ENVIRONMENTAL REVIEW

HOUGH SENIOR INDEPENDENT LIVING
8910 HOUGH AVENUE
CLEVELAND, OHIO
OHFA TRACKING NUMBER: 24-0055

AUGUST 12, 2025

PREPARED FOR:
OHIO HOUSING FINANCE AGENCY
2600 CORPORATE EXCHANGE DRIVE, SUITE 300
COLUMBUS, OHIO 43231

PREPARED BY:
THE MANNIK & SMITH GROUP, INC.
20600 CHAGRIN BOULEVARD, SUITE 500
SHAKER HEIGHTS, OHIO 44122

TABLE OF CONTENTS

1.0 PROJECT INFORMATION 1
1.1 Project Location and Description 1
1.2 Background Information 1

2.0 MITIGATIONS 2
2.1 Site Specific Mitigations 2

3.0 HOME ENVIRONMENTAL REVIEW 4
3.1 Phase I Environmental Site Assessment (ESA) 4
3.2 Letter of Reliance 4
3.3 Conclusion Statement 4
3.4 Environmental Professional Statement 5
3.5 Environmental Professional Qualifications 5
3.6 Recognized Environmental Conditions (RECs) 5
3.7 Environmental Liens and Activity Use Limitation (AUL) information 6
3.8 Site Plan 6
3.9 Interviews 6
3.10 USGS Topographic Map 7
3.11 Aerial and Color Photographs 7
3.12 Sanborn Maps or Sanborn No Coverage Letter 7
3.13 Historical Documentation 7
3.14 Database Search Review 7
3.15 Vapor Encroachment Screening 8
3.16 Interior Inspection 8
3.17 Phase II Environmental Site Assessment (ESA) 8
3.18 Asbestos-Containing Materials (ACM) 9
3.19 Air Quality 9
3.20 Airport Zones 9
3.21 Coastal Barrier Resources 9
3.22 Coastal Zone Management 10
3.23 Contamination 10
3.24 Endangered Species 10
3.25 Environmental Justice 11
3.26 Explosives and Flammable Hazards 11
3.27 Farmland Protection 12
3.28 Floodplains 13
3.29 Historic Preservation 13
3.30 Lead-Based Paint (LBP) 14
3.31 Noise 14
3.32 Radon 15
3.33 Safe Drinking Water 15
3.34 Soil Suitability 15
3.35 Sole Source Aquifers 16
3.36 Visible Mold 16
3.37 Wetlands 16
3.38 Wild and Scenic Rivers 16
3.39 Zoning 17

APPENDICES

Appendix A	Field Inspection Form
Appendix B	Phase I ESA
Appendix C	Phase II ESA
Appendix D	Air Quality
Appendix E	Airport Zones
Appendix F	Coastal Barrier Resources
Appendix G	Coastal Zone Management
Appendix H	Endangered Species
Appendix I	Environmental Justice
Appendix J	Explosives and Flammable Hazards
Appendix K	Farmland Protection
Appendix L	Floodplains
Appendix M	Historic Preservation
Appendix N	Noise
Appendix O	Radon
Appendix P	Sole Source Aquifers
Appendix Q	Wetlands
Appendix R	Wild & Scenic Rivers
Appendix S	Preliminary Plan Set
Appendix T	Zoning
Appendix U	Signature Page

1.0 PROJECT INFORMATION

The Mannik & Smith Group, Inc. (MSG) was retained by the Ohio Housing Finance Agency (OHFA) to complete an Environmental Review of the Hough Senior Independent Living Project in accordance with OHFA's HOME Investment Partnerships Program (HOME) Environmental Review Standards.

1.1 Project Location and Description

Hough Senior Independent Living is a new construction senior housing development consisting of an approximately 47,000 square foot, multi-family 3-story apartment building with fifty-five (55) one-bedroom units, located in the Hough neighborhood on Cleveland's east side, between East 89th Street and East 90th Street (hereinafter referred to as the "Site"). Hough Senior Independent Living will provide a welcoming environment that is close in proximity to transportation, amenities, and medical services, including the Cleveland Clinic and University Hospitals, in the City of Cleveland. Common areas for the development will include a community room, pantry/kitchen, laundry rooms, lobby/lounge, outdoor patio, elevator, management office, and mailbox area, along with back-of-house support spaces. CHN Housing Partners will be the developer, owner, property manager, and supportive service provider for Hough Senior Independent Living.

The funding source for this project is HOME funding. The proposed date of construction is July 2025.

1.2 Background Information

MSG completed a field inspection of the Site on February 18, 2025. A copy of the Field Checklist is provided in Appendix A. A Phase I ESA was completed by Partners dated February 14, 2024, and updated on April 4, 2025. A copy of this report is provided in Appendix B. August Mack completed a Limited Subsurface Investigation on August 19, 2024. A copy of this report is provided in Appendix C.

The Project Sponsor is CHN Housing Partners (CHN), 2999 Payne Ave., Suite 134, Cleveland, Ohio 44114. Kelsey Phillips is the Project Manager and point of contact for CHN; kphillips@chnhousingpartners.org, (216)-574-7100.

The individuals who have prepared and reviewed this report are listed in the following table:

Activity	Name	Company
Environmental Review Preparer	Claire Cerne CCerne@manniksmithgroup.com (216) 378-1490 x8011	The Mannik & Smith Group, Inc. 20600 Chagrin Blvd., Suite 500 Shaker Heights, Ohio 44122
ERR QA/QC	Christopher Owen Cowen@manniksmithgroup.com (216) 378-1490 x8027	The Mannik & Smith Group, Inc. 20600 Chagrin Blvd., Suite 500 Shaker Heights, Ohio 44122
Natural Resources Reviewer	Stephanie Rimko SRimko@manniksmithgroup.com (724) 981-0155	WallacePancher Group A Division of The Mannik & Smith Group, Inc. 1085 S. Hermitage Road Hermitage, PA 16148
Historic Preservation Reviewer	Jeffrey Nagle JNagle@manniksmithgroup.com (419) 891-2222	The Mannik & Smith Group, Inc. 1800 Indian Wood Circle #2 Maumee, Ohio 43537
ERR Reviewer	Cliff Wheeler	The Mannik & Smith Group, Inc. 1800 Indian Wood Circle #2 Maumee, Ohio 43537
Field Inspector	Toni Wheeler	The Mannik & Smith Group, Inc. 20600 Chagrin Blvd., Suite 500 Shaker Heights, Ohio 44122

2.0 MITIGATIONS

The project developer is responsible for compliance with the following mitigations and need to provide documentation of compliance with OHFA.

2.1 Site Specific Mitigations

- The April 2025 Phase I ESA identified two RECs associated with the Site associated with the former use of the Site for dry cleaning, photography, and an adjoining automotive service station.

    - Action Item: The Remedial Action Plan (RAP) and Risk Mitigation Plan (RMP), both prepared by Partners in June 2025, will be followed for both pre- and post construction activities. Soil and groundwater management is outlined in the RMP and will be implemented during construction. Installation of a sub-slab depressurization system (SSDS) is required to address the vapor intrusion (VI) to indoor air pathway, and post-construction indoor air sampling will need to be completed to verify the effectiveness of the SSDS. After construction has been completed and the SSDS installed, a Remedial Action Completion Report (RACR) will be prepared. In addition, an Operations & Maintenance (O&M) Plan should be prepared for to address the continued operation of the SSDS, and to memorialize monitoring and reporting requirements for the SSDS.
    - Action Item: The Site will be enrolled in the Ohio Environmental Protection Agency's (EPA's) Voluntary Action Program (VAP) to ensure that it is suitable for the intended land use, and will secure a No Further Action (NFA) Letter from a Certified Professional (CP) authorized by the VAP. The NFA Letter will identify the OHFA as the Volunteer or Co-Volunteer, and the OHFA will be provided with copies of all VAP documentation, including copies of Phase I and II Property Assessments, the O&M Plan, RACR, and any SSDS reports. After all cleanup requirements are met, the Ohio EPA will issue a Covenant Not to Sue (CNS). The CNS will protect the Site owner from legal responsibility to the State of Ohio for additional investigation activities.

- According to the Ohio Department of Health Radon Variation of Geometric Mean Radon Concentrations in Zip codes for Cuyahoga County Map, the Site is located in an area which has a low potential for elevated indoor radon concentrations ranging between 0 and 2.0 pCi/L. However, this project is a new build project and per OHFA's policy, it must meet the requirements for new construction.

    - Action Item: Follow OHFA's Radon Policy and install passive radon systems and conduct post-construction sampling as a requirement of new construction. The proposed building construction must meet the requirements of ASTM E1465-08a for the installation of passive systems. Post-construction testing will be required (per ANSI-AARST MAMF-2010), and if results are at or above the EPA threshold (4.0 picocuries per liter [pCi/L]), the system shall be converted to an active recovery system pursuant to ASTM E1465-08a.

- The Site is located within the range of the endangered Indiana Bat and Northern Long-eared Bat.

    - Action Item: Removal of trees greater than or equal to three inches diameter at breast height must only occur between October 1 and March 31. If seasonal tree clearing is not possible, a summer presence/absence survey may be conducted for Indiana bats and northern long-eared bats. An environmental commitment to comply with seasonal tree clearing shall be included on all architectural and engineering plans, and written

- The Site Area of Potential Effect (APE) overlaps the boundaries of the National Register listed East 89th Street Historic District (NR#88000678).
    - Action Item: The Ohio State Historic Preservation Office recommends that consideration be taken during construction to avoid any temporary effects on the historic district to the south, including staging equipment, materials, and soil stockpiling near the property.

3.0 HOME ENVIRONMENTAL REVIEW

The Environmental Review has been completed according to the 2016 OHFA's HOME Environmental Review Standards.

3.1 Phase I Environmental Site Assessment (ESA)

Review Description:

The Phase I ESA should be conducted in accordance with the most current ASTM E1527 standard and within six months prior to the date of funding notification.

Compliance Determination:

A Phase I ESA was completed by Partners dated February 14, 2024, and was updated on April 4, 2025. A copy of the updated Phase I ESA report is included in Appendix B.

3.2 Letter of Reliance

Review Description:

A "reliance" statement/letter to OHFA shall be provided in the report.

Compliance Determination:

A reliance statement is provided in Section 1.6 and is attached in Appendix H of the Phase I ESA. Reliance was granted to CHN and OHFA.

3.3 Conclusion Statement

Review Description:

A Conclusion Statement regarding the presence or absence of recognized environmental conditions (RECs) shall be provided per ASTM E1527-21 Section 12.7.

Compliance Determination:

A summary was provided in the Executive Summary and a Conclusion Statement was included in Section 11.0 of the Phase I ESA. The assessment identified the following RECs associated with the Site:

REC-1: Various Former Commercial Operations, 8900, 8904, 8918, and 8928 Hough Avenue (Subject Property): A historical dry cleaner, Checker Cleaners, was listed in the city directories from 1951 through 1961 at 8900 Hough Avenue. The EDR database report and city directories listed Aaron Cohn Clothing Cleaners at 8904 Hough Avenue in 1930, as well as Unity Dry Cleaning and Tailoring later in 1974. According to Sanborn maps, this portion of the Subject Property was also operated as an oil and paint store in the 1950s. Additionally, another dry cleaning and laundry operation was listed in the EDR database under Benjamin Goldsmith and addressed at the former Subject Property address of 8918 Hough Avenue in 1935. City directories similarly listed various other cleaners from 1941 through 1961. According to city directories, a photography business, most frequently referred to as Fleming Photo Company, was located on the Subject Property at 8928 Hough Avenue from at least 1930 through 1955. Based on Partners' experience with these

types of facilities and their past use of hazardous chemicals, it is possible that these former dry cleaning and other select operations along Hough Avenue could have adversely impacted the Subject Property.

REC-2: Former Retail Filling Station, 8812 Hough Avenue (Eastern [sic] Western Adjoining Site): The eastern [sic] (western) adjacent site was identified in the EDR Historic Automotive database as Ashford Union Service Station/ 76 Service Station from 1951 through 1974. The Sanborn maps show its presence from 1951 through 1972, along with three (3) USTs. No other information regarding the status of these USTs was provided in any of the available sources. Based on Partners experience with these types of facilities, it is possible that the related petroleum substances could have adversely impacted the Subject Property.

3.4 Environmental Professional Statement

Review Description:

An environmental professional statement shall be provided per ASTM E1527-21 Section 12.14.

Compliance Determination:

The environmental professional statement was provided in Section 13.0 of the Phase I ESA.

3.5 Environmental Professional Qualifications

Review Description:

Environmental professional qualifications shall be provided per ASTM E1527-21 Section 12.14.2.

Compliance Determination:

Environmental professional qualifications were provided in Appendix I of the Phase I ESA.

3.6 Recognized Environmental Conditions (RECs)

Review Description:

RECs should be identified during the Phase I ESA investigation. If RECs or other concerns are identified, they should be resolved.

Compliance Determination:

The following RECS were identified during the Phase I ESA investigation:

REC-1: Various Former Commercial Operations, 8900, 8904, 8918, and 8928 Hough Avenue (Subject Property): A historical dry cleaner, Checker Cleaners, was listed in the city directories from 1951 through 1961 at 8900 Hough Avenue. The EDR database report and city directories listed Aaron Cohn Clothing Cleaners at 8904 Hough Avenue in 1930, as well as Unity Dry Cleaning and Tailoring later in 1974. According to Sanborn maps, this portion of the Subject Property was also operated as an oil and paint store in the 1950s. Additionally, another dry cleaning and laundry operation was listed in the EDR database under Benjamin Goldsmith and addressed at the former Subject Property address of 8918 Hough Avenue in 1935. City directories similarly listed various other cleaners from 1941 through 1961. According to city directories, a photography business, most frequently referred to as Fleming Photo Company, was located on the

Subject Property at 8928 Hough Avenue from at least 1930 through 1955. Based on Partners' experience with these types of facilities and their past use of hazardous chemicals, it is possible that these former dry cleaning and other select operations along Hough Avenue could have adversely impacted the Subject Property.

REC-2: Former Retail Filling Station, 8812 Hough Avenue (Eastern [sic] Western Adjoining Site): The eastern [sic] (western) adjacent site was identified in the EDR Historic Automotive database as Ashford Union Service Station/ 76 Service Station from 1951 through 1974. The Sanborn maps show its presence from 1951 through 1972, along with three (3) USTs. No other information regarding the status of these USTs was provided in any of the available sources. Based on Partners experience with these types of facilities, it is possible that the related petroleum substances could have adversely impacted the Subject Property.

3.7 Environmental Liens and Activity Use Limitation (AUL) information

Review Description:

Consideration for the presence of Environmental liens and AULS shall be provided per ASTM E1527-21 Section 6.2.4.

Compliance Determination:

No Environmental liens or AULs were identified in Section 3.0 of the Phase I ESA.

3.8 Site Plan

Review Description:

A Site plan/sketch must show prominent Site features including any identified concerns and should identify adjacent land use, including the names of any commercial or industrial businesses.

Compliance Determination:

A Site Plan is presented as Figure 2 in the Figures attachment of the Phase I ESA. A Sample Location Map is provided in the Limited Subsurface Investigation (Appendix C) and identifies the soil boring locations from the August 2024 remedial activities.

3.9 Interviews

Review Description:

Interviews should be conducted with local government officials (Health Department and Fire Department) and with a key site manager (owner, or owner representative).

Compliance Determination:

Interviews were conducted with the owner representative and local government officials in Section 8.1 and Section 9.0 of the Phase I ESA. Correspondence documentation was provided in Appendix H of the Phase I ESA.

3.10 USGS Topographic Map

Review Description:

A United States Geological Survey (USGS) 7.5 min. topographic map of the Site shall be provided, with the Site boundary identified.

Compliance Determination:

The USGS topographic map is provided in Attachment A of the Phase I ESA.

3.11 Aerial and Color Photographs

Review Description:

Aerial photographs and color photographs shall be provided.

Compliance Determination:

Aerial photographs and color photographs (Appendix E) are provided in the Appendices of the Phase I ESA.

3.12 Sanborn Maps or Sanborn No Coverage Letter

Review Description:

Sanborn Maps or a Sanborn Map No Coverage Letter must be provided.

Compliance Determination:

Sanborn Maps were provided in Appendix E of the Phase I ESA.

3.13 Historical Documentation

Review Description:

Adequate historical documentation should be provided for the Site and adjacent properties, identifying the Site's first use or back to 1940, whichever is earlier.

Compliance Determination:

Historical documentation was provided in Section 5.0 of the Phase I ESA, with supporting documentation in Appendix E of the Phase I ESA.

3.14 Database Search Review

Review Description:

A search of government database records shall be provided, with records searched to the ASTM required approximate minimum search distances. An evaluation of the significance of the database listings shall be included.

Compliance Determination:

Record review information was included in Section 6.0 of the Phase I ESA. The regulatory database search report is provided in Appendix F of the Phase I ESA.

3.15 Vapor Encroachment Screening

Review Description:

Vapor Encroachment Screening documentation must be included if completed at the site.

Compliance Determination:

The Vapor Encroachment Screening review is included in Section 8.5 of the Phase I ESA. It was determined that a VEC exists or likely exists at the Site due to the RECs identified during the Phase I ESA process.

3.16 Interior Inspection

Review Description:

Provide documentation that an interior inspection was conducted of all on-site structures.

Compliance Determination:

The Site did not contain any buildings at the time of the Site Reconnaissance; therefore, interior building inspections were not completed.

3.17 Phase II Environmental Site Assessment (ESA)

Review Description:

The Phase II ESA should be completed to address the RECs identified within the Phase I ESA.

Compliance Determination:

A Limited Subsurface Investigation was completed by August Mack for the Site on August 19, 2024. August Mack installed four soil borings to identify possible contamination present on the Site related to the historic use of the property and adjoining properties. The Phase II sampling results identified concentrations of two chemicals of concern (COC) analyzed above their comparative standard. August Mack recommended additional assessment be completed at the Site to further delineate the contamination. A copy of this report can be found in Appendix C.

A Remedial Action Plan (RAP) was prepared in June 2025, outlining the installation of a sub-slab depressurization system (SSDS) which is required for vapor mitigation, and details post construction indoor air sampling which will be completed to verify the effectiveness of the SSDS. Once construction has been completed and the SSDS is installed, a Remedial Completion Report will be prepared. An Operations & Maintenance (O&M) Plan should also be prepared for the SSDS for maintenance and monitoring purposes. A copy of the RAP is provided in Appendix C.

A Risk Mitigation Plan (RMP) was prepared in June 2025 and details the soil and groundwater management plan that will be followed during construction. The RMP is designed to prevent additional areas of the Site from being further impacted by contamination. A copy of the RMP is provided in Appendix C.

3.18 Asbestos-Containing Materials (ACM)

Review Description:

For rehab and adaptive reuse projects, an ACM survey is required. The survey should be completed for areas to be disturbed by the proposed work, but may be delayed until just prior to the start of construction.

Compliance Determination:

The project will consist of new construction, and no existing structures are present on the Site. Therefore, ACM sampling was not conducted and is not a concern at this time.

3.19 Air Quality

Review Description:

As part of the air quality consideration, determine whether the Site is located in an Air Quality Non-Attainment Area. Determine whether there are any Aerometric Retrieval System (AIRS) facilities or Toxic Release Inventory (TRI) facilities having air releases within 1,000-feet of the Site.

Compliance Determination:

According to the National Environmental Policy Act (NEPA) Assist Tool, there are no Aerometric Information Retrieval System (AIRS) or Toxics Release Inventory System (TRIS) facilities within 1,000-feet of the Study Site. A copy of the NEPAssist Report is included in Appendix D.

According to the National Ambient Air Quality Standards (NAAQS) map, Cuyahoga County is in non-attainment for ozone. A copy of the NAAQS map is included in Appendix D.

3.20 Airport Zones

Review Description:

In order to comply with the airport zones provision, the project is NOT located within a Runway Protection Zone (RPZ) of a civilian airport or the clear zone or Accident Potential Zone (APZ) of a military airfield.

Compliance Determination:

The Site is not within 15,000-feet of a military airport or within 2,500-feet of a civilian airport. The closest airport is the Cleveland Burke Lakefront Airport, located approximately 2.7-miles northwest of the Site. Therefore, the Site is not located within a Runway Protection Zone (RPZ) of a civilian airport or the clear zone or Accident Potential Zone (APZ) or a military airfield. The project meets the requirements of the airport zones provision. An airport location map is included in Appendix E.

3.21 Coastal Barrier Resources

Review Description:

In order to comply with the Coastal Barrier Resources provision, the project is not located within a Coastal Barrier Resources System unit.

Compliance Determination:

According to the John H. Chafee Coastal Barrier Resources System (CBRS) map, the project Site is not located within a Coastal Barrier Resources System unit. A copy of the CBRS map is included in Appendix F.

3.22 Coastal Zone Management

Review Description:

In order to comply with the Coastal Zone Management provision, the project is not located in a Coastal Zone, or it has been determined that the project is consistent with the State Coastal Zone Management Plan.

Compliance Determination:

According to the Ohio Department of Natural Resources (ODNR) Office of Coastal Management Ohio Coastal Atlas Map Viewer, the project Site is not located within a Coastal Zone Management Area. A copy of the Coastal Atlas map is included in Appendix G.

3.23 Contamination

Review Description:

In order to comply with the Contamination provision, the project needs to be free of hazardous materials, contamination, toxic chemicals and gases, and radioactive substances, where a hazard could affect the health and safety of occupants or conflict with the intended use of the property.

And

The project is not located within 0.25-miles of a Superfund or Comprehensive Environmental Response, Compensation, and Liability Information System (CERCLIS) site or other contaminated site reported to Federal, State, or local authorities without a statement in writing from the U.S. Environmental Protection Agency (EPA) or the appropriate State agency that there is no hazard that could affect the health and safety of the occupants or conflict with the intended use of the property.

Compliance Determination:

A review of the updated Phase I ESA identified two RECs associated with the Site. A Phase II ESA was completed to address the identified RECs in the Phase I ESA. Phase II ESA sampling results indicated two constituent concentrations were reported above their comparative standards. It was recommended that additional sampling be completed or that remedial options be explored.

Additionally, the Site is not located within 0.25-miles of a Superfund or CERCLIS site.

3.24 Endangered Species

Review Description:

In order to comply with the Endangered Species provision, the project will NOT impact endangered or threatened species or their habitat.

Compliance Determination:

Based on the United States Fish & Wildlife Service (USFWS) Information for Planning and Consultation (IPAC) review (project code 2024-0143861), the following species were identified with ranges that overlap the project area: Indiana bat (endangered), Rufa Red Knot (threatened), and Monarch butterfly (candidate). No critical habitats are located on-site. A review of the Ohio Natural Heritage Database indicates that there are no records or state or federally listed species within one mile of the project site. The Ohio Department of Natural Resources (ODNR), in their review of the project, identified the following additional threatened and endangered species: Northern long-eared bat (endangered), little brown bat (state endangered), and tricolored bat (state endangered).

Per recommendations from USFWS and ODNR, removal of trees greater than or equal to three inches diameter at breast height may only occur between October 1 and March 31. Seasonal clearing is recommended to avoid adverse effects to Indiana bats and northern long-eared bats. If seasonal tree clearing is not possible, a summer presence/absence survey may be conducted for Indiana bats and northern long-eared bats. If Indiana bats and northern long-eared bats are not detected during the survey, then tree clearing may occur at any time of the year. Surveys must be conducted by an approved surveyor and be designed in coordination with the USFWS Ohio Field Office. Surveyors must have a valid federal permit and mist net surveys may only be conducted between June 1 and August 15.

Written documentation must be submitted to OHFA to demonstrate that tree clearing only occurred within the seasonal window between October 1 and March 31. An environmental commitment to comply with seasonal tree clearing shall be included on all architectural and engineering plans, and written documentation that demonstrates that tree clearing only occurred within the seasonal window between October 1 and March 31 must be submitted to OHFA.

Copies of the IPaC species list and ODNR review are included in Appendix H.

3.25 Environmental Justice

Review Description:

As part of the environmental justice consideration, a "printable standard report" for the site and a one-mile buffer from U.S. Environmental Protection Agency's (EPA's) Environmental Justice Screen (EJSCREEN) online tool shall be reviewed.

Compliance Determination:

According to the U.S. EPA EJSCREEN report obtained for the review, the project area has a people of color population of 86%, which is higher than the State of Ohio average (24%). The low income population within a 1-mile radius of the Site measured 62%, with a state average of 33%. The Hough Senior Independent Living project is intended to enhance the quality of life in the community and will not cause adverse effects to new and existing residents. A copy of the EJScreen report is included in Appendix I.

3.26 Explosives and Flammable Hazards

Review Description:

In order to comply with the Explosives and Hazards provision, the acceptable separation distance (ASD) requirements must be met as described in 24 CFR part 51, subpart C. Two main factors affect this determination; 1) does the project itself include a hazardous facility, and 2) are aboveground storage tanks (ASTs) near the project. Furthermore, if ASTs are in proximity to the project, the rehabilitation of the building cannot increase residential densities in the building. If the project will increase residential densities, the project must be in compliance with the standards for acceptable separation distances (ASD), as set forth at 24 CFR part 51, subpart C.

Compliance Determination:

No ASTs were observed on or within visible range of the Site during site reconnaissance. The Cleveland Clinic Main Campus, located at 9500 Euclid Avenue, has been identified to contain several active ASTs on the property which include the following:

- One 12,000-gallon fuel oil AST;
- One 6,000-gallon liquid oxygen AST;
- One 400-gallon liquid nitrogen AST;
- One 12,000-pound liquid carbon dioxide AST;
- One 500-gallon fuel oil AST;
- One 710-gallon fuel oil AST;
- One 6,000-gallon liquid oxygen AST; and,
- One 13,000-gallon liquid oxygen AST.

A HUD Acceptable Separation Distance (ASD) Assessment Tool calculation has been completed for each identified AST. The ASD Tool calculations for the Cleveland Clinic Main Campus AST determined that mitigation is not required for any of the AST sites as the calculated minimum ASD distances are less than the actual distance of the Site to the Cleveland Clinic Main Campus AST locations.

The City of Cleveland Fire Department provided records related to one 1,850-gallon propane AST located at 8925 Hough Avenue. The ASD Tool calculation for the 8925 Hough Avenue property determined that mitigation is not required as the calculated minimum ASD distance is less than the actual distance of the Site to 8925 Hough Avenue.

The project is in compliance with the standards for ASD, as set forth at 24 CFR part 51, subpart C.

Partners identified the historic use of the Site and adjoining properties for dry cleaning operations, photograph development, and as filling stations. Phase II ESA activities identified COCs that are present on the Site, therefore, additional sampling was recommended.

According to the National Pipeline Mapping System (NPMS) public viewer, there are no gas transmission pipelines or hazardous liquid pipelines located near the Site.

According to the ODNR Oil & Gas Wells map viewer, no oil & gas wells are located near the Site.

Explosion hazard documentation is included in Appendix J.

3.27 Farmland Protection

Review Description:

In order to comply with the Farmland Protection provision, the project activity must be solely rehabilitation, or the project will not convert unique, prime, or significant (state or local) farmland to an urban use.

Compliance Determination:

The Site is not currently farmed. According to the U.S. Department of Agriculture's (USDA) The regulatory definition of farmland (7 CFR 658.2(a)) indicates that farmland does not include land already committed to urban development or water storage. Farmland already in urban development includes lands identified as "urbanized areas" (UA) on the Census Bureau Map. According to the 2020 Census Urban Areas of the United States and Puerto Rico map, the Site is located in a designated urban area; therefore, the land is already committed to urban development. Thus, the project is exempt from the Farmland Protection Policy Act (FPPA). A copy of the 2020 U.S. Census map is included in Appendix K.

3.28 Floodplains

Review Description:

As part of the floodplain consideration, complete a review of the Federal Emergency Management Agency (FEMA) map and determine whether the Site is located within the 100-year floodplain.

Compliance Determination:

According to the Federal Emergency Management Agency (FEMA) Flood Insurance Rate Map (FIRM) for the City of Cleveland effective December 3, 2010, the Study Site is in Zone X, outside the 100- and 500-year floodplains. Therefore, the Site is not located in a Special Flood Hazard Area. A copy of the FIRM is included in Appendix L.

3.29 Historic Preservation

Review Description:

As part of the Historic Preservation, no demolition of an eligible building is permitted, and any plans for rehabilitation must meet Secretary of Interior standards.

Compliance Determination:

The Site consists of vacant parcels with some brush cover. There are no buildings present, and thus is not the site of buildings listed or eligible for listing to the National Register of Historic Places. As documented through a request to the Ohio History Connection's GIS system, the Site is not identified within a Historic District. Of the structures over 45 years of age within the area of potential effect (APE) surrounding the Site, six contribute to the East 89th Street National Register Historic District. The construction of a three-story apartment building on the Site will have only a limited visual impact on the properties, with no adverse effect on their historic integrity. A Section 106 Project Summary form was prepared for the Ohio State Historic Preservation Office (OSHPO) by an historian who meets the Secretary of the Interior's qualifications and was submitted for review. On July 21, 2025, the OSHPO concurred that the proposed new construction will have no effect on historic properties and recommends that consideration should be taken during construction to avoid any temporary effects on the historic district, including staging equipment, materials, and soil stockpiling near the property. No further coordination is necessary barring the unanticipated discovery of archaeological remains during project construction.

In the event an Inadvertent Discovery (ID) occurs at any phase of a project or undertaking as defined, and human remains, or archaeological materials are exposed as a result of project activities, work should cease immediately, and the Tribe(s) must be included with the SHPO in any consultation regarding treatment and disposition of the find.

Copies of the OSHPO project summary form, survey table of properties in the APE, photo pages, the mapped results of an OSHPO literature review search, OSHPO decision letter, and tribal coordination letters are included in Appendix M.

3.30 Lead-Based Paint (LBP)

Review Description:

Lead-based paint evaluation shall be conducted in accordance with the OHFA Lead-Based Paint Investigation Policy as referenced in the OHFA Environmental Review Standards for HOME-Funded Projects document.

Compliance Determination:

The project will consist of new construction and does not involve any pre-1978 structures. Therefore, LBP is not a concern.

3.31 Noise

Review Description:

As part of the noise evaluation, provide consideration of the presence of major roadways within 1,000-feet, railroads within 3,000-feet, and airports within 5-miles of the site. All activities will be developed to ensure an internal noise level of no more than 45 decibels (mitigation may be required). Additionally, hazards and nuisances, including site safety and noise, should be minimized and mitigated during the construction process.

Compliance Determination:

Noise sources in the vicinity of the Site were evaluated including major roadways within 1,000-feet, railroads within 3,000-feet, and airports within 5-miles. Noise sources include one major roadway, including E. 93rd Street, and one civilian airport, including the Cleveland Burke Lakefront Airport. No railroads were identified within 3,000 feet of the Site.

MSG completed a Noise Screening, which evaluated the identified one major roadway in relation to the Site. E. 93rd Street has a Day/Night Average Sound Level (DNL) of 50 decibels A-weighted (dBA). A review of the Noise Exposure Contour Figure of the Cleveland Burke Lakefront Airport , 65 dBA does not leave the airport property; therefore, the Site is located outside the 65 DNL airport contours and is not impacted.

The combined DNL from all noise sources is 50 dBA. The HUD classification system for DNL classifies all sites <65 dBA as “Acceptable”, and no further action is required.

The attached worksheets are available in Appendix N.

Anticipated hazards and nuisances, including site safety and noise, are anticipated to be addressed during the duration of the project. Noise will be limited to typical construction related noise during the designated noise producing work time and site safety will be achieved through implemented site safety plans. A copy of the Preliminary Plan Set is provided in Appendix T.

3.32 Radon

Review Description:

Radon testing and mitigation shall be conducted in accordance with the OHFA Radon Policy as specified in Section B of the OHFA 2021 Design & Architectural Standards.

Compliance Determination:

According to the Ohio Department of Health Radon Variation of Geometric Mean Radon Concentrations in Zip codes for Cuyahoga County Map, the Site is located in an area which has a low potential for elevated indoor radon concentrations ranging between 0 and 2.0 pCi/L. However, per OHFA's Radon Policy, the installation of passive radon systems and post-construction testing are required for new construction. Construction shall meet the requirements of ASTM E1465-08a for the installation of passive systems. Post-construction testing will be required (per ANSI-AARST MAMF-2010), and if results are at or above the EPA threshold (4.0 pCiIL), the system shall be converted to an active recovery system pursuant to ASTM E1465-08a. A copy of the Ohio Department of Health Radon Variation of Geometric Mean Radon Concentrations in Zip codes for Cuyahoga County Map is included in Appendix O.

3.33 Safe Drinking Water

Review Description:

In order to comply with the Safe Drinking Water provision, projects with a potable water system must use only lead-free pipes, solder, and flux.

Compliance Determination:

The project will consist of new construction and will not utilize lead pipes, solder, or flux. Therefore, the project is in compliance with the safe drinking water provision.

3.34 Soil Suitability

Review Description:

As part of the soil suitability consideration, determine whether the on-Site soils are suitable for construction of the proposed development using NRCS classifications.

If a geotechnical study of the site has been performed, it can be used to meet this requirement.

Compliance Determination:

The USDA NRCS Web Soil Survey map for the Site was reviewed in the Phase I ESA. Soils were identified as Urban Land, consisting of loamy fine sands with moderately drained permeability. Urban Land is characterized as areas in which more than 80 percent of the surface is covered by asphalt, concrete, buildings, and/or other manmade surfaces.

The proposed project is not anticipated to negatively affect the soil stability of the Site. Erosion control measures and storm water runoff control will be managed through the design site plan during construction

and after the construction phase has been completed. A copy of the Preliminary Plan Set is provided in Appendix T.

3.35 Sole Source Aquifers

Review Description:

In order to comply with the Sole Source Aquifers provision, the project will NOT impact a Sole Source Aquifer.

Compliance Determination:

According to the U.S. EPA Sole Source Aquifer Map, the Site is not located within a sole source aquifer. The map is included in Appendix P.

3.36 Visible Mold

Review Description:

A consideration for the presence of visible mold shall be provided.

Compliance Determination:

Based on the lack of structures, mold was not considered a potential environmental concern to the Site.

3.37 Wetlands

Review Description:

In order to comply with the Wetlands provision, the project will NOT adversely impact a wetland. The project will NOT drain, dredge, channelize, fill, dike, impound, or perform grading activities in wetlands.

Compliance Determination:

According to the U.S. Fish and Wildlife Service (USFWS) National Wetlands Inventory (NWI) map, there are no wetlands located on the Site. A copy of the NWI map is included in Appendix Q.

3.38 Wild and Scenic Rivers

Review Description:

In order to comply with the Wild and Scenic Rivers provision, the project is not located near a Wild and Scenic River.
OR
The project is located near a Wild and Scenic River and is consistent with the River's Management Plan.

Compliance Determination:

Based on a review of the National Wild and Scenic Rivers System map, the Site is not located in the vicinity of a Wild and Scenic River. A copy of the National Wild and Scenic Rivers System map is included in Appendix R.

3.39 Zoning

Review Description:

As part of the zoning code consideration, identify zoning classification and obvious violations if applicable. Zoning of the Site should account for development patterns including density, construction, alteration, and use of buildings, structures, or land.

Compliance Determination:

According to the letter provided by the City of Cleveland dated February 2, 2024, the Site is currently zoned as Multi-Family-MF which permits the proposed development to be allowed. A copy of the letter is attached in Appendix S.

The proposed design plan is consistent with the land use and zoning of the site. According to the Preliminary Plan Set and zoning use of the area, the proposed development will fit within the plans of the neighborhood development. A copy of the Preliminary Plan Set is provided in Appendix T.

APPENDIX A

FIELD INSPECTION FORM

Project Number: 2300437 Hough Senior Apartment **MSG Inspector:** Toni Wheeler

Site Location: 8910 Hough Ave, Cleveland, OH **Date of Investigation:** 2/18/2025
Site Contact Name*: **Title:**
Relationship To Site: **Phone #:**
Weather/Obvious Limiting Conditions: 17 degrees, partly cloudy

* Remember you must try to interview a **prior** owner/occupant **and** a **current** owner/occupant.
If the site is abandoned, you must attempt to interview an owner/occupant of a neighboring property.

Adjacent Properties (Include roadways and waterways):

North: Residential Apartments

East: Residential Homes

South: Residential Homes

West: Residential Homes / C Town Food and Deli

Site Description & Usage

Acreage:
Current Owner: **Date Acquired:**
Previous Owner: **Date Acquired:**
Site Use (identify all on-site activities):

Historical Site Usage:
Building(s): None

Size	Use	Age	No. of Stories (indicate if basement present)
None			

Access Roads: Hough Avenue and E. 89th Street

Utilities / Services

Natural Gas	☐ Yes ☒ No	**Provider:**	
Electric	☐ Yes ☒ No	**Provider:**	
Water	☐ Yes ☒ No	**Provider:**	
Wastewater	☐ Yes ☒ No	**Provider:**	

Hazardous Substances, Petroleum Products & Unidentified Substance Containers

Substance	Quantity	Location	Condition	REC ?
None				☐ Yes ☒ No
				☐ Yes ☐ No

Project Number: 2300437 Hough Senior Apartment **MSG Inspector:** Toni Wheeler

				☐ Yes ☐ No
				☐ Yes ☐ No
				☐ Yes ☐ No
				☐ Yes ☐ No
				☐ Yes ☐ No
				☐ Yes ☐ No

Underground (UST) and Aboveground Storage Tanks (AST)

UST or AST	Size	Construction	Age	Contents	REC ?
☐ UST ☐ AST	None				☐ Yes ☒ No
☐ UST ☐ AST					☐ Yes ☐ No
☐ UST ☐ AST					☐ Yes ☐ No
☐ UST ☐ AST					☐ Yes ☐ No
☐ UST ☐ AST					☐ Yes ☐ No

Any evidence of fill ports, vent pipes or uniform patches in pavement? ☐ Yes ☒ No
Comments:

Any evidence of ASTs having been removed from the site? (e.g., concrete saddles, concrete pads, secondary containment, etc.) ☐ Yes ☒ No
Comments:

Polychlorinated Biphenyls (PCBs)

Possible PCB-Containing Equipment – Type and Location	Labels	Condition	REC ?
None			☐ Yes ☒ No
			☐ Yes ☐ No
			☐ Yes ☐ No
			☐ Yes ☐ No

Solid Waste Disposal

Waste Type	Storage Container Location & Hauler	Condition	REC ?
Not being produced			☐ Yes ☒ No
			☐ Yes ☐ No
			☐ Yes ☐ No
			☐ Yes ☐ No

Wastewater

Wastewater Type	Handling	REC ?
Not being produced		☐ Yes ☒ No
		☐ Yes ☐ No
		☐ Yes ☐ No

Project Number: 2300437 Hough Senior Apartment **MSG Inspector:** Toni Wheeler

Storm Water/ Surface Water

Storm Water Management Practices: Natural grading of site

Any Discolorations or Sheen Observed? ☐ Yes ☒ No **REC?** ☐ Yes ☐ No

Comments:

Stressed Vegetation

Stained or Unseasonable Stressed Vegetation? ☐ Yes ☒ No **REC?** ☐ Yes ☐ No

Comments: Snow cover

Stained Soil & Pavement

Stained Soil or Pavement? ☐ Yes ☒ No **REC?** ☐ Yes ☐ No

Evidence of New Soil or Pavement? ☐ Yes ☒ No

Comments: Snow cover

Odors

Strong, Pungent or Noxious Odors? ☐ Yes ☒ No **REC?** ☐ Yes ☐ No

Comments:

Pools of Liquids

Pools of Liquid? ☐ Yes ☒ No **REC?** ☐ Yes ☐ No

Comments:

Pits, Ponds or Lagoons

Pits (existing or filled) ☐ Yes ☒ No **REC?** ☐ Yes ☐ No

Comments:

Ponds ☐ Yes ☒ No **REC?** ☐ Yes ☐ No

Comments:

Lagoons ☐ Yes ☒ No **REC?** ☐ Yes ☐ No

Comments:

Wells

Supply Wells ☐ Yes ☒ No **REC?** ☐ Yes ☐ No

Comments:

Monitoring Wells ☐ Yes ☒ No **REC?** ☐ Yes ☐ No

Comments:

Drywells ☐ Yes ☒ No **REC?** Yes ☐ No

Comments:

Project Number: 2300437 Hough Senior Apartment **MSG Inspector:** Toni Wheeler

Septic Systems

Septic System ☐ **Yes** ☒ **No** **REC?** ☐ **Yes** ☐ **No**

Comments: _____

Spills

Have any spills occurred at the site or near the site? ☐ **Yes** ☒ **No** **REC?** ☐ **Yes** ☐ **No**

Comments: _____

Previous Investigations (attach a copy)

☐ Environmental Audit ☐ Environmental Site Assessment ☐ Environmental Permit
☐ UST Registration ☐ Hydrogeologic Report ☐ Drinking Water Well Installation Docs
☐ Geotechnical Studies ☐ Other _____

Site Sketch (show all RECs, key features / findings and identify adjacent land uses including roadways, waterways, etc.) Use this page only if it is helpful. Most often, an aerial photo or existing site plan (provided by the client) is available to use as the site sketch.

Site Photographs (remember to, at a minimum, take photos of all on-site buildings, all RECs or possible RECs, and all other significant features). Use this page only if it is helpful to you. You may prefer to catalog your photos by marking photo locators on your site sketch.

	Direction Facing (circle one)	
1.	N S E W	_____
2.	N S E W	_____
3.	N S E W	_____
4.	N S E W	_____
5.	N S E W	_____
6.	N S E W	_____
7.	N S E W	_____
8.	N S E W	_____
9.	N S E W	_____
10.	N S E W	_____
11.	N S E W	_____
12.	N S E W	_____
13.	N S E W	_____
14.	N S E W	_____
15.	N S E W	_____
16.	N S E W	_____
17.	N S E W	_____
18.	N S E W	_____
19.	N S E W	_____
20.	N S E W	_____
21.	N S E W	_____
22.	N S E W	_____
23.	N S E W	_____
24.	N S E W	_____
25.	N S E W	_____

APPENDIX B
PHASE I ESA

OHFA COMPLIANT PHASE I ENVIRONMENTAL SITE ASSESSMENT

Hough Senior Independent Living
Hough Avenue between East 89th Street and East 90th Street
Cleveland, Cuyahoga County, Ohio

April 4, 2025
Revised June 9, 2025

PREPARED FOR: Ms. Jennifer Chandler
Director of Real Estate Development
CHN Housing Partners
2999 Payne Avenue, Suite 134
Cleveland, Ohio 44114
Project Number: 640.16A

PREPARED BY: Partners
31100 Solon Road, Suite G
Solon, Ohio 44139
(800) 763-1363 (phone)

This report has been prepared by Partners for the benefit of our Client in accordance with the approved scope of work. Partners assumes no liability for the unauthorized use of information, conclusions or recommendations included in this report by a third party. Copyright © 2025, Partners

TABLE OF CONTENTS

EXECUTIVE SUMMARY 1
1.0 INTRODUCTION 3
1.1 Purpose 3
1.2 Objective 3
1.3 Scope of Work 4
1.4 Limitations to the ASTM Standard and Data Gaps 4
1.5 Non-Scope Considerations 5
1.6 Reliance 5
2.0 SUBJECT PROPERTY AND ADJOINING SITES DESCRIPTION 6
2.1 General Subject Property Location 6
2.2 Land Title Records 6
2.3 Subject Property Characteristics 6
2.4 Current Uses of Subject Property 7
2.5 Current Uses of Adjoining Sites and Surrounding Area 7
3.0 USER PROVIDED INFORMATION 8
3.1 Environmental Cleanup Liens 8
3.2 Activity and Land Use Limitations 8
3.3 Specialized Knowledge or Experience 8
3.4 Relationship of Purchase Price to Fair Market Value 8
3.5 Commonly Known or Reasonably Ascertainable Information 8
3.6 Presence of Contamination 9
3.7 Other 9
4.0 GEOLOGIC AND HYDROGEOLOGIC INFORMATION 9
4.1 Geology 9
4.2 Soils 9
4.3 Groundwater 9
4.4 Water Wells 9
4.5 Oil and Gas Wells 10
4.6 Mines 10
5.0 HISTORICAL RECORDS REVIEW 10
5.1 Subject Property History 10
5.1.1 Topographic Maps 10
5.1.2 Aerial Photographs 10
5.1.3 Sanborn Maps 10
5.1.4 City Directories 11
5.2 Adjoining and Surrounding Site History 11
5.2.1 Topographic Maps 11
5.2.2 Aerial Photographs 11
5.2.3 Sanborn Fire Insurance Maps 12
5.2.4 City Directories 12
6.0 RECORDS REVIEW 12
6.1 Regulatory Database Records 12
6.1.1 Subject Property 13
6.1.2 Adjoining and Surrounding Sites 13
6.1.3 Orphan Sites 14
6.2 Regulatory Records Requests 14
6.3 Previous Reports 14
7.0 SUBJECT PROPERTY AND ADJOINING SITE RECONNAISSANCE 17
7.1 Subject Property Reconnaissance 17
7.1.1 Underground Storage Tanks 17
7.1.2 Aboveground Storage Tanks 17
7.1.3 Storage Drums and Containers 17
7.1.4 Stained Surfaces, Corrosion, Pooled Liquids, or Stressed Vegetation 17
7.1.5 Strong, Pungent, or Noxious Odors 17
7.1.6 Polychlorinated Biphenyls 18
7.1.7 Solid Waste Disposal, Fill Material, Mounds, or Depressions 18
7.1.8 Pits, Ponds, or Lagoons 18

Copyright © 2025, Partners

7.1.9 Wastewater Discharge or Treatment, Floor Drains, Sumps, Septic Systems, or Wells 18
7.1.10 Other Observations 18
7.2 Adjoining Sites and Surrounding Area 18
8.0 OHFA CONSIDERATIONS 19
8.1 Legal Regulatory Review 19
8.1.1 Fire Department 19
8.1.2 Health Department 19
8.1.3 Building Department 19
8.1.4 Police Department 20
8.1.5 Public School District 20
8.1.6 Local Emergency Planning Committee 20
8.1.7 State Regulatory Agency 20
8.1.8 Bureau of Underground Storage Tank Regulations 20
8.2 Observations for Structures Undergoing Demolition and/or Rehabilitation 21
8.2.1 Asbestos Containing Materials 21
8.2.2 Lead Based Paint 21
8.2.3 Lead in Drinking Water 21
8.2.4 Histoplasmosis 21
8.2.5 Mold 21
8.2.6 Radon 21
8.2.7 Historic Preservation 21
8.3 Geologic, Hydrogeologic, and Natural Observations 22
8.3.1 Floodplain 22
8.3.2 Wetlands 22
8.3.3 Wild and Scenic Rivers 22
8.3.4 Coastal Barrier Resources 22
8.3.5 Coastal Zone Management 22
8.3.6 Sole Source Aquifer 22
8.3.7 Safe Drinking Water 22
8.3.8 Soil Suitability 22
8.3.9 Farmland Protection Area 23
8.3.10 Endangered Species 23
8.4 Manmade Hazards 23
8.4.1 Aboveground Storage Tanks 23
8.4.2 Underground Storage Tanks 23
8.4.3 Electromagnetic Fields 23
8.4.4 High Pressure Buried Gas Lines or Liquid Petroleum Transportation Pipelines or Explosion Hazards 23
8.4.5 Traffic Hazard Conditions 24
8.4.6 Airport Hazards 24
8.4.7 Major Roadways 24
8.4.8 Air Quality Consideration 25
8.4.9 Emerging Contaminants 25
8.4.10 Environmental Justice 25
8.5 Vapor 26
9.0 INTERVIEWS 27
9.1 Owner 27
9.2 Operator 27
10.0 FINDINGS 27
11.0 OPINIONS AND CONCLUSIONS 27
12.0 RECOMMENDATIONS 28
13.0 SIGNATURE OF ENVIRONMENTAL PROFESSIONAL 29
14.0 REFERENCES 30
14.1 Agencies and Interviews 30
14.2 Documents 30
14.3 Websites 31

Copyright © 2025, Partners

TABLE OF CONTENTS

FIGURES

Figure 1 Subject Property Location Map

Figure 2 Subject Property Plan and Surrounding Sites Map

Figure 3 REC Map

APPENDICES

Appendix A Subject Property Information

Appendix B Subject Property and Adjoining Sites Photographs

Appendix C User Questionnaire

Appendix D Geologic and Hydrogeologic Information

Appendix E Historical Information

Appendix F Regulatory Database

Appendix G Previous Reports

Appendix H Additional Documentation

Appendix I Professional Resumes

Copyright © 2025, Partners

ACRONYMS

AMSL	Above Mean Sea Level
AST	Aboveground Storage Tank
BGS	Below Ground Surface
BUSTR	Bureau of Underground Storage Tank Regulations
CERCLIS	Comprehensive Environmental Response, Compensation and Liability Information System
COC	Chemicals of Concern
CREC	Controlled Recognized Environmental Condition
EDR	Environmental Data Resources, Inc.
ERNS	Emergency Response Notification System
ESA	Environmental Site Assessment
FINDS	Facility Index System/Facility Registry System
GPM	Gallons Per Minute
HREC	Historical Recognized Environmental Condition
LEPC	Local Emergency Planning Committee
LQG	Large Quantity Generator
LUST	Leaking Underground Storage Tank
NFA	No Further Action
OAC	Ohio Administrative Code
ODNR	Ohio Department of Natural Resources
Ohio EPA (DERR)	Ohio Environmental Protection Agency (Division of Environmental Response and Revitalization)
PAH	Polynuclear Aromatic Hydrocarbons
PCB	Polychlorinated Biphenyl
PFAS	Perfluoroalkyl and Polyfluoroalkyl Substances
REC	Recognized Environmental Condition
RCRA	Resource Conservation and Recovery Act
Sanborn Maps	Sanborn Fire Insurance Maps
SQG	Small Quantity Generator
TPH	Total Petroleum Hydrocarbons
UPUS	Unrestricted Potable Use Standard
USD	Urban Setting Designation
U.S. EPA	United States Environmental Protection Agency
USGS	United States Geological Survey
UST	Underground Storage Tank
VAP	Voluntary Action Program
VOC	Volatile Organic Compounds

Copyright © 2025, Partners

EXECUTIVE SUMMARY

Partners was contracted by CHN Housing Partners (User/Client) to conduct a Phase I Environmental Site Assessment (ESA) at a Hough Senior Independent Living Property located on Hough Avenue between East 89th Street and East 90th Street in the City of Cleveland, Cuyahoga County, Ohio (Subject Property) in an effort to identify recognized environmental conditions (RECs), controlled recognized environmental conditions (CRECs), historical recognized environmental conditions (HRECs), and *de minimis* conditions. The Phase I ESA described in this report was performed in accordance with the scope and limitations of the ASTM International (ASTM) Practice E1527-21 Standard Practice for Environmental Site Assessments: Phase I Environmental Site Assessment Process (ASTM E1527-21). Additionally, Partners incorporated Ohio Housing Finance Agency (OHFA) requirements as specified in their *Environmental Review Standards for HOME Funded Projects*, effective May 11, 2016, and the *2023 Qualified Allocation Plan Technical Amendment*, approved September 21, 2022. Limitations and deviations from the ASTM E1527-21 standard are described in **Section 1.4** of this report.

The Subject Property consists of approximately 1.25 acres, designated as seven (7) Permanent Parcel Numbers (PPNs) 119-09-014, 119-09-015, 119-09-016, 119-09-017, 119-09-018, 119-09-019, and 119-09-024. The Subject Property is located off Hough Avenue between East 89th and East 90th Street, and is currently undeveloped, vacant land. The current land use is designated as “Residential Vacant Land”, “Commercial Vacant Land”, and “Residential Single-Family Platted Lot”.

The Subject Property was historically developed with residential dwellings prior to 1896. Through the early 1900s the Subject Property contained commercial retail shops along Hough Avenue. These store fronts included dry cleaners, a barber shop, a grocery store, walkup apartments, and various other retail businesses. Notably, at least three (3) former retail units on the Subject Property contained dry cleaners and were historically addressed at 8900, 8904, and 8918 Hough Avenue from the 1930s through the early 1960s. An oil and paint shop was also located at 8904 Hough Avenue in the 1950s and a photography business was addressed at 8928 Hough Avenue from at least 1930 through 1955. By the mid-1970s the Subject Property most of the store fronts were razed. From that time, several single-family dwellings remained. Throughout the early 2000s, most of the dwellings were razed and left as green space.

The area surrounding the Subject Property was developed prior to 1896 for residential use. By 1951, most of the surrounding area was densely developed with a school to the north of the Subject Property and retail businesses along Hough Avenue. A retail filling station with three (3) underground storage tanks was present on the eastern adjoining site addressed as 8930-8940 Hough Avenue from the 1940s through the early 1960s. A site further east also consisted of a dry cleaner in the late 1980s, while the western adjoining site was a filling station with three (3) underground storage tanks (USTs).

August Mack completed a Limited Phase II Investigation in 2024 which detected benzo(a)pyrene and arsenic in one (1) soil sample on the east side of the Subject Property in exceedance of the Residential Land Use standard. Ethylbenzene concentrations in groundwater were also detected above the USEPA Residential and Commercial Vapor Intrusion Screening Levels (VISL). Partners prepared a Risk Mitigation Plan (RMP) and Remedial Action Plan (RAP) to address management of these concerns.

Below are conclusions derived from this Phase I ESA, which were based on, but not necessarily limited to, a visual inspection of the Subject Property; review of pertinent background and historical information; evaluation of physical setting sources; interviews with persons knowledgeable of the Subject Property (as available); review of environmental records; and Partners’ professional experience. The Phase I ESA has revealed no evidence of RECs, HRECs, and/or CRECs in connection with the Subject Property with the exception of the following:

REC-1: Various Former Commercial Operations, 8900, 8904, 8918, and 8928 Hough Avenue (Subject Property): A historical dry cleaner, Checker Cleaners, was listed in the city directories from 1951 through 1961 at 8900 Hough Avenue. The EDR database report and city directories listed Aaron Cohn Clothing Cleaners at 8904 Hough Avenue in 1930, as well as Unity Dry Cleaning and Tailoring later in 1974. According to Sanborn maps, this portion of the Subject Property was also operated as an oil and paint store in the 1950s. Additionally, another dry cleaning and laundry operation was listed in the EDR database under Benjamin Goldsmith and addressed at the former Subject Property address of 8918 Hough Avenue in 1935. City directories similarly listed various other cleaners from 1941 through 1961. According to city directories, a photography business, most frequently referred to as Fleming Photo Company, was located

Copyright © 2025, Partners

on the Subject Property at 8928 Hough Avenue from at least 1930 through 1955. Based on Partners' experience with these types of facilities and their past use of hazardous chemicals, it is possible that these former dry cleaning and other select operations along Hough Avenue could have adversely impacted the Subject Property.

REC-2: Former Retail Filling Station, 8812 Hough Avenue (Western Adjoining Site): The eastern adjacent site was identified in the EDR Historic Automotive database as Ashford Union Service Station/ 76 Service Station from 1951 through 1974. The Sanborn maps show its presence from 1951 through 1972, along with three (3) USTs. No other information regarding the status of these USTs was provided in any of the available sources. Based on Partners experience with these types of facilities, it is possible that the related petroleum substances could have adversely impacted the Subject Property.

Additionally, this Phase I ESA has revealed no evidence of *de minimis* conditions or other conditions of concern (OCCs) in connection with the Subject Property.

Significant Data Gaps

No significant data gaps were identified during the performance of this Phase I ESA.

Recommendations

Based on the findings and conclusions of this Phase I ESA, Partners' Risk Mitigation Plan, including detail on managing soil and groundwater, should be followed prior and during redevelopment efforts on the Subject Property. Partners' Remedial Action Plan should also be adhered to, including the specification to install a sub-slab depressurization system to manage indoor air within any new structures.

In accordance with the Ohio Housing Trust Funds (OHTF) Radon Policy, all new construction will require a radon mitigation system. Additionally, noise mitigation measures, such as barriers or berms, site design, or acoustical construction (e.g., specialized insulation, double-pane windows) could be justified. A noise analysis study may also be warranted.

Notice

This Executive Summary is part of this complete report; any findings, opinions or conclusions in this Executive Summary are made in context with the complete report. Partners recommends that the User read the entire report and the supporting documentation for all supporting information related to findings, opinions, and conclusions.

Copyright © 2025, Partners

1.0 INTRODUCTION

Partners was contracted by CHN Housing Partners (User/Client) to conduct an ASTM E1527-21 and OHFA compliant Phase I ESA at a Hough Senior Independent Living Property located on Hough Avenue between East 89th Street and East 90th Street in the City of Cleveland, Cuyahoga County, Ohio (Subject Property). The Subject Property is located approximately 1,200 feet north of Chester Avenue, 10 feet south of Hough Avenue, 125 feet west of East 90th Street, and 15 feet east of East 89th Street. According to information obtained from the Cuyahoga County Auditor's website, the Subject Property is composed of 1.25 total acres associated with seven (7) the following Permanent Parcel Numbers (PPNs): 119-09-014, 119-09-015, 119-09-016, 119-09-017, 119-09-018, 119-09-019, and 119-09-024.

1.1 Purpose

One of the purposes of conducting a Phase I ESA in accordance with the ASTM Practice E1527-21 and the All Appropriate Inquiries (AAI) Final Rule is to permit the User to satisfy one of the requirements to qualify for the Innocent Landowner, Contiguous Property Owner, or Bona Fide Prospective Purchaser limitations on Comprehensive Environmental Response, Compensation, and Liability Act (CERCLA) liability.

Partners understands that this Phase I ESA Report was completed in preparation of the Subject Property being submitted for Low Income Housing Tax Credit (LIHTC) funding by the Client. It is our understanding that there will be senior living apartments constructed at the Subject Property.

1.2 Objective

The goal of the Phase I ESA process is to identify environmental conditions at the Subject Property and present findings in a written report. A REC is defined by ASTM E1527-21 as follows:

1) "the presence of *hazardous substances* or *petroleum products* in, on, or at the *Subject Property* due to a *release* to the *environment*;
2) the likely presence of *hazardous substances* or *petroleum products* in, on, or at the *Subject Property* due to a *release* or likely *release* to the *environment*; or
3) the presence of *hazardous substances* or *petroleum products* in, on, or at the *Subject Property* under conditions that pose a *material threat* of a future *release* to the *environment*."

The ASTM E1527-21 standard indicates (Appendix X4) that Historical RECs (HRECs), Controlled RECs (CRECs), and *de minimis* conditions are defined differently from RECs.

An HREC is defined by ASTM E1527-21 as follows:

> *A previous release of hazardous substances or petroleum products affecting the Subject Property that has been addressed to the satisfaction of the applicable regulatory authority or authorities and meeting unrestricted use criteria established by the applicable regulatory authority or authorities without subjecting the Subject Property to any controls (for example, activity and use limitations or other property use limitations). A historical recognized environmental condition is not a recognized environmental condition.*

A CREC is defined by ASTM E1527-21 as follows:

> *A recognized environmental condition affecting the Subject Property that has been addressed to the satisfaction of the applicable regulatory authority or authorities with hazardous substances or petroleum products allowed to remain in place subject to implementation of required controls (for example, activity and use limitations or other property use limitations).*

Copyright © 2025, Partners

A *de minimis* condition is defined by ASTM E1527-21 as follows:

> *A condition related to a release that generally does not present a threat to human health or the environment and that generally would not be the subject of an enforcement action if brought to the attention of appropriate governmental agencies. A condition determined to be a de minimis condition is not a recognized environmental condition nor a controlled recognized environmental condition.*

Partners has considered the migration of hazardous substances and petroleum products in soil, groundwater, and vapor in the evaluation of potential RECs associated with this Subject Property.

1.3 Scope of Work

Partners conducted the Phase I ESA in general accordance with the United States Environmental Protection Agency (U.S. EPA), *Standard and Practices for All Appropriate Inquires (AAI), Final Rule (40 CFR Part 312)* and *ASTM Standard Practice for Environmental Site Assessments: Phase I Environmental Site Assessment Process (E1527-21), effective February 13, 2023.* Phase I ESA activities generally consisted of the following components, presented below with the dates those activities commenced:

ASTM E1527-21 Component	Date Activity Started
Retention of Partners to perform ASTM E1527-21 Phase I ESA;	March 14, 2025
Obtaining and reviewing federal, state, and local environmental databases;	March 14, 2025
Reviewing other reasonably ascertainable public records (historical and current) for the Subject Property and surrounding sites;	March 17, 2025
Conducting a site visit to observe and document existing conditions;	March 18, 2025
Interviewing knowledgeable people about current and past operations at the Subject Property;	April 2, 2025
Documentation of findings in this Phase I ESA Report; and	March 17, 2025
Declaration by Environmental Professional.	June 9, 2025

Exceptions to or deletions from these practices are described in **Section 1.4** of this report. In addition to ASTM standards, at the request of the Client, Partners had also included Ohio Housing Finance Agency (OHFA) considerations as described in the *Ohio Housing Finance Agency* (OHFA) *Environmental Review Standards for HOME Funded Projects* (OHFA Requirements), effective May 11, 2016, and the OHFA *2024-2025 Qualified Allocation Plan*. These non-scope items are detailed in **Section 8.0**.

1.4 Limitations to the ASTM Standard and Data Gaps

Limitations or exceptions to ASTM Standard E1527-21 and data gaps, as defined in the AAI Final Rule noted during the Phase I ESA are discussed below.

Based on a review of available resources and conditions observed during the site visit, the potential data gaps or limitations to ASTM Standard E1527-21 described below do not likely affect the ability to identify conditions indicative of releases or threatened releases of hazardous substances on, at, in, or to the Subject Property or would be likely to have a material impact on the conclusions of this report. The following

Copyright © 2025, Partners

limitations or deviations to the ASTM standard are not considered significant, as they do not substantially change the findings and conclusions of this report.

- Although available resources were reviewed, there are intervals over five (5) year periods when data were not available.
- The apparent uses of the Subject Property were identified to 1896, the date of the earliest historical resource that was reviewed and contained information as to the Subject Property's use. The use of the Subject Property as dwellings and store fronts in the 1896 Sanborn maps could not definitively be identified as first use. Topographic maps were reviewed back to 1901; however, Topographic maps do not generally provide information regarding property use. Although additional information sources listed in ASTM E1527-21 were not reviewed (other than as described in **Section 5.0**), it is not expected that any information reviewed prior to 1896 would substantially change the findings and conclusions of this report.
- The Client did not provide Partners with an environmental lien and/or activity use limitation (AUL) search for the Subject Property. Partners was not requested to obtain this item for the purposes of review. The Environmental Data Resources, Inc. (EDR) Regulatory Database report examined Federal and State databases for Engineering Controls (EC) and Institutional Controls (IC). The Subject Property was not found in either database. However, AULs might be recorded at the county or municipal level, which the regulatory database report may not capture. While no other resource reviewed as part of this Phase I ESA provided an indication that such information would change the conclusions of this report, the absence of this information may limit various protections provided under the AAI standard.

There were no exceptions and/or significant data gaps encountered during the performance of this Phase I ESA. As a result, they did not affect the ability of the Environmental Professional (EP) to identify a REC.

1.5 Non-Scope Considerations

Non-scope considerations may be present at a property that do not present potential CERCLA liability and are beyond the scope of ASTM Standard E1527-21. These may include but are not limited to items such as asbestos containing building materials, biological agents, cultural and historical resources, ecological resources, endangered species, health and safety, indoor air quality, industrial hygiene, lead-based paint, lead in drinking water, mold, radon, regulatory compliance, and wetlands.

Business Environmental Risk is defined by ASTM 1527-21 as follows:

> *A risk which can have a material environmental or environmentally-driven impact on the business associated with the current or planned use of commercial real estate, not necessarily related to those environmental issues required to be investigated in this practice. Consideration of BER issues may involve addressing one or more non-scope consideration, some of which are identified in Section 13 (of the Standard).*

The Client has not requested that any additional non-scope considerations or BERs be assessed as part of this Phase I ESA except for the OHFA considerations as specified in their *Environmental Review Standards for HOME Funded Projects*, effective May 11, 2016, and the *2023 Qualified Allocation Plan Technical Amendment*, approved September 21, 2022.

1.6 Reliance

The Phase I ESA Report has been prepared for the exclusive use of the Client and OHFA and may not be relied upon by any other party. The Client and OHFA may rely on this Phase I ESA subject to the terms and conditions of the contractual agreement between Partners and the Client for environmental consulting services relative to the Subject Property, and any limitations identified in this Phase I ESA.

Copyright © 2025, Partners

2.0 SUBJECT PROPERTY AND ADJOINING SITES DESCRIPTION

2.1 General Subject Property Location

The Subject Property is located on Hough Avenue between East 89th Street and East 90th Street in the City of Cleveland, Cuyahoga County, Ohio and is approximately 50 feet northwest of Amesbury Avenue and 950 feet southeast of East 85th Street. The Subject Property is located in an area developed primarily for residential and commercial uses. The location of the Subject Property is depicted on **Figure 1**

The Subject Property's current land use is designated "Residential Vacant Land", "Commercial Vacant Land", and "Residential Single-Family Platted Lot." A zoning map of the Subject Property and surrounding area obtained from the Cleveland City Planning Committee website indicates that the Subject Property is zoned "Urban Flex 3." The Subject Property information obtained from the Cuyahoga County Auditor's and Cleveland City Planning Committee's websites are included in **Appendix A**.

2.2 Land Title Records

The Subject Property is composed of Cuyahoga County parcels 119-09-014, 119-09-015, 119-09-016, 119-09-017, 119-09-018, 119-09-019, and 119-09-024, which consist of approximately 1.25 total acres. According to the Cuyahoga County Auditor's website, current parcel ownership is summarized in the table below:

PPN	Current Address	Current Owner
119-09-014	1765 East 89th Street	Chester Portal, LLC
119-09-015	East 89th Street	City of Cleveland LB85
119-09-016	8910 Hough Avenue	Chester Portal, LLC
119-09-017	Hough Avenue	City of Cleveland LB81
119-09-018	8920 Hough Avenue	City of Cleveland L/B 2007
119-09-019	8924 Hough Avenue	Chester Portal, LLC
119-09-024	1768 East 90th Street	City of Cleveland Land Reutilization Program

Parcel transfer data is provided in the parcel cards and available parcel information related to the Subject Property provided in **Appendix A**. Subject Property ownership information was not available prior to 1975.

The Client neither contracted with Partners to procure title, lien search and/or an AUL, nor did the Client provide these items to Partners as part of this Phase I ESA.

2.3 Subject Property Characteristics

Figure 2 depicts the features on the Subject Property. Photographs are included in **Appendix B**. The table below includes descriptions of the Subject Property features and characteristics.

Subject Property Feature/Characteristics	Description
Approximate Acres	1.25 Acres
Approximate Elevation	665 feet above the mean sea level (AMSL)

Copyright © 2025, Partners

Subject Property Feature/Characteristics	Description
Topographic Gradient(1)	North towards Lake Erie approximately 2.2 miles away.
Roads, Paths, and/or Rail	Access to the Subject Property is gained from East 89th Street and Hough Avenue by means of a concrete drive.
Water Supply System	City of Cleveland
Sanitary Disposal System	Northeast Ohio Regional Sewer District (NEORSD)
Industrial Wastewater System	Not Applicable
Stormwater Control System	Municipal
Electric Provider	First Energy
Natural Gas Provider	Dominion
Back-Up Power System	Not Applicable
Heating/Cooling System (including fuel source)	Not Applicable
Solid Waste Storage/Transport Provider	Not Applicable
Exterior	Undeveloped Land

(1) According to the East Cleveland, Ohio Quadrangle, USGS 7.5-Minute Topographic Map (**Figure 1**).

2.4 Current Uses of Subject Property

Currently, the Subject Property exists as undeveloped, vacant land.

2.5 Current Uses of Adjoining Sites and Surrounding Area

The following current uses of the adjoining sites were observed from the Subject Property or public rights-of-way. The surrounding area generally consists of residential developments with some commercial developments to the west. Current uses of adjoining sites and the surrounding areas are also depicted on **Figure 2**.

Adjoining Site	Owner/Operator	Description of Use
North	Various	Residential

Copyright © 2025, Partners

Adjoining Site	Owner/Operator	Description of Use
East	Various	C Town Food & Deli, Smitty's Seaway Barber Shop, Residential
South	Various	Residential
West	Various	Residential

3.0 USER PROVIDED INFORMATION

Where the term "User" appears in this report, it refers to the Client. To satisfy the intent of the ASTM E1527-21, inquiries were made with the User for information that will help identify the potential for a REC. Therefore, Partners provided the User with an *ASTM E1527-21 Questionnaire* (User Questionnaire). When completed, the User Questionnaire provides certain information and satisfies Section 6. User's Responsibilities of the ASTM E1527-21 Standard.

The User completed the User Questionnaire to assist in gathering information that may be material to identifying RECs at the Subject Property. The User provided the information in **Sections 3.1** through **3.7** by means of the User Questionnaire. Refer to **Appendix C** for a copy of the completed questionnaire.

3.1 Environmental Cleanup Liens

The User is not aware of environmental cleanup liens that have been filed or recorded for the Subject Property.

3.2 Activity and Land Use Limitations

The User is not aware of any activity or land use limitations in place on the Subject Property or that have been filed or recorded in a registry.

3.3 Specialized Knowledge or Experience

The User does not have any specialized knowledge or experience related to the Subject Property.

3.4 Relationship of Purchase Price to Fair Market Value

According to the User, the purchase price being paid for the Chester Portal LLC owned parcels will reasonably reflects the fair market value and parcels obtained from the Cuyahoga County Land Reutilization Corporation will be below fair market value per the City/County pricing policy.

3.5 Commonly Known or Reasonably Ascertainable Information

Based on Partners' February 2024 Phase I ESA, the User is aware that past uses of the Subject Property consisted of various former dry cleaners, oil and paint shops, a photo company, and other miscellaneous residential and commercial uses. The User is not aware of any specific chemicals currently present on the Subject Property, spills, or chemical releases or any environmental cleanups that have taken place on the Subject Property. A Phase II report prepared by August Mack in August 2024 and summarized in Section 6.3 of this report details chemicals that have impacted soils on the Subject Property.

Copyright © 2025, Partners

3.6 Presence of Contamination

The User is not aware of any obvious indicators that point to the presence or likely presence of contamination at the Subject Property, other than that presented in previous reports.

3.7 Other

The User did not provide any other information of environmental significance.

4.0 GEOLOGIC AND HYDROGEOLOGIC INFORMATION

Partners evaluated readily available information provided by the Ohio Department of Natural Resources (ODNR) website and other sources about geology, soil, groundwater, water wells, oil and gas wells, and abandoned mines in the general area of the Subject Property. Copies of geologic and hydrogeologic information are included in **Appendix D**. Site-specific information regarding the Subject Property is not available.

4.1 Geology

According to the *Bedrock Geologic Map of Ohio*, bedrock in the vicinity of the Subject Property consists of Devonian-age Columbus Limestone, including shale and siltstone with some sandstone. Additionally, the *Surficial Geology of the East Cleveland 30 x 60 Minute Quadrangle* figure depicts subsurface materials at the Subject Property as Wisconsinan-age sand, which includes minor amounts of disseminated gravel or thin lenses of silt or gravel, with an average thickness of 20 feet below ground surface (bgs); underlain by Wisconsin-age silt and clay and shale bedrock.

4.2 Soils

According to the United States Department of Agriculture's (USDA) Natural Resources Conservation Service Web Soil Survey, the Subject Property is underlain with the following soil type:

Soil Name	Soil Description	Permeability	Meets Hydric Criteria
Urban land[(1)]-Elnora Complex	Loamy Fine Sand	Moderately well drained	No

[(1)] Urban Land is characterized as areas in which more than 80 percent of the surface is covered by asphalt, concrete, buildings, and/or other manmade surfaces. Most areas are artificially drained by sewer systems and gutters.

4.3 Groundwater

The ODNR *Groundwater Resources Map of Cuyahoga County, Ohio* identifies the Subject Property in an area where sand and gravel deposits may yield less than 15 gallons per minute (GPM). Bedrock is water-bearing sand and gravel and exists just below the ground surface.

No information was available to quantitatively determine shallow groundwater flow direction at the Subject Property. However, shallow groundwater typically follows surface topography. According to the East Cleveland, Ohio Quadrangle, USGS 7.5-Minute Topographic Map, regional topography in the vicinity of the Subject Property slopes down to the north. Therefore, the inferred direction of groundwater flow is to the north.

4.4 Water Wells

According to the ODNR website, no water wells are located on the Subject Property. However, a total of 21 water wells are located within a one-half (0.5) mile radius of the Subject Property.

- A total of nine (9) groundwater monitoring wells have been abandoned or contain unknown status.

Copyright © 2025, Partners

- A total of three (3) groundwater monitoring wells are located at a hospital (9500 Euclid Avenue) located approximately 0.4 miles south of the Subject Property.
- A total of three (3) groundwater monitoring wells are located near townhomes (Chester Parkway between East 83rd Street and East 84th Street) located approximately 0.35 miles southwest of the Subject Property.
- A total of one (1) groundwater monitoring well is located at a community outreach center (8231 Hough Avenue) located approximately 0.25 miles northwest of the Subject Property.
- A total of five (5) groundwater monitoring wells are located at a shopping center (9300 Wade Park Avenue) located approximately 0.3 miles north of the Subject Property.

According to the ODNR Water Well Logs, subsurface material generally consists of sand from the surface to a depth of 15 feet below ground surface (bgs), underlain by clay and shale to a depth of 45 feet bgs (terminal depth of the deepest water well). Static water levels ranged from 4.6 to 19.5 feet below ground surface (bgs).

4.5 Oil and Gas Wells

According to the ODNR Oil and Gas Wells map, no oil or gas wells are located on the Subject Property or on the adjoining sites.

4.6 Mines

According to the ODNR Mines of Ohio map, no mines are located on or beneath the Subject Property or in the surrounding area.

5.0 HISTORICAL RECORDS REVIEW

Past uses of the Subject Property, adjoining sites, and the surrounding area were determined by reviewing 1) historical topographic maps dated between 1901 and 2019; 2) historical aerial photographs dated between 1938 and 2019; 3) historical Sanborn Fire Insurance (Sanborn) Maps dated 1896, 1903, 1913, 1951, 1952, 1970,and 1972; and 4) city directories dated back to 1930. Historical information reviewed was provided by EDR. The historical information is included in **Appendix E**.

5.1 Subject Property History

Based on the review of the aforementioned historical records, the following Subject Property history was obtained.

5.1.1 Topographic Maps

The 1901 topographic map depicts several structures along the northern and western boundaries of the Subject Property. By 1953, there is increased development at the Subject Property. It appears to remain unchanged through 2019.

5.1.2 Aerial Photographs

The 1938 aerial photograph depicts dense urban development at the Subject Property. By 1977, the buildings within the western portion of the Subject Property have been demolished, and it exists as undeveloped land. The Subject Property appears to remain relatively unchanged through 2019.

5.1.3 Sanborn Maps

The 1896 Sanborn map showed five (5) dwellings along the eastern and western boundaries of the Subject Property. There was one (1) store located along the northern boundary of the Subject Property. By 1913, residential and commercial development increased with a total of five (5) stores along the northern

Copyright © 2025, Partners

boundary of the Subject Property. The 1951 Sanborn map showed increased commercial development: an automotive repair shop in the eastern central portion and an oil and paints store in the northwestern portion of the Subject Property. By 1970, the gas station was no longer present, but the rest of the Subject Property remained relatively unchanged through 1972.

5.1.4 City Directories

Subject Property addresses include Hough Avenue (8900 to 8928 [even]), East 89th Street (1751,1755, 1761, 1765, 1767), and East 90th Street (1768) with numerous previous retail occupants in each unit. Pertinent historical tenants are summarized below:

Address	Occupant	Year(s)
8900 Hough Avenue	Harold Baker Grocery; Benjamin Sherwin Grocery; Checkers Cleaners; Roger's Corner	1930; 1941; 1951 to 1961; 1970 to 1974
8904 Hough Avenue	Aaron Cohn Clothes Cleaners; Unity Dry Cleaning & Tailoring	1930; 1974
8918 Hough Avenue	Abraham Congress Clothes Cleaner; Seaway Barber Shop	1941 to 1961; 1970
8928 Hough Avenue	Lawrence Studio Photographs Company; Flemming Photo Company; Hough House of Beauty	1930; 1941 to 1955; 1970

No notable occupants are listed for 8902, 8906, 8908, 8908, 8910, 8912, 8914, 8916, 8920, 8922, 8924, and 8926 Hough Avenue; 1768 East 90th Street; or 1751, 1755, 1761, 1765, and 1767 East 89th Street.

5.2 Adjoining and Surrounding Site History

Based on the review of the aforementioned historical records, the following history of the adjoining sites was obtained.

5.2.1 Topographic Maps

The 1901 topographic map depicts a generally urban area with two roads adjoining the Subject Property to the north (present-day Hough Avenue) and west (present-day East 89th Street). Residential development surrounds the Subject Property, and present-day Dain Brook is located approximately 0.25 miles to the east. By 1953, surrounding development has increased, with Hough School adjoining the Subject Property to the north across Hough Avenue. Orr School is noted approximately 0.25 miles to the southeast in 1963. The area appears to remain relatively unchanged through 2019.

5.2.2 Aerial Photographs

The 1938 aerial photograph depicts two (2) roads adjoining the Subject Property to the north (present-day Hough Avenue) and west (present-day East 89th Street). Residential development surrounds the Subject Property with Hough School adjoining the Subject Property to the north across Hough Avenue. By 1977, the school has been replaced with a high-rise apartment building and parking lot. Additionally, the residential development that adjoins the Subject Property to the northwest across the intersection of Hough

Copyright © 2025, Partners

Avenue and East 89th Street has been demolished. It has been replaced by the Cleveland Thurgood Marshall Recreation Center, two (2) baseball fields, and walking paths. Little change is noted through 2019.

5.2.3 Sanborn Fire Insurance Maps

In 1896, the adjoining and surrounding sites were depicted as mainly residential development with adjoining roads to the north (present-day Hough Avenue), east (present-day East 90th Street), and west (present-day East 89th Street). Hough School and a chapel adjoined the Subject Property to the north across Hough Avenue. By 1903, additional commercial developments appeared to the north, northeast, and west of the Subject Property. There was an increase in residential development in 1913. By 1951, a filling station with three (3) gasoline USTs was noted in the eastern adjoining site until at least 1952. Furthermore, a filling station with three (3) USTs was depicted in the western adjoining site between at least 1951 and 1972. Commercial development continued to increase along Hough Avenue through 1972 as florists, dry cleaners, salons, restaurants, and other stores became established.

5.2.4 City Directories

The city directories indicate that adjoining sites consisted of several commercial and residential uses. Of these, the notable tenants are summarized below.

Location	Address	Occupant	Year(s)
Eastern Adjoining	8930 Hough Avenue	Erdman G. Behnke Grocery; Gonzalez Texaco Service Station	1930 1961
Eastern Adjoining	8932 Hough Avenue	Gonzalez Texaco Service Station; H & L Texaco Service Station; Hall Franklin Filling Station; Arthur L. Gerfen Filling Station	1961 1955 1951 1941
Northern Adjoining	8915 Hough Avenue	Hough School	1930 to 1974

6.0 RECORDS REVIEW

6.1 Regulatory Database Records

Records reviewed during the Phase I ESA include databases maintained by federal, tribal, and state agencies. Partners contracted EDR to conduct a database search in accordance with ASTM Standard E1527-21 and the AAI Final Rule. In preparing this Phase I ESA report, Partners relied upon the results of the database search provided by EDR. The conclusions can only be as accurate as the information provided by EDR and Partners cannot be held liable for inaccurate or incomplete information provided by EDR. The purpose of the database search was to obtain for review the records that would help identify RECs in connection with the Subject Property and the surrounding sites.

The following is a summary of our review and evaluation of the sites identified in the EDR report. All the statements in **Sections 6.1.1** through **6.1.3** are based on the EDR report. A copy of the EDR report is provided in **Appendix F**.

Copyright © 2025, Partners

6.1.1 Subject Property

There are two (2) records identified for the Subject Property in the listed regulatory databases, for which two (2) records are listed in the EDR proprietary databases. There are no records that indicate an unresolved regulatory issue. The identified records are further described below:

- **Unity Dry Cleaning & Tailoring, 8904 Hough Avenue:** The northwest portion of the Subject Property is identified in the EDR Historic Cleaner database as a dry cleaner and tailoring store in 1974. No other useful information is provided in the database.
- **Goldsmith Benj Laundry, 8918 Hough Avenue:** The northern central portion of the Subject Property is identified in the EDR Historic Cleaner database as a laundromat in 1935. No other useful information is provided in this database.

6.1.2 Adjoining and Surrounding Sites

There were 64 records for other sites identified in the listed regulatory databases, for which 17 records were listed in the EDR proprietary databases. These sites were reviewed based on their distance to the Subject Property, the inferred direction of groundwater flow to the Subject Property and regulatory status. Based on the information reviewed in **Section 4.0**, the first encountered groundwater at the Subject Property likely flows to the north. Therefore, sites located hydraulically upgradient in the inferred direction of groundwater flow are more likely to adversely impact the Subject Property.

Based on this review of all listed records, 10 sites were identified to have the potential to adversely impact the Subject Property's environmental condition. These adjoining and/or surrounding sites are further described below.

- **Gonzalez Texaco Service Station, 8932 Hough Avenue:** This facility adjoins the Subject Property to the east, and it is identified in the EDR Historic Automotive database as a filling station between 1951 and 1961. It operated under the name Hall Franklin in 1951, H & L Texaco Station in 1955, and Gonzalez Texaco Service Station in 1961. No other useful information is provided in this database. Due to the location adjoining the Subject Property and the site being hydraulically up-gradient, it is possible that this site has adversely impacted the Subject Property.
- **Ashford Union Service Station, 8812 Hough Avenue:** This facility is approximately 65 feet west of the Subject Property which is hydraulically up-gradient in the inferred direction of groundwater flow from the Subject Property. This facility is listed under the EDR Historic Automotive database from 1951 to 1974 under various names (Davis Hi-Speed Service Station, Pure Gasoline Station, Davis Pure Oil Service Station, Ashford Pure Oil Service, Ashford Union-76 Service). No other useful information is given in the database. Due to the location adjoining the Subject Property and the site being hydraulically up-gradient, it is possible that this site has adversely impacted the Subject Property.
- **Community Circle Two, 8925 Hough Avenue:** This facility is located approximately 95 feet north of the Subject Property, which is hydraulically down-gradient in the inferred direction of groundwater flow from the Subject Property. It is identified in the Leaking Underground Storage Tank (LUST) and Archive Underground Storage Tank (UST) databases for a non-regulated UST. In August 1999, a release (180008884-N00001) occurred. This site is also listed in the Asbestos and Lead databases; however, this was only to document demolition work. No other useful information was given for this site. Due to the separation distance and the site being hydraulically down-gradient in the inferred direction of groundwater flow from the Subject Property, it is unlikely that this site could adversely impact the Subject Property.
- **New Hub Dry Cleaner Company, 9020 Hough Avenue:** This facility is approximately 120 feet to the east of the Subject Property which is hydraulically down-gradient in the inferred direction of groundwater flow. This facility is listed under the EDR Historic Cleaner database in 1986 and 1987. No other useful information is provided in this database. Due to the separation distance and location down-gradient to the Subject Property, it is unlikely that this site adversely impacted the Subject Property.

Copyright © 2025, Partners

- **De Luxe Odorless Cleaners, 8714 Hough Avenue:** This facility is approximately 165 feet west of the Subject Property which is hydraulically cross-gradient in the inferred direction of groundwater flow from the Subject Property. It is listed under the EDR Historic Cleaner database in 1951. No other useful information is provided in this database. Due to the separation distance and location cross-gradient to the Subject Property, it is unlikely that this site adversely impacted the Subject Property.
- **Yee Lim Laundry, 8713 Hough Avenue:** This facility is approximately 210 feet northwest of the Subject Property which is hydraulically cross-gradient in the inferred direction of groundwater flow from the Subject Property. It is listed under the EDR Historic Cleaner database in 1935. No other useful information is provided in this database. Due to the separation distance and location cross-gradient to the Subject Property, it is unlikely that this site adversely impacted the Subject Property.
- **Bokey Laundry, 9201 Hough Avenue:** This facility is approximately 325 feet northeast of the Subject Property which is hydraulically down-gradient in the inferred direction of groundwater flow from the Subject Property. It is listed under the EDR Historic Cleaner database in 1955 (Bokay Laundry) and 1961 (J & S Half Hour Laundry). No other useful information is provided in this database. Due to the separation distance and location down-gradient to the Subject Property, it is unlikely that this site adversely impacted the Subject Property.
- **Royal Cleaners, 9221, Hough Avenue: T**his facility is approximately 415 feet northeast of the Subject Property which is hydraulically down-gradient in the inferred direction of groundwater flow from the Subject Property. It is listed under the EDR Historic Cleaner database in 1935 (Israel Chait) and 1951 (Royal Cleaners). No other useful information is provided in this database. Due to the separation distance and location down-gradient to the Subject Property, it is unlikely that this site adversely impacted the Subject Property.
- **Alex Ranen Dry Cleaner, 1765 East 93rd Street:** This facility is approximately 495 feet east of the Subject Property which is hydraulically cross-gradient in the inferred direction of groundwater flow from the Subject Property. It is listed under the EDR Historic Cleaner database in 1935 (Alex Ranen) and 1951 (Max Simon). No other useful information is provided in this database. Due to the separation distance and location cross-gradient to the Subject Property, it is unlikely that this site adversely impacted the Subject Property.
- **Troy B. Thacker Dry Cleaner, 1738 Crawford Road:** This facility is approximately 585 feet north of the Subject Property which is hydraulically down-gradient in the inferred direction of groundwater flow from the Subject Property. It is listed under the EDR Historic Cleaner database in 1935. No other useful information is provided in this database. Due to the separation distance and location down-gradient to the Subject Property, it is unlikely that this site adversely impacted the Subject Property.

6.1.3 Orphan Sites

Orphan sites are listed in one (1) or more of the federal, tribal, state, or local databases that have not been mapped due to an inadequate address. A total of three (3) orphan sites are identified in the database report. Partners verified the addresses of the orphan sites and determined they are located outside the ASTM standard search distances and are unlikely to have adversely impacted the Subject Property.

6.2 Regulatory Records Requests

Partners has contacted multiple federal, state, and local agencies to obtain information regarding the Subject Property and relevant adjoining properties, as deemed appropriate. See **Sections 8.1.1** through **8.1.8** for a summary of each agency contacted. Copies of the requests and, when applicable, the responses and any provided files, are included in **Appendix H**.

6.3 Previous Reports

The Client provided the following previous environmental reports, which are included in **Appendix G**:

Copyright © 2025, Partners

Phase I Environmental Site Assessment Report, Three Parcels of Undeveloped Land, 8910 & 8924 Hough Avenue and 1765 East 89th Street, Cleveland Ohio 44106, prepared by Nova Group and dated April 26, 2023.

The following RECs were identified during the Phase I ESA conducted by the Nova Group (Nova):

- *"Based on review of historical resources, the Subject Property was developed with commercial buildings from at least 1913 through the 1970s. Fromer commercial occupants included dry cleaners, a grocery store, a photo shop, salons/barber shops, hardware store, cafes/delis, shoe repair and a church. Aforementioned dry cleaners operated at 8900 Hough Avenue in 1951 under the name Checker Cleaners and at 8904 Hough Avenue in 1971. The 8900 Hough Avenue and 8904 Hough Avenue addresses are not listed in city directories subsequent to 1951 and 1976, respectively. References dry cleaners were located on the northwest Subject Property parcel. In addition, a photo shop operated at 8928 Hough Avenue from at least 1932 through 1951. Dry cleaning operations typically involve the use of hazardous substances and generation of hazardous wastes, characteristics of which when released to the subsurface in their pure form, can leave no visible trace of releases or spills. Furthermore, dry cleaning operations are of potential environmental concern due to the potential for undetected/unreported releases in conjunction with dry cleaning activities and the environmental persistence of dry-cleaning chemicals. Photo processing operations also typically involve the use, storage and potential release of hazardous substances related to printing and photo development operations and equipment. Given the absence of determining information regarding the use/disposal of hazardous substances and/or petroleum products, historical use of the Subject Property represents a REC in connection with the Subject Property.*
- *Based on review of the information discussed above, dry cleaners and gasoline fueling/service stations historically operated on adjoining land. Specifically, a former auto filling station operated on adjoining land east from circa 1929 to 1961, a former auto filling station operated on adjoining land west from circa 1932 to 1972, and two former dry cleaners operated on adjoining land east/central (adjoining parcel between the northwest and northeast Subject Property parcels) from at least the late 1930s through the early 1940s. No additional municipal, regulatory or interview information was available regarding these former facilities. Given that referenced facility likely used/generated hazardous substances and/or petroleum products prior to current RCRA regulations and/or local/state oversight, historical use of adjoining land by dry cleaners and gasoline fueling/service stations represents a REC in connection with the Subject Property."*

OHFA and HUD Compliant Phase I Environmental Site Assessment for Hough Senior Independent Living at Hough Avenue between East 89th Street and East 90th Street, Cleveland, Ohio 44106, prepared by Partners and dated February 14, 2024.

Phase I ESA has revealed no evidence of HRECs, CRECs, OCCs in connection with the Subject Property. The following RECs were identified:

- **REC-1: Various Former Commercial Operations, 8900, 8904, 8918, and 8928 Hough Avenue (Subject Property):** A historical dry cleaner, Checker Cleaners, was listed in the city directories from 1951 through 1961 at 8900 Hough Avenue. The EDR database report and city directories listed Aaron Cohn Clothing Cleaners at 8904 Hough Avenue in 1930, as well as Unity Dry Cleaning and Tailoring later in 1974. According to Sanborn maps, this portion of the Subject Property was also operated as an oil and paint store in the 1950s. Additionally, another dry cleaning and laundry operation was listed in the EDR database under Benjamin Goldsmith and addressed at the former Subject Property address of 8918 Hough Avenue in 1935. City directories similarly listed various other cleaners from 1941 through 1961. According to city directories, a photography business, most frequently referred to as Fleming Photo Company, was located on the Subject Property at 8928 Hough Avenue from at least 1930 through 1955. Based on Partners' experience with these types of facilities and their past use of hazardous chemicals, it is possible that these former dry cleaning and other select operations along Hough Avenue could have adversely impacted the Subject Property.
- **REC-2: Former Retail Filling Station with Three (3) USTs, 8930-8940 Hough Avenue (Eastern Adjoining Property):** The eastern adjoining property was identified as Gonzalez Texaco Service

Copyright © 2025, Partners

Station in the EDR Historic Automotive database from 1951 through 1961, and in city directories under various names from 1941 through 1961. On the Sanborn Fire Insurance maps, it is also depicted in 1951 and 1952, with notation of an associated storefront and three (3) underground storage tanks (USTs). No other information regarding the status of these USTs was provided in any of the available sources. Based on Partners experience with these types of facilities, it is possible that the related petroleum substances could have adversely impacted the Subject Property.

- **REC-3: Former Retail Filling Station, 8812 Hough Avenue (Eastern Adjoining Site)**: The eastern adjacent site was identified in the EDR Historic Automotive database as Ashford Union Service Station/ 76 Service Station from 1951 through 1974. The Sanborn maps show its presence from 1951 through 1972, along with three (3) USTs. No other information regarding the status of these USTs was provided in any of the available sources. Based on Partners experience with these types of facilities, it is possible that the related petroleum substances could have adversely impacted the Subject Property. Based on the findings and conclusions of this prior Phase I ESA, no further investigation was recommended for the Subject Property. However, to meet OHFA specifications, a Pre-Renovation Asbestos Survey and Lead-Based Paint Inspection were recommended.

Based on the findings and conclusions of this Phase I ESA, Partners recommended a Limited Phase II Investigation to determine if the above-listed RECs have adversely impacted the Subject Property. It was also noted that all new construction will require a radon mitigation system.

Limited Subsurface Investigation, Hough Avenue between East 89th Street and East 90th Street, Cleveland, Ohio 44106, prepared by August Mack Environmental and dated August 19, 2024.

In order to assess the RECs identified in Partners' February 2024 Phase I ESA, August Mack installed four (4) soil borings to 20 feet below grade. One (1) soil sample from each boring was submitted for analysis of VOCs, PAHs, and RCRA Metals. All four (4) soil borings were then converted into one (1)-inch temporary monitoring wells and sampled for the same chemicals of concern as the soils. Benzo(a)pyrene and arsenic were detected in one (1) soil sample on the east side of the Subject Property in exceedance of the Residential Land Use standard. While not noted in August Mack's report, the soil exceedance of arsenic (15.6 mg/kg) while above the Residential Land Use standard (14 mg/kg) is below the Cuyahoga County background level (24 mg/kg). Therefore, this is not considered a concern.

Several VOCs, PAHs, and metals, were detected in the groundwater sample from the easternmost location on the Subject Property. Of those detected the following were in exceedance of the VAP Unrestricted Potable Use Standard (UPUS): benzo(a)anthracene, benzo(a)pyrene, 1-methylnaphthalene, naphthalene, and barium. August Mack's report compared groundwater results to the UPUS only, which does not apply since the Subject Property is located within the City of Cleveland Urban Setting Designation (USD). When compared to the USEPA Residential and Commercial Vapor Intrusion Screening Levels (VISL), one sample of ethylbenzene (0.108 mg/l) exceeds the Residential VISL standard (0.07 mg/l). The conclusion of August Mack's report was contaminated soil should be removed or managed during construction.

Risk Mitigation Plan, Hough Senior Independent Living at Hough Avenue between East 89th Street and East 90th Street, Cleveland, Ohio 44106, prepared by Partners and dated June 9, 2025. The Risk Mitigation Plan (RMP) includes three parts:

- The Soil Management Plan (SMP) portion of the RMP was prepared to assist in the management of soil containing chemicals of concern (COC) in soil that would require off-Property disposal. This SMP provides procedures for the appropriate handling and management of soil disturbed during excavation or other intrusive activities. The SMP will direct the Contractor to manage soils in a way that prevents soils or fill materials from coming into contact with surface water or storm water and creating a potential release to the environment.

- The Groundwater Management Plan (GWMP) portion of the RMP was prepared to assist in the management of groundwater encountered during construction. This GWMP provides procedures for the appropriate handling, management, and disposal of groundwater encountered during excavation or other intrusive activities as well as potentially impacted stormwater. Potentially impacted groundwater may exhibit indicators of petroleum products such as surface sheen and/or

Copyright © 2025, Partners

petroleum odors.

- The Risk Mitigation Plan (RMP) portion defines measures such as health and safety precautions and other such remedial activities that provide protection to persons working in construction or excavation from exposures to COCs in environmental media at a property. Implementation of the RMP allows the Subject Property to maintain compliance with applicable standards that apply to construction or excavation activities.

Remedial Action Plan, Hough Senior Independent Living at Hough Avenue between East 89th Street and East 90th Street, Cleveland, Ohio 44106, prepared by Partners and dated June 9, 2025.

The Remedial Action Plan (RAP) provides a defined scope of work to be implemented to facilitate the planned residential multi-family development on the Property. The following tasks will be undertaken to mitigate the COCs present in groundwater at concentrations above VISL Standards: vapor mitigation in the form of a sub-slab depressurization system (SSDS), post construction indoor air quality sampling and analytical testing, remedial completion reporting, and preparation of an Operation & Maintenance Plan.

7.0 SUBJECT PROPERTY AND ADJOINING SITE RECONNAISSANCE

Ms. Emily Loxley of Partners conducted a reconnaissance of the Subject Property on March 18, 2025 to observe and document existing conditions in accordance with the requirements of ASTM E1527-21 and the AAI Final Rule. The weather conditions at the time of the inspection included clear, sunny skies and temperatures in the 40s (degrees Fahrenheit). Photographs are included in **Appendix B**.

7.1 Subject Property Reconnaissance

Observations made during the reconnaissance were directed at the use, treatment, storage, disposal, or generation of hazardous substances and petroleum products with the potential to adversely impact the Subject Property. An inspection was made for the following: aboveground storage tanks (ASTs); USTs; drums and other containers; electrical or hydraulic equipment likely to contain polychlorinated biphenyls (PCBs); pits, ponds, or lagoons; stained soils or pavement; stressed vegetation; depressions or mounds which could indicate past burial or disposal activities; wastewater; wells or septic systems; and odors. For any buildings present, observations were made regarding the means of heating and cooling, including the following: fuel sources; stains or corrosion on walls, floors, and ceilings; and the presence of floor drains.

7.1.1 Underground Storage Tanks

Partners did not observe apparent locations of current and/or former underground storage tanks (USTs).

7.1.2 Aboveground Storage Tanks

Partners did not observe apparent locations of current and/or former aboveground storage tanks (ASTs).

7.1.3 Storage Drums and Containers

Partners did not observe visual evidence of storage drums or containers.

7.1.4 Stained Surfaces, Corrosion, Pooled Liquids, or Stressed Vegetation

Partners did not identify stained surfaces, corrosion, pooled liquids, or stressed vegetation.

7.1.5 Strong, Pungent, or Noxious Odors

Partners did not identify strong, pungent, or noxious odors emanating from the Subject Property.

Copyright © 2025, Partners

7.1.6 Polychlorinated Biphenyls

Partners observed the following potential polychlorinated biphenyl (PCB)-containing equipment:

- A total of three (3) pole-mounted electrical transformers were observed on electrical poles at the corner of Hough Avenue and East 89th Street. The electrical transformers were observed to be in good condition with no evidence of a release (leakage and staining). The electrical transformers were not labeled as to the PCB content. Due to the unknown age of the transformers, the dielectric fluids in the transformers may contain PCBs.
- A total of one (1) pole-mounted electrical transformer was observed on an electrical pole along the southern central boundary of the Subject Property. The electrical transformer was observed to be in good condition with no evidence of a release (leakage and staining). The electrical transformer was not labeled as to the PCB content. Due to the unknown age of the transformers, the dielectric fluid in the transformer may contain PCBs.

7.1.7 Solid Waste Disposal, Fill Material, Mounds, or Depressions

Partners did not identify apparent fill material, mounds, or depressions.

The following solid waste disposal activities were observed:

- Miscellaneous trash and debris were observed in the southeastern portion of the Subject Property.

7.1.8 Pits, Ponds, or Lagoons

Partners did not identify apparent pits, ponds, or lagoons.

7.1.9 Wastewater Discharge or Treatment, Floor Drains, Sumps, Septic Systems, or Wells

Partners did not observe apparent wastewater discharge or treatment, floor drains, sumps, septic systems, or wells.

7.1.10 Other Observations

Partners did not identify any other notable observations during Subject Property reconnaissance.

7.2 Adjoining Sites and Surrounding Area

Current uses of the adjoining sites and surrounding area were observed from the Subject Property or public rights-of-way. The following are observations of the current uses of adjoining sites and the surrounding area, which are depicted on **Figure 2**.

Adjoining Site	Owner/Operator	Description of Use
North	Various	Residential
East	Various	C Town Food & Deli, Smitty's Seaway Barber Shop, Residential

Copyright © 2025, Partners

Adjoining Site	Owner/Operator	Description of Use
South	Various	Residential
West	Various	Residential

Observations made of the adjoining sites and surrounding area during the site visit were directed at the use, treatment, storage, disposal, or generation of hazardous substances or petroleum products on adjoining sites or surrounding area with the potential to adversely impact the Subject Property. Observations of the adjoining sites and surrounding area were made from the Subject Property or from public rights-of-way. Observations were made for the following: ASTs; USTs; drums and containers; electrical or hydraulic equipment likely to contain PCBs; pits, ponds or lagoons; stained soils or pavement; stressed vegetation and depressions or mounds which could indicate past burial or disposal activities; wastewater; wells or septic systems; and odors.

Partners did not observe visual evidence of environmental concerns at the adjoining or surrounding sites.

8.0 OHFA CONSIDERATIONS

In addition to the observations made in accordance with ASTM E 1527-21 and AAI Final Rule, Partners conducted a preliminary review of environmental conditions, which, according to the OHFA, may pose a threat to the health and safety of proposed residents of the sites. Partners' evaluation of OHFA considerations is limited to information that was obtained from sources typically utilized in the completion of a Phase I ESA under the ASTM E 1527-21 standard, and no physical testing or laboratory analysis was completed. Supporting documentation for the OHFA considerations, including associated maps, the OHFA letter of reliance, and certificate of liability insurance is included in **Appendix H**.

8.1 Legal Regulatory Review

8.1.1 Fire Department

On March 17, 2025, Partners submitted an OHFA form letter via online portal to the City of Cleveland Fire Department (CCFD) to obtain information pertaining to the Subject Property and surrounding sites. The CCFD responded on March 18, 2025, stating that they do no records on file of environmental significance for the Subject Property and/or the adjoining and surrounding sites.

8.1.2 Health Department

On March 17, 2025, Partners submitted an OHFA form letter via online portal to the City of Cleveland Department of Public Health (CDPH) to obtain information pertaining to the Subject Property and surrounding sites. The CDPH responded on March 20, 2025, stating that they do no records on file of environmental significance for the Subject Property and/or the adjoining and surrounding sites.

8.1.3 Building Department

On March 17, 2025, Partners submitted an OHFA form letter via email to the City of Cleveland Department of Building and Housing (CDBH) to obtain information pertaining to the Subject Property and surrounding sites. The CDBH has not responded to Partners' request, and follow-up email on March 24, 2025, for information at this time. If any records become available within 20 days of this report being submitted, Partners will review the available documents and issue an addendum only if there are any relevant changes to our findings and conclusions.

Copyright © 2025, Partners

8.1.4 Police Department

On March 17, 2025, Partners submitted an OHFA form letter via online portal to the City of Cleveland Police Department (CCPD) to obtain information pertaining to the Subject Property and surrounding sites. The CCPD has not responded to Partners' request, and follow-up request on March 24, 2025, for information at this time. If any records become available within 20 days of this report being submitted, Partners will review the available documents and issue an addendum only if there are any relevant changes to our findings and conclusions.

8.1.5 Public School District

On March 17, 2025, Partners submitted an OHFA form letter to the Cleveland Metropolitan School District (CMSD) to obtain information pertaining to the Subject Property and surrounding sites. The Public Record Requests Department responded via email on March 18, 2025. They stated that "CMSD is an open choice school system; therefore, there are no 'assigned' neighborhood schools. However, students living in that area would be closest to Daniel E. Morgan (PreK-8), Mary B. Martin (PreK-8), Mary M. Bethune (PreK-8), Wade Park (PreK-8), John Hay campus (high school), and Cleveland School of the Arts (high school)." Additionally, there is no concern regarding absorbing an influx of students as they stated that the school district has "sufficient capacity." The CMSD transportation policy states that "students living less than one (1) mile from the school will walk while students living more than one (1) mile will ride a bus or be given an RTA [Rapid Transit Authority] pass (grade dependent)." The school district's primary schools offer pre-school, but the district does not offer adult education within its facilities. For additional information, Partners was directed to the CMSD website; the district "serves more than 36,000 students in approximately 100 locations. [Its] schools cover the entire spectrum of learning and offer a variety of extracurricular and community activities."

8.1.6 Local Emergency Planning Committee

Partners contacted the Cuyahoga County Local Emergency Planning Committee (LEPC) on March 17, 2025 to obtain information. No response was received by Partners from the LEPC online request submission and March 24, 2025, follow-up request. The LEPC has not responded to Partners' request for information at this time. If the records become available within 20 days of this report being submitted, then Partners will review the available documents and issue an addendum *only if* there are any relevant changes to our findings and conclusions.

8.1.7 State Regulatory Agency

Partners contacted the Ohio EPA on March 17, 2025, to obtain information. No response was received by Partners from the EPA online request submission/email and March 24, 2025 follow-up email. The Ohio EPA has not responded to Partners' request for information at this time. If the records become available within 20 days of this report being submitted, then Partners will review the available documents and issue an addendum *only if* there are any relevant changes to our findings and conclusions.

Additionally, Partners searched for the Subject Property on the Ohio EPA eDocuments website. No files related to the Subject Property were provided.

8.1.8 Bureau of Underground Storage Tank Regulations

Partners conducted a file review of documents provided by the Bureau of Underground Storage Tank Regulations (BUSTR) on March 18, 2025, to obtain information. The BUSTR had the no records on file of environmental significance for the Subject Property and/or the adjoining and surrounding sites.

Copyright © 2025, Partners

8.2 Observations for Structures Undergoing Demolition and/or Rehabilitation

8.2.1 Asbestos Containing Materials

The Subject Property is vacant with no structures or improvements; therefore, a pre-demolition/renovation asbestos containing materials (ACM) inspection to identify and quantify all ACM that might be disturbed during any renovation or demolition work is not applicable.

8.2.2 Lead Based Paint

The Subject Property is vacant with no structures or improvements; therefore, a pre-demolition/renovation lead-based paint inspection to identify and quantify all lead-based paint materials that might be disturbed during any renovation or demolition work is not applicable.

8.2.3 Lead in Drinking Water

The Subject Property is vacant with no structures or improvements; therefore, there is not a concern over lead in drinking water. However, the water treatment process for the region will be described for future reference. Drinking water in the surrounding area is supplied by the City of Cleveland, which draws from four (4) intake sources offshore in Lake Erie's Central Basin. Raw water is treated and tested at an on-site Ohio EPA certified lab before distribution to public consumers. According to the City of Cleveland Water Department website, the drinking water does not have high levels of naturally occurring lead and the water is treated to prevent corroded lead from piping and soldering from entering the water flow. The City of Cleveland follows all EPA mandates to treat and test water to prevent lead from entering public drinking water systems. Drinking water for the Subject Property is not acquired from a sole source aquifer or located within a protected drinking water source area. Therefore, drinking water sampling and lab testing for lead in drinking water are not required.

8.2.4 Histoplasmosis

The presence of birds or bats was not apparent during the Subject Property reconnaissance conducted on March 18, 2025. While there were several large trees seen at the Subject Property, no birds, bats, or evidence of these animals (nests, etc.) were observed. If redevelopment takes place between April 1 and September 30, Indiana Bat activity should be verified and tree removal restrictions may apply.

8.2.5 Mold

The Subject Property is currently vacant land with no structures; therefore, a mold assessment is not applicable.

8.2.6 Radon

According to the Ohio EPA Map of Radon Zones, the Subject Property is located in Zone 2. In this zone, indoor radon can range between two (2) to four (4) picocuries per liter of air (pCi/L). The EPA recommends action if the radon level is four (4) pCi/L (picocuries per liter) or more. A copy of the map is included in **Appendix H.**

In accordance with the Ohio Housing Trust Funds (OHTF) Radon Policy, all new construction will require a radon mitigation system. If the current Subject Property buildings remain, a radon mitigation system within the buildings would be necessary.

8.2.7 Historic Preservation

The Subject Property is currently vacant land with no structures. According to the Ohio Historic Preservation Office (OHPO) National Register website, the Subject Property is not a registered historical site; however, a portion of the Subject Property is included in the National Register of Historic Places

Copyright © 2025, Partners

polygon. This does not appear to affect the Subject Property due to the lack of structures. No known historic sites adjoin the Subject Property. The associated map is included in **Appendix H**.

8.3 Geologic, Hydrogeologic, and Natural Observations

8.3.1 Floodplain

Partners reviewed the National Flood Insurance Program, Flood Insurance Rate Map, for the Subject Property and surrounding area. The Subject Property is mapped as Zone X, which is defined as an area of minimal flood hazard. A copy of the floodplain map is included in **Appendix H**.

8.3.2 Wetlands

Partners reviewed the National Wetlands Inventory (NWI) map obtained from the U.S. Fish and Wildlife Service (USFWS) Wetlands website. According to the NWI map, no wetlands are identified on the Subject Property. A copy of the NWI Map is included in **Appendix H**.

According to the USDA's Natural Resources Conservation Service Web Soil Survey, the Subject Property is underlain with soil classified by the USDA as Urban land(1)-Enora Complex silty clay loam, two (2) to six (6) percent slopes (CtA), which is listed to not be a hydric soil.

8.3.3 Wild and Scenic Rivers

According to the National Wild and Scenic Rivers System website, no applicable rivers are located on or near the Subject Property. The associated map is included in **Appendix H**.

8.3.4 Coastal Barrier Resources

According to the USFWS Coastal Barrier Resources System Mapper website, the Subject Property is not located within a designated coastal barrier resources area. The associated map is included in **Appendix H**.

8.3.5 Coastal Zone Management

According to the ODNR Office of Coastal Management website, the Subject Property is not located within a designated coastal management area. The Ohio Coastal Atlas Map is included in **Appendix H**.

8.3.6 Sole Source Aquifer

According to the USEPA's Sole Source Aquifer website for Region 5, the Subject Property is not located in a sole source aquifer. The Sole Source Aquifer Map is included in **Appendix H**.

8.3.7 Safe Drinking Water

According to the Cleveland Water 2023 Water Quality Report, the city of Cleveland ensures safe drinking water for the community. Cleveland water uses a conventional treatment process to ensure drinking water meets federal and state requirements. This process turns water into clean and safe drinking water by coagulation, flocculation, sedimentation, filtration, disinfection, and finishing to remove dirt, bacteria, and viruses. The city of Cleveland complies with the US EPA drinking water standards and the federal Safe Drinking Water Act.

8.3.8 Soil Suitability

Soils on the property consist of Urban land complex soils, which are nearly level silty-clay loams that are poorly drained. This soil does not meet hydric criteria and no wetlands were mapped via USFWS or observed during site reconnaissance. Storm water runoff is managed by a municipal system. Further geologic information is included in **Section 4.0**.

Copyright © 2025, Partners

8.3.9 Farmland Protection Area

According to the American Farmland Trust Protected Agricultural Lands Database, no protected agricultural areas are located in the vicinity of the Subject Property. Additionally, due to the historic residential land use and urban setting of the Subject Property, farmland protection considerations are not applicable. The Farmland Protection Area Map is included in **Appendix H**.

8.3.10 Endangered Species

According to the USFWS Critical Habitat Mapper, the Subject Property is not located in or within the vicinity of any registered critical habitats. A copy of the Critical Habitats map is included in **Appendix H**.

According to the ODNR State Listed Wildlife Species by County website, three (3) endangered species are listed in Cuyahoga County including the Upland Sandpiper, Lake Sturgeon, and Smooth Green Snake. No natural surface water bodies were present at the Subject Property, so the Lake Sturgeon could not be present. No evidence of habitats for the Upland Sandpiper and Smooth Green Snake was noted during Subject Property reconnaissance. A copy of the species informational pages is also included in **Appendix H**.

8.4 Manmade Hazards

8.4.1 Aboveground Storage Tanks

Partners did not observe visual evidence of current or former ASTs on the Subject Property or surrounding sites during the Subject Property reconnaissance.

8.4.2 Underground Storage Tanks

Partners did not observe visual evidence of current or former USTs on the Subject Property or surrounding sites during the Subject Property reconnaissance. Based on historical records, orphan UST may be present on the eastern adjoining site. The eastern and western adjoining sites formerly operated as retail filling stations.

8.4.3 Electromagnetic Fields

Overhead electric distribution lines along various public rights-of-way provide service to the Subject Property and surrounding areas. Other than electrical lines, three (3) pole-mounted transformers in the northwest corner of the Subject Property, and one (1) pad-mounted transformer along the southern central boundary of the Subject Property, no high voltage electrical transmission lines were observed during the Subject Property reconnaissance.

8.4.4 High Pressure Buried Gas Lines or Liquid Petroleum Transportation Pipelines or Explosion Hazards

According to the East Cleveland, Ohio Quadrangle, USGS 7.5-Minute Topographic Map, no pipelines are depicted on or in the vicinity of the Subject Property. In addition, no evidence of buried high-pressure gas pipelines or liquid petroleum pipelines were observed on or in the vicinity of the Subject Property during the Subject Property reconnaissance.

According to the United States Department of Transportation (DOT) National Pipeline Mapping System, the nearest hazardous liquid pipeline is located approximately 2.6 miles southwest of the Subject Property. No information is provided to indicate what type of hazardous liquid is being transported by the previously mentioned pipeline. A copy of the U.S. DOT National Pipeline Map is included in **Appendix H**.

No oil or gas wells were identified on the Subject Property or adjoining sites in reviewed ODNR information.

Copyright © 2025, Partners

8.4.5 Traffic Hazard Conditions

The Ohio Department of Transportation (ODOT) conducted a traffic count through the Transportation Information Mapping System (TIMS) in 2023 for the northern adjoining road, Hough Avenue. Partners observed typical residential traffic in the area during the Subject Property reconnaissance. A total average annual daily traffic (AADT) of 2,756 was counted for the segment of Hough Avenue (Route #14698) directly north of the Subject Property. Additionally, the AADT for cars was 2,643, the AADT for medium trucks was 113, and the AADT for heavy trucks was 36.

ODOT also conducted a traffic count through TIMS in 2023 for the western adjoining road, East 89th Street. Partners observed typical residential traffic in the area during the Subject Property reconnaissance. A total AADT of 4,662 was counted for the segment of East 89th Street (Route #02856) directly west of the Subject Property. Additionally, the AADT for cars was 4,615, the AADT for medium trucks was 47, and the AADT for heavy trucks was zero (0).

Additionally, noise-related considerations related to traffic are addressed in **Section 8.4.7**.

8.4.6 Airport Hazards

The Cleveland Burke Lakefront Airport is located approximately three and a half (3.5) miles northwest of the Subject Property, which is inside of the five (5) mile consideration. According to the Global Land and Flight Noise Dashboard, the Subject Property has a nightly average of 47 decibels, daily average of 51 decibels, and an overall average of 50 decibels. It is designated as quiet rural background noise. The Global Land and Flight Noise Map is included in **Appendix H**. Based on this assessment, Cleveland Burke Lakefront Airport does not represent a noise concern to the Subject Property.

8.4.7 Major Roadways

Hough Avenue, a major roadway, adjoins the Subject Property to the north; therefore, it is within the 1,000-foot consideration and can reach 50 decibels within 24 hours. The Level of Traffic Stress of 2023 for Hough Avenue was given a level of three (3), indicating that this street involves interaction with moderate traffic stress. East 89th Street, a major roadway, adjoins the Subject Property to the west; therefore, it is within the 1,000-foot consideration and can reach 50 decibels within 24 hours. The Level of Traffic Stress of 2023 for East 89th Street was given a level of three (3), indicating that this street involves interaction with moderate traffic stress.

The CSXT Great Lakes Division Cleveland Short Line Subdivision Railroad, Norfolk Southern Keystone Division Lake Erie District Railroad, and the Greater Cleveland RTA tracks are located approximately 6,300 feet east of the Subject Property. The Subject Property and railroads are separated by residential and commercial buildings. The railroads are not within the 3,000-foot consideration. Based on this assessment, the railroads do not represent a noise condition to the Subject Property.

According to the HUD Exchange's Day/Night Noise Level (DNL) reference materials and calculator, a day-night average of 71 decibels was determined for Hough Avenue. The following assumptions were made to calculate this DNL value:

- Vehicle Type: Cars, Medium Trucks, and Heavy Trucks
- Effective Distance: 10 feet
- Distance to Stop Sign: Greater than 600 feet
- Average Speed: 25 miles per hour
- Average Daily Trips (ADT): Cars (2,643), Medium Trucks (113), and Heavy Trucks (36)
- Night Fraction of ADT: 15
- Road Gradient (percent): 2

Copyright © 2025, Partners

According to the HUD Exchange's DNL reference materials and calculator, a day-night average of 56 decibels was determined for East 89th Street. The following assumptions were made to calculate this DNL value:

- Vehicle Type: Cars, Medium Trucks, and Heavy Trucks
- Effective Distance: 15 feet
- Distance to Stop Sign: Greater than 600 feet
- Average Speed: 25 miles per hour
- Average Daily Trips (ADT): Cars (4,615), Medium Trucks (47), and Heavy Trucks (0)
- Night Fraction of ADT: 15
- Road Gradient (percent): 2

According to the HUD Exchange's DNL reference materials and calculator, a day-night average of 71 decibels which is greater than 65 decibels for exterior and 45 decibels for interior noise. The HUD DNL output is included in **Appendix H**. Based on this assessment, Hough Avenue and East 89th Street may represent noise conditions to the Subject Property. Noise mitigation measures, such as barriers or berms, site design, or acoustical construction (e.g., specialized insulation, double-pane windows) could be justified. A noise analysis study may be warranted.

Other potential noise considerations are listed in **Sections 8.4.5** and **8.4.6** above and were factored into the DNL calculations, as necessary.

8.4.8 Air Quality Consideration

The Subject Property's county, Cuyahoga County, is in non-attainment status for the following: Eight-Hour Ozone (2015). This project exceeds de minimis emissions levels or the screening level established by the state or air quality management district for the pollutant identified above. However, Partners does not anticipate the Subject Property to be impacted by the Eight-Hour Ozone non-attainment status. Cuyahoga County is in attainment status for One-Hour Ozone (1979), Eight-Hour Ozone (1997), Eight-Hour Ozone (2008), Carbon Monoxide (1971), Lead (2008), PM-10 (1987), PM-2.5 (1997), PM-2.5 (2006), PM-2.5 (2012), and Sulfur Dioxide (1971). This project does not exceed de minimis emissions levels or the screening level established by the state or air quality management district for the pollutants identified above. The project is in compliance with the Clean Air Act, as construction is not anticipated to change this status in a long-term capacity.

8.4.9 Emerging Contaminants

Emerging contaminants were considered during the Phase I ESA process. Based on historical uses, dry cleaning chemicals, paints, and oils were noted to be stored on the Subject Property. No known spills were documented.

8.4.10 Environmental Justice

According to information included in the Environmental Justice Assessment for the Subject Property, obtained from the Public Environmental Data Partners EJScreen website, the Property is located in an area in which 95 percent or greater of the residents live below the poverty line, the per capita income is not reported, and 80 to 90 percent of the population is a minority. It is Partners' understanding that the senior living apartments will be constructed at the Subject Property for low-income individuals. These statistics support that the neighborhood would appear to benefit in a net positive manner from this development. The EJSCREEN Summary Report is included in **Appendix H**. It should be noted that the US EPA EJView website is no longer active.

Copyright © 2025, Partners

8.5 Vapor

Partners prepared a Tier 1 Vapor Encroachment Screening (VES) in general accordance with *ASTM E 2600-15, Standard Guide for Vapor Encroachment Screening on Property Involved in Real Estate Transactions* (VES Standard). Under the ASTM VES Standard, information obtained during the Phase I ESA is used to evaluate if the Subject Property is subject to a Vapor Encroachment Condition (VEC). A VEC is defined by ASTM E 2600-10 as follows:

> *The presence or likely presence of chemicals of concern (COC) vapors in the sub-surface of the target property caused by the release of vapors from contaminated soil or groundwater either on or near the target property as identified by Tier 1 or Tier 2 procedures*.

The purpose of a VES is to identify, to the extent feasible pursuant to the procedures presented in ASTM VES Standard, if a VEC exists at the Subject Property.

The first step of the VES is to identify known or suspected contaminated sites within an established search distance or Area of Concern (AOC). The ASTM VES Standard establishes a search radius of one third (1/3) of a mile for non-petroleum hydrocarbon sources and one tenth (1/10) of a mile for petroleum hydrocarbon sources. If a known or suspected contaminated site is located within the AOC, the site is evaluated to determine if the site is located, up-, cross-, or down-gradient in the inferred direction of groundwater flow from the Subject Property or if the site is separated from the Subject Property by a hydraulic or physical barrier (i.e., stream, perched aquifer, utility corridor, etc.). The conclusion from a Tier 1 VES can be any of the following:

1. A VEC exists;
2. A VEC likely exists;
3. A VEC cannot be ruled out; or
4. A VEC can be ruled out because a VEC does not or is not likely to exist.

Partners reviewed historical documents (**Section 5.0**) and regulatory database records (**Section 6.0**) to identify sites located within 1/10 of a mile from the Subject Property for petroleum sources (i.e., service stations, UST, or LUST sites) and sites within 1/3 of a mile of the Subject Property for non-petroleum hydrocarbon sources. Facilities that were determined to be far enough away or hydraulically cross gradient to down gradient in the inferred direction of groundwater flow from the Subject Property and would not be expected to have an impact on the Subject Property are not discussed in further detail. The sites that may represent a VEC to the Subject Property are listed below and discussed in further detail as RECs in **Section 11.0**.

<u>Subject Property:</u>

- Former Checker Cleaners, 8900 Hough Avenue
- Former Aaron Cohn Clothing Cleaners/Unity Cry Cleaning and Tailoring, 8904 Hough Avenue
- Former Oil/Paint Store, 8904 Hough Avenue
- Benjamin Goldsmith Cleaners/Various Dry Cleaners, 8918 Hough Avenue
- Fleming Photo Company, 8928 Hough Avenue

<u>Adjoining and Surrounding Sites:</u>

- Former Retail Filling Station (under various names), 8930-8940 Hough Avenue
- Former Ashford Union Service Station, 8812 Hough Avenue

In accordance with the ASTM VES Standard, a finding that a VEC exists or likely exists at the Property or that a VEC cannot be ruled out for the Property is not a determination that a REC is identified at the Subject Property. Refer to **Section 10.0 and 11.0** for further discussion of the findings and conclusions of this Phase I ESA report.

Copyright © 2025, Partners

9.0 INTERVIEWS

Interviews were conducted with the following individuals in order to obtain pertinent information regarding the Subject Property including the current or historical presence of the following: ASTs; USTs; drums and containers; electrical or hydraulic equipment likely to contain PCBs; pits, ponds, or lagoons; stained soils or pavement; stressed vegetation and depressions or mounds which could indicate past burial or disposal activities; wastewater; wells or septic systems; and odors.

9.1 Owner

The current owner contact information was not provided; however, during a prior Phase I ESA completed by Partners for the Subject Property in 2024, Mr. Jacob Silvermetz, a representative of the Subject Property owner, completed an owner interview form and returned it by email to Partners to satisfy the owner interview requirements. No significant changes have occurred on the Subject Property since this time. Mr. Silvermetz stated that there are no water wells, oil/gas wells, USTs, ASTs, hazardous substances, or petroleum products on or in use at the Subject Property. He did indicate that at least one dry cleaner and laundry operation was previously present on the Subject Property. Contact information for other Subject Property owners was not provided; therefore, additional interviews were not conducted.

9.2 Operator

The Subject Property is vacant, undeveloped land with no current operator or occupant.

10.0 FINDINGS

1. According to city directory listings and Sanborn maps, at least three (3) former retail units on the Subject Property contained dry cleaners and were historically addressed at 8900, 8904, and 8918 Hough Avenue from the 1930s through the early 1960s. An oil and paint shop was also located at 8904 Hough Avenue in the 1950s and a photography business was addressed at 8928 Hough Avenue from at least 1930 through 1955. August Mack's Limited Phase II Investigation detected benzo(a)pyrene and arsenic in one (1) soil sample on the east side of the Subject Property in exceedance of the Residential Land Use standard. Ethylbenzene concentrations in groundwater were also detected above the USEPA Residential and Commercial Vapor Intrusion Screening Levels (VISL).
2. According to city directory listings and Sanborn maps, the eastern adjoining site contained a filling station and was historically addressed at 8930 to 8940 Hough Avenue from the 1940s through the early 1960s. It contained three (3) gasoline USTs. However, the August Mack Phase II found no evidence of petroleum related compounds in the nearest boring to this site.
3. According to the database report and Sanborn maps, the western adjoining site contained a filling station and was historically addressed at 8812 Hough Avenue from the 1950s through the mid-1970s. It contained three (3) gasoline USTs. Field observations and analytical results from the August Mack Phase II suggest that petroleum impacts are present on the western side of the Subject Property.
4. According to the HUD Exchange's DNL reference materials and calculator, a day-night average of 71 decibels which is greater than 65 decibels for exterior and 45 decibels for interior noise.

11.0 OPINIONS AND CONCLUSIONS

Partners was contracted by CHN Housing Partners (User/Client) to conduct a Phase I ESA at a Hough Senior Independent Living property located on Hough Avenue between East 89th Street and East 90th Street in the City of Cleveland, Cuyahoga County, Ohio (Subject Property). The Subject Property is further defined as PPNs 119-09-014, 119-09-015, 119-09-016, 119-09-017, 119-09-018, 119-09-019, and 119-09-024.

Partners conducted the Phase I ESA in general accordance with the U.S. EPA, *Standard and Practices for AAI, Final Rule* (40 CFR Part 312) and the *ASTM Standard Practice for Environmental Site*

Copyright © 2025, Partners

Assessments: Phase I Environmental Site Assessment Process (E1527-21). Additionally, Partners incorporated Ohio Housing Finance Agency (OHFA) requirements as specified in their *Environmental Review Standards for HOME Funded Projects*, effective May 11, 2016, and the *2023 Qualified Allocation Plan Technical Amendment*, approved September 21, 2022. Exceptions to, or deletions from these practices are described in **Section 1.4** of this report. The purpose of conducting a Phase I ESA in accordance with the ASTM Practice E1527-21 and the AAI Final Rule is to permit the User to satisfy one of the requirements to qualify for the Innocent Landowner, Contiguous Property Owner, or Bona Fide Prospective Purchaser limitations on CERCLA liability.

Partners opinions about the Subject Property findings are listed below:

1. Based on the results of the Phase II, soil media and the groundwater to indoor air pathway contain exceedances above residential standards. Therefore, this is considered a REC.
2. Based on the results of the August Mack Phase II, the eastern adjoining site is not considered a REC.
3. Based on Partners experience with these types of facilities, it is possible that the related petroleum substances could have adversely impacted the Subject Property. Furthermore, the results of the August Mack Phase II found petroleum related constituents in exceedance of residential standards on the western portion of the Subject Property, which adjoins this former filling station. Therefore, the western adjoining site is considered a REC.
4. Based on this noise calculator output, Hough Avenue and East 89th Street may represent noise conditions to the Subject Property. Noise mitigation measures, such as barriers or berms, site design, or acoustical construction (e.g., specialized insulation, double-pane windows) could be justified. A noise analysis study may also be warranted.

Below are conclusions derived from this Phase I ESA, which were based on, but not necessarily limited to, a visual inspection of the Subject Property; review of pertinent background and historical information; evaluation of physical setting sources; interviews with persons knowledgeable of the Subject Property (as available); review of environmental records; and Partners' professional experience. Partners has considered the migration of hazardous substances or petroleum products in soil, groundwater, and vapor in the evaluation of potential RECs associated with this Subject Property. The Phase I ESA has revealed no evidence of RECs, HRECs, and/or CRECs in connection with the Subject Property with the exception of the following:

REC-1: Various Former Commercial Operations, 8900, 8904, 8918, and 8928 Hough Avenue (Subject Property)

REC-2: Former Retail Filling Station, 8812 Hough Avenue (Western Adjoining Site)

Additionally, the Phase I ESA has revealed no evidence of de minimis conditions or other conditions of concern (OCCs) in connection with the Subject Property.

Significant Data Gaps

No significant data gaps were identified during the performance of this Phase I ESA.

12.0 RECOMMENDATIONS

Based on the findings and conclusions of this Phase I ESA, Partners' Risk Mitigation Plan, including detail on managing soil and groundwater, should be followed prior and during redevelopment efforts on the Subject Property. Partners' Remedial Action Plan should also be adhered to, including the specification to install a sub-slab depressurization system to manage indoor air within any new structures.

In accordance with the Ohio Housing Trust Funds (OHTF) Radon Policy, all new construction will require a radon mitigation system. Additionally, noise mitigation measures, such as barriers or berms, site design, or acoustical construction (e.g., specialized insulation, double-pane windows) could be justified. A noise analysis study may also be warranted.

Copyright © 2025, Partners

13.0 SIGNATURE OF ENVIRONMENTAL PROFESSIONAL

Partners has prepared this report on behalf of its Client, CHN Housing Partners. Resumes for the individuals who worked on this report are included in **Appendix I** and signatures are provided below.

The following participated in the preparation of this Phase I ESA Report:

Emily Loxley

Emily Loxley
Author

I declare that, to the best of my professional knowledge and belief, I meet the definition of Environmental Professional as defined in 40 CFR Part 312.10.

I have the specific qualifications based on education, training, and experience to assess a property of the nature, history, and setting of the Subject Property. I have developed and performed the all appropriate inquiry in conformance with the standards and practices set forth in 40 CFR Part 312.

Halle Miller

Halle A. Miller
Associate Director

Copyright © 2025, Partners

14.0 REFERENCES

14.1 Agencies and Interviews

Records Request: Bureau of Underground Storage Tank Regulations, Ms. Marla Reichenbach. Phone # (614) 387-7406. – Received.

Records Request: Cleveland Department of Building and Housing, Ms. Salle Martin O'Toole, Phone # (216) 664-2282. – Not Received.

Records Request: Cleveland Department of Public Health, Ms. Frances Mills, Phone # (216) 664-2300. – Received.

Records Request: Cleveland Fire Department Ms. Mary J. Wright, Phone # (216) 664-6653. – Received.

Records Request: Cleveland Metropolitan School District, Mr. Warren Morgan, Phone # (216) 838-0070. – Received.

Records Request: Cleveland Police Department, Ms. Dorothy Todd, Phone # (216) 623-5400. – Not Received.

Records Request: Cuyahoga County LECP, Mr. Scott Broski, Phone # (216) 443-5700. – Not Received.

Records Request: Ohio Environmental Protection Agency, District Office, Ms. Nicole Patella. Phone # (330) 963-1142. – Not Received.

Owner/Occupant Interview: Mr. Jacob Silvermetz, via email form.

14.2 Documents

EDR-Aerial Photo Decade Package, Hough Senior Living, 1765 East 89th Street, Cleveland, Ohio 44106, Environmental Data Resources, Inc., December 27, 2023.

EDR Certified Sanborn Map Report, Hough Senior Living, 1765 East 89th Street, Cleveland, Ohio 44106, Environmental Data Resources, Inc., December 27, 2023.

EDR-City Directory Image Report, Hough Senior Living, 1765 East 89th Street, Cleveland, Ohio 44106, Environmental Data Resources, Inc., December 27, 2023.

EDR-Historical Topographic Map Report, Hough Senior Living, 1765 East 89th Street, Cleveland, Ohio 44106, Environmental Data Resources, Inc., December 27, 2023.

EDR Radius Map Report with GeoCheck, Hough Senior Living, Hough Avenue between East 89th Street and East 90th Street, Cleveland, Ohio 44106, Environmental Data Resources, Inc., March 17, 2025.

File Review: Bureau of Underground Storage Tank Regulations, Cleveland, Ohio, conducted on March 18, 2025.

File Review: Cleveland Department of Public Health, Cleveland, Ohio, conducted on March 20, 2025.

File Review: Cleveland Fire Department, Cleveland, Ohio, conducted on March 18, 2025.

File Review: Cleveland Metropolitan School District, Cleveland, Ohio, conducted on March 18, 2025.

Copyright © 2025, Partners

Limited Subsurface Investigation, Hough Avenue between East 89th Street and East 90th Street, Cleveland, Ohio 44106, prepared by August Mack Environmental and dated August 19, 2024 and Revised June 6, 2025.

OHFA and HUD Compliant Phase I Environmental Site Assessment for Hough Senior Independent Living at Hough Avenue between East 89th Street and East 90th Street, Cleveland, Ohio 44106, prepared by Partners and dated February 14, 2024.

Phase I Environmental Site Assessment Report, Three Parcels of Undeveloped Land, 8910 & 8924 Hough Avenue and 1765 East 89th Street, Cleveland Ohio 44106, prepared by Nova Group and dated April 26, 2023.

Remedial Action Plan, Hough Senior Independent Living at Hough Avenue between East 89th Street and East 90th Street, Cleveland, Ohio 44106, prepared by Partners and dated June 9, 2025.

Risk Mitigation Plan, Hough Senior Independent Living at Hough Avenue between East 89th Street and East 90th Street, Cleveland, Ohio 44106, prepared by Partners and dated June 9, 2025.

14.3 Websites

Bureau of Underground Storage Tank Regulations, Ohio Tank Tracking & Environmental Regulations Website: https://apps.com.ohio.gov/fire/OTTER

City of Cleveland, Water Division, *2023 Water Quality Report*: https://www.clevelandwater.com/your-water/water-quality

Critical Habitat for Threatened & Endangered Species, USFWS Critical Habitat Mapper: https://fws.maps.arcgis.com/home/webmap/viewer.html?webmap=9d8de5e265ad4fe09893cf75b8dbfb77

Cuyahoga County State Listed Wildlife Species, Ohio Department of Natural Resources Website: https://ohiodnr.gov/discover-and-learn/safety-conservation/about-odnr/wildlife/documents-publications/wildlife-species-county

Day/Night Noise Level (DNL) Calculator, HUD Exchange: https://www.hudexchange.info/environmental-review/dnl-calculator/

EPA EJ Screen. EPAs Environmental Justice Screening and Mapping tool: https://ejscreen.epa.gov/mapper/

Global Land and Flight Noise Dashboard Website: https://noise-map.com/home/

Groundwater Resources of Cuyahoga, Ohio Department of Natural Resources, Division of Water, 1992.

National Pipeline Mapping System website: https://www.npms.phmsa.dot.gov/

National Wild and Scenic Rivers System Website: https://www.rivers.gov/map

Ohio Coastal Management Area Map, Ohio Department of Natural Resources Website: https://ohiodnr.gov/discover-and-learn/safety-conservation/about-ODNR/coastal-management/Interactive+Maps/coastal-atlas-gis-mapping-service

Ohio EPA eDocument Search Website: https://edocpub.epa.ohio.gov/publicportal/edochome.aspx

Ohio EPA Map of Radon Zones: https://www.epa.gov/sites/default/files/2014-08/documents/ohio.pdf

Copyright © 2025, Partners

Ohio Nonattainment/Maintenance Status for Each County by Year for all Criteria Pollutants, U.S. Environmental Protection Agency Website: https://www3.epa.gov/airquality/greenbook/anayo_oh.html

Oil and Gas Well Locator Map, Well Log Drilling Reports, Abandoned Mines Map, Ohio Department of Natural Resources Website. http://www.dnr.state.oh.us.

ORDC Rail Map, Ohio Rail Department Commission: https://ohiodot.maps.arcgis.com/apps/webappviewer/index.html?id=82f597df8411453cafb18d62c371bc47

Soil Survey of Cuyahoga County, Ohio, United States Department of Agriculture, Soil Conservation Service, 1980.

Surficial Geology of the Cleveland North 30 x 60 Minute Quadrangle. Ohio Department of Natural Resources, Division of Geological Survey, 2006.

Tax Maps. Cuyahoga County Auditor's Geographic Information System Website: https://gis.cuyahogacounty.us/html5viewer/?viewer=cegis

Tax Records. Cuyahoga County Auditor's Office: https://cuyahogacounty.gov/fiscal-officer

Traffic Count (TCDS) for Cuyahoga County, Ohio, Ohio Department of Transportation Information Mapping System (TIMS) Website: https://gis.dot.state.oh.us/tims_classic/Map/STS

United States Department of Agricultural, Natural Resources Conservation Service, Web Soil Survey: http://websoilsurvey.sc.egov.usda.gov/App/HomePage.htm

US EPA Sole Source Aquifer Map, United States Environmental Protection Agency Website: https://www.epa.gov/dwssa

US Fish and Wildlife Servies, National Wetlands Inventory Map: https://www.fws.gov/wetlands/data/mapper.html

US Fish and Wildlife Servies, Coastal Barrier Resources Systems Mapper: https://fwsprimary.wim.usgs.gov/CBRSMapper-v2/

Zoning Map. Cleveland City Planning Commission Geographic Information System Website: http://planning.city.cleveland.oh.us/gis/cpc/basemap.jsp

Copyright © 2025, Partners

FIGURES

Copyright © 2025, Partners

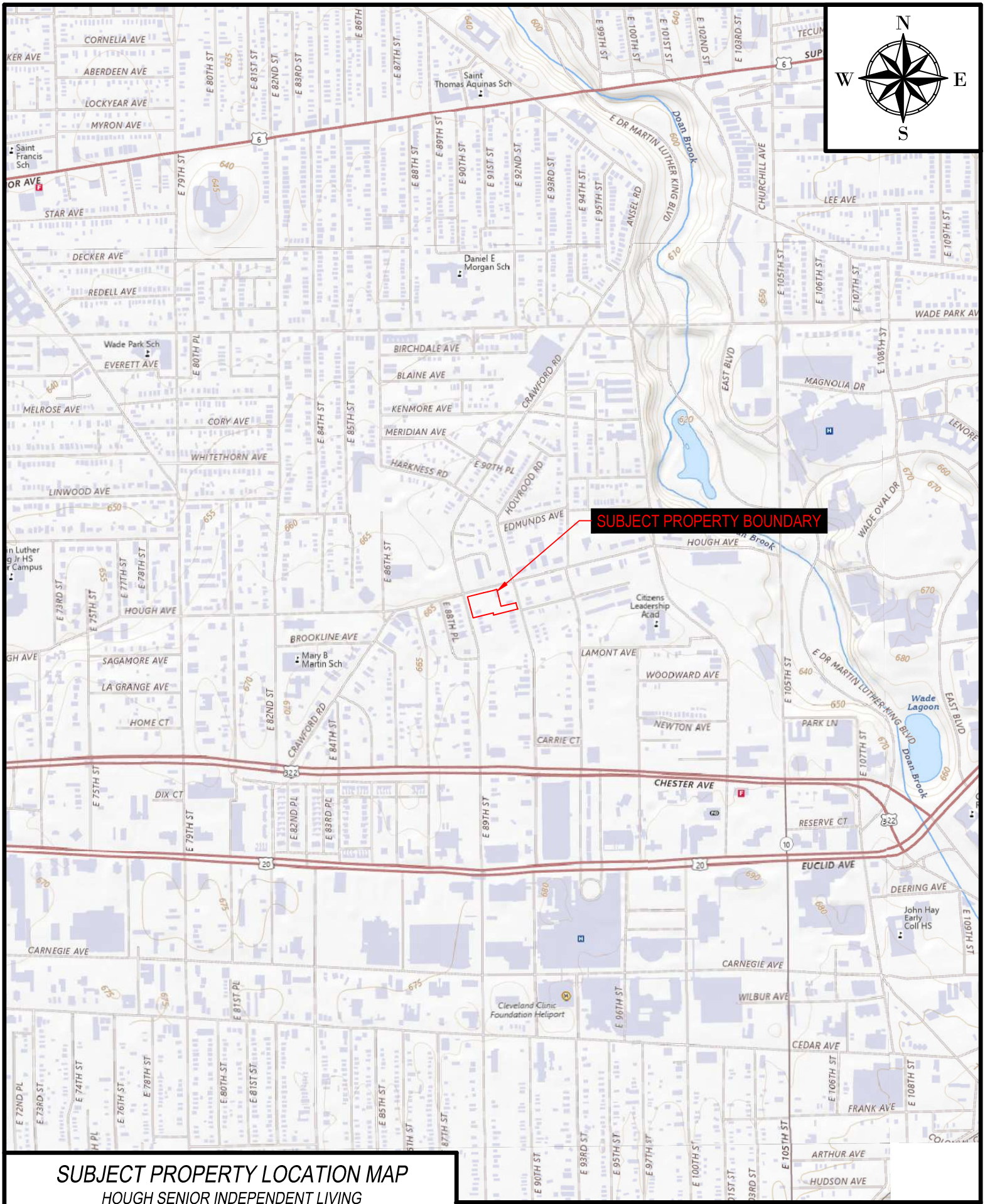

SUBJECT PROPERTY LOCATION MAP

HOUGH SENIOR INDEPENDENT LIVING

HOUGH AVENUE BETWEEN EAST 89TH STREET & EAST 90TH STREET
CLEVELAND, CUYAHOGA COUNTY, OHIO
FOR: CHN HOUSING PARTNERS
640.16A

PARTNERS
31100 Solon Road, Suite G
Solon, Ohio 44139
800-763-1363

500 0 1000
SCALE: 1" = 1000'

FIGURE
1

P:\Project Files\640 Cleveland Housing Network\640.16A Hough Senior Independent Living PI Update\CAD\FIGURES.dwg 3/19/2025

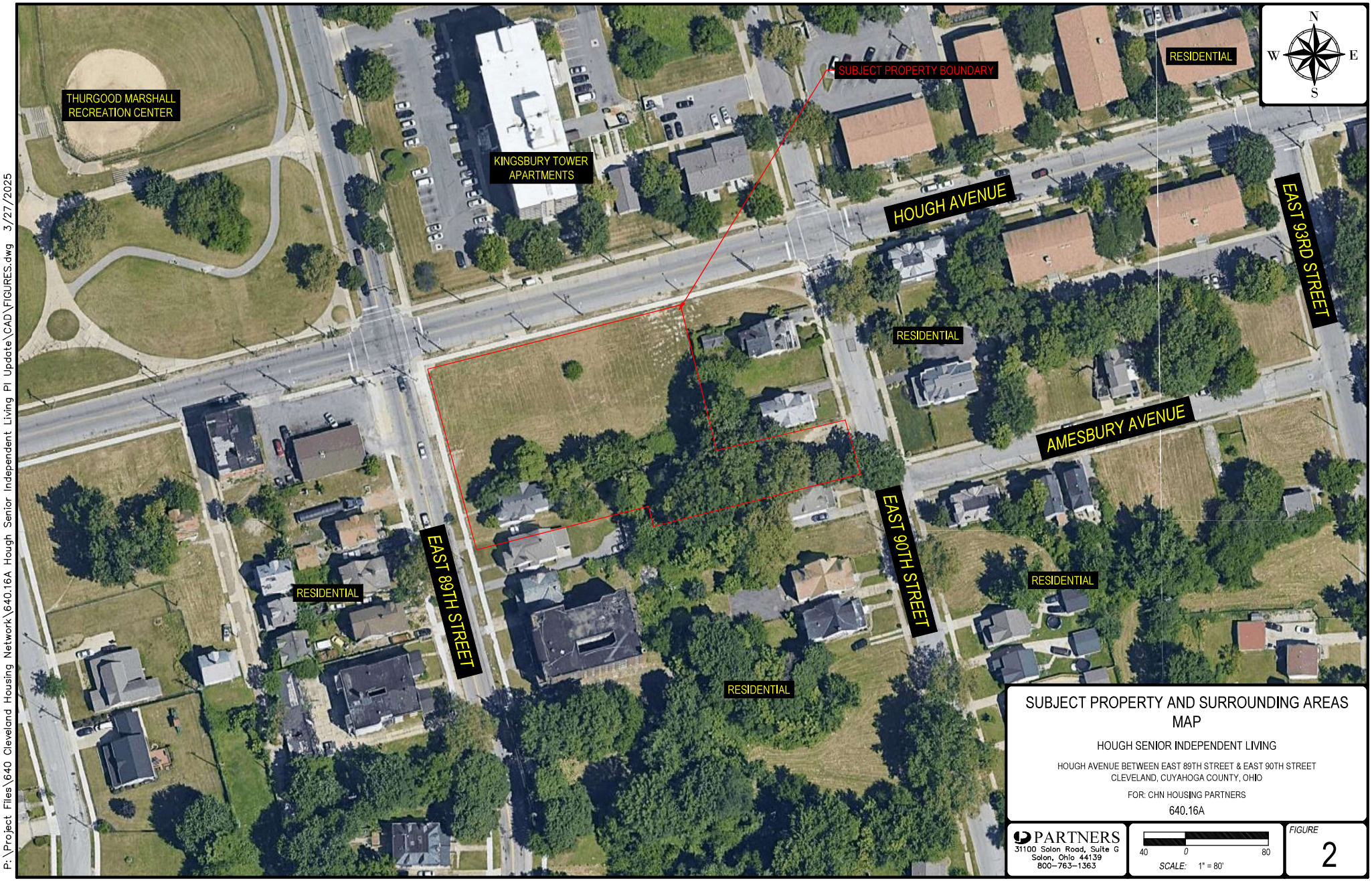

SUBJECT PROPERTY AND SURROUNDING AREAS MAP

HOUGH SENIOR INDEPENDENT LIVING

HOUGH AVENUE BETWEEN EAST 89TH STREET & EAST 90TH STREET
CLEVELAND, CUYAHOGA COUNTY, OHIO

FOR: CHN HOUSING PARTNERS

640.16A

PARTNERS
31100 Solon Road, Suite G
Solon, Ohio 44139
800-763-1363

40 0 80
SCALE: 1" = 80'

FIGURE
2

P:\Project Files\640 Cleveland Housing Network\640.16A Hough Senior Independent Living PI Update\CAD\FIGURES.dwg 3/27/2025

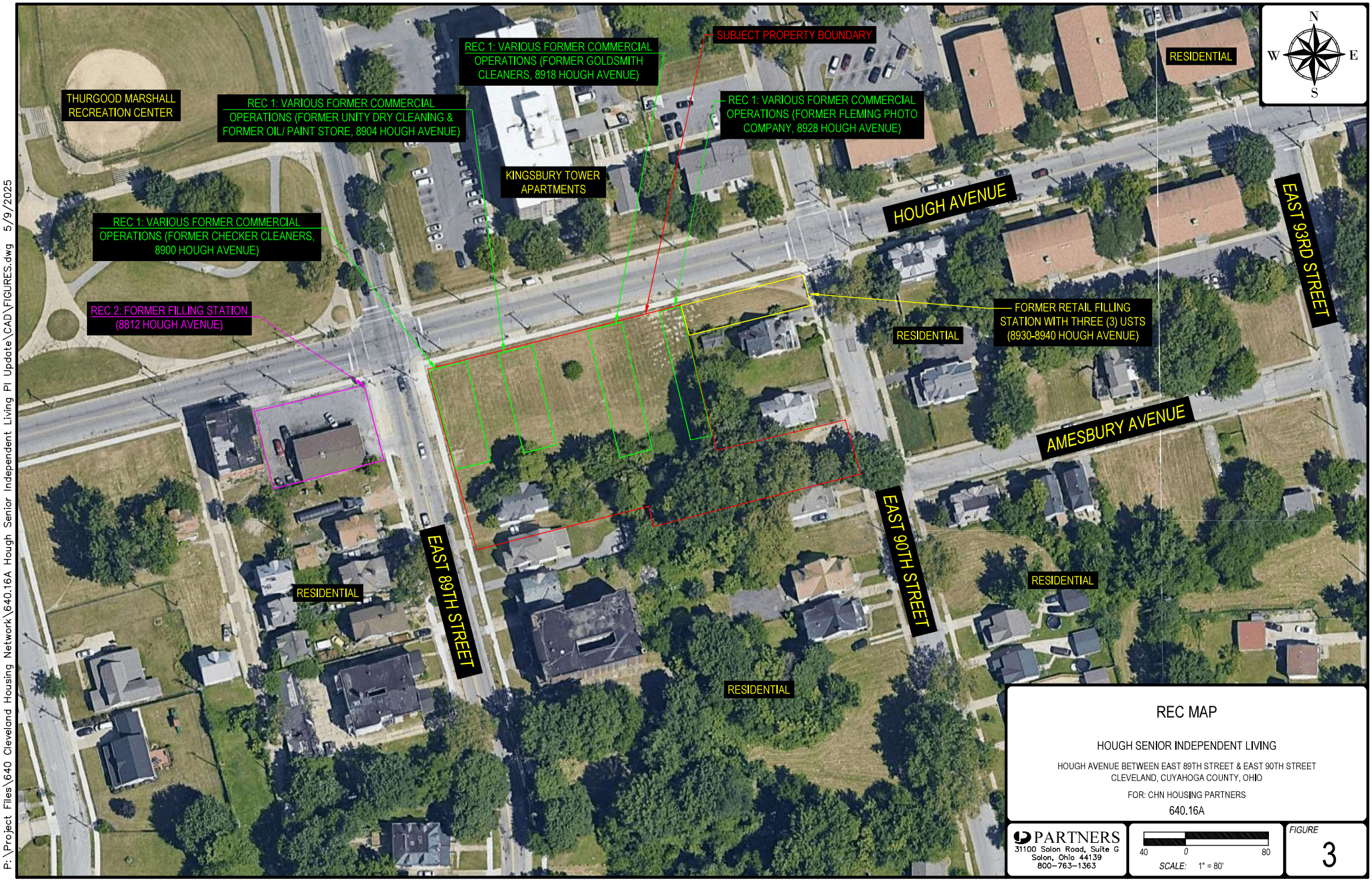

P:\Project Files\640 Cleveland Housing Network\640.16A Hough Senior Independent Living PI Update\CAD\FIGURES.dwg 5/9/2025

REC MAP

HOUGH SENIOR INDEPENDENT LIVING

HOUGH AVENUE BETWEEN EAST 89TH STREET & EAST 90TH STREET
CLEVELAND, CUYAHOGA COUNTY, OHIO

FOR: CHN HOUSING PARTNERS

640.16A

PARTNERS
31100 Solon Road, Suite G
Solon, Ohio 44139
800-763-1363

40 0 80
SCALE: 1" = 80'

FIGURE
3

APPENDIX A
SUBJECT PROPERTY INFORMATION

Copyright © 2025, Partners

Cuyahoga County GIS Viewer

Date Created: 12/19/2023

Legend

- Municipalities
- Right Of Way
- Platted Centerline
- Parcel

1: 1,200

200 0 100 200 Feet

Projection:
WGS_1984_Web_Mercator_Auxiliary_Sphere

This map is a user generated static output from an Internet mapping site and is for reference only. Data layers that appear on this map may or may not be accurate, current, or otherwise reliable.
THIS MAP IS NOT TO BE USED FOR NAVIGATION

Cuyahoga County
Enterprise GIS
PUTTING CUYAHOGA COUNTY ON THE MAP

Cuyahoga County, Ohio - Property Summary Report
Parcel: 119-09-014

Owner	CHESTER PORTAL, LLC
Address	1765 E 89 ST CLEVELAND, OH. 44106
Land Use	(5000) R - RES VACANT LAND
Description	392SP 180 S OF HOUGH
Neighborhood Code	01126

SKETCH

Building 0

Sketchs not available for this parcel.

Please contact us at appraisal@cuyahogacounty.gov

or call (216) 443-4663 for a copy of the building card.

MAP VIEW

Map Image

BUILDING INFORMATION

LAND

Code	Frontage	Depth	Acreage	Sq Ft
PRM	45	171	0.18	7,695

VALUATION

2024 Values	Taxable Market Value	Exempt Market Value	Abated Market Value	Assessed Taxable Value
Land Value	$4,000	$0	$0	$1,400
Building Value	$0	$0	$0	$0
Total Value	$4,000	$0	$0	$1,400
Land Use	5000			RESIDENTIAL VACANT LAND

PERMITS

Tax Year	Reason	Tax Change	Exempt Change	Percent Complete	Reinspect	Notes
2019	30 - New Construction	$	$	100%	No	LAND BANK TRANSFER 100% COMPLETE NO VALUE 1-1-2019
2019	50 - Change in Exmption	$	$	100%	No	CLASS-CHANGE IN EXEMPTION 2019 [B:/7050 TO R:5000/]
2018	10 - Razing	$	($73,500)	100%	No	LAND BANK DEMO 100% COMPLETE 1-1-2018 [EXTBLD -73500] DID NOT GO OUT IN FIELD
2015	30 - New Construction	$	$	100%	No	DWELLING BOARDED SINCE 2008, TERMINATE PERMIT 1-1-2015 NEW PERMIT NEEDED FOR DEMO OR REHAB
2014	30 - New Construction	$	$	0%	Yes	DWELLING BOARDED UP REHAB-RAZING NOT COMPLETE 2011, 2012, 2013, 2014 REINSPECT 2015 FOR REHAB OR RAZING
2013	10 - Razing	($14,800)	$	0%	Yes	DWELLING BOARDED UP REHAB/RAZING NOT COMPLETE 2011, 2012, 2013 REINSPECT 2014
2012	30 - New Construction	$	$	0%	Yes	DWLG STILL BOARD UP. INTERNAL-EXTERNAL ALTERATIONS REINS 2011****DWELLING STILL BOARDED UP 1-1- 2011 REINSPECT FOR REHAB-RAZING 2012** BOARD UP COMPLETE 1-1-12 REINSPECT FOR REHAB / RAZING 2013 NO VALUE CHANGE
2011	30 - New Construction	$	$	0%	Yes	DWLG STILL BOARD UP. INTERNAL-EXTERNAL ALTERATIONS REINS 2011****DWELLING STILL BOARDED UP 1-1- 2011 REINSPECT FOR REHAB/RAZING 2012
2010	30 - New Construction	$	$	0%	Yes	DWLG STILL BOARD UP. INTERNAL/EXTERNAL ALTERATIONS REINS 2011
2009	30 - New Construction	$	$	0%	Yes	INT-EXT ALT 0% COMP 1-1- 2009 RNSPCT2010
2008	30 - New Construction	$	$	0%	Yes	INT-EXT ALT N/% COMP 1-1- 2008 RNSPCT2009
2004	30 - New Construction	$117,800	$	100%	No	REHAB PUT ON FOR 135000 UPDATE CHARACTERISTICS100% COMP 1-1-2004

IMPROVEMENTS

Type	Description	Size	Height Depth

Information included on this report is believed to be accurate, but is not guaranteed. Cuyahoga County is not liable for errors or omissions.

SALES

Date	Buyer	Seller	Price
5/23/2023	CHESTER PORTAL, LLC	MYRTLE & SONG, LLC	$0
2/24/2023	MYRTLE & SONG, LLC	KOLOMIYETS, INNA	$25,000
12/6/2022	KOLOMIYETS, INNA	KOLOMIYETS, VIKTOR & INNA	$0
4/25/2018	KOLOMIYETS, VIKTOR & INNA	CUYAHOGA CNTY LAND REUTILIATION	$0
6/12/2017	CUYAHOGA CNTY LAND REUTILIATION	STATE OF OHIO FORF BR # 010709	$0
4/19/2017	STATE OF OHIO FORF BR # 010709	V2R ENTERPRISES, LLC	$0
10/20/2003	V2R ENTERPRISES, LLC	Freese, Richard A	$0
3/7/2003	Freese, Richard A	Liberty Savings Bank	$13,000
8/26/2002	Liberty Savings Bank	Puskorius, Linas	$12,000
7/22/1999	Puskorius, Linas	Mitchum, Sanuel W Jr	$76,000
5/4/1999	Mitchum, Sanuel W Jr	Mitchum, Corlodia	$0
5/10/1995	Mitchum, Corlodia	Mitchum Corlodia..	$0
1/15/1988	Mitchum Corlodia..	Mitchum Samuel W & Corlodia	$0
1/1/1975	Mitchum Samuel W & Corlodia		$0

Taxes

2024 Taxes	Charges	Payments	Balance Due
Tax Balance Summary	**$93.60**	**$46.80**	**$46.80**

Cuyahoga County, Ohio - Property Summary Report
Parcel: 119-09-015

Owner	CLEVELAND CITY OF LB85
Address	E 89 ST CLEVELAND, OH. 44106
Land Use	() E -
Description	392SP 135 S OF HOUGH
Neighborhood Code	01140

SKETCH

Building 0

Sketchs not available for this parcel.

Please contact us at appraisal@cuyahogacounty.gov

or call (216) 443-4663 for a copy of the building card.

MAP VIEW

Map Image

BUILDING INFORMATION

LAND

Code	Frontage	Depth	Acreage	Sq Ft
PRM	45	135	0.14	6,075

VALUATION

2024 Values	Taxable Market Value	Exempt Market Value	Abated Market Value	Assessed Taxable Value
Land Value	$0	$2,000	$0	$0
Building Value	$0	$0	$0	$0
Total Value	$0	$2,000	$0	$0
Land Use		6411		EXEMPT CITY LANDBANK

PERMITS

Tax Year	Reason	Tax Change	Exempt Change	Percent Complete	Reinspect	Notes

IMPROVEMENTS

Type	Description	Size	Height Depth

SALES

Date	Buyer	Seller	Price
2/22/1985	Cleveland City Of Lb85	Superior Sav & Loan Assn	$0
1/1/1975	Superior Sav & Loan Assn		$0

Taxes

2024 Taxes	Charges	Payments	Balance Due
Tax Balance Summary	**$.00**	**$.00**	**$.00**

Information included on this report is believed to be accurate, but is not guaranteed. Cuyahoga County is not liable for errors or omissions.

Cuyahoga County, Ohio - Property Summary Report
Parcel: 119-09-016

Owner	CHESTER PORTAL LLC
Address	8910 HOUGH AVE CLEVELAND, OH. 44106
Land Use	(4000) C - COMMERCIAL VAC LAND
Description	392 SEC HOUGH
Neighborhood Code	22270

SKETCH

Building 0

Sketchs not available for this parcel.

Please contact us at appraisal@cuyahogacounty.gov

or call (216) 443-4663 for a copy of the building card.

MAP VIEW

Map Image

BUILDING INFORMATION

LAND

Code	Frontage	Depth	Acreage	Sq Ft
PRM	90		0.28	12,150

VALUATION

2024 Values	Taxable Market Value	Exempt Market Value	Abated Market Value	Assessed Taxable Value
Land Value	$15,200	$0	$0	$5,320
Building Value	$0	$0	$0	$0
Total Value	$15,200	$0	$0	$5,320
Land Use	4000			COMMERCIAL VACANT LAND

PERMITS

Tax Year	Reason	Tax Change	Exempt Change	Percent Complete	Reinspect	Notes

IMPROVEMENTS

Type	Description	Size	Height Depth

SALES

Date	Buyer	Seller	Price
5/23/2023	CHESTER PORTAL LLC	8910 HOUGH AVE LLC	$0
4/28/2023	8910 HOUGH AVE LLC	HAIMOUR, FAHIDEH	$0
3/15/2023	HAIMOUR, FAHIDEH	89TH DEVELOPMENT LLC (VENDOR)	$30,000
12/7/2017	89TH DEVELOPMENT LLC (VENDOR)	89TH DEVELOPMENT LLC	$0
11/5/2008	89TH DEVELOPMENT LLC	THE KEVANNA GROUP, INC	$29,000
9/28/2005	THE KEVANNA GROUP, INC	Pearson Elliott	$15,819
8/9/1979	Pearson Elliott	Rogers Clyde & Earline	$10,000
1/1/1975	Rogers Clyde & Earline		$0

Taxes

2024 Taxes	Charges	Payments	Balance Due
Tax Balance Summary	**$549.06**	**$274.53**	**$274.53**

Information included on this report is believed to be accurate, but is not guaranteed. Cuyahoga County is not liable for errors or omissions.

Cuyahoga County, Ohio - Property Summary Report
Parcel: 119-09-017

Owner	CLEVELAND CITY OF LB81
Address	HOUGH AVE CLEVELAND, OH. 44106
Land Use	() E -
Description	392 H&A NEXT W OF H&A SUBD
Neighborhood Code	01140

SKETCH

Building 0

Sketchs not available for this parcel.

Please contact us at appraisal@cuyahogacounty.gov

or call (216) 443-4663 for a copy of the building card.

MAP VIEW

Map Image

BUILDING INFORMATION

LAND

Code	Frontage	Depth	Acreage	Sq Ft
PRM	39		0.12	5,130

VALUATION

2024 Values	Taxable Market Value	Exempt Market Value	Abated Market Value	Assessed Taxable Value
Land Value	$0	$2,000	$0	$0
Building Value	$0	$0	$0	$0
Total Value	$0	$2,000	$0	$0
Land Use		6411		EXEMPT CITY LANDBANK

PERMITS

Tax Year	Reason	Tax Change	Exempt Change	Percent Complete	Reinspect	Notes

IMPROVEMENTS

Type	Description	Size	Height Depth

SALES

Date	Buyer	Seller	Price
4/13/1981	Cleveland City Of Lb81	Kasson Martin & M Eisenberg	$0
1/1/1975	Kasson Martin & M Eisenberg		$0

Taxes

2024 Taxes	Charges	Payments	Balance Due
Tax Balance Summary	**$.00**	**$.00**	**$.00**

Information included on this report is believed to be accurate, but is not guaranteed. Cuyahoga County is not liable for errors or omissions.

Cuyahoga County, Ohio - Property Summary Report
Parcel: 119-09-018

Owner	CLEVELAND CITY OF L/B 2007
Address	8920 HOUGH AVE CLEVELAND, OH. 44106
Land Use	() E -
Description	392 H & A 0001 ALL
Neighborhood Code	01140

SKETCH

Building 0

Sketchs not available for this parcel.

Please contact us at appraisal@cuyahogacounty.gov

or call (216) 443-4663 for a copy of the building card.

MAP VIEW

Map Image

BUILDING INFORMATION

LAND

Code	Frontage	Depth	Acreage	Sq Ft
PRM	43		0.14	6,278

VALUATION

2024 Values	Taxable Market Value	Exempt Market Value	Abated Market Value	Assessed Taxable Value
Land Value	$0	$2,000	$0	$0
Building Value	$0	$0	$0	$0
Total Value	$0	$2,000	$0	$0
Land Use		6411		EXEMPT CITY LANDBANK

PERMITS

Tax Year	Reason	Tax Change	Exempt Change	Percent Complete	Reinspect	Notes

IMPROVEMENTS

Type	Description	Size	Height Depth

SALES

Date	Buyer	Seller	Price
11/28/2007	CLEVELAND CITY OF L/B 2007	Biala Tillie	$0
1/1/1975	Biala Tillie		$0

Taxes

2024 Taxes	Charges	Payments	Balance Due
Tax Balance Summary	**$.00**	**$.00**	**$.00**

Information included on this report is believed to be accurate, but is not guaranteed. Cuyahoga County is not liable for errors or omissions.

Cuyahoga County, Ohio - Property Summary Report
Parcel: 119-09-019

Owner	CHESTER PORTAL, LLC
Address	8924 HOUGH AVE CLEVELAND, OH. 44106
Land Use	(4000) C - COMMERCIAL VAC LAND
Description	392 H & A 0002 ALL
Neighborhood Code	22270

SKETCH

Building 0

Sketchs not available for this parcel.

Please contact us at appraisal@cuyahogacounty.gov

or call (216) 443-4663 for a copy of the building card.

MAP VIEW

Map Image

BUILDING INFORMATION

LAND

Code	Frontage	Depth	Acreage	Sq Ft
PRM	43	146	0.14	6,132

VALUATION

2024 Values	Taxable Market Value	Exempt Market Value	Abated Market Value	Assessed Taxable Value
Land Value	$7,700	$0	$0	$2,700
Building Value	$0	$0	$0	$0
Total Value	$7,700	$0	$0	$2,700
Land Use	4000			COMMERCIAL VACANT LAND

PERMITS

Tax Year	Reason	Tax Change	Exempt Change	Percent Complete	Reinspect	Notes
2013	10 - Razing	($1,000)	$	100%	No	CONDEMNATION - MAIN STRUCTURE NO CHANGES 1-1- 2011 REINSPECT 2012. BUILDING NOT RAZED 1-1- 2012 REINSPECT 2013 RAZED 100% COMP 1-1- 2013
2013	70 - Change of class	$	$	100%	No	CLASS-CHANGE 2013
2012	30 - New Construction	$	$	0%	Yes	CONDEMNATION - MAIN STRUCTURE NO CHANGES 1-1- 2011 REINSPECT 2012. BUILDING NOT RAZED 1-1- 2012 REINSPECT 2013
2011	30 - New Construction	$	$	0%	Yes	CONDEMNATION - MAIN STRUCTURE NO CHANGES 1-1- 2011 REINSPECT 2012
2004	30 - New Construction	$	$	100%	No	BOARDING100% CMPNV 1-1- 2004

IMPROVEMENTS

Type	Description	Size	Height Depth

SALES

Date	Buyer	Seller	Price
5/23/2023	CHESTER PORTAL, LLC	MYRTLE & SONG LLC	$0
2/6/2023	MYRTLE & SONG LLC	AUSTIN, CARNELL	$16,750
5/10/2013	AUSTIN, CARNELL	STATE OF OHIO (FORF) CASE # CV 004635	$0
2/19/2013	STATE OF OHIO (FORF) CASE # CV 004635	CONSORTIUM FOR ECONOMIC & COMMUNITY DEV INC	$0
7/9/2003	CONSORTIUM FOR ECONOMIC & COMMUNITY DEV INC	Hough Area Partners Inc.	$0
11/8/1996	Hough Area Partners Inc.	Cleveland, City Of Lb93	$0
9/24/1993	Cleveland, City Of Lb93	Dixon George	$0
10/14/1983	Dixon George	Montello Josephine	$23,000
1/1/1975	Montello Josephine		$0

Taxes

2024 Taxes	Charges	Payments	Balance Due
Tax Balance Summary	**$278.66**	**$139.33**	**$139.33**

Information included on this report is believed to be accurate, but is not guaranteed. Cuyahoga County is not liable for errors or omissions.

Cuyahoga County, Ohio - Property Summary Report
Parcel: 119-09-024

Owner	CLEVELAND LAND REUTILIZATION PROGRAM
Address	1768 E 90 ST CLEVELAND, OH. 44106
Land Use	() E -
Description	392SP 200 S OF HOUGH
Neighborhood Code	01140

SKETCH

Building 0

Sketchs not available for this parcel.

Please contact us at appraisal@cuyahogacounty.gov

or call (216) 443-4663 for a copy of the building card.

MAP VIEW

Map Image

BUILDING INFORMATION

LAND

Code	Frontage	Depth	Acreage	Sq Ft
PRM	54	203	0.25	10,962

VALUATION

2024 Values	Taxable Market Value	Exempt Market Value	Abated Market Value	Assessed Taxable Value
Land Value	$0	$5,000	$0	$0
Building Value	$0	$0	$0	$0
Total Value	$0	$5,000	$0	$0
Land Use		6411		EXEMPT CITY LANDBANK

PERMITS

Tax Year	Reason	Tax Change	Exempt Change	Percent Complete	Reinspect	Notes
2010	10 - Razing	($10,900)	$	100%	No	DWLG RAZED 100% COMPLETE 1-1- 2010 MINUS VALUE $10,900.00
2010	70 - Change of class	$	$	100%	No	CLASS-CHANGE 2010
2009	30 - New Construction	$	$	100%	No	BOARD - SECURE 100% COMPLETE NO VALUE CHANGE 1-1- 2009
2004	30 - New Construction	$	$	100%	No	RENOVATED 3RD YEAR CMPNV 1-1- 2004

IMPROVEMENTS

Type	Description	Size	Height Depth

SALES

Date	Buyer	Seller	Price
5/20/2015	CLEVELAND LAND REUTILIZATION PROGRAM	Garrison, Kimberley	$0
6/16/2000	Garrison, Kimberley	Marbury, Lisa	$0
9/29/1999	Marbury, Lisa	Marbury, Clinton	$0
2/5/1993	Marbury, Clinton	Williams Barbara A	$5,000
9/28/1977	Williams Barbara A	Secretary Of Hud	$0
1/1/1975	Secretary Of Hud		$0

Taxes

2024 Taxes	Charges	Payments	Balance Due
Tax Balance Summary	**$.00**	**$.00**	**$.00**

Information included on this report is believed to be accurate, but is not guaranteed. Cuyahoga County is not liable for errors or omissions.

U.S. DEPARTMENT OF THE INTERIOR
U.S. GEOLOGICAL SURVEY

The National Map US Topo

EAST CLEVELAND QUADRANGLE
OHIO - CUYAHOGA COUNTY
7.5-MINUTE SERIES

Produced by the United States Geological Survey
North American Datum of 1983 (NAD83)
World Geodetic System of 1984 (WGS84). Projection and
1 000-meter grid:Universal Transverse Mercator, Zone 17T

This map is not a legal document. Boundaries may be generalized for this map scale. Private lands within government reservations may not be shown. Obtain permission before entering private lands.

Imagery.....NAIP, July 2017 - December 2017
Roads..... U.S. Census Bureau, 2016 - 2018
Names.....GNIS, 1979 - 2023
Hydrography.....National Hydrography Dataset, 2004 - 2019
Contours.....National Elevation Dataset, 2010
Boundaries.....Multiple sources; see metadata file 2020 - 2022

Wetlands.....FWS National Wetlands Inventory 2004 - 2007

MN
GN
8°26'
150 MILS
0°22'
7 MILS

UTM GRID AND 2023 MAGNETIC NORTH DECLINATION AT CENTER OF SHEET

U.S. National Grid
100,000 - m Square ID
MG
00
MF
Grid Zone Designation 17T

SCALE 1:24 000

KILOMETERS: 1 0.5 0 1 2
METERS: 1000 500 0 1000 2000
MILES: 1 0.5 0 1
FEET: 1000 0 1000 2000 3000 4000 5000 6000 7000 8000 9000 10000

CONTOUR INTERVAL 10 FEET
NORTH AMERICAN VERTICAL DATUM OF 1988

This map was produced to conform with the National Geospatial Program US Topo Product Standard.

OHIO
QUADRANGLE LOCATION

		1
2		3
4	5	6

ADJOINING QUADRANGLES

1 Eastlake
2 Cleveland North
3 Mayfield Heights
4 Cleveland South
5 Shaker Heights
6 Chagrin Falls

ROAD CLASSIFICATION

Expressway
Secondary Hwy
Ramp
Local Connector
Local Road
4WD
Interstate Route
US Route
State Route

NSN. 7643016387551
NGA REF NO. USGSX24K13354

EAST CLEVELAND, OH
2023

Hough Senior Living Zoning Map

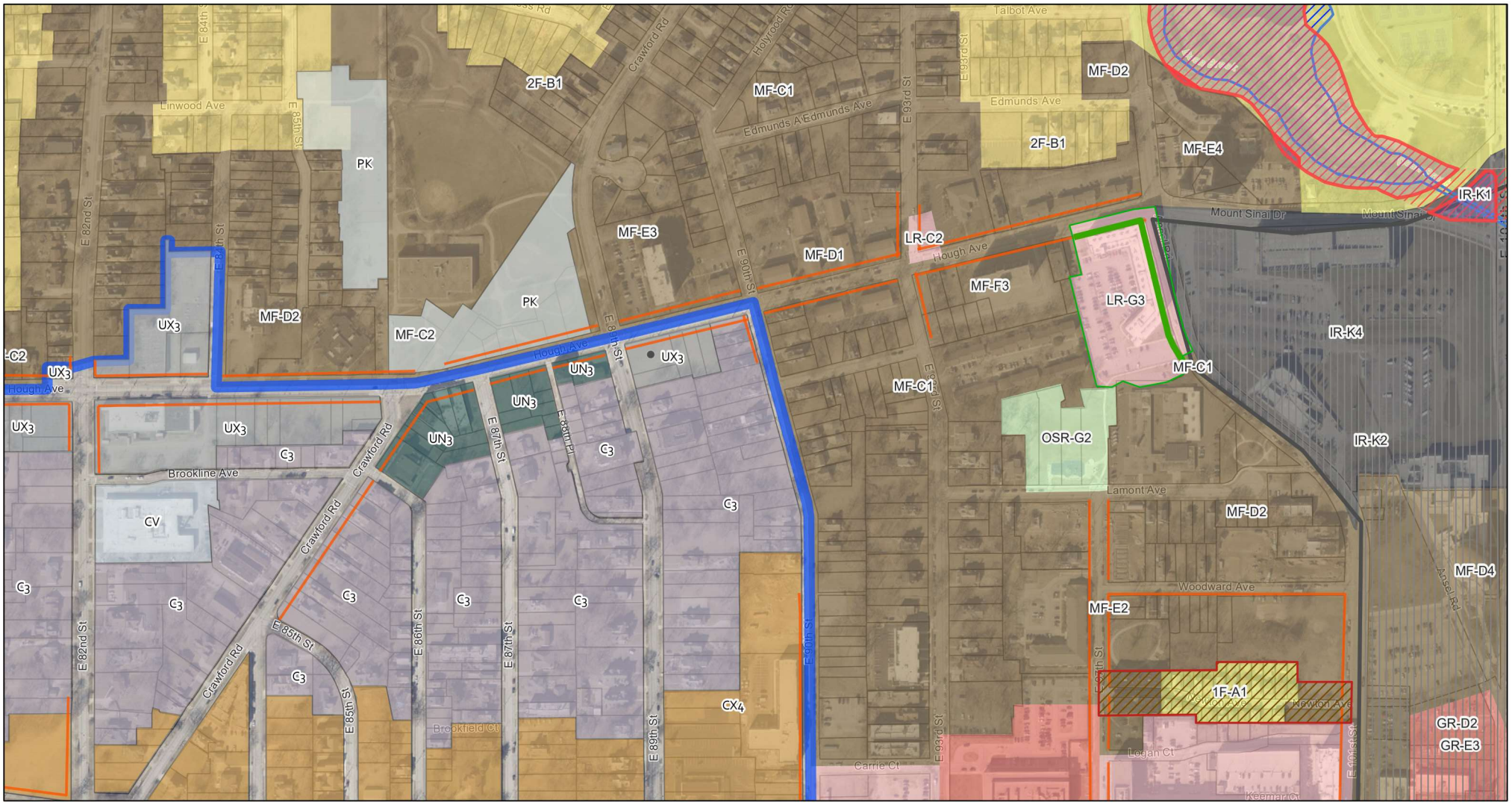

3/18/2025, 8:59:02 PM

1:4,514

0 0.04 0.09 0.17 mi

0 0.05 0.1 0.2 km

Overlay Frontage Lines
- Urban Frontage Line
- Riparian - Wetland Zones
- Form-Based Code Pilot Neighborhoods
- Cleveland Parcels (MyPlace)

Form & PRO Overlay Districts
- Urban Form Overlay
- Riparian - Setbacks
- 100 Year Flood Plain
- Design Review Districts
- Local Landmark Districts
- Active

Form-Based Code Pilot Zoning Districts
- C3
- CV
- CX4
- PK
- UN3
- UX3

Zoning
- General Retail Business
- Institutional-Research District
- One Family
- Local Retail Business
- Multi-Family
- Open Space Recreation
- Two Family
- City Boundary

Sources: Esri, HERE, Garmin, FAO, NOAA, USGS, © OpenStreetMap contributors, and the GIS User Community

City Planning Commission

Esri, TomTom, Garmin, FAO, NOAA, USGS, EPA, USFWS | CCFO, CEGIS | Sources: Esri; TomTom North America, Inc.; United States Postal Service | CCGIS, CCFO | CuyahogaGIS | F. L. Krause; Flynn, Thomas; Cleveland Public Library | Cleveland Public Library | Federal Emergency Managment Agency, 2011. |

APPENDIX B

SUBJECT PROPERTY AND ADJOINING SITES PHOTOGRAPHS

Copyright © 2025, Partners

Hough Avenue between East 89th Street and East 90th Street

Cleveland, Cuyahoga County, Ohio

March 2025

Photo 1: Northwestern adjoining site across intersection of Hough Avenue and East 89th Street, looking northwest.

Photo 2: Northern adjoining site across Hough Avenue, Kingsbury Tower Apartments, looking north.

Photo 3: View of Subject Property, looking southeast.

Photo 4: View of northern boundary of Subject Property along Hough Avenue, looking east.

Photo 5: View of Subject Property from northeast corner, looking southwest.

Photo 6: View of eastern boundary of Subject Property from northeast corner, looking south.

Hough Avenue between East 89th Street and East 90th Street

Cleveland, Cuyahoga County, Ohio

March 2025

Photo 7: View of northern boundary of Subject Property along Hough Avenue from northeast corner, looking west.

Photo 8: View of eastern adjoining residential sites, looking south.

Photo 9: View of Subject Property, looking northwest.

Photo 10: View of Subject Property, looking north.

Photo 11: View of eastern portion of Subject Property, looking southeast.

Photo 12: View of eastern portion of Subject Property, looking south.

Photo 13: View of eastern portion of Subject Property from East 90th Street, looking west.

Photo 14: View of southern adjoining sites along East 90th Street, looking south.

Photo 15: View of northern adjoining sites along East 90th Street, looking south.

Photo 16: View of eastern portion of Subject Property, looking west.

Photo 17: Typical view of debris in the eastern portion of the Subject Property, looking east.

Photo 18: View of eastern portion of Subject Property and associated debris, looking south.

Photo 19: View of eastern portion of Subject Property, looking northwest.

Photo 20: View of eastern portion of Subject Property and associated debris, looking southwest.

Photo 21: View of pole-mounted electrical transformer in southern central portion of Subject Property.

Photo 22: View of Subject Property, looking west.

Photo 23: View of Subject Property from southwestern corner, looking east.

Photo 24: View of Subject Property from southwestern corner, looking northeast.

Photo 25: View of western boundary of Subject Property along East 89th Street, looking north.

Photo 26: View of western adjoining sites across East 89th Street, looking west.

Photo 27: View of western boundary of Subject Property along East 89th Street, looking north.

Photo 28: View of western adjoining site, C Town Food & Deli, across East 89th Street, looking west.

Photo 29: View of northwestern adjoining site across intersection of Hough Avenue and East 89th Street, looking northwest.

Photo 30: View of three (3) pole-mounted electrical transformers in the northwestern corner of Subject Property.

APPENDIX C
USER QUESTIONNAIRE

Copyright © 2025, Partners

E 1527-21
X3. USER QUESTIONNAIRE
INTRODUCTION

In order to qualify for one of the *Landowner Liability Protections (LLPs)*[35] offered by the Small Business Liability Relief and Brownfields Revitalization Act of 2001 (the *"Brownfields Amendments"*)[36] the *user* must provide the following information (if available) to the *environmental professional.* Failure to provide this information could result in a determination that *"all appropriate inquiry"* is not complete.

1. **Environmental cleanup liens that are filed or recorded against the site (40 CFR 312.25).**
   Are you aware of any environmental cleanup liens against the *subject property* that are filed or recorded under federal, tribal, state of local law? **YES** ☐ **NO** ☒

2. **Activity and land use limitations that are in place on the site or that have been filed or recorded in a registry (40 CFR 312.26).**
   Are you aware of any AULs, such as *engineering controls,* land use restrictions or *institutional controls* that are in place at the site and/or have been filed or recorded in a Registry under federal, tribal, state or local law? **YES** ☐ **NO** ☒

3. **Specialized knowledge or experience of the person seeking to qualify for the LLP (40 CFR 312.28).**
   As the user of this ***ESA*** do you have any specialized knowledge or *experience* related to the *subject property* or nearby properties? For example, are you involved in the same line of business as the current or former *occupants* of the *subject property* or an adjoining *property* so that you would have specialized knowledge of the chemicals and processes used by this type of business? **YES** ☐ **NO** ☒

4. **Relationship of the purchase price to the fair market value of the *property* if it were not contaminated (40 CFR 312.29).**
   a. Does the purchase price being paid for this *subject property* reasonably reflect the fair market value of the *property?* The parcels acquired from Chester Portal LLC will be acquired fair market value. Parcels acquired from City of Cleveland Land Bank will be below fair market value per City pricing policy. **YES** ☒ **NO** ☐
   b. If you conclude that there is a difference, have you considered whether the lower purchase price is because contamination is known or believed to be present at the *subject property?* **YES** ☐ **NO** ☒

5. **Commonly known or *reasonably ascertainable* information about the subject property (40 CFR 312.30).**
   Are you aware of commonly known or *reasonably ascertainable* information about the *subject property* that would help the *environmental professional* to identify conditions indicative of releases or threatened releases? For example, as user,
   a. Do you know the past uses of the *subject property*? Per Phase I ESA by Partners dated 2/14/24, various dry cleaners, oil & paint company, photo company, and other misc. retail store fronts. **YES** ☒ **NO** ☐
   b. Do you know of specific chemicals that are present or once were present at the *subject property*? Limited Phase II by Partners dated 8/19/24 revealed benzo(a)anthracene, benzo(a)pyrene, 1-methylnaphthalene, and naphthalene were collected from soil boring. **YES** ☒ **NO** ☐
   c. Do you know of spills or other chemical releases that have taken place at the *subject property*? **YES** ☐ **NO** ☒
   d. Do you know of any environmental cleanups that have taken place at the *subject property*? **YES** ☐ **NO** ☒

6. **The degree of obviousness of the presence or likely presence of contamination at the *subject property, and the ability to detect the contamination by appropriate investigation (40 CFR 312.31).***
   As the user of this ***ESA***, based on your knowledge and experience related to the subject *property,* are there any obvious indicators that point to the presence or likely presence of contamination at the *subject property*? **YES** ☐ **NO** ☒

Name Mark E. Whipkey **Title** Chief of Asset Management
Company CHN Housing Partners **Date** 4/2/2025

APPENDIX D
GEOLOGIC AND HYDROGEOLOGIC INFORMATION

Copyright © 2025, Partners

BEDROCK GEOLOGIC MAP OF OHIO

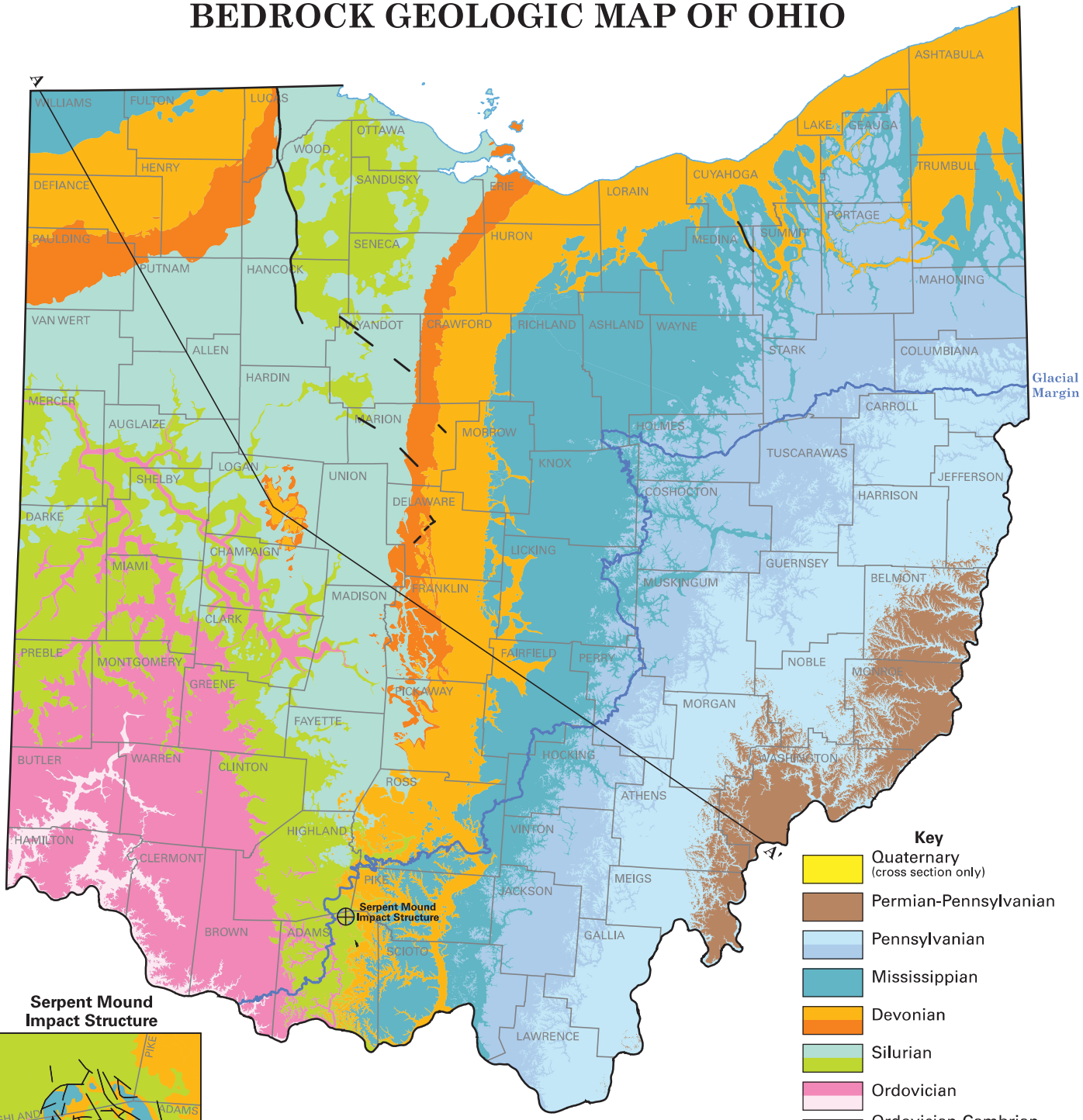

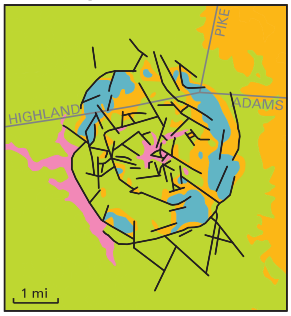

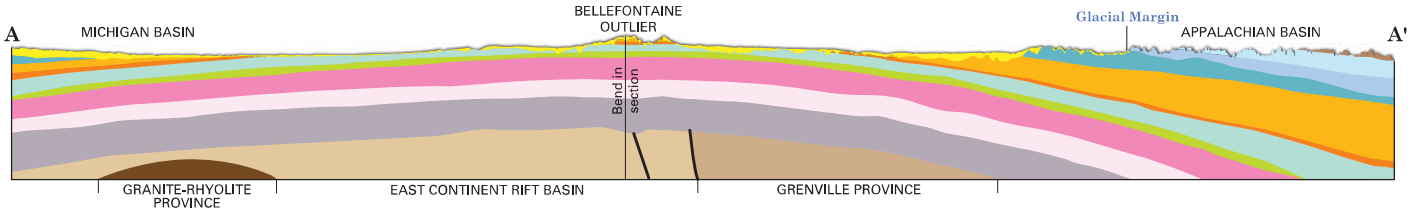

Recommended citation: Ohio Division of Geological Survey, 2006, Bedrock geologic map of Ohio: Ohio Department of Natural Resources, Division of Geological Survey Map BG-1, generalized page-size version with text, 2 p., scale 1:2,000,000.

This map is a generalization of the Bedrock Geologic Map of Ohio (Slucher and others, 2006)—the first statewide 1:500,000-scale bedrock-geology map compiled by the Ohio Division of Geological Survey since 1920 and the first to properly portray the bedrock geology that exists beneath the extensive deposits of Quaternary sediments that cover much of the bedrock in the state. Overall, the bedrock geology of Ohio consists of flat lying to gently dipping carbonate, siliciclastic, evaporite, and organoclastic strata of sedimentary origin that range in age from Upper Ordovician to Upper Carboniferous-Lower Permian. At depth, as illustrated in the cross section, older sedimentary, igneous, and metamorphic rocks that range from Lower Ordovician to Mesoproterozoic in age occur. At the surface, an irregular veneer of mainly unconsolidated Quaternary sediments conceal most bedrock units occurring northward and westward of the glacial margin.

Strata of the Ordovician System are the oldest exposed rocks in Ohio and consist mainly of alternating shale and limestone sequences. Silurian System strata are mostly dolomites with lesser amounts of shale. Rocks of the Devonian System consist of two contrasting types. Lower and Middle Devonian-age strata are mainly carbonate rocks whereas Upper Devonian-age rocks consist mostly of clastic rocks. In Champaign and Logan Counties, Devonian rocks occur on a small erosional remnant referred to as the Bellefontaine Outlier by geologists. Coincidentally, the highest topographic point in Ohio (Campbell Hill–1,549 feet above sea level) occurs also in this area.

The Carboniferous System is divided into two Subsystems, the Mississippian and Pennsylvanian. Mississippian strata are mostly shales and sandstones that occur locally in various proportions. Pennsylvanian strata consist mainly of a diverse array of alternating sandstones, siltstones, shales, mudstones, limestones, and underclays; economic coal beds occur also in portions of this sequence. The youngest interval of sedimentary rocks in Ohio, the Dunkard Group, occurs only in southeastern Ohio and consists of strata similar in composition to the underlying Upper Pennsylvanian-age rocks; however, the age of the Dunkard Group has been debated since the late 1800s. Dunkard strata contain a well-studied late Pennsylvanian-age assemblage of plant fossils with infrequent early Permian-age forms. Yet, fossil plant spores found in coal beds in the interval only support a late, but not latest Pennsylvanian age. Thus, until more definitive fossils are found, geologist are unable to determine the exact age of the Dunkard Group beyond a combined Permian-Pennsylvanian age assignment.

In west-central Ohio, the ancient Teays River system extended across much of Ohio during the late Neogene to early Quaternary Periods and sculptured an extensive network of deeply dissected valleys into the bedrock surface. The spatial configuration of many geologic units on this map clearly reflects the major channel networks of these former drainage systems. Also, four major regional structural geology elements affect the spatial distribution of rocks in Ohio: the Appalachian and Michigan basins, and the Cincinnati and Findlay arches which occur between the two basins. Locally, several high-angle normal faults displace rocks in the state.

The Serpent Mound Impact Structure in southern Ohio is a circular area of deformed and broken rocks that is approximately four and one-half miles in diameter. Recent investigations indicate the feature is the result of a meteorite impact believed to have occurred between 256 and 330 million years ago.

Cross section A-A' traverses Ohio from the northwest to the southeast and intersects the southern portion of the Michigan Basin, the area between the Cincinnati and Findlay arches, and the western Appalachian Basin, respectively. The stratigraphic units shown in this profile illustrate the broad, arching geometric distortion to the bedrock in Ohio created mainly by periods of tectonic subsidence within these regional structural basins. For specific details on the various rock units, economic commodities, and geologic hazards within Ohio, see either the printed or digital version of the Bedrock Geologic Map of Ohio (Slucher and others, 2006). Both products are available for purchase by contacting the ODNR Geologic Records Center by calling 614-265-6576 or emailing: geo.survey@dnr.state.oh.us.

Quaternary (about 1.8 million years ago to present)—Unconsolidated sediments: till, gravel, sand, silt, clay, and organic debris. Continental origin. (Shown in cross section only)

Period of widespread erosion

Permian and Pennsylvanian (about 298 to 302 million years ago)—Sedimentary rocks: mainly shale, sandstone, siltstone, mudstone, and minor coal. Continental origin.

Pennsylvanian (about 302 to 307 million years ago) Sedimentary rocks: mainly shale, sandstone, siltstone, mudstone, limestone, and some coal. Continental and marine origin.

Pennsylvanian (about 307 to 318 million years ago)—Sedimentary rocks: mainly sandstone, siltstone, shale, and conglomerate, with some coal and limestone. Deltaic and marine origin.

Period of widespread erosion

Mississippian (about 322 to 359 million years ago)—Sedimentary rocks: sandstone, shale, siltstone, conglomerate, and minor limestone. Marine to marginal marine origin.

Devonian (about 359 to 385 million years ago)—Sedimentary rocks: mainly shale and siltstone with some sandstone. Marine to marginal marine origin.

Devonian (about 385 to 407 million years ago)—Sedimentary rocks: mainly limestone and dolomite with some shale, and minor sandstone. Marine and eolian origin.

Period of widespread erosion

Silurian (about 416 to 423 million years ago)—Sedimentary rocks: dolomite, anhydrite, gypsum, salt, and shale. Marine and restricted marine origin.

Silurian (about 423 to 435 million years ago)—Sedimentary rocks: dolomite and shale with some limestone. Marine origin.

Period of widespread erosion

Ordovician (about 446 to 450 million years ago)—Sedimentary rocks: shale and limestone. Marine origin.

Ordovician (about 450 to 460 million years ago)—Sedimentary rocks: limestone and shale. Marine origin.

Period of widespread erosion

Ordovician and Cambrian (about 486 to 510 million years ago)—Sedimentary rocks: mainly dolomite, sandstone, shale, with minor limestone. Marine origin. (Shown in cross section only)

Period of widespread erosion

Neoproterozoic (between 900 million and 1 billion years ago)—Metamorphic rocks: gneiss, schist, amphibolite, and marble; and igneous rocks: granite. Form during collision of tectonic plates. (Shown in cross section only)

Mesoproterozoic (between 1.0 and 1.2 billion years ago)—Sedimentary rocks: sandstone and siltstone; and igneous rocks: basalt and rhyolite. Form during rifting of continental landmass. (Shown in cross section only)

Period of widespread erosion

Mesoproterozoic (between 1.45 and 1.52 billion years ago)—Igneous rocks: granite and rhyolite. Formed during crustal evolution and differentiation. (Shown in cross section only)

STATE OF OHIO
Bob Taft, Governor
DEPARTMENT OF NATURAL RESOURCES
Samuel W. Speck, Director
DIVISION OF GEOLOGICAL SURVEY
Thomas M. Berg, Chief

SURFICIAL GEOLOGY OF THE CLEVELAND NORTH 30 X 60 MINUTE QUADRANGLE

DRAFT

C. Scott Brockman and Gregory A. Schumacher
GIS and Cartography by Donovan M. Powers

OHIO DIVISION OF GEOLOGICAL SURVEY
Map SG-2 CLEVELAND NORTH
3/2006
Prepared in cooperation with the United States Geological Survey, National Cooperative Geologic Mapping Program (STATEMAP) Grant No. 04HQAG0047

INTRODUCTION

This map provides a three-dimensional framework of the area's surficial geology and depicts four important aspects of surficial geology:

1) the geologic deposits, indicated by letters which represent the major lithologies;
2) the thickness of the individual deposits, indicated by numbers and modifiers;
3) the lateral extent of the deposits, indicated by map-unit area boundaries;
4) the vertical sequence of deposits, shown by the stack of symbols within each map-unit area.

In effect, each stack represents a generalized cross section for each area.

Letters represent geologic deposits (lithologic units) and are described in detail below. Lithologic units may be a single lithology such as sand (S) or clay (C), or a combination of related lithologies that are found in specific depositional environments, such as sand and gravel (SG) or ice-contact deposits (IC). The bottom symbol in each stack indicates the bedrock lithologies that underlie the surficial deposits. The detailed lithologic unit descriptions below summarize:

1) geologic characteristics such as range of textures, bedding, and age;
2) engineering properties or concerns attributed to the unit;
3) depositional environment;
4) geomorphology or geomorphic location;
5) geographic location within the map area, if pertinent.

Numbers (without modifiers) that follow the lithology designator represent the average thickness of a lithologic unit in tens of feet (for example, 3 represents 30 feet). If no number is present, the average thickness is assumed to be 1 (10 feet). These unmodified numbers correspond to a thickness range centered on the specified value, but may vary up to 50 percent. For example, T4 indicates the average thickness of till in a map-unit area is 40 feet, but thickness may vary from 20 to 60 feet.

Modifiers provide additional thickness and distribution information:

1) Parentheses indicate that a unit has a patchy or discontinuous distribution and is missing in portions of that map-unit area. For example, (T2) indicates that till with an average thickness of 20 feet is present in only part of that map-unit area.

2) A minus sign following a number indicates the maximum thickness for that unit in areas such as a buried valley or ridge. Thickness decreases from the specified value, commonly near the center of the map-unit area, to the thickness of the same lithologic unit and vertical position specified in an adjacent map-unit area. For example, an SG5- map-unit area adjacent to an SG3 area indicates a sand and gravel unit having a maximum thickness of 90 feet that thins to an average of 30 feet at the edge of the map-unit area. If the material is not present in an adjacent area, it decreases to zero at that boundary.

These letters, numbers, and **modifiers** are arranged in stacks that depict the vertical sequence of lithologic units for a given map-unit area. A single stack of symbols occurs in each map-unit area and applies only to the volume of sediments within that particular map-unit area. **Figure 1** illustrates mapping conventions.

The small scale of this reconnaissance map generalizes the great local variability within surficial deposits. That variability is explained in the lithologic unit descriptions and by the use of thickness ranges. Some areas and lithologies are too small to delineate at 1:100,000 scale and have been included in adjacent areas. This map should serve only as a regional predictive guide to the area's surficial geology and not as a replacement for subsurface borings and geophysical studies required for site-specific characterizations.

DATA SOURCES

Data were collected from numerous sources (see References). The concentration of data was greatest near the surface and decreased with depth. County soil survey maps, which described the top 5 feet of surficial materials, provided an initial guide to map-unit areas. These areas were modified through interpretation of local geomorphic settings and other data which indicated change of deposits at depth, such as Ohio Department of Natural Resources water-well logs, Ohio Department of Transportation and Ohio EPA test-boring logs; theses, and published or unpublished geologic reports, maps, and field notes. These data also provided the basis for lithologic unit descriptions, which summarize, as accurately as possible, recognized associations of genetically related materials. The total thickness of surficial deposits was calculated from Division of Geological Survey open-file bedrock-topography maps, which are available for each 7.5-minute quadrangle in the map area. The bedrock units were summarized from Division of Geological Survey bedrock-geology maps, also available for each 7.5-minute quadrangle. Land-surface topography shown on the basemap was prepared largely from data derived from the U.S. Geological Survey's National Elevation Dataset (30 meter grid spacing).

LITHOLOGIC UNIT DESCRIPTIONS

SURFICIAL UNITS

m — Made land. Large areas of cut and fill such as dams, landfills, and urban areas; may include reclaimed strip mine areas. May be underlain by bedrock or other lithologic units.

a — Alluvium, Holocene age. Includes a wide variety of textures from silt and clay to boulders; commonly includes organic material; generally not compact; rarely greater than 20 feet thick. Found in floodplains of modern streams throughout entire map area. Mapped only where areal extent and thickness are significant.

o — Organic deposits, Holocene age. Muck and peat, may contain clay at depth. Generally less than 10 feet thick. Formed in undrained depressions. Organic deposits too small to map at this scale are indicated by an asterisk (*) and are underlain by material shown in surrounding map-unit area. Occurs on outwash trains, ice-contact areas, and hummocky moraine in the southern map areas.

C — Clay, Wisconsinan age. Massive to laminated; may contain interbedded silt and fine sand. Laminated clay commonly contains silt or sand partings. Distributed in southern map area as terrace and lowland surface deposits.

CG — Complexly interbedded deposits of clay, silt, sand, gravel, and till in deeper parts of buried valleys, unspecified age. Unit identified from well logs; data insufficient for more detailed differentiation or age assignment. Present in southern map area.

IC — Ice-contact deposits, Wisconsinan age. Highly variable deposits of poorly sorted gravel and sand; silt, clay, and till lenses common; may be partially covered or surrounded by till. Deposited directly from stagnant ice as kame or esker landforms. Found in southern map area, commonly associated with deep buried valleys.

L — Silt, Wisconsinan age. Massive or laminated; commonly contains thin sand partings. May contain localized clay, sand, or gravel layers. Clay content commonly increases with depth. Found in southern map area in lowland surface deposits and terraces.

LC — Silt and clay, Wisconsinan age. Laminated to interbedded; may contain thin fine sand or gravel layers. Found in northern map area in terraces along the Chagrin River, and as thick, deltaic deposits of high, proglacial predecessors of Lake Erie.

S — Sand, Wisconsinan age. Contains minor amounts of disseminated gravel or thin lenses of silt or gravel; grains well to moderately sorted, moderately to well rounded; finely stratified to massive, may be cross bedded; locally may contain organic material. In deep buried valleys, may be older than Wisconsinan age. Found in association with the deltaic deposits and nearshore dune and beach ridge deposits of high, proglacial predecessors of Lake Erie.

SG — Sand and gravel, generally Wisconsinan age. Intermixed and interbedded sand and gravel commonly containing thin, discontinuous layers of silt, clay, and till; grains well to moderately sorted, moderately to well rounded; finely stratified to massive, may be cross bedded; locally may contain organic material. In deep buried valleys, may be older than Wisconsinan age. Present as widespread fluvial deposits in terraces and buried valleys, and high-energy beach ridge deposits of proglacial predecessors of Lake Erie.

TG — Clayey to silty till, low carbonate content, Wisconsinan age. May contain silt, sand and gravel lenses. Joints/fractures common. At depth includes a pebbly basal unit as well as unspecified till units of various lithologies. Common surface till on lake plain in northern map area; bounded to south by Lake Escarpment Moraine.

T — Clay loamy till, low carbonate content, Wisconsinan age. Till contains silt, sand, and gravel lenses. Joints/fractures common. Older low carbonate till units may also be present at surface and at depth. Common until in Glaciated Appalachian Plateau.

T — Till, undifferentiated in subsurface, unspecified age. Unit designated where insufficient data prohibits designating other till units. Separated from overlying till units by its greater density (Tharthan?) or intervening non-till units. Designated throughout map area beneath 10 to 70 feet of surface till and other units.

BEDROCK UNITS

P — Sandstone, shale, siltstone, claystone, limestone, and coal bedrock, Pennsylvanian age. Includes associated colluvium. Sandstone nonbedded to massive, may be conglomeratic in basal portion. Interbedds of shale, sandstone, siltstone, clay, coal, and limestone common in upper portion of unit. Common horizontal and vertical changes of rock types. Stratigraphic names: Pottsville and Allegheny Groups. Surface unit in southern map area.

Sh — Sandstone bedrock, Pennsylvanian age. Includes associated colluvium. Sandstone nonbedded to massive, medium to coarse grained with abundant rounded quartz pebbles and granules; porous; weakly cemented; quartz-pebble conglomeratic may be present in basal portion. Stratigraphic name: Sharon Sandstone of the Pottsville Group. Surface unit in southern map area.

SSh — Sandstone and shale bedrock, Mississippian age. Includes associated colluvium. Interbedded shale, siltstone, and sandstone with common vertical and horizontal changes. Stratigraphic names: Logan and Cuyahoga Formations. Most common bedrock unit in southern map area.

Sh — Shale bedrock, Devonian age. Includes associated colluvium. Black to brown, silty, organic-rich, hard, fissile shale, and overlying gray to greenish-gray, soft, clay shale. Stratigraphic name: Ohio Shale. Found landward of Lake Erie shoreline.

EXPLANATION

Sand and gravel pit. Pit bottom generally underlain by unconsolidated lithologic units of surrounding polygon(s). May contain reclaimed areas.

Quarry, mine, or strip mine; floored in bedrock; may contain reclaimed areas

Small area of organic deposits

Boundary between map-unit areas having different uppermost continuous lithologies; underlying lithologies may or may not differ

Boundary between map-unit areas having the same uppermost continuous lithology but different thickness or different underlying lithologies

Note: Boundary types reflect the relationships among uppermost continuous lithologies only, not patchy, discontinuous lithologies (in parentheses).

KEY TO LITHOLOGIC COLORS*

Surficial Units

- m — Made land, larger pits, quarries, or mines
- a — Alluvium
- o — Organic deposits
- C — Clay, Wisconsinan age
- IC — Ice contact deposits, Wisconsinan age
- L — Silt, Wisconsinan age
- LC — Silt and clay, Wisconsinan age
- S — Sand, Wisconsinan age
- SG — Sand and gravel, Wisconsinan age
- TG — Clayey to loamy till, low carbonate content, Wisconsinan age
- T — Clayey to silty till, low carbonate content, Wisconsinan age

Bedrock Units

- P — Sandstone, shale, siltstone, claystone, limestone, and coal bedrock, and associated colluvium, Pennsylvanian age
- Sh — Sandstone bedrock, Pennsylvanian age
- SSh — Sandstone and shale bedrock, and associated colluvium, Mississippian age
- Sh — Shale bedrock and associated colluvium, Devonian age

* The colors on this map depict the uppermost continuous unit and are intended to assist in visualizing the geology of the area. Discontinuous units (in parentheses) and subsurface-only units are excluded in colors assignments.

ACKNOWLEDGMENTS

Assistance with geology compilation by David Loveday.
Digitizing by David Loveday and Scott Leopold.

Base map derived from Ohio Department of Transportation data sets.
Projection of data is Ohio coordinate system, north zone, North American Datum, 1983.

REFERENCES

Gaining, H.P., Leverett, F., and Van Horn, T.B., 1931, Geology and mineral resources of the Cleveland District, Ohio: U.S. Geological Survey Bulletin 818, 128 p.

Ford, J.P., 1987, Glacial and surficial geology of Cuyahoga County, Ohio: Ohio Division of Geological Survey Report of Investigations No. 134, 29 p., map, scale 1:62,500.

Holm, J.M. and Sabo, J.P., 1993, Port Bruce bedflow directions based on heavy-mineral assemblages in tills from the south shore of Lake Erie in Ohio: Canadian Journal of Earth Sciences, v. 30, pp. 1236-1241.

Musgrave, D.R. and Holzman, D.M., 1980, Soil survey of Cuyahoga County, Ohio: U.S. Department of Agriculture, Soil Conservation Service, 102 p.

Pavey, R.R., 1976, Cross section of the Lake Erie Shore of eastern Ohio: Ohio Division of Geological Survey manuscript map, scale 1:24,000.

——, Collinson, R.F., Bindzmar, C.S., Hull, D.N., Swinford, E.M., and Van Horn, R.G., 1999, Quaternary geology of Ohio: Ohio Division of Geological Survey Map No. 2.

Powers, D.M., Lasota, J.T., and Pavey, R.R., 2002 (revised 2003), Shaded elevation map of Ohio: Ohio Division of Geological Survey Map M2-1, scale 1:500,000.

Richin, A., and Reeder, R.E., 1979, Soil survey of Lake County, Ohio: U.S. Departments of Agriculture, Soil Conservation Service, 123 p.

Sabo, J.P., 1987, Wisconsinan stratigraphy of the Cuyahoga Valley in the Erie Basin, northeastern Ohio: Canadian Journal of Earth Sciences, v. 24, pp. 279-290.

——and Anglin, M.P., 1983, The influence of local bedrock: an important consideration in the interpretation of textural and mineralogic analyses of till: Journal of Sedimentary Petrology, v. 53, pp. 961-969.

——and Fernandez, R.L., 1984, Clay mineralogy of Wisconsinan tills of the Cuyahoga Valley National Recreation Area, northeastern Ohio, Ohio Journal of Science, v. 84, pp. 206-214.

——and Beaver, P.W., 1997, Interpretation of lithofacies of the Ashtabula Till along the south shore of Lake Erie, northeastern Ohio: Canadian Journal of Earth Science, v. 34, pp. 66-75.

——Bradley, K., and Teresa, M.L.S., 2003, Foundations from the past: clues to understanding Late Quaternary stratigraphy beneath Cleveland: Ohio Journal of Great Lakes Research, v. 19, pp. 566-580.

Tesson, S.M., 1985, Chronology and cause of the Pleistocene beaches and nearshore tills and terraces, northeastern Ohio: in Geomorphic Evolution of the Great Lakes, Karrow, P.F. and Calkin, P.E., eds. Geological Association of Canada Special Paper 30, pp. 171-184.

——1986, Glacial geology of Geauga County, Ohio: Ohio Division of Geological Survey Report of Investigations No. 140, 30 p., map, scale 1:62,500.

White, G.W., 1983, Glacial geology of Lake County, Ohio: Ohio Division of Geological Survey Report of Investigations No. 117, 29 p., map, scale 1:62,500.

——1982, Glacial geology of northeastern Ohio: Ohio Division of Geological Survey Bulletin 68, 75 p., map, scale 1:250,000.

——and Totten, S.M., 1979, Glacial geology of Ashtabula County, Ohio: Ohio Division of Geological Survey Report of Investigations No. 112, 32 p., map, scale 1:62,500.

Wilhelm, N.L., and McCleary, F.E., 1982, Soil survey of Geauga County, Ohio: U.S. Department of Agriculture, Soil Conservation Service, 168 p.

Mapping responsibility and index to 7.5-minute (1:24,000 scale) quadrangles in the Cleveland North 30 x 60 minute quadrangle. Mapping completed in 2005.

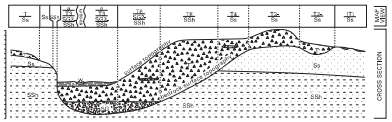

FIGURE 1. – Map view and cross section of a hypothetical stack-unit map. See lithologic-unit descriptions for explanation of symbols. In the map view (top), solid-line boundaries separate map-unit areas having different lithologic units at the surface; underlying lithologic units may or may not differ. Dashed-line boundaries separate map-unit areas having the same surface lithologic unit but different thickness or different underlying lithologic units. The cross section illustrates thickness and mapping conventions. Thickness values are in tens of feet. Values are gross averages that can vary up to 50 percent, except (1) those followed by a minus sign (-), which represent the maximum thickness of a thinning trough- or wedge-shaped sediment body, or (2) units in parentheses ( ), which indicate a discontinuous distribution of that unit. Precise surface topography can be determined from topographic maps that are available from the Division of Geological Survey at several scales; bedrock-surface topography and bedrock geology are available from the Division of Geological Survey as 1:24,000 scale quadrangle maps.

Location of the Cleveland North 30 x 60 minute quadrangle.

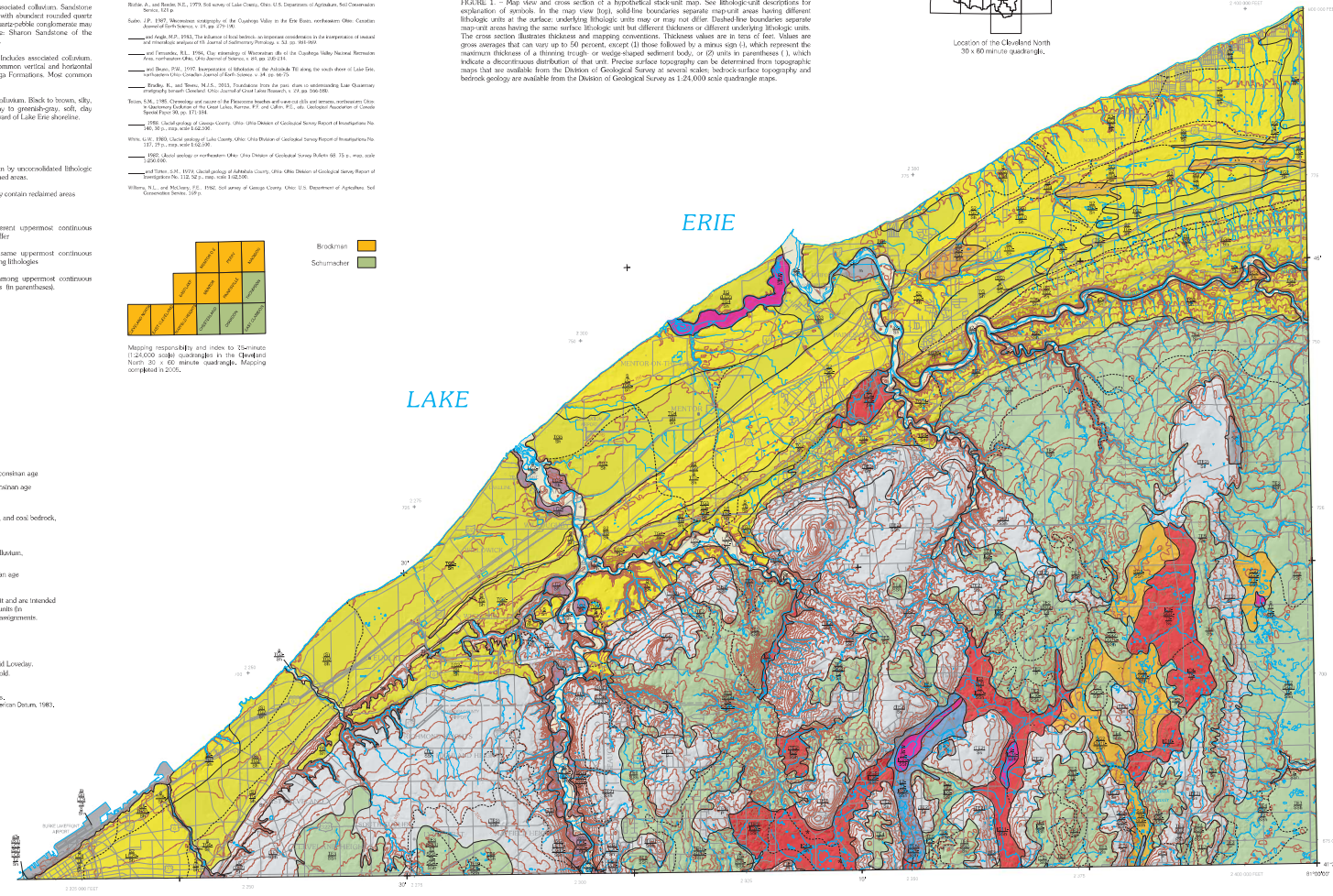

MILES 0 1 2 3 4 5 6 7 8 9 10 11 12 13
KILOMETERS 1 0 1 2 3 4 5 6 7 8 9 10 11 12 13 14 15 16 17 18 19 20

SCALE 1:100 000

(5,000) 0 5,000 10,000 15,000 20,000 25,000 30,000 35,000 40,000 45,000 50,000 55,000 60,000 65,000 70,000 FEET
1,000 0 1,000 2,000 3,000 4,000 5,000 6,000 7000 8,000 9,000 10,000 11,000 12,000 13,000 14,000 15,000 16000 17,000 18,000 19,000 20,000 METERS

Contours and elevations in meters

This product of the Ohio Department of Natural Resources, Division of Geological Survey is intended to provide a broad surficial-geology framework and general information only, and should not be used for any other purpose. It is not intended for resale or to replace site-specific investigations. These data were compiled by the Ohio Division of Geological Survey, which reserves the publication rights to this material. If these data are used in the compilation of other data sets or maps for distribution or publication, this source must be referenced.

Recommended bibliographic citation:
Brockman, C.S. and Schumacher, G.A., 2005, Surficial geology of the Cleveland North 30 X 60 minute quadrangle: Ohio Division of Geological Survey Map SG-2 Cleveland North, scale 1:100,000.

The information contained herein may be updated or edited in the future. Future releases of this material, if altered, will display a revision date. Users should check to ensure they have the latest version and reference the appropriate revision date if it is being used in other works.

Neither the Ohio Department of Natural Resources, nor any agency thereof, nor any of their employees, contractors, or subcontractors, make any warranty, expressed or implied, nor assume any legal liability or responsibility for the accuracy, completeness, or usefulness of this product. Any use thereof for a purpose other than for which said information or product was intended shall be solely at the risk of the user.

Ground Water Resources of CUYAHOGA COUNTY

by
Katie Crowell

Well Yields

AREAS IN WHICH 300 OR MORE GALLONS PER MINUTE MAY BE DEVELOPED

Best ground water area in Cuyahoga County. Permeable sand and gravel deposits traversed by Mill Creek. Wells may yield as much as 1500 gallons per minute. Suitable for municipal and large industrial well field development.

AREAS IN WHICH 100 TO 300 GALLONS PER MINUTE MAY BE DEVELOPED

Good ground water areas. Permeable sand and gravel deposits interbedded with silt and clay lie in a buried valley. Yields of as much as 250 gallons per minute are available where sufficient coarse material is found. Exploratory drilling may be required to locate such deposits.

AREAS IN WHICH 25 TO 100 GALLONS PER MINUTE MAY BE DEVELOPED

Ground water obtained from buried valley deposits of sand and gravel beneath thick clay and silt. Wells encountering permeable deposits may yield as much as 100 gallons per minute. Adequate domestic and small subdivision supplies may be available from relatively shallow wells less than 100 feet in depth.

Ground water supplies developed from the Sharon Sandstone encountered at depths less than 75 feet beneath land surface. Wells will produce sustained yields of as much as 40 gallons per minute. Greater yields may be available for short periods of intermittent pumping.

AREAS IN WHICH 10 TO 25 GALLONS PER MINUTE MAY BE DEVELOPED

Ground water obtained from buried valley sand and gravel deposits of limited thickness and extent. Wells developed in permeable deposits may yield from 10 to 25 gallons per minute. Wells not encountering those deposits must be drilled into the underlying bedrock.

Ground water from the Sharon Sandstone. Yields from 10 to 25 gallons per minute may be obtained at less than 50 feet; however, wells of 200 feet or more have been recorded.

Ground water developed in the Berea Sandstone of the Cuyahoga Group. Average well depth is less than 50 feet.

AREAS IN WHICH 3 TO 10 GALLONS PER MINUTE MAY BE DEVELOPED

Ground water obtained from Cuyahoga Group or Chagrin, Ohio and Bedford Shales. The 3 to 10 gallon per minute aquifer may be encountered less than 30 feet below land surface.

Buried valleys contain 200 to 300 feet of fine sand, silt, and clay. Drilled wells yield meager supplies unless encountering thin, isolated sand and gravel lenses.

AREAS IN WHICH LESS THAN 3 GALLONS PER MINUTE MAY BE DEVELOPED

Impermeable deposits, basically clay overlaying shale or shaley sandstone, provide a very poor area for even minimal domestic supplies. Brackish water and dry wells are common. Storage is necessary to supply peak demands.

AREAS IN WHICH BRACKISH AND SALT WATER HAVE BEEN ENCOUNTERED

Well Site Symbols

WELL INFORMATION
(SEE NOTE)

AQUIFER TYPE
Water bearing formation.

DEPTH (ft.)
Total depth of well in feet.

YIELD (gpm)
Amount of water a well produces in gallons per minute.

WELL SITE
Approximate location of a well.

75-SS-20
26

DEPTH TO BEDROCK (ft.)
Depth to bedrock in feet.

WELL TYPES

● Well Site

AQUIFER TYPES

G - Gravel
SG - Sand and Gravel
SS - Sandstone
SH - Shale
CL - Clay

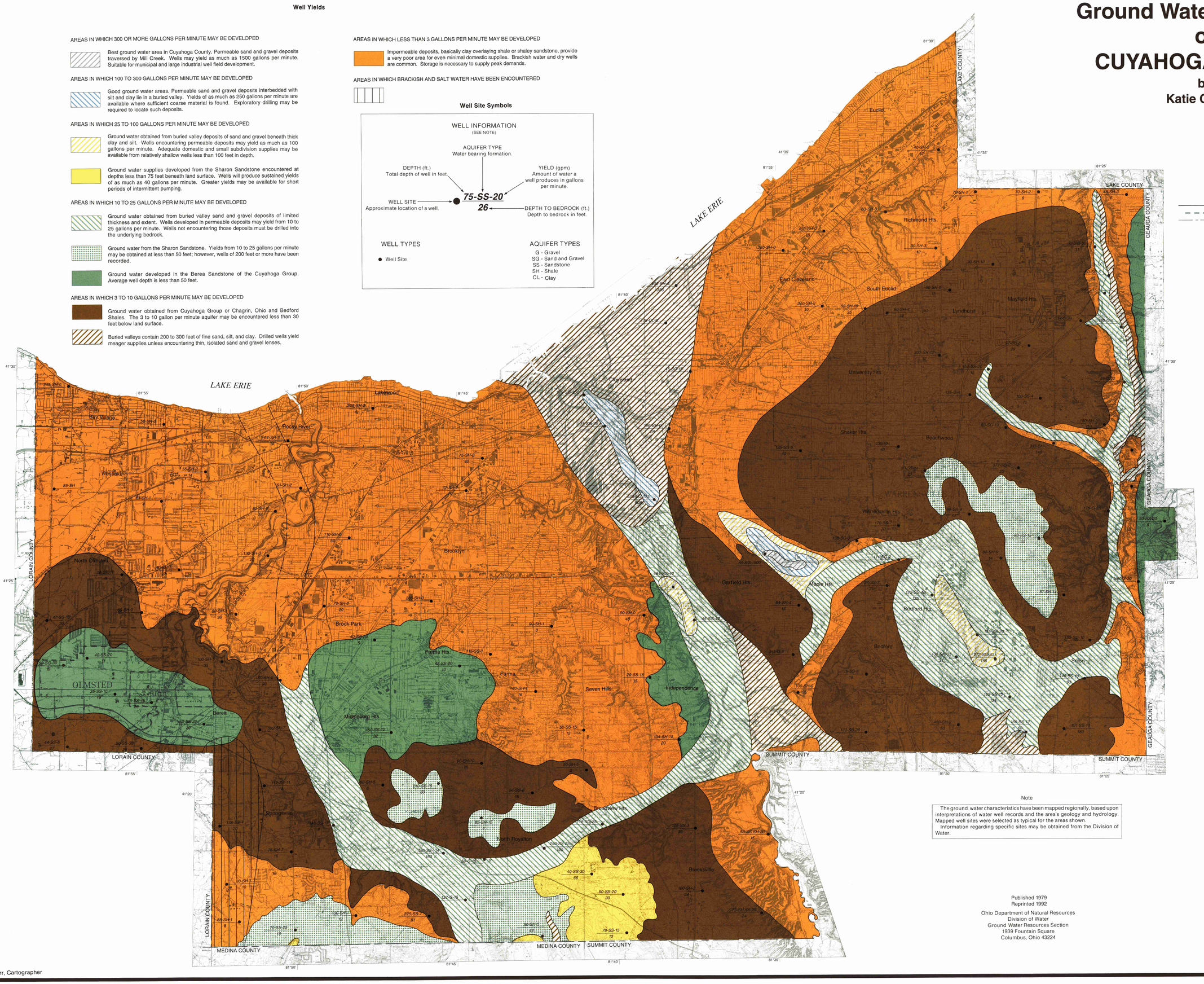

Note

The ground water characteristics have been mapped regionally, based upon interpretations of water well records and the area's geology and hydrology. Mapped well sites were selected as typical for the areas shown.
Information regarding specific sites may be obtained from the Division of Water.

Published 1979
Reprinted 1992

Ohio Department of Natural Resources
Division of Water
Ground Water Resources Section
1939 Fountain Square
Columbus, Ohio 43224

Total copies printed: 500
Unit cost: $5.18
Publication date: 4/92

George V. Voinovich
Governor
Frances S. Buchholzer
Director

David S. Orr, Cartographer

United States Department of Agriculture

Natural Resources Conservation Service

A product of the National Cooperative Soil Survey, a joint effort of the United States Department of Agriculture and other Federal agencies, State agencies including the Agricultural Experiment Stations, and local participants

Custom Soil Resource Report for Cuyahoga County, Ohio

Hough Senior Independent Living

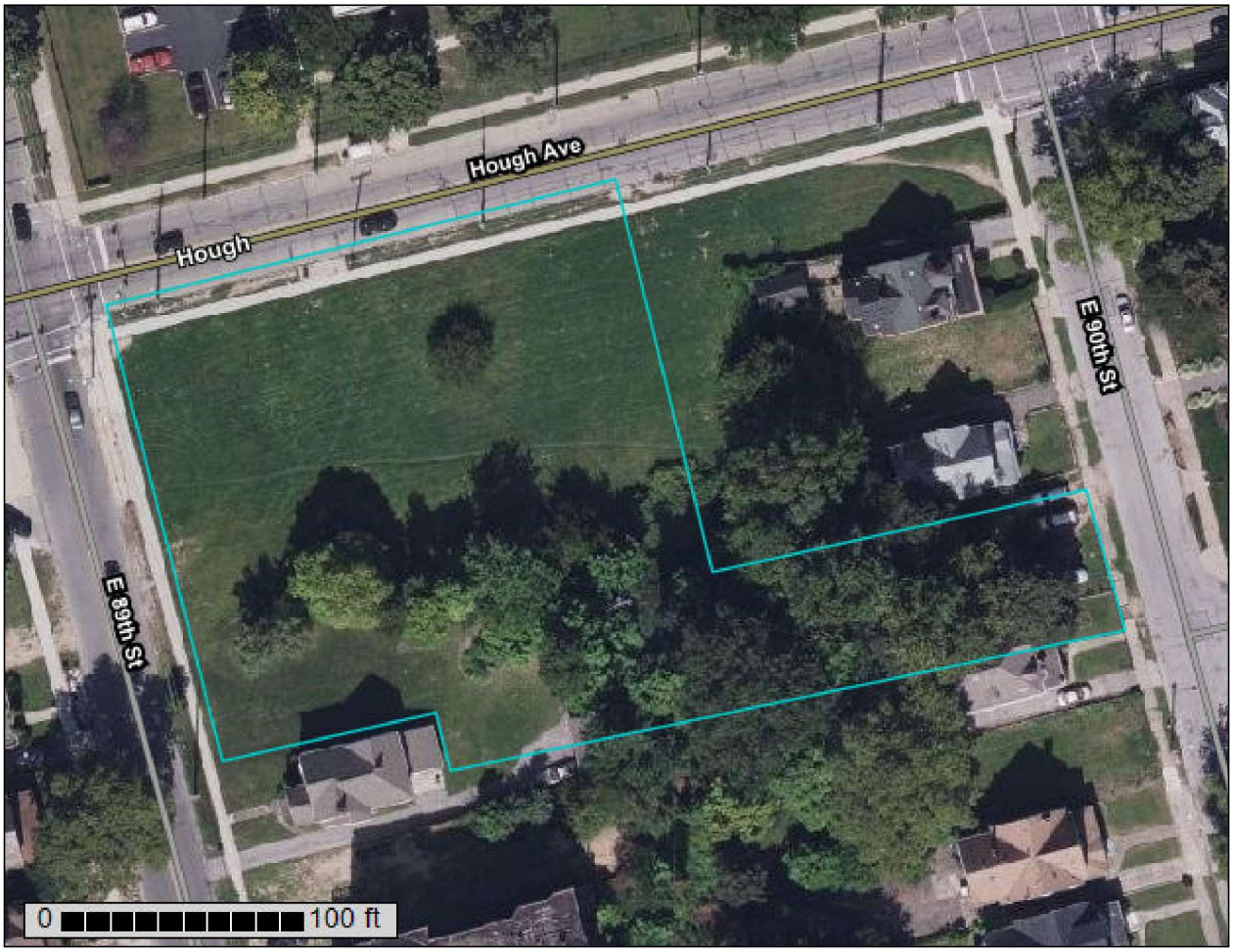

March 17, 2025

Preface

Soil surveys contain information that affects land use planning in survey areas. They highlight soil limitations that affect various land uses and provide information about the properties of the soils in the survey areas. Soil surveys are designed for many different users, including farmers, ranchers, foresters, agronomists, urban planners, community officials, engineers, developers, builders, and home buyers. Also, conservationists, teachers, students, and specialists in recreation, waste disposal, and pollution control can use the surveys to help them understand, protect, or enhance the environment.

Various land use regulations of Federal, State, and local governments may impose special restrictions on land use or land treatment. Soil surveys identify soil properties that are used in making various land use or land treatment decisions. The information is intended to help the land users identify and reduce the effects of soil limitations on various land uses. The landowner or user is responsible for identifying and complying with existing laws and regulations.

Although soil survey information can be used for general farm, local, and wider area planning, onsite investigation is needed to supplement this information in some cases. Examples include soil quality assessments (http://www.nrcs.usda.gov/wps/portal/nrcs/main/soils/health/) and certain conservation and engineering applications. For more detailed information, contact your local USDA Service Center (https://offices.sc.egov.usda.gov/locator/app?agency=nrcs) or your NRCS State Soil Scientist (http://www.nrcs.usda.gov/wps/portal/nrcs/detail/soils/contactus/?cid=nrcs142p2_053951).

Great differences in soil properties can occur within short distances. Some soils are seasonally wet or subject to flooding. Some are too unstable to be used as a foundation for buildings or roads. Clayey or wet soils are poorly suited to use as septic tank absorption fields. A high water table makes a soil poorly suited to basements or underground installations.

The National Cooperative Soil Survey is a joint effort of the United States Department of Agriculture and other Federal agencies, State agencies including the Agricultural Experiment Stations, and local agencies. The Natural Resources Conservation Service (NRCS) has leadership for the Federal part of the National Cooperative Soil Survey.

Information about soils is updated periodically. Updated information is available through the NRCS Web Soil Survey, the site for official soil survey information.

The U.S. Department of Agriculture (USDA) prohibits discrimination in all its programs and activities on the basis of race, color, national origin, age, disability, and where applicable, sex, marital status, familial status, parental status, religion, sexual orientation, genetic information, political beliefs, reprisal, or because all or a part of an individual's income is derived from any public assistance program. (Not all prohibited bases apply to all programs.) Persons with disabilities who require

alternative means for communication of program information (Braille, large print, audiotape, etc.) should contact USDA's TARGET Center at (202) 720-2600 (voice and TDD). To file a complaint of discrimination, write to USDA, Director, Office of Civil Rights, 1400 Independence Avenue, S.W., Washington, D.C. 20250-9410 or call (800) 795-3272 (voice) or (202) 720-6382 (TDD). USDA is an equal opportunity provider and employer.

Contents

Preface.....2
How Soil Surveys Are Made.....5
Soil Map.....8
Soil Map (Hough Senior Independent Living).....9
Legend.....10
Map Unit Legend (Hough Senior Independent Living).....11
Map Unit Descriptions (Hough Senior Independent Living).....11
Cuyahoga County, Ohio.....13
UeA—Urban land-Elnora complex, nearly level.....13
References.....15

How Soil Surveys Are Made

Soil surveys are made to provide information about the soils and miscellaneous areas in a specific area. They include a description of the soils and miscellaneous areas and their location on the landscape and tables that show soil properties and limitations affecting various uses. Soil scientists observed the steepness, length, and shape of the slopes; the general pattern of drainage; the kinds of crops and native plants; and the kinds of bedrock. They observed and described many soil profiles. A soil profile is the sequence of natural layers, or horizons, in a soil. The profile extends from the surface down into the unconsolidated material in which the soil formed or from the surface down to bedrock. The unconsolidated material is devoid of roots and other living organisms and has not been changed by other biological activity.

Currently, soils are mapped according to the boundaries of major land resource areas (MLRAs). MLRAs are geographically associated land resource units that share common characteristics related to physiography, geology, climate, water resources, soils, biological resources, and land uses (USDA, 2006). Soil survey areas typically consist of parts of one or more MLRA.

The soils and miscellaneous areas in a survey area occur in an orderly pattern that is related to the geology, landforms, relief, climate, and natural vegetation of the area. Each kind of soil and miscellaneous area is associated with a particular kind of landform or with a segment of the landform. By observing the soils and miscellaneous areas in the survey area and relating their position to specific segments of the landform, a soil scientist develops a concept, or model, of how they were formed. Thus, during mapping, this model enables the soil scientist to predict with a considerable degree of accuracy the kind of soil or miscellaneous area at a specific location on the landscape.

Commonly, individual soils on the landscape merge into one another as their characteristics gradually change. To construct an accurate soil map, however, soil scientists must determine the boundaries between the soils. They can observe only a limited number of soil profiles. Nevertheless, these observations, supplemented by an understanding of the soil-vegetation-landscape relationship, are sufficient to verify predictions of the kinds of soil in an area and to determine the boundaries.

Soil scientists recorded the characteristics of the soil profiles that they studied. They noted soil color, texture, size and shape of soil aggregates, kind and amount of rock fragments, distribution of plant roots, reaction, and other features that enable them to identify soils. After describing the soils in the survey area and determining their properties, the soil scientists assigned the soils to taxonomic classes (units). Taxonomic classes are concepts. Each taxonomic class has a set of soil characteristics with precisely defined limits. The classes are used as a basis for comparison to classify soils systematically. Soil taxonomy, the system of taxonomic classification used in the United States, is based mainly on the kind and character of soil properties and the arrangement of horizons within the profile. After the soil

scientists classified and named the soils in the survey area, they compared the individual soils with similar soils in the same taxonomic class in other areas so that they could confirm data and assemble additional data based on experience and research.

The objective of soil mapping is not to delineate pure map unit components; the objective is to separate the landscape into landforms or landform segments that have similar use and management requirements. Each map unit is defined by a unique combination of soil components and/or miscellaneous areas in predictable proportions. Some components may be highly contrasting to the other components of the map unit. The presence of minor components in a map unit in no way diminishes the usefulness or accuracy of the data. The delineation of such landforms and landform segments on the map provides sufficient information for the development of resource plans. If intensive use of small areas is planned, onsite investigation is needed to define and locate the soils and miscellaneous areas.

Soil scientists make many field observations in the process of producing a soil map. The frequency of observation is dependent upon several factors, including scale of mapping, intensity of mapping, design of map units, complexity of the landscape, and experience of the soil scientist. Observations are made to test and refine the soil-landscape model and predictions and to verify the classification of the soils at specific locations. Once the soil-landscape model is refined, a significantly smaller number of measurements of individual soil properties are made and recorded. These measurements may include field measurements, such as those for color, depth to bedrock, and texture, and laboratory measurements, such as those for content of sand, silt, clay, salt, and other components. Properties of each soil typically vary from one point to another across the landscape.

Observations for map unit components are aggregated to develop ranges of characteristics for the components. The aggregated values are presented. Direct measurements do not exist for every property presented for every map unit component. Values for some properties are estimated from combinations of other properties.

While a soil survey is in progress, samples of some of the soils in the area generally are collected for laboratory analyses and for engineering tests. Soil scientists interpret the data from these analyses and tests as well as the field-observed characteristics and the soil properties to determine the expected behavior of the soils under different uses. Interpretations for all of the soils are field tested through observation of the soils in different uses and under different levels of management. Some interpretations are modified to fit local conditions, and some new interpretations are developed to meet local needs. Data are assembled from other sources, such as research information, production records, and field experience of specialists. For example, data on crop yields under defined levels of management are assembled from farm records and from field or plot experiments on the same kinds of soil.

Predictions about soil behavior are based not only on soil properties but also on such variables as climate and biological activity. Soil conditions are predictable over long periods of time, but they are not predictable from year to year. For example, soil scientists can predict with a fairly high degree of accuracy that a given soil will have a high water table within certain depths in most years, but they cannot predict that a high water table will always be at a specific level in the soil on a specific date.

After soil scientists located and identified the significant natural bodies of soil in the survey area, they drew the boundaries of these bodies on aerial photographs and

identified each as a specific map unit. Aerial photographs show trees, buildings, fields, roads, and rivers, all of which help in locating boundaries accurately.

Soil Map

The soil map section includes the soil map for the defined area of interest, a list of soil map units on the map and extent of each map unit, and cartographic symbols displayed on the map. Also presented are various metadata about data used to produce the map, and a description of each soil map unit.

Custom Soil Resource Report
Soil Map (Hough Senior Independent Living)

MAP LEGEND

Area of Interest (AOI)

- Area of Interest (AOI)

Soils

- Soil Map Unit Polygons
- Soil Map Unit Lines
- Soil Map Unit Points

Special Point Features

- Blowout
- Borrow Pit
- Clay Spot
- Closed Depression
- Gravel Pit
- Gravelly Spot
- Landfill
- Lava Flow
- Marsh or swamp
- Mine or Quarry
- Miscellaneous Water
- Perennial Water
- Rock Outcrop
- Saline Spot
- Sandy Spot
- Severely Eroded Spot
- Sinkhole
- Slide or Slip
- Sodic Spot
- Spoil Area
- Stony Spot
- Very Stony Spot
- Wet Spot
- Other
- Special Line Features

Water Features

- Streams and Canals

Transportation

- Rails
- Interstate Highways
- US Routes
- Major Roads
- Local Roads

Background

- Aerial Photography

MAP INFORMATION

The soil surveys that comprise your AOI were mapped at 1:15,800.

Warning: Soil Map may not be valid at this scale.

Enlargement of maps beyond the scale of mapping can cause misunderstanding of the detail of mapping and accuracy of soil line placement. The maps do not show the small areas of contrasting soils that could have been shown at a more detailed scale.

Please rely on the bar scale on each map sheet for map measurements.

Source of Map: Natural Resources Conservation Service
Web Soil Survey URL:
Coordinate System: Web Mercator (EPSG:3857)

Maps from the Web Soil Survey are based on the Web Mercator projection, which preserves direction and shape but distorts distance and area. A projection that preserves area, such as the Albers equal-area conic projection, should be used if more accurate calculations of distance or area are required.

This product is generated from the USDA-NRCS certified data as of the version date(s) listed below.

Soil Survey Area: Cuyahoga County, Ohio
Survey Area Data: Version 23, Aug 27, 2024

Soil map units are labeled (as space allows) for map scales 1:50,000 or larger.

Date(s) aerial images were photographed: Aug 17, 2020—Sep 22, 2020

The orthophoto or other base map on which the soil lines were compiled and digitized probably differs from the background imagery displayed on these maps. As a result, some minor shifting of map unit boundaries may be evident.

Map Unit Legend (Hough Senior Independent Living)

Map Unit Symbol	Map Unit Name	Acres in AOI	Percent of AOI
UeA	Urban land-Elnora complex, nearly level	1.3	100.0%
Totals for Area of Interest		**1.3**	**100.0%**

Map Unit Descriptions (Hough Senior Independent Living)

The map units delineated on the detailed soil maps in a soil survey represent the soils or miscellaneous areas in the survey area. The map unit descriptions, along with the maps, can be used to determine the composition and properties of a unit.

A map unit delineation on a soil map represents an area dominated by one or more major kinds of soil or miscellaneous areas. A map unit is identified and named according to the taxonomic classification of the dominant soils. Within a taxonomic class there are precisely defined limits for the properties of the soils. On the landscape, however, the soils are natural phenomena, and they have the characteristic variability of all natural phenomena. Thus, the range of some observed properties may extend beyond the limits defined for a taxonomic class. Areas of soils of a single taxonomic class rarely, if ever, can be mapped without including areas of other taxonomic classes. Consequently, every map unit is made up of the soils or miscellaneous areas for which it is named and some minor components that belong to taxonomic classes other than those of the major soils.

Most minor soils have properties similar to those of the dominant soil or soils in the map unit, and thus they do not affect use and management. These are called noncontrasting, or similar, components. They may or may not be mentioned in a particular map unit description. Other minor components, however, have properties and behavioral characteristics divergent enough to affect use or to require different management. These are called contrasting, or dissimilar, components. They generally are in small areas and could not be mapped separately because of the scale used. Some small areas of strongly contrasting soils or miscellaneous areas are identified by a special symbol on the maps. If included in the database for a given area, the contrasting minor components are identified in the map unit descriptions along with some characteristics of each. A few areas of minor components may not have been observed, and consequently they are not mentioned in the descriptions, especially where the pattern was so complex that it was impractical to make enough observations to identify all the soils and miscellaneous areas on the landscape.

The presence of minor components in a map unit in no way diminishes the usefulness or accuracy of the data. The objective of mapping is not to delineate pure taxonomic classes but rather to separate the landscape into landforms or landform segments that have similar use and management requirements. The

delineation of such segments on the map provides sufficient information for the development of resource plans. If intensive use of small areas is planned, however, onsite investigation is needed to define and locate the soils and miscellaneous areas.

An identifying symbol precedes the map unit name in the map unit descriptions. Each description includes general facts about the unit and gives important soil properties and qualities.

Soils that have profiles that are almost alike make up a *soil series*. Except for differences in texture of the surface layer, all the soils of a series have major horizons that are similar in composition, thickness, and arrangement.

Soils of one series can differ in texture of the surface layer, slope, stoniness, salinity, degree of erosion, and other characteristics that affect their use. On the basis of such differences, a soil series is divided into *soil phases*. Most of the areas shown on the detailed soil maps are phases of soil series. The name of a soil phase commonly indicates a feature that affects use or management. For example, Alpha silt loam, 0 to 2 percent slopes, is a phase of the Alpha series.

Some map units are made up of two or more major soils or miscellaneous areas. These map units are complexes, associations, or undifferentiated groups.

A *complex* consists of two or more soils or miscellaneous areas in such an intricate pattern or in such small areas that they cannot be shown separately on the maps. The pattern and proportion of the soils or miscellaneous areas are somewhat similar in all areas. Alpha-Beta complex, 0 to 6 percent slopes, is an example.

An *association* is made up of two or more geographically associated soils or miscellaneous areas that are shown as one unit on the maps. Because of present or anticipated uses of the map units in the survey area, it was not considered practical or necessary to map the soils or miscellaneous areas separately. The pattern and relative proportion of the soils or miscellaneous areas are somewhat similar. Alpha-Beta association, 0 to 2 percent slopes, is an example.

An *undifferentiated group* is made up of two or more soils or miscellaneous areas that could be mapped individually but are mapped as one unit because similar interpretations can be made for use and management. The pattern and proportion of the soils or miscellaneous areas in a mapped area are not uniform. An area can be made up of only one of the major soils or miscellaneous areas, or it can be made up of all of them. Alpha and Beta soils, 0 to 2 percent slopes, is an example.

Some surveys include *miscellaneous areas*. Such areas have little or no soil material and support little or no vegetation. Rock outcrop is an example.

Cuyahoga County, Ohio

UeA—Urban land-Elnora complex, nearly level

Map Unit Setting

National map unit symbol: 9mxv
Elevation: 590 to 1,970 feet
Mean annual precipitation: 27 to 42 inches
Mean annual air temperature: 45 to 55 degrees F
Frost-free period: 130 to 200 days
Farmland classification: Not prime farmland

Map Unit Composition

Urban land: 70 percent
Elnora and similar soils: 20 percent
Minor components: 10 percent
Estimates are based on observations, descriptions, and transects of the mapunit.

Description of Elnora

Setting

Landform: Ridges on lake plains
Parent material: Sandy lacustrine deposits

Typical profile

H1 - 0 to 9 inches: loamy fine sand
H2 - 9 to 32 inches: loamy fine sand
H3 - 32 to 60 inches: loamy fine sand

Properties and qualities

Slope: 0 to 4 percent
Depth to restrictive feature: More than 80 inches
Drainage class: Moderately well drained
Capacity of the most limiting layer to transmit water (Ksat): High (2.00 to 6.00 in/hr)
Depth to water table: About 18 to 24 inches
Frequency of flooding: None
Frequency of ponding: None
Available water supply, 0 to 60 inches: Low (about 4.1 inches)

Interpretive groups

Land capability classification (irrigated): None specified
Hydrologic Soil Group: A/D
Ecological site: F139XY002OH - Moist Calcareous Drift Flats
Hydric soil rating: No

Minor Components

Jimtown

Percent of map unit: 2 percent
Landform: Terraces
Landform position (two-dimensional): Footslope
Landform position (three-dimensional): Tread
Down-slope shape: Concave
Across-slope shape: Linear
Hydric soil rating: No

Haskins

Percent of map unit: 2 percent
Landform: Till plains, lake plains
Landform position (two-dimensional): Summit, shoulder, backslope
Landform position (three-dimensional): Rise
Down-slope shape: Convex
Across-slope shape: Linear
Hydric soil rating: No

Oshtemo

Percent of map unit: 2 percent
Landform: Terraces
Hydric soil rating: No

Fitchville

Percent of map unit: 2 percent
Landform: Terraces, lake plains
Down-slope shape: Concave
Across-slope shape: Linear
Hydric soil rating: No

Stafford variant

Percent of map unit: 2 percent
Landform: Lake plains
Landform position (two-dimensional): Footslope
Landform position (three-dimensional): Base slope
Down-slope shape: Concave
Across-slope shape: Linear
Hydric soil rating: No

References

American Association of State Highway and Transportation Officials (AASHTO). 2004. Standard specifications for transportation materials and methods of sampling and testing. 24th edition.

American Society for Testing and Materials (ASTM). 2005. Standard classification of soils for engineering purposes. ASTM Standard D2487-00.

Cowardin, L.M., V. Carter, F.C. Golet, and E.T. LaRoe. 1979. Classification of wetlands and deep-water habitats of the United States. U.S. Fish and Wildlife Service FWS/OBS-79/31.

Federal Register. July 13, 1994. Changes in hydric soils of the United States.

Federal Register. September 18, 2002. Hydric soils of the United States.

Hurt, G.W., and L.M. Vasilas, editors. Version 6.0, 2006. Field indicators of hydric soils in the United States.

National Research Council. 1995. Wetlands: Characteristics and boundaries.

Soil Survey Division Staff. 1993. Soil survey manual. Soil Conservation Service. U.S. Department of Agriculture Handbook 18. http://www.nrcs.usda.gov/wps/portal/nrcs/detail/national/soils/?cid=nrcs142p2_054262

Soil Survey Staff. 1999. Soil taxonomy: A basic system of soil classification for making and interpreting soil surveys. 2nd edition. Natural Resources Conservation Service, U.S. Department of Agriculture Handbook 436. http://www.nrcs.usda.gov/wps/portal/nrcs/detail/national/soils/?cid=nrcs142p2_053577

Soil Survey Staff. 2010. Keys to soil taxonomy. 11th edition. U.S. Department of Agriculture, Natural Resources Conservation Service. http://www.nrcs.usda.gov/wps/portal/nrcs/detail/national/soils/?cid=nrcs142p2_053580

Tiner, R.W., Jr. 1985. Wetlands of Delaware. U.S. Fish and Wildlife Service and Delaware Department of Natural Resources and Environmental Control, Wetlands Section.

United States Army Corps of Engineers, Environmental Laboratory. 1987. Corps of Engineers wetlands delineation manual. Waterways Experiment Station Technical Report Y-87-1.

United States Department of Agriculture, Natural Resources Conservation Service. National forestry manual. http://www.nrcs.usda.gov/wps/portal/nrcs/detail/soils/home/?cid=nrcs142p2_053374

United States Department of Agriculture, Natural Resources Conservation Service. National range and pasture handbook. http://www.nrcs.usda.gov/wps/portal/nrcs/detail/national/landuse/rangepasture/?cid=stelprdb1043084

United States Department of Agriculture, Natural Resources Conservation Service. National soil survey handbook, title 430-VI. http://www.nrcs.usda.gov/wps/portal/nrcs/detail/soils/scientists/?cid=nrcs142p2_054242

United States Department of Agriculture, Natural Resources Conservation Service. 2006. Land resource regions and major land resource areas of the United States, the Caribbean, and the Pacific Basin. U.S. Department of Agriculture Handbook 296. http://www.nrcs.usda.gov/wps/portal/nrcs/detail/national/soils/?cid=nrcs142p2_053624

United States Department of Agriculture, Soil Conservation Service. 1961. Land capability classification. U.S. Department of Agriculture Handbook 210. http://www.nrcs.usda.gov/Internet/FSE_DOCUMENTS/nrcs142p2_052290.pdf

ODNR Water Wells

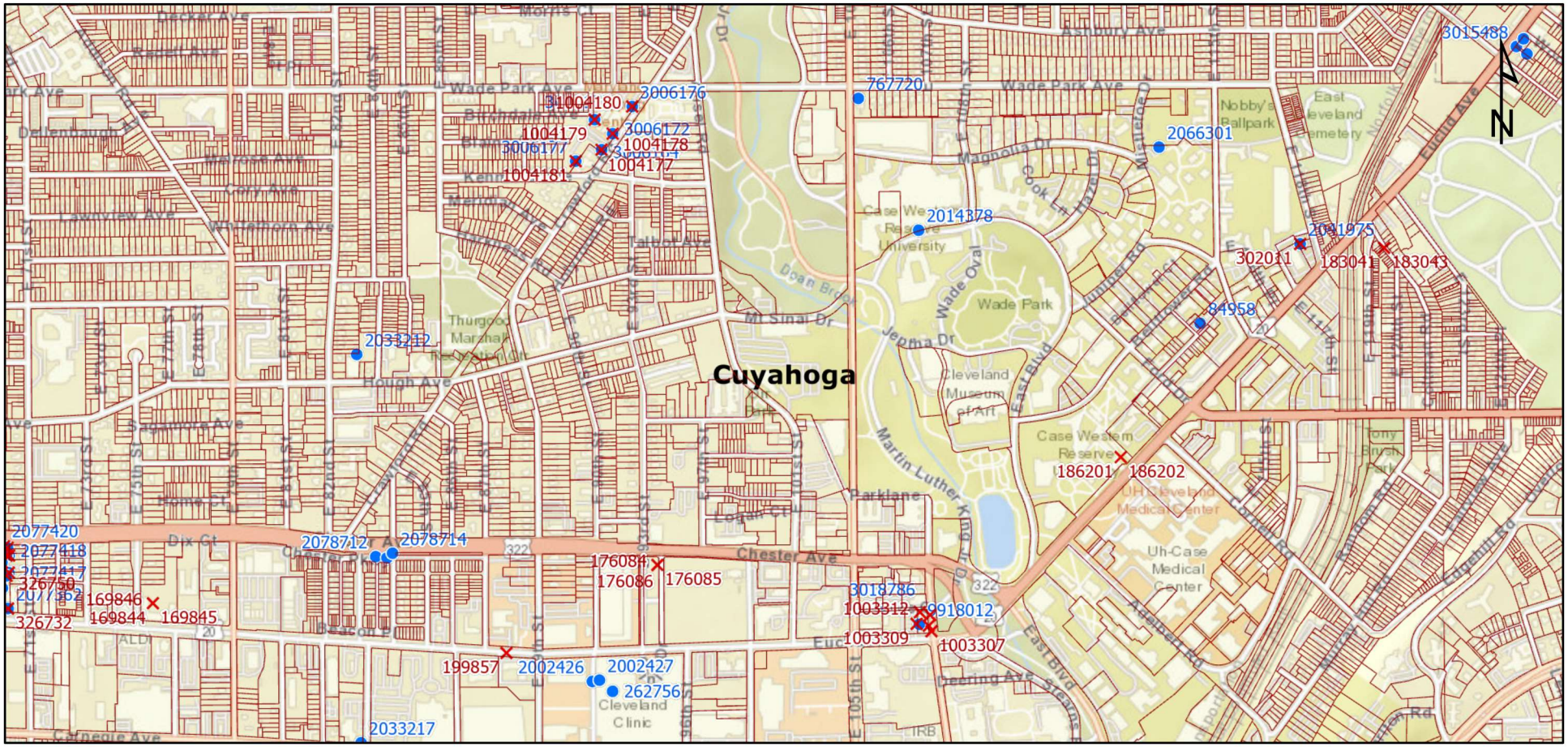

Statewide Parcels
Current Township
Counties
Sealing Reports
Well Logs

March 18, 2025

Scale: 1:20,059

0 0.1 0.2 0.4 mi

0 0.23 0.45 0.9 km

Ohio Oil & Gas Wells

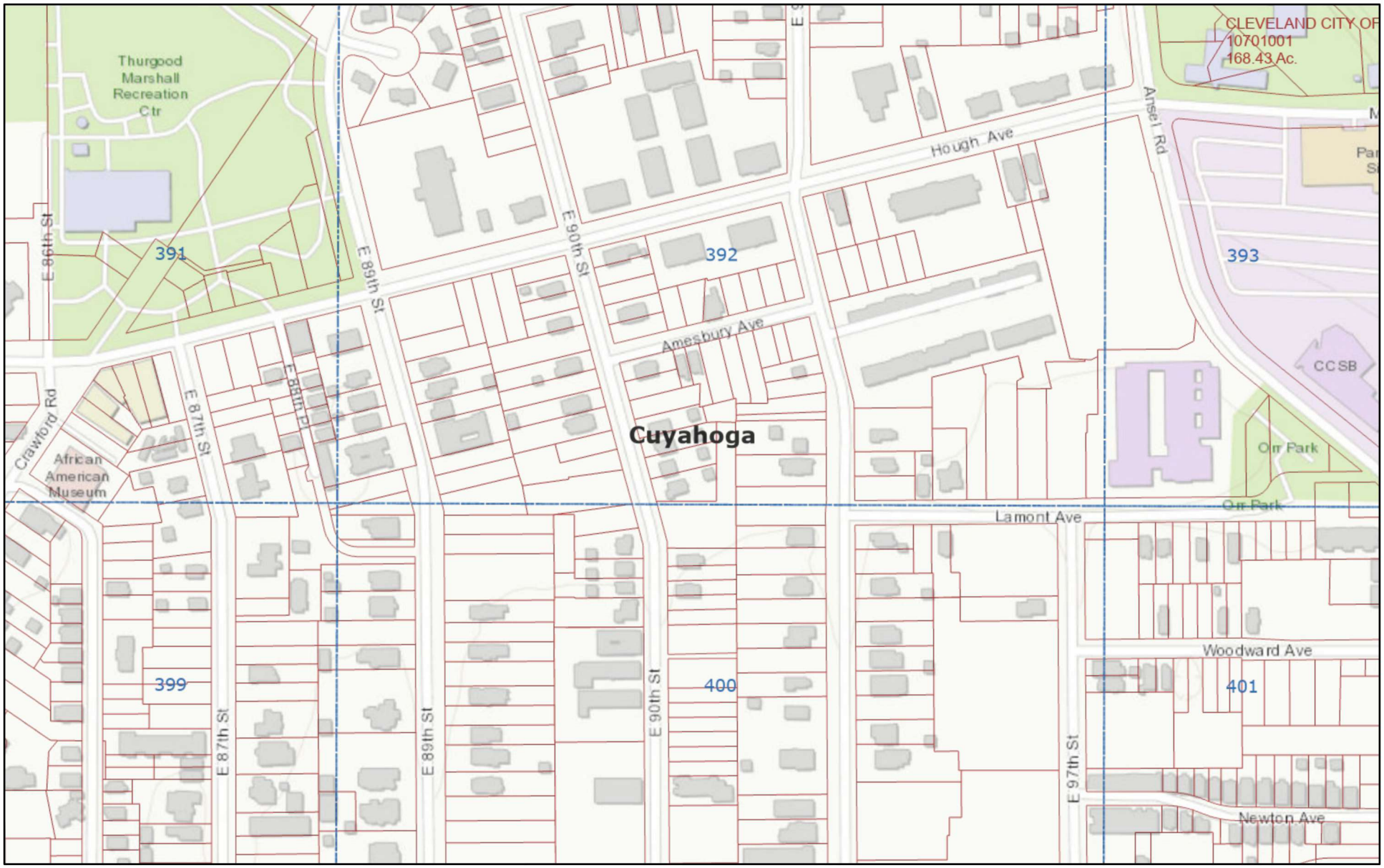

March 18, 2025

Statewide Parcels

Current Township

Land Subdivision

Counties

1:4,514

0 0.03 0.06 0.11 mi

0 0.04 0.09 0.18 km

Cuyahoga County, Esri, HERE, Garmin, INCREMENT P, Intermap, USGS, METI/NASA, EPA, USDA

ODNR - Division of Oil and Gas Resources Management

Mines of Ohio

March 18, 2025

Quadrangle 24K (7.5 min)

1:4,514

0 0.03 0.06 0.11 mi

0 0.04 0.09 0.18 km

Cuyahoga County, Esri, HERE, Garmin, INCREMENT P, Intermap, USGS, METI/NASA, EPA, USDA

Ohio Dept. of Natural Resources

APPENDIX E
HISTORICAL INFORMATION

Copyright © 2025, Partners

Hough Senior Living

1765 E 89 ST

Cleveland, OH 44106

Inquiry Number: 7528843.8

December 27, 2023

The EDR Aerial Photo Decade Package

6 Armstrong Road, 4th floor
Shelton, CT 06484
Toll Free: 800.352.0050
www.edrnet.com

EDR Aerial Photo Decade Package

12/27/23

Site Name:

Hough Senior Living
1765 E 89 ST
Cleveland, OH 44106
EDR Inquiry # 7528843.8

Client Name:

Partners Env. Consulting, Inc.
31100 Solon Road
Solon, OH 44139
Contact: Zach Graham

Environmental Data Resources, Inc. (EDR) Aerial Photo Decade Package is a screening tool designed to assist environmental professionals in evaluating potential liability on a target property resulting from past activities. EDR's professional researchers provide digitally reproduced historical aerial photographs, and when available, provide one photo per decade.

Search Results:

Year	*Scale*	*Details*	*Source*
2019	1"=500'	Flight Year: 2019	USDA/NAIP
2015	1"=500'	Flight Year: 2015	USDA/NAIP
2011	1"=500'	Flight Year: 2011	USDA/NAIP
2005	1"=500'	Flight Year: 2005	USDA/NAIP
2000	1"=500'	Acquisition Date: January 01, 2000	USGS/DOQQ
1994	1"=500'	Acquisition Date: January 01, 1994	USGS/DOQQ
1991	1"=500'	Flight Date: May 15, 1991	NAPP
1982	1"=500'	Flight Date: May 04, 1982	USDA
1977	1"=500'	Flight Date: November 05, 1977	USDA
1962	1"=500'	Flight Date: April 08, 1962	USGS
1951	1"=500'	Flight Date: May 12, 1951	ASCS
1938	1"=500'	Flight Date: April 23, 1938	USDA

When delivered electronically by EDR, the aerial photo images included with this report are for ONE TIME USE ONLY. Further reproduction of these aerial photo images is prohibited without permission from EDR. For more information contact your EDR Account Executive.

Disclaimer - Copyright and Trademark Notice

This Report contains certain information obtained from a variety of public and other sources reasonably available to Environmental Data Resources, LLC. It cannot be concluded from this Report that coverage information for the target and surrounding properties does not exist from other sources. This Report is provided on an "AS IS", "AS AVAILABLE" basis. NO WARRANTY EXPRESS OR IMPLIED IS MADE WHATSOEVER IN CONNECTION WITH THIS REPORT. ENVIRONMENTAL DATA RESOURCES, LLC AND ITS SUBSIDIARIES, AFFILIATES AND THIRD PARTY SUPPLIERS DISCLAIM ALL WARRANTIES, OF ANY KIND OR NATURE, EXPRESS OR IMPLIED, ARISING OUT OF OR RELATED TO THIS REPORT OR ANY OF THE DATA AND INFORMATION PROVIDED IN THIS REPORT, INCLUDING WITHOUT LIMITATION, ANY WARRANTIES REGARDING ACCURACY, QUALITY, CORRECTNESS, COMPLETENESS, COMPREHENSIVENESS, SUITABILITY, MERCHANTABILITY, FITNESS FOR A PARTICULAR PURPOSE, TITLE, NON-INFRINGEMENT, MISAPPROPRIATION, OR OTHERWISE. ALL RISK IS ASSUMED BY THE USER. IN NO EVENT SHALL ENVIRONMENTAL DATA RESOURCES, LLC OR ITS SUBSIDIARIES, AFFILIATES OR THIRD PARTY SUPPLIERS BE LIABLE TO ANYONE FOR ANY DIRECT, INCIDENTAL, INDIRECT, SPECIAL, CONSEQUENTIAL OR OTHER DAMAGES OF ANY TYPE OR KIND (INCLUDING BUT NOT LIMITED TO LOSS OF PROFITS, LOSS OF USE, OR LOSS OF DATA), ARISING OUT OF OR IN ANY WAY CONNECTED WITH THIS REPORT OR ANY OF THE DATA AND INFORMATION PROVIDED IN THIS REPORT.

Any analyses, estimates, ratings, environmental risk levels, or risk codes provided in this Report are provided for illustrative purposes only, and are not intended to provide, nor should they be interpreted as providing any facts regarding, or prediction or forecast of, any environmental risk for any property. Only an assessment performed by a qualified environmental professional can provide findings, opinions or conclusions regarding the environmental risk or conditions in, on or at any property.

Copyright 2023 by Environmental Data Resources, Inc. All rights reserved. Reproduction in any media or format, in whole or in part, of any report or map of Environmental Data Resources, Inc., or its affiliates, is prohibited without prior written permission.

EDR and its logos (including Sanborn and Sanborn Map) are trademarks of Environmental Data Resources, LLC or its affiliates. All other trademarks used herein are the property of their respective owners.

INQUIRY #: 7528843.8

YEAR: 2019

= 500'

N

EDR

INQUIRY #: 7528843.8
YEAR: 2015
= 500'
N
EDR

INQUIRY #: 7528843.8
YEAR: 2011
= 500'
N
EDR

INQUIRY #: 7528843.8
YEAR: 2005
= 500'
N
EDR

INQUIRY #: 7528843.8

YEAR: 2000

= 500'

N

EDR

INQUIRY #: 7528843.8

YEAR: 1994

= 500'

N

EDR

INQUIRY #: 7528843.8

YEAR: 1991

= 500'

N

EDR

INQUIRY #: 7528843.8

YEAR: 1982

= 500'

N

EDR

INQUIRY #: 7528843.8

YEAR: 1977

= 500'

N

EDR

INQUIRY #: 7528843.8

YEAR: 1962

= 500'

N

EDR

INQUIRY #: 7528843.8
YEAR: 1951
= 500'
N
EDR

INQUIRY #: 7528843.8

YEAR: 1938

= 500'

N

EDR

Hough Senior Living

1765 E 89 ST

Cleveland, OH 44106

Inquiry Number: 7528843.3

December 27, 2023

Certified Sanborn® Map Report

6 Armstrong Road, 4th floor
Shelton, CT 06484
Toll Free: 800.352.0050
www.edrnet.com

Certified Sanborn® Map Report

12/27/23

Site Name:	Client Name:
Hough Senior Living	Partners Env. Consulting, Inc.
1765 E 89 ST	31100 Solon Road
Cleveland, OH 44106	Solon, OH 44139
EDR Inquiry # 7528843.3	Contact: Zach Graham

The Sanborn Library has been searched by EDR and maps covering the target property location as provided by Partners Env. Consulting, Inc. were identified for the years listed below. The Sanborn Library is the largest, most complete collection of fire insurance maps. The collection includes maps from Sanborn, Bromley, Perris & Browne, Hopkins, Barlow, and others. Only Environmental Data Resources Inc. (EDR) is authorized to grant rights for commercial reproduction of maps by the Sanborn Library LLC, the copyright holder for the collection. Results can be authenticated by visiting www.edrnet.com/sanborn.

The Sanborn Library is continually enhanced with newly identified map archives. This report accesses all maps in the collection as of the day this report was generated.

Certified Sanborn Results:

Certification # 44DC-4A88-B4F7

PO # NA

Project Hough Senior Living

Maps Provided:

1972
1970
1952
1951
1913
1903
1896

Sanborn® Library search results

Certification #: 44DC-4A88-B4F7

The Sanborn Library includes more than 1.2 million fire insurance maps from Sanborn, Bromley, Perris & Browne, Hopkins, Barlow and others which track historical property usage in approximately 12,000 American cities and towns. Collections searched:

- ✔ Library of Congress
- ✔ University Publications of America
- ✔ EDR Private Collection

The Sanborn Library LLC Since 1866™

Limited Permission To Make Copies

Partners Env. Consulting, Inc. (the client) is permitted to make up to FIVE photocopies of this Sanborn Map transmittal and each fire insurance map accompanying this report solely for the limited use of its customer. No one other than the client is authorized to make copies. Upon request made directly to an EDR Account Executive, the client may be permitted to make a limited number of additional photocopies. This permission is conditioned upon compliance by the client, its customer and their agents with EDR's copyright policy; a copy of which is available upon request.

Disclaimer - Copyright and Trademark Notice

This Report contains certain information obtained from a variety of public and other sources reasonably available to Environmental Data Resources, LLC. It cannot be concluded from this Report that coverage information for the target and surrounding properties does not exist from other sources. This Report is provided on an "AS IS", "AS AVAILABLE" basis. NO WARRANTY EXPRESS OR IMPLIED IS MADE WHATSOEVER IN CONNECTION WITH THIS REPORT. ENVIRONMENTAL DATA RESOURCES, LLC AND ITS SUBSIDIARIES, AFFILIATES AND THIRD PARTY SUPPLIERS DISCLAIM ALL WARRANTIES, OF ANY KIND OR NATURE, EXPRESS OR IMPLIED, ARISING OUT OF OR RELATED TO THIS REPORT OR ANY OF THE DATA AND INFORMATION PROVIDED IN THIS REPORT, INCLUDING WITHOUT LIMITATION, ANY WARRANTIES REGARDING ACCURACY, QUALITY, CORRECTNESS, COMPLETENESS, COMPREHENSIVENESS, SUITABILITY, MERCHANTABILITY, FITNESS FOR A PARTICULAR PURPOSE, TITLE, NON-INFRINGEMENT, MISAPPROPRIATION, OR OTHERWISE. ALL RISK IS ASSUMED BY THE USER. IN NO EVENT SHALL ENVIRONMENTAL DATA RESOURCES, LLC OR ITS SUBSIDIARIES, AFFILIATES OR THIRD PARTY SUPPLIERS BE LIABLE TO ANYONE FOR ANY DIRECT, INCIDENTAL, INDIRECT, SPECIAL, CONSEQUENTIAL OR OTHER DAMAGES OF ANY TYPE OR KIND (INCLUDING BUT NOT LIMITED TO LOSS OF PROFITS, LOSS OF USE, OR LOSS OF DATA), ARISING OUT OF OR IN ANY WAY CONNECTED WITH THIS REPORT OR ANY OF THE DATA AND INFORMATION PROVIDED IN THIS REPORT. Any analyses, estimates, ratings, environmental risk levels, or risk codes provided in this Report are provided for illustrative purposes only, and are not intended to provide, nor should they be interpreted as providing any facts regarding, or prediction or forecast of, any environmental risk for any property. Only an assessment performed by a qualified environmental professional can provide findings, opinions or conclusions regarding the environmental risk or conditions in, on or at any property.

Copyright 2023 by Environmental Data Resources, Inc. All rights reserved. Reproduction in any media or format, in whole or in part, of any report or map of Environmental Data Resources, Inc., or its affiliates, is prohibited without prior written permission.

EDR and its logos (including Sanborn and Sanborn Map) are trademarks of Environmental Data Resources, LLC or its affiliates. All other trademarks used herein are the property of their respective owners.

Sanborn Sheet Key

This Certified Sanborn Map Report is based upon the following Sanborn Fire Insurance map sheets.

1972 Source Sheets

Volume 4A, Sheet 69a
1972

Volume 4A, Sheet 61a
1972

Volume 4A, Sheet 71a
1972

Volume 4A, Sheet 62a
1972

1970 Source Sheets

Volume 4A, Sheet 62a
1970

Volume 4A, Sheet 71a
1970

Volume 4A, Sheet 61a
1970

Volume 4A, Sheet 69a
1970

1952 Source Sheets

Volume 4A, Sheet 69a
1952

Volume 4A, Sheet 61a
1952

Volume 4A, Sheet 71a
1952

Volume 4A, Sheet 62a
1952

1951 Source Sheets

Volume 5, Sheet 20
1951

Volume 5, Sheet 41
1951

Volume 5, Sheet 19
1951

Volume 5, Sheet 39
1951

Sanborn Sheet Key

This Certified Sanborn Map Report is based upon the following Sanborn Fire Insurance map sheets.

1913 Source Sheets

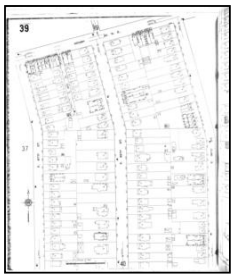
Volume 5, Sheet 39
1913

Volume 5, Sheet 19
1913

Volume 5, Sheet 41
1913

Volume 5, Sheet 20
1913

1903 Source Sheets

Volume 4, Sheet 467
1903

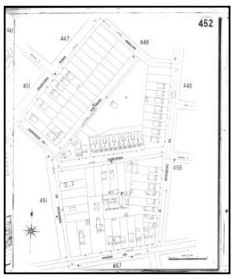
Volume 4, Sheet 452
1903

Volume 4, Sheet 451
1903


Volume 4, Sheet 465
1903

1896 Source Sheets

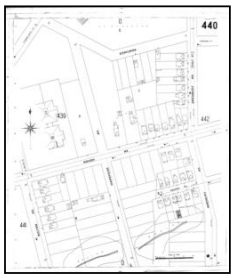
Volume 4, Sheet 440
1896

Volume 4, Sheet 439
1896


Volume 4, Sheet 441
1896

Certified Sanborn® Map

1972

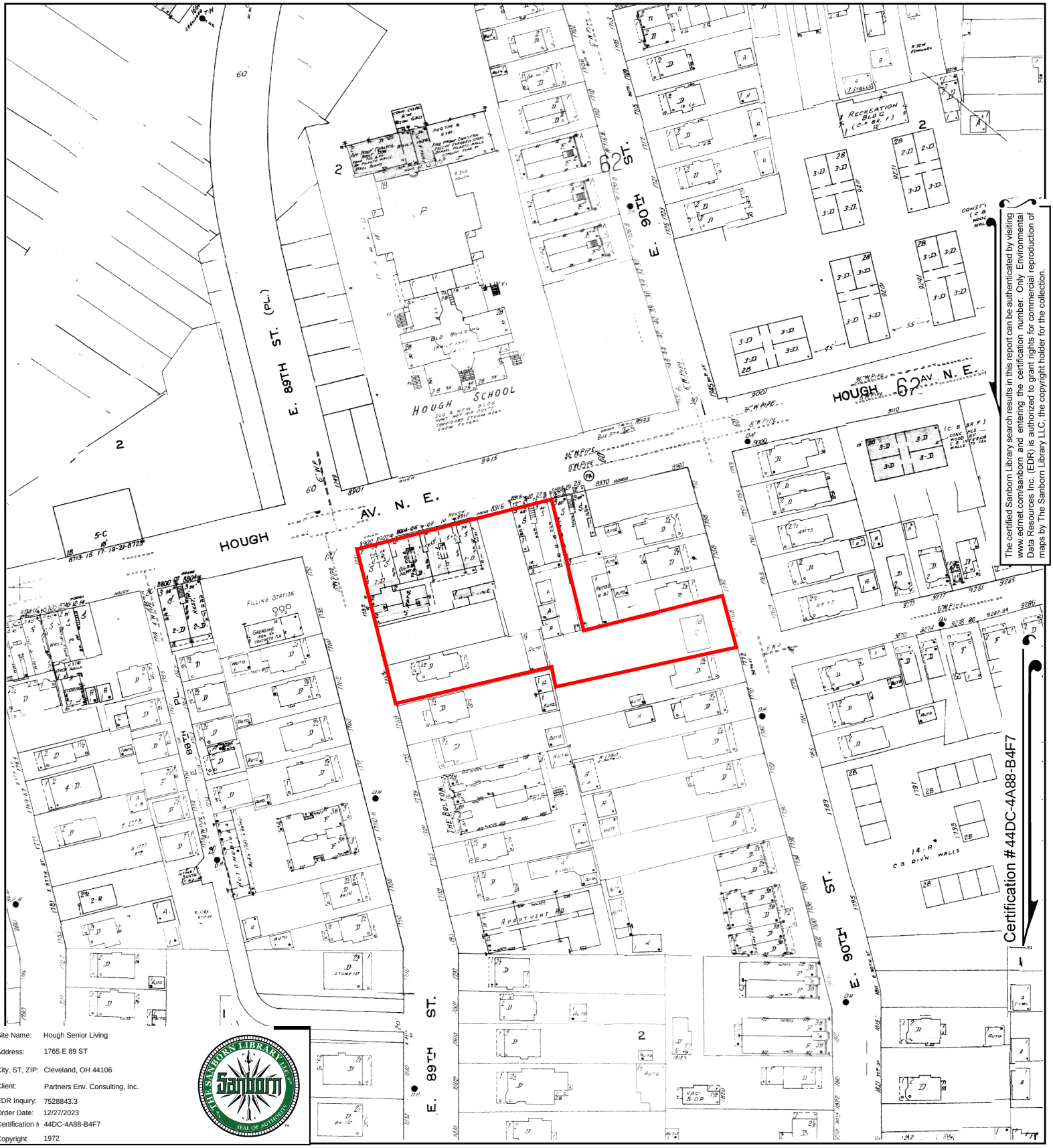

The certified Sanborn Library search results in this report can be authenticated by visiting www.edrnet.com/sanborn and entering the certification number. Only Environmental Data Resources Inc. (EDR) is authorized to grant rights for commercial reproduction of maps by The Sanborn Library LLC, the copyright holder for the collection.

Site Name:	Hough Senior Living
Address:	1765 E 89 ST
City, ST, ZIP:	Cleveland, OH 44106
Client:	Partners Env. Consulting, Inc.
EDR Inquiry:	7528843.3
Order Date:	12/27/2023
Certification #	44DC-4A88-B4F7
Copyright	1972

This Certified Sanborn Map combines the following sheets.
Outlined areas indicate map sheets within the collection.

0 Feet 150 300 600

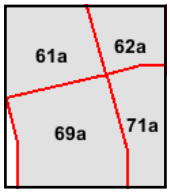

Volume 4A, Sheet 62a
Volume 4A, Sheet 71a
Volume 4A, Sheet 61a
Volume 4A, Sheet 69a

N

Certified Sanborn® Map

1970

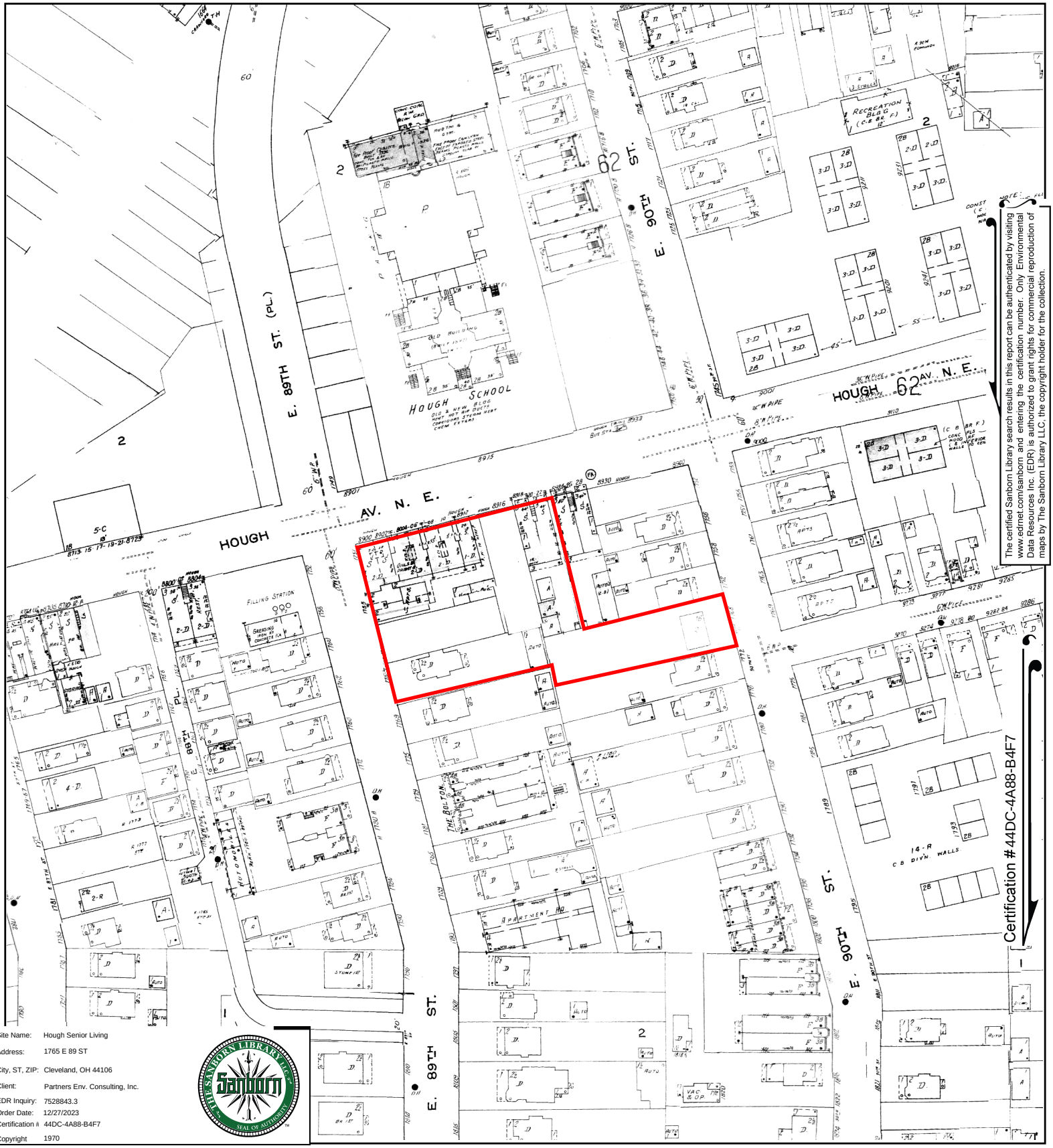

The certified Sanborn Library search results in this report can be authenticated by visiting www.edrnet.com/sanborn and entering the certification number. Only Environmental Data Resources Inc. (EDR) is authorized to grant rights for commercial reproduction of maps by The Sanborn Library LLC, the copyright holder for the collection.

Site Name:	Hough Senior Living
Address:	1765 E 89 ST
City, ST, ZIP:	Cleveland, OH 44106
Client:	Partners Env. Consulting, Inc.
EDR Inquiry:	7528843.3
Order Date:	12/27/2023
Certification #	44DC-4A88-B4F7
Copyright	1970

This Certified Sanborn Map combines the following sheets.
Outlined areas indicate map sheets within the collection.

0 Feet 150 300 600

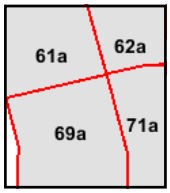

Volume 4A, Sheet 69a
Volume 4A, Sheet 61a
Volume 4A, Sheet 71a
Volume 4A, Sheet 62a

N

Certified Sanborn® Map

1952

The certified Sanborn Library search results in this report can be authenticated by visiting www.edrnet.com/sanborn and entering the certification number. Only Environmental Data Resources Inc. (EDR) is authorized to grant rights for commercial reproduction of maps by The Sanborn Library LLC, the copyright holder for the collection.

Site Name:	Hough Senior Living
Address:	1765 E 89 ST
City, ST, ZIP:	Cleveland, OH 44106
Client:	Partners Env. Consulting, Inc.
EDR Inquiry:	7528843.3
Order Date:	12/27/2023
Certification #	44DC-4A88-B4F7
Copyright	1952

This Certified Sanborn Map combines the following sheets.
Outlined areas indicate map sheets within the collection.

0 Feet 150 300 600

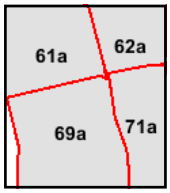

Volume 4A, Sheet 62a
Volume 4A, Sheet 71a
Volume 4A, Sheet 61a
Volume 4A, Sheet 69a

N

Certified Sanborn® Map

1951

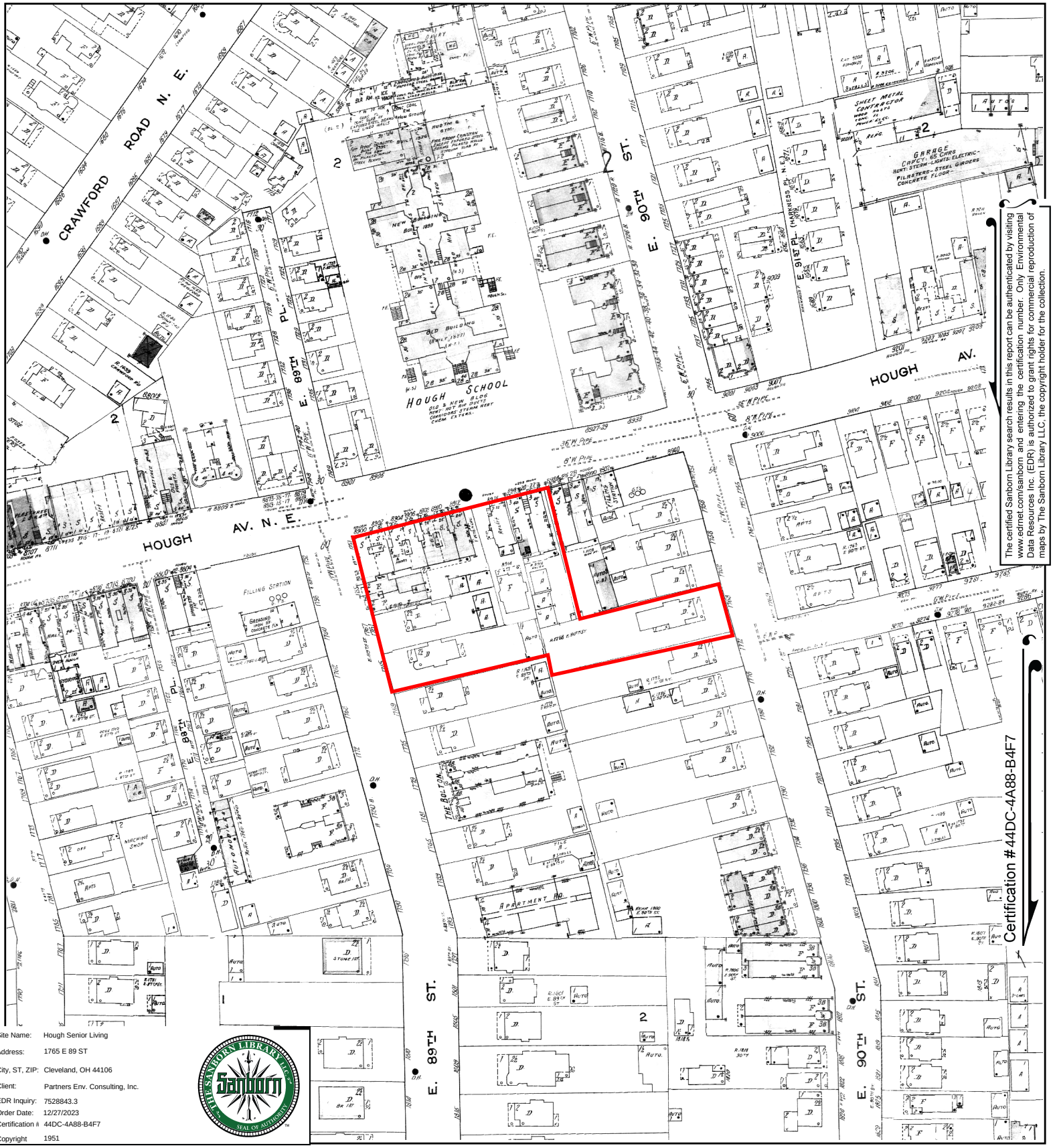

The certified Sanborn Library search results in this report can be authenticated by visiting www.edrnet.com/sanborn and entering the certification number. Only Environmental Data Resources Inc. (EDR) is authorized to grant rights for commercial reproduction of maps by The Sanborn Library LLC, the copyright holder for the collection.

Site Name:	Hough Senior Living
Address:	1765 E 89 ST
City, ST, ZIP:	Cleveland, OH 44106
Client:	Partners Env. Consulting, Inc.
EDR Inquiry:	7528843.3
Order Date:	12/27/2023
Certification #	44DC-4A88-B4F7
Copyright	1951

This Certified Sanborn Map combines the following sheets.
Outlined areas indicate map sheets within the collection.

0 Feet 150 300 600

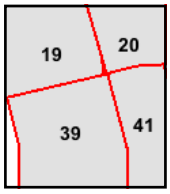

Volume 5, Sheet 39
Volume 5, Sheet 19
Volume 5, Sheet 41
Volume 5, Sheet 20

N

Certified Sanborn® Map

1913

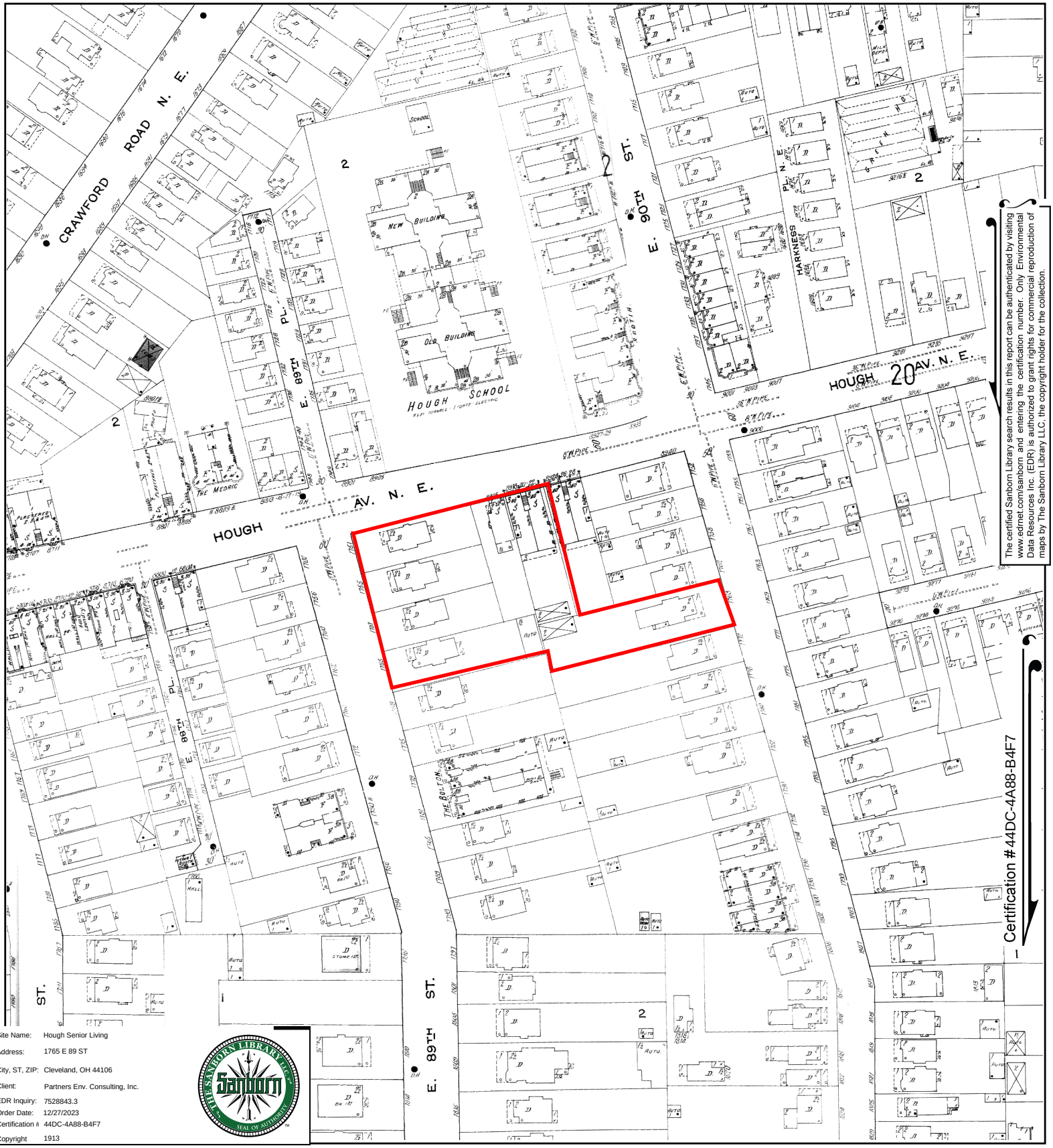

The certified Sanborn Library search results in this report can be authenticated by visiting www.edrnet.com/sanborn and entering the certification number. Only Environmental Data Resources Inc. (EDR) is authorized to grant rights for commercial reproduction of maps by The Sanborn Library LLC, the copyright holder for the collection.

Site Name:	Hough Senior Living
Address:	1765 E 89 ST
City, ST, ZIP:	Cleveland, OH 44106
Client:	Partners Env. Consulting, Inc.
EDR Inquiry:	7528843.3
Order Date:	12/27/2023
Certification #	44DC-4A88-B4F7
Copyright	1913

This Certified Sanborn Map combines the following sheets.
Outlined areas indicate map sheets within the collection.

0 Feet 150 300 600

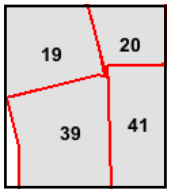

Volume 5, Sheet 20
Volume 5, Sheet 41
Volume 5, Sheet 19
Volume 5, Sheet 39

N

Certified Sanborn® Map

1903

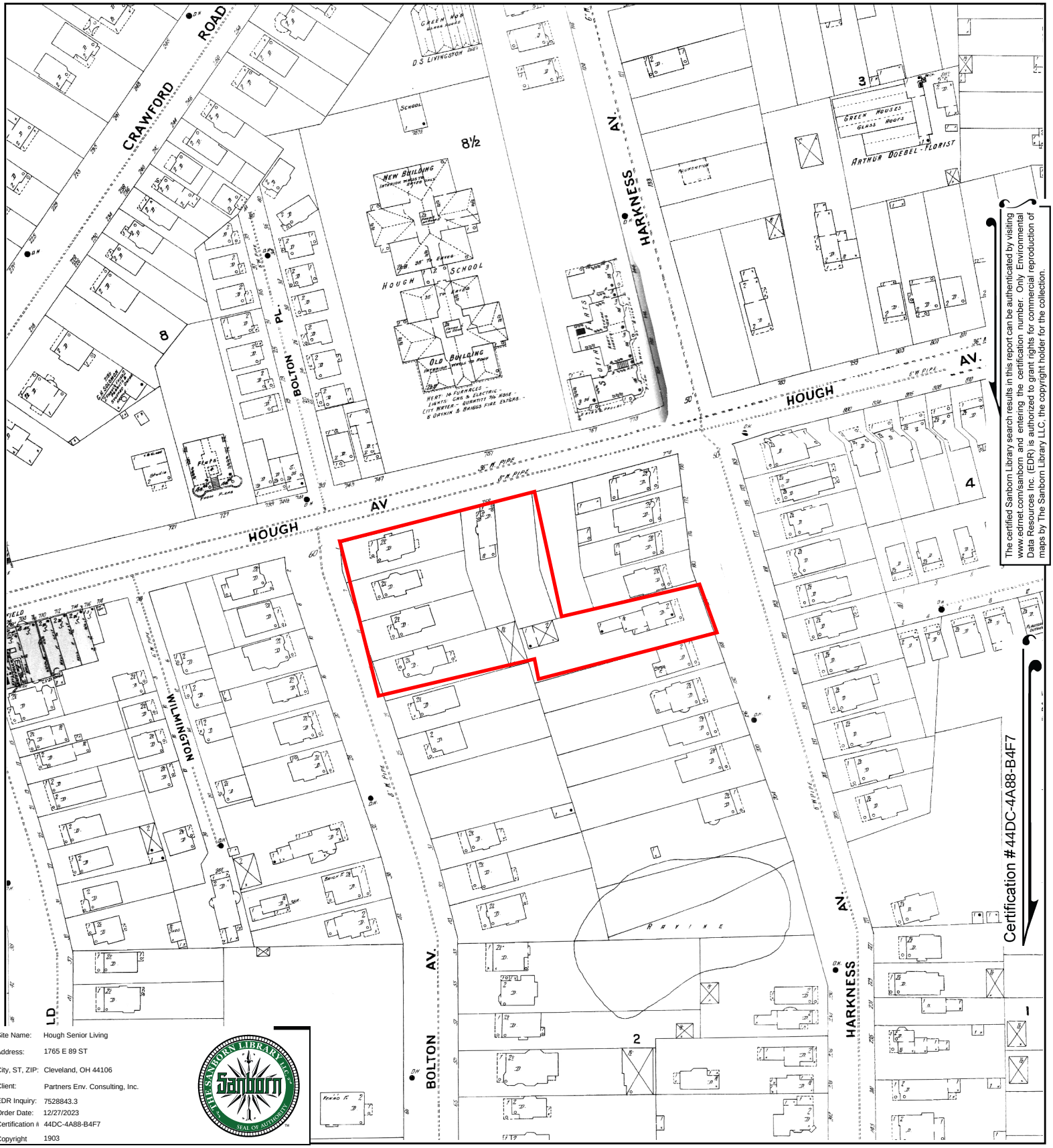

The certified Sanborn Library search results in this report can be authenticated by visiting www.edrnet.com/sanborn and entering the certification number. Only Environmental Data Resources Inc. (EDR) is authorized to grant rights for commercial reproduction of maps by The Sanborn Library LLC, the copyright holder for the collection.

Site Name:	Hough Senior Living
Address:	1765 E 89 ST
City, ST, ZIP:	Cleveland, OH 44106
Client:	Partners Env. Consulting, Inc.
EDR Inquiry:	7528843.3
Order Date:	12/27/2023
Certification #	44DC-4A88-B4F7
Copyright	1903

This Certified Sanborn Map combines the following sheets.
Outlined areas indicate map sheets within the collection.

0 Feet 150 300 600

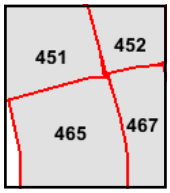

Volume 4, Sheet 465
Volume 4, Sheet 451
Volume 4, Sheet 452
Volume 4, Sheet 467

N

Certified Sanborn® Map

1896

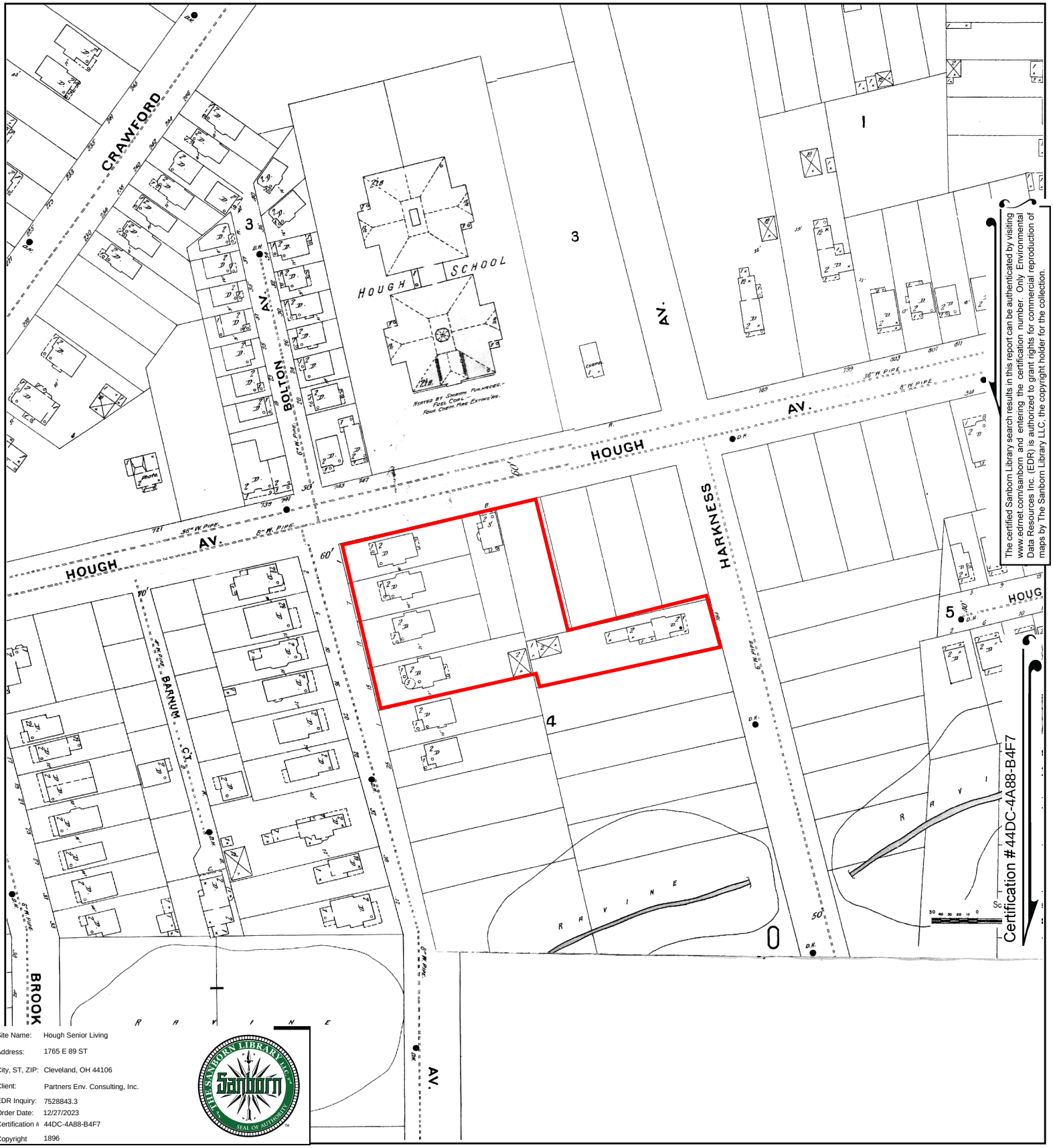

The certified Sanborn Library search results in this report can be authenticated by visiting www.edrnet.com/sanborn and entering the certification number. Only Environmental Data Resources Inc. (EDR) is authorized to grant rights for commercial reproduction of maps by The Sanborn Library LLC, the copyright holder for the collection.

Site Name:	Hough Senior Living
Address:	1765 E 89 ST
City, ST, ZIP:	Cleveland, OH 44106
Client:	Partners Env. Consulting, Inc.
EDR Inquiry:	7528843.3
Order Date:	12/27/2023
Certification #	44DC-4A88-B4F7
Copyright	1896

This Certified Sanborn Map combines the following sheets.
Outlined areas indicate map sheets within the collection.

0 Feet 150 300 600

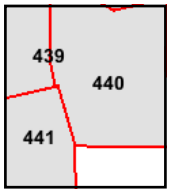

Volume 4, Sheet 441
Volume 4, Sheet 439
Volume 4, Sheet 440

N

Hough Senior Living

1765 E 89 ST

Cleveland, OH 44106

Inquiry Number: 7528843.4

December 27, 2023

EDR Historical Topo Map Report

with QuadMatch™

6 Armstrong Road, 4th floor
Shelton, CT 06484
Toll Free: 800.352.0050
www.edrnet.com

EDR Historical Topo Map Report

12/27/23

Site Name:	Client Name:
Hough Senior Living	Partners Env. Consulting, Inc.
1765 E 89 ST	31100 Solon Road
Cleveland, OH 44106	Solon, OH 44139
EDR Inquiry # 7528843.4	Contact: Zach Graham

EDR Topographic Map Library has been searched by EDR and maps covering the target property location as provided by Partners Env. Consulting, Inc. were identified for the years listed below. EDR's Historical Topo Map Report is designed to assist professionals in evaluating potential liability on a target property resulting from past activities. EDRs Historical Topo Map Report includes a search of a collection of public and private color historical topographic maps, dating back to the late 1800s.

Search Results:

P.O.# NA

Project: Hough Senior Living

Coordinates:

Latitude:	41.509572 41° 30' 34" North
Longitude:	-81.624174 -81° 37' 27" West
UTM Zone:	Zone 17 North
UTM X Meters:	447912.25
UTM Y Meters:	4595514.94
Elevation:	665.00' above sea level

Maps Provided:

2019	1953
2016	1903
2013	1901
1994	
1992	
1979	
1970	
1963	

Disclaimer - Copyright and Trademark Notice

This Report contains certain information obtained from a variety of public and other sources reasonably available to Environmental Data Resources, LLC. It cannot be concluded from this Report that coverage information for the target and surrounding properties does not exist from other sources. This Report is provided on an "AS IS", "AS AVAILABLE" basis. NO WARRANTY EXPRESS OR IMPLIED IS MADE WHATSOEVER IN CONNECTION WITH THIS REPORT. ENVIRONMENTAL DATA RESOURCES, LLC AND ITS SUBSIDIARIES, AFFILIATES AND THIRD PARTY SUPPLIERS DISCLAIM ALL WARRANTIES, OF ANY KIND OR NATURE, EXPRESS OR IMPLIED, ARISING OUT OF OR RELATED TO THIS REPORT OR ANY OF THE DATA AND INFORMATION PROVIDED IN THIS REPORT, INCLUDING WITHOUT LIMITATION, ANY WARRANTIES REGARDING ACCURACY, QUALITY, CORRECTNESS, COMPLETENESS, COMPREHENSIVENESS, SUITABILITY, MERCHANTABILITY, FITNESS FOR A PARTICULAR PURPOSE, TITLE, NON-INFRINGEMENT, MISAPPROPRIATION, OR OTHERWISE. ALL RISK IS ASSUMED BY THE USER. IN NO EVENT SHALL ENVIRONMENTAL DATA RESOURCES, LLC OR ITS SUBSIDIARIES, AFFILIATES OR THIRD PARTY SUPPLIERS BE LIABLE TO ANYONE FOR ANY DIRECT, INCIDENTAL, INDIRECT, SPECIAL, CONSEQUENTIAL OR OTHER DAMAGES OF ANY TYPE OR KIND (INCLUDING BUT NOT LIMITED TO LOSS OF PROFITS, LOSS OF USE, OR LOSS OF DATA), ARISING OUT OF OR IN ANY WAY CONNECTED WITH THIS REPORT OR ANY OF THE DATA AND INFORMATION PROVIDED IN THIS REPORT. Any analyses, estimates, ratings, environmental risk levels, or risk codes provided in this Report are provided for illustrative purposes only, and are not intended to provide, nor should they be interpreted as providing any facts regarding, or prediction or forecast of, any environmental risk for any property. Only an assessment performed by a qualified environmental professional can provide findings, opinions or conclusions regarding the environmental risk or conditions in, on or at any property.

Copyright 2023 by Environmental Data Resources, Inc. All rights reserved. Reproduction in any media or format, in whole or in part, of any report or map of Environmental Data Resources, Inc., or its affiliates, is prohibited without prior written permission.

EDR and its logos (including Sanborn and Sanborn Map) are trademarks of Environmental Data Resources, LLC or its affiliates. All other trademarks used herein are the property of their respective owners.

Topo Sheet Key

This EDR Topo Map Report is based upon the following USGS topographic map sheets.

2019 Source Sheets

East Cleveland
2019
7.5-minute, 24000

Cleveland North
2019
7.5-minute, 24000

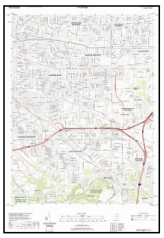

Shaker Heights
2019
7.5-minute, 24000

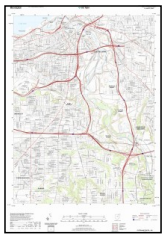

Cleveland South
2019
7.5-minute, 24000

2016 Source Sheets

East Cleveland
2016
7.5-minute, 24000

Cleveland North
2016
7.5-minute, 24000

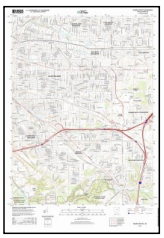

Shaker Heights
2016
7.5-minute, 24000

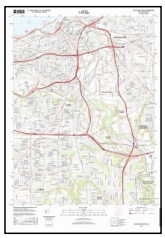

Cleveland South
2016
7.5-minute, 24000

2013 Source Sheets

East Cleveland
2013
7.5-minute, 24000

Cleveland North
2013
7.5-minute, 24000

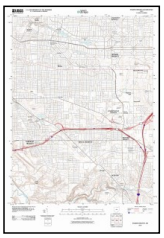

Shaker Heights
2013
7.5-minute, 24000

Cleveland South
2013
7.5-minute, 24000

1994 Source Sheets

Cleveland North
1994
7.5-minute, 24000
Aerial Photo Revised 1994

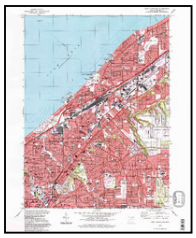

East Cleveland
1994
7.5-minute, 24000
Aerial Photo Revised 1994

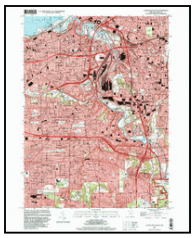

Cleveland South
1994
7.5-minute, 24000
Aerial Photo Revised 1994

Shaker Heights
1994
7.5-minute, 24000
Aerial Photo Revised 1994

Topo Sheet Key

This EDR Topo Map Report is based upon the following USGS topographic map sheets.

1992 Source Sheets

Cleveland North
1992
7.5-minute, 24000
Aerial Photo Revised 1988

1979 Source Sheets

East Cleveland
1979
7.5-minute, 24000
Aerial Photo Revised 1977

Shaker Heights
1979
7.5-minute, 24000
Aerial Photo Revised 1977

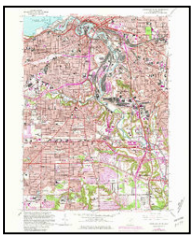

Cleveland South
1979
7.5-minute, 24000
Aerial Photo Revised 1977

1970 Source Sheets

Cleveland North
1970
7.5-minute, 24000
Aerial Photo Revised 1970

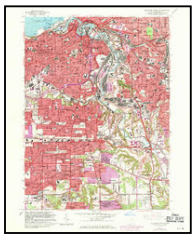

Cleveland South
1970
7.5-minute, 24000
Aerial Photo Revised 1970

Shaker Heights
1970
7.5-minute, 24000
Aerial Photo Revised 1970

East Cleveland
1970
7.5-minute, 24000
Aerial Photo Revised 1970

1963 Source Sheets

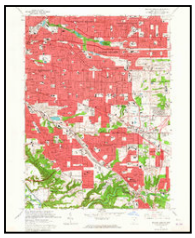

Shaker Heights
1963
7.5-minute, 24000
Aerial Photo Revised 1962

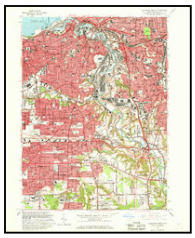

Cleveland South
1963
7.5-minute, 24000
Aerial Photo Revised 1962



Cleveland North
1963
7.5-minute, 24000
Aerial Photo Revised 1962

East Cleveland
1963
7.5-minute, 24000
Aerial Photo Revised 1952

Topo Sheet Key

This EDR Topo Map Report is based upon the following USGS topographic map sheets.

1953 Source Sheets

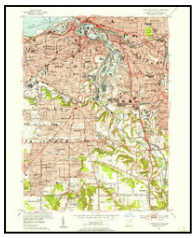

Cleveland South
1953
7.5-minute, 24000
Aerial Photo Revised 1952

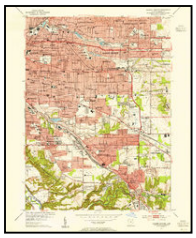

Shaker Heights
1953
7.5-minute, 24000
Aerial Photo Revised 1952

East Cleveland
1953
7.5-minute, 24000
Aerial Photo Revised 1952

Cleveland North
1953
7.5-minute, 24000
Aerial Photo Revised 1952

1903 Source Sheets

Cleveland
1903
15-minute, 62500

Euclid
1903
15-minute, 62500

1901 Source Sheets

Euclid
1901
15-minute, 62500

Historical Topo Map

2019

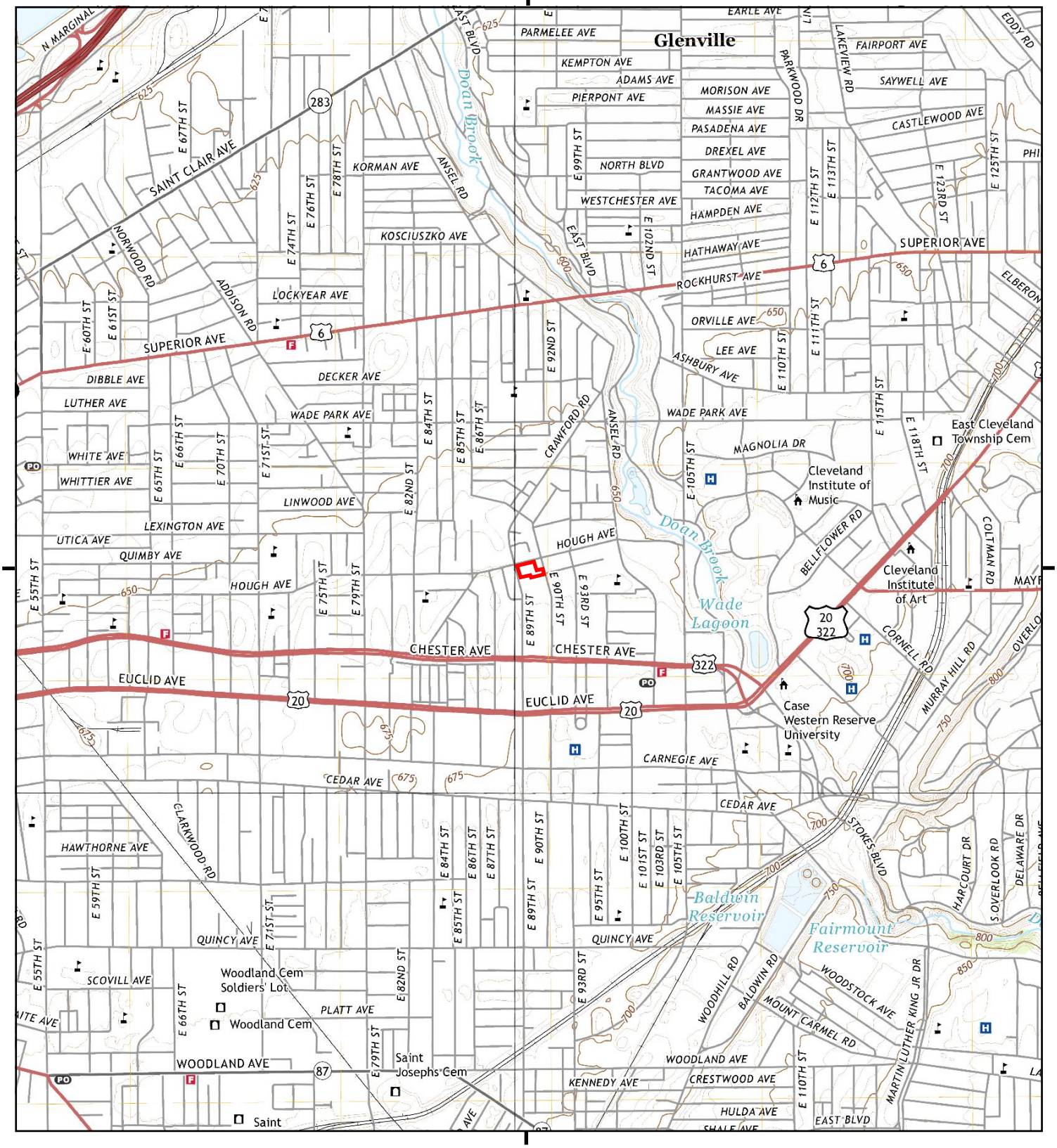

This report includes information from the following map sheet(s).

0 Miles 0.25 0.5 1 1.5

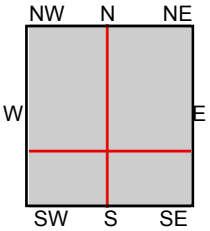

TP, East Cleveland, 2019, 7.5-minute
SE, Shaker Heights, 2019, 7.5-minute
SW, Cleveland South, 2019, 7.5-minute
NW, Cleveland North, 2019, 7.5-minute

SITE NAME: Hough Senior Living
ADDRESS: 1765 E 89 ST
Cleveland, OH 44106
CLIENT: Partners Env. Consulting, Inc.

N

Historical Topo Map

2016

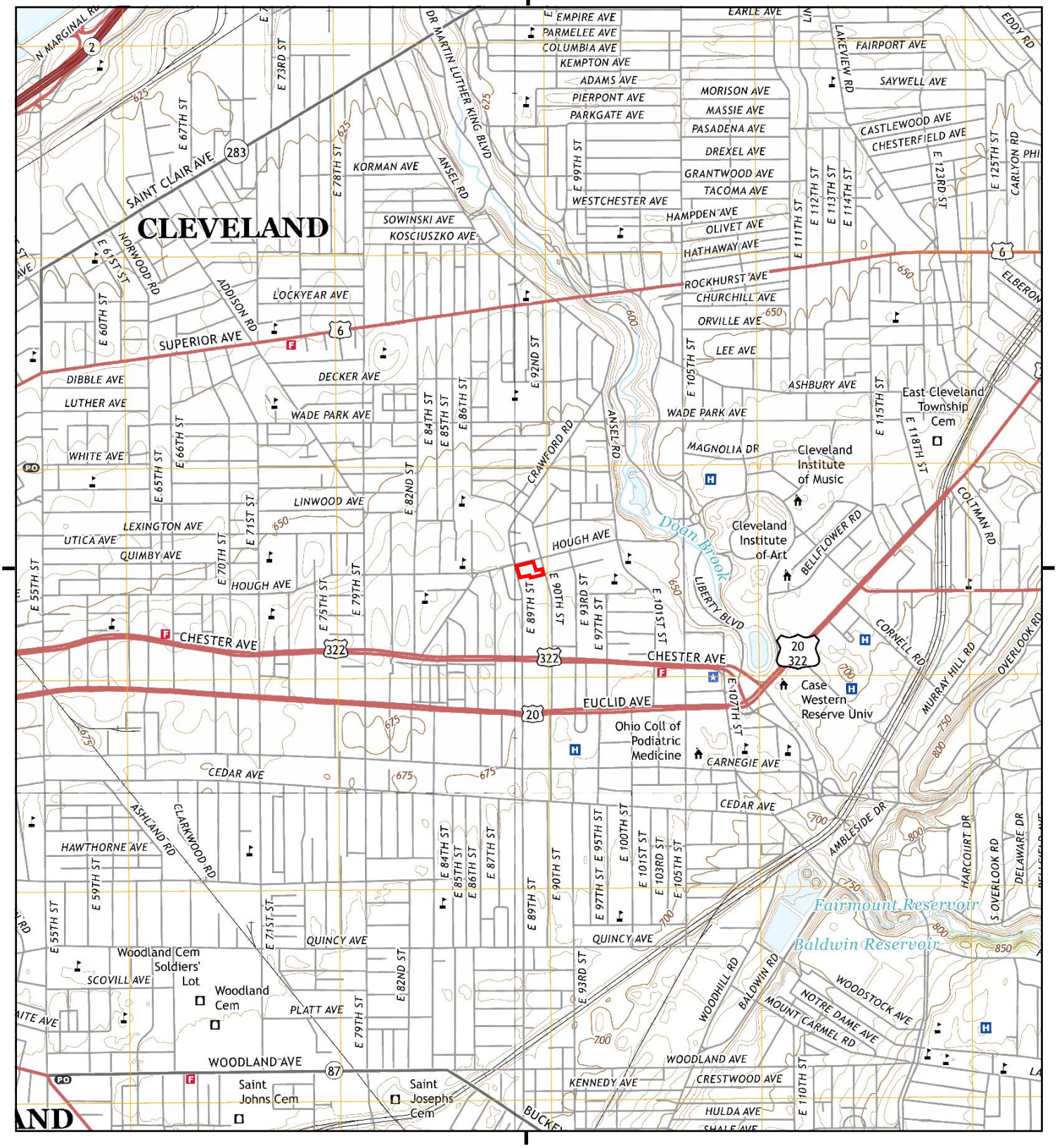

This report includes information from the following map sheet(s).

0 Miles 0.25 0.5 1 1.5

NW N NE
W E
SW S SE

TP, East Cleveland, 2016, 7.5-minute
SE, Shaker Heights, 2016, 7.5-minute
SW, Cleveland South, 2016, 7.5-minute
NW, Cleveland North, 2016, 7.5-minute

SITE NAME: Hough Senior Living
ADDRESS: 1765 E 89 ST
Cleveland, OH 44106
CLIENT: Partners Env. Consulting, Inc.

N

Historical Topo Map

2013

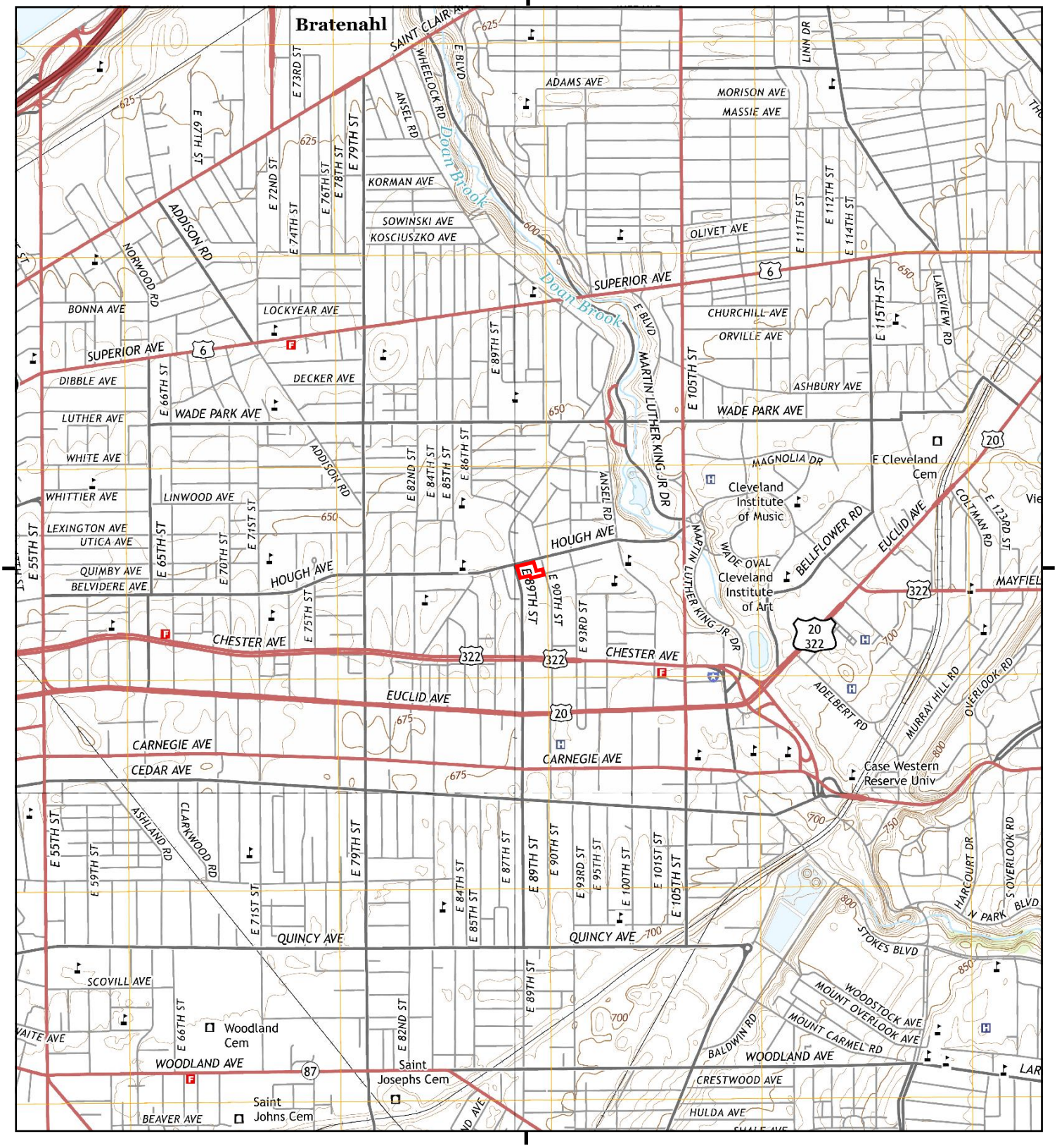

This report includes information from the following map sheet(s).

0 Miles 0.25 0.5 1 1.5

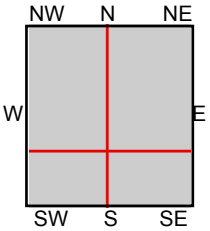

TP, East Cleveland, 2013, 7.5-minute
SE, Shaker Heights, 2013, 7.5-minute
SW, Cleveland South, 2013, 7.5-minute
NW, Cleveland North, 2013, 7.5-minute

SITE NAME: Hough Senior Living
ADDRESS: 1765 E 89 ST
Cleveland, OH 44106
CLIENT: Partners Env. Consulting, Inc.

N

Historical Topo Map

1994

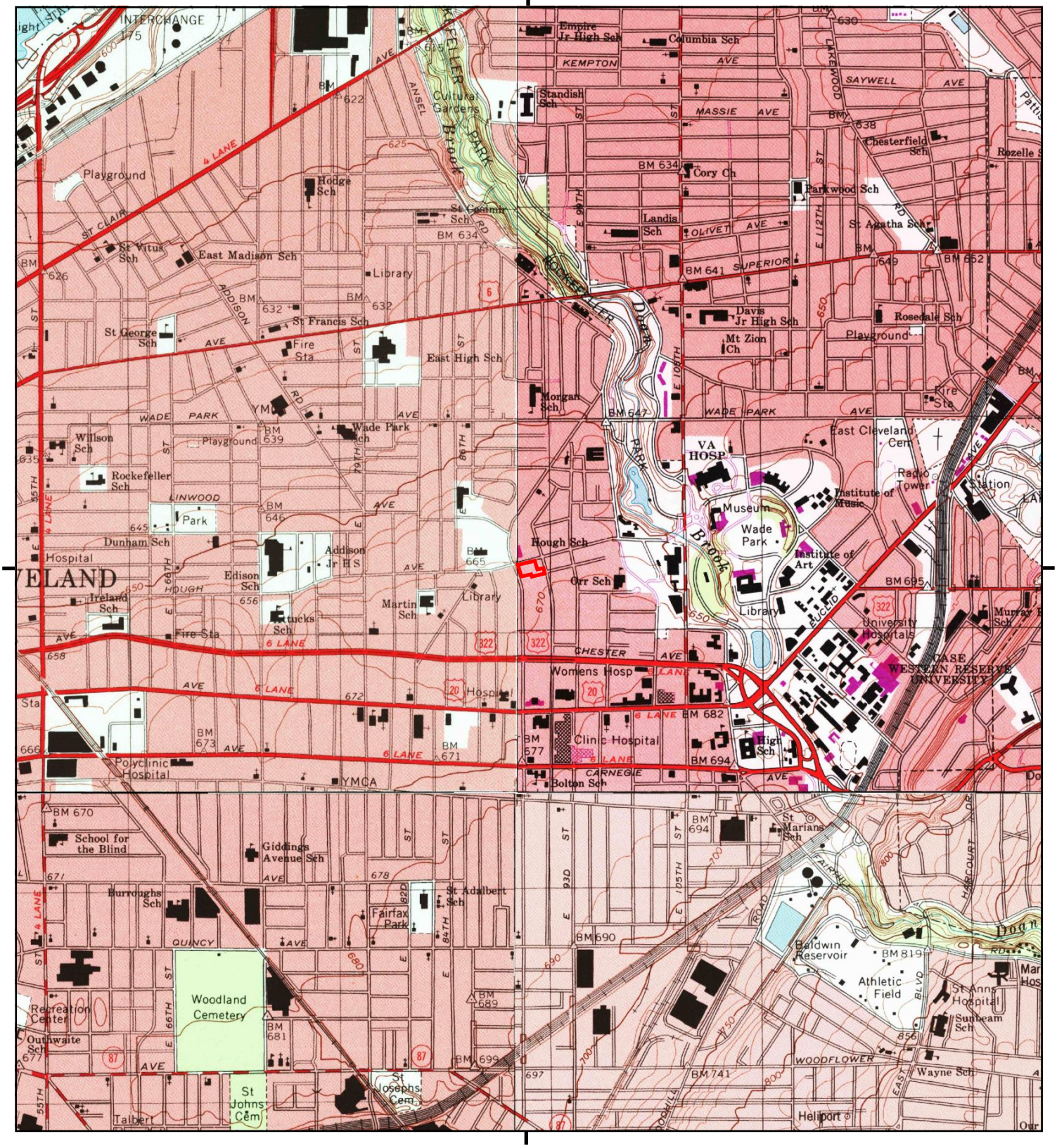

This report includes information from the following map sheet(s).

0 Miles 0.25 0.5 1 1.5

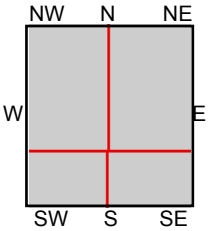

TP, East Cleveland, 1994, 7.5-minute
SE, Shaker Heights, 1994, 7.5-minute
SW, Cleveland South, 1994, 7.5-minute
NW, Cleveland North, 1994, 7.5-minute

SITE NAME: Hough Senior Living
ADDRESS: 1765 E 89 ST
Cleveland, OH 44106
CLIENT: Partners Env. Consulting, Inc.

N

Historical Topo Map

1992

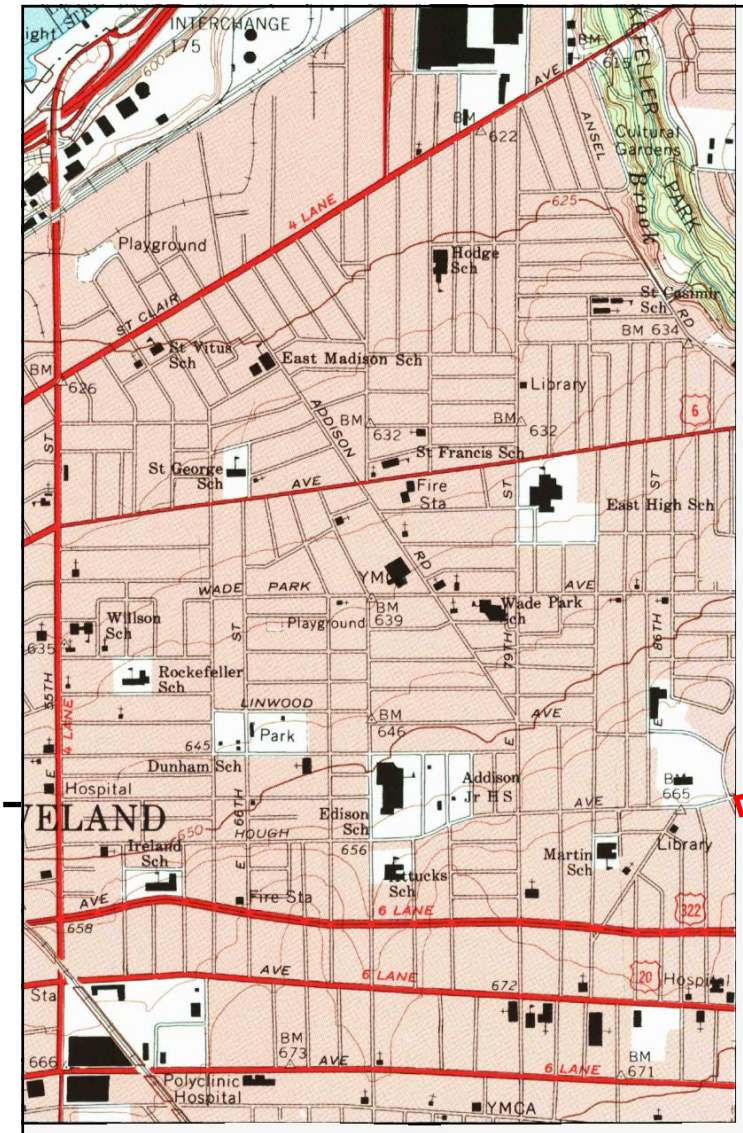

This report includes information from the following map sheet(s).



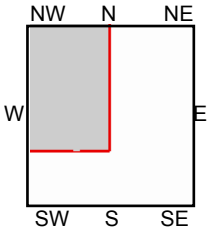

NW, Cleveland North, 1992, 7.5-minute

SITE NAME: Hough Senior Living
ADDRESS: 1765 E 89 ST
Cleveland, OH 44106
CLIENT: Partners Env. Consulting, Inc.

N

Historical Topo Map

1979

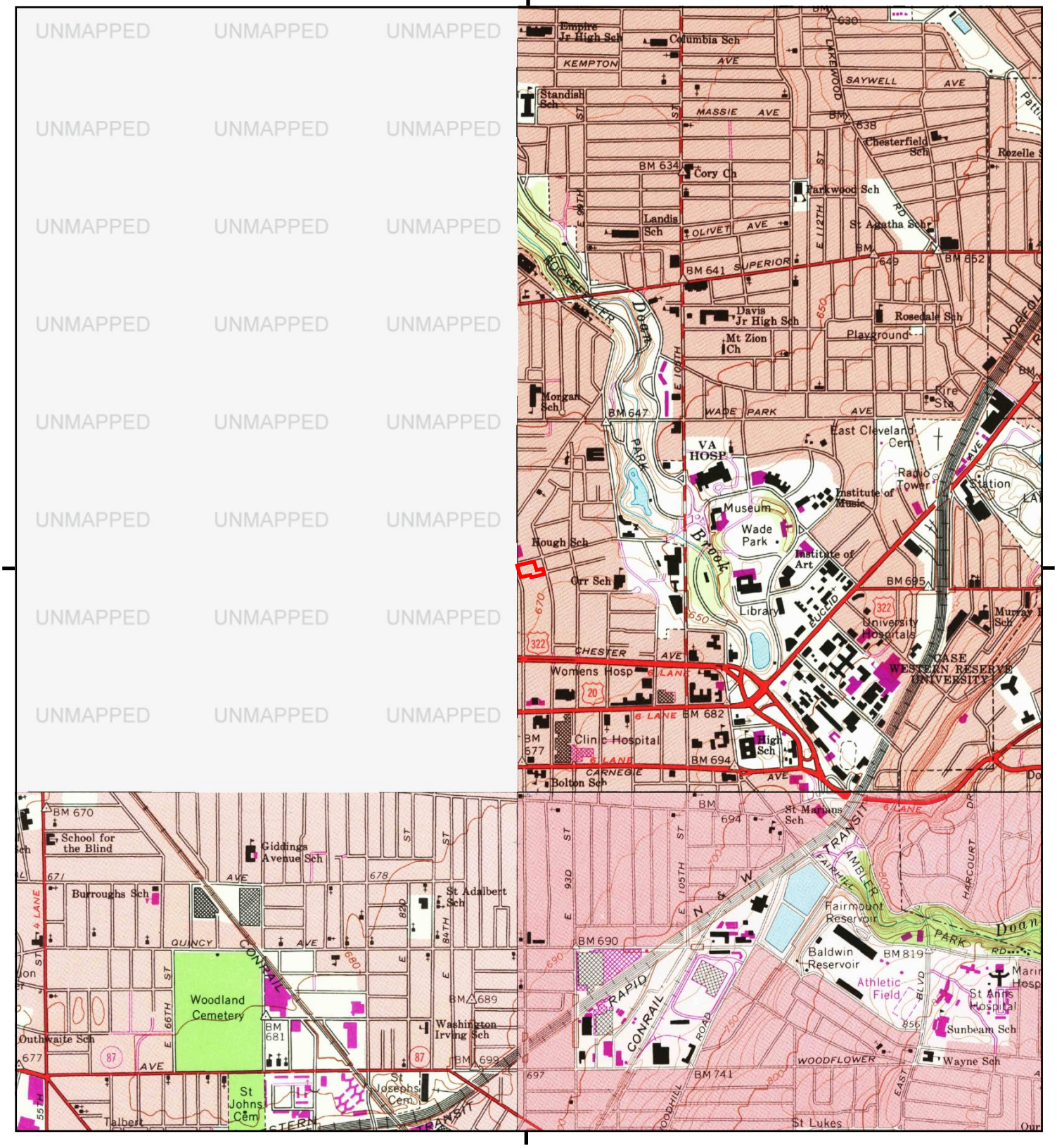

This report includes information from the following map sheet(s).

0 Miles 0.25 0.5 1 1.5

NW N NE
W E
SW S SE

TP, East Cleveland, 1979, 7.5-minute
SE, Shaker Heights, 1979, 7.5-minute
SW, Cleveland South, 1979, 7.5-minute

SITE NAME: Hough Senior Living
ADDRESS: 1765 E 89 ST
Cleveland, OH 44106
CLIENT: Partners Env. Consulting, Inc.

N

Historical Topo Map

1970

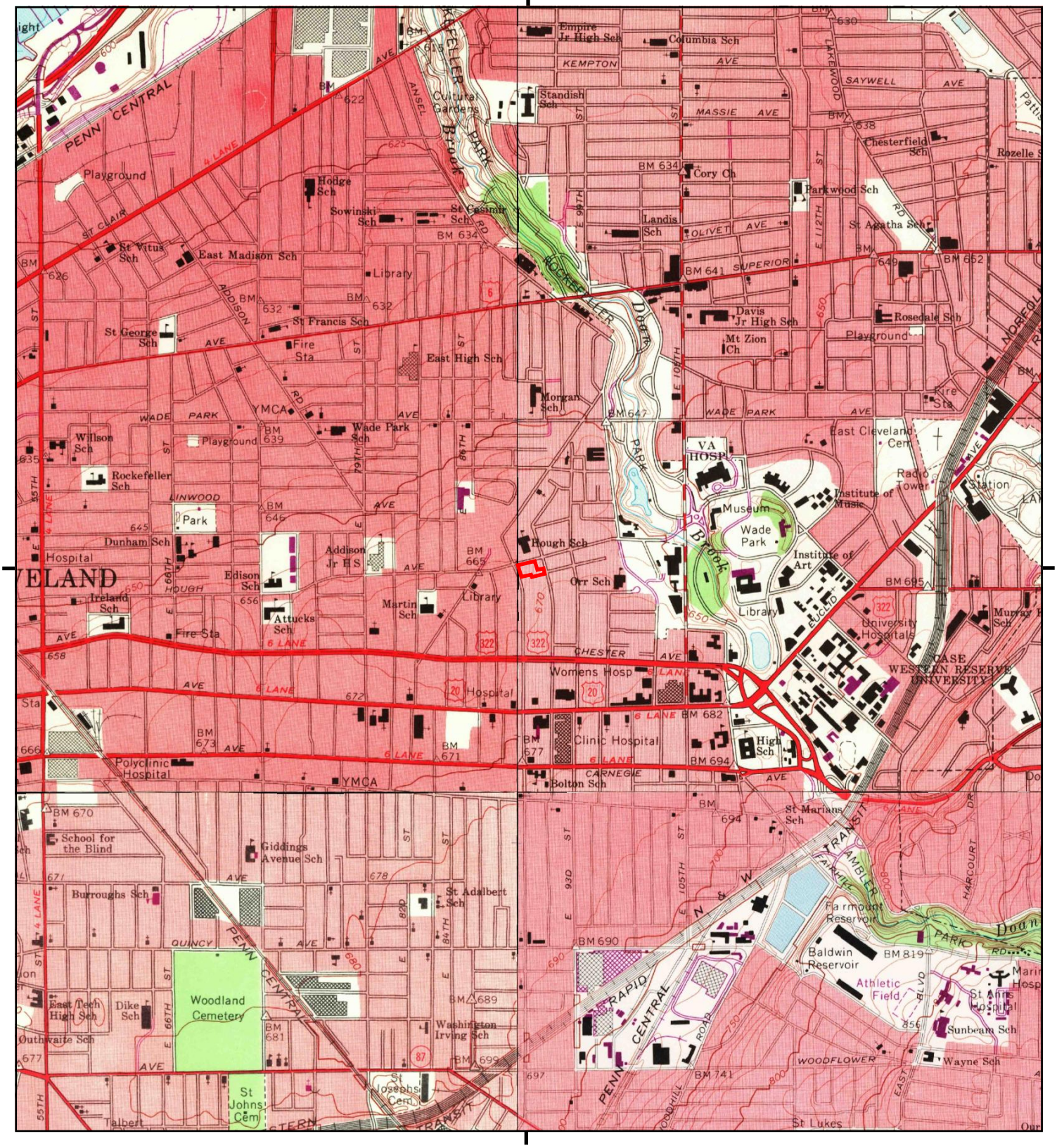

This report includes information from the following map sheet(s).

0 Miles 0.25 0.5 1 1.5

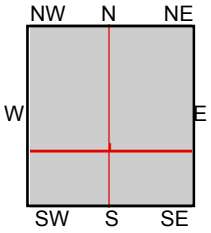

TP, East Cleveland, 1970, 7.5-minute
SE, Shaker Heights, 1970, 7.5-minute
SW, Cleveland South, 1970, 7.5-minute
NW, Cleveland North, 1970, 7.5-minute

SITE NAME: Hough Senior Living
ADDRESS: 1765 E 89 ST
Cleveland, OH 44106
CLIENT: Partners Env. Consulting, Inc.

N

Historical Topo Map

1963

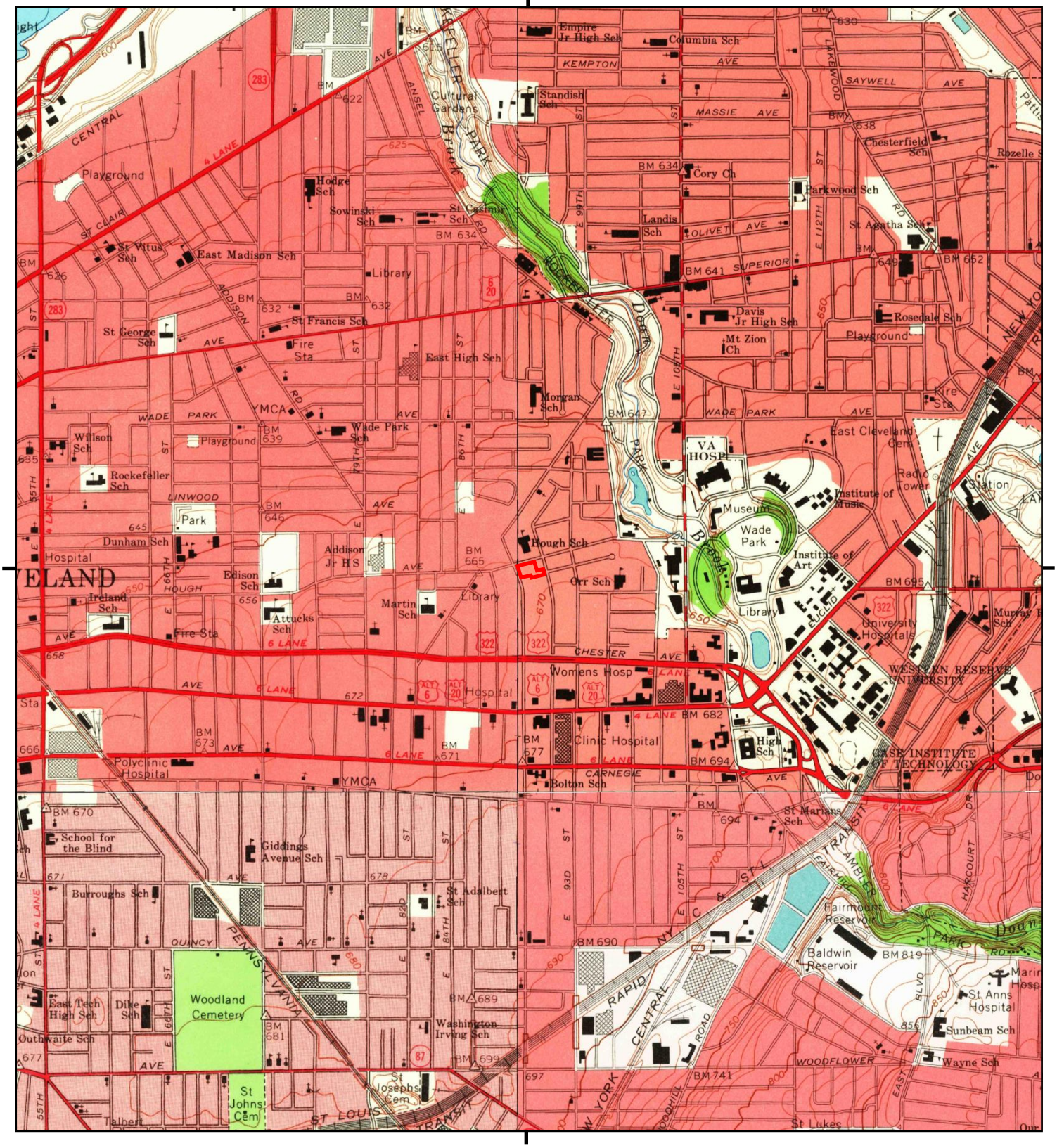

This report includes information from the following map sheet(s).

0 Miles 0.25 0.5 1 1.5

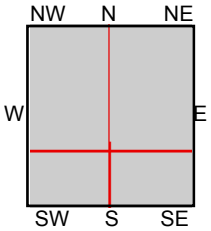

TP, East Cleveland, 1963, 7.5-minute
SE, Shaker Heights, 1963, 7.5-minute
SW, Cleveland South, 1963, 7.5-minute
NW, Cleveland North, 1963, 7.5-minute

SITE NAME: Hough Senior Living
ADDRESS: 1765 E 89 ST
Cleveland, OH 44106
CLIENT: Partners Env. Consulting, Inc.

N

Historical Topo Map

1953

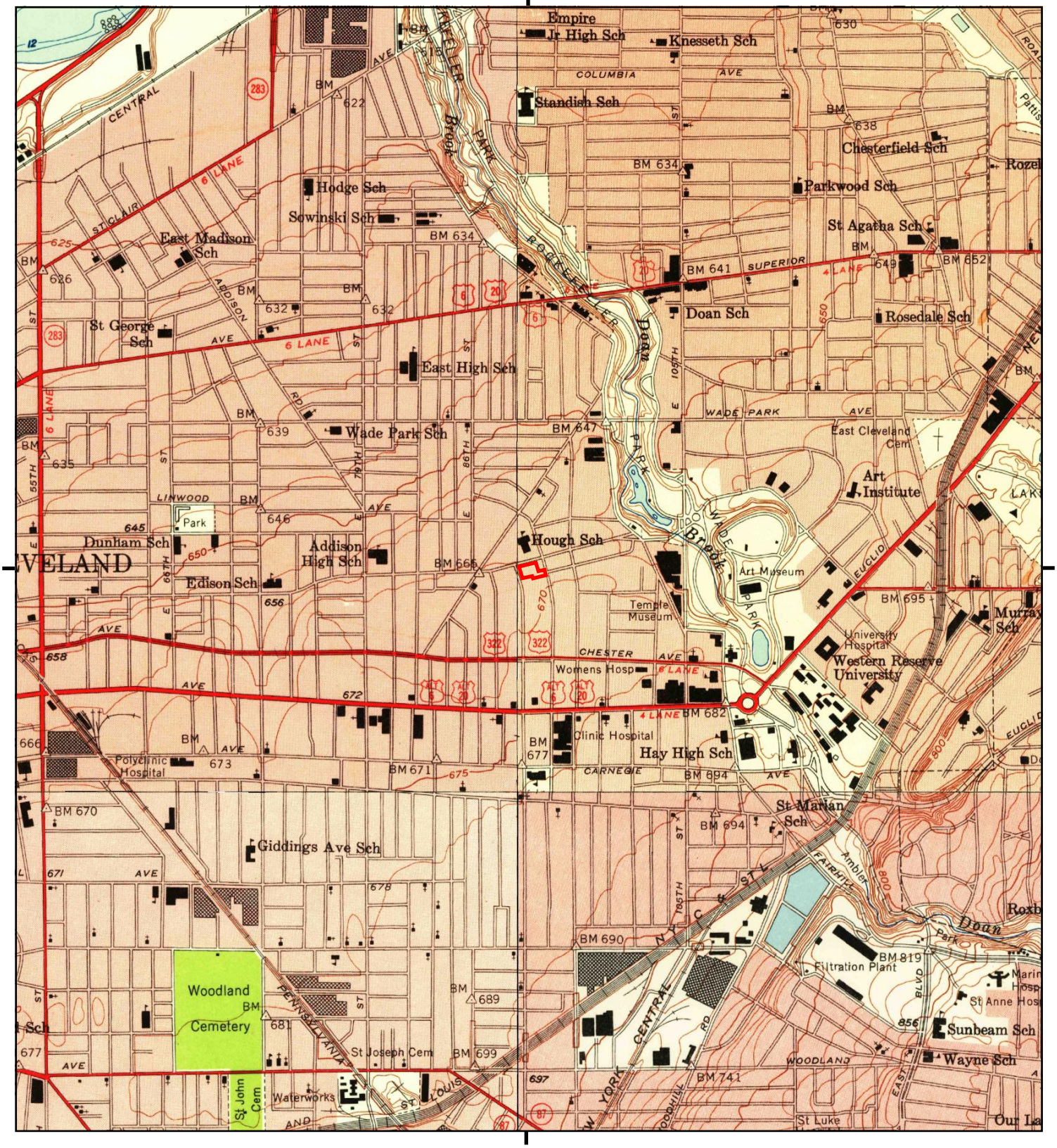

This report includes information from the following map sheet(s).

0 Miles 0.25 0.5 1 1.5

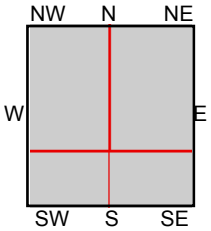

TP, East Cleveland, 1953, 7.5-minute
SE, Shaker Heights, 1953, 7.5-minute
SW, Cleveland South, 1953, 7.5-minute
NW, Cleveland North, 1953, 7.5-minute

SITE NAME: Hough Senior Living
ADDRESS: 1765 E 89 ST
Cleveland, OH 44106
CLIENT: Partners Env. Consulting, Inc.

N

Historical Topo Map

1903

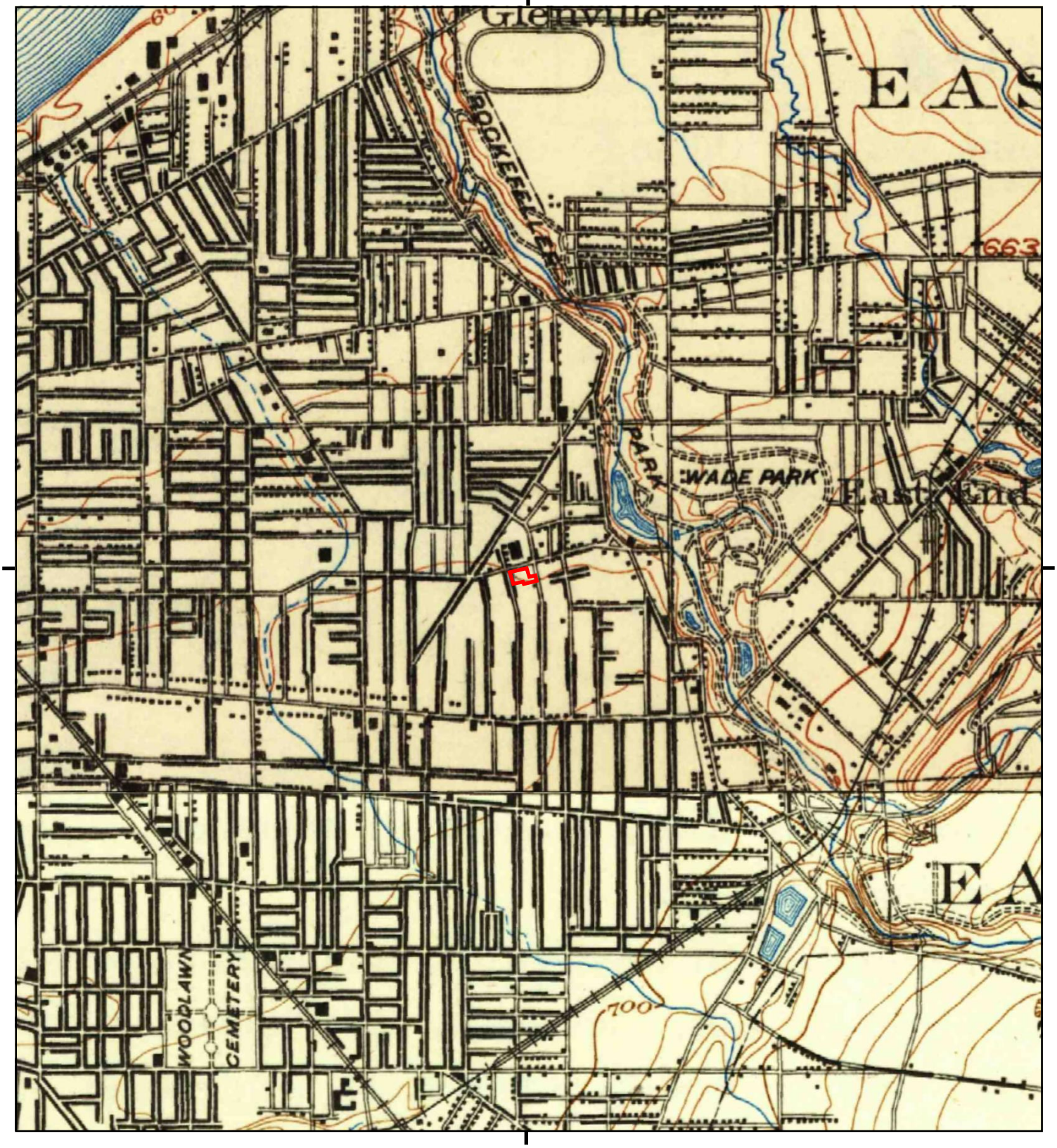

This report includes information from the following map sheet(s).

0 Miles 0.25 0.5 1 1.5

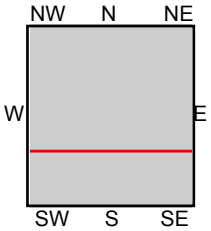

TP, Euclid, 1903, 15-minute
S, Cleveland, 1903, 15-minute

SITE NAME: Hough Senior Living
ADDRESS: 1765 E 89 ST
Cleveland, OH 44106
CLIENT: Partners Env. Consulting, Inc.

N

Historical Topo Map

1901

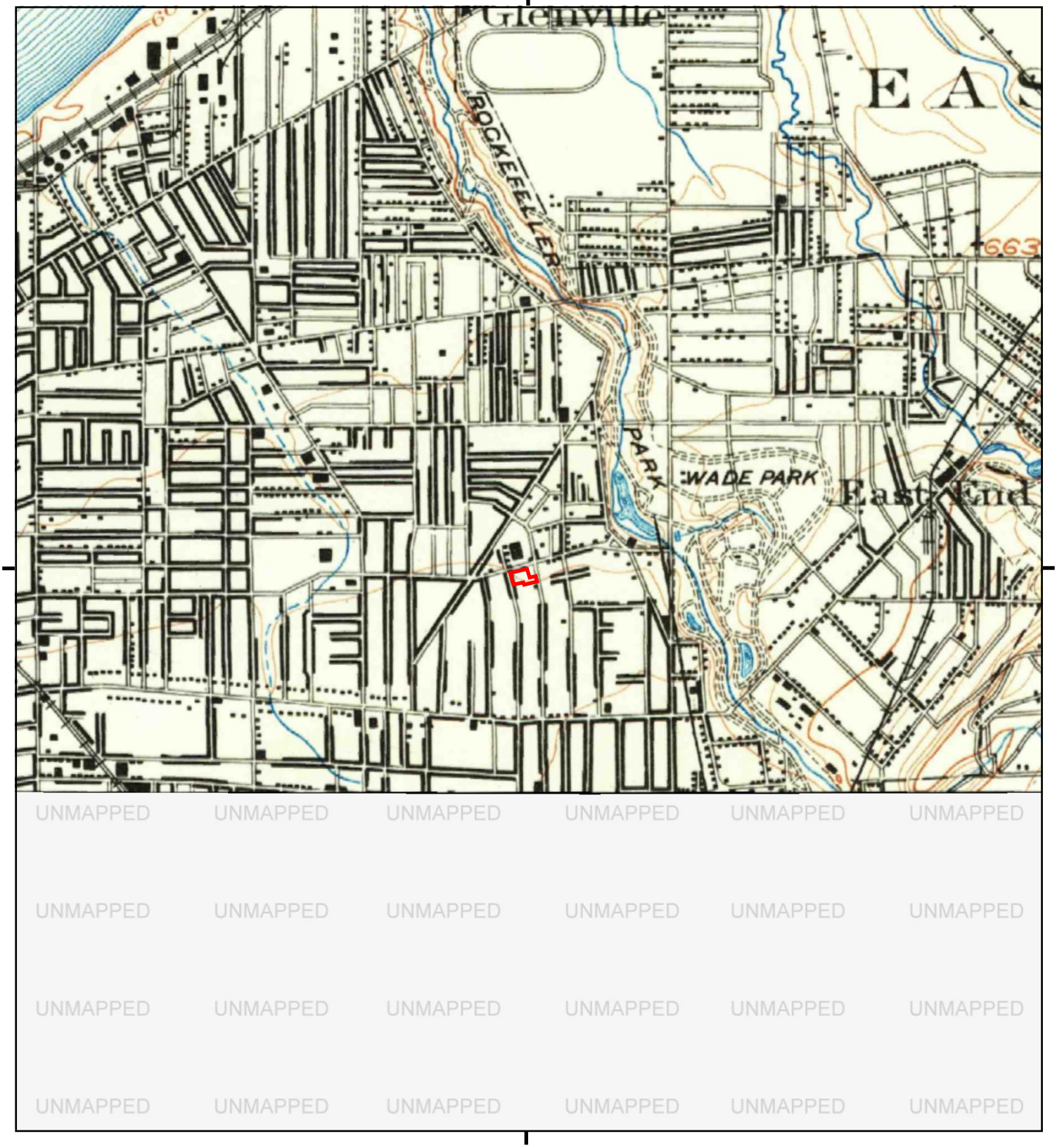

This report includes information from the following map sheet(s).

0 Miles 0.25 0.5 1 1.5

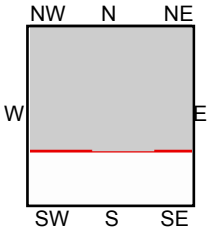

TP, Euclid, 1901, 15-minute

SITE NAME: Hough Senior Living
ADDRESS: 1765 E 89 ST
Cleveland, OH 44106
CLIENT: Partners Env. Consulting, Inc.

N

Hough Senior Living
1765 E 89 ST
Cleveland, OH 44106

Inquiry Number: 7528843.5
December 27, 2023

The EDR-City Directory Abstract

EDR® Environmental Data Resources Inc

6 Armstrong Road
Shelton, CT 06484
800.352.0050
www.edrnet.com

TABLE OF CONTENTS

SECTION

Executive Summary

Findings

City Directory Images

Thank you for your business.
Please contact EDR at 1-800-352-0050
with any questions or comments.

Disclaimer - Copyright and Trademark Notice

This Report contains certain information obtained from a variety of public and other sources reasonably available to Environmental Data Resources, LLC. It cannot be concluded from this Report that coverage information for the target and surrounding properties does not exist from other sources. This Report is provided on an "AS IS", "AS AVAILABLE" basis. **NO WARRANTY EXPRESS OR IMPLIED IS MADE WHATSOEVER IN CONNECTION WITH THIS REPORT. ENVIRONMENTAL DATA RESOURCES, LLC AND ITS SUBSIDIARIES, AFFILIATES AND THIRD PARTY SUPPLIERS DISCLAIM ALL WARRANTIES, OF ANY KIND OR NATURE, EXPRESS OR IMPLIED, ARISING OUT OF OR RELATED TO THIS REPORT OR ANY OF THE DATA AND INFORMATION PROVIDED IN THIS REPORT, INCLUDING WITHOUT LIMITATION, ANY WARRANTIES REGARDING ACCURACY, QUALITY, CORRECTNESS, COMPLETENESS, COMPREHENSIVENESS, SUITABILITY, MERCHANTABILITY, FITNESS FOR A PARTICULAR PURPOSE, TITLE, NON-INFRINGEMENT, MISAPPROPRIATION, OR OTHERWISE. ALL RISK IS ASSUMED BY THE USER. IN NO EVENT SHALL ENVIRONMENTAL DATA RESOURCES, LLC OR ITS SUBSIDIARIES, AFFILIATES OR THIRD PARTY SUPPLIERS BE LIABLE TO ANYONE FOR ANY DIRECT, INCIDENTAL, INDIRECT, SPECIAL, CONSEQUENTIAL OR OTHER DAMAGES OF ANY TYPE OR KIND (INCLUDING BUT NOT LIMITED TO LOSS OF PROFITS, LOSS OF USE, OR LOSS OF DATA), ARISING OUT OF OR IN ANY WAY CONNECTED WITH THIS REPORT OR ANY OF THE DATA AND INFORMATION PROVIDED IN THIS REPORT.** Any analyses, estimates, ratings, environmental risk levels, or risk codes provided in this Report are provided for illustrative purposes only, and are not intended to provide, nor should they be interpreted as providing any facts regarding, or prediction or forecast of, any environmental risk for any property. Only an assessment performed by a qualified environmental professional can provide findings, opinions or conclusions regarding the environmental risk or conditions in, on or at any property.

Copyright 2023 by Environmental Data Resources, LLC. All rights reserved. Reproduction in any media or format, in whole or in part, of any report or map of Environmental Data Resources, LLC, or its affiliates, is prohibited without prior written permission.

EDR and its logos (including Sanborn and Sanborn Map) are trademarks of Environmental Data Resources, LLC or its affiliates. All other trademarks used herein are the property of their respective owners.

EXECUTIVE SUMMARY

DESCRIPTION

Environmental Data Resources, Inc.'s (EDR) City Directory Abstract is a screening tool designed to assist environmental professionals in evaluating potential liability on a target property resulting from past activities. EDR's City Directory Abstract includes a search and abstract of available city directory data. For each address, the directory lists the name of the corresponding occupant at approximately five year intervals.

Business directories including city, cross reference and telephone directories were reviewed, if available, at approximately five year intervals for the years spanning 1930 through current. This report compiles information gathered in this review by geocoding the latitude and longitude of properties identified and gathering information about properties within 660 feet of the target property.

Summary information obtained is provided in the text of this report.

RECORD SOURCES

The EDR City Directory Report accesses a variety of business directory sources, including Haines, InfoUSA, Polk, Cole, Bresser, and Stewart. Listings marked as EDR Digital Archive access Cole and InfoUSA records. The various directory sources enhance and complement each other to provide a more thorough and accurate report.

EDR is licensed to reproduce certain City Directory works by the copyright holders of those works. The purchaser of this EDR City Directory Report may include it in report(s) delivered to a customer.

RESEARCH SUMMARY

The following research sources were consulted in the preparation of this report. An "X" indicates where information was identified in the source and provided in this report.

Year	Source	TP	Adjoining	Text Abstract	Source Image
2020	EDR Digital Archive	-	X	X	-
2017	Cole Information	-	X	X	-
2014	Cole Information	X	X	X	-
2010	Cole Information	-	X	X	-
2005	Cole Information	-	X	X	-
2002	Haines & Company	X	X	X	-
2000	Cole Information	-	X	X	-
1999	Haines Company, Inc.	X	X	X	-
1995	Cole Information	X	X	X	-
1992	Cole Information	X	X	X	-
1991	OHIO BELL	-	X	X	-
1986	OHIO BELL	X	X	X	-
1983	The Ohio Bell Telephone Co.	-	X	X	-
1981	Ohio Bell Telephone Company	-	X	X	-
1980	The Cleveland Directory Co.	-	-	-	-
1974	The Cleveland Directory Co.	X	X	X	-

EXECUTIVE SUMMARY

Year	Source	TP	Adjoining	Text Abstract	Source Image
1973	The Cleveland Directory Co	-	-	-	-
1972	The Cleveland Directory Co.	-	-	-	-
1970	The Cleveland Directory Co.	X	X	X	-
1967	The Cleveland Directory Co.	-	-	-	-
1962	The Cleveland Directory Co.	-	-	-	-
1961	The Cleveland Directory Co.	X	X	X	-
1959	The Cleveland Directory Co.	-	-	-	-
1955	The Cleveland Directory Co.	X	X	X	-
1954	The Cleveland Directory Co.	-	-	-	-
1951	The Cleveland Directory Co.	X	X	X	-
1949	The Cleveland Directory Co.	-	-	-	-
1941	The Cleveland Directory Co.	X	X	X	-
1935	The Cleveland Directory Co.	X	X	X	-
1930	The Cleveland Directory Co.	X	X	X	-

FINDINGS

TARGET PROPERTY INFORMATION

ADDRESS

1765 E 89 ST
Cleveland, OH 44106

FINDINGS DETAIL

Target Property research detail.

89TH

1765 89TH

Year	Uses	Source
2002	5 PUSKORIUSLinas	Haines & Company
1999	OMITCHUM Corlodia	Haines Company, Inc.
1961	Kelly D W & Son Moving Co	The Cleveland Directory Co.
	Kelly Dawson W	The Cleveland Directory Co.
1955	Kelley D W & Son Moving Co	The Cleveland Directory Co.
	Kelly Dawson W	The Cleveland Directory Co.

89TH ST

1765 89TH ST

Year	Uses	Source
1986	BEARDEN Corene	OHIO BELL
1974	Knowles Lamara Mrs	The Cleveland Directory Co.
	Vacant	The Cleveland Directory Co.
1970	HILL MORRIS	The Cleveland Directory Co.
	KNOWLES WM	The Cleveland Directory Co.
1951	D W Kelly & Son Moving Co	The Cleveland Directory Co.
	Kelly Dawson W	The Cleveland Directory Co.
1941	Kelly D W Moving Co	The Cleveland Directory Co.
	Kelly Dawson W	The Cleveland Directory Co.
1935	Knapp Chas uphol	The Cleveland Directory Co.
1930	Knapp Chas K uphol	The Cleveland Directory Co.

FINDINGS

E 89TH ST

1765 E 89TH ST

Year	*Uses*	*Source*
2014	OCCUPANT UNKNOWN	Cole Information
1995	WALLACE, ROBERT L	Cole Information
1992	KNOWLES, D	Cole Information

FINDINGS

ADJOINING PROPERTY DETAIL

The following Adjoining Property addresses were researched for this report. Detailed findings are provided for each address.

87TH

1754 87TH

Year	Uses	Source
1961	Woods Geo	The Cleveland Directory Co.
1955	Hinton Carley M	The Cleveland Directory Co.

1755 87TH

Year	Uses	Source
1961	Brookfield Apts	The Cleveland Directory Co.
	Vacant	The Cleveland Directory Co.
	Tillman Leo R	The Cleveland Directory Co.
	Light John	The Cleveland Directory Co.
	Scarberry Elmer	The Cleveland Directory Co.
	Davis Harvey	The Cleveland Directory Co.
	Adkins Boyd	The Cleveland Directory Co.
	Scarberry Jas	The Cleveland Directory Co.
	Gibson Carl	The Cleveland Directory Co.
	Stew art Clarence	The Cleveland Directory Co.
	Cicco Edythe A	The Cleveland Directory Co.
	Valley Fred	The Cleveland Directory Co.
	North Paul	The Cleveland Directory Co.
	Noch Joseph	The Cleveland Directory Co.
	Houk Rhoda R Mrs	The Cleveland Directory Co.
	Tanner Fannie A Mrs	The Cleveland Directory Co.
1955	Brookfield Apts	The Cleveland Directory Co.
	Renfer Priscilla Mrs	The Cleveland Directory Co.
	Tillman L R	The Cleveland Directory Co.
	Minor Jas J	The Cleveland Directory Co.
	Neal Carl N roofer	The Cleveland Directory Co.

FINDINGS

Year	Uses	Source
1955	Behnke Walter H	The Cleveland Directory Co.
	Murray Christine	The Cleveland Directory Co.
	New man J R	The Cleveland Directory Co.
	Morgan LaDoris E	The Cleveland Directory Co.
	Hartlerode Gladys D	The Cleveland Directory Co.
	Kramer Clara Mrs	The Cleveland Directory Co.
	Nezbeda Jas J	The Cleveland Directory Co.
	Dow ney John J	The Cleveland Directory Co.
	Shover Jesse	The Cleveland Directory Co.
	Houk Henry L	The Cleveland Directory Co.
	Tanner Fannie Mrs	The Cleveland Directory Co.

1756 87TH

Year	Uses	Source
1961	Morse Clarence	The Cleveland Directory Co.
1955	Radosevich Steven R	The Cleveland Directory Co.

1757 87TH

Year	Uses	Source
1961	Czapko Julius	The Cleveland Directory Co.
	Russell Raymond	The Cleveland Directory Co.
1955	Czapko Julius L	The Cleveland Directory Co.
	Sunshine Manuel	The Cleveland Directory Co.

1758 87TH

Year	Uses	Source
1961	Robinson Posten	The Cleveland Directory Co.
1955	Schumacher Earl L	The Cleveland Directory Co.

1759 87TH

Year	Uses	Source
1961	Derrico Willie	The Cleveland Directory Co.
1955	Atkinson Geo S	The Cleveland Directory Co.

FINDINGS

1761 87TH

Year	Uses	Source
1961	Tarver Eug	The Cleveland Directory Co.
1955	Crosby Wm J	The Cleveland Directory Co.

1763 87TH

Year	Uses	Source
1961	Lively Leonard	The Cleveland Directory Co.
1955	Stevens Herbert F	The Cleveland Directory Co.

1765 87TH

Year	Uses	Source
1961	Webster Jas	The Cleveland Directory Co.
1955	Webster Jas	The Cleveland Directory Co.

1766 87TH

Year	Uses	Source
1961	Blythw ood Clauzell	The Cleveland Directory Co.
	Lattimore Felix	The Cleveland Directory Co.
1955	Neal Leonard C roofer	The Cleveland Directory Co.
	Baker Geo	The Cleveland Directory Co.

1767 87TH

Year	Uses	Source
1961	No Return	The Cleveland Directory Co.
1955	Landsman Albert G	The Cleveland Directory Co.

1769 87TH

Year	Uses	Source
1961	McArthur Louise Mrs	The Cleveland Directory Co.
1955	Landsman Aug G	The Cleveland Directory Co.

1770 87TH

Year	Uses	Source
1961	Dozier Emma	The Cleveland Directory Co.
1955	Kusmer Andrew L	The Cleveland Directory Co.

FINDINGS

1773 87TH

Year	Uses	Source
1961	McDonald Willie	The Cleveland Directory Co.
1955	Garlbotti Dina S	The Cleveland Directory Co.

1774 87TH

Year	Uses	Source
2002	WILLIAMST	Haines & Company
1999	WILUAMSNalhe L	Haines Company, Inc.
1961	Fisher Esau	The Cleveland Directory Co.
1955	Collins Harry E	The Cleveland Directory Co.

1777 87TH

Year	Uses	Source
1961	Neshkin A & Son contrs	The Cleveland Directory Co.
	Lilly Huey	The Cleveland Directory Co.
1955	Corundum Co tool mfrs	The Cleveland Directory Co.
	LaFevre Victor F	The Cleveland Directory Co.

1778 87TH

Year	Uses	Source
1961	Breither Claudine E Mrs	The Cleveland Directory Co.
1955	Brelther Wm	The Cleveland Directory Co.

1780 87TH

Year	Uses	Source
1999	XXXX	Haines Company, Inc.

1781 87TH

Year	Uses	Source
2002	XXXX	Haines & Company
1999	XXXX	Haines Company, Inc.
1961	Apartments	The Cleveland Directory Co.
	Vacant	The Cleveland Directory Co.
	Rychak Harry	The Cleveland Directory Co.
	Bickford Chas	The Cleveland Directory Co.

FINDINGS

Year	Uses	Source
1961	Blake Roy	The Cleveland Directory Co.
1955	Casto Arnold E	The Cleveland Directory Co.
	Tate Saml J	The Cleveland Directory Co.
	Rychak Steven	The Cleveland Directory Co.

1782 87TH

Year	Uses	Source
2002	TRIPLETTMicheele	Haines & Company
1999	TRIPLETTMichele	Haines Company, Inc.
1961	Jackson Saml F	The Cleveland Directory Co.
1955	Jackson Saml F	The Cleveland Directory Co.

1785 87TH

Year	Uses	Source
2002	XXXX	Haines & Company
1999	XXXX	Haines Company, Inc.
1961	Eppinger John	The Cleveland Directory Co.
	Nathan Calvin	The Cleveland Directory Co.
	Lucas Ida Mrs	The Cleveland Directory Co.
	Manger Gw en	The Cleveland Directory Co.
1955	Gomillion Deland	The Cleveland Directory Co.
	Williams Fletcher	The Cleveland Directory Co.

1786 87TH

Year	Uses	Source
2002	XXXX	Haines & Company
1999	XXXX	Haines Company, Inc.
1961	Gooden Edw F	The Cleveland Directory Co.
	Covington Jessie L Mrs	The Cleveland Directory Co.
1955	Gooden Edw F	The Cleveland Directory Co.
	Covington Jessie L	The Cleveland Directory Co.

1787 87TH

Year	Uses	Source
2002	MALONE Rosalie 00 C	Haines & Company

FINDINGS

Year	Uses	Source
1999	MALONE Rosalie	Haines Company, Inc.
1961	Ensley Louise O Mrs	The Cleveland Directory Co.
1955	Ensley Louise O	The Cleveland Directory Co.

1790 87TH

Year	Uses	Source
2002	XXXX	Haines & Company
1961	Granville Geo	The Cleveland Directory Co.
	Foster Marshall	The Cleveland Directory Co.
1955	Tinsley Regina I	The Cleveland Directory Co.

1791 87TH

Year	Uses	Source
2002	LASTER Geraldine	Haines & Company
1999	XXXX	Haines Company, Inc.
1961	Glenn Willie A	The Cleveland Directory Co.
1955	Gutow ski Edmund F	The Cleveland Directory Co.

1794 87TH

Year	Uses	Source
2002	WHITSETTKim 00 C	Haines & Company
1999	BLUNT Mabel	Haines Company, Inc.
1961	Blunt Mabel Mrs	The Cleveland Directory Co.
	Moore Jesse	The Cleveland Directory Co.
	McCarthy Annie M	The Cleveland Directory Co.
	Washington Willie	The Cleveland Directory Co.
1955	Ault Clarence W	The Cleveland Directory Co.

1798 87TH

Year	Uses	Source
1961	McCarthy Esther M Mrs	The Cleveland Directory Co.
1955	McCarthy Thos B	The Cleveland Directory Co.

FINDINGS

87TH ST

1754 87TH ST

Year	Uses	Source
1974	Jones Ester B	The Cleveland Directory Co.
1970	VACANT	The Cleveland Directory Co.
1951	Hinton Carley Mrs	The Cleveland Directory Co.
1941	Hinton Edw D	The Cleveland Directory Co.
1935	Hann Clara Mrs	The Cleveland Directory Co.
1930	Corrigan Thos	The Cleveland Directory Co.

1755 87TH ST

Year	Uses	Source
1970	BROOKFIELD APARTMENTS	The Cleveland Directory Co.
	WALTERS CAROLYN	The Cleveland Directory Co.
	FINLEY JAMES	The Cleveland Directory Co.
	LOWE S	The Cleveland Directory Co.
	NIERES M	The Cleveland Directory Co.
	NO RETURN	The Cleveland Directory Co.
	ABRAMS M	The Cleveland Directory Co.
	NO RETURN	The Cleveland Directory Co.
	NO RETURN	The Cleveland Directory Co.
1951	Brookfield Apts	The Cleveland Directory Co.
	McBride Calvin P	The Cleveland Directory Co.
	Schindler Paul	The Cleveland Directory Co.
	Cross Harry G	The Cleveland Directory Co.
	Neal Carl N	The Cleveland Directory Co.
	Behnke Walter H	The Cleveland Directory Co.
	Murray Christina Mrs	The Cleveland Directory Co.
	How ell John	The Cleveland Directory Co.
	Morgan LaDoris	The Cleveland Directory Co.
	Holyoke Marion D	The Cleveland Directory Co.
	Jenkins Law rence jr	The Cleveland Directory Co.
	Rhoades Mildred	The Cleveland Directory Co.

FINDINGS

Year	Uses	Source
1951	Downey John J	The Cleveland Directory Co.
	Grgurich Wm	The Cleveland Directory Co.
	Houk Henry L	The Cleveland Directory Co.
	Busch Anna L Mrs	The Cleveland Directory Co.
1941	Brookfield Apts	The Cleveland Directory Co.
	McBride Calvin P	The Cleveland Directory Co.
	Nugent Elmer	The Cleveland Directory Co.
	Schindler Paul	The Cleveland Directory Co.
	Neal Carl N	The Cleveland Directory Co.
	Mould Grace	The Cleveland Directory Co.
	Murray Christina Mrs	The Cleveland Directory Co.
	Hugger Kath Mrs	The Cleveland Directory Co.
	Eberle Robt	The Cleveland Directory Co.
	Holyoke Marion	The Cleveland Directory Co.
	Gonnerman Carrie L	The Cleveland Directory Co.
	Vacant	The Cleveland Directory Co.
	Bartko Alex J	The Cleveland Directory Co.
	Williams Clifford F	The Cleveland Directory Co.
	Kelley Michl J	The Cleveland Directory Co.
1935	Brookfield Apts	The Cleveland Directory Co.
	Vouwie Frank	The Cleveland Directory Co.
	Vacant	The Cleveland Directory Co.
	Wahle Mildred E	The Cleveland Directory Co.
	Lange Frank H	The Cleveland Directory Co.
	Vacant	The Cleveland Directory Co.
	Coy Fredk	The Cleveland Directory Co.
	Darling Eileen Mrs	The Cleveland Directory Co.
	Bentley Frances Mrs	The Cleveland Directory Co.
	Brown Chas M	The Cleveland Directory Co.
	Vacant	The Cleveland Directory Co.
	Davis Josephine Mrs	The Cleveland Directory Co.
	Gundersen John H	The Cleveland Directory Co.

FINDINGS

Year	Uses	Source
1935	Dilullo Eugenio	The Cleveland Directory Co.
	Dutter Florence Mrs nurse	The Cleveland Directory Co.
	Dutter Florence E Mrs	The Cleveland Directory Co.
1930	Brookfield Apts	The Cleveland Directory Co.
	Ferris Louise	The Cleveland Directory Co.
	Stanton Louis P	The Cleveland Directory Co.
	Patterson Carl	The Cleveland Directory Co.
	Macklin Josiah W	The Cleveland Directory Co.
	Malone Cleo D	The Cleveland Directory Co.
	Vernucci Illo	The Cleveland Directory Co.
	Vacant	The Cleveland Directory Co.
	Henderson Geo N	The Cleveland Directory Co.
	Warren Lillian Mrs	The Cleveland Directory Co.
	Monett Hiram	The Cleveland Directory Co.
	Davis Josephine	The Cleveland Directory Co.
	Atkinson Benj	The Cleveland Directory Co.
	Smith Edw	The Cleveland Directory Co.
	Wysocki Walter	The Cleveland Directory Co.
	Harvey John	The Cleveland Directory Co.

1756 87TH ST

Year	Uses	Source
1974	Garner Delores	The Cleveland Directory Co.
1951	Kipp Gerald E	The Cleveland Directory Co.
1941	Kipp Gerald E	The Cleveland Directory Co.
1935	How ell Victor H	The Cleveland Directory Co.
1930	Rosenberg Elmer	The Cleveland Directory Co.

1757 87TH ST

Year	Uses	Source
1970	JONES E	The Cleveland Directory Co.
1951	Czapko Julius L	The Cleveland Directory Co.
	Bingham Vivian L	The Cleveland Directory Co.
1941	Czapko Julius	The Cleveland Directory Co.

FINDINGS

Year	Uses	Source
1935	Czapko Julius	The Cleveland Directory Co.
1930	Waltershed Eliz	The Cleveland Directory Co.

1758 87TH ST

Year	Uses	Source
1974	No Return	The Cleveland Directory Co.
1970	FARRIOR N	The Cleveland Directory Co.
1951	Greene Van B	The Cleveland Directory Co.
1941	Fruscella Jos	The Cleveland Directory Co.
1935	MacGregor Ronald V	The Cleveland Directory Co.
1930	Moorhead Finley A	The Cleveland Directory Co.

1759 87TH ST

Year	Uses	Source
1970	CROSS C	The Cleveland Directory Co.
1951	Allen Meredith S	The Cleveland Directory Co.
1941	Archer Clyde A	The Cleveland Directory Co.
1935	Vacant	The Cleveland Directory Co.
1930	Clark J Hatch	The Cleveland Directory Co.

1761 87TH ST

Year	Uses	Source
1951	Sloover Harold R	The Cleveland Directory Co.
1941	Narco John	The Cleveland Directory Co.

1763 87TH ST

Year	Uses	Source
1951	Maloney Cornelius F	The Cleveland Directory Co.
1941	Maloney Cornelius F	The Cleveland Directory Co.
1935	Maloney Cornelius F	The Cleveland Directory Co.
1930	Maloney Cornelius F	The Cleveland Directory Co.

1765 87TH ST

Year	Uses	Source
1974	Vacant	The Cleveland Directory Co.
1970	HARVEY JOHN	The Cleveland Directory Co.

FINDINGS

Year	Uses	Source
1951	Baker John W	The Cleveland Directory Co.
1941	Bayer Anton N	The Cleveland Directory Co.
1935	Klein Wm	The Cleveland Directory Co.
1930	Klein Wm	The Cleveland Directory Co.

1766 87TH ST

Year	Uses	Source
1970	HILL ROSE	The Cleveland Directory Co.
1951	Pasker Alf J	The Cleveland Directory Co.
	Friedl Wendel M	The Cleveland Directory Co.
1941	Muzila Andrew	The Cleveland Directory Co.
	Tyler Jos M	The Cleveland Directory Co.
1935	Vacant	The Cleveland Directory Co.
1930	Wellington Jos	The Cleveland Directory Co.
	Furlong Larry	The Cleveland Directory Co.

1767 87TH ST

Year	Uses	Source
1974	Vacant	The Cleveland Directory Co.
1970	NORRIS ELIZ M	The Cleveland Directory Co.
1951	Landsmann Albert	The Cleveland Directory Co.
1941	Higley Belle A	The Cleveland Directory Co.
1935	Higley Belle A	The Cleveland Directory Co.
1930	Nichols Sarah F Mrs	The Cleveland Directory Co.

1769 87TH ST

Year	Uses	Source
1974	Washington Minnie Mrs	The Cleveland Directory Co.
1970	WASHINGTON MINNIE MRS	The Cleveland Directory Co.
1951	Hazlett Chas R jr	The Cleveland Directory Co.
1941	Hazlett Mary D Mrs	The Cleveland Directory Co.
1935	Gray Clarence E	The Cleveland Directory Co.
1930	Gray Clarence E	The Cleveland Directory Co.

FINDINGS

1770 87TH ST

Year	Uses	Source
1974	Vacant	The Cleveland Directory Co.
1970	VACANT	The Cleveland Directory Co.
1951	McGuire Kenneth furn rms	The Cleveland Directory Co.
	Am Body & Top Co	The Cleveland Directory Co.
1941	Frenden John	The Cleveland Directory Co.
1935	Weiser Chas	The Cleveland Directory Co.
1930	Kirby Walter	The Cleveland Directory Co.

1773 87TH ST

Year	Uses	Source
1974	Wheeler Mary	The Cleveland Directory Co.
1970	PURNELL LORETTA MRS	The Cleveland Directory Co.
1951	Garlbotti Amerigo	The Cleveland Directory Co.
1941	Garibotti Amerigo	The Cleveland Directory Co.
1935	Garibotti Amerigo	The Cleveland Directory Co.
1930	Garibotti Amerigo	The Cleveland Directory Co.

1774 87TH ST

Year	Uses	Source
1991	Nathe L	OHIO BELL
	Norman	OHIO BELL
1986	CAVOR Veronica	OHIO BELL
	WIWAMS Nathe L	OHIO BELL
1983	WILLIAMS Nathe L	The Ohio Bell Telephone Co.
1981	WILLIAMS Nathe L	Ohio Bell Telephone Company
1974	Williams L	The Cleveland Directory Co.
1970	VACANT	The Cleveland Directory Co.
1951	Woods Susan Mrs	The Cleveland Directory Co.
	Kusmer Andrew	The Cleveland Directory Co.
1941	Woods Albertus	The Cleveland Directory Co.
1935	Woods Albert B	The Cleveland Directory Co.
1930	Woods Albert B livery	The Cleveland Directory Co.

FINDINGS

1777 87TH ST

Year	Uses	Source
1970	VACANT	The Cleveland Directory Co.
1951	Corundum Co tool mfrs	The Cleveland Directory Co.
	Haag Chas H cabtmkr	The Cleveland Directory Co.
1941	Denning Mfg Co metal stamping	The Cleveland Directory Co.
1935	Brow ning Mary G Mrs	The Cleveland Directory Co.
1930	Jones Margt M Mrs	The Cleveland Directory Co.

1778 87TH ST

Year	Uses	Source
1970	VACANT	The Cleveland Directory Co.
1951	Breither Wm	The Cleveland Directory Co.
1941	Vacant	The Cleveland Directory Co.
1935	Stauffer Wallace E	The Cleveland Directory Co.
1930	Sinclair Amelia Mrs	The Cleveland Directory Co.

1781 87TH ST

Year	Uses	Source
1974	Apartments	The Cleveland Directory Co.
	Evans Kenneth	The Cleveland Directory Co.
	Scott Carl	The Cleveland Directory Co.
	Deesechure Joe	The Cleveland Directory Co.
	Ellington D	The Cleveland Directory Co.
1970	APARTMENTS	The Cleveland Directory Co.
	MILLER HARVEY	The Cleveland Directory Co.
	SCOTT CARL	The Cleveland Directory Co.
	HOLLOWAY W A	The Cleveland Directory Co.
	VACANT	The Cleveland Directory Co.
1951	Gardner Francis	The Cleveland Directory Co.
1941	Harrington Mabel Mrs	The Cleveland Directory Co.
1935	Rush Walter	The Cleveland Directory Co.
1930	Leary Jane	The Cleveland Directory Co.

FINDINGS

1782 87TH ST

Year	Uses	Source
1981	BROWN Beverly D	Ohio Bell Telephone Company
1974	Burgese Christine	The Cleveland Directory Co.
1970	SMITH CHRISTINE	The Cleveland Directory Co.
1951	Fischer Virginia M	The Cleveland Directory Co.
1941	Fischer Frank H	The Cleveland Directory Co.
1935	Elder Tress Mrs	The Cleveland Directory Co.
1930	VanWormer Chas N	The Cleveland Directory Co.

1785 87TH ST

Year	Uses	Source
1974	Jackson Lola	The Cleveland Directory Co.
1970	MC GAUGHEY SADIE M	The Cleveland Directory Co.
1951	Goodhile Mabel K	The Cleveland Directory Co.
	Dykes Kenneth R	The Cleveland Directory Co.
	Miller Jas C	The Cleveland Directory Co.
1941	Kelch Della Mrs	The Cleveland Directory Co.
	Wakefield Chas H	The Cleveland Directory Co.
1935	McCall Emma M Mrs	The Cleveland Directory Co.
	Sheldon Herbert	The Cleveland Directory Co.
1930	Koppes Cloyd K	The Cleveland Directory Co.
	McCall Emma M Mrs	The Cleveland Directory Co.

1786 87TH ST

Year	Uses	Source
1974	Gooden Eddie	The Cleveland Directory Co.
	Anthony Marion Mrs	The Cleveland Directory Co.
1970	GOODEN EDDIE	The Cleveland Directory Co.
	HENDERSON ANTHONY	The Cleveland Directory Co.
1951	Simpson Clara L	The Cleveland Directory Co.
	Haren Lewis K	The Cleveland Directory Co.
1941	Simpson Virgil P	The Cleveland Directory Co.
	Haren Lewis K	The Cleveland Directory Co.
1935	Gertenbach Wanda Mrs	The Cleveland Directory Co.

FINDINGS

Year	Uses	Source
1930	Grace Wilbur	The Cleveland Directory Co.
	Kelch Jos S	The Cleveland Directory Co.

1787 87TH ST

Year	Uses	Source
1991	Rosalie	OHIO BELL
1986	ENSLEY Louise O	OHIO BELL
1974	Ensley Louise O Mrs	The Cleveland Directory Co.
	Beer Oma J Mrs	The Cleveland Directory Co.
1970	ENSLEY LOUISE O MRS	The Cleveland Directory Co.
	BEER OMA J MRS	The Cleveland Directory Co.
1951	Ensley Harry L	The Cleveland Directory Co.
1941	OMalley John J	The Cleveland Directory Co.
1935	OMalley John J	The Cleveland Directory Co.
1930	OMalley John J barber	The Cleveland Directory Co.

1790 87TH ST

Year	Uses	Source
1974	Vacant	The Cleveland Directory Co.
1970	HAYES ANNIE MRS	The Cleveland Directory Co.
1951	Cully Jos A	The Cleveland Directory Co.
1941	Stradley Pierce E	The Cleveland Directory Co.
1935	Trepczynski Wallace F	The Cleveland Directory Co.
1930	Eckhard Margt	The Cleveland Directory Co.

1791 87TH ST

Year	Uses	Source
1974	Hall John D	The Cleveland Directory Co.
1970	HALL JOHN D	The Cleveland Directory Co.
1951	Baum Miriam B	The Cleveland Directory Co.
1941	Blum Miriam B	The Cleveland Directory Co.
1935	Blum Bertha S Mrs	The Cleveland Directory Co.
1930	Baum Alf F toy broker	The Cleveland Directory Co.

1794 87TH ST

Year	Uses	Source
1974	Chapman Cecil	The Cleveland Directory Co.
1970	CHAPMAN CECIL	The Cleveland Directory Co.
1951	Ault Clarence W	The Cleveland Directory Co.
1941	Slick Ivy K Mrs furn rms	The Cleveland Directory Co.
1935	Donley Wray C	The Cleveland Directory Co.
1930	Covington Paul	The Cleveland Directory Co.
	Wright Wm	The Cleveland Directory Co.

1796 87TH ST

Year	Uses	Source
1974	Hansen Mary E Mrs	The Cleveland Directory Co.

1798 87TH ST

Year	Uses	Source
1970	HANSEN MARY E	The Cleveland Directory Co.
1951	McCullough Alice	The Cleveland Directory Co.
1941	McCullough Alice	The Cleveland Directory Co.
1935	McCullough Frank S	The Cleveland Directory Co.
1930	McCullough Frank S	The Cleveland Directory Co.

88

1774 88

Year	Uses	Source
1991	Karl E	OHIO BELL

88 Pl

1750 88 Pl

Year	Uses	Source
1986	WILSON Elizabeth R	OHIO BELL

1758 88 Pl

Year	Uses	Source
1991	Elizabeth R	OHIO BELL

FINDINGS

1762 88 Pl

Year	Uses	Source
1981	FENWAY Howard	Ohio Bell Telephone Company

1763 88 Pl

Year	Uses	Source
1991	Doris	OHIO BELL
1986	FRAZIER Doris	OHIO BELL
1983	FRAZIER Doris	The Ohio Bell Telephone Co.
1981	FRAZIER Doris	Ohio Bell Telephone Company

88 PIF L

1758 88 PIF L

Year	Uses	Source
1983	WILSON Elizabeth R	The Ohio Bell Telephone Co.

88TH PL

1754 88TH PL

Year	Uses	Source
1961	Morris Apts	The Cleveland Directory Co.
	Chaney Susie Mrs	The Cleveland Directory Co.
	Vacant	The Cleveland Directory Co.
	Vacant	The Cleveland Directory Co.
	Campbell Richd	The Cleveland Directory Co.
	Wells Doris Mrs	The Cleveland Directory Co.
	Cook Frances Mrs	The Cleveland Directory Co.
1955	Morris Apts	The Cleveland Directory Co.
	Johnson Chas F	The Cleveland Directory Co.
	Johnson Chas	The Cleveland Directory Co.
	James Louis E^	The Cleveland Directory Co.
	Moran Gordon	The Cleveland Directory Co.
	Harrison Robt F custdn	The Cleveland Directory Co.
	Vacant	The Cleveland Directory Co.
	Coates Elsie L Mrs	The Cleveland Directory Co.

FINDINGS

Year	Uses	Source
1951	Morris Apts	The Cleveland Directory Co.
	Fredinger Agnes L	The Cleveland Directory Co.
	OHara Winifred Mrs	The Cleveland Directory Co.
	Merrell Lorenzo G	The Cleveland Directory Co.
	Sayre Mary B Mrs	The Cleveland Directory Co.
	Hunt Carl T	The Cleveland Directory Co.
	Coates Porter J	The Cleveland Directory Co.
1941	Morris Apts	The Cleveland Directory Co.
	Bishop John B	The Cleveland Directory Co.
	Baker Albert	The Cleveland Directory Co.
	Merrell Lorenzo G	The Cleveland Directory Co.
	Warw ick W Royce	The Cleveland Directory Co.
	Musser Mary Mrs	The Cleveland Directory Co.
	Coates Porter J	The Cleveland Directory Co.
1935	Morris Apts	The Cleveland Directory Co.
	Zell Irene Mrs	The Cleveland Directory Co.
	Dike Edith Mrs	The Cleveland Directory Co.
	Merrell Lorenzo G	The Cleveland Directory Co.
	Haver Alvin B	The Cleveland Directory Co.
	Coates Elsie L Mrs	The Cleveland Directory Co.
	Pleasant Edw J	The Cleveland Directory Co.
1930	Morris Apts	The Cleveland Directory Co.
	Thomas Geo E	The Cleveland Directory Co.
	Mulhauser Chas	The Cleveland Directory Co.
	Merrell Anna Mrs	The Cleveland Directory Co.
	Vacant	The Cleveland Directory Co.
	Coats Elsie C	The Cleveland Directory Co.
	Stade Maymie E Mrs	The Cleveland Directory Co.

1758 88TH PL

Year	Uses	Source
2002	CLEVELAND CITY	Haines & Company
	CLEVELAND MUNICIPAL SD	Haines & Company

FINDINGS

Year	Uses	Source
2002	DAWKINSVirlninia	Haines & Company
1999	WILSONBen	Haines Company, Inc.
1974	Wilson Ben	The Cleveland Directory Co.
1970	WILSON BEN	The Cleveland Directory Co.
1961	Wilson Ben	The Cleveland Directory Co.
1955	Wilson Benj	The Cleveland Directory Co.
1951	Leacy Jas J	The Cleveland Directory Co.
1941	Neeld Kath	The Cleveland Directory Co.
1935	Neeld Frank H jr	The Cleveland Directory Co.
1930	Landsmann Albert	The Cleveland Directory Co.

1759 88TH PL

Year	Uses	Source
1970	VACANT	The Cleveland Directory Co.
1961	Walker Mae B Mrs	The Cleveland Directory Co.
1955	Brooks Melvin	The Cleveland Directory Co.
	Jackson Lennon	The Cleveland Directory Co.
	Whitfield John H	The Cleveland Directory Co.
1951	Osw ald Ida Mrs	The Cleveland Directory Co.
1941	Cayres Mary	The Cleveland Directory Co.
1935	Lenarz Emily C Mrs	The Cleveland Directory Co.
1930	Lenarz Emily Mrs	The Cleveland Directory Co.

1762 88TH PL

Year	Uses	Source
1974	Dotson Vivian Mrs	The Cleveland Directory Co.
1970	DATSON VIVIAN MRS	The Cleveland Directory Co.
1961	Ragland Violet Mrs	The Cleveland Directory Co.
	Thomas James	The Cleveland Directory Co.
1955	Jackson Eug	The Cleveland Directory Co.
	Tuck Wm	The Cleveland Directory Co.
1951	Mental Elmer M	The Cleveland Directory Co.
	Doremus Jas K	The Cleveland Directory Co.
1941	Ryan John J	The Cleveland Directory Co.

FINDINGS

Year	Uses	Source
1935	Rankin Garnet A	The Cleveland Directory Co.
	Ryan John J	The Cleveland Directory Co.
1930	Myers Roy	The Cleveland Directory Co.

1763 88TH PL

Year	Uses	Source
2002	POLLING Eddie	Haines & Company
	FRAZIER Doris	Haines & Company
1999	POLLING Eddie	Haines Company, Inc.
	FRAZIER Doris	Haines Company, Inc.
1974	Fallings Eddie	The Cleveland Directory Co.
1970	FALLINGS EDDIE	The Cleveland Directory Co.
1961	Folling Edw	The Cleveland Directory Co.
1955	Folling Edw	The Cleveland Directory Co.
	Morris Wm	The Cleveland Directory Co.
1951	Borkland Caroline V	The Cleveland Directory Co.
1941	Borkland Caroline V	The Cleveland Directory Co.
1935	Borkland Caroline Mrs	The Cleveland Directory Co.
1930	Borkland Caroline Mrs	The Cleveland Directory Co.

1766 88TH PL

Year	Uses	Source
1974	Logan Wm T	The Cleveland Directory Co.
1970	LOGAN WM T	The Cleveland Directory Co.
1961	Logan Wm T	The Cleveland Directory Co.
	Martin Presley	The Cleveland Directory Co.
1955	Logan Wm T	The Cleveland Directory Co.
	Martin Presley	The Cleveland Directory Co.
1951	Varga Andrew G	The Cleveland Directory Co.
1941	Landsman Albert G	The Cleveland Directory Co.
1935	Landsmann Albert G	The Cleveland Directory Co.
1930	Bradley Ralph C	The Cleveland Directory Co.

FINDINGS

1767 88TH PL

Year	Uses	Source
2002	PERRY Glo lia	Haines & Company
1999	PERRY Roosevelt	Haines Company, Inc.
1974	Barton Eliz Mrs	The Cleveland Directory Co.
1970	LEVEY RICHD	The Cleveland Directory Co.
1961	McIntosh Ollie B Mrs	The Cleveland Directory Co.
1955	McIntosh Fred A	The Cleveland Directory Co.
1951	Gilbert Jas J	The Cleveland Directory Co.
1941	Gilbert Jas J	The Cleveland Directory Co.
1935	Gilbert Jas J	The Cleveland Directory Co.
1930	Gilbert Jas J	The Cleveland Directory Co.

1770 88TH PL

Year	Uses	Source
1974	Vacant	The Cleveland Directory Co.
1970	WALKER LADY M	The Cleveland Directory Co.
1961	Legg Annie Mrs	The Cleveland Directory Co.
	Vanzant Wm H	The Cleveland Directory Co.
1955	Payne Andrew C	The Cleveland Directory Co.
	Legg Annie	The Cleveland Directory Co.
1951	Caldw ell Wm B	The Cleveland Directory Co.
	Choate Wm E	The Cleveland Directory Co.
1941	Brooks Jesse A	The Cleveland Directory Co.
	Wirt Harry J	The Cleveland Directory Co.
1935	Damon Dorothy Mrs	The Cleveland Directory Co.
	Brooks Jesse A	The Cleveland Directory Co.
1930	Lenon Gerald R	The Cleveland Directory Co.
	Wilson Alf	The Cleveland Directory Co.

1771 88TH PL

Year	Uses	Source
2002	SCRIVENMarion	Haines & Company
1999	OSCRIVEN Marion	Haines Company, Inc.
1974	Scrices Marion	The Cleveland Directory Co.

FINDINGS

Year	Uses	Source
1970	SCRIVEN MARION	The Cleveland Directory Co.
1961	Scriven Marion	The Cleveland Directory Co.
1955	Bush Everett M	The Cleveland Directory Co.
1951	Dunn Augusta	The Cleveland Directory Co.
1941	Dunn Melville E	The Cleveland Directory Co.
1935	Dunn Melville E	The Cleveland Directory Co.
1930	Dunn Melville E	The Cleveland Directory Co.

1773 88TH PL

Year	Uses	Source
2002	SFITCH Lillie	Haines & Company
1999	FITCH LIlle	Haines Company, Inc.
1974	Fitch Lily Mrs	The Cleveland Directory Co.
1970	FITCH LILY MRS	The Cleveland Directory Co.
1961	Weiss Etta H Mrs	The Cleveland Directory Co.
1955	Weiss Etta H Mrs	The Cleveland Directory Co.
1951	Weiss Etta H	The Cleveland Directory Co.
1941	Weiss Etta H	The Cleveland Directory Co.
1935	Jarvis Robt J	The Cleveland Directory Co.
1930	Jarvis Robt R	The Cleveland Directory Co.

1774 88TH PL

Year	Uses	Source
2002	SIMSLR	Haines & Company
1974	Reynolds Maxine	The Cleveland Directory Co.
1970	HAGGINS WM	The Cleveland Directory Co.
1961	Haggins Wm	The Cleveland Directory Co.
1955	Haggins Wm	The Cleveland Directory Co.
1951	Schillo Aug J	The Cleveland Directory Co.
1941	Kovacs Fred	The Cleveland Directory Co.
1935	Peterson Carl W	The Cleveland Directory Co.
1930	Peterson Eliz	The Cleveland Directory Co.

1778 88TH PL

Year	Uses	Source
1974	Vacant	The Cleveland Directory Co.
1970	HILL HENDERSON H	The Cleveland Directory Co.
1961	White Jesse	The Cleveland Directory Co.
	Hill Henderson	The Cleveland Directory Co.
1955	White Jesse	The Cleveland Directory Co.
	Coleman Jas L	The Cleveland Directory Co.
	Allen John T	The Cleveland Directory Co.
	Green Chester	The Cleveland Directory Co.
1951	Irvine Wm W	The Cleveland Directory Co.
1941	Baker John W	The Cleveland Directory Co.
1935	Haeberle Kath H Mrs	The Cleveland Directory Co.
1930	Haeberle Gottlieb D	The Cleveland Directory Co.
	Baker John W	The Cleveland Directory Co.

1788 88TH PL

Year	Uses	Source
1951	Higgins Geo W	The Cleveland Directory Co.
1941	Breidigan Herbert H	The Cleveland Directory Co.
1935	Baker John W	The Cleveland Directory Co.

88TH ST

1785 88TH ST

Year	Uses	Source
1986	MUHAMMAD Kevini	OHIO BELL

89

1805 89

Year	Uses	Source
1983	UNIVERSITY CHURCH OF CHRIST	The Ohio Bell Telephone Co.

FINDINGS

1809 89

Year	Uses	Source
1986	Bardee Rehabilitation Center Halfw ay House & Adult Day Treatment Center	OHIO BELL

89 SI

1780 89 SI

Year	Uses	Source
1983	SOUTHALL OC	The Ohio Bell Telephone Co.

1796 89 SI

Year	Uses	Source
1981	STEVENSON Bertha	Ohio Bell Telephone Company

1831 89 SI

Year	Uses	Source
1983	FERGUSON Leroy Sr	The Ohio Bell Telephone Co.

89 SS

1822 89 SS

Year	Uses	Source
1983	WILLIAMS Jas	The Ohio Bell Telephone Co.

89TH

1717 89TH

Year	Uses	Source
1961	Johnson R A	The Cleveland Directory Co.

1720 89TH

Year	Uses	Source
1961	McCarthy F	The Cleveland Directory Co.

1722 89TH

Year	Uses	Source
1961	Waiters Robt	The Cleveland Directory Co.

FINDINGS

1727 89TH

Year	Uses	Source
2002	XXXX	Haines & Company
1999	XXXX	Haines Company, Inc.

1736 89TH

Year	Uses	Source
1961	Nolden R	The Cleveland Directory Co.

1755 89TH

Year	Uses	Source
1961	Bellflower Apts	The Cleveland Directory Co.
	Bedell Lina S Mrs	The Cleveland Directory Co.
	Vacant	The Cleveland Directory Co.
	Edmonds Henry T	The Cleveland Directory Co.
	Vacant	The Cleveland Directory Co.
	Vacant	The Cleveland Directory Co.
	Vacant	The Cleveland Directory Co.
1955	Bellflower Apts	The Cleveland Directory Co.
	Ganyo Michl	The Cleveland Directory Co.
	McDowell Dougley	The Cleveland Directory Co.
	Neeld Katie Mrs	The Cleveland Directory Co.
	Dreyer Albert G	The Cleveland Directory Co.
	Neal Jas E	The Cleveland Directory Co.
	Hinger Mary Mrs	The Cleveland Directory Co.

1760 89TH

Year	Uses	Source
2002	BAILEY Robin	Haines & Company
1999	NEWELL R	Haines Company, Inc.
1961	Lawler Clarence	The Cleveland Directory Co.
	Davis Cecil	The Cleveland Directory Co.
	Glynn Earl L	The Cleveland Directory Co.
	Campbell Sylvester	The Cleveland Directory Co.
1955	Paden Harold P	The Cleveland Directory Co.

FINDINGS

1761 89TH

Year	Uses	Source
1961	Saum Vesta J Mrs	The Cleveland Directory Co.
1955	Saum Vesta J	The Cleveland Directory Co.

1762 89TH

Year	Uses	Source
2002	HUMPHREY Tina	Haines & Company
1999	BRYANTBealnce	Haines Company, Inc.
1961	Adams Willie	The Cleveland Directory Co.
1955	Riddle Wm D	The Cleveland Directory Co.
	Riddle Melvina Mrs	The Cleveland Directory Co.

1768 89TH

Year	Uses	Source
2002	SMITCHELLBrea l	Haines & Company
	OMITCHELL ssac	Haines & Company
1999	OMITCHELL Issac	Haines Company, Inc.
1961	Riddle Wm D	The Cleveland Directory Co.
	Mitchell I	The Cleveland Directory Co.
	Mitchell J	The Cleveland Directory Co.
1955	Long Emma A	The Cleveland Directory Co.

1769 89TH

Year	Uses	Source
2002	HALLLarry	Haines & Company
1999	OMITCHUM Samuel W	Haines Company, Inc.
1961	Mitchum Saml W	The Cleveland Directory Co.
1955	Koch Benj F	The Cleveland Directory Co.

1772 89TH

Year	Uses	Source
2002	LEWIS Eleen	Haines & Company
1999	POLLOCKVirginra	Haines Company, Inc.
1961	Hughes Martin A	The Cleveland Directory Co.
1955	Hughes Martin A	The Cleveland Directory Co.

FINDINGS

1775 89TH

Year	Uses	Source
2002	SAUSBY Lamana	Haines & Company
	JONES Matlie B	Haines & Company
1999	AUSBY Lamana	Haines Company, Inc.
	JONES Mattie B	Haines Company, Inc.
1961	Jones James E	The Cleveland Directory Co.
1955	No return	The Cleveland Directory Co.

1779 89TH

Year	Uses	Source
2002	LEWIS Tia	Haines & Company
	PAIGE Willie	Haines & Company
	WALKER Albert	Haines & Company
1999	LEWIS Tia	Haines Company, Inc.
	PAIGE Wile	Haines Company, Inc.
	STARMON Jas	Haines Company, Inc.
1961	Bolton Apts	The Cleveland Directory Co.
1955	Bolton Apts	The Cleveland Directory Co.

1780 89TH

Year	Uses	Source
2002	XXXX	Haines & Company
1999	APARTMENTS BOWDEN Nakeidra	Haines Company, Inc.
	CRAIGHEAD W	Haines Company, Inc.
	HOLLAND Henry M Rev	Haines Company, Inc.
	JONES Herman E	Haines Company, Inc.
	SEABORN Albert E	Haines Company, Inc.
	SMITH Gerald	Haines Company, Inc.
1961	Bolton Apts	The Cleveland Directory Co.
	Havyn Apts	The Cleveland Directory Co.
	Martin H P real est	The Cleveland Directory Co.
	Custer Nellie Mrs	The Cleveland Directory Co.
	Vacant	The Cleveland Directory Co.
	Vacant	The Cleveland Directory Co.

FINDINGS

Year	Uses	Source
1961	Wilson Fred M	The Cleveland Directory Co.
	Vacant	The Cleveland Directory Co.
1955	Bolton Apts	The Cleveland Directory Co.
	Havyn Apts	The Cleveland Directory Co.
	Martin H P real est	The Cleveland Directory Co.
	Gerrity W Law rence	The Cleveland Directory Co.
	Cannon Margt F Mrs	The Cleveland Directory Co.
	Grimes F D	The Cleveland Directory Co.
	Winters Osw ald B	The Cleveland Directory Co.
	Guenther Henry	The Cleveland Directory Co.

1781 89TH

Year	Uses	Source
2002	DODSON Eresl	Haines & Company
1999	DODSON Ernest	Haines Company, Inc.
1961	Bolton Apts	The Cleveland Directory Co.
	Tabor Alice M Mrs	The Cleveland Directory Co.
	Moore Raymond E	The Cleveland Directory Co.
	Steinmetz Stanley	The Cleveland Directory Co.
	Line Preston L	The Cleveland Directory Co.
	Vacant	The Cleveland Directory Co.
	Beggs Jack M	The Cleveland Directory Co.
	Prentice Louise D Mrs	The Cleveland Directory Co.
	Bell Alex	The Cleveland Directory Co.
	Slade Wm	The Cleveland Directory Co.
	No Return	The Cleveland Directory Co.
	Vacant	The Cleveland Directory Co.
	Prindle Ruth E Mrs	The Cleveland Directory Co.
	Arotin Joseph L	The Cleveland Directory Co.
	Cummings Edw J	The Cleveland Directory Co.
1955	Bolton Apts	The Cleveland Directory Co.
	Tabor Wm O	The Cleveland Directory Co.
	Shepard May J Mrs	The Cleveland Directory Co.

FINDINGS

Year	Uses	Source
1955	Steinmetz Stanley	The Cleveland Directory Co.
	Vacant	The Cleveland Directory Co.
	Vacant	The Cleveland Directory Co.
	Beggs Jack M	The Cleveland Directory Co.
	Prentice Louise D	The Cleveland Directory Co.
	Wright Ruth W Mrs	The Cleveland Directory Co.
	Nerone Eva J Mrs	The Cleveland Directory Co.
	Meter E J	The Cleveland Directory Co.
	Laskow itz Andrew B	The Cleveland Directory Co.
	Prindle Ruth E Mrs	The Cleveland Directory Co.
	No return	The Cleveland Directory Co.
	Cummings Edw J	The Cleveland Directory Co.

1785 89TH

Year	Uses	Source
1961	Treat Doy V	The Cleveland Directory Co.
1955	Wachtell Margt	The Cleveland Directory Co.

1786 89TH

Year	Uses	Source
1961	Yarber John	The Cleveland Directory Co.
	Ralidak Joseph	The Cleveland Directory Co.
1955	Sager Grace E	The Cleveland Directory Co.

1789 89TH

Year	Uses	Source
1961	Apartments	The Cleveland Directory Co.
	Vacant	The Cleveland Directory Co.
	Vacant	The Cleveland Directory Co.
	Sampson Leonard	The Cleveland Directory Co.
	Jones Carl N	The Cleveland Directory Co.
	Vacant	The Cleveland Directory Co.
	Vacant	The Cleveland Directory Co.
1955	Schoettli John	The Cleveland Directory Co.

FINDINGS

1790 89TH

Year	Uses	Source
1961	Uber H	The Cleveland Directory Co.
1955	Apartments	The Cleveland Directory Co.
	Baker R W	The Cleveland Directory Co.
	Upsticki	The Cleveland Directory Co.
	Tittle John	The Cleveland Directory Co.
	Smith J L	The Cleveland Directory Co.
	Anthony J L	The Cleveland Directory Co.
	No return	The Cleveland Directory Co.
	Balsytas Frank	The Cleveland Directory Co.

1793 89TH

Year	Uses	Source
1961	Bolton Manor Apts	The Cleveland Directory Co.
	Slade Bernice	The Cleveland Directory Co.
	Bufford Marvin	The Cleveland Directory Co.
	Jones Marvin	The Cleveland Directory Co.
	Shaw Floyd	The Cleveland Directory Co.
	No Return	The Cleveland Directory Co.
	Fountane Carol	The Cleveland Directory Co.
	Vacant	The Cleveland Directory Co.
	Bradley James	The Cleveland Directory Co.
	Temple Mary	The Cleveland Directory Co.
	Johnson Audrey Mrs	The Cleveland Directory Co.
	Galberach John D	The Cleveland Directory Co.
	Finley Sidney	The Cleveland Directory Co.
	Jones Marvin	The Cleveland Directory Co.
	Anderson Minnie Mrs	The Cleveland Directory Co.
	Vacant	The Cleveland Directory Co.
	Patterson Willie	The Cleveland Directory Co.
	Bryant Lee H	The Cleveland Directory Co.
	Bass C A Kirk	The Cleveland Directory Co.
	Blair Lena	The Cleveland Directory Co.

FINDINGS

Year	Uses	Source
1961	Johnson Leroy	The Cleveland Directory Co.
	Walker Wm	The Cleveland Directory Co.
	Taylor Milton	The Cleveland Directory Co.
	Smith Willie M Mrs	The Cleveland Directory Co.
	McAlpine Harold	The Cleveland Directory Co.
	Donaldson Wm	The Cleveland Directory Co.
	Worthy Louise Mrs	The Cleveland Directory Co.
1955	Bolton Manor Apts	The Cleveland Directory Co.
	Callahan Patk J	The Cleveland Directory Co.
	Brobst Mark J	The Cleveland Directory Co.
	Granger Edgar B	The Cleveland Directory Co.
	Williams John P	The Cleveland Directory Co.
	Sacks H W	The Cleveland Directory Co.
	Shull Lester W jr	The Cleveland Directory Co.
	Saunders Gertrude M	The Cleveland Directory Co.
	McHugh Jas E	The Cleveland Directory Co.
	Nadler Eug B	The Cleveland Directory Co.
	Holland Aldine W	The Cleveland Directory Co.
	Vacant	The Cleveland Directory Co.
	Russ Robt E	The Cleveland Directory Co.
	Graham Pearl M Mrs	The Cleveland Directory Co.
	Gray Blanche E Mrs	The Cleveland Directory Co.
	Jones Jos W	The Cleveland Directory Co.
	Robinson Lena Mrs	The Cleveland Directory Co.
	Buie Tw ila M	The Cleveland Directory Co.
	Murphy Dorothy J	The Cleveland Directory Co.
	Cory Jas C	The Cleveland Directory Co.
	Wolf Harvey J	The Cleveland Directory Co.
	Hertz Henry	The Cleveland Directory Co.
	Kochevar Jos H	The Cleveland Directory Co.
	Langley Louise	The Cleveland Directory Co.
	Shisko John A	The Cleveland Directory Co.

FINDINGS

Year	Uses	Source
1955	Straney Nicholas	The Cleveland Directory Co.

1796 89TH

Year	Uses	Source
2002	YATESMarconial	Haines & Company
1999	DIXONSteven	Haines Company, Inc.
	FIELDS Edw ard	Haines Company, Inc.
1961	Coyne Delfa furn rms	The Cleveland Directory Co.
1955	Coyne Delia	The Cleveland Directory Co.

1797 89TH

Year	Uses	Source
1961	Glover Chas N	The Cleveland Directory Co.
1955	Kovalick Robt A	The Cleveland Directory Co.

1801 89TH

Year	Uses	Source
1961	Rombach Albert E	The Cleveland Directory Co.
1955	Rombach Albert E	The Cleveland Directory Co.

1805 89TH

Year	Uses	Source
1961	Smith Alice C Mrs	The Cleveland Directory Co.
1955	Smith Alice C	The Cleveland Directory Co.

1809 89TH

Year	Uses	Source
2002	EXODUS	Haines & Company
	PEY Melvin	Haines & Company
1999	EXODUS	Haines Company, Inc.
1961	Delmissier John	The Cleveland Directory Co.
1955	Delmissier John	The Cleveland Directory Co.

1810 89TH

Year	Uses	Source
2002	WILLIAMSJames	Haines & Company

FINDINGS

Year	Uses	Source
1999	OCOLSTONEd	Haines Company, Inc.
	COLSTON Edw in P	Haines Company, Inc.
1961	Moran Peter	The Cleveland Directory Co.
1955	Moran Peter	The Cleveland Directory Co.

1814 89TH

Year	Uses	Source
1999	XXXX	Haines Company, Inc.
1961	Fischer Norbert	The Cleveland Directory Co.
	Marshall James	The Cleveland Directory Co.
	Liska Alf	The Cleveland Directory Co.
1955	Prymas Chester F	The Cleveland Directory Co.

1815 89TH

Year	Uses	Source
1999	COLSTON K	Haines Company, Inc.
1961	Evans Frieda Mrs	The Cleveland Directory Co.
1955	Hollow ay Norman A	The Cleveland Directory Co.

1818 89TH

Year	Uses	Source
1961	Brady C D	The Cleveland Directory Co.
1955	Glenn Geo	The Cleveland Directory Co.

1819 89TH

Year	Uses	Source
2002	XXXX	Haines & Company
1961	Eckroad David	The Cleveland Directory Co.
1955	White Arth E	The Cleveland Directory Co.

1821 89TH

Year	Uses	Source
2002	5 WAREThos	Haines & Company
1999	$WAREThos	Haines Company, Inc.
1961	Wassell Martha A Mrs	The Cleveland Directory Co.
1955	Wassel Saml F	The Cleveland Directory Co.

FINDINGS

1822 89TH

Year	Uses	Source
2002	WILUAMSJas	Haines & Company
1999	BARBARAJ	Haines Company, Inc.
	WILLIAMSJas	Haines Company, Inc.
1961	Beedlow Raymond	The Cleveland Directory Co.
1955	Sullivan Ada Mrs	The Cleveland Directory Co.

1827 89TH

Year	Uses	Source
2002	XXXX	Haines & Company
1999	XXXX	Haines Company, Inc.
1961	Friebolin Carl D	The Cleveland Directory Co.
1955	Friebolin Carl D	The Cleveland Directory Co.

1831 89TH

Year	Uses	Source
2002	CALLAHAN Clion	Haines & Company
1999	BROOKS Marcus	Haines Company, Inc.
	CALLAHAN Cifton	Haines Company, Inc.
1961	Kearncy Danl R	The Cleveland Directory Co.
1955	Kearney Danl R	The Cleveland Directory Co.

89TH PL

1712 89TH PL

Year	Uses	Source
1961	Hunter Mary Mrs	The Cleveland Directory Co.
1955	Wickham Kath V	The Cleveland Directory Co.
1951	Wickham Kath	The Cleveland Directory Co.
1941	Wickham Kath V	The Cleveland Directory Co.
1935	Wickham Kath V R	The Cleveland Directory Co.
1930	Wickham Gertrude V Mrs	The Cleveland Directory Co.

FINDINGS

1715 89TH PL

Year	Uses	Source
1951	Brannon Lloyd	The Cleveland Directory Co.
1941	Smith Harry W	The Cleveland Directory Co.
1935	Smith Harry W	The Cleveland Directory Co.
1930	Vacant	The Cleveland Directory Co.

1716 89TH PL

Year	Uses	Source
1955	No return	The Cleveland Directory Co.
1951	Robinson Philip W	The Cleveland Directory Co.
1941	Robison Philip W	The Cleveland Directory Co.
1935	Duncan Anna E	The Cleveland Directory Co.
1930	Shaw Albert H	The Cleveland Directory Co.

1717 89TH PL

Year	Uses	Source
1961	Johnson Rosa A Mrs	The Cleveland Directory Co.
1955	Godfrey Green	The Cleveland Directory Co.
	Johnson Chas	The Cleveland Directory Co.
1951	Malasky Burns N	The Cleveland Directory Co.
1941	Karr Harry	The Cleveland Directory Co.
1935	Karr John	The Cleveland Directory Co.
1930	Carl How ard	The Cleveland Directory Co.

1719 89TH PL

Year	Uses	Source
1961	Williams Benj F	The Cleveland Directory Co.
1955	Williams Benj L	The Cleveland Directory Co.
1951	Carter Henry C	The Cleveland Directory Co.
	Brassow Louis	The Cleveland Directory Co.
1941	Psomas Elias	The Cleveland Directory Co.
1935	Souers Emma D Mrs	The Cleveland Directory Co.
	Duguid Forbes L archt	The Cleveland Directory Co.
1930	Souers E D Mrs	The Cleveland Directory Co.

FINDINGS

1720 89TH PL

Year	Uses	Source
1961	McClarthy Fletcher	The Cleveland Directory Co.
1955	Sears Thos L	The Cleveland Directory Co.
1951	Sears Thos	The Cleveland Directory Co.
1941	Sears Thos L	The Cleveland Directory Co.
1935	Sears Thos L	The Cleveland Directory Co.
1930	Sears Thos L	The Cleveland Directory Co.

1722 89TH PL

Year	Uses	Source
1955	Walters Robt	The Cleveland Directory Co.
1951	Stiers Robt	The Cleveland Directory Co.
1941	Gialamas Jas	The Cleveland Directory Co.
1935	Gialamas Jas	The Cleveland Directory Co.
1930	Gialamas Jas	The Cleveland Directory Co.

1723 89TH PL

Year	Uses	Source
1961	Johnson Hamp	The Cleveland Directory Co.
1955	Johnson Hamp	The Cleveland Directory Co.
1951	Hadzoglo Theo	The Cleveland Directory Co.
1941	Hatzoglon Theo	The Cleveland Directory Co.
1935	Gray John	The Cleveland Directory Co.
1930	Cobb Geo	The Cleveland Directory Co.

1725 89TH PL

Year	Uses	Source
1961	Bogan Saml	The Cleveland Directory Co.
1955	Bogan Saml	The Cleveland Directory Co.
1951	Stouffer Marie Mrs	The Cleveland Directory Co.
	Robrer Cecil	The Cleveland Directory Co.
	Giblin John	The Cleveland Directory Co.
1941	Gomillion Bascal B	The Cleveland Directory Co.
1935	Wilson Alf	The Cleveland Directory Co.

FINDINGS

Year	Uses	Source
1930	Kaspar Geo	The Cleveland Directory Co.

1726 89TH PL

Year	Uses	Source
1961	Lew is Jas	The Cleveland Directory Co.
1955	Lew is Jas	The Cleveland Directory Co.
	Stoffer Willie	The Cleveland Directory Co.
1951	Biggam Eug B	The Cleveland Directory Co.
1941	Messer Gertrude C	The Cleveland Directory Co.
1935	Messer J Michl	The Cleveland Directory Co.
1930	Messer J Michl	The Cleveland Directory Co.

1728 89TH PL

Year	Uses	Source
1961	Rose Belle Mrs	The Cleveland Directory Co.
1955	Rose Belle Mrs	The Cleveland Directory Co.
1951	Schively Gilbert R	The Cleveland Directory Co.
	Parkison Wesley	The Cleveland Directory Co.
	Furry Louis	The Cleveland Directory Co.
1941	Coleman Jas	The Cleveland Directory Co.
1935	Robinson Jas	The Cleveland Directory Co.
1930	Thirion Frank G	The Cleveland Directory Co.

1729 89TH PL

Year	Uses	Source
1961	Smith Roosevelt	The Cleveland Directory Co.
1955	Smith Roosevelt	The Cleveland Directory Co.
	Tow nsw ell Jas	The Cleveland Directory Co.
1951	Furry Louis J	The Cleveland Directory Co.
1941	Stiers Robt L	The Cleveland Directory Co.
1935	Nahouse Wm J	The Cleveland Directory Co.
1930	Nahouse Wm J	The Cleveland Directory Co.

FINDINGS

1731 89TH PL

Year	Uses	Source
1961	Mitchell Robt	The Cleveland Directory Co.
	Brow n Prince	The Cleveland Directory Co.
1955	Mitchell Robt	The Cleveland Directory Co.
1951	Hurst Robt	The Cleveland Directory Co.
	Reiblein Robt	The Cleveland Directory Co.
1941	Davis Milo J	The Cleveland Directory Co.
1935	Davis Milo J	The Cleveland Directory Co.
1930	Feining Nathan	The Cleveland Directory Co.

1732 89TH PL

Year	Uses	Source
1961	Gray Sam	The Cleveland Directory Co.
1955	Crotty Albert	The Cleveland Directory Co.
1951	Crotty Albert	The Cleveland Directory Co.
1941	Crotty Agnes Mrs	The Cleveland Directory Co.
1935	Crotty Michl A	The Cleveland Directory Co.
	Crotty Albert F paperhngr	The Cleveland Directory Co.
1930	Crotty Michl A	The Cleveland Directory Co.

1735 89TH PL

Year	Uses	Source
1961	Haley Claude	The Cleveland Directory Co.
	Yarbrough Chas	The Cleveland Directory Co.
1955	Kennebrew Rudious	The Cleveland Directory Co.
1951	Tupa Florence K	The Cleveland Directory Co.
1941	Hornsby Genevieve	The Cleveland Directory Co.
1935	Hornsby Roger	The Cleveland Directory Co.
1930	Earl Thos H	The Cleveland Directory Co.

1736 89TH PL

Year	Uses	Source
1961	Wolden Ross	The Cleveland Directory Co.
1955	Gulliford Harry L	The Cleveland Directory Co.

Year	Uses	Source
1951	Gulliford Harry L	The Cleveland Directory Co.
1941	Gulliford Harry L	The Cleveland Directory Co.
1935	Gulliford Harry L	The Cleveland Directory Co.
1930	Gulliford Harry	The Cleveland Directory Co.

89TH ST

1712 89TH ST

Year	Uses	Source
1930	Wickham Kath	The Cleveland Directory Co.

1752 89TH ST

Year	Uses	Source
1930	Vacant	The Cleveland Directory Co.

1755 89TH ST

Year	Uses	Source
1974	Bellflower Apartments	The Cleveland Directory Co.
	Vacant Apts 8 13	The Cleveland Directory Co.
1970	BELLFLOWER APARTMENTS	The Cleveland Directory Co.
	JOHNSON ROBT	The Cleveland Directory Co.
	VACANT	The Cleveland Directory Co.
	MELLAN RUTHELL	The Cleveland Directory Co.
	MOORE CLYDE P	The Cleveland Directory Co.
	WILSON MARGT	The Cleveland Directory Co.
	VACANT	The Cleveland Directory Co.
1951	Bellflower Apts	The Cleveland Directory Co.
	Ganyo Michl	The Cleveland Directory Co.
	Powell David H	The Cleveland Directory Co.
	Cooper Chas H	The Cleveland Directory Co.
	Dryer Albert G	The Cleveland Directory Co.
	Zajc Ludwig J	The Cleveland Directory Co.
	Fry Ann Mrs	The Cleveland Directory Co.
1941	Bellflower Apts	The Cleveland Directory Co.
	Graziano Danl J	The Cleveland Directory Co.

FINDINGS

Year	Uses	Source
1941	Price Saul	The Cleveland Directory Co.
	Vacant	The Cleveland Directory Co.
	Vacant	The Cleveland Directory Co.
	McCartin Eug	The Cleveland Directory Co.
	Callaghan Mary D	The Cleveland Directory Co.
1935	Bellflow er Apts	The Cleveland Directory Co.
	Vacant	The Cleveland Directory Co.
	Jones Euphemia Mrs	The Cleveland Directory Co.
	Roberts Florence M Mrs	The Cleveland Directory Co.
	Brentzel Marie Mrs	The Cleveland Directory Co.
	Ingelse Jacob	The Cleveland Directory Co.
	Stelzer Louis J	The Cleveland Directory Co.
1930	Bellflow er Apts	The Cleveland Directory Co.
	Robbins Max	The Cleveland Directory Co.
	Baker Harold	The Cleveland Directory Co.
	Billson Edith B	The Cleveland Directory Co.
	Hardy C H	The Cleveland Directory Co.
	Luke Clifford E	The Cleveland Directory Co.

1756 89TH ST

Year	Uses	Source
1930	Johnson Florence	The Cleveland Directory Co.

1760 89TH ST

Year	Uses	Source
1991	LAWLAR Eva	OHIO BELL
	G	OHIO BELL
	Harry	OHIO BELL
1986	FELLOWS Robt W	OHIO BELL
1983	FELLOWS Robt W	The Ohio Bell Telephone Co.
1981	FELLOWS Robt W	Ohio Bell Telephone Company
	JONESG Go O	Ohio Bell Telephone Company
	MOOREA Cleveland Jr	Ohio Bell Telephone Company
1974	Law ler Clarence	The Cleveland Directory Co.

FINDINGS

Year	Uses	Source
1970	FELLOWS ROBT W	The Cleveland Directory Co.
1951	Bothe Eda O Mrs furn rms	The Cleveland Directory Co.
1941	Endsley Bert E	The Cleveland Directory Co.
	Endsley Louise E Mrs sanitarium	The Cleveland Directory Co.
1935	Nursing Home The	The Cleveland Directory Co.
1930	Goldsmith Louise nurse	The Cleveland Directory Co.
	Stein Minnie nurse	The Cleveland Directory Co.

1761 89TH ST

Year	Uses	Source
1951	Saum Vesta J	The Cleveland Directory Co.
1941	Spellacy Wm L	The Cleveland Directory Co.
1935	Kelly Dawson W mover	The Cleveland Directory Co.
	Kelly Mary J Mrs	The Cleveland Directory Co.
1930	Kelly Dawson W exp	The Cleveland Directory Co.
	Kelly Mary J Mrs	The Cleveland Directory Co.

1762 89TH ST

Year	Uses	Source
1991	Beatrice	OHIO BELL
1981	HUMPHREY Jas M	Ohio Bell Telephone Company
	WINTERS Geo WJr	Ohio Bell Telephone Company
1974	Adams D O	The Cleveland Directory Co.
	Adams Willie	The Cleveland Directory Co.
1970	ADAMS D O	The Cleveland Directory Co.
	ADAMS WILLIE	The Cleveland Directory Co.
1951	Badger Robt H	The Cleveland Directory Co.
1941	Findley Frank E	The Cleveland Directory Co.
1935	Findley Frank E	The Cleveland Directory Co.
1930	Findley Frank E	The Cleveland Directory Co.

1768 89TH ST

Year	Uses	Source
1991	Issac	OHIO BELL

FINDINGS

Year	Uses	Source
1983	MITCHEUL Issac	The Ohio Bell Telephone Co.
1981	MITCHELL Issac	Ohio Bell Telephone Company
1974	Mitchell Isaac	The Cleveland Directory Co.
1970	MITCHELL ISAAC	The Cleveland Directory Co.
1951	Long Emma A Mrs	The Cleveland Directory Co.
1941	Long Emma A Mrs	The Cleveland Directory Co.
1935	Long Emma A Mrs	The Cleveland Directory Co.
1930	Goodhue Wm L	The Cleveland Directory Co.

1769 89TH ST

Year	Uses	Source
1991	M	OHIO BELL
	Samuel W	OHIO BELL
1986	MITCHUM Samuel W	OHIO BELL
1983	JONES Patricia	The Ohio Bell Telephone Co.
	MITCHUM Samuel W	The Ohio Bell Telephone Co.
1981	IONES Patricia	Ohio Bell Telephone Company
1974	Mitchum Saml W	The Cleveland Directory Co.
1970	MITCHUM SAML	The Cleveland Directory Co.
1951	Koch Benj F	The Cleveland Directory Co.
1941	Koch Benj F	The Cleveland Directory Co.
1935	Meyer Caroline G Mrs	The Cleveland Directory Co.
1930	Meyer Caroline G	The Cleveland Directory Co.

1772 89TH ST

Year	Uses	Source
1986	POLLOCKAA Eddie C	OHIO BELL
1983	POLLOCK Eddie C	The Ohio Bell Telephone Co.
1981	POLLOCK Eddie C	Ohio Bell Telephone Company
1974	Pollock Eddie C	The Cleveland Directory Co.
1970	STARKS JOSEPH	The Cleveland Directory Co.
1951	Hughes Martin A	The Cleveland Directory Co.
1941	Hughes Martin A	The Cleveland Directory Co.
1935	Harris Chas E	The Cleveland Directory Co.

FINDINGS

Year	Uses	Source
1930	Reich Emilie K Mrs	The Cleveland Directory Co.

1775 89TH ST

Year	Uses	Source
1991	Mattie B	OHIO BELL
1986	JONE Mattle B	OHIO BELL
1983	JONES Mattie B	The Ohio Bell Telephone Co.
1974	Jones Mattie B	The Cleveland Directory Co.
1970	JONES MATTIE B	The Cleveland Directory Co.
1951	Custer Nellie S Mrs furn rms	The Cleveland Directory Co.
1941	Custer Nellie S Mrs	The Cleveland Directory Co.
1935	Custer Guy C	The Cleveland Directory Co.
1930	Long Emma A Mrs	The Cleveland Directory Co.

1779 89TH ST

Year	Uses	Source
1991	Fred	OHIO BELL
	Dachelle	OHIO BELL
	STARMON Willie M	OHIO BELL
1986	JOHNSO Fred	OHIO BELL
1983	JOHNSON Fred	The Ohio Bell Telephone Co.
1981	CHAMPION Darnell	Ohio Bell Telephone Company
	SHIPPO	Ohio Bell Telephone Company
	WALKER B	Ohio Bell Telephone Company
1974	Bolton Apartments	The Cleveland Directory Co.
1970	BOLTON APARTMENTS	The Cleveland Directory Co.
1951	Bolton Apts	The Cleveland Directory Co.
1941	Royalty Apts	The Cleveland Directory Co.
1935	Bolton Apts	The Cleveland Directory Co.
1930	Belton Apts	The Cleveland Directory Co.

1780 89TH ST

Year	Uses	Source
1991	Sarah	OHIO BELL

FINDINGS

Year	Uses	Source
1991	Wm	OHIO BELL
1986	GIPSON C	OHIO BELL
	JOHNSON Emma	OHIO BELL
	NICHOL Sarah	OHIO BELL
	ROBINSO Leo J	OHIO BELL
1983	JOHNSON Emma	The Ohio Bell Telephone Co.
	ROBINSON Leo J	The Ohio Bell Telephone Co.
1974	Bolton Apartments	The Cleveland Directory Co.
	Havyn Apartments	The Cleveland Directory Co.
	Minnifield H	The Cleveland Directory Co.
	Lee Sharon	The Cleveland Directory Co.
	Felton Emma J Mrs	The Cleveland Directory Co.
	Nichols S	The Cleveland Directory Co.
	Mc Ouitty Geo	The Cleveland Directory Co.
	Southall Odessa C Mrs	The Cleveland Directory Co.
1970	BOLTON APARTMENTS	The Cleveland Directory Co.
	HAVYN APARTMENTS	The Cleveland Directory Co.
	FOSTER JANE	The Cleveland Directory Co.
	VACANT	The Cleveland Directory Co.
	JOHNSON EMMA J	The Cleveland Directory Co.
	ROBERTS JAMES	The Cleveland Directory Co.
	KELLY Z	The Cleveland Directory Co.
	SOUTHALL ODESSA	The Cleveland Directory Co.
1951	Bolton Apts	The Cleveland Directory Co.
	Havyn Apts	The Cleveland Directory Co.
	Nixon Mary H	The Cleveland Directory Co.
	Gerrity Wallace	The Cleveland Directory Co.
	Cannon Margt F Mrs	The Cleveland Directory Co.
	Curtiss Caroline L Mrs	The Cleveland Directory Co.
	Okeson Hugh B	The Cleveland Directory Co.
	Guenther Henry	The Cleveland Directory Co.
1941	Royalty Apts	The Cleveland Directory Co.

FINDINGS

Year	Uses	Source
1941	Havyn Apts	The Cleveland Directory Co.
	Barnes Thos C	The Cleveland Directory Co.
	Sarstedt Frank A	The Cleveland Directory Co.
	Cannon Corman C	The Cleveland Directory Co.
	Vacant	The Cleveland Directory Co.
	Watson Robt W	The Cleveland Directory Co.
	Curtiss Caroline L	The Cleveland Directory Co.
1935	Bolton Apts	The Cleveland Directory Co.
	Havyn Apts	The Cleveland Directory Co.
	Barnes Thos C	The Cleveland Directory Co.
	Sarstedt Frank A	The Cleveland Directory Co.
	Cannon Corman C	The Cleveland Directory Co.
	Weld Louise C Mrs	The Cleveland Directory Co.
	Watson Robt W	The Cleveland Directory Co.
	Curtiss Caroline Mrs	The Cleveland Directory Co.
1930	Belton Apts	The Cleveland Directory Co.
	Havyn Apts	The Cleveland Directory Co.
	Coolidge Jas H	The Cleveland Directory Co.
	Sarsted Frank A	The Cleveland Directory Co.
	Cannon Corman C	The Cleveland Directory Co.
	Weld Louise C Mrs	The Cleveland Directory Co.
	Fauzon Arturo G	The Cleveland Directory Co.
	Hoffman Robt M	The Cleveland Directory Co.

1781 89TH ST

Year	Uses	Source
1974	Bolton Apartments	The Cleveland Directory Co.
	Harris Mary L Mrs	The Cleveland Directory Co.
	Watson Fannie O Mrs	The Cleveland Directory Co.
	Stew art Clifton	The Cleveland Directory Co.
	Robinson Leola	The Cleveland Directory Co.
	Parker Sharon	The Cleveland Directory Co.
	Marshall Garrett	The Cleveland Directory Co.

FINDINGS

Year	Uses	Source
1974	Prentice Louise D Mrs	The Cleveland Directory Co.
	Webb Willie M Mrs	The Cleveland Directory Co.
	Chaleham Rovenia	The Cleveland Directory Co.
	Davis Oscar L Rev	The Cleveland Directory Co.
	Walton Albert F	The Cleveland Directory Co.
	Harrison Juanita J	The Cleveland Directory Co.
	Law son James C	The Cleveland Directory Co.
	Vacant	The Cleveland Directory Co.
1970	BOLTON APARTMENTS	The Cleveland Directory Co.
	SMITH BERNICE	The Cleveland Directory Co.
	DAVIS ISAIAH	The Cleveland Directory Co.
	PEN LEROY	The Cleveland Directory Co.
	RICHARDS ATLAS	The Cleveland Directory Co.
	WILLIAMS SABRA MRS	The Cleveland Directory Co.
	GARRETT MARSHALL	The Cleveland Directory Co.
	PRENTICE LOUISE D MRS	The Cleveland Directory Co.
	PARKER IRENE MRS	The Cleveland Directory Co.
	SLADE WM	The Cleveland Directory Co.
	WASHINGTON LOUIS	The Cleveland Directory Co.
	MARSHALL ANNA	The Cleveland Directory Co.
	JOHNSON CLARICE	The Cleveland Directory Co.
	LAWSON JAMES C	The Cleveland Directory Co.
	RICE BETSY	The Cleveland Directory Co.
1951	Bolton Apts	The Cleveland Directory Co.
	Merrill Blanch	The Cleveland Directory Co.
	Shepard May J Mrs	The Cleveland Directory Co.
	Ryan Carrie H	The Cleveland Directory Co.
	Darby Robt B	The Cleveland Directory Co.
	Romw eber Harold E	The Cleveland Directory Co.
	Beggs John M	The Cleveland Directory Co.
	Prentice Homer H	The Cleveland Directory Co.
	Vanderaa Mac	The Cleveland Directory Co.

FINDINGS

Year	Uses	Source
1951	Strang Alvin E	The Cleveland Directory Co.
	Meyer Emil J	The Cleveland Directory Co.
	Graham Jos J	The Cleveland Directory Co.
	Prindle Edgar L	The Cleveland Directory Co.
	Beirne Margt E	The Cleveland Directory Co.
	Cummings Edw J	The Cleveland Directory Co.
1941	Royalty Apts	The Cleveland Directory Co.
	Smith Frank A	The Cleveland Directory Co.
	Conway John	The Cleveland Directory Co.
	Ryan Michl J	The Cleveland Directory Co.
	Vacant	The Cleveland Directory Co.
	Moore John H	The Cleveland Directory Co.
	Beggs Jas M	The Cleveland Directory Co.
	DyShere Hanna	The Cleveland Directory Co.
	Vacant	The Cleveland Directory Co.
	Strang Alvin	The Cleveland Directory Co.
	Bardshar Nettie	The Cleveland Directory Co.
	Vacant	The Cleveland Directory Co.
	Vacant	The Cleveland Directory Co.
	Vacant	The Cleveland Directory Co.
	Cummings Edw	The Cleveland Directory Co.
1935	Bolton Apts	The Cleveland Directory Co.
	Petersen Peter	The Cleveland Directory Co.
	Vacant	The Cleveland Directory Co.
	Gordon Arth M	The Cleveland Directory Co.
	Ryan Carrie H	The Cleveland Directory Co.
	Vacant	The Cleveland Directory Co.
	Robertson Wm L	The Cleveland Directory Co.
	Lillis Kath A Mrs	The Cleveland Directory Co.
	Vacant	The Cleveland Directory Co.
	Vacant	The Cleveland Directory Co.
	Davis Harriett L Mrs	The Cleveland Directory Co.

FINDINGS

Year	Uses	Source
1935	Vacant	The Cleveland Directory Co.
	Teter Wm C	The Cleveland Directory Co.
	McHenry Itha	The Cleveland Directory Co.
	Vacant	The Cleveland Directory Co.
1930	Belton Apts	The Cleveland Directory Co.
	Vacant	The Cleveland Directory Co.
	Palmer Lucy	The Cleveland Directory Co.
	Currier C N	The Cleveland Directory Co.
	Miller M W	The Cleveland Directory Co.
	Robertson Wm L	The Cleveland Directory Co.
	Citizens Wholesale Supply Co w hol gro	The Cleveland Directory Co.
	Lillis Cath A Mrs^	The Cleveland Directory Co.
	Briggs E C	The Cleveland Directory Co.
	Vacant	The Cleveland Directory Co.
	ODonnell Patk M	The Cleveland Directory Co.
	Calland Mabel Mrs	The Cleveland Directory Co.
	Teter Wm C MD	The Cleveland Directory Co.
	McHenry Jas C	The Cleveland Directory Co.
	Sua John J	The Cleveland Directory Co.
	Eastman Clara Mrs	The Cleveland Directory Co.

1785 89TH ST

Year	Uses	Source
1974	Brow n Mary Mrs	The Cleveland Directory Co.
1970	COURTS ALBERT	The Cleveland Directory Co.
1951	Murphy Leo T	The Cleveland Directory Co.
	Murphy Mary V Mrs furn rms	The Cleveland Directory Co.
1941	Brow n Eliz Mrs	The Cleveland Directory Co.
1935	Johnson Margt Mrs	The Cleveland Directory Co.
1930	Fury Emma Mrs furn rms	The Cleveland Directory Co.

1786 89TH ST

Year	Uses	Source
1974	Vacant	The Cleveland Directory Co.

FINDINGS

Year	Uses	Source
1974	Vacant	The Cleveland Directory Co.
1970	TABOR PERCY L	The Cleveland Directory Co.
	LITTLE SIDNEY	The Cleveland Directory Co.
1951	Sager Grace E furn rms	The Cleveland Directory Co.
1941	Kunkle Wm	The Cleveland Directory Co.
1935	Long Jos J livery	The Cleveland Directory Co.
1930	Cline John A	The Cleveland Directory Co.

1789 89TH ST

Year	Uses	Source
1974	Apartments	The Cleveland Directory Co.
1970	APARTMENTS	The Cleveland Directory Co.
	VACANT APTS 1 7	The Cleveland Directory Co.
1951	Schoettli John	The Cleveland Directory Co.
1941	Schoettle John	The Cleveland Directory Co.
1935	Applegate Louis L	The Cleveland Directory Co.
1930	Applegate Lew is L	The Cleveland Directory Co.

1790 89TH ST

Year	Uses	Source
1974	Vacant	The Cleveland Directory Co.
1970	RICHARDS EMMETT	The Cleveland Directory Co.
1951	Panzara Jos	The Cleveland Directory Co.
	Panzara Alice M Mrs furn rms	The Cleveland Directory Co.
1941	Boyd Clarence E	The Cleveland Directory Co.
1935	Landfield Lottie R Mrs	The Cleveland Directory Co.
1930	Sandfield Wade B	The Cleveland Directory Co.

1793 89TH ST

Year	Uses	Source
1974	Bolton Manor Apartments	The Cleveland Directory Co.
	Hairston Harold Jr	The Cleveland Directory Co.
	Price Helen	The Cleveland Directory Co.
	Brow n Leola Mrs	The Cleveland Directory Co.

FINDINGS

Year	Uses	Source
1974	Vacant	The Cleveland Directory Co.
	Vacant	The Cleveland Directory Co.
	Johnson Saml P	The Cleveland Directory Co.
	Vacant	The Cleveland Directory Co.
	Cooper Gracie Mrs	The Cleveland Directory Co.
	Snodgrass Homer	The Cleveland Directory Co.
	Hayes Tonya	The Cleveland Directory Co.
	Vacant	The Cleveland Directory Co.
	Vacant	The Cleveland Directory Co.
	Vacant	The Cleveland Directory Co.
	Vacant	The Cleveland Directory Co.
	Vacant	The Cleveland Directory Co.
	Hayes Stanford	The Cleveland Directory Co.
	Crawford Jonathan A	The Cleveland Directory Co.
	Crawford Kenneth T	The Cleveland Directory Co.
	Vacant	The Cleveland Directory Co.
	Vacant	The Cleveland Directory Co.
	Vacant	The Cleveland Directory Co.
	Vacant	The Cleveland Directory Co.
	Vacant	The Cleveland Directory Co.
	Vacant	The Cleveland Directory Co.
	Vacant	The Cleveland Directory Co.
1970	BOLTON MANOR APARTMENTS	The Cleveland Directory Co.
	HASTON HAROLD	The Cleveland Directory Co.
	POWELL CALVIN	The Cleveland Directory Co.
	HAIRSTON BONNIE MRS	The Cleveland Directory Co.
	HUGHES JACK	The Cleveland Directory Co.
	HILL JEAN E	The Cleveland Directory Co.
	SMITH WM	The Cleveland Directory Co.
	HILLS MARY MRS	The Cleveland Directory Co.
	DONALDSON ELIHU	The Cleveland Directory Co.
	WHITE LEROY	The Cleveland Directory Co.

FINDINGS

Year	Uses	Source
1970	BROWN CORA MRS	The Cleveland Directory Co.
	KIND WILLIE M MRS	The Cleveland Directory Co.
	ROBERTS ANNETTE MRS	The Cleveland Directory Co.
	GHANT MABEL	The Cleveland Directory Co.
	MARION ALEX	The Cleveland Directory Co.
	WILLIAMS J	The Cleveland Directory Co.
	FORE BESSIE L MRS	The Cleveland Directory Co.
	ARNOLD EUG	The Cleveland Directory Co.
	TATE JEAN	The Cleveland Directory Co.
	GREER ARTIMESE	The Cleveland Directory Co.
	JOHNSON HARVEY	The Cleveland Directory Co.
	BROWN LAWRENCE P	The Cleveland Directory Co.
	WILLIAMS BETTY	The Cleveland Directory Co.
	PEOPLES ROBT	The Cleveland Directory Co.
	WHITLOW DONALD	The Cleveland Directory Co.
	ROBERTS BERNARD	The Cleveland Directory Co.
1951	Bolton Manor Apts	The Cleveland Directory Co.
	Lecker Jos S	The Cleveland Directory Co.
	Hirst Harry	The Cleveland Directory Co.
	Haas Etta M	The Cleveland Directory Co.
	Anderson Charlotte C	The Cleveland Directory Co.
	Benham Ralph C	The Cleveland Directory Co.
	Vacant	The Cleveland Directory Co.
	Shupp Inez M^	The Cleveland Directory Co.
	Saunders Gertrude M	The Cleveland Directory Co.
	Henton Richd T	The Cleveland Directory Co.
	McIntosh Eliz H	The Cleveland Directory Co.
	Colw ell Bruce E	The Cleveland Directory Co.
	Penfield Loren H	The Cleveland Directory Co.
	Jurkanin John P	The Cleveland Directory Co.
	Graham Pearl M Mrs	The Cleveland Directory Co.
	Gray Blanche E Mrs	The Cleveland Directory Co.

FINDINGS

Year	Uses	Source
1951	Hogan M Virginia	The Cleveland Directory Co.
	Hausman Wm F	The Cleveland Directory Co.
	Christian Chas B	The Cleveland Directory Co.
	Murphy Dorothy J	The Cleveland Directory Co.
	Major Donald E	The Cleveland Directory Co.
	Tylicki Jennie M nurse	The Cleveland Directory Co.
	Flinta Roy E	The Cleveland Directory Co.
	Hertz Henry	The Cleveland Directory Co.
	Jackson Nellie K	The Cleveland Directory Co.
	Langley Louise	The Cleveland Directory Co.
	Fitzgerald Nora	The Cleveland Directory Co.
	LeCurg Dorothy S	The Cleveland Directory Co.
1941	Bolton Manor Apts	The Cleveland Directory Co.
	Lecker Jos S	The Cleveland Directory Co.
	Simak Wm J	The Cleveland Directory Co.
	Haas E M	The Cleveland Directory Co.
	Anderson Wm G	The Cleveland Directory Co.
	Vacant	The Cleveland Directory Co.
	Vacant	The Cleveland Directory Co.
	Saunders Gertrude M	The Cleveland Directory Co.
	Vacant	The Cleveland Directory Co.
	Vacant	The Cleveland Directory Co.
	Penfield Loren H	The Cleveland Directory Co.
	Wilkinson Martin H	The Cleveland Directory Co.
	Thigpen Jas D	The Cleveland Directory Co.
	Graham Pearl M Mrs	The Cleveland Directory Co.
	Gray Blanche E Mrs	The Cleveland Directory Co.
	Enger Dora Mrs	The Cleveland Directory Co.
	Levins Tena H	The Cleveland Directory Co.
	Meek Gordon C	The Cleveland Directory Co.
	Vacant	The Cleveland Directory Co.
	Hale John J	The Cleveland Directory Co.

FINDINGS

Year	Uses	Source
1941	Ryan Kath	The Cleveland Directory Co.
	Hertz Henry	The Cleveland Directory Co.
	Vacant	The Cleveland Directory Co.
	Vacant	The Cleveland Directory Co.
	Fitzgerald Nora	The Cleveland Directory Co.
	Knochel Wm A	The Cleveland Directory Co.
1935	Bolton Manor Apts	The Cleveland Directory Co.
	Hall Hattie E Mrs	The Cleveland Directory Co.
	Nunney Alf J	The Cleveland Directory Co.
	McDonell Arch J	The Cleveland Directory Co.
	Patterson Saml L	The Cleveland Directory Co.
	Breininger Herbert C	The Cleveland Directory Co.
	Vacant	The Cleveland Directory Co.
	Taylor Edw A	The Cleveland Directory Co.
	Blayney Amy J	The Cleveland Directory Co.
	Nourse Thera G	The Cleveland Directory Co.
	Penfield Loren H	The Cleveland Directory Co.
	Sunman Wilbur E	The Cleveland Directory Co.
	Vacant	The Cleveland Directory Co.
	Graham Pearl M	The Cleveland Directory Co.
	Costello Anthony F	The Cleveland Directory Co.
	Enger Dora M Mrs	The Cleveland Directory Co.
	Ingersoll Sarah L	The Cleveland Directory Co.
	McDonough Jas J	The Cleveland Directory Co.
	Taylor Danl	The Cleveland Directory Co.
	Hale John J	The Cleveland Directory Co.
	Lautermilch John F	The Cleveland Directory Co.
	Hertz Henry	The Cleveland Directory Co.
	Stockton Hazel	The Cleveland Directory Co.
	Douglas Russell C	The Cleveland Directory Co.
	Vacant	The Cleveland Directory Co.
	Bodell Wm	The Cleveland Directory Co.

FINDINGS

Year	Uses	Source
1930	Bolton Manor Apts	The Cleveland Directory Co.
	Sunman Wilbur E	The Cleveland Directory Co.
	Sullivan John F	The Cleveland Directory Co.
	Penfield Loren H	The Cleveland Directory Co.
	Carroll Edw B J	The Cleveland Directory Co.
	Breininger Herbert C	The Cleveland Directory Co.
	Little Gertrude E	The Cleveland Directory Co.
	Moran Wm A	The Cleveland Directory Co.
	Klein Max R	The Cleveland Directory Co.
	Rivers Stella	The Cleveland Directory Co.
	Bemin Mary C	The Cleveland Directory Co.
	Irw in Grace L Mrs^	The Cleveland Directory Co.
	Harris Chas E	The Cleveland Directory Co.
	Vacant	The Cleveland Directory Co.
	Shearer H E	The Cleveland Directory Co.
	Kerr David D	The Cleveland Directory Co.
	Boyle Dorothy M	The Cleveland Directory Co.
	Font Peter A	The Cleveland Directory Co.
	Frankel Vincent S	The Cleveland Directory Co.
	Ward Ruth E	The Cleveland Directory Co.
	Hale John J	The Cleveland Directory Co.
	Mattern Kath H	The Cleveland Directory Co.
	Smith Ellis A	The Cleveland Directory Co.
	Higgins Gert Mrs	The Cleveland Directory Co.
	Forw ard Jessie B	The Cleveland Directory Co.
	Boyle Carter H	The Cleveland Directory Co.
	Cassell Chas J	The Cleveland Directory Co.

1796 89TH ST

Year	Uses	Source
1991	Lloyd	OHIO BELL
1986	RUCKER C	OHIO BELL
1983	STEVENSON Bertha	The Ohio Bell Telephone Co.

FINDINGS

Year	Uses	Source
1974	Rucker John	The Cleveland Directory Co.
1970	RUCKER JOHN	The Cleveland Directory Co.
1951	Boyle Hannah A	The Cleveland Directory Co.
1941	Boyle John J	The Cleveland Directory Co.
1935	Boyle John J	The Cleveland Directory Co.
1930	Boyle John J	The Cleveland Directory Co.

1797 89TH ST

Year	Uses	Source
1974	Davis Eddie	The Cleveland Directory Co.
1970	DAVIS EDDIE	The Cleveland Directory Co.
1951	DeRosa Anthony	The Cleveland Directory Co.
1941	Beach Robt K	The Cleveland Directory Co.
1935	Beach Robt K	The Cleveland Directory Co.
1930	Beach Robt K	The Cleveland Directory Co.
	Ansel R Cleary	The Cleveland Directory Co.

1801 89TH ST

Year	Uses	Source
1974	No Return	The Cleveland Directory Co.
1970	THOMAS COLEY	The Cleveland Directory Co.
1951	Rombach Albert E	The Cleveland Directory Co.
	Rombach Jennie furn rms	The Cleveland Directory Co.
1941	Lepley Glenn W	The Cleveland Directory Co.
	Strovic Frank J tree surg	The Cleveland Directory Co.
1935	Palmer Ervin B	The Cleveland Directory Co.
1930	Morrison Hunter	The Cleveland Directory Co.

1805 89TH ST

Year	Uses	Source
1970	ASHFORD MARY MRS	The Cleveland Directory Co.
1951	Smith Alice C	The Cleveland Directory Co.
1941	Smith Andrew D jr	The Cleveland Directory Co.
1935	Smith Andrew D	The Cleveland Directory Co.

FINDINGS

Year	Uses	Source
1930	Smith Andrew D	The Cleveland Directory Co.

1809 89TH ST

Year	Uses	Source
1986	Exoudus Program Inc	OHIO BELL
1974	Community Inn House	The Cleveland Directory Co.
	Pogue Elliot S	The Cleveland Directory Co.
1970	VACANT	The Cleveland Directory Co.
1951	Delmissier Mary Mrs furn rms	The Cleveland Directory Co.
1941	Wilkinson Mary R	The Cleveland Directory Co.
1935	Walker Amelia Mrs	The Cleveland Directory Co.
1930	Merrill Lillian E Mrs	The Cleveland Directory Co.

1810 89TH ST

Year	Uses	Source
1991	Ed	OHIO BELL
1986	COLSTON B	OHIO BELL
	COLSTON Ed	OHIO BELL
1983	COLSTON B	The Ohio Bell Telephone Co.
1981	COLSTON B	Ohio Bell Telephone Company
	COLSTON E	Ohio Bell Telephone Company
1974	Colston Edw	The Cleveland Directory Co.
1970	COLSTON EDW	The Cleveland Directory Co.
1951	Moran Peter	The Cleveland Directory Co.
1941	Moran Peter	The Cleveland Directory Co.
1935	Gerhan Chas H	The Cleveland Directory Co.
1930	Gerhan Chas C	The Cleveland Directory Co.

1814 89TH ST

Year	Uses	Source
1974	Bey Jack	The Cleveland Directory Co.
1970	BEY JOHN	The Cleveland Directory Co.
1951	Hokkly Wm A furn rms	The Cleveland Directory Co.
1941	Stewart Jas W	The Cleveland Directory Co.

FINDINGS

Year	Uses	Source
1935	Stewart Laura M Mrs	The Cleveland Directory Co.
1930	Stewart Virda L Mrs	The Cleveland Directory Co.

1815 89TH ST

Year	Uses	Source
1991	K	OHIO BELL
1974	Williams Donald	The Cleveland Directory Co.
1970	WILLIAMS DONALD	The Cleveland Directory Co.
1951	Hollaway Norman	The Cleveland Directory Co.
1941	Ingelse Jacob L	The Cleveland Directory Co.
1935	Vacant	The Cleveland Directory Co.
1930	Wright Hattie	The Cleveland Directory Co.

1818 89TH ST

Year	Uses	Source
1974	Vacant	The Cleveland Directory Co.
1970	VACANT	The Cleveland Directory Co.
1951	Klug Marguerite	The Cleveland Directory Co.
1941	Klug Marguerette Mrs nursing home	The Cleveland Directory Co.
	Klug Geo H	The Cleveland Directory Co.
1935	Klug Geo H	The Cleveland Directory Co.
1930	Chilsolm Bruce	The Cleveland Directory Co.

1819 89TH ST

Year	Uses	Source
1983	SEAWRIGHT Chas	The Ohio Bell Telephone Co.
1974	Seawright Charles L	The Cleveland Directory Co.
1970	SEAWRIGHT CHARLES L	The Cleveland Directory Co.
1951	Morrison Alf	The Cleveland Directory Co.
1941	Morrison Thos	The Cleveland Directory Co.
1935	Baker Harry C	The Cleveland Directory Co.
1930	McNamara Andrew J	The Cleveland Directory Co.

FINDINGS

1821 89TH ST

Year	Uses	Source
1991	Thos	OHIO BELL
1986	WARE Thos	OHIO BELL
	WARE Thos	OHIO BELL
1983	WARE M	The Ohio Bell Telephone Co.
	WARE Thos	The Ohio Bell Telephone Co.
1981	WARE M	Ohio Bell Telephone Company
	WARE Thos	Ohio Bell Telephone Company
	WARE Tlhos	Ohio Bell Telephone Company
	WARE Thlos	Ohio Bell Telephone Company
1974	Ware Thos	The Cleveland Directory Co.
1970	WARE THOS	The Cleveland Directory Co.
1951	Wassell Saml F	The Cleveland Directory Co.
1941	Deming Paul S	The Cleveland Directory Co.
1935	Cooley Harris R	The Cleveland Directory Co.
1930	Cooley Harris R	The Cleveland Directory Co.

1822 89TH ST

Year	Uses	Source
1991	Jas	OHIO BELL
1986	Advanced Plmbng & Heating	OHIO BELL
	WILLIAM Jas	OHIO BELL
1983	Cleveland Home Repair Co	The Ohio Bell Telephone Co.
	CLEVELAND HONE &	The Ohio Bell Telephone Co.
	WILLIAMS Jas	The Ohio Bell Telephone Co.
1981	WILLIAMS Jas	Ohio Bell Telephone Company
1974	King Martin Luther Youth Hse	The Cleveland Directory Co.
	Jones Peggy Mrs	The Cleveland Directory Co.
1970	KING MARTIN LUTHER YOUTH HSE	The Cleveland Directory Co.
	JONES PEGGY	The Cleveland Directory Co.
1951	Palm Evelyn R Mrs furn rms	The Cleveland Directory Co.
1941	Meriam Edmund B	The Cleveland Directory Co.
1935	Meriam Edmund B	The Cleveland Directory Co.

Year	Uses	Source
1930	Meriam Edw B	The Cleveland Directory Co.

1827 89TH ST

Year	Uses	Source
1981	SMILEY Carrie P S	Ohio Bell Telephone Company
1974	Smiley Levi	The Cleveland Directory Co.
1970	SMYLEY LEVI	The Cleveland Directory Co.
1951	Freibolin Carl D	The Cleveland Directory Co.
1941	Friebolin Carl D	The Cleveland Directory Co.
1935	Friebolin Carl D	The Cleveland Directory Co.
1930	Friebolin Carl D	The Cleveland Directory Co.

1831 89TH ST

Year	Uses	Source
1981	FERGUSON Leroy Sr	Ohio Bell Telephone Company
1974	Vacant	The Cleveland Directory Co.
1970	KEARNEY DANL R	The Cleveland Directory Co.
1951	Kearney Danl R	The Cleveland Directory Co.
1941	Kearney Julia Mrs	The Cleveland Directory Co.
1935	Kearney Julia Mrs	The Cleveland Directory Co.
1930	Kearney Julia Mrs	The Cleveland Directory Co.

90

1792 90

Year	Uses	Source
1983	PASCHALL L	The Ohio Bell Telephone Co.

90TH

1690 90TH

Year	Uses	Source
1961	Lester Madison	The Cleveland Directory Co.
	McDonald Geo	The Cleveland Directory Co.

FINDINGS

1692 90TH

Year	Uses	Source
1961	Conel Otis	The Cleveland Directory Co.
	Blair Eug W	The Cleveland Directory Co.
1955	Conel Otis W	The Cleveland Directory Co.

1693 90TH

Year	Uses	Source
1961	Daniels Frank E	The Cleveland Directory Co.
	Carnes Eleanora Mrs	The Cleveland Directory Co.
1955	Daniels Frank E	The Cleveland Directory Co.

1694 90TH

Year	Uses	Source
2002	NELSONCarol	Haines & Company
1999	BELLJnames	Haines Company, Inc.
	WOODSONLM	Haines Company, Inc.
1961	Jackson Esther Mrs	The Cleveland Directory Co.
1955	Jackson Victor	The Cleveland Directory Co.

1695 90TH

Year	Uses	Source
1961	Orr Gertrude Mrs	The Cleveland Directory Co.
1955	Wells Claude S	The Cleveland Directory Co.

1698 90TH

Year	Uses	Source
2002	SSMITHVennelta	Haines & Company
	WOODSON Marsha	Haines & Company
1999	RODRIGUEZCarmella	Haines Company, Inc.
1961	Johnson Richd	The Cleveland Directory Co.
	Flow ers Bobbie	The Cleveland Directory Co.
1955	Larouche Raymond	The Cleveland Directory Co.

FINDINGS

1720 90TH

Year	Uses	Source
1961	Apartments	The Cleveland Directory Co.
	Anderson Warren	The Cleveland Directory Co.
	Vacant	The Cleveland Directory Co.
	Williams Herman	The Cleveland Directory Co.
	Boykin Webster J	The Cleveland Directory Co.
1955	Apartments	The Cleveland Directory Co.
	Eff Jesse	The Cleveland Directory Co.
	Kinkoph Jos	The Cleveland Directory Co.
	Tibbs Jas F	The Cleveland Directory Co.
	Warner Myrtle M	The Cleveland Directory Co.

1721 90TH

Year	Uses	Source
1961	McKenzie Earl E	The Cleveland Directory Co.
	Cameron Jessie	The Cleveland Directory Co.
	Jolly Johnny	The Cleveland Directory Co.
1955	No return	The Cleveland Directory Co.

1723 90TH

Year	Uses	Source
1961	Dancie Robt	The Cleveland Directory Co.
	Wade Willie	The Cleveland Directory Co.
	Harris John	The Cleveland Directory Co.
1955	No return	The Cleveland Directory Co.

1725 90TH

Year	Uses	Source
1961	Rollins Parker	The Cleveland Directory Co.
	Townsend Eva Mrs	The Cleveland Directory Co.
1955	Dawson Leo M	The Cleveland Directory Co.

1726 90TH

Year	Uses	Source
2002	MOORELucrene	Haines & Company

FINDINGS

Year	Uses	Source
1961	Apartments	The Cleveland Directory Co.
	Vacant	The Cleveland Directory Co.
	Wright Eug	The Cleveland Directory Co.
	Moore Luciene Mrs	The Cleveland Directory Co.
	Simpson Arth	The Cleveland Directory Co.
1955	Apartments	The Cleveland Directory Co.
	No return	The Cleveland Directory Co.
	Wright Eug	The Cleveland Directory Co.
	Moore Luciene	The Cleveland Directory Co.
	Williams Harold	The Cleveland Directory Co.

1727 90TH

Year	Uses	Source
1961	Harkness Terrace	The Cleveland Directory Co.
	Thomas Warner J	The Cleveland Directory Co.
1955	Harkness Terrace	The Cleveland Directory Co.
	Warner Thos J	The Cleveland Directory Co.

1728 90TH

Year	Uses	Source
1961	Harkness Terrace	The Cleveland Directory Co.
1955	Harkness Terrace	The Cleveland Directory Co.

1729 90TH

Year	Uses	Source
1961	Harkness Terrace	The Cleveland Directory Co.
	Hendon Olivia Mrs	The Cleveland Directory Co.
1955	Harkness Terrace	The Cleveland Directory Co.
	Woods Felton T cement fnshr	The Cleveland Directory Co.

1730 90TH

Year	Uses	Source
1961	Harkness Terrace	The Cleveland Directory Co.
	Scotia Apts	The Cleveland Directory Co.
1955	Harkness Terrace	The Cleveland Directory Co.

FINDINGS

Year	Uses	Source
1955	Scotia Apts	The Cleveland Directory Co.
	New man Donald	The Cleveland Directory Co.

1731 90TH

Year	Uses	Source
1961	Harkness Terrace	The Cleveland Directory Co.
	Scotia Apts	The Cleveland Directory Co.
	Allen Clarence H	The Cleveland Directory Co.
1955	Harkness Terrace	The Cleveland Directory Co.
	Scotia Apts	The Cleveland Directory Co.
	Allen Clarence H	The Cleveland Directory Co.

1732 90TH

Year	Uses	Source
1961	Harkness Terrace	The Cleveland Directory Co.
	Scotia Apts	The Cleveland Directory Co.
1955	Harkness Terrace	The Cleveland Directory Co.
	Scotia Apts	The Cleveland Directory Co.
	Workman Norman E	The Cleveland Directory Co.

1733 90TH

Year	Uses	Source
1961	Harkness Terrace	The Cleveland Directory Co.
	Scotia Apts	The Cleveland Directory Co.
	Jaggers Dora M Mrs	The Cleveland Directory Co.
1955	Harkness Terrace	The Cleveland Directory Co.
	Scotia Apts	The Cleveland Directory Co.
	Jaggers Edw L	The Cleveland Directory Co.

1734 90TH

Year	Uses	Source
1961	Harkness Terrace	The Cleveland Directory Co.
	Scotia Apts	The Cleveland Directory Co.
1955	Harkness Terrace	The Cleveland Directory Co.
	Scotia Apts	The Cleveland Directory Co.

FINDINGS

Year	Uses	Source
1955	Courtney Jesse E	The Cleveland Directory Co.

1735 90TH

Year	Uses	Source
1961	Harkness Terrace	The Cleveland Directory Co.
	Scotia Apts	The Cleveland Directory Co.
	Stanley Geraldine Mrs	The Cleveland Directory Co.
1955	Harkness Terrace	The Cleveland Directory Co.
	Scotia Apts	The Cleveland Directory Co.
	Stanley Geraldine C	The Cleveland Directory Co.

1736 90TH

Year	Uses	Source
1961	Harkness Terrace	The Cleveland Directory Co.
	Scotia Apts	The Cleveland Directory Co.
1955	Harkness Terrace	The Cleveland Directory Co.
	Scotia Apts	The Cleveland Directory Co.
	Cartyle Fred	The Cleveland Directory Co.

1737 90TH

Year	Uses	Source
1961	Harkness Terrace	The Cleveland Directory Co.
	Scotia Apts	The Cleveland Directory Co.
	Phillips Claud	The Cleveland Directory Co.
1955	Harkness Terrace	The Cleveland Directory Co.
	Scotia Apts	The Cleveland Directory Co.
	Phillips Claud	The Cleveland Directory Co.

1738 90TH

Year	Uses	Source
1961	Scotia Apts	The Cleveland Directory Co.
1955	Scotia Apts	The Cleveland Directory Co.
	No return	The Cleveland Directory Co.

FINDINGS

1739 90TH

Year	Uses	Source
1961	Scotia Apts	The Cleveland Directory Co.
1955	Scotia Apts	The Cleveland Directory Co.

1740 90TH

Year	Uses	Source
1961	Scotia Apts	The Cleveland Directory Co.
1955	Scotia Apts	The Cleveland Directory Co.
	Boseman Wm C	The Cleveland Directory Co.

1741 90TH

Year	Uses	Source
1961	Scotia Apts	The Cleveland Directory Co.
1955	Scotia Apts	The Cleveland Directory Co.

1742 90TH

Year	Uses	Source
1961	Scotia Apts	The Cleveland Directory Co.
1955	Scotia Apts	The Cleveland Directory Co.
	No return	The Cleveland Directory Co.

1743 90TH

Year	Uses	Source
1961	Scotia Apts	The Cleveland Directory Co.
1955	Scotia Apts	The Cleveland Directory Co.

1744 90TH

Year	Uses	Source
1961	Scotia Apts	The Cleveland Directory Co.
1955	Scotia Apts	The Cleveland Directory Co.
	Ashton Linnette S	The Cleveland Directory Co.

1745 90TH

Year	Uses	Source
1961	Scotia Apts	The Cleveland Directory Co.
1955	Scotia Apts	The Cleveland Directory Co.

FINDINGS

1746 90TH

Year	Uses	Source
1961	Scotia Apts	The Cleveland Directory Co.
	Vacant	The Cleveland Directory Co.
	Locke Earnestine Mrs	The Cleveland Directory Co.
	Tuice Wm T	The Cleveland Directory Co.
	Bobbitt K C	The Cleveland Directory Co.
	Harris Virginia	The Cleveland Directory Co.
	Jix Herbert	The Cleveland Directory Co.
	Vacant	The Cleveland Directory Co.
	Vacant	The Cleveland Directory Co.
	Brooks Fermon	The Cleveland Directory Co.
	White Madeline	The Cleveland Directory Co.
	Vacant	The Cleveland Directory Co.
	Vacant	The Cleveland Directory Co.
1955	Scotia Apts	The Cleveland Directory Co.
	Colliers Ford	The Cleveland Directory Co.

1753 90TH

Year	Uses	Source
2002	BROOKSShellr	Haines & Company
	SUTTON Othello	Haines & Company
1961	Whelan Helen S Mrs	The Cleveland Directory Co.
1955	Whelan Helen S Mrs	The Cleveland Directory Co.

1755 90TH

Year	Uses	Source
2002	XXXX	Haines & Company
1999	XXXX	Haines Company, Inc.
1961	Sanders Kath	The Cleveland Directory Co.
1955	Travis Robt L	The Cleveland Directory Co.

1756 90TH

Year	Uses	Source
2002	SCOTTSadre	Haines & Company

FINDINGS

Year	Uses	Source
2002	TOLLIVERAndy	Haines & Company
1999	STOLLIVERAndy	Haines Company, Inc.
1961	Stuart Woodrow	The Cleveland Directory Co.
	Tolliver Arth	The Cleveland Directory Co.
1955	Stuart Woodrow	The Cleveland Directory Co.

1757 90TH

Year	Uses	Source
1961	Brooks Herbert	The Cleveland Directory Co.
1955	Brooks Herbert	The Cleveland Directory Co.

1758 90TH

Year	Uses	Source
1961	Hulse Carrie Mrs	The Cleveland Directory Co.
1955	Hulse C Mrs caterer	The Cleveland Directory Co.
	Spurlock Fred L	The Cleveland Directory Co.

1761 90TH

Year	Uses	Source
1961	Law rence Pauline	The Cleveland Directory Co.
	Jackson Carl	The Cleveland Directory Co.
	Greenlee Herbert	The Cleveland Directory Co.
1955	Farrell Lee furn rms	The Cleveland Directory Co.

1762 90TH

Year	Uses	Source
2002	JENKINSAldene	Haines & Company
1999	LANEHenry	Haines Company, Inc.
	STHOMAS James	Haines Company, Inc.
1961	Young Wm G	The Cleveland Directory Co.
1955	Young Wm G	The Cleveland Directory Co.

1763 90TH

Year	Uses	Source
2002	JENKINS Evelyn	Haines & Company
1999	:JENKINS Evelyn	Haines Company, Inc.

FINDINGS

Year	Uses	Source
1961	Apartments	The Cleveland Directory Co.
	Coleman Garland	The Cleveland Directory Co.
	Williams Geo	The Cleveland Directory Co.
	Brow n Chas	The Cleveland Directory Co.
	Vacant	The Cleveland Directory Co.
	Anderson Mamie	The Cleveland Directory Co.
	White Cleveland	The Cleveland Directory Co.
	Parnell Leroy	The Cleveland Directory Co.
	Marchman Mary Mrs	The Cleveland Directory Co.
1955	Apartments	The Cleveland Directory Co.
	Coleman Garland	The Cleveland Directory Co.
	No return	The Cleveland Directory Co.
	Carter Jas	The Cleveland Directory Co.
	Anderson Doris	The Cleveland Directory Co.
	Vacant	The Cleveland Directory Co.
	Guilford Luther	The Cleveland Directory Co.
	Walker Jake	The Cleveland Directory Co.
	Brow n Chas	The Cleveland Directory Co.
	Anderson Jas	The Cleveland Directory Co.

1768 90TH

Year	Uses	Source
2002	GARRISON Kimberley	Haines & Company
1999	CMARBURY Clinton	Haines Company, Inc.
1961	Craig Joseph	The Cleveland Directory Co.
	Wallace Callie	The Cleveland Directory Co.
	McClinton Robt	The Cleveland Directory Co.
1955	Morreau Richd C	The Cleveland Directory Co.

1769 90TH

Year	Uses	Source
2002	BELL Waller	Haines & Company
	BOYD Hiram L	Haines & Company
	ISOM Angela	Haines & Company

FINDINGS

Year	Uses	Source
1999	BELL Walter	Haines Company, Inc.
	HENRY S	Haines Company, Inc.
	JOHNSON Henry	Haines Company, Inc.
1961	Johnson Henry	The Cleveland Directory Co.
	Johnson Henry jr	The Cleveland Directory Co.
	Isom James	The Cleveland Directory Co.
1955	No return	The Cleveland Directory Co.

1772 90TH

Year	Uses	Source
2002	6 ACOFFBertha	Haines & Company
1999	JOHNEbenezer	Haines Company, Inc.
1961	Merges Steph S	The Cleveland Directory Co.
1955	Merges Steph S	The Cleveland Directory Co.

1775 90TH

Year	Uses	Source
2002	OWORLEY Frednck	Haines & Company
1999	EDWARDS Frank	Haines Company, Inc.
1961	Blair Tilmon	The Cleveland Directory Co.
	Jackson LaVerne Mrs	The Cleveland Directory Co.
1955	Juhasz Jas G	The Cleveland Directory Co.

1776 90TH

Year	Uses	Source
2002	SDEVAUGHNMichele	Haines & Company
1999	BEAROMac K	Haines Company, Inc.
	MANNINGDavid	Haines Company, Inc.
1961	Jackson Jos L	The Cleveland Directory Co.
	Jackson Thelma Mrs	The Cleveland Directory Co.
	Brow n James	The Cleveland Directory Co.
	Webster Floyd	The Cleveland Directory Co.
1955	Sisson Ralph	The Cleveland Directory Co.
	Palmer Michl H	The Cleveland Directory Co.

FINDINGS

Year	Uses	Source
1955	DeAngelis June	The Cleveland Directory Co.

1780 90TH

Year	Uses	Source
2002	PETRELIA John 00 H	Haines & Company
1961	Petrella Vincenza Mrs	The Cleveland Directory Co.
	Cleveland Fence Co	The Cleveland Directory Co.
1955	Petrella Vincenza	The Cleveland Directory Co.

1781 90TH

Year	Uses	Source
2002	XXXX	Haines & Company
1999	XXXX	Haines Company, Inc.
1961	Robinson Wm	The Cleveland Directory Co.
1955	Ross Rhoda F furn rms	The Cleveland Directory Co.

1782 90TH

Year	Uses	Source
2002	EDWARDS Frank	Haines & Company
1999	EDWARDS Frank	Haines Company, Inc.
1961	DeGraft Evelyn Mrs	The Cleveland Directory Co.
	Himberger Florence	The Cleveland Directory Co.
	Benor Effie Mrs	The Cleveland Directory Co.
1955	Elliott Clarence E	The Cleveland Directory Co.

1785 90TH

Year	Uses	Source
2002	XXXX	Haines & Company
1961	Jones Annie Mrs	The Cleveland Directory Co.
	James Leliose Mrs	The Cleveland Directory Co.
	McGow an Taylor	The Cleveland Directory Co.
	Cummings Johnny	The Cleveland Directory Co.
	Holmes How ard	The Cleveland Directory Co.
1955	Jones Anna Mrs	The Cleveland Directory Co.

FINDINGS

1786 90TH

Year	Uses	Source
2002	XXXX	Haines & Company
1999	XXXX	Haines Company, Inc.
1961	Lopez Michl M	The Cleveland Directory Co.

1789 90TH

Year	Uses	Source
2002	XXXX	Haines & Company
1999	XXXX	Haines Company, Inc.
1961	Price Percy	The Cleveland Directory Co.
	Reed Wilford	The Cleveland Directory Co.
1955	Dunckel Grover C	The Cleveland Directory Co.
	Dunckel Helen C Mrs furn rms	The Cleveland Directory Co.

1790 90TH

Year	Uses	Source
2002	WALLACEHarold	Haines & Company
1999	COOPERE	Haines Company, Inc.
	SIMMONSAmie	Haines Company, Inc.
1961	Cooper John	The Cleveland Directory Co.
	Cooper Opal Mrs	The Cleveland Directory Co.
	Kimber Wm	The Cleveland Directory Co.
1955	Sugita Fred K	The Cleveland Directory Co.

1791 90TH

Year	Uses	Source
2002	XXXX	Haines & Company
1999	XXXX	Haines Company, Inc.
1961	Edmonson Jessie Mrs	The Cleveland Directory Co.
1955	Bayles Nora J	The Cleveland Directory Co.

1792 90TH

Year	Uses	Source
2002	REDRICKDale	Haines & Company
1999	CLARKJohnny	Haines Company, Inc.

FINDINGS

Year	Uses	Source
1999	MOORE Lonne Sr	Haines Company, Inc.
1961	Moore Thos	The Cleveland Directory Co.
	Smith Nathl	The Cleveland Directory Co.
	Davis John	The Cleveland Directory Co.
	Williams Charlie	The Cleveland Directory Co.
1955	DeGraft Evelyn	The Cleveland Directory Co.
	Bernor Effie R	The Cleveland Directory Co.

1793 90TH

Year	Uses	Source
2002	XXXX	Haines & Company
1999	XXXX	Haines Company, Inc.
1961	Brow n Archie	The Cleveland Directory Co.

1794 90TH

Year	Uses	Source
2002	SMOORELonnie	Haines & Company
1999	MOORELonnie	Haines Company, Inc.
1961	Morgan Alma Mrs	The Cleveland Directory Co.
	Brow n Hayw ood	The Cleveland Directory Co.
	Mason Carliear	The Cleveland Directory Co.
	Bouens Amie Mrs	The Cleveland Directory Co.
1955	Beckel Jas C	The Cleveland Directory Co.

1795 90TH

Year	Uses	Source
1999	XXXX	Haines Company, Inc.
1961	Williams Charlie	The Cleveland Directory Co.
	Seay Peggy	The Cleveland Directory Co.
	Williams Canary	The Cleveland Directory Co.
1955	Cobb Pauline Mrs	The Cleveland Directory Co.

1796 90TH

Year	Uses	Source
1961	Billingslea Alberta	The Cleveland Directory Co.

FINDINGS

Year	Uses	Source
1961	Cannady Arth	The Cleveland Directory Co.
1955	Carr Roger	The Cleveland Directory Co.

1797 90TH

Year	Uses	Source
2002	XXXX	Haines & Company
1999	XXXX	Haines Company, Inc.

1798 90TH

Year	Uses	Source
1961	Burns Melvin D	The Cleveland Directory Co.
	Carter Wm	The Cleveland Directory Co.
	Cook May F	The Cleveland Directory Co.
1955	Brant Wm	The Cleveland Directory Co.

1799 90TH

Year	Uses	Source
2002	XXXX	Haines & Company
1999	XXXX	Haines Company, Inc.
1961	Lipscomb Maude Mrs	The Cleveland Directory Co.
1955	Lipscomb Maude	The Cleveland Directory Co.

1800 90TH

Year	Uses	Source
1961	Robinson Geo	The Cleveland Directory Co.
	Fullw ood Clifton	The Cleveland Directory Co.
	Elder Mitchell	The Cleveland Directory Co.
1955	Wakelee Eleanore	The Cleveland Directory Co.

1802 90TH

Year	Uses	Source
1961	Davis Norman	The Cleveland Directory Co.
	Carr John L	The Cleveland Directory Co.
1955	Barr Harry	The Cleveland Directory Co.

FINDINGS

1803 90TH

Year	Uses	Source
1961	Jackson Kath	The Cleveland Directory Co.
	Hubbard Henry	The Cleveland Directory Co.
	Neal Alma	The Cleveland Directory Co.
	Jackson Jereldine	The Cleveland Directory Co.
	ONeal Bobbie	The Cleveland Directory Co.
1955	Vacant	The Cleveland Directory Co.

1806 90TH

Year	Uses	Source
1961	Lauler Apartments	The Cleveland Directory Co.
	Woodroff Henry	The Cleveland Directory Co.
	3 Burgess Wm	The Cleveland Directory Co.
	Lew is Claude	The Cleveland Directory Co.
	6 Vacant	The Cleveland Directory Co.
	Alexander Rudolph	The Cleveland Directory Co.
	Vacant	The Cleveland Directory Co.
	Morgan Floyd	The Cleveland Directory Co.
	Vacant	The Cleveland Directory Co.
	Vacant	The Cleveland Directory Co.
	23 Rogers Sylvia M Mrs	The Cleveland Directory Co.
	Washington Annie Mrs	The Cleveland Directory Co.
	26 Vacant	The Cleveland Directory Co.
	Eady Lorene	The Cleveland Directory Co.
	Vacant	The Cleveland Directory Co.
	Vacant	The Cleveland Directory Co.
	Robertson Delores Mrs	The Cleveland Directory Co.
	Smith Otha	The Cleveland Directory Co.
	36 Vacant	The Cleveland Directory Co.
	Carlisle Curtis	The Cleveland Directory Co.
1955	Berkshire Manor apts	The Cleveland Directory Co.
	Brow n Gus	The Cleveland Directory Co.
	Stew ard Willie	The Cleveland Directory Co.

FINDINGS

Year	Uses	Source
1955	Wright Wade^	The Cleveland Directory Co.
	Bisbee Robt L	The Cleveland Directory Co.
	Jergus Jack R	The Cleveland Directory Co.
	Thomas Frank H int dec	The Cleveland Directory Co.
	Cook David	The Cleveland Directory Co.
	Louisville Marion^	The Cleveland Directory Co.
	Whitfield Stetson	The Cleveland Directory Co.
	Vaden Clark	The Cleveland Directory Co.
	Whitfield Juanita	The Cleveland Directory Co.
	Ceasar Freddie M	The Cleveland Directory Co.
	Lightfoot Geo jr	The Cleveland Directory Co.
	Hodge Melvin E	The Cleveland Directory Co.
	Johnson Edw	The Cleveland Directory Co.
	26 Garw in John J	The Cleveland Directory Co.
	Dandridge Albert	The Cleveland Directory Co.
	Shorts Thos Rev	The Cleveland Directory Co.
	Wilcox Frances T	The Cleveland Directory Co.
	Bates Edw L	The Cleveland Directory Co.
	Whitehead Edw H	The Cleveland Directory Co.
	36 Jackson Ann	The Cleveland Directory Co.
	Willis Jos^	The Cleveland Directory Co.
	Brooks Willie M	The Cleveland Directory Co.

1807 90TH

Year	Uses	Source
1961	Bailey Willa M	The Cleveland Directory Co.
	Bailey Harold jr	The Cleveland Directory Co.
1955	Martin Blaine	The Cleveland Directory Co.
	Johnson Mottie Mrs	The Cleveland Directory Co.
	Harrison Carolyn	The Cleveland Directory Co.
	Mitchell Melvin	The Cleveland Directory Co.

FINDINGS

1811 90TH

Year	Uses	Source
1961	Dawson Monroe	The Cleveland Directory Co.
	Elmore Janie	The Cleveland Directory Co.
1955	Townsend Bross E	The Cleveland Directory Co.

1812 90TH

Year	Uses	Source
1961	Apartments	The Cleveland Directory Co.
	Evans Maynard	The Cleveland Directory Co.
	Lyons Robt	The Cleveland Directory Co.
	Smith Inez Mrs	The Cleveland Directory Co.
	Ross Albert J	The Cleveland Directory Co.
	Henson Mildred Mrs	The Cleveland Directory Co.
	Clopton Mollie Mrs	The Cleveland Directory Co.
	Moore Jarjorie Mrs	The Cleveland Directory Co.
1955	Apartments	The Cleveland Directory Co.
	Taylor Saml	The Cleveland Directory Co.
	Lawson Mark jr	The Cleveland Directory Co.
	Dawson John	The Cleveland Directory Co.
	Williams Pierce	The Cleveland Directory Co.
	Rice Robt	The Cleveland Directory Co.
	Workman Idessa	The Cleveland Directory Co.

1813 90TH

Year	Uses	Source
1961	Smith Andrew	The Cleveland Directory Co.
1955	Smith Andrew	The Cleveland Directory Co.

1815 90TH

Year	Uses	Source
2002	WARDI	Haines & Company
1999	WARDI	Haines Company, Inc.
1961	Mays Thos O	The Cleveland Directory Co.
1955	Branch Amelia	The Cleveland Directory Co.

FINDINGS

1818 90TH

Year	Uses	Source
1961	Hughes Robt H	The Cleveland Directory Co.
	Cook Eleanor Mrs	The Cleveland Directory Co.
1955	Hughes Robt H	The Cleveland Directory Co.
	Cook Leslie H	The Cleveland Directory Co.

1819 90TH

Year	Uses	Source
1961	Streets Mary Mrs	The Cleveland Directory Co.
1955	Jackson Williese	The Cleveland Directory Co.

1820 90TH

Year	Uses	Source
1961	Haygood Roy	The Cleveland Directory Co.
1955	Mack Albert	The Cleveland Directory Co.

1821 90TH

Year	Uses	Source
2002	GENELLEY	Haines & Company
	JOHNSONGenelle Y	Haines & Company
1999	GENELLEY	Haines Company, Inc.
	JOHNSON Genelle Y	Haines Company, Inc.
1961	Tompkins Gerdeline Mrs	The Cleveland Directory Co.
	Williams Joe	The Cleveland Directory Co.
	Johnson Robt	The Cleveland Directory Co.
1955	DeLeone Louis A	The Cleveland Directory Co.

1822 90TH

Year	Uses	Source
1961	Jackson Mason	The Cleveland Directory Co.
1955	Gray Mary L	The Cleveland Directory Co.

1824 90TH

Year	Uses	Source
2002	HOWARD Erma	Haines & Company

FINDINGS

Year	Uses	Source
1999	HOWARDErma	Haines Company, Inc.
1961	Wade Jas W	The Cleveland Directory Co.
1955	Wade Jas	The Cleveland Directory Co.

1825 90TH

Year	Uses	Source
1961	Apartments	The Cleveland Directory Co.
	Orr Alberta Mrs	The Cleveland Directory Co.
	Thippen Mary	The Cleveland Directory Co.
	Diliard Lloyd	The Cleveland Directory Co.
	Reed Burl	The Cleveland Directory Co.
1955	Apartments	The Cleveland Directory Co.
	Mobley Norman	The Cleveland Directory Co.
	Sweat Jas H	The Cleveland Directory Co.
	Roberts Bruce	The Cleveland Directory Co.
	Smith Willie J	The Cleveland Directory Co.
	Vacant	The Cleveland Directory Co.

1827 90TH

Year	Uses	Source
1961	No Return	The Cleveland Directory Co.
1955	Beaty Wm E	The Cleveland Directory Co.

90TH ST

1720 90TH ST

Year	Uses	Source
1974	Apartments	The Cleveland Directory Co.
	Vacant Apts 1 4	The Cleveland Directory Co.
1970	APARTMENTS	The Cleveland Directory Co.
	MOORE JERRY	The Cleveland Directory Co.
	NO RETURN	The Cleveland Directory Co.
	BELL H	The Cleveland Directory Co.
	RANKINS O	The Cleveland Directory Co.
1951	Apartments	The Cleveland Directory Co.

FINDINGS

Year	Uses	Source
1951	Langman Ross A	The Cleveland Directory Co.
	McCandless Clair	The Cleveland Directory Co.
	Storkan Chas J	The Cleveland Directory Co.
	Warner Myrtle M	The Cleveland Directory Co.
1941	Apartments	The Cleveland Directory Co.
	Clampitt Fred M jr	The Cleveland Directory Co.
	Vacant	The Cleveland Directory Co.
	Langman Ross A	The Cleveland Directory Co.
	Warner Geo L	The Cleveland Directory Co.
1935	Apartments	The Cleveland Directory Co.
	Lazarus Edw	The Cleveland Directory Co.
	James Chas E	The Cleveland Directory Co.
	Sasala John	The Cleveland Directory Co.
	Warner Geo	The Cleveland Directory Co.
1930	Apartments	The Cleveland Directory Co.
	Steinberg Jerome A	The Cleveland Directory Co.
	Minich Walter A	The Cleveland Directory Co.
	Pfahl Jos G W	The Cleveland Directory Co.
	Greenw ood Chas	The Cleveland Directory Co.

1721 90TH ST

Year	Uses	Source
1974	Taylor L T	The Cleveland Directory Co.
1970	ALLEN WM W	The Cleveland Directory Co.
1951	Dellinger Russell B	The Cleveland Directory Co.
	Beatty Irene	The Cleveland Directory Co.
	Barker Everette C	The Cleveland Directory Co.
1941	Dellinger Law rence J	The Cleveland Directory Co.
1935	Dellinger Law rence J	The Cleveland Directory Co.
1930	Dellinger Law rence J	The Cleveland Directory Co.

1723 90TH ST

Year	Uses	Source
1974	Harrison Charles	The Cleveland Directory Co.

FINDINGS

Year	Uses	Source
1970	HARRISON CHARLES	The Cleveland Directory Co.
1951	Maire Frank H	The Cleveland Directory Co.
1941	Wingate Walter K	The Cleveland Directory Co.
1935	Vacant	The Cleveland Directory Co.
1930	Davis Emily Mrs	The Cleveland Directory Co.

1725 90TH ST

Year	Uses	Source
1974	Rutledge Doris Mrs	The Cleveland Directory Co.
1970	RUTLEDGE DORIS MRS	The Cleveland Directory Co.
1951	Soltis Jos P	The Cleveland Directory Co.
	Radick Nicholas	The Cleveland Directory Co.
	Avon Wm	The Cleveland Directory Co.
1941	Carr Mary Mrs	The Cleveland Directory Co.
1935	Carr Mary Mrs	The Cleveland Directory Co.
	McNary Josephine	The Cleveland Directory Co.
1930	Carr Mary M Mrs	The Cleveland Directory Co.

1726 90TH ST

Year	Uses	Source
1974	Vacant	The Cleveland Directory Co.
	Moore Lucine	The Cleveland Directory Co.
	Gary S W	The Cleveland Directory Co.
1970	DENNIS HILTON	The Cleveland Directory Co.
	MOORE LUCINE	The Cleveland Directory Co.
	RIVERS VERA	The Cleveland Directory Co.
	WRIGHT PATRICIA	The Cleveland Directory Co.
1951	Apartments	The Cleveland Directory Co.
	Lang Walter	The Cleveland Directory Co.
	Wright Eug	The Cleveland Directory Co.
	Gary Wm	The Cleveland Directory Co.
	Avon Wm H	The Cleveland Directory Co.
1941	Apartments	The Cleveland Directory Co.
	Full Heisel C	The Cleveland Directory Co.

FINDINGS

Year	Uses	Source
1941	Cole Lex B	The Cleveland Directory Co.
	Delley Frank	The Cleveland Directory Co.
	Adams Robt D	The Cleveland Directory Co.
1935	Apartments	The Cleveland Directory Co.
	Jackson Warren C	The Cleveland Directory Co.
	Burgess Fred B	The Cleveland Directory Co.
	Vacant	The Cleveland Directory Co.
	Dickinson Ow en D	The Cleveland Directory Co.
1930	Apartments	The Cleveland Directory Co.
	Wehr Rena Mrs	The Cleveland Directory Co.
	Cousineau Napoleon E	The Cleveland Directory Co.
	Bunt Chas	The Cleveland Directory Co.
	Waldron Geo	The Cleveland Directory Co.

1727 90TH ST

Year	Uses	Source
1951	Harkness Terrace	The Cleveland Directory Co.
	McDougall Arth A	The Cleveland Directory Co.
1941	Harkness Terrace	The Cleveland Directory Co.
	McDougall Arth A	The Cleveland Directory Co.
1935	Harkness Terrace	The Cleveland Directory Co.
	McDougall Arth	The Cleveland Directory Co.
1930	Harkness Terrace	The Cleveland Directory Co.

1728 90TH ST

Year	Uses	Source
1951	Harkness Terrace	The Cleveland Directory Co.
1941	Harkness Terrace	The Cleveland Directory Co.
1935	Harkness Terrace	The Cleveland Directory Co.
1930	Harkness Terrace	The Cleveland Directory Co.

1729 90TH ST

Year	Uses	Source
1951	Harkness Terrace	The Cleveland Directory Co.

FINDINGS

Year	Uses	Source
1951	Jones Walter L	The Cleveland Directory Co.
1941	Harkness Terrace	The Cleveland Directory Co.
	Nickols Alice Mrs	The Cleveland Directory Co.
1935	Harkness Terrace	The Cleveland Directory Co.
	Rice John	The Cleveland Directory Co.
1930	Harkness Terrace	The Cleveland Directory Co.

1730 90TH ST

Year	Uses	Source
1951	Harkness Terrace	The Cleveland Directory Co.
	Scotia Apts	The Cleveland Directory Co.
	Goldfarb Christine	The Cleveland Directory Co.
1941	Harkness Terrace	The Cleveland Directory Co.
	Scotia Apts	The Cleveland Directory Co.
	Goldfarb David	The Cleveland Directory Co.
1935	Harkness Terrace	The Cleveland Directory Co.
	Scotia Apts	The Cleveland Directory Co.
1930	Harkness Terrace	The Cleveland Directory Co.
	Scotia Apts	The Cleveland Directory Co.

1731 90TH ST

Year	Uses	Source
1951	Harkness Terrace	The Cleveland Directory Co.
	Scotia Apts	The Cleveland Directory Co.
	Land Dorothy A	The Cleveland Directory Co.
1941	Harkness Terrace	The Cleveland Directory Co.
	Scotia Apts	The Cleveland Directory Co.
	Land Roy T	The Cleveland Directory Co.
1935	Harkness Terrace	The Cleveland Directory Co.
	Scotia Apts	The Cleveland Directory Co.
	Pitcher Jas E	The Cleveland Directory Co.
1930	Harkness Terrace	The Cleveland Directory Co.
	Scotia Apts	The Cleveland Directory Co.

FINDINGS

1732 90TH ST

Year	Uses	Source
1951	Harkness Terrace	The Cleveland Directory Co.
	Scotia Apts	The Cleveland Directory Co.
	Gilcher Kathleen Mrs	The Cleveland Directory Co.
1941	Harkness Terrace	The Cleveland Directory Co.
	Scotia Apts	The Cleveland Directory Co.
	Ott Chester	The Cleveland Directory Co.
1935	Harkness Terrace	The Cleveland Directory Co.
	Scotia Apts	The Cleveland Directory Co.
1930	Harkness Terrace	The Cleveland Directory Co.
	Scotia Apts	The Cleveland Directory Co.

1733 90TH ST

Year	Uses	Source
1951	Harkness Terrace	The Cleveland Directory Co.
	Scotia Apts	The Cleveland Directory Co.
	Christopher Anthony T	The Cleveland Directory Co.
1941	Harkness Terrace	The Cleveland Directory Co.
	Scotia Apts	The Cleveland Directory Co.
	Tinker Glenn	The Cleveland Directory Co.
1935	Harkness Terrace	The Cleveland Directory Co.
	Scotia Apts	The Cleveland Directory Co.
	Sinclair Wilbert E	The Cleveland Directory Co.
1930	Harkness Terrace	The Cleveland Directory Co.
	Scotia Apts	The Cleveland Directory Co.

1734 90TH ST

Year	Uses	Source
1951	Harkness Terrace	The Cleveland Directory Co.
	Scotia Apts	The Cleveland Directory Co.
	Courtney Jesse E	The Cleveland Directory Co.
1941	Harkness Terrace	The Cleveland Directory Co.
	Scotia Apts	The Cleveland Directory Co.
	Courtney J E	The Cleveland Directory Co.

FINDINGS

Year	Uses	Source
1935	Harkness Terrace	The Cleveland Directory Co.
	Scotia Apts	The Cleveland Directory Co.
1930	Harkness Terrace	The Cleveland Directory Co.
	Scotia Apts	The Cleveland Directory Co.

1735 90TH ST

Year	Uses	Source
1951	Harkness Terrace	The Cleveland Directory Co.
	Scotia Apts	The Cleveland Directory Co.
	Granstedt Paul	The Cleveland Directory Co.
1941	Harkness Terrace	The Cleveland Directory Co.
	Scotia Apts	The Cleveland Directory Co.
	Granstedt Paul	The Cleveland Directory Co.
1935	Harkness Terrace	The Cleveland Directory Co.
	Scotia Apts	The Cleveland Directory Co.
	Granstedt Paul	The Cleveland Directory Co.
1930	Harkness Terrace	The Cleveland Directory Co.
	Scotia Apts	The Cleveland Directory Co.

1736 90TH ST

Year	Uses	Source
1951	Harkness Terrace	The Cleveland Directory Co.
	Scotia Apts	The Cleveland Directory Co.
	Hall Franklin	The Cleveland Directory Co.
1941	Harkness Terrace	The Cleveland Directory Co.
	Scotia Apts	The Cleveland Directory Co.
	Coates Geo M	The Cleveland Directory Co.
1935	Harkness Terrace	The Cleveland Directory Co.
	Scotia Apts	The Cleveland Directory Co.
1930	Harkness Terrace	The Cleveland Directory Co.
	Scotia Apts	The Cleveland Directory Co.

FINDINGS

1737 90TH ST

Year	Uses	Source
1951	Harkness Terrace	The Cleveland Directory Co.
	Scotia Apts	The Cleveland Directory Co.
	Baer John	The Cleveland Directory Co.
1941	Harkness Terrace	The Cleveland Directory Co.
	Scotia Apts	The Cleveland Directory Co.
	Baer John	The Cleveland Directory Co.
1935	Harkness Terrace	The Cleveland Directory Co.
	Scotia Apts	The Cleveland Directory Co.
	Baer John w indow trmr	The Cleveland Directory Co.
1930	Harkness Terrace	The Cleveland Directory Co.
	Chapel Geo^	The Cleveland Directory Co.
	George Leslie R^	The Cleveland Directory Co.
	Levine Cecelia^	The Cleveland Directory Co.
	Pow ell Emlyn I^	The Cleveland Directory Co.
	Wolf Agnes^	The Cleveland Directory Co.
	West Jas M^	The Cleveland Directory Co.
	Scotia Apts	The Cleveland Directory Co.

1738 90TH ST

Year	Uses	Source
1951	Scotia Apts	The Cleveland Directory Co.
	Jordan Wm A	The Cleveland Directory Co.
1941	Scotia Apts	The Cleveland Directory Co.
	Winter Ruscombe	The Cleveland Directory Co.
1935	Scotia Apts	The Cleveland Directory Co.
1930	Scotia Apts	The Cleveland Directory Co.

1739 90TH ST

Year	Uses	Source
1951	Scotia Apts	The Cleveland Directory Co.
1941	Scotia Apts	The Cleveland Directory Co.
1935	Scotia Apts	The Cleveland Directory Co.
1930	Scotia Apts	The Cleveland Directory Co.

FINDINGS

1740 90TH ST

Year	Uses	Source
1951	Scotia Apts	The Cleveland Directory Co.
	Lee Kath C	The Cleveland Directory Co.
1941	Scotia Apts	The Cleveland Directory Co.
	Mullenix Grace B	The Cleveland Directory Co.
1935	Scotia Apts	The Cleveland Directory Co.
1930	Scotia Apts	The Cleveland Directory Co.

1741 90TH ST

Year	Uses	Source
1951	Scotia Apts	The Cleveland Directory Co.
1941	Scotia Apts	The Cleveland Directory Co.
1935	Scotia Apts	The Cleveland Directory Co.
1930	Scotia Apts	The Cleveland Directory Co.

1742 90TH ST

Year	Uses	Source
1951	Scotia Apts	The Cleveland Directory Co.
	Long Richd	The Cleveland Directory Co.
1941	Scotia Apts	The Cleveland Directory Co.
	Long Richd	The Cleveland Directory Co.
1935	Scotia Apts	The Cleveland Directory Co.
1930	Scotia Apts	The Cleveland Directory Co.

1743 90TH ST

Year	Uses	Source
1951	Scotia Apts	The Cleveland Directory Co.
1941	Scotia Apts	The Cleveland Directory Co.
1935	Scotia Apts	The Cleveland Directory Co.
1930	Scotia Apts	The Cleveland Directory Co.

1744 90TH ST

Year	Uses	Source
1951	Scotia Apts	The Cleveland Directory Co.
	Galaska Stanley	The Cleveland Directory Co.

FINDINGS

Year	Uses	Source
1951	Ashton Orville B	The Cleveland Directory Co.
	Morrison Annah Mrs	The Cleveland Directory Co.
1941	Scotia Apts	The Cleveland Directory Co.
	Ashton Orville B	The Cleveland Directory Co.
1935	Scotia Apts	The Cleveland Directory Co.
1930	Scotia Apts	The Cleveland Directory Co.
	Goodrich Mary G Mrs^	The Cleveland Directory Co.
	Lunn Nora Mrs^	The Cleveland Directory Co.
	Mangan Anna Mrs^	The Cleveland Directory Co.
	McConneghy Robt A^	The Cleveland Directory Co.
	Prendergast Irene^	The Cleveland Directory Co.
	Simons Steven^	The Cleveland Directory Co.
	Whitford Hazel M Mrs^	The Cleveland Directory Co.
	Shaw Eliz Mrs^	The Cleveland Directory Co.
	Kelliker Mary A^	The Cleveland Directory Co.
	Goldfarb David^	The Cleveland Directory Co.
	Fitzsimons Agnes M^	The Cleveland Directory Co.

1745 90TH ST

Year	Uses	Source
1951	Scotia Apts	The Cleveland Directory Co.
1941	Scotia Apts	The Cleveland Directory Co.
1935	Scotia Apts	The Cleveland Directory Co.

1746 90TH ST

Year	Uses	Source
1951	Scotia Apts	The Cleveland Directory Co.
	Bennett Robt J	The Cleveland Directory Co.
1941	Scotia Apts	The Cleveland Directory Co.
	Kistner Thurza	The Cleveland Directory Co.
1935	Scotia Apts	The Cleveland Directory Co.
	Moorhead Finley A	The Cleveland Directory Co.
	Kistner Thurza Mrs drsmkr	The Cleveland Directory Co.
	Vacant	The Cleveland Directory Co.

FINDINGS

Year	Uses	Source
1935	Alger Jos	The Cleveland Directory Co.
	Shaw Eliz Mrs	The Cleveland Directory Co.
	Durbin Harry E	The Cleveland Directory Co.
	Winters R C	The Cleveland Directory Co.
	Glendenning Donald	The Cleveland Directory Co.
	Mullenix Grace B Mrs	The Cleveland Directory Co.
	Fitzsimmons Agnes M	The Cleveland Directory Co.
	Emmerich Nina O Mrs	The Cleveland Directory Co.
	Bennett Robt J	The Cleveland Directory Co.

1752 90TH ST

Year	Uses	Source
1930	Koch Helen Mrs furn rms	The Cleveland Directory Co.

1753 90TH ST

Year	Uses	Source
1974	Whelan Helen S Mrs	The Cleveland Directory Co.
1970	WHELAN HELEN S MRS	The Cleveland Directory Co.
1951	Sieplein Lulu M Mrs	The Cleveland Directory Co.
1941	Sieplein Lula M Mrs	The Cleveland Directory Co.
1935	Matthew s Ida M Mrs	The Cleveland Directory Co.
1930	Matthew s Ida M Mrs	The Cleveland Directory Co.

1755 90TH ST

Year	Uses	Source
1974	Vacant	The Cleveland Directory Co.
1970	SANDERS KATH MRS	The Cleveland Directory Co.
1951	Lew is John E	The Cleveland Directory Co.
1941	Lew is John E	The Cleveland Directory Co.
1935	Lew is John E	The Cleveland Directory Co.
1930	Lew is John E	The Cleveland Directory Co.

1756 90TH ST

Year	Uses	Source
1974	Stuart Woodrow	The Cleveland Directory Co.

FINDINGS

Year	Uses	Source
1970	STUART WOODROW	The Cleveland Directory Co.
1951	Himebaugh Neal A	The Cleveland Directory Co.
1941	Schw artz Blanche G exporter	The Cleveland Directory Co.
1935	Schw artz Blanche G exporter	The Cleveland Directory Co.
1930	Cooke Ellen S Mrs	The Cleveland Directory Co.
	Schw artz Blanche G importer	The Cleveland Directory Co.

1757 90TH ST

Year	Uses	Source
1974	Brooks Herbert	The Cleveland Directory Co.
1970	BROOKS HERBERT	The Cleveland Directory Co.
1951	Koarney Theresa R	The Cleveland Directory Co.
1941	Kearney Theresa R Mrs	The Cleveland Directory Co.
	Asbeck Ella Mrs	The Cleveland Directory Co.
1935	Kearney Theresa R Mrs	The Cleveland Directory Co.
1930	Asbeck Edw C carp contr	The Cleveland Directory Co.
	Kearney Theresa R Mrs	The Cleveland Directory Co.

1758 90TH ST

Year	Uses	Source
1974	Glover Issac	The Cleveland Directory Co.
1970	HICKS SHIRLEY M MRS	The Cleveland Directory Co.
1951	Vincent Law rence C	The Cleveland Directory Co.
1941	Cotton Law rence R	The Cleveland Directory Co.
1935	Cotton Law rence R	The Cleveland Directory Co.
1930	Cotton Law rence	The Cleveland Directory Co.

1761 90TH ST

Year	Uses	Source
1974	Law rence Pauline	The Cleveland Directory Co.
1970	LAWRENCE PAULINE	The Cleveland Directory Co.
1951	Farrell Lee furn rms	The Cleveland Directory Co.
1941	Farrell Lee	The Cleveland Directory Co.
1935	Farrell Lee	The Cleveland Directory Co.

FINDINGS

Year	Uses	Source
1930	Fiske Jennie L Mrs	The Cleveland Directory Co.
	Loomis Celia E Mrs	The Cleveland Directory Co.

1762 90TH ST

Year	Uses	Source
1974	Luckett Ozzie furn rms	The Cleveland Directory Co.
1970	LUCKETT BEATRICE MRS FURN RMS	The Cleveland Directory Co.
1951	Young Grant W	The Cleveland Directory Co.
1941	Young Wm G	The Cleveland Directory Co.
1935	Busser Louise Mrs	The Cleveland Directory Co.
1930	Busser Peter	The Cleveland Directory Co.

1763 90TH ST

Year	Uses	Source
1974	Coleman Helen C Mrs	The Cleveland Directory Co.
1970	COLEMAN HELEN C MRS FURN RMS	The Cleveland Directory Co.
1951	Thauvette Agnes furn rms	The Cleveland Directory Co.
1941	Thauvette Agnes	The Cleveland Directory Co.
1935	Boylan J Thos	The Cleveland Directory Co.
1930	Bailey Robt T	The Cleveland Directory Co.

1766 90TH ST

Year	Uses	Source
1974	Vacant	The Cleveland Directory Co.

1768 90TH ST

Year	Uses	Source
1951	Williamson Pearl M Mrs furn rms	The Cleveland Directory Co.
1941	Vacant	The Cleveland Directory Co.
1935	Vacant	The Cleveland Directory Co.
1930	Beaumont Grace E Mrs	The Cleveland Directory Co.

1769 90TH ST

Year	Uses	Source
1991	Henry	OHIO BELL
1986	JOHNSON Henry	OHIO BELL

FINDINGS

Year	Uses	Source
1974	Isom James L	The Cleveland Directory Co.
	Johnson Henry	The Cleveland Directory Co.
1970	ISOM JAMES L	The Cleveland Directory Co.
	JOHNSON HENRY	The Cleveland Directory Co.
1951	Bennett Marcus	The Cleveland Directory Co.
1941	Bennett Marcus	The Cleveland Directory Co.
1935	Bennett Marcus	The Cleveland Directory Co.
1930	Elw ood Mary B Mrs	The Cleveland Directory Co.

1772 90TH ST

Year	Uses	Source
1974	Jackson Charlotte	The Cleveland Directory Co.
1970	VACANT	The Cleveland Directory Co.
1951	Nurses Home Registry	The Cleveland Directory Co.
	Ryan Chas H	The Cleveland Directory Co.
1941	Crossley Bertha J nurses registry	The Cleveland Directory Co.
1935	Crossley Bertha J nurses registry	The Cleveland Directory Co.
1930	Crossley Allie Mrs	The Cleveland Directory Co.

1775 90TH ST

Year	Uses	Source
1974	Blair Tilman	The Cleveland Directory Co.
	Pace Eddie L	The Cleveland Directory Co.
1970	BLAIR TILMAN	The Cleveland Directory Co.
	PACE EDDIE	The Cleveland Directory Co.
1951	Hobbs Alta A	The Cleveland Directory Co.
1941	Hobbs Roy L	The Cleveland Directory Co.
1935	Richards Milton C	The Cleveland Directory Co.
1930	Richards Milton C	The Cleveland Directory Co.
	Evans D O music publr	The Cleveland Directory Co.

1776 90TH ST

Year	Uses	Source
1974	Jackson Willie B	The Cleveland Directory Co.

FINDINGS

Year	Uses	Source
1970	JACKSON WILLIE B	The Cleveland Directory Co.
1951	DeWees Geo W	The Cleveland Directory Co.
1941	DeWees Geo W	The Cleveland Directory Co.
1935	DeWees Geo W	The Cleveland Directory Co.
1930	Vick Olga C	The Cleveland Directory Co.

1780 90TH ST

Year	Uses	Source
1974	Cleveland Fence Co	The Cleveland Directory Co.
	Petrella Lorraine Mrs	The Cleveland Directory Co.
1970	CLEVELAND FENCE CO	The Cleveland Directory Co.
	PETRELLA VINCENZA MRS	The Cleveland Directory Co.
1951	Petrella Louis	The Cleveland Directory Co.
1941	Mayer Leopold	The Cleveland Directory Co.
1935	Mulholland John	The Cleveland Directory Co.
1930	Howarth R Edwin	The Cleveland Directory Co.
	Mulholland John	The Cleveland Directory Co.

1781 90TH ST

Year	Uses	Source
1974	Robinson Wm	The Cleveland Directory Co.
	White Gwendolyn Mrs	The Cleveland Directory Co.
1970	ROBINSON WM	The Cleveland Directory Co.
1951	Ross Rhoda F furn rms	The Cleveland Directory Co.
1941	Ross Rhoda F	The Cleveland Directory Co.
1935	Ross Rhoda F	The Cleveland Directory Co.
1930	Ross Rhoda F	The Cleveland Directory Co.

1782 90TH ST

Year	Uses	Source
1974	Blackmon Robt P	The Cleveland Directory Co.
1970	BLACKMON ROBT P	The Cleveland Directory Co.
1951	Francis Wm P	The Cleveland Directory Co.
1941	Swanson Anna O	The Cleveland Directory Co.

FINDINGS

Year	Uses	Source
1935	Dissette Edw W	The Cleveland Directory Co.
1930	Dissette Edw W	The Cleveland Directory Co.
	Fisher McArthur	The Cleveland Directory Co.

1785 90TH ST

Year	Uses	Source
1974	Saint Clair Sarah Mrs	The Cleveland Directory Co.
	No Return	The Cleveland Directory Co.
1970	JONES ANNIE MRS	The Cleveland Directory Co.
	SAINT CLAIR SARAH	The Cleveland Directory Co.
1951	Vilk Rose M furn rms	The Cleveland Directory Co.
1941	Vacant	The Cleveland Directory Co.
1935	Swanson Anna O	The Cleveland Directory Co.
1930	Vacant	The Cleveland Directory Co.

1789 90TH ST

Year	Uses	Source
1986	USSERY Nancy	OHIO BELL
1974	Neal James E	The Cleveland Directory Co.
1951	Dunckel Grover C	The Cleveland Directory Co.
	Dunckel Helen C furn rms	The Cleveland Directory Co.
1941	Miller Ford	The Cleveland Directory Co.
1935	Seigle Geo F	The Cleveland Directory Co.
1930	Reynolds Wm	The Cleveland Directory Co.

1790 90TH ST

Year	Uses	Source
1974	Cooper John	The Cleveland Directory Co.
1970	COOPER JOHN	The Cleveland Directory Co.
1951	Welcome Earl B	The Cleveland Directory Co.
1941	Kummer Robt A	The Cleveland Directory Co.
1935	Kummer Robt A	The Cleveland Directory Co.
1930	Kummer Robt A	The Cleveland Directory Co.

FINDINGS

1791 90TH ST

Year	Uses	Source
1974	West Simon	The Cleveland Directory Co.
1951	Case Helen F furn rms	The Cleveland Directory Co.
1941	Case Helen F	The Cleveland Directory Co.
1935	Case Helen F Mrs	The Cleveland Directory Co.
1930	Nichols Della D Mrs	The Cleveland Directory Co.

1792 90TH ST

Year	Uses	Source
1981	BRITT M	Ohio Bell Telephone Company
1974	Apartments	The Cleveland Directory Co.
1970	APARTMENTS	The Cleveland Directory Co.
1951	Potretich Peter furn rms	The Cleveland Directory Co.
1941	Ash Floyd	The Cleveland Directory Co.
1935	Conners Willson G	The Cleveland Directory Co.
1930	Steele Albert H	The Cleveland Directory Co.

1793 90TH ST

Year	Uses	Source
1974	Apartments	The Cleveland Directory Co.
	Jones Roseola	The Cleveland Directory Co.
	Mayo Ronald	The Cleveland Directory Co.
1970	APARTMENTS	The Cleveland Directory Co.
1951	Potretich Peter furn rms	The Cleveland Directory Co.

1794 90TH ST

Year	Uses	Source
1974	Apartments	The Cleveland Directory Co.
	Walker Ray L	The Cleveland Directory Co.
	Walker Charlie	The Cleveland Directory Co.
	Mc Clain Gloria J Mrs	The Cleveland Directory Co.
	Savannah Lee	The Cleveland Directory Co.
	Vacant	The Cleveland Directory Co.
	Williams Murray	The Cleveland Directory Co.

FINDINGS

Year	Uses	Source
1974	Vacant	The Cleveland Directory Co.
1970	APARTMENTS	The Cleveland Directory Co.
	WALKER RAY L	The Cleveland Directory Co.
	EARLEY HELEN MRS	The Cleveland Directory Co.
	COOPER CHARLIE C	The Cleveland Directory Co.
	WILLIAMS W	The Cleveland Directory Co.
	BOWENS AMY MRS	The Cleveland Directory Co.
1951	Potretich Peter furn rms	The Cleveland Directory Co.
1941	Williams J Law rence	The Cleveland Directory Co.
1935	Clark Julius E	The Cleveland Directory Co.
1930	Clark Julius E	The Cleveland Directory Co.

1795 90TH ST

Year	Uses	Source
1974	Smith Talbert L	The Cleveland Directory Co.
	Vacant	The Cleveland Directory Co.
1951	Henry Marie Mrs furn rms	The Cleveland Directory Co.
1941	Mueller Marie Mrs	The Cleveland Directory Co.
1935	Rankin Wm	The Cleveland Directory Co.
1930	Moorman J Elmer	The Cleveland Directory Co.

1796 90TH ST

Year	Uses	Source
1974	Toney Margt S	The Cleveland Directory Co.
	Vacant	The Cleveland Directory Co.
	Williams Timothy	The Cleveland Directory Co.
1970	LEWIS BARBARA MRS	The Cleveland Directory Co.
	ARNETT ALBERT R	The Cleveland Directory Co.
	BOLDEN ANTONIO	The Cleveland Directory Co.
1951	Welner Evangeline	The Cleveland Directory Co.
1941	Law ton Mildred	The Cleveland Directory Co.
1935	Law ton John M	The Cleveland Directory Co.
1930	Terrace Apts	The Cleveland Directory Co.
	Belisle Wm J	The Cleveland Directory Co.

FINDINGS

1797 90TH ST

Year	Uses	Source
1974	Head James	The Cleveland Directory Co.
1930	Terrace Apts	The Cleveland Directory Co.

1798 90TH ST

Year	Uses	Source
1974	Heath Carrie	The Cleveland Directory Co.
1970	VACANT	The Cleveland Directory Co.
1951	Weyl Val	The Cleveland Directory Co.
1941	Bohner Oscar	The Cleveland Directory Co.
1935	Fairbairn Willis	The Cleveland Directory Co.
1930	Terrace Apts	The Cleveland Directory Co.
	McCormack Margt C	The Cleveland Directory Co.

1799 90TH ST

Year	Uses	Source
1974	Phillips Delores Mrs	The Cleveland Directory Co.
	Holmes Leonard D Jr	The Cleveland Directory Co.
	Brow n Audrey	The Cleveland Directory Co.
1951	Kelley Marie furn rms	The Cleveland Directory Co.
1941	Hardy Lulu Mrs	The Cleveland Directory Co.
1935	Smith Ulysses J	The Cleveland Directory Co.
1930	Terrace Apts	The Cleveland Directory Co.
	Smith U J	The Cleveland Directory Co.

1800 90TH ST

Year	Uses	Source
1974	Vacant	The Cleveland Directory Co.
1970	TERRELL MINNIE L MRS	The Cleveland Directory Co.
1951	Wakely Eleanore Mrs furn rms	The Cleveland Directory Co.
1941	Vacant	The Cleveland Directory Co.
1935	Mason John B	The Cleveland Directory Co.
1930	Terrace Apts	The Cleveland Directory Co.
	Shreeves Cecil M	The Cleveland Directory Co.

FINDINGS

1801 90TH ST

Year	Uses	Source
1986	LESTERA G	OHIO BELL
1974	Safford Fred J	The Cleveland Directory Co.
	Cansler Clayton J	The Cleveland Directory Co.
1930	Terrace Apts	The Cleveland Directory Co.

1802 90TH ST

Year	Uses	Source
1974	Carr John L	The Cleveland Directory Co.
	Akiens Helen M Mrs	The Cleveland Directory Co.
	Atelf Afw azki	The Cleveland Directory Co.
1970	CARR JOHN L	The Cleveland Directory Co.
1951	Beedlow Raymond furn rms	The Cleveland Directory Co.
1941	Campbell Eug S	The Cleveland Directory Co.
1935	Campbell Eug S	The Cleveland Directory Co.
1930	Terrace Apts	The Cleveland Directory Co.
	Campbell Eug S	The Cleveland Directory Co.

1803 90TH ST

Year	Uses	Source
1974	Lew is Barbara J Mrs	The Cleveland Directory Co.
1970	BROWNLEE DANL	The Cleveland Directory Co.
1951	How ard Chas R	The Cleveland Directory Co.
	How ard Ada furn rms	The Cleveland Directory Co.
1941	Larson Gustav S	The Cleveland Directory Co.
1935	Larson Gustavath S	The Cleveland Directory Co.
1930	Campbell Clinton J	The Cleveland Directory Co.

1805 90TH ST

Year	Uses	Source
1974	Jones Wm	The Cleveland Directory Co.
	Mc Cloud Ezell	The Cleveland Directory Co.

FINDINGS

1806 90TH ST

Year	Uses	Source
1970	LAWLER APARTMENTS	The Cleveland Directory Co.
	ROSS LINDA	The Cleveland Directory Co.
	TAYLOR ADDIE M MRS	The Cleveland Directory Co.
	COURTNEY DOROTHY	The Cleveland Directory Co.
	GREEN CAROL A	The Cleveland Directory Co.
	LONG CAROL A MRS	The Cleveland Directory Co.
	WILSON LEE A	The Cleveland Directory Co.
	KELLY RICHD O	The Cleveland Directory Co.
1951	Law ler Apts	The Cleveland Directory Co.
	Law ler Thos G furn rms	The Cleveland Directory Co.
	Jordon W R^	The Cleveland Directory Co.
1941	Berkshire Manor Apts	The Cleveland Directory Co.
1935	Apartments	The Cleveland Directory Co.
	Dugan Wm	The Cleveland Directory Co.
	Mason Blanche Mrs	The Cleveland Directory Co.
	Maginn Kath	The Cleveland Directory Co.
	Darling Ralph E	The Cleveland Directory Co.
	Vacant	The Cleveland Directory Co.
	Vacant	The Cleveland Directory Co.
	Vacant	The Cleveland Directory Co.
	Bober Eug J	The Cleveland Directory Co.
1930	Apartments	The Cleveland Directory Co.
	Narney Mabel B Mrs	The Cleveland Directory Co.
	Hibbard Franklie Mrs	The Cleveland Directory Co.
	Walford Wm T	The Cleveland Directory Co.
	Garvin Wm H	The Cleveland Directory Co.
	Moulton Carrie Mrs	The Cleveland Directory Co.
	Firestone S J	The Cleveland Directory Co.
	Keevan Edw G	The Cleveland Directory Co.

FINDINGS

1807 90TH ST

Year	Uses	Source
1974	How se Larry L	The Cleveland Directory Co.
	Gurley Milton	The Cleveland Directory Co.
1951	Martin Blaine	The Cleveland Directory Co.
1941	Vacant	The Cleveland Directory Co.
1935	Banker Carrie E	The Cleveland Directory Co.
1930	Steel Jas	The Cleveland Directory Co.

1809 90TH ST

Year	Uses	Source
1974	Huffman Alton M Mrs	The Cleveland Directory Co.

1811 90TH ST

Year	Uses	Source
1951	Boynum How ard furn rms	The Cleveland Directory Co.
1941	Stegkemper Emma	The Cleveland Directory Co.
1935	Sixt Wm D	The Cleveland Directory Co.
1930	Turcotto Wm L	The Cleveland Directory Co.

1812 90TH ST

Year	Uses	Source
1986	DAVIS D	OHIO BELL
1981	MOORE Elvira	Ohio Bell Telephone Company
1974	Apartments	The Cleveland Directory Co.
	Vacant 8 Apts 1 8	The Cleveland Directory Co.
1970	APARTMENTS	The Cleveland Directory Co.
	VACANT 8 APTS 1 8	The Cleveland Directory Co.
1951	Apartments	The Cleveland Directory Co.
	Nye L M	The Cleveland Directory Co.
	Leon Jas	The Cleveland Directory Co.
	Gugliotta Edw	The Cleveland Directory Co.
	Gallagher Vay	The Cleveland Directory Co.
	Ronn Carl L	The Cleveland Directory Co.
	Sitterle Geo F	The Cleveland Directory Co.

FINDINGS

Year	Uses	Source
1951	Coley Mary Mrs	The Cleveland Directory Co.
	Lohse Olga M	The Cleveland Directory Co.
1941	Apartments	The Cleveland Directory Co.
	Cameron Donald R	The Cleveland Directory Co.
	Smith Kenneth E	The Cleveland Directory Co.
	Peterson Victor	The Cleveland Directory Co.
	McGhee Edw W	The Cleveland Directory Co.
	Ronn Carl L	The Cleveland Directory Co.
	Hansen Jas P	The Cleveland Directory Co.
	Ziegler Wm H	The Cleveland Directory Co.
	Carle Kenneth O	The Cleveland Directory Co.
1935	Apartments	The Cleveland Directory Co.
	Gibson Ralph A	The Cleveland Directory Co.
	Weaver Frank A	The Cleveland Directory Co.
	Penfield Emerson B	The Cleveland Directory Co.
	McGhee Carrie S Mrs	The Cleveland Directory Co.
	Hexter Ervin	The Cleveland Directory Co.
	Wurster Gazella A Mrs	The Cleveland Directory Co.
	Zeigler Wm H	The Cleveland Directory Co.
	Leonetti Adam	The Cleveland Directory Co.
1930	Apartments	The Cleveland Directory Co.
	Zeigler Wm	The Cleveland Directory Co.
	Case Helen F Mrs	The Cleveland Directory Co.
	Heckathorn Millie Mrs	The Cleveland Directory Co.
	Beeber Georgin	The Cleveland Directory Co.
	McGhee Carrie S Mrs	The Cleveland Directory Co.
	Hexter Irw in	The Cleveland Directory Co.
	Dilullo Liborio	The Cleveland Directory Co.

1813 90TH ST

Year	Uses	Source
1951	Rogers Jack	The Cleveland Directory Co.
1941	Vacant	The Cleveland Directory Co.

FINDINGS

Year	Uses	Source
1935	Smith Harold V	The Cleveland Directory Co.
1930	Imhoff Alex B	The Cleveland Directory Co.

1815 90TH ST

Year	Uses	Source
1974	Mays Thos O	The Cleveland Directory Co.
1970	MAYS THOS O	The Cleveland Directory Co.
1951	Bills How ard E	The Cleveland Directory Co.
1941	Vacant	The Cleveland Directory Co.
1935	Ganczy Julia Mrs	The Cleveland Directory Co.
1930	Gonezy Julia Mrs	The Cleveland Directory Co.

1818 90TH ST

Year	Uses	Source
1974	Hubbard Robt Rev	The Cleveland Directory Co.
1970	TALLEY JOHN	The Cleveland Directory Co.
	COOK L C	The Cleveland Directory Co.
1951	Radick Steven	The Cleveland Directory Co.
	Zsiga Edw J	The Cleveland Directory Co.
	Gutschmidt Harold F	The Cleveland Directory Co.
1941	Adkins How ard D	The Cleveland Directory Co.
	Gutschmidt Harold F	The Cleveland Directory Co.
1935	Adams How ard D	The Cleveland Directory Co.
	Gutschmidt Harold pntr	The Cleveland Directory Co.
1930	Beldie Paul T	The Cleveland Directory Co.
	Gustavson Gustav A	The Cleveland Directory Co.
	Irw in Eliz Mrs	The Cleveland Directory Co.

1819 90TH ST

Year	Uses	Source
1951	Hurd Minnie B	The Cleveland Directory Co.
1941	Wanlass Algie N nurse	The Cleveland Directory Co.
1935	Welis Paul H	The Cleveland Directory Co.
1930	Harris Fred J	The Cleveland Directory Co.

FINDINGS

1820 90TH ST

Year	Uses	Source
1951	Stone Morris	The Cleveland Directory Co.
	Faller Eug	The Cleveland Directory Co.
1941	Radick Steph	The Cleveland Directory Co.
1935	Radich Steph	The Cleveland Directory Co.
1930	Barnes Paul H	The Cleveland Directory Co.

1821 90TH ST

Year	Uses	Source
1974	Tompkins Geraldine Mrs	The Cleveland Directory Co.
	Woodard Mae	The Cleveland Directory Co.
1970	TOMPKINS GERALDINE MRS	The Cleveland Directory Co.
	WOODARD MAE	The Cleveland Directory Co.
1951	DeLeone Louis	The Cleveland Directory Co.
1941	Ferris Thos F	The Cleveland Directory Co.
1935	Ferris Thos F	The Cleveland Directory Co.
1930	Lew andow ski Max	The Cleveland Directory Co.

1822 90TH ST

Year	Uses	Source
1951	Wanser Adrian G	The Cleveland Directory Co.
1941	Flickinger Anna B	The Cleveland Directory Co.
1935	McClure John H printer	The Cleveland Directory Co.
	McClure Mary L Mrs	The Cleveland Directory Co.
1930	Koehne Paul E	The Cleveland Directory Co.

1824 90TH ST

Year	Uses	Source
1981	PETKOSH J	Ohio Bell Telephone Company
1974	Wade James W	The Cleveland Directory Co.
1970	WADE JAMES W JR	The Cleveland Directory Co.
1951	Roberts Steph G	The Cleveland Directory Co.
	Pace Wm O	The Cleveland Directory Co.
1941	Johnston Jas L	The Cleveland Directory Co.

Year	Uses	Source
1935	Bennett Fred W	The Cleveland Directory Co.
1930	Coppedge Everett P	The Cleveland Directory Co.

1825 90TH ST

Year	Uses	Source
1951	Paule Anthony	The Cleveland Directory Co.
	Layman Hylan J	The Cleveland Directory Co.
	Hannan Jos J	The Cleveland Directory Co.
1941	Harris John	The Cleveland Directory Co.
1935	Simons Max M	The Cleveland Directory Co.
	Schultz Paul	The Cleveland Directory Co.
1930	Simons Max M	The Cleveland Directory Co.
	Edgell Orie O	The Cleveland Directory Co.
	Peteet John H	The Cleveland Directory Co.

E 87TH ST

1773 E 87TH ST

Year	Uses	Source
2020	EMMETT SAUNDERS	EDR Digital Archive
2017	EMMETT SAUNDERS	Cole Information
2014	EMMETT SAUNDERS	Cole Information
2010	EMMETT SAUNDERS	Cole Information
2005	EMMETT SAUNDERS	Cole Information

1774 E 87TH ST

Year	Uses	Source
2020	JAMES DILLARD	EDR Digital Archive
	GERALD FARLEY	EDR Digital Archive
	TREVETTE WARE	EDR Digital Archive
2014	DAVE DILLARD	Cole Information
2010	BENNIE DELOACH	Cole Information
2000	T WILLIAMS	Cole Information
1995	WILLIAMS, NATHE L	Cole Information
1992	WILLIAMS, NATHE L	Cole Information

FINDINGS

1781 E 87TH ST

Year	Uses	Source
2020	DAPHNE WILLIAMS-DELOUCH	EDR Digital Archive
2014	DAPHNE DELOACH	Cole Information

1782 E 87TH ST

Year	Uses	Source
2020	WILLIAM PROCTOR	EDR Digital Archive
	JONES TAURAS	EDR Digital Archive
	MICHEELE TRIPLETT	EDR Digital Archive
	VANCE TRIPLETT	EDR Digital Archive
2017	TAURAS JONES	Cole Information
2014	MICHEELE TRIPLETT	Cole Information
2010	VANCE TRIPLETT	Cole Information
2005	VANCE TRIPLETT	Cole Information
2000	M TRIPLETT	Cole Information
1995	OCCUPANT UNKNOWNN	Cole Information

1787 E 87TH ST

Year	Uses	Source
1995	MALONE, ROSALIE	Cole Information
	APPLEWHITE, M	Cole Information
1992	MALONE, ROSALIE	Cole Information

1791 E 87TH ST

Year	Uses	Source
2020	GERALDINE LASTER	EDR Digital Archive
	ERIC JACKSON	EDR Digital Archive
	BOBBIE LASTER	EDR Digital Archive
2017	BOBBIE LASTER	Cole Information
2014	BOBBIE LASTER	Cole Information
2010	PROFESSIONAL SCHOOLCSMTLGY	Cole Information
	BOBBIE LASTER	Cole Information
2005	BOBBIE LASTER	Cole Information

1794 E 87TH ST

Year	Uses	Source
2020	MICHELLE CLARK	EDR Digital Archive
	JAMAL BLAND	EDR Digital Archive
	KIM BLUNT	EDR Digital Archive
2017	MICHELLE CLARK	Cole Information
2014	JAMAL BLAND	Cole Information
2010	WILLIE BUCKHANON	Cole Information
2005	KIM BLUNT	Cole Information
2000	KIM WHITSETT	Cole Information

E 88TH PL

1758 E 88TH PL

Year	Uses	Source
2014	ANTOINETTE GLOVER	Cole Information
2010	ANTOINETTE GLOVER	Cole Information
2005	VIRGINIA DAWKINS	Cole Information
2000	OCCUPANT UNKNOWN	Cole Information
1995	OCCUPANT UNKNOWNN	Cole Information
1992	WILSON, E R	Cole Information

1763 E 88TH PL

Year	Uses	Source
2005	DORIS FRAZIER	Cole Information
2000	DORIS FRAZIER	Cole Information
1995	FRAZIER, DORIS	Cole Information
1992	FRAZIER, DORIS	Cole Information

1767 E 88TH PL

Year	Uses	Source
2020	CLARENCE BERRY	EDR Digital Archive
	VALENCIA PERRY	EDR Digital Archive
	GLORIA PERRY	EDR Digital Archive
	JAMARIO PERRY	EDR Digital Archive
2017	ROOSEVELT PERRY	Cole Information

FINDINGS

Year	Uses	Source
2014	ROOSEVELT PERRY	Cole Information
2010	ROOSEVELT PERRY	Cole Information
2005	ROOSEVELT PERRY	Cole Information
2000	OCCUPANT UNKNOWN	Cole Information

1771 E 88TH PL

Year	Uses	Source
2020	JAZMAINE JACKSON	EDR Digital Archive
	STEVIEL SCRIVEN	EDR Digital Archive
	MARION SCRIVEN	EDR Digital Archive
2017	TACARRA JACKSON	Cole Information
2014	MARION SCRIVEN	Cole Information
2010	STEVIE SCRIVEN	Cole Information
2005	STEVIE SCRIVEN	Cole Information
2000	MARION SCRIVEN	Cole Information
1995	BROWN, WAYNE	Cole Information

1773 E 88TH PL

Year	Uses	Source
1995	OCCUPANT UNKNOWNN	Cole Information

1774 E 88TH PL

Year	Uses	Source
2020	EDWARD ROBINSON	EDR Digital Archive
	KING HARDEMAN	EDR Digital Archive
	ANDREA MILLER	EDR Digital Archive
	ORA GILDERSLEEVE	EDR Digital Archive
2014	ANDREA MILLER	Cole Information
2010	ANDREA MILLER	Cole Information
2005	LAKISHA SIMS	Cole Information
2000	L SIMS	Cole Information
1995	FITCH, MARVIN	Cole Information
1992	BLACKWELL, KARL E	Cole Information

FINDINGS

E 89TH ST

1760 E 89TH ST

Year	Uses	Source
2014	STEPHEN NELSON	Cole Information
2010	ANGELA NELSON	Cole Information
2005	ROBIN BAILEY	Cole Information
1995	MCGILL, CHARLES	Cole Information
	LAWLAR, EVA	Cole Information
1992	TOLLIVER, HARRY	Cole Information
	PURDY, GARY	Cole Information
	LAWLAR, EVA	Cole Information

1762 E 89TH ST

Year	Uses	Source
2020	JERMAINE HUMPHREY	EDR Digital Archive
	JASON HUMPHREY	EDR Digital Archive
	TINA HUMPHREY	EDR Digital Archive
	JUANITA NAKAMURA	EDR Digital Archive
2017	JERMAINE HUMPHREY	Cole Information
2014	JERMAINE HUMPHREY	Cole Information
2010	TINA HUMPHREY	Cole Information
2005	TINA HUMPHREY	Cole Information
1995	EVANS, B	Cole Information
1992	EVANS, B	Cole Information

1768 E 89TH ST

Year	Uses	Source
2020	BRETT MITCHELL	EDR Digital Archive
2010	BRETT MITCHELL	Cole Information
2005	BRETT MITCHELL	Cole Information
2000	BRETT MITCHELL	Cole Information
1995	MITCHELL, ISSAC	Cole Information
1992	MITCHELL, ISSAC	Cole Information

FINDINGS

1769 E 89TH ST

Year	Uses	Source
2020	MARTIN SOWELL	EDR Digital Archive
	CARTER CARA	EDR Digital Archive
	LYNNETTE STEWART	EDR Digital Archive
2017	LYNNETTE STEWART	Cole Information
2014	LYNNETTE STEWART	Cole Information
2005	AMINAH HAYN	Cole Information
2000	OCCUPANT UNKNOWN	Cole Information
1995	FAIRFAX, P A	Cole Information
	MITCHUM, SAMUEL W	Cole Information
1992	HICKERSON, M	Cole Information
	MITCHUM, SAMUEL W	Cole Information

1772 E 89TH ST

Year	Uses	Source
2020	IMAM LEWIS	EDR Digital Archive
	DONTAVIUS JARRELLS	EDR Digital Archive
	EILEEN LEWIS	EDR Digital Archive
2017	IMAM LEWIS	Cole Information
2014	IMAM LEWIS	Cole Information
2010	EILEEN LEWIS	Cole Information
2005	IMAM LEWIS	Cole Information
2000	EILEEN LEWIS	Cole Information
1995	GREEN, YOLONDA D	Cole Information

1773 E 89TH ST

Year	Uses	Source
2005	EILEEN LEWIS	Cole Information

1775 E 89TH ST

Year	Uses	Source
2005	WIMBLEY ROOSEVELT	Cole Information
2000	MATTIE JONES	Cole Information
1995	JONES, MATTIE B	Cole Information

FINDINGS

Year	Uses	Source
1992	JONES, MATTIE B	Cole Information

1779 E 89TH ST

Year	Uses	Source
2020	YOLANDA LEWIS	EDR Digital Archive
	FREDERICK LEWIS	EDR Digital Archive
2017	SHARRON WEBB	Cole Information
2014	FREDRICK LEWIS	Cole Information
	SHARRON WEBB	Cole Information
2005	TIA LEWIS	Cole Information
2000	WILLIE PAIGE	Cole Information
	TIA LEWIS	Cole Information
1995	STARMON, WILLIE M	Cole Information
	PAIGE, WILLIE	Cole Information
1992	STARMON, WILLIE M	Cole Information

1780 E 89TH ST

Year	Uses	Source
2020	THEODORE MANNING	EDR Digital Archive
2017	JOSEPH WISE	Cole Information
	MARLON WALLER	Cole Information
	CASSANDRA LOVE	Cole Information
	VALENCIA HARDGES	Cole Information
2014	KEITH FITZPATRICK	Cole Information
	DONALD SEARS	Cole Information
	MARLON WALLER	Cole Information
	DAVID HARDGES	Cole Information
	MAURICE LOVE	Cole Information
	SHERRIE BROWN	Cole Information
2010	BRENDA WALLER	Cole Information
	TRACEY BLACKMON	Cole Information
	MAURICE LOVE	Cole Information
	BERNICSTINE MONDIE	Cole Information
2005	TRACEY BLACKMON	Cole Information

FINDINGS

Year	Uses	Source
2005	THEODORE MANNING	Cole Information
	EARLINE BRENT	Cole Information
	LARRY HARVEY	Cole Information
	TERESA GALLOWAY	Cole Information
1995	HENERY M HOLLAND	Cole Information
	WALKER, C A	Cole Information
	WASHINGTON, WILLIAM	Cole Information
	JACKSON, D	Cole Information
	CRENSHAW, DAVID	Cole Information
1992	NICHOLS, SARAH	Cole Information
	WASHINGTON, WILLIAM	Cole Information

1781 E 89TH ST

Year	Uses	Source
2010	REGINA TAYLOR	Cole Information
2005	VIVIAN TAYLOR	Cole Information
2000	ERNEST DODSON	Cole Information
1995	BOOKER, TANYA	Cole Information
	DODSON, ERNEST	Cole Information

1796 E 89TH ST

Year	Uses	Source
2020	ANGELA NELSON	EDR Digital Archive
	SABREENA STARLING	EDR Digital Archive
	STEVE HARMON	EDR Digital Archive
2017	SABREENA STARLING	Cole Information
2014	RANEEKA STARLING	Cole Information
2005	STEVE HARMON	Cole Information
2000	B WILSON	Cole Information
	M YATES	Cole Information
	STEVEN DIXON	Cole Information
	ERIC DANIELS	Cole Information
1995	KING, ERIC	Cole Information
	FLEMING, CHARLES	Cole Information

FINDINGS

Year	Uses	Source
1995	WALTON, PETER	Cole Information
	BURTIN, DOUGLAS	Cole Information
1992	CAMPBELL, LLOYD	Cole Information

1809 E 89TH ST

Year	Uses	Source
2017	MARIAN MCCARTHY	Cole Information
2014	JACK EISENHUT	Cole Information
2010	MARIAN MCCARTHY	Cole Information
2000	EXODUS	Cole Information
	OCCUPANT UNKNOWN	Cole Information
1995	EXODUS	Cole Information
	OCCUPANT UNKNOWNN	Cole Information
1992	EXODUS	Cole Information

1810 E 89TH ST

Year	Uses	Source
2020	DORIS GREEN	EDR Digital Archive
	AKHEEM GREEN	EDR Digital Archive
	IZA TAYLOR	EDR Digital Archive
	PHILLIP GREEN	EDR Digital Archive
2017	IZA TAYLOR	Cole Information
2014	DORIS ROBINSON	Cole Information
2010	CARLA JONES	Cole Information
2005	CARLA JONES	Cole Information
2000	JAMES BEACH	Cole Information
1995	COLSTON, ED	Cole Information
1992	COLSTON, ED	Cole Information

1812 E 89TH ST

Year	Uses	Source
2020	FELICIA WILLIAMS	EDR Digital Archive
2017	KELSY DISMUKE	Cole Information
2014	OCCUPANT UNKNOWN	Cole Information

FINDINGS

1814 E 89TH ST

Year	Uses	Source
2020	FELICIA LOWERY	EDR Digital Archive
	JAMES NICHOLS	EDR Digital Archive
	SHAUNTICA WILLIAMS	EDR Digital Archive
	MONET LOWERY	EDR Digital Archive
	KELSY DISMUKE	EDR Digital Archive
2017	SELICIA LOWERY	Cole Information
2014	JAMES NICHOLS	Cole Information
2010	MONET LOWERY	Cole Information
2005	OCCUPANT UNKNOWN	Cole Information

1815 E 89TH ST

Year	Uses	Source
2020	ANTHONY WILLIAMS	EDR Digital Archive
2017	ANTHONY WILLIAMS	Cole Information
2014	ANTHONY WILLIAMS	Cole Information
2005	SHIRLENE MCMILLAN	Cole Information
2000	OCCUPANT UNKNOWN	Cole Information
1995	COLSTON, KAREN	Cole Information
1992	COLSTON, KAREN	Cole Information

1821 E 89TH ST

Year	Uses	Source
2017	ALLEN WARE	Cole Information
2014	ALLEN WARE	Cole Information
2005	ALLEN WARE	Cole Information
2000	THOMAS WARE	Cole Information
1995	WARE, THOMAS	Cole Information
1992	WARE, THOMAS	Cole Information

1822 E 89TH ST

Year	Uses	Source
2020	HOPE WILLIAMS	EDR Digital Archive
	J BARBARA	EDR Digital Archive

Year	Uses	Source
2017	JAMES WILLIAMS	Cole Information
2014	JAMES WILLIAMS	Cole Information
2010	CLEVELAND HOME REPAIR LLC	Cole Information
	JAMES WILLIAMS	Cole Information
2005	BARBARA WILLIAMS	Cole Information
2000	JAMES WILLIAMS	Cole Information
1995	WILLIAMS, JAMES	Cole Information
1992	WILLIAMS, JAMES	Cole Information

1831 E 89TH ST

Year	Uses	Source
2020	BARNEY CALLAHAN	EDR Digital Archive
	MARK FORTSON	EDR Digital Archive
	ANNIE CALLAHAN	EDR Digital Archive
2017	DARRIEL CALLAHAN	Cole Information
2014	LISA CALLAHAN	Cole Information
2010	BARNEY CALLAHAN	Cole Information
2005	THE B B C ELECTRIC CO	Cole Information
	BARNEY CALLAHAN	Cole Information
2000	CLIFTON CALLAHAN	Cole Information
1995	THOMPSON, VARNELL	Cole Information

E 90TH ST

1716 E 90TH ST

Year	Uses	Source
2010	DOUGLAS NORMAN	Cole Information
2005	LATRICIA CARNER	Cole Information
	GENEVA CROCKETT	Cole Information
2000	GENEVA CROCKETT	Cole Information
1995	CROCKETT, GENEVA	Cole Information

1753 E 90TH ST

Year	Uses	Source
2020	SHELLI BROOKS	EDR Digital Archive

FINDINGS

Year	Uses	Source
2017	SHELLI BROOKS	Cole Information
2014	SHELLI BROOKS	Cole Information
2010	ALFRED SUTTON	Cole Information
2005	SMILING HEART ENTERPRISES	Cole Information
	ALFRED SUTTON	Cole Information
2000	OTHELLO SUTTON	Cole Information
1995	SUTTON, OTHELLO	Cole Information
1992	SUTTON, OTHELLO	Cole Information

1755 E 90TH ST

Year	Uses	Source
2005	OCCUPANT UNKNOWN	Cole Information

1756 E 90TH ST

Year	Uses	Source
2020	LATRENA SCOTT	EDR Digital Archive
	SADIE SCOTT	EDR Digital Archive
	RICHARD SCOTT	EDR Digital Archive
	ISAIAH SCOTT	EDR Digital Archive
2017	ANDY TOLLIVER	Cole Information
2014	OCCUPANT UNKNOWN	Cole Information
2010	SADIE SCOTT	Cole Information
2005	H SCOTT	Cole Information
2000	SADIE SCOTT	Cole Information
	ANDY TOLLIVER	Cole Information
1995	OCCUPANT UNKNOWNN	Cole Information
1992	STEWART, WOODROW	Cole Information

1757 E 90TH ST

Year	Uses	Source
2005	OCCUPANT UNKNOWN	Cole Information
1995	OCCUPANT UNKNOWNN	Cole Information

FINDINGS

1758 E 90TH ST

Year	Uses	Source
1995	OCCUPANT UNKNOWNN	Cole Information

1760 E 90TH ST

Year	Uses	Source
2000	GENEVA CROCKETT	Cole Information

1762 E 90TH ST

Year	Uses	Source
2020	DERWIN MCMILLON	EDR Digital Archive
	DOUGLAS MORTLAND	EDR Digital Archive
	DAVID PRYOR	EDR Digital Archive
	BENJAMIN MAGBY	EDR Digital Archive
	EVELYN JENKINS	EDR Digital Archive
	CLARENCE SWAIN	EDR Digital Archive
	ALDENE JENKINS	EDR Digital Archive
	JOHNATHAN THOMPSON	EDR Digital Archive
	BILLY LYONS	EDR Digital Archive
	HIRAM BOYD	EDR Digital Archive
2014	DOUGLAS MORTLAND	Cole Information
	EVELYN JENKINS	Cole Information
	CLARENCE SWAIN	Cole Information
	DENNIS HARRIS	Cole Information
	THOMAS MICKENS	Cole Information
2010	DOUGLAS MORTLAND	Cole Information
	MICHAEL LANDRUM	Cole Information
	ALDENE JENKINS	Cole Information
	MICHAEL ADAMS	Cole Information
2005	MICHAEL LANDRUM	Cole Information
	LONNIE MICKENS	Cole Information
	ALDENE JENKINS	Cole Information
	JOHN HILL	Cole Information
	MELVIN CHAMBERS	Cole Information
	HIRAM BOYD	Cole Information

FINDINGS

Year	Uses	Source
2000	HENRY LANE	Cole Information
1995	LANE, HENRY	Cole Information

1763 E 90TH ST

Year	Uses	Source
2020	MALIK JENKINS	EDR Digital Archive
	PETER JENKINS	EDR Digital Archive
	EVELYN JENKINS	EDR Digital Archive
2017	WILLIE REYNOLDS	Cole Information
2014	PETER JENKINS	Cole Information
2010	EVELYN JENKINS	Cole Information
2005	PETE JENKINS	Cole Information
	RAYMOND WACASEY	Cole Information
2000	THOMAS HOUZE	Cole Information
1995	HOUZE, THOMAS	Cole Information
1992	SAMUEL, B	Cole Information

1768 E 90TH ST

Year	Uses	Source
2017	KIMBERLEY GARRISON	Cole Information
2014	KIMBERLEY GARRISON	Cole Information
2010	KIMBERLEY GARRISON	Cole Information
2005	KIMBERLEY GARRISON	Cole Information
1995	OCCUPANT UNKNOWNN	Cole Information

1769 E 90TH ST

Year	Uses	Source
2017	SAMUEL SPIVA	Cole Information
	HIRAM BOYD	Cole Information
2014	SAMUEL SPIVA	Cole Information
2010	ANGELA ISOM	Cole Information
	KELENA WADE	Cole Information
	HIRAM BOYD	Cole Information
2005	SAMUEL SPIVA	Cole Information

FINDINGS

Year	Uses	Source
2005	DAMARA HARLSTON	Cole Information
	WALTER BELL	Cole Information
2000	HENRY JOHNSON	Cole Information
	WALTER BELL	Cole Information
1995	JOHNSON, HENRY	Cole Information
	BELL, WALTER	Cole Information
1992	COLLINS, DONALD	Cole Information
	TWYMAN, ROBERT	Cole Information
	JOHNSON, HENRY	Cole Information
	BELL, WALTER	Cole Information

1772 E 90TH ST

Year	Uses	Source
2020	TOMMY HIGH	EDR Digital Archive
	WALTER BLACKWELL	EDR Digital Archive
	LESTER FIELDS	EDR Digital Archive
	TONY SCOTT	EDR Digital Archive
	EVELYN JENKINS	EDR Digital Archive
	LARRY PERRY	EDR Digital Archive
	EMANUEL DIAL	EDR Digital Archive
	JOHN APPLING	EDR Digital Archive
	JAMES LYLES	EDR Digital Archive
2017	TONI DIAL	Cole Information
	LESTER FIELDS	Cole Information
	ROBERT ACOFF	Cole Information
2014	TONY SCOTT	Cole Information
	JOHN APPLING	Cole Information
	LUTHER APPLEBY	Cole Information
	DWIGHT WILLIAMS	Cole Information
	DALLAS ACOFF	Cole Information
	WALTER BELL	Cole Information
2005	BERTHA ACOFF	Cole Information
2000	DARLENE STITMON	Cole Information

FINDINGS

Year	Uses	Source
1995	JOHN, E	Cole Information
	MILLER, HENRICE	Cole Information

1775 E 90TH ST

Year	Uses	Source
2020	ALDENE JENKINS	EDR Digital Archive
2017	ALEXANDER GARNER	Cole Information
2005	OCCUPANT UNKNOWN	Cole Information
2000	OCCUPANT UNKNOWN	Cole Information
1995	BLAIR, TILMON	Cole Information
1992	BLAHA, T	Cole Information

1776 E 90TH ST

Year	Uses	Source
2014	TIMOTHY CANTRELL	Cole Information
2010	SYLVIA PHARR	Cole Information
2005	SHELDON NICHOLS	Cole Information
	DOMONIQUE WOODS	Cole Information
2000	DORIS GARRISON	Cole Information
	WILLIAM BROWN	Cole Information
1995	JOHNSON, ROBT L	Cole Information
	BEARD, MACK	Cole Information
	DELAE, CHARLES	Cole Information
	ROBINSON, HUSTON	Cole Information
1992	BEARD, MACK	Cole Information
	DELAE, CHARLES	Cole Information

1780 E 90TH ST

Year	Uses	Source
2017	ANNA POCARO	Cole Information
2005	OCCUPANT UNKNOWN	Cole Information
2000	OCCUPANT UNKNOWN	Cole Information
1995	PETRELLA, V	Cole Information
1992	PETRELLA, V	Cole Information

FINDINGS

1781 E 90TH ST

Year	Uses	Source
1995	OCCUPANT UNKNOWNN	Cole Information

1782 E 90TH ST

Year	Uses	Source
2000	FRANK EDWARDS	Cole Information
1995	SMILEY, T	Cole Information
	BOWDEN, R	Cole Information
	TAILOR, C	Cole Information
	SPARKS, Y	Cole Information
	CORN, ROCHELL	Cole Information
	LOCKHART, S	Cole Information
	THOMAS, C	Cole Information
1992	BLACKMON, ROBERT P	Cole Information

1789 E 90TH ST

Year	Uses	Source
2020	TIERRA BACON	EDR Digital Archive
	TANISHA BACON	EDR Digital Archive
	THOMAS HOUSTON	EDR Digital Archive
	TEIA TODD	EDR Digital Archive
2014	TEIA TODD	Cole Information
1992	GULLEY, JOHN	Cole Information

1790 E 90TH ST

Year	Uses	Source
2017	HAROLD WALLACE	Cole Information
2014	HAROLD WALLACE	Cole Information
2010	HAROLD WALLACE	Cole Information
2005	HAROLD WALLACE	Cole Information
1995	COOPER, JOHN	Cole Information
	SIMMONS, AMIE	Cole Information
1992	COOPER, JOHN	Cole Information
	SIMMONS, AMIE	Cole Information

FINDINGS

1791 E 90TH ST

Year	Uses	Source
2010	TEIA TODD	Cole Information
1995	VARNER, SHEILA	Cole Information
1992	SMART, K	Cole Information

1792 E 90TH ST

Year	Uses	Source
2005	CURTIS ALLEN	Cole Information
2000	DALE REDRICK	Cole Information
	JOHNNY CLARK	Cole Information
1992	MOORE, L	Cole Information

1793 E 90TH ST

Year	Uses	Source
1992	LEE, TERRY	Cole Information

1794 E 90TH ST

Year	Uses	Source
2000	OCCUPANT UNKNOWN	Cole Information

1795 E 90TH ST

Year	Uses	Source
2020	TINA BROOKS	EDR Digital Archive
	IDA FERGUSON	EDR Digital Archive
	DEON ANDERSON	EDR Digital Archive
2017	TINA COOK	Cole Information
2014	OCCUPANT UNKNOWN	Cole Information
2010	JADEN PATTERSON	Cole Information
1995	SMITH, S	Cole Information
	NELSON, C	Cole Information
	BIRKS, WESLEY	Cole Information

1796 E 90TH ST

Year	Uses	Source
1995	MACK, P	Cole Information

FINDINGS

1797 E 90TH ST

Year	Uses	Source
1995	LEWIS, S	Cole Information

1798 E 90TH ST

Year	Uses	Source
1995	OCCUPANT UNKNOWNN	Cole Information

1799 E 90TH ST

Year	Uses	Source
2005	JENNETTE EDDINGS	Cole Information
2000	OCCUPANT UNKNOWN	Cole Information
1995	MCCOY, ROBERT	Cole Information

1800 E 90TH ST

Year	Uses	Source
1995	OCCUPANT UNKNOWNN	Cole Information

1801 E 90TH ST

Year	Uses	Source
1995	OCCUPANT UNKNOWNN	Cole Information

1803 E 90TH ST

Year	Uses	Source
2020	CORNELL ORR	EDR Digital Archive
	TAMARA ORR	EDR Digital Archive
	TOI HICKS	EDR Digital Archive
2014	LANGFORD SUZANNAH	Cole Information
2010	STAN MARTIN	Cole Information
1995	LEWIS, BARBARA	Cole Information
1992	HENRY, DARLENE	Cole Information
	LEWIS, BARBARA	Cole Information

1805 E 90TH ST

Year	Uses	Source
2000	OCCUPANT UNKNOWN	Cole Information
1995	BOSWELL, A I	Cole Information

FINDINGS

Year	Uses	Source
1995	BLAND, R	Cole Information
1992	BOSWELL, WANDA J	Cole Information
	BLAND, R	Cole Information

1807 E 90TH ST

Year	Uses	Source
2020	LAVONTE DAVIS	EDR Digital Archive
	KISHAUN COTCHERY	EDR Digital Archive
	LAQUITA DAVIS	EDR Digital Archive
	MARILYN DAVIS	EDR Digital Archive
	CANDICE DAVIS	EDR Digital Archive
2017	TERRIANA DAVIS	Cole Information
2014	OCCUPANT UNKNOWN	Cole Information
1995	WARE, CAROL A	Cole Information
	PATRICK, D	Cole Information
1992	WARE, CAROL A	Cole Information

1808 E 90TH ST

Year	Uses	Source
1995	OCCUPANT UNKNOWNN	Cole Information

1809 E 90TH ST

Year	Uses	Source
2000	OCCUPANT UNKNOWN	Cole Information
1995	BRASFIELD, ROBIN	Cole Information

1812 E 90TH ST

Year	Uses	Source
2020	CHAQUITA BELL	EDR Digital Archive
2017	CHAQUITA BELL	Cole Information
2014	CHAQUITA BELL	Cole Information
2000	OCCUPANT UNKNOWN	Cole Information
1995	PRETTYMAN, DEIDRA	Cole Information
	DINKINS, RUTH	Cole Information
	JACKSON, LEROY	Cole Information

FINDINGS

Year	Uses	Source
1995	SCOTT, ANN	Cole Information
	WILSON, DESMOND	Cole Information

1815 E 90TH ST

Year	Uses	Source
2020	THOMAS WARD	EDR Digital Archive
	JERMAINE WARD	EDR Digital Archive
	HERBERT AUSTIN	EDR Digital Archive
	ETHEL PERKINS	EDR Digital Archive
	DANTE JACKSON	EDR Digital Archive
	THERESA WARD	EDR Digital Archive
2017	THOMAS WARD	Cole Information
2014	HERBERT AUSTIN	Cole Information
2010	THOMAS WARD	Cole Information
2005	THOMAS WARD	Cole Information
2000	IDELL WARD	Cole Information
1995	WARD, IDELL	Cole Information
1992	WARD, I	Cole Information

1818 E 90TH ST

Year	Uses	Source
2020	LASHAWNDA WILLIAMS	EDR Digital Archive
2014	TERES BURNS	Cole Information
2010	TERES BURNS	Cole Information

1821 E 90TH ST

Year	Uses	Source
2014	BRUCE JOHNSON	Cole Information
2010	Y GENELLE	Cole Information
2005	GENELLE JOHNSON	Cole Information
2000	GENELLE JOHNSON	Cole Information
1995	OCCUPANT UNKNOWNN	Cole Information
1992	JOHNSON, GENELLE	Cole Information

FINDINGS

1822 E 90TH ST

Year	Uses	Source
2020	NICOLE LEWIS	EDR Digital Archive
2014	NICOLE LEWIS	Cole Information
2010	NIECE LEWIS	Cole Information

1824 E 90TH ST

Year	Uses	Source
2020	LISA HOWARD	EDR Digital Archive
	BRIAN HOWARD	EDR Digital Archive
	URIAH HOWARD	EDR Digital Archive
	MUSTAFA KHABIR	EDR Digital Archive
	KALIMAH KHABIR	EDR Digital Archive
	ERMA HOWARD	EDR Digital Archive
	TUNISIA JONES	EDR Digital Archive
	TAHIRAH KHABIR	EDR Digital Archive
2017	MUSTAFA KHABIR	Cole Information
2014	BRIAN HOWARD	Cole Information
2010	ERMA HOWARD	Cole Information
2005	J BOINER	Cole Information
2000	OCCUPANT UNKNOWN	Cole Information
1995	OCCUPANT UNKNOWNN	Cole Information

HOAGH AVE

8925 HOAGH AVE

Year	Uses	Source
1983	HARRIS K A	The Ohio Bell Telephone Co.

HOUGH AV H A

8925 HOUGH AV H A

Year	Uses	Source
1983	PACE Ideil	The Ohio Bell Telephone Co.

FINDINGS

HOUGH AVE

8602 HOUGH AVE

Year	Uses	Source
1941	Levy Herman B restr	The Cleveland Directory Co.

8606 HOUGH AVE

Year	Uses	Source
2020	UNITED PEACE BAPTIST CHURCH	EDR Digital Archive
2014	UNITED PEACE BAPTIST CHURCH	Cole Information
2010	UNITED PEACE BAPTIST CHURCH	Cole Information
2002	UNITD PEACE BAPTCH	Haines & Company
2000	UNITED PEACE BAPTIST CHURCH	Cole Information
1999	UNITOPEACEBAPTCH	Haines Company, Inc.
1995	UNITED PEACE BAPTIST CHURCH	Cole Information
1992	UNITD PEACE BAPT CH	Cole Information
1991	United Peace Bapt Church	OHIO BELL
1986	United Peace Bapt Church	OHIO BELL
1983	United Peace Bapt Church	The Ohio Bell Telephone Co.
1974	Jourdain Henry M Jr dentist	The Cleveland Directory Co.
1970	JOURDAIN HENRY M JR DENTIST	The Cleveland Directory Co.
1961	Vacant	The Cleveland Directory Co.
1955	Marshall Drug Co br	The Cleveland Directory Co.
1951	Marshall Drug Co br	The Cleveland Directory Co.
	Doan Clnrs Inc br	The Cleveland Directory Co.
1941	Marshall Drug Co	The Cleveland Directory Co.
1930	Marshall Drug Co	The Cleveland Directory Co.

8608 HOUGH AVE

Year	Uses	Source
1974	Jones Morris L phys	The Cleveland Directory Co.
1970	JONES MORRIS PHYS	The Cleveland Directory Co.
1961	Vacant	The Cleveland Directory Co.
1955	Podis Louis B dentist	The Cleveland Directory Co.
	Hase Keigo osteo	The Cleveland Directory Co.

FINDINGS

Year	Uses	Source
1955	Hocka Frank osteo	The Cleveland Directory Co.
1951	Podis Louis B dentist	The Cleveland Directory Co.
	Gerber Saml R phys	The Cleveland Directory Co.
1941	Maier Reuben R phys	The Cleveland Directory Co.
	Podis Louis B dentist	The Cleveland Directory Co.
	Gerber Saml R phys	The Cleveland Directory Co.
1930	OBrien Martin A phys	The Cleveland Directory Co.
	Podis Louis B dentist	The Cleveland Directory Co.

8610 HOUGH AVE

Year	Uses	Source
2020	GIRISA REESE	EDR Digital Archive
2014	DOW LEADERSHIP INSTITUTE THE	Cole Information
2010	DOSORSEM ECONOMICS COMM DEV	Cole Information
2005	WARD 7 OUTREACH OFFICE	Cole Information
	FOR HOPE CORP	Cole Information
	HOUGH AREA PARTNERS IN PROGRESS	Cole Information
2002	CRUSADER URBAN	Haines & Company
	FOR HOPE	Haines & Company
	CORPORATION	Haines & Company
	HOUGHAREA	Haines & Company
	PARTNERSIN	Haines & Company
	PROGASS	Haines & Company
2000	HOUGH AREA PARTNERS IN PROGRESS	Cole Information
	WILLIAM POTTS	Cole Information
1999	HOUGHAREA	Haines Company, Inc.
	PARTNERSIN	Haines Company, Inc.
	PROGRSS	Haines Company, Inc.
1995	HOUGH AREA PARTNERS PROGRESS	Cole Information
	BURRIS & BEHNE ARCHITECTS	Cole Information
1991	Hough Area Development Corp	OHIO BELL
1986	Hough Area Development Corp	OHIO BELL
1983	Disaster Assistance Inc	The Ohio Bell Telephone Co.

FINDINGS

Year	Uses	Source
1983	Disbro Robt Ratty Leadere Bg	The Ohio Bell Telephone Co.
	Disbro Robt R & Assocs attys Leader Bg	The Ohio Bell Telephone Co.
	HFH Construction Co Inc	The Ohio Bell Telephone Co.
	HGM HILLTOP MANAGEMENTCO5035 Mayfield Rd	The Ohio Bell Telephone Co.
	HGM Hilltop Management Inc5035 Mayfield Rd	The Ohio Bell Telephone Co.
	HGM Residential OflicesBeachw ood Ofc	The Ohio Bell Telephone Co.
	Hough Area Development Corp	The Ohio Bell Telephone Co.
1974	City Dept Of Community Development	The Cleveland Directory Co.
1970	CITY DEPT OF COMMUNITY DEVELOPMENT	The Cleveland Directory Co.
1961	Lucas John	The Cleveland Directory Co.
1955	Mitch Radio repr	The Cleveland Directory Co.
1951	Mitch Radio & Key Service	The Cleveland Directory Co.
1941	Kell Alf W locksmith	The Cleveland Directory Co.
1930	Schaefer Wm H hdw	The Cleveland Directory Co.

8611 HOUGH AVE

Year	Uses	Source
2020	CLEVELAND THURGOOD MARSHALL	EDR Digital Archive
	INNER CITY TENNIS CLINICS	EDR Digital Archive
2014	CITY OF CLEVELAND	Cole Information
2010	CLEVELAND THURGOOD MARSHALL	Cole Information
2005	THURGOOD MARSHALL RECREATION CENTER	Cole Information
2002	CLEVECTYPKRECCT	Haines & Company
	TMARSHALL	Haines & Company
2000	CLEVELAND CITY OF DEPARTMENT OF PARKS RECREATION & PROPERTIE	Cole Information
1999	CLEVE CTY PK ECCT	Haines Company, Inc.
	T MARSHALL	Haines Company, Inc.
1995	CLEVELAND THURGOOD MARSHALL	Cole Information
1992	CLEVE CTY PK CENTER	Cole Information
1983	Avesi Constr Co	The Ohio Bell Telephone Co.
1951	Albrechts Cut Rate Drug Co	The Cleveland Directory Co.

FINDINGS

Year	Uses	Source
1941	Albrecht Cut Rate Drug Co	The Cleveland Directory Co.
1930	Hellw ig Drug Co	The Cleveland Directory Co.

8612 HOUGH AVE

Year	Uses	Source
1961	Vacant	The Cleveland Directory Co.
1955	Woolw orth F W Co br 5 and 10c store	The Cleveland Directory Co.
1951	Albrechts Cut Rate Drug Co	The Cleveland Directory Co.
	Woolw orth F W Co br 5 and 10c store	The Cleveland Directory Co.
1941	Albrecht Cut Rate Drug Co	The Cleveland Directory Co.
	Woolw orth F W Co br 5 and 10c store	The Cleveland Directory Co.
1930	Hellw ig Drug Co	The Cleveland Directory Co.
	Athey Foote Co shade mfrs	The Cleveland Directory Co.

8613 HOUGH AVE

Year	Uses	Source
1955	Woolw orth F W Co br 5 and 10c store	The Cleveland Directory Co.
1951	Albrechts Cut Rate Drug Co	The Cleveland Directory Co.
	Woolw orth F W Co br 5 and 10c store	The Cleveland Directory Co.
1941	Albrecht Cut Rate Drug Co	The Cleveland Directory Co.
	Woolw orth F W Co br 5 and 10c store	The Cleveland Directory Co.
1930	Hellw ig Drug Co	The Cleveland Directory Co.

8614 HOUGH AVE

Year	Uses	Source
1955	Woolw orth F W Co br 5 and 10c store	The Cleveland Directory Co.
1951	Albrechts Cut Rate Drug Co	The Cleveland Directory Co.
	Woolw orth F W Co br 5 and 10c store	The Cleveland Directory Co.
1941	Albrecht Cut Rate Drug Co	The Cleveland Directory Co.
	Woolw orth F W Co br 5 and 10c store	The Cleveland Directory Co.
1930	Hellw ig Drug Co	The Cleveland Directory Co.
	Caw ood Walter E jw lr	The Cleveland Directory Co.

FINDINGS

8615 HOUGH AVE

Year	Uses	Source
1961	All Brite Cut Rate Drug Co	The Cleveland Directory Co.
1955	Woolworth F W Co br 5 and 10c store	The Cleveland Directory Co.
	All Brite Cut Rate Drug Co	The Cleveland Directory Co.
1951	Albrechts Cut Rate Drug Co	The Cleveland Directory Co.
	Woolworth F W Co br 5 and 10c store	The Cleveland Directory Co.
1941	Albrecht Cut Rate Drug Co	The Cleveland Directory Co.
	US PO Sta No 11	The Cleveland Directory Co.
	Woolworth F W Co br 5 and 10c store	The Cleveland Directory Co.
1930	Hellwig Drug Co	The Cleveland Directory Co.

8616 HOUGH AVE

Year	Uses	Source
1955	Woolworth F W Co br 5 and 10c store	The Cleveland Directory Co.
1951	Woolworth F W Co br 5 and 10c store	The Cleveland Directory Co.
1941	Woolworth F W Co br 5 and 10c store	The Cleveland Directory Co.
1930	Hellwig Drug Co	The Cleveland Directory Co.
	Taylor Geo M meats	The Cleveland Directory Co.

8617 HOUGH AVE

Year	Uses	Source
1955	Woolworth F W Co br 5 and 10c store	The Cleveland Directory Co.
1951	Woolworth F W Co br 5 and 10c store	The Cleveland Directory Co.
1941	Woolworth F W Co br 5 and 10c store	The Cleveland Directory Co.
	East End Realty Service	The Cleveland Directory Co.
	Crow Everett C	The Cleveland Directory Co.
	Clark Chas H barber	The Cleveland Directory Co.
1930	Hellwig Drug Co	The Cleveland Directory Co.

8618 HOUGH AVE

Year	Uses	Source
1955	Woolworth F W Co br 5 and 10c store	The Cleveland Directory Co.
1951	Woolworth F W Co br 5 and 10c store	The Cleveland Directory Co.
1941	Woolworth F W Co br 5 and 10c store	The Cleveland Directory Co.

FINDINGS

Year	Uses	Source
1930	Maynard & Crotty w all paper	The Cleveland Directory Co.

8619 HOUGH AVE

Year	Uses	Source
1941	Apartments	The Cleveland Directory Co.
	Rose Flora M Mrs	The Cleveland Directory Co.
	Ransom Edw C	The Cleveland Directory Co.
	Kessler Harry A dentist	The Cleveland Directory Co.
	Vacant	The Cleveland Directory Co.
1930	Lobinsky Jos	The Cleveland Directory Co.
	Smith Harry E	The Cleveland Directory Co.
	Wagner Geo	The Cleveland Directory Co.

8620 HOUGH AVE

Year	Uses	Source
1983	Henrys Food Market	The Ohio Bell Telephone Co.
	Henrys Poultry West Side Mkt	The Ohio Bell Telephone Co.
1974	Larrys Market meats	The Cleveland Directory Co.
1970	LARRYS MARKET	The Cleveland Directory Co.
1961	Larrys Market meats	The Cleveland Directory Co.
1955	Larrys Market meats	The Cleveland Directory Co.
1951	Larrys Market meats	The Cleveland Directory Co.
1941	Taylor Mkts Inc br meats	The Cleveland Directory Co.
1930	McCormick Harry C plmbr	The Cleveland Directory Co.
	Povese Anthony shoe repr	The Cleveland Directory Co.
	Enterprise Roofing Co	The Cleveland Directory Co.

8621 HOUGH AVE

Year	Uses	Source
1951	Kaspar May Mrs shoe repr	The Cleveland Directory Co.
1941	Kaspar Geo shoe repr	The Cleveland Directory Co.
1930	Kaspar Geo clothes clnr	The Cleveland Directory Co.

FINDINGS

8622 HOUGH AVE

Year	Uses	Source
1974	Larrys Fruit Land	The Cleveland Directory Co.
1970	LARRYS FRUIT LAND	The Cleveland Directory Co.
1961	Manninos Fruit Market	The Cleveland Directory Co.
1955	Mannino Fruit Mkt	The Cleveland Directory Co.
1951	Mannino Victor fruits	The Cleveland Directory Co.
1941	Mannino Battista	The Cleveland Directory Co.
1930	General Dairy Stores	The Cleveland Directory Co.

8623 HOUGH AVE

Year	Uses	Source
1941	A & P Food Stores br gros	The Cleveland Directory Co.
1930	Herman Harry shoe repr	The Cleveland Directory Co.

8624 HOUGH AVE

Year	Uses	Source
1941	A & P Food Stores br gros	The Cleveland Directory Co.

8625 HOUGH AVE

Year	Uses	Source
1961	Market Basket Bi Rite gros	The Cleveland Directory Co.
1955	Market Basket Bi Rite	The Cleveland Directory Co.
1951	Market Basket gros	The Cleveland Directory Co.
1941	A & P Food Stores br gros	The Cleveland Directory Co.
1930	Gt A & P Tea Co br gros	The Cleveland Directory Co.

8700 HOUGH AVE

Year	Uses	Source
1970	DRUMSTICK THE	The Cleveland Directory Co.
1961	Dairee Freez restr	The Cleveland Directory Co.
1955	Kaase Richd W br bakers	The Cleveland Directory Co.
1951	Kaase Richd W Co br bakers	The Cleveland Directory Co.
1941	Kaase Richd W Co br bakers	The Cleveland Directory Co.
1930	Young Andrew S dry goods	The Cleveland Directory Co.

FINDINGS

8701 HOUGH AVE

Year	Uses	Source
1961	Goodw ill Industries	The Cleveland Directory Co.
1955	Euclid Furn Co	The Cleveland Directory Co.
1951	Fisher Bros Co br	The Cleveland Directory Co.
1941	Fisher Bros Co br	The Cleveland Directory Co.
1930	Fisher Bros Co br gros	The Cleveland Directory Co.

8702 HOUGH AVE

Year	Uses	Source
1970	BRADS FURNITURE	The Cleveland Directory Co.
1961	Tomorys Meats	The Cleveland Directory Co.
1955	Portage Market Co Inc br meats	The Cleveland Directory Co.
1951	Portage Mkt Co br meats	The Cleveland Directory Co.
1941	Portage Mkt Co br meats	The Cleveland Directory Co.

8703 HOUGH AVE

Year	Uses	Source
1930	Gold Benj fruits	The Cleveland Directory Co.

8704 HOUGH AVE

Year	Uses	Source
1970	BRADS MARKET	The Cleveland Directory Co.
1961	Fanas Food Mkt gro	The Cleveland Directory Co.
1955	Montello John gro	The Cleveland Directory Co.
1951	Farmdale Creamery Co gro	The Cleveland Directory Co.
1941	Farmview Stores Co br	The Cleveland Directory Co.
1930	Helmer John uphol	The Cleveland Directory Co.

8705 HOUGH AVE

Year	Uses	Source
1961	Brookfield Apts	The Cleveland Directory Co.
	Bell Joe N	The Cleveland Directory Co.
	Burley Benj	The Cleveland Directory Co.
	Whisett Willie B	The Cleveland Directory Co.
	Carver Wm contr	The Cleveland Directory Co.

FINDINGS

Year	Uses	Source
1961	Richberg Roosevelt D	The Cleveland Directory Co.
	Hanson David	The Cleveland Directory Co.
1955	Brookfield Apts	The Cleveland Directory Co.
	Vacant	The Cleveland Directory Co.
	Hicks Paul	The Cleveland Directory Co.
	Garrity Emma Mrs	The Cleveland Directory Co.
	Rick Julius L	The Cleveland Directory Co.
	Bernett Frank	The Cleveland Directory Co.
	Bennett Lulu E	The Cleveland Directory Co.
1951	Brookfield Apts	The Cleveland Directory Co.
	Bronczek Walter J	The Cleveland Directory Co.
	Andrew s Connie	The Cleveland Directory Co.
	Garrity Emma Mrs	The Cleveland Directory Co.
	Reich Graney	The Cleveland Directory Co.
	Baker Blanche Mrs	The Cleveland Directory Co.
	Bennett Lulu E Mrs	The Cleveland Directory Co.
1941	Brookfield Apts	The Cleveland Directory Co.
	Vacant	The Cleveland Directory Co.
	Vacant	The Cleveland Directory Co.
	Santry Harry J	The Cleveland Directory Co.
	Brow n Ralph W	The Cleveland Directory Co.
	Baker Blanche Mrs	The Cleveland Directory Co.
	Axford Albert C	The Cleveland Directory Co.
1930	Apartments	The Cleveland Directory Co.
	McCrea John	The Cleveland Directory Co.
	Japcynski Frank	The Cleveland Directory Co.
	Coville Willis A	The Cleveland Directory Co.
	Shaw Chas	The Cleveland Directory Co.
	Thomas Gertrude Mrs	The Cleveland Directory Co.
	Bentley Leon	The Cleveland Directory Co.

FINDINGS

8707 HOUGH AVE

Year	Uses	Source
1961	E & E Market	The Cleveland Directory Co.
1955	Kinsey Edgar Meat Market	The Cleveland Directory Co.
1951	E & E Market meats	The Cleveland Directory Co.
1941	Berkowitz Hyman meats	The Cleveland Directory Co.
1930	Hesselman John F meats	The Cleveland Directory Co.

8708 HOUGH AVE

Year	Uses	Source
1974	Drumstick Carry Out Restr	The Cleveland Directory Co.
1970	B M L DRY CLEANERS	The Cleveland Directory Co.
1961	Climax Recreation billiards	The Cleveland Directory Co.
1955	Hough Bakeries Inc br	The Cleveland Directory Co.
1951	Hough Bakeries Inc br	The Cleveland Directory Co.
1941	Hough Home Bakery br	The Cleveland Directory Co.
1930	Landsman Albert G baker	The Cleveland Directory Co.

8709 HOUGH AVE

Year	Uses	Source
1961	Lily Block Apts	The Cleveland Directory Co.
	McCane Dennis	The Cleveland Directory Co.
	Cheatam Louise Mrs	The Cleveland Directory Co.
	Walker Mose E	The Cleveland Directory Co.
	Hicks Joe	The Cleveland Directory Co.
	No Return	The Cleveland Directory Co.
	Pope Louella Mrs	The Cleveland Directory Co.
1955	Lily Block Apts	The Cleveland Directory Co.
	Schrader Kerr	The Cleveland Directory Co.
	McMullin Ralph	The Cleveland Directory Co.
	Helt Lafayette J	The Cleveland Directory Co.
	Johnson Albert J	The Cleveland Directory Co.
	Couture Jos B	The Cleveland Directory Co.
	Gladney Thelma Mrs	The Cleveland Directory Co.
1951	Lily Block apts	The Cleveland Directory Co.

FINDINGS

Year	Uses	Source
1951	Hoffman Chas S	The Cleveland Directory Co.
	Ranallo Anthony	The Cleveland Directory Co.
	Jambor Steven G	The Cleveland Directory Co.
	Badalamenti Dominick	The Cleveland Directory Co.
	Couture Jos B	The Cleveland Directory Co.
	Radnor Robt	The Cleveland Directory Co.
1941	Lily Block	The Cleveland Directory Co.
	Apartments	The Cleveland Directory Co.
	Vacant	The Cleveland Directory Co.
	Trimmer Edgar H	The Cleveland Directory Co.
	Saunier Jane L Mrs	The Cleveland Directory Co.
	Behm Paul	The Cleveland Directory Co.
	Couture Jos B	The Cleveland Directory Co.
	Poplow sky Theo	The Cleveland Directory Co.
1930	Lily Block	The Cleveland Directory Co.
	Apartments	The Cleveland Directory Co.
	Barrett John	The Cleveland Directory Co.
	Chesser Minnie Mrs	The Cleveland Directory Co.
	Saunier Jane L	The Cleveland Directory Co.
	Foster Mary E Mrs	The Cleveland Directory Co.
	Vacant	The Cleveland Directory Co.
	Stauts Jos	The Cleveland Directory Co.

8710 HOUGH AVE

Year	Uses	Source
2002	XXXX	Haines & Company
1999	XXXX	Haines Company, Inc.
1974	Luckys TV Repair Hospital	The Cleveland Directory Co.
1970	LUCKYS TV REPAIR HOSPITAL	The Cleveland Directory Co.
1961	Vacant store	The Cleveland Directory Co.
1955	Zeiglers Clothing Store	The Cleveland Directory Co.
1951	Zeiglers Ready To Wear	The Cleveland Directory Co.
1941	Geraci Paul gro	The Cleveland Directory Co.

FINDINGS

Year	Uses	Source
1930	Mintz Awning & Tent Co	The Cleveland Directory Co.

8711 HOUGH AVE

Year	Uses	Source
1961	Bargain Furn Co used	The Cleveland Directory Co.
1955	Zucker Meyer Clothing Store	The Cleveland Directory Co.
1951	Mid Town Foods gro	The Cleveland Directory Co.
1941	Anderson Carl E gro	The Cleveland Directory Co.
1930	Mintz Awning & Tent Co	The Cleveland Directory Co.
	Mothers Restaurant	The Cleveland Directory Co.

8712 HOUGH AVE

Year	Uses	Source
1974	Vacant	The Cleveland Directory Co.
1970	VACANT	The Cleveland Directory Co.
1961	Mintz Awning & Shade Co mfrs	The Cleveland Directory Co.
1955	Mintz Awning & Shade Co mfrs	The Cleveland Directory Co.
1951	Mintz Awning & Shade Co	The Cleveland Directory Co.
1941	Mintz Awning & Shade Co	The Cleveland Directory Co.
1930	Mintz Awning & Tent Co	The Cleveland Directory Co.

8713 HOUGH AVE

Year	Uses	Source
1970	COLONIAL GARDENS RESTR	The Cleveland Directory Co.
1961	Colonial Gardens restr	The Cleveland Directory Co.
1955	Markowitz Charlotte restr	The Cleveland Directory Co.
1951	Colonial Gardens restr	The Cleveland Directory Co.
1941	Biales Henry Indry	The Cleveland Directory Co.
1930	Chan Bros Indy	The Cleveland Directory Co.

8714 HOUGH AVE

Year	Uses	Source
1974	Vacant	The Cleveland Directory Co.
1970	VACANT	The Cleveland Directory Co.
1961	Colonial Gardens restr	The Cleveland Directory Co.

FINDINGS

Year	Uses	Source
1961	Delurrie Cleaners	The Cleveland Directory Co.
1955	Markow itz Charlotte restr	The Cleveland Directory Co.
	DeLuxe Odorless Clnrs br dry cln	The Cleveland Directory Co.
1951	Colonial Gardens restr	The Cleveland Directory Co.
	DeLuxe Odorless Clnrs	The Cleveland Directory Co.
1941	Spicuzza Michl W clo clnr	The Cleveland Directory Co.
1930	Benninghoff Tailoring Co	The Cleveland Directory Co.

8715 HOUGH AVE

Year	Uses	Source
1961	Colonial Gardens restr	The Cleveland Directory Co.
1955	Markow itz Charlotte restr	The Cleveland Directory Co.
1951	Colonial Gardens restr	The Cleveland Directory Co.
1941	Rovitz Jacob hdw	The Cleveland Directory Co.
1930	Kleanko Dry Cleaning Co	The Cleveland Directory Co.

8716 HOUGH AVE

Year	Uses	Source
1970	VACANT	The Cleveland Directory Co.
1961	Harrys Superior Loan Co paw nbroker	The Cleveland Directory Co.
1955	Clark Pottery Co	The Cleveland Directory Co.
1951	Millers Shoes	The Cleveland Directory Co.
	Miller Robt L	The Cleveland Directory Co.
1941	Vaughn Harry P	The Cleveland Directory Co.
1930	Keener Frank barber	The Cleveland Directory Co.

8717 HOUGH AVE

Year	Uses	Source
1961	Hough Restr	The Cleveland Directory Co.
1955	Hough Restr	The Cleveland Directory Co.
1951	Spenicha Jas barber	The Cleveland Directory Co.
1941	Spenicha Saml barber	The Cleveland Directory Co.
1930	Anna Saml barber	The Cleveland Directory Co.

FINDINGS

8718 HOUGH AVE

Year	Uses	Source
1970	VACANT	The Cleveland Directory Co.
1961	Seaw ay Barber Shop	The Cleveland Directory Co.
1955	Miller Mary Mrs w omens clo	The Cleveland Directory Co.
1951	Miller Ralph dresses	The Cleveland Directory Co.
1941	Vacant	The Cleveland Directory Co.
1930	Universal Cleansing & Dyeing Co br	The Cleveland Directory Co.

8719 HOUGH AVE

Year	Uses	Source
1970	FAITH GOSPEL CHAPEL	The Cleveland Directory Co.
1961	Helm Sherman N lw yr	The Cleveland Directory Co.
	Hooper Earl L	The Cleveland Directory Co.
	20th Ward Community Serv Center	The Cleveland Directory Co.
1955	Astor Fur & Dry Clng Co	The Cleveland Directory Co.
1951	Hough Restaurant	The Cleveland Directory Co.
1941	Gialamas Jas restr	The Cleveland Directory Co.
1930	Gialamas Jas restr	The Cleveland Directory Co.

8720 HOUGH AVE

Year	Uses	Source
1970	VACANT	The Cleveland Directory Co.
1961	Vacant store	The Cleveland Directory Co.
1955	Miller Shoes	The Cleveland Directory Co.
1951	Lakeland Cutup Poultry	The Cleveland Directory Co.
1941	Miller Robt L shoes	The Cleveland Directory Co.
1930	Forest Pet Shop	The Cleveland Directory Co.

8721 HOUGH AVE

Year	Uses	Source
1955	Elegant Maurice clo cln	The Cleveland Directory Co.
1951	New Brow n Derby beer	The Cleveland Directory Co.
1941	Wolf Law rence beer	The Cleveland Directory Co.
1930	Day Eliz mlnr	The Cleveland Directory Co.

FINDINGS

8722 HOUGH AVE

Year	Uses	Source
1951	New Brown Derby beer	The Cleveland Directory Co.
1941	Wolf Lawrence beer	The Cleveland Directory Co.

8723 HOUGH AVE

Year	Uses	Source
1970	AFRO SET THE BR MENS CLO	The Cleveland Directory Co.
1961	Countess Beauty Salon	The Cleveland Directory Co.
1955	Pomerantz Michl mens clo	The Cleveland Directory Co.
1951	New Brown Derby beer	The Cleveland Directory Co.
1941	Wolf Lawrence beer	The Cleveland Directory Co.
1930	Vacant	The Cleveland Directory Co.

8725 HOUGH AVE

Year	Uses	Source
2005	BRUCE RUSSELL	Cole Information

8800 HOUGH AVE

Year	Uses	Source
2002	BEVERAGE&DELI	Haines & Company
2000	HOUGH BEVERAGE & DELI	Cole Information
1999	HOUGH	Haines Company, Inc.
	BEVERAGE&DELI	Haines Company, Inc.
1995	HOUGH BEVERAGE & DELI	Cole Information
1986	Hough Beverage Co	OHIO BELL
1983	Hough Beverage Co	The Ohio Bell Telephone Co.
1974	Hough Beverage Co	The Cleveland Directory Co.
1970	HOUGH BEVERAGE CO	The Cleveland Directory Co.
1961	Hough Beverage Co	The Cleveland Directory Co.
1955	Hough Beverage Co	The Cleveland Directory Co.
1951	Hough Beverage Co	The Cleveland Directory Co.
1941	Hough Beverage Co	The Cleveland Directory Co.

FINDINGS

8801 HOUGH AVE

Year	Uses	Source
2002	XXXX	Haines & Company
1999	XXXX	Haines Company, Inc.
1961	Greens TV reprs	The Cleveland Directory Co.
1955	Hough Dept Store Inc	The Cleveland Directory Co.
1951	Horw ltz Louis dept store	The Cleveland Directory Co.
1941	Young Dry Goods Co	The Cleveland Directory Co.
1930	London Shoe Co	The Cleveland Directory Co.

8802 HOUGH AVE

Year	Uses	Source
1930	Geraci Paul gro	The Cleveland Directory Co.

8803 HOUGH AVE

Year	Uses	Source
1970	ART BUILDING APARTMENTS	The Cleveland Directory Co.
	VACANT APTS 1 8	The Cleveland Directory Co.
1961	Art Bldg Apts	The Cleveland Directory Co.
	Banks James	The Cleveland Directory Co.
	Palmer Benj	The Cleveland Directory Co.
	Wright Climmic	The Cleveland Directory Co.
	Vacant	The Cleveland Directory Co.
	Vacant	The Cleveland Directory Co.
	Vacant	The Cleveland Directory Co.
	Allen Flossie M Mrs	The Cleveland Directory Co.
	Vacant	The Cleveland Directory Co.
1955	Art Bldg Apts	The Cleveland Directory Co.
	Peck Dora Mrs	The Cleveland Directory Co.
	Stambaugh Ralph	The Cleveland Directory Co.
	Young Robt	The Cleveland Directory Co.
	Loy Brick	The Cleveland Directory Co.
	Forment Farrell	The Cleveland Directory Co.
	Megaughey Mayme M	The Cleveland Directory Co.
	Bankenshine Carl	The Cleveland Directory Co.

FINDINGS

Year	Uses	Source
1955	Womack Ruth Mrs	The Cleveland Directory Co.
	McCrady Clarence R	The Cleveland Directory Co.
1951	Art Bldg apts	The Cleveland Directory Co.
	Peck Dora Mrs	The Cleveland Directory Co.
	No return	The Cleveland Directory Co.
	Becker John A	The Cleveland Directory Co.
	Prather Richd J	The Cleveland Directory Co.
	Goordt How ard E	The Cleveland Directory Co.
	Megaughey Mayme M	The Cleveland Directory Co.
	Morris Jas G	The Cleveland Directory Co.
	Womack Thos B	The Cleveland Directory Co.
	Bedrosian Harry	The Cleveland Directory Co.
1941	Kenyon Chas D	The Cleveland Directory Co.
	Apartments	The Cleveland Directory Co.
	Peck Dora Mrs	The Cleveland Directory Co.
	Telford Raymond	The Cleveland Directory Co.
	Rieck Paul I	The Cleveland Directory Co.
	Hopton Thelma Mrs	The Cleveland Directory Co.
	Davis Benj	The Cleveland Directory Co.
	Megaughey Mayme	The Cleveland Directory Co.
	Smith Robt G	The Cleveland Directory Co.
	Kievit Irving	The Cleveland Directory Co.
1930	Apartments	The Cleveland Directory Co.
	Peck Clement B optometrist	The Cleveland Directory Co.
	Hammer Carrie	The Cleveland Directory Co.
	Nolsheim Earl	The Cleveland Directory Co.
	McManamon John B	The Cleveland Directory Co.
	Murrey Clement N	The Cleveland Directory Co.
	Farr Fannie M Mrs	The Cleveland Directory Co.
	Fritton Robt	The Cleveland Directory Co.
	Sample Bertha A	The Cleveland Directory Co.
	Finefrock Geo	The Cleveland Directory Co.

FINDINGS

8804 HOUGH AVE

Year	Uses	Source
2014	OCCUPANT UNKNOWN	Cole Information
2002	XXXX	Haines & Company
1999	XXXX	Haines Company, Inc.
1991	Queen Esther	OHIO BELL
	Martaiw n	OHIO BELL
	Eureka	OHIO BELL
1986	JOHNSON Queean Esther	OHIO BELL
1983	JOHNSON Queen Esther	The Ohio Bell Telephone Co.
1981	JOHNSON Queen Esther	Ohio Bell Telephone Company
1974	apartments	The Cleveland Directory Co.
	Rivers Joyce	The Cleveland Directory Co.
	Johnson G E Mrs	The Cleveland Directory Co.
	Burington Hattie	The Cleveland Directory Co.
	Worthy Clarence	The Cleveland Directory Co.
1970	APARTMENT	The Cleveland Directory Co.
	NO RETURN APTS 1 4	The Cleveland Directory Co.
1961	Wilton Apts	The Cleveland Directory Co.
	McCaster Bama Mrs	The Cleveland Directory Co.
	Walker Mae B Mrs	The Cleveland Directory Co.
	Covington Wesley	The Cleveland Directory Co.
	Carter Willie C	The Cleveland Directory Co.
1955	Wilton Apts	The Cleveland Directory Co.
	Zecchini Chester E	The Cleveland Directory Co.
	Hess Allan	The Cleveland Directory Co.
	Berdan Theron L	The Cleveland Directory Co.
	Nagle Perry M	The Cleveland Directory Co.
1951	Wilton Apts	The Cleveland Directory Co.
	Zecchini Chester E	The Cleveland Directory Co.
	Podmore Geo	The Cleveland Directory Co.
	Berdan Theron L	The Cleveland Directory Co.
	Nagle Perry M	The Cleveland Directory Co.

FINDINGS

Year	Uses	Source
1941	Wilton Apts	The Cleveland Directory Co.
	Vacant	The Cleveland Directory Co.
	OBrien John	The Cleveland Directory Co.
	Bordan Theron L	The Cleveland Directory Co.
	Nagle Kath Mrs	The Cleveland Directory Co.
1930	Wilton Apts	The Cleveland Directory Co.
	Berdan Theron L	The Cleveland Directory Co.
	Hollis How ell	The Cleveland Directory Co.
	Commander Eliz Mrs	The Cleveland Directory Co.
	Vacant	The Cleveland Directory Co.

8805 HOUGH AVE

Year	Uses	Source
1970	VACANT	The Cleveland Directory Co.
1961	Craw ford Hardw are & United Furnace	The Cleveland Directory Co.
1955	Craw ford Hdw & Appl Co	The Cleveland Directory Co.
	United Furnace & Air Conditioning Co	The Cleveland Directory Co.
1951	Craw ford Hdw Co	The Cleveland Directory Co.
	United Furnace & Air Conditioning	The Cleveland Directory Co.
1941	Vacant	The Cleveland Directory Co.
1930	Meyers Rav E furn	The Cleveland Directory Co.

8806 HOUGH AVE

Year	Uses	Source
2020	SMITTY'S SEAWAY BARBER SHOP	EDR Digital Archive
2014	SMITTYS SEAWAY BARBER SHOP	Cole Information
2010	SMITTYS SEAWAY BARBER SHOP	Cole Information
2005	SMITTYS SEAWAY PLAZA INC	Cole Information
2002	SMITTYSSEAWAY	Haines & Company
	BARBER SHOP	Haines & Company
2000	SMITTYS SEAWAY BARBR SHOP	Cole Information
1999	SMITTYSSEAWAY	Haines Company, Inc.
	BARBERSHOP	Haines Company, Inc.
1995	SMITTYS SEAWAY BARBER SHOP	Cole Information

FINDINGS

Year	Uses	Source
1992	SMITTYS SEAWY BARBR	Cole Information
1991	Smittys Seaway Barbr Shop	OHIO BELL
1986	Smittys Seaway Barbr Shop	OHIO BELL
1983	Smuttys Seaway Barbr Shop	The Ohio Bell Telephone Co.
1974	Smittys Seaway Barber Shop	The Cleveland Directory Co.
1970	VACANT	The Cleveland Directory Co.
1961	J & I Southern Kitchen	The Cleveland Directory Co.
1955	Vacant	The Cleveland Directory Co.
1951	Crosby Uphol Co	The Cleveland Directory Co.
1941	Gunton Maude A Mrs	The Cleveland Directory Co.
	Gunton Roy H	The Cleveland Directory Co.
1930	Hough Av Plumbing Co	The Cleveland Directory Co.

8809 HOUGH AVE

Year	Uses	Source
1961	Medric Apts	The Cleveland Directory Co.
	Vacant	The Cleveland Directory Co.
	Vacant	The Cleveland Directory Co.
	Alexander Robt	The Cleveland Directory Co.
	Vacant	The Cleveland Directory Co.
	Deas Bill	The Cleveland Directory Co.
	Barker Darrell	The Cleveland Directory Co.
	Vacant	The Cleveland Directory Co.
	Brewster Wm	The Cleveland Directory Co.
	Russi Herman H	The Cleveland Directory Co.
	Kirk Jas	The Cleveland Directory Co.
	Vacant	The Cleveland Directory Co.
	Kirk Phillip L	The Cleveland Directory Co.
	Vacant	The Cleveland Directory Co.
	Casey Ann Mrs	The Cleveland Directory Co.
	Zamblauski Jos pntr	The Cleveland Directory Co.
	Vacant	The Cleveland Directory Co.
	Vacant	The Cleveland Directory Co.

FINDINGS

Year	Uses	Source
1961	Jefferson Henry	The Cleveland Directory Co.
1955	Medric Apts	The Cleveland Directory Co.
	Alexander Rose	The Cleveland Directory Co.
	Vacant	The Cleveland Directory Co.
	Zamblaush Jos	The Cleveland Directory Co.
	Bonick Metro	The Cleveland Directory Co.
	Ambrose Lew is	The Cleveland Directory Co.
	Larner Margt	The Cleveland Directory Co.
	Smith Lew is	The Cleveland Directory Co.
	Vacant	The Cleveland Directory Co.
	Russi Herman H	The Cleveland Directory Co.
	Mesich Wm	The Cleveland Directory Co.
	Magagnette J A	The Cleveland Directory Co.
	Sintz Ronnie	The Cleveland Directory Co.
	Underw ood Steve	The Cleveland Directory Co.
	Kow chuck Jos	The Cleveland Directory Co.
	Weidinsall Earl E	The Cleveland Directory Co.
	Moore Horace B	The Cleveland Directory Co.
	King Ray S	The Cleveland Directory Co.
1951	Medrie Apts	The Cleveland Directory Co.
	Russi Herman H	The Cleveland Directory Co.
	Csoltko Andy	The Cleveland Directory Co.
	Inman Fred E	The Cleveland Directory Co.
	Haw kins Denzil F	The Cleveland Directory Co.
	Whipky Gray	The Cleveland Directory Co.
	Lenhart Chas U	The Cleveland Directory Co.
	Shubart Ruth I Mrs	The Cleveland Directory Co.
	Soder Fred	The Cleveland Directory Co.
	Dregalla Paul L	The Cleveland Directory Co.
	Moore Horace B	The Cleveland Directory Co.
	Sigmund Jos E	The Cleveland Directory Co.
	Sw igel Jos W	The Cleveland Directory Co.

FINDINGS

Year	Uses	Source
1951	Radek Herman	The Cleveland Directory Co.
	Paterson Hudson B	The Cleveland Directory Co.
	MoNelis Jos P	The Cleveland Directory Co.
	Demas Geo	The Cleveland Directory Co.
	Thomas Manford T	The Cleveland Directory Co.
1941	Medric Apts	The Cleveland Directory Co.
	Bliss Homer	The Cleveland Directory Co.
	Hoffman Chas S	The Cleveland Directory Co.
	Miller Wm	The Cleveland Directory Co.
	Shubart Ruth I Mrs	The Cleveland Directory Co.
	Koerth Louis	The Cleveland Directory Co.
	Sigmund Jos E	The Cleveland Directory Co.
	Coffman Allen B	The Cleveland Directory Co.
	Pucci Law rence	The Cleveland Directory Co.
	Jefry Letone R	The Cleveland Directory Co.
	Andrew Connie	The Cleveland Directory Co.
	Robertson Alex G	The Cleveland Directory Co.
	Belgrano Donald	The Cleveland Directory Co.
	Braine Wm L	The Cleveland Directory Co.
	Fierle Jas A	The Cleveland Directory Co.
	Vacant	The Cleveland Directory Co.
	Paladino Michl A	The Cleveland Directory Co.
	Boettner Jos F	The Cleveland Directory Co.
1930	Medric Apts	The Cleveland Directory Co.
	Berninger Adam	The Cleveland Directory Co.
	Vacant	The Cleveland Directory Co.
	Jagow Eliz	The Cleveland Directory Co.
	Vacant	The Cleveland Directory Co.
	Burson Harry W	The Cleveland Directory Co.
	Sw anson Harry	The Cleveland Directory Co.
	Theo E A	The Cleveland Directory Co.
	Vacant	The Cleveland Directory Co.

FINDINGS

Year	Uses	Source
1930	Alvason Robt	The Cleveland Directory Co.
	Hill Carl	The Cleveland Directory Co.
	Vacant	The Cleveland Directory Co.
	Jagow Eliz H	The Cleveland Directory Co.
	Theow E A	The Cleveland Directory Co.

8812 HOUGH AVE

Year	Uses	Source
2020	ATM	EDR Digital Archive
	DANA DISTRIBUTORS INC	EDR Digital Archive
	OMAR SULEIMAN	EDR Digital Archive
2014	DANA DISTRIBUTORS INC	Cole Information
2010	DANA DISTRIBUTORS INC	Cole Information
2005	DANA DISTRIBUTORS INC	Cole Information
2002	SULEIMANAll	Haines & Company
1999	XXXX	Haines Company, Inc.
1986	Inner City Beverage	OHIO BELL
	Inter City Beverage	OHIO BELL
1983	Intercity Beverage	The Ohio Bell Telephone Co.
1974	Ashfords Union 76 Service	The Cleveland Directory Co.
1970	ASHFORDS PURE OIL SERVICE	The Cleveland Directory Co.
1961	Davis Pure Oil Serv Station	The Cleveland Directory Co.
1955	Pure Gas Sta	The Cleveland Directory Co.
1951	Davis Hi Speed fill sta	The Cleveland Directory Co.
1941	Lew is Allan M filling sta	The Cleveland Directory Co.

8813 HOUGH AVE

Year	Uses	Source
1961	Hullin Ollie Mrs	The Cleveland Directory Co.
1955	Ruocchio Alf	The Cleveland Directory Co.
	United Furnace & Air Conditioning Co	The Cleveland Directory Co.
1951	Jackson Roy S pntr	The Cleveland Directory Co.
1941	Jackson Roy	The Cleveland Directory Co.
1930	Chesnes Jos	The Cleveland Directory Co.

FINDINGS

8815 HOUGH AVE

Year	Uses	Source
1961	McLaughlin John	The Cleveland Directory Co.
	Johnson Ellaw eas	The Cleveland Directory Co.
1955	Hedrick John	The Cleveland Directory Co.
1951	Vacant	The Cleveland Directory Co.
1941	Salisbury Eug	The Cleveland Directory Co.
1930	Miller Harlan	The Cleveland Directory Co.

8817 HOUGH AVE

Year	Uses	Source
1961	Vacant	The Cleveland Directory Co.
1955	Faw ks John O	The Cleveland Directory Co.
1951	Thomas Edw L	The Cleveland Directory Co.
1941	Gallagher Jas L	The Cleveland Directory Co.

8819 HOUGH AVE

Year	Uses	Source
1961	Harveys Record Shop	The Cleveland Directory Co.
	Johnson Essie Mrs	The Cleveland Directory Co.
	Darby Harold L	The Cleveland Directory Co.
1955	Clark Tex Record Center	The Cleveland Directory Co.
	Seal Mary	The Cleveland Directory Co.
1951	E & T Food Mart delicatessen	The Cleveland Directory Co.
1941	Gallagher Jas L gro	The Cleveland Directory Co.
1930	Kauffman Everett J mover	The Cleveland Directory Co.
	Postal Sub Sta 11	The Cleveland Directory Co.

8900 HOUGH AVE

Year	Uses	Source
1974	Rogers Corner	The Cleveland Directory Co.
1970	ROGERS CORNER	The Cleveland Directory Co.
1961	Checker Clns	The Cleveland Directory Co.
1955	Checker Clns	The Cleveland Directory Co.
1951	Checker Clnrs br	The Cleveland Directory Co.

FINDINGS

Year	Uses	Source
1941	Sherw in Benj gro	The Cleveland Directory Co.
1930	Baker Harold gro	The Cleveland Directory Co.

8901 HOUGH AVE

Year	Uses	Source
1961	Tinker Ned	The Cleveland Directory Co.
1955	Saka John J	The Cleveland Directory Co.
	Johnson Wm H	The Cleveland Directory Co.
1951	Winnon Frank E	The Cleveland Directory Co.
	Hillis Chas E	The Cleveland Directory Co.
	Hunt Mertrude L	The Cleveland Directory Co.
1941	Winnen Franklin E	The Cleveland Directory Co.
	Hillis Edw	The Cleveland Directory Co.
	Hunt Mertrude L	The Cleveland Directory Co.
1930	Buchanan Arth	The Cleveland Directory Co.
	Mertz Chas	The Cleveland Directory Co.

8902 HOUGH AVE

Year	Uses	Source
2002	XXXX	Haines & Company
1999	XXXX	Haines Company, Inc.
1974	Bellflow er Apartments	The Cleveland Directory Co.
	Vacant	The Cleveland Directory Co.
	Vacant	The Cleveland Directory Co.
	Vacant	The Cleveland Directory Co.
1970	BELLFLOWER APARTMENTS	The Cleveland Directory Co.
	WATKINS JOSEPHINE MRS	The Cleveland Directory Co.
	COLEMAN GERALDINE MRS	The Cleveland Directory Co.
	NO RETURN	The Cleveland Directory Co.
1961	Beas Lunch	The Cleveland Directory Co.
	Bellflow er Apts	The Cleveland Directory Co.
	Vacant	The Cleveland Directory Co.
	Kidd Mildred	The Cleveland Directory Co.
	Weiss Belle Mrs	The Cleveland Directory Co.

FINDINGS

Year	Uses	Source
1955	Neal Opal Beauty Shop	The Cleveland Directory Co.
	Bellflow er Apts	The Cleveland Directory Co.
	Chovan Dorothy Mrs	The Cleveland Directory Co.
	Walker	The Cleveland Directory Co.
	Stueber Walter C	The Cleveland Directory Co.
1951	Prim Beauty Service	The Cleveland Directory Co.
	Bellflow er Apts	The Cleveland Directory Co.
	Gorski Chester S	The Cleveland Directory Co.
	Gridley Dorothy A Mrs	The Cleveland Directory Co.
	Stueber Walter C	The Cleveland Directory Co.
1941	Primosch Marie K beauty shop	The Cleveland Directory Co.
	Bellflow er Apts	The Cleveland Directory Co.
	Long Jas F	The Cleveland Directory Co.
	Little Rayford	The Cleveland Directory Co.
	Stueber Walter C	The Cleveland Directory Co.
1930	Robbins Max hdw	The Cleveland Directory Co.
	Bellflow er Apts	The Cleveland Directory Co.
	Cohn Aaron^	The Cleveland Directory Co.
	Malone R R^	The Cleveland Directory Co.
	Kaplan Abr^	The Cleveland Directory Co.

8904 HOUGH AVE

Year	Uses	Source
1974	Unity Dry Cleaning & Tailoring	The Cleveland Directory Co.
1970	VACANT	The Cleveland Directory Co.
1961	Mechanical Hdw & Plmb Co	The Cleveland Directory Co.
1955	Robin Max hdw	The Cleveland Directory Co.
1951	Mechanical Hdw & Plmbg Co	The Cleveland Directory Co.
1941	Mechanical Hdw & Plmbg Co	The Cleveland Directory Co.
1930	Cohn Aaron clothes clnr	The Cleveland Directory Co.

8905 HOUGH AVE

Year	Uses	Source
1961	Young B B	The Cleveland Directory Co.

FINDINGS

Year	Uses	Source
1955	Swartz Robt L	The Cleveland Directory Co.
1951	Sielski Edw J	The Cleveland Directory Co.
	Swartz Robt L	The Cleveland Directory Co.
1941	McClain Howard E	The Cleveland Directory Co.
1930	Jenkins Sankey T	The Cleveland Directory Co.
	Mason Lillian B Mrs	The Cleveland Directory Co.

8906 HOUGH AVE

Year	Uses	Source
1974	Vacant	The Cleveland Directory Co.
1970	BROWN CORA L MRS	The Cleveland Directory Co.
1961	Carpenter Virginia E Mrs	The Cleveland Directory Co.
1955	Ozanick Elmer J	The Cleveland Directory Co.
1951	Truhan Edw L	The Cleveland Directory Co.
	McFarren Theresa	The Cleveland Directory Co.
	Tweedie Anita M Mrs	The Cleveland Directory Co.
1941	Bullock John F	The Cleveland Directory Co.
1930	OBrien Beatrice Mrs beauty shop	The Cleveland Directory Co.
	Rinker Chas F	The Cleveland Directory Co.
	Rouse F Grace Mrs	The Cleveland Directory Co.

8908 HOUGH AVE

Year	Uses	Source
1974	Vacant	The Cleveland Directory Co.
1970	VACANT	The Cleveland Directory Co.
1961	Mechanical Hdw & Plmb show rm	The Cleveland Directory Co.
1955	Valenti Jos barber	The Cleveland Directory Co.
1951	Napoli Eug barber	The Cleveland Directory Co.
1941	Napoli Peter barber	The Cleveland Directory Co.
1930	Napoli Peter barber	The Cleveland Directory Co.

8910 HOUGH AVE

Year	Uses	Source
1974	Starlite Beauty Salon	The Cleveland Directory Co.

FINDINGS

Year	Uses	Source
1970	STARLITE BEAUTY SALON	The Cleveland Directory Co.
	MOORE FAYETTE	The Cleveland Directory Co.
1961	Vacant store	The Cleveland Directory Co.
	Apartments	The Cleveland Directory Co.
	Smith Geo W	The Cleveland Directory Co.
	Lenhart Bridget L Mrs	The Cleveland Directory Co.
1955	Morris Jas Shoe Repair	The Cleveland Directory Co.
	Lenhart Thos	The Cleveland Directory Co.
	Morris Jas	The Cleveland Directory Co.
	Sullenberger Frank	The Cleveland Directory Co.
	Smith Geo W	The Cleveland Directory Co.
1951	Dottore John shoe repr	The Cleveland Directory Co.
	Smith Geo W	The Cleveland Directory Co.
	Feinstein Nathan N	The Cleveland Directory Co.
1941	Dottore John shoe repr	The Cleveland Directory Co.
	Leech Jos R	The Cleveland Directory Co.
1930	Dettore John shoe repr	The Cleveland Directory Co.
	Fishliegh Vernon	The Cleveland Directory Co.
	Anderson Anna R Mrs	The Cleveland Directory Co.

8912 HOUGH AVE

Year	Uses	Source
1974	Twentieth Ward Headquarters	The Cleveland Directory Co.
1970	NO RETURN	The Cleveland Directory Co.
1961	Vacant store	The Cleveland Directory Co.
1955	Smith Geo W confr	The Cleveland Directory Co.
	Hertz Henry lwyr	The Cleveland Directory Co.
1951	Smith Geo W confr	The Cleveland Directory Co.
1941	Smith G Walter confr	The Cleveland Directory Co.
1930	Kaplan Abr confr	The Cleveland Directory Co.

8914 HOUGH AVE

Year	Uses	Source
1961	Apartments	The Cleveland Directory Co.

FINDINGS

Year	Uses	Source
1955	Apartments	The Cleveland Directory Co.
1951	Apartments	The Cleveland Directory Co.
1941	Apartments	The Cleveland Directory Co.
1930	Caldw ell Malcolm R	The Cleveland Directory Co.

8915 HOUGH AVE

Year	Uses	Source
1974	Hough Elementary School	The Cleveland Directory Co.
1970	HOUGH ELEMENTARY SCHOOL	The Cleveland Directory Co.
1961	Apartments	The Cleveland Directory Co.
	Hough Elementary School	The Cleveland Directory Co.
1955	Apartments	The Cleveland Directory Co.
	Hough Elementary School	The Cleveland Directory Co.
1951	Apartments	The Cleveland Directory Co.
	Hough Elementary School	The Cleveland Directory Co.
1941	Apartments	The Cleveland Directory Co.
	Hough Sch	The Cleveland Directory Co.
1930	Hough School	The Cleveland Directory Co.

8916 HOUGH AVE

Year	Uses	Source
1961	Apartments	The Cleveland Directory Co.
	Turner Ira Mrs	The Cleveland Directory Co.
	Hughes Ann Mrs	The Cleveland Directory Co.
	Moreland Mary Mrs	The Cleveland Directory Co.
	Vacant	The Cleveland Directory Co.
	Wright Sammie L	The Cleveland Directory Co.
	Ow ens Lucille Mrs	The Cleveland Directory Co.
	Keys Thos	The Cleveland Directory Co.
	Sonnys Dairy Bar	The Cleveland Directory Co.
1955	Apartments	The Cleveland Directory Co.
	Kennedy Bryan	The Cleveland Directory Co.
	Lenard John	The Cleveland Directory Co.
	Caffery Bernard	The Cleveland Directory Co.

FINDINGS

Year	Uses	Source
1955	Juskiewicz Julius E	The Cleveland Directory Co.
	Friend Paul R	The Cleveland Directory Co.
	Myers Homer	The Cleveland Directory Co.
	Myers Oscar	The Cleveland Directory Co.
	Leavenod Grace restr	The Cleveland Directory Co.
1951	Apartments	The Cleveland Directory Co.
	Hargas Michl T	The Cleveland Directory Co.
	Earle John	The Cleveland Directory Co.
	Davis L	The Cleveland Directory Co.
	Voelker Wm	The Cleveland Directory Co.
	Pittock Harold A	The Cleveland Directory Co.
	Sims Wilson A	The Cleveland Directory Co.
	Beck Betty Mrs	The Cleveland Directory Co.
	Waits Do Nut Shop restr	The Cleveland Directory Co.
	Edgell Kath Mrs	The Cleveland Directory Co.
	Early John E	The Cleveland Directory Co.
1941	Apartments	The Cleveland Directory Co.
	Quinn May M Mrs	The Cleveland Directory Co.
	Anderson John A	The Cleveland Directory Co.
	Milbert Sylvester J	The Cleveland Directory Co.
	Martin Fred W	The Cleveland Directory Co.
	Lekon Michl	The Cleveland Directory Co.
	Ubienski John R	The Cleveland Directory Co.
	Schwartz Robt	The Cleveland Directory Co.
	Quinn May M confr	The Cleveland Directory Co.
1930	Quinn Mary M Mrs confr	The Cleveland Directory Co.
	Dowis Edw F	The Cleveland Directory Co.

8918 HOUGH AVE

Year	Uses	Source
2014	ANTOINE HARRIS	Cole Information
2010	JOHNNIE MCGINNIS	Cole Information
1974	Vacant	The Cleveland Directory Co.

FINDINGS

Year	Uses	Source
1970	SEAWAY BARBER SHOP	The Cleveland Directory Co.
1961	Garment Serv	The Cleveland Directory Co.
1955	Congress Dry Cln	The Cleveland Directory Co.
1951	Garment Service Co tailor	The Cleveland Directory Co.
1941	Congress Abr clothes clnr	The Cleveland Directory Co.
1930	Kiner Saml Indy	The Cleveland Directory Co.

8920 HOUGH AVE

Year	Uses	Source
1974	Apartments	The Cleveland Directory Co.
	Vacant Apts 1 4	The Cleveland Directory Co.
1970	APARTMENTS	The Cleveland Directory Co.
	BROOKS BLACKMAN	The Cleveland Directory Co.
	WATSON WILLIE	The Cleveland Directory Co.
	HOLLINS EDDY MRS	The Cleveland Directory Co.
	BARNES ALEX	The Cleveland Directory Co.
1961	Apartments	The Cleveland Directory Co.
	Petty James	The Cleveland Directory Co.
	Harris Sally Mrs	The Cleveland Directory Co.
	Foster E Mrs	The Cleveland Directory Co.
	Vacant	The Cleveland Directory Co.
	Williams Wm	The Cleveland Directory Co.
1955	Apartments	The Cleveland Directory Co.
	Delaney Robt F	The Cleveland Directory Co.
	Jackson Lester	The Cleveland Directory Co.
	Huffman Arth	The Cleveland Directory Co.
	Goodw ill Herbert	The Cleveland Directory Co.
	Williams Frank J	The Cleveland Directory Co.
1951	Apartments	The Cleveland Directory Co.
	Jones Carl N	The Cleveland Directory Co.
	Messenger Carl E	The Cleveland Directory Co.
	Bennett Harland	The Cleveland Directory Co.
	Goodw ill Herbert C	The Cleveland Directory Co.

FINDINGS

Year	Uses	Source
1951	Musca Anthony J	The Cleveland Directory Co.
1941	Apartments	The Cleveland Directory Co.
	McClintock Wm W	The Cleveland Directory Co.
	Gelender Mollie Mrs	The Cleveland Directory Co.
	Gerace Ethel Mrs	The Cleveland Directory Co.
	Mondock Geo	The Cleveland Directory Co.
1930	Apartments	The Cleveland Directory Co.
	Vacant	The Cleveland Directory Co.
	Kelly Wm	The Cleveland Directory Co.
	White John H	The Cleveland Directory Co.
	Fanelli Rocco	The Cleveland Directory Co.

8922 HOUGH AVE

Year	Uses	Source
1974	Greater Love Missonary	The Cleveland Directory Co.
1970	NEW WOOD BAPTIST CHURCH	The Cleveland Directory Co.
1961	Hough T V repr	The Cleveland Directory Co.
1955	Kennedy Deborah Mrs delicatessen	The Cleveland Directory Co.
1951	Idesl Delicatessen	The Cleveland Directory Co.
1941	Gelender Mollie Mrs gro	The Cleveland Directory Co.
1930	Vacant	The Cleveland Directory Co.

8924 HOUGH AVE

Year	Uses	Source
2002	XXXX	Haines & Company
1999	XXXX	Haines Company, Inc.
1986	Dixons Dell	OHIO BELL
1974	Cals Delicatessen	The Cleveland Directory Co.
1970	CALS DELICATESSEN	The Cleveland Directory Co.
1961	Debbies Delicatessen	The Cleveland Directory Co.
1955	Macks Delicatessen	The Cleveland Directory Co.
1951	Haverly Robt delicatessen	The Cleveland Directory Co.
1941	Sandusky Sol gro	The Cleveland Directory Co.
1930	Sandusky Saml fruits	The Cleveland Directory Co.

FINDINGS

8925 HOUGH AVE

Year	Uses	Source
2020	KINGSBURY TOWER	EDR Digital Archive
	TEMIKA SANDLER	EDR Digital Archive
	KENYA WASHINGTON	EDR Digital Archive
	SHANTELL REED	EDR Digital Archive
	DELISA WILLIAMS	EDR Digital Archive
	CELESTINE SAUNDERS	EDR Digital Archive
	GLORIA MORGAN	EDR Digital Archive
	LLOYD SMITH	EDR Digital Archive
	FRANK WARD	EDR Digital Archive
	YULONDA COLLINS	EDR Digital Archive
	MAURICE LAVENDER	EDR Digital Archive
	FRAN PERRY	EDR Digital Archive
	ARLEEN WALKER	EDR Digital Archive
	OLLIE PERRY	EDR Digital Archive
	GREGORY ALBRITTON	EDR Digital Archive
	OLLIE PRICE	EDR Digital Archive
	MICHELLE BRISTER	EDR Digital Archive
	BAILEY LITTLE	EDR Digital Archive
	RALPH BRANNON	EDR Digital Archive
	TRACIE LITTLE	EDR Digital Archive
	BRANDON GLOVER	EDR Digital Archive
	ANITA GRAHAM	EDR Digital Archive
	MARY KENNEDY	EDR Digital Archive
	JOHNNIE MAYHEW	EDR Digital Archive
	MONTIE WRIGHT	EDR Digital Archive
	RENEE SIMS	EDR Digital Archive
	EDWIN ZAID	EDR Digital Archive
	EVAN JOHNSON	EDR Digital Archive
	GERALD SMITH	EDR Digital Archive
	ROSE TERRELL	EDR Digital Archive
	QUITEN WILLIAMS	EDR Digital Archive

FINDINGS

Year	Uses	Source
2020	DARYOUS CANNON	EDR Digital Archive
	LOUIS EPPINGER	EDR Digital Archive
	DONNA SMITH	EDR Digital Archive
	TAHJA MOSLEY	EDR Digital Archive
	CLARICE PORTER	EDR Digital Archive
	NAKITA JORDAN	EDR Digital Archive
	JIMMIE SHEPARD	EDR Digital Archive
	LINDA HARDRICK	EDR Digital Archive
	TAMEKA HILL	EDR Digital Archive
	ODELL GOLSTON	EDR Digital Archive
	NATHANIEL FITZGERALD	EDR Digital Archive
	BEVERLY WORTHAMS	EDR Digital Archive
	ELLA WILLIAMS	EDR Digital Archive
	WESLEY TIMMONS	EDR Digital Archive
	DIANE FAVORS	EDR Digital Archive
	ROOSEVELT HARRIS	EDR Digital Archive
	MOSES FORD	EDR Digital Archive
	DORIS GLOVER	EDR Digital Archive
	DAISY HARRIS	EDR Digital Archive
	REGINALD MORGAN	EDR Digital Archive
	ZACHARIAH BROWN	EDR Digital Archive
	IRA LITTLE	EDR Digital Archive
	SANDRA PENN	EDR Digital Archive
	RICKY FORD	EDR Digital Archive
	BRADLEY HARRIS	EDR Digital Archive
	VANITY COLE	EDR Digital Archive
	LAVERN EDGERSON	EDR Digital Archive
	WILLIAM YOUNGER	EDR Digital Archive
	BRENDA DUMAS	EDR Digital Archive
	CAROLYN MORRIS	EDR Digital Archive
	NICHOLAS JOHNSON	EDR Digital Archive
	FREDERICK ADAMS	EDR Digital Archive

FINDINGS

Year	Uses	Source
2020	DOMINIQUE JONES	EDR Digital Archive
	RICHARD CATES	EDR Digital Archive
	RHONDA JEFFERS	EDR Digital Archive
	SHIRLEY MARCUS	EDR Digital Archive
	BRENDA WIENER	EDR Digital Archive
	JAMES BOHANON	EDR Digital Archive
	WILLIAM NIX	EDR Digital Archive
	SYLVESTER BLALOCK	EDR Digital Archive
	TERESA SMITH	EDR Digital Archive
	LEON HEMPHILL	EDR Digital Archive
	CAROLYN WYMENS	EDR Digital Archive
	JAMES LAWERY	EDR Digital Archive
	DAISY SEALS	EDR Digital Archive
	ESTER RUTLEDGE	EDR Digital Archive
	QUONTEZ RAND	EDR Digital Archive
	ANTHONY GREEN	EDR Digital Archive
	JANESE BURRAGE	EDR Digital Archive
	RAESHEAL STEPHENS	EDR Digital Archive
	MAKEBA WILLIAMS	EDR Digital Archive
	LORETTA GILL	EDR Digital Archive
	TATIANNA PERRY	EDR Digital Archive
	ROBERT CORBIN	EDR Digital Archive
	ANTON HEINZENBERGER	EDR Digital Archive
	MYRON FREEMAN	EDR Digital Archive
	GERALDINE KNOX	EDR Digital Archive
	KENJUAN KELLEY	EDR Digital Archive
	MARY CORBIN	EDR Digital Archive
	JUANITA LESTER	EDR Digital Archive
	OBIE POST	EDR Digital Archive
	SYLVESTER BEARD	EDR Digital Archive
	TERESA HAMILTON	EDR Digital Archive
	FREDDY COOK	EDR Digital Archive

FINDINGS

Year	Uses	Source
2020	NELLIE BRADLEY	EDR Digital Archive
	REBECCA JACKSON	EDR Digital Archive
	DORIS WILLIS	EDR Digital Archive
	WANDA ISOM	EDR Digital Archive
	NANCI LIBAUER	EDR Digital Archive
	TIMOTHY PHILLIPS	EDR Digital Archive
	YVONNE WILLIAMS	EDR Digital Archive
	JANIE WALTON	EDR Digital Archive
	BARBARA BRISTER	EDR Digital Archive
	DORIS BACON	EDR Digital Archive
	MAGGIE BENDER	EDR Digital Archive
	JANE ROME	EDR Digital Archive
	JOSHALA FAVORS	EDR Digital Archive
	RICHARD SPENCER	EDR Digital Archive
	BEARDEN WILLIAM	EDR Digital Archive
	WILLIAM PHILPOTT	EDR Digital Archive
	WENDY SHARP	EDR Digital Archive
	WILLIE TUCKER	EDR Digital Archive
	HERBERT HOSTETTER	EDR Digital Archive
	MICHELLE EARLEY	EDR Digital Archive
	GLADYS MALONE	EDR Digital Archive
	TOSHA BURKS	EDR Digital Archive
	PRISCILLA CRAIG	EDR Digital Archive
	TERRENCE BRYSON	EDR Digital Archive
	MACRITA MARKS	EDR Digital Archive
	ANGEL WHITMORE	EDR Digital Archive
	MARGARET HOSTETTER	EDR Digital Archive
	DWAYNE JOHNS	EDR Digital Archive
	TAVONTAE SCOTT	EDR Digital Archive
	MELVONNA JACKSON	EDR Digital Archive
	BERTHA COOKS	EDR Digital Archive
	DONALD GALLAGHER	EDR Digital Archive

FINDINGS

Year	Uses	Source
2020	LAWAN SCALES	EDR Digital Archive
	LENORA OATES	EDR Digital Archive
	LADON BENEDICT-PEREZ	EDR Digital Archive
	KAREN DYSON	EDR Digital Archive
	ABDUR ALKHABIR	EDR Digital Archive
	ANNA WASHINGTON	EDR Digital Archive
	LAJUANA SCALES	EDR Digital Archive
	JOHN JACKSON	EDR Digital Archive
2017	ANNETTE ADAMS	Cole Information
	SHARON BYRON	Cole Information
	YULONDA COLLINS	Cole Information
	ARNETTA ROSE	Cole Information
	CELESTINE SAUNDERS	Cole Information
	STEPHANIE SMITH	Cole Information
	LLOYD SMITH	Cole Information
	ANTOINETTE TURPIN	Cole Information
	ELIZABETH WHITMORE	Cole Information
	DAVID HENDERSON	Cole Information
	HERBERT JACKSON	Cole Information
	JESSIE JOHNSON	Cole Information
	GLORIA MORGAN	Cole Information
	KENNETH NESBY	Cole Information
	OLLIE PRICE	Cole Information
	DARYOUS CANNON	Cole Information
	LADONNA EPPINGER	Cole Information
	PEARLINE SPARKMAN	Cole Information
	ROSE TERRELL	Cole Information
	JOYCE THOMPSON	Cole Information
	MONTIE WRIGHT	Cole Information
	EDWIN ZAID	Cole Information
	ANTIA GRAHAM	Cole Information
	JOHNNY HORNE	Cole Information

FINDINGS

Year	Uses	Source
2017	NAKITA JORDAN	Cole Information
	BAILEY LITTLE	Cole Information
	JOHNNIE MAYHEW	Cole Information
	CLARICE PORTER	Cole Information
	JONTE DICKERSON	Cole Information
	NATHANIEL FITZGERALD	Cole Information
	WESLEY TIMMONS	Cole Information
	ELLA WILLIAMS	Cole Information
	BEVERLY WORTHAMS	Cole Information
	LINDA HARDRICK	Cole Information
	ANTOINE HARRIS	Cole Information
	GERALD KNOX	Cole Information
	GWENDOLYN LYNCH	Cole Information
	LYDELL BACON	Cole Information
	LAVERN EDGERSON	Cole Information
	JACQUELYN SIMMONS	Cole Information
	ARTHUR WILLIAMS	Cole Information
	ROBERT JONES	Cole Information
	RONETTA REED	Cole Information
	JAMES BOHANON	Cole Information
	LLOYD CATES	Cole Information
	GERALD DUCKETT	Cole Information
	BRIAJAHA FRANKLIN	Cole Information
	ESTER RUTLEDGE	Cole Information
	LORETTA GILL	Cole Information
	LEON HEMPHILL	Cole Information
	SHIRLEY JAMES	Cole Information
	REBECCA LYONS-JACKSON	Cole Information
	GEORGE PENN	Cole Information
	TATIANNA PERRY	Cole Information
	SYLVESTER BEARD	Cole Information
	NELLIE BRADLEY	Cole Information

FINDINGS

Year	Uses	Source
2017	MYRON FREEMAN	Cole Information
	ROBERT SMITH	Cole Information
	BRIAN TUCKER	Cole Information
	KADIEDRA TURPIN	Cole Information
	ANTON HEINZENBERGER	Cole Information
	ELIZABETH JACKSON	Cole Information
	KENJUAN KELLEY	Cole Information
	JUANITA LESTER	Cole Information
	WILLIAM BEARDEN	Cole Information
	WILBERT BROWN	Cole Information
	WENDY SHARP	Cole Information
	JANIE WALTON	Cole Information
	YVONNE WILLIAMS	Cole Information
	CIERRA WILSON	Cole Information
	THOMAS GARVIN	Cole Information
	DESHAWN GLOVER	Cole Information
	GLENN JACKSON	Cole Information
	TIMOTHY PHILLIPS	Cole Information
	JAMES ROME	Cole Information
	SHINTER FORD	Cole Information
	JAMES RUSH	Cole Information
	TIMOTHY RUSSELL	Cole Information
	GURNESE SMEDLEY	Cole Information
	CALANDERA LARKIN	Cole Information
	LENORA OATES	Cole Information
2014	SAWDUST PRODUCTION	Cole Information
	COMMUNITY CIRCLE II	Cole Information
	KINGSBURY TOWER LTD	Cole Information
	ANNETTE ADAMS	Cole Information
	GLORIA MORGAN	Cole Information
	CALVIN MITCHELL	Cole Information
	KENNETH NESBY	Cole Information

FINDINGS

Year	Uses	Source
2014	OLLIE PERRY	Cole Information
	ELIZABETH WHITMORE	Cole Information
	ANITA GRAHAM	Cole Information
	SAMUEL CARTER	Cole Information
	SHONET HIGGINS	Cole Information
	JOHNNY HORNE	Cole Information
	JAMES JOHNSON	Cole Information
	JOHNNIE MAYHEW	Cole Information
	CLARICE PORTER	Cole Information
	RENEE SIMS	Cole Information
	DONNA SMITH	Cole Information
	PEARLINE SPARKMAN	Cole Information
	JOYCE THOMPSON	Cole Information
	EDWIN ZAID	Cole Information
	ABDURRHIM AL-KAJBIR	Cole Information
	BERNADETTE BOONE	Cole Information
	ROBERTA BRYANT	Cole Information
	TONY DUMAS	Cole Information
	ANDRENETTA JONES	Cole Information
	LEVELL MCKISSACK	Cole Information
	JACKIE RUSSELL	Cole Information
	MARY SINSTON	Cole Information
	ELLA WILLIAMS	Cole Information
	BEVERLY WORTHAMS	Cole Information
	WESLEY TIMMONS	Cole Information
	ZACHARIAH BROWN	Cole Information
	RICHARD CATES	Cole Information
	VANITY COLE	Cole Information
	DATHINE GLOVER	Cole Information
	RHONDA JEFFERS	Cole Information
	RAY TOLER	Cole Information
	JAMES BOHANON	Cole Information

FINDINGS

Year	Uses	Source
2014	GERALD DUCKETT	Cole Information
	ROBERT GRIFFIN	Cole Information
	LEON HEMPHILL	Cole Information
	BARBARA FEARS	Cole Information
	SHIRLEY JAMES	Cole Information
	JAMES LAWERY	Cole Information
	DAISY SEALS	Cole Information
	NELLIE BRADLEY	Cole Information
	ANTON HEINZENBERGER	Cole Information
	T ERVIN	Cole Information
	BRENT FONTENETTE	Cole Information
	DORA FUQUA	Cole Information
	ELIZABETH JACKSON	Cole Information
	KENJUAN KELLEY	Cole Information
	JUANITA LESTER	Cole Information
	MARY NELSON	Cole Information
	ROBERT SMITH	Cole Information
	BRIAN TUCKER	Cole Information
	LARRY ALBRITTON	Cole Information
	DORIS BACON	Cole Information
	CAROL BAMFIELD	Cole Information
	WILBERT BROWN	Cole Information
	THOMAS GARVIN	Cole Information
	LINDA HARDWICK	Cole Information
	YOUVAUGHNDA HUNTER	Cole Information
	WENDY SHARP	Cole Information
	OSCAR REESE	Cole Information
	VICTOR SANTIAGO	Cole Information
	CIERRA WILSON	Cole Information
	JANIE WALTON	Cole Information
	KAREN DYSON	Cole Information
	TATIANA GILMORE	Cole Information

FINDINGS

Year	Uses	Source
2014	SHINTER FORD	Cole Information
	CALANDERA LARKIN	Cole Information
	JAMES RUSH	Cole Information
	GURNESE SMEDLEY	Cole Information
2010	COMMUNITY CIRCLE II	Cole Information
	KENNETH NESBY	Cole Information
	GLORIA MORGAN	Cole Information
	FLOYD ROBERTS	Cole Information
	ARNETTA ROSE	Cole Information
	THEOLA LEWIS	Cole Information
	YULONDA COLLINS	Cole Information
	BOBBIE STANLEY	Cole Information
	ADOLPHE PETTIGREW	Cole Information
	MARY WILSON	Cole Information
	JOHNNIE MAYHEW	Cole Information
	LINDA LINDSEY	Cole Information
	GEORGIA FARRAR	Cole Information
	WILLIAM PERRY	Cole Information
	PATRICIA SWANSON	Cole Information
	SAMUEL CARTER	Cole Information
	EDWIN ZAID	Cole Information
	NANCY PAULETT	Cole Information
	CLARICE PORTER	Cole Information
	BERTHA STOVER	Cole Information
	ELLA WILLIAMS	Cole Information
	ROBERTA BRYANT	Cole Information
	LINDA HARDRICK	Cole Information
	JAMES VANZANT	Cole Information
	RICHARD CATES	Cole Information
	BEVERLY SIMPSON	Cole Information
	HELEN BIDDINGS	Cole Information
	KITA WILSON	Cole Information

FINDINGS

Year	Uses	Source
2010	GEORGE WHITMORE	Cole Information
	VANITY COLE	Cole Information
	CHARLES HITE	Cole Information
	DESSIE EPPINGER	Cole Information
	GERALD DUCKETT	Cole Information
	SHIRLEY JAMES	Cole Information
	SYLVESTER BLALOCK	Cole Information
	ALBERT HENDERSON	Cole Information
	BEVERLY WORTHAM	Cole Information
	GLADIS MALONE	Cole Information
	JAMES LAWERY	Cole Information
	WILLIAM THOMAS	Cole Information
	LLOYD CATES	Cole Information
	DAISY SEALS	Cole Information
	WILLIAM NIX	Cole Information
	MAKEBA WILLIAMS	Cole Information
	EVELYN WALL	Cole Information
	CAROLYN WYMES	Cole Information
	DONTE EVANS	Cole Information
	JUANITA LESTER	Cole Information
	BRENT FONTENETTE	Cole Information
	DORA FUQUA	Cole Information
	MYRON FREEMAN	Cole Information
	KENJUAN KELLEY	Cole Information
	JOHN THOMPSON	Cole Information
	BRIAN TUCKER	Cole Information
	SYLINA BELL	Cole Information
	MCDONALD LYONS	Cole Information
	ROBERT SMITH	Cole Information
	MARY NELSON	Cole Information
	KEISHA WILLIAMS	Cole Information
	ANTON HEINZENBERGER	Cole Information

FINDINGS

Year	Uses	Source
2010	OSCAR REESE	Cole Information
	JOHNNIE MCGINNIS	Cole Information
	JAMES ROME	Cole Information
	LARRY ALBRITTON	Cole Information
	DELORIS TAYLOR	Cole Information
	GERALDINE PATTERSON	Cole Information
	MACRITA MARKS	Cole Information
	ROSIE ROSS	Cole Information
	RICHARD SPENCER	Cole Information
	JANIE WALTON	Cole Information
	CALANDERA LARKIN	Cole Information
	BERTHA COOKS	Cole Information
	DONALD GALLAGHER	Cole Information
	BERTHA COOK	Cole Information
	MICHAEL BOYKIN	Cole Information
	CLIFTON BUTLER	Cole Information
	KAREN DYSON	Cole Information
2005	COMMUNITY CIRCLE II	Cole Information
	CALANDERA LARKINS	Cole Information
	LAURIE MCCOOL	Cole Information
	HENRIETTA GREEN	Cole Information
	JESSIE JOHNSON	Cole Information
	BOBBIE STANLEY	Cole Information
	ADOLPHE PETTIGREW	Cole Information
	CLEO BUSBY	Cole Information
	JOHN HILL	Cole Information
	ALEICE MILLER	Cole Information
	GEORGIA FARRAR	Cole Information
	KATHERINE GRIFFIN	Cole Information
	THOMAS STUDMIRE	Cole Information
	CHARLES MCLAUGHLIN	Cole Information
	ROBERT RAY	Cole Information

FINDINGS

Year	Uses	Source
2005	WENDELL ANDERSON	Cole Information
	PATRICIA SWANSON	Cole Information
	BEATRICE CARTER	Cole Information
	RUBY STURGHILL	Cole Information
	NANNIE EFFINGER	Cole Information
	ROBERT COLQUITT	Cole Information
	ELLA WILLIAMS	Cole Information
	LINDA HARDRICK	Cole Information
	LOUISE MARTIN	Cole Information
	WILBUR WOODSON	Cole Information
	GEORGIA MCCALL	Cole Information
	RICHARD CATES	Cole Information
	E WHITE	Cole Information
	LOUISE GREENE	Cole Information
	ALVERNA GRIFFIN	Cole Information
	B ALEXANDER	Cole Information
	EDGAR TAYLOR	Cole Information
	GEORGE WHITMORE	Cole Information
	DESSIE EPPINGER	Cole Information
	GLADIS MALONE	Cole Information
	REGINALD COLLINS	Cole Information
	D JOHNS	Cole Information
	HENRY SANFORD	Cole Information
	ERNEST WALKER	Cole Information
	LEON HEMPHILL	Cole Information
	GERALD DUCKETT	Cole Information
	WILLIAM THOMAS	Cole Information
	VONNIE SEAWRIGHT	Cole Information
	WILLIAM NIX	Cole Information
	SYLVESTER BLALOCK	Cole Information
	ALBERT HENDERSON	Cole Information
	WILLIE GAINES	Cole Information

FINDINGS

Year	Uses	Source
2005	EDWARD UITENHAM	Cole Information
	MAGGIE SHANNON	Cole Information
	DEBORAH SIMON	Cole Information
	MARGARET HILL	Cole Information
	LARRY ALBRITTON	Cole Information
	DELORIS TAYLOR	Cole Information
	ANNIE CLARK	Cole Information
	GERALDINE PATTERSON	Cole Information
	ROGER DANIEL	Cole Information
	DELORES MANN	Cole Information
	ROSIE ROSS	Cole Information
	L LYNCH	Cole Information
	CAROL STEWART	Cole Information
	JANIE WALTON	Cole Information
	ANDRE THOMPSON	Cole Information
	WILLIAM BAKER	Cole Information
	CLIFTON BUTLER	Cole Information
	EDDIE WALLS	Cole Information
2002	COMMUNITY CIR	Haines & Company
	ALBRITTONLL	Haines & Company
2000	COMMUNITY CIRCLE II	Cole Information
	CARL GREENWOOD	Cole Information
	ADOLPHE PETTIGREW	Cole Information
	JOE BROWN	Cole Information
	N GREEN	Cole Information
	ALBERTA CRAYTON	Cole Information
	FRANCES BUTLER	Cole Information
	JOHN HILL	Cole Information
	A MILLER	Cole Information
	GEORGIA FARRAR	Cole Information
	D GREER	Cole Information
	JOSEPH WELLS	Cole Information

FINDINGS

Year	Uses	Source
2000	O MCMILLAN	Cole Information
	WENDELL ANDERSON	Cole Information
	RUBY STURGHILL	Cole Information
	M ARTHUR	Cole Information
	WILBUR WOODSON	Cole Information
	ROBERT COLQUITT	Cole Information
	P THOMPSON	Cole Information
	MARY JOHNSON	Cole Information
	DAVID SMITH	Cole Information
	EVELYN WILLIAMS	Cole Information
	DAISY HARRIS	Cole Information
	M HARRIS	Cole Information
	GEORGE HENDERSON	Cole Information
	E TAYLOR	Cole Information
	BRADLEY HARRIS	Cole Information
	E HAYES	Cole Information
	B ALEXANDER	Cole Information
	RICHARD CATES	Cole Information
	E WHITE	Cole Information
	ELLA WHITFIELD	Cole Information
	HENRY SANFORD	Cole Information
	GERALD DUCKETT	Cole Information
	JUANITA MORGAN	Cole Information
	C MCLAUGHLIN	Cole Information
	D JOHNS	Cole Information
	ERNEST WALKER	Cole Information
	JOHNNIE BURTON	Cole Information
	B STANLEY	Cole Information
	K GRIFFIN	Cole Information
	L ALBRITTON	Cole Information
	HATTIE THOMAS	Cole Information
	MATTIE TIMMON	Cole Information

FINDINGS

Year	Uses	Source
2000	B CARTER	Cole Information
	CAROL STEWART	Cole Information
	DELORES MANN	Cole Information
	SUSIE WISE	Cole Information
	MAGGIE MERIWEATHER	Cole Information
	MARTHA BLANTON	Cole Information
	M BRADFORD	Cole Information
	THELMA WASHINGTON	Cole Information
	JAMES RUSH	Cole Information
	J FORD	Cole Information
	H JACKSON	Cole Information
	GLORIA PIERCE	Cole Information
	V HILL	Cole Information
	DEBRA KENNAN	Cole Information
	C SCOTT	Cole Information
	WILLIAM BAKER	Cole Information
	ROBERT WALKER	Cole Information
	E WALLS	Cole Information
	LUCILLE WILSON	Cole Information
	EDDIE HOWARD	Cole Information
1999	COMMUNITY CIR	Haines Company, Inc.
	ANDERSONWendell B	Haines Company, Inc.
	BAKER Wiliam	Haines Company, Inc.
	BANKSTON Louise	Haines Company, Inc.
	BELL J	Haines Company, Inc.
	BLANTONM	Haines Company, Inc.
	BRADFORDMC	Haines Company, Inc.
	BROWN Joe L	Haines Company, Inc.
	BROWN Ples	Haines Company, Inc.
	BUTLER Frances	Haines Company, Inc.
	CALLAHAN Ruby	Haines Company, Inc.
	CARTER Beatrice	Haines Company, Inc.

FINDINGS

Year	Uses	Source
1999	CHATMON	Haines Company, Inc.
	COLOUITTRober	Haines Company, Inc.
	COMNTY CIRCLE	Haines Company, Inc.
	COOPERWillie	Haines Company, Inc.
	CRAYTON Albert	Haines Company, Inc.
	DUCKETTGerald	Haines Company, Inc.
	FARRARG	Haines Company, Inc.
	FORD Vincent	Haines Company, Inc.
	GARRETTS	Haines Company, Inc.
	GREENN	Haines Company, Inc.
	GREENWOODCad M	Haines Company, Inc.
	GREERD	Haines Company, Inc.
	GRIFFIN Katherine	Haines Company, Inc.
	HA 0 ESE	Haines Company, Inc.
	HENDERSONGeo	Haines Company, Inc.
	HENNAN Isaac	Haines Company, Inc.
	HILLV	Haines Company, Inc.
	HOWARD Eddie Mae	Haines Company, Inc.
	JACKSONH	Haines Company, Inc.
	JOHNSONL	Haines Company, Inc.
	JOHNSONMary Lee	Haines Company, Inc.
	JONESO DL	Haines Company, Inc.
	MCLAUGHLINConstance	Haines Company, Inc.
	MCMILLAN 0 G	Haines Company, Inc.
	MERIWEATHER Maggie	Haines Company, Inc.
	MILLERA	Haines Company, Inc.
	MONTGOMERY Edw	Haines Company, Inc.
	MYERSCP	Haines Company, Inc.
	PIERCEGliona J	Haines Company, Inc.
	RENFROWBM	Haines Company, Inc.
	RIDDLEE	Haines Company, Inc.
	RUSSELL Leslie How ard	Haines Company, Inc.

FINDINGS

Year	Uses	Source
1999	Sr SANFORDHenry	Haines Company, Inc.
	SCOTC	Haines Company, Inc.
	SMITH David	Haines Company, Inc.
	SMITH Nathan	Haines Company, Inc.
	STANLEYBJ	Haines Company, Inc.
	STEWARTCarol C	Haines Company, Inc.
	STURGHILLRuby J	Haines Company, Inc.
	SWANSONEdw ard	Haines Company, Inc.
	TAYLOR EL	Haines Company, Inc.
	TELFAIRE	Haines Company, Inc.
	THOMAS Hatile F	Haines Company, Inc.
	THOMPSON Pearlina	Haines Company, Inc.
	UPCHURCH Mary	Haines Company, Inc.
	WATKINSAnnie	Haines Company, Inc.
	WHATLEYJohn T	Haines Company, Inc.
	WHITE E	Haines Company, Inc.
	WHITFIELD Ella	Haines Company, Inc.
	WILLIAMS Evelyn	Haines Company, Inc.
	WISE Susie	Haines Company, Inc.
	WOODClarence	Haines Company, Inc.
	WOODSONWilbur J	Haines Company, Inc.
1995	COMMUNITY CIRCLE II	Cole Information
	CRAYTON, ALBERTA	Cole Information
	MERIWEATHER, M A	Cole Information
	WHITE, E	Cole Information
	WHITE, JAMES	Cole Information
	GREENWOOD, CARL M	Cole Information
	GRIFFIN, K	Cole Information
	CHATMON, A	Cole Information
	DICKEY, G L	Cole Information
	COOPER, WILLIE	Cole Information
	ALLEN, PATTI	Cole Information

FINDINGS

Year	Uses	Source
1995	DUCKETT, GERALD	Cole Information
	LEE, HARRY	Cole Information
	UPCHURCH, MARY	Cole Information
	GREEN, N	Cole Information
	JONES, GEORGE L	Cole Information
	DUKES, V	Cole Information
	STEWART, CAROL C	Cole Information
	LAMBERT, BILL	Cole Information
	DUDLEY, ROBERT W	Cole Information
	BRADLEY, ANNA	Cole Information
	CALLAHAN, RUBY	Cole Information
	MONTGOMERY, EDWARD	Cole Information
	BLANTON, M	Cole Information
	BRADFORD, M C	Cole Information
	FARRAR, GEORGIA	Cole Information
	GARRETT, S	Cole Information
	ANDERSON, WENDELL B	Cole Information
	WORLEY, E G	Cole Information
	SPEAKS, ANDRE	Cole Information
	WHITFIELD, ELLA	Cole Information
	GREATHOUSE, MILDRED	Cole Information
	SANFORD, HENRY	Cole Information
	THOMAS, HATTIE F	Cole Information
	GRESHAM, JOSEPH	Cole Information
	WISE, SUSIE	Cole Information
	BELL, JOE	Cole Information
	JAMES, CHAS R	Cole Information
	MASON, MARY	Cole Information
	PIERCE, GLORIA J	Cole Information
	HOWARD, EDDIE M	Cole Information
	HENDERSON, GEORGE	Cole Information
	WATKINS, ANNIE	Cole Information

FINDINGS

Year	Uses	Source
1995	GWIN, H	Cole Information
	BROWN, JOE L	Cole Information
	WHATLEY, JOHN T	Cole Information
	MILLER, A	Cole Information
	SMITH, THRESA	Cole Information
	STANLEY, B J	Cole Information
	JACKSON, H	Cole Information
	HAYES, ROBERT	Cole Information
	THOMAS, R	Cole Information
	JOHNSON, L	Cole Information
	BANKSTON, LOUISE	Cole Information
	JOHNSON, JULIUS	Cole Information
	HAWK, M	Cole Information
	HARRIS, DOUGLAS	Cole Information
	WOODSON, WILBUR J	Cole Information
	HARDNICK, BULAR	Cole Information
	HILL, V	Cole Information
	WATTS, ANDREW	Cole Information
	PATTENGALL, L	Cole Information
	ARTHUR, M	Cole Information
	STONES, B	Cole Information
	STURGHILL, RUBY J	Cole Information
	MOORE, J	Cole Information
	BROWN, PLES	Cole Information
	COBB, MARILYN F	Cole Information
	MCMILLAN, O G	Cole Information
	SMITH, DAVID D	Cole Information
	MYERS, JEFF C	Cole Information
	CLARY, L	Cole Information
	HAYES, E	Cole Information
	BENSON, LARKIN	Cole Information
	LEE, SAVANAH	Cole Information

FINDINGS

Year	Uses	Source
1995	EDWARDS, M	Cole Information
	WALTON, MARY J	Cole Information
1992	COMNTY CIRCLE 2	Cole Information
	CARMACK, EVELYN M	Cole Information
	CRAYTON, ALBERTA	Cole Information
	WHITE, E	Cole Information
	UPCHURCH, MARY	Cole Information
	LEWIS, KATETTI	Cole Information
	DUKES, V	Cole Information
	HARRIS, K	Cole Information
	COLE, V	Cole Information
	HURD, L	Cole Information
	GARRETT, S	Cole Information
	LAYTON, L	Cole Information
	BLANTON, M	Cole Information
	MADDOX, THOMAS J	Cole Information
	WOODEN, MAMIE	Cole Information
	BELL, JOE	Cole Information
	SANFORD, HENRY	Cole Information
	THOMAS, HATTIE F	Cole Information
	CHAPMAN, E	Cole Information
	JONES, M W	Cole Information
	WORLEY, E G	Cole Information
	BROWN, JOE L	Cole Information
	GWIN, H	Cole Information
	MERIWEATHER, MAGGIE	Cole Information
	MASON, MARY	Cole Information
	PIERCE, GLORIA J	Cole Information
	LANG, WILLIE F	Cole Information
	EDWARDS, MINNIE	Cole Information
	FARRAR, G	Cole Information
	MILLER, A	Cole Information

FINDINGS

Year	Uses	Source
1992	STRODE, L	Cole Information
	THOMAS, R	Cole Information
	JACKSON, H	Cole Information
	HARDNICK, BULAR	Cole Information
	BROWN, PLES	Cole Information
	HAWK, M	Cole Information
	OLIVER, B L	Cole Information
	HILL, V	Cole Information
	MOORE, J	Cole Information
	ARTHUR, M	Cole Information
	STONES, B	Cole Information
	BOSTIC, M	Cole Information
	JOHNSON, LOVELL SR	Cole Information
	WOODSON, WILBER J	Cole Information
	LEE, SAVANAH	Cole Information
1991	Patti	OHIO BELL
	Wm	OHIO BELL
	Weridell B	OHIO BELL
	M	OHIO BELL
	Louise	OHIO BELL
	Neal	OHIO BELL
	Joe	OHIO BELL
	Chas	OHIO BELL
	M	OHIO BELL
	M	OHIO BELL
	Joe L	OHIO BELL
	Ples	OHIO BELL
	Ruby	OHIO BELL
	CARMACK Evelyn Mason	OHIO BELL
	E	OHIO BELL
	CHATMO NA	OHIO BELL
	L	OHIO BELL

FINDINGS

Year	Uses	Source
1991	V	OHIO BELL
	Claude	OHIO BELL
	Alberta	OHIO BELL
	EP	OHIO BELL
	Robt W	OHIO BELL
	Virginia	OHIO BELL
	Minnie	OHIO BELL
	Pinkie	OHIO BELL
	G	OHIO BELL
	John & Ethel	OHIO BELL
	S	OHIO BELL
	Russell	OHIO BELL
	N	OHIO BELL
	Carl M	OHIO BELL
	Katherine	OHIO BELL
	H	OHIO BELL
	HARDNICK Bular	OHIO BELL
	Douglas	OHIO BELL
	K A	OHIO BELL
	M	OHIO BELL
	M A 7653 Normandie Bl	OHIO BELL
	V	OHIO BELL
	Eddie Mae	OHIO BELL
	Louvenia	OHIO BELL
	H	OHIO BELL
	Lovell Sr	OHIO BELL
	Geo L	OHIO BELL
	M W	OHIO BELL
	M W 3741 Ludgate Rd	OHIO BELL
	Bill	OHIO BELL
	Willie Francis	OHIO BELL
	L	OHIO BELL

FINDINGS

Year	Uses	Source
1991	Harry	OHIO BELL
	Savanah	OHIO BELL
	Katetti	OHIO BELL
	L	OHIO BELL
	Willie Ella	OHIO BELL
	Thos J	OHIO BELL
	Ida	OHIO BELL
	Maggie	OHIO BELL
	Betty	OHIO BELL
	A	OHIO BELL
	Jeff C	OHIO BELL
	BL	OHIO BELL
	Annie	OHIO BELL
	PATTENGALL L	OHIO BELL
	Gloria J	OHIO BELL
	RICK SC	OHIO BELL
	Kenneth C	OHIO BELL
	R	OHIO BELL
	Henry	OHIO BELL
	Fred	OHIO BELL
	Carol C	OHIO BELL
	STONE SB	OHIO BELL
	STONESTREt TEE	OHIO BELL
	Ruby J	OHIO BELL
	Hattie F	OHIO BELL
	R	OHIO BELL
	Mary	OHIO BELL
	Willie	OHIO BELL
	Annie	OHIO BELL
	Andrew	OHIO BELL
	John T	OHIO BELL
	E	OHIO BELL

FINDINGS

Year	Uses	Source
1991	Jas	OHIO BELL
	Ella	OHIO BELL
	Clara A	OHIO BELL
	Wilbur J	OHIO BELL
	EG	OHIO BELL
1986	Community Circle II	OHIO BELL
	ALLEN Patti	OHIO BELL
	ARTHUR M	OHIO BELL
	BANKSTON Louise	OHIO BELL
	BATES Neal	OHIO BELL
	BELL Joe	OHIO BELL
	BELL Osie E	OHIO BELL
	BERRYB Chas	OHIO BELL
	BERRY N	OHIO BELL
	BOSTICA M	OHIO BELL
	BROWN Joe L	OHIO BELL
	BROWN Ples	OHIO BELL
	BURNEY B	OHIO BELL
	CARMACK Evelyn Mason	OHIO BELL
	CHAPMAN E	OHIO BELL
	CHATMON A	OHIO BELL
	CLARY L	OHIO BELL
	COLE V	OHIO BELL
	DUDLEYA Robt W	OHIO BELL
	DUKES Virginia	OHIO BELL
	DUNN Eddie	OHIO BELL
	EDWARDS Minnie	OHIO BELL
	EVANS Aline	OHIO BELL
	EVANS Pinkie	OHIO BELL
	FERGUSON Hoyt	OHIO BELL
	FEUDS Robt L	OHIO BELL
	FISHER Ida Mae	OHIO BELL

FINDINGS

Year	Uses	Source
1986	FLOWERS Lillie Mae	OHIO BELL
	GARNER Emma	OHIO BELL
	GARRETTA S	OHIO BELL
	GOODE Irene	OHIO BELL
	GREEN Tom	OHIO BELL
	GWIN H	OHIO BELL
	HACKNEY Wm	OHIO BELL
	HALL Mildred	OHIO BELL
	HARDING L E	OHIO BELL
	HARDNICK Bular	OHIO BELL
	HARRIS Hortense	OHIO BELL
	HARRIS KA	OHIO BELL
	HAWKA M	OHIO BELL
	HILL V	OHIO BELL
	HUGHES S	OHIO BELL
	JOHNSON Walter	OHIO BELL
	LAMBERTA Bll B	OHIO BELL
	LANG Wilie Francis	OHIO BELL
	LAYTON L	OHIO BELL
	LEE Harry	OHIO BELL
	LEWIS Katetti	OHIO BELL
	MARSH Sinnie	OHIO BELL
	MYER Jeff C	OHIO BELL
	OWENS PE	OHIO BELL
	PAC Idell	OHIO BELL
	PATTENGALL L	OHIO BELL
	RCKABAUGH Jas &Sarah	OHIO BELL
	SHOLDERS Roy	OHIO BELL
	SUYDEN Christine	OHIO BELL
	SMITH David	OHIO BELL
	STEWARTAF Carol C	OHIO BELL
	STEWART L	OHIO BELL

FINDINGS

Year	Uses	Source
1986	SWOPEAI Beatrice	OHIO BELL
	TAYLORA Bessie	OHIO BELL
	THOMAS Hattie F	OHIO BELL
	WATKINS Annie	OHIO BELL
	WATT Andrew	OHIO BELL
	WHITE Jas	OHIO BELL
	WHITFIELD Ella	OHIO BELL
	WILLIAM A E	OHIO BELL
	WILIUAM Clara A	OHIO BELL
	WILLIAM GOeraldine	OHIO BELL
	WILSO H	OHIO BELL
	WORLEY EG	OHIO BELL
1983	ALLEN Patti	The Ohio Bell Telephone Co.
	ARTHUR M	The Ohio Bell Telephone Co.
	BATES Neal	The Ohio Bell Telephone Co.
	BEL Joe	The Ohio Bell Telephone Co.
	BELL Osie E	The Ohio Bell Telephone Co.
	BERRY N	The Ohio Bell Telephone Co.
	BOSTIC M	The Ohio Bell Telephone Co.
	BROWN Joe L	The Ohio Bell Telephone Co.
	BROWN Pies	The Ohio Bell Telephone Co.
	BURNEY B	The Ohio Bell Telephone Co.
	CARMACK Evelyn Mason	The Ohio Bell Telephone Co.
	CHATMON A	The Ohio Bell Telephone Co.
	CLARY L	The Ohio Bell Telephone Co.
	COLLINS Claude	The Ohio Bell Telephone Co.
	CRADDOCK Marie	The Ohio Bell Telephone Co.
	DAVIS C	The Ohio Bell Telephone Co.
	DUKES Virginia	The Ohio Bell Telephone Co.
	EDWARDSL Minnie	The Ohio Bell Telephone Co.
	EVANS Aline	The Ohio Bell Telephone Co.
	EVANS Lula B	The Ohio Bell Telephone Co.

FINDINGS

Year	Uses	Source
1983	EVANS Melvin	The Ohio Bell Telephone Co.
	FERGUSON Hoyt	The Ohio Bell Telephone Co.
	FIELDS Robt L	The Ohio Bell Telephone Co.
	FISHER Ida Mae	The Ohio Bell Telephone Co.
	FLOWERS Lillie Mae	The Ohio Bell Telephone Co.
	GARNER Emma	The Ohio Bell Telephone Co.
	GARR S	The Ohio Bell Telephone Co.
	GOODE Irene	The Ohio Bell Telephone Co.
	GREEN Tom	The Ohio Bell Telephone Co.
	GRIFFIN Geo D	The Ohio Bell Telephone Co.
	GWIN H	The Ohio Bell Telephone Co.
	HALL M	The Ohio Bell Telephone Co.
	HARDING LE	The Ohio Bell Telephone Co.
	HARDNICK Bular	The Ohio Bell Telephone Co.
	HAWK M	The Ohio Bell Telephone Co.
	HUGHES S	The Ohio Bell Telephone Co.
	JEFFERSON Mary	The Ohio Bell Telephone Co.
	JOHNSON Ceasar	The Ohio Bell Telephone Co.
	LAMBERT Bill	The Ohio Bell Telephone Co.
	LEE Harry	The Ohio Bell Telephone Co.
	LEWIS Katetti	The Ohio Bell Telephone Co.
	LIGON Mattie	The Ohio Bell Telephone Co.
	MARSH Sinnie	The Ohio Bell Telephone Co.
	MERIWEATHER Andy	The Ohio Bell Telephone Co.
	MERIWEATHER Maggie	The Ohio Bell Telephone Co.
	MULLEN EP	The Ohio Bell Telephone Co.
	MURELL Luke	The Ohio Bell Telephone Co.
	MYERS Jeff C	The Ohio Bell Telephone Co.
	OLIVER B L	The Ohio Bell Telephone Co.
	PATTENGALL L	The Ohio Bell Telephone Co.
	RICKARD Jas & Sarah	The Ohio Bell Telephone Co.
	RICKS C	The Ohio Bell Telephone Co.

FINDINGS

Year	Uses	Source
1983	RODGERS Jas	The Ohio Bell Telephone Co.
	ROSTON Icic B	The Ohio Bell Telephone Co.
	SHOLDERS Roy	The Ohio Bell Telephone Co.
	SIMMONS Fred	The Ohio Bell Telephone Co.
	SLAYDEN Christine	The Ohio Bell Telephone Co.
	SMITH David	The Ohio Bell Telephone Co.
	SPANKS I Leslie L	The Ohio Bell Telephone Co.
	SPEED Joe	The Ohio Bell Telephone Co.
	STEELE L	The Ohio Bell Telephone Co.
	STEWART Carol C	The Ohio Bell Telephone Co.
	STONES B	The Ohio Bell Telephone Co.
	SWOPE Beatrice	The Ohio Bell Telephone Co.
	TAYLOR Bessie	The Ohio Bell Telephone Co.
	THOMAS B M	The Ohio Bell Telephone Co.
	THOMAS Hattie F	The Ohio Bell Telephone Co.
	THOMPSON Richard	The Ohio Bell Telephone Co.
	TURNER N H	The Ohio Bell Telephone Co.
	WALKER Willie	The Ohio Bell Telephone Co.
	WATKINS Annie	The Ohio Bell Telephone Co.
	WATTS Andrew	The Ohio Bell Telephone Co.
	WHITE E	The Ohio Bell Telephone Co.
	WHITFIELD Ella	The Ohio Bell Telephone Co.
	WILKES L	The Ohio Bell Telephone Co.
	WILLIAMS A E	The Ohio Bell Telephone Co.
	WILLIAMS D N	The Ohio Bell Telephone Co.
	WILLIAMS Geraldine	The Ohio Bell Telephone Co.
	WILSON H	The Ohio Bell Telephone Co.
	WORLEY EG	The Ohio Bell Telephone Co.
	YOUNGER J	The Ohio Bell Telephone Co.
1981	ALLEN Patti	Ohio Bell Telephone Company
	ARTHUR M	Ohio Bell Telephone Company
	BATES Neal	Ohio Bell Telephone Company

FINDINGS

Year	Uses	Source
1981	BELL Frank	Ohio Bell Telephone Company
	BROWN Everett	Ohio Bell Telephone Company
	BROWN Joe L	Ohio Bell Telephone Company
	BROWN Ples	Ohio Bell Telephone Company
	CHAPMAN E	Ohio Bell Telephone Company
	CLARY L	Ohio Bell Telephone Company
	COLLINS Claude	Ohio Bell Telephone Company
	CRADDOCK Marie	Ohio Bell Telephone Company
	DANIELS Sarah D	Ohio Bell Telephone Company
	DAVIS C	Ohio Bell Telephone Company
	DUKES VIrginia	Ohio Bell Telephone Company
	DUNCAN C	Ohio Bell Telephone Company
	EDWARDS Minnie	Ohio Bell Telephone Company
	EVANS Lula	Ohio Bell Telephone Company
	EVANS Melvin	Ohio Bell Telephone Company
	FERGUSON Hoyt	Ohio Bell Telephone Company
	FERGUSON Willie	Ohio Bell Telephone Company
	FISHER Ida Mae	Ohio Bell Telephone Company
	FLEMING Willie I	Ohio Bell Telephone Company
	FLOWERS Lillie Mae	Ohio Bell Telephone Company
	GARNERAS Emma	Ohio Bell Telephone Company
	GOODE Irene	Ohio Bell Telephone Company
	GREEN Tom	Ohio Bell Telephone Company
	GRIFFIN Geo D	Ohio Bell Telephone Company
	HARDING LE	Ohio Bell Telephone Company
	HARRIS Gus	Ohio Bell Telephone Company
	HAWKC M	Ohio Bell Telephone Company
	HUGHES S	Ohio Bell Telephone Company
	HYMAN Mattie L	Ohio Bell Telephone Company
	JONES A	Ohio Bell Telephone Company
	LAMBERT Bill	Ohio Bell Telephone Company
	LAWRENCE Edtdie	Ohio Bell Telephone Company

FINDINGS

Year	Uses	Source
1981	LEE Harry	Ohio Bell Telephone Company
	LIGON Mattie	Ohio Bell Telephone Company
	MARSH Sinnie	Ohio Bell Telephone Company
	MERIWEATHER Andy	Ohio Bell Telephone Company
	MERIWEATHER Maggie	Ohio Bell Telephone Company
	MOORE Frank M	Ohio Bell Telephone Company
	MORMAN Katie	Ohio Bell Telephone Company
	MULLEN E P	Ohio Bell Telephone Company
	MURELL Luke	Ohio Bell Telephone Company
	MYERS Jeff C	Ohio Bell Telephone Company
	PACE Idell	Ohio Bell Telephone Company
	PATTENGALL L	Ohio Bell Telephone Company
	RICE Floyd	Ohio Bell Telephone Company
	RICKARD Jas & Sarah	Ohio Bell Telephone Company
	RICKS C	Ohio Bell Telephone Company
	RODGERS Jas	Ohio Bell Telephone Company
	ROUNDTREE E	Ohio Bell Telephone Company
	SIMMONS C A Mrs	Ohio Bell Telephone Company
	SIMMONS Fred	Ohio Bell Telephone Company
	SLAYDEN Christine	Ohio Bell Telephone Company
	SMITH L	Ohio Bell Telephone Company
	SPANN Leslie L	Ohio Bell Telephone Company
	STEWART Carol C	Ohio Bell Telephone Company
	STONES B	Ohio Bell Telephone Company
	TAYLOR Bessie	Ohio Bell Telephone Company
	THOMAS Hattie F	Ohio Bell Telephone Company
	TURNER N H	Ohio Bell Telephone Company
	WALKER Willie	Ohio Bell Telephone Company
	WATKINS Annie	Ohio Bell Telephone Company
	WATTSA Andrew	Ohio Bell Telephone Company
	WILKES L	Ohio Bell Telephone Company
	WILSON H	Ohio Bell Telephone Company

FINDINGS

Year	Uses	Source
1981	WISE Geo	Ohio Bell Telephone Company
	WORLEY E G	Ohio Bell Telephone Company

8926 HOUGH AVE

Year	Uses	Source
2002	XXXX	Haines & Company
1999	XXXX	Haines Company, Inc.
1983	DAVIS Tommy	The Ohio Bell Telephone Co.
	EVANS Susie	The Ohio Bell Telephone Co.
	MILLS Manine	The Ohio Bell Telephone Co.
	SMITH Laura	The Ohio Bell Telephone Co.
1981	EVANS Susie	Ohio Bell Telephone Company
	FIELD E	Ohio Bell Telephone Company
	MILLS Maxine	Ohio Bell Telephone Company
1974	Apartments	The Cleveland Directory Co.
	Vacant	The Cleveland Directory Co.
	Vacant	The Cleveland Directory Co.
1970	APARTMENTS	The Cleveland Directory Co.
	VACANT	The Cleveland Directory Co.
	VACANT	The Cleveland Directory Co.
1961	Apartments	The Cleveland Directory Co.
	Wiggins Jas H	The Cleveland Directory Co.
	Vacant	The Cleveland Directory Co.
	Vacant	The Cleveland Directory Co.
	Williams Eddie F	The Cleveland Directory Co.
1955	Apartments	The Cleveland Directory Co.
	Shaffer Guy W	The Cleveland Directory Co.
	Cesari Emilio	The Cleveland Directory Co.
	Hurt Chas	The Cleveland Directory Co.
	Vacant	The Cleveland Directory Co.
1951	Apartments	The Cleveland Directory Co.
	Adler Richd S	The Cleveland Directory Co.
	Adler Jack	The Cleveland Directory Co.

FINDINGS

Year	Uses	Source
1951	Rosskamm Geo	The Cleveland Directory Co.
	Sandusky Sol	The Cleveland Directory Co.
1941	Apartments	The Cleveland Directory Co.
	Mastin Alvoid E	The Cleveland Directory Co.
	Adler John	The Cleveland Directory Co.
	Moore Clayton C	The Cleveland Directory Co.
	Sandusky Sol	The Cleveland Directory Co.
1930	Apartments	The Cleveland Directory Co.
	Law ton John M	The Cleveland Directory Co.
	Peoples Eliz Mrs	The Cleveland Directory Co.
	Vacant	The Cleveland Directory Co.
	Sandusky Sol	The Cleveland Directory Co.

8927 HOUGH AVE

Year	Uses	Source
2020	DONTAE PALMER	EDR Digital Archive
	ROKEISHA BROOKS	EDR Digital Archive
2017	RAVEN HOBBS	Cole Information
2014	LAVONNE WILLIAMS	Cole Information
2002	XXXX	Haines & Company
2000	ELAINE MARTIN	Cole Information
1999	MARTIN Elaine	Haines Company, Inc.
1961	Scotia Apts	The Cleveland Directory Co.
1955	Scotia Apts	The Cleveland Directory Co.
1951	Scotia Apts	The Cleveland Directory Co.
1930	Scotia Apts	The Cleveland Directory Co.

8928 HOUGH AVE

Year	Uses	Source
2002	XXXX	Haines & Company
1999	XXXX	Haines Company, Inc.
1991	The True Church Of God	OHIO BELL
1986	Sanctuary For Gods People	OHIO BELL
1983	Sanctuary For Gods People	The Ohio Bell Telephone Co.

FINDINGS

Year	Uses	Source
1974	The Missionary Workers Of Hough	The Cleveland Directory Co.
1970	HOUGH HOUSE OF BEAUTY	The Cleveland Directory Co.
1961	Scotia Apts	The Cleveland Directory Co.
	MtMoriah Missionary Baptist Church	The Cleveland Directory Co.
1955	Scotia Apts	The Cleveland Directory Co.
	Flemming Paul O photog	The Cleveland Directory Co.
1951	Scotia Apts	The Cleveland Directory Co.
	Flemming Photo Co	The Cleveland Directory Co.
1941	Flemming Photo Co	The Cleveland Directory Co.
1930	Scotia Apts	The Cleveland Directory Co.
	Law rence Studio Co photogs	The Cleveland Directory Co.

8929 HOUGH AVE

Year	Uses	Source
2020	TIARA HURT	EDR Digital Archive
	TITANIA HOWARD	EDR Digital Archive
2014	TIARA HURT	Cole Information
2005	GERALD HUTCHINSON	Cole Information
2002	XXXX	Haines & Company
1999	XXXX	Haines Company, Inc.
1995	OCCUPANT UNKNOWNN	Cole Information
1992	PETTIGREW, A M	Cole Information
1986	HAMILTO L	OHIO BELL
1961	Scotia Apts	The Cleveland Directory Co.
1955	Scotia Apts	The Cleveland Directory Co.
1951	Scotia Apts	The Cleveland Directory Co.
1941	Scotia Apts	The Cleveland Directory Co.
1930	Scotia Apts	The Cleveland Directory Co.

8930 HOUGH AVE

Year	Uses	Source
1961	Scotia Apts	The Cleveland Directory Co.
	Gonzalez Texaco Serv Sta store rm	The Cleveland Directory Co.
1955	Scotia Apts	The Cleveland Directory Co.

FINDINGS

Year	Uses	Source
1951	Scotia Apts	The Cleveland Directory Co.
1941	Scotia Apts	The Cleveland Directory Co.
	Vacant	The Cleveland Directory Co.
1930	Scotia Apts	The Cleveland Directory Co.
	Behnke Erdman G gro	The Cleveland Directory Co.

8931 HOUGH AVE

Year	Uses	Source
2020	BRENDA WALLER	EDR Digital Archive
	ARIQUA WALLER	EDR Digital Archive
	MARLON WALLER	EDR Digital Archive
2017	AKIRA WALLER	Cole Information
2014	SERRITA GRIFFIN	Cole Information
2010	SERRITA GRISSIN	Cole Information
2005	ANDREW WRIGHT	Cole Information
2000	STACIE WRIGHT	Cole Information
1999	MERRITTCheryl	Haines Company, Inc.
1995	MERRITT, CHERYL	Cole Information
1992	MERRITT, CHERYL	Cole Information
1961	Scotia Apts	The Cleveland Directory Co.
1955	Scotia Apts	The Cleveland Directory Co.
1951	Scotia Apts	The Cleveland Directory Co.
1941	Scotia Apts	The Cleveland Directory Co.
1930	Scotia Apts	The Cleveland Directory Co.

8932 HOUGH AVE

Year	Uses	Source
1961	Scotia Apts	The Cleveland Directory Co.
	Gonzalez Texaco Serv Sta	The Cleveland Directory Co.
1955	Scotia Apts	The Cleveland Directory Co.
	H & L Texaco Sta gas sta	The Cleveland Directory Co.
1951	Scotia Apts	The Cleveland Directory Co.
	Hall Franklin fill sta	The Cleveland Directory Co.
1941	Scotia Apts	The Cleveland Directory Co.

FINDINGS

Year	Uses	Source
1941	Gerfen Arth L filling sta	The Cleveland Directory Co.
1930	Scotia Apts	The Cleveland Directory Co.
	Eddy Harold N meats	The Cleveland Directory Co.

8933 HOUGH AVE

Year	Uses	Source
2020	MELISSA HULL	EDR Digital Archive
	RAYSHUNDA SCOTT	EDR Digital Archive
	JEROME DAVIS	EDR Digital Archive
2014	STEPHANIE GIBBS	Cole Information
2005	CARRIE SCOTT	Cole Information
2002	SCOTTC	Haines & Company
2000	C SCOTT	Cole Information
1999	SCOTTC	Haines Company, Inc.
1995	SCOTT, CARRIE L	Cole Information
1986	WILUAM David	OHIO BELL
1981	WILLIAMS David	Ohio Bell Telephone Company
1961	Scotia Apts	The Cleveland Directory Co.
	Vacant	The Cleveland Directory Co.
	Robinson Richd	The Cleveland Directory Co.
	Smith Chas	The Cleveland Directory Co.
1955	Scotia Apts	The Cleveland Directory Co.
	Hall Betty Mrs	The Cleveland Directory Co.
	No return	The Cleveland Directory Co.
	Vicario Jose	The Cleveland Directory Co.
	Wolf Jos	The Cleveland Directory Co.
	Brown Chas P	The Cleveland Directory Co.
1951	Scotia Apts	The Cleveland Directory Co.
	Billinghurst Geo H	The Cleveland Directory Co.
	Flynn Agnes Mrs	The Cleveland Directory Co.
	Sanford Louis I	The Cleveland Directory Co.
	Wolf Jos	The Cleveland Directory Co.
1941	Scotia Apts	The Cleveland Directory Co.

FINDINGS

Year	Uses	Source
1941	Billinghurst Geo H	The Cleveland Directory Co.
	Bassani Donald	The Cleveland Directory Co.
	Pearce Sheldon T	The Cleveland Directory Co.
	Huber Lillian Mrs	The Cleveland Directory Co.
1930	Scotia Apts	The Cleveland Directory Co.
	Crawley J^	The Cleveland Directory Co.
	Derr Elmer G^	The Cleveland Directory Co.
	Vacant	The Cleveland Directory Co.

8935 HOUGH AVE

Year	Uses	Source
2002	XXXX	Haines & Company
1999	XXXX	Haines Company, Inc.
1983	EVANS Pinkie	The Ohio Bell Telephone Co.
1981	EVANS Pinkie	Ohio Bell Telephone Company

8955 HOUGH AVE

Year	Uses	Source
2014	JAMES VANZANT	Cole Information

9001 HOUGH AVE

Year	Uses	Source
2020	COZETTE CATANO	EDR Digital Archive
	KESHIA EGLEE	EDR Digital Archive
	CONSTANCE CALHOUN	EDR Digital Archive
	KIMBERLY DICKERSON	EDR Digital Archive
	SHANNON JOHNSON	EDR Digital Archive
	SHERON MORRISON	EDR Digital Archive
	DOREANE HAYES	EDR Digital Archive
	RENAUTICA BROCK	EDR Digital Archive
	LAKESHA MCCOY	EDR Digital Archive
	ANGELA CALLOWAY	EDR Digital Archive
	TAMARA LONG	EDR Digital Archive
	KATIA CHAPPELL	EDR Digital Archive

FINDINGS

Year	Uses	Source
2020	DENNIS PROSSER	EDR Digital Archive
	DARRON OVERBY	EDR Digital Archive
	KELI APPLETON	EDR Digital Archive
	TREMAINE CALHOUN	EDR Digital Archive
	NIKOLENA STERLING	EDR Digital Archive
2017	COZETTE CATANO	Cole Information
	AQILA JOHNSON	Cole Information
	RUBY LITTLE	Cole Information
	LAKESHIA MCCOY	Cole Information
	SHERON MORRISON	Cole Information
	T CROSBY	Cole Information
	CONTSNACE CALHOUN	Cole Information
2014	PARK VILLAGE COMMUNITY	Cole Information
	LYVONNE BROWN	Cole Information
	COZETTE CATANO	Cole Information
	RUBY LITTLE	Cole Information
	LAKESHIA MCCOY	Cole Information
	ASHLEY TERSON	Cole Information
	STACY BAKER	Cole Information
	SHERON MORRISON	Cole Information
	ANNA SHAKARIAN	Cole Information
	T CROSBY	Cole Information
	HEAVEN POOLE	Cole Information
	CONTSNACE CALHOUN	Cole Information
	AVRIAN RAYMOS	Cole Information
2010	COZETTE CATANO	Cole Information
	LYVONNE BROWN	Cole Information
	LAKESHIA MCCOY	Cole Information
	TIFFANY GRIFFIN	Cole Information
	DEWAYNE WALDON	Cole Information
	GIVONCHY ARMSTRONG	Cole Information
	VINCENT LITTLE	Cole Information

FINDINGS

Year	Uses	Source
2010	SHERON MORRISON	Cole Information
	SADIE JOHNSON	Cole Information
	STACY BAKER	Cole Information
	VINCENT EGLER	Cole Information
	JOHN HARRIS	Cole Information
	VALERIA WHITE	Cole Information
	T CROSBY	Cole Information
	L MOORE	Cole Information
	CONTSNACE CALHOUN	Cole Information
2005	LYVONNE BROWN	Cole Information
	WANDA RATLIFF	Cole Information
	DONNA COSMEN	Cole Information
	VATANIA CHAPMAN	Cole Information
	E GANDY	Cole Information
	BAISHA GLENN	Cole Information
	SAMM CLAYTON	Cole Information
	EVA HARRIS	Cole Information
	D WILLIAMS	Cole Information
	TAMIKA REID	Cole Information
	R LITTLE	Cole Information
2002	BURNS Donna	Haines & Company
	GANDYE	Haines & Company
	HARRIS Arvanders	Haines & Company
	WOODS R	Haines & Company
2000	E GANDY	Cole Information
	TERRIE ANDERSON	Cole Information
	DONNA BURNS	Cole Information
1999	GANDYE	Haines Company, Inc.
	HARRISAnr Vanders	Haines Company, Inc.
	SMITH Linda	Haines Company, Inc.
1995	GANDY, E	Cole Information
	JOHNSON, AARON	Cole Information

FINDINGS

Year	Uses	Source
1995	WILLIAMS, SUSAN	Cole Information
	TOLER, TARA	Cole Information
	TROUPE, LINDA	Cole Information
	WILSON, F I	Cole Information
	THOMPSON, S	Cole Information
1992	GANDY, E	Cole Information
	RUSSELL, J	Cole Information
1991	Donna	OHIO BELL
	E	OHIO BELL
	D	OHIO BELL
1986	GANDY E	OHIO BELL
	GREEN Inez	OHIO BELL
	HOLT Shirley	OHIO BELL
	MORGANFIELD Lew is	OHIO BELL
	SPRIGGS D	OHIO BELL
1983	DUNLOP TE	The Ohio Bell Telephone Co.
	GANDY E	The Ohio Bell Telephone Co.
	GREEN Inez	The Ohio Bell Telephone Co.
	LEWIS Jesse	The Ohio Bell Telephone Co.
	MORGANFIELD Lew is	The Ohio Bell Telephone Co.
	SPRIOGS D	The Ohio Bell Telephone Co.
1981	DOTSON M	Ohio Bell Telephone Company
	DUNLOP T E	Ohio Bell Telephone Company
	GANDY E	Ohio Bell Telephone Company
	GREEN Jas	Ohio Bell Telephone Company
	LEWIS Jesse	Ohio Bell Telephone Company
	MORGANFIELD Lew is	Ohio Bell Telephone Company
	TONEY Rosa	Ohio Bell Telephone Company
1974	Hough Community Development For Better Living apts	The Cleveland Directory Co.
	Ruth Brenda Mrs	The Cleveland Directory Co.
	Green James E	The Cleveland Directory Co.
	Edmunds Eliz	The Cleveland Directory Co.

FINDINGS

Year	Uses	Source
1974	Low e Patricia Mrs	The Cleveland Directory Co.
	Allman Lilly Mrs	The Cleveland Directory Co.
	Harris Eva	The Cleveland Directory Co.
	Buford Henry	The Cleveland Directory Co.
	Vacant	The Cleveland Directory Co.
	Rox Helen Mrs	The Cleveland Directory Co.
	Wallace Doris	The Cleveland Directory Co.
	Golden Bertha	The Cleveland Directory Co.
	Vacant	The Cleveland Directory Co.
1970	HOUGH COMMUNITY DEVELOPMENT FOR BETTER LIVING APTS	The Cleveland Directory Co.
	RUTH BRENDA MRS	The Cleveland Directory Co.
	GREEN JAMES E	The Cleveland Directory Co.
	JACKSON JOYCE MRS	The Cleveland Directory Co.
	LOWE PATRICIA MRS	The Cleveland Directory Co.
	ALLMAN LILLY MRS	The Cleveland Directory Co.
	BRUSTER RUTH MRS	The Cleveland Directory Co.
	BUFORD HENRY	The Cleveland Directory Co.
	GARDNER CHARLOTTE	The Cleveland Directory Co.
	ROSS REGINALD	The Cleveland Directory Co.
	JACKSON ESTHER MRS	The Cleveland Directory Co.
	WYNN IDA MRS	The Cleveland Directory Co.
1961	Harkness Terrace	The Cleveland Directory Co.
	Partee Wm	The Cleveland Directory Co.
1955	Harkness Terrace	The Cleveland Directory Co.
	Wyatt Thos P	The Cleveland Directory Co.
1951	Harkness Terrace	The Cleveland Directory Co.
	Marshall Thos E	The Cleveland Directory Co.
1941	Harkness Terrace	The Cleveland Directory Co.
	Marshall Thos E	The Cleveland Directory Co.
1930	Harkness Terrace	The Cleveland Directory Co.

FINDINGS

9002 HOUGH AVE

Year	Uses	Source
1961	Harkness Terrace	The Cleveland Directory Co.
1955	Harkness Terrace	The Cleveland Directory Co.
1951	Harkness Terrace	The Cleveland Directory Co.
1941	Harkness Terrace	The Cleveland Directory Co.
1930	Harkness Terrace	The Cleveland Directory Co.

9003 HOUGH AVE

Year	Uses	Source
1961	Harkness Terrace	The Cleveland Directory Co.
	Polk Ozell Z	The Cleveland Directory Co.
1955	Harkness Terrace	The Cleveland Directory Co.
	Polk Ozell Z	The Cleveland Directory Co.
1951	Harkness Terrace	The Cleveland Directory Co.
	Pow ell Trevor E	The Cleveland Directory Co.
1941	Harkness Terrace	The Cleveland Directory Co.
	Pow ell Trevor E	The Cleveland Directory Co.
1930	Harkness Terrace	The Cleveland Directory Co.
	Kellogg Chas W^	The Cleveland Directory Co.
	Marshall Thos E^	The Cleveland Directory Co.

9007 HOUGH AVE

Year	Uses	Source
1955	Lavine Myer B lw yr	The Cleveland Directory Co.
1951	Lavine Myer B lw yr	The Cleveland Directory Co.
1941	Walker Leonard R	The Cleveland Directory Co.
1930	Wilson Chas E	The Cleveland Directory Co.

9009 HOUGH AVE

Year	Uses	Source
1961	Womack West	The Cleveland Directory Co.
1955	Foster Ralph L	The Cleveland Directory Co.
1951	Barlag Fred J	The Cleveland Directory Co.
	Truskolaski Jos	The Cleveland Directory Co.

FINDINGS

Year	Uses	Source
1930	Sanderson Wm T	The Cleveland Directory Co.

9011 HOUGH AVE

Year	Uses	Source
1995	LEWIS, R	Cole Information

08925 HOUGH AVE

Year	Uses	Source
1983	WISE Ge	The Ohio Bell Telephone Co.
	WISE Geo A	The Ohio Bell Telephone Co.
1981	BERRY N	Ohio Bell Telephone Company

FINDINGS

ADJOINING PROPERTY: ADDRESSES NOT IDENTIFIED IN RESEARCH SOURCE

The following Adjoining Property addresses were researched for this report, and the addresses were not identified in research source.

Address Researched	Address Not Identified in Research Source
08925 HOUGH AVE	2020, 2017, 2014, 2010, 2005, 2002, 2000, 1999, 1995, 1992, 1991, 1986, 1981, 1980, 1974, 1973, 1972, 1970, 1967, 1962, 1961, 1959, 1955, 1954, 1951, 1949, 1941, 1935, 1930
08925 HOUGH AVE	2020, 2017, 2014, 2010, 2005, 2002, 2000, 1999, 1995, 1992, 1991, 1986, 1983, 1980, 1974, 1973, 1972, 1970, 1967, 1962, 1961, 1959, 1955, 1954, 1951, 1949, 1941, 1935, 1930
1690 90TH	2020, 2017, 2014, 2010, 2005, 2002, 2000, 1999, 1995, 1992, 1991, 1986, 1983, 1981, 1980, 1974, 1973, 1972, 1970, 1967, 1962, 1959, 1955, 1954, 1951, 1949, 1941, 1935, 1930
1692 90TH	2020, 2017, 2014, 2010, 2005, 2002, 2000, 1999, 1995, 1992, 1991, 1986, 1983, 1981, 1980, 1974, 1973, 1972, 1970, 1967, 1962, 1959, 1955, 1954, 1951, 1949, 1941, 1935, 1930
1692 90TH	2020, 2017, 2014, 2010, 2005, 2002, 2000, 1999, 1995, 1992, 1991, 1986, 1983, 1981, 1980, 1974, 1973, 1972, 1970, 1967, 1962, 1961, 1959, 1954, 1951, 1949, 1941, 1935, 1930
1693 90TH	2020, 2017, 2014, 2010, 2005, 2002, 2000, 1999, 1995, 1992, 1991, 1986, 1983, 1981, 1980, 1974, 1973, 1972, 1970, 1967, 1962, 1961, 1959, 1954, 1951, 1949, 1941, 1935, 1930
1693 90TH	2020, 2017, 2014, 2010, 2005, 2002, 2000, 1999, 1995, 1992, 1991, 1986, 1983, 1981, 1980, 1974, 1973, 1972, 1970, 1967, 1962, 1959, 1955, 1954, 1951, 1949, 1941, 1935, 1930
1694 90TH	2020, 2017, 2014, 2010, 2005, 2002, 2000, 1999, 1995, 1992, 1991, 1986, 1983, 1981, 1980, 1974, 1973, 1972, 1970, 1967, 1962, 1959, 1955, 1954, 1951, 1949, 1941, 1935, 1930
1694 90TH	2020, 2017, 2014, 2010, 2005, 2002, 2000, 1999, 1995, 1992, 1991, 1986, 1983, 1981, 1980, 1974, 1973, 1972, 1970, 1967, 1962, 1961, 1959, 1954, 1951, 1949, 1941, 1935, 1930
1694 90TH	2020, 2017, 2014, 2010, 2005, 2002, 2000, 1995, 1992, 1991, 1986, 1983, 1981, 1980, 1974, 1973, 1972, 1970, 1967, 1962, 1961, 1959, 1955, 1954, 1951, 1949, 1941, 1935, 1930
1694 90TH	2020, 2017, 2014, 2010, 2005, 2000, 1999, 1995, 1992, 1991, 1986, 1983, 1981, 1980, 1974, 1973, 1972, 1970, 1967, 1962, 1961, 1959, 1955, 1954, 1951, 1949, 1941, 1935, 1930
1695 90TH	2020, 2017, 2014, 2010, 2005, 2002, 2000, 1999, 1995, 1992, 1991, 1986, 1983, 1981, 1980, 1974, 1973, 1972, 1970, 1967, 1962, 1961, 1959, 1954, 1951, 1949, 1941, 1935, 1930
1695 90TH	2020, 2017, 2014, 2010, 2005, 2002, 2000, 1999, 1995, 1992, 1991, 1986, 1983, 1981, 1980, 1974, 1973, 1972, 1970, 1967, 1962, 1959, 1955, 1954, 1951, 1949, 1941, 1935, 1930
1698 90TH	2020, 2017, 2014, 2010, 2005, 2002, 2000, 1999, 1995, 1992, 1991, 1986, 1983, 1981, 1980, 1974, 1973, 1972, 1970, 1967, 1962, 1959, 1955, 1954, 1951, 1949, 1941, 1935, 1930

FINDINGS

Address Researched	Address Not Identified in Research Source
1698 90TH	2020, 2017, 2014, 2010, 2005, 2002, 2000, 1999, 1995, 1992, 1991, 1986, 1983, 1981, 1980, 1974, 1973, 1972, 1970, 1967, 1962, 1961, 1959, 1954, 1951, 1949, 1941, 1935, 1930
1698 90TH	2020, 2017, 2014, 2010, 2005, 2000, 1999, 1995, 1992, 1991, 1986, 1983, 1981, 1980, 1974, 1973, 1972, 1970, 1967, 1962, 1961, 1959, 1955, 1954, 1951, 1949, 1941, 1935, 1930
1698 90TH	2020, 2017, 2014, 2010, 2005, 2002, 2000, 1995, 1992, 1991, 1986, 1983, 1981, 1980, 1974, 1973, 1972, 1970, 1967, 1962, 1961, 1959, 1955, 1954, 1951, 1949, 1941, 1935, 1930
1712 89TH PL	2020, 2017, 2014, 2010, 2005, 2002, 2000, 1999, 1995, 1992, 1991, 1986, 1983, 1981, 1980, 1974, 1973, 1972, 1970, 1967, 1962, 1961, 1959, 1955, 1954, 1951, 1949, 1941, 1935
1712 89TH PL	2020, 2017, 2014, 2010, 2005, 2002, 2000, 1999, 1995, 1992, 1991, 1986, 1983, 1981, 1980, 1974, 1973, 1972, 1970, 1967, 1962, 1961, 1959, 1955, 1954, 1951, 1949, 1941, 1930
1712 89TH PL	2020, 2017, 2014, 2010, 2005, 2002, 2000, 1999, 1995, 1992, 1991, 1986, 1983, 1981, 1980, 1974, 1973, 1972, 1970, 1967, 1962, 1959, 1955, 1954, 1951, 1949, 1941, 1935, 1930
1712 89TH PL	2020, 2017, 2014, 2010, 2005, 2002, 2000, 1999, 1995, 1992, 1991, 1986, 1983, 1981, 1980, 1974, 1973, 1972, 1970, 1967, 1962, 1961, 1959, 1954, 1951, 1949, 1941, 1935, 1930
1712 89TH PL	2020, 2017, 2014, 2010, 2005, 2002, 2000, 1999, 1995, 1992, 1991, 1986, 1983, 1981, 1980, 1974, 1973, 1972, 1970, 1967, 1962, 1961, 1959, 1955, 1954, 1949, 1941, 1935, 1930
1712 89TH PL	2020, 2017, 2014, 2010, 2005, 2002, 2000, 1999, 1995, 1992, 1991, 1986, 1983, 1981, 1980, 1974, 1973, 1972, 1970, 1967, 1962, 1961, 1959, 1955, 1954, 1951, 1949, 1935, 1930
1712 89TH ST	2020, 2017, 2014, 2010, 2005, 2002, 2000, 1999, 1995, 1992, 1991, 1986, 1983, 1981, 1980, 1974, 1973, 1972, 1970, 1967, 1962, 1961, 1959, 1955, 1954, 1951, 1949, 1941, 1935
1715 89TH PL	2020, 2017, 2014, 2010, 2005, 2002, 2000, 1999, 1995, 1992, 1991, 1986, 1983, 1981, 1980, 1974, 1973, 1972, 1970, 1967, 1962, 1961, 1959, 1955, 1954, 1951, 1949, 1941, 1935
1715 89TH PL	2020, 2017, 2014, 2010, 2005, 2002, 2000, 1999, 1995, 1992, 1991, 1986, 1983, 1981, 1980, 1974, 1973, 1972, 1970, 1967, 1962, 1961, 1959, 1955, 1954, 1951, 1949, 1941, 1930
1715 89TH PL	2020, 2017, 2014, 2010, 2005, 2002, 2000, 1999, 1995, 1992, 1991, 1986, 1983, 1981, 1980, 1974, 1973, 1972, 1970, 1967, 1962, 1961, 1959, 1955, 1954, 1951, 1949, 1935, 1930
1715 89TH PL	2020, 2017, 2014, 2010, 2005, 2002, 2000, 1999, 1995, 1992, 1991, 1986, 1983, 1981, 1980, 1974, 1973, 1972, 1970, 1967, 1962, 1961, 1959, 1955, 1954, 1949, 1941, 1935, 1930
1716 89TH PL	2020, 2017, 2014, 2010, 2005, 2002, 2000, 1999, 1995, 1992, 1991, 1986, 1983, 1981, 1980, 1974, 1973, 1972, 1970, 1967, 1962, 1961, 1959, 1955, 1954, 1949, 1941, 1935, 1930
1716 89TH PL	2020, 2017, 2014, 2010, 2005, 2002, 2000, 1999, 1995, 1992, 1991, 1986, 1983, 1981, 1980, 1974, 1973, 1972, 1970, 1967, 1962, 1961, 1959, 1954, 1951, 1949, 1941, 1935, 1930

FINDINGS

Address Researched	Address Not Identified in Research Source
1716 89TH PL	2020, 2017, 2014, 2010, 2005, 2002, 2000, 1999, 1995, 1992, 1991, 1986, 1983, 1981, 1980, 1974, 1973, 1972, 1970, 1967, 1962, 1961, 1959, 1955, 1954, 1951, 1949, 1935, 1930
1716 89TH PL	2020, 2017, 2014, 2010, 2005, 2002, 2000, 1999, 1995, 1992, 1991, 1986, 1983, 1981, 1980, 1974, 1973, 1972, 1970, 1967, 1962, 1961, 1959, 1955, 1954, 1951, 1949, 1941, 1930
1716 89TH PL	2020, 2017, 2014, 2010, 2005, 2002, 2000, 1999, 1995, 1992, 1991, 1986, 1983, 1981, 1980, 1974, 1973, 1972, 1970, 1967, 1962, 1961, 1959, 1955, 1954, 1951, 1949, 1941, 1935
1716 E 90TH ST	2020, 2017, 2014, 2010, 2005, 2002, 1999, 1995, 1992, 1991, 1986, 1983, 1981, 1980, 1974, 1973, 1972, 1970, 1967, 1962, 1961, 1959, 1955, 1954, 1951, 1949, 1941, 1935, 1930
1716 E 90TH ST	2020, 2017, 2014, 2010, 2005, 2002, 2000, 1999, 1992, 1991, 1986, 1983, 1981, 1980, 1974, 1973, 1972, 1970, 1967, 1962, 1961, 1959, 1955, 1954, 1951, 1949, 1941, 1935, 1930
1716 E 90TH ST	2020, 2017, 2014, 2005, 2002, 2000, 1999, 1995, 1992, 1991, 1986, 1983, 1981, 1980, 1974, 1973, 1972, 1970, 1967, 1962, 1961, 1959, 1955, 1954, 1951, 1949, 1941, 1935, 1930
1716 E 90TH ST	2020, 2017, 2014, 2010, 2002, 2000, 1999, 1995, 1992, 1991, 1986, 1983, 1981, 1980, 1974, 1973, 1972, 1970, 1967, 1962, 1961, 1959, 1955, 1954, 1951, 1949, 1941, 1935, 1930
1717 89TH	2020, 2017, 2014, 2010, 2005, 2002, 2000, 1999, 1995, 1992, 1991, 1986, 1983, 1981, 1980, 1974, 1973, 1972, 1970, 1967, 1962, 1959, 1955, 1954, 1951, 1949, 1941, 1935, 1930
1717 89TH PL	2020, 2017, 2014, 2010, 2005, 2002, 2000, 1999, 1995, 1992, 1991, 1986, 1983, 1981, 1980, 1974, 1973, 1972, 1970, 1967, 1962, 1961, 1959, 1955, 1954, 1951, 1949, 1941, 1935
1717 89TH PL	2020, 2017, 2014, 2010, 2005, 2002, 2000, 1999, 1995, 1992, 1991, 1986, 1983, 1981, 1980, 1974, 1973, 1972, 1970, 1967, 1962, 1961, 1959, 1955, 1954, 1951, 1949, 1941, 1930
1717 89TH PL	2020, 2017, 2014, 2010, 2005, 2002, 2000, 1999, 1995, 1992, 1991, 1986, 1983, 1981, 1980, 1974, 1973, 1972, 1970, 1967, 1962, 1961, 1959, 1955, 1954, 1951, 1949, 1935, 1930
1717 89TH PL	2020, 2017, 2014, 2010, 2005, 2002, 2000, 1999, 1995, 1992, 1991, 1986, 1983, 1981, 1980, 1974, 1973, 1972, 1970, 1967, 1962, 1961, 1959, 1954, 1951, 1949, 1941, 1935, 1930
1717 89TH PL	2020, 2017, 2014, 2010, 2005, 2002, 2000, 1999, 1995, 1992, 1991, 1986, 1983, 1981, 1980, 1974, 1973, 1972, 1970, 1967, 1962, 1959, 1955, 1954, 1951, 1949, 1941, 1935, 1930
1717 89TH PL	2020, 2017, 2014, 2010, 2005, 2002, 2000, 1999, 1995, 1992, 1991, 1986, 1983, 1981, 1980, 1974, 1973, 1972, 1970, 1967, 1962, 1961, 1959, 1955, 1954, 1949, 1941, 1935, 1930
1719 89TH PL	2020, 2017, 2014, 2010, 2005, 2002, 2000, 1999, 1995, 1992, 1991, 1986, 1983, 1981, 1980, 1974, 1973, 1972, 1970, 1967, 1962, 1961, 1959, 1955, 1954, 1949, 1941, 1935, 1930
1719 89TH PL	2020, 2017, 2014, 2010, 2005, 2002, 2000, 1999, 1995, 1992, 1991, 1986, 1983, 1981, 1980, 1974, 1973, 1972, 1970, 1967, 1962, 1959, 1955, 1954, 1951, 1949, 1941, 1935, 1930

FINDINGS

Address Researched	Address Not Identified in Research Source
1719 89TH PL	2020, 2017, 2014, 2010, 2005, 2002, 2000, 1999, 1995, 1992, 1991, 1986, 1983, 1981, 1980, 1974, 1973, 1972, 1970, 1967, 1962, 1961, 1959, 1954, 1951, 1949, 1941, 1935, 1930
1719 89TH PL	2020, 2017, 2014, 2010, 2005, 2002, 2000, 1999, 1995, 1992, 1991, 1986, 1983, 1981, 1980, 1974, 1973, 1972, 1970, 1967, 1962, 1961, 1959, 1955, 1954, 1951, 1949, 1935, 1930
1719 89TH PL	2020, 2017, 2014, 2010, 2005, 2002, 2000, 1999, 1995, 1992, 1991, 1986, 1983, 1981, 1980, 1974, 1973, 1972, 1970, 1967, 1962, 1961, 1959, 1955, 1954, 1951, 1949, 1941, 1930
1719 89TH PL	2020, 2017, 2014, 2010, 2005, 2002, 2000, 1999, 1995, 1992, 1991, 1986, 1983, 1981, 1980, 1974, 1973, 1972, 1970, 1967, 1962, 1961, 1959, 1955, 1954, 1951, 1949, 1941, 1935
1720 89TH	2020, 2017, 2014, 2010, 2005, 2002, 2000, 1999, 1995, 1992, 1991, 1986, 1983, 1981, 1980, 1974, 1973, 1972, 1970, 1967, 1962, 1959, 1955, 1954, 1951, 1949, 1941, 1935, 1930
1720 89TH PL	2020, 2017, 2014, 2010, 2005, 2002, 2000, 1999, 1995, 1992, 1991, 1986, 1983, 1981, 1980, 1974, 1973, 1972, 1970, 1967, 1962, 1961, 1959, 1955, 1954, 1951, 1949, 1941, 1935
1720 89TH PL	2020, 2017, 2014, 2010, 2005, 2002, 2000, 1999, 1995, 1992, 1991, 1986, 1983, 1981, 1980, 1974, 1973, 1972, 1970, 1967, 1962, 1961, 1959, 1955, 1954, 1951, 1949, 1941, 1930
1720 89TH PL	2020, 2017, 2014, 2010, 2005, 2002, 2000, 1999, 1995, 1992, 1991, 1986, 1983, 1981, 1980, 1974, 1973, 1972, 1970, 1967, 1962, 1961, 1959, 1955, 1954, 1951, 1949, 1935, 1930
1720 89TH PL	2020, 2017, 2014, 2010, 2005, 2002, 2000, 1999, 1995, 1992, 1991, 1986, 1983, 1981, 1980, 1974, 1973, 1972, 1970, 1967, 1962, 1961, 1959, 1954, 1951, 1949, 1941, 1935, 1930
1720 89TH PL	2020, 2017, 2014, 2010, 2005, 2002, 2000, 1999, 1995, 1992, 1991, 1986, 1983, 1981, 1980, 1974, 1973, 1972, 1970, 1967, 1962, 1959, 1955, 1954, 1951, 1949, 1941, 1935, 1930
1720 89TH PL	2020, 2017, 2014, 2010, 2005, 2002, 2000, 1999, 1995, 1992, 1991, 1986, 1983, 1981, 1980, 1974, 1973, 1972, 1970, 1967, 1962, 1961, 1959, 1955, 1954, 1949, 1941, 1935, 1930
1720 90TH	2020, 2017, 2014, 2010, 2005, 2002, 2000, 1999, 1995, 1992, 1991, 1986, 1983, 1981, 1980, 1974, 1973, 1972, 1970, 1967, 1962, 1961, 1959, 1954, 1951, 1949, 1941, 1935, 1930
1720 90TH	2020, 2017, 2014, 2010, 2005, 2002, 2000, 1999, 1995, 1992, 1991, 1986, 1983, 1981, 1980, 1974, 1973, 1972, 1970, 1967, 1962, 1959, 1955, 1954, 1951, 1949, 1941, 1935, 1930
1720 90TH ST	2020, 2017, 2014, 2010, 2005, 2002, 2000, 1999, 1995, 1992, 1991, 1986, 1983, 1981, 1980, 1974, 1973, 1972, 1967, 1962, 1961, 1959, 1955, 1954, 1951, 1949, 1941, 1935, 1930
1720 90TH ST	2020, 2017, 2014, 2010, 2005, 2002, 2000, 1999, 1995, 1992, 1991, 1986, 1983, 1981, 1980, 1973, 1972, 1970, 1967, 1962, 1961, 1959, 1955, 1954, 1951, 1949, 1941, 1935, 1930
1720 90TH ST	2020, 2017, 2014, 2010, 2005, 2002, 2000, 1999, 1995, 1992, 1991, 1986, 1983, 1981, 1980, 1974, 1973, 1972, 1970, 1967, 1962, 1961, 1959, 1955, 1954, 1949, 1941, 1935, 1930

FINDINGS

Address Researched	Address Not Identified in Research Source
1720 90TH ST	2020, 2017, 2014, 2010, 2005, 2002, 2000, 1999, 1995, 1992, 1991, 1986, 1983, 1981, 1980, 1974, 1973, 1972, 1970, 1967, 1962, 1961, 1959, 1955, 1954, 1951, 1949, 1941, 1930
1720 90TH ST	2020, 2017, 2014, 2010, 2005, 2002, 2000, 1999, 1995, 1992, 1991, 1986, 1983, 1981, 1980, 1974, 1973, 1972, 1970, 1967, 1962, 1961, 1959, 1955, 1954, 1951, 1949, 1935, 1930
1720 90TH ST	2020, 2017, 2014, 2010, 2005, 2002, 2000, 1999, 1995, 1992, 1991, 1986, 1983, 1981, 1980, 1974, 1973, 1972, 1970, 1967, 1962, 1961, 1959, 1955, 1954, 1951, 1949, 1941, 1935
1721 90TH	2020, 2017, 2014, 2010, 2005, 2002, 2000, 1999, 1995, 1992, 1991, 1986, 1983, 1981, 1980, 1974, 1973, 1972, 1970, 1967, 1962, 1959, 1955, 1954, 1951, 1949, 1941, 1935, 1930
1721 90TH	2020, 2017, 2014, 2010, 2005, 2002, 2000, 1999, 1995, 1992, 1991, 1986, 1983, 1981, 1980, 1974, 1973, 1972, 1970, 1967, 1962, 1961, 1959, 1954, 1951, 1949, 1941, 1935, 1930
1721 90TH ST	2020, 2017, 2014, 2010, 2005, 2002, 2000, 1999, 1995, 1992, 1991, 1986, 1983, 1981, 1980, 1973, 1972, 1970, 1967, 1962, 1961, 1959, 1955, 1954, 1951, 1949, 1941, 1935, 1930
1721 90TH ST	2020, 2017, 2014, 2010, 2005, 2002, 2000, 1999, 1995, 1992, 1991, 1986, 1983, 1981, 1980, 1974, 1973, 1972, 1967, 1962, 1961, 1959, 1955, 1954, 1951, 1949, 1941, 1935, 1930
1721 90TH ST	2020, 2017, 2014, 2010, 2005, 2002, 2000, 1999, 1995, 1992, 1991, 1986, 1983, 1981, 1980, 1974, 1973, 1972, 1970, 1967, 1962, 1961, 1959, 1955, 1954, 1951, 1949, 1941, 1935
1721 90TH ST	2020, 2017, 2014, 2010, 2005, 2002, 2000, 1999, 1995, 1992, 1991, 1986, 1983, 1981, 1980, 1974, 1973, 1972, 1970, 1967, 1962, 1961, 1959, 1955, 1954, 1951, 1949, 1935, 1930
1721 90TH ST	2020, 2017, 2014, 2010, 2005, 2002, 2000, 1999, 1995, 1992, 1991, 1986, 1983, 1981, 1980, 1974, 1973, 1972, 1970, 1967, 1962, 1961, 1959, 1955, 1954, 1951, 1949, 1941, 1930
1721 90TH ST	2020, 2017, 2014, 2010, 2005, 2002, 2000, 1999, 1995, 1992, 1991, 1986, 1983, 1981, 1980, 1974, 1973, 1972, 1970, 1967, 1962, 1961, 1959, 1955, 1954, 1949, 1941, 1935, 1930
1722 89TH	2020, 2017, 2014, 2010, 2005, 2002, 2000, 1999, 1995, 1992, 1991, 1986, 1983, 1981, 1980, 1974, 1973, 1972, 1970, 1967, 1962, 1959, 1955, 1954, 1951, 1949, 1941, 1935, 1930
1722 89TH PL	2020, 2017, 2014, 2010, 2005, 2002, 2000, 1999, 1995, 1992, 1991, 1986, 1983, 1981, 1980, 1974, 1973, 1972, 1970, 1967, 1962, 1961, 1959, 1955, 1954, 1949, 1941, 1935, 1930
1722 89TH PL	2020, 2017, 2014, 2010, 2005, 2002, 2000, 1999, 1995, 1992, 1991, 1986, 1983, 1981, 1980, 1974, 1973, 1972, 1970, 1967, 1962, 1961, 1959, 1954, 1951, 1949, 1941, 1935, 1930
1722 89TH PL	2020, 2017, 2014, 2010, 2005, 2002, 2000, 1999, 1995, 1992, 1991, 1986, 1983, 1981, 1980, 1974, 1973, 1972, 1970, 1967, 1962, 1961, 1959, 1955, 1954, 1951, 1949, 1935, 1930
1722 89TH PL	2020, 2017, 2014, 2010, 2005, 2002, 2000, 1999, 1995, 1992, 1991, 1986, 1983, 1981, 1980, 1974, 1973, 1972, 1970, 1967, 1962, 1961, 1959, 1955, 1954, 1951, 1949, 1941, 1930

FINDINGS

Address Researched	Address Not Identified in Research Source
1722 89TH PL	2020, 2017, 2014, 2010, 2005, 2002, 2000, 1999, 1995, 1992, 1991, 1986, 1983, 1981, 1980, 1974, 1973, 1972, 1970, 1967, 1962, 1961, 1959, 1955, 1954, 1951, 1949, 1941, 1935
1723 89TH PL	2020, 2017, 2014, 2010, 2005, 2002, 2000, 1999, 1995, 1992, 1991, 1986, 1983, 1981, 1980, 1974, 1973, 1972, 1970, 1967, 1962, 1961, 1959, 1955, 1954, 1951, 1949, 1941, 1935
1723 89TH PL	2020, 2017, 2014, 2010, 2005, 2002, 2000, 1999, 1995, 1992, 1991, 1986, 1983, 1981, 1980, 1974, 1973, 1972, 1970, 1967, 1962, 1961, 1959, 1955, 1954, 1951, 1949, 1941, 1930
1723 89TH PL	2020, 2017, 2014, 2010, 2005, 2002, 2000, 1999, 1995, 1992, 1991, 1986, 1983, 1981, 1980, 1974, 1973, 1972, 1970, 1967, 1962, 1961, 1959, 1955, 1954, 1951, 1949, 1935, 1930
1723 89TH PL	2020, 2017, 2014, 2010, 2005, 2002, 2000, 1999, 1995, 1992, 1991, 1986, 1983, 1981, 1980, 1974, 1973, 1972, 1970, 1967, 1962, 1961, 1959, 1954, 1951, 1949, 1941, 1935, 1930
1723 89TH PL	2020, 2017, 2014, 2010, 2005, 2002, 2000, 1999, 1995, 1992, 1991, 1986, 1983, 1981, 1980, 1974, 1973, 1972, 1970, 1967, 1962, 1959, 1955, 1954, 1951, 1949, 1941, 1935, 1930
1723 89TH PL	2020, 2017, 2014, 2010, 2005, 2002, 2000, 1999, 1995, 1992, 1991, 1986, 1983, 1981, 1980, 1974, 1973, 1972, 1970, 1967, 1962, 1961, 1959, 1955, 1954, 1949, 1941, 1935, 1930
1723 90TH	2020, 2017, 2014, 2010, 2005, 2002, 2000, 1999, 1995, 1992, 1991, 1986, 1983, 1981, 1980, 1974, 1973, 1972, 1970, 1967, 1962, 1961, 1959, 1954, 1951, 1949, 1941, 1935, 1930
1723 90TH	2020, 2017, 2014, 2010, 2005, 2002, 2000, 1999, 1995, 1992, 1991, 1986, 1983, 1981, 1980, 1974, 1973, 1972, 1970, 1967, 1962, 1959, 1955, 1954, 1951, 1949, 1941, 1935, 1930
1723 90TH ST	2020, 2017, 2014, 2010, 2005, 2002, 2000, 1999, 1995, 1992, 1991, 1986, 1983, 1981, 1980, 1974, 1973, 1972, 1967, 1962, 1961, 1959, 1955, 1954, 1951, 1949, 1941, 1935, 1930
1723 90TH ST	2020, 2017, 2014, 2010, 2005, 2002, 2000, 1999, 1995, 1992, 1991, 1986, 1983, 1981, 1980, 1973, 1972, 1970, 1967, 1962, 1961, 1959, 1955, 1954, 1951, 1949, 1941, 1935, 1930
1723 90TH ST	2020, 2017, 2014, 2010, 2005, 2002, 2000, 1999, 1995, 1992, 1991, 1986, 1983, 1981, 1980, 1974, 1973, 1972, 1970, 1967, 1962, 1961, 1959, 1955, 1954, 1949, 1941, 1935, 1930
1723 90TH ST	2020, 2017, 2014, 2010, 2005, 2002, 2000, 1999, 1995, 1992, 1991, 1986, 1983, 1981, 1980, 1974, 1973, 1972, 1970, 1967, 1962, 1961, 1959, 1955, 1954, 1951, 1949, 1941, 1930
1723 90TH ST	2020, 2017, 2014, 2010, 2005, 2002, 2000, 1999, 1995, 1992, 1991, 1986, 1983, 1981, 1980, 1974, 1973, 1972, 1970, 1967, 1962, 1961, 1959, 1955, 1954, 1951, 1949, 1935, 1930
1723 90TH ST	2020, 2017, 2014, 2010, 2005, 2002, 2000, 1999, 1995, 1992, 1991, 1986, 1983, 1981, 1980, 1974, 1973, 1972, 1970, 1967, 1962, 1961, 1959, 1955, 1954, 1951, 1949, 1941, 1935
1725 89TH PL	2020, 2017, 2014, 2010, 2005, 2002, 2000, 1999, 1995, 1992, 1991, 1986, 1983, 1981, 1980, 1974, 1973, 1972, 1970, 1967, 1962, 1961, 1959, 1955, 1954, 1951, 1949, 1941, 1930

FINDINGS

Address Researched	Address Not Identified in Research Source
1725 89TH PL	2020, 2017, 2014, 2010, 2005, 2002, 2000, 1999, 1995, 1992, 1991, 1986, 1983, 1981, 1980, 1974, 1973, 1972, 1970, 1967, 1962, 1961, 1959, 1955, 1954, 1951, 1949, 1941, 1935
1725 89TH PL	2020, 2017, 2014, 2010, 2005, 2002, 2000, 1999, 1995, 1992, 1991, 1986, 1983, 1981, 1980, 1974, 1973, 1972, 1970, 1967, 1962, 1961, 1959, 1955, 1954, 1951, 1949, 1935, 1930
1725 89TH PL	2020, 2017, 2014, 2010, 2005, 2002, 2000, 1999, 1995, 1992, 1991, 1986, 1983, 1981, 1980, 1974, 1973, 1972, 1970, 1967, 1962, 1961, 1959, 1955, 1954, 1949, 1941, 1935, 1930
1725 89TH PL	2020, 2017, 2014, 2010, 2005, 2002, 2000, 1999, 1995, 1992, 1991, 1986, 1983, 1981, 1980, 1974, 1973, 1972, 1970, 1967, 1962, 1959, 1955, 1954, 1951, 1949, 1941, 1935, 1930
1725 89TH PL	2020, 2017, 2014, 2010, 2005, 2002, 2000, 1999, 1995, 1992, 1991, 1986, 1983, 1981, 1980, 1974, 1973, 1972, 1970, 1967, 1962, 1961, 1959, 1954, 1951, 1949, 1941, 1935, 1930
1725 90TH	2020, 2017, 2014, 2010, 2005, 2002, 2000, 1999, 1995, 1992, 1991, 1986, 1983, 1981, 1980, 1974, 1973, 1972, 1970, 1967, 1962, 1959, 1955, 1954, 1951, 1949, 1941, 1935, 1930
1725 90TH	2020, 2017, 2014, 2010, 2005, 2002, 2000, 1999, 1995, 1992, 1991, 1986, 1983, 1981, 1980, 1974, 1973, 1972, 1970, 1967, 1962, 1961, 1959, 1954, 1951, 1949, 1941, 1935, 1930
1725 90TH ST	2020, 2017, 2014, 2010, 2005, 2002, 2000, 1999, 1995, 1992, 1991, 1986, 1983, 1981, 1980, 1973, 1972, 1970, 1967, 1962, 1961, 1959, 1955, 1954, 1951, 1949, 1941, 1935, 1930
1725 90TH ST	2020, 2017, 2014, 2010, 2005, 2002, 2000, 1999, 1995, 1992, 1991, 1986, 1983, 1981, 1980, 1974, 1973, 1972, 1967, 1962, 1961, 1959, 1955, 1954, 1951, 1949, 1941, 1935, 1930
1725 90TH ST	2020, 2017, 2014, 2010, 2005, 2002, 2000, 1999, 1995, 1992, 1991, 1986, 1983, 1981, 1980, 1974, 1973, 1972, 1970, 1967, 1962, 1961, 1959, 1955, 1954, 1949, 1941, 1935, 1930
1725 90TH ST	2020, 2017, 2014, 2010, 2005, 2002, 2000, 1999, 1995, 1992, 1991, 1986, 1983, 1981, 1980, 1974, 1973, 1972, 1970, 1967, 1962, 1961, 1959, 1955, 1954, 1951, 1949, 1941, 1930
1725 90TH ST	2020, 2017, 2014, 2010, 2005, 2002, 2000, 1999, 1995, 1992, 1991, 1986, 1983, 1981, 1980, 1974, 1973, 1972, 1970, 1967, 1962, 1961, 1959, 1955, 1954, 1951, 1949, 1935, 1930
1725 90TH ST	2020, 2017, 2014, 2010, 2005, 2002, 2000, 1999, 1995, 1992, 1991, 1986, 1983, 1981, 1980, 1974, 1973, 1972, 1970, 1967, 1962, 1961, 1959, 1955, 1954, 1951, 1949, 1941, 1935
1726 89TH PL	2020, 2017, 2014, 2010, 2005, 2002, 2000, 1999, 1995, 1992, 1991, 1986, 1983, 1981, 1980, 1974, 1973, 1972, 1970, 1967, 1962, 1961, 1959, 1955, 1954, 1951, 1949, 1941, 1935
1726 89TH PL	2020, 2017, 2014, 2010, 2005, 2002, 2000, 1999, 1995, 1992, 1991, 1986, 1983, 1981, 1980, 1974, 1973, 1972, 1970, 1967, 1962, 1961, 1959, 1955, 1954, 1951, 1949, 1941, 1930
1726 89TH PL	2020, 2017, 2014, 2010, 2005, 2002, 2000, 1999, 1995, 1992, 1991, 1986, 1983, 1981, 1980, 1974, 1973, 1972, 1970, 1967, 1962, 1961, 1959, 1955, 1954, 1951, 1949, 1935, 1930

FINDINGS

Address Researched	Address Not Identified in Research Source
1726 89TH PL	2020, 2017, 2014, 2010, 2005, 2002, 2000, 1999, 1995, 1992, 1991, 1986, 1983, 1981, 1980, 1974, 1973, 1972, 1970, 1967, 1962, 1961, 1959, 1954, 1951, 1949, 1941, 1935, 1930
1726 89TH PL	2020, 2017, 2014, 2010, 2005, 2002, 2000, 1999, 1995, 1992, 1991, 1986, 1983, 1981, 1980, 1974, 1973, 1972, 1970, 1967, 1962, 1959, 1955, 1954, 1951, 1949, 1941, 1935, 1930
1726 89TH PL	2020, 2017, 2014, 2010, 2005, 2002, 2000, 1999, 1995, 1992, 1991, 1986, 1983, 1981, 1980, 1974, 1973, 1972, 1970, 1967, 1962, 1961, 1959, 1955, 1954, 1949, 1941, 1935, 1930
1726 90TH	2020, 2017, 2014, 2010, 2005, 2002, 2000, 1999, 1995, 1992, 1991, 1986, 1983, 1981, 1980, 1974, 1973, 1972, 1970, 1967, 1962, 1961, 1959, 1954, 1951, 1949, 1941, 1935, 1930
1726 90TH	2020, 2017, 2014, 2010, 2005, 2002, 2000, 1999, 1995, 1992, 1991, 1986, 1983, 1981, 1980, 1974, 1973, 1972, 1970, 1967, 1962, 1959, 1955, 1954, 1951, 1949, 1941, 1935, 1930
1726 90TH	2020, 2017, 2014, 2010, 2005, 2000, 1999, 1995, 1992, 1991, 1986, 1983, 1981, 1980, 1974, 1973, 1972, 1970, 1967, 1962, 1961, 1959, 1955, 1954, 1951, 1949, 1941, 1935, 1930
1726 90TH ST	2020, 2017, 2014, 2010, 2005, 2002, 2000, 1999, 1995, 1992, 1991, 1986, 1983, 1981, 1980, 1974, 1973, 1972, 1967, 1962, 1961, 1959, 1955, 1954, 1951, 1949, 1941, 1935, 1930
1726 90TH ST	2020, 2017, 2014, 2010, 2005, 2002, 2000, 1999, 1995, 1992, 1991, 1986, 1983, 1981, 1980, 1973, 1972, 1970, 1967, 1962, 1961, 1959, 1955, 1954, 1951, 1949, 1941, 1935, 1930
1726 90TH ST	2020, 2017, 2014, 2010, 2005, 2002, 2000, 1999, 1995, 1992, 1991, 1986, 1983, 1981, 1980, 1974, 1973, 1972, 1970, 1967, 1962, 1961, 1959, 1955, 1954, 1949, 1941, 1935, 1930
1726 90TH ST	2020, 2017, 2014, 2010, 2005, 2002, 2000, 1999, 1995, 1992, 1991, 1986, 1983, 1981, 1980, 1974, 1973, 1972, 1970, 1967, 1962, 1961, 1959, 1955, 1954, 1951, 1949, 1941, 1930
1726 90TH ST	2020, 2017, 2014, 2010, 2005, 2002, 2000, 1999, 1995, 1992, 1991, 1986, 1983, 1981, 1980, 1974, 1973, 1972, 1970, 1967, 1962, 1961, 1959, 1955, 1954, 1951, 1949, 1935, 1930
1726 90TH ST	2020, 2017, 2014, 2010, 2005, 2002, 2000, 1999, 1995, 1992, 1991, 1986, 1983, 1981, 1980, 1974, 1973, 1972, 1970, 1967, 1962, 1961, 1959, 1955, 1954, 1951, 1949, 1941, 1935
1727 89TH	2020, 2017, 2014, 2010, 2005, 2000, 1999, 1995, 1992, 1991, 1986, 1983, 1981, 1980, 1974, 1973, 1972, 1970, 1967, 1962, 1961, 1959, 1955, 1954, 1951, 1949, 1941, 1935, 1930
1727 89TH	2020, 2017, 2014, 2010, 2005, 2002, 2000, 1995, 1992, 1991, 1986, 1983, 1981, 1980, 1974, 1973, 1972, 1970, 1967, 1962, 1961, 1959, 1955, 1954, 1951, 1949, 1941, 1935, 1930
1727 90TH	2020, 2017, 2014, 2010, 2005, 2002, 2000, 1999, 1995, 1992, 1991, 1986, 1983, 1981, 1980, 1974, 1973, 1972, 1970, 1967, 1962, 1959, 1955, 1954, 1951, 1949, 1941, 1935, 1930
1727 90TH	2020, 2017, 2014, 2010, 2005, 2002, 2000, 1999, 1995, 1992, 1991, 1986, 1983, 1981, 1980, 1974, 1973, 1972, 1970, 1967, 1962, 1961, 1959, 1954, 1951, 1949, 1941, 1935, 1930

FINDINGS

Address Researched	Address Not Identified in Research Source
1727 90TH ST	2020, 2017, 2014, 2010, 2005, 2002, 2000, 1999, 1995, 1992, 1991, 1986, 1983, 1981, 1980, 1974, 1973, 1972, 1970, 1967, 1962, 1961, 1959, 1955, 1954, 1951, 1949, 1941, 1935
1727 90TH ST	2020, 2017, 2014, 2010, 2005, 2002, 2000, 1999, 1995, 1992, 1991, 1986, 1983, 1981, 1980, 1974, 1973, 1972, 1970, 1967, 1962, 1961, 1959, 1955, 1954, 1951, 1949, 1935, 1930
1727 90TH ST	2020, 2017, 2014, 2010, 2005, 2002, 2000, 1999, 1995, 1992, 1991, 1986, 1983, 1981, 1980, 1974, 1973, 1972, 1970, 1967, 1962, 1961, 1959, 1955, 1954, 1951, 1949, 1941, 1930
1727 90TH ST	2020, 2017, 2014, 2010, 2005, 2002, 2000, 1999, 1995, 1992, 1991, 1986, 1983, 1981, 1980, 1974, 1973, 1972, 1970, 1967, 1962, 1961, 1959, 1955, 1954, 1949, 1941, 1935, 1930
1728 89TH PL	2020, 2017, 2014, 2010, 2005, 2002, 2000, 1999, 1995, 1992, 1991, 1986, 1983, 1981, 1980, 1974, 1973, 1972, 1970, 1967, 1962, 1961, 1959, 1955, 1954, 1949, 1941, 1935, 1930
1728 89TH PL	2020, 2017, 2014, 2010, 2005, 2002, 2000, 1999, 1995, 1992, 1991, 1986, 1983, 1981, 1980, 1974, 1973, 1972, 1970, 1967, 1962, 1959, 1955, 1954, 1951, 1949, 1941, 1935, 1930
1728 89TH PL	2020, 2017, 2014, 2010, 2005, 2002, 2000, 1999, 1995, 1992, 1991, 1986, 1983, 1981, 1980, 1974, 1973, 1972, 1970, 1967, 1962, 1961, 1959, 1954, 1951, 1949, 1941, 1935, 1930
1728 89TH PL	2020, 2017, 2014, 2010, 2005, 2002, 2000, 1999, 1995, 1992, 1991, 1986, 1983, 1981, 1980, 1974, 1973, 1972, 1970, 1967, 1962, 1961, 1959, 1955, 1954, 1951, 1949, 1935, 1930
1728 89TH PL	2020, 2017, 2014, 2010, 2005, 2002, 2000, 1999, 1995, 1992, 1991, 1986, 1983, 1981, 1980, 1974, 1973, 1972, 1970, 1967, 1962, 1961, 1959, 1955, 1954, 1951, 1949, 1941, 1930
1728 89TH PL	2020, 2017, 2014, 2010, 2005, 2002, 2000, 1999, 1995, 1992, 1991, 1986, 1983, 1981, 1980, 1974, 1973, 1972, 1970, 1967, 1962, 1961, 1959, 1955, 1954, 1951, 1949, 1941, 1935
1728 90TH	2020, 2017, 2014, 2010, 2005, 2002, 2000, 1999, 1995, 1992, 1991, 1986, 1983, 1981, 1980, 1974, 1973, 1972, 1970, 1967, 1962, 1961, 1959, 1954, 1951, 1949, 1941, 1935, 1930
1728 90TH	2020, 2017, 2014, 2010, 2005, 2002, 2000, 1999, 1995, 1992, 1991, 1986, 1983, 1981, 1980, 1974, 1973, 1972, 1970, 1967, 1962, 1959, 1955, 1954, 1951, 1949, 1941, 1935, 1930
1728 90TH ST	2020, 2017, 2014, 2010, 2005, 2002, 2000, 1999, 1995, 1992, 1991, 1986, 1983, 1981, 1980, 1974, 1973, 1972, 1970, 1967, 1962, 1961, 1959, 1955, 1954, 1951, 1949, 1941, 1935
1728 90TH ST	2020, 2017, 2014, 2010, 2005, 2002, 2000, 1999, 1995, 1992, 1991, 1986, 1983, 1981, 1980, 1974, 1973, 1972, 1970, 1967, 1962, 1961, 1959, 1955, 1954, 1951, 1949, 1941, 1930
1728 90TH ST	2020, 2017, 2014, 2010, 2005, 2002, 2000, 1999, 1995, 1992, 1991, 1986, 1983, 1981, 1980, 1974, 1973, 1972, 1970, 1967, 1962, 1961, 1959, 1955, 1954, 1951, 1949, 1935, 1930
1728 90TH ST	2020, 2017, 2014, 2010, 2005, 2002, 2000, 1999, 1995, 1992, 1991, 1986, 1983, 1981, 1980, 1974, 1973, 1972, 1970, 1967, 1962, 1961, 1959, 1955, 1954, 1949, 1941, 1935, 1930

FINDINGS

Address Researched	Address Not Identified in Research Source
1729 89TH PL	2020, 2017, 2014, 2010, 2005, 2002, 2000, 1999, 1995, 1992, 1991, 1986, 1983, 1981, 1980, 1974, 1973, 1972, 1970, 1967, 1962, 1961, 1959, 1954, 1951, 1949, 1941, 1935, 1930
1729 89TH PL	2020, 2017, 2014, 2010, 2005, 2002, 2000, 1999, 1995, 1992, 1991, 1986, 1983, 1981, 1980, 1974, 1973, 1972, 1970, 1967, 1962, 1959, 1955, 1954, 1951, 1949, 1941, 1935, 1930
1729 89TH PL	2020, 2017, 2014, 2010, 2005, 2002, 2000, 1999, 1995, 1992, 1991, 1986, 1983, 1981, 1980, 1974, 1973, 1972, 1970, 1967, 1962, 1961, 1959, 1955, 1954, 1949, 1941, 1935, 1930
1729 89TH PL	2020, 2017, 2014, 2010, 2005, 2002, 2000, 1999, 1995, 1992, 1991, 1986, 1983, 1981, 1980, 1974, 1973, 1972, 1970, 1967, 1962, 1961, 1959, 1955, 1954, 1951, 1949, 1935, 1930
1729 89TH PL	2020, 2017, 2014, 2010, 2005, 2002, 2000, 1999, 1995, 1992, 1991, 1986, 1983, 1981, 1980, 1974, 1973, 1972, 1970, 1967, 1962, 1961, 1959, 1955, 1954, 1951, 1949, 1941, 1935
1729 89TH PL	2020, 2017, 2014, 2010, 2005, 2002, 2000, 1999, 1995, 1992, 1991, 1986, 1983, 1981, 1980, 1974, 1973, 1972, 1970, 1967, 1962, 1961, 1959, 1955, 1954, 1951, 1949, 1941, 1930
1729 90TH	2020, 2017, 2014, 2010, 2005, 2002, 2000, 1999, 1995, 1992, 1991, 1986, 1983, 1981, 1980, 1974, 1973, 1972, 1970, 1967, 1962, 1959, 1955, 1954, 1951, 1949, 1941, 1935, 1930
1729 90TH	2020, 2017, 2014, 2010, 2005, 2002, 2000, 1999, 1995, 1992, 1991, 1986, 1983, 1981, 1980, 1974, 1973, 1972, 1970, 1967, 1962, 1961, 1959, 1954, 1951, 1949, 1941, 1935, 1930
1729 90TH ST	2020, 2017, 2014, 2010, 2005, 2002, 2000, 1999, 1995, 1992, 1991, 1986, 1983, 1981, 1980, 1974, 1973, 1972, 1970, 1967, 1962, 1961, 1959, 1955, 1954, 1951, 1949, 1941, 1935
1729 90TH ST	2020, 2017, 2014, 2010, 2005, 2002, 2000, 1999, 1995, 1992, 1991, 1986, 1983, 1981, 1980, 1974, 1973, 1972, 1970, 1967, 1962, 1961, 1959, 1955, 1954, 1951, 1949, 1941, 1930
1729 90TH ST	2020, 2017, 2014, 2010, 2005, 2002, 2000, 1999, 1995, 1992, 1991, 1986, 1983, 1981, 1980, 1974, 1973, 1972, 1970, 1967, 1962, 1961, 1959, 1955, 1954, 1951, 1949, 1935, 1930
1729 90TH ST	2020, 2017, 2014, 2010, 2005, 2002, 2000, 1999, 1995, 1992, 1991, 1986, 1983, 1981, 1980, 1974, 1973, 1972, 1970, 1967, 1962, 1961, 1959, 1955, 1954, 1949, 1941, 1935, 1930
1730 90TH	2020, 2017, 2014, 2010, 2005, 2002, 2000, 1999, 1995, 1992, 1991, 1986, 1983, 1981, 1980, 1974, 1973, 1972, 1970, 1967, 1962, 1961, 1959, 1954, 1951, 1949, 1941, 1935, 1930
1730 90TH	2020, 2017, 2014, 2010, 2005, 2002, 2000, 1999, 1995, 1992, 1991, 1986, 1983, 1981, 1980, 1974, 1973, 1972, 1970, 1967, 1962, 1959, 1955, 1954, 1951, 1949, 1941, 1935, 1930
1730 90TH ST	2020, 2017, 2014, 2010, 2005, 2002, 2000, 1999, 1995, 1992, 1991, 1986, 1983, 1981, 1980, 1974, 1973, 1972, 1970, 1967, 1962, 1961, 1959, 1955, 1954, 1949, 1941, 1935, 1930
1730 90TH ST	2020, 2017, 2014, 2010, 2005, 2002, 2000, 1999, 1995, 1992, 1991, 1986, 1983, 1981, 1980, 1974, 1973, 1972, 1970, 1967, 1962, 1961, 1959, 1955, 1954, 1951, 1949, 1935, 1930

FINDINGS

Address Researched	Address Not Identified in Research Source
1730 90TH ST	2020, 2017, 2014, 2010, 2005, 2002, 2000, 1999, 1995, 1992, 1991, 1986, 1983, 1981, 1980, 1974, 1973, 1972, 1970, 1967, 1962, 1961, 1959, 1955, 1954, 1951, 1949, 1941, 1930
1730 90TH ST	2020, 2017, 2014, 2010, 2005, 2002, 2000, 1999, 1995, 1992, 1991, 1986, 1983, 1981, 1980, 1974, 1973, 1972, 1970, 1967, 1962, 1961, 1959, 1955, 1954, 1951, 1949, 1941, 1935
1731 89TH PL	2020, 2017, 2014, 2010, 2005, 2002, 2000, 1999, 1995, 1992, 1991, 1986, 1983, 1981, 1980, 1974, 1973, 1972, 1970, 1967, 1962, 1961, 1959, 1955, 1954, 1951, 1949, 1941, 1930
1731 89TH PL	2020, 2017, 2014, 2010, 2005, 2002, 2000, 1999, 1995, 1992, 1991, 1986, 1983, 1981, 1980, 1974, 1973, 1972, 1970, 1967, 1962, 1961, 1959, 1955, 1954, 1951, 1949, 1941, 1935
1731 89TH PL	2020, 2017, 2014, 2010, 2005, 2002, 2000, 1999, 1995, 1992, 1991, 1986, 1983, 1981, 1980, 1974, 1973, 1972, 1970, 1967, 1962, 1961, 1959, 1955, 1954, 1951, 1949, 1935, 1930
1731 89TH PL	2020, 2017, 2014, 2010, 2005, 2002, 2000, 1999, 1995, 1992, 1991, 1986, 1983, 1981, 1980, 1974, 1973, 1972, 1970, 1967, 1962, 1961, 1959, 1955, 1954, 1949, 1941, 1935, 1930
1731 89TH PL	2020, 2017, 2014, 2010, 2005, 2002, 2000, 1999, 1995, 1992, 1991, 1986, 1983, 1981, 1980, 1974, 1973, 1972, 1970, 1967, 1962, 1959, 1955, 1954, 1951, 1949, 1941, 1935, 1930
1731 89TH PL	2020, 2017, 2014, 2010, 2005, 2002, 2000, 1999, 1995, 1992, 1991, 1986, 1983, 1981, 1980, 1974, 1973, 1972, 1970, 1967, 1962, 1961, 1959, 1954, 1951, 1949, 1941, 1935, 1930
1731 90TH	2020, 2017, 2014, 2010, 2005, 2002, 2000, 1999, 1995, 1992, 1991, 1986, 1983, 1981, 1980, 1974, 1973, 1972, 1970, 1967, 1962, 1959, 1955, 1954, 1951, 1949, 1941, 1935, 1930
1731 90TH	2020, 2017, 2014, 2010, 2005, 2002, 2000, 1999, 1995, 1992, 1991, 1986, 1983, 1981, 1980, 1974, 1973, 1972, 1970, 1967, 1962, 1961, 1959, 1954, 1951, 1949, 1941, 1935, 1930
1731 90TH ST	2020, 2017, 2014, 2010, 2005, 2002, 2000, 1999, 1995, 1992, 1991, 1986, 1983, 1981, 1980, 1974, 1973, 1972, 1970, 1967, 1962, 1961, 1959, 1955, 1954, 1949, 1941, 1935, 1930
1731 90TH ST	2020, 2017, 2014, 2010, 2005, 2002, 2000, 1999, 1995, 1992, 1991, 1986, 1983, 1981, 1980, 1974, 1973, 1972, 1970, 1967, 1962, 1961, 1959, 1955, 1954, 1951, 1949, 1941, 1930
1731 90TH ST	2020, 2017, 2014, 2010, 2005, 2002, 2000, 1999, 1995, 1992, 1991, 1986, 1983, 1981, 1980, 1974, 1973, 1972, 1970, 1967, 1962, 1961, 1959, 1955, 1954, 1951, 1949, 1935, 1930
1731 90TH ST	2020, 2017, 2014, 2010, 2005, 2002, 2000, 1999, 1995, 1992, 1991, 1986, 1983, 1981, 1980, 1974, 1973, 1972, 1970, 1967, 1962, 1961, 1959, 1955, 1954, 1951, 1949, 1941, 1935
1732 89TH PL	2020, 2017, 2014, 2010, 2005, 2002, 2000, 1999, 1995, 1992, 1991, 1986, 1983, 1981, 1980, 1974, 1973, 1972, 1970, 1967, 1962, 1961, 1959, 1955, 1954, 1951, 1949, 1941, 1935
1732 89TH PL	2020, 2017, 2014, 2010, 2005, 2002, 2000, 1999, 1995, 1992, 1991, 1986, 1983, 1981, 1980, 1974, 1973, 1972, 1970, 1967, 1962, 1961, 1959, 1955, 1954, 1951, 1949, 1941, 1930

FINDINGS

Address Researched	Address Not Identified in Research Source
1732 89TH PL	2020, 2017, 2014, 2010, 2005, 2002, 2000, 1999, 1995, 1992, 1991, 1986, 1983, 1981, 1980, 1974, 1973, 1972, 1970, 1967, 1962, 1961, 1959, 1955, 1954, 1951, 1949, 1935, 1930
1732 89TH PL	2020, 2017, 2014, 2010, 2005, 2002, 2000, 1999, 1995, 1992, 1991, 1986, 1983, 1981, 1980, 1974, 1973, 1972, 1970, 1967, 1962, 1961, 1959, 1954, 1951, 1949, 1941, 1935, 1930
1732 89TH PL	2020, 2017, 2014, 2010, 2005, 2002, 2000, 1999, 1995, 1992, 1991, 1986, 1983, 1981, 1980, 1974, 1973, 1972, 1970, 1967, 1962, 1959, 1955, 1954, 1951, 1949, 1941, 1935, 1930
1732 89TH PL	2020, 2017, 2014, 2010, 2005, 2002, 2000, 1999, 1995, 1992, 1991, 1986, 1983, 1981, 1980, 1974, 1973, 1972, 1970, 1967, 1962, 1961, 1959, 1955, 1954, 1949, 1941, 1935, 1930
1732 90TH	2020, 2017, 2014, 2010, 2005, 2002, 2000, 1999, 1995, 1992, 1991, 1986, 1983, 1981, 1980, 1974, 1973, 1972, 1970, 1967, 1962, 1961, 1959, 1954, 1951, 1949, 1941, 1935, 1930
1732 90TH	2020, 2017, 2014, 2010, 2005, 2002, 2000, 1999, 1995, 1992, 1991, 1986, 1983, 1981, 1980, 1974, 1973, 1972, 1970, 1967, 1962, 1959, 1955, 1954, 1951, 1949, 1941, 1935, 1930
1732 90TH ST	2020, 2017, 2014, 2010, 2005, 2002, 2000, 1999, 1995, 1992, 1991, 1986, 1983, 1981, 1980, 1974, 1973, 1972, 1970, 1967, 1962, 1961, 1959, 1955, 1954, 1949, 1941, 1935, 1930
1732 90TH ST	2020, 2017, 2014, 2010, 2005, 2002, 2000, 1999, 1995, 1992, 1991, 1986, 1983, 1981, 1980, 1974, 1973, 1972, 1970, 1967, 1962, 1961, 1959, 1955, 1954, 1951, 1949, 1941, 1930
1732 90TH ST	2020, 2017, 2014, 2010, 2005, 2002, 2000, 1999, 1995, 1992, 1991, 1986, 1983, 1981, 1980, 1974, 1973, 1972, 1970, 1967, 1962, 1961, 1959, 1955, 1954, 1951, 1949, 1935, 1930
1732 90TH ST	2020, 2017, 2014, 2010, 2005, 2002, 2000, 1999, 1995, 1992, 1991, 1986, 1983, 1981, 1980, 1974, 1973, 1972, 1970, 1967, 1962, 1961, 1959, 1955, 1954, 1951, 1949, 1941, 1935
1733 90TH	2020, 2017, 2014, 2010, 2005, 2002, 2000, 1999, 1995, 1992, 1991, 1986, 1983, 1981, 1980, 1974, 1973, 1972, 1970, 1967, 1962, 1959, 1955, 1954, 1951, 1949, 1941, 1935, 1930
1733 90TH	2020, 2017, 2014, 2010, 2005, 2002, 2000, 1999, 1995, 1992, 1991, 1986, 1983, 1981, 1980, 1974, 1973, 1972, 1970, 1967, 1962, 1961, 1959, 1954, 1951, 1949, 1941, 1935, 1930
1733 90TH ST	2020, 2017, 2014, 2010, 2005, 2002, 2000, 1999, 1995, 1992, 1991, 1986, 1983, 1981, 1980, 1974, 1973, 1972, 1970, 1967, 1962, 1961, 1959, 1955, 1954, 1951, 1949, 1941, 1935
1733 90TH ST	2020, 2017, 2014, 2010, 2005, 2002, 2000, 1999, 1995, 1992, 1991, 1986, 1983, 1981, 1980, 1974, 1973, 1972, 1970, 1967, 1962, 1961, 1959, 1955, 1954, 1951, 1949, 1935, 1930
1733 90TH ST	2020, 2017, 2014, 2010, 2005, 2002, 2000, 1999, 1995, 1992, 1991, 1986, 1983, 1981, 1980, 1974, 1973, 1972, 1970, 1967, 1962, 1961, 1959, 1955, 1954, 1951, 1949, 1941, 1930
1733 90TH ST	2020, 2017, 2014, 2010, 2005, 2002, 2000, 1999, 1995, 1992, 1991, 1986, 1983, 1981, 1980, 1974, 1973, 1972, 1970, 1967, 1962, 1961, 1959, 1955, 1954, 1949, 1941, 1935, 1930

FINDINGS

Address Researched	Address Not Identified in Research Source
1734 90TH	2020, 2017, 2014, 2010, 2005, 2002, 2000, 1999, 1995, 1992, 1991, 1986, 1983, 1981, 1980, 1974, 1973, 1972, 1970, 1967, 1962, 1961, 1959, 1954, 1951, 1949, 1941, 1935, 1930
1734 90TH	2020, 2017, 2014, 2010, 2005, 2002, 2000, 1999, 1995, 1992, 1991, 1986, 1983, 1981, 1980, 1974, 1973, 1972, 1970, 1967, 1962, 1959, 1955, 1954, 1951, 1949, 1941, 1935, 1930
1734 90TH ST	2020, 2017, 2014, 2010, 2005, 2002, 2000, 1999, 1995, 1992, 1991, 1986, 1983, 1981, 1980, 1974, 1973, 1972, 1970, 1967, 1962, 1961, 1959, 1955, 1954, 1949, 1941, 1935, 1930
1734 90TH ST	2020, 2017, 2014, 2010, 2005, 2002, 2000, 1999, 1995, 1992, 1991, 1986, 1983, 1981, 1980, 1974, 1973, 1972, 1970, 1967, 1962, 1961, 1959, 1955, 1954, 1951, 1949, 1941, 1930
1734 90TH ST	2020, 2017, 2014, 2010, 2005, 2002, 2000, 1999, 1995, 1992, 1991, 1986, 1983, 1981, 1980, 1974, 1973, 1972, 1970, 1967, 1962, 1961, 1959, 1955, 1954, 1951, 1949, 1935, 1930
1734 90TH ST	2020, 2017, 2014, 2010, 2005, 2002, 2000, 1999, 1995, 1992, 1991, 1986, 1983, 1981, 1980, 1974, 1973, 1972, 1970, 1967, 1962, 1961, 1959, 1955, 1954, 1951, 1949, 1941, 1935
1735 89TH PL	2020, 2017, 2014, 2010, 2005, 2002, 2000, 1999, 1995, 1992, 1991, 1986, 1983, 1981, 1980, 1974, 1973, 1972, 1970, 1967, 1962, 1961, 1959, 1955, 1954, 1951, 1949, 1941, 1930
1735 89TH PL	2020, 2017, 2014, 2010, 2005, 2002, 2000, 1999, 1995, 1992, 1991, 1986, 1983, 1981, 1980, 1974, 1973, 1972, 1970, 1967, 1962, 1961, 1959, 1955, 1954, 1951, 1949, 1941, 1935
1735 89TH PL	2020, 2017, 2014, 2010, 2005, 2002, 2000, 1999, 1995, 1992, 1991, 1986, 1983, 1981, 1980, 1974, 1973, 1972, 1970, 1967, 1962, 1961, 1959, 1955, 1954, 1951, 1949, 1935, 1930
1735 89TH PL	2020, 2017, 2014, 2010, 2005, 2002, 2000, 1999, 1995, 1992, 1991, 1986, 1983, 1981, 1980, 1974, 1973, 1972, 1970, 1967, 1962, 1961, 1959, 1955, 1954, 1949, 1941, 1935, 1930
1735 89TH PL	2020, 2017, 2014, 2010, 2005, 2002, 2000, 1999, 1995, 1992, 1991, 1986, 1983, 1981, 1980, 1974, 1973, 1972, 1970, 1967, 1962, 1959, 1955, 1954, 1951, 1949, 1941, 1935, 1930
1735 89TH PL	2020, 2017, 2014, 2010, 2005, 2002, 2000, 1999, 1995, 1992, 1991, 1986, 1983, 1981, 1980, 1974, 1973, 1972, 1970, 1967, 1962, 1961, 1959, 1954, 1951, 1949, 1941, 1935, 1930
1735 90TH	2020, 2017, 2014, 2010, 2005, 2002, 2000, 1999, 1995, 1992, 1991, 1986, 1983, 1981, 1980, 1974, 1973, 1972, 1970, 1967, 1962, 1959, 1955, 1954, 1951, 1949, 1941, 1935, 1930
1735 90TH	2020, 2017, 2014, 2010, 2005, 2002, 2000, 1999, 1995, 1992, 1991, 1986, 1983, 1981, 1980, 1974, 1973, 1972, 1970, 1967, 1962, 1961, 1959, 1954, 1951, 1949, 1941, 1935, 1930
1735 90TH ST	2020, 2017, 2014, 2010, 2005, 2002, 2000, 1999, 1995, 1992, 1991, 1986, 1983, 1981, 1980, 1974, 1973, 1972, 1970, 1967, 1962, 1961, 1959, 1955, 1954, 1949, 1941, 1935, 1930
1735 90TH ST	2020, 2017, 2014, 2010, 2005, 2002, 2000, 1999, 1995, 1992, 1991, 1986, 1983, 1981, 1980, 1974, 1973, 1972, 1970, 1967, 1962, 1961, 1959, 1955, 1954, 1951, 1949, 1941, 1930

FINDINGS

Address Researched	Address Not Identified in Research Source
1735 90TH ST	2020, 2017, 2014, 2010, 2005, 2002, 2000, 1999, 1995, 1992, 1991, 1986, 1983, 1981, 1980, 1974, 1973, 1972, 1970, 1967, 1962, 1961, 1959, 1955, 1954, 1951, 1949, 1935, 1930
1735 90TH ST	2020, 2017, 2014, 2010, 2005, 2002, 2000, 1999, 1995, 1992, 1991, 1986, 1983, 1981, 1980, 1974, 1973, 1972, 1970, 1967, 1962, 1961, 1959, 1955, 1954, 1951, 1949, 1941, 1935
1736 89TH	2020, 2017, 2014, 2010, 2005, 2002, 2000, 1999, 1995, 1992, 1991, 1986, 1983, 1981, 1980, 1974, 1973, 1972, 1970, 1967, 1962, 1959, 1955, 1954, 1951, 1949, 1941, 1935, 1930
1736 89TH PL	2020, 2017, 2014, 2010, 2005, 2002, 2000, 1999, 1995, 1992, 1991, 1986, 1983, 1981, 1980, 1974, 1973, 1972, 1970, 1967, 1962, 1961, 1959, 1955, 1954, 1951, 1949, 1941, 1935
1736 89TH PL	2020, 2017, 2014, 2010, 2005, 2002, 2000, 1999, 1995, 1992, 1991, 1986, 1983, 1981, 1980, 1974, 1973, 1972, 1970, 1967, 1962, 1961, 1959, 1955, 1954, 1951, 1949, 1941, 1930
1736 89TH PL	2020, 2017, 2014, 2010, 2005, 2002, 2000, 1999, 1995, 1992, 1991, 1986, 1983, 1981, 1980, 1974, 1973, 1972, 1970, 1967, 1962, 1961, 1959, 1955, 1954, 1951, 1949, 1935, 1930
1736 89TH PL	2020, 2017, 2014, 2010, 2005, 2002, 2000, 1999, 1995, 1992, 1991, 1986, 1983, 1981, 1980, 1974, 1973, 1972, 1970, 1967, 1962, 1961, 1959, 1954, 1951, 1949, 1941, 1935, 1930
1736 89TH PL	2020, 2017, 2014, 2010, 2005, 2002, 2000, 1999, 1995, 1992, 1991, 1986, 1983, 1981, 1980, 1974, 1973, 1972, 1970, 1967, 1962, 1959, 1955, 1954, 1951, 1949, 1941, 1935, 1930
1736 89TH PL	2020, 2017, 2014, 2010, 2005, 2002, 2000, 1999, 1995, 1992, 1991, 1986, 1983, 1981, 1980, 1974, 1973, 1972, 1970, 1967, 1962, 1961, 1959, 1955, 1954, 1949, 1941, 1935, 1930
1736 90TH	2020, 2017, 2014, 2010, 2005, 2002, 2000, 1999, 1995, 1992, 1991, 1986, 1983, 1981, 1980, 1974, 1973, 1972, 1970, 1967, 1962, 1961, 1959, 1954, 1951, 1949, 1941, 1935, 1930
1736 90TH	2020, 2017, 2014, 2010, 2005, 2002, 2000, 1999, 1995, 1992, 1991, 1986, 1983, 1981, 1980, 1974, 1973, 1972, 1970, 1967, 1962, 1959, 1955, 1954, 1951, 1949, 1941, 1935, 1930
1736 90TH ST	2020, 2017, 2014, 2010, 2005, 2002, 2000, 1999, 1995, 1992, 1991, 1986, 1983, 1981, 1980, 1974, 1973, 1972, 1970, 1967, 1962, 1961, 1959, 1955, 1954, 1949, 1941, 1935, 1930
1736 90TH ST	2020, 2017, 2014, 2010, 2005, 2002, 2000, 1999, 1995, 1992, 1991, 1986, 1983, 1981, 1980, 1974, 1973, 1972, 1970, 1967, 1962, 1961, 1959, 1955, 1954, 1951, 1949, 1941, 1930
1736 90TH ST	2020, 2017, 2014, 2010, 2005, 2002, 2000, 1999, 1995, 1992, 1991, 1986, 1983, 1981, 1980, 1974, 1973, 1972, 1970, 1967, 1962, 1961, 1959, 1955, 1954, 1951, 1949, 1935, 1930
1736 90TH ST	2020, 2017, 2014, 2010, 2005, 2002, 2000, 1999, 1995, 1992, 1991, 1986, 1983, 1981, 1980, 1974, 1973, 1972, 1970, 1967, 1962, 1961, 1959, 1955, 1954, 1951, 1949, 1941, 1935
1737 90TH	2020, 2017, 2014, 2010, 2005, 2002, 2000, 1999, 1995, 1992, 1991, 1986, 1983, 1981, 1980, 1974, 1973, 1972, 1970, 1967, 1962, 1959, 1955, 1954, 1951, 1949, 1941, 1935, 1930

FINDINGS

Address Researched	Address Not Identified in Research Source
1737 90TH	2020, 2017, 2014, 2010, 2005, 2002, 2000, 1999, 1995, 1992, 1991, 1986, 1983, 1981, 1980, 1974, 1973, 1972, 1970, 1967, 1962, 1961, 1959, 1954, 1951, 1949, 1941, 1935, 1930
1737 90TH ST	2020, 2017, 2014, 2010, 2005, 2002, 2000, 1999, 1995, 1992, 1991, 1986, 1983, 1981, 1980, 1974, 1973, 1972, 1970, 1967, 1962, 1961, 1959, 1955, 1954, 1951, 1949, 1941, 1935
1737 90TH ST	2020, 2017, 2014, 2010, 2005, 2002, 2000, 1999, 1995, 1992, 1991, 1986, 1983, 1981, 1980, 1974, 1973, 1972, 1970, 1967, 1962, 1961, 1959, 1955, 1954, 1951, 1949, 1935, 1930
1737 90TH ST	2020, 2017, 2014, 2010, 2005, 2002, 2000, 1999, 1995, 1992, 1991, 1986, 1983, 1981, 1980, 1974, 1973, 1972, 1970, 1967, 1962, 1961, 1959, 1955, 1954, 1951, 1949, 1941, 1930
1737 90TH ST	2020, 2017, 2014, 2010, 2005, 2002, 2000, 1999, 1995, 1992, 1991, 1986, 1983, 1981, 1980, 1974, 1973, 1972, 1970, 1967, 1962, 1961, 1959, 1955, 1954, 1949, 1941, 1935, 1930
1738 90TH	2020, 2017, 2014, 2010, 2005, 2002, 2000, 1999, 1995, 1992, 1991, 1986, 1983, 1981, 1980, 1974, 1973, 1972, 1970, 1967, 1962, 1961, 1959, 1954, 1951, 1949, 1941, 1935, 1930
1738 90TH	2020, 2017, 2014, 2010, 2005, 2002, 2000, 1999, 1995, 1992, 1991, 1986, 1983, 1981, 1980, 1974, 1973, 1972, 1970, 1967, 1962, 1959, 1955, 1954, 1951, 1949, 1941, 1935, 1930
1738 90TH ST	2020, 2017, 2014, 2010, 2005, 2002, 2000, 1999, 1995, 1992, 1991, 1986, 1983, 1981, 1980, 1974, 1973, 1972, 1970, 1967, 1962, 1961, 1959, 1955, 1954, 1949, 1941, 1935, 1930
1738 90TH ST	2020, 2017, 2014, 2010, 2005, 2002, 2000, 1999, 1995, 1992, 1991, 1986, 1983, 1981, 1980, 1974, 1973, 1972, 1970, 1967, 1962, 1961, 1959, 1955, 1954, 1951, 1949, 1941, 1930
1738 90TH ST	2020, 2017, 2014, 2010, 2005, 2002, 2000, 1999, 1995, 1992, 1991, 1986, 1983, 1981, 1980, 1974, 1973, 1972, 1970, 1967, 1962, 1961, 1959, 1955, 1954, 1951, 1949, 1935, 1930
1738 90TH ST	2020, 2017, 2014, 2010, 2005, 2002, 2000, 1999, 1995, 1992, 1991, 1986, 1983, 1981, 1980, 1974, 1973, 1972, 1970, 1967, 1962, 1961, 1959, 1955, 1954, 1951, 1949, 1941, 1935
1739 90TH	2020, 2017, 2014, 2010, 2005, 2002, 2000, 1999, 1995, 1992, 1991, 1986, 1983, 1981, 1980, 1974, 1973, 1972, 1970, 1967, 1962, 1959, 1955, 1954, 1951, 1949, 1941, 1935, 1930
1739 90TH	2020, 2017, 2014, 2010, 2005, 2002, 2000, 1999, 1995, 1992, 1991, 1986, 1983, 1981, 1980, 1974, 1973, 1972, 1970, 1967, 1962, 1961, 1959, 1954, 1951, 1949, 1941, 1935, 1930
1739 90TH ST	2020, 2017, 2014, 2010, 2005, 2002, 2000, 1999, 1995, 1992, 1991, 1986, 1983, 1981, 1980, 1974, 1973, 1972, 1970, 1967, 1962, 1961, 1959, 1955, 1954, 1951, 1949, 1941, 1935
1739 90TH ST	2020, 2017, 2014, 2010, 2005, 2002, 2000, 1999, 1995, 1992, 1991, 1986, 1983, 1981, 1980, 1974, 1973, 1972, 1970, 1967, 1962, 1961, 1959, 1955, 1954, 1951, 1949, 1935, 1930
1739 90TH ST	2020, 2017, 2014, 2010, 2005, 2002, 2000, 1999, 1995, 1992, 1991, 1986, 1983, 1981, 1980, 1974, 1973, 1972, 1970, 1967, 1962, 1961, 1959, 1955, 1954, 1951, 1949, 1941, 1930

FINDINGS

Address Researched	Address Not Identified in Research Source
1739 90TH ST	2020, 2017, 2014, 2010, 2005, 2002, 2000, 1999, 1995, 1992, 1991, 1986, 1983, 1981, 1980, 1974, 1973, 1972, 1970, 1967, 1962, 1961, 1959, 1955, 1954, 1949, 1941, 1935, 1930
1740 90TH	2020, 2017, 2014, 2010, 2005, 2002, 2000, 1999, 1995, 1992, 1991, 1986, 1983, 1981, 1980, 1974, 1973, 1972, 1970, 1967, 1962, 1961, 1959, 1954, 1951, 1949, 1941, 1935, 1930
1740 90TH	2020, 2017, 2014, 2010, 2005, 2002, 2000, 1999, 1995, 1992, 1991, 1986, 1983, 1981, 1980, 1974, 1973, 1972, 1970, 1967, 1962, 1959, 1955, 1954, 1951, 1949, 1941, 1935, 1930
1740 90TH ST	2020, 2017, 2014, 2010, 2005, 2002, 2000, 1999, 1995, 1992, 1991, 1986, 1983, 1981, 1980, 1974, 1973, 1972, 1970, 1967, 1962, 1961, 1959, 1955, 1954, 1949, 1941, 1935, 1930
1740 90TH ST	2020, 2017, 2014, 2010, 2005, 2002, 2000, 1999, 1995, 1992, 1991, 1986, 1983, 1981, 1980, 1974, 1973, 1972, 1970, 1967, 1962, 1961, 1959, 1955, 1954, 1951, 1949, 1941, 1930
1740 90TH ST	2020, 2017, 2014, 2010, 2005, 2002, 2000, 1999, 1995, 1992, 1991, 1986, 1983, 1981, 1980, 1974, 1973, 1972, 1970, 1967, 1962, 1961, 1959, 1955, 1954, 1951, 1949, 1935, 1930
1740 90TH ST	2020, 2017, 2014, 2010, 2005, 2002, 2000, 1999, 1995, 1992, 1991, 1986, 1983, 1981, 1980, 1974, 1973, 1972, 1970, 1967, 1962, 1961, 1959, 1955, 1954, 1951, 1949, 1941, 1935
1741 90TH	2020, 2017, 2014, 2010, 2005, 2002, 2000, 1999, 1995, 1992, 1991, 1986, 1983, 1981, 1980, 1974, 1973, 1972, 1970, 1967, 1962, 1959, 1955, 1954, 1951, 1949, 1941, 1935, 1930
1741 90TH	2020, 2017, 2014, 2010, 2005, 2002, 2000, 1999, 1995, 1992, 1991, 1986, 1983, 1981, 1980, 1974, 1973, 1972, 1970, 1967, 1962, 1961, 1959, 1954, 1951, 1949, 1941, 1935, 1930
1741 90TH ST	2020, 2017, 2014, 2010, 2005, 2002, 2000, 1999, 1995, 1992, 1991, 1986, 1983, 1981, 1980, 1974, 1973, 1972, 1970, 1967, 1962, 1961, 1959, 1955, 1954, 1951, 1949, 1941, 1935
1741 90TH ST	2020, 2017, 2014, 2010, 2005, 2002, 2000, 1999, 1995, 1992, 1991, 1986, 1983, 1981, 1980, 1974, 1973, 1972, 1970, 1967, 1962, 1961, 1959, 1955, 1954, 1951, 1949, 1935, 1930
1741 90TH ST	2020, 2017, 2014, 2010, 2005, 2002, 2000, 1999, 1995, 1992, 1991, 1986, 1983, 1981, 1980, 1974, 1973, 1972, 1970, 1967, 1962, 1961, 1959, 1955, 1954, 1951, 1949, 1941, 1930
1741 90TH ST	2020, 2017, 2014, 2010, 2005, 2002, 2000, 1999, 1995, 1992, 1991, 1986, 1983, 1981, 1980, 1974, 1973, 1972, 1970, 1967, 1962, 1961, 1959, 1955, 1954, 1949, 1941, 1935, 1930
1742 90TH	2020, 2017, 2014, 2010, 2005, 2002, 2000, 1999, 1995, 1992, 1991, 1986, 1983, 1981, 1980, 1974, 1973, 1972, 1970, 1967, 1962, 1961, 1959, 1954, 1951, 1949, 1941, 1935, 1930
1742 90TH	2020, 2017, 2014, 2010, 2005, 2002, 2000, 1999, 1995, 1992, 1991, 1986, 1983, 1981, 1980, 1974, 1973, 1972, 1970, 1967, 1962, 1959, 1955, 1954, 1951, 1949, 1941, 1935, 1930
1742 90TH ST	2020, 2017, 2014, 2010, 2005, 2002, 2000, 1999, 1995, 1992, 1991, 1986, 1983, 1981, 1980, 1974, 1973, 1972, 1970, 1967, 1962, 1961, 1959, 1955, 1954, 1949, 1941, 1935, 1930

FINDINGS

Address Researched	Address Not Identified in Research Source
1742 90TH ST	2020, 2017, 2014, 2010, 2005, 2002, 2000, 1999, 1995, 1992, 1991, 1986, 1983, 1981, 1980, 1974, 1973, 1972, 1970, 1967, 1962, 1961, 1959, 1955, 1954, 1951, 1949, 1941, 1930
1742 90TH ST	2020, 2017, 2014, 2010, 2005, 2002, 2000, 1999, 1995, 1992, 1991, 1986, 1983, 1981, 1980, 1974, 1973, 1972, 1970, 1967, 1962, 1961, 1959, 1955, 1954, 1951, 1949, 1935, 1930
1742 90TH ST	2020, 2017, 2014, 2010, 2005, 2002, 2000, 1999, 1995, 1992, 1991, 1986, 1983, 1981, 1980, 1974, 1973, 1972, 1970, 1967, 1962, 1961, 1959, 1955, 1954, 1951, 1949, 1941, 1935
1743 90TH	2020, 2017, 2014, 2010, 2005, 2002, 2000, 1999, 1995, 1992, 1991, 1986, 1983, 1981, 1980, 1974, 1973, 1972, 1970, 1967, 1962, 1959, 1955, 1954, 1951, 1949, 1941, 1935, 1930
1743 90TH	2020, 2017, 2014, 2010, 2005, 2002, 2000, 1999, 1995, 1992, 1991, 1986, 1983, 1981, 1980, 1974, 1973, 1972, 1970, 1967, 1962, 1961, 1959, 1954, 1951, 1949, 1941, 1935, 1930
1743 90TH ST	2020, 2017, 2014, 2010, 2005, 2002, 2000, 1999, 1995, 1992, 1991, 1986, 1983, 1981, 1980, 1974, 1973, 1972, 1970, 1967, 1962, 1961, 1959, 1955, 1954, 1951, 1949, 1941, 1935
1743 90TH ST	2020, 2017, 2014, 2010, 2005, 2002, 2000, 1999, 1995, 1992, 1991, 1986, 1983, 1981, 1980, 1974, 1973, 1972, 1970, 1967, 1962, 1961, 1959, 1955, 1954, 1951, 1949, 1935, 1930
1743 90TH ST	2020, 2017, 2014, 2010, 2005, 2002, 2000, 1999, 1995, 1992, 1991, 1986, 1983, 1981, 1980, 1974, 1973, 1972, 1970, 1967, 1962, 1961, 1959, 1955, 1954, 1951, 1949, 1941, 1930
1743 90TH ST	2020, 2017, 2014, 2010, 2005, 2002, 2000, 1999, 1995, 1992, 1991, 1986, 1983, 1981, 1980, 1974, 1973, 1972, 1970, 1967, 1962, 1961, 1959, 1955, 1954, 1949, 1941, 1935, 1930
1744 90TH	2020, 2017, 2014, 2010, 2005, 2002, 2000, 1999, 1995, 1992, 1991, 1986, 1983, 1981, 1980, 1974, 1973, 1972, 1970, 1967, 1962, 1961, 1959, 1954, 1951, 1949, 1941, 1935, 1930
1744 90TH	2020, 2017, 2014, 2010, 2005, 2002, 2000, 1999, 1995, 1992, 1991, 1986, 1983, 1981, 1980, 1974, 1973, 1972, 1970, 1967, 1962, 1959, 1955, 1954, 1951, 1949, 1941, 1935, 1930
1744 90TH ST	2020, 2017, 2014, 2010, 2005, 2002, 2000, 1999, 1995, 1992, 1991, 1986, 1983, 1981, 1980, 1974, 1973, 1972, 1970, 1967, 1962, 1961, 1959, 1955, 1954, 1949, 1941, 1935, 1930
1744 90TH ST	2020, 2017, 2014, 2010, 2005, 2002, 2000, 1999, 1995, 1992, 1991, 1986, 1983, 1981, 1980, 1974, 1973, 1972, 1970, 1967, 1962, 1961, 1959, 1955, 1954, 1951, 1949, 1941, 1930
1744 90TH ST	2020, 2017, 2014, 2010, 2005, 2002, 2000, 1999, 1995, 1992, 1991, 1986, 1983, 1981, 1980, 1974, 1973, 1972, 1970, 1967, 1962, 1961, 1959, 1955, 1954, 1951, 1949, 1935, 1930
1744 90TH ST	2020, 2017, 2014, 2010, 2005, 2002, 2000, 1999, 1995, 1992, 1991, 1986, 1983, 1981, 1980, 1974, 1973, 1972, 1970, 1967, 1962, 1961, 1959, 1955, 1954, 1951, 1949, 1941, 1935
1745 90TH	2020, 2017, 2014, 2010, 2005, 2002, 2000, 1999, 1995, 1992, 1991, 1986, 1983, 1981, 1980, 1974, 1973, 1972, 1970, 1967, 1962, 1959, 1955, 1954, 1951, 1949, 1941, 1935, 1930

FINDINGS

Address Researched	Address Not Identified in Research Source
1745 90TH	2020, 2017, 2014, 2010, 2005, 2002, 2000, 1999, 1995, 1992, 1991, 1986, 1983, 1981, 1980, 1974, 1973, 1972, 1970, 1967, 1962, 1961, 1959, 1954, 1951, 1949, 1941, 1935, 1930
1745 90TH ST	2020, 2017, 2014, 2010, 2005, 2002, 2000, 1999, 1995, 1992, 1991, 1986, 1983, 1981, 1980, 1974, 1973, 1972, 1970, 1967, 1962, 1961, 1959, 1955, 1954, 1951, 1949, 1935, 1930
1745 90TH ST	2020, 2017, 2014, 2010, 2005, 2002, 2000, 1999, 1995, 1992, 1991, 1986, 1983, 1981, 1980, 1974, 1973, 1972, 1970, 1967, 1962, 1961, 1959, 1955, 1954, 1951, 1949, 1941, 1930
1745 90TH ST	2020, 2017, 2014, 2010, 2005, 2002, 2000, 1999, 1995, 1992, 1991, 1986, 1983, 1981, 1980, 1974, 1973, 1972, 1970, 1967, 1962, 1961, 1959, 1955, 1954, 1949, 1941, 1935, 1930
1746 90TH	2020, 2017, 2014, 2010, 2005, 2002, 2000, 1999, 1995, 1992, 1991, 1986, 1983, 1981, 1980, 1974, 1973, 1972, 1970, 1967, 1962, 1961, 1959, 1954, 1951, 1949, 1941, 1935, 1930
1746 90TH	2020, 2017, 2014, 2010, 2005, 2002, 2000, 1999, 1995, 1992, 1991, 1986, 1983, 1981, 1980, 1974, 1973, 1972, 1970, 1967, 1962, 1959, 1955, 1954, 1951, 1949, 1941, 1935, 1930
1746 90TH ST	2020, 2017, 2014, 2010, 2005, 2002, 2000, 1999, 1995, 1992, 1991, 1986, 1983, 1981, 1980, 1974, 1973, 1972, 1970, 1967, 1962, 1961, 1959, 1955, 1954, 1949, 1941, 1935, 1930
1746 90TH ST	2020, 2017, 2014, 2010, 2005, 2002, 2000, 1999, 1995, 1992, 1991, 1986, 1983, 1981, 1980, 1974, 1973, 1972, 1970, 1967, 1962, 1961, 1959, 1955, 1954, 1951, 1949, 1941, 1930
1746 90TH ST	2020, 2017, 2014, 2010, 2005, 2002, 2000, 1999, 1995, 1992, 1991, 1986, 1983, 1981, 1980, 1974, 1973, 1972, 1970, 1967, 1962, 1961, 1959, 1955, 1954, 1951, 1949, 1935, 1930
1750 88 PI	2020, 2017, 2014, 2010, 2005, 2002, 2000, 1999, 1995, 1992, 1991, 1983, 1981, 1980, 1974, 1973, 1972, 1970, 1967, 1962, 1961, 1959, 1955, 1954, 1951, 1949, 1941, 1935, 1930
8806 HOUGH AVE	2020, 2017, 2014, 2010, 2005, 2000, 1999, 1995, 1992, 1991, 1986, 1983, 1981, 1980, 1974, 1973, 1972, 1970, 1967, 1962, 1961, 1959, 1955, 1954, 1951, 1949, 1941, 1935, 1930
8806 HOUGH AVE	2020, 2017, 2014, 2010, 2002, 2000, 1999, 1995, 1992, 1991, 1986, 1983, 1981, 1980, 1974, 1973, 1972, 1970, 1967, 1962, 1961, 1959, 1955, 1954, 1951, 1949, 1941, 1935, 1930
8806 HOUGH AVE	2020, 2017, 2014, 2005, 2002, 2000, 1999, 1995, 1992, 1991, 1986, 1983, 1981, 1980, 1974, 1973, 1972, 1970, 1967, 1962, 1961, 1959, 1955, 1954, 1951, 1949, 1941, 1935, 1930
8806 HOUGH AVE	2020, 2017, 2014, 2010, 2005, 2002, 2000, 1999, 1995, 1992, 1991, 1986, 1983, 1981, 1980, 1974, 1973, 1972, 1970, 1967, 1962, 1961, 1959, 1955, 1954, 1951, 1949, 1935, 1930
8806 HOUGH AVE	2020, 2017, 2014, 2010, 2005, 2002, 2000, 1999, 1995, 1992, 1991, 1986, 1983, 1981, 1980, 1974, 1973, 1972, 1970, 1967, 1962, 1961, 1959, 1955, 1954, 1949, 1941, 1935, 1930
8806 HOUGH AVE	2020, 2017, 2014, 2010, 2005, 2002, 2000, 1999, 1995, 1992, 1991, 1986, 1983, 1981, 1980, 1974, 1973, 1972, 1970, 1967, 1962, 1961, 1959, 1955, 1954, 1951, 1949, 1941, 1935

FINDINGS

Address Researched	Address Not Identified in Research Source
8809 HOUGH AVE	2020, 2017, 2014, 2010, 2005, 2002, 2000, 1999, 1995, 1992, 1991, 1986, 1983, 1981, 1980, 1974, 1973, 1972, 1970, 1967, 1962, 1961, 1959, 1955, 1954, 1951, 1949, 1941, 1935
8809 HOUGH AVE	2020, 2017, 2014, 2010, 2005, 2002, 2000, 1999, 1995, 1992, 1991, 1986, 1983, 1981, 1980, 1974, 1973, 1972, 1970, 1967, 1962, 1961, 1959, 1955, 1954, 1949, 1941, 1935, 1930
8809 HOUGH AVE	2020, 2017, 2014, 2010, 2005, 2002, 2000, 1999, 1995, 1992, 1991, 1986, 1983, 1981, 1980, 1974, 1973, 1972, 1970, 1967, 1962, 1961, 1959, 1955, 1954, 1951, 1949, 1935, 1930
8809 HOUGH AVE	2020, 2017, 2014, 2010, 2005, 2002, 2000, 1999, 1995, 1992, 1991, 1986, 1983, 1981, 1980, 1974, 1973, 1972, 1970, 1967, 1962, 1959, 1955, 1954, 1951, 1949, 1941, 1935, 1930
8809 HOUGH AVE	2020, 2017, 2014, 2010, 2005, 2002, 2000, 1999, 1995, 1992, 1991, 1986, 1983, 1981, 1980, 1974, 1973, 1972, 1970, 1967, 1962, 1961, 1959, 1954, 1951, 1949, 1941, 1935, 1930
8812 HOUGH AVE	2020, 2017, 2014, 2010, 2005, 2002, 2000, 1999, 1995, 1992, 1991, 1986, 1983, 1981, 1980, 1974, 1973, 1972, 1970, 1967, 1962, 1961, 1959, 1954, 1951, 1949, 1941, 1935, 1930
8812 HOUGH AVE	2020, 2017, 2014, 2010, 2005, 2002, 2000, 1999, 1995, 1992, 1991, 1986, 1983, 1981, 1980, 1974, 1973, 1972, 1970, 1967, 1962, 1959, 1955, 1954, 1951, 1949, 1941, 1935, 1930
8812 HOUGH AVE	2020, 2017, 2014, 2010, 2005, 2002, 2000, 1999, 1995, 1992, 1991, 1986, 1983, 1981, 1980, 1973, 1972, 1970, 1967, 1962, 1961, 1959, 1955, 1954, 1951, 1949, 1941, 1935, 1930
8812 HOUGH AVE	2020, 2017, 2014, 2010, 2005, 2002, 2000, 1999, 1995, 1992, 1991, 1986, 1983, 1981, 1980, 1974, 1973, 1972, 1967, 1962, 1961, 1959, 1955, 1954, 1951, 1949, 1941, 1935, 1930
8812 HOUGH AVE	2020, 2017, 2014, 2005, 2002, 2000, 1999, 1995, 1992, 1991, 1986, 1983, 1981, 1980, 1974, 1973, 1972, 1970, 1967, 1962, 1961, 1959, 1955, 1954, 1951, 1949, 1941, 1935, 1930
8812 HOUGH AVE	2020, 2017, 2014, 2010, 2002, 2000, 1999, 1995, 1992, 1991, 1986, 1983, 1981, 1980, 1974, 1973, 1972, 1970, 1967, 1962, 1961, 1959, 1955, 1954, 1951, 1949, 1941, 1935, 1930
8812 HOUGH AVE	2020, 2017, 2014, 2010, 2005, 2000, 1999, 1995, 1992, 1991, 1986, 1983, 1981, 1980, 1974, 1973, 1972, 1970, 1967, 1962, 1961, 1959, 1955, 1954, 1951, 1949, 1941, 1935, 1930
8812 HOUGH AVE	2017, 2014, 2010, 2005, 2002, 2000, 1999, 1995, 1992, 1991, 1986, 1983, 1981, 1980, 1974, 1973, 1972, 1970, 1967, 1962, 1961, 1959, 1955, 1954, 1951, 1949, 1941, 1935, 1930
8812 HOUGH AVE	2020, 2017, 2010, 2005, 2002, 2000, 1999, 1995, 1992, 1991, 1986, 1983, 1981, 1980, 1974, 1973, 1972, 1970, 1967, 1962, 1961, 1959, 1955, 1954, 1951, 1949, 1941, 1935, 1930
8812 HOUGH AVE	2020, 2017, 2014, 2010, 2005, 2002, 2000, 1995, 1992, 1991, 1986, 1983, 1981, 1980, 1974, 1973, 1972, 1970, 1967, 1962, 1961, 1959, 1955, 1954, 1951, 1949, 1941, 1935, 1930
8812 HOUGH AVE	2020, 2017, 2014, 2010, 2005, 2002, 2000, 1999, 1995, 1992, 1991, 1983, 1981, 1980, 1974, 1973, 1972, 1970, 1967, 1962, 1961, 1959, 1955, 1954, 1951, 1949, 1941, 1935, 1930

FINDINGS

Address Researched	Address Not Identified in Research Source
8812 HOUGH AVE	2020, 2017, 2014, 2010, 2005, 2002, 2000, 1999, 1995, 1992, 1991, 1986, 1981, 1980, 1974, 1973, 1972, 1970, 1967, 1962, 1961, 1959, 1955, 1954, 1951, 1949, 1941, 1935, 1930
8812 HOUGH AVE	2020, 2017, 2014, 2010, 2005, 2002, 2000, 1999, 1995, 1992, 1991, 1986, 1983, 1981, 1980, 1974, 1973, 1972, 1970, 1967, 1962, 1961, 1959, 1955, 1954, 1951, 1949, 1935, 1930
8812 HOUGH AVE	2020, 2017, 2014, 2010, 2005, 2002, 2000, 1999, 1995, 1992, 1991, 1986, 1983, 1981, 1980, 1974, 1973, 1972, 1970, 1967, 1962, 1961, 1959, 1955, 1954, 1949, 1941, 1935, 1930
8813 HOUGH AVE	2020, 2017, 2014, 2010, 2005, 2002, 2000, 1999, 1995, 1992, 1991, 1986, 1983, 1981, 1980, 1974, 1973, 1972, 1970, 1967, 1962, 1961, 1959, 1955, 1954, 1949, 1941, 1935, 1930
8813 HOUGH AVE	2020, 2017, 2014, 2010, 2005, 2002, 2000, 1999, 1995, 1992, 1991, 1986, 1983, 1981, 1980, 1974, 1973, 1972, 1970, 1967, 1962, 1961, 1959, 1955, 1954, 1951, 1949, 1935, 1930
8813 HOUGH AVE	2020, 2017, 2014, 2010, 2005, 2002, 2000, 1999, 1995, 1992, 1991, 1986, 1983, 1981, 1980, 1974, 1973, 1972, 1970, 1967, 1962, 1961, 1959, 1955, 1954, 1951, 1949, 1941, 1935
8813 HOUGH AVE	2020, 2017, 2014, 2010, 2005, 2002, 2000, 1999, 1995, 1992, 1991, 1986, 1983, 1981, 1980, 1974, 1973, 1972, 1970, 1967, 1962, 1959, 1955, 1954, 1951, 1949, 1941, 1935, 1930
8813 HOUGH AVE	2020, 2017, 2014, 2010, 2005, 2002, 2000, 1999, 1995, 1992, 1991, 1986, 1983, 1981, 1980, 1974, 1973, 1972, 1970, 1967, 1962, 1961, 1959, 1954, 1951, 1949, 1941, 1935, 1930
8815 HOUGH AVE	2020, 2017, 2014, 2010, 2005, 2002, 2000, 1999, 1995, 1992, 1991, 1986, 1983, 1981, 1980, 1974, 1973, 1972, 1970, 1967, 1962, 1961, 1959, 1954, 1951, 1949, 1941, 1935, 1930
8815 HOUGH AVE	2020, 2017, 2014, 2010, 2005, 2002, 2000, 1999, 1995, 1992, 1991, 1986, 1983, 1981, 1980, 1974, 1973, 1972, 1970, 1967, 1962, 1959, 1955, 1954, 1951, 1949, 1941, 1935, 1930
8815 HOUGH AVE	2020, 2017, 2014, 2010, 2005, 2002, 2000, 1999, 1995, 1992, 1991, 1986, 1983, 1981, 1980, 1974, 1973, 1972, 1970, 1967, 1962, 1961, 1959, 1955, 1954, 1951, 1949, 1941, 1935
8815 HOUGH AVE	2020, 2017, 2014, 2010, 2005, 2002, 2000, 1999, 1995, 1992, 1991, 1986, 1983, 1981, 1980, 1974, 1973, 1972, 1970, 1967, 1962, 1961, 1959, 1955, 1954, 1951, 1949, 1935, 1930
8815 HOUGH AVE	2020, 2017, 2014, 2010, 2005, 2002, 2000, 1999, 1995, 1992, 1991, 1986, 1983, 1981, 1980, 1974, 1973, 1972, 1970, 1967, 1962, 1961, 1959, 1955, 1954, 1949, 1941, 1935, 1930
8817 HOUGH AVE	2020, 2017, 2014, 2010, 2005, 2002, 2000, 1999, 1995, 1992, 1991, 1986, 1983, 1981, 1980, 1974, 1973, 1972, 1970, 1967, 1962, 1961, 1959, 1955, 1954, 1949, 1941, 1935, 1930
8817 HOUGH AVE	2020, 2017, 2014, 2010, 2005, 2002, 2000, 1999, 1995, 1992, 1991, 1986, 1983, 1981, 1980, 1974, 1973, 1972, 1970, 1967, 1962, 1961, 1959, 1955, 1954, 1951, 1949, 1935, 1930
8817 HOUGH AVE	2020, 2017, 2014, 2010, 2005, 2002, 2000, 1999, 1995, 1992, 1991, 1986, 1983, 1981, 1980, 1974, 1973, 1972, 1970, 1967, 1962, 1959, 1955, 1954, 1951, 1949, 1941, 1935, 1930

FINDINGS

Address Researched	Address Not Identified in Research Source
8817 HOUGH AVE	2020, 2017, 2014, 2010, 2005, 2002, 2000, 1999, 1995, 1992, 1991, 1986, 1983, 1981, 1980, 1974, 1973, 1972, 1970, 1967, 1962, 1961, 1959, 1954, 1951, 1949, 1941, 1935, 1930
8819 HOUGH AVE	2020, 2017, 2014, 2010, 2005, 2002, 2000, 1999, 1995, 1992, 1991, 1986, 1983, 1981, 1980, 1974, 1973, 1972, 1970, 1967, 1962, 1961, 1959, 1954, 1951, 1949, 1941, 1935, 1930
8819 HOUGH AVE	2020, 2017, 2014, 2010, 2005, 2002, 2000, 1999, 1995, 1992, 1991, 1986, 1983, 1981, 1980, 1974, 1973, 1972, 1970, 1967, 1962, 1959, 1955, 1954, 1951, 1949, 1941, 1935, 1930
8819 HOUGH AVE	2020, 2017, 2014, 2010, 2005, 2002, 2000, 1999, 1995, 1992, 1991, 1986, 1983, 1981, 1980, 1974, 1973, 1972, 1970, 1967, 1962, 1961, 1959, 1955, 1954, 1951, 1949, 1935, 1930
8819 HOUGH AVE	2020, 2017, 2014, 2010, 2005, 2002, 2000, 1999, 1995, 1992, 1991, 1986, 1983, 1981, 1980, 1974, 1973, 1972, 1970, 1967, 1962, 1961, 1959, 1955, 1954, 1949, 1941, 1935, 1930
8819 HOUGH AVE	2020, 2017, 2014, 2010, 2005, 2002, 2000, 1999, 1995, 1992, 1991, 1986, 1983, 1981, 1980, 1974, 1973, 1972, 1970, 1967, 1962, 1961, 1959, 1955, 1954, 1951, 1949, 1941, 1935
8900 HOUGH AVE	2020, 2017, 2014, 2010, 2005, 2002, 2000, 1999, 1995, 1992, 1991, 1986, 1983, 1981, 1980, 1974, 1973, 1972, 1970, 1967, 1962, 1961, 1959, 1955, 1954, 1951, 1949, 1941, 1935
8900 HOUGH AVE	2020, 2017, 2014, 2010, 2005, 2002, 2000, 1999, 1995, 1992, 1991, 1986, 1983, 1981, 1980, 1974, 1973, 1972, 1970, 1967, 1962, 1961, 1959, 1955, 1954, 1949, 1941, 1935, 1930
8900 HOUGH AVE	2020, 2017, 2014, 2010, 2005, 2002, 2000, 1999, 1995, 1992, 1991, 1986, 1983, 1981, 1980, 1974, 1973, 1972, 1970, 1967, 1962, 1961, 1959, 1955, 1954, 1951, 1949, 1935, 1930
8900 HOUGH AVE	2020, 2017, 2014, 2010, 2005, 2002, 2000, 1999, 1995, 1992, 1991, 1986, 1983, 1981, 1980, 1974, 1973, 1972, 1970, 1967, 1962, 1959, 1955, 1954, 1951, 1949, 1941, 1935, 1930
8900 HOUGH AVE	2020, 2017, 2014, 2010, 2005, 2002, 2000, 1999, 1995, 1992, 1991, 1986, 1983, 1981, 1980, 1974, 1973, 1972, 1970, 1967, 1962, 1961, 1959, 1954, 1951, 1949, 1941, 1935, 1930
8900 HOUGH AVE	2020, 2017, 2014, 2010, 2005, 2002, 2000, 1999, 1995, 1992, 1991, 1986, 1983, 1981, 1980, 1974, 1973, 1972, 1967, 1962, 1961, 1959, 1955, 1954, 1951, 1949, 1941, 1935, 1930
8900 HOUGH AVE	2020, 2017, 2014, 2010, 2005, 2002, 2000, 1999, 1995, 1992, 1991, 1986, 1983, 1981, 1980, 1973, 1972, 1970, 1967, 1962, 1961, 1959, 1955, 1954, 1951, 1949, 1941, 1935, 1930
8901 HOUGH AVE	2020, 2017, 2014, 2010, 2005, 2002, 2000, 1999, 1995, 1992, 1991, 1986, 1983, 1981, 1980, 1974, 1973, 1972, 1970, 1967, 1962, 1961, 1959, 1954, 1951, 1949, 1941, 1935, 1930
8901 HOUGH AVE	2020, 2017, 2014, 2010, 2005, 2002, 2000, 1999, 1995, 1992, 1991, 1986, 1983, 1981, 1980, 1974, 1973, 1972, 1970, 1967, 1962, 1959, 1955, 1954, 1951, 1949, 1941, 1935, 1930
8901 HOUGH AVE	2020, 2017, 2014, 2010, 2005, 2002, 2000, 1999, 1995, 1992, 1991, 1986, 1983, 1981, 1980, 1974, 1973, 1972, 1970, 1967, 1962, 1961, 1959, 1955, 1954, 1951, 1949, 1935, 1930

FINDINGS

Address Researched	Address Not Identified in Research Source
8901 HOUGH AVE	2020, 2017, 2014, 2010, 2005, 2002, 2000, 1999, 1995, 1992, 1991, 1986, 1983, 1981, 1980, 1974, 1973, 1972, 1970, 1967, 1962, 1961, 1959, 1955, 1954, 1949, 1941, 1935, 1930
8901 HOUGH AVE	2020, 2017, 2014, 2010, 2005, 2002, 2000, 1999, 1995, 1992, 1991, 1986, 1983, 1981, 1980, 1974, 1973, 1972, 1970, 1967, 1962, 1961, 1959, 1955, 1954, 1951, 1949, 1941, 1935
8902 HOUGH AVE	2020, 2017, 2014, 2010, 2005, 2002, 2000, 1999, 1995, 1992, 1991, 1986, 1983, 1981, 1980, 1974, 1973, 1972, 1970, 1967, 1962, 1961, 1959, 1955, 1954, 1951, 1949, 1941, 1935
8902 HOUGH AVE	2020, 2017, 2014, 2010, 2005, 2002, 2000, 1999, 1995, 1992, 1991, 1986, 1983, 1981, 1980, 1974, 1973, 1972, 1970, 1967, 1962, 1961, 1959, 1955, 1954, 1949, 1941, 1935, 1930
8902 HOUGH AVE	2020, 2017, 2014, 2010, 2005, 2002, 2000, 1999, 1995, 1992, 1991, 1986, 1983, 1981, 1980, 1974, 1973, 1972, 1970, 1967, 1962, 1961, 1959, 1955, 1954, 1951, 1949, 1935, 1930
8902 HOUGH AVE	2020, 2017, 2014, 2010, 2005, 2002, 2000, 1999, 1995, 1992, 1991, 1986, 1983, 1981, 1980, 1974, 1973, 1972, 1970, 1967, 1962, 1959, 1955, 1954, 1951, 1949, 1941, 1935, 1930
8902 HOUGH AVE	2020, 2017, 2014, 2010, 2005, 2002, 2000, 1999, 1995, 1992, 1991, 1986, 1983, 1981, 1980, 1974, 1973, 1972, 1970, 1967, 1962, 1961, 1959, 1954, 1951, 1949, 1941, 1935, 1930
8902 HOUGH AVE	2020, 2017, 2014, 2010, 2005, 2002, 2000, 1999, 1995, 1992, 1991, 1986, 1983, 1981, 1980, 1973, 1972, 1970, 1967, 1962, 1961, 1959, 1955, 1954, 1951, 1949, 1941, 1935, 1930
8902 HOUGH AVE	2020, 2017, 2014, 2010, 2005, 2002, 2000, 1999, 1995, 1992, 1991, 1986, 1983, 1981, 1980, 1974, 1973, 1972, 1967, 1962, 1961, 1959, 1955, 1954, 1951, 1949, 1941, 1935, 1930
8902 HOUGH AVE	2020, 2017, 2014, 2010, 2005, 2002, 2000, 1995, 1992, 1991, 1986, 1983, 1981, 1980, 1974, 1973, 1972, 1970, 1967, 1962, 1961, 1959, 1955, 1954, 1951, 1949, 1941, 1935, 1930
8902 HOUGH AVE	2020, 2017, 2014, 2010, 2005, 2000, 1999, 1995, 1992, 1991, 1986, 1983, 1981, 1980, 1974, 1973, 1972, 1970, 1967, 1962, 1961, 1959, 1955, 1954, 1951, 1949, 1941, 1935, 1930
8904 HOUGH AVE	2020, 2017, 2014, 2010, 2005, 2002, 2000, 1999, 1995, 1992, 1991, 1986, 1983, 1981, 1980, 1974, 1973, 1972, 1967, 1962, 1961, 1959, 1955, 1954, 1951, 1949, 1941, 1935, 1930
8904 HOUGH AVE	2020, 2017, 2014, 2010, 2005, 2002, 2000, 1999, 1995, 1992, 1991, 1986, 1983, 1981, 1980, 1973, 1972, 1970, 1967, 1962, 1961, 1959, 1955, 1954, 1951, 1949, 1941, 1935, 1930
8904 HOUGH AVE	2020, 2017, 2014, 2010, 2005, 2002, 2000, 1999, 1995, 1992, 1991, 1986, 1983, 1981, 1980, 1974, 1973, 1972, 1970, 1967, 1962, 1961, 1959, 1954, 1951, 1949, 1941, 1935, 1930
8904 HOUGH AVE	2020, 2017, 2014, 2010, 2005, 2002, 2000, 1999, 1995, 1992, 1991, 1986, 1983, 1981, 1980, 1974, 1973, 1972, 1970, 1967, 1962, 1959, 1955, 1954, 1951, 1949, 1941, 1935, 1930
8904 HOUGH AVE	2020, 2017, 2014, 2010, 2005, 2002, 2000, 1999, 1995, 1992, 1991, 1986, 1983, 1981, 1980, 1974, 1973, 1972, 1970, 1967, 1962, 1961, 1959, 1955, 1954, 1951, 1949, 1935, 1930

FINDINGS

Address Researched	Address Not Identified in Research Source
8904 HOUGH AVE	2020, 2017, 2014, 2010, 2005, 2002, 2000, 1999, 1995, 1992, 1991, 1986, 1983, 1981, 1980, 1974, 1973, 1972, 1970, 1967, 1962, 1961, 1959, 1955, 1954, 1949, 1941, 1935, 1930
8904 HOUGH AVE	2020, 2017, 2014, 2010, 2005, 2002, 2000, 1999, 1995, 1992, 1991, 1986, 1983, 1981, 1980, 1974, 1973, 1972, 1970, 1967, 1962, 1961, 1959, 1955, 1954, 1951, 1949, 1941, 1935
8905 HOUGH AVE	2020, 2017, 2014, 2010, 2005, 2002, 2000, 1999, 1995, 1992, 1991, 1986, 1983, 1981, 1980, 1974, 1973, 1972, 1970, 1967, 1962, 1961, 1959, 1955, 1954, 1951, 1949, 1941, 1935
8905 HOUGH AVE	2020, 2017, 2014, 2010, 2005, 2002, 2000, 1999, 1995, 1992, 1991, 1986, 1983, 1981, 1980, 1974, 1973, 1972, 1970, 1967, 1962, 1961, 1959, 1955, 1954, 1949, 1941, 1935, 1930
8905 HOUGH AVE	2020, 2017, 2014, 2010, 2005, 2002, 2000, 1999, 1995, 1992, 1991, 1986, 1983, 1981, 1980, 1974, 1973, 1972, 1970, 1967, 1962, 1961, 1959, 1955, 1954, 1951, 1949, 1935, 1930
8905 HOUGH AVE	2020, 2017, 2014, 2010, 2005, 2002, 2000, 1999, 1995, 1992, 1991, 1986, 1983, 1981, 1980, 1974, 1973, 1972, 1970, 1967, 1962, 1959, 1955, 1954, 1951, 1949, 1941, 1935, 1930
8905 HOUGH AVE	2020, 2017, 2014, 2010, 2005, 2002, 2000, 1999, 1995, 1992, 1991, 1986, 1983, 1981, 1980, 1974, 1973, 1972, 1970, 1967, 1962, 1961, 1959, 1954, 1951, 1949, 1941, 1935, 1930
8906 HOUGH AVE	2020, 2017, 2014, 2010, 2005, 2002, 2000, 1999, 1995, 1992, 1991, 1986, 1983, 1981, 1980, 1974, 1973, 1972, 1970, 1967, 1962, 1961, 1959, 1954, 1951, 1949, 1941, 1935, 1930
8906 HOUGH AVE	2020, 2017, 2014, 2010, 2005, 2002, 2000, 1999, 1995, 1992, 1991, 1986, 1983, 1981, 1980, 1974, 1973, 1972, 1970, 1967, 1962, 1959, 1955, 1954, 1951, 1949, 1941, 1935, 1930
8906 HOUGH AVE	2020, 2017, 2014, 2010, 2005, 2002, 2000, 1999, 1995, 1992, 1991, 1986, 1983, 1981, 1980, 1973, 1972, 1970, 1967, 1962, 1961, 1959, 1955, 1954, 1951, 1949, 1941, 1935, 1930
8906 HOUGH AVE	2020, 2017, 2014, 2010, 2005, 2002, 2000, 1999, 1995, 1992, 1991, 1986, 1983, 1981, 1980, 1974, 1973, 1972, 1967, 1962, 1961, 1959, 1955, 1954, 1951, 1949, 1935, 1930
8906 HOUGH AVE	2020, 2017, 2014, 2010, 2005, 2002, 2000, 1999, 1995, 1992, 1991, 1986, 1983, 1981, 1980, 1974, 1973, 1972, 1970, 1967, 1962, 1961, 1959, 1955, 1954, 1951, 1949, 1935, 1930
8906 HOUGH AVE	2020, 2017, 2014, 2010, 2005, 2002, 2000, 1999, 1995, 1992, 1991, 1986, 1983, 1981, 1980, 1974, 1973, 1972, 1970, 1967, 1962, 1961, 1959, 1955, 1954, 1949, 1941, 1935, 1930
8906 HOUGH AVE	2020, 2017, 2014, 2010, 2005, 2002, 2000, 1999, 1995, 1992, 1991, 1986, 1983, 1981, 1980, 1974, 1973, 1972, 1970, 1967, 1962, 1961, 1959, 1955, 1954, 1951, 1949, 1941, 1935
8908 HOUGH AVE	2020, 2017, 2014, 2010, 2005, 2002, 2000, 1999, 1995, 1992, 1991, 1986, 1983, 1981, 1980, 1974, 1973, 1972, 1970, 1967, 1962, 1961, 1959, 1955, 1954, 1951, 1949, 1941, 1935
8908 HOUGH AVE	2020, 2017, 2014, 2010, 2005, 2002, 2000, 1999, 1995, 1992, 1991, 1986, 1983, 1981, 1980, 1974, 1973, 1972, 1970, 1967, 1962, 1961, 1959, 1955, 1954, 1949, 1941, 1935, 1930

FINDINGS

Address Researched	Address Not Identified in Research Source
8908 HOUGH AVE	2020, 2017, 2014, 2010, 2005, 2002, 2000, 1999, 1995, 1992, 1991, 1986, 1983, 1981, 1980, 1974, 1973, 1972, 1970, 1967, 1962, 1961, 1959, 1955, 1954, 1951, 1949, 1935, 1930
8908 HOUGH AVE	2020, 2017, 2014, 2010, 2005, 2002, 2000, 1999, 1995, 1992, 1991, 1986, 1983, 1981, 1980, 1974, 1973, 1972, 1967, 1962, 1961, 1959, 1955, 1954, 1951, 1949, 1941, 1935, 1930
8908 HOUGH AVE	2020, 2017, 2014, 2010, 2005, 2002, 2000, 1999, 1995, 1992, 1991, 1986, 1983, 1981, 1980, 1973, 1972, 1970, 1967, 1962, 1961, 1959, 1955, 1954, 1951, 1949, 1941, 1935, 1930
8908 HOUGH AVE	2020, 2017, 2014, 2010, 2005, 2002, 2000, 1999, 1995, 1992, 1991, 1986, 1983, 1981, 1980, 1974, 1973, 1972, 1970, 1967, 1962, 1959, 1955, 1954, 1951, 1949, 1941, 1935, 1930
8908 HOUGH AVE	2020, 2017, 2014, 2010, 2005, 2002, 2000, 1999, 1995, 1992, 1991, 1986, 1983, 1981, 1980, 1974, 1973, 1972, 1970, 1967, 1962, 1961, 1959, 1954, 1951, 1949, 1941, 1935, 1930
8910 HOUGH AVE	2020, 2017, 2014, 2010, 2005, 2002, 2000, 1999, 1995, 1992, 1991, 1986, 1983, 1981, 1980, 1974, 1973, 1972, 1970, 1967, 1962, 1961, 1959, 1954, 1951, 1949, 1941, 1935, 1930
8910 HOUGH AVE	2020, 2017, 2014, 2010, 2005, 2002, 2000, 1999, 1995, 1992, 1991, 1986, 1983, 1981, 1980, 1974, 1973, 1972, 1970, 1967, 1962, 1959, 1955, 1954, 1951, 1949, 1941, 1935, 1930
8910 HOUGH AVE	2020, 2017, 2014, 2010, 2005, 2002, 2000, 1999, 1995, 1992, 1991, 1986, 1983, 1981, 1980, 1973, 1972, 1970, 1967, 1962, 1961, 1959, 1955, 1954, 1951, 1949, 1941, 1935, 1930
8910 HOUGH AVE	2020, 2017, 2014, 2010, 2005, 2002, 2000, 1999, 1995, 1992, 1991, 1986, 1983, 1981, 1980, 1974, 1973, 1972, 1967, 1962, 1961, 1959, 1955, 1954, 1951, 1949, 1941, 1935, 1930
8910 HOUGH AVE	2020, 2017, 2014, 2010, 2005, 2002, 2000, 1999, 1995, 1992, 1991, 1986, 1983, 1981, 1980, 1974, 1973, 1972, 1970, 1967, 1962, 1961, 1959, 1955, 1954, 1951, 1949, 1935, 1930
8910 HOUGH AVE	2020, 2017, 2014, 2010, 2005, 2002, 2000, 1999, 1995, 1992, 1991, 1986, 1983, 1981, 1980, 1974, 1973, 1972, 1970, 1967, 1962, 1961, 1959, 1955, 1954, 1949, 1941, 1935, 1930
8910 HOUGH AVE	2020, 2017, 2014, 2010, 2005, 2002, 2000, 1999, 1995, 1992, 1991, 1986, 1983, 1981, 1980, 1974, 1973, 1972, 1970, 1967, 1962, 1961, 1959, 1955, 1954, 1951, 1949, 1941, 1935
8912 HOUGH AVE	2020, 2017, 2014, 2010, 2005, 2002, 2000, 1999, 1995, 1992, 1991, 1986, 1983, 1981, 1980, 1974, 1973, 1972, 1970, 1967, 1962, 1961, 1959, 1955, 1954, 1951, 1949, 1941, 1935
8912 HOUGH AVE	2020, 2017, 2014, 2010, 2005, 2002, 2000, 1999, 1995, 1992, 1991, 1986, 1983, 1981, 1980, 1974, 1973, 1972, 1970, 1967, 1962, 1961, 1959, 1955, 1954, 1949, 1941, 1935, 1930
8912 HOUGH AVE	2020, 2017, 2014, 2010, 2005, 2002, 2000, 1999, 1995, 1992, 1991, 1986, 1983, 1981, 1980, 1974, 1973, 1972, 1970, 1967, 1962, 1961, 1959, 1955, 1954, 1951, 1949, 1935, 1930
8912 HOUGH AVE	2020, 2017, 2014, 2010, 2005, 2002, 2000, 1999, 1995, 1992, 1991, 1986, 1983, 1981, 1980, 1974, 1973, 1972, 1967, 1962, 1961, 1959, 1955, 1954, 1951, 1949, 1941, 1935, 1930

FINDINGS

Address Researched	Address Not Identified in Research Source
8912 HOUGH AVE	2020, 2017, 2014, 2010, 2005, 2002, 2000, 1999, 1995, 1992, 1991, 1986, 1983, 1981, 1980, 1973, 1972, 1970, 1967, 1962, 1961, 1959, 1955, 1954, 1951, 1949, 1941, 1935, 1930
8912 HOUGH AVE	2020, 2017, 2014, 2010, 2005, 2002, 2000, 1999, 1995, 1992, 1991, 1986, 1983, 1981, 1980, 1974, 1973, 1972, 1970, 1967, 1962, 1959, 1955, 1954, 1951, 1949, 1941, 1935, 1930
8912 HOUGH AVE	2020, 2017, 2014, 2010, 2005, 2002, 2000, 1999, 1995, 1992, 1991, 1986, 1983, 1981, 1980, 1974, 1973, 1972, 1970, 1967, 1962, 1961, 1959, 1954, 1951, 1949, 1941, 1935, 1930
8914 HOUGH AVE	2020, 2017, 2014, 2010, 2005, 2002, 2000, 1999, 1995, 1992, 1991, 1986, 1983, 1981, 1980, 1974, 1973, 1972, 1970, 1967, 1962, 1961, 1959, 1954, 1951, 1949, 1941, 1935, 1930
8914 HOUGH AVE	2020, 2017, 2014, 2010, 2005, 2002, 2000, 1999, 1995, 1992, 1991, 1986, 1983, 1981, 1980, 1974, 1973, 1972, 1970, 1967, 1962, 1959, 1955, 1954, 1951, 1949, 1941, 1935, 1930
8914 HOUGH AVE	2020, 2017, 2014, 2010, 2005, 2002, 2000, 1999, 1995, 1992, 1991, 1986, 1983, 1981, 1980, 1974, 1973, 1972, 1970, 1967, 1962, 1961, 1959, 1955, 1954, 1951, 1949, 1935, 1930
8914 HOUGH AVE	2020, 2017, 2014, 2010, 2005, 2002, 2000, 1999, 1995, 1992, 1991, 1986, 1983, 1981, 1980, 1974, 1973, 1972, 1970, 1967, 1962, 1961, 1959, 1955, 1954, 1949, 1941, 1935, 1930
8914 HOUGH AVE	2020, 2017, 2014, 2010, 2005, 2002, 2000, 1999, 1995, 1992, 1991, 1986, 1983, 1981, 1980, 1974, 1973, 1972, 1970, 1967, 1962, 1961, 1959, 1955, 1954, 1951, 1949, 1941, 1935
8915 HOUGH AVE	2020, 2017, 2014, 2010, 2005, 2002, 2000, 1999, 1995, 1992, 1991, 1986, 1983, 1981, 1980, 1974, 1973, 1972, 1970, 1967, 1962, 1961, 1959, 1955, 1954, 1951, 1949, 1941, 1935
8915 HOUGH AVE	2020, 2017, 2014, 2010, 2005, 2002, 2000, 1999, 1995, 1992, 1991, 1986, 1983, 1981, 1980, 1974, 1973, 1972, 1970, 1967, 1962, 1961, 1959, 1955, 1954, 1949, 1941, 1935, 1930
8915 HOUGH AVE	2020, 2017, 2014, 2010, 2005, 2002, 2000, 1999, 1995, 1992, 1991, 1986, 1983, 1981, 1980, 1974, 1973, 1972, 1970, 1967, 1962, 1961, 1959, 1955, 1954, 1951, 1949, 1935, 1930
8915 HOUGH AVE	2020, 2017, 2014, 2010, 2005, 2002, 2000, 1999, 1995, 1992, 1991, 1986, 1983, 1981, 1980, 1974, 1973, 1972, 1970, 1967, 1962, 1959, 1955, 1954, 1951, 1949, 1941, 1935, 1930
8915 HOUGH AVE	2020, 2017, 2014, 2010, 2005, 2002, 2000, 1999, 1995, 1992, 1991, 1986, 1983, 1981, 1980, 1974, 1973, 1972, 1970, 1967, 1962, 1961, 1959, 1954, 1951, 1949, 1941, 1935, 1930
8915 HOUGH AVE	2020, 2017, 2014, 2010, 2005, 2002, 2000, 1999, 1995, 1992, 1991, 1986, 1983, 1981, 1980, 1973, 1972, 1970, 1967, 1962, 1961, 1959, 1955, 1954, 1951, 1949, 1941, 1935, 1930
8915 HOUGH AVE	2020, 2017, 2014, 2010, 2005, 2002, 2000, 1999, 1995, 1992, 1991, 1986, 1983, 1981, 1980, 1974, 1973, 1972, 1967, 1962, 1961, 1959, 1955, 1954, 1951, 1949, 1941, 1935, 1930
8916 HOUGH AVE	2020, 2017, 2014, 2010, 2005, 2002, 2000, 1999, 1995, 1992, 1991, 1986, 1983, 1981, 1980, 1974, 1973, 1972, 1970, 1967, 1962, 1961, 1959, 1954, 1951, 1949, 1941, 1935, 1930

FINDINGS

Address Researched	Address Not Identified in Research Source
8916 HOUGH AVE	2020, 2017, 2014, 2010, 2005, 2002, 2000, 1999, 1995, 1992, 1991, 1986, 1983, 1981, 1980, 1974, 1973, 1972, 1970, 1967, 1962, 1959, 1955, 1954, 1951, 1949, 1941, 1935, 1930
8916 HOUGH AVE	2020, 2017, 2014, 2010, 2005, 2002, 2000, 1999, 1995, 1992, 1991, 1986, 1983, 1981, 1980, 1974, 1973, 1972, 1970, 1967, 1962, 1961, 1959, 1955, 1954, 1951, 1949, 1935, 1930
8916 HOUGH AVE	2020, 2017, 2014, 2010, 2005, 2002, 2000, 1999, 1995, 1992, 1991, 1986, 1983, 1981, 1980, 1974, 1973, 1972, 1970, 1967, 1962, 1961, 1959, 1955, 1954, 1949, 1941, 1935, 1930
8916 HOUGH AVE	2020, 2017, 2014, 2010, 2005, 2002, 2000, 1999, 1995, 1992, 1991, 1986, 1983, 1981, 1980, 1974, 1973, 1972, 1970, 1967, 1962, 1961, 1959, 1955, 1954, 1951, 1949, 1941, 1935
8918 HOUGH AVE	2020, 2017, 2014, 2010, 2005, 2002, 2000, 1999, 1995, 1992, 1991, 1986, 1983, 1981, 1980, 1974, 1973, 1972, 1970, 1967, 1962, 1961, 1959, 1955, 1954, 1951, 1949, 1941, 1935
8918 HOUGH AVE	2020, 2017, 2014, 2010, 2005, 2002, 2000, 1999, 1995, 1992, 1991, 1986, 1983, 1981, 1980, 1974, 1973, 1972, 1970, 1967, 1962, 1961, 1959, 1955, 1954, 1949, 1941, 1935, 1930
8918 HOUGH AVE	2020, 2017, 2014, 2010, 2005, 2002, 2000, 1999, 1995, 1992, 1991, 1986, 1983, 1981, 1980, 1974, 1973, 1972, 1970, 1967, 1962, 1961, 1959, 1955, 1954, 1951, 1949, 1935, 1930
8918 HOUGH AVE	2020, 2017, 2014, 2010, 2005, 2002, 2000, 1999, 1995, 1992, 1991, 1986, 1983, 1981, 1980, 1974, 1973, 1972, 1970, 1967, 1962, 1959, 1955, 1954, 1951, 1949, 1941, 1935, 1930
8918 HOUGH AVE	2020, 2017, 2014, 2010, 2005, 2002, 2000, 1999, 1995, 1992, 1991, 1986, 1983, 1981, 1980, 1974, 1973, 1972, 1970, 1967, 1962, 1961, 1959, 1954, 1951, 1949, 1941, 1935, 1930
8918 HOUGH AVE	2020, 2017, 2014, 2010, 2005, 2002, 2000, 1999, 1995, 1992, 1991, 1986, 1983, 1981, 1980, 1974, 1973, 1972, 1967, 1962, 1961, 1959, 1955, 1954, 1951, 1949, 1941, 1935, 1930
8918 HOUGH AVE	2020, 2017, 2014, 2010, 2005, 2002, 2000, 1999, 1995, 1992, 1991, 1986, 1983, 1981, 1980, 1973, 1972, 1970, 1967, 1962, 1961, 1959, 1955, 1954, 1951, 1949, 1941, 1935, 1930
8918 HOUGH AVE	2020, 2017, 2014, 2005, 2002, 2000, 1999, 1995, 1992, 1991, 1986, 1983, 1981, 1980, 1974, 1973, 1972, 1970, 1967, 1962, 1961, 1959, 1955, 1954, 1951, 1949, 1941, 1935, 1930
8918 HOUGH AVE	2020, 2017, 2010, 2005, 2002, 2000, 1999, 1995, 1992, 1991, 1986, 1983, 1981, 1980, 1974, 1973, 1972, 1970, 1967, 1962, 1961, 1959, 1955, 1954, 1951, 1949, 1941, 1935, 1930
8920 HOUGH AVE	2020, 2017, 2014, 2010, 2005, 2002, 2000, 1999, 1995, 1992, 1991, 1986, 1983, 1981, 1980, 1973, 1972, 1970, 1967, 1962, 1961, 1959, 1955, 1954, 1951, 1949, 1941, 1935, 1930
8920 HOUGH AVE	2020, 2017, 2014, 2010, 2005, 2002, 2000, 1999, 1995, 1992, 1991, 1986, 1983, 1981, 1980, 1974, 1973, 1972, 1967, 1962, 1961, 1959, 1955, 1954, 1951, 1949, 1941, 1935, 1930
8920 HOUGH AVE	2020, 2017, 2014, 2010, 2005, 2002, 2000, 1999, 1995, 1992, 1991, 1986, 1983, 1981, 1980, 1974, 1973, 1972, 1970, 1967, 1962, 1961, 1959, 1954, 1951, 1949, 1941, 1935, 1930

FINDINGS

Address Researched	Address Not Identified in Research Source
8920 HOUGH AVE	2020, 2017, 2014, 2010, 2005, 2002, 2000, 1999, 1995, 1992, 1991, 1986, 1983, 1981, 1980, 1974, 1973, 1972, 1970, 1967, 1962, 1959, 1955, 1954, 1951, 1949, 1941, 1935, 1930
8920 HOUGH AVE	2020, 2017, 2014, 2010, 2005, 2002, 2000, 1999, 1995, 1992, 1991, 1986, 1983, 1981, 1980, 1974, 1973, 1972, 1970, 1967, 1962, 1961, 1959, 1955, 1954, 1951, 1949, 1935, 1930
8920 HOUGH AVE	2020, 2017, 2014, 2010, 2005, 2002, 2000, 1999, 1995, 1992, 1991, 1986, 1983, 1981, 1980, 1974, 1973, 1972, 1970, 1967, 1962, 1961, 1959, 1955, 1954, 1949, 1941, 1935, 1930
8920 HOUGH AVE	2020, 2017, 2014, 2010, 2005, 2002, 2000, 1999, 1995, 1992, 1991, 1986, 1983, 1981, 1980, 1974, 1973, 1972, 1970, 1967, 1962, 1961, 1959, 1955, 1954, 1951, 1949, 1941, 1935
8922 HOUGH AVE	2020, 2017, 2014, 2010, 2005, 2002, 2000, 1999, 1995, 1992, 1991, 1986, 1983, 1981, 1980, 1974, 1973, 1972, 1970, 1967, 1962, 1961, 1959, 1955, 1954, 1951, 1949, 1941, 1935
8922 HOUGH AVE	2020, 2017, 2014, 2010, 2005, 2002, 2000, 1999, 1995, 1992, 1991, 1986, 1983, 1981, 1980, 1974, 1973, 1972, 1970, 1967, 1962, 1961, 1959, 1955, 1954, 1949, 1941, 1935, 1930
8922 HOUGH AVE	2020, 2017, 2014, 2010, 2005, 2002, 2000, 1999, 1995, 1992, 1991, 1986, 1983, 1981, 1980, 1974, 1973, 1972, 1970, 1967, 1962, 1961, 1959, 1955, 1954, 1951, 1949, 1935, 1930
8922 HOUGH AVE	2020, 2017, 2014, 2010, 2005, 2002, 2000, 1999, 1995, 1992, 1991, 1986, 1983, 1981, 1980, 1974, 1973, 1972, 1970, 1967, 1962, 1959, 1955, 1954, 1951, 1949, 1941, 1935, 1930
8922 HOUGH AVE	2020, 2017, 2014, 2010, 2005, 2002, 2000, 1999, 1995, 1992, 1991, 1986, 1983, 1981, 1980, 1974, 1973, 1972, 1970, 1967, 1962, 1961, 1959, 1954, 1951, 1949, 1941, 1935, 1930
8922 HOUGH AVE	2020, 2017, 2014, 2010, 2005, 2002, 2000, 1999, 1995, 1992, 1991, 1986, 1983, 1981, 1980, 1974, 1973, 1972, 1967, 1962, 1961, 1959, 1955, 1954, 1951, 1949, 1941, 1935, 1930
8922 HOUGH AVE	2020, 2017, 2014, 2010, 2005, 2002, 2000, 1999, 1995, 1992, 1991, 1986, 1983, 1981, 1980, 1973, 1972, 1970, 1967, 1962, 1961, 1959, 1955, 1954, 1951, 1949, 1941, 1935, 1930
8924 HOUGH AVE	2020, 2017, 2014, 2010, 2005, 2002, 2000, 1999, 1995, 1992, 1991, 1986, 1983, 1981, 1980, 1973, 1972, 1970, 1967, 1962, 1961, 1959, 1955, 1954, 1951, 1949, 1941, 1935, 1930
8924 HOUGH AVE	2020, 2017, 2014, 2010, 2005, 2002, 2000, 1999, 1995, 1992, 1991, 1986, 1983, 1981, 1980, 1974, 1973, 1972, 1967, 1962, 1961, 1959, 1955, 1954, 1951, 1949, 1941, 1935, 1930
8924 HOUGH AVE	2020, 2017, 2014, 2010, 2005, 2002, 2000, 1999, 1995, 1992, 1991, 1986, 1983, 1981, 1980, 1974, 1973, 1972, 1970, 1967, 1962, 1961, 1959, 1954, 1951, 1949, 1941, 1935, 1930
8924 HOUGH AVE	2020, 2017, 2014, 2010, 2005, 2002, 2000, 1999, 1995, 1992, 1991, 1986, 1983, 1981, 1980, 1974, 1973, 1972, 1970, 1967, 1962, 1959, 1955, 1954, 1951, 1949, 1941, 1935, 1930
8924 HOUGH AVE	2020, 2017, 2014, 2010, 2005, 2000, 1999, 1995, 1992, 1991, 1986, 1983, 1981, 1980, 1974, 1973, 1972, 1970, 1967, 1962, 1961, 1959, 1955, 1954, 1951, 1949, 1941, 1935, 1930

FINDINGS

Address Researched	Address Not Identified in Research Source
8924 HOUGH AVE	2020, 2017, 2014, 2010, 2005, 2002, 2000, 1995, 1992, 1991, 1986, 1983, 1981, 1980, 1974, 1973, 1972, 1970, 1967, 1962, 1961, 1959, 1955, 1954, 1951, 1949, 1941, 1935, 1930
8924 HOUGH AVE	2020, 2017, 2014, 2010, 2005, 2002, 2000, 1999, 1995, 1992, 1991, 1983, 1981, 1980, 1974, 1973, 1972, 1970, 1967, 1962, 1961, 1959, 1955, 1954, 1951, 1949, 1941, 1935, 1930
8924 HOUGH AVE	2020, 2017, 2014, 2010, 2005, 2002, 2000, 1999, 1995, 1992, 1991, 1986, 1983, 1981, 1980, 1974, 1973, 1972, 1970, 1967, 1962, 1961, 1959, 1955, 1954, 1951, 1949, 1935, 1930
8924 HOUGH AVE	2020, 2017, 2014, 2010, 2005, 2002, 2000, 1999, 1995, 1992, 1991, 1986, 1983, 1981, 1980, 1974, 1973, 1972, 1970, 1967, 1962, 1961, 1959, 1955, 1954, 1949, 1941, 1935, 1930
8924 HOUGH AVE	2020, 2017, 2014, 2010, 2005, 2002, 2000, 1999, 1995, 1992, 1991, 1986, 1983, 1981, 1980, 1974, 1973, 1972, 1970, 1967, 1962, 1961, 1959, 1955, 1954, 1951, 1949, 1941, 1935
8925 HOAGH AVE	2020, 2017, 2014, 2010, 2005, 2002, 2000, 1999, 1995, 1992, 1991, 1986, 1981, 1980, 1974, 1973, 1972, 1970, 1967, 1962, 1961, 1959, 1955, 1954, 1951, 1949, 1941, 1935, 1930
8925 HOUGH AV H A	2020, 2017, 2014, 2010, 2005, 2002, 2000, 1999, 1995, 1992, 1991, 1986, 1981, 1980, 1974, 1973, 1972, 1970, 1967, 1962, 1961, 1959, 1955, 1954, 1951, 1949, 1941, 1935, 1930
8925 HOUGH AVE	2020, 2017, 2014, 2010, 2005, 2002, 2000, 1999, 1995, 1992, 1991, 1986, 1981, 1980, 1974, 1973, 1972, 1970, 1967, 1962, 1961, 1959, 1955, 1954, 1951, 1949, 1941, 1935, 1930
8925 HOUGH AVE	2020, 2017, 2014, 2010, 2005, 2002, 2000, 1999, 1995, 1992, 1991, 1986, 1983, 1980, 1974, 1973, 1972, 1970, 1967, 1962, 1961, 1959, 1955, 1954, 1951, 1949, 1941, 1935, 1930
8925 HOUGH AVE	2020, 2017, 2014, 2010, 2005, 2002, 2000, 1999, 1995, 1992, 1991, 1983, 1981, 1980, 1974, 1973, 1972, 1970, 1967, 1962, 1961, 1959, 1955, 1954, 1951, 1949, 1941, 1935, 1930
8925 HOUGH AVE	2020, 2017, 2014, 2010, 2005, 2002, 2000, 1999, 1995, 1991, 1986, 1983, 1981, 1980, 1974, 1973, 1972, 1970, 1967, 1962, 1961, 1959, 1955, 1954, 1951, 1949, 1941, 1935, 1930
8925 HOUGH AVE	2020, 2017, 2014, 2010, 2005, 2002, 2000, 1999, 1995, 1992, 1986, 1983, 1981, 1980, 1974, 1973, 1972, 1970, 1967, 1962, 1961, 1959, 1955, 1954, 1951, 1949, 1941, 1935, 1930
8925 HOUGH AVE	2020, 2017, 2014, 2010, 2005, 2002, 2000, 1995, 1992, 1991, 1986, 1983, 1981, 1980, 1974, 1973, 1972, 1970, 1967, 1962, 1961, 1959, 1955, 1954, 1951, 1949, 1941, 1935, 1930
8925 HOUGH AVE	2020, 2017, 2014, 2010, 2005, 2002, 1999, 1995, 1992, 1991, 1986, 1983, 1981, 1980, 1974, 1973, 1972, 1970, 1967, 1962, 1961, 1959, 1955, 1954, 1951, 1949, 1941, 1935, 1930
8925 HOUGH AVE	2020, 2017, 2014, 2010, 2005, 2002, 2000, 1999, 1992, 1991, 1986, 1983, 1981, 1980, 1974, 1973, 1972, 1970, 1967, 1962, 1961, 1959, 1955, 1954, 1951, 1949, 1941, 1935, 1930
8925 HOUGH AVE	2020, 2017, 2014, 2010, 2005, 2000, 1999, 1995, 1992, 1991, 1986, 1983, 1981, 1980, 1974, 1973, 1972, 1970, 1967, 1962, 1961, 1959, 1955, 1954, 1951, 1949, 1941, 1935, 1930

FINDINGS

Address Researched	Address Not Identified in Research Source
8925 HOUGH AVE	2020, 2017, 2014, 2005, 2002, 2000, 1999, 1995, 1992, 1991, 1986, 1983, 1981, 1980, 1974, 1973, 1972, 1970, 1967, 1962, 1961, 1959, 1955, 1954, 1951, 1949, 1941, 1935, 1930
8925 HOUGH AVE	2020, 2017, 2014, 2010, 2002, 2000, 1999, 1995, 1992, 1991, 1986, 1983, 1981, 1980, 1974, 1973, 1972, 1970, 1967, 1962, 1961, 1959, 1955, 1954, 1951, 1949, 1941, 1935, 1930
8925 HOUGH AVE	2020, 2017, 2010, 2005, 2002, 2000, 1999, 1995, 1992, 1991, 1986, 1983, 1981, 1980, 1974, 1973, 1972, 1970, 1967, 1962, 1961, 1959, 1955, 1954, 1951, 1949, 1941, 1935, 1930
8925 HOUGH AVE	2017, 2014, 2010, 2005, 2002, 2000, 1999, 1995, 1992, 1991, 1986, 1983, 1981, 1980, 1974, 1973, 1972, 1970, 1967, 1962, 1961, 1959, 1955, 1954, 1951, 1949, 1941, 1935, 1930
8925 HOUGH AVE	2020, 2014, 2010, 2005, 2002, 2000, 1999, 1995, 1992, 1991, 1986, 1983, 1981, 1980, 1974, 1973, 1972, 1970, 1967, 1962, 1961, 1959, 1955, 1954, 1951, 1949, 1941, 1935, 1930
8926 HOUGH AVE	2020, 2017, 2014, 2010, 2005, 2000, 1999, 1995, 1992, 1991, 1986, 1983, 1981, 1980, 1974, 1973, 1972, 1970, 1967, 1962, 1961, 1959, 1955, 1954, 1951, 1949, 1941, 1935, 1930
8926 HOUGH AVE	2020, 2017, 2014, 2010, 2005, 2002, 2000, 1995, 1992, 1991, 1986, 1983, 1981, 1980, 1974, 1973, 1972, 1970, 1967, 1962, 1961, 1959, 1955, 1954, 1951, 1949, 1941, 1935, 1930
8926 HOUGH AVE	2020, 2017, 2014, 2010, 2005, 2002, 2000, 1999, 1995, 1992, 1991, 1986, 1983, 1980, 1974, 1973, 1972, 1970, 1967, 1962, 1961, 1959, 1955, 1954, 1951, 1949, 1941, 1935, 1930
8926 HOUGH AVE	2020, 2017, 2014, 2010, 2005, 2002, 2000, 1999, 1995, 1992, 1991, 1986, 1981, 1980, 1974, 1973, 1972, 1970, 1967, 1962, 1961, 1959, 1955, 1954, 1951, 1949, 1941, 1935, 1930
8926 HOUGH AVE	2020, 2017, 2014, 2010, 2005, 2002, 2000, 1999, 1995, 1992, 1991, 1986, 1983, 1981, 1980, 1974, 1973, 1972, 1970, 1967, 1962, 1959, 1955, 1954, 1951, 1949, 1941, 1935, 1930
8926 HOUGH AVE	2020, 2017, 2014, 2010, 2005, 2002, 2000, 1999, 1995, 1992, 1991, 1986, 1983, 1981, 1980, 1974, 1973, 1972, 1970, 1967, 1962, 1961, 1959, 1954, 1951, 1949, 1941, 1935, 1930
8926 HOUGH AVE	2020, 2017, 2014, 2010, 2005, 2002, 2000, 1999, 1995, 1992, 1991, 1986, 1983, 1981, 1980, 1974, 1973, 1972, 1967, 1962, 1961, 1959, 1955, 1954, 1951, 1949, 1941, 1935, 1930
8926 HOUGH AVE	2020, 2017, 2014, 2010, 2005, 2002, 2000, 1999, 1995, 1992, 1991, 1986, 1983, 1981, 1980, 1973, 1972, 1970, 1967, 1962, 1961, 1959, 1955, 1954, 1951, 1949, 1941, 1935, 1930
8926 HOUGH AVE	2020, 2017, 2014, 2010, 2005, 2002, 2000, 1999, 1995, 1992, 1991, 1986, 1983, 1981, 1980, 1974, 1973, 1972, 1970, 1967, 1962, 1961, 1959, 1955, 1954, 1951, 1949, 1941, 1935
8926 HOUGH AVE	2020, 2017, 2014, 2010, 2005, 2002, 2000, 1999, 1995, 1992, 1991, 1986, 1983, 1981, 1980, 1974, 1973, 1972, 1970, 1967, 1962, 1961, 1959, 1955, 1954, 1949, 1941, 1935, 1930
8926 HOUGH AVE	2020, 2017, 2014, 2010, 2005, 2002, 2000, 1999, 1995, 1992, 1991, 1986, 1983, 1981, 1980, 1974, 1973, 1972, 1970, 1967, 1962, 1961, 1959, 1955, 1954, 1951, 1949, 1935, 1930

FINDINGS

Address Researched	Address Not Identified in Research Source
8927 HOUGH AVE	2020, 2017, 2014, 2010, 2005, 2002, 2000, 1999, 1995, 1992, 1991, 1986, 1983, 1981, 1980, 1974, 1973, 1972, 1970, 1967, 1962, 1961, 1959, 1955, 1954, 1949, 1941, 1935, 1930
8927 HOUGH AVE	2020, 2017, 2014, 2010, 2005, 2002, 2000, 1999, 1995, 1992, 1991, 1986, 1983, 1981, 1980, 1974, 1973, 1972, 1970, 1967, 1962, 1961, 1959, 1955, 1954, 1951, 1949, 1941, 1935
8927 HOUGH AVE	2020, 2017, 2014, 2010, 2005, 2002, 2000, 1999, 1995, 1992, 1991, 1986, 1983, 1981, 1980, 1974, 1973, 1972, 1970, 1967, 1962, 1961, 1959, 1954, 1951, 1949, 1941, 1935, 1930
8927 HOUGH AVE	2020, 2017, 2014, 2010, 2005, 2002, 2000, 1999, 1995, 1992, 1991, 1986, 1983, 1981, 1980, 1974, 1973, 1972, 1970, 1967, 1962, 1959, 1955, 1954, 1951, 1949, 1941, 1935, 1930
8927 HOUGH AVE	2020, 2017, 2014, 2010, 2005, 2002, 2000, 1995, 1992, 1991, 1986, 1983, 1981, 1980, 1974, 1973, 1972, 1970, 1967, 1962, 1961, 1959, 1955, 1954, 1951, 1949, 1941, 1935, 1930
8927 HOUGH AVE	2020, 2017, 2014, 2010, 2005, 2002, 1999, 1995, 1992, 1991, 1986, 1983, 1981, 1980, 1974, 1973, 1972, 1970, 1967, 1962, 1961, 1959, 1955, 1954, 1951, 1949, 1941, 1935, 1930
8927 HOUGH AVE	2020, 2017, 2014, 2010, 2005, 2000, 1999, 1995, 1992, 1991, 1986, 1983, 1981, 1980, 1974, 1973, 1972, 1970, 1967, 1962, 1961, 1959, 1955, 1954, 1951, 1949, 1941, 1935, 1930
8927 HOUGH AVE	2020, 2014, 2010, 2005, 2002, 2000, 1999, 1995, 1992, 1991, 1986, 1983, 1981, 1980, 1974, 1973, 1972, 1970, 1967, 1962, 1961, 1959, 1955, 1954, 1951, 1949, 1941, 1935, 1930
8927 HOUGH AVE	2017, 2014, 2010, 2005, 2002, 2000, 1999, 1995, 1992, 1991, 1986, 1983, 1981, 1980, 1974, 1973, 1972, 1970, 1967, 1962, 1961, 1959, 1955, 1954, 1951, 1949, 1941, 1935, 1930
8927 HOUGH AVE	2020, 2017, 2010, 2005, 2002, 2000, 1999, 1995, 1992, 1991, 1986, 1983, 1981, 1980, 1974, 1973, 1972, 1970, 1967, 1962, 1961, 1959, 1955, 1954, 1951, 1949, 1941, 1935, 1930
8928 HOUGH AVE	2020, 2017, 2014, 2010, 2005, 2000, 1999, 1995, 1992, 1991, 1986, 1983, 1981, 1980, 1974, 1973, 1972, 1970, 1967, 1962, 1961, 1959, 1955, 1954, 1951, 1949, 1941, 1935, 1930
8928 HOUGH AVE	2020, 2017, 2014, 2010, 2005, 2002, 2000, 1995, 1992, 1991, 1986, 1983, 1981, 1980, 1974, 1973, 1972, 1970, 1967, 1962, 1961, 1959, 1955, 1954, 1951, 1949, 1941, 1935, 1930
8928 HOUGH AVE	2020, 2017, 2014, 2010, 2005, 2002, 2000, 1999, 1995, 1992, 1991, 1986, 1981, 1980, 1974, 1973, 1972, 1970, 1967, 1962, 1961, 1959, 1955, 1954, 1951, 1949, 1941, 1935, 1930
8928 HOUGH AVE	2020, 2017, 2014, 2010, 2005, 2002, 2000, 1999, 1995, 1992, 1991, 1983, 1981, 1980, 1974, 1973, 1972, 1970, 1967, 1962, 1961, 1959, 1955, 1954, 1951, 1949, 1941, 1935, 1930
8928 HOUGH AVE	2020, 2017, 2014, 2010, 2005, 2002, 2000, 1999, 1995, 1992, 1986, 1983, 1981, 1980, 1974, 1973, 1972, 1970, 1967, 1962, 1961, 1959, 1955, 1954, 1951, 1949, 1941, 1935, 1930
8928 HOUGH AVE	2020, 2017, 2014, 2010, 2005, 2002, 2000, 1999, 1995, 1992, 1991, 1986, 1983, 1981, 1980, 1974, 1973, 1972, 1970, 1967, 1962, 1959, 1955, 1954, 1951, 1949, 1941, 1935, 1930

FINDINGS

Address Researched	Address Not Identified in Research Source
8928 HOUGH AVE	2020, 2017, 2014, 2010, 2005, 2002, 2000, 1999, 1995, 1992, 1991, 1986, 1983, 1981, 1980, 1974, 1973, 1972, 1970, 1967, 1962, 1961, 1959, 1954, 1951, 1949, 1941, 1935, 1930
8928 HOUGH AVE	2020, 2017, 2014, 2010, 2005, 2002, 2000, 1999, 1995, 1992, 1991, 1986, 1983, 1981, 1980, 1973, 1972, 1970, 1967, 1962, 1961, 1959, 1955, 1954, 1951, 1949, 1941, 1935, 1930
8928 HOUGH AVE	2020, 2017, 2014, 2010, 2005, 2002, 2000, 1999, 1995, 1992, 1991, 1986, 1983, 1981, 1980, 1974, 1973, 1972, 1967, 1962, 1961, 1959, 1955, 1954, 1951, 1949, 1941, 1935, 1930
8928 HOUGH AVE	2020, 2017, 2014, 2010, 2005, 2002, 2000, 1999, 1995, 1992, 1991, 1986, 1983, 1981, 1980, 1974, 1973, 1972, 1970, 1967, 1962, 1961, 1959, 1955, 1954, 1951, 1949, 1941, 1935
8928 HOUGH AVE	2020, 2017, 2014, 2010, 2005, 2002, 2000, 1999, 1995, 1992, 1991, 1986, 1983, 1981, 1980, 1974, 1973, 1972, 1970, 1967, 1962, 1961, 1959, 1955, 1954, 1949, 1941, 1935, 1930
8928 HOUGH AVE	2020, 2017, 2014, 2010, 2005, 2002, 2000, 1999, 1995, 1992, 1991, 1986, 1983, 1981, 1980, 1974, 1973, 1972, 1970, 1967, 1962, 1961, 1959, 1955, 1954, 1951, 1949, 1935, 1930
8929 HOUGH AVE	2020, 2017, 2014, 2010, 2005, 2002, 2000, 1999, 1995, 1992, 1991, 1986, 1983, 1981, 1980, 1974, 1973, 1972, 1970, 1967, 1962, 1961, 1959, 1955, 1954, 1951, 1949, 1935, 1930
8929 HOUGH AVE	2020, 2017, 2014, 2010, 2005, 2002, 2000, 1999, 1995, 1992, 1991, 1986, 1983, 1981, 1980, 1974, 1973, 1972, 1970, 1967, 1962, 1961, 1959, 1955, 1954, 1949, 1941, 1935, 1930
8929 HOUGH AVE	2020, 2017, 2014, 2010, 2005, 2002, 2000, 1999, 1995, 1992, 1991, 1986, 1983, 1981, 1980, 1974, 1973, 1972, 1970, 1967, 1962, 1961, 1959, 1955, 1954, 1951, 1949, 1941, 1935
8929 HOUGH AVE	2020, 2017, 2014, 2010, 2005, 2002, 2000, 1999, 1995, 1992, 1991, 1986, 1983, 1981, 1980, 1974, 1973, 1972, 1970, 1967, 1962, 1961, 1959, 1954, 1951, 1949, 1941, 1935, 1930
8929 HOUGH AVE	2020, 2017, 2014, 2010, 2005, 2002, 2000, 1999, 1995, 1992, 1991, 1986, 1983, 1981, 1980, 1974, 1973, 1972, 1970, 1967, 1962, 1959, 1955, 1954, 1951, 1949, 1941, 1935, 1930
8929 HOUGH AVE	2020, 2017, 2014, 2010, 2005, 2002, 2000, 1999, 1995, 1991, 1986, 1983, 1981, 1980, 1974, 1973, 1972, 1970, 1967, 1962, 1961, 1959, 1955, 1954, 1951, 1949, 1941, 1935, 1930
8929 HOUGH AVE	2020, 2017, 2014, 2010, 2005, 2002, 2000, 1999, 1995, 1992, 1991, 1983, 1981, 1980, 1974, 1973, 1972, 1970, 1967, 1962, 1961, 1959, 1955, 1954, 1951, 1949, 1941, 1935, 1930
8929 HOUGH AVE	2020, 2017, 2014, 2010, 2005, 2002, 2000, 1995, 1992, 1991, 1986, 1983, 1981, 1980, 1974, 1973, 1972, 1970, 1967, 1962, 1961, 1959, 1955, 1954, 1951, 1949, 1941, 1935, 1930
8929 HOUGH AVE	2020, 2017, 2014, 2010, 2005, 2002, 2000, 1999, 1992, 1991, 1986, 1983, 1981, 1980, 1974, 1973, 1972, 1970, 1967, 1962, 1961, 1959, 1955, 1954, 1951, 1949, 1941, 1935, 1930
8929 HOUGH AVE	2020, 2017, 2014, 2010, 2005, 2000, 1999, 1995, 1992, 1991, 1986, 1983, 1981, 1980, 1974, 1973, 1972, 1970, 1967, 1962, 1961, 1959, 1955, 1954, 1951, 1949, 1941, 1935, 1930

FINDINGS

Address Researched	Address Not Identified in Research Source
8929 HOUGH AVE	2020, 2017, 2014, 2010, 2002, 2000, 1999, 1995, 1992, 1991, 1986, 1983, 1981, 1980, 1974, 1973, 1972, 1970, 1967, 1962, 1961, 1959, 1955, 1954, 1951, 1949, 1941, 1935, 1930
8929 HOUGH AVE	2020, 2017, 2010, 2005, 2002, 2000, 1999, 1995, 1992, 1991, 1986, 1983, 1981, 1980, 1974, 1973, 1972, 1970, 1967, 1962, 1961, 1959, 1955, 1954, 1951, 1949, 1941, 1935, 1930
8929 HOUGH AVE	2017, 2014, 2010, 2005, 2002, 2000, 1999, 1995, 1992, 1991, 1986, 1983, 1981, 1980, 1974, 1973, 1972, 1970, 1967, 1962, 1961, 1959, 1955, 1954, 1951, 1949, 1941, 1935, 1930
8930 HOUGH AVE	2020, 2017, 2014, 2010, 2005, 2002, 2000, 1999, 1995, 1992, 1991, 1986, 1983, 1981, 1980, 1974, 1973, 1972, 1970, 1967, 1962, 1959, 1955, 1954, 1951, 1949, 1941, 1935, 1930
8930 HOUGH AVE	2020, 2017, 2014, 2010, 2005, 2002, 2000, 1999, 1995, 1992, 1991, 1986, 1983, 1981, 1980, 1974, 1973, 1972, 1970, 1967, 1962, 1961, 1959, 1954, 1951, 1949, 1941, 1935, 1930
8930 HOUGH AVE	2020, 2017, 2014, 2010, 2005, 2002, 2000, 1999, 1995, 1992, 1991, 1986, 1983, 1981, 1980, 1974, 1973, 1972, 1970, 1967, 1962, 1961, 1959, 1955, 1954, 1951, 1949, 1941, 1935
8930 HOUGH AVE	2020, 2017, 2014, 2010, 2005, 2002, 2000, 1999, 1995, 1992, 1991, 1986, 1983, 1981, 1980, 1974, 1973, 1972, 1970, 1967, 1962, 1961, 1959, 1955, 1954, 1949, 1941, 1935, 1930
8930 HOUGH AVE	2020, 2017, 2014, 2010, 2005, 2002, 2000, 1999, 1995, 1992, 1991, 1986, 1983, 1981, 1980, 1974, 1973, 1972, 1970, 1967, 1962, 1961, 1959, 1955, 1954, 1951, 1949, 1935, 1930
8931 HOUGH AVE	2020, 2017, 2014, 2010, 2005, 2002, 2000, 1999, 1995, 1992, 1991, 1986, 1983, 1981, 1980, 1974, 1973, 1972, 1970, 1967, 1962, 1961, 1959, 1955, 1954, 1951, 1949, 1935, 1930
8931 HOUGH AVE	2020, 2017, 2014, 2010, 2005, 2002, 2000, 1999, 1995, 1992, 1991, 1986, 1983, 1981, 1980, 1974, 1973, 1972, 1970, 1967, 1962, 1961, 1959, 1955, 1954, 1949, 1941, 1935, 1930
8931 HOUGH AVE	2020, 2017, 2014, 2010, 2005, 2002, 2000, 1999, 1995, 1992, 1991, 1986, 1983, 1981, 1980, 1974, 1973, 1972, 1970, 1967, 1962, 1961, 1959, 1955, 1954, 1951, 1949, 1941, 1935
8931 HOUGH AVE	2020, 2017, 2014, 2010, 2005, 2002, 2000, 1999, 1995, 1992, 1991, 1986, 1983, 1981, 1980, 1974, 1973, 1972, 1970, 1967, 1962, 1961, 1959, 1954, 1951, 1949, 1941, 1935, 1930
8931 HOUGH AVE	2020, 2017, 2014, 2010, 2005, 2002, 2000, 1999, 1995, 1992, 1991, 1986, 1983, 1981, 1980, 1974, 1973, 1972, 1970, 1967, 1962, 1959, 1955, 1954, 1951, 1949, 1941, 1935, 1930
8931 HOUGH AVE	2017, 2014, 2010, 2005, 2002, 2000, 1999, 1995, 1992, 1991, 1986, 1983, 1981, 1980, 1974, 1973, 1972, 1970, 1967, 1962, 1961, 1959, 1955, 1954, 1951, 1949, 1941, 1935, 1930
8931 HOUGH AVE	2020, 2014, 2010, 2005, 2002, 2000, 1999, 1995, 1992, 1991, 1986, 1983, 1981, 1980, 1974, 1973, 1972, 1970, 1967, 1962, 1961, 1959, 1955, 1954, 1951, 1949, 1941, 1935, 1930
8931 HOUGH AVE	2020, 2017, 2010, 2005, 2002, 2000, 1999, 1995, 1992, 1991, 1986, 1983, 1981, 1980, 1974, 1973, 1972, 1970, 1967, 1962, 1961, 1959, 1955, 1954, 1951, 1949, 1941, 1935, 1930

FINDINGS

Address Researched	Address Not Identified in Research Source
8931 HOUGH AVE	2020, 2017, 2014, 2010, 2002, 2000, 1999, 1995, 1992, 1991, 1986, 1983, 1981, 1980, 1974, 1973, 1972, 1970, 1967, 1962, 1961, 1959, 1955, 1954, 1951, 1949, 1941, 1935, 1930
8931 HOUGH AVE	2020, 2017, 2014, 2005, 2002, 2000, 1999, 1995, 1992, 1991, 1986, 1983, 1981, 1980, 1974, 1973, 1972, 1970, 1967, 1962, 1961, 1959, 1955, 1954, 1951, 1949, 1941, 1935, 1930
8931 HOUGH AVE	2020, 2017, 2014, 2010, 2005, 2002, 2000, 1999, 1992, 1991, 1986, 1983, 1981, 1980, 1974, 1973, 1972, 1970, 1967, 1962, 1961, 1959, 1955, 1954, 1951, 1949, 1941, 1935, 1930
8931 HOUGH AVE	2020, 2017, 2014, 2010, 2005, 2002, 2000, 1995, 1992, 1991, 1986, 1983, 1981, 1980, 1974, 1973, 1972, 1970, 1967, 1962, 1961, 1959, 1955, 1954, 1951, 1949, 1941, 1935, 1930
8931 HOUGH AVE	2020, 2017, 2014, 2010, 2005, 2002, 1999, 1995, 1992, 1991, 1986, 1983, 1981, 1980, 1974, 1973, 1972, 1970, 1967, 1962, 1961, 1959, 1955, 1954, 1951, 1949, 1941, 1935, 1930
8931 HOUGH AVE	2020, 2017, 2014, 2010, 2005, 2002, 2000, 1999, 1995, 1991, 1986, 1983, 1981, 1980, 1974, 1973, 1972, 1970, 1967, 1962, 1961, 1959, 1955, 1954, 1951, 1949, 1941, 1935, 1930
8932 HOUGH AVE	2020, 2017, 2014, 2010, 2005, 2002, 2000, 1999, 1995, 1992, 1991, 1986, 1983, 1981, 1980, 1974, 1973, 1972, 1970, 1967, 1962, 1959, 1955, 1954, 1951, 1949, 1941, 1935, 1930
8932 HOUGH AVE	2020, 2017, 2014, 2010, 2005, 2002, 2000, 1999, 1995, 1992, 1991, 1986, 1983, 1981, 1980, 1974, 1973, 1972, 1970, 1967, 1962, 1961, 1959, 1954, 1951, 1949, 1941, 1935, 1930
8932 HOUGH AVE	2020, 2017, 2014, 2010, 2005, 2002, 2000, 1999, 1995, 1992, 1991, 1986, 1983, 1981, 1980, 1974, 1973, 1972, 1970, 1967, 1962, 1961, 1959, 1955, 1954, 1951, 1949, 1941, 1935
8932 HOUGH AVE	2020, 2017, 2014, 2010, 2005, 2002, 2000, 1999, 1995, 1992, 1991, 1986, 1983, 1981, 1980, 1974, 1973, 1972, 1970, 1967, 1962, 1961, 1959, 1955, 1954, 1949, 1941, 1935, 1930
8932 HOUGH AVE	2020, 2017, 2014, 2010, 2005, 2002, 2000, 1999, 1995, 1992, 1991, 1986, 1983, 1981, 1980, 1974, 1973, 1972, 1970, 1967, 1962, 1961, 1959, 1955, 1954, 1951, 1949, 1935, 1930
8933 HOUGH AVE	2020, 2017, 2014, 2010, 2005, 2002, 2000, 1999, 1995, 1992, 1991, 1986, 1983, 1981, 1980, 1974, 1973, 1972, 1970, 1967, 1962, 1961, 1959, 1955, 1954, 1951, 1949, 1935, 1930
8933 HOUGH AVE	2020, 2017, 2014, 2010, 2005, 2002, 2000, 1999, 1995, 1992, 1991, 1986, 1983, 1981, 1980, 1974, 1973, 1972, 1970, 1967, 1962, 1961, 1959, 1955, 1954, 1949, 1941, 1935, 1930
8933 HOUGH AVE	2020, 2017, 2014, 2010, 2005, 2002, 2000, 1999, 1995, 1992, 1991, 1986, 1983, 1981, 1980, 1974, 1973, 1972, 1970, 1967, 1962, 1961, 1959, 1955, 1954, 1951, 1949, 1941, 1935
8933 HOUGH AVE	2020, 2017, 2014, 2010, 2005, 2002, 2000, 1999, 1995, 1992, 1991, 1986, 1983, 1981, 1980, 1974, 1973, 1972, 1970, 1967, 1962, 1961, 1959, 1954, 1951, 1949, 1941, 1935, 1930
8933 HOUGH AVE	2020, 2017, 2014, 2010, 2005, 2002, 2000, 1999, 1995, 1992, 1991, 1986, 1983, 1981, 1980, 1974, 1973, 1972, 1970, 1967, 1962, 1959, 1955, 1954, 1951, 1949, 1941, 1935, 1930

FINDINGS

Address Researched	Address Not Identified in Research Source
8933 HOUGH AVE	2020, 2017, 2014, 2010, 2005, 2002, 2000, 1999, 1995, 1992, 1991, 1983, 1981, 1980, 1974, 1973, 1972, 1970, 1967, 1962, 1961, 1959, 1955, 1954, 1951, 1949, 1941, 1935, 1930
8933 HOUGH AVE	2020, 2017, 2014, 2010, 2005, 2002, 2000, 1999, 1995, 1992, 1991, 1986, 1983, 1980, 1974, 1973, 1972, 1970, 1967, 1962, 1961, 1959, 1955, 1954, 1951, 1949, 1941, 1935, 1930
8933 HOUGH AVE	2020, 2017, 2014, 2010, 2005, 2002, 1999, 1995, 1992, 1991, 1986, 1983, 1981, 1980, 1974, 1973, 1972, 1970, 1967, 1962, 1961, 1959, 1955, 1954, 1951, 1949, 1941, 1935, 1930
8933 HOUGH AVE	2020, 2017, 2014, 2010, 2005, 2002, 2000, 1995, 1992, 1991, 1986, 1983, 1981, 1980, 1974, 1973, 1972, 1970, 1967, 1962, 1961, 1959, 1955, 1954, 1951, 1949, 1941, 1935, 1930
8933 HOUGH AVE	2020, 2017, 2014, 2010, 2005, 2002, 2000, 1999, 1992, 1991, 1986, 1983, 1981, 1980, 1974, 1973, 1972, 1970, 1967, 1962, 1961, 1959, 1955, 1954, 1951, 1949, 1941, 1935, 1930
8933 HOUGH AVE	2020, 2017, 2014, 2010, 2002, 2000, 1999, 1995, 1992, 1991, 1986, 1983, 1981, 1980, 1974, 1973, 1972, 1970, 1967, 1962, 1961, 1959, 1955, 1954, 1951, 1949, 1941, 1935, 1930
8933 HOUGH AVE	2020, 2017, 2014, 2010, 2005, 2000, 1999, 1995, 1992, 1991, 1986, 1983, 1981, 1980, 1974, 1973, 1972, 1970, 1967, 1962, 1961, 1959, 1955, 1954, 1951, 1949, 1941, 1935, 1930
8933 HOUGH AVE	2020, 2017, 2010, 2005, 2002, 2000, 1999, 1995, 1992, 1991, 1986, 1983, 1981, 1980, 1974, 1973, 1972, 1970, 1967, 1962, 1961, 1959, 1955, 1954, 1951, 1949, 1941, 1935, 1930
8933 HOUGH AVE	2017, 2014, 2010, 2005, 2002, 2000, 1999, 1995, 1992, 1991, 1986, 1983, 1981, 1980, 1974, 1973, 1972, 1970, 1967, 1962, 1961, 1959, 1955, 1954, 1951, 1949, 1941, 1935, 1930
8935 HOUGH AVE	2020, 2017, 2014, 2010, 2005, 2000, 1999, 1995, 1992, 1991, 1986, 1983, 1981, 1980, 1974, 1973, 1972, 1970, 1967, 1962, 1961, 1959, 1955, 1954, 1951, 1949, 1941, 1935, 1930
8935 HOUGH AVE	2020, 2017, 2014, 2010, 2005, 2002, 2000, 1995, 1992, 1991, 1986, 1983, 1981, 1980, 1974, 1973, 1972, 1970, 1967, 1962, 1961, 1959, 1955, 1954, 1951, 1949, 1941, 1935, 1930
8935 HOUGH AVE	2020, 2017, 2014, 2010, 2005, 2002, 2000, 1999, 1995, 1992, 1991, 1986, 1983, 1980, 1974, 1973, 1972, 1970, 1967, 1962, 1961, 1959, 1955, 1954, 1951, 1949, 1941, 1935, 1930
8935 HOUGH AVE	2020, 2017, 2014, 2010, 2005, 2002, 2000, 1999, 1995, 1992, 1991, 1986, 1981, 1980, 1974, 1973, 1972, 1970, 1967, 1962, 1961, 1959, 1955, 1954, 1951, 1949, 1941, 1935, 1930
8955 HOUGH AVE	2020, 2017, 2010, 2005, 2002, 2000, 1999, 1995, 1992, 1991, 1986, 1983, 1981, 1980, 1974, 1973, 1972, 1970, 1967, 1962, 1961, 1959, 1955, 1954, 1951, 1949, 1941, 1935, 1930
9001 HOUGH AVE	2020, 2017, 2010, 2005, 2002, 2000, 1999, 1995, 1992, 1991, 1986, 1983, 1981, 1980, 1974, 1973, 1972, 1970, 1967, 1962, 1961, 1959, 1955, 1954, 1951, 1949, 1941, 1935, 1930
9001 HOUGH AVE	2017, 2014, 2010, 2005, 2002, 2000, 1999, 1995, 1992, 1991, 1986, 1983, 1981, 1980, 1974, 1973, 1972, 1970, 1967, 1962, 1961, 1959, 1955, 1954, 1951, 1949, 1941, 1935, 1930

FINDINGS

Address Researched	Address Not Identified in Research Source
9001 HOUGH AVE	2020, 2014, 2010, 2005, 2002, 2000, 1999, 1995, 1992, 1991, 1986, 1983, 1981, 1980, 1974, 1973, 1972, 1970, 1967, 1962, 1961, 1959, 1955, 1954, 1951, 1949, 1941, 1935, 1930
9001 HOUGH AVE	2020, 2017, 2014, 2010, 2005, 2000, 1999, 1995, 1992, 1991, 1986, 1983, 1981, 1980, 1974, 1973, 1972, 1970, 1967, 1962, 1961, 1959, 1955, 1954, 1951, 1949, 1941, 1935, 1930
9001 HOUGH AVE	2020, 2017, 2014, 2010, 2002, 2000, 1999, 1995, 1992, 1991, 1986, 1983, 1981, 1980, 1974, 1973, 1972, 1970, 1967, 1962, 1961, 1959, 1955, 1954, 1951, 1949, 1941, 1935, 1930
9001 HOUGH AVE	2020, 2017, 2014, 2005, 2002, 2000, 1999, 1995, 1992, 1991, 1986, 1983, 1981, 1980, 1974, 1973, 1972, 1970, 1967, 1962, 1961, 1959, 1955, 1954, 1951, 1949, 1941, 1935, 1930
9001 HOUGH AVE	2020, 2017, 2014, 2010, 2005, 2002, 2000, 1999, 1995, 1992, 1991, 1986, 1981, 1980, 1974, 1973, 1972, 1970, 1967, 1962, 1961, 1959, 1955, 1954, 1951, 1949, 1941, 1935, 1930
9001 HOUGH AVE	2020, 2017, 2014, 2010, 2005, 2002, 2000, 1999, 1995, 1992, 1991, 1986, 1983, 1980, 1974, 1973, 1972, 1970, 1967, 1962, 1961, 1959, 1955, 1954, 1951, 1949, 1941, 1935, 1930
9001 HOUGH AVE	2020, 2017, 2014, 2010, 2005, 2002, 2000, 1999, 1995, 1992, 1991, 1983, 1981, 1980, 1974, 1973, 1972, 1970, 1967, 1962, 1961, 1959, 1955, 1954, 1951, 1949, 1941, 1935, 1930
9001 HOUGH AVE	2020, 2017, 2014, 2010, 2005, 2002, 2000, 1999, 1995, 1991, 1986, 1983, 1981, 1980, 1974, 1973, 1972, 1970, 1967, 1962, 1961, 1959, 1955, 1954, 1951, 1949, 1941, 1935, 1930
9001 HOUGH AVE	2020, 2017, 2014, 2010, 2005, 2002, 2000, 1999, 1995, 1992, 1986, 1983, 1981, 1980, 1974, 1973, 1972, 1970, 1967, 1962, 1961, 1959, 1955, 1954, 1951, 1949, 1941, 1935, 1930
9001 HOUGH AVE	2020, 2017, 2014, 2010, 2005, 2002, 2000, 1995, 1992, 1991, 1986, 1983, 1981, 1980, 1974, 1973, 1972, 1970, 1967, 1962, 1961, 1959, 1955, 1954, 1951, 1949, 1941, 1935, 1930
9001 HOUGH AVE	2020, 2017, 2014, 2010, 2005, 2002, 1999, 1995, 1992, 1991, 1986, 1983, 1981, 1980, 1974, 1973, 1972, 1970, 1967, 1962, 1961, 1959, 1955, 1954, 1951, 1949, 1941, 1935, 1930
9001 HOUGH AVE	2020, 2017, 2014, 2010, 2005, 2002, 2000, 1999, 1992, 1991, 1986, 1983, 1981, 1980, 1974, 1973, 1972, 1970, 1967, 1962, 1961, 1959, 1955, 1954, 1951, 1949, 1941, 1935, 1930
9001 HOUGH AVE	2020, 2017, 2014, 2010, 2005, 2002, 2000, 1999, 1995, 1992, 1991, 1986, 1983, 1981, 1980, 1974, 1973, 1972, 1970, 1967, 1962, 1959, 1955, 1954, 1951, 1949, 1941, 1935, 1930
9001 HOUGH AVE	2020, 2017, 2014, 2010, 2005, 2002, 2000, 1999, 1995, 1992, 1991, 1986, 1983, 1981, 1980, 1974, 1973, 1972, 1970, 1967, 1962, 1961, 1959, 1954, 1951, 1949, 1941, 1935, 1930
9001 HOUGH AVE	2020, 2017, 2014, 2010, 2005, 2002, 2000, 1999, 1995, 1992, 1991, 1986, 1983, 1981, 1980, 1974, 1973, 1972, 1967, 1962, 1961, 1959, 1955, 1954, 1951, 1949, 1941, 1935, 1930
9001 HOUGH AVE	2020, 2017, 2014, 2010, 2005, 2002, 2000, 1999, 1995, 1992, 1991, 1986, 1983, 1981, 1980, 1973, 1972, 1970, 1967, 1962, 1961, 1959, 1955, 1954, 1951, 1949, 1941, 1935, 1930

FINDINGS

Address Researched	Address Not Identified in Research Source
9001 HOUGH AVE	2020, 2017, 2014, 2010, 2005, 2002, 2000, 1999, 1995, 1992, 1991, 1986, 1983, 1981, 1980, 1974, 1973, 1972, 1970, 1967, 1962, 1961, 1959, 1955, 1954, 1951, 1949, 1941, 1935
9001 HOUGH AVE	2020, 2017, 2014, 2010, 2005, 2002, 2000, 1999, 1995, 1992, 1991, 1986, 1983, 1981, 1980, 1974, 1973, 1972, 1970, 1967, 1962, 1961, 1959, 1955, 1954, 1949, 1941, 1935, 1930
1752 89TH ST	2020, 2017, 2014, 2010, 2005, 2002, 2000, 1999, 1995, 1992, 1991, 1986, 1983, 1981, 1980, 1974, 1973, 1972, 1970, 1967, 1962, 1961, 1959, 1955, 1954, 1951, 1949, 1941, 1935
1752 90TH ST	2020, 2017, 2014, 2010, 2005, 2002, 2000, 1999, 1995, 1992, 1991, 1986, 1983, 1981, 1980, 1974, 1973, 1972, 1970, 1967, 1962, 1961, 1959, 1955, 1954, 1951, 1949, 1941, 1935
1753 90TH	2020, 2017, 2014, 2010, 2005, 2000, 1999, 1995, 1992, 1991, 1986, 1983, 1981, 1980, 1974, 1973, 1972, 1970, 1967, 1962, 1961, 1959, 1955, 1954, 1951, 1949, 1941, 1935, 1930
1753 90TH	2020, 2017, 2014, 2010, 2005, 2002, 2000, 1999, 1995, 1992, 1991, 1986, 1983, 1981, 1980, 1974, 1973, 1972, 1970, 1967, 1962, 1959, 1955, 1954, 1951, 1949, 1941, 1935, 1930
1753 90TH	2020, 2017, 2014, 2010, 2005, 2002, 2000, 1999, 1995, 1992, 1991, 1986, 1983, 1981, 1980, 1974, 1973, 1972, 1970, 1967, 1962, 1961, 1959, 1954, 1951, 1949, 1941, 1935, 1930
1753 90TH ST	2020, 2017, 2014, 2010, 2005, 2002, 2000, 1999, 1995, 1992, 1991, 1986, 1983, 1981, 1980, 1974, 1973, 1972, 1967, 1962, 1961, 1959, 1955, 1954, 1951, 1949, 1941, 1935, 1930
1753 90TH ST	2020, 2017, 2014, 2010, 2005, 2002, 2000, 1999, 1995, 1992, 1991, 1986, 1983, 1981, 1980, 1973, 1972, 1970, 1967, 1962, 1961, 1959, 1955, 1954, 1951, 1949, 1941, 1935, 1930
1753 90TH ST	2020, 2017, 2014, 2010, 2005, 2002, 2000, 1999, 1995, 1992, 1991, 1986, 1983, 1981, 1980, 1974, 1973, 1972, 1970, 1967, 1962, 1961, 1959, 1955, 1954, 1951, 1949, 1941, 1935
1753 90TH ST	2020, 2017, 2014, 2010, 2005, 2002, 2000, 1999, 1995, 1992, 1991, 1986, 1983, 1981, 1980, 1974, 1973, 1972, 1970, 1967, 1962, 1961, 1959, 1955, 1954, 1951, 1949, 1935, 1930
1753 90TH ST	2020, 2017, 2014, 2010, 2005, 2002, 2000, 1999, 1995, 1992, 1991, 1986, 1983, 1981, 1980, 1974, 1973, 1972, 1970, 1967, 1962, 1961, 1959, 1955, 1954, 1951, 1949, 1941, 1930
1753 90TH ST	2020, 2017, 2014, 2010, 2005, 2002, 2000, 1999, 1995, 1992, 1991, 1986, 1983, 1981, 1980, 1974, 1973, 1972, 1970, 1967, 1962, 1961, 1959, 1955, 1954, 1949, 1941, 1935, 1930
1753 E 90TH ST	2020, 2017, 2014, 2010, 2002, 2000, 1999, 1995, 1992, 1991, 1986, 1983, 1981, 1980, 1974, 1973, 1972, 1970, 1967, 1962, 1961, 1959, 1955, 1954, 1951, 1949, 1941, 1935, 1930
1753 E 90TH ST	2020, 2017, 2014, 2005, 2002, 2000, 1999, 1995, 1992, 1991, 1986, 1983, 1981, 1980, 1974, 1973, 1972, 1970, 1967, 1962, 1961, 1959, 1955, 1954, 1951, 1949, 1941, 1935, 1930
1753 E 90TH ST	2017, 2014, 2010, 2005, 2002, 2000, 1999, 1995, 1992, 1991, 1986, 1983, 1981, 1980, 1974, 1973, 1972, 1970, 1967, 1962, 1961, 1959, 1955, 1954, 1951, 1949, 1941, 1935, 1930

FINDINGS

Address Researched	Address Not Identified in Research Source
1753 E 90TH ST	2020, 2014, 2010, 2005, 2002, 2000, 1999, 1995, 1992, 1991, 1986, 1983, 1981, 1980, 1974, 1973, 1972, 1970, 1967, 1962, 1961, 1959, 1955, 1954, 1951, 1949, 1941, 1935, 1930
1753 E 90TH ST	2020, 2017, 2010, 2005, 2002, 2000, 1999, 1995, 1992, 1991, 1986, 1983, 1981, 1980, 1974, 1973, 1972, 1970, 1967, 1962, 1961, 1959, 1955, 1954, 1951, 1949, 1941, 1935, 1930
1753 E 90TH ST	2020, 2017, 2014, 2010, 2005, 2002, 2000, 1999, 1995, 1991, 1986, 1983, 1981, 1980, 1974, 1973, 1972, 1970, 1967, 1962, 1961, 1959, 1955, 1954, 1951, 1949, 1941, 1935, 1930
1753 E 90TH ST	2020, 2017, 2014, 2010, 2005, 2002, 2000, 1999, 1992, 1991, 1986, 1983, 1981, 1980, 1974, 1973, 1972, 1970, 1967, 1962, 1961, 1959, 1955, 1954, 1951, 1949, 1941, 1935, 1930
1753 E 90TH ST	2020, 2017, 2014, 2010, 2005, 2002, 1999, 1995, 1992, 1991, 1986, 1983, 1981, 1980, 1974, 1973, 1972, 1970, 1967, 1962, 1961, 1959, 1955, 1954, 1951, 1949, 1941, 1935, 1930
1754 87TH	2020, 2017, 2014, 2010, 2005, 2002, 2000, 1999, 1995, 1992, 1991, 1986, 1983, 1981, 1980, 1974, 1973, 1972, 1970, 1967, 1962, 1959, 1955, 1954, 1951, 1949, 1941, 1935, 1930
1754 87TH	2020, 2017, 2014, 2010, 2005, 2002, 2000, 1999, 1995, 1992, 1991, 1986, 1983, 1981, 1980, 1974, 1973, 1972, 1970, 1967, 1962, 1961, 1959, 1954, 1951, 1949, 1941, 1935, 1930
1754 87TH ST	2020, 2017, 2014, 2010, 2005, 2002, 2000, 1999, 1995, 1992, 1991, 1986, 1983, 1981, 1980, 1974, 1973, 1972, 1970, 1967, 1962, 1961, 1959, 1955, 1954, 1949, 1941, 1935, 1930
1754 87TH ST	2020, 2017, 2014, 2010, 2005, 2002, 2000, 1999, 1995, 1992, 1991, 1986, 1983, 1981, 1980, 1974, 1973, 1972, 1970, 1967, 1962, 1961, 1959, 1955, 1954, 1951, 1949, 1935, 1930
1754 87TH ST	2020, 2017, 2014, 2010, 2005, 2002, 2000, 1999, 1995, 1992, 1991, 1986, 1983, 1981, 1980, 1974, 1973, 1972, 1970, 1967, 1962, 1961, 1959, 1955, 1954, 1951, 1949, 1941, 1930
1754 87TH ST	2020, 2017, 2014, 2010, 2005, 2002, 2000, 1999, 1995, 1992, 1991, 1986, 1983, 1981, 1980, 1974, 1973, 1972, 1970, 1967, 1962, 1961, 1959, 1955, 1954, 1951, 1949, 1941, 1935
1754 87TH ST	2020, 2017, 2014, 2010, 2005, 2002, 2000, 1999, 1995, 1992, 1991, 1986, 1983, 1981, 1980, 1973, 1972, 1970, 1967, 1962, 1961, 1959, 1955, 1954, 1951, 1949, 1941, 1935, 1930
1754 87TH ST	2020, 2017, 2014, 2010, 2005, 2002, 2000, 1999, 1995, 1992, 1991, 1986, 1983, 1981, 1980, 1974, 1973, 1972, 1967, 1962, 1961, 1959, 1955, 1954, 1951, 1949, 1941, 1935, 1930
1754 88TH PL	2020, 2017, 2014, 2010, 2005, 2002, 2000, 1999, 1995, 1992, 1991, 1986, 1983, 1981, 1980, 1974, 1973, 1972, 1970, 1967, 1962, 1961, 1959, 1955, 1954, 1951, 1949, 1941, 1930
1754 88TH PL	2020, 2017, 2014, 2010, 2005, 2002, 2000, 1999, 1995, 1992, 1991, 1986, 1983, 1981, 1980, 1974, 1973, 1972, 1970, 1967, 1962, 1961, 1959, 1955, 1954, 1951, 1949, 1941, 1935
1754 88TH PL	2020, 2017, 2014, 2010, 2005, 2002, 2000, 1999, 1995, 1992, 1991, 1986, 1983, 1981, 1980, 1974, 1973, 1972, 1970, 1967, 1962, 1961, 1959, 1955, 1954, 1949, 1941, 1935, 1930

FINDINGS

Address Researched	Address Not Identified in Research Source
1754 88TH PL	2020, 2017, 2014, 2010, 2005, 2002, 2000, 1999, 1995, 1992, 1991, 1986, 1983, 1981, 1980, 1974, 1973, 1972, 1970, 1967, 1962, 1961, 1959, 1955, 1954, 1951, 1949, 1935, 1930
1754 88TH PL	2020, 2017, 2014, 2010, 2005, 2002, 2000, 1999, 1995, 1992, 1991, 1986, 1983, 1981, 1980, 1974, 1973, 1972, 1970, 1967, 1962, 1959, 1955, 1954, 1951, 1949, 1941, 1935, 1930
1754 88TH PL	2020, 2017, 2014, 2010, 2005, 2002, 2000, 1999, 1995, 1992, 1991, 1986, 1983, 1981, 1980, 1974, 1973, 1972, 1970, 1967, 1962, 1961, 1959, 1954, 1951, 1949, 1941, 1935, 1930
1755 87TH	2020, 2017, 2014, 2010, 2005, 2002, 2000, 1999, 1995, 1992, 1991, 1986, 1983, 1981, 1980, 1974, 1973, 1972, 1970, 1967, 1962, 1961, 1959, 1954, 1951, 1949, 1941, 1935, 1930
1755 87TH	2020, 2017, 2014, 2010, 2005, 2002, 2000, 1999, 1995, 1992, 1991, 1986, 1983, 1981, 1980, 1974, 1973, 1972, 1970, 1967, 1962, 1959, 1955, 1954, 1951, 1949, 1941, 1935, 1930
1755 87TH ST	2020, 2017, 2014, 2010, 2005, 2002, 2000, 1999, 1995, 1992, 1991, 1986, 1983, 1981, 1980, 1974, 1973, 1972, 1967, 1962, 1961, 1959, 1955, 1954, 1951, 1949, 1941, 1935, 1930
1755 87TH ST	2020, 2017, 2014, 2010, 2005, 2002, 2000, 1999, 1995, 1992, 1991, 1986, 1983, 1981, 1980, 1974, 1973, 1972, 1970, 1967, 1962, 1961, 1959, 1955, 1954, 1951, 1949, 1935, 1930
1755 87TH ST	2020, 2017, 2014, 2010, 2005, 2002, 2000, 1999, 1995, 1992, 1991, 1986, 1983, 1981, 1980, 1974, 1973, 1972, 1970, 1967, 1962, 1961, 1959, 1955, 1954, 1949, 1941, 1935, 1930
1755 87TH ST	2020, 2017, 2014, 2010, 2005, 2002, 2000, 1999, 1995, 1992, 1991, 1986, 1983, 1981, 1980, 1974, 1973, 1972, 1970, 1967, 1962, 1961, 1959, 1955, 1954, 1951, 1949, 1941, 1930
1755 87TH ST	2020, 2017, 2014, 2010, 2005, 2002, 2000, 1999, 1995, 1992, 1991, 1986, 1983, 1981, 1980, 1974, 1973, 1972, 1970, 1967, 1962, 1961, 1959, 1955, 1954, 1951, 1949, 1941, 1935
1755 89TH	2020, 2017, 2014, 2010, 2005, 2002, 2000, 1999, 1995, 1992, 1991, 1986, 1983, 1981, 1980, 1974, 1973, 1972, 1970, 1967, 1962, 1961, 1959, 1954, 1951, 1949, 1941, 1935, 1930
1755 89TH	2020, 2017, 2014, 2010, 2005, 2002, 2000, 1999, 1995, 1992, 1991, 1986, 1983, 1981, 1980, 1974, 1973, 1972, 1970, 1967, 1962, 1959, 1955, 1954, 1951, 1949, 1941, 1935, 1930
1755 89TH ST	2020, 2017, 2014, 2010, 2005, 2002, 2000, 1999, 1995, 1992, 1991, 1986, 1983, 1981, 1980, 1974, 1973, 1972, 1967, 1962, 1961, 1959, 1955, 1954, 1951, 1949, 1941, 1935, 1930
1755 89TH ST	2020, 2017, 2014, 2010, 2005, 2002, 2000, 1999, 1995, 1992, 1991, 1986, 1983, 1981, 1980, 1973, 1972, 1970, 1967, 1962, 1961, 1959, 1955, 1954, 1951, 1949, 1941, 1935, 1930
1755 89TH ST	2020, 2017, 2014, 2010, 2005, 2002, 2000, 1999, 1995, 1992, 1991, 1986, 1983, 1981, 1980, 1974, 1973, 1972, 1970, 1967, 1962, 1961, 1959, 1955, 1954, 1949, 1941, 1935, 1930
1755 89TH ST	2020, 2017, 2014, 2010, 2005, 2002, 2000, 1999, 1995, 1992, 1991, 1986, 1983, 1981, 1980, 1974, 1973, 1972, 1970, 1967, 1962, 1961, 1959, 1955, 1954, 1951, 1949, 1935, 1930

FINDINGS

Address Researched	Address Not Identified in Research Source
1755 89TH ST	2020, 2017, 2014, 2010, 2005, 2002, 2000, 1999, 1995, 1992, 1991, 1986, 1983, 1981, 1980, 1974, 1973, 1972, 1970, 1967, 1962, 1961, 1959, 1955, 1954, 1951, 1949, 1941, 1930
1755 89TH ST	2020, 2017, 2014, 2010, 2005, 2002, 2000, 1999, 1995, 1992, 1991, 1986, 1983, 1981, 1980, 1974, 1973, 1972, 1970, 1967, 1962, 1961, 1959, 1955, 1954, 1951, 1949, 1941, 1935
1755 90TH	2020, 2017, 2014, 2010, 2005, 2002, 2000, 1999, 1995, 1992, 1991, 1986, 1983, 1981, 1980, 1974, 1973, 1972, 1970, 1967, 1962, 1961, 1959, 1954, 1951, 1949, 1941, 1935, 1930
1755 90TH	2020, 2017, 2014, 2010, 2005, 2002, 2000, 1999, 1995, 1992, 1991, 1986, 1983, 1981, 1980, 1974, 1973, 1972, 1970, 1967, 1962, 1959, 1955, 1954, 1951, 1949, 1941, 1935, 1930
1755 90TH	2020, 2017, 2014, 2010, 2005, 2002, 2000, 1995, 1992, 1991, 1986, 1983, 1981, 1980, 1974, 1973, 1972, 1970, 1967, 1962, 1961, 1959, 1955, 1954, 1951, 1949, 1941, 1935, 1930
1755 90TH	2020, 2017, 2014, 2010, 2005, 2000, 1999, 1995, 1992, 1991, 1986, 1983, 1981, 1980, 1974, 1973, 1972, 1970, 1967, 1962, 1961, 1959, 1955, 1954, 1951, 1949, 1941, 1935, 1930
1755 90TH ST	2020, 2017, 2014, 2010, 2005, 2002, 2000, 1999, 1995, 1992, 1991, 1986, 1983, 1981, 1980, 1973, 1972, 1970, 1967, 1962, 1961, 1959, 1955, 1954, 1951, 1949, 1941, 1935, 1930
1755 90TH ST	2020, 2017, 2014, 2010, 2005, 2002, 2000, 1999, 1995, 1992, 1991, 1986, 1983, 1981, 1980, 1974, 1973, 1972, 1967, 1962, 1961, 1959, 1955, 1954, 1951, 1949, 1941, 1935, 1930
1755 90TH ST	2020, 2017, 2014, 2010, 2005, 2002, 2000, 1999, 1995, 1992, 1991, 1986, 1983, 1981, 1980, 1974, 1973, 1972, 1970, 1967, 1962, 1961, 1959, 1955, 1954, 1951, 1949, 1941, 1935
1755 90TH ST	2020, 2017, 2014, 2010, 2005, 2002, 2000, 1999, 1995, 1992, 1991, 1986, 1983, 1981, 1980, 1974, 1973, 1972, 1970, 1967, 1962, 1961, 1959, 1955, 1954, 1951, 1949, 1941, 1930
1755 90TH ST	2020, 2017, 2014, 2010, 2005, 2002, 2000, 1999, 1995, 1992, 1991, 1986, 1983, 1981, 1980, 1974, 1973, 1972, 1970, 1967, 1962, 1961, 1959, 1955, 1954, 1951, 1949, 1935, 1930
1755 90TH ST	2020, 2017, 2014, 2010, 2005, 2002, 2000, 1999, 1995, 1992, 1991, 1986, 1983, 1981, 1980, 1974, 1973, 1972, 1970, 1967, 1962, 1961, 1959, 1955, 1954, 1949, 1941, 1935, 1930
1755 E 90TH ST	2020, 2017, 2014, 2010, 2002, 2000, 1999, 1995, 1992, 1991, 1986, 1983, 1981, 1980, 1974, 1973, 1972, 1970, 1967, 1962, 1961, 1959, 1955, 1954, 1951, 1949, 1941, 1935, 1930
1756 87TH	2020, 2017, 2014, 2010, 2005, 2002, 2000, 1999, 1995, 1992, 1991, 1986, 1983, 1981, 1980, 1974, 1973, 1972, 1970, 1967, 1962, 1959, 1955, 1954, 1951, 1949, 1941, 1935, 1930
1756 87TH	2020, 2017, 2014, 2010, 2005, 2002, 2000, 1999, 1995, 1992, 1991, 1986, 1983, 1981, 1980, 1974, 1973, 1972, 1970, 1967, 1962, 1961, 1959, 1954, 1951, 1949, 1941, 1935, 1930
1756 87TH ST	2020, 2017, 2014, 2010, 2005, 2002, 2000, 1999, 1995, 1992, 1991, 1986, 1983, 1981, 1980, 1974, 1973, 1972, 1970, 1967, 1962, 1961, 1959, 1955, 1954, 1949, 1941, 1935, 1930

FINDINGS

Address Researched	Address Not Identified in Research Source
1756 87TH ST	2020, 2017, 2014, 2010, 2005, 2002, 2000, 1999, 1995, 1992, 1991, 1986, 1983, 1981, 1980, 1974, 1973, 1972, 1970, 1967, 1962, 1961, 1959, 1955, 1954, 1951, 1949, 1935, 1930
1756 87TH ST	2020, 2017, 2014, 2010, 2005, 2002, 2000, 1999, 1995, 1992, 1991, 1986, 1983, 1981, 1980, 1974, 1973, 1972, 1970, 1967, 1962, 1961, 1959, 1955, 1954, 1951, 1949, 1941, 1930
1756 87TH ST	2020, 2017, 2014, 2010, 2005, 2002, 2000, 1999, 1995, 1992, 1991, 1986, 1983, 1981, 1980, 1974, 1973, 1972, 1970, 1967, 1962, 1961, 1959, 1955, 1954, 1951, 1949, 1941, 1935
1756 87TH ST	2020, 2017, 2014, 2010, 2005, 2002, 2000, 1999, 1995, 1992, 1991, 1986, 1983, 1981, 1980, 1973, 1972, 1970, 1967, 1962, 1961, 1959, 1955, 1954, 1951, 1949, 1941, 1935, 1930
1756 89TH ST	2020, 2017, 2014, 2010, 2005, 2002, 2000, 1999, 1995, 1992, 1991, 1986, 1983, 1981, 1980, 1974, 1973, 1972, 1970, 1967, 1962, 1961, 1959, 1955, 1954, 1951, 1949, 1941, 1935
1756 90TH	2020, 2017, 2014, 2010, 2005, 2002, 2000, 1999, 1995, 1992, 1991, 1986, 1983, 1981, 1980, 1974, 1973, 1972, 1970, 1967, 1962, 1959, 1955, 1954, 1951, 1949, 1941, 1935, 1930
1756 90TH	2020, 2017, 2014, 2010, 2005, 2002, 2000, 1999, 1995, 1992, 1991, 1986, 1983, 1981, 1980, 1974, 1973, 1972, 1970, 1967, 1962, 1961, 1959, 1954, 1951, 1949, 1941, 1935, 1930
1756 90TH	2020, 2017, 2014, 2010, 2005, 2000, 1999, 1995, 1992, 1991, 1986, 1983, 1981, 1980, 1974, 1973, 1972, 1970, 1967, 1962, 1961, 1959, 1955, 1954, 1951, 1949, 1941, 1935, 1930
1756 90TH	2020, 2017, 2014, 2010, 2005, 2002, 2000, 1995, 1992, 1991, 1986, 1983, 1981, 1980, 1974, 1973, 1972, 1970, 1967, 1962, 1961, 1959, 1955, 1954, 1951, 1949, 1941, 1935, 1930
1756 90TH ST	2020, 2017, 2014, 2010, 2005, 2002, 2000, 1999, 1995, 1992, 1991, 1986, 1983, 1981, 1980, 1973, 1972, 1970, 1967, 1962, 1961, 1959, 1955, 1954, 1951, 1949, 1941, 1935, 1930
1756 90TH ST	2020, 2017, 2014, 2010, 2005, 2002, 2000, 1999, 1995, 1992, 1991, 1986, 1983, 1981, 1980, 1974, 1973, 1972, 1967, 1962, 1961, 1959, 1955, 1954, 1951, 1949, 1941, 1935, 1930
1756 90TH ST	2020, 2017, 2014, 2010, 2005, 2002, 2000, 1999, 1995, 1992, 1991, 1986, 1983, 1981, 1980, 1974, 1973, 1972, 1970, 1967, 1962, 1961, 1959, 1955, 1954, 1951, 1949, 1941, 1935
1756 90TH ST	2020, 2017, 2014, 2010, 2005, 2002, 2000, 1999, 1995, 1992, 1991, 1986, 1983, 1981, 1980, 1974, 1973, 1972, 1970, 1967, 1962, 1961, 1959, 1955, 1954, 1951, 1949, 1941, 1930
1756 90TH ST	2020, 2017, 2014, 2010, 2005, 2002, 2000, 1999, 1995, 1992, 1991, 1986, 1983, 1981, 1980, 1974, 1973, 1972, 1970, 1967, 1962, 1961, 1959, 1955, 1954, 1951, 1949, 1935, 1930
1756 90TH ST	2020, 2017, 2014, 2010, 2005, 2002, 2000, 1999, 1995, 1992, 1991, 1986, 1983, 1981, 1980, 1974, 1973, 1972, 1970, 1967, 1962, 1961, 1959, 1955, 1954, 1949, 1941, 1935, 1930
1756 E 90TH ST	2020, 2017, 2014, 2010, 2005, 2002, 1999, 1995, 1992, 1991, 1986, 1983, 1981, 1980, 1974, 1973, 1972, 1970, 1967, 1962, 1961, 1959, 1955, 1954, 1951, 1949, 1941, 1935, 1930

FINDINGS

Address Researched	Address Not Identified in Research Source
1756 E 90TH ST	2020, 2017, 2014, 2010, 2005, 2002, 2000, 1999, 1992, 1991, 1986, 1983, 1981, 1980, 1974, 1973, 1972, 1970, 1967, 1962, 1961, 1959, 1955, 1954, 1951, 1949, 1941, 1935, 1930
1756 E 90TH ST	2020, 2017, 2014, 2010, 2005, 2002, 2000, 1999, 1995, 1991, 1986, 1983, 1981, 1980, 1974, 1973, 1972, 1970, 1967, 1962, 1961, 1959, 1955, 1954, 1951, 1949, 1941, 1935, 1930
1756 E 90TH ST	2020, 2017, 2014, 2010, 2002, 2000, 1999, 1995, 1992, 1991, 1986, 1983, 1981, 1980, 1974, 1973, 1972, 1970, 1967, 1962, 1961, 1959, 1955, 1954, 1951, 1949, 1941, 1935, 1930
1756 E 90TH ST	2020, 2017, 2014, 2005, 2002, 2000, 1999, 1995, 1992, 1991, 1986, 1983, 1981, 1980, 1974, 1973, 1972, 1970, 1967, 1962, 1961, 1959, 1955, 1954, 1951, 1949, 1941, 1935, 1930
1756 E 90TH ST	2020, 2017, 2010, 2005, 2002, 2000, 1999, 1995, 1992, 1991, 1986, 1983, 1981, 1980, 1974, 1973, 1972, 1970, 1967, 1962, 1961, 1959, 1955, 1954, 1951, 1949, 1941, 1935, 1930
1756 E 90TH ST	2020, 2014, 2010, 2005, 2002, 2000, 1999, 1995, 1992, 1991, 1986, 1983, 1981, 1980, 1974, 1973, 1972, 1970, 1967, 1962, 1961, 1959, 1955, 1954, 1951, 1949, 1941, 1935, 1930
1756 E 90TH ST	2017, 2014, 2010, 2005, 2002, 2000, 1999, 1995, 1992, 1991, 1986, 1983, 1981, 1980, 1974, 1973, 1972, 1970, 1967, 1962, 1961, 1959, 1955, 1954, 1951, 1949, 1941, 1935, 1930
1757 87TH	2020, 2017, 2014, 2010, 2005, 2002, 2000, 1999, 1995, 1992, 1991, 1986, 1983, 1981, 1980, 1974, 1973, 1972, 1970, 1967, 1962, 1959, 1955, 1954, 1951, 1949, 1941, 1935, 1930
1757 87TH	2020, 2017, 2014, 2010, 2005, 2002, 2000, 1999, 1995, 1992, 1991, 1986, 1983, 1981, 1980, 1974, 1973, 1972, 1970, 1967, 1962, 1961, 1959, 1954, 1951, 1949, 1941, 1935, 1930
1757 87TH ST	2020, 2017, 2014, 2010, 2005, 2002, 2000, 1999, 1995, 1992, 1991, 1986, 1983, 1981, 1980, 1974, 1973, 1972, 1970, 1967, 1962, 1961, 1959, 1955, 1954, 1951, 1949, 1935, 1930
1757 87TH ST	2020, 2017, 2014, 2010, 2005, 2002, 2000, 1999, 1995, 1992, 1991, 1986, 1983, 1981, 1980, 1974, 1973, 1972, 1970, 1967, 1962, 1961, 1959, 1955, 1954, 1951, 1949, 1941, 1930
1757 87TH ST	2020, 2017, 2014, 2010, 2005, 2002, 2000, 1999, 1995, 1992, 1991, 1986, 1983, 1981, 1980, 1974, 1973, 1972, 1970, 1967, 1962, 1961, 1959, 1955, 1954, 1951, 1949, 1941, 1935
1757 87TH ST	2020, 2017, 2014, 2010, 2005, 2002, 2000, 1999, 1995, 1992, 1991, 1986, 1983, 1981, 1980, 1974, 1973, 1972, 1967, 1962, 1961, 1959, 1955, 1954, 1951, 1949, 1941, 1935, 1930
1757 90TH	2020, 2017, 2014, 2010, 2005, 2002, 2000, 1999, 1995, 1992, 1991, 1986, 1983, 1981, 1980, 1974, 1973, 1972, 1970, 1967, 1962, 1961, 1959, 1954, 1951, 1949, 1941, 1935, 1930
1757 90TH	2020, 2017, 2014, 2010, 2005, 2002, 2000, 1999, 1995, 1992, 1991, 1986, 1983, 1981, 1980, 1974, 1973, 1972, 1970, 1967, 1962, 1959, 1955, 1954, 1951, 1949, 1941, 1935, 1930

FINDINGS

Address Researched	Address Not Identified in Research Source
1757 90TH ST	2020, 2017, 2014, 2010, 2005, 2002, 2000, 1999, 1995, 1992, 1991, 1986, 1983, 1981, 1980, 1973, 1972, 1970, 1967, 1962, 1961, 1959, 1955, 1954, 1951, 1949, 1941, 1935, 1930
1757 90TH ST	2020, 2017, 2014, 2010, 2005, 2002, 2000, 1999, 1995, 1992, 1991, 1986, 1983, 1981, 1980, 1974, 1973, 1972, 1967, 1962, 1961, 1959, 1955, 1954, 1951, 1949, 1941, 1935, 1930
1757 90TH ST	2020, 2017, 2014, 2010, 2005, 2002, 2000, 1999, 1995, 1992, 1991, 1986, 1983, 1981, 1980, 1974, 1973, 1972, 1970, 1967, 1962, 1961, 1959, 1955, 1954, 1951, 1949, 1941, 1935
1757 90TH ST	2020, 2017, 2014, 2010, 2005, 2002, 2000, 1999, 1995, 1992, 1991, 1986, 1983, 1981, 1980, 1974, 1973, 1972, 1970, 1967, 1962, 1961, 1959, 1955, 1954, 1951, 1949, 1941, 1930
1757 90TH ST	2020, 2017, 2014, 2010, 2005, 2002, 2000, 1999, 1995, 1992, 1991, 1986, 1983, 1981, 1980, 1974, 1973, 1972, 1970, 1967, 1962, 1961, 1959, 1955, 1954, 1951, 1949, 1935, 1930
1757 90TH ST	2020, 2017, 2014, 2010, 2005, 2002, 2000, 1999, 1995, 1992, 1991, 1986, 1983, 1981, 1980, 1974, 1973, 1972, 1970, 1967, 1962, 1961, 1959, 1955, 1954, 1949, 1941, 1935, 1930
1757 E 90TH ST	2020, 2017, 2014, 2010, 2002, 2000, 1999, 1995, 1992, 1991, 1986, 1983, 1981, 1980, 1974, 1973, 1972, 1970, 1967, 1962, 1961, 1959, 1955, 1954, 1951, 1949, 1941, 1935, 1930
1757 E 90TH ST	2020, 2017, 2014, 2010, 2005, 2002, 2000, 1999, 1992, 1991, 1986, 1983, 1981, 1980, 1974, 1973, 1972, 1970, 1967, 1962, 1961, 1959, 1955, 1954, 1951, 1949, 1941, 1935, 1930
1758 87TH	2020, 2017, 2014, 2010, 2005, 2002, 2000, 1999, 1995, 1992, 1991, 1986, 1983, 1981, 1980, 1974, 1973, 1972, 1970, 1967, 1962, 1959, 1955, 1954, 1951, 1949, 1941, 1935, 1930
1758 87TH	2020, 2017, 2014, 2010, 2005, 2002, 2000, 1999, 1995, 1992, 1991, 1986, 1983, 1981, 1980, 1974, 1973, 1972, 1970, 1967, 1962, 1961, 1959, 1954, 1951, 1949, 1941, 1935, 1930
1758 87TH ST	2020, 2017, 2014, 2010, 2005, 2002, 2000, 1999, 1995, 1992, 1991, 1986, 1983, 1981, 1980, 1974, 1973, 1972, 1970, 1967, 1962, 1961, 1959, 1955, 1954, 1949, 1941, 1935, 1930
1758 87TH ST	2020, 2017, 2014, 2010, 2005, 2002, 2000, 1999, 1995, 1992, 1991, 1986, 1983, 1981, 1980, 1974, 1973, 1972, 1970, 1967, 1962, 1961, 1959, 1955, 1954, 1951, 1949, 1935, 1930
1758 87TH ST	2020, 2017, 2014, 2010, 2005, 2002, 2000, 1999, 1995, 1992, 1991, 1986, 1983, 1981, 1980, 1974, 1973, 1972, 1970, 1967, 1962, 1961, 1959, 1955, 1954, 1951, 1949, 1941, 1930
1758 87TH ST	2020, 2017, 2014, 2010, 2005, 2002, 2000, 1999, 1995, 1992, 1991, 1986, 1983, 1981, 1980, 1974, 1973, 1972, 1970, 1967, 1962, 1961, 1959, 1955, 1954, 1951, 1949, 1941, 1935
1758 87TH ST	2020, 2017, 2014, 2010, 2005, 2002, 2000, 1999, 1995, 1992, 1991, 1986, 1983, 1981, 1980, 1974, 1973, 1972, 1967, 1962, 1961, 1959, 1955, 1954, 1951, 1949, 1941, 1935, 1930
1758 87TH ST	2020, 2017, 2014, 2010, 2005, 2002, 2000, 1999, 1995, 1992, 1991, 1986, 1983, 1981, 1980, 1973, 1972, 1970, 1967, 1962, 1961, 1959, 1955, 1954, 1951, 1949, 1941, 1935, 1930

FINDINGS

Address Researched	Address Not Identified in Research Source
1758 88 PI	2020, 2017, 2014, 2010, 2005, 2002, 2000, 1999, 1995, 1992, 1986, 1983, 1981, 1980, 1974, 1973, 1972, 1970, 1967, 1962, 1961, 1959, 1955, 1954, 1951, 1949, 1941, 1935, 1930
1758 88 PIF L	2020, 2017, 2014, 2010, 2005, 2002, 2000, 1999, 1995, 1992, 1991, 1986, 1981, 1980, 1974, 1973, 1972, 1970, 1967, 1962, 1961, 1959, 1955, 1954, 1951, 1949, 1941, 1935, 1930
1758 88TH PL	2020, 2017, 2014, 2010, 2005, 2002, 2000, 1995, 1992, 1991, 1986, 1983, 1981, 1980, 1974, 1973, 1972, 1970, 1967, 1962, 1961, 1959, 1955, 1954, 1951, 1949, 1941, 1935, 1930
1758 88TH PL	2020, 2017, 2014, 2010, 2005, 2000, 1999, 1995, 1992, 1991, 1986, 1983, 1981, 1980, 1974, 1973, 1972, 1970, 1967, 1962, 1961, 1959, 1955, 1954, 1951, 1949, 1941, 1935, 1930
1758 88TH PL	2020, 2017, 2014, 2010, 2005, 2002, 2000, 1999, 1995, 1992, 1991, 1986, 1983, 1981, 1980, 1973, 1972, 1970, 1967, 1962, 1961, 1959, 1955, 1954, 1951, 1949, 1941, 1935, 1930
1758 88TH PL	2020, 2017, 2014, 2010, 2005, 2002, 2000, 1999, 1995, 1992, 1991, 1986, 1983, 1981, 1980, 1974, 1973, 1972, 1967, 1962, 1961, 1959, 1955, 1954, 1951, 1949, 1941, 1935, 1930
1758 88TH PL	2020, 2017, 2014, 2010, 2005, 2002, 2000, 1999, 1995, 1992, 1991, 1986, 1983, 1981, 1980, 1974, 1973, 1972, 1970, 1967, 1962, 1961, 1959, 1955, 1954, 1951, 1949, 1941, 1935
1758 88TH PL	2020, 2017, 2014, 2010, 2005, 2002, 2000, 1999, 1995, 1992, 1991, 1986, 1983, 1981, 1980, 1974, 1973, 1972, 1970, 1967, 1962, 1961, 1959, 1955, 1954, 1951, 1949, 1941, 1930
1758 88TH PL	2020, 2017, 2014, 2010, 2005, 2002, 2000, 1999, 1995, 1992, 1991, 1986, 1983, 1981, 1980, 1974, 1973, 1972, 1970, 1967, 1962, 1961, 1959, 1955, 1954, 1951, 1949, 1935, 1930
1758 88TH PL	2020, 2017, 2014, 2010, 2005, 2002, 2000, 1999, 1995, 1992, 1991, 1986, 1983, 1981, 1980, 1974, 1973, 1972, 1970, 1967, 1962, 1961, 1959, 1955, 1954, 1949, 1941, 1935, 1930
1758 88TH PL	2020, 2017, 2014, 2010, 2005, 2002, 2000, 1999, 1995, 1992, 1991, 1986, 1983, 1981, 1980, 1974, 1973, 1972, 1970, 1967, 1962, 1959, 1955, 1954, 1951, 1949, 1941, 1935, 1930
1758 88TH PL	2020, 2017, 2014, 2010, 2005, 2002, 2000, 1999, 1995, 1992, 1991, 1986, 1983, 1981, 1980, 1974, 1973, 1972, 1970, 1967, 1962, 1961, 1959, 1954, 1951, 1949, 1941, 1935, 1930
1758 90TH	2020, 2017, 2014, 2010, 2005, 2002, 2000, 1999, 1995, 1992, 1991, 1986, 1983, 1981, 1980, 1974, 1973, 1972, 1970, 1967, 1962, 1959, 1955, 1954, 1951, 1949, 1941, 1935, 1930
1758 90TH	2020, 2017, 2014, 2010, 2005, 2002, 2000, 1999, 1995, 1992, 1991, 1986, 1983, 1981, 1980, 1974, 1973, 1972, 1970, 1967, 1962, 1961, 1959, 1954, 1951, 1949, 1941, 1935, 1930
1758 90TH ST	2020, 2017, 2014, 2010, 2005, 2002, 2000, 1999, 1995, 1992, 1991, 1986, 1983, 1981, 1980, 1973, 1972, 1970, 1967, 1962, 1961, 1959, 1955, 1954, 1951, 1949, 1941, 1935, 1930
1758 90TH ST	2020, 2017, 2014, 2010, 2005, 2002, 2000, 1999, 1995, 1992, 1991, 1986, 1983, 1981, 1980, 1974, 1973, 1972, 1967, 1962, 1961, 1959, 1955, 1954, 1951, 1949, 1941, 1935, 1930

FINDINGS

Address Researched	Address Not Identified in Research Source
1758 90TH ST	2020, 2017, 2014, 2010, 2005, 2002, 2000, 1999, 1995, 1992, 1991, 1986, 1983, 1981, 1980, 1974, 1973, 1972, 1970, 1967, 1962, 1961, 1959, 1955, 1954, 1949, 1941, 1935, 1930
1758 90TH ST	2020, 2017, 2014, 2010, 2005, 2002, 2000, 1999, 1995, 1992, 1991, 1986, 1983, 1981, 1980, 1974, 1973, 1972, 1970, 1967, 1962, 1961, 1959, 1955, 1954, 1951, 1949, 1941, 1930
1758 90TH ST	2020, 2017, 2014, 2010, 2005, 2002, 2000, 1999, 1995, 1992, 1991, 1986, 1983, 1981, 1980, 1974, 1973, 1972, 1970, 1967, 1962, 1961, 1959, 1955, 1954, 1951, 1949, 1935, 1930
1758 90TH ST	2020, 2017, 2014, 2010, 2005, 2002, 2000, 1999, 1995, 1992, 1991, 1986, 1983, 1981, 1980, 1974, 1973, 1972, 1970, 1967, 1962, 1961, 1959, 1955, 1954, 1951, 1949, 1941, 1935
1758 E 88TH PL	2020, 2017, 2014, 2010, 2002, 2000, 1999, 1995, 1992, 1991, 1986, 1983, 1981, 1980, 1974, 1973, 1972, 1970, 1967, 1962, 1961, 1959, 1955, 1954, 1951, 1949, 1941, 1935, 1930
1758 E 88TH PL	2020, 2017, 2014, 2005, 2002, 2000, 1999, 1995, 1992, 1991, 1986, 1983, 1981, 1980, 1974, 1973, 1972, 1970, 1967, 1962, 1961, 1959, 1955, 1954, 1951, 1949, 1941, 1935, 1930
1758 E 88TH PL	2020, 2017, 2010, 2005, 2002, 2000, 1999, 1995, 1992, 1991, 1986, 1983, 1981, 1980, 1974, 1973, 1972, 1970, 1967, 1962, 1961, 1959, 1955, 1954, 1951, 1949, 1941, 1935, 1930
1758 E 88TH PL	2020, 2017, 2014, 2010, 2005, 2002, 1999, 1995, 1992, 1991, 1986, 1983, 1981, 1980, 1974, 1973, 1972, 1970, 1967, 1962, 1961, 1959, 1955, 1954, 1951, 1949, 1941, 1935, 1930
1758 E 88TH PL	2020, 2017, 2014, 2010, 2005, 2002, 2000, 1999, 1995, 1991, 1986, 1983, 1981, 1980, 1974, 1973, 1972, 1970, 1967, 1962, 1961, 1959, 1955, 1954, 1951, 1949, 1941, 1935, 1930
1758 E 88TH PL	2020, 2017, 2014, 2010, 2005, 2002, 2000, 1999, 1992, 1991, 1986, 1983, 1981, 1980, 1974, 1973, 1972, 1970, 1967, 1962, 1961, 1959, 1955, 1954, 1951, 1949, 1941, 1935, 1930
1758 E 90TH ST	2020, 2017, 2014, 2010, 2005, 2002, 2000, 1999, 1992, 1991, 1986, 1983, 1981, 1980, 1974, 1973, 1972, 1970, 1967, 1962, 1961, 1959, 1955, 1954, 1951, 1949, 1941, 1935, 1930
1759 87TH	2020, 2017, 2014, 2010, 2005, 2002, 2000, 1999, 1995, 1992, 1991, 1986, 1983, 1981, 1980, 1974, 1973, 1972, 1970, 1967, 1962, 1959, 1955, 1954, 1951, 1949, 1941, 1935, 1930
1759 87TH	2020, 2017, 2014, 2010, 2005, 2002, 2000, 1999, 1995, 1992, 1991, 1986, 1983, 1981, 1980, 1974, 1973, 1972, 1970, 1967, 1962, 1961, 1959, 1954, 1951, 1949, 1941, 1935, 1930
1759 87TH ST	2020, 2017, 2014, 2010, 2005, 2002, 2000, 1999, 1995, 1992, 1991, 1986, 1983, 1981, 1980, 1974, 1973, 1972, 1970, 1967, 1962, 1961, 1959, 1955, 1954, 1951, 1949, 1935, 1930
1759 87TH ST	2020, 2017, 2014, 2010, 2005, 2002, 2000, 1999, 1995, 1992, 1991, 1986, 1983, 1981, 1980, 1974, 1973, 1972, 1970, 1967, 1962, 1961, 1959, 1955, 1954, 1949, 1941, 1935, 1930
1759 87TH ST	2020, 2017, 2014, 2010, 2005, 2002, 2000, 1999, 1995, 1992, 1991, 1986, 1983, 1981, 1980, 1974, 1973, 1972, 1970, 1967, 1962, 1961, 1959, 1955, 1954, 1951, 1949, 1941, 1930

FINDINGS

Address Researched	Address Not Identified in Research Source
1759 87TH ST	2020, 2017, 2014, 2010, 2005, 2002, 2000, 1999, 1995, 1992, 1991, 1986, 1983, 1981, 1980, 1974, 1973, 1972, 1970, 1967, 1962, 1961, 1959, 1955, 1954, 1951, 1949, 1941, 1935
1759 87TH ST	2020, 2017, 2014, 2010, 2005, 2002, 2000, 1999, 1995, 1992, 1991, 1986, 1983, 1981, 1980, 1974, 1973, 1972, 1967, 1962, 1961, 1959, 1955, 1954, 1951, 1949, 1941, 1935, 1930
1759 88TH PL	2020, 2017, 2014, 2010, 2005, 2002, 2000, 1999, 1995, 1992, 1991, 1986, 1983, 1981, 1980, 1974, 1973, 1972, 1967, 1962, 1961, 1959, 1955, 1954, 1951, 1949, 1941, 1935, 1930
1759 88TH PL	2020, 2017, 2014, 2010, 2005, 2002, 2000, 1999, 1995, 1992, 1991, 1986, 1983, 1981, 1980, 1974, 1973, 1972, 1970, 1967, 1962, 1961, 1959, 1955, 1954, 1951, 1949, 1941, 1930
1759 88TH PL	2020, 2017, 2014, 2010, 2005, 2002, 2000, 1999, 1995, 1992, 1991, 1986, 1983, 1981, 1980, 1974, 1973, 1972, 1970, 1967, 1962, 1961, 1959, 1955, 1954, 1951, 1949, 1941, 1935
1759 88TH PL	2020, 2017, 2014, 2010, 2005, 2002, 2000, 1999, 1995, 1992, 1991, 1986, 1983, 1981, 1980, 1974, 1973, 1972, 1970, 1967, 1962, 1961, 1959, 1955, 1954, 1949, 1941, 1935, 1930
1759 88TH PL	2020, 2017, 2014, 2010, 2005, 2002, 2000, 1999, 1995, 1992, 1991, 1986, 1983, 1981, 1980, 1974, 1973, 1972, 1970, 1967, 1962, 1961, 1959, 1955, 1954, 1951, 1949, 1935, 1930
1759 88TH PL	2020, 2017, 2014, 2010, 2005, 2002, 2000, 1999, 1995, 1992, 1991, 1986, 1983, 1981, 1980, 1974, 1973, 1972, 1970, 1967, 1962, 1959, 1955, 1954, 1951, 1949, 1941, 1935, 1930
1759 88TH PL	2020, 2017, 2014, 2010, 2005, 2002, 2000, 1999, 1995, 1992, 1991, 1986, 1983, 1981, 1980, 1974, 1973, 1972, 1970, 1967, 1962, 1961, 1959, 1954, 1951, 1949, 1941, 1935, 1930
1760 89TH	2020, 2017, 2014, 2010, 2005, 2002, 2000, 1999, 1995, 1992, 1991, 1986, 1983, 1981, 1980, 1974, 1973, 1972, 1970, 1967, 1962, 1961, 1959, 1954, 1951, 1949, 1941, 1935, 1930
1760 89TH	2020, 2017, 2014, 2010, 2005, 2002, 2000, 1999, 1995, 1992, 1991, 1986, 1983, 1981, 1980, 1974, 1973, 1972, 1970, 1967, 1962, 1959, 1955, 1954, 1951, 1949, 1941, 1935, 1930
1760 89TH	2020, 2017, 2014, 2010, 2005, 2002, 2000, 1995, 1992, 1991, 1986, 1983, 1981, 1980, 1974, 1973, 1972, 1970, 1967, 1962, 1961, 1959, 1955, 1954, 1951, 1949, 1941, 1935, 1930
1760 89TH	2020, 2017, 2014, 2010, 2005, 2000, 1999, 1995, 1992, 1991, 1986, 1983, 1981, 1980, 1974, 1973, 1972, 1970, 1967, 1962, 1961, 1959, 1955, 1954, 1951, 1949, 1941, 1935, 1930
1760 89TH ST	2020, 2017, 2014, 2010, 2005, 2002, 2000, 1999, 1995, 1992, 1986, 1983, 1981, 1980, 1974, 1973, 1972, 1970, 1967, 1962, 1961, 1959, 1955, 1954, 1951, 1949, 1941, 1935, 1930
1760 89TH ST	2020, 2017, 2014, 2010, 2005, 2002, 2000, 1999, 1995, 1992, 1991, 1983, 1981, 1980, 1974, 1973, 1972, 1970, 1967, 1962, 1961, 1959, 1955, 1954, 1951, 1949, 1941, 1935, 1930
1760 89TH ST	2020, 2017, 2014, 2010, 2005, 2002, 2000, 1999, 1995, 1992, 1991, 1986, 1983, 1980, 1974, 1973, 1972, 1970, 1967, 1962, 1961, 1959, 1955, 1954, 1951, 1949, 1941, 1935, 1930

FINDINGS

Address Researched	Address Not Identified in Research Source
1760 89TH ST	2020, 2017, 2014, 2010, 2005, 2002, 2000, 1999, 1995, 1992, 1991, 1986, 1981, 1980, 1974, 1973, 1972, 1970, 1967, 1962, 1961, 1959, 1955, 1954, 1951, 1949, 1941, 1935, 1930
1760 89TH ST	2020, 2017, 2014, 2010, 2005, 2002, 2000, 1999, 1995, 1992, 1991, 1986, 1983, 1981, 1980, 1974, 1973, 1972, 1967, 1962, 1961, 1959, 1955, 1954, 1951, 1949, 1941, 1935, 1930
1760 89TH ST	2020, 2017, 2014, 2010, 2005, 2002, 2000, 1999, 1995, 1992, 1991, 1986, 1983, 1981, 1980, 1973, 1972, 1970, 1967, 1962, 1961, 1959, 1955, 1954, 1951, 1949, 1941, 1935, 1930
1760 89TH ST	2020, 2017, 2014, 2010, 2005, 2002, 2000, 1999, 1995, 1992, 1991, 1986, 1983, 1981, 1980, 1974, 1973, 1972, 1970, 1967, 1962, 1961, 1959, 1955, 1954, 1949, 1941, 1935, 1930
1760 89TH ST	2020, 2017, 2014, 2010, 2005, 2002, 2000, 1999, 1995, 1992, 1991, 1986, 1983, 1981, 1980, 1974, 1973, 1972, 1970, 1967, 1962, 1961, 1959, 1955, 1954, 1951, 1949, 1935, 1930
1760 89TH ST	2020, 2017, 2014, 2010, 2005, 2002, 2000, 1999, 1995, 1992, 1991, 1986, 1983, 1981, 1980, 1974, 1973, 1972, 1970, 1967, 1962, 1961, 1959, 1955, 1954, 1951, 1949, 1941, 1930
1760 89TH ST	2020, 2017, 2014, 2010, 2005, 2002, 2000, 1999, 1995, 1992, 1991, 1986, 1983, 1981, 1980, 1974, 1973, 1972, 1970, 1967, 1962, 1961, 1959, 1955, 1954, 1951, 1949, 1941, 1935
1760 E 89TH ST	2020, 2017, 2014, 2010, 2005, 2002, 2000, 1999, 1995, 1991, 1986, 1983, 1981, 1980, 1974, 1973, 1972, 1970, 1967, 1962, 1961, 1959, 1955, 1954, 1951, 1949, 1941, 1935, 1930
1760 E 89TH ST	2020, 2017, 2014, 2010, 2005, 2002, 2000, 1999, 1992, 1991, 1986, 1983, 1981, 1980, 1974, 1973, 1972, 1970, 1967, 1962, 1961, 1959, 1955, 1954, 1951, 1949, 1941, 1935, 1930
1760 E 89TH ST	2020, 2017, 2014, 2010, 2002, 2000, 1999, 1995, 1992, 1991, 1986, 1983, 1981, 1980, 1974, 1973, 1972, 1970, 1967, 1962, 1961, 1959, 1955, 1954, 1951, 1949, 1941, 1935, 1930
1760 E 89TH ST	2020, 2017, 2014, 2005, 2002, 2000, 1999, 1995, 1992, 1991, 1986, 1983, 1981, 1980, 1974, 1973, 1972, 1970, 1967, 1962, 1961, 1959, 1955, 1954, 1951, 1949, 1941, 1935, 1930
1760 E 89TH ST	2020, 2017, 2010, 2005, 2002, 2000, 1999, 1995, 1992, 1991, 1986, 1983, 1981, 1980, 1974, 1973, 1972, 1970, 1967, 1962, 1961, 1959, 1955, 1954, 1951, 1949, 1941, 1935, 1930
1760 E 90TH ST	2020, 2017, 2014, 2010, 2005, 2002, 1999, 1995, 1992, 1991, 1986, 1983, 1981, 1980, 1974, 1973, 1972, 1970, 1967, 1962, 1961, 1959, 1955, 1954, 1951, 1949, 1941, 1935, 1930
1761 87TH	2020, 2017, 2014, 2010, 2005, 2002, 2000, 1999, 1995, 1992, 1991, 1986, 1983, 1981, 1980, 1974, 1973, 1972, 1970, 1967, 1962, 1959, 1955, 1954, 1951, 1949, 1941, 1935, 1930
1761 87TH	2020, 2017, 2014, 2010, 2005, 2002, 2000, 1999, 1995, 1992, 1991, 1986, 1983, 1981, 1980, 1974, 1973, 1972, 1970, 1967, 1962, 1961, 1959, 1954, 1951, 1949, 1941, 1935, 1930
1761 87TH ST	2020, 2017, 2014, 2010, 2005, 2002, 2000, 1999, 1995, 1992, 1991, 1986, 1983, 1981, 1980, 1974, 1973, 1972, 1970, 1967, 1962, 1961, 1959, 1955, 1954, 1949, 1941, 1935, 1930

FINDINGS

Address Researched	Address Not Identified in Research Source
1761 87TH ST	2020, 2017, 2014, 2010, 2005, 2002, 2000, 1999, 1995, 1992, 1991, 1986, 1983, 1981, 1980, 1974, 1973, 1972, 1970, 1967, 1962, 1961, 1959, 1955, 1954, 1951, 1949, 1935, 1930
1761 89TH	2020, 2017, 2014, 2010, 2005, 2002, 2000, 1999, 1995, 1992, 1991, 1986, 1983, 1981, 1980, 1974, 1973, 1972, 1970, 1967, 1962, 1961, 1959, 1954, 1951, 1949, 1941, 1935, 1930
1761 89TH	2020, 2017, 2014, 2010, 2005, 2002, 2000, 1999, 1995, 1992, 1991, 1986, 1983, 1981, 1980, 1974, 1973, 1972, 1970, 1967, 1962, 1959, 1955, 1954, 1951, 1949, 1941, 1935, 1930
1761 89TH ST	2020, 2017, 2014, 2010, 2005, 2002, 2000, 1999, 1995, 1992, 1991, 1986, 1983, 1981, 1980, 1974, 1973, 1972, 1970, 1967, 1962, 1961, 1959, 1955, 1954, 1949, 1941, 1935, 1930
1761 89TH ST	2020, 2017, 2014, 2010, 2005, 2002, 2000, 1999, 1995, 1992, 1991, 1986, 1983, 1981, 1980, 1974, 1973, 1972, 1970, 1967, 1962, 1961, 1959, 1955, 1954, 1951, 1949, 1935, 1930
1761 89TH ST	2020, 2017, 2014, 2010, 2005, 2002, 2000, 1999, 1995, 1992, 1991, 1986, 1983, 1981, 1980, 1974, 1973, 1972, 1970, 1967, 1962, 1961, 1959, 1955, 1954, 1951, 1949, 1941, 1935
1761 89TH ST	2020, 2017, 2014, 2010, 2005, 2002, 2000, 1999, 1995, 1992, 1991, 1986, 1983, 1981, 1980, 1974, 1973, 1972, 1970, 1967, 1962, 1961, 1959, 1955, 1954, 1951, 1949, 1941, 1930
1761 90TH	2020, 2017, 2014, 2010, 2005, 2002, 2000, 1999, 1995, 1992, 1991, 1986, 1983, 1981, 1980, 1974, 1973, 1972, 1970, 1967, 1962, 1961, 1959, 1954, 1951, 1949, 1941, 1935, 1930
1761 90TH	2020, 2017, 2014, 2010, 2005, 2002, 2000, 1999, 1995, 1992, 1991, 1986, 1983, 1981, 1980, 1974, 1973, 1972, 1970, 1967, 1962, 1959, 1955, 1954, 1951, 1949, 1941, 1935, 1930
1761 90TH ST	2020, 2017, 2014, 2010, 2005, 2002, 2000, 1999, 1995, 1992, 1991, 1986, 1983, 1981, 1980, 1974, 1973, 1972, 1967, 1962, 1961, 1959, 1955, 1954, 1951, 1949, 1941, 1935, 1930
1761 90TH ST	2020, 2017, 2014, 2010, 2005, 2002, 2000, 1999, 1995, 1992, 1991, 1986, 1983, 1981, 1980, 1973, 1972, 1970, 1967, 1962, 1961, 1959, 1955, 1954, 1951, 1949, 1941, 1935, 1930
1761 90TH ST	2020, 2017, 2014, 2010, 2005, 2002, 2000, 1999, 1995, 1992, 1991, 1986, 1983, 1981, 1980, 1974, 1973, 1972, 1970, 1967, 1962, 1961, 1959, 1955, 1954, 1951, 1949, 1941, 1935
1761 90TH ST	2020, 2017, 2014, 2010, 2005, 2002, 2000, 1999, 1995, 1992, 1991, 1986, 1983, 1981, 1980, 1974, 1973, 1972, 1970, 1967, 1962, 1961, 1959, 1955, 1954, 1951, 1949, 1941, 1930
1761 90TH ST	2020, 2017, 2014, 2010, 2005, 2002, 2000, 1999, 1995, 1992, 1991, 1986, 1983, 1981, 1980, 1974, 1973, 1972, 1970, 1967, 1962, 1961, 1959, 1955, 1954, 1951, 1949, 1935, 1930
1761 90TH ST	2020, 2017, 2014, 2010, 2005, 2002, 2000, 1999, 1995, 1992, 1991, 1986, 1983, 1981, 1980, 1974, 1973, 1972, 1970, 1967, 1962, 1961, 1959, 1955, 1954, 1949, 1941, 1935, 1930
1762 88 PI	2020, 2017, 2014, 2010, 2005, 2002, 2000, 1999, 1995, 1992, 1991, 1986, 1983, 1980, 1974, 1973, 1972, 1970, 1967, 1962, 1961, 1959, 1955, 1954, 1951, 1949, 1941, 1935, 1930

FINDINGS

Address Researched	Address Not Identified in Research Source
1762 88TH PL	2020, 2017, 2014, 2010, 2005, 2002, 2000, 1999, 1995, 1992, 1991, 1986, 1983, 1981, 1980, 1974, 1973, 1972, 1967, 1962, 1961, 1959, 1955, 1954, 1951, 1949, 1941, 1935, 1930
1762 88TH PL	2020, 2017, 2014, 2010, 2005, 2002, 2000, 1999, 1995, 1992, 1991, 1986, 1983, 1981, 1980, 1973, 1972, 1970, 1967, 1962, 1961, 1959, 1955, 1954, 1951, 1949, 1941, 1935, 1930
1762 88TH PL	2020, 2017, 2014, 2010, 2005, 2002, 2000, 1999, 1995, 1992, 1991, 1986, 1983, 1981, 1980, 1974, 1973, 1972, 1970, 1967, 1962, 1961, 1959, 1954, 1951, 1949, 1941, 1935, 1930
1762 88TH PL	2020, 2017, 2014, 2010, 2005, 2002, 2000, 1999, 1995, 1992, 1991, 1986, 1983, 1981, 1980, 1974, 1973, 1972, 1970, 1967, 1962, 1959, 1955, 1954, 1951, 1949, 1941, 1935, 1930
1762 88TH PL	2020, 2017, 2014, 2010, 2005, 2002, 2000, 1999, 1995, 1992, 1991, 1986, 1983, 1981, 1980, 1974, 1973, 1972, 1970, 1967, 1962, 1961, 1959, 1955, 1954, 1951, 1949, 1935, 1930
1762 88TH PL	2020, 2017, 2014, 2010, 2005, 2002, 2000, 1999, 1995, 1992, 1991, 1986, 1983, 1981, 1980, 1974, 1973, 1972, 1970, 1967, 1962, 1961, 1959, 1955, 1954, 1949, 1941, 1935, 1930
1762 88TH PL	2020, 2017, 2014, 2010, 2005, 2002, 2000, 1999, 1995, 1992, 1991, 1986, 1983, 1981, 1980, 1974, 1973, 1972, 1970, 1967, 1962, 1961, 1959, 1955, 1954, 1951, 1949, 1941, 1935
1762 88TH PL	2020, 2017, 2014, 2010, 2005, 2002, 2000, 1999, 1995, 1992, 1991, 1986, 1983, 1981, 1980, 1974, 1973, 1972, 1970, 1967, 1962, 1961, 1959, 1955, 1954, 1951, 1949, 1941, 1930
1762 89TH	2020, 2017, 2014, 2010, 2005, 2002, 2000, 1999, 1995, 1992, 1991, 1986, 1983, 1981, 1980, 1974, 1973, 1972, 1970, 1967, 1962, 1961, 1959, 1954, 1951, 1949, 1941, 1935, 1930
1762 89TH	2020, 2017, 2014, 2010, 2005, 2002, 2000, 1999, 1995, 1992, 1991, 1986, 1983, 1981, 1980, 1974, 1973, 1972, 1970, 1967, 1962, 1959, 1955, 1954, 1951, 1949, 1941, 1935, 1930
1762 89TH	2020, 2017, 2014, 2010, 2005, 2002, 2000, 1995, 1992, 1991, 1986, 1983, 1981, 1980, 1974, 1973, 1972, 1970, 1967, 1962, 1961, 1959, 1955, 1954, 1951, 1949, 1941, 1935, 1930
1762 89TH	2020, 2017, 2014, 2010, 2005, 2000, 1999, 1995, 1992, 1991, 1986, 1983, 1981, 1980, 1974, 1973, 1972, 1970, 1967, 1962, 1961, 1959, 1955, 1954, 1951, 1949, 1941, 1935, 1930
1762 89TH ST	2020, 2017, 2014, 2010, 2005, 2002, 2000, 1999, 1995, 1992, 1991, 1986, 1983, 1980, 1974, 1973, 1972, 1970, 1967, 1962, 1961, 1959, 1955, 1954, 1951, 1949, 1941, 1935, 1930
1762 89TH ST	2020, 2017, 2014, 2010, 2005, 2002, 2000, 1999, 1995, 1992, 1986, 1983, 1981, 1980, 1974, 1973, 1972, 1970, 1967, 1962, 1961, 1959, 1955, 1954, 1951, 1949, 1941, 1935, 1930
1762 89TH ST	2020, 2017, 2014, 2010, 2005, 2002, 2000, 1999, 1995, 1992, 1991, 1986, 1983, 1981, 1980, 1974, 1973, 1972, 1967, 1962, 1961, 1959, 1955, 1954, 1951, 1949, 1941, 1935, 1930
1762 89TH ST	2020, 2017, 2014, 2010, 2005, 2002, 2000, 1999, 1995, 1992, 1991, 1986, 1983, 1981, 1980, 1973, 1972, 1970, 1967, 1962, 1961, 1959, 1955, 1954, 1951, 1949, 1941, 1935, 1930

FINDINGS

Address Researched	Address Not Identified in Research Source
1762 89TH ST	2020, 2017, 2014, 2010, 2005, 2002, 2000, 1999, 1995, 1992, 1991, 1986, 1983, 1981, 1980, 1974, 1973, 1972, 1970, 1967, 1962, 1961, 1959, 1955, 1954, 1949, 1941, 1935, 1930
1762 89TH ST	2020, 2017, 2014, 2010, 2005, 2002, 2000, 1999, 1995, 1992, 1991, 1986, 1983, 1981, 1980, 1974, 1973, 1972, 1970, 1967, 1962, 1961, 1959, 1955, 1954, 1951, 1949, 1935, 1930
1762 89TH ST	2020, 2017, 2014, 2010, 2005, 2002, 2000, 1999, 1995, 1992, 1991, 1986, 1983, 1981, 1980, 1974, 1973, 1972, 1970, 1967, 1962, 1961, 1959, 1955, 1954, 1951, 1949, 1941, 1930
1762 89TH ST	2020, 2017, 2014, 2010, 2005, 2002, 2000, 1999, 1995, 1992, 1991, 1986, 1983, 1981, 1980, 1974, 1973, 1972, 1970, 1967, 1962, 1961, 1959, 1955, 1954, 1951, 1949, 1941, 1935
1762 90TH	2020, 2017, 2014, 2010, 2005, 2002, 2000, 1999, 1995, 1992, 1991, 1986, 1983, 1981, 1980, 1974, 1973, 1972, 1970, 1967, 1962, 1959, 1955, 1954, 1951, 1949, 1941, 1935, 1930
1762 90TH	2020, 2017, 2014, 2010, 2005, 2002, 2000, 1999, 1995, 1992, 1991, 1986, 1983, 1981, 1980, 1974, 1973, 1972, 1970, 1967, 1962, 1961, 1959, 1954, 1951, 1949, 1941, 1935, 1930
1762 90TH	2020, 2017, 2014, 2010, 2005, 2002, 2000, 1995, 1992, 1991, 1986, 1983, 1981, 1980, 1974, 1973, 1972, 1970, 1967, 1962, 1961, 1959, 1955, 1954, 1951, 1949, 1941, 1935, 1930
1762 90TH	2020, 2017, 2014, 2010, 2005, 2000, 1999, 1995, 1992, 1991, 1986, 1983, 1981, 1980, 1974, 1973, 1972, 1970, 1967, 1962, 1961, 1959, 1955, 1954, 1951, 1949, 1941, 1935, 1930
1762 90TH ST	2020, 2017, 2014, 2010, 2005, 2002, 2000, 1999, 1995, 1992, 1991, 1986, 1983, 1981, 1980, 1973, 1972, 1970, 1967, 1962, 1961, 1959, 1955, 1954, 1951, 1949, 1941, 1935, 1930
1762 90TH ST	2020, 2017, 2014, 2010, 2005, 2002, 2000, 1999, 1995, 1992, 1991, 1986, 1983, 1981, 1980, 1974, 1973, 1972, 1967, 1962, 1961, 1959, 1955, 1954, 1951, 1949, 1941, 1935, 1930
1762 90TH ST	2020, 2017, 2014, 2010, 2005, 2002, 2000, 1999, 1995, 1992, 1991, 1986, 1983, 1981, 1980, 1974, 1973, 1972, 1970, 1967, 1962, 1961, 1959, 1955, 1954, 1951, 1949, 1941, 1935
1762 90TH ST	2020, 2017, 2014, 2010, 2005, 2002, 2000, 1999, 1995, 1992, 1991, 1986, 1983, 1981, 1980, 1974, 1973, 1972, 1970, 1967, 1962, 1961, 1959, 1955, 1954, 1951, 1949, 1941, 1930
1762 90TH ST	2020, 2017, 2014, 2010, 2005, 2002, 2000, 1999, 1995, 1992, 1991, 1986, 1983, 1981, 1980, 1974, 1973, 1972, 1970, 1967, 1962, 1961, 1959, 1955, 1954, 1951, 1949, 1935, 1930
1762 90TH ST	2020, 2017, 2014, 2010, 2005, 2002, 2000, 1999, 1995, 1992, 1991, 1986, 1983, 1981, 1980, 1974, 1973, 1972, 1970, 1967, 1962, 1961, 1959, 1955, 1954, 1949, 1941, 1935, 1930
1762 E 89TH ST	2020, 2017, 2014, 2010, 2002, 2000, 1999, 1995, 1992, 1991, 1986, 1983, 1981, 1980, 1974, 1973, 1972, 1970, 1967, 1962, 1961, 1959, 1955, 1954, 1951, 1949, 1941, 1935, 1930
1762 E 89TH ST	2020, 2017, 2010, 2005, 2002, 2000, 1999, 1995, 1992, 1991, 1986, 1983, 1981, 1980, 1974, 1973, 1972, 1970, 1967, 1962, 1961, 1959, 1955, 1954, 1951, 1949, 1941, 1935, 1930

FINDINGS

Address Researched	Address Not Identified in Research Source
1762 E 89TH ST	2020, 2017, 2014, 2005, 2002, 2000, 1999, 1995, 1992, 1991, 1986, 1983, 1981, 1980, 1974, 1973, 1972, 1970, 1967, 1962, 1961, 1959, 1955, 1954, 1951, 1949, 1941, 1935, 1930
1762 E 89TH ST	2017, 2014, 2010, 2005, 2002, 2000, 1999, 1995, 1992, 1991, 1986, 1983, 1981, 1980, 1974, 1973, 1972, 1970, 1967, 1962, 1961, 1959, 1955, 1954, 1951, 1949, 1941, 1935, 1930
1762 E 89TH ST	2020, 2014, 2010, 2005, 2002, 2000, 1999, 1995, 1992, 1991, 1986, 1983, 1981, 1980, 1974, 1973, 1972, 1970, 1967, 1962, 1961, 1959, 1955, 1954, 1951, 1949, 1941, 1935, 1930
1762 E 89TH ST	2020, 2017, 2014, 2010, 2005, 2002, 2000, 1999, 1992, 1991, 1986, 1983, 1981, 1980, 1974, 1973, 1972, 1970, 1967, 1962, 1961, 1959, 1955, 1954, 1951, 1949, 1941, 1935, 1930
1762 E 89TH ST	2020, 2017, 2014, 2010, 2005, 2002, 2000, 1999, 1995, 1991, 1986, 1983, 1981, 1980, 1974, 1973, 1972, 1970, 1967, 1962, 1961, 1959, 1955, 1954, 1951, 1949, 1941, 1935, 1930
1762 E 90TH ST	2020, 2017, 2014, 2010, 2005, 2002, 2000, 1999, 1992, 1991, 1986, 1983, 1981, 1980, 1974, 1973, 1972, 1970, 1967, 1962, 1961, 1959, 1955, 1954, 1951, 1949, 1941, 1935, 1930
1762 E 90TH ST	2020, 2017, 2014, 2010, 2005, 2002, 1999, 1995, 1992, 1991, 1986, 1983, 1981, 1980, 1974, 1973, 1972, 1970, 1967, 1962, 1961, 1959, 1955, 1954, 1951, 1949, 1941, 1935, 1930
1762 E 90TH ST	2017, 2014, 2010, 2005, 2002, 2000, 1999, 1995, 1992, 1991, 1986, 1983, 1981, 1980, 1974, 1973, 1972, 1970, 1967, 1962, 1961, 1959, 1955, 1954, 1951, 1949, 1941, 1935, 1930
1762 E 90TH ST	2020, 2017, 2010, 2005, 2002, 2000, 1999, 1995, 1992, 1991, 1986, 1983, 1981, 1980, 1974, 1973, 1972, 1970, 1967, 1962, 1961, 1959, 1955, 1954, 1951, 1949, 1941, 1935, 1930
1762 E 90TH ST	2020, 2017, 2014, 2005, 2002, 2000, 1999, 1995, 1992, 1991, 1986, 1983, 1981, 1980, 1974, 1973, 1972, 1970, 1967, 1962, 1961, 1959, 1955, 1954, 1951, 1949, 1941, 1935, 1930
1762 E 90TH ST	2020, 2017, 2014, 2010, 2002, 2000, 1999, 1995, 1992, 1991, 1986, 1983, 1981, 1980, 1974, 1973, 1972, 1970, 1967, 1962, 1961, 1959, 1955, 1954, 1951, 1949, 1941, 1935, 1930
1763 87TH	2020, 2017, 2014, 2010, 2005, 2002, 2000, 1999, 1995, 1992, 1991, 1986, 1983, 1981, 1980, 1974, 1973, 1972, 1970, 1967, 1962, 1959, 1955, 1954, 1951, 1949, 1941, 1935, 1930
1763 87TH	2020, 2017, 2014, 2010, 2005, 2002, 2000, 1999, 1995, 1992, 1991, 1986, 1983, 1981, 1980, 1974, 1973, 1972, 1970, 1967, 1962, 1961, 1959, 1954, 1951, 1949, 1941, 1935, 1930
1763 87TH ST	2020, 2017, 2014, 2010, 2005, 2002, 2000, 1999, 1995, 1992, 1991, 1986, 1983, 1981, 1980, 1974, 1973, 1972, 1970, 1967, 1962, 1961, 1959, 1955, 1954, 1951, 1949, 1935, 1930
1763 87TH ST	2020, 2017, 2014, 2010, 2005, 2002, 2000, 1999, 1995, 1992, 1991, 1986, 1983, 1981, 1980, 1974, 1973, 1972, 1970, 1967, 1962, 1961, 1959, 1955, 1954, 1949, 1941, 1935, 1930
1763 87TH ST	2020, 2017, 2014, 2010, 2005, 2002, 2000, 1999, 1995, 1992, 1991, 1986, 1983, 1981, 1980, 1974, 1973, 1972, 1970, 1967, 1962, 1961, 1959, 1955, 1954, 1951, 1949, 1941, 1930

FINDINGS

Address Researched	Address Not Identified in Research Source
1763 87TH ST	2020, 2017, 2014, 2010, 2005, 2002, 2000, 1999, 1995, 1992, 1991, 1986, 1983, 1981, 1980, 1974, 1973, 1972, 1970, 1967, 1962, 1961, 1959, 1955, 1954, 1951, 1949, 1941, 1935
1763 88 Pl	2020, 2017, 2014, 2010, 2005, 2002, 2000, 1999, 1995, 1992, 1986, 1983, 1981, 1980, 1974, 1973, 1972, 1970, 1967, 1962, 1961, 1959, 1955, 1954, 1951, 1949, 1941, 1935, 1930
1763 88 Pl	2020, 2017, 2014, 2010, 2005, 2002, 2000, 1999, 1995, 1992, 1991, 1986, 1983, 1980, 1974, 1973, 1972, 1970, 1967, 1962, 1961, 1959, 1955, 1954, 1951, 1949, 1941, 1935, 1930
1763 88 Pl	2020, 2017, 2014, 2010, 2005, 2002, 2000, 1999, 1995, 1992, 1991, 1986, 1981, 1980, 1974, 1973, 1972, 1970, 1967, 1962, 1961, 1959, 1955, 1954, 1951, 1949, 1941, 1935, 1930
1763 88 Pl	2020, 2017, 2014, 2010, 2005, 2002, 2000, 1999, 1995, 1992, 1991, 1983, 1981, 1980, 1974, 1973, 1972, 1970, 1967, 1962, 1961, 1959, 1955, 1954, 1951, 1949, 1941, 1935, 1930
1763 88TH PL	2020, 2017, 2014, 2010, 2005, 2002, 2000, 1995, 1992, 1991, 1986, 1983, 1981, 1980, 1974, 1973, 1972, 1970, 1967, 1962, 1961, 1959, 1955, 1954, 1951, 1949, 1941, 1935, 1930
1763 88TH PL	2020, 2017, 2014, 2010, 2005, 2000, 1999, 1995, 1992, 1991, 1986, 1983, 1981, 1980, 1974, 1973, 1972, 1970, 1967, 1962, 1961, 1959, 1955, 1954, 1951, 1949, 1941, 1935, 1930
1763 88TH PL	2020, 2017, 2014, 2010, 2005, 2002, 2000, 1999, 1995, 1992, 1991, 1986, 1983, 1981, 1980, 1973, 1972, 1970, 1967, 1962, 1961, 1959, 1955, 1954, 1951, 1949, 1941, 1935, 1930
1763 88TH PL	2020, 2017, 2014, 2010, 2005, 2002, 2000, 1999, 1995, 1992, 1991, 1986, 1983, 1981, 1980, 1974, 1973, 1972, 1967, 1962, 1961, 1959, 1955, 1954, 1951, 1949, 1941, 1935, 1930
1763 88TH PL	2020, 2017, 2014, 2010, 2005, 2002, 2000, 1999, 1995, 1992, 1991, 1986, 1983, 1981, 1980, 1974, 1973, 1972, 1970, 1967, 1962, 1961, 1959, 1955, 1954, 1951, 1949, 1941, 1930
1763 88TH PL	2020, 2017, 2014, 2010, 2005, 2002, 2000, 1999, 1995, 1992, 1991, 1986, 1983, 1981, 1980, 1974, 1973, 1972, 1970, 1967, 1962, 1961, 1959, 1955, 1954, 1951, 1949, 1941, 1935
1763 88TH PL	2020, 2017, 2014, 2010, 2005, 2002, 2000, 1999, 1995, 1992, 1991, 1986, 1983, 1981, 1980, 1974, 1973, 1972, 1970, 1967, 1962, 1961, 1959, 1955, 1954, 1949, 1941, 1935, 1930
1763 88TH PL	2020, 2017, 2014, 2010, 2005, 2002, 2000, 1999, 1995, 1992, 1991, 1986, 1983, 1981, 1980, 1974, 1973, 1972, 1970, 1967, 1962, 1961, 1959, 1955, 1954, 1951, 1949, 1935, 1930
1763 88TH PL	2020, 2017, 2014, 2010, 2005, 2002, 2000, 1999, 1995, 1992, 1991, 1986, 1983, 1981, 1980, 1974, 1973, 1972, 1970, 1967, 1962, 1959, 1955, 1954, 1951, 1949, 1941, 1935, 1930
1763 88TH PL	2020, 2017, 2014, 2010, 2005, 2002, 2000, 1999, 1995, 1992, 1991, 1986, 1983, 1981, 1980, 1974, 1973, 1972, 1970, 1967, 1962, 1961, 1959, 1954, 1951, 1949, 1941, 1935, 1930
1763 90TH	2020, 2017, 2014, 2010, 2005, 2002, 2000, 1999, 1995, 1992, 1991, 1986, 1983, 1981, 1980, 1974, 1973, 1972, 1970, 1967, 1962, 1961, 1959, 1954, 1951, 1949, 1941, 1935, 1930

FINDINGS

Address Researched	Address Not Identified in Research Source
1763 90TH	2020, 2017, 2014, 2010, 2005, 2002, 2000, 1999, 1995, 1992, 1991, 1986, 1983, 1981, 1980, 1974, 1973, 1972, 1970, 1967, 1962, 1959, 1955, 1954, 1951, 1949, 1941, 1935, 1930
1763 90TH	2020, 2017, 2014, 2010, 2005, 2000, 1999, 1995, 1992, 1991, 1986, 1983, 1981, 1980, 1974, 1973, 1972, 1970, 1967, 1962, 1961, 1959, 1955, 1954, 1951, 1949, 1941, 1935, 1930
1763 90TH	2020, 2017, 2014, 2010, 2005, 2002, 2000, 1995, 1992, 1991, 1986, 1983, 1981, 1980, 1974, 1973, 1972, 1970, 1967, 1962, 1961, 1959, 1955, 1954, 1951, 1949, 1941, 1935, 1930
1763 90TH ST	2020, 2017, 2014, 2010, 2005, 2002, 2000, 1999, 1995, 1992, 1991, 1986, 1983, 1981, 1980, 1973, 1972, 1970, 1967, 1962, 1961, 1959, 1955, 1954, 1951, 1949, 1941, 1935, 1930
1763 90TH ST	2020, 2017, 2014, 2010, 2005, 2002, 2000, 1999, 1995, 1992, 1991, 1986, 1983, 1981, 1980, 1974, 1973, 1972, 1967, 1962, 1961, 1959, 1955, 1954, 1951, 1949, 1941, 1935, 1930
1763 90TH ST	2020, 2017, 2014, 2010, 2005, 2002, 2000, 1999, 1995, 1992, 1991, 1986, 1983, 1981, 1980, 1974, 1973, 1972, 1970, 1967, 1962, 1961, 1959, 1955, 1954, 1949, 1941, 1935, 1930
1763 90TH ST	2020, 2017, 2014, 2010, 2005, 2002, 2000, 1999, 1995, 1992, 1991, 1986, 1983, 1981, 1980, 1974, 1973, 1972, 1970, 1967, 1962, 1961, 1959, 1955, 1954, 1951, 1949, 1941, 1930
1763 90TH ST	2020, 2017, 2014, 2010, 2005, 2002, 2000, 1999, 1995, 1992, 1991, 1986, 1983, 1981, 1980, 1974, 1973, 1972, 1970, 1967, 1962, 1961, 1959, 1955, 1954, 1951, 1949, 1935, 1930
1763 90TH ST	2020, 2017, 2014, 2010, 2005, 2002, 2000, 1999, 1995, 1992, 1991, 1986, 1983, 1981, 1980, 1974, 1973, 1972, 1970, 1967, 1962, 1961, 1959, 1955, 1954, 1951, 1949, 1941, 1935
1763 E 88TH PL	2020, 2017, 2014, 2010, 2005, 2002, 1999, 1995, 1992, 1991, 1986, 1983, 1981, 1980, 1974, 1973, 1972, 1970, 1967, 1962, 1961, 1959, 1955, 1954, 1951, 1949, 1941, 1935, 1930
1763 E 88TH PL	2020, 2017, 2014, 2010, 2005, 2002, 2000, 1999, 1995, 1991, 1986, 1983, 1981, 1980, 1974, 1973, 1972, 1970, 1967, 1962, 1961, 1959, 1955, 1954, 1951, 1949, 1941, 1935, 1930
1763 E 88TH PL	2020, 2017, 2014, 2010, 2005, 2002, 2000, 1999, 1992, 1991, 1986, 1983, 1981, 1980, 1974, 1973, 1972, 1970, 1967, 1962, 1961, 1959, 1955, 1954, 1951, 1949, 1941, 1935, 1930
1763 E 88TH PL	2020, 2017, 2014, 2010, 2002, 2000, 1999, 1995, 1992, 1991, 1986, 1983, 1981, 1980, 1974, 1973, 1972, 1970, 1967, 1962, 1961, 1959, 1955, 1954, 1951, 1949, 1941, 1935, 1930
1763 E 90TH ST	2020, 2017, 2014, 2010, 2002, 2000, 1999, 1995, 1992, 1991, 1986, 1983, 1981, 1980, 1974, 1973, 1972, 1970, 1967, 1962, 1961, 1959, 1955, 1954, 1951, 1949, 1941, 1935, 1930
1763 E 90TH ST	2020, 2017, 2014, 2005, 2002, 2000, 1999, 1995, 1992, 1991, 1986, 1983, 1981, 1980, 1974, 1973, 1972, 1970, 1967, 1962, 1961, 1959, 1955, 1954, 1951, 1949, 1941, 1935, 1930
1763 E 90TH ST	2020, 2017, 2010, 2005, 2002, 2000, 1999, 1995, 1992, 1991, 1986, 1983, 1981, 1980, 1974, 1973, 1972, 1970, 1967, 1962, 1961, 1959, 1955, 1954, 1951, 1949, 1941, 1935, 1930

FINDINGS

Address Researched	Address Not Identified in Research Source
1763 E 90TH ST	2017, 2014, 2010, 2005, 2002, 2000, 1999, 1995, 1992, 1991, 1986, 1983, 1981, 1980, 1974, 1973, 1972, 1970, 1967, 1962, 1961, 1959, 1955, 1954, 1951, 1949, 1941, 1935, 1930
1763 E 90TH ST	2020, 2014, 2010, 2005, 2002, 2000, 1999, 1995, 1992, 1991, 1986, 1983, 1981, 1980, 1974, 1973, 1972, 1970, 1967, 1962, 1961, 1959, 1955, 1954, 1951, 1949, 1941, 1935, 1930
1763 E 90TH ST	2020, 2017, 2014, 2010, 2005, 2002, 2000, 1999, 1995, 1991, 1986, 1983, 1981, 1980, 1974, 1973, 1972, 1970, 1967, 1962, 1961, 1959, 1955, 1954, 1951, 1949, 1941, 1935, 1930
1763 E 90TH ST	2020, 2017, 2014, 2010, 2005, 2002, 1999, 1995, 1992, 1991, 1986, 1983, 1981, 1980, 1974, 1973, 1972, 1970, 1967, 1962, 1961, 1959, 1955, 1954, 1951, 1949, 1941, 1935, 1930
1763 E 90TH ST	2020, 2017, 2014, 2010, 2005, 2002, 2000, 1999, 1992, 1991, 1986, 1983, 1981, 1980, 1974, 1973, 1972, 1970, 1967, 1962, 1961, 1959, 1955, 1954, 1951, 1949, 1941, 1935, 1930
1765 87TH	2020, 2017, 2014, 2010, 2005, 2002, 2000, 1999, 1995, 1992, 1991, 1986, 1983, 1981, 1980, 1974, 1973, 1972, 1970, 1967, 1962, 1959, 1955, 1954, 1951, 1949, 1941, 1935, 1930
1765 87TH	2020, 2017, 2014, 2010, 2005, 2002, 2000, 1999, 1995, 1992, 1991, 1986, 1983, 1981, 1980, 1974, 1973, 1972, 1970, 1967, 1962, 1961, 1959, 1954, 1951, 1949, 1941, 1935, 1930
1765 87TH ST	2020, 2017, 2014, 2010, 2005, 2002, 2000, 1999, 1995, 1992, 1991, 1986, 1983, 1981, 1980, 1974, 1973, 1972, 1970, 1967, 1962, 1961, 1959, 1955, 1954, 1949, 1941, 1935, 1930
1765 87TH ST	2020, 2017, 2014, 2010, 2005, 2002, 2000, 1999, 1995, 1992, 1991, 1986, 1983, 1981, 1980, 1974, 1973, 1972, 1970, 1967, 1962, 1961, 1959, 1955, 1954, 1951, 1949, 1935, 1930
1765 87TH ST	2020, 2017, 2014, 2010, 2005, 2002, 2000, 1999, 1995, 1992, 1991, 1986, 1983, 1981, 1980, 1974, 1973, 1972, 1970, 1967, 1962, 1961, 1959, 1955, 1954, 1951, 1949, 1941, 1930
1765 87TH ST	2020, 2017, 2014, 2010, 2005, 2002, 2000, 1999, 1995, 1992, 1991, 1986, 1983, 1981, 1980, 1974, 1973, 1972, 1970, 1967, 1962, 1961, 1959, 1955, 1954, 1951, 1949, 1941, 1935
1765 87TH ST	2020, 2017, 2014, 2010, 2005, 2002, 2000, 1999, 1995, 1992, 1991, 1986, 1983, 1981, 1980, 1974, 1973, 1972, 1967, 1962, 1961, 1959, 1955, 1954, 1951, 1949, 1941, 1935, 1930
1765 87TH ST	2020, 2017, 2014, 2010, 2005, 2002, 2000, 1999, 1995, 1992, 1991, 1986, 1983, 1981, 1980, 1973, 1972, 1970, 1967, 1962, 1961, 1959, 1955, 1954, 1951, 1949, 1941, 1935, 1930
1766 87TH	2020, 2017, 2014, 2010, 2005, 2002, 2000, 1999, 1995, 1992, 1991, 1986, 1983, 1981, 1980, 1974, 1973, 1972, 1970, 1967, 1962, 1959, 1955, 1954, 1951, 1949, 1941, 1935, 1930
1766 87TH	2020, 2017, 2014, 2010, 2005, 2002, 2000, 1999, 1995, 1992, 1991, 1986, 1983, 1981, 1980, 1974, 1973, 1972, 1970, 1967, 1962, 1961, 1959, 1954, 1951, 1949, 1941, 1935, 1930
1766 87TH ST	2020, 2017, 2014, 2010, 2005, 2002, 2000, 1999, 1995, 1992, 1991, 1986, 1983, 1981, 1980, 1974, 1973, 1972, 1970, 1967, 1962, 1961, 1959, 1955, 1954, 1951, 1949, 1935, 1930

FINDINGS

Address Researched	Address Not Identified in Research Source
1766 87TH ST	2020, 2017, 2014, 2010, 2005, 2002, 2000, 1999, 1995, 1992, 1991, 1986, 1983, 1981, 1980, 1974, 1973, 1972, 1970, 1967, 1962, 1961, 1959, 1955, 1954, 1949, 1941, 1935, 1930
1766 87TH ST	2020, 2017, 2014, 2010, 2005, 2002, 2000, 1999, 1995, 1992, 1991, 1986, 1983, 1981, 1980, 1974, 1973, 1972, 1970, 1967, 1962, 1961, 1959, 1955, 1954, 1951, 1949, 1941, 1930
1766 87TH ST	2020, 2017, 2014, 2010, 2005, 2002, 2000, 1999, 1995, 1992, 1991, 1986, 1983, 1981, 1980, 1974, 1973, 1972, 1970, 1967, 1962, 1961, 1959, 1955, 1954, 1951, 1949, 1941, 1935
1766 87TH ST	2020, 2017, 2014, 2010, 2005, 2002, 2000, 1999, 1995, 1992, 1991, 1986, 1983, 1981, 1980, 1974, 1973, 1972, 1967, 1962, 1961, 1959, 1955, 1954, 1951, 1949, 1941, 1935, 1930
1766 88TH PL	2020, 2017, 2014, 2010, 2005, 2002, 2000, 1999, 1995, 1992, 1991, 1986, 1983, 1981, 1980, 1974, 1973, 1972, 1967, 1962, 1961, 1959, 1955, 1954, 1951, 1949, 1941, 1935, 1930
1766 88TH PL	2020, 2017, 2014, 2010, 2005, 2002, 2000, 1999, 1995, 1992, 1991, 1986, 1983, 1981, 1980, 1973, 1972, 1970, 1967, 1962, 1961, 1959, 1955, 1954, 1951, 1949, 1941, 1935, 1930
1766 88TH PL	2020, 2017, 2014, 2010, 2005, 2002, 2000, 1999, 1995, 1992, 1991, 1986, 1983, 1981, 1980, 1974, 1973, 1972, 1970, 1967, 1962, 1961, 1959, 1955, 1954, 1951, 1949, 1941, 1935
1766 88TH PL	2020, 2017, 2014, 2010, 2005, 2002, 2000, 1999, 1995, 1992, 1991, 1986, 1983, 1981, 1980, 1974, 1973, 1972, 1970, 1967, 1962, 1961, 1959, 1955, 1954, 1951, 1949, 1941, 1930
1766 88TH PL	2020, 2017, 2014, 2010, 2005, 2002, 2000, 1999, 1995, 1992, 1991, 1986, 1983, 1981, 1980, 1974, 1973, 1972, 1970, 1967, 1962, 1961, 1959, 1955, 1954, 1951, 1949, 1935, 1930
1766 88TH PL	2020, 2017, 2014, 2010, 2005, 2002, 2000, 1999, 1995, 1992, 1991, 1986, 1983, 1981, 1980, 1974, 1973, 1972, 1970, 1967, 1962, 1961, 1959, 1955, 1954, 1949, 1941, 1935, 1930
1766 88TH PL	2020, 2017, 2014, 2010, 2005, 2002, 2000, 1999, 1995, 1992, 1991, 1986, 1983, 1981, 1980, 1974, 1973, 1972, 1970, 1967, 1962, 1959, 1955, 1954, 1951, 1949, 1941, 1935, 1930
1766 88TH PL	2020, 2017, 2014, 2010, 2005, 2002, 2000, 1999, 1995, 1992, 1991, 1986, 1983, 1981, 1980, 1974, 1973, 1972, 1970, 1967, 1962, 1961, 1959, 1954, 1951, 1949, 1941, 1935, 1930
1766 90TH ST	2020, 2017, 2014, 2010, 2005, 2002, 2000, 1999, 1995, 1992, 1991, 1986, 1983, 1981, 1980, 1973, 1972, 1970, 1967, 1962, 1961, 1959, 1955, 1954, 1951, 1949, 1941, 1935, 1930
1767 87TH	2020, 2017, 2014, 2010, 2005, 2002, 2000, 1999, 1995, 1992, 1991, 1986, 1983, 1981, 1980, 1974, 1973, 1972, 1970, 1967, 1962, 1959, 1955, 1954, 1951, 1949, 1941, 1935, 1930
1767 87TH	2020, 2017, 2014, 2010, 2005, 2002, 2000, 1999, 1995, 1992, 1991, 1986, 1983, 1981, 1980, 1974, 1973, 1972, 1970, 1967, 1962, 1961, 1959, 1954, 1951, 1949, 1941, 1935, 1930
1767 87TH ST	2020, 2017, 2014, 2010, 2005, 2002, 2000, 1999, 1995, 1992, 1991, 1986, 1983, 1981, 1980, 1974, 1973, 1972, 1970, 1967, 1962, 1961, 1959, 1955, 1954, 1949, 1941, 1935, 1930

FINDINGS

Address Researched	Address Not Identified in Research Source
1767 87TH ST	2020, 2017, 2014, 2010, 2005, 2002, 2000, 1999, 1995, 1992, 1991, 1986, 1983, 1981, 1980, 1974, 1973, 1972, 1970, 1967, 1962, 1961, 1959, 1955, 1954, 1951, 1949, 1935, 1930
1767 87TH ST	2020, 2017, 2014, 2010, 2005, 2002, 2000, 1999, 1995, 1992, 1991, 1986, 1983, 1981, 1980, 1974, 1973, 1972, 1970, 1967, 1962, 1961, 1959, 1955, 1954, 1951, 1949, 1941, 1930
1767 87TH ST	2020, 2017, 2014, 2010, 2005, 2002, 2000, 1999, 1995, 1992, 1991, 1986, 1983, 1981, 1980, 1974, 1973, 1972, 1970, 1967, 1962, 1961, 1959, 1955, 1954, 1951, 1949, 1941, 1935
1767 87TH ST	2020, 2017, 2014, 2010, 2005, 2002, 2000, 1999, 1995, 1992, 1991, 1986, 1983, 1981, 1980, 1974, 1973, 1972, 1967, 1962, 1961, 1959, 1955, 1954, 1951, 1949, 1941, 1935, 1930
1767 87TH ST	2020, 2017, 2014, 2010, 2005, 2002, 2000, 1999, 1995, 1992, 1991, 1986, 1983, 1981, 1980, 1973, 1972, 1970, 1967, 1962, 1961, 1959, 1955, 1954, 1951, 1949, 1941, 1935, 1930
1767 88TH PL	2020, 2017, 2014, 2010, 2005, 2002, 2000, 1999, 1995, 1992, 1991, 1986, 1983, 1981, 1980, 1973, 1972, 1970, 1967, 1962, 1961, 1959, 1955, 1954, 1951, 1949, 1941, 1935, 1930
1767 88TH PL	2020, 2017, 2014, 2010, 2005, 2002, 2000, 1999, 1995, 1992, 1991, 1986, 1983, 1981, 1980, 1974, 1973, 1972, 1967, 1962, 1961, 1959, 1955, 1954, 1951, 1949, 1941, 1935, 1930
1767 88TH PL	2020, 2017, 2014, 2010, 2005, 2000, 1999, 1995, 1992, 1991, 1986, 1983, 1981, 1980, 1974, 1973, 1972, 1970, 1967, 1962, 1961, 1959, 1955, 1954, 1951, 1949, 1941, 1935, 1930
1767 88TH PL	2020, 2017, 2014, 2010, 2005, 2002, 2000, 1995, 1992, 1991, 1986, 1983, 1981, 1980, 1974, 1973, 1972, 1970, 1967, 1962, 1961, 1959, 1955, 1954, 1951, 1949, 1941, 1935, 1930
1767 88TH PL	2020, 2017, 2014, 2010, 2005, 2002, 2000, 1999, 1995, 1992, 1991, 1986, 1983, 1981, 1980, 1974, 1973, 1972, 1970, 1967, 1962, 1961, 1959, 1955, 1954, 1951, 1949, 1941, 1930
1767 88TH PL	2020, 2017, 2014, 2010, 2005, 2002, 2000, 1999, 1995, 1992, 1991, 1986, 1983, 1981, 1980, 1974, 1973, 1972, 1970, 1967, 1962, 1961, 1959, 1955, 1954, 1951, 1949, 1941, 1935
1767 88TH PL	2020, 2017, 2014, 2010, 2005, 2002, 2000, 1999, 1995, 1992, 1991, 1986, 1983, 1981, 1980, 1974, 1973, 1972, 1970, 1967, 1962, 1961, 1959, 1955, 1954, 1949, 1941, 1935, 1930
1767 88TH PL	2020, 2017, 2014, 2010, 2005, 2002, 2000, 1999, 1995, 1992, 1991, 1986, 1983, 1981, 1980, 1974, 1973, 1972, 1970, 1967, 1962, 1961, 1959, 1955, 1954, 1951, 1949, 1935, 1930
1767 88TH PL	2020, 2017, 2014, 2010, 2005, 2002, 2000, 1999, 1995, 1992, 1991, 1986, 1983, 1981, 1980, 1974, 1973, 1972, 1970, 1967, 1962, 1959, 1955, 1954, 1951, 1949, 1941, 1935, 1930
1767 88TH PL	2020, 2017, 2014, 2010, 2005, 2002, 2000, 1999, 1995, 1992, 1991, 1986, 1983, 1981, 1980, 1974, 1973, 1972, 1970, 1967, 1962, 1961, 1959, 1954, 1951, 1949, 1941, 1935, 1930
1767 E 88TH PL	2020, 2017, 2014, 2010, 2005, 2002, 1999, 1995, 1992, 1991, 1986, 1983, 1981, 1980, 1974, 1973, 1972, 1970, 1967, 1962, 1961, 1959, 1955, 1954, 1951, 1949, 1941, 1935, 1930

FINDINGS

Address Researched	Address Not Identified in Research Source
1767 E 88TH PL	2020, 2017, 2014, 2010, 2002, 2000, 1999, 1995, 1992, 1991, 1986, 1983, 1981, 1980, 1974, 1973, 1972, 1970, 1967, 1962, 1961, 1959, 1955, 1954, 1951, 1949, 1941, 1935, 1930
1767 E 88TH PL	2020, 2017, 2014, 2005, 2002, 2000, 1999, 1995, 1992, 1991, 1986, 1983, 1981, 1980, 1974, 1973, 1972, 1970, 1967, 1962, 1961, 1959, 1955, 1954, 1951, 1949, 1941, 1935, 1930
1767 E 88TH PL	2020, 2017, 2010, 2005, 2002, 2000, 1999, 1995, 1992, 1991, 1986, 1983, 1981, 1980, 1974, 1973, 1972, 1970, 1967, 1962, 1961, 1959, 1955, 1954, 1951, 1949, 1941, 1935, 1930
1767 E 88TH PL	2017, 2014, 2010, 2005, 2002, 2000, 1999, 1995, 1992, 1991, 1986, 1983, 1981, 1980, 1974, 1973, 1972, 1970, 1967, 1962, 1961, 1959, 1955, 1954, 1951, 1949, 1941, 1935, 1930
1767 E 88TH PL	2020, 2014, 2010, 2005, 2002, 2000, 1999, 1995, 1992, 1991, 1986, 1983, 1981, 1980, 1974, 1973, 1972, 1970, 1967, 1962, 1961, 1959, 1955, 1954, 1951, 1949, 1941, 1935, 1930
1768 89TH	2020, 2017, 2014, 2010, 2005, 2000, 1999, 1995, 1992, 1991, 1986, 1983, 1981, 1980, 1974, 1973, 1972, 1970, 1967, 1962, 1961, 1959, 1955, 1954, 1951, 1949, 1941, 1935, 1930
1768 89TH	2020, 2017, 2014, 2010, 2005, 2002, 2000, 1995, 1992, 1991, 1986, 1983, 1981, 1980, 1974, 1973, 1972, 1970, 1967, 1962, 1961, 1959, 1955, 1954, 1951, 1949, 1941, 1935, 1930
1768 89TH	2020, 2017, 2014, 2010, 2005, 2002, 2000, 1999, 1995, 1992, 1991, 1986, 1983, 1981, 1980, 1974, 1973, 1972, 1970, 1967, 1962, 1959, 1955, 1954, 1951, 1949, 1941, 1935, 1930
1768 89TH	2020, 2017, 2014, 2010, 2005, 2002, 2000, 1999, 1995, 1992, 1991, 1986, 1983, 1981, 1980, 1974, 1973, 1972, 1970, 1967, 1962, 1961, 1959, 1954, 1951, 1949, 1941, 1935, 1930
1768 89TH ST	2020, 2017, 2014, 2010, 2005, 2002, 2000, 1999, 1995, 1992, 1991, 1986, 1983, 1981, 1980, 1974, 1973, 1972, 1970, 1967, 1962, 1961, 1959, 1955, 1954, 1949, 1941, 1935, 1930
1768 89TH ST	2020, 2017, 2014, 2010, 2005, 2002, 2000, 1999, 1995, 1992, 1991, 1986, 1983, 1981, 1980, 1974, 1973, 1972, 1970, 1967, 1962, 1961, 1959, 1955, 1954, 1951, 1949, 1935, 1930
1768 89TH ST	2020, 2017, 2014, 2010, 2005, 2002, 2000, 1999, 1995, 1992, 1991, 1986, 1983, 1981, 1980, 1974, 1973, 1972, 1970, 1967, 1962, 1961, 1959, 1955, 1954, 1951, 1949, 1941, 1930
1768 89TH ST	2020, 2017, 2014, 2010, 2005, 2002, 2000, 1999, 1995, 1992, 1991, 1986, 1983, 1981, 1980, 1974, 1973, 1972, 1970, 1967, 1962, 1961, 1959, 1955, 1954, 1951, 1949, 1941, 1935
1768 89TH ST	2020, 2017, 2014, 2010, 2005, 2002, 2000, 1999, 1995, 1992, 1991, 1986, 1983, 1981, 1980, 1974, 1973, 1972, 1967, 1962, 1961, 1959, 1955, 1954, 1951, 1949, 1941, 1935, 1930
1768 89TH ST	2020, 2017, 2014, 2010, 2005, 2002, 2000, 1999, 1995, 1992, 1991, 1986, 1983, 1981, 1980, 1973, 1972, 1970, 1967, 1962, 1961, 1959, 1955, 1954, 1951, 1949, 1941, 1935, 1930
1768 89TH ST	2020, 2017, 2014, 2010, 2005, 2002, 2000, 1999, 1995, 1992, 1986, 1983, 1981, 1980, 1974, 1973, 1972, 1970, 1967, 1962, 1961, 1959, 1955, 1954, 1951, 1949, 1941, 1935, 1930

FINDINGS

Address Researched	Address Not Identified in Research Source
1768 89TH ST	2020, 2017, 2014, 2010, 2005, 2002, 2000, 1999, 1995, 1992, 1991, 1986, 1981, 1980, 1974, 1973, 1972, 1970, 1967, 1962, 1961, 1959, 1955, 1954, 1951, 1949, 1941, 1935, 1930
1768 89TH ST	2020, 2017, 2014, 2010, 2005, 2002, 2000, 1999, 1995, 1992, 1991, 1986, 1983, 1980, 1974, 1973, 1972, 1970, 1967, 1962, 1961, 1959, 1955, 1954, 1951, 1949, 1941, 1935, 1930
1768 90TH	2020, 2017, 2014, 2010, 2005, 2002, 2000, 1995, 1992, 1991, 1986, 1983, 1981, 1980, 1974, 1973, 1972, 1970, 1967, 1962, 1961, 1959, 1955, 1954, 1951, 1949, 1941, 1935, 1930
1768 90TH	2020, 2017, 2014, 2010, 2005, 2000, 1999, 1995, 1992, 1991, 1986, 1983, 1981, 1980, 1974, 1973, 1972, 1970, 1967, 1962, 1961, 1959, 1955, 1954, 1951, 1949, 1941, 1935, 1930
1768 90TH	2020, 2017, 2014, 2010, 2005, 2002, 2000, 1999, 1995, 1992, 1991, 1986, 1983, 1981, 1980, 1974, 1973, 1972, 1970, 1967, 1962, 1959, 1955, 1954, 1951, 1949, 1941, 1935, 1930
1768 90TH	2020, 2017, 2014, 2010, 2005, 2002, 2000, 1999, 1995, 1992, 1991, 1986, 1983, 1981, 1980, 1974, 1973, 1972, 1970, 1967, 1962, 1961, 1959, 1954, 1951, 1949, 1941, 1935, 1930
1768 90TH ST	2020, 2017, 2014, 2010, 2005, 2002, 2000, 1999, 1995, 1992, 1991, 1986, 1983, 1981, 1980, 1974, 1973, 1972, 1970, 1967, 1962, 1961, 1959, 1955, 1954, 1951, 1949, 1941, 1935
1768 90TH ST	2020, 2017, 2014, 2010, 2005, 2002, 2000, 1999, 1995, 1992, 1991, 1986, 1983, 1981, 1980, 1974, 1973, 1972, 1970, 1967, 1962, 1961, 1959, 1955, 1954, 1951, 1949, 1941, 1930
1768 90TH ST	2020, 2017, 2014, 2010, 2005, 2002, 2000, 1999, 1995, 1992, 1991, 1986, 1983, 1981, 1980, 1974, 1973, 1972, 1970, 1967, 1962, 1961, 1959, 1955, 1954, 1951, 1949, 1935, 1930
1768 90TH ST	2020, 2017, 2014, 2010, 2005, 2002, 2000, 1999, 1995, 1992, 1991, 1986, 1983, 1981, 1980, 1974, 1973, 1972, 1970, 1967, 1962, 1961, 1959, 1955, 1954, 1949, 1941, 1935, 1930
1768 E 89TH ST	2020, 2017, 2014, 2010, 2005, 2002, 1999, 1995, 1992, 1991, 1986, 1983, 1981, 1980, 1974, 1973, 1972, 1970, 1967, 1962, 1961, 1959, 1955, 1954, 1951, 1949, 1941, 1935, 1930
1768 E 89TH ST	2020, 2017, 2014, 2010, 2002, 2000, 1999, 1995, 1992, 1991, 1986, 1983, 1981, 1980, 1974, 1973, 1972, 1970, 1967, 1962, 1961, 1959, 1955, 1954, 1951, 1949, 1941, 1935, 1930
1768 E 89TH ST	2017, 2014, 2010, 2005, 2002, 2000, 1999, 1995, 1992, 1991, 1986, 1983, 1981, 1980, 1974, 1973, 1972, 1970, 1967, 1962, 1961, 1959, 1955, 1954, 1951, 1949, 1941, 1935, 1930
1768 E 89TH ST	2020, 2017, 2014, 2005, 2002, 2000, 1999, 1995, 1992, 1991, 1986, 1983, 1981, 1980, 1974, 1973, 1972, 1970, 1967, 1962, 1961, 1959, 1955, 1954, 1951, 1949, 1941, 1935, 1930
1768 E 89TH ST	2020, 2017, 2014, 2010, 2005, 2002, 2000, 1999, 1992, 1991, 1986, 1983, 1981, 1980, 1974, 1973, 1972, 1970, 1967, 1962, 1961, 1959, 1955, 1954, 1951, 1949, 1941, 1935, 1930
1768 E 89TH ST	2020, 2017, 2014, 2010, 2005, 2002, 2000, 1999, 1995, 1991, 1986, 1983, 1981, 1980, 1974, 1973, 1972, 1970, 1967, 1962, 1961, 1959, 1955, 1954, 1951, 1949, 1941, 1935, 1930

FINDINGS

Address Researched	Address Not Identified in Research Source
1768 E 90TH ST	2020, 2017, 2014, 2010, 2005, 2002, 2000, 1999, 1992, 1991, 1986, 1983, 1981, 1980, 1974, 1973, 1972, 1970, 1967, 1962, 1961, 1959, 1955, 1954, 1951, 1949, 1941, 1935, 1930
1768 E 90TH ST	2020, 2017, 2010, 2005, 2002, 2000, 1999, 1995, 1992, 1991, 1986, 1983, 1981, 1980, 1974, 1973, 1972, 1970, 1967, 1962, 1961, 1959, 1955, 1954, 1951, 1949, 1941, 1935, 1930
1768 E 90TH ST	2020, 2014, 2010, 2005, 2002, 2000, 1999, 1995, 1992, 1991, 1986, 1983, 1981, 1980, 1974, 1973, 1972, 1970, 1967, 1962, 1961, 1959, 1955, 1954, 1951, 1949, 1941, 1935, 1930
1768 E 90TH ST	2020, 2017, 2014, 2005, 2002, 2000, 1999, 1995, 1992, 1991, 1986, 1983, 1981, 1980, 1974, 1973, 1972, 1970, 1967, 1962, 1961, 1959, 1955, 1954, 1951, 1949, 1941, 1935, 1930
1768 E 90TH ST	2020, 2017, 2014, 2010, 2002, 2000, 1999, 1995, 1992, 1991, 1986, 1983, 1981, 1980, 1974, 1973, 1972, 1970, 1967, 1962, 1961, 1959, 1955, 1954, 1951, 1949, 1941, 1935, 1930
1769 87TH	2020, 2017, 2014, 2010, 2005, 2002, 2000, 1999, 1995, 1992, 1991, 1986, 1983, 1981, 1980, 1974, 1973, 1972, 1970, 1967, 1962, 1959, 1955, 1954, 1951, 1949, 1941, 1935, 1930
1769 87TH	2020, 2017, 2014, 2010, 2005, 2002, 2000, 1999, 1995, 1992, 1991, 1986, 1983, 1981, 1980, 1974, 1973, 1972, 1970, 1967, 1962, 1961, 1959, 1954, 1951, 1949, 1941, 1935, 1930
1769 87TH ST	2020, 2017, 2014, 2010, 2005, 2002, 2000, 1999, 1995, 1992, 1991, 1986, 1983, 1981, 1980, 1974, 1973, 1972, 1970, 1967, 1962, 1961, 1959, 1955, 1954, 1951, 1949, 1935, 1930
1769 87TH ST	2020, 2017, 2014, 2010, 2005, 2002, 2000, 1999, 1995, 1992, 1991, 1986, 1983, 1981, 1980, 1974, 1973, 1972, 1970, 1967, 1962, 1961, 1959, 1955, 1954, 1949, 1941, 1935, 1930
1769 87TH ST	2020, 2017, 2014, 2010, 2005, 2002, 2000, 1999, 1995, 1992, 1991, 1986, 1983, 1981, 1980, 1974, 1973, 1972, 1970, 1967, 1962, 1961, 1959, 1955, 1954, 1951, 1949, 1941, 1930
1769 87TH ST	2020, 2017, 2014, 2010, 2005, 2002, 2000, 1999, 1995, 1992, 1991, 1986, 1983, 1981, 1980, 1974, 1973, 1972, 1970, 1967, 1962, 1961, 1959, 1955, 1954, 1951, 1949, 1941, 1935
1769 87TH ST	2020, 2017, 2014, 2010, 2005, 2002, 2000, 1999, 1995, 1992, 1991, 1986, 1983, 1981, 1980, 1973, 1972, 1970, 1967, 1962, 1961, 1959, 1955, 1954, 1951, 1949, 1941, 1935, 1930
1769 87TH ST	2020, 2017, 2014, 2010, 2005, 2002, 2000, 1999, 1995, 1992, 1991, 1986, 1983, 1981, 1980, 1974, 1973, 1972, 1967, 1962, 1961, 1959, 1955, 1954, 1951, 1949, 1941, 1935, 1930
1769 89TH	2020, 2017, 2014, 2010, 2005, 2002, 2000, 1999, 1995, 1992, 1991, 1986, 1983, 1981, 1980, 1974, 1973, 1972, 1970, 1967, 1962, 1959, 1955, 1954, 1951, 1949, 1941, 1935, 1930
1769 89TH	2020, 2017, 2014, 2010, 2005, 2000, 1999, 1995, 1992, 1991, 1986, 1983, 1981, 1980, 1974, 1973, 1972, 1970, 1967, 1962, 1961, 1959, 1955, 1954, 1951, 1949, 1941, 1935, 1930
1769 89TH	2020, 2017, 2014, 2010, 2005, 2002, 2000, 1995, 1992, 1991, 1986, 1983, 1981, 1980, 1974, 1973, 1972, 1970, 1967, 1962, 1961, 1959, 1955, 1954, 1951, 1949, 1941, 1935, 1930

FINDINGS

Address Researched	Address Not Identified in Research Source
1769 89TH	2020, 2017, 2014, 2010, 2005, 2002, 2000, 1999, 1995, 1992, 1991, 1986, 1983, 1981, 1980, 1974, 1973, 1972, 1970, 1967, 1962, 1961, 1959, 1954, 1951, 1949, 1941, 1935, 1930
1769 89TH ST	2020, 2017, 2014, 2010, 2005, 2002, 2000, 1999, 1995, 1992, 1991, 1986, 1983, 1981, 1980, 1974, 1973, 1972, 1970, 1967, 1962, 1961, 1959, 1955, 1954, 1949, 1941, 1935, 1930
1769 89TH ST	2020, 2017, 2014, 2010, 2005, 2002, 2000, 1999, 1995, 1992, 1991, 1986, 1983, 1981, 1980, 1974, 1973, 1972, 1970, 1967, 1962, 1961, 1959, 1955, 1954, 1951, 1949, 1935, 1930
1769 89TH ST	2020, 2017, 2014, 2010, 2005, 2002, 2000, 1999, 1995, 1992, 1991, 1986, 1983, 1981, 1980, 1974, 1973, 1972, 1970, 1967, 1962, 1961, 1959, 1955, 1954, 1951, 1949, 1941, 1930
1769 89TH ST	2020, 2017, 2014, 2010, 2005, 2002, 2000, 1999, 1995, 1992, 1991, 1986, 1983, 1981, 1980, 1974, 1973, 1972, 1970, 1967, 1962, 1961, 1959, 1955, 1954, 1951, 1949, 1941, 1935
1769 89TH ST	2020, 2017, 2014, 2010, 2005, 2002, 2000, 1999, 1995, 1992, 1986, 1983, 1981, 1980, 1974, 1973, 1972, 1970, 1967, 1962, 1961, 1959, 1955, 1954, 1951, 1949, 1941, 1935, 1930
1769 89TH ST	2020, 2017, 2014, 2010, 2005, 2002, 2000, 1999, 1995, 1992, 1991, 1983, 1981, 1980, 1974, 1973, 1972, 1970, 1967, 1962, 1961, 1959, 1955, 1954, 1951, 1949, 1941, 1935, 1930
1769 89TH ST	2020, 2017, 2014, 2010, 2005, 2002, 2000, 1999, 1995, 1992, 1991, 1986, 1983, 1980, 1974, 1973, 1972, 1970, 1967, 1962, 1961, 1959, 1955, 1954, 1951, 1949, 1941, 1935, 1930
1769 89TH ST	2020, 2017, 2014, 2010, 2005, 2002, 2000, 1999, 1995, 1992, 1991, 1986, 1981, 1980, 1974, 1973, 1972, 1970, 1967, 1962, 1961, 1959, 1955, 1954, 1951, 1949, 1941, 1935, 1930
1769 89TH ST	2020, 2017, 2014, 2010, 2005, 2002, 2000, 1999, 1995, 1992, 1991, 1986, 1983, 1981, 1980, 1974, 1973, 1972, 1967, 1962, 1961, 1959, 1955, 1954, 1951, 1949, 1941, 1935, 1930
1769 89TH ST	2020, 2017, 2014, 2010, 2005, 2002, 2000, 1999, 1995, 1992, 1991, 1986, 1983, 1981, 1980, 1973, 1972, 1970, 1967, 1962, 1961, 1959, 1955, 1954, 1951, 1949, 1941, 1935, 1930
1769 90TH	2020, 2017, 2014, 2010, 2005, 2002, 2000, 1999, 1995, 1992, 1991, 1986, 1983, 1981, 1980, 1974, 1973, 1972, 1970, 1967, 1962, 1961, 1959, 1954, 1951, 1949, 1941, 1935, 1930
1769 90TH	2020, 2017, 2014, 2010, 2005, 2002, 2000, 1999, 1995, 1992, 1991, 1986, 1983, 1981, 1980, 1974, 1973, 1972, 1970, 1967, 1962, 1959, 1955, 1954, 1951, 1949, 1941, 1935, 1930
1769 90TH	2020, 2017, 2014, 2010, 2005, 2002, 2000, 1995, 1992, 1991, 1986, 1983, 1981, 1980, 1974, 1973, 1972, 1970, 1967, 1962, 1961, 1959, 1955, 1954, 1951, 1949, 1941, 1935, 1930
1769 90TH	2020, 2017, 2014, 2010, 2005, 2000, 1999, 1995, 1992, 1991, 1986, 1983, 1981, 1980, 1974, 1973, 1972, 1970, 1967, 1962, 1961, 1959, 1955, 1954, 1951, 1949, 1941, 1935, 1930
1769 90TH ST	2020, 2017, 2014, 2010, 2005, 2002, 2000, 1999, 1995, 1992, 1991, 1983, 1981, 1980, 1974, 1973, 1972, 1970, 1967, 1962, 1961, 1959, 1955, 1954, 1951, 1949, 1941, 1935, 1930

FINDINGS

Address Researched	Address Not Identified in Research Source
1769 90TH ST	2020, 2017, 2014, 2010, 2005, 2002, 2000, 1999, 1995, 1992, 1986, 1983, 1981, 1980, 1974, 1973, 1972, 1970, 1967, 1962, 1961, 1959, 1955, 1954, 1951, 1949, 1941, 1935, 1930
1769 90TH ST	2020, 2017, 2014, 2010, 2005, 2002, 2000, 1999, 1995, 1992, 1991, 1986, 1983, 1981, 1980, 1973, 1972, 1970, 1967, 1962, 1961, 1959, 1955, 1954, 1951, 1949, 1941, 1935, 1930
1769 90TH ST	2020, 2017, 2014, 2010, 2005, 2002, 2000, 1999, 1995, 1992, 1991, 1986, 1983, 1981, 1980, 1974, 1973, 1972, 1967, 1962, 1961, 1959, 1955, 1954, 1951, 1949, 1941, 1935, 1930
1769 90TH ST	2020, 2017, 2014, 2010, 2005, 2002, 2000, 1999, 1995, 1992, 1991, 1986, 1983, 1981, 1980, 1974, 1973, 1972, 1970, 1967, 1962, 1961, 1959, 1955, 1954, 1951, 1949, 1941, 1935
1769 90TH ST	2020, 2017, 2014, 2010, 2005, 2002, 2000, 1999, 1995, 1992, 1991, 1986, 1983, 1981, 1980, 1974, 1973, 1972, 1970, 1967, 1962, 1961, 1959, 1955, 1954, 1951, 1949, 1941, 1930
1769 90TH ST	2020, 2017, 2014, 2010, 2005, 2002, 2000, 1999, 1995, 1992, 1991, 1986, 1983, 1981, 1980, 1974, 1973, 1972, 1970, 1967, 1962, 1961, 1959, 1955, 1954, 1951, 1949, 1935, 1930
1769 90TH ST	2020, 2017, 2014, 2010, 2005, 2002, 2000, 1999, 1995, 1992, 1991, 1986, 1983, 1981, 1980, 1974, 1973, 1972, 1970, 1967, 1962, 1961, 1959, 1955, 1954, 1949, 1941, 1935, 1930
1769 E 89TH ST	2020, 2017, 2014, 2010, 2005, 2002, 2000, 1999, 1995, 1991, 1986, 1983, 1981, 1980, 1974, 1973, 1972, 1970, 1967, 1962, 1961, 1959, 1955, 1954, 1951, 1949, 1941, 1935, 1930
1769 E 89TH ST	2020, 2017, 2014, 2010, 2005, 2002, 2000, 1999, 1992, 1991, 1986, 1983, 1981, 1980, 1974, 1973, 1972, 1970, 1967, 1962, 1961, 1959, 1955, 1954, 1951, 1949, 1941, 1935, 1930
1769 E 89TH ST	2020, 2017, 2014, 2010, 2005, 2002, 1999, 1995, 1992, 1991, 1986, 1983, 1981, 1980, 1974, 1973, 1972, 1970, 1967, 1962, 1961, 1959, 1955, 1954, 1951, 1949, 1941, 1935, 1930
1769 E 89TH ST	2020, 2017, 2014, 2010, 2002, 2000, 1999, 1995, 1992, 1991, 1986, 1983, 1981, 1980, 1974, 1973, 1972, 1970, 1967, 1962, 1961, 1959, 1955, 1954, 1951, 1949, 1941, 1935, 1930
1769 E 89TH ST	2020, 2014, 2010, 2005, 2002, 2000, 1999, 1995, 1992, 1991, 1986, 1983, 1981, 1980, 1974, 1973, 1972, 1970, 1967, 1962, 1961, 1959, 1955, 1954, 1951, 1949, 1941, 1935, 1930
1769 E 89TH ST	2017, 2014, 2010, 2005, 2002, 2000, 1999, 1995, 1992, 1991, 1986, 1983, 1981, 1980, 1974, 1973, 1972, 1970, 1967, 1962, 1961, 1959, 1955, 1954, 1951, 1949, 1941, 1935, 1930
1769 E 89TH ST	2020, 2017, 2010, 2005, 2002, 2000, 1999, 1995, 1992, 1991, 1986, 1983, 1981, 1980, 1974, 1973, 1972, 1970, 1967, 1962, 1961, 1959, 1955, 1954, 1951, 1949, 1941, 1935, 1930
1769 E 90TH ST	2020, 2017, 2010, 2005, 2002, 2000, 1999, 1995, 1992, 1991, 1986, 1983, 1981, 1980, 1974, 1973, 1972, 1970, 1967, 1962, 1961, 1959, 1955, 1954, 1951, 1949, 1941, 1935, 1930
1769 E 90TH ST	2020, 2014, 2010, 2005, 2002, 2000, 1999, 1995, 1992, 1991, 1986, 1983, 1981, 1980, 1974, 1973, 1972, 1970, 1967, 1962, 1961, 1959, 1955, 1954, 1951, 1949, 1941, 1935, 1930

FINDINGS

Address Researched	Address Not Identified in Research Source
1769 E 90TH ST	2020, 2017, 2014, 2005, 2002, 2000, 1999, 1995, 1992, 1991, 1986, 1983, 1981, 1980, 1974, 1973, 1972, 1970, 1967, 1962, 1961, 1959, 1955, 1954, 1951, 1949, 1941, 1935, 1930
1769 E 90TH ST	2020, 2017, 2014, 2010, 2002, 2000, 1999, 1995, 1992, 1991, 1986, 1983, 1981, 1980, 1974, 1973, 1972, 1970, 1967, 1962, 1961, 1959, 1955, 1954, 1951, 1949, 1941, 1935, 1930
1769 E 90TH ST	2020, 2017, 2014, 2010, 2005, 2002, 2000, 1999, 1992, 1991, 1986, 1983, 1981, 1980, 1974, 1973, 1972, 1970, 1967, 1962, 1961, 1959, 1955, 1954, 1951, 1949, 1941, 1935, 1930
1769 E 90TH ST	2020, 2017, 2014, 2010, 2005, 2002, 1999, 1995, 1992, 1991, 1986, 1983, 1981, 1980, 1974, 1973, 1972, 1970, 1967, 1962, 1961, 1959, 1955, 1954, 1951, 1949, 1941, 1935, 1930
1769 E 90TH ST	2020, 2017, 2014, 2010, 2005, 2002, 2000, 1999, 1995, 1991, 1986, 1983, 1981, 1980, 1974, 1973, 1972, 1970, 1967, 1962, 1961, 1959, 1955, 1954, 1951, 1949, 1941, 1935, 1930
1770 87TH	2020, 2017, 2014, 2010, 2005, 2002, 2000, 1999, 1995, 1992, 1991, 1986, 1983, 1981, 1980, 1974, 1973, 1972, 1970, 1967, 1962, 1959, 1955, 1954, 1951, 1949, 1941, 1935, 1930
1770 87TH	2020, 2017, 2014, 2010, 2005, 2002, 2000, 1999, 1995, 1992, 1991, 1986, 1983, 1981, 1980, 1974, 1973, 1972, 1970, 1967, 1962, 1961, 1959, 1954, 1951, 1949, 1941, 1935, 1930
1770 87TH ST	2020, 2017, 2014, 2010, 2005, 2002, 2000, 1999, 1995, 1992, 1991, 1986, 1983, 1981, 1980, 1974, 1973, 1972, 1970, 1967, 1962, 1961, 1959, 1955, 1954, 1949, 1941, 1935, 1930
1770 87TH ST	2020, 2017, 2014, 2010, 2005, 2002, 2000, 1999, 1995, 1992, 1991, 1986, 1983, 1981, 1980, 1974, 1973, 1972, 1970, 1967, 1962, 1961, 1959, 1955, 1954, 1951, 1949, 1935, 1930
1770 87TH ST	2020, 2017, 2014, 2010, 2005, 2002, 2000, 1999, 1995, 1992, 1991, 1986, 1983, 1981, 1980, 1974, 1973, 1972, 1970, 1967, 1962, 1961, 1959, 1955, 1954, 1951, 1949, 1941, 1930
1770 87TH ST	2020, 2017, 2014, 2010, 2005, 2002, 2000, 1999, 1995, 1992, 1991, 1986, 1983, 1981, 1980, 1974, 1973, 1972, 1970, 1967, 1962, 1961, 1959, 1955, 1954, 1951, 1949, 1941, 1935
1770 87TH ST	2020, 2017, 2014, 2010, 2005, 2002, 2000, 1999, 1995, 1992, 1991, 1986, 1983, 1981, 1980, 1973, 1972, 1970, 1967, 1962, 1961, 1959, 1955, 1954, 1951, 1949, 1941, 1935, 1930
1770 87TH ST	2020, 2017, 2014, 2010, 2005, 2002, 2000, 1999, 1995, 1992, 1991, 1986, 1983, 1981, 1980, 1974, 1973, 1972, 1967, 1962, 1961, 1959, 1955, 1954, 1951, 1949, 1941, 1935, 1930
1770 88TH PL	2020, 2017, 2014, 2010, 2005, 2002, 2000, 1999, 1995, 1992, 1991, 1986, 1983, 1981, 1980, 1974, 1973, 1972, 1967, 1962, 1961, 1959, 1955, 1954, 1951, 1949, 1941, 1935, 1930
1770 88TH PL	2020, 2017, 2014, 2010, 2005, 2002, 2000, 1999, 1995, 1992, 1991, 1986, 1983, 1981, 1980, 1973, 1972, 1970, 1967, 1962, 1961, 1959, 1955, 1954, 1951, 1949, 1941, 1935, 1930
1770 88TH PL	2020, 2017, 2014, 2010, 2005, 2002, 2000, 1999, 1995, 1992, 1991, 1986, 1983, 1981, 1980, 1974, 1973, 1972, 1970, 1967, 1962, 1961, 1959, 1955, 1954, 1951, 1949, 1941, 1935

FINDINGS

Address Researched	Address Not Identified in Research Source
1770 88TH PL	2020, 2017, 2014, 2010, 2005, 2002, 2000, 1999, 1995, 1992, 1991, 1986, 1983, 1981, 1980, 1974, 1973, 1972, 1970, 1967, 1962, 1961, 1959, 1955, 1954, 1951, 1949, 1941, 1930
1770 88TH PL	2020, 2017, 2014, 2010, 2005, 2002, 2000, 1999, 1995, 1992, 1991, 1986, 1983, 1981, 1980, 1974, 1973, 1972, 1970, 1967, 1962, 1961, 1959, 1955, 1954, 1951, 1949, 1935, 1930
1770 88TH PL	2020, 2017, 2014, 2010, 2005, 2002, 2000, 1999, 1995, 1992, 1991, 1986, 1983, 1981, 1980, 1974, 1973, 1972, 1970, 1967, 1962, 1961, 1959, 1955, 1954, 1949, 1941, 1935, 1930
1770 88TH PL	2020, 2017, 2014, 2010, 2005, 2002, 2000, 1999, 1995, 1992, 1991, 1986, 1983, 1981, 1980, 1974, 1973, 1972, 1970, 1967, 1962, 1959, 1955, 1954, 1951, 1949, 1941, 1935, 1930
1770 88TH PL	2020, 2017, 2014, 2010, 2005, 2002, 2000, 1999, 1995, 1992, 1991, 1986, 1983, 1981, 1980, 1974, 1973, 1972, 1970, 1967, 1962, 1961, 1959, 1954, 1951, 1949, 1941, 1935, 1930
1771 88TH PL	2020, 2017, 2014, 2010, 2005, 2002, 2000, 1999, 1995, 1992, 1991, 1986, 1983, 1981, 1980, 1974, 1973, 1972, 1970, 1967, 1962, 1961, 1959, 1954, 1951, 1949, 1941, 1935, 1930
1771 88TH PL	2020, 2017, 2014, 2010, 2005, 2002, 2000, 1999, 1995, 1992, 1991, 1986, 1983, 1981, 1980, 1974, 1973, 1972, 1970, 1967, 1962, 1959, 1955, 1954, 1951, 1949, 1941, 1935, 1930
1771 88TH PL	2020, 2017, 2014, 2010, 2005, 2002, 2000, 1999, 1995, 1992, 1991, 1986, 1983, 1981, 1980, 1974, 1973, 1972, 1970, 1967, 1962, 1961, 1959, 1955, 1954, 1949, 1941, 1935, 1930
1771 88TH PL	2020, 2017, 2014, 2010, 2005, 2002, 2000, 1999, 1995, 1992, 1991, 1986, 1983, 1981, 1980, 1974, 1973, 1972, 1970, 1967, 1962, 1961, 1959, 1955, 1954, 1951, 1949, 1935, 1930
1771 88TH PL	2020, 2017, 2014, 2010, 2005, 2002, 2000, 1999, 1995, 1992, 1991, 1986, 1983, 1981, 1980, 1974, 1973, 1972, 1970, 1967, 1962, 1961, 1959, 1955, 1954, 1951, 1949, 1941, 1930
1771 88TH PL	2020, 2017, 2014, 2010, 2005, 2002, 2000, 1999, 1995, 1992, 1991, 1986, 1983, 1981, 1980, 1974, 1973, 1972, 1970, 1967, 1962, 1961, 1959, 1955, 1954, 1951, 1949, 1941, 1935
1771 88TH PL	2020, 2017, 2014, 2010, 2005, 2002, 2000, 1999, 1995, 1992, 1991, 1986, 1983, 1981, 1980, 1973, 1972, 1970, 1967, 1962, 1961, 1959, 1955, 1954, 1951, 1949, 1941, 1935, 1930
1771 88TH PL	2020, 2017, 2014, 2010, 2005, 2002, 2000, 1999, 1995, 1992, 1991, 1986, 1983, 1981, 1980, 1974, 1973, 1972, 1967, 1962, 1961, 1959, 1955, 1954, 1951, 1949, 1941, 1935, 1930
1771 88TH PL	2020, 2017, 2014, 2010, 2005, 2002, 2000, 1995, 1992, 1991, 1986, 1983, 1981, 1980, 1974, 1973, 1972, 1970, 1967, 1962, 1961, 1959, 1955, 1954, 1951, 1949, 1941, 1935, 1930
1771 88TH PL	2020, 2017, 2014, 2010, 2005, 2000, 1999, 1995, 1992, 1991, 1986, 1983, 1981, 1980, 1974, 1973, 1972, 1970, 1967, 1962, 1961, 1959, 1955, 1954, 1951, 1949, 1941, 1935, 1930
1771 E 88TH PL	2020, 2017, 2014, 2010, 2002, 2000, 1999, 1995, 1992, 1991, 1986, 1983, 1981, 1980, 1974, 1973, 1972, 1970, 1967, 1962, 1961, 1959, 1955, 1954, 1951, 1949, 1941, 1935, 1930

FINDINGS

Address Researched	Address Not Identified in Research Source
1771 E 88TH PL	2020, 2017, 2014, 2005, 2002, 2000, 1999, 1995, 1992, 1991, 1986, 1983, 1981, 1980, 1974, 1973, 1972, 1970, 1967, 1962, 1961, 1959, 1955, 1954, 1951, 1949, 1941, 1935, 1930
1771 E 88TH PL	2020, 2014, 2010, 2005, 2002, 2000, 1999, 1995, 1992, 1991, 1986, 1983, 1981, 1980, 1974, 1973, 1972, 1970, 1967, 1962, 1961, 1959, 1955, 1954, 1951, 1949, 1941, 1935, 1930
1771 E 88TH PL	2017, 2014, 2010, 2005, 2002, 2000, 1999, 1995, 1992, 1991, 1986, 1983, 1981, 1980, 1974, 1973, 1972, 1970, 1967, 1962, 1961, 1959, 1955, 1954, 1951, 1949, 1941, 1935, 1930
1771 E 88TH PL	2020, 2017, 2010, 2005, 2002, 2000, 1999, 1995, 1992, 1991, 1986, 1983, 1981, 1980, 1974, 1973, 1972, 1970, 1967, 1962, 1961, 1959, 1955, 1954, 1951, 1949, 1941, 1935, 1930
1771 E 88TH PL	2020, 2017, 2014, 2010, 2005, 2002, 1999, 1995, 1992, 1991, 1986, 1983, 1981, 1980, 1974, 1973, 1972, 1970, 1967, 1962, 1961, 1959, 1955, 1954, 1951, 1949, 1941, 1935, 1930
1771 E 88TH PL	2020, 2017, 2014, 2010, 2005, 2002, 2000, 1999, 1992, 1991, 1986, 1983, 1981, 1980, 1974, 1973, 1972, 1970, 1967, 1962, 1961, 1959, 1955, 1954, 1951, 1949, 1941, 1935, 1930
1772 89TH	2020, 2017, 2014, 2010, 2005, 2002, 2000, 1995, 1992, 1991, 1986, 1983, 1981, 1980, 1974, 1973, 1972, 1970, 1967, 1962, 1961, 1959, 1955, 1954, 1951, 1949, 1941, 1935, 1930
1772 89TH	2020, 2017, 2014, 2010, 2005, 2000, 1999, 1995, 1992, 1991, 1986, 1983, 1981, 1980, 1974, 1973, 1972, 1970, 1967, 1962, 1961, 1959, 1955, 1954, 1951, 1949, 1941, 1935, 1930
1772 89TH	2020, 2017, 2014, 2010, 2005, 2002, 2000, 1999, 1995, 1992, 1991, 1986, 1983, 1981, 1980, 1974, 1973, 1972, 1970, 1967, 1962, 1959, 1955, 1954, 1951, 1949, 1941, 1935, 1930
1772 89TH	2020, 2017, 2014, 2010, 2005, 2002, 2000, 1999, 1995, 1992, 1991, 1986, 1983, 1981, 1980, 1974, 1973, 1972, 1970, 1967, 1962, 1961, 1959, 1954, 1951, 1949, 1941, 1935, 1930
1772 89TH ST	2020, 2017, 2014, 2010, 2005, 2002, 2000, 1999, 1995, 1992, 1991, 1986, 1983, 1981, 1980, 1974, 1973, 1972, 1970, 1967, 1962, 1961, 1959, 1955, 1954, 1949, 1941, 1935, 1930
1772 89TH ST	2020, 2017, 2014, 2010, 2005, 2002, 2000, 1999, 1995, 1992, 1991, 1986, 1983, 1981, 1980, 1974, 1973, 1972, 1970, 1967, 1962, 1961, 1959, 1955, 1954, 1951, 1949, 1935, 1930
1772 89TH ST	2020, 2017, 2014, 2010, 2005, 2002, 2000, 1999, 1995, 1992, 1991, 1986, 1983, 1981, 1980, 1974, 1973, 1972, 1970, 1967, 1962, 1961, 1959, 1955, 1954, 1951, 1949, 1941, 1930
1772 89TH ST	2020, 2017, 2014, 2010, 2005, 2002, 2000, 1999, 1995, 1992, 1991, 1986, 1983, 1981, 1980, 1974, 1973, 1972, 1970, 1967, 1962, 1961, 1959, 1955, 1954, 1951, 1949, 1941, 1935
1772 89TH ST	2020, 2017, 2014, 2010, 2005, 2002, 2000, 1999, 1995, 1992, 1991, 1986, 1983, 1981, 1980, 1974, 1973, 1972, 1967, 1962, 1961, 1959, 1955, 1954, 1951, 1949, 1941, 1935, 1930
1772 89TH ST	2020, 2017, 2014, 2010, 2005, 2002, 2000, 1999, 1995, 1992, 1991, 1986, 1983, 1981, 1980, 1973, 1972, 1970, 1967, 1962, 1961, 1959, 1955, 1954, 1951, 1949, 1941, 1935, 1930

FINDINGS

Address Researched	Address Not Identified in Research Source
1772 89TH ST	2020, 2017, 2014, 2010, 2005, 2002, 2000, 1999, 1995, 1992, 1991, 1983, 1981, 1980, 1974, 1973, 1972, 1970, 1967, 1962, 1961, 1959, 1955, 1954, 1951, 1949, 1941, 1935, 1930
1772 89TH ST	2020, 2017, 2014, 2010, 2005, 2002, 2000, 1999, 1995, 1992, 1991, 1986, 1981, 1980, 1974, 1973, 1972, 1970, 1967, 1962, 1961, 1959, 1955, 1954, 1951, 1949, 1941, 1935, 1930
1772 89TH ST	2020, 2017, 2014, 2010, 2005, 2002, 2000, 1999, 1995, 1992, 1991, 1986, 1983, 1980, 1974, 1973, 1972, 1970, 1967, 1962, 1961, 1959, 1955, 1954, 1951, 1949, 1941, 1935, 1930
1772 90TH	2020, 2017, 2014, 2010, 2005, 2002, 2000, 1995, 1992, 1991, 1986, 1983, 1981, 1980, 1974, 1973, 1972, 1970, 1967, 1962, 1961, 1959, 1955, 1954, 1951, 1949, 1941, 1935, 1930
1772 90TH	2020, 2017, 2014, 2010, 2005, 2000, 1999, 1995, 1992, 1991, 1986, 1983, 1981, 1980, 1974, 1973, 1972, 1970, 1967, 1962, 1961, 1959, 1955, 1954, 1951, 1949, 1941, 1935, 1930
1772 90TH	2020, 2017, 2014, 2010, 2005, 2002, 2000, 1999, 1995, 1992, 1991, 1986, 1983, 1981, 1980, 1974, 1973, 1972, 1970, 1967, 1962, 1959, 1955, 1954, 1951, 1949, 1941, 1935, 1930
1772 90TH	2020, 2017, 2014, 2010, 2005, 2002, 2000, 1999, 1995, 1992, 1991, 1986, 1983, 1981, 1980, 1974, 1973, 1972, 1970, 1967, 1962, 1961, 1959, 1954, 1951, 1949, 1941, 1935, 1930
1772 90TH ST	2020, 2017, 2014, 2010, 2005, 2002, 2000, 1999, 1995, 1992, 1991, 1986, 1983, 1981, 1980, 1973, 1972, 1970, 1967, 1962, 1961, 1959, 1955, 1954, 1951, 1949, 1941, 1935, 1930
1772 90TH ST	2020, 2017, 2014, 2010, 2005, 2002, 2000, 1999, 1995, 1992, 1991, 1986, 1983, 1981, 1980, 1974, 1973, 1972, 1967, 1962, 1961, 1959, 1955, 1954, 1951, 1949, 1941, 1935, 1930
1772 90TH ST	2020, 2017, 2014, 2010, 2005, 2002, 2000, 1999, 1995, 1992, 1991, 1986, 1983, 1981, 1980, 1974, 1973, 1972, 1970, 1967, 1962, 1961, 1959, 1955, 1954, 1951, 1949, 1941, 1935
1772 90TH ST	2020, 2017, 2014, 2010, 2005, 2002, 2000, 1999, 1995, 1992, 1991, 1986, 1983, 1981, 1980, 1974, 1973, 1972, 1970, 1967, 1962, 1961, 1959, 1955, 1954, 1951, 1949, 1941, 1930
1772 90TH ST	2020, 2017, 2014, 2010, 2005, 2002, 2000, 1999, 1995, 1992, 1991, 1986, 1983, 1981, 1980, 1974, 1973, 1972, 1970, 1967, 1962, 1961, 1959, 1955, 1954, 1951, 1949, 1935, 1930
1772 90TH ST	2020, 2017, 2014, 2010, 2005, 2002, 2000, 1999, 1995, 1992, 1991, 1986, 1983, 1981, 1980, 1974, 1973, 1972, 1970, 1967, 1962, 1961, 1959, 1955, 1954, 1949, 1941, 1935, 1930
1772 E 89TH ST	2020, 2017, 2014, 2010, 2005, 2002, 1999, 1995, 1992, 1991, 1986, 1983, 1981, 1980, 1974, 1973, 1972, 1970, 1967, 1962, 1961, 1959, 1955, 1954, 1951, 1949, 1941, 1935, 1930
1772 E 89TH ST	2020, 2017, 2014, 2010, 2002, 2000, 1999, 1995, 1992, 1991, 1986, 1983, 1981, 1980, 1974, 1973, 1972, 1970, 1967, 1962, 1961, 1959, 1955, 1954, 1951, 1949, 1941, 1935, 1930
1772 E 89TH ST	2020, 2017, 2014, 2005, 2002, 2000, 1999, 1995, 1992, 1991, 1986, 1983, 1981, 1980, 1974, 1973, 1972, 1970, 1967, 1962, 1961, 1959, 1955, 1954, 1951, 1949, 1941, 1935, 1930

FINDINGS

Address Researched	Address Not Identified in Research Source
1772 E 89TH ST	2020, 2017, 2010, 2005, 2002, 2000, 1999, 1995, 1992, 1991, 1986, 1983, 1981, 1980, 1974, 1973, 1972, 1970, 1967, 1962, 1961, 1959, 1955, 1954, 1951, 1949, 1941, 1935, 1930
1772 E 89TH ST	2020, 2014, 2010, 2005, 2002, 2000, 1999, 1995, 1992, 1991, 1986, 1983, 1981, 1980, 1974, 1973, 1972, 1970, 1967, 1962, 1961, 1959, 1955, 1954, 1951, 1949, 1941, 1935, 1930
1772 E 89TH ST	2017, 2014, 2010, 2005, 2002, 2000, 1999, 1995, 1992, 1991, 1986, 1983, 1981, 1980, 1974, 1973, 1972, 1970, 1967, 1962, 1961, 1959, 1955, 1954, 1951, 1949, 1941, 1935, 1930
1772 E 89TH ST	2020, 2017, 2014, 2010, 2005, 2002, 2000, 1999, 1992, 1991, 1986, 1983, 1981, 1980, 1974, 1973, 1972, 1970, 1967, 1962, 1961, 1959, 1955, 1954, 1951, 1949, 1941, 1935, 1930
1772 E 90TH ST	2020, 2017, 2014, 2010, 2005, 2002, 2000, 1999, 1992, 1991, 1986, 1983, 1981, 1980, 1974, 1973, 1972, 1970, 1967, 1962, 1961, 1959, 1955, 1954, 1951, 1949, 1941, 1935, 1930
1772 E 90TH ST	2020, 2017, 2014, 2010, 2005, 2002, 1999, 1995, 1992, 1991, 1986, 1983, 1981, 1980, 1974, 1973, 1972, 1970, 1967, 1962, 1961, 1959, 1955, 1954, 1951, 1949, 1941, 1935, 1930
1772 E 90TH ST	2017, 2014, 2010, 2005, 2002, 2000, 1999, 1995, 1992, 1991, 1986, 1983, 1981, 1980, 1974, 1973, 1972, 1970, 1967, 1962, 1961, 1959, 1955, 1954, 1951, 1949, 1941, 1935, 1930
1772 E 90TH ST	2020, 2014, 2010, 2005, 2002, 2000, 1999, 1995, 1992, 1991, 1986, 1983, 1981, 1980, 1974, 1973, 1972, 1970, 1967, 1962, 1961, 1959, 1955, 1954, 1951, 1949, 1941, 1935, 1930
1772 E 90TH ST	2020, 2017, 2010, 2005, 2002, 2000, 1999, 1995, 1992, 1991, 1986, 1983, 1981, 1980, 1974, 1973, 1972, 1970, 1967, 1962, 1961, 1959, 1955, 1954, 1951, 1949, 1941, 1935, 1930
1772 E 90TH ST	2020, 2017, 2014, 2010, 2002, 2000, 1999, 1995, 1992, 1991, 1986, 1983, 1981, 1980, 1974, 1973, 1972, 1970, 1967, 1962, 1961, 1959, 1955, 1954, 1951, 1949, 1941, 1935, 1930
1773 87TH	2020, 2017, 2014, 2010, 2005, 2002, 2000, 1999, 1995, 1992, 1991, 1986, 1983, 1981, 1980, 1974, 1973, 1972, 1970, 1967, 1962, 1959, 1955, 1954, 1951, 1949, 1941, 1935, 1930
1773 87TH	2020, 2017, 2014, 2010, 2005, 2002, 2000, 1999, 1995, 1992, 1991, 1986, 1983, 1981, 1980, 1974, 1973, 1972, 1970, 1967, 1962, 1961, 1959, 1954, 1951, 1949, 1941, 1935, 1930
1773 87TH ST	2020, 2017, 2014, 2010, 2005, 2002, 2000, 1999, 1995, 1992, 1991, 1986, 1983, 1981, 1980, 1974, 1973, 1972, 1970, 1967, 1962, 1961, 1959, 1955, 1954, 1951, 1949, 1935, 1930
1773 87TH ST	2020, 2017, 2014, 2010, 2005, 2002, 2000, 1999, 1995, 1992, 1991, 1986, 1983, 1981, 1980, 1974, 1973, 1972, 1970, 1967, 1962, 1961, 1959, 1955, 1954, 1949, 1941, 1935, 1930
1773 87TH ST	2020, 2017, 2014, 2010, 2005, 2002, 2000, 1999, 1995, 1992, 1991, 1986, 1983, 1981, 1980, 1974, 1973, 1972, 1970, 1967, 1962, 1961, 1959, 1955, 1954, 1951, 1949, 1941, 1930
1773 87TH ST	2020, 2017, 2014, 2010, 2005, 2002, 2000, 1999, 1995, 1992, 1991, 1986, 1983, 1981, 1980, 1974, 1973, 1972, 1970, 1967, 1962, 1961, 1959, 1955, 1954, 1951, 1949, 1941, 1935

FINDINGS

Address Researched	Address Not Identified in Research Source
1773 87TH ST	2020, 2017, 2014, 2010, 2005, 2002, 2000, 1999, 1995, 1992, 1991, 1986, 1983, 1981, 1980, 1973, 1972, 1970, 1967, 1962, 1961, 1959, 1955, 1954, 1951, 1949, 1941, 1935, 1930
1773 87TH ST	2020, 2017, 2014, 2010, 2005, 2002, 2000, 1999, 1995, 1992, 1991, 1986, 1983, 1981, 1980, 1974, 1973, 1972, 1967, 1962, 1961, 1959, 1955, 1954, 1951, 1949, 1941, 1935, 1930
1773 88TH PL	2020, 2017, 2014, 2010, 2005, 2002, 2000, 1999, 1995, 1992, 1991, 1986, 1983, 1981, 1980, 1974, 1973, 1972, 1967, 1962, 1961, 1959, 1955, 1954, 1951, 1949, 1941, 1935, 1930
1773 88TH PL	2020, 2017, 2014, 2010, 2005, 2002, 2000, 1999, 1995, 1992, 1991, 1986, 1983, 1981, 1980, 1973, 1972, 1970, 1967, 1962, 1961, 1959, 1955, 1954, 1951, 1949, 1941, 1935, 1930
1773 88TH PL	2020, 2017, 2014, 2010, 2005, 2000, 1999, 1995, 1992, 1991, 1986, 1983, 1981, 1980, 1974, 1973, 1972, 1970, 1967, 1962, 1961, 1959, 1955, 1954, 1951, 1949, 1941, 1935, 1930
1773 88TH PL	2020, 2017, 2014, 2010, 2005, 2002, 2000, 1995, 1992, 1991, 1986, 1983, 1981, 1980, 1974, 1973, 1972, 1970, 1967, 1962, 1961, 1959, 1955, 1954, 1951, 1949, 1941, 1935, 1930
1773 88TH PL	2020, 2017, 2014, 2010, 2005, 2002, 2000, 1999, 1995, 1992, 1991, 1986, 1983, 1981, 1980, 1974, 1973, 1972, 1970, 1967, 1962, 1961, 1959, 1955, 1954, 1951, 1949, 1941, 1935
1773 88TH PL	2020, 2017, 2014, 2010, 2005, 2002, 2000, 1999, 1995, 1992, 1991, 1986, 1983, 1981, 1980, 1974, 1973, 1972, 1970, 1967, 1962, 1961, 1959, 1955, 1954, 1951, 1949, 1941, 1930
1773 88TH PL	2020, 2017, 2014, 2010, 2005, 2002, 2000, 1999, 1995, 1992, 1991, 1986, 1983, 1981, 1980, 1974, 1973, 1972, 1970, 1967, 1962, 1961, 1959, 1955, 1954, 1951, 1949, 1935, 1930
1773 88TH PL	2020, 2017, 2014, 2010, 2005, 2002, 2000, 1999, 1995, 1992, 1991, 1986, 1983, 1981, 1980, 1974, 1973, 1972, 1970, 1967, 1962, 1961, 1959, 1955, 1954, 1949, 1941, 1935, 1930
1773 88TH PL	2020, 2017, 2014, 2010, 2005, 2002, 2000, 1999, 1995, 1992, 1991, 1986, 1983, 1981, 1980, 1974, 1973, 1972, 1970, 1967, 1962, 1959, 1955, 1954, 1951, 1949, 1941, 1935, 1930
1773 88TH PL	2020, 2017, 2014, 2010, 2005, 2002, 2000, 1999, 1995, 1992, 1991, 1986, 1983, 1981, 1980, 1974, 1973, 1972, 1970, 1967, 1962, 1961, 1959, 1954, 1951, 1949, 1941, 1935, 1930
1773 E 87TH ST	2020, 2017, 2014, 2010, 2002, 2000, 1999, 1995, 1992, 1991, 1986, 1983, 1981, 1980, 1974, 1973, 1972, 1970, 1967, 1962, 1961, 1959, 1955, 1954, 1951, 1949, 1941, 1935, 1930
1773 E 87TH ST	2020, 2017, 2014, 2005, 2002, 2000, 1999, 1995, 1992, 1991, 1986, 1983, 1981, 1980, 1974, 1973, 1972, 1970, 1967, 1962, 1961, 1959, 1955, 1954, 1951, 1949, 1941, 1935, 1930
1773 E 87TH ST	2020, 2017, 2010, 2005, 2002, 2000, 1999, 1995, 1992, 1991, 1986, 1983, 1981, 1980, 1974, 1973, 1972, 1970, 1967, 1962, 1961, 1959, 1955, 1954, 1951, 1949, 1941, 1935, 1930
1773 E 87TH ST	2017, 2014, 2010, 2005, 2002, 2000, 1999, 1995, 1992, 1991, 1986, 1983, 1981, 1980, 1974, 1973, 1972, 1970, 1967, 1962, 1961, 1959, 1955, 1954, 1951, 1949, 1941, 1935, 1930

FINDINGS

Address Researched	Address Not Identified in Research Source
1773 E 87TH ST	2020, 2014, 2010, 2005, 2002, 2000, 1999, 1995, 1992, 1991, 1986, 1983, 1981, 1980, 1974, 1973, 1972, 1970, 1967, 1962, 1961, 1959, 1955, 1954, 1951, 1949, 1941, 1935, 1930
1773 E 88TH PL	2020, 2017, 2014, 2010, 2005, 2002, 2000, 1999, 1992, 1991, 1986, 1983, 1981, 1980, 1974, 1973, 1972, 1970, 1967, 1962, 1961, 1959, 1955, 1954, 1951, 1949, 1941, 1935, 1930
1773 E 89TH ST	2020, 2017, 2014, 2010, 2002, 2000, 1999, 1995, 1992, 1991, 1986, 1983, 1981, 1980, 1974, 1973, 1972, 1970, 1967, 1962, 1961, 1959, 1955, 1954, 1951, 1949, 1941, 1935, 1930
1774 87TH	2020, 2017, 2014, 2010, 2005, 2000, 1999, 1995, 1992, 1991, 1986, 1983, 1981, 1980, 1974, 1973, 1972, 1970, 1967, 1962, 1961, 1959, 1955, 1954, 1951, 1949, 1941, 1935, 1930
1774 87TH	2020, 2017, 2014, 2010, 2005, 2002, 2000, 1995, 1992, 1991, 1986, 1983, 1981, 1980, 1974, 1973, 1972, 1970, 1967, 1962, 1961, 1959, 1955, 1954, 1951, 1949, 1941, 1935, 1930
1774 87TH	2020, 2017, 2014, 2010, 2005, 2002, 2000, 1999, 1995, 1992, 1991, 1986, 1983, 1981, 1980, 1974, 1973, 1972, 1970, 1967, 1962, 1959, 1955, 1954, 1951, 1949, 1941, 1935, 1930
1774 87TH	2020, 2017, 2014, 2010, 2005, 2002, 2000, 1999, 1995, 1992, 1991, 1986, 1983, 1981, 1980, 1974, 1973, 1972, 1970, 1967, 1962, 1961, 1959, 1954, 1951, 1949, 1941, 1935, 1930
1774 87TH ST	2020, 2017, 2014, 2010, 2005, 2002, 2000, 1999, 1995, 1992, 1991, 1986, 1983, 1981, 1980, 1974, 1973, 1972, 1970, 1967, 1962, 1961, 1959, 1955, 1954, 1949, 1941, 1935, 1930
1774 87TH ST	2020, 2017, 2014, 2010, 2005, 2002, 2000, 1999, 1995, 1992, 1991, 1986, 1983, 1981, 1980, 1974, 1973, 1972, 1970, 1967, 1962, 1961, 1959, 1955, 1954, 1951, 1949, 1935, 1930
1774 87TH ST	2020, 2017, 2014, 2010, 2005, 2002, 2000, 1999, 1995, 1992, 1991, 1986, 1983, 1981, 1980, 1974, 1973, 1972, 1970, 1967, 1962, 1961, 1959, 1955, 1954, 1951, 1949, 1941, 1930
1774 87TH ST	2020, 2017, 2014, 2010, 2005, 2002, 2000, 1999, 1995, 1992, 1991, 1986, 1983, 1981, 1980, 1974, 1973, 1972, 1970, 1967, 1962, 1961, 1959, 1955, 1954, 1951, 1949, 1941, 1935
1774 87TH ST	2020, 2017, 2014, 2010, 2005, 2002, 2000, 1999, 1995, 1992, 1991, 1986, 1983, 1981, 1980, 1974, 1973, 1972, 1967, 1962, 1961, 1959, 1955, 1954, 1951, 1949, 1941, 1935, 1930
1774 87TH ST	2020, 2017, 2014, 2010, 2005, 2002, 2000, 1999, 1995, 1992, 1991, 1986, 1983, 1981, 1980, 1973, 1972, 1970, 1967, 1962, 1961, 1959, 1955, 1954, 1951, 1949, 1941, 1935, 1930
1774 87TH ST	2020, 2017, 2014, 2010, 2005, 2002, 2000, 1999, 1995, 1992, 1986, 1983, 1981, 1980, 1974, 1973, 1972, 1970, 1967, 1962, 1961, 1959, 1955, 1954, 1951, 1949, 1941, 1935, 1930
1774 87TH ST	2020, 2017, 2014, 2010, 2005, 2002, 2000, 1999, 1995, 1992, 1991, 1986, 1983, 1980, 1974, 1973, 1972, 1970, 1967, 1962, 1961, 1959, 1955, 1954, 1951, 1949, 1941, 1935, 1930
1774 87TH ST	2020, 2017, 2014, 2010, 2005, 2002, 2000, 1999, 1995, 1992, 1991, 1983, 1981, 1980, 1974, 1973, 1972, 1970, 1967, 1962, 1961, 1959, 1955, 1954, 1951, 1949, 1941, 1935, 1930

FINDINGS

Address Researched	Address Not Identified in Research Source
1774 87TH ST	2020, 2017, 2014, 2010, 2005, 2002, 2000, 1999, 1995, 1992, 1991, 1986, 1981, 1980, 1974, 1973, 1972, 1970, 1967, 1962, 1961, 1959, 1955, 1954, 1951, 1949, 1941, 1935, 1930
1774 88	2020, 2017, 2014, 2010, 2005, 2002, 2000, 1999, 1995, 1992, 1986, 1983, 1981, 1980, 1974, 1973, 1972, 1970, 1967, 1962, 1961, 1959, 1955, 1954, 1951, 1949, 1941, 1935, 1930
1774 88TH PL	2020, 2017, 2014, 2010, 2005, 2000, 1999, 1995, 1992, 1991, 1986, 1983, 1981, 1980, 1974, 1973, 1972, 1970, 1967, 1962, 1961, 1959, 1955, 1954, 1951, 1949, 1941, 1935, 1930
1774 88TH PL	2020, 2017, 2014, 2010, 2005, 2002, 2000, 1999, 1995, 1992, 1991, 1986, 1983, 1981, 1980, 1973, 1972, 1970, 1967, 1962, 1961, 1959, 1955, 1954, 1951, 1949, 1941, 1935, 1930
1774 88TH PL	2020, 2017, 2014, 2010, 2005, 2002, 2000, 1999, 1995, 1992, 1991, 1986, 1983, 1981, 1980, 1974, 1973, 1972, 1967, 1962, 1961, 1959, 1955, 1954, 1951, 1949, 1941, 1935, 1930
1774 88TH PL	2020, 2017, 2014, 2010, 2005, 2002, 2000, 1999, 1995, 1992, 1991, 1986, 1983, 1981, 1980, 1974, 1973, 1972, 1970, 1967, 1962, 1961, 1959, 1955, 1954, 1951, 1949, 1941, 1930
1774 88TH PL	2020, 2017, 2014, 2010, 2005, 2002, 2000, 1999, 1995, 1992, 1991, 1986, 1983, 1981, 1980, 1974, 1973, 1972, 1970, 1967, 1962, 1961, 1959, 1955, 1954, 1951, 1949, 1941, 1935
1774 88TH PL	2020, 2017, 2014, 2010, 2005, 2002, 2000, 1999, 1995, 1992, 1991, 1986, 1983, 1981, 1980, 1974, 1973, 1972, 1970, 1967, 1962, 1961, 1959, 1955, 1954, 1949, 1941, 1935, 1930
1774 88TH PL	2020, 2017, 2014, 2010, 2005, 2002, 2000, 1999, 1995, 1992, 1991, 1986, 1983, 1981, 1980, 1974, 1973, 1972, 1970, 1967, 1962, 1961, 1959, 1955, 1954, 1951, 1949, 1935, 1930
1774 88TH PL	2020, 2017, 2014, 2010, 2005, 2002, 2000, 1999, 1995, 1992, 1991, 1986, 1983, 1981, 1980, 1974, 1973, 1972, 1970, 1967, 1962, 1959, 1955, 1954, 1951, 1949, 1941, 1935, 1930
1774 88TH PL	2020, 2017, 2014, 2010, 2005, 2002, 2000, 1999, 1995, 1992, 1991, 1986, 1983, 1981, 1980, 1974, 1973, 1972, 1970, 1967, 1962, 1961, 1959, 1954, 1951, 1949, 1941, 1935, 1930
1774 E 87TH ST	2017, 2014, 2010, 2005, 2002, 2000, 1999, 1995, 1992, 1991, 1986, 1983, 1981, 1980, 1974, 1973, 1972, 1970, 1967, 1962, 1961, 1959, 1955, 1954, 1951, 1949, 1941, 1935, 1930
1774 E 87TH ST	2020, 2017, 2010, 2005, 2002, 2000, 1999, 1995, 1992, 1991, 1986, 1983, 1981, 1980, 1974, 1973, 1972, 1970, 1967, 1962, 1961, 1959, 1955, 1954, 1951, 1949, 1941, 1935, 1930
1774 E 87TH ST	2020, 2017, 2014, 2005, 2002, 2000, 1999, 1995, 1992, 1991, 1986, 1983, 1981, 1980, 1974, 1973, 1972, 1970, 1967, 1962, 1961, 1959, 1955, 1954, 1951, 1949, 1941, 1935, 1930
1774 E 87TH ST	2020, 2017, 2014, 2010, 2005, 2002, 2000, 1999, 1995, 1991, 1986, 1983, 1981, 1980, 1974, 1973, 1972, 1970, 1967, 1962, 1961, 1959, 1955, 1954, 1951, 1949, 1941, 1935, 1930
1774 E 87TH ST	2020, 2017, 2014, 2010, 2005, 2002, 1999, 1995, 1992, 1991, 1986, 1983, 1981, 1980, 1974, 1973, 1972, 1970, 1967, 1962, 1961, 1959, 1955, 1954, 1951, 1949, 1941, 1935, 1930

FINDINGS

Address Researched	Address Not Identified in Research Source
1774 E 87TH ST	2020, 2017, 2014, 2010, 2005, 2002, 2000, 1999, 1992, 1991, 1986, 1983, 1981, 1980, 1974, 1973, 1972, 1970, 1967, 1962, 1961, 1959, 1955, 1954, 1951, 1949, 1941, 1935, 1930
1774 E 88TH PL	2020, 2017, 2014, 2010, 2005, 2002, 2000, 1999, 1992, 1991, 1986, 1983, 1981, 1980, 1974, 1973, 1972, 1970, 1967, 1962, 1961, 1959, 1955, 1954, 1951, 1949, 1941, 1935, 1930
1774 E 88TH PL	2020, 2017, 2014, 2010, 2005, 2002, 2000, 1999, 1995, 1991, 1986, 1983, 1981, 1980, 1974, 1973, 1972, 1970, 1967, 1962, 1961, 1959, 1955, 1954, 1951, 1949, 1941, 1935, 1930
1774 E 88TH PL	2020, 2017, 2014, 2010, 2005, 2002, 1999, 1995, 1992, 1991, 1986, 1983, 1981, 1980, 1974, 1973, 1972, 1970, 1967, 1962, 1961, 1959, 1955, 1954, 1951, 1949, 1941, 1935, 1930
1774 E 88TH PL	2020, 2017, 2010, 2005, 2002, 2000, 1999, 1995, 1992, 1991, 1986, 1983, 1981, 1980, 1974, 1973, 1972, 1970, 1967, 1962, 1961, 1959, 1955, 1954, 1951, 1949, 1941, 1935, 1930
1774 E 88TH PL	2017, 2014, 2010, 2005, 2002, 2000, 1999, 1995, 1992, 1991, 1986, 1983, 1981, 1980, 1974, 1973, 1972, 1970, 1967, 1962, 1961, 1959, 1955, 1954, 1951, 1949, 1941, 1935, 1930
1774 E 88TH PL	2020, 2017, 2014, 2010, 2002, 2000, 1999, 1995, 1992, 1991, 1986, 1983, 1981, 1980, 1974, 1973, 1972, 1970, 1967, 1962, 1961, 1959, 1955, 1954, 1951, 1949, 1941, 1935, 1930
1774 E 88TH PL	2020, 2017, 2014, 2005, 2002, 2000, 1999, 1995, 1992, 1991, 1986, 1983, 1981, 1980, 1974, 1973, 1972, 1970, 1967, 1962, 1961, 1959, 1955, 1954, 1951, 1949, 1941, 1935, 1930
1775 89TH	2020, 2017, 2014, 2010, 2005, 2000, 1999, 1995, 1992, 1991, 1986, 1983, 1981, 1980, 1974, 1973, 1972, 1970, 1967, 1962, 1961, 1959, 1955, 1954, 1951, 1949, 1941, 1935, 1930
1775 89TH	2020, 2017, 2014, 2010, 2005, 2002, 2000, 1995, 1992, 1991, 1986, 1983, 1981, 1980, 1974, 1973, 1972, 1970, 1967, 1962, 1961, 1959, 1955, 1954, 1951, 1949, 1941, 1935, 1930
1775 89TH	2020, 2017, 2014, 2010, 2005, 2002, 2000, 1999, 1995, 1992, 1991, 1986, 1983, 1981, 1980, 1974, 1973, 1972, 1970, 1967, 1962, 1959, 1955, 1954, 1951, 1949, 1941, 1935, 1930
1775 89TH	2020, 2017, 2014, 2010, 2005, 2002, 2000, 1999, 1995, 1992, 1991, 1986, 1983, 1981, 1980, 1974, 1973, 1972, 1970, 1967, 1962, 1961, 1959, 1954, 1951, 1949, 1941, 1935, 1930
1775 89TH ST	2020, 2017, 2014, 2010, 2005, 2002, 2000, 1999, 1995, 1992, 1991, 1986, 1983, 1981, 1980, 1974, 1973, 1972, 1970, 1967, 1962, 1961, 1959, 1955, 1954, 1949, 1941, 1935, 1930
1775 89TH ST	2020, 2017, 2014, 2010, 2005, 2002, 2000, 1999, 1995, 1992, 1991, 1986, 1983, 1981, 1980, 1974, 1973, 1972, 1970, 1967, 1962, 1961, 1959, 1955, 1954, 1951, 1949, 1935, 1930
1775 89TH ST	2020, 2017, 2014, 2010, 2005, 2002, 2000, 1999, 1995, 1992, 1991, 1986, 1983, 1981, 1980, 1974, 1973, 1972, 1970, 1967, 1962, 1961, 1959, 1955, 1954, 1951, 1949, 1941, 1930
1775 89TH ST	2020, 2017, 2014, 2010, 2005, 2002, 2000, 1999, 1995, 1992, 1991, 1986, 1983, 1981, 1980, 1974, 1973, 1972, 1970, 1967, 1962, 1961, 1959, 1955, 1954, 1951, 1949, 1941, 1935

FINDINGS

Address Researched	Address Not Identified in Research Source
1775 89TH ST	2020, 2017, 2014, 2010, 2005, 2002, 2000, 1999, 1995, 1992, 1991, 1986, 1983, 1981, 1980, 1974, 1973, 1972, 1967, 1962, 1961, 1959, 1955, 1954, 1951, 1949, 1941, 1935, 1930
1775 89TH ST	2020, 2017, 2014, 2010, 2005, 2002, 2000, 1999, 1995, 1992, 1991, 1986, 1983, 1981, 1980, 1973, 1972, 1970, 1967, 1962, 1961, 1959, 1955, 1954, 1951, 1949, 1941, 1935, 1930
1775 89TH ST	2020, 2017, 2014, 2010, 2005, 2002, 2000, 1999, 1995, 1992, 1986, 1983, 1981, 1980, 1974, 1973, 1972, 1970, 1967, 1962, 1961, 1959, 1955, 1954, 1951, 1949, 1941, 1935, 1930
1775 89TH ST	2020, 2017, 2014, 2010, 2005, 2002, 2000, 1999, 1995, 1992, 1991, 1983, 1981, 1980, 1974, 1973, 1972, 1970, 1967, 1962, 1961, 1959, 1955, 1954, 1951, 1949, 1941, 1935, 1930
1775 89TH ST	2020, 2017, 2014, 2010, 2005, 2002, 2000, 1999, 1995, 1992, 1991, 1986, 1981, 1980, 1974, 1973, 1972, 1970, 1967, 1962, 1961, 1959, 1955, 1954, 1951, 1949, 1941, 1935, 1930
1775 90TH	2020, 2017, 2014, 2010, 2005, 2002, 2000, 1995, 1992, 1991, 1986, 1983, 1981, 1980, 1974, 1973, 1972, 1970, 1967, 1962, 1961, 1959, 1955, 1954, 1951, 1949, 1941, 1935, 1930
1775 90TH	2020, 2017, 2014, 2010, 2005, 2000, 1999, 1995, 1992, 1991, 1986, 1983, 1981, 1980, 1974, 1973, 1972, 1970, 1967, 1962, 1961, 1959, 1955, 1954, 1951, 1949, 1941, 1935, 1930
1775 90TH	2020, 2017, 2014, 2010, 2005, 2002, 2000, 1999, 1995, 1992, 1991, 1986, 1983, 1981, 1980, 1974, 1973, 1972, 1970, 1967, 1962, 1961, 1959, 1954, 1951, 1949, 1941, 1935, 1930
1775 90TH	2020, 2017, 2014, 2010, 2005, 2002, 2000, 1999, 1995, 1992, 1991, 1986, 1983, 1981, 1980, 1974, 1973, 1972, 1970, 1967, 1962, 1959, 1955, 1954, 1951, 1949, 1941, 1935, 1930
1775 90TH ST	2020, 2017, 2014, 2010, 2005, 2002, 2000, 1999, 1995, 1992, 1991, 1986, 1983, 1981, 1980, 1973, 1972, 1970, 1967, 1962, 1961, 1959, 1955, 1954, 1951, 1949, 1941, 1935, 1930
1775 90TH ST	2020, 2017, 2014, 2010, 2005, 2002, 2000, 1999, 1995, 1992, 1991, 1986, 1983, 1981, 1980, 1974, 1973, 1972, 1967, 1962, 1961, 1959, 1955, 1954, 1951, 1949, 1941, 1935, 1930
1775 90TH ST	2020, 2017, 2014, 2010, 2005, 2002, 2000, 1999, 1995, 1992, 1991, 1986, 1983, 1981, 1980, 1974, 1973, 1972, 1967, 1962, 1961, 1959, 1955, 1954, 1951, 1949, 1941, 1935
1775 90TH ST	2020, 2017, 2014, 2010, 2005, 2002, 2000, 1999, 1995, 1992, 1991, 1986, 1983, 1981, 1980, 1974, 1973, 1972, 1970, 1967, 1962, 1961, 1959, 1955, 1954, 1951, 1949, 1941, 1930
1775 90TH ST	2020, 2017, 2014, 2010, 2005, 2002, 2000, 1999, 1995, 1992, 1991, 1986, 1983, 1981, 1980, 1974, 1973, 1972, 1970, 1967, 1962, 1961, 1959, 1955, 1954, 1951, 1949, 1935, 1930
1775 90TH ST	2020, 2017, 2014, 2010, 2005, 2002, 2000, 1999, 1995, 1992, 1991, 1986, 1983, 1981, 1980, 1974, 1973, 1972, 1970, 1967, 1962, 1961, 1959, 1955, 1954, 1949, 1941, 1935, 1930
1775 E 89TH ST	2020, 2017, 2014, 2010, 2005, 2002, 1999, 1995, 1992, 1991, 1986, 1983, 1981, 1980, 1974, 1973, 1972, 1970, 1967, 1962, 1961, 1959, 1955, 1954, 1951, 1949, 1941, 1935, 1930

FINDINGS

Address Researched	Address Not Identified in Research Source
1775 E 89TH ST	2020, 2017, 2014, 2010, 2002, 2000, 1999, 1995, 1992, 1991, 1986, 1983, 1981, 1980, 1974, 1973, 1972, 1970, 1967, 1962, 1961, 1959, 1955, 1954, 1951, 1949, 1941, 1935, 1930
1775 E 89TH ST	2020, 2017, 2014, 2010, 2005, 2002, 2000, 1999, 1992, 1991, 1986, 1983, 1981, 1980, 1974, 1973, 1972, 1970, 1967, 1962, 1961, 1959, 1955, 1954, 1951, 1949, 1941, 1935, 1930
1775 E 89TH ST	2020, 2017, 2014, 2010, 2005, 2002, 2000, 1999, 1995, 1991, 1986, 1983, 1981, 1980, 1974, 1973, 1972, 1970, 1967, 1962, 1961, 1959, 1955, 1954, 1951, 1949, 1941, 1935, 1930
1775 E 90TH ST	2020, 2017, 2014, 2010, 2005, 2002, 2000, 1999, 1995, 1991, 1986, 1983, 1981, 1980, 1974, 1973, 1972, 1970, 1967, 1962, 1961, 1959, 1955, 1954, 1951, 1949, 1941, 1935, 1930
1775 E 90TH ST	2020, 2017, 2014, 2010, 2005, 2002, 2000, 1999, 1992, 1991, 1986, 1983, 1981, 1980, 1974, 1973, 1972, 1970, 1967, 1962, 1961, 1959, 1955, 1954, 1951, 1949, 1941, 1935, 1930
1775 E 90TH ST	2020, 2017, 2014, 2010, 2005, 2002, 1999, 1995, 1992, 1991, 1986, 1983, 1981, 1980, 1974, 1973, 1972, 1970, 1967, 1962, 1961, 1959, 1955, 1954, 1951, 1949, 1941, 1935, 1930
1775 E 90TH ST	2020, 2017, 2014, 2010, 2002, 2000, 1999, 1995, 1992, 1991, 1986, 1983, 1981, 1980, 1974, 1973, 1972, 1970, 1967, 1962, 1961, 1959, 1955, 1954, 1951, 1949, 1941, 1935, 1930
1775 E 90TH ST	2020, 2014, 2010, 2005, 2002, 2000, 1999, 1995, 1992, 1991, 1986, 1983, 1981, 1980, 1974, 1973, 1972, 1970, 1967, 1962, 1961, 1959, 1955, 1954, 1951, 1949, 1941, 1935, 1930
1775 E 90TH ST	2017, 2014, 2010, 2005, 2002, 2000, 1999, 1995, 1992, 1991, 1986, 1983, 1981, 1980, 1974, 1973, 1972, 1970, 1967, 1962, 1961, 1959, 1955, 1954, 1951, 1949, 1941, 1935, 1930
1776 90TH	2020, 2017, 2014, 2010, 2005, 2000, 1999, 1995, 1992, 1991, 1986, 1983, 1981, 1980, 1974, 1973, 1972, 1970, 1967, 1962, 1961, 1959, 1955, 1954, 1951, 1949, 1941, 1935, 1930
1776 90TH	2020, 2017, 2014, 2010, 2005, 2002, 2000, 1995, 1992, 1991, 1986, 1983, 1981, 1980, 1974, 1973, 1972, 1970, 1967, 1962, 1961, 1959, 1955, 1954, 1951, 1949, 1941, 1935, 1930
1776 90TH	2020, 2017, 2014, 2010, 2005, 2002, 2000, 1999, 1995, 1992, 1991, 1986, 1983, 1981, 1980, 1974, 1973, 1972, 1970, 1967, 1962, 1959, 1955, 1954, 1951, 1949, 1941, 1935, 1930
1776 90TH	2020, 2017, 2014, 2010, 2005, 2002, 2000, 1999, 1995, 1992, 1991, 1986, 1983, 1981, 1980, 1974, 1973, 1972, 1970, 1967, 1962, 1961, 1959, 1954, 1951, 1949, 1941, 1935, 1930
1776 90TH ST	2020, 2017, 2014, 2010, 2005, 2002, 2000, 1999, 1995, 1992, 1991, 1986, 1983, 1981, 1980, 1974, 1973, 1972, 1967, 1962, 1961, 1959, 1955, 1954, 1951, 1949, 1941, 1935, 1930
1776 90TH ST	2020, 2017, 2014, 2010, 2005, 2002, 2000, 1999, 1995, 1992, 1991, 1986, 1983, 1981, 1980, 1973, 1972, 1970, 1967, 1962, 1961, 1959, 1955, 1954, 1951, 1949, 1941, 1935, 1930
1776 90TH ST	2020, 2017, 2014, 2010, 2005, 2002, 2000, 1999, 1995, 1992, 1991, 1986, 1983, 1981, 1980, 1974, 1973, 1972, 1970, 1967, 1962, 1961, 1959, 1955, 1954, 1949, 1941, 1935, 1930

FINDINGS

Address Researched	Address Not Identified in Research Source
1776 90TH ST	2020, 2017, 2014, 2010, 2005, 2002, 2000, 1999, 1995, 1992, 1991, 1986, 1983, 1981, 1980, 1974, 1973, 1972, 1970, 1967, 1962, 1961, 1959, 1955, 1954, 1951, 1949, 1935, 1930
1776 90TH ST	2020, 2017, 2014, 2010, 2005, 2002, 2000, 1999, 1995, 1992, 1991, 1986, 1983, 1981, 1980, 1974, 1973, 1972, 1970, 1967, 1962, 1961, 1959, 1955, 1954, 1951, 1949, 1941, 1930
1776 90TH ST	2020, 2017, 2014, 2010, 2005, 2002, 2000, 1999, 1995, 1992, 1991, 1986, 1983, 1981, 1980, 1974, 1973, 1972, 1970, 1967, 1962, 1961, 1959, 1955, 1954, 1951, 1949, 1941, 1935
1776 E 90TH ST	2020, 2017, 2014, 2010, 2005, 2002, 1999, 1995, 1992, 1991, 1986, 1983, 1981, 1980, 1974, 1973, 1972, 1970, 1967, 1962, 1961, 1959, 1955, 1954, 1951, 1949, 1941, 1935, 1930
1776 E 90TH ST	2020, 2017, 2014, 2010, 2005, 2002, 2000, 1999, 1992, 1991, 1986, 1983, 1981, 1980, 1974, 1973, 1972, 1970, 1967, 1962, 1961, 1959, 1955, 1954, 1951, 1949, 1941, 1935, 1930
1776 E 90TH ST	2020, 2017, 2014, 2010, 2005, 2002, 2000, 1999, 1995, 1991, 1986, 1983, 1981, 1980, 1974, 1973, 1972, 1970, 1967, 1962, 1961, 1959, 1955, 1954, 1951, 1949, 1941, 1935, 1930
1776 E 90TH ST	2020, 2017, 2014, 2010, 2002, 2000, 1999, 1995, 1992, 1991, 1986, 1983, 1981, 1980, 1974, 1973, 1972, 1970, 1967, 1962, 1961, 1959, 1955, 1954, 1951, 1949, 1941, 1935, 1930
1776 E 90TH ST	2020, 2017, 2014, 2005, 2002, 2000, 1999, 1995, 1992, 1991, 1986, 1983, 1981, 1980, 1974, 1973, 1972, 1970, 1967, 1962, 1961, 1959, 1955, 1954, 1951, 1949, 1941, 1935, 1930
1776 E 90TH ST	2020, 2017, 2010, 2005, 2002, 2000, 1999, 1995, 1992, 1991, 1986, 1983, 1981, 1980, 1974, 1973, 1972, 1970, 1967, 1962, 1961, 1959, 1955, 1954, 1951, 1949, 1941, 1935, 1930
1777 87TH	2020, 2017, 2014, 2010, 2005, 2002, 2000, 1999, 1995, 1992, 1991, 1986, 1983, 1981, 1980, 1974, 1973, 1972, 1970, 1967, 1962, 1959, 1955, 1954, 1951, 1949, 1941, 1935, 1930
1777 87TH	2020, 2017, 2014, 2010, 2005, 2002, 2000, 1999, 1995, 1992, 1991, 1986, 1983, 1981, 1980, 1974, 1973, 1972, 1970, 1967, 1962, 1961, 1959, 1954, 1951, 1949, 1941, 1935, 1930
1777 87TH ST	2020, 2017, 2014, 2010, 2005, 2002, 2000, 1999, 1995, 1992, 1991, 1986, 1983, 1981, 1980, 1974, 1973, 1972, 1970, 1967, 1962, 1961, 1959, 1955, 1954, 1951, 1949, 1935, 1930
1777 87TH ST	2020, 2017, 2014, 2010, 2005, 2002, 2000, 1999, 1995, 1992, 1991, 1986, 1983, 1981, 1980, 1974, 1973, 1972, 1970, 1967, 1962, 1961, 1959, 1955, 1954, 1949, 1941, 1935, 1930
1777 87TH ST	2020, 2017, 2014, 2010, 2005, 2002, 2000, 1999, 1995, 1992, 1991, 1986, 1983, 1981, 1980, 1974, 1973, 1972, 1970, 1967, 1962, 1961, 1959, 1955, 1954, 1951, 1949, 1941, 1930
1777 87TH ST	2020, 2017, 2014, 2010, 2005, 2002, 2000, 1999, 1995, 1992, 1991, 1986, 1983, 1981, 1980, 1974, 1973, 1972, 1970, 1967, 1962, 1961, 1959, 1955, 1954, 1951, 1949, 1941, 1935
1777 87TH ST	2020, 2017, 2014, 2010, 2005, 2002, 2000, 1999, 1995, 1992, 1991, 1986, 1983, 1981, 1980, 1974, 1973, 1972, 1967, 1962, 1961, 1959, 1955, 1954, 1951, 1949, 1941, 1935, 1930

FINDINGS

Address Researched	Address Not Identified in Research Source
1778 87TH	2020, 2017, 2014, 2010, 2005, 2002, 2000, 1999, 1995, 1992, 1991, 1986, 1983, 1981, 1980, 1974, 1973, 1972, 1970, 1967, 1962, 1959, 1955, 1954, 1951, 1949, 1941, 1935, 1930
1778 87TH	2020, 2017, 2014, 2010, 2005, 2002, 2000, 1999, 1995, 1992, 1991, 1986, 1983, 1981, 1980, 1974, 1973, 1972, 1970, 1967, 1962, 1961, 1959, 1954, 1951, 1949, 1941, 1935, 1930
1778 87TH ST	2020, 2017, 2014, 2010, 2005, 2002, 2000, 1999, 1995, 1992, 1991, 1986, 1983, 1981, 1980, 1974, 1973, 1972, 1970, 1967, 1962, 1961, 1959, 1955, 1954, 1949, 1941, 1935, 1930
1778 87TH ST	2020, 2017, 2014, 2010, 2005, 2002, 2000, 1999, 1995, 1992, 1991, 1986, 1983, 1981, 1980, 1974, 1973, 1972, 1970, 1967, 1962, 1961, 1959, 1955, 1954, 1951, 1949, 1935, 1930
1778 87TH ST	2020, 2017, 2014, 2010, 2005, 2002, 2000, 1999, 1995, 1992, 1991, 1986, 1983, 1981, 1980, 1974, 1973, 1972, 1970, 1967, 1962, 1961, 1959, 1955, 1954, 1951, 1949, 1941, 1930
1778 87TH ST	2020, 2017, 2014, 2010, 2005, 2002, 2000, 1999, 1995, 1992, 1991, 1986, 1983, 1981, 1980, 1974, 1973, 1972, 1970, 1967, 1962, 1961, 1959, 1955, 1954, 1951, 1949, 1941, 1935
1778 87TH ST	2020, 2017, 2014, 2010, 2005, 2002, 2000, 1999, 1995, 1992, 1991, 1986, 1983, 1981, 1980, 1974, 1973, 1972, 1967, 1962, 1961, 1959, 1955, 1954, 1951, 1949, 1941, 1935, 1930
1778 88TH PL	2020, 2017, 2014, 2010, 2005, 2002, 2000, 1999, 1995, 1992, 1991, 1986, 1983, 1981, 1980, 1974, 1973, 1972, 1967, 1962, 1961, 1959, 1955, 1954, 1951, 1949, 1941, 1935, 1930
1778 88TH PL	2020, 2017, 2014, 2010, 2005, 2002, 2000, 1999, 1995, 1992, 1991, 1986, 1983, 1981, 1980, 1973, 1972, 1970, 1967, 1962, 1961, 1959, 1955, 1954, 1951, 1949, 1941, 1935, 1930
1778 88TH PL	2020, 2017, 2014, 2010, 2005, 2002, 2000, 1999, 1995, 1992, 1991, 1986, 1983, 1981, 1980, 1974, 1973, 1972, 1970, 1967, 1962, 1961, 1959, 1955, 1954, 1951, 1949, 1941, 1935
1778 88TH PL	2020, 2017, 2014, 2010, 2005, 2002, 2000, 1999, 1995, 1992, 1991, 1986, 1983, 1981, 1980, 1974, 1973, 1972, 1970, 1967, 1962, 1961, 1959, 1955, 1954, 1951, 1949, 1941, 1930
1778 88TH PL	2020, 2017, 2014, 2010, 2005, 2002, 2000, 1999, 1995, 1992, 1991, 1986, 1983, 1981, 1980, 1974, 1973, 1972, 1970, 1967, 1962, 1961, 1959, 1955, 1954, 1951, 1949, 1935, 1930
1778 88TH PL	2020, 2017, 2014, 2010, 2005, 2002, 2000, 1999, 1995, 1992, 1991, 1986, 1983, 1981, 1980, 1974, 1973, 1972, 1970, 1967, 1962, 1961, 1959, 1954, 1949, 1941, 1935, 1930
1778 88TH PL	2020, 2017, 2014, 2010, 2005, 2002, 2000, 1999, 1995, 1992, 1991, 1986, 1983, 1981, 1980, 1974, 1973, 1972, 1970, 1967, 1962, 1959, 1955, 1954, 1951, 1949, 1941, 1935, 1930
1778 88TH PL	2020, 2017, 2014, 2010, 2005, 2002, 2000, 1999, 1995, 1992, 1991, 1986, 1983, 1981, 1980, 1974, 1973, 1972, 1970, 1967, 1962, 1961, 1959, 1954, 1951, 1949, 1941, 1935, 1930
1779 89TH	2020, 2017, 2014, 2010, 2005, 2002, 2000, 1999, 1995, 1992, 1991, 1986, 1983, 1981, 1980, 1974, 1973, 1972, 1970, 1967, 1962, 1961, 1959, 1954, 1951, 1949, 1941, 1935, 1930

FINDINGS

Address Researched	Address Not Identified in Research Source
1779 89TH	2020, 2017, 2014, 2010, 2005, 2002, 2000, 1999, 1995, 1992, 1991, 1986, 1983, 1981, 1980, 1974, 1973, 1972, 1970, 1967, 1962, 1959, 1955, 1954, 1951, 1949, 1941, 1935, 1930
1779 89TH	2020, 2017, 2014, 2010, 2005, 2000, 1999, 1995, 1992, 1991, 1986, 1983, 1981, 1980, 1974, 1973, 1972, 1970, 1967, 1962, 1961, 1959, 1955, 1954, 1951, 1949, 1941, 1935, 1930
1779 89TH	2020, 2017, 2014, 2010, 2005, 2002, 2000, 1995, 1992, 1991, 1986, 1983, 1981, 1980, 1974, 1973, 1972, 1970, 1967, 1962, 1961, 1959, 1955, 1954, 1951, 1949, 1941, 1935, 1930
1779 89TH ST	2020, 2017, 2014, 2010, 2005, 2002, 2000, 1999, 1995, 1992, 1991, 1983, 1981, 1980, 1974, 1973, 1972, 1970, 1967, 1962, 1961, 1959, 1955, 1954, 1951, 1949, 1941, 1935, 1930
1779 89TH ST	2020, 2017, 2014, 2010, 2005, 2002, 2000, 1999, 1995, 1992, 1986, 1983, 1981, 1980, 1974, 1973, 1972, 1970, 1967, 1962, 1961, 1959, 1955, 1954, 1951, 1949, 1941, 1935, 1930
1779 89TH ST	2020, 2017, 2014, 2010, 2005, 2002, 2000, 1999, 1995, 1992, 1991, 1986, 1981, 1980, 1974, 1973, 1972, 1970, 1967, 1962, 1961, 1959, 1955, 1954, 1951, 1949, 1941, 1935, 1930
1779 89TH ST	2020, 2017, 2014, 2010, 2005, 2002, 2000, 1999, 1995, 1992, 1991, 1986, 1983, 1980, 1974, 1973, 1972, 1970, 1967, 1962, 1961, 1959, 1955, 1954, 1951, 1949, 1941, 1935, 1930
1779 89TH ST	2020, 2017, 2014, 2010, 2005, 2002, 2000, 1999, 1995, 1992, 1991, 1986, 1983, 1981, 1980, 1974, 1973, 1972, 1967, 1962, 1961, 1959, 1955, 1954, 1951, 1949, 1941, 1935, 1930
1779 89TH ST	2020, 2017, 2014, 2010, 2005, 2002, 2000, 1999, 1995, 1992, 1991, 1986, 1983, 1981, 1980, 1973, 1972, 1970, 1967, 1962, 1961, 1959, 1955, 1954, 1951, 1949, 1941, 1935, 1930
1779 89TH ST	2020, 2017, 2014, 2010, 2005, 2002, 2000, 1999, 1995, 1992, 1991, 1986, 1983, 1981, 1980, 1974, 1973, 1972, 1970, 1967, 1962, 1961, 1959, 1955, 1954, 1949, 1941, 1935, 1930
1779 89TH ST	2020, 2017, 2014, 2010, 2005, 2002, 2000, 1999, 1995, 1992, 1991, 1986, 1983, 1981, 1980, 1974, 1973, 1972, 1970, 1967, 1962, 1961, 1959, 1955, 1954, 1951, 1949, 1935, 1930
1779 89TH ST	2020, 2017, 2014, 2010, 2005, 2002, 2000, 1999, 1995, 1992, 1991, 1986, 1983, 1981, 1980, 1974, 1973, 1972, 1970, 1967, 1962, 1961, 1959, 1955, 1954, 1951, 1949, 1941, 1930
1779 89TH ST	2020, 2017, 2014, 2010, 2005, 2002, 2000, 1999, 1995, 1992, 1991, 1986, 1983, 1981, 1980, 1974, 1973, 1972, 1970, 1967, 1962, 1961, 1959, 1955, 1954, 1951, 1949, 1941, 1935
1779 E 89TH ST	2020, 2017, 2014, 2010, 2005, 2002, 2000, 1999, 1995, 1991, 1986, 1983, 1981, 1980, 1974, 1973, 1972, 1970, 1967, 1962, 1961, 1959, 1955, 1954, 1951, 1949, 1941, 1935, 1930
1779 E 89TH ST	2020, 2017, 2014, 2010, 2005, 2002, 2000, 1999, 1992, 1991, 1986, 1983, 1981, 1980, 1974, 1973, 1972, 1970, 1967, 1962, 1961, 1959, 1955, 1954, 1951, 1949, 1941, 1935, 1930
1779 E 89TH ST	2020, 2017, 2014, 2010, 2005, 2002, 1999, 1995, 1992, 1991, 1986, 1983, 1981, 1980, 1974, 1973, 1972, 1970, 1967, 1962, 1961, 1959, 1955, 1954, 1951, 1949, 1941, 1935, 1930

FINDINGS

Address Researched	Address Not Identified in Research Source
1779 E 89TH ST	2020, 2017, 2014, 2010, 2002, 2000, 1999, 1995, 1992, 1991, 1986, 1983, 1981, 1980, 1974, 1973, 1972, 1970, 1967, 1962, 1961, 1959, 1955, 1954, 1951, 1949, 1941, 1935, 1930
1779 E 89TH ST	2020, 2017, 2010, 2005, 2002, 2000, 1999, 1995, 1992, 1991, 1986, 1983, 1981, 1980, 1974, 1973, 1972, 1970, 1967, 1962, 1961, 1959, 1955, 1954, 1951, 1949, 1941, 1935, 1930
1779 E 89TH ST	2017, 2014, 2010, 2005, 2002, 2000, 1999, 1995, 1992, 1991, 1986, 1983, 1981, 1980, 1974, 1973, 1972, 1970, 1967, 1962, 1961, 1959, 1955, 1954, 1951, 1949, 1941, 1935, 1930
1779 E 89TH ST	2020, 2014, 2010, 2005, 2002, 2000, 1999, 1995, 1992, 1991, 1986, 1983, 1981, 1980, 1974, 1973, 1972, 1970, 1967, 1962, 1961, 1959, 1955, 1954, 1951, 1949, 1941, 1935, 1930
1780 87TH	2020, 2017, 2014, 2010, 2005, 2002, 2000, 1995, 1992, 1991, 1986, 1983, 1981, 1980, 1974, 1973, 1972, 1970, 1967, 1962, 1961, 1959, 1955, 1954, 1951, 1949, 1941, 1935, 1930
1780 89 SI	2020, 2017, 2014, 2010, 2005, 2002, 2000, 1999, 1995, 1992, 1991, 1986, 1981, 1980, 1974, 1973, 1972, 1970, 1967, 1962, 1961, 1959, 1955, 1954, 1951, 1949, 1941, 1935, 1930
1780 89TH	2020, 2017, 2014, 2010, 2005, 2002, 2000, 1995, 1992, 1991, 1986, 1983, 1981, 1980, 1974, 1973, 1972, 1970, 1967, 1962, 1961, 1959, 1955, 1954, 1951, 1949, 1941, 1935, 1930
1780 89TH	2020, 2017, 2014, 2010, 2005, 2000, 1999, 1995, 1992, 1991, 1986, 1983, 1981, 1980, 1974, 1973, 1972, 1970, 1967, 1962, 1961, 1959, 1955, 1954, 1951, 1949, 1941, 1935, 1930
1780 89TH	2020, 2017, 2014, 2010, 2005, 2002, 2000, 1999, 1995, 1992, 1991, 1986, 1983, 1981, 1980, 1974, 1973, 1972, 1970, 1967, 1962, 1959, 1955, 1954, 1951, 1949, 1941, 1935, 1930
1780 89TH	2020, 2017, 2014, 2010, 2005, 2002, 2000, 1999, 1995, 1992, 1991, 1986, 1983, 1981, 1980, 1974, 1973, 1972, 1970, 1967, 1962, 1961, 1959, 1954, 1951, 1949, 1941, 1935, 1930
1780 89TH ST	2020, 2017, 2014, 2010, 2005, 2002, 2000, 1999, 1995, 1992, 1991, 1986, 1983, 1981, 1980, 1974, 1973, 1972, 1970, 1967, 1962, 1961, 1959, 1955, 1954, 1949, 1941, 1935, 1930
1780 89TH ST	2020, 2017, 2014, 2010, 2005, 2002, 2000, 1999, 1995, 1992, 1991, 1986, 1983, 1981, 1980, 1974, 1973, 1972, 1970, 1967, 1962, 1961, 1959, 1955, 1954, 1951, 1949, 1935, 1930
1780 89TH ST	2020, 2017, 2014, 2010, 2005, 2002, 2000, 1999, 1995, 1992, 1991, 1986, 1983, 1981, 1980, 1974, 1973, 1972, 1970, 1967, 1962, 1961, 1959, 1955, 1954, 1951, 1949, 1941, 1935
1780 89TH ST	2020, 2017, 2014, 2010, 2005, 2002, 2000, 1999, 1995, 1992, 1991, 1986, 1983, 1981, 1980, 1974, 1973, 1972, 1970, 1967, 1962, 1961, 1959, 1955, 1954, 1951, 1949, 1941, 1930
1780 89TH ST	2020, 2017, 2014, 2010, 2005, 2002, 2000, 1999, 1995, 1992, 1991, 1986, 1983, 1981, 1980, 1974, 1973, 1972, 1967, 1962, 1961, 1959, 1955, 1954, 1951, 1949, 1941, 1935, 1930
1780 89TH ST	2020, 2017, 2014, 2010, 2005, 2002, 2000, 1999, 1995, 1992, 1991, 1986, 1983, 1981, 1980, 1973, 1972, 1970, 1967, 1962, 1961, 1959, 1955, 1954, 1951, 1949, 1941, 1935, 1930

FINDINGS

Address Researched	Address Not Identified in Research Source
1780 89TH ST	2020, 2017, 2014, 2010, 2005, 2002, 2000, 1999, 1995, 1992, 1991, 1986, 1981, 1980, 1974, 1973, 1972, 1970, 1967, 1962, 1961, 1959, 1955, 1954, 1951, 1949, 1941, 1935, 1930
1780 89TH ST	2020, 2017, 2014, 2010, 2005, 2002, 2000, 1999, 1995, 1992, 1986, 1983, 1981, 1980, 1974, 1973, 1972, 1970, 1967, 1962, 1961, 1959, 1955, 1954, 1951, 1949, 1941, 1935, 1930
1780 89TH ST	2020, 2017, 2014, 2010, 2005, 2002, 2000, 1999, 1995, 1992, 1991, 1983, 1981, 1980, 1974, 1973, 1972, 1970, 1967, 1962, 1961, 1959, 1955, 1954, 1951, 1949, 1941, 1935, 1930
1780 90TH	2020, 2017, 2014, 2010, 2005, 2000, 1999, 1995, 1992, 1991, 1986, 1983, 1981, 1980, 1974, 1973, 1972, 1970, 1967, 1962, 1961, 1959, 1955, 1954, 1951, 1949, 1941, 1935, 1930
1780 90TH	2020, 2017, 2014, 2010, 2005, 2002, 2000, 1999, 1995, 1992, 1991, 1986, 1983, 1981, 1980, 1974, 1973, 1972, 1970, 1967, 1962, 1961, 1959, 1954, 1951, 1949, 1941, 1935, 1930
1780 90TH	2020, 2017, 2014, 2010, 2005, 2002, 2000, 1999, 1995, 1992, 1991, 1986, 1983, 1981, 1980, 1974, 1973, 1972, 1970, 1967, 1962, 1959, 1955, 1954, 1951, 1949, 1941, 1935, 1930
1780 90TH ST	2020, 2017, 2014, 2010, 2005, 2002, 2000, 1999, 1995, 1992, 1991, 1986, 1983, 1981, 1980, 1973, 1972, 1970, 1967, 1962, 1961, 1959, 1955, 1954, 1951, 1949, 1941, 1935, 1930
1780 90TH ST	2020, 2017, 2014, 2010, 2005, 2002, 2000, 1999, 1995, 1992, 1991, 1986, 1983, 1981, 1980, 1974, 1973, 1972, 1967, 1962, 1961, 1959, 1955, 1954, 1951, 1949, 1941, 1935, 1930
1780 90TH ST	2020, 2017, 2014, 2010, 2005, 2002, 2000, 1999, 1995, 1992, 1991, 1986, 1983, 1981, 1980, 1974, 1973, 1972, 1970, 1967, 1962, 1961, 1959, 1955, 1954, 1951, 1949, 1941, 1935
1780 90TH ST	2020, 2017, 2014, 2010, 2005, 2002, 2000, 1999, 1995, 1992, 1991, 1986, 1983, 1981, 1980, 1974, 1973, 1972, 1970, 1967, 1962, 1961, 1959, 1955, 1954, 1951, 1949, 1941, 1930
1780 90TH ST	2020, 2017, 2014, 2010, 2005, 2002, 2000, 1999, 1995, 1992, 1991, 1986, 1983, 1981, 1980, 1974, 1973, 1972, 1970, 1967, 1962, 1961, 1959, 1955, 1954, 1951, 1949, 1935, 1930
1780 90TH ST	2020, 2017, 2014, 2010, 2005, 2002, 2000, 1999, 1995, 1992, 1991, 1986, 1983, 1981, 1980, 1974, 1973, 1972, 1970, 1967, 1962, 1961, 1959, 1955, 1954, 1949, 1941, 1935, 1930
1780 E 89TH ST	2020, 2017, 2014, 2010, 2002, 2000, 1999, 1995, 1992, 1991, 1986, 1983, 1981, 1980, 1974, 1973, 1972, 1970, 1967, 1962, 1961, 1959, 1955, 1954, 1951, 1949, 1941, 1935, 1930
1780 E 89TH ST	2020, 2014, 2010, 2005, 2002, 2000, 1999, 1995, 1992, 1991, 1986, 1983, 1981, 1980, 1974, 1973, 1972, 1970, 1967, 1962, 1961, 1959, 1955, 1954, 1951, 1949, 1941, 1935, 1930
1780 E 89TH ST	2017, 2014, 2010, 2005, 2002, 2000, 1999, 1995, 1992, 1991, 1986, 1983, 1981, 1980, 1974, 1973, 1972, 1970, 1967, 1962, 1961, 1959, 1955, 1954, 1951, 1949, 1941, 1935, 1930
1780 E 89TH ST	2020, 2017, 2010, 2005, 2002, 2000, 1999, 1995, 1992, 1991, 1986, 1983, 1981, 1980, 1974, 1973, 1972, 1970, 1967, 1962, 1961, 1959, 1955, 1954, 1951, 1949, 1941, 1935, 1930

FINDINGS

Address Researched	Address Not Identified in Research Source
1780 E 89TH ST	2020, 2017, 2014, 2005, 2002, 2000, 1999, 1995, 1992, 1991, 1986, 1983, 1981, 1980, 1974, 1973, 1972, 1970, 1967, 1962, 1961, 1959, 1955, 1954, 1951, 1949, 1941, 1935, 1930
1780 E 89TH ST	2020, 2017, 2014, 2010, 2005, 2002, 2000, 1999, 1995, 1991, 1986, 1983, 1981, 1980, 1974, 1973, 1972, 1970, 1967, 1962, 1961, 1959, 1955, 1954, 1951, 1949, 1941, 1935, 1930
1780 E 89TH ST	2020, 2017, 2014, 2010, 2005, 2002, 2000, 1999, 1992, 1991, 1986, 1983, 1981, 1980, 1974, 1973, 1972, 1970, 1967, 1962, 1961, 1959, 1955, 1954, 1951, 1949, 1941, 1935, 1930
1780 E 90TH ST	2020, 2017, 2014, 2010, 2005, 2002, 2000, 1999, 1992, 1991, 1986, 1983, 1981, 1980, 1974, 1973, 1972, 1970, 1967, 1962, 1961, 1959, 1955, 1954, 1951, 1949, 1941, 1935, 1930
1780 E 90TH ST	2020, 2017, 2014, 2010, 2005, 2002, 1999, 1995, 1992, 1991, 1986, 1983, 1981, 1980, 1974, 1973, 1972, 1970, 1967, 1962, 1961, 1959, 1955, 1954, 1951, 1949, 1941, 1935, 1930
1780 E 90TH ST	2020, 2017, 2014, 2010, 2005, 2002, 2000, 1999, 1995, 1991, 1986, 1983, 1981, 1980, 1974, 1973, 1972, 1970, 1967, 1962, 1961, 1959, 1955, 1954, 1951, 1949, 1941, 1935, 1930
1780 E 90TH ST	2020, 2014, 2010, 2005, 2002, 2000, 1999, 1995, 1992, 1991, 1986, 1983, 1981, 1980, 1974, 1973, 1972, 1970, 1967, 1962, 1961, 1959, 1955, 1954, 1951, 1949, 1941, 1935, 1930
1780 E 90TH ST	2020, 2017, 2014, 2010, 2002, 2000, 1999, 1995, 1992, 1991, 1986, 1983, 1981, 1980, 1974, 1973, 1972, 1970, 1967, 1962, 1961, 1959, 1955, 1954, 1951, 1949, 1941, 1935, 1930
1781 87TH	2020, 2017, 2014, 2010, 2005, 2000, 1999, 1995, 1992, 1991, 1986, 1983, 1981, 1980, 1974, 1973, 1972, 1970, 1967, 1962, 1961, 1959, 1955, 1954, 1951, 1949, 1941, 1935, 1930
1781 87TH	2020, 2017, 2014, 2010, 2005, 2002, 2000, 1995, 1992, 1991, 1986, 1983, 1981, 1980, 1974, 1973, 1972, 1970, 1967, 1962, 1961, 1959, 1955, 1954, 1951, 1949, 1941, 1935, 1930
1781 87TH	2020, 2017, 2014, 2010, 2005, 2002, 2000, 1999, 1995, 1992, 1991, 1986, 1983, 1981, 1980, 1974, 1973, 1972, 1970, 1967, 1962, 1959, 1955, 1954, 1951, 1949, 1941, 1935, 1930
1781 87TH	2020, 2017, 2014, 2010, 2005, 2002, 2000, 1999, 1995, 1992, 1991, 1986, 1983, 1981, 1980, 1974, 1973, 1972, 1970, 1967, 1962, 1961, 1959, 1954, 1951, 1949, 1941, 1935, 1930
1781 87TH ST	2020, 2017, 2014, 2010, 2005, 2002, 2000, 1999, 1995, 1992, 1991, 1986, 1983, 1981, 1980, 1974, 1973, 1972, 1970, 1967, 1962, 1961, 1959, 1955, 1954, 1951, 1949, 1935, 1930
1781 87TH ST	2020, 2017, 2014, 2010, 2005, 2002, 2000, 1999, 1995, 1992, 1991, 1986, 1983, 1981, 1980, 1974, 1973, 1972, 1970, 1967, 1962, 1961, 1959, 1955, 1954, 1949, 1941, 1935, 1930
1781 87TH ST	2020, 2017, 2014, 2010, 2005, 2002, 2000, 1999, 1995, 1992, 1991, 1986, 1983, 1981, 1980, 1974, 1973, 1972, 1970, 1967, 1962, 1961, 1959, 1955, 1954, 1951, 1949, 1941, 1930
1781 87TH ST	2020, 2017, 2014, 2010, 2005, 2002, 2000, 1999, 1995, 1992, 1991, 1986, 1983, 1981, 1980, 1974, 1973, 1972, 1970, 1967, 1962, 1961, 1959, 1955, 1954, 1951, 1949, 1941, 1935

FINDINGS

Address Researched	Address Not Identified in Research Source
1781 87TH ST	2020, 2017, 2014, 2010, 2005, 2002, 2000, 1999, 1995, 1992, 1991, 1986, 1983, 1981, 1980, 1973, 1972, 1970, 1967, 1962, 1961, 1959, 1955, 1954, 1951, 1949, 1941, 1935, 1930
1781 87TH ST	2020, 2017, 2014, 2010, 2005, 2002, 2000, 1999, 1995, 1992, 1991, 1986, 1983, 1981, 1980, 1974, 1973, 1972, 1967, 1962, 1961, 1959, 1955, 1954, 1951, 1949, 1941, 1935, 1930
1781 89TH	2020, 2017, 2014, 2010, 2005, 2002, 2000, 1999, 1995, 1992, 1991, 1986, 1983, 1981, 1980, 1974, 1973, 1972, 1970, 1967, 1962, 1959, 1955, 1954, 1951, 1949, 1941, 1935, 1930
1781 89TH	2020, 2017, 2014, 2010, 2005, 2002, 2000, 1995, 1992, 1991, 1986, 1983, 1981, 1980, 1974, 1973, 1972, 1970, 1967, 1962, 1961, 1959, 1955, 1954, 1951, 1949, 1941, 1935, 1930
1781 89TH	2020, 2017, 2014, 2010, 2005, 2000, 1999, 1995, 1992, 1991, 1986, 1983, 1981, 1980, 1974, 1973, 1972, 1970, 1967, 1962, 1961, 1959, 1955, 1954, 1951, 1949, 1941, 1935, 1930
1781 89TH	2020, 2017, 2014, 2010, 2005, 2002, 2000, 1999, 1995, 1992, 1991, 1986, 1983, 1981, 1980, 1974, 1973, 1972, 1970, 1967, 1962, 1961, 1959, 1954, 1951, 1949, 1941, 1935, 1930
1781 89TH ST	2020, 2017, 2014, 2010, 2005, 2002, 2000, 1999, 1995, 1992, 1991, 1986, 1983, 1981, 1980, 1974, 1973, 1972, 1970, 1967, 1962, 1961, 1959, 1955, 1954, 1949, 1941, 1935, 1930
1781 89TH ST	2020, 2017, 2014, 2010, 2005, 2002, 2000, 1999, 1995, 1992, 1991, 1986, 1983, 1981, 1980, 1974, 1973, 1972, 1970, 1967, 1962, 1961, 1959, 1955, 1954, 1951, 1949, 1935, 1930
1781 89TH ST	2020, 2017, 2014, 2010, 2005, 2002, 2000, 1999, 1995, 1992, 1991, 1986, 1983, 1981, 1980, 1974, 1973, 1972, 1970, 1967, 1962, 1961, 1959, 1955, 1954, 1951, 1949, 1941, 1930
1781 89TH ST	2020, 2017, 2014, 2010, 2005, 2002, 2000, 1999, 1995, 1992, 1991, 1986, 1983, 1981, 1980, 1974, 1973, 1972, 1970, 1967, 1962, 1961, 1959, 1955, 1954, 1951, 1949, 1941, 1935
1781 89TH ST	2020, 2017, 2014, 2010, 2005, 2002, 2000, 1999, 1995, 1992, 1991, 1986, 1983, 1981, 1980, 1974, 1973, 1972, 1967, 1962, 1961, 1959, 1955, 1954, 1951, 1949, 1941, 1935, 1930
1781 89TH ST	2020, 2017, 2014, 2010, 2005, 2002, 2000, 1999, 1995, 1992, 1991, 1986, 1983, 1981, 1980, 1973, 1972, 1970, 1967, 1962, 1961, 1959, 1955, 1954, 1951, 1949, 1941, 1935, 1930
1781 90TH	2020, 2017, 2014, 2010, 2005, 2002, 2000, 1999, 1995, 1992, 1991, 1986, 1983, 1981, 1980, 1974, 1973, 1972, 1970, 1967, 1962, 1959, 1955, 1954, 1951, 1949, 1941, 1935, 1930
1781 90TH	2020, 2017, 2014, 2010, 2005, 2002, 2000, 1999, 1995, 1992, 1991, 1986, 1983, 1981, 1980, 1974, 1973, 1972, 1970, 1967, 1962, 1961, 1959, 1954, 1951, 1949, 1941, 1935, 1930
1781 90TH	2020, 2017, 2014, 2010, 2005, 2000, 1999, 1995, 1992, 1991, 1986, 1983, 1981, 1980, 1974, 1973, 1972, 1970, 1967, 1962, 1961, 1959, 1955, 1954, 1951, 1949, 1941, 1935, 1930
1781 90TH	2020, 2017, 2014, 2010, 2005, 2002, 2000, 1995, 1992, 1991, 1986, 1983, 1981, 1980, 1974, 1973, 1972, 1970, 1967, 1962, 1961, 1959, 1955, 1954, 1951, 1949, 1941, 1935, 1930

FINDINGS

Address Researched	Address Not Identified in Research Source
1781 90TH ST	2020, 2017, 2014, 2010, 2005, 2002, 2000, 1999, 1995, 1992, 1991, 1986, 1983, 1981, 1980, 1973, 1972, 1970, 1967, 1962, 1961, 1959, 1955, 1954, 1951, 1949, 1941, 1935, 1930
1781 90TH ST	2020, 2017, 2014, 2010, 2005, 2002, 2000, 1999, 1995, 1992, 1991, 1986, 1983, 1981, 1980, 1974, 1973, 1972, 1967, 1962, 1961, 1959, 1955, 1954, 1951, 1949, 1941, 1935, 1930
1781 90TH ST	2020, 2017, 2014, 2010, 2005, 2002, 2000, 1999, 1995, 1992, 1991, 1986, 1983, 1981, 1980, 1974, 1973, 1972, 1970, 1967, 1962, 1961, 1959, 1955, 1954, 1951, 1949, 1941, 1935
1781 90TH ST	2020, 2017, 2014, 2010, 2005, 2002, 2000, 1999, 1995, 1992, 1991, 1986, 1983, 1981, 1980, 1974, 1973, 1972, 1970, 1967, 1962, 1961, 1959, 1955, 1954, 1951, 1949, 1941, 1930
1781 90TH ST	2020, 2017, 2014, 2010, 2005, 2002, 2000, 1999, 1995, 1992, 1991, 1986, 1983, 1981, 1980, 1974, 1973, 1972, 1970, 1967, 1962, 1961, 1959, 1955, 1954, 1951, 1949, 1935, 1930
1781 90TH ST	2020, 2017, 2014, 2010, 2005, 2002, 2000, 1999, 1995, 1992, 1991, 1986, 1983, 1981, 1980, 1974, 1973, 1972, 1970, 1967, 1962, 1961, 1959, 1955, 1954, 1949, 1941, 1935, 1930
1781 E 87TH ST	2020, 2017, 2010, 2005, 2002, 2000, 1999, 1995, 1992, 1991, 1986, 1983, 1981, 1980, 1974, 1973, 1972, 1970, 1967, 1962, 1961, 1959, 1955, 1954, 1951, 1949, 1941, 1935, 1930
1781 E 87TH ST	2017, 2014, 2010, 2005, 2002, 2000, 1999, 1995, 1992, 1991, 1986, 1983, 1981, 1980, 1974, 1973, 1972, 1970, 1967, 1962, 1961, 1959, 1955, 1954, 1951, 1949, 1941, 1935, 1930
1781 E 89TH ST	2020, 2017, 2014, 2005, 2002, 2000, 1999, 1995, 1992, 1991, 1986, 1983, 1981, 1980, 1974, 1973, 1972, 1970, 1967, 1962, 1961, 1959, 1955, 1954, 1951, 1949, 1941, 1935, 1930
1781 E 89TH ST	2020, 2017, 2014, 2010, 2005, 2002, 1999, 1995, 1992, 1991, 1986, 1983, 1981, 1980, 1974, 1973, 1972, 1970, 1967, 1962, 1961, 1959, 1955, 1954, 1951, 1949, 1941, 1935, 1930
1781 E 89TH ST	2020, 2017, 2014, 2010, 2002, 2000, 1999, 1995, 1992, 1991, 1986, 1983, 1981, 1980, 1974, 1973, 1972, 1970, 1967, 1962, 1961, 1959, 1955, 1954, 1951, 1949, 1941, 1935, 1930
1781 E 89TH ST	2020, 2017, 2014, 2010, 2005, 2002, 2000, 1999, 1992, 1991, 1986, 1983, 1981, 1980, 1974, 1973, 1972, 1970, 1967, 1962, 1961, 1959, 1955, 1954, 1951, 1949, 1941, 1935, 1930
1781 E 90TH ST	2020, 2017, 2014, 2010, 2005, 2002, 2000, 1999, 1992, 1991, 1986, 1983, 1981, 1980, 1974, 1973, 1972, 1970, 1967, 1962, 1961, 1959, 1955, 1954, 1951, 1949, 1941, 1935, 1930
1782 87TH	2020, 2017, 2014, 2010, 2005, 2002, 2000, 1995, 1992, 1991, 1986, 1983, 1981, 1980, 1974, 1973, 1972, 1970, 1967, 1962, 1961, 1959, 1955, 1954, 1951, 1949, 1941, 1935, 1930
1782 87TH	2020, 2017, 2014, 2010, 2005, 2000, 1999, 1995, 1992, 1991, 1986, 1983, 1981, 1980, 1974, 1973, 1972, 1970, 1967, 1962, 1961, 1959, 1955, 1954, 1951, 1949, 1941, 1935, 1930
1782 87TH	2020, 2017, 2014, 2010, 2005, 2002, 2000, 1999, 1995, 1992, 1991, 1986, 1983, 1981, 1980, 1974, 1973, 1972, 1970, 1967, 1962, 1959, 1955, 1954, 1951, 1949, 1941, 1935, 1930

FINDINGS

Address Researched	Address Not Identified in Research Source
1782 87TH	2020, 2017, 2014, 2010, 2005, 2002, 2000, 1999, 1995, 1992, 1991, 1986, 1983, 1981, 1980, 1974, 1973, 1972, 1970, 1967, 1962, 1961, 1959, 1954, 1951, 1949, 1941, 1935, 1930
1782 87TH ST	2020, 2017, 2014, 2010, 2005, 2002, 2000, 1999, 1995, 1992, 1991, 1986, 1983, 1981, 1980, 1974, 1973, 1972, 1970, 1967, 1962, 1961, 1959, 1955, 1954, 1949, 1941, 1935, 1930
1782 87TH ST	2020, 2017, 2014, 2010, 2005, 2002, 2000, 1999, 1995, 1992, 1991, 1986, 1983, 1981, 1980, 1974, 1973, 1972, 1970, 1967, 1962, 1961, 1959, 1955, 1954, 1951, 1949, 1935, 1930
1782 87TH ST	2020, 2017, 2014, 2010, 2005, 2002, 2000, 1999, 1995, 1992, 1991, 1986, 1983, 1981, 1980, 1974, 1973, 1972, 1970, 1967, 1962, 1961, 1959, 1955, 1954, 1951, 1949, 1941, 1930
1782 87TH ST	2020, 2017, 2014, 2010, 2005, 2002, 2000, 1999, 1995, 1992, 1991, 1986, 1983, 1981, 1980, 1974, 1973, 1972, 1970, 1967, 1962, 1961, 1959, 1955, 1954, 1951, 1949, 1941, 1935
1782 87TH ST	2020, 2017, 2014, 2010, 2005, 2002, 2000, 1999, 1995, 1992, 1991, 1986, 1983, 1981, 1980, 1973, 1972, 1970, 1967, 1962, 1961, 1959, 1955, 1954, 1951, 1949, 1941, 1935, 1930
1782 87TH ST	2020, 2017, 2014, 2010, 2005, 2002, 2000, 1999, 1995, 1992, 1991, 1986, 1983, 1981, 1980, 1974, 1973, 1972, 1967, 1962, 1961, 1959, 1955, 1954, 1951, 1949, 1941, 1935, 1930
1782 87TH ST	2020, 2017, 2014, 2010, 2005, 2002, 2000, 1999, 1995, 1992, 1991, 1986, 1983, 1980, 1974, 1973, 1972, 1970, 1967, 1962, 1961, 1959, 1955, 1954, 1951, 1949, 1941, 1935, 1930
1782 90TH	2020, 2017, 2014, 2010, 2005, 2002, 2000, 1995, 1992, 1991, 1986, 1983, 1981, 1980, 1974, 1973, 1972, 1970, 1967, 1962, 1961, 1959, 1955, 1954, 1951, 1949, 1941, 1935, 1930
1782 90TH	2020, 2017, 2014, 2010, 2005, 2000, 1999, 1995, 1992, 1991, 1986, 1983, 1981, 1980, 1974, 1973, 1972, 1970, 1967, 1962, 1961, 1959, 1955, 1954, 1951, 1949, 1941, 1935, 1930
1782 90TH	2020, 2017, 2014, 2010, 2005, 2002, 2000, 1999, 1995, 1992, 1991, 1986, 1983, 1981, 1980, 1974, 1973, 1972, 1970, 1967, 1962, 1961, 1959, 1954, 1951, 1949, 1941, 1935, 1930
1782 90TH	2020, 2017, 2014, 2010, 2005, 2002, 2000, 1999, 1995, 1992, 1991, 1986, 1983, 1981, 1980, 1974, 1973, 1972, 1970, 1967, 1962, 1959, 1955, 1954, 1951, 1949, 1941, 1935, 1930
1782 90TH ST	2020, 2017, 2014, 2010, 2005, 2002, 2000, 1999, 1995, 1992, 1991, 1986, 1983, 1981, 1980, 1973, 1972, 1970, 1967, 1962, 1961, 1959, 1955, 1954, 1951, 1949, 1941, 1935, 1930
1782 90TH ST	2020, 2017, 2014, 2010, 2005, 2002, 2000, 1999, 1995, 1992, 1991, 1986, 1983, 1981, 1980, 1974, 1973, 1972, 1967, 1962, 1961, 1959, 1955, 1954, 1951, 1949, 1941, 1935, 1930
1782 90TH ST	2020, 2017, 2014, 2010, 2005, 2002, 2000, 1999, 1995, 1992, 1991, 1986, 1983, 1981, 1980, 1974, 1973, 1972, 1970, 1967, 1962, 1961, 1959, 1955, 1954, 1951, 1949, 1941, 1935
1782 90TH ST	2020, 2017, 2014, 2010, 2005, 2002, 2000, 1999, 1995, 1992, 1991, 1986, 1983, 1981, 1980, 1974, 1973, 1972, 1970, 1967, 1962, 1961, 1959, 1955, 1954, 1951, 1949, 1941, 1930

FINDINGS

Address Researched	Address Not Identified in Research Source
1782 90TH ST	2020, 2017, 2014, 2010, 2005, 2002, 2000, 1999, 1995, 1992, 1991, 1986, 1983, 1981, 1980, 1974, 1973, 1972, 1970, 1967, 1962, 1961, 1959, 1955, 1954, 1951, 1949, 1935, 1930
1782 90TH ST	2020, 2017, 2014, 2010, 2005, 2002, 2000, 1999, 1995, 1992, 1991, 1986, 1983, 1981, 1980, 1974, 1973, 1972, 1970, 1967, 1962, 1961, 1959, 1955, 1954, 1949, 1941, 1935, 1930
1782 E 87TH ST	2020, 2017, 2014, 2010, 2002, 2000, 1999, 1995, 1992, 1991, 1986, 1983, 1981, 1980, 1974, 1973, 1972, 1970, 1967, 1962, 1961, 1959, 1955, 1954, 1951, 1949, 1941, 1935, 1930
1782 E 87TH ST	2020, 2017, 2014, 2005, 2002, 2000, 1999, 1995, 1992, 1991, 1986, 1983, 1981, 1980, 1974, 1973, 1972, 1970, 1967, 1962, 1961, 1959, 1955, 1954, 1951, 1949, 1941, 1935, 1930
1782 E 87TH ST	2017, 2014, 2010, 2005, 2002, 2000, 1999, 1995, 1992, 1991, 1986, 1983, 1981, 1980, 1974, 1973, 1972, 1970, 1967, 1962, 1961, 1959, 1955, 1954, 1951, 1949, 1941, 1935, 1930
1782 E 87TH ST	2020, 2014, 2010, 2005, 2002, 2000, 1999, 1995, 1992, 1991, 1986, 1983, 1981, 1980, 1974, 1973, 1972, 1970, 1967, 1962, 1961, 1959, 1955, 1954, 1951, 1949, 1941, 1935, 1930
1782 E 87TH ST	2020, 2017, 2010, 2005, 2002, 2000, 1999, 1995, 1992, 1991, 1986, 1983, 1981, 1980, 1974, 1973, 1972, 1970, 1967, 1962, 1961, 1959, 1955, 1954, 1951, 1949, 1941, 1935, 1930
1782 E 87TH ST	2020, 2017, 2014, 2010, 2005, 2002, 2000, 1999, 1992, 1991, 1986, 1983, 1981, 1980, 1974, 1973, 1972, 1970, 1967, 1962, 1961, 1959, 1955, 1954, 1951, 1949, 1941, 1935, 1930
1782 E 87TH ST	2020, 2017, 2014, 2010, 2005, 2002, 1999, 1995, 1992, 1991, 1986, 1983, 1981, 1980, 1974, 1973, 1972, 1970, 1967, 1962, 1961, 1959, 1955, 1954, 1951, 1949, 1941, 1935, 1930
1782 E 90TH ST	2020, 2017, 2014, 2010, 2005, 2002, 2000, 1999, 1995, 1991, 1986, 1983, 1981, 1980, 1974, 1973, 1972, 1970, 1967, 1962, 1961, 1959, 1955, 1954, 1951, 1949, 1941, 1935, 1930
1782 E 90TH ST	2020, 2017, 2014, 2010, 2005, 2002, 1999, 1995, 1992, 1991, 1986, 1983, 1981, 1980, 1974, 1973, 1972, 1970, 1967, 1962, 1961, 1959, 1955, 1954, 1951, 1949, 1941, 1935, 1930
1782 E 90TH ST	2020, 2017, 2014, 2010, 2005, 2002, 2000, 1999, 1992, 1991, 1986, 1983, 1981, 1980, 1974, 1973, 1972, 1970, 1967, 1962, 1961, 1959, 1955, 1954, 1951, 1949, 1941, 1935, 1930
1785 87TH	2020, 2017, 2014, 2010, 2005, 2002, 2000, 1995, 1992, 1991, 1986, 1983, 1981, 1980, 1974, 1973, 1972, 1970, 1967, 1962, 1961, 1959, 1955, 1954, 1951, 1949, 1941, 1935, 1930
1785 87TH	2020, 2017, 2014, 2010, 2005, 2000, 1999, 1995, 1992, 1991, 1986, 1983, 1981, 1980, 1974, 1973, 1972, 1970, 1967, 1962, 1961, 1959, 1955, 1954, 1951, 1949, 1941, 1935, 1930
1785 87TH	2020, 2017, 2014, 2010, 2005, 2002, 2000, 1999, 1995, 1992, 1991, 1986, 1983, 1981, 1980, 1974, 1973, 1972, 1970, 1967, 1962, 1959, 1955, 1954, 1951, 1949, 1941, 1935, 1930
1785 87TH	2020, 2017, 2014, 2010, 2005, 2002, 2000, 1999, 1995, 1992, 1991, 1986, 1983, 1981, 1980, 1974, 1973, 1972, 1970, 1967, 1962, 1961, 1959, 1954, 1951, 1949, 1941, 1935, 1930

FINDINGS

Address Researched	Address Not Identified in Research Source
1785 87TH ST	2020, 2017, 2014, 2010, 2005, 2002, 2000, 1999, 1995, 1992, 1991, 1986, 1983, 1981, 1980, 1974, 1973, 1972, 1970, 1967, 1962, 1961, 1959, 1955, 1954, 1951, 1949, 1935, 1930
1785 87TH ST	2020, 2017, 2014, 2010, 2005, 2002, 2000, 1999, 1995, 1992, 1991, 1986, 1983, 1981, 1980, 1974, 1973, 1972, 1970, 1967, 1962, 1961, 1959, 1955, 1954, 1949, 1941, 1935, 1930
1785 87TH ST	2020, 2017, 2014, 2010, 2005, 2002, 2000, 1999, 1995, 1992, 1991, 1986, 1983, 1981, 1980, 1974, 1973, 1972, 1970, 1967, 1962, 1961, 1959, 1955, 1954, 1951, 1949, 1941, 1930
1785 87TH ST	2020, 2017, 2014, 2010, 2005, 2002, 2000, 1999, 1995, 1992, 1991, 1986, 1983, 1981, 1980, 1974, 1973, 1972, 1970, 1967, 1962, 1961, 1959, 1955, 1954, 1951, 1949, 1941, 1935
1785 87TH ST	2020, 2017, 2014, 2010, 2005, 2002, 2000, 1999, 1995, 1992, 1991, 1986, 1983, 1981, 1980, 1974, 1973, 1972, 1967, 1962, 1961, 1959, 1955, 1954, 1951, 1949, 1941, 1935, 1930
1785 87TH ST	2020, 2017, 2014, 2010, 2005, 2002, 2000, 1999, 1995, 1992, 1991, 1986, 1983, 1981, 1980, 1973, 1972, 1970, 1967, 1962, 1961, 1959, 1955, 1954, 1951, 1949, 1941, 1935, 1930
1785 88TH ST	2020, 2017, 2014, 2010, 2005, 2002, 2000, 1999, 1995, 1992, 1991, 1983, 1981, 1980, 1974, 1973, 1972, 1970, 1967, 1962, 1961, 1959, 1955, 1954, 1951, 1949, 1941, 1935, 1930
1785 89TH	2020, 2017, 2014, 2010, 2005, 2002, 2000, 1999, 1995, 1992, 1991, 1986, 1983, 1981, 1980, 1974, 1973, 1972, 1970, 1967, 1962, 1959, 1955, 1954, 1951, 1949, 1941, 1935, 1930
1785 89TH	2020, 2017, 2014, 2010, 2005, 2002, 2000, 1999, 1995, 1992, 1991, 1986, 1983, 1981, 1980, 1974, 1973, 1972, 1970, 1967, 1962, 1961, 1959, 1954, 1951, 1949, 1941, 1935, 1930
1785 89TH ST	2020, 2017, 2014, 2010, 2005, 2002, 2000, 1999, 1995, 1992, 1991, 1986, 1983, 1981, 1980, 1974, 1973, 1972, 1970, 1967, 1962, 1961, 1959, 1955, 1954, 1949, 1941, 1935, 1930
1785 89TH ST	2020, 2017, 2014, 2010, 2005, 2002, 2000, 1999, 1995, 1992, 1991, 1986, 1983, 1981, 1980, 1974, 1973, 1972, 1970, 1967, 1962, 1961, 1959, 1955, 1954, 1951, 1949, 1935, 1930
1785 89TH ST	2020, 2017, 2014, 2010, 2005, 2002, 2000, 1999, 1995, 1992, 1991, 1986, 1983, 1981, 1980, 1974, 1973, 1972, 1970, 1967, 1962, 1961, 1959, 1955, 1954, 1951, 1949, 1941, 1930
1785 89TH ST	2020, 2017, 2014, 2010, 2005, 2002, 2000, 1999, 1995, 1992, 1991, 1986, 1983, 1981, 1980, 1974, 1973, 1972, 1970, 1967, 1962, 1961, 1959, 1955, 1954, 1951, 1949, 1941, 1935
1785 89TH ST	2020, 2017, 2014, 2010, 2005, 2002, 2000, 1999, 1995, 1992, 1991, 1986, 1983, 1981, 1980, 1974, 1973, 1972, 1967, 1962, 1961, 1959, 1955, 1954, 1951, 1949, 1941, 1935, 1930
1785 89TH ST	2020, 2017, 2014, 2010, 2005, 2002, 2000, 1999, 1995, 1992, 1991, 1986, 1983, 1981, 1980, 1973, 1972, 1970, 1967, 1962, 1961, 1959, 1955, 1954, 1951, 1949, 1941, 1935, 1930
1785 90TH	2020, 2017, 2014, 2010, 2005, 2002, 2000, 1999, 1995, 1992, 1991, 1986, 1983, 1981, 1980, 1974, 1973, 1972, 1970, 1967, 1962, 1959, 1955, 1954, 1951, 1949, 1941, 1935, 1930

FINDINGS

Address Researched	Address Not Identified in Research Source
1785 90TH	2020, 2017, 2014, 2010, 2005, 2002, 2000, 1999, 1995, 1992, 1991, 1986, 1983, 1981, 1980, 1974, 1973, 1972, 1970, 1967, 1962, 1961, 1959, 1954, 1951, 1949, 1941, 1935, 1930
1785 90TH	2020, 2017, 2014, 2010, 2005, 2000, 1999, 1995, 1992, 1991, 1986, 1983, 1981, 1980, 1974, 1973, 1972, 1970, 1967, 1962, 1961, 1959, 1955, 1954, 1951, 1949, 1941, 1935, 1930
1785 90TH ST	2020, 2017, 2014, 2010, 2005, 2002, 2000, 1999, 1995, 1992, 1991, 1986, 1983, 1981, 1980, 1973, 1972, 1970, 1967, 1962, 1961, 1959, 1955, 1954, 1951, 1949, 1941, 1935, 1930
1785 90TH ST	2020, 2017, 2014, 2010, 2005, 2002, 2000, 1999, 1995, 1992, 1991, 1986, 1983, 1981, 1980, 1974, 1973, 1972, 1967, 1962, 1961, 1959, 1955, 1954, 1951, 1949, 1941, 1935, 1930
1785 90TH ST	2020, 2017, 2014, 2010, 2005, 2002, 2000, 1999, 1995, 1992, 1991, 1986, 1983, 1981, 1980, 1974, 1973, 1972, 1970, 1967, 1962, 1961, 1959, 1955, 1954, 1951, 1949, 1941, 1935
1785 90TH ST	2020, 2017, 2014, 2010, 2005, 2002, 2000, 1999, 1995, 1992, 1991, 1986, 1983, 1981, 1980, 1974, 1973, 1972, 1970, 1967, 1962, 1961, 1959, 1955, 1954, 1951, 1949, 1941, 1930
1785 90TH ST	2020, 2017, 2014, 2010, 2005, 2002, 2000, 1999, 1995, 1992, 1991, 1986, 1983, 1981, 1980, 1974, 1973, 1972, 1970, 1967, 1962, 1961, 1959, 1955, 1954, 1951, 1949, 1935, 1930
1785 90TH ST	2020, 2017, 2014, 2010, 2005, 2002, 2000, 1999, 1995, 1992, 1991, 1986, 1983, 1981, 1980, 1974, 1973, 1972, 1970, 1967, 1962, 1961, 1959, 1955, 1954, 1949, 1941, 1935, 1930
1786 87TH	2020, 2017, 2014, 2010, 2005, 2002, 2000, 1999, 1995, 1992, 1991, 1986, 1983, 1981, 1980, 1974, 1973, 1972, 1970, 1967, 1962, 1961, 1959, 1954, 1951, 1949, 1941, 1935, 1930
1786 87TH	2020, 2017, 2014, 2010, 2005, 2002, 2000, 1999, 1995, 1992, 1991, 1986, 1983, 1981, 1980, 1974, 1973, 1972, 1970, 1967, 1962, 1959, 1955, 1954, 1951, 1949, 1941, 1935, 1930
1786 87TH	2020, 2017, 2014, 2010, 2005, 2000, 1999, 1995, 1992, 1991, 1986, 1983, 1981, 1980, 1974, 1973, 1972, 1970, 1967, 1962, 1961, 1959, 1955, 1954, 1951, 1949, 1941, 1935, 1930
1786 87TH	2020, 2017, 2014, 2010, 2005, 2002, 2000, 1995, 1992, 1991, 1986, 1983, 1981, 1980, 1974, 1973, 1972, 1970, 1967, 1962, 1961, 1959, 1955, 1954, 1951, 1949, 1941, 1935, 1930
1786 87TH ST	2020, 2017, 2014, 2010, 2005, 2002, 2000, 1999, 1995, 1992, 1991, 1986, 1983, 1981, 1980, 1973, 1972, 1970, 1967, 1962, 1961, 1959, 1955, 1954, 1951, 1949, 1941, 1935, 1930
1786 87TH ST	2020, 2017, 2014, 2010, 2005, 2002, 2000, 1999, 1995, 1992, 1991, 1986, 1983, 1981, 1980, 1974, 1973, 1972, 1967, 1962, 1961, 1959, 1955, 1954, 1951, 1949, 1941, 1935, 1930
1786 87TH ST	2020, 2017, 2014, 2010, 2005, 2002, 2000, 1999, 1995, 1992, 1991, 1986, 1983, 1981, 1980, 1974, 1973, 1972, 1970, 1967, 1962, 1961, 1959, 1955, 1954, 1949, 1941, 1935, 1930
1786 87TH ST	2020, 2017, 2014, 2010, 2005, 2002, 2000, 1999, 1995, 1992, 1991, 1986, 1983, 1981, 1980, 1974, 1973, 1972, 1970, 1967, 1962, 1961, 1959, 1955, 1954, 1951, 1949, 1935, 1930

FINDINGS

Address Researched	Address Not Identified in Research Source
1786 87TH ST	2020, 2017, 2014, 2010, 2005, 2002, 2000, 1999, 1995, 1992, 1991, 1986, 1983, 1981, 1980, 1974, 1973, 1972, 1970, 1967, 1962, 1961, 1959, 1955, 1954, 1951, 1949, 1941, 1930
1786 87TH ST	2020, 2017, 2014, 2010, 2005, 2002, 2000, 1999, 1995, 1992, 1991, 1986, 1983, 1981, 1980, 1974, 1973, 1972, 1970, 1967, 1962, 1961, 1959, 1955, 1954, 1951, 1949, 1941, 1935
1786 89TH	2020, 2017, 2014, 2010, 2005, 2002, 2000, 1999, 1995, 1992, 1991, 1986, 1983, 1981, 1980, 1974, 1973, 1972, 1970, 1967, 1962, 1961, 1959, 1954, 1951, 1949, 1941, 1935, 1930
1786 89TH	2020, 2017, 2014, 2010, 2005, 2002, 2000, 1999, 1995, 1992, 1991, 1986, 1983, 1981, 1980, 1974, 1973, 1972, 1970, 1967, 1962, 1959, 1955, 1954, 1951, 1949, 1941, 1935, 1930
1786 89TH ST	2020, 2017, 2014, 2010, 2005, 2002, 2000, 1999, 1995, 1992, 1991, 1986, 1983, 1981, 1980, 1974, 1973, 1972, 1967, 1962, 1961, 1959, 1955, 1954, 1951, 1949, 1941, 1935, 1930
1786 89TH ST	2020, 2017, 2014, 2010, 2005, 2002, 2000, 1999, 1995, 1992, 1991, 1986, 1983, 1981, 1980, 1973, 1972, 1970, 1967, 1962, 1961, 1959, 1955, 1954, 1951, 1949, 1941, 1935, 1930
1786 89TH ST	2020, 2017, 2014, 2010, 2005, 2002, 2000, 1999, 1995, 1992, 1991, 1986, 1983, 1981, 1980, 1974, 1973, 1972, 1970, 1967, 1962, 1961, 1959, 1955, 1954, 1949, 1941, 1935, 1930
1786 89TH ST	2020, 2017, 2014, 2010, 2005, 2002, 2000, 1999, 1995, 1992, 1991, 1986, 1983, 1981, 1980, 1974, 1973, 1972, 1970, 1967, 1962, 1961, 1959, 1955, 1954, 1951, 1949, 1935, 1930
1786 89TH ST	2020, 2017, 2014, 2010, 2005, 2002, 2000, 1999, 1995, 1992, 1991, 1986, 1983, 1981, 1980, 1974, 1973, 1972, 1970, 1967, 1962, 1961, 1959, 1955, 1954, 1951, 1949, 1941, 1930
1786 89TH ST	2020, 2017, 2014, 2010, 2005, 2002, 2000, 1999, 1995, 1992, 1991, 1986, 1983, 1981, 1980, 1974, 1973, 1972, 1970, 1967, 1962, 1961, 1959, 1955, 1954, 1951, 1949, 1941, 1935
1786 90TH	2020, 2017, 2014, 2010, 2005, 2002, 2000, 1999, 1995, 1992, 1991, 1986, 1983, 1981, 1980, 1974, 1973, 1972, 1970, 1967, 1962, 1959, 1955, 1954, 1951, 1949, 1941, 1935, 1930
1786 90TH	2020, 2017, 2014, 2010, 2005, 2002, 2000, 1995, 1992, 1991, 1986, 1983, 1981, 1980, 1974, 1973, 1972, 1970, 1967, 1962, 1961, 1959, 1955, 1954, 1951, 1949, 1941, 1935, 1930
1786 90TH	2020, 2017, 2014, 2010, 2005, 2000, 1999, 1995, 1992, 1991, 1986, 1983, 1981, 1980, 1974, 1973, 1972, 1970, 1967, 1962, 1961, 1959, 1955, 1954, 1951, 1949, 1941, 1935, 1930
1787 87TH	2020, 2017, 2014, 2010, 2005, 2000, 1999, 1995, 1992, 1991, 1986, 1983, 1981, 1980, 1974, 1973, 1972, 1970, 1967, 1962, 1961, 1959, 1955, 1954, 1951, 1949, 1941, 1935, 1930
1787 87TH	2020, 2017, 2014, 2010, 2005, 2002, 2000, 1995, 1992, 1991, 1986, 1983, 1981, 1980, 1974, 1973, 1972, 1970, 1967, 1962, 1961, 1959, 1955, 1954, 1951, 1949, 1941, 1935, 1930
1787 87TH	2020, 2017, 2014, 2010, 2005, 2002, 2000, 1999, 1995, 1992, 1991, 1986, 1983, 1981, 1980, 1974, 1973, 1972, 1970, 1967, 1962, 1959, 1955, 1954, 1951, 1949, 1941, 1935, 1930

FINDINGS

Address Researched	Address Not Identified in Research Source
1787 87TH	2020, 2017, 2014, 2010, 2005, 2002, 2000, 1999, 1995, 1992, 1991, 1986, 1983, 1981, 1980, 1974, 1973, 1972, 1970, 1967, 1962, 1961, 1959, 1954, 1951, 1949, 1941, 1935, 1930
1787 87TH ST	2020, 2017, 2014, 2010, 2005, 2002, 2000, 1999, 1995, 1992, 1991, 1986, 1983, 1981, 1980, 1974, 1973, 1972, 1970, 1967, 1962, 1961, 1959, 1955, 1954, 1951, 1949, 1935, 1930
1787 87TH ST	2020, 2017, 2014, 2010, 2005, 2002, 2000, 1999, 1995, 1992, 1991, 1986, 1983, 1981, 1980, 1974, 1973, 1972, 1970, 1967, 1962, 1961, 1959, 1955, 1954, 1949, 1941, 1935, 1930
1787 87TH ST	2020, 2017, 2014, 2010, 2005, 2002, 2000, 1999, 1995, 1992, 1991, 1986, 1983, 1981, 1980, 1974, 1973, 1972, 1970, 1967, 1962, 1961, 1959, 1955, 1954, 1951, 1949, 1941, 1930
1787 87TH ST	2020, 2017, 2014, 2010, 2005, 2002, 2000, 1999, 1995, 1992, 1991, 1986, 1983, 1981, 1980, 1974, 1973, 1972, 1970, 1967, 1962, 1961, 1959, 1955, 1954, 1951, 1949, 1941, 1935
1787 87TH ST	2020, 2017, 2014, 2010, 2005, 2002, 2000, 1999, 1995, 1992, 1991, 1986, 1983, 1981, 1980, 1973, 1972, 1970, 1967, 1962, 1961, 1959, 1955, 1954, 1951, 1949, 1941, 1935, 1930
1787 87TH ST	2020, 2017, 2014, 2010, 2005, 2002, 2000, 1999, 1995, 1992, 1991, 1986, 1983, 1981, 1980, 1974, 1973, 1972, 1967, 1962, 1961, 1959, 1955, 1954, 1951, 1949, 1941, 1935, 1930
1787 87TH ST	2020, 2017, 2014, 2010, 2005, 2002, 2000, 1999, 1995, 1992, 1991, 1983, 1981, 1980, 1974, 1973, 1972, 1970, 1967, 1962, 1961, 1959, 1955, 1954, 1951, 1949, 1941, 1935, 1930
1787 87TH ST	2020, 2017, 2014, 2010, 2005, 2002, 2000, 1999, 1995, 1992, 1986, 1983, 1981, 1980, 1974, 1973, 1972, 1970, 1967, 1962, 1961, 1959, 1955, 1954, 1951, 1949, 1941, 1935, 1930
1787 E 87TH ST	2020, 2017, 2014, 2010, 2005, 2002, 2000, 1999, 1995, 1991, 1986, 1983, 1981, 1980, 1974, 1973, 1972, 1970, 1967, 1962, 1961, 1959, 1955, 1954, 1951, 1949, 1941, 1935, 1930
1787 E 87TH ST	2020, 2017, 2014, 2010, 2005, 2002, 2000, 1999, 1992, 1991, 1986, 1983, 1981, 1980, 1974, 1973, 1972, 1970, 1967, 1962, 1961, 1959, 1955, 1954, 1951, 1949, 1941, 1935, 1930
1788 88TH PL	2020, 2017, 2014, 2010, 2005, 2002, 2000, 1999, 1995, 1992, 1991, 1986, 1983, 1981, 1980, 1974, 1973, 1972, 1970, 1967, 1962, 1961, 1959, 1955, 1954, 1951, 1949, 1941, 1930
1788 88TH PL	2020, 2017, 2014, 2010, 2005, 2002, 2000, 1999, 1995, 1992, 1991, 1986, 1983, 1981, 1980, 1974, 1973, 1972, 1970, 1967, 1962, 1961, 1959, 1955, 1954, 1949, 1941, 1935, 1930
1788 88TH PL	2020, 2017, 2014, 2010, 2005, 2002, 2000, 1999, 1995, 1992, 1991, 1986, 1983, 1981, 1980, 1974, 1973, 1972, 1970, 1967, 1962, 1961, 1959, 1955, 1954, 1951, 1949, 1935, 1930
1789 89TH	2020, 2017, 2014, 2010, 2005, 2002, 2000, 1999, 1995, 1992, 1991, 1986, 1983, 1981, 1980, 1974, 1973, 1972, 1970, 1967, 1962, 1961, 1959, 1954, 1951, 1949, 1941, 1935, 1930
1789 89TH	2020, 2017, 2014, 2010, 2005, 2002, 2000, 1999, 1995, 1992, 1991, 1986, 1983, 1981, 1980, 1974, 1973, 1972, 1970, 1967, 1962, 1959, 1955, 1954, 1951, 1949, 1941, 1935, 1930

FINDINGS

Address Researched	Address Not Identified in Research Source
1789 89TH ST	2020, 2017, 2014, 2010, 2005, 2002, 2000, 1999, 1995, 1992, 1991, 1986, 1983, 1981, 1980, 1974, 1973, 1972, 1967, 1962, 1961, 1959, 1955, 1954, 1951, 1949, 1941, 1935, 1930
1789 89TH ST	2020, 2017, 2014, 2010, 2005, 2002, 2000, 1999, 1995, 1992, 1991, 1986, 1983, 1981, 1980, 1973, 1972, 1970, 1967, 1962, 1961, 1959, 1955, 1954, 1951, 1949, 1941, 1935, 1930
1789 89TH ST	2020, 2017, 2014, 2010, 2005, 2002, 2000, 1999, 1995, 1992, 1991, 1986, 1983, 1981, 1980, 1974, 1973, 1972, 1970, 1967, 1962, 1961, 1959, 1955, 1954, 1949, 1941, 1935, 1930
1789 89TH ST	2020, 2017, 2014, 2010, 2005, 2002, 2000, 1999, 1995, 1992, 1991, 1986, 1983, 1981, 1980, 1974, 1973, 1972, 1970, 1967, 1962, 1961, 1959, 1955, 1954, 1951, 1949, 1935, 1930
1789 89TH ST	2020, 2017, 2014, 2010, 2005, 2002, 2000, 1999, 1995, 1992, 1991, 1986, 1983, 1981, 1980, 1974, 1973, 1972, 1970, 1967, 1962, 1961, 1959, 1955, 1954, 1951, 1949, 1941, 1930
1789 89TH ST	2020, 2017, 2014, 2010, 2005, 2002, 2000, 1999, 1995, 1992, 1991, 1986, 1983, 1981, 1980, 1974, 1973, 1972, 1970, 1967, 1962, 1961, 1959, 1955, 1954, 1951, 1949, 1941, 1935
1789 90TH	2020, 2017, 2014, 2010, 2005, 2002, 2000, 1999, 1995, 1992, 1991, 1986, 1983, 1981, 1980, 1974, 1973, 1972, 1970, 1967, 1962, 1959, 1955, 1954, 1951, 1949, 1941, 1935, 1930
1789 90TH	2020, 2017, 2014, 2010, 2005, 2002, 2000, 1999, 1995, 1992, 1991, 1986, 1983, 1981, 1980, 1974, 1973, 1972, 1970, 1967, 1962, 1961, 1959, 1954, 1951, 1949, 1941, 1935, 1930
1789 90TH	2020, 2017, 2014, 2010, 2005, 2002, 2000, 1995, 1992, 1991, 1986, 1983, 1981, 1980, 1974, 1973, 1972, 1970, 1967, 1962, 1961, 1959, 1955, 1954, 1951, 1949, 1941, 1935, 1930
1789 90TH	2020, 2017, 2014, 2010, 2005, 2000, 1999, 1995, 1992, 1991, 1986, 1983, 1981, 1980, 1974, 1973, 1972, 1970, 1967, 1962, 1961, 1959, 1955, 1954, 1951, 1949, 1941, 1935, 1930
1789 90TH ST	2020, 2017, 2014, 2010, 2005, 2002, 2000, 1999, 1995, 1992, 1991, 1983, 1981, 1980, 1974, 1973, 1972, 1970, 1967, 1962, 1961, 1959, 1955, 1954, 1951, 1949, 1941, 1935, 1930
1789 90TH ST	2020, 2017, 2014, 2010, 2005, 2002, 2000, 1999, 1995, 1992, 1991, 1986, 1983, 1981, 1980, 1973, 1972, 1970, 1967, 1962, 1961, 1959, 1955, 1954, 1951, 1949, 1941, 1935, 1930
1789 90TH ST	2020, 2017, 2014, 2010, 2005, 2002, 2000, 1999, 1995, 1992, 1991, 1986, 1983, 1981, 1980, 1974, 1973, 1972, 1970, 1967, 1962, 1961, 1959, 1955, 1954, 1951, 1949, 1941, 1935
1789 90TH ST	2020, 2017, 2014, 2010, 2005, 2002, 2000, 1999, 1995, 1992, 1991, 1986, 1983, 1981, 1980, 1974, 1973, 1972, 1970, 1967, 1962, 1961, 1959, 1955, 1954, 1951, 1949, 1941, 1930
1789 90TH ST	2020, 2017, 2014, 2010, 2005, 2002, 2000, 1999, 1995, 1992, 1991, 1986, 1983, 1981, 1980, 1974, 1973, 1972, 1970, 1967, 1962, 1961, 1959, 1955, 1954, 1951, 1949, 1935, 1930
1789 90TH ST	2020, 2017, 2014, 2010, 2005, 2002, 2000, 1999, 1995, 1992, 1991, 1986, 1983, 1981, 1980, 1974, 1973, 1972, 1970, 1967, 1962, 1961, 1959, 1955, 1954, 1949, 1941, 1935, 1930

FINDINGS

Address Researched	Address Not Identified in Research Source
1789 E 90TH ST	2020, 2017, 2014, 2010, 2005, 2002, 2000, 1999, 1995, 1991, 1986, 1983, 1981, 1980, 1974, 1973, 1972, 1970, 1967, 1962, 1961, 1959, 1955, 1954, 1951, 1949, 1941, 1935, 1930
1789 E 90TH ST	2017, 2014, 2010, 2005, 2002, 2000, 1999, 1995, 1992, 1991, 1986, 1983, 1981, 1980, 1974, 1973, 1972, 1970, 1967, 1962, 1961, 1959, 1955, 1954, 1951, 1949, 1941, 1935, 1930
1789 E 90TH ST	2020, 2017, 2010, 2005, 2002, 2000, 1999, 1995, 1992, 1991, 1986, 1983, 1981, 1980, 1974, 1973, 1972, 1970, 1967, 1962, 1961, 1959, 1955, 1954, 1951, 1949, 1941, 1935, 1930
1790 87TH	2020, 2017, 2014, 2010, 2005, 2000, 1999, 1995, 1992, 1991, 1986, 1983, 1981, 1980, 1974, 1973, 1972, 1970, 1967, 1962, 1961, 1959, 1955, 1954, 1951, 1949, 1941, 1935, 1930
1790 87TH	2020, 2017, 2014, 2010, 2005, 2002, 2000, 1999, 1995, 1992, 1991, 1986, 1983, 1981, 1980, 1974, 1973, 1972, 1970, 1967, 1962, 1959, 1955, 1954, 1951, 1949, 1941, 1935, 1930
1790 87TH	2020, 2017, 2014, 2010, 2005, 2002, 2000, 1999, 1995, 1992, 1991, 1986, 1983, 1981, 1980, 1974, 1973, 1972, 1970, 1967, 1962, 1961, 1959, 1954, 1951, 1949, 1941, 1935, 1930
1790 87TH ST	2020, 2017, 2014, 2010, 2005, 2002, 2000, 1999, 1995, 1992, 1991, 1986, 1983, 1981, 1980, 1974, 1973, 1972, 1970, 1967, 1962, 1961, 1959, 1955, 1954, 1949, 1941, 1935, 1930
1790 87TH ST	2020, 2017, 2014, 2010, 2005, 2002, 2000, 1999, 1995, 1992, 1991, 1986, 1983, 1981, 1980, 1974, 1973, 1972, 1970, 1967, 1962, 1961, 1959, 1955, 1954, 1951, 1949, 1935, 1930
1790 87TH ST	2020, 2017, 2014, 2010, 2005, 2002, 2000, 1999, 1995, 1992, 1991, 1986, 1983, 1981, 1980, 1974, 1973, 1972, 1970, 1967, 1962, 1961, 1959, 1955, 1954, 1951, 1949, 1941, 1930
1790 87TH ST	2020, 2017, 2014, 2010, 2005, 2002, 2000, 1999, 1995, 1992, 1991, 1986, 1983, 1981, 1980, 1974, 1973, 1972, 1970, 1967, 1962, 1961, 1959, 1955, 1954, 1951, 1949, 1941, 1935
1790 87TH ST	2020, 2017, 2014, 2010, 2005, 2002, 2000, 1999, 1995, 1992, 1991, 1986, 1983, 1981, 1980, 1973, 1972, 1970, 1967, 1962, 1961, 1959, 1955, 1954, 1951, 1949, 1941, 1935, 1930
1790 87TH ST	2020, 2017, 2014, 2010, 2005, 2002, 2000, 1999, 1995, 1992, 1991, 1986, 1983, 1981, 1980, 1974, 1973, 1972, 1967, 1962, 1961, 1959, 1955, 1954, 1951, 1949, 1941, 1935, 1930
1790 89TH	2020, 2017, 2014, 2010, 2005, 2002, 2000, 1999, 1995, 1992, 1991, 1986, 1983, 1981, 1980, 1974, 1973, 1972, 1970, 1967, 1962, 1959, 1955, 1954, 1951, 1949, 1941, 1935, 1930
1790 89TH	2020, 2017, 2014, 2010, 2005, 2002, 2000, 1999, 1995, 1992, 1991, 1986, 1983, 1981, 1980, 1974, 1973, 1972, 1970, 1967, 1962, 1961, 1959, 1954, 1951, 1949, 1941, 1935, 1930
1790 89TH ST	2020, 2017, 2014, 2010, 2005, 2002, 2000, 1999, 1995, 1992, 1991, 1986, 1983, 1981, 1980, 1974, 1973, 1972, 1970, 1967, 1962, 1961, 1959, 1955, 1954, 1949, 1941, 1935, 1930
1790 89TH ST	2020, 2017, 2014, 2010, 2005, 2002, 2000, 1999, 1995, 1992, 1991, 1986, 1983, 1981, 1980, 1974, 1973, 1972, 1970, 1967, 1962, 1961, 1959, 1955, 1954, 1951, 1949, 1935, 1930

FINDINGS

Address Researched	Address Not Identified in Research Source
1790 89TH ST	2020, 2017, 2014, 2010, 2005, 2002, 2000, 1999, 1995, 1992, 1991, 1986, 1983, 1981, 1980, 1974, 1973, 1972, 1970, 1967, 1962, 1961, 1959, 1955, 1954, 1951, 1949, 1941, 1930
1790 89TH ST	2020, 2017, 2014, 2010, 2005, 2002, 2000, 1999, 1995, 1992, 1991, 1986, 1983, 1981, 1980, 1974, 1973, 1972, 1970, 1967, 1962, 1961, 1959, 1955, 1954, 1951, 1949, 1941, 1935
1790 89TH ST	2020, 2017, 2014, 2010, 2005, 2002, 2000, 1999, 1995, 1992, 1991, 1986, 1983, 1981, 1980, 1974, 1973, 1972, 1967, 1962, 1961, 1959, 1955, 1954, 1951, 1949, 1941, 1935, 1930
1790 89TH ST	2020, 2017, 2014, 2010, 2005, 2002, 2000, 1999, 1995, 1992, 1991, 1986, 1983, 1981, 1980, 1973, 1972, 1970, 1967, 1962, 1961, 1959, 1955, 1954, 1951, 1949, 1941, 1935, 1930
1790 90TH	2020, 2017, 2014, 2010, 2005, 2002, 2000, 1999, 1995, 1992, 1991, 1986, 1983, 1981, 1980, 1974, 1973, 1972, 1970, 1967, 1962, 1961, 1959, 1954, 1951, 1949, 1941, 1935, 1930
1790 90TH	2020, 2017, 2014, 2010, 2005, 2002, 2000, 1999, 1995, 1992, 1991, 1986, 1983, 1981, 1980, 1974, 1973, 1972, 1970, 1967, 1962, 1959, 1955, 1954, 1951, 1949, 1941, 1935, 1930
1790 90TH	2020, 2017, 2014, 2010, 2005, 2000, 1999, 1995, 1992, 1991, 1986, 1983, 1981, 1980, 1974, 1973, 1972, 1970, 1967, 1962, 1961, 1959, 1955, 1954, 1951, 1949, 1941, 1935, 1930
1790 90TH	2020, 2017, 2014, 2010, 2005, 2002, 2000, 1995, 1992, 1991, 1986, 1983, 1981, 1980, 1974, 1973, 1972, 1970, 1967, 1962, 1961, 1959, 1955, 1954, 1951, 1949, 1941, 1935, 1930
1790 90TH ST	2020, 2017, 2014, 2010, 2005, 2002, 2000, 1999, 1995, 1992, 1991, 1986, 1983, 1981, 1980, 1973, 1972, 1970, 1967, 1962, 1961, 1959, 1955, 1954, 1951, 1949, 1941, 1935, 1930
1790 90TH ST	2020, 2017, 2014, 2010, 2005, 2002, 2000, 1999, 1995, 1992, 1991, 1986, 1983, 1981, 1980, 1974, 1973, 1972, 1967, 1962, 1961, 1959, 1955, 1954, 1951, 1949, 1941, 1930
1790 90TH ST	2020, 2017, 2014, 2010, 2005, 2002, 2000, 1999, 1995, 1992, 1991, 1986, 1983, 1981, 1980, 1974, 1973, 1972, 1970, 1967, 1962, 1961, 1959, 1955, 1954, 1951, 1949, 1941, 1935
1790 90TH ST	2020, 2017, 2014, 2010, 2005, 2002, 2000, 1999, 1995, 1992, 1991, 1986, 1983, 1981, 1980, 1974, 1973, 1972, 1970, 1967, 1962, 1961, 1959, 1955, 1954, 1951, 1949, 1941, 1930
1790 90TH ST	2020, 2017, 2014, 2010, 2005, 2002, 2000, 1999, 1995, 1992, 1991, 1986, 1983, 1981, 1980, 1974, 1973, 1972, 1970, 1967, 1962, 1961, 1959, 1955, 1954, 1951, 1949, 1935, 1930
1790 90TH ST	2020, 2017, 2014, 2010, 2005, 2002, 2000, 1999, 1995, 1992, 1991, 1986, 1983, 1981, 1980, 1974, 1973, 1972, 1967, 1962, 1961, 1959, 1955, 1954, 1949, 1941, 1935, 1930
1790 E 90TH ST	2020, 2017, 2014, 2010, 2005, 2002, 2000, 1999, 1992, 1991, 1986, 1983, 1981, 1980, 1974, 1973, 1972, 1970, 1967, 1962, 1961, 1959, 1955, 1954, 1951, 1949, 1941, 1935, 1930
1790 E 90TH ST	2020, 2017, 2014, 2010, 2005, 2002, 2000, 1999, 1995, 1991, 1986, 1983, 1981, 1980, 1974, 1973, 1972, 1970, 1967, 1962, 1961, 1959, 1955, 1954, 1951, 1949, 1941, 1935, 1930

FINDINGS

Address Researched	Address Not Identified in Research Source
1790 E 90TH ST	2020, 2017, 2014, 2010, 2002, 2000, 1999, 1995, 1992, 1991, 1986, 1983, 1981, 1980, 1974, 1973, 1972, 1970, 1967, 1962, 1961, 1959, 1955, 1954, 1951, 1949, 1941, 1935, 1930
1790 E 90TH ST	2020, 2017, 2014, 2005, 2002, 2000, 1999, 1995, 1992, 1991, 1986, 1983, 1981, 1980, 1974, 1973, 1972, 1970, 1967, 1962, 1961, 1959, 1955, 1954, 1951, 1949, 1941, 1935, 1930
1790 E 90TH ST	2020, 2017, 2010, 2005, 2002, 2000, 1999, 1995, 1992, 1991, 1986, 1983, 1981, 1980, 1974, 1973, 1972, 1970, 1967, 1962, 1961, 1959, 1955, 1954, 1951, 1949, 1941, 1935, 1930
1790 E 90TH ST	2020, 2014, 2010, 2005, 2002, 2000, 1999, 1995, 1992, 1991, 1986, 1983, 1981, 1980, 1974, 1973, 1972, 1970, 1967, 1962, 1961, 1959, 1955, 1954, 1951, 1949, 1941, 1935, 1930
1791 87TH	2020, 2017, 2014, 2010, 2005, 2000, 1999, 1995, 1992, 1991, 1986, 1983, 1981, 1980, 1974, 1973, 1972, 1970, 1967, 1962, 1961, 1959, 1955, 1954, 1951, 1949, 1941, 1935, 1930
1791 87TH	2020, 2017, 2014, 2010, 2005, 2002, 2000, 1995, 1992, 1991, 1986, 1983, 1981, 1980, 1974, 1973, 1972, 1970, 1967, 1962, 1961, 1959, 1955, 1954, 1951, 1949, 1941, 1935, 1930
1791 87TH	2020, 2017, 2014, 2010, 2005, 2002, 2000, 1999, 1995, 1992, 1991, 1986, 1983, 1981, 1980, 1974, 1973, 1972, 1970, 1967, 1962, 1959, 1955, 1954, 1951, 1949, 1941, 1935, 1930
1791 87TH	2020, 2017, 2014, 2010, 2005, 2002, 2000, 1999, 1995, 1992, 1991, 1986, 1983, 1981, 1980, 1974, 1973, 1972, 1970, 1967, 1962, 1961, 1959, 1954, 1951, 1949, 1941, 1935, 1930
1791 87TH ST	2020, 2017, 2014, 2010, 2005, 2002, 2000, 1999, 1995, 1992, 1991, 1986, 1983, 1981, 1980, 1974, 1973, 1972, 1970, 1967, 1962, 1961, 1959, 1955, 1954, 1951, 1949, 1935, 1930
1791 87TH ST	2020, 2017, 2014, 2010, 2005, 2002, 2000, 1999, 1995, 1992, 1991, 1986, 1983, 1981, 1980, 1974, 1973, 1972, 1970, 1967, 1962, 1961, 1959, 1955, 1954, 1949, 1941, 1935, 1930
1791 87TH ST	2020, 2017, 2014, 2010, 2005, 2002, 2000, 1999, 1995, 1992, 1991, 1986, 1983, 1981, 1980, 1974, 1973, 1972, 1970, 1967, 1962, 1961, 1959, 1955, 1954, 1951, 1949, 1941, 1930
1791 87TH ST	2020, 2017, 2014, 2010, 2005, 2002, 2000, 1999, 1995, 1992, 1991, 1986, 1983, 1981, 1980, 1974, 1973, 1972, 1970, 1967, 1962, 1961, 1959, 1955, 1954, 1951, 1949, 1941, 1935
1791 87TH ST	2020, 2017, 2014, 2010, 2005, 2002, 2000, 1999, 1995, 1992, 1991, 1986, 1983, 1981, 1980, 1973, 1972, 1970, 1967, 1962, 1961, 1959, 1955, 1954, 1951, 1949, 1941, 1935, 1930
1791 87TH ST	2020, 2017, 2014, 2010, 2005, 2002, 2000, 1999, 1995, 1992, 1991, 1986, 1983, 1981, 1980, 1974, 1973, 1972, 1967, 1962, 1961, 1959, 1955, 1954, 1951, 1949, 1941, 1935, 1930
1791 90TH	2020, 2017, 2014, 2010, 2005, 2002, 2000, 1999, 1995, 1992, 1991, 1986, 1983, 1981, 1980, 1974, 1973, 1972, 1970, 1967, 1962, 1959, 1955, 1954, 1951, 1949, 1941, 1935, 1930
1791 90TH	2020, 2017, 2014, 2010, 2005, 2002, 2000, 1999, 1995, 1992, 1991, 1986, 1983, 1981, 1980, 1974, 1973, 1972, 1970, 1967, 1962, 1961, 1959, 1954, 1951, 1949, 1941, 1935, 1930

FINDINGS

Address Researched	Address Not Identified in Research Source
1791 90TH	2020, 2017, 2014, 2010, 2005, 2002, 2000, 1995, 1992, 1991, 1986, 1983, 1981, 1980, 1974, 1973, 1972, 1970, 1967, 1962, 1961, 1959, 1955, 1954, 1951, 1949, 1941, 1935, 1930
1791 90TH	2020, 2017, 2014, 2010, 2005, 2000, 1999, 1995, 1992, 1991, 1986, 1983, 1981, 1980, 1974, 1973, 1972, 1970, 1967, 1962, 1961, 1959, 1955, 1954, 1951, 1949, 1941, 1935, 1930
1791 90TH ST	2020, 2017, 2014, 2010, 2005, 2002, 2000, 1999, 1995, 1992, 1991, 1986, 1983, 1981, 1980, 1973, 1972, 1970, 1967, 1962, 1961, 1959, 1955, 1954, 1951, 1949, 1941, 1935, 1930
1791 90TH ST	2020, 2017, 2014, 2010, 2005, 2002, 2000, 1999, 1995, 1992, 1991, 1986, 1983, 1981, 1980, 1974, 1973, 1972, 1970, 1967, 1962, 1961, 1959, 1955, 1954, 1951, 1949, 1941, 1935
1791 90TH ST	2020, 2017, 2014, 2010, 2005, 2002, 2000, 1999, 1995, 1992, 1991, 1986, 1983, 1981, 1980, 1974, 1973, 1972, 1970, 1967, 1962, 1961, 1959, 1955, 1954, 1951, 1949, 1941, 1930
1791 90TH ST	2020, 2017, 2014, 2010, 2005, 2002, 2000, 1999, 1995, 1992, 1991, 1986, 1983, 1981, 1980, 1974, 1973, 1972, 1970, 1967, 1962, 1961, 1959, 1955, 1954, 1951, 1949, 1935, 1930
1791 90TH ST	2020, 2017, 2014, 2010, 2005, 2002, 2000, 1999, 1995, 1992, 1991, 1986, 1983, 1981, 1980, 1974, 1973, 1972, 1970, 1967, 1962, 1961, 1959, 1955, 1954, 1949, 1941, 1935, 1930
1791 E 87TH ST	2020, 2017, 2014, 2010, 2002, 2000, 1999, 1995, 1992, 1991, 1986, 1983, 1981, 1980, 1974, 1973, 1972, 1970, 1967, 1962, 1961, 1959, 1955, 1954, 1951, 1949, 1941, 1935, 1930
1791 E 87TH ST	2020, 2017, 2010, 2005, 2002, 2000, 1999, 1995, 1992, 1991, 1986, 1983, 1981, 1980, 1974, 1973, 1972, 1970, 1967, 1962, 1961, 1959, 1955, 1954, 1951, 1949, 1941, 1935, 1930
1791 E 87TH ST	2020, 2014, 2010, 2005, 2002, 2000, 1999, 1995, 1992, 1991, 1986, 1983, 1981, 1980, 1974, 1973, 1972, 1970, 1967, 1962, 1961, 1959, 1955, 1954, 1951, 1949, 1941, 1935, 1930
1791 E 87TH ST	2017, 2014, 2010, 2005, 2002, 2000, 1999, 1995, 1992, 1991, 1986, 1983, 1981, 1980, 1974, 1973, 1972, 1970, 1967, 1962, 1961, 1959, 1955, 1954, 1951, 1949, 1941, 1935, 1930
1791 E 87TH ST	2020, 2017, 2014, 2005, 2002, 2000, 1999, 1995, 1992, 1991, 1986, 1983, 1981, 1980, 1974, 1973, 1972, 1970, 1967, 1962, 1961, 1959, 1955, 1954, 1951, 1949, 1941, 1935, 1930
1791 E 90TH ST	2020, 2017, 2014, 2005, 2002, 2000, 1999, 1995, 1992, 1991, 1986, 1983, 1981, 1980, 1974, 1973, 1972, 1970, 1967, 1962, 1961, 1959, 1955, 1954, 1951, 1949, 1941, 1935, 1930
1791 E 90TH ST	2020, 2017, 2014, 2010, 2005, 2002, 2000, 1999, 1992, 1991, 1986, 1983, 1981, 1980, 1974, 1973, 1972, 1970, 1967, 1962, 1961, 1959, 1955, 1954, 1951, 1949, 1941, 1935, 1930
1791 E 90TH ST	2020, 2017, 2014, 2010, 2005, 2002, 2000, 1999, 1995, 1991, 1986, 1983, 1981, 1980, 1974, 1973, 1972, 1970, 1967, 1962, 1961, 1959, 1955, 1954, 1951, 1949, 1941, 1935, 1930
1792 90	2020, 2017, 2014, 2010, 2005, 2002, 2000, 1999, 1995, 1992, 1991, 1986, 1981, 1980, 1974, 1973, 1972, 1970, 1967, 1962, 1961, 1959, 1955, 1954, 1951, 1949, 1941, 1935, 1930

FINDINGS

Address Researched	Address Not Identified in Research Source
1792 90TH	2020, 2017, 2014, 2010, 2005, 2002, 2000, 1995, 1992, 1991, 1986, 1983, 1981, 1980, 1974, 1973, 1972, 1970, 1967, 1962, 1961, 1959, 1955, 1954, 1951, 1949, 1941, 1935, 1930
1792 90TH	2020, 2017, 2014, 2010, 2005, 2000, 1999, 1995, 1992, 1991, 1986, 1983, 1981, 1980, 1974, 1973, 1972, 1970, 1967, 1962, 1961, 1959, 1955, 1954, 1951, 1949, 1941, 1935, 1930
1792 90TH	2020, 2017, 2014, 2010, 2005, 2002, 2000, 1999, 1995, 1992, 1991, 1986, 1983, 1981, 1980, 1974, 1973, 1972, 1970, 1967, 1962, 1961, 1959, 1954, 1951, 1949, 1941, 1935, 1930
1792 90TH	2020, 2017, 2014, 2010, 2005, 2002, 2000, 1999, 1995, 1992, 1991, 1986, 1983, 1981, 1980, 1974, 1973, 1972, 1970, 1967, 1962, 1959, 1955, 1954, 1951, 1949, 1941, 1935, 1930
1792 90TH ST	2020, 2017, 2014, 2010, 2005, 2002, 2000, 1999, 1995, 1992, 1991, 1986, 1983, 1981, 1980, 1973, 1972, 1970, 1967, 1962, 1961, 1959, 1955, 1954, 1951, 1949, 1941, 1935, 1930
1792 90TH ST	2020, 2017, 2014, 2010, 2005, 2002, 2000, 1999, 1995, 1992, 1991, 1986, 1983, 1981, 1980, 1974, 1973, 1972, 1967, 1962, 1961, 1959, 1955, 1954, 1951, 1949, 1941, 1935, 1930
1792 90TH ST	2020, 2017, 2014, 2010, 2005, 2002, 2000, 1999, 1995, 1992, 1991, 1986, 1983, 1981, 1980, 1974, 1973, 1972, 1970, 1967, 1962, 1961, 1959, 1955, 1954, 1949, 1941, 1935, 1930
1792 90TH ST	2020, 2017, 2014, 2010, 2005, 2002, 2000, 1999, 1995, 1992, 1991, 1986, 1983, 1981, 1980, 1974, 1973, 1972, 1970, 1967, 1962, 1961, 1959, 1955, 1954, 1951, 1949, 1935, 1930
1792 90TH ST	2020, 2017, 2014, 2010, 2005, 2002, 2000, 1999, 1995, 1992, 1991, 1986, 1983, 1981, 1980, 1974, 1973, 1972, 1970, 1967, 1962, 1961, 1959, 1955, 1954, 1951, 1949, 1941, 1930
1792 90TH ST	2020, 2017, 2014, 2010, 2005, 2002, 2000, 1999, 1995, 1992, 1991, 1986, 1983, 1981, 1980, 1974, 1973, 1972, 1970, 1967, 1962, 1961, 1959, 1955, 1954, 1951, 1949, 1941, 1935
1792 90TH ST	2020, 2017, 2014, 2010, 2005, 2002, 2000, 1999, 1995, 1992, 1991, 1986, 1983, 1980, 1974, 1973, 1972, 1970, 1967, 1962, 1961, 1959, 1955, 1954, 1951, 1949, 1941, 1935, 1930
1792 E 90TH ST	2020, 2017, 2014, 2010, 2002, 2000, 1999, 1995, 1992, 1991, 1986, 1983, 1981, 1980, 1974, 1973, 1972, 1970, 1967, 1962, 1961, 1959, 1955, 1954, 1951, 1949, 1941, 1935, 1930
1792 E 90TH ST	2020, 2017, 2014, 2010, 2005, 2002, 1999, 1995, 1992, 1991, 1986, 1983, 1981, 1980, 1974, 1973, 1972, 1970, 1967, 1962, 1961, 1959, 1955, 1954, 1951, 1949, 1941, 1935, 1930
1792 E 90TH ST	2020, 2017, 2014, 2010, 2005, 2002, 2000, 1999, 1995, 1991, 1986, 1983, 1981, 1980, 1974, 1973, 1972, 1970, 1967, 1962, 1961, 1959, 1955, 1954, 1951, 1949, 1941, 1935, 1930
1793 89TH	2020, 2017, 2014, 2010, 2005, 2002, 2000, 1999, 1995, 1992, 1991, 1986, 1983, 1981, 1980, 1974, 1973, 1972, 1970, 1967, 1962, 1959, 1955, 1954, 1951, 1949, 1941, 1935, 1930
1793 89TH	2020, 2017, 2014, 2010, 2005, 2002, 2000, 1999, 1995, 1992, 1991, 1986, 1983, 1981, 1980, 1974, 1973, 1972, 1970, 1967, 1962, 1961, 1959, 1954, 1951, 1949, 1941, 1935, 1930

FINDINGS

Address Researched	Address Not Identified in Research Source
1793 89TH ST	2020, 2017, 2014, 2010, 2005, 2002, 2000, 1999, 1995, 1992, 1991, 1986, 1983, 1981, 1980, 1974, 1973, 1972, 1970, 1967, 1962, 1961, 1959, 1955, 1954, 1949, 1941, 1935, 1930
1793 89TH ST	2020, 2017, 2014, 2010, 2005, 2002, 2000, 1999, 1995, 1992, 1991, 1986, 1983, 1981, 1980, 1974, 1973, 1972, 1970, 1967, 1962, 1961, 1959, 1955, 1954, 1951, 1949, 1935, 1930
1793 89TH ST	2020, 2017, 2014, 2010, 2005, 2002, 2000, 1999, 1995, 1992, 1991, 1986, 1983, 1981, 1980, 1974, 1973, 1972, 1970, 1967, 1962, 1961, 1959, 1955, 1954, 1951, 1949, 1941, 1930
1793 89TH ST	2020, 2017, 2014, 2010, 2005, 2002, 2000, 1999, 1995, 1992, 1991, 1986, 1983, 1981, 1980, 1974, 1973, 1972, 1970, 1967, 1962, 1961, 1959, 1955, 1954, 1951, 1949, 1941, 1935
1793 89TH ST	2020, 2017, 2014, 2010, 2005, 2002, 2000, 1999, 1995, 1992, 1991, 1986, 1983, 1981, 1980, 1974, 1973, 1972, 1967, 1962, 1961, 1959, 1955, 1954, 1951, 1949, 1941, 1935, 1930
1793 89TH ST	2020, 2017, 2014, 2010, 2005, 2002, 2000, 1999, 1995, 1992, 1991, 1986, 1983, 1981, 1980, 1973, 1972, 1970, 1967, 1962, 1961, 1959, 1955, 1954, 1951, 1949, 1941, 1935, 1930
1793 90TH	2020, 2017, 2014, 2010, 2005, 2002, 2000, 1999, 1995, 1992, 1991, 1986, 1983, 1981, 1980, 1974, 1973, 1972, 1970, 1967, 1962, 1959, 1955, 1954, 1951, 1949, 1941, 1935, 1930
1793 90TH	2020, 2017, 2014, 2010, 2005, 2002, 2000, 1995, 1992, 1991, 1986, 1983, 1981, 1980, 1974, 1973, 1972, 1970, 1967, 1962, 1961, 1959, 1955, 1954, 1951, 1949, 1941, 1935, 1930
1793 90TH	2020, 2017, 2014, 2010, 2005, 2000, 1999, 1995, 1992, 1991, 1986, 1983, 1981, 1980, 1974, 1973, 1972, 1970, 1967, 1962, 1961, 1959, 1955, 1954, 1951, 1949, 1941, 1935, 1930
1793 90TH ST	2020, 2017, 2014, 2010, 2005, 2002, 2000, 1999, 1995, 1992, 1991, 1986, 1983, 1981, 1980, 1973, 1972, 1970, 1967, 1962, 1961, 1959, 1955, 1954, 1951, 1949, 1941, 1935, 1930
1793 90TH ST	2020, 2017, 2014, 2010, 2005, 2002, 2000, 1999, 1995, 1992, 1991, 1986, 1983, 1981, 1980, 1974, 1973, 1972, 1967, 1962, 1961, 1959, 1955, 1954, 1951, 1949, 1941, 1935, 1930
1793 90TH ST	2020, 2017, 2014, 2010, 2005, 2002, 2000, 1999, 1995, 1992, 1991, 1986, 1983, 1981, 1980, 1974, 1973, 1972, 1970, 1967, 1962, 1961, 1959, 1955, 1954, 1949, 1941, 1935, 1930
1793 E 90TH ST	2020, 2017, 2014, 2010, 2005, 2002, 2000, 1999, 1995, 1991, 1986, 1983, 1981, 1980, 1974, 1973, 1972, 1970, 1967, 1962, 1961, 1959, 1955, 1954, 1951, 1949, 1941, 1935, 1930
1794 87TH	2020, 2017, 2014, 2010, 2005, 2002, 2000, 1995, 1992, 1991, 1986, 1983, 1981, 1980, 1974, 1973, 1972, 1970, 1967, 1962, 1961, 1959, 1955, 1954, 1951, 1949, 1941, 1935, 1930
1794 87TH	2020, 2017, 2014, 2010, 2005, 2000, 1999, 1995, 1992, 1991, 1986, 1983, 1981, 1980, 1974, 1973, 1972, 1970, 1967, 1962, 1961, 1959, 1955, 1954, 1951, 1949, 1941, 1935, 1930
1794 87TH	2020, 2017, 2014, 2010, 2005, 2002, 2000, 1999, 1995, 1992, 1991, 1986, 1983, 1981, 1980, 1974, 1973, 1972, 1970, 1967, 1962, 1959, 1955, 1954, 1951, 1949, 1941, 1935, 1930

FINDINGS

Address Researched	Address Not Identified in Research Source
1794 87TH	2020, 2017, 2014, 2010, 2005, 2002, 2000, 1999, 1995, 1992, 1991, 1986, 1983, 1981, 1980, 1974, 1973, 1972, 1970, 1967, 1962, 1961, 1959, 1954, 1951, 1949, 1941, 1935, 1930
1794 87TH ST	2020, 2017, 2014, 2010, 2005, 2002, 2000, 1999, 1995, 1992, 1991, 1986, 1983, 1981, 1980, 1974, 1973, 1972, 1970, 1967, 1962, 1961, 1959, 1955, 1954, 1949, 1941, 1935, 1930
1794 87TH ST	2020, 2017, 2014, 2010, 2005, 2002, 2000, 1999, 1995, 1992, 1991, 1986, 1983, 1981, 1980, 1974, 1973, 1972, 1970, 1967, 1962, 1961, 1959, 1955, 1954, 1951, 1949, 1935, 1930
1794 87TH ST	2020, 2017, 2014, 2010, 2005, 2002, 2000, 1999, 1995, 1992, 1991, 1986, 1983, 1981, 1980, 1974, 1973, 1972, 1970, 1967, 1962, 1961, 1959, 1955, 1954, 1951, 1949, 1941, 1930
1794 87TH ST	2020, 2017, 2014, 2010, 2005, 2002, 2000, 1999, 1995, 1992, 1991, 1986, 1983, 1981, 1980, 1974, 1973, 1972, 1970, 1967, 1962, 1961, 1959, 1955, 1954, 1951, 1949, 1941, 1935
1794 87TH ST	2020, 2017, 2014, 2010, 2005, 2002, 2000, 1999, 1995, 1992, 1991, 1986, 1983, 1981, 1980, 1973, 1972, 1970, 1967, 1962, 1961, 1959, 1955, 1954, 1951, 1949, 1941, 1935, 1930
1794 87TH ST	2020, 2017, 2014, 2010, 2005, 2002, 2000, 1999, 1995, 1992, 1991, 1986, 1983, 1981, 1980, 1974, 1973, 1972, 1967, 1962, 1961, 1959, 1955, 1954, 1951, 1949, 1941, 1935, 1930
1794 90TH	2020, 2017, 2014, 2010, 2005, 2002, 2000, 1999, 1995, 1992, 1991, 1986, 1983, 1981, 1980, 1974, 1973, 1972, 1970, 1967, 1962, 1959, 1955, 1954, 1951, 1949, 1941, 1935, 1930
1794 90TH	2020, 2017, 2014, 2010, 2005, 2002, 2000, 1999, 1995, 1992, 1991, 1986, 1983, 1981, 1980, 1974, 1973, 1972, 1970, 1967, 1962, 1961, 1959, 1954, 1951, 1949, 1941, 1935, 1930
1794 90TH	2020, 2017, 2014, 2010, 2005, 2000, 1999, 1995, 1992, 1991, 1986, 1983, 1981, 1980, 1974, 1973, 1972, 1970, 1967, 1962, 1961, 1959, 1955, 1954, 1951, 1949, 1941, 1935, 1930
1794 90TH	2020, 2017, 2014, 2010, 2005, 2002, 2000, 1995, 1992, 1991, 1986, 1983, 1981, 1980, 1974, 1973, 1972, 1970, 1967, 1962, 1961, 1959, 1955, 1954, 1951, 1949, 1941, 1935, 1930
1794 90TH ST	2020, 2017, 2014, 2010, 2005, 2002, 2000, 1999, 1995, 1992, 1991, 1986, 1983, 1981, 1980, 1973, 1972, 1970, 1967, 1962, 1961, 1959, 1955, 1954, 1951, 1949, 1941, 1935, 1930
1794 90TH ST	2020, 2017, 2014, 2010, 2005, 2002, 2000, 1999, 1995, 1992, 1991, 1986, 1983, 1981, 1980, 1974, 1973, 1972, 1967, 1962, 1961, 1959, 1955, 1954, 1951, 1949, 1941, 1935, 1930
1794 90TH ST	2020, 2017, 2014, 2010, 2005, 2002, 2000, 1999, 1995, 1992, 1991, 1986, 1983, 1981, 1980, 1974, 1973, 1972, 1970, 1967, 1962, 1961, 1959, 1955, 1954, 1951, 1949, 1941, 1935
1794 90TH ST	2020, 2017, 2014, 2010, 2005, 2002, 2000, 1999, 1995, 1992, 1991, 1986, 1983, 1981, 1980, 1974, 1973, 1972, 1970, 1967, 1962, 1961, 1959, 1955, 1954, 1951, 1949, 1941, 1930
1794 90TH ST	2020, 2017, 2014, 2010, 2005, 2002, 2000, 1999, 1995, 1992, 1991, 1986, 1983, 1981, 1980, 1974, 1973, 1972, 1970, 1967, 1962, 1961, 1959, 1955, 1954, 1951, 1949, 1935, 1930

FINDINGS

Address Researched	Address Not Identified in Research Source
1794 90TH ST	2020, 2017, 2014, 2010, 2005, 2002, 2000, 1999, 1995, 1992, 1991, 1986, 1983, 1981, 1980, 1974, 1973, 1972, 1970, 1967, 1962, 1961, 1959, 1955, 1954, 1949, 1941, 1935, 1930
1794 E 87TH ST	2020, 2017, 2014, 2010, 2005, 2002, 1999, 1995, 1992, 1991, 1986, 1983, 1981, 1980, 1974, 1973, 1972, 1970, 1967, 1962, 1961, 1959, 1955, 1954, 1951, 1949, 1941, 1935, 1930
1794 E 87TH ST	2020, 2017, 2014, 2010, 2002, 2000, 1999, 1995, 1992, 1991, 1986, 1983, 1981, 1980, 1974, 1973, 1972, 1970, 1967, 1962, 1961, 1959, 1955, 1954, 1951, 1949, 1941, 1935, 1930
1794 E 87TH ST	2020, 2017, 2014, 2005, 2002, 2000, 1999, 1995, 1992, 1991, 1986, 1983, 1981, 1980, 1974, 1973, 1972, 1970, 1967, 1962, 1961, 1959, 1955, 1954, 1951, 1949, 1941, 1935, 1930
1794 E 87TH ST	2017, 2014, 2010, 2005, 2002, 2000, 1999, 1995, 1992, 1991, 1986, 1983, 1981, 1980, 1974, 1973, 1972, 1970, 1967, 1962, 1961, 1959, 1955, 1954, 1951, 1949, 1941, 1935, 1930
1794 E 87TH ST	2020, 2014, 2010, 2005, 2002, 2000, 1999, 1995, 1992, 1991, 1986, 1983, 1981, 1980, 1974, 1973, 1972, 1970, 1967, 1962, 1961, 1959, 1955, 1954, 1951, 1949, 1941, 1935, 1930
1794 E 87TH ST	2020, 2017, 2010, 2005, 2002, 2000, 1999, 1995, 1992, 1991, 1986, 1983, 1981, 1980, 1974, 1973, 1972, 1970, 1967, 1962, 1961, 1959, 1955, 1954, 1951, 1949, 1941, 1935, 1930
1794 E 90TH ST	2020, 2017, 2014, 2010, 2005, 2002, 1999, 1995, 1992, 1991, 1986, 1983, 1981, 1980, 1974, 1973, 1972, 1970, 1967, 1962, 1961, 1959, 1955, 1954, 1951, 1949, 1941, 1935, 1930
1795 90TH	2020, 2017, 2014, 2010, 2005, 2002, 2000, 1995, 1992, 1991, 1986, 1983, 1981, 1980, 1974, 1973, 1972, 1970, 1967, 1962, 1961, 1959, 1955, 1954, 1951, 1949, 1941, 1935, 1930
1795 90TH	2020, 2017, 2014, 2010, 2005, 2002, 2000, 1999, 1995, 1992, 1991, 1986, 1983, 1981, 1980, 1974, 1973, 1972, 1970, 1967, 1962, 1961, 1959, 1954, 1951, 1949, 1941, 1935, 1930
1795 90TH	2020, 2017, 2014, 2010, 2005, 2002, 2000, 1999, 1995, 1992, 1991, 1986, 1983, 1981, 1980, 1974, 1973, 1972, 1970, 1967, 1962, 1959, 1955, 1954, 1951, 1949, 1941, 1935, 1930
1795 90TH ST	2020, 2017, 2014, 2010, 2005, 2002, 2000, 1999, 1995, 1992, 1991, 1986, 1983, 1981, 1980, 1973, 1972, 1970, 1967, 1962, 1961, 1959, 1955, 1954, 1951, 1949, 1941, 1935, 1930
1795 90TH ST	2020, 2017, 2014, 2010, 2005, 2002, 2000, 1999, 1995, 1992, 1991, 1986, 1983, 1981, 1980, 1974, 1973, 1972, 1970, 1967, 1962, 1961, 1959, 1955, 1954, 1949, 1941, 1935, 1930
1795 90TH ST	2020, 2017, 2014, 2010, 2005, 2002, 2000, 1999, 1995, 1992, 1991, 1986, 1983, 1981, 1980, 1974, 1973, 1972, 1970, 1967, 1962, 1961, 1959, 1955, 1954, 1951, 1949, 1935, 1930
1795 90TH ST	2020, 2017, 2014, 2010, 2005, 2002, 2000, 1999, 1995, 1992, 1991, 1986, 1983, 1981, 1980, 1974, 1973, 1972, 1970, 1967, 1962, 1961, 1959, 1955, 1954, 1951, 1949, 1941, 1930
1795 90TH ST	2020, 2017, 2014, 2010, 2005, 2002, 2000, 1999, 1995, 1992, 1991, 1986, 1983, 1981, 1980, 1974, 1973, 1972, 1970, 1967, 1962, 1961, 1959, 1955, 1954, 1951, 1949, 1941, 1935

FINDINGS

Address Researched	Address Not Identified in Research Source
1795 E 90TH ST	2020, 2017, 2014, 2010, 2005, 2002, 2000, 1999, 1992, 1991, 1986, 1983, 1981, 1980, 1974, 1973, 1972, 1970, 1967, 1962, 1961, 1959, 1955, 1954, 1951, 1949, 1941, 1935, 1930
1795 E 90TH ST	2020, 2014, 2010, 2005, 2002, 2000, 1999, 1995, 1992, 1991, 1986, 1983, 1981, 1980, 1974, 1973, 1972, 1970, 1967, 1962, 1961, 1959, 1955, 1954, 1951, 1949, 1941, 1935, 1930
1795 E 90TH ST	2017, 2014, 2010, 2005, 2002, 2000, 1999, 1995, 1992, 1991, 1986, 1983, 1981, 1980, 1974, 1973, 1972, 1970, 1967, 1962, 1961, 1959, 1955, 1954, 1951, 1949, 1941, 1935, 1930
1795 E 90TH ST	2020, 2017, 2010, 2005, 2002, 2000, 1999, 1995, 1992, 1991, 1986, 1983, 1981, 1980, 1974, 1973, 1972, 1970, 1967, 1962, 1961, 1959, 1955, 1954, 1951, 1949, 1941, 1935, 1930
1795 E 90TH ST	2020, 2017, 2014, 2005, 2002, 2000, 1999, 1995, 1992, 1991, 1986, 1983, 1981, 1980, 1974, 1973, 1972, 1970, 1967, 1962, 1961, 1959, 1955, 1954, 1951, 1949, 1941, 1935, 1930
1796 87TH ST	2020, 2017, 2014, 2010, 2005, 2002, 2000, 1999, 1995, 1992, 1991, 1986, 1983, 1981, 1980, 1973, 1972, 1970, 1967, 1962, 1961, 1959, 1955, 1954, 1951, 1949, 1941, 1935, 1930
1796 89 SI	2020, 2017, 2014, 2010, 2005, 2002, 2000, 1999, 1995, 1992, 1991, 1986, 1983, 1980, 1974, 1973, 1972, 1970, 1967, 1962, 1961, 1959, 1955, 1954, 1951, 1949, 1941, 1935, 1930
1796 89TH	2020, 2017, 2014, 2010, 2005, 2002, 2000, 1995, 1992, 1991, 1986, 1983, 1981, 1980, 1974, 1973, 1972, 1970, 1967, 1962, 1961, 1959, 1955, 1954, 1951, 1949, 1941, 1935, 1930
1796 89TH	2020, 2017, 2014, 2010, 2005, 2000, 1999, 1995, 1992, 1991, 1986, 1983, 1981, 1980, 1974, 1973, 1972, 1970, 1967, 1962, 1961, 1959, 1955, 1954, 1951, 1949, 1941, 1935, 1930
1796 89TH	2020, 2017, 2014, 2010, 2005, 2002, 2000, 1999, 1995, 1992, 1991, 1986, 1983, 1981, 1980, 1974, 1973, 1972, 1970, 1967, 1962, 1959, 1955, 1954, 1951, 1949, 1941, 1935, 1930
1796 89TH	2020, 2017, 2014, 2010, 2005, 2002, 2000, 1999, 1995, 1992, 1991, 1986, 1983, 1981, 1980, 1974, 1973, 1972, 1970, 1967, 1962, 1961, 1959, 1954, 1951, 1949, 1941, 1935, 1930
1796 89TH ST	2020, 2017, 2014, 2010, 2005, 2002, 2000, 1999, 1995, 1992, 1991, 1986, 1983, 1981, 1980, 1974, 1973, 1972, 1970, 1967, 1962, 1961, 1959, 1955, 1954, 1949, 1941, 1935, 1930
1796 89TH ST	2020, 2017, 2014, 2010, 2005, 2002, 2000, 1999, 1995, 1992, 1991, 1986, 1983, 1981, 1980, 1974, 1973, 1972, 1970, 1967, 1962, 1961, 1959, 1955, 1954, 1951, 1949, 1935, 1930
1796 89TH ST	2020, 2017, 2014, 2010, 2005, 2002, 2000, 1999, 1995, 1992, 1991, 1986, 1983, 1981, 1980, 1974, 1973, 1972, 1970, 1967, 1962, 1961, 1959, 1955, 1954, 1951, 1949, 1941, 1930
1796 89TH ST	2020, 2017, 2014, 2010, 2005, 2002, 2000, 1999, 1995, 1992, 1991, 1986, 1983, 1981, 1980, 1974, 1973, 1972, 1970, 1967, 1962, 1961, 1959, 1955, 1954, 1951, 1949, 1941, 1935
1796 89TH ST	2020, 2017, 2014, 2010, 2005, 2002, 2000, 1999, 1995, 1992, 1991, 1986, 1983, 1981, 1980, 1974, 1973, 1972, 1967, 1962, 1961, 1959, 1955, 1954, 1951, 1949, 1941, 1935, 1930

FINDINGS

Address Researched	Address Not Identified in Research Source
1796 89TH ST	2020, 2017, 2014, 2010, 2005, 2002, 2000, 1999, 1995, 1992, 1991, 1986, 1983, 1981, 1980, 1973, 1972, 1970, 1967, 1962, 1961, 1959, 1955, 1954, 1951, 1949, 1941, 1935, 1930
1796 89TH ST	2020, 2017, 2014, 2010, 2005, 2002, 2000, 1999, 1995, 1992, 1991, 1986, 1981, 1980, 1974, 1973, 1972, 1970, 1967, 1962, 1961, 1959, 1955, 1954, 1951, 1949, 1941, 1935, 1930
1796 89TH ST	2020, 2017, 2014, 2010, 2005, 2002, 2000, 1999, 1995, 1992, 1986, 1983, 1981, 1980, 1974, 1973, 1972, 1970, 1967, 1962, 1961, 1959, 1955, 1954, 1951, 1949, 1941, 1935, 1930
1796 89TH ST	2020, 2017, 2014, 2010, 2005, 2002, 2000, 1999, 1995, 1992, 1991, 1983, 1981, 1980, 1974, 1973, 1972, 1970, 1967, 1962, 1961, 1959, 1955, 1954, 1951, 1949, 1941, 1935, 1930
1796 90TH	2020, 2017, 2014, 2010, 2005, 2002, 2000, 1999, 1995, 1992, 1991, 1986, 1983, 1981, 1980, 1974, 1973, 1972, 1970, 1967, 1962, 1959, 1955, 1954, 1951, 1949, 1941, 1935, 1930
1796 90TH	2020, 2017, 2014, 2010, 2005, 2002, 2000, 1999, 1995, 1992, 1991, 1986, 1983, 1981, 1980, 1974, 1973, 1972, 1970, 1967, 1962, 1961, 1959, 1954, 1951, 1949, 1941, 1935, 1930
1796 90TH ST	2020, 2017, 2014, 2010, 2005, 2002, 2000, 1999, 1995, 1992, 1991, 1986, 1983, 1981, 1980, 1973, 1972, 1970, 1967, 1962, 1961, 1959, 1955, 1954, 1951, 1949, 1941, 1935, 1930
1796 90TH ST	2020, 2017, 2014, 2010, 2005, 2002, 2000, 1999, 1995, 1992, 1991, 1986, 1983, 1981, 1980, 1974, 1973, 1972, 1967, 1962, 1961, 1959, 1955, 1954, 1951, 1949, 1941, 1935, 1930
1796 90TH ST	2020, 2017, 2014, 2010, 2005, 2002, 2000, 1999, 1995, 1992, 1991, 1986, 1983, 1981, 1980, 1974, 1973, 1972, 1970, 1967, 1962, 1961, 1959, 1955, 1954, 1951, 1949, 1941, 1935
1796 90TH ST	2020, 2017, 2014, 2010, 2005, 2002, 2000, 1999, 1995, 1992, 1991, 1986, 1983, 1981, 1980, 1974, 1973, 1972, 1970, 1967, 1962, 1961, 1959, 1955, 1954, 1951, 1949, 1941, 1930
1796 90TH ST	2020, 2017, 2014, 2010, 2005, 2002, 2000, 1999, 1995, 1992, 1991, 1986, 1983, 1981, 1980, 1974, 1973, 1972, 1970, 1967, 1962, 1961, 1959, 1955, 1954, 1951, 1949, 1935, 1930
1796 90TH ST	2020, 2017, 2014, 2010, 2005, 2002, 2000, 1999, 1995, 1992, 1991, 1986, 1983, 1981, 1980, 1974, 1973, 1972, 1970, 1967, 1962, 1961, 1959, 1955, 1954, 1949, 1941, 1935, 1930
1796 E 89TH ST	2020, 2017, 2014, 2010, 2005, 2002, 2000, 1999, 1995, 1991, 1986, 1983, 1981, 1980, 1974, 1973, 1972, 1970, 1967, 1962, 1961, 1959, 1955, 1954, 1951, 1949, 1941, 1935, 1930
1796 E 89TH ST	2020, 2017, 2014, 2010, 2005, 2002, 2000, 1999, 1992, 1991, 1986, 1983, 1981, 1980, 1974, 1973, 1972, 1970, 1967, 1962, 1961, 1959, 1955, 1954, 1951, 1949, 1941, 1935, 1930
1796 E 89TH ST	2020, 2017, 2014, 2010, 2005, 2002, 1999, 1995, 1992, 1991, 1986, 1983, 1981, 1980, 1974, 1973, 1972, 1970, 1967, 1962, 1961, 1959, 1955, 1954, 1951, 1949, 1941, 1935, 1930
1796 E 89TH ST	2020, 2017, 2014, 2010, 2002, 2000, 1999, 1995, 1992, 1991, 1986, 1983, 1981, 1980, 1974, 1973, 1972, 1970, 1967, 1962, 1961, 1959, 1955, 1954, 1951, 1949, 1941, 1935, 1930

FINDINGS

Address Researched	Address Not Identified in Research Source
1796 E 89TH ST	2020, 2017, 2010, 2005, 2002, 2000, 1999, 1995, 1992, 1991, 1986, 1983, 1981, 1980, 1974, 1973, 1972, 1970, 1967, 1962, 1961, 1959, 1955, 1954, 1951, 1949, 1941, 1935, 1930
1796 E 89TH ST	2017, 2014, 2010, 2005, 2002, 2000, 1999, 1995, 1992, 1991, 1986, 1983, 1981, 1980, 1974, 1973, 1972, 1970, 1967, 1962, 1961, 1959, 1955, 1954, 1951, 1949, 1941, 1935, 1930
1796 E 89TH ST	2020, 2014, 2010, 2005, 2002, 2000, 1999, 1995, 1992, 1991, 1986, 1983, 1981, 1980, 1974, 1973, 1972, 1970, 1967, 1962, 1961, 1959, 1955, 1954, 1951, 1949, 1941, 1935, 1930
1796 E 90TH ST	2020, 2017, 2014, 2010, 2005, 2002, 2000, 1999, 1992, 1991, 1986, 1983, 1981, 1980, 1974, 1973, 1972, 1970, 1967, 1962, 1961, 1959, 1955, 1954, 1951, 1949, 1941, 1935, 1930
1797 89TH	2020, 2017, 2014, 2010, 2005, 2002, 2000, 1999, 1995, 1992, 1991, 1986, 1983, 1981, 1980, 1974, 1973, 1972, 1970, 1967, 1962, 1959, 1955, 1954, 1951, 1949, 1941, 1935, 1930
1797 89TH	2020, 2017, 2014, 2010, 2005, 2002, 2000, 1999, 1995, 1992, 1991, 1986, 1983, 1981, 1980, 1974, 1973, 1972, 1970, 1967, 1962, 1961, 1959, 1954, 1951, 1949, 1941, 1935, 1930
1797 89TH ST	2020, 2017, 2014, 2010, 2005, 2002, 2000, 1999, 1995, 1992, 1991, 1986, 1983, 1981, 1980, 1974, 1973, 1972, 1970, 1967, 1962, 1961, 1959, 1955, 1954, 1949, 1941, 1935, 1930
1797 89TH ST	2020, 2017, 2014, 2010, 2005, 2002, 2000, 1999, 1995, 1992, 1991, 1986, 1983, 1981, 1980, 1974, 1973, 1972, 1970, 1967, 1962, 1961, 1959, 1955, 1954, 1951, 1949, 1935, 1930
1797 89TH ST	2020, 2017, 2014, 2010, 2005, 2002, 2000, 1999, 1995, 1992, 1991, 1986, 1983, 1981, 1980, 1974, 1973, 1972, 1970, 1967, 1962, 1961, 1959, 1955, 1954, 1951, 1949, 1941, 1935
1797 89TH ST	2020, 2017, 2014, 2010, 2005, 2002, 2000, 1999, 1995, 1992, 1991, 1986, 1983, 1981, 1980, 1974, 1973, 1972, 1970, 1967, 1962, 1961, 1959, 1955, 1954, 1951, 1949, 1941, 1930
1797 89TH ST	2020, 2017, 2014, 2010, 2005, 2002, 2000, 1999, 1995, 1992, 1991, 1986, 1983, 1981, 1980, 1974, 1973, 1972, 1967, 1962, 1961, 1959, 1955, 1954, 1951, 1949, 1941, 1935, 1930
1797 89TH ST	2020, 2017, 2014, 2010, 2005, 2002, 2000, 1999, 1995, 1992, 1991, 1986, 1983, 1981, 1980, 1973, 1972, 1970, 1967, 1962, 1961, 1959, 1955, 1954, 1951, 1949, 1941, 1935, 1930
1797 90TH	2020, 2017, 2014, 2010, 2005, 2002, 2000, 1995, 1992, 1991, 1986, 1983, 1981, 1980, 1974, 1973, 1972, 1970, 1967, 1962, 1961, 1959, 1955, 1954, 1951, 1949, 1941, 1935, 1930
1797 90TH	2020, 2017, 2014, 2010, 2005, 2000, 1999, 1995, 1992, 1991, 1986, 1983, 1981, 1980, 1974, 1973, 1972, 1970, 1967, 1962, 1961, 1959, 1955, 1954, 1951, 1949, 1941, 1935, 1930
1797 90TH ST	2020, 2017, 2014, 2010, 2005, 2002, 2000, 1999, 1995, 1992, 1991, 1986, 1983, 1981, 1980, 1973, 1972, 1970, 1967, 1962, 1961, 1959, 1955, 1954, 1951, 1949, 1941, 1935, 1930
1797 90TH ST	2020, 2017, 2014, 2010, 2005, 2002, 2000, 1999, 1995, 1992, 1991, 1986, 1983, 1981, 1980, 1974, 1973, 1972, 1970, 1967, 1962, 1961, 1959, 1955, 1954, 1951, 1949, 1941, 1935

FINDINGS

Address Researched	Address Not Identified in Research Source
1797 E 90TH ST	2020, 2017, 2014, 2010, 2005, 2002, 2000, 1999, 1992, 1991, 1986, 1983, 1981, 1980, 1974, 1973, 1972, 1970, 1967, 1962, 1961, 1959, 1955, 1954, 1951, 1949, 1941, 1935, 1930
1798 87TH	2020, 2017, 2014, 2010, 2005, 2002, 2000, 1999, 1995, 1992, 1991, 1986, 1983, 1981, 1980, 1974, 1973, 1972, 1970, 1967, 1962, 1959, 1955, 1954, 1951, 1949, 1941, 1935, 1930
1798 87TH	2020, 2017, 2014, 2010, 2005, 2002, 2000, 1999, 1995, 1992, 1991, 1986, 1983, 1981, 1980, 1974, 1973, 1972, 1970, 1967, 1962, 1961, 1959, 1954, 1951, 1949, 1941, 1935, 1930
1798 87TH ST	2020, 2017, 2014, 2010, 2005, 2002, 2000, 1999, 1995, 1992, 1991, 1986, 1983, 1981, 1980, 1974, 1973, 1972, 1970, 1967, 1962, 1961, 1959, 1955, 1954, 1951, 1949, 1935, 1930
1798 87TH ST	2020, 2017, 2014, 2010, 2005, 2002, 2000, 1999, 1995, 1992, 1991, 1986, 1983, 1981, 1980, 1974, 1973, 1972, 1970, 1967, 1962, 1961, 1959, 1955, 1954, 1949, 1941, 1935, 1930
1798 87TH ST	2020, 2017, 2014, 2010, 2005, 2002, 2000, 1999, 1995, 1992, 1991, 1986, 1983, 1981, 1980, 1974, 1973, 1972, 1970, 1967, 1962, 1961, 1959, 1955, 1954, 1951, 1949, 1941, 1930
1798 87TH ST	2020, 2017, 2014, 2010, 2005, 2002, 2000, 1999, 1995, 1992, 1991, 1986, 1983, 1981, 1980, 1974, 1973, 1972, 1970, 1967, 1962, 1961, 1959, 1955, 1954, 1951, 1949, 1941, 1935
1798 87TH ST	2020, 2017, 2014, 2010, 2005, 2002, 2000, 1999, 1995, 1992, 1991, 1986, 1983, 1981, 1980, 1974, 1973, 1972, 1967, 1962, 1961, 1959, 1955, 1954, 1951, 1949, 1941, 1935, 1930
1798 90TH	2020, 2017, 2014, 2010, 2005, 2002, 2000, 1999, 1995, 1992, 1991, 1986, 1983, 1981, 1980, 1974, 1973, 1972, 1970, 1967, 1962, 1961, 1959, 1954, 1951, 1949, 1941, 1935, 1930
1798 90TH	2020, 2017, 2014, 2010, 2005, 2002, 2000, 1999, 1995, 1992, 1991, 1986, 1983, 1981, 1980, 1974, 1973, 1972, 1970, 1967, 1962, 1959, 1955, 1954, 1951, 1949, 1941, 1935, 1930
1798 90TH ST	2020, 2017, 2014, 2010, 2005, 2002, 2000, 1999, 1995, 1992, 1991, 1986, 1983, 1981, 1980, 1973, 1972, 1970, 1967, 1962, 1961, 1959, 1955, 1954, 1951, 1949, 1941, 1935, 1930
1798 90TH ST	2020, 2017, 2014, 2010, 2005, 2002, 2000, 1999, 1995, 1992, 1991, 1986, 1983, 1981, 1980, 1974, 1973, 1972, 1967, 1962, 1961, 1959, 1955, 1954, 1951, 1949, 1941, 1935, 1930
1798 90TH ST	2020, 2017, 2014, 2010, 2005, 2002, 2000, 1999, 1995, 1992, 1991, 1986, 1983, 1981, 1980, 1974, 1973, 1972, 1970, 1967, 1962, 1961, 1959, 1955, 1954, 1951, 1949, 1941, 1935
1798 90TH ST	2020, 2017, 2014, 2010, 2005, 2002, 2000, 1999, 1995, 1992, 1991, 1986, 1983, 1981, 1980, 1974, 1973, 1972, 1970, 1967, 1962, 1961, 1959, 1955, 1954, 1951, 1949, 1941, 1930
1798 90TH ST	2020, 2017, 2014, 2010, 2005, 2002, 2000, 1999, 1995, 1992, 1991, 1986, 1983, 1981, 1980, 1974, 1973, 1972, 1970, 1967, 1962, 1961, 1959, 1955, 1954, 1951, 1949, 1935, 1930
1798 90TH ST	2020, 2017, 2014, 2010, 2005, 2002, 2000, 1999, 1995, 1992, 1991, 1986, 1983, 1981, 1980, 1974, 1973, 1972, 1970, 1967, 1962, 1961, 1959, 1955, 1954, 1949, 1941, 1935, 1930

FINDINGS

Address Researched	Address Not Identified in Research Source
1798 E 90TH ST	2020, 2017, 2014, 2010, 2005, 2002, 2000, 1999, 1992, 1991, 1986, 1983, 1981, 1980, 1974, 1973, 1972, 1970, 1967, 1962, 1961, 1959, 1955, 1954, 1951, 1949, 1941, 1935, 1930
1799 90TH	2020, 2017, 2014, 2010, 2005, 2002, 2000, 1995, 1992, 1991, 1986, 1983, 1981, 1980, 1974, 1973, 1972, 1970, 1967, 1962, 1961, 1959, 1955, 1954, 1951, 1949, 1941, 1935, 1930
1799 90TH	2020, 2017, 2014, 2010, 2005, 2000, 1999, 1995, 1992, 1991, 1986, 1983, 1981, 1980, 1974, 1973, 1972, 1970, 1967, 1962, 1961, 1959, 1955, 1954, 1951, 1949, 1941, 1935, 1930
1799 90TH	2020, 2017, 2014, 2010, 2005, 2002, 2000, 1999, 1995, 1992, 1991, 1986, 1983, 1981, 1980, 1974, 1973, 1972, 1970, 1967, 1962, 1959, 1955, 1954, 1951, 1949, 1941, 1935, 1930
1799 90TH	2020, 2017, 2014, 2010, 2005, 2002, 2000, 1999, 1995, 1992, 1991, 1986, 1983, 1981, 1980, 1974, 1973, 1972, 1970, 1967, 1962, 1961, 1959, 1954, 1951, 1949, 1941, 1935, 1930
1799 90TH ST	2020, 2017, 2014, 2010, 2005, 2002, 2000, 1999, 1995, 1992, 1991, 1986, 1983, 1981, 1980, 1973, 1972, 1970, 1967, 1962, 1961, 1959, 1955, 1954, 1951, 1949, 1941, 1935, 1930
1799 90TH ST	2020, 2017, 2014, 2010, 2005, 2002, 2000, 1999, 1995, 1992, 1991, 1986, 1983, 1981, 1980, 1974, 1973, 1972, 1970, 1967, 1962, 1961, 1959, 1955, 1954, 1949, 1941, 1935, 1930
1799 90TH ST	2020, 2017, 2014, 2010, 2005, 2002, 2000, 1999, 1995, 1992, 1991, 1986, 1983, 1981, 1980, 1974, 1973, 1972, 1970, 1967, 1962, 1961, 1959, 1955, 1954, 1951, 1949, 1935, 1930
1799 90TH ST	2020, 2017, 2014, 2010, 2005, 2002, 2000, 1999, 1995, 1992, 1991, 1986, 1983, 1981, 1980, 1974, 1973, 1972, 1970, 1967, 1962, 1961, 1959, 1955, 1954, 1951, 1949, 1941, 1930
1799 90TH ST	2020, 2017, 2014, 2010, 2005, 2002, 2000, 1999, 1995, 1992, 1991, 1986, 1983, 1981, 1980, 1974, 1973, 1972, 1970, 1967, 1962, 1961, 1959, 1955, 1954, 1951, 1949, 1941, 1935
1799 E 90TH ST	2020, 2017, 2014, 2010, 2002, 2000, 1999, 1995, 1992, 1991, 1986, 1983, 1981, 1980, 1974, 1973, 1972, 1970, 1967, 1962, 1961, 1959, 1955, 1954, 1951, 1949, 1941, 1935, 1930
1799 E 90TH ST	2020, 2017, 2014, 2010, 2005, 2002, 1999, 1995, 1992, 1991, 1986, 1983, 1981, 1980, 1974, 1973, 1972, 1970, 1967, 1962, 1961, 1959, 1955, 1954, 1951, 1949, 1941, 1935, 1930
1799 E 90TH ST	2020, 2017, 2014, 2010, 2005, 2002, 2000, 1999, 1992, 1991, 1986, 1983, 1981, 1980, 1974, 1973, 1972, 1970, 1967, 1962, 1961, 1959, 1955, 1954, 1951, 1949, 1941, 1935, 1930
1800 90TH	2020, 2017, 2014, 2010, 2005, 2002, 2000, 1999, 1995, 1992, 1991, 1986, 1983, 1981, 1980, 1974, 1973, 1972, 1970, 1967, 1962, 1961, 1959, 1954, 1951, 1949, 1941, 1935, 1930
1800 90TH	2020, 2017, 2014, 2010, 2005, 2002, 2000, 1999, 1995, 1992, 1991, 1986, 1983, 1981, 1980, 1974, 1973, 1972, 1970, 1967, 1962, 1959, 1955, 1954, 1951, 1949, 1941, 1935, 1930
1800 90TH ST	2020, 2017, 2014, 2010, 2005, 2002, 2000, 1999, 1995, 1992, 1991, 1986, 1983, 1981, 1980, 1973, 1972, 1970, 1967, 1962, 1961, 1959, 1955, 1954, 1951, 1949, 1941, 1935, 1930

FINDINGS

Address Researched	Address Not Identified in Research Source
1800 90TH ST	2020, 2017, 2014, 2010, 2005, 2002, 2000, 1999, 1995, 1992, 1991, 1986, 1983, 1981, 1980, 1974, 1973, 1972, 1967, 1962, 1961, 1959, 1955, 1954, 1951, 1949, 1941, 1935, 1930
1800 90TH ST	2020, 2017, 2014, 2010, 2005, 2002, 2000, 1999, 1995, 1992, 1991, 1986, 1983, 1981, 1980, 1974, 1973, 1972, 1970, 1967, 1962, 1961, 1959, 1955, 1954, 1951, 1949, 1941, 1935
1800 90TH ST	2020, 2017, 2014, 2010, 2005, 2002, 2000, 1999, 1995, 1992, 1991, 1986, 1983, 1981, 1980, 1974, 1973, 1972, 1970, 1967, 1962, 1961, 1959, 1955, 1954, 1951, 1949, 1941, 1930
1800 90TH ST	2020, 2017, 2014, 2010, 2005, 2002, 2000, 1999, 1995, 1992, 1991, 1986, 1983, 1981, 1980, 1974, 1973, 1972, 1970, 1967, 1962, 1961, 1959, 1955, 1954, 1951, 1949, 1935, 1930
1800 90TH ST	2020, 2017, 2014, 2010, 2005, 2002, 2000, 1999, 1995, 1992, 1991, 1986, 1983, 1981, 1980, 1974, 1973, 1972, 1970, 1967, 1962, 1961, 1959, 1955, 1954, 1949, 1941, 1935, 1930
1800 E 90TH ST	2020, 2017, 2014, 2010, 2005, 2002, 2000, 1999, 1992, 1991, 1986, 1983, 1981, 1980, 1974, 1973, 1972, 1970, 1967, 1962, 1961, 1959, 1955, 1954, 1951, 1949, 1941, 1935, 1930
1801 89TH	2020, 2017, 2014, 2010, 2005, 2002, 2000, 1999, 1995, 1992, 1991, 1986, 1983, 1981, 1980, 1974, 1973, 1972, 1970, 1967, 1962, 1959, 1955, 1954, 1951, 1949, 1941, 1935, 1930
1801 89TH	2020, 2017, 2014, 2010, 2005, 2002, 2000, 1999, 1995, 1992, 1991, 1986, 1983, 1981, 1980, 1974, 1973, 1972, 1970, 1967, 1962, 1961, 1959, 1954, 1951, 1949, 1941, 1935, 1930
1801 89TH ST	2020, 2017, 2014, 2010, 2005, 2002, 2000, 1999, 1995, 1992, 1991, 1986, 1983, 1981, 1980, 1974, 1973, 1972, 1970, 1967, 1962, 1961, 1959, 1955, 1954, 1949, 1941, 1935, 1930
1801 89TH ST	2020, 2017, 2014, 2010, 2005, 2002, 2000, 1999, 1995, 1992, 1991, 1986, 1983, 1981, 1980, 1974, 1973, 1972, 1970, 1967, 1962, 1961, 1959, 1955, 1954, 1951, 1949, 1935, 1930
1801 89TH ST	2020, 2017, 2014, 2010, 2005, 2002, 2000, 1999, 1995, 1992, 1991, 1986, 1983, 1981, 1980, 1974, 1973, 1972, 1970, 1967, 1962, 1961, 1959, 1955, 1954, 1951, 1949, 1941, 1930
1801 89TH ST	2020, 2017, 2014, 2010, 2005, 2002, 2000, 1999, 1995, 1992, 1991, 1986, 1983, 1981, 1980, 1974, 1973, 1972, 1970, 1967, 1962, 1961, 1959, 1955, 1954, 1951, 1949, 1941, 1935
1801 89TH ST	2020, 2017, 2014, 2010, 2005, 2002, 2000, 1999, 1995, 1992, 1991, 1986, 1983, 1981, 1980, 1974, 1973, 1972, 1967, 1962, 1961, 1959, 1955, 1954, 1951, 1949, 1941, 1935, 1930
1801 89TH ST	2020, 2017, 2014, 2010, 2005, 2002, 2000, 1999, 1995, 1992, 1991, 1986, 1983, 1981, 1980, 1973, 1972, 1970, 1967, 1962, 1961, 1959, 1955, 1954, 1951, 1949, 1941, 1935, 1930
1801 90TH ST	2020, 2017, 2014, 2010, 2005, 2002, 2000, 1999, 1995, 1992, 1991, 1986, 1983, 1981, 1980, 1973, 1972, 1970, 1967, 1962, 1961, 1959, 1955, 1954, 1951, 1949, 1941, 1935, 1930
1801 90TH ST	2020, 2017, 2014, 2010, 2005, 2002, 2000, 1999, 1995, 1992, 1991, 1983, 1981, 1980, 1974, 1973, 1972, 1970, 1967, 1962, 1961, 1959, 1955, 1954, 1951, 1949, 1941, 1935, 1930

FINDINGS

Address Researched	Address Not Identified in Research Source
1801 90TH ST	2020, 2017, 2014, 2010, 2005, 2002, 2000, 1999, 1995, 1992, 1991, 1986, 1983, 1981, 1980, 1974, 1973, 1972, 1970, 1967, 1962, 1961, 1959, 1955, 1954, 1951, 1949, 1941, 1935
1801 E 90TH ST	2020, 2017, 2014, 2010, 2005, 2002, 2000, 1999, 1992, 1991, 1986, 1983, 1981, 1980, 1974, 1973, 1972, 1970, 1967, 1962, 1961, 1959, 1955, 1954, 1951, 1949, 1941, 1935, 1930
1802 90TH	2020, 2017, 2014, 2010, 2005, 2002, 2000, 1999, 1995, 1992, 1991, 1986, 1983, 1981, 1980, 1974, 1973, 1972, 1970, 1967, 1962, 1959, 1955, 1954, 1951, 1949, 1941, 1935, 1930
1802 90TH	2020, 2017, 2014, 2010, 2005, 2002, 2000, 1999, 1995, 1992, 1991, 1986, 1983, 1981, 1980, 1974, 1973, 1972, 1970, 1967, 1962, 1961, 1959, 1954, 1951, 1949, 1941, 1935, 1930
1802 90TH ST	2020, 2017, 2014, 2010, 2005, 2002, 2000, 1999, 1995, 1992, 1991, 1986, 1983, 1981, 1980, 1973, 1972, 1970, 1967, 1962, 1961, 1959, 1955, 1954, 1951, 1949, 1941, 1935, 1930
1802 90TH ST	2020, 2017, 2014, 2010, 2005, 2002, 2000, 1999, 1995, 1992, 1991, 1986, 1983, 1981, 1980, 1974, 1973, 1972, 1967, 1962, 1961, 1959, 1955, 1954, 1951, 1949, 1941, 1935, 1930
1802 90TH ST	2020, 2017, 2014, 2010, 2005, 2002, 2000, 1999, 1995, 1992, 1991, 1986, 1983, 1981, 1980, 1974, 1973, 1972, 1970, 1967, 1962, 1961, 1959, 1955, 1954, 1951, 1949, 1941, 1935
1802 90TH ST	2020, 2017, 2014, 2010, 2005, 2002, 2000, 1999, 1995, 1992, 1991, 1986, 1983, 1981, 1980, 1974, 1973, 1972, 1970, 1967, 1962, 1961, 1959, 1955, 1954, 1951, 1949, 1941, 1930
1802 90TH ST	2020, 2017, 2014, 2010, 2005, 2002, 2000, 1999, 1995, 1992, 1991, 1986, 1983, 1981, 1980, 1974, 1973, 1972, 1970, 1967, 1962, 1961, 1959, 1955, 1954, 1951, 1949, 1935, 1930
1802 90TH ST	2020, 2017, 2014, 2010, 2005, 2002, 2000, 1999, 1995, 1992, 1991, 1986, 1983, 1981, 1980, 1974, 1973, 1972, 1970, 1967, 1962, 1961, 1959, 1955, 1954, 1949, 1941, 1935, 1930
1803 90TH	2020, 2017, 2014, 2010, 2005, 2002, 2000, 1999, 1995, 1992, 1991, 1986, 1983, 1981, 1980, 1974, 1973, 1972, 1970, 1967, 1962, 1961, 1959, 1954, 1951, 1949, 1941, 1935, 1930
1803 90TH	2020, 2017, 2014, 2010, 2005, 2002, 2000, 1999, 1995, 1992, 1991, 1986, 1983, 1981, 1980, 1974, 1973, 1972, 1970, 1967, 1962, 1959, 1955, 1954, 1951, 1949, 1941, 1935, 1930
1803 90TH ST	2020, 2017, 2014, 2010, 2005, 2002, 2000, 1999, 1995, 1992, 1991, 1986, 1983, 1981, 1980, 1974, 1973, 1972, 1967, 1962, 1961, 1959, 1955, 1954, 1951, 1949, 1941, 1935, 1930
1803 90TH ST	2020, 2017, 2014, 2010, 2005, 2002, 2000, 1999, 1995, 1992, 1991, 1986, 1983, 1981, 1980, 1973, 1972, 1970, 1967, 1962, 1961, 1959, 1955, 1954, 1951, 1949, 1941, 1935, 1930
1803 90TH ST	2020, 2017, 2014, 2010, 2005, 2002, 2000, 1999, 1995, 1992, 1991, 1986, 1983, 1981, 1980, 1974, 1973, 1972, 1970, 1967, 1962, 1961, 1959, 1955, 1954, 1949, 1941, 1935, 1930
1803 90TH ST	2020, 2017, 2014, 2010, 2005, 2002, 2000, 1999, 1995, 1992, 1991, 1986, 1983, 1981, 1980, 1974, 1973, 1972, 1970, 1967, 1962, 1961, 1959, 1955, 1954, 1951, 1949, 1935, 1930

FINDINGS

Address Researched	Address Not Identified in Research Source
1803 90TH ST	2020, 2017, 2014, 2010, 2005, 2002, 2000, 1999, 1995, 1992, 1991, 1986, 1983, 1981, 1980, 1974, 1973, 1972, 1970, 1967, 1962, 1961, 1959, 1955, 1954, 1951, 1949, 1941, 1930
1803 90TH ST	2020, 2017, 2014, 2010, 2005, 2002, 2000, 1999, 1995, 1992, 1991, 1986, 1983, 1981, 1980, 1974, 1973, 1972, 1970, 1967, 1962, 1961, 1959, 1955, 1954, 1951, 1949, 1941, 1935
1803 E 90TH ST	2020, 2017, 2014, 2010, 2005, 2002, 2000, 1999, 1992, 1991, 1986, 1983, 1981, 1980, 1974, 1973, 1972, 1970, 1967, 1962, 1961, 1959, 1955, 1954, 1951, 1949, 1941, 1935, 1930
1803 E 90TH ST	2020, 2017, 2014, 2010, 2005, 2002, 2000, 1999, 1995, 1991, 1986, 1983, 1981, 1980, 1974, 1973, 1972, 1970, 1967, 1962, 1961, 1959, 1955, 1954, 1951, 1949, 1941, 1935, 1930
1803 E 90TH ST	2020, 2017, 2014, 2005, 2002, 2000, 1999, 1995, 1992, 1991, 1986, 1983, 1981, 1980, 1974, 1973, 1972, 1970, 1967, 1962, 1961, 1959, 1955, 1954, 1951, 1949, 1941, 1935, 1930
1803 E 90TH ST	2017, 2014, 2010, 2005, 2002, 2000, 1999, 1995, 1992, 1991, 1986, 1983, 1981, 1980, 1974, 1973, 1972, 1970, 1967, 1962, 1961, 1959, 1955, 1954, 1951, 1949, 1941, 1935, 1930
1803 E 90TH ST	2020, 2017, 2010, 2005, 2002, 2000, 1999, 1995, 1992, 1991, 1986, 1983, 1981, 1980, 1974, 1973, 1972, 1970, 1967, 1962, 1961, 1959, 1955, 1954, 1951, 1949, 1941, 1935, 1930
1805 89	2020, 2017, 2014, 2010, 2005, 2002, 2000, 1999, 1995, 1992, 1991, 1986, 1981, 1980, 1974, 1973, 1972, 1970, 1967, 1962, 1961, 1959, 1955, 1954, 1951, 1949, 1941, 1935, 1930
1805 89TH	2020, 2017, 2014, 2010, 2005, 2002, 2000, 1999, 1995, 1992, 1991, 1986, 1983, 1981, 1980, 1974, 1973, 1972, 1970, 1967, 1962, 1959, 1955, 1954, 1951, 1949, 1941, 1935, 1930
1805 89TH	2020, 2017, 2014, 2010, 2005, 2002, 2000, 1999, 1995, 1992, 1991, 1986, 1983, 1981, 1980, 1974, 1973, 1972, 1970, 1967, 1962, 1961, 1959, 1954, 1951, 1949, 1941, 1935, 1930
1805 89TH ST	2020, 2017, 2014, 2010, 2005, 2002, 2000, 1999, 1995, 1992, 1991, 1986, 1983, 1981, 1980, 1974, 1973, 1972, 1970, 1967, 1962, 1961, 1959, 1955, 1954, 1949, 1941, 1935, 1930
1805 89TH ST	2020, 2017, 2014, 2010, 2005, 2002, 2000, 1999, 1995, 1992, 1991, 1986, 1983, 1981, 1980, 1974, 1973, 1972, 1970, 1967, 1962, 1961, 1959, 1955, 1954, 1951, 1949, 1935, 1930
1805 89TH ST	2020, 2017, 2014, 2010, 2005, 2002, 2000, 1999, 1995, 1992, 1991, 1986, 1983, 1981, 1980, 1974, 1973, 1972, 1970, 1967, 1962, 1961, 1959, 1955, 1954, 1951, 1949, 1941, 1935
1805 89TH ST	2020, 2017, 2014, 2010, 2005, 2002, 2000, 1999, 1995, 1992, 1991, 1986, 1983, 1981, 1980, 1974, 1973, 1972, 1970, 1967, 1962, 1961, 1959, 1955, 1954, 1951, 1949, 1941, 1930
1805 89TH ST	2020, 2017, 2014, 2010, 2005, 2002, 2000, 1999, 1995, 1992, 1991, 1986, 1983, 1981, 1980, 1974, 1973, 1972, 1967, 1962, 1961, 1959, 1955, 1954, 1951, 1949, 1941, 1935, 1930
1805 90TH ST	2020, 2017, 2014, 2010, 2005, 2002, 2000, 1999, 1995, 1992, 1991, 1986, 1983, 1981, 1980, 1973, 1972, 1970, 1967, 1962, 1961, 1959, 1955, 1954, 1951, 1949, 1941, 1935, 1930

FINDINGS

Address Researched	Address Not Identified in Research Source
1805 E 90TH ST	2020, 2017, 2014, 2010, 2005, 2002, 2000, 1999, 1995, 1991, 1986, 1983, 1981, 1980, 1974, 1973, 1972, 1970, 1967, 1962, 1961, 1959, 1955, 1954, 1951, 1949, 1941, 1935, 1930
1805 E 90TH ST	2020, 2017, 2014, 2010, 2005, 2002, 2000, 1999, 1992, 1991, 1986, 1983, 1981, 1980, 1974, 1973, 1972, 1970, 1967, 1962, 1961, 1959, 1955, 1954, 1951, 1949, 1941, 1935, 1930
1805 E 90TH ST	2020, 2017, 2014, 2010, 2005, 2002, 1999, 1995, 1992, 1991, 1986, 1983, 1981, 1980, 1974, 1973, 1972, 1970, 1967, 1962, 1961, 1959, 1955, 1954, 1951, 1949, 1941, 1935, 1930
1806 90TH	2020, 2017, 2014, 2010, 2005, 2002, 2000, 1999, 1995, 1992, 1991, 1986, 1983, 1981, 1980, 1974, 1973, 1972, 1970, 1967, 1962, 1959, 1955, 1954, 1951, 1949, 1941, 1935, 1930
1806 90TH	2020, 2017, 2014, 2010, 2005, 2002, 2000, 1999, 1995, 1992, 1991, 1986, 1983, 1981, 1980, 1974, 1973, 1972, 1970, 1967, 1962, 1961, 1959, 1954, 1951, 1949, 1941, 1935, 1930
1806 90TH ST	2020, 2017, 2014, 2010, 2005, 2002, 2000, 1999, 1995, 1992, 1991, 1986, 1983, 1981, 1980, 1974, 1973, 1972, 1967, 1962, 1961, 1959, 1955, 1954, 1951, 1949, 1941, 1935, 1930
1806 90TH ST	2020, 2017, 2014, 2010, 2005, 2002, 2000, 1999, 1995, 1992, 1991, 1986, 1983, 1981, 1980, 1974, 1973, 1972, 1970, 1967, 1962, 1961, 1959, 1955, 1954, 1951, 1949, 1941, 1935
1806 90TH ST	2020, 2017, 2014, 2010, 2005, 2002, 2000, 1999, 1995, 1992, 1991, 1986, 1983, 1981, 1980, 1974, 1973, 1972, 1970, 1967, 1962, 1961, 1959, 1955, 1954, 1951, 1949, 1941, 1930
1806 90TH ST	2020, 2017, 2014, 2010, 2005, 2002, 2000, 1999, 1995, 1992, 1991, 1986, 1983, 1981, 1980, 1974, 1973, 1972, 1970, 1967, 1962, 1961, 1959, 1955, 1954, 1951, 1949, 1935, 1930
1806 90TH ST	2020, 2017, 2014, 2010, 2005, 2002, 2000, 1999, 1995, 1992, 1991, 1986, 1983, 1981, 1980, 1974, 1973, 1972, 1970, 1967, 1962, 1961, 1959, 1955, 1954, 1949, 1941, 1935, 1930
1807 90TH	2020, 2017, 2014, 2010, 2005, 2002, 2000, 1999, 1995, 1992, 1991, 1986, 1983, 1981, 1980, 1974, 1973, 1972, 1970, 1967, 1962, 1961, 1959, 1954, 1951, 1949, 1941, 1935, 1930
1807 90TH	2020, 2017, 2014, 2010, 2005, 2002, 2000, 1999, 1995, 1992, 1991, 1986, 1983, 1981, 1980, 1974, 1973, 1972, 1970, 1967, 1962, 1959, 1955, 1954, 1951, 1949, 1941, 1935, 1930
1807 90TH ST	2020, 2017, 2014, 2010, 2005, 2002, 2000, 1999, 1995, 1992, 1991, 1986, 1983, 1981, 1980, 1973, 1972, 1970, 1967, 1962, 1961, 1959, 1955, 1954, 1951, 1949, 1941, 1935, 1930
1807 90TH ST	2020, 2017, 2014, 2010, 2005, 2002, 2000, 1999, 1995, 1992, 1991, 1986, 1983, 1981, 1980, 1974, 1973, 1972, 1970, 1967, 1962, 1961, 1959, 1955, 1954, 1949, 1941, 1935, 1930
1807 90TH ST	2020, 2017, 2014, 2010, 2005, 2002, 2000, 1999, 1995, 1992, 1991, 1986, 1983, 1981, 1980, 1974, 1973, 1972, 1970, 1967, 1962, 1961, 1959, 1955, 1954, 1951, 1949, 1935, 1930
1807 90TH ST	2020, 2017, 2014, 2010, 2005, 2002, 2000, 1999, 1995, 1992, 1991, 1986, 1983, 1981, 1980, 1974, 1973, 1972, 1970, 1967, 1962, 1961, 1959, 1955, 1954, 1951, 1949, 1941, 1930

FINDINGS

Address Researched	Address Not Identified in Research Source
1807 90TH ST	2020, 2017, 2014, 2010, 2005, 2002, 2000, 1999, 1995, 1992, 1991, 1986, 1983, 1981, 1980, 1974, 1973, 1972, 1970, 1967, 1962, 1961, 1959, 1955, 1954, 1951, 1949, 1941, 1935
1807 E 90TH ST	2020, 2017, 2014, 2010, 2005, 2002, 2000, 1999, 1992, 1991, 1986, 1983, 1981, 1980, 1974, 1973, 1972, 1970, 1967, 1962, 1961, 1959, 1955, 1954, 1951, 1949, 1941, 1935, 1930
1807 E 90TH ST	2020, 2017, 2014, 2010, 2005, 2002, 2000, 1999, 1995, 1991, 1986, 1983, 1981, 1980, 1974, 1973, 1972, 1970, 1967, 1962, 1961, 1959, 1955, 1954, 1951, 1949, 1941, 1935, 1930
1807 E 90TH ST	2020, 2017, 2010, 2005, 2002, 2000, 1999, 1995, 1992, 1991, 1986, 1983, 1981, 1980, 1974, 1973, 1972, 1970, 1967, 1962, 1961, 1959, 1955, 1954, 1951, 1949, 1941, 1935, 1930
1807 E 90TH ST	2017, 2014, 2010, 2005, 2002, 2000, 1999, 1995, 1992, 1991, 1986, 1983, 1981, 1980, 1974, 1973, 1972, 1970, 1967, 1962, 1961, 1959, 1955, 1954, 1951, 1949, 1941, 1935, 1930
1807 E 90TH ST	2020, 2014, 2010, 2005, 2002, 2000, 1999, 1995, 1992, 1991, 1986, 1983, 1981, 1980, 1974, 1973, 1972, 1970, 1967, 1962, 1961, 1959, 1955, 1954, 1951, 1949, 1941, 1935, 1930
1808 E 90TH ST	2020, 2017, 2014, 2010, 2005, 2002, 2000, 1999, 1992, 1991, 1986, 1983, 1981, 1980, 1974, 1973, 1972, 1970, 1967, 1962, 1961, 1959, 1955, 1954, 1951, 1949, 1941, 1935, 1930
1809 89	2020, 2017, 2014, 2010, 2005, 2002, 2000, 1999, 1995, 1992, 1991, 1983, 1981, 1980, 1974, 1973, 1972, 1970, 1967, 1962, 1961, 1959, 1955, 1954, 1951, 1949, 1941, 1935, 1930
1809 89TH	2020, 2017, 2014, 2010, 2005, 2002, 2000, 1995, 1992, 1991, 1986, 1983, 1981, 1980, 1974, 1973, 1972, 1970, 1967, 1962, 1961, 1959, 1955, 1954, 1951, 1949, 1941, 1935, 1930
1809 89TH	2020, 2017, 2014, 2010, 2005, 2000, 1999, 1995, 1992, 1991, 1986, 1983, 1981, 1980, 1974, 1973, 1972, 1970, 1967, 1962, 1961, 1959, 1955, 1954, 1951, 1949, 1941, 1935, 1930
1809 89TH	2020, 2017, 2014, 2010, 2005, 2002, 2000, 1999, 1995, 1992, 1991, 1986, 1983, 1981, 1980, 1974, 1973, 1972, 1970, 1967, 1962, 1959, 1955, 1954, 1951, 1949, 1941, 1935, 1930
1809 89TH	2020, 2017, 2014, 2010, 2005, 2002, 2000, 1999, 1995, 1992, 1991, 1986, 1983, 1981, 1980, 1974, 1973, 1972, 1970, 1967, 1962, 1961, 1959, 1954, 1951, 1949, 1941, 1935, 1930
1809 89TH ST	2020, 2017, 2014, 2010, 2005, 2002, 2000, 1999, 1995, 1992, 1991, 1986, 1983, 1981, 1980, 1974, 1973, 1972, 1970, 1967, 1962, 1961, 1959, 1955, 1954, 1949, 1941, 1935, 1930
1809 89TH ST	2020, 2017, 2014, 2010, 2005, 2002, 2000, 1999, 1995, 1992, 1991, 1986, 1983, 1981, 1980, 1974, 1973, 1972, 1970, 1967, 1962, 1961, 1959, 1955, 1954, 1951, 1949, 1935, 1930
1809 89TH ST	2020, 2017, 2014, 2010, 2005, 2002, 2000, 1999, 1995, 1992, 1991, 1986, 1983, 1981, 1980, 1974, 1973, 1972, 1970, 1967, 1962, 1961, 1959, 1955, 1954, 1951, 1949, 1941, 1930
1809 89TH ST	2020, 2017, 2014, 2010, 2005, 2002, 2000, 1999, 1995, 1992, 1991, 1986, 1983, 1981, 1980, 1974, 1973, 1972, 1970, 1967, 1962, 1961, 1959, 1955, 1954, 1951, 1949, 1941, 1935

FINDINGS

Address Researched	Address Not Identified in Research Source
1809 89TH ST	2020, 2017, 2014, 2010, 2005, 2002, 2000, 1999, 1995, 1992, 1991, 1986, 1983, 1981, 1980, 1974, 1973, 1972, 1967, 1962, 1961, 1959, 1955, 1954, 1951, 1949, 1941, 1935, 1930
1809 89TH ST	2020, 2017, 2014, 2010, 2005, 2002, 2000, 1999, 1995, 1992, 1991, 1986, 1983, 1981, 1980, 1973, 1972, 1970, 1967, 1962, 1961, 1959, 1955, 1954, 1951, 1949, 1941, 1935, 1930
1809 89TH ST	2020, 2017, 2014, 2010, 2005, 2002, 2000, 1999, 1995, 1992, 1991, 1983, 1981, 1980, 1974, 1973, 1972, 1970, 1967, 1962, 1961, 1959, 1955, 1954, 1951, 1949, 1941, 1935, 1930
1809 90TH ST	2020, 2017, 2014, 2010, 2005, 2002, 2000, 1999, 1995, 1992, 1991, 1986, 1983, 1981, 1980, 1973, 1972, 1970, 1967, 1962, 1961, 1959, 1955, 1954, 1951, 1949, 1941, 1935, 1930
1809 E 89TH ST	2020, 2017, 2014, 2010, 2005, 2002, 2000, 1999, 1995, 1991, 1986, 1983, 1981, 1980, 1974, 1973, 1972, 1970, 1967, 1962, 1961, 1959, 1955, 1954, 1951, 1949, 1941, 1935, 1930
1809 E 89TH ST	2020, 2017, 2014, 2010, 2005, 2002, 2000, 1999, 1992, 1991, 1986, 1983, 1981, 1980, 1974, 1973, 1972, 1970, 1967, 1962, 1961, 1959, 1955, 1954, 1951, 1949, 1941, 1935, 1930
1809 E 89TH ST	2020, 2017, 2014, 2010, 2005, 2002, 1999, 1995, 1992, 1991, 1986, 1983, 1981, 1980, 1974, 1973, 1972, 1970, 1967, 1962, 1961, 1959, 1955, 1954, 1951, 1949, 1941, 1935, 1930
1809 E 89TH ST	2020, 2014, 2010, 2005, 2002, 2000, 1999, 1995, 1992, 1991, 1986, 1983, 1981, 1980, 1974, 1973, 1972, 1970, 1967, 1962, 1961, 1959, 1955, 1954, 1951, 1949, 1941, 1935, 1930
1809 E 89TH ST	2020, 2017, 2010, 2005, 2002, 2000, 1999, 1995, 1992, 1991, 1986, 1983, 1981, 1980, 1974, 1973, 1972, 1970, 1967, 1962, 1961, 1959, 1955, 1954, 1951, 1949, 1941, 1935, 1930
1809 E 89TH ST	2020, 2017, 2014, 2005, 2002, 2000, 1999, 1995, 1992, 1991, 1986, 1983, 1981, 1980, 1974, 1973, 1972, 1970, 1967, 1962, 1961, 1959, 1955, 1954, 1951, 1949, 1941, 1935, 1930
1809 E 90TH ST	2020, 2017, 2014, 2010, 2005, 2002, 2000, 1999, 1992, 1991, 1986, 1983, 1981, 1980, 1974, 1973, 1972, 1970, 1967, 1962, 1961, 1959, 1955, 1954, 1951, 1949, 1941, 1935, 1930
1809 E 90TH ST	2020, 2017, 2014, 2010, 2005, 2002, 1999, 1995, 1992, 1991, 1986, 1983, 1981, 1980, 1974, 1973, 1972, 1970, 1967, 1962, 1961, 1959, 1955, 1954, 1951, 1949, 1941, 1935, 1930
1810 89TH	2020, 2017, 2014, 2010, 2005, 2002, 2000, 1995, 1992, 1991, 1986, 1983, 1981, 1980, 1974, 1973, 1972, 1970, 1967, 1962, 1961, 1959, 1955, 1954, 1951, 1949, 1941, 1935, 1930
1810 89TH	2020, 2017, 2014, 2010, 2005, 2000, 1999, 1995, 1992, 1991, 1986, 1983, 1981, 1980, 1974, 1973, 1972, 1970, 1967, 1962, 1961, 1959, 1955, 1954, 1951, 1949, 1941, 1935, 1930
1810 89TH	2020, 2017, 2014, 2010, 2005, 2002, 2000, 1999, 1995, 1992, 1991, 1986, 1983, 1981, 1980, 1974, 1973, 1972, 1970, 1967, 1962, 1959, 1955, 1954, 1951, 1949, 1941, 1935, 1930
1810 89TH	2020, 2017, 2014, 2010, 2005, 2002, 2000, 1999, 1995, 1992, 1991, 1986, 1983, 1981, 1980, 1974, 1973, 1972, 1970, 1967, 1962, 1961, 1959, 1954, 1951, 1949, 1941, 1935, 1930

FINDINGS

Address Researched	Address Not Identified in Research Source
1810 89TH ST	2020, 2017, 2014, 2010, 2005, 2002, 2000, 1999, 1995, 1992, 1991, 1986, 1983, 1981, 1980, 1974, 1973, 1972, 1970, 1967, 1962, 1961, 1959, 1955, 1954, 1949, 1941, 1935, 1930
1810 89TH ST	2020, 2017, 2014, 2010, 2005, 2002, 2000, 1999, 1995, 1992, 1991, 1986, 1983, 1981, 1980, 1974, 1973, 1972, 1970, 1967, 1962, 1961, 1959, 1955, 1954, 1951, 1949, 1935, 1930
1810 89TH ST	2020, 2017, 2014, 2010, 2005, 2002, 2000, 1999, 1995, 1992, 1991, 1986, 1983, 1981, 1980, 1974, 1973, 1972, 1970, 1967, 1962, 1961, 1959, 1955, 1954, 1951, 1949, 1941, 1935
1810 89TH ST	2020, 2017, 2014, 2010, 2005, 2002, 2000, 1999, 1995, 1992, 1991, 1986, 1983, 1981, 1980, 1974, 1973, 1972, 1970, 1967, 1962, 1961, 1959, 1955, 1954, 1951, 1949, 1941, 1930
1810 89TH ST	2020, 2017, 2014, 2010, 2005, 2002, 2000, 1999, 1995, 1992, 1991, 1986, 1983, 1981, 1980, 1974, 1973, 1972, 1967, 1962, 1961, 1959, 1955, 1954, 1951, 1949, 1941, 1935, 1930
1810 89TH ST	2020, 2017, 2014, 2010, 2005, 2002, 2000, 1999, 1995, 1992, 1991, 1986, 1983, 1981, 1980, 1973, 1972, 1970, 1967, 1962, 1961, 1959, 1955, 1954, 1951, 1949, 1941, 1935, 1930
1810 89TH ST	2020, 2017, 2014, 2010, 2005, 2002, 2000, 1999, 1995, 1992, 1991, 1983, 1981, 1980, 1974, 1973, 1972, 1970, 1967, 1962, 1961, 1959, 1955, 1954, 1951, 1949, 1941, 1935, 1930
1810 89TH ST	2020, 2017, 2014, 2010, 2005, 2002, 2000, 1999, 1995, 1992, 1986, 1983, 1981, 1980, 1974, 1973, 1972, 1970, 1967, 1962, 1961, 1959, 1955, 1954, 1951, 1949, 1941, 1935, 1930
1810 89TH ST	2020, 2017, 2014, 2010, 2005, 2002, 2000, 1999, 1995, 1992, 1991, 1986, 1981, 1980, 1974, 1973, 1972, 1970, 1967, 1962, 1961, 1959, 1955, 1954, 1951, 1949, 1941, 1935, 1930
1810 89TH ST	2020, 2017, 2014, 2010, 2005, 2002, 2000, 1999, 1995, 1992, 1991, 1986, 1983, 1980, 1974, 1973, 1972, 1970, 1967, 1962, 1961, 1959, 1955, 1954, 1951, 1949, 1941, 1935, 1930
1810 E 89TH ST	2020, 2017, 2014, 2010, 2005, 2002, 2000, 1999, 1995, 1991, 1986, 1983, 1981, 1980, 1974, 1973, 1972, 1970, 1967, 1962, 1961, 1959, 1955, 1954, 1951, 1949, 1941, 1935, 1930
1810 E 89TH ST	2020, 2017, 2014, 2010, 2005, 2002, 2000, 1999, 1992, 1991, 1986, 1983, 1981, 1980, 1974, 1973, 1972, 1970, 1967, 1962, 1961, 1959, 1955, 1954, 1951, 1949, 1941, 1935, 1930
1810 E 89TH ST	2020, 2017, 2014, 2010, 2005, 2002, 1999, 1995, 1992, 1991, 1986, 1983, 1981, 1980, 1974, 1973, 1972, 1970, 1967, 1962, 1961, 1959, 1955, 1954, 1951, 1949, 1941, 1935, 1930
1810 E 89TH ST	2020, 2017, 2014, 2010, 2002, 2000, 1999, 1995, 1992, 1991, 1986, 1983, 1981, 1980, 1974, 1973, 1972, 1970, 1967, 1962, 1961, 1959, 1955, 1954, 1951, 1949, 1941, 1935, 1930
1810 E 89TH ST	2020, 2017, 2014, 2005, 2002, 2000, 1999, 1995, 1992, 1991, 1986, 1983, 1981, 1980, 1974, 1973, 1972, 1970, 1967, 1962, 1961, 1959, 1955, 1954, 1951, 1949, 1941, 1935, 1930
1810 E 89TH ST	2020, 2017, 2010, 2005, 2002, 2000, 1999, 1995, 1992, 1991, 1986, 1983, 1981, 1980, 1974, 1973, 1972, 1970, 1967, 1962, 1961, 1959, 1955, 1954, 1951, 1949, 1941, 1935, 1930

FINDINGS

Address Researched	Address Not Identified in Research Source
1810 E 89TH ST	2020, 2014, 2010, 2005, 2002, 2000, 1999, 1995, 1992, 1991, 1986, 1983, 1981, 1980, 1974, 1973, 1972, 1970, 1967, 1962, 1961, 1959, 1955, 1954, 1951, 1949, 1941, 1935, 1930
1810 E 89TH ST	2017, 2014, 2010, 2005, 2002, 2000, 1999, 1995, 1992, 1991, 1986, 1983, 1981, 1980, 1974, 1973, 1972, 1970, 1967, 1962, 1961, 1959, 1955, 1954, 1951, 1949, 1941, 1935, 1930
1811 90TH	2020, 2017, 2014, 2010, 2005, 2002, 2000, 1999, 1995, 1992, 1991, 1986, 1983, 1981, 1980, 1974, 1973, 1972, 1970, 1967, 1962, 1959, 1955, 1954, 1951, 1949, 1941, 1935, 1930
1811 90TH	2020, 2017, 2014, 2010, 2005, 2002, 2000, 1999, 1995, 1992, 1991, 1986, 1983, 1981, 1980, 1974, 1973, 1972, 1970, 1967, 1962, 1961, 1959, 1954, 1951, 1949, 1941, 1935, 1930
1811 90TH ST	2020, 2017, 2014, 2010, 2005, 2002, 2000, 1999, 1995, 1992, 1991, 1986, 1983, 1981, 1980, 1974, 1973, 1972, 1970, 1967, 1962, 1961, 1959, 1955, 1954, 1951, 1949, 1941, 1935
1811 90TH ST	2020, 2017, 2014, 2010, 2005, 2002, 2000, 1999, 1995, 1992, 1991, 1986, 1983, 1981, 1980, 1974, 1973, 1972, 1970, 1967, 1962, 1961, 1959, 1955, 1954, 1951, 1949, 1941, 1930
1811 90TH ST	2020, 2017, 2014, 2010, 2005, 2002, 2000, 1999, 1995, 1992, 1991, 1986, 1983, 1981, 1980, 1974, 1973, 1972, 1970, 1967, 1962, 1961, 1959, 1955, 1954, 1951, 1949, 1935, 1930
1811 90TH ST	2020, 2017, 2014, 2010, 2005, 2002, 2000, 1999, 1995, 1992, 1991, 1986, 1983, 1981, 1980, 1974, 1973, 1972, 1970, 1967, 1962, 1961, 1959, 1955, 1954, 1949, 1941, 1935, 1930
1812 90TH	2020, 2017, 2014, 2010, 2005, 2002, 2000, 1999, 1995, 1992, 1991, 1986, 1983, 1981, 1980, 1974, 1973, 1972, 1970, 1967, 1962, 1961, 1959, 1954, 1951, 1949, 1941, 1935, 1930
1812 90TH	2020, 2017, 2014, 2010, 2005, 2002, 2000, 1999, 1995, 1992, 1991, 1986, 1983, 1981, 1980, 1974, 1973, 1972, 1970, 1967, 1962, 1959, 1955, 1954, 1951, 1949, 1941, 1935, 1930
1812 90TH ST	2020, 2017, 2014, 2010, 2005, 2002, 2000, 1999, 1995, 1992, 1991, 1986, 1983, 1981, 1980, 1973, 1972, 1970, 1967, 1962, 1961, 1959, 1955, 1954, 1951, 1949, 1941, 1935, 1930
1812 90TH ST	2020, 2017, 2014, 2010, 2005, 2002, 2000, 1999, 1995, 1992, 1991, 1986, 1983, 1981, 1980, 1974, 1973, 1972, 1967, 1962, 1961, 1959, 1955, 1954, 1951, 1949, 1941, 1935, 1930
1812 90TH ST	2020, 2017, 2014, 2010, 2005, 2002, 2000, 1999, 1995, 1992, 1991, 1983, 1981, 1980, 1974, 1973, 1972, 1970, 1967, 1962, 1961, 1959, 1955, 1954, 1951, 1949, 1941, 1935, 1930
1812 90TH ST	2020, 2017, 2014, 2010, 2005, 2002, 2000, 1999, 1995, 1992, 1991, 1986, 1983, 1981, 1980, 1974, 1973, 1972, 1970, 1967, 1962, 1961, 1959, 1955, 1954, 1949, 1941, 1935, 1930
1812 90TH ST	2020, 2017, 2014, 2010, 2005, 2002, 2000, 1999, 1995, 1992, 1991, 1986, 1983, 1981, 1980, 1974, 1973, 1972, 1970, 1967, 1962, 1961, 1959, 1955, 1954, 1951, 1949, 1935, 1930
1812 90TH ST	2020, 2017, 2014, 2010, 2005, 2002, 2000, 1999, 1995, 1992, 1991, 1986, 1983, 1981, 1980, 1974, 1973, 1972, 1970, 1967, 1962, 1961, 1959, 1955, 1954, 1951, 1949, 1941, 1930

FINDINGS

Address Researched	Address Not Identified in Research Source
1812 90TH ST	2020, 2017, 2014, 2010, 2005, 2002, 2000, 1999, 1995, 1992, 1991, 1986, 1983, 1981, 1980, 1974, 1973, 1972, 1970, 1967, 1962, 1961, 1959, 1955, 1954, 1951, 1949, 1941, 1935
1812 90TH ST	2020, 2017, 2014, 2010, 2005, 2002, 2000, 1999, 1995, 1992, 1991, 1986, 1983, 1980, 1974, 1973, 1972, 1970, 1967, 1962, 1961, 1959, 1955, 1954, 1951, 1949, 1941, 1935, 1930
1812 E 89TH ST	2017, 2014, 2010, 2005, 2002, 2000, 1999, 1995, 1992, 1991, 1986, 1983, 1981, 1980, 1974, 1973, 1972, 1970, 1967, 1962, 1961, 1959, 1955, 1954, 1951, 1949, 1941, 1935, 1930
1812 E 89TH ST	2020, 2014, 2010, 2005, 2002, 2000, 1999, 1995, 1992, 1991, 1986, 1983, 1981, 1980, 1974, 1973, 1972, 1970, 1967, 1962, 1961, 1959, 1955, 1954, 1951, 1949, 1941, 1935, 1930
1812 E 89TH ST	2020, 2017, 2010, 2005, 2002, 2000, 1999, 1995, 1992, 1991, 1986, 1983, 1981, 1980, 1974, 1973, 1972, 1970, 1967, 1962, 1961, 1959, 1955, 1954, 1951, 1949, 1941, 1935, 1930
1812 E 90TH ST	2020, 2017, 2010, 2005, 2002, 2000, 1999, 1995, 1992, 1991, 1986, 1983, 1981, 1980, 1974, 1973, 1972, 1970, 1967, 1962, 1961, 1959, 1955, 1954, 1951, 1949, 1941, 1935, 1930
1812 E 90TH ST	2020, 2014, 2010, 2005, 2002, 2000, 1999, 1995, 1992, 1991, 1986, 1983, 1981, 1980, 1974, 1973, 1972, 1970, 1967, 1962, 1961, 1959, 1955, 1954, 1951, 1949, 1941, 1935, 1930
1812 E 90TH ST	2017, 2014, 2010, 2005, 2002, 2000, 1999, 1995, 1992, 1991, 1986, 1983, 1981, 1980, 1974, 1973, 1972, 1970, 1967, 1962, 1961, 1959, 1955, 1954, 1951, 1949, 1941, 1935, 1930
1812 E 90TH ST	2020, 2017, 2014, 2010, 2005, 2002, 2000, 1999, 1992, 1991, 1986, 1983, 1981, 1980, 1974, 1973, 1972, 1970, 1967, 1962, 1961, 1959, 1955, 1954, 1951, 1949, 1941, 1935, 1930
1812 E 90TH ST	2020, 2017, 2014, 2010, 2005, 2002, 1999, 1995, 1992, 1991, 1986, 1983, 1981, 1980, 1974, 1973, 1972, 1970, 1967, 1962, 1961, 1959, 1955, 1954, 1951, 1949, 1941, 1935, 1930
1813 90TH	2020, 2017, 2014, 2010, 2005, 2002, 2000, 1999, 1995, 1992, 1991, 1986, 1983, 1981, 1980, 1974, 1973, 1972, 1970, 1967, 1962, 1959, 1955, 1954, 1951, 1949, 1941, 1935, 1930
1813 90TH	2020, 2017, 2014, 2010, 2005, 2002, 2000, 1999, 1995, 1992, 1991, 1986, 1983, 1981, 1980, 1974, 1973, 1972, 1970, 1967, 1962, 1961, 1959, 1954, 1951, 1949, 1941, 1935, 1930
1813 90TH ST	2020, 2017, 2014, 2010, 2005, 2002, 2000, 1999, 1995, 1992, 1991, 1986, 1983, 1981, 1980, 1974, 1973, 1972, 1970, 1967, 1962, 1961, 1959, 1955, 1954, 1951, 1949, 1941, 1935
1813 90TH ST	2020, 2017, 2014, 2010, 2005, 2002, 2000, 1999, 1995, 1992, 1991, 1986, 1983, 1981, 1980, 1974, 1973, 1972, 1970, 1967, 1962, 1961, 1959, 1955, 1954, 1951, 1949, 1941, 1930
1813 90TH ST	2020, 2017, 2014, 2010, 2005, 2002, 2000, 1999, 1995, 1992, 1991, 1986, 1983, 1981, 1980, 1974, 1973, 1972, 1970, 1967, 1962, 1961, 1959, 1955, 1954, 1951, 1949, 1935, 1930
1813 90TH ST	2020, 2017, 2014, 2010, 2005, 2002, 2000, 1999, 1995, 1992, 1991, 1986, 1983, 1981, 1980, 1974, 1973, 1972, 1970, 1967, 1962, 1961, 1959, 1955, 1954, 1949, 1941, 1935, 1930

FINDINGS

Address Researched	Address Not Identified in Research Source
1814 89TH	2020, 2017, 2014, 2010, 2005, 2002, 2000, 1999, 1995, 1992, 1991, 1986, 1983, 1981, 1980, 1974, 1973, 1972, 1970, 1967, 1962, 1961, 1959, 1954, 1951, 1949, 1941, 1935, 1930
1814 89TH	2020, 2017, 2014, 2010, 2005, 2002, 2000, 1999, 1995, 1992, 1991, 1986, 1983, 1981, 1980, 1974, 1973, 1972, 1970, 1967, 1962, 1959, 1955, 1954, 1951, 1949, 1941, 1935, 1930
1814 89TH	2020, 2017, 2014, 2010, 2005, 2002, 2000, 1995, 1992, 1991, 1986, 1983, 1981, 1980, 1974, 1973, 1972, 1970, 1967, 1962, 1961, 1959, 1955, 1954, 1951, 1949, 1941, 1935, 1930
1814 89TH ST	2020, 2017, 2014, 2010, 2005, 2002, 2000, 1999, 1995, 1992, 1991, 1986, 1983, 1981, 1980, 1974, 1973, 1972, 1967, 1962, 1961, 1959, 1955, 1954, 1951, 1949, 1941, 1935, 1930
1814 89TH ST	2020, 2017, 2014, 2010, 2005, 2002, 2000, 1999, 1995, 1992, 1991, 1986, 1983, 1981, 1980, 1973, 1972, 1970, 1967, 1962, 1961, 1959, 1955, 1954, 1951, 1949, 1941, 1935, 1930
1814 89TH ST	2020, 2017, 2014, 2010, 2005, 2002, 2000, 1999, 1995, 1992, 1991, 1986, 1983, 1981, 1980, 1974, 1973, 1972, 1970, 1967, 1962, 1961, 1959, 1955, 1954, 1949, 1941, 1935, 1930
1814 89TH ST	2020, 2017, 2014, 2010, 2005, 2002, 2000, 1999, 1995, 1992, 1991, 1986, 1983, 1981, 1980, 1974, 1973, 1972, 1970, 1967, 1962, 1961, 1959, 1955, 1954, 1951, 1949, 1935, 1930
1814 89TH ST	2020, 2017, 2014, 2010, 2005, 2002, 2000, 1999, 1995, 1992, 1991, 1986, 1983, 1981, 1980, 1974, 1973, 1972, 1970, 1967, 1962, 1961, 1959, 1955, 1954, 1951, 1949, 1941, 1930
1814 89TH ST	2020, 2017, 2014, 2010, 2005, 2002, 2000, 1999, 1995, 1992, 1991, 1986, 1983, 1981, 1980, 1974, 1973, 1972, 1970, 1967, 1962, 1961, 1959, 1955, 1954, 1951, 1949, 1941, 1935
1814 E 89TH ST	2017, 2014, 2010, 2005, 2002, 2000, 1999, 1995, 1992, 1991, 1986, 1983, 1981, 1980, 1974, 1973, 1972, 1970, 1967, 1962, 1961, 1959, 1955, 1954, 1951, 1949, 1941, 1935, 1930
1814 E 89TH ST	2020, 2014, 2010, 2005, 2002, 2000, 1999, 1995, 1992, 1991, 1986, 1983, 1981, 1980, 1974, 1973, 1972, 1970, 1967, 1962, 1961, 1959, 1955, 1954, 1951, 1949, 1941, 1935, 1930
1814 E 89TH ST	2020, 2017, 2010, 2005, 2002, 2000, 1999, 1995, 1992, 1991, 1986, 1983, 1981, 1980, 1974, 1973, 1972, 1970, 1967, 1962, 1961, 1959, 1955, 1954, 1951, 1949, 1941, 1935, 1930
1814 E 89TH ST	2020, 2017, 2014, 2005, 2002, 2000, 1999, 1995, 1992, 1991, 1986, 1983, 1981, 1980, 1974, 1973, 1972, 1970, 1967, 1962, 1961, 1959, 1955, 1954, 1951, 1949, 1941, 1935, 1930
1814 E 89TH ST	2020, 2017, 2014, 2010, 2002, 2000, 1999, 1995, 1992, 1991, 1986, 1983, 1981, 1980, 1974, 1973, 1972, 1970, 1967, 1962, 1961, 1959, 1955, 1954, 1951, 1949, 1941, 1935, 1930
1815 89TH	2020, 2017, 2014, 2010, 2005, 2002, 2000, 1995, 1992, 1991, 1986, 1983, 1981, 1980, 1974, 1973, 1972, 1970, 1967, 1962, 1961, 1959, 1955, 1954, 1951, 1949, 1941, 1935, 1930
1815 89TH	2020, 2017, 2014, 2010, 2005, 2002, 2000, 1999, 1995, 1992, 1991, 1986, 1983, 1981, 1980, 1974, 1973, 1972, 1970, 1967, 1962, 1959, 1955, 1954, 1951, 1949, 1941, 1935, 1930

FINDINGS

Address Researched	Address Not Identified in Research Source
1815 89TH	2020, 2017, 2014, 2010, 2005, 2002, 2000, 1999, 1995, 1992, 1991, 1986, 1983, 1981, 1980, 1974, 1973, 1972, 1970, 1967, 1962, 1961, 1959, 1954, 1951, 1949, 1941, 1935, 1930
1815 89TH ST	2020, 2017, 2014, 2010, 2005, 2002, 2000, 1999, 1995, 1992, 1991, 1986, 1983, 1981, 1980, 1974, 1973, 1972, 1970, 1967, 1962, 1961, 1959, 1955, 1954, 1949, 1941, 1935, 1930
1815 89TH ST	2020, 2017, 2014, 2010, 2005, 2002, 2000, 1999, 1995, 1992, 1991, 1986, 1983, 1981, 1980, 1974, 1973, 1972, 1970, 1967, 1962, 1961, 1959, 1955, 1954, 1951, 1949, 1935, 1930
1815 89TH ST	2020, 2017, 2014, 2010, 2005, 2002, 2000, 1999, 1995, 1992, 1991, 1986, 1983, 1981, 1980, 1974, 1973, 1972, 1970, 1967, 1962, 1961, 1959, 1955, 1954, 1951, 1949, 1941, 1935
1815 89TH ST	2020, 2017, 2014, 2010, 2005, 2002, 2000, 1999, 1995, 1992, 1991, 1986, 1983, 1981, 1980, 1974, 1973, 1972, 1970, 1967, 1962, 1961, 1959, 1955, 1954, 1951, 1949, 1941, 1930
1815 89TH ST	2020, 2017, 2014, 2010, 2005, 2002, 2000, 1999, 1995, 1992, 1991, 1986, 1983, 1981, 1980, 1974, 1973, 1972, 1967, 1962, 1961, 1959, 1955, 1954, 1951, 1949, 1941, 1935, 1930
1815 89TH ST	2020, 2017, 2014, 2010, 2005, 2002, 2000, 1999, 1995, 1992, 1991, 1986, 1983, 1981, 1980, 1973, 1972, 1970, 1967, 1962, 1961, 1959, 1955, 1954, 1951, 1949, 1941, 1935, 1930
1815 89TH ST	2020, 2017, 2014, 2010, 2005, 2002, 2000, 1999, 1995, 1992, 1986, 1983, 1981, 1980, 1974, 1973, 1972, 1970, 1967, 1962, 1961, 1959, 1955, 1954, 1951, 1949, 1941, 1935, 1930
1815 90TH	2020, 2017, 2014, 2010, 2005, 2002, 2000, 1995, 1992, 1991, 1986, 1983, 1981, 1980, 1974, 1973, 1972, 1970, 1967, 1962, 1961, 1959, 1955, 1954, 1951, 1949, 1941, 1935, 1930
1815 90TH	2020, 2017, 2014, 2010, 2005, 2000, 1999, 1995, 1992, 1991, 1986, 1983, 1981, 1980, 1974, 1973, 1972, 1970, 1967, 1962, 1961, 1959, 1955, 1954, 1951, 1949, 1941, 1935, 1930
1815 90TH	2020, 2017, 2014, 2010, 2005, 2002, 2000, 1999, 1995, 1992, 1991, 1986, 1983, 1981, 1980, 1974, 1973, 1972, 1970, 1967, 1962, 1961, 1959, 1954, 1951, 1949, 1941, 1935, 1930
1815 90TH	2020, 2017, 2014, 2010, 2005, 2002, 2000, 1999, 1995, 1992, 1991, 1986, 1983, 1981, 1980, 1974, 1973, 1972, 1970, 1967, 1962, 1959, 1955, 1954, 1951, 1949, 1941, 1935, 1930
1815 90TH ST	2020, 2017, 2014, 2010, 2005, 2002, 2000, 1999, 1995, 1992, 1991, 1986, 1983, 1981, 1980, 1973, 1972, 1970, 1967, 1962, 1961, 1959, 1955, 1954, 1951, 1949, 1941, 1935, 1930
1815 90TH ST	2020, 2017, 2014, 2010, 2005, 2002, 2000, 1999, 1995, 1992, 1991, 1986, 1983, 1981, 1980, 1974, 1973, 1972, 1967, 1962, 1961, 1959, 1955, 1954, 1951, 1949, 1941, 1935, 1930
1815 90TH ST	2020, 2017, 2014, 2010, 2005, 2002, 2000, 1999, 1995, 1992, 1991, 1986, 1983, 1981, 1980, 1974, 1973, 1972, 1970, 1967, 1962, 1961, 1959, 1955, 1954, 1951, 1949, 1941, 1935
1815 90TH ST	2020, 2017, 2014, 2010, 2005, 2002, 2000, 1999, 1995, 1992, 1991, 1986, 1983, 1981, 1980, 1974, 1973, 1972, 1970, 1967, 1962, 1961, 1959, 1955, 1954, 1951, 1949, 1941, 1930

FINDINGS

Address Researched	Address Not Identified in Research Source
1815 90TH ST	2020, 2017, 2014, 2010, 2005, 2002, 2000, 1999, 1995, 1992, 1991, 1986, 1983, 1981, 1980, 1974, 1973, 1972, 1970, 1967, 1962, 1961, 1959, 1955, 1954, 1951, 1949, 1935, 1930
1815 90TH ST	2020, 2017, 2014, 2010, 2005, 2002, 2000, 1999, 1995, 1992, 1991, 1986, 1983, 1981, 1980, 1974, 1973, 1972, 1970, 1967, 1962, 1961, 1959, 1955, 1954, 1949, 1941, 1935, 1930
1815 E 89TH ST	2020, 2017, 2014, 2010, 2005, 2002, 1999, 1995, 1992, 1991, 1986, 1983, 1981, 1980, 1974, 1973, 1972, 1970, 1967, 1962, 1961, 1959, 1955, 1954, 1951, 1949, 1941, 1935, 1930
1815 E 89TH ST	2020, 2017, 2014, 2010, 2002, 2000, 1999, 1995, 1992, 1991, 1986, 1983, 1981, 1980, 1974, 1973, 1972, 1970, 1967, 1962, 1961, 1959, 1955, 1954, 1951, 1949, 1941, 1935, 1930
1815 E 89TH ST	2020, 2017, 2010, 2005, 2002, 2000, 1999, 1995, 1992, 1991, 1986, 1983, 1981, 1980, 1974, 1973, 1972, 1970, 1967, 1962, 1961, 1959, 1955, 1954, 1951, 1949, 1941, 1935, 1930
1815 E 89TH ST	2020, 2014, 2010, 2005, 2002, 2000, 1999, 1995, 1992, 1991, 1986, 1983, 1981, 1980, 1974, 1973, 1972, 1970, 1967, 1962, 1961, 1959, 1955, 1954, 1951, 1949, 1941, 1935, 1930
1815 E 89TH ST	2017, 2014, 2010, 2005, 2002, 2000, 1999, 1995, 1992, 1991, 1986, 1983, 1981, 1980, 1974, 1973, 1972, 1970, 1967, 1962, 1961, 1959, 1955, 1954, 1951, 1949, 1941, 1935, 1930
1815 E 89TH ST	2020, 2017, 2014, 2010, 2005, 2002, 2000, 1999, 1992, 1991, 1986, 1983, 1981, 1980, 1974, 1973, 1972, 1970, 1967, 1962, 1961, 1959, 1955, 1954, 1951, 1949, 1941, 1935, 1930
1815 E 89TH ST	2020, 2017, 2014, 2010, 2005, 2002, 2000, 1999, 1995, 1991, 1986, 1983, 1981, 1980, 1974, 1973, 1972, 1970, 1967, 1962, 1961, 1959, 1955, 1954, 1951, 1949, 1941, 1935, 1930
1815 E 90TH ST	2020, 2017, 2014, 2010, 2005, 2002, 2000, 1999, 1995, 1991, 1986, 1983, 1981, 1980, 1974, 1973, 1972, 1970, 1967, 1962, 1961, 1959, 1955, 1954, 1951, 1949, 1941, 1935, 1930
1815 E 90TH ST	2020, 2017, 2014, 2010, 2005, 2002, 2000, 1999, 1992, 1991, 1986, 1983, 1981, 1980, 1974, 1973, 1972, 1970, 1967, 1962, 1961, 1959, 1955, 1954, 1951, 1949, 1941, 1935, 1930
1815 E 90TH ST	2020, 2017, 2014, 2010, 2005, 2002, 1999, 1995, 1992, 1991, 1986, 1983, 1981, 1980, 1974, 1973, 1972, 1970, 1967, 1962, 1961, 1959, 1955, 1954, 1951, 1949, 1941, 1935, 1930
1815 E 90TH ST	2017, 2014, 2010, 2005, 2002, 2000, 1999, 1995, 1992, 1991, 1986, 1983, 1981, 1980, 1974, 1973, 1972, 1970, 1967, 1962, 1961, 1959, 1955, 1954, 1951, 1949, 1941, 1935, 1930
1815 E 90TH ST	2020, 2014, 2010, 2005, 2002, 2000, 1999, 1995, 1992, 1991, 1986, 1983, 1981, 1980, 1974, 1973, 1972, 1970, 1967, 1962, 1961, 1959, 1955, 1954, 1951, 1949, 1941, 1935, 1930
1815 E 90TH ST	2020, 2017, 2010, 2005, 2002, 2000, 1999, 1995, 1992, 1991, 1986, 1983, 1981, 1980, 1974, 1973, 1972, 1970, 1967, 1962, 1961, 1959, 1955, 1954, 1951, 1949, 1941, 1935, 1930
1815 E 90TH ST	2020, 2017, 2014, 2005, 2002, 2000, 1999, 1995, 1992, 1991, 1986, 1983, 1981, 1980, 1974, 1973, 1972, 1970, 1967, 1962, 1961, 1959, 1955, 1954, 1951, 1949, 1941, 1935, 1930

FINDINGS

Address Researched	Address Not Identified in Research Source
1815 E 90TH ST	2020, 2017, 2014, 2010, 2002, 2000, 1999, 1995, 1992, 1991, 1986, 1983, 1981, 1980, 1974, 1973, 1972, 1970, 1967, 1962, 1961, 1959, 1955, 1954, 1951, 1949, 1941, 1935, 1930
1818 89TH	2020, 2017, 2014, 2010, 2005, 2002, 2000, 1999, 1995, 1992, 1991, 1986, 1983, 1981, 1980, 1974, 1973, 1972, 1970, 1967, 1962, 1959, 1955, 1954, 1951, 1949, 1941, 1935, 1930
1818 89TH	2020, 2017, 2014, 2010, 2005, 2002, 2000, 1999, 1995, 1992, 1991, 1986, 1983, 1981, 1980, 1974, 1973, 1972, 1970, 1967, 1962, 1961, 1959, 1954, 1951, 1949, 1941, 1935, 1930
1818 89TH ST	2020, 2017, 2014, 2010, 2005, 2002, 2000, 1999, 1995, 1992, 1991, 1986, 1983, 1981, 1980, 1974, 1973, 1972, 1970, 1967, 1962, 1961, 1959, 1955, 1954, 1949, 1941, 1935, 1930
1818 89TH ST	2020, 2017, 2014, 2010, 2005, 2002, 2000, 1999, 1995, 1992, 1991, 1986, 1983, 1981, 1980, 1974, 1973, 1972, 1970, 1967, 1962, 1961, 1959, 1955, 1954, 1951, 1949, 1935, 1930
1818 89TH ST	2020, 2017, 2014, 2010, 2005, 2002, 2000, 1999, 1995, 1992, 1991, 1986, 1983, 1981, 1980, 1974, 1973, 1972, 1970, 1967, 1962, 1961, 1959, 1955, 1954, 1951, 1949, 1941, 1930
1818 89TH ST	2020, 2017, 2014, 2010, 2005, 2002, 2000, 1999, 1995, 1992, 1991, 1986, 1983, 1981, 1980, 1974, 1973, 1972, 1970, 1967, 1962, 1961, 1959, 1955, 1954, 1951, 1949, 1941, 1935
1818 89TH ST	2020, 2017, 2014, 2010, 2005, 2002, 2000, 1999, 1995, 1992, 1991, 1986, 1983, 1981, 1980, 1974, 1973, 1972, 1967, 1962, 1961, 1959, 1955, 1954, 1951, 1949, 1941, 1935, 1930
1818 89TH ST	2020, 2017, 2014, 2010, 2005, 2002, 2000, 1999, 1995, 1992, 1991, 1986, 1983, 1981, 1980, 1973, 1972, 1970, 1967, 1962, 1961, 1959, 1955, 1954, 1951, 1949, 1941, 1935, 1930
1818 90TH	2020, 2017, 2014, 2010, 2005, 2002, 2000, 1999, 1995, 1992, 1991, 1986, 1983, 1981, 1980, 1974, 1973, 1972, 1970, 1967, 1962, 1959, 1955, 1954, 1951, 1949, 1941, 1935, 1930
1818 90TH	2020, 2017, 2014, 2010, 2005, 2002, 2000, 1999, 1995, 1992, 1991, 1986, 1983, 1981, 1980, 1974, 1973, 1972, 1970, 1967, 1962, 1961, 1959, 1954, 1951, 1949, 1941, 1935, 1930
1818 90TH ST	2020, 2017, 2014, 2010, 2005, 2002, 2000, 1999, 1995, 1992, 1991, 1986, 1983, 1981, 1980, 1973, 1972, 1970, 1967, 1962, 1961, 1959, 1955, 1954, 1951, 1949, 1941, 1935, 1930
1818 90TH ST	2020, 2017, 2014, 2010, 2005, 2002, 2000, 1999, 1995, 1992, 1991, 1986, 1983, 1981, 1980, 1974, 1973, 1972, 1967, 1962, 1961, 1959, 1955, 1954, 1951, 1949, 1941, 1935, 1930
1818 90TH ST	2020, 2017, 2014, 2010, 2005, 2002, 2000, 1999, 1995, 1992, 1991, 1986, 1983, 1981, 1980, 1974, 1973, 1972, 1970, 1967, 1962, 1961, 1959, 1955, 1954, 1951, 1949, 1941, 1935
1818 90TH ST	2020, 2017, 2014, 2010, 2005, 2002, 2000, 1999, 1995, 1992, 1991, 1986, 1983, 1981, 1980, 1974, 1973, 1972, 1970, 1967, 1962, 1961, 1959, 1955, 1954, 1951, 1949, 1941, 1930
1818 90TH ST	2020, 2017, 2014, 2010, 2005, 2002, 2000, 1999, 1995, 1992, 1991, 1986, 1983, 1981, 1980, 1974, 1973, 1972, 1970, 1967, 1962, 1961, 1959, 1955, 1954, 1951, 1949, 1935, 1930

FINDINGS

Address Researched	Address Not Identified in Research Source
1818 90TH ST	2020, 2017, 2014, 2010, 2005, 2002, 2000, 1999, 1995, 1992, 1991, 1986, 1983, 1981, 1980, 1974, 1973, 1972, 1970, 1967, 1962, 1961, 1959, 1955, 1954, 1949, 1941, 1935, 1930
1818 E 90TH ST	2020, 2017, 2014, 2005, 2002, 2000, 1999, 1995, 1992, 1991, 1986, 1983, 1981, 1980, 1974, 1973, 1972, 1970, 1967, 1962, 1961, 1959, 1955, 1954, 1951, 1949, 1941, 1935, 1930
1818 E 90TH ST	2020, 2017, 2010, 2005, 2002, 2000, 1999, 1995, 1992, 1991, 1986, 1983, 1981, 1980, 1974, 1973, 1972, 1970, 1967, 1962, 1961, 1959, 1955, 1954, 1951, 1949, 1941, 1935, 1930
1818 E 90TH ST	2017, 2014, 2010, 2005, 2002, 2000, 1999, 1995, 1992, 1991, 1986, 1983, 1981, 1980, 1974, 1973, 1972, 1970, 1967, 1962, 1961, 1959, 1955, 1954, 1951, 1949, 1941, 1935, 1930
1819 89TH	2020, 2017, 2014, 2010, 2005, 2000, 1999, 1995, 1992, 1991, 1986, 1983, 1981, 1980, 1974, 1973, 1972, 1970, 1967, 1962, 1961, 1959, 1955, 1954, 1951, 1949, 1941, 1935, 1930
1819 89TH	2020, 2017, 2014, 2010, 2005, 2002, 2000, 1999, 1995, 1992, 1991, 1986, 1983, 1981, 1980, 1974, 1973, 1972, 1970, 1967, 1962, 1959, 1955, 1954, 1951, 1949, 1941, 1935, 1930
1819 89TH	2020, 2017, 2014, 2010, 2005, 2002, 2000, 1999, 1995, 1992, 1991, 1986, 1983, 1981, 1980, 1974, 1973, 1972, 1970, 1967, 1962, 1961, 1959, 1954, 1951, 1949, 1941, 1935, 1930
1819 89TH ST	2020, 2017, 2014, 2010, 2005, 2002, 2000, 1999, 1995, 1992, 1991, 1986, 1983, 1981, 1980, 1974, 1973, 1972, 1970, 1967, 1962, 1961, 1959, 1955, 1954, 1949, 1941, 1935, 1930
1819 89TH ST	2020, 2017, 2014, 2010, 2005, 2002, 2000, 1999, 1995, 1992, 1991, 1986, 1983, 1981, 1980, 1974, 1973, 1972, 1970, 1967, 1962, 1961, 1959, 1955, 1954, 1951, 1949, 1935, 1930
1819 89TH ST	2020, 2017, 2014, 2010, 2005, 2002, 2000, 1999, 1995, 1992, 1991, 1986, 1983, 1981, 1980, 1974, 1973, 1972, 1970, 1967, 1962, 1961, 1959, 1955, 1954, 1951, 1949, 1941, 1935
1819 89TH ST	2020, 2017, 2014, 2010, 2005, 2002, 2000, 1999, 1995, 1992, 1991, 1986, 1983, 1981, 1980, 1974, 1973, 1972, 1970, 1967, 1962, 1961, 1959, 1955, 1954, 1951, 1949, 1941, 1930
1819 89TH ST	2020, 2017, 2014, 2010, 2005, 2002, 2000, 1999, 1995, 1992, 1991, 1986, 1983, 1981, 1980, 1974, 1973, 1972, 1967, 1962, 1961, 1959, 1955, 1954, 1951, 1949, 1941, 1935, 1930
1819 89TH ST	2020, 2017, 2014, 2010, 2005, 2002, 2000, 1999, 1995, 1992, 1991, 1986, 1983, 1981, 1980, 1973, 1972, 1970, 1967, 1962, 1961, 1959, 1955, 1954, 1951, 1949, 1941, 1935, 1930
1819 89TH ST	2020, 2017, 2014, 2010, 2005, 2002, 2000, 1999, 1995, 1992, 1991, 1986, 1981, 1980, 1974, 1973, 1972, 1970, 1967, 1962, 1961, 1959, 1955, 1954, 1951, 1949, 1941, 1935, 1930
1819 90TH	2020, 2017, 2014, 2010, 2005, 2002, 2000, 1999, 1995, 1992, 1991, 1986, 1983, 1981, 1980, 1974, 1973, 1972, 1970, 1967, 1962, 1961, 1959, 1954, 1951, 1949, 1941, 1935, 1930
1819 90TH	2020, 2017, 2014, 2010, 2005, 2002, 2000, 1999, 1995, 1992, 1991, 1986, 1983, 1981, 1980, 1974, 1973, 1972, 1970, 1967, 1962, 1959, 1955, 1954, 1951, 1949, 1941, 1935, 1930

FINDINGS

Address Researched	Address Not Identified in Research Source
1819 90TH ST	2020, 2017, 2014, 2010, 2005, 2002, 2000, 1999, 1995, 1992, 1991, 1986, 1983, 1981, 1980, 1974, 1973, 1972, 1970, 1967, 1962, 1961, 1959, 1955, 1954, 1951, 1949, 1941, 1935
1819 90TH ST	2020, 2017, 2014, 2010, 2005, 2002, 2000, 1999, 1995, 1992, 1991, 1986, 1983, 1981, 1980, 1974, 1973, 1972, 1970, 1967, 1962, 1961, 1959, 1955, 1954, 1951, 1949, 1941, 1930
1819 90TH ST	2020, 2017, 2014, 2010, 2005, 2002, 2000, 1999, 1995, 1992, 1991, 1986, 1983, 1981, 1980, 1974, 1973, 1972, 1970, 1967, 1962, 1961, 1959, 1955, 1954, 1951, 1949, 1935, 1930
1819 90TH ST	2020, 2017, 2014, 2010, 2005, 2002, 2000, 1999, 1995, 1992, 1991, 1986, 1983, 1981, 1980, 1974, 1973, 1972, 1970, 1967, 1962, 1961, 1959, 1955, 1954, 1949, 1941, 1935, 1930
1820 90TH	2020, 2017, 2014, 2010, 2005, 2002, 2000, 1999, 1995, 1992, 1991, 1986, 1983, 1981, 1980, 1974, 1973, 1972, 1970, 1967, 1962, 1959, 1955, 1954, 1951, 1949, 1941, 1935, 1930
1820 90TH	2020, 2017, 2014, 2010, 2005, 2002, 2000, 1999, 1995, 1992, 1991, 1986, 1983, 1981, 1980, 1974, 1973, 1972, 1970, 1967, 1962, 1961, 1959, 1954, 1951, 1949, 1941, 1935, 1930
1820 90TH ST	2020, 2017, 2014, 2010, 2005, 2002, 2000, 1999, 1995, 1992, 1991, 1986, 1983, 1981, 1980, 1974, 1973, 1972, 1970, 1967, 1962, 1961, 1959, 1955, 1954, 1949, 1941, 1935, 1930
1820 90TH ST	2020, 2017, 2014, 2010, 2005, 2002, 2000, 1999, 1995, 1992, 1991, 1986, 1983, 1981, 1980, 1974, 1973, 1972, 1970, 1967, 1962, 1961, 1959, 1955, 1954, 1951, 1949, 1935, 1930
1820 90TH ST	2020, 2017, 2014, 2010, 2005, 2002, 2000, 1999, 1995, 1992, 1991, 1986, 1983, 1981, 1980, 1974, 1973, 1972, 1970, 1967, 1962, 1961, 1959, 1955, 1954, 1951, 1949, 1941, 1930
1820 90TH ST	2020, 2017, 2014, 2010, 2005, 2002, 2000, 1999, 1995, 1992, 1991, 1986, 1983, 1981, 1980, 1974, 1973, 1972, 1970, 1967, 1962, 1961, 1959, 1955, 1954, 1951, 1949, 1941, 1935
1821 89TH	2020, 2017, 2014, 2010, 2005, 2002, 2000, 1999, 1995, 1992, 1991, 1986, 1983, 1981, 1980, 1974, 1973, 1972, 1970, 1967, 1962, 1961, 1959, 1954, 1951, 1949, 1941, 1935, 1930
1821 89TH	2020, 2017, 2014, 2010, 2005, 2002, 2000, 1999, 1995, 1992, 1991, 1986, 1983, 1981, 1980, 1974, 1973, 1972, 1970, 1967, 1962, 1959, 1955, 1954, 1951, 1949, 1941, 1935, 1930
1821 89TH	2020, 2017, 2014, 2010, 2005, 2002, 2000, 1995, 1992, 1991, 1986, 1983, 1981, 1980, 1974, 1973, 1972, 1970, 1967, 1962, 1961, 1959, 1955, 1954, 1951, 1949, 1941, 1935, 1930
1821 89TH	2020, 2017, 2014, 2010, 2005, 2000, 1999, 1995, 1992, 1991, 1986, 1983, 1981, 1980, 1974, 1973, 1972, 1970, 1967, 1962, 1961, 1959, 1955, 1954, 1951, 1949, 1941, 1935, 1930
1821 89TH ST	2020, 2017, 2014, 2010, 2005, 2002, 2000, 1999, 1995, 1992, 1991, 1986, 1981, 1980, 1974, 1973, 1972, 1970, 1967, 1962, 1961, 1959, 1955, 1954, 1951, 1949, 1941, 1935, 1930
1821 89TH ST	2020, 2017, 2014, 2010, 2005, 2002, 2000, 1999, 1995, 1992, 1991, 1986, 1983, 1980, 1974, 1973, 1972, 1970, 1967, 1962, 1961, 1959, 1955, 1954, 1951, 1949, 1941, 1935, 1930

FINDINGS

Address Researched	Address Not Identified in Research Source
1821 89TH ST	2020, 2017, 2014, 2010, 2005, 2002, 2000, 1999, 1995, 1992, 1986, 1983, 1981, 1980, 1974, 1973, 1972, 1970, 1967, 1962, 1961, 1959, 1955, 1954, 1951, 1949, 1941, 1935, 1930
1821 89TH ST	2020, 2017, 2014, 2010, 2005, 2002, 2000, 1999, 1995, 1992, 1991, 1983, 1981, 1980, 1974, 1973, 1972, 1970, 1967, 1962, 1961, 1959, 1955, 1954, 1951, 1949, 1941, 1935, 1930
1821 89TH ST	2020, 2017, 2014, 2010, 2005, 2002, 2000, 1999, 1995, 1992, 1991, 1986, 1983, 1981, 1980, 1974, 1973, 1972, 1967, 1962, 1961, 1959, 1955, 1954, 1951, 1949, 1941, 1935, 1930
1821 89TH ST	2020, 2017, 2014, 2010, 2005, 2002, 2000, 1999, 1995, 1992, 1991, 1986, 1983, 1981, 1980, 1973, 1972, 1970, 1967, 1962, 1961, 1959, 1955, 1954, 1951, 1949, 1941, 1935, 1930
1821 89TH ST	2020, 2017, 2014, 2010, 2005, 2002, 2000, 1999, 1995, 1992, 1991, 1986, 1983, 1981, 1980, 1974, 1973, 1972, 1970, 1967, 1962, 1961, 1959, 1955, 1954, 1949, 1941, 1935, 1930
1821 89TH ST	2020, 2017, 2014, 2010, 2005, 2002, 2000, 1999, 1995, 1992, 1991, 1986, 1983, 1981, 1980, 1974, 1973, 1972, 1970, 1967, 1962, 1961, 1959, 1955, 1954, 1951, 1949, 1935, 1930
1821 89TH ST	2020, 2017, 2014, 2010, 2005, 2002, 2000, 1999, 1995, 1992, 1991, 1986, 1983, 1981, 1980, 1974, 1973, 1972, 1970, 1967, 1962, 1961, 1959, 1955, 1954, 1951, 1949, 1941, 1930
1821 89TH ST	2020, 2017, 2014, 2010, 2005, 2002, 2000, 1999, 1995, 1992, 1991, 1986, 1983, 1981, 1980, 1974, 1973, 1972, 1970, 1967, 1962, 1961, 1959, 1955, 1954, 1951, 1949, 1941, 1935
1821 90TH	2020, 2017, 2014, 2010, 2005, 2002, 2000, 1999, 1995, 1992, 1991, 1986, 1983, 1981, 1980, 1974, 1973, 1972, 1970, 1967, 1962, 1961, 1959, 1954, 1951, 1949, 1941, 1935, 1930
1821 90TH	2020, 2017, 2014, 2010, 2005, 2002, 2000, 1999, 1995, 1992, 1991, 1986, 1983, 1981, 1980, 1974, 1973, 1972, 1970, 1967, 1962, 1959, 1955, 1954, 1951, 1949, 1941, 1935, 1930
1821 90TH	2020, 2017, 2014, 2010, 2005, 2002, 2000, 1995, 1992, 1991, 1986, 1983, 1981, 1980, 1974, 1973, 1972, 1970, 1967, 1962, 1961, 1959, 1955, 1954, 1951, 1949, 1941, 1935, 1930
1821 90TH	2020, 2017, 2014, 2010, 2005, 2000, 1999, 1995, 1992, 1991, 1986, 1983, 1981, 1980, 1974, 1973, 1972, 1970, 1967, 1962, 1961, 1959, 1955, 1954, 1951, 1949, 1941, 1935, 1930
1821 90TH ST	2020, 2017, 2014, 2010, 2005, 2002, 2000, 1999, 1995, 1992, 1991, 1986, 1983, 1981, 1980, 1973, 1972, 1970, 1967, 1962, 1961, 1959, 1955, 1954, 1951, 1949, 1941, 1935, 1930
1821 90TH ST	2020, 2017, 2014, 2010, 2005, 2002, 2000, 1999, 1995, 1992, 1991, 1986, 1983, 1981, 1980, 1974, 1973, 1972, 1967, 1962, 1961, 1959, 1955, 1954, 1951, 1949, 1941, 1935, 1930
1821 90TH ST	2020, 2017, 2014, 2010, 2005, 2002, 2000, 1999, 1995, 1992, 1991, 1986, 1983, 1981, 1980, 1974, 1973, 1972, 1970, 1967, 1962, 1961, 1959, 1955, 1954, 1951, 1949, 1941, 1935
1821 90TH ST	2020, 2017, 2014, 2010, 2005, 2002, 2000, 1999, 1995, 1992, 1991, 1986, 1983, 1981, 1980, 1974, 1973, 1972, 1970, 1967, 1962, 1961, 1959, 1955, 1954, 1951, 1949, 1941, 1930

FINDINGS

Address Researched	Address Not Identified in Research Source
1821 90TH ST	2020, 2017, 2014, 2010, 2005, 2002, 2000, 1999, 1995, 1992, 1991, 1986, 1983, 1981, 1980, 1974, 1973, 1972, 1970, 1967, 1962, 1961, 1959, 1955, 1954, 1951, 1949, 1935, 1930
1821 90TH ST	2020, 2017, 2014, 2010, 2005, 2002, 2000, 1999, 1995, 1992, 1991, 1986, 1983, 1981, 1980, 1974, 1973, 1972, 1970, 1967, 1962, 1961, 1959, 1955, 1954, 1949, 1941, 1935, 1930
1821 E 89TH ST	2020, 2017, 2014, 2010, 2005, 2002, 1999, 1995, 1992, 1991, 1986, 1983, 1981, 1980, 1974, 1973, 1972, 1970, 1967, 1962, 1961, 1959, 1955, 1954, 1951, 1949, 1941, 1935, 1930
1821 E 89TH ST	2020, 2017, 2014, 2010, 2002, 2000, 1999, 1995, 1992, 1991, 1986, 1983, 1981, 1980, 1974, 1973, 1972, 1970, 1967, 1962, 1961, 1959, 1955, 1954, 1951, 1949, 1941, 1935, 1930
1821 E 89TH ST	2020, 2014, 2010, 2005, 2002, 2000, 1999, 1995, 1992, 1991, 1986, 1983, 1981, 1980, 1974, 1973, 1972, 1970, 1967, 1962, 1961, 1959, 1955, 1954, 1951, 1949, 1941, 1935, 1930
1821 E 89TH ST	2020, 2017, 2010, 2005, 2002, 2000, 1999, 1995, 1992, 1991, 1986, 1983, 1981, 1980, 1974, 1973, 1972, 1970, 1967, 1962, 1961, 1959, 1955, 1954, 1951, 1949, 1941, 1935, 1930
1821 E 89TH ST	2020, 2017, 2014, 2010, 2005, 2002, 2000, 1999, 1992, 1991, 1986, 1983, 1981, 1980, 1974, 1973, 1972, 1970, 1967, 1962, 1961, 1959, 1955, 1954, 1951, 1949, 1941, 1935, 1930
1821 E 89TH ST	2020, 2017, 2014, 2010, 2005, 2002, 2000, 1999, 1995, 1991, 1986, 1983, 1981, 1980, 1974, 1973, 1972, 1970, 1967, 1962, 1961, 1959, 1955, 1954, 1951, 1949, 1941, 1935, 1930
1821 E 90TH ST	2020, 2017, 2014, 2010, 2005, 2002, 2000, 1999, 1995, 1991, 1986, 1983, 1981, 1980, 1974, 1973, 1972, 1970, 1967, 1962, 1961, 1959, 1955, 1954, 1951, 1949, 1941, 1935, 1930
1821 E 90TH ST	2020, 2017, 2014, 2010, 2005, 2002, 2000, 1999, 1992, 1991, 1986, 1983, 1981, 1980, 1974, 1973, 1972, 1970, 1967, 1962, 1961, 1959, 1955, 1954, 1951, 1949, 1941, 1935, 1930
1821 E 90TH ST	2020, 2017, 2014, 2010, 2005, 2002, 1999, 1995, 1992, 1991, 1986, 1983, 1981, 1980, 1974, 1973, 1972, 1970, 1967, 1962, 1961, 1959, 1955, 1954, 1951, 1949, 1941, 1935, 1930
1821 E 90TH ST	2020, 2017, 2010, 2005, 2002, 2000, 1999, 1995, 1992, 1991, 1986, 1983, 1981, 1980, 1974, 1973, 1972, 1970, 1967, 1962, 1961, 1959, 1955, 1954, 1951, 1949, 1941, 1935, 1930
1821 E 90TH ST	2020, 2017, 2014, 2005, 2002, 2000, 1999, 1995, 1992, 1991, 1986, 1983, 1981, 1980, 1974, 1973, 1972, 1970, 1967, 1962, 1961, 1959, 1955, 1954, 1951, 1949, 1941, 1935, 1930
1821 E 90TH ST	2020, 2017, 2014, 2010, 2002, 2000, 1999, 1995, 1992, 1991, 1986, 1983, 1981, 1980, 1974, 1973, 1972, 1970, 1967, 1962, 1961, 1959, 1955, 1954, 1951, 1949, 1941, 1935, 1930
1822 89 SS	2020, 2017, 2014, 2010, 2005, 2002, 2000, 1999, 1995, 1992, 1991, 1986, 1981, 1980, 1974, 1973, 1972, 1970, 1967, 1962, 1961, 1959, 1955, 1954, 1951, 1949, 1941, 1935, 1930
1822 89TH	2020, 2017, 2014, 2010, 2005, 2002, 2000, 1995, 1992, 1991, 1986, 1983, 1981, 1980, 1974, 1973, 1972, 1970, 1967, 1962, 1961, 1959, 1955, 1954, 1951, 1949, 1941, 1935, 1930

FINDINGS

Address Researched	Address Not Identified in Research Source
1822 89TH	2020, 2017, 2014, 2010, 2005, 2000, 1999, 1995, 1992, 1991, 1986, 1983, 1981, 1980, 1974, 1973, 1972, 1970, 1967, 1962, 1961, 1959, 1955, 1954, 1951, 1949, 1941, 1935, 1930
1822 89TH	2020, 2017, 2014, 2010, 2005, 2002, 2000, 1999, 1995, 1992, 1991, 1986, 1983, 1981, 1980, 1974, 1973, 1972, 1970, 1967, 1962, 1959, 1955, 1954, 1951, 1949, 1941, 1935, 1930
1822 89TH	2020, 2017, 2014, 2010, 2005, 2002, 2000, 1999, 1995, 1992, 1991, 1986, 1983, 1981, 1980, 1974, 1973, 1972, 1970, 1967, 1962, 1961, 1959, 1954, 1951, 1949, 1941, 1935, 1930
1822 89TH ST	2020, 2017, 2014, 2010, 2005, 2002, 2000, 1999, 1995, 1992, 1991, 1986, 1983, 1981, 1980, 1974, 1973, 1972, 1970, 1967, 1962, 1961, 1959, 1955, 1954, 1949, 1941, 1935, 1930
1822 89TH ST	2020, 2017, 2014, 2010, 2005, 2002, 2000, 1999, 1995, 1992, 1991, 1986, 1983, 1981, 1980, 1974, 1973, 1972, 1970, 1967, 1962, 1961, 1959, 1955, 1954, 1951, 1949, 1935, 1930
1822 89TH ST	2020, 2017, 2014, 2010, 2005, 2002, 2000, 1999, 1995, 1992, 1991, 1986, 1983, 1981, 1980, 1974, 1973, 1972, 1970, 1967, 1962, 1961, 1959, 1955, 1954, 1951, 1949, 1941, 1935
1822 89TH ST	2020, 2017, 2014, 2010, 2005, 2002, 2000, 1999, 1995, 1992, 1991, 1986, 1983, 1981, 1980, 1974, 1973, 1972, 1970, 1967, 1962, 1961, 1959, 1955, 1954, 1951, 1949, 1941, 1930
1822 89TH ST	2020, 2017, 2014, 2010, 2005, 2002, 2000, 1999, 1995, 1992, 1991, 1986, 1983, 1981, 1980, 1974, 1973, 1972, 1967, 1962, 1961, 1959, 1955, 1954, 1951, 1949, 1941, 1935, 1930
1822 89TH ST	2020, 2017, 2014, 2010, 2005, 2002, 2000, 1999, 1995, 1992, 1991, 1986, 1983, 1981, 1980, 1973, 1972, 1970, 1967, 1962, 1961, 1959, 1955, 1954, 1951, 1949, 1941, 1935, 1930
1822 89TH ST	2020, 2017, 2014, 2010, 2005, 2002, 2000, 1999, 1995, 1992, 1991, 1986, 1983, 1980, 1974, 1973, 1972, 1970, 1967, 1962, 1961, 1959, 1955, 1954, 1951, 1949, 1941, 1935, 1930
1822 89TH ST	2020, 2017, 2014, 2010, 2005, 2002, 2000, 1999, 1995, 1992, 1991, 1986, 1981, 1980, 1974, 1973, 1972, 1970, 1967, 1962, 1961, 1959, 1955, 1954, 1951, 1949, 1941, 1935, 1930
1822 89TH ST	2020, 2017, 2014, 2010, 2005, 2002, 2000, 1999, 1995, 1992, 1991, 1983, 1981, 1980, 1974, 1973, 1972, 1970, 1967, 1962, 1961, 1959, 1955, 1954, 1951, 1949, 1941, 1935, 1930
1822 89TH ST	2020, 2017, 2014, 2010, 2005, 2002, 2000, 1999, 1995, 1992, 1986, 1983, 1981, 1980, 1974, 1973, 1972, 1970, 1967, 1962, 1961, 1959, 1955, 1954, 1951, 1949, 1941, 1935, 1930
1822 90TH	2020, 2017, 2014, 2010, 2005, 2002, 2000, 1999, 1995, 1992, 1991, 1986, 1983, 1981, 1980, 1974, 1973, 1972, 1970, 1967, 1962, 1959, 1955, 1954, 1951, 1949, 1941, 1935, 1930
1822 90TH	2020, 2017, 2014, 2010, 2005, 2002, 2000, 1999, 1995, 1992, 1991, 1986, 1983, 1981, 1980, 1974, 1973, 1972, 1970, 1967, 1962, 1961, 1959, 1954, 1951, 1949, 1941, 1935, 1930
1822 90TH ST	2020, 2017, 2014, 2010, 2005, 2002, 2000, 1999, 1995, 1992, 1991, 1986, 1983, 1981, 1980, 1974, 1973, 1972, 1970, 1967, 1962, 1961, 1959, 1955, 1954, 1951, 1949, 1941, 1935

FINDINGS

Address Researched	Address Not Identified in Research Source
1822 90TH ST	2020, 2017, 2014, 2010, 2005, 2002, 2000, 1999, 1995, 1992, 1991, 1986, 1983, 1981, 1980, 1974, 1973, 1972, 1970, 1967, 1962, 1961, 1959, 1955, 1954, 1951, 1949, 1941, 1930
1822 90TH ST	2020, 2017, 2014, 2010, 2005, 2002, 2000, 1999, 1995, 1992, 1991, 1986, 1983, 1981, 1980, 1974, 1973, 1972, 1970, 1967, 1962, 1961, 1959, 1955, 1954, 1951, 1949, 1935, 1930
1822 90TH ST	2020, 2017, 2014, 2010, 2005, 2002, 2000, 1999, 1995, 1992, 1991, 1986, 1983, 1981, 1980, 1974, 1973, 1972, 1970, 1967, 1962, 1961, 1959, 1955, 1954, 1949, 1941, 1935, 1930
1822 E 89TH ST	2020, 2017, 2014, 2010, 2005, 2002, 2000, 1999, 1995, 1991, 1986, 1983, 1981, 1980, 1974, 1973, 1972, 1970, 1967, 1962, 1961, 1959, 1955, 1954, 1951, 1949, 1941, 1935, 1930
1822 E 89TH ST	2020, 2017, 2014, 2010, 2005, 2002, 2000, 1999, 1992, 1991, 1986, 1983, 1981, 1980, 1974, 1973, 1972, 1970, 1967, 1962, 1961, 1959, 1955, 1954, 1951, 1949, 1941, 1935, 1930
1822 E 89TH ST	2020, 2017, 2014, 2010, 2005, 2002, 1999, 1995, 1992, 1991, 1986, 1983, 1981, 1980, 1974, 1973, 1972, 1970, 1967, 1962, 1961, 1959, 1955, 1954, 1951, 1949, 1941, 1935, 1930
1822 E 89TH ST	2020, 2017, 2014, 2010, 2002, 2000, 1999, 1995, 1992, 1991, 1986, 1983, 1981, 1980, 1974, 1973, 1972, 1970, 1967, 1962, 1961, 1959, 1955, 1954, 1951, 1949, 1941, 1935, 1930
1822 E 89TH ST	2020, 2017, 2010, 2005, 2002, 2000, 1999, 1995, 1992, 1991, 1986, 1983, 1981, 1980, 1974, 1973, 1972, 1970, 1967, 1962, 1961, 1959, 1955, 1954, 1951, 1949, 1941, 1935, 1930
1822 E 89TH ST	2020, 2017, 2014, 2005, 2002, 2000, 1999, 1995, 1992, 1991, 1986, 1983, 1981, 1980, 1974, 1973, 1972, 1970, 1967, 1962, 1961, 1959, 1955, 1954, 1951, 1949, 1941, 1935, 1930
1822 E 89TH ST	2020, 2014, 2010, 2005, 2002, 2000, 1999, 1995, 1992, 1991, 1986, 1983, 1981, 1980, 1974, 1973, 1972, 1970, 1967, 1962, 1961, 1959, 1955, 1954, 1951, 1949, 1941, 1935, 1930
1822 E 89TH ST	2017, 2014, 2010, 2005, 2002, 2000, 1999, 1995, 1992, 1991, 1986, 1983, 1981, 1980, 1974, 1973, 1972, 1970, 1967, 1962, 1961, 1959, 1955, 1954, 1951, 1949, 1941, 1935, 1930
1822 E 90TH ST	2017, 2014, 2010, 2005, 2002, 2000, 1999, 1995, 1992, 1991, 1986, 1983, 1981, 1980, 1974, 1973, 1972, 1970, 1967, 1962, 1961, 1959, 1955, 1954, 1951, 1949, 1941, 1935, 1930
1822 E 90TH ST	2020, 2017, 2010, 2005, 2002, 2000, 1999, 1995, 1992, 1991, 1986, 1983, 1981, 1980, 1974, 1973, 1972, 1970, 1967, 1962, 1961, 1959, 1955, 1954, 1951, 1949, 1941, 1935, 1930
1822 E 90TH ST	2020, 2017, 2014, 2005, 2002, 2000, 1999, 1995, 1992, 1991, 1986, 1983, 1981, 1980, 1974, 1973, 1972, 1970, 1967, 1962, 1961, 1959, 1955, 1954, 1951, 1949, 1941, 1935, 1930
1824 90TH	2020, 2017, 2014, 2010, 2005, 2000, 1999, 1995, 1992, 1991, 1986, 1983, 1981, 1980, 1974, 1973, 1972, 1970, 1967, 1962, 1961, 1959, 1955, 1954, 1951, 1949, 1941, 1935, 1930
1824 90TH	2020, 2017, 2014, 2010, 2005, 2002, 2000, 1995, 1992, 1991, 1986, 1983, 1981, 1980, 1974, 1973, 1972, 1970, 1967, 1962, 1961, 1959, 1955, 1954, 1951, 1949, 1941, 1935, 1930

FINDINGS

Address Researched	Address Not Identified in Research Source
1824 90TH	2020, 2017, 2014, 2010, 2005, 2002, 2000, 1999, 1995, 1992, 1991, 1986, 1983, 1981, 1980, 1974, 1973, 1972, 1970, 1967, 1962, 1961, 1959, 1954, 1951, 1949, 1941, 1935, 1930
1824 90TH	2020, 2017, 2014, 2010, 2005, 2002, 2000, 1999, 1995, 1992, 1991, 1986, 1983, 1981, 1980, 1974, 1973, 1972, 1970, 1967, 1962, 1959, 1955, 1954, 1951, 1949, 1941, 1935, 1930
1824 90TH ST	2020, 2017, 2014, 2010, 2005, 2002, 2000, 1999, 1995, 1992, 1991, 1986, 1983, 1981, 1980, 1973, 1972, 1970, 1967, 1962, 1961, 1959, 1955, 1954, 1951, 1949, 1941, 1935, 1930
1824 90TH ST	2020, 2017, 2014, 2010, 2005, 2002, 2000, 1999, 1995, 1992, 1991, 1986, 1983, 1981, 1980, 1974, 1973, 1972, 1967, 1962, 1961, 1959, 1955, 1954, 1951, 1949, 1941, 1935, 1930
1824 90TH ST	2020, 2017, 2014, 2010, 2005, 2002, 2000, 1999, 1995, 1992, 1991, 1986, 1983, 1981, 1980, 1974, 1973, 1972, 1970, 1967, 1962, 1961, 1959, 1955, 1954, 1949, 1941, 1935, 1930
1824 90TH ST	2020, 2017, 2014, 2010, 2005, 2002, 2000, 1999, 1995, 1992, 1991, 1986, 1983, 1981, 1980, 1974, 1973, 1972, 1970, 1967, 1962, 1961, 1959, 1955, 1954, 1951, 1949, 1935, 1930
1824 90TH ST	2020, 2017, 2014, 2010, 2005, 2002, 2000, 1999, 1995, 1992, 1991, 1986, 1983, 1981, 1980, 1974, 1973, 1972, 1970, 1967, 1962, 1961, 1959, 1955, 1954, 1951, 1949, 1941, 1930
1824 90TH ST	2020, 2017, 2014, 2010, 2005, 2002, 2000, 1999, 1995, 1992, 1991, 1986, 1983, 1981, 1980, 1974, 1973, 1972, 1970, 1967, 1962, 1961, 1959, 1955, 1954, 1951, 1949, 1941, 1935
1824 90TH ST	2020, 2017, 2014, 2010, 2005, 2002, 2000, 1999, 1995, 1992, 1991, 1986, 1983, 1980, 1974, 1973, 1972, 1970, 1967, 1962, 1961, 1959, 1955, 1954, 1951, 1949, 1941, 1935, 1930
1824 E 90TH ST	2020, 2017, 2014, 2010, 2005, 2002, 1999, 1995, 1992, 1991, 1986, 1983, 1981, 1980, 1974, 1973, 1972, 1970, 1967, 1962, 1961, 1959, 1955, 1954, 1951, 1949, 1941, 1935, 1930
1824 E 90TH ST	2020, 2017, 2014, 2010, 2005, 2002, 2000, 1999, 1992, 1991, 1986, 1983, 1981, 1980, 1974, 1973, 1972, 1970, 1967, 1962, 1961, 1959, 1955, 1954, 1951, 1949, 1941, 1935, 1930
1824 E 90TH ST	2020, 2017, 2014, 2005, 2002, 2000, 1999, 1995, 1992, 1991, 1986, 1983, 1981, 1980, 1974, 1973, 1972, 1970, 1967, 1962, 1961, 1959, 1955, 1954, 1951, 1949, 1941, 1935, 1930
1824 E 90TH ST	2020, 2017, 2014, 2010, 2002, 2000, 1999, 1995, 1992, 1991, 1986, 1983, 1981, 1980, 1974, 1973, 1972, 1970, 1967, 1962, 1961, 1959, 1955, 1954, 1951, 1949, 1941, 1935, 1930
1824 E 90TH ST	2020, 2017, 2010, 2005, 2002, 2000, 1999, 1995, 1992, 1991, 1986, 1983, 1981, 1980, 1974, 1973, 1972, 1970, 1967, 1962, 1961, 1959, 1955, 1954, 1951, 1949, 1941, 1935, 1930
1824 E 90TH ST	2017, 2014, 2010, 2005, 2002, 2000, 1999, 1995, 1992, 1991, 1986, 1983, 1981, 1980, 1974, 1973, 1972, 1970, 1967, 1962, 1961, 1959, 1955, 1954, 1951, 1949, 1941, 1935, 1930
1824 E 90TH ST	2020, 2014, 2010, 2005, 2002, 2000, 1999, 1995, 1992, 1991, 1986, 1983, 1981, 1980, 1974, 1973, 1972, 1970, 1967, 1962, 1961, 1959, 1955, 1954, 1951, 1949, 1941, 1935, 1930

FINDINGS

Address Researched	Address Not Identified in Research Source
1825 90TH	2020, 2017, 2014, 2010, 2005, 2002, 2000, 1999, 1995, 1992, 1991, 1986, 1983, 1981, 1980, 1974, 1973, 1972, 1970, 1967, 1962, 1959, 1955, 1954, 1951, 1949, 1941, 1935, 1930
1825 90TH	2020, 2017, 2014, 2010, 2005, 2002, 2000, 1999, 1995, 1992, 1991, 1986, 1983, 1981, 1980, 1974, 1973, 1972, 1970, 1967, 1962, 1961, 1959, 1954, 1951, 1949, 1941, 1935, 1930
1825 90TH ST	2020, 2017, 2014, 2010, 2005, 2002, 2000, 1999, 1995, 1992, 1991, 1986, 1983, 1981, 1980, 1974, 1973, 1972, 1970, 1967, 1962, 1961, 1959, 1955, 1954, 1951, 1949, 1941, 1935
1825 90TH ST	2020, 2017, 2014, 2010, 2005, 2002, 2000, 1999, 1995, 1992, 1991, 1986, 1983, 1981, 1980, 1974, 1973, 1972, 1970, 1967, 1962, 1961, 1959, 1955, 1954, 1951, 1949, 1941, 1930
1825 90TH ST	2020, 2017, 2014, 2010, 2005, 2002, 2000, 1999, 1995, 1992, 1991, 1986, 1983, 1981, 1980, 1974, 1973, 1972, 1970, 1967, 1962, 1961, 1959, 1955, 1954, 1951, 1949, 1935, 1930
1825 90TH ST	2020, 2017, 2014, 2010, 2005, 2002, 2000, 1999, 1995, 1992, 1991, 1986, 1983, 1981, 1980, 1974, 1973, 1972, 1970, 1967, 1962, 1961, 1959, 1955, 1954, 1949, 1941, 1935, 1930
1827 89TH	2020, 2017, 2014, 2010, 2005, 2002, 2000, 1999, 1995, 1992, 1991, 1986, 1983, 1981, 1980, 1974, 1973, 1972, 1970, 1967, 1962, 1961, 1959, 1954, 1951, 1949, 1941, 1935, 1930
1827 89TH	2020, 2017, 2014, 2010, 2005, 2002, 2000, 1999, 1995, 1992, 1991, 1986, 1983, 1981, 1980, 1974, 1973, 1972, 1970, 1967, 1962, 1959, 1955, 1954, 1951, 1949, 1941, 1935, 1930
1827 89TH	2020, 2017, 2014, 2010, 2005, 2000, 1999, 1995, 1992, 1991, 1986, 1983, 1981, 1980, 1974, 1973, 1972, 1970, 1967, 1962, 1961, 1959, 1955, 1954, 1951, 1949, 1941, 1935, 1930
1827 89TH	2020, 2017, 2014, 2010, 2005, 2002, 2000, 1995, 1992, 1991, 1986, 1983, 1981, 1980, 1974, 1973, 1972, 1970, 1967, 1962, 1961, 1959, 1955, 1954, 1951, 1949, 1941, 1935, 1930
1827 89TH ST	2020, 2017, 2014, 2010, 2005, 2002, 2000, 1999, 1995, 1992, 1991, 1986, 1983, 1980, 1974, 1973, 1972, 1970, 1967, 1962, 1961, 1959, 1955, 1954, 1951, 1949, 1941, 1935, 1930
1827 89TH ST	2020, 2017, 2014, 2010, 2005, 2002, 2000, 1999, 1995, 1992, 1991, 1986, 1983, 1981, 1980, 1974, 1973, 1972, 1967, 1962, 1961, 1959, 1955, 1954, 1951, 1949, 1941, 1935, 1930
1827 89TH ST	2020, 2017, 2014, 2010, 2005, 2002, 2000, 1999, 1995, 1992, 1991, 1986, 1983, 1981, 1980, 1973, 1972, 1970, 1967, 1962, 1961, 1959, 1955, 1954, 1951, 1949, 1941, 1935, 1930
1827 89TH ST	2020, 2017, 2014, 2010, 2005, 2002, 2000, 1999, 1995, 1992, 1991, 1986, 1983, 1981, 1980, 1974, 1973, 1972, 1970, 1967, 1962, 1961, 1959, 1955, 1954, 1949, 1941, 1935, 1930
1827 89TH ST	2020, 2017, 2014, 2010, 2005, 2002, 2000, 1999, 1995, 1992, 1991, 1986, 1983, 1981, 1980, 1974, 1973, 1972, 1970, 1967, 1962, 1961, 1959, 1955, 1954, 1951, 1949, 1935, 1930
1827 89TH ST	2020, 2017, 2014, 2010, 2005, 2002, 2000, 1999, 1995, 1992, 1991, 1986, 1983, 1981, 1980, 1974, 1973, 1972, 1970, 1967, 1962, 1961, 1959, 1955, 1954, 1951, 1949, 1941, 1930

FINDINGS

Address Researched	Address Not Identified in Research Source
1827 89TH ST	2020, 2017, 2014, 2010, 2005, 2002, 2000, 1999, 1995, 1992, 1991, 1986, 1983, 1981, 1980, 1974, 1973, 1972, 1970, 1967, 1962, 1961, 1959, 1955, 1954, 1951, 1949, 1941, 1935
1827 90TH	2020, 2017, 2014, 2010, 2005, 2002, 2000, 1999, 1995, 1992, 1991, 1986, 1983, 1981, 1980, 1974, 1973, 1972, 1970, 1967, 1962, 1961, 1959, 1954, 1951, 1949, 1941, 1935, 1930
1827 90TH	2020, 2017, 2014, 2010, 2005, 2002, 2000, 1999, 1995, 1992, 1991, 1986, 1983, 1981, 1980, 1974, 1973, 1972, 1970, 1967, 1962, 1959, 1955, 1954, 1951, 1949, 1941, 1935, 1930
1831 89 SI	2020, 2017, 2014, 2010, 2005, 2002, 2000, 1999, 1995, 1992, 1991, 1986, 1981, 1980, 1974, 1973, 1972, 1970, 1967, 1962, 1961, 1959, 1955, 1954, 1951, 1949, 1941, 1935, 1930
1831 89TH	2020, 2017, 2014, 2010, 2005, 2002, 2000, 1995, 1992, 1991, 1986, 1983, 1981, 1980, 1974, 1973, 1972, 1970, 1967, 1962, 1961, 1959, 1955, 1954, 1951, 1949, 1941, 1935, 1930
1831 89TH	2020, 2017, 2014, 2010, 2005, 2000, 1999, 1995, 1992, 1991, 1986, 1983, 1981, 1980, 1974, 1973, 1972, 1970, 1967, 1962, 1961, 1959, 1955, 1954, 1951, 1949, 1941, 1935, 1930
1831 89TH	2020, 2017, 2014, 2010, 2005, 2002, 2000, 1999, 1995, 1992, 1991, 1986, 1983, 1981, 1980, 1974, 1973, 1972, 1970, 1967, 1962, 1959, 1955, 1954, 1951, 1949, 1941, 1935, 1930
1831 89TH	2020, 2017, 2014, 2010, 2005, 2002, 2000, 1999, 1995, 1992, 1991, 1986, 1983, 1981, 1980, 1974, 1973, 1972, 1970, 1967, 1962, 1961, 1959, 1954, 1951, 1949, 1941, 1935, 1930
1831 89TH ST	2020, 2017, 2014, 2010, 2005, 2002, 2000, 1999, 1995, 1992, 1991, 1986, 1983, 1981, 1980, 1974, 1973, 1972, 1970, 1967, 1962, 1961, 1959, 1955, 1954, 1949, 1941, 1935, 1930
1831 89TH ST	2020, 2017, 2014, 2010, 2005, 2002, 2000, 1999, 1995, 1992, 1991, 1986, 1983, 1981, 1980, 1974, 1973, 1972, 1970, 1967, 1962, 1961, 1959, 1955, 1954, 1951, 1949, 1935, 1930
1831 89TH ST	2020, 2017, 2014, 2010, 2005, 2002, 2000, 1999, 1995, 1992, 1991, 1986, 1983, 1981, 1980, 1974, 1973, 1972, 1970, 1967, 1962, 1961, 1959, 1955, 1954, 1951, 1949, 1941, 1935
1831 89TH ST	2020, 2017, 2014, 2010, 2005, 2002, 2000, 1999, 1995, 1992, 1991, 1986, 1983, 1981, 1980, 1974, 1973, 1972, 1970, 1967, 1962, 1961, 1959, 1955, 1954, 1951, 1949, 1941, 1930
1831 89TH ST	2020, 2017, 2014, 2010, 2005, 2002, 2000, 1999, 1995, 1992, 1991, 1986, 1983, 1981, 1980, 1974, 1973, 1972, 1967, 1962, 1961, 1959, 1955, 1954, 1951, 1949, 1941, 1935, 1930
1831 89TH ST	2020, 2017, 2014, 2010, 2005, 2002, 2000, 1999, 1995, 1992, 1991, 1986, 1983, 1981, 1980, 1973, 1972, 1970, 1967, 1962, 1961, 1959, 1955, 1954, 1951, 1949, 1941, 1935, 1930
1831 89TH ST	2020, 2017, 2014, 2010, 2005, 2002, 2000, 1999, 1995, 1992, 1991, 1986, 1983, 1980, 1974, 1973, 1972, 1970, 1967, 1962, 1961, 1959, 1955, 1954, 1951, 1949, 1941, 1935, 1930
1831 E 89TH ST	2020, 2017, 2014, 2010, 2005, 2002, 2000, 1999, 1992, 1991, 1986, 1983, 1981, 1980, 1974, 1973, 1972, 1970, 1967, 1962, 1961, 1959, 1955, 1954, 1951, 1949, 1941, 1935, 1930

FINDINGS

Address Researched	Address Not Identified in Research Source
1831 E 89TH ST	2020, 2017, 2014, 2010, 2005, 2002, 1999, 1995, 1992, 1991, 1986, 1983, 1981, 1980, 1974, 1973, 1972, 1970, 1967, 1962, 1961, 1959, 1955, 1954, 1951, 1949, 1941, 1935, 1930
1831 E 89TH ST	2020, 2017, 2014, 2010, 2002, 2000, 1999, 1995, 1992, 1991, 1986, 1983, 1981, 1980, 1974, 1973, 1972, 1970, 1967, 1962, 1961, 1959, 1955, 1954, 1951, 1949, 1941, 1935, 1930
1831 E 89TH ST	2020, 2014, 2010, 2005, 2002, 2000, 1999, 1995, 1992, 1991, 1986, 1983, 1981, 1980, 1974, 1973, 1972, 1970, 1967, 1962, 1961, 1959, 1955, 1954, 1951, 1949, 1941, 1935, 1930
1831 E 89TH ST	2017, 2014, 2010, 2005, 2002, 2000, 1999, 1995, 1992, 1991, 1986, 1983, 1981, 1980, 1974, 1973, 1972, 1970, 1967, 1962, 1961, 1959, 1955, 1954, 1951, 1949, 1941, 1935, 1930
1831 E 89TH ST	2020, 2017, 2014, 2005, 2002, 2000, 1999, 1995, 1992, 1991, 1986, 1983, 1981, 1980, 1974, 1973, 1972, 1970, 1967, 1962, 1961, 1959, 1955, 1954, 1951, 1949, 1941, 1935, 1930
1831 E 89TH ST	2020, 2017, 2010, 2005, 2002, 2000, 1999, 1995, 1992, 1991, 1986, 1983, 1981, 1980, 1974, 1973, 1972, 1970, 1967, 1962, 1961, 1959, 1955, 1954, 1951, 1949, 1941, 1935, 1930
8602 HOUGH AVE	2020, 2017, 2014, 2010, 2005, 2002, 2000, 1999, 1995, 1992, 1991, 1986, 1983, 1981, 1980, 1974, 1973, 1972, 1970, 1967, 1962, 1961, 1959, 1955, 1954, 1951, 1949, 1935, 1930
8606 HOUGH AVE	2020, 2017, 2014, 2010, 2005, 2002, 2000, 1999, 1995, 1992, 1991, 1986, 1983, 1981, 1980, 1974, 1973, 1972, 1970, 1967, 1962, 1961, 1959, 1955, 1954, 1951, 1949, 1935, 1930
8606 HOUGH AVE	2020, 2017, 2014, 2010, 2005, 2002, 2000, 1999, 1995, 1992, 1991, 1986, 1983, 1981, 1980, 1974, 1973, 1972, 1970, 1967, 1962, 1961, 1959, 1955, 1954, 1949, 1941, 1935, 1930
8606 HOUGH AVE	2020, 2017, 2014, 2010, 2005, 2002, 2000, 1999, 1995, 1992, 1991, 1986, 1983, 1981, 1980, 1974, 1973, 1972, 1970, 1967, 1962, 1961, 1959, 1955, 1954, 1951, 1949, 1941, 1935
8606 HOUGH AVE	2020, 2017, 2010, 2005, 2002, 2000, 1999, 1995, 1992, 1991, 1986, 1983, 1981, 1980, 1974, 1973, 1972, 1970, 1967, 1962, 1961, 1959, 1955, 1954, 1951, 1949, 1941, 1935, 1930
8606 HOUGH AVE	2017, 2014, 2010, 2005, 2002, 2000, 1999, 1995, 1992, 1991, 1986, 1983, 1981, 1980, 1974, 1973, 1972, 1970, 1967, 1962, 1961, 1959, 1955, 1954, 1951, 1949, 1941, 1935, 1930
8606 HOUGH AVE	2020, 2017, 2014, 2005, 2002, 2000, 1999, 1995, 1992, 1991, 1986, 1983, 1981, 1980, 1974, 1973, 1972, 1970, 1967, 1962, 1961, 1959, 1955, 1954, 1951, 1949, 1941, 1935, 1930
8606 HOUGH AVE	2020, 2017, 2014, 2010, 2005, 2000, 1999, 1995, 1992, 1991, 1986, 1983, 1981, 1980, 1974, 1973, 1972, 1970, 1967, 1962, 1961, 1959, 1955, 1954, 1951, 1949, 1941, 1935, 1930
8606 HOUGH AVE	2020, 2017, 2014, 2010, 2005, 2002, 2000, 1999, 1992, 1991, 1986, 1983, 1981, 1980, 1974, 1973, 1972, 1970, 1967, 1962, 1961, 1959, 1955, 1954, 1951, 1949, 1941, 1935, 1930
8606 HOUGH AVE	2020, 2017, 2014, 2010, 2005, 2002, 1999, 1995, 1992, 1991, 1986, 1983, 1981, 1980, 1974, 1973, 1972, 1970, 1967, 1962, 1961, 1959, 1955, 1954, 1951, 1949, 1941, 1935, 1930

FINDINGS

Address Researched	Address Not Identified in Research Source
8606 HOUGH AVE	2020, 2017, 2014, 2010, 2005, 2002, 2000, 1995, 1992, 1991, 1986, 1983, 1981, 1980, 1974, 1973, 1972, 1970, 1967, 1962, 1961, 1959, 1955, 1954, 1951, 1949, 1941, 1935, 1930
8606 HOUGH AVE	2020, 2017, 2014, 2010, 2005, 2002, 2000, 1999, 1995, 1992, 1991, 1986, 1981, 1980, 1974, 1973, 1972, 1970, 1967, 1962, 1961, 1959, 1955, 1954, 1951, 1949, 1941, 1935, 1930
8606 HOUGH AVE	2020, 2017, 2014, 2010, 2005, 2002, 2000, 1999, 1995, 1992, 1991, 1983, 1981, 1980, 1974, 1973, 1972, 1970, 1967, 1962, 1961, 1959, 1955, 1954, 1951, 1949, 1941, 1935, 1930
8606 HOUGH AVE	2020, 2017, 2014, 2010, 2005, 2002, 2000, 1999, 1995, 1991, 1986, 1983, 1981, 1980, 1974, 1973, 1972, 1970, 1967, 1962, 1961, 1959, 1955, 1954, 1951, 1949, 1941, 1935, 1930
8606 HOUGH AVE	2020, 2017, 2014, 2010, 2005, 2002, 2000, 1999, 1995, 1992, 1986, 1983, 1981, 1980, 1974, 1973, 1972, 1970, 1967, 1962, 1961, 1959, 1955, 1954, 1951, 1949, 1941, 1935, 1930
8606 HOUGH AVE	2020, 2017, 2014, 2010, 2005, 2002, 2000, 1999, 1995, 1992, 1991, 1986, 1983, 1981, 1980, 1973, 1972, 1970, 1967, 1962, 1961, 1959, 1955, 1954, 1951, 1949, 1941, 1935, 1930
8606 HOUGH AVE	2020, 2017, 2014, 2010, 2005, 2002, 2000, 1999, 1995, 1992, 1991, 1986, 1983, 1981, 1980, 1974, 1973, 1972, 1967, 1962, 1961, 1959, 1955, 1954, 1951, 1949, 1941, 1935, 1930
8606 HOUGH AVE	2020, 2017, 2014, 2010, 2005, 2002, 2000, 1999, 1995, 1992, 1991, 1986, 1983, 1981, 1980, 1974, 1973, 1972, 1970, 1967, 1962, 1959, 1955, 1954, 1951, 1949, 1941, 1935, 1930
8606 HOUGH AVE	2020, 2017, 2014, 2010, 2005, 2002, 2000, 1999, 1995, 1992, 1991, 1986, 1983, 1981, 1980, 1974, 1973, 1972, 1970, 1967, 1962, 1961, 1959, 1954, 1951, 1949, 1941, 1935, 1930
8608 HOUGH AVE	2020, 2017, 2014, 2010, 2005, 2002, 2000, 1999, 1995, 1992, 1991, 1986, 1983, 1981, 1980, 1974, 1973, 1972, 1970, 1967, 1962, 1961, 1959, 1954, 1951, 1949, 1941, 1935, 1930
8608 HOUGH AVE	2020, 2017, 2014, 2010, 2005, 2002, 2000, 1999, 1995, 1992, 1991, 1986, 1983, 1981, 1980, 1974, 1973, 1972, 1970, 1967, 1962, 1959, 1955, 1954, 1951, 1949, 1941, 1935, 1930
8608 HOUGH AVE	2020, 2017, 2014, 2010, 2005, 2002, 2000, 1999, 1995, 1992, 1991, 1986, 1983, 1981, 1980, 1974, 1973, 1972, 1967, 1962, 1961, 1959, 1955, 1954, 1951, 1949, 1941, 1935, 1930
8608 HOUGH AVE	2020, 2017, 2014, 2010, 2005, 2002, 2000, 1999, 1995, 1992, 1991, 1986, 1983, 1981, 1980, 1973, 1972, 1970, 1967, 1962, 1961, 1959, 1955, 1954, 1951, 1949, 1941, 1935, 1930
8608 HOUGH AVE	2020, 2017, 2014, 2010, 2005, 2002, 2000, 1999, 1995, 1992, 1991, 1986, 1983, 1981, 1980, 1974, 1973, 1972, 1970, 1967, 1962, 1961, 1959, 1955, 1954, 1951, 1949, 1941, 1935
8608 HOUGH AVE	2020, 2017, 2014, 2010, 2005, 2002, 2000, 1999, 1995, 1992, 1991, 1986, 1983, 1981, 1980, 1974, 1973, 1972, 1970, 1967, 1962, 1961, 1959, 1955, 1954, 1949, 1941, 1935, 1930
8608 HOUGH AVE	2020, 2017, 2014, 2010, 2005, 2002, 2000, 1999, 1995, 1992, 1991, 1986, 1983, 1981, 1980, 1974, 1973, 1972, 1970, 1967, 1962, 1961, 1959, 1955, 1954, 1951, 1949, 1935, 1930

FINDINGS

Address Researched	Address Not Identified in Research Source
8610 HOUGH AVE	2020, 2017, 2014, 2010, 2005, 2002, 2000, 1999, 1995, 1992, 1991, 1986, 1983, 1981, 1980, 1974, 1973, 1972, 1970, 1967, 1962, 1961, 1959, 1955, 1954, 1951, 1949, 1935, 1930
8610 HOUGH AVE	2020, 2017, 2014, 2010, 2005, 2002, 2000, 1999, 1995, 1992, 1991, 1986, 1983, 1981, 1980, 1974, 1973, 1972, 1970, 1967, 1962, 1961, 1959, 1955, 1954, 1949, 1941, 1935, 1930
8610 HOUGH AVE	2020, 2017, 2014, 2010, 2005, 2002, 2000, 1999, 1995, 1992, 1991, 1986, 1983, 1981, 1980, 1974, 1973, 1972, 1970, 1967, 1962, 1961, 1959, 1955, 1954, 1951, 1949, 1941, 1935
8610 HOUGH AVE	2020, 2017, 2014, 2010, 2005, 2002, 2000, 1999, 1995, 1992, 1991, 1986, 1983, 1981, 1980, 1973, 1972, 1970, 1967, 1962, 1961, 1959, 1955, 1954, 1951, 1949, 1941, 1935, 1930
8610 HOUGH AVE	2020, 2017, 2014, 2010, 2005, 2002, 2000, 1999, 1995, 1992, 1991, 1986, 1983, 1981, 1980, 1974, 1973, 1972, 1967, 1962, 1961, 1959, 1955, 1954, 1951, 1949, 1941, 1935, 1930
8610 HOUGH AVE	2020, 2017, 2014, 2010, 2005, 2002, 2000, 1999, 1995, 1992, 1991, 1986, 1983, 1981, 1980, 1974, 1973, 1972, 1970, 1967, 1962, 1959, 1955, 1954, 1951, 1949, 1941, 1935, 1930
8610 HOUGH AVE	2020, 2017, 2014, 2010, 2005, 2002, 2000, 1999, 1995, 1992, 1991, 1986, 1983, 1981, 1980, 1974, 1973, 1972, 1970, 1967, 1962, 1961, 1959, 1954, 1951, 1949, 1941, 1935, 1930
8610 HOUGH AVE	2020, 2017, 2014, 2010, 2005, 2002, 2000, 1999, 1995, 1992, 1986, 1983, 1981, 1980, 1974, 1973, 1972, 1970, 1967, 1962, 1961, 1959, 1955, 1954, 1951, 1949, 1941, 1935, 1930
8610 HOUGH AVE	2020, 2017, 2014, 2010, 2005, 2002, 2000, 1999, 1995, 1992, 1991, 1983, 1981, 1980, 1974, 1973, 1972, 1970, 1967, 1962, 1961, 1959, 1955, 1954, 1951, 1949, 1941, 1935, 1930
8610 HOUGH AVE	2020, 2017, 2014, 2010, 2005, 2002, 2000, 1999, 1995, 1992, 1991, 1986, 1981, 1980, 1974, 1973, 1972, 1970, 1967, 1962, 1961, 1959, 1955, 1954, 1951, 1949, 1941, 1935, 1930
8610 HOUGH AVE	2020, 2017, 2014, 2010, 2005, 2002, 2000, 1995, 1992, 1991, 1986, 1983, 1981, 1980, 1974, 1973, 1972, 1970, 1967, 1962, 1961, 1959, 1955, 1954, 1951, 1949, 1941, 1935, 1930
8610 HOUGH AVE	2020, 2017, 2014, 2010, 2005, 2002, 1999, 1995, 1992, 1991, 1986, 1983, 1981, 1980, 1974, 1973, 1972, 1970, 1967, 1962, 1961, 1959, 1955, 1954, 1951, 1949, 1941, 1935, 1930
8610 HOUGH AVE	2020, 2017, 2014, 2010, 2005, 2002, 2000, 1999, 1992, 1991, 1986, 1983, 1981, 1980, 1974, 1973, 1972, 1970, 1967, 1962, 1961, 1959, 1955, 1954, 1951, 1949, 1941, 1935, 1930
8610 HOUGH AVE	2020, 2017, 2014, 2010, 2005, 2000, 1999, 1995, 1992, 1991, 1986, 1983, 1981, 1980, 1974, 1973, 1972, 1970, 1967, 1962, 1961, 1959, 1955, 1954, 1951, 1949, 1941, 1935, 1930
8610 HOUGH AVE	2020, 2017, 2014, 2005, 2002, 2000, 1999, 1995, 1992, 1991, 1986, 1983, 1981, 1980, 1974, 1973, 1972, 1970, 1967, 1962, 1961, 1959, 1955, 1954, 1951, 1949, 1941, 1935, 1930
8610 HOUGH AVE	2020, 2017, 2014, 2010, 2002, 2000, 1999, 1995, 1992, 1991, 1986, 1983, 1981, 1980, 1974, 1973, 1972, 1970, 1967, 1962, 1961, 1959, 1955, 1954, 1951, 1949, 1941, 1935, 1930

FINDINGS

Address Researched	Address Not Identified in Research Source
8610 HOUGH AVE	2017, 2014, 2010, 2005, 2002, 2000, 1999, 1995, 1992, 1991, 1986, 1983, 1981, 1980, 1974, 1973, 1972, 1970, 1967, 1962, 1961, 1959, 1955, 1954, 1951, 1949, 1941, 1935, 1930
8610 HOUGH AVE	2020, 2017, 2010, 2005, 2002, 2000, 1999, 1995, 1992, 1991, 1986, 1983, 1981, 1980, 1974, 1973, 1972, 1970, 1967, 1962, 1961, 1959, 1955, 1954, 1951, 1949, 1941, 1935, 1930
8611 HOUGH AVE	2020, 2017, 2010, 2005, 2002, 2000, 1999, 1995, 1992, 1991, 1986, 1983, 1981, 1980, 1974, 1973, 1972, 1970, 1967, 1962, 1961, 1959, 1955, 1954, 1951, 1949, 1941, 1935, 1930
8611 HOUGH AVE	2017, 2014, 2010, 2005, 2002, 2000, 1999, 1995, 1992, 1991, 1986, 1983, 1981, 1980, 1974, 1973, 1972, 1970, 1967, 1962, 1961, 1959, 1955, 1954, 1951, 1949, 1941, 1935, 1930
8611 HOUGH AVE	2020, 2017, 2014, 2010, 2002, 2000, 1999, 1995, 1992, 1991, 1986, 1983, 1981, 1980, 1974, 1973, 1972, 1970, 1967, 1962, 1961, 1959, 1955, 1954, 1951, 1949, 1941, 1935, 1930
8611 HOUGH AVE	2020, 2017, 2014, 2005, 2002, 2000, 1999, 1995, 1992, 1991, 1986, 1983, 1981, 1980, 1974, 1973, 1972, 1970, 1967, 1962, 1961, 1959, 1955, 1954, 1951, 1949, 1941, 1935, 1930
8611 HOUGH AVE	2020, 2017, 2014, 2010, 2005, 2000, 1999, 1995, 1992, 1991, 1986, 1983, 1981, 1980, 1974, 1973, 1972, 1970, 1967, 1962, 1961, 1959, 1955, 1954, 1951, 1949, 1941, 1935, 1930
8611 HOUGH AVE	2020, 2017, 2014, 2010, 2005, 2002, 2000, 1999, 1992, 1991, 1986, 1983, 1981, 1980, 1974, 1973, 1972, 1970, 1967, 1962, 1961, 1959, 1955, 1954, 1951, 1949, 1941, 1935, 1930
8611 HOUGH AVE	2020, 2017, 2014, 2010, 2005, 2002, 1999, 1995, 1992, 1991, 1986, 1983, 1981, 1980, 1974, 1973, 1972, 1970, 1967, 1962, 1961, 1959, 1955, 1954, 1951, 1949, 1941, 1935, 1930
8611 HOUGH AVE	2020, 2017, 2014, 2010, 2005, 2002, 2000, 1995, 1992, 1991, 1986, 1983, 1981, 1980, 1974, 1973, 1972, 1970, 1967, 1962, 1961, 1959, 1955, 1954, 1951, 1949, 1941, 1935, 1930
8611 HOUGH AVE	2020, 2017, 2014, 2010, 2005, 2002, 2000, 1999, 1995, 1992, 1991, 1986, 1981, 1980, 1974, 1973, 1972, 1970, 1967, 1962, 1961, 1959, 1955, 1954, 1951, 1949, 1941, 1935, 1930
8611 HOUGH AVE	2020, 2017, 2014, 2010, 2005, 2002, 2000, 1999, 1995, 1991, 1986, 1983, 1981, 1980, 1974, 1973, 1972, 1970, 1967, 1962, 1961, 1959, 1955, 1954, 1951, 1949, 1941, 1935, 1930
8611 HOUGH AVE	2020, 2017, 2014, 2010, 2005, 2002, 2000, 1999, 1995, 1992, 1991, 1986, 1983, 1981, 1980, 1974, 1973, 1972, 1970, 1967, 1962, 1961, 1959, 1955, 1954, 1951, 1941, 1935
8611 HOUGH AVE	2020, 2017, 2014, 2010, 2005, 2002, 2000, 1999, 1995, 1992, 1991, 1986, 1983, 1981, 1980, 1974, 1973, 1972, 1970, 1967, 1962, 1961, 1959, 1955, 1954, 1949, 1941, 1935, 1930
8611 HOUGH AVE	2020, 2017, 2014, 2010, 2005, 2002, 2000, 1999, 1995, 1992, 1991, 1986, 1983, 1981, 1980, 1974, 1973, 1972, 1970, 1967, 1962, 1961, 1959, 1955, 1954, 1951, 1949, 1935, 1930
8612 HOUGH AVE	2020, 2017, 2014, 2010, 2005, 2002, 2000, 1999, 1995, 1992, 1991, 1986, 1983, 1981, 1980, 1974, 1973, 1972, 1970, 1967, 1962, 1961, 1959, 1955, 1954, 1951, 1949, 1935, 1930

FINDINGS

Address Researched	Address Not Identified in Research Source
8612 HOUGH AVE	2020, 2017, 2014, 2010, 2005, 2002, 2000, 1999, 1995, 1992, 1991, 1986, 1983, 1981, 1980, 1974, 1973, 1972, 1970, 1967, 1962, 1961, 1959, 1955, 1954, 1949, 1941, 1935, 1930
8612 HOUGH AVE	2020, 2017, 2014, 2010, 2005, 2002, 2000, 1999, 1995, 1992, 1991, 1986, 1983, 1981, 1980, 1974, 1973, 1972, 1970, 1967, 1962, 1961, 1959, 1955, 1954, 1951, 1949, 1941, 1935
8612 HOUGH AVE	2020, 2017, 2014, 2010, 2005, 2002, 2000, 1999, 1995, 1992, 1991, 1986, 1983, 1981, 1980, 1974, 1973, 1972, 1970, 1967, 1962, 1961, 1959, 1954, 1951, 1949, 1941, 1935, 1930
8612 HOUGH AVE	2020, 2017, 2014, 2010, 2005, 2002, 2000, 1999, 1995, 1992, 1991, 1986, 1983, 1981, 1980, 1974, 1973, 1972, 1970, 1967, 1962, 1959, 1955, 1954, 1951, 1949, 1941, 1935, 1930
8613 HOUGH AVE	2020, 2017, 2014, 2010, 2005, 2002, 2000, 1999, 1995, 1992, 1991, 1986, 1983, 1981, 1980, 1974, 1973, 1972, 1970, 1967, 1962, 1961, 1959, 1954, 1951, 1949, 1941, 1935, 1930
8613 HOUGH AVE	2020, 2017, 2014, 2010, 2005, 2002, 2000, 1999, 1995, 1992, 1991, 1986, 1983, 1981, 1980, 1974, 1973, 1972, 1970, 1967, 1962, 1961, 1959, 1955, 1954, 1951, 1949, 1941, 1935
8613 HOUGH AVE	2020, 2017, 2014, 2010, 2005, 2002, 2000, 1999, 1995, 1992, 1991, 1986, 1983, 1981, 1980, 1974, 1973, 1972, 1970, 1967, 1962, 1961, 1959, 1955, 1954, 1949, 1941, 1935, 1930
8613 HOUGH AVE	2020, 2017, 2014, 2010, 2005, 2002, 2000, 1999, 1995, 1992, 1991, 1986, 1983, 1981, 1980, 1974, 1973, 1972, 1970, 1967, 1962, 1961, 1959, 1955, 1954, 1951, 1949, 1935, 1930
8614 HOUGH AVE	2020, 2017, 2014, 2010, 2005, 2002, 2000, 1999, 1995, 1992, 1991, 1986, 1983, 1981, 1980, 1974, 1973, 1972, 1970, 1967, 1962, 1961, 1959, 1955, 1954, 1951, 1949, 1935, 1930
8614 HOUGH AVE	2020, 2017, 2014, 2010, 2005, 2002, 2000, 1999, 1995, 1992, 1991, 1986, 1983, 1981, 1980, 1974, 1973, 1972, 1970, 1967, 1962, 1961, 1959, 1955, 1954, 1949, 1941, 1935, 1930
8614 HOUGH AVE	2020, 2017, 2014, 2010, 2005, 2002, 2000, 1999, 1995, 1992, 1991, 1986, 1983, 1981, 1980, 1974, 1973, 1972, 1970, 1967, 1962, 1961, 1959, 1955, 1954, 1951, 1949, 1941, 1935
8614 HOUGH AVE	2020, 2017, 2014, 2010, 2005, 2002, 2000, 1999, 1995, 1992, 1991, 1986, 1983, 1981, 1980, 1974, 1973, 1972, 1970, 1967, 1962, 1961, 1959, 1954, 1951, 1949, 1941, 1935, 1930
8615 HOUGH AVE	2020, 2017, 2014, 2010, 2005, 2002, 2000, 1999, 1995, 1992, 1991, 1986, 1983, 1981, 1980, 1974, 1973, 1972, 1970, 1967, 1962, 1961, 1959, 1954, 1951, 1949, 1941, 1935, 1930
8615 HOUGH AVE	2020, 2017, 2014, 2010, 2005, 2002, 2000, 1999, 1995, 1992, 1991, 1986, 1983, 1981, 1980, 1974, 1973, 1972, 1970, 1967, 1962, 1959, 1955, 1954, 1951, 1949, 1941, 1935, 1930
8615 HOUGH AVE	2020, 2017, 2014, 2010, 2005, 2002, 2000, 1999, 1995, 1992, 1991, 1986, 1983, 1981, 1980, 1974, 1973, 1972, 1970, 1967, 1962, 1961, 1959, 1955, 1954, 1951, 1949, 1941, 1935
8615 HOUGH AVE	2020, 2017, 2014, 2010, 2005, 2002, 2000, 1999, 1995, 1992, 1991, 1986, 1983, 1981, 1980, 1974, 1973, 1972, 1970, 1967, 1962, 1961, 1959, 1955, 1954, 1949, 1941, 1935, 1930

FINDINGS

Address Researched	Address Not Identified in Research Source
8615 HOUGH AVE	2020, 2017, 2014, 2010, 2005, 2002, 2000, 1999, 1995, 1992, 1991, 1986, 1983, 1981, 1980, 1974, 1973, 1972, 1970, 1967, 1962, 1961, 1959, 1955, 1954, 1951, 1949, 1935, 1930
8616 HOUGH AVE	2020, 2017, 2014, 2010, 2005, 2002, 2000, 1999, 1995, 1992, 1991, 1986, 1983, 1981, 1980, 1974, 1973, 1972, 1970, 1967, 1962, 1961, 1959, 1955, 1954, 1951, 1949, 1935, 1930
8616 HOUGH AVE	2020, 2017, 2014, 2010, 2005, 2002, 2000, 1999, 1995, 1992, 1991, 1986, 1983, 1981, 1980, 1974, 1973, 1972, 1970, 1967, 1962, 1961, 1959, 1955, 1954, 1949, 1941, 1935, 1930
8616 HOUGH AVE	2020, 2017, 2014, 2010, 2005, 2002, 2000, 1999, 1995, 1992, 1991, 1986, 1983, 1981, 1980, 1974, 1973, 1972, 1970, 1967, 1962, 1961, 1959, 1955, 1954, 1951, 1949, 1941, 1935
8616 HOUGH AVE	2020, 2017, 2014, 2010, 2005, 2002, 2000, 1999, 1995, 1992, 1991, 1986, 1983, 1981, 1980, 1974, 1973, 1972, 1970, 1967, 1962, 1961, 1959, 1954, 1951, 1949, 1941, 1935, 1930
8617 HOUGH AVE	2020, 2017, 2014, 2010, 2005, 2002, 2000, 1999, 1995, 1992, 1991, 1986, 1983, 1981, 1980, 1974, 1973, 1972, 1970, 1967, 1962, 1961, 1959, 1954, 1951, 1949, 1941, 1935, 1930
8617 HOUGH AVE	2020, 2017, 2014, 2010, 2005, 2002, 2000, 1999, 1995, 1992, 1991, 1986, 1983, 1981, 1980, 1974, 1973, 1972, 1970, 1967, 1962, 1961, 1959, 1955, 1954, 1951, 1949, 1941, 1935
8617 HOUGH AVE	2020, 2017, 2014, 2010, 2005, 2002, 2000, 1999, 1995, 1992, 1991, 1986, 1983, 1981, 1980, 1974, 1973, 1972, 1970, 1967, 1962, 1961, 1959, 1955, 1954, 1949, 1941, 1935, 1930
8617 HOUGH AVE	2020, 2017, 2014, 2010, 2005, 2002, 2000, 1999, 1995, 1992, 1991, 1986, 1983, 1981, 1980, 1974, 1973, 1972, 1970, 1967, 1962, 1961, 1959, 1955, 1954, 1951, 1949, 1935, 1930
8618 HOUGH AVE	2020, 2017, 2014, 2010, 2005, 2002, 2000, 1999, 1995, 1992, 1991, 1986, 1983, 1981, 1980, 1974, 1973, 1972, 1970, 1967, 1962, 1961, 1959, 1955, 1954, 1951, 1949, 1935, 1930
8618 HOUGH AVE	2020, 2017, 2014, 2010, 2005, 2002, 2000, 1999, 1995, 1992, 1991, 1986, 1983, 1981, 1980, 1974, 1973, 1972, 1970, 1967, 1962, 1961, 1959, 1955, 1954, 1949, 1941, 1935, 1930
8618 HOUGH AVE	2020, 2017, 2014, 2010, 2005, 2002, 2000, 1999, 1995, 1992, 1991, 1986, 1983, 1981, 1980, 1974, 1973, 1972, 1970, 1967, 1962, 1961, 1959, 1955, 1954, 1951, 1949, 1941, 1935
8618 HOUGH AVE	2020, 2017, 2014, 2010, 2005, 2002, 2000, 1999, 1995, 1992, 1991, 1986, 1983, 1981, 1980, 1974, 1973, 1972, 1970, 1967, 1962, 1961, 1959, 1954, 1951, 1949, 1941, 1935, 1930
8619 HOUGH AVE	2020, 2017, 2014, 2010, 2005, 2002, 2000, 1999, 1995, 1992, 1991, 1986, 1983, 1981, 1980, 1974, 1973, 1972, 1970, 1967, 1962, 1961, 1959, 1955, 1954, 1951, 1949, 1941, 1935
8619 HOUGH AVE	2020, 2017, 2014, 2010, 2005, 2002, 2000, 1999, 1995, 1992, 1991, 1986, 1983, 1981, 1980, 1974, 1973, 1972, 1970, 1967, 1962, 1961, 1959, 1955, 1954, 1951, 1949, 1935, 1930
8620 HOUGH AVE	2020, 2017, 2014, 2010, 2005, 2002, 2000, 1999, 1995, 1992, 1991, 1986, 1983, 1981, 1980, 1974, 1973, 1972, 1970, 1967, 1962, 1961, 1959, 1955, 1954, 1951, 1949, 1935, 1930

FINDINGS

Address Researched	Address Not Identified in Research Source
8620 HOUGH AVE	2020, 2017, 2014, 2010, 2005, 2002, 2000, 1999, 1995, 1992, 1991, 1986, 1983, 1981, 1980, 1974, 1973, 1972, 1970, 1967, 1962, 1961, 1959, 1955, 1954, 1949, 1941, 1935, 1930
8620 HOUGH AVE	2020, 2017, 2014, 2010, 2005, 2002, 2000, 1999, 1995, 1992, 1991, 1986, 1983, 1981, 1980, 1974, 1973, 1972, 1970, 1967, 1962, 1961, 1959, 1955, 1954, 1951, 1949, 1941, 1935
8620 HOUGH AVE	2020, 2017, 2014, 2010, 2005, 2002, 2000, 1999, 1995, 1992, 1991, 1986, 1983, 1981, 1980, 1974, 1973, 1972, 1970, 1967, 1962, 1961, 1959, 1954, 1951, 1949, 1941, 1935, 1930
8620 HOUGH AVE	2020, 2017, 2014, 2010, 2005, 2002, 2000, 1999, 1995, 1992, 1991, 1986, 1983, 1981, 1980, 1974, 1973, 1972, 1970, 1967, 1962, 1959, 1955, 1954, 1951, 1949, 1941, 1935, 1930
8620 HOUGH AVE	2020, 2017, 2014, 2010, 2005, 2002, 2000, 1999, 1995, 1992, 1991, 1986, 1983, 1981, 1980, 1974, 1973, 1972, 1967, 1962, 1961, 1959, 1955, 1954, 1951, 1949, 1941, 1935, 1930
8620 HOUGH AVE	2020, 2017, 2014, 2010, 2005, 2002, 2000, 1999, 1995, 1992, 1991, 1986, 1983, 1981, 1980, 1973, 1972, 1970, 1967, 1962, 1961, 1959, 1955, 1954, 1951, 1949, 1941, 1935, 1930
8620 HOUGH AVE	2020, 2017, 2014, 2010, 2005, 2002, 2000, 1999, 1995, 1992, 1991, 1986, 1981, 1980, 1974, 1973, 1972, 1970, 1967, 1962, 1961, 1959, 1955, 1954, 1951, 1949, 1941, 1935, 1930
8621 HOUGH AVE	2020, 2017, 2014, 2010, 2005, 2002, 2000, 1999, 1995, 1992, 1991, 1986, 1983, 1981, 1980, 1974, 1973, 1972, 1970, 1967, 1962, 1961, 1959, 1955, 1954, 1951, 1949, 1941, 1935
8621 HOUGH AVE	2020, 2017, 2014, 2010, 2005, 2002, 2000, 1999, 1995, 1992, 1991, 1986, 1983, 1981, 1980, 1974, 1973, 1972, 1970, 1967, 1962, 1961, 1959, 1955, 1954, 1949, 1941, 1935, 1930
8621 HOUGH AVE	2020, 2017, 2014, 2010, 2005, 2002, 2000, 1999, 1995, 1992, 1991, 1986, 1983, 1981, 1980, 1974, 1973, 1972, 1970, 1967, 1962, 1961, 1959, 1955, 1954, 1951, 1949, 1935, 1930
8622 HOUGH AVE	2020, 2017, 2014, 2010, 2005, 2002, 2000, 1999, 1995, 1992, 1991, 1986, 1983, 1981, 1980, 1974, 1973, 1972, 1970, 1967, 1962, 1961, 1959, 1955, 1954, 1951, 1949, 1935, 1930
8622 HOUGH AVE	2020, 2017, 2014, 2010, 2005, 2002, 2000, 1999, 1995, 1992, 1991, 1986, 1983, 1981, 1980, 1974, 1973, 1972, 1970, 1967, 1962, 1961, 1959, 1955, 1954, 1949, 1941, 1935, 1930
8622 HOUGH AVE	2020, 2017, 2014, 2010, 2005, 2002, 2000, 1999, 1995, 1992, 1991, 1986, 1983, 1981, 1980, 1974, 1973, 1972, 1970, 1967, 1962, 1961, 1959, 1955, 1954, 1951, 1949, 1941, 1935
8622 HOUGH AVE	2020, 2017, 2014, 2010, 2005, 2002, 2000, 1999, 1995, 1992, 1991, 1986, 1983, 1981, 1980, 1973, 1972, 1970, 1967, 1962, 1961, 1959, 1955, 1954, 1951, 1949, 1941, 1935, 1930
8622 HOUGH AVE	2020, 2017, 2014, 2010, 2005, 2002, 2000, 1999, 1995, 1992, 1991, 1986, 1983, 1981, 1980, 1974, 1973, 1972, 1967, 1962, 1961, 1959, 1955, 1954, 1951, 1949, 1941, 1935, 1930
8622 HOUGH AVE	2020, 2017, 2014, 2010, 2005, 2002, 2000, 1999, 1995, 1992, 1991, 1986, 1983, 1981, 1980, 1974, 1973, 1972, 1970, 1967, 1962, 1959, 1955, 1954, 1951, 1949, 1941, 1935, 1930

FINDINGS

Address Researched	Address Not Identified in Research Source
8622 HOUGH AVE	2020, 2017, 2014, 2010, 2005, 2002, 2000, 1999, 1995, 1992, 1991, 1986, 1983, 1981, 1980, 1974, 1973, 1972, 1970, 1967, 1962, 1961, 1959, 1954, 1951, 1949, 1941, 1935, 1930
8623 HOUGH AVE	2020, 2017, 2014, 2010, 2005, 2002, 2000, 1999, 1995, 1992, 1991, 1986, 1983, 1981, 1980, 1974, 1973, 1972, 1970, 1967, 1962, 1961, 1959, 1955, 1954, 1951, 1949, 1941, 1935
8623 HOUGH AVE	2020, 2017, 2014, 2010, 2005, 2002, 2000, 1999, 1995, 1992, 1991, 1986, 1983, 1981, 1980, 1974, 1973, 1972, 1970, 1967, 1962, 1961, 1959, 1955, 1954, 1951, 1949, 1935, 1930
8624 HOUGH AVE	2020, 2017, 2014, 2010, 2005, 2002, 2000, 1999, 1995, 1992, 1991, 1986, 1983, 1981, 1980, 1974, 1973, 1972, 1970, 1967, 1962, 1961, 1959, 1955, 1954, 1951, 1949, 1935, 1930
8625 HOUGH AVE	2020, 2017, 2014, 2010, 2005, 2002, 2000, 1999, 1995, 1992, 1991, 1986, 1983, 1981, 1980, 1974, 1973, 1972, 1970, 1967, 1962, 1961, 1959, 1955, 1954, 1951, 1949, 1935, 1930
8625 HOUGH AVE	2020, 2017, 2014, 2010, 2005, 2002, 2000, 1999, 1995, 1992, 1991, 1986, 1983, 1981, 1980, 1974, 1973, 1972, 1970, 1967, 1962, 1961, 1959, 1955, 1954, 1949, 1941, 1935, 1930
8625 HOUGH AVE	2020, 2017, 2014, 2010, 2005, 2002, 2000, 1999, 1995, 1992, 1991, 1986, 1983, 1981, 1980, 1974, 1973, 1972, 1970, 1967, 1962, 1961, 1959, 1955, 1954, 1951, 1949, 1941, 1935
8625 HOUGH AVE	2020, 2017, 2014, 2010, 2005, 2002, 2000, 1999, 1995, 1992, 1991, 1986, 1983, 1981, 1980, 1974, 1973, 1972, 1970, 1967, 1962, 1961, 1959, 1954, 1951, 1949, 1941, 1935, 1930
8625 HOUGH AVE	2020, 2017, 2014, 2010, 2005, 2002, 2000, 1999, 1995, 1992, 1991, 1986, 1983, 1981, 1980, 1974, 1973, 1972, 1970, 1967, 1962, 1959, 1955, 1954, 1951, 1949, 1941, 1935, 1930
8700 HOUGH AVE	2020, 2017, 2014, 2010, 2005, 2002, 2000, 1999, 1995, 1992, 1991, 1986, 1983, 1981, 1980, 1974, 1973, 1972, 1970, 1967, 1962, 1959, 1955, 1954, 1951, 1949, 1941, 1935, 1930
8700 HOUGH AVE	2020, 2017, 2014, 2010, 2005, 2002, 2000, 1999, 1995, 1992, 1991, 1986, 1983, 1981, 1980, 1974, 1973, 1972, 1970, 1967, 1962, 1961, 1959, 1954, 1951, 1949, 1941, 1935, 1930
8700 HOUGH AVE	2020, 2017, 2014, 2010, 2005, 2002, 2000, 1999, 1995, 1992, 1991, 1986, 1983, 1981, 1980, 1974, 1973, 1972, 1967, 1962, 1961, 1959, 1955, 1954, 1951, 1949, 1941, 1935, 1930
8700 HOUGH AVE	2020, 2017, 2014, 2010, 2005, 2002, 2000, 1999, 1995, 1992, 1991, 1986, 1983, 1981, 1980, 1974, 1973, 1972, 1970, 1967, 1962, 1961, 1959, 1955, 1954, 1951, 1949, 1941, 1935
8700 HOUGH AVE	2020, 2017, 2014, 2010, 2005, 2002, 2000, 1999, 1995, 1992, 1991, 1986, 1983, 1981, 1980, 1974, 1973, 1972, 1970, 1967, 1962, 1961, 1959, 1955, 1954, 1949, 1941, 1935, 1930
8700 HOUGH AVE	2020, 2017, 2014, 2010, 2005, 2002, 2000, 1999, 1995, 1992, 1991, 1986, 1983, 1981, 1980, 1974, 1973, 1972, 1970, 1967, 1962, 1961, 1959, 1955, 1954, 1951, 1949, 1935, 1930
8701 HOUGH AVE	2020, 2017, 2014, 2010, 2005, 2002, 2000, 1999, 1995, 1992, 1991, 1986, 1983, 1981, 1980, 1974, 1973, 1972, 1970, 1967, 1962, 1961, 1959, 1955, 1954, 1951, 1949, 1935, 1930

FINDINGS

Address Researched	Address Not Identified in Research Source
8701 HOUGH AVE	2020, 2017, 2014, 2010, 2005, 2002, 2000, 1999, 1995, 1992, 1991, 1986, 1983, 1981, 1980, 1974, 1973, 1972, 1970, 1967, 1962, 1961, 1959, 1955, 1954, 1949, 1941, 1935, 1930
8701 HOUGH AVE	2020, 2017, 2014, 2010, 2005, 2002, 2000, 1999, 1995, 1992, 1991, 1986, 1983, 1981, 1980, 1974, 1973, 1972, 1970, 1967, 1962, 1961, 1959, 1955, 1954, 1951, 1949, 1941, 1935
8701 HOUGH AVE	2020, 2017, 2014, 2010, 2005, 2002, 2000, 1999, 1995, 1992, 1991, 1986, 1983, 1981, 1980, 1974, 1973, 1972, 1970, 1967, 1962, 1961, 1959, 1954, 1951, 1949, 1941, 1935, 1930
8701 HOUGH AVE	2020, 2017, 2014, 2010, 2005, 2002, 2000, 1999, 1995, 1992, 1991, 1986, 1983, 1981, 1980, 1974, 1973, 1972, 1970, 1967, 1962, 1959, 1955, 1954, 1951, 1949, 1941, 1935, 1930
8702 HOUGH AVE	2020, 2017, 2014, 2010, 2005, 2002, 2000, 1999, 1995, 1992, 1991, 1986, 1983, 1981, 1980, 1974, 1973, 1972, 1970, 1967, 1962, 1959, 1955, 1954, 1951, 1949, 1941, 1935, 1930
8702 HOUGH AVE	2020, 2017, 2014, 2010, 2005, 2002, 2000, 1999, 1995, 1992, 1991, 1986, 1983, 1981, 1980, 1974, 1973, 1972, 1970, 1967, 1962, 1961, 1959, 1954, 1951, 1949, 1941, 1935, 1930
8702 HOUGH AVE	2020, 2017, 2014, 2010, 2005, 2002, 2000, 1999, 1995, 1992, 1991, 1986, 1983, 1981, 1980, 1974, 1973, 1972, 1967, 1962, 1961, 1959, 1955, 1954, 1951, 1949, 1941, 1935, 1930
8702 HOUGH AVE	2020, 2017, 2014, 2010, 2005, 2002, 2000, 1999, 1995, 1992, 1991, 1986, 1983, 1981, 1980, 1974, 1973, 1972, 1970, 1967, 1962, 1961, 1959, 1955, 1954, 1949, 1941, 1935, 1930
8702 HOUGH AVE	2020, 2017, 2014, 2010, 2005, 2002, 2000, 1999, 1995, 1992, 1991, 1986, 1983, 1981, 1980, 1974, 1973, 1972, 1970, 1967, 1962, 1961, 1959, 1955, 1954, 1951, 1949, 1935, 1930
8703 HOUGH AVE	2020, 2017, 2014, 2010, 2005, 2002, 2000, 1999, 1995, 1992, 1991, 1986, 1983, 1981, 1980, 1974, 1973, 1972, 1970, 1967, 1962, 1961, 1959, 1955, 1954, 1951, 1949, 1941, 1935
8704 HOUGH AVE	2020, 2017, 2014, 2010, 2005, 2002, 2000, 1999, 1995, 1992, 1991, 1986, 1983, 1981, 1980, 1974, 1973, 1972, 1970, 1967, 1962, 1961, 1959, 1955, 1954, 1951, 1949, 1941, 1935
8704 HOUGH AVE	2020, 2017, 2014, 2010, 2005, 2002, 2000, 1999, 1995, 1992, 1991, 1986, 1983, 1981, 1980, 1974, 1973, 1972, 1970, 1967, 1962, 1961, 1959, 1955, 1954, 1951, 1949, 1935, 1930
8704 HOUGH AVE	2020, 2017, 2014, 2010, 2005, 2002, 2000, 1999, 1995, 1992, 1991, 1986, 1983, 1981, 1980, 1974, 1973, 1972, 1970, 1967, 1962, 1961, 1959, 1955, 1954, 1949, 1941, 1935, 1930
8704 HOUGH AVE	2020, 2017, 2014, 2010, 2005, 2002, 2000, 1999, 1995, 1992, 1991, 1986, 1983, 1981, 1980, 1974, 1973, 1972, 1967, 1962, 1961, 1959, 1955, 1954, 1951, 1949, 1941, 1935, 1930
8704 HOUGH AVE	2020, 2017, 2014, 2010, 2005, 2002, 2000, 1999, 1995, 1992, 1991, 1986, 1983, 1981, 1980, 1974, 1973, 1972, 1970, 1967, 1962, 1961, 1959, 1954, 1951, 1949, 1941, 1935, 1930
8704 HOUGH AVE	2020, 2017, 2014, 2010, 2005, 2002, 2000, 1999, 1995, 1992, 1991, 1986, 1983, 1981, 1980, 1974, 1973, 1972, 1970, 1967, 1962, 1959, 1955, 1954, 1951, 1949, 1941, 1935, 1930

FINDINGS

Address Researched	Address Not Identified in Research Source
8705 HOUGH AVE	2020, 2017, 2014, 2010, 2005, 2002, 2000, 1999, 1995, 1992, 1991, 1986, 1983, 1981, 1980, 1974, 1973, 1972, 1970, 1967, 1962, 1959, 1955, 1954, 1951, 1949, 1941, 1935, 1930
8705 HOUGH AVE	2020, 2017, 2014, 2010, 2005, 2002, 2000, 1999, 1995, 1992, 1991, 1986, 1983, 1981, 1980, 1974, 1973, 1972, 1970, 1967, 1962, 1961, 1959, 1954, 1951, 1949, 1941, 1935, 1930
8705 HOUGH AVE	2020, 2017, 2014, 2010, 2005, 2002, 2000, 1999, 1995, 1992, 1991, 1986, 1983, 1981, 1980, 1974, 1973, 1972, 1970, 1967, 1962, 1961, 1959, 1955, 1954, 1949, 1941, 1935, 1930
8705 HOUGH AVE	2020, 2017, 2014, 2010, 2005, 2002, 2000, 1999, 1995, 1992, 1991, 1986, 1983, 1981, 1980, 1974, 1973, 1972, 1970, 1967, 1962, 1961, 1959, 1955, 1954, 1951, 1949, 1935, 1930
8705 HOUGH AVE	2020, 2017, 2014, 2010, 2005, 2002, 2000, 1999, 1995, 1992, 1991, 1986, 1983, 1981, 1980, 1974, 1973, 1972, 1970, 1967, 1962, 1961, 1959, 1955, 1954, 1951, 1949, 1941, 1935
8707 HOUGH AVE	2020, 2017, 2014, 2010, 2005, 2002, 2000, 1999, 1995, 1992, 1991, 1986, 1983, 1981, 1980, 1974, 1973, 1972, 1970, 1967, 1962, 1961, 1959, 1955, 1954, 1951, 1949, 1941, 1935
8707 HOUGH AVE	2020, 2017, 2014, 2010, 2005, 2002, 2000, 1999, 1995, 1992, 1991, 1986, 1983, 1981, 1980, 1974, 1973, 1972, 1970, 1967, 1962, 1961, 1959, 1955, 1954, 1951, 1949, 1935, 1930
8707 HOUGH AVE	2020, 2017, 2014, 2010, 2005, 2002, 2000, 1999, 1995, 1992, 1991, 1986, 1983, 1981, 1980, 1974, 1973, 1972, 1970, 1967, 1962, 1961, 1959, 1955, 1954, 1949, 1941, 1935, 1930
8707 HOUGH AVE	2020, 2017, 2014, 2010, 2005, 2002, 2000, 1999, 1995, 1992, 1991, 1986, 1983, 1981, 1980, 1974, 1973, 1972, 1970, 1967, 1962, 1961, 1959, 1954, 1951, 1949, 1941, 1935, 1930
8707 HOUGH AVE	2020, 2017, 2014, 2010, 2005, 2002, 2000, 1999, 1995, 1992, 1991, 1986, 1983, 1981, 1980, 1974, 1973, 1972, 1970, 1967, 1962, 1959, 1955, 1954, 1951, 1949, 1941, 1935, 1930
8708 HOUGH AVE	2020, 2017, 2014, 2010, 2005, 2002, 2000, 1999, 1995, 1992, 1991, 1986, 1983, 1981, 1980, 1974, 1973, 1972, 1970, 1967, 1962, 1959, 1955, 1954, 1951, 1949, 1941, 1935, 1930
8708 HOUGH AVE	2020, 2017, 2014, 2010, 2005, 2002, 2000, 1999, 1995, 1992, 1991, 1986, 1983, 1981, 1980, 1974, 1973, 1972, 1970, 1967, 1962, 1961, 1959, 1954, 1951, 1949, 1941, 1935, 1930
8708 HOUGH AVE	2020, 2017, 2014, 2010, 2005, 2002, 2000, 1999, 1995, 1992, 1991, 1986, 1983, 1981, 1980, 1974, 1973, 1972, 1967, 1962, 1961, 1959, 1955, 1954, 1951, 1949, 1941, 1935, 1930
8708 HOUGH AVE	2020, 2017, 2014, 2010, 2005, 2002, 2000, 1999, 1995, 1992, 1991, 1986, 1983, 1981, 1980, 1973, 1972, 1970, 1967, 1962, 1961, 1959, 1955, 1954, 1951, 1949, 1941, 1935, 1930
8708 HOUGH AVE	2020, 2017, 2014, 2010, 2005, 2002, 2000, 1999, 1995, 1992, 1991, 1986, 1983, 1981, 1980, 1974, 1973, 1972, 1970, 1967, 1962, 1961, 1959, 1955, 1954, 1949, 1941, 1935, 1930
8708 HOUGH AVE	2020, 2017, 2014, 2010, 2005, 2002, 2000, 1999, 1995, 1992, 1991, 1986, 1983, 1981, 1980, 1974, 1973, 1972, 1970, 1967, 1962, 1961, 1959, 1955, 1954, 1951, 1949, 1935, 1930

FINDINGS

Address Researched	Address Not Identified in Research Source
8708 HOUGH AVE	2020, 2017, 2014, 2010, 2005, 2002, 2000, 1999, 1995, 1992, 1991, 1986, 1983, 1981, 1980, 1974, 1973, 1972, 1970, 1967, 1962, 1961, 1959, 1955, 1954, 1951, 1949, 1941, 1935
8709 HOUGH AVE	2020, 2017, 2014, 2010, 2005, 2002, 2000, 1999, 1995, 1992, 1991, 1986, 1983, 1981, 1980, 1974, 1973, 1972, 1970, 1967, 1962, 1961, 1959, 1955, 1954, 1951, 1949, 1941, 1935
8709 HOUGH AVE	2020, 2017, 2014, 2010, 2005, 2002, 2000, 1999, 1995, 1992, 1991, 1986, 1983, 1981, 1980, 1974, 1973, 1972, 1970, 1967, 1962, 1961, 1959, 1955, 1954, 1951, 1949, 1935, 1930
8709 HOUGH AVE	2020, 2017, 2014, 2010, 2005, 2002, 2000, 1999, 1995, 1992, 1991, 1986, 1983, 1981, 1980, 1974, 1973, 1972, 1970, 1967, 1962, 1961, 1959, 1955, 1954, 1949, 1941, 1935, 1930
8709 HOUGH AVE	2020, 2017, 2014, 2010, 2005, 2002, 2000, 1999, 1995, 1992, 1991, 1986, 1983, 1981, 1980, 1974, 1973, 1972, 1970, 1967, 1962, 1961, 1959, 1954, 1951, 1949, 1941, 1935, 1930
8709 HOUGH AVE	2020, 2017, 2014, 2010, 2005, 2002, 2000, 1999, 1995, 1992, 1991, 1986, 1983, 1981, 1980, 1974, 1973, 1972, 1970, 1967, 1962, 1959, 1955, 1954, 1951, 1949, 1941, 1935, 1930
8710 HOUGH AVE	2020, 2017, 2014, 2010, 2005, 2002, 2000, 1999, 1995, 1992, 1991, 1986, 1983, 1981, 1980, 1974, 1973, 1972, 1970, 1967, 1962, 1959, 1955, 1954, 1951, 1949, 1941, 1935, 1930
8710 HOUGH AVE	2020, 2017, 2014, 2010, 2005, 2002, 2000, 1999, 1995, 1992, 1991, 1986, 1983, 1981, 1980, 1974, 1973, 1972, 1970, 1967, 1962, 1961, 1959, 1954, 1951, 1949, 1941, 1935, 1930
8710 HOUGH AVE	2020, 2017, 2014, 2010, 2005, 2002, 2000, 1999, 1995, 1992, 1991, 1986, 1983, 1981, 1980, 1973, 1972, 1970, 1967, 1962, 1961, 1959, 1955, 1954, 1951, 1949, 1941, 1935, 1930
8710 HOUGH AVE	2020, 2017, 2014, 2010, 2005, 2002, 2000, 1999, 1995, 1992, 1991, 1986, 1983, 1981, 1980, 1974, 1973, 1972, 1967, 1962, 1961, 1959, 1955, 1954, 1951, 1949, 1941, 1935, 1930
8710 HOUGH AVE	2020, 2017, 2014, 2010, 2005, 2002, 2000, 1995, 1992, 1991, 1986, 1983, 1981, 1980, 1974, 1973, 1972, 1970, 1967, 1962, 1961, 1959, 1955, 1954, 1951, 1949, 1941, 1935, 1930
8710 HOUGH AVE	2020, 2017, 2014, 2010, 2005, 2000, 1999, 1995, 1992, 1991, 1986, 1983, 1981, 1980, 1974, 1973, 1972, 1970, 1967, 1962, 1961, 1959, 1955, 1954, 1951, 1949, 1941, 1935, 1930
8710 HOUGH AVE	2020, 2017, 2014, 2010, 2005, 2002, 2000, 1999, 1995, 1992, 1991, 1986, 1983, 1981, 1980, 1974, 1973, 1972, 1970, 1967, 1962, 1961, 1959, 1955, 1954, 1949, 1941, 1935, 1930
8710 HOUGH AVE	2020, 2017, 2014, 2010, 2005, 2002, 2000, 1999, 1995, 1992, 1991, 1986, 1983, 1981, 1980, 1974, 1973, 1972, 1970, 1967, 1962, 1961, 1959, 1955, 1954, 1951, 1949, 1935, 1930
8710 HOUGH AVE	2020, 2017, 2014, 2010, 2005, 2002, 2000, 1999, 1995, 1992, 1991, 1986, 1983, 1981, 1980, 1974, 1973, 1972, 1970, 1967, 1962, 1961, 1959, 1955, 1954, 1951, 1949, 1941, 1935
8711 HOUGH AVE	2020, 2017, 2014, 2010, 2005, 2002, 2000, 1999, 1995, 1992, 1991, 1986, 1983, 1981, 1980, 1974, 1973, 1972, 1970, 1967, 1962, 1961, 1959, 1955, 1954, 1951, 1949, 1941, 1935

FINDINGS

Address Researched	Address Not Identified in Research Source
8711 HOUGH AVE	2020, 2017, 2014, 2010, 2005, 2002, 2000, 1999, 1995, 1992, 1991, 1986, 1983, 1981, 1980, 1974, 1973, 1972, 1970, 1967, 1962, 1961, 1959, 1955, 1954, 1951, 1949, 1935, 1930
8711 HOUGH AVE	2020, 2017, 2014, 2010, 2005, 2002, 2000, 1999, 1995, 1992, 1991, 1986, 1983, 1981, 1980, 1974, 1973, 1972, 1970, 1967, 1962, 1961, 1959, 1955, 1954, 1949, 1941, 1935, 1930
8711 HOUGH AVE	2020, 2017, 2014, 2010, 2005, 2002, 2000, 1999, 1995, 1992, 1991, 1986, 1983, 1981, 1980, 1974, 1973, 1972, 1970, 1967, 1962, 1961, 1959, 1954, 1951, 1949, 1941, 1935, 1930
8711 HOUGH AVE	2020, 2017, 2014, 2010, 2005, 2002, 2000, 1999, 1995, 1992, 1991, 1986, 1983, 1981, 1980, 1974, 1973, 1972, 1970, 1967, 1962, 1959, 1955, 1954, 1951, 1949, 1941, 1935, 1930
8712 HOUGH AVE	2020, 2017, 2014, 2010, 2005, 2002, 2000, 1999, 1995, 1992, 1991, 1986, 1983, 1981, 1980, 1974, 1973, 1972, 1970, 1967, 1962, 1959, 1955, 1954, 1951, 1949, 1941, 1935, 1930
8712 HOUGH AVE	2020, 2017, 2014, 2010, 2005, 2002, 2000, 1999, 1995, 1992, 1991, 1986, 1983, 1981, 1980, 1974, 1973, 1972, 1970, 1967, 1962, 1961, 1959, 1954, 1951, 1949, 1941, 1935, 1930
8712 HOUGH AVE	2020, 2017, 2014, 2010, 2005, 2002, 2000, 1999, 1995, 1992, 1991, 1986, 1983, 1981, 1980, 1974, 1973, 1972, 1967, 1962, 1961, 1959, 1955, 1954, 1951, 1949, 1941, 1935, 1930
8712 HOUGH AVE	2020, 2017, 2014, 2010, 2005, 2002, 2000, 1999, 1995, 1992, 1991, 1986, 1983, 1981, 1980, 1973, 1972, 1970, 1967, 1962, 1961, 1959, 1955, 1954, 1951, 1949, 1941, 1935, 1930
8712 HOUGH AVE	2020, 2017, 2014, 2010, 2005, 2002, 2000, 1999, 1995, 1992, 1991, 1986, 1983, 1981, 1980, 1974, 1973, 1972, 1970, 1967, 1962, 1961, 1959, 1955, 1954, 1949, 1941, 1935, 1930
8712 HOUGH AVE	2020, 2017, 2014, 2010, 2005, 2002, 2000, 1999, 1995, 1992, 1991, 1986, 1983, 1981, 1980, 1974, 1973, 1972, 1970, 1967, 1962, 1961, 1959, 1955, 1954, 1951, 1949, 1935, 1930
8712 HOUGH AVE	2020, 2017, 2014, 2010, 2005, 2002, 2000, 1999, 1995, 1992, 1991, 1986, 1983, 1981, 1980, 1974, 1973, 1972, 1970, 1967, 1962, 1961, 1959, 1955, 1954, 1951, 1949, 1941, 1935
8713 HOUGH AVE	2020, 2017, 2014, 2010, 2005, 2002, 2000, 1999, 1995, 1992, 1991, 1986, 1983, 1981, 1980, 1974, 1973, 1972, 1970, 1967, 1962, 1961, 1959, 1955, 1954, 1951, 1949, 1941, 1935
8713 HOUGH AVE	2020, 2017, 2014, 2010, 2005, 2002, 2000, 1999, 1995, 1992, 1991, 1986, 1983, 1981, 1980, 1974, 1973, 1972, 1970, 1967, 1962, 1961, 1959, 1955, 1954, 1951, 1949, 1935, 1930
8713 HOUGH AVE	2020, 2017, 2014, 2010, 2005, 2002, 2000, 1999, 1995, 1992, 1991, 1986, 1983, 1981, 1980, 1974, 1973, 1972, 1970, 1967, 1962, 1961, 1959, 1955, 1954, 1949, 1941, 1935, 1930
8713 HOUGH AVE	2020, 2017, 2014, 2010, 2005, 2002, 2000, 1999, 1995, 1992, 1991, 1986, 1983, 1981, 1980, 1974, 1973, 1972, 1967, 1962, 1961, 1959, 1955, 1954, 1951, 1949, 1941, 1935, 1930
8713 HOUGH AVE	2020, 2017, 2014, 2010, 2005, 2002, 2000, 1999, 1995, 1992, 1991, 1986, 1983, 1981, 1980, 1974, 1973, 1972, 1970, 1967, 1962, 1961, 1959, 1954, 1951, 1949, 1941, 1935, 1930

FINDINGS

Address Researched	Address Not Identified in Research Source
8713 HOUGH AVE	2020, 2017, 2014, 2010, 2005, 2002, 2000, 1999, 1995, 1992, 1991, 1986, 1983, 1981, 1980, 1974, 1973, 1972, 1970, 1967, 1962, 1959, 1955, 1954, 1951, 1949, 1941, 1935, 1930
8714 HOUGH AVE	2020, 2017, 2014, 2010, 2005, 2002, 2000, 1999, 1995, 1992, 1991, 1986, 1983, 1981, 1980, 1974, 1973, 1972, 1970, 1967, 1962, 1959, 1955, 1954, 1951, 1949, 1941, 1935, 1930
8714 HOUGH AVE	2020, 2017, 2014, 2010, 2005, 2002, 2000, 1999, 1995, 1992, 1991, 1986, 1983, 1981, 1980, 1974, 1973, 1972, 1970, 1967, 1962, 1961, 1959, 1954, 1951, 1949, 1941, 1935, 1930
8714 HOUGH AVE	2020, 2017, 2014, 2010, 2005, 2002, 2000, 1999, 1995, 1992, 1991, 1986, 1983, 1981, 1980, 1974, 1973, 1972, 1967, 1962, 1961, 1959, 1955, 1954, 1951, 1949, 1941, 1935, 1930
8714 HOUGH AVE	2020, 2017, 2014, 2010, 2005, 2002, 2000, 1999, 1995, 1992, 1991, 1986, 1983, 1981, 1980, 1973, 1972, 1970, 1967, 1962, 1961, 1959, 1955, 1954, 1951, 1949, 1941, 1935, 1930
8714 HOUGH AVE	2020, 2017, 2014, 2010, 2005, 2002, 2000, 1999, 1995, 1992, 1991, 1986, 1983, 1981, 1980, 1974, 1973, 1972, 1970, 1967, 1962, 1961, 1959, 1955, 1954, 1949, 1941, 1935, 1930
8714 HOUGH AVE	2020, 2017, 2014, 2010, 2005, 2002, 2000, 1999, 1995, 1992, 1991, 1986, 1983, 1981, 1980, 1974, 1973, 1972, 1970, 1967, 1962, 1961, 1959, 1955, 1954, 1951, 1949, 1935, 1930
8714 HOUGH AVE	2020, 2017, 2014, 2010, 2005, 2002, 2000, 1999, 1995, 1992, 1991, 1986, 1983, 1981, 1980, 1974, 1973, 1972, 1970, 1967, 1962, 1961, 1959, 1955, 1954, 1951, 1949, 1941, 1935
8715 HOUGH AVE	2020, 2017, 2014, 2010, 2005, 2002, 2000, 1999, 1995, 1992, 1991, 1986, 1983, 1981, 1980, 1974, 1973, 1972, 1970, 1967, 1962, 1961, 1959, 1955, 1954, 1951, 1949, 1941, 1935
8715 HOUGH AVE	2020, 2017, 2014, 2010, 2005, 2002, 2000, 1999, 1995, 1992, 1991, 1986, 1983, 1981, 1980, 1974, 1973, 1972, 1970, 1967, 1962, 1961, 1959, 1955, 1954, 1951, 1949, 1935, 1930
8715 HOUGH AVE	2020, 2017, 2014, 2010, 2005, 2002, 2000, 1999, 1995, 1992, 1991, 1986, 1983, 1981, 1980, 1974, 1973, 1972, 1970, 1967, 1962, 1961, 1959, 1955, 1954, 1949, 1941, 1935, 1930
8715 HOUGH AVE	2020, 2017, 2014, 2010, 2005, 2002, 2000, 1999, 1995, 1992, 1991, 1986, 1983, 1981, 1980, 1974, 1973, 1972, 1970, 1967, 1962, 1961, 1959, 1954, 1951, 1949, 1941, 1935, 1930
8715 HOUGH AVE	2020, 2017, 2014, 2010, 2005, 2002, 2000, 1999, 1995, 1992, 1991, 1986, 1983, 1981, 1980, 1974, 1973, 1972, 1970, 1967, 1962, 1959, 1955, 1954, 1951, 1949, 1941, 1935, 1930
8716 HOUGH AVE	2020, 2017, 2014, 2010, 2005, 2002, 2000, 1999, 1995, 1992, 1991, 1986, 1983, 1981, 1980, 1974, 1973, 1972, 1970, 1967, 1962, 1959, 1955, 1954, 1951, 1949, 1941, 1935, 1930
8716 HOUGH AVE	2020, 2017, 2014, 2010, 2005, 2002, 2000, 1999, 1995, 1992, 1991, 1986, 1983, 1981, 1980, 1974, 1973, 1972, 1970, 1967, 1962, 1961, 1959, 1954, 1951, 1949, 1941, 1935, 1930
8716 HOUGH AVE	2020, 2017, 2014, 2010, 2005, 2002, 2000, 1999, 1995, 1992, 1991, 1986, 1983, 1981, 1980, 1974, 1973, 1972, 1967, 1962, 1961, 1959, 1955, 1954, 1951, 1949, 1941, 1935, 1930

FINDINGS

Address Researched	Address Not Identified in Research Source
8716 HOUGH AVE	2020, 2017, 2014, 2010, 2005, 2002, 2000, 1999, 1995, 1992, 1991, 1986, 1983, 1981, 1980, 1974, 1973, 1972, 1970, 1967, 1962, 1961, 1959, 1955, 1954, 1949, 1941, 1935, 1930
8716 HOUGH AVE	2020, 2017, 2014, 2010, 2005, 2002, 2000, 1999, 1995, 1992, 1991, 1986, 1983, 1981, 1980, 1974, 1973, 1972, 1970, 1967, 1962, 1961, 1959, 1955, 1954, 1951, 1949, 1935, 1930
8716 HOUGH AVE	2020, 2017, 2014, 2010, 2005, 2002, 2000, 1999, 1995, 1992, 1991, 1986, 1983, 1981, 1980, 1974, 1973, 1972, 1970, 1967, 1962, 1961, 1959, 1955, 1954, 1951, 1949, 1941, 1935
8717 HOUGH AVE	2020, 2017, 2014, 2010, 2005, 2002, 2000, 1999, 1995, 1992, 1991, 1986, 1983, 1981, 1980, 1974, 1973, 1972, 1970, 1967, 1962, 1961, 1959, 1955, 1954, 1951, 1949, 1941, 1935
8717 HOUGH AVE	2020, 2017, 2014, 2010, 2005, 2002, 2000, 1999, 1995, 1992, 1991, 1986, 1983, 1981, 1980, 1974, 1973, 1972, 1970, 1967, 1962, 1961, 1959, 1955, 1954, 1951, 1949, 1935, 1930
8717 HOUGH AVE	2020, 2017, 2014, 2010, 2005, 2002, 2000, 1999, 1995, 1992, 1991, 1986, 1983, 1981, 1980, 1974, 1973, 1972, 1970, 1967, 1962, 1961, 1959, 1955, 1954, 1949, 1941, 1935, 1930
8717 HOUGH AVE	2020, 2017, 2014, 2010, 2005, 2002, 2000, 1999, 1995, 1992, 1991, 1986, 1983, 1981, 1980, 1974, 1973, 1972, 1970, 1967, 1962, 1961, 1959, 1954, 1951, 1949, 1941, 1935, 1930
8717 HOUGH AVE	2020, 2017, 2014, 2010, 2005, 2002, 2000, 1999, 1995, 1992, 1991, 1986, 1983, 1981, 1980, 1974, 1973, 1972, 1970, 1967, 1962, 1959, 1955, 1954, 1951, 1949, 1941, 1935, 1930
8718 HOUGH AVE	2020, 2017, 2014, 2010, 2005, 2002, 2000, 1999, 1995, 1992, 1991, 1986, 1983, 1981, 1980, 1974, 1973, 1972, 1970, 1967, 1962, 1959, 1955, 1954, 1951, 1949, 1941, 1935, 1930
8718 HOUGH AVE	2020, 2017, 2014, 2010, 2005, 2002, 2000, 1999, 1995, 1992, 1991, 1986, 1983, 1981, 1980, 1974, 1973, 1972, 1970, 1967, 1962, 1961, 1959, 1954, 1951, 1949, 1941, 1935, 1930
8718 HOUGH AVE	2020, 2017, 2014, 2010, 2005, 2002, 2000, 1999, 1995, 1992, 1991, 1986, 1983, 1981, 1980, 1974, 1973, 1972, 1967, 1962, 1961, 1959, 1955, 1954, 1951, 1949, 1941, 1935, 1930
8718 HOUGH AVE	2020, 2017, 2014, 2010, 2005, 2002, 2000, 1999, 1995, 1992, 1991, 1986, 1983, 1981, 1980, 1974, 1973, 1972, 1970, 1967, 1962, 1961, 1959, 1955, 1954, 1949, 1941, 1935, 1930
8718 HOUGH AVE	2020, 2017, 2014, 2010, 2005, 2002, 2000, 1999, 1995, 1992, 1991, 1986, 1983, 1981, 1980, 1974, 1973, 1972, 1970, 1967, 1962, 1961, 1959, 1955, 1954, 1951, 1949, 1935, 1930
8718 HOUGH AVE	2020, 2017, 2014, 2010, 2005, 2002, 2000, 1999, 1995, 1992, 1991, 1986, 1983, 1981, 1980, 1974, 1973, 1972, 1970, 1967, 1962, 1961, 1959, 1955, 1954, 1951, 1949, 1941, 1935
8719 HOUGH AVE	2020, 2017, 2014, 2010, 2005, 2002, 2000, 1999, 1995, 1992, 1991, 1986, 1983, 1981, 1980, 1974, 1973, 1972, 1970, 1967, 1962, 1961, 1959, 1955, 1954, 1951, 1949, 1941, 1935
8719 HOUGH AVE	2020, 2017, 2014, 2010, 2005, 2002, 2000, 1999, 1995, 1992, 1991, 1986, 1983, 1981, 1980, 1974, 1973, 1972, 1970, 1967, 1962, 1961, 1959, 1955, 1954, 1951, 1949, 1935, 1930

FINDINGS

Address Researched	Address Not Identified in Research Source
8719 HOUGH AVE	2020, 2017, 2014, 2010, 2005, 2002, 2000, 1999, 1995, 1992, 1991, 1986, 1983, 1981, 1980, 1974, 1973, 1972, 1970, 1967, 1962, 1961, 1959, 1955, 1954, 1949, 1941, 1935, 1930
8719 HOUGH AVE	2020, 2017, 2014, 2010, 2005, 2002, 2000, 1999, 1995, 1992, 1991, 1986, 1983, 1981, 1980, 1974, 1973, 1972, 1967, 1962, 1961, 1959, 1955, 1954, 1951, 1949, 1941, 1935, 1930
8719 HOUGH AVE	2020, 2017, 2014, 2010, 2005, 2002, 2000, 1999, 1995, 1992, 1991, 1986, 1983, 1981, 1980, 1974, 1973, 1972, 1970, 1967, 1962, 1961, 1959, 1954, 1951, 1949, 1941, 1935, 1930
8719 HOUGH AVE	2020, 2017, 2014, 2010, 2005, 2002, 2000, 1999, 1995, 1992, 1991, 1986, 1983, 1981, 1980, 1974, 1973, 1972, 1970, 1967, 1962, 1959, 1955, 1954, 1951, 1949, 1941, 1935, 1930
8720 HOUGH AVE	2020, 2017, 2014, 2010, 2005, 2002, 2000, 1999, 1995, 1992, 1991, 1986, 1983, 1981, 1980, 1974, 1973, 1972, 1970, 1967, 1962, 1959, 1955, 1954, 1951, 1949, 1941, 1935, 1930
8720 HOUGH AVE	2020, 2017, 2014, 2010, 2005, 2002, 2000, 1999, 1995, 1992, 1991, 1986, 1983, 1981, 1980, 1974, 1973, 1972, 1970, 1967, 1962, 1961, 1959, 1954, 1951, 1949, 1941, 1935, 1930
8720 HOUGH AVE	2020, 2017, 2014, 2010, 2005, 2002, 2000, 1999, 1995, 1992, 1991, 1986, 1983, 1981, 1980, 1974, 1973, 1972, 1967, 1962, 1961, 1959, 1955, 1954, 1951, 1949, 1941, 1935, 1930
8720 HOUGH AVE	2020, 2017, 2014, 2010, 2005, 2002, 2000, 1999, 1995, 1992, 1991, 1986, 1983, 1981, 1980, 1974, 1973, 1972, 1970, 1967, 1962, 1961, 1959, 1955, 1954, 1949, 1941, 1935, 1930
8720 HOUGH AVE	2020, 2017, 2014, 2010, 2005, 2002, 2000, 1999, 1995, 1992, 1991, 1986, 1983, 1981, 1980, 1974, 1973, 1972, 1970, 1967, 1962, 1961, 1959, 1955, 1954, 1951, 1949, 1935, 1930
8720 HOUGH AVE	2020, 2017, 2014, 2010, 2005, 2002, 2000, 1999, 1995, 1992, 1991, 1986, 1983, 1981, 1980, 1974, 1973, 1972, 1970, 1967, 1962, 1961, 1959, 1955, 1954, 1951, 1949, 1941, 1935
8721 HOUGH AVE	2020, 2017, 2014, 2010, 2005, 2002, 2000, 1999, 1995, 1992, 1991, 1986, 1983, 1981, 1980, 1974, 1973, 1972, 1970, 1967, 1962, 1961, 1959, 1955, 1954, 1951, 1949, 1941, 1935
8721 HOUGH AVE	2020, 2017, 2014, 2010, 2005, 2002, 2000, 1999, 1995, 1992, 1991, 1986, 1983, 1981, 1980, 1974, 1973, 1972, 1970, 1967, 1962, 1961, 1959, 1955, 1954, 1951, 1949, 1935, 1930
8721 HOUGH AVE	2020, 2017, 2014, 2010, 2005, 2002, 2000, 1999, 1995, 1992, 1991, 1986, 1983, 1981, 1980, 1974, 1973, 1972, 1970, 1967, 1962, 1961, 1959, 1955, 1954, 1949, 1941, 1935, 1930
8721 HOUGH AVE	2020, 2017, 2014, 2010, 2005, 2002, 2000, 1999, 1995, 1992, 1991, 1986, 1983, 1981, 1980, 1974, 1973, 1972, 1970, 1967, 1962, 1961, 1959, 1954, 1951, 1949, 1941, 1935, 1930
8722 HOUGH AVE	2020, 2017, 2014, 2010, 2005, 2002, 2000, 1999, 1995, 1992, 1991, 1986, 1983, 1981, 1980, 1974, 1973, 1972, 1970, 1967, 1962, 1961, 1959, 1955, 1954, 1949, 1941, 1935, 1930
8722 HOUGH AVE	2020, 2017, 2014, 2010, 2005, 2002, 2000, 1999, 1995, 1992, 1991, 1986, 1983, 1981, 1980, 1974, 1973, 1972, 1970, 1967, 1962, 1961, 1959, 1955, 1954, 1951, 1949, 1935, 1930

FINDINGS

Address Researched	Address Not Identified in Research Source
8723 HOUGH AVE	2020, 2017, 2014, 2010, 2005, 2002, 2000, 1999, 1995, 1992, 1991, 1986, 1983, 1981, 1980, 1974, 1973, 1972, 1970, 1967, 1962, 1961, 1959, 1955, 1954, 1951, 1949, 1935, 1930
8723 HOUGH AVE	2020, 2017, 2014, 2010, 2005, 2002, 2000, 1999, 1995, 1992, 1991, 1986, 1983, 1981, 1980, 1974, 1973, 1972, 1970, 1967, 1962, 1961, 1959, 1955, 1954, 1949, 1941, 1935, 1930
8723 HOUGH AVE	2020, 2017, 2014, 2010, 2005, 2002, 2000, 1999, 1995, 1992, 1991, 1986, 1983, 1981, 1980, 1974, 1973, 1972, 1970, 1967, 1962, 1961, 1959, 1955, 1954, 1951, 1949, 1941, 1935
8723 HOUGH AVE	2020, 2017, 2014, 2010, 2005, 2002, 2000, 1999, 1995, 1992, 1991, 1986, 1983, 1981, 1980, 1974, 1973, 1972, 1970, 1967, 1962, 1961, 1959, 1954, 1951, 1949, 1941, 1935, 1930
8723 HOUGH AVE	2020, 2017, 2014, 2010, 2005, 2002, 2000, 1999, 1995, 1992, 1991, 1986, 1983, 1981, 1980, 1974, 1973, 1972, 1970, 1967, 1962, 1959, 1955, 1954, 1951, 1949, 1941, 1935, 1930
8723 HOUGH AVE	2020, 2017, 2014, 2010, 2005, 2002, 2000, 1999, 1995, 1992, 1991, 1986, 1983, 1981, 1980, 1974, 1973, 1972, 1967, 1962, 1961, 1959, 1955, 1954, 1951, 1949, 1941, 1935, 1930
8725 HOUGH AVE	2020, 2017, 2014, 2010, 2002, 2000, 1999, 1995, 1992, 1991, 1986, 1983, 1981, 1980, 1974, 1973, 1972, 1970, 1967, 1962, 1961, 1959, 1955, 1954, 1951, 1949, 1941, 1935, 1930
8800 HOUGH AVE	2020, 2017, 2014, 2010, 2005, 2000, 1999, 1995, 1992, 1991, 1986, 1983, 1981, 1980, 1974, 1973, 1972, 1970, 1967, 1962, 1961, 1959, 1955, 1954, 1951, 1949, 1941, 1935, 1930
8800 HOUGH AVE	2020, 2017, 2014, 2010, 2005, 2002, 2000, 1995, 1992, 1991, 1986, 1983, 1981, 1980, 1974, 1973, 1972, 1970, 1967, 1962, 1961, 1959, 1955, 1954, 1951, 1949, 1941, 1935, 1930
8800 HOUGH AVE	2020, 2017, 2014, 2010, 2005, 2002, 1999, 1995, 1992, 1991, 1986, 1983, 1981, 1980, 1974, 1973, 1972, 1970, 1967, 1962, 1961, 1959, 1955, 1954, 1951, 1949, 1941, 1935, 1930
8800 HOUGH AVE	2020, 2017, 2014, 2010, 2005, 2002, 2000, 1999, 1992, 1991, 1986, 1983, 1981, 1980, 1974, 1973, 1972, 1970, 1967, 1962, 1961, 1959, 1955, 1954, 1951, 1949, 1941, 1935, 1930
8800 HOUGH AVE	2020, 2017, 2014, 2010, 2005, 2002, 2000, 1999, 1995, 1992, 1991, 1986, 1981, 1980, 1974, 1973, 1972, 1970, 1967, 1962, 1961, 1959, 1955, 1954, 1951, 1949, 1941, 1935, 1930
8800 HOUGH AVE	2020, 2017, 2014, 2010, 2005, 2002, 2000, 1999, 1995, 1992, 1991, 1983, 1981, 1980, 1974, 1973, 1972, 1970, 1967, 1962, 1961, 1959, 1955, 1954, 1951, 1949, 1941, 1935, 1930
8800 HOUGH AVE	2020, 2017, 2014, 2010, 2005, 2002, 2000, 1999, 1995, 1992, 1991, 1986, 1983, 1981, 1980, 1974, 1973, 1972, 1967, 1962, 1961, 1959, 1955, 1954, 1951, 1949, 1941, 1935, 1930
8800 HOUGH AVE	2020, 2017, 2014, 2010, 2005, 2002, 2000, 1999, 1995, 1992, 1991, 1986, 1983, 1981, 1980, 1973, 1972, 1970, 1967, 1962, 1961, 1959, 1955, 1954, 1951, 1949, 1941, 1935, 1930
8800 HOUGH AVE	2020, 2017, 2014, 2010, 2005, 2002, 2000, 1999, 1995, 1992, 1991, 1986, 1983, 1981, 1980, 1974, 1973, 1972, 1970, 1967, 1962, 1959, 1955, 1954, 1951, 1949, 1941, 1935, 1930

FINDINGS

Address Researched	Address Not Identified in Research Source
8800 HOUGH AVE	2020, 2017, 2014, 2010, 2005, 2002, 2000, 1999, 1995, 1992, 1991, 1986, 1983, 1981, 1980, 1974, 1973, 1972, 1970, 1967, 1962, 1961, 1959, 1954, 1951, 1949, 1941, 1935, 1930
8800 HOUGH AVE	2020, 2017, 2014, 2010, 2005, 2002, 2000, 1999, 1995, 1992, 1991, 1986, 1983, 1981, 1980, 1974, 1973, 1972, 1970, 1967, 1962, 1961, 1959, 1955, 1954, 1949, 1941, 1935, 1930
8800 HOUGH AVE	2020, 2017, 2014, 2010, 2005, 2002, 2000, 1999, 1995, 1992, 1991, 1986, 1983, 1981, 1980, 1974, 1973, 1972, 1970, 1967, 1962, 1961, 1959, 1955, 1954, 1951, 1949, 1935, 1930
8801 HOUGH AVE	2020, 2017, 2014, 2010, 2005, 2002, 2000, 1999, 1995, 1992, 1991, 1986, 1983, 1981, 1980, 1974, 1973, 1972, 1970, 1967, 1962, 1961, 1959, 1955, 1954, 1951, 1949, 1935, 1930
8801 HOUGH AVE	2020, 2017, 2014, 2010, 2005, 2002, 2000, 1999, 1995, 1992, 1991, 1986, 1983, 1981, 1980, 1974, 1973, 1972, 1970, 1967, 1962, 1961, 1959, 1955, 1954, 1949, 1941, 1935, 1930
8801 HOUGH AVE	2020, 2017, 2014, 2010, 2005, 2002, 2000, 1999, 1995, 1992, 1991, 1986, 1983, 1981, 1980, 1974, 1973, 1972, 1970, 1967, 1962, 1961, 1959, 1955, 1954, 1951, 1949, 1941, 1935
8801 HOUGH AVE	2020, 2017, 2014, 2010, 2005, 2002, 2000, 1999, 1995, 1992, 1991, 1986, 1983, 1981, 1980, 1974, 1973, 1972, 1970, 1967, 1962, 1961, 1959, 1954, 1951, 1949, 1941, 1935, 1930
8801 HOUGH AVE	2020, 2017, 2014, 2010, 2005, 2002, 2000, 1999, 1995, 1992, 1991, 1986, 1983, 1981, 1980, 1974, 1973, 1972, 1970, 1967, 1962, 1959, 1955, 1954, 1951, 1949, 1941, 1935, 1930
8801 HOUGH AVE	2020, 2017, 2014, 2010, 2005, 2002, 2000, 1995, 1992, 1991, 1986, 1983, 1981, 1980, 1974, 1973, 1972, 1970, 1967, 1962, 1961, 1959, 1955, 1954, 1951, 1949, 1941, 1935, 1930
8801 HOUGH AVE	2020, 2017, 2014, 2010, 2005, 2000, 1999, 1995, 1992, 1991, 1986, 1983, 1981, 1980, 1974, 1973, 1972, 1970, 1967, 1962, 1961, 1959, 1955, 1954, 1951, 1949, 1941, 1935, 1930
8802 HOUGH AVE	2020, 2017, 2014, 2010, 2005, 2002, 2000, 1999, 1995, 1992, 1991, 1986, 1983, 1981, 1980, 1974, 1973, 1972, 1970, 1967, 1962, 1961, 1959, 1955, 1954, 1951, 1949, 1941, 1935
8803 HOUGH AVE	2020, 2017, 2014, 2010, 2005, 2002, 2000, 1999, 1995, 1992, 1991, 1986, 1983, 1981, 1980, 1974, 1973, 1972, 1970, 1967, 1962, 1961, 1959, 1955, 1954, 1951, 1949, 1941, 1935
8803 HOUGH AVE	2020, 2017, 2014, 2010, 2005, 2002, 2000, 1999, 1995, 1992, 1991, 1986, 1983, 1981, 1980, 1974, 1973, 1972, 1970, 1967, 1962, 1961, 1959, 1955, 1954, 1949, 1941, 1935, 1930
8803 HOUGH AVE	2020, 2017, 2014, 2010, 2005, 2002, 2000, 1999, 1995, 1992, 1991, 1986, 1983, 1981, 1980, 1974, 1973, 1972, 1970, 1967, 1962, 1961, 1959, 1955, 1954, 1951, 1949, 1935, 1930
8803 HOUGH AVE	2020, 2017, 2014, 2010, 2005, 2002, 2000, 1999, 1995, 1992, 1991, 1986, 1983, 1981, 1980, 1974, 1973, 1972, 1970, 1967, 1962, 1959, 1955, 1954, 1951, 1949, 1941, 1935, 1930
8803 HOUGH AVE	2020, 2017, 2014, 2010, 2005, 2002, 2000, 1999, 1995, 1992, 1991, 1986, 1983, 1981, 1980, 1974, 1973, 1972, 1970, 1967, 1962, 1961, 1959, 1954, 1951, 1949, 1941, 1935, 1930

FINDINGS

Address Researched	Address Not Identified in Research Source
8803 HOUGH AVE	2020, 2017, 2014, 2010, 2005, 2002, 2000, 1999, 1995, 1992, 1991, 1986, 1983, 1981, 1980, 1974, 1973, 1972, 1967, 1962, 1961, 1959, 1955, 1954, 1951, 1949, 1941, 1935, 1930
8804 HOUGH AVE	2020, 2017, 2014, 2010, 2005, 2002, 2000, 1999, 1995, 1992, 1991, 1986, 1983, 1981, 1980, 1974, 1973, 1972, 1967, 1962, 1961, 1959, 1955, 1954, 1951, 1949, 1941, 1935, 1930
8804 HOUGH AVE	2020, 2017, 2014, 2010, 2005, 2002, 2000, 1999, 1995, 1992, 1991, 1986, 1983, 1981, 1980, 1973, 1972, 1970, 1967, 1962, 1961, 1959, 1955, 1954, 1951, 1949, 1941, 1935, 1930
8804 HOUGH AVE	2020, 2017, 2014, 2010, 2005, 2002, 2000, 1999, 1995, 1992, 1991, 1986, 1983, 1981, 1980, 1974, 1973, 1972, 1970, 1967, 1962, 1961, 1959, 1954, 1951, 1949, 1941, 1935, 1930
8804 HOUGH AVE	2020, 2017, 2014, 2010, 2005, 2002, 2000, 1999, 1995, 1992, 1991, 1986, 1983, 1981, 1980, 1974, 1973, 1972, 1970, 1967, 1962, 1959, 1955, 1954, 1951, 1949, 1941, 1935, 1930
8804 HOUGH AVE	2020, 2017, 2014, 2010, 2005, 2000, 1999, 1995, 1992, 1991, 1986, 1983, 1981, 1980, 1974, 1973, 1972, 1970, 1967, 1962, 1961, 1959, 1955, 1954, 1951, 1949, 1941, 1935, 1930
8804 HOUGH AVE	2020, 2017, 2010, 2005, 2002, 2000, 1999, 1995, 1992, 1991, 1986, 1983, 1981, 1980, 1974, 1973, 1972, 1970, 1967, 1962, 1961, 1959, 1955, 1954, 1951, 1949, 1941, 1935, 1930
8804 HOUGH AVE	2020, 2017, 2014, 2010, 2005, 2002, 2000, 1995, 1992, 1991, 1986, 1983, 1981, 1980, 1974, 1973, 1972, 1970, 1967, 1962, 1961, 1959, 1955, 1954, 1951, 1949, 1941, 1935, 1930
8804 HOUGH AVE	2020, 2017, 2014, 2010, 2005, 2002, 2000, 1999, 1995, 1992, 1991, 1983, 1981, 1980, 1974, 1973, 1972, 1970, 1967, 1962, 1961, 1959, 1955, 1954, 1951, 1949, 1941, 1935, 1930
8804 HOUGH AVE	2020, 2017, 2014, 2010, 2005, 2002, 2000, 1999, 1995, 1992, 1991, 1986, 1981, 1980, 1974, 1973, 1972, 1970, 1967, 1962, 1961, 1959, 1955, 1954, 1951, 1949, 1941, 1935, 1930
8804 HOUGH AVE	2020, 2017, 2014, 2010, 2005, 2002, 2000, 1999, 1995, 1992, 1991, 1986, 1983, 1980, 1974, 1973, 1972, 1970, 1967, 1962, 1961, 1959, 1955, 1954, 1951, 1949, 1941, 1935, 1930
8804 HOUGH AVE	2020, 2017, 2014, 2010, 2005, 2002, 2000, 1999, 1995, 1992, 1986, 1983, 1981, 1980, 1974, 1973, 1972, 1970, 1967, 1962, 1961, 1959, 1955, 1954, 1951, 1949, 1941, 1935, 1930
8804 HOUGH AVE	2020, 2017, 2014, 2010, 2005, 2002, 2000, 1999, 1995, 1992, 1991, 1986, 1983, 1981, 1980, 1974, 1973, 1972, 1970, 1967, 1962, 1961, 1959, 1955, 1954, 1951, 1949, 1941, 1935, 1930
8804 HOUGH AVE	2020, 2017, 2014, 2010, 2005, 2002, 2000, 1999, 1995, 1992, 1991, 1986, 1983, 1981, 1980, 1974, 1973, 1972, 1970, 1967, 1962, 1961, 1959, 1955, 1954, 1949, 1941, 1935, 1930
8804 HOUGH AVE	2020, 2017, 2014, 2010, 2005, 2002, 2000, 1999, 1995, 1992, 1991, 1986, 1983, 1981, 1980, 1974, 1973, 1972, 1970, 1967, 1962, 1961, 1959, 1955, 1954, 1951, 1949, 1941, 1935
8805 HOUGH AVE	2020, 2017, 2014, 2010, 2005, 2002, 2000, 1999, 1995, 1992, 1991, 1986, 1983, 1981, 1980, 1974, 1973, 1972, 1970, 1967, 1962, 1961, 1959, 1955, 1954, 1951, 1949, 1941, 1935

FINDINGS

Address Researched	Address Not Identified in Research Source
8805 HOUGH AVE	2020, 2017, 2014, 2010, 2005, 2002, 2000, 1999, 1995, 1992, 1991, 1986, 1983, 1981, 1980, 1974, 1973, 1972, 1970, 1967, 1962, 1961, 1959, 1955, 1954, 1949, 1941, 1935, 1930
8805 HOUGH AVE	2020, 2017, 2014, 2010, 2005, 2002, 2000, 1999, 1995, 1992, 1991, 1986, 1983, 1981, 1980, 1974, 1973, 1972, 1970, 1967, 1962, 1961, 1959, 1955, 1954, 1951, 1949, 1935, 1930
8805 HOUGH AVE	2020, 2017, 2014, 2010, 2005, 2002, 2000, 1999, 1995, 1992, 1991, 1986, 1983, 1981, 1980, 1974, 1973, 1972, 1970, 1967, 1962, 1959, 1955, 1954, 1951, 1949, 1941, 1935, 1930
8805 HOUGH AVE	2020, 2017, 2014, 2010, 2005, 2002, 2000, 1999, 1995, 1992, 1991, 1986, 1983, 1981, 1980, 1974, 1973, 1972, 1970, 1967, 1962, 1961, 1959, 1954, 1951, 1949, 1941, 1935, 1930
8805 HOUGH AVE	2020, 2017, 2014, 2010, 2005, 2002, 2000, 1999, 1995, 1992, 1991, 1986, 1983, 1981, 1980, 1974, 1973, 1972, 1967, 1962, 1961, 1959, 1955, 1954, 1951, 1949, 1941, 1935, 1930
8806 HOUGH AVE	2020, 2017, 2014, 2010, 2005, 2002, 2000, 1999, 1995, 1992, 1991, 1986, 1983, 1981, 1980, 1974, 1973, 1972, 1967, 1962, 1961, 1959, 1955, 1954, 1951, 1949, 1941, 1935, 1930
8806 HOUGH AVE	2020, 2017, 2014, 2010, 2005, 2002, 2000, 1999, 1995, 1992, 1991, 1986, 1983, 1981, 1980, 1973, 1972, 1970, 1967, 1962, 1961, 1959, 1955, 1954, 1951, 1949, 1941, 1935, 1930
8806 HOUGH AVE	2020, 2017, 2014, 2010, 2005, 2002, 2000, 1999, 1995, 1992, 1991, 1986, 1983, 1981, 1980, 1974, 1973, 1972, 1970, 1967, 1962, 1961, 1959, 1954, 1951, 1949, 1941, 1935, 1930
8806 HOUGH AVE	2020, 2017, 2014, 2010, 2005, 2002, 2000, 1999, 1995, 1992, 1991, 1986, 1983, 1981, 1980, 1974, 1973, 1972, 1970, 1967, 1962, 1959, 1955, 1954, 1951, 1949, 1941, 1935, 1930
8806 HOUGH AVE	2020, 2017, 2014, 2010, 2005, 2002, 2000, 1999, 1995, 1992, 1986, 1983, 1981, 1980, 1974, 1973, 1972, 1970, 1967, 1962, 1961, 1959, 1955, 1954, 1951, 1949, 1941, 1935, 1930
8806 HOUGH AVE	2020, 2017, 2014, 2010, 2005, 2002, 2000, 1999, 1995, 1991, 1986, 1983, 1981, 1980, 1974, 1973, 1972, 1970, 1967, 1962, 1961, 1959, 1955, 1954, 1951, 1949, 1941, 1935, 1930
8806 HOUGH AVE	2020, 2017, 2014, 2010, 2005, 2002, 2000, 1999, 1995, 1992, 1991, 1986, 1981, 1980, 1974, 1973, 1972, 1970, 1967, 1962, 1961, 1959, 1955, 1954, 1951, 1949, 1941, 1935, 1930
8806 HOUGH AVE	2020, 2017, 2014, 2010, 2005, 2002, 2000, 1999, 1995, 1992, 1991, 1983, 1981, 1980, 1974, 1973, 1972, 1970, 1967, 1962, 1961, 1959, 1955, 1954, 1951, 1949, 1941, 1935, 1930
8806 HOUGH AVE	2020, 2017, 2014, 2010, 2005, 2002, 2000, 1995, 1992, 1991, 1986, 1983, 1981, 1980, 1974, 1973, 1972, 1970, 1967, 1962, 1961, 1959, 1955, 1954, 1951, 1949, 1941, 1935, 1930
8806 HOUGH AVE	2020, 2017, 2014, 2010, 2005, 2002, 1999, 1995, 1992, 1991, 1986, 1983, 1981, 1980, 1974, 1973, 1972, 1970, 1967, 1962, 1961, 1959, 1955, 1954, 1951, 1949, 1941, 1935, 1930
8806 HOUGH AVE	2020, 2017, 2014, 2010, 2005, 2002, 2000, 1999, 1992, 1991, 1986, 1983, 1981, 1980, 1974, 1973, 1972, 1970, 1967, 1962, 1961, 1959, 1955, 1954, 1951, 1949, 1941, 1935, 1930

FINDINGS

Address Researched	Address Not Identified in Research Source
8806 HOUGH AVE	2020, 2017, 2010, 2005, 2002, 2000, 1999, 1995, 1992, 1991, 1986, 1983, 1981, 1980, 1974, 1973, 1972, 1970, 1967, 1962, 1961, 1959, 1955, 1954, 1951, 1949, 1941, 1935, 1930
8806 HOUGH AVE	2017, 2014, 2010, 2005, 2002, 2000, 1999, 1995, 1992, 1991, 1986, 1983, 1981, 1980, 1974, 1973, 1972, 1970, 1967, 1962, 1961, 1959, 1955, 1954, 1951, 1949, 1941, 1935, 1930
9001 HOUGH AVE	2020, 2017, 2014, 2010, 2005, 2002, 2000, 1999, 1995, 1992, 1991, 1986, 1983, 1981, 1980, 1974, 1973, 1972, 1970, 1967, 1962, 1961, 1959, 1955, 1954, 1951, 1949, 1935, 1930
9002 HOUGH AVE	2020, 2017, 2014, 2010, 2005, 2002, 2000, 1999, 1995, 1992, 1991, 1986, 1983, 1981, 1980, 1974, 1973, 1972, 1970, 1967, 1962, 1961, 1959, 1955, 1954, 1951, 1949, 1935, 1930
9002 HOUGH AVE	2020, 2017, 2014, 2010, 2005, 2002, 2000, 1999, 1995, 1992, 1991, 1986, 1983, 1981, 1980, 1974, 1973, 1972, 1970, 1967, 1962, 1961, 1959, 1955, 1954, 1949, 1941, 1935, 1930
9002 HOUGH AVE	2020, 2017, 2014, 2010, 2005, 2002, 2000, 1999, 1995, 1992, 1991, 1986, 1983, 1981, 1980, 1974, 1973, 1972, 1970, 1967, 1962, 1961, 1959, 1955, 1954, 1951, 1949, 1941, 1935
9002 HOUGH AVE	2020, 2017, 2014, 2010, 2005, 2002, 2000, 1999, 1995, 1992, 1991, 1986, 1983, 1981, 1980, 1974, 1973, 1972, 1970, 1967, 1962, 1961, 1959, 1954, 1951, 1949, 1941, 1935, 1930
9002 HOUGH AVE	2020, 2017, 2014, 2010, 2005, 2002, 2000, 1999, 1995, 1992, 1991, 1986, 1983, 1981, 1980, 1974, 1973, 1972, 1970, 1967, 1962, 1959, 1955, 1954, 1951, 1949, 1941, 1935, 1930
9003 HOUGH AVE	2020, 2017, 2014, 2010, 2005, 2002, 2000, 1999, 1995, 1992, 1991, 1986, 1983, 1981, 1980, 1974, 1973, 1972, 1970, 1967, 1962, 1959, 1955, 1954, 1951, 1949, 1941, 1935, 1930
9003 HOUGH AVE	2020, 2017, 2014, 2010, 2005, 2002, 2000, 1999, 1995, 1992, 1991, 1986, 1983, 1981, 1980, 1974, 1973, 1972, 1970, 1967, 1962, 1961, 1959, 1954, 1951, 1949, 1941, 1935, 1930
9003 HOUGH AVE	2020, 2017, 2014, 2010, 2005, 2002, 2000, 1999, 1995, 1992, 1991, 1986, 1983, 1981, 1980, 1974, 1973, 1972, 1970, 1967, 1962, 1961, 1959, 1955, 1954, 1951, 1949, 1941, 1935
9003 HOUGH AVE	2020, 2017, 2014, 2010, 2005, 2002, 2000, 1999, 1995, 1992, 1991, 1986, 1983, 1981, 1980, 1974, 1973, 1972, 1970, 1967, 1962, 1961, 1959, 1955, 1954, 1949, 1941, 1935, 1930
9003 HOUGH AVE	2020, 2017, 2014, 2010, 2005, 2002, 2000, 1999, 1995, 1992, 1991, 1986, 1983, 1981, 1980, 1974, 1973, 1972, 1970, 1967, 1962, 1961, 1959, 1955, 1954, 1951, 1949, 1935, 1930
9007 HOUGH AVE	2020, 2017, 2014, 2010, 2005, 2002, 2000, 1999, 1995, 1992, 1991, 1986, 1983, 1981, 1980, 1974, 1973, 1972, 1970, 1967, 1962, 1961, 1959, 1955, 1954, 1951, 1949, 1935, 1930
9007 HOUGH AVE	2020, 2017, 2014, 2010, 2005, 2002, 2000, 1999, 1995, 1992, 1991, 1986, 1983, 1981, 1980, 1974, 1973, 1972, 1970, 1967, 1962, 1961, 1959, 1955, 1954, 1949, 1941, 1935, 1930
9007 HOUGH AVE	2020, 2017, 2014, 2010, 2005, 2002, 2000, 1999, 1995, 1992, 1991, 1986, 1983, 1981, 1980, 1974, 1973, 1972, 1970, 1967, 1962, 1961, 1959, 1955, 1954, 1951, 1949, 1941, 1935

FINDINGS

Address Researched	Address Not Identified in Research Source
9007 HOUGH AVE	2020, 2017, 2014, 2010, 2005, 2002, 2000, 1999, 1995, 1992, 1991, 1986, 1983, 1981, 1980, 1974, 1973, 1972, 1970, 1967, 1962, 1961, 1959, 1954, 1951, 1949, 1941, 1935, 1930
9009 HOUGH AVE	2020, 2017, 2014, 2010, 2005, 2002, 2000, 1999, 1995, 1992, 1991, 1986, 1983, 1981, 1980, 1974, 1973, 1972, 1970, 1967, 1962, 1961, 1959, 1954, 1951, 1949, 1941, 1935, 1930
9009 HOUGH AVE	2020, 2017, 2014, 2010, 2005, 2002, 2000, 1999, 1995, 1992, 1991, 1986, 1983, 1981, 1980, 1974, 1973, 1972, 1970, 1967, 1962, 1959, 1955, 1954, 1951, 1949, 1941, 1935, 1930
9009 HOUGH AVE	2020, 2017, 2014, 2010, 2005, 2002, 2000, 1999, 1995, 1992, 1991, 1986, 1983, 1981, 1980, 1974, 1973, 1972, 1970, 1967, 1962, 1961, 1959, 1955, 1954, 1951, 1949, 1941, 1935
9009 HOUGH AVE	2020, 2017, 2014, 2010, 2005, 2002, 2000, 1999, 1995, 1992, 1991, 1986, 1983, 1981, 1980, 1974, 1973, 1972, 1970, 1967, 1962, 1961, 1959, 1955, 1954, 1949, 1941, 1935, 1930
9011 HOUGH AVE	2020, 2017, 2014, 2010, 2005, 2002, 2000, 1999, 1992, 1991, 1986, 1983, 1981, 1980, 1974, 1973, 1972, 1970, 1967, 1962, 1961, 1959, 1955, 1954, 1951, 1949, 1941, 1935, 1930

TARGET PROPERTY: ADDRESS NOT IDENTIFIED IN RESEARCH SOURCE

The following Target Property addresses were researched for this report, and the addresses were not identified in the research source.

Address Researched	Address Not Identified in Research Source
1765 E 89 ST	2020, 2017, 2010, 2005, 2000, 1991, 1983, 1981, 1980, 1973, 1972, 1967, 1962, 1959, 1954, 1949

APPENDIX F
REGULATORY DATABASE

Copyright © 2025, Partners

Hough Senior Independent Living
Hough Ave. Between East 89th St. and East 90th St.
Cleveland, OH 44106

Inquiry Number: 7927204.2s
March 17, 2025

The EDR Radius Map™ Report with GeoCheck®

6 Armstrong Road, 4th floor
Shelton, CT 06484
Toll Free: 800.352.0050
www.edrnet.com

TABLE OF CONTENTS

SECTION	PAGE
Executive Summary	ES1
Overview Map	2
Detail Map	3
Map Findings Summary	4
Map Findings	8
Orphan Summary	307
Government Records Searched/Data Currency Tracking	GR-1

GEOCHECK ADDENDUM

Physical Setting Source Addendum	A-1
Physical Setting Source Summary	A-2
Physical Setting SSURGO Soil Map	A-5
Physical Setting Source Map	A-10
Physical Setting Source Map Findings	A-12
Physical Setting Source Records Searched	PSGR-1

Thank you for your business.
Please contact EDR at 1-800-352-0050
with any questions or comments.

Disclaimer - Copyright and Trademark Notice

This Report contains certain information obtained from a variety of public and other sources reasonably available to Environmental Data Resources, LLC. It cannot be concluded from this Report that coverage information for the target and surrounding properties does not exist from other sources. This Report is provided on an "AS IS", "AS AVAILABLE" basis. **NO WARRANTY EXPRESS OR IMPLIED IS MADE WHATSOEVER IN CONNECTION WITH THIS REPORT. ENVIRONMENTAL DATA RESOURCES, LLC AND ITS SUBSIDIARIES, AFFILIATES AND THIRD PARTY SUPPLIERS DISCLAIM ALL WARRANTIES, OF ANY KIND OR NATURE, EXPRESS OR IMPLIED, ARISING OUT OF OR RELATED TO THIS REPORT OR ANY OF THE DATA AND INFORMATION PROVIDED IN THIS REPORT, INCLUDING WITHOUT LIMITATION, ANY WARRANTIES REGARDING ACCURACY, QUALITY, CORRECTNESS, COMPLETENESS, COMPREHENSIVENESS, SUITABILITY, MERCHANTABILITY, FITNESS FOR A PARTICULAR PURPOSE, TITLE, NON-INFRINGEMENT, MISAPPROPRIATION, OR OTHERWISE. ALL RISK IS ASSUMED BY THE USER. IN NO EVENT SHALL ENVIRONMENTAL DATA RESOURCES, LLC OR ITS SUBSIDIARIES, AFFILIATES OR THIRD PARTY SUPPLIERS BE LIABLE TO ANYONE FOR ANY DIRECT, INCIDENTAL, INDIRECT, SPECIAL, CONSEQUENTIAL OR OTHER DAMAGES OF ANY TYPE OR KIND (INCLUDING BUT NOT LIMITED TO LOSS OF PROFITS, LOSS OF USE, OR LOSS OF DATA) INFORMATION PROVIDED IN THIS REPORT.** Any analyses, estimates, ratings, environmental risk levels, or risk codes provided in this Report are provided for illustrative purposes only, and are not intended to provide, nor should they be interpreted as providing any facts regarding, or prediction or forecast of, any environmental risk for any property. Only an assessment performed by a qualified environmental professional can provide findings, opinions or conclusions regarding the environmental risk or conditions in, on or at any property.

Copyright 2025 by Environmental Data Resources, LLC. All rights reserved. Reproduction in any media or format, in whole or in part, of any report or map of Environmental Data Resources, LLC, or its affiliates, is prohibited without prior written permission.

EDR and its logos (including Sanborn and Sanborn Map) are trademarks of Environmental Data Resources, LLC or its affiliates. All other trademarks used herein are the property of their respective owners.

EXECUTIVE SUMMARY

A search of available environmental records was conducted by Environmental Data Resources, Inc (EDR). The report was designed to assist parties seeking to meet the search requirements of EPA's Standards and Practices for All Appropriate Inquiries (40 CFR Part 312), the ASTM Standard Practice for Environmental Site Assessments (E1527 - 21), the ASTM Standard Practice for Environmental Site Assessments for Forestland or Rural Property (E2247 - 16), the ASTM Standard Practice for Limited Environmental Due Diligence: Transaction Screen Process (E1528 - 22) or custom requirements developed for the evaluation of environmental risk associated with a parcel of real estate.

TARGET PROPERTY INFORMATION

ADDRESS

HOUGH AVE. BETWEEN EAST 89TH ST. AND EAST 90TH ST.
CLEVELAND, OH 44106

COORDINATES

Latitude (North):	41.5095540 - 41˚ 30' 34.39''
Longitude (West):	81.6243040 - 81˚ 37' 27.49''
Universal Tranverse Mercator:	Zone 17
UTM X (Meters):	447900.0
UTM Y (Meters):	4595300.5
Elevation:	665 ft. above sea level

USGS TOPOGRAPHIC MAP ASSOCIATED WITH TARGET PROPERTY

Target Property Map:	14438607 EAST CLEVELAND, OH
Version Date:	2019
Southeast Map:	14438649 SHAKER HEIGHTS, OH
Version Date:	2019
Southwest Map:	14435292 CLEVELAND SOUTH, OH
Version Date:	2019
Northwest Map:	14438599 CLEVELAND NORTH, OH
Version Date:	2019

AERIAL PHOTOGRAPHY IN THIS REPORT

Portions of Photo from:	20191012
Source:	USDA

MAPPED SITES SUMMARY

Target Property Address:
HOUGH AVE. BETWEEN EAST 89TH ST. AND EAST 90TH ST.
CLEVELAND, OH 44106

Click on Map ID to see full detail.

MAP ID	SITE NAME	ADDRESS	DATABASE ACRONYMS	RELATIVE ELEVATION	DIST (ft. & mi.) DIRECTION
A1	UNITY DRY CLEANING &	8904 HOUGH AV	EDR Hist Cleaner	Lower	1 ft.
A2	GOLDSMITH BENJ	8918 HOUGH AV	EDR Hist Cleaner	Higher	1 ft.
A3	GONZALEZ TEXACO SERV	8932 HOUGH AV	EDR Hist Auto	Higher	1 ft.
A4	COMMUNITY CIRCLE TWO	8925 HOUGH AVE	UST	Lower	92, 0.017, NW
A5	COMMUNITY CIRCLE TWO	8925 HOUGH AVE	LUST, ARCHIVE UST, ASBESTOS, LEAD	Lower	92, 0.017, NW
A6	ASHFORD S UNION~76~<	76 SERVICE"GASOLIN	EDR Hist Auto	Lower	116, 0.022, West
A7	DE LUXE ODORLESS CLE	8714 HOUGH AV	EDR Hist Cleaner	Lower	172, 0.033, West
8	NEW HUB DRY CLEANING	9020 HOUGH AVENUE	EDR Hist Cleaner	Higher	196, 0.037, ENE
A9	YEE LIM	8713 HOUGH AV	EDR Hist Cleaner	Lower	216, 0.041, West
B10	RANEN ALEX	1765 E 93RD ST	EDR Hist Cleaner	Higher	494, 0.094, East
B11	BOKAY LAUNDRY	9201 HOUGH AV	EDR Hist Cleaner	Higher	521, 0.099, ENE
B12	ROYAL CLEANERS	9221 HOUGH AV	EDR Hist Cleaner	Higher	523, 0.099, ENE
B13	WESTINGHOUSE LAUNDRO	9300 HOUGH AV	EDR Hist Cleaner	Higher	539, 0.102, ENE
C14	THACKER TROY B	1738 CRAWFORD RD	EDR Hist Cleaner	Lower	585, 0.111, NNW
15	WEIL MARK J	9305 HOUGH AV	EDR Hist Cleaner	Higher	591, 0.112, ENE
C16	PICKELENER SIDNEY	1721 CRAWFORD RD	EDR Hist Cleaner	Lower	607, 0.115, NNW
C17	PACKER DRY CLEANING	1724 CRAWFORD RD	EDR Hist Cleaner	Lower	620, 0.117, NNW
18	ROTHSCHILD ALEX	9208 EDMUNDS AVE	EDR Hist Cleaner	Higher	629, 0.119, NNE
C19	CRAWFORD LAUNDRY	1711 CRAWFORD RD	EDR Hist Cleaner	Lower	629, 0.119, NNW
C20	CRAWFORD ROAD BATTER	1718 CRAWFORD RD	EDR Hist Auto	Lower	633, 0.120, NNW
C21	ROMISCHER SAML	1708 CRAWFORD RD	EDR Hist Auto	Lower	655, 0.124, NNW
22	UPPER CHESTER	1848-66 E. 97TH STRE	US BROWNFIELDS	Higher	1056, 0.200, ESE
D23	HOUGH MEDICAL CENTER	8300 HOUGH AVE	E MANIFEST	Lower	1135, 0.215, West
D24	NE OHIO NEIGHBORHOOD	8300 HOUGH AVE	SWF/LF, UST, ARCHIVE UST, ASBESTOS	Lower	1135, 0.215, West
E25	CASE WESTERN RESERVE	1 MOUNT SINAI DR	RCRA-VSQG, E MANIFEST	Lower	1265, 0.240, ENE
E26	SPRINGBROOK ESTATES	1675 ANSEL RD	LUST, UST	Lower	1374, 0.260, ENE
E27	SPRINGBROOK ESTATES	1675 ANSEL RD	UST FINDER, UST FINDER RELEASE	Lower	1374, 0.260, ENE
F28	BP OIL CO. #22365	9308 CHESTER AVE	LUST, UST	Higher	1605, 0.304, SSE
F29	BP OIL CO. #22365	9308 CHESTER AVE	UST FINDER, UST FINDER RELEASE	Higher	1605, 0.304, SSE
G30	CLEVELAND CLINIC	1965 E 89TH ST	LUST	Higher	1968, 0.373, South
H31	FORMER GULF SERVICE	8701-8705 EUCLID AVE	UST FINDER, UST FINDER RELEASE	Higher	2096, 0.397, SSW
H32	FORMER GULF SERVICE	8701-8705 EUCLID AVE	LUST, UST	Higher	2096, 0.397, SSW
I33	CLEVELAND CLINIC	1945 E 97TH ST	LUST, UST	Higher	2115, 0.401, SE
I34	CLEVELAND CLINIC	1945 E 97TH ST	UST FINDER, UST FINDER RELEASE	Higher	2115, 0.401, SE
I35	HARSHAW FILTROL PART	1945 E 97TH ST	DERR	Higher	2115, 0.401, SE
I36	HARSHAW/FILTROL PART	1945 EAST 97 STREET	SEMS-ARCHIVE, RCRA NonGen / NLR	Higher	2115, 0.401, SE
G37	FORMER SWIFT SERVICE	8920 EUCLID AVE	LUST	Higher	2161, 0.409, South
J38	MT SINAI MEDICAL CEN	1800 E 105TH ST	UST FINDER, UST FINDER RELEASE	Lower	2176, 0.412, East
J39	MT SINAI MEDICAL CEN	1800 E 105TH ST	LUST, UST	Lower	2176, 0.412, East

MAPPED SITES SUMMARY

Target Property Address:
HOUGH AVE. BETWEEN EAST 89TH ST. AND EAST 90TH ST.
CLEVELAND, OH 44106

Click on Map ID to see full detail.

MAP ID	SITE NAME	ADDRESS	DATABASE ACRONYMS	RELATIVE ELEVATION	DIST (ft. & mi.) DIRECTION
K40	CLEVELAND CLINIC CAN	2010 E 90TH ST	LUST	Higher	2224, 0.421, South
K41	CLEVELAND CLINIC	9500 EUCLID AVE	UNREG LTANKS, SPILLS, ASBESTOS	Higher	2261, 0.428, SSE
K42	CLEVELAND CLINIC FOU	9500 EUCLID AVE	UST FINDER, UST FINDER RELEASE	Higher	2261, 0.428, SSE
K43	CLEVELAND CLINIC FOU	9500 EUCLID AVE	SWF/LF, SPILLS	Higher	2261, 0.428, SSE
K44	CLEVELAND CLINIC FOU	9500 EUCLID AVENUE	RCRA-LQG, LUST, UST, ARCHIVE UST, SPILLS, FTTS,...	Higher	2261, 0.428, SSE
45	OPPORTUNITY CORRIDOR	I-490 AND 55TH STREE	US BROWNFIELDS	Higher	2299, 0.435, SSE
L46	VACANT LOT	9321 WADE PARK	UST FINDER, UST FINDER RELEASE	Lower	2303, 0.436, NNE
L47	VACANT LOT	9321 WADE PARK	LUST, UST	Lower	2303, 0.436, NNE
48	UNIVERSITY TOWER	1575 EAST BLVD	LUST, ARCHIVE UST	Lower	2411, 0.457, NE
M49	WADE PARK APARTMENTS	9500 WADE PARK	UST FINDER, UST FINDER RELEASE	Lower	2424, 0.459, NNE
M50	WADE PARK APARTMENTS	9500 WADE PARK	LUST, UST, LEAD	Lower	2424, 0.459, NNE
N51	CLEVELAND CLINIC POW	2045 E 90TH ST	LUST, UST, ARCHIVE UST	Higher	2534, 0.480, South
N52	CLEVELAND CLINIC POW	2045 E 90TH ST	UNREG LTANKS	Higher	2534, 0.480, South
N53	CLEVELAND CLINIC POW	2045 E 90TH ST	UST FINDER, UST FINDER RELEASE	Higher	2534, 0.480, South
54	ABANDONED SERVICE ST	10400 CHESTER/1942 E	LUST	Higher	2548, 0.483, SE
55	CHURCH SQUARE PROPER	7909-8101 EUCLID AVE	DERR, VCP, USD	Higher	2884, 0.546, SW
56	SWIFT CLEANERS FORME	8220 CARNEGIE AVE	DERR, ENG CONTROLS, INST CONTROL, VCP, VAPOR	Higher	3322, 0.629, SSW
57	FENWAY MANOR APARTME	1986 STOKES BLVD	DERR, VCP, ASBESTOS	Higher	3476, 0.658, SE
58	BAKER ELECTRIC BLDG,	7100 EUCLID AVE	DERR, SWF/LF, INST CONTROL, VCP, VAPOR	Higher	4457, 0.844, WSW
59	EASTSIDE TRANSPORTAT	7001 EUCLID AVE	DERR, LUST, UST, VCP, ARCHIVE UST	Higher	4576, 0.867, WSW
60	AT&T FAC, CLEVELAND	10615 CEDAR AVE	DERR, INST CONTROL, VCP, ARCHIVE UST, VAPOR	Higher	4620, 0.875, SE
61	WADE PARK CHEMICAL	7012 WADE PARK BLVD	SEMS, DERR	Lower	4820, 0.913, WNW
62	7000 EUCLID SITE, CL	6900-7000 EUCLID AVE	DERR, INST CONTROL, VCP	Higher	4954, 0.938, WSW
63	COYNE LAUNDRY SITE F	6710 LEXINGTON AVE	DERR, HIST INST CONTROLS, INST CONTROL, VCP, HIST...	Lower	4991, 0.945, West
64	SUPERIOR AVE GARAGE,	10702 SUPERIOR AVE	DERR	Lower	5160, 0.977, NNE
65	MIDTOWN TECH PARK, C	6700 EUCLID AVE	DERR, INST CONTROL, VCP	Higher	5263, 0.997, WSW
66	FAIRFAX ELDERLY HOME	7920-8118 CENTRAL AV	DERR, VCP	Higher	5275, 0.999, SSW

EXECUTIVE SUMMARY

TARGET PROPERTY SEARCH RESULTS

The target property was not listed in any of the databases searched by EDR.

DATABASES WITH NO MAPPED SITES

No mapped sites were found in EDR's search of available ("reasonably ascertainable ") government records either on the target property or within the search radius around the target property for the following databases:

STANDARD ENVIRONMENTAL RECORDS

Lists of Federal NPL (Superfund) sites

NPL ..... National Priority List
Proposed NPL ..... Proposed National Priority List Sites
NPL LIENS ..... Federal Superfund Liens

Lists of Federal Delisted NPL sites

Delisted NPL ..... National Priority List Deletions

Lists of Federal sites subject to CERCLA removals and CERCLA orders

FEDERAL FACILITY ..... Federal Facility Site Information listing
SEMS ..... Superfund Enterprise Management System

Lists of Federal RCRA facilities undergoing Corrective Action

CORRACTS ..... Corrective Action Report

Lists of Federal RCRA TSD facilities

RCRA-TSDF ..... RCRA - Treatment, Storage and Disposal

Lists of Federal RCRA generators

RCRA-LQG ..... RCRA - Large Quantity Generators
RCRA-SQG ..... RCRA - Small Quantity Generators

Federal institutional controls / engineering controls registries

LUCIS ..... Land Use Control Information System
US ENG CONTROLS ..... Engineering Controls Sites List
US INST CONTROLS ..... Institutional Controls Sites List

Federal ERNS list

ERNS ..... Emergency Response Notification System

EXECUTIVE SUMMARY

Lists of state- and tribal hazardous waste facilities

SHWS..... This state does not maintain a SHWS list. See the Federal CERCLIS list and Federal NPL list.

Lists of state and tribal leaking storage tanks

LAST..... Leaking Aboveground Storage Tank Listing
INDIAN LUST..... Leaking Underground Storage Tanks on Indian Land

Lists of state and tribal registered storage tanks

FEMA UST..... Underground Storage Tank Listing
AST..... Above Ground Storage Tanks
INDIAN UST..... Underground Storage Tanks on Indian Land

State and tribal institutional control / engineering control registries

HIST INST CONTROLS..... Institutional Controls Database
HIST ENG CONTROLS..... Operation & Maintenance Agreements Database
ENG CONTROLS..... Sites with Engineering Controls
INST CONTROL..... Sites with Institutional Engineering Controls

Lists of state and tribal voluntary cleanup sites

INDIAN VCP..... Voluntary Cleanup Priority Listing
VCP..... Voluntary Action Program Sites

Lists of state and tribal brownfield sites

BROWNFIELDS..... Ohio Brownfield Inventory

ADDITIONAL ENVIRONMENTAL RECORDS

Local Lists of Landfill / Solid Waste Disposal Sites

SWRCY..... Recycling Facility Listing
HIST LF..... Old Solid Waste Landfill
INDIAN ODI..... Report on the Status of Open Dumps on Indian Lands
ODI..... Open Dump Inventory
DEBRIS REGION 9..... Torres Martinez Reservation Illegal Dump Site Locations
IHS OPEN DUMPS..... Open Dumps on Indian Land

Local Lists of Hazardous waste / Contaminated Sites

US HIST CDL..... Delisted National Clandestine Laboratory Register
CDL..... Clandestine Drug Lab Locations
US CDL..... National Clandestine Laboratory Register

Local Land Records

LIENS 2..... CERCLA Lien Information

Records of Emergency Release Reports

HMIRS..... Hazardous Materials Information Reporting System

SPILLS	Emergency Response Database
SPILLS 90	SPILLS 90 data from FirstSearch
SPILLS 80	SPILLS 80 data from FirstSearch

Other Ascertainable Records

RCRA NonGen / NLR	RCRA - Non Generators / No Longer Regulated
FUDS	Formerly Used Defense Sites
DOD	Department of Defense Sites
SCRD DRYCLEANERS	State Coalition for Remediation of Drycleaners Listing
US FIN ASSUR	Financial Assurance Information
EPA WATCH LIST	EPA WATCH LIST
2020 COR ACTION	2020 Corrective Action Program List
TSCA	Toxic Substances Control Act
TRIS	Toxic Chemical Release Inventory System
SSTS	Section 7 Tracking Systems
ROD	Records Of Decision
RMP	Risk Management Plans
RAATS	RCRA Administrative Action Tracking System
PRP	Potentially Responsible Parties
PADS	PCB Activity Database System
ICIS	Integrated Compliance Information System
FTTS	FIFRA/ TSCA Tracking System - FIFRA (Federal Insecticide, Fungicide, & Rodenticide Act)/TSCA (Toxic Substances Control Act)
MLTS	Material Licensing Tracking System
COAL ASH DOE	Steam-Electric Plant Operation Data
COAL ASH EPA	Coal Combustion Residues Surface Impoundments List
PCB TRANSFORMER	PCB Transformer Registration Database
RADINFO	Radiation Information Database
HIST FTTS	FIFRA/TSCA Tracking System Administrative Case Listing
DOT OPS	Incident and Accident Data
CONSENT	Superfund (CERCLA) Consent Decrees
INDIAN RESERV	Indian Reservations
FUSRAP	Formerly Utilized Sites Remedial Action Program
UMTRA	Uranium Mill Tailings Sites
LEAD SMELTERS	Lead Smelter Sites
US AIRS	Aerometric Information Retrieval System Facility Subsystem
US MINES	Mines Master Index File
ABANDONED MINES	Abandoned Mines
MINES MRDS	Mineral Resources Data System
FINDS	Facility Index System/Facility Registry System
DOCKET HWC	Hazardous Waste Compliance Docket Listing
UXO	Unexploded Ordnance Sites
ECHO	Enforcement & Compliance History Information
FUELS PROGRAM	EPA Fuels Program Registered Listing
PFAS NPL	Superfund Sites with PFAS Detections Information
PFAS FEDERAL SITES	Federal Sites PFAS Information
PFAS TRIS	List of PFAS Added to the TRI
PFAS TSCA	PFAS Manufacture and Imports Information
PFAS RCRA MANIFEST	PFAS Transfers Identified In the RCRA Database Listing
PFAS ATSDR	PFAS Contamination Site Location Listing
PFAS WQP	Ambient Environmental Sampling for PFAS
PFAS PROJECT	NORTHEASTERN UNIVERSITY PFAS PROJECT
PFAS NPDES	Clean Water Act Discharge Monitoring Information
PFAS ECHO	Facilities in Industries that May Be Handling PFAS Listing

EXECUTIVE SUMMARY

PFAS ECHO FIRE TRAIN---- Facilities in Industries that May Be Handling PFAS Listing
PFAS PT 139 AIRPORT------ All Certified Part 139 Airports PFAS Information Listing
AQUEOUS FOAM NRC------ Aqueous Foam Related Incidents Listing
BIOSOLIDS---------- ICIS-NPDES Biosolids Facility Data
UST FINDER---------- UST Finder Database
PFAS---------- PFOA & PFOS Site Listing
AIRS---------- Title V Permits Listing
ASBESTOS---------- Asbestos Notification Listing
COAL ASH---------- Coal Ash Disposal Site Listing
CRO---------- Cessation of Regulated Operations Facility Listing
DRYCLEANERS---------- Drycleaner Facility Listing
Financial Assurance---------- Financial Assurance Information Listing
HIST USD---------- Urban Setting Designations Database
LEAD---------- Lead Inspections Listing
NPDES---------- NPDES General Permit List
VAPOR---------- Vapor Intrusion
TOWNGAS---------- DERR Towngas Database
UIC---------- Underground Injection Wells Listing
USD---------- Urban Setting Designation Sites

EDR HIGH RISK HISTORICAL RECORDS

EDR Exclusive Records

EDR MGP---------- EDR Proprietary Manufactured Gas Plants

EDR RECOVERED GOVERNMENT ARCHIVES

Exclusive Recovered Govt. Archives

RGA LF---------- Recovered Government Archive Solid Waste Facilities List
RGA LUST---------- Recovered Government Archive Leaking Underground Storage Tank

SURROUNDING SITES: SEARCH RESULTS

Surrounding sites were identified in the following databases.

Elevations have been determined from the USGS Digital Elevation Model and should be evaluated on a relative (not an absolute) basis. Relative elevation information between sites of close proximity should be field verified. Sites with an elevation equal to or higher than the target property have been differentiated below from sites with an elevation lower than the target property.
Page numbers and map identification numbers refer to the EDR Radius Map report where detailed data on individual sites can be reviewed.

Sites listed in ***bold italics*** are in multiple databases.

Unmappable (orphan) sites are not considered in the foregoing analysis.

STANDARD ENVIRONMENTAL RECORDS

Lists of Federal CERCLA sites with NFRAP

EXECUTIVE SUMMARY

SEMS-ARCHIVE: SEMS-ARCHIVE (Superfund Enterprise Management System Archive) tracks sites that have no further interest under the Federal Superfund Program based on available information. The list was formerly known as the CERCLIS-NFRAP, renamed to SEMS ARCHIVE by the EPA in 2015. EPA may perform a minimal level of assessment work at a site while it is archived if site conditions change and/or new information becomes available. Archived sites have been removed and archived from the inventory of SEMS sites. Archived status indicates that, to the best of EPA's knowledge, assessment at a site has been completed and that EPA has determined no further steps will be taken to list the site on the National Priorities List (NPL), unless information indicates this decision was not appropriate or other considerations require a recommendation for listing at a later time. The decision does not necessarily mean that there is no hazard associated with a given site; it only means that. based upon available information, the location is not judged to be potential NPL site.

A review of the SEMS-ARCHIVE list, as provided by EDR, and dated 12/19/2024 has revealed that there is 1 SEMS-ARCHIVE site within approximately 0.5 miles of the target property.

Equal/Higher Elevation	Address	Direction / Distance	Map ID	Page
HARSHAW/FILTROL PART Site ID: 0504369 EPA Id: OHD053276390	***1945 EAST 97 STREET***	***SE 1/4 - 1/2 (0.401 mi.)***	***I36***	***94***

Lists of Federal RCRA generators

RCRA-VSQG: RCRAInfo is EPA's comprehensive information system, providing access to data supporting the Resource Conservation and Recovery Act (RCRA) of 1976 and the Hazardous and Solid Waste Amendments (HSWA) of 1984. The database includes selective information on sites which generate, transport, store, treat and/or dispose of hazardous waste as defined by the Resource Conservation and Recovery Act (RCRA). Very small quantity generators (VSQGs) generate less than 100 kg of hazardous waste, or less than 1 kg of acutely hazardous waste per month.

A review of the RCRA-VSQG list, as provided by EDR, and dated 02/17/2025 has revealed that there is 1 RCRA-VSQG site within approximately 0.25 miles of the target property.

Lower Elevation	Address	Direction / Distance	Map ID	Page
CASE WESTERN RESERVE EPA ID:: OHD077757425	***1 MOUNT SINAI DR***	***ENE 1/8 - 1/4 (0.240 mi.)***	***E25***	***40***

Lists of state- and tribal hazardous waste facilities

DERR: The DERR database is an index of sites for which Ohio EPA maintains files. It includes sites with known or suspected contamination, but a site's inclusion in the database does not mean that it is now or has ever been contaminated.

A review of the DERR list, as provided by EDR, and dated 09/20/2024 has revealed that there are 13 DERR sites within approximately 1 mile of the target property.

Equal/Higher Elevation	Address	Direction / Distance	Map ID	Page
HARSHAW FILTROL PART DERR Id: 218000383 Activity: SA	1945 E 97TH ST	SE 1/4 - 1/2 (0.401 mi.)	I35	94
CHURCH SQUARE PROPER	***7909-8101 EUCLID AVE***	***SW 1/2 - 1 (0.546 mi.)***	***55***	***269***

DERR Id: 218002190				
SWIFT CLEANERS FORME DERR Id: 218002847 Activity: VAP	***8220 CARNEGIE AVE***	***SSW 1/2 - 1 (0.629 mi.)***	***56***	***270***
FENWAY MANOR APARTME DERR Id: 218003394 Activity: VAP	***1986 STOKES BLVD***	***SE 1/2 - 1 (0.658 mi.)***	***57***	***275***
BAKER ELECTRIC BLDG, DERR Id: 218002591 Activity: VAP	***7100 EUCLID AVE***	***WSW 1/2 - 1 (0.844 mi.)***	***58***	***278***
EASTSIDE TRANSPORTAT DERR Id: 218003453 Activity: VAP	***7001 EUCLID AVE***	***WSW 1/2 - 1 (0.867 mi.)***	***59***	***282***
AT&T FAC, CLEVELAND DERR Id: 218002519 Activity: VAP	***10615 CEDAR AVE***	***SE 1/2 - 1 (0.875 mi.)***	***60***	***289***
7000 EUCLID SITE, CL DERR Id: 218003014 Activity: VAP	***6900-7000 EUCLID AVE***	***WSW 1/2 - 1 (0.938 mi.)***	***62***	***295***
MIDTOWN TECH PARK, C DERR Id: 218002836 Activity: VAP	***6700 EUCLID AVE***	***WSW 1/2 - 1 (0.997 mi.)***	***65***	***304***
FAIRFAX ELDERLY HOME DERR Id: 218002310 Activity: VAP	***7920-8118 CENTRAL AV***	***SSW 1/2 - 1 (0.999 mi.)***	***66***	***306***

Lower Elevation	Address	Direction / Distance	Map ID	Page
WADE PARK CHEMICAL DERR Id: 218000884 Activity: SA, RR	***7012 WADE PARK BLVD***	***WNW 1/2 - 1 (0.913 mi.)***	***61***	***294***
COYNE LAUNDRY SITE F DERR Id: 218001959 Activity: VAP	***6710 LEXINGTON AVE***	***W 1/2 - 1 (0.945 mi.)***	***63***	***297***
SUPERIOR AVE GARAGE, DERR Id: 218003760 Activity: SA	10702 SUPERIOR AVE	NNE 1/2 - 1 (0.977 mi.)	64	303

Lists of state and tribal landfills and solid waste disposal facilities

SWF/LF: The Solid Waste Facilities/Landfill Sites records typically contain an inventory of solid waste disposal facilities or landfills in a particular state. The data come from the Ohio Environmental Protection Agency's Licensed Solid Waste Facilities.

A review of the SWF/LF list, as provided by EDR, and dated 09/30/2024 has revealed that there are 2 SWF/LF sites within approximately 0.5 miles of the target property.

Equal/Higher Elevation	Address	Direction / Distance	Map ID	Page
CLEVELAND CLINIC FOU	***9500 EUCLID AVE***	***SSE 1/4 - 1/2 (0.428 mi.)***	***K43***	***117***

Status: ISSUED
Facility Id: 12378

Lower Elevation	Address	Direction / Distance	Map ID	Page
NE OHIO NEIGHBORHOOD	***8300 HOUGH AVE***	***W 1/8 - 1/4 (0.215 mi.)***	***D24***	***35***
Status: ISSUED Facility Id: 9550				

Lists of state and tribal leaking storage tanks

LUST: The Leaking Underground Storage Tank Incident Reports contain an inventory of reported leaking underground storage tank incidents. The data come from the Department of Commerce Division of State Fire Marshal's List of Reported Petroleum Underground Storage Tank Release Incidents.

A review of the LUST list, as provided by EDR, and dated 10/31/2024 has revealed that there are 15 LUST sites within approximately 0.5 miles of the target property.

Equal/Higher Elevation	Address	Direction / Distance	Map ID	Page
BP OIL CO. #22365 FR Status: NFA: No Further Action	***9308 CHESTER AVE***	***SSE 1/4 - 1/2 (0.304 mi.)***	***F28***	***77***
CLEVELAND CLINIC FR Status: RPT: a possible incident is reported	1965 E 89TH ST	S 1/4 - 1/2 (0.373 mi.)	G30	86
FORMER GULF SERVICE FR Status: NFA: No Further Action	***8701-8705 EUCLID AVE***	***SSW 1/4 - 1/2 (0.397 mi.)***	***H32***	***88***
CLEVELAND CLINIC FR Status: NFA: No Further Action	***1945 E 97TH ST***	***SE 1/4 - 1/2 (0.401 mi.)***	***I33***	***91***
FORMER SWIFT SERVICE FR Status: CLO: Closure	8920 EUCLID AVE	S 1/4 - 1/2 (0.409 mi.)	G37	102
CLEVELAND CLINIC CAN FR Status: NFA: No Further Action	2010 E 90TH ST	S 1/4 - 1/2 (0.421 mi.)	K40	108
CLEVELAND CLINIC FOU FR Status: RPT: a possible incident is reported FR Status: NFA: No Further Action FR Status: CLO: Closure	***9500 EUCLID AVENUE***	***SSE 1/4 - 1/2 (0.428 mi.)***	***K44***	***127***
CLEVELAND CLINIC POW FR Status: SUS: a suspected release or source is identified FR Status: NFA: No Further Action	***2045 E 90TH ST***	***S 1/4 - 1/2 (0.480 mi.)***	***N51***	***252***
ABANDONED SERVICE ST FR Status: NFA: No Further Action	10400 CHESTER/1942 E	SE 1/4 - 1/2 (0.483 mi.)	54	268

Lower Elevation	Address	Direction / Distance	Map ID	Page
COMMUNITY CIRCLE TWO FR Status: RPT: a possible incident is reported	***8925 HOUGH AVE***	***NW 0 - 1/8 (0.017 mi.)***	***A5***	***9***
SPRINGBROOK ESTATES FR Status: NFA: No Further Action	***1675 ANSEL RD***	***ENE 1/4 - 1/2 (0.260 mi.)***	***E26***	***74***
MT SINAI MEDICAL CEN	***1800 E 105TH ST***	***E 1/4 - 1/2 (0.412 mi.)***	***J39***	***105***

FR Status: NFA: No Further Action				
VACANT LOT	***9321 WADE PARK***	***NNE 1/4 - 1/2 (0.436 mi.)***	***L47***	***243***
FR Status: NFA: No Further Action				
UNIVERSITY TOWER	***1575 EAST BLVD***	***NE 1/4 - 1/2 (0.457 mi.)***	***48***	***246***
FR Status: RPT: a possible incident is reported				
WADE PARK APARTMENTS	***9500 WADE PARK***	***NNE 1/4 - 1/2 (0.459 mi.)***	***M50***	***249***
FR Status: NFA: No Further Action				

UNREG LTANKS: A suspected or confirmed release of petroleum from a non-regulated UST.

A review of the UNREG LTANKS list, as provided by EDR, and dated 08/25/1999 has revealed that there are 2 UNREG LTANKS sites within approximately 0.5 miles of the target property.

Equal/Higher Elevation	Address	Direction / Distance	Map ID	Page
CLEVELAND CLINIC	***9500 EUCLID AVE***	***SSE 1/4 - 1/2 (0.428 mi.)***	***K41***	***108***
Facility Status: NFA				
Facility Id: 183639				
Incident Number: 180187900				
CLEVELAND CLINIC POW	2045 E 90TH ST	S 1/4 - 1/2 (0.480 mi.)	N52	265
Facility Status: CON				
Facility Id: -0-				
Incident Number: 181061300				

Lists of state and tribal registered storage tanks

UST: The Underground Storage Tank database contains registered USTs. USTs are regulated under Subtitle I of the Resource Conservation and Recovery Act (RCRA). The data come from the Department of Commerce Division of State Fire Marshal's Facility File.

A review of the UST list, as provided by EDR, and dated 10/08/2024 has revealed that there are 2 UST sites within approximately 0.25 miles of the target property.

Lower Elevation	Address	Direction / Distance	Map ID	Page
COMMUNITY CIRCLE TWO	8925 HOUGH AVE	NW 0 - 1/8 (0.017 mi.)	A4	8
Facility Id: 18008884				
Tank Status: REM - Removed				
NE OHIO NEIGHBORHOOD	***8300 HOUGH AVE***	***W 1/8 - 1/4 (0.215 mi.)***	***D24***	***35***
Facility Id: 18000245				
Tank Status: EMP - Empty Never Filled				

ADDITIONAL ENVIRONMENTAL RECORDS

Local Brownfield lists

EXECUTIVE SUMMARY

US BROWNFIELDS: The EPA's listing of Brownfields properties from the Cleanups in My Community program, which provides information on Brownfields properties for which information is reported back to EPA, as well as areas served by Brownfields grant programs.

A review of the US BROWNFIELDS list, as provided by EDR, and dated 09/09/2024 has revealed that there are 2 US BROWNFIELDS sites within approximately 0.5 miles of the target property.

Equal/Higher Elevation	Address	Direction / Distance	Map ID	Page
UPPER CHESTER	1848-66 E. 97TH STRE	ESE 1/8 - 1/4 (0.200 mi.)	22	15
OPPORTUNITY CORRIDOR	I-490 AND 55TH STREE	SSE 1/4 - 1/2 (0.435 mi.)	45	233

Local Lists of Registered Storage Tanks

ARCHIVE UST: Underground storage tank records that have been removed from the Underground Storage Tank database.

A review of the ARCHIVE UST list, as provided by EDR, and dated 10/08/2024 has revealed that there are 2 ARCHIVE UST sites within approximately 0.25 miles of the target property.

Lower Elevation	Address	Direction / Distance	Map ID	Page
COMMUNITY CIRCLE TWO Facility Number: 18008884	***8925 HOUGH AVE***	***NW 0 - 1/8 (0.017 mi.)***	***A5***	***9***
NE OHIO NEIGHBORHOOD Facility Number: 18000245 Tank Status: CIU	***8300 HOUGH AVE***	***W 1/8 - 1/4 (0.215 mi.)***	***D24***	***35***

Other Ascertainable Records

UST FINDER RELEASE: US EPA's UST Finder data is a national composite of leaking underground storage tanks. This data contains information about, and locations of, leaking underground storage tanks. Data was collected from state sources and standardized into a national profile by EPA's Office of Underground Storage Tanks, Office of Research and Development, and the Association of State and Territorial Solid Waste Management Officials.

A review of the UST FINDER RELEASE list, as provided by EDR, and dated 06/08/2023 has revealed that there are 9 UST FINDER RELEASE sites within approximately 0.5 miles of the target property.

Equal/Higher Elevation	Address	Direction / Distance	Map ID	Page
BP OIL CO. #22365	***9308 CHESTER AVE***	***SSE 1/4 - 1/2 (0.304 mi.)***	***F29***	***82***
FORMER GULF SERVICE	***8701-8705 EUCLID AVE***	***SSW 1/4 - 1/2 (0.397 mi.)***	***H31***	***86***
CLEVELAND CLINIC	***1945 E 97TH ST***	***SE 1/4 - 1/2 (0.401 mi.)***	***I34***	***92***
CLEVELAND CLINIC FOU	***9500 EUCLID AVE***	***SSE 1/4 - 1/2 (0.428 mi.)***	***K42***	***111***
CLEVELAND CLINIC POW	***2045 E 90TH ST***	***S 1/4 - 1/2 (0.480 mi.)***	***N53***	***266***

Lower Elevation	Address	Direction / Distance	Map ID	Page
SPRINGBROOK ESTATES	***1675 ANSEL RD***	***ENE 1/4 - 1/2 (0.260 mi.)***	***E27***	***76***
MT SINAI MEDICAL CEN	***1800 E 105TH ST***	***E 1/4 - 1/2 (0.412 mi.)***	***J38***	***102***
VACANT LOT	***9321 WADE PARK***	***NNE 1/4 - 1/2 (0.436 mi.)***	***L46***	***242***
WADE PARK APARTMENTS	***9500 WADE PARK***	***NNE 1/4 - 1/2 (0.459 mi.)***	***M49***	***247***

EXECUTIVE SUMMARY

E MANIFEST: EPA established a national system for tracking hazardous waste shipments electronically. This system, known as ?e-Manifest,? will modernize the nation?s cradle-to-grave hazardous waste tracking process while saving valuable time, resources, and dollars for industry and states.

A review of the E MANIFEST list, as provided by EDR, and dated 02/17/2025 has revealed that there are 2 E MANIFEST sites within approximately 0.25 miles of the target property.

Lower Elevation	Address	Direction / Distance	Map ID	Page
HOUGH MEDICAL CENTER	8300 HOUGH AVE	W 1/8 - 1/4 (0.215 mi.)	D23	20
CASE WESTERN RESERVE	***1 MOUNT SINAI DR***	***ENE 1/8 - 1/4 (0.240 mi.)***	***E25***	***40***

EDR HIGH RISK HISTORICAL RECORDS

EDR Exclusive Records

EDR Hist Auto: EDR has searched selected national collections of business directories and has collected listings of potential gas station/filling station/service station sites that were available to EDR researchers. EDR's review was limited to those categories of sources that might, in EDR's opinion, include gas station/filling station/service station establishments. The categories reviewed included, but were not limited to gas, gas station, gasoline station, filling station, auto, automobile repair, auto service station, service station, etc. This database falls within a category of information EDR classifies as "High Risk Historical Records", or HRHR. EDR's HRHR effort presents unique and sometimes proprietary data about past sites and operations that typically create environmental concerns, but may not show up in current government records searches.

A review of the EDR Hist Auto list, as provided by EDR, has revealed that there are 4 EDR Hist Auto sites within approximately 0.125 miles of the target property.

Equal/Higher Elevation	Address	Direction / Distance	Map ID	Page
GONZALEZ TEXACO SERV	8932 HOUGH AV	0 - 1/8 (0.000 mi.)	A3	8

Lower Elevation	Address	Direction / Distance	Map ID	Page
ASHFORD S UNION~76~<	76 SERVICE"GASOLIN	W 0 - 1/8 (0.022 mi.)	A6	11
CRAWFORD ROAD BATTER	1718 CRAWFORD RD	NNW 0 - 1/8 (0.120 mi.)	C20	15
ROMISCHER SAML	1708 CRAWFORD RD	NNW 0 - 1/8 (0.124 mi.)	C21	15

EDR Hist Cleaner: EDR has searched selected national collections of business directories and has collected listings of potential dry cleaner sites that were available to EDR researchers. EDR's review was limited to those categories of sources that might, in EDR's opinion, include dry cleaning establishments. The categories reviewed included, but were not limited to dry cleaners, cleaners, laundry, laundromat, cleaning/laundry, wash & dry etc. This database falls within a category of information EDR classifies as "High Risk Historical Records", or HRHR. EDR's HRHR effort presents unique and sometimes proprietary data about past sites and operations that typically create environmental concerns, but may not show up in current government records searches.

A review of the EDR Hist Cleaner list, as provided by EDR, has revealed that there are 15 EDR Hist Cleaner sites within approximately 0.125 miles of the target property.

Equal/Higher Elevation	Address	Direction / Distance	Map ID	Page
GOLDSMITH BENJ	8918 HOUGH AV	0 - 1/8 (0.000 mi.)	A2	8
NEW HUB DRY CLEANING	9020 HOUGH AVENUE	ENE 0 - 1/8 (0.037 mi.)	8	12

EXECUTIVE SUMMARY

Equal/Higher Elevation	Address	Direction / Distance	Map ID	Page
RANEN ALEX	1765 E 93RD ST	E 0 - 1/8 (0.094 mi.)	B10	12
BOKAY LAUNDRY	9201 HOUGH AV	ENE 0 - 1/8 (0.099 mi.)	B11	13
ROYAL CLEANERS	9221 HOUGH AV	ENE 0 - 1/8 (0.099 mi.)	B12	13
WESTINGHOUSE LAUNDRO	9300 HOUGH AV	ENE 0 - 1/8 (0.102 mi.)	B13	13
WEIL MARK J	9305 HOUGH AV	ENE 0 - 1/8 (0.112 mi.)	15	14
ROTHSCHILD ALEX	9208 EDMUNDS AVE	NNE 0 - 1/8 (0.119 mi.)	18	14

Lower Elevation	Address	Direction / Distance	Map ID	Page
UNITY DRY CLEANING &	8904 HOUGH AV	0 - 1/8 (0.000 mi.)	A1	8
DE LUXE ODORLESS CLE	8714 HOUGH AV	W 0 - 1/8 (0.033 mi.)	A7	12
YEE LIM	8713 HOUGH AV	W 0 - 1/8 (0.041 mi.)	A9	12
THACKER TROY B	1738 CRAWFORD RD	NNW 0 - 1/8 (0.111 mi.)	C14	13
PICKELENER SIDNEY	1721 CRAWFORD RD	NNW 0 - 1/8 (0.115 mi.)	C16	14
PACKER DRY CLEANING	1724 CRAWFORD RD	NNW 0 - 1/8 (0.117 mi.)	C17	14
CRAWFORD LAUNDRY	1711 CRAWFORD RD	NNW 0 - 1/8 (0.119 mi.)	C19	14

EXECUTIVE SUMMARY

Due to poor or inadequate address information, the following sites were not mapped. Count: 3 records.

Site Name	Database(s)
HONEYWELL SIGNAL SYSTEMS FORMER, C	DERR, INST CONTROL, VCP, VAPOR
EUCLID BLOCK PROJECT, CLEVELAND	DERR, INST CONTROL, VCP
CHESTER AVE CORRIDOR, CLEVELAND	DERR

OVERVIEW MAP - 7927204.2S

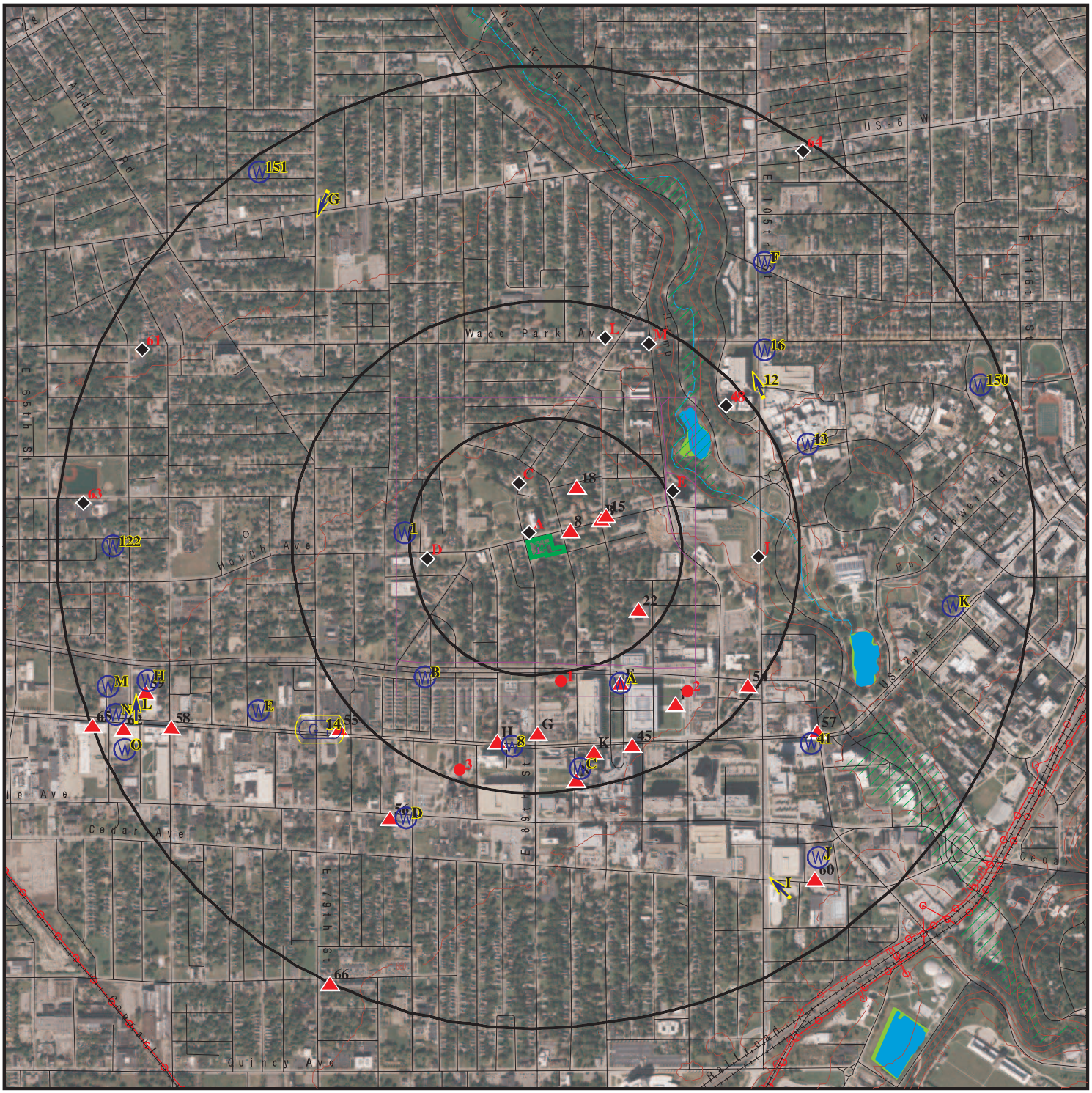

Target Property

Sites at elevations higher than or equal to the target property

Sites at elevations lower than the target property

Manufactured Gas Plants

National Priority List Sites

Dept. Defense Sites

0 1/4 1/2 1 Miles

Indian Reservations BIA

Power transmission lines

Special Flood Hazard Area (1%)

0.2% Annual Chance Flood Hazard

National Wetland Inventory

This report includes Interactive Map Layers to display and/or hide map information. The legend includes only those icons for the default map view.

SITE NAME:	Hough Senior Independent Living	CLIENT:	Partners Env. Consulting, Inc.
ADDRESS:	Hough Ave. Between East 89th St. and East 90th St. Cleveland OH 44106	CONTACT:	Emily Loxley
		INQUIRY #:	7927204.2s
LAT/LONG:	41.509554 / 81.624304	DATE:	March 17, 2025 10:36 am

Copyright © 2025 EDR, Inc. © 2015 TomTom Rel. 2015.

DETAIL MAP - 7927204.2S

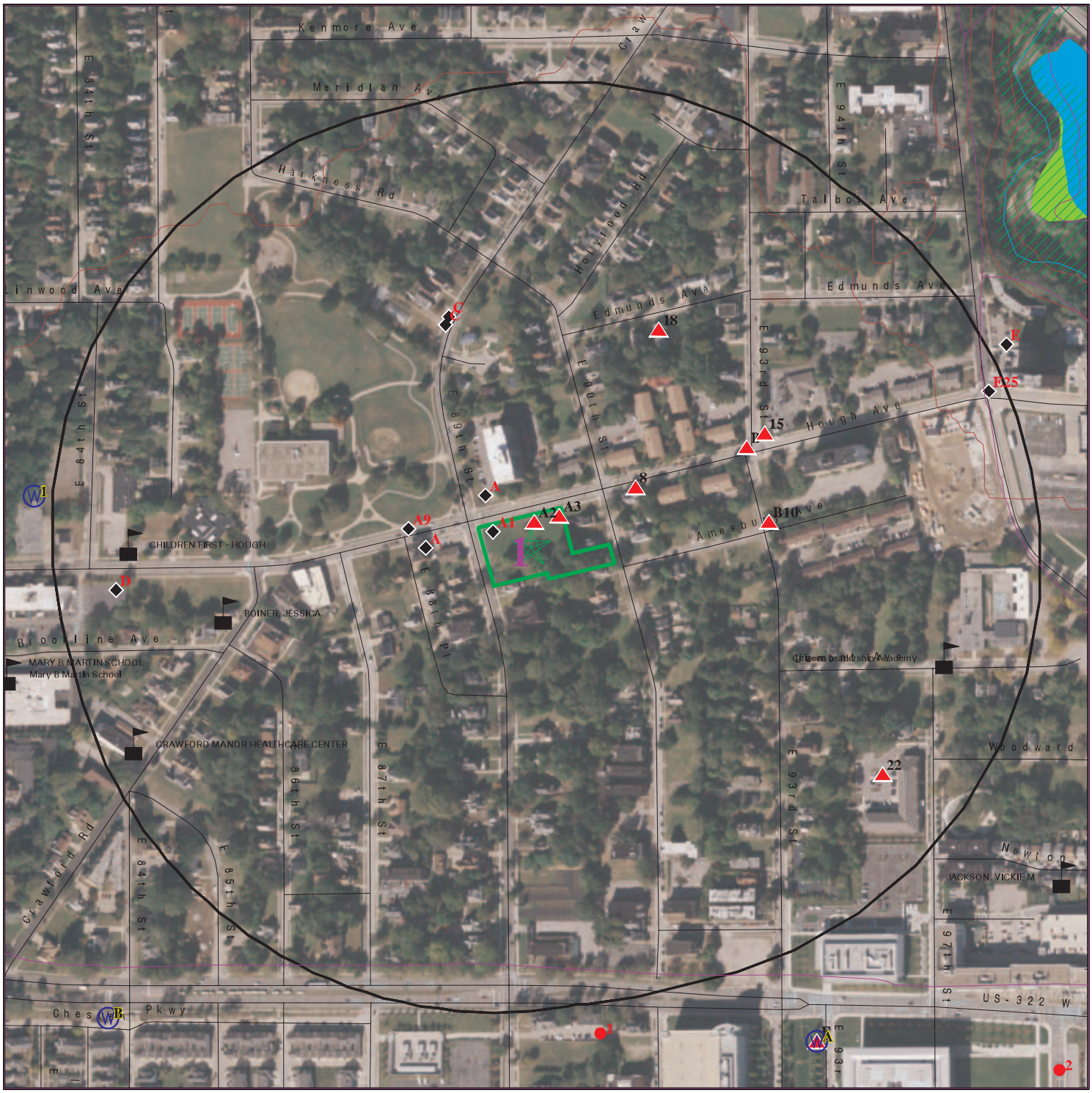

0 1/16 1/8 1/4 Miles

- Target Property
- Sites at elevations higher than or equal to the target property
- Sites at elevations lower than the target property
- Manufactured Gas Plants
- Sensitive Receptors
- National Priority List Sites
- Dept. Defense Sites
- Indian Reservations BIA
- Special Flood Hazard Area (1%)
- 0.2% Annual Chance Flood Hazard
- National Wetland Inventory

This report includes Interactive Map Layers to display and/or hide map information. The legend includes only those icons for the default map view.

SITE NAME:	Hough Senior Independent Living	CLIENT:	Partners Env. Consulting, Inc.
ADDRESS:	Hough Ave. Between East 89th St. and East 90th St. Cleveland OH 44106	CONTACT:	Emily Loxley
		INQUIRY #:	7927204.2s
LAT/LONG:	41.509554 / 81.624304	DATE:	March 17, 2025 10:37 am

Copyright © 2025 EDR, Inc. © 2015 TomTom Rel. 2015.

MAP FINDINGS SUMMARY

Database	Search Distance (Miles)	Target Property	< 1/8	1/8 - 1/4	1/4 - 1/2	1/2 - 1	> 1	Total Plotted
STANDARD ENVIRONMENTAL RECORDS								
Lists of Federal NPL (Superfund) sites								
NPL	1.000		0	0	0	0	NR	0
Proposed NPL	1.000		0	0	0	0	NR	0
NPL LIENS	1.000		0	0	0	0	NR	0
Lists of Federal Delisted NPL sites								
Delisted NPL	1.000		0	0	0	0	NR	0
Lists of Federal sites subject to CERCLA removals and CERCLA orders								
FEDERAL FACILITY	0.500		0	0	0	NR	NR	0
SEMS	0.500		0	0	0	NR	NR	0
Lists of Federal CERCLA sites with NFRAP								
SEMS-ARCHIVE	0.500		0	0	1	NR	NR	1
Lists of Federal RCRA facilities undergoing Corrective Action								
CORRACTS	1.000		0	0	0	0	NR	0
Lists of Federal RCRA TSD facilities								
RCRA-TSDF	0.500		0	0	0	NR	NR	0
Lists of Federal RCRA generators								
RCRA-LQG	0.250		0	0	NR	NR	NR	0
RCRA-SQG	0.250		0	0	NR	NR	NR	0
RCRA-VSQG	0.250		0	1	NR	NR	NR	1
Federal institutional controls / engineering controls registries								
LUCIS	0.500		0	0	0	NR	NR	0
US ENG CONTROLS	0.500		0	0	0	NR	NR	0
US INST CONTROLS	0.500		0	0	0	NR	NR	0
Federal ERNS list								
ERNS	0.001		0	NR	NR	NR	NR	0
Lists of state- and tribal hazardous waste facilities								
SHWS	N/A		N/A	N/A	N/A	N/A	N/A	N/A
DERR	1.000		0	0	1	12	NR	13
Lists of state and tribal landfills and solid waste disposal facilities								
SWF/LF	0.500		0	1	1	NR	NR	2
Lists of state and tribal leaking storage tanks								
LAST	0.001		0	NR	NR	NR	NR	0

MAP FINDINGS SUMMARY

Database	Search Distance (Miles)	Target Property	< 1/8	1/8 - 1/4	1/4 - 1/2	1/2 - 1	> 1	Total Plotted
LUST	0.500		1	0	14	NR	NR	15
INDIAN LUST	0.500		0	0	0	NR	NR	0
UNREG LTANKS	0.500		0	0	2	NR	NR	2
Lists of state and tribal registered storage tanks								
FEMA UST	0.250		0	0	NR	NR	NR	0
UST	0.250		1	1	NR	NR	NR	2
AST	0.250		0	0	NR	NR	NR	0
INDIAN UST	0.250		0	0	NR	NR	NR	0
State and tribal institutional control / engineering control registries								
HIST INST CONTROLS	0.500		0	0	0	NR	NR	0
HIST ENG CONTROLS	0.500		0	0	0	NR	NR	0
ENG CONTROLS	0.500		0	0	0	NR	NR	0
INST CONTROL	0.500		0	0	0	NR	NR	0
Lists of state and tribal voluntary cleanup sites								
INDIAN VCP	0.500		0	0	0	NR	NR	0
VCP	0.500		0	0	0	NR	NR	0
Lists of state and tribal brownfield sites								
BROWNFIELDS	0.500		0	0	0	NR	NR	0
ADDITIONAL ENVIRONMENTAL RECORDS								
Local Brownfield lists								
US BROWNFIELDS	0.500		0	1	1	NR	NR	2
Local Lists of Landfill / Solid Waste Disposal Sites								
SWRCY	0.500		0	0	0	NR	NR	0
HIST LF	0.500		0	0	0	NR	NR	0
INDIAN ODI	0.500		0	0	0	NR	NR	0
ODI	0.500		0	0	0	NR	NR	0
DEBRIS REGION 9	0.500		0	0	0	NR	NR	0
IHS OPEN DUMPS	0.500		0	0	0	NR	NR	0
Local Lists of Hazardous waste / Contaminated Sites								
US HIST CDL	0.001		0	NR	NR	NR	NR	0
CDL	0.001		0	NR	NR	NR	NR	0
US CDL	0.001		0	NR	NR	NR	NR	0
Local Lists of Registered Storage Tanks								
ARCHIVE UST	0.250		1	1	NR	NR	NR	2
Local Land Records								
LIENS 2	0.001		0	NR	NR	NR	NR	0
Records of Emergency Release Reports								
HMIRS	0.001		0	NR	NR	NR	NR	0

MAP FINDINGS SUMMARY

Database	Search Distance (Miles)	Target Property	< 1/8	1/8 - 1/4	1/4 - 1/2	1/2 - 1	> 1	Total Plotted
SPILLS	0.001		0	NR	NR	NR	NR	0
SPILLS 90	0.001		0	NR	NR	NR	NR	0
SPILLS 80	0.001		0	NR	NR	NR	NR	0
Other Ascertainable Records								
RCRA NonGen / NLR	0.250		0	0	NR	NR	NR	0
FUDS	1.000		0	0	0	0	NR	0
DOD	1.000		0	0	0	0	NR	0
SCRD DRYCLEANERS	0.500		0	0	0	NR	NR	0
US FIN ASSUR	0.001		0	NR	NR	NR	NR	0
EPA WATCH LIST	0.001		0	NR	NR	NR	NR	0
2020 COR ACTION	0.250		0	0	NR	NR	NR	0
TSCA	0.001		0	NR	NR	NR	NR	0
TRIS	0.001		0	NR	NR	NR	NR	0
SSTS	0.001		0	NR	NR	NR	NR	0
ROD	1.000		0	0	0	0	NR	0
RMP	0.001		0	NR	NR	NR	NR	0
RAATS	0.001		0	NR	NR	NR	NR	0
PRP	0.001		0	NR	NR	NR	NR	0
PADS	0.001		0	NR	NR	NR	NR	0
ICIS	0.001		0	NR	NR	NR	NR	0
FTTS	0.001		0	NR	NR	NR	NR	0
MLTS	0.001		0	NR	NR	NR	NR	0
COAL ASH DOE	0.001		0	NR	NR	NR	NR	0
COAL ASH EPA	0.500		0	0	0	NR	NR	0
PCB TRANSFORMER	0.001		0	NR	NR	NR	NR	0
RADINFO	0.001		0	NR	NR	NR	NR	0
HIST FTTS	0.001		0	NR	NR	NR	NR	0
DOT OPS	0.001		0	NR	NR	NR	NR	0
CONSENT	1.000		0	0	0	0	NR	0
INDIAN RESERV	1.000		0	0	0	0	NR	0
FUSRAP	1.000		0	0	0	0	NR	0
UMTRA	0.500		0	0	0	NR	NR	0
LEAD SMELTERS	0.001		0	NR	NR	NR	NR	0
US AIRS	0.001		0	NR	NR	NR	NR	0
US MINES	0.250		0	0	NR	NR	NR	0
ABANDONED MINES	0.250		0	0	NR	NR	NR	0
MINES MRDS	0.250		0	0	NR	NR	NR	0
FINDS	0.001		0	NR	NR	NR	NR	0
DOCKET HWC	0.001		0	NR	NR	NR	NR	0
UXO	1.000		0	0	0	0	NR	0
ECHO	0.001		0	NR	NR	NR	NR	0
FUELS PROGRAM	0.250		0	0	NR	NR	NR	0
PFAS NPL	0.250		0	0	NR	NR	NR	0
PFAS FEDERAL SITES	0.250		0	0	NR	NR	NR	0
PFAS TRIS	0.250		0	0	NR	NR	NR	0
PFAS TSCA	0.250		0	0	NR	NR	NR	0
PFAS RCRA MANIFEST	0.250		0	0	NR	NR	NR	0
PFAS ATSDR	0.250		0	0	NR	NR	NR	0
PFAS WQP	0.250		0	0	NR	NR	NR	0
PFAS PROJECT	0.250		0	0	NR	NR	NR	0

MAP FINDINGS SUMMARY

Database	Search Distance (Miles)	Target Property	< 1/8	1/8 - 1/4	1/4 - 1/2	1/2 - 1	> 1	Total Plotted
PFAS NPDES	0.250		0	0	NR	NR	NR	0
PFAS ECHO	0.250		0	0	NR	NR	NR	0
PFAS ECHO FIRE TRAIN	0.250		0	0	NR	NR	NR	0
PFAS PT 139 AIRPORT	0.250		0	0	NR	NR	NR	0
AQUEOUS FOAM NRC	0.250		0	0	NR	NR	NR	0
BIOSOLIDS	0.001		0	NR	NR	NR	NR	0
UST FINDER	0.250		0	0	NR	NR	NR	0
UST FINDER RELEASE	0.500		0	0	9	NR	NR	9
E MANIFEST	0.250		0	2	NR	NR	NR	2
PFAS	0.250		0	0	NR	NR	NR	0
AIRS	0.001		0	NR	NR	NR	NR	0
ASBESTOS	0.001		0	NR	NR	NR	NR	0
COAL ASH	0.500		0	0	0	NR	NR	0
CRO	0.001		0	NR	NR	NR	NR	0
DRYCLEANERS	0.250		0	0	NR	NR	NR	0
Financial Assurance	0.001		0	NR	NR	NR	NR	0
HIST USD	0.500		0	0	0	NR	NR	0
LEAD	0.001		0	NR	NR	NR	NR	0
NPDES	0.001		0	NR	NR	NR	NR	0
VAPOR	0.500		0	0	0	NR	NR	0
TOWNGAS	1.000		0	0	0	0	NR	0
UIC	0.001		0	NR	NR	NR	NR	0
USD	0.500		0	0	0	NR	NR	0
EDR HIGH RISK HISTORICAL RECORDS								
EDR Exclusive Records								
EDR MGP	1.000		0	0	0	0	NR	0
EDR Hist Auto	0.125		4	NR	NR	NR	NR	4
EDR Hist Cleaner	0.125		15	NR	NR	NR	NR	15
EDR RECOVERED GOVERNMENT ARCHIVES								
Exclusive Recovered Govt. Archives								
RGA LF	0.001		0	NR	NR	NR	NR	0
RGA LUST	0.001		0	NR	NR	NR	NR	0
- Totals --		0	22	7	29	12	0	70

NOTES:

TP = Target Property

NR = Not Requested at this Search Distance

Sites may be listed in more than one database

N/A = This State does not maintain a SHWS list. See the Federal CERCLIS list.

A1 **UNITY DRY CLEANING & TAILORING** **EDR Hist Cleaner** **1009162731**
8904 HOUGH AV **N/A**
< 1/8 **CLEVELAND, OH**
1 ft.

Site 1 of 8 in cluster A

Relative: EDR Hist Cleaner
Lower

Actual:
664 ft.

Year:	Name:	Type:
1974	UNITY DRY CLEANING & TAILORING	CLEANERS AND DYERS

A2 **GOLDSMITH BENJ** **EDR Hist Cleaner** **1009183850**
8918 HOUGH AV **N/A**
< 1/8 **CLEVELAND, OH**
1 ft.

Site 2 of 8 in cluster A

Relative: EDR Hist Cleaner
Higher

Actual:
665 ft.

Year:	Name:	Type:
1935	GOLDSMITH BENJ	LAUNDRIES

A3 **GONZALEZ TEXACO SERVICE STATION** **EDR Hist Auto** **1009048754**
8932 HOUGH AV **N/A**
< 1/8 **CLEVELAND, OH**
1 ft.

Site 3 of 8 in cluster A

Relative: EDR Hist Auto
Higher

Actual:
665 ft.

Year:	Name:	Type:
1951	HALL FRANKLIN	GASOLINE STATIONS
1955	H & L TEXACO STATION	GASOLINE STATIONS
1961	GONZALEZ TEXACO SERVICE STATION	GASOLINE STATIONS

A4 **COMMUNITY CIRCLE TWO** **UST** **U004425707**
NW **8925 HOUGH AVE** **N/A**
< 1/8 **CLEVELAND, OH 44106**
0.017 mi.
92 ft.

Site 4 of 8 in cluster A

Relative: UST:
Lower

Actual:
664 ft.

Name:	COMMUNITY CIRCLE TWO
Address:	8925 HOUGH AVE
City,State,Zip:	CLEVELAND, OH 44106
Facility Id:	18008884
Owner Name:	Not reported
Owner Address:	Not reported
Owner City/State/Zip:	Not reported
Tank Number:	T00001
Status:	REM - Removed
UST Capacity:	110
Tank Content:	Unknown
Installation Date:	Not reported
Construction:	Not reported
Date Last Used:	Not reported

COMMUNITY CIRCLE TWO (Continued) **U004425707**

Date TCL Closed:	Not reported
Date Removed:	08/25/1999
CAS Number:	Not reported
Abandoned Approved:	Not reported
Regulated:	NO
Sensitive Area:	NO
Date Of Sensitivity:	Not reported
UST Configurations:	Not reported
Construction Comments:	Not reported
Corrosion Protections:	Not reported
Corrosion Protection Comments:	Not reported
Primary Release Detection:	AMO - Alternative Method (Other, explain)
Secondary Release Detection:	Not reported
Release Detection Comments:	RDTank: / RDLine:
Piping Configuration:	Not reported
Piping Configuration Comments:	Not reported
Piping Styles:	NA - Not Applicable
Piping Constructions:	OTH - Other (explain)
Piping Construction Comments:	Not reported
Piping Corrosion Protections:	OTH - Other (explain)
Piping Corrosion Protection Comments:	Not reported
Piping Release Detections:	OTH - Other(explain)
Piping Release Detection Comments:	Not reported
Spill Prevention Manholes:	NP - None Present
Spill Prevention Manhole Comments:	No
OverFill Prevention:	Not reported
OverFill Prevention Comment:	OverFill Spill: No
Comments:	Not reported

A5 **COMMUNITY CIRCLE TWO** **LUST** **U004088160**
NW **8925 HOUGH AVE** **ARCHIVE UST** **N/A**
< 1/8 **CLEVELAND, OH 44106** **ASBESTOS**
0.017 mi. **LEAD**
92 ft. **Site 5 of 8 in cluster A**

Relative:
Lower

Actual:
664 ft.

LUST:

Name:	COMMUNITY CIRCLE TWO
Address:	8925 HOUGH AVE
City,State,Zip:	CLEVELAND, OH 44106
Release Number:	18008884 - N00001
Release Date:	08/25/1999
LTF Status:	2 SUS/CON from non-regulated UST
FR Status:	**RPT: a possible incident is reported**
Priority:	2
Review Date:	05/13/2016
Priority Decode:	SUS/CON from non-regulated UST
Class1 Decode:	A viable RP have been identified
Latitude:	41.509998
Longitude:	-81.624563
Class:	Viable Responsible Party has been identified
Incident Number:	180000100.0
Last Update:	Kelly Snedegar
Last Update Date:	01/11/2024
Last Update Updated:	01/24/2002
Sub Status:	Approved
Rules:	1992
Coordinator:	Charles Zepp
Rating:	0

COMMUNITY CIRCLE TWO (Continued) **U004088160**

ARCHIVE UST:

Name:	COMMUNITY CIRCLE TWO
Address:	8925 HOUGH AVE
City,State,Zip:	CLEVELAND, OH 44106
Facility Number:	18008884
Owner Name:	COMMUNITY CIRCLE TWO
Owner Address:	8925 HOUGH AVE
Owner City,St,Zip:	CLEVELAND, OH 44106
Owner Telephone:	(216) 795-3950
Owner ID:	W010315
Facility Type:	Not reported
Contact Name:	Not reported
Contact Telephone:	Not reported
Tank Number:	Not reported
Depth at Location:	CLEVELAND FIRE DEPARTMENT
Authorized:	Yes
Eligible Award:	Not reported
Action:	Yes

Permit:

Facility Id:	18008884
Permit Id:	P00001
Permit Status:	Closed
Issued Date:	8/25/1999
LFD Permit Id:	08210

Tank ID:	T00001
Tank Type:	Not reported
Tank Status:	**Not reported**
Install Date:	Not reported
Content:	Not reported
Capacity:	Not reported
Corrosion Protection Tank:	Not reported
CAS #:	Not reported
Regulated:	No
Overfill Device Installed:	No
Spill Device Installed:	No
Release Detection On Tank:	Not reported
Date Removed:	Not reported
Date Last Use:	Not reported
Date Abandoned/Closed:	Not reported
AST/UST:	UST
Corrosion Protection Piping:	Not reported
Piping Material:	Not reported
Piping Type:	Not reported
Release Detection On Piping:	Not reported

ASBESTOS:

Name:	Not reported
Address:	8925 HOUGH AVENUE
City,State,Zip:	CLEVELAND, OH 44106
Notification ID:	157109
Owner Name:	The Millennia Companies
Abatement Contractor Name:	Ridgeline Integrated Solutions, LLC
Abatement License Number:	AC2551
Building Owner:	Kingsbury Tower

COMMUNITY CIRCLE TWO (Continued) **U004088160**

Abate Start Date:	01/28/2021
Abate End Date:	02/09/2021
Demo Contractor Name:	N/A
Demo Start Date:	01/28/2021
Demo End Date:	02/09/2021
RACM Linear Feet:	N/A
RACM Square Feet:	2000
RACM Cubic Feet:	N/A
Owner Phone:	216-520-1250
On Site Activity:	Abatement ONLY
Abatement Phone No:	254-466-3368
On Site Specialist Name:	Robert Bending
Specialist Cert Number:	AS544786
Cert Expiration Date:	01/15/2022
Setup Date:	01/28/2021
Offsite On Hold Date:	Not reported
Onsite Off Hold:	Not reported
Demo Contractor Phone:	N/A
Demo On Hold Date:	Not reported
Demo Off Hold Date:	Not reported
NF Cat-1 Pipe (ft):	0
NF Cat-1 Surface Area (sq ft):	0
NF Cat-2 Pipe (ft):	0
NF Cat-2 Surface Area (sq ft):	0

LEAD:

Name:	Not reported
Address:	8925 HOUGH AVE
City,State,Zip:	CLEVELAND, OH 44106
License Number:	LA007179
Contractor Last Name:	Flinn
Contractor First Name:	Douglas
Summary Month:	7
Summary Year:	2012
Summary Number:	140698
Detail Number:	171038
Activity Performed:	Inspection
Reason For Activity:	Lead Safe Renovation

A6 West < 1/8 0.022 mi. 116 ft. **ASHFORD S UNION~76~<SERVICE** **EDR Hist Auto** **1009049650**
76 SERVICE"GASOLINE STATIONS" 8812 HOUGH AV **N/A**
CLEVELAND, OH

Site 6 of 8 in cluster A

Relative: Lower EDR Hist Auto

Actual: 664 ft.

Year:	Name:	Type:
1951	DAVIS HI-SPEED SERVICE STATION	GASOLINE STATIONS
1955	PURE GASOLINE STATION	GASOLINE STATIONS
1961	DAVIS PURE OIL SERVICE STATION	GASOLINE STATIONS
1970	ASHFORD S PURE OIL SERVICE	GASOLINE STATIONS
1974	ASHFORD S UNION~76~<SERVICE	GASOLINE STATIONS

A7
West
< 1/8
0.033 mi.
172 ft.

DE LUXE ODORLESS CLEANERS — **EDR Hist Cleaner** — **1009185520**
8714 HOUGH AV — **N/A**
CLEVELAND, OH

Site 7 of 8 in cluster A

Relative:
Lower

EDR Hist Cleaner

Actual:
664 ft.

Year:	Name:	Type:
1951	DE LUXE ODORLESS CLEANERS	CLEANERS AND DYERS
1951	DE LUXE ODORLESS CLEANERS	CLOTHES PRESSERS CLEANERS AND REPAIRERS

8
ENE
< 1/8
0.037 mi.
196 ft.

NEW HUB DRY CLEANING CO — **EDR Hist Cleaner** — **1018889690**
9020 HOUGH AVENUE — **N/A**
CLEVELAND, OH 44106

Relative:
Higher

EDR Hist Cleaner

Actual:
667 ft.

Year:	Name:	Type:
1986	NEW HUB DRY CLEANING CO	Drycleaning Plants, Except Rugs
1987	NEW HUB DRY CLEANING CO	Drycleaning Plants, Except Rugs

A9
West
< 1/8
0.041 mi.
216 ft.

YEE LIM — **EDR Hist Cleaner** — **1009185300**
8713 HOUGH AV — **N/A**
CLEVELAND, OH

Site 8 of 8 in cluster A

Relative:
Lower

EDR Hist Cleaner

Actual:
664 ft.

Year:	Name:	Type:
1935	YEE LIM	LAUNDRIES-CHINESE

B10
East
< 1/8
0.094 mi.
494 ft.

RANEN ALEX — **EDR Hist Cleaner** — **1009182037**
1765 E 93RD ST — **N/A**
CLEVELAND, OH

Site 1 of 4 in cluster B

Relative:
Higher

EDR Hist Cleaner

Actual:
667 ft.

Year:	Name:	Type:
1935	RANEN ALEX	CLOTHES PRESSERS CLEANERS AND REPAIRERS
1951	SIMON MAX	CLOTHES PRESSERS CLEANERS AND REPAIRERS

B11
ENE
< 1/8
0.099 mi.
521 ft.

BOKAY LAUNDRY
9201 HOUGH AV
CLEVELAND, OH

EDR Hist Cleaner **1009161562**
N/A

Site 2 of 4 in cluster B

Relative:
Higher

EDR Hist Cleaner

Actual:
667 ft.

Year:	Name:	Type:
1955	BOKAY LAUNDRY	LAUNDRIES
1961	J & S HALF HOUR LAUNDRY	LAUNDRIES

B12
ENE
< 1/8
0.099 mi.
523 ft.

ROYAL CLEANERS
9221 HOUGH AV
CLEVELAND, OH

EDR Hist Cleaner **1009184561**
N/A

Site 3 of 4 in cluster B

Relative:
Higher

EDR Hist Cleaner

Actual:
667 ft.

Year:	Name:	Type:
1935	CHAIT ISRAEL	CLOTHES PRESSERS CLEANERS AND REPAIRERS
1951	ROYAL CLEANERS	CLOTHES PRESSERS CLEANERS AND REPAIRERS

B13
ENE
< 1/8
0.102 mi.
539 ft.

WESTINGHOUSE LAUNDROMAT
9300 HOUGH AV
CLEVELAND, OH

EDR Hist Cleaner **1009161340**
N/A

Site 4 of 4 in cluster B

Relative:
Higher

EDR Hist Cleaner

Actual:
667 ft.

Year:	Name:	Type:
1961	WESTINGHOUSE LAUNDRYMAT	LAUNDRIES-SELF SERVE
1970	WESTINGHOUSE LAUNDROMAT	LAUNDRIES-SELF SERVE

C14
NNW
< 1/8
0.111 mi.
585 ft.

THACKER TROY B
1738 CRAWFORD RD
CLEVELAND, OH

EDR Hist Cleaner **1009182739**
N/A

Site 1 of 6 in cluster C

Relative:
Lower

EDR Hist Cleaner

Actual:
662 ft.

Year:	Name:	Type:
1935	THACKER TROY B	CLOTHES PRESSERS CLEANERS AND REPAIRERS

15
ENE
< 1/8
0.112 mi.
591 ft.

WEIL MARK J
9305 HOUGH AV
CLEVELAND, OH

EDR Hist Cleaner **1009183516**
N/A

Relative:
Higher

EDR Hist Cleaner

Actual:
666 ft.

Year:	Name:	Type:
1935	WEIL MARK J	CLOTHES PRESSERS CLEANERS AND REPAIRERS

C16
NNW
< 1/8
0.115 mi.
607 ft.

PICKELENER SIDNEY
1721 CRAWFORD RD
CLEVELAND, OH

EDR Hist Cleaner **1009183470**
N/A

Site 2 of 6 in cluster C

Relative:
Lower

EDR Hist Cleaner

Actual:
662 ft.

Year:	Name:	Type:
1935	PICKELENER SIDNEY	LAUNDRIES

C17
NNW
< 1/8
0.117 mi.
620 ft.

PACKER DRY CLEANING CO
1724 CRAWFORD RD
CLEVELAND, OH

EDR Hist Cleaner **1009184762**
N/A

Site 3 of 6 in cluster C

Relative:
Lower

EDR Hist Cleaner

Actual:
662 ft.

Year:	Name:	Type:
1951	PACKER DRY CLEANING CO	CLOTHES PRESSERS CLEANERS AND REPAIRERS

18
NNE
< 1/8
0.119 mi.
629 ft.

ROTHSCHILD ALEX
9208 EDMUNDS AVE
CLEVELAND, OH

EDR Hist Cleaner **1009185889**
N/A

Relative:
Higher

EDR Hist Cleaner

Actual:
666 ft.

Year:	Name:	Type:
1951	ROTHSCHILD ALEX	CLEANERS AND DYERS

C19
NNW
< 1/8
0.119 mi.
629 ft.

CRAWFORD LAUNDRY
1711 CRAWFORD RD
CLEVELAND, OH

EDR Hist Cleaner **1009160902**
N/A

Site 4 of 6 in cluster C

Relative:
Lower

EDR Hist Cleaner

Actual:
663 ft.

Year:	Name:	Type:
1951	CRAWFORD LAUNDRY	LAUNDRIES
1955	CRAWFORD LAUNDRY	LAUNDRIES

CRAWFORD LAUNDRY (Continued) **1009160902**

1961 CRAWFORD LAUNDRY LAUNDRIES

C20
NNW
< 1/8
0.120 mi.
633 ft.

CRAWFORD ROAD BATTERY SERVICE **EDR Hist Auto** **1009073846**
1718 CRAWFORD RD **N/A**
CLEVELAND, OH

Site 5 of 6 in cluster C

Relative:
Lower

EDR Hist Auto

Actual:
662 ft.

Year:	Name:	Type:
1935	CRAWFORD ROAD BATTERY SERVICE	AUTOMOBILE REPAIRING

C21
NNW
< 1/8
0.124 mi.
655 ft.

ROMISCHER SAML **EDR Hist Auto** **1009071936**
1708 CRAWFORD RD **N/A**
CLEVELAND, OH

Site 6 of 6 in cluster C

Relative:
Lower

EDR Hist Auto

Actual:
662 ft.

Year:	Name:	Type:
1935	ROMISCHER SAML	GASOLINE AND OIL SERVICE STATIONS

22
ESE
1/8-1/4
0.200 mi.
1056 ft.

UPPER CHESTER **US BROWNFIELDS** **1018273385**
1848-66 E. 97TH STREET **N/A**
CLEVELAND, OH 44106

Relative:
Higher

Actual:
672 ft.

US BROWNFIELDS:

Name:	UPPER CHESTER
Address:	1848-66 E. 97th Street
City,State,Zip:	CLEVELAND, OH 44106
Property ID:	169023
Property Alias:	Not reported
Recipient Name:	Cuyahoga County
Grant Type:	Hazardous
Property Number:	119-08-074 through -078, -107
Parcel Size:	1.79
Latitude:	41.507612
Longitude:	-81.620333
Census Tract:	39035118900
State or Tribal Voluntary Response Program:	Y
Program Name:	BF
AA Activity Funded:	Not reported
Start Date:	Not reported
Redev Completition Date:	Not reported
Completed Date:	Not reported
Cleanup Funding:	Not reported
Cleanup Funding Source:	Not reported
Activity Funded:	Phase I
Assessment Funding:	Not reported
Assessment Funding Source:	Not reported
Redevelopment Funding:	Not reported

UPPER CHESTER (Continued) **1018273385**

Contaminants REC:	Not reported
Contaminants Found at Actionable Level:	Not reported
Redev. Funding Source:	Not reported
Redev. Funding Entity Name:	Not reported
Contaminants Found Below Actionable Level:	Not reported
Redevelopment Start Date:	Not reported
Assessment Funding Entity:	Not reported
Cleanup Funding Entity:	Not reported
Climate Adapt Mitig - Planning or Assessment:	Not reported
Cooperative Agreement Number:	00E00415
Start Date:	Not reported
Ownership Entity:	Private
Additional Institutional Controls Information:	Not reported
Completion Date:	Not reported
Address of Data Sources (URL if available) 1:	Not reported
Cleanup Required:	N
Indicates Cleanup/Treatment Tech Implemented:	Not reported
Institutional Controls Required:	N
IC Category Proprietary Controls:	Not reported
Excavation and Disposal of Soils:	Not reported
Extraction of contaminants:	Not reported
IC Cat. Info. Devices:	Not reported
Removal of materials (tanks and piping, etc.):	Not reported
IC Cat. Gov. Controls:	Not reported
Reduction of Contam Bioremediation/Phytoremediation:	Not reported
IC Cat. Enforcement Permit Tools:	Not reported
Cleanup of structures:	Not reported
IC in place date:	Not reported
Additional Cleanup/Treatment Tech Info:	Not reported
IC in place:	Not reported
Address of Data Source (URL if available) 2:	Not reported
Indicate whether Engineering Controls are required:	Not reported
State/tribal program ID:	Not reported
Cover Technologies (e.g., Capping):	Not reported
Security (e.g., Guard, Fence):	Not reported
Immobilization Process:	Not reported
Engineering Barriers (e.g., Slurry Walls, Sheet):	Not reported
Other:	Not reported
Additional Engineering Controls Information:	Not reported
Address of Data Source (URL if available) 3:	Not reported
Indicate whether Engineering Controls are in place:	Not reported
Date Engineering Controls put into place:	Not reported
ACRES Cleaned Up:	Not reported
Section 128(a) State/Tribal:	Not reported
Multipurpose - Cost Share Amount:	Not reported
Cleanup - Cost Share Amount:	Not reported
RLF Loan - Total Loan Amount:	Not reported
RLF - Loan Signed Date:	Not reported
RLF Loan - Anticipated Repayment Start Date:	Not reported
RLF Loan - Anticipated Repayment End Date:	Not reported
RLF Loan - Interest Rate:	Not reported
RLF Loan - EPA Funds Used:	Not reported
Contaminant Cleanup:	Not reported
RLF Loan - Cost Share Used:	Not reported
Media Affected:	Other Media
RLF Loan - Program Income Used:	Not reported
Media Cleanup:	Not reported

UPPER CHESTER (Continued) **1018273385**

RLF Loan - Discounted:	Not reported
RLF Loan - Discount Percentage:	Not reported
RLF Subgrant - Total Subgrant Amount:	Not reported
RLF Subgrant - Signed Date:	Not reported
RLF Subgrant - EPA Funds Used:	Not reported
RLF Subgrant - Cost Share Used:	Not reported
RLF Subgrant - Program Income Used:	Not reported
RLF Direct Cleanup - Total Funding Amt:	Not reported
Num. of cleanup and re-dev. jobs:	Not reported
RLF Direct Cleanup - Source of Funding:	Not reported
RLF Leveraged - Funding Source Type:	Not reported
Past use greenspace acreage:	Not reported
Past use residential acreage:	1.79
RLF Leveraged - Entity Providing Funding:	Not reported
RLF Leveraged - Funding Amount:	Not reported
Cleanup Completion Doc - NFA Letter Received:	N
Past use commercial acreage:	Not reported
NFA Letter Date Received:	Not reported
Past use industrial acreage:	Not reported
Cleanup Comp Doc - Letter/Signed Rep Qualified Pro:	N
Future use greenspace acreage:	Not reported
Letter/Signed Report Date Received:	Not reported
Future use residential acreage:	1.79
Future use commercial acreage:	Not reported
Cleanup Completion Doc- Other forms of Doc:	Not reported
Future use industrial acreage:	Not reported
Climate Adapt and Mitiga - Demo or Cleanup:	Not reported
ReDev Activity Funded:	Not reported
Amount of Funding Expended on this Activity 2:	Not reported
Number of Redevelopment Jobs Leveraged:	Not reported
Climate Adaptation and Mitigation Redevelopment:	Not reported
Radius:	0.5
Below Poverty Number:	2250
Below Poverty Percent:	58.78
Meidan Income:	1628
Meidan Income Number:	2930
Meidan Income Percent:	76.54
Vacant Housing Number:	505
Vacant Housing Percent:	21.15
Unemployed Number:	545
Unemployed Percent:	14.24

Name:	UPPER CHESTER
Address:	1848-66 E. 97th Street
City,State,Zip:	CLEVELAND, OH 44106
Property ID:	169023
Property Alias:	Not reported
Recipient Name:	Cuyahoga County
Grant Type:	Hazardous
Property Number:	119-08-074 through -078, -107
Parcel Size:	1.79
Latitude:	41.507612
Longitude:	-81.620333
Census Tract:	39035118900
State or Tribal Voluntary Response Program:	Y
Program Name:	BF
AA Activity Funded:	Phase I

UPPER CHESTER (Continued) **1018273385**

Start Date:	Not reported
Redev Completition Date:	Not reported
Completed Date:	Not reported
Cleanup Funding:	Not reported
Cleanup Funding Source:	Not reported
Activity Funded:	Phase I
Assessment Funding:	Not reported
Assessment Funding Source:	Not reported
Redevelopment Funding:	Not reported
Contaminants REC:	Not reported
Contaminants Found at Actionable Level:	Not reported
Redev. Funding Source:	Not reported
Redev. Funding Entity Name:	Not reported
Contaminants Found Below Actionable Level:	Not reported
Redevelopment Start Date:	Not reported
Assessment Funding Entity:	EPA
Cleanup Funding Entity:	Not reported
Climate Adapt Mitig - Planning or Assessment:	Not reported
Cooperative Agreement Number:	00E00415
Start Date:	2013-01-23 00:00:00
Ownership Entity:	Private
Additional Institutional Controls Information:	Not reported
Completion Date:	2013-02-25 00:00:00
Address of Data Sources (URL if available) 1:	Not reported
Cleanup Required:	N
Indicates Cleanup/Treatment Tech Implemented:	Not reported
Institutional Controls Required:	N
IC Category Proprietary Controls:	Not reported
Excavation and Disposal of Soils:	Not reported
Extraction of contaminants:	Not reported
IC Cat. Info. Devices:	Not reported
Removal of materials (tanks and piping, etc.):	Not reported
IC Cat. Gov. Controls:	Not reported
Reduction of Contam Bioremediation/Phytoremediation:	Not reported
IC Cat. Enforcement Permit Tools:	Not reported
Cleanup of structures:	Not reported
IC in place date:	Not reported
Additional Cleanup/Treatment Tech Info:	Not reported
IC in place:	Not reported
Address of Data Source (URL if available) 2:	Not reported
Indicate whether Engineering Controls are required:	Not reported
State/tribal program ID:	Not reported
Cover Technologies (e.g., Capping):	Not reported
Security (e.g., Guard, Fence):	Not reported
Immobilization Process:	Not reported
Engineering Barriers (e.g., Slurry Walls, Sheet):	Not reported
Other:	Not reported
Additional Engineering Controls Information:	Not reported
Address of Data Source (URL if available) 3:	Not reported
Indicate whether Engineering Controls are in place:	Not reported
Date Engineering Controls put into place:	Not reported
ACRES Cleaned Up:	Not reported
Section 128(a) State/Tribal:	Not reported
Multipurpose - Cost Share Amount:	Not reported
Cleanup - Cost Share Amount:	Not reported
RLF Loan - Total Loan Amount:	Not reported
RLF - Loan Signed Date:	Not reported

UPPER CHESTER (Continued) **1018273385**

RLF Loan - Anticipated Repayment Start Date:	Not reported
RLF Loan - Anticipated Repayment End Date:	Not reported
RLF Loan - Interest Rate:	Not reported
RLF Loan - EPA Funds Used:	Not reported
Contaminant Cleanup:	Not reported
RLF Loan - Cost Share Used:	Not reported
Media Affected:	Other Media
RLF Loan - Program Income Used:	Not reported
Media Cleanup:	Not reported
RLF Loan - Discounted:	Not reported
RLF Loan - Discount Percentage:	Not reported
RLF Subgrant - Total Subgrant Amount:	Not reported
RLF Subgrant - Signed Date:	Not reported
RLF Subgrant - EPA Funds Used:	Not reported
RLF Subgrant - Cost Share Used:	Not reported
RLF Subgrant - Program Income Used:	Not reported
RLF Direct Cleanup - Total Funding Amt:	Not reported
Num. of cleanup and re-dev. jobs:	Not reported
RLF Direct Cleanup - Source of Funding:	Not reported
RLF Leveraged - Funding Source Type:	Not reported
Past use greenspace acreage:	Not reported
Past use residential acreage:	1.79
RLF Leveraged - Entity Providing Funding:	Not reported
RLF Leveraged - Funding Amount:	Not reported
Cleanup Completion Doc - NFA Letter Received:	N
Past use commercial acreage:	Not reported
NFA Letter Date Received:	Not reported
Past use industrial acreage:	Not reported
Cleanup Comp Doc - Letter/Signed Rep Qualified Pro:	N
Future use greenspace acreage:	Not reported
Letter/Signed Report Date Received:	Not reported
Future use residential acreage:	1.79
Future use commercial acreage:	Not reported
Cleanup Completion Doc- Other forms of Doc:	Not reported
Future use industrial acreage:	Not reported
Climate Adapt and Mitiga - Demo or Cleanup:	Not reported
ReDev Activity Funded:	Not reported
Amount of Funding Expended on this Activity 2:	Not reported
Number of Redevelopment Jobs Leveraged:	Not reported
Climate Adaptation and Mitigation Redevelopment:	Not reported
Radius:	0.5
Below Poverty Number:	2250
Below Poverty Percent:	58.78
Meidan Income:	1628
Meidan Income Number:	2930
Meidan Income Percent:	76.54
Vacant Housing Number:	505
Vacant Housing Percent:	21.15
Unemployed Number:	545
Unemployed Percent:	14.24

D23 West 1/8-1/4 0.215 mi. 1135 ft. | **HOUGH MEDICAL CENTER**
8300 HOUGH AVE
CLEVELAND, OH 44103

Site 1 of 2 in cluster D

E MANIFEST | **1027918723**
N/A

Relative: Lower

Actual: 664 ft.

E MANIFEST:

Manifest Tracking Number:	023197306JJK
Last Updated Date:	20210824
Shipped Date:	20210810
Received Date:	20210813
Manifest Status:	Signed
Submission Type:	DataImage5Copy
Origin Type:	Service
Generator EPA ID:	Not reported
Generator Name:	Hough Medical Center
Generator Location Street Number:	Not reported
Generator Location Street 1:	8300 HOUGH AVE
Generator Location Street 2:	Not reported
Generator Location City:	CLEVELAND
Generator Location State:	OH
Generator Location Zip:	44103
Generator Mail Street Number:	Not reported
Generator Mail Street 1:	8300 Hough Ave
Generator Mail Street 2:	Not reported
Generator Mail City:	Cleveland
Generator Mail Zip:	44103
Generator Mail State:	OH
Generator Contact Company Name:	Not reported
Designated Facility EPA ID:	MID980991566
Designated Facility Name:	Eq Detroit, Inc.
Designated Facility Mail Street Number:	Not reported
Designated Facility Mail Street 1:	Not reported
Designated Facility Mail Street 2:	1923 FREDERICK STREET
Designated Facility Mail City:	DETROIT
Designated Facility Mail Zip:	48211
Designated Facility Mail State:	MI
Designated Facility Location Street Number:	Not reported
Designated Facility Location Street 1:	1923 FREDERICK STREET
Designated Facility Location Street 2:	Not reported
Designated Facility Location City:	DETROIT
Designated Facility Location Zip:	48211
Designated Facility Location State:	MI
Designated Facility Contact Company Name:	Not reported
Manifest Residue Indicator:	N
Rejection Indicator:	N

Federal Waste:

Manifest Tracking Number:	023197306JJK
Waste Line Number:	1
Federal Waste Code:	D001
Federal Waste:	IGNITABLE WASTE

Manifest Tracking Number:	023197306JJK
Waste Line Number:	2
Federal Waste Code:	D005
Federal Waste:	BARIUM

Manifest Tracking Number:	023197306JJK

HOUGH MEDICAL CENTER (Continued) **1027918723**

Waste Line Number: 2
Federal Waste Code: D011
Federal Waste: SILVER

Manifest Tracking Number: 023197306JJK
Waste Line Number: 3
Federal Waste Code: D002
Federal Waste: CORROSIVE WASTE

Manifest Tracking Number: 023197306JJK
Waste Line Number: 3
Federal Waste Code: D018
Federal Waste: BENZENE

Manifest Tracking Number: 023197306JJK
Waste Line Number: 4
Federal Waste Code: D002
Federal Waste: CORROSIVE WASTE

Manifest Tracking Number: 023197306JJK
Waste Line Number: 5
Federal Waste Code: D001
Federal Waste: IGNITABLE WASTE

Manifest Tracking Number: 023197306JJK
Waste Line Number: 6
Federal Waste Code: D001
Federal Waste: IGNITABLE WASTE

Manifest Tracking Number: 023197306JJK
Waste Line Number: 8
Federal Waste Code: D002
Federal Waste: CORROSIVE WASTE

Manifest Tracking Number: 023197306JJK
Waste Line Number: 9
Federal Waste Code: D005
Federal Waste: BARIUM

Manifest Tracking Number: 023197306JJK
Waste Line Number: 9
Federal Waste Code: D007
Federal Waste: CHROMIUM

Manifest Tracking Number: 023197306JJK
Waste Line Number: 10
Federal Waste Code: D001
Federal Waste: IGNITABLE WASTE

Manifest Tracking Number: 023197306JJK
Waste Line Number: 11
Federal Waste Code: D001
Federal Waste: IGNITABLE WASTE

Manifest Tracking Number: 023197306JJK
Waste Line Number: 11
Federal Waste Code: D002

HOUGH MEDICAL CENTER (Continued) **1027918723**

Federal Waste: CORROSIVE WASTE

Manifest Tracking Number: 023197306JJK
Waste Line Number: 13
Federal Waste Code: D002
Federal Waste: CORROSIVE WASTE

Manifest Tracking Number: 023197306JJK
Waste Line Number: 14
Federal Waste Code: D001
Federal Waste: IGNITABLE WASTE

Manifest Tracking Number: 023197306JJK
Waste Line Number: 14
Federal Waste Code: D007
Federal Waste: CHROMIUM

Manifest Tracking Number: 023197306JJK
Waste Line Number: 15
Federal Waste Code: D001
Federal Waste: IGNITABLE WASTE

Manifest Tracking Number: 023197306JJK
Waste Line Number: 15
Federal Waste Code: D002
Federal Waste: CORROSIVE WASTE

Manifest Tracking Number: 023197306JJK
Waste Line Number: 18
Federal Waste Code: D002
Federal Waste: CORROSIVE WASTE

Manifest Tracking Number: 023197306JJK
Waste Line Number: 20
Federal Waste Code: D002
Federal Waste: CORROSIVE WASTE

Manifest Tracking Number: 023197306JJK
Waste Line Number: 20
Federal Waste Code: D024
Federal Waste: M-CRESOL

Manifest Tracking Number: 023197306JJK
Waste Line Number: 20
Federal Waste Code: D025
Federal Waste: P-CRESOL

Transporter:
Manifest Tracking Number: 023197306JJK
Transporter Line Number: 1
Transporter EPA ID: OH0000333336
Transporter Name: Enviroserve

Waste Line:
Manifest Tracking Number: 023197306JJK
Waste Line Number: 1

HOUGH MEDICAL CENTER (Continued) **1027918723**

U.S. DOT Hazardous Indicator:	Y
U.S. DOT ID Number:	UN3139
U.S. DOT Description:	Un3139, Waste, Oxidizing Liquid, N.O.S., 5.1, Pgii, Erg#140
Non-Hazardous Waste Description:	Not reported
Number of Containers:	1
Container Type Code:	DF
Container Type Description:	Fiberboard or plastic drums, barrels, kegs
Waste Quantity:	15
Quantity Unit of Measure Code:	P
Quantity Unit of Measure Description:	Pounds
Waste Quantity, in Tons:	0.0075
Acute Waste Quantity, in Tons:	0
Non-Acute Waste Quantity, in Tons:	0.0075
Waste Quantity, in Kilograms:	6.802725
Acute Waste Quantity, in Kilograms:	0
Non-Acute Waste Quantity, in Kilorgrams:	6.802725
Management Method Code:	H141
Management Method Description:	STORAGE, BULKING AND/OR TRANSFER OFF SITE
Waste Residue Indicator:	N
Quantity Discrepancy Indicator:	N
Waste Type Discrepancy Indicator:	N
Waste Density:	Not reported
Waste Density Unit of Measure Code:	Not reported
Waste Density Unit of Measure Description:	Not reported
Form Code:	Not reported
Form Code Description:	Not reported
Source Code:	Not reported
Source Code Description:	Not reported
Waste Minimization Code:	Not reported
Waste Minimization Code Description:	Not reported
Consent Number:	Not reported
EPA Waste Indicator:	Y

Manifest Tracking Number:	023197306JJK
Waste Line Number:	2
U.S. DOT Hazardous Indicator:	Y
U.S. DOT ID Number:	NA3077
U.S. DOT Description:	Na3077, Hazardous Waste, Solid, N.O.S., 9, Pgiii, Erg#171
Non-Hazardous Waste Description:	Not reported
Number of Containers:	1
Container Type Code:	DF
Container Type Description:	Fiberboard or plastic drums, barrels, kegs
Waste Quantity:	80
Quantity Unit of Measure Code:	P
Quantity Unit of Measure Description:	Pounds
Waste Quantity, in Tons:	0.04
Acute Waste Quantity, in Tons:	0
Non-Acute Waste Quantity, in Tons:	0.04
Waste Quantity, in Kilograms:	36.2812
Acute Waste Quantity, in Kilograms:	0
Non-Acute Waste Quantity, in Kilorgrams:	36.2812
Management Method Code:	H110
Management Method Description:	STABILIZATION
Waste Residue Indicator:	N
Quantity Discrepancy Indicator:	N
Waste Type Discrepancy Indicator:	N
Waste Density:	Not reported

HOUGH MEDICAL CENTER (Continued) **1027918723**

Waste Density Unit of Measure Code: Not reported
Waste Density Unit of Measure Description: Not reported
Form Code: Not reported
Form Code Description: Not reported
Source Code: Not reported
Source Code Description: Not reported
Waste Minimization Code: Not reported
Waste Minimization Code Description: Not reported
Consent Number: Not reported
EPA Waste Indicator: Y

Manifest Tracking Number: 023197306JJK
Waste Line Number: 3
U.S. DOT Hazardous Indicator: Y
U.S. DOT ID Number: UN3265
U.S. DOT Description: Un3265, Waste, Corrosive Liquid, Acidic, Organic, N.O.S., 8, Pgii, Erg#153
Non-Hazardous Waste Description: Not reported
Number of Containers: 1
Container Type Code: DF
Container Type Description: Fiberboard or plastic drums, barrels, kegs
Waste Quantity: 40
Quantity Unit of Measure Code: P
Quantity Unit of Measure Description: Pounds
Waste Quantity, in Tons: 0.02
Acute Waste Quantity, in Tons: 0
Non-Acute Waste Quantity, in Tons: 0.02
Waste Quantity, in Kilograms: 18.1406
Acute Waste Quantity, in Kilograms: 0
Non-Acute Waste Quantity, in Kilorgrams: 18.1406
Management Method Code: H110
Management Method Description: STABILIZATION
Waste Residue Indicator: N
Quantity Discrepancy Indicator: N
Waste Type Discrepancy Indicator: N
Waste Density: Not reported
Waste Density Unit of Measure Code: Not reported
Waste Density Unit of Measure Description: Not reported
Form Code: Not reported
Form Code Description: Not reported
Source Code: Not reported
Source Code Description: Not reported
Waste Minimization Code: Not reported
Waste Minimization Code Description: Not reported
Consent Number: Not reported
EPA Waste Indicator: Y

Manifest Tracking Number: 023197306JJK
Waste Line Number: 4
U.S. DOT Hazardous Indicator: Y
U.S. DOT ID Number: UN1791
U.S. DOT Description: Un1791, Waste, Hypochlorite Solutions, 8, Pgii, Erg#154
Non-Hazardous Waste Description: Not reported
Number of Containers: 1
Container Type Code: DF
Container Type Description: Fiberboard or plastic drums, barrels, kegs
Waste Quantity: 20

HOUGH MEDICAL CENTER (Continued) **1027918723**

Quantity Unit of Measure Code:	P
Quantity Unit of Measure Description:	Pounds
Waste Quantity, in Tons:	0.01
Acute Waste Quantity, in Tons:	0
Non-Acute Waste Quantity, in Tons:	0.01
Waste Quantity, in Kilograms:	9.0703
Acute Waste Quantity, in Kilograms:	0
Non-Acute Waste Quantity, in Kilorgrams:	9.0703
Management Method Code:	H110
Management Method Description:	STABILIZATION
Waste Residue Indicator:	N
Quantity Discrepancy Indicator:	N
Waste Type Discrepancy Indicator:	N
Waste Density:	Not reported
Waste Density Unit of Measure Code:	Not reported
Waste Density Unit of Measure Description:	Not reported
Form Code:	Not reported
Form Code Description:	Not reported
Source Code:	Not reported
Source Code Description:	Not reported
Waste Minimization Code:	Not reported
Waste Minimization Code Description:	Not reported
Consent Number:	Not reported
EPA Waste Indicator:	Y

Manifest Tracking Number:	023197306JJK
Waste Line Number:	5
U.S. DOT Hazardous Indicator:	Y
U.S. DOT ID Number:	UN1993
U.S. DOT Description:	Rq, Un1993, Waste, Flammable Liquids, N.O.S., 3, Pgii, Erg#128
Non-Hazardous Waste Description:	Not reported
Number of Containers:	1
Container Type Code:	DF
Container Type Description:	Fiberboard or plastic drums, barrels, kegs
Waste Quantity:	250
Quantity Unit of Measure Code:	P
Quantity Unit of Measure Description:	Pounds
Waste Quantity, in Tons:	0.125
Acute Waste Quantity, in Tons:	0
Non-Acute Waste Quantity, in Tons:	0.125
Waste Quantity, in Kilograms:	113.37875
Acute Waste Quantity, in Kilograms:	0
Non-Acute Waste Quantity, in Kilorgrams:	113.37875
Management Method Code:	H141
Management Method Description:	STORAGE, BULKING AND/OR TRANSFER OFF SITE
Waste Residue Indicator:	N
Quantity Discrepancy Indicator:	N
Waste Type Discrepancy Indicator:	N
Waste Density:	Not reported
Waste Density Unit of Measure Code:	Not reported
Waste Density Unit of Measure Description:	Not reported
Form Code:	Not reported
Form Code Description:	Not reported
Source Code:	Not reported
Source Code Description:	Not reported
Waste Minimization Code:	Not reported
Waste Minimization Code Description:	Not reported

HOUGH MEDICAL CENTER (Continued) **1027918723**

Consent Number: Not reported
EPA Waste Indicator: Y

Manifest Tracking Number: 023197306JJK
Waste Line Number: 6
U.S. DOT Hazardous Indicator: Y
U.S. DOT ID Number: UN1950
U.S. DOT Description: Un1950, Waste, Aerosols, 2.1, D001, Erg#126
Non-Hazardous Waste Description: Not reported
Number of Containers: 1
Container Type Code: DF
Container Type Description: Fiberboard or plastic drums, barrels, kegs
Waste Quantity: 25
Quantity Unit of Measure Code: P
Quantity Unit of Measure Description: Pounds
Waste Quantity, in Tons: 0.0125
Acute Waste Quantity, in Tons: 0
Non-Acute Waste Quantity, in Tons: 0.0125
Waste Quantity, in Kilograms: 11.337875
Acute Waste Quantity, in Kilograms: 0
Non-Acute Waste Quantity, in Kilorgrams: 11.337875
Management Method Code: H141
Management Method Description: STORAGE, BULKING AND/OR TRANSFER OFF SITE
Waste Residue Indicator: N
Quantity Discrepancy Indicator: N
Waste Type Discrepancy Indicator: N
Waste Density: Not reported
Waste Density Unit of Measure Code: Not reported
Waste Density Unit of Measure Description: Not reported
Form Code: Not reported
Form Code Description: Not reported
Source Code: Not reported
Source Code Description: Not reported
Waste Minimization Code: Not reported
Waste Minimization Code Description: Not reported
Consent Number: Not reported
EPA Waste Indicator: Y

Manifest Tracking Number: 023197306JJK
Waste Line Number: 7
U.S. DOT Hazardous Indicator: N
U.S. DOT ID Number: Not reported
U.S. DOT Description: Not reported
Non-Hazardous Waste Description: Non Hazardous Liquid
Number of Containers: 1
Container Type Code: CF
Container Type Description: Fiber or plastic boxes, cartons, cases
Waste Quantity: 1000
Quantity Unit of Measure Code: P
Quantity Unit of Measure Description: Pounds
Waste Quantity, in Tons: 0.5
Acute Waste Quantity, in Tons: 0
Non-Acute Waste Quantity, in Tons: 0.5
Waste Quantity, in Kilograms: 453.515
Acute Waste Quantity, in Kilograms: 0
Non-Acute Waste Quantity, in Kilorgrams: 453.515
Management Method Code: H110

HOUGH MEDICAL CENTER (Continued) **1027918723**

Management Method Description: STABILIZATION
Waste Residue Indicator: N
Quantity Discrepancy Indicator: N
Waste Type Discrepancy Indicator: N
Waste Density: Not reported
Waste Density Unit of Measure Code: Not reported
Waste Density Unit of Measure Description: Not reported
Form Code: Not reported
Form Code Description: Not reported
Source Code: Not reported
Source Code Description: Not reported
Waste Minimization Code: Not reported
Waste Minimization Code Description: Not reported
Consent Number: Not reported
EPA Waste Indicator: N

Manifest Tracking Number: 023197306JJK
Waste Line Number: 8
U.S. DOT Hazardous Indicator: Y
U.S. DOT ID Number: UN3267
U.S. DOT Description: Un3267, Waste, Corrosive Liquid, Basic, Organic, N.O.S., 8, Pgii, Erg#153
Non-Hazardous Waste Description: Not reported
Number of Containers: 1
Container Type Code: DF
Container Type Description: Fiberboard or plastic drums, barrels, kegs
Waste Quantity: 8
Quantity Unit of Measure Code: P
Quantity Unit of Measure Description: Pounds
Waste Quantity, in Tons: 0.004
Acute Waste Quantity, in Tons: 0
Non-Acute Waste Quantity, in Tons: 0.004
Waste Quantity, in Kilograms: 3.6281202
Acute Waste Quantity, in Kilograms: 0
Non-Acute Waste Quantity, in Kilorgrams: 3.6281202
Management Method Code: H110
Management Method Description: STABILIZATION
Waste Residue Indicator: N
Quantity Discrepancy Indicator: N
Waste Type Discrepancy Indicator: N
Waste Density: Not reported
Waste Density Unit of Measure Code: Not reported
Waste Density Unit of Measure Description: Not reported
Form Code: Not reported
Form Code Description: Not reported
Source Code: Not reported
Source Code Description: Not reported
Waste Minimization Code: Not reported
Waste Minimization Code Description: Not reported
Consent Number: Not reported
EPA Waste Indicator: Y

Manifest Tracking Number: 023197306JJK
Waste Line Number: 9
U.S. DOT Hazardous Indicator: Y
U.S. DOT ID Number: UN2810
U.S. DOT Description: Un2810, Waste, Toxic, Liquids, Organic, N.O.S., 6.1, Pgii, Erg#153

HOUGH MEDICAL CENTER (Continued) **1027918723**

Non-Hazardous Waste Description:	Not reported
Number of Containers:	1
Container Type Code:	DF
Container Type Description:	Fiberboard or plastic drums, barrels, kegs
Waste Quantity:	10
Quantity Unit of Measure Code:	P
Quantity Unit of Measure Description:	Pounds
Waste Quantity, in Tons:	0.005
Acute Waste Quantity, in Tons:	0
Non-Acute Waste Quantity, in Tons:	0.005
Waste Quantity, in Kilograms:	4.53515
Acute Waste Quantity, in Kilograms:	0
Non-Acute Waste Quantity, in Kilorgrams:	4.53515
Management Method Code:	H110
Management Method Description:	STABILIZATION
Waste Residue Indicator:	N
Quantity Discrepancy Indicator:	N
Waste Type Discrepancy Indicator:	N
Waste Density:	Not reported
Waste Density Unit of Measure Code:	Not reported
Waste Density Unit of Measure Description:	Not reported
Form Code:	Not reported
Form Code Description:	Not reported
Source Code:	Not reported
Source Code Description:	Not reported
Waste Minimization Code:	Not reported
Waste Minimization Code Description:	Not reported
Consent Number:	Not reported
EPA Waste Indicator:	Y
Manifest Tracking Number:	023197306JJK
Waste Line Number:	10
U.S. DOT Hazardous Indicator:	Y
U.S. DOT ID Number:	UN1992
U.S. DOT Description:	Un1992, Waste, Flammable Liquids, Toxic, N.O.S., 3(6.1), Pgiii, Erg#131
Non-Hazardous Waste Description:	Not reported
Number of Containers:	1
Container Type Code:	DF
Container Type Description:	Fiberboard or plastic drums, barrels, kegs
Waste Quantity:	50
Quantity Unit of Measure Code:	P
Quantity Unit of Measure Description:	Pounds
Waste Quantity, in Tons:	0.025
Acute Waste Quantity, in Tons:	0
Non-Acute Waste Quantity, in Tons:	0.025
Waste Quantity, in Kilograms:	22.67575
Acute Waste Quantity, in Kilograms:	0
Non-Acute Waste Quantity, in Kilorgrams:	22.67575
Management Method Code:	H141
Management Method Description:	STORAGE, BULKING AND/OR TRANSFER OFF SITE
Waste Residue Indicator:	N
Quantity Discrepancy Indicator:	N
Waste Type Discrepancy Indicator:	N
Waste Density:	Not reported
Waste Density Unit of Measure Code:	Not reported
Waste Density Unit of Measure Description:	Not reported

HOUGH MEDICAL CENTER (Continued) **1027918723**

Form Code: Not reported
Form Code Description: Not reported
Source Code: Not reported
Source Code Description: Not reported
Waste Minimization Code: Not reported
Waste Minimization Code Description: Not reported
Consent Number: Not reported
EPA Waste Indicator: Y

Manifest Tracking Number: 023197306JJK
Waste Line Number: 11
U.S. DOT Hazardous Indicator: Y
U.S. DOT ID Number: UN1198
U.S. DOT Description: Un1198, Waste, Formaldehyde Solutions, Flammable, 3(8), Pgiii, Erg#132
Non-Hazardous Waste Description: Not reported
Number of Containers: 1
Container Type Code: DF
Container Type Description: Fiberboard or plastic drums, barrels, kegs
Waste Quantity: 5
Quantity Unit of Measure Code: P
Quantity Unit of Measure Description: Pounds
Waste Quantity, in Tons: 0.0025
Acute Waste Quantity, in Tons: 0
Non-Acute Waste Quantity, in Tons: 0.0025
Waste Quantity, in Kilograms: 2.267575
Acute Waste Quantity, in Kilograms: 0
Non-Acute Waste Quantity, in Kilorgrams: 2.267575
Management Method Code: H141
Management Method Description: STORAGE, BULKING AND/OR TRANSFER OFF SITE
Waste Residue Indicator: N
Quantity Discrepancy Indicator: N
Waste Type Discrepancy Indicator: N
Waste Density: Not reported
Waste Density Unit of Measure Code: Not reported
Waste Density Unit of Measure Description: Not reported
Form Code: Not reported
Form Code Description: Not reported
Source Code: Not reported
Source Code Description: Not reported
Waste Minimization Code: Not reported
Waste Minimization Code Description: Not reported
Consent Number: Not reported
EPA Waste Indicator: Y

Manifest Tracking Number: 023197306JJK
Waste Line Number: 12
U.S. DOT Hazardous Indicator: Y
U.S. DOT ID Number: UN3077
U.S. DOT Description: Un3077, Environmentally Hazardous Substances, Solid, N.O.S., 9, Pgiii, Erg#171
Non-Hazardous Waste Description: Not reported
Number of Containers: 1
Container Type Code: DF
Container Type Description: Fiberboard or plastic drums, barrels, kegs
Waste Quantity: 5
Quantity Unit of Measure Code: P
Quantity Unit of Measure Description: Pounds

HOUGH MEDICAL CENTER (Continued) **1027918723**

Waste Quantity, in Tons:	0.0025
Acute Waste Quantity, in Tons:	0
Non-Acute Waste Quantity, in Tons:	0.0025
Waste Quantity, in Kilograms:	2.267575
Acute Waste Quantity, in Kilograms:	0
Non-Acute Waste Quantity, in Kilorgrams:	2.267575
Management Method Code:	H110
Management Method Description:	STABILIZATION
Waste Residue Indicator:	N
Quantity Discrepancy Indicator:	N
Waste Type Discrepancy Indicator:	N
Waste Density:	Not reported
Waste Density Unit of Measure Code:	Not reported
Waste Density Unit of Measure Description:	Not reported
Form Code:	Not reported
Form Code Description:	Not reported
Source Code:	Not reported
Source Code Description:	Not reported
Waste Minimization Code:	Not reported
Waste Minimization Code Description:	Not reported
Consent Number:	Not reported
EPA Waste Indicator:	N

Manifest Tracking Number:	023197306JJK
Waste Line Number:	13
U.S. DOT Hazardous Indicator:	Y
U.S. DOT ID Number:	UN3495
U.S. DOT Description:	Un3495, Waste, Iodine, 8(6.1), Pgiii, Erg#154
Non-Hazardous Waste Description:	Not reported
Number of Containers:	1
Container Type Code:	DF
Container Type Description:	Fiberboard or plastic drums, barrels, kegs
Waste Quantity:	8
Quantity Unit of Measure Code:	P
Quantity Unit of Measure Description:	Pounds
Waste Quantity, in Tons:	0.004
Acute Waste Quantity, in Tons:	0
Non-Acute Waste Quantity, in Tons:	0.004
Waste Quantity, in Kilograms:	3.6281202
Acute Waste Quantity, in Kilograms:	0
Non-Acute Waste Quantity, in Kilorgrams:	3.6281202
Management Method Code:	H110
Management Method Description:	STABILIZATION
Waste Residue Indicator:	N
Quantity Discrepancy Indicator:	N
Waste Type Discrepancy Indicator:	N
Waste Density:	Not reported
Waste Density Unit of Measure Code:	Not reported
Waste Density Unit of Measure Description:	Not reported
Form Code:	Not reported
Form Code Description:	Not reported
Source Code:	Not reported
Source Code Description:	Not reported
Waste Minimization Code:	Not reported
Waste Minimization Code Description:	Not reported
Consent Number:	Not reported
EPA Waste Indicator:	Y

HOUGH MEDICAL CENTER (Continued) **1027918723**

Manifest Tracking Number:	023197306JJK
Waste Line Number:	14
U.S. DOT Hazardous Indicator:	Y
U.S. DOT ID Number:	UN3087
U.S. DOT Description:	Un3087, Waste, Oxidizing Solid, Toxic, N.O.S., 5.1(6.1), Pgii, Erg#141
Non-Hazardous Waste Description:	Not reported
Number of Containers:	1
Container Type Code:	DF
Container Type Description:	Fiberboard or plastic drums, barrels, kegs
Waste Quantity:	20
Quantity Unit of Measure Code:	P
Quantity Unit of Measure Description:	Pounds
Waste Quantity, in Tons:	0.01
Acute Waste Quantity, in Tons:	0
Non-Acute Waste Quantity, in Tons:	0.01
Waste Quantity, in Kilograms:	9.0703
Acute Waste Quantity, in Kilograms:	0
Non-Acute Waste Quantity, in Kilorgrams:	9.0703
Management Method Code:	H141
Management Method Description:	STORAGE, BULKING AND/OR TRANSFER OFF SITE
Waste Residue Indicator:	N
Quantity Discrepancy Indicator:	N
Waste Type Discrepancy Indicator:	N
Waste Density:	Not reported
Waste Density Unit of Measure Code:	Not reported
Waste Density Unit of Measure Description:	Not reported
Form Code:	Not reported
Form Code Description:	Not reported
Source Code:	Not reported
Source Code Description:	Not reported
Waste Minimization Code:	Not reported
Waste Minimization Code Description:	Not reported
Consent Number:	Not reported
EPA Waste Indicator:	Y

Manifest Tracking Number:	023197306JJK
Waste Line Number:	15
U.S. DOT Hazardous Indicator:	Y
U.S. DOT ID Number:	UN1791
U.S. DOT Description:	Rq, Un1791, Waste, Hypochlorite Solutions, 8, Pgii, D001, D002, Erg#154
Non-Hazardous Waste Description:	Not reported
Number of Containers:	1
Container Type Code:	DF
Container Type Description:	Fiberboard or plastic drums, barrels, kegs
Waste Quantity:	157
Quantity Unit of Measure Code:	P
Quantity Unit of Measure Description:	Pounds
Waste Quantity, in Tons:	0.0785
Acute Waste Quantity, in Tons:	0
Non-Acute Waste Quantity, in Tons:	0.0785
Waste Quantity, in Kilograms:	71.20186
Acute Waste Quantity, in Kilograms:	0
Non-Acute Waste Quantity, in Kilorgrams:	71.20186
Management Method Code:	H141
Management Method Description:	STORAGE, BULKING AND/OR TRANSFER OFF SITE
Waste Residue Indicator:	N

HOUGH MEDICAL CENTER (Continued) **1027918723**

Quantity Discrepancy Indicator: N
Waste Type Discrepancy Indicator: N
Waste Density: Not reported
Waste Density Unit of Measure Code: Not reported
Waste Density Unit of Measure Description: Not reported
Form Code: Not reported
Form Code Description: Not reported
Source Code: Not reported
Source Code Description: Not reported
Waste Minimization Code: Not reported
Waste Minimization Code Description: Not reported
Consent Number: Not reported
EPA Waste Indicator: Y

Manifest Tracking Number: 023197306JJK
Waste Line Number: 16
U.S. DOT Hazardous Indicator: Y
U.S. DOT ID Number: UN1824
U.S. DOT Description: Rq, Un1824, Sodium Hydroxide Solution, 8, Pgii, Erg#154
Non-Hazardous Waste Description: Not reported
Number of Containers: 2
Container Type Code: DF
Container Type Description: Fiberboard or plastic drums, barrels, kegs
Waste Quantity: 314
Quantity Unit of Measure Code: P
Quantity Unit of Measure Description: Pounds
Waste Quantity, in Tons: 0.157
Acute Waste Quantity, in Tons: 0
Non-Acute Waste Quantity, in Tons: 0.157
Waste Quantity, in Kilograms: 142.40372
Acute Waste Quantity, in Kilograms: 0
Non-Acute Waste Quantity, in Kilorgrams: 142.40372
Management Method Code: H110
Management Method Description: STABILIZATION
Waste Residue Indicator: N
Quantity Discrepancy Indicator: N
Waste Type Discrepancy Indicator: N
Waste Density: Not reported
Waste Density Unit of Measure Code: Not reported
Waste Density Unit of Measure Description: Not reported
Form Code: Not reported
Form Code Description: Not reported
Source Code: Not reported
Source Code Description: Not reported
Waste Minimization Code: Not reported
Waste Minimization Code Description: Not reported
Consent Number: Not reported
EPA Waste Indicator: N

Manifest Tracking Number: 023197306JJK
Waste Line Number: 17
U.S. DOT Hazardous Indicator: Y
U.S. DOT ID Number: UN2927
U.S. DOT Description: Rq, Un2927, Toxic Liquids, Corrosive, Organic, N.O.S., 6.1(8), Pgii, Erg#154
Non-Hazardous Waste Description: Not reported
Number of Containers: 1

HOUGH MEDICAL CENTER (Continued) **1027918723**

Container Type Code:	DF
Container Type Description:	Fiberboard or plastic drums, barrels, kegs
Waste Quantity:	157
Quantity Unit of Measure Code:	P
Quantity Unit of Measure Description:	Pounds
Waste Quantity, in Tons:	0.0785
Acute Waste Quantity, in Tons:	0
Non-Acute Waste Quantity, in Tons:	0.0785
Waste Quantity, in Kilograms:	71.20186
Acute Waste Quantity, in Kilograms:	0
Non-Acute Waste Quantity, in Kilorgrams:	71.20186
Management Method Code:	H110
Management Method Description:	STABILIZATION
Waste Residue Indicator:	N
Quantity Discrepancy Indicator:	N
Waste Type Discrepancy Indicator:	N
Waste Density:	Not reported
Waste Density Unit of Measure Code:	Not reported
Waste Density Unit of Measure Description:	Not reported
Form Code:	Not reported
Form Code Description:	Not reported
Source Code:	Not reported
Source Code Description:	Not reported
Waste Minimization Code:	Not reported
Waste Minimization Code Description:	Not reported
Consent Number:	Not reported
EPA Waste Indicator:	N

Manifest Tracking Number:	023197306JJK
Waste Line Number:	18
U.S. DOT Hazardous Indicator:	Y
U.S. DOT ID Number:	UN3264
U.S. DOT Description:	Un3264, Waste, Corrosive Liquid, Acidic, Inorganic, N.O.S., 8, Pgii, Erg#154
Non-Hazardous Waste Description:	Not reported
Number of Containers:	1
Container Type Code:	DF
Container Type Description:	Fiberboard or plastic drums, barrels, kegs
Waste Quantity:	12
Quantity Unit of Measure Code:	P
Quantity Unit of Measure Description:	Pounds
Waste Quantity, in Tons:	0.006
Acute Waste Quantity, in Tons:	0
Non-Acute Waste Quantity, in Tons:	0.006
Waste Quantity, in Kilograms:	5.44218
Acute Waste Quantity, in Kilograms:	0
Non-Acute Waste Quantity, in Kilorgrams:	5.44218
Management Method Code:	H110
Management Method Description:	STABILIZATION
Waste Residue Indicator:	N
Quantity Discrepancy Indicator:	N
Waste Type Discrepancy Indicator:	N
Waste Density:	Not reported
Waste Density Unit of Measure Code:	Not reported
Waste Density Unit of Measure Description:	Not reported
Form Code:	Not reported
Form Code Description:	Not reported

HOUGH MEDICAL CENTER (Continued) **1027918723**

Source Code:	Not reported
Source Code Description:	Not reported
Waste Minimization Code:	Not reported
Waste Minimization Code Description:	Not reported
Consent Number:	Not reported
EPA Waste Indicator:	Y

Manifest Tracking Number:	023197306JJK
Waste Line Number:	19
U.S. DOT Hazardous Indicator:	N
U.S. DOT ID Number:	Not reported
U.S. DOT Description:	Not reported
Non-Hazardous Waste Description:	Non Hazardous Liquid
Number of Containers:	1
Container Type Code:	DF
Container Type Description:	Fiberboard or plastic drums, barrels, kegs
Waste Quantity:	150
Quantity Unit of Measure Code:	P
Quantity Unit of Measure Description:	Pounds
Waste Quantity, in Tons:	0.075
Acute Waste Quantity, in Tons:	0
Non-Acute Waste Quantity, in Tons:	0.075
Waste Quantity, in Kilograms:	68.02725
Acute Waste Quantity, in Kilograms:	0
Non-Acute Waste Quantity, in Kilorgrams:	68.02725
Management Method Code:	H110
Management Method Description:	STABILIZATION
Waste Residue Indicator:	N
Quantity Discrepancy Indicator:	N
Waste Type Discrepancy Indicator:	N
Waste Density:	Not reported
Waste Density Unit of Measure Code:	Not reported
Waste Density Unit of Measure Description:	Not reported
Form Code:	Not reported
Form Code Description:	Not reported
Source Code:	Not reported
Source Code Description:	Not reported
Waste Minimization Code:	Not reported
Waste Minimization Code Description:	Not reported
Consent Number:	Not reported
EPA Waste Indicator:	N

Manifest Tracking Number:	023197306JJK
Waste Line Number:	20
U.S. DOT Hazardous Indicator:	Y
U.S. DOT ID Number:	UN2927
U.S. DOT Description:	Un2927, Waste, Toxic Liquids, Corrosive, Organic, N.O.S., 6.1(8), Pgii, Erg#154
Non-Hazardous Waste Description:	Not reported
Number of Containers:	1
Container Type Code:	DF
Container Type Description:	Fiberboard or plastic drums, barrels, kegs
Waste Quantity:	4
Quantity Unit of Measure Code:	P
Quantity Unit of Measure Description:	Pounds
Waste Quantity, in Tons:	0.002
Acute Waste Quantity, in Tons:	0

HOUGH MEDICAL CENTER (Continued) **1027918723**

Non-Acute Waste Quantity, in Tons:	0.002
Waste Quantity, in Kilograms:	1.8140601
Acute Waste Quantity, in Kilograms:	0
Non-Acute Waste Quantity, in Kilorgrams:	1.8140601
Management Method Code:	H141
Management Method Description:	STORAGE, BULKING AND/OR TRANSFER OFF SITE
Waste Residue Indicator:	N
Quantity Discrepancy Indicator:	N
Waste Type Discrepancy Indicator:	N
Waste Density:	Not reported
Waste Density Unit of Measure Code:	Not reported
Waste Density Unit of Measure Description:	Not reported
Form Code:	Not reported
Form Code Description:	Not reported
Source Code:	Not reported
Source Code Description:	Not reported
Waste Minimization Code:	Not reported
Waste Minimization Code Description:	Not reported
Consent Number:	Not reported
EPA Waste Indicator:	Y

D24 **NE OHIO NEIGHBORHOOD HEALTH SRVS** **SWF/LF** **U001430414**
West **8300 HOUGH AVE** **UST** **N/A**
1/8-1/4 **CLEVELAND, OH 44103** **ARCHIVE UST**
0.215 mi. **ASBESTOS**
1135 ft. **Site 2 of 2 in cluster D**

Relative:
Lower

Actual:
664 ft.

LF:

Name:	HOUGH HEALTH CENTER
Address:	8300 HOUGH AVE
City,State,Zip:	CLEVELAND, OH 44103
Facility ID:	9550
Facility Address:	Not reported
Status:	ISSUED
Closed Facility:	CLEVELAND, OH 44103
Facility Phone:	Not reported
Last Update:	Not reported
SWMD:	Not reported
Type:	Infectious Waste Generator
Specifications:	Not reported
License Type:	Not reported
License Secondary Id:	IWG012037
Class:	Not reported
Captive:	Not reported
Docket #:	Not reported
Core Place ID:	2396
Program Specific Id #:	Not reported
Start Date:	03/05/2012
End Date:	Not reported
District Office:	NEDO
Contact Name:	Not reported
Contact Phone:	Not reported
Expire Date:	02/23/2015
Operator:	Not reported
Operator Address:	Not reported
Operator City,St,Zip:	Not reported
Operator Phone:	Not reported
Licence Holder:	Not reported

NE OHIO NEIGHBORHOOD HEALTH SRVS (Continued) **U001430414**

Licence Holder Address:	Not reported
Licence Holder City,St,Zip:	Not reported
Licence Holder Phone:	Not reported
Owner Name:	Not reported
Owner Address:	Not reported
Owner City,St,Zip:	Not reported
Owner Phone:	Not reported
Applicant Name:	Hough Health Center
Applicant Address:	8300 Hough Ave

UST:

Name:	NE OHIO NEIGHBORHOOD HEALTH SRVS
Address:	8300 HOUGH AVE
City,State,Zip:	CLEVELAND, OH 44103
Facility Id:	18000245
Owner Name:	NE OHIO NEIGHBORHOOD HEALTH SRVS
Owner Address:	8300 HOUGH AVE
Owner City/State/Zip:	44103
Tank Number:	T00001
Status:	EMP - Empty Never Filled
UST Capacity:	1000
Tank Content:	Other (see comments)
Installation Date:	05/01/1999
Construction:	FRP-Fiberglass Reinforced Plastic
Date Last Used:	12/31/2011
Date TCL Closed:	02/01/2012
Date Removed:	05/01/2016
CAS Number:	68334-30-5
Abandoned Approved:	Not reported
Regulated:	NO
Sensitive Area:	NO
Date Of Sensitivity:	Not reported
UST Configurations:	SW - Single Wall
Construction Comments:	Not reported
Corrosion Protections:	NR - None Required by Rule
Corrosion Protection Comments:	Not reported
Primary Release Detection:	NR - None Required by Rule
Secondary Release Detection:	NR - None Required by Rule
Release Detection Comments:	Not reported
Piping Configuration:	SW - Single Wall
Piping Configuration Comments:	Not reported
Piping Styles:	S - Suction
Piping Constructions:	OTH - Other (explain)
Piping Construction Comments:	NCWG
Piping Corrosion Protections:	NR - None required by rule
Piping Corrosion Protection Comments:	Not reported
Piping Release Detections:	SS - Safe Suction
Piping Release Detection Comments:	Not reported
Spill Prevention Manholes:	SB - Spill Containment Manhole (bucket)
Spill Prevention Manhole Comments:	Not reported
OverFill Prevention:	FILL - Fill Pipe (drop tube flapper)
OverFill Prevention Comment:	Not reported
Comments:	TANK WAS NEVER FILLED, THEREFORE, IT IS NOT A REGULATED TANK. TANK WAS REMOVED IN 2016.

NE OHIO NEIGHBORHOOD HEALTH SRVS (Continued) **U001430414**

ARCHIVE UST:

Name:	NE OHIO NEIGHBORHOOD HEALTH SRVS
Address:	8300 HOUGH AVE
City,State,Zip:	CLEVELAND, OH 44103
Facility Number:	18000245
Owner Name:	NE OHIO NEIGHBORHOOD HEALTH SRVS
Owner Address:	8300 HOUGH AVE
Owner City,St,Zip:	CLEVELAND, OH 44103
Owner Telephone:	(216)231-7700
Owner ID:	W007582
Facility Type:	Commercial
Contact Name:	PERRY MURDOCK
Contact Telephone:	(216)472-1504
Tank Number:	1
Depth at Location:	Zero
Authorized:	No
Eligible Award:	Not reported
Action:	No
Tank ID:	T00001
Tank Type:	Not reported
Tank Status:	**Currently In Use**
Install Date:	Not reported
Content:	Not reported
Capacity:	Not reported
Corrosion Protection Tank:	Not reported
CAS #:	Not reported
Regulated:	Yes
Overfill Device Installed:	Yes
Spill Device Installed:	Yes
Release Detection On Tank:	Not reported
Date Removed:	Not reported
Date Last Use:	Not reported
Date Abandoned/Closed:	Not reported
AST/UST:	UST
Corrosion Protection Piping:	Not reported
Piping Material:	Not reported
Piping Type:	Not reported
Release Detection On Piping:	Electronic Line Leak Detector

ASBESTOS:

Name:	Not reported
Address:	8300 HOUGH AVE
City,State,Zip:	CLEVELAND, OH
Notification ID:	2017103043
Owner Name:	Northeast Ohio Neighborhood Health Servi
Abatement Contractor Name:	Precision Environmental Company
Abatement License Number:	AC1154
Building Owner:	Hough Health Center
Abate Start Date:	09/11/2017
Abate End Date:	12/27/2017
Demo Contractor Name:	N/A
Demo Start Date:	09/11/2017
Demo End Date:	12/27/2017
RACM Linear Feet:	N/A
RACM Square Feet:	592

NE OHIO NEIGHBORHOOD HEALTH SRVS (Continued) **U001430414**

RACM Cubic Feet:	N/A
Owner Phone:	330-866-3265
On Site Activity:	Abatement ONLY
Abatement Phone No:	216-642-6040
On Site Specialist Name:	Richard Robinson Jr
Specialist Cert Number:	AS28657
Cert Expiration Date:	03/18/2025
Setup Date:	09/11/2017
Offsite On Hold Date:	01/01/2018
Onsite Off Hold:	03/31/2018
Demo Contractor Phone:	N/A
Demo On Hold Date:	Not reported
Demo Off Hold Date:	Not reported
NF Cat-1 Pipe (ft):	N/A
NF Cat-1 Surface Area (sq ft):	N/A
NF Cat-2 Pipe (ft):	N/A
NF Cat-2 Surface Area (sq ft):	N/A

Name:	Not reported
Address:	8300 HOUGH AVENUE
City,State,Zip:	CLEVELAND, OH 44103
Notification ID:	92213
Owner Name:	Northeast Ohio Neighborhood Health Servi
Abatement Contractor Name:	Precision Environmental Company
Abatement License Number:	AC1154
Building Owner:	Hough Health Center
Abate Start Date:	Not reported
Abate End Date:	12/27/2017
Demo Contractor Name:	N/A
Demo Start Date:	Not reported
Demo End Date:	12/27/2017
RACM Linear Feet:	0
RACM Square Feet:	592
RACM Cubic Feet:	0
Owner Phone:	216-231-7700
On Site Activity:	Abatement ONLY
Abatement Phone No:	216-642-6040
On Site Specialist Name:	N/A
Specialist Cert Number:	Not reported
Cert Expiration Date:	Not reported
Setup Date:	09/11/2017
Offsite On Hold Date:	01/01/2018
Onsite Off Hold:	03/31/2018
Demo Contractor Phone:	N/A
Demo On Hold Date:	Not reported
Demo Off Hold Date:	Not reported
NF Cat-1 Pipe (ft):	0
NF Cat-1 Surface Area (sq ft):	0
NF Cat-2 Pipe (ft):	0
NF Cat-2 Surface Area (sq ft):	0

Name:	Not reported
Address:	8300 HOUGH AVENUE
City,State,Zip:	CLEVELAND, OH 44103
Notification ID:	92136
Owner Name:	Northeast Ohio Neighborhood Health Servi
Abatement Contractor Name:	WARREN ROOFING & INSULATING COMPANY

NE OHIO NEIGHBORHOOD HEALTH SRVS (Continued) **U001430414**

Abatement License Number:	AC1519
Building Owner:	Neon-Hough Medical Center
Abate Start Date:	Not reported
Abate End Date:	11/01/2017
Demo Contractor Name:	N/A
Demo Start Date:	Not reported
Demo End Date:	11/01/2017
RACM Linear Feet:	0
RACM Square Feet:	360
RACM Cubic Feet:	0
Owner Phone:	216-231-7700
On Site Activity:	Abatement ONLY
Abatement Phone No:	440-439-4404
On Site Specialist Name:	N/A
Specialist Cert Number:	Not reported
Cert Expiration Date:	Not reported
Setup Date:	09/04/2017
Offsite On Hold Date:	Not reported
Onsite Off Hold:	Not reported
Demo Contractor Phone:	N/A
Demo On Hold Date:	Not reported
Demo Off Hold Date:	Not reported
NF Cat-1 Pipe (ft):	0
NF Cat-1 Surface Area (sq ft):	19700
NF Cat-2 Pipe (ft):	0
NF Cat-2 Surface Area (sq ft):	0

Name:	Not reported
Address:	8300 HOUGH AVENUE
City,State,Zip:	CLEVELAND, OH 44103
Notification ID:	171895
Owner Name:	Hough Health Center
Abatement Contractor Name:	HEPA Environmental Services, Inc.
Abatement License Number:	AC1870
Building Owner:	Hough Health Center
Abate Start Date:	08/27/2021
Abate End Date:	09/20/2021
Demo Contractor Name:	N/A
Demo Start Date:	08/27/2021
Demo End Date:	09/20/2021
RACM Linear Feet:	N/A
RACM Square Feet:	17500
RACM Cubic Feet:	N/A
Owner Phone:	248-330-6533
On Site Activity:	Abatement ONLY
Abatement Phone No:	330-818-0188
On Site Specialist Name:	Charles Deneen
Specialist Cert Number:	AS22878
Cert Expiration Date:	08/09/2025
Setup Date:	08/27/2021
Offsite On Hold Date:	Not reported
Onsite Off Hold:	Not reported
Demo Contractor Phone:	N/A
Demo On Hold Date:	Not reported
Demo Off Hold Date:	Not reported
NF Cat-1 Pipe (ft):	0
NF Cat-1 Surface Area (sq ft):	0

NE OHIO NEIGHBORHOOD HEALTH SRVS (Continued) **U001430414**

NF Cat-2 Pipe (ft):	0
NF Cat-2 Surface Area (sq ft):	0
Name:	Not reported
Address:	8300 HOUGH AVENUE
City,State,Zip:	CLEVELAND, OH 44103
Notification ID:	96346
Owner Name:	Northeast Ohio Neighborhood Health Servi
Abatement Contractor Name:	Precision Environmental Company
Abatement License Number:	AC1154
Building Owner:	Hough Health Center
Abate Start Date:	02/01/2018
Abate End Date:	06/18/2018
Demo Contractor Name:	N/A
Demo Start Date:	02/01/2018
Demo End Date:	06/18/2018
RACM Linear Feet:	N/A
RACM Square Feet:	484
RACM Cubic Feet:	N/A
Owner Phone:	216-231-7700
On Site Activity:	Abatement ONLY
Abatement Phone No:	216-642-6040
On Site Specialist Name:	Richard Robinson Jr
Specialist Cert Number:	AS28657
Cert Expiration Date:	03/18/2025
Setup Date:	02/01/2018
Offsite On Hold Date:	06/19/2018
Onsite Off Hold:	07/09/2018
Demo Contractor Phone:	N/A
Demo On Hold Date:	Not reported
Demo Off Hold Date:	Not reported
NF Cat-1 Pipe (ft):	0
NF Cat-1 Surface Area (sq ft):	0
NF Cat-2 Pipe (ft):	0
NF Cat-2 Surface Area (sq ft):	0

E25 **CASE WESTERN RESERVE UNIVERSITY WEST QUAD** **RCRA-VSQG** **1000321750**
ENE **1 MOUNT SINAI DR** **E MANIFEST** **OHD077757425**
1/8-1/4 **CLEVELAND, OH 44106**
0.240 mi.
1265 ft. **Site 1 of 3 in cluster E**

Relative:
Lower

Actual:
658 ft.

RCRA Listings:

Date Form Received by Agency:	20210916
Handler Name:	Case Western Reserve University West Quad
Handler Address:	1 Mount Sinai Dr
Handler City,State,Zip:	CLEVELAND, OH 44106
EPA ID:	OHD077757425
Contact Name:	MARC RUBIN
Contact Address:	2220 CIRCLE DR SERVICE BLDG - 1ST FLR
Contact City,State,Zip:	CLEVELAND, OH 44106
Contact Telephone:	216-368-1518
Contact Fax:	Not reported
Contact Email:	MDR6@CASE.EDU
Contact Title:	SENIOR DIRECTOR EHS
EPA Region:	05
Land Type:	Private
Federal Waste Generator Description:	Conditionally Exempt Small Quantity Generator

CASE WESTERN RESERVE UNIVERSITY WEST QUAD (Continued) **1000321750**

Non-Notifier:	Not reported
Biennial Report Cycle:	Not reported
Accessibility:	Not reported
Active Site Indicator:	Handler Activities
State District Owner:	Oh
State District:	NE
Mailing Address:	2220 CIRCLE DR SERVICE BLDG - 1ST FLR
Mailing City,State,Zip:	CLEVELAND, OH 44106
Owner Name:	Case Western Reserve University
Owner Type:	Private
Operator Name:	Case Western Reserve University
Operator Type:	Private
Short-Term Generator Activity:	No
Importer Activity:	No
Mixed Waste Generator:	No
Transporter Activity:	No
Transfer Facility Activity:	No
Recycler Activity with Storage:	No
Small Quantity On-Site Burner Exemption:	No
Smelting Melting and Refining Furnace Exemption:	No
Underground Injection Control:	No
Off-Site Waste Receipt:	No
Universal Waste Indicator:	No
Universal Waste Destination Facility:	No
Federal Universal Waste:	No
Active Site State-Reg Handler:	---
Federal Facility Indicator:	Not reported
Hazardous Secondary Material Indicator:	N
Sub-Part K Indicator:	Not reported
2018 GPRA Permit Baseline:	Not on the Baseline
2018 GPRA Renewals Baseline:	Not on the Baseline
202 GPRA Corrective Action Baseline:	No
Subject to Corrective Action Universe:	No
Non-TSDFs Where RCRA CA has Been Imposed Universe:	No
Corrective Action Priority Ranking:	No NCAPS ranking
Environmental Control Indicator:	No
Institutional Control Indicator:	No
Human Exposure Controls Indicator:	N/A
Groundwater Controls Indicator:	N/A
Significant Non-Complier Universe:	No
Unaddressed Significant Non-Complier Universe:	No
Addressed Significant Non-Complier Universe:	No
Significant Non-Complier With a Compliance Schedule Universe:	No
Financial Assurance Required:	Not reported
Handler Date of Last Change:	20210929
Recognized Trader-Importer:	No
Recognized Trader-Exporter:	No
Importer of Spent Lead Acid Batteries:	No
Exporter of Spent Lead Acid Batteries:	No
Recycler Activity Without Storage:	No
Manifest Broker:	No
Sub-Part P Indicator:	No

Hazardous Waste Summary:

Waste Code:	D001
Waste Description:	Ignitable Waste

CASE WESTERN RESERVE UNIVERSITY WEST QUAD (Continued) **1000321750**

Waste Code: D002
Waste Description: Corrosive Waste

Waste Code: D003
Waste Description: Reactive Waste

Waste Code: D004
Waste Description: Arsenic

Waste Code: D005
Waste Description: Barium

Waste Code: D006
Waste Description: Cadmium

Waste Code: D007
Waste Description: Chromium

Waste Code: D008
Waste Description: Lead

Waste Code: D009
Waste Description: Mercury

Waste Code: D010
Waste Description: Selenium

Waste Code: D011
Waste Description: Silver

Waste Code: D012
Waste Description: Endrin
(1,2,3,4,10,10-Hexachloro-1,7-Epoxy-1,4,4a,5,6,7,8,8a-Octahydro-1,4-En
do, Endo-5,8-Dimeth-Ano-Naphthalene)

Waste Code: D013
Waste Description: Lindane (1,2,3,4,5,6-Hexa-Chlorocyclohexane, Gamma Isomer)

Waste Code: D014
Waste Description: Methoxychlor (1,1,1-Trichloro-2,2-Bis [P-Methoxyphenyl] Ethane)

Waste Code: D015
Waste Description: Toxaphene (C10 H10 Cl8, Technical Chlorinated Camphene, 67-69 Percent
Chlorine)

Waste Code: D016
Waste Description: 2,4-D (2,4-Dichlorophenoxyacetic Acid)

Waste Code: D017
Waste Description: 2,4,5-Tp Silvex (2,4,5-Trichlorophenoxypropionic Acid)

Waste Code: D018
Waste Description: Benzene

Waste Code: D019
Waste Description: Carbon Tetrachloride

CASE WESTERN RESERVE UNIVERSITY WEST QUAD (Continued) **1000321750**

Waste Code: D020
Waste Description: Chlordane

Waste Code: D021
Waste Description: Chlorobenzene

Waste Code: D022
Waste Description: Chloroform

Waste Code: D023
Waste Description: O-Cresol

Waste Code: D024
Waste Description: M-Cresol

Waste Code: D025
Waste Description: P-Cresol

Waste Code: D026
Waste Description: Cresol

Waste Code: D027
Waste Description: 1,4-Dichlorobenzene

Waste Code: D028
Waste Description: 1,2-Dichloroethane

Waste Code: D029
Waste Description: 1,1-Dichloroethylene

Waste Code: D030
Waste Description: 2,4-Dinitrotoluene

Waste Code: D031
Waste Description: Heptachlor (And Its Epoxide)

Waste Code: D032
Waste Description: Hexachlorobenzene

Waste Code: D033
Waste Description: Hexachlorobutadiene

Waste Code: D034
Waste Description: Hexachloroethane

Waste Code: D035
Waste Description: Methyl Ethyl Ketone

Waste Code: D036
Waste Description: Nitrobenzene

Waste Code: D037
Waste Description: Pentachlorophenol

Waste Code: D038
Waste Description: Pyridine

CASE WESTERN RESERVE UNIVERSITY WEST QUAD (Continued) **1000321750**

Waste Code: D039
Waste Description: Tetrachloroethylene

Waste Code: D040
Waste Description: Trichloroethylene

Waste Code: D041
Waste Description: 2,4,5-Trichlorophenol

Waste Code: D042
Waste Description: 2,4,6-Trichlorophenol

Waste Code: D043
Waste Description: Vinyl Chloride

Waste Code: F001
Waste Description: The Following Spent Halogenated Solvents Used In Degreasing: Tetrachloroethylene, Trichlorethylene, Methylene Chloride, 1,1,1-Trichloroethane, Carbon Tetrachloride And Chlorinated Fluorocarbons; All Spent Solvent Mixtures/Blends Used In Degreasing Containing, Before Use, A Total Of Ten Percent Or More (By Volume) Of One Or More Of The Above Halogenated Solvents Or Those Solvents Listed In F002, F004, And F005; And Still Bottoms From The Recovery Of These Spent Solvents And Spent Solvent Mixtures.

Waste Code: F002
Waste Description: The Following Spent Halogenated Solvents: Tetrachloroethylene, Methylene Chloride, Trichloroethylene, 1,1,1-Trichloroethane, Chlorobenzene, 1,1,2-Trichloro-1,2,2-Trifluoroethane, Ortho-Dichlorobenzene, Trichlorofluoromethane, And 1,1,2, Trichloroethane; All Spent Solvent Mixtures/Blends Containing, Before Use, A Total Of Ten Percent Or More (By Volume) Of One Or More Of The Above Halogenated Solvents Or Those Solvents Listed In F001, F004, And F005; And Still Bottoms From The Recovery Of These Spent Solvents And Spent Solvent Mixtures.

Waste Code: F003
Waste Description: The Following Spent Nonhalogenated Solvents: Xylene, Acetone, Ethyl Acetate, Ethyl Benzene, Ethyl Ether, Methyl Isobutyl Ketone, N-Butyl Alcohol, Cyclohexanone, And Methanol; All Spent Solvent Mixtures/Blends Containing, Before Use, Only The Above Spent Nonhalogenated Solvents; And All Spent Solvent Mixtures/Blends Containing, Before Use, One Or More Of The Above Nonhalogenated Solvents, And A Total Of Ten Percent Or More (By Volume) Of One Or More Of Those Solvents Listed In F001, F002, F004, And F005; And Still Bottoms From The Recovery Of These Spent Solvents And Spent Solvent Mixtures.

Waste Code: F004
Waste Description: The Following Spent Nonhalogenated Solvents: Cresols, Cresylic Acid, And Nitrobenzene; And The Still Bottoms From The Recovery Of These Solvents; All Spent Solvent Mixtures/Blends Containing, Before Use, A Total Of Ten Percent Or More (By Volume) Of One Or More Of The Above Nonhalogenated Solvents Or Those Solvents Listed In F001, F002, And F005; And Still Bottoms From The Recovery Of These Spent Solvents And Spent Solvent Mixtures.

CASE WESTERN RESERVE UNIVERSITY WEST QUAD (Continued) **1000321750**

Waste Code: F005
Waste Description: The Following Spent Nonhalogenated Solvents: Toluene, Methyl Ethyl Ketone, Carbon Disulfide, Isobutanol, Pyridine, Benzene, 2-Ethoxyethanol, And 2-Nitropropane; All Spent Solvent Mixtures/Blends Containing, Before Use, A Total Of Ten Percent Or More (By Volume) Of One Or More Of The Above Nonhalogenated Solvents Or Those Solvents Listed In F001, F002, Or F004; And Still Bottoms From The Recovery Of These Spent Solvents And Spent Solvent Mixtures.

Waste Code: F007
Waste Description: Spent Cyanide Plating Bath Solutions From Electroplating Operations.

Waste Code: F009
Waste Description: Spent Stripping And Cleaning Bath Solutions From Electroplating Operations In Which Cyanides Are Used In The Process.

Waste Code: P001
Waste Description: 2h-1-Benzopyran-2-One, 4-Hydroxy-3-(3-Oxo-1-Phenylbutyl)-, & Salts, When Present At Concentrations Greater Than 0.3% (Or) Warfarin, & Salts, When Present At Concentrations Greater Than 0.3%

Waste Code: P002
Waste Description: 1-Acetyl-2-Thiourea (Or) Acetamide, N-(Aminothioxomethyl)-

Waste Code: P003
Waste Description: 2-Propenal (Or) Acrolein

Waste Code: P004
Waste Description: 1,4,5,8-Dimethanonaphthalene, 1,2,3,4,10,10-Hexa-Chloro-1,4,4a,5,8,8a,-Hexahydro-, (1alpha, 4alpha, 4abeta, 5alpha, 8alpha, 8abeta)- (Or) Aldrin

Waste Code: P005
Waste Description: 2-Propen-1-Ol (Or) Allyl Alcohol

Waste Code: P006
Waste Description: Aluminum Phosphide (R,T)

Waste Code: P007
Waste Description: 3(2h)-Isoxazolone, 5-(Aminomethyl)- (Or) 5-(Aminomethyl)-3-Isoxazolol

Waste Code: P008
Waste Description: 4-Aminopyridine (Or) 4-Pyridinamine

Waste Code: P009
Waste Description: Ammonium Picrate (R) (Or) Phenol, 2,4,6-Trinitro-, Ammonium Salt (R)

Waste Code: P010
Waste Description: Arsenic Acid H3aso4

Waste Code: P011
Waste Description: Arsenic Oxide As2o5 (Or) Arsenic Pentoxide

Waste Code: P012
Waste Description: Arsenic Oxide As2o3 (Or) Arsenic Trioxide

Waste Code: P013

CASE WESTERN RESERVE UNIVERSITY WEST QUAD (Continued) **1000321750**

Waste Description: Barium Cyanide

Waste Code: P014
Waste Description: Benzenethiol (Or) Thiophenol

Waste Code: P015
Waste Description: Beryllium

Waste Code: P016
Waste Description: Dichloromethyl Ether (Or) Methane, Oxybis[Chloro-

Waste Code: P017
Waste Description: 2-Propanone, 1-Bromo- (Or) Bromoacetone

Waste Code: P018
Waste Description: Brucine (Or) Strychnidin-10-One, 2,3-Dimethoxy-

Waste Code: P020
Waste Description: Dinoseb (Or) Phenol, 2-(1-Methylpropyl)-4,6-Dinitro-

Waste Code: P021
Waste Description: Calcium Cyanide (Or) Calcium Cyanide Ca(Cn)2

Waste Code: P022
Waste Description: Carbon Disulfide

Waste Code: P023
Waste Description: Acetaldehyde, Chloro- (Or) Chloroacetaldehyde

Waste Code: P024
Waste Description: Benzenamine, 4-Chloro- (Or) P-Chloraniline

Waste Code: P026
Waste Description: 1-(O-Chlorophenyl)Thiourea (Or) Thiourea, (2-Chlorophenyl)-

Waste Code: P027
Waste Description: 3-Chloropropionitrile (Or) Propanenitrile, 3-Chloro-

Waste Code: P028
Waste Description: Benzene, (Chloromethyl)- (Or) Benzyl Chloride

Waste Code: P029
Waste Description: Copper Cyanide (Or) Copper Cyanide Cu(Cn)

Waste Code: P030
Waste Description: Cyanides (Soluble Cyanide Salts), Not Otherwise Specified

Waste Code: P031
Waste Description: Cyanogen (Or) Ethanedinitrile

Waste Code: P033
Waste Description: Cyanogen Chloride (Or) Cyanogen Chloride (Cn)Cl

Waste Code: P034
Waste Description: 2-Cyclohexyl-4,6-Dinitrophenol (Or) Phenol, 2-Cyclohexyl-4,6-Dinitro-

Waste Code: P036

CASE WESTERN RESERVE UNIVERSITY WEST QUAD (Continued) **1000321750**

Waste Description: Arsonous Dichloride, Phenyl- (Or) Dichlorophenylarsine

Waste Code: P037
Waste Description: 2,7:3,6-Dimethanonaphth[2,3-B]Oxirene, 3,4,5,6,9,9-Hexachloro-1a,2,2a,3,6,6a,7,7a-Octahydro-, (1aalpha, 2beta, 2aalpha, 3beta, 6beta, 6aalpha, 7beta, 7aalpha)- (Or) Dieldrin

Waste Code: P038
Waste Description: Arsine, Diethyl- (Or) Diethylarsine

Waste Code: P039
Waste Description: Disulfoton (Or) Phosphorodithioic Acid, O,O-Diethyl S-[2-(Ethylthio)Ethyl] Ester

Waste Code: P040
Waste Description: O,O-Diethyl O-Pyrazinyl Phosphorothioate (Or) Phosphorothioic Acid, O,O-Diethyl O-Pyrazinyl Ester

Waste Code: P041
Waste Description: Diethyl-P-Nitrophenyl Phosphate (Or) Phosphoric Acid, Diethyl 4-Nitrophenyl Ester

Waste Code: P042
Waste Description: 1,2-Benzenediol, 4-[1-Hydroxy-2-(Methylamino)Ethyl]-, (R)- (Or) Epinephrine

Waste Code: P043
Waste Description: Diisopropylfluorophosphate (Dfp) (Or) Phosphorofluoridic Acid, Bis(1-Methylethyl) Ester

Waste Code: P044
Waste Description: Dimethoate (Or) Phosphorodithioic Acid, O,O-Dimethyl S-[2-(Methylamino)-2-Oxoethyl] Ester

Waste Code: P045
Waste Description: 2-Butanone, 3,3-Dimethyl-1-(Methylthio)-, O-[Methylamino)Carbonyl] Oxime (Or) Thiofanox

Waste Code: P046
Waste Description: Alpha,Alpha-Dimethylphenethylamine (Or) Benzeneethanamine, Alpha, Alpha-Dimethyl-

Waste Code: P047
Waste Description: 4,6-Dinitro-O-Cresol, & Salts (Or) Phenol, 2-Methyl-4,6-Dinitro-, & Salts

Waste Code: P048
Waste Description: 2,4-Dinitrophenol (Or) Phenol, 2,4-Dinitro-

Waste Code: P049
Waste Description: Dithiobiuret (Or) Thioimidodicarbonic Diamide [(H2n)C(S)]2nh

Waste Code: P050
Waste Description: 6,9-Methano-2,4,3-Benzodioxathiepin,6,7,8,9,10,10-Hexachloro-1,5,5a,6, 9,9a-Hexahydro-,3-Oxide (Or) Endosulfan

Waste Code: P051

CASE WESTERN RESERVE UNIVERSITY WEST QUAD (Continued) **1000321750**

Waste Description: 2,7:3,6-Dimethanonaphth[2,3-B]Oxirene, 3,4,5,6,9,9-Hexachloro-1a,2,2a,3,6,6a,7,7a-Octahydro-, (1aalpha, 2beta, 2abeta, 3alpha, 6alpha, 6abeta, 7beta, 7aalpha)- & Metabolites (Or) Endrin (Or) Endrin, & Metabolites

Waste Code: P054
Waste Description: Aziridine (Or) Ethyleneimine

Waste Code: P056
Waste Description: Fluorine

Waste Code: P057
Waste Description: Acetamide, 2-Fluoro- (Or) Fluoroacetamide

Waste Code: P058
Waste Description: Acetic Acid, Fluoro-, Sodium Salt (Or) Fluoroacetic Acid, Sodium Salt

Waste Code: P059
Waste Description: 4,7-Methano-1h-Indene, 1,4,5,6,7,8,8-Heptachloro-3a,4,7,7a-Tetrahydro- (Or) Heptachlor

Waste Code: P060
Waste Description: 1,4,5,8-Dimethanonaphthalene, 1,2,3,4,10,10-Hexa-Chloro-1,4,4a,5,8,8a,-Hexahydro-, (1alpha, 4alpha, 4abeta, 5beta, 8beta, 8abeta)- (Or) Isodrin

Waste Code: P062
Waste Description: Hexaethyl Tetraphosphate (Or) Tetraphosphoric Acid, Hexaethyl Ester

Waste Code: P063
Waste Description: Hydrocyanic Acid (Or) Hydrogen Cyanide

Waste Code: P064
Waste Description: Methane, Isocyanato- (Or) Methyl Isocyanate

Waste Code: P065
Waste Description: Fulminic Acid, Mercury(2+) Salt (R,T) (Or) Mercury Fulminate (R,T)

Waste Code: P066
Waste Description: Ethanimidothioic Acid, N-[[(Methylamino)Carbonyl]Oxy]-, Methyl Ester (Or) Methomyl

Waste Code: P067
Waste Description: 1,2-Propylenimine (Or) Aziridine, 2-Methyl-

Waste Code: P068
Waste Description: Hydrazine, Methyl- (Or) Methyl Hydrazine

Waste Code: P069
Waste Description: 2-Methyllactonitrile (Or) Propanenitrile, 2-Hydroxy-2-Methyl-

Waste Code: P070
Waste Description: Aldicarb (Or) Propanal, 2-Methyl-2-(Methylthio)-, O-[(Methylamino)Carbonyl]Oxime

Waste Code: P071
Waste Description: Methyl Parathion (Or) Phosphorothioic Acid, O,O,-Dimethyl

CASE WESTERN RESERVE UNIVERSITY WEST QUAD (Continued) **1000321750**

O-(4-Nitrophenyl) Ester

Waste Code: P072
Waste Description: Alpha-Naphthylthiourea (Or) Thiourea, 1-Naphthalenyl-

Waste Code: P073
Waste Description: Nickel Carbonyl (Or) Nickel Carbonyl Ni(Co)4, (T-4)-

Waste Code: P074
Waste Description: Nickel Cyanide (Or) Nickel Cyanide Ni(Cn)2

Waste Code: P075
Waste Description: Nicotine, & Salts (Or) Pyridine, 3-(1-Methyl-2-Pyrrolidinyl)-,(S)-, & Salts

Waste Code: P076
Waste Description: Nitric Oxide (Or) Nitrogen Oxide No

Waste Code: P077
Waste Description: Benzenamine, 4-Nitro- (Or) P-Nitroaniline

Waste Code: P078
Waste Description: Nitrogen Dioxide (Or) Nitrogen Oxide No2

Waste Code: P081
Waste Description: 1,2,3-Propanetriol, Trinitrate (R) (Or) Nitroglycerine (R)

Waste Code: P082
Waste Description: Methanimine, N-Methyl-N-Nitroso- (Or) N-Nitrosodimethylamine

Waste Code: P084
Waste Description: N-Nitrosomethylvinylamine (Or) Vinylamine, N-Methyl-N-Nitroso-

Waste Code: P085
Waste Description: Diphosphoramide, Octamethyl- (Or) Octamethylpyrophosphoramide

Waste Code: P087
Waste Description: Osmium Oxide Oso4, (T-4)- (Or) Osmium Tetroxide

Waste Code: P088
Waste Description: 7-Oxabicyclo[2.2.1]Heptane-2,3-Dicarboxylic Acid (Or) Endothall

Waste Code: P089
Waste Description: Parathion (Or) Phosphorothioic Acid, O,O-Diethyl-O-(4-Nitrophenyl) Ester

Waste Code: P092
Waste Description: Mercury, (Acetato-O)Phenyl- (Or) Phenylmercury Acetate

Waste Code: P093
Waste Description: Phenylthiourea (Or) Thiourea, Phenyl-

Waste Code: P094
Waste Description: Phorate (Or) Phosphorodithioic Acid, O,O-Diethyl S-[(Ethylthio)Methyl] Ester

Waste Code: P095

CASE WESTERN RESERVE UNIVERSITY WEST QUAD (Continued) **1000321750**

Waste Description: Carbonic Dichloride (Or) Phosgene

Waste Code: P096
Waste Description: Hydrogen Phosphide (Or) Phosphine

Waste Code: P097
Waste Description: Famphur (Or) Phosphorothioic Acid O-[4-[(Dimethylamino)Sulfonyl]Phenyl] O,O-Dimethyl Ester

Waste Code: P098
Waste Description: Potassium Cyanide (Or) Potassium Cyanide K(Cn)

Waste Code: P099
Waste Description: Argentate (1-), Bis(Cyano-C)-, Potassium (Or) Potassium Silver Cyanide

Waste Code: P101
Waste Description: Ethyl Cyanide (Or) Propanenitrile

Waste Code: P102
Waste Description: 2-Propyn-1-Ol (Or) Propargyl Alcohol

Waste Code: P103
Waste Description: Selenourea

Waste Code: P104
Waste Description: Silver Cyanide (Or) Silver Cyanide Ag(Cn)

Waste Code: P105
Waste Description: Sodium Azide

Waste Code: P106
Waste Description: Sodium Cyanide (Or) Sodium Cyanide Na(Cn)

Waste Code: P107
Waste Description: Strontium Sulfide Srs

Waste Code: P108
Waste Description: Strychnidin-10-One, & Salts (Or) Strychnine, & Salts

Waste Code: P109
Waste Description: Tetraethyldithiopyrophosphate (Or) Thiodiphosphoric Acid, Tetraethyl Ester

Waste Code: P110
Waste Description: Plumbane, Tetraethyl- (Or) Tetraethyl Lead

Waste Code: P111
Waste Description: Diphosphoric Acid, Tetraethyl Ester (Or) Tetraethyl Pyrophosphate

Waste Code: P112
Waste Description: Methane, Tetranitro- (R) (Or) Tetranitromethane (R)

Waste Code: P113
Waste Description: Thallic Oxide (Or) Thallium Oxide Tl2o3

Waste Code: P114
Waste Description: Selenious Acid, Dithallium (1+) Salt (Or) Thallium(I) Selenite

CASE WESTERN RESERVE UNIVERSITY WEST QUAD (Continued) **1000321750**

Waste Code: P115
Waste Description: Sulfuric Acid, Dithallium (1+) Salt (Or) Thallium(I) Sulfate

Waste Code: P116
Waste Description: Hydrazinecarbothioamide (Or) Thiosemicarbazide

Waste Code: P118
Waste Description: Methanethiol, Trichloro- (Or) Trichloromethanethiol

Waste Code: P119
Waste Description: Ammonium Vanadate (Or) Vanadic Acid, Ammonium Salt

Waste Code: P120
Waste Description: Vanadium Oxide V2o5 (Or) Vanadium Pentoxide

Waste Code: P121
Waste Description: Zinc Cyanide (Or) Zinc Cyanide Zn(Cn)2

Waste Code: P122
Waste Description: Zinc Phosphide Zn3p2, When Present At Concentrations Greater Than 10% (R,T)

Waste Code: P123
Waste Description: Toxaphene

Waste Code: P127
Waste Description: P127

Waste Code: P128
Waste Description: P128

Waste Code: P185
Waste Description: 1,3-Dithiolane-2-Carboxaldehyde, 2,4-Dimethyl-, O-[(Methylamino)-Carbonyl]Oxime (Or) Tirpate

Waste Code: P188
Waste Description: Benzoic Acid, 2-Hydroxy-, Compd. With (3as-Cis)-1,2,3,3a,8,8a-Hexahydro-1,3a,8-Trimethylpyrrolo[2,3-B]Indol-5-Yl Methylcarbamate Ester (1:1) (Or) Physostigmine Salicylate

Waste Code: P189
Waste Description: Carbamic Acid, [(Dibutylamino)-Thio]Methyl-, 2,3-Dihydro-2,2-Dimethyl -7-Benzofuranyl Ester (Or) Carbosulfan

Waste Code: P190
Waste Description: Carbamic Acid, Methyl-, 3-Methylphenyl Ester (Or) Metolcarb

Waste Code: P191
Waste Description: Carbamic Acid, Dimethyl-, 1-[(Dimethyl-Amino)Carbonyl]- 5-Methyl-1h-Pyrazol-3-Yl Ester (Or) Dimetilan

Waste Code: P192
Waste Description: Isolan (Or) Carbamic Acid, Dimethyl-, 3-Methy-L-(1-Methylethyl)-1h-Pyrazol-5-Yl Ester

Waste Code: P194
Waste Description: Ethanimidothioc Acid, 2-(Dimethylamino)-N-[[(Methylamino)

CASE WESTERN RESERVE UNIVERSITY WEST QUAD (Continued) **1000321750**

Carbonyl]Oxy]-2-Oxo-, Methyl Ester (Or) Oxamyl

Waste Code: P196
Waste Description: Manganese Dimethyldithiocarbamate (Or) Manganese, Bis(Dimethylcarbamodithioato-S,S')-,

Waste Code: P197
Waste Description: Formparanate (Or) Methanimidamide, N,N-Dimethyl-N'-[2-Methyl-4-[[(Methylamino)Carbonyl]Oxy]Phenyl]

Waste Code: P198
Waste Description: Methanimidamide, N,N-Dimethyl-N'-[3-[[(Methylamino)-Carbonyl]Oxy]Phenyl]-, Monohydrochloride (Or) Formetanate Hydrochloride

Waste Code: P199
Waste Description: P199

Waste Code: P201
Waste Description: Phenol, 3-Methyl-5-(1-Methylethyl)-, Methyl Carbamate (Or) Promecarb

Waste Code: P202
Waste Description: M-Cumenyl Methylcarbamate (Or) 3-Isopropylphenyl N-Methylcarbamate (Or) Phenol, 3-(1-Methylethyl)-, Methyl Carbamate

Waste Code: P203
Waste Description: Aldicarb Sulfone (Or) Propanal, 2-Methyl-2-(Methyl-Sulfonyl)-, O-[(Methylamino)Carbonyl] Oxime

Waste Code: P204
Waste Description: Physostigmine (Or) Pyrrolo[2,3-B]Indol-5-Ol, 1,2,3,3a,8,8a-Hexahydro-1,3a,8-Trimethyl-Methylcarbamate (Ester), (3as-Cis)-

Waste Code: P205
Waste Description: Zinc, Bis(Dimethylcarbamodithioato-S,S')-, (Or) Ziram

Waste Code: U001
Waste Description: Acetaldehyde (I) (Or) Ethanal (I)

Waste Code: U002
Waste Description: 2-Propanone (I) (Or) Acetone (I)

Waste Code: U003
Waste Description: Acetonitrile (I,T)

Waste Code: U004
Waste Description: Acetophenone (Or) Ethanone, 1-Phenyl-

Waste Code: U005
Waste Description: 2-Acetylaminofluorene (Or) Acetamide, N-9h-Fluoren-2-Yl

Waste Code: U006
Waste Description: Acetyl Chloride (C,R,T)

Waste Code: U007
Waste Description: 2-Propenamide (Or) Acrylamide

CASE WESTERN RESERVE UNIVERSITY WEST QUAD (Continued) **1000321750**

Waste Code: U008
Waste Description: 2-Propenoic Acid (I) (Or) Acrylic Acid (I)

Waste Code: U009
Waste Description: 2-Propenenitrile (Or) Acrylonitrile

Waste Code: U010
Waste Description: Azirino [2',3':3,4]Pyrrolo[1,2-A]Indole-4,7-Dione, 6-Amino-8-[[(Aminocarbonyl)Oxy]Methyl]-1,1a,2,8,8a,8b-Hexahydro-8a-Methoxy-5-Methyl-, [1as-(1aalpha, 8beta, 8aalpha, 8balpha)]- (Or) Mitomycin C

Waste Code: U011
Waste Description: 1h-1,2,4-Triazol-3-Amine (Or) Amitrole

Waste Code: U012
Waste Description: Aniline (I,T) (Or) Benzenamine (I,T)

Waste Code: U014
Waste Description: Auramine (Or) Benzenamine, 4,4'-Carbonimidoylbis[N,N-Dimethyl-

Waste Code: U015
Waste Description: Azaserine (Or) L-Serine, Diazoacetate (Ester)

Waste Code: U016
Waste Description: Benz[C]Acridine

Waste Code: U017
Waste Description: Benzal Chloride (Or) Benzene, (Dichloromethyl)-

Waste Code: U018
Waste Description: Benz[A]Anthracene

Waste Code: U019
Waste Description: Benzene (I,T)

Waste Code: U020
Waste Description: Benzenesulfonic Acid Chloride (C,R) (Or) Benzenesulfonyl Chloride (C,R)

Waste Code: U021
Waste Description: [1,1'-Biphenyl]-4,4'-Diamine (Or) Benzidine

Waste Code: U022
Waste Description: Benzo[A]Pyrene

Waste Code: U023
Waste Description: Benzene, (Trichloromethyl)- (Or) Benzotrichloride (C,R,T)

Waste Code: U024
Waste Description: Dichloromethoxy Ethane (Or) Ethane, 1,1'-[Methylenebis(Oxy)]Bis[2-Chloro-

Waste Code: U025
Waste Description: Dichloroethyl Ether (Or) Ethane, 1,1'-Oxybis[2-Chloro-

Waste Code: U026

CASE WESTERN RESERVE UNIVERSITY WEST QUAD (Continued) **1000321750**

Waste Description: Chlornaphazin (Or) Naphthalenamine, N,N'-Bis(2-Chloroethyl)-

Waste Code: U027
Waste Description: Dichloroisopropyl Ether (Or) Propane, 2,2'-Oxybis[2-Chloro-

Waste Code: U028
Waste Description: 1,2-Benzenedicarboxylic Acid, Bis(2-Ethylhexyl) Ester (Or) Diethylhexyl Phthalate

Waste Code: U029
Waste Description: Methane, Bromo- (Or) Methyl Bromide

Waste Code: U030
Waste Description: 4-Bromophenyl Phenyl Ether (Or) Benzene, 1-Bromo-4-Phenoxy-

Waste Code: U031
Waste Description: 1-Butanol (I) (Or) N-Butyl Alcohol (I)

Waste Code: U032
Waste Description: Calcium Chromate (Or) Chromic Acid H2cro4, Calcium Salt

Waste Code: U033
Waste Description: Carbon Oxyfluoride (R,T) (Or) Carbonic Difluoride

Waste Code: U034
Waste Description: Acetaldehyde, Trichloro- (Or) Chloral

Waste Code: U035
Waste Description: Benzenebutanoic Acid, 4-[Bis(2-Chloroethyl)Amino]- (Or) Chlorambucil

Waste Code: U036
Waste Description: 4,7-Methano-1h-Indene, 1,2,4,5,6,7,8,8-Octachloro-2,3,3a,4,7,7a-Hexahydro- (Or) Chlordane, Alpha & Gamma Isomers

Waste Code: U037
Waste Description: Benzene, Chloro- (Or) Chlorobenzene

Waste Code: U038
Waste Description: Benzeneacetic Acid, 4-Chloro-Alpha-(4-Chlorophenyl)-Alpha-Hydroxy-, Ethyl Ester (Or) Chlorobenzilate

Waste Code: U039
Waste Description: P-Chloro-M-Cresol (Or) Phenol, 4-Chloro-3-Methyl-

Waste Code: U041
Waste Description: Epichlorohydrin (Or) Oxirane, (Chloromethyl)-

Waste Code: U042
Waste Description: 2-Chloroethyl Vinyl Ether (Or) Ethene, (2-Chloroethoxy)-

Waste Code: U043
Waste Description: Ethene, Chloro- (Or) Vinyl Chloride

Waste Code: U044
Waste Description: Chloroform (Or) Methane, Trichloro-

CASE WESTERN RESERVE UNIVERSITY WEST QUAD (Continued) **1000321750**

Waste Code: U045
Waste Description: Methane, Chloro- (I,T) (Or) Methyl Chloride (I,T)

Waste Code: U046
Waste Description: Chloromethyl Methyl Ether (Or) Methane, Chloromethoxy-

Waste Code: U047
Waste Description: Beta-Chloronaphthalene (Or) Naphthalene, 2-Chloro-

Waste Code: U048
Waste Description: O-Chlorophenol (Or) Phenol, 2-Chloro-

Waste Code: U049
Waste Description: 4-Chloro-O-Toluidine, Hydrochloride (Or) Benzenamine, 4-Chloro-2-Methyl-, Hydrochloride

Waste Code: U050
Waste Description: Chrysene

Waste Code: U051
Waste Description: Creosote

Waste Code: U052
Waste Description: Cresol (Cresylic Acid) (Or) Phenol, Methyl-

Waste Code: U053
Waste Description: 2-Butenal (Or) Crotonaldehyde

Waste Code: U055
Waste Description: Benzene, (1-Methylethyl)- (I) (Or) Cumene (I)

Waste Code: U056
Waste Description: Benzene, Hexahydro- (I) (Or) Cyclohexane (I)

Waste Code: U057
Waste Description: Cyclohexanone (I)

Waste Code: U058
Waste Description: 2h-1,3,2-Oxazaphosphorin-2-Amine, N,N-Bis(2-Chloroethyl)Tetrahydro-, 2-Oxide (Or) Cyclophosphamide

Waste Code: U059
Waste Description: 5,12-Naphthacenedione, 8-Acetyl-10-[(3-Amino-2,3,6-Trideoxy)-Alpha-L-Lyxo-Hexopyranosyl)Oxy]-7,8,9,10-Tetrahydro-6,8,11-Trihydroxy-1-Methoxy-, (8s-Cis)- (Or) Daunomycin

Waste Code: U060
Waste Description: Benzene, 1,1'-(2,2-Dichloroethylidene)Bis[4-Chloro- (Or) Ddd

Waste Code: U061
Waste Description: Benzene, 1,1'-(2,2,2-Trichloroethylidene)Bis[4-Chloro- (Or) Ddt

Waste Code: U062
Waste Description: Carbamothioic Acid, Bis(1-Methylethyl)-, S-(2,3-Dichloro-2-Propenyl) Ester (Or) Diallate

CASE WESTERN RESERVE UNIVERSITY WEST QUAD (Continued) **1000321750**

Waste Code: U063
Waste Description: Dibenz[A,H]Anthracene

Waste Code: U064
Waste Description: Benzo[Rst]Pentaphene (Or) Dibenzo[A,I]Pyrene

Waste Code: U066
Waste Description: 1,2-Dibromo-3-Chloropropane (Or) Propane, 1,2-Dibromo-3-Chloro-

Waste Code: U067
Waste Description: Ethane, 1,2-Dibromo- (Or) Ethylene Dibromide

Waste Code: U068
Waste Description: Methane, Dibromo- (Or) Methylene Bromide

Waste Code: U069
Waste Description: 1,2-Benzenedicarboxylic Acid, Dibutyl Ester (Or) Dibutyl Phthalate

Waste Code: U070
Waste Description: Benzene, 1,2-Dichloro- (Or) O-Dichlorobenzene

Waste Code: U071
Waste Description: Benzene, 1,3-Dichloro- (Or) M-Dichlorobenzene

Waste Code: U072
Waste Description: Benzene, 1,4-Dichloro- (Or) P-Dichlorobenzene

Waste Code: U073
Waste Description: [1,1'-Biphenyl]-4,4'-Diamine, 3,3'-Dichloro- (Or) 3,3'-Dichlorobenzidine

Waste Code: U074
Waste Description: 1,4-Dichloro-2-Butene (I,T) (Or) 2-Butene, 1,4-Dichloro- (I,T)

Waste Code: U075
Waste Description: Dichlorodifluoromethane (Or) Methane, Dichlorodifluoro-

Waste Code: U076
Waste Description: Ethane, 1,1-Dichloro- (Or) Ethylidene Dichloride

Waste Code: U077
Waste Description: Ethane, 1,2-Dichloro- (Or) Ethylene Dichloride

Waste Code: U078
Waste Description: 1,1-Dichloroethylene (Or) Ethene, 1,1-Dichloro-

Waste Code: U079
Waste Description: 1,2-Dichloroethylene (Or) Ethene, 1,2-Dichloro-,(E)-

Waste Code: U080
Waste Description: Methane, Dichloro- (Or) Methylene Chloride

Waste Code: U081
Waste Description: 2,4-Dichlorophenol (Or) Phenol, 2,4-Dichloro-

Waste Code: U082
Waste Description: 2,6-Dichlorophenol (Or) Phenol, 2,6-Dichloro-

CASE WESTERN RESERVE UNIVERSITY WEST QUAD (Continued) **1000321750**

Waste Code: U083
Waste Description: Propane, 1,2-Dichloro- (Or) Propylene Dichloride

Waste Code: U084
Waste Description: 1,3-Dichloropropene (Or) 1-Propene, 1,3-Dichloro-

Waste Code: U085
Waste Description: 1,2:3,4-Diepoxybutane (I,T) (Or) 2,2'-Bioxirane

Waste Code: U086
Waste Description: Hydrazine, 1,2-Diethyl- (Or) N,N'-Diethylhydrazine

Waste Code: U087
Waste Description: O,O-Diethyl S-Methyl Dithiophosphate (Or) Phosphorodithioic Acid, O,O-Diethyl S-Methyl Ester

Waste Code: U088
Waste Description: 1,2-Benzenedicarboxylic Acid, Diethyl Ester (Or) Diethyl Phthalate

Waste Code: U089
Waste Description: Diethylstilbesterol (Or) Phenol, 4,4'-(1,2-Diethyl-1,2-Ethenediyl)Bis, (E)-

Waste Code: U090
Waste Description: 1,3-Benzodioxole, 5-Propyl- (Or) Dihydrosafrole

Waste Code: U091
Waste Description: [1,1'-Biphenyl]-4,4'-Diamine, 3,3'-Dimethoxy- (Or) 3,3'-Dimethoxybenzidine

Waste Code: U092
Waste Description: Dimethylamine (I) (Or) Methanamine, N-Methyl- (I)

Waste Code: U093
Waste Description: Benzenamine, N,N-Dimethyl-4-(Phenylazo)- (Or) P-Dimethylaminoazobenzene

Waste Code: U094
Waste Description: 7,12-Dimethylbenz[A]Anthracene (Or) Benz[A]Anthracene, 7,12-Dimethyl-

Waste Code: U095
Waste Description: [1,1'-Biphenyl]-4,4'-Diamine, 3,3'-Dimethyl- (Or) 3,3'-Dimethylbenzidine

Waste Code: U096
Waste Description: Alpha,Alpha-Dimethylbenzylhydroperoxide (R) (Or) Hydroperoxide, 1-Methyl-1-Phenylethyl- (R)

Waste Code: U097
Waste Description: Carbamic Chloride, Dimethyl- (Or) Dimethylcarbamoyl Chloride

Waste Code: U098
Waste Description: 1,1-Dimethylhydrazine (Or) Hydrazine, 1,1-Dimethyl-

Waste Code: U099
Waste Description: 1,2-Dimethylhydrazine (Or) Hydrazine, 1,2-Diphenyl-

CASE WESTERN RESERVE UNIVERSITY WEST QUAD (Continued) **1000321750**

Waste Code: U101
Waste Description: 2,4-Dimethylphenol (Or) Phenol, 2,4-Dimethyl-

Waste Code: U102
Waste Description: 1,2-Benzenedicarboxylic Acid, Dimethyl Ester (Or) Dimethyl Phthalate

Waste Code: U103
Waste Description: Dimethyl Sulfate (Or) Sulfuric Acid, Dimethyl Ester

Waste Code: U105
Waste Description: 2,4-Dinitrotoluene (Or) Benzene, 1-Methyl-2,4-Dinitro-

Waste Code: U106
Waste Description: 2,6-Dinitrotoluene (Or) Benzene, 2-Methyl-1,3-Dinitro-

Waste Code: U107
Waste Description: 1,2-Benzenedicarboxylic Acid, Dioctyl Ester (Or) Di-N-Octyl Phthalate

Waste Code: U108
Waste Description: 1,4-Diethyleneoxide (Or) 1,4-Dioxane

Waste Code: U109
Waste Description: 1,2-Diphenylhydrazine (Or) Hydrazine, 1,2-Diphenyl-

Waste Code: U110
Waste Description: 1-Propanimine, N-Propyl-(I) (Or) Dipropylamine (I)

Waste Code: U111
Waste Description: 1-Propanamine, N-Nitroso-N-Propyl- (Or) Di-N-Propylnitrosamine

Waste Code: U112
Waste Description: Acetic Acid, Ethyl Ester (I) (Or) Ethyl Acetate (I)

Waste Code: U113
Waste Description: 2-Propenoic Acid, Ethyl Ester (I) (Or) Ethyl Acrylate (I)

Waste Code: U114
Waste Description: Carbamodithioic Acid, 1,2-Ethanediylbis-, Salts & Esters (Or) Ethylenebisdithiocarbamic Acid, Salts & Esters

Waste Code: U115
Waste Description: Ethylene Oxide (I,T) (Or) Oxirane (I,T)

Waste Code: U116
Waste Description: 2-Imidazolidinethione (Or) Ethylenethiourea

Waste Code: U117
Waste Description: Ethane, 1,1'-Oxybis-(I) (Or) Ethyl Ether (I)

Waste Code: U118
Waste Description: 2-Propenoic Acid, 2-Methyl-, Ethyl Ester (Or) Ethyl Methacrylate

Waste Code: U119
Waste Description: Ethyl Methanesulfonate (Or) Methanesulfonic Acid, Ethyl Ester

Waste Code: U120
Waste Description: Fluoranthene

CASE WESTERN RESERVE UNIVERSITY WEST QUAD (Continued) **1000321750**

Waste Code: U121
Waste Description: Methane, Trichlorofluoro- (Or) Trichloromonofluoromethane

Waste Code: U122
Waste Description: Formaldehyde

Waste Code: U123
Waste Description: Formic Acid (C,T)

Waste Code: U124
Waste Description: Furan (I) (Or) Furfuran (I)

Waste Code: U125
Waste Description: 2-Furancarboxaldehyde (I) (Or) Furfural (I)

Waste Code: U126
Waste Description: Glycidylaldehyde (Or) Oxiranecarboxyaldehyde

Waste Code: U127
Waste Description: Benzene, Hexachloro- (Or) Hexachlorobenzene

Waste Code: U128
Waste Description: 1,3-Butadiene, 1,1,2,3,4,4-Hexachloro- (Or) Hexachlorobutadiene

Waste Code: U129
Waste Description: Cyclohexane, 1,2,3,4,5,6-Hexachloro-, (1alpha, 2alpha, 3beta, 4alpha, 5alpha, 6beta)- (Or) Lindane

Waste Code: U130
Waste Description: 1,3-Cyclopentadiene, 1,2,3,4,5,5-Hexachloro- (Or) Hexachlorocyclopentadiene

Waste Code: U131
Waste Description: Ethane, Hexachloro- (Or) Hexachloroethane

Waste Code: U132
Waste Description: Hexachlorophene (Or) Phenol, 2,2'-Methylenebis[3,4,6-Trichloro-

Waste Code: U133
Waste Description: Hydrazine (R,T)

Waste Code: U134
Waste Description: Hydrofluoric Acid (C,T) (Or) Hydrogen Fluoride (C,T)

Waste Code: U135
Waste Description: Hydrogen Sulfide (Or) Hydrogen Sulfide H2s

Waste Code: U136
Waste Description: Arsinic Acid, Dimethyl- (Or) Cacodylic Acid

Waste Code: U137
Waste Description: Indeno[1,2,3-Cd]Pyrene

Waste Code: U138
Waste Description: Methane, Iodo- (Or) Methyl Iodide

Waste Code: U140

CASE WESTERN RESERVE UNIVERSITY WEST QUAD (Continued) **1000321750**

Waste Description: 1-Propanol, 2-Methyl- (I,T) (Or) Isobutyl Alcohol (I,T)

Waste Code: U141
Waste Description: 1,3-Benzodioxole, 5-(1-Propenyl)- (Or) Isosafrole

Waste Code: U142
Waste Description: 1,3,4-Metheno-2h-Cyclobuta[Cd]Pentalen-2-One, 1,1a,3,3a,4,5,5,5a,5b,6-Decachlorooctahydro- (Or) Kepone

Waste Code: U143
Waste Description: 2-Butenoic Acid, 2-Methyl-, 7-[[2,3-Dihydroxy-2-(1-Methoxyethyl)-3-Methyl-1-Oxobutoxy]Methyl]-2,3,5,7a-Tetrahydro-1h-Pyrrolizin-1-Yl Ester, [1s-[1alpha(Z), 7(2s*,3r*), 7aalpha]]- (Or) Lasiocarpine

Waste Code: U144
Waste Description: Acetic Acid, Lead(2+) Salt (Or) Lead Acetate

Waste Code: U145
Waste Description: Lead Phosphate (Or) Phosphoric Acid, Lead(2+) Salt (2:3)

Waste Code: U146
Waste Description: Lead Subacetate (Or) Lead, Bis(Acetato-O)Tetrahydroxytri-

Waste Code: U147
Waste Description: 2,5-Furandione (Or) Maleic Anhydride

Waste Code: U148
Waste Description: 3,6-Pyridazinedione, 1,2-Dihydro- (Or) Maleic Hydrazide

Waste Code: U149
Waste Description: Malononitrile (Or) Propanedinitrile

Waste Code: U150
Waste Description: L-Phenylalanine, 4-[Bis(2-Chloroethyl)Amino]- (Or) Melphalan

Waste Code: U151
Waste Description: Mercury

Waste Code: U152
Waste Description: 2-Propenenitrile, 2-Methyl- (I,T) (Or) Methacrylonitrile (I,T)

Waste Code: U153
Waste Description: Methanethiol (I,T) (Or) Thiomethanol (I,T)

Waste Code: U154
Waste Description: Methanol (I) (Or) Methyl Alcohol (I)

Waste Code: U155
Waste Description: 1,2-Ethanediamine, N,N-Dimethyl-N'-2-Pyridinyl-N'-(2-Thienylmethyl)- (Or) Methapyrilene

Waste Code: U156
Waste Description: Carbonochloridic Acid, Methyl Ester, (I,T) (Or) Methyl Chlorocarbonate (I,T)

Waste Code: U157

CASE WESTERN RESERVE UNIVERSITY WEST QUAD (Continued) **1000321750**

Waste Description: 3-Methylcholanthrene (Or) Benz[J]Aceanthrylene, 1,2-Dihydro-3-Methyl-

Waste Code: U158
Waste Description: 4,4'-Methylenebis(2-Chloroaniline) (Or) Benzenamine, 4,4'-Methylenebis[2-Chloro-

Waste Code: U159
Waste Description: 2-Butanone (I,T) (Or) Methyl Ethyl Ketone (Mek) (I,T)

Waste Code: U160
Waste Description: 2-Butanone, Peroxide (R,T) (Or) Methyl Ethyl Ketone Peroxide (R,T)

Waste Code: U161
Waste Description: 4-Methyl-2-Pentanone (I) (Or) Methyl Isobutyl Ketone (I) (Or) Pentanol, 4-Methyl-

Waste Code: U162
Waste Description: 2-Propenoic Acid, 2-Methyl-, Methyl Ester (I,T) (Or) Methyl Methacrylate (I,T)

Waste Code: U163
Waste Description: Guanidine, N-Methyl-N'-Nitro-N-Nitroso- (Or) Mnng

Waste Code: U164
Waste Description: 4(1h)-Pyrimidinone, 2,3-Dihydro-6-Methyl-2-Thioxo- (Or) Methylthiouracil

Waste Code: U165
Waste Description: Naphthalene

Waste Code: U166
Waste Description: 1,4-Naphthalenedione (Or) 1,4-Naphthoquinone

Waste Code: U167
Waste Description: 1-Napthalenamine (Or) Alpha-Naphthylamine

Waste Code: U168
Waste Description: 2-Napthalenamine (Or) Beta-Naphthylamine

Waste Code: U169
Waste Description: Benzene, Nitro- (Or) Nitrobenzene (I,T)

Waste Code: U170
Waste Description: P-Nitrophenol (I,T) (Or) Phenol, 4-Nitro-

Waste Code: U171
Waste Description: 2-Nitropropane (I,T) (Or) Propane, 2-Nitro- (I,T)

Waste Code: U172
Waste Description: 1-Butanamine, N-Butyl-N-Nitroso- (Or) N-Nitrosodi-N-Butylamine

Waste Code: U173
Waste Description: Ethanol, 2,2'-(Nitrosoimino)Bis- (Or) N-Nitrosodiethanolamine

Waste Code: U174
Waste Description: Ethanamine, N-Ethyl-N-Nitroso- (Or) N-Nitrosodiethylamine

CASE WESTERN RESERVE UNIVERSITY WEST QUAD (Continued) **1000321750**

Waste Code: U176
Waste Description: N-Nitroso-N-Ethylurea (Or) Urea, N-Ethyl-N-Nitroso-

Waste Code: U177
Waste Description: N-Nitroso-N-Methylurea (Or) Urea, N-Methyl-N-Nitroso-

Waste Code: U178
Waste Description: Carbamic Acid, Methylnitroso-, Ethyl Ester (Or) N-Nitroso-N-Methylurethane

Waste Code: U179
Waste Description: N-Nitrosopiperidine (Or) Piperidine, 1-Nitroso-

Waste Code: U180
Waste Description: N-Nitrosopyrrolidine (Or) Pyrrolidine, 1-Nitroso-

Waste Code: U181
Waste Description: 5-Nitro-O-Toluidine (Or) Benzenamine, 2-Methyl-5-Nitro

Waste Code: U182
Waste Description: 1,3,5-Trioxane, 2,4,6-Trimethyl- (Or) Paraldehyde

Waste Code: U183
Waste Description: Benzene, Pentachloro- (Or) Pentachlorobenzene

Waste Code: U184
Waste Description: Ethane, Pentachloro- (Or) Pentachloroethane

Waste Code: U185
Waste Description: Benzene, Pentachloronitro- (Or) Pentachloronitrobenzene (Pcnb)

Waste Code: U186
Waste Description: 1,3-Pentadiene (I) (Or) 1-Methylbutadiene (I)

Waste Code: U187
Waste Description: Acetamide, N-(4-Ethoxyphenyl)- (Or) Phenacetin

Waste Code: U188
Waste Description: Phenol

Waste Code: U189
Waste Description: Phosphorus Sulfide (R) (Or) Sulfur Phosphide (R)

Waste Code: U190
Waste Description: 1,3-Isobenzofurandione (Or) Phthalic Anhydride

Waste Code: U191
Waste Description: 2-Picoline (Or) Pyridine, 2-Methyl-

Waste Code: U192
Waste Description: Benzamide, 3,5-Dichloro-N-(1,1-Dimethyl-2-Propynyl)- (Or) Pronamide

Waste Code: U193
Waste Description: 1,2-Oxathiolane, 2,2-Dioxide (Or) 1,3-Propane Sultone

Waste Code: U194
Waste Description: 1-Propanamine (I,T) (Or) N-Propylamine (I,T)

CASE WESTERN RESERVE UNIVERSITY WEST QUAD (Continued) **1000321750**

Waste Code: U196
Waste Description: Pyridine

Waste Code: U197
Waste Description: 2,5-Cyclohexadiene-1,4-Dione (Or) P-Benzoquinone

Waste Code: U200
Waste Description: Reserpine (Or) Yohimban-16-Carboxylic Acid, 11,17-Dimethoxy-18-[(3,4,5-Trimethoxybenzoyl)Oxy]-, Methyl Ester, (3beta, 16beta, 17alpha, 18beta, 20alpha)-

Waste Code: U201
Waste Description: 1,3-Benzenediol (Or) Resorcinol

Waste Code: U202
Waste Description: 1,2-Benzisothiazol-3(2h)-One, 1,1-Dioxide, & Salts (Or) Saccharin, & Salts

Waste Code: U203
Waste Description: 1,3-Benzodioxole, 5-(2-Propenyl)- (Or) Safrole

Waste Code: U204
Waste Description: Selenious Acid (Or) Selenium Dioxide

Waste Code: U205
Waste Description: Selenium Sulfide (Or) Selenium Sulfide Ses2 (R,T)

Waste Code: U206
Waste Description: D-Glucose, 2-Deoxy-2-[[(Methylnitrosoamino)-Carbonyl]Amino]- (Or) Glucopyranose, 2-Deoxy-2-(3-Methyl-3-Nitrosoureido)-,D- (Or) Streptozotocin

Waste Code: U207
Waste Description: 1,2,4,5-Tetrachlorobenzene (Or) Benzene, 1,2,4,5-Tetrachloro-

Waste Code: U208
Waste Description: 1,1,1,2-Tetrachloroethane (Or) Ethane, 1,1,1,2-Tetrachloro-

Waste Code: U209
Waste Description: 1,1,2,2-Tetrachloroethane (Or) Ethane, 1,1,2,2-Tetrachloro-

Waste Code: U210
Waste Description: Ethene, Tetrachloro- (Or) Tetrachloroethylene

Waste Code: U211
Waste Description: Carbon Tetrachloride (Or) Methane, Tetrachloro-

Waste Code: U213
Waste Description: Furan, Tetrahydro-(I) (Or) Tetrahydrofuran (I)

Waste Code: U214
Waste Description: Acetic Acid, Thallium(1+) Salt (Or) Thallium(I) Acetate

Waste Code: U215
Waste Description: Carbonic Acid, Dithallium(1+) Salt (Or) Thallium(I) Carbonate

Waste Code: U216

CASE WESTERN RESERVE UNIVERSITY WEST QUAD (Continued) **1000321750**

Waste Description: Thallium Chloride Tlcl (Or) Thallium(I) Chloride

Waste Code: U217
Waste Description: Nitric Acid, Thallium(1+) Salt (Or) Thallium(I) Nitrate

Waste Code: U218
Waste Description: Ethanethioamide (Or) Thioacetamide

Waste Code: U219
Waste Description: Thiourea

Waste Code: U220
Waste Description: Benzene, Methyl- (Or) Toluene

Waste Code: U221
Waste Description: Benzenediamine, Ar-Methyl- (Or) Toluenediamine

Waste Code: U222
Waste Description: Benzenamine, 2-Methyl-, Hydrochloride (Or) O-Toluidine Hydrochloride

Waste Code: U223
Waste Description: Benzene, 1,3-Diisocyanatomethyl- (R,T) (Or) Toluene Diisocyanate (R,T)

Waste Code: U225
Waste Description: Bromoform (Or) Methane, Tribromo-

Waste Code: U226
Waste Description: Ethane, 1,1,1-Trichloro- (Or) Methyl Chloroform

Waste Code: U227
Waste Description: 1,1,2-Trichloroethane (Or) Ethane, 1,1,2-Trichloro-

Waste Code: U228
Waste Description: Ethene, Trichloro- (Or) Trichloroethylene

Waste Code: U234
Waste Description: 1,3,5-Trinitrobenzene (R,T) (Or) Benzene, 1,3,5-Trinitro-

Waste Code: U235
Waste Description: 1-Propanol, 2,3-Dibromo-, Phosphate (3:1) (Or) Tris(2,3,-Dibromopropyl) Phosphate

Waste Code: U236
Waste Description: 2,7-Naphthalenedisulfonic Acid,3,3'-[(3,3'-Dimethyl[1,1'-Biphenyl]-4,4'-Diyl)Bis(Azo)Bis[5-Amino -4-Hydroxy]-, Tetrasodium Salt (Or) Trypan Blue

Waste Code: U237
Waste Description: 2,4-(1h,3h)-Pyrimidinedione, 5-[Bis(2-Chloroethyl)Amino]- (Or) Uracil Mustard

Waste Code: U238
Waste Description: Carbamic Acid, Ethyl Ester (Or) Ethyl Carbamate (Urethane)

Waste Code: U239
Waste Description: Benzene, Dimethyl- (I,T) (Or) Xylene (I)

CASE WESTERN RESERVE UNIVERSITY WEST QUAD (Continued) **1000321750**

Waste Code: U240
Waste Description: 2,4-D, Salts & Esters (Or) Acetic Acid, (2,4-Dichlorophenoxy)-, Salts & Esters (Or) Dichlorophenoxyacetic Acid 2,4-D

Waste Code: U243
Waste Description: 1-Propene, 1,1,2,3,3,3-Hexachloro- (Or) Hexachloropropene

Waste Code: U244
Waste Description: Thioperoxydicarbonic Diamide [(H2n)C(S)]2s2, Tetramethyl- (Or) Thiram

Waste Code: U246
Waste Description: Cyanogen Bromide (Cn)Br

Waste Code: U247
Waste Description: Benzene, 1,1'-(2,2,2-Trichloroethylidene)Bis[4-Methoxy- (Or) Methoxychlor

Waste Code: U248
Waste Description: 2h-1-Benzopyran-2-One, 4-Hydroxy-3-(3-Oxo-1-Phenyl-Butyl)-, & Salts, When Present At Concentrations Of 0.3% Or Less (Or) Warfarin, & Salts, When Present At Concentrations Of 0.3% Or Less

Waste Code: U249
Waste Description: Zinc Phosphide Zn3p2, When Present At Concentrations Of 10% Or Less

Waste Code: U271
Waste Description: Benomyl (Or) Carbamic Acid, [1-[(Butylamino)Carbonyl]-1h-Benzimidazol-2-Yl]-, Methyl Ester

Waste Code: U277
Waste Description: Sulfallate (Or) Carbamodithioic Acid, Diethyl-, 2-Chloro-2-Propenyl Ester

Waste Code: U278
Waste Description: Bendiocarb (Or) 1,3-Benzodioxol-4-Ol, 2,2-Dimethyl-, Methyl Carbamate

Waste Code: U279
Waste Description: U279

Waste Code: U280
Waste Description: Barban (Or) Carbamic Acid, (3-Chlorophenyl)-, 4-Chloro-2-Butynyl Ester

Waste Code: U328
Waste Description: Benzenamine, 2-Methyl- (Or) O-Toluidine

Waste Code: U353
Waste Description: Benzenamine, 4-Methyl- (Or) P-Toluidine

Waste Code: U359
Waste Description: Ethanol, 2-Ethoxy- (Or) Ethylene Glycol Monoethyl Ether

Waste Code: U364
Waste Description: Bendiocarb Phenol (Or) 1,3-Benzodioxol-4-Ol, 2,2-Dimethyl-

Waste Code: U365
Waste Description: H-Azepine-1-Carbothioic Acid, Hexahydro-, S-Ethyl Ester (Or) Molinate

CASE WESTERN RESERVE UNIVERSITY WEST QUAD (Continued) **1000321750**

Waste Code: U366
Waste Description: Dazomet (Or) 2h-1,3,5-Thiadiazine- 2-Thione, Tetrahydro-3,5-Dimethyl-

Waste Code: U367
Waste Description: 7-Benzofuranol, 2,3-Dihydro-2,2-Dimethyl- (Or) Carbofuran Phenol

Waste Code: U372
Waste Description: Carbamic Acid, 1h-Benzimidazol-2-Yl, Methyl Ester (Or) Carbendazim

Waste Code: U373
Waste Description: Carbamic Acid, Phenyl-, 1-Methylethyl Ester (Or) Propham

Waste Code: U375
Waste Description: Carbamic Acid, Butyl-, 3-Iodo-2-Propynyl Ester (Or) 3-Iodo-2-Propynyl N-Butylcarbamate

Waste Code: U376
Waste Description: Carbamodithioic Acid, Dimethyl-, Tetraanhydrosulfide With Orthothiosetenious Acid (Or) Selenium, Tetrakis (Dimethyldithiocarbamate)

Waste Code: U377
Waste Description: Carbamodithioic Acid, Methyl-, Monopotassium Salt (Or) Potassium N-Methyldithiocarbamate

Waste Code: U378
Waste Description: Carbamodithioic Acid, (Hydroxymethyl) Methyl-, Monopotassium Salt (Or) Potassium N-Hydroxymethyl- N-Methyldi-Thiocarbamate

Waste Code: U379
Waste Description: Sodium Dibutyldithiocarbamate (Or) Carbamodithioic Acid, Dibutyl, Sodium Salt

Waste Code: U381
Waste Description: Carbamodithioic Acid, Diethyl-, Sodium Salt (Or) Sodium Diethyldithiocarbamate

Waste Code: U382
Waste Description: Carbamodithioic Acid, Dimethyl-, Sodium Salt (Or) Sodium Dimethyldithiocarbamate

Waste Code: U383
Waste Description: Carbamodithioic Acid, Dimethyl, Potassium Salt (Or) Potassium Dimethyldithiocarbamate

Waste Code: U384
Waste Description: Carbamodithioic Acid, Methyl-, Monosodium Salt (Or) Metam Sodium

Waste Code: U385
Waste Description: Carbamothioic Acid, Dipropyl-, S-Propyl Ester

Waste Code: U386
Waste Description: Carbamothioic Acid, Cyclohexylethyl-, S-Ethyl Ester (Or) Cycloate

Waste Code: U387
Waste Description: Carbamothioic Acid, Dipropyl-, S-(Phenylmethyl) Ester (Or) Prosulfocarb

CASE WESTERN RESERVE UNIVERSITY WEST QUAD (Continued) **1000321750**

Waste Code: U389
Waste Description: Carbamothioic Acid, Bis(1-Methylethyl)-, S-(2,3,3-Trichloro-2-Propenyl) Ester (Or) Triallate

Waste Code: U390
Waste Description: Carbamothioic Acid, Dipropyl-, S-Ethyl Ester (Or) Eptc

Waste Code: U391
Waste Description: Carbamothioic Acid, Butylethyl-, S-Propyl Ester (Or) Pebulate

Waste Code: U392
Waste Description: Butylate (Or) Carbamothioic Acid, Bis(2-Methylpropyl)-, S-Ethyl Ester

Waste Code: U393
Waste Description: Copper, Bis(Dimethylcarbamodithioato-S,S')- (Or) Copper Dimethyldithiocarbamate

Waste Code: U394
Waste Description: A2213 (Or) Ethanimidothioic Acid, 2-(Dimethylamino)-N-Hydroxy-2-Oxo-, Methyl Ester

Waste Code: U395
Waste Description: Diethylene Glycol, Dicarbamate (Or) Ethanol, 2,2'-Oxybis-, Dicarbamate

Waste Code: U396
Waste Description: Ferbam (Or) Iron, Tris(Dimethylcarbamodithioato-S,S')-,

Waste Code: U400
Waste Description: Bis(Pentamethylene)Thiuram Tetrasulfide (Or) Piperidine, 1,1'-(Tetrathiodicarbonothioyl)-Bis-

Waste Code: U401
Waste Description: Bis(Dimethylthiocarbamoyl) Sulfide (Or) Tetramethylthiuram Monosulfide

Waste Code: U402
Waste Description: Tetrabutylthiuram Disulfide (Or) Thioperoxydicarbonic Diamide, Tetrabutyl

Waste Code: U403
Waste Description: Disulfiram (Or) Thioperoxydicarbonic Diamide, Tetraethyl

Waste Code: U404
Waste Description: U404

Waste Code: U407
Waste Description: Ethyl Ziram

Waste Code: U409
Waste Description: Carbamic Acid, [1,2-Phenylenebis (Iminocarbonothioyl)]Bis-, Dimethyl Ester (Or) Thiophanate-Methyl

Waste Code: U410
Waste Description: Ethanimidothioic Acid, N,N'-[Thiobis[(Methylimino)Carbonyloxy]]Bis-, Dimethyl Ester (Or) Thiodicarb

Waste Code: U411
Waste Description: U411

CASE WESTERN RESERVE UNIVERSITY WEST QUAD (Continued) **1000321750**

Handler - Owner Operator:

Owner/Operator Indicator:	Owner
Owner/Operator Name:	CASE WESTERN RESERVE UNIVERSITY
Legal Status:	Private
Date Became Current:	20020101
Date Ended Current:	Not reported
Owner/Operator Address:	2220 CIRCLE DR
Owner/Operator City,State,Zip:	CLEVELAND, OH 44106
Owner/Operator Telephone:	216-368-2907
Owner/Operator Telephone Ext:	Not reported
Owner/Operator Fax:	Not reported
Owner/Operator Email:	Not reported

Owner/Operator Indicator:	Operator
Owner/Operator Name:	CASE WESTERN RESERVE UNIVERSITY
Legal Status:	Private
Date Became Current:	20210916
Date Ended Current:	Not reported
Owner/Operator Address:	2220 CIRCLE DR SERVICE BUILDING 1ST FL
Owner/Operator City,State,Zip:	CLEVELAND, OH 44106-7227
Owner/Operator Telephone:	216-368-1518
Owner/Operator Telephone Ext:	Not reported
Owner/Operator Fax:	Not reported
Owner/Operator Email:	MDR6@CASE.EDU

Owner/Operator Indicator:	Operator
Owner/Operator Name:	NAME NOT REPORTED
Legal Status:	Private
Date Became Current:	Not reported
Date Ended Current:	Not reported
Owner/Operator Address:	ADDRESS NOT REPORTED
Owner/Operator City,State,Zip:	CITY NOT REPORTED, AK 99998
Owner/Operator Telephone:	312-555-1212
Owner/Operator Telephone Ext:	Not reported
Owner/Operator Fax:	Not reported
Owner/Operator Email:	Not reported

Owner/Operator Indicator:	Owner
Owner/Operator Name:	CASE WESTERN RESERVE UNIVERSITY
Legal Status:	Private
Date Became Current:	20020101
Date Ended Current:	Not reported
Owner/Operator Address:	10900 EUCLID AVE
Owner/Operator City,State,Zip:	CLEVELAND, OH 44106-7227
Owner/Operator Telephone:	Not reported
Owner/Operator Telephone Ext:	Not reported
Owner/Operator Fax:	Not reported
Owner/Operator Email:	Not reported

Owner/Operator Indicator:	Owner
Owner/Operator Name:	CWRU BOARD OF DIRECTORS
Legal Status:	Private
Date Became Current:	Not reported
Date Ended Current:	Not reported
Owner/Operator Address:	10900 EUCLID AVE
Owner/Operator City,State,Zip:	CLEVELAND, OH 44106
Owner/Operator Telephone:	216-368-2907

CASE WESTERN RESERVE UNIVERSITY WEST QUAD (Continued) **1000321750**

Owner/Operator Telephone Ext: Not reported
Owner/Operator Fax: Not reported
Owner/Operator Email: Not reported

Owner/Operator Indicator: Operator
Owner/Operator Name: NAME NOT REPORTED
Legal Status: Private
Date Became Current: Not reported
Date Ended Current: Not reported
Owner/Operator Address: ADDRESS NOT REPORTED
Owner/Operator City,State,Zip: CITY NOT REPORTED, AK 99998
Owner/Operator Telephone: 312-555-1212
Owner/Operator Telephone Ext: Not reported
Owner/Operator Fax: Not reported
Owner/Operator Email: Not reported

Owner/Operator Indicator: Owner
Owner/Operator Name: CASE WESTERN RESERVE UNIVERSITY
Legal Status: Private
Date Became Current: 20020101
Date Ended Current: Not reported
Owner/Operator Address: 10900 EUCLID AVE
Owner/Operator City,State,Zip: CLEVELAND, OH 44106-7227
Owner/Operator Telephone: Not reported
Owner/Operator Telephone Ext: Not reported
Owner/Operator Fax: Not reported
Owner/Operator Email: Not reported

Owner/Operator Indicator: Owner
Owner/Operator Name: CWRU BOARD OF DIRECTORS
Legal Status: Private
Date Became Current: Not reported
Date Ended Current: Not reported
Owner/Operator Address: 10900 EUCLID AVE
Owner/Operator City,State,Zip: CLEVELAND, OH 44106
Owner/Operator Telephone: 216-368-2907
Owner/Operator Telephone Ext: Not reported
Owner/Operator Fax: Not reported
Owner/Operator Email: Not reported

Owner/Operator Indicator: Operator
Owner/Operator Name: CASE WESTERN RESERVE UNIVERSITY
Legal Status: Private
Date Became Current: 20020101
Date Ended Current: Not reported
Owner/Operator Address: 2220 CIRCLE DR
Owner/Operator City,State,Zip: CLEVELAND, OH 44106
Owner/Operator Telephone: 216-368-2907
Owner/Operator Telephone Ext: Not reported
Owner/Operator Fax: Not reported
Owner/Operator Email: Not reported

Historic Generators:
Receive Date: 20040322
Handler Name: CASE WESTERN RESERVE UNIV
Federal Waste Generator Description: Not a generator, verified
State District Owner: Oh

CASE WESTERN RESERVE UNIVERSITY WEST QUAD (Continued) **1000321750**

Large Quantity Handler of Universal Waste: No
Recognized Trader Importer: No
Recognized Trader Exporter: No
Spent Lead Acid Battery Importer: No
Spent Lead Acid Battery Exporter: No
Current Record: No
Non Storage Recycler Activity: Not reported
Electronic Manifest Broker: Not reported

Receive Date: 20111107
Handler Name: CASE WESTERN RSV UNIV WEST QUAD
Federal Waste Generator Description: Very Small Quantity Generator (formerly Conditionally-Exempt Small Quantity Generator
State District Owner: Oh
Large Quantity Handler of Universal Waste: No
Recognized Trader Importer: No
Recognized Trader Exporter: No
Spent Lead Acid Battery Importer: No
Spent Lead Acid Battery Exporter: No
Current Record: No
Non Storage Recycler Activity: Not reported
Electronic Manifest Broker: Not reported

Receive Date: 19860218
Handler Name: CASE WESTERN RESERVE UNIV
Federal Waste Generator Description: Small Quantity Generator
State District Owner: Oh
Large Quantity Handler of Universal Waste: No
Recognized Trader Importer: No
Recognized Trader Exporter: No
Spent Lead Acid Battery Importer: No
Spent Lead Acid Battery Exporter: No
Current Record: No
Non Storage Recycler Activity: Not reported
Electronic Manifest Broker: Not reported

Receive Date: 20010410
Handler Name: CASE WESTERN RESERVE UNIV
Federal Waste Generator Description: Very Small Quantity Generator (formerly Conditionally-Exempt Small Quantity Generator
State District Owner: Oh
Large Quantity Handler of Universal Waste: No
Recognized Trader Importer: No
Recognized Trader Exporter: No
Spent Lead Acid Battery Importer: No
Spent Lead Acid Battery Exporter: No
Current Record: No
Non Storage Recycler Activity: Not reported
Electronic Manifest Broker: Not reported

Receive Date: 20051207
Handler Name: CASE WESTERN RSV UNIV WEST QUAD
Federal Waste Generator Description: Small Quantity Generator
State District Owner: Oh
Large Quantity Handler of Universal Waste: Yes
Recognized Trader Importer: No
Recognized Trader Exporter: No

CASE WESTERN RESERVE UNIVERSITY WEST QUAD (Continued) **1000321750**

Spent Lead Acid Battery Importer: No
Spent Lead Acid Battery Exporter: No
Current Record: No
Non Storage Recycler Activity: Not reported
Electronic Manifest Broker: Not reported

Receive Date: 20210916
Handler Name: CASE WESTERN RESERVE UNIVERSITY WEST QUAD
Federal Waste Generator Description: Very Small Quantity Generator (formerly Conditionally-Exempt Small Quantity Generator
State District Owner: Oh
Large Quantity Handler of Universal Waste: No
Recognized Trader Importer: No
Recognized Trader Exporter: No
Spent Lead Acid Battery Importer: No
Spent Lead Acid Battery Exporter: No
Current Record: Yes
Non Storage Recycler Activity: No
Electronic Manifest Broker: No

List of NAICS Codes and Descriptions:
NAICS Code: 61131
NAICS Description: Colleges, Universities, And Professional Schools

Has the Facility Received Notices of Violations:
Found Violation: No
Agency Which Determined Violation: Not reported
Violation Short Description: Not reported
Date Violation was Determined: Not reported
Actual Return to Compliance Date: Not reported
Return to Compliance Qualifier: Not reported
Violation Responsible Agency: Not reported
Scheduled Compliance Date: Not reported
Enforcement Identifier: Not reported
Date of Enforcement Action: Not reported
Enforcement Responsible Agency: Not reported
Enforcement Docket Number: Not reported
Enforcement Attorney: Not reported
Corrective Action Component: Not reported
Appeal Initiated Date: Not reported
Appeal Resolution Date: Not reported
Disposition Status Date: Not reported
Disposition Status: Not reported
Disposition Status Description: Not reported
Consent/Final Order Sequence Number:Not reported
Consent/Final Order Respondent Name: Not reported
Consent/Final Order Lead Agency: Not reported
Enforcement Type: Not reported
Enforcement Responsible Person: Not reported
Enforcement Responsible Sub-Organization: Not reported
SEP Sequence Number: Not reported
SEP Expenditure Amount: Not reported
SEP Scheduled Completion Date: Not reported
SEP Actual Date: Not reported
SEP Defaulted Date: Not reported
SEP Type: Not reported

CASE WESTERN RESERVE UNIVERSITY WEST QUAD (Continued) **1000321750**

SEP Type Description:	Not reported
Proposed Amount:	Not reported
Final Monetary Amount:	Not reported
Paid Amount:	Not reported
Final Count:	Not reported
Final Amount:	Not reported

Evaluation Action Summary:

Evaluation Date:	20111107
Evaluation Responsible Agency:	State
Found Violation:	No
Evaluation Type Description:	COMPLIANCE EVALUATION INSPECTION
Evaluation Responsible Person Identifier:	OHEDA
Evaluation Responsible Sub-Organization:	NE
Actual Return to Compliance Date:	Not reported
Scheduled Compliance Date:	Not reported
Date of Request:	Not reported
Date Response Received:	Not reported
Request Agency:	Not reported
Former Citation:	Not reported

E MANIFEST:

Manifest Tracking Number:	018287142JJK
Last Updated Date:	20181018
Shipped Date:	20181004
Received Date:	20181005
Manifest Status:	Signed
Submission Type:	DataImage5Copy
Origin Type:	Service
Generator EPA ID:	OHD077757425
Generator Name:	Case Western Reserve University
Generator Location Street Number:	Not reported
Generator Location Street 1:	1819 E 101ST ST
Generator Location Street 2:	Not reported
Generator Location City:	CLEVELAND
Generator Location State:	OH
Generator Location Zip:	44106
Generator Mail Street Number:	Not reported
Generator Mail Street 1:	2220 CIRCLE DRIVE SERVICE
Generator Mail Street 2:	BULIDING 1ST FLOOR
Generator Mail City:	CLEVELAND
Generator Mail Zip:	44106
Generator Mail State:	OH
Generator Contact Company Name:	Not reported
Designated Facility EPA ID:	OHD066060609
Designated Facility Name:	Chemtron Corporation
Designated Facility Mail Street Number:	Not reported
Designated Facility Mail Street 1:	Not reported
Designated Facility Mail Street 2:	35850 SCHNEIDER CT
Designated Facility Mail City:	AVON
Designated Facility Mail Zip:	44011
Designated Facility Mail State:	OH

CASE WESTERN RESERVE UNIVERSITY WEST QUAD (Continued) **1000321750**

Designated Facility Location Street Number: Not reported
Designated Facility Location Street 1: 35850 SCHNEIDER CT
Designated Facility Location Street 2: Not reported
Designated Facility Location City: AVON
Designated Facility Location Zip: 44011
Designated Facility Location State: OH
Designated Facility Contact Company Name: Not reported
Manifest Residue Indicator: N
Rejection Indicator: N

Federal Waste:
Manifest Tracking Number: 018287142JJK
Waste Line Number: 1
Federal Waste Code: D001
Federal Waste: IGNITABLE WASTE

Manifest Tracking Number: 018287142JJK
Waste Line Number: 1
Federal Waste Code: D002
Federal Waste: CORROSIVE WASTE

Transporter:
Manifest Tracking Number: 018287142JJK
Transporter Line Number: 1
Transporter EPA ID: OHD066060609
Transporter Name: Chemtron Corporation

Waste Line:
Manifest Tracking Number: 018287142JJK
Waste Line Number: 1
U.S. DOT Hazardous Indicator: Y
U.S. DOT ID Number: UN2924
U.S. DOT Description: Un2924, Waste, Flammable Liquids, Corrosive, N.O.S. (2-(Dimethylamino) Ethanol), 3 (8), Pgii
Non-Hazardous Waste Description: Not reported
Number of Containers: 1
Container Type Code: DF
Container Type Description: Fiberboard or plastic drums, barrels, kegs
Waste Quantity: 5
Quantity Unit of Measure Code: P
Quantity Unit of Measure Description: Pounds
Waste Quantity, in Tons: 0.0025
Acute Waste Quantity, in Tons: 0
Non-Acute Waste Quantity, in Tons: 0.0025
Waste Quantity, in Kilograms: 2.267575
Acute Waste Quantity, in Kilograms: 0
Non-Acute Waste Quantity, in Kilorgrams: 2.267575
Management Method Code: H141
Management Method Description: STORAGE, BULKING AND/OR TRANSFER OFF SITE
Waste Residue Indicator: N
Quantity Discrepancy Indicator: N
Waste Type Discrepancy Indicator: N
Waste Density: Not reported
Waste Density Unit of Measure Code: Not reported
Waste Density Unit of Measure Description: Not reported
Form Code: Not reported

CASE WESTERN RESERVE UNIVERSITY WEST QUAD (Continued) **1000321750**

Form Code Description:	Not reported
Source Code:	Not reported
Source Code Description:	Not reported
Waste Minimization Code:	Not reported
Waste Minimization Code Description:	Not reported
Consent Number:	Not reported
EPA Waste Indicator:	Y

Manifest Tracking Number:	018287142JJK
Waste Line Number:	2
U.S. DOT Hazardous Indicator:	N
U.S. DOT ID Number:	Not reported
U.S. DOT Description:	Not reported
Non-Hazardous Waste Description:	CPS6393-28: TOXIC LABPACK
Number of Containers:	1
Container Type Code:	DF
Container Type Description:	Fiberboard or plastic drums, barrels, kegs
Waste Quantity:	20
Quantity Unit of Measure Code:	P
Quantity Unit of Measure Description:	Pounds
Waste Quantity, in Tons:	0.01
Acute Waste Quantity, in Tons:	0
Non-Acute Waste Quantity, in Tons:	0.01
Waste Quantity, in Kilograms:	9.0703
Acute Waste Quantity, in Kilograms:	0
Non-Acute Waste Quantity, in Kilorgrams:	9.0703
Management Method Code:	H141
Management Method Description:	STORAGE, BULKING AND/OR TRANSFER OFF SITE
Waste Residue Indicator:	N
Quantity Discrepancy Indicator:	N
Waste Type Discrepancy Indicator:	N
Waste Density:	Not reported
Waste Density Unit of Measure Code:	Not reported
Waste Density Unit of Measure Description:	Not reported
Form Code:	Not reported
Form Code Description:	Not reported
Source Code:	Not reported
Source Code Description:	Not reported
Waste Minimization Code:	Not reported
Waste Minimization Code Description:	Not reported
Consent Number:	Not reported
EPA Waste Indicator:	N

E26 **SPRINGBROOK ESTATES** **LUST** **U004218026**
ENE **1675 ANSEL RD** **UST** **N/A**
1/4-1/2 **CLEVELAND, OH 44106**
0.260 mi.
1374 ft. **Site 2 of 3 in cluster E**

Relative:
Lower

Actual:
655 ft.

LUST:

Name:	SPRINGBROOK ESTATES
Address:	1675 ANSEL RD
City,State,Zip:	CLEVELAND, OH 44106
Release Number:	18010857 - N00001
Release Date:	01/07/2002
LTF Status:	6 Closure of regulated UST
FR Status:	**NFA: No Further Action**
Priority:	2

SPRINGBROOK ESTATES (Continued) **U004218026**

Review Date:	02/06/2002
Priority Decode:	SUS/CON from non-regulated UST
Class1 Decode:	A viable RP have been identified
Latitude:	41.511993
Longitude:	-81.619155
Class:	Viable Responsible Party has been identified
Incident Number:	Not reported
Last Update:	Charles Zepp
Last Update Date:	06/10/2021
Last Update Updated:	02/05/2002
Sub Status:	Approved
Rules:	1999
Coordinator:	Charles Zepp
Rating:	1

UST:

Name:	SPRINGBROOK ESTATES
Address:	1675 ANSEL RD
City,State,Zip:	CLEVELAND, OH 44106
Facility Id:	18010857
Owner Name:	Not reported
Owner Address:	Not reported
Owner City/State/Zip:	Not reported
Tank Number:	T00001
Status:	REM - Removed
UST Capacity:	500
Tank Content:	Diesel
Installation Date:	Not reported
Construction:	BM - Bare Metal
Date Last Used:	09/01/2001
Date TCL Closed:	Not reported
Date Removed:	10/02/2001
CAS Number:	68334-30-5
Abandoned Approved:	Not reported
Regulated:	YES
Sensitive Area:	NO
Date Of Sensitivity:	Not reported
UST Configurations:	Not reported
Construction Comments:	Bare Steel
Corrosion Protections:	Not reported
Corrosion Protection Comments:	Not reported
Primary Release Detection:	AMO - Alternative Method (Other, explain)
Secondary Release Detection:	Not reported
Release Detection Comments:	RDTank: / RDLine:
Piping Configuration:	Not reported
Piping Configuration Comments:	Not reported
Piping Styles:	P - Pressure
Piping Constructions:	OTH - Other (explain)
Piping Construction Comments:	Unknown
Piping Corrosion Protections:	OTH - Other (explain)
Piping Corrosion Protection Comments:	Not reported
Piping Release Detections:	OTH - Other(explain)
Piping Release Detection Comments:	Not reported
Spill Prevention Manholes:	OTH - Other (Explain)
Spill Prevention Manhole Comments:	Not reported
OverFill Prevention:	Not reported

SPRINGBROOK ESTATES (Continued) **U004218026**

OverFill Prevention Comment: Not reported
Comments: Appears to be residential UST.

E27 ENE 1/4-1/2 0.260 mi. 1374 ft.

SPRINGBROOK ESTATES
1675 ANSEL RD
CLEVELAND, OH

UST FINDER **1028604636**
UST FINDER RELEASE **N/A**

Site 3 of 3 in cluster E

Relative: Lower

Actual: 655 ft.

UST FINDER:

Object ID:	351723
Facility ID:	OH18010857
Name:	SPRINGBROOK ESTATES
Address:	1675 ANSEL RD
City,State,Zip:	CLEVELAND, OH
Address Match Type:	Not reported
Open USTs:	0
Closed USTs:	1
TOS USTs:	0
Population 1500ft:	2239
Private Wells 1500ft:	0
Within 100yr Floodplain:	No
Land Use:	Developed, Low Intensity
Within SPA:	No
SPA PWS Facility ID:	Not reported
SPA Water Type:	Not reported
SPA Facility Type:	Not reported
SPA HUC12:	Not reported
Within WHPA:	No
WHPA PWS Facility ID:	Not reported
WHPA Water Type:	Not reported
WHPA Facility Type:	Not reported
WHPA HUC12:	Not reported
Facility Status:	Closed UST(s)
Date of Last Inspection:	Not reported
EPA Region:	5
Tribe:	Not reported
Coordinate Source:	State
X Coord:	-81.619155
Y Coord:	41.5119930000001
Latitude:	41.511993
Longitude:	-81.619155

UST FINDER:

Object ID:	1470150
Facility ID:	OH18010857
Tank ID:	OH18010857_T00001
Tank Status:	Closed
Installation Date:	Not reported
Removal Date:	2001/10/02 15:59:59+00
Tank Capacity:	500
Substances:	Diesel
Tank Wall Type:	Single

UST FINDER RELEASE:

Object ID:	323352
Facility ID:	OH18010857

SPRINGBROOK ESTATES (Continued) **1028604636**

Lust ID:	OH18010857-N00001
Name:	SPRINGBROOK ESTATES
Address:	1675 ANSEL RD
City,State,Zip:	CLEVELAND, OH 0
Address Match Type:	Not reported
Reported Date:	2002/01/07 15:59:59+00
Status:	No Further Action
Substance:	Not reported
Population within 1500ft:	2242
Domestic Wells within 1500ft:	0
Land Use:	Developed, Low Intensity
Within SPA:	No
SPA PWS Facility ID:	Not reported
SPA Water Type:	Not reported
SPA Facility Type:	Not reported
SPA HUC12:	Not reported
Within WHPA:	No
WHPA PWS Facility ID:	Not reported
WHPA Water Type:	Not reported
WHPA Facility Type:	Not reported
WHPA HUC12:	Not reported
Within 100yr Floodplain:	No
Tribe:	Not reported
EPA Region:	5
NFA Letter 1:	Not reported
NFA Letter 2:	Not reported
NFA Letter 3:	Not reported
NFA Letter 4:	Not reported
Closed With Residual Contaminate:	Not reported
Coordinate Source:	State
X Coord:	-81.61916
Y Coord:	41.51199
Latitude:	41.5119899999999
Longitude:	-81.6191599999999

F28 **BP OIL CO. #22365** **LUST** **U004202650**
SSE **9308 CHESTER AVE** **UST** **N/A**
1/4-1/2 **CLEVELAND, OH 44106**
0.304 mi.
1605 ft. **Site 1 of 2 in cluster F**

Relative:
Higher

Actual:
675 ft.

LUST:

Name:	BP OIL CO. #22365
Address:	9308 CHESTER AVE
City,State,Zip:	CLEVELAND, OH 44106
Release Number:	18002104 - N00001
Release Date:	01/21/1992
LTF Status:	1 SUS/CON from regulated UST
FR Status:	**NFA: No Further Action**
Priority:	2
Review Date:	09/14/1994
Priority Decode:	SUS/CON from non-regulated UST
Class1 Decode:	A viable RP have been identified
Latitude:	41.505547
Longitude:	-81.621304
Class:	Viable Responsible Party has been identified
Incident Number:	182014200.0
Last Update:	Charles Zepp

BP OIL CO. #22365 (Continued) **U004202650**

Last Update Date:	12/14/2020
Last Update Updated:	09/14/1994
Sub Status:	Approved
Rules:	1992
Coordinator:	Charles Zepp
Rating:	10

Name:	BP OIL CO. #22365
Address:	9308 CHESTER AVE
City,State,Zip:	CLEVELAND, OH 44106
Release Number:	18002104 - N00002
Release Date:	10/16/2006
LTF Status:	1 SUS/CON from regulated UST
FR Status:	**NFA: No Further Action**
Priority:	2
Review Date:	03/17/2008
Priority Decode:	SUS/CON from non-regulated UST
Class1 Decode:	A viable RP have been identified
Latitude:	41.505547
Longitude:	-81.621304
Class:	Viable Responsible Party has been identified
Incident Number:	Not reported
Last Update:	Charles Zepp
Last Update Date:	12/14/2020
Last Update Updated:	03/17/2008
Sub Status:	Not reported
Rules:	2005
Coordinator:	Charles Zepp
Rating:	14

UST:

Name:	BP OIL CO. #22365
Address:	9308 CHESTER AVE
City,State,Zip:	CLEVELAND, OH 44106
Facility Id:	18002104
Owner Name:	KANTAM ENTERPRISES LLC
Owner Address:	6135 MONTGOMERY ROAD
Owner City/State/Zip:	45213

Tank Number:	T00001
Status:	REM - Removed
UST Capacity:	8000
Tank Content:	Gasoline
Installation Date:	01/01/1974
Construction:	FRP-Fiberglass Reinforced Plastic
Date Last Used:	07/10/2001
Date TCL Closed:	Not reported
Date Removed:	07/10/2001
CAS Number:	8006-61-9
Abandoned Approved:	Not reported
Regulated:	YES
Sensitive Area:	NO
Date Of Sensitivity:	Not reported
UST Configurations:	Not reported
Construction Comments:	Fiberglass Reinforced Plastic
Corrosion Protections:	Not reported
Corrosion Protection Comments:	Not reported

BP OIL CO. #22365 (Continued) **U004202650**

Primary Release Detection:	AMO - Alternative Method (Other, explain)
Secondary Release Detection:	Not reported
Release Detection Comments:	RDTank: / RDLine:
Piping Configuration:	Not reported
Piping Configuration Comments:	Not reported
Piping Styles:	P - Pressure
Piping Constructions:	OTH - Other (explain)
Piping Construction Comments:	Unknown
Piping Corrosion Protections:	OTH - Other (explain)
Piping Corrosion Protection Comments:	Not reported
Piping Release Detections:	OTH - Other(explain)
Piping Release Detection Comments:	Not reported
Spill Prevention Manholes:	NP - None Present
Spill Prevention Manhole Comments:	No
OverFill Prevention:	Not reported
OverFill Prevention Comment:	OverFill Spill: No
Comments:	Not reported

Name:	BP OIL CO. #22365
Address:	9308 CHESTER AVE
City,State,Zip:	CLEVELAND, OH 44106

Tank Number:	T00002
Status:	REM - Removed
UST Capacity:	8000
Tank Content:	Gasoline
Installation Date:	01/01/1974
Construction:	FRP-Fiberglass Reinforced Plastic
Date Last Used:	07/10/2001
Date TCL Closed:	Not reported
Date Removed:	07/10/2001
CAS Number:	8006-61-9
Abandoned Approved:	Not reported
Regulated:	YES
Sensitive Area:	NO
Date Of Sensitivity:	Not reported
UST Configurations:	Not reported
Construction Comments:	Fiberglass Reinforced Plastic
Corrosion Protections:	Not reported
Corrosion Protection Comments:	Not reported
Primary Release Detection:	AMO - Alternative Method (Other, explain)
Secondary Release Detection:	Not reported
Release Detection Comments:	RDTank: / RDLine:
Piping Configuration:	Not reported
Piping Configuration Comments:	Not reported
Piping Styles:	P - Pressure
Piping Constructions:	OTH - Other (explain)
Piping Construction Comments:	Unknown
Piping Corrosion Protections:	OTH - Other (explain)
Piping Corrosion Protection Comments:	Not reported
Piping Release Detections:	OTH - Other(explain)
Piping Release Detection Comments:	Not reported
Spill Prevention Manholes:	NP - None Present
Spill Prevention Manhole Comments:	No
OverFill Prevention:	Not reported
OverFill Prevention Comment:	OverFill Spill: No
Comments:	Not reported

BP OIL CO. #22365 (Continued) **U004202650**

Name:	BP OIL CO. #22365
Address:	9308 CHESTER AVE
City,State,Zip:	CLEVELAND, OH 44106
Tank Number:	T00003
Status:	REM - Removed
UST Capacity:	6000
Tank Content:	Gasoline
Installation Date:	01/01/1974
Construction:	FRP-Fiberglass Reinforced Plastic
Date Last Used:	07/10/2001
Date TCL Closed:	Not reported
Date Removed:	07/10/2001
CAS Number:	8006-61-9
Abandoned Approved:	Not reported
Regulated:	YES
Sensitive Area:	NO
Date Of Sensitivity:	Not reported
UST Configurations:	Not reported
Construction Comments:	Fiberglass Reinforced Plastic
Corrosion Protections:	Not reported
Corrosion Protection Comments:	Not reported
Primary Release Detection:	AMO - Alternative Method (Other, explain)
Secondary Release Detection:	Not reported
Release Detection Comments:	RDTank: / RDLine:
Piping Configuration:	Not reported
Piping Configuration Comments:	Not reported
Piping Styles:	P - Pressure
Piping Constructions:	OTH - Other (explain)
Piping Construction Comments:	Unknown
Piping Corrosion Protections:	OTH - Other (explain)
Piping Corrosion Protection Comments:	Not reported
Piping Release Detections:	OTH - Other(explain)
Piping Release Detection Comments:	Not reported
Spill Prevention Manholes:	NP - None Present
Spill Prevention Manhole Comments:	No
OverFill Prevention:	Not reported
OverFill Prevention Comment:	OverFill Spill: No
Comments:	Not reported
Name:	BP OIL CO. #22365
Address:	9308 CHESTER AVE
City,State,Zip:	CLEVELAND, OH 44106
Tank Number:	T00004
Status:	REM - Removed
UST Capacity:	8000
Tank Content:	Gasoline
Installation Date:	01/01/1974
Construction:	FRP-Fiberglass Reinforced Plastic
Date Last Used:	08/01/2006
Date TCL Closed:	Not reported
Date Removed:	09/26/2006
CAS Number:	8006-61-9
Abandoned Approved:	Not reported
Regulated:	YES
Sensitive Area:	NO

BP OIL CO. #22365 (Continued) **U004202650**

Date Of Sensitivity:	Not reported
UST Configurations:	Not reported
Construction Comments:	Fiberglass Reinforced Plastic
Corrosion Protections:	NR - None Required by Rule
Corrosion Protection Comments:	Not reported
Primary Release Detection:	ATG - Automatic Tank Gauging
Secondary Release Detection:	Not reported
Release Detection Comments:	RDTank: Automatic Tank Gauging / RDLine:
Piping Configuration:	Not reported
Piping Configuration Comments:	Not reported
Piping Styles:	P - Pressure
Piping Constructions:	FRP - Fiberglass Reinforced Plastic
Piping Construction Comments:	Fiberglass Reinforced Plastic
Piping Corrosion Protections:	NR - None required by rule
Piping Corrosion Protection Comments:	Not reported
Piping Release Detections:	ELLD - Electronic Line Leak Detector
Piping Release Detection Comments:	Electronic Line Leak Detector
Spill Prevention Manholes:	SB - Spill Containment Manhole (bucket)
Spill Prevention Manhole Comments:	Yes
OverFill Prevention:	Not reported
OverFill Prevention Comment:	OverFill Spill: Yes
Comments:	Not reported

Name:	BP OIL CO. #22365
Address:	9308 CHESTER AVE
City,State,Zip:	CLEVELAND, OH 44106

Tank Number:	T00005
Status:	REM - Removed
UST Capacity:	8000
Tank Content:	Gasoline
Installation Date:	01/01/1974
Construction:	FRP-Fiberglass Reinforced Plastic
Date Last Used:	08/01/2006
Date TCL Closed:	Not reported
Date Removed:	09/26/2006
CAS Number:	8006-61-9
Abandoned Approved:	Not reported
Regulated:	YES
Sensitive Area:	NO
Date Of Sensitivity:	Not reported
UST Configurations:	Not reported
Construction Comments:	Fiberglass Reinforced Plastic
Corrosion Protections:	NR - None Required by Rule
Corrosion Protection Comments:	Not reported
Primary Release Detection:	ATG - Automatic Tank Gauging
Secondary Release Detection:	Not reported
Release Detection Comments:	RDTank: Automatic Tank Gauging / RDLine:
Piping Configuration:	Not reported
Piping Configuration Comments:	Not reported
Piping Styles:	P - Pressure
Piping Constructions:	FRP - Fiberglass Reinforced Plastic
Piping Construction Comments:	Fiberglass Reinforced Plastic
Piping Corrosion Protections:	NR - None required by rule
Piping Corrosion Protection Comments:	Not reported
Piping Release Detections:	ELLD - Electronic Line Leak Detector
Piping Release Detection Comments:	Electronic Line Leak Detector

BP OIL CO. #22365 (Continued) **U004202650**

Spill Prevention Manholes:	SB - Spill Containment Manhole (bucket)
Spill Prevention Manhole Comments:	Yes
OverFill Prevention:	Not reported
OverFill Prevention Comment:	OverFill Spill: Yes
Comments:	Not reported
Name:	BP OIL CO. #22365
Address:	9308 CHESTER AVE
City,State,Zip:	CLEVELAND, OH 44106
Tank Number:	T00006
Status:	REM - Removed
UST Capacity:	6000
Tank Content:	Gasoline
Installation Date:	01/01/1974
Construction:	FRP-Fiberglass Reinforced Plastic
Date Last Used:	08/01/2006
Date TCL Closed:	Not reported
Date Removed:	09/26/2006
CAS Number:	8006-61-9
Abandoned Approved:	Not reported
Regulated:	YES
Sensitive Area:	NO
Date Of Sensitivity:	Not reported
UST Configurations:	Not reported
Construction Comments:	Fiberglass Reinforced Plastic
Corrosion Protections:	NR - None Required by Rule
Corrosion Protection Comments:	Not reported
Primary Release Detection:	ATG - Automatic Tank Gauging
Secondary Release Detection:	Not reported
Release Detection Comments:	RDTank: Automatic Tank Gauging / RDLine:
Piping Configuration:	Not reported
Piping Configuration Comments:	Not reported
Piping Styles:	P - Pressure
Piping Constructions:	FRP - Fiberglass Reinforced Plastic
Piping Construction Comments:	Fiberglass Reinforced Plastic
Piping Corrosion Protections:	NR - None required by rule
Piping Corrosion Protection Comments:	Not reported
Piping Release Detections:	ELLD - Electronic Line Leak Detector
Piping Release Detection Comments:	Electronic Line Leak Detector
Spill Prevention Manholes:	SB - Spill Containment Manhole (bucket)
Spill Prevention Manhole Comments:	Yes
OverFill Prevention:	Not reported
OverFill Prevention Comment:	OverFill Spill: Yes
Comments:	Not reported

F29 **BP OIL CO. #22365** **UST FINDER** **1028603338**
SSE **9308 CHESTER AVE** **UST FINDER RELEASE** **N/A**
1/4-1/2 **CLEVELAND, OH 0**
0.304 mi.
1605 ft. **Site 2 of 2 in cluster F**

Relative:
Higher

Actual:
675 ft.

UST FINDER:

Object ID:	351588
Facility ID:	OH18002104
Name:	BP OIL CO. #22365
Address:	9308 CHESTER AVE
City,State,Zip:	CLEVELAND, OH

BP OIL CO. #22365 (Continued) **1028603338**

Address Match Type:	Not reported
Open USTs:	0
Closed USTs:	6
TOS USTs:	0
Population 1500ft:	792
Private Wells 1500ft:	0
Within 100yr Floodplain:	No
Land Use:	Developed, Medium Intensity
Within SPA:	No
SPA PWS Facility ID:	Not reported
SPA Water Type:	Not reported
SPA Facility Type:	Not reported
SPA HUC12:	Not reported
Within WHPA:	No
WHPA PWS Facility ID:	Not reported
WHPA Water Type:	Not reported
WHPA Facility Type:	Not reported
WHPA HUC12:	Not reported
Facility Status:	Closed UST(s)
Date of Last Inspection:	Not reported
EPA Region:	5
Tribe:	Not reported
Coordinate Source:	State
X Coord:	-81.621304
Y Coord:	41.505547
Latitude:	41.505547
Longitude:	-81.621304

UST FINDER:

Object ID:	1425753
Facility ID:	OH18002104
Tank ID:	OH18002104_T00005
Tank Status:	Closed
Installation Date:	1974/01/01 16:00:00+00
Removal Date:	2006/09/26 15:59:59+00
Tank Capacity:	8000
Substances:	Gasoline
Tank Wall Type:	Single
Object ID:	1425754
Facility ID:	OH18002104
Tank ID:	OH18002104_T00004
Tank Status:	Closed
Installation Date:	1974/01/01 16:00:00+00
Removal Date:	2006/09/26 15:59:59+00
Tank Capacity:	8000
Substances:	Gasoline
Tank Wall Type:	Single
Object ID:	1425755
Facility ID:	OH18002104
Tank ID:	OH18002104_T00006
Tank Status:	Closed
Installation Date:	1974/01/01 16:00:00+00
Removal Date:	2006/09/26 15:59:59+00
Tank Capacity:	6000
Substances:	Gasoline
Tank Wall Type:	Single

BP OIL CO. #22365 (Continued) **1028603338**

Object ID:	1436285
Facility ID:	OH18002104
Tank ID:	OH18002104_T00001
Tank Status:	Closed
Installation Date:	1974/01/01 16:00:00+00
Removal Date:	2001/07/10 15:59:59+00
Tank Capacity:	8000
Substances:	Gasoline
Tank Wall Type:	Single

Object ID:	1436286
Facility ID:	OH18002104
Tank ID:	OH18002104_T00002
Tank Status:	Closed
Installation Date:	1974/01/01 16:00:00+00
Removal Date:	2001/07/10 15:59:59+00
Tank Capacity:	8000
Substances:	Gasoline
Tank Wall Type:	Single

Object ID:	1436287
Facility ID:	OH18002104
Tank ID:	OH18002104_T00003
Tank Status:	Closed
Installation Date:	1974/01/01 16:00:00+00
Removal Date:	2001/07/10 15:59:59+00
Tank Capacity:	6000
Substances:	Gasoline
Tank Wall Type:	Single

UST FINDER RELEASE:

Object ID:	323166
Facility ID:	OH18002104
Lust ID:	OH18002104-N00001
Name:	BP OIL CO. #22365
Address:	9308 CHESTER AVE
City,State,Zip:	CLEVELAND, OH 0
Address Match Type:	Not reported
Reported Date:	1992/01/21 15:59:59+00
Status:	No Further Action
Substance:	Not reported
Population within 1500ft:	795
Domestic Wells within 1500ft:	0
Land Use:	Developed, Medium Intensity
Within SPA:	No
SPA PWS Facility ID:	Not reported
SPA Water Type:	Not reported
SPA Facility Type:	Not reported
SPA HUC12:	Not reported
Within WHPA:	No
WHPA PWS Facility ID:	Not reported
WHPA Water Type:	Not reported
WHPA Facility Type:	Not reported
WHPA HUC12:	Not reported
Within 100yr Floodplain:	No
Tribe:	Not reported

BP OIL CO. #22365 (Continued) **1028603338**

EPA Region:	5
NFA Letter 1:	Not reported
NFA Letter 2:	Not reported
NFA Letter 3:	Not reported
NFA Letter 4:	Not reported
Closed With Residual Contaminate:	Not reported
Coordinate Source:	State
X Coord:	-81.6213
Y Coord:	41.50555
Latitude:	41.5055499999999
Longitude:	-81.6213

Object ID:	323167
Facility ID:	OH18002104
Lust ID:	OH18002104-N00002
Name:	BP OIL CO. #22365
Address:	9308 CHESTER AVE
City,State,Zip:	CLEVELAND, OH 0
Address Match Type:	Not reported
Reported Date:	2006/10/16 15:59:59+00
Status:	No Further Action
Substance:	Not reported
Population within 1500ft:	795
Domestic Wells within 1500ft:	0
Land Use:	Developed, Medium Intensity
Within SPA:	No
SPA PWS Facility ID:	Not reported
SPA Water Type:	Not reported
SPA Facility Type:	Not reported
SPA HUC12:	Not reported
Within WHPA:	No
WHPA PWS Facility ID:	Not reported
WHPA Water Type:	Not reported
WHPA Facility Type:	Not reported
WHPA HUC12:	Not reported
Within 100yr Floodplain:	No
Tribe:	Not reported
EPA Region:	5
NFA Letter 1:	Not reported
NFA Letter 2:	Not reported
NFA Letter 3:	Not reported
NFA Letter 4:	Not reported
Closed With Residual Contaminate:	Not reported
Coordinate Source:	State
X Coord:	-81.6213
Y Coord:	41.50555
Latitude:	41.5055499999999
Longitude:	-81.6213

G30 South 1/4-1/2 0.373 mi. 1968 ft. | **CLEVELAND CLINIC**
1965 E 89TH ST
CLEVELAND, OH 44114 | **LUST** | **S127294673**
N/A

Site 1 of 2 in cluster G

Relative: Higher

Actual: 672 ft.

LUST:

Name:	CLEVELAND CLINIC
Address:	1965 E 89TH ST
City,State,Zip:	CLEVELAND, OH 44114
Release Number:	18011335 - N00001
Release Date:	02/12/2016
LTF Status:	2 SUS/CON from non-regulated UST
FR Status:	**RPT: a possible incident is reported**
Priority:	2
Review Date:	02/25/2016
Priority Decode:	SUS/CON from non-regulated UST
Class1 Decode:	A viable RP have been identified
Latitude:	41.504441
Longitude:	-81.623692
Class:	Viable Responsible Party has been identified
Incident Number:	Not reported
Last Update:	Charles Zepp
Last Update Date:	10/18/2019
Last Update Updated:	02/25/2016
Sub Status:	Approved
Rules:	2012
Coordinator:	Charles Zepp
Rating:	Not reported

H31 SSW 1/4-1/2 0.397 mi. 2096 ft. | **FORMER GULF SERVICE STATION**
8701-8705 EUCLID AVE
CLEVELAND, OH | **UST FINDER**
UST FINDER RELEASE | **1028604937**
N/A

Site 1 of 2 in cluster H

Relative: Higher

Actual: 670 ft.

UST FINDER:

Object ID:	351539
Facility ID:	OH18011313
Name:	FORMER GULF SERVICE STATION
Address:	8701-8705 EUCLID AVE
City,State,Zip:	CLEVELAND, OH
Address Match Type:	StreetAddress
Open USTs:	0
Closed USTs:	3
TOS USTs:	0
Population 1500ft:	873
Private Wells 1500ft:	0
Within 100yr Floodplain:	No
Land Use:	Developed, Medium Intensity
Within SPA:	No
SPA PWS Facility ID:	Not reported
SPA Water Type:	Not reported
SPA Facility Type:	Not reported
SPA HUC12:	Not reported
Within WHPA:	No
WHPA PWS Facility ID:	Not reported
WHPA Water Type:	Not reported
WHPA Facility Type:	Not reported
WHPA HUC12:	Not reported

FORMER GULF SERVICE STATION (Continued) **1028604937**

Facility Status:	Closed UST(s)
Date of Last Inspection:	Not reported
EPA Region:	5
Tribe:	Not reported
Coordinate Source:	Geocode
X Coord:	-81.626062
Y Coord:	41.503518
Latitude:	41.503518
Longitude:	-81.626062

UST FINDER:

Object ID:	1437378
Facility ID:	OH18011313
Tank ID:	OH18011313_T00002
Tank Status:	Closed
Installation Date:	Not reported
Removal Date:	2014/06/07 15:59:59+00
Tank Capacity:	1000
Substances:	Gasoline
Tank Wall Type:	Single

Object ID:	1437379
Facility ID:	OH18011313
Tank ID:	OH18011313_T00001
Tank Status:	Closed
Installation Date:	Not reported
Removal Date:	2014/06/07 15:59:59+00
Tank Capacity:	2000
Substances:	Gasoline
Tank Wall Type:	Single

Object ID:	1437380
Facility ID:	OH18011313
Tank ID:	OH18011313_T00003
Tank Status:	Closed
Installation Date:	Not reported
Removal Date:	2014/06/07 15:59:59+00
Tank Capacity:	1000
Substances:	Diesel
Tank Wall Type:	Single

UST FINDER RELEASE:

Object ID:	323107
Facility ID:	OH18011313
Lust ID:	OH18011313-N00001
Name:	FORMER GULF SERVICE STATION
Address:	8701-8705 EUCLID AVE
City,State,Zip:	CLEVELAND, OH 0
Address Match Type:	StreetAddress
Reported Date:	2014/08/13 15:59:59+00
Status:	No Further Action
Substance:	Not reported
Population within 1500ft:	872
Domestic Wells within 1500ft:	0
Land Use:	Developed, Medium Intensity
Within SPA:	No

FORMER GULF SERVICE STATION (Continued) **1028604937**

SPA PWS Facility ID:	Not reported
SPA Water Type:	Not reported
SPA Facility Type:	Not reported
SPA HUC12:	Not reported
Within WHPA:	No
WHPA PWS Facility ID:	Not reported
WHPA Water Type:	Not reported
WHPA Facility Type:	Not reported
WHPA HUC12:	Not reported
Within 100yr Floodplain:	No
Tribe:	Not reported
EPA Region:	5
NFA Letter 1:	Not reported
NFA Letter 2:	Not reported
NFA Letter 3:	Not reported
NFA Letter 4:	Not reported
Closed With Residual Contaminate:	Not reported
Coordinate Source:	Geocode
X Coord:	-81.6260599999999
Y Coord:	41.50352
Latitude:	41.50352
Longitude:	-81.6260599999999

H32 **FORMER GULF SERVICE STATION** **LUST** **U004223224**
SSW **8701-8705 EUCLID AVE** **UST** **N/A**
1/4-1/2 **CLEVELAND, OH 44195**
0.397 mi.
2096 ft. **Site 2 of 2 in cluster H**

Relative:
Higher

Actual:
670 ft.

LUST:

Name:	FORMER GULF SERVICE STATION
Address:	8701-8705 EUCLID AVE
City,State,Zip:	CLEVELAND, OH 44195
Release Number:	18011313 - N00001
Release Date:	08/13/2014
LTF Status:	6 Closure of regulated UST
FR Status:	**NFA: No Further Action**
Priority:	2
Review Date:	08/15/2014
Priority Decode:	SUS/CON from non-regulated UST
Class1 Decode:	A viable RP have been identified
Latitude:	41.503635
Longitude:	-81.625893
Class:	Viable Responsible Party has been identified
Incident Number:	Not reported
Last Update:	Charles Zepp
Last Update Date:	10/16/2019
Last Update Updated:	08/15/2014
Sub Status:	Approved
Rules:	2012
Coordinator:	Charles Zepp
Rating:	10

UST:

Name:	FORMER GULF SERVICE STATION
Address:	8701-8705 EUCLID AVE
City,State,Zip:	CLEVELAND, OH 44195

FORMER GULF SERVICE STATION (Continued) **U004223224**

Facility Id:	18011313
Owner Name:	Not reported
Owner Address:	Not reported
Owner City/State/Zip:	Not reported
Tank Number:	T00001
Status:	REM - Removed
UST Capacity:	2000
Tank Content:	Gasoline
Installation Date:	Not reported
Construction:	BM - Bare Metal
Date Last Used:	01/01/1973
Date TCL Closed:	Not reported
Date Removed:	06/07/2014
CAS Number:	Not reported
Abandoned Approved:	Not reported
Regulated:	YES
Sensitive Area:	NO
Date Of Sensitivity:	Not reported
UST Configurations:	Not reported
Construction Comments:	Not reported
Corrosion Protections:	Not reported
Corrosion Protection Comments:	Not reported
Primary Release Detection:	Not reported
Secondary Release Detection:	Not reported
Release Detection Comments:	Not reported
Piping Configuration:	Not reported
Piping Configuration Comments:	Not reported
Piping Styles:	Not reported
Piping Constructions:	Not reported
Piping Construction Comments:	Not reported
Piping Corrosion Protections:	Not reported
Piping Corrosion Protection Comments:	Not reported
Piping Release Detections:	Not reported
Piping Release Detection Comments:	Not reported
Spill Prevention Manholes:	Not reported
Spill Prevention Manhole Comments:	Not reported
OverFill Prevention:	Not reported
OverFill Prevention Comment:	Not reported
Comments:	Not reported
Name:	FORMER GULF SERVICE STATION
Address:	8701-8705 EUCLID AVE
City,State,Zip:	CLEVELAND, OH 44195
Tank Number:	T00002
Status:	REM - Removed
UST Capacity:	1000
Tank Content:	Gasoline
Installation Date:	Not reported
Construction:	BM - Bare Metal
Date Last Used:	01/01/1973
Date TCL Closed:	Not reported
Date Removed:	06/07/2014
CAS Number:	Not reported
Abandoned Approved:	Not reported
Regulated:	YES

FORMER GULF SERVICE STATION (Continued) **U004223224**

Sensitive Area:	NO
Date Of Sensitivity:	Not reported
UST Configurations:	Not reported
Construction Comments:	Not reported
Corrosion Protections:	Not reported
Corrosion Protection Comments:	Not reported
Primary Release Detection:	Not reported
Secondary Release Detection:	Not reported
Release Detection Comments:	Not reported
Piping Configuration:	Not reported
Piping Configuration Comments:	Not reported
Piping Styles:	Not reported
Piping Constructions:	Not reported
Piping Construction Comments:	Not reported
Piping Corrosion Protections:	Not reported
Piping Corrosion Protection Comments:	Not reported
Piping Release Detections:	Not reported
Piping Release Detection Comments:	Not reported
Spill Prevention Manholes:	Not reported
Spill Prevention Manhole Comments:	Not reported
OverFill Prevention:	Not reported
OverFill Prevention Comment:	Not reported
Comments:	Not reported
Name:	FORMER GULF SERVICE STATION
Address:	8701-8705 EUCLID AVE
City,State,Zip:	CLEVELAND, OH 44195
Tank Number:	T00003
Status:	REM - Removed
UST Capacity:	1000
Tank Content:	Diesel
Installation Date:	Not reported
Construction:	BM - Bare Metal
Date Last Used:	01/01/1973
Date TCL Closed:	Not reported
Date Removed:	06/07/2014
CAS Number:	Not reported
Abandoned Approved:	Not reported
Regulated:	YES
Sensitive Area:	NO
Date Of Sensitivity:	Not reported
UST Configurations:	Not reported
Construction Comments:	Not reported
Corrosion Protections:	Not reported
Corrosion Protection Comments:	Not reported
Primary Release Detection:	Not reported
Secondary Release Detection:	Not reported
Release Detection Comments:	Not reported
Piping Configuration:	Not reported
Piping Configuration Comments:	Not reported
Piping Styles:	Not reported
Piping Constructions:	Not reported
Piping Construction Comments:	Not reported
Piping Corrosion Protections:	Not reported
Piping Corrosion Protection Comments:	Not reported
Piping Release Detections:	Not reported

FORMER GULF SERVICE STATION (Continued) **U004223224**

Piping Release Detection Comments:	Not reported
Spill Prevention Manholes:	Not reported
Spill Prevention Manhole Comments:	Not reported
OverFill Prevention:	Not reported
OverFill Prevention Comment:	Not reported
Comments:	Not reported

I33 **CLEVELAND CLINIC** **LUST** **U004257368**
SE **1945 E 97TH ST** **UST** **N/A**
1/4-1/2 **CLEVELAND, OH 44106**
0.401 mi.
2115 ft. **Site 1 of 4 in cluster I**

Relative:
Higher

Actual:
678 ft.

LUST:

Name:	CLEVELAND CLINIC
Address:	1945 E 97TH ST
City,State,Zip:	CLEVELAND, OH 44106
Release Number:	18011344 - N00001
Release Date:	03/17/2016
LTF Status:	6 Closure of regulated UST
FR Status:	**NFA: No Further Action**
Priority:	2
Review Date:	08/23/2016
Priority Decode:	SUS/CON from non-regulated UST
Class1 Decode:	A Responsible Party (RP) for the release has not yet been determined
Latitude:	41.504990
Longitude:	-81.619069
Class:	Responsible Party for release has not yet been determined
Incident Number:	Not reported
Last Update:	Charles Zepp
Last Update Date:	07/13/2020
Last Update Updated:	08/23/2016
Sub Status:	Approved
Rules:	2012
Coordinator:	Charles Zepp
Rating:	9

UST:

Name:	CLEVELAND CLINIC
Address:	1945 E 97TH ST
City,State,Zip:	CLEVELAND, OH 44106
Facility Id:	18011344
Owner Name:	Not reported
Owner Address:	Not reported
Owner City/State/Zip:	Not reported
Tank Number:	T00001
Status:	REM - Removed
UST Capacity:	500
Tank Content:	Other (see comments)
Installation Date:	Not reported
Construction:	Not reported
Date Last Used:	Not reported
Date TCL Closed:	Not reported
Date Removed:	02/19/2016
CAS Number:	Not reported
Abandoned Approved:	Not reported

CLEVELAND CLINIC (Continued) **U004257368**

Regulated:	YES
Sensitive Area:	NO
Date Of Sensitivity:	Not reported
UST Configurations:	Not reported
Construction Comments:	Not reported
Corrosion Protections:	Not reported
Corrosion Protection Comments:	Not reported
Primary Release Detection:	Not reported
Secondary Release Detection:	Not reported
Release Detection Comments:	Not reported
Piping Configuration:	Not reported
Piping Configuration Comments:	Not reported
Piping Styles:	Not reported
Piping Constructions:	Not reported
Piping Construction Comments:	Not reported
Piping Corrosion Protections:	Not reported
Piping Corrosion Protection Comments:	Not reported
Piping Release Detections:	Not reported
Piping Release Detection Comments:	Not reported
Spill Prevention Manholes:	Not reported
Spill Prevention Manhole Comments:	Not reported
OverFill Prevention:	Not reported
OverFill Prevention Comment:	Not reported
Comments:	tank found empty

I34 **CLEVELAND CLINIC** **UST FINDER** **1028604966**
SE **1945 E 97TH ST** **UST FINDER RELEASE** **N/A**
1/4-1/2 **CLEVELAND, OH**
0.401 mi.
2115 ft. **Site 2 of 4 in cluster I**

Relative:
Higher

Actual:
678 ft.

UST FINDER:

Object ID:	351569
Facility ID:	OH18011344
Name:	CLEVELAND CLINIC
Address:	1945 E 97TH ST
City,State,Zip:	CLEVELAND, OH
Address Match Type:	PointAddress
Open USTs:	0
Closed USTs:	1
TOS USTs:	0
Population 1500ft:	700
Private Wells 1500ft:	0
Within 100yr Floodplain:	No
Land Use:	Developed, Medium Intensity
Within SPA:	No
SPA PWS Facility ID:	Not reported
SPA Water Type:	Not reported
SPA Facility Type:	Not reported
SPA HUC12:	Not reported
Within WHPA:	No
WHPA PWS Facility ID:	Not reported
WHPA Water Type:	Not reported
WHPA Facility Type:	Not reported
WHPA HUC12:	Not reported
Facility Status:	Closed UST(s)
Date of Last Inspection:	Not reported
EPA Region:	5

CLEVELAND CLINIC (Continued) **1028604966**

Tribe:	Not reported
Coordinate Source:	Geocode
X Coord:	-81.619716
Y Coord:	41.5049300000001
Latitude:	41.50493
Longitude:	-81.619716

UST FINDER:

Object ID:	1457713
Facility ID:	OH18011344
Tank ID:	OH18011344_T00001
Tank Status:	Closed
Installation Date:	Not reported
Removal Date:	2016/02/19 15:59:59+00
Tank Capacity:	500
Substances:	Other (see comments)
Tank Wall Type:	Single

UST FINDER RELEASE:

Object ID:	323143
Facility ID:	OH18011344
Lust ID:	OH18011344-N00001
Name:	CLEVELAND CLINIC
Address:	1945 E 97TH ST
City,State,Zip:	CLEVELAND, OH 0
Address Match Type:	PointAddress
Reported Date:	2016/03/17 15:59:59+00
Status:	No Further Action
Substance:	Not reported
Population within 1500ft:	701
Domestic Wells within 1500ft:	0
Land Use:	Developed, Medium Intensity
Within SPA:	No
SPA PWS Facility ID:	Not reported
SPA Water Type:	Not reported
SPA Facility Type:	Not reported
SPA HUC12:	Not reported
Within WHPA:	No
WHPA PWS Facility ID:	Not reported
WHPA Water Type:	Not reported
WHPA Facility Type:	Not reported
WHPA HUC12:	Not reported
Within 100yr Floodplain:	No
Tribe:	Not reported
EPA Region:	5
NFA Letter 1:	Not reported
NFA Letter 2:	Not reported
NFA Letter 3:	Not reported
NFA Letter 4:	Not reported
Closed With Residual Contaminate:	Not reported
Coordinate Source:	Geocode
X Coord:	-81.61972
Y Coord:	41.5049300000001
Latitude:	41.50493
Longitude:	-81.61972

I35 SE 1/4-1/2 0.401 mi. 2115 ft. — **HARSHAW FILTROL PARTNERSHIP, CLEVELAND** — **DERR** — **1000381458** / **N/A**

1945 E 97TH ST
CLEVELAND, OH 44124

Site 3 of 4 in cluster I

Relative: Higher
Actual: 678 ft.

DERR:

Name:	HARSHAW FILTROL PARTNERSHIP, CLEVELAND
Address:	1945 E 97TH ST
City,State,Zip:	CLEVELAND, OH 44124
DERR ID:	218000383
District:	NEDO
Alias:	Not reported
Lat/Long:	41.50527778 -81.62916667
CERCLIS ID:	OHD053276390
Program:	**Site Assessment**
Decode for Activity:	Site Assessment

I36 SE 1/4-1/2 0.401 mi. 2115 ft. — **HARSHAW/FILTROL PARTNERSHIP** — **SEMS-ARCHIVE** — **1015735772**
RCRA NonGen / NLR — **OHD053276390**

1945 EAST 97 STREET
CLEVELAND, OH 44106

Site 4 of 4 in cluster I

Relative: Higher
Actual: 678 ft.

SEMS Archive:

Site ID:	0504369
EPA ID:	OHD053276390
Name:	HARSHAW FILTROL PARTNERSHIP
Address:	1945 E 97 ST
Address 2:	Not reported
City,State,Zip:	CLEVELAND, OH 44124
Cong District:	19
FIPS Code:	39035
FF:	N
NPL:	Not on the NPL
Non NPL Status:	NFRAP-Site does not qualify for the NPL based on existing information

SEMS Archive Detail:

Region:	05
Site ID:	0504369
EPA ID:	OHD053276390
Site Name:	HARSHAW FILTROL PARTNERSHIP
NPL:	N
FF:	N
OU:	00
Action Code:	PA
Action Name:	PA
SEQ:	1
Start Date:	Not reported
Finish Date:	1987-06-30 04:00:00
Qual:	N
Current Action Lead:	St Perf

Region:	05
Site ID:	0504369
EPA ID:	OHD053276390
Site Name:	HARSHAW FILTROL PARTNERSHIP
NPL:	N
FF:	N
OU:	00

HARSHAW/FILTROL PARTNERSHIP (Continued) **1015735772**

Action Code:	DS
Action Name:	DISCVRY
SEQ:	1
Start Date:	1984-12-01 06:00:00
Finish Date:	1984-12-01 06:00:00
Qual:	Not reported
Current Action Lead:	EPA Perf

Region:	05
Site ID:	0504369
EPA ID:	OHD053276390
Site Name:	HARSHAW FILTROL PARTNERSHIP
NPL:	N
FF:	N
OU:	00
Action Code:	VS
Action Name:	ARCH SITE
SEQ:	1
Start Date:	Not reported
Finish Date:	1987-06-30 04:00:00
Qual:	Not reported
Current Action Lead:	EPA Perf In-Hse

RCRA Listings:

Date Form Received by Agency:	19801119
Handler Name:	Harshaw/Filtrol Partnership
Handler Address:	1945 East 97 Street
Handler City,State,Zip:	CLEVELAND, OH 44106
EPA ID:	OHD053276390
Contact Name:	ANDREW KOPAS
Contact Address:	1945 E 97TH ST
Contact City,State,Zip:	CLEVELAND, OH 44106
Contact Telephone:	216-229-0474
Contact Fax:	Not reported
Contact Email:	Not reported
Contact Title:	Not reported
EPA Region:	05
Land Type:	Not reported
Federal Waste Generator Description:	Not a generator, verified
Non-Notifier:	Not reported
Biennial Report Cycle:	Not reported
Accessibility:	Not reported
Active Site Indicator:	Not reported
State District Owner:	Oh
State District:	NE
Mailing Address:	1945 E 97TH ST
Mailing City,State,Zip:	CLEVELAND, OH 44106
Owner Name:	Not reported
Owner Type:	Not reported
Operator Name:	Harshaw/Filtrol Partnership
Operator Type:	Private
Short-Term Generator Activity:	No
Importer Activity:	No
Mixed Waste Generator:	No
Transporter Activity:	No
Transfer Facility Activity:	No

HARSHAW/FILTROL PARTNERSHIP (Continued) **1015735772**

Recycler Activity with Storage:	No
Small Quantity On-Site Burner Exemption:	No
Smelting Melting and Refining Furnace Exemption:	No
Underground Injection Control:	No
Off-Site Waste Receipt:	No
Universal Waste Indicator:	No
Universal Waste Destination Facility:	No
Federal Universal Waste:	No
Active Site State-Reg Handler:	---
Federal Facility Indicator:	Not reported
Hazardous Secondary Material Indicator:	N
Sub-Part K Indicator:	Not reported
2018 GPRA Permit Baseline:	Not on the Baseline
2018 GPRA Renewals Baseline:	Not on the Baseline
202 GPRA Corrective Action Baseline:	No
Subject to Corrective Action Universe:	No
Non-TSDFs Where RCRA CA has Been Imposed Universe:	No
Corrective Action Priority Ranking:	No NCAPS ranking
Environmental Control Indicator:	No
Institutional Control Indicator:	No
Human Exposure Controls Indicator:	N/A
Groundwater Controls Indicator:	N/A
Significant Non-Complier Universe:	No
Unaddressed Significant Non-Complier Universe:	No
Addressed Significant Non-Complier Universe:	No
Significant Non-Complier With a Compliance Schedule Universe:	No
Financial Assurance Required:	Not reported
Handler Date of Last Change:	20150414
Recognized Trader-Importer:	No
Recognized Trader-Exporter:	No
Importer of Spent Lead Acid Batteries:	No
Exporter of Spent Lead Acid Batteries:	No
Recycler Activity Without Storage:	No
Manifest Broker:	No
Sub-Part P Indicator:	No

Hazardous Waste Summary:

Waste Code:	D000
Waste Description:	Not Defined
Waste Code:	D001
Waste Description:	Ignitable Waste
Waste Code:	D002
Waste Description:	Corrosive Waste
Waste Code:	D003
Waste Description:	Reactive Waste
Waste Code:	D004
Waste Description:	Arsenic
Waste Code:	D006
Waste Description:	Cadmium
Waste Code:	D007

HARSHAW/FILTROL PARTNERSHIP (Continued) **1015735772**

Waste Description: Chromium

Waste Code: D008
Waste Description: Lead

Waste Code: D009
Waste Description: Mercury

Waste Code: D010
Waste Description: Selenium

Waste Code: D011
Waste Description: Silver

Waste Code: F001
Waste Description: The Following Spent Halogenated Solvents Used In Degreasing: Tetrachloroethylene, Trichlorethylene, Methylene Chloride, 1,1,1-Trichloroethane, Carbon Tetrachloride And Chlorinated Fluorocarbons; All Spent Solvent Mixtures/Blends Used In Degreasing Containing, Before Use, A Total Of Ten Percent Or More (By Volume) Of One Or More Of The Above Halogenated Solvents Or Those Solvents Listed In F002, F004, And F005; And Still Bottoms From The Recovery Of These Spent Solvents And Spent Solvent Mixtures.

Waste Code: F002
Waste Description: The Following Spent Halogenated Solvents: Tetrachloroethylene, Methylene Chloride, Trichloroethylene, 1,1,1-Trichloroethane, Chlorobenzene, 1,1,2-Trichloro-1,2,2-Trifluoroethane, Ortho-Dichlorobenzene, Trichlorofluoromethane, And 1,1,2, Trichloroethane; All Spent Solvent Mixtures/Blends Containing, Before Use, A Total Of Ten Percent Or More (By Volume) Of One Or More Of The Above Halogenated Solvents Or Those Solvents Listed In F001, F004, And F005; And Still Bottoms From The Recovery Of These Spent Solvents And Spent Solvent Mixtures.

Waste Code: F003
Waste Description: The Following Spent Nonhalogenated Solvents: Xylene, Acetone, Ethyl Acetate, Ethyl Benzene, Ethyl Ether, Methyl Isobutyl Ketone, N-Butyl Alcohol, Cyclohexanone, And Methanol; All Spent Solvent Mixtures/Blends Containing, Before Use, Only The Above Spent Nonhalogenated Solvents; And All Spent Solvent Mixtures/Blends Containing, Before Use, One Or More Of The Above Nonhalogenated Solvents, And A Total Of Ten Percent Or More (By Volume) Of One Or More Of Those Solvents Listed In F001, F002, F004, And F005; And Still Bottoms From The Recovery Of These Spent Solvents And Spent Solvent Mixtures.

Waste Code: F004
Waste Description: The Following Spent Nonhalogenated Solvents: Cresols, Cresylic Acid, And Nitrobenzene; And The Still Bottoms From The Recovery Of These Solvents; All Spent Solvent Mixtures/Blends Containing, Before Use, A Total Of Ten Percent Or More (By Volume) Of One Or More Of The Above Nonhalogenated Solvents Or Those Solvents Listed In F001, F002, And F005; And Still Bottoms From The Recovery Of These Spent Solvents And Spent Solvent Mixtures.

Waste Code: F005

HARSHAW/FILTROL PARTNERSHIP (Continued) **1015735772**

Waste Description: The Following Spent Nonhalogenated Solvents: Toluene, Methyl Ethyl Ketone, Carbon Disulfide, Isobutanol, Pyridine, Benzene, 2-Ethoxyethanol, And 2-Nitropropane; All Spent Solvent Mixtures/Blends Containing, Before Use, A Total Of Ten Percent Or More (By Volume) Of One Or More Of The Above Nonhalogenated Solvents Or Those Solvents Listed In F001, F002, Or F004; And Still Bottoms From The Recovery Of These Spent Solvents And Spent Solvent Mixtures.

Waste Code: F006
Waste Description: Wastewater Treatment Sludges From Electroplating Operations, Except From The Following Processes: (1) Sulfuric Acid Anodizing Of Aluminum; (2) Tin Plating On Carbon Steel; (3) Zinc Plating (Segregated Basis) On Carbon Steel; (4) Aluminum Or Zinc-Aluminum Plating On Carbon Steel; (5) Cleaning/Stripping Associated With Tin, Zinc, And Aluminum Plating On Carbon Steel; And (6) Chemical Etching And Milling Of Aluminum.

Waste Code: F007
Waste Description: Spent Cyanide Plating Bath Solutions From Electroplating Operations.

Waste Code: F008
Waste Description: Plating Bath Residues From The Bottom Of Plating Baths From Electroplating Operations In Which Cyanides Are Used In The Process.

Waste Code: F009
Waste Description: Spent Stripping And Cleaning Bath Solutions From Electroplating Operations In Which Cyanides Are Used In The Process.

Waste Code: P005
Waste Description: 2-Propen-1-Ol (Or) Allyl Alcohol

Waste Code: P012
Waste Description: Arsenic Oxide As2o3 (Or) Arsenic Trioxide

Waste Code: P022
Waste Description: Carbon Disulfide

Waste Code: P029
Waste Description: Copper Cyanide (Or) Copper Cyanide Cu(Cn)

Waste Code: P030
Waste Description: Cyanides (Soluble Cyanide Salts), Not Otherwise Specified

Waste Code: P056
Waste Description: Fluorine

Waste Code: P074
Waste Description: Nickel Cyanide (Or) Nickel Cyanide Ni(Cn)2

Waste Code: P075
Waste Description: Nicotine, & Salts (Or) Pyridine, 3-(1-Methyl-2-Pyrrolidinyl)-,(S)-, & Salts

Waste Code: P102
Waste Description: 2-Propyn-1-Ol (Or) Propargyl Alcohol

Waste Code: P105

HARSHAW/FILTROL PARTNERSHIP (Continued) **1015735772**

Waste Description: Sodium Azide

Waste Code: P106
Waste Description: Sodium Cyanide (Or) Sodium Cyanide Na(Cn)

Waste Code: P119
Waste Description: Ammonium Vanadate (Or) Vanadic Acid, Ammonium Salt

Waste Code: U002
Waste Description: 2-Propanone (I) (Or) Acetone (I)

Waste Code: U003
Waste Description: Acetonitrile (I,T)

Waste Code: U012
Waste Description: Aniline (I,T) (Or) Benzenamine (I,T)

Waste Code: U019
Waste Description: Benzene (I,T)

Waste Code: U023
Waste Description: Benzene, (Trichloromethyl)- (Or) Benzotrichloride (C,R,T)

Waste Code: U031
Waste Description: 1-Butanol (I) (Or) N-Butyl Alcohol (I)

Waste Code: U044
Waste Description: Chloroform (Or) Methane, Trichloro-

Waste Code: U073
Waste Description: [1,1'-Biphenyl]-4,4'-Diamine, 3,3'-Dichloro- (Or) 3,3'-Dichlorobenzidine

Waste Code: U092
Waste Description: Dimethylamine (I) (Or) Methanamine, N-Methyl- (I)

Waste Code: U112
Waste Description: Acetic Acid, Ethyl Ester (I) (Or) Ethyl Acetate (I)

Waste Code: U117
Waste Description: Ethane, 1,1'-Oxybis-(I) (Or) Ethyl Ether (I)

Waste Code: U121
Waste Description: Methane, Trichlorofluoro- (Or) Trichloromonofluoromethane

Waste Code: U122
Waste Description: Formaldehyde

Waste Code: U134
Waste Description: Hydrofluoric Acid (C,T) (Or) Hydrogen Fluoride (C,T)

Waste Code: U135
Waste Description: Hydrogen Sulfide (Or) Hydrogen Sulfide H2s

Waste Code: U144
Waste Description: Acetic Acid, Lead(2+) Salt (Or) Lead Acetate

HARSHAW/FILTROL PARTNERSHIP (Continued) **1015735772**

Waste Code: U151
Waste Description: Mercury

Waste Code: U154
Waste Description: Methanol (I) (Or) Methyl Alcohol (I)

Waste Code: U159
Waste Description: 2-Butanone (I,T) (Or) Methyl Ethyl Ketone (Mek) (I,T)

Waste Code: U196
Waste Description: Pyridine

Waste Code: U210
Waste Description: Ethene, Tetrachloro- (Or) Tetrachloroethylene

Waste Code: U211
Waste Description: Carbon Tetrachloride (Or) Methane, Tetrachloro-

Waste Code: U213
Waste Description: Furan, Tetrahydro-(I) (Or) Tetrahydrofuran (I)

Waste Code: U220
Waste Description: Benzene, Methyl- (Or) Toluene

Waste Code: U239
Waste Description: Benzene, Dimethyl- (I,T) (Or) Xylene (I)

Handler - Owner Operator:
Owner/Operator Indicator: Owner
Owner/Operator Name: HARSHAW/FILTROL PARTNERSHIP
Legal Status: Private
Date Became Current: Not reported
Date Ended Current: Not reported
Owner/Operator Address: 1945 E 97TH ST
Owner/Operator City,State,Zip: CLEVELAND, OH 44106
Owner/Operator Telephone: 216-721-8300
Owner/Operator Telephone Ext: Not reported
Owner/Operator Fax: Not reported
Owner/Operator Email: Not reported

Owner/Operator Indicator: Operator
Owner/Operator Name: HARSHAW/FILTROL PARTNERSHIP
Legal Status: Private
Date Became Current: Not reported
Date Ended Current: Not reported
Owner/Operator Address: 1945 E 97TH ST
Owner/Operator City,State,Zip: CITY NOT REPORTED, OH 99998
Owner/Operator Telephone: 216-721-8300
Owner/Operator Telephone Ext: Not reported
Owner/Operator Fax: Not reported
Owner/Operator Email: Not reported

Historic Generators:
Receive Date: 19801119
Handler Name: HARSHAW/FILTROL PARTNERSHIP
Federal Waste Generator Description: Not a generator, verified

HARSHAW/FILTROL PARTNERSHIP (Continued) **1015735772**

State District Owner:	Oh
Large Quantity Handler of Universal Waste:	No
Recognized Trader Importer:	No
Recognized Trader Exporter:	No
Spent Lead Acid Battery Importer:	No
Spent Lead Acid Battery Exporter:	No
Current Record:	Yes
Non Storage Recycler Activity:	Not reported
Electronic Manifest Broker:	Not reported

Receive Date:	19790101
Handler Name:	HARSHAW/FILTROL PARTNERSHIP
Federal Waste Generator Description:	Not a generator, verified
State District Owner:	Oh
Large Quantity Handler of Universal Waste:	No
Recognized Trader Importer:	No
Recognized Trader Exporter:	No
Spent Lead Acid Battery Importer:	No
Spent Lead Acid Battery Exporter:	No
Current Record:	No
Non Storage Recycler Activity:	Not reported
Electronic Manifest Broker:	Not reported

Receive Date:	19800818
Handler Name:	HARSHAW/FILTROL PARTNERSHIP
Federal Waste Generator Description:	Not a generator, verified
State District Owner:	Oh
Large Quantity Handler of Universal Waste:	No
Recognized Trader Importer:	No
Recognized Trader Exporter:	No
Spent Lead Acid Battery Importer:	No
Spent Lead Acid Battery Exporter:	No
Current Record:	No
Non Storage Recycler Activity:	Not reported
Electronic Manifest Broker:	Not reported

List of NAICS Codes and Descriptions:

NAICS Code:	325131
NAICS Description:	Inorganic Dye And Pigment Manufacturing

NAICS Code:	325188
NAICS Description:	All Other Basic Inorganic Chemical Manufacturing

Facility Has Received Notices of Violations:

Violations:	No Violations Found

Evaluation Action Summary:

Evaluations:	No Evaluations Found

G37 South 1/4-1/2 0.409 mi. 2161 ft. | **FORMER SWIFT SERVICE STATION**
8920 EUCLID AVE
CLEVELAND, OH 44195 | **LUST** | **S132437055**
N/A

Site 2 of 2 in cluster G

Relative: Higher

Actual: 673 ft.

LUST:

Name:	FORMER SWIFT SERVICE STATION
Address:	8920 EUCLID AVE
City,State,Zip:	CLEVELAND, OH 44195
Release Number:	18011455 - N00001
Release Date:	10/30/2000
LTF Status:	2 SUS/CON from non-regulated UST
FR Status:	**CLO: Closure**
Priority:	2
Review Date:	10/30/2000
Priority Decode:	SUS/CON from non-regulated UST
Class1 Decode:	A viable RP have been identified
Latitude:	41.5031292
Longitude:	-81.624457
Class:	Viable Responsible Party has been identified
Incident Number:	Not reported
Last Update:	Charles Zepp
Last Update Date:	09/25/2024
Last Update Updated:	10/30/2000
Sub Status:	Submitted
Rules:	1992
Coordinator:	Charles Zepp
Rating:	Not reported

J38 East 1/4-1/2 0.412 mi. 2176 ft. | **MT SINAI MEDICAL CENTER**
1800 E 105TH ST
CLEVELAND, OH | **UST FINDER**
UST FINDER RELEASE | **1028603087**
N/A

Site 1 of 2 in cluster J

Relative: Lower

Actual: 640 ft.

UST FINDER:

Object ID:	351665
Facility ID:	OH18001584
Name:	MT SINAI MEDICAL CENTER
Address:	1800 E 105TH ST
City,State,Zip:	CLEVELAND, OH
Address Match Type:	Not reported
Open USTs:	0
Closed USTs:	3
TOS USTs:	0
Population 1500ft:	788
Private Wells 1500ft:	0
Within 100yr Floodplain:	No
Land Use:	Developed, Medium Intensity
Within SPA:	No
SPA PWS Facility ID:	Not reported
SPA Water Type:	Not reported
SPA Facility Type:	Not reported
SPA HUC12:	Not reported
Within WHPA:	No
WHPA PWS Facility ID:	Not reported
WHPA Water Type:	Not reported
WHPA Facility Type:	Not reported
WHPA HUC12:	Not reported

MT SINAI MEDICAL CENTER (Continued) **1028603087**

Facility Status:	Closed UST(s)
Date of Last Inspection:	Not reported
EPA Region:	5
Tribe:	Not reported
Coordinate Source:	State
X Coord:	-81.615531
Y Coord:	41.509234
Latitude:	41.509234
Longitude:	-81.615531

UST FINDER:

Object ID:	1461586
Facility ID:	OH18001584
Tank ID:	OH18001584_T00003
Tank Status:	Closed
Installation Date:	Not reported
Removal Date:	2003/12/16 15:59:59+00
Tank Capacity:	10000
Substances:	Diesel
Tank Wall Type:	Single

Object ID:	1462451
Facility ID:	OH18001584
Tank ID:	OH18001584_T00004
Tank Status:	Closed
Installation Date:	Not reported
Removal Date:	2003/12/11 15:59:59+00
Tank Capacity:	500
Substances:	Gasoline
Tank Wall Type:	Single

Object ID:	1462758
Facility ID:	OH18001584
Tank ID:	OH18001584_T00001
Tank Status:	Closed
Installation Date:	1979/10/01 16:00:00+00
Removal Date:	1998/12/01 15:59:59+00
Tank Capacity:	12000
Substances:	Diesel
Tank Wall Type:	Single

UST FINDER RELEASE:

Object ID:	323271
Facility ID:	OH18001584
Lust ID:	OH18001584-N00001
Name:	MT SINAI MEDICAL CENTER
Address:	1800 E 105TH ST
City,State,Zip:	CLEVELAND, OH 0
Address Match Type:	Not reported
Reported Date:	Not reported
Status:	No Further Action
Substance:	Not reported
Population within 1500ft:	789
Domestic Wells within 1500ft:	0
Land Use:	Developed, Medium Intensity
Within SPA:	No

MT SINAI MEDICAL CENTER (Continued) **1028603087**

SPA PWS Facility ID:	Not reported
SPA Water Type:	Not reported
SPA Facility Type:	Not reported
SPA HUC12:	Not reported
Within WHPA:	No
WHPA PWS Facility ID:	Not reported
WHPA Water Type:	Not reported
WHPA Facility Type:	Not reported
WHPA HUC12:	Not reported
Within 100yr Floodplain:	No
Tribe:	Not reported
EPA Region:	5
NFA Letter 1:	Not reported
NFA Letter 2:	Not reported
NFA Letter 3:	Not reported
NFA Letter 4:	Not reported
Closed With Residual Contaminate:	Not reported
Coordinate Source:	State
X Coord:	-81.61553
Y Coord:	41.5092300000001
Latitude:	41.50923
Longitude:	-81.61553

Object ID:	323272
Facility ID:	OH18001584
Lust ID:	OH18001584-N00002
Name:	MT SINAI MEDICAL CENTER
Address:	1800 E 105TH ST
City,State,Zip:	CLEVELAND, OH 0
Address Match Type:	Not reported
Reported Date:	2004/06/09 15:59:59+00
Status:	No Further Action
Substance:	Not reported
Population within 1500ft:	789
Domestic Wells within 1500ft:	0
Land Use:	Developed, Medium Intensity
Within SPA:	No
SPA PWS Facility ID:	Not reported
SPA Water Type:	Not reported
SPA Facility Type:	Not reported
SPA HUC12:	Not reported
Within WHPA:	No
WHPA PWS Facility ID:	Not reported
WHPA Water Type:	Not reported
WHPA Facility Type:	Not reported
WHPA HUC12:	Not reported
Within 100yr Floodplain:	No
Tribe:	Not reported
EPA Region:	5
NFA Letter 1:	Not reported
NFA Letter 2:	Not reported
NFA Letter 3:	Not reported
NFA Letter 4:	Not reported
Closed With Residual Contaminate:	Not reported
Coordinate Source:	State
X Coord:	-81.61553
Y Coord:	41.5092300000001

MT SINAI MEDICAL CENTER (Continued) **1028603087**

Latitude: 41.50923
Longitude: -81.61553

J39 East 1/4-1/2 0.412 mi. 2176 ft. | **MT SINAI MEDICAL CENTER**
1800 E 105TH ST
CLEVELAND, OH 44106 | **LUST** **U004202501**
UST **N/A**

Site 2 of 2 in cluster J

Relative: Lower

Actual: 640 ft.

LUST:

Name:	MT SINAI MEDICAL CENTER
Address:	1800 E 105TH ST
City,State,Zip:	CLEVELAND, OH 44106
Release Number:	18001584 - N00001
Release Date:	03/29/1999
LTF Status:	6 Closure of regulated UST
FR Status:	**NFA: No Further Action**
Priority:	2
Review Date:	04/26/1999
Priority Decode:	SUS/CON from non-regulated UST
Class1 Decode:	A viable RP have been identified
Latitude:	41.509234
Longitude:	-81.615531
Class:	Viable Responsible Party has been identified
Incident Number:	189034200.0
Last Update:	Charles Zepp
Last Update Date:	11/20/2020
Last Update Updated:	04/26/1999
Sub Status:	Approved
Rules:	1992
Coordinator:	Charles Zepp
Rating:	Not reported

Name:	MT SINAI MEDICAL CENTER
Address:	1800 E 105TH ST
City,State,Zip:	CLEVELAND, OH 44106
Release Number:	18001584 - N00002
Release Date:	06/09/2004
LTF Status:	1 SUS/CON from regulated UST
FR Status:	**NFA: No Further Action**
Priority:	2
Review Date:	11/01/2005
Priority Decode:	SUS/CON from non-regulated UST
Class1 Decode:	A viable RP have been identified
Latitude:	41.509234
Longitude:	-81.615531
Class:	Viable Responsible Party has been identified
Incident Number:	Not reported
Last Update:	Charles Zepp
Last Update Date:	11/20/2020
Last Update Updated:	11/01/2005
Sub Status:	Not reported
Rules:	1999
Coordinator:	Charles Zepp
Rating:	11

UST:

MT SINAI MEDICAL CENTER (Continued) **U004202501**

Name:	MT SINAI MEDICAL CENTER
Address:	1800 E 105TH ST
City,State,Zip:	CLEVELAND, OH 44106
Facility Id:	18001584
Owner Name:	Not reported
Owner Address:	Not reported
Owner City/State/Zip:	Not reported
Tank Number:	T00001
Status:	REM - Removed
UST Capacity:	10000
Tank Content:	Diesel
Installation Date:	10/01/1979
Construction:	FRP-Fiberglass Reinforced Plastic
Date Last Used:	Not reported
Date TCL Closed:	Not reported
Date Removed:	11/02/1998
CAS Number:	68334-30-5
Abandoned Approved:	Not reported
Regulated:	YES
Sensitive Area:	NO
Date Of Sensitivity:	Not reported
UST Configurations:	Not reported
Construction Comments:	Fiberglass Reinforced Plastic
Corrosion Protections:	Not reported
Corrosion Protection Comments:	Not reported
Primary Release Detection:	AMO - Alternative Method (Other, explain)
Secondary Release Detection:	Not reported
Release Detection Comments:	RDTank: / RDLine:
Piping Configuration:	Not reported
Piping Configuration Comments:	Not reported
Piping Styles:	S - Suction
Piping Constructions:	OTH - Other (explain)
Piping Construction Comments:	Unknown
Piping Corrosion Protections:	OTH - Other (explain)
Piping Corrosion Protection Comments:	Not reported
Piping Release Detections:	OTH - Other(explain)
Piping Release Detection Comments:	Not reported
Spill Prevention Manholes:	NP - None Present
Spill Prevention Manhole Comments:	No
OverFill Prevention:	Not reported
OverFill Prevention Comment:	OverFill Spill: No
Comments:	Not reported
Name:	MT SINAI MEDICAL CENTER
Address:	1800 E 105TH ST
City,State,Zip:	CLEVELAND, OH 44106
Tank Number:	T00003
Status:	REM - Removed
UST Capacity:	10000
Tank Content:	Diesel
Installation Date:	Not reported
Construction:	FRP-Fiberglass Reinforced Plastic
Date Last Used:	01/01/1950
Date TCL Closed:	Not reported
Date Removed:	12/16/2003

MT SINAI MEDICAL CENTER (Continued) **U004202501**

CAS Number:	68334-30-5
Abandoned Approved:	Not reported
Regulated:	YES
Sensitive Area:	NO
Date Of Sensitivity:	Not reported
UST Configurations:	Not reported
Construction Comments:	Fiberglass Reinforced Plastic
Corrosion Protections:	Not reported
Corrosion Protection Comments:	Not reported
Primary Release Detection:	AMO - Alternative Method (Other, explain)
Secondary Release Detection:	Not reported
Release Detection Comments:	RDTank: / RDLine:
Piping Configuration:	Not reported
Piping Configuration Comments:	Not reported
Piping Styles:	NA - Not Applicable
Piping Constructions:	OTH - Other (explain)
Piping Construction Comments:	No Piping
Piping Corrosion Protections:	OTH - Other (explain)
Piping Corrosion Protection Comments:	Not reported
Piping Release Detections:	OTH - Other(explain)
Piping Release Detection Comments:	Not reported
Spill Prevention Manholes:	OTH - Other (Explain)
Spill Prevention Manhole Comments:	Not reported
OverFill Prevention:	Not reported
OverFill Prevention Comment:	Not reported
Comments:	Not reported

Name:	MT SINAI MEDICAL CENTER
Address:	1800 E 105TH ST
City,State,Zip:	CLEVELAND, OH 44106

Tank Number:	T00004
Status:	REM - Removed
UST Capacity:	500
Tank Content:	Gasoline
Installation Date:	Not reported
Construction:	BM - Bare Metal
Date Last Used:	01/01/1950
Date TCL Closed:	Not reported
Date Removed:	12/11/2003
CAS Number:	8006-61-9
Abandoned Approved:	Not reported
Regulated:	YES
Sensitive Area:	NO
Date Of Sensitivity:	Not reported
UST Configurations:	Not reported
Construction Comments:	Bare Steel
Corrosion Protections:	Not reported
Corrosion Protection Comments:	Not reported
Primary Release Detection:	AMO - Alternative Method (Other, explain)
Secondary Release Detection:	Not reported
Release Detection Comments:	RDTank: / RDLine:
Piping Configuration:	Not reported
Piping Configuration Comments:	Not reported
Piping Styles:	NA - Not Applicable
Piping Constructions:	OTH - Other (explain)
Piping Construction Comments:	No Piping

MT SINAI MEDICAL CENTER (Continued) **U004202501**

Piping Corrosion Protections:	OTH - Other (explain)
Piping Corrosion Protection Comments:	Not reported
Piping Release Detections:	OTH - Other(explain)
Piping Release Detection Comments:	Not reported
Spill Prevention Manholes:	OTH - Other (Explain)
Spill Prevention Manhole Comments:	Not reported
OverFill Prevention:	Not reported
OverFill Prevention Comment:	Not reported
Comments:	Not reported

K40 **CLEVELAND CLINIC CANCER CENTER** **LUST** **S132437056**
South **2010 E 90TH ST** **N/A**
1/4-1/2 **CLEVELAND, OH 44106**
0.421 mi.
2224 ft. **Site 1 of 5 in cluster K**

Relative:
Higher

Actual:
675 ft.

LUST:

Name:	CLEVELAND CLINIC CANCER CENTER
Address:	2010 E 90TH ST
City,State,Zip:	CLEVELAND, OH 44106
Release Number:	18011456 - N00001
Release Date:	06/05/2000
LTF Status:	6 Closure of regulated UST
FR Status:	**NFA: No Further Action**
Priority:	2
Review Date:	06/12/2000
Priority Decode:	SUS/CON from non-regulated UST
Class1 Decode:	A viable RP have been identified
Latitude:	41.5029184
Longitude:	-81.623811
Class:	Viable Responsible Party has been identified
Incident Number:	180187902.0
Last Update:	Scott Sigler
Last Update Date:	08/15/2024
Last Update Updated:	06/12/2000
Sub Status:	Approved
Rules:	1992
Coordinator:	Charles Zepp
Rating:	4

K41 **CLEVELAND CLINIC** **UNREG LTANKS** **S101447068**
SSE **9500 EUCLID AVE** **SPILLS** **N/A**
1/4-1/2 **CLEVELAND, OH 44106** **ASBESTOS**
0.428 mi.
2261 ft. **Site 2 of 5 in cluster K**

Relative:
Higher

Actual:
677 ft.

UNREG LTANKS:

Facility Status:	**No Further Action letter issued**		
Facility Id:	183639	Facility County #:	035
Facility Track:	0	Facility Phone:	Not reported
Report Number:	1801879	Incident Number:	180187900
RP Status:	Not reported	RP Search Date:	Not reported
Inspector:	Not reported	Coordinator:	NECA
Revised Date:	01/18/91	Fiscal Tracking:	F900
Class:	D	Priority:	2
Vacant:	Not reported	Lust Trust Fund:	2

CLEVELAND CLINIC (Continued) **S101447068**

Emrgncy Resp:	2	ER By:	Not reported
Authorized By:	HODNETT	Authorized Date:	01/17/91
Added Date:	08/27/90	Entry By:	UNGER
Owner Name:	Not reported		
Owner Address:	Not reported		
Owner City,St,Zip:	OH		
Owner Phone:	Not reported		
Operator Name:	Not reported		
Operator Address:	Not reported		
Operator C,S,Z:	OH		
Operator Phone:	Not reported		
Remarks:	9/15/98 PERMIT 304003 REMOVE 1		
Summary:	11/19/98 CLOSURE REPORT REC'D 99/16/98 (1) 6K FUEL OIL REMOVED		

SPILLS:

Name:	CLEVELAND CLINIC
Address:	9500 EUCLID AVE.
City,State,Zip:	CLEVELAND, OH 44106
Spill Number:	9008-18-4018
Spill Year:	1990
Date Spill Reported:	08/16/1990
Spill Month:	8
Spill Number:	4018
Rep Name:	Not reported
Confidential:	N
District Code:	NE
District Description:	North East
EMP Number:	1753
Area Name:	Not reported
Affiliation:	Not reported
Object ID:	Not reported
Spill Size:	Not reported
Spill Type:	Not reported
Ext Haz:	Not reported
OEPA Dist:	Not reported
Incident Type Code:	Not reported
Incident Type Description:	Not reported
Modifying Circumstance Code:	Not reported
Modifying Circumstance Description:	Not reported
Waterway:	Not reported
Latitude:	Not reported
Longitude:	Not reported

SPILLS:

Substance:	FUEL OIL OR BOILER WATER
Media:	Not reported
Reported Amount:	Not reported
Reported UOM:	Not reported
Spill Number:	9008-18-4018
Recover Amount:	Not reported
Recover Unit:	Not reported
Recover Product Type:	Not reported

ASBESTOS:

Name:	Not reported
Address:	9500 9500 EUCLID AVE

CLEVELAND CLINIC (Continued) **S101447068**

City,State,Zip:	CLEVELAND, OH 44195
Notification ID:	205446
Owner Name:	Cleveland Clinic Foundation
Abatement Contractor Name:	Just Right Environmental LLC
Abatement License Number:	AC2237
Building Owner:	Cleveland Clinic
Abate Start Date:	04/10/2023
Abate End Date:	04/11/2023
Demo Contractor Name:	N/A
Demo Start Date:	04/10/2023
Demo End Date:	04/11/2023
RACM Linear Feet:	N/A
RACM Square Feet:	954
RACM Cubic Feet:	N/A
Owner Phone:	216-440-8437
On Site Activity:	Abatement ONLY
Abatement Phone No:	216-314-3056
On Site Specialist Name:	Israel Rojas
Specialist Cert Number:	AS25027
Cert Expiration Date:	10/09/2025
Setup Date:	04/10/2023
Offsite On Hold Date:	Not reported
Onsite Off Hold:	Not reported
Demo Contractor Phone:	N/A
Demo On Hold Date:	Not reported
Demo Off Hold Date:	Not reported
NF Cat-1 Pipe (ft):	0
NF Cat-1 Surface Area (sq ft):	0
NF Cat-2 Pipe (ft):	0
NF Cat-2 Surface Area (sq ft):	0

Name:	Not reported
Address:	9500 EUCLID AVE
City,State,Zip:	CLEVELAND OHIO, OH 44106
Notification ID:	221844
Owner Name:	Cleveland Clinic Foundation
Abatement Contractor Name:	Just Right Environmental LLC
Abatement License Number:	AC2237
Building Owner:	Cleveland Clinic Main Campus
Abate Start Date:	04/09/2024
Abate End Date:	05/10/2024
Demo Contractor Name:	N/A
Demo Start Date:	04/09/2024
Demo End Date:	05/10/2024
RACM Linear Feet:	N/A
RACM Square Feet:	2426
RACM Cubic Feet:	N/A
Owner Phone:	216-570-6022
On Site Activity:	Abatement ONLY
Abatement Phone No:	216-314-3056
On Site Specialist Name:	Israel Rojas
Specialist Cert Number:	AS25027
Cert Expiration Date:	10/09/2025
Setup Date:	04/08/2024
Offsite On Hold Date:	Not reported
Onsite Off Hold:	Not reported
Demo Contractor Phone:	N/A

CLEVELAND CLINIC (Continued) **S101447068**

Demo On Hold Date:	Not reported
Demo Off Hold Date:	Not reported
NF Cat-1 Pipe (ft):	0
NF Cat-1 Surface Area (sq ft):	0
NF Cat-2 Pipe (ft):	0
NF Cat-2 Surface Area (sq ft):	0

K42 **CLEVELAND CLINIC FOUNDATION** **UST FINDER** **1028603764**
SSE **9500 EUCLID AVE** **UST FINDER RELEASE** **N/A**
1/4-1/2 **CLEVELAND, OH 0**
0.428 mi.
2261 ft. **Site 3 of 5 in cluster K**

Relative:
Higher

Actual:
677 ft.

UST FINDER:

Object ID:	351533
Facility ID:	OH18003639
Name:	CLEVELAND CLINIC FOUNDATION
Address:	9500 EUCLID AVE
City,State,Zip:	CLEVELAND, OH
Address Match Type:	Not reported
Open USTs:	6
Closed USTs:	2
TOS USTs:	0
Population 1500ft:	519
Private Wells 1500ft:	0
Within 100yr Floodplain:	No
Land Use:	Developed, Medium Intensity
Within SPA:	No
SPA PWS Facility ID:	Not reported
SPA Water Type:	Not reported
SPA Facility Type:	Not reported
SPA HUC12:	Not reported
Within WHPA:	No
WHPA PWS Facility ID:	Not reported
WHPA Water Type:	Not reported
WHPA Facility Type:	Not reported
WHPA HUC12:	Not reported
Facility Status:	Open UST(s)
Date of Last Inspection:	Not reported
EPA Region:	5
Tribe:	Not reported
Coordinate Source:	State
X Coord:	-81.6217829999999
Y Coord:	41.503341
Latitude:	41.503341
Longitude:	-81.621783

UST FINDER:

Object ID:	1478472
Facility ID:	OH18003639
Tank ID:	OH18003639_T00005
Tank Status:	Open
Installation Date:	2000/06/20 15:59:59+00
Removal Date:	Not reported
Tank Capacity:	4000
Substances:	Diesel
Tank Wall Type:	Single

CLEVELAND CLINIC FOUNDATION (Continued) **1028603764**

Object ID:	1478473
Facility ID:	OH18003639
Tank ID:	OH18003639_T00006
Tank Status:	Open
Installation Date:	2005/04/11 15:59:59+00
Removal Date:	Not reported
Tank Capacity:	30000
Substances:	Diesel
Tank Wall Type:	Single

Object ID:	1478474
Facility ID:	OH18003639
Tank ID:	OH18003639_T00003
Tank Status:	Open
Installation Date:	1985/06/01 16:00:00+00
Removal Date:	Not reported
Tank Capacity:	8000
Substances:	Diesel
Tank Wall Type:	Single

Object ID:	1478475
Facility ID:	OH18003639
Tank ID:	OH18003639_T00001
Tank Status:	Open
Installation Date:	1985/06/01 16:00:00+00
Removal Date:	Not reported
Tank Capacity:	2000
Substances:	Diesel
Tank Wall Type:	Single

Object ID:	1478476
Facility ID:	OH18003639
Tank ID:	OH18003639_T00002
Tank Status:	Open
Installation Date:	1992/06/01 15:59:59+00
Removal Date:	Not reported
Tank Capacity:	10000
Substances:	Diesel
Tank Wall Type:	Single

Object ID:	1478477
Facility ID:	OH18003639
Tank ID:	OH18003639_T00007
Tank Status:	Open
Installation Date:	2005/04/11 15:59:59+00
Removal Date:	Not reported
Tank Capacity:	30000
Substances:	Diesel
Tank Wall Type:	Single

Object ID:	1437917
Facility ID:	OH18003639
Tank ID:	OH18003639_T00004
Tank Status:	Closed
Installation Date:	1994/02/01 15:59:59+00
Removal Date:	2005/06/30 15:59:59+00
Tank Capacity:	10000

CLEVELAND CLINIC FOUNDATION (Continued) **1028603764**

Substances:	Diesel
Tank Wall Type:	Double
Object ID:	1451218
Facility ID:	OH18003639
Tank ID:	OH18003639_T00013
Tank Status:	Closed
Installation Date:	Not reported
Removal Date:	2000/04/15 15:59:59+00
Tank Capacity:	1500
Substances:	Gasoline
Tank Wall Type:	Single

UST FINDER RELEASE:

Object ID:	323094
Facility ID:	OH18003639
Lust ID:	OH18003639-N00002
Name:	CLEVELAND CLINIC FOUNDATION
Address:	9500 EUCLID AVE
City,State,Zip:	CLEVELAND, OH 0
Address Match Type:	Not reported
Reported Date:	1997/02/20 15:59:59+00
Status:	No Further Action
Substance:	Not reported
Population within 1500ft:	519
Domestic Wells within 1500ft:	0
Land Use:	Developed, Medium Intensity
Within SPA:	No
SPA PWS Facility ID:	Not reported
SPA Water Type:	Not reported
SPA Facility Type:	Not reported
SPA HUC12:	Not reported
Within WHPA:	No
WHPA PWS Facility ID:	Not reported
WHPA Water Type:	Not reported
WHPA Facility Type:	Not reported
WHPA HUC12:	Not reported
Within 100yr Floodplain:	No
Tribe:	Not reported
EPA Region:	5
NFA Letter 1:	Not reported
NFA Letter 2:	Not reported
NFA Letter 3:	Not reported
NFA Letter 4:	Not reported
Closed With Residual Contaminate:	Not reported
Coordinate Source:	State
X Coord:	-81.6217799999999
Y Coord:	41.50334
Latitude:	41.50334
Longitude:	-81.62178
Object ID:	323095
Facility ID:	OH18003639
Lust ID:	OH18003639-N00004
Name:	CLEVELAND CLINIC FOUNDATION
Address:	9500 EUCLID AVE

CLEVELAND CLINIC FOUNDATION (Continued) **1028603764**

City,State,Zip:	CLEVELAND, OH 0
Address Match Type:	Not reported
Reported Date:	2000/06/05 15:59:59+00
Status:	No Further Action
Substance:	Not reported
Population within 1500ft:	519
Domestic Wells within 1500ft:	0
Land Use:	Developed, Medium Intensity
Within SPA:	No
SPA PWS Facility ID:	Not reported
SPA Water Type:	Not reported
SPA Facility Type:	Not reported
SPA HUC12:	Not reported
Within WHPA:	No
WHPA PWS Facility ID:	Not reported
WHPA Water Type:	Not reported
WHPA Facility Type:	Not reported
WHPA HUC12:	Not reported
Within 100yr Floodplain:	No
Tribe:	Not reported
EPA Region:	5
NFA Letter 1:	Not reported
NFA Letter 2:	Not reported
NFA Letter 3:	Not reported
NFA Letter 4:	Not reported
Closed With Residual Contaminate:	Not reported
Coordinate Source:	State
X Coord:	-81.6217799999999
Y Coord:	41.50334
Latitude:	41.50334
Longitude:	-81.62178

Object ID:	323096
Facility ID:	OH18003639
Lust ID:	OH18003639-N00006
Name:	CLEVELAND CLINIC FOUNDATION
Address:	9500 EUCLID AVE
City,State,Zip:	CLEVELAND, OH 0
Address Match Type:	Not reported
Reported Date:	2000/06/05 15:59:59+00
Status:	No Further Action
Substance:	Not reported
Population within 1500ft:	519
Domestic Wells within 1500ft:	0
Land Use:	Developed, Medium Intensity
Within SPA:	No
SPA PWS Facility ID:	Not reported
SPA Water Type:	Not reported
SPA Facility Type:	Not reported
SPA HUC12:	Not reported
Within WHPA:	No
WHPA PWS Facility ID:	Not reported
WHPA Water Type:	Not reported
WHPA Facility Type:	Not reported
WHPA HUC12:	Not reported
Within 100yr Floodplain:	No
Tribe:	Not reported

CLEVELAND CLINIC FOUNDATION (Continued) **1028603764**

EPA Region:	5
NFA Letter 1:	Not reported
NFA Letter 2:	Not reported
NFA Letter 3:	Not reported
NFA Letter 4:	Not reported
Closed With Residual Contaminate:	Not reported
Coordinate Source:	State
X Coord:	-81.6217799999999
Y Coord:	41.50334
Latitude:	41.50334
Longitude:	-81.62178

Object ID:	323097
Facility ID:	OH18003639
Lust ID:	OH18003639-N00007
Name:	CLEVELAND CLINIC FOUNDATION
Address:	9500 EUCLID AVE
City,State,Zip:	CLEVELAND, OH 0
Address Match Type:	Not reported
Reported Date:	2005/06/08 15:59:59+00
Status:	No Further Action
Substance:	Not reported
Population within 1500ft:	519
Domestic Wells within 1500ft:	0
Land Use:	Developed, Medium Intensity
Within SPA:	No
SPA PWS Facility ID:	Not reported
SPA Water Type:	Not reported
SPA Facility Type:	Not reported
SPA HUC12:	Not reported
Within WHPA:	No
WHPA PWS Facility ID:	Not reported
WHPA Water Type:	Not reported
WHPA Facility Type:	Not reported
WHPA HUC12:	Not reported
Within 100yr Floodplain:	No
Tribe:	Not reported
EPA Region:	5
NFA Letter 1:	Not reported
NFA Letter 2:	Not reported
NFA Letter 3:	Not reported
NFA Letter 4:	Not reported
Closed With Residual Contaminate:	Not reported
Coordinate Source:	State
X Coord:	-81.6217799999999
Y Coord:	41.50334
Latitude:	41.50334
Longitude:	-81.62178

Object ID:	323098
Facility ID:	OH18003639
Lust ID:	OH18003639-N00008
Name:	CLEVELAND CLINIC FOUNDATION
Address:	9500 EUCLID AVE
City,State,Zip:	CLEVELAND, OH 0
Address Match Type:	Not reported
Reported Date:	2014/08/14 15:59:59+00

CLEVELAND CLINIC FOUNDATION (Continued) **1028603764**

Status:	No Further Action
Substance:	Not reported
Population within 1500ft:	519
Domestic Wells within 1500ft:	0
Land Use:	Developed, Medium Intensity
Within SPA:	No
SPA PWS Facility ID:	Not reported
SPA Water Type:	Not reported
SPA Facility Type:	Not reported
SPA HUC12:	Not reported
Within WHPA:	No
WHPA PWS Facility ID:	Not reported
WHPA Water Type:	Not reported
WHPA Facility Type:	Not reported
WHPA HUC12:	Not reported
Within 100yr Floodplain:	No
Tribe:	Not reported
EPA Region:	5
NFA Letter 1:	Not reported
NFA Letter 2:	Not reported
NFA Letter 3:	Not reported
NFA Letter 4:	Not reported
Closed With Residual Contaminate:	Not reported
Coordinate Source:	State
X Coord:	-81.6217799999999
Y Coord:	41.50334
Latitude:	41.50334
Longitude:	-81.62178

Object ID:	323099
Facility ID:	OH18003639
Lust ID:	OH18003639-N00009
Name:	CLEVELAND CLINIC FOUNDATION
Address:	9500 EUCLID AVE
City,State,Zip:	CLEVELAND, OH 0
Address Match Type:	Not reported
Reported Date:	1996/11/18 15:59:59+00
Status:	Open
Substance:	Not reported
Population within 1500ft:	519
Domestic Wells within 1500ft:	0
Land Use:	Developed, Medium Intensity
Within SPA:	No
SPA PWS Facility ID:	Not reported
SPA Water Type:	Not reported
SPA Facility Type:	Not reported
SPA HUC12:	Not reported
Within WHPA:	No
WHPA PWS Facility ID:	Not reported
WHPA Water Type:	Not reported
WHPA Facility Type:	Not reported
WHPA HUC12:	Not reported
Within 100yr Floodplain:	No
Tribe:	Not reported
EPA Region:	5
NFA Letter 1:	Not reported
NFA Letter 2:	Not reported

CLEVELAND CLINIC FOUNDATION (Continued) **1028603764**

NFA Letter 3:	Not reported
NFA Letter 4:	Not reported
Closed With Residual Contaminate:	Not reported
Coordinate Source:	State
X Coord:	-81.6217799999999
Y Coord:	41.50334
Latitude:	41.50334
Longitude:	-81.62178

K43 SSE 1/4-1/2 0.428 mi. 2261 ft. **CLEVELAND CLINIC FOUNDATION** **SWF/LF** **S106959164**
9500 EUCLID AVE **SPILLS** **N/A**
CLEVELAND, OH 44195

Site 4 of 5 in cluster K

Relative: Higher

Actual: 677 ft.

LF:

Name:	CLEVELAND CLINIC FOUNDATION
Address:	9500 EUCLID AVE
City,State,Zip:	CLEVELAND, OH 44195
Facility ID:	12378
Facility Address:	Not reported
Status:	ISSUED
Closed Facility:	CLEVELAND, OH 44195
Facility Phone:	Not reported
Last Update:	Not reported
SWMD:	Not reported
Type:	Infectious Waste Generator
Specifications:	Not reported
License Type:	Not reported
License Secondary Id:	Not reported
Class:	Not reported
Captive:	Not reported
Docket #:	Not reported
Core Place ID:	7159
Program Specific Id #:	Not reported
Start Date:	06/11/2018
End Date:	Not reported
District Office:	NEDO
Contact Name:	Not reported
Contact Phone:	Not reported
Expire Date:	06/29/2021
Operator:	Not reported
Operator Address:	Not reported
Operator City,St,Zip:	Not reported
Operator Phone:	Not reported
Licence Holder:	Not reported
Licence Holder Address:	Not reported
Licence Holder City,St,Zip:	Not reported
Licence Holder Phone:	Not reported
Owner Name:	Not reported
Owner Address:	Not reported
Owner City,St,Zip:	Not reported
Owner Phone:	Not reported
Applicant Name:	The Cleveland Clinic Foundation
Applicant Address:	9500 Euclid Ave

Name:	CLEVELAND CLINIC FOUNDATION
Address:	9500 EUCLID AVE

CLEVELAND CLINIC FOUNDATION (Continued) **S106959164**

City,State,Zip:	CLEVELAND, OH 44195
Facility ID:	12378
Facility Address:	Not reported
Status:	ISSUED
Closed Facility:	CLEVELAND, OH 44195
Facility Phone:	Not reported
Last Update:	Not reported
SWMD:	Not reported
Type:	Infectious Waste Generator
Specifications:	Not reported
License Type:	Not reported
License Secondary Id:	IWG012058
Class:	Not reported
Captive:	Not reported
Docket #:	Not reported
Core Place ID:	2342
Program Specific Id #:	Not reported
Start Date:	02/25/2014
End Date:	Not reported
District Office:	NEDO
Contact Name:	Not reported
Contact Phone:	Not reported
Expire Date:	06/29/2015
Operator:	Not reported
Operator Address:	Not reported
Operator City,St,Zip:	Not reported
Operator Phone:	Not reported
Licence Holder:	Not reported
Licence Holder Address:	Not reported
Licence Holder City,St,Zip:	Not reported
Licence Holder Phone:	Not reported
Owner Name:	Not reported
Owner Address:	Not reported
Owner City,St,Zip:	Not reported
Owner Phone:	Not reported
Applicant Name:	The Cleveland Clinic Foundation
Applicant Address:	9500 Euclid Ave

Name:	CLEVELAND CLINIC FOUNDATION
Address:	9500 EUCLID AVE
City,State,Zip:	CLEVELAND, OH 44195
Facility ID:	12378
Facility Address:	Not reported
Status:	ISSUED
Closed Facility:	CLEVELAND, OH 44195
Facility Phone:	Not reported
Last Update:	Not reported
SWMD:	Not reported
Type:	Infectious Waste Generator
Specifications:	Not reported
License Type:	Not reported
License Secondary Id:	IWG012058
Class:	Not reported
Captive:	Not reported
Docket #:	Not reported
Core Place ID:	3542
Program Specific Id #:	Not reported

CLEVELAND CLINIC FOUNDATION (Continued) **S106959164**

Start Date:	06/30/2015
End Date:	Not reported
District Office:	NEDO
Contact Name:	Not reported
Contact Phone:	Not reported
Expire Date:	06/29/2018
Operator:	Not reported
Operator Address:	Not reported
Operator City,St,Zip:	Not reported
Operator Phone:	Not reported
Licence Holder:	Not reported
Licence Holder Address:	Not reported
Licence Holder City,St,Zip:	Not reported
Licence Holder Phone:	Not reported
Owner Name:	Not reported
Owner Address:	Not reported
Owner City,St,Zip:	Not reported
Owner Phone:	Not reported
Applicant Name:	The Cleveland Clinic Foundation
Applicant Address:	9500 Euclid Ave

Name:	CLEVELAND CLINIC FOUNDATION
Address:	9500 EUCLID AVE
City,State,Zip:	CLEVELAND, OH 44195
Facility ID:	12378
Facility Address:	Not reported
Status:	ISSUED
Closed Facility:	CLEVELAND, OH 44195
Facility Phone:	Not reported
Last Update:	Not reported
SWMD:	Not reported
Type:	Infectious Waste Generator
Specifications:	Not reported
License Type:	Not reported
License Secondary Id:	IWG012058
Class:	Not reported
Captive:	Not reported
Docket #:	Not reported
Core Place ID:	3631
Program Specific Id #:	Not reported
Start Date:	07/17/2015
End Date:	Not reported
District Office:	NEDO
Contact Name:	Not reported
Contact Phone:	Not reported
Expire Date:	06/29/2018
Operator:	Not reported
Operator Address:	Not reported
Operator City,St,Zip:	Not reported
Operator Phone:	Not reported
Licence Holder:	Not reported
Licence Holder Address:	Not reported
Licence Holder City,St,Zip:	Not reported
Licence Holder Phone:	Not reported
Owner Name:	Not reported
Owner Address:	Not reported
Owner City,St,Zip:	Not reported

CLEVELAND CLINIC FOUNDATION (Continued) **S106959164**

Owner Phone:	Not reported
Applicant Name:	The Cleveland Clinic Foundation
Applicant Address:	9500 Euclid Ave

Name:	CLEVELAND CLINIC FOUNDATION
Address:	9500 EUCLID AVE
City,State,Zip:	CLEVELAND, OH 44195
Facility ID:	12378
Facility Address:	Not reported
Status:	ISSUED
Closed Facility:	CLEVELAND, OH 44195
Facility Phone:	Not reported
Last Update:	Not reported
SWMD:	Not reported
Type:	Infectious Waste Generator
Specifications:	Not reported
License Type:	Not reported
License Secondary Id:	IWG012058
Class:	Not reported
Captive:	Not reported
Docket #:	Not reported
Core Place ID:	3632
Program Specific Id #:	Not reported
Start Date:	07/20/2015
End Date:	Not reported
District Office:	NEDO
Contact Name:	Not reported
Contact Phone:	Not reported
Expire Date:	06/29/2018
Operator:	Not reported
Operator Address:	Not reported
Operator City,St,Zip:	Not reported
Operator Phone:	Not reported
Licence Holder:	Not reported
Licence Holder Address:	Not reported
Licence Holder City,St,Zip:	Not reported
Licence Holder Phone:	Not reported
Owner Name:	Not reported
Owner Address:	Not reported
Owner City,St,Zip:	Not reported
Owner Phone:	Not reported
Applicant Name:	The Cleveland Clinic Foundation
Applicant Address:	9500 Euclid Ave

Name:	CLEVELAND CLINIC FOUNDATION
Address:	9500 EUCLID AVE
City,State,Zip:	CLEVELAND, OH 44195
Facility ID:	12378
Facility Address:	Not reported
Status:	ISSUED
Closed Facility:	CLEVELAND, OH 44195
Facility Phone:	Not reported
Last Update:	Not reported
SWMD:	Not reported
Type:	Infectious Waste Generator
Specifications:	Not reported
License Type:	Not reported

CLEVELAND CLINIC FOUNDATION (Continued) **S106959164**

License Secondary Id:	IWG012058
Class:	Not reported
Captive:	Not reported
Docket #:	Not reported
Core Place ID:	6391
Program Specific Id #:	Not reported
Start Date:	09/26/2017
End Date:	Not reported
District Office:	NEDO
Contact Name:	Not reported
Contact Phone:	Not reported
Expire Date:	06/29/2018
Operator:	Not reported
Operator Address:	Not reported
Operator City,St,Zip:	Not reported
Operator Phone:	Not reported
Licence Holder:	Not reported
Licence Holder Address:	Not reported
Licence Holder City,St,Zip:	Not reported
Licence Holder Phone:	Not reported
Owner Name:	Not reported
Owner Address:	Not reported
Owner City,St,Zip:	Not reported
Owner Phone:	Not reported
Applicant Name:	The Cleveland Clinic Foundation
Applicant Address:	9500 Euclid Ave

Name:	CLEVELAND CLINIC FOUNDATION
Address:	9500 EUCLID AVE
City,State,Zip:	CLEVELAND, OH 44195
Facility ID:	12378
Facility Address:	Not reported
Status:	ISSUED
Closed Facility:	CLEVELAND, OH 44195
Facility Phone:	Not reported
Last Update:	Not reported
SWMD:	Not reported
Type:	Infectious Waste Generator
Specifications:	Not reported
License Type:	Not reported
License Secondary Id:	Not reported
Class:	Not reported
Captive:	Not reported
Docket #:	Not reported
Core Place ID:	6565
Program Specific Id #:	Not reported
Start Date:	12/13/2017
End Date:	Not reported
District Office:	NEDO
Contact Name:	Not reported
Contact Phone:	Not reported
Expire Date:	06/29/2018
Operator:	Not reported
Operator Address:	Not reported
Operator City,St,Zip:	Not reported
Operator Phone:	Not reported
Licence Holder:	Not reported

CLEVELAND CLINIC FOUNDATION (Continued) **S106959164**

Licence Holder Address:	Not reported
Licence Holder City,St,Zip:	Not reported
Licence Holder Phone:	Not reported
Owner Name:	Not reported
Owner Address:	Not reported
Owner City,St,Zip:	Not reported
Owner Phone:	Not reported
Applicant Name:	The Cleveland Clinic Foundation
Applicant Address:	9500 Euclid Ave

Name:	CLEVELAND CLINIC FOUNDATION
Address:	9500 EUCLID AVE
City,State,Zip:	CLEVELAND, OH 44195
Facility ID:	12378
Facility Address:	Not reported
Status:	ISSUED
Closed Facility:	CLEVELAND, OH 44195
Facility Phone:	Not reported
Last Update:	Not reported
SWMD:	Not reported
Type:	Infectious Waste Generator
Specifications:	Not reported
License Type:	Not reported
License Secondary Id:	Not reported
Class:	Not reported
Captive:	Not reported
Docket #:	Not reported
Core Place ID:	12052
Program Specific Id #:	Not reported
Start Date:	08/06/2021
End Date:	Not reported
District Office:	NEDO
Contact Name:	Not reported
Contact Phone:	Not reported
Expire Date:	06/29/2024
Operator:	Not reported
Operator Address:	Not reported
Operator City,St,Zip:	Not reported
Operator Phone:	Not reported
Licence Holder:	Not reported
Licence Holder Address:	Not reported
Licence Holder City,St,Zip:	Not reported
Licence Holder Phone:	Not reported
Owner Name:	Not reported
Owner Address:	Not reported
Owner City,St,Zip:	Not reported
Owner Phone:	Not reported
Applicant Name:	The Cleveland Clinic Foundation
Applicant Address:	9500 Euclid Ave (JJN2-02)

Name:	CLEVELAND CLINIC FOUNDATION
Address:	9500 EUCLID AVE
City,State,Zip:	CLEVELAND, OH 44195
Facility ID:	12378
Facility Address:	Not reported
Status:	ISSUED
Closed Facility:	CLEVELAND, OH 44195

CLEVELAND CLINIC FOUNDATION (Continued) **S106959164**

Facility Phone:	Not reported
Last Update:	Not reported
SWMD:	Not reported
Type:	Infectious Waste Generator
Specifications:	Not reported
License Type:	Not reported
License Secondary Id:	Not reported
Class:	Not reported
Captive:	Not reported
Docket #:	Not reported
Core Place ID:	13959
Program Specific Id #:	Not reported
Start Date:	05/04/2022
End Date:	Not reported
District Office:	NEDO
Contact Name:	Not reported
Contact Phone:	Not reported
Expire Date:	06/29/2024
Operator:	Not reported
Operator Address:	Not reported
Operator City,St,Zip:	Not reported
Operator Phone:	Not reported
Licence Holder:	Not reported
Licence Holder Address:	Not reported
Licence Holder City,St,Zip:	Not reported
Licence Holder Phone:	Not reported
Owner Name:	Not reported
Owner Address:	Not reported
Owner City,St,Zip:	Not reported
Owner Phone:	Not reported
Applicant Name:	The Cleveland Clinic Foundation
Applicant Address:	9500 Euclid Ave (JJN2-02)

Name:	CLEVELAND CLINIC FOUNDATION
Address:	9500 EUCLID AVE
City,State,Zip:	CLEVELAND, OH 44195
Facility ID:	12378
Facility Address:	Not reported
Status:	ISSUED
Closed Facility:	CLEVELAND, OH 44195
Facility Phone:	Not reported
Last Update:	Not reported
SWMD:	Not reported
Type:	Infectious Waste Generator
Specifications:	Not reported
License Type:	Not reported
License Secondary Id:	Not reported
Class:	Not reported
Captive:	Not reported
Docket #:	Not reported
Core Place ID:	7796
Program Specific Id #:	Not reported
Start Date:	11/01/2018
End Date:	Not reported
District Office:	NEDO
Contact Name:	Not reported
Contact Phone:	Not reported

CLEVELAND CLINIC FOUNDATION (Continued) **S106959164**

Expire Date:	06/29/2021
Operator:	Not reported
Operator Address:	Not reported
Operator City,St,Zip:	Not reported
Operator Phone:	Not reported
Licence Holder:	Not reported
Licence Holder Address:	Not reported
Licence Holder City,St,Zip:	Not reported
Licence Holder Phone:	Not reported
Owner Name:	Not reported
Owner Address:	Not reported
Owner City,St,Zip:	Not reported
Owner Phone:	Not reported
Applicant Name:	The Cleveland Clinic Foundation
Applicant Address:	9500 Euclid Ave

Name:	CLEVELAND CLINIC FOUNDATION
Address:	9500 EUCLID AVE
City,State,Zip:	CLEVELAND, OH 44195
Facility ID:	12378
Facility Address:	Not reported
Status:	ISSUED
Closed Facility:	CLEVELAND, OH 44195
Facility Phone:	Not reported
Last Update:	Not reported
SWMD:	Not reported
Type:	Infectious Waste Generator
Specifications:	Not reported
License Type:	Not reported
License Secondary Id:	Not reported
Class:	Not reported
Captive:	Not reported
Docket #:	Not reported
Core Place ID:	9178
Program Specific Id #:	Not reported
Start Date:	11/04/2019
End Date:	Not reported
District Office:	NEDO
Contact Name:	Not reported
Contact Phone:	Not reported
Expire Date:	06/29/2021
Operator:	Not reported
Operator Address:	Not reported
Operator City,St,Zip:	Not reported
Operator Phone:	Not reported
Licence Holder:	Not reported
Licence Holder Address:	Not reported
Licence Holder City,St,Zip:	Not reported
Licence Holder Phone:	Not reported
Owner Name:	Not reported
Owner Address:	Not reported
Owner City,St,Zip:	Not reported
Owner Phone:	Not reported
Applicant Name:	The Cleveland Clinic Foundation
Applicant Address:	9500 Euclid Ave

Name:	CLEVELAND CLINIC FOUNDATION

CLEVELAND CLINIC FOUNDATION (Continued) **S106959164**

Address:	9500 EUCLID AVE
City,State,Zip:	CLEVELAND, OH 44195
Facility ID:	12378
Facility Address:	Not reported
Status:	ISSUED
Closed Facility:	CLEVELAND, OH 44195
Facility Phone:	Not reported
Last Update:	Not reported
SWMD:	Not reported
Type:	Infectious Waste Generator
Specifications:	Not reported
License Type:	Not reported
License Secondary Id:	Not reported
Class:	Not reported
Captive:	Not reported
Docket #:	Not reported
Core Place ID:	15119
Program Specific Id #:	Not reported
Start Date:	03/01/2023
End Date:	Not reported
District Office:	NEDO
Contact Name:	Not reported
Contact Phone:	Not reported
Expire Date:	06/29/2024
Operator:	Not reported
Operator Address:	Not reported
Operator City,St,Zip:	Not reported
Operator Phone:	Not reported
Licence Holder:	Not reported
Licence Holder Address:	Not reported
Licence Holder City,St,Zip:	Not reported
Licence Holder Phone:	Not reported
Owner Name:	Not reported
Owner Address:	Not reported
Owner City,St,Zip:	Not reported
Owner Phone:	Not reported
Applicant Name:	The Cleveland Clinic Foundation
Applicant Address:	9500 Euclid Ave (JJN2-02)

Name:	CLEVELAND CLINIC FOUNDATION
Address:	9500 EUCLID AVE
City,State,Zip:	CLEVELAND, OH 44195
Facility ID:	12378
Facility Address:	Not reported
Status:	ISSUED
Closed Facility:	CLEVELAND, OH 44195
Facility Phone:	Not reported
Last Update:	Not reported
SWMD:	Not reported
Type:	Infectious Waste Generator
Specifications:	Not reported
License Type:	Not reported
License Secondary Id:	Not reported
Class:	Not reported
Captive:	Not reported
Docket #:	Not reported
Core Place ID:	8711

CLEVELAND CLINIC FOUNDATION (Continued) **S106959164**

Program Specific Id #:	Not reported
Start Date:	07/31/2019
End Date:	Not reported
District Office:	NEDO
Contact Name:	Not reported
Contact Phone:	Not reported
Expire Date:	06/29/2021
Operator:	Not reported
Operator Address:	Not reported
Operator City,St,Zip:	Not reported
Operator Phone:	Not reported
Licence Holder:	Not reported
Licence Holder Address:	Not reported
Licence Holder City,St,Zip:	Not reported
Licence Holder Phone:	Not reported
Owner Name:	Not reported
Owner Address:	Not reported
Owner City,St,Zip:	Not reported
Owner Phone:	Not reported
Applicant Name:	The Cleveland Clinic Foundation
Applicant Address:	9500 Euclid Ave

SPILLS:

Name:	CLEVELAND CLINIC VV GARAGE
Address:	9500 EUCLID AVE
City,State,Zip:	CLEVELAND, OH
Spill Number:	9605-18-1905
Spill Year:	1996
Date Spill Reported:	05/08/1996
Spill Month:	5
Spill Number:	1905
Rep Name:	JOHN CAPRON
Confidential:	N
District Code:	NE
District Description:	North East
EMP Number:	Not reported
Area Name:	Not reported
Affiliation:	Not reported
Object ID:	Not reported
Spill Size:	Not reported
Spill Type:	Not reported
Ext Haz:	Not reported
OEPA Dist:	Not reported
Incident Type Code:	Not reported
Incident Type Description:	Not reported
Modifying Circumstance Code:	Not reported
Modifying Circumstance Description:	Not reported
Waterway:	Not reported
Latitude:	Not reported
Longitude:	Not reported

SPILLS:

Substance:	HYDRAULIC OIL
Media:	Not reported
Reported Amount:	Not reported
Reported UOM:	Not reported
Spill Number:	9605-18-1905

CLEVELAND CLINIC FOUNDATION (Continued) **S106959164**

Recover Amount: Not reported
Recover Unit: Not reported
Recover Product Type: Not reported

K44 SSE 1/4-1/2 0.428 mi. 2261 ft.
Relative: Higher
Actual: 677 ft.

CLEVELAND CLINIC FOUNDATION
9500 EUCLID AVENUE
CLEVELAND, OH 44195

Site 5 of 5 in cluster K

RCRA-LQG **1000429892**
LUST **OHD017730458**
UST
ARCHIVE UST
SPILLS
FTTS
HIST FTTS
FINDS
ECHO
E MANIFEST
ASBESTOS

RCRA Listings:

Date Form Received by Agency:	20231130
Handler Name:	Cleveland Clinic Foundation
Handler Address:	9500 Euclid Ave
Handler City,State,Zip:	CLEVELAND, OH 44195-5047
EPA ID:	OHD017730458
Contact Name:	MICHAEL R LEWIS
Contact Address:	Not reported
Contact City,State,Zip:	Not reported
Contact Telephone:	216-217-8157
Contact Fax:	Not reported
Contact Email:	LEWISM7@CCF.ORG
Contact Title:	EHS SPECIALIST
EPA Region:	05
Land Type:	Private
Federal Waste Generator Description:	Large Quantity Generator
Non-Notifier:	Not reported
Biennial Report Cycle:	Not reported
Accessibility:	Not reported
Active Site Indicator:	Handler Activities, State-specific Activities
State District Owner:	Oh
State District:	NE
Mailing Address:	9500 EUCLID AVE
Mailing City,State,Zip:	CLEVELAND, OH 44195-5047
Owner Name:	The Cleveland Clinic Foundation
Owner Type:	Private
Operator Name:	The Cleveland Clinic Foundation
Operator Type:	Private
Short-Term Generator Activity:	No
Importer Activity:	No
Mixed Waste Generator:	No
Transporter Activity:	No
Transfer Facility Activity:	No
Recycler Activity with Storage:	No
Small Quantity On-Site Burner Exemption:	No
Smelting Melting and Refining Furnace Exemption:	No
Underground Injection Control:	No
Off-Site Waste Receipt:	No
Universal Waste Indicator:	No
Universal Waste Destination Facility:	No
Federal Universal Waste:	No

CLEVELAND CLINIC FOUNDATION (Continued) **1000429892**

Active Site State-Reg Handler:	--Y
Federal Facility Indicator:	Not reported
Hazardous Secondary Material Indicator:	N
Sub-Part K Indicator:	Not reported
2018 GPRA Permit Baseline:	Not on the Baseline
2018 GPRA Renewals Baseline:	Not on the Baseline
202 GPRA Corrective Action Baseline:	No
Subject to Corrective Action Universe:	No
Non-TSDFs Where RCRA CA has Been Imposed Universe:	No
Corrective Action Priority Ranking:	No NCAPS ranking
Environmental Control Indicator:	No
Institutional Control Indicator:	No
Human Exposure Controls Indicator:	N/A
Groundwater Controls Indicator:	N/A
Significant Non-Complier Universe:	No
Unaddressed Significant Non-Complier Universe:	No
Addressed Significant Non-Complier Universe:	No
Significant Non-Complier With a Compliance Schedule Universe:	No
Financial Assurance Required:	Not reported
Handler Date of Last Change:	20231228
Recognized Trader-Importer:	No
Recognized Trader-Exporter:	No
Importer of Spent Lead Acid Batteries:	No
Exporter of Spent Lead Acid Batteries:	No
Recycler Activity Without Storage:	No
Manifest Broker:	No
Sub-Part P Indicator:	H

Biennial: List of Years

Year: 2023

Click Here for Biennial Reporting System Data:
Year: 2021

Click Here for Biennial Reporting System Data:
Year: 2019

Click Here for Biennial Reporting System Data:
Year: 2017

Click Here for Biennial Reporting System Data:
Year: 2015

Click Here for Biennial Reporting System Data:
Year: 2013

Click Here for Biennial Reporting System Data:
Year: 2011

Click Here for Biennial Reporting System Data:
Year: 2009

Click Here for Biennial Reporting System Data:
Year: 2007

Click Here for Biennial Reporting System Data:
Year: 2005

CLEVELAND CLINIC FOUNDATION (Continued) **1000429892**

Click Here for Biennial Reporting System Data:
Year: 2003

Click Here for Biennial Reporting System Data:
Year: 2001

Click Here for Biennial Reporting System Data:

Hazardous Waste Summary:

Waste Code: D000
Waste Description: Not Defined

Waste Code: D001
Waste Description: Ignitable Waste

Waste Code: D002
Waste Description: Corrosive Waste

Waste Code: D003
Waste Description: Reactive Waste

Waste Code: D004
Waste Description: Arsenic

Waste Code: D005
Waste Description: Barium

Waste Code: D006
Waste Description: Cadmium

Waste Code: D007
Waste Description: Chromium

Waste Code: D008
Waste Description: Lead

Waste Code: D009
Waste Description: Mercury

Waste Code: D010
Waste Description: Selenium

Waste Code: D011
Waste Description: Silver

Waste Code: D013
Waste Description: Lindane (1,2,3,4,5,6-Hexa-Chlorocyclohexane, Gamma Isomer)

Waste Code: D018
Waste Description: Benzene

Waste Code: D019
Waste Description: Carbon Tetrachloride

Waste Code: D021
Waste Description: Chlorobenzene

CLEVELAND CLINIC FOUNDATION (Continued) **1000429892**

Waste Code: D022
Waste Description: Chloroform

Waste Code: D023
Waste Description: O-Cresol

Waste Code: D024
Waste Description: M-Cresol

Waste Code: D025
Waste Description: P-Cresol

Waste Code: D026
Waste Description: Cresol

Waste Code: D027
Waste Description: 1,4-Dichlorobenzene

Waste Code: D028
Waste Description: 1,2-Dichloroethane

Waste Code: D035
Waste Description: Methyl Ethyl Ketone

Waste Code: D036
Waste Description: Nitrobenzene

Waste Code: D038
Waste Description: Pyridine

Waste Code: D039
Waste Description: Tetrachloroethylene

Waste Code: D040
Waste Description: Trichloroethylene

Waste Code: F001
Waste Description: The Following Spent Halogenated Solvents Used In Degreasing: Tetrachloroethylene, Trichlorethylene, Methylene Chloride, 1,1,1-Trichloroethane, Carbon Tetrachloride And Chlorinated Fluorocarbons; All Spent Solvent Mixtures/Blends Used In Degreasing Containing, Before Use, A Total Of Ten Percent Or More (By Volume) Of One Or More Of The Above Halogenated Solvents Or Those Solvents Listed In F002, F004, And F005; And Still Bottoms From The Recovery Of These Spent Solvents And Spent Solvent Mixtures.

Waste Code: F002
Waste Description: The Following Spent Halogenated Solvents: Tetrachloroethylene, Methylene Chloride, Trichloroethylene, 1,1,1-Trichloroethane, Chlorobenzene, 1,1,2-Trichloro-1,2,2-Trifluoroethane, Ortho-Dichlorobenzene, Trichlorofluoromethane, And 1,1,2, Trichloroethane; All Spent Solvent Mixtures/Blends Containing, Before Use, A Total Of Ten Percent Or More (By Volume) Of One Or More Of The Above Halogenated Solvents Or Those Solvents Listed In F001, F004, And F005; And Still Bottoms From The Recovery Of These Spent Solvents And Spent Solvent Mixtures.

CLEVELAND CLINIC FOUNDATION (Continued) **1000429892**

Waste Code: F003
Waste Description: The Following Spent Nonhalogenated Solvents: Xylene, Acetone, Ethyl Acetate, Ethyl Benzene, Ethyl Ether, Methyl Isobutyl Ketone, N-Butyl Alcohol, Cyclohexanone, And Methanol; All Spent Solvent Mixtures/Blends Containing, Before Use, Only The Above Spent Nonhalogenated Solvents; And All Spent Solvent Mixtures/Blends Containing, Before Use, One Or More Of The Above Nonhalogenated Solvents, And A Total Of Ten Percent Or More (By Volume) Of One Or More Of Those Solvents Listed In F001, F002, F004, And F005; And Still Bottoms From The Recovery Of These Spent Solvents And Spent Solvent Mixtures.

Waste Code: F004
Waste Description: The Following Spent Nonhalogenated Solvents: Cresols, Cresylic Acid, And Nitrobenzene; And The Still Bottoms From The Recovery Of These Solvents; All Spent Solvent Mixtures/Blends Containing, Before Use, A Total Of Ten Percent Or More (By Volume) Of One Or More Of The Above Nonhalogenated Solvents Or Those Solvents Listed In F001, F002, And F005; And Still Bottoms From The Recovery Of These Spent Solvents And Spent Solvent Mixtures.

Waste Code: F005
Waste Description: The Following Spent Nonhalogenated Solvents: Toluene, Methyl Ethyl Ketone, Carbon Disulfide, Isobutanol, Pyridine, Benzene, 2-Ethoxyethanol, And 2-Nitropropane; All Spent Solvent Mixtures/Blends Containing, Before Use, A Total Of Ten Percent Or More (By Volume) Of One Or More Of The Above Nonhalogenated Solvents Or Those Solvents Listed In F001, F002, Or F004; And Still Bottoms From The Recovery Of These Spent Solvents And Spent Solvent Mixtures.

Waste Code: F027
Waste Description: Discarded Unused Formulations Containing Tri-, Tetra-, Or Pentachlorophenol Or Discarded Unused Formulations Containing Compounds Derived From These Chlorophenols. (This Listing Does Not Include Formulations Containing Hexachlorophene Synthesized From Prepurified 2,4,5-Trichlorophenol As The Sole Component.)

Waste Code: P001
Waste Description: 2h-1-Benzopyran-2-One, 4-Hydroxy-3-(3-Oxo-1-Phenylbutyl)-, & Salts, When Present At Concentrations Greater Than 0.3% (Or) Warfarin, & Salts, When Present At Concentrations Greater Than 0.3%

Waste Code: P002
Waste Description: 1-Acetyl-2-Thiourea (Or) Acetamide, N-(Aminothioxomethyl)-

Waste Code: P003
Waste Description: 2-Propenal (Or) Acrolein

Waste Code: P005
Waste Description: 2-Propen-1-Ol (Or) Allyl Alcohol

Waste Code: P008
Waste Description: 4-Aminopyridine (Or) 4-Pyridinamine

Waste Code: P011
Waste Description: Arsenic Oxide As2o5 (Or) Arsenic Pentoxide

CLEVELAND CLINIC FOUNDATION (Continued) **1000429892**

Waste Code: P012
Waste Description: Arsenic Oxide As2o3 (Or) Arsenic Trioxide

Waste Code: P014
Waste Description: Benzenethiol (Or) Thiophenol

Waste Code: P023
Waste Description: Acetaldehyde, Chloro- (Or) Chloroacetaldehyde

Waste Code: P030
Waste Description: Cyanides (Soluble Cyanide Salts), Not Otherwise Specified

Waste Code: P042
Waste Description: 1,2-Benzenediol, 4-[1-Hydroxy-2-(Methylamino)Ethyl]-, (R)- (Or) Epinephrine

Waste Code: P043
Waste Description: Diisopropylfluorophosphate (Dfp) (Or) Phosphorofluoridic Acid, Bis(1-Methylethyl) Ester

Waste Code: P046
Waste Description: Alpha,Alpha-Dimethylphenethylamine (Or) Benzeneethanamine, Alpha, Alpha-Dimethyl-

Waste Code: P048
Waste Description: 2,4-Dinitrophenol (Or) Phenol, 2,4-Dinitro-

Waste Code: P074
Waste Description: Nickel Cyanide (Or) Nickel Cyanide Ni(Cn)2

Waste Code: P075
Waste Description: Nicotine, & Salts (Or) Pyridine, 3-(1-Methyl-2-Pyrrolidinyl)-,(S)-, & Salts

Waste Code: P077
Waste Description: Benzenamine, 4-Nitro- (Or) P-Nitroaniline

Waste Code: P087
Waste Description: Osmium Oxide Oso4, (T-4)- (Or) Osmium Tetroxide

Waste Code: P092
Waste Description: Mercury, (Acetato-O)Phenyl- (Or) Phenylmercury Acetate

Waste Code: P098
Waste Description: Potassium Cyanide (Or) Potassium Cyanide K(Cn)

Waste Code: P105
Waste Description: Sodium Azide

Waste Code: P106
Waste Description: Sodium Cyanide (Or) Sodium Cyanide Na(Cn)

Waste Code: P115
Waste Description: Sulfuric Acid, Dithallium (1+) Salt (Or) Thallium(I) Sulfate

Waste Code: P119
Waste Description: Ammonium Vanadate (Or) Vanadic Acid, Ammonium Salt

CLEVELAND CLINIC FOUNDATION (Continued) **1000429892**

Waste Code: P120
Waste Description: Vanadium Oxide V2o5 (Or) Vanadium Pentoxide

Waste Code: P188
Waste Description: Benzoic Acid, 2-Hydroxy-, Compd. With (3as-Cis)-1,2,3,3a,8,8a-Hexahydro-1,3a,8-Trimethylpyrrolo[2,3-B]Indol-5-Yl Methylcarbamate Ester (1:1) (Or) Physostigmine Salicylate

Waste Code: U002
Waste Description: 2-Propanone (I) (Or) Acetone (I)

Waste Code: U003
Waste Description: Acetonitrile (I,T)

Waste Code: U004
Waste Description: Acetophenone (Or) Ethanone, 1-Phenyl-

Waste Code: U005
Waste Description: 2-Acetylaminofluorene (Or) Acetamide, N-9h-Fluoren-2-Yl

Waste Code: U006
Waste Description: Acetyl Chloride (C,R,T)

Waste Code: U007
Waste Description: 2-Propenamide (Or) Acrylamide

Waste Code: U008
Waste Description: 2-Propenoic Acid (I) (Or) Acrylic Acid (I)

Waste Code: U010
Waste Description: Azirino [2',3':3,4]Pyrrolo[1,2-A]Indole-4,7-Dione, 6-Amino-8-[[(Aminocarbonyl)Oxy]Methyl]-1,1a,2,8,8a,8b-Hexahydro-8a-Methoxy-5-Methyl-, [1as-(1aalpha, 8beta, 8aalpha, 8balpha)]- (Or) Mitomycin C

Waste Code: U012
Waste Description: Aniline (I,T) (Or) Benzenamine (I,T)

Waste Code: U019
Waste Description: Benzene (I,T)

Waste Code: U021
Waste Description: [1,1'-Biphenyl]-4,4'-Diamine (Or) Benzidine

Waste Code: U035
Waste Description: Benzenebutanoic Acid, 4-[Bis(2-Chloroethyl)Amino]- (Or) Chlorambucil

Waste Code: U037
Waste Description: Benzene, Chloro- (Or) Chlorobenzene

Waste Code: U041
Waste Description: Epichlorohydrin (Or) Oxirane, (Chloromethyl)-

Waste Code: U044
Waste Description: Chloroform (Or) Methane, Trichloro-

Waste Code: U049

CLEVELAND CLINIC FOUNDATION (Continued) **1000429892**

Waste Description: 4-Chloro-O-Toluidine, Hydrochloride (Or) Benzenamine, 4-Chloro-2-Methyl-, Hydrochloride

Waste Code: U052
Waste Description: Cresol (Cresylic Acid) (Or) Phenol, Methyl-

Waste Code: U056
Waste Description: Benzene, Hexahydro- (I) (Or) Cyclohexane (I)

Waste Code: U057
Waste Description: Cyclohexanone (I)

Waste Code: U058
Waste Description: 2h-1,3,2-Oxazaphosphorin-2-Amine, N,N-Bis(2-Chloroethyl)Tetrahydro-, 2-Oxide (Or) Cyclophosphamide

Waste Code: U059
Waste Description: 5,12-Naphthacenedione, 8-Acetyl-10-[(3-Amino-2,3,6-Trideoxy)-Alpha-L-Lyxo-Hexopyranosyl)Oxy]-7,8,9,10-Tetrahydro-6,8,11-Trihydroxy-1-Methoxy-, (8s-Cis)- (Or) Daunomycin

Waste Code: U061
Waste Description: Benzene, 1,1'-(2,2,2-Trichloroethylidene)Bis[4-Chloro- (Or) Ddt

Waste Code: U067
Waste Description: Ethane, 1,2-Dibromo- (Or) Ethylene Dibromide

Waste Code: U069
Waste Description: 1,2-Benzenedicarboxylic Acid, Dibutyl Ester (Or) Dibutyl Phthalate

Waste Code: U077
Waste Description: Ethane, 1,2-Dichloro- (Or) Ethylene Dichloride

Waste Code: U080
Waste Description: Methane, Dichloro- (Or) Methylene Chloride

Waste Code: U088
Waste Description: 1,2-Benzenedicarboxylic Acid, Diethyl Ester (Or) Diethyl Phthalate

Waste Code: U089
Waste Description: Diethylstilbesterol (Or) Phenol, 4,4'-(1,2-Diethyl-1,2-Ethenediyl)Bis, (E)-

Waste Code: U094
Waste Description: 7,12-Dimethylbenz[A]Anthracene (Or) Benz[A]Anthracene, 7,12-Dimethyl-

Waste Code: U103
Waste Description: Dimethyl Sulfate (Or) Sulfuric Acid, Dimethyl Ester

Waste Code: U106
Waste Description: 2,6-Dinitrotoluene (Or) Benzene, 2-Methyl-1,3-Dinitro-

Waste Code: U108
Waste Description: 1,4-Diethyleneoxide (Or) 1,4-Dioxane

Waste Code: U112

CLEVELAND CLINIC FOUNDATION (Continued) **1000429892**

Waste Description: Acetic Acid, Ethyl Ester (I) (Or) Ethyl Acetate (I)

Waste Code: U115
Waste Description: Ethylene Oxide (I,T) (Or) Oxirane (I,T)

Waste Code: U117
Waste Description: Ethane, 1,1'-Oxybis-(I) (Or) Ethyl Ether (I)

Waste Code: U122
Waste Description: Formaldehyde

Waste Code: U123
Waste Description: Formic Acid (C,T)

Waste Code: U129
Waste Description: Cyclohexane, 1,2,3,4,5,6-Hexachloro-, (1alpha, 2alpha, 3beta, 4alpha, 5alpha, 6beta)- (Or) Lindane

Waste Code: U132
Waste Description: Hexachlorophene (Or) Phenol, 2,2'-Methylenebis[3,4,6-Trichloro-

Waste Code: U133
Waste Description: Hydrazine (R,T)

Waste Code: U134
Waste Description: Hydrofluoric Acid (C,T) (Or) Hydrogen Fluoride (C,T)

Waste Code: U136
Waste Description: Arsinic Acid, Dimethyl- (Or) Cacodylic Acid

Waste Code: U138
Waste Description: Methane, Iodo- (Or) Methyl Iodide

Waste Code: U140
Waste Description: 1-Propanol, 2-Methyl- (I,T) (Or) Isobutyl Alcohol (I,T)

Waste Code: U144
Waste Description: Acetic Acid, Lead(2+) Salt (Or) Lead Acetate

Waste Code: U147
Waste Description: 2,5-Furandione (Or) Maleic Anhydride

Waste Code: U150
Waste Description: L-Phenylalanine, 4-[Bis(2-Chloroethyl)Amino]- (Or) Melphalan

Waste Code: U154
Waste Description: Methanol (I) (Or) Methyl Alcohol (I)

Waste Code: U159
Waste Description: 2-Butanone (I,T) (Or) Methyl Ethyl Ketone (Mek) (I,T)

Waste Code: U162
Waste Description: 2-Propenoic Acid, 2-Methyl-, Methyl Ester (I,T) (Or) Methyl Methacrylate (I,T)

Waste Code: U169
Waste Description: Benzene, Nitro- (Or) Nitrobenzene (I,T)

CLEVELAND CLINIC FOUNDATION (Continued) **1000429892**

Waste Code: U170
Waste Description: P-Nitrophenol (I,T) (Or) Phenol, 4-Nitro-

Waste Code: U176
Waste Description: N-Nitroso-N-Ethylurea (Or) Urea, N-Ethyl-N-Nitroso-

Waste Code: U188
Waste Description: Phenol

Waste Code: U196
Waste Description: Pyridine

Waste Code: U197
Waste Description: 2,5-Cyclohexadiene-1,4-Dione (Or) P-Benzoquinone

Waste Code: U200
Waste Description: Reserpine (Or) Yohimban-16-Carboxylic Acid, 11,17-Dimethoxy-18-[(3,4,5-Trimethoxybenzoyl)Oxy]-, Methyl Ester, (3beta, 16beta, 17alpha, 18beta, 20alpha)-

Waste Code: U201
Waste Description: 1,3-Benzenediol (Or) Resorcinol

Waste Code: U204
Waste Description: Selenious Acid (Or) Selenium Dioxide

Waste Code: U205
Waste Description: Selenium Sulfide (Or) Selenium Sulfide Ses2 (R,T)

Waste Code: U206
Waste Description: D-Glucose, 2-Deoxy-2-[[(Methylnitrosoamino)-Carbonyl]Amino]- (Or) Glucopyranose, 2-Deoxy-2-(3-Methyl-3-Nitrosoureido)-,D- (Or) Streptozotocin

Waste Code: U211
Waste Description: Carbon Tetrachloride (Or) Methane, Tetrachloro-

Waste Code: U213
Waste Description: Furan, Tetrahydro-(I) (Or) Tetrahydrofuran (I)

Waste Code: U219
Waste Description: Thiourea

Waste Code: U220
Waste Description: Benzene, Methyl- (Or) Toluene

Waste Code: U223
Waste Description: Benzene, 1,3-Diisocyanatomethyl- (R,T) (Or) Toluene Diisocyanate (R,T)

Waste Code: U236
Waste Description: 2,7-Naphthalenedisulfonic Acid,3,3'-[(3,3'-Dimethyl[1,1'-Biphenyl]-4,4'-Diyl)Bis(Azo)Bis[5-Amino -4-Hydroxy]-, Tetrasodium Salt (Or) Trypan Blue

Waste Code: U237
Waste Description: 2,4-(1h,3h)-Pyrimidinedione, 5-[Bis(2-Chloroethyl)Amino]- (Or) Uracil Mustard

CLEVELAND CLINIC FOUNDATION (Continued) **1000429892**

Waste Code: U238
Waste Description: Carbamic Acid, Ethyl Ester (Or) Ethyl Carbamate (Urethane)

Waste Code: U239
Waste Description: Benzene, Dimethyl- (I,T) (Or) Xylene (I)

Waste Code: U246
Waste Description: Cyanogen Bromide (Cn)Br

Waste Code: U328
Waste Description: Benzenamine, 2-Methyl- (Or) O-Toluidine

Waste Code: U404
Waste Description: U404

Handler - Owner Operator:
Owner/Operator Indicator: Owner
Owner/Operator Name: CLEVELAND CLINIC FOUNDATION
Legal Status: Private
Date Became Current: 19210205
Date Ended Current: Not reported
Owner/Operator Address: 9500 EUCLID AVE
Owner/Operator City,State,Zip: CLEVELAND, OH 44195
Owner/Operator Telephone: Not reported
Owner/Operator Telephone Ext: Not reported
Owner/Operator Fax: Not reported
Owner/Operator Email: Not reported

Owner/Operator Indicator: Owner
Owner/Operator Name: THE CLEVELAND CLINIC FOUNDATION
Legal Status: Private
Date Became Current: 19210205
Date Ended Current: Not reported
Owner/Operator Address: 9500 EUCLID AVE
Owner/Operator City,State,Zip: CLEVELAND, OH 44195
Owner/Operator Telephone: Not reported
Owner/Operator Telephone Ext: Not reported
Owner/Operator Fax: Not reported
Owner/Operator Email: Not reported

Owner/Operator Indicator: Operator
Owner/Operator Name: THE CLEVELAND CLINIC FOUNDATION
Legal Status: Private
Date Became Current: 19210205
Date Ended Current: Not reported
Owner/Operator Address: 9500 EUCLID AVE
Owner/Operator City,State,Zip: CLEVELAND, OH 44195
Owner/Operator Telephone: Not reported
Owner/Operator Telephone Ext: Not reported
Owner/Operator Fax: Not reported
Owner/Operator Email: Not reported

Owner/Operator Indicator: Owner
Owner/Operator Name: THE CLEVELAND CLINIC FOUNDATION
Legal Status: Private
Date Became Current: 19210205
Date Ended Current: Not reported

CLEVELAND CLINIC FOUNDATION (Continued) **1000429892**

Owner/Operator Address: 9500 EUCLID AVE
Owner/Operator City,State,Zip: CLEVELAND, OH 44195
Owner/Operator Telephone: 216-444-6095
Owner/Operator Telephone Ext: Not reported
Owner/Operator Fax: Not reported
Owner/Operator Email: Not reported

Owner/Operator Indicator: Operator
Owner/Operator Name: THE CLEVELAND CLINIC FOUNDATION
Legal Status: Private
Date Became Current: 19210205
Date Ended Current: Not reported
Owner/Operator Address: 9500 EUCLID AVENUE
Owner/Operator City,State,Zip: CLEVELAND, OH 44195
Owner/Operator Telephone: Not reported
Owner/Operator Telephone Ext: Not reported
Owner/Operator Fax: Not reported
Owner/Operator Email: Not reported

Owner/Operator Indicator: Owner
Owner/Operator Name: THE CLEVELAND CLINIC FOUNDATION
Legal Status: Private
Date Became Current: 19210205
Date Ended Current: Not reported
Owner/Operator Address: 9500 EUCLID AVE
Owner/Operator City,State,Zip: CLEVELAND, OH 44195
Owner/Operator Telephone: Not reported
Owner/Operator Telephone Ext: Not reported
Owner/Operator Fax: Not reported
Owner/Operator Email: Not reported

Owner/Operator Indicator: Owner
Owner/Operator Name: THE CLEVELAND CLINIC FOUNDATION
Legal Status: Private
Date Became Current: 19210205
Date Ended Current: Not reported
Owner/Operator Address: 9500 EUCLID AVE
Owner/Operator City,State,Zip: CLEVELAND, OH 44195
Owner/Operator Telephone: 216-444-6095
Owner/Operator Telephone Ext: Not reported
Owner/Operator Fax: Not reported
Owner/Operator Email: Not reported

Owner/Operator Indicator: Operator
Owner/Operator Name: THE CLEVELAND CLINIC FOUNDATION
Legal Status: Private
Date Became Current: 19210205
Date Ended Current: Not reported
Owner/Operator Address: 9500 EUCLID AVE
Owner/Operator City,State,Zip: CLEVELAND, OH 44195
Owner/Operator Telephone: Not reported
Owner/Operator Telephone Ext: Not reported
Owner/Operator Fax: Not reported
Owner/Operator Email: Not reported

Owner/Operator Indicator: Owner
Owner/Operator Name: THE CLEVELAND CLINIC FOUNDATION

CLEVELAND CLINIC FOUNDATION (Continued) **1000429892**

Legal Status:	Private
Date Became Current:	19210205
Date Ended Current:	Not reported
Owner/Operator Address:	9500 EUCLID AVE
Owner/Operator City,State,Zip:	CLEVELAND, OH 44195
Owner/Operator Telephone:	216-444-6095
Owner/Operator Telephone Ext:	Not reported
Owner/Operator Fax:	Not reported
Owner/Operator Email:	Not reported

Owner/Operator Indicator:	Operator
Owner/Operator Name: THE CLEVELAND CLINIC FOUNDATION	
Legal Status:	Private
Date Became Current:	19210205
Date Ended Current:	Not reported
Owner/Operator Address:	9500 EUCLID AVE
Owner/Operator City,State,Zip:	CLEVELAND, OH 44195
Owner/Operator Telephone:	216-444-6095
Owner/Operator Telephone Ext:	Not reported
Owner/Operator Fax:	Not reported
Owner/Operator Email:	Not reported

Owner/Operator Indicator:	Owner
Owner/Operator Name: THE CLEVELAND CLINIC FOUNDATION	
Legal Status:	Private
Date Became Current:	19210205
Date Ended Current:	Not reported
Owner/Operator Address:	9500 EUCLID AVENUE
Owner/Operator City,State,Zip:	CLEVELAND, OH 44195
Owner/Operator Telephone:	Not reported
Owner/Operator Telephone Ext:	Not reported
Owner/Operator Fax:	Not reported
Owner/Operator Email:	Not reported

Owner/Operator Indicator:	Operator
Owner/Operator Name: THE CLEVELAND CLINIC FOUNDATION	
Legal Status:	Private
Date Became Current:	19210205
Date Ended Current:	Not reported
Owner/Operator Address:	9500 EUCLID AVE
Owner/Operator City,State,Zip:	CLEVELAND, OH 44195
Owner/Operator Telephone:	Not reported
Owner/Operator Telephone Ext:	Not reported
Owner/Operator Fax:	Not reported
Owner/Operator Email:	Not reported

Owner/Operator Indicator:	Operator
Owner/Operator Name: THE CLEVELAND CLINIC FOUNDATION	
Legal Status:	Private
Date Became Current:	19210205
Date Ended Current:	Not reported
Owner/Operator Address:	9500 EUCLID AVE
Owner/Operator City,State,Zip:	CLEVELAND, OH 44195
Owner/Operator Telephone:	216-444-6095
Owner/Operator Telephone Ext:	Not reported
Owner/Operator Fax:	Not reported
Owner/Operator Email:	Not reported

CLEVELAND CLINIC FOUNDATION (Continued) **1000429892**

Owner/Operator Indicator: Owner
Owner/Operator Name: THE CLEVELAND CLINIC FOUNDATION
Legal Status: Private
Date Became Current: 19210205
Date Ended Current: Not reported
Owner/Operator Address: 9500 EUCLID AVENUE
Owner/Operator City,State,Zip: CLEVELAND, OH 44195
Owner/Operator Telephone: Not reported
Owner/Operator Telephone Ext: Not reported
Owner/Operator Fax: Not reported
Owner/Operator Email: Not reported

Owner/Operator Indicator: Operator
Owner/Operator Name: THE CLEVELAND CLINIC FOUNDATION
Legal Status: Private
Date Became Current: 19210205
Date Ended Current: Not reported
Owner/Operator Address: 9500 EUCLID AVE
Owner/Operator City,State,Zip: CLEVELAND, OH 44195
Owner/Operator Telephone: 216-444-6095
Owner/Operator Telephone Ext: Not reported
Owner/Operator Fax: Not reported
Owner/Operator Email: Not reported

Owner/Operator Indicator: Operator
Owner/Operator Name: THE CLEVELAND CLINIC FOUNDATION
Legal Status: Private
Date Became Current: 19210205
Date Ended Current: Not reported
Owner/Operator Address: 9500 EUCLID AVE
Owner/Operator City,State,Zip: CLEVELAND, OH 44195
Owner/Operator Telephone: Not reported
Owner/Operator Telephone Ext: Not reported
Owner/Operator Fax: Not reported
Owner/Operator Email: Not reported

Owner/Operator Indicator: Operator
Owner/Operator Name: NAME NOT REPORTED
Legal Status: Private
Date Became Current: Not reported
Date Ended Current: Not reported
Owner/Operator Address: ADDRESS NOT REPORTED
Owner/Operator City,State,Zip: CITY NOT REPORTED, AK 99998
Owner/Operator Telephone: 312-555-1212
Owner/Operator Telephone Ext: Not reported
Owner/Operator Fax: Not reported
Owner/Operator Email: Not reported

Owner/Operator Indicator: Owner
Owner/Operator Name: CLEVELAND CLINIC FOUNDATION THE
Legal Status: Private
Date Became Current: 19210205
Date Ended Current: Not reported
Owner/Operator Address: 9500 EUCLID AVE
Owner/Operator City,State,Zip: CLEVELAND, OH 44195
Owner/Operator Telephone: Not reported
Owner/Operator Telephone Ext: Not reported

CLEVELAND CLINIC FOUNDATION (Continued) **1000429892**

Owner/Operator Fax: Not reported
Owner/Operator Email: Not reported

Owner/Operator Indicator: Operator
Owner/Operator Name: CLEVELAND CLINIC FOUNDATION
Legal Status: Private
Date Became Current: 19210205
Date Ended Current: Not reported
Owner/Operator Address: 9500 EUCLID AVE
Owner/Operator City,State,Zip: CLEVELAND, OH 44195
Owner/Operator Telephone: Not reported
Owner/Operator Telephone Ext: Not reported
Owner/Operator Fax: Not reported
Owner/Operator Email: Not reported

Owner/Operator Indicator: Operator
Owner/Operator Name: CLEVELAND CLINIC FOUNDATION
Legal Status: Private
Date Became Current: 19210205
Date Ended Current: Not reported
Owner/Operator Address: 9500 EUCLID AVE
Owner/Operator City,State,Zip: CLEVELAND, OH 44195
Owner/Operator Telephone: Not reported
Owner/Operator Telephone Ext: Not reported
Owner/Operator Fax: Not reported
Owner/Operator Email: Not reported

Owner/Operator Indicator: Owner
Owner/Operator Name: THE CLEVELAND CLINIC FOUNDATION
Legal Status: Private
Date Became Current: 19210205
Date Ended Current: Not reported
Owner/Operator Address: 9500 EUCLID AVE
Owner/Operator City,State,Zip: CLEVELAND, OH 44195
Owner/Operator Telephone: Not reported
Owner/Operator Telephone Ext: Not reported
Owner/Operator Fax: Not reported
Owner/Operator Email: Not reported

Owner/Operator Indicator: Owner
Owner/Operator Name: THE CLEVELAND CLINIC FOUNDATION
Legal Status: Private
Date Became Current: 19210205
Date Ended Current: Not reported
Owner/Operator Address: 9500 EUCLID AVE
Owner/Operator City,State,Zip: CLEVELAND, OH 44195
Owner/Operator Telephone: Not reported
Owner/Operator Telephone Ext: Not reported
Owner/Operator Fax: Not reported
Owner/Operator Email: Not reported

Owner/Operator Indicator: Owner
Owner/Operator Name: THE CLEVELAND CLINIC FOUNDATION
Legal Status: Private
Date Became Current: 19210205
Date Ended Current: Not reported
Owner/Operator Address: 9500 EUCLID AVE

CLEVELAND CLINIC FOUNDATION (Continued) **1000429892**

Owner/Operator City,State,Zip: CLEVELAND, OH 44195
Owner/Operator Telephone: Not reported
Owner/Operator Telephone Ext: Not reported
Owner/Operator Fax: Not reported
Owner/Operator Email: Not reported

Owner/Operator Indicator: Operator
Owner/Operator Name: THE CLEVELAND CLINIC FOUNDATION
Legal Status: Private
Date Became Current: 19210205
Date Ended Current: Not reported
Owner/Operator Address: 9500 EUCLID AVE
Owner/Operator City,State,Zip: CLEVELAND, OH 44195
Owner/Operator Telephone: Not reported
Owner/Operator Telephone Ext: Not reported
Owner/Operator Fax: Not reported
Owner/Operator Email: Not reported

Owner/Operator Indicator: Owner
Owner/Operator Name: CLEVELAND CLINIC FOUNDATION
Legal Status: Private
Date Became Current: 19210205
Date Ended Current: Not reported
Owner/Operator Address: 9500 EUCLID AVE
Owner/Operator City,State,Zip: CLEVELAND, OH 44195
Owner/Operator Telephone: Not reported
Owner/Operator Telephone Ext: Not reported
Owner/Operator Fax: Not reported
Owner/Operator Email: Not reported

Owner/Operator Indicator: Operator
Owner/Operator Name: CLEVELAND CLINIC FOUNDATION
Legal Status: Private
Date Became Current: 19210205
Date Ended Current: Not reported
Owner/Operator Address: 9500 EUCLID AVE
Owner/Operator City,State,Zip: CLEVELAND, OH 44195
Owner/Operator Telephone: Not reported
Owner/Operator Telephone Ext: Not reported
Owner/Operator Fax: Not reported
Owner/Operator Email: Not reported

Owner/Operator Indicator: Owner
Owner/Operator Name: CLEVELAND CLINIC FOUNDATION
Legal Status: Private
Date Became Current: 19210205
Date Ended Current: Not reported
Owner/Operator Address: 9500 EUCLID AVE
Owner/Operator City,State,Zip: CLEVELAND, OH 44195
Owner/Operator Telephone: Not reported
Owner/Operator Telephone Ext: Not reported
Owner/Operator Fax: Not reported
Owner/Operator Email: Not reported

Owner/Operator Indicator: Operator
Owner/Operator Name: THE CLEVELAND CLINIC FOUNDATION
Legal Status: Private

CLEVELAND CLINIC FOUNDATION (Continued) **1000429892**

Date Became Current:	19210205
Date Ended Current:	Not reported
Owner/Operator Address:	9500 EUCLID AVE
Owner/Operator City,State,Zip:	CLEVELAND, OH 44195
Owner/Operator Telephone:	216-444-6095
Owner/Operator Telephone Ext:	Not reported
Owner/Operator Fax:	Not reported
Owner/Operator Email:	Not reported

Owner/Operator Indicator:	Operator
Owner/Operator Name: THE CLEVELAND CLINIC FOUNDATION	
Legal Status:	Private
Date Became Current:	19210205
Date Ended Current:	Not reported
Owner/Operator Address:	9500 EUCLID AVENUE
Owner/Operator City,State,Zip:	CLEVELAND, OH 44195
Owner/Operator Telephone:	Not reported
Owner/Operator Telephone Ext:	Not reported
Owner/Operator Fax:	Not reported
Owner/Operator Email:	Not reported

Owner/Operator Indicator:	Operator
Owner/Operator Name: THE CLEVELAND CLINIC FOUNDATION	
Legal Status:	Private
Date Became Current:	19210205
Date Ended Current:	Not reported
Owner/Operator Address:	9500 EUCLID AVE
Owner/Operator City,State,Zip:	CLEVELAND, OH 44195
Owner/Operator Telephone:	Not reported
Owner/Operator Telephone Ext:	Not reported
Owner/Operator Fax:	Not reported
Owner/Operator Email:	Not reported

Owner/Operator Indicator:	Owner
Owner/Operator Name: THE CLEVELAND CLINIC FOUNDATION	
Legal Status:	Private
Date Became Current:	19210205
Date Ended Current:	Not reported
Owner/Operator Address:	9500 EUCLID AVE
Owner/Operator City,State,Zip:	CLEVELAND, OH 44195
Owner/Operator Telephone:	Not reported
Owner/Operator Telephone Ext:	Not reported
Owner/Operator Fax:	Not reported
Owner/Operator Email:	Not reported

Owner/Operator Indicator:	Owner
Owner/Operator Name: THE CLEVELAND CLINIC FOUNDATION	
Legal Status:	Private
Date Became Current:	19210205
Date Ended Current:	Not reported
Owner/Operator Address:	9500 EUCLID AVE
Owner/Operator City,State,Zip:	CLEVELAND, OH 44195
Owner/Operator Telephone:	Not reported
Owner/Operator Telephone Ext:	Not reported
Owner/Operator Fax:	Not reported
Owner/Operator Email:	Not reported

CLEVELAND CLINIC FOUNDATION (Continued) **1000429892**

Owner/Operator Indicator: Owner
Owner/Operator Name: CLEVELAND CLINIC FOUNDATION
Legal Status: Private
Date Became Current: Not reported
Date Ended Current: Not reported
Owner/Operator Address: ADDRESS NOT REPORTED
Owner/Operator City,State,Zip: CITY NOT REPORTED, AK 99998
Owner/Operator Telephone: 312-555-1212
Owner/Operator Telephone Ext: Not reported
Owner/Operator Fax: Not reported
Owner/Operator Email: Not reported

Owner/Operator Indicator: Operator
Owner/Operator Name: CLEVELAND CLINIC FOUNDATION THE
Legal Status: Private
Date Became Current: 19210205
Date Ended Current: Not reported
Owner/Operator Address: 9500 EUCLID AVE
Owner/Operator City,State,Zip: CLEVELAND, OH 44195
Owner/Operator Telephone: Not reported
Owner/Operator Telephone Ext: Not reported
Owner/Operator Fax: Not reported
Owner/Operator Email: Not reported

Owner/Operator Indicator: Operator
Owner/Operator Name: CLEVELAND CLINIC FOUNDATION
Legal Status: Private
Date Became Current: 19210205
Date Ended Current: Not reported
Owner/Operator Address: 9500 EUCLID AVE
Owner/Operator City,State,Zip: CLEVELAND, OH 44195
Owner/Operator Telephone: Not reported
Owner/Operator Telephone Ext: Not reported
Owner/Operator Fax: Not reported
Owner/Operator Email: Not reported

Owner/Operator Indicator: Owner
Owner/Operator Name: CLEVELAND CLINIC FOUNDATION
Legal Status: Private
Date Became Current: 19210205
Date Ended Current: Not reported
Owner/Operator Address: 9500 EUCLID AVE
Owner/Operator City,State,Zip: CLEVELAND, OH 44195
Owner/Operator Telephone: Not reported
Owner/Operator Telephone Ext: Not reported
Owner/Operator Fax: Not reported
Owner/Operator Email: Not reported

Owner/Operator Indicator: Owner
Owner/Operator Name: THE CLEVELAND CLINIC FOUNDATION
Legal Status: Private
Date Became Current: 19210205
Date Ended Current: Not reported
Owner/Operator Address: 9500 EUCLID AVE
Owner/Operator City,State,Zip: CLEVELAND, OH 44094
Owner/Operator Telephone: 216-444-6095
Owner/Operator Telephone Ext: Not reported

CLEVELAND CLINIC FOUNDATION (Continued) **1000429892**

Owner/Operator Fax: Not reported
Owner/Operator Email: Not reported

Owner/Operator Indicator: Operator
Owner/Operator Name: THE CLEVELAND CLINIC FOUNDATION
Legal Status: Private
Date Became Current: 19210205
Date Ended Current: Not reported
Owner/Operator Address: 9500 EUCLID AVE
Owner/Operator City,State,Zip: CLEVELAND, OH 44094
Owner/Operator Telephone: 216-444-6095
Owner/Operator Telephone Ext: Not reported
Owner/Operator Fax: Not reported
Owner/Operator Email: Not reported

Owner/Operator Indicator: Owner
Owner/Operator Name: THE CLEVELAND CLINIC FOUNDATION
Legal Status: Private
Date Became Current: 19210205
Date Ended Current: Not reported
Owner/Operator Address: 9500 EUCLID AVE
Owner/Operator City,State,Zip: CLEVELAND, OH 44195
Owner/Operator Telephone: 216-444-6095
Owner/Operator Telephone Ext: Not reported
Owner/Operator Fax: Not reported
Owner/Operator Email: Not reported

Owner/Operator Indicator: Operator
Owner/Operator Name: THE CLEVELAND CLINIC FOUNDATION
Legal Status: Private
Date Became Current: 19210205
Date Ended Current: Not reported
Owner/Operator Address: 9500 EUCLID AVE
Owner/Operator City,State,Zip: CLEVELAND, OH 44195
Owner/Operator Telephone: Not reported
Owner/Operator Telephone Ext: Not reported
Owner/Operator Fax: Not reported
Owner/Operator Email: Not reported

Historic Generators:
Receive Date: 19801113
Handler Name: CLEVELAND CLINIC FOUNDATION
Federal Waste Generator Description: Not a generator, verified
State District Owner: Oh
Large Quantity Handler of Universal Waste: No
Recognized Trader Importer: No
Recognized Trader Exporter: No
Spent Lead Acid Battery Importer: No
Spent Lead Acid Battery Exporter: No
Current Record: No
Non Storage Recycler Activity: Not reported
Electronic Manifest Broker: Not reported

Receive Date: 20021007
Handler Name: CLEVELAND CLINIC FOUNDATION
Federal Waste Generator Description: Large Quantity Generator
State District Owner: Oh

CLEVELAND CLINIC FOUNDATION (Continued) **1000429892**

Large Quantity Handler of Universal Waste:	Yes
Recognized Trader Importer:	No
Recognized Trader Exporter:	No
Spent Lead Acid Battery Importer:	No
Spent Lead Acid Battery Exporter:	No
Current Record:	No
Non Storage Recycler Activity:	Not reported
Electronic Manifest Broker:	Not reported

Receive Date:	20040223
Handler Name:	CLEVELAND CLINIC FOUNDATION
Federal Waste Generator Description:	Large Quantity Generator
State District Owner:	Oh
Large Quantity Handler of Universal Waste:	Yes
Recognized Trader Importer:	No
Recognized Trader Exporter:	No
Spent Lead Acid Battery Importer:	No
Spent Lead Acid Battery Exporter:	No
Current Record:	No
Non Storage Recycler Activity:	Not reported
Electronic Manifest Broker:	Not reported

Receive Date:	20030224
Handler Name:	CLEVELAND CLINIC FOUNDATION
Federal Waste Generator Description:	Large Quantity Generator
State District Owner:	Oh
Large Quantity Handler of Universal Waste:	Yes
Recognized Trader Importer:	No
Recognized Trader Exporter:	No
Spent Lead Acid Battery Importer:	No
Spent Lead Acid Battery Exporter:	No
Current Record:	No
Non Storage Recycler Activity:	Not reported
Electronic Manifest Broker:	Not reported

Receive Date:	20050217
Handler Name:	CLEVELAND CLINIC FOUNDATION
Federal Waste Generator Description:	Large Quantity Generator
State District Owner:	Oh
Large Quantity Handler of Universal Waste:	Yes
Recognized Trader Importer:	No
Recognized Trader Exporter:	No
Spent Lead Acid Battery Importer:	No
Spent Lead Acid Battery Exporter:	No
Current Record:	No
Non Storage Recycler Activity:	Not reported
Electronic Manifest Broker:	Not reported

Receive Date:	20060217
Handler Name:	CLEVELAND CLINIC FOUNDATION
Federal Waste Generator Description:	Large Quantity Generator
State District Owner:	Oh
Large Quantity Handler of Universal Waste:	Yes
Recognized Trader Importer:	No
Recognized Trader Exporter:	No
Spent Lead Acid Battery Importer:	No
Spent Lead Acid Battery Exporter:	No

CLEVELAND CLINIC FOUNDATION (Continued) **1000429892**

Current Record: No
Non Storage Recycler Activity: Not reported
Electronic Manifest Broker: Not reported

Receive Date: 20070221
Handler Name: CLEVELAND CLINIC FOUNDATION
Federal Waste Generator Description: Large Quantity Generator
State District Owner: Oh
Large Quantity Handler of Universal Waste: Yes
Recognized Trader Importer: No
Recognized Trader Exporter: No
Spent Lead Acid Battery Importer: No
Spent Lead Acid Battery Exporter: No
Current Record: No
Non Storage Recycler Activity: Not reported
Electronic Manifest Broker: Not reported

Receive Date: 20080220
Handler Name: CLEVELAND CLINIC FOUNDATION
Federal Waste Generator Description: Large Quantity Generator
State District Owner: Oh
Large Quantity Handler of Universal Waste: No
Recognized Trader Importer: No
Recognized Trader Exporter: No
Spent Lead Acid Battery Importer: No
Spent Lead Acid Battery Exporter: No
Current Record: No
Non Storage Recycler Activity: Not reported
Electronic Manifest Broker: Not reported

Receive Date: 20090219
Handler Name: THE CLEVELAND CLINIC FOUNDATION
Federal Waste Generator Description: Large Quantity Generator
State District Owner: Oh
Large Quantity Handler of Universal Waste: No
Recognized Trader Importer: No
Recognized Trader Exporter: No
Spent Lead Acid Battery Importer: No
Spent Lead Acid Battery Exporter: No
Current Record: No
Non Storage Recycler Activity: Not reported
Electronic Manifest Broker: Not reported

Receive Date: 20100223
Handler Name: THE CLEVELAND CLINIC FOUNDATION
Federal Waste Generator Description: Large Quantity Generator
State District Owner: Oh
Large Quantity Handler of Universal Waste: No
Recognized Trader Importer: No
Recognized Trader Exporter: No
Spent Lead Acid Battery Importer: No
Spent Lead Acid Battery Exporter: No
Current Record: No
Non Storage Recycler Activity: Not reported
Electronic Manifest Broker: Not reported

Receive Date: 20120222

CLEVELAND CLINIC FOUNDATION (Continued) **1000429892**

Handler Name: THE CLEVELAND CLINIC FOUNDATION
Federal Waste Generator Description: Large Quantity Generator
State District Owner: Oh
Large Quantity Handler of Universal Waste: No
Recognized Trader Importer: No
Recognized Trader Exporter: No
Spent Lead Acid Battery Importer: No
Spent Lead Acid Battery Exporter: No
Current Record: No
Non Storage Recycler Activity: Not reported
Electronic Manifest Broker: Not reported

Receive Date: 20140226
Handler Name: CLEVELAND CLINIC FOUNDATION
Federal Waste Generator Description: Large Quantity Generator
State District Owner: Oh
Large Quantity Handler of Universal Waste: No
Recognized Trader Importer: No
Recognized Trader Exporter: No
Spent Lead Acid Battery Importer: No
Spent Lead Acid Battery Exporter: No
Current Record: No
Non Storage Recycler Activity: Not reported
Electronic Manifest Broker: Not reported

Receive Date: 20160226
Handler Name: CLEVELAND CLINIC FOUNDATION
Federal Waste Generator Description: Large Quantity Generator
State District Owner: Oh
Large Quantity Handler of Universal Waste: No
Recognized Trader Importer: No
Recognized Trader Exporter: No
Spent Lead Acid Battery Importer: No
Spent Lead Acid Battery Exporter: No
Current Record: No
Non Storage Recycler Activity: Not reported
Electronic Manifest Broker: Not reported

Receive Date: 20180227
Handler Name: CLEVELAND CLINIC FOUNDATION
Federal Waste Generator Description: Large Quantity Generator
State District Owner: Oh
Large Quantity Handler of Universal Waste: No
Recognized Trader Importer: No
Recognized Trader Exporter: No
Spent Lead Acid Battery Importer: No
Spent Lead Acid Battery Exporter: No
Current Record: No
Non Storage Recycler Activity: Yes
Electronic Manifest Broker: No

Receive Date: 20200227
Handler Name: CLEVELAND CLINIC FOUNDATION
Federal Waste Generator Description: Large Quantity Generator
State District Owner: Oh
Large Quantity Handler of Universal Waste: No
Recognized Trader Importer: No

CLEVELAND CLINIC FOUNDATION (Continued) **1000429892**

Recognized Trader Exporter:	No
Spent Lead Acid Battery Importer:	No
Spent Lead Acid Battery Exporter:	No
Current Record:	No
Non Storage Recycler Activity:	Yes
Electronic Manifest Broker:	No

Receive Date:	20220225
Handler Name:	CLEVELAND CLINIC FOUNDATION
Federal Waste Generator Description:	Large Quantity Generator
State District Owner:	Oh
Large Quantity Handler of Universal Waste:	No
Recognized Trader Importer:	No
Recognized Trader Exporter:	No
Spent Lead Acid Battery Importer:	No
Spent Lead Acid Battery Exporter:	No
Current Record:	No
Non Storage Recycler Activity:	Yes
Electronic Manifest Broker:	No

Receive Date:	20240229
Handler Name:	CLEVELAND CLINIC FOUNDATION
Federal Waste Generator Description:	Large Quantity Generator
State District Owner:	Oh
Large Quantity Handler of Universal Waste:	No
Recognized Trader Importer:	No
Recognized Trader Exporter:	No
Spent Lead Acid Battery Importer:	No
Spent Lead Acid Battery Exporter:	No
Current Record:	Yes
Non Storage Recycler Activity:	No
Electronic Manifest Broker:	No

Receive Date:	20090127
Handler Name:	CLEVELAND CLINIC FOUNDATION
Federal Waste Generator Description:	Large Quantity Generator
State District Owner:	Oh
Large Quantity Handler of Universal Waste:	No
Recognized Trader Importer:	No
Recognized Trader Exporter:	No
Spent Lead Acid Battery Importer:	No
Spent Lead Acid Battery Exporter:	No
Current Record:	No
Non Storage Recycler Activity:	Not reported
Electronic Manifest Broker:	Not reported

Receive Date:	20141211
Handler Name:	CLEVELAND CLINIC FOUNDATION
Federal Waste Generator Description:	Large Quantity Generator
State District Owner:	Oh
Large Quantity Handler of Universal Waste:	No
Recognized Trader Importer:	No
Recognized Trader Exporter:	No
Spent Lead Acid Battery Importer:	No
Spent Lead Acid Battery Exporter:	No
Current Record:	No
Non Storage Recycler Activity:	Not reported

CLEVELAND CLINIC FOUNDATION (Continued) **1000429892**

Electronic Manifest Broker: Not reported

Receive Date: 20190911
Handler Name: CLEVELAND CLINIC FOUNDATION
Federal Waste Generator Description: Large Quantity Generator
State District Owner: Oh
Large Quantity Handler of Universal Waste: No
Recognized Trader Importer: No
Recognized Trader Exporter: No
Spent Lead Acid Battery Importer: No
Spent Lead Acid Battery Exporter: No
Current Record: No
Non Storage Recycler Activity: Yes
Electronic Manifest Broker: No

Receive Date: 20231130
Handler Name: CLEVELAND CLINIC FOUNDATION
Federal Waste Generator Description: Large Quantity Generator
State District Owner: Oh
Large Quantity Handler of Universal Waste: No
Recognized Trader Importer: No
Recognized Trader Exporter: No
Spent Lead Acid Battery Importer: No
Spent Lead Acid Battery Exporter: No
Current Record: Yes
Non Storage Recycler Activity: No
Electronic Manifest Broker: No

Receive Date: 19930317
Handler Name: CLEVELAND CLINIC FOUNDATION
Federal Waste Generator Description: Large Quantity Generator
State District Owner: Oh
Large Quantity Handler of Universal Waste: No
Recognized Trader Importer: No
Recognized Trader Exporter: No
Spent Lead Acid Battery Importer: No
Spent Lead Acid Battery Exporter: No
Current Record: No
Non Storage Recycler Activity: Not reported
Electronic Manifest Broker: Not reported

Receive Date: 19900226
Handler Name: CLEVELAND CLINIC FOUNDATION
Federal Waste Generator Description: Large Quantity Generator
State District Owner: Oh
Large Quantity Handler of Universal Waste: No
Recognized Trader Importer: No
Recognized Trader Exporter: No
Spent Lead Acid Battery Importer: No
Spent Lead Acid Battery Exporter: No
Current Record: No
Non Storage Recycler Activity: Not reported
Electronic Manifest Broker: Not reported

Receive Date: 19920214
Handler Name: CLEVELAND CLINIC FOUNDATION
Federal Waste Generator Description: Large Quantity Generator

CLEVELAND CLINIC FOUNDATION (Continued) **1000429892**

State District Owner: Oh
Large Quantity Handler of Universal Waste: No
Recognized Trader Importer: No
Recognized Trader Exporter: No
Spent Lead Acid Battery Importer: No
Spent Lead Acid Battery Exporter: No
Current Record: No
Non Storage Recycler Activity: Not reported
Electronic Manifest Broker: Not reported

Receive Date: 19940223
Handler Name: CLEVELAND CLINIC FOUNDATION
Federal Waste Generator Description: Large Quantity Generator
State District Owner: Oh
Large Quantity Handler of Universal Waste: No
Recognized Trader Importer: No
Recognized Trader Exporter: No
Spent Lead Acid Battery Importer: No
Spent Lead Acid Battery Exporter: No
Current Record: No
Non Storage Recycler Activity: Not reported
Electronic Manifest Broker: Not reported

Receive Date: 19960222
Handler Name: CLEVELAND CLINIC FOUNDATION
Federal Waste Generator Description: Large Quantity Generator
State District Owner: Oh
Large Quantity Handler of Universal Waste: No
Recognized Trader Importer: No
Recognized Trader Exporter: No
Spent Lead Acid Battery Importer: No
Spent Lead Acid Battery Exporter: No
Current Record: No
Non Storage Recycler Activity: Not reported
Electronic Manifest Broker: Not reported

Receive Date: 19980218
Handler Name: CLEVELAND CLINIC FOUNDATION
Federal Waste Generator Description: Large Quantity Generator
State District Owner: Oh
Large Quantity Handler of Universal Waste: No
Recognized Trader Importer: No
Recognized Trader Exporter: No
Spent Lead Acid Battery Importer: No
Spent Lead Acid Battery Exporter: No
Current Record: No
Non Storage Recycler Activity: Not reported
Electronic Manifest Broker: Not reported

Receive Date: 20000223
Handler Name: CLEVELAND CLINIC FOUNDATION
Federal Waste Generator Description: Large Quantity Generator
State District Owner: Oh
Large Quantity Handler of Universal Waste: No
Recognized Trader Importer: No
Recognized Trader Exporter: No
Spent Lead Acid Battery Importer: No

CLEVELAND CLINIC FOUNDATION (Continued) **1000429892**

Spent Lead Acid Battery Exporter: No
Current Record: No
Non Storage Recycler Activity: Not reported
Electronic Manifest Broker: Not reported

List of NAICS Codes and Descriptions:
NAICS Code: 62211
NAICS Description: General Medical And Surgical Hospitals

NAICS Code: 622110
NAICS Description: General Medical And Surgical Hospitals

Has the Facility Received Notices of Violations:
Found Violation: Yes
Agency Which Determined Violation: State
Violation Short Description: Generators - General
Date Violation was Determined: 20231130
Actual Return to Compliance Date: 20240122
Return to Compliance Qualifier: Documented
Violation Responsible Agency: State
Scheduled Compliance Date: Not reported
Enforcement Identifier: 005
Date of Enforcement Action: 20231228
Enforcement Responsible Agency: State
Enforcement Docket Number: Not reported
Enforcement Attorney: Not reported
Corrective Action Component: No
Appeal Initiated Date: Not reported
Appeal Resolution Date: Not reported
Disposition Status Date: Not reported
Disposition Status: Not reported
Disposition Status Description: Not reported
Consent/Final Order Sequence Number:Not reported
Consent/Final Order Respondent Name: Not reported
Consent/Final Order Lead Agency: Not reported
Enforcement Type: WRITTEN INFORMAL
Enforcement Responsible Person: AJOH
Enforcement Responsible Sub-Organization: NE
SEP Sequence Number: Not reported
SEP Expenditure Amount: Not reported
SEP Scheduled Completion Date: Not reported
SEP Actual Date: Not reported
SEP Defaulted Date: Not reported
SEP Type: Not reported
SEP Type Description: Not reported
Proposed Amount: Not reported
Final Monetary Amount: Not reported
Paid Amount: Not reported
Final Count: Not reported
Final Amount: Not reported

Found Violation: Yes
Agency Which Determined Violation: State
Violation Short Description: Universal Waste - Small Quantity Handlers
Date Violation was Determined: 20090127
Actual Return to Compliance Date: 20090130

CLEVELAND CLINIC FOUNDATION (Continued) **1000429892**

Return to Compliance Qualifier:	Documented
Violation Responsible Agency:	State
Scheduled Compliance Date:	Not reported
Enforcement Identifier:	004
Date of Enforcement Action:	20090218
Enforcement Responsible Agency:	State
Enforcement Docket Number:	Not reported
Enforcement Attorney:	Not reported
Corrective Action Component:	No
Appeal Initiated Date:	Not reported
Appeal Resolution Date:	Not reported
Disposition Status Date:	Not reported
Disposition Status:	Not reported
Disposition Status Description:	Not reported
Consent/Final Order Sequence Number:	Not reported
Consent/Final Order Respondent Name:	Not reported
Consent/Final Order Lead Agency:	Not reported
Enforcement Type:	WRITTEN INFORMAL
Enforcement Responsible Person:	OHNW
Enforcement Responsible Sub-Organization:	NE
SEP Sequence Number:	Not reported
SEP Expenditure Amount:	Not reported
SEP Scheduled Completion Date:	Not reported
SEP Actual Date:	Not reported
SEP Defaulted Date:	Not reported
SEP Type:	Not reported
SEP Type Description:	Not reported
Proposed Amount:	Not reported
Final Monetary Amount:	Not reported
Paid Amount:	Not reported
Final Count:	Not reported
Final Amount:	Not reported

Found Violation:	Yes
Agency Which Determined Violation:	State
Violation Short Description:	Generators - General
Date Violation was Determined:	19870630
Actual Return to Compliance Date:	19870828
Return to Compliance Qualifier:	Observed
Violation Responsible Agency:	State
Scheduled Compliance Date:	19870816
Enforcement Identifier:	001
Date of Enforcement Action:	19870716
Enforcement Responsible Agency:	State
Enforcement Docket Number:	Not reported
Enforcement Attorney:	Not reported
Corrective Action Component:	No
Appeal Initiated Date:	Not reported
Appeal Resolution Date:	Not reported
Disposition Status Date:	Not reported
Disposition Status:	Not reported
Disposition Status Description:	Not reported
Consent/Final Order Sequence Number:	Not reported
Consent/Final Order Respondent Name:	Not reported
Consent/Final Order Lead Agency:	Not reported
Enforcement Type:	WRITTEN INFORMAL
Enforcement Responsible Person:	Not reported

CLEVELAND CLINIC FOUNDATION (Continued) **1000429892**

Enforcement Responsible Sub-Organization: Not reported
SEP Sequence Number: Not reported
SEP Expenditure Amount: Not reported
SEP Scheduled Completion Date: Not reported
SEP Actual Date: Not reported
SEP Defaulted Date: Not reported
SEP Type: Not reported
SEP Type Description: Not reported
Proposed Amount: Not reported
Final Monetary Amount: Not reported
Paid Amount: Not reported
Final Count: Not reported
Final Amount: Not reported

Found Violation: Yes
Agency Which Determined Violation: State
Violation Short Description: Generators - Pre-transport
Date Violation was Determined: 20001121
Actual Return to Compliance Date: 20010111
Return to Compliance Qualifier: Documented
Violation Responsible Agency: State
Scheduled Compliance Date: Not reported
Enforcement Identifier: 002
Date of Enforcement Action: 20001205
Enforcement Responsible Agency: State
Enforcement Docket Number: Not reported
Enforcement Attorney: Not reported
Corrective Action Component: No
Appeal Initiated Date: Not reported
Appeal Resolution Date: Not reported
Disposition Status Date: Not reported
Disposition Status: Not reported
Disposition Status Description: Not reported
Consent/Final Order Sequence Number: Not reported
Consent/Final Order Respondent Name: Not reported
Consent/Final Order Lead Agency: Not reported
Enforcement Type: WRITTEN INFORMAL
Enforcement Responsible Person: Not reported
Enforcement Responsible Sub-Organization: Not reported
SEP Sequence Number: Not reported
SEP Expenditure Amount: Not reported
SEP Scheduled Completion Date: Not reported
SEP Actual Date: Not reported
SEP Defaulted Date: Not reported
SEP Type: Not reported
SEP Type Description: Not reported
Proposed Amount: Not reported
Final Monetary Amount: Not reported
Paid Amount: Not reported
Final Count: Not reported
Final Amount: Not reported

Found Violation: No
Agency Which Determined Violation: Not reported
Violation Short Description: Not reported
Date Violation was Determined: Not reported
Actual Return to Compliance Date: Not reported

CLEVELAND CLINIC FOUNDATION (Continued) **1000429892**

Return to Compliance Qualifier: Not reported
Violation Responsible Agency: Not reported
Scheduled Compliance Date: Not reported
Enforcement Identifier: Not reported
Date of Enforcement Action: Not reported
Enforcement Responsible Agency: Not reported
Enforcement Docket Number: Not reported
Enforcement Attorney: Not reported
Corrective Action Component: Not reported
Appeal Initiated Date: Not reported
Appeal Resolution Date: Not reported
Disposition Status Date: Not reported
Disposition Status: Not reported
Disposition Status Description: Not reported
Consent/Final Order Sequence Number:Not reported
Consent/Final Order Respondent Name: Not reported
Consent/Final Order Lead Agency: Not reported
Enforcement Type: Not reported
Enforcement Responsible Person: Not reported
Enforcement Responsible Sub-Organization: Not reported
SEP Sequence Number: Not reported
SEP Expenditure Amount: Not reported
SEP Scheduled Completion Date: Not reported
SEP Actual Date: Not reported
SEP Defaulted Date: Not reported
SEP Type: Not reported
SEP Type Description: Not reported
Proposed Amount: Not reported
Final Monetary Amount: Not reported
Paid Amount: Not reported
Final Count: Not reported
Final Amount: Not reported

Found Violation: Yes
Agency Which Determined Violation: State
Violation Short Description: Generators - General
Date Violation was Determined: 19870630
Actual Return to Compliance Date: 19870828
Return to Compliance Qualifier: Observed
Violation Responsible Agency: State
Scheduled Compliance Date: 19870816
Enforcement Identifier: 001
Date of Enforcement Action: 19870716
Enforcement Responsible Agency: State
Enforcement Docket Number: Not reported
Enforcement Attorney: Not reported
Corrective Action Component: No
Appeal Initiated Date: Not reported
Appeal Resolution Date: Not reported
Disposition Status Date: Not reported
Disposition Status: Not reported
Disposition Status Description: Not reported
Consent/Final Order Sequence Number:Not reported
Consent/Final Order Respondent Name: Not reported
Consent/Final Order Lead Agency: Not reported
Enforcement Type: WRITTEN INFORMAL
Enforcement Responsible Person: Not reported

CLEVELAND CLINIC FOUNDATION (Continued) **1000429892**

Enforcement Responsible Sub-Organization: Not reported
SEP Sequence Number: Not reported
SEP Expenditure Amount: Not reported
SEP Scheduled Completion Date: Not reported
SEP Actual Date: Not reported
SEP Defaulted Date: Not reported
SEP Type: Not reported
SEP Type Description: Not reported
Proposed Amount: Not reported
Final Monetary Amount: Not reported
Paid Amount: Not reported
Final Count: Not reported
Final Amount: Not reported

Found Violation: No
Agency Which Determined Violation: Not reported
Violation Short Description: Not reported
Date Violation was Determined: Not reported
Actual Return to Compliance Date: Not reported
Return to Compliance Qualifier: Not reported
Violation Responsible Agency: Not reported
Scheduled Compliance Date: Not reported
Enforcement Identifier: Not reported
Date of Enforcement Action: Not reported
Enforcement Responsible Agency: Not reported
Enforcement Docket Number: Not reported
Enforcement Attorney: Not reported
Corrective Action Component: Not reported
Appeal Initiated Date: Not reported
Appeal Resolution Date: Not reported
Disposition Status Date: Not reported
Disposition Status: Not reported
Disposition Status Description: Not reported
Consent/Final Order Sequence Number: Not reported
Consent/Final Order Respondent Name: Not reported
Consent/Final Order Lead Agency: Not reported
Enforcement Type: Not reported
Enforcement Responsible Person: Not reported
Enforcement Responsible Sub-Organization: Not reported
SEP Sequence Number: Not reported
SEP Expenditure Amount: Not reported
SEP Scheduled Completion Date: Not reported
SEP Actual Date: Not reported
SEP Defaulted Date: Not reported
SEP Type: Not reported
SEP Type Description: Not reported
Proposed Amount: Not reported
Final Monetary Amount: Not reported
Paid Amount: Not reported
Final Count: Not reported
Final Amount: Not reported

Found Violation: Yes
Agency Which Determined Violation: State
Violation Short Description: Universal Waste - Small Quantity Handlers
Date Violation was Determined: 20090127
Actual Return to Compliance Date: 20090130

CLEVELAND CLINIC FOUNDATION (Continued) **1000429892**

Return to Compliance Qualifier:	Documented
Violation Responsible Agency:	State
Scheduled Compliance Date:	Not reported
Enforcement Identifier:	004
Date of Enforcement Action:	20090218
Enforcement Responsible Agency:	State
Enforcement Docket Number:	Not reported
Enforcement Attorney:	Not reported
Corrective Action Component:	No
Appeal Initiated Date:	Not reported
Appeal Resolution Date:	Not reported
Disposition Status Date:	Not reported
Disposition Status:	Not reported
Disposition Status Description:	Not reported
Consent/Final Order Sequence Number:	Not reported
Consent/Final Order Respondent Name:	Not reported
Consent/Final Order Lead Agency:	Not reported
Enforcement Type:	WRITTEN INFORMAL
Enforcement Responsible Person:	OHNW
Enforcement Responsible Sub-Organization:	NE
SEP Sequence Number:	Not reported
SEP Expenditure Amount:	Not reported
SEP Scheduled Completion Date:	Not reported
SEP Actual Date:	Not reported
SEP Defaulted Date:	Not reported
SEP Type:	Not reported
SEP Type Description:	Not reported
Proposed Amount:	Not reported
Final Monetary Amount:	Not reported
Paid Amount:	Not reported
Final Count:	Not reported
Final Amount:	Not reported

Found Violation:	No
Agency Which Determined Violation:	Not reported
Violation Short Description:	Not reported
Date Violation was Determined:	Not reported
Actual Return to Compliance Date:	Not reported
Return to Compliance Qualifier:	Not reported
Violation Responsible Agency:	Not reported
Scheduled Compliance Date:	Not reported
Enforcement Identifier:	Not reported
Date of Enforcement Action:	Not reported
Enforcement Responsible Agency:	Not reported
Enforcement Docket Number:	Not reported
Enforcement Attorney:	Not reported
Corrective Action Component:	Not reported
Appeal Initiated Date:	Not reported
Appeal Resolution Date:	Not reported
Disposition Status Date:	Not reported
Disposition Status:	Not reported
Disposition Status Description:	Not reported
Consent/Final Order Sequence Number:	Not reported
Consent/Final Order Respondent Name:	Not reported
Consent/Final Order Lead Agency:	Not reported
Enforcement Type:	Not reported
Enforcement Responsible Person:	Not reported

CLEVELAND CLINIC FOUNDATION (Continued) **1000429892**

Enforcement Responsible Sub-Organization: Not reported
SEP Sequence Number: Not reported
SEP Expenditure Amount: Not reported
SEP Scheduled Completion Date: Not reported
SEP Actual Date: Not reported
SEP Defaulted Date: Not reported
SEP Type: Not reported
SEP Type Description: Not reported
Proposed Amount: Not reported
Final Monetary Amount: Not reported
Paid Amount: Not reported
Final Count: Not reported
Final Amount: Not reported

Found Violation: Yes
Agency Which Determined Violation: State
Violation Short Description: Generators - Records/Reporting
Date Violation was Determined: 20030324
Actual Return to Compliance Date: 20030415
Return to Compliance Qualifier: Documented
Violation Responsible Agency: State
Scheduled Compliance Date: Not reported
Enforcement Identifier: 003
Date of Enforcement Action: 20030324
Enforcement Responsible Agency: State
Enforcement Docket Number: Not reported
Enforcement Attorney: Not reported
Corrective Action Component: No
Appeal Initiated Date: Not reported
Appeal Resolution Date: Not reported
Disposition Status Date: Not reported
Disposition Status: Not reported
Disposition Status Description: Not reported
Consent/Final Order Sequence Number: Not reported
Consent/Final Order Respondent Name: Not reported
Consent/Final Order Lead Agency: Not reported
Enforcement Type: WRITTEN INFORMAL
Enforcement Responsible Person: THEF
Enforcement Responsible Sub-Organization: CO
SEP Sequence Number: Not reported
SEP Expenditure Amount: Not reported
SEP Scheduled Completion Date: Not reported
SEP Actual Date: Not reported
SEP Defaulted Date: Not reported
SEP Type: Not reported
SEP Type Description: Not reported
Proposed Amount: Not reported
Final Monetary Amount: Not reported
Paid Amount: Not reported
Final Count: Not reported
Final Amount: Not reported

Found Violation: Yes
Agency Which Determined Violation: State
Violation Short Description: Generators - Pre-transport
Date Violation was Determined: 20090127
Actual Return to Compliance Date: 20090127

CLEVELAND CLINIC FOUNDATION (Continued) **1000429892**

Return to Compliance Qualifier: Observed
Violation Responsible Agency: State
Scheduled Compliance Date: Not reported
Enforcement Identifier: 004
Date of Enforcement Action: 20090218
Enforcement Responsible Agency: State
Enforcement Docket Number: Not reported
Enforcement Attorney: Not reported
Corrective Action Component: No
Appeal Initiated Date: Not reported
Appeal Resolution Date: Not reported
Disposition Status Date: Not reported
Disposition Status: Not reported
Disposition Status Description: Not reported
Consent/Final Order Sequence Number:Not reported
Consent/Final Order Respondent Name: Not reported
Consent/Final Order Lead Agency: Not reported
Enforcement Type: WRITTEN INFORMAL
Enforcement Responsible Person: OHNW
Enforcement Responsible Sub-Organization: NE
SEP Sequence Number: Not reported
SEP Expenditure Amount: Not reported
SEP Scheduled Completion Date: Not reported
SEP Actual Date: Not reported
SEP Defaulted Date: Not reported
SEP Type: Not reported
SEP Type Description: Not reported
Proposed Amount: Not reported
Final Monetary Amount: Not reported
Paid Amount: Not reported
Final Count: Not reported
Final Amount: Not reported

Found Violation: Yes
Agency Which Determined Violation: State
Violation Short Description: Generators - Pre-transport
Date Violation was Determined: 20001121
Actual Return to Compliance Date: 20010111
Return to Compliance Qualifier: Documented
Violation Responsible Agency: State
Scheduled Compliance Date: Not reported
Enforcement Identifier: 002
Date of Enforcement Action: 20001205
Enforcement Responsible Agency: State
Enforcement Docket Number: Not reported
Enforcement Attorney: Not reported
Corrective Action Component: No
Appeal Initiated Date: Not reported
Appeal Resolution Date: Not reported
Disposition Status Date: Not reported
Disposition Status: Not reported
Disposition Status Description: Not reported
Consent/Final Order Sequence Number:Not reported
Consent/Final Order Respondent Name: Not reported
Consent/Final Order Lead Agency: Not reported
Enforcement Type: WRITTEN INFORMAL
Enforcement Responsible Person: Not reported

CLEVELAND CLINIC FOUNDATION (Continued) **1000429892**

Enforcement Responsible Sub-Organization: Not reported
SEP Sequence Number: Not reported
SEP Expenditure Amount: Not reported
SEP Scheduled Completion Date: Not reported
SEP Actual Date: Not reported
SEP Defaulted Date: Not reported
SEP Type: Not reported
SEP Type Description: Not reported
Proposed Amount: Not reported
Final Monetary Amount: Not reported
Paid Amount: Not reported
Final Count: Not reported
Final Amount: Not reported

Found Violation: Yes
Agency Which Determined Violation: State
Violation Short Description: Generators - Pre-transport
Date Violation was Determined: 20001121
Actual Return to Compliance Date: 20010111
Return to Compliance Qualifier: Documented
Violation Responsible Agency: State
Scheduled Compliance Date: Not reported
Enforcement Identifier: 002
Date of Enforcement Action: 20001205
Enforcement Responsible Agency: State
Enforcement Docket Number: Not reported
Enforcement Attorney: Not reported
Corrective Action Component: No
Appeal Initiated Date: Not reported
Appeal Resolution Date: Not reported
Disposition Status Date: Not reported
Disposition Status: Not reported
Disposition Status Description: Not reported
Consent/Final Order Sequence Number: Not reported
Consent/Final Order Respondent Name: Not reported
Consent/Final Order Lead Agency: Not reported
Enforcement Type: WRITTEN INFORMAL
Enforcement Responsible Person: Not reported
Enforcement Responsible Sub-Organization: Not reported
SEP Sequence Number: Not reported
SEP Expenditure Amount: Not reported
SEP Scheduled Completion Date: Not reported
SEP Actual Date: Not reported
SEP Defaulted Date: Not reported
SEP Type: Not reported
SEP Type Description: Not reported
Proposed Amount: Not reported
Final Monetary Amount: Not reported
Paid Amount: Not reported
Final Count: Not reported
Final Amount: Not reported

Found Violation: Yes
Agency Which Determined Violation: State
Violation Short Description: Preparedness, Prevention, and Emergency Procedures
Date Violation was Determined: 20231130
Actual Return to Compliance Date: 20240123

CLEVELAND CLINIC FOUNDATION (Continued) **1000429892**

Return to Compliance Qualifier:	Documented
Violation Responsible Agency:	State
Scheduled Compliance Date:	Not reported
Enforcement Identifier:	005
Date of Enforcement Action:	20231228
Enforcement Responsible Agency:	State
Enforcement Docket Number:	Not reported
Enforcement Attorney:	Not reported
Corrective Action Component:	No
Appeal Initiated Date:	Not reported
Appeal Resolution Date:	Not reported
Disposition Status Date:	Not reported
Disposition Status:	Not reported
Disposition Status Description:	Not reported
Consent/Final Order Sequence Number:	Not reported
Consent/Final Order Respondent Name:	Not reported
Consent/Final Order Lead Agency:	Not reported
Enforcement Type:	WRITTEN INFORMAL
Enforcement Responsible Person:	AJOH
Enforcement Responsible Sub-Organization:	NE
SEP Sequence Number:	Not reported
SEP Expenditure Amount:	Not reported
SEP Scheduled Completion Date:	Not reported
SEP Actual Date:	Not reported
SEP Defaulted Date:	Not reported
SEP Type:	Not reported
SEP Type Description:	Not reported
Proposed Amount:	Not reported
Final Monetary Amount:	Not reported
Paid Amount:	Not reported
Final Count:	Not reported
Final Amount:	Not reported

Evaluation Action Summary:

Evaluation Date:	20231130
Evaluation Responsible Agency:	State
Found Violation:	Yes
Evaluation Type Description:	COMPLIANCE EVALUATION INSPECTION
Evaluation Responsible Person Identifier:	AJOH
Evaluation Responsible Sub-Organization:	NE
Actual Return to Compliance Date:	20240122
Scheduled Compliance Date:	Not reported
Date of Request:	Not reported
Date Response Received:	Not reported
Request Agency:	Not reported
Former Citation:	Not reported

Evaluation Date:	20090127
Evaluation Responsible Agency:	State
Found Violation:	Yes
Evaluation Type Description:	COMPLIANCE EVALUATION INSPECTION
Evaluation Responsible Person Identifier:	OHNW
Evaluation Responsible Sub-Organization:	NE
Actual Return to Compliance Date:	20090130
Scheduled Compliance Date:	Not reported
Date of Request:	Not reported
Date Response Received:	Not reported

CLEVELAND CLINIC FOUNDATION (Continued) **1000429892**

Request Agency:	Not reported
Former Citation:	Not reported
Evaluation Date:	19870630
Evaluation Responsible Agency:	State
Found Violation:	Yes
Evaluation Type Description:	COMPLIANCE EVALUATION INSPECTION
Evaluation Responsible Person Identifier:	Not reported
Evaluation Responsible Sub-Organization:	Not reported
Actual Return to Compliance Date:	19870828
Scheduled Compliance Date:	19870816
Date of Request:	Not reported
Date Response Received:	Not reported
Request Agency:	Not reported
Former Citation:	Not reported
Evaluation Date:	20001121
Evaluation Responsible Agency:	State
Found Violation:	Yes
Evaluation Type Description:	COMPLIANCE EVALUATION INSPECTION
Evaluation Responsible Person Identifier:	OHTR
Evaluation Responsible Sub-Organization:	NE
Actual Return to Compliance Date:	20010111
Scheduled Compliance Date:	Not reported
Date of Request:	Not reported
Date Response Received:	Not reported
Request Agency:	Not reported
Former Citation:	Not reported
Evaluation Date:	20190911
Evaluation Responsible Agency:	State
Found Violation:	No
Evaluation Type Description:	COMPLIANCE EVALUATION INSPECTION
Evaluation Responsible Person Identifier:	MITA
Evaluation Responsible Sub-Organization:	NE
Actual Return to Compliance Date:	Not reported
Scheduled Compliance Date:	Not reported
Date of Request:	Not reported
Date Response Received:	Not reported
Request Agency:	Not reported
Former Citation:	Not reported
Evaluation Date:	19870630
Evaluation Responsible Agency:	State
Found Violation:	Yes
Evaluation Type Description:	COMPLIANCE EVALUATION INSPECTION
Evaluation Responsible Person Identifier:	Not reported
Evaluation Responsible Sub-Organization:	Not reported
Actual Return to Compliance Date:	19870828
Scheduled Compliance Date:	19870816
Date of Request:	Not reported
Date Response Received:	Not reported
Request Agency:	Not reported
Former Citation:	Not reported
Evaluation Date:	20070125
Evaluation Responsible Agency:	EPA

CLEVELAND CLINIC FOUNDATION (Continued) **1000429892**

Found Violation:	No
Evaluation Type Description:	COMPLIANCE EVALUATION INSPECTION
Evaluation Responsible Person Identifier:	HDC
Evaluation Responsible Sub-Organization:	Not reported
Actual Return to Compliance Date:	Not reported
Scheduled Compliance Date:	Not reported
Date of Request:	Not reported
Date Response Received:	Not reported
Request Agency:	Not reported
Former Citation:	Not reported

Evaluation Date:	20090127
Evaluation Responsible Agency:	State
Found Violation:	Yes
Evaluation Type Description:	COMPLIANCE EVALUATION INSPECTION
Evaluation Responsible Person Identifier:	OHNW
Evaluation Responsible Sub-Organization:	NE
Actual Return to Compliance Date:	20090130
Scheduled Compliance Date:	Not reported
Date of Request:	Not reported
Date Response Received:	Not reported
Request Agency:	Not reported
Former Citation:	Not reported

Evaluation Date:	20141211
Evaluation Responsible Agency:	State
Found Violation:	No
Evaluation Type Description:	COMPLIANCE EVALUATION INSPECTION
Evaluation Responsible Person Identifier:	OHPD
Evaluation Responsible Sub-Organization:	NE
Actual Return to Compliance Date:	Not reported
Scheduled Compliance Date:	Not reported
Date of Request:	Not reported
Date Response Received:	Not reported
Request Agency:	Not reported
Former Citation:	Not reported

Evaluation Date:	20030324
Evaluation Responsible Agency:	State
Found Violation:	Yes
Evaluation Type Description:	NON-FINANCIAL RECORD REVIEW
Evaluation Responsible Person Identifier:	THEF
Evaluation Responsible Sub-Organization:	CO
Actual Return to Compliance Date:	20030415
Scheduled Compliance Date:	Not reported
Date of Request:	Not reported
Date Response Received:	Not reported
Request Agency:	Not reported
Former Citation:	Not reported

Evaluation Date:	20090127
Evaluation Responsible Agency:	State
Found Violation:	Yes
Evaluation Type Description:	COMPLIANCE EVALUATION INSPECTION
Evaluation Responsible Person Identifier:	OHNW
Evaluation Responsible Sub-Organization:	NE
Actual Return to Compliance Date:	20090127

CLEVELAND CLINIC FOUNDATION (Continued) **1000429892**

Scheduled Compliance Date:	Not reported
Date of Request:	Not reported
Date Response Received:	Not reported
Request Agency:	Not reported
Former Citation:	Not reported
Evaluation Date:	20001121
Evaluation Responsible Agency:	State
Found Violation:	Yes
Evaluation Type Description:	COMPLIANCE EVALUATION INSPECTION
Evaluation Responsible Person Identifier:	OHTR
Evaluation Responsible Sub-Organization:	NE
Actual Return to Compliance Date:	20010111
Scheduled Compliance Date:	Not reported
Date of Request:	Not reported
Date Response Received:	Not reported
Request Agency:	Not reported
Former Citation:	Not reported
Evaluation Date:	20001121
Evaluation Responsible Agency:	State
Found Violation:	Yes
Evaluation Type Description:	COMPLIANCE EVALUATION INSPECTION
Evaluation Responsible Person Identifier:	OHTR
Evaluation Responsible Sub-Organization:	NE
Actual Return to Compliance Date:	20010111
Scheduled Compliance Date:	Not reported
Date of Request:	Not reported
Date Response Received:	Not reported
Request Agency:	Not reported
Former Citation:	Not reported
Evaluation Date:	20231130
Evaluation Responsible Agency:	State
Found Violation:	Yes
Evaluation Type Description:	COMPLIANCE EVALUATION INSPECTION
Evaluation Responsible Person Identifier:	AJOH
Evaluation Responsible Sub-Organization:	NE
Actual Return to Compliance Date:	20240123
Scheduled Compliance Date:	Not reported
Date of Request:	Not reported
Date Response Received:	Not reported
Request Agency:	Not reported
Former Citation:	Not reported

CLEVELAND CLINIC FOUNDATION (Continued) **1000429892**

LUST:

Name:	CLEVELAND CLINIC FOUNDATION
Address:	9500 EUCLID AVE
City,State,Zip:	CLEVELAND, OH 44195-5047
Release Number:	18003639 - N00001
Release Date:	08/16/1990
LTF Status:	2 SUS/CON from non-regulated UST
FR Status:	**RPT: a possible incident is reported**
Priority:	1
Review Date:	10/24/2016
Priority Decode:	SUS/CON from regulated UST
Class1 Decode:	A viable RP have been identified
Latitude:	41.503341
Longitude:	-81.621783
Class:	Viable Responsible Party has been identified
Incident Number:	180187900.0
Last Update:	Charles Zepp
Last Update Date:	04/04/2019
Last Update Updated:	01/25/2008
Sub Status:	Approved
Rules:	1992
Coordinator:	Charles Zepp
Rating:	0

Name:	CLEVELAND CLINIC FOUNDATION
Address:	9500 EUCLID AVE
City,State,Zip:	CLEVELAND, OH 44195-5047
Release Number:	18003639 - N00002
Release Date:	02/20/1997
LTF Status:	5 Petro incident, not from spill/overfill/release
FR Status:	**RPT: a possible incident is reported**
Priority:	2
Review Date:	10/26/2013
Priority Decode:	SUS/CON from non-regulated UST
Class1 Decode:	A viable RP have been identified
Latitude:	41.503341
Longitude:	-81.621783
Class:	Viable Responsible Party has been identified
Incident Number:	180187901.0
Last Update:	Charles Zepp
Last Update Date:	08/14/2024
Last Update Updated:	08/08/2024
Sub Status:	Approved
Rules:	2005
Coordinator:	Charles Zepp
Rating:	4

Name:	CLEVELAND CLINIC FOUNDATION
Address:	9500 EUCLID AVE
City,State,Zip:	CLEVELAND, OH 44195-5047
Release Number:	18003639 - N00003
Release Date:	02/02/1993
LTF Status:	5 Petro incident, not from spill/overfill/release
FR Status:	**RPT: a possible incident is reported**
Priority:	1
Review Date:	09/18/2024
Priority Decode:	SUS/CON from regulated UST

CLEVELAND CLINIC FOUNDATION (Continued) **1000429892**

Class1 Decode:	The result of the RP Search was inconclusive
Latitude:	41.503341
Longitude:	-81.621783
Class:	Result of Responsible Party search was inconclusive
Incident Number:	183022500.0
Last Update:	Scott Sigler
Last Update Date:	09/18/2024
Last Update Updated:	05/30/2014
Sub Status:	Approved
Rules:	2017
Coordinator:	Charles Zepp
Rating:	14

Name:	CLEVELAND CLINIC FOUNDATION
Address:	9500 EUCLID AVE
City,State,Zip:	CLEVELAND, OH 44195-5047
Release Number:	18003639 - N00004
Release Date:	06/05/2000
LTF Status:	6 Closure of regulated UST
FR Status:	**NFA: No Further Action**
Priority:	Not reported
Review Date:	07/11/2000
Priority Decode:	Not reported
Class1 Decode:	A viable RP have been identified
Latitude:	41.503341
Longitude:	-81.621783
Class:	Viable Responsible Party has been identified
Incident Number:	Not reported
Last Update:	Kelly Snedegar
Last Update Date:	08/28/2024
Last Update Updated:	06/08/2000
Sub Status:	Not reported
Rules:	1999
Coordinator:	Charles Zepp
Rating:	14

Name:	CLEVELAND CLINIC FOUNDATION
Address:	9500 EUCLID AVE
City,State,Zip:	CLEVELAND, OH 44195-5047
Release Number:	18003639 - N00005
Release Date:	10/30/2000
LTF Status:	5 Petro incident, not from spill/overfill/release
FR Status:	**CLO: Closure**
Priority:	2
Review Date:	10/25/2016
Priority Decode:	SUS/CON from non-regulated UST
Class1 Decode:	A Responsible Party (RP) for the release has not yet been determined
Latitude:	41.503341
Longitude:	-81.621783
Class:	Responsible Party for release has not yet been determined
Incident Number:	Not reported
Last Update:	Charles Zepp
Last Update Date:	08/14/2024
Last Update Updated:	11/01/2000
Sub Status:	Submitted
Rules:	1999
Coordinator:	Charles Zepp

CLEVELAND CLINIC FOUNDATION (Continued) **1000429892**

Rating:	0
Name:	CLEVELAND CLINIC FOUNDATION
Address:	9500 EUCLID AVE
City,State,Zip:	CLEVELAND, OH 44195-5047
Release Number:	18003639 - N00006
Release Date:	06/05/2000
LTF Status:	5 Petro incident, not from spill/overfill/release
FR Status:	**RPT: a possible incident is reported**
Priority:	2
Review Date:	06/12/2000
Priority Decode:	SUS/CON from non-regulated UST
Class1 Decode:	A viable RP have been identified
Latitude:	41.503341
Longitude:	-81.621783
Class:	Viable Responsible Party has been identified
Incident Number:	180187902.0
Last Update:	Scott Sigler
Last Update Date:	08/15/2024
Last Update Updated:	08/15/2024
Sub Status:	Approved
Rules:	1999
Coordinator:	Charles Zepp
Rating:	14
Name:	CLEVELAND CLINIC FOUNDATION
Address:	9500 EUCLID AVE
City,State,Zip:	CLEVELAND, OH 44195-5047
Release Number:	18003639 - N00007
Release Date:	06/08/2005
LTF Status:	6 Closure of regulated UST
FR Status:	**NFA: No Further Action**
Priority:	2
Review Date:	10/13/2011
Priority Decode:	SUS/CON from non-regulated UST
Class1 Decode:	A viable RP have been identified
Latitude:	41.503341
Longitude:	-81.621783
Class:	Viable Responsible Party has been identified
Incident Number:	Not reported
Last Update:	Charles Zepp
Last Update Date:	08/08/2024
Last Update Updated:	11/13/2011
Sub Status:	Approved
Rules:	1999
Coordinator:	Charles Zepp
Rating:	14
Name:	CLEVELAND CLINIC FOUNDATION
Address:	9500 EUCLID AVE
City,State,Zip:	CLEVELAND, OH 44195-5047
Release Number:	18003639 - N00008
Release Date:	08/14/2014
LTF Status:	1 SUS/CON from regulated UST
FR Status:	**NFA: No Further Action**
Priority:	2
Review Date:	08/27/2014

CLEVELAND CLINIC FOUNDATION (Continued) **1000429892**

Priority Decode:	SUS/CON from non-regulated UST
Class1 Decode:	A viable RP have been identified
Latitude:	41.503341
Longitude:	-81.621783
Class:	Viable Responsible Party has been identified
Incident Number:	Not reported
Last Update:	Charles Zepp
Last Update Date:	04/04/2019
Last Update Updated:	10/27/2014
Sub Status:	Approved
Rules:	2012
Coordinator:	Charles Zepp
Rating:	14

Name:	CLEVELAND CLINIC FOUNDATION
Address:	9500 EUCLID AVE
City,State,Zip:	CLEVELAND, OH 44195-5047
Release Number:	18003639 - N00009
Release Date:	11/18/1996
LTF Status:	5 Petro incident, not from spill/overfill/release
FR Status:	**RPT: a possible incident is reported**
Priority:	2
Review Date:	08/14/2024
Priority Decode:	SUS/CON from non-regulated UST
Class1 Decode:	The result of the RP Search was inconclusive
Latitude:	41.503341
Longitude:	-81.621783
Class:	Result of Responsible Party search was inconclusive
Incident Number:	Not reported
Last Update:	Charles Zepp
Last Update Date:	08/16/2024
Last Update Updated:	08/16/2024
Sub Status:	Approved
Rules:	2017
Coordinator:	Charles Zepp
Rating:	14

UST:

Name:	CLEVELAND CLINIC FOUNDATION
Address:	9500 EUCLID AVE
City,State,Zip:	CLEVELAND, OH
Facility Id:	18003639
Owner Name:	CLEVELAND CLINIC POWER HOUSE
Owner Address:	2045 E 90TH ST
Owner City/State/Zip:	44106

Tank Number:	T00001
Status:	CIU - Currently In Use
UST Capacity:	2000
Tank Content:	Diesel
Installation Date:	06/01/1985
Construction:	FRP-Fiberglass Reinforced Plastic
Date Last Used:	Not reported
Date TCL Closed:	Not reported
Date Removed:	Not reported
CAS Number:	68334-30-5
Abandoned Approved:	Not reported

CLEVELAND CLINIC FOUNDATION (Continued) **1000429892**

Regulated:	YES
Sensitive Area:	NO
Date Of Sensitivity:	Not reported
UST Configurations:	SW - Single Wall
Construction Comments:	Not reported
Corrosion Protections:	NR - None Required by Rule
Corrosion Protection Comments:	Not reported
Primary Release Detection:	ATG - Automatic Tank Gauging
Secondary Release Detection:	ATG - Automatic Tank Gauging
Release Detection Comments:	Not reported
Piping Configuration:	SC - Secondarily Contained
Piping Configuration Comments:	Not reported
Piping Styles:	S - Suction
Piping Constructions:	FRP - Fiberglass Reinforced Plastic
Piping Construction Comments:	Not reported
Piping Corrosion Protections:	NR - None required by rule
Piping Corrosion Protection Comments:	Not reported
Piping Release Detections:	SS - Safe Suction
Piping Release Detection Comments:	Not reported
Spill Prevention Manholes:	SB - Spill Containment Manhole (bucket)
Spill Prevention Manhole Comments:	Not reported
OverFill Prevention:	FILL - Fill Pipe (drop tube flapper)
OverFill Prevention Comment:	Not reported
Comments:	TT Bldg.
Name:	CLEVELAND CLINIC FOUNDATION
Address:	9500 EUCLID AVE
City,State,Zip:	CLEVELAND, OH
Tank Number:	T00002
Status:	CIU - Currently In Use
UST Capacity:	10000
Tank Content:	Diesel
Installation Date:	06/01/1992
Construction:	FRP-Fiberglass Reinforced Plastic
Date Last Used:	Not reported
Date TCL Closed:	Not reported
Date Removed:	Not reported
CAS Number:	68334-30-5
Abandoned Approved:	Not reported
Regulated:	YES
Sensitive Area:	NO
Date Of Sensitivity:	Not reported
UST Configurations:	SW - Single Wall
Construction Comments:	Not reported
Corrosion Protections:	NR - None Required by Rule
Corrosion Protection Comments:	Not reported
Primary Release Detection:	ATG - Automatic Tank Gauging
Secondary Release Detection:	ATG - Automatic Tank Gauging
Release Detection Comments:	Not reported
Piping Configuration:	SC - Secondarily Contained
Piping Configuration Comments:	Not reported
Piping Styles:	S - Suction
Piping Constructions:	FRP - Fiberglass Reinforced Plastic
Piping Construction Comments:	Not reported
Piping Corrosion Protections:	NR - None required by rule
Piping Corrosion Protection Comments:	Not reported

CLEVELAND CLINIC FOUNDATION (Continued) **1000429892**

Piping Release Detections:	SS - Safe Suction
Piping Release Detection Comments:	Not reported
Spill Prevention Manholes:	SB - Spill Containment Manhole (bucket)
Spill Prevention Manhole Comments:	Not reported
OverFill Prevention:	FILL - Fill Pipe (drop tube flapper)
OverFill Prevention Comment:	Not reported
Comments:	E Bldg.
Name:	CLEVELAND CLINIC FOUNDATION
Address:	9500 EUCLID AVE
City,State,Zip:	CLEVELAND, OH
Tank Number:	T00003
Status:	CIU - Currently In Use
UST Capacity:	8000
Tank Content:	Diesel
Installation Date:	06/01/1985
Construction:	FRP-Fiberglass Reinforced Plastic
Date Last Used:	Not reported
Date TCL Closed:	Not reported
Date Removed:	Not reported
CAS Number:	68334-30-5
Abandoned Approved:	Not reported
Regulated:	YES
Sensitive Area:	NO
Date Of Sensitivity:	Not reported
UST Configurations:	SW - Single Wall
Construction Comments:	Not reported
Corrosion Protections:	NR - None Required by Rule
Corrosion Protection Comments:	Not reported
Primary Release Detection:	ATG - Automatic Tank Gauging
Secondary Release Detection:	ATG - Automatic Tank Gauging
Release Detection Comments:	Not reported
Piping Configuration:	SC - Secondarily Contained
Piping Configuration Comments:	Not reported
Piping Styles:	S - Suction
Piping Constructions:	FPTP - Flexible Plastic Technology Piping
Piping Construction Comments:	Not reported
Piping Corrosion Protections:	NR - None required by rule
Piping Corrosion Protection Comments:	Not reported
Piping Release Detections:	SS - Safe Suction
Piping Release Detection Comments:	Not reported
Spill Prevention Manholes:	SB - Spill Containment Manhole (bucket)
Spill Prevention Manhole Comments:	Not reported
OverFill Prevention:	FILL - Fill Pipe (drop tube flapper)
OverFill Prevention Comment:	Not reported
Comments:	A Bldg.
Name:	CLEVELAND CLINIC FOUNDATION
Address:	9500 EUCLID AVE
City,State,Zip:	CLEVELAND, OH
Tank Number:	T00004
Status:	REM - Removed
UST Capacity:	10000
Tank Content:	Diesel
Installation Date:	02/01/1994

CLEVELAND CLINIC FOUNDATION (Continued) **1000429892**

Construction:	FRP-Fiberglass Reinforced Plastic
Date Last Used:	06/08/2005
Date TCL Closed:	Not reported
Date Removed:	06/30/2005
CAS Number:	68334-30-5
Abandoned Approved:	Not reported
Regulated:	YES
Sensitive Area:	NO
Date Of Sensitivity:	Not reported
UST Configurations:	SC- Secondarily Contained
Construction Comments:	Not reported
Corrosion Protections:	NR - None Required by Rule
Corrosion Protection Comments:	Not reported
Primary Release Detection:	ATG - Automatic Tank Gauging
Secondary Release Detection:	ATG - Automatic Tank Gauging
Release Detection Comments:	Walled;Vapor Monitoring / RDLine:
Piping Configuration:	SC - Secondarily Contained
Piping Configuration Comments:	Not reported
Piping Styles:	S - Suction
Piping Constructions:	FRP - Fiberglass Reinforced Plastic
Piping Construction Comments:	Not reported
Piping Corrosion Protections:	NR - None required by rule
Piping Corrosion Protection Comments:	Not reported
Piping Release Detections:	SS - Safe Suction
Piping Release Detection Comments:	Not reported
Spill Prevention Manholes:	SB - Spill Containment Manhole (bucket)
Spill Prevention Manhole Comments:	Not reported
OverFill Prevention:	FILL - Fill Pipe (drop tube flapper)
OverFill Prevention Comment:	Not reported
Comments:	Not reported
Name:	CLEVELAND CLINIC FOUNDATION
Address:	9500 EUCLID AVE
City,State,Zip:	CLEVELAND, OH
Tank Number:	T00005
Status:	CIU - Currently In Use
UST Capacity:	4000
Tank Content:	Diesel
Installation Date:	06/20/2000
Construction:	FRP-Fiberglass Reinforced Plastic
Date Last Used:	Not reported
Date TCL Closed:	Not reported
Date Removed:	Not reported
CAS Number:	68334-30-5
Abandoned Approved:	Not reported
Regulated:	YES
Sensitive Area:	NO
Date Of Sensitivity:	Not reported
UST Configurations:	SW - Single Wall
Construction Comments:	Not reported
Corrosion Protections:	NR - None Required by Rule
Corrosion Protection Comments:	Not reported
Primary Release Detection:	ATG - Automatic Tank Gauging
Secondary Release Detection:	ATG - Automatic Tank Gauging
Release Detection Comments:	Not reported
Piping Configuration:	SC - Secondarily Contained

CLEVELAND CLINIC FOUNDATION (Continued) **1000429892**

Piping Configuration Comments:	Not reported
Piping Styles:	S - Suction
Piping Constructions:	FRP - Fiberglass Reinforced Plastic
Piping Construction Comments:	Not reported
Piping Corrosion Protections:	NR - None required by rule
Piping Corrosion Protection Comments:	Not reported
Piping Release Detections:	SS - Safe Suction
Piping Release Detection Comments:	Not reported
Spill Prevention Manholes:	SB - Spill Containment Manhole (bucket)
Spill Prevention Manhole Comments:	Not reported
OverFill Prevention:	FILL - Fill Pipe (drop tube flapper)
OverFill Prevention Comment:	Not reported
Comments:	I Bldg.
Name:	CLEVELAND CLINIC FOUNDATION
Address:	9500 EUCLID AVE
City,State,Zip:	CLEVELAND, OH
Tank Number:	T00006
Status:	CIU - Currently In Use
UST Capacity:	30000
Tank Content:	Diesel
Installation Date:	04/11/2005
Construction:	FRP-Fiberglass Reinforced Plastic
Date Last Used:	Not reported
Date TCL Closed:	Not reported
Date Removed:	Not reported
CAS Number:	68334-30-5
Abandoned Approved:	Not reported
Regulated:	YES
Sensitive Area:	NO
Date Of Sensitivity:	Not reported
UST Configurations:	SW - Single Wall
Construction Comments:	Not reported
Corrosion Protections:	NR - None Required by Rule
Corrosion Protection Comments:	Not reported
Primary Release Detection:	ATG - Automatic Tank Gauging
Secondary Release Detection:	ATG - Automatic Tank Gauging
Release Detection Comments:	Not reported
Piping Configuration:	SC - Secondarily Contained
Piping Configuration Comments:	Not reported
Piping Styles:	S - Suction
Piping Constructions:	FRP - Fiberglass Reinforced Plastic
Piping Construction Comments:	Not reported
Piping Corrosion Protections:	NR - None required by rule
Piping Corrosion Protection Comments:	Not reported
Piping Release Detections:	SS - Safe Suction
Piping Release Detection Comments:	Not reported
Spill Prevention Manholes:	SB - Spill Containment Manhole (bucket)
Spill Prevention Manhole Comments:	Not reported
OverFill Prevention:	FILL - Fill Pipe (drop tube flapper)
OverFill Prevention Comment:	Not reported
Comments:	TANK 2
Name:	CLEVELAND CLINIC FOUNDATION
Address:	9500 EUCLID AVE
City,State,Zip:	CLEVELAND, OH

CLEVELAND CLINIC FOUNDATION (Continued) **1000429892**

Tank Number:	T00007
Status:	CIU - Currently In Use
UST Capacity:	30000
Tank Content:	Diesel
Installation Date:	04/11/2005
Construction:	FRP-Fiberglass Reinforced Plastic
Date Last Used:	Not reported
Date TCL Closed:	Not reported
Date Removed:	Not reported
CAS Number:	68334-30-5
Abandoned Approved:	Not reported
Regulated:	YES
Sensitive Area:	NO
Date Of Sensitivity:	Not reported
UST Configurations:	SW - Single Wall
Construction Comments:	Not reported
Corrosion Protections:	NR - None Required by Rule
Corrosion Protection Comments:	Not reported
Primary Release Detection:	ATG - Automatic Tank Gauging
Secondary Release Detection:	ATG - Automatic Tank Gauging
Release Detection Comments:	Not reported
Piping Configuration:	SC - Secondarily Contained
Piping Configuration Comments:	Not reported
Piping Styles:	S - Suction
Piping Constructions:	FRP - Fiberglass Reinforced Plastic
Piping Construction Comments:	Not reported
Piping Corrosion Protections:	NR - None required by rule
Piping Corrosion Protection Comments:	Not reported
Piping Release Detections:	SS - Safe Suction
Piping Release Detection Comments:	Not reported
Spill Prevention Manholes:	SB - Spill Containment Manhole (bucket)
Spill Prevention Manhole Comments:	Not reported
OverFill Prevention:	FILL - Fill Pipe (drop tube flapper)
OverFill Prevention Comment:	Not reported
Comments:	Tank 1

ARCHIVE UST:

Name:	CLEVELAND CLINIC FOUNDATION
Address:	9500 EUCLID AVE
City,State,Zip:	CLEVELAND, OH 44195-5047
Facility Number:	18003639
Owner Name:	CLEVELAND CLINIC POWER HOUSE
Owner Address:	2045 E 90TH ST
Owner City,St,Zip:	CLEVELAND, OH 44106
Owner Telephone:	(216)445-6912
Owner ID:	W013820
Facility Type:	Other (Explain)
Contact Name:	PAUL DZURINDA
Contact Telephone:	(216)445-6912
Tank Number:	6
Depth at Location:	CLEVELAND FIRE DEPARTMENT
Authorized:	Yes
Eligible Award:	Not reported
Action:	Yes

Permit:

Facility Id:	18003639

CLEVELAND CLINIC FOUNDATION (Continued) **1000429892**

Permit Id: P00001
Permit Status: Closed
Issued Date: 5/25/2001
LFD Permit Id: 07853

Facility Id: 18003639
Permit Id: P00002
Permit Status: Closed
Issued Date: 3/25/2000
LFD Permit Id: 10201

Facility Id: 18003639
Permit Id: P00003
Permit Status: Closed
Issued Date: 10/28/1998
LFD Permit Id: 08315

Facility Id: 18003639
Permit Id: P00004
Permit Status: Closed
Issued Date: 5/25/2001
LFD Permit Id: 10156

Facility Id: 18003639
Permit Id: P00005
Permit Status: Closed
Issued Date: 6/8/2005
LFD Permit Id: 13050

Facility Id: 18003639
Permit Id: P00006
Permit Status: Closed
Issued Date: 10/15/2004
LFD Permit Id: 13026

Inspection:
Facility Id: 18003639
Permit Number: P00004
Code: 502
Inspection Type: Final

Facility Id: 18003639
Permit Number: P00005
Code: 201
Inspection Type: Preliminary

Facility Id: 18003639
Permit Number: P00005
Code: 103
Inspection Type: Final

Facility Id: 18003639
Permit Number: P00005
Code: 504
Inspection Type: Final

Facility Id: 18003639

CLEVELAND CLINIC FOUNDATION (Continued) **1000429892**

Permit Number: P00005
Code: 202
Inspection Type: Preliminary

Tank ID:	T00001
Tank Type:	Not reported
Tank Status:	**Currently In Use**
Install Date:	Not reported
Content:	Not reported
Capacity:	Not reported
Corrosion Protection Tank:	Not reported
CAS #:	Not reported
Regulated:	Yes
Overfill Device Installed:	Yes
Spill Device Installed:	Yes
Release Detection On Tank:	Not reported
Date Removed:	Not reported
Date Last Use:	Not reported
Date Abandoned/Closed:	Not reported
AST/UST:	UST
Corrosion Protection Piping:	Not reported
Piping Material:	Not reported
Piping Type:	Not reported
Release Detection On Piping:	No Monitoring Suction/Gravity System

Tank ID:	T00002
Tank Type:	Not reported
Tank Status:	**Currently In Use**
Install Date:	Not reported
Content:	Not reported
Capacity:	Not reported
Corrosion Protection Tank:	Not reported
CAS #:	Not reported
Regulated:	Yes
Overfill Device Installed:	Yes
Spill Device Installed:	Yes
Release Detection On Tank:	Not reported
Date Removed:	Not reported
Date Last Use:	Not reported
Date Abandoned/Closed:	Not reported
AST/UST:	UST
Corrosion Protection Piping:	Not reported
Piping Material:	Not reported
Piping Type:	Not reported
Release Detection On Piping:	No Monitoring Suction/Gravity System

Tank ID:	T00003
Tank Type:	Not reported
Tank Status:	**Currently In Use**
Install Date:	Not reported
Content:	Not reported
Capacity:	Not reported
Corrosion Protection Tank:	Not reported
CAS #:	Not reported

CLEVELAND CLINIC FOUNDATION (Continued) **1000429892**

Regulated:	Yes
Overfill Device Installed:	Yes
Spill Device Installed:	Yes
Release Detection On Tank:	Not reported
Date Removed:	Not reported
Date Last Use:	Not reported
Date Abandoned/Closed:	Not reported
AST/UST:	UST
Corrosion Protection Piping:	Not reported
Piping Material:	Not reported
Piping Type:	Not reported
Release Detection On Piping:	No Monitoring Suction/Gravity System

Tank ID:	T00004
Tank Type:	Not reported
Tank Status:	**Removed**
Install Date:	Not reported
Content:	Not reported
Capacity:	Not reported
Corrosion Protection Tank:	Not reported
CAS #:	Not reported
Regulated:	Yes
Overfill Device Installed:	Yes
Spill Device Installed:	Yes
Release Detection On Tank:	Not reported
Date Removed:	6/8/2005
Date Last Use:	6/8/2005
Date Abandoned/Closed:	Not reported
AST/UST:	UST
Corrosion Protection Piping:	Not reported
Piping Material:	Not reported
Piping Type:	Not reported
Release Detection On Piping:	No Monitoring Suction/Gravity System

Tank ID:	T00005
Tank Type:	Not reported
Tank Status:	**Currently In Use**
Install Date:	Not reported
Content:	Not reported
Capacity:	Not reported
Corrosion Protection Tank:	Not reported
CAS #:	Not reported
Regulated:	Yes
Overfill Device Installed:	Yes
Spill Device Installed:	Yes
Release Detection On Tank:	Not reported
Date Removed:	Not reported
Date Last Use:	Not reported
Date Abandoned/Closed:	Not reported
AST/UST:	UST
Corrosion Protection Piping:	Not reported
Piping Material:	Not reported
Piping Type:	Not reported
Release Detection On Piping:	No Monitoring Suction/Gravity System

CLEVELAND CLINIC FOUNDATION (Continued) **1000429892**

Tank ID:	T00006
Tank Type:	Not reported
Tank Status:	**Currently In Use**
Install Date:	Not reported
Content:	Not reported
Capacity:	Not reported
Corrosion Protection Tank:	Not reported
CAS #:	Not reported
Regulated:	Yes
Overfill Device Installed:	Yes
Spill Device Installed:	Yes
Release Detection On Tank:	Not reported
Date Removed:	Not reported
Date Last Use:	Not reported
Date Abandoned/Closed:	Not reported
AST/UST:	UST
Corrosion Protection Piping:	Not reported
Piping Material:	Not reported
Piping Type:	Not reported
Release Detection On Piping:	Electronic Line Leak Detector

Tank ID:	T00007
Tank Type:	Not reported
Tank Status:	**Currently In Use**
Install Date:	Not reported
Content:	Not reported
Capacity:	Not reported
Corrosion Protection Tank:	Not reported
CAS #:	Not reported
Regulated:	Yes
Overfill Device Installed:	Yes
Spill Device Installed:	Yes
Release Detection On Tank:	Not reported
Date Removed:	Not reported
Date Last Use:	Not reported
Date Abandoned/Closed:	Not reported
AST/UST:	UST
Corrosion Protection Piping:	Not reported
Piping Material:	Not reported
Piping Type:	Not reported
Release Detection On Piping:	Electronic Line Leak Detector

SPILLS:

Name:	CLEVELAND CLINIC FOUNDATION
Address:	9500 EUCLID AVE
City,State,Zip:	CLEVELAND, OH
Spill Number:	9103-18-0880
Spill Year:	1991
Date Spill Reported:	03/21/1991
Spill Month:	3
Spill Number:	0880
Rep Name:	COMPANY
Confidential:	N
District Code:	NE
District Description:	North East
EMP Number:	Not reported

CLEVELAND CLINIC FOUNDATION (Continued) **1000429892**

Area Name:	Not reported
Affiliation:	Not reported
Object ID:	Not reported
Spill Size:	Not reported
Spill Type:	Not reported
Ext Haz:	Not reported
OEPA Dist:	Not reported
Incident Type Code:	Not reported
Incident Type Description:	Not reported
Modifying Circumstance Code:	Not reported
Modifying Circumstance Description:	Not reported
Waterway:	Not reported
Latitude:	Not reported
Longitude:	Not reported

SPILLS:

Substance:	FUEL OIL #2
Media:	Not reported
Reported Amount:	Not reported
Reported UOM:	Not reported
Spill Number:	9103-18-0880
Recover Amount:	Not reported
Recover Unit:	Not reported
Recover Product Type:	Not reported

Name:	CLEVELAND CLINIC
Address:	9500 EUCLID AVE MAIN HOSPITAL BASEMENT
City,State,Zip:	CLEVELAND, OH
Spill Number:	0109-18-3455
Spill Year:	2001
Date Spill Reported:	09/12/2001
Spill Month:	9
Spill Number:	3455
Rep Name:	KEN DOYLE
Confidential:	Not reported
District Code:	NE
District Description:	North East
EMP Number:	Not reported
Area Name:	Not reported
Affiliation:	Not reported
Object ID:	Not reported
Spill Size:	Not reported
Spill Type:	Not reported
Ext Haz:	Not reported
OEPA Dist:	Not reported
Incident Type Code:	Not reported
Incident Type Description:	Not reported
Modifying Circumstance Code:	Not reported
Modifying Circumstance Description:	Not reported
Waterway:	Not reported
Latitude:	Not reported
Longitude:	Not reported

SPILLS:

Substance:	ETHYLENE OXIDE
Media:	Not reported
Reported Amount:	Not reported

CLEVELAND CLINIC FOUNDATION (Continued) **1000429892**

Reported UOM:	Not reported
Spill Number:	0109-18-3455
Recover Amount:	Not reported
Recover Unit:	Not reported
Recover Product Type:	Not reported

Substance:	ETHYLENE OXIDE
Media:	Not reported
Reported Amount:	Not reported
Reported UOM:	Not reported
Spill Number:	0109-18-3455
Recover Amount:	Not reported
Recover Unit:	Not reported
Recover Product Type:	Not reported

Name:	CLEVELAND CLINIC FOUNDATION
Address:	9500 EUCLID
City,State,Zip:	CLEVELAND, OH
Spill Number:	9901-18-0003
Spill Year:	1999
Date Spill Reported:	01/02/1999
Spill Month:	1
Spill Number:	0003
Rep Name:	KEN DOYLE
Confidential:	N
District Code:	NE
District Description:	North East
EMP Number:	Not reported
Area Name:	Not reported
Affiliation:	Not reported
Object ID:	Not reported
Spill Size:	Not reported
Spill Type:	Not reported
Ext Haz:	Not reported
OEPA Dist:	Not reported
Incident Type Code:	Not reported
Incident Type Description:	Not reported
Modifying Circumstance Code:	Not reported
Modifying Circumstance Description:	Not reported
Waterway:	Not reported
Latitude:	Not reported
Longitude:	Not reported

SPILLS:

Substance:	FUEL OIL
Media:	Not reported
Reported Amount:	Not reported
Reported UOM:	Not reported
Spill Number:	9901-18-0003
Recover Amount:	Not reported
Recover Unit:	Not reported
Recover Product Type:	Not reported

Name:	CLEVELAND CLINIC
Address:	9500 EUCLID AVE
City,State,Zip:	CLEVELAND, OH

CLEVELAND CLINIC FOUNDATION (Continued) **1000429892**

Spill Number:	9708-18-3552
Spill Year:	1997
Date Spill Reported:	08/28/1997
Spill Month:	8
Spill Number:	3552
Rep Name:	ANONYMOUS
Confidential:	N
District Code:	NE
District Description:	North East
EMP Number:	Not reported
Area Name:	Not reported
Affiliation:	Not reported
Object ID:	Not reported
Spill Size:	Not reported
Spill Type:	Not reported
Ext Haz:	Not reported
OEPA Dist:	Not reported
Incident Type Code:	Not reported
Incident Type Description:	Not reported
Modifying Circumstance Code:	Not reported
Modifying Circumstance Description:	Not reported
Waterway:	Not reported
Latitude:	Not reported
Longitude:	Not reported

SPILLS:

Substance:	FUEL OIL
Media:	Not reported
Reported Amount:	Not reported
Reported UOM:	Not reported
Spill Number:	9708-18-3552
Recover Amount:	Not reported
Recover Unit:	Not reported
Recover Product Type:	Not reported

Name:	PRAX AIR DISTRIBUTION
Address:	9500 EUCLID AVE
City,State,Zip:	CLEVELAND, OH
Spill Number:	1408-18-1813
Spill Year:	2014
Date Spill Reported:	08/28/2014
Spill Month:	8
Spill Number:	1813
Rep Name:	TRACY MURPHY
Confidential:	Not reported
District Code:	NE
District Description:	North East
EMP Number:	Not reported
Area Name:	Not reported
Affiliation:	Not reported
Object ID:	Not reported
Spill Size:	Not reported
Spill Type:	Not reported
Ext Haz:	Not reported
OEPA Dist:	Not reported
Incident Type Code:	Not reported
Incident Type Description:	Not reported

CLEVELAND CLINIC FOUNDATION (Continued) **1000429892**

Modifying Circumstance Code: Not reported
Modifying Circumstance Description: Not reported
Waterway: Not reported
Latitude: Not reported
Longitude: Not reported

SPILLS:
Substance: HYDRAULIC OIL
Media: Not reported
Reported Amount: Not reported
Reported UOM: Not reported
Spill Number: 1408-18-1813
Recover Amount: Not reported
Recover Unit: Not reported
Recover Product Type: Not reported

FTTS INSP:
Inspection Number: 19910212OH021 1
Region: 05
Inspection Date: 02/12/91
Inspector: BUCHAN
Violation occurred: Yes
Investigation Type: Section 6 PCB State Conducted
Investigation Reason: Neutral Scheme, State
Legislation Code: TSCA
Facility Function: User

HIST FTTS INSP:
Inspection Number: 19910212OH021 1
Region: 05
Inspection Date: Not reported
Inspector: BUCHAN
Violation occurred: Yes
Investigation Type: Section 6 PCB State Conducted
Investigation Reason: Neutral Scheme, State
Legislation Code: TSCA
Facility Function: User

FINDS:
Registry ID: 110013865291

Click Here for FRS Facility Detail Report:

Environmental Interest/Information System:
The OH-CORE database contains information commonly shared among the Ohio EPA environmental programs. The information is facility-based, general in nature, and used to support specific programmatic systems while simultaneously maintaining an inventory of common facility-related data. Specific programmatic details are maintained in programmatic databases.
All generators and treatment, storage, and disposal (TSD) facilities who handle hazardous waste are required to report to the EPA Administrator at least once every two years. The data collected is used to create the National Biennial Resource Conservation and

CLEVELAND CLINIC FOUNDATION (Continued) **1000429892**

Recovery Act (RCRA) Hazardous Waste Report. This data is processed within the RCRA Information (RCRAInfo) database
THE EMISSION INVENTORY SYSTEM (EIS) MAINTAINS AN INVENTORY OF LARGE STATIONARY SOURCES AND VOLUNTARILY-REPORTED SMALLER SOURCES OF AIR POINT POLLUTANT EMITTERS. IT CONTAINS INFORMATION ABOUT FACILITY SITES AND THEIR PHYSICAL LOCATION, EMISSIONS UNITS, EMISSIONS PROCESSES, RELEASE POINTS, CONTROL APPROACHES, AND REGULATIONS. FACILITY INVENTORY DATA ARE KEPT SEPARATE FROM THE EMISSIONS DATA AND HAVE STABLE IDENTIFIERS TO IMPROVE CONTINUITY FROM YEAR TO YEAR AND TO HELP IDENTIFY DUPLICATE OR MISSING FACILITIES
ICIS-Air (AIR) AIR is the modernization of the Air Facility System (AFS) into the Integrated Compliance Information System (ICIS). AIR contains enforcement, compliance, and permit data for stationary sources of air pollution regulated by the EPA, State, and Local air pollution agencies.
The Air Facility System (AFS) contains compliance and permit data for stationary sources of air pollution regulated by the EPA, state, and local air pollution agencies.
The Resource Conservation and Recovery Act Information System (RCRAInfo) is EPA's comprehensive information system in support of the Resource Conservation and Recovery Act (RCRA) of 1976 and the Hazardous and Solid Waste Amendments (HSWA) of 1984. It tracks many types of information about generators, transporters, treaters, storers, and disposers of hazardous waste.

Registry ID: 110063155482

Click Here for FRS Facility Detail Report:

Environmental Interest/Information System:

THE ELECTRONIC GREENHOUSE GAS REPORTING TOOL (E-GGRT) IS ACCESSIBLE THROUGH AN EPA WEB PAGE AND USED TO SUBMIT ANNUAL REPORTS IN SUPPORT OF THE EPA RULE FOR MANDATORY REPORTING OF GREENHOUSE GASES (GHG) FROM LARGE GHG EMISSIONS SOURCES. IMPLEMENTATION OF 40 CFR PART 98 IS REFERRED TO AS THE GREENHOUSE GAS REPORTING PROGRAM (GHGRP). THIS COMPREHENSIVE, NATIONWIDE EMISSIONS DATA WILL PROVIDE A BETTER UNDERSTANDING OF THE SOURCES OF GHGS AND WILL GUIDE DEVELOPMENT OF THE POLICIES AND PROGRAMS TO REDUCE EMISSIONS. THE PUBLICALLY AVAILABLE DATA WILL ALLOW REPORTERS TO TRACK THEIR OWN EMISSIONS, COMPARE THEM TO SIMILAR FACILITIES, AND AID IN IDENTIFYING COST EFFECTIVE OPPORTUNITIES TO REDUCE EMISSIONS IN THE FUTURE.

Click this hyperlink while viewing on your computer to access additional FINDS: detail in the EDR Site Report.

ECHO:

Envid:	1000429892
Registry ID:	110013865291

DFR URL:

Name:	CLEVELAND CLINIC FOUNDATION (1318004311)
Address:	9500 EUCLID AVENUE
City,State,Zip:	CLEVELAND, OH 44195

Envid:	1000429892
Registry ID:	110063155482

DFR URL:

Name:	CLEVELAND CLINIC

CLEVELAND CLINIC FOUNDATION (Continued) **1000429892**

Address: 9500 EUCLID AVENUE
City,State,Zip: CLEVELAND, OH 44195

E MANIFEST:

Manifest Tracking Number:	014032559FLE
Last Updated Date:	20230814
Shipped Date:	20230801
Received Date:	20230808
Manifest Status:	Signed
Submission Type:	DataImage5Copy
Origin Type:	Service
Generator EPA ID:	OHD017730458
Generator Name:	Rxw/Cc Langston Hughea Outpat
Generator Location Street Number:	Not reported
Generator Location Street 1:	2390 E 79TH ST, FL 2
Generator Location Street 2:	Not reported
Generator Location City:	CLEVELAND
Generator Location State:	OH
Generator Location Zip:	44104-2161
Generator Mail Street Number:	Not reported
Generator Mail Street 1:	2390 E 79th St, FL 2
Generator Mail Street 2:	Not reported
Generator Mail City:	Cleveland
Generator Mail Zip:	44104-2161
Generator Mail State:	OH
Generator Contact Company Name:	Not reported
Designated Facility EPA ID:	MID980615298
Designated Facility Name:	Petro Chem Processing Group Of Nortru Llc
Designated Facility Mail Street Number:	Not reported
Designated Facility Mail Street 1:	Not reported
Designated Facility Mail Street 2:	421 Lycaste St.
Designated Facility Mail City:	Detroit
Designated Facility Mail Zip:	48214
Designated Facility Mail State:	MI
Designated Facility Location Street Number:	Not reported
Designated Facility Location Street 1:	421 Lycaste St.
Designated Facility Location Street 2:	Not reported
Designated Facility Location City:	Detroit
Designated Facility Location Zip:	48214
Designated Facility Location State:	MI
Designated Facility Contact Company Name:	Not reported
Manifest Residue Indicator:	N
Rejection Indicator:	N

Manifest Tracking Number:	014032604FLE
Last Updated Date:	20230823
Shipped Date:	20230808
Received Date:	20230814
Manifest Status:	Signed
Submission Type:	DataImage5Copy
Origin Type:	Service
Generator EPA ID:	OHD017730458
Generator Name:	Rxw/Cleveland Clinic Found
Generator Location Street Number:	Not reported
Generator Location Street 1:	9500 EUCLID AVE
Generator Location Street 2:	Not reported
Generator Location City:	CLEVELAND

CLEVELAND CLINIC FOUNDATION (Continued) **1000429892**

Generator Location State:	OH
Generator Location Zip:	44195-0002
Generator Mail Street Number:	Not reported
Generator Mail Street 1:	9500 Euclid Ave
Generator Mail Street 2:	Not reported
Generator Mail City:	Cleveland
Generator Mail Zip:	44195-0002
Generator Mail State:	OH
Generator Contact Company Name:	Not reported
Designated Facility EPA ID:	MID980615298
Designated Facility Name:	Petro Chem Processing Group Of Nortru Llc
Designated Facility Mail Street Number:	Not reported
Designated Facility Mail Street 1:	Not reported
Designated Facility Mail Street 2:	421 Lycaste St.
Designated Facility Mail City:	Detroit
Designated Facility Mail Zip:	48214
Designated Facility Mail State:	MI
Designated Facility Location Street Number:	Not reported
Designated Facility Location Street 1:	421 Lycaste St.
Designated Facility Location Street 2:	Not reported
Designated Facility Location City:	Detroit
Designated Facility Location Zip:	48214
Designated Facility Location State:	MI
Designated Facility Contact Company Name:	Not reported
Manifest Residue Indicator:	N
Rejection Indicator:	N

Manifest Tracking Number:	014032605FLE
Last Updated Date:	20230823
Shipped Date:	20230808
Received Date:	20230814
Manifest Status:	Signed
Submission Type:	DataImage5Copy
Origin Type:	Service
Generator EPA ID:	OHD017730458
Generator Name:	Haz/Cleveland Clinic L Bldg
Generator Location Street Number:	Not reported
Generator Location Street 1:	9410 CARNEGIE AVE
Generator Location Street 2:	Not reported
Generator Location City:	CLEVELAND
Generator Location State:	OH
Generator Location Zip:	44106-2945
Generator Mail Street Number:	Not reported
Generator Mail Street 1:	9410 Carnegie Ave
Generator Mail Street 2:	Not reported
Generator Mail City:	Cleveland
Generator Mail Zip:	44106-2945
Generator Mail State:	OH
Generator Contact Company Name:	Not reported
Designated Facility EPA ID:	MID980615298
Designated Facility Name:	Petro Chem Processing Group Of Nortru Llc
Designated Facility Mail Street Number:	Not reported
Designated Facility Mail Street 1:	Not reported
Designated Facility Mail Street 2:	421 Lycaste St.
Designated Facility Mail City:	Detroit
Designated Facility Mail Zip:	48214
Designated Facility Mail State:	MI

CLEVELAND CLINIC FOUNDATION (Continued) **1000429892**

Designated Facility Location Street Number:	Not reported
Designated Facility Location Street 1:	421 Lycaste St.
Designated Facility Location Street 2:	Not reported
Designated Facility Location City:	Detroit
Designated Facility Location Zip:	48214
Designated Facility Location State:	MI
Designated Facility Contact Company Name:	Not reported
Manifest Residue Indicator:	N
Rejection Indicator:	N

Manifest Tracking Number:	014032783FLE
Last Updated Date:	20230918
Shipped Date:	20230905
Received Date:	20230907
Manifest Status:	Signed
Submission Type:	DataImage5Copy
Origin Type:	Service
Generator EPA ID:	OHD017730458
Generator Name:	Rxw/Cleveland Clinic Found
Generator Location Street Number:	Not reported
Generator Location Street 1:	9500 EUCLID AVE
Generator Location Street 2:	Not reported
Generator Location City:	CLEVELAND
Generator Location State:	OH
Generator Location Zip:	44195-0002
Generator Mail Street Number:	Not reported
Generator Mail Street 1:	9500 Euclid Ave
Generator Mail Street 2:	Not reported
Generator Mail City:	Cleveland
Generator Mail Zip:	44195-0002
Generator Mail State:	OH
Generator Contact Company Name:	Not reported
Designated Facility EPA ID:	MID980615298
Designated Facility Name:	Petro Chem Processing Group Of Nortru Llc
Designated Facility Mail Street Number:	Not reported
Designated Facility Mail Street 1:	Not reported
Designated Facility Mail Street 2:	421 Lycaste St.
Designated Facility Mail City:	Detroit
Designated Facility Mail Zip:	48214
Designated Facility Mail State:	MI
Designated Facility Location Street Number:	Not reported
Designated Facility Location Street 1:	421 Lycaste St.
Designated Facility Location Street 2:	Not reported
Designated Facility Location City:	Detroit
Designated Facility Location Zip:	48214
Designated Facility Location State:	MI
Designated Facility Contact Company Name:	Not reported
Manifest Residue Indicator:	N
Rejection Indicator:	N

Manifest Tracking Number:	014032784FLE
Last Updated Date:	20230930
Shipped Date:	20230905
Received Date:	20230907
Manifest Status:	Signed
Submission Type:	DataImage5Copy
Origin Type:	Service

CLEVELAND CLINIC FOUNDATION (Continued) **1000429892**

Generator EPA ID:	OHD017730458
Generator Name:	Haz/Cleveland Clinic L Bldg
Generator Location Street Number:	Not reported
Generator Location Street 1:	9410 CARNEGIE AVE
Generator Location Street 2:	Not reported
Generator Location City:	CLEVELAND
Generator Location State:	OH
Generator Location Zip:	44106-2945
Generator Mail Street Number:	Not reported
Generator Mail Street 1:	9410 Carnegie Ave
Generator Mail Street 2:	Not reported
Generator Mail City:	Cleveland
Generator Mail Zip:	44106-2945
Generator Mail State:	OH
Generator Contact Company Name:	Not reported
Designated Facility EPA ID:	MID980615298
Designated Facility Name:	Petro Chem Processing Group Of Nortru Llc
Designated Facility Mail Street Number:	Not reported
Designated Facility Mail Street 1:	Not reported
Designated Facility Mail Street 2:	421 Lycaste St.
Designated Facility Mail City:	Detroit
Designated Facility Mail Zip:	48214
Designated Facility Mail State:	MI
Designated Facility Location Street Number:	Not reported
Designated Facility Location Street 1:	421 Lycaste St.
Designated Facility Location Street 2:	Not reported
Designated Facility Location City:	Detroit
Designated Facility Location Zip:	48214
Designated Facility Location State:	MI
Designated Facility Contact Company Name:	Not reported
Manifest Residue Indicator:	N
Rejection Indicator:	N

Manifest Tracking Number:	023544218JJK
Last Updated Date:	20221128
Shipped Date:	20221028
Received Date:	20221102
Manifest Status:	Signed
Submission Type:	DataImage5Copy
Origin Type:	Service
Generator EPA ID:	OHD017730458
Generator Name:	Cleveland Clinic Foundation
Generator Location Street Number:	Not reported
Generator Location Street 1:	9500 EUCLID AVE
Generator Location Street 2:	Not reported
Generator Location City:	CLEVELAND
Generator Location State:	OH
Generator Location Zip:	44195
Generator Mail Street Number:	Not reported
Generator Mail Street 1:	9500 EUCLID AVE
Generator Mail Street 2:	Not reported
Generator Mail City:	CLEVELAND
Generator Mail Zip:	44195
Generator Mail State:	OH
Generator Contact Company Name:	Not reported
Designated Facility EPA ID:	OHD048415665
Designated Facility Name:	Ross Incineration Services, Inc.

CLEVELAND CLINIC FOUNDATION (Continued) **1000429892**

Designated Facility Mail Street Number:	Not reported
Designated Facility Mail Street 1:	36790 GILES RD
Designated Facility Mail Street 2:	ROSS INCINERATION SERVICES, IN
Designated Facility Mail City:	GRAFTON
Designated Facility Mail Zip:	44044
Designated Facility Mail State:	OH
Designated Facility Location Street Number:	Not reported
Designated Facility Location Street 1:	36790 GILES RD
Designated Facility Location Street 2:	Not reported
Designated Facility Location City:	GRAFTON
Designated Facility Location Zip:	44044
Designated Facility Location State:	OH
Designated Facility Contact Company Name:	Not reported
Manifest Residue Indicator:	N
Rejection Indicator:	N

Manifest Tracking Number:	021457854JJK
Last Updated Date:	20240216
Shipped Date:	20240202
Received Date:	20240205
Manifest Status:	Signed
Submission Type:	DataImage5Copy
Origin Type:	Service
Generator EPA ID:	OHD017730458
Generator Name:	Cleveland Clinic Foundation
Generator Location Street Number:	Not reported
Generator Location Street 1:	9500 EUCLID AVE
Generator Location Street 2:	Not reported
Generator Location City:	CLEVELAND
Generator Location State:	OH
Generator Location Zip:	44195
Generator Mail Street Number:	Not reported
Generator Mail Street 1:	9500 EUCLID AVE
Generator Mail Street 2:	Not reported
Generator Mail City:	CLEVELAND
Generator Mail Zip:	44195
Generator Mail State:	OH
Generator Contact Company Name:	Not reported
Designated Facility EPA ID:	OHD066060609
Designated Facility Name:	Chemtron Corporation
Designated Facility Mail Street Number:	Not reported
Designated Facility Mail Street 1:	Not reported
Designated Facility Mail Street 2:	35850 SCHNEIDER CT
Designated Facility Mail City:	AVON
Designated Facility Mail Zip:	44011
Designated Facility Mail State:	OH
Designated Facility Location Street Number:	Not reported
Designated Facility Location Street 1:	35850 SCHNEIDER CT
Designated Facility Location Street 2:	Not reported
Designated Facility Location City:	AVON
Designated Facility Location Zip:	44011
Designated Facility Location State:	OH
Designated Facility Contact Company Name:	Not reported
Manifest Residue Indicator:	N
Rejection Indicator:	N

Manifest Tracking Number:	020504206JJK

CLEVELAND CLINIC FOUNDATION (Continued) **1000429892**

Last Updated Date:	20200305
Shipped Date:	20190715
Received Date:	20190717
Manifest Status:	Corrected
Submission Type:	DataImage5Copy
Origin Type:	Service
Generator EPA ID:	OHD017730458
Generator Name:	Cleveland Clinic Foundation/Pain Management Department
Generator Location Street Number:	Not reported
Generator Location Street 1:	9500 EUCLID
Generator Location Street 2:	Not reported
Generator Location City:	CLEVELAND
Generator Location State:	OH
Generator Location Zip:	44195
Generator Mail Street Number:	Not reported
Generator Mail Street 1:	9500 Euclid
Generator Mail Street 2:	Not reported
Generator Mail City:	Cleveland
Generator Mail Zip:	44195
Generator Mail State:	OH
Generator Contact Company Name:	Not reported
Designated Facility EPA ID:	MID980615298
Designated Facility Name:	Petro Chem Processing Group Of Nortru Llc
Designated Facility Mail Street Number:	Not reported
Designated Facility Mail Street 1:	Not reported
Designated Facility Mail Street 2:	421 Lycaste St.
Designated Facility Mail City:	Detroit
Designated Facility Mail Zip:	48214
Designated Facility Mail State:	MI
Designated Facility Location Street Number:	Not reported
Designated Facility Location Street 1:	421 Lycaste St.
Designated Facility Location Street 2:	Not reported
Designated Facility Location City:	Detroit
Designated Facility Location Zip:	48214
Designated Facility Location State:	MI
Designated Facility Contact Company Name:	Not reported
Manifest Residue Indicator:	N
Rejection Indicator:	N

Manifest Tracking Number:	020504455JJK
Last Updated Date:	20200304
Shipped Date:	20190812
Received Date:	20190826
Manifest Status:	Corrected
Submission Type:	DataImage5Copy
Origin Type:	Service
Generator EPA ID:	OHD017730458
Generator Name:	Cleveland Clinic Foundation/Pain Management Department
Generator Location Street Number:	Not reported
Generator Location Street 1:	9500 EUCLID
Generator Location Street 2:	Not reported
Generator Location City:	CLEVELAND
Generator Location State:	OH
Generator Location Zip:	44195
Generator Mail Street Number:	Not reported
Generator Mail Street 1:	9500 Euclid
Generator Mail Street 2:	Not reported

CLEVELAND CLINIC FOUNDATION (Continued) **1000429892**

Generator Mail City:	Cleveland
Generator Mail Zip:	44195
Generator Mail State:	OH
Generator Contact Company Name:	Not reported
Designated Facility EPA ID:	MID980615298
Designated Facility Name:	Petro Chem Processing Group Of Nortru Llc
Designated Facility Mail Street Number:	Not reported
Designated Facility Mail Street 1:	Not reported
Designated Facility Mail Street 2:	421 Lycaste St.
Designated Facility Mail City:	Detroit
Designated Facility Mail Zip:	48214
Designated Facility Mail State:	MI
Designated Facility Location Street Number:	Not reported
Designated Facility Location Street 1:	421 Lycaste St.
Designated Facility Location Street 2:	Not reported
Designated Facility Location City:	Detroit
Designated Facility Location Zip:	48214
Designated Facility Location State:	MI
Designated Facility Contact Company Name:	Not reported
Manifest Residue Indicator:	N
Rejection Indicator:	N

Manifest Tracking Number:	020505213JJK
Last Updated Date:	20200305
Shipped Date:	20190909
Received Date:	20190923
Manifest Status:	Corrected
Submission Type:	DataImage5Copy
Origin Type:	Service
Generator EPA ID:	OHD017730458
Generator Name:	Cleveland Clinic Foundation/Pain Management Department
Generator Location Street Number:	Not reported
Generator Location Street 1:	9500 EUCLID
Generator Location Street 2:	Not reported
Generator Location City:	CLEVELAND
Generator Location State:	OH
Generator Location Zip:	44195
Generator Mail Street Number:	Not reported
Generator Mail Street 1:	9500 Euclid
Generator Mail Street 2:	Not reported
Generator Mail City:	Cleveland
Generator Mail Zip:	44195
Generator Mail State:	OH
Generator Contact Company Name:	Not reported
Designated Facility EPA ID:	MID980615298
Designated Facility Name:	Petro Chem Processing Group Of Nortru Llc
Designated Facility Mail Street Number:	Not reported
Designated Facility Mail Street 1:	Not reported
Designated Facility Mail Street 2:	421 Lycaste St.
Designated Facility Mail City:	Detroit
Designated Facility Mail Zip:	48214
Designated Facility Mail State:	MI
Designated Facility Location Street Number:	Not reported
Designated Facility Location Street 1:	421 Lycaste St.
Designated Facility Location Street 2:	Not reported
Designated Facility Location City:	Detroit
Designated Facility Location Zip:	48214

CLEVELAND CLINIC FOUNDATION (Continued) **1000429892**

Designated Facility Location State:	MI
Designated Facility Contact Company Name:	Not reported
Manifest Residue Indicator:	N
Rejection Indicator:	N

Manifest Tracking Number:	020505471JJK
Last Updated Date:	20191101
Shipped Date:	20191007
Received Date:	20191021
Manifest Status:	Signed
Submission Type:	DataImage5Copy
Origin Type:	Service
Generator EPA ID:	OHD017730458
Generator Name:	Cleveland Clinic Foundation
Generator Location Street Number:	Not reported
Generator Location Street 1:	9500 EUCLID AVENUE
Generator Location Street 2:	Not reported
Generator Location City:	CLEVELAND
Generator Location State:	OH
Generator Location Zip:	44195
Generator Mail Street Number:	Not reported
Generator Mail Street 1:	9500 Euclid Avenue
Generator Mail Street 2:	Not reported
Generator Mail City:	Cleveland
Generator Mail Zip:	44195
Generator Mail State:	OH
Generator Contact Company Name:	Not reported
Designated Facility EPA ID:	MID980615298
Designated Facility Name:	Petro Chem Processing Group Of Nortru Llc
Designated Facility Mail Street Number:	Not reported
Designated Facility Mail Street 1:	Not reported
Designated Facility Mail Street 2:	421 Lycaste St.
Designated Facility Mail City:	Detroit
Designated Facility Mail Zip:	48214
Designated Facility Mail State:	MI
Designated Facility Location Street Number:	Not reported
Designated Facility Location Street 1:	421 Lycaste St.
Designated Facility Location Street 2:	Not reported
Designated Facility Location City:	Detroit
Designated Facility Location Zip:	48214
Designated Facility Location State:	MI
Designated Facility Contact Company Name:	Not reported
Manifest Residue Indicator:	N
Rejection Indicator:	N

Transporter:

Manifest Tracking Number:	026193708JJK
Transporter Line Number:	1
Transporter EPA ID:	OHD066060609
Transporter Name:	Chemtron Corporation

Waste Line:

Manifest Tracking Number:	026193708JJK
Waste Line Number:	1
U.S. DOT Hazardous Indicator:	Y
U.S. DOT ID Number:	UN1993

CLEVELAND CLINIC FOUNDATION (Continued) **1000429892**

U.S. DOT Description:	Rq, Un1993, Waste, Flammable Liquids, N.O.S. (Xylene,Methanol), 3 , Pgii (D001,F003,F005)
Non-Hazardous Waste Description:	Not reported
Number of Containers:	10
Container Type Code:	DM
Container Type Description:	Metal drums, barrels, kegs
Waste Quantity:	550
Quantity Unit of Measure Code:	G
Quantity Unit of Measure Description:	Gallons
Waste Quantity, in Tons:	2.29358
Acute Waste Quantity, in Tons:	0
Non-Acute Waste Quantity, in Tons:	2.29358
Waste Quantity, in Kilograms:	2080.34404
Acute Waste Quantity, in Kilograms:	0
Non-Acute Waste Quantity, in Kilorgrams:	2080.3458674
Management Method Code:	H061
Management Method Description:	FUEL BLENDING
Waste Residue Indicator:	N
Quantity Discrepancy Indicator:	N
Waste Type Discrepancy Indicator:	N
Waste Density:	Not reported
Waste Density Unit of Measure Code:	Not reported
Waste Density Unit of Measure Description:	Not reported
Form Code:	Not reported
Form Code Description:	Not reported
Source Code:	Not reported
Source Code Description:	Not reported
Waste Minimization Code:	Not reported
Waste Minimization Code Description:	Not reported
Consent Number:	Not reported
EPA Waste Indicator:	Y

Manifest Tracking Number:	026193708JJK
Waste Line Number:	2
U.S. DOT Hazardous Indicator:	N
U.S. DOT ID Number:	Not reported
U.S. DOT Description:	Not reported
Non-Hazardous Waste Description:	WASTE FORMALIN
Number of Containers:	4
Container Type Code:	DF
Container Type Description:	Fiberboard or plastic drums, barrels, kegs
Waste Quantity:	220
Quantity Unit of Measure Code:	G
Quantity Unit of Measure Description:	Gallons
Waste Quantity, in Tons:	0.91743
Acute Waste Quantity, in Tons:	0
Non-Acute Waste Quantity, in Tons:	0.91743
Waste Quantity, in Kilograms:	832.13761
Acute Waste Quantity, in Kilograms:	0
Non-Acute Waste Quantity, in Kilorgrams:	832.1365329
Management Method Code:	H061
Management Method Description:	FUEL BLENDING
Waste Residue Indicator:	N
Quantity Discrepancy Indicator:	N
Waste Type Discrepancy Indicator:	N
Waste Density:	Not reported
Waste Density Unit of Measure Code:	Not reported

CLEVELAND CLINIC FOUNDATION (Continued) **1000429892**

Waste Density Unit of Measure Description:	Not reported
Form Code:	Not reported
Form Code Description:	Not reported
Source Code:	Not reported
Source Code Description:	Not reported
Waste Minimization Code:	Not reported
Waste Minimization Code Description:	Not reported
Consent Number:	Not reported
EPA Waste Indicator:	N

Click this hyperlink while viewing on your computer to access
282 additional US EManifest: record(s) in the EDR Site Report.

ASBESTOS:

Name:	Not reported
Address:	9500 EUCLID AVENUE
City,State,Zip:	CLEVELAND, OH
Notification ID:	2017103649
Owner Name:	Cleveland Clinic Foundation
Abatement Contractor Name:	Pioneer Environmental Systems, Inc.
Abatement License Number:	AC1886
Building Owner:	THE CLEVELAND CLINIC FOUNDATION
Abate Start Date:	10/25/2017
Abate End Date:	11/30/2017
Demo Contractor Name:	N/A
Demo Start Date:	10/25/2017
Demo End Date:	11/30/2017
RACM Linear Feet:	175
RACM Square Feet:	2050
RACM Cubic Feet:	N/A
Owner Phone:	330-866-3435
On Site Activity:	Abatement ONLY
Abatement Phone No:	216-561-8334
On Site Specialist Name:	Jose Lopez Garcia
Specialist Cert Number:	AS31478
Cert Expiration Date:	03/27/2025
Setup Date:	10/25/2017
Offsite On Hold Date:	01/01/2018
Onsite Off Hold:	03/31/2018
Demo Contractor Phone:	N/A
Demo On Hold Date:	Not reported
Demo Off Hold Date:	Not reported
NF Cat-1 Pipe (ft):	N/A
NF Cat-1 Surface Area (sq ft):	N/A
NF Cat-2 Pipe (ft):	N/A
NF Cat-2 Surface Area (sq ft):	N/A

Name:	Not reported
Address:	9500 EUCLID AVE
City,State,Zip:	CLEVELAND, OH
Notification ID:	2017101169
Owner Name:	Cleveland Clinic Foundation
Abatement Contractor Name:	Precision Environmental Company
Abatement License Number:	AC1154
Building Owner:	F & H Building
Abate Start Date:	05/22/2017
Abate End Date:	12/29/2017

CLEVELAND CLINIC FOUNDATION (Continued) **1000429892**

Demo Contractor Name:	N/A
Demo Start Date:	05/22/2017
Demo End Date:	12/29/2017
RACM Linear Feet:	1800
RACM Square Feet:	7000
RACM Cubic Feet:	N/A
Owner Phone:	330-866-3265
On Site Activity:	Abatement ONLY
Abatement Phone No:	216-642-6040
On Site Specialist Name:	Michael Menichini
Specialist Cert Number:	AS24398
Cert Expiration Date:	08/23/2025
Setup Date:	04/12/2017
Offsite On Hold Date:	Not reported
Onsite Off Hold:	Not reported
Demo Contractor Phone:	N/A
Demo On Hold Date:	Not reported
Demo Off Hold Date:	Not reported
NF Cat-1 Pipe (ft):	N/A
NF Cat-1 Surface Area (sq ft):	N/A
NF Cat-2 Pipe (ft):	N/A
NF Cat-2 Surface Area (sq ft):	N/A

Name:	Not reported
Address:	9500 EUCLID AVENUE
City,State,Zip:	CLEVELAND, OH
Notification ID:	2017100897
Owner Name:	Cleveland Clinic Foundation
Abatement Contractor Name:	Pioneer Environmental Systems, Inc.
Abatement License Number:	AC1886
Building Owner:	THE CLEVELAND CLINIC FOUNDATION
Abate Start Date:	05/15/2017
Abate End Date:	10/31/2017
Demo Contractor Name:	N/A
Demo Start Date:	05/15/2017
Demo End Date:	10/31/2017
RACM Linear Feet:	300
RACM Square Feet:	N/A
RACM Cubic Feet:	N/A
Owner Phone:	330-866-3435
On Site Activity:	Abatement ONLY
Abatement Phone No:	216-561-8334
On Site Specialist Name:	Gary York
Specialist Cert Number:	AS23211
Cert Expiration Date:	08/12/2023
Setup Date:	05/15/2017
Offsite On Hold Date:	01/01/2018
Onsite Off Hold:	03/31/2018
Demo Contractor Phone:	N/A
Demo On Hold Date:	Not reported
Demo Off Hold Date:	Not reported
NF Cat-1 Pipe (ft):	N/A
NF Cat-1 Surface Area (sq ft):	N/A
NF Cat-2 Pipe (ft):	N/A
NF Cat-2 Surface Area (sq ft):	N/A

Name:	Not reported

CLEVELAND CLINIC FOUNDATION (Continued) **1000429892**

Address:	9500 EUCLID AVE.
City,State,Zip:	CLEVELAND, OH
Notification ID:	2017100309
Owner Name:	Cleveland Clinic Foundation
Abatement Contractor Name:	Pioneer Environmental Systems, Inc.
Abatement License Number:	AC1886
Building Owner:	The Cleveland Clinic Foundation
Abate Start Date:	01/01/2017
Abate End Date:	12/31/2017
Demo Contractor Name:	N/A
Demo Start Date:	01/01/2017
Demo End Date:	12/31/2017
RACM Linear Feet:	600
RACM Square Feet:	600
RACM Cubic Feet:	N/A
Owner Phone:	330-866-3435
On Site Activity:	Abatement ONLY
Abatement Phone No:	216-561-8334
On Site Specialist Name:	Francisco Rojas
Specialist Cert Number:	AS22886
Cert Expiration Date:	11/14/2023
Setup Date:	01/01/2017
Offsite On Hold Date:	Not reported
Onsite Off Hold:	Not reported
Demo Contractor Phone:	N/A
Demo On Hold Date:	Not reported
Demo Off Hold Date:	Not reported
NF Cat-1 Pipe (ft):	N/A
NF Cat-1 Surface Area (sq ft):	N/A
NF Cat-2 Pipe (ft):	N/A
NF Cat-2 Surface Area (sq ft):	N/A

Name:	Not reported
Address:	9500 EUCLID AVE
City,State,Zip:	CLEVELAND, OH 44195
Notification ID:	157628
Owner Name:	Cleveland Clinic Foundation
Abatement Contractor Name:	Pioneer Environmental Systems, Inc.
Abatement License Number:	AC1886
Building Owner:	Cleveland Clinic H building
Abate Start Date:	02/04/2021
Abate End Date:	02/26/2021
Demo Contractor Name:	N/A
Demo Start Date:	02/04/2021
Demo End Date:	02/26/2021
RACM Linear Feet:	307
RACM Square Feet:	20
RACM Cubic Feet:	N/A
Owner Phone:	216-317-0430
On Site Activity:	Abatement ONLY
Abatement Phone No:	216-561-8334
On Site Specialist Name:	Candido Munoz
Specialist Cert Number:	AS32126
Cert Expiration Date:	05/02/2025
Setup Date:	02/04/2021
Offsite On Hold Date:	02/12/2021
Onsite Off Hold:	Not reported

CLEVELAND CLINIC FOUNDATION (Continued) **1000429892**

Demo Contractor Phone:	N/A
Demo On Hold Date:	Not reported
Demo Off Hold Date:	Not reported
NF Cat-1 Pipe (ft):	0
NF Cat-1 Surface Area (sq ft):	0
NF Cat-2 Pipe (ft):	0
NF Cat-2 Surface Area (sq ft):	0

Name:	Not reported
Address:	9500 EUCLID AVENUE
City,State,Zip:	CLEVELAND, OH 44195
Notification ID:	130543
Owner Name:	Cleveland Clinic Foundation
Abatement Contractor Name:	Pioneer Environmental Systems, Inc.
Abatement License Number:	AC1886
Building Owner:	The Cleveland Clinic
Abate Start Date:	01/01/2020
Abate End Date:	12/31/2020
Demo Contractor Name:	N/A
Demo Start Date:	01/01/2020
Demo End Date:	12/31/2020
RACM Linear Feet:	38
RACM Square Feet:	448
RACM Cubic Feet:	N/A
Owner Phone:	330-866-3435
On Site Activity:	Abatement ONLY
Abatement Phone No:	216-561-8334
On Site Specialist Name:	Jose Lopez Garcia
Specialist Cert Number:	AS31478
Cert Expiration Date:	03/27/2025
Setup Date:	01/01/2020
Offsite On Hold Date:	Not reported
Onsite Off Hold:	Not reported
Demo Contractor Phone:	N/A
Demo On Hold Date:	Not reported
Demo Off Hold Date:	Not reported
NF Cat-1 Pipe (ft):	0
NF Cat-1 Surface Area (sq ft):	0
NF Cat-2 Pipe (ft):	0
NF Cat-2 Surface Area (sq ft):	0

Name:	Not reported
Address:	9500 EUCLID AVE.
City,State,Zip:	CLEVELAND, OH 44195
Notification ID:	130588
Owner Name:	Cleveland Clinic Foundation
Abatement Contractor Name:	Pioneer Environmental Systems, Inc.
Abatement License Number:	AC1886
Building Owner:	S and T building
Abate Start Date:	12/27/2019
Abate End Date:	06/30/2021
Demo Contractor Name:	N/A
Demo Start Date:	12/27/2019
Demo End Date:	06/30/2021
RACM Linear Feet:	50
RACM Square Feet:	450
RACM Cubic Feet:	N/A

CLEVELAND CLINIC FOUNDATION (Continued) **1000429892**

Owner Phone:	216-444-2644
On Site Activity:	Abatement ONLY
Abatement Phone No:	216-561-8334
On Site Specialist Name:	Gary York
Specialist Cert Number:	AS23211
Cert Expiration Date:	08/12/2023
Setup Date:	12/27/2019
Offsite On Hold Date:	02/28/2020
Onsite Off Hold:	Not reported
Demo Contractor Phone:	N/A
Demo On Hold Date:	Not reported
Demo Off Hold Date:	Not reported
NF Cat-1 Pipe (ft):	0
NF Cat-1 Surface Area (sq ft):	0
NF Cat-2 Pipe (ft):	0
NF Cat-2 Surface Area (sq ft):	0

Name:	Not reported
Address:	9500 EUCLID AVENUE
City,State,Zip:	CLEVELAND, OH 44195
Notification ID:	92422
Owner Name:	Cleveland Clinic Foundation
Abatement Contractor Name:	Pioneer Environmental Systems, Inc.
Abatement License Number:	AC1886
Building Owner:	Cleveland Clinic Foundation
Abate Start Date:	Not reported
Abate End Date:	02/24/2017
Demo Contractor Name:	N/A
Demo Start Date:	Not reported
Demo End Date:	02/24/2017
RACM Linear Feet:	0
RACM Square Feet:	0
RACM Cubic Feet:	0
Owner Phone:	216-357-5955
On Site Activity:	Abatement ONLY
Abatement Phone No:	216-561-8334
On Site Specialist Name:	N/A
Specialist Cert Number:	Not reported
Cert Expiration Date:	Not reported
Setup Date:	12/27/2016
Offsite On Hold Date:	Not reported
Onsite Off Hold:	Not reported
Demo Contractor Phone:	N/A
Demo On Hold Date:	Not reported
Demo Off Hold Date:	Not reported
NF Cat-1 Pipe (ft):	0
NF Cat-1 Surface Area (sq ft):	2048
NF Cat-2 Pipe (ft):	0
NF Cat-2 Surface Area (sq ft):	0

Name:	Not reported
Address:	9500 EUCLID AVENUE
City,State,Zip:	CLEVELAND, OH 44195
Notification ID:	91906
Owner Name:	Cleveland Clinic Foundation
Abatement Contractor Name:	Pioneer Environmental Systems, Inc.
Abatement License Number:	AC1886

CLEVELAND CLINIC FOUNDATION (Continued) **1000429892**

Building Owner:	Cleveland Clinic Foundation
Abate Start Date:	Not reported
Abate End Date:	05/18/2017
Demo Contractor Name:	N/A
Demo Start Date:	Not reported
Demo End Date:	05/18/2017
RACM Linear Feet:	300
RACM Square Feet:	0
RACM Cubic Feet:	0
Owner Phone:	216-357-5955
On Site Activity:	Abatement ONLY
Abatement Phone No:	216-561-8334
On Site Specialist Name:	N/A
Specialist Cert Number:	Not reported
Cert Expiration Date:	Not reported
Setup Date:	03/20/2017
Offsite On Hold Date:	Not reported
Onsite Off Hold:	Not reported
Demo Contractor Phone:	N/A
Demo On Hold Date:	Not reported
Demo Off Hold Date:	Not reported
NF Cat-1 Pipe (ft):	0
NF Cat-1 Surface Area (sq ft):	0
NF Cat-2 Pipe (ft):	0
NF Cat-2 Surface Area (sq ft):	0

Name:	Not reported
Address:	9500 EUCLID AVE
City,State,Zip:	CLEVELAND, OH 44195
Notification ID:	171656
Owner Name:	Cleveland Clinic Foundation
Abatement Contractor Name:	Pioneer Environmental Systems, Inc.
Abatement License Number:	AC1886
Building Owner:	M building
Abate Start Date:	08/23/2021
Abate End Date:	12/31/2021
Demo Contractor Name:	N/A
Demo Start Date:	08/23/2021
Demo End Date:	12/31/2021
RACM Linear Feet:	25
RACM Square Feet:	1500
RACM Cubic Feet:	N/A
Owner Phone:	216-444-6424
On Site Activity:	Abatement ONLY
Abatement Phone No:	216-561-8334
On Site Specialist Name:	Candido Munoz
Specialist Cert Number:	AS32126
Cert Expiration Date:	05/02/2025
Setup Date:	08/23/2021
Offsite On Hold Date:	12/03/2021
Onsite Off Hold:	Not reported
Demo Contractor Phone:	N/A
Demo On Hold Date:	Not reported
Demo Off Hold Date:	Not reported
NF Cat-1 Pipe (ft):	0
NF Cat-1 Surface Area (sq ft):	0
NF Cat-2 Pipe (ft):	0

CLEVELAND CLINIC FOUNDATION (Continued) **1000429892**

NF Cat-2 Surface Area (sq ft):	0

Name:	Not reported
Address:	9500 EUCLID AVE
City,State,Zip:	CLEVELAND, OH 44195
Notification ID:	172655
Owner Name:	Cleveland Clinic Foundation
Abatement Contractor Name:	Pioneer Environmental Systems, Inc.
Abatement License Number:	AC1886
Building Owner:	h building
Abate Start Date:	09/07/2021
Abate End Date:	12/31/2021
Demo Contractor Name:	N/A
Demo Start Date:	09/07/2021
Demo End Date:	12/31/2021
RACM Linear Feet:	N/A
RACM Square Feet:	200
RACM Cubic Feet:	N/A
Owner Phone:	216-444-6424
On Site Activity:	Abatement ONLY
Abatement Phone No:	216-561-8334
On Site Specialist Name:	Genaro Mejia
Specialist Cert Number:	AS32479
Cert Expiration Date:	02/11/2025
Setup Date:	09/07/2021
Offsite On Hold Date:	11/08/2021
Onsite Off Hold:	Not reported
Demo Contractor Phone:	N/A
Demo On Hold Date:	Not reported
Demo Off Hold Date:	Not reported
NF Cat-1 Pipe (ft):	0
NF Cat-1 Surface Area (sq ft):	0
NF Cat-2 Pipe (ft):	0
NF Cat-2 Surface Area (sq ft):	0

Name:	Not reported
Address:	9500 EUCLID AVENUE
City,State,Zip:	CLEVELAND, OH 44195
Notification ID:	161058
Owner Name:	Cleveland Clinic Foundation
Abatement Contractor Name:	Pioneer Environmental Systems, Inc.
Abatement License Number:	AC1886
Building Owner:	CCF M Building
Abate Start Date:	03/24/2021
Abate End Date:	12/31/2021
Demo Contractor Name:	N/A
Demo Start Date:	03/24/2021
Demo End Date:	12/31/2021
RACM Linear Feet:	N/A
RACM Square Feet:	760
RACM Cubic Feet:	N/A
Owner Phone:	216-444-2200
On Site Activity:	Abatement ONLY
Abatement Phone No:	216-561-8334
On Site Specialist Name:	Candido Munoz
Specialist Cert Number:	AS32126
Cert Expiration Date:	05/02/2025

CLEVELAND CLINIC FOUNDATION (Continued) **1000429892**

Setup Date:	03/24/2021
Offsite On Hold Date:	10/20/2021
Onsite Off Hold:	Not reported
Demo Contractor Phone:	N/A
Demo On Hold Date:	Not reported
Demo Off Hold Date:	Not reported
NF Cat-1 Pipe (ft):	0
NF Cat-1 Surface Area (sq ft):	0
NF Cat-2 Pipe (ft):	0
NF Cat-2 Surface Area (sq ft):	0

Name:	Not reported
Address:	9500 EUCLID AVENUE
City,State,Zip:	CLEVELAND, OH 44195
Notification ID:	132248
Owner Name:	Cleveland Clinic Foundation
Abatement Contractor Name:	Pioneer Environmental Systems, Inc.
Abatement License Number:	AC1886
Building Owner:	Cleveland Clinic U Building
Abate Start Date:	01/21/2020
Abate End Date:	12/31/2021
Demo Contractor Name:	N/A
Demo Start Date:	01/21/2020
Demo End Date:	12/31/2021
RACM Linear Feet:	5
RACM Square Feet:	216
RACM Cubic Feet:	N/A
Owner Phone:	216-317-0430
On Site Activity:	Abatement ONLY
Abatement Phone No:	216-561-8334
On Site Specialist Name:	Jose Lopez Garcia
Specialist Cert Number:	AS31478
Cert Expiration Date:	03/27/2025
Setup Date:	01/21/2020
Offsite On Hold Date:	03/22/2020
Onsite Off Hold:	Not reported
Demo Contractor Phone:	N/A
Demo On Hold Date:	Not reported
Demo Off Hold Date:	Not reported
NF Cat-1 Pipe (ft):	0
NF Cat-1 Surface Area (sq ft):	0
NF Cat-2 Pipe (ft):	0
NF Cat-2 Surface Area (sq ft):	0

Name:	Not reported
Address:	9500 EUCLID AVE
City,State,Zip:	CLEVELAND, OH 44195
Notification ID:	164172
Owner Name:	Cleveland Clinic Foundation
Abatement Contractor Name:	Pioneer Environmental Systems, Inc.
Abatement License Number:	AC1886
Building Owner:	M Building
Abate Start Date:	04/29/2021
Abate End Date:	12/31/2021
Demo Contractor Name:	N/A
Demo Start Date:	04/29/2021
Demo End Date:	12/31/2021

CLEVELAND CLINIC FOUNDATION (Continued) **1000429892**

RACM Linear Feet:	N/A
RACM Square Feet:	228
RACM Cubic Feet:	N/A
Owner Phone:	440-537-0667
On Site Activity:	Abatement ONLY
Abatement Phone No:	216-561-8334
On Site Specialist Name:	Candido Munoz
Specialist Cert Number:	AS32126
Cert Expiration Date:	05/02/2025
Setup Date:	04/29/2021
Offsite On Hold Date:	04/29/2021
Onsite Off Hold:	Not reported
Demo Contractor Phone:	N/A
Demo On Hold Date:	Not reported
Demo Off Hold Date:	Not reported
NF Cat-1 Pipe (ft):	0
NF Cat-1 Surface Area (sq ft):	0
NF Cat-2 Pipe (ft):	0
NF Cat-2 Surface Area (sq ft):	0

Name:	Not reported
Address:	9500 EUCLID AVENUE
City,State,Zip:	CLEVELAND, OH 44195
Notification ID:	91921
Owner Name:	Cleveland Clinic Foundation
Abatement Contractor Name:	Precision Environmental Company
Abatement License Number:	AC1154
Building Owner:	Cleveland Clinic
Abate Start Date:	Not reported
Abate End Date:	11/22/2017
Demo Contractor Name:	N/A
Demo Start Date:	Not reported
Demo End Date:	11/22/2017
RACM Linear Feet:	1800
RACM Square Feet:	7000
RACM Cubic Feet:	0
Owner Phone:	216-357-5955
On Site Activity:	Abatement ONLY
Abatement Phone No:	216-642-6040
On Site Specialist Name:	N/A
Specialist Cert Number:	Not reported
Cert Expiration Date:	Not reported
Setup Date:	05/22/2017
Offsite On Hold Date:	Not reported
Onsite Off Hold:	Not reported
Demo Contractor Phone:	N/A
Demo On Hold Date:	Not reported
Demo Off Hold Date:	Not reported
NF Cat-1 Pipe (ft):	0
NF Cat-1 Surface Area (sq ft):	0
NF Cat-2 Pipe (ft):	0
NF Cat-2 Surface Area (sq ft):	0

Name:	Not reported
Address:	9500 EUCLID AVENUE
City,State,Zip:	CLEVELAND, OH
Notification ID:	2017103818

CLEVELAND CLINIC FOUNDATION (Continued) **1000429892**

Owner Name:	Cleveland Clinic Foundation
Abatement Contractor Name:	Pioneer Environmental Systems, Inc.
Abatement License Number:	AC1886
Building Owner:	THE CLEVELAND CLINIC FOUNDATION
Abate Start Date:	11/13/2017
Abate End Date:	01/31/2018
Demo Contractor Name:	N/A
Demo Start Date:	11/13/2017
Demo End Date:	01/31/2018
RACM Linear Feet:	N/A
RACM Square Feet:	3000
RACM Cubic Feet:	N/A
Owner Phone:	330-866-3435
On Site Activity:	Abatement ONLY
Abatement Phone No:	216-561-8334
On Site Specialist Name:	Gary York
Specialist Cert Number:	AS23211
Cert Expiration Date:	08/12/2023
Setup Date:	11/13/2017
Offsite On Hold Date:	Not reported
Onsite Off Hold:	Not reported
Demo Contractor Phone:	N/A
Demo On Hold Date:	Not reported
Demo Off Hold Date:	Not reported
NF Cat-1 Pipe (ft):	N/A
NF Cat-1 Surface Area (sq ft):	N/A
NF Cat-2 Pipe (ft):	N/A
NF Cat-2 Surface Area (sq ft):	N/A

Name:	Not reported
Address:	9500 EUCLID AVENUE
City,State,Zip:	CLEVELAND, OH
Notification ID:	2017103648
Owner Name:	Cleveland Clinic Foundation
Abatement Contractor Name:	Pioneer Environmental Systems, Inc.
Abatement License Number:	AC1886
Building Owner:	THE CLEVELAND CLINIC FOUNDATION
Abate Start Date:	11/06/2017
Abate End Date:	01/31/2018
Demo Contractor Name:	N/A
Demo Start Date:	11/06/2017
Demo End Date:	01/31/2018
RACM Linear Feet:	N/A
RACM Square Feet:	300
RACM Cubic Feet:	N/A
Owner Phone:	330-866-3435
On Site Activity:	Abatement ONLY
Abatement Phone No:	216-561-8334
On Site Specialist Name:	Gary York
Specialist Cert Number:	AS23211
Cert Expiration Date:	08/12/2023
Setup Date:	11/06/2017
Offsite On Hold Date:	Not reported
Onsite Off Hold:	Not reported
Demo Contractor Phone:	N/A
Demo On Hold Date:	Not reported
Demo Off Hold Date:	Not reported

CLEVELAND CLINIC FOUNDATION (Continued) **1000429892**

NF Cat-1 Pipe (ft):	N/A
NF Cat-1 Surface Area (sq ft):	N/A
NF Cat-2 Pipe (ft):	N/A
NF Cat-2 Surface Area (sq ft):	N/A

Name:	Not reported
Address:	9500 EUCLID AVENUE
City,State,Zip:	CLEVELAND, OH
Notification ID:	2017103628
Owner Name:	Cleveland Clinic Foundation
Abatement Contractor Name:	Pioneer Environmental Systems, Inc.
Abatement License Number:	AC1886
Building Owner:	THE CLEVELAND CLINIC FOUNDATION
Abate Start Date:	11/13/2017
Abate End Date:	01/31/2018
Demo Contractor Name:	N/A
Demo Start Date:	11/13/2017
Demo End Date:	01/31/2018
RACM Linear Feet:	260
RACM Square Feet:	160
RACM Cubic Feet:	N/A
Owner Phone:	330-866-3435
On Site Activity:	Abatement ONLY
Abatement Phone No:	216-561-8334
On Site Specialist Name:	Gary York
Specialist Cert Number:	AS23211
Cert Expiration Date:	08/12/2023
Setup Date:	11/13/2017
Offsite On Hold Date:	Not reported
Onsite Off Hold:	Not reported
Demo Contractor Phone:	N/A
Demo On Hold Date:	Not reported
Demo Off Hold Date:	Not reported
NF Cat-1 Pipe (ft):	N/A
NF Cat-1 Surface Area (sq ft):	N/A
NF Cat-2 Pipe (ft):	N/A
NF Cat-2 Surface Area (sq ft):	N/A

Name:	Not reported
Address:	9500 EUCLID AVENUE
City,State,Zip:	CLEVELAND, OH
Notification ID:	2016100109
Owner Name:	Cleveland Clinic Foundation
Abatement Contractor Name:	Pioneer Environmental Systems, Inc.
Abatement License Number:	AC1886
Building Owner:	THE CLEVELAND CLINIC FOUNDATION
Abate Start Date:	01/04/2017
Abate End Date:	01/31/2018
Demo Contractor Name:	N/A
Demo Start Date:	01/04/2017
Demo End Date:	01/31/2018
RACM Linear Feet:	N/A
RACM Square Feet:	2048
RACM Cubic Feet:	N/A
Owner Phone:	330-866-3435
On Site Activity:	Abatement ONLY
Abatement Phone No:	216-561-8334

CLEVELAND CLINIC FOUNDATION (Continued) **1000429892**

On Site Specialist Name:	Pedro Castillo
Specialist Cert Number:	AS28118
Cert Expiration Date:	06/21/2023
Setup Date:	01/04/2017
Offsite On Hold Date:	Not reported
Onsite Off Hold:	Not reported
Demo Contractor Phone:	N/A
Demo On Hold Date:	Not reported
Demo Off Hold Date:	Not reported
NF Cat-1 Pipe (ft):	N/A
NF Cat-1 Surface Area (sq ft):	N/A
NF Cat-2 Pipe (ft):	N/A
NF Cat-2 Surface Area (sq ft):	N/A

Name:	Not reported
Address:	9500 EUCLID AVENUE
City,State,Zip:	CLEVELAND, OH
Notification ID:	2017101090
Owner Name:	Cleveland Clinic Foundation
Abatement Contractor Name:	Pioneer Environmental Systems, Inc.
Abatement License Number:	AC1886
Building Owner:	THE CLEVELAND CLINIC FOUNDATION
Abate Start Date:	04/04/2017
Abate End Date:	01/31/2018
Demo Contractor Name:	N/A
Demo Start Date:	04/04/2017
Demo End Date:	01/31/2018
RACM Linear Feet:	N/A
RACM Square Feet:	160
RACM Cubic Feet:	N/A
Owner Phone:	330-866-3435
On Site Activity:	Abatement ONLY
Abatement Phone No:	216-561-8334
On Site Specialist Name:	Francisco Rojas
Specialist Cert Number:	AS22886
Cert Expiration Date:	11/14/2023
Setup Date:	04/04/2017
Offsite On Hold Date:	Not reported
Onsite Off Hold:	Not reported
Demo Contractor Phone:	N/A
Demo On Hold Date:	Not reported
Demo Off Hold Date:	Not reported
NF Cat-1 Pipe (ft):	N/A
NF Cat-1 Surface Area (sq ft):	N/A
NF Cat-2 Pipe (ft):	N/A
NF Cat-2 Surface Area (sq ft):	N/A

Name:	Not reported
Address:	9500 EUCLID AVENUE
City,State,Zip:	CLEVELAND, OH
Notification ID:	2017103650
Owner Name:	Cleveland Clinic Foundation
Abatement Contractor Name:	Pioneer Environmental Systems, Inc.
Abatement License Number:	AC1886
Building Owner:	THE CLEVELAND CLINIC FOUNDATION
Abate Start Date:	11/06/2017
Abate End Date:	01/31/2018

CLEVELAND CLINIC FOUNDATION (Continued) **1000429892**

Demo Contractor Name:	N/A
Demo Start Date:	11/06/2017
Demo End Date:	01/31/2018
RACM Linear Feet:	N/A
RACM Square Feet:	2000
RACM Cubic Feet:	N/A
Owner Phone:	330-866-3435
On Site Activity:	Abatement ONLY
Abatement Phone No:	216-561-8334
On Site Specialist Name:	Gary York
Specialist Cert Number:	AS23211
Cert Expiration Date:	08/12/2023
Setup Date:	11/06/2017
Offsite On Hold Date:	Not reported
Onsite Off Hold:	Not reported
Demo Contractor Phone:	N/A
Demo On Hold Date:	Not reported
Demo Off Hold Date:	Not reported
NF Cat-1 Pipe (ft):	N/A
NF Cat-1 Surface Area (sq ft):	N/A
NF Cat-2 Pipe (ft):	N/A
NF Cat-2 Surface Area (sq ft):	N/A

Name:	Not reported
Address:	9500 EUCLID AVENUE
City,State,Zip:	CLEVELAND, OH
Notification ID:	2017102927
Owner Name:	Cleveland Clinic Foundation
Abatement Contractor Name:	Pioneer Environmental Systems, Inc.
Abatement License Number:	AC1886
Building Owner:	THE CLEVELAND CLINIC FOUNDATION
Abate Start Date:	09/20/2017
Abate End Date:	01/31/2018
Demo Contractor Name:	N/A
Demo Start Date:	09/20/2017
Demo End Date:	01/31/2018
RACM Linear Feet:	N/A
RACM Square Feet:	2180
RACM Cubic Feet:	N/A
Owner Phone:	330-866-3435
On Site Activity:	Abatement ONLY
Abatement Phone No:	216-561-8334
On Site Specialist Name:	Gary York
Specialist Cert Number:	AS23211
Cert Expiration Date:	08/12/2023
Setup Date:	09/20/2017
Offsite On Hold Date:	Not reported
Onsite Off Hold:	Not reported
Demo Contractor Phone:	N/A
Demo On Hold Date:	Not reported
Demo Off Hold Date:	Not reported
NF Cat-1 Pipe (ft):	N/A
NF Cat-1 Surface Area (sq ft):	N/A
NF Cat-2 Pipe (ft):	N/A
NF Cat-2 Surface Area (sq ft):	N/A

Name:	Not reported

CLEVELAND CLINIC FOUNDATION (Continued) **1000429892**

Address:	9500 EUCLID AVENUE
City,State,Zip:	CLEVELAND, OH 44195
Notification ID:	226137
Owner Name:	Cleveland Clinic Foundation
Abatement Contractor Name:	Pioneer Environmental Services, Inc.
Abatement License Number:	AC2615
Building Owner:	Cleveland Clinic G Building
Abate Start Date:	05/31/2024
Abate End Date:	05/29/2025
Demo Contractor Name:	N/A
Demo Start Date:	05/31/2024
Demo End Date:	05/29/2025
RACM Linear Feet:	N/A
RACM Square Feet:	500
RACM Cubic Feet:	N/A
Owner Phone:	216-339-9010
On Site Activity:	Abatement ONLY
Abatement Phone No:	216-561-8334
On Site Specialist Name:	Genaro Mejia
Specialist Cert Number:	AS32479
Cert Expiration Date:	02/11/2025
Setup Date:	05/31/2024
Offsite On Hold Date:	10/14/2024
Onsite Off Hold:	Not reported
Demo Contractor Phone:	N/A
Demo On Hold Date:	Not reported
Demo Off Hold Date:	Not reported
NF Cat-1 Pipe (ft):	0
NF Cat-1 Surface Area (sq ft):	0
NF Cat-2 Pipe (ft):	0
NF Cat-2 Surface Area (sq ft):	0

Name:	Not reported
Address:	9500 EUCLID AVE.
City,State,Zip:	CLEVELAND, OH 44195
Notification ID:	189527
Owner Name:	Cleveland Clinic Foundation
Abatement Contractor Name:	Pioneer Environmental Systems, Inc.
Abatement License Number:	AC1886
Building Owner:	M Building
Abate Start Date:	06/13/2022
Abate End Date:	07/31/2022
Demo Contractor Name:	N/A
Demo Start Date:	06/13/2022
Demo End Date:	07/31/2022
RACM Linear Feet:	N/A
RACM Square Feet:	5830
RACM Cubic Feet:	N/A
Owner Phone:	216-444-2644
On Site Activity:	Abatement ONLY
Abatement Phone No:	216-561-8334
On Site Specialist Name:	Genaro Mejia
Specialist Cert Number:	AS32479
Cert Expiration Date:	02/11/2025
Setup Date:	06/13/2022
Offsite On Hold Date:	07/07/2022
Onsite Off Hold:	Not reported

CLEVELAND CLINIC FOUNDATION (Continued) **1000429892**

Demo Contractor Phone:	N/A
Demo On Hold Date:	Not reported
Demo Off Hold Date:	Not reported
NF Cat-1 Pipe (ft):	0
NF Cat-1 Surface Area (sq ft):	0
NF Cat-2 Pipe (ft):	0
NF Cat-2 Surface Area (sq ft):	0

Name:	Not reported
Address:	9500 EUCLID AVENUE
City,State,Zip:	CLEVELAND, OH 44195
Notification ID:	148147
Owner Name:	Cleveland Clinic Foundation
Abatement Contractor Name:	Pioneer Environmental Systems, Inc.
Abatement License Number:	AC1886
Building Owner:	P Building
Abate Start Date:	09/29/2020
Abate End Date:	12/31/2022
Demo Contractor Name:	N/A
Demo Start Date:	09/29/2020
Demo End Date:	12/31/2022
RACM Linear Feet:	N/A
RACM Square Feet:	1300
RACM Cubic Feet:	N/A
Owner Phone:	216-379-9217
On Site Activity:	Abatement ONLY
Abatement Phone No:	216-561-8334
On Site Specialist Name:	Gloria Turner-Minter
Specialist Cert Number:	AS28622
Cert Expiration Date:	05/20/2025
Setup Date:	09/29/2020
Offsite On Hold Date:	06/04/2021
Onsite Off Hold:	Not reported
Demo Contractor Phone:	N/A
Demo On Hold Date:	Not reported
Demo Off Hold Date:	Not reported
NF Cat-1 Pipe (ft):	0
NF Cat-1 Surface Area (sq ft):	0
NF Cat-2 Pipe (ft):	0
NF Cat-2 Surface Area (sq ft):	0

Name:	Not reported
Address:	9500 EUCLID AVE
City,State,Zip:	CLEVELAND, OH 44195
Notification ID:	183979
Owner Name:	Cleveland Clinic Foundation
Abatement Contractor Name:	Pioneer Environmental Systems, Inc.
Abatement License Number:	AC1886
Building Owner:	H building
Abate Start Date:	02/21/2022
Abate End Date:	05/18/2022
Demo Contractor Name:	N/A
Demo Start Date:	02/21/2022
Demo End Date:	05/18/2022
RACM Linear Feet:	N/A
RACM Square Feet:	200
RACM Cubic Feet:	N/A

CLEVELAND CLINIC FOUNDATION (Continued) **1000429892**

Owner Phone:	216-339-9010
On Site Activity:	Abatement ONLY
Abatement Phone No:	216-561-8334
On Site Specialist Name:	Gary York
Specialist Cert Number:	AS23211
Cert Expiration Date:	08/12/2023
Setup Date:	02/21/2022
Offsite On Hold Date:	02/21/2022
Onsite Off Hold:	05/17/2022
Demo Contractor Phone:	N/A
Demo On Hold Date:	Not reported
Demo Off Hold Date:	Not reported
NF Cat-1 Pipe (ft):	0
NF Cat-1 Surface Area (sq ft):	0
NF Cat-2 Pipe (ft):	0
NF Cat-2 Surface Area (sq ft):	0

Name:	Not reported
Address:	9500 EUCLID AVE
City,State,Zip:	CLEVEAND, OH 44195
Notification ID:	184240
Owner Name:	Cleveland Clinic Foundation
Abatement Contractor Name:	Pioneer Environmental Systems, Inc.
Abatement License Number:	AC1886
Building Owner:	CCF L building
Abate Start Date:	02/25/2022
Abate End Date:	12/31/2022
Demo Contractor Name:	N/A
Demo Start Date:	02/25/2022
Demo End Date:	12/31/2022
RACM Linear Feet:	N/A
RACM Square Feet:	2217
RACM Cubic Feet:	N/A
Owner Phone:	216-444-2644
On Site Activity:	Abatement ONLY
Abatement Phone No:	216-561-8334
On Site Specialist Name:	Candido Munoz
Specialist Cert Number:	AS32126
Cert Expiration Date:	05/02/2025
Setup Date:	02/25/2022
Offsite On Hold Date:	03/25/2022
Onsite Off Hold:	Not reported
Demo Contractor Phone:	N/A
Demo On Hold Date:	Not reported
Demo Off Hold Date:	Not reported
NF Cat-1 Pipe (ft):	0
NF Cat-1 Surface Area (sq ft):	0
NF Cat-2 Pipe (ft):	0
NF Cat-2 Surface Area (sq ft):	0

Name:	Not reported
Address:	9500 EUCLID AVENUE
City,State,Zip:	CLEVELAND, OH 44195
Notification ID:	182940
Owner Name:	Cleveland Clinic Foundation
Abatement Contractor Name:	Pioneer Environmental Systems, Inc.
Abatement License Number:	AC1886

CLEVELAND CLINIC FOUNDATION (Continued) **1000429892**

Building Owner:	CCF Building A
Abate Start Date:	02/04/2022
Abate End Date:	05/29/2022
Demo Contractor Name:	N/A
Demo Start Date:	02/04/2022
Demo End Date:	05/29/2022
RACM Linear Feet:	N/A
RACM Square Feet:	150
RACM Cubic Feet:	N/A
Owner Phone:	216-444-6424
On Site Activity:	Abatement ONLY
Abatement Phone No:	216-561-8334
On Site Specialist Name:	Candido Munoz
Specialist Cert Number:	AS32126
Cert Expiration Date:	05/02/2025
Setup Date:	02/04/2022
Offsite On Hold Date:	02/04/2022
Onsite Off Hold:	Not reported
Demo Contractor Phone:	N/A
Demo On Hold Date:	Not reported
Demo Off Hold Date:	Not reported
NF Cat-1 Pipe (ft):	0
NF Cat-1 Surface Area (sq ft):	0
NF Cat-2 Pipe (ft):	0
NF Cat-2 Surface Area (sq ft):	0

Name:	Not reported
Address:	9500 EUCLID AVE.
City,State,Zip:	CLEVELAND, OH 44195
Notification ID:	154595
Owner Name:	Cleveland Clinic Foundation
Abatement Contractor Name:	Pioneer Environmental Systems, Inc.
Abatement License Number:	AC1886
Building Owner:	Cleveland Clinic Main Campus
Abate Start Date:	01/01/2021
Abate End Date:	12/31/2021
Demo Contractor Name:	N/A
Demo Start Date:	01/01/2021
Demo End Date:	12/31/2021
RACM Linear Feet:	86
RACM Square Feet:	194
RACM Cubic Feet:	N/A
Owner Phone:	330-866-3435
On Site Activity:	Abatement ONLY
Abatement Phone No:	216-561-8334
On Site Specialist Name:	Candido Munoz
Specialist Cert Number:	AS32126
Cert Expiration Date:	05/02/2025
Setup Date:	01/01/2021
Offsite On Hold Date:	Not reported
Onsite Off Hold:	Not reported
Demo Contractor Phone:	N/A
Demo On Hold Date:	Not reported
Demo Off Hold Date:	Not reported
NF Cat-1 Pipe (ft):	0
NF Cat-1 Surface Area (sq ft):	0
NF Cat-2 Pipe (ft):	0

CLEVELAND CLINIC FOUNDATION (Continued) **1000429892**

NF Cat-2 Surface Area (sq ft):	0

Name:	Not reported
Address:	9500 EUCLID AVE
City,State,Zip:	CLEVELAND, OH 44195
Notification ID:	176139
Owner Name:	Cleveland Clinic Foundation
Abatement Contractor Name:	Pioneer Environmental Systems, Inc.
Abatement License Number:	AC1886
Building Owner:	CCF H Building
Abate Start Date:	10/29/2021
Abate End Date:	12/31/2021
Demo Contractor Name:	N/A
Demo Start Date:	10/29/2021
Demo End Date:	12/31/2021
RACM Linear Feet:	N/A
RACM Square Feet:	200
RACM Cubic Feet:	N/A
Owner Phone:	216-444-2644
On Site Activity:	Abatement ONLY
Abatement Phone No:	216-561-8334
On Site Specialist Name:	Candido Munoz
Specialist Cert Number:	AS32126
Cert Expiration Date:	05/02/2025
Setup Date:	10/29/2021
Offsite On Hold Date:	12/22/2021
Onsite Off Hold:	Not reported
Demo Contractor Phone:	N/A
Demo On Hold Date:	Not reported
Demo Off Hold Date:	Not reported
NF Cat-1 Pipe (ft):	0
NF Cat-1 Surface Area (sq ft):	0
NF Cat-2 Pipe (ft):	0
NF Cat-2 Surface Area (sq ft):	0

Name:	Not reported
Address:	9500 EUCLID AVENUE
City,State,Zip:	CLEVELAND, OH 44195
Notification ID:	92447
Owner Name:	Cleveland Clinic Foundation
Abatement Contractor Name:	Pioneer Environmental Systems, Inc.
Abatement License Number:	AC1886
Building Owner:	The Cleveland Clinic Foundation
Abate Start Date:	Not reported
Abate End Date:	01/31/2018
Demo Contractor Name:	N/A
Demo Start Date:	Not reported
Demo End Date:	01/31/2018
RACM Linear Feet:	N/A
RACM Square Feet:	300
RACM Cubic Feet:	N/A
Owner Phone:	Not reported
On Site Activity:	Abatement ONLY
Abatement Phone No:	216-561-8334
On Site Specialist Name:	N/A
Specialist Cert Number:	Not reported
Cert Expiration Date:	Not reported

CLEVELAND CLINIC FOUNDATION (Continued) **1000429892**

Setup Date:	11/06/2017
Offsite On Hold Date:	Not reported
Onsite Off Hold:	Not reported
Demo Contractor Phone:	N/A
Demo On Hold Date:	Not reported
Demo Off Hold Date:	Not reported
NF Cat-1 Pipe (ft):	0
NF Cat-1 Surface Area (sq ft):	0
NF Cat-2 Pipe (ft):	0
NF Cat-2 Surface Area (sq ft):	0

Name:	Not reported
Address:	9500 EUCLID AVENUE
City,State,Zip:	CLEVELAND, OH 44195
Notification ID:	91918
Owner Name:	Cleveland Clinic Foundation
Abatement Contractor Name:	Pioneer Environmental Systems, Inc.
Abatement License Number:	AC1886
Building Owner:	The Cleveland Clinic Foundation
Abate Start Date:	Not reported
Abate End Date:	01/31/2018
Demo Contractor Name:	N/A
Demo Start Date:	Not reported
Demo End Date:	01/31/2018
RACM Linear Feet:	N/A
RACM Square Feet:	160
RACM Cubic Feet:	N/A
Owner Phone:	216-357-5955
On Site Activity:	Abatement ONLY
Abatement Phone No:	216-561-8334
On Site Specialist Name:	N/A
Specialist Cert Number:	Not reported
Cert Expiration Date:	Not reported
Setup Date:	04/04/2017
Offsite On Hold Date:	Not reported
Onsite Off Hold:	Not reported
Demo Contractor Phone:	N/A
Demo On Hold Date:	Not reported
Demo Off Hold Date:	Not reported
NF Cat-1 Pipe (ft):	0
NF Cat-1 Surface Area (sq ft):	0
NF Cat-2 Pipe (ft):	0
NF Cat-2 Surface Area (sq ft):	0

Name:	Not reported
Address:	9500 EUCLID AVENUE
City,State,Zip:	CLEVELAND, OH 44195
Notification ID:	92166
Owner Name:	Cleveland Clinic Foundation
Abatement Contractor Name:	Pioneer Environmental Systems, Inc.
Abatement License Number:	AC1886
Building Owner:	Cleveland Clinic Foundation
Abate Start Date:	09/20/2017
Abate End Date:	03/31/2018
Demo Contractor Name:	N/A
Demo Start Date:	09/20/2017
Demo End Date:	03/31/2018

CLEVELAND CLINIC FOUNDATION (Continued) **1000429892**

RACM Linear Feet:	N/A
RACM Square Feet:	2180
RACM Cubic Feet:	N/A
Owner Phone:	216-444-6430
On Site Activity:	Abatement ONLY
Abatement Phone No:	216-561-8334
On Site Specialist Name:	Jose Lopez Garcia
Specialist Cert Number:	AS31478
Cert Expiration Date:	03/27/2025
Setup Date:	09/20/2017
Offsite On Hold Date:	03/04/2018
Onsite Off Hold:	Not reported
Demo Contractor Phone:	N/A
Demo On Hold Date:	Not reported
Demo Off Hold Date:	Not reported
NF Cat-1 Pipe (ft):	0
NF Cat-1 Surface Area (sq ft):	0
NF Cat-2 Pipe (ft):	0
NF Cat-2 Surface Area (sq ft):	0

Name:	Not reported
Address:	9500 EUCLID AVENUE
City,State,Zip:	CLEVELAND, OH 44195
Notification ID:	95997
Owner Name:	Cleveland Clinic Foundation
Abatement Contractor Name:	Pioneer Environmental Systems, Inc.
Abatement License Number:	AC1886
Building Owner:	The Cleveland Clinic Foundation
Abate Start Date:	01/22/2018
Abate End Date:	01/24/2018
Demo Contractor Name:	N/A
Demo Start Date:	01/22/2018
Demo End Date:	01/24/2018
RACM Linear Feet:	N/A
RACM Square Feet:	280
RACM Cubic Feet:	N/A
Owner Phone:	216-444-6424
On Site Activity:	Abatement ONLY
Abatement Phone No:	216-561-8334
On Site Specialist Name:	Jose Lopez Garcia
Specialist Cert Number:	AS31478
Cert Expiration Date:	03/27/2025
Setup Date:	01/22/2018
Offsite On Hold Date:	Not reported
Onsite Off Hold:	Not reported
Demo Contractor Phone:	N/A
Demo On Hold Date:	Not reported
Demo Off Hold Date:	Not reported
NF Cat-1 Pipe (ft):	0
NF Cat-1 Surface Area (sq ft):	0
NF Cat-2 Pipe (ft):	0
NF Cat-2 Surface Area (sq ft):	0

Name:	Not reported
Address:	9500 EUCLID AVENUE
City,State,Zip:	CLEVELAND, OH 44195
Notification ID:	180243

CLEVELAND CLINIC FOUNDATION (Continued) **1000429892**

Owner Name:	Cleveland Clinic Foundation
Abatement Contractor Name:	Pioneer Environmental Systems, Inc.
Abatement License Number:	AC1886
Building Owner:	Cleveland Clinic Main Campus
Abate Start Date:	01/01/2022
Abate End Date:	12/31/2022
Demo Contractor Name:	N/A
Demo Start Date:	01/01/2022
Demo End Date:	12/31/2022
RACM Linear Feet:	39
RACM Square Feet:	864
RACM Cubic Feet:	N/A
Owner Phone:	330-866-3435
On Site Activity:	Abatement ONLY
Abatement Phone No:	216-561-8334
On Site Specialist Name:	Gary York
Specialist Cert Number:	AS23211
Cert Expiration Date:	08/12/2023
Setup Date:	01/01/2022
Offsite On Hold Date:	Not reported
Onsite Off Hold:	Not reported
Demo Contractor Phone:	N/A
Demo On Hold Date:	Not reported
Demo Off Hold Date:	Not reported
NF Cat-1 Pipe (ft):	0
NF Cat-1 Surface Area (sq ft):	0
NF Cat-2 Pipe (ft):	0
NF Cat-2 Surface Area (sq ft):	0

Name:	Not reported
Address:	9500 EUCLID AVE.
City,State,Zip:	CLEVELAND, OH 44195
Notification ID:	192900
Owner Name:	Cleveland Clinic Foundation
Abatement Contractor Name:	Pioneer Environmental Services, Inc.
Abatement License Number:	AC2615
Building Owner:	H Building
Abate Start Date:	08/25/2022
Abate End Date:	12/29/2023
Demo Contractor Name:	N/A
Demo Start Date:	08/25/2022
Demo End Date:	12/29/2023
RACM Linear Feet:	N/A
RACM Square Feet:	300
RACM Cubic Feet:	N/A
Owner Phone:	216-570-6022
On Site Activity:	Abatement ONLY
Abatement Phone No:	216-561-8334
On Site Specialist Name:	Genaro Mejia
Specialist Cert Number:	AS32479
Cert Expiration Date:	02/11/2025
Setup Date:	08/25/2022
Offsite On Hold Date:	08/25/2022
Onsite Off Hold:	Not reported
Demo Contractor Phone:	N/A
Demo On Hold Date:	Not reported
Demo Off Hold Date:	Not reported

CLEVELAND CLINIC FOUNDATION (Continued) **1000429892**

NF Cat-1 Pipe (ft):	0
NF Cat-1 Surface Area (sq ft):	0
NF Cat-2 Pipe (ft):	0
NF Cat-2 Surface Area (sq ft):	0

Name:	Not reported
Address:	9500 EUCLID AVENUE
City,State,Zip:	CLEVELAND, OH 44106
Notification ID:	196765
Owner Name:	Cleveland Clinic Foundation
Abatement Contractor Name:	Just Right Environmental LLC
Abatement License Number:	AC2237
Building Owner:	Building S
Abate Start Date:	12/19/2022
Abate End Date:	12/30/2022
Demo Contractor Name:	N/A
Demo Start Date:	12/19/2022
Demo End Date:	12/30/2022
RACM Linear Feet:	N/A
RACM Square Feet:	500
RACM Cubic Feet:	N/A
Owner Phone:	216-440-8433
On Site Activity:	Abatement ONLY
Abatement Phone No:	216-314-3056
On Site Specialist Name:	Israel Rojas
Specialist Cert Number:	AS25027
Cert Expiration Date:	10/09/2025
Setup Date:	12/19/2022
Offsite On Hold Date:	Not reported
Onsite Off Hold:	Not reported
Demo Contractor Phone:	N/A
Demo On Hold Date:	Not reported
Demo Off Hold Date:	Not reported
NF Cat-1 Pipe (ft):	0
NF Cat-1 Surface Area (sq ft):	0
NF Cat-2 Pipe (ft):	0
NF Cat-2 Surface Area (sq ft):	0

Name:	Not reported
Address:	9500 EUCLID AVENUE
City,State,Zip:	CLEVELAND, OH 44195
Notification ID:	183202
Owner Name:	Cleveland Clinic Foundation
Abatement Contractor Name:	Pioneer Environmental Systems, Inc.
Abatement License Number:	AC1886
Building Owner:	G Building
Abate Start Date:	02/07/2022
Abate End Date:	09/15/2022
Demo Contractor Name:	N/A
Demo Start Date:	02/07/2022
Demo End Date:	09/15/2022
RACM Linear Feet:	N/A
RACM Square Feet:	150
RACM Cubic Feet:	N/A
Owner Phone:	216-444-6424
On Site Activity:	Abatement ONLY
Abatement Phone No:	216-561-8334

CLEVELAND CLINIC FOUNDATION (Continued) **1000429892**

On Site Specialist Name:	Genaro Mejia
Specialist Cert Number:	AS32479
Cert Expiration Date:	02/11/2025
Setup Date:	02/07/2022
Offsite On Hold Date:	02/07/2022
Onsite Off Hold:	09/14/2022
Demo Contractor Phone:	N/A
Demo On Hold Date:	Not reported
Demo Off Hold Date:	Not reported
NF Cat-1 Pipe (ft):	0
NF Cat-1 Surface Area (sq ft):	0
NF Cat-2 Pipe (ft):	0
NF Cat-2 Surface Area (sq ft):	0

Name:	Not reported
Address:	9500 EUCLID AVE.
City,State,Zip:	CLEVELAND, OH 44195
Notification ID:	190566
Owner Name:	Cleveland Clinic Foundation
Abatement Contractor Name:	Pioneer Environmental Services, Inc.
Abatement License Number:	AC2615
Building Owner:	Cleveland Clinic Main Campus M Building
Abate Start Date:	07/07/2022
Abate End Date:	07/18/2022
Demo Contractor Name:	N/A
Demo Start Date:	07/07/2022
Demo End Date:	07/18/2022
RACM Linear Feet:	N/A
RACM Square Feet:	200
RACM Cubic Feet:	N/A
Owner Phone:	216-444-6430
On Site Activity:	Abatement ONLY
Abatement Phone No:	216-561-8334
On Site Specialist Name:	Genaro Mejia
Specialist Cert Number:	AS32479
Cert Expiration Date:	02/11/2025
Setup Date:	07/07/2022
Offsite On Hold Date:	07/07/2022
Onsite Off Hold:	07/14/2022
Demo Contractor Phone:	N/A
Demo On Hold Date:	Not reported
Demo Off Hold Date:	Not reported
NF Cat-1 Pipe (ft):	0
NF Cat-1 Surface Area (sq ft):	0
NF Cat-2 Pipe (ft):	0
NF Cat-2 Surface Area (sq ft):	0

Name:	Not reported
Address:	9500 EUCLID AVE
City,State,Zip:	CLEVELAND, OH 44195
Notification ID:	97429
Owner Name:	Cleveland Clinic Foundation
Abatement Contractor Name:	Pioneer Environmental Systems, Inc.
Abatement License Number:	AC1886
Building Owner:	The Cleveland Clininc Foundation
Abate Start Date:	02/20/2018
Abate End Date:	09/30/2018

CLEVELAND CLINIC FOUNDATION (Continued) **1000429892**

Demo Contractor Name:	N/A
Demo Start Date:	02/20/2018
Demo End Date:	09/30/2018
RACM Linear Feet:	N/A
RACM Square Feet:	210
RACM Cubic Feet:	N/A
Owner Phone:	216-317-0430
On Site Activity:	Abatement ONLY
Abatement Phone No:	216-561-8334
On Site Specialist Name:	Gary York
Specialist Cert Number:	AS23211
Cert Expiration Date:	08/12/2023
Setup Date:	02/20/2018
Offsite On Hold Date:	08/11/2018
Onsite Off Hold:	09/06/2018
Demo Contractor Phone:	N/A
Demo On Hold Date:	Not reported
Demo Off Hold Date:	Not reported
NF Cat-1 Pipe (ft):	0
NF Cat-1 Surface Area (sq ft):	0
NF Cat-2 Pipe (ft):	0
NF Cat-2 Surface Area (sq ft):	0

Name:	Not reported
Address:	9500 EUCLID AVENUE
City,State,Zip:	CLEVELAND, OH 44195
Notification ID:	96169
Owner Name:	Cleveland Clinic Foundation
Abatement Contractor Name:	Pioneer Environmental Systems, Inc.
Abatement License Number:	AC1886
Building Owner:	The Cleveland Clinic Foundation
Abate Start Date:	02/21/2018
Abate End Date:	09/30/2018
Demo Contractor Name:	N/A
Demo Start Date:	02/21/2018
Demo End Date:	09/30/2018
RACM Linear Feet:	N/A
RACM Square Feet:	250
RACM Cubic Feet:	N/A
Owner Phone:	216-317-0430
On Site Activity:	Abatement ONLY
Abatement Phone No:	216-561-8334
On Site Specialist Name:	Gary York
Specialist Cert Number:	AS23211
Cert Expiration Date:	08/12/2023
Setup Date:	02/21/2018
Offsite On Hold Date:	08/11/2018
Onsite Off Hold:	09/05/2018
Demo Contractor Phone:	N/A
Demo On Hold Date:	Not reported
Demo Off Hold Date:	Not reported
NF Cat-1 Pipe (ft):	0
NF Cat-1 Surface Area (sq ft):	0
NF Cat-2 Pipe (ft):	0
NF Cat-2 Surface Area (sq ft):	0

Name:	Not reported

CLEVELAND CLINIC FOUNDATION (Continued) **1000429892**

Address:	9500 EUCLID AVENUE
City,State,Zip:	CLEVELAND, OH 44195
Notification ID:	104703
Owner Name:	Cleveland Clinic Foundation
Abatement Contractor Name:	Pioneer Environmental Systems, Inc.
Abatement License Number:	AC1886
Building Owner:	The Cleveland Clnic Foundation
Abate Start Date:	09/17/2018
Abate End Date:	09/30/2018
Demo Contractor Name:	N/A
Demo Start Date:	09/17/2018
Demo End Date:	09/30/2018
RACM Linear Feet:	N/A
RACM Square Feet:	150
RACM Cubic Feet:	N/A
Owner Phone:	216-444-6424
On Site Activity:	Abatement ONLY
Abatement Phone No:	216-561-8334
On Site Specialist Name:	Jose Lopez Garcia
Specialist Cert Number:	AS31478
Cert Expiration Date:	03/27/2025
Setup Date:	09/17/2018
Offsite On Hold Date:	Not reported
Onsite Off Hold:	Not reported
Demo Contractor Phone:	N/A
Demo On Hold Date:	Not reported
Demo Off Hold Date:	Not reported
NF Cat-1 Pipe (ft):	0
NF Cat-1 Surface Area (sq ft):	0
NF Cat-2 Pipe (ft):	0
NF Cat-2 Surface Area (sq ft):	0

Name:	Not reported
Address:	9500 EUCLID AVENUE
City,State,Zip:	CLEVELAND, OH 44195
Notification ID:	92554
Owner Name:	Cleveland Clinic Foundation
Abatement Contractor Name:	Pioneer Environmental Systems, Inc.
Abatement License Number:	AC1886
Building Owner:	The Cleveland Clinic Foundation
Abate Start Date:	11/13/2017
Abate End Date:	09/30/2018
Demo Contractor Name:	N/A
Demo Start Date:	11/13/2017
Demo End Date:	09/30/2018
RACM Linear Feet:	N/A
RACM Square Feet:	3000
RACM Cubic Feet:	N/A
Owner Phone:	216-312-3322
On Site Activity:	Abatement ONLY
Abatement Phone No:	216-561-8334
On Site Specialist Name:	Gary York
Specialist Cert Number:	AS23211
Cert Expiration Date:	08/12/2023
Setup Date:	11/13/2017
Offsite On Hold Date:	04/30/2018
Onsite Off Hold:	Not reported

CLEVELAND CLINIC FOUNDATION (Continued) **1000429892**

Demo Contractor Phone:	N/A
Demo On Hold Date:	Not reported
Demo Off Hold Date:	Not reported
NF Cat-1 Pipe (ft):	0
NF Cat-1 Surface Area (sq ft):	0
NF Cat-2 Pipe (ft):	0
NF Cat-2 Surface Area (sq ft):	0

Name:	Not reported
Address:	9500 EUCLID AVENUE
City,State,Zip:	CLEVELAND, OH 44195
Notification ID:	92445
Owner Name:	Cleveland Clinic Foundation
Abatement Contractor Name:	Pioneer Environmental Systems, Inc.
Abatement License Number:	AC1886
Building Owner:	The Cleveland Clinic Foundation
Abate Start Date:	10/25/2017
Abate End Date:	09/30/2018
Demo Contractor Name:	N/A
Demo Start Date:	10/25/2017
Demo End Date:	09/30/2018
RACM Linear Feet:	175
RACM Square Feet:	2050
RACM Cubic Feet:	N/A
Owner Phone:	216-218-1321
On Site Activity:	Abatement ONLY
Abatement Phone No:	216-561-8334
On Site Specialist Name:	Jose Lopez Garcia
Specialist Cert Number:	AS31478
Cert Expiration Date:	03/27/2025
Setup Date:	10/25/2017
Offsite On Hold Date:	07/27/2018
Onsite Off Hold:	Not reported
Demo Contractor Phone:	N/A
Demo On Hold Date:	Not reported
Demo Off Hold Date:	Not reported
NF Cat-1 Pipe (ft):	0
NF Cat-1 Surface Area (sq ft):	0
NF Cat-2 Pipe (ft):	0
NF Cat-2 Surface Area (sq ft):	0

Name:	Not reported
Address:	9500 EUCLID AVENUE
City,State,Zip:	CLEVELAND, OH 44195
Notification ID:	92448
Owner Name:	Cleveland Clinic Foundation
Abatement Contractor Name:	Pioneer Environmental Systems, Inc.
Abatement License Number:	AC1886
Building Owner:	The Cleveland Clinic Foundation
Abate Start Date:	11/06/2017
Abate End Date:	09/30/2018
Demo Contractor Name:	N/A
Demo Start Date:	11/06/2017
Demo End Date:	09/30/2018
RACM Linear Feet:	N/A
RACM Square Feet:	2000
RACM Cubic Feet:	N/A

CLEVELAND CLINIC FOUNDATION (Continued) **1000429892**

Owner Phone:	216-357-5955
On Site Activity:	Abatement ONLY
Abatement Phone No:	216-561-8334
On Site Specialist Name:	Israel Rojas
Specialist Cert Number:	AS25027
Cert Expiration Date:	10/09/2025
Setup Date:	11/06/2017
Offsite On Hold Date:	05/23/2018
Onsite Off Hold:	Not reported
Demo Contractor Phone:	N/A
Demo On Hold Date:	Not reported
Demo Off Hold Date:	Not reported
NF Cat-1 Pipe (ft):	0
NF Cat-1 Surface Area (sq ft):	0
NF Cat-2 Pipe (ft):	0
NF Cat-2 Surface Area (sq ft):	0

Name:	Not reported
Address:	9500 EUCLID AVENUE
City,State,Zip:	CLEVELAND, OH 44195
Notification ID:	92449
Owner Name:	Cleveland Clinic Foundation
Abatement Contractor Name:	Pioneer Environmental Systems, Inc.
Abatement License Number:	AC1886
Building Owner:	The Cleveland Clinic Foundation
Abate Start Date:	11/13/2017
Abate End Date:	09/30/2018
Demo Contractor Name:	N/A
Demo Start Date:	11/13/2017
Demo End Date:	09/30/2018
RACM Linear Feet:	260
RACM Square Feet:	160
RACM Cubic Feet:	N/A
Owner Phone:	216-357-5955
On Site Activity:	Abatement ONLY
Abatement Phone No:	216-561-8334
On Site Specialist Name:	Gary York
Specialist Cert Number:	AS23211
Cert Expiration Date:	08/12/2023
Setup Date:	11/13/2017
Offsite On Hold Date:	06/18/2018
Onsite Off Hold:	Not reported
Demo Contractor Phone:	N/A
Demo On Hold Date:	Not reported
Demo Off Hold Date:	Not reported
NF Cat-1 Pipe (ft):	0
NF Cat-1 Surface Area (sq ft):	0
NF Cat-2 Pipe (ft):	0
NF Cat-2 Surface Area (sq ft):	0

Name:	Not reported
Address:	9500 EUCLID AVENUE
City,State,Zip:	CLEVELAND, OH 44195
Notification ID:	95994
Owner Name:	Cleveland Clinic Foundation
Abatement Contractor Name:	Pioneer Environmental Systems, Inc.
Abatement License Number:	AC1886

CLEVELAND CLINIC FOUNDATION (Continued) **1000429892**

Building Owner:	The Cleveland Clinic Foundation
Abate Start Date:	01/22/2018
Abate End Date:	09/30/2018
Demo Contractor Name:	N/A
Demo Start Date:	01/22/2018
Demo End Date:	09/30/2018
RACM Linear Feet:	N/A
RACM Square Feet:	3500
RACM Cubic Feet:	N/A
Owner Phone:	216-445-0138
On Site Activity:	Abatement ONLY
Abatement Phone No:	216-561-8334
On Site Specialist Name:	Jose Lopez Garcia
Specialist Cert Number:	AS31478
Cert Expiration Date:	03/27/2025
Setup Date:	01/22/2018
Offsite On Hold Date:	07/31/2018
Onsite Off Hold:	07/30/2018
Demo Contractor Phone:	N/A
Demo On Hold Date:	Not reported
Demo Off Hold Date:	Not reported
NF Cat-1 Pipe (ft):	0
NF Cat-1 Surface Area (sq ft):	0
NF Cat-2 Pipe (ft):	0
NF Cat-2 Surface Area (sq ft):	0

Name:	Not reported
Address:	9500 EUCLID AVE
City,State,Zip:	CLEVELAND, OH 44195
Notification ID:	206155
Owner Name:	Cleveland Clinic Foundation
Abatement Contractor Name:	Just Right Environmental LLC
Abatement License Number:	AC2237
Building Owner:	Not reported
Abate Start Date:	05/08/2023
Abate End Date:	09/20/2023
Demo Contractor Name:	N/A
Demo Start Date:	05/08/2023
Demo End Date:	09/20/2023
RACM Linear Feet:	N/A
RACM Square Feet:	3150
RACM Cubic Feet:	N/A
Owner Phone:	216-407-9896
On Site Activity:	Abatement ONLY
Abatement Phone No:	216-314-3056
On Site Specialist Name:	Israel Rojas
Specialist Cert Number:	AS25027
Cert Expiration Date:	10/09/2025
Setup Date:	05/08/2023
Offsite On Hold Date:	Not reported
Onsite Off Hold:	Not reported
Demo Contractor Phone:	N/A
Demo On Hold Date:	Not reported
Demo Off Hold Date:	Not reported
NF Cat-1 Pipe (ft):	0
NF Cat-1 Surface Area (sq ft):	0
NF Cat-2 Pipe (ft):	0

CLEVELAND CLINIC FOUNDATION (Continued) **1000429892**

NF Cat-2 Surface Area (sq ft):	0

Name:	Not reported
Address:	9500 EUCLID AVE.
City,State,Zip:	CLEVELAND, OH 44195
Notification ID:	201664
Owner Name:	Cleveland Clinic Foundation
Abatement Contractor Name:	Just Right Environmental LLC
Abatement License Number:	AC2237
Building Owner:	M Building
Abate Start Date:	02/16/2023
Abate End Date:	02/17/2023
Demo Contractor Name:	N/A
Demo Start Date:	02/16/2023
Demo End Date:	02/17/2023
RACM Linear Feet:	N/A
RACM Square Feet:	430
RACM Cubic Feet:	N/A
Owner Phone:	216-440-4351
On Site Activity:	Abatement ONLY
Abatement Phone No:	216-314-3056
On Site Specialist Name:	Israel Rojas
Specialist Cert Number:	AS25027
Cert Expiration Date:	10/09/2025
Setup Date:	02/16/2023
Offsite On Hold Date:	Not reported
Onsite Off Hold:	Not reported
Demo Contractor Phone:	N/A
Demo On Hold Date:	Not reported
Demo Off Hold Date:	Not reported
NF Cat-1 Pipe (ft):	0
NF Cat-1 Surface Area (sq ft):	0
NF Cat-2 Pipe (ft):	0
NF Cat-2 Surface Area (sq ft):	0

Name:	Not reported
Address:	9500 EUCLID AVENUE
City,State,Zip:	CLEVELAND, OH 44195
Notification ID:	108004
Owner Name:	Cleveland Clinic Foundation
Abatement Contractor Name:	Pioneer Environmental Systems, Inc.
Abatement License Number:	AC1886
Building Owner:	H Building
Abate Start Date:	12/28/2018
Abate End Date:	12/29/2018
Demo Contractor Name:	N/A
Demo Start Date:	12/28/2018
Demo End Date:	12/29/2018
RACM Linear Feet:	N/A
RACM Square Feet:	N/A
RACM Cubic Feet:	N/A
Owner Phone:	216-444-6430
On Site Activity:	Abatement ONLY
Abatement Phone No:	216-561-8334
On Site Specialist Name:	Jose Lopez Garcia
Specialist Cert Number:	AS31478
Cert Expiration Date:	03/27/2025

CLEVELAND CLINIC FOUNDATION (Continued) **1000429892**

Setup Date:	12/28/2018
Offsite On Hold Date:	Not reported
Onsite Off Hold:	Not reported
Demo Contractor Phone:	N/A
Demo On Hold Date:	Not reported
Demo Off Hold Date:	Not reported
NF Cat-1 Pipe (ft):	0
NF Cat-1 Surface Area (sq ft):	0
NF Cat-2 Pipe (ft):	0
NF Cat-2 Surface Area (sq ft):	370

Name:	Not reported
Address:	9500 EUCLID AVENUE
City,State,Zip:	CLEVELAND, OH 44195
Notification ID:	105726
Owner Name:	Cleveland Clinic Foundation
Abatement Contractor Name:	Pioneer Environmental Systems, Inc.
Abatement License Number:	AC1886
Building Owner:	M Building
Abate Start Date:	10/11/2018
Abate End Date:	10/12/2018
Demo Contractor Name:	N/A
Demo Start Date:	10/11/2018
Demo End Date:	10/12/2018
RACM Linear Feet:	N/A
RACM Square Feet:	920
RACM Cubic Feet:	N/A
Owner Phone:	216-379-9217
On Site Activity:	Abatement ONLY
Abatement Phone No:	216-561-8334
On Site Specialist Name:	Jose Lopez Garcia
Specialist Cert Number:	AS31478
Cert Expiration Date:	03/27/2025
Setup Date:	10/11/2018
Offsite On Hold Date:	Not reported
Onsite Off Hold:	Not reported
Demo Contractor Phone:	N/A
Demo On Hold Date:	Not reported
Demo Off Hold Date:	Not reported
NF Cat-1 Pipe (ft):	0
NF Cat-1 Surface Area (sq ft):	0
NF Cat-2 Pipe (ft):	0
NF Cat-2 Surface Area (sq ft):	0

Name:	Not reported
Address:	9500 EUCLID AVENUE
City,State,Zip:	CLEVELAND, OH 44195
Notification ID:	216429
Owner Name:	Cleveland Clinic Foundation
Abatement Contractor Name:	Pioneer Environmental Services, Inc.
Abatement License Number:	AC2615
Building Owner:	Cleveland Clinic Main Campus
Abate Start Date:	01/01/2024
Abate End Date:	12/31/2024
Demo Contractor Name:	N/A
Demo Start Date:	01/01/2024
Demo End Date:	12/31/2024

CLEVELAND CLINIC FOUNDATION (Continued) **1000429892**

RACM Linear Feet:	N/A
RACM Square Feet:	160
RACM Cubic Feet:	N/A
Owner Phone:	330-866-3435
On Site Activity:	Abatement ONLY
Abatement Phone No:	216-561-8334
On Site Specialist Name:	Candido Munoz
Specialist Cert Number:	AS32126
Cert Expiration Date:	05/02/2025
Setup Date:	01/01/2024
Offsite On Hold Date:	Not reported
Onsite Off Hold:	Not reported
Demo Contractor Phone:	N/A
Demo On Hold Date:	Not reported
Demo Off Hold Date:	Not reported
NF Cat-1 Pipe (ft):	0
NF Cat-1 Surface Area (sq ft):	0
NF Cat-2 Pipe (ft):	0
NF Cat-2 Surface Area (sq ft):	0

Name:	Not reported
Address:	9500 EUCLID AVE
City,State,Zip:	CLEVELAND, OH 44195
Notification ID:	211703
Owner Name:	Cleveland Clinic Foundation
Abatement Contractor Name:	Just Right Environmental LLC
Abatement License Number:	AC2237
Building Owner:	M66 Buiilding
Abate Start Date:	09/01/2023
Abate End Date:	09/08/2023
Demo Contractor Name:	N/A
Demo Start Date:	09/01/2023
Demo End Date:	09/08/2023
RACM Linear Feet:	N/A
RACM Square Feet:	1000
RACM Cubic Feet:	N/A
Owner Phone:	216-440-8433
On Site Activity:	Abatement ONLY
Abatement Phone No:	216-314-3056
On Site Specialist Name:	Israel Rojas
Specialist Cert Number:	AS25027
Cert Expiration Date:	10/09/2025
Setup Date:	09/01/2023
Offsite On Hold Date:	Not reported
Onsite Off Hold:	Not reported
Demo Contractor Phone:	N/A
Demo On Hold Date:	Not reported
Demo Off Hold Date:	Not reported
NF Cat-1 Pipe (ft):	0
NF Cat-1 Surface Area (sq ft):	0
NF Cat-2 Pipe (ft):	0
NF Cat-2 Surface Area (sq ft):	0

Name:	Not reported
Address:	9500 EUCLID AVENUE
City,State,Zip:	CLEVELAND, OH 44195
Notification ID:	113826

CLEVELAND CLINIC FOUNDATION (Continued) **1000429892**

Owner Name:	Cleveland Clinic Foundation
Abatement Contractor Name:	Pioneer Environmental Systems, Inc.
Abatement License Number:	AC1886
Building Owner:	H Building
Abate Start Date:	03/25/2019
Abate End Date:	03/26/2019
Demo Contractor Name:	N/A
Demo Start Date:	03/25/2019
Demo End Date:	03/26/2019
RACM Linear Feet:	N/A
RACM Square Feet:	600
RACM Cubic Feet:	N/A
Owner Phone:	216-444-2200
On Site Activity:	Abatement ONLY
Abatement Phone No:	216-561-8334
On Site Specialist Name:	Jose Lopez Garcia
Specialist Cert Number:	AS31478
Cert Expiration Date:	03/27/2025
Setup Date:	03/25/2019
Offsite On Hold Date:	Not reported
Onsite Off Hold:	Not reported
Demo Contractor Phone:	N/A
Demo On Hold Date:	Not reported
Demo Off Hold Date:	Not reported
NF Cat-1 Pipe (ft):	0
NF Cat-1 Surface Area (sq ft):	0
NF Cat-2 Pipe (ft):	0
NF Cat-2 Surface Area (sq ft):	0

Name:	Not reported
Address:	9500 EUCLID AVENUE
City,State,Zip:	CLEVELAND, OH 44195
Notification ID:	109383
Owner Name:	Cleveland Clinic Foundation
Abatement Contractor Name:	Pioneer Environmental Systems, Inc.
Abatement License Number:	AC1886
Building Owner:	H Building
Abate Start Date:	01/28/2019
Abate End Date:	01/30/2019
Demo Contractor Name:	N/A
Demo Start Date:	01/28/2019
Demo End Date:	01/30/2019
RACM Linear Feet:	N/A
RACM Square Feet:	1000
RACM Cubic Feet:	N/A
Owner Phone:	216-444-6424
On Site Activity:	Abatement ONLY
Abatement Phone No:	216-561-8334
On Site Specialist Name:	Jose Lopez Garcia
Specialist Cert Number:	AS31478
Cert Expiration Date:	03/27/2025
Setup Date:	01/28/2019
Offsite On Hold Date:	Not reported
Onsite Off Hold:	Not reported
Demo Contractor Phone:	N/A
Demo On Hold Date:	Not reported
Demo Off Hold Date:	Not reported

CLEVELAND CLINIC FOUNDATION (Continued) **1000429892**

NF Cat-1 Pipe (ft):	0
NF Cat-1 Surface Area (sq ft):	0
NF Cat-2 Pipe (ft):	0
NF Cat-2 Surface Area (sq ft):	0

Name:	Not reported
Address:	9500 EUCLID AVE.
City,State,Zip:	CLEVELAND, OH 44195
Notification ID:	198761
Owner Name:	Cleveland Clinic Foundation
Abatement Contractor Name:	Pioneer Environmental Services, Inc.
Abatement License Number:	AC2615
Building Owner:	Cleveland Clinic Main Campus
Abate Start Date:	01/01/2023
Abate End Date:	12/31/2023
Demo Contractor Name:	N/A
Demo Start Date:	01/01/2023
Demo End Date:	12/31/2023
RACM Linear Feet:	75
RACM Square Feet:	200
RACM Cubic Feet:	N/A
Owner Phone:	330-866-3435
On Site Activity:	Abatement ONLY
Abatement Phone No:	216-561-8334
On Site Specialist Name:	Candido Munoz
Specialist Cert Number:	AS32126
Cert Expiration Date:	05/02/2025
Setup Date:	01/01/2023
Offsite On Hold Date:	Not reported
Onsite Off Hold:	Not reported
Demo Contractor Phone:	N/A
Demo On Hold Date:	Not reported
Demo Off Hold Date:	Not reported
NF Cat-1 Pipe (ft):	0
NF Cat-1 Surface Area (sq ft):	0
NF Cat-2 Pipe (ft):	0
NF Cat-2 Surface Area (sq ft):	0

Name:	Not reported
Address:	9500 EUCLID AVE
City,State,Zip:	CLEVELAND, OH 44195
Notification ID:	120647
Owner Name:	Cleveland Clinic Foundation
Abatement Contractor Name:	Pioneer Environmental Systems, Inc.
Abatement License Number:	AC1886
Building Owner:	M Building
Abate Start Date:	07/26/2019
Abate End Date:	08/02/2019
Demo Contractor Name:	N/A
Demo Start Date:	07/26/2019
Demo End Date:	08/02/2019
RACM Linear Feet:	N/A
RACM Square Feet:	2500
RACM Cubic Feet:	N/A
Owner Phone:	216-312-3404
On Site Activity:	Abatement ONLY
Abatement Phone No:	216-561-8334

CLEVELAND CLINIC FOUNDATION (Continued) **1000429892**

On Site Specialist Name:	Jose Lopez Garcia
Specialist Cert Number:	AS31478
Cert Expiration Date:	03/27/2025
Setup Date:	07/26/2019
Offsite On Hold Date:	Not reported
Onsite Off Hold:	Not reported
Demo Contractor Phone:	N/A
Demo On Hold Date:	Not reported
Demo Off Hold Date:	Not reported
NF Cat-1 Pipe (ft):	0
NF Cat-1 Surface Area (sq ft):	0
NF Cat-2 Pipe (ft):	0
NF Cat-2 Surface Area (sq ft):	0

Name:	Not reported
Address:	9500 EUCLID AVENUE
City,State,Zip:	CLEVELAND, OH 44195
Notification ID:	115884
Owner Name:	Cleveland Clinic Foundation
Abatement Contractor Name:	Pioneer Environmental Systems, Inc.
Abatement License Number:	AC1886
Building Owner:	Building H
Abate Start Date:	04/26/2019
Abate End Date:	07/31/2019
Demo Contractor Name:	N/A
Demo Start Date:	04/26/2019
Demo End Date:	07/31/2019
RACM Linear Feet:	N/A
RACM Square Feet:	600
RACM Cubic Feet:	N/A
Owner Phone:	216-444-2200
On Site Activity:	Abatement ONLY
Abatement Phone No:	215-561-8334
On Site Specialist Name:	Jose Lopez Garcia
Specialist Cert Number:	AS31478
Cert Expiration Date:	03/27/2025
Setup Date:	04/26/2019
Offsite On Hold Date:	04/26/2019
Onsite Off Hold:	Not reported
Demo Contractor Phone:	N/A
Demo On Hold Date:	Not reported
Demo Off Hold Date:	Not reported
NF Cat-1 Pipe (ft):	0
NF Cat-1 Surface Area (sq ft):	0
NF Cat-2 Pipe (ft):	0
NF Cat-2 Surface Area (sq ft):	0

Name:	Not reported
Address:	9500 EUCLID AVE
City,State,Zip:	CLEVELAND, OH 44195
Notification ID:	127717
Owner Name:	Cleveland Clinic Foundation
Abatement Contractor Name:	Pioneer Environmental Systems, Inc.
Abatement License Number:	AC1886
Building Owner:	L Building
Abate Start Date:	11/12/2019
Abate End Date:	11/12/2019

CLEVELAND CLINIC FOUNDATION (Continued) **1000429892**

Demo Contractor Name:	N/A
Demo Start Date:	11/12/2019
Demo End Date:	11/12/2019
RACM Linear Feet:	N/A
RACM Square Feet:	300
RACM Cubic Feet:	N/A
Owner Phone:	216-317-0430
On Site Activity:	Abatement ONLY
Abatement Phone No:	216-561-8334
On Site Specialist Name:	Jose Lopez Garcia
Specialist Cert Number:	AS31478
Cert Expiration Date:	03/27/2025
Setup Date:	11/12/2019
Offsite On Hold Date:	Not reported
Onsite Off Hold:	Not reported
Demo Contractor Phone:	N/A
Demo On Hold Date:	Not reported
Demo Off Hold Date:	Not reported
NF Cat-1 Pipe (ft):	0
NF Cat-1 Surface Area (sq ft):	0
NF Cat-2 Pipe (ft):	0
NF Cat-2 Surface Area (sq ft):	0

Name:	Not reported
Address:	9500 EUCLID AVE
City,State,Zip:	CLEVELAND, OH 44195
Notification ID:	124813
Owner Name:	Cleveland Clinic Foundation
Abatement Contractor Name:	Pioneer Environmental Systems, Inc.
Abatement License Number:	AC1886
Building Owner:	H Building
Abate Start Date:	09/30/2019
Abate End Date:	10/12/2019
Demo Contractor Name:	N/A
Demo Start Date:	09/30/2019
Demo End Date:	10/12/2019
RACM Linear Feet:	295
RACM Square Feet:	680
RACM Cubic Feet:	N/A
Owner Phone:	216-408-1173
On Site Activity:	Abatement ONLY
Abatement Phone No:	216-561-8334
On Site Specialist Name:	Jose Lopez Garcia
Specialist Cert Number:	AS31478
Cert Expiration Date:	03/27/2025
Setup Date:	09/30/2019
Offsite On Hold Date:	Not reported
Onsite Off Hold:	Not reported
Demo Contractor Phone:	N/A
Demo On Hold Date:	Not reported
Demo Off Hold Date:	Not reported
NF Cat-1 Pipe (ft):	0
NF Cat-1 Surface Area (sq ft):	0
NF Cat-2 Pipe (ft):	0
NF Cat-2 Surface Area (sq ft):	0

Name:	Not reported

CLEVELAND CLINIC FOUNDATION (Continued) **1000429892**

Address:	9500 EUCLID AVE
City,State,Zip:	CLEVELAND, OH 44195
Notification ID:	125594
Owner Name:	Cleveland Clinic Foundation
Abatement Contractor Name:	Pioneer Environmental Systems, Inc.
Abatement License Number:	AC1886
Building Owner:	S Building
Abate Start Date:	10/10/2019
Abate End Date:	10/12/2019
Demo Contractor Name:	N/A
Demo Start Date:	10/10/2019
Demo End Date:	10/12/2019
RACM Linear Feet:	N/A
RACM Square Feet:	50
RACM Cubic Feet:	N/A
Owner Phone:	216-444-4231
On Site Activity:	Abatement ONLY
Abatement Phone No:	216-561-8334
On Site Specialist Name:	Jose Lopez Garcia
Specialist Cert Number:	AS31478
Cert Expiration Date:	03/27/2025
Setup Date:	10/10/2019
Offsite On Hold Date:	Not reported
Onsite Off Hold:	Not reported
Demo Contractor Phone:	N/A
Demo On Hold Date:	Not reported
Demo Off Hold Date:	Not reported
NF Cat-1 Pipe (ft):	0
NF Cat-1 Surface Area (sq ft):	0
NF Cat-2 Pipe (ft):	0
NF Cat-2 Surface Area (sq ft):	0

Name:	Not reported
Address:	9500 EUCLID AVE
City,State,Zip:	CLEVELAND, OH 44195
Notification ID:	123067
Owner Name:	Cleveland Clinic Foundation
Abatement Contractor Name:	Pioneer Environmental Systems, Inc.
Abatement License Number:	AC1886
Building Owner:	TT Building Cooling Tower
Abate Start Date:	09/09/2019
Abate End Date:	09/10/2019
Demo Contractor Name:	N/A
Demo Start Date:	09/09/2019
Demo End Date:	09/10/2019
RACM Linear Feet:	N/A
RACM Square Feet:	500
RACM Cubic Feet:	N/A
Owner Phone:	216-444-2644
On Site Activity:	Abatement ONLY
Abatement Phone No:	216-561-8334
On Site Specialist Name:	Jose Lopez Garcia
Specialist Cert Number:	AS31478
Cert Expiration Date:	03/27/2025
Setup Date:	09/09/2019
Offsite On Hold Date:	Not reported
Onsite Off Hold:	Not reported

CLEVELAND CLINIC FOUNDATION (Continued) **1000429892**

Demo Contractor Phone:	N/A
Demo On Hold Date:	Not reported
Demo Off Hold Date:	Not reported
NF Cat-1 Pipe (ft):	0
NF Cat-1 Surface Area (sq ft):	0
NF Cat-2 Pipe (ft):	0
NF Cat-2 Surface Area (sq ft):	0

Name:	Not reported
Address:	9500 EUCLID AVE.
City,State,Zip:	CLEVELAND, OH 44195
Notification ID:	195301
Owner Name:	Cleveland Clinic Foundation
Abatement Contractor Name:	Pioneer Environmental Services, Inc.
Abatement License Number:	AC2615
Building Owner:	M Building
Abate Start Date:	10/10/2022
Abate End Date:	12/31/2024
Demo Contractor Name:	N/A
Demo Start Date:	10/10/2022
Demo End Date:	12/31/2024
RACM Linear Feet:	278
RACM Square Feet:	3150
RACM Cubic Feet:	N/A
Owner Phone:	216-389-6495
On Site Activity:	Abatement ONLY
Abatement Phone No:	216-561-8334
On Site Specialist Name:	Jose Lopez Garcia
Specialist Cert Number:	AS31478
Cert Expiration Date:	03/27/2025
Setup Date:	10/10/2022
Offsite On Hold Date:	09/20/2024
Onsite Off Hold:	Not reported
Demo Contractor Phone:	N/A
Demo On Hold Date:	Not reported
Demo Off Hold Date:	Not reported
NF Cat-1 Pipe (ft):	0
NF Cat-1 Surface Area (sq ft):	0
NF Cat-2 Pipe (ft):	0
NF Cat-2 Surface Area (sq ft):	0

Name:	Not reported
Address:	9500 EUCLID AVE
City,State,Zip:	CLEVELAND, OH 44195
Notification ID:	134087
Owner Name:	Cleveland Clinic Foundation
Abatement Contractor Name:	Pioneer Environmental Systems, Inc.
Abatement License Number:	AC1886
Building Owner:	M Bldg
Abate Start Date:	02/09/2020
Abate End Date:	06/30/2020
Demo Contractor Name:	N/A
Demo Start Date:	02/09/2020
Demo End Date:	06/30/2020
RACM Linear Feet:	N/A
RACM Square Feet:	180
RACM Cubic Feet:	N/A

CLEVELAND CLINIC FOUNDATION (Continued) **1000429892**

Owner Phone:	216-313-6132
On Site Activity:	Abatement ONLY
Abatement Phone No:	216-561-8334
On Site Specialist Name:	Jose Lopez Garcia
Specialist Cert Number:	AS31478
Cert Expiration Date:	03/27/2025
Setup Date:	02/09/2020
Offsite On Hold Date:	02/09/2020
Onsite Off Hold:	Not reported
Demo Contractor Phone:	N/A
Demo On Hold Date:	Not reported
Demo Off Hold Date:	Not reported
NF Cat-1 Pipe (ft):	0
NF Cat-1 Surface Area (sq ft):	0
NF Cat-2 Pipe (ft):	0
NF Cat-2 Surface Area (sq ft):	0

Name:	Not reported
Address:	9500 EUCLID AVE
City,State,Zip:	CLEVELAND, OH 44195
Notification ID:	134087
Owner Name:	Cleveland Clinic Foundation
Abatement Contractor Name:	Pioneer Environmental Systems, Inc.
Abatement License Number:	AC1886
Building Owner:	H Bldg
Abate Start Date:	02/09/2020
Abate End Date:	06/30/2020
Demo Contractor Name:	N/A
Demo Start Date:	02/09/2020
Demo End Date:	06/30/2020
RACM Linear Feet:	N/A
RACM Square Feet:	200
RACM Cubic Feet:	N/A
Owner Phone:	216-313-6132
On Site Activity:	Abatement ONLY
Abatement Phone No:	216-561-8334
On Site Specialist Name:	Jose Lopez Garcia
Specialist Cert Number:	AS31478
Cert Expiration Date:	03/27/2025
Setup Date:	02/09/2020
Offsite On Hold Date:	02/09/2020
Onsite Off Hold:	Not reported
Demo Contractor Phone:	N/A
Demo On Hold Date:	Not reported
Demo Off Hold Date:	Not reported
NF Cat-1 Pipe (ft):	0
NF Cat-1 Surface Area (sq ft):	0
NF Cat-2 Pipe (ft):	0
NF Cat-2 Surface Area (sq ft):	0

Name:	Not reported
Address:	9500 EUCLID AVENUE
City,State,Zip:	CLEVELAND, OH 44195
Notification ID:	137290
Owner Name:	Cleveland Clinic Foundation
Abatement Contractor Name:	Pioneer Environmental Systems, Inc.
Abatement License Number:	AC1886

CLEVELAND CLINIC FOUNDATION (Continued) **1000429892**

Building Owner:	The Cleveland Clinic
Abate Start Date:	01/01/2019
Abate End Date:	12/31/2019
Demo Contractor Name:	N/A
Demo Start Date:	01/01/2019
Demo End Date:	12/31/2019
RACM Linear Feet:	42
RACM Square Feet:	3112
RACM Cubic Feet:	N/A
Owner Phone:	330-866-3435
On Site Activity:	Abatement ONLY
Abatement Phone No:	216-561-8334
On Site Specialist Name:	Jose Lopez Garcia
Specialist Cert Number:	AS31478
Cert Expiration Date:	03/27/2025
Setup Date:	01/01/2019
Offsite On Hold Date:	Not reported
Onsite Off Hold:	Not reported
Demo Contractor Phone:	N/A
Demo On Hold Date:	Not reported
Demo Off Hold Date:	Not reported
NF Cat-1 Pipe (ft):	0
NF Cat-1 Surface Area (sq ft):	0
NF Cat-2 Pipe (ft):	0
NF Cat-2 Surface Area (sq ft):	0

Name:	Not reported
Address:	9500 EUCLID AVE
City,State,Zip:	CLEVELAND, OH 44195
Notification ID:	123070
Owner Name:	Cleveland Clinic Foundation
Abatement Contractor Name:	Pioneer Environmental Systems, Inc.
Abatement License Number:	AC1886
Building Owner:	P Building
Abate Start Date:	09/16/2019
Abate End Date:	03/31/2020
Demo Contractor Name:	N/A
Demo Start Date:	09/16/2019
Demo End Date:	03/31/2020
RACM Linear Feet:	N/A
RACM Square Feet:	2600
RACM Cubic Feet:	N/A
Owner Phone:	216-379-9217
On Site Activity:	Abatement ONLY
Abatement Phone No:	216-561-8334
On Site Specialist Name:	Jose Lopez Garcia
Specialist Cert Number:	AS31478
Cert Expiration Date:	03/27/2025
Setup Date:	09/16/2019
Offsite On Hold Date:	02/21/2020
Onsite Off Hold:	Not reported
Demo Contractor Phone:	N/A
Demo On Hold Date:	Not reported
Demo Off Hold Date:	Not reported
NF Cat-1 Pipe (ft):	0
NF Cat-1 Surface Area (sq ft):	0
NF Cat-2 Pipe (ft):	0

CLEVELAND CLINIC FOUNDATION (Continued) **1000429892**

NF Cat-2 Surface Area (sq ft):	0

Name:	Not reported
Address:	9500 EUCLID AVENUE
City,State,Zip:	CLEVELAND, OH 44195
Notification ID:	130954
Owner Name:	Cleveland Clinic Foundation
Abatement Contractor Name:	Pioneer Environmental Systems, Inc.
Abatement License Number:	AC1886
Building Owner:	Cleveland Clinic S Building
Abate Start Date:	01/03/2020
Abate End Date:	03/31/2020
Demo Contractor Name:	N/A
Demo Start Date:	01/03/2020
Demo End Date:	03/31/2020
RACM Linear Feet:	N/A
RACM Square Feet:	300
RACM Cubic Feet:	N/A
Owner Phone:	216-444-2200
On Site Activity:	Abatement ONLY
Abatement Phone No:	216-561-8334
On Site Specialist Name:	Jose Lopez Garcia
Specialist Cert Number:	AS31478
Cert Expiration Date:	03/27/2025
Setup Date:	01/03/2020
Offsite On Hold Date:	01/03/2020
Onsite Off Hold:	Not reported
Demo Contractor Phone:	N/A
Demo On Hold Date:	Not reported
Demo Off Hold Date:	Not reported
NF Cat-1 Pipe (ft):	0
NF Cat-1 Surface Area (sq ft):	0
NF Cat-2 Pipe (ft):	0
NF Cat-2 Surface Area (sq ft):	0

Name:	Not reported
Address:	9500 EUCLID AVE
City,State,Zip:	CLEVELAND, OH 44195
Notification ID:	129027
Owner Name:	Cleveland Clinic Foundation
Abatement Contractor Name:	Pioneer Environmental Systems, Inc.
Abatement License Number:	AC1886
Building Owner:	L Bldg
Abate Start Date:	12/02/2019
Abate End Date:	03/31/2020
Demo Contractor Name:	N/A
Demo Start Date:	12/02/2019
Demo End Date:	03/31/2020
RACM Linear Feet:	N/A
RACM Square Feet:	1400
RACM Cubic Feet:	N/A
Owner Phone:	216-444-2644
On Site Activity:	Abatement ONLY
Abatement Phone No:	216-561-8334
On Site Specialist Name:	Jose Lopez Garcia
Specialist Cert Number:	AS31478
Cert Expiration Date:	03/27/2025

CLEVELAND CLINIC FOUNDATION (Continued) **1000429892**

Setup Date:	12/02/2019
Offsite On Hold Date:	01/24/2020
Onsite Off Hold:	Not reported
Demo Contractor Phone:	N/A
Demo On Hold Date:	Not reported
Demo Off Hold Date:	Not reported
NF Cat-1 Pipe (ft):	0
NF Cat-1 Surface Area (sq ft):	0
NF Cat-2 Pipe (ft):	0
NF Cat-2 Surface Area (sq ft):	0

Name:	Not reported
Address:	9500 EUCLID AVE
City,State,Zip:	CLEVELAND, OH 44195
Notification ID:	124287
Owner Name:	Cleveland Clinic Foundation
Abatement Contractor Name:	Pioneer Environmental Systems, Inc.
Abatement License Number:	AC1886
Building Owner:	M Bldg
Abate Start Date:	10/04/2019
Abate End Date:	01/07/2020
Demo Contractor Name:	N/A
Demo Start Date:	10/04/2019
Demo End Date:	01/07/2020
RACM Linear Feet:	N/A
RACM Square Feet:	1000
RACM Cubic Feet:	N/A
Owner Phone:	216-444-2644
On Site Activity:	Abatement ONLY
Abatement Phone No:	216-561-8334
On Site Specialist Name:	Jose Lopez Garcia
Specialist Cert Number:	AS31478
Cert Expiration Date:	03/27/2025
Setup Date:	10/01/2019
Offsite On Hold Date:	12/05/2019
Onsite Off Hold:	12/02/2019
Demo Contractor Phone:	N/A
Demo On Hold Date:	Not reported
Demo Off Hold Date:	Not reported
NF Cat-1 Pipe (ft):	0
NF Cat-1 Surface Area (sq ft):	0
NF Cat-2 Pipe (ft):	0
NF Cat-2 Surface Area (sq ft):	0

Name:	Not reported
Address:	9500 EUCLID AVENUE
City,State,Zip:	CLEVELAND, OH 44195
Notification ID:	211755
Owner Name:	Cleveland Clinic Foundation
Abatement Contractor Name:	Pioneer Environmental Services, Inc.
Abatement License Number:	AC2615
Building Owner:	CCF L Building
Abate Start Date:	09/06/2023
Abate End Date:	05/29/2025
Demo Contractor Name:	N/A
Demo Start Date:	09/06/2023
Demo End Date:	05/29/2025

CLEVELAND CLINIC FOUNDATION (Continued) **1000429892**

RACM Linear Feet:	N/A
RACM Square Feet:	17322
RACM Cubic Feet:	N/A
Owner Phone:	330-866-3435
On Site Activity:	Abatement ONLY
Abatement Phone No:	216-561-8334
On Site Specialist Name:	Genaro Mejia
Specialist Cert Number:	AS32479
Cert Expiration Date:	02/11/2025
Setup Date:	09/06/2023
Offsite On Hold Date:	06/14/2024
Onsite Off Hold:	Not reported
Demo Contractor Phone:	N/A
Demo On Hold Date:	Not reported
Demo Off Hold Date:	Not reported
NF Cat-1 Pipe (ft):	0
NF Cat-1 Surface Area (sq ft):	0
NF Cat-2 Pipe (ft):	0
NF Cat-2 Surface Area (sq ft):	0

45
SSE
1/4-1/2
0.435 mi.
2299 ft.

OPPORTUNITY CORRIDOR **US BROWNFIELDS** **1016952193**
I-490 AND 55TH STREET TO THE CLEVELAND CLINIC **N/A**
CLEVELAND, OH 44195

Relative:
Higher

Actual:
679 ft.

US BROWNFIELDS:

Name:	OPPORTUNITY CORRIDOR
Address:	I-490 And 55th Street To The Cleveland Clinic
City,State,Zip:	CLEVELAND, OH 44195
Property ID:	177044
Property Alias:	Not reported
Recipient Name:	R5 TBA - Ohio (STAG Funded)
Grant Type:	Hazardous
Property Number:	Multiple (BL I - 82; BL 2C- 53)
Parcel Size:	23.2
Latitude:	41.5034433
Longitude:	-81.6205953
Census Tract:	39035197200
State or Tribal Voluntary Response Program:	Y
Program Name:	Not reported
AA Activity Funded:	Not reported
Start Date:	Not reported
Redev Completition Date:	Not reported
Completed Date:	Not reported
Cleanup Funding:	Not reported
Cleanup Funding Source:	Not reported
Activity Funded:	Yes
Assessment Funding:	Not reported
Assessment Funding Source:	Not reported
Redevelopment Funding:	Not reported
Contaminants REC:	Lead PAHs VOCs
Contaminants Found at Actionable Level:	Lead PAHs VOCs
Redev. Funding Source:	Not reported
Redev. Funding Entity Name:	Not reported
Contaminants Found Below Actionable Level:	Not reported
Redevelopment Start Date:	Not reported
Assessment Funding Entity:	Not reported

OPPORTUNITY CORRIDOR (Continued) **1016952193**

Cleanup Funding Entity:	Not reported
Climate Adapt Mitig - Planning or Assessment:	Not reported
Cooperative Agreement Number:	n/a
Start Date:	Not reported
Ownership Entity:	Government
Additional Institutional Controls Information:	Not reported
Completion Date:	Not reported
Address of Data Sources (URL if available) 1:	Not reported
Cleanup Required:	U
Indicates Cleanup/Treatment Tech Implemented:	Not reported
Institutional Controls Required:	U
IC Category Proprietary Controls:	Not reported
Excavation and Disposal of Soils:	Not reported
Extraction of contaminants:	Not reported
IC Cat. Info. Devices:	Not reported
Removal of materials (tanks and piping, etc.):	Not reported
IC Cat. Gov. Controls:	Not reported
Reduction of Contam Bioremediation/Phytoremediation:	Not reported
IC Cat. Enforcement Permit Tools:	Not reported
Cleanup of structures:	Not reported
IC in place date:	Not reported
Additional Cleanup/Treatment Tech Info:	Not reported
IC in place:	Not reported
Address of Data Source (URL if available) 2:	Not reported
Indicate whether Engineering Controls are required:	Not reported
State/tribal program ID:	Not reported
Cover Technologies (e.g., Capping):	Not reported
Security (e.g., Guard, Fence):	Not reported
Immobilization Process:	Not reported
Engineering Barriers (e.g., Slurry Walls, Sheet):	Not reported
Other:	Not reported
Additional Engineering Controls Information:	Not reported
Address of Data Source (URL if available) 3:	Not reported
Indicate whether Engineering Controls are in place:	Not reported
Date Engineering Controls put into place:	Not reported
ACRES Cleaned Up:	Not reported
Section 128(a) State/Tribal:	Not reported
Multipurpose - Cost Share Amount:	Not reported
Cleanup - Cost Share Amount:	Not reported
RLF Loan - Total Loan Amount:	Not reported
RLF - Loan Signed Date:	Not reported
RLF Loan - Anticipated Repayment Start Date:	Not reported
RLF Loan - Anticipated Repayment End Date:	Not reported
RLF Loan - Interest Rate:	Not reported
RLF Loan - EPA Funds Used:	Not reported
Contaminant Cleanup:	Not reported
RLF Loan - Cost Share Used:	Not reported
Media Affected:	Ground Water Soil
RLF Loan - Program Income Used:	Not reported
Media Cleanup:	Not reported
RLF Loan - Discounted:	Not reported
RLF Loan - Discount Percentage:	Not reported
RLF Subgrant - Total Subgrant Amount:	Not reported
RLF Subgrant - Signed Date:	Not reported
RLF Subgrant - EPA Funds Used:	Not reported
RLF Subgrant - Cost Share Used:	Not reported
RLF Subgrant - Program Income Used:	Not reported

OPPORTUNITY CORRIDOR (Continued) **1016952193**

RLF Direct Cleanup - Total Funding Amt:	Not reported
Num. of cleanup and re-dev. jobs:	Not reported
RLF Direct Cleanup - Source of Funding:	Not reported
RLF Leveraged - Funding Source Type:	Not reported
Past use greenspace acreage:	Not reported
Past use residential acreage:	0.87
RLF Leveraged - Entity Providing Funding:	Not reported
RLF Leveraged - Funding Amount:	Not reported
Cleanup Completion Doc - NFA Letter Received:	N
Past use commercial acreage:	4.13
NFA Letter Date Received:	Not reported
Past use industrial acreage:	9.5
Cleanup Comp Doc - Letter/Signed Rep Qualified Pro:	N
Future use greenspace acreage:	Not reported
Letter/Signed Report Date Received:	Not reported
Future use residential acreage:	Not reported
Future use commercial acreage:	Not reported
Cleanup Completion Doc- Other forms of Doc:	Not reported
Future use industrial acreage:	Not reported
Climate Adapt and Mitiga - Demo or Cleanup:	Not reported
ReDev Activity Funded:	Not reported
Amount of Funding Expended on this Activity 2:	Not reported
Number of Redevelopment Jobs Leveraged:	Not reported
Climate Adaptation and Mitigation Redevelopment:	Not reported
Radius:	0.5
Below Poverty Number:	1003
Below Poverty Percent:	36.27
Meidan Income:	4142
Meidan Income Number:	1462
Meidan Income Percent:	52.88
Vacant Housing Number:	541
Vacant Housing Percent:	28.53
Unemployed Number:	271
Unemployed Percent:	9.8

Name:	OPPORTUNITY CORRIDOR
Address:	I-490 And 55th Street To The Cleveland Clinic
City,State,Zip:	CLEVELAND, OH 44195
Property ID:	177044
Property Alias:	Not reported
Recipient Name:	R5 TBA - Ohio (STAG Funded)
Grant Type:	Hazardous
Property Number:	Multiple (BL I - 82; BL 2C- 53)
Parcel Size:	23.2
Latitude:	41.5034433
Longitude:	-81.6205953
Census Tract:	39035197200
State or Tribal Voluntary Response Program:	Y
Program Name:	Not reported
AA Activity Funded:	Yes
Start Date:	Not reported
Redev Completition Date:	Not reported
Completed Date:	Not reported
Cleanup Funding:	Not reported
Cleanup Funding Source:	Not reported
Activity Funded:	Yes
Assessment Funding:	Not reported

OPPORTUNITY CORRIDOR (Continued) **1016952193**

Assessment Funding Source:	Not reported
Redevelopment Funding:	Not reported
Contaminants REC:	Lead PAHs VOCs
Contaminants Found at Actionable Level:	Lead PAHs VOCs
Redev. Funding Source:	Not reported
Redev. Funding Entity Name:	Not reported
Contaminants Found Below Actionable Level:	Not reported
Redevelopment Start Date:	Not reported
Assessment Funding Entity:	EPA
Cleanup Funding Entity:	Not reported
Climate Adapt Mitig - Planning or Assessment:	Not reported
Cooperative Agreement Number:	n/a
Start Date:	2015-07-08 00:00:00
Ownership Entity:	Government
Additional Institutional Controls Information:	Not reported
Completion Date:	2016-03-15 00:00:00
Address of Data Sources (URL if available) 1:	Not reported
Cleanup Required:	U
Indicates Cleanup/Treatment Tech Implemented:	Not reported
Institutional Controls Required:	U
IC Category Proprietary Controls:	Not reported
Excavation and Disposal of Soils:	Not reported
Extraction of contaminants:	Not reported
IC Cat. Info. Devices:	Not reported
Removal of materials (tanks and piping, etc.):	Not reported
IC Cat. Gov. Controls:	Not reported
Reduction of Contam Bioremediation/Phytoremediation:	Not reported
IC Cat. Enforcement Permit Tools:	Not reported
Cleanup of structures:	Not reported
IC in place date:	Not reported
Additional Cleanup/Treatment Tech Info:	Not reported
IC in place:	Not reported
Address of Data Source (URL if available) 2:	Not reported
Indicate whether Engineering Controls are required:	Not reported
State/tribal program ID:	Not reported
Cover Technologies (e.g., Capping):	Not reported
Security (e.g., Guard, Fence):	Not reported
Immobilization Process:	Not reported
Engineering Barriers (e.g., Slurry Walls, Sheet):	Not reported
Other:	Not reported
Additional Engineering Controls Information:	Not reported
Address of Data Source (URL if available) 3:	Not reported
Indicate whether Engineering Controls are in place:	Not reported
Date Engineering Controls put into place:	Not reported
ACRES Cleaned Up:	Not reported
Section 128(a) State/Tribal:	Not reported
Multipurpose - Cost Share Amount:	Not reported
Cleanup - Cost Share Amount:	Not reported
RLF Loan - Total Loan Amount:	Not reported
RLF - Loan Signed Date:	Not reported
RLF Loan - Anticipated Repayment Start Date:	Not reported
RLF Loan - Anticipated Repayment End Date:	Not reported
RLF Loan - Interest Rate:	Not reported
RLF Loan - EPA Funds Used:	Not reported
Contaminant Cleanup:	Not reported
RLF Loan - Cost Share Used:	Not reported
Media Affected:	Ground Water Soil

OPPORTUNITY CORRIDOR (Continued) **1016952193**

RLF Loan - Program Income Used:	Not reported
Media Cleanup:	Not reported
RLF Loan - Discounted:	Not reported
RLF Loan - Discount Percentage:	Not reported
RLF Subgrant - Total Subgrant Amount:	Not reported
RLF Subgrant - Signed Date:	Not reported
RLF Subgrant - EPA Funds Used:	Not reported
RLF Subgrant - Cost Share Used:	Not reported
RLF Subgrant - Program Income Used:	Not reported
RLF Direct Cleanup - Total Funding Amt:	Not reported
Num. of cleanup and re-dev. jobs:	Not reported
RLF Direct Cleanup - Source of Funding:	Not reported
RLF Leveraged - Funding Source Type:	Not reported
Past use greenspace acreage:	Not reported
Past use residential acreage:	0.87
RLF Leveraged - Entity Providing Funding:	Not reported
RLF Leveraged - Funding Amount:	Not reported
Cleanup Completion Doc - NFA Letter Received:	N
Past use commercial acreage:	4.13
NFA Letter Date Received:	Not reported
Past use industrial acreage:	9.5
Cleanup Comp Doc - Letter/Signed Rep Qualified Pro:	N
Future use greenspace acreage:	Not reported
Letter/Signed Report Date Received:	Not reported
Future use residential acreage:	Not reported
Future use commercial acreage:	Not reported
Cleanup Completion Doc- Other forms of Doc:	Not reported
Future use industrial acreage:	Not reported
Climate Adapt and Mitiga - Demo or Cleanup:	Not reported
ReDev Activity Funded:	Not reported
Amount of Funding Expended on this Activity 2:	Not reported
Number of Redevelopment Jobs Leveraged:	Not reported
Climate Adaptation and Mitigation Redevelopment:	Not reported
Radius:	0.5
Below Poverty Number:	1003
Below Poverty Percent:	36.27
Meidan Income:	4142
Meidan Income Number:	1462
Meidan Income Percent:	52.88
Vacant Housing Number:	541
Vacant Housing Percent:	28.53
Unemployed Number:	271
Unemployed Percent:	9.8

Name:	OPPORTUNITY CORRIDOR
Address:	I-490 And 55th Street To The Cleveland Clinic
City,State,Zip:	CLEVELAND, OH 44195
Property ID:	177044
Property Alias:	Not reported
Recipient Name:	R5 TBA - Ohio (STAG Funded)
Grant Type:	Hazardous
Property Number:	Multiple (BL I - 82; BL 2C- 53)
Parcel Size:	23.2
Latitude:	41.5034433
Longitude:	-81.6205953
Census Tract:	39035197200
State or Tribal Voluntary Response Program:	Y

OPPORTUNITY CORRIDOR (Continued) **1016952193**

Program Name:	Not reported
AA Activity Funded:	Yes
Start Date:	Not reported
Redev Completition Date:	Not reported
Completed Date:	Not reported
Cleanup Funding:	Not reported
Cleanup Funding Source:	Not reported
Activity Funded:	Yes
Assessment Funding:	Not reported
Assessment Funding Source:	Not reported
Redevelopment Funding:	Not reported
Contaminants REC:	Lead PAHs VOCs
Contaminants Found at Actionable Level:	Lead PAHs VOCs
Redev. Funding Source:	Not reported
Redev. Funding Entity Name:	Not reported
Contaminants Found Below Actionable Level:	Not reported
Redevelopment Start Date:	Not reported
Assessment Funding Entity:	EPA
Cleanup Funding Entity:	Not reported
Climate Adapt Mitig - Planning or Assessment:	Not reported
Cooperative Agreement Number:	n/a
Start Date:	2014-07-31 00:00:00
Ownership Entity:	Government
Additional Institutional Controls Information:	Not reported
Completion Date:	2015-02-27 00:00:00
Address of Data Sources (URL if available) 1:	Not reported
Cleanup Required:	U
Indicates Cleanup/Treatment Tech Implemented:	Not reported
Institutional Controls Required:	U
IC Category Proprietary Controls:	Not reported
Excavation and Disposal of Soils:	Not reported
Extraction of contaminants:	Not reported
IC Cat. Info. Devices:	Not reported
Removal of materials (tanks and piping, etc.):	Not reported
IC Cat. Gov. Controls:	Not reported
Reduction of Contam Bioremediation/Phytoremediation:	Not reported
IC Cat. Enforcement Permit Tools:	Not reported
Cleanup of structures:	Not reported
IC in place date:	Not reported
Additional Cleanup/Treatment Tech Info:	Not reported
IC in place:	Not reported
Address of Data Source (URL if available) 2:	Not reported
Indicate whether Engineering Controls are required:	Not reported
State/tribal program ID:	Not reported
Cover Technologies (e.g., Capping):	Not reported
Security (e.g., Guard, Fence):	Not reported
Immobilization Process:	Not reported
Engineering Barriers (e.g., Slurry Walls, Sheet):	Not reported
Other:	Not reported
Additional Engineering Controls Information:	Not reported
Address of Data Source (URL if available) 3:	Not reported
Indicate whether Engineering Controls are in place:	Not reported
Date Engineering Controls put into place:	Not reported
ACRES Cleaned Up:	Not reported
Section 128(a) State/Tribal:	Not reported
Multipurpose - Cost Share Amount:	Not reported
Cleanup - Cost Share Amount:	Not reported

OPPORTUNITY CORRIDOR (Continued) **1016952193**

RLF Loan - Total Loan Amount:	Not reported
RLF - Loan Signed Date:	Not reported
RLF Loan - Anticipated Repayment Start Date:	Not reported
RLF Loan - Anticipated Repayment End Date:	Not reported
RLF Loan - Interest Rate:	Not reported
RLF Loan - EPA Funds Used:	Not reported
Contaminant Cleanup:	Not reported
RLF Loan - Cost Share Used:	Not reported
Media Affected:	Ground Water Soil
RLF Loan - Program Income Used:	Not reported
Media Cleanup:	Not reported
RLF Loan - Discounted:	Not reported
RLF Loan - Discount Percentage:	Not reported
RLF Subgrant - Total Subgrant Amount:	Not reported
RLF Subgrant - Signed Date:	Not reported
RLF Subgrant - EPA Funds Used:	Not reported
RLF Subgrant - Cost Share Used:	Not reported
RLF Subgrant - Program Income Used:	Not reported
RLF Direct Cleanup - Total Funding Amt:	Not reported
Num. of cleanup and re-dev. jobs:	Not reported
RLF Direct Cleanup - Source of Funding:	Not reported
RLF Leveraged - Funding Source Type:	Not reported
Past use greenspace acreage:	Not reported
Past use residential acreage:	0.87
RLF Leveraged - Entity Providing Funding:	Not reported
RLF Leveraged - Funding Amount:	Not reported
Cleanup Completion Doc - NFA Letter Received:	N
Past use commercial acreage:	4.13
NFA Letter Date Received:	Not reported
Past use industrial acreage:	9.5
Cleanup Comp Doc - Letter/Signed Rep Qualified Pro:	N
Future use greenspace acreage:	Not reported
Letter/Signed Report Date Received:	Not reported
Future use residential acreage:	Not reported
Future use commercial acreage:	Not reported
Cleanup Completion Doc- Other forms of Doc:	Not reported
Future use industrial acreage:	Not reported
Climate Adapt and Mitiga - Demo or Cleanup:	Not reported
ReDev Activity Funded:	Not reported
Amount of Funding Expended on this Activity 2:	Not reported
Number of Redevelopment Jobs Leveraged:	Not reported
Climate Adaptation and Mitigation Redevelopment:	Not reported
Radius:	0.5
Below Poverty Number:	1003
Below Poverty Percent:	36.27
Meidan Income:	4142
Meidan Income Number:	1462
Meidan Income Percent:	52.88
Vacant Housing Number:	541
Vacant Housing Percent:	28.53
Unemployed Number:	271
Unemployed Percent:	9.8

Name:	OPPORTUNITY CORRIDOR
Address:	I-490 And 55th Street To The Cleveland Clinic
City,State,Zip:	CLEVELAND, OH 44195
Property ID:	177044

OPPORTUNITY CORRIDOR (Continued) **1016952193**

Property Alias:	Not reported
Recipient Name:	R5 TBA - Ohio (STAG Funded)
Grant Type:	Hazardous
Property Number:	Multiple (BL I - 82; BL 2C- 53)
Parcel Size:	23.2
Latitude:	41.5034433
Longitude:	-81.6205953
Census Tract:	39035197200
State or Tribal Voluntary Response Program:	Y
Program Name:	Not reported
AA Activity Funded:	Yes
Start Date:	Not reported
Redev Completition Date:	Not reported
Completed Date:	Not reported
Cleanup Funding:	Not reported
Cleanup Funding Source:	Not reported
Activity Funded:	Yes
Assessment Funding:	Not reported
Assessment Funding Source:	Not reported
Redevelopment Funding:	Not reported
Contaminants REC:	Lead PAHs VOCs
Contaminants Found at Actionable Level:	Lead PAHs VOCs
Redev. Funding Source:	Not reported
Redev. Funding Entity Name:	Not reported
Contaminants Found Below Actionable Level:	Not reported
Redevelopment Start Date:	Not reported
Assessment Funding Entity:	EPA
Cleanup Funding Entity:	Not reported
Climate Adapt Mitig - Planning or Assessment:	Not reported
Cooperative Agreement Number:	n/a
Start Date:	2016-01-20 00:00:00
Ownership Entity:	Government
Additional Institutional Controls Information:	Not reported
Completion Date:	2016-06-10 00:00:00
Address of Data Sources (URL if available) 1:	Not reported
Cleanup Required:	U
Indicates Cleanup/Treatment Tech Implemented:	Not reported
Institutional Controls Required:	U
IC Category Proprietary Controls:	Not reported
Excavation and Disposal of Soils:	Not reported
Extraction of contaminants:	Not reported
IC Cat. Info. Devices:	Not reported
Removal of materials (tanks and piping, etc.):	Not reported
IC Cat. Gov. Controls:	Not reported
Reduction of Contam Bioremediation/Phytoremediation:	Not reported
IC Cat. Enforcement Permit Tools:	Not reported
Cleanup of structures:	Not reported
IC in place date:	Not reported
Additional Cleanup/Treatment Tech Info:	Not reported
IC in place:	Not reported
Address of Data Source (URL if available) 2:	Not reported
Indicate whether Engineering Controls are required:	Not reported
State/tribal program ID:	Not reported
Cover Technologies (e.g., Capping):	Not reported
Security (e.g., Guard, Fence):	Not reported
Immobilization Process:	Not reported
Engineering Barriers (e.g., Slurry Walls, Sheet):	Not reported

OPPORTUNITY CORRIDOR (Continued) **1016952193**

Other:	Not reported
Additional Engineering Controls Information:	Not reported
Address of Data Source (URL if available) 3:	Not reported
Indicate whether Engineering Controls are in place:	Not reported
Date Engineering Controls put into place:	Not reported
ACRES Cleaned Up:	Not reported
Section 128(a) State/Tribal:	Not reported
Multipurpose - Cost Share Amount:	Not reported
Cleanup - Cost Share Amount:	Not reported
RLF Loan - Total Loan Amount:	Not reported
RLF - Loan Signed Date:	Not reported
RLF Loan - Anticipated Repayment Start Date:	Not reported
RLF Loan - Anticipated Repayment End Date:	Not reported
RLF Loan - Interest Rate:	Not reported
RLF Loan - EPA Funds Used:	Not reported
Contaminant Cleanup:	Not reported
RLF Loan - Cost Share Used:	Not reported
Media Affected:	Ground Water Soil
RLF Loan - Program Income Used:	Not reported
Media Cleanup:	Not reported
RLF Loan - Discounted:	Not reported
RLF Loan - Discount Percentage:	Not reported
RLF Subgrant - Total Subgrant Amount:	Not reported
RLF Subgrant - Signed Date:	Not reported
RLF Subgrant - EPA Funds Used:	Not reported
RLF Subgrant - Cost Share Used:	Not reported
RLF Subgrant - Program Income Used:	Not reported
RLF Direct Cleanup - Total Funding Amt:	Not reported
Num. of cleanup and re-dev. jobs:	Not reported
RLF Direct Cleanup - Source of Funding:	Not reported
RLF Leveraged - Funding Source Type:	Not reported
Past use greenspace acreage:	Not reported
Past use residential acreage:	0.87
RLF Leveraged - Entity Providing Funding:	Not reported
RLF Leveraged - Funding Amount:	Not reported
Cleanup Completion Doc - NFA Letter Received:	N
Past use commercial acreage:	4.13
NFA Letter Date Received:	Not reported
Past use industrial acreage:	9.5
Cleanup Comp Doc - Letter/Signed Rep Qualified Pro:	N
Future use greenspace acreage:	Not reported
Letter/Signed Report Date Received:	Not reported
Future use residential acreage:	Not reported
Future use commercial acreage:	Not reported
Cleanup Completion Doc- Other forms of Doc:	Not reported
Future use industrial acreage:	Not reported
Climate Adapt and Mitiga - Demo or Cleanup:	Not reported
ReDev Activity Funded:	Not reported
Amount of Funding Expended on this Activity 2:	Not reported
Number of Redevelopment Jobs Leveraged:	Not reported
Climate Adaptation and Mitigation Redevelopment:	Not reported
Radius:	0.5
Below Poverty Number:	1003
Below Poverty Percent:	36.27
Meidan Income:	4142
Meidan Income Number:	1462
Meidan Income Percent:	52.88

OPPORTUNITY CORRIDOR (Continued) **1016952193**

Vacant Housing Number:	541
Vacant Housing Percent:	28.53
Unemployed Number:	271
Unemployed Percent:	9.8

L46 NNE 1/4-1/2 0.436 mi. 2303 ft. | **VACANT LOT 9321 WADE PARK CLEVELAND, OH** | **UST FINDER** | **1028604689**
UST FINDER RELEASE | **N/A**

Site 1 of 2 in cluster L

Relative: Lower
Actual: 650 ft.

UST FINDER:

Object ID:	351802
Facility ID:	OH18010948
Name:	VACANT LOT
Address:	9321 WADE PARK
City,State,Zip:	CLEVELAND, OH
Address Match Type:	Not reported
Open USTs:	0
Closed USTs:	2
TOS USTs:	0
Population 1500ft:	2556
Private Wells 1500ft:	0
Within 100yr Floodplain:	No
Land Use:	Developed, Medium Intensity
Within SPA:	No
SPA PWS Facility ID:	Not reported
SPA Water Type:	Not reported
SPA Facility Type:	Not reported
SPA HUC12:	Not reported
Within WHPA:	No
WHPA PWS Facility ID:	Not reported
WHPA Water Type:	Not reported
WHPA Facility Type:	Not reported
WHPA HUC12:	Not reported
Facility Status:	Closed UST(s)
Date of Last Inspection:	Not reported
EPA Region:	5
Tribe:	Not reported
Coordinate Source:	State
X Coord:	-81.622039
Y Coord:	41.5159370000001
Latitude:	41.515937
Longitude:	-81.622039

UST FINDER:

Object ID:	1465034
Facility ID:	OH18010948
Tank ID:	OH18010948_T00002
Tank Status:	Closed
Installation Date:	Not reported
Removal Date:	2002/11/22 15:59:59+00
Tank Capacity:	3000
Substances:	Gasoline
Tank Wall Type:	Single
Object ID:	1465035
Facility ID:	OH18010948

VACANT LOT (Continued) **1028604689**

Tank ID:	OH18010948_T00001
Tank Status:	Closed
Installation Date:	Not reported
Removal Date:	2002/11/22 15:59:59+00
Tank Capacity:	8000
Substances:	Gasoline
Tank Wall Type:	Single

UST FINDER RELEASE:

Object ID:	323456
Facility ID:	OH18010948
Lust ID:	OH18010948-N00001
Name:	VACANT LOT
Address:	9321 WADE PARK
City,State,Zip:	CLEVELAND, OH 0
Address Match Type:	Not reported
Reported Date:	2003/02/10 15:59:59+00
Status:	No Further Action
Substance:	Not reported
Population within 1500ft:	2557
Domestic Wells within 1500ft:	0
Land Use:	Developed, Medium Intensity
Within SPA:	No
SPA PWS Facility ID:	Not reported
SPA Water Type:	Not reported
SPA Facility Type:	Not reported
SPA HUC12:	Not reported
Within WHPA:	No
WHPA PWS Facility ID:	Not reported
WHPA Water Type:	Not reported
WHPA Facility Type:	Not reported
WHPA HUC12:	Not reported
Within 100yr Floodplain:	No
Tribe:	Not reported
EPA Region:	5
NFA Letter 1:	Not reported
NFA Letter 2:	Not reported
NFA Letter 3:	Not reported
NFA Letter 4:	Not reported
Closed With Residual Contaminate:	Not reported
Coordinate Source:	State
X Coord:	-81.62204
Y Coord:	41.5159400000001
Latitude:	41.51594
Longitude:	-81.6220399999999

L47 **VACANT LOT** **LUST** **U004218053**
NNE **9321 WADE PARK** **UST** **N/A**
1/4-1/2 **CLEVELAND, OH 44106**
0.436 mi.
2303 ft. **Site 2 of 2 in cluster L**

Relative:
Lower

Actual:
650 ft.

LUST:

Name:	VACANT LOT
Address:	9321 WADE PARK
City,State,Zip:	CLEVELAND, OH 44106

VACANT LOT (Continued) **U004218053**

Release Number:	18010948 - N00001
Release Date:	02/10/2003
LTF Status:	6 Closure of regulated UST
FR Status:	**NFA: No Further Action**
Priority:	2
Review Date:	06/12/2003
Priority Decode:	SUS/CON from non-regulated UST
Class1 Decode:	A Responsible Party (RP) for the release has not yet been determined
Latitude:	41.515937
Longitude:	-81.622039
Class:	Responsible Party for release has not yet been determined
Incident Number:	Not reported
Last Update:	Charles Zepp
Last Update Date:	06/10/2021
Last Update Updated:	06/12/2003
Sub Status:	Approved
Rules:	1999
Coordinator:	Charles Zepp
Rating:	10

UST:

Name:	VACANT LOT
Address:	9321 WADE PARK
City,State,Zip:	CLEVELAND, OH 44106
Facility Id:	18010948
Owner Name:	Not reported
Owner Address:	Not reported
Owner City/State/Zip:	Not reported
Tank Number:	T00001
Status:	REM - Removed
UST Capacity:	8000
Tank Content:	Gasoline
Installation Date:	Not reported
Construction:	BM - Bare Metal
Date Last Used:	11/22/2002
Date TCL Closed:	Not reported
Date Removed:	11/22/2002
CAS Number:	8006-61-9
Abandoned Approved:	Not reported
Regulated:	YES
Sensitive Area:	NO
Date Of Sensitivity:	Not reported
UST Configurations:	Not reported
Construction Comments:	Bare Steel
Corrosion Protections:	Not reported
Corrosion Protection Comments:	Not reported
Primary Release Detection:	AMO - Alternative Method (Other, explain)
Secondary Release Detection:	Not reported
Release Detection Comments:	RDTank: / RDLine:
Piping Configuration:	Not reported
Piping Configuration Comments:	Not reported
Piping Styles:	S - Suction
Piping Constructions:	BM - Bare Metal
Piping Construction Comments:	Bare Steel
Piping Corrosion Protections:	OTH - Other (explain)
Piping Corrosion Protection Comments:	Not reported

VACANT LOT (Continued) **U004218053**

Piping Release Detections:	OTH - Other(explain)
Piping Release Detection Comments:	Not reported
Spill Prevention Manholes:	OTH - Other (Explain)
Spill Prevention Manhole Comments:	Not reported
OverFill Prevention:	Not reported
OverFill Prevention Comment:	Not reported
Comments:	Not reported

Name:	VACANT LOT
Address:	9321 WADE PARK
City,State,Zip:	CLEVELAND, OH 44106

Tank Number:	T00002
Status:	REM - Removed
UST Capacity:	3000
Tank Content:	Gasoline
Installation Date:	Not reported
Construction:	BM - Bare Metal
Date Last Used:	11/22/2002
Date TCL Closed:	Not reported
Date Removed:	11/22/2002
CAS Number:	8006-61-9
Abandoned Approved:	Not reported
Regulated:	YES
Sensitive Area:	NO
Date Of Sensitivity:	Not reported
UST Configurations:	Not reported
Construction Comments:	Bare Steel
Corrosion Protections:	Not reported
Corrosion Protection Comments:	Not reported
Primary Release Detection:	AMO - Alternative Method (Other, explain)
Secondary Release Detection:	Not reported
Release Detection Comments:	RDTank: / RDLine:
Piping Configuration:	Not reported
Piping Configuration Comments:	Not reported
Piping Styles:	S - Suction
Piping Constructions:	BM - Bare Metal
Piping Construction Comments:	Bare Steel
Piping Corrosion Protections:	OTH - Other (explain)
Piping Corrosion Protection Comments:	Not reported
Piping Release Detections:	OTH - Other(explain)
Piping Release Detection Comments:	Not reported
Spill Prevention Manholes:	OTH - Other (Explain)
Spill Prevention Manhole Comments:	Not reported
OverFill Prevention:	Not reported
OverFill Prevention Comment:	Not reported
Comments:	Not reported

48 NE 1/4-1/2 0.457 mi. 2411 ft. | **UNIVERSITY TOWER**
1575 EAST BLVD
CLEVELAND, OH 44106 | **LUST**
ARCHIVE UST | **U004180369**
N/A

Relative: Lower

Actual: 648 ft.

LUST:

Name:	UNIVERSITY TOWER
Address:	1575 EAST BLVD
City,State,Zip:	CLEVELAND, OH 44106
Release Number:	18011247 - N00001
Release Date:	03/16/2011
LTF Status:	2 SUS/CON from non-regulated UST
FR Status:	**RPT: a possible incident is reported**
Priority:	2
Review Date:	07/14/2016
Priority Decode:	SUS/CON from non-regulated UST
Class1 Decode:	A viable RP have been identified
Latitude:	41.514103
Longitude:	-81.616294
Class:	Viable Responsible Party has been identified
Incident Number:	Not reported
Last Update:	Charles Zepp
Last Update Date:	10/11/2019
Last Update Updated:	07/14/2016
Sub Status:	Approved
Rules:	2005
Coordinator:	Charles Zepp
Rating:	14

ARCHIVE UST:

Name:	UNIVERSITY TOWER
Address:	1575 EAST BLVD
City,State,Zip:	CLEVELAND, OH 44106
Facility Number:	18011247
Owner Name:	FAMICOS FOUNDATION
Owner Address:	1325 ANSEL RD
Owner City,St,Zip:	CLEVELAND, OH 44106
Owner Telephone:	(216)791-6479
Owner ID:	W025081
Facility Type:	Commercial
Contact Name:	Not reported
Contact Telephone:	Not reported
Tank Number:	Not reported
Depth at Location:	CLEVELAND FIRE DEPARTMENT
Authorized:	Yes
Eligible Award:	Not reported
Action:	Yes

Permit:

Facility Id:	18011247
Permit Id:	P00001
Permit Status:	Closed
Issued Date:	5/4/2011
LFD Permit Id:	14469

Inspection:

Facility Id:	18011247
Permit Number:	P00001

UNIVERSITY TOWER (Continued) **U004180369**

Code: 103
Inspection Type: Final

Tank ID:	T00001
Tank Type:	Not reported
Tank Status:	**Removed**
Install Date:	Not reported
Content:	Not reported
Capacity:	Not reported
Corrosion Protection Tank:	Not reported
CAS #:	Not reported
Regulated:	Not reported
Overfill Device Installed:	Not reported
Spill Device Installed:	Not reported
Release Detection On Tank:	Not reported
Date Removed:	3/16/2011
Date Last Use:	1/1/1900
Date Abandoned/Closed:	Not reported
AST/UST:	UST
Corrosion Protection Piping:	Not reported
Piping Material:	Not reported
Piping Type:	Not reported
Release Detection On Piping:	Not reported

M49 **WADE PARK APARTMENTS** **UST FINDER** **1028604847**
NNE **9500 WADE PARK** **UST FINDER RELEASE** **N/A**
1/4-1/2 **CLEVELAND, OH**
0.459 mi.
2424 ft. **Site 1 of 2 in cluster M**

Relative:
Lower

Actual:
646 ft.

UST FINDER:

Object ID:	351799
Facility ID:	OH18011189
Name:	WADE PARK APARTMENTS
Address:	9500 WADE PARK
City,State,Zip:	CLEVELAND, OH
Address Match Type:	PointAddress
Open USTs:	0
Closed USTs:	1
TOS USTs:	0
Population 1500ft:	2583
Private Wells 1500ft:	0
Within 100yr Floodplain:	No
Land Use:	Developed, Medium Intensity
Within SPA:	No
SPA PWS Facility ID:	Not reported
SPA Water Type:	Not reported
SPA Facility Type:	Not reported
SPA HUC12:	Not reported
Within WHPA:	No
WHPA PWS Facility ID:	Not reported
WHPA Water Type:	Not reported
WHPA Facility Type:	Not reported
WHPA HUC12:	Not reported
Facility Status:	Closed UST(s)
Date of Last Inspection:	Not reported
EPA Region:	5

WADE PARK APARTMENTS (Continued) **1028604847**

Tribe:	Not reported
Coordinate Source:	Geocode
X Coord:	-81.620411
Y Coord:	41.515809
Latitude:	41.515809
Longitude:	-81.620411

UST FINDER:

Object ID:	1424196
Facility ID:	OH18011189
Tank ID:	OH18011189_T00001
Tank Status:	Closed
Installation Date:	Not reported
Removal Date:	2008/09/09 15:59:59+00
Tank Capacity:	550
Substances:	Diesel
Tank Wall Type:	Single

UST FINDER RELEASE:

Object ID:	323448
Facility ID:	OH18011189
Lust ID:	OH18011189-N00001
Name:	WADE PARK APARTMENTS
Address:	9500 WADE PARK
City,State,Zip:	CLEVELAND, OH 0
Address Match Type:	Not reported
Reported Date:	2008/08/19 15:59:59+00
Status:	No Further Action
Substance:	Not reported
Population within 1500ft:	2539
Domestic Wells within 1500ft:	0
Land Use:	Developed, Low Intensity
Within SPA:	No
SPA PWS Facility ID:	Not reported
SPA Water Type:	Not reported
SPA Facility Type:	Not reported
SPA HUC12:	Not reported
Within WHPA:	No
WHPA PWS Facility ID:	Not reported
WHPA Water Type:	Not reported
WHPA Facility Type:	Not reported
WHPA HUC12:	Not reported
Within 100yr Floodplain:	No
Tribe:	Not reported
EPA Region:	5
NFA Letter 1:	Not reported
NFA Letter 2:	Not reported
NFA Letter 3:	Not reported
NFA Letter 4:	Not reported
Closed With Residual Contaminate:	Not reported
Coordinate Source:	State
X Coord:	-81.6200899999999
Y Coord:	41.51529
Latitude:	41.51529
Longitude:	-81.62009

M50 NNE 1/4-1/2 0.459 mi. 2424 ft. | **WADE PARK APARTMENTS**
9500 WADE PARK
CLEVELAND, OH 44103

Site 2 of 2 in cluster M

LUST **U004203530**
UST **N/A**
LEAD

Relative: Lower

Actual: 646 ft.

LUST:

Name:	WADE PARK APARTMENTS
Address:	9500 WADE PARK
City,State,Zip:	CLEVELAND, OH 44103
Release Number:	18011189 - N00001
Release Date:	08/19/2008
LTF Status:	6 Closure of regulated UST
FR Status:	**NFA: No Further Action**
Priority:	Not reported
Review Date:	05/06/2009
Priority Decode:	Not reported
Class1 Decode:	A viable RP have been identified
Latitude:	41.515290
Longitude:	-81.620093
Class:	Viable Responsible Party has been identified
Incident Number:	Not reported
Last Update:	Charles Zepp
Last Update Date:	06/04/2024
Last Update Updated:	05/06/2009
Sub Status:	Not reported
Rules:	2005
Coordinator:	Not reported
Rating:	14

UST:

Name:	WADE PARK APARTMENTS
Address:	9500 WADE PARK
City,State,Zip:	CLEVELAND, OH 44103
Facility Id:	18011189
Owner Name:	Not reported
Owner Address:	Not reported
Owner City/State/Zip:	Not reported
Tank Number:	T00001
Status:	REM - Removed
UST Capacity:	550
Tank Content:	Diesel
Installation Date:	01/01/1900
Construction:	BM - Bare Metal
Date Last Used:	09/09/2008
Date TCL Closed:	Not reported
Date Removed:	09/09/2008
CAS Number:	68334-30-5
Abandoned Approved:	Not reported
Regulated:	YES
Sensitive Area:	NO
Date Of Sensitivity:	Not reported
UST Configurations:	Not reported
Construction Comments:	BM - Bare Metal
Corrosion Protections:	Not reported
Corrosion Protection Comments:	Not reported
Primary Release Detection:	AMO - Alternative Method (Other, explain)
Secondary Release Detection:	Not reported

WADE PARK APARTMENTS (Continued) **U004203530**

Release Detection Comments:	RDTank: / RDLine:
Piping Configuration:	Not reported
Piping Configuration Comments:	Not reported
Piping Styles:	S - Suction
Piping Constructions:	BM - Bare Metal
Piping Construction Comments:	BM - Bare Metal
Piping Corrosion Protections:	OTH - Other (explain)
Piping Corrosion Protection Comments:	Not reported
Piping Release Detections:	OTH - Other(explain)
Piping Release Detection Comments:	Not reported
Spill Prevention Manholes:	OTH - Other (Explain)
Spill Prevention Manhole Comments:	Not reported
OverFill Prevention:	Not reported
OverFill Prevention Comment:	Not reported
Comments:	Not reported

LEAD:

Name:	Not reported
Address:	9500 WADE PARK UNIT 102
City,State,Zip:	CLEVELAND, OH 44106
License Number:	LA006369
Contractor Last Name:	Carlton
Contractor First Name:	India
Summary Month:	11
Summary Year:	2022
Summary Number:	175585
Detail Number:	227538
Activity Performed:	Clearance Testing
Reason For Activity:	Essential Maintenance Practices

Name:	Not reported
Address:	9500 WADE PARK UNIT 607
City,State,Zip:	CLEVELAND, OH 44106
License Number:	LA006369
Contractor Last Name:	Carlton
Contractor First Name:	India
Summary Month:	12
Summary Year:	2020
Summary Number:	168820
Detail Number:	214888
Activity Performed:	Clearance Testing
Reason For Activity:	Essential Maintenance Practices

Name:	Not reported
Address:	9500 WADE PARK UNIT 605
City,State,Zip:	CLEVELAND, OH 44106
License Number:	LA006369
Contractor Last Name:	Carlton
Contractor First Name:	India
Summary Month:	12
Summary Year:	2022
Summary Number:	176103
Detail Number:	227543
Activity Performed:	Clearance Testing
Reason For Activity:	Essential Maintenance Practices

Name:	Not reported

WADE PARK APARTMENTS (Continued) **U004203530**

Address:	9500 WADE PARK UNIT 1410
City,State,Zip:	CLEVELAND, OH 44106
License Number:	LA006369
Contractor Last Name:	Carlton
Contractor First Name:	India
Summary Month:	12
Summary Year:	2022
Summary Number:	176103
Detail Number:	227544
Activity Performed:	Clearance Testing
Reason For Activity:	Essential Maintenance Practices

Name:	Not reported
Address:	9500 WADE PARK UNIT 810
City,State,Zip:	CLEVELAND, OH 44106
License Number:	LA006369
Contractor Last Name:	Carlton
Contractor First Name:	India
Summary Month:	12
Summary Year:	2022
Summary Number:	176103
Detail Number:	227545
Activity Performed:	Clearance Testing
Reason For Activity:	Essential Maintenance Practices

Name:	Not reported
Address:	9500 WADE PARK UNIT 710
City,State,Zip:	CLEVELAND, OH 44106
License Number:	LA006369
Contractor Last Name:	Carlton
Contractor First Name:	India
Summary Month:	12
Summary Year:	2022
Summary Number:	176103
Detail Number:	227547
Activity Performed:	Clearance Testing
Reason For Activity:	Essential Maintenance Practices

Name:	Not reported
Address:	9500 WADE PARK UNIT 1010
City,State,Zip:	CLEVELAND, OH 44106
License Number:	LA006369
Contractor Last Name:	Carlton
Contractor First Name:	India
Summary Month:	12
Summary Year:	2022
Summary Number:	176103
Detail Number:	227548
Activity Performed:	Clearance Testing
Reason For Activity:	Essential Maintenance Practices

Name:	Not reported
Address:	9500 WADE PARK UNIT 1301
City,State,Zip:	CLEVELAND, OH 44106
License Number:	LA006369
Contractor Last Name:	Carlton
Contractor First Name:	India

WADE PARK APARTMENTS (Continued) **U004203530**

Summary Month:	12
Summary Year:	2022
Summary Number:	176103
Detail Number:	227549
Activity Performed:	Clearance Testing
Reason For Activity:	Essential Maintenance Practices

Name:	Not reported
Address:	9500 WADE PARK UNIT 310
City,State,Zip:	CLEVELAND, OH 44106
License Number:	LA006369
Contractor Last Name:	Carlton
Contractor First Name:	India
Summary Month:	12
Summary Year:	2022
Summary Number:	176103
Detail Number:	227550
Activity Performed:	Clearance Testing
Reason For Activity:	Essential Maintenance Practices

Name:	Not reported
Address:	9500 WADE PARK UNIT 308
City,State,Zip:	CLEVELAND, OH 44106
License Number:	LA006369
Contractor Last Name:	Carlton
Contractor First Name:	India
Summary Month:	12
Summary Year:	2022
Summary Number:	176103
Detail Number:	227551
Activity Performed:	Clearance Testing
Reason For Activity:	Essential Maintenance Practices

N51 South 1/4-1/2 0.480 mi. 2534 ft. | **CLEVELAND CLINIC POWER HOUSE** | **LUST** | **U004060369**
2045 E 90TH ST | **UST** | **N/A**
CLEVELAND, OH 44106 | **ARCHIVE UST**

Site 1 of 3 in cluster N

Relative: Higher

Actual: 677 ft.

LUST:

Name:	CLEVELAND CLINIC POWER HOUSE
Address:	2045 E 90TH ST
City,State,Zip:	CLEVELAND, OH 44106
Release Number:	18010181 - N00001
Release Date:	03/21/1991
LTF Status:	2 SUS/CON from non-regulated UST
FR Status:	**SUS: a suspected release or source is identified**
Priority:	2
Review Date:	02/26/2016
Priority Decode:	SUS/CON from non-regulated UST
Class1 Decode:	A viable RP have been identified
Latitude:	41.502285
Longitude:	-81.622816
Class:	Viable Responsible Party has been identified
Incident Number:	181061300.0
Last Update:	Charles Zepp
Last Update Date:	04/14/2021
Last Update Updated:	10/06/2016

CLEVELAND CLINIC POWER HOUSE (Continued) **U004060369**

Sub Status:	Approved
Rules:	1992
Coordinator:	Charles Zepp
Rating:	0

Name:	CLEVELAND CLINIC POWER HOUSE
Address:	2045 E 90TH ST
City,State,Zip:	CLEVELAND, OH 44106
Release Number:	18010181 - N00002
Release Date:	11/29/2004
LTF Status:	1 SUS/CON from regulated UST
FR Status:	**NFA: No Further Action**
Priority:	2
Review Date:	07/12/2011
Priority Decode:	SUS/CON from non-regulated UST
Class1 Decode:	A viable RP have been identified
Latitude:	41.502285
Longitude:	-81.622816
Class:	Viable Responsible Party has been identified
Incident Number:	Not reported
Last Update:	Charles Zepp
Last Update Date:	11/30/2018
Last Update Updated:	07/12/2011
Sub Status:	Not reported
Rules:	2005
Coordinator:	Charles Zepp
Rating:	15

Name:	CLEVELAND CLINIC POWER HOUSE
Address:	2045 E 90TH ST
City,State,Zip:	CLEVELAND, OH 44106
Release Number:	18010181 - N00003
Release Date:	02/21/1997
LTF Status:	1 SUS/CON from regulated UST
FR Status:	**NFA: No Further Action**
Priority:	2
Review Date:	04/03/2014
Priority Decode:	SUS/CON from non-regulated UST
Class1 Decode:	A viable RP have been identified
Latitude:	41.502285
Longitude:	-81.622816
Class:	Viable Responsible Party has been identified
Incident Number:	180187901.0
Last Update:	Scott Sigler
Last Update Date:	08/09/2024
Last Update Updated:	04/03/2014
Sub Status:	Approved
Rules:	1992
Coordinator:	Charles Zepp
Rating:	4

UST:

Name:	CLEVELAND CLINIC POWER HOUSE
Address:	2045 E 90TH ST
City,State,Zip:	CLEVELAND, OH 44106
Facility Id:	18010181
Owner Name:	CLEVELAND CLINIC POWER HOUSE

CLEVELAND CLINIC POWER HOUSE (Continued) **U004060369**

Owner Address:	2045 E 90TH ST
Owner City/State/Zip:	44106
Tank Number:	T00001
Status:	REM - Removed
UST Capacity:	10000
Tank Content:	Heating Oil
Installation Date:	Not reported
Construction:	FRP-Fiberglass Reinforced Plastic
Date Last Used:	10/01/2004
Date TCL Closed:	Not reported
Date Removed:	11/16/2004
CAS Number:	68334-30-5
Abandoned Approved:	Not reported
Regulated:	NO
Sensitive Area:	NO
Date Of Sensitivity:	Not reported
UST Configurations:	Not reported
Construction Comments:	Fiberglass Reinforced Plastic
Corrosion Protections:	Not reported
Corrosion Protection Comments:	Not reported
Primary Release Detection:	AMO - Alternative Method (Other, explain)
Secondary Release Detection:	Not reported
Release Detection Comments:	RDTank: / RDLine:
Piping Configuration:	Not reported
Piping Configuration Comments:	Not reported
Piping Styles:	S - Suction
Piping Constructions:	FRP - Fiberglass Reinforced Plastic
Piping Construction Comments:	Fiberglass Reinforced Plastic
Piping Corrosion Protections:	OTH - Other (explain)
Piping Corrosion Protection Comments:	Not reported
Piping Release Detections:	OTH - Other(explain)
Piping Release Detection Comments:	Not reported
Spill Prevention Manholes:	OTH - Other (Explain)
Spill Prevention Manhole Comments:	Not reported
OverFill Prevention:	Not reported
OverFill Prevention Comment:	Not reported
Comments:	Not reported
Name:	CLEVELAND CLINIC POWER HOUSE
Address:	2045 E 90TH ST
City,State,Zip:	CLEVELAND, OH 44106
Tank Number:	T00002
Status:	REM - Removed
UST Capacity:	10000
Tank Content:	Heating Oil
Installation Date:	Not reported
Construction:	FRP-Fiberglass Reinforced Plastic
Date Last Used:	10/01/2004
Date TCL Closed:	Not reported
Date Removed:	11/16/2004
CAS Number:	68334-30-5
Abandoned Approved:	Not reported
Regulated:	NO
Sensitive Area:	NO
Date Of Sensitivity:	Not reported

CLEVELAND CLINIC POWER HOUSE (Continued) **U004060369**

UST Configurations:	Not reported
Construction Comments:	Fiberglass Reinforced Plastic
Corrosion Protections:	Not reported
Corrosion Protection Comments:	Not reported
Primary Release Detection:	AMO - Alternative Method (Other, explain)
Secondary Release Detection:	Not reported
Release Detection Comments:	RDTank: / RDLine:
Piping Configuration:	Not reported
Piping Configuration Comments:	Not reported
Piping Styles:	S - Suction
Piping Constructions:	BM - Bare Metal
Piping Construction Comments:	Bare Steel
Piping Corrosion Protections:	OTH - Other (explain)
Piping Corrosion Protection Comments:	Not reported
Piping Release Detections:	OTH - Other(explain)
Piping Release Detection Comments:	Not reported
Spill Prevention Manholes:	OTH - Other (Explain)
Spill Prevention Manhole Comments:	Not reported
OverFill Prevention:	Not reported
OverFill Prevention Comment:	Not reported
Comments:	Not reported
Name:	CLEVELAND CLINIC POWER HOUSE
Address:	2045 E 90TH ST
City,State,Zip:	CLEVELAND, OH 44106
Tank Number:	T00003
Status:	REM - Removed
UST Capacity:	10000
Tank Content:	Heating Oil
Installation Date:	Not reported
Construction:	FRP-Fiberglass Reinforced Plastic
Date Last Used:	10/01/2004
Date TCL Closed:	Not reported
Date Removed:	11/16/2004
CAS Number:	68334-30-5
Abandoned Approved:	Not reported
Regulated:	NO
Sensitive Area:	NO
Date Of Sensitivity:	Not reported
UST Configurations:	Not reported
Construction Comments:	Fiberglass Reinforced Plastic
Corrosion Protections:	Not reported
Corrosion Protection Comments:	Not reported
Primary Release Detection:	AMO - Alternative Method (Other, explain)
Secondary Release Detection:	Not reported
Release Detection Comments:	RDTank: / RDLine:
Piping Configuration:	Not reported
Piping Configuration Comments:	Not reported
Piping Styles:	S - Suction
Piping Constructions:	BM - Bare Metal
Piping Construction Comments:	Bare Steel
Piping Corrosion Protections:	OTH - Other (explain)
Piping Corrosion Protection Comments:	Not reported
Piping Release Detections:	OTH - Other(explain)
Piping Release Detection Comments:	Not reported
Spill Prevention Manholes:	OTH - Other (Explain)

CLEVELAND CLINIC POWER HOUSE (Continued) **U004060369**

Spill Prevention Manhole Comments:	Not reported
OverFill Prevention:	Not reported
OverFill Prevention Comment:	Not reported
Comments:	Not reported
Name:	CLEVELAND CLINIC POWER HOUSE
Address:	2045 E 90TH ST
City,State,Zip:	CLEVELAND, OH 44106
Tank Number:	T00004
Status:	REM - Removed
UST Capacity:	10000
Tank Content:	Heating Oil
Installation Date:	Not reported
Construction:	FRP-Fiberglass Reinforced Plastic
Date Last Used:	10/01/2004
Date TCL Closed:	Not reported
Date Removed:	11/16/2004
CAS Number:	68334-30-5
Abandoned Approved:	Not reported
Regulated:	NO
Sensitive Area:	NO
Date Of Sensitivity:	Not reported
UST Configurations:	Not reported
Construction Comments:	Fiberglass Reinforced Plastic
Corrosion Protections:	Not reported
Corrosion Protection Comments:	Not reported
Primary Release Detection:	AMO - Alternative Method (Other, explain)
Secondary Release Detection:	Not reported
Release Detection Comments:	RDTank: / RDLine:
Piping Configuration:	Not reported
Piping Configuration Comments:	Not reported
Piping Styles:	S - Suction
Piping Constructions:	BM - Bare Metal
Piping Construction Comments:	Bare Steel
Piping Corrosion Protections:	OTH - Other (explain)
Piping Corrosion Protection Comments:	Not reported
Piping Release Detections:	OTH - Other(explain)
Piping Release Detection Comments:	Not reported
Spill Prevention Manholes:	OTH - Other (Explain)
Spill Prevention Manhole Comments:	Not reported
OverFill Prevention:	Not reported
OverFill Prevention Comment:	Not reported
Comments:	Not reported
Name:	CLEVELAND CLINIC POWER HOUSE
Address:	2045 E 90TH ST
City,State,Zip:	CLEVELAND, OH 44106
Tank Number:	T00005
Status:	CIU - Currently In Use
UST Capacity:	20000
Tank Content:	Diesel
Installation Date:	01/10/2006
Construction:	FRP-Fiberglass Reinforced Plastic
Date Last Used:	Not reported
Date TCL Closed:	Not reported

CLEVELAND CLINIC POWER HOUSE (Continued) **U004060369**

Date Removed:	Not reported
CAS Number:	68334-30-5
Abandoned Approved:	Not reported
Regulated:	YES
Sensitive Area:	NO
Date Of Sensitivity:	Not reported
UST Configurations:	SC- Secondarily Contained
Construction Comments:	Not reported
Corrosion Protections:	NR - None Required by Rule
Corrosion Protection Comments:	Not reported
Primary Release Detection:	ATG - Automatic Tank Gauging
Secondary Release Detection:	ATG - Automatic Tank Gauging
Release Detection Comments:	Not reported
Piping Configuration:	SC - Secondarily Contained
Piping Configuration Comments:	Not reported
Piping Styles:	P - Pressure
Piping Constructions:	FRP - Fiberglass Reinforced Plastic
Piping Construction Comments:	Not reported
Piping Corrosion Protections:	NR - None required by rule
Piping Corrosion Protection Comments:	Not reported
Piping Release Detections:	MLLD - Mechanical Line Leak Detector
Piping Release Detection Comments:	Not reported
Spill Prevention Manholes:	SB - Spill Containment Manhole (bucket)
Spill Prevention Manhole Comments:	Not reported
OverFill Prevention:	FILL - Fill Pipe (drop tube flapper)
OverFill Prevention Comment:	Not reported
Comments:	Not reported
Name:	CLEVELAND CLINIC POWER HOUSE
Address:	2045 E 90TH ST
City,State,Zip:	CLEVELAND, OH 44106
Tank Number:	T00006
Status:	CIU - Currently In Use
UST Capacity:	20000
Tank Content:	Diesel
Installation Date:	01/10/2006
Construction:	FRP-Fiberglass Reinforced Plastic
Date Last Used:	Not reported
Date TCL Closed:	Not reported
Date Removed:	Not reported
CAS Number:	68334-30-5
Abandoned Approved:	Not reported
Regulated:	YES
Sensitive Area:	NO
Date Of Sensitivity:	Not reported
UST Configurations:	SC- Secondarily Contained
Construction Comments:	Not reported
Corrosion Protections:	NR - None Required by Rule
Corrosion Protection Comments:	Not reported
Primary Release Detection:	ATG - Automatic Tank Gauging
Secondary Release Detection:	ATG - Automatic Tank Gauging
Release Detection Comments:	Not reported
Piping Configuration:	SC - Secondarily Contained
Piping Configuration Comments:	Not reported
Piping Styles:	P - Pressure
Piping Constructions:	FRP - Fiberglass Reinforced Plastic

CLEVELAND CLINIC POWER HOUSE (Continued) **U004060369**

Piping Construction Comments:	Not reported
Piping Corrosion Protections:	NR - None required by rule
Piping Corrosion Protection Comments:	Not reported
Piping Release Detections:	MLLD - Mechanical Line Leak Detector
Piping Release Detection Comments:	Not reported
Spill Prevention Manholes:	SB - Spill Containment Manhole (bucket)
Spill Prevention Manhole Comments:	Not reported
OverFill Prevention:	FILL - Fill Pipe (drop tube flapper)
OverFill Prevention Comment:	Not reported
Comments:	Not reported
Name:	CLEVELAND CLINIC POWER HOUSE
Address:	2045 E 90TH ST
City,State,Zip:	CLEVELAND, OH 44106
Tank Number:	T00007
Status:	CIU - Currently In Use
UST Capacity:	20000
Tank Content:	Diesel
Installation Date:	01/10/2006
Construction:	FRP-Fiberglass Reinforced Plastic
Date Last Used:	Not reported
Date TCL Closed:	Not reported
Date Removed:	Not reported
CAS Number:	68334-30-5
Abandoned Approved:	Not reported
Regulated:	YES
Sensitive Area:	NO
Date Of Sensitivity:	Not reported
UST Configurations:	SC- Secondarily Contained
Construction Comments:	Not reported
Corrosion Protections:	NR - None Required by Rule
Corrosion Protection Comments:	Not reported
Primary Release Detection:	ATG - Automatic Tank Gauging
Secondary Release Detection:	ATG - Automatic Tank Gauging
Release Detection Comments:	Not reported
Piping Configuration:	SC - Secondarily Contained
Piping Configuration Comments:	Not reported
Piping Styles:	P - Pressure
Piping Constructions:	FRP - Fiberglass Reinforced Plastic
Piping Construction Comments:	Not reported
Piping Corrosion Protections:	NR - None required by rule
Piping Corrosion Protection Comments:	Not reported
Piping Release Detections:	MLLD - Mechanical Line Leak Detector
Piping Release Detection Comments:	Not reported
Spill Prevention Manholes:	SB - Spill Containment Manhole (bucket)
Spill Prevention Manhole Comments:	Not reported
OverFill Prevention:	FILL - Fill Pipe (drop tube flapper)
OverFill Prevention Comment:	Not reported
Comments:	Not reported
Name:	CLEVELAND CLINIC POWER HOUSE
Address:	2045 E 90TH ST
City,State,Zip:	CLEVELAND, OH 44106
Tank Number:	T00008
Status:	CIU - Currently In Use

CLEVELAND CLINIC POWER HOUSE (Continued) **U004060369**

UST Capacity:	20000
Tank Content:	Diesel
Installation Date:	01/10/2006
Construction:	FRP-Fiberglass Reinforced Plastic
Date Last Used:	Not reported
Date TCL Closed:	Not reported
Date Removed:	Not reported
CAS Number:	68334-30-5
Abandoned Approved:	Not reported
Regulated:	YES
Sensitive Area:	NO
Date Of Sensitivity:	Not reported
UST Configurations:	SC- Secondarily Contained
Construction Comments:	Not reported
Corrosion Protections:	NR - None Required by Rule
Corrosion Protection Comments:	Not reported
Primary Release Detection:	ATG - Automatic Tank Gauging
Secondary Release Detection:	ATG - Automatic Tank Gauging
Release Detection Comments:	Not reported
Piping Configuration:	SC - Secondarily Contained
Piping Configuration Comments:	Not reported
Piping Styles:	P - Pressure
Piping Constructions:	FRP - Fiberglass Reinforced Plastic
Piping Construction Comments:	Not reported
Piping Corrosion Protections:	NR - None required by rule
Piping Corrosion Protection Comments:	Not reported
Piping Release Detections:	MLLD - Mechanical Line Leak Detector
Piping Release Detection Comments:	Not reported
Spill Prevention Manholes:	SB - Spill Containment Manhole (bucket)
Spill Prevention Manhole Comments:	Not reported
OverFill Prevention:	FILL - Fill Pipe (drop tube flapper)
OverFill Prevention Comment:	Not reported
Comments:	Not reported
Name:	CLEVELAND CLINIC POWER HOUSE
Address:	2045 E 90TH ST
City,State,Zip:	CLEVELAND, OH 44106
Tank Number:	T00009
Status:	EMP - Empty Never Filled
UST Capacity:	25000
Tank Content:	Other (see comments)
Installation Date:	11/20/2023
Construction:	FRP-Fiberglass Reinforced Plastic
Date Last Used:	Not reported
Date TCL Closed:	Not reported
Date Removed:	Not reported
CAS Number:	Not reported
Abandoned Approved:	Not reported
Regulated:	NO
Sensitive Area:	NO
Date Of Sensitivity:	Not reported
UST Configurations:	SC- Secondarily Contained
Construction Comments:	Not reported
Corrosion Protections:	NR - None Required by Rule
Corrosion Protection Comments:	Not reported
Primary Release Detection:	ATG - Automatic Tank Gauging

CLEVELAND CLINIC POWER HOUSE (Continued) **U004060369**

Secondary Release Detection:	IMT - Int. Monitoring (D/W Tank)
Release Detection Comments:	Not reported
Piping Configuration:	SC - Secondarily Contained
Piping Configuration Comments:	Not reported
Piping Styles:	P - Pressure
Piping Constructions:	FPTP - Flexible Plastic Technology Piping
Piping Construction Comments:	Not reported
Piping Corrosion Protections:	NR - None required by rule
Piping Corrosion Protection Comments:	Not reported
Piping Release Detections:	IMT - Interstitial Monitoring
Piping Release Detection Comments:	Not reported
Spill Prevention Manholes:	SB - Spill Containment Manhole (bucket)
Spill Prevention Manhole Comments:	Not reported
OverFill Prevention:	FILL - Fill Pipe (drop tube flapper)
OverFill Prevention Comment:	ALARM
Comments:	PENDING INS-INSTALLATION, WATER UNTIL 2025 WHEN BUILDING BUILT THEN DSL ONCE FINAL COMPLETED.MD 2/21/24

Name:	CLEVELAND CLINIC POWER HOUSE
Address:	2045 E 90TH ST
City,State,Zip:	CLEVELAND, OH 44106

Tank Number:	T00010
Status:	EMP - Empty Never Filled
UST Capacity:	25000
Tank Content:	Other (see comments)
Installation Date:	11/20/2023
Construction:	FRP-Fiberglass Reinforced Plastic
Date Last Used:	Not reported
Date TCL Closed:	Not reported
Date Removed:	Not reported
CAS Number:	Not reported
Abandoned Approved:	Not reported
Regulated:	NO
Sensitive Area:	NO
Date Of Sensitivity:	Not reported
UST Configurations:	SC- Secondarily Contained
Construction Comments:	Not reported
Corrosion Protections:	NR - None Required by Rule
Corrosion Protection Comments:	Not reported
Primary Release Detection:	ATG - Automatic Tank Gauging
Secondary Release Detection:	IMT - Int. Monitoring (D/W Tank)
Release Detection Comments:	Not reported
Piping Configuration:	SC - Secondarily Contained
Piping Configuration Comments:	Not reported
Piping Styles:	P - Pressure
Piping Constructions:	FPTP - Flexible Plastic Technology Piping
Piping Construction Comments:	Not reported
Piping Corrosion Protections:	NR - None required by rule
Piping Corrosion Protection Comments:	Not reported
Piping Release Detections:	IMT - Interstitial Monitoring
Piping Release Detection Comments:	Not reported
Spill Prevention Manholes:	SB - Spill Containment Manhole (bucket)
Spill Prevention Manhole Comments:	Not reported
OverFill Prevention:	FILL - Fill Pipe (drop tube flapper)
OverFill Prevention Comment:	ALARM
Comments:	PENDING INS-INSTALLATION, WATER UNTIL 2025 WHEN BUILDING BUILT THEN

CLEVELAND CLINIC POWER HOUSE (Continued) **U004060369**

DSL ONCE FINAL COMPLETED.MD 2/21/24

Name:	CLEVELAND CLINIC POWER HOUSE
Address:	2045 E 90TH ST
City,State,Zip:	CLEVELAND, OH 44106
Tank Number:	T00011
Status:	EMP - Empty Never Filled
UST Capacity:	25000
Tank Content:	Other (see comments)
Installation Date:	11/20/2023
Construction:	FRP-Fiberglass Reinforced Plastic
Date Last Used:	Not reported
Date TCL Closed:	Not reported
Date Removed:	Not reported
CAS Number:	Not reported
Abandoned Approved:	Not reported
Regulated:	NO
Sensitive Area:	NO
Date Of Sensitivity:	Not reported
UST Configurations:	SC- Secondarily Contained
Construction Comments:	Not reported
Corrosion Protections:	NR - None Required by Rule
Corrosion Protection Comments:	Not reported
Primary Release Detection:	ATG - Automatic Tank Gauging
Secondary Release Detection:	IMT - Int. Monitoring (D/W Tank)
Release Detection Comments:	Not reported
Piping Configuration:	SC - Secondarily Contained
Piping Configuration Comments:	Not reported
Piping Styles:	P - Pressure
Piping Constructions:	FPTP - Flexible Plastic Technology Piping
Piping Construction Comments:	Not reported
Piping Corrosion Protections:	NR - None required by rule
Piping Corrosion Protection Comments:	Not reported
Piping Release Detections:	IMT - Interstitial Monitoring
Piping Release Detection Comments:	Not reported
Spill Prevention Manholes:	SB - Spill Containment Manhole (bucket)
Spill Prevention Manhole Comments:	Not reported
OverFill Prevention:	FILL - Fill Pipe (drop tube flapper)
OverFill Prevention Comment:	ALARM
Comments:	PENDING INS-INSTALLATION, WATER UNTIL 2025 WHEN BUILDING BUILT THEN DSL ONCE FINAL COMPLETED.MD 2/21/24

ARCHIVE UST:

Name:	CLEVELAND CLINIC POWER HOUSE
Address:	2045 E 90TH ST
City,State,Zip:	CLEVELAND, OH 44106
Facility Number:	18010181
Owner Name:	CLEVELAND CLINIC POWER HOUSE
Owner Address:	2045 E 90TH ST
Owner City,St,Zip:	CLEVELAND, OH 44106
Owner Telephone:	(216)445-6912
Owner ID:	W013820
Facility Type:	Other (Explain)
Contact Name:	PAUL DZURINDA
Contact Telephone:	(216)445-6912
Tank Number:	4

CLEVELAND CLINIC POWER HOUSE (Continued) **U004060369**

Depth at Location: CLEVELAND FIRE DEPARTMENT
Authorized: Yes
Eligible Award: Not reported
Action: Yes

Permit:
Facility Id: 18010181
Permit Id: P00001
Permit Status: Closed
Issued Date: 11/16/2004
LFD Permit Id: 13036

Facility Id: 18010181
Permit Id: P00002
Permit Status: Closed
Issued Date: 1/10/2006
LFD Permit Id: 08274

Inspection:
Facility Id: 18010181
Permit Number: P00002
Code: 203
Inspection Type: Final

Facility Id: 18010181
Permit Number: P00001
Code: 103
Inspection Type: Final

Tank ID: T00001
Tank Type: Not reported
Tank Status: Removed
Install Date: Not reported
Content: Not reported
Capacity: Not reported
Corrosion Protection Tank: Not reported
CAS #: Not reported
Regulated: Not reported
Overfill Device Installed: Not reported
Spill Device Installed: Not reported
Release Detection On Tank: Not reported
Date Removed: 11/16/2004
Date Last Use: 10/1/2004
Date Abandoned/Closed: Not reported
AST/UST: UST
Corrosion Protection Piping: Not reported
Piping Material: Not reported
Piping Type: Not reported
Release Detection On Piping: Not reported

Tank ID: T00002
Tank Type: Not reported
Tank Status: Removed
Install Date: Not reported
Content: Not reported

CLEVELAND CLINIC POWER HOUSE (Continued) **U004060369**

Capacity:	Not reported
Corrosion Protection Tank:	Not reported
CAS #:	Not reported
Regulated:	Not reported
Overfill Device Installed:	Not reported
Spill Device Installed:	Not reported
Release Detection On Tank:	Not reported
Date Removed:	11/16/2004
Date Last Use:	10/1/2004
Date Abandoned/Closed:	Not reported
AST/UST:	UST
Corrosion Protection Piping:	Not reported
Piping Material:	Not reported
Piping Type:	Not reported
Release Detection On Piping:	Not reported

Tank ID:	T00003
Tank Type:	Not reported
Tank Status:	**Removed**
Install Date:	Not reported
Content:	Not reported
Capacity:	Not reported
Corrosion Protection Tank:	Not reported
CAS #:	Not reported
Regulated:	Not reported
Overfill Device Installed:	Not reported
Spill Device Installed:	Not reported
Release Detection On Tank:	Not reported
Date Removed:	11/16/2004
Date Last Use:	10/1/2004
Date Abandoned/Closed:	Not reported
AST/UST:	UST
Corrosion Protection Piping:	Not reported
Piping Material:	Not reported
Piping Type:	Not reported
Release Detection On Piping:	Not reported

Tank ID:	T00004
Tank Type:	Not reported
Tank Status:	**Removed**
Install Date:	Not reported
Content:	Not reported
Capacity:	Not reported
Corrosion Protection Tank:	Not reported
CAS #:	Not reported
Regulated:	Not reported
Overfill Device Installed:	Not reported
Spill Device Installed:	Not reported
Release Detection On Tank:	Not reported
Date Removed:	11/16/2004
Date Last Use:	10/1/2004
Date Abandoned/Closed:	Not reported
AST/UST:	UST
Corrosion Protection Piping:	Not reported
Piping Material:	Not reported

CLEVELAND CLINIC POWER HOUSE (Continued) **U004060369**

Piping Type:	Not reported
Release Detection On Piping:	Not reported

Tank ID:	T00005
Tank Type:	Not reported
Tank Status:	**Currently In Use**
Install Date:	Not reported
Content:	Not reported
Capacity:	Not reported
Corrosion Protection Tank:	Not reported
CAS #:	Not reported
Regulated:	Yes
Overfill Device Installed:	Yes
Spill Device Installed:	Yes
Release Detection On Tank:	Not reported
Date Removed:	Not reported
Date Last Use:	Not reported
Date Abandoned/Closed:	Not reported
AST/UST:	UST
Corrosion Protection Piping:	Not reported
Piping Material:	Not reported
Piping Type:	Not reported
Release Detection On Piping:	Electronic Line Leak Detector

Tank ID:	T00006
Tank Type:	Not reported
Tank Status:	**Currently In Use**
Install Date:	Not reported
Content:	Not reported
Capacity:	Not reported
Corrosion Protection Tank:	Not reported
CAS #:	Not reported
Regulated:	Yes
Overfill Device Installed:	Yes
Spill Device Installed:	Yes
Release Detection On Tank:	Not reported
Date Removed:	Not reported
Date Last Use:	Not reported
Date Abandoned/Closed:	Not reported
AST/UST:	UST
Corrosion Protection Piping:	Not reported
Piping Material:	Not reported
Piping Type:	Not reported
Release Detection On Piping:	Electronic Line Leak Detector

Tank ID:	T00007
Tank Type:	Not reported
Tank Status:	**Currently In Use**
Install Date:	Not reported
Content:	Not reported
Capacity:	Not reported
Corrosion Protection Tank:	Not reported
CAS #:	Not reported
Regulated:	Yes

CLEVELAND CLINIC POWER HOUSE (Continued) **U004060369**

Overfill Device Installed:	Yes
Spill Device Installed:	Yes
Release Detection On Tank:	Not reported
Date Removed:	Not reported
Date Last Use:	Not reported
Date Abandoned/Closed:	Not reported
AST/UST:	UST
Corrosion Protection Piping:	Not reported
Piping Material:	Not reported
Piping Type:	Not reported
Release Detection On Piping:	Electronic Line Leak Detector

Tank ID:	T00008
Tank Type:	Not reported
Tank Status:	**Currently In Use**
Install Date:	Not reported
Content:	Not reported
Capacity:	Not reported
Corrosion Protection Tank:	Not reported
CAS #:	Not reported
Regulated:	Yes
Overfill Device Installed:	Yes
Spill Device Installed:	Yes
Release Detection On Tank:	Not reported
Date Removed:	Not reported
Date Last Use:	Not reported
Date Abandoned/Closed:	Not reported
AST/UST:	UST
Corrosion Protection Piping:	Not reported
Piping Material:	Not reported
Piping Type:	Not reported
Release Detection On Piping:	Electronic Line Leak Detector

N52 **CLEVELAND CLINIC POWER HOUSE** **UNREG LTANKS** **S105902220**
South **2045 E 90TH ST** **N/A**
1/4-1/2 **CLEVELAND, OH 44106**
0.480 mi.
2534 ft. **Site 2 of 3 in cluster N**

Relative:
Higher

Actual:
677 ft.

UNREG LTANKS:

Facility Status:	**Release is Confirmed**		
Facility Id:	Not reported	Facility County #:	035
Facility Track:	0	Facility Phone:	Not reported
Report Number:	1810613	Incident Number:	181061300
RP Status:	Not reported	RP Search Date:	Not reported
Inspector:	Not reported	Coordinator:	NECA
Revised Date:	Not reported	Fiscal Tracking:	FY91
Class:	D	Priority:	2
Vacant:	Not reported	Lust Trust Fund:	2
Emrgncy Resp:	2	ER By:	Not reported
Authorized By:	GILL	Authorized Date:	03/22/91
Added Date:	03/26/91	Entry By:	UNGER
Owner Name:	CLEVELAND CLINIC		
Owner Address:	Not reported		
Owner City,St,Zip:	OH		
Owner Phone:	Not reported		
Operator Name:	Not reported		

CLEVELAND CLINIC POWER HOUSE (Continued) **S105902220**

Operator Address: Not reported
Operator C,S,Z: OH
Operator Phone: Not reported
Remarks: 0
Summary: Not reported

N53 **CLEVELAND CLINIC POWER HOUSE** **UST FINDER** **1028604444**
South **2045 E 90TH ST** **UST FINDER RELEASE** **N/A**
1/4-1/2 **CLEVELAND, OH 44106**
0.480 mi.
2534 ft. **Site 3 of 3 in cluster N**

Relative:
Higher

Actual:
677 ft.

UST FINDER:

Object ID:	351515
Facility ID:	OH18010181
Name:	CLEVELAND CLINIC POWER HOUSE
Address:	2045 E 90TH ST
City,State,Zip:	CLEVELAND, OH 44106
Address Match Type:	Not reported
Open USTs:	4
Closed USTs:	0
TOS USTs:	0
Population 1500ft:	605
Private Wells 1500ft:	0
Within 100yr Floodplain:	No
Land Use:	Developed, High Intensity
Within SPA:	No
SPA PWS Facility ID:	Not reported
SPA Water Type:	Not reported
SPA Facility Type:	Not reported
SPA HUC12:	Not reported
Within WHPA:	No
WHPA PWS Facility ID:	Not reported
WHPA Water Type:	Not reported
WHPA Facility Type:	Not reported
WHPA HUC12:	Not reported
Facility Status:	Open UST(s)
Date of Last Inspection:	Not reported
EPA Region:	5
Tribe:	Not reported
Coordinate Source:	State
X Coord:	-81.6228159999999
Y Coord:	41.502285
Latitude:	41.502285
Longitude:	-81.622816

UST FINDER:

Object ID:	1478852
Facility ID:	OH18010181
Tank ID:	OH18010181_T00007
Tank Status:	Open
Installation Date:	2006/01/10 15:59:59+00
Removal Date:	Not reported
Tank Capacity:	20000
Substances:	Diesel
Tank Wall Type:	Double
Object ID:	1478853

CLEVELAND CLINIC POWER HOUSE (Continued) **1028604444**

Facility ID:	OH18010181
Tank ID:	OH18010181_T00006
Tank Status:	Open
Installation Date:	2006/01/10 15:59:59+00
Removal Date:	Not reported
Tank Capacity:	20000
Substances:	Diesel
Tank Wall Type:	Double

Object ID:	1478854
Facility ID:	OH18010181
Tank ID:	OH18010181_T00005
Tank Status:	Open
Installation Date:	2006/01/10 15:59:59+00
Removal Date:	Not reported
Tank Capacity:	20000
Substances:	Diesel
Tank Wall Type:	Double

Object ID:	1478855
Facility ID:	OH18010181
Tank ID:	OH18010181_T00008
Tank Status:	Open
Installation Date:	2006/01/10 15:59:59+00
Removal Date:	Not reported
Tank Capacity:	20000
Substances:	Diesel
Tank Wall Type:	Double

UST FINDER RELEASE:

Object ID:	323076
Facility ID:	OH18010181
Lust ID:	OH18010181-N00002
Name:	CLEVELAND CLINIC POWER HOUSE
Address:	2045 E 90TH ST
City,State,Zip:	CLEVELAND, OH 0
Address Match Type:	Not reported
Reported Date:	2004/11/29 15:59:59+00
Status:	No Further Action
Substance:	Not reported
Population within 1500ft:	604
Domestic Wells within 1500ft:	0
Land Use:	Developed, High Intensity
Within SPA:	No
SPA PWS Facility ID:	Not reported
SPA Water Type:	Not reported
SPA Facility Type:	Not reported
SPA HUC12:	Not reported
Within WHPA:	No
WHPA PWS Facility ID:	Not reported
WHPA Water Type:	Not reported
WHPA Facility Type:	Not reported
WHPA HUC12:	Not reported
Within 100yr Floodplain:	No
Tribe:	Not reported
EPA Region:	5

CLEVELAND CLINIC POWER HOUSE (Continued) **1028604444**

NFA Letter 1:	Not reported
NFA Letter 2:	Not reported
NFA Letter 3:	Not reported
NFA Letter 4:	Not reported
Closed With Residual Contaminate:	Not reported
Coordinate Source:	State
X Coord:	-81.62282
Y Coord:	41.5022900000001
Latitude:	41.50229
Longitude:	-81.62282

---

54 **ABANDONED SERVICE STATION** **LUST** **S128028352**
SE **10400 CHESTER/1942 E 105TH** **N/A**
1/4-1/2 **CLEVELAND, OH 44106**
0.483 mi.
2548 ft.

Relative:
Higher

Actual:
680 ft.

LUST:

Name:	ABANDONED SERVICE STATION
Address:	10400 CHESTER/1942 E 105TH
City,State,Zip:	CLEVELAND, OH 44106
Release Number:	18010972 - N00002
Release Date:	12/24/2009
LTF Status:	6 Closure of regulated UST
FR Status:	**NFA: No Further Action**
Priority:	2
Review Date:	12/29/2009
Priority Decode:	SUS/CON from non-regulated UST
Class1 Decode:	A Responsible Party (RP) for the release has not yet been determined
Latitude:	41.505273
Longitude:	-81.615855
Class:	Responsible Party for release has not yet been determined
Incident Number:	Not reported
Last Update:	Charles Zepp
Last Update Date:	05/30/2024
Last Update Updated:	12/29/2009
Sub Status:	Not reported
Rules:	2005
Coordinator:	Charles Zepp
Rating:	14

Name:	ABANDONED SERVICE STATION
Address:	10400 CHESTER/1942 E 105TH
City,State,Zip:	CLEVELAND, OH 44106
Release Number:	18010972 - N00001
Release Date:	03/20/2003
LTF Status:	6 Closure of regulated UST
FR Status:	**NFA: No Further Action**
Priority:	2
Review Date:	03/20/2003
Priority Decode:	SUS/CON from non-regulated UST
Class1 Decode:	A viable RP have been identified
Latitude:	41.505273
Longitude:	-81.615855
Class:	Viable Responsible Party has been identified
Incident Number:	Not reported
Last Update:	Charles Zepp
Last Update Date:	06/10/2021

ABANDONED SERVICE STATION (Continued) **S128028352**

Last Update Updated: 03/20/2003
Sub Status: Approved
Rules: 1999
Coordinator: Charles Zepp
Rating: 10

---

55 SW 1/2-1 0.546 mi. 2884 ft.

CHURCH SQUARE PROPERTY USD, CLEVELAND
7909-8101 EUCLID AVE
CLEVELAND, OH 44114

DERR VCP USD **S108968938 N/A**

Relative: Higher

Actual: 670 ft.

DERR:

Name: CHURCH SQUARE PROPERTY USD, CLEVELAND
Address: 7909-8101 EUCLID AVE
City,State,Zip: CLEVELAND, OH 44114-3485
DERR ID: 218002190
District: NEDO
Alias: Not reported
Lat/Long: 41.504811901 -81.632477977
CERCLIS ID: Not reported
Program: Not reported
Decode for Activity: Not reported

OH VCP:

Name: CHURCH SQUARE PROPERTY USD, CLEVELAND
Address: 7909-8101 EUCLID AVE
Address 2: Not reported
City,State,Zip: CLEVELAND, OH 44114-3485
OH EPA District: NEDO
Alias Name: Not reported
Latitude: 41.50481
Longitude: -81.63247
Old Program Id: 98USD014
Project Type: Urban Setting Designation
DERR ID: 218002190

USD:

Name: CHURCH SQUARE PROPERTY
Address: 7909-8101 EUCLID AVE
City,State,Zip: CLEVELAND, OH 44114-3485
Facility Type: Urban Setting Designation
USD Status: Not reported
District: NEDO
Acreage: 8.32431790
Parent Site ID: 218002190
Date Received: 08/31/1998
Date Issued: 01/22/1999
Most Recent Verification: Not reported
Verification Outcome: Verification not Required
Object ID: Not reported
DERR Program: Voluntary Action Program
USD Area Type: Property Specific
Polygon Name: Not reported
PolygonID: 203
Staff Digitizer: Gara, Brian
Digitized Date: 08/03/2016

CHURCH SQUARE PROPERTY USD, CLEVELAND (Continued) **S108968938**

Digitized Method:	Georeferenced Paper Map
Map Source:	Engineering Drawing
Confidence:	Medium
Comments:	Not reported
Centroid Latitude:	41.504810999999997
Centroid Longitude:	-81.632478000000006
Modified By:	DERR_CO
Modified Date:	2016-08-03 00:00:00
Shape ST Area:	Not reported
Shape ST Length:	Not reported

Name:	CHURCH SQUARE PROPERTY
Address:	7909-8101 EUCLID AVE
City,State,Zip:	CLEVELAND, OH 44114-3485
Facility Type:	USD
USD Status:	Not reported
District:	NEDO
Acreage:	8.3243179
Parent Site ID:	218002190
Date Received:	08/31/1998
Date Issued:	01/22/1999
Most Recent Verification:	Not reported
Verification Outcome:	NA
Object ID:	Not reported
DERR Program:	Voluntary Action Program
USD Area Type:	Property Specific
Polygon Name:	Not reported
PolygonID:	203
Staff Digitizer:	Gara, Brian
Digitized Date:	08/03/2016
Digitized Method:	Georeferenced Paper Map
Map Source:	Engineering Drawing
Confidence:	M
Comments:	Not reported
Centroid Latitude:	41.504811
Centroid Longitude:	-81.632478
Modified By:	DERR_CO
Modified Date:	2016-08-03 00:00:00
Shape ST Area:	362605.83747
Shape ST Length:	2537.3559913

56
SSW
1/2-1
0.629 mi.
3322 ft.

SWIFT CLEANERS FORMER CARNEGIE AVE CLEVELAND
8220 CARNEGIE AVE
CLEVELAND, OH 44103

DERR **S111209519**
ENG CONTROLS **N/A**
INST CONTROL
VCP
VAPOR

Relative:
Higher

Actual:
673 ft.

DERR:

Name:	SWIFT CLEANERS FORMER CARNEGIE AVE CLEVELAND
Address:	8220 CARNEGIE AVE
City,State,Zip:	CLEVELAND, OH 44103-
DERR ID:	218002847
District:	NEDO
Alias:	Not reported
Lat/Long:	Not reported
CERCLIS ID:	Not reported
Program:	**Voluntary Action Program**
Decode for Activity:	Voluntary Action Program

SWIFT CLEANERS FORMER CARNEGIE AVE CLEVELAND (Continued) **S111209519**

ENGINEERING CONTROLS:

Name:	SWIFT CLEANERS FORMER CARNEGIE AVE CLEVELAND
Address:	8220 CARNEGIE AVE
City,State,Zip:	CLEVELAND, OH 44103-
NFA Number:	Not reported
Land Use:	Not reported
Site Id:	218002847
Project Id:	218002847002
District:	NEDO
Lat/Long:	Not reported
Program Area:	VAP
Project Type:	NFA 90 Day
Prog Area Decode:	Voluntary Action Program

Name:	SWIFT CLEANERS FORMER CARNEGIE AVE CLEVELAND
Address:	8220 CARNEGIE AVE
City,State,Zip:	CLEVELAND, OH 44103-
NFA Number:	13NFA511
Land Use:	Commercial
Site Id:	218002847
Project Id:	218002847002
District:	NEDO
Lat/Long:	Not reported
Program Area:	VAP
Project Type:	NFA 90 Day
Prog Area Decode:	Voluntary Action Program

INST CONTROL:

Name:	SWIFT CLEANERS FORMER CARNEGIE AVE CLEVELAND
Address:	8220 CARNEGIE AVE
City,State,Zip:	CLEVELAND, OH 44103-
NFA Number:	Not reported
Land Use:	Not reported
Site Id:	218002847
Project Id:	218002847002
District:	NEDO
Lat/Long:	Not reported
Program Area:	VAP
Project Type:	NFA 90 Day
IC Type:	Not reported
IC Mechanism:	Not reported
Prog Area Decode:	Voluntary Action Program

Name:	SWIFT CLEANERS FORMER CARNEGIE AVE CLEVELAND
Address:	8220 CARNEGIE AVE
City,State,Zip:	CLEVELAND, OH 44103-
NFA Number:	Not reported
Land Use:	Not reported
Site Id:	218002847
Project Id:	218002847002
District:	NEDO
Lat/Long:	Not reported
Program Area:	VAP
Project Type:	NFA 90 Day
IC Type:	Above Ground Structure Construction Restriction
IC Mechanism:	Environmental Covennant IAW UECA

SWIFT CLEANERS FORMER CARNEGIE AVE CLEVELAND (Continued) **S111209519**

Prog Area Decode: Voluntary Action Program

Name: SWIFT CLEANERS FORMER CARNEGIE AVE CLEVELAND
Address: 8220 CARNEGIE AVE
City,State,Zip: CLEVELAND, OH 44103-
NFA Number: Not reported
Land Use: Not reported
Site Id: 218002847
Project Id: 218002847002
District: NEDO
Lat/Long: Not reported
Program Area: VAP
Project Type: NFA 90 Day
IC Type: Commercial Use Restriction
IC Mechanism: Environmental Covennant IAW UECA
Prog Area Decode: Voluntary Action Program

Name: SWIFT CLEANERS FORMER CARNEGIE AVE CLEVELAND
Address: 8220 CARNEGIE AVE
City,State,Zip: CLEVELAND, OH 44103-
NFA Number: Not reported
Land Use: Not reported
Site Id: 218002847
Project Id: 218002847002
District: NEDO
Lat/Long: Not reported
Program Area: VAP
Project Type: NFA 90 Day
IC Type: Digging/Excavating Restriction
IC Mechanism: Environmental Covennant IAW UECA
Prog Area Decode: Voluntary Action Program

Name: SWIFT CLEANERS FORMER CARNEGIE AVE CLEVELAND
Address: 8220 CARNEGIE AVE
City,State,Zip: CLEVELAND, OH 44103-
NFA Number: Not reported
Land Use: Not reported
Site Id: 218002847
Project Id: 218002847002
District: NEDO
Lat/Long: Not reported
Program Area: VAP
Project Type: NFA 90 Day
IC Type: Industrial Use Restriction
IC Mechanism: Environmental Covennant IAW UECA
Prog Area Decode: Voluntary Action Program

Name: SWIFT CLEANERS FORMER CARNEGIE AVE CLEVELAND
Address: 8220 CARNEGIE AVE
City,State,Zip: CLEVELAND, OH 44103-
NFA Number: Not reported
Land Use: Not reported
Site Id: 218002847
Project Id: 218002847002
District: NEDO
Lat/Long: Not reported
Program Area: VAP

SWIFT CLEANERS FORMER CARNEGIE AVE CLEVELAND (Continued) **S111209519**

Project Type: NFA 90 Day
IC Type: Potable & Non-potable GW Extraction/Use Restriction
IC Mechanism: Environmental Covennant IAW UECA
Prog Area Decode: Voluntary Action Program

Name: SWIFT CLEANERS FORMER CARNEGIE AVE CLEVELAND
Address: 8220 CARNEGIE AVE
City,State,Zip: CLEVELAND, OH 44103-
NFA Number: 13NFA511
Land Use: Commercial
Site Id: 218002847
Project Id: 218002847002
District: NEDO
Lat/Long: Not reported
Program Area: VAP
Project Type: NFA 90 Day
IC Type: Not reported
IC Mechanism: Not reported
Prog Area Decode: Voluntary Action Program

OH VCP:
Name: SWIFT CLEANERS FORMER CARNEGIE AVE CLEVELAND
Address: 8220 CARNEGIE AVE
Address 2: Not reported
City,State,Zip: CLEVELAND, OH 44103-
OH EPA District: NEDO
Alias Name: Not reported
Latitude: Not reported
Longitude: Not reported
Old Program Id: Not reported
Project Type: VAP PAYGO
DERR ID: 218002847

Name: SWIFT CLEANERS FORMER CARNEGIE AVE CLEVELAND
Address: 8220 CARNEGIE AVE
Address 2: Not reported
City,State,Zip: CLEVELAND, OH 44103-
OH EPA District: NEDO
Alias Name: Not reported
Latitude: Not reported
Longitude: Not reported
Old Program Id: 13NFA511
Project Type: NFA 90 Day
DERR ID: 218002847

Name: SWIFT CLEANERS FORMER CARNEGIE AVE CLEVELAND
Address: 8220 CARNEGIE AVE
Address 2: Not reported
City,State,Zip: CLEVELAND, OH 44103-
OH EPA District: NEDO
Alias Name: Not reported
Latitude: Not reported
Longitude: Not reported
Old Program Id: Not reported
Project Type: VAP Operation & Maintenance
DERR ID: 218002847

SWIFT CLEANERS FORMER CARNEGIE AVE CLEVELAND (Continued) **S111209519**

Name: SWIFT CLEANERS FORMER CARNEGIE AVE CLEVELAND
Address: 8220 CARNEGIE AVE
Address 2: Not reported
City,State,Zip: CLEVELAND, OH 44103-
OH EPA District: NEDO
Alias Name: Not reported
Latitude: Not reported
Longitude: Not reported
Old Program Id: Not reported
Project Type: VAP Annual Instutional Control Reporting
DERR ID: 218002847

Name: SWIFT CLEANERS FORMER CARNEGIE AVE CLEVELAND
Address: 8220 CARNEGIE AVE
Address 2: Not reported
City,State,Zip: CLEVELAND, OH 44103-
OH EPA District: NEDO
Alias Name: Not reported
Latitude: Not reported
Longitude: Not reported
Old Program Id: Not reported
Project Type: VAP Institutional Control Inspection
DERR ID: 218002847

Name: SWIFT CLEANERS FORMER CARNEGIE AVE CLEVELAND
Address: 8220 CARNEGIE AVE
Address 2: Not reported
City,State,Zip: CLEVELAND, OH 44103-
OH EPA District: NEDO
Alias Name: Not reported
Latitude: Not reported
Longitude: Not reported
Old Program Id: Not reported
Project Type: Risk Mitigation Plan Oversight
DERR ID: 218002847

VAPOR:
Name: SWIFT CLEANERS FORMER CARNEGIE AVE CLEVELAND
Address: 8220 CARNEGIE AVE
City,State,Zip: CLEVELAND, OH
Parent ID: 218002847
Project ID: 218002847002
Project Name: Swift Cleaners Former Carnegie Ave Cleveland
Program: VAP
District: NEDO
Site Coordinator: Not reported
Project Type: NFA 90 Day
Site Screen Completed?: Yes
Follow Up Required?: No
Follow Up Completed?: Not reported

Disclaimer:

57 SE 1/2-1 0.658 mi. 3476 ft. | **FENWAY MANOR APARTMENTS, CLEVELAND**
1986 STOKES BLVD
CLEVELAND, OH 44106 | **DERR VCP ASBESTOS** | **S123150654 N/A**

Relative: Higher

Actual: 682 ft.

DERR:

Name:	FENWAY MANOR APARTMENTS, CLEVELAND
Address:	1986 STOKES BLVD
City,State,Zip:	CLEVELAND, OH 44106-
DERR ID:	218003394
District:	NEDO
Alias:	Not reported
Lat/Long:	Not reported
CERCLIS ID:	Not reported
Program:	**Voluntary Action Program**
Decode for Activity:	Voluntary Action Program

OH VCP:

Name:	FENWAY MANOR APARTMENTS, CLEVELAND
Address:	1986 STOKES BLVD
Address 2:	Not reported
City,State,Zip:	CLEVELAND, OH 44106-
OH EPA District:	NEDO
Alias Name:	Not reported
Latitude:	Not reported
Longitude:	Not reported
Old Program Id:	Not reported
Project Type:	VAP Operation & Maintenance
DERR ID:	218003394

Name:	FENWAY MANOR APARTMENTS, CLEVELAND
Address:	1986 STOKES BLVD
Address 2:	Not reported
City,State,Zip:	CLEVELAND, OH 44106-
OH EPA District:	NEDO
Alias Name:	Not reported
Latitude:	Not reported
Longitude:	Not reported
Old Program Id:	18NFA716
Project Type:	NFA 90 Day
DERR ID:	218003394

Name:	FENWAY MANOR APARTMENTS, CLEVELAND
Address:	1986 STOKES BLVD
Address 2:	Not reported
City,State,Zip:	CLEVELAND, OH 44106-
OH EPA District:	NEDO
Alias Name:	Not reported
Latitude:	Not reported
Longitude:	Not reported
Old Program Id:	Not reported
Project Type:	Risk Mitigation Plan Oversight
DERR ID:	218003394

Name:	FENWAY MANOR APARTMENTS, CLEVELAND
Address:	1986 STOKES BLVD
Address 2:	Not reported
City,State,Zip:	CLEVELAND, OH 44106-

FENWAY MANOR APARTMENTS, CLEVELAND (Continued) **S123150654**

OH EPA District: NEDO
Alias Name: Not reported
Latitude: Not reported
Longitude: Not reported
Old Program Id: Not reported
Project Type: VAP Annual Instutional Control Reporting
DERR ID: 218003394

Name: FENWAY MANOR APARTMENTS, CLEVELAND
Address: 1986 STOKES BLVD
Address 2: Not reported
City,State,Zip: CLEVELAND, OH 44106-
OH EPA District: NEDO
Alias Name: Not reported
Latitude: Not reported
Longitude: Not reported
Old Program Id: Not reported
Project Type: VAP Institutional Control Inspection
DERR ID: 218003394

ASBESTOS:
Name: Not reported
Address: 1986 STOKES BLVD.
City,State,Zip: CLEVELAND, OH
Notification ID: 2017103488
Owner Name: Renewal Housing LLC
Abatement Contractor Name: Precision Environmental Company
Abatement License Number: AC1154
Building Owner: Fenway Manor Apartments
Abate Start Date: 10/11/2017
Abate End Date: 10/13/2017
Demo Contractor Name: N/A
Demo Start Date: 10/11/2017
Demo End Date: 10/13/2017
RACM Linear Feet: N/A
RACM Square Feet: 250
RACM Cubic Feet: N/A
Owner Phone: 330-866-3265
On Site Activity: Abatement ONLY
Abatement Phone No: 216-642-6040
On Site Specialist Name: Todd Farson
Specialist Cert Number: AS24540
Cert Expiration Date: 11/04/2022
Setup Date: 10/11/2017
Offsite On Hold Date: Not reported
Onsite Off Hold: Not reported
Demo Contractor Phone: N/A
Demo On Hold Date: Not reported
Demo Off Hold Date: Not reported
NF Cat-1 Pipe (ft): N/A
NF Cat-1 Surface Area (sq ft): N/A
NF Cat-2 Pipe (ft): N/A
NF Cat-2 Surface Area (sq ft): N/A

Name: Not reported
Address: 1986 STOKES BOULEVARD
City,State,Zip: CLEVELAND, OH 44106

FENWAY MANOR APARTMENTS, CLEVELAND (Continued) **S123150654**

Notification ID:	92462
Owner Name:	Renewal Housing LLC
Abatement Contractor Name:	Precision Environmental Company
Abatement License Number:	AC1154
Building Owner:	Fenway Manor Apartments
Abate Start Date:	Not reported
Abate End Date:	10/13/2017
Demo Contractor Name:	N/A
Demo Start Date:	Not reported
Demo End Date:	10/13/2017
RACM Linear Feet:	0
RACM Square Feet:	250
RACM Cubic Feet:	0
Owner Phone:	207-347-3018
On Site Activity:	Abatement ONLY
Abatement Phone No:	216-642-6040
On Site Specialist Name:	N/A
Specialist Cert Number:	Not reported
Cert Expiration Date:	Not reported
Setup Date:	10/11/2017
Offsite On Hold Date:	Not reported
Onsite Off Hold:	Not reported
Demo Contractor Phone:	N/A
Demo On Hold Date:	Not reported
Demo Off Hold Date:	Not reported
NF Cat-1 Pipe (ft):	0
NF Cat-1 Surface Area (sq ft):	0
NF Cat-2 Pipe (ft):	0
NF Cat-2 Surface Area (sq ft):	0

Name:	Not reported
Address:	1986 STOKES BLVD
City,State,Zip:	CLEVELAND, OH 44106
Notification ID:	98431
Owner Name:	Fenway Preservation Associates, LLC
Abatement Contractor Name:	Precision Environmental Company
Abatement License Number:	AC1154
Building Owner:	Fenway Manor
Abate Start Date:	04/11/2018
Abate End Date:	08/07/2019
Demo Contractor Name:	N/A
Demo Start Date:	04/11/2018
Demo End Date:	08/07/2019
RACM Linear Feet:	120
RACM Square Feet:	1200
RACM Cubic Feet:	479
Owner Phone:	216-664-6500
On Site Activity:	Abatement ONLY
Abatement Phone No:	216-642-6040
On Site Specialist Name:	Daryl Ramsdell
Specialist Cert Number:	AS29072
Cert Expiration Date:	06/14/2025
Setup Date:	04/11/2018
Offsite On Hold Date:	Not reported
Onsite Off Hold:	Not reported
Demo Contractor Phone:	N/A
Demo On Hold Date:	Not reported

FENWAY MANOR APARTMENTS, CLEVELAND (Continued) **S123150654**

Demo Off Hold Date:	Not reported
NF Cat-1 Pipe (ft):	0
NF Cat-1 Surface Area (sq ft):	4225
NF Cat-2 Pipe (ft):	0
NF Cat-2 Surface Area (sq ft):	0

---

58 WSW 1/2-1 0.844 mi. 4457 ft.

BAKER ELECTRIC BLDG, CLEVELAND
7100 EUCLID AVE
CLEVELAND, OH 44103

DERR **S108968552**
SWF/LF **N/A**
INST CONTROL
VCP
VAPOR

Relative: Higher

Actual: 665 ft.

DERR:

Name:	BAKER ELECTRIC BLDG, CLEVELAND
Address:	7100 EUCLID AVE
City,State,Zip:	CLEVELAND, OH 44103-
DERR ID:	218002591
District:	NEDO
Alias:	Not reported
Lat/Long:	41.503355373 -81.639045211
CERCLIS ID:	Not reported
Program:	**Voluntary Action Program**
Decode for Activity:	Voluntary Action Program

LF:

Name:	ARTERIOCYTE INC
Address:	7100 EUCLID AVE STE 150
City,State,Zip:	CLEVELAND, OH 44103
Facility ID:	313027
Facility Address:	Not reported
Status:	ISSUED
Closed Facility:	CLEVELAND, OH 44103
Facility Phone:	Not reported
Last Update:	Not reported
SWMD:	Not reported
Type:	Infectious Waste Generator
Specifications:	Not reported
License Type:	Not reported
License Secondary Id:	IWG013810
Class:	Not reported
Captive:	Not reported
Docket #:	Not reported
Core Place ID:	2374
Program Specific Id #:	Not reported
Start Date:	07/30/2012
End Date:	Not reported
District Office:	NEDO
Contact Name:	Not reported
Contact Phone:	Not reported
Expire Date:	07/27/2015
Operator:	Not reported
Operator Address:	Not reported
Operator City,St,Zip:	Not reported
Operator Phone:	Not reported
Licence Holder:	Not reported
Licence Holder Address:	Not reported
Licence Holder City,St,Zip:	Not reported

BAKER ELECTRIC BLDG, CLEVELAND (Continued) **S108968552**

Licence Holder Phone:	Not reported
Owner Name:	Not reported
Owner Address:	Not reported
Owner City,St,Zip:	Not reported
Owner Phone:	Not reported
Applicant Name:	Arteriocyte Inc
Applicant Address:	7100 Euclid Ave Ste 150

Name:	ARTERIOCYTE INC
Address:	7100 EUCLID AVE STE 150
City,State,Zip:	CLEVELAND, OH 44103
Facility ID:	313027
Facility Address:	Not reported
Status:	ISSUED
Closed Facility:	CLEVELAND, OH 44103
Facility Phone:	Not reported
Last Update:	Not reported
SWMD:	Not reported
Type:	Infectious Waste Generator
Specifications:	Not reported
License Type:	Not reported
License Secondary Id:	IWG013810
Class:	Not reported
Captive:	Not reported
Docket #:	Not reported
Core Place ID:	3568
Program Specific Id #:	Not reported
Start Date:	07/28/2015
End Date:	Not reported
District Office:	NEDO
Contact Name:	Not reported
Contact Phone:	Not reported
Expire Date:	07/27/2018
Operator:	Not reported
Operator Address:	Not reported
Operator City,St,Zip:	Not reported
Operator Phone:	Not reported
Licence Holder:	Not reported
Licence Holder Address:	Not reported
Licence Holder City,St,Zip:	Not reported
Licence Holder Phone:	Not reported
Owner Name:	Not reported
Owner Address:	Not reported
Owner City,St,Zip:	Not reported
Owner Phone:	Not reported
Applicant Name:	Arteriocyte Inc
Applicant Address:	7100 Euclid Ave Ste 150

INST CONTROL:

Name:	BAKER ELECTRIC BLDG, CLEVELAND
Address:	7100 EUCLID AVE
City,State,Zip:	CLEVELAND, OH 44103-
NFA Number:	Not reported
Land Use:	Not reported
Site Id:	218002591
Project Id:	218002591001
District:	NEDO

BAKER ELECTRIC BLDG, CLEVELAND (Continued) **S108968552**

Lat/Long: 41.50335 / -81.63904
Program Area: VAP
Project Type: NFA 90 Day
IC Type: Commercial Use Restriction
IC Mechanism: Environmental Covennant IAW UECA
Prog Area Decode: Voluntary Action Program

Name: BAKER ELECTRIC BLDG, CLEVELAND
Address: 7100 EUCLID AVE
City,State,Zip: CLEVELAND, OH 44103-
NFA Number: Not reported
Land Use: Not reported
Site Id: 218002591
Project Id: 218002591001
District: NEDO
Lat/Long: 41.50335 / -81.63904
Program Area: VAP
Project Type: NFA 90 Day
IC Type: Industrial Use Restriction
IC Mechanism: Environmental Covennant IAW UECA
Prog Area Decode: Voluntary Action Program

Name: BAKER ELECTRIC BLDG, CLEVELAND
Address: 7100 EUCLID AVE
City,State,Zip: CLEVELAND, OH 44103-
NFA Number: Not reported
Land Use: Not reported
Site Id: 218002591
Project Id: 218002591001
District: NEDO
Lat/Long: 41.50335 / -81.63904
Program Area: VAP
Project Type: NFA 90 Day
IC Type: Potable & Non-potable GW Extraction/Use Restriction
IC Mechanism: Environmental Covennant IAW UECA
Prog Area Decode: Voluntary Action Program

Name: BAKER ELECTRIC BLDG, CLEVELAND
Address: 7100 EUCLID AVE
City,State,Zip: CLEVELAND, OH 44103-
NFA Number: 08NFA286
Land Use: Commercial
Site Id: 218002591
Project Id: 218002591001
District: NEDO
Lat/Long: 41.50335 / -81.63904
Program Area: VAP
Project Type: NFA 90 Day
IC Type: Not reported
IC Mechanism: Not reported
Prog Area Decode: Voluntary Action Program

OH VCP:
Name: BAKER ELECTRIC BLDG, CLEVELAND
Address: 7100 EUCLID AVE
Address 2: Not reported
City,State,Zip: CLEVELAND, OH 44103-

BAKER ELECTRIC BLDG, CLEVELAND (Continued) **S108968552**

OH EPA District: NEDO
Alias Name: Not reported
Latitude: 41.50335
Longitude: -81.63904
Old Program Id: Not reported
Project Type: VAP Annual Instutional Control Reporting
DERR ID: 218002591

Name: BAKER ELECTRIC BLDG, CLEVELAND
Address: 7100 EUCLID AVE
Address 2: Not reported
City,State,Zip: CLEVELAND, OH 44103-
OH EPA District: NEDO
Alias Name: Not reported
Latitude: 41.50335
Longitude: -81.63904
Old Program Id: Not reported
Project Type: VAP Institutional Control Inspection
DERR ID: 218002591

Name: BAKER ELECTRIC BLDG, CLEVELAND
Address: 7100 EUCLID AVE
Address 2: Not reported
City,State,Zip: CLEVELAND, OH 44103-
OH EPA District: NEDO
Alias Name: Not reported
Latitude: 41.50335
Longitude: -81.63904
Old Program Id: 08NFA286
Project Type: VAP Audit
DERR ID: 218002591

Name: BAKER ELECTRIC BLDG, CLEVELAND
Address: 7100 EUCLID AVE
Address 2: Not reported
City,State,Zip: CLEVELAND, OH 44103-
OH EPA District: NEDO
Alias Name: Not reported
Latitude: 41.50335
Longitude: -81.63904
Old Program Id: 08NFA286
Project Type: NFA 90 Day
DERR ID: 218002591

Name: BAKER ELECTRIC BLDG, CLEVELAND
Address: 7100 EUCLID AVE
Address 2: Not reported
City,State,Zip: CLEVELAND, OH 44103-
OH EPA District: NEDO
Alias Name: Not reported
Latitude: 41.50335
Longitude: -81.63904
Old Program Id: Not reported
Project Type: VAP Institutional Control Inspection
DERR ID: 218002591

BAKER ELECTRIC BLDG, CLEVELAND (Continued) **S108968552**

VAPOR:

Name:	BAKER ELECTRIC BLDG, CLEVELAND
Address:	7100 EUCLID AVE
City,State,Zip:	CLEVELAND, OH
Parent ID:	218002591
Project ID:	218002591001
Project Name:	Baker Electric Bldg, Cleveland
Program:	VAP
District:	NEDO
Site Coordinator:	Not reported
Project Type:	NFA 90 Day
Site Screen Completed?:	Yes
Follow Up Required?:	No
Follow Up Completed?:	Not reported

Disclaimer:

---

59 WSW 1/2-1 0.867 mi. 4576 ft. | **EASTSIDE TRANSPORTATION CENTER** | **7001 EUCLID AVE** | **CLEVELAND, OH 44103** | **DERR** | **LUST** | **UST** | **VCP** | **ARCHIVE UST** | **U000890792** | **N/A**

Relative: Higher

Actual: 666 ft.

DERR:

Name:	7001 EUCLID AVENUE PROPERTY, CLEVELAND
Address:	7001 EUCLID AVE
City,State,Zip:	CLEVELAND, OH 44103-
DERR ID:	218003453
District:	NEDO
Alias:	!Do Not Use - Wooster S WF Dup!
Lat/Long:	Not reported
CERCLIS ID:	Not reported
Program:	**Voluntary Action Program**
Decode for Activity:	Voluntary Action Program

Name:	7001 EUCLID AVENUE PROPERTY, CLEVELAND
Address:	7001 EUCLID AVE
City,State,Zip:	CLEVELAND, OH 44103-
DERR ID:	218003453
District:	NEDO
Alias:	Not reported
Lat/Long:	Not reported
CERCLIS ID:	Not reported
Program:	**Voluntary Action Program**
Decode for Activity:	Voluntary Action Program

LUST:

Name:	EASTSIDE TRANSPORTATION CENTER
Address:	7001 EUCLID AVE
City,State,Zip:	CLEVELAND, OH 44103
Release Number:	18005778 - N00001
Release Date:	09/09/1992
LTF Status:	1 SUS/CON from regulated UST
FR Status:	**NFA: No Further Action**
Priority:	2
Review Date:	06/03/2002
Priority Decode:	SUS/CON from non-regulated UST

EASTSIDE TRANSPORTATION CENTER (Continued) **U000890792**

Class1 Decode:	A viable RP have been identified
Latitude:	41.504337
Longitude:	-81.640947
Class:	Viable Responsible Party has been identified
Incident Number:	182229500.0
Last Update:	Charles Zepp
Last Update Date:	02/02/2021
Last Update Updated:	06/03/2002
Sub Status:	Approved
Rules:	1992
Coordinator:	Charles Zepp
Rating:	9

Name:	EASTSIDE TRANSPORTATION CENTER
Address:	7001 EUCLID AVE
City,State,Zip:	CLEVELAND, OH 44103
Release Number:	18005778 - N00002
Release Date:	08/01/2002
LTF Status:	6 Closure of regulated UST
FR Status:	**NFA: No Further Action**
Priority:	2
Review Date:	08/23/2002
Priority Decode:	SUS/CON from non-regulated UST
Class1 Decode:	A viable RP have been identified
Latitude:	41.504337
Longitude:	-81.640947
Class:	Viable Responsible Party has been identified
Incident Number:	Not reported
Last Update:	Charles Zepp
Last Update Date:	02/02/2021
Last Update Updated:	08/23/2002
Sub Status:	Approved
Rules:	1999
Coordinator:	Charles Zepp
Rating:	10

Name:	EASTSIDE TRANSPORTATION CENTER
Address:	7001 EUCLID AVE
City,State,Zip:	CLEVELAND, OH 44103
Release Number:	18005778 - N00003
Release Date:	07/21/2009
LTF Status:	6 Closure of regulated UST
FR Status:	**NFA: No Further Action**
Priority:	2
Review Date:	07/22/2009
Priority Decode:	SUS/CON from non-regulated UST
Class1 Decode:	A viable RP have been identified
Latitude:	41.504337
Longitude:	-81.640947
Class:	Viable Responsible Party has been identified
Incident Number:	Not reported
Last Update:	Charles Zepp
Last Update Date:	02/11/2019
Last Update Updated:	07/22/2009
Sub Status:	Approved
Rules:	2005
Coordinator:	Charles Zepp

EASTSIDE TRANSPORTATION CENTER (Continued) **U000890792**

Rating:	14
Name:	EASTSIDE TRANSPORTATION CENTER
Address:	7001 EUCLID AVE
City,State,Zip:	CLEVELAND, OH 44103
Release Number:	18005778 - N00004
Release Date:	04/15/2019
LTF Status:	6 Closure of regulated UST
FR Status:	**NFA: No Further Action**
Priority:	Not reported
Review Date:	04/18/2019
Priority Decode:	Not reported
Class1 Decode:	A viable RP have been identified
Latitude:	41.504337
Longitude:	-81.640947
Class:	Viable Responsible Party has been identified
Incident Number:	Not reported
Last Update:	Scott Sigler
Last Update Date:	04/18/2019
Last Update Updated:	04/18/2019
Sub Status:	Approved
Rules:	2017
Coordinator:	Charles Zepp
Rating:	14

UST:

Name:	EASTSIDE TRANSPORTATION CENTER
Address:	7001 EUCLID AVE
City,State,Zip:	CLEVELAND, OH 44103
Facility Id:	18005778
Owner Name:	GEORGE FAMILY ENTERPRISES LTD
Owner Address:	18605 DETROIT AVE
Owner City/State/Zip:	44107
Tank Number:	T00001
Status:	REM - Removed
UST Capacity:	10000
Tank Content:	Diesel
Installation Date:	03/01/1987
Construction:	FRP-Fiberglass Reinforced Plastic
Date Last Used:	Not reported
Date TCL Closed:	Not reported
Date Removed:	02/14/2019
CAS Number:	68334-30-5
Abandoned Approved:	Not reported
Regulated:	YES
Sensitive Area:	NO
Date Of Sensitivity:	Not reported
UST Configurations:	SW - Single Wall
Construction Comments:	Not reported
Corrosion Protections:	NR - None Required by Rule
Corrosion Protection Comments:	Not reported
Primary Release Detection:	ATG - Automatic Tank Gauging
Secondary Release Detection:	Not reported
Release Detection Comments:	Not reported
Piping Configuration:	SW - Single Wall
Piping Configuration Comments:	Not reported

EASTSIDE TRANSPORTATION CENTER (Continued) **U000890792**

Piping Styles:	P - Pressure
Piping Constructions:	FRP - Fiberglass Reinforced Plastic
Piping Construction Comments:	Not reported
Piping Corrosion Protections:	NR - None required by rule
Piping Corrosion Protection Comments:	Not reported
Piping Release Detections:	MLLD - Mechanical Line Leak Detector
Piping Release Detection Comments:	Not reported
Spill Prevention Manholes:	SB - Spill Containment Manhole (bucket)
Spill Prevention Manhole Comments:	Not reported
OverFill Prevention:	FILL - Fill Pipe (drop tube flapper)
OverFill Prevention Comment:	Not reported
Comments:	Not reported

Name:	EASTSIDE TRANSPORTATION CENTER
Address:	7001 EUCLID AVE
City,State,Zip:	CLEVELAND, OH 44103

Tank Number:	T00002
Status:	REM - Removed
UST Capacity:	10000
Tank Content:	Diesel
Installation Date:	03/01/1987
Construction:	FRP-Fiberglass Reinforced Plastic
Date Last Used:	Not reported
Date TCL Closed:	Not reported
Date Removed:	02/14/2019
CAS Number:	68334-30-5
Abandoned Approved:	Not reported
Regulated:	YES
Sensitive Area:	NO
Date Of Sensitivity:	Not reported
UST Configurations:	SW - Single Wall
Construction Comments:	Not reported
Corrosion Protections:	NR - None Required by Rule
Corrosion Protection Comments:	Not reported
Primary Release Detection:	ATG - Automatic Tank Gauging
Secondary Release Detection:	Not reported
Release Detection Comments:	Not reported
Piping Configuration:	SW - Single Wall
Piping Configuration Comments:	Not reported
Piping Styles:	P - Pressure
Piping Constructions:	FRP - Fiberglass Reinforced Plastic
Piping Construction Comments:	Not reported
Piping Corrosion Protections:	NR - None required by rule
Piping Corrosion Protection Comments:	Not reported
Piping Release Detections:	MLLD - Mechanical Line Leak Detector
Piping Release Detection Comments:	Not reported
Spill Prevention Manholes:	SB - Spill Containment Manhole (bucket)
Spill Prevention Manhole Comments:	Not reported
OverFill Prevention:	FILL - Fill Pipe (drop tube flapper)
OverFill Prevention Comment:	Not reported
Comments:	Not reported

Name:	EASTSIDE TRANSPORTATION CENTER
Address:	7001 EUCLID AVE
City,State,Zip:	CLEVELAND, OH 44103

EASTSIDE TRANSPORTATION CENTER (Continued) **U000890792**

Tank Number:	T00003
Status:	REM - Removed
UST Capacity:	500
Tank Content:	Used Oil
Installation Date:	03/01/1987
Construction:	FRP-Fiberglass Reinforced Plastic
Date Last Used:	04/09/2009
Date TCL Closed:	Not reported
Date Removed:	04/09/2009
CAS Number:	Not reported
Abandoned Approved:	Not reported
Regulated:	YES
Sensitive Area:	NO
Date Of Sensitivity:	Not reported
UST Configurations:	Not reported
Construction Comments:	Fiberglass Reinforced Plastic
Corrosion Protections:	NR - None Required by Rule
Corrosion Protection Comments:	Not reported
Primary Release Detection:	ATG - Automatic Tank Gauging
Secondary Release Detection:	Not reported
Release Detection Comments:	RDTank: Automatic Tank Gauging / RDLine:
Piping Configuration:	Not reported
Piping Configuration Comments:	Not reported
Piping Styles:	NA - Not Applicable
Piping Constructions:	FRP - Fiberglass Reinforced Plastic
Piping Construction Comments:	Fiberglass Reinforced Plastic
Piping Corrosion Protections:	NR - None required by rule
Piping Corrosion Protection Comments:	Not reported
Piping Release Detections:	MLLD - Mechanical Line Leak Detector
Piping Release Detection Comments:	Mechanical Line Leak Detector
Spill Prevention Manholes:	SB - Spill Containment Manhole (bucket)
Spill Prevention Manhole Comments:	Yes
OverFill Prevention:	Not reported
OverFill Prevention Comment:	OverFill Spill: Yes
Comments:	Not reported

OH VCP:

Name:	7001 EUCLID AVENUE PROPERTY, CLEVELAND
Address:	7001 EUCLID AVE
Address 2:	Not reported
City,State,Zip:	CLEVELAND, OH 44103-
OH EPA District:	NEDO
Alias Name:	Not reported
Latitude:	Not reported
Longitude:	Not reported
Old Program Id:	Not reported
Project Type:	VAP Institutional Control Inspection
DERR ID:	218003453

Name:	7001 EUCLID AVENUE PROPERTY, CLEVELAND
Address:	7001 EUCLID AVE
Address 2:	Not reported
City,State,Zip:	CLEVELAND, OH 44103-
OH EPA District:	NEDO
Alias Name:	!Do Not Use - Wooster S WF Dup!
Latitude:	Not reported
Longitude:	Not reported

EASTSIDE TRANSPORTATION CENTER (Continued) **U000890792**

Old Program Id: 19NFA741
Project Type: NFA 90 Day
DERR ID: 218003453

Name: 7001 EUCLID AVENUE PROPERTY, CLEVELAND
Address: 7001 EUCLID AVE
Address 2: Not reported
City,State,Zip: CLEVELAND, OH 44103-
OH EPA District: NEDO
Alias Name: Not reported
Latitude: Not reported
Longitude: Not reported
Old Program Id: Not reported
Project Type: VAP Annual Instutional Control Reporting
DERR ID: 218003453

ARCHIVE UST:
Name: EASTSIDE TRANSPORTATIOAN CENTER
Address: 7001 EUCLID AVE
City,State,Zip: CLEVELAND, OH 44103
Facility Number: 18005778
Owner Name: CUYAHOGA COUNTY BOARD M/R
Owner Address: 1275 LAKESIDE AVE E
Owner City,St,Zip: CLEVELAND, OH 44114
Owner Telephone: (216) 241-8230
Owner ID: W004910
Facility Type: Local Government
Contact Name: GEORGE TROCHEMENKO
Contact Telephone: (216)741-2784
Tank Number: 2
Depth at Location: CLEVELAND FIRE DEPARTMENT
Authorized: Yes
Eligible Award: Not reported
Action: No

Permit:
Facility Id: 18005778
Permit Id: P00001
Permit Status: Closed
Issued Date: 7/17/2002
LFD Permit Id: 12724

Facility Id: 18005778
Permit Id: P00002
Permit Status: Closed
Issued Date: 1/17/2002
LFD Permit Id: 08703

Facility Id: 18005778
Permit Id: P00003
Permit Status: Closed
Issued Date: 12/18/2008
LFD Permit Id: 13022

Inspection:
Facility Id: 18005778
Permit Number: P00001

EASTSIDE TRANSPORTATION CENTER (Continued) **U000890792**

Code: 302
Inspection Type: Final

Facility Id: 18005778
Permit Number: P00001
Code: 302
Inspection Type: Final

Facility Id: 18005778
Permit Number: P00002
Code: 202
Inspection Type: Preliminary

Facility Id: 18005778
Permit Number: P00002
Code: 102
Inspection Type: Final

Facility Id: 18005778
Permit Number: P00003
Code: 103
Inspection Type: Final

Tank ID: T00001
Tank Type: Not reported
Tank Status: Currently In Use
Install Date: Not reported
Content: Not reported
Capacity: Not reported
Corrosion Protection Tank: Not reported
CAS #: Not reported
Regulated: Yes
Overfill Device Installed: Yes
Spill Device Installed: Yes
Release Detection On Tank: Not reported
Date Removed: Not reported
Date Last Use: Not reported
Date Abandoned/Closed: Not reported
AST/UST: UST
Corrosion Protection Piping: Not reported
Piping Material: Not reported
Piping Type: Not reported
Release Detection On Piping: Mechanical Line Leak Detector

Tank ID: T00002
Tank Type: Not reported
Tank Status: Currently In Use
Install Date: Not reported
Content: Not reported
Capacity: Not reported
Corrosion Protection Tank: Not reported
CAS #: Not reported
Regulated: Yes
Overfill Device Installed: Yes
Spill Device Installed: Yes

EASTSIDE TRANSPORTATION CENTER (Continued) **U000890792**

Release Detection On Tank:	Not reported
Date Removed:	Not reported
Date Last Use:	Not reported
Date Abandoned/Closed:	Not reported
AST/UST:	UST
Corrosion Protection Piping:	Not reported
Piping Material:	Not reported
Piping Type:	Not reported
Release Detection On Piping:	Mechanical Line Leak Detector

Tank ID:	T00003
Tank Type:	Not reported
Tank Status:	**Removed**
Install Date:	Not reported
Content:	Not reported
Capacity:	Not reported
Corrosion Protection Tank:	Not reported
CAS #:	Not reported
Regulated:	Yes
Overfill Device Installed:	Yes
Spill Device Installed:	Yes
Release Detection On Tank:	Not reported
Date Removed:	4/9/2009
Date Last Use:	4/9/2009
Date Abandoned/Closed:	Not reported
AST/UST:	UST
Corrosion Protection Piping:	Not reported
Piping Material:	Not reported
Piping Type:	Not reported
Release Detection On Piping:	Mechanical Line Leak Detector

60
SE
1/2-1
0.875 mi.
4620 ft.

AT&T FAC, CLEVELAND
10615 CEDAR AVE
CLEVELAND, OH 44106

DERR **U000890314**
INST CONTROL **N/A**
VCP
ARCHIVE UST
VAPOR

Relative:
Higher

Actual:
696 ft.

DERR:

Name:	AT&T FAC, CLEVELAND
Address:	10615 CEDAR AVE
City,State,Zip:	CLEVELAND, OH 44106-3028
DERR ID:	218002519
District:	NEDO
Alias:	AT&T Fac, Cleveland
Lat/Long:	41.499796028 -81.612881639
CERCLIS ID:	Not reported
Program:	**Voluntary Action Program**
Decode for Activity:	Voluntary Action Program

Name:	AT&T FAC, CLEVELAND
Address:	10615 CEDAR AVE
City,State,Zip:	CLEVELAND, OH 44106-3028
DERR ID:	218002519
District:	NEDO
Alias:	Not reported
Lat/Long:	41.499796028 -81.612881639
CERCLIS ID:	Not reported

AT&T FAC, CLEVELAND (Continued) **U000890314**

Program: **Voluntary Action Program**
Decode for Activity: Voluntary Action Program

INST CONTROL:
Name: AT&T FAC, CLEVELAND
Address: 10615 CEDAR AVE
City,State,Zip: CLEVELAND, OH 44106-3028
NFA Number: Not reported
Land Use: Not reported
Site Id: 218002519
Project Id: 218002519003
District: NEDO
Lat/Long: 41.49979 / -81.61288
Program Area: VAP
Project Type: NFA 90 Day
IC Type: Commercial Use Restriction
IC Mechanism: Environmental Covennant IAW UECA
Prog Area Decode: Voluntary Action Program

Name: AT&T FAC, CLEVELAND
Address: 10615 CEDAR AVE
City,State,Zip: CLEVELAND, OH 44106-3028
NFA Number: Not reported
Land Use: Not reported
Site Id: 218002519
Project Id: 218002519003
District: NEDO
Lat/Long: 41.49979 / -81.61288
Program Area: VAP
Project Type: NFA 90 Day
IC Type: Digging/Excavating Restriction
IC Mechanism: Environmental Covennant IAW UECA
Prog Area Decode: Voluntary Action Program

Name: AT&T FAC, CLEVELAND
Address: 10615 CEDAR AVE
City,State,Zip: CLEVELAND, OH 44106-3028
NFA Number: Not reported
Land Use: Not reported
Site Id: 218002519
Project Id: 218002519003
District: NEDO
Lat/Long: 41.49979 / -81.61288
Program Area: VAP
Project Type: NFA 90 Day
IC Type: Industrial Use Restriction
IC Mechanism: Environmental Covennant IAW UECA
Prog Area Decode: Voluntary Action Program

Name: AT&T FAC, CLEVELAND
Address: 10615 CEDAR AVE
City,State,Zip: CLEVELAND, OH 44106-3028
NFA Number: Not reported
Land Use: Not reported
Site Id: 218002519
Project Id: 218002519003
District: NEDO

AT&T FAC, CLEVELAND (Continued) **U000890314**

Lat/Long: 41.49979 / -81.61288
Program Area: VAP
Project Type: NFA 90 Day
IC Type: Potable & Non-potable GW Extraction/Use Restriction
IC Mechanism: Environmental Covennant IAW UECA
Prog Area Decode: Voluntary Action Program

Name: AT&T FAC, CLEVELAND
Address: 10615 CEDAR AVE
City,State,Zip: CLEVELAND, OH 44106-3028
NFA Number: 09NFA363
Land Use: Commercial/Industrial
Site Id: 218002519
Project Id: 218002519003
District: NEDO
Lat/Long: 41.49979 / -81.61288
Program Area: VAP
Project Type: NFA 90 Day
IC Type: Not reported
IC Mechanism: Not reported
Prog Area Decode: Voluntary Action Program

OH VCP:
Name: AT&T FAC, CLEVELAND
Address: 10615 CEDAR AVE
Address 2: Not reported
City,State,Zip: CLEVELAND, OH 44106-3028
OH EPA District: NEDO
Alias Name: Not reported
Latitude: 41.49979
Longitude: -81.61288
Old Program Id: Not reported
Project Type: VAP Institutional Control Inspection
DERR ID: 218002519

Name: AT&T FAC, CLEVELAND
Address: 10615 CEDAR AVE
Address 2: Not reported
City,State,Zip: CLEVELAND, OH 44106-3028
OH EPA District: NEDO
Alias Name: Not reported
Latitude: 41.49979
Longitude: -81.61288
Old Program Id: Not reported
Project Type: VAP Annual Instutional Control Reporting
DERR ID: 218002519

Name: AT&T FAC, CLEVELAND
Address: 10615 CEDAR AVE
Address 2: Not reported
City,State,Zip: CLEVELAND, OH 44106-3028
OH EPA District: NEDO
Alias Name: Not reported
Latitude: 41.49979
Longitude: -81.61288
Old Program Id: Not reported
Project Type: VAP Technical Assistance

AT&T FAC, CLEVELAND (Continued) **U000890314**

DERR ID: 218002519

Name: AT&T FAC, CLEVELAND
Address: 10615 CEDAR AVE
Address 2: Not reported
City,State,Zip: CLEVELAND, OH 44106-3028
OH EPA District: NEDO
Alias Name: Not reported
Latitude: 41.49979
Longitude: -81.61288
Old Program Id: Not reported
Project Type: VAP Annual Instutional Control Reporting
DERR ID: 218002519

Name: AT&T FAC, CLEVELAND
Address: 10615 CEDAR AVE
Address 2: Not reported
City,State,Zip: CLEVELAND, OH 44106-3028
OH EPA District: NEDO
Alias Name: Not reported
Latitude: 41.49979
Longitude: -81.61288
Old Program Id: 09NFA363
Project Type: VAP Audit
DERR ID: 218002519

Name: AT&T FAC, CLEVELAND
Address: 10615 CEDAR AVE
Address 2: Not reported
City,State,Zip: CLEVELAND, OH 44106-3028
OH EPA District: NEDO
Alias Name: AT&T Fac, Cleveland
Latitude: 41.49979
Longitude: -81.61288
Old Program Id: 09NFA363
Project Type: NFA 90 Day
DERR ID: 218002519

Name: AT&T FAC, CLEVELAND
Address: 10615 CEDAR AVE
Address 2: Not reported
City,State,Zip: CLEVELAND, OH 44106-3028
OH EPA District: NEDO
Alias Name: Not reported
Latitude: 41.49979
Longitude: -81.61288
Old Program Id: 07TA005
Project Type: VAP Technical Assistance
DERR ID: 218002519

Name: AT&T FAC, CLEVELAND
Address: 10615 CEDAR AVE
Address 2: Not reported
City,State,Zip: CLEVELAND, OH 44106-3028
OH EPA District: NEDO
Alias Name: Not reported
Latitude: 41.49979

AT&T FAC, CLEVELAND (Continued) **U000890314**

Longitude: -81.61288
Old Program Id: 08PAY029
Project Type: VAP PAYGO
DERR ID: 218002519

ARCHIVE UST:

Name:	OHIO BELL TELEPHONE CO. L25142
Address:	10615 CEDAR
City,State,Zip:	CLEVELAND, OH 44106-3028
Facility Number:	018000134
Owner Name:	OHIO BELL TELE CO dba SBC OHIO
Owner Address:	36 S FAIRVIEW 4TH FLOOR
Owner City,St,Zip:	PARKRIDGE, IL 60068
Owner Telephone:	Not reported
Owner ID:	Not reported
Facility Type:	Not reported
Contact Name:	Not reported
Contact Telephone:	Not reported
Tank Number:	Not reported
Depth at Location:	Not reported
Authorized:	Not reported
Eligible Award:	Not reported
Action:	Not reported
Tank ID:	T00001
Tank Type:	Not reported
Tank Status:	**Currently In Use**
Install Date:	Not reported
Content:	Not reported
Capacity:	Not reported
Corrosion Protection Tank:	Not reported
CAS #:	Not reported
Regulated:	Not reported
Overfill Device Installed:	Not reported
Spill Device Installed:	Not reported
Release Detection On Tank:	Not reported
Date Removed:	Not reported
Date Last Use:	Not reported
Date Abandoned/Closed:	Not reported
AST/UST:	Not reported
Corrosion Protection Piping:	Not reported
Piping Material:	Not reported
Piping Type:	Not reported
Release Detection On Piping:	Not reported

VAPOR:

Name:	AT&T FAC, CLEVELAND
Address:	10615 CEDAR AVE
City,State,Zip:	CLEVELAND, OH
Parent ID:	218002519
Project ID:	218002519003
Project Name:	AT&T Fac, Cleveland
Program:	VAP
District:	NEDO
Site Coordinator:	Not reported
Project Type:	NFA 90 Day

AT&T FAC, CLEVELAND (Continued) **U000890314**

Site Screen Completed?: Yes
Follow Up Required?: No
Follow Up Completed?: Not reported

Disclaimer:

---

61 WNW 1/2-1 0.913 mi. 4820 ft. **WADE PARK CHEMICAL 7012 WADE PARK BLVD CLEVELAND, OH 44103** **SEMS 1000197911 DERR OHD980824924**

Relative: Lower

Actual: 639 ft.

SEMS:
Site ID: 0504835
EPA ID: OHD980824924
Name: WADE PARK CHEMICAL
Address: 7012 WADE PARK BLVD
Address 2: Not reported
City,State,Zip: CLEVELAND, OH 44103
Cong District: 11
FIPS Code: 39035
Latitude: +41.515833
Longitude: -081.640278
FF: N
NPL: Not on the NPL
Non NPL Status: Referred to Removal - NFRAP

SEMS Detail:
Region: 05
Site ID: 0504835
EPA ID: OHD980824924
Site Name: WADE PARK CHEMICAL
NPL: N
FF: N
OU: 00
Action Code: RV
Action Name: RMVL
SEQ: 1
Start Date: 1983-02-14 05:00:00
Finish Date: 1983-04-18 05:00:00
Qual: C
Current Action Lead: EPA Perf

Region: 05
Site ID: 0504835
EPA ID: OHD980824924
Site Name: WADE PARK CHEMICAL
NPL: N
FF: N
OU: 00
Action Code: PA
Action Name: PA
SEQ: 1
Start Date: Not reported
Finish Date: 1986-02-05 05:00:00
Qual: N
Current Action Lead: St Perf

WADE PARK CHEMICAL (Continued) **1000197911**

Region:	05
Site ID:	0504835
EPA ID:	OHD980824924
Site Name:	WADE PARK CHEMICAL
NPL:	N
FF:	N
OU:	00
Action Code:	DS
Action Name:	DISCVRY
SEQ:	1
Start Date:	1983-01-01 05:00:00
Finish Date:	1983-01-01 05:00:00
Qual:	Not reported
Current Action Lead:	EPA Perf

DERR:

Name:	WADE PARK CHEMICALS, CLEVELAND
Address:	7012 WADE PARK BLVD
City,State,Zip:	CLEVELAND, OH 44103
DERR ID:	218000884
District:	NEDO
Alias:	Not reported
Lat/Long:	41.51583333 -81.6425
CERCLIS ID:	OHD980824924
Program:	**Site Assessment Remedial Response**
Decode for Activity:	Site Assessment, Remedial Response

---

62 **7000 EUCLID SITE, CLEVELAND** **DERR** **S112231643**
WSW **6900-7000 EUCLID AVE** **INST CONTROL** **N/A**
1/2-1 **CLEVELAND, OH 44103** **VCP**
0.938 mi.
4954 ft.

Relative:
Higher

Actual:
669 ft.

DERR:

Name:	7000 EUCLID SITE, CLEVELAND
Address:	6900-7000 EUCLID AVE
City,State,Zip:	CLEVELAND, OH 44103-
DERR ID:	218003014
District:	NEDO
Alias:	Not reported
Lat/Long:	Not reported
CERCLIS ID:	Not reported
Program:	**Voluntary Action Program**
Decode for Activity:	Voluntary Action Program

INST CONTROL:

Name:	7000 EUCLID SITE, CLEVELAND
Address:	6900-7000 EUCLID AVE
City,State,Zip:	CLEVELAND, OH 44103-
NFA Number:	Not reported
Land Use:	Not reported
Site Id:	218003014
Project Id:	218003014002
District:	NEDO
Lat/Long:	Not reported
Program Area:	VAP

7000 EUCLID SITE, CLEVELAND (Continued) **S112231643**

Project Type: NFA 90 Day
IC Type: Potable & Non-potable GW Extraction/Use Restriction
IC Mechanism: Environmental Covennant IAW UECA
Prog Area Decode: Voluntary Action Program

Name: 7000 EUCLID SITE, CLEVELAND
Address: 6900-7000 EUCLID AVE
City,State,Zip: CLEVELAND, OH 44103-
NFA Number: 12NFA485
Land Use: Other
Site Id: 218003014
Project Id: 218003014002
District: NEDO
Lat/Long: Not reported
Program Area: VAP
Project Type: NFA 90 Day
IC Type: Not reported
IC Mechanism: Not reported
Prog Area Decode: Voluntary Action Program

OH VCP:
Name: 7000 EUCLID SITE, CLEVELAND
Address: 6900-7000 EUCLID AVE
Address 2: Not reported
City,State,Zip: CLEVELAND, OH 44103-
OH EPA District: NEDO
Alias Name: Not reported
Latitude: Not reported
Longitude: Not reported
Old Program Id: Not reported
Project Type: VAP Annual Instutional Control Reporting
DERR ID: 218003014

Name: 7000 EUCLID SITE, CLEVELAND
Address: 6900-7000 EUCLID AVE
Address 2: Not reported
City,State,Zip: CLEVELAND, OH 44103-
OH EPA District: NEDO
Alias Name: Not reported
Latitude: Not reported
Longitude: Not reported
Old Program Id: Not reported
Project Type: VAP Institutional Control Inspection
DERR ID: 218003014

Name: 7000 EUCLID SITE, CLEVELAND
Address: 6900-7000 EUCLID AVE
Address 2: Not reported
City,State,Zip: CLEVELAND, OH 44103-
OH EPA District: NEDO
Alias Name: Not reported
Latitude: Not reported
Longitude: Not reported
Old Program Id: Not reported
Project Type: Brownfield Tax Credit
DERR ID: 218003014

7000 EUCLID SITE, CLEVELAND (Continued) **S112231643**

Name: 7000 EUCLID SITE, CLEVELAND
Address: 6900-7000 EUCLID AVE
Address 2: Not reported
City,State,Zip: CLEVELAND, OH 44103-
OH EPA District: NEDO
Alias Name: Not reported
Latitude: Not reported
Longitude: Not reported
Old Program Id: 12NFA485
Project Type: NFA 90 Day
DERR ID: 218003014

Name: 7000 EUCLID SITE, CLEVELAND
Address: 6900-7000 EUCLID AVE
Address 2: Not reported
City,State,Zip: CLEVELAND, OH 44103-
OH EPA District: NEDO
Alias Name: Not reported
Latitude: Not reported
Longitude: Not reported
Old Program Id: Not reported
Project Type: VAP PAYGO
DERR ID: 218003014

63
West
1/2-1
0.945 mi.
4991 ft.

Relative:
Lower

Actual:
647 ft.

COYNE LAUNDRY SITE FORMER, CLEVELAND **DERR** **S104517645**
6710 LEXINGTON AVE **HIST INST CONTROLS** **N/A**
CLEVELAND, OH 44103 **INST CONTROL**
VCP
HIST USD
VAPOR
USD

DERR:
Name: COYNE LAUNDRY SITE FORMER, CLEVELAND
Address: 6710 LEXINGTON AVE
City,State,Zip: CLEVELAND, OH 44103
DERR ID: 218001959
District: NEDO
Alias: Not reported
Lat/Long: 41.510703 -81.643088
CERCLIS ID: Not reported
Program: **Voluntary Action Program**
Decode for Activity: Voluntary Action Program

OH HISTORICAL INSTITUTIONAL CONTROL :
NFA Number: 99NFA079
Other Names: Coyne Laundry
Date NFA Submitted to VAP: 12/09/1999
Date VAP CNS Signed by Director: 06/23/2000
District Office: NEDO
NFA Number: 99NFA079
Any Billing Number: Not reported
Institutional Controls: CNS documents a commercial use restriction, a GW use restriction, and a restriction on buidling basements and other subsurface structures. No O&M obligation in CNS. Although, the Property does rely on institutional controls including a GW use restriction, prohibits the installation of basements, and a commercial use restriction.

COYNE LAUNDRY SITE FORMER, CLEVELAND (Continued) **S104517645**

Certified Professional Name:	William Rish
Certified Professional Cert Num:	CP140
Lead Reviewer:	Nancy Zikmanis, DERR/NEDO
Legal Reviewer:	Sue Kroeger, CO
Addtional Reviewers:	V. Steigerwald-Dick, DERR/NEDO
Review Conclusion:	Review not conducted.
Review Date:	06/23/2005
Compliance:	False
NFA Number:	99NFA079
Initial Volunteer for NFA:	Catholic Charities
Current Volunteer:	Catholic Charities
Current Volunteer Address:	1031 Superior Ave.
Current Volunteer City:	Cleveland, Ohio 44111
Curr Contact Info:	Larry Murtaugh
History:	6/2/05 - Letter from Tim Wilson to Volunteer requesting site access for 5-yr inspection. 1-05-05 - NEDO gathering info for 5-yr inspection.
History If Transferred To Diff Volunteer:	No evidence of Property Transfer to date.

INST CONTROL:

Name:	COYNE LAUNDRY SITE FORMER, CLEVELAND
Address:	6710 LEXINGTON AVE
City,State,Zip:	CLEVELAND, OH 44103
NFA Number:	99NFA079
Land Use:	Other
Site Id:	218001959
Project Id:	218001959001
District:	NEDO
Lat/Long:	41.51070 / -81.64308
Program Area:	VAP
Project Type:	NFA 90 Day
IC Type:	Not reported
IC Mechanism:	Not reported
Prog Area Decode:	Voluntary Action Program

Name:	COYNE LAUNDRY SITE FORMER, CLEVELAND
Address:	6710 LEXINGTON AVE
City,State,Zip:	CLEVELAND, OH 44103
NFA Number:	Not reported
Land Use:	Not reported
Site Id:	218001959
Project Id:	218001959001
District:	NEDO
Lat/Long:	41.51070 / -81.64308
Program Area:	VAP
Project Type:	NFA 90 Day
IC Type:	Not reported
IC Mechanism:	Not reported
Prog Area Decode:	Voluntary Action Program

Name:	COYNE LAUNDRY SITE FORMER, CLEVELAND
Address:	6710 LEXINGTON AVE
City,State,Zip:	CLEVELAND, OH 44103
NFA Number:	Not reported
Land Use:	Not reported
Site Id:	218001959
Project Id:	218001959001
District:	NEDO

COYNE LAUNDRY SITE FORMER, CLEVELAND (Continued) **S104517645**

Lat/Long: 41.51070 / -81.64308
Program Area: VAP
Project Type: NFA 90 Day
IC Type: Commercial Use Restriction
IC Mechanism: Declaration of Use Restriction
Prog Area Decode: Voluntary Action Program

Name: COYNE LAUNDRY SITE FORMER, CLEVELAND
Address: 6710 LEXINGTON AVE
City,State,Zip: CLEVELAND, OH 44103
NFA Number: Not reported
Land Use: Not reported
Site Id: 218001959
Project Id: 218001959001
District: NEDO
Lat/Long: 41.51070 / -81.64308
Program Area: VAP
Project Type: NFA 90 Day
IC Type: Potable & Non-potable GW Extraction/Use Restriction
IC Mechanism: Declaration of Use Restriction
Prog Area Decode: Voluntary Action Program

Name: COYNE LAUNDRY SITE FORMER, CLEVELAND
Address: 6710 LEXINGTON AVE
City,State,Zip: CLEVELAND, OH 44103
NFA Number: Not reported
Land Use: Not reported
Site Id: 218001959
Project Id: 218001959001
District: NEDO
Lat/Long: 41.51070 / -81.64308
Program Area: VAP
Project Type: NFA 90 Day
IC Type: Subsurface Structure Construction Restriction
IC Mechanism: Declaration of Use Restriction
Prog Area Decode: Voluntary Action Program

OH VCP:
Name: COYNE LAUNDRY SITE FORMER, CLEVELAND
Address: 6710 LEXINGTON AVE
Address 2: Not reported
City,State,Zip: CLEVELAND, OH 44103
OH EPA District: NEDO
Alias Name: Not reported
Latitude: 41.51070
Longitude: -81.64308
Old Program Id: Not reported
Project Type: VAP Institutional Control Inspection
DERR ID: 218001959

Name: COYNE LAUNDRY SITE FORMER, CLEVELAND
Address: 6710 LEXINGTON AVE
Address 2: Not reported
City,State,Zip: CLEVELAND, OH 44103
OH EPA District: NEDO
Alias Name: Not reported
Latitude: 41.51070

COYNE LAUNDRY SITE FORMER, CLEVELAND (Continued) **S104517645**

Longitude: -81.64308
Old Program Id: Not reported
Project Type: Risk Mitigation Plan Oversight
DERR ID: 218001959

Name: COYNE LAUNDRY SITE FORMER, CLEVELAND
Address: 6710 LEXINGTON AVE
Address 2: Not reported
City,State,Zip: CLEVELAND, OH 44103
OH EPA District: NEDO
Alias Name: Not reported
Latitude: 41.51070
Longitude: -81.64308
Old Program Id: Not reported
Project Type: VAP Audit
DERR ID: 218001959

Name: COYNE LAUNDRY SITE FORMER, CLEVELAND
Address: 6710 LEXINGTON AVE
Address 2: Not reported
City,State,Zip: CLEVELAND, OH 44103
OH EPA District: NEDO
Alias Name: Not reported
Latitude: 41.51070
Longitude: -81.64308
Old Program Id: Not reported
Project Type: VAP Operation & Maintenance
DERR ID: 218001959

Name: COYNE LAUNDRY SITE FORMER, CLEVELAND
Address: 6710 LEXINGTON AVE
Address 2: Not reported
City,State,Zip: CLEVELAND, OH 44103
OH EPA District: NEDO
Alias Name: Not reported
Latitude: 41.51070
Longitude: -81.64308
Old Program Id: Not reported
Project Type: VAP Institutional Control Inspection
DERR ID: 218001959

Name: COYNE LAUNDRY SITE FORMER, CLEVELAND
Address: 6710 LEXINGTON AVE
Address 2: Not reported
City,State,Zip: CLEVELAND, OH 44103
OH EPA District: NEDO
Alias Name: Not reported
Latitude: 41.51070
Longitude: -81.64308
Old Program Id: 98TA071
Project Type: VAP Technical Assistance
DERR ID: 218001959

Name: COYNE LAUNDRY SITE FORMER, CLEVELAND
Address: 6710 LEXINGTON AVE
Address 2: Not reported
City,State,Zip: CLEVELAND, OH 44103

COYNE LAUNDRY SITE FORMER, CLEVELAND (Continued) **S104517645**

OH EPA District: NEDO
Alias Name: Not reported
Latitude: 41.51070
Longitude: -81.64308
Old Program Id: Not reported
Project Type: VAP Institutional Control Inspection
DERR ID: 218001959

Name: COYNE LAUNDRY SITE FORMER, CLEVELAND
Address: 6710 LEXINGTON AVE
Address 2: Not reported
City,State,Zip: CLEVELAND, OH 44103
OH EPA District: NEDO
Alias Name: Not reported
Latitude: 41.51070
Longitude: -81.64308
Old Program Id: 99NFA079
Project Type: NFA 90 Day
DERR ID: 218001959

Name: COYNE LAUNDRY SITE FORMER, CLEVELAND
Address: 6710 LEXINGTON AVE
Address 2: Not reported
City,State,Zip: CLEVELAND, OH 44103
OH EPA District: NEDO
Alias Name: Not reported
Latitude: 41.51070
Longitude: -81.64308
Old Program Id: Not reported
Project Type: VAP Institutional Control Inspection
DERR ID: 218001959

Name: COYNE LAUNDRY SITE FORMER, CLEVELAND
Address: 6710 LEXINGTON AVE
Address 2: Not reported
City,State,Zip: CLEVELAND, OH 44103
OH EPA District: NEDO
Alias Name: Not reported
Latitude: 41.51070
Longitude: -81.64308
Old Program Id: 97USD002
Project Type: Urban Setting Designation
DERR ID: 218001959

HISTORICAL USD:
NFA Number: 97USD002
Alias Name: Catholic Charities
Date UDS Submitted: 02/25/1997
USD Status: ISSUED
Date USD Approved / DisApproved: 09/17/1997
District Office: NEDO
CP Name(s): William R. Rish
Certification #: CP140
History: ???
USD Info: Site Specifc USD for 99NFA079. NFA relies on GW use restriction.
5-Yr USD Review Date: NA (Site Specific)
Compliance: F

COYNE LAUNDRY SITE FORMER, CLEVELAND (Continued) **S104517645**

GW Reviewer:	Not reported
VAP/Lead Reviewer:	Not reported
Legal Reviewer:	Not reported
Review Conclusion:	As of 9/22/04, a 5-yr inspection letter was not found in CO files.
Area Wide / Site Specific:	Site Specific
Total Acres:	Not reported
Data of Public Meeting:	Not reported
Initial Volunteer:	Not reported
Current Volunteer:	Not reported
Current Volunteer Street:	Not reported
Current Volunteer City/State/Zip:	Not reported
Current Volunteer Contact:	Not reported
Current Volunteer Phone:	Not reported
Current Volunteer Fax:	Not reported
Current Volunteer Email:	Not reported
History/Notes:	Not reported

VAPOR:

Name:	COYNE LAUNDRY SITE FORMER, CLEVELAND
Address:	6710 LEXINGTON AVE
City,State,Zip:	CLEVELAND, OH
Parent ID:	218001959
Project ID:	218001959001
Project Name:	Coyne Laundry Site Former, Cleveland
Program:	VAP
District:	NEDO
Site Coordinator:	Not reported
Project Type:	NFA 90 Day
Site Screen Completed?:	Yes
Follow Up Required?:	No
Follow Up Completed?:	Not reported

Disclaimer:

USD:

Name:	COYNE LAUNDRY SITE (FORMER) - CLEVELAND
Address:	6710 LEXINGTON AVE
City,State,Zip:	CLEVELAND, OH 44103
Facility Type:	Urban Setting Designation
USD Status:	Not reported
District:	NEDO
Acreage:	0.65914592
Parent Site ID:	218001959
Date Received:	02/25/1997
Date Issued:	09/15/1997
Most Recent Verification:	Not reported
Verification Outcome:	Verification not Required
Object ID:	Not reported
DERR Program:	Voluntary Action Program
USD Area Type:	Property Specific
Polygon Name:	Not reported
PolygonID:	150
Staff Digitizer:	Gara, Brian
Digitized Date:	08/03/2016
Digitized Method:	Digitized County Parcel Layer
Map Source:	Engineering Drawing

COYNE LAUNDRY SITE FORMER, CLEVELAND (Continued) **S104517645**

Confidence:	High
Comments:	Not reported
Centroid Latitude:	41.510702999999999
Centroid Longitude:	-81.643089000000003
Modified By:	DERR_CO
Modified Date:	2016-08-03 00:00:00
Shape ST Area:	Not reported
Shape ST Length:	Not reported

Name:	COYNE LAUNDRY SITE (FORMER) - CLEVELAND
Address:	6710 LEXINGTON AVE
City,State,Zip:	CLEVELAND, OH 44103
Facility Type:	USD
USD Status:	Not reported
District:	NEDO
Acreage:	0.65914592
Parent Site ID:	218001959
Date Received:	02/25/1997
Date Issued:	09/15/1997
Most Recent Verification:	Not reported
Verification Outcome:	NA
Object ID:	Not reported
DERR Program:	Voluntary Action Program
USD Area Type:	Property Specific
Polygon Name:	Not reported
PolygonID:	150
Staff Digitizer:	Gara, Brian
Digitized Date:	08/03/2016
Digitized Method:	Digitized County Parcel Layer
Map Source:	Engineering Drawing
Confidence:	H
Comments:	Not reported
Centroid Latitude:	41.510703
Centroid Longitude:	-81.643089
Modified By:	DERR_CO
Modified Date:	2016-08-03 00:00:00
Shape ST Area:	28712.281325
Shape ST Length:	681.20539052

64
NNE
1/2-1
0.977 mi.
5160 ft.

SUPERIOR AVE GARAGE, CLEVELAND **DERR** **S132436377**
10702 SUPERIOR AVE **N/A**
CLEVELAND, OH 44106

Relative:
Lower

Actual:
642 ft.

DERR:

Name:	SUPERIOR AVE GARAGE, CLEVELAND
Address:	10702 SUPERIOR AVE
City,State,Zip:	CLEVELAND, OH 44106-
DERR ID:	218003760
District:	NEDO
Alias:	Not reported
Lat/Long:	41.521547 -81.6137
CERCLIS ID:	Not reported
Program:	**Site Assessment**
Decode for Activity:	Site Assessment

65 WSW 1/2-1 0.997 mi. 5263 ft. | **MIDTOWN TECH PARK, CLEVELAND**
6700 EUCLID AVE
CLEVELAND, OH 44103 | **DERR**
INST CONTROL
VCP | **S110637952**
N/A

Relative: Higher

Actual: 669 ft.

DERR:

Name:	MIDTOWN TECH PARK, CLEVELAND
Address:	6700 EUCLID AVE
City,State,Zip:	CLEVELAND, OH 44103-
DERR ID:	218002836
District:	NEDO
Alias:	Not reported
Lat/Long:	Not reported
CERCLIS ID:	Not reported
Program:	**Voluntary Action Program**
Decode for Activity:	Voluntary Action Program

INST CONTROL:

Name:	MIDTOWN TECH PARK, CLEVELAND
Address:	6700 EUCLID AVE
City,State,Zip:	CLEVELAND, OH 44103-
NFA Number:	Not reported
Land Use:	Not reported
Site Id:	218002836
Project Id:	218002836002
District:	NEDO
Lat/Long:	Not reported
Program Area:	VAP
Project Type:	NFA 90 Day
IC Type:	Commercial Use Restriction
IC Mechanism:	Environmental Covenant IAW UECA
Prog Area Decode:	Voluntary Action Program

Name:	MIDTOWN TECH PARK, CLEVELAND
Address:	6700 EUCLID AVE
City,State,Zip:	CLEVELAND, OH 44103-
NFA Number:	Not reported
Land Use:	Not reported
Site Id:	218002836
Project Id:	218002836002
District:	NEDO
Lat/Long:	Not reported
Program Area:	VAP
Project Type:	NFA 90 Day
IC Type:	Industrial Use Restriction
IC Mechanism:	Environmental Covenant IAW UECA
Prog Area Decode:	Voluntary Action Program

Name:	MIDTOWN TECH PARK, CLEVELAND
Address:	6700 EUCLID AVE
City,State,Zip:	CLEVELAND, OH 44103-
NFA Number:	Not reported
Land Use:	Not reported
Site Id:	218002836
Project Id:	218002836002
District:	NEDO
Lat/Long:	Not reported
Program Area:	VAP

MIDTOWN TECH PARK, CLEVELAND (Continued) **S110637952**

Project Type: NFA 90 Day
IC Type: Potable & Non-potable GW Extraction/Use Restriction
IC Mechanism: Environmental Covenant IAW UECA
Prog Area Decode: Voluntary Action Program

Name: MIDTOWN TECH PARK, CLEVELAND
Address: 6700 EUCLID AVE
City,State,Zip: CLEVELAND, OH 44103-
NFA Number: 12NFA449
Land Use: Other
Site Id: 218002836
Project Id: 218002836002
District: NEDO
Lat/Long: Not reported
Program Area: VAP
Project Type: NFA 90 Day
IC Type: Not reported
IC Mechanism: Not reported
Prog Area Decode: Voluntary Action Program

OH VCP:
Name: MIDTOWN TECH PARK, CLEVELAND
Address: 6700 EUCLID AVE
Address 2: Not reported
City,State,Zip: CLEVELAND, OH 44103-
OH EPA District: NEDO
Alias Name: Not reported
Latitude: Not reported
Longitude: Not reported
Old Program Id: 12NFA449
Project Type: NFA 90 Day
DERR ID: 218002836

Name: MIDTOWN TECH PARK, CLEVELAND
Address: 6700 EUCLID AVE
Address 2: Not reported
City,State,Zip: CLEVELAND, OH 44103-
OH EPA District: NEDO
Alias Name: Not reported
Latitude: Not reported
Longitude: Not reported
Old Program Id: Not reported
Project Type: VAP Institutional Control Inspection
DERR ID: 218002836

Name: MIDTOWN TECH PARK, CLEVELAND
Address: 6700 EUCLID AVE
Address 2: Not reported
City,State,Zip: CLEVELAND, OH 44103-
OH EPA District: NEDO
Alias Name: Not reported
Latitude: Not reported
Longitude: Not reported
Old Program Id: Not reported
Project Type: VAP PAYGO
DERR ID: 218002836

MIDTOWN TECH PARK, CLEVELAND (Continued) **S110637952**

Name:	MIDTOWN TECH PARK, CLEVELAND
Address:	6700 EUCLID AVE
Address 2:	Not reported
City,State,Zip:	CLEVELAND, OH 44103-
OH EPA District:	NEDO
Alias Name:	Not reported
Latitude:	Not reported
Longitude:	Not reported
Old Program Id:	Not reported
Project Type:	VAP Annual Instutional Control Reporting
DERR ID:	218002836

66
SSW
1/2-1
0.999 mi.
5275 ft.

FAIRFAX ELDERLY HOMES LP, CLEVELAND
7920-8118 CENTRAL AVE, 2300-12 E 82ND ST
CLEVELAND, OH 44104

DERR **S106687478**
VCP **N/A**

Relative:
Higher

Actual:
678 ft.

DERR:

Name:	FAIRFAX ELDERLY HOMES LP, CLEVELAND
Address:	7920-8118 CENTRAL AVE, 2300-12 E 82ND ST
City,State,Zip:	CLEVELAND, OH 44104
DERR ID:	218002310
District:	NEDO
Alias:	Not reported
Lat/Long:	41.4962 -81.6313
CERCLIS ID:	Not reported
Program:	**Voluntary Action Program**
Decode for Activity:	Voluntary Action Program

OH VCP:

Name:	FAIRFAX ELDERLY HOMES LP, CLEVELAND
Address:	7920-8118 CENTRAL AVE, 2300-12 E 82ND ST
Address 2:	Not reported
City,State,Zip:	CLEVELAND, OH 44104
OH EPA District:	NEDO
Alias Name:	Not reported
Latitude:	Not reported
Longitude:	Not reported
Old Program Id:	04NFA192
Project Type:	NFA No CNS
DERR ID:	218002310

Count: 3 records.

ORPHAN SUMMARY

City	EDR ID	Site Name	Site Address	Zip	Database(s)
CLEVELAND	S120846201	CHESTER AVE CORRIDOR, CLEVELAND	E 57TH TO E 69TH FROM CHESTER	44103	DERR
CLEVELAND	S110299683	HONEYWELL SIGNAL SYSTEMS FORMER, C	6705, 6709, 6615 CARNEGIE AVE1	44103	DERR, INST CONTROL, VCP, VAPOF
CLEVELAND	S112231644	EUCLID BLOCK PROJECT, CLEVELAND	EUCLID AVE/E 69TH ST/CHESTER A	44103	DERR, INST CONTROL, VCP

GOVERNMENT RECORDS SEARCHED / DATA CURRENCY TRACKING

To maintain currency of the following federal and state databases, EDR contacts the appropriate governmental agency on a monthly or quarterly basis, as required.

Number of Days to Update: Provides confirmation that EDR is reporting records that have been updated within 90 days from the date the government agency made the information available to the public.

STANDARD ENVIRONMENTAL RECORDS

Lists of Federal NPL (Superfund) sites

NPL: National Priority List

National Priorities List (Superfund). The NPL is a subset of CERCLIS and identifies over 1,200 sites for priority cleanup under the Superfund Program. NPL sites may encompass relatively large areas. As such, EDR provides polygon coverage for over 1,000 NPL site boundaries produced by EPA's Environmental Photographic Interpretation Center (EPIC) and regional EPA offices.

Date of Government Version: 12/19/2024
Date Data Arrived at EDR: 01/02/2025
Date Made Active in Reports: 01/21/2025
Number of Days to Update: 19

Source: EPA
Telephone: N/A
Last EDR Contact: 03/03/2025
Next Scheduled EDR Contact: 04/07/2025
Data Release Frequency: Quarterly

NPL Site Boundaries

Sources:

EPA's Environmental Photographic Interpretation Center (EPIC)
Telephone: 202-564-7333

EPA Region 1
Telephone 617-918-1143

EPA Region 6
Telephone: 214-655-6659

EPA Region 3
Telephone 215-814-5418

EPA Region 7
Telephone: 913-551-7247

EPA Region 4
Telephone 404-562-8033

EPA Region 8
Telephone: 303-312-6774

EPA Region 5
Telephone 312-886-6686

EPA Region 9
Telephone: 415-947-4246

EPA Region 10
Telephone 206-553-8665

Proposed NPL: Proposed National Priority List Sites

A site that has been proposed for listing on the National Priorities List through the issuance of a proposed rule in the Federal Register. EPA then accepts public comments on the site, responds to the comments, and places on the NPL those sites that continue to meet the requirements for listing.

Date of Government Version: 12/19/2024
Date Data Arrived at EDR: 01/02/2025
Date Made Active in Reports: 01/21/2025
Number of Days to Update: 19

Source: EPA
Telephone: N/A
Last EDR Contact: 03/03/2025
Next Scheduled EDR Contact: 04/07/2025
Data Release Frequency: Quarterly

NPL LIENS: Federal Superfund Liens

Federal Superfund Liens. Under the authority granted the USEPA by CERCLA of 1980, the USEPA has the authority to file liens against real property in order to recover remedial action expenditures or when the property owner received notification of potential liability. USEPA compiles a listing of filed notices of Superfund Liens.

Date of Government Version: 10/15/1991
Date Data Arrived at EDR: 02/02/1994
Date Made Active in Reports: 03/30/1994
Number of Days to Update: 56

Source: EPA
Telephone: 202-564-4267
Last EDR Contact: 08/15/2011
Next Scheduled EDR Contact: 11/28/2011
Data Release Frequency: No Update Planned

Lists of Federal Delisted NPL sites

Delisted NPL: National Priority List Deletions

The National Oil and Hazardous Substances Pollution Contingency Plan (NCP) establishes the criteria that the EPA uses to delete sites from the NPL. In accordance with 40 CFR 300.425.(e), sites may be deleted from the NPL where no further response is appropriate.

Date of Government Version: 12/19/2024
Date Data Arrived at EDR: 01/02/2025
Date Made Active in Reports: 01/21/2025
Number of Days to Update: 19

Source: EPA
Telephone: N/A
Last EDR Contact: 03/03/2025
Next Scheduled EDR Contact: 04/07/2025
Data Release Frequency: Quarterly

Lists of Federal sites subject to CERCLA removals and CERCLA orders

FEDERAL FACILITY: Federal Facility Site Information listing

A listing of National Priority List (NPL) and Base Realignment and Closure (BRAC) sites found in the Comprehensive Environmental Response, Compensation and Liability Information System (CERCLIS) Database where EPA Federal Facilities Restoration and Reuse Office is involved in cleanup activities.

Date of Government Version: 11/20/2024
Date Data Arrived at EDR: 12/18/2024
Date Made Active in Reports: 12/20/2024
Number of Days to Update: 2

Source: Environmental Protection Agency
Telephone: 703-603-8704
Last EDR Contact: 12/18/2024
Next Scheduled EDR Contact: 04/07/2025
Data Release Frequency: Varies

SEMS: Superfund Enterprise Management System

SEMS (Superfund Enterprise Management System) tracks hazardous waste sites, potentially hazardous waste sites, and remedial activities performed in support of EPA's Superfund Program across the United States. The list was formerly know as CERCLIS, renamed to SEMS by the EPA in 2015. The list contains data on potentially hazardous waste sites that have been reported to the USEPA by states, municipalities, private companies and private persons, pursuant to Section 103 of the Comprehensive Environmental Response, Compensation, and Liability Act (CERCLA). This dataset also contains sites which are either proposed to or on the National Priorities List (NPL) and the sites which are in the screening and assessment phase for possible inclusion on the NPL.

Date of Government Version: 12/19/2024
Date Data Arrived at EDR: 01/02/2025
Date Made Active in Reports: 01/21/2025
Number of Days to Update: 19

Source: EPA
Telephone: 800-424-9346
Last EDR Contact: 03/03/2025
Next Scheduled EDR Contact: 04/21/2025
Data Release Frequency: Quarterly

Lists of Federal CERCLA sites with NFRAP

SEMS-ARCHIVE: Superfund Enterprise Management System Archive

SEMS-ARCHIVE (Superfund Enterprise Management System Archive) tracks sites that have no further interest under the Federal Superfund Program based on available information. The list was formerly known as the CERCLIS-NFRAP, renamed to SEMS ARCHIVE by the EPA in 2015. EPA may perform a minimal level of assessment work at a site while it is archived if site conditions change and/or new information becomes available. Archived sites have been removed and archived from the inventory of SEMS sites. Archived status indicates that, to the best of EPA's knowledge, assessment at a site has been completed and that EPA has determined no further steps will be taken to list the site on the National Priorities List (NPL), unless information indicates this decision was not appropriate or other considerations require a recommendation for listing at a later time. The decision does not necessarily mean that there is no hazard associated with a given site; it only means that. based upon available information, the location is not judged to be potential NPL site.

Date of Government Version: 12/19/2024
Date Data Arrived at EDR: 01/02/2025
Date Made Active in Reports: 01/21/2025
Number of Days to Update: 19

Source: EPA
Telephone: 800-424-9346
Last EDR Contact: 03/03/2025
Next Scheduled EDR Contact: 04/21/2025
Data Release Frequency: Quarterly

Lists of Federal RCRA facilities undergoing Corrective Action

CORRACTS: Corrective Action Report

CORRACTS identifies hazardous waste handlers with RCRA corrective action activity.

Date of Government Version: 02/17/2025
Date Data Arrived at EDR: 02/19/2025
Date Made Active in Reports: 03/06/2025
Number of Days to Update: 15

Source: EPA
Telephone: 800-424-9346
Last EDR Contact: 02/19/2025
Next Scheduled EDR Contact: 03/31/2025
Data Release Frequency: Quarterly

Lists of Federal RCRA TSD facilities

RCRA-TSDF: RCRA - Treatment, Storage and Disposal

RCRAInfo is EPA's comprehensive information system, providing access to data supporting the Resource Conservation and Recovery Act (RCRA) of 1976 and the Hazardous and Solid Waste Amendments (HSWA) of 1984. The database includes selective information on sites which generate, transport, store, treat and/or dispose of hazardous waste as defined by the Resource Conservation and Recovery Act (RCRA). Transporters are individuals or entities that move hazardous waste from the generator offsite to a facility that can recycle, treat, store, or dispose of the waste. TSDFs treat, store, or dispose of the waste.

Date of Government Version: 02/17/2025
Date Data Arrived at EDR: 02/19/2025
Date Made Active in Reports: 03/06/2025
Number of Days to Update: 15

Source: Environmental Protection Agency
Telephone: 312-886-6186
Last EDR Contact: 02/19/2025
Next Scheduled EDR Contact: 03/31/2025
Data Release Frequency: Quarterly

Lists of Federal RCRA generators

RCRA-LQG: RCRA - Large Quantity Generators

RCRAInfo is EPA's comprehensive information system, providing access to data supporting the Resource Conservation and Recovery Act (RCRA) of 1976 and the Hazardous and Solid Waste Amendments (HSWA) of 1984. The database includes selective information on sites which generate, transport, store, treat and/or dispose of hazardous waste as defined by the Resource Conservation and Recovery Act (RCRA). Large quantity generators (LQGs) generate over 1,000 kilograms (kg) of hazardous waste, or over 1 kg of acutely hazardous waste per month.

Date of Government Version: 02/17/2025
Date Data Arrived at EDR: 02/19/2025
Date Made Active in Reports: 03/06/2025
Number of Days to Update: 15

Source: Environmental Protection Agency
Telephone: 312-886-6186
Last EDR Contact: 02/19/2025
Next Scheduled EDR Contact: 03/31/2025
Data Release Frequency: Quarterly

RCRA-SQG: RCRA - Small Quantity Generators

RCRAInfo is EPA's comprehensive information system, providing access to data supporting the Resource Conservation and Recovery Act (RCRA) of 1976 and the Hazardous and Solid Waste Amendments (HSWA) of 1984. The database includes selective information on sites which generate, transport, store, treat and/or dispose of hazardous waste as defined by the Resource Conservation and Recovery Act (RCRA). Small quantity generators (SQGs) generate between 100 kg and 1,000 kg of hazardous waste per month.

Date of Government Version: 02/17/2025
Date Data Arrived at EDR: 02/19/2025
Date Made Active in Reports: 03/06/2025
Number of Days to Update: 15

Source: Environmental Protection Agency
Telephone: 312-886-6186
Last EDR Contact: 02/19/2025
Next Scheduled EDR Contact: 03/31/2025
Data Release Frequency: Quarterly

RCRA-VSQG: RCRA - Very Small Quantity Generators (Formerly Conditionally Exempt Small Quantity Generators)

RCRAInfo is EPA's comprehensive information system, providing access to data supporting the Resource Conservation and Recovery Act (RCRA) of 1976 and the Hazardous and Solid Waste Amendments (HSWA) of 1984. The database includes selective information on sites which generate, transport, store, treat and/or dispose of hazardous waste as defined by the Resource Conservation and Recovery Act (RCRA). Very small quantity generators (VSQGs) generate less than 100 kg of hazardous waste, or less than 1 kg of acutely hazardous waste per month.

Date of Government Version: 02/17/2025
Date Data Arrived at EDR: 02/19/2025
Date Made Active in Reports: 03/06/2025
Number of Days to Update: 15

Source: Environmental Protection Agency
Telephone: 312-886-6186
Last EDR Contact: 02/19/2025
Next Scheduled EDR Contact: 03/31/2025
Data Release Frequency: Quarterly

Federal institutional controls / engineering controls registries

LUCIS: Land Use Control Information System

LUCIS contains records of land use control information pertaining to the former Navy Base Realignment and Closure properties.

Date of Government Version: 11/11/2024
Date Data Arrived at EDR: 11/25/2024
Date Made Active in Reports: 02/18/2025
Number of Days to Update: 85

Source: Department of the Navy
Telephone: 843-820-7326
Last EDR Contact: 03/04/2025
Next Scheduled EDR Contact: 05/19/2025
Data Release Frequency: Varies

US ENG CONTROLS: Engineering Controls Sites List

A listing of sites with engineering controls in place. Engineering controls include various forms of caps, building foundations, liners, and treatment methods to create pathway elimination for regulated substances to enter environmental media or effect human health.

Date of Government Version: 11/04/2024
Date Data Arrived at EDR: 11/15/2024
Date Made Active in Reports: 02/11/2025
Number of Days to Update: 88

Source: Environmental Protection Agency
Telephone: 703-603-0695
Last EDR Contact: 02/18/2025
Next Scheduled EDR Contact: 12/02/2024
Data Release Frequency: Varies

US INST CONTROLS: Institutional Controls Sites List

A listing of sites with institutional controls in place. Institutional controls include administrative measures, such as groundwater use restrictions, construction restrictions, property use restrictions, and post remediation care requirements intended to prevent exposure to contaminants remaining on site. Deed restrictions are generally required as part of the institutional controls.

Date of Government Version: 11/04/2024
Date Data Arrived at EDR: 11/15/2024
Date Made Active in Reports: 02/11/2025
Number of Days to Update: 88

Source: Environmental Protection Agency
Telephone: 703-603-0695
Last EDR Contact: 02/18/2025
Next Scheduled EDR Contact: 06/02/2025
Data Release Frequency: Varies

Federal ERNS list

ERNS: Emergency Response Notification System
Emergency Response Notification System. ERNS records and stores information on reported releases of oil and hazardous substances.

Date of Government Version: 12/03/2024
Date Data Arrived at EDR: 12/11/2024
Date Made Active in Reports: 02/18/2025
Number of Days to Update: 69

Source: National Response Center, United States Coast Guard
Telephone: 202-267-2180
Last EDR Contact: 12/11/2024
Next Scheduled EDR Contact: 03/31/2025
Data Release Frequency: Quarterly

Lists of state- and tribal hazardous waste facilities

SHWS: This state does not maintain a SHWS list. See the Federal CERCLIS list and Federal NPL list.
State Hazardous Waste Sites. State hazardous waste site records are the states' equivalent to CERCLIS. These sites may or may not already be listed on the federal CERCLIS list. Priority sites planned for cleanup using state funds (state equivalent of Superfund) are identified along with sites where cleanup will be paid for by potentially responsible parties. Available information varies by state.

Date of Government Version: N/A
Date Data Arrived at EDR: N/A
Date Made Active in Reports: N/A
Number of Days to Update: N/A

Source: Ohio EPA
Telephone: 614-644-2924
Last EDR Contact: 01/23/2025
Next Scheduled EDR Contact: 05/12/2025
Data Release Frequency: N/A

DERR: Division of Emergency & Remedial Response's Database
The DERR listings contains sites from all of Ohio that are in the Division of Environmental Response and Revitalization (DERR) database, which is an index of sites for which our district offices maintain files. The database is NOT a record of contaminated sites or sites suspected of contamination. Not all sites in the database are contaminated, and a site's absence from the database does not imply that it is uncontaminated.

Date of Government Version: 09/20/2024
Date Data Arrived at EDR: 10/30/2024
Date Made Active in Reports: 01/14/2025
Number of Days to Update: 76

Source: Ohio EPA
Telephone: 614-644-3538
Last EDR Contact: 01/28/2025
Next Scheduled EDR Contact: 05/12/2025
Data Release Frequency: Semi-Annually

Lists of state and tribal landfills and solid waste disposal facilities

SWF/LF: Licensed Solid Waste Facilities
Solid Waste Facilities/Landfill Sites. SWF/LF type records typically contain an inventory of solid waste disposal facilities or landfills in a particular state. Depending on the state, these may be active or inactive facilities or open dumps that failed to meet RCRA Subtitle D Section 4004 criteria for solid waste landfills or disposal sites.

Date of Government Version: 09/30/2024
Date Data Arrived at EDR: 10/02/2024
Date Made Active in Reports: 12/17/2024
Number of Days to Update: 76

Source: Ohio Environmental Protection Agency
Telephone: 614-644-2621
Last EDR Contact: 12/30/2024
Next Scheduled EDR Contact: 04/14/2025
Data Release Frequency: Semi-Annually

Lists of state and tribal leaking storage tanks

LAST: Leaking Aboveground Storage Tank Listing
Suspected/confirmed release from Aboveground storage tank sites.

Date of Government Version: 10/31/2024
Date Data Arrived at EDR: 10/31/2024
Date Made Active in Reports: 01/15/2025
Number of Days to Update: 76

Source: Department of Commerce
Telephone: 614-752-7928
Last EDR Contact: 01/30/2025
Next Scheduled EDR Contact: 05/19/2025
Data Release Frequency: N/A

LUST: Leaking Underground Storage Tank File
Leaking Underground Storage Tank Incident Reports. LUST records contain an inventory of reported leaking underground storage tank incidents. Not all states maintain these records, and the information stored varies by state.

Date of Government Version: 10/31/2024
Date Data Arrived at EDR: 10/31/2024
Date Made Active in Reports: 01/15/2025
Number of Days to Update: 76

Source: Department of Commerce
Telephone: 614-752-8200
Last EDR Contact: 01/30/2025
Next Scheduled EDR Contact: 05/19/2025
Data Release Frequency: Quarterly

INDIAN LUST R1: Leaking Underground Storage Tanks on Indian Land
A listing of leaking underground storage tank locations on Indian Land.

Date of Government Version: 05/07/2024
Date Data Arrived at EDR: 05/30/2024
Date Made Active in Reports: 08/28/2024
Number of Days to Update: 90

Source: EPA Region 1
Telephone: 617-918-1313
Last EDR Contact: 01/16/2025
Next Scheduled EDR Contact: 04/28/2025
Data Release Frequency: Varies

INDIAN LUST R6: Leaking Underground Storage Tanks on Indian Land
LUSTs on Indian land in New Mexico and Oklahoma.

Date of Government Version: 05/07/2024
Date Data Arrived at EDR: 05/30/2024
Date Made Active in Reports: 08/28/2024
Number of Days to Update: 90

Source: EPA Region 6
Telephone: 214-665-6597
Last EDR Contact: 01/16/2025
Next Scheduled EDR Contact: 04/28/2025
Data Release Frequency: Varies

INDIAN LUST R10: Leaking Underground Storage Tanks on Indian Land
LUSTs on Indian land in Alaska, Idaho, Oregon and Washington.

Date of Government Version: 05/07/2024
Date Data Arrived at EDR: 05/30/2024
Date Made Active in Reports: 08/28/2024
Number of Days to Update: 90

Source: EPA Region 10
Telephone: 206-553-2857
Last EDR Contact: 01/16/2025
Next Scheduled EDR Contact: 04/28/2025
Data Release Frequency: Varies

INDIAN LUST R4: Leaking Underground Storage Tanks on Indian Land
LUSTs on Indian land in Florida, Mississippi and North Carolina.

Date of Government Version: 05/07/2024
Date Data Arrived at EDR: 05/30/2024
Date Made Active in Reports: 08/28/2024
Number of Days to Update: 90

Source: EPA Region 4
Telephone: 404-562-8677
Last EDR Contact: 01/16/2025
Next Scheduled EDR Contact: 04/28/2025
Data Release Frequency: Varies

INDIAN LUST R5: Leaking Underground Storage Tanks on Indian Land
Leaking underground storage tanks located on Indian Land in Michigan, Minnesota and Wisconsin.

Date of Government Version: 04/11/2024
Date Data Arrived at EDR: 05/30/2024
Date Made Active in Reports: 08/28/2024
Number of Days to Update: 90

Source: EPA, Region 5
Telephone: 312-886-7439
Last EDR Contact: 01/16/2025
Next Scheduled EDR Contact: 04/28/2025
Data Release Frequency: Varies

INDIAN LUST R9: Leaking Underground Storage Tanks on Indian Land
LUSTs on Indian land in Arizona, California, New Mexico and Nevada

Date of Government Version: 05/07/2024
Date Data Arrived at EDR: 05/30/2024
Date Made Active in Reports: 08/28/2024
Number of Days to Update: 90

Source: Environmental Protection Agency
Telephone: 415-972-3372
Last EDR Contact: 01/16/2025
Next Scheduled EDR Contact: 04/28/2025
Data Release Frequency: Varies

INDIAN LUST R7: Leaking Underground Storage Tanks on Indian Land
LUSTs on Indian land in Iowa, Kansas, and Nebraska

Date of Government Version: 05/07/2024
Date Data Arrived at EDR: 05/30/2024
Date Made Active in Reports: 08/28/2024
Number of Days to Update: 90

Source: EPA Region 7
Telephone: 913-551-7003
Last EDR Contact: 01/16/2025
Next Scheduled EDR Contact: 04/28/2025
Data Release Frequency: Varies

INDIAN LUST R8: Leaking Underground Storage Tanks on Indian Land
LUSTs on Indian land in Colorado, Montana, North Dakota, South Dakota, Utah and Wyoming.

Date of Government Version: 05/07/2024
Date Data Arrived at EDR: 05/30/2024
Date Made Active in Reports: 08/28/2024
Number of Days to Update: 90

Source: EPA Region 8
Telephone: 303-312-6271
Last EDR Contact: 01/16/2025
Next Scheduled EDR Contact: 04/28/2025
Data Release Frequency: Varies

UNREG LTANKS: Ohio Leaking UST File
A suspected or confirmed release of petroleum from a non-regulated UST.

Date of Government Version: 08/25/1999
Date Data Arrived at EDR: 08/19/2003
Date Made Active in Reports: 08/26/2003
Number of Days to Update: 7

Source: Department of Commerce
Telephone: 614-752-7938
Last EDR Contact: 08/01/2003
Next Scheduled EDR Contact: N/A
Data Release Frequency: No Update Planned

Lists of state and tribal registered storage tanks

FEMA UST: Underground Storage Tank Listing
A listing of all FEMA owned underground storage tanks.

Date of Government Version: 08/12/2024
Date Data Arrived at EDR: 10/30/2024
Date Made Active in Reports: 01/14/2025
Number of Days to Update: 76

Source: FEMA
Telephone: 202-646-5797
Last EDR Contact: 12/23/2024
Next Scheduled EDR Contact: 04/14/2025
Data Release Frequency: Varies

UST: Underground Storage Tank Tank File
Registered Underground Storage Tanks. UST's are regulated under Subtitle I of the Resource Conservation and Recovery Act (RCRA) and must be registered with the state department responsible for administering the UST program. Available information varies by state program.

Date of Government Version: 10/08/2024
Date Data Arrived at EDR: 11/05/2024
Date Made Active in Reports: 01/23/2025
Number of Days to Update: 79

Source: Department of Commerce
Telephone: 614-752-8200
Last EDR Contact: 02/04/2025
Next Scheduled EDR Contact: 05/19/2025
Data Release Frequency: Quarterly

AST: Above Ground Storage Tanks
A listing of aboveground storage tank site locations in the state.

Date of Government Version: 10/17/2024
Date Data Arrived at EDR: 10/22/2024
Date Made Active in Reports: 11/18/2024
Number of Days to Update: 27

Source: Department of Commerce
Telephone: 614-752-7037
Last EDR Contact: 01/16/2025
Next Scheduled EDR Contact: 05/05/2025
Data Release Frequency: Quarterly

INDIAN UST R1: Underground Storage Tanks on Indian Land
The Indian Underground Storage Tank (UST) database provides information about underground storage tanks on Indian land in EPA Region 1 (Connecticut, Maine, Massachusetts, New Hampshire, Rhode Island, Vermont and ten Tribal Nations).

Date of Government Version: 05/14/2024
Date Data Arrived at EDR: 05/30/2024
Date Made Active in Reports: 08/28/2024
Number of Days to Update: 90

Source: EPA, Region 1
Telephone: 617-918-1313
Last EDR Contact: 01/16/2025
Next Scheduled EDR Contact: 04/28/2025
Data Release Frequency: Varies

INDIAN UST R5: Underground Storage Tanks on Indian Land

The Indian Underground Storage Tank (UST) database provides information about underground storage tanks on Indian land in EPA Region 5 (Michigan, Minnesota and Wisconsin and Tribal Nations).

Date of Government Version: 04/11/2024
Date Data Arrived at EDR: 05/30/2024
Date Made Active in Reports: 08/28/2024
Number of Days to Update: 90

Source: EPA Region 5
Telephone: 312-886-6136
Last EDR Contact: 01/16/2025
Next Scheduled EDR Contact: 04/28/2025
Data Release Frequency: Varies

INDIAN UST R10: Underground Storage Tanks on Indian Land

The Indian Underground Storage Tank (UST) database provides information about underground storage tanks on Indian land in EPA Region 10 (Alaska, Idaho, Oregon, Washington, and Tribal Nations).

Date of Government Version: 05/14/2024
Date Data Arrived at EDR: 05/30/2024
Date Made Active in Reports: 08/28/2024
Number of Days to Update: 90

Source: EPA Region 10
Telephone: 206-553-2857
Last EDR Contact: 01/16/2025
Next Scheduled EDR Contact: 04/28/2025
Data Release Frequency: Varies

INDIAN UST R4: Underground Storage Tanks on Indian Land

The Indian Underground Storage Tank (UST) database provides information about underground storage tanks on Indian land in EPA Region 4 (Alabama, Florida, Georgia, Kentucky, Mississippi, North Carolina, South Carolina, Tennessee and Tribal Nations)

Date of Government Version: 05/14/2024
Date Data Arrived at EDR: 05/30/2024
Date Made Active in Reports: 08/28/2024
Number of Days to Update: 90

Source: EPA Region 4
Telephone: 404-562-9424
Last EDR Contact: 01/16/2025
Next Scheduled EDR Contact: 07/29/2024
Data Release Frequency: Varies

INDIAN UST R9: Underground Storage Tanks on Indian Land

The Indian Underground Storage Tank (UST) database provides information about underground storage tanks on Indian land in EPA Region 9 (Arizona, California, Hawaii, Nevada, the Pacific Islands, and Tribal Nations).

Date of Government Version: 05/14/2024
Date Data Arrived at EDR: 05/30/2024
Date Made Active in Reports: 08/28/2024
Number of Days to Update: 90

Source: EPA Region 9
Telephone: 415-972-3368
Last EDR Contact: 01/16/2025
Next Scheduled EDR Contact: 04/28/2025
Data Release Frequency: Varies

INDIAN UST R8: Underground Storage Tanks on Indian Land

The Indian Underground Storage Tank (UST) database provides information about underground storage tanks on Indian land in EPA Region 8 (Colorado, Montana, North Dakota, South Dakota, Utah, Wyoming and 27 Tribal Nations).

Date of Government Version: 05/14/2024
Date Data Arrived at EDR: 05/30/2024
Date Made Active in Reports: 08/28/2024
Number of Days to Update: 90

Source: EPA Region 8
Telephone: 303-312-6137
Last EDR Contact: 01/16/2025
Next Scheduled EDR Contact: 04/28/2025
Data Release Frequency: Varies

INDIAN UST R7: Underground Storage Tanks on Indian Land

The Indian Underground Storage Tank (UST) database provides information about underground storage tanks on Indian land in EPA Region 7 (Iowa, Kansas, Missouri, Nebraska, and 9 Tribal Nations).

Date of Government Version: 05/14/2024
Date Data Arrived at EDR: 05/30/2024
Date Made Active in Reports: 08/28/2024
Number of Days to Update: 90

Source: EPA Region 7
Telephone: 913-551-7003
Last EDR Contact: 01/16/2025
Next Scheduled EDR Contact: 04/28/2025
Data Release Frequency: Varies

INDIAN UST R6: Underground Storage Tanks on Indian Land

The Indian Underground Storage Tank (UST) database provides information about underground storage tanks on Indian land in EPA Region 6 (Louisiana, Arkansas, Oklahoma, New Mexico, Texas and 65 Tribes).

Date of Government Version: 05/14/2024
Date Data Arrived at EDR: 05/30/2024
Date Made Active in Reports: 08/28/2024
Number of Days to Update: 90

Source: EPA Region 6
Telephone: 214-665-7591
Last EDR Contact: 01/16/2025
Next Scheduled EDR Contact: 04/28/2025
Data Release Frequency: Varies

State and tribal institutional control / engineering control registries

HIST INST CONTROLS: Institutional Controls Database

"Institutional control" is a restriction that is recorded in the same manner as a deed which limits access to or use of the property such that exposure to hazardous substances or petroleum are effectively and reliably eliminated or mitigated. Examples of institutional controls include land and water use restrictions. This database is no longer updated or maintained by the state agency.

Date of Government Version: 05/10/2005
Date Data Arrived at EDR: 04/06/2006
Date Made Active in Reports: 05/04/2006
Number of Days to Update: 28

Source: Ohio EPA
Telephone: 614-644-2306
Last EDR Contact: 06/02/2008
Next Scheduled EDR Contact: 09/01/2008
Data Release Frequency: No Update Planned

HIST ENG CONTROLS: Operation & Maintenance Agreements Database

Volunteers that complete a voluntary action that relies on the ongoing operation and maintenance (O&M) of an engineered control to make the site protective (e.g" cap systems and ground water treatment systems) must enter into a legally binding agreement with the Ohio EPA before the director issues a covenant not to sue. This O&M Agreement must describe how the remedy is constructed and how itwill be monitored, maintained and repaired. It also lays out inspection opportunities for the agency. Companies must document that they have the financial capability to operate any remedy relied on, before the agency will agree to enter into the O&M Agreement. The statute requires that the agency be notified of any change in ownership. This database is no longer updated or maintained by the state agency.

Date of Government Version: 05/10/2005
Date Data Arrived at EDR: 04/04/2006
Date Made Active in Reports: 05/04/2006
Number of Days to Update: 30

Source: Ohio EPA
Telephone: 614-644-2306
Last EDR Contact: 06/02/2008
Next Scheduled EDR Contact: 09/01/2008
Data Release Frequency: No Update Planned

ENG CONTROLS: Sites with Engineering Controls

A database that tracks properties with engineering controls.

Date of Government Version: 09/20/2024
Date Data Arrived at EDR: 10/30/2024
Date Made Active in Reports: 01/14/2025
Number of Days to Update: 76

Source: Ohio EPA
Telephone: 614-644-2306
Last EDR Contact: 01/28/2025
Next Scheduled EDR Contact: 05/12/2025
Data Release Frequency: Semi-Annually

INST CONTROL: Sites with Institutional Engineering Controls

A database that tracks properties with institutional controls.

Date of Government Version: 09/20/2024
Date Data Arrived at EDR: 10/30/2024
Date Made Active in Reports: 01/14/2025
Number of Days to Update: 76

Source: Ohio Environmental Protection Agency
Telephone: 614-644-2306
Last EDR Contact: 01/28/2025
Next Scheduled EDR Contact: 05/12/2025
Data Release Frequency: Semi-Annually

Lists of state and tribal voluntary cleanup sites

VCP: Voluntary Action Program Sites
Site involved in the Voluntary Action Program.

Date of Government Version: 09/20/2024
Date Data Arrived at EDR: 10/30/2024
Date Made Active in Reports: 01/14/2025
Number of Days to Update: 76

Source: Ohio EPA, Voluntary Action Program
Telephone: 614-728-1298
Last EDR Contact: 01/28/2025
Next Scheduled EDR Contact: 05/12/2025
Data Release Frequency: Semi-Annually

INDIAN VCP R1: Voluntary Cleanup Priority Listing
A listing of voluntary cleanup priority sites located on Indian Land located in Region 1.

Date of Government Version: 07/27/2015
Date Data Arrived at EDR: 09/29/2015
Date Made Active in Reports: 02/18/2016
Number of Days to Update: 142

Source: EPA, Region 1
Telephone: 617-918-1102
Last EDR Contact: 03/12/2025
Next Scheduled EDR Contact: 06/30/2025
Data Release Frequency: Varies

INDIAN VCP R7: Voluntary Cleanup Priority Lisitng
A listing of voluntary cleanup priority sites located on Indian Land located in Region 7.

Date of Government Version: 03/20/2008
Date Data Arrived at EDR: 04/22/2008
Date Made Active in Reports: 05/19/2008
Number of Days to Update: 27

Source: EPA, Region 7
Telephone: 913-551-7365
Last EDR Contact: 07/08/2021
Next Scheduled EDR Contact: 07/20/2009
Data Release Frequency: Varies

Lists of state and tribal brownfield sites

BROWNFIELDS: Ohio Brownfield Inventory
A statewide brownfields inventory. A brownfield is an abandoned, idled or under-used industrial or commercial property where expansion or redevelopment is complicated by known or potential releases of hazardous substances and/or petroleum.

Date of Government Version: 12/02/2024
Date Data Arrived at EDR: 12/04/2024
Date Made Active in Reports: 02/27/2025
Number of Days to Update: 85

Source: Ohio EPA
Telephone: 614-644-3748
Last EDR Contact: 03/04/2025
Next Scheduled EDR Contact: 06/16/2025
Data Release Frequency: Quarterly

ADDITIONAL ENVIRONMENTAL RECORDS

Local Brownfield lists

US BROWNFIELDS: A Listing of Brownfields Sites
Brownfields are real property, the expansion, redevelopment, or reuse of which may be complicated by the presence or potential presence of a hazardous substance, pollutant, or contaminant. Cleaning up and reinvesting in these properties takes development pressures off of undeveloped, open land, and both improves and protects the environment. Assessment, Cleanup and Redevelopment Exchange System (ACRES) stores information reported by EPA Brownfields grant recipients on brownfields properties assessed or cleaned up with grant funding as well as information on Targeted Brownfields Assessments performed by EPA Regions. A listing of ACRES Brownfield sites is obtained from Cleanups in My Community. Cleanups in My Community provides information on Brownfields properties for which information is reported back to EPA, as well as areas served by Brownfields grant programs.

Date of Government Version: 09/09/2024
Date Data Arrived at EDR: 09/11/2024
Date Made Active in Reports: 12/06/2024
Number of Days to Update: 86

Source: Environmental Protection Agency
Telephone: 202-566-2777
Last EDR Contact: 03/12/2025
Next Scheduled EDR Contact: 06/23/2025
Data Release Frequency: Semi-Annually

Local Lists of Landfill / Solid Waste Disposal Sites

SWRCY: Recycling Facility Listing
A listing of recycling facility locations.

Date of Government Version: 12/18/2024
Date Data Arrived at EDR: 12/27/2024
Date Made Active in Reports: 01/02/2025
Number of Days to Update: 6

Source: Ohio EPA
Telephone: 614-728-5357
Last EDR Contact: 12/23/2024
Next Scheduled EDR Contact: 04/14/2025
Data Release Frequency: Quarterly

HIST LF: Old Solid Waste Landfill
A list of about 1200 old abandoned dumps or landfills. This database was developed from Ohio EPA staff notebooks and other information dating from the mid-1970s

Date of Government Version: 09/23/2024
Date Data Arrived at EDR: 12/04/2024
Date Made Active in Reports: 02/27/2025
Number of Days to Update: 85

Source: Ohio EPA
Telephone: 614-644-3749
Last EDR Contact: 03/06/2025
Next Scheduled EDR Contact: 06/16/2025
Data Release Frequency: No Update Planned

INDIAN ODI: Report on the Status of Open Dumps on Indian Lands
Location of open dumps on Indian land.

Date of Government Version: 12/31/1998
Date Data Arrived at EDR: 12/03/2007
Date Made Active in Reports: 01/24/2008
Number of Days to Update: 52

Source: Environmental Protection Agency
Telephone: 703-308-8245
Last EDR Contact: 01/16/2025
Next Scheduled EDR Contact: 05/05/2025
Data Release Frequency: Varies

ODI: Open Dump Inventory
An open dump is defined as a disposal facility that does not comply with one or more of the Part 257 or Part 258 Subtitle D Criteria.

Date of Government Version: 06/30/1985
Date Data Arrived at EDR: 08/09/2004
Date Made Active in Reports: 09/17/2004
Number of Days to Update: 39

Source: Environmental Protection Agency
Telephone: 800-424-9346
Last EDR Contact: 06/09/2004
Next Scheduled EDR Contact: N/A
Data Release Frequency: No Update Planned

DEBRIS REGION 9: Torres Martinez Reservation Illegal Dump Site Locations
A listing of illegal dump sites location on the Torres Martinez Indian Reservation located in eastern Riverside County and northern Imperial County, California.

Date of Government Version: 01/12/2009
Date Data Arrived at EDR: 05/07/2009
Date Made Active in Reports: 09/21/2009
Number of Days to Update: 137

Source: EPA, Region 9
Telephone: 415-947-4219
Last EDR Contact: 01/23/2025
Next Scheduled EDR Contact: 04/28/2025
Data Release Frequency: No Update Planned

IHS OPEN DUMPS: Open Dumps on Indian Land
A listing of all open dumps located on Indian Land in the United States.

Date of Government Version: 02/07/2024
Date Data Arrived at EDR: 11/13/2024
Date Made Active in Reports: 11/19/2024
Number of Days to Update: 6

Source: Department of Health & Human Serivces, Indian Health Service
Telephone: 301-443-1452
Last EDR Contact: 12/09/2024
Next Scheduled EDR Contact: 05/05/2025
Data Release Frequency: Varies

Local Lists of Hazardous waste / Contaminated Sites

US HIST CDL: National Clandestine Laboratory Register
A listing of clandestine drug lab locations that have been removed from the DEAs National Clandestine Laboratory Register.

Date of Government Version: 05/20/2024
Date Data Arrived at EDR: 08/19/2024
Date Made Active in Reports: 10/09/2024
Number of Days to Update: 51

Source: Drug Enforcement Administration
Telephone: 202-307-1000
Last EDR Contact: 02/20/2025
Next Scheduled EDR Contact: 06/02/2025
Data Release Frequency: No Update Planned

CDL: Clandestine Drug Lab Locations
A list of clandestine drug lab sites with environmental impact. This list is extracted from the SPILLS database based on the "product" type.

Date of Government Version: 09/24/2024
Date Data Arrived at EDR: 10/30/2024
Date Made Active in Reports: 01/15/2025
Number of Days to Update: 77

Source: Ohio EPA
Telephone: 614-644-2080
Last EDR Contact: 01/28/2025
Next Scheduled EDR Contact: 05/12/2025
Data Release Frequency: Semi-Annually

US CDL: Clandestine Drug Labs
A listing of clandestine drug lab locations. The U.S. Department of Justice ("the Department") provides this web site as a public service. It contains addresses of some locations where law enforcement agencies reported they found chemicals or other items that indicated the presence of either clandestine drug laboratories or dumpsites. In most cases, the source of the entries is not the Department, and the Department has not verified the entry and does not guarantee its accuracy. Members of the public must verify the accuracy of all entries by, for example, contacting local law enforcement and local health departments.

Date of Government Version: 05/20/2024
Date Data Arrived at EDR: 08/19/2024
Date Made Active in Reports: 10/09/2024
Number of Days to Update: 51

Source: Drug Enforcement Administration
Telephone: 202-307-1000
Last EDR Contact: 02/20/2025
Next Scheduled EDR Contact: 06/02/2025
Data Release Frequency: Quarterly

Local Lists of Registered Storage Tanks

ARCHIVE UST: Archived Underground Storage Tank Sites
Underground storage tank records that have been removed from the Underground Storage Tank database.

Date of Government Version: 10/08/2024
Date Data Arrived at EDR: 11/05/2024
Date Made Active in Reports: 01/23/2025
Number of Days to Update: 79

Source: Department of Commerce, Division of State Fire Marshal
Telephone: 614-752-7938
Last EDR Contact: 02/04/2025
Next Scheduled EDR Contact: 05/19/2025
Data Release Frequency: Quarterly

Local Land Records

LIENS 2: CERCLA Lien Information
A Federal CERCLA ('Superfund') lien can exist by operation of law at any site or property at which EPA has spent Superfund monies. These monies are spent to investigate and address releases and threatened releases of contamination. CERCLIS provides information as to the identity of these sites and properties.

Date of Government Version: 12/19/2024
Date Data Arrived at EDR: 01/02/2025
Date Made Active in Reports: 01/21/2025
Number of Days to Update: 19

Source: Environmental Protection Agency
Telephone: 202-564-6023
Last EDR Contact: 03/03/2025
Next Scheduled EDR Contact: 04/07/2025
Data Release Frequency: Semi-Annually

Records of Emergency Release Reports

HMIRS: Hazardous Materials Information Reporting System
Hazardous Materials Incident Report System. HMIRS contains hazardous material spill incidents reported to DOT.

Date of Government Version: 12/10/2024
Date Data Arrived at EDR: 12/11/2024
Date Made Active in Reports: 02/27/2025
Number of Days to Update: 78

Source: U.S. Department of Transportation
Telephone: 202-366-4555
Last EDR Contact: 12/11/2024
Next Scheduled EDR Contact: 03/31/2025
Data Release Frequency: Quarterly

SPILLS: Emergency Response Database
Incidents reported to the Emergency Response Unit. The focus of the ER program is to minimize the impact on the environment from accidental releases, spills, and unauthorized discharges from any fixed or mobile sources. Incidents involving petroleum products, hazardous materials, hazardous waste, abandoned drums, or other materials which may pose as a pollution threat to the state?s water, land, or air should be reported immediately. Not all incidents included in the database are actual SPILLS, they can simply be reported incidents.

Date of Government Version: 09/24/2024
Date Data Arrived at EDR: 10/30/2024
Date Made Active in Reports: 01/15/2025
Number of Days to Update: 77

Source: Ohio EPA
Telephone: 614-644-2084
Last EDR Contact: 01/28/2025
Next Scheduled EDR Contact: 05/12/2025
Data Release Frequency: Semi-Annually

SPILLS 90: SPILLS90 data from FirstSearch
Spills 90 includes those spill and release records available exclusively from FirstSearch databases. Typically, they may include chemical, oil and/or hazardous substance spills recorded after 1990. Duplicate records that are already included in EDR incident and release records are not included in Spills 90.

Date of Government Version: 09/13/2012
Date Data Arrived at EDR: 01/03/2013
Date Made Active in Reports: 02/27/2013
Number of Days to Update: 55

Source: FirstSearch
Telephone: N/A
Last EDR Contact: 01/03/2013
Next Scheduled EDR Contact: N/A
Data Release Frequency: No Update Planned

SPILLS 80: SPILLS80 data from FirstSearch
Spills 80 includes those spill and release records available from FirstSearch databases prior to 1990. Typically, they may include chemical, oil and/or hazardous substance spills recorded before 1990. Duplicate records that are already included in EDR incident and release records are not included in Spills 80.

Date of Government Version: 04/24/2004
Date Data Arrived at EDR: 01/03/2013
Date Made Active in Reports: 03/01/2013
Number of Days to Update: 57

Source: FirstSearch
Telephone: N/A
Last EDR Contact: 01/03/2013
Next Scheduled EDR Contact: N/A
Data Release Frequency: No Update Planned

Other Ascertainable Records

RCRA NonGen / NLR: RCRA - Non Generators / No Longer Regulated
RCRAInfo is EPA's comprehensive information system, providing access to data supporting the Resource Conservation and Recovery Act (RCRA) of 1976 and the Hazardous and Solid Waste Amendments (HSWA) of 1984. The database includes selective information on sites which generate, transport, store, treat and/or dispose of hazardous waste as defined by the Resource Conservation and Recovery Act (RCRA). Non-Generators do not presently generate hazardous waste.

Date of Government Version: 02/17/2025
Date Data Arrived at EDR: 02/19/2025
Date Made Active in Reports: 03/06/2025
Number of Days to Update: 15

Source: Environmental Protection Agency
Telephone: 312-886-6186
Last EDR Contact: 02/19/2025
Next Scheduled EDR Contact: 03/31/2025
Data Release Frequency: Quarterly

FUDS: Formerly Used Defense Sites

The listing includes locations of Formerly Used Defense Sites properties where the US Army Corps of Engineers is actively working or will take necessary cleanup actions.

Date of Government Version: 10/01/2024
Date Data Arrived at EDR: 11/12/2024
Date Made Active in Reports: 01/21/2025
Number of Days to Update: 70

Source: U.S. Army Corps of Engineers
Telephone: 202-528-4285
Last EDR Contact: 02/11/2025
Next Scheduled EDR Contact: 05/26/2025
Data Release Frequency: Varies

DOD: Department of Defense Sites

This data set consists of federally owned or administered lands, administered by the Department of Defense, that have any area equal to or greater than 640 acres of the United States, Puerto Rico, and the U.S. Virgin Islands.

Date of Government Version: 06/07/2021
Date Data Arrived at EDR: 07/13/2021
Date Made Active in Reports: 03/09/2022
Number of Days to Update: 239

Source: USGS
Telephone: 888-275-8747
Last EDR Contact: 01/07/2025
Next Scheduled EDR Contact: 04/21/2025
Data Release Frequency: Varies

FEDLAND: Federal and Indian Lands

Federally and Indian administrated lands of the United States. Lands included are administrated by: Army Corps of Engineers, Bureau of Reclamation, National Wild and Scenic River, National Wildlife Refuge, Public Domain Land, Wilderness, Wilderness Study Area, Wildlife Management Area, Bureau of Indian Affairs, Bureau of Land Management, Department of Justice, Forest Service, Fish and Wildlife Service, National Park Service.

Date of Government Version: 04/02/2018
Date Data Arrived at EDR: 04/11/2018
Date Made Active in Reports: 11/06/2019
Number of Days to Update: 574

Source: U.S. Geological Survey
Telephone: 888-275-8747
Last EDR Contact: 12/30/2024
Next Scheduled EDR Contact: 04/14/2025
Data Release Frequency: N/A

SCRD DRYCLEANERS: State Coalition for Remediation of Drycleaners Listing

The State Coalition for Remediation of Drycleaners was established in 1998, with support from the U.S. EPA Office of Superfund Remediation and Technology Innovation. It is comprised of representatives of states with established drycleaner remediation programs. Currently the member states are Alabama, Connecticut, Florida, Illinois, Kansas, Minnesota, Missouri, North Carolina, Oregon, South Carolina, Tennessee, Texas, and Wisconsin.

Date of Government Version: 07/30/2021
Date Data Arrived at EDR: 02/03/2023
Date Made Active in Reports: 02/10/2023
Number of Days to Update: 7

Source: Environmental Protection Agency
Telephone: 615-532-8599
Last EDR Contact: 02/03/2025
Next Scheduled EDR Contact: 05/19/2025
Data Release Frequency: Varies

US FIN ASSUR: Financial Assurance Information

All owners and operators of facilities that treat, store, or dispose of hazardous waste are required to provide proof that they will have sufficient funds to pay for the clean up, closure, and post-closure care of their facilities.

Date of Government Version: 02/17/2025
Date Data Arrived at EDR: 02/19/2025
Date Made Active in Reports: 03/06/2025
Number of Days to Update: 15

Source: Environmental Protection Agency
Telephone: 202-566-1917
Last EDR Contact: 02/19/2025
Next Scheduled EDR Contact: 03/31/2025
Data Release Frequency: Quarterly

EPA WATCH LIST: EPA Watch List

EPA maintains a "Watch List" to facilitate dialogue between EPA, state and local environmental agencies on enforcement matters relating to facilities with alleged violations identified as either significant or high priority. Being on the Watch List does not mean that the facility has actually violated the law only that an investigation by EPA or a state or local environmental agency has led those organizations to allege that an unproven violation has in fact occurred. Being on the Watch List does not represent a higher level of concern regarding the alleged violations that were detected, but instead indicates cases requiring additional dialogue between EPA, state and local agencies - primarily because of the length of time the alleged violation has gone unaddressed or unresolved.

Date of Government Version: 08/30/2013
Date Data Arrived at EDR: 03/21/2014
Date Made Active in Reports: 06/17/2014
Number of Days to Update: 88

Source: Environmental Protection Agency
Telephone: 617-520-3000
Last EDR Contact: 01/27/2025
Next Scheduled EDR Contact: 05/12/2025
Data Release Frequency: No Update Planned

2020 COR ACTION: 2020 Corrective Action Program List

The EPA has set ambitious goals for the RCRA Corrective Action program by creating the 2020 Corrective Action Universe. This RCRA cleanup baseline includes facilities expected to need corrective action. The 2020 universe contains a wide variety of sites. Some properties are heavily contaminated while others were contaminated but have since been cleaned up. Still others have not been fully investigated yet, and may require little or no remediation. Inclusion in the 2020 Universe does not necessarily imply failure on the part of a facility to meet its RCRA obligations.

Date of Government Version: 09/30/2017
Date Data Arrived at EDR: 05/08/2018
Date Made Active in Reports: 07/20/2018
Number of Days to Update: 73

Source: Environmental Protection Agency
Telephone: 703-308-4044
Last EDR Contact: 01/30/2025
Next Scheduled EDR Contact: 05/12/2025
Data Release Frequency: Varies

TSCA: Toxic Substances Control Act

Toxic Substances Control Act. TSCA identifies manufacturers and importers of chemical substances included on the TSCA Chemical Substance Inventory list. It includes data on the production volume of these substances by plant site.

Date of Government Version: 12/31/2020
Date Data Arrived at EDR: 06/14/2022
Date Made Active in Reports: 03/24/2023
Number of Days to Update: 283

Source: EPA
Telephone: 202-260-5521
Last EDR Contact: 03/10/2025
Next Scheduled EDR Contact: 06/23/2025
Data Release Frequency: Every 4 Years

TRIS: Toxic Chemical Release Inventory System

Toxic Release Inventory System. TRIS identifies facilities which release toxic chemicals to the air, water and land in reportable quantities under SARA Title III Section 313.

Date of Government Version: 12/31/2023
Date Data Arrived at EDR: 02/11/2025
Date Made Active in Reports: 02/18/2025
Number of Days to Update: 7

Source: EPA
Telephone: 202-566-0250
Last EDR Contact: 02/11/2025
Next Scheduled EDR Contact: 05/26/2025
Data Release Frequency: Annually

SSTS: Section 7 Tracking Systems

Section 7 of the Federal Insecticide, Fungicide and Rodenticide Act, as amended (92 Stat. 829) requires all registered pesticide-producing establishments to submit a report to the Environmental Protection Agency by March 1st each year. Each establishment must report the types and amounts of pesticides, active ingredients and devices being produced, and those having been produced and sold or distributed in the past year.

Date of Government Version: 10/15/2024
Date Data Arrived at EDR: 10/16/2024
Date Made Active in Reports: 01/14/2025
Number of Days to Update: 90

Source: EPA
Telephone: 202-564-4203
Last EDR Contact: 01/15/2025
Next Scheduled EDR Contact: 04/28/2025
Data Release Frequency: Annually

ROD: Records Of Decision

Record of Decision. ROD documents mandate a permanent remedy at an NPL (Superfund) site containing technical and health information to aid in the cleanup.

Date of Government Version: 01/29/2025
Date Data Arrived at EDR: 02/03/2025
Date Made Active in Reports: 02/27/2025
Number of Days to Update: 24

Source: EPA
Telephone: 703-416-0223
Last EDR Contact: 03/03/2025
Next Scheduled EDR Contact: 06/09/2025
Data Release Frequency: Annually

RMP: Risk Management Plans

When Congress passed the Clean Air Act Amendments of 1990, it required EPA to publish regulations and guidance for chemical accident prevention at facilities using extremely hazardous substances. The Risk Management Program Rule (RMP Rule) was written to implement Section 112(r) of these amendments. The rule, which built upon existing industry codes and standards, requires companies of all sizes that use certain flammable and toxic substances to develop a Risk Management Program, which includes a(n): Hazard assessment that details the potential effects of an accidental release, an accident history of the last five years, and an evaluation of worst-case and alternative accidental releases; Prevention program that includes safety precautions and maintenance, monitoring, and employee training measures; and Emergency response program that spells out emergency health care, employee training measures and procedures for informing the public and response agencies (e.g the fire department) should an accident occur.

Date of Government Version: 10/01/2024
Date Data Arrived at EDR: 10/23/2024
Date Made Active in Reports: 01/14/2025
Number of Days to Update: 83

Source: Environmental Protection Agency
Telephone: 202-564-8600
Last EDR Contact: 01/09/2025
Next Scheduled EDR Contact: 04/28/2025
Data Release Frequency: Varies

RAATS: RCRA Administrative Action Tracking System

RCRA Administration Action Tracking System. RAATS contains records based on enforcement actions issued under RCRA pertaining to major violators and includes administrative and civil actions brought by the EPA. For administration actions after September 30, 1995, data entry in the RAATS database was discontinued. EPA will retain a copy of the database for historical records. It was necessary to terminate RAATS because a decrease in agency resources made it impossible to continue to update the information contained in the database.

Date of Government Version: 04/17/1995
Date Data Arrived at EDR: 07/03/1995
Date Made Active in Reports: 08/07/1995
Number of Days to Update: 35

Source: EPA
Telephone: 202-564-4104
Last EDR Contact: 06/02/2008
Next Scheduled EDR Contact: 09/01/2008
Data Release Frequency: No Update Planned

PRP: Potentially Responsible Parties

A listing of verified Potentially Responsible Parties

Date of Government Version: 09/19/2023
Date Data Arrived at EDR: 10/03/2023
Date Made Active in Reports: 10/19/2023
Number of Days to Update: 16

Source: EPA
Telephone: 202-564-6023
Last EDR Contact: 03/03/2025
Next Scheduled EDR Contact: 05/12/2025
Data Release Frequency: Quarterly

PADS: PCB Activity Database System

PCB Activity Database. PADS Identifies generators, transporters, commercial storers and/or brokers and disposers of PCB's who are required to notify the EPA of such activities.

Date of Government Version: 07/01/2024
Date Data Arrived at EDR: 10/02/2024
Date Made Active in Reports: 01/10/2025
Number of Days to Update: 100

Source: EPA
Telephone: 202-566-0500
Last EDR Contact: 01/02/2025
Next Scheduled EDR Contact: 04/14/2025
Data Release Frequency: Annually

ICIS: Integrated Compliance Information System

The Integrated Compliance Information System (ICIS) supports the information needs of the national enforcement and compliance program as well as the unique needs of the National Pollutant Discharge Elimination System (NPDES) program.

Date of Government Version: 11/18/2016
Date Data Arrived at EDR: 11/23/2016
Date Made Active in Reports: 02/10/2017
Number of Days to Update: 79

Source: Environmental Protection Agency
Telephone: 202-564-2501
Last EDR Contact: 12/23/2024
Next Scheduled EDR Contact: 04/14/2025
Data Release Frequency: Quarterly

FTTS: FIFRA/ TSCA Tracking System - FIFRA (Federal Insecticide, Fungicide, & Rodenticide Act)/TSCA (Toxic Substances Control Act)
FTTS tracks administrative cases and pesticide enforcement actions and compliance activities related to FIFRA, TSCA and EPCRA (Emergency Planning and Community Right-to-Know Act). To maintain currency, EDR contacts the Agency on a quarterly basis.

Date of Government Version: 04/09/2009
Date Data Arrived at EDR: 04/16/2009
Date Made Active in Reports: 05/11/2009
Number of Days to Update: 25

Source: EPA/Office of Prevention, Pesticides and Toxic Substances
Telephone: 202-566-1667
Last EDR Contact: 08/18/2017
Next Scheduled EDR Contact: 12/04/2017
Data Release Frequency: No Update Planned

FTTS INSP: FIFRA/ TSCA Tracking System - FIFRA (Federal Insecticide, Fungicide, & Rodenticide Act)/TSCA (Toxic Substances Control Act)
A listing of FIFRA/TSCA Tracking System (FTTS) inspections and enforcements.

Date of Government Version: 04/09/2009
Date Data Arrived at EDR: 04/16/2009
Date Made Active in Reports: 05/11/2009
Number of Days to Update: 25

Source: EPA
Telephone: 202-566-1667
Last EDR Contact: 08/18/2017
Next Scheduled EDR Contact: 12/04/2017
Data Release Frequency: No Update Planned

MLTS: Material Licensing Tracking System
MLTS is maintained by the Nuclear Regulatory Commission and contains a list of approximately 8,100 sites which possess or use radioactive materials and which are subject to NRC licensing requirements. To maintain currency, EDR contacts the Agency on a quarterly basis.

Date of Government Version: 10/12/2024
Date Data Arrived at EDR: 10/17/2024
Date Made Active in Reports: 11/19/2024
Number of Days to Update: 33

Source: Nuclear Regulatory Commission
Telephone: 301-415-0717
Last EDR Contact: 01/09/2025
Next Scheduled EDR Contact: 04/28/2025
Data Release Frequency: Quarterly

COAL ASH DOE: Steam-Electric Plant Operation Data
A listing of power plants that store ash in surface ponds.

Date of Government Version: 12/31/2023
Date Data Arrived at EDR: 10/16/2024
Date Made Active in Reports: 01/14/2025
Number of Days to Update: 90

Source: Department of Energy
Telephone: 202-586-8719
Last EDR Contact: 02/24/2025
Next Scheduled EDR Contact: 06/09/2025
Data Release Frequency: Varies

COAL ASH EPA: Coal Combustion Residues Surface Impoundments List
A listing of coal combustion residues surface impoundments with high hazard potential ratings.

Date of Government Version: 01/12/2017
Date Data Arrived at EDR: 03/05/2019
Date Made Active in Reports: 11/11/2019
Number of Days to Update: 251

Source: Environmental Protection Agency
Telephone: N/A
Last EDR Contact: 02/24/2025
Next Scheduled EDR Contact: 06/09/2025
Data Release Frequency: Varies

PCB TRANSFORMER: PCB Transformer Registration Database
The database of PCB transformer registrations that includes all PCB registration submittals.

Date of Government Version: 09/13/2019
Date Data Arrived at EDR: 11/06/2019
Date Made Active in Reports: 02/10/2020
Number of Days to Update: 96

Source: Environmental Protection Agency
Telephone: 202-566-0517
Last EDR Contact: 01/30/2025
Next Scheduled EDR Contact: 05/12/2025
Data Release Frequency: Varies

RADINFO: Radiation Information Database
The Radiation Information Database (RADINFO) contains information about facilities that are regulated by U.S. Environmental Protection Agency (EPA) regulations for radiation and radioactivity.

Date of Government Version: 07/01/2019
Date Data Arrived at EDR: 07/01/2019
Date Made Active in Reports: 09/23/2019
Number of Days to Update: 84

Source: Environmental Protection Agency
Telephone: 202-343-9775
Last EDR Contact: 12/17/2024
Next Scheduled EDR Contact: 04/07/2025
Data Release Frequency: Quarterly

HIST FTTS: FIFRA/TSCA Tracking System Administrative Case Listing

A complete administrative case listing from the FIFRA/TSCA Tracking System (FTTS) for all ten EPA regions. The information was obtained from the National Compliance Database (NCDB). NCDB supports the implementation of FIFRA (Federal Insecticide, Fungicide, and Rodenticide Act) and TSCA (Toxic Substances Control Act). Some EPA regions are now closing out records. Because of that, and the fact that some EPA regions are not providing EPA Headquarters with updated records, it was decided to create a HIST FTTS database. It included records that may not be included in the newer FTTS database updates. This database is no longer updated.

Date of Government Version: 10/19/2006
Date Data Arrived at EDR: 03/01/2007
Date Made Active in Reports: 04/10/2007
Number of Days to Update: 40

Source: Environmental Protection Agency
Telephone: 202-564-2501
Last EDR Contact: 12/17/2007
Next Scheduled EDR Contact: 03/17/2008
Data Release Frequency: No Update Planned

HIST FTTS INSP: FIFRA/TSCA Tracking System Inspection & Enforcement Case Listing

A complete inspection and enforcement case listing from the FIFRA/TSCA Tracking System (FTTS) for all ten EPA regions. The information was obtained from the National Compliance Database (NCDB). NCDB supports the implementation of FIFRA (Federal Insecticide, Fungicide, and Rodenticide Act) and TSCA (Toxic Substances Control Act). Some EPA regions are now closing out records. Because of that, and the fact that some EPA regions are not providing EPA Headquarters with updated records, it was decided to create a HIST FTTS database. It included records that may not be included in the newer FTTS database updates. This database is no longer updated.

Date of Government Version: 10/19/2006
Date Data Arrived at EDR: 03/01/2007
Date Made Active in Reports: 04/10/2007
Number of Days to Update: 40

Source: Environmental Protection Agency
Telephone: 202-564-2501
Last EDR Contact: 12/17/2008
Next Scheduled EDR Contact: 03/17/2008
Data Release Frequency: No Update Planned

DOT OPS: Incident and Accident Data

Department of Transporation, Office of Pipeline Safety Incident and Accident data.

Date of Government Version: 10/04/2024
Date Data Arrived at EDR: 10/16/2024
Date Made Active in Reports: 12/06/2024
Number of Days to Update: 51

Source: Department of Transporation, Office of Pipeline Safety
Telephone: 202-366-4595
Last EDR Contact: 01/22/2025
Next Scheduled EDR Contact: 05/05/2025
Data Release Frequency: Quarterly

CONSENT: Superfund (CERCLA) Consent Decrees

Major legal settlements that establish responsibility and standards for cleanup at NPL (Superfund) sites. Released periodically by United States District Courts after settlement by parties to litigation matters.

Date of Government Version: 09/30/2024
Date Data Arrived at EDR: 10/09/2024
Date Made Active in Reports: 01/10/2025
Number of Days to Update: 93

Source: Department of Justice, Consent Decree Library
Telephone: Varies
Last EDR Contact: 12/30/2024
Next Scheduled EDR Contact: 04/14/2025
Data Release Frequency: Varies

BRS: Biennial Reporting System

The Biennial Reporting System is a national system administered by the EPA that collects data on the generation and management of hazardous waste. BRS captures detailed data from two groups: Large Quantity Generators (LQG) and Treatment, Storage, and Disposal Facilities.

Date of Government Version: 12/31/2023
Date Data Arrived at EDR: 02/19/2025
Date Made Active in Reports: 03/07/2025
Number of Days to Update: 16

Source: EPA/NTIS
Telephone: 800-424-9346
Last EDR Contact: 12/12/2024
Next Scheduled EDR Contact: 03/31/2025
Data Release Frequency: Biennially

INDIAN RESERV: Indian Reservations

This map layer portrays Indian administered lands of the United States that have any area equal to or greater than 640 acres.

Date of Government Version: 12/31/2014
Date Data Arrived at EDR: 07/14/2015
Date Made Active in Reports: 01/10/2017
Number of Days to Update: 546

Source: USGS
Telephone: 202-208-3710
Last EDR Contact: 12/30/2024
Next Scheduled EDR Contact: 04/14/2025
Data Release Frequency: Semi-Annually

FUSRAP: Formerly Utilized Sites Remedial Action Program

DOE established the Formerly Utilized Sites Remedial Action Program (FUSRAP) in 1974 to remediate sites where radioactive contamination remained from Manhattan Project and early U.S. Atomic Energy Commission (AEC) operations.

Date of Government Version: 03/03/2023
Date Data Arrived at EDR: 03/03/2023
Date Made Active in Reports: 06/09/2023
Number of Days to Update: 98

Source: Department of Energy
Telephone: 202-586-3559
Last EDR Contact: 01/23/2025
Next Scheduled EDR Contact: 05/12/2025
Data Release Frequency: Varies

UMTRA: Uranium Mill Tailings Sites

Uranium ore was mined by private companies for federal government use in national defense programs. When the mills shut down, large piles of the sand-like material (mill tailings) remain after uranium has been extracted from the ore. Levels of human exposure to radioactive materials from the piles are low; however, in some cases tailings were used as construction materials before the potential health hazards of the tailings were recognized.

Date of Government Version: 02/12/2025
Date Data Arrived at EDR: 02/12/2025
Date Made Active in Reports: 02/27/2025
Number of Days to Update: 15

Source: Department of Energy
Telephone: 505-845-0011
Last EDR Contact: 02/06/2025
Next Scheduled EDR Contact: 05/26/2025
Data Release Frequency: Varies

LEAD SMELTER 1: Lead Smelter Sites

A listing of former lead smelter site locations.

Date of Government Version: 12/19/2024
Date Data Arrived at EDR: 01/02/2025
Date Made Active in Reports: 01/21/2025
Number of Days to Update: 19

Source: Environmental Protection Agency
Telephone: 703-603-8787
Last EDR Contact: 03/03/2025
Next Scheduled EDR Contact: 04/07/2025
Data Release Frequency: Varies

LEAD SMELTER 2: Lead Smelter Sites

A list of several hundred sites in the U.S. where secondary lead smelting was done from 1931and 1964. These sites may pose a threat to public health through ingestion or inhalation of contaminated soil or dust

Date of Government Version: 04/05/2001
Date Data Arrived at EDR: 10/27/2010
Date Made Active in Reports: 12/02/2010
Number of Days to Update: 36

Source: American Journal of Public Health
Telephone: 703-305-6451
Last EDR Contact: 12/02/2009
Next Scheduled EDR Contact: N/A
Data Release Frequency: No Update Planned

US AIRS (AFS): Aerometric Information Retrieval System Facility Subsystem (AFS)

The database is a sub-system of Aerometric Information Retrieval System (AIRS). AFS contains compliance data on air pollution point sources regulated by the U.S. EPA and/or state and local air regulatory agencies. This information comes from source reports by various stationary sources of air pollution, such as electric power plants, steel mills, factories, and universities, and provides information about the air pollutants they produce. Action, air program, air program pollutant, and general level plant data. It is used to track emissions and compliance data from industrial plants.

Date of Government Version: 10/12/2016
Date Data Arrived at EDR: 10/26/2016
Date Made Active in Reports: 02/03/2017
Number of Days to Update: 100

Source: EPA
Telephone: 202-564-2496
Last EDR Contact: 09/26/2017
Next Scheduled EDR Contact: 01/08/2018
Data Release Frequency: Annually

US AIRS MINOR: Air Facility System Data
A listing of minor source facilities.

Date of Government Version: 10/12/2016
Date Data Arrived at EDR: 10/26/2016
Date Made Active in Reports: 02/03/2017
Number of Days to Update: 100

Source: EPA
Telephone: 202-564-2496
Last EDR Contact: 09/26/2017
Next Scheduled EDR Contact: 01/08/2018
Data Release Frequency: Annually

US MINES: Mines Master Index File
Contains all mine identification numbers issued for mines active or opened since 1971. The data also includes violation information.

Date of Government Version: 11/01/2024
Date Data Arrived at EDR: 11/18/2024
Date Made Active in Reports: 02/11/2025
Number of Days to Update: 85

Source: Department of Labor, Mine Safety and Health Administration
Telephone: 303-231-5959
Last EDR Contact: 02/18/2025
Next Scheduled EDR Contact: 06/02/2025
Data Release Frequency: Semi-Annually

MINES VIOLATIONS: MSHA Violation Assessment Data
Mines violation and assessment information. Department of Labor, Mine Safety & Health Administration.

Date of Government Version: 10/01/2024
Date Data Arrived at EDR: 10/02/2024
Date Made Active in Reports: 10/09/2024
Number of Days to Update: 7

Source: DOL, Mine Safety & Health Admi
Telephone: 202-693-9424
Last EDR Contact: 02/19/2025
Next Scheduled EDR Contact: 06/02/2025
Data Release Frequency: Quarterly

US MINES 2: Ferrous and Nonferrous Metal Mines Database Listing
This map layer includes ferrous (ferrous metal mines are facilities that extract ferrous metals, such as iron ore or molybdenum) and nonferrous (Nonferrous metal mines are facilities that extract nonferrous metals, such as gold, silver, copper, zinc, and lead) metal mines in the United States.

Date of Government Version: 05/02/2024
Date Data Arrived at EDR: 08/20/2024
Date Made Active in Reports: 10/09/2024
Number of Days to Update: 50

Source: USGS
Telephone: 703-648-7709
Last EDR Contact: 02/20/2025
Next Scheduled EDR Contact: 06/02/2025
Data Release Frequency: Varies

US MINES 3: Active Mines & Mineral Plants Database Listing
Active Mines and Mineral Processing Plant operations for commodities monitored by the Minerals Information Team of the USGS.

Date of Government Version: 04/14/2011
Date Data Arrived at EDR: 06/08/2011
Date Made Active in Reports: 09/13/2011
Number of Days to Update: 97

Source: USGS
Telephone: 703-648-7709
Last EDR Contact: 02/20/2025
Next Scheduled EDR Contact: 06/02/2025
Data Release Frequency: Varies

MINES MRDS: Mineral Resources Data System
Mineral Resources Data System

Date of Government Version: 06/04/2024
Date Data Arrived at EDR: 11/22/2024
Date Made Active in Reports: 02/18/2025
Number of Days to Update: 88

Source: USGS
Telephone: 703-648-6533
Last EDR Contact: 02/20/2025
Next Scheduled EDR Contact: 06/02/2025
Data Release Frequency: Varies

GOVERNMENT RECORDS SEARCHED / DATA CURRENCY TRACKING

ABANDONED MINES: Abandoned Mines

An inventory of land and water impacted by past mining (primarily coal mining) is maintained by OSMRE to provide information needed to implement the Surface Mining Control and Reclamation Act of 1977 (SMCRA). The inventory contains information on the location, type, and extent of AML impacts, as well as, information on the cost associated with the reclamation of those problems. The inventory is based upon field surveys by State, Tribal, and OSMRE program officials. It is dynamic to the extent that it is modified as new problems are identified and existing problems are reclaimed.

Date of Government Version: 12/10/2024
Date Data Arrived at EDR: 12/11/2024
Date Made Active in Reports: 02/18/2025
Number of Days to Update: 69

Source: Department of Interior
Telephone: 202-208-2609
Last EDR Contact: 03/12/2025
Next Scheduled EDR Contact: 06/16/2025
Data Release Frequency: Quarterly

FINDS: Facility Index System/Facility Registry System

Facility Index System. FINDS contains both facility information and 'pointers' to other sources that contain more detail. EDR includes the following FINDS databases in this report: PCS (Permit Compliance System), AIRS (Aerometric Information Retrieval System), DOCKET (Enforcement Docket used to manage and track information on civil judicial enforcement cases for all environmental statutes), FURS (Federal Underground Injection Control), C-DOCKET (Criminal Docket System used to track criminal enforcement actions for all environmental statutes), FFIS (Federal Facilities Information System), STATE (State Environmental Laws and Statutes), and PADS (PCB Activity Data System).

Date of Government Version: 11/11/2024
Date Data Arrived at EDR: 11/20/2024
Date Made Active in Reports: 02/18/2025
Number of Days to Update: 90

Source: EPA
Telephone: (312) 353-2000
Last EDR Contact: 02/25/2025
Next Scheduled EDR Contact: 06/09/2025
Data Release Frequency: Quarterly

ECHO: Enforcement & Compliance History Information

ECHO provides integrated compliance and enforcement information for about 800,000 regulated facilities nationwide.

Date of Government Version: 12/21/2024
Date Data Arrived at EDR: 12/27/2024
Date Made Active in Reports: 01/10/2025
Number of Days to Update: 14

Source: Environmental Protection Agency
Telephone: 202-564-2280
Last EDR Contact: 12/27/2024
Next Scheduled EDR Contact: 04/14/2025
Data Release Frequency: Quarterly

UXO: Unexploded Ordnance Sites

A listing of unexploded ordnance site locations

Date of Government Version: 09/06/2023
Date Data Arrived at EDR: 09/13/2023
Date Made Active in Reports: 12/11/2023
Number of Days to Update: 89

Source: Department of Defense
Telephone: 703-704-1564
Last EDR Contact: 01/06/2025
Next Scheduled EDR Contact: 04/21/2025
Data Release Frequency: Varies

DOCKET HWC: Hazardous Waste Compliance Docket Listing

A complete list of the Federal Agency Hazardous Waste Compliance Docket Facilities.

Date of Government Version: 05/06/2021
Date Data Arrived at EDR: 05/21/2021
Date Made Active in Reports: 08/11/2021
Number of Days to Update: 82

Source: Environmental Protection Agency
Telephone: 202-564-0527
Last EDR Contact: 02/12/2025
Next Scheduled EDR Contact: 06/02/2025
Data Release Frequency: Varies

FUELS PROGRAM: EPA Fuels Program Registered Listing

This listing includes facilities that are registered under the Part 80 (Code of Federal Regulations) EPA Fuels Programs. All companies now are required to submit new and updated registrations.

Date of Government Version: 11/08/2024
Date Data Arrived at EDR: 11/08/2024
Date Made Active in Reports: 01/14/2025
Number of Days to Update: 67

Source: EPA
Telephone: 800-385-6164
Last EDR Contact: 02/13/2025
Next Scheduled EDR Contact: 05/26/2025
Data Release Frequency: Quarterly

PFAS NPL: Superfund Sites with PFAS Detections Information

EPA's Office of Land and Emergency Management and EPA Regional Offices maintain data describing what is known about site investigations, contamination, and remedial actions under the Comprehensive Environmental Response, Compensation, and Liability Act (CERCLA) where PFAS is present in the environment.

Date of Government Version: 12/30/2024
Date Data Arrived at EDR: 01/02/2025
Date Made Active in Reports: 01/10/2025
Number of Days to Update: 8

Source: Environmental Protection Agency
Telephone: 703-603-8895
Last EDR Contact: 02/20/2025
Next Scheduled EDR Contact: 04/14/2025
Data Release Frequency: Varies

PFAS FEDERAL SITES: Federal Sites PFAS Information

Several federal entities, such as the federal Superfund program, Department of Defense, National Aeronautics and Space Administration, Department of Transportation, and Department of Energy provided information for sites with known or suspected detections at federal facilities.

Date of Government Version: 12/30/2024
Date Data Arrived at EDR: 01/02/2025
Date Made Active in Reports: 01/10/2025
Number of Days to Update: 8

Source: Environmental Protection Agency
Telephone: 202-272-0167
Last EDR Contact: 02/20/2025
Next Scheduled EDR Contact: 04/14/2025
Data Release Frequency: Varies

PFAS TSCA: PFAS Manufacture and Imports Information

EPA issued the Chemical Data Reporting (CDR) Rule under the Toxic Substances Control Act (TSCA) and requires chemical manufacturers and facilities that manufacture or import chemical substances to report data to EPA. EPA publishes non-confidential business information (non-CBI) and includes descriptive information about each site, corporate parent, production volume, other manufacturing information, and processing and use information.

Date of Government Version: 12/30/2024
Date Data Arrived at EDR: 01/02/2025
Date Made Active in Reports: 01/10/2025
Number of Days to Update: 8

Source: Environmental Protection Agency
Telephone: 202-272-0167
Last EDR Contact: 02/20/2025
Next Scheduled EDR Contact: 04/14/2025
Data Release Frequency: Varies

PFAS TRIS: List of PFAS Added to the TRI

Section 7321 of the National Defense Authorization Act for Fiscal Year 2020 (NDAA) immediately added certain per- and polyfluoroalkyl substances (PFAS) to the list of chemicals covered by the Toxics Release Inventory (TRI) under Section 313 of the Emergency Planning and Community Right-to-Know Act (EPCRA) and provided a framework for additional PFAS to be added to TRI on an annual basis.

Date of Government Version: 12/30/2024
Date Data Arrived at EDR: 01/02/2025
Date Made Active in Reports: 01/10/2025
Number of Days to Update: 8

Source: Environmental Protection Agency
Telephone: 202-566-0250
Last EDR Contact: 02/20/2025
Next Scheduled EDR Contact: 04/14/2025
Data Release Frequency: Varies

PFAS RCRA MANIFEST: PFAS Transfers Identified In the RCRA Database Listing

To work around the lack of PFAS waste codes in the RCRA database, EPA developed the PFAS Transfers dataset by mining e-Manifest records containing at least one of these common PFAS keywords: PFAS, PFOA, PFOS, PERFL, AFFF, GENX, GEN-X (plus the VT waste codes). These keywords were searched for in the following text fields: Manifest handling instructions (MANIFEST_HANDLING_INSTR), Non-hazardous waste description (NON_HAZ_WASTE_DESCRIPTION), DOT printed information (DOT_PRINTED_INFORMATION), Waste line handling instructions (WASTE_LINE_HANDLING_INSTR), Waste residue comments (WASTE_RESIDUE_COMMENTS).

Date of Government Version: 12/30/2024
Date Data Arrived at EDR: 01/02/2025
Date Made Active in Reports: 01/10/2025
Number of Days to Update: 8

Source: Environmental Protection Agency
Telephone: 202-272-0167
Last EDR Contact: 02/20/2025
Next Scheduled EDR Contact: 04/14/2025
Data Release Frequency: Varies

PFAS ATSDR: PFAS Contamination Site Location Listing

PFAS contamination site locations from the Department of Health & Human Services, Center for Disease Control & Prevention. ATSDR is involved at a number of PFAS-related sites, either directly or through assisting state and federal partners. As of now, most sites are related to drinking water contamination connected with PFAS production facilities or fire training areas where aqueous film-forming firefighting foam (AFFF) was regularly used.

Date of Government Version: 06/24/2020
Date Data Arrived at EDR: 03/17/2021
Date Made Active in Reports: 11/08/2022
Number of Days to Update: 601

Source: Department of Health & Human Services
Telephone: 202-741-5770
Last EDR Contact: 01/16/2025
Next Scheduled EDR Contact: 05/05/2025
Data Release Frequency: Varies

PFAS WQP: Ambient Environmental Sampling for PFAS

The Water Quality Portal (WQP) is a part of a modernized repository storing ambient sampling data for all environmental media and tissue samples. A wide range of federal, state, tribal and local governments, academic and non-governmental organizations and individuals submit project details and sampling results to this public repository. The information is commonly used for research and assessments of environmental quality.

Date of Government Version: 12/13/2024
Date Data Arrived at EDR: 01/02/2025
Date Made Active in Reports: 01/10/2025
Number of Days to Update: 8

Source: Environmental Protection Agency
Telephone: 202-272-0167
Last EDR Contact: 02/20/2025
Next Scheduled EDR Contact: 04/14/2025
Data Release Frequency: Varies

PFAS NPDES: Clean Water Act Discharge Monitoring Information

Any discharger of pollutants to waters of the United States from a point source must have a National Pollutant Discharge Elimination System (NPDES) permit. The process for obtaining limits involves the regulated entity (permittee) disclosing releases in a NPDES permit application and the permitting authority (typically the state but sometimes EPA) deciding whether to require monitoring or monitoring with limits. Caveats and Limitations: Less than half of states have required PFAS monitoring for at least one of their permittees and fewer states have established PFAS effluent limits for permittees. New rulemakings have been initiated that may increase the number of facilities monitoring for PFAS in the future.

Date of Government Version: 12/30/2024
Date Data Arrived at EDR: 01/02/2025
Date Made Active in Reports: 01/14/2025
Number of Days to Update: 12

Source: Environmental Protection Agency
Telephone: 202-272-0167
Last EDR Contact: 01/02/2025
Next Scheduled EDR Contact: 04/14/2025
Data Release Frequency: Varies

PFAS PROJECT: NORTHEASTERN UNIVERSITY PFAS PROJECT

The PFAS Contamination Site Tracker records qualitative and quantitative data from each site in a chart, specifically examining discovery, contamination levels, government response, litigation, health impacts, media coverage, and community characteristics. All data presented in the chart were extracted from government websites, such as state health departments or the Environmental Protection Agency, and news articles.

Date of Government Version: 05/19/2023
Date Data Arrived at EDR: 04/05/2024
Date Made Active in Reports: 06/06/2024
Number of Days to Update: 62

Source: Social Science Environmental Health Research Institute
Telephone: N/A
Last EDR Contact: 03/06/2025
Next Scheduled EDR Contact: 06/16/2025
Data Release Frequency: Varies

PFAS ECHO: Facilities in Industries that May Be Handling PFAS Listing

Regulators and the public have expressed interest in knowing which regulated entities may be using PFAS. EPA has developed a dataset from various sources that show which industries may be handling PFAS. Approximately 120,000 facilities subject to federal environmental programs have operated or currently operate in industry sectors with processes that may involve handling and/or release of PFAS.

Date of Government Version: 12/30/2024
Date Data Arrived at EDR: 01/02/2025
Date Made Active in Reports: 01/10/2025
Number of Days to Update: 8

Source: Environmental Protection Agency
Telephone: 202-272-0167
Last EDR Contact: 02/20/2025
Next Scheduled EDR Contact: 04/14/2025
Data Release Frequency: Varies

PFAS ECHO FIRE TRAIN: Facilities in Industries that May Be Handling PFAS Listing

A list of fire training sites was added to the Industry Sectors dataset using a keyword search on the permitted facilitys name to identify sites where fire-fighting foam may have been used in training exercises. Additionally, you may view an example spreadsheet of the subset of fire training facility data, as well as the keywords used in selecting or deselecting a facility for the subset. as well as the keywords used in selecting or deselecting a facility for the subset. These keywords were tested to maximize accuracy in selecting facilities that may use fire-fighting foam in training exercises, however, due to the lack of a required reporting field in the data systems for designating fire training sites, this methodology may not identify all fire training sites or may potentially misidentify them.

Date of Government Version: 12/30/2024
Date Data Arrived at EDR: 01/02/2025
Date Made Active in Reports: 01/10/2025
Number of Days to Update: 8

Source: Environmental Protection Agency
Telephone: 202-272-0167
Last EDR Contact: 02/20/2025
Next Scheduled EDR Contact: 04/14/2025
Data Release Frequency: Varies

PFAS PT 139 AIRPORT: All Certified Part 139 Airports PFAS Information Listing

Since July 1, 2006, all certified part 139 airports are required to have fire-fighting foam onsite that meet military specifications (MIL-F-24385) (14 CFR 139.317). To date, these military specification fire-fighting foams are fluorinated and have been historically used for training and extinguishing. The 2018 FAA Reauthorization Act has a provision stating that no later than October 2021, FAA shall not require the use of fluorinated AFFF. This provision does not prohibit the use of fluorinated AFFF at Part 139 civilian airports; it only prohibits FAA from mandating its use. The Federal Aviation Administration?s document AC 150/5210-6D - Aircraft Fire Extinguishing Agents provides guidance on Aircraft Fire Extinguishing Agents, which includes Aqueous Film Forming Foam (AFFF).

Date of Government Version: 12/30/2024
Date Data Arrived at EDR: 01/02/2025
Date Made Active in Reports: 01/10/2025
Number of Days to Update: 8

Source: Environmental Protection Agency
Telephone: 202-272-0167
Last EDR Contact: 02/20/2025
Next Scheduled EDR Contact: 04/14/2025
Data Release Frequency: Varies

AQUEOUS FOAM NRC: Aqueous Foam Related Incidents Listing

The National Response Center (NRC) serves as an emergency call center that fields initial reports for pollution and railroad incidents and forwards that information to appropriate federal/state agencies for response. The spreadsheets posted to the NRC website contain initial incident data that has not been validated or investigated by a federal/state response agency. Response center calls from 1990 to the most recent complete calendar year where there was indication of Aqueous Film Forming Foam (AFFF) usage are included in this dataset. NRC calls may reference AFFF usage in the ?Material Involved? or ?Incident Description? fields.

Date of Government Version: 12/30/2024
Date Data Arrived at EDR: 01/02/2025
Date Made Active in Reports: 01/10/2025
Number of Days to Update: 8

Source: Environmental Protection Agency
Telephone: 202-267-2675
Last EDR Contact: 02/20/2025
Next Scheduled EDR Contact: 04/14/2025
Data Release Frequency: Varies

PCS ENF: Enforcement data

No description is available for this data

Date of Government Version: 12/31/2014
Date Data Arrived at EDR: 02/05/2015
Date Made Active in Reports: 03/06/2015
Number of Days to Update: 29

Source: EPA
Telephone: 202-564-2497
Last EDR Contact: 12/23/2024
Next Scheduled EDR Contact: 04/14/2025
Data Release Frequency: Varies

PCS: Permit Compliance System

PCS is a computerized management information system that contains data on National Pollutant Discharge Elimination System (NPDES) permit holding facilities. PCS tracks the permit, compliance, and enforcement status of NPDES facilities.

Date of Government Version: 12/16/2016
Date Data Arrived at EDR: 01/06/2017
Date Made Active in Reports: 03/10/2017
Number of Days to Update: 63

Source: EPA, Office of Water
Telephone: 202-564-2496
Last EDR Contact: 12/23/2024
Next Scheduled EDR Contact: 04/14/2025
Data Release Frequency: No Update Planned

BIOSOLIDS: ICIS-NPDES Biosolids Facility Data

The data reflects compliance information about facilities in the biosolids program.

Date of Government Version: 10/13/2024
Date Data Arrived at EDR: 10/16/2024
Date Made Active in Reports: 10/23/2024
Number of Days to Update: 7

Source: Environmental Protection Agency
Telephone: 202-564-4700
Last EDR Contact: 01/14/2025
Next Scheduled EDR Contact: 04/28/2025
Data Release Frequency: Varies

UST FINDER RELEASE: UST Finder Releases Database

US EPA's UST Finder data is a national composite of leaking underground storage tanks. This data contains information about, and locations of, leaking underground storage tanks. Data was collected from state sources and standardized into a national profile by EPA's Office of Underground Storage Tanks, Office of Research and Development, and the Association of State and Territorial Solid Waste Management Officials.

Date of Government Version: 06/08/2023
Date Data Arrived at EDR: 10/31/2023
Date Made Active in Reports: 01/18/2024
Number of Days to Update: 79

Source: Environmental Protecton Agency
Telephone: 202-564-0394
Last EDR Contact: 02/06/2025
Next Scheduled EDR Contact: 05/19/2025
Data Release Frequency: Semi-Annually

UST FINDER: UST Finder Database

EPA developed UST Finder, a web map application containing a comprehensive, state-sourced national map of underground storage tank (UST) and leaking UST (LUST) data. It provides the attributes and locations of active and closed USTs, UST facilities, and LUST sites from states and from Tribal lands and US territories . UST Finder contains information about proximity of UST facilities and LUST sites to: surface and groundwater public drinking water protection areas; estimated number of private domestic wells and number of people living nearby; and flooding and wildfires.

Date of Government Version: 06/08/2023
Date Data Arrived at EDR: 10/04/2023
Date Made Active in Reports: 01/18/2024
Number of Days to Update: 106

Source: Environmental Protection Agency
Telephone: 202-564-0394
Last EDR Contact: 02/06/2025
Next Scheduled EDR Contact: 05/19/2025
Data Release Frequency: Varies

E MANIFEST: Hazardous Waste Electronic Manifest System

EPA established a national system for tracking hazardous waste shipments electronically. This system, known as ?e-Manifest,? will modernize the nation?s cradle-to-grave hazardous waste tracking process while saving valuable time, resources, and dollars for industry and states.

Date of Government Version: 02/17/2025
Date Data Arrived at EDR: 02/19/2025
Date Made Active in Reports: 03/14/2025
Number of Days to Update: 23

Source: Environmental Protection Agency
Telephone: 833-501-6826
Last EDR Contact: 02/19/2025
Next Scheduled EDR Contact: 03/31/2025
Data Release Frequency: Varies

PFAS: PFOA & PFOS Site Listing

PFAS have been widely used in numerous industrial and residential applications since the 1950a??s. Their stability and unique chemical properties produce waterproof, stain resistant, and nonstick qualities in products. They are found in some firefighting foams and a wide range of consumer products such as carpet treatments, non-stick cookware, water-resistant fabrics, food packaging materials, and personal care products.

Date of Government Version: 06/04/2024
Date Data Arrived at EDR: 06/26/2024
Date Made Active in Reports: 09/18/2024
Number of Days to Update: 84

Source: Ohio EPA
Telephone: 614-644-2752
Last EDR Contact: 03/05/2025
Next Scheduled EDR Contact: 06/23/2025
Data Release Frequency: Varies

AIRS: Title V Permits Listing

A listing of Title V Permits issued by the Division of Air Pollution Control. It is a federal operating permit program adopted and implemented by the state. The basic program elements typically specify that major sources will submit an operating application to the specified state environmental regulatory agency according to a schedule.

Date of Government Version: 12/05/2024
Date Data Arrived at EDR: 12/05/2024
Date Made Active in Reports: 02/27/2025
Number of Days to Update: 84

Source: Ohio EPA
Telephone: 614-644-2270
Last EDR Contact: 03/05/2025
Next Scheduled EDR Contact: 06/23/2025
Data Release Frequency: Quarterly

ASBESTOS: Asbestos Notification Listing

A listing of notifications site locations with abatement and demolition dates.

Date of Government Version: 10/18/2024
Date Data Arrived at EDR: 10/23/2024
Date Made Active in Reports: 11/18/2024
Number of Days to Update: 26

Source: Ohio EPA
Telephone: 614-466-3770
Last EDR Contact: 01/23/2025
Next Scheduled EDR Contact: 05/05/2025
Data Release Frequency: Varies

COAL ASH: Coal Ash Disposal Site Listing

A listing of coal ash disposal site locations.

Date of Government Version: 04/13/2015
Date Data Arrived at EDR: 04/16/2015
Date Made Active in Reports: 05/29/2015
Number of Days to Update: 43

Source: Ohio EPA
Telephone: 614-644-2134
Last EDR Contact: 12/23/2024
Next Scheduled EDR Contact: 04/14/2025
Data Release Frequency: Varies

CRO: Cessation of Regulated Operations Facility Listing

"Cessation of Regulated Operations" means the discontinuation or termination of regulated operations or the finalizing of any transaction or proceeding through which those operations are discontinued. "Regulated Operations" means the production, use, storage or handling of regulated substances.

Date of Government Version: 01/10/2024
Date Data Arrived at EDR: 01/31/2024
Date Made Active in Reports: 04/22/2024
Number of Days to Update: 82

Source: Ohio EPA
Telephone: 614-644-3065
Last EDR Contact: 01/30/2025
Next Scheduled EDR Contact: 05/13/2024
Data Release Frequency: Varies

DRYCLEANERS: Drycleaner Facility Listing

A listing of drycleaner facility locations.

Date of Government Version: 11/26/2024
Date Data Arrived at EDR: 12/11/2024
Date Made Active in Reports: 02/27/2025
Number of Days to Update: 78

Source: Ohio EPA
Telephone: 614-644-3469
Last EDR Contact: 03/13/2025
Next Scheduled EDR Contact: 06/30/2025
Data Release Frequency: Semi-Annually

FIN ASSURANCE: Financial Assurance Information Listing

Financial assurance information.

Date of Government Version: 12/05/2017
Date Data Arrived at EDR: 12/08/2017
Date Made Active in Reports: 01/08/2018
Number of Days to Update: 31

Source: Ohio EPA
Telephone: 614-644-2955
Last EDR Contact: 12/23/2024
Next Scheduled EDR Contact: 04/14/2025
Data Release Frequency: Semi-Annually

FIN ASSURANCE 3: Financial Assurance3 Information Listing

Information for solid waste facilities. Financial assurance is intended to ensure that resources are available to pay for the cost of closure, post-closure care, and corrective measures if the owner or operator of a regulated facility is unable or unwilling to pay.

Date of Government Version: 10/07/2024
Date Data Arrived at EDR: 10/09/2024
Date Made Active in Reports: 12/30/2024
Number of Days to Update: 82

Source: Ohio EPA
Telephone: 614-644-2621
Last EDR Contact: 12/23/2024
Next Scheduled EDR Contact: 04/14/2025
Data Release Frequency: Varies

HIST USD: Urban Setting Designations Database

A USD may be requested for properties participating in the VAP when there is no current or future use of the ground water by local residents for drinking, showering, bathing or cooking. In these areas, an approved USD would lower the cost of cleanup and promote economic redevelopment while still protecting public health and safety. If these USDs were to be approved, the ground water cleanup or response requirements for the areas could be lessened. The Ohio EPA director may approve a USD request based on a demonstration that the USD requirements are met and an evaluation of existing and future uses of ground water in the area. The Ohio EPA director's decision on approval or denial of the request is needed before cleanup requirements for the site can be determined. This database is no longer updated or maintained by the state agency.

Date of Government Version: 05/10/2005
Date Data Arrived at EDR: 04/25/2006
Date Made Active in Reports: 05/11/2006
Number of Days to Update: 16

Source: Ohio EPA
Telephone: 614-644-3749
Last EDR Contact: 06/02/2008
Next Scheduled EDR Contact: 09/01/2008
Data Release Frequency: No Update Planned

LEAD: Lead Inspections Listing

Department of Health lead inspections included in the Environmental Licensing System.

Date of Government Version: 11/20/2024
Date Data Arrived at EDR: 11/20/2024
Date Made Active in Reports: 12/02/2024
Number of Days to Update: 12

Source: Department of Health
Telephone: 614-466-3543
Last EDR Contact: 03/05/2025
Next Scheduled EDR Contact: 06/23/2025
Data Release Frequency: Quarterly

NPDES: NPDES General Permit List

General information regarding NPDES (National Pollutant Discharge Elimination System) permits.

Date of Government Version: 01/27/2025
Date Data Arrived at EDR: 01/28/2025
Date Made Active in Reports: 02/11/2025
Number of Days to Update: 14

Source: Ohio EPA
Telephone: 614-644-2031
Last EDR Contact: 01/18/2025
Next Scheduled EDR Contact: 05/12/2025
Data Release Frequency: Quarterly

VAPOR: Vapor Intrusion

A listing of vapor intrusion related sites.

Date of Government Version: 06/16/2020
Date Data Arrived at EDR: 06/18/2020
Date Made Active in Reports: 09/01/2020
Number of Days to Update: 75

Source: Ohio EPA
Telephone: 614-644-2924
Last EDR Contact: 03/05/2025
Next Scheduled EDR Contact: 06/23/2025
Data Release Frequency: Varies

TOWNGAS: DERR Towngas Database

The database includes 82 very old sites (circa 1895) which produced gas from coal for street lighting. Most visual evidence of these sites has disappeared, however the potential for buried coal tar remains. The database is no longer in active use.

Date of Government Version: 07/28/1992
Date Data Arrived at EDR: 02/21/2003
Date Made Active in Reports: 03/05/2003
Number of Days to Update: 12

Source: Ohio EPA
Telephone: 614-644-3749
Last EDR Contact: 02/12/2003
Next Scheduled EDR Contact: N/A
Data Release Frequency: No Update Planned

UIC: Underground Injection Wells Listing
A listing of underground injection well locations.

Date of Government Version: 10/25/2024
Date Data Arrived at EDR: 10/25/2024
Date Made Active in Reports: 01/14/2025
Number of Days to Update: 81

Source: Ohio EPA
Telephone: 614-644-2752
Last EDR Contact: 01/23/2025
Next Scheduled EDR Contact: 05/12/2025
Data Release Frequency: Varies

USD: Urban Setting Designation Sites
A USD may be requested for properties participating in the VAP when there is no current or future use of the ground water by local residents for drinking, showering, bathing or cooking. In these areas, an approved USD would lower the cost of cleanup and promote economic redevelopment while still protecting public health and safety. If these USDs were to be approved, the ground water cleanup or response requirements for the areas could be lessened. The Ohio EPA director may approve a USD request based on a demonstration that the USD requirements are met and an evaluation of existing and future uses of ground water in the area. The Ohio EPA director's decision on approval or denial of the request is needed before cleanup requirements for the site can be determined.

Date of Government Version: 12/06/2024
Date Data Arrived at EDR: 01/28/2025
Date Made Active in Reports: 02/20/2025
Number of Days to Update: 23

Source: Ohio EPA
Telephone: 614-644-3749
Last EDR Contact: 01/28/2025
Next Scheduled EDR Contact: 05/12/2025
Data Release Frequency: Semi-Annually

EDR HIGH RISK HISTORICAL RECORDS

EDR Exclusive Records

EDR MGP: EDR Proprietary Manufactured Gas Plants
The EDR Proprietary Manufactured Gas Plant Database includes records of coal gas plants (manufactured gas plants) compiled by EDR's researchers. Manufactured gas sites were used in the United States from the 1800's to 1950's to produce a gas that could be distributed and used as fuel. These plants used whale oil, rosin, coal, or a mixture of coal, oil, and water that also produced a significant amount of waste. Many of the byproducts of the gas production, such as coal tar (oily waste containing volatile and non-volatile chemicals), sludges, oils and other compounds are potentially hazardous to human health and the environment. The byproduct from this process was frequently disposed of directly at the plant site and can remain or spread slowly, serving as a continuous source of soil and groundwater contamination.

Date of Government Version: N/A
Date Data Arrived at EDR: N/A
Date Made Active in Reports: N/A
Number of Days to Update: N/A

Source: EDR, Inc.
Telephone: N/A
Last EDR Contact: N/A
Next Scheduled EDR Contact: N/A
Data Release Frequency: No Update Planned

EDR Hist Auto: EDR Exclusive Historical Auto Stations
EDR has searched selected national collections of business directories and has collected listings of potential gas station/filling station/service station sites that were available to EDR researchers. EDR's review was limited to those categories of sources that might, in EDR's opinion, include gas station/filling station/service station establishments. The categories reviewed included, but were not limited to gas, gas station, gasoline station, filling station, auto, automobile repair, auto service station, service station, etc. This database falls within a category of information EDR classifies as "High Risk Historical Records", or HRHR. EDR's HRHR effort presents unique and sometimes proprietary data about past sites and operations that typically create environmental concerns, but may not show up in current government records searches.

Date of Government Version: N/A
Date Data Arrived at EDR: N/A
Date Made Active in Reports: N/A
Number of Days to Update: N/A

Source: EDR, Inc.
Telephone: N/A
Last EDR Contact: N/A
Next Scheduled EDR Contact: N/A
Data Release Frequency: Varies

EDR Hist Cleaner: EDR Exclusive Historical Cleaners

EDR has searched selected national collections of business directories and has collected listings of potential dry cleaner sites that were available to EDR researchers. EDR's review was limited to those categories of sources that might, in EDR's opinion, include dry cleaning establishments. The categories reviewed included, but were not limited to dry cleaners, cleaners, laundry, laundromat, cleaning/laundry, wash & dry etc. This database falls within a category of information EDR classifies as "High Risk Historical Records", or HRHR. EDR's HRHR effort presents unique and sometimes proprietary data about past sites and operations that typically create environmental concerns, but may not show up in current government records searches.

Date of Government Version: N/A
Date Data Arrived at EDR: N/A
Date Made Active in Reports: N/A
Number of Days to Update: N/A

Source: EDR, Inc.
Telephone: N/A
Last EDR Contact: N/A
Next Scheduled EDR Contact: N/A
Data Release Frequency: Varies

EDR RECOVERED GOVERNMENT ARCHIVES

Exclusive Recovered Govt. Archives

RGA LF: Recovered Government Archive Solid Waste Facilities List

The EDR Recovered Government Archive Landfill database provides a list of landfills derived from historical databases and includes many records that no longer appear in current government lists. Compiled from Records formerly available from the Ohio Environmental Procetion Agency in Ohio.

Date of Government Version: N/A
Date Data Arrived at EDR: 07/01/2013
Date Made Active in Reports: 01/13/2014
Number of Days to Update: 196

Source: Ohio Environmental Protection Agency
Telephone: N/A
Last EDR Contact: 06/01/2012
Next Scheduled EDR Contact: N/A
Data Release Frequency: Varies

RGA LUST: Recovered Government Archive Leaking Underground Storage Tank

The EDR Recovered Government Archive Leaking Underground Storage Tank database provides a list of LUST incidents derived from historical databases and includes many records that no longer appear in current government lists. Compiled from Records formerly available from the Department of Commerce in Ohio.

Date of Government Version: N/A
Date Data Arrived at EDR: 07/01/2013
Date Made Active in Reports: 12/20/2013
Number of Days to Update: 172

Source: Department of Commerce
Telephone: N/A
Last EDR Contact: 06/01/2012
Next Scheduled EDR Contact: N/A
Data Release Frequency: Varies

OTHER DATABASE(S)

Depending on the geographic area covered by this report, the data provided in these specialty databases may or may not be complete. For example, the existence of wetlands information data in a specific report does not mean that all wetlands in the area covered by the report are included. Moreover, the absence of any reported wetlands information does not necessarily mean that wetlands do not exist in the area covered by the report.

CT MANIFEST: Hazardous Waste Manifest Data

Facility and manifest data. Manifest is a document that lists and tracks hazardous waste from the generator through transporters to a tsd facility.

Date of Government Version: 11/04/2024
Date Data Arrived at EDR: 11/05/2024
Date Made Active in Reports: 01/27/2025
Number of Days to Update: 83

Source: Department of Energy & Environmental Protection
Telephone: 860-424-3375
Last EDR Contact: 02/04/2025
Next Scheduled EDR Contact: 05/19/2025
Data Release Frequency: No Update Planned

NJ MANIFEST: Manifest Information
Hazardous waste manifest information.

Date of Government Version: 12/31/2018
Date Data Arrived at EDR: 04/10/2019
Date Made Active in Reports: 05/16/2019
Number of Days to Update: 36

Source: Department of Environmental Protection
Telephone: N/A
Last EDR Contact: 12/23/2024
Next Scheduled EDR Contact: 04/14/2025
Data Release Frequency: Annually

NY MANIFEST: Facility and Manifest Data
Manifest is a document that lists and tracks hazardous waste from the generator through transporters to a TSD facility.

Date of Government Version: 12/31/2019
Date Data Arrived at EDR: 11/30/2023
Date Made Active in Reports: 12/01/2023
Number of Days to Update: 1

Source: Department of Environmental Conservation
Telephone: 518-402-8651
Last EDR Contact: 01/23/2025
Next Scheduled EDR Contact: 05/05/2025
Data Release Frequency: Quarterly

PA MANIFEST: Manifest Information
Hazardous waste manifest information.

Date of Government Version: 06/30/2018
Date Data Arrived at EDR: 07/19/2019
Date Made Active in Reports: 09/10/2019
Number of Days to Update: 53

Source: Department of Environmental Protection
Telephone: 717-783-8990
Last EDR Contact: 01/06/2025
Next Scheduled EDR Contact: 04/21/2025
Data Release Frequency: Annually

RI MANIFEST: Manifest information
Hazardous waste manifest information

Date of Government Version: 12/31/2020
Date Data Arrived at EDR: 11/30/2021
Date Made Active in Reports: 02/18/2022
Number of Days to Update: 80

Source: Department of Environmental Management
Telephone: 401-222-2797
Last EDR Contact: 02/06/2025
Next Scheduled EDR Contact: 05/26/2025
Data Release Frequency: Annually

VT MANIFEST: Hazardous Waste Manifest Data
Hazardous waste manifest information.

Date of Government Version: 10/28/2019
Date Data Arrived at EDR: 10/29/2019
Date Made Active in Reports: 01/09/2020
Number of Days to Update: 72

Source: Department of Environmental Conservation
Telephone: 802-241-3443
Last EDR Contact: 01/06/2025
Next Scheduled EDR Contact: 04/21/2025
Data Release Frequency: Annually

WI MANIFEST: Manifest Information
Hazardous waste manifest information.

Date of Government Version: 05/31/2018
Date Data Arrived at EDR: 06/19/2019
Date Made Active in Reports: 09/03/2019
Number of Days to Update: 76

Source: Department of Natural Resources
Telephone: N/A
Last EDR Contact: 02/26/2025
Next Scheduled EDR Contact: 06/16/2025
Data Release Frequency: Annually

Oil/Gas Pipelines
Source: Endeavor Business Media
Petroleum Bundle (Crude Oil, Refined Products, Petrochemicals, Gas Liquids (LPG/NGL), and Specialty Gases (Miscellaneous)) N = Natural Gas Bundle (Natural Gas, Gas Liquids (LPG/NGL), and Specialty Gases (Miscellaneous)). This map includes information copyrighted by Endeavor Business Media. This information is provided on a best effort basis and Endeavor Business Media does not guarantee its accuracy nor warrant its fitness for any particular purpose. Such information has been reprinted with the permission of Endeavor Business Media.

Electric Power Transmission Line Data
Source: Endeavor Business Media
This map includes information copyrighted by Endeavor Business Media. This information is provided on a best effort basis and Endeavor Business Media does not guarantee its accuracy nor warrant its fitness for any particular purpose. Such information has been reprinted with the permission of Endeavor Business Media.

Sensitive Receptors: There are individuals deemed sensitive receptors due to their fragile immune systems and special sensitivity to environmental discharges. These sensitive receptors typically include the elderly, the sick, and children. While the location of all sensitive receptors cannot be determined, EDR indicates those buildings and facilities - schools, daycares, hospitals, medical centers, and nursing homes - where individuals who are sensitive receptors are likely to be located.

AHA Hospitals:
Source: American Hospital Association, Inc.
Telephone: 312-280-5991
The database includes a listing of hospitals based on the American Hospital Association's annual survey of hospitals.

Medical Centers: Provider of Services Listing
Source: Centers for Medicare & Medicaid Services
Telephone: 410-786-3000
A listing of hospitals with Medicare provider number, produced by Centers of Medicare & Medicaid Services, a federal agency within the U.S. Department of Health and Human Services.

Nursing Homes
Source: National Institutes of Health
Telephone: 301-594-6248
Information on Medicare and Medicaid certified nursing homes in the United States.

Public Schools
Source: National Center for Education Statistics
Telephone: 202-502-7300
The National Center for Education Statistics' primary database on elementary and secondary public education in the United States. It is a comprehensive, annual, national statistical database of all public elementary and secondary schools and school districts, which contains data that are comparable across all states.

Private Schools
Source: National Center for Education Statistics
Telephone: 202-502-7300
The National Center for Education Statistics' primary database on private school locations in the United States.

Daycare Centers: Licensed Child Day Care Facilities
Source: Department of Job & Family Services
Telephone: 614-466-6282

Flood Zone Data: This data was obtained from the Federal Emergency Management Agency (FEMA). It depicts 100-year and 500-year flood zones as defined by FEMA. It includes the National Flood Hazard Layer (NFHL) which incorporates Flood Insurance Rate Map (FIRM) data and Q3 data from FEMA in areas not covered by NFHL.
Source: FEMA
Telephone: 877-336-2627
Date of Government Version: 2003, 2015

NWI: National Wetlands Inventory. This data, available in select counties across the country, was obtained by EDR in 2002, 2005, 2010 and 2015 from the U.S. Fish and Wildlife Service.

GOVERNMENT RECORDS SEARCHED / DATA CURRENCY TRACKING

Current USGS 7.5 Minute Topographic Map
Source: U.S. Geological Survey

STREET AND ADDRESS INFORMATION

© 2015 TomTom North America, Inc. All rights reserved. This material is proprietary and the subject of copyright protection and other intellectual property rights owned by or licensed to Tele Atlas North America, Inc. The use of this material is subject to the terms of a license agreement. You will be held liable for any unauthorized copying or disclosure of this material.

GEOCHECK ®- PHYSICAL SETTING SOURCE ADDENDUM

TARGET PROPERTY ADDRESS

HOUGH SENIOR INDEPENDENT LIVING
HOUGH AVE. BETWEEN EAST 89TH ST. AND EAST 90TH ST.
CLEVELAND, OH 44106

TARGET PROPERTY COORDINATES

Latitude (North):	41.509554 - 41˚ 30’ 34.39’’
Longitude (West):	81.624304 - 81˚ 37’ 27.49’’
Universal Tranverse Mercator:	Zone 17
UTM X (Meters):	447900.0
UTM Y (Meters):	4595300.5
Elevation:	665 ft. above sea level

USGS TOPOGRAPHIC MAP

Target Property Map:	14438607 EAST CLEVELAND, OH
Version Date:	2019
Southeast Map:	14438649 SHAKER HEIGHTS, OH
Version Date:	2019
Southwest Map:	14435292 CLEVELAND SOUTH, OH
Version Date:	2019
Northwest Map:	14438599 CLEVELAND NORTH, OH
Version Date:	2019

EDR’s GeoCheck Physical Setting Source Addendum is provided to assist the environmental professional in forming an opinion about the impact of potential contaminant migration.

Assessment of the impact of contaminant migration generally has two principle investigative components:

1. Groundwater flow direction, and
2. Groundwater flow velocity.

Groundwater flow direction may be impacted by surface topography, hydrology, hydrogeology, characteristics of the soil, and nearby wells. Groundwater flow velocity is generally impacted by the nature of the geologic strata.

GEOCHECK® - PHYSICAL SETTING SOURCE SUMMARY

GROUNDWATER FLOW DIRECTION INFORMATION

Groundwater flow direction for a particular site is best determined by a qualified environmental professional using site-specific well data. If such data is not reasonably ascertainable, it may be necessary to rely on other sources of information, such as surface topographic information, hydrologic information, hydrogeologic data collected on nearby properties, and regional groundwater flow information (from deep aquifers).

TOPOGRAPHIC INFORMATION

Surface topography may be indicative of the direction of surficial groundwater flow. This information can be used to assist the environmental professional in forming an opinion about the impact of nearby contaminated properties or, should contamination exist on the target property, what downgradient sites might be impacted.

TARGET PROPERTY TOPOGRAPHY

General Topographic Gradient: General North

SURROUNDING TOPOGRAPHY: ELEVATION PROFILES

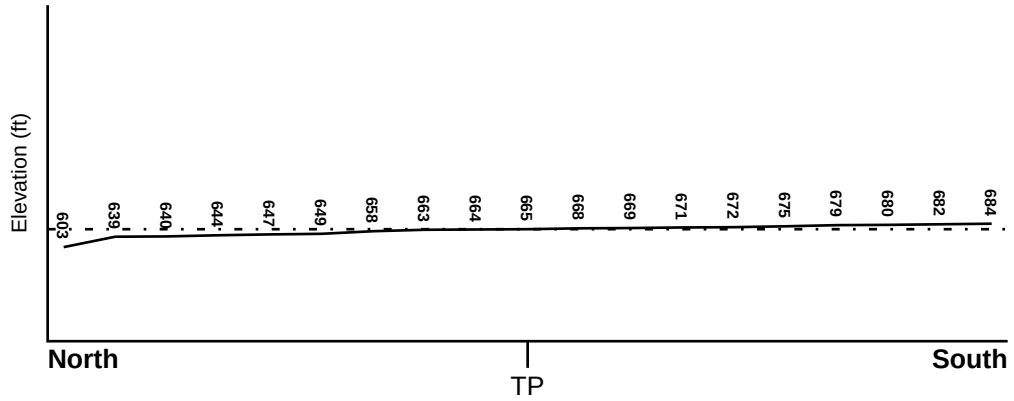

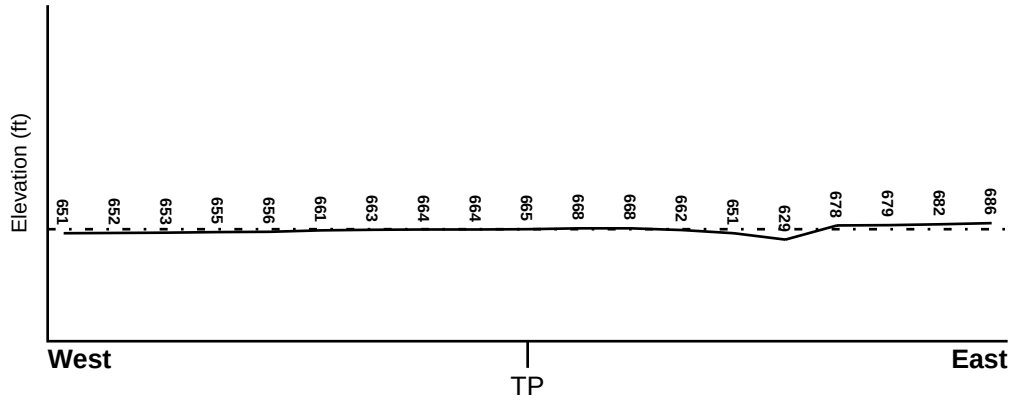

Target Property Elevation: 665 ft.

0 1/2 1 Miles

Source: Topography has been determined from the USGS 7.5' Digital Elevation Model and should be evaluated on a relative (not an absolute) basis. Relative elevation information between sites of close proximity should be field verified.

GEOCHECK® - PHYSICAL SETTING SOURCE SUMMARY

HYDROLOGIC INFORMATION

Surface water can act as a hydrologic barrier to groundwater flow. Such hydrologic information can be used to assist the environmental professional in forming an opinion about the impact of nearby contaminated properties or, should contamination exist on the target property, what downgradient sites might be impacted.

Refer to the Physical Setting Source Map following this summary for hydrologic information (major waterways and bodies of water).

FEMA FLOOD ZONE

Flood Plain Panel at Target Property	FEMA Source Type
39035C0088E	FEMA FIRM Flood data

Additional Panels in search area:	FEMA Source Type
39035C0069E	FEMA FIRM Flood data
39035C0182E	FEMA FIRM Flood data
39035C0201E	FEMA FIRM Flood data

NATIONAL WETLAND INVENTORY

NWI Quad at Target Property	NWI Electronic Data Coverage
EAST CLEVELAND	YES - refer to the Overview Map and Detail Map

HYDROGEOLOGIC INFORMATION

Hydrogeologic information obtained by installation of wells on a specific site can often be an indicator of groundwater flow direction in the immediate area. Such hydrogeologic information can be used to assist the environmental professional in forming an opinion about the impact of nearby contaminated properties or, should contamination exist on the target property, what downgradient sites might be impacted.

AQUIFLOW®

Search Radius: 1.000 Mile.

EDR has developed the AQUIFLOW Information System to provide data on the general direction of groundwater flow at specific points. EDR has reviewed reports submitted by environmental professionals to regulatory authorities at select sites and has extracted the date of the report, groundwater flow direction as determined hydrogeologically, and the depth to water table.

MAP ID	LOCATION FROM TP	GENERAL DIRECTION GROUNDWATER FLOW
12	1/2 - 1 Mile NE	NNW
G79	1/2 - 1 Mile NNW	SSW
G80	1/2 - 1 Mile NNW	SSW
I87	1/2 - 1 Mile SE	NW
L130	1/2 - 1 Mile WSW	N
1G	1/2 - 1 Mile NNW	SSW
2G	1/2 - 1 Mile NNW	SSW
3G	1/2 - 1 Mile NE	NNW
4G	1/2 - 1 Mile WSW	N
6G	1/2 - 1 Mile SE	NW

For additional site information, refer to Physical Setting Source Map Findings.

GEOCHECK® - PHYSICAL SETTING SOURCE SUMMARY

GROUNDWATER FLOW VELOCITY INFORMATION

Groundwater flow velocity information for a particular site is best determined by a qualified environmental professional using site specific geologic and soil strata data. If such data are not reasonably ascertainable, it may be necessary to rely on other sources of information, including geologic age identification, rock stratigraphic unit and soil characteristics data collected on nearby properties and regional soil information. In general, contaminant plumes move more quickly through sandy-gravelly types of soils than silty-clayey types of soils.

GEOLOGIC INFORMATION IN GENERAL AREA OF TARGET PROPERTY

Geologic information can be used by the environmental professional in forming an opinion about the relative speed at which contaminant migration may be occurring.

ROCK STRATIGRAPHIC UNIT

Era:	Paleozoic
System:	Devonian
Series:	Upper Devonian
Code:	D3 *(decoded above as Era, System & Series)*

GEOLOGIC AGE IDENTIFICATION

Category: Stratified Sequence

Geologic Age and Rock Stratigraphic Unit Source: P.G. Schruben, R.E. Arndt and W.J. Bawiec, Geology of the Conterminous U.S. at 1:2,500,000 Scale - a digital representation of the 1974 P.B. King and H.M. Beikman Map, USGS Digital Data Series DDS - 11 (1994).

SSURGO SOIL MAP - 7927204.2s

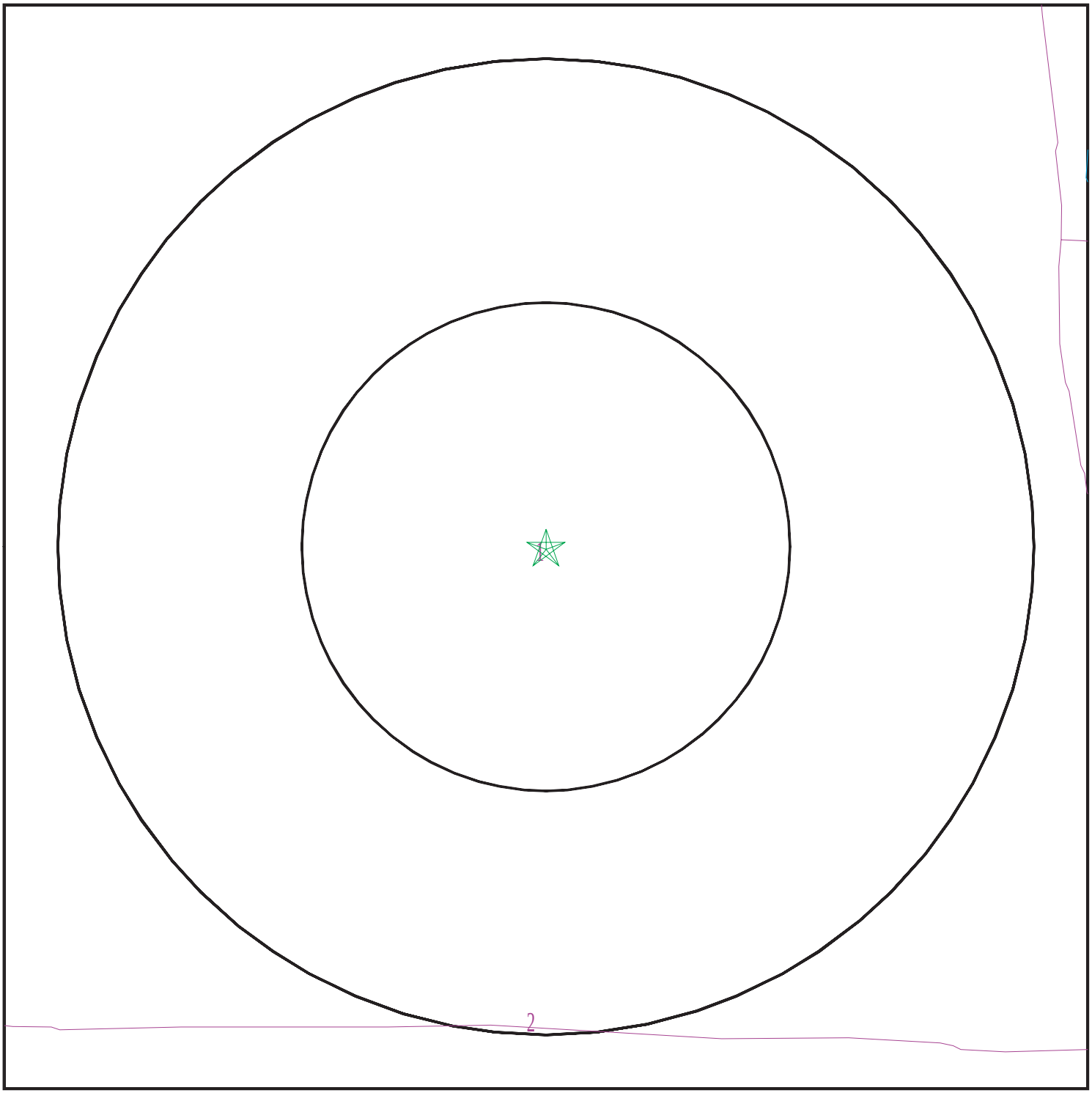

Target Property
SSURGO Soil
Water

0 1/16 1/8 1/4 Miles

N

SITE NAME:	Hough Senior Independent Living	CLIENT:	Partners Env. Consulting, Inc.
ADDRESS:	Hough Ave. Between East 89th St. and East 90th St. Cleveland OH 44106	CONTACT:	Emily Loxley
		INQUIRY #:	7927204.2s
LAT/LONG:	41.509554 / 81.624304	DATE:	March 17, 2025 10:37 am

Copyright © 2025 EDR, Inc. © 2015 TomTom Rel. 2015.

GEOCHECK® - PHYSICAL SETTING SOURCE SUMMARY

DOMINANT SOIL COMPOSITION IN GENERAL AREA OF TARGET PROPERTY

The U.S. Department of Agriculture's (USDA) Soil Conservation Service (SCS) leads the National Cooperative Soil Survey (NCSS) and is responsible for collecting, storing, maintaining and distributing soil survey information for privately owned lands in the United States. A soil map in a soil survey is a representation of soil patterns in a landscape. The following information is based on Soil Conservation Service SSURGO data.

Soil Map ID: 1

Soil Component Name: Urban land

Soil Surface Texture:
Hydrologic Group: Not reported

Soil Drainage Class:
Hydric Status: Unknown

Corrosion Potential - Uncoated Steel: Not Reported

Depth to Bedrock Min: > 0 inches

Depth to Watertable Min: > 54 inches

No Layer Information available.

Soil Map ID: 2

Soil Component Name: Urban land

Soil Surface Texture:
Hydrologic Group: Not reported

Soil Drainage Class:
Hydric Status: Unknown

Corrosion Potential - Uncoated Steel: Not Reported

Depth to Bedrock Min: > 0 inches

Depth to Watertable Min: > 0 inches

No Layer Information available.

LOCAL / REGIONAL WATER AGENCY RECORDS

EDR Local/Regional Water Agency records provide water well information to assist the environmental professional in assessing sources that may impact ground water flow direction, and in forming an opinion about the impact of contaminant migration on nearby drinking water wells.

GEOCHECK® - PHYSICAL SETTING SOURCE SUMMARY

WELL SEARCH DISTANCE INFORMATION

DATABASE	SEARCH DISTANCE (miles)
Federal USGS	1.000
Federal FRDS PWS	Nearest PWS within 1 mile
State Database	1.000

FEDERAL USGS WELL INFORMATION

MAP ID	WELL ID	LOCATION FROM TP
No Wells Found		

FEDERAL FRDS PUBLIC WATER SUPPLY SYSTEM INFORMATION

MAP ID	WELL ID	LOCATION FROM TP
No PWS System Found		

Note: PWS System location is not always the same as well location.

STATE DATABASE WELL INFORMATION

MAP ID	WELL ID	LOCATION FROM TP
1	OHDM30000040205	1/4 - 1/2 Mile West
A2	OHD900000834659	1/4 - 1/2 Mile SSE
A3	OHD900000834660	1/4 - 1/2 Mile SSE
A4	OHD900000834661	1/4 - 1/2 Mile SSE
B5	OHD900000578923	1/4 - 1/2 Mile SW
B6	OHD900000829447	1/4 - 1/2 Mile SW
B7	OHD900000534603	1/4 - 1/2 Mile SW
8	OHD900000767070	1/4 - 1/2 Mile South
C9	OHDM30000003253	1/4 - 1/2 Mile South
C10	OHDM30000003252	1/4 - 1/2 Mile South
C11	OHD900000897512	1/4 - 1/2 Mile SSE
13	OHDM30000051071	1/2 - 1 Mile ENE
D15	OHDM30000040256	1/2 - 1 Mile SSW
16	OHDM30000004546	1/2 - 1 Mile NE
D17	OHDM30000005105	1/2 - 1 Mile SSW
D18	OHDM30000019458	1/2 - 1 Mile SSW
D19	OHDM30000027674	1/2 - 1 Mile SSW
D20	OHDM30000040208	1/2 - 1 Mile SSW
D21	OHDM30000037748	1/2 - 1 Mile SSW
D22	OHDM30000040209	1/2 - 1 Mile SSW
D23	OHDM30000040113	1/2 - 1 Mile SSW
D24	OHDM30000037747	1/2 - 1 Mile SSW
D25	OHDM30000043317	1/2 - 1 Mile SSW
D26	OHDM30000040152	1/2 - 1 Mile SSW
D27	OHDM30000040257	1/2 - 1 Mile SSW

STATE DATABASE WELL INFORMATION

MAP ID	WELL ID	LOCATION FROM TP
D28	OHDM30000040118	1/2 - 1 Mile SSW
D29	OHDM30000040114	1/2 - 1 Mile SSW
D30	OHDM30000040119	1/2 - 1 Mile SSW
D31	OHDM30000040117	1/2 - 1 Mile SSW
D32	OHDM30000040115	1/2 - 1 Mile SSW
D33	OHDM30000040111	1/2 - 1 Mile SSW
D34	OHDM30000040204	1/2 - 1 Mile SSW
D35	OHDM30000040108	1/2 - 1 Mile SSW
D36	OHDM30000040107	1/2 - 1 Mile SSW
E37	OHD900000801870	1/2 - 1 Mile WSW
E38	OHD900000801869	1/2 - 1 Mile WSW
E39	OHD900000801872	1/2 - 1 Mile WSW
E40	OHD900000801871	1/2 - 1 Mile WSW
41	OHD900000897522	1/2 - 1 Mile SE
F42	OHDM30000063885	1/2 - 1 Mile NE
F43	OHDM30000063884	1/2 - 1 Mile NE
F44	OHDM30000023958	1/2 - 1 Mile NE
F45	OHD900000655090	1/2 - 1 Mile NE
F46	OHD900000633065	1/2 - 1 Mile NE
F47	OHD900000838182	1/2 - 1 Mile NE
F48	OHD900000549796	1/2 - 1 Mile NE
F49	OHD900000633064	1/2 - 1 Mile NE
F50	OHD900000836746	1/2 - 1 Mile NE
F51	OHD900000633306	1/2 - 1 Mile NE
F52	OHD900000549794	1/2 - 1 Mile NE
F53	OHDM30000017550	1/2 - 1 Mile NE
F54	OHDM30000017548	1/2 - 1 Mile NE
F55	OHD900000667697	1/2 - 1 Mile NE
F56	OHD900000592558	1/2 - 1 Mile NE
F57	OHD900000861661	1/2 - 1 Mile NE
F58	OHD900000630681	1/2 - 1 Mile NE
F59	OHD900000564966	1/2 - 1 Mile NE
F60	OHD900000861666	1/2 - 1 Mile NE
F61	OHDM30000046358	1/2 - 1 Mile NE
F62	OHDM30000046359	1/2 - 1 Mile NE
F63	OHDM30000046357	1/2 - 1 Mile NE
F64	OHDM30000046355	1/2 - 1 Mile NE
F65	OHDM30000046356	1/2 - 1 Mile NE
F66	OHDM30000046360	1/2 - 1 Mile NE
F67	OHDM30000046363	1/2 - 1 Mile NE
F68	OHDM30000048690	1/2 - 1 Mile NE
F69	OHDM30000046361	1/2 - 1 Mile NE
F70	OHDM30000046362	1/2 - 1 Mile NE
F71	OHDM30000017552	1/2 - 1 Mile NE
F72	OHD900000861667	1/2 - 1 Mile NE
F73	OHDM30000017554	1/2 - 1 Mile NE
F74	OHD900000655904	1/2 - 1 Mile NE
F75	OHD900000605479	1/2 - 1 Mile NE
F76	OHDM30000017547	1/2 - 1 Mile NE
F77	OHD900000590148	1/2 - 1 Mile NE
F78	OHDM30000017543	1/2 - 1 Mile NE
H81	OHDM30000032723	1/2 - 1 Mile WSW

STATE DATABASE WELL INFORMATION

MAP ID	WELL ID	LOCATION FROM TP
H82	OHDM30000062785	1/2 - 1 Mile WSW
G83	OHDM30000004333	1/2 - 1 Mile NNW
G84	OHDM30000028483	1/2 - 1 Mile NNW
H85	OHDM30000020865	1/2 - 1 Mile WSW
H86	OHDM30000023057	1/2 - 1 Mile WSW
H88	OHDM30000022525	1/2 - 1 Mile WSW
H89	OHDM30000065211	1/2 - 1 Mile WSW
H90	OHDM30000062783	1/2 - 1 Mile WSW
H91	OHDM30000064604	1/2 - 1 Mile WSW
H92	OHDM30000023946	1/2 - 1 Mile WSW
H93	OHDM30000032721	1/2 - 1 Mile WSW
H94	OHDM30000032724	1/2 - 1 Mile WSW
H95	OHDM30000065212	1/2 - 1 Mile WSW
H96	OHDM30000063338	1/2 - 1 Mile WSW
H97	OHDM30000063596	1/2 - 1 Mile WSW
H98	OHDM30000020480	1/2 - 1 Mile WSW
H99	OHDM30000064605	1/2 - 1 Mile WSW
J100	OHDM30000064564	1/2 - 1 Mile SE
K101	OHD900000800324	1/2 - 1 Mile East
K102	OHD900000800325	1/2 - 1 Mile East
J103	OHDM30000064565	1/2 - 1 Mile SE
I104	OHDM30000061106	1/2 - 1 Mile SE
I105	OHDM30000061830	1/2 - 1 Mile SE
J106	OHDM30000066378	1/2 - 1 Mile SE
H107	OHDM30000023050	1/2 - 1 Mile WSW
H108	OHDM30000029825	1/2 - 1 Mile WSW
H109	OHDM30000029826	1/2 - 1 Mile WSW
H110	OHDM30000060744	1/2 - 1 Mile WSW
H111	OHDM30000022476	1/2 - 1 Mile WSW
H112	OHDM30000060648	1/2 - 1 Mile WSW
H113	OHDM30000021279	1/2 - 1 Mile WSW
H114	OHDM30000032722	1/2 - 1 Mile WSW
I115	OHDM30000057818	1/2 - 1 Mile SE
I116	OHDM30000052277	1/2 - 1 Mile SE
H117	OHDM30000048261	1/2 - 1 Mile WSW
L118	OHDM30000029331	1/2 - 1 Mile WSW
L119	OHDM30000034436	1/2 - 1 Mile WSW
H120	OHDM30000022475	1/2 - 1 Mile WSW
H121	OHDM30000060647	1/2 - 1 Mile WSW
122	OHDM30000049430	1/2 - 1 Mile West
H123	OHDM30000048590	1/2 - 1 Mile WSW
H124	OHDM30000029713	1/2 - 1 Mile WSW
L125	OHDM30000032720	1/2 - 1 Mile WSW
L126	OHDM30000064603	1/2 - 1 Mile WSW
L127	OHDM30000048591	1/2 - 1 Mile WSW
L128	OHDM30000065719	1/2 - 1 Mile WSW
L129	OHDM30000021742	1/2 - 1 Mile WSW
M131	OHDM30000020426	1/2 - 1 Mile WSW
N132	OHDM30000021898	1/2 - 1 Mile WSW
N133	OHDM30000048588	1/2 - 1 Mile WSW
N134	OHDM30000064436	1/2 - 1 Mile WSW
N135	OHDM30000061812	1/2 - 1 Mile WSW

GEOCHECK® - PHYSICAL SETTING SOURCE SUMMARY

STATE DATABASE WELL INFORMATION

MAP ID	WELL ID	LOCATION FROM TP
N136	OHDM30000021743	1/2 - 1 Mile WSW
N137	OHDM30000037529	1/2 - 1 Mile WSW
M138	OHDM30000048589	1/2 - 1 Mile WSW
M139	OHDM30000031741	1/2 - 1 Mile WSW
N140	OHDM30000031730	1/2 - 1 Mile WSW
N141	OHDM30000037528	1/2 - 1 Mile WSW
N142	OHDM30000048587	1/2 - 1 Mile WSW
N143	OHDM30000025350	1/2 - 1 Mile WSW
N144	OHDM30000048260	1/2 - 1 Mile WSW
N145	OHDM30000021895	1/2 - 1 Mile WSW
N146	OHDM30000048586	1/2 - 1 Mile WSW
O147	OHDM30000039844	1/2 - 1 Mile WSW
O148	OHDM30000037527	1/2 - 1 Mile WSW
N149	OHDM30000037530	1/2 - 1 Mile WSW
150	OHD900000547846	1/2 - 1 Mile ENE
151	OHDM30000058270	1/2 - 1 Mile NW

OTHER STATE DATABASE INFORMATION

STATE OIL/GAS WELL INFORMATION

MAP ID	WELL ID	LOCATION FROM TP
1	OHOG50000052815	1/4 - 1/2 Mile South
2	OHOG50000050031	1/4 - 1/2 Mile SE
3	OHOG50000050535	1/2 - 1 Mile SSW

PHYSICAL SETTING SOURCE MAP - 7927204.2s

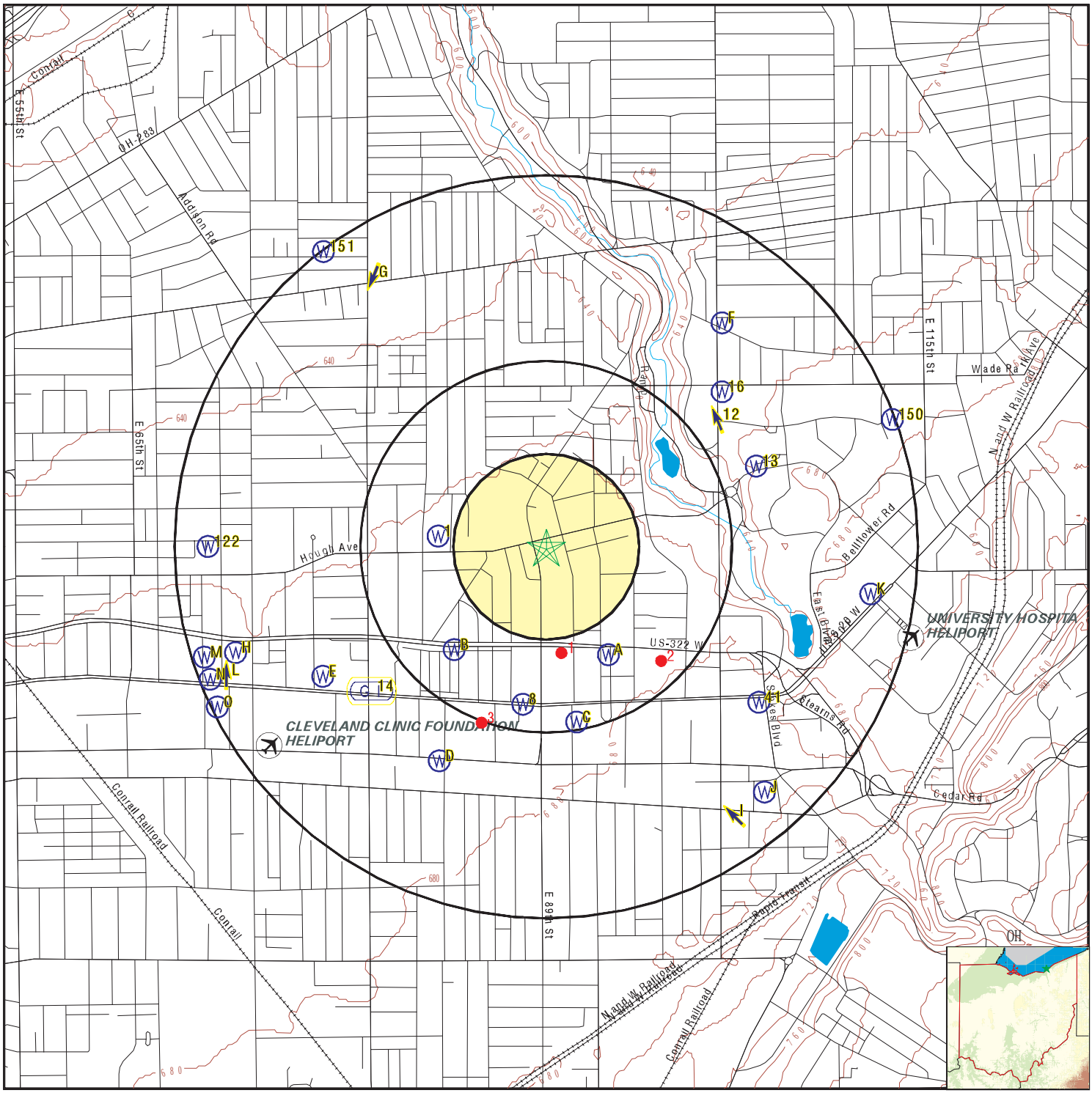

County Boundary
Major Roads
Contour Lines
Airports
Earthquake epicenter, Richter 5 or greater
Water Wells
Public Water Supply Wells
Cluster of Multiple Icons

Groundwater Flow Direction
Indeterminate Groundwater Flow at Location
Groundwater Flow Varies at Location
Oil, gas or related wells

SITE NAME:	Hough Senior Independent Living	CLIENT:	Partners Env. Consulting, Inc.
ADDRESS:	Hough Ave. Between East 89th St. and East 90th St. Cleveland OH 44106	CONTACT:	Emily Loxley
		INQUIRY #:	7927204.2s
LAT/LONG:	41.509554 / 81.624304	DATE:	March 17, 2025 10:37 am

Copyright © 2025 EDR, Inc. © 2015 TomTom Rel. 2015.

Map ID Direction Distance Elevation	Database	EDR ID Number
1 **West** **1/4 - 1/2 Mile** **Lower**	**OH WELLS**	**OHDM30000040205**

Database:	Monitoring Water Wells Listing		
Well Log #:	2033212	Well Type:	Water Well
Drill Type:	AUGER	Test Type:	Bailing
Well Use:	MONITOR	Aquifer Type:	SAND AND GRAVEL
Permit #:	Not Reported	Test Rate (gpm):	Not Reported
Draw Down:	Not Reported	Test Duration:	Not Reported
Surface Water Level (ft):	0	Date Measured:	20110509000000.000
Casing Height (ft):	Not Reported	Screen Length (ft):	10
Total Depth (ft):	15	Completion Date:	20110509000000.000
Depth to Bedrock (ft):	Not Reported	Drill Year:	Not Reported
Well Seal Report #:	Not Reported	Screen Diameter (in):	1
Screen Type:	MACHINE SLOTTED	Screen Material:	PVC
Pump Type:	Not Reported	Pump Capacity (gpm):	Not Reported
Pump Installed By:	Not Reported	Water Level Elev (ft):	667.2
Well Drilled By:	Not Reported	Comments:	Not Reported

A2 **SSE** **1/4 - 1/2 Mile** **Higher**	**OH WELLS**	**OHD900000834659**

Database:	Water Well Database	Well Log #:	176084
Well Type:	Sealing Report	Drill Type:	Not Reported
Test Type:	Not Reported	Well Use:	ABANDONED
Aquifer Type:	Not Reported	Permit #:	Not Reported
Test Rate (gpm):	Not Reported	Draw Down:	0
Test Duration:	0	Surface Water Level (ft):	14.4
Date Measured:	20071227000000.000	Casing Height (ft):	0
Screen Length (ft):	Not Reported	Total Depth (ft):	20
Completion Date:	Not Reported	Depth to Bedrock (ft):	Not Reported
Drill Year:	Not Reported	Well Seal Report #:	Not Reported
Screen Diameter (in):	Not Reported	Screen Type:	Not Reported
Screen Material:	Not Reported	Pump Type:	Not Reported
Pump Capacity (gpm):	Not Reported	Pump Installed By:	Not Reported
Water Level Elev (ft):	Not Reported	Well Drilled By:	Not Reported
Comments:	No Longer Needed		

A3 **SSE** **1/4 - 1/2 Mile** **Higher**	**OH WELLS**	**OHD900000834660**

Database:	Water Well Database	Well Log #:	176085
Well Type:	Sealing Report	Drill Type:	Not Reported
Test Type:	Not Reported	Well Use:	ABANDONED
Aquifer Type:	Not Reported	Permit #:	Not Reported
Test Rate (gpm):	Not Reported	Draw Down:	0
Test Duration:	0	Surface Water Level (ft):	15.2
Date Measured:	20071227000000.000	Casing Height (ft):	0
Screen Length (ft):	Not Reported	Total Depth (ft):	22.3
Completion Date:	Not Reported	Depth to Bedrock (ft):	Not Reported

Drill Year:	Not Reported	Well Seal Report #:	Not Reported
Screen Diameter (in):	Not Reported	Screen Type:	Not Reported
Screen Material:	Not Reported	Pump Type:	Not Reported
Pump Capacity (gpm):	Not Reported	Pump Installed By:	Not Reported
Water Level Elev (ft):	Not Reported	Well Drilled By:	Not Reported
Comments:	No Longer Needed		

A4
SSE **OH WELLS** **OHD900000834661**
1/4 - 1/2 Mile
Higher

Database:	Water Well Database	Well Log #:	176086
Well Type:	Sealing Report	Drill Type:	Not Reported
Test Type:	Not Reported	Well Use:	ABANDONED
Aquifer Type:	Not Reported	Permit #:	Not Reported
Test Rate (gpm):	Not Reported	Draw Down:	0
Test Duration:	0	Surface Water Level (ft):	15.2
Date Measured:	20071227000000.000	Casing Height (ft):	0
Screen Length (ft):	Not Reported	Total Depth (ft):	22.3
Completion Date:	Not Reported	Depth to Bedrock (ft):	Not Reported
Drill Year:	Not Reported	Well Seal Report #:	Not Reported
Screen Diameter (in):	Not Reported	Screen Type:	Not Reported
Screen Material:	Not Reported	Pump Type:	Not Reported
Pump Capacity (gpm):	Not Reported	Pump Installed By:	Not Reported
Water Level Elev (ft):	Not Reported	Well Drilled By:	Not Reported
Comments:	No Longer Needed		

B5
SW **OH WELLS** **OHD900000578923**
1/4 - 1/2 Mile
Higher

Database:	Water Well Database	Well Log #:	2078714
Well Type:	Water Well	Drill Type:	BUCKET AUGER
Test Type:	Pumping	Well Use:	DEWATERING WELL
Aquifer Type:	SAND AND SILT	Permit #:	Not Reported
Test Rate (gpm):	50	Draw Down:	10
Test Duration:	1	Surface Water Level (ft):	4.6
Date Measured:	20200320000000.000	Casing Height (ft):	2
Screen Length (ft):	20	Total Depth (ft):	42
Completion Date:	20200320000000.000	Depth to Bedrock (ft):	Not Reported
Drill Year:	Not Reported	Well Seal Report #:	Not Reported
Screen Diameter (in):	12	Screen Type:	LOUVERED
Screen Material:	GALVANIZED STEEL	Pump Type:	Not Reported
Pump Capacity (gpm):	Not Reported	Pump Installed By:	Not Reported
Water Level Elev (ft):	Not Reported	Well Drilled By:	Not Reported
Comments:	Not Reported		

B6
SW **OH WELLS** **OHD900000829447**
1/4 - 1/2 Mile
Higher

Database:	Water Well Database	Well Log #:	2078713
Well Type:	Water Well	Drill Type:	BUCKET AUGER

Test Type:	Pumping	Well Use:	DEWATERING WELL
Aquifer Type:	SAND AND SILT	Permit #:	Not Reported
Test Rate (gpm):	50	Draw Down:	10
Test Duration:	1	Surface Water Level (ft):	19.6
Date Measured:	20200320000000.000	Casing Height (ft):	2
Screen Length (ft):	20	Total Depth (ft):	42
Completion Date:	20200320000000.000	Depth to Bedrock (ft):	Not Reported
Drill Year:	Not Reported	Well Seal Report #:	Not Reported
Screen Diameter (in):	12	Screen Type:	LOUVERED
Screen Material:	GALVANIZED STEEL	Pump Type:	Not Reported
Pump Capacity (gpm):	Not Reported	Pump Installed By:	Not Reported
Water Level Elev (ft):	Not Reported	Well Drilled By:	Not Reported
Comments:	Not Reported		

B7
SW
1/4 - 1/2 Mile
Higher

OH WELLS **OHD900000534603**

Database:	Water Well Database	Well Log #:	2078712
Well Type:	Water Well	Drill Type:	BUCKET AUGER
Test Type:	Not Reported	Well Use:	DEWATERING WELL
Aquifer Type:	SAND	Permit #:	Not Reported
Test Rate (gpm):	Not Reported	Draw Down:	Not Reported
Test Duration:	Not Reported	Surface Water Level (ft):	19.5
Date Measured:	20200320000000.000	Casing Height (ft):	2
Screen Length (ft):	20	Total Depth (ft):	42
Completion Date:	20200320000000.000	Depth to Bedrock (ft):	Not Reported
Drill Year:	Not Reported	Well Seal Report #:	Not Reported
Screen Diameter (in):	12	Screen Type:	LOUVERED
Screen Material:	GALVANIZED STEEL	Pump Type:	Not Reported
Pump Capacity (gpm):	Not Reported	Pump Installed By:	Not Reported
Water Level Elev (ft):	Not Reported	Well Drilled By:	Not Reported
Comments:	Not Reported		

8
South
1/4 - 1/2 Mile
Higher

OH WELLS **OHD900000767070**

Database:	Water Well Database	Well Log #:	199857
Well Type:	Sealing Report	Drill Type:	Not Reported
Test Type:	Not Reported	Well Use:	Not Reported
Aquifer Type:	Not Reported	Permit #:	Not Reported
Test Rate (gpm):	Not Reported	Draw Down:	Not Reported
Test Duration:	Not Reported	Surface Water Level (ft):	12
Date Measured:	Not Reported	Casing Height (ft):	Not Reported
Screen Length (ft):	Not Reported	Total Depth (ft):	14
Completion Date:	20131231000000.000	Depth to Bedrock (ft):	Not Reported
Drill Year:	Not Reported	Well Seal Report #:	Not Reported
Screen Diameter (in):	Not Reported	Screen Type:	Not Reported
Screen Material:	Not Reported	Pump Type:	Not Reported
Pump Capacity (gpm):	Not Reported	Pump Installed By:	Not Reported
Water Level Elev (ft):	Not Reported	Well Drilled By:	Not Reported
Comments:	Not Reported		

Map ID Direction Distance Elevation	Database	EDR ID Number
C9 **South** **1/4 - 1/2 Mile** **Higher**	**OH WELLS**	**OHDM30000003253**

Database:	Monitoring Water Wells Listing		
Well Log #:	2002427	Well Type:	Water Well
Drill Type:	AUGER	Test Type:	Not Reported
Well Use:	MONITOR	Aquifer Type:	Not Reported
Permit #:	Not Reported	Test Rate (gpm):	Not Reported
Draw Down:	Not Reported	Test Duration:	Not Reported
Surface Water Level (ft):	0	Date Measured:	Not Reported
Casing Height (ft):	Not Reported	Screen Length (ft):	10
Total Depth (ft):	24	Completion Date:	20060419000000.000
Depth to Bedrock (ft):	Not Reported	Drill Year:	Not Reported
Well Seal Report #:	Not Reported	Screen Diameter (in):	2
Screen Type:	MACHINE SLOTTED	Screen Material:	PVC
Pump Type:	Not Reported	Pump Capacity (gpm):	Not Reported
Pump Installed By:	Not Reported	Water Level Elev (ft):	679.8
Well Drilled By:	Not Reported	Comments:	Not Reported

C10 **South** **1/4 - 1/2 Mile** **Higher**	**OH WELLS**	**OHDM30000003252**

Database:	Monitoring Water Wells Listing		
Well Log #:	2002426	Well Type:	Water Well
Drill Type:	AUGER	Test Type:	Not Reported
Well Use:	MONITOR	Aquifer Type:	SAND
Permit #:	Not Reported	Test Rate (gpm):	Not Reported
Draw Down:	Not Reported	Test Duration:	Not Reported
Surface Water Level (ft):	0	Date Measured:	Not Reported
Casing Height (ft):	Not Reported	Screen Length (ft):	10
Total Depth (ft):	23	Completion Date:	20060419000000.000
Depth to Bedrock (ft):	Not Reported	Drill Year:	Not Reported
Well Seal Report #:	Not Reported	Screen Diameter (in):	2
Screen Type:	MACHINE SLOTTED	Screen Material:	PVC
Pump Type:	Not Reported	Pump Capacity (gpm):	Not Reported
Pump Installed By:	Not Reported	Water Level Elev (ft):	679
Well Drilled By:	Not Reported	Comments:	Not Reported

C11 **SSE** **1/4 - 1/2 Mile** **Higher**	**OH WELLS**	**OHD900000897512**

Database:	Water Well Database	Well Log #:	262756
Well Type:	Water Well	Drill Type:	Not Reported
Test Type:	Not Reported	Well Use:	Not Reported
Aquifer Type:	CLAY & SHALE	Permit #:	Not Reported
Test Rate (gpm):	12	Draw Down:	1
Test Duration:	36	Surface Water Level (ft):	18
Date Measured:	Not Reported	Casing Height (ft):	Not Reported
Screen Length (ft):	Not Reported	Total Depth (ft):	45
Completion Date:	19611001000000.000	Depth to Bedrock (ft):	Not Reported

Drill Year:	Not Reported	Well Seal Report #:	Not Reported
Screen Diameter (in):	Not Reported	Screen Type:	Not Reported
Screen Material:	Not Reported	Pump Type:	Not Reported
Pump Capacity (gpm):	Not Reported	Pump Installed By:	Not Reported
Water Level Elev (ft):	663.9	Well Drilled By:	Not Reported
Comments:	Not Reported		

12
NE
1/2 - 1 Mile
Lower

Site ID:	1801290-00	**AQUIFLOW**	**12614**
Groundwater Flow:	NNW		
Shallow Water Depth:	7.0		
Deep Water Depth:	8.0		
Average Water Depth:	Not Reported		
Date:	3/90		

13
ENE
1/2 - 1 Mile
Lower

OH WELLS **OHDM30000051071**

Database:	Monitoring Water Wells Listing		
Well Log #:	2014378	Well Type:	Water Well
Drill Type:	AUGER	Test Type:	Bailing
Well Use:	MONITOR	Aquifer Type:	SAND AND GRAVEL
Permit #:	Not Reported	Test Rate (gpm):	Not Reported
Draw Down:	Not Reported	Test Duration:	Not Reported
Surface Water Level (ft):	8	Date Measured:	20071012000000.000
Casing Height (ft):	0	Screen Length (ft):	10
Total Depth (ft):	15.5	Completion Date:	20071012000000.000
Depth to Bedrock (ft):	Not Reported	Drill Year:	Not Reported
Well Seal Report #:	Not Reported	Screen Diameter (in):	2
Screen Type:	MACHINE SLOTTED	Screen Material:	PVC
Pump Type:	Not Reported	Pump Capacity (gpm):	Not Reported
Pump Installed By:	Not Reported	Water Level Elev (ft):	654.6
Well Drilled By:	Not Reported		
Comments:	Well Constructed To Meet Bustr Specs.		

14
SW
1/2 - 1 Mile
Higher

Site ID:	1821686-00	**AQUIFLOW**	**17073**
Groundwater Flow:	NOT REPORTED		
Shallow Water Depth:	17.82 FT.		
Deep Water Depth:	17.75 FT.		
Average Water Depth:	Not Reported		
Date:	11/92		

D15
SSW
1/2 - 1 Mile
Higher

OH WELLS **OHDM30000040256**

Database:	Monitoring Water Wells Listing		
Well Log #:	2033217	Well Type:	Water Well
Drill Type:	AUGER	Test Type:	Bailing
Well Use:	MONITOR	Aquifer Type:	SAND AND GRAVEL
Permit #:	Not Reported	Test Rate (gpm):	Not Reported
Draw Down:	Not Reported	Test Duration:	Not Reported
Surface Water Level (ft):	0	Date Measured:	20110506000000.000
Casing Height (ft):	Not Reported	Screen Length (ft):	10

Total Depth (ft):	16	Completion Date:	20110506000000.000
Depth to Bedrock (ft):	Not Reported	Drill Year:	Not Reported
Well Seal Report #:	Not Reported	Screen Diameter (in):	1
Screen Type:	MACHINE SLOTTED	Screen Material:	PVC
Pump Type:	Not Reported	Pump Capacity (gpm):	Not Reported
Pump Installed By:	Not Reported	Water Level Elev (ft):	670.8
Well Drilled By:	Not Reported	Comments:	Not Reported

16
NE
1/2 - 1 Mile
Lower

OH WELLS **OHDM30000004546**

Database:	Monitoring Water Wells Listing		
Well Log #:	767720	Well Type:	Water Well
Drill Type:	AUGER	Test Type:	Not Reported
Well Use:	MONITOR	Aquifer Type:	SAND
Permit #:	Not Reported	Test Rate (gpm):	Not Reported
Draw Down:	Not Reported	Test Duration:	Not Reported
Surface Water Level (ft):	Not Reported	Date Measured:	Not Reported
Casing Height (ft):	Not Reported	Screen Length (ft):	Not Reported
Total Depth (ft):	14	Completion Date:	19930312000000.000
Depth to Bedrock (ft):	Not Reported	Drill Year:	Not Reported
Well Seal Report #:	Not Reported	Screen Diameter (in):	Not Reported
Screen Type:	Not Reported	Screen Material:	Not Reported
Pump Type:	Not Reported	Pump Capacity (gpm):	Not Reported
Pump Installed By:	Not Reported	Water Level Elev (ft):	Not Reported
Well Drilled By:	Not Reported	Comments:	Not Reported

D17
SSW
1/2 - 1 Mile
Higher

OH WELLS **OHDM30000005105**

Database:	Monitoring Water Wells Listing		
Well Log #:	768072	Well Type:	Water Well
Drill Type:	AUGER	Test Type:	Not Reported
Well Use:	MONITOR	Aquifer Type:	SAND AND GRAVEL
Permit #:	Not Reported	Test Rate (gpm):	Not Reported
Draw Down:	Not Reported	Test Duration:	Not Reported
Surface Water Level (ft):	Not Reported	Date Measured:	Not Reported
Casing Height (ft):	Not Reported	Screen Length (ft):	Not Reported
Total Depth (ft):	12	Completion Date:	19950725000000.000
Depth to Bedrock (ft):	Not Reported	Drill Year:	Not Reported
Well Seal Report #:	Not Reported	Screen Diameter (in):	Not Reported
Screen Type:	Not Reported	Screen Material:	Not Reported
Pump Type:	Not Reported	Pump Capacity (gpm):	Not Reported
Pump Installed By:	Not Reported	Water Level Elev (ft):	Not Reported
Well Drilled By:	Not Reported	Comments:	Not Reported

Map ID Direction Distance Elevation	Database	EDR ID Number
D18 **SSW** **1/2 - 1 Mile** **Higher**	**OH WELLS**	**OHDM30000019458**

Database:	Monitoring Water Wells Listing		
Well Log #:	768071	Well Type:	Water Well
Drill Type:	AUGER	Test Type:	Not Reported
Well Use:	MONITOR	Aquifer Type:	SAND AND GRAVEL
Permit #:	Not Reported	Test Rate (gpm):	Not Reported
Draw Down:	Not Reported	Test Duration:	Not Reported
Surface Water Level (ft):	Not Reported	Date Measured:	Not Reported
Casing Height (ft):	Not Reported	Screen Length (ft):	Not Reported
Total Depth (ft):	18	Completion Date:	19950724000000.000
Depth to Bedrock (ft):	Not Reported	Drill Year:	Not Reported
Well Seal Report #:	Not Reported	Screen Diameter (in):	Not Reported
Screen Type:	Not Reported	Screen Material:	Not Reported
Pump Type:	Not Reported	Pump Capacity (gpm):	Not Reported
Pump Installed By:	Not Reported	Water Level Elev (ft):	Not Reported
Well Drilled By:	Not Reported	Comments:	Not Reported

D19 **SSW** **1/2 - 1 Mile** **Higher**	**OH WELLS**	**OHDM30000027674**

Database:	Monitoring Water Wells Listing		
Well Log #:	768070	Well Type:	Water Well
Drill Type:	AUGER	Test Type:	Not Reported
Well Use:	MONITOR	Aquifer Type:	SAND AND GRAVEL
Permit #:	Not Reported	Test Rate (gpm):	Not Reported
Draw Down:	Not Reported	Test Duration:	Not Reported
Surface Water Level (ft):	Not Reported	Date Measured:	Not Reported
Casing Height (ft):	Not Reported	Screen Length (ft):	Not Reported
Total Depth (ft):	12	Completion Date:	19950724000000.000
Depth to Bedrock (ft):	Not Reported	Drill Year:	Not Reported
Well Seal Report #:	Not Reported	Screen Diameter (in):	Not Reported
Screen Type:	Not Reported	Screen Material:	Not Reported
Pump Type:	Not Reported	Pump Capacity (gpm):	Not Reported
Pump Installed By:	Not Reported	Water Level Elev (ft):	Not Reported
Well Drilled By:	Not Reported	Comments:	Not Reported

D20 **SSW** **1/2 - 1 Mile** **Higher**	**OH WELLS**	**OHDM30000040208**

Database:	Monitoring Water Wells Listing		
Well Log #:	2033219	Well Type:	Water Well
Drill Type:	AUGER	Test Type:	Bailing
Well Use:	MONITOR	Aquifer Type:	GRAVEL AND SAND
Permit #:	Not Reported	Test Rate (gpm):	Not Reported
Draw Down:	Not Reported	Test Duration:	Not Reported
Surface Water Level (ft):	0	Date Measured:	20110504000000.000
Casing Height (ft):	Not Reported	Screen Length (ft):	10
Total Depth (ft):	16	Completion Date:	20110504000000.000

Depth to Bedrock (ft):	Not Reported	Drill Year:	Not Reported
Well Seal Report #:	Not Reported	Screen Diameter (in):	1
Screen Type:	MACHINE SLOTTED	Screen Material:	PVC
Pump Type:	Not Reported	Pump Capacity (gpm):	Not Reported
Pump Installed By:	Not Reported	Water Level Elev (ft):	670.7
Well Drilled By:	Not Reported	Comments:	Not Reported

D21
SSW
1/2 - 1 Mile
Higher

OH WELLS **OHDM30000037748**

Database:	Monitoring Water Wells Listing		
Well Log #:	2033266	Well Type:	Water Well
Drill Type:	AUGER	Test Type:	Bailing
Well Use:	MONITOR	Aquifer Type:	SAND
Permit #:	Not Reported	Test Rate (gpm):	Not Reported
Draw Down:	Not Reported	Test Duration:	Not Reported
Surface Water Level (ft):	0	Date Measured:	20110505000000.000
Casing Height (ft):	Not Reported	Screen Length (ft):	10
Total Depth (ft):	18.5	Completion Date:	20110505000000.000
Depth to Bedrock (ft):	Not Reported	Drill Year:	Not Reported
Well Seal Report #:	Not Reported	Screen Diameter (in):	1
Screen Type:	MACHINE SLOTTED	Screen Material:	PVC
Pump Type:	Not Reported	Pump Capacity (gpm):	Not Reported
Pump Installed By:	Not Reported	Water Level Elev (ft):	670.8
Well Drilled By:	Not Reported	Comments:	Not Reported

D22
SSW
1/2 - 1 Mile
Higher

OH WELLS **OHDM30000040209**

Database:	Monitoring Water Wells Listing		
Well Log #:	2033220	Well Type:	Water Well
Drill Type:	AUGER	Test Type:	Bailing
Well Use:	MONITOR	Aquifer Type:	SAND AND GRAVEL
Permit #:	Not Reported	Test Rate (gpm):	Not Reported
Draw Down:	Not Reported	Test Duration:	Not Reported
Surface Water Level (ft):	0	Date Measured:	20110504000000.000
Casing Height (ft):	Not Reported	Screen Length (ft):	10
Total Depth (ft):	17	Completion Date:	20110504000000.000
Depth to Bedrock (ft):	Not Reported	Drill Year:	Not Reported
Well Seal Report #:	Not Reported	Screen Diameter (in):	1
Screen Type:	MACHINE SLOTTED	Screen Material:	PVC
Pump Type:	Not Reported	Pump Capacity (gpm):	Not Reported
Pump Installed By:	Not Reported	Water Level Elev (ft):	670.8
Well Drilled By:	Not Reported	Comments:	Not Reported

D23
SSW
1/2 - 1 Mile
Higher

OH WELLS **OHDM30000040113**

Database:	Monitoring Water Wells Listing		
Well Log #:	2033239	Well Type:	Water Well

Drill Type:	AUGER	Test Type:	Bailing
Well Use:	MONITOR	Aquifer Type:	SAND AND GRAVEL
Permit #:	Not Reported	Test Rate (gpm):	Not Reported
Draw Down:	Not Reported	Test Duration:	Not Reported
Surface Water Level (ft):	0	Date Measured:	20110504000000.000
Casing Height (ft):	Not Reported	Screen Length (ft):	10
Total Depth (ft):	14	Completion Date:	20110504000000.000
Depth to Bedrock (ft):	Not Reported	Drill Year:	Not Reported
Well Seal Report #:	Not Reported	Screen Diameter (in):	2
Screen Type:	MACHINE SLOTTED	Screen Material:	PVC
Pump Type:	Not Reported	Pump Capacity (gpm):	Not Reported
Pump Installed By:	Not Reported	Water Level Elev (ft):	670.8
Well Drilled By:	Not Reported	Comments:	Not Reported

D24
SSW
1/2 - 1 Mile
Higher

OH WELLS **OHDM30000037747**

Database:	Monitoring Water Wells Listing		
Well Log #:	2033241	Well Type:	Water Well
Drill Type:	AUGER	Test Type:	Bailing
Well Use:	MONITOR	Aquifer Type:	SAND
Permit #:	Not Reported	Test Rate (gpm):	Not Reported
Draw Down:	Not Reported	Test Duration:	Not Reported
Surface Water Level (ft):	0	Date Measured:	20110504000000.000
Casing Height (ft):	Not Reported	Screen Length (ft):	10
Total Depth (ft):	16	Completion Date:	20110504000000.000
Depth to Bedrock (ft):	Not Reported	Drill Year:	Not Reported
Well Seal Report #:	Not Reported	Screen Diameter (in):	2
Screen Type:	MACHINE SLOTTED	Screen Material:	PVC
Pump Type:	Not Reported	Pump Capacity (gpm):	Not Reported
Pump Installed By:	Not Reported	Water Level Elev (ft):	670.8
Well Drilled By:	Not Reported	Comments:	Not Reported

D25
SSW
1/2 - 1 Mile
Higher

OH WELLS **OHDM30000043317**

Database:	Monitoring Water Wells Listing		
Well Log #:	2033245	Well Type:	Water Well
Drill Type:	BUCKET AUGER	Test Type:	Not Reported
Well Use:	MONITOR	Aquifer Type:	SAND
Permit #:	Not Reported	Test Rate (gpm):	Not Reported
Draw Down:	Not Reported	Test Duration:	Not Reported
Surface Water Level (ft):	0	Date Measured:	20110504000000.000
Casing Height (ft):	Not Reported	Screen Length (ft):	10
Total Depth (ft):	16	Completion Date:	20110504000000.000
Depth to Bedrock (ft):	Not Reported	Drill Year:	Not Reported
Well Seal Report #:	Not Reported	Screen Diameter (in):	1
Screen Type:	MACHINE SLOTTED	Screen Material:	PVC
Pump Type:	Not Reported	Pump Capacity (gpm):	Not Reported
Pump Installed By:	Not Reported	Water Level Elev (ft):	670.9
Well Drilled By:	Not Reported	Comments:	Not Reported

Map ID Direction Distance Elevation	Database	EDR ID Number
D26 **SSW** **1/2 - 1 Mile** **Higher**	**OH WELLS**	**OHDM30000040152**

Database:	Monitoring Water Wells Listing		
Well Log #:	2033248	Well Type:	Water Well
Drill Type:	AUGER	Test Type:	Bailing
Well Use:	MONITOR	Aquifer Type:	SAND AND GRAVEL
Permit #:	Not Reported	Test Rate (gpm):	Not Reported
Draw Down:	Not Reported	Test Duration:	Not Reported
Surface Water Level (ft):	0	Date Measured:	20110505000000.000
Casing Height (ft):	Not Reported	Screen Length (ft):	10
Total Depth (ft):	15	Completion Date:	20110505000000.000
Depth to Bedrock (ft):	Not Reported	Drill Year:	Not Reported
Well Seal Report #:	Not Reported	Screen Diameter (in):	2
Screen Type:	MACHINE SLOTTED	Screen Material:	PVC
Pump Type:	Not Reported	Pump Capacity (gpm):	Not Reported
Pump Installed By:	Not Reported	Water Level Elev (ft):	670.9
Well Drilled By:	Not Reported	Comments:	Not Reported

D27 **SSW** **1/2 - 1 Mile** **Higher**	**OH WELLS**	**OHDM30000040257**

Database:	Monitoring Water Wells Listing		
Well Log #:	2033265	Well Type:	Water Well
Drill Type:	AUGER	Test Type:	Bailing
Well Use:	MONITOR	Aquifer Type:	SAND AND GRAVEL
Permit #:	Not Reported	Test Rate (gpm):	Not Reported
Draw Down:	Not Reported	Test Duration:	Not Reported
Surface Water Level (ft):	0	Date Measured:	20110505000000.000
Casing Height (ft):	Not Reported	Screen Length (ft):	10
Total Depth (ft):	17	Completion Date:	20110505000000.000
Depth to Bedrock (ft):	Not Reported	Drill Year:	Not Reported
Well Seal Report #:	Not Reported	Screen Diameter (in):	1
Screen Type:	MACHINE SLOTTED	Screen Material:	PVC
Pump Type:	Not Reported	Pump Capacity (gpm):	Not Reported
Pump Installed By:	Not Reported	Water Level Elev (ft):	670.9
Well Drilled By:	Not Reported	Comments:	Not Reported

D28 **SSW** **1/2 - 1 Mile** **Higher**	**OH WELLS**	**OHDM30000040118**

Database:	Monitoring Water Wells Listing		
Well Log #:	2033263	Well Type:	Water Well
Drill Type:	AUGER	Test Type:	Bailing
Well Use:	MONITOR	Aquifer Type:	SAND
Permit #:	Not Reported	Test Rate (gpm):	Not Reported
Draw Down:	Not Reported	Test Duration:	Not Reported
Surface Water Level (ft):	0	Date Measured:	20110506000000.000
Casing Height (ft):	Not Reported	Screen Length (ft):	10
Total Depth (ft):	17	Completion Date:	20110506000000.000

Depth to Bedrock (ft):	Not Reported	Drill Year:	Not Reported
Well Seal Report #:	Not Reported	Screen Diameter (in):	1
Screen Type:	MACHINE SLOTTED	Screen Material:	PVC
Pump Type:	Not Reported	Pump Capacity (gpm):	Not Reported
Pump Installed By:	Not Reported	Water Level Elev (ft):	671
Well Drilled By:	Not Reported	Comments:	Not Reported

D29
SSW
1/2 - 1 Mile
Higher

OH WELLS **OHDM30000040114**

Database:	Monitoring Water Wells Listing		
Well Log #:	2033257	Well Type:	Water Well
Drill Type:	AUGER	Test Type:	Bailing
Well Use:	MONITOR	Aquifer Type:	GRAVEL AND SAND
Permit #:	Not Reported	Test Rate (gpm):	Not Reported
Draw Down:	Not Reported	Test Duration:	Not Reported
Surface Water Level (ft):	0	Date Measured:	20110504000000.000
Casing Height (ft):	Not Reported	Screen Length (ft):	10
Total Depth (ft):	16	Completion Date:	20110504000000.000
Depth to Bedrock (ft):	Not Reported	Drill Year:	Not Reported
Well Seal Report #:	Not Reported	Screen Diameter (in):	1
Screen Type:	MACHINE SLOTTED	Screen Material:	PVC
Pump Type:	Not Reported	Pump Capacity (gpm):	Not Reported
Pump Installed By:	Not Reported	Water Level Elev (ft):	671
Well Drilled By:	Not Reported	Comments:	Not Reported

D30
SSW
1/2 - 1 Mile
Higher

OH WELLS **OHDM30000040119**

Database:	Monitoring Water Wells Listing		
Well Log #:	2033264	Well Type:	Water Well
Drill Type:	AUGER	Test Type:	Bailing
Well Use:	MONITOR	Aquifer Type:	SAND AND GRAVEL
Permit #:	Not Reported	Test Rate (gpm):	Not Reported
Draw Down:	Not Reported	Test Duration:	Not Reported
Surface Water Level (ft):	0	Date Measured:	20110506000000.000
Casing Height (ft):	Not Reported	Screen Length (ft):	10
Total Depth (ft):	17	Completion Date:	20110506000000.000
Depth to Bedrock (ft):	Not Reported	Drill Year:	Not Reported
Well Seal Report #:	Not Reported	Screen Diameter (in):	1
Screen Type:	MACHINE SLOTTED	Screen Material:	PVC
Pump Type:	Not Reported	Pump Capacity (gpm):	Not Reported
Pump Installed By:	Not Reported	Water Level Elev (ft):	671
Well Drilled By:	Not Reported	Comments:	Not Reported

D31
SSW
1/2 - 1 Mile
Higher

OH WELLS **OHDM30000040117**

Database:	Monitoring Water Wells Listing		
Well Log #:	2033262	Well Type:	Water Well

Drill Type:	AUGER	Test Type:	Bailing
Well Use:	MONITOR	Aquifer Type:	SAND AND GRAVEL
Permit #:	Not Reported	Test Rate (gpm):	Not Reported
Draw Down:	Not Reported	Test Duration:	Not Reported
Surface Water Level (ft):	0	Date Measured:	20110504000000.000
Casing Height (ft):	Not Reported	Screen Length (ft):	10
Total Depth (ft):	16	Completion Date:	20110504000000.000
Depth to Bedrock (ft):	Not Reported	Drill Year:	Not Reported
Well Seal Report #:	Not Reported	Screen Diameter (in):	1
Screen Type:	MACHINE SLOTTED	Screen Material:	PVC
Pump Type:	Not Reported	Pump Capacity (gpm):	Not Reported
Pump Installed By:	Not Reported	Water Level Elev (ft):	671
Well Drilled By:	Not Reported	Comments:	Not Reported

D32
SSW
1/2 - 1 Mile
Higher

OH WELLS **OHDM30000040115**

Database:	Monitoring Water Wells Listing		
Well Log #:	2033259	Well Type:	Water Well
Drill Type:	AUGER	Test Type:	Bailing
Well Use:	MONITOR	Aquifer Type:	SAND
Permit #:	Not Reported	Test Rate (gpm):	Not Reported
Draw Down:	Not Reported	Test Duration:	Not Reported
Surface Water Level (ft):	0	Date Measured:	20110504000000.000
Casing Height (ft):	Not Reported	Screen Length (ft):	10
Total Depth (ft):	15	Completion Date:	20110504000000.000
Depth to Bedrock (ft):	Not Reported	Drill Year:	Not Reported
Well Seal Report #:	Not Reported	Screen Diameter (in):	1
Screen Type:	MACHINE SLOTTED	Screen Material:	PVC
Pump Type:	Not Reported	Pump Capacity (gpm):	Not Reported
Pump Installed By:	Not Reported	Water Level Elev (ft):	671
Well Drilled By:	Not Reported	Comments:	Not Reported

D33
SSW
1/2 - 1 Mile
Higher

OH WELLS **OHDM30000040111**

Database:	Monitoring Water Wells Listing		
Well Log #:	2033207	Well Type:	Water Well
Drill Type:	AUGER	Test Type:	Bailing
Well Use:	MONITOR	Aquifer Type:	SAND AND GRAVEL
Permit #:	Not Reported	Test Rate (gpm):	Not Reported
Draw Down:	Not Reported	Test Duration:	Not Reported
Surface Water Level (ft):	0	Date Measured:	20110509000000.000
Casing Height (ft):	Not Reported	Screen Length (ft):	10
Total Depth (ft):	15	Completion Date:	20110509000000.000
Depth to Bedrock (ft):	Not Reported	Drill Year:	Not Reported
Well Seal Report #:	Not Reported	Screen Diameter (in):	1
Screen Type:	MACHINE SLOTTED	Screen Material:	PVC
Pump Type:	Not Reported	Pump Capacity (gpm):	Not Reported
Pump Installed By:	Not Reported	Water Level Elev (ft):	671.1
Well Drilled By:	Not Reported	Comments:	Not Reported

Map ID Direction Distance Elevation	Database	EDR ID Number
D34 **SSW** **1/2 - 1 Mile** **Higher**	**OH WELLS**	**OHDM30000040204**

Database:	Monitoring Water Wells Listing		
Well Log #:	2033210	Well Type:	Water Well
Drill Type:	AUGER	Test Type:	Bailing
Well Use:	MONITOR	Aquifer Type:	SAND
Permit #:	Not Reported	Test Rate (gpm):	Not Reported
Draw Down:	Not Reported	Test Duration:	Not Reported
Surface Water Level (ft):	0	Date Measured:	20110509000000.000
Casing Height (ft):	Not Reported	Screen Length (ft):	10
Total Depth (ft):	15	Completion Date:	20110509000000.000
Depth to Bedrock (ft):	8	Drill Year:	Not Reported
Well Seal Report #:	Not Reported	Screen Diameter (in):	1
Screen Type:	MACHINE SLOTTED	Screen Material:	PVC
Pump Type:	Not Reported	Pump Capacity (gpm):	Not Reported
Pump Installed By:	Not Reported	Water Level Elev (ft):	672.6
Well Drilled By:	Not Reported	Comments:	Not Reported

D35 **SSW** **1/2 - 1 Mile** **Higher**	**OH WELLS**	**OHDM30000040108**

Database:	Monitoring Water Wells Listing		
Well Log #:	2033203	Well Type:	Water Well
Drill Type:	AUGER	Test Type:	Bailing
Well Use:	MONITOR	Aquifer Type:	SAND AND GRAVEL
Permit #:	Not Reported	Test Rate (gpm):	Not Reported
Draw Down:	Not Reported	Test Duration:	Not Reported
Surface Water Level (ft):	0	Date Measured:	20110509000000.000
Casing Height (ft):	Not Reported	Screen Length (ft):	10
Total Depth (ft):	15	Completion Date:	20110509000000.000
Depth to Bedrock (ft):	Not Reported	Drill Year:	Not Reported
Well Seal Report #:	Not Reported	Screen Diameter (in):	1
Screen Type:	MACHINE SLOTTED	Screen Material:	PVC
Pump Type:	Not Reported	Pump Capacity (gpm):	Not Reported
Pump Installed By:	Not Reported	Water Level Elev (ft):	672.8
Well Drilled By:	Not Reported	Comments:	Not Reported

D36 **SSW** **1/2 - 1 Mile** **Higher**	**OH WELLS**	**OHDM30000040107**

Database:	Monitoring Water Wells Listing		
Well Log #:	2033202	Well Type:	Water Well
Drill Type:	AUGER	Test Type:	Bailing
Well Use:	MONITOR	Aquifer Type:	SAND
Permit #:	Not Reported	Test Rate (gpm):	Not Reported
Draw Down:	Not Reported	Test Duration:	Not Reported
Surface Water Level (ft):	0	Date Measured:	20110509000000.000
Casing Height (ft):	Not Reported	Screen Length (ft):	10
Total Depth (ft):	15	Completion Date:	20110509000000.000

Depth to Bedrock (ft):	Not Reported	Drill Year:	Not Reported
Well Seal Report #:	Not Reported	Screen Diameter (in):	1
Screen Type:	MACHINE SLOTTED	Screen Material:	PVC
Pump Type:	Not Reported	Pump Capacity (gpm):	Not Reported
Pump Installed By:	Not Reported	Water Level Elev (ft):	672.7
Well Drilled By:	Not Reported	Comments:	Not Reported

E37
WSW
1/2 - 1 Mile
Higher

OH WELLS **OHD900000801870**

Database:	Water Well Database	Well Log #:	169844
Well Type:	Sealing Report	Drill Type:	Not Reported
Test Type:	Not Reported	Well Use:	ABANDONED
Aquifer Type:	Not Reported	Permit #:	Not Reported
Test Rate (gpm):	Not Reported	Draw Down:	0
Test Duration:	0	Surface Water Level (ft):	15.5
Date Measured:	20100720000000.000	Casing Height (ft):	0
Screen Length (ft):	Not Reported	Total Depth (ft):	22
Completion Date:	Not Reported	Depth to Bedrock (ft):	Not Reported
Drill Year:	Not Reported	Well Seal Report #:	Not Reported
Screen Diameter (in):	Not Reported	Screen Type:	Not Reported
Screen Material:	Not Reported	Pump Type:	Not Reported
Pump Capacity (gpm):	Not Reported	Pump Installed By:	Not Reported
Water Level Elev (ft):	Not Reported	Well Drilled By:	Not Reported
Comments:	Not Needed		

E38
WSW
1/2 - 1 Mile
Higher

OH WELLS **OHD900000801869**

Database:	Water Well Database	Well Log #:	169843
Well Type:	Sealing Report	Drill Type:	Not Reported
Test Type:	Not Reported	Well Use:	ABANDONED
Aquifer Type:	Not Reported	Permit #:	Not Reported
Test Rate (gpm):	Not Reported	Draw Down:	0
Test Duration:	0	Surface Water Level (ft):	17.6
Date Measured:	20100720000000.000	Casing Height (ft):	0
Screen Length (ft):	Not Reported	Total Depth (ft):	23
Completion Date:	Not Reported	Depth to Bedrock (ft):	Not Reported
Drill Year:	Not Reported	Well Seal Report #:	Not Reported
Screen Diameter (in):	Not Reported	Screen Type:	Not Reported
Screen Material:	Not Reported	Pump Type:	Not Reported
Pump Capacity (gpm):	Not Reported	Pump Installed By:	Not Reported
Water Level Elev (ft):	Not Reported	Well Drilled By:	Not Reported
Comments:	No Longer Needed		

E39
WSW
1/2 - 1 Mile
Higher

OH WELLS **OHD900000801872**

Database:	Water Well Database	Well Log #:	169845
Well Type:	Sealing Report	Drill Type:	Not Reported

Test Type:	Not Reported	Well Use:	ABANDONED
Aquifer Type:	Not Reported	Permit #:	Not Reported
Test Rate (gpm):	Not Reported	Draw Down:	0
Test Duration:	0	Surface Water Level (ft):	18.2
Date Measured:	20100720000000.000	Casing Height (ft):	0
Screen Length (ft):	Not Reported	Total Depth (ft):	22
Completion Date:	Not Reported	Depth to Bedrock (ft):	Not Reported
Drill Year:	Not Reported	Well Seal Report #:	Not Reported
Screen Diameter (in):	Not Reported	Screen Type:	Not Reported
Screen Material:	Not Reported	Pump Type:	Not Reported
Pump Capacity (gpm):	Not Reported	Pump Installed By:	Not Reported
Water Level Elev (ft):	Not Reported	Well Drilled By:	Not Reported
Comments:	Casing Good Not Needed		

E40
WSW
1/2 - 1 Mile
Higher

OH WELLS **OHD900000801871**

Database:	Water Well Database	Well Log #:	169846
Well Type:	Sealing Report	Drill Type:	Not Reported
Test Type:	Not Reported	Well Use:	ABANDONED
Aquifer Type:	Not Reported	Permit #:	Not Reported
Test Rate (gpm):	Not Reported	Draw Down:	0
Test Duration:	0	Surface Water Level (ft):	14.9
Date Measured:	20100720000000.000	Casing Height (ft):	0
Screen Length (ft):	Not Reported	Total Depth (ft):	22
Completion Date:	Not Reported	Depth to Bedrock (ft):	Not Reported
Drill Year:	Not Reported	Well Seal Report #:	Not Reported
Screen Diameter (in):	Not Reported	Screen Type:	Not Reported
Screen Material:	Not Reported	Pump Type:	Not Reported
Pump Capacity (gpm):	Not Reported	Pump Installed By:	Not Reported
Water Level Elev (ft):	Not Reported	Well Drilled By:	Not Reported
Comments:	Not Needed		

41
SE
1/2 - 1 Mile
Higher

OH WELLS **OHD900000897522**

Database:	Water Well Database	Well Log #:	9918012
Well Type:	Water Well	Drill Type:	Not Reported
Test Type:	Not Reported	Well Use:	Not Reported
Aquifer Type:	SAND AND GRAVEL	Permit #:	Not Reported
Test Rate (gpm):	Not Reported	Draw Down:	Not Reported
Test Duration:	Not Reported	Surface Water Level (ft):	105
Date Measured:	Not Reported	Casing Height (ft):	Not Reported
Screen Length (ft):	Not Reported	Total Depth (ft):	350
Completion Date:	19451113000000.000	Depth to Bedrock (ft):	123
Drill Year:	Not Reported	Well Seal Report #:	Not Reported
Screen Diameter (in):	Not Reported	Screen Type:	Not Reported
Screen Material:	Not Reported	Pump Type:	Not Reported
Pump Capacity (gpm):	Not Reported	Pump Installed By:	Not Reported
Water Level Elev (ft):	568.2	Well Drilled By:	Not Reported
Comments:	Not Reported		

Map ID Direction Distance Elevation	Database	EDR ID Number
F42 **NE** **1/2 - 1 Mile** **Lower**	**OH WELLS**	**OHDM30000063885**

Database:	Monitoring Water Wells Listing		
Well Log #:	322420	Well Type:	Sealing Report
Drill Type:	Not Reported	Test Type:	Not Reported
Well Use:	MONITOR	Aquifer Type:	Not Reported
Permit #:	Not Reported	Test Rate (gpm):	Not Reported
Draw Down:	Not Reported	Test Duration:	Not Reported
Surface Water Level (ft):	6.5	Date Measured:	20190118000000.000
Casing Height (ft):	Not Reported	Screen Length (ft):	Not Reported
Total Depth (ft):	18	Completion Date:	20190118000000.000
Depth to Bedrock (ft):	Not Reported	Drill Year:	Not Reported
Well Seal Report #:	Not Reported	Screen Diameter (in):	Not Reported
Screen Type:	Not Reported	Screen Material:	Not Reported
Pump Type:	Not Reported	Pump Capacity (gpm):	Not Reported
Pump Installed By:	Not Reported	Water Level Elev (ft):	Not Reported
Well Drilled By:	Not Reported	Comments:	No Longer Needed

F43 **NE** **1/2 - 1 Mile** **Lower**	**OH WELLS**	**OHDM30000063884**

Database:	Monitoring Water Wells Listing		
Well Log #:	322419	Well Type:	Sealing Report
Drill Type:	Not Reported	Test Type:	Not Reported
Well Use:	MONITOR	Aquifer Type:	Not Reported
Permit #:	Not Reported	Test Rate (gpm):	Not Reported
Draw Down:	Not Reported	Test Duration:	Not Reported
Surface Water Level (ft):	6	Date Measured:	20190118000000.000
Casing Height (ft):	Not Reported	Screen Length (ft):	Not Reported
Total Depth (ft):	18	Completion Date:	20190118000000.000
Depth to Bedrock (ft):	Not Reported	Drill Year:	Not Reported
Well Seal Report #:	Not Reported	Screen Diameter (in):	Not Reported
Screen Type:	Not Reported	Screen Material:	Not Reported
Pump Type:	Not Reported	Pump Capacity (gpm):	Not Reported
Pump Installed By:	Not Reported	Water Level Elev (ft):	Not Reported
Well Drilled By:	Not Reported	Comments:	No Longer Needed

F44 **NE** **1/2 - 1 Mile** **Lower**	**OH WELLS**	**OHDM30000023958**

Database:	Monitoring Water Wells Listing		
Well Log #:	322418	Well Type:	Sealing Report
Drill Type:	Not Reported	Test Type:	Not Reported
Well Use:	MONITOR	Aquifer Type:	Not Reported
Permit #:	Not Reported	Test Rate (gpm):	Not Reported
Draw Down:	Not Reported	Test Duration:	Not Reported
Surface Water Level (ft):	7	Date Measured:	20190118000000.000
Casing Height (ft):	Not Reported	Screen Length (ft):	Not Reported
Total Depth (ft):	18	Completion Date:	20190118000000.000

Depth to Bedrock (ft):	Not Reported	Drill Year:	Not Reported
Well Seal Report #:	Not Reported	Screen Diameter (in):	Not Reported
Screen Type:	Not Reported	Screen Material:	Not Reported
Pump Type:	Not Reported	Pump Capacity (gpm):	Not Reported
Pump Installed By:	Not Reported	Water Level Elev (ft):	Not Reported
Well Drilled By:	Not Reported	Comments:	No Longer Needed

F45
NE
1/2 - 1 Mile
Lower

OH WELLS **OHD900000655090**

Database:	Water Well Database	Well Log #:	2072245
Well Type:	Water Well	Drill Type:	AUGER
Test Type:	Not Reported	Well Use:	VAPOR EXTRACTIO
Aquifer Type:	SAND	Permit #:	Not Reported
Test Rate (gpm):	Not Reported	Draw Down:	Not Reported
Test Duration:	Not Reported	Surface Water Level (ft):	Not Reported
Date Measured:	Not Reported	Casing Height (ft):	0
Screen Length (ft):	5	Total Depth (ft):	15
Completion Date:	20190204000000.000	Depth to Bedrock (ft):	Not Reported
Drill Year:	Not Reported	Well Seal Report #:	Not Reported
Screen Diameter (in):	4	Screen Type:	MACHINE SLOTTED
Screen Material:	PVC	Pump Type:	Not Reported
Pump Capacity (gpm):	Not Reported	Pump Installed By:	Not Reported
Water Level Elev (ft):	Not Reported	Well Drilled By:	Not Reported
Comments:	Not Reported		

F46
NE
1/2 - 1 Mile
Lower

OH WELLS **OHD900000633065**

Database:	Water Well Database	Well Log #:	2072284
Well Type:	Water Well	Drill Type:	AUGER
Test Type:	Not Reported	Well Use:	VAPOR EXTRACTIO
Aquifer Type:	SAND	Permit #:	Not Reported
Test Rate (gpm):	Not Reported	Draw Down:	Not Reported
Test Duration:	Not Reported	Surface Water Level (ft):	Not Reported
Date Measured:	Not Reported	Casing Height (ft):	0
Screen Length (ft):	2	Total Depth (ft):	14
Completion Date:	20190205000000.000	Depth to Bedrock (ft):	Not Reported
Drill Year:	Not Reported	Well Seal Report #:	Not Reported
Screen Diameter (in):	2	Screen Type:	MACHINE SLOTTED
Screen Material:	PVC	Pump Type:	Not Reported
Pump Capacity (gpm):	Not Reported	Pump Installed By:	Not Reported
Water Level Elev (ft):	Not Reported	Well Drilled By:	Not Reported
Comments:	Not Reported		

F47
NE
1/2 - 1 Mile
Lower

OH WELLS **OHD900000838182**

Database:	Water Well Database	Well Log #:	2072270
Well Type:	Water Well	Drill Type:	AUGER

Test Type:	Not Reported	Well Use:	VAPOR EXTRACTIO
Aquifer Type:	SAND AND CLAY	Permit #:	Not Reported
Test Rate (gpm):	Not Reported	Draw Down:	Not Reported
Test Duration:	Not Reported	Surface Water Level (ft):	Not Reported
Date Measured:	Not Reported	Casing Height (ft):	0
Screen Length (ft):	2	Total Depth (ft):	15
Completion Date:	20190205000000.000	Depth to Bedrock (ft):	Not Reported
Drill Year:	Not Reported	Well Seal Report #:	Not Reported
Screen Diameter (in):	2	Screen Type:	MACHINE SLOTTED
Screen Material:	PVC	Pump Type:	Not Reported
Pump Capacity (gpm):	Not Reported	Pump Installed By:	Not Reported
Water Level Elev (ft):	Not Reported	Well Drilled By:	Not Reported
Comments:	Not Reported		

F48
NE
1/2 - 1 Mile
Lower

OH WELLS **OHD900000549796**

Database:	Water Well Database	Well Log #:	2072228
Well Type:	Water Well	Drill Type:	AUGER
Test Type:	Not Reported	Well Use:	VAPOR EXTRACTIO
Aquifer Type:	SAND AND CLAY	Permit #:	Not Reported
Test Rate (gpm):	Not Reported	Draw Down:	Not Reported
Test Duration:	Not Reported	Surface Water Level (ft):	Not Reported
Date Measured:	Not Reported	Casing Height (ft):	0
Screen Length (ft):	5	Total Depth (ft):	15
Completion Date:	20190205000000.000	Depth to Bedrock (ft):	Not Reported
Drill Year:	Not Reported	Well Seal Report #:	Not Reported
Screen Diameter (in):	4	Screen Type:	MACHINE SLOTTED
Screen Material:	PVC	Pump Type:	Not Reported
Pump Capacity (gpm):	Not Reported	Pump Installed By:	Not Reported
Water Level Elev (ft):	Not Reported	Well Drilled By:	Not Reported
Comments:	Not Reported		

F49
NE
1/2 - 1 Mile
Lower

OH WELLS **OHD900000633064**

Database:	Water Well Database	Well Log #:	2072283
Well Type:	Water Well	Drill Type:	AUGER
Test Type:	Not Reported	Well Use:	VAPOR EXTRACTIO
Aquifer Type:	SAND AND CLAY	Permit #:	Not Reported
Test Rate (gpm):	Not Reported	Draw Down:	Not Reported
Test Duration:	Not Reported	Surface Water Level (ft):	Not Reported
Date Measured:	Not Reported	Casing Height (ft):	0
Screen Length (ft):	2	Total Depth (ft):	15
Completion Date:	20190205000000.000	Depth to Bedrock (ft):	Not Reported
Drill Year:	Not Reported	Well Seal Report #:	Not Reported
Screen Diameter (in):	2	Screen Type:	MACHINE SLOTTED
Screen Material:	PVC	Pump Type:	Not Reported
Pump Capacity (gpm):	Not Reported	Pump Installed By:	Not Reported
Water Level Elev (ft):	Not Reported	Well Drilled By:	Not Reported
Comments:	Not Reported		

Map ID Direction Distance Elevation	Database	EDR ID Number
F50 **NE** **1/2 - 1 Mile** **Lower**	**OH WELLS**	**OHD900000836746**

Database:	Water Well Database	Well Log #:	2072271
Well Type:	Water Well	Drill Type:	AUGER
Test Type:	Not Reported	Well Use:	VAPOR EXTRACTIO
Aquifer Type:	Not Reported	Permit #:	Not Reported
Test Rate (gpm):	Not Reported	Draw Down:	Not Reported
Test Duration:	Not Reported	Surface Water Level (ft):	Not Reported
Date Measured:	Not Reported	Casing Height (ft):	0
Screen Length (ft):	2	Total Depth (ft):	18.9
Completion Date:	20190207000000.000	Depth to Bedrock (ft):	Not Reported
Drill Year:	Not Reported	Well Seal Report #:	Not Reported
Screen Diameter (in):	2	Screen Type:	MACHINE SLOTTED
Screen Material:	PVC	Pump Type:	Not Reported
Pump Capacity (gpm):	Not Reported	Pump Installed By:	Not Reported
Water Level Elev (ft):	Not Reported	Well Drilled By:	Not Reported
Comments:	Not Reported		

F51 **NE** **1/2 - 1 Mile** **Lower**	**OH WELLS**	**OHD900000633306**

Database:	Water Well Database	Well Log #:	2072286
Well Type:	Water Well	Drill Type:	AIR ROTARY
Test Type:	Not Reported	Well Use:	VAPOR EXTRACTIO
Aquifer Type:	SAND AND CLAY	Permit #:	Not Reported
Test Rate (gpm):	Not Reported	Draw Down:	Not Reported
Test Duration:	Not Reported	Surface Water Level (ft):	Not Reported
Date Measured:	Not Reported	Casing Height (ft):	0
Screen Length (ft):	5	Total Depth (ft):	15
Completion Date:	20190205000000.000	Depth to Bedrock (ft):	Not Reported
Drill Year:	Not Reported	Well Seal Report #:	Not Reported
Screen Diameter (in):	4	Screen Type:	MACHINE SLOTTED
Screen Material:	PVC	Pump Type:	Not Reported
Pump Capacity (gpm):	Not Reported	Pump Installed By:	Not Reported
Water Level Elev (ft):	Not Reported	Well Drilled By:	Not Reported
Comments:	Not Reported		

F52 **NE** **1/2 - 1 Mile** **Lower**	**OH WELLS**	**OHD900000549794**

Database:	Water Well Database	Well Log #:	2072226
Well Type:	Water Well	Drill Type:	AUGER
Test Type:	Not Reported	Well Use:	VAPOR EXTRACTIO
Aquifer Type:	SAND AND SILT	Permit #:	Not Reported
Test Rate (gpm):	Not Reported	Draw Down:	Not Reported
Test Duration:	Not Reported	Surface Water Level (ft):	Not Reported
Date Measured:	Not Reported	Casing Height (ft):	0
Screen Length (ft):	5	Total Depth (ft):	15
Completion Date:	20190204000000.000	Depth to Bedrock (ft):	Not Reported

Drill Year:	Not Reported	Well Seal Report #:	Not Reported
Screen Diameter (in):	4	Screen Type:	MACHINE SLOTTED
Screen Material:	PVC	Pump Type:	Not Reported
Pump Capacity (gpm):	Not Reported	Pump Installed By:	Not Reported
Water Level Elev (ft):	Not Reported	Well Drilled By:	Not Reported
Comments:	Not Reported		

F53
NE
1/2 - 1 Mile
Lower

OH WELLS **OHDM30000017550**

Database:	Monitoring Water Wells Listing		
Well Log #:	2012552	Well Type:	Water Well
Drill Type:	AUGER	Test Type:	Not Reported
Well Use:	MONITOR	Aquifer Type:	SAND
Permit #:	Not Reported	Test Rate (gpm):	Not Reported
Draw Down:	Not Reported	Test Duration:	Not Reported
Surface Water Level (ft):	0	Date Measured:	Not Reported
Casing Height (ft):	0	Screen Length (ft):	10
Total Depth (ft):	15	Completion Date:	20070911000000.000
Depth to Bedrock (ft):	Not Reported	Drill Year:	Not Reported
Well Seal Report #:	Not Reported	Screen Diameter (in):	2
Screen Type:	MACHINE SLOTTED	Screen Material:	PVC
Pump Type:	Not Reported	Pump Capacity (gpm):	Not Reported
Pump Installed By:	Not Reported	Water Level Elev (ft):	648
Well Drilled By:	Not Reported	Comments:	Not Reported

F54
NE
1/2 - 1 Mile
Lower

OH WELLS **OHDM30000017548**

Database:	Monitoring Water Wells Listing		
Well Log #:	2012550	Well Type:	Water Well
Drill Type:	AUGER	Test Type:	Not Reported
Well Use:	MONITOR	Aquifer Type:	SAND
Permit #:	Not Reported	Test Rate (gpm):	Not Reported
Draw Down:	Not Reported	Test Duration:	Not Reported
Surface Water Level (ft):	0	Date Measured:	Not Reported
Casing Height (ft):	0	Screen Length (ft):	10
Total Depth (ft):	15	Completion Date:	20070911000000.000
Depth to Bedrock (ft):	Not Reported	Drill Year:	Not Reported
Well Seal Report #:	Not Reported	Screen Diameter (in):	2
Screen Type:	MACHINE SLOTTED	Screen Material:	PVC
Pump Type:	Not Reported	Pump Capacity (gpm):	Not Reported
Pump Installed By:	Not Reported	Water Level Elev (ft):	647.8
Well Drilled By:	Not Reported	Comments:	Not Reported

F55
NE
1/2 - 1 Mile
Lower

OH WELLS **OHD900000667697**

Database:	Water Well Database	Well Log #:	2072272
Well Type:	Water Well	Drill Type:	AUGER

Test Type:	Not Reported	Well Use:	VAPOR EXTRACTIO
Aquifer Type:	SAND	Permit #:	Not Reported
Test Rate (gpm):	Not Reported	Draw Down:	Not Reported
Test Duration:	Not Reported	Surface Water Level (ft):	Not Reported
Date Measured:	Not Reported	Casing Height (ft):	0
Screen Length (ft):	2	Total Depth (ft):	15
Completion Date:	20190207000000.000	Depth to Bedrock (ft):	Not Reported
Drill Year:	Not Reported	Well Seal Report #:	Not Reported
Screen Diameter (in):	2	Screen Type:	MACHINE SLOTTED
Screen Material:	PVC	Pump Type:	Not Reported
Pump Capacity (gpm):	Not Reported	Pump Installed By:	Not Reported
Water Level Elev (ft):	Not Reported	Well Drilled By:	Not Reported
Comments:	Not Reported		

F56
NE
1/2 - 1 Mile
Lower

OH WELLS **OHD900000592558**

Database:	Water Well Database	Well Log #:	2072240
Well Type:	Water Well	Drill Type:	AUGER
Test Type:	Not Reported	Well Use:	VAPOR EXTRACTIO
Aquifer Type:	SAND	Permit #:	Not Reported
Test Rate (gpm):	Not Reported	Draw Down:	Not Reported
Test Duration:	Not Reported	Surface Water Level (ft):	Not Reported
Date Measured:	Not Reported	Casing Height (ft):	0
Screen Length (ft):	2	Total Depth (ft):	20
Completion Date:	20190205000000.000	Depth to Bedrock (ft):	Not Reported
Drill Year:	Not Reported	Well Seal Report #:	Not Reported
Screen Diameter (in):	2	Screen Type:	MACHINE SLOTTED
Screen Material:	PVC	Pump Type:	Not Reported
Pump Capacity (gpm):	Not Reported	Pump Installed By:	Not Reported
Water Level Elev (ft):	Not Reported	Well Drilled By:	Not Reported
Comments:	Not Reported		

F57
NE
1/2 - 1 Mile
Lower

OH WELLS **OHD900000861661**

Database:	Water Well Database	Well Log #:	2072241
Well Type:	Water Well	Drill Type:	AUGER
Test Type:	Not Reported	Well Use:	VAPOR EXTRACTIO
Aquifer Type:	SAND	Permit #:	Not Reported
Test Rate (gpm):	Not Reported	Draw Down:	Not Reported
Test Duration:	Not Reported	Surface Water Level (ft):	Not Reported
Date Measured:	Not Reported	Casing Height (ft):	0
Screen Length (ft):	2	Total Depth (ft):	20
Completion Date:	20190204000000.000	Depth to Bedrock (ft):	Not Reported
Drill Year:	Not Reported	Well Seal Report #:	Not Reported
Screen Diameter (in):	2	Screen Type:	MACHINE SLOTTED
Screen Material:	PVC	Pump Type:	Not Reported
Pump Capacity (gpm):	Not Reported	Pump Installed By:	Not Reported
Water Level Elev (ft):	Not Reported	Well Drilled By:	Not Reported
Comments:	Not Reported		

Map ID Direction Distance Elevation	Database	EDR ID Number
F58 **NE** **1/2 - 1 Mile** **Lower**	**OH WELLS**	**OHD900000630681**

Database:	Water Well Database	Well Log #:	2072276
Well Type:	Water Well	Drill Type:	AUGER
Test Type:	Not Reported	Well Use:	VAPOR EXTRACTIO
Aquifer Type:	Not Reported	Permit #:	Not Reported
Test Rate (gpm):	Not Reported	Draw Down:	Not Reported
Test Duration:	Not Reported	Surface Water Level (ft):	Not Reported
Date Measured:	Not Reported	Casing Height (ft):	0
Screen Length (ft):	2	Total Depth (ft):	14
Completion Date:	20190205000000.000	Depth to Bedrock (ft):	Not Reported
Drill Year:	Not Reported	Well Seal Report #:	Not Reported
Screen Diameter (in):	2	Screen Type:	MACHINE SLOTTED
Screen Material:	PVC	Pump Type:	Not Reported
Pump Capacity (gpm):	Not Reported	Pump Installed By:	Not Reported
Water Level Elev (ft):	Not Reported	Well Drilled By:	Not Reported
Comments:	Not Reported		

F59 **NE** **1/2 - 1 Mile** **Lower**	**OH WELLS**	**OHD900000564966**

Database:	Water Well Database	Well Log #:	2072266
Well Type:	Water Well	Drill Type:	AUGER
Test Type:	Not Reported	Well Use:	VAPOR EXTRACTIO
Aquifer Type:	SAND AND CLAY	Permit #:	Not Reported
Test Rate (gpm):	Not Reported	Draw Down:	Not Reported
Test Duration:	Not Reported	Surface Water Level (ft):	Not Reported
Date Measured:	Not Reported	Casing Height (ft):	0
Screen Length (ft):	5	Total Depth (ft):	15
Completion Date:	20190204000000.000	Depth to Bedrock (ft):	Not Reported
Drill Year:	Not Reported	Well Seal Report #:	Not Reported
Screen Diameter (in):	4	Screen Type:	MACHINE SLOTTED
Screen Material:	PVC	Pump Type:	Not Reported
Pump Capacity (gpm):	Not Reported	Pump Installed By:	Not Reported
Water Level Elev (ft):	Not Reported	Well Drilled By:	Not Reported
Comments:	Not Reported		

F60 **NE** **1/2 - 1 Mile** **Lower**	**OH WELLS**	**OHD900000861666**

Database:	Water Well Database	Well Log #:	2072268
Well Type:	Water Well	Drill Type:	AUGER
Test Type:	Not Reported	Well Use:	VAPOR EXTRACTIO
Aquifer Type:	SAND	Permit #:	Not Reported
Test Rate (gpm):	Not Reported	Draw Down:	Not Reported
Test Duration:	Not Reported	Surface Water Level (ft):	Not Reported
Date Measured:	Not Reported	Casing Height (ft):	0
Screen Length (ft):	5	Total Depth (ft):	15
Completion Date:	20190205000000.000	Depth to Bedrock (ft):	Not Reported

Drill Year:	Not Reported	Well Seal Report #:	Not Reported
Screen Diameter (in):	4	Screen Type:	MACHINE SLOTTED
Screen Material:	PVC	Pump Type:	Not Reported
Pump Capacity (gpm):	Not Reported	Pump Installed By:	Not Reported
Water Level Elev (ft):	Not Reported	Well Drilled By:	Not Reported
Comments:	Not Reported		

F61
NE
1/2 - 1 Mile
Lower

OH WELLS **OHDM30000046358**

Database:	Monitoring Water Wells Listing		
Well Log #:	2017056	Well Type:	Water Well
Drill Type:	DRIVEN	Test Type:	Not Reported
Well Use:	MONITOR	Aquifer Type:	SAND
Permit #:	Not Reported	Test Rate (gpm):	Not Reported
Draw Down:	Not Reported	Test Duration:	Not Reported
Surface Water Level (ft):	0	Date Measured:	Not Reported
Casing Height (ft):	0	Screen Length (ft):	10
Total Depth (ft):	15	Completion Date:	20070914000000.000
Depth to Bedrock (ft):	Not Reported	Drill Year:	Not Reported
Well Seal Report #:	Not Reported	Screen Diameter (in):	1
Screen Type:	MACHINE SLOTTED	Screen Material:	PVC
Pump Type:	Not Reported	Pump Capacity (gpm):	Not Reported
Pump Installed By:	Not Reported	Water Level Elev (ft):	648.2
Well Drilled By:	Not Reported	Comments:	Not Reported

F62
NE
1/2 - 1 Mile
Lower

OH WELLS **OHDM30000046359**

Database:	Monitoring Water Wells Listing		
Well Log #:	2017057	Well Type:	Water Well
Drill Type:	DRIVEN	Test Type:	Not Reported
Well Use:	MONITOR	Aquifer Type:	SAND
Permit #:	Not Reported	Test Rate (gpm):	Not Reported
Draw Down:	Not Reported	Test Duration:	Not Reported
Surface Water Level (ft):	0	Date Measured:	Not Reported
Casing Height (ft):	0	Screen Length (ft):	10
Total Depth (ft):	15	Completion Date:	20070914000000.000
Depth to Bedrock (ft):	Not Reported	Drill Year:	Not Reported
Well Seal Report #:	Not Reported	Screen Diameter (in):	1
Screen Type:	MACHINE SLOTTED	Screen Material:	PVC
Pump Type:	Not Reported	Pump Capacity (gpm):	Not Reported
Pump Installed By:	Not Reported	Water Level Elev (ft):	648.2
Well Drilled By:	Not Reported	Comments:	Not Reported

F63
NE
1/2 - 1 Mile
Lower

OH WELLS **OHDM30000046357**

Database:	Monitoring Water Wells Listing		
Well Log #:	2017055	Well Type:	Water Well

Drill Type:	DRIVEN	Test Type:	Not Reported
Well Use:	MONITOR	Aquifer Type:	CLAY
Permit #:	Not Reported	Test Rate (gpm):	Not Reported
Draw Down:	Not Reported	Test Duration:	Not Reported
Surface Water Level (ft):	0	Date Measured:	Not Reported
Casing Height (ft):	0	Screen Length (ft):	10
Total Depth (ft):	15	Completion Date:	20070914000000.000
Depth to Bedrock (ft):	Not Reported	Drill Year:	Not Reported
Well Seal Report #:	Not Reported	Screen Diameter (in):	1
Screen Type:	MACHINE SLOTTED	Screen Material:	PVC
Pump Type:	Not Reported	Pump Capacity (gpm):	Not Reported
Pump Installed By:	Not Reported	Water Level Elev (ft):	648.2
Well Drilled By:	Not Reported	Comments:	Not Reported

F64
NE
1/2 - 1 Mile
Lower

OH WELLS **OHDM30000046355**

Database:	Monitoring Water Wells Listing		
Well Log #:	2017053	Well Type:	Water Well
Drill Type:	DRIVEN	Test Type:	Not Reported
Well Use:	MONITOR	Aquifer Type:	SAND
Permit #:	Not Reported	Test Rate (gpm):	Not Reported
Draw Down:	Not Reported	Test Duration:	Not Reported
Surface Water Level (ft):	0	Date Measured:	Not Reported
Casing Height (ft):	0	Screen Length (ft):	10
Total Depth (ft):	15	Completion Date:	20070914000000.000
Depth to Bedrock (ft):	Not Reported	Drill Year:	Not Reported
Well Seal Report #:	Not Reported	Screen Diameter (in):	1
Screen Type:	MACHINE SLOTTED	Screen Material:	PVC
Pump Type:	Not Reported	Pump Capacity (gpm):	Not Reported
Pump Installed By:	Not Reported	Water Level Elev (ft):	648.2
Well Drilled By:	Not Reported	Comments:	Not Reported

F65
NE
1/2 - 1 Mile
Lower

OH WELLS **OHDM30000046356**

Database:	Monitoring Water Wells Listing		
Well Log #:	2017054	Well Type:	Water Well
Drill Type:	DRIVEN	Test Type:	Not Reported
Well Use:	MONITOR	Aquifer Type:	CLAY
Permit #:	Not Reported	Test Rate (gpm):	Not Reported
Draw Down:	Not Reported	Test Duration:	Not Reported
Surface Water Level (ft):	0	Date Measured:	Not Reported
Casing Height (ft):	0	Screen Length (ft):	10
Total Depth (ft):	15	Completion Date:	20070914000000.000
Depth to Bedrock (ft):	Not Reported	Drill Year:	Not Reported
Well Seal Report #:	Not Reported	Screen Diameter (in):	1
Screen Type:	MACHINE SLOTTED	Screen Material:	PVC
Pump Type:	Not Reported	Pump Capacity (gpm):	Not Reported
Pump Installed By:	Not Reported	Water Level Elev (ft):	648.2
Well Drilled By:	Not Reported	Comments:	Not Reported

Map ID Direction Distance Elevation	Database	EDR ID Number
F66 **NE** **1/2 - 1 Mile** **Lower**	**OH WELLS**	**OHDM30000046360**

Database:	Monitoring Water Wells Listing		
Well Log #:	2017060	Well Type:	Water Well
Drill Type:	DRIVEN	Test Type:	Not Reported
Well Use:	MONITOR	Aquifer Type:	SAND
Permit #:	Not Reported	Test Rate (gpm):	Not Reported
Draw Down:	Not Reported	Test Duration:	Not Reported
Surface Water Level (ft):	0	Date Measured:	Not Reported
Casing Height (ft):	0	Screen Length (ft):	10
Total Depth (ft):	15	Completion Date:	20070914000000.000
Depth to Bedrock (ft):	Not Reported	Drill Year:	Not Reported
Well Seal Report #:	Not Reported	Screen Diameter (in):	1
Screen Type:	MACHINE SLOTTED	Screen Material:	PVC
Pump Type:	Not Reported	Pump Capacity (gpm):	Not Reported
Pump Installed By:	Not Reported	Water Level Elev (ft):	648.2
Well Drilled By:	Not Reported	Comments:	Not Reported

F67 **NE** **1/2 - 1 Mile** **Lower**	**OH WELLS**	**OHDM30000046363**

Database:	Monitoring Water Wells Listing		
Well Log #:	2017063	Well Type:	Water Well
Drill Type:	DRIVEN	Test Type:	Not Reported
Well Use:	MONITOR	Aquifer Type:	SAND
Permit #:	Not Reported	Test Rate (gpm):	Not Reported
Draw Down:	Not Reported	Test Duration:	Not Reported
Surface Water Level (ft):	0	Date Measured:	Not Reported
Casing Height (ft):	0	Screen Length (ft):	10
Total Depth (ft):	15	Completion Date:	20070914000000.000
Depth to Bedrock (ft):	Not Reported	Drill Year:	Not Reported
Well Seal Report #:	Not Reported	Screen Diameter (in):	1
Screen Type:	MACHINE SLOTTED	Screen Material:	PVC
Pump Type:	Not Reported	Pump Capacity (gpm):	Not Reported
Pump Installed By:	Not Reported	Water Level Elev (ft):	648.2
Well Drilled By:	Not Reported	Comments:	Not Reported

F68 **NE** **1/2 - 1 Mile** **Lower**	**OH WELLS**	**OHDM30000048690**

Database:	Monitoring Water Wells Listing		
Well Log #:	2017007	Well Type:	Water Well
Drill Type:	DRIVEN	Test Type:	Not Reported
Well Use:	MONITOR	Aquifer Type:	SAND
Permit #:	Not Reported	Test Rate (gpm):	Not Reported
Draw Down:	Not Reported	Test Duration:	Not Reported
Surface Water Level (ft):	0	Date Measured:	Not Reported
Casing Height (ft):	0	Screen Length (ft):	10
Total Depth (ft):	15	Completion Date:	20070914000000.000

Depth to Bedrock (ft):	Not Reported	Drill Year:	Not Reported
Well Seal Report #:	Not Reported	Screen Diameter (in):	1
Screen Type:	MACHINE SLOTTED	Screen Material:	PVC
Pump Type:	Not Reported	Pump Capacity (gpm):	Not Reported
Pump Installed By:	Not Reported	Water Level Elev (ft):	648.2
Well Drilled By:	Not Reported	Comments:	Not Reported

F69
NE
1/2 - 1 Mile
Lower

OH WELLS **OHDM30000046361**

Database:	Monitoring Water Wells Listing		
Well Log #:	2017061	Well Type:	Water Well
Drill Type:	DRIVEN	Test Type:	Not Reported
Well Use:	MONITOR	Aquifer Type:	SAND
Permit #:	Not Reported	Test Rate (gpm):	Not Reported
Draw Down:	Not Reported	Test Duration:	Not Reported
Surface Water Level (ft):	0	Date Measured:	Not Reported
Casing Height (ft):	0	Screen Length (ft):	10
Total Depth (ft):	15	Completion Date:	20070914000000.000
Depth to Bedrock (ft):	Not Reported	Drill Year:	Not Reported
Well Seal Report #:	Not Reported	Screen Diameter (in):	1
Screen Type:	MACHINE SLOTTED	Screen Material:	PVC
Pump Type:	Not Reported	Pump Capacity (gpm):	Not Reported
Pump Installed By:	Not Reported	Water Level Elev (ft):	648.2
Well Drilled By:	Not Reported	Comments:	Not Reported

F70
NE
1/2 - 1 Mile
Lower

OH WELLS **OHDM30000046362**

Database:	Monitoring Water Wells Listing		
Well Log #:	2017062	Well Type:	Water Well
Drill Type:	DRIVEN	Test Type:	Not Reported
Well Use:	MONITOR	Aquifer Type:	SAND
Permit #:	Not Reported	Test Rate (gpm):	Not Reported
Draw Down:	Not Reported	Test Duration:	Not Reported
Surface Water Level (ft):	0	Date Measured:	Not Reported
Casing Height (ft):	0	Screen Length (ft):	10
Total Depth (ft):	15	Completion Date:	20070914000000.000
Depth to Bedrock (ft):	Not Reported	Drill Year:	Not Reported
Well Seal Report #:	Not Reported	Screen Diameter (in):	1
Screen Type:	MACHINE SLOTTED	Screen Material:	PVC
Pump Type:	Not Reported	Pump Capacity (gpm):	Not Reported
Pump Installed By:	Not Reported	Water Level Elev (ft):	648.2
Well Drilled By:	Not Reported	Comments:	Not Reported

F71
NE
1/2 - 1 Mile
Lower

OH WELLS **OHDM30000017552**

Database:	Monitoring Water Wells Listing		
Well Log #:	2012554	Well Type:	Water Well

Drill Type:	AUGER	Test Type:	Not Reported
Well Use:	MONITOR	Aquifer Type:	SAND
Permit #:	Not Reported	Test Rate (gpm):	Not Reported
Draw Down:	Not Reported	Test Duration:	Not Reported
Surface Water Level (ft):	0	Date Measured:	Not Reported
Casing Height (ft):	0	Screen Length (ft):	10
Total Depth (ft):	15	Completion Date:	20070911000000.000
Depth to Bedrock (ft):	Not Reported	Drill Year:	Not Reported
Well Seal Report #:	Not Reported	Screen Diameter (in):	2
Screen Type:	MACHINE SLOTTED	Screen Material:	PVC
Pump Type:	Not Reported	Pump Capacity (gpm):	Not Reported
Pump Installed By:	Not Reported	Water Level Elev (ft):	648.1
Well Drilled By:	Not Reported	Comments:	Not Reported

F72
NE
1/2 - 1 Mile
Lower

OH WELLS **OHD900000861667**

Database:	Water Well Database	Well Log #:	2072269
Well Type:	Water Well	Drill Type:	AUGER
Test Type:	Not Reported	Well Use:	VAPOR EXTRACTIO
Aquifer Type:	SAND	Permit #:	Not Reported
Test Rate (gpm):	Not Reported	Draw Down:	Not Reported
Test Duration:	Not Reported	Surface Water Level (ft):	Not Reported
Date Measured:	Not Reported	Casing Height (ft):	0
Screen Length (ft):	5	Total Depth (ft):	15
Completion Date:	20190204000000.000	Depth to Bedrock (ft):	Not Reported
Drill Year:	Not Reported	Well Seal Report #:	Not Reported
Screen Diameter (in):	4	Screen Type:	MACHINE SLOTTED
Screen Material:	PVC	Pump Type:	Not Reported
Pump Capacity (gpm):	Not Reported	Pump Installed By:	Not Reported
Water Level Elev (ft):	Not Reported	Well Drilled By:	Not Reported
Comments:	Not Reported		

F73
NE
1/2 - 1 Mile
Lower

OH WELLS **OHDM30000017554**

Database:	Monitoring Water Wells Listing		
Well Log #:	2012556	Well Type:	Water Well
Drill Type:	AUGER	Test Type:	Not Reported
Well Use:	MONITOR	Aquifer Type:	SAND
Permit #:	Not Reported	Test Rate (gpm):	Not Reported
Draw Down:	Not Reported	Test Duration:	Not Reported
Surface Water Level (ft):	0	Date Measured:	Not Reported
Casing Height (ft):	0	Screen Length (ft):	8
Total Depth (ft):	13	Completion Date:	20070912000000.000
Depth to Bedrock (ft):	Not Reported	Drill Year:	Not Reported
Well Seal Report #:	Not Reported	Screen Diameter (in):	2
Screen Type:	MACHINE SLOTTED	Screen Material:	PVC
Pump Type:	Not Reported	Pump Capacity (gpm):	Not Reported
Pump Installed By:	Not Reported	Water Level Elev (ft):	647.2
Well Drilled By:	Not Reported	Comments:	Not Reported

Map ID Direction Distance Elevation	Database	EDR ID Number
F74 **NE** **1/2 - 1 Mile** **Lower**	**OH WELLS**	**OHD900000655904**

Database:	Water Well Database	Well Log #:	2072273
Well Type:	Water Well	Drill Type:	AUGER
Test Type:	Not Reported	Well Use:	VAPOR EXTRACTIO
Aquifer Type:	SAND	Permit #:	Not Reported
Test Rate (gpm):	Not Reported	Draw Down:	Not Reported
Test Duration:	Not Reported	Surface Water Level (ft):	Not Reported
Date Measured:	Not Reported	Casing Height (ft):	0
Screen Length (ft):	2	Total Depth (ft):	16
Completion Date:	20190207000000.000	Depth to Bedrock (ft):	Not Reported
Drill Year:	Not Reported	Well Seal Report #:	Not Reported
Screen Diameter (in):	2	Screen Type:	MACHINE SLOTTED
Screen Material:	PVC	Pump Type:	Not Reported
Pump Capacity (gpm):	Not Reported	Pump Installed By:	Not Reported
Water Level Elev (ft):	Not Reported	Well Drilled By:	Not Reported
Comments:	Not Reported		

F75 **NE** **1/2 - 1 Mile** **Lower**	**OH WELLS**	**OHD900000605479**

Database:	Water Well Database	Well Log #:	2072275
Well Type:	Water Well	Drill Type:	AUGER
Test Type:	Not Reported	Well Use:	VAPOR EXTRACTIO
Aquifer Type:	SAND	Permit #:	Not Reported
Test Rate (gpm):	Not Reported	Draw Down:	Not Reported
Test Duration:	Not Reported	Surface Water Level (ft):	Not Reported
Date Measured:	Not Reported	Casing Height (ft):	0
Screen Length (ft):	2	Total Depth (ft):	15
Completion Date:	20190204000000.000	Depth to Bedrock (ft):	Not Reported
Drill Year:	Not Reported	Well Seal Report #:	Not Reported
Screen Diameter (in):	2	Screen Type:	MACHINE SLOTTED
Screen Material:	PVC	Pump Type:	Not Reported
Pump Capacity (gpm):	Not Reported	Pump Installed By:	Not Reported
Water Level Elev (ft):	Not Reported	Well Drilled By:	Not Reported
Comments:	Not Reported		

F76 **NE** **1/2 - 1 Mile** **Lower**	**OH WELLS**	**OHDM30000017547**

Database:	Monitoring Water Wells Listing		
Well Log #:	2012549	Well Type:	Water Well
Drill Type:	AUGER	Test Type:	Not Reported
Well Use:	MONITOR	Aquifer Type:	SAND
Permit #:	Not Reported	Test Rate (gpm):	Not Reported
Draw Down:	Not Reported	Test Duration:	Not Reported
Surface Water Level (ft):	0	Date Measured:	Not Reported
Casing Height (ft):	0	Screen Length (ft):	10
Total Depth (ft):	15	Completion Date:	20070911000000.000

Depth to Bedrock (ft):	Not Reported	Drill Year:	Not Reported
Well Seal Report #:	Not Reported	Screen Diameter (in):	2
Screen Type:	MACHINE SLOTTED	Screen Material:	PVC
Pump Type:	Not Reported	Pump Capacity (gpm):	Not Reported
Pump Installed By:	Not Reported	Water Level Elev (ft):	648.1
Well Drilled By:	Not Reported	Comments:	Not Reported

F77
NE
1/2 - 1 Mile
Lower

OH WELLS **OHD900000590148**

Database:	Water Well Database	Well Log #:	2072267
Well Type:	Water Well	Drill Type:	AUGER
Test Type:	Not Reported	Well Use:	VAPOR EXTRACTIO
Aquifer Type:	SAND AND CLAY	Permit #:	Not Reported
Test Rate (gpm):	Not Reported	Draw Down:	Not Reported
Test Duration:	Not Reported	Surface Water Level (ft):	Not Reported
Date Measured:	Not Reported	Casing Height (ft):	0
Screen Length (ft):	5	Total Depth (ft):	15
Completion Date:	20190205000000.000	Depth to Bedrock (ft):	Not Reported
Drill Year:	Not Reported	Well Seal Report #:	Not Reported
Screen Diameter (in):	4	Screen Type:	MACHINE SLOTTED
Screen Material:	PVC	Pump Type:	Not Reported
Pump Capacity (gpm):	Not Reported	Pump Installed By:	Not Reported
Water Level Elev (ft):	Not Reported	Well Drilled By:	Not Reported
Comments:	Not Reported		

F78
NE
1/2 - 1 Mile
Lower

OH WELLS **OHDM30000017543**

Database:	Monitoring Water Wells Listing		
Well Log #:	2012545	Well Type:	Water Well
Drill Type:	AUGER	Test Type:	Not Reported
Well Use:	MONITOR	Aquifer Type:	SAND
Permit #:	Not Reported	Test Rate (gpm):	Not Reported
Draw Down:	Not Reported	Test Duration:	Not Reported
Surface Water Level (ft):	0	Date Measured:	Not Reported
Casing Height (ft):	0	Screen Length (ft):	10
Total Depth (ft):	15	Completion Date:	20070911000000.000
Depth to Bedrock (ft):	Not Reported	Drill Year:	Not Reported
Well Seal Report #:	Not Reported	Screen Diameter (in):	2
Screen Type:	MACHINE SLOTTED	Screen Material:	PVC
Pump Type:	Not Reported	Pump Capacity (gpm):	Not Reported
Pump Installed By:	Not Reported	Water Level Elev (ft):	648.3
Well Drilled By:	Not Reported	Comments:	Not Reported

G79
NNW
1/2 - 1 Mile
Lower

AQUIFLOW **12523**

Site ID:	1822218-00
Groundwater Flow:	SSW
Shallow Water Depth:	13.34
Deep Water Depth:	14.43
Average Water Depth:	Not Reported
Date:	4/5/1993

Map ID Direction Distance Elevation			Database	EDR ID Number
G80 **NNW** **1/2 - 1 Mile** **Lower**	Site ID: Groundwater Flow: Shallow Water Depth: Deep Water Depth: Average Water Depth: Date:	1822218-01 SSW 5.0 15 Not Reported 11/10/1994	**AQUIFLOW**	**12524**

H81
WSW
1/2 - 1 Mile
Lower

OH WELLS **OHDM30000032723**

Database:	Monitoring Water Wells Listing		
Well Log #:	2077420	Well Type:	Water Well
Drill Type:	AUGER	Test Type:	Not Reported
Well Use:	MONITOR	Aquifer Type:	SAND
Permit #:	Not Reported	Test Rate (gpm):	Not Reported
Draw Down:	Not Reported	Test Duration:	Not Reported
Surface Water Level (ft):	13	Date Measured:	19880101000000.000
Casing Height (ft):	0	Screen Length (ft):	Not Reported
Total Depth (ft):	23.5	Completion Date:	19880101000000.000
Depth to Bedrock (ft):	Not Reported	Drill Year:	Not Reported
Well Seal Report #:	326753	Screen Diameter (in):	Not Reported
Screen Type:	Not Reported	Screen Material:	Not Reported
Pump Type:	Not Reported	Pump Capacity (gpm):	Not Reported
Pump Installed By:	Not Reported	Water Level Elev (ft):	Not Reported
Well Drilled By:	Not Reported	Comments:	Not Reported

H82
WSW
1/2 - 1 Mile
Lower

OH WELLS **OHDM30000062785**

Database:	Monitoring Water Wells Listing		
Well Log #:	326753	Well Type:	Sealing Report
Drill Type:	Not Reported	Test Type:	Not Reported
Well Use:	MONITOR	Aquifer Type:	Not Reported
Permit #:	Not Reported	Test Rate (gpm):	Not Reported
Draw Down:	Not Reported	Test Duration:	Not Reported
Surface Water Level (ft):	13	Date Measured:	19880101000000.000
Casing Height (ft):	Not Reported	Screen Length (ft):	Not Reported
Total Depth (ft):	23.5	Completion Date:	20191217000000.000
Depth to Bedrock (ft):	Not Reported	Drill Year:	Not Reported
Well Seal Report #:	Not Reported	Screen Diameter (in):	Not Reported
Screen Type:	Not Reported	Screen Material:	Not Reported
Pump Type:	Not Reported	Pump Capacity (gpm):	Not Reported
Pump Installed By:	Not Reported	Water Level Elev (ft):	Not Reported
Well Drilled By:	Not Reported	Comments:	Not Reported

Map ID Direction Distance Elevation	Database	EDR ID Number
G83 **NNW** **1/2 - 1 Mile** **Lower**	**OH WELLS**	**OHDM30000004333**

Database:	Monitoring Water Wells Listing		
Well Log #:	764973	Well Type:	Water Well
Drill Type:	AUGER	Test Type:	Not Reported
Well Use:	MONITOR	Aquifer Type:	SAND
Permit #:	Not Reported	Test Rate (gpm):	Not Reported
Draw Down:	Not Reported	Test Duration:	Not Reported
Surface Water Level (ft):	Not Reported	Date Measured:	Not Reported
Casing Height (ft):	Not Reported	Screen Length (ft):	Not Reported
Total Depth (ft):	19	Completion Date:	19930331000000.000
Depth to Bedrock (ft):	Not Reported	Drill Year:	Not Reported
Well Seal Report #:	Not Reported	Screen Diameter (in):	Not Reported
Screen Type:	Not Reported	Screen Material:	Not Reported
Pump Type:	Not Reported	Pump Capacity (gpm):	Not Reported
Pump Installed By:	Not Reported	Water Level Elev (ft):	Not Reported
Well Drilled By:	Not Reported	Comments:	Not Reported

G84 **NNW** **1/2 - 1 Mile** **Lower**	**OH WELLS**	**OHDM30000028483**

Database:	Monitoring Water Wells Listing		
Well Log #:	764974	Well Type:	Water Well
Drill Type:	AUGER	Test Type:	Not Reported
Well Use:	MONITOR	Aquifer Type:	SAND
Permit #:	Not Reported	Test Rate (gpm):	Not Reported
Draw Down:	Not Reported	Test Duration:	Not Reported
Surface Water Level (ft):	Not Reported	Date Measured:	Not Reported
Casing Height (ft):	Not Reported	Screen Length (ft):	Not Reported
Total Depth (ft):	19	Completion Date:	19930331000000.000
Depth to Bedrock (ft):	Not Reported	Drill Year:	Not Reported
Well Seal Report #:	Not Reported	Screen Diameter (in):	Not Reported
Screen Type:	Not Reported	Screen Material:	Not Reported
Pump Type:	Not Reported	Pump Capacity (gpm):	Not Reported
Pump Installed By:	Not Reported	Water Level Elev (ft):	Not Reported
Well Drilled By:	Not Reported	Comments:	Not Reported

H85 **WSW** **1/2 - 1 Mile** **Lower**	**OH WELLS**	**OHDM30000020865**

Database:	Monitoring Water Wells Listing		
Well Log #:	2077418	Well Type:	Water Well
Drill Type:	AUGER	Test Type:	Not Reported
Well Use:	MONITOR	Aquifer Type:	SAND
Permit #:	Not Reported	Test Rate (gpm):	Not Reported
Draw Down:	Not Reported	Test Duration:	Not Reported
Surface Water Level (ft):	13.5	Date Measured:	19880101000000.000
Casing Height (ft):	0	Screen Length (ft):	Not Reported
Total Depth (ft):	19.5	Completion Date:	19880101000000.000

Depth to Bedrock (ft):	Not Reported	Drill Year:	Not Reported
Well Seal Report #:	326751	Screen Diameter (in):	Not Reported
Screen Type:	Not Reported	Screen Material:	Not Reported
Pump Type:	Not Reported	Pump Capacity (gpm):	Not Reported
Pump Installed By:	Not Reported	Water Level Elev (ft):	Not Reported
Well Drilled By:	Not Reported	Comments:	Not Reported

H86
WSW
1/2 - 1 Mile
Lower

OH WELLS **OHDM30000023057**

Database:	Monitoring Water Wells Listing		
Well Log #:	326751	Well Type:	Sealing Report
Drill Type:	Not Reported	Test Type:	Not Reported
Well Use:	MONITOR	Aquifer Type:	Not Reported
Permit #:	Not Reported	Test Rate (gpm):	Not Reported
Draw Down:	Not Reported	Test Duration:	Not Reported
Surface Water Level (ft):	13.5	Date Measured:	19880101000000.000
Casing Height (ft):	Not Reported	Screen Length (ft):	Not Reported
Total Depth (ft):	19.5	Completion Date:	20191217000000.000
Depth to Bedrock (ft):	Not Reported	Drill Year:	Not Reported
Well Seal Report #:	Not Reported	Screen Diameter (in):	Not Reported
Screen Type:	Not Reported	Screen Material:	Not Reported
Pump Type:	Not Reported	Pump Capacity (gpm):	Not Reported
Pump Installed By:	Not Reported	Water Level Elev (ft):	Not Reported
Well Drilled By:	Not Reported	Comments:	Not Reported

I87
SE
1/2 - 1 Mile
Higher

AQUIFLOW **14837**

Site ID:	1831055-00
Groundwater Flow:	NW
Shallow Water Depth:	3.58
Deep Water Depth:	8.88
Average Water Depth:	Not Reported
Date:	7/1998

H88
WSW
1/2 - 1 Mile
Lower

OH WELLS **OHDM30000022525**

Database:	Monitoring Water Wells Listing		
Well Log #:	2077364	Well Type:	Water Well
Drill Type:	GEOPROBE	Test Type:	Pumping
Well Use:	MONITOR	Aquifer Type:	SAND
Permit #:	Not Reported	Test Rate (gpm):	Not Reported
Draw Down:	Not Reported	Test Duration:	Not Reported
Surface Water Level (ft):	12	Date Measured:	20181031000000.000
Casing Height (ft):	0	Screen Length (ft):	10
Total Depth (ft):	20	Completion Date:	20181031000000.000
Depth to Bedrock (ft):	Not Reported	Drill Year:	Not Reported
Well Seal Report #:	326734	Screen Diameter (in):	1
Screen Type:	MACHINE SLOTTED	Screen Material:	PVC
Pump Type:	Not Reported	Pump Capacity (gpm):	Not Reported
Pump Installed By:	Not Reported	Water Level Elev (ft):	Not Reported
Well Drilled By:	Not Reported	Comments:	Not Reported

Map ID Direction Distance Elevation	Database	EDR ID Number
H89 **WSW** **1/2 - 1 Mile** **Lower**	**OH WELLS**	**OHDM30000065211**

Database:	Monitoring Water Wells Listing		
Well Log #:	326734	Well Type:	Sealing Report
Drill Type:	Not Reported	Test Type:	Not Reported
Well Use:	MONITOR	Aquifer Type:	Not Reported
Permit #:	Not Reported	Test Rate (gpm):	Not Reported
Draw Down:	Not Reported	Test Duration:	Not Reported
Surface Water Level (ft):	Not Reported	Date Measured:	Not Reported
Casing Height (ft):	Not Reported	Screen Length (ft):	Not Reported
Total Depth (ft):	20	Completion Date:	20191217000000.000
Depth to Bedrock (ft):	Not Reported	Drill Year:	Not Reported
Well Seal Report #:	Not Reported	Screen Diameter (in):	Not Reported
Screen Type:	Not Reported	Screen Material:	Not Reported
Pump Type:	Not Reported	Pump Capacity (gpm):	Not Reported
Pump Installed By:	Not Reported	Water Level Elev (ft):	Not Reported
Well Drilled By:	Not Reported	Comments:	Not Reported

H90 **WSW** **1/2 - 1 Mile** **Lower**	**OH WELLS**	**OHDM30000062783**

Database:	Monitoring Water Wells Listing		
Well Log #:	2077369	Well Type:	Water Well
Drill Type:	AUGER	Test Type:	Not Reported
Well Use:	MONITOR	Aquifer Type:	SAND
Permit #:	Not Reported	Test Rate (gpm):	Not Reported
Draw Down:	Not Reported	Test Duration:	Not Reported
Surface Water Level (ft):	13.3	Date Measured:	20180205000000.000
Casing Height (ft):	0	Screen Length (ft):	5
Total Depth (ft):	17	Completion Date:	20180205000000.000
Depth to Bedrock (ft):	Not Reported	Drill Year:	Not Reported
Well Seal Report #:	326738	Screen Diameter (in):	2
Screen Type:	MACHINE SLOTTED	Screen Material:	PVC
Pump Type:	Not Reported	Pump Capacity (gpm):	Not Reported
Pump Installed By:	Not Reported	Water Level Elev (ft):	Not Reported
Well Drilled By:	Not Reported	Comments:	Not Reported

H91 **WSW** **1/2 - 1 Mile** **Lower**	**OH WELLS**	**OHDM30000064604**

Database:	Monitoring Water Wells Listing		
Well Log #:	326738	Well Type:	Sealing Report
Drill Type:	Not Reported	Test Type:	Not Reported
Well Use:	MONITOR	Aquifer Type:	Not Reported
Permit #:	Not Reported	Test Rate (gpm):	Not Reported
Draw Down:	Not Reported	Test Duration:	Not Reported
Surface Water Level (ft):	Not Reported	Date Measured:	Not Reported
Casing Height (ft):	Not Reported	Screen Length (ft):	Not Reported
Total Depth (ft):	17	Completion Date:	20191217000000.000

Depth to Bedrock (ft):	Not Reported	Drill Year:	Not Reported
Well Seal Report #:	Not Reported	Screen Diameter (in):	Not Reported
Screen Type:	Not Reported	Screen Material:	Not Reported
Pump Type:	Not Reported	Pump Capacity (gpm):	Not Reported
Pump Installed By:	Not Reported	Water Level Elev (ft):	Not Reported
Well Drilled By:	Not Reported	Comments:	Not Reported

H92
WSW **OH WELLS** **OHDM30000023946**
1/2 - 1 Mile
Lower

Database:	Monitoring Water Wells Listing		
Well Log #:	326750	Well Type:	Sealing Report
Drill Type:	Not Reported	Test Type:	Not Reported
Well Use:	MONITOR	Aquifer Type:	Not Reported
Permit #:	Not Reported	Test Rate (gpm):	Not Reported
Draw Down:	Not Reported	Test Duration:	Not Reported
Surface Water Level (ft):	Not Reported	Date Measured:	Not Reported
Casing Height (ft):	Not Reported	Screen Length (ft):	Not Reported
Total Depth (ft):	19.5	Completion Date:	20191217000000.000
Depth to Bedrock (ft):	Not Reported	Drill Year:	Not Reported
Well Seal Report #:	Not Reported	Screen Diameter (in):	Not Reported
Screen Type:	Not Reported	Screen Material:	Not Reported
Pump Type:	Not Reported	Pump Capacity (gpm):	Not Reported
Pump Installed By:	Not Reported	Water Level Elev (ft):	Not Reported
Well Drilled By:	Not Reported	Comments:	Not Reported

H93
WSW **OH WELLS** **OHDM30000032721**
1/2 - 1 Mile
Lower

Database:	Monitoring Water Wells Listing		
Well Log #:	2077417	Well Type:	Water Well
Drill Type:	AUGER	Test Type:	Not Reported
Well Use:	MONITOR	Aquifer Type:	SAND
Permit #:	Not Reported	Test Rate (gpm):	Not Reported
Draw Down:	Not Reported	Test Duration:	Not Reported
Surface Water Level (ft):	14.3	Date Measured:	19880101000000.000
Casing Height (ft):	0	Screen Length (ft):	10
Total Depth (ft):	19.5	Completion Date:	19880101000000.000
Depth to Bedrock (ft):	Not Reported	Drill Year:	Not Reported
Well Seal Report #:	326750	Screen Diameter (in):	4
Screen Type:	MACHINE SLOTTED	Screen Material:	PVC
Pump Type:	Not Reported	Pump Capacity (gpm):	Not Reported
Pump Installed By:	Not Reported	Water Level Elev (ft):	Not Reported
Well Drilled By:	Not Reported	Comments:	Not Reported

H94
WSW **OH WELLS** **OHDM30000032724**
1/2 - 1 Mile
Higher

Database:	Monitoring Water Wells Listing		
Well Log #:	326749	Well Type:	Sealing Report

Drill Type:	Not Reported	Test Type:	Not Reported
Well Use:	MONITOR	Aquifer Type:	Not Reported
Permit #:	Not Reported	Test Rate (gpm):	Not Reported
Draw Down:	Not Reported	Test Duration:	Not Reported
Surface Water Level (ft):	13	Date Measured:	19880101000000.000
Casing Height (ft):	Not Reported	Screen Length (ft):	Not Reported
Total Depth (ft):	25	Completion Date:	20191217000000.000
Depth to Bedrock (ft):	Not Reported	Drill Year:	Not Reported
Well Seal Report #:	Not Reported	Screen Diameter (in):	Not Reported
Screen Type:	Not Reported	Screen Material:	Not Reported
Pump Type:	Not Reported	Pump Capacity (gpm):	Not Reported
Pump Installed By:	Not Reported	Water Level Elev (ft):	Not Reported
Well Drilled By:	Not Reported	Comments:	Not Reported

H95
WSW
1/2 - 1 Mile
Higher

OH WELLS **OHDM30000065212**

Database:	Monitoring Water Wells Listing		
Well Log #:	2077416	Well Type:	Water Well
Drill Type:	AUGER	Test Type:	Not Reported
Well Use:	MONITOR	Aquifer Type:	SAND
Permit #:	Not Reported	Test Rate (gpm):	Not Reported
Draw Down:	Not Reported	Test Duration:	Not Reported
Surface Water Level (ft):	13	Date Measured:	19880101000000.000
Casing Height (ft):	0	Screen Length (ft):	10
Total Depth (ft):	25	Completion Date:	19880101000000.000
Depth to Bedrock (ft):	Not Reported	Drill Year:	Not Reported
Well Seal Report #:	326749	Screen Diameter (in):	4
Screen Type:	PERFORATED (DRILLED)	Screen Material:	PVC
Pump Type:	Not Reported	Pump Capacity (gpm):	Not Reported
Pump Installed By:	Not Reported	Water Level Elev (ft):	Not Reported
Well Drilled By:	Not Reported	Comments:	Not Reported

H96
WSW
1/2 - 1 Mile
Higher

OH WELLS **OHDM30000063338**

Database:	Monitoring Water Wells Listing		
Well Log #:	2077363	Well Type:	Water Well
Drill Type:	GEOPROBE	Test Type:	Pumping
Well Use:	MONITOR	Aquifer Type:	SAND
Permit #:	Not Reported	Test Rate (gpm):	Not Reported
Draw Down:	Not Reported	Test Duration:	Not Reported
Surface Water Level (ft):	13.4	Date Measured:	20181031000000.000
Casing Height (ft):	0	Screen Length (ft):	10
Total Depth (ft):	20	Completion Date:	20181031000000.000
Depth to Bedrock (ft):	Not Reported	Drill Year:	Not Reported
Well Seal Report #:	326733	Screen Diameter (in):	1
Screen Type:	MACHINE SLOTTED	Screen Material:	PVC
Pump Type:	Not Reported	Pump Capacity (gpm):	Not Reported
Pump Installed By:	Not Reported	Water Level Elev (ft):	Not Reported
Well Drilled By:	Not Reported	Comments:	Not Reported

Map ID Direction Distance Elevation	Database	EDR ID Number
H97 **WSW** **1/2 - 1 Mile** **Higher**	**OH WELLS**	**OHDM30000063596**

Database:	Monitoring Water Wells Listing		
Well Log #:	326733	Well Type:	Sealing Report
Drill Type:	Not Reported	Test Type:	Not Reported
Well Use:	MONITOR	Aquifer Type:	Not Reported
Permit #:	Not Reported	Test Rate (gpm):	Not Reported
Draw Down:	Not Reported	Test Duration:	Not Reported
Surface Water Level (ft):	Not Reported	Date Measured:	Not Reported
Casing Height (ft):	Not Reported	Screen Length (ft):	Not Reported
Total Depth (ft):	20	Completion Date:	20191217000000.000
Depth to Bedrock (ft):	Not Reported	Drill Year:	Not Reported
Well Seal Report #:	Not Reported	Screen Diameter (in):	Not Reported
Screen Type:	Not Reported	Screen Material:	Not Reported
Pump Type:	Not Reported	Pump Capacity (gpm):	Not Reported
Pump Installed By:	Not Reported	Water Level Elev (ft):	Not Reported
Well Drilled By:	Not Reported	Comments:	Not Reported

H98 **WSW** **1/2 - 1 Mile** **Higher**	**OH WELLS**	**OHDM30000020480**

Database:	Monitoring Water Wells Listing		
Well Log #:	2077371	Well Type:	Water Well
Drill Type:	AUGER	Test Type:	Not Reported
Well Use:	MONITOR	Aquifer Type:	SAND
Permit #:	Not Reported	Test Rate (gpm):	Not Reported
Draw Down:	Not Reported	Test Duration:	Not Reported
Surface Water Level (ft):	13.3	Date Measured:	20180205000000.000
Casing Height (ft):	0	Screen Length (ft):	5
Total Depth (ft):	17	Completion Date:	20180205000000.000
Depth to Bedrock (ft):	Not Reported	Drill Year:	Not Reported
Well Seal Report #:	326739	Screen Diameter (in):	2
Screen Type:	MACHINE SLOTTED	Screen Material:	PVC
Pump Type:	Not Reported	Pump Capacity (gpm):	Not Reported
Pump Installed By:	Not Reported	Water Level Elev (ft):	Not Reported
Well Drilled By:	Not Reported	Comments:	Not Reported

H99 **WSW** **1/2 - 1 Mile** **Higher**	**OH WELLS**	**OHDM30000064605**

Database:	Monitoring Water Wells Listing		
Well Log #:	326739	Well Type:	Sealing Report
Drill Type:	Not Reported	Test Type:	Not Reported
Well Use:	MONITOR	Aquifer Type:	Not Reported
Permit #:	Not Reported	Test Rate (gpm):	Not Reported
Draw Down:	Not Reported	Test Duration:	Not Reported
Surface Water Level (ft):	Not Reported	Date Measured:	Not Reported
Casing Height (ft):	Not Reported	Screen Length (ft):	Not Reported
Total Depth (ft):	17	Completion Date:	20191217000000.000

Depth to Bedrock (ft):	Not Reported	Drill Year:	Not Reported
Well Seal Report #:	Not Reported	Screen Diameter (in):	Not Reported
Screen Type:	Not Reported	Screen Material:	Not Reported
Pump Type:	Not Reported	Pump Capacity (gpm):	Not Reported
Pump Installed By:	Not Reported	Water Level Elev (ft):	Not Reported
Well Drilled By:	Not Reported	Comments:	Not Reported

J100
SE
1/2 - 1 Mile
Lower

OH WELLS **OHDM30000064564**

Database:	Monitoring Water Wells Listing		
Well Log #:	2085314	Well Type:	Water Well
Drill Type:	DIRECT PUSH	Test Type:	Not Reported
Well Use:	MONITOR	Aquifer Type:	SAND
Permit #:	Not Reported	Test Rate (gpm):	Not Reported
Draw Down:	Not Reported	Test Duration:	Not Reported
Surface Water Level (ft):	0	Date Measured:	Not Reported
Casing Height (ft):	0	Screen Length (ft):	5
Total Depth (ft):	9	Completion Date:	20210325000000.000
Depth to Bedrock (ft):	Not Reported	Drill Year:	Not Reported
Well Seal Report #:	Not Reported	Screen Diameter (in):	2
Screen Type:	MACHINE SLOTTED	Screen Material:	PVC
Pump Type:	Not Reported	Pump Capacity (gpm):	Not Reported
Pump Installed By:	Not Reported	Water Level Elev (ft):	Not Reported
Well Drilled By:	Not Reported	Comments:	Not Reported

K101
East
1/2 - 1 Mile
Higher

OH WELLS **OHD900000800324**

Database:	Water Well Database	Well Log #:	186201
Well Type:	Sealing Report	Drill Type:	Not Reported
Test Type:	Not Reported	Well Use:	ABANDONED
Aquifer Type:	Not Reported	Permit #:	Not Reported
Test Rate (gpm):	Not Reported	Draw Down:	0
Test Duration:	0	Surface Water Level (ft):	8
Date Measured:	20090610000000.000	Casing Height (ft):	0
Screen Length (ft):	Not Reported	Total Depth (ft):	20
Completion Date:	Not Reported	Depth to Bedrock (ft):	Not Reported
Drill Year:	Not Reported	Well Seal Report #:	Not Reported
Screen Diameter (in):	Not Reported	Screen Type:	Not Reported
Screen Material:	Not Reported	Pump Type:	Not Reported
Pump Capacity (gpm):	Not Reported	Pump Installed By:	Not Reported
Water Level Elev (ft):	Not Reported	Well Drilled By:	Not Reported
Comments:	Casing Good No Longer Needed		

K102
East
1/2 - 1 Mile
Higher

OH WELLS **OHD900000800325**

Database:	Water Well Database	Well Log #:	186202
Well Type:	Sealing Report	Drill Type:	Not Reported

Test Type:	Not Reported	Well Use:	ABANDONED
Aquifer Type:	Not Reported	Permit #:	Not Reported
Test Rate (gpm):	Not Reported	Draw Down:	0
Test Duration:	0	Surface Water Level (ft):	4
Date Measured:	20090610000000.000	Casing Height (ft):	0
Screen Length (ft):	Not Reported	Total Depth (ft):	18
Completion Date:	Not Reported	Depth to Bedrock (ft):	Not Reported
Drill Year:	Not Reported	Well Seal Report #:	Not Reported
Screen Diameter (in):	Not Reported	Screen Type:	Not Reported
Screen Material:	Not Reported	Pump Type:	Not Reported
Pump Capacity (gpm):	Not Reported	Pump Installed By:	Not Reported
Water Level Elev (ft):	Not Reported	Well Drilled By:	Not Reported
Comments:	Casing Good No Longer Needed		

J103
SE
1/2 - 1 Mile
Lower

OH WELLS **OHDM30000064565**

Database:	Monitoring Water Wells Listing		
Well Log #:	2085315	Well Type:	Water Well
Drill Type:	DIRECT PUSH	Test Type:	Not Reported
Well Use:	MONITOR	Aquifer Type:	SAND
Permit #:	Not Reported	Test Rate (gpm):	Not Reported
Draw Down:	Not Reported	Test Duration:	Not Reported
Surface Water Level (ft):	0	Date Measured:	Not Reported
Casing Height (ft):	0	Screen Length (ft):	5
Total Depth (ft):	9	Completion Date:	20210325000000.000
Depth to Bedrock (ft):	Not Reported	Drill Year:	Not Reported
Well Seal Report #:	Not Reported	Screen Diameter (in):	2
Screen Type:	MACHINE SLOTTED	Screen Material:	PVC
Pump Type:	Not Reported	Pump Capacity (gpm):	Not Reported
Pump Installed By:	Not Reported	Water Level Elev (ft):	Not Reported
Well Drilled By:	Not Reported	Comments:	Not Reported

I104
SE
1/2 - 1 Mile
Higher

OH WELLS **OHDM30000061106**

Database:	Monitoring Water Wells Listing		
Well Log #:	315487	Well Type:	Sealing Report
Drill Type:	Not Reported	Test Type:	Not Reported
Well Use:	MONITOR	Aquifer Type:	Not Reported
Permit #:	Not Reported	Test Rate (gpm):	Not Reported
Draw Down:	Not Reported	Test Duration:	Not Reported
Surface Water Level (ft):	Not Reported	Date Measured:	Not Reported
Casing Height (ft):	Not Reported	Screen Length (ft):	Not Reported
Total Depth (ft):	12	Completion Date:	20170320000000.000
Depth to Bedrock (ft):	Not Reported	Drill Year:	Not Reported
Well Seal Report #:	Not Reported	Screen Diameter (in):	Not Reported
Screen Type:	Not Reported	Screen Material:	Not Reported
Pump Type:	Not Reported	Pump Capacity (gpm):	Not Reported
Pump Installed By:	Not Reported	Water Level Elev (ft):	Not Reported
Well Drilled By:	Not Reported	Comments:	No Longer Needed

Map ID Direction Distance Elevation	Database	EDR ID Number
I105 **SE** **1/2 - 1 Mile** **Higher**	**OH WELLS**	**OHDM30000061830**

Database:	Monitoring Water Wells Listing		
Well Log #:	315484	Well Type:	Sealing Report
Drill Type:	Not Reported	Test Type:	Not Reported
Well Use:	MONITOR	Aquifer Type:	Not Reported
Permit #:	Not Reported	Test Rate (gpm):	Not Reported
Draw Down:	Not Reported	Test Duration:	Not Reported
Surface Water Level (ft):	Not Reported	Date Measured:	Not Reported
Casing Height (ft):	Not Reported	Screen Length (ft):	Not Reported
Total Depth (ft):	15	Completion Date:	20170320000000.000
Depth to Bedrock (ft):	Not Reported	Drill Year:	Not Reported
Well Seal Report #:	Not Reported	Screen Diameter (in):	Not Reported
Screen Type:	Not Reported	Screen Material:	Not Reported
Pump Type:	Not Reported	Pump Capacity (gpm):	Not Reported
Pump Installed By:	Not Reported	Water Level Elev (ft):	Not Reported
Well Drilled By:	Not Reported	Comments:	No Longer Needed

J106 **SE** **1/2 - 1 Mile** **Lower**	**OH WELLS**	**OHDM30000066378**

Database:	Monitoring Water Wells Listing		
Well Log #:	2085316	Well Type:	Water Well
Drill Type:	DIRECT PUSH	Test Type:	Not Reported
Well Use:	MONITOR	Aquifer Type:	SAND
Permit #:	Not Reported	Test Rate (gpm):	Not Reported
Draw Down:	Not Reported	Test Duration:	Not Reported
Surface Water Level (ft):	0	Date Measured:	Not Reported
Casing Height (ft):	0	Screen Length (ft):	5
Total Depth (ft):	8	Completion Date:	20210325000000.000
Depth to Bedrock (ft):	Not Reported	Drill Year:	Not Reported
Well Seal Report #:	Not Reported	Screen Diameter (in):	2
Screen Type:	MACHINE SLOTTED	Screen Material:	PVC
Pump Type:	Not Reported	Pump Capacity (gpm):	Not Reported
Pump Installed By:	Not Reported	Water Level Elev (ft):	Not Reported
Well Drilled By:	Not Reported	Comments:	Not Reported

H107 **WSW** **1/2 - 1 Mile** **Higher**	**OH WELLS**	**OHDM30000023050**

Database:	Monitoring Water Wells Listing		
Well Log #:	326747	Well Type:	Sealing Report
Drill Type:	Not Reported	Test Type:	Not Reported
Well Use:	MONITOR	Aquifer Type:	Not Reported
Permit #:	Not Reported	Test Rate (gpm):	Not Reported
Draw Down:	Not Reported	Test Duration:	Not Reported
Surface Water Level (ft):	12.9	Date Measured:	19880101000000.000
Casing Height (ft):	Not Reported	Screen Length (ft):	Not Reported
Total Depth (ft):	27.7	Completion Date:	20191217000000.000

Depth to Bedrock (ft):	Not Reported	Drill Year:	Not Reported
Well Seal Report #:	Not Reported	Screen Diameter (in):	Not Reported
Screen Type:	Not Reported	Screen Material:	Not Reported
Pump Type:	Not Reported	Pump Capacity (gpm):	Not Reported
Pump Installed By:	Not Reported	Water Level Elev (ft):	Not Reported
Well Drilled By:	Not Reported	Comments:	Not Reported

H108
WSW **OH WELLS** **OHDM30000029825**
1/2 - 1 Mile
Higher

Database:	Monitoring Water Wells Listing		
Well Log #:	2077413	Well Type:	Water Well
Drill Type:	AUGER	Test Type:	Not Reported
Well Use:	MONITOR	Aquifer Type:	SAND
Permit #:	Not Reported	Test Rate (gpm):	Not Reported
Draw Down:	Not Reported	Test Duration:	Not Reported
Surface Water Level (ft):	12.9	Date Measured:	19880101000000.000
Casing Height (ft):	0	Screen Length (ft):	10
Total Depth (ft):	27.7	Completion Date:	19880101000000.000
Depth to Bedrock (ft):	Not Reported	Drill Year:	Not Reported
Well Seal Report #:	326747	Screen Diameter (in):	4
Screen Type:	MACHINE SLOTTED	Screen Material:	PVC
Pump Type:	Not Reported	Pump Capacity (gpm):	Not Reported
Pump Installed By:	Not Reported	Water Level Elev (ft):	Not Reported
Well Drilled By:	Not Reported	Comments:	Not Reported

H109
WSW **OH WELLS** **OHDM30000029826**
1/2 - 1 Mile
Higher

Database:	Monitoring Water Wells Listing		
Well Log #:	2077415	Well Type:	Water Well
Drill Type:	AUGER	Test Type:	Not Reported
Well Use:	MONITOR	Aquifer Type:	SAND
Permit #:	Not Reported	Test Rate (gpm):	Not Reported
Draw Down:	Not Reported	Test Duration:	Not Reported
Surface Water Level (ft):	13.5	Date Measured:	19880101000000.000
Casing Height (ft):	0	Screen Length (ft):	10
Total Depth (ft):	23.8	Completion Date:	19880101000000.000
Depth to Bedrock (ft):	Not Reported	Drill Year:	Not Reported
Well Seal Report #:	326748	Screen Diameter (in):	4
Screen Type:	MACHINE SLOTTED	Screen Material:	PVC
Pump Type:	Not Reported	Pump Capacity (gpm):	Not Reported
Pump Installed By:	Not Reported	Water Level Elev (ft):	Not Reported
Well Drilled By:	Not Reported	Comments:	Not Reported

H110
WSW **OH WELLS** **OHDM30000060744**
1/2 - 1 Mile
Higher

Database:	Monitoring Water Wells Listing		
Well Log #:	326748	Well Type:	Sealing Report

Drill Type:	Not Reported	Test Type:	Not Reported
Well Use:	MONITOR	Aquifer Type:	Not Reported
Permit #:	Not Reported	Test Rate (gpm):	Not Reported
Draw Down:	Not Reported	Test Duration:	Not Reported
Surface Water Level (ft):	13.5	Date Measured:	19880101000000.000
Casing Height (ft):	Not Reported	Screen Length (ft):	Not Reported
Total Depth (ft):	23.8	Completion Date:	20191217000000.000
Depth to Bedrock (ft):	Not Reported	Drill Year:	Not Reported
Well Seal Report #:	Not Reported	Screen Diameter (in):	Not Reported
Screen Type:	Not Reported	Screen Material:	Not Reported
Pump Type:	Not Reported	Pump Capacity (gpm):	Not Reported
Pump Installed By:	Not Reported	Water Level Elev (ft):	Not Reported
Well Drilled By:	Not Reported	Comments:	Not Reported

H111
WSW
1/2 - 1 Mile
Higher

OH WELLS **OHDM30000022476**

Database:	Monitoring Water Wells Listing		
Well Log #:	2077368	Well Type:	Water Well
Drill Type:	AUGER	Test Type:	Other
Well Use:	MONITOR	Aquifer Type:	SAND
Permit #:	Not Reported	Test Rate (gpm):	Not Reported
Draw Down:	Not Reported	Test Duration:	Not Reported
Surface Water Level (ft):	13.8	Date Measured:	20180205000000.000
Casing Height (ft):	0	Screen Length (ft):	10
Total Depth (ft):	18	Completion Date:	20180205000000.000
Depth to Bedrock (ft):	Not Reported	Drill Year:	Not Reported
Well Seal Report #:	326737	Screen Diameter (in):	2
Screen Type:	MACHINE SLOTTED	Screen Material:	PVC
Pump Type:	Not Reported	Pump Capacity (gpm):	Not Reported
Pump Installed By:	Not Reported	Water Level Elev (ft):	Not Reported
Well Drilled By:	Not Reported	Comments:	Not Reported

H112
WSW
1/2 - 1 Mile
Higher

OH WELLS **OHDM30000060648**

Database:	Monitoring Water Wells Listing		
Well Log #:	326737	Well Type:	Sealing Report
Drill Type:	Not Reported	Test Type:	Not Reported
Well Use:	MONITOR	Aquifer Type:	Not Reported
Permit #:	Not Reported	Test Rate (gpm):	Not Reported
Draw Down:	Not Reported	Test Duration:	Not Reported
Surface Water Level (ft):	Not Reported	Date Measured:	Not Reported
Casing Height (ft):	Not Reported	Screen Length (ft):	Not Reported
Total Depth (ft):	18	Completion Date:	20191217000000.000
Depth to Bedrock (ft):	Not Reported	Drill Year:	Not Reported
Well Seal Report #:	Not Reported	Screen Diameter (in):	Not Reported
Screen Type:	Not Reported	Screen Material:	Not Reported
Pump Type:	Not Reported	Pump Capacity (gpm):	Not Reported
Pump Installed By:	Not Reported	Water Level Elev (ft):	Not Reported
Well Drilled By:	Not Reported	Comments:	Not Reported

Map ID Direction Distance Elevation	Database	EDR ID Number
H113 **WSW** **1/2 - 1 Mile** **Higher**	**OH WELLS**	**OHDM30000021279**

Database:	Monitoring Water Wells Listing		
Well Log #:	326752	Well Type:	Sealing Report
Drill Type:	Not Reported	Test Type:	Not Reported
Well Use:	MONITOR	Aquifer Type:	Not Reported
Permit #:	Not Reported	Test Rate (gpm):	Not Reported
Draw Down:	Not Reported	Test Duration:	Not Reported
Surface Water Level (ft):	11.8	Date Measured:	19880101000000.000
Casing Height (ft):	Not Reported	Screen Length (ft):	Not Reported
Total Depth (ft):	19.7	Completion Date:	20191217000000.000
Depth to Bedrock (ft):	Not Reported	Drill Year:	Not Reported
Well Seal Report #:	Not Reported	Screen Diameter (in):	Not Reported
Screen Type:	Not Reported	Screen Material:	Not Reported
Pump Type:	Not Reported	Pump Capacity (gpm):	Not Reported
Pump Installed By:	Not Reported	Water Level Elev (ft):	Not Reported
Well Drilled By:	Not Reported	Comments:	Not Reported

H114 **WSW** **1/2 - 1 Mile** **Higher**	**OH WELLS**	**OHDM30000032722**

Database:	Monitoring Water Wells Listing		
Well Log #:	2077419	Well Type:	Water Well
Drill Type:	AUGER	Test Type:	Not Reported
Well Use:	MONITOR	Aquifer Type:	SAND
Permit #:	Not Reported	Test Rate (gpm):	Not Reported
Draw Down:	Not Reported	Test Duration:	Not Reported
Surface Water Level (ft):	11.8	Date Measured:	19880101000000.000
Casing Height (ft):	0	Screen Length (ft):	Not Reported
Total Depth (ft):	19.7	Completion Date:	19880101000000.000
Depth to Bedrock (ft):	Not Reported	Drill Year:	Not Reported
Well Seal Report #:	326752	Screen Diameter (in):	Not Reported
Screen Type:	Not Reported	Screen Material:	Not Reported
Pump Type:	Not Reported	Pump Capacity (gpm):	Not Reported
Pump Installed By:	Not Reported	Water Level Elev (ft):	Not Reported
Well Drilled By:	Not Reported	Comments:	Not Reported

I115 **SE** **1/2 - 1 Mile** **Higher**	**OH WELLS**	**OHDM30000057818**

Database:	Monitoring Water Wells Listing		
Well Log #:	315486	Well Type:	Sealing Report
Drill Type:	Not Reported	Test Type:	Not Reported
Well Use:	MONITOR	Aquifer Type:	Not Reported
Permit #:	Not Reported	Test Rate (gpm):	Not Reported
Draw Down:	Not Reported	Test Duration:	Not Reported
Surface Water Level (ft):	Not Reported	Date Measured:	Not Reported
Casing Height (ft):	Not Reported	Screen Length (ft):	Not Reported
Total Depth (ft):	15	Completion Date:	20170320000000.000

Depth to Bedrock (ft):	Not Reported	Drill Year:	Not Reported
Well Seal Report #:	Not Reported	Screen Diameter (in):	Not Reported
Screen Type:	Not Reported	Screen Material:	Not Reported
Pump Type:	Not Reported	Pump Capacity (gpm):	Not Reported
Pump Installed By:	Not Reported	Water Level Elev (ft):	Not Reported
Well Drilled By:	Not Reported	Comments:	No Longer Needed

I116
SE
1/2 - 1 Mile
Higher

OH WELLS **OHDM30000052277**

Database:	Monitoring Water Wells Listing		
Well Log #:	315485	Well Type:	Sealing Report
Drill Type:	Not Reported	Test Type:	Not Reported
Well Use:	MONITOR	Aquifer Type:	Not Reported
Permit #:	Not Reported	Test Rate (gpm):	Not Reported
Draw Down:	Not Reported	Test Duration:	Not Reported
Surface Water Level (ft):	Not Reported	Date Measured:	Not Reported
Casing Height (ft):	Not Reported	Screen Length (ft):	Not Reported
Total Depth (ft):	15	Completion Date:	20170320000000.000
Depth to Bedrock (ft):	Not Reported	Drill Year:	Not Reported
Well Seal Report #:	Not Reported	Screen Diameter (in):	Not Reported
Screen Type:	Not Reported	Screen Material:	Not Reported
Pump Type:	Not Reported	Pump Capacity (gpm):	Not Reported
Pump Installed By:	Not Reported	Water Level Elev (ft):	Not Reported
Well Drilled By:	Not Reported	Comments:	No Longer Needed

H117
WSW
1/2 - 1 Mile
Higher

OH WELLS **OHDM30000048261**

Database:	Monitoring Water Wells Listing		
Well Log #:	2051864	Well Type:	Water Well
Drill Type:	ROTOSONIC	Test Type:	Not Reported
Well Use:	MONITOR	Aquifer Type:	SAND
Permit #:	Not Reported	Test Rate (gpm):	Not Reported
Draw Down:	Not Reported	Test Duration:	Not Reported
Surface Water Level (ft):	13	Date Measured:	20150422000000.000
Casing Height (ft):	0	Screen Length (ft):	10
Total Depth (ft):	25	Completion Date:	20150422000000.000
Depth to Bedrock (ft):	Not Reported	Drill Year:	Not Reported
Well Seal Report #:	Not Reported	Screen Diameter (in):	2
Screen Type:	MACHINE SLOTTED	Screen Material:	PVC
Pump Type:	Not Reported	Pump Capacity (gpm):	Not Reported
Pump Installed By:	Not Reported	Water Level Elev (ft):	654.4
Well Drilled By:	Not Reported	Comments:	Not Reported

L118
WSW
1/2 - 1 Mile
Higher

OH WELLS **OHDM30000029331**

Database:	Monitoring Water Wells Listing		
Well Log #:	326732	Well Type:	Sealing Report

Drill Type:	Not Reported	Test Type:	Not Reported
Well Use:	MONITOR	Aquifer Type:	Not Reported
Permit #:	Not Reported	Test Rate (gpm):	Not Reported
Draw Down:	Not Reported	Test Duration:	Not Reported
Surface Water Level (ft):	Not Reported	Date Measured:	Not Reported
Casing Height (ft):	Not Reported	Screen Length (ft):	Not Reported
Total Depth (ft):	17	Completion Date:	20191217000000.000
Depth to Bedrock (ft):	Not Reported	Drill Year:	Not Reported
Well Seal Report #:	Not Reported	Screen Diameter (in):	Not Reported
Screen Type:	Not Reported	Screen Material:	Not Reported
Pump Type:	Not Reported	Pump Capacity (gpm):	Not Reported
Pump Installed By:	Not Reported	Water Level Elev (ft):	Not Reported
Well Drilled By:	Not Reported	Comments:	Not Reported

L119
WSW **OH WELLS** **OHDM30000034436**
1/2 - 1 Mile
Higher

Database:	Monitoring Water Wells Listing		
Well Log #:	2077362	Well Type:	Water Well
Drill Type:	GEOPROBE	Test Type:	Pumping
Well Use:	MONITOR	Aquifer Type:	SAND
Permit #:	Not Reported	Test Rate (gpm):	Not Reported
Draw Down:	Not Reported	Test Duration:	Not Reported
Surface Water Level (ft):	10.8	Date Measured:	20181031000000.000
Casing Height (ft):	0	Screen Length (ft):	10
Total Depth (ft):	17	Completion Date:	20181031000000.000
Depth to Bedrock (ft):	Not Reported	Drill Year:	Not Reported
Well Seal Report #:	326732	Screen Diameter (in):	1
Screen Type:	MACHINE SLOTTED	Screen Material:	PVC
Pump Type:	Not Reported	Pump Capacity (gpm):	Not Reported
Pump Installed By:	Not Reported	Water Level Elev (ft):	Not Reported
Well Drilled By:	Not Reported	Comments:	Not Reported

H120
WSW **OH WELLS** **OHDM30000022475**
1/2 - 1 Mile
Higher

Database:	Monitoring Water Wells Listing		
Well Log #:	2077367	Well Type:	Water Well
Drill Type:	AUGER	Test Type:	Pumping
Well Use:	MONITOR	Aquifer Type:	SAND
Permit #:	Not Reported	Test Rate (gpm):	Not Reported
Draw Down:	Not Reported	Test Duration:	Not Reported
Surface Water Level (ft):	12.5	Date Measured:	20181031000000.000
Casing Height (ft):	0	Screen Length (ft):	10
Total Depth (ft):	20	Completion Date:	20181031000000.000
Depth to Bedrock (ft):	Not Reported	Drill Year:	Not Reported
Well Seal Report #:	326736	Screen Diameter (in):	2
Screen Type:	MACHINE SLOTTED	Screen Material:	PVC
Pump Type:	Not Reported	Pump Capacity (gpm):	Not Reported
Pump Installed By:	Not Reported	Water Level Elev (ft):	Not Reported
Well Drilled By:	Not Reported	Comments:	Not Reported

Map ID Direction Distance Elevation	Database	EDR ID Number
H121 **WSW** **1/2 - 1 Mile** **Higher**	**OH WELLS**	**OHDM30000060647**

Database:	Monitoring Water Wells Listing		
Well Log #:	326736	Well Type:	Sealing Report
Drill Type:	Not Reported	Test Type:	Not Reported
Well Use:	MONITOR	Aquifer Type:	Not Reported
Permit #:	Not Reported	Test Rate (gpm):	Not Reported
Draw Down:	Not Reported	Test Duration:	Not Reported
Surface Water Level (ft):	Not Reported	Date Measured:	Not Reported
Casing Height (ft):	Not Reported	Screen Length (ft):	Not Reported
Total Depth (ft):	20	Completion Date:	20191217000000.000
Depth to Bedrock (ft):	Not Reported	Drill Year:	Not Reported
Well Seal Report #:	Not Reported	Screen Diameter (in):	Not Reported
Screen Type:	Not Reported	Screen Material:	Not Reported
Pump Type:	Not Reported	Pump Capacity (gpm):	Not Reported
Pump Installed By:	Not Reported	Water Level Elev (ft):	Not Reported
Well Drilled By:	Not Reported	Comments:	Not Reported

---

122 **West** **1/2 - 1 Mile** **Lower**	**OH WELLS**	**OHDM30000049430**

Database:	Monitoring Water Wells Listing		
Well Log #:	2051859	Well Type:	Water Well
Drill Type:	ROTOSONIC	Test Type:	Not Reported
Well Use:	MONITOR	Aquifer Type:	SAND
Permit #:	Not Reported	Test Rate (gpm):	Not Reported
Draw Down:	Not Reported	Test Duration:	Not Reported
Surface Water Level (ft):	12	Date Measured:	20150421000000.000
Casing Height (ft):	0	Screen Length (ft):	10
Total Depth (ft):	25	Completion Date:	20150421000000.000
Depth to Bedrock (ft):	Not Reported	Drill Year:	Not Reported
Well Seal Report #:	Not Reported	Screen Diameter (in):	2
Screen Type:	MACHINE SLOTTED	Screen Material:	PVC
Pump Type:	Not Reported	Pump Capacity (gpm):	Not Reported
Pump Installed By:	Not Reported	Water Level Elev (ft):	640
Well Drilled By:	Not Reported	Comments:	Not Reported

H123 **WSW** **1/2 - 1 Mile** **Higher**	**OH WELLS**	**OHDM30000048590**

Database:	Monitoring Water Wells Listing		
Well Log #:	2051866	Well Type:	Water Well
Drill Type:	ROTOSONIC	Test Type:	Not Reported
Well Use:	MONITOR	Aquifer Type:	SAND
Permit #:	Not Reported	Test Rate (gpm):	Not Reported
Draw Down:	Not Reported	Test Duration:	Not Reported
Surface Water Level (ft):	15	Date Measured:	20150422000000.000
Casing Height (ft):	0	Screen Length (ft):	10
Total Depth (ft):	25	Completion Date:	20150422000000.000

Depth to Bedrock (ft):	Not Reported	Drill Year:	Not Reported
Well Seal Report #:	Not Reported	Screen Diameter (in):	2
Screen Type:	MACHINE SLOTTED	Screen Material:	PVC
Pump Type:	Not Reported	Pump Capacity (gpm):	Not Reported
Pump Installed By:	Not Reported	Water Level Elev (ft):	652.5
Well Drilled By:	Not Reported	Comments:	Not Reported

H124
WSW
1/2 - 1 Mile
Higher

OH WELLS **OHDM30000029713**

Database:	Monitoring Water Wells Listing		
Well Log #:	319802	Well Type:	Sealing Report
Drill Type:	Not Reported	Test Type:	Not Reported
Well Use:	MONITOR	Aquifer Type:	Not Reported
Permit #:	Not Reported	Test Rate (gpm):	Not Reported
Draw Down:	Not Reported	Test Duration:	Not Reported
Surface Water Level (ft):	13	Date Measured:	20180411000000.000
Casing Height (ft):	Not Reported	Screen Length (ft):	Not Reported
Total Depth (ft):	25	Completion Date:	20180411000000.000
Depth to Bedrock (ft):	Not Reported	Drill Year:	Not Reported
Well Seal Report #:	Not Reported	Screen Diameter (in):	Not Reported
Screen Type:	Not Reported	Screen Material:	Not Reported
Pump Type:	Not Reported	Pump Capacity (gpm):	Not Reported
Pump Installed By:	Not Reported	Water Level Elev (ft):	Not Reported
Well Drilled By:	Not Reported		
Comments:	This Well Was Abandoned Following The Issuing Of A Vap Nfa For The Property In March 2018. The Well Is No Longer Needed, And Prior To Development Of The Site, Needs To Be Sealed/Removed.		

L125
WSW
1/2 - 1 Mile
Higher

OH WELLS **OHDM30000032720**

Database:	Monitoring Water Wells Listing		
Well Log #:	2077366	Well Type:	Water Well
Drill Type:	GEOPROBE	Test Type:	Pumping
Well Use:	MONITOR	Aquifer Type:	SAND
Permit #:	Not Reported	Test Rate (gpm):	Not Reported
Draw Down:	Not Reported	Test Duration:	Not Reported
Surface Water Level (ft):	13.4	Date Measured:	20181031000000.000
Casing Height (ft):	0	Screen Length (ft):	10
Total Depth (ft):	20	Completion Date:	20181031000000.000
Depth to Bedrock (ft):	Not Reported	Drill Year:	Not Reported
Well Seal Report #:	326735	Screen Diameter (in):	1
Screen Type:	MACHINE SLOTTED	Screen Material:	PVC
Pump Type:	Not Reported	Pump Capacity (gpm):	Not Reported
Pump Installed By:	Not Reported	Water Level Elev (ft):	Not Reported
Well Drilled By:	Not Reported	Comments:	Not Reported

Map ID Direction Distance Elevation	Database	EDR ID Number
L126 **WSW** **1/2 - 1 Mile** **Higher**	**OH WELLS**	**OHDM30000064603**

Database:	Monitoring Water Wells Listing		
Well Log #:	326735	Well Type:	Sealing Report
Drill Type:	Not Reported	Test Type:	Not Reported
Well Use:	MONITOR	Aquifer Type:	Not Reported
Permit #:	Not Reported	Test Rate (gpm):	Not Reported
Draw Down:	Not Reported	Test Duration:	Not Reported
Surface Water Level (ft):	Not Reported	Date Measured:	Not Reported
Casing Height (ft):	Not Reported	Screen Length (ft):	Not Reported
Total Depth (ft):	20	Completion Date:	20191217000000.000
Depth to Bedrock (ft):	Not Reported	Drill Year:	Not Reported
Well Seal Report #:	Not Reported	Screen Diameter (in):	Not Reported
Screen Type:	Not Reported	Screen Material:	Not Reported
Pump Type:	Not Reported	Pump Capacity (gpm):	Not Reported
Pump Installed By:	Not Reported	Water Level Elev (ft):	Not Reported
Well Drilled By:	Not Reported	Comments:	Not Reported

L127 **WSW** **1/2 - 1 Mile** **Higher**	**OH WELLS**	**OHDM30000048591**

Database:	Monitoring Water Wells Listing		
Well Log #:	2051867	Well Type:	Water Well
Drill Type:	ROTOSONIC	Test Type:	Not Reported
Well Use:	MONITOR	Aquifer Type:	SAND
Permit #:	Not Reported	Test Rate (gpm):	Not Reported
Draw Down:	Not Reported	Test Duration:	Not Reported
Surface Water Level (ft):	12	Date Measured:	20150422000000.000
Casing Height (ft):	0	Screen Length (ft):	10
Total Depth (ft):	25	Completion Date:	20150422000000.000
Depth to Bedrock (ft):	Not Reported	Drill Year:	Not Reported
Well Seal Report #:	Not Reported	Screen Diameter (in):	2
Screen Type:	MACHINE SLOTTED	Screen Material:	PVC
Pump Type:	Not Reported	Pump Capacity (gpm):	Not Reported
Pump Installed By:	Not Reported	Water Level Elev (ft):	654.8
Well Drilled By:	Not Reported	Comments:	Not Reported

L128 **WSW** **1/2 - 1 Mile** **Higher**	**OH WELLS**	**OHDM30000065719**

Database:	Monitoring Water Wells Listing		
Well Log #:	319803	Well Type:	Sealing Report
Drill Type:	Not Reported	Test Type:	Not Reported
Well Use:	MONITOR	Aquifer Type:	Not Reported
Permit #:	Not Reported	Test Rate (gpm):	Not Reported
Draw Down:	Not Reported	Test Duration:	Not Reported
Surface Water Level (ft):	15	Date Measured:	20180411000000.000
Casing Height (ft):	Not Reported	Screen Length (ft):	Not Reported
Total Depth (ft):	25	Completion Date:	20180411000000.000

Depth to Bedrock (ft):	Not Reported	Drill Year:	Not Reported
Well Seal Report #:	Not Reported	Screen Diameter (in):	Not Reported
Screen Type:	Not Reported	Screen Material:	Not Reported
Pump Type:	Not Reported	Pump Capacity (gpm):	Not Reported
Pump Installed By:	Not Reported	Water Level Elev (ft):	Not Reported
Well Drilled By:	Not Reported		
Comments:	This Well Was Abandoned Following The Issuing Of A Vap Nfa For The Property In March 2018. The Well Is No Longer Needed, And Prior To Development Of The Site, Needs To Be Sealed/Removed.		

L129
WSW
1/2 - 1 Mile
Higher

OH WELLS **OHDM30000021742**

Database:	Monitoring Water Wells Listing		
Well Log #:	319799	Well Type:	Sealing Report
Drill Type:	Not Reported	Test Type:	Not Reported
Well Use:	MONITOR	Aquifer Type:	Not Reported
Permit #:	Not Reported	Test Rate (gpm):	Not Reported
Draw Down:	Not Reported	Test Duration:	Not Reported
Surface Water Level (ft):	12	Date Measured:	20180411000000.000
Casing Height (ft):	Not Reported	Screen Length (ft):	Not Reported
Total Depth (ft):	25	Completion Date:	20180411000000.000
Depth to Bedrock (ft):	Not Reported	Drill Year:	Not Reported
Well Seal Report #:	Not Reported	Screen Diameter (in):	Not Reported
Screen Type:	Not Reported	Screen Material:	Not Reported
Pump Type:	Not Reported	Pump Capacity (gpm):	Not Reported
Pump Installed By:	Not Reported	Water Level Elev (ft):	Not Reported
Well Drilled By:	Not Reported		
Comments:	This Well Was Abandoned Following The Issuing Of A Vap Nfa For The Property In March 2018. The Well Is No Longer Needed, And Prior To Development Of The Site, Needs To Be Sealed/Removed.		

L130
WSW
1/2 - 1 Mile
Higher

AQUIFLOW **14940**

Site ID:	188352-00
Groundwater Flow:	N
Shallow Water Depth:	13.12
Deep Water Depth:	14.24
Average Water Depth:	Not Reported
Date:	12/93

M131
WSW
1/2 - 1 Mile
Higher

OH WELLS **OHDM30000020426**

Database:	Monitoring Water Wells Listing		
Well Log #:	319805	Well Type:	Sealing Report
Drill Type:	Not Reported	Test Type:	Not Reported
Well Use:	MONITOR	Aquifer Type:	Not Reported
Permit #:	Not Reported	Test Rate (gpm):	Not Reported
Draw Down:	Not Reported	Test Duration:	Not Reported
Surface Water Level (ft):	17	Date Measured:	20180411000000.000
Casing Height (ft):	Not Reported	Screen Length (ft):	Not Reported
Total Depth (ft):	25	Completion Date:	20180411000000.000
Depth to Bedrock (ft):	Not Reported	Drill Year:	Not Reported
Well Seal Report #:	Not Reported	Screen Diameter (in):	Not Reported
Screen Type:	Not Reported	Screen Material:	Not Reported
Pump Type:	Not Reported	Pump Capacity (gpm):	Not Reported

Pump Installed By:	Not Reported	Water Level Elev (ft):	Not Reported
Well Drilled By:	Not Reported		
Comments:	This Well Was Abandoned Following The Issuing Of A Vap Nfa For The Property In March 2018. The Well Is No Longer Needed, And Prior To Development Of The Site, Needs To Be Sealed/Removed.		

N132
WSW
1/2 - 1 Mile
Higher

OH WELLS **OHDM30000021898**

Database:	Monitoring Water Wells Listing		
Well Log #:	319795	Well Type:	Sealing Report
Drill Type:	Not Reported	Test Type:	Not Reported
Well Use:	MONITOR	Aquifer Type:	Not Reported
Permit #:	Not Reported	Test Rate (gpm):	Not Reported
Draw Down:	Not Reported	Test Duration:	Not Reported
Surface Water Level (ft):	13	Date Measured:	20180411000000.000
Casing Height (ft):	Not Reported	Screen Length (ft):	Not Reported
Total Depth (ft):	25	Completion Date:	20180411000000.000
Depth to Bedrock (ft):	Not Reported	Drill Year:	Not Reported
Well Seal Report #:	Not Reported	Screen Diameter (in):	Not Reported
Screen Type:	Not Reported	Screen Material:	Not Reported
Pump Type:	Not Reported	Pump Capacity (gpm):	Not Reported
Pump Installed By:	Not Reported	Water Level Elev (ft):	Not Reported
Well Drilled By:	Not Reported		
Comments:	This Well Was Abandoned Following The Issuing Of A Vap Nfa For The Property In March 2018. The Well Is No Longer Needed, And Prior To Development Of The Site, Needs To Be Sealed/Removed.		

N133
WSW
1/2 - 1 Mile
Higher

OH WELLS **OHDM30000048588**

Database:	Monitoring Water Wells Listing		
Well Log #:	2051863	Well Type:	Water Well
Drill Type:	ROTOSONIC	Test Type:	Not Reported
Well Use:	MONITOR	Aquifer Type:	SAND
Permit #:	Not Reported	Test Rate (gpm):	Not Reported
Draw Down:	Not Reported	Test Duration:	Not Reported
Surface Water Level (ft):	12	Date Measured:	20150422000000.000
Casing Height (ft):	0	Screen Length (ft):	10
Total Depth (ft):	25	Completion Date:	20150422000000.000
Depth to Bedrock (ft):	Not Reported	Drill Year:	Not Reported
Well Seal Report #:	Not Reported	Screen Diameter (in):	2
Screen Type:	MACHINE SLOTTED	Screen Material:	PVC
Pump Type:	Not Reported	Pump Capacity (gpm):	Not Reported
Pump Installed By:	Not Reported	Water Level Elev (ft):	656.5
Well Drilled By:	Not Reported	Comments:	Not Reported

N134
WSW
1/2 - 1 Mile
Higher

OH WELLS **OHDM30000064436**

Database:	Monitoring Water Wells Listing		
Well Log #:	319806	Well Type:	Sealing Report

Drill Type:	Not Reported	Test Type:	Not Reported
Well Use:	MONITOR	Aquifer Type:	Not Reported
Permit #:	Not Reported	Test Rate (gpm):	Not Reported
Draw Down:	Not Reported	Test Duration:	Not Reported
Surface Water Level (ft):	14	Date Measured:	20180411000000.000
Casing Height (ft):	Not Reported	Screen Length (ft):	Not Reported
Total Depth (ft):	30	Completion Date:	20180411000000.000
Depth to Bedrock (ft):	Not Reported	Drill Year:	Not Reported
Well Seal Report #:	Not Reported	Screen Diameter (in):	Not Reported
Screen Type:	Not Reported	Screen Material:	Not Reported
Pump Type:	Not Reported	Pump Capacity (gpm):	Not Reported
Pump Installed By:	Not Reported	Water Level Elev (ft):	Not Reported
Well Drilled By:	Not Reported		
Comments:	This Well Was Abandoned Following The Issuing Of A Vap Nfa For The Property In March 2018. The Well Is No Longer Needed, And Prior To Development Of The Site, Needs To Be Sealed/Removed.		

N135
WSW **OH WELLS** **OHDM30000061812**
1/2 - 1 Mile
Higher

Database:	Monitoring Water Wells Listing		
Well Log #:	2051868	Well Type:	Water Well
Drill Type:	ROTOSONIC	Test Type:	Not Reported
Well Use:	MONITOR	Aquifer Type:	SAND
Permit #:	Not Reported	Test Rate (gpm):	Not Reported
Draw Down:	Not Reported	Test Duration:	Not Reported
Surface Water Level (ft):	12	Date Measured:	20150421000000.000
Casing Height (ft):	0	Screen Length (ft):	10
Total Depth (ft):	25	Completion Date:	20150421000000.000
Depth to Bedrock (ft):	Not Reported	Drill Year:	Not Reported
Well Seal Report #:	Not Reported	Screen Diameter (in):	2
Screen Type:	MACHINE SLOTTED	Screen Material:	PVC
Pump Type:	Not Reported	Pump Capacity (gpm):	Not Reported
Pump Installed By:	Not Reported	Water Level Elev (ft):	656.2
Well Drilled By:	Not Reported	Comments:	Not Reported

N136
WSW **OH WELLS** **OHDM30000021743**
1/2 - 1 Mile
Higher

Database:	Monitoring Water Wells Listing		
Well Log #:	319804	Well Type:	Sealing Report
Drill Type:	Not Reported	Test Type:	Not Reported
Well Use:	MONITOR	Aquifer Type:	Not Reported
Permit #:	Not Reported	Test Rate (gpm):	Not Reported
Draw Down:	Not Reported	Test Duration:	Not Reported
Surface Water Level (ft):	13	Date Measured:	20180411000000.000
Casing Height (ft):	Not Reported	Screen Length (ft):	Not Reported
Total Depth (ft):	25	Completion Date:	20180411000000.000
Depth to Bedrock (ft):	Not Reported	Drill Year:	Not Reported
Well Seal Report #:	Not Reported	Screen Diameter (in):	Not Reported
Screen Type:	Not Reported	Screen Material:	Not Reported
Pump Type:	Not Reported	Pump Capacity (gpm):	Not Reported
Pump Installed By:	Not Reported	Water Level Elev (ft):	Not Reported
Well Drilled By:	Not Reported		
Comments:	This Well Was Abandoned Following The Issuing Of A Vap Nfa For The Property In March 2018. The Well Is No Longer Needed, And Prior To Development Of The Site, Needs To Be Sealed/Removed.		

Map ID Direction Distance Elevation	Database	EDR ID Number
N137 **WSW** **1/2 - 1 Mile** **Higher**	**OH WELLS**	**OHDM30000037529**

Database:	Monitoring Water Wells Listing		
Well Log #:	2031913	Well Type:	Water Well
Drill Type:	AUGER	Test Type:	Not Reported
Well Use:	MONITOR	Aquifer Type:	SAND
Permit #:	Not Reported	Test Rate (gpm):	Not Reported
Draw Down:	Not Reported	Test Duration:	Not Reported
Surface Water Level (ft):	0	Date Measured:	Not Reported
Casing Height (ft):	0	Screen Length (ft):	10
Total Depth (ft):	25	Completion Date:	20110413000000.000
Depth to Bedrock (ft):	Not Reported	Drill Year:	Not Reported
Well Seal Report #:	Not Reported	Screen Diameter (in):	2
Screen Type:	MACHINE SLOTTED	Screen Material:	PVC
Pump Type:	Not Reported	Pump Capacity (gpm):	Not Reported
Pump Installed By:	Not Reported	Water Level Elev (ft):	671.1
Well Drilled By:	Not Reported	Comments:	Hmw-4

M138 **WSW** **1/2 - 1 Mile** **Higher**	**OH WELLS**	**OHDM30000048589**

Database:	Monitoring Water Wells Listing		
Well Log #:	2051865	Well Type:	Water Well
Drill Type:	ROTOSONIC	Test Type:	Not Reported
Well Use:	MONITOR	Aquifer Type:	SAND
Permit #:	Not Reported	Test Rate (gpm):	Not Reported
Draw Down:	Not Reported	Test Duration:	Not Reported
Surface Water Level (ft):	14	Date Measured:	20150421000000.000
Casing Height (ft):	0	Screen Length (ft):	10
Total Depth (ft):	25	Completion Date:	20150421000000.000
Depth to Bedrock (ft):	Not Reported	Drill Year:	Not Reported
Well Seal Report #:	Not Reported	Screen Diameter (in):	2
Screen Type:	MACHINE SLOTTED	Screen Material:	PVC
Pump Type:	Not Reported	Pump Capacity (gpm):	Not Reported
Pump Installed By:	Not Reported	Water Level Elev (ft):	654.4
Well Drilled By:	Not Reported	Comments:	Not Reported

M139 **WSW** **1/2 - 1 Mile** **Higher**	**OH WELLS**	**OHDM30000031741**

Database:	Monitoring Water Wells Listing		
Well Log #:	319801	Well Type:	Sealing Report
Drill Type:	Not Reported	Test Type:	Not Reported
Well Use:	MONITOR	Aquifer Type:	Not Reported
Permit #:	Not Reported	Test Rate (gpm):	Not Reported
Draw Down:	Not Reported	Test Duration:	Not Reported
Surface Water Level (ft):	15	Date Measured:	20180411000000.000
Casing Height (ft):	Not Reported	Screen Length (ft):	Not Reported
Total Depth (ft):	25	Completion Date:	20180411000000.000

Depth to Bedrock (ft):	Not Reported	Drill Year:	Not Reported
Well Seal Report #:	Not Reported	Screen Diameter (in):	Not Reported
Screen Type:	Not Reported	Screen Material:	Not Reported
Pump Type:	Not Reported	Pump Capacity (gpm):	Not Reported
Pump Installed By:	Not Reported	Water Level Elev (ft):	Not Reported
Well Drilled By:	Not Reported		
Comments:	This Well Was Abandoned Following The Issuing Of A Vap Nfa For The Property In March 2018. The Well Is No Longer Needed, And Prior To Development Of The Site, Needs To Be Sealed/Removed.		

N140
WSW
1/2 - 1 Mile
Higher

OH WELLS **OHDM30000031730**

Database:	Monitoring Water Wells Listing		
Well Log #:	319791	Well Type:	Sealing Report
Drill Type:	Not Reported	Test Type:	Not Reported
Well Use:	MONITOR	Aquifer Type:	Not Reported
Permit #:	Not Reported	Test Rate (gpm):	Not Reported
Draw Down:	Not Reported	Test Duration:	Not Reported
Surface Water Level (ft):	13	Date Measured:	20180411000000.000
Casing Height (ft):	Not Reported	Screen Length (ft):	Not Reported
Total Depth (ft):	25	Completion Date:	20180411000000.000
Depth to Bedrock (ft):	Not Reported	Drill Year:	Not Reported
Well Seal Report #:	Not Reported	Screen Diameter (in):	Not Reported
Screen Type:	Not Reported	Screen Material:	Not Reported
Pump Type:	Not Reported	Pump Capacity (gpm):	Not Reported
Pump Installed By:	Not Reported	Water Level Elev (ft):	Not Reported
Well Drilled By:	Not Reported		
Comments:	This Well Was Abandoned Following The Issuing Of A Vap Nfa For The Property In March 2018. The Well Is No Longer Needed, And Prior To Development Of The Site, Needs To Be Sealed/Removed.		

N141
WSW
1/2 - 1 Mile
Higher

OH WELLS **OHDM30000037528**

Database:	Monitoring Water Wells Listing		
Well Log #:	2031912	Well Type:	Water Well
Drill Type:	AUGER	Test Type:	Not Reported
Well Use:	MONITOR	Aquifer Type:	SAND
Permit #:	Not Reported	Test Rate (gpm):	Not Reported
Draw Down:	Not Reported	Test Duration:	Not Reported
Surface Water Level (ft):	0	Date Measured:	Not Reported
Casing Height (ft):	0	Screen Length (ft):	10
Total Depth (ft):	25	Completion Date:	20110413000000.000
Depth to Bedrock (ft):	Not Reported	Drill Year:	Not Reported
Well Seal Report #:	Not Reported	Screen Diameter (in):	2
Screen Type:	MACHINE SLOTTED	Screen Material:	PVC
Pump Type:	Not Reported	Pump Capacity (gpm):	Not Reported
Pump Installed By:	Not Reported	Water Level Elev (ft):	671.5
Well Drilled By:	Not Reported	Comments:	Hmw-3

Map ID Direction Distance Elevation	Database	EDR ID Number
N142 **WSW** **1/2 - 1 Mile** **Higher**	**OH WELLS**	**OHDM30000048587**

Database:	Monitoring Water Wells Listing		
Well Log #:	2051862	Well Type:	Water Well
Drill Type:	ROTOSONIC	Test Type:	Not Reported
Well Use:	MONITOR	Aquifer Type:	SAND
Permit #:	Not Reported	Test Rate (gpm):	Not Reported
Draw Down:	Not Reported	Test Duration:	Not Reported
Surface Water Level (ft):	12	Date Measured:	20150420000000.000
Casing Height (ft):	0	Screen Length (ft):	10
Total Depth (ft):	25	Completion Date:	20150420000000.000
Depth to Bedrock (ft):	Not Reported	Drill Year:	Not Reported
Well Seal Report #:	Not Reported	Screen Diameter (in):	2
Screen Type:	MACHINE SLOTTED	Screen Material:	PVC
Pump Type:	Not Reported	Pump Capacity (gpm):	Not Reported
Pump Installed By:	Not Reported	Water Level Elev (ft):	656.1
Well Drilled By:	Not Reported	Comments:	Not Reported

N143 **WSW** **1/2 - 1 Mile** **Higher**	**OH WELLS**	**OHDM30000025350**

Database:	Monitoring Water Wells Listing		
Well Log #:	319793	Well Type:	Sealing Report
Drill Type:	Not Reported	Test Type:	Not Reported
Well Use:	MONITOR	Aquifer Type:	Not Reported
Permit #:	Not Reported	Test Rate (gpm):	Not Reported
Draw Down:	Not Reported	Test Duration:	Not Reported
Surface Water Level (ft):	13	Date Measured:	20180411000000.000
Casing Height (ft):	Not Reported	Screen Length (ft):	Not Reported
Total Depth (ft):	25	Completion Date:	20180411000000.000
Depth to Bedrock (ft):	Not Reported	Drill Year:	Not Reported
Well Seal Report #:	Not Reported	Screen Diameter (in):	Not Reported
Screen Type:	Not Reported	Screen Material:	Not Reported
Pump Type:	Not Reported	Pump Capacity (gpm):	Not Reported
Pump Installed By:	Not Reported	Water Level Elev (ft):	Not Reported
Well Drilled By:	Not Reported		
Comments:	This Well Was Abandoned Following The Issuing Of A Vap Nfa For The Property In March 2018. The Well Is No Longer Needed, And Prior To Development Of The Site, Needs To Be Sealed/Removed.		

N144 **WSW** **1/2 - 1 Mile** **Higher**	**OH WELLS**	**OHDM30000048260**

Database:	Monitoring Water Wells Listing		
Well Log #:	2051861	Well Type:	Water Well
Drill Type:	ROTOSONIC	Test Type:	Not Reported
Well Use:	MONITOR	Aquifer Type:	SAND
Permit #:	Not Reported	Test Rate (gpm):	Not Reported
Draw Down:	Not Reported	Test Duration:	Not Reported
Surface Water Level (ft):	13	Date Measured:	20150421000000.000

Casing Height (ft):	0	Screen Length (ft):	10
Total Depth (ft):	25	Completion Date:	20150421000000.000
Depth to Bedrock (ft):	Not Reported	Drill Year:	Not Reported
Well Seal Report #:	Not Reported	Screen Diameter (in):	2
Screen Type:	MACHINE SLOTTED	Screen Material:	PVC
Pump Type:	Not Reported	Pump Capacity (gpm):	Not Reported
Pump Installed By:	Not Reported	Water Level Elev (ft):	655.1
Well Drilled By:	Not Reported	Comments:	Not Reported

N145
WSW
1/2 - 1 Mile
Higher

OH WELLS **OHDM30000021895**

Database:	Monitoring Water Wells Listing		
Well Log #:	319787	Well Type:	Sealing Report
Drill Type:	Not Reported	Test Type:	Not Reported
Well Use:	MONITOR	Aquifer Type:	Not Reported
Permit #:	Not Reported	Test Rate (gpm):	Not Reported
Draw Down:	Not Reported	Test Duration:	Not Reported
Surface Water Level (ft):	13	Date Measured:	20180411000000.000
Casing Height (ft):	Not Reported	Screen Length (ft):	Not Reported
Total Depth (ft):	25	Completion Date:	20180411000000.000
Depth to Bedrock (ft):	Not Reported	Drill Year:	Not Reported
Well Seal Report #:	Not Reported	Screen Diameter (in):	Not Reported
Screen Type:	Not Reported	Screen Material:	Not Reported
Pump Type:	Not Reported	Pump Capacity (gpm):	Not Reported
Pump Installed By:	Not Reported	Water Level Elev (ft):	Not Reported
Well Drilled By:	Not Reported		
Comments:	This Well Was Abandoned Following The Issuing Of A Vap Nfa For The Property In March 2018. The Well Is No Longer Needed, And Prior To Development Of The Site, Needs To Be Sealed/Removed.		

N146
WSW
1/2 - 1 Mile
Higher

OH WELLS **OHDM30000048586**

Database:	Monitoring Water Wells Listing		
Well Log #:	2051860	Well Type:	Water Well
Drill Type:	ROTOSONIC	Test Type:	Not Reported
Well Use:	MONITOR	Aquifer Type:	SAND
Permit #:	Not Reported	Test Rate (gpm):	Not Reported
Draw Down:	Not Reported	Test Duration:	Not Reported
Surface Water Level (ft):	12	Date Measured:	20150421000000.000
Casing Height (ft):	0	Screen Length (ft):	10
Total Depth (ft):	25	Completion Date:	20150421000000.000
Depth to Bedrock (ft):	Not Reported	Drill Year:	Not Reported
Well Seal Report #:	Not Reported	Screen Diameter (in):	2
Screen Type:	MACHINE SLOTTED	Screen Material:	PVC
Pump Type:	Not Reported	Pump Capacity (gpm):	Not Reported
Pump Installed By:	Not Reported	Water Level Elev (ft):	655.9
Well Drilled By:	Not Reported	Comments:	Not Reported

Map ID Direction Distance Elevation	Database	EDR ID Number
O147 **WSW** **1/2 - 1 Mile** **Higher**	**OH WELLS**	**OHDM30000039844**

Database:	Monitoring Water Wells Listing		
Well Log #:	2031910	Well Type:	Water Well
Drill Type:	AUGER	Test Type:	Not Reported
Well Use:	MONITOR	Aquifer Type:	SAND
Permit #:	Not Reported	Test Rate (gpm):	Not Reported
Draw Down:	Not Reported	Test Duration:	Not Reported
Surface Water Level (ft):	0	Date Measured:	Not Reported
Casing Height (ft):	0	Screen Length (ft):	10
Total Depth (ft):	25	Completion Date:	20110412000000.000
Depth to Bedrock (ft):	Not Reported	Drill Year:	Not Reported
Well Seal Report #:	Not Reported	Screen Diameter (in):	2
Screen Type:	MACHINE SLOTTED	Screen Material:	PVC
Pump Type:	Not Reported	Pump Capacity (gpm):	Not Reported
Pump Installed By:	Not Reported	Water Level Elev (ft):	671
Well Drilled By:	Not Reported	Comments:	Hmw 1

O148 **WSW** **1/2 - 1 Mile** **Higher**	**OH WELLS**	**OHDM30000037527**

Database:	Monitoring Water Wells Listing		
Well Log #:	2031911	Well Type:	Water Well
Drill Type:	AUGER	Test Type:	Not Reported
Well Use:	MONITOR	Aquifer Type:	SAND
Permit #:	Not Reported	Test Rate (gpm):	Not Reported
Draw Down:	Not Reported	Test Duration:	Not Reported
Surface Water Level (ft):	0	Date Measured:	Not Reported
Casing Height (ft):	0	Screen Length (ft):	10
Total Depth (ft):	25	Completion Date:	20110412000000.000
Depth to Bedrock (ft):	Not Reported	Drill Year:	Not Reported
Well Seal Report #:	Not Reported	Screen Diameter (in):	2
Screen Type:	MACHINE SLOTTED	Screen Material:	PVC
Pump Type:	Not Reported	Pump Capacity (gpm):	Not Reported
Pump Installed By:	Not Reported	Water Level Elev (ft):	671.4
Well Drilled By:	Not Reported	Comments:	Hmw-2

N149 **WSW** **1/2 - 1 Mile** **Higher**	**OH WELLS**	**OHDM30000037530**

Database:	Monitoring Water Wells Listing		
Well Log #:	2031914	Well Type:	Water Well
Drill Type:	AUGER	Test Type:	Not Reported
Well Use:	MONITOR	Aquifer Type:	SAND
Permit #:	Not Reported	Test Rate (gpm):	Not Reported
Draw Down:	Not Reported	Test Duration:	Not Reported
Surface Water Level (ft):	0	Date Measured:	Not Reported
Casing Height (ft):	0	Screen Length (ft):	10
Total Depth (ft):	25	Completion Date:	20110413000000.000

Depth to Bedrock (ft):	Not Reported	Drill Year:	Not Reported
Well Seal Report #:	Not Reported	Screen Diameter (in):	2
Screen Type:	MACHINE SLOTTED	Screen Material:	PVC
Pump Type:	Not Reported	Pump Capacity (gpm):	Not Reported
Pump Installed By:	Not Reported	Water Level Elev (ft):	668.8
Well Drilled By:	Not Reported	Comments:	Hmw-05

150
ENE
1/2 - 1 Mile
Higher

OH WELLS **OHD900000547846**

Database:	Water Well Database	Well Log #:	2066301
Well Type:	Water Well	Drill Type:	ROTARY
Test Type:	Air	Well Use:	TEST BORING
Aquifer Type:	SHALE	Permit #:	Not Reported
Test Rate (gpm):	16	Draw Down:	40
Test Duration:	Not Reported	Surface Water Level (ft):	40
Date Measured:	20171228000000.000	Casing Height (ft):	0
Screen Length (ft):	Not Reported	Total Depth (ft):	605
Completion Date:	20171228000000.000	Depth to Bedrock (ft):	14
Drill Year:	Not Reported	Well Seal Report #:	Not Reported
Screen Diameter (in):	Not Reported	Screen Type:	Not Reported
Screen Material:	Not Reported	Pump Type:	Not Reported
Pump Capacity (gpm):	Not Reported	Pump Installed By:	Not Reported
Water Level Elev (ft):	Not Reported	Well Drilled By:	Not Reported
Comments:	Geo Test Bore Casing Pulled 14’ = 1 Gpm 40’ = 10 Gpm 161’ = 5 Gpm		

151
NW
1/2 - 1 Mile
Lower

OH WELLS **OHDM30000058270**

Database:	Monitoring Water Wells Listing		
Well Log #:	314968	Well Type:	Sealing Report
Drill Type:	Not Reported	Test Type:	Not Reported
Well Use:	MONITOR	Aquifer Type:	Not Reported
Permit #:	Not Reported	Test Rate (gpm):	Not Reported
Draw Down:	Not Reported	Test Duration:	Not Reported
Surface Water Level (ft):	10.9	Date Measured:	20170215000000.000
Casing Height (ft):	Not Reported	Screen Length (ft):	Not Reported
Total Depth (ft):	16.1	Completion Date:	20170215000000.000
Depth to Bedrock (ft):	Not Reported	Drill Year:	Not Reported
Well Seal Report #:	Not Reported	Screen Diameter (in):	Not Reported
Screen Type:	Not Reported	Screen Material:	Not Reported
Pump Type:	Not Reported	Pump Capacity (gpm):	Not Reported
Pump Installed By:	Not Reported	Water Level Elev (ft):	Not Reported
Well Drilled By:	Not Reported	Comments:	This Well Is No Longer Needed.

1G
NNW
1/2 - 1 Mile
Lower

AQUIFLOW **12524**

Site ID:	1822218-01
Groundwater Flow:	SSW
Shallow Water Depth:	5.0
Deep Water Depth:	15
Average Water Depth:	Not Reported
Date:	11/10/1994

GEOCHECK® - PHYSICAL SETTING SOURCE MAP FINDINGS

Map ID Direction Distance Elevation			Database	EDR ID Number
2G **NNW** **1/2 - 1 Mile** **Lower**	Site ID: Groundwater Flow: Shallow Water Depth: Deep Water Depth: Average Water Depth: Date:	1822218-00 SSW 13.34 14.43 Not Reported 4/5/1993	**AQUIFLOW**	**12523**
3G **NE** **1/2 - 1 Mile** **Lower**	Site ID: Groundwater Flow: Shallow Water Depth: Deep Water Depth: Average Water Depth: Date:	1801290-00 NNW 7.0 8.0 Not Reported 3/90	**AQUIFLOW**	**12614**
4G **WSW** **1/2 - 1 Mile** **Lower**	Site ID: Groundwater Flow: Shallow Water Depth: Deep Water Depth: Average Water Depth: Date:	188352-00 N 13.12 14.24 Not Reported 12/93	**AQUIFLOW**	**14940**
5G **SW** **1/2 - 1 Mile** **Lower**	Site ID: Groundwater Flow: Shallow Water Depth: Deep Water Depth: Average Water Depth: Date:	1821686-00 NOT REPORTED 17.82 FT. 17.75 FT. Not Reported 11/92	**AQUIFLOW**	**17073**
6G **SE** **1/2 - 1 Mile** **Lower**	Site ID: Groundwater Flow: Shallow Water Depth: Deep Water Depth: Average Water Depth: Date:	1831055-00 NW 3.58 8.88 Not Reported 7/1998	**AQUIFLOW**	**14837**

Map ID Direction Distance	Database	EDR ID Number

1
South
1/4 - 1/2 Mile

OIL_GAS **OHOG50000052815**

OIL_GAS:

API Permit #:	34035612980000	Well #:	1
Well Permit #:	1298	API Well Hole #:	61298
Alt Well #:	Not Reported	Owner #:	9998
Operator Well #:	Not Reported	Well Type:	Oil & Gas
Well Status:	Final Restoration	Date Status Changed:	08-JUN-21
Const Permit Approved:	Not Reported	well Completion:	Not Reported
Spud Date:	Not Reported	Date TD Reached:	Not Reported
Date Completed:	Not Reported	Plug/Abandoned Date:	04-MAY-21
Original Spud Date:	Not Reported	Well Name:	ORCA House 1
Lease Name:	ORCA House	Oil field #:	Not Reported
Surface Owner:	Not Reported	Total Depth:	Not Reported
ODNR Current Class:	Not Reported	Class of Injection Well:	Not Reported
Init Production-Oil:	Not Reported	Init Production-Gas:	Not Reported
Init Production Brine:	Not Reported	Original Owner:	Not Reported
EPA Permit:	Not Reported	Fed Lease:	Not Reported
Lease #:	Not Reported	Original Lease #:	Not Reported
First Prod Date:	Not Reported	1st Producing Formation:	Not Reported
2nd Producing Formation:	Not Reported		
Comments:	Default Spud Date of 01/01/1900 used for existing legacy RBDMS well for RICS database development conversion requirement due to no spud date on record.		

2
SE
1/4 - 1/2 Mile

OIL_GAS **OHOG50000050031**

OIL_GAS:

API Permit #:	34035205930000	Well #:	1
Well Permit #:	0593	API Well Hole #:	20593
Alt Well #:	593-PP	Owner #:	8624
Operator Well #:	Not Reported	Well Type:	Oil & Gas
Well Status:	Final Restoration	Date Status Changed:	16-JAN-15
Const Permit Approved:	31-MAR-10	well Completion:	Not Reported
Spud Date:	Not Reported	Date TD Reached:	Not Reported
Date Completed:	Not Reported	Plug/Abandoned Date:	17-MAR-10
Original Spud Date:	Not Reported	Well Name:	HARSHAW CHEMICAL CO 1
Lease Name:	HARSHAW CHEMICAL CO	Oil field #:	Not Reported
Surface Owner:	Not Reported	Total Depth:	Not Reported
ODNR Current Class:	Not Reported	Class of Injection Well:	Not Reported
Init Production-Oil:	Not Reported	Init Production-Gas:	1
Init Production Brine:	Not Reported	Original Owner:	CLEVELAND CLINIC
EPA Permit:	Not Reported	Fed Lease:	Not Reported
Lease #:	Not Reported	Original Lease #:	Not Reported
First Prod Date:	Not Reported	1st Producing Formation:	Not Reported
2nd Producing Formation:	Not Reported		
Comments:	OLD GAS WELL, NO RECORD AVAILABLE.		

Map ID Direction Distance	Database	EDR ID Number
3 **SSW** **1/2 - 1 Mile**	**OIL_GAS**	**OHOG50000050535**

OIL_GAS:

API Permit #:	34035211990000	Well #:	1
Well Permit #:	21199	API Well Hole #:	21199
Alt Well #:	Not Reported	Owner #:	1502
Operator Well #:	Not Reported	Well Type:	Oil & Gas
Well Status:	Permit Expired	Date Status Changed:	22-MAY-03
Const Permit Approved:	08-JUL-83	well Completion:	Not Reported
Spud Date:	Not Reported	Date TD Reached:	Not Reported
Date Completed:	Not Reported	Plug/Abandoned Date:	Not Reported
Original Spud Date:	Not Reported	Well Name:	CLEVELAND PLAY HOUSE FOUNDATION #
Lease Name:	CLEVELAND PLAY HOUSE FOUNDATION		
Oil field #:	Not Reported	Surface Owner:	Not Reported
Total Depth:	0	ODNR Current Class:	EW
Class of Injection Well:	Not Reported	Init Production-Oil:	0
Init Production-Gas:	0	Init Production Brine:	0
Original Owner:	COMMERCE ENERGY CO.	EPA Permit:	Not Reported
Fed Lease:	Not Reported	Lease #:	Not Reported
Original Lease #:	Not Reported	First Prod Date:	Not Reported
1st Producing Formation:	Not Reported	2nd Producing Formation:	Not Reported
Comments:	PERMIT EXPIRED.		

GEOCHECK® - PHYSICAL SETTING SOURCE MAP FINDINGS
RADON

AREA RADON INFORMATION

State Database: OH Radon

Radon Test Results

Zipcode	Num Tests	Maximum	Minimum	Arith Mean	Geo Mean
44106	88	7.2	0.1	1.54	0.93

Federal EPA Radon Zone for CUYAHOGA County: 2

Note: Zone 1 indoor average level > 4 pCi/L.
: Zone 2 indoor average level >= 2 pCi/L and <= 4 pCi/L.
: Zone 3 indoor average level < 2 pCi/L.

Federal Area Radon Information for CUYAHOGA COUNTY, OH

Number of sites tested: 104

Area	Average Activity	% <4 pCi/L	% 4-20 pCi/L	% >20 pCi/L
Living Area - 1st Floor	2.993 pCi/L	80%	20%	0%
Living Area - 2nd Floor	Not Reported	Not Reported	Not Reported	Not Reported
Basement	1.879 pCi/L	98%	1%	1%

PHYSICAL SETTING SOURCE RECORDS SEARCHED

TOPOGRAPHIC INFORMATION

USGS 7.5' Digital Elevation Model (DEM)
Source: United States Geologic Survey
EDR acquired the USGS 7.5' Digital Elevation Model in 2002 and updated it in 2006. The 7.5 minute DEM corresponds to the USGS 1:24,000- and 1:25,000-scale topographic quadrangle maps. The DEM provides elevation data with consistent elevation units and projection.

Current USGS 7.5 Minute Topographic Map
Source: U.S. Geological Survey

HYDROLOGIC INFORMATION

Flood Zone Data: This data was obtained from the Federal Emergency Management Agency (FEMA). It depicts 100-year and 500-year flood zones as defined by FEMA. It includes the National Flood Hazard Layer (NFHL) which incorporates Flood Insurance Rate Map (FIRM) data and Q3 data from FEMA in areas not covered by NFHL.
Source: FEMA
Telephone: 877-336-2627
Date of Government Version: 2003, 2015

NWI: National Wetlands Inventory. This data, available in select counties across the country, was obtained by EDR in 2002, 2005, 2010 and 2015 from the U.S. Fish and Wildlife Service.

HYDROGEOLOGIC INFORMATION

AQUIFLOW[R] Information System
Source: EDR proprietary database of groundwater flow information
EDR has developed the AQUIFLOW Information System (AIS) to provide data on the general direction of groundwater flow at specific points. EDR has reviewed reports submitted to regulatory authorities at select sites and has extracted the date of the report, hydrogeologically determined groundwater flow direction and depth to water table information.

GEOLOGIC INFORMATION

Geologic Age and Rock Stratigraphic Unit
Source: P.G. Schruben, R.E. Arndt and W.J. Bawiec, Geology of the Conterminous U.S. at 1:2,500,000 Scale - A digital representation of the 1974 P.B. King and H.M. Beikman Map, USGS Digital Data Series DDS - 11 (1994).

STATSGO: State Soil Geographic Database
Source: Department of Agriculture, Natural Resources Conservation Service (NRCS)
The U.S. Department of Agriculture's (USDA) Natural Resources Conservation Service (NRCS) leads the national Conservation Soil Survey (NCSS) and is responsible for collecting, storing, maintaining and distributing soil survey information for privately owned lands in the United States. A soil map in a soil survey is a representation of soil patterns in a landscape. Soil maps for STATSGO are compiled by generalizing more detailed (SSURGO) soil survey maps.

SSURGO: Soil Survey Geographic Database
Source: Department of Agriculture, Natural Resources Conservation Service (NRCS)
Telephone: 800-672-5559
SSURGO is the most detailed level of mapping done by the Natural Resources Conservation Service, mapping scales generally range from 1:12,000 to 1:63,360. Field mapping methods using national standards are used to construct the soil maps in the Soil Survey Geographic (SSURGO) database. SSURGO digitizing duplicates the original soil survey maps. This level of mapping is designed for use by landowners, townships and county natural resource planning and management.

PHYSICAL SETTING SOURCE RECORDS SEARCHED

LOCAL / REGIONAL WATER AGENCY RECORDS

FEDERAL WATER WELLS

PWS: Public Water Systems
Source: EPA/Office of Drinking Water
Telephone: 202-564-3750
Public Water System data from the Federal Reporting Data System. A PWS is any water system which provides water to at least 25 people for at least 60 days annually. PWSs provide water from wells, rivers and other sources.

PWS ENF: Public Water Systems Violation and Enforcement Data
Source: EPA/Office of Drinking Water
Telephone: 202-564-3750
Violation and Enforcement data for Public Water Systems from the Safe Drinking Water Information System (SDWIS) after August 1995. Prior to August 1995, the data came from the Federal Reporting Data System (FRDS).

USGS Water Wells: USGS National Water Inventory System (NWIS)
This database contains descriptive information on sites where the USGS collects or has collected data on surface water and/or groundwater. The groundwater data includes information on wells, springs, and other sources of groundwater.

STATE RECORDS

Public Water System Data
Source: Ohio Environmental Protection Agency
Telephone: 614-644-2752
The database includes community, transient non-community and non-transient non-community water wells; and source treatment unit locations.

Water Treatment Facilities
Source: Ohio Environmental Protection Agency
Telephone: 614-644-2752

Water Well Database
Source: Department of Natural Resources
Telephone: 614-265-6740

Monitoring Water Wells Listing
Source: Department of Natural Resources
Telephone: 614-265-6740

OTHER STATE DATABASE INFORMATION

Oil and Gas Wells Listing
Source: Department of Natural Resources
Telephone: 614-265-6740
A listing of oil and gas well locations in the state.

RADON

State Database: OH Radon
Source: Department of Health
Telephone: 614-644-2727
Radon Statistics for Zip Code Areas

Area Radon Information
Source: USGS
Telephone: 703-356-4020
The National Radon Database has been developed by the U.S. Environmental Protection Agency (USEPA) and is a compilation of the EPA/State Residential Radon Survey and the National Residential Radon Survey. The study covers the years 1986 - 1992. Where necessary data has been supplemented by information collected at private sources such as universities and research institutions.

PHYSICAL SETTING SOURCE RECORDS SEARCHED

EPA Radon Zones
Source: EPA
Telephone: 703-356-4020
Sections 307 & 309 of IRAA directed EPA to list and identify areas of U.S. with the potential for elevated indoor radon levels.

OTHER

Airport Landing Facilities: Private and public use landing facilities
Source: Federal Aviation Administration, 800-457-6656

Epicenters: World earthquake epicenters, Richter 5 or greater
Source: Department of Commerce, National Oceanic and Atmospheric Administration

Earthquake Fault Lines: The fault lines displayed on EDR's Topographic map are digitized quaternary faultlines, prepared in 1975 by the United State Geological Survey

STREET AND ADDRESS INFORMATION

© 2015 TomTom North America, Inc. All rights reserved. This material is proprietary and the subject of copyright protection and other intellectual property rights owned by or licensed to Tele Atlas North America, Inc. The use of this material is subject to the terms of a license agreement. You will be held liable for any unauthorized copying or disclosure of this material.

APPENDIX G
PREVIOUS REPORTS

Copyright © 2025, Partners

Nova Group

CORPORATE HEADQUARTERS
Minneapolis, MN

Inspired Solutions by Nova Group

April 26, 2023

Myrtle & Song, LLC

Re: Phase I Environmental Site Assessment Report

Three Parcels of Undeveloped Land
8910 & 8924 Hough Avenue and 1765 E 89th Street
Cleveland , Ohio 44106
Nova Project No.: G23-2862

In accordance with our agreement, Nova Group, GBC (Nova) has performed a Phase I Environmental Site Assessment (ESA) of the above referenced Subject Property in conformance with ASTM Designation E1527-21 "Standard Practice for Environmental Site Assessments: Phase I Environmental Site Assessment Process" (ASTM E1527-21), and Comprehensive Zoning Services, LLC scope of work. Please find a copy of the report enclosed.

We declare that to the best of our knowledge and belief, we meet the definition of Environmental Professional as defined in §312.10 of 40 CFR and, we have the specific qualifications based on education, training, and experience to assess the Subject Property, as described herein. We have developed and performed all the appropriate inquiries in conformance with the standards and practices set forth in 40 CFR, Part 312.

We certify that we have no undisclosed interest in the Subject Property, and that our employment and compensation are not contingent upon our findings and opinions. The scope of this assessment, methodology, limiting conditions, and reliance language are outlined within this report.

Respectfully submitted,
NOVA GROUP, GBC
Reviewed by:

Signature for James Keesey
James Keesey
Project Manager
Environmental Professional

Signature for Jennon Lewis
Jennon Lewis
Senior Project Manager

Signature for Rich George

Rich George
Regional Client Manager

DRAFT

Nova Group

Inspired Solutions by Nova Group

Phase I Environmental Site Assessment

DRAFT

Subject Property

Three Parcels of Undeveloped Land
8910 & 8924 Hough Avenue and 1765 E 89th Street
Cleveland , Ohio 44106

Prepared For

Myrtle & Song, LLC

Prepared By

Nova Group, GBC
5320 West 23rd Street, Suite 270,
St. Louis Park, Minnesota 55416
Web: novagroupgbc.com

Rich George
Regional Client Manager
rich.george@novagroupgbc.com
904-805-2655

Nova Project No:	G23-2862
Report Date:	April 26, 2023
DB Report Date:	April 18, 2023
Inspection Date:	April 19, 2023

Nova Group | Carbon Neutral Report

novagroupgbc.com/carbonneutral

Project Summary

Nova Group, GBC (Nova) was authorized by Comprehensive Zoning Services, LLC to conduct a Phase I Environmental Site Assessment (ESA) of the Three Parcels of Undeveloped Land property located at 8910 & 8924 Hough Avenue and 1765 E 89th Street, Cleveland , Ohio ("Subject Property"). Nova has conducted this ESA in conformance with the scope and limitations of ASTM Designation E1527-21, "Standard Practice for Environmental Site Assessments: Phase I Environmental Site Assessment Process." . A summary of findings is presented below.

Report Section		No Further Action	REC	CREC	HREC	Other Environmental Considerations	Recommended Action
2.3	Current Subject Property Use	✔					
2.5	Current Use of Adjoining and Surrounding Properties	✔					
3.2	Historical Research		✔				Subsurface investigation.
3.3	Regulatory Database Review	✔					
4.1.1	Hazardous Substances and Petroleum Products in Connection with Identified Uses (Not Equipment)	✔					
4.1.3	Presumed PCB-Containing Items	✔					
4.1.4	Hazardous Substance and Petroleum Product Containers Not in Connection with Identified Uses	✔					
4.1.5	Standing Surface Water & Pools, or Sumps Containing Liquids Likely To Be Hazardous Substances or Petroleum Products	✔					

DRAFT

Report Section		No Further Action	REC	CREC	HREC	Other Environmental Considerations	Recommended Action
4.1.6	Pits, Ponds, Lagoons Containing Suspected Hazardous Substances or Petroleum Products	✔					
4.2.1	Current Storage Tanks	✔					
4.2.2	Drums, Totes and Intermediate Bulk Containers	✔					
4.2.3	Unidentified Substance Containers	✔					
4.3	Evidence of a Release	✔					
4.4	Water/Wastewater	✔					
4.5	Solid Waste	✔					
4.6	Drains and Sumps	✔					
4.7	Septic Systems or Cesspools	✔					
4.8	Wells	✔					
4.10	Additional Subject Property Observations	✔					
5.1	Determination of Vapor Migration		✔				Subsurface investigation.
6.1	Asbestos Containing Materials (ACMs)	✔					
6.2	Lead-Based Paint (LBP)	✔					
6.3	Radon	✔					
6.4	Evidence of Mold	✔					
6.5	Lead in Drinking Water	✔					

DRAFT

Report Section		No Further Action	REC	CREC	HREC	Other Environmental Considerations	Recommended Action
6.6	Other Environmental Considerations	✔					

DRAFT

Table of Contents

1.0 INTRODUCTION 5

1.1 Purpose 5
1.2 Scope of Services 6
1.3 Significant Assumptions 6
1.4 Limitations and Exceptions 7
1.5 Data Gaps 7
1.6 Special Terms and Conditions 8
1.7 User Reliance 8
1.8 User Provided Information 8

2.0 SUBJECT PROPERTY DESCRIPTION 10

2.1 Location and Legal Description 10
2.2 Subject Property and Vicinity General Characteristics 10
2.3 Current Subject Property Use 11
2.4 General Description of Subject Property Building Improvements 11
2.5 Current Use of Adjoining and Surrounding Properties 12

3.0 RECORDS REVIEW 13

3.1 Physical Setting Sources 13
3.2 Historical Research 15
3.3 Regulatory Database Review 22

4.0 SUBJECT PROPERTY RECONNAISSANCE 29

4.1 Hazardous Substances and Petroleum Products 29
4.2 Storage Tanks and Other Containers 30
4.3 Evidence of a Release 31
4.4 Water/Wastewater 31
4.5 Solid Waste 31
4.6 Drains and Sumps 32
4.7 Septic Systems or Cesspools 32
4.8 Wells 32
4.9 Evidence of Historical Subject Property Uses 32
4.10 Additional Subject Property Observations 32

5.0 VAPOR MIGRATION 33

5.1 Determination of Vapor Migration 33

DRAFT

6.0 NON-SCOPE CONSIDERATIONS/BUSINESS ENVIRONMENTAL RISKS 34

6.1 Asbestos Containing Materials (ACMs) 34
6.2 Lead-Based Paint (LBP) 34
6.3 Radon 35
6.4 Evidence of Mold 35
6.5 Lead in Drinking Water 35
6.6 Other Environmental Considerations 36

7.0 INTERVIEWS 37

7.1 Past Owners, Operators and Occupants 37
7.2 Present Owner, Occupants and Key Site Manager 37
7.3 State and/or Local Government Officials 37

8.0 FINDINGS, OPINIONS, AND CONCLUSIONS 39

8.1 Findings and Opinions 39
8.2 Conclusions and Recommendations 40
8.3 Non-Scope Considerations/Business Environmental Risks 40
8.4 Deletions and Deviations 41

9.0 REFERENCES 42

APPENDICES

FIGURES: Subject Property Maps

APPENDIX A: Photographic Documentation

APPENDIX B-1: Historical Aerial Photographs

APPENDIX B-2: Historical Topographic Maps

APPENDIX B-3: Fire Insurance Maps

APPENDIX B-4: City Directory Information

APPENDIX B-5: Title Search Records (No Documents Are Associated With This Appendix)

APPENDIX C-1: Regulatory Records - Mapped Database

APPENDIX C-2: Regulatory Records - General Public Records

APPENDIX D: Client Provided Documentation

APPENDIX E: Laboratory Reports (No Documents Are Associated With This Appendix)

APPENDIX F: Other Supporting Documentation

APPENDIX G: Qualifications of Environmental Professionals

DRAFT

EXECUTIVE SUMMARY

Nova Group, GBC (Nova) was authorized by Comprehensive Zoning Services, LLC to conduct a Phase I Environmental Site Assessment (ESA) of the Three Parcels of Undeveloped Land property located at 8910 & 8924 Hough Avenue and 1765 E 89th Street, Cleveland , Ohio ("Subject Property"). Nova has conducted this ESA in conformance with the scope and limitations of ASTM Designation ASTM E1527-21, "Standard Practice for Environmental Site Assessments: Phase I Environmental Site Assessment Process." The purpose of this ESA is to identify Recognized Environmental Conditions (RECs) in connection with the Subject Property. Findings identified during the course of this ESA resulting in RECs, Controlled Recognized Environmental Conditions (CRECs), Historical Recognized Environmental Conditions (HRECs), Business Environmental Risks (BERs) or *de minimis* conditions are presented in the following summary.

The Subject Property consists of three non-contiguous tracts of undeveloped land, which are irregular-shaped and comprise approximately 0.6 acres.

During the site reconnaissance, the following land uses were observed on properties in the vicinity of the Subject Property:

Current Use of Adjoining and Surrounding Properties		
	Adjoining	**Surrounding**
North	Hough Avenue followed by Thurgood Marshall, a recreation center (8611 Hough Avenue), Kingsbury Tower, an apartment building and picnic shelter (8925 Hough Avenue), and a multi-family residence (8927-8933 Hough Avenue).	Residential.
East	Various residences (1756, 1762, and 1772 East 90th Street), including grassed land located between the Subject Property parcels.	Residential.
South	Various residences (1772 East 90th Street and 1765-1769 East 89th Street), including grassed land located between the Subject Property parcels.	Residential.
West	East 89th Street followed by C Town market (8812 Hough Avenue), grassed land, and residences (1762 and 1768 East 89th Street).	Residential.

Historical Summary

A historical summary of Subject Property uses derived from available historical resources is presented below.

Summary of Historical Subject Property Uses

DRAFT

The Subject Property appeared to have been developed with various residences as indicated on an 1896 fire insurance map, until partially redeveloped with storefronts along Hough Avenue at the northeast parcel since at least 1913. Additional storefronts were developed along Hough Avenue at the northwest parcel since at least the early 1950s. The storefronts previously located at the northwest parcel appear to have been removed during the mid 1970s. Remaining structures at the Subject Property, including storefronts at the northeast parcel and a residence at the southwest parcel appear to have been removed during the mid-1990s. Since the late 1990s, the Subject Property has been undeveloped land. Former commercial occupants included dry cleaners, a grocery store, a photo shop, salons/barber shops, hardware store, cafes/deli's, shoe repair, and a church. Aforementioned dry cleaners operated at the Subject Property at 8900 Hough Avenue in 1951 under the name Checker Cleaners and at 8904 Hough Avenue in 1971. The 8900 Hough Avenue and 8904 Hough Avenue addresses are not listed in city directories subsequent to 1951 and 1976, respectively. Referenced dry cleaners were located on the northwest Subject Property parcel. In addition, a photo shop operated at 8928 Hough Avenue from at least 1932 through 1951.
Historical Summary Findings
Dry cleaning operations typically involve the use of hazardous substances and generation of hazardous wastes, characteristics of which when released to the subsurface, in their pure form, can leave no visible trace of releases or spills. Furthermore, dry cleaning operations are of potential environmental concern due to the potential for undetected/unreported releases in conjunction with dry cleaning activities and the environmental persistence of dry cleaning chemicals. Photo processing operations also typically involve the use, storage, and potential release of hazardous substances related to printing and photo development operations and equipment. Given the absence of determining information regarding the use/disposal of hazardous substance and/or petroleum products, historical use of the the Subject Property represents a REC in connection with the Subject Property.

DRAFT

Findings and Opinions

Findings and opinions, based on the information obtained during the course of this assessment, are presented in the table below.

Finding(s) and Opinion(s)
RECs

Finding(s) and Opinion(s)
Based on review of historical resources, the Subject Property was developed with commercial buildings from at least 1913 through the 1970s. Former commercial occupants included dry cleaners, a grocery store, a photo shop, salons/barber shops, hardware store, cafes/deli's, shoe repair, and a church. Aforementioned dry cleaners operated at 8900 Hough Avenue in 1951 under the name Checker Cleaners and at 8904 Hough Avenue in 1971. The 8900 Hough Avenue and 8904 Hough Avenue addresses are not listed in city directories subsequent to 1951 and 1976, respectively. Referenced dry cleaners were located on the northwest Subject Property parcel. In addition, a photo shop operated at 8928 Hough Avenue from at least 1932 through 1951. Dry cleaning operations typically involve the use of hazardous substances and generation of hazardous wastes, characteristics of which when released to the subsurface, in their pure form, can leave no visible trace of releases or spills. Furthermore, dry cleaning operations are of potential environmental concern due to the potential for undetected/unreported releases in conjunction with dry cleaning activities and the environmental persistence of dry cleaning chemicals. Photo processing operations also typically involve the use, storage, and potential release of hazardous substances related to printing and photo development operations and equipment. Given the absence of determining information regarding the use/disposal of hazardous substances and/or petroleum products, historical use of the the Subject Property represents a REC in connection with the Subject Property.
Based on review of the information discussed above, dry cleaners and gasoline fueling/service stations historically operated on adjoining land. Specifically, a former auto filling station operated on adjoining land east from circa 1929 to 1961, a former auto filling station operated on adjoining land west from circa 1932 to 1972, and two former dry cleaners operated on adjoining land east/central (adjoining parcel between the northwest and northeast Subject Property parcels) from at least the late 1930s through the early 1940s. No additional municipal, regulatory, or interview information was available regarding these former facilities. Given that referenced facilities likely used/generated hazardous substances and/or petroleum products prior to current RCRA regulations and/or local/state oversight, historical use of adjoining land by dry cleaners and gasoline fueling/service stations represents a REC in connection with the Subject Property.
CRECs
No CRECs were identified during the course of this assessment.
HRECs
No HRECs were identified during the course of this assessment.
De Minimis Conditions
No *de minimis* conditions were identified during the course of this assessment.

DRAFT

Conclusions and Recommendations

Nova has performed a Phase I ESA in conformance with the scope and limitations of ASTM E1527-21 of the Three Parcels of Undeveloped Land property located at 8910 & 8924 Hough Avenue and 1765 E 89th Street, Cleveland , Ohio. Any exceptions to or deletions from this practice are described in the Introduction Section of this report.

Conclusion(s)	Recommendation(s)
This assessment has revealed no evidence of *RECs, CRECs and/or significant data gaps* in connection with the Subject Property with the exception of historical use of the Subject Propriety by dry cleaners and a photo shop, as well as historical use of adjoining land by dry cleaners and gasoline fueling/service stations represents a REC in connection with the Subject Property, as well as a vapor concern.	A subsurface investigation should be completed in an effort to determine the presence / absence of hazardous substances and petroleum in soil, groundwater and soil-vapor.

Non-Scope Considerations/Business Environmental Risks

Environmental issues not identified as RECs, CRECs, HRECs or *de minimis* conditions could be considered Non-Scope Considerations (NSC) or Business Environmental Risks (BERs). NSCs and/or BERs, if any, identified in connection with the Subject Property at the time of this assessment are detailed below.

NSC/BER	Recommendation(s)
No evidence of NSCs/BERs meriting additional evaluation were identified during the course of this assessment.	No further investigation is recommended at this time.

DRAFT

1.0 INTRODUCTION

Nova Group, GBC (Nova) was authorized by Comprehensive Zoning Services, LLC, to conduct a Phase I Environmental Site Assessment (ESA) of the Three Parcels of Undeveloped Land property located at 8910 & 8924 Hough Avenue and 1765 E 89th Street, Cleveland , Ohio ("Subject Property"). Nova has conducted this ESA in conformance with the scope and limitations of ASTM International Designation ASTM E1527-21, "Standard Practice for Environmental Site Assessments: Phase I Environmental Site Assessment Process." There are no exceptions to, or deletions from these practices, unless otherwise stated herein.

James Keesey, Project Manager, representing Nova, conducted a Subject Property reconnaissance on April 19, 2023 to assess the possible presence of Recognized Environmental Conditions (RECs) and non-ASTM environmental issues, as prescribed by the scope of work, at the Subject Property. Nova's assessment included review of ASTM-defined sources of historical information, evaluation of data gaps, reconnaissance of adjoining properties, background research, and review of available local, state, and federal regulatory records.

Nova contracted Environmental Risk Information Services (ERIS), to perform a computer database search for local, state, and federal regulatory records pertaining to environmental concerns for the Subject Property and facilities in the vicinity of the Subject Property. The ERIS Report, dated April 18, 2023, is provided in the Appendix.

1.1 Purpose

The purpose of this ESA is to identify, to the extent feasible pursuant to the processes prescribed by ASTM E1527-21, RECs in connection with the Subject Property.

In conformance with ASTM E1527-21, the term REC means (1) the presence of hazardous substances or petroleum products in, on, or at the Subject Property due to a release to the environment; (2) the likely presence of hazardous substances or petroleum products in, on, or at the Subject Property due to a release or likely release to the environment; or (3) the presence of hazardous substances or petroleum products in, on, or at the Subject Property under conditions that pose a material threat of a future release to the environment. The term includes hazardous substances or petroleum products even under conditions in compliance with laws. The term "Controlled Recognized Environmental Condition" (CREC) means a REC resulting from a past release of hazardous substances or petroleum products that has been addressed to the satisfaction of the applicable regulatory authority, with hazardous substances or petroleum products allowed to remain in place subject to the implementation of required controls. The term "Historical Recognized Environmental Condition" (HREC) indicates a past release of any hazardous substances or petroleum products that has occurred in connection with the Subject Property and has been addressed to the satisfaction of the applicable regulatory authority or meeting unrestricted use criteria established by a regulatory authority, without subjecting the Subject Property to any required controls. The term REC is not intended to include *de minimis* conditions that generally do not present a material risk of harm to public health or the environment and that generally would not be the subject of an enforcement action if brought to the attention of appropriate governmental agencies.

DRAFT

Nova understands this ESA is also being completed to assist in qualifying for Landowner Liability Protections (LLPs) under the Comprehensive Environmental Response, Compensation & Liability Act (CERCLA) unless otherwise so stated in this report.

1.2 Scope of Services

Nova's Scope of Services for this ESA conforms with the due diligence standards detailed in ASTM E1527-21. Services provided for this project included:

- A records review of standard federal, state, tribal and local record sources, as well as physical setting sources;
- A review of standard historical resources regarding historical land use activities at the Subject Property;
- Interviews with people that have knowledge regarding the past or present uses of the Subject Property, including present and past owners, operators, and occupants of the Subject Property, as well as with local government officials, where feasible;
- A reconnaissance of the Subject Property to visually and physically observe theSubject Property for evidence of RECs;
- Evaluation of Significant Data Gaps; and
- Review of previous environmental reports, if available.

The Appendix contains resumes of Nova staff involved in the preparation of this report.

Nova assessed the Subject Property for certain Non-Scope Considerations (NSCs) and/or Business Environmental Risks (BERs) that are not considered in the CERCLA definition of hazardous substances (42 USC § 9601.14) nor specifically required per ASTM E1527-21. A summary of NSC assessment is found within the NSC/BER section of this report.

This assessment did not include sampling or testing of materials (i.e. building, radon, soil, water, or air).

This assessment included an evaluation for a potential vapor migration or vapor encroachment condition (VEC) to exist at the Subject Property (refer to Section 5.0).

1.3 Significant Assumptions

There is a possibility that even with the proper application of these methodologies conditions may exist on the Subject Property that could not be identified within the scope of the assessment or which were not reasonably identifiable from the available information. Nova believes that the information obtained from the record review and the interviews concerning the Subject Property is reliable. However, Nova cannot and does not warrant or guarantee that the information provided by these other sources is accurate or complete.

DRAFT

1.4 Limitations and Exceptions

The findings and conclusions contain all of the limitations inherent in these methodologies that are referred to in ASTM E1527-21. Nova was not requested to limit or deviate from ASTM E1527-21 during the course of this assessment. Limiting condition(s), deletion(s), deviation(s), and/or data failure(s)/data gap(s) as listed, if any, are not critical and do not alter the conclusions or recommendations of this assessment unless otherwise stated.

1.4.1 Limiting Conditions

Limiting Conditions include physical obstructions such as adjacent buildings, bodies of water, asphalt/concrete, or other paved surface areas, as well as other physical constraints including rain or snow, observed at the time of the assessment.

- No significant inaccessible areas, limitations, or physical obstructions/constraints were encountered during the Subject Property reconnaissance.

1.5 Data Gaps

A data gap, as defined by ASTM E1527-21, is "*a lack of or inability to obtain information required by this practice despite good faith efforts by the environmental professional to gather such information. Data gaps may result from incompleteness in any of the activities required by this practice, including, but not limited to, site reconnaissance (for example, an inability to conduct the site visit), and interviews (for example, an inability to interview the key site manager, regulatory officials, etc.)*."

A significant data gap, as defined by ASTM E1527-21, is "*a data gap that affects the ability of the environmental professional to identify a recognized environmental condition*."

Nova identified the following data gaps during the course of this assessment. These data gaps were evaluated and determined not to represent a significant data gap.

- The absence of earlier published historical information prior to 1896 constitutes a historical data failure as defined by ASTM E1527-21 given that the Subject Property was still developed with residences at that time. Review of additional historical sources outlined in ASTM E1527-21 would not likely provide additional useful information regarding the past use of the Subject Property.
- The Cleveland Division of Building & Housing, Cleveland Fire Department and Cleveland Public Health Departmentwere unresponsive to information requests. Based on our review of the available municipal, regulatory, and historical information, the absence of information obtained from interviews with referenced agencies is not considered significant to the findings, conclusions, or recommendations of this assessment. Should information be received from referenced agencies that alter the findings of this ESA, an addendum to this report will be provided under separate cover.

DRAFT

1.5.1 Significant Data Gaps

No significant data gaps were identified during the course of this assessment.

1.6 Special Terms and Conditions

Authorization to perform this work was given by a directive from Comprehensive Zoning Services, LLC.

The conclusions and findings set forth in this report are strictly limited in time and scope to the date of the evaluations. The conclusions presented in the report are based solely on the services described therein, and not on scientific tasks or procedures beyond the scope of agreed-upon services or the time and budgeting restraints imposed by the Client. No subsurface exploratory drilling or sampling was done under the scope of this work. Unless specifically stated otherwise in the report, no chemical analyses have been performed during the course of this ESA.

Some of the information provided in this report is based upon personal interviews, and research of available documents, records, and maps held by the appropriate government and private agencies. This is subject to the limitations of historical documentation, availability, and accuracy of pertinent records, and the personal recollections of those persons contacted.

The content and conclusions provided by Nova in this report are based solely on the information collected during our investigation and activities at the Subject Property, our present understanding of the Subject Property conditions, and our professional judgment in light of such information at the time this report was prepared. Part of the findings in this investigation is based on data provided by others. This report presents Nova's professional opinion, and no warranty, expressed or implied, is made.

1.7 User Reliance

Myrtle & Song, LLC and its affiliates (collectively, "Client") may use and rely upon this Phase I Environmental Site Assessment in connection with a planned financial transaction involving the Subject Property. This report has no other purpose and may not be relied upon by any other person or entity without the written consent of Nova Group, GBC. Either verbally or in writing, third parties may come into possession of this report or all or part of the information generated as a result of this work. In the absence of a written agreement with Nova Group, GBC granting such rights, no third parties shall have rights of recourse or recovery whatsoever under any course of action against Nova Group, GBC, its officers, employees, vendors, successors or assigns. Reliance is provided in accordance with Nova Group, GBC's Proposal and General Conditions executed by Comprehensive Zoning Services, LLC for this Phase I Environmental Site Assessment.

1.8 User Provided Information

Pursuant to ASTM E1527-21, Nova requested the following Subject Property information from the User of this report and from the Key Site Manager (KSM). Information provided by the User (if any) or the KSM is included in various sections of this report.

DRAFT

User Provided Information		
Item	**Not Provided by User**	**Provided / Answered by User**
User Questionnaire	✔	☐
Title Records	✔	☐
Environmental Cleanup Liens or AULs (40 CFR 312.25 and 40 CFR 312.26(a)(1)(v) and vi))	✔	☐
Specialized Knowledge (40 CFR 312.28)	✔	☐
Valuation Reduction for Environmental Issues (40 CFR 312.29)	✔	☐
Identification of KSM	☐	✔
Reason for Performing Phase I ESA	☐	✔
Prior Environmental Reports	✔	☐
Other	✔	☐

DRAFT

2.0 SUBJECT PROPERTY DESCRIPTION

2.1 Location and Legal Description

A summary of Subject Property details is provided in the table below. A topographic map as well as figures are included in the Appendices.

Location and Legal Description	
Subject Property Location	8910 & 8924 Hough Avenue and 1765 E 89th Street, Cleveland , Cuyahoga County, Ohio 44106
Number of Parcels	three non-contiguous tracts
APN(s)	119-09-014 (Parcel 1); 119-09-016 (Parcel 2); 119-09-019 (Parcel 3)
Historical/Listed Subject Property Address(es)	1751, 1755, and 1765 East 89th Street, even-numbered addresses 8900-8912 Hough Avenue and 8924, 8926, and 8928 Hough Avenue.
Acreage	0.6
Abbreviated Legal Description	A detailed legal description is provided in the Appendix.
Current Owner / Date of Acquisition	Myrtle & Song, LLC / February 24, 2023 (Parcel 119-09-014); Myrtle & Song, LLC / February 6, 2023 (Parcel 119-09-019); and Haimour, Fahideh / March 15, 2023 (Parcel 119-09-016).
Survey Map / Alta Survey	A survey/plat map depicting current and/or future Subject Property features/development was not provided.

2.2 Subject Property and Vicinity General Characteristics

Nearby land use in the vicinity of the Subject Property as well as the general setting of the Subject Property is described below.

Subject Property and Vicinity General Characteristics	
General Surrounding Area Use	Combined mixed use residential / commercial
Zoning Information	Multi-Family (MF-C2)

DRAFT

Subject Property and Vicinity General Characteristics	
On-Subject Property Parking Facilities	Neither surface parking or parking facilities are currently present within the limits of the Property.
Public Thoroughfares/ Roads	**Subject Property:** N/A **North:** Hough Avenue **East:** N/A **South:** N/A **West:** East 89th Street
Landscaping	The Subject Property is undeveloped land covered by natural vegetation.
Geologic and Hydrogeologic Conditions	No apparent routes of direct discharge that have the potential of facilitating the migration of hazardous substances or petroleum products that are likely to migrate to or from the Subject Property, or from nearby/adjoining property were observed. Water bodies were not observed within the limits of the Subject Property and/or in close proximity.

2.3 Current Subject Property Use

Based on assessment observations, the Subject Property currently consists of undeveloped, grassed land.

No environmental concerns were identified in connection with the current use of the Subject Property.

2.4 General Description of Subject Property Building Improvements

The Subject Property is not developed with permanent structures.

2.4.1 Services and Utilities

Municipal services and utilities proved to the Subject Property and/or the surrounding area are provided in the table below.

Utilities	
Item	**Description**
Potable Water Supply	Provided and maintained in the surrounding area by the City of Cleveland.

DRAFT

Utilities	
Item	**Description**
Sewage Disposal System	Provided and maintained n the surrounding area by the Northeast Ohio Regional Sewer District (NEORSD). Indication of a septic system or cesspool was not observed at the Subject Property during the reconnaissance and/or review of publicly available resources.
Storm Water	Discharged to the City of Cleveland stormwater system via underground conduits from surface drains located along adjoining roadways and direct percolation.
Electricity / Natural Gas	The Illuminating Company / Dominion

2.5 Current Use of Adjoining and Surrounding Properties

During the site reconnaissance, Nova observed the following land use on properties in the immediate vicinity of the Subject Property:

Current Use of Adjoining and Surrounding Properties		
	Adjoining	**Surrounding**
North	Hough Avenue followed by Thurgood Marshall, a recreation center (8611 Hough Avenue), Kingsbury Tower, an apartment building and picnic shelter (8925 Hough Avenue), and a multi-family residence (8927-8933 Hough Avenue).	Residential.
East	Various residences (1756, 1762, and 1772 East 90th Street), including grassed land located between the Subject Property parcels.	Residential.
South	Various residences (1772 East 90th Street and 1765-1769 East 89th Street), including grassed land located between the Subject Property parcels.	Residential.
West	East 89th Street followed by C Town market (8812 Hough Avenue), grassed land, and residences (1762 and 1768 East 89th Street).	Residential.

Based on assessment of adjoining land use, the current use, treatment, storage, disposal or generation of hazardous substances or petroleum products was not observed. RECs were not identified based on the current uses of above-referenced adjoining and surrounding properties.

DRAFT

3.0 RECORDS REVIEW

3.1 Physical Setting Sources

3.1.1 Topography

The United States Geological Survey (USGS), East Cleveland, Ohio Quadrangle 7.5-minute series topographic map was reviewed for this ESA and is summarized below.

Topographic Map Features	
Topographic Subject Property Elevation	665 feet above mean sea level.
Topographic Considerations	Gently sloped / Slopes downward toward the north.
Other Significant Surface Features	Surface waters/water bodies or other significant surface features are not depicted.

3.1.2 Soils / Geology

Soil and geologic information was obtained based on review of published information as detailed within the Reference section of this report.

Soils / Geology	
Surface Soils	
Soil Name	Urban land - Elnora complex, nearly level (UeA)
Description	This soil occurs on ridges on lake plains and is derived from sandy lacustrine deposits. This soil has a typical surface profile of loamy fine sand, which extends to a depth of at least 60 inches. This soil is considered moderately well-drained with high permeability and low available water storage capacity.
Geologic Formation	
Formation Name	Erie Lake Plain District of the Interior Low Plateaus physiographic province
Description	Pleistocene-age lacustrine sand, silt, clay, and wave-planed till over Devonian- and Mississippian-age shales and sandstones. Shale bedrock is first encountered at depths of approximately 10 feet to 35 feet below grade.

DRAFT

3.1.3 Hydrology

Hydrologic information for the Subject Property and surrounding area was obtained from review of published geologic and hydrogeologic sources (see Reference Section) and summarized in the table below.

Hydrology	
Depth to Groundwater	Approximately 20 feet below the ground surface.
Shallow Groundwater Flow Direction	Nova considered the topographic gradient of the general Subject Property area and inferred that the most likely hydrogeologic gradient would be to the north.
On-Subject Property Water Bodies	Settling ponds, lagoons, surface impoundments, or natural catch basins were not observed at the Subject Property during this investigation.
Closest off-Subject Property Water Body	Doan Brook located approximately 1,600 feet northeast of the Subject Property

3.1.4 Other Physical Settings Sources

Other Physical Setting Sources	
Oil and Gas Exploration (current or historical)	
Oil or Gas Wells	Historical/current oil or gas exploration was not identified within the Subject Property limits or within immediately surrounding properties.
Pipelines	Pipelines were not identified within the Subject Property limits or within immediately surrounding properties.
Well Records	
Well Log Records / Well Mapping Program	No water wells and/or groundwater monitor wells were recorded on file for the Subject Property and/or adjoining/nearby land.

DRAFT

3.2 Historical Research

The purposes of obtaining and reviewing "*historical sources is to develop a history of the previous uses of the Subject Property and surrounding area, in order to help identify the likelihood of past uses having led to RECs in connection with the Subject Property*." Nova attempted to research all obvious Subject Property use from the present, back to the Subject Property's first developed use; or back to 1940, whichever is earlier. Copies of below pertinent sources reviewed (including specific map/directory years), such that establish Subject Property uses or changes in use, are included in the Appendix of this report.

Data gaps associated with available historical information, if identified, were previously discussed in Section 1.5.

3.2.1 Historical Subject Property Uses

Summaries of historical Subject Property uses based on review and interpretation of available historical resources are provided in the following sections.

3.2.1.1 Aerial Photographs

Aerial photographs were reviewed and findings are summarized in the following table.

Historical Subject Property Uses - Aerial Photographs	
Year(s)	**Description**
1938, 1952, 1962, 1973	Appears to be developed with a residence and two commercial-sized buildings indicative of retail storefronts.
1982, 1986, 1994, 2004, 2005, 2009	Appears to be developed with a commercial-sized structure on the northeast parcel. The former commercial-sized structure on the northwest parcel and former residential-sized structure on the southwest parcel appear to have been removed.
2011, 2013, 2015, 2017, 2019, 2021	The Subject Property appears to consist of undeveloped, grassed land.

3.2.1.2 Fire Insurance Maps

Fire insurance maps available from ERIS were reviewed and summarized in the following table.

DRAFT

Historical Subject Property Uses - Fire Insurance Maps	
Year(s)	**Description**
1896, 1903	Depicted as developed with three (3) dwellings.
1913	Depicted as developed with three (3) dwellings on the western parcels and with two (2) storefronts on the northeast parcel.
1951, 1952, 1970, 1972	Depicted as developed with multiple storefronts along Hough Avenue and a dwelling.

3.2.1.3 USGS Topographic Maps

Topographic maps provided by ERIS were reviewed and summarized in the following table.

Historical Subject Property Uses - USGS Topographic Maps	
Year(s)	**Description**
1901, 1903	Residential-sized structures are depicted.
1953, 1963, 1970, 1979, 1992, 1994	No structures or improvements are depicted; however, red-shading in the Subject Property area indicates that the area is densely developed.
2013, 2016, 2019	No structures or improvements are depicted; however, roadways and landmark buildings are the only improvements depicted on these maps.

3.2.1.4 Local Street Directories

Local street/business directories provided by ERIS were reviewed and summarized in the following table.

Historical Subject Property Uses - Local City Directories	
Year(s)	**Description**
1929	8924 Hough Avenue: Grocery store 8926 Hough Avenue: Private individuals 1755 East 89th Street: Apartments 1765 East 89th Street: Private individual / upholstery

DRAFT

Historical Subject Property Uses - Local City Directories	
Year(s)	**Description**
1932	8926 Hough Avenue: Private individuals / apartments 8924 Hough Avenue: Grocery store 8928 Hough Avenue: Flemming photo 1755 East 89th Street: Apartments 1765 East 89th Street: Private individual / upholstery
1937	8924 Hough Avenue: Millie's Market 8926 Hough Avenue: Private individuals 8928 Hough Avenue: Flemming photo 1755 and 1765 East 89th Street: Private individual
1942	8924 Hough Avenue: Sandusky Vegetable Market 8926 Hough Avenue: Private individual 8928 Hough Avenue: Flemming photo 1755 East 89th Street: Private individuals 1765 East 89th Street: Kelly Moving Co.
1951	8900 Hough Avenue: Checker Cleaners 8902 Hough Avenue: Prim Beauty Service 8904 Hough Avenue: Mechanical Hardware & Plumbing Co. 8908 Hough Avenue: Barber shop 8910 Hough Avenue: Shoe repair / private individuals 8912 Hough Avenue: Confectioner 8924 Hough Avenue: Haverly Delicatessen 8906 and 8926 Hough Avenue: Private individuals / apartments 8928 Hough Avenue: Flemming photo 1755 East 89th Street: Private individuals / apartments 1765 East 89th Street: Kelly Moving Co. / private individual
1956	8902 Hough Avenue: Prim Beauty Service / Grace's Snack Bar 8904 Hough Avenue: Mechanical Hardware & Plumbing Co. 8910 and 8912 Hough Avenue: Private individuals 8924 Hough Avenue: Mack's Self Service 8926 Hough Avenue: Private individuals 1755 East 89th Street: Prim beauty / private individuals 1765 East 89th Street: Kelly Moving Co. / private individual

DRAFT

Historical Subject Property Uses - Local City Directories	
Year(s)	**Description**
1961	8902 Hough Avenue: Private individuals 8904 Hough Avenue: Mechanical Hardware & Plumbing Co. 8910 and 8912 Hough Avenue: Private individuals 8924 Hough Avenue: Debbie's Deli 8926 Hough Avenue: Private individual 1755 East 89th Street: Private individuals 1765 East 89th Street: Private individual
1966	8902 Hough Avenue: Private individuals 8904 Hough Avenue: Mechanical Hardware & Plumbing Co. 8910 Hough Avenue: Starlite Beauty Salon / private individual 8924 Hough Avenue: Cal's Deli 8926 Hough Avenue: Private individuals 1755 East 89th Street: Private individuals
1971	8902 Hough Avenue: Private individuals 8904 Hough Avenue: United Dry Cleaning 8906 Hough Avenue: Private individual 8908 Hough Avenue: Teddy's Shoe Repair 8910 Hough Avenue: Starlite Beauty Salon 8912 Hough Avenue: Cain Councilman 8924 Hough Avenue: Cal's Deli 8928 Hough Avenue: Hough House of Beauty 1765 East 89th Street: Private individuals
1976	8902 and 8926 Hough Avenue: Private individual 8924 Hough Avenue: Cal's Deli 8928 Hough Avenue: United Peace Church 1765 East 89th Street: Private individual
1981	8924 Hough Avenue: Cal's Deli 8926 Hough Avenue: Private individuals 8928 Hough Avenue: Church
1986	1765 East 89th Street: Private individual 8924 Hough Avenue: Dixon's Deli 8928 Hough Avenue: Church
1991	1765 East 89th Street: Private individual

DRAFT

Historical Subject Property Uses - Local City Directories	
Year(s)	**Description**
1996, 2000, 2003, 2007, 2011, 2016, 2020, 2022	No listings

3.2.1.5 Additional Historical Sources

Historical Resource	Comments
Building Department Records	Not reasonably ascertainable or considered to be useful.
Interviews	Person(s) available for interview did not provide any knowledge regarding historical uses of the Subject Property.
Tax Files	Information obtained from the local tax assessor / jurisdiction that was reasonably ascertainable and pertains to the Subject Property is discussed in various sections of this report. As detailed within tax information, past owners included various private individuals, community development organizations, and land banks dating back to 1975.
Zoning / Land Use Records	Review of historical zoning information was not reasonably ascertainable or considered to be useful.
Past Uses Via Reconnaissance Observations	Evidence of historical uses of the Subject Property was not visually and/or physically observed during the Subject Property visit that was likely to have historically involved the use, treatment, storage, disposal, or generation of hazardous substances or petroleum products.

DRAFT

3.2.1.6 Prior Environmental Reports and Other Historical Sources

Although requested, no previously prepared environmental reports such as Phase I or II ESAs, lead-based paint surveys, lead-in-water surveys, asbestos surveys, geotechnical reports or other historical sources were reviewed as part of this assessment.

3.2.1.7 Cumulative Summary of Historical Subject Property Uses

Summary of Historical Subject Property Uses
The Subject Property appeared to have been developed with various residences as indicated on an 1896 fire insurance map, until partially redeveloped with storefronts along Hough Avenue at the northeast parcel since at least 1913. Additional storefronts were developed along Hough Avenue at the northwest parcel since at least the early 1950s. The storefronts previously located at the northwest parcel appear to have been removed during the mid 1970s. Remaining structures at the Subject Property, including storefronts at the northeast parcel and a residence at the southwest parcel appear to have been removed during the mid-1990s. Since the late 1990s, the Subject Property has been undeveloped land. Former commercial occupants included dry cleaners, a grocery store, a photo shop, salons/barber shops, hardware store, cafes/deli's, shoe repair, and a church. Aforementioned dry cleaners operated at the Subject Property at 8900 Hough Avenue in 1951 under the name Checker Cleaners and at 8904 Hough Avenue in 1971. The 8900 Hough Avenue and 8904 Hough Avenue addresses are not listed in city directories subsequent to 1951 and 1976, respectively. Referenced dry cleaners were located on the northwest Subject Property parcel. In addition, a photo shop operated at 8928 Hough Avenue from at least 1932 through 1951.
Historical Summary Findings
Dry cleaning operations typically involve the use of hazardous substances and generation of hazardous wastes, characteristics of which when released to the subsurface, in their pure form, can leave no visible trace of releases or spills. Furthermore, dry cleaning operations are of potential environmental concern due to the potential for undetected/unreported releases in conjunction with dry cleaning activities and the environmental persistence of dry cleaning chemicals. Photo processing operations also typically involve the use, storage, and potential release of hazardous substances related to printing and photo development operations and equipment. Given the absence of determining information regarding the use/disposal of hazardous substance and/or petroleum products, historical use of the the Subject Property represents a REC in connection with the Subject Property.

DRAFT

3.2.2 Historical Uses - Adjoining Properties and Surrounding Areas

Summaries of historical uses of adjoining properties and surrounding areas, based on review of available historical resources, are provided in the tables below.

Adjoining Properties

	Historical Map Summary	City Directory Listings
North	Residences and a school from at least 1896 until partially redeveloped with the existing recreation center and apartment building during the 1970s and 1980s.	Various environmentally insignificant residential, school, and retail commercial listings were listed in the city directories researched (1929 to 2022).
East	Residences from at least 1896 until partially redeveloped with storefronts along Hough Avenue during the 1910s. Adjoining land east was additionally developed with an auto filling station from at least 1929 through 1961. Storefronts along Hough Avenue appear to have been removed during the mid 1990s. Existing residences have occupied adjoining land east since at least 1896.	Various environmentally insignificant residential and retail commercial listings were listed in the city directories researched, with the following exceptions: 8932 Hough Avenue: Auto filling station (1929-1961) 8918 Hough Avenue: Rainbow Dry Cleaning (1937) 8930 Hough Avenue: Dunn Cleaners (1942)
South	Developed with various residences and associated outbuildings (i.e. sheds and auto garages) since at least 1896.	Various environmentally insignificant residential listings (1929 to 2022).
West	Developed with various residences from at least 1896 until partially redeveloped with an auto filling station sometime prior to 1951. The filling station operated from at least 1932 until circa 1972. The filling station area was subsequently redeveloped with the existing retail store during the mid to late 1970s.	Various environmentally insignificant residential and retail commercial listings were listed in the city directories researched, with the following exceptions: 8812 Hough Avenue: Various filling station listings (1932-1971)

Based on review of the information discussed above, dry cleaners and gasoline fueling/service stations historically operated on adjoining properties. Specifically, these facilities include a former auto filling station on adjoining land east that operated from circa 1929 to 1961, a former auto filling station on adjoining land west that operated from circa 1932 to 1972, and two former dry cleaners on adjoining land east/central adjoining parcel (adjoining property between the northwest and northeast Subject Property parcels), that operated from at least the late 1930s through the early 1940s. No additional municipal, regulatory, or interview information was available regarding these former facilities. Given that referenced facilities likely used/generated hazardous substances and/or petroleum products prior to current RCRA regulations and/or local/state oversight, historical use of adjoining land by dry cleaners and gasoline fueling/service stations represents a REC in connection with the Subject Property.

DRAFT

3.3 Regulatory Database Review

Information from standard federal, state and tribal environmental record sources was provided through Environmental Risk Information Services (ERIS). Data from governmental agency lists are updated and integrated into one database, which is updated as data is released. This integrated database also contains postal service data to enhance address matching. Records from one government source are compared to records from another to clarify any address ambiguities. The demographic and geographic information available provides assistance in identifying and managing risk. The accuracy of the geocoded locations is approximately +/-300 feet. In some cases, location information supplied by the regulatory agencies is insufficient to allow the database companies to geocode facility locations. The facilities that cannot be mapped or plotted are listed under the unplottable section within the database report. Any unplottable sites identified in the regulatory database are discussed below in the appropriate sections.

3.3.1 Regulatory Database Report Summary

Below is a summary of facilities identified/present in the standard/additional database sources within the ASTM prescribed Approximate Minimum Search Distance (AMSD). Refer to the Regulatory Records Appendix for a complete listing.

Regulatory Report Summary

Database	Search Radius	Target Property	Within 0.12mi	0.12mi to 0.25mi	0.25mi to 0.50mi	0.50mi to 1.00mi	Total
LUCIS	0.5	0	0	0	0	-	0
LUST	0.5	0	1	0	22	-	23
MINES	0.25	0	0	0	-	-	0
MLTS	0.02	0	-	-	-	-	0
MRDS	1.0	0	0	0	0	0	0
NCDL	0.125	0	0	-	-	-	0
NPL	1.0	0	0	0	0	0	0
NPL IC	0.5	0	0	0	0	-	0
ODI	0.5	0	0	0	0	-	0
PCB	0.5	0	0	0	0	-	0
PCBT	0.5	0	0	0	0	-	0
PFAS	0.5	0	0	0	0	-	0
PFAS FED SITES	0.5	0	0	0	0	-	0
PFAS NPDES	0.5	0	0	0	0	-	0
PFAS NPL	0.5	0	0	0	0	-	0
PFAS PWS	0.5	0	0	0	0	-	0
PFAS SSEHRI	0.5	0	0	0	0	-	0
PFAS TRI	0.5	0	0	0	0	-	0
PFAS TSCA	0.5	0	0	0	0	-	0
PFAS WATER	0.5	0	0	0	0	-	0

DRAFT

Database	Search Radius	Target Property	Within 0.12mi	0.12mi to 0.25mi	0.25mi to 0.50mi	0.50mi to 1.00mi	Total
PIPELINE INCIDENT	0.02	0	-	-	-	-	0
PROPOSED NPL	1.0	0	0	0	0	0	0
PRP	0.02	0	-	-	-	-	0
RCRA CONTROLS	0.5	0	0	0	0	-	0
RCRA CORRACTS	1.0	0	0	0	0	0	0
RCRA LQG	0.25	0	0	0	-	-	0
RCRA NON GEN	0.25	0	0	0	-	-	0
RCRA SQG	0.25	0	0	0	-	-	0
RCRA TSD	0.5	0	0	0	0	-	0
RCRA VSQG	0.25	0	0	0	-	-	0
REFN	0.25	0	0	0	-	-	0
SCRD DRYCLEANER	0.5	0	0	0	0	-	0
SEMS	0.5	0	0	0	0	-	0
SEMS ARCHIVE	0.5	0	0	0	1	-	1
SEMS LIEN	0.02	0	-	-	-	-	0
SIAB	0.02	0	-	-	-	-	0
SMCRA	1.0	0	0	0	0	0	0
SPILLS	0.125	0	0	-	-	-	0
SSTS	0.25	0	0	0	-	-	0
SUPERFUND ROD	1.0	0	0	0	0	0	0
SWF/LF	0.5	0	0	0	0	-	0
TANKS	0.25	0	0	0	-	-	0
TANKS 2	0.25	0	0	0	-	-	0
TOWNGAS	1.0	0	0	0	0	0	0
TRIS	0.02	0	-	-	-	-	0
TSCA	0.125	0	0	-	-	-	0
UIC	0.02	0	-	-	-	-	0
USD	0.5	1	0	1	1	-	3
UST	0.25	0	1	1	-	-	2
VAP CNS	0.5	0	0	0	0	-	0
VCP	0.5	0	0	0	0	-	0
AFS	0.02	0	-	-	-	-	0
AIR PERMITS	0.25	0	0	1	-	-	1
ALT FUELS	0.25	0	0	0	-	-	0
BROWNFIELDS	0.5	0	0	0	0	-	0
BULK TERMINAL	0.25	0	0	0	-	-	0
CERCLIS	0.5	0	0	0	1	-	1
CERCLIS LIENS	0.02	0	-	-	-	-	0
CERCLIS NFRAP	0.5	0	0	0	1	-	1
CONSENT DECREES	0.25	0	0	0	-	-	0

DRAFT

Database	Search Radius	Target Property	Within 0.12mi	0.12mi to 0.25mi	0.25mi to 0.50mi	0.50mi to 1.00mi	Total
CRO	0.02	0	-	-	-	-	0
DELETED NPL	0.5	0	0	0	0	-	0
DELISTED DERR	1.0	0	0	0	0	0	0
DELISTED DRYCLEANERS	0.25	0	0	0	-	-	0
DELISTED FED DRY	0.25	0	0	0	-	-	0
DELISTED FRP	0.25	0	0	0	-	-	0
DELISTED INDIAN LST	0.5	0	0	0	0	-	0
DELISTED INDIAN UST	0.25	0	0	0	-	-	0
DELISTED LST	0.5	0	1	0	10	-	11
DERR	1.0	0	0	0	1	13	14
DOE FUSRAP	1.0	0	0	0	0	0	0
DRYCLEANERS	0.25	0	0	0	-	-	0
DTNK	0.25	0	0	0	-	-	0
ENG	0.5	0	0	0	0	-	0
ERNS	0.02	0	-	-	-	-	0
ERNS 1982 TO 1986	0.02	0	-	-	-	-	0
ERNS 1987 TO 1989	0.02	0	-	-	-	-	0
ERNS PFAS	0.5	0	0	0	0	-	0
FED BROWNFIELDS	0.5	0	0	1	0	-	1
FED DRYCLEANERS	0.25	0	0	0	-	-	0
FED ENG	0.5	0	0	0	0	-	0
FED INST	0.5	0	0	0	0	-	0
FEMA UST	0.25	0	0	0	-	-	0
FINDS/FRS	0.02	0	1	-	-	-	1
FORMER NIKE	1.0	0	0	0	0	0	0
FRP	0.25	0	0	0	-	-	0
FTTS ADMIN	0.02	0	-	-	-	-	0
FTTS INSP	0.02	0	-	-	-	-	0
FUDS	1.0	0	0	0	0	0	0
HIST GAS STATIONS	0.25	0	0	0	-	-	0
HIST LF	0.5	0	0	0	0	-	0
HIST MLTS	0.02	0	-	-	-	-	0
HIST TSCA	0.125	0	0	-	-	-	0
HMIRS	0.125	0	0	-	-	-	0
ICIS	0.02	0	-	-	-	-	0
INDIAN LUST	0.5	0	0	0	0	-	0
INDIAN UST	0.25	0	0	0	-	-	0
INST	0.5	0	0	0	0	-	0

DRAFT

Database	Search Radius	Target Property	Within 0.12mi	0.12mi to 0.25mi	0.25mi to 0.50mi	0.50mi to 1.00mi	Total
IODI	0.5	0	0	0	0	-	0
LM SITES	1.0	0	0	0	0	0	0
LST	0.5	0	0	0	0	-	0

3.3.2 Subject Property Regulatory Database Summary

Following review of standard/additional database sources, the following listings have been identified for the Subject Property:

Subject Property Regulatory Database Summary		
Database(s)	**Facility Name (address)**	**Discussion**
USD	Cleveland City-wide (601 Lakeside Avenue, Room 210)	The Subject Property and surrounding areas were identified in the Urban Setting Designation (USD) database. The USD listing was created in 2011 for the surrounding area and entire corporate boundary of Cleveland, Ohio. USD sites are created by the OEPA for urbanized areas where groundwater is not being used and will not be used for drinking water purposes.

Based on the location of the above listing, which encompasses multiple properties within the City of Cleveland, and lack of identified releases as they pertain to the Subject Property, the above-referenced regulatory database listing is not considered to be a REC for the Subject Property.

3.3.3 Adjoining Facility Regulatory Database Summary

Following review of standard/additional database sources, the following facilities have been identified for the adjoining properties.

DRAFT

Adjoining Facility Regulatory Database Summary				
Database	**Facility Name and Address**	**Direction from the Subject Property**	**Inferred Groundwater Gradient Relative to the Subject Property**	**Discussion**
LUST, UST	Community Circle Two (8925 Hough Avenue)	North	Down-gradient	**Release Date**: 8/25/1999 **LUST Status**: A possible incident is reported **Discussion**: A review of the available Ohio Bureau of Underground Storage Tank Regulations (BUSTR) file for this facility indicates that a 110-gallon, non-regulated UST was removed in 1999. No additional release information was provided. No additional corrective actions appear warranted by BUSTR at this time. No additional information regarding the UST installation or constructions details was provided.

DRAFT

Based on regulatory status and gradient considerations, the above-discussed facility does not represent a REC to the Subject Property. No other adjacent/adjoining facilities with the potential to impact the Subject Property were identified on the federal, state, or tribal databases reviewed for this ESA.

3.3.4 Surrounding Area Facility Regulatory Database Summary

The following summarizes notable off-Subject Property and non-adjoining facilities. Additional facilities listed within the prescribed AMSD that have been determined not to be pertinent (i.e. regulatory status, distance or topographic considerations) to this assessment are detailed within the regulatory database report included in the Appendix.

Notable Surrounding Area Facility Regulatory Database Summary				
Database	**Facility Name and Address**	**Distance / Location**	**Inferred Groundwater Gradient Relative to the Subject Property**	**Discussion**
DERR, SEMS Archive, CERCLIS, CERCLIS NFRAP	Harshaw Filtrol Partnership (1945 East 97th Street)	2,000 feet southeast	Cross-gradient	The facility has been assigned to the Site Assessment program within the OEPA Division or Environmental Response and Revitalization (DERR) database. A review of the SEMS Archive and CERCLIS information indicates that assessment and clean-up activities occurred at the facility from 1984 to 1987. The facility was designated an Archive Site in 1987 with No Further Remedial Action Planned (NFRAP) status.

DRAFT

Based on regulatory status, relative distance from the Subject Property, and topographic considerations, the above-referenced facility is not considered a REC in connection with the Subject Property.

3.3.5 Regulatory Agency File and Records Review

Given that an adjoining or nearby property was listed in the regulatory database report reviewed for this assessment, additional file reviews were warranted at the time of this assessment. Available files obtained by Nova are included in the Appendix (if pertinent) and previously discussed in the regulatory database section.

3.3.5.1 Activity Use Limitations (AULs) and Environmental Liens (ELs)

Per ASTM E1527-21, Section 5.4, AULs and ELs can ordinarily be found in Land Title Records or Judicial Records. "The process of searching and evaluating land title records or judicial records (as applicable) ordinarily requires specialized expertise provided by title insurance companies or title search professionals. As described in 6.2, reviewing land title records for AULs and environmental liens (or judicial records where applicable) is a user responsibility."

Indications of AULs and ELs were evaluated via review of the Institutional/Environmental Controls (IC/EC) registries included in the database report (if available for the state of Ohio) per Section 5.5 of ASTM E1527-21.

No reference to AULs or ELs was disclosed in the documents reviewed; however, as discussed in Section 3.3.2, the Subject Property and surrounding areas were identified as an USD, which are sites are created by the OEPA for urbanized areas where groundwater will not be utilized for drinking water purposes.

3.3.5.2 Interviews with State/Local Government Officials

The following agencies were contacted to obtain information regarding the presence of USTs, the use or storage of hazardous materials/petroleum products, current violations, emergency response actions or any documentation relative to environmental matters at the Subject Property. Correspondence records, if any, are provided in the Appendix and specific information regarding individuals/agencies contacted is summarized in the interview section of this report. Should information be received from agencies that were unresponsive to information requests within the time frame of this report that alters the conclusions herein, an addendum will be forwarded to the Client.

DRAFT

Interviews with State/Local Government Officials		
Agency Type	**Agency Name**	**Comment**
Fire Department	Cleveland Fire Department	Response not received within the time frame of this report.
Environmental Health Department	Cleveland Public Health Department	Response not received within the time frame of this report.
Building Department	Cleveland Division of Building & Housing	Response not received within the time frame of this report.
Zoning Department	Cleveland City Planning Commission	Obtained online zoning map.
Water Quality Department	City of Cleveland	Obtained Water Quality Report
State Environmental Department	Ohio Environmental Protection Agency (OEPA)	No records were found for the Subject Property address from a review of online records.

4.0 SUBJECT PROPERTY RECONNAISSANCE

Nova conducted a reconnaissance visit to the Subject Property on April 19, 2023. The Subject Property visit was performed by James Keesey, Nova Field Manager. Nova did not require special access to the Subject Property and was not accompanied at the time of the Subject Property visit. Jacob Silvermetz with Red Diamond Realty, the ASTM-defined Key Site Manager (KSM), provided information regarding the Subject Property.

Descriptions of current features, activities, uses and conditions visually and/or physically observed during the reconnaissance are presented in the following sections. Photographic documentation obtained during the Subject Property reconnaissance is appended.

Unless otherwise summarized herein, the methodology established for inspection of the Subject Property included visual and/or physical observation of the periphery of the Subject Property, as well as the periphery of structures and interior observation of representative structures. In addition, the Subject Property was viewed from all adjacent public thoroughfares. Undeveloped portions of the Subject Property, if present, were systematically observed in a general grid pattern.

DRAFT

4.1 Hazardous Substances and Petroleum Products

4.1.1 Hazardous Substances and Petroleum Products in Connection with Identified Uses (Not Equipment)

Evidence of hazardous substances and/or petroleum products, within containers of five gallons or more, associated with current Subject Property operations (use, treatment, storage, disposal, or generation) was not observed at the time of the assessment.

4.1.2 Equipment Containing Hazardous Substances and Petroleum Products

Mechanical and electrical equipment such as elevators, hydraulic lifts, fuel pumps/dispensers, compressors, transformers, etc. containing hazardous substances and/or petroleum products in connection with identified uses are listed in the table below.

Quantity / Type of Equipment	Installation Date	Responsible Party / Third Party Contractor	Evidence of a Release / Physical Damage	Presumed PCB-Containing
Three pole-mounted transformers	Unknown	Electric Provider	No	Yes

4.1.3 Presumed PCB-Containing Items

Transformers and other electrical/hydraulic equipment (i.e., oil-filled switches, balers, hoists, vehicle lifts, dock levelers, hydraulic elevators, etc.) manufactured prior to 1979 could contain PCBs at a level that subjects them to regulation by the USEPA. In 1979, the USEPA issued a final rule, banning the manufacturing, processing, distribution of PCBs in commerce and use (44 Federal Register 31514). PCBs in electrical equipment are controlled by USEPA regulations 40 CFR, Part 761. Electrical/hydraulic equipment manufactured after 1979 is not expected to contain PCBs.

Electrical or hydraulic equipment located within the limits of the Subject Property that has the potential to contain PCBs (manufactured prior to 1979) was detailed in the Equipment Containing Hazardous Substances and Petroleum Products table above.

4.1.4 Hazardous Substance and Petroleum Product Containers Not in Connection with Identified Uses

Unidentified substance containers suspected of containing hazardous substances or petroleum products were not observed during the Subject Property reconnaissance.

4.1.5 Standing Surface Water & Pools, or Sumps Containing Liquids Likely To Be Hazardous Substances or Petroleum Products

No evidence of on-Property sumps or catch basins was observed or reported during the Subject Property reconnaissance. Additionally, pools of liquids/standing surface water containing liquid likely to be a hazardous substance or petroleum product were not observed at the time of the Subject Property reconnaissance or identified during interviews.

4.1.6 Pits, Ponds, Lagoons Containing Suspected Hazardous Substances or Petroleum Products

No evidence of pits, ponds, or lagoons, was observed or reported during the Subject Property reconnaissance.

4.2 Storage Tanks and Other Containers

4.2.1 Current Storage Tanks

Aboveground storage tanks (ASTs) or underground storage tanks (USTs) including evidence of fill pipes, fill ports, or vent pipes, were not observed during the Subject Property reconnaissance or reported during interviews.

DRAFT

4.2.2 Drums, Totes and Intermediate Bulk Containers

Drums, totes or other containers were not observed at the time of the reconnaissance.

4.2.3 Unidentified Substance Containers

Unidentified substance containers suspected of containing hazardous substances or petroleum products were not observed during the Subject Property reconnaissance.

4.3 Evidence of a Release

Evidence of a release(s) associated with the storage of hazardous materials and/or petroleum products at the Subject Property, if identified, is (are) detailed in the table below.

Evidence of a Release	Observed - Yes/ No	Discussion
Strong, Pungent or Noxious Odors and Their Sources	No	Strong, pungent, or noxious odors were not observed at the time of the assessment or reported by Subject Property sources.
Stains or Corrosion on Floors, Walls or Ceilings	No	Stains or corrosion on floors, walls or ceilings were not observed at the time of the assessment or reported by Subject Property sources.
Stained Soil or Pavement	No	No evidence of stained soil or pavement was observed during the reconnaissance.
Stressed Vegetation	No	No stressed vegetation was observed during the Subject Property reconnaissance.

DRAFT

4.4 Water/Wastewater

No indication of industrial wastewater disposal or treatment systems were observed during the Subject Property reconnaissance or reported to Nova.

4.5 Solid Waste

No evidence of landfilling/illicit solid waste disposal was observed or reported during the reconnaissance. In addition, areas that appeared to have been filled/graded by non-natural causes and/or the presence of fill of unknown origin that would suggest the presence/disposal of hazardous substances and/or petroleum product was not observed and/or reported at the time of the assessment.

4.6 Drains and Sumps

No evidence of drains or sumps was observed at the Subject Property.

4.7 Septic Systems or Cesspools

Indication of a Subject Property septic system or cesspool was not observed at the Subject Property during the reconnaissance and/or review of publicly available resources.

4.8 Wells

Wells (i.e. dry wells, irrigation wells, injection wells, abandoned wells or other wells), were not observed during the reconnaissance or reported during interviews.

4.9 Evidence of Historical Subject Property Uses

Evidence of historical uses of the Subject Property was not visually and/or physically observed during the Subject Propertyvisit that was likely to have historically involved the use, treatment, storage, disposal, or generation of hazardous substances or petroleum products.

4.10 Additional Subject Property Observations

No additional relevant general Subject Property characteristics were observed during the reconnaissance.

DRAFT

5.0 VAPOR MIGRATION

Historical, regulatory and visual assessment for the potential for a release of hazardous substances or petroleum products at the Subject Property that may have resulted in impacts to vapors in the subsurface was evaluated.

5.1 Determination of Vapor Migration

Given historical use of the Subject Propriety by dry cleaners and a photo shop, as well as historical use of adjoining land by dry cleaners and gasoline fueling/service stations, a vapor migration concern was potentially identified for the Subject Property during the course of this assessment and constitutes a REC at this time.

DRAFT

6.0 NON-SCOPE CONSIDERATIONS/BUSINESS ENVIRONMENTAL RISKS

6.1 Asbestos Containing Materials (ACMs)

Asbestos is primarily regulated by the United States EPA through the EPA NESHAP Standard (40 CFR Chapter 61, Subpart M), the OSHA through the General Industry Standard, and the Construction Industry Standard (29 CFR 1926.1101 and 29 CFR 1910.1001). Many states have regulations in place for the inspection, management, and remediation of asbestos including company and individual licensing requirements for all activities relating to asbestos. Under both federal and state regulations building owners and employers may be required to perform certain activities related to the in-place management of asbestos, and prior to renovations or demolition activities (i.e. asbestos inspections or remediation) that may disturb building materials suspected of containing asbestos. ACMs can include but is not limited to floor tile, plaster, drywall, surfacing, pipe wrap, roofing materials, siding and many other common building materials in any building regardless of construction date. In addition, the Occupational Safety and Health Administration (OSHA) regulation 29 CFR 1926.1101, requires certain construction materials to be *presumed* to contain asbestos, for purposes of this regulation. All thermal system insulation (TSI), surfacing material, and asphalt/vinyl flooring that are present in a building constructed prior to 1981 and have not been appropriately tested are presumed asbestos containing materials (PACMs). NESHAP regulations define ACM as containing more than one percent asbestos, which is also considered regulated ACM. Friable ACM is building material that can be crumbled, pulverized, or reduced to powder by hand pressure. Non-friable refers to materials that contain asbestos bound by cement, plastic, adhesive, etc., (i.e. gaskets, floor coverings, roofing materials, etc.).

The limited survey consisted of noting observable materials, which were readily accessible and visible during the course of the reconnaissance that often contain asbestos. This activity was not designed to discover all sources of suspect ACM, PACM, or asbestos at the Subject Property, or to comply with any regulations and/or laws relative to planned disturbance of building materials such as renovation or demolition, or any other regulatory purpose. Rather, it is intended to provide an indication of significant (significant due to quantity, accessibility, or condition) potential sources of ACM or PACM are present at the Subject Property. Additional sampling, inspection, and evaluation will be warranted for any other use.

The Subject Property is not improved with permanent structures; therefore, ACMs are not an issue of concern.

6.2 Lead-Based Paint (LBP)

The Subject Property is not improved with permanent structures; therefore, LBP is not an issue of concern.

DRAFT

6.3 Radon

The USEPA has prepared a map to assist national, state, and local organizations to target their resources and to implement radon-resistant building codes. The map divides the country into three Radon Zones, with Zone 1 being those areas with the average predicted indoor radon concentration in residential dwellings exceeding the USEPA Action limit of 4.0 picoCuries per liter of air (pCi/L). It is important to note that the USEPA has found homes with elevated levels of radon in all three zones, and the USEPA recommends Property-specific testing in order to determine radon levels at a specific location. However, the map does give a valuable indication of the propensity of radon gas accumulation in structures.

A review of the EPA Map of Radon Zones places the Subject Property in Zone 2, where the average predicted radon levels are between 2.0 and 4.0 pCi/L.

Based on the absence of permanent residential structures at the Subject Property, radon is not considered to be a significant concern and no sampling was performed or warranted.

6.4 Evidence of Mold

As part of this assessment, Nova performed a limited visual inspection for the significant presence of mold. A class of fungi, molds have been found to cause a variety of health problems in humans, including allergic, toxicological, and infectious responses. Molds are decomposers of organic materials, thrive in humid environments, and produce tiny spores to reproduce, just as plants produce seeds. When mold spores land on a damp spot indoors, they may begin growing and digesting the substrate. When excessive moisture or water accumulates indoors, mold growth will often occur, particularly if the moisture problem remains undiscovered or unaddressed. As such, interior areas of buildings characterized by poor ventilation and high humidity are the most common locations of mold growth. Building materials including drywall, wallpaper, baseboards, wood framing, insulation and carpeting often play host to such growth.

Nova observed interior areas of the Subject Property for the presence or significant presence of water and/or mold. Below is a summary of water/mold damaged materials, if any, observed at the time of the assessment. This activity was not designed to discover all areas which may be affected by mold growth. Rather, it is intended to give the Client an indication if significant (based on observed areas) mold growth is present at the Subject Property. Additional areas of mold growth not observed as part of this limited assessment, possibly in pipe chases, HVAC systems and behind enclosed walls and ceilings, may be present on the Subject Property.

The Subject Property is not improved with permanent structures; therefore, mold is not an issue of concern.

6.5 Lead in Drinking Water

The Subject Property area is connected to the municipal potable water supply provided by City of Cleveland. According to the 2021 Drinking Water Quality Report, the drinking water supplied to the Subject Property is compliant with state and federal standards, including those for lead and copper.

DRAFT

6.6 Other Environmental Considerations

Evaluation of other environmental considerations was outside the scope of this assessment.

DRAFT

7.0 INTERVIEWS

Pursuant to ASTM E1527-21, interviews were conducted during this assessment to obtain information indicating RECs in connection with the Subject Property. Findings from these interviews are discussed in the appropriate sections in this report.

7.1 Past Owners, Operators and Occupants

Interviews with past owners, operators, and occupants that are likely to have material information regarding the potential for contamination at the Subject Property were not considered reasonably ascertainable during this assessment.

7.2 Present Owner, Occupants and Key Site Manager

Nova made reasonable attempts to interview occupants of the Subject Property who possessed knowledge of its current and past use history. Individuals with good knowledge of the uses and physical characteristics of the Subject Property that were interviewed during this assessment are summarized below. Interview content is included in various sections of this report.

Name, Affiliation	Contact Information	Date Contacted / Interviewed	Duration of Association with the Subject Property
Jacob Silvermetz, Owner Representative, Red Diamond Realty	jacob@silvermetz.me, 440-941-3990	April 19, 2023	Approximately 2 to 3 months.
Cumulative Summary of Interview Findings			
Mr. Silvermetz was not aware of the current or former presence of USTs, hazardous chemical storage, spills, wells, septic systems, or dumping activities at the Subject Property. Mr. Silvermetz indicated that a Texaco auto service station may have operated nearby relative to the Subject Property. The former Texaco auto filling station was identified on the east adjoining property through historical research as part of this Phase I ESA (refer to Section 3.2.2). Mr. Silvermetz was not aware of other potential environmental concerns at the Subject Property or adjoining properties. Mr. Silvermetz was not aware of environmental violations or liens in connection with the Subject Property.			

7.3 State and/or Local Government Officials

The following state or local agencies that serve the area in which the Subject Property is located were contacted in an effort to obtain information indicating RECs in connection with the Subject Property. Information obtained during interviews is incorporated into various sections of this report.

DRAFT

Interviews				
Name	**Affiliation**	**Contact Information**	**Date Contacted / Interviewed**	**Status**
N/A - Online Public Records Center	Cleveland Fire Department	N/A - Online Public Records Center	04/13/23	Response not received
N/A - Online Public Records Center	Cleveland Public Health Department	N/A - Online Public Records Center	04/13/23	Response not received
N/A - Online Public Records Center	Cleveland Division of Building & Housing	N/A - Online Public Records Center	04/13/23	Response not received
N/A	Cleveland City Planning Commission	N/A	04/17/23	Information obtained online
N/A	OEPA	N/A	04/21/23	Information obtained online

DRAFT

8.0 FINDINGS, OPINIONS, AND CONCLUSIONS

8.1 Findings and Opinions

Findings and opinions, based on the information obtained during the course of this assessment, are presented in the table below. Findings, not resulting in RECs, CRECs, HRECs, or *de minimis* condition may be considered BERs and are discussed below in the NSC/BER Section.

Finding(s) and Opinion(s)
RECs
Based on review of historical resources, the Subject Property was developed with commercial buildings from at least 1913 through the 1970s. Former commercial occupants included dry cleaners, a grocery store, a photo shop, salons/barber shops, hardware store, cafes/deli's, shoe repair, and a church. Aforementioned dry cleaners operated at 8900 Hough Avenue in 1951 under the name Checker Cleaners and at 8904 Hough Avenue in 1971. The 8900 Hough Avenue and 8904 Hough Avenue addresses are not listed in city directories subsequent to 1951 and 1976, respectively. Referenced dry cleaners were located on the northwest Subject Property parcel. In addition, a photo shop operated at 8928 Hough Avenue from at least 1932 through 1951. Dry cleaning operations typically involve the use of hazardous substances and generation of hazardous wastes, characteristics of which when released to the subsurface, in their pure form, can leave no visible trace of releases or spills. Furthermore, dry cleaning operations are of potential environmental concern due to the potential for undetected/unreported releases in conjunction with dry cleaning activities and the environmental persistence of dry cleaning chemicals. Photo processing operations also typically involve the use, storage, and potential release of hazardous substances related to printing and photo development operations and equipment. Given the absence of determining information regarding the use/disposal of hazardous substances and/or petroleum products, historical use of the the Subject Property represents a REC in connection with the Subject Property.
Based on review of the information discussed above, dry cleaners and gasoline fueling/service stations historically operated on adjoining land. Specifically, a former auto filling station operated on adjoining land east from circa 1929 to 1961, a former auto filling station operated on adjoining land west from circa 1932 to 1972, and two former dry cleaners operated on adjoining land east/central (adjoining parcel between the northwest and northeast Subject Property parcels) from at least the late 1930s through the early 1940s. No additional municipal, regulatory, or interview information was available regarding these former facilities. Given that referenced facilities likely used/generated hazardous substances and/or petroleum products prior to current RCRA regulations and/or local/state oversight, historical use of adjoining land by dry cleaners and gasoline fueling/service stations represents a REC in connection with the Subject Property.
CRECs
No CRECs were identified during the course of this assessment.

DRAFT

Finding(s) and Opinion(s)
HRECs
No HRECs were identified during the course of this assessment.
De Minimis Conditions
No *de minimis* conditions were identified during the course of this assessment.

8.2 Conclusions and Recommendations

Nova has performed a Phase I ESA in conformance with the scope and limitations of ASTM E1527-21 of the Three Parcels of Undeveloped Land property located at 8910 & 8924 Hough Avenue and 1765 E 89th Street, Cleveland , Ohio, the "Subject Property." Any exceptions to or deletions from this practice are described in the Introduction Section of this report.

Conclusion(s)	Recommendation(s)
This assessment has revealed no evidence of *RECs, CRECs and/or significant data gaps* in connection with the Subject Property with the exception of historical use of the Subject Propriety by dry cleaners and a photo shop, as well as historical use of adjoining land by dry cleaners and gasoline fueling/service stations represents a REC in connection with the Subject Property, as well as a vapor concern.	A subsurface investigation should be completed in an effort to determine the presence / absence of hazardous substances and petroleum in soil, groundwater and soil-vapor.

8.3 Non-Scope Considerations/Business Environmental Risks

Environmental issues with regard to NSCs or BERs, if any, identified in connection with the at the time of the assessment are detailed below.

NSC/BER	Recommendation(s)
No evidence of NSCs/BERs meriting additional evaluation were identified during the course of this assessment.	No further investigation is recommended at this time.

DRAFT

8.4 Deletions and Deviations

Performance of this practice is intended to reduce, but not eliminate, uncertainty regarding the potential for RECs in connection with the Subject Property based on reasonably ascertainable information, as well as reasonable constraints with regard to time and cost. All limiting conditions, deletions, and deviations from the ASTM E1527-21 (if any) are listed individually and in detail, including Client imposed constraints, and all additions, within the Introduction section of this report.

DRAFT

9.0 REFERENCES

Type	Source
Aerial Photographs	Historical Aerial Report – Environmental Risk Information Services (ERIS), "3 Vacant Parcels", 924 and 8924 Hough Avenue, & 1765 E 89th Street, Cleveland, OH, Report ID: 23041400739, dated April 17, 2023; Google Earth.
City Directories	City Directory Report – ERIS, "3 Vacant Parcels", 924 and 8924 Hough Avenue, & 1765 E 89th Street, Cleveland, OH, Report ID: 23041400739, dated April 20, 2023
Fire Insurance Maps	Fire Insurance Map Report – ERIS, "3 Vacant Parcels", 924 and 8924 Hough Avenue, & 1765 E 89th Street, Cleveland, OH, Report ID: 23041400739, dated April 16, 2023.
Geology	United States Geological Survey Mineral Resources On-Line Spatial Data (online resource), https://mrdata.usgs.gov/general/map-us.html
Oil/Gas Exploration	Ohio Department of Natural Resources – Division of Oil & Gas - Oil & Gas Well viewer - https://gis.ohiodnr.gov/website/dog/oilgasviewer/.
Radon	United States Environmental Protection Agency (EPA) Map of Radon Zones (online resource), https://www.epa.gov/sites/default/files/2015-07/documents/zonemapcolor.pdf
Regulatory Database Information	ERIS, 8910 & 8924 Hough Avenue and 1765 E 89th Street, Cleveland , Ohio, Inquiry No. 23041400739, April 18, 2023
Soils	United States Department of Agriculture (USDA), Natural Resources Conservation Service (NRCS), Web Soil Survey (online resource), http://websoilsurvey.sc.egov.usda.gov/App/WebSoilSurvey.aspx
Topographic Maps	Topographic Map Report – ERIS, "3 Vacant Parcels", 924 and 8924 Hough Avenue, & 1765 E 89th Street, Cleveland, OH, Report ID: 23041400739, dated April 16, 2023.
Water Wells	Water Well and Drilling Report – ODNR Website - https://waterwells.ohiodnr.gov/.
Water Quality Report	City of Cleveland Water Quality Report, 2021

DRAFT

ACRONYMS/ABBREVIATIONS

ACM	Asbestos Containing Material
AMSD	Approximate Minimum Search Distance
APN	Assessor Parcel Number
ASTM	ASTM International
AULs	Activity and Use Limitations
BER	Business Environmental Risk
BUSTR	Ohio Bureau of Underground Storage Tank Regulations
COC	Chemical of Concern
CERCLA	Comprehensive Environmental Response, Compensation & Liability Act
CREC	Controlled Recognized Environmental Condition
ERIS	Environmental Risk Information Services
ERNS	Emergency Response Notification System
ESA	Environmental Site Assessment
FBG	Feet Below Grade
FINDS	Facility Index System
FOIA	Freedom of Information Act
HREC	Historical Recognized Environmental Condition
HVAC	Heating, Ventilation and Air Conditioning
IC	Institutional Controls
LBP	Lead Based Paint
LQG	Large Quantity Generator
LUST	Leaking Underground Storage Tank
NFA	No Further Action
Non-Gen	Non-Generator
Nova	Nova Group, GBC
NPL	National Priorities Listing
OEPA	Ohio Environmental Protection Agency
RCRA	Resource Conservation and Recovery Act
REC	Recognized Environmental Condition
ROC	Records of Communication
SHWS	State Hazardous Waste Sites
SQG	Small Quantity Generator
TSDF	Hazardous Waste Treatment, Storage or Disposal Facility
USEPA	United States Environmental Protection Agency
USGS	United States Geological Survey
UST	Underground Storage Tank
VCP	Voluntary Cleanup Program

DRAFT

FIGURES: Subject Property Maps

DRAFT

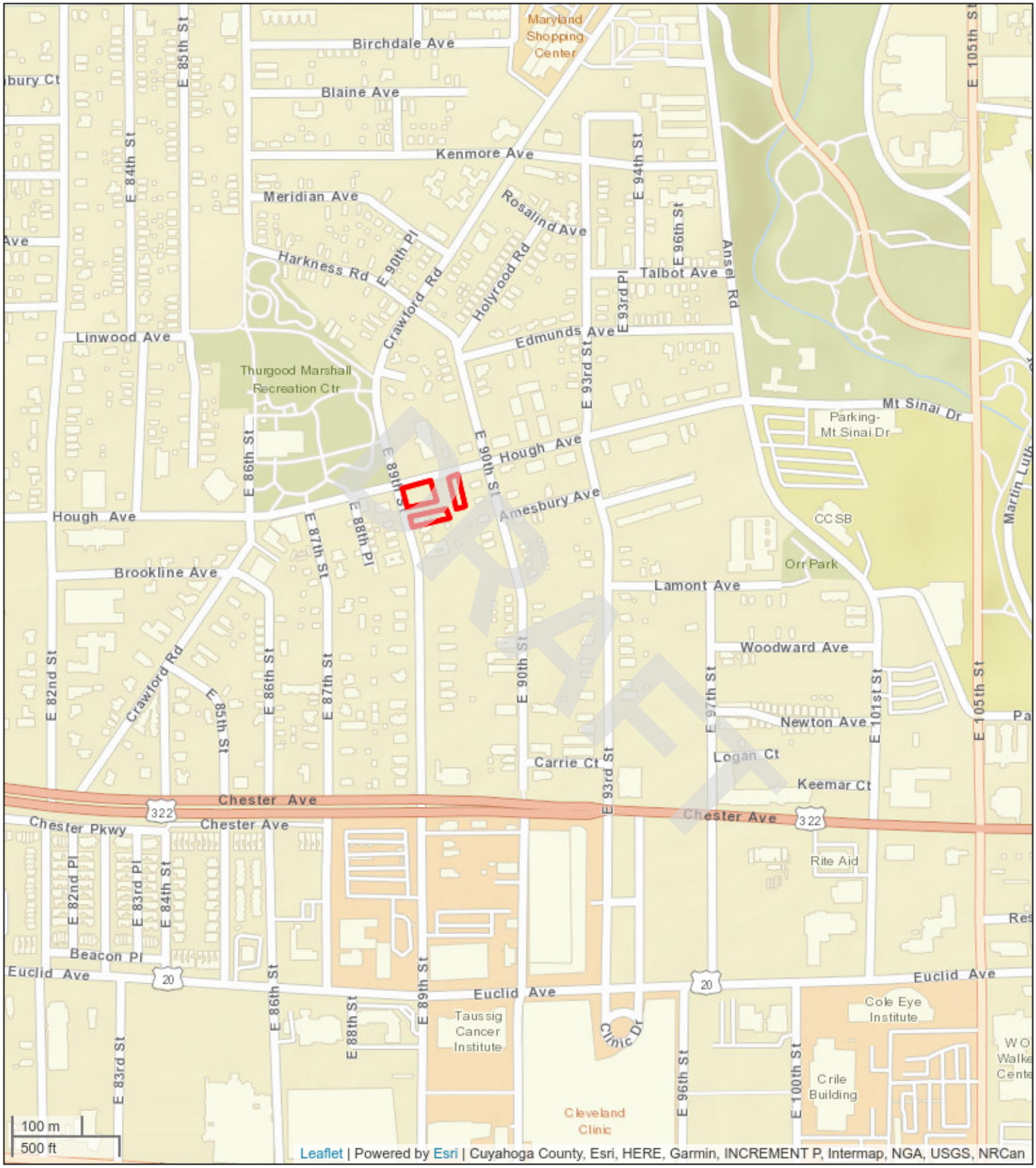

Subject Property Vicinity Map

Three Parcels of Undeveloped Land
8910 & 8924 Hough Avenue and 1765 E 89th Street
Cleveland , Ohio 44106
Project #: G23-2862

Nova Group

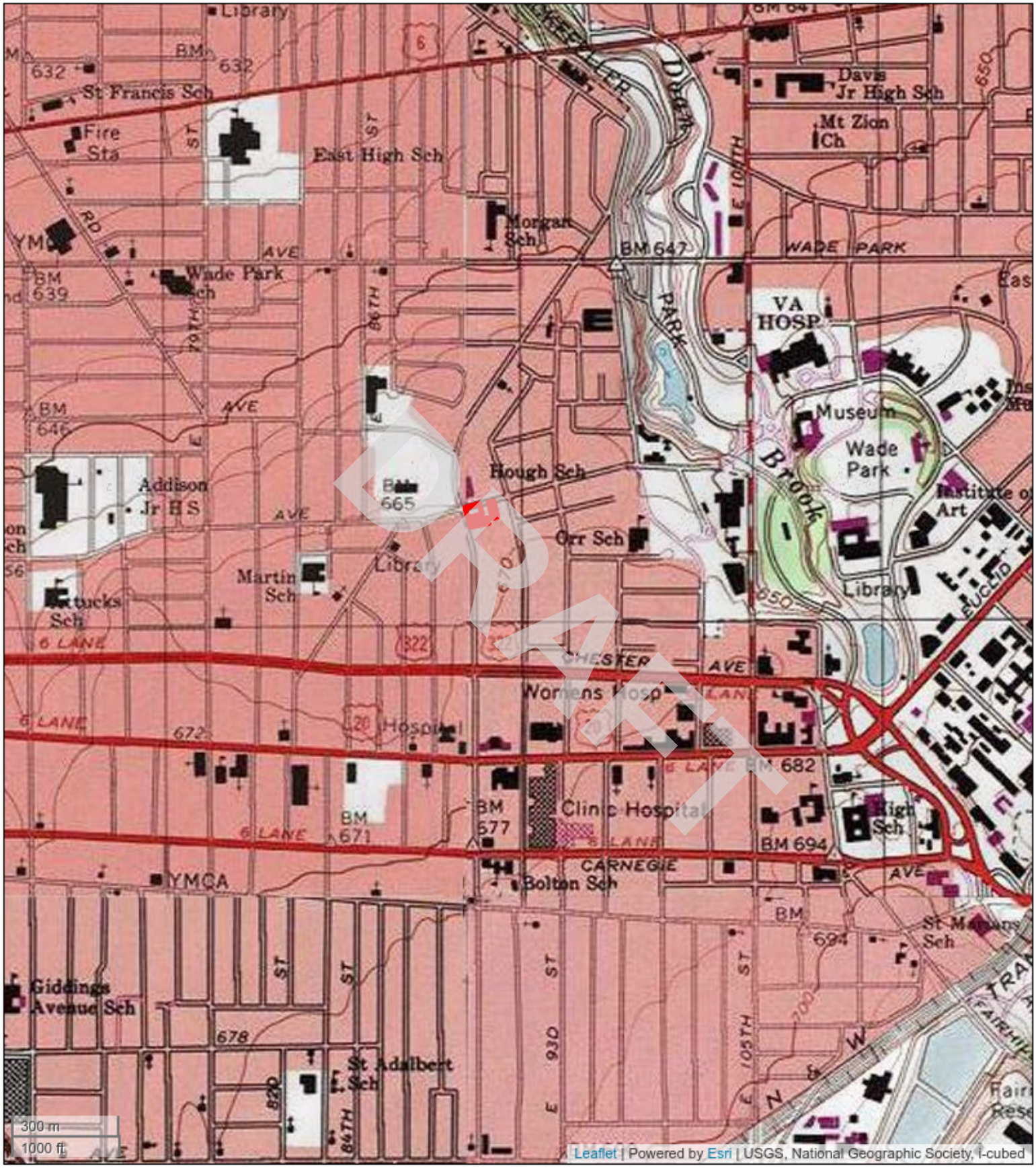

Topographic Map

Three Parcels of Undeveloped Land
8910 & 8924 Hough Avenue and 1765 E 89th Street
Cleveland , Ohio 44106
Project #: G23-2862

Nova Group

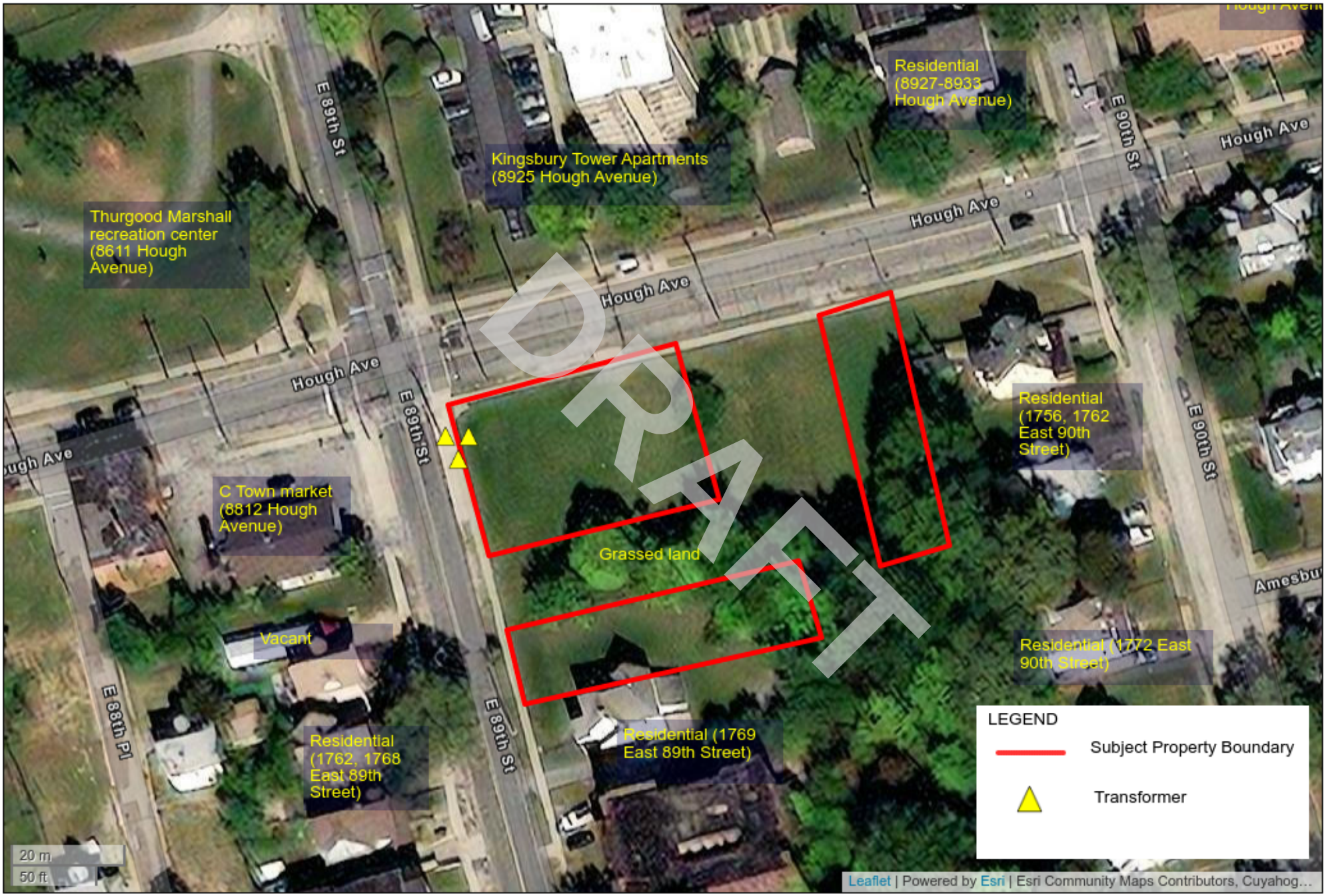

Subject Property Details Map

Three Parcels of Undeveloped Land

8910 & 8924 Hough Avenue and 1765 E 89th Street

Cleveland , Ohio 44106

Project#: G23-2862

Nova Group

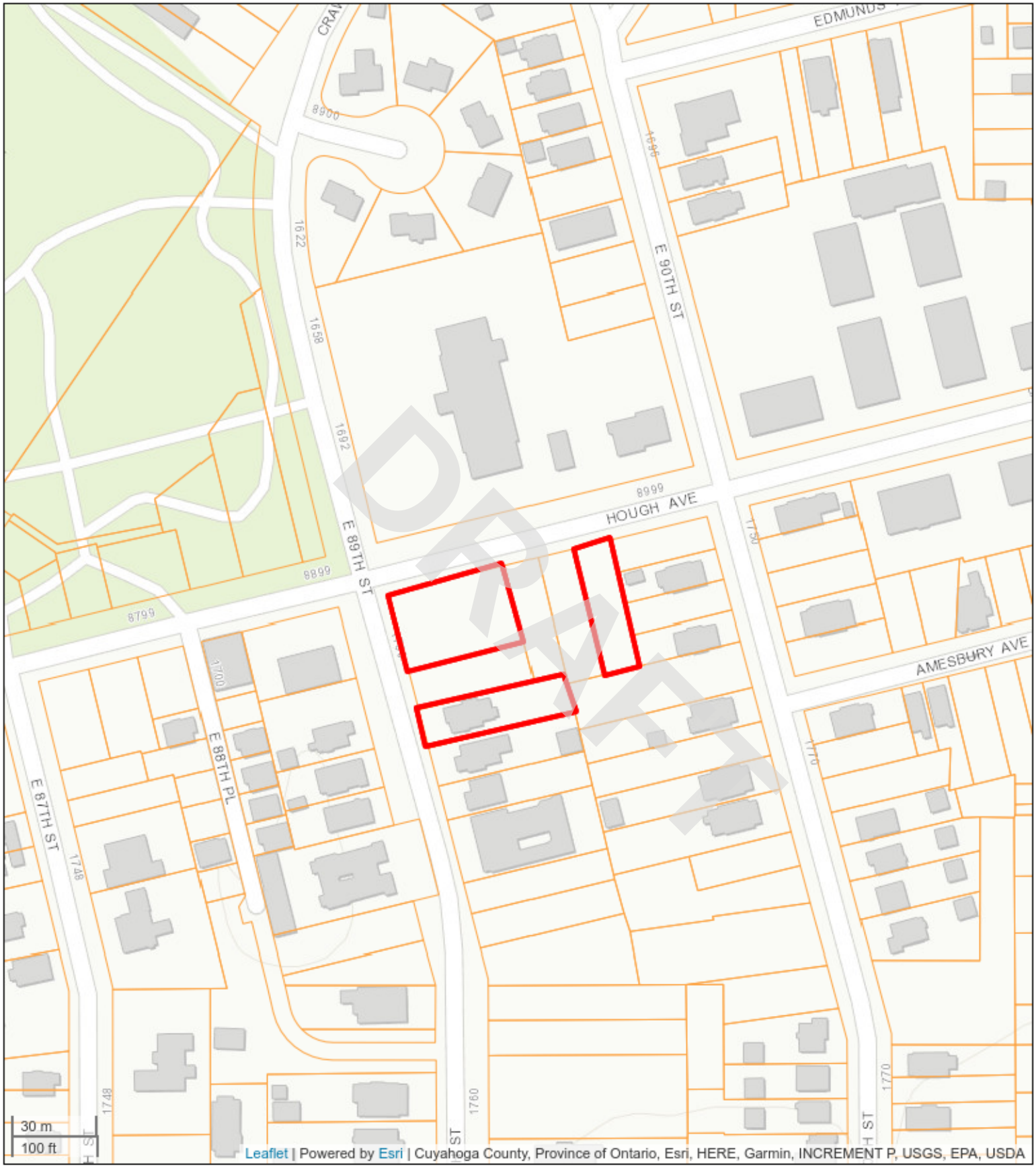

Subject Property Plat/Parcel Map

Three Parcels of Undeveloped Land
8910 & 8924 Hough Avenue and 1765 E 89th Street
Cleveland , Ohio 44106
Project #: G23-2862

Nova Group

APPENDIX A: Photographic Documentation

DRAFT

1. General view of the Subject Property and vacant lots facing southwest.	2. View of the northern boundary for the Subject Property parcels.
3. View of the eastern Subject Property parcel and vacant land facing south.	4. View of the southern boundary at the southwest Subject Property parcel.
	
5. View of the western Subject Property boundary facing north.	6. View of pole-mounted transformers located on the northwest portion of the Subject Property.

DRAFT

7. General view of the western Subject Property parcels facing south.

8. View of the eastern Subject Property parcel and grassed land facing south.



9. View of the southwest Subject Property parcel facing east.



10. View of the north adjoining property, Hough Avenue, and apartment building.

11. View of the northeast adjoining property, shelter building, and multi-family residence.



12. View of the east adjoining property, vacant land, and residence.

DRAFT

13. Another view of the east adjoining property and residences.

14. View of the south adjoining property and residences.

15. View of the southwest adjoining property, East 89th Street, and residences.

16. View of the west adjacent property, East 89th Street, and retail convenience store.

17. View of the northwest adjoining property and Thurgood Marshall recreation center.

DRAFT

APPENDIX B-1: Historical Aerial Photographs

DRAFT



Order No:23041400739

1938

Project No.G23-2862

Site Name.3 Vacant Parcels,924 and 8924 Hough Avenue, & 1765 E 89th Street,Cleveland,

Source:ASCS

Scale:1" = 500'

Comment:

Nova Group

Order No:23041400739

1952

Project No.G23-2862

Site Name.3 Vacant Parcels,924 and 8924 Hough Avenue, & 1765 E 89th Street,Cleveland,

Source:USGS

Scale:1" = 500'

Comment:

Nova Group

Order No:23041400739

1962

Project No.G23-2862

Site Name.3 Vacant Parcels,924 and 8924 Hough Avenue, & 1765 E 89th Street,Cleveland,

Source:USGS

Scale:1" = 500'

Comment:

Nova Group

Order No:23041400739

1973

Project No.G23-2862

Site Name.3 Vacant Parcels,924 and 8924 Hough Avenue, & 1765 E 89th Street,Cleveland,

Source:ODOT

Scale:1" = 500'

Comment:

Nova Group

Order No:23041400739

1982

Project No.G23-2862

Site Name.3 Vacant Parcels,924 and 8924 Hough Avenue, & 1765 E 89th Street,Cleveland,

Source:USGS

Scale:1" = 500'

Comment:

Nova Group

Order No:23041400739

1986

Project No.G23-2862

Site Name.3 Vacant Parcels,924 and 8924 Hough Avenue, & 1765 E 89th Street,Cleveland,

Source:ODOT

Scale:1" = 500'

Comment:

Nova Group

Order No:23041400739

1994

Project No.G23-2862

Site Name.3 Vacant Parcels,924 and 8924 Hough Avenue, & 1765 E 89th Street,Cleveland,

Source:USGS

Scale:1" = 500'

Comment:

Nova Group

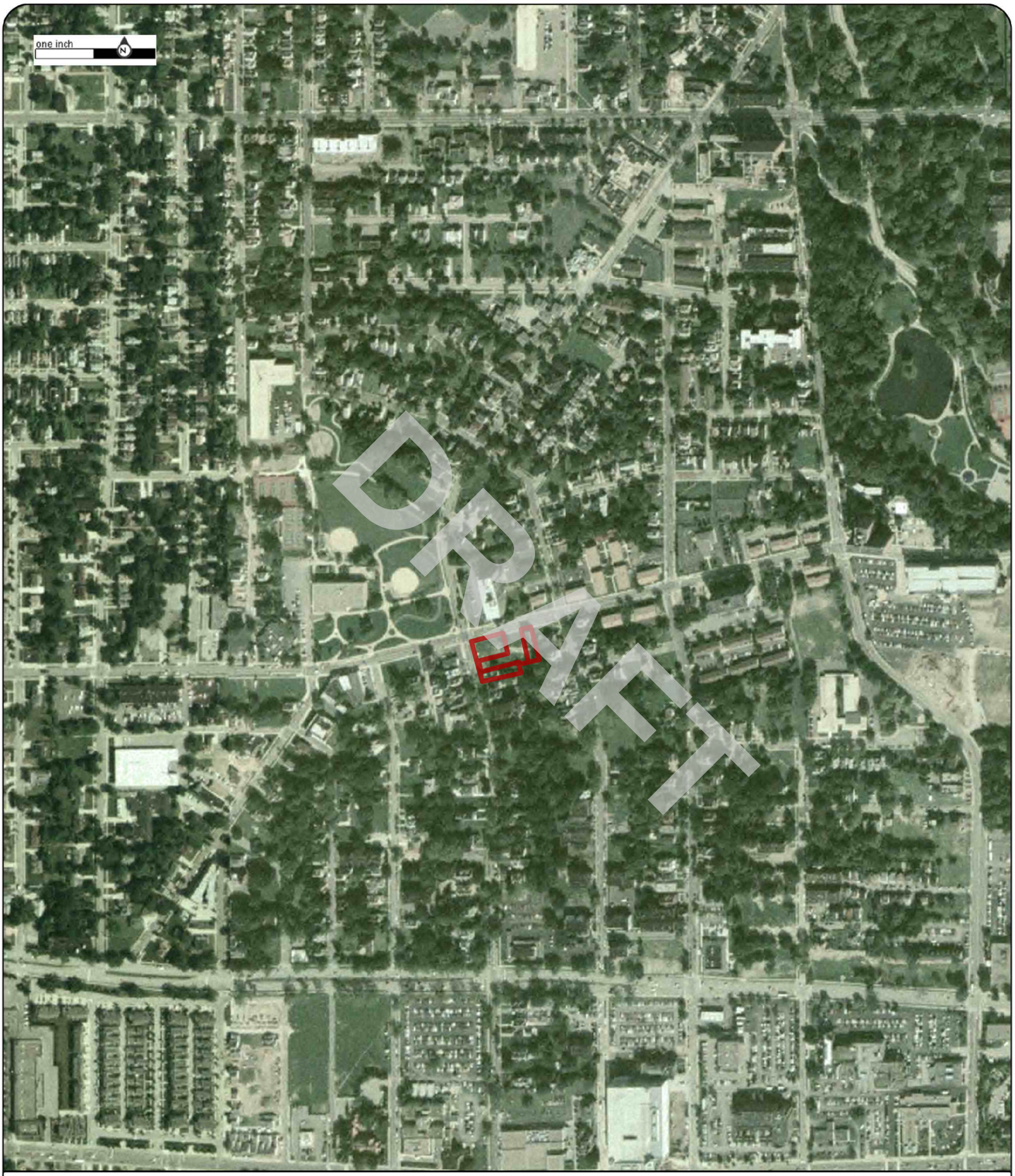

Order No:23041400739

2004

Project No.G23-2862

Site Name.3 Vacant Parcels,924 and 8924 Hough Avenue, & 1765 E 89th Street,Cleveland,

Source:USDA

Scale:1" = 500'

Comment:

Nova Group

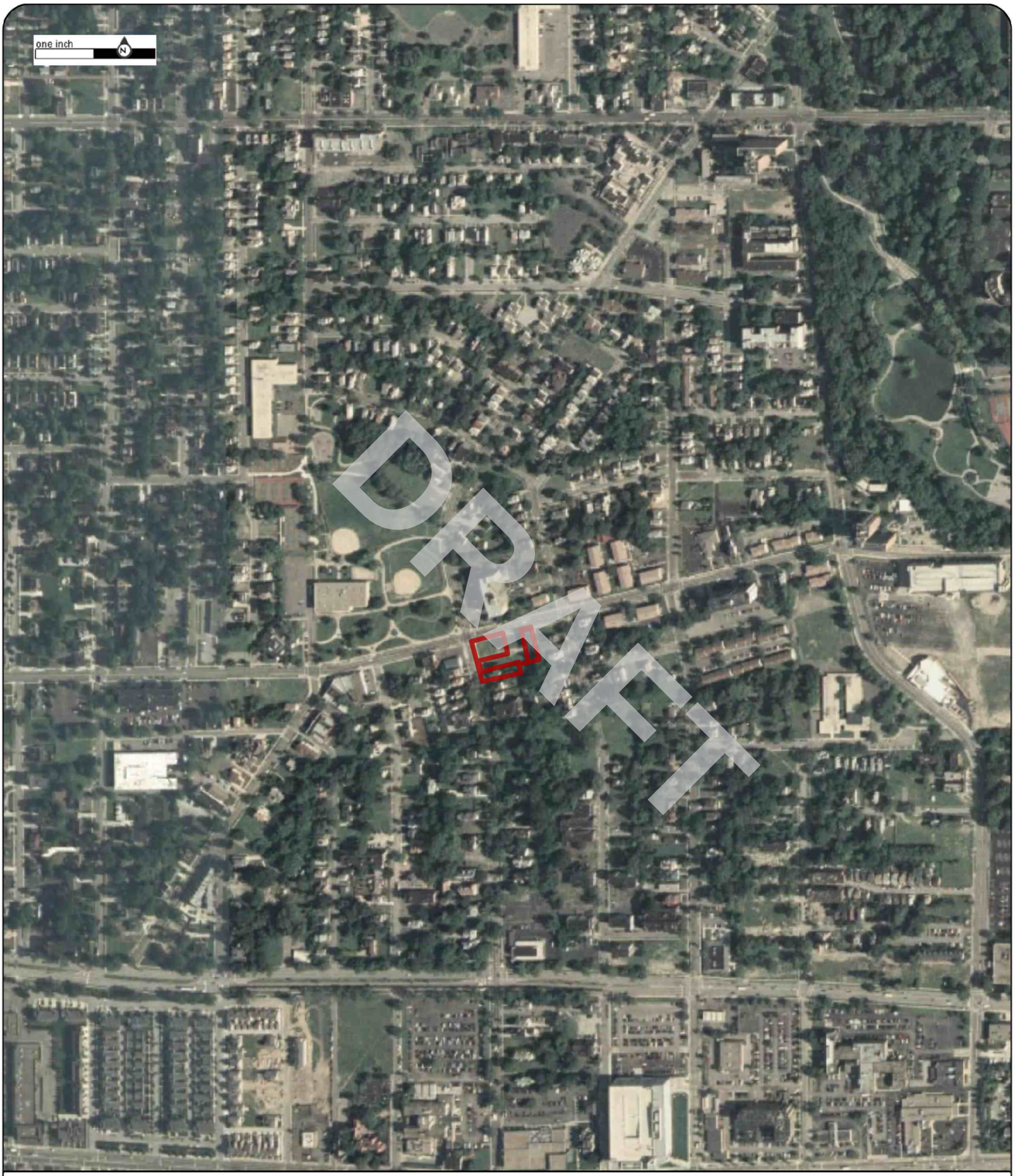

Order No:23041400739

2005

Project No.G23-2862

Site Name.3 Vacant Parcels,924 and 8924 Hough Avenue, & 1765 E 89th Street,Cleveland,

Source:USDA

Scale:1" = 500'

Comment:

Nova Group

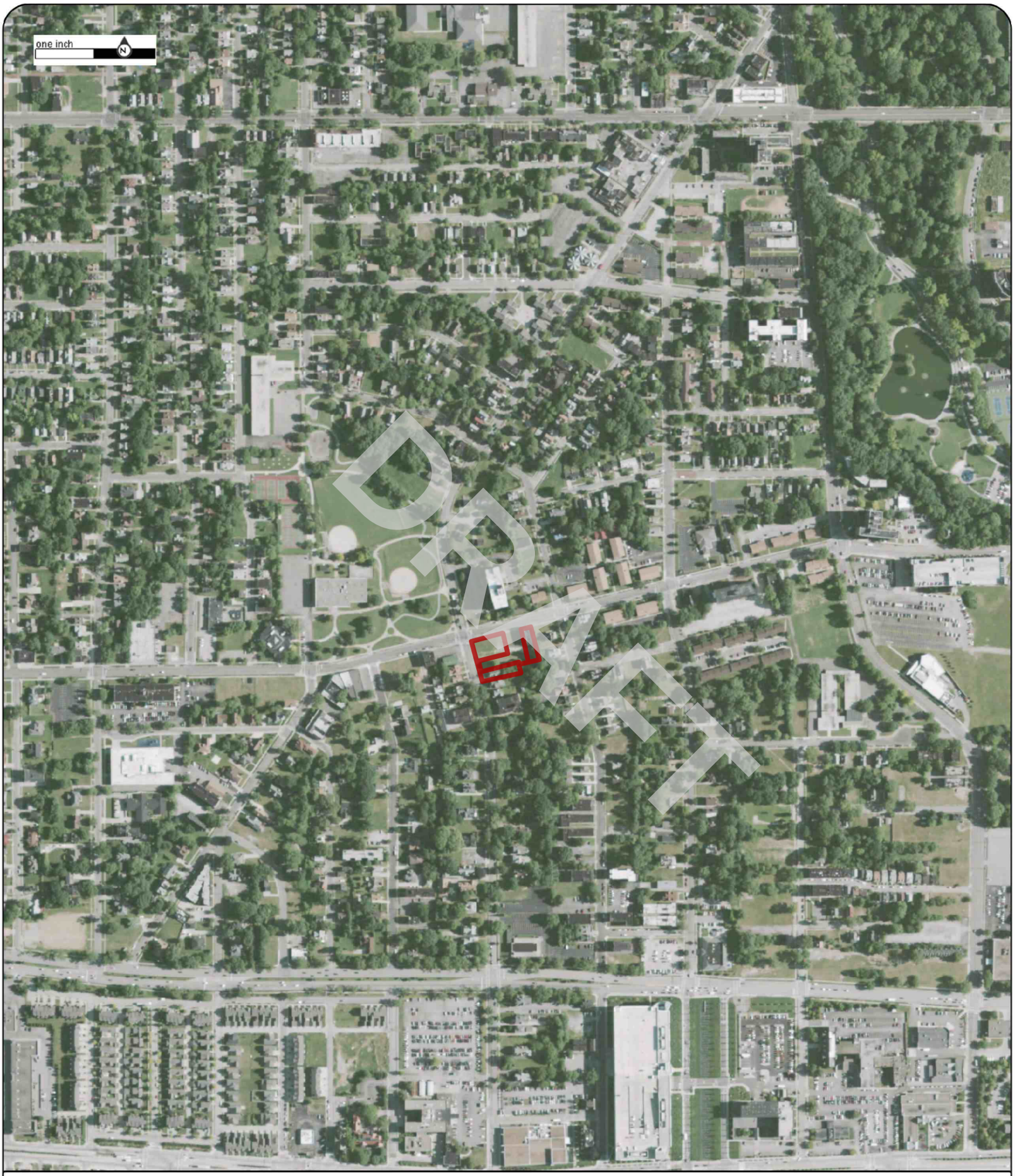

Order No:23041400739

2009

Project No.G23-2862

Site Name.3 Vacant Parcels,924 and 8924 Hough Avenue, & 1765 E 89th Street,Cleveland,

Source:USDA

Scale:1" = 500'

Comment:

Nova Group

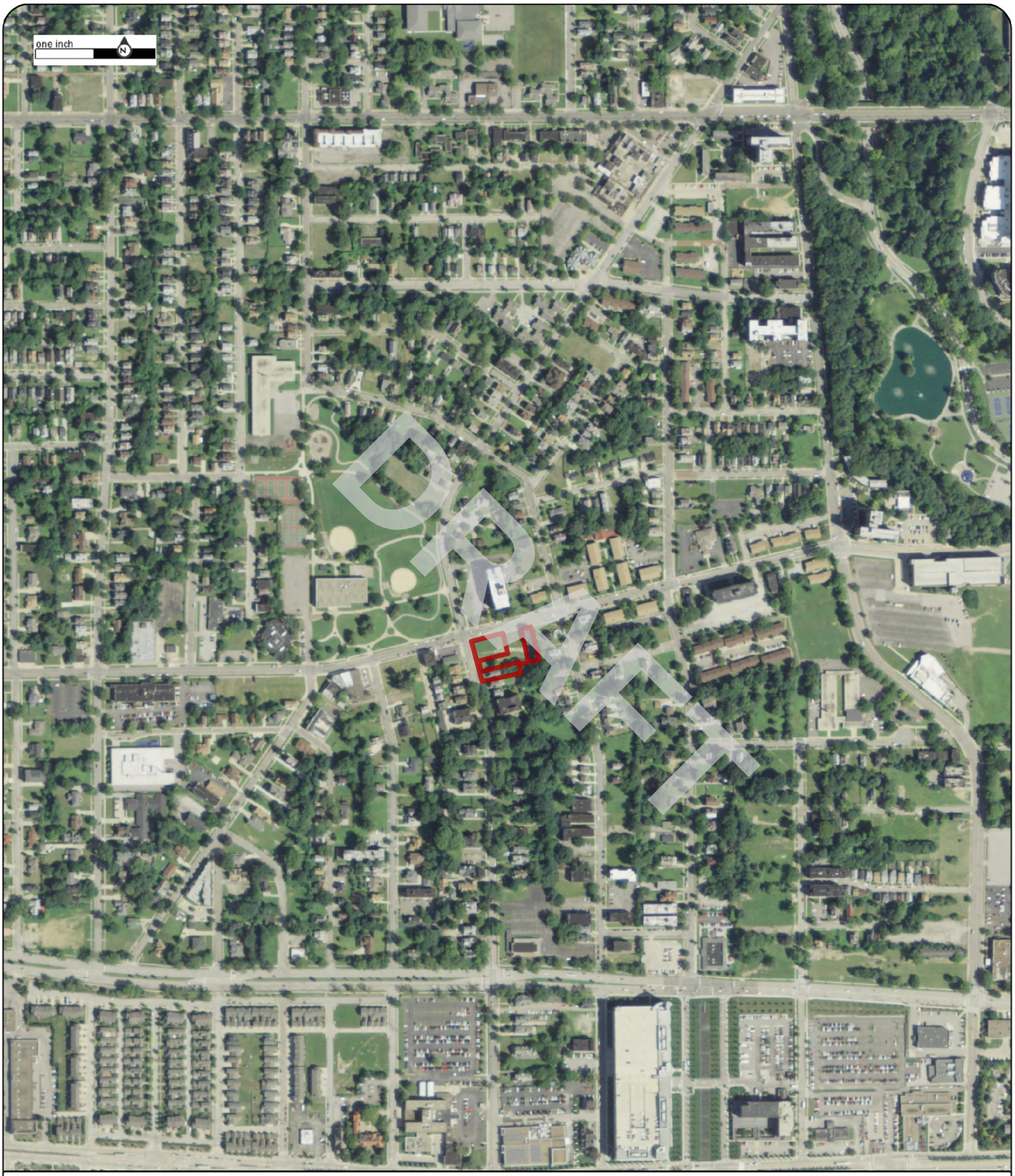

Order No:23041400739

2011

Project No.G23-2862

Site Name.3 Vacant Parcels,924 and 8924 Hough Avenue, & 1765 E 89th Street,Cleveland,

Source:USDA

Scale:1" = 500'

Comment:

Nova Group

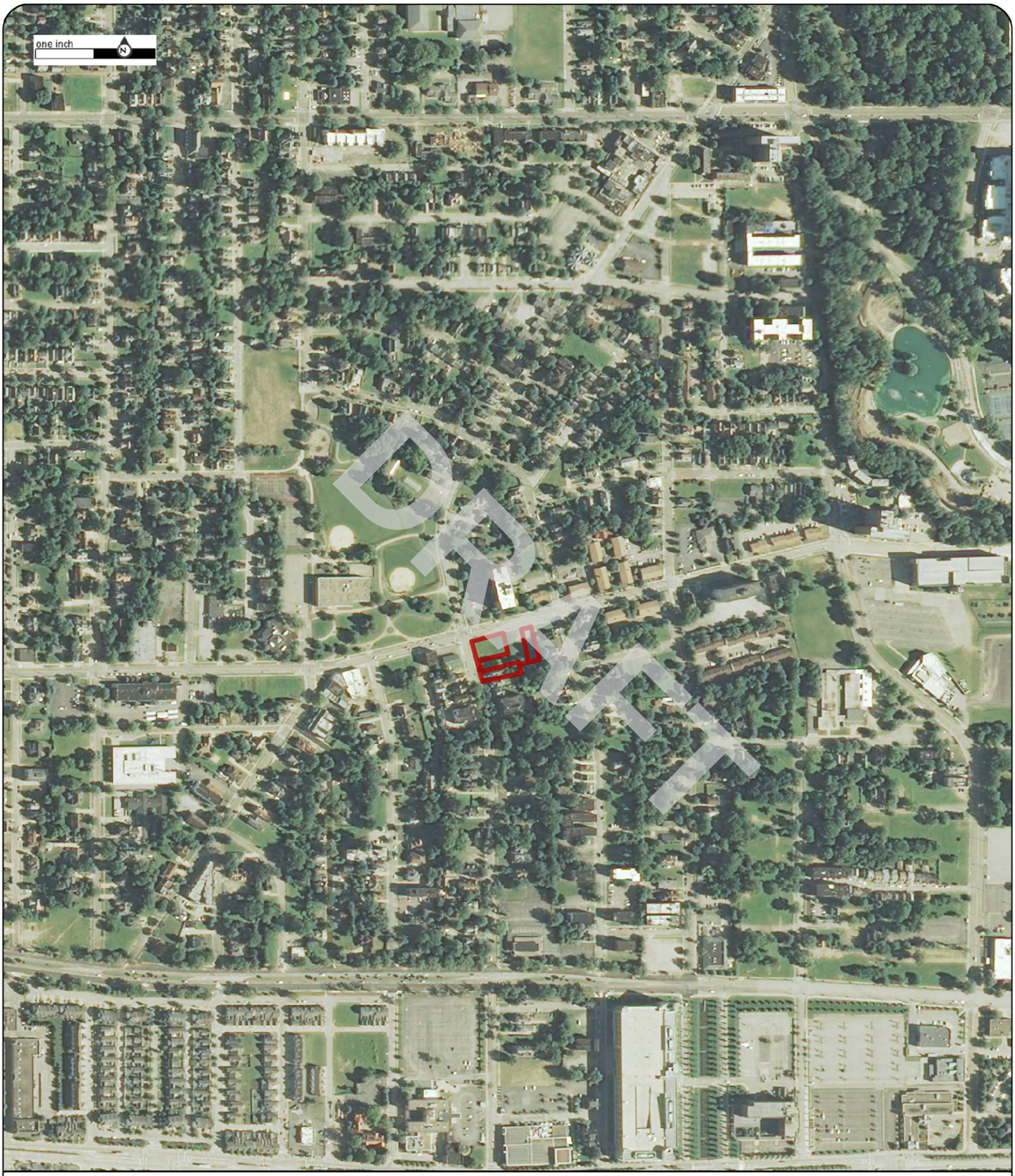

Order No:23041400739

2013

Project No.G23-2862

Site Name.3 Vacant Parcels,924 and 8924 Hough Avenue, & 1765 E 89th Street,Cleveland,

Source:USDA

Scale:1" = 500'

Comment:

Nova Group

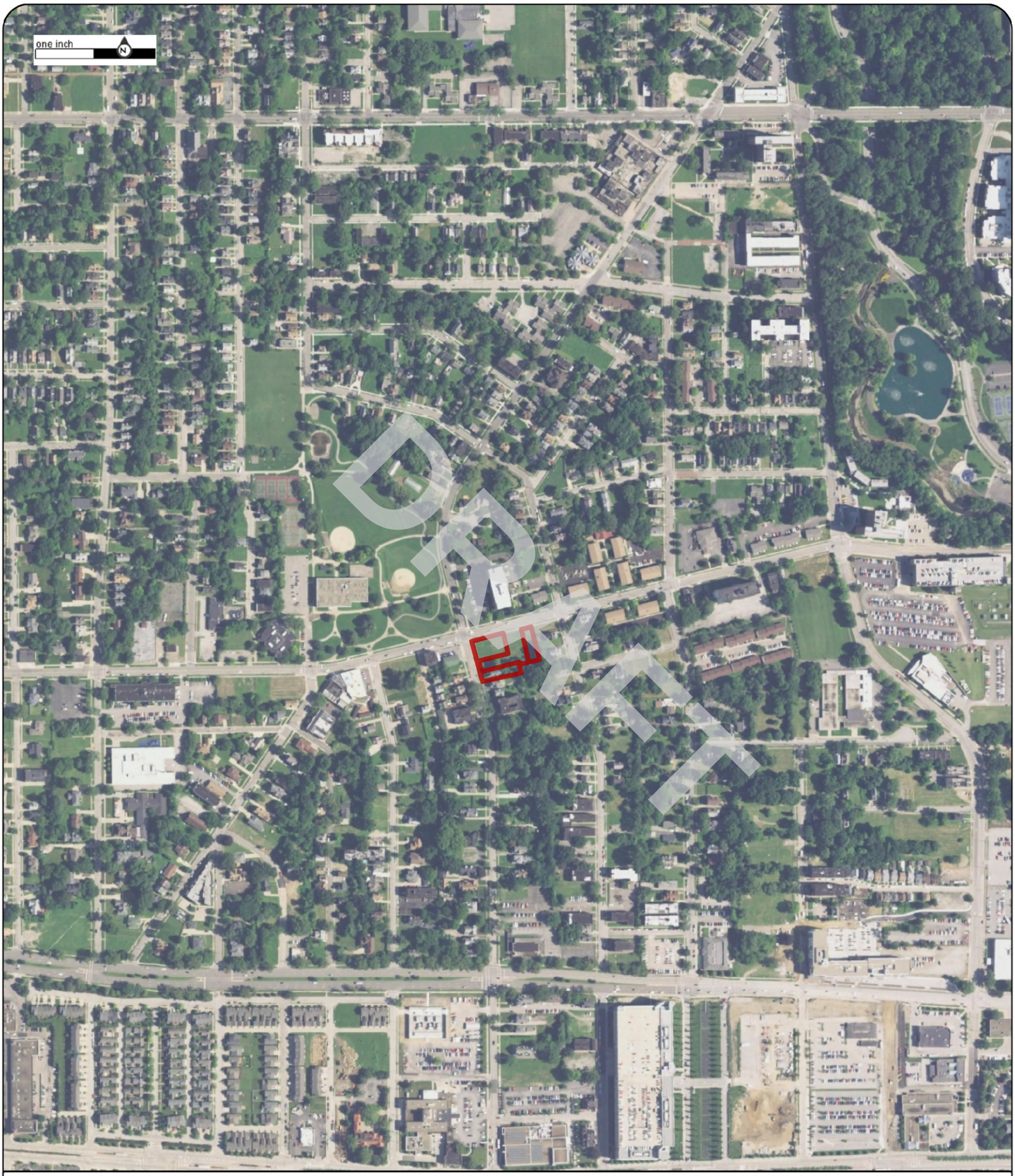

Order No:23041400739

2015

Project No.G23-2862

Site Name.3 Vacant Parcels,924 and 8924 Hough Avenue, & 1765 E 89th Street,Cleveland,

Source:USDA

Scale:1" = 500'

Comment:

Nova Group

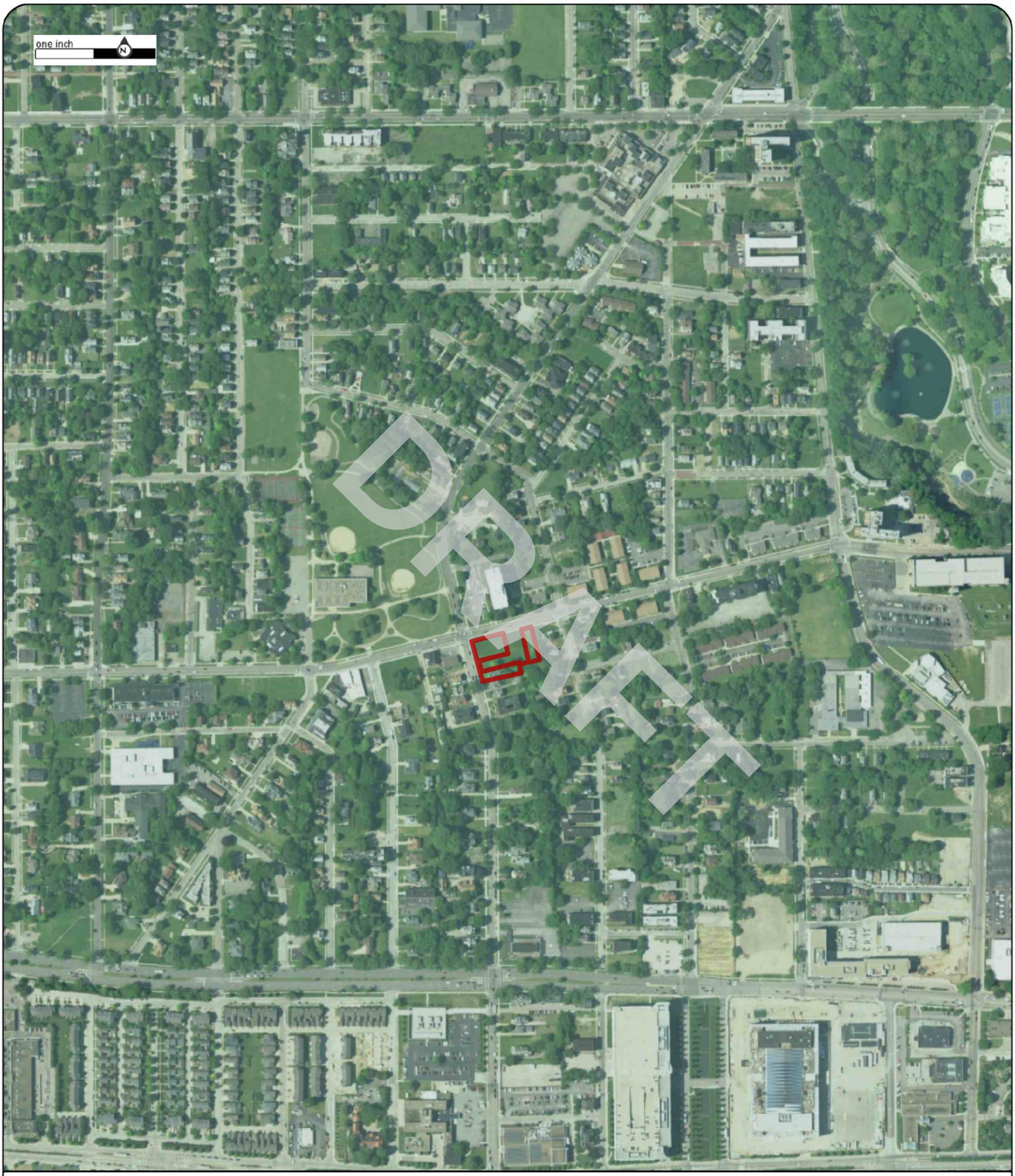

Order No:23041400739

2017

Project No.G23-2862

Site Name.3 Vacant Parcels,924 and 8924 Hough Avenue, & 1765 E 89th Street,Cleveland,

Source:USDA

Scale:1" = 500'

Comment:

Nova Group

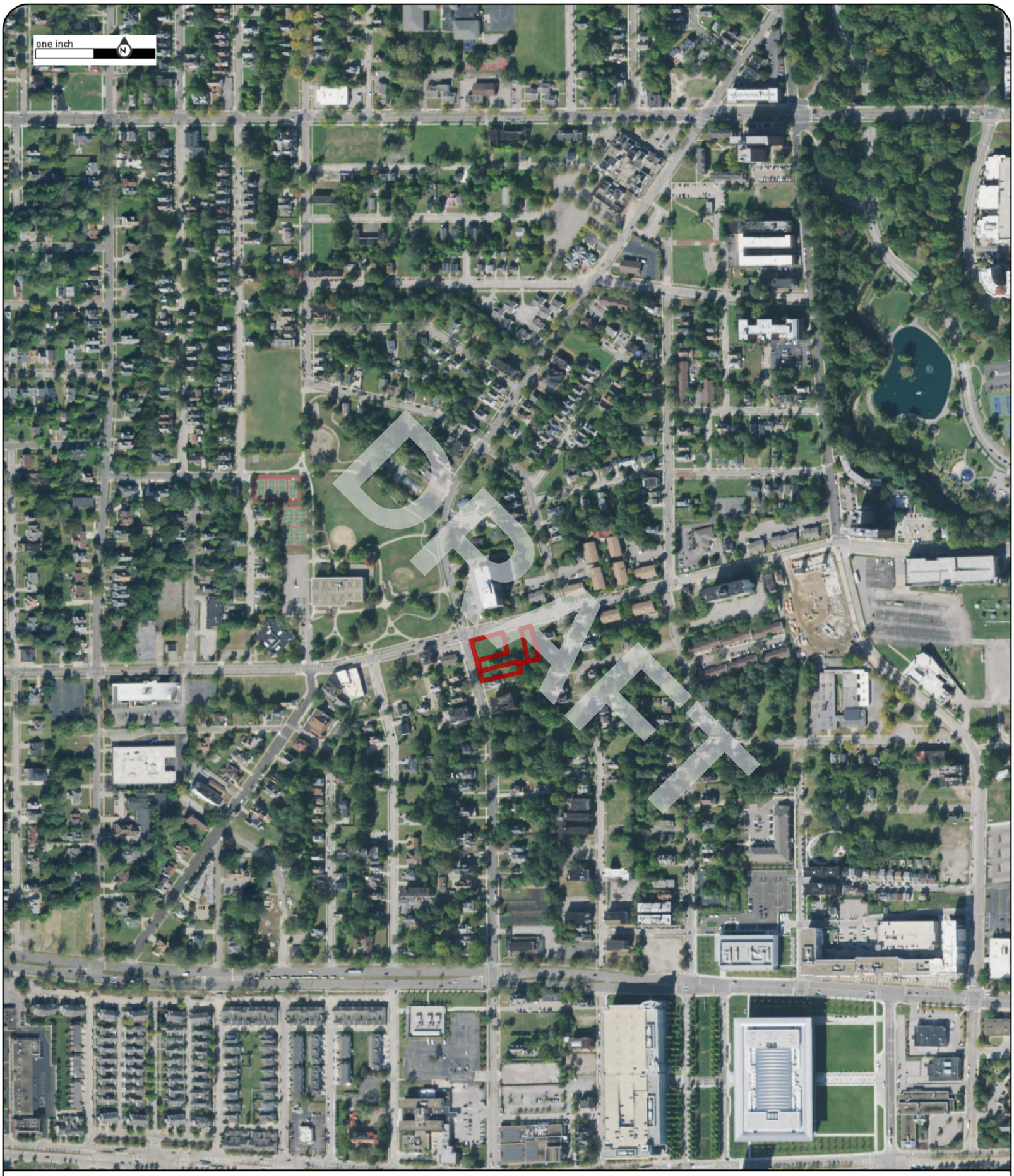

Order No:23041400739

2019

Project No.G23-2862

Site Name.3 Vacant Parcels,924 and 8924 Hough Avenue, & 1765 E 89th Street,Cleveland,

Source:USDA

Scale:1" = 500'

Comment:

Nova Group

Order No:23041400739

2021

Project No.G23-2862

Site Name.3 Vacant Parcels,924 and 8924 Hough Avenue, & 1765 E 89th Street,Cleveland,

Source:MAXAR

Scale:1" = 500'

Comment:

Nova Group

APPENDIX B-2: Historical Topographic Maps

DRAFT

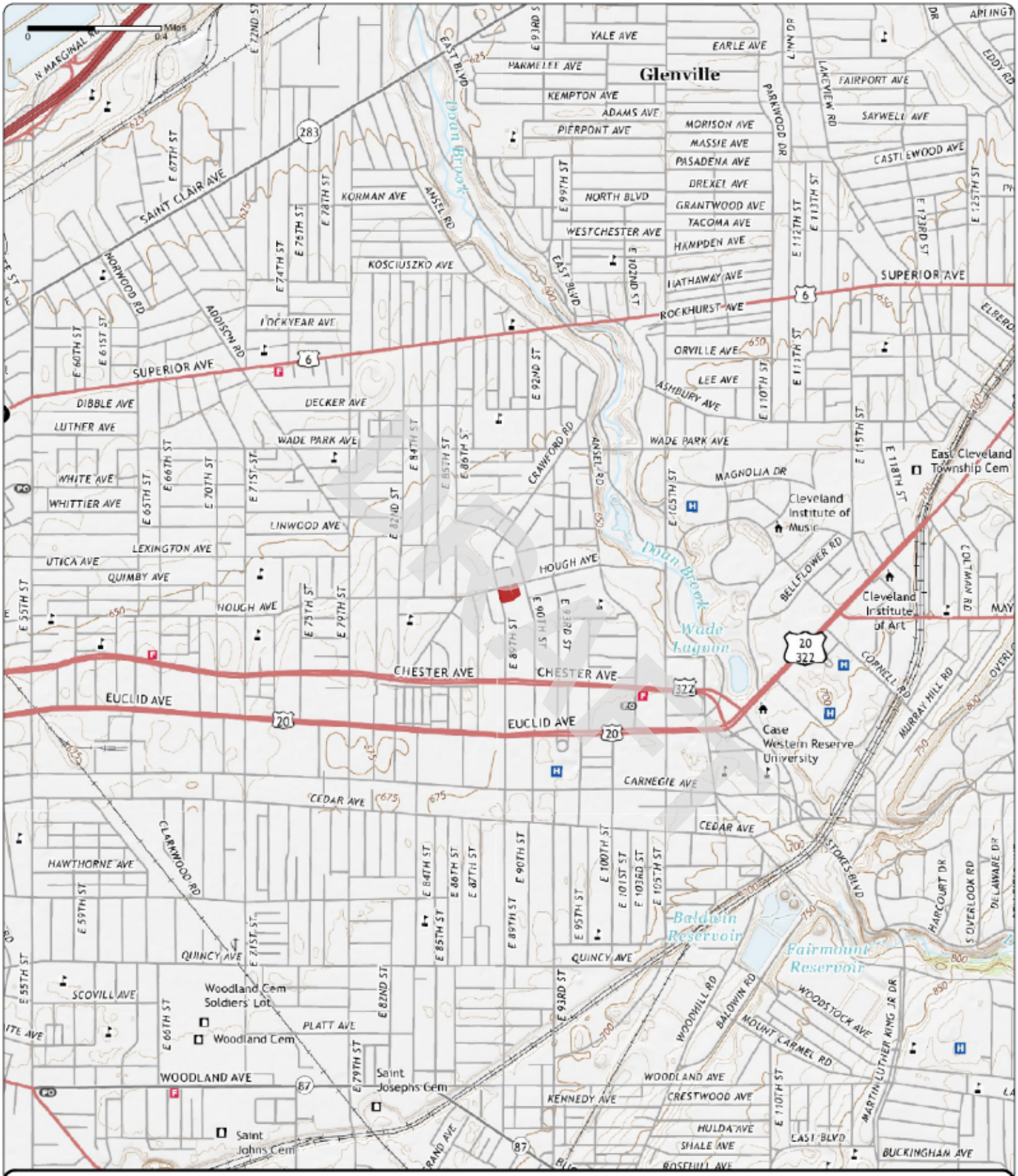

Order No. 23041400739

2019

Quadrangle(s): Cleveland North, OH

Project No: G23-2862

Site Name: 3 Vacant Parcels, 924 and 8924 Hough Avenue, & 1765 E 89th Street

Source: USGS 7.5 Minute Topographic Map

Nova Group

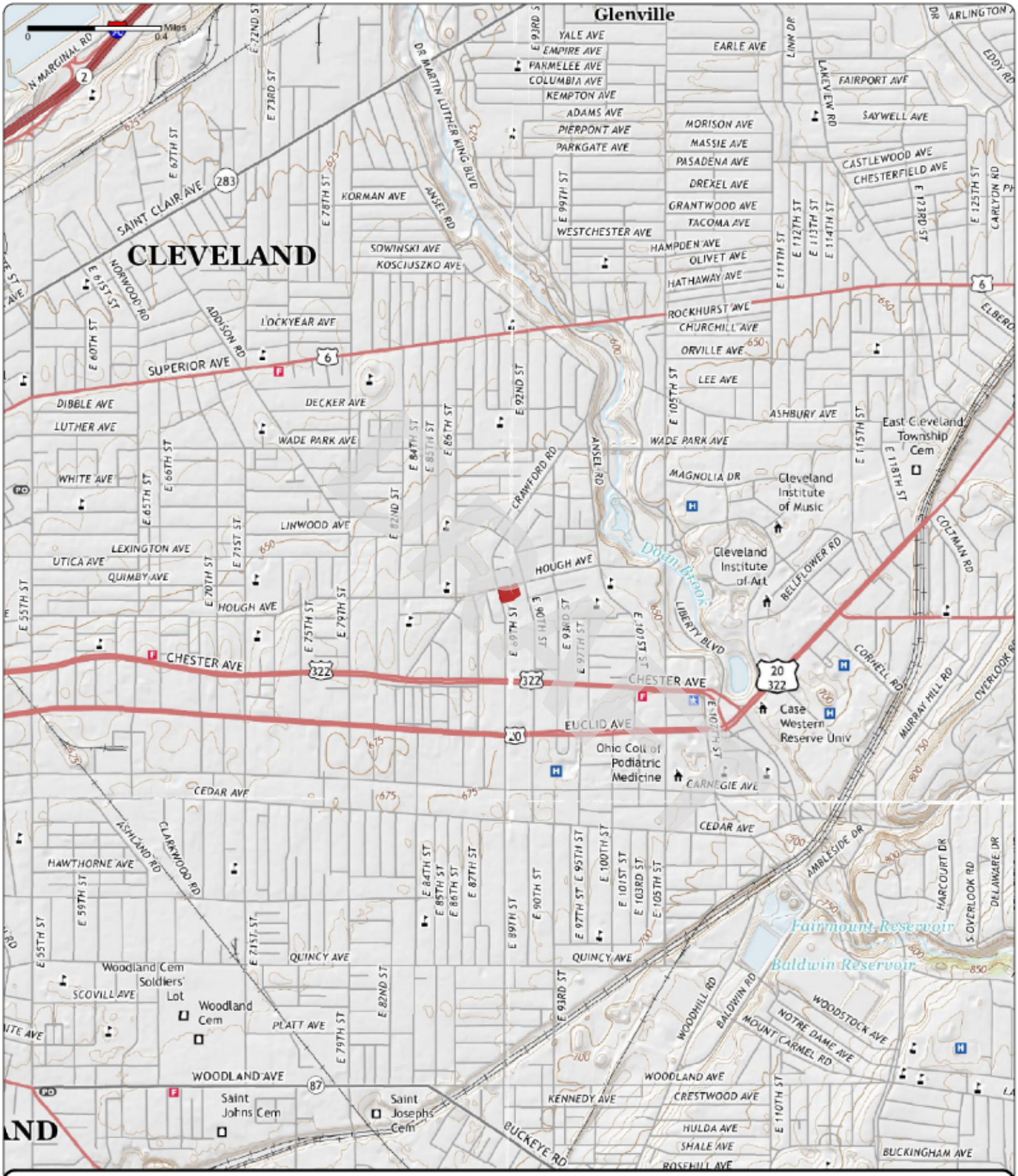

Order No. 23041400739

2016

Quadrangle(s): Cleveland North, OH

Project No: G23-2862

Site Name: 3 Vacant Parcels, 924 and 8924 Hough Avenue, & 1765 E 89th Street

Source: USGS 7.5 Minute Topographic Map

Nova Group

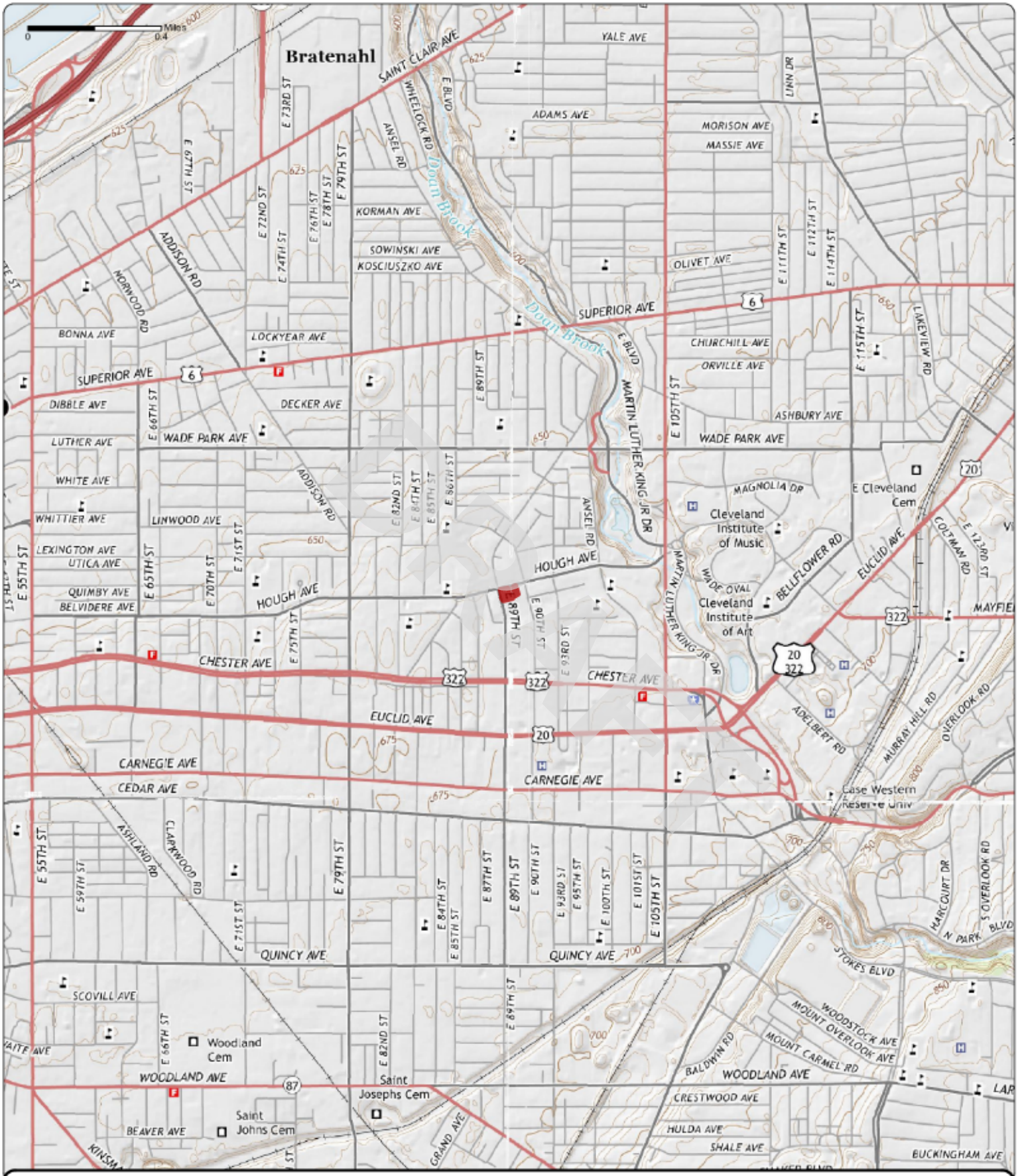

Order No. 23041400739

2013

Quadrangle(s): Cleveland North, OH

Project No: G23-2862

Site Name: 3 Vacant Parcels, 924 and 8924 Hough Avenue, & 1765 E 89th Street

Source: USGS 7.5 Minute Topographic Map

Nova Group

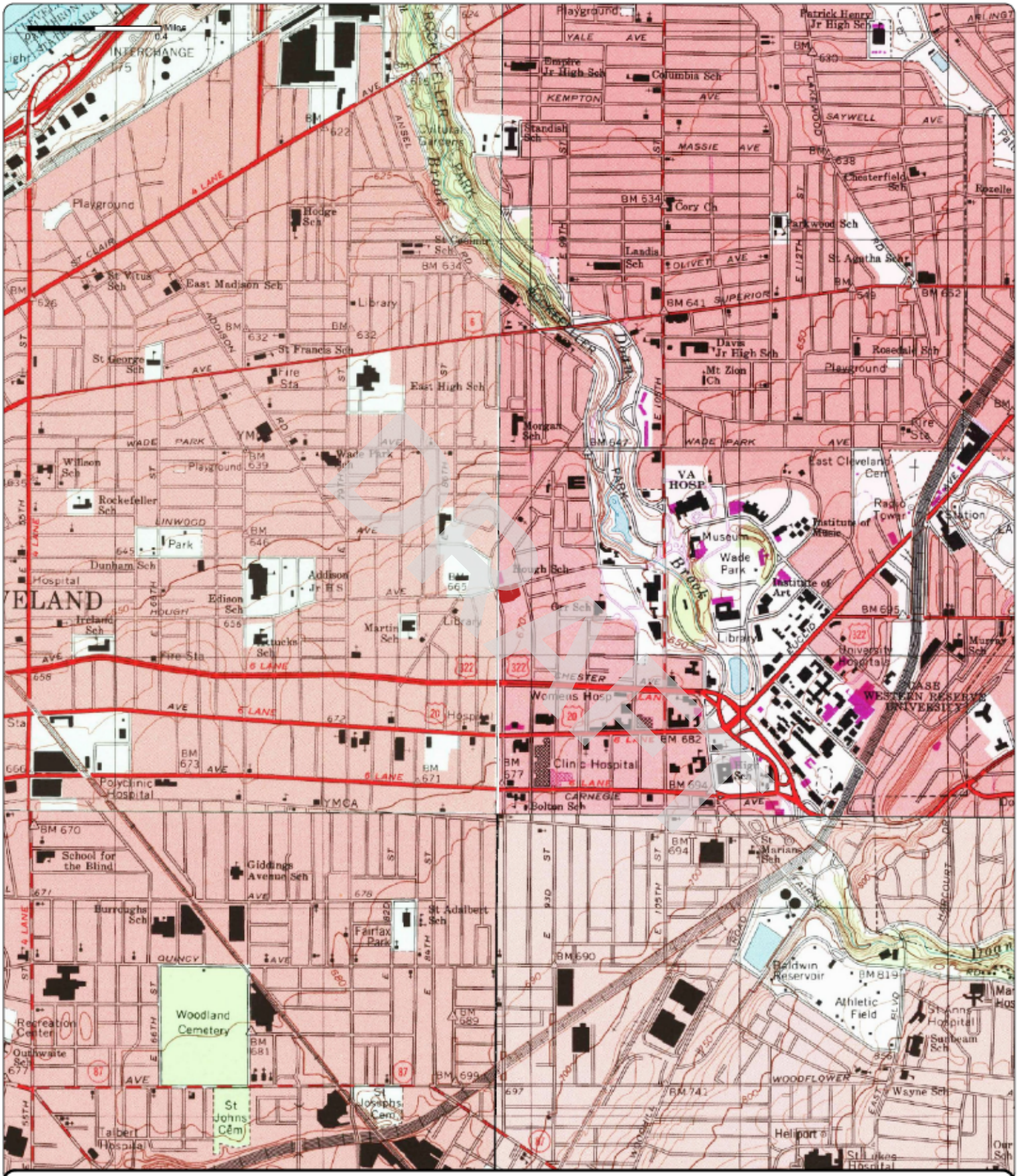

Order No. 23041400739

1994

(1-1994) *Aerial Photo Year: 1994*

(2-1994) *Aerial Photo Year: 1994*

(3-1994) *Aerial Photo Year: 1994*

(4-1994) *Aerial Photo Year: 1994*

Quadrangle(s): Cleveland North, OH(1-1994)

Project No: G23-2862

Site Name: 3 Vacant Parcels, 924 and 8924 Hough Avenue, & 1765 E 89th Street

Source: USGS 7.5 Minute Topographic Map

Nova Group

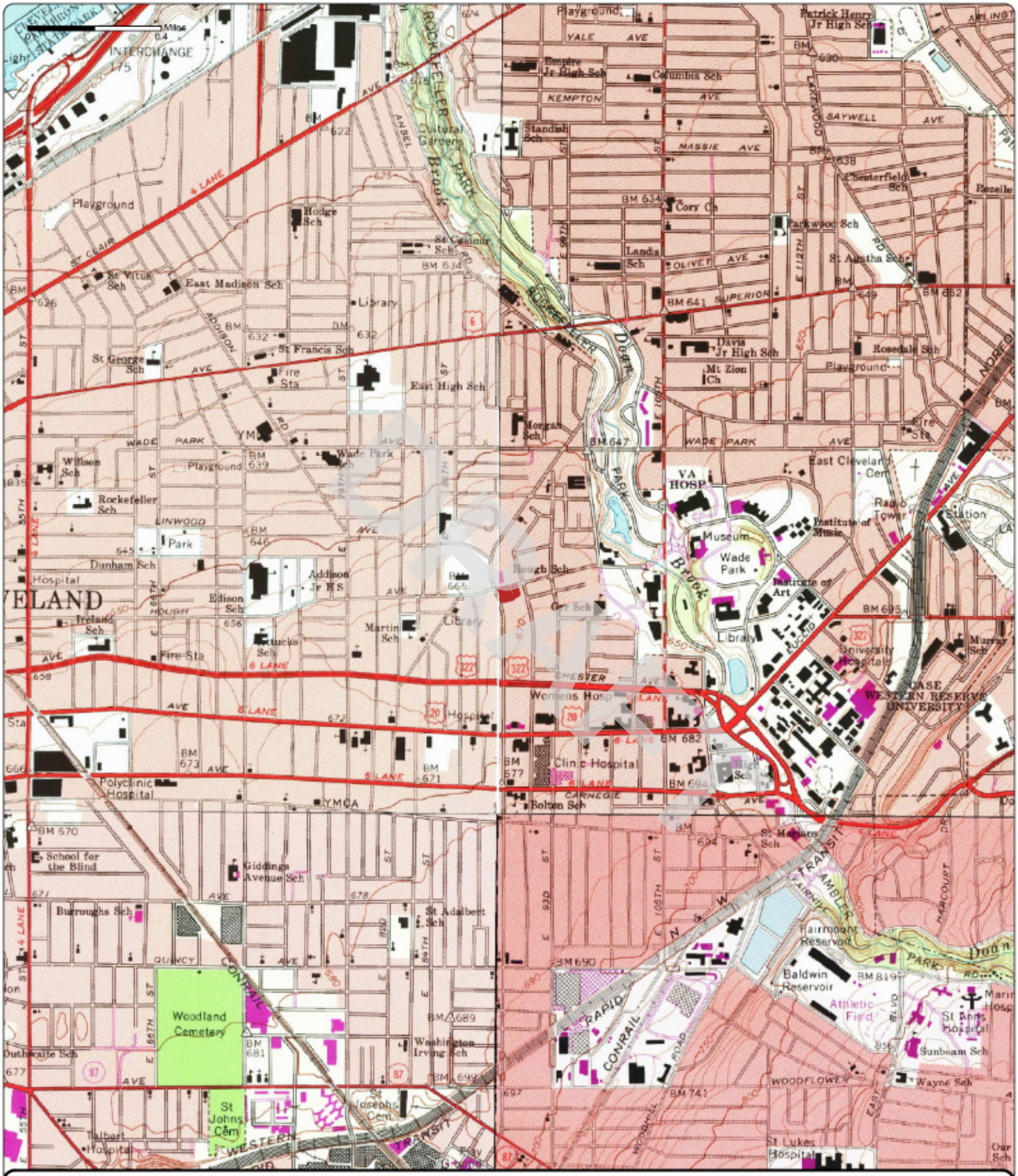

Order No. 23041400739

1992

(1-1979) Aerial Photo Year: 1977 Photo Revision Year: 1979

(2-1975) Aerial Photo Year: 1977 Photo Revision Year: 1979

(3-1978) Aerial Photo Year: 1977 Photo Revision Year: 1979

(4-1992) Aerial Photo Year: 1988

Quadrangle(s): East Cleveland, OH(2-1979)

Project No: G23-2862

Site Name: 3 Vacant Parcels, 924 and 8924 Hough Avenue, & 1765 E 89th Street

Source: USGS 7.5 Minute Topographic Map

Nova Group

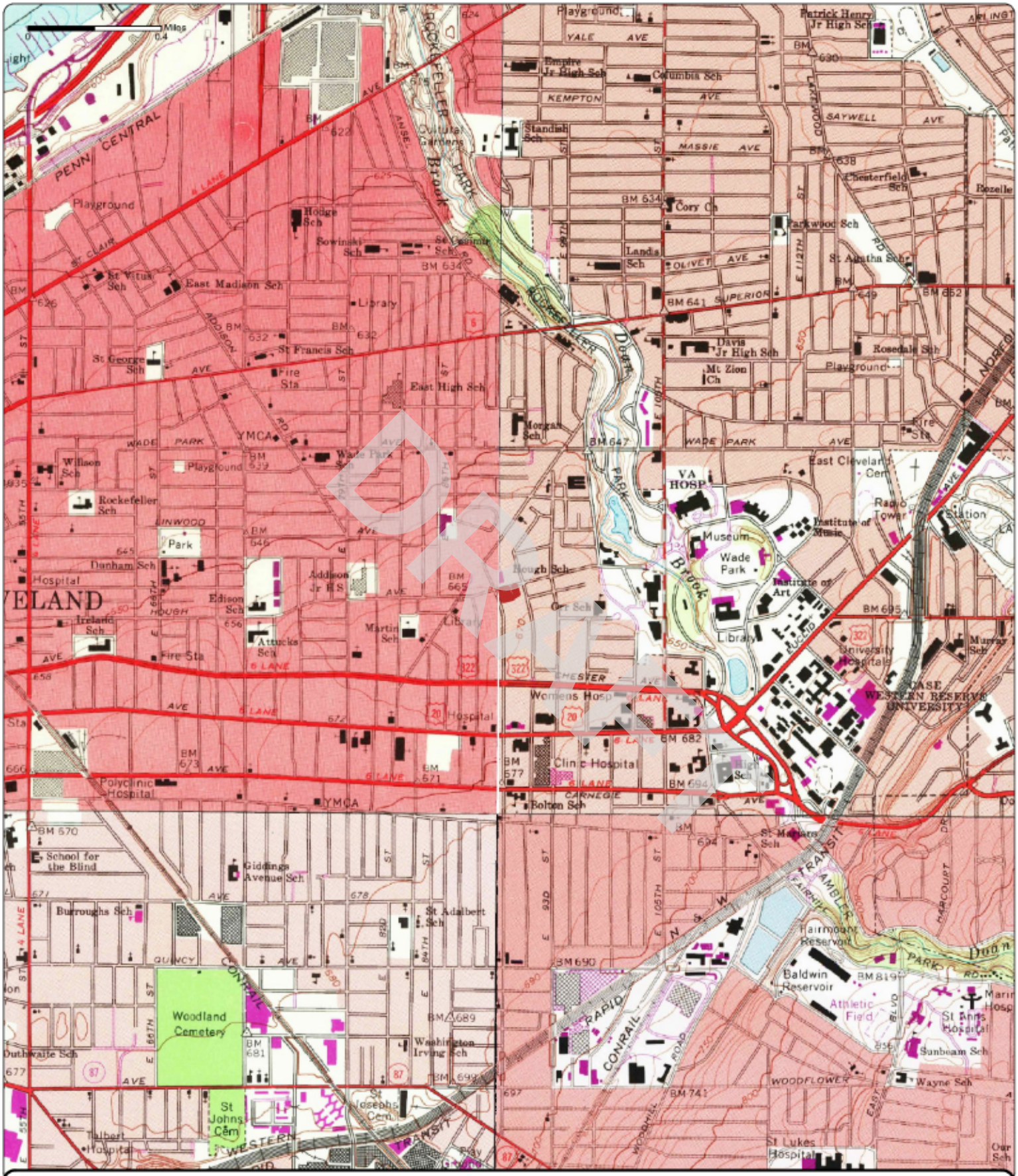

Order No. 23041400739

1979	(1-1970)	(2-1975)	(3-1978)	(4-1979)
	Aerial Photo Year: 1970	Aerial Photo Year: 1977	Aerial Photo Year: 1977	Aerial Photo Year: 1977
	Photo Revision Year: 1970	Photo Revision Year: 1979	Photo Revision Year: 1979	Photo Revision Year: 1979

Quadrangle(s): Cleveland North, OH(1-1970)

Project No: G23-2862

Site Name: 3 Vacant Parcels, 924 and 8924 Hough Avenue, & 1765 E 89th Street

Source: USGS 7.5 Minute Topographic Map

Nova Group

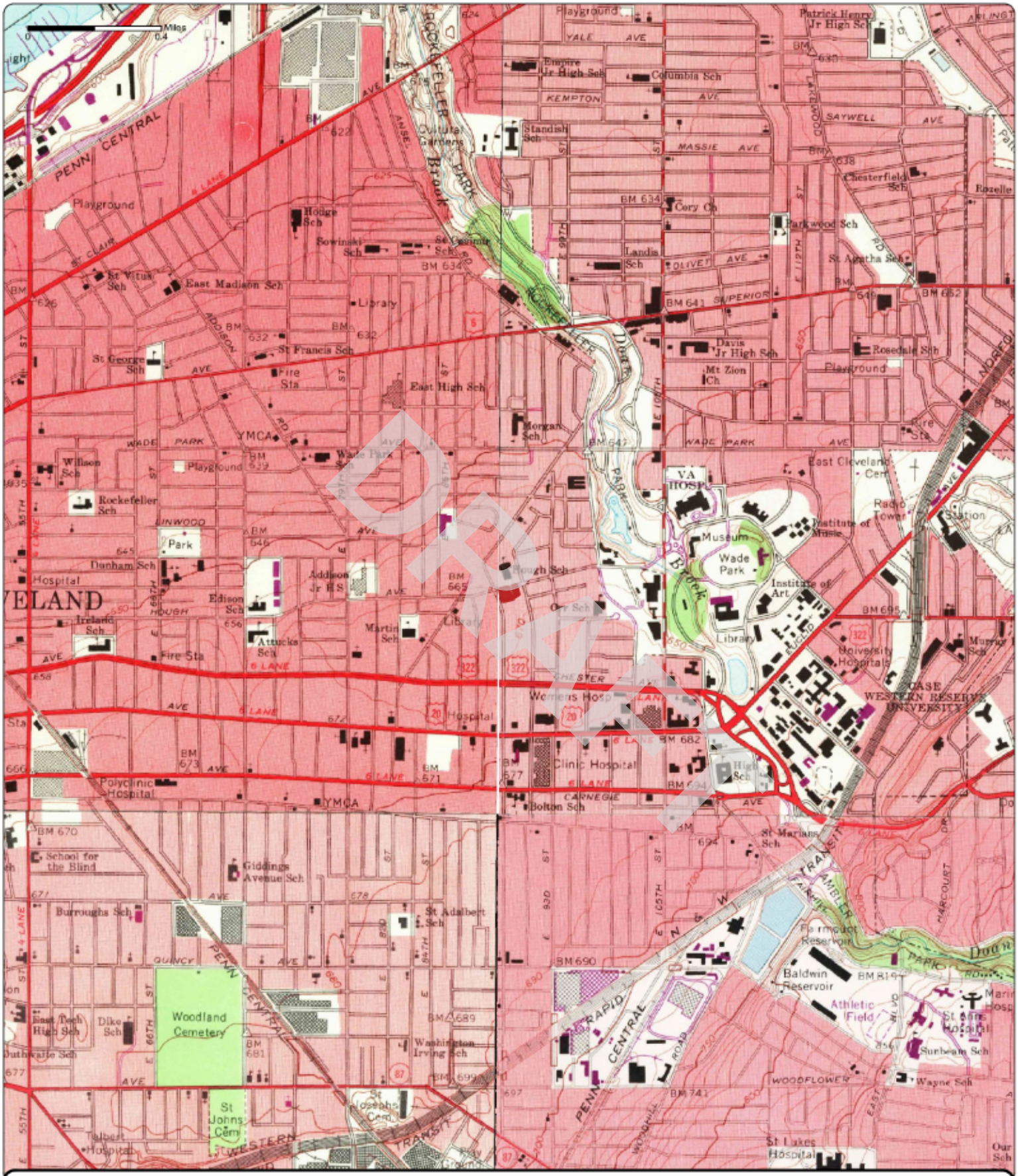

Order No. 23041400739

1970

(1-1970)	(2-1970)	(3-1970)	(4-1970)
Aerial Photo Year: 1970	Aerial Photo Year: 1970	Aerial Photo Year: 1970	Aerial Photo Year: 1970
Photo Revision Year: 1970	Photo Revision Year: 1970	Photo Revision Year: 1970	Photo Revision Year: 1970

Quadrangle(s): Cleveland North, OH(1-1970)

Project No: G23-2862

Site Name: 3 Vacant Parcels, 924 and 8924 Hough Avenue, & 1765 E 89th Street

Source: USGS 7.5 Minute Topographic Map

Nova Group

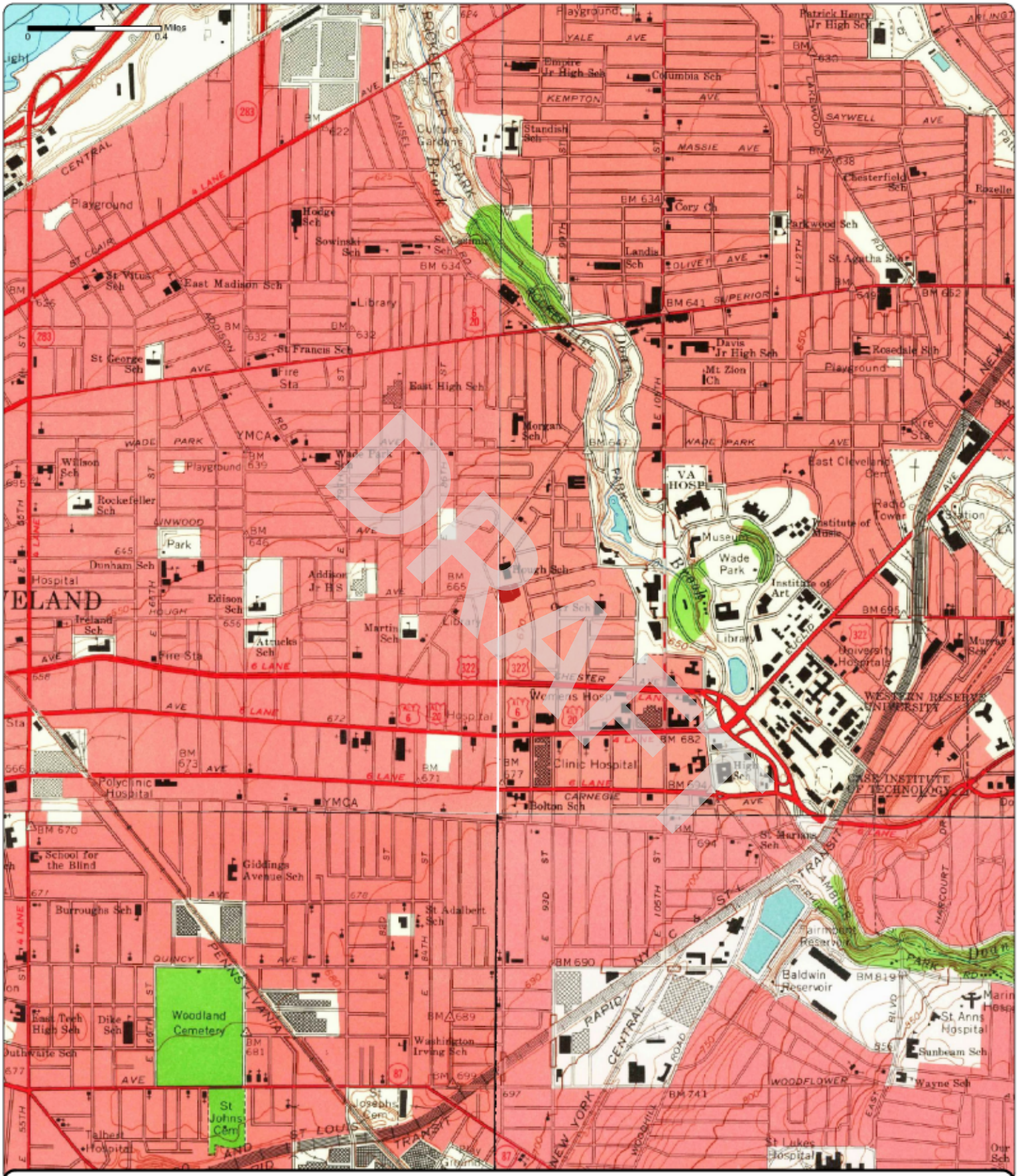

Order No. 23041400739

1963 (1-1963) Aerial Photo Year: 1962 (2-1963) Aerial Photo Year: 1962 (3-1963) Aerial Photo Year: 1952 (4-1963) Aerial Photo Year: 1962

Quadrangle(s): Cleveland North, OH(2-1963)

Project No: G23-2862

Site Name: 3 Vacant Parcels, 924 and 8924 Hough Avenue, & 1765 E 89th Street

Source: USGS 7.5 Minute Topographic Map

Nova Group

Order No. 23041400739

1953 (1-1953) Aerial Photo Year: 1952 (2-1953) Aerial Photo Year: 1952 (3-1953) Aerial Photo Year: 1952 (4-1953) Aerial Photo Year: 1952

Quadrangle(s): Cleveland North, OH(1-1953)

Project No: G23-2862

Site Name: 3 Vacant Parcels, 924 and 8924 Hough Avenue, & 1765 E 89th Street

Source: USGS 7.5 Minute Topographic Map

Nova Group

Order No. 23041400739

1903

Quadrangle(s): Euclid, OH

Project No: G23-2862

Site Name: 3 Vacant Parcels, 924 and 8924 Hough Avenue, & 1765 E 89th Street

Source: USGS 15 Minute Topographic Map

Nova Group

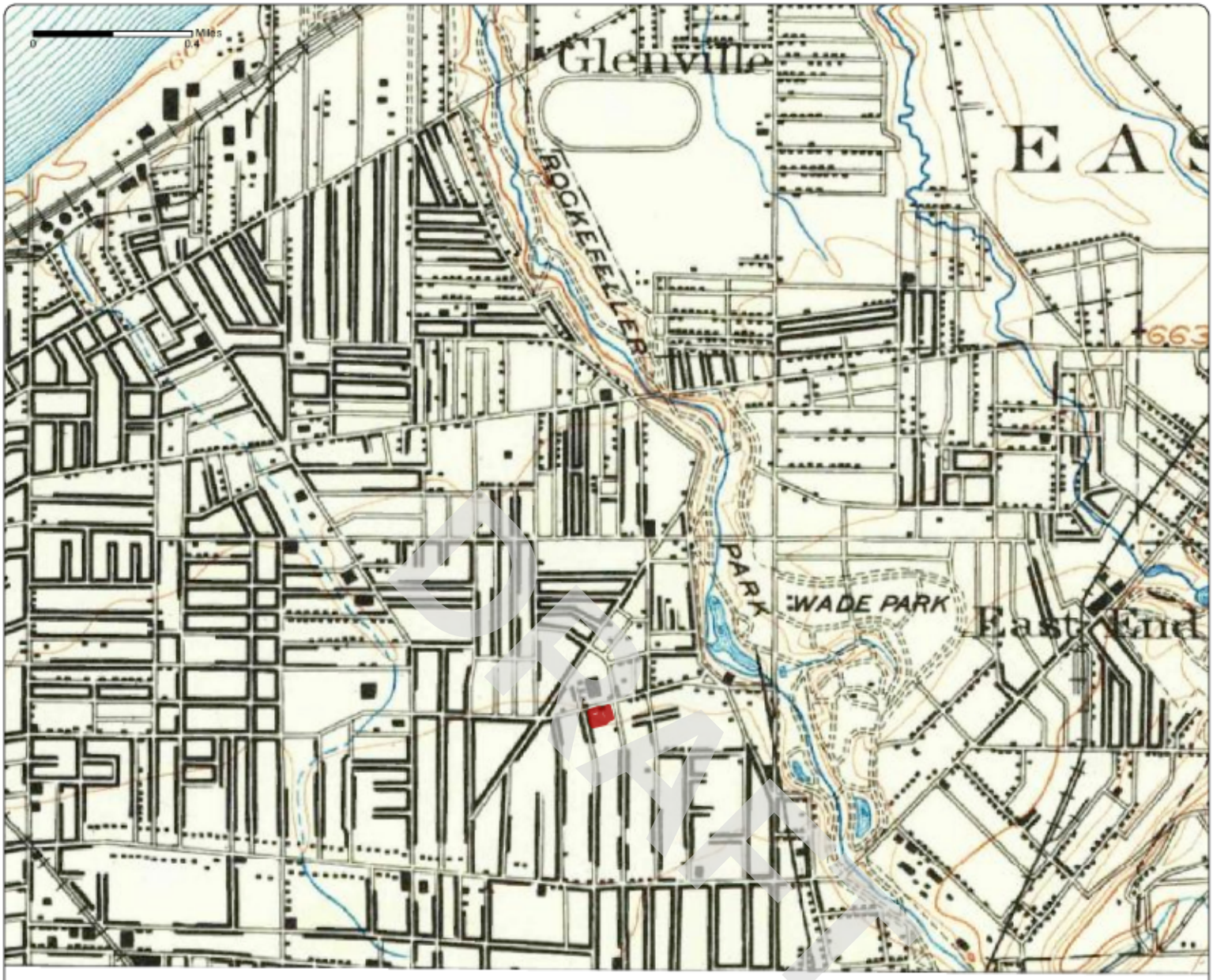

Order No. 23041400739

1901

Quadrangle(s): Euclid, OH

Project No: G23-2862

Site Name: 3 Vacant Parcels, 924 and 8924 Hough Avenue, & 1765 E 89th Street

Source: USGS 15 Minute Topographic Map

N

Nova Group

APPENDIX B-3: Fire Insurance Maps

DRAFT

Fire Insurance Map

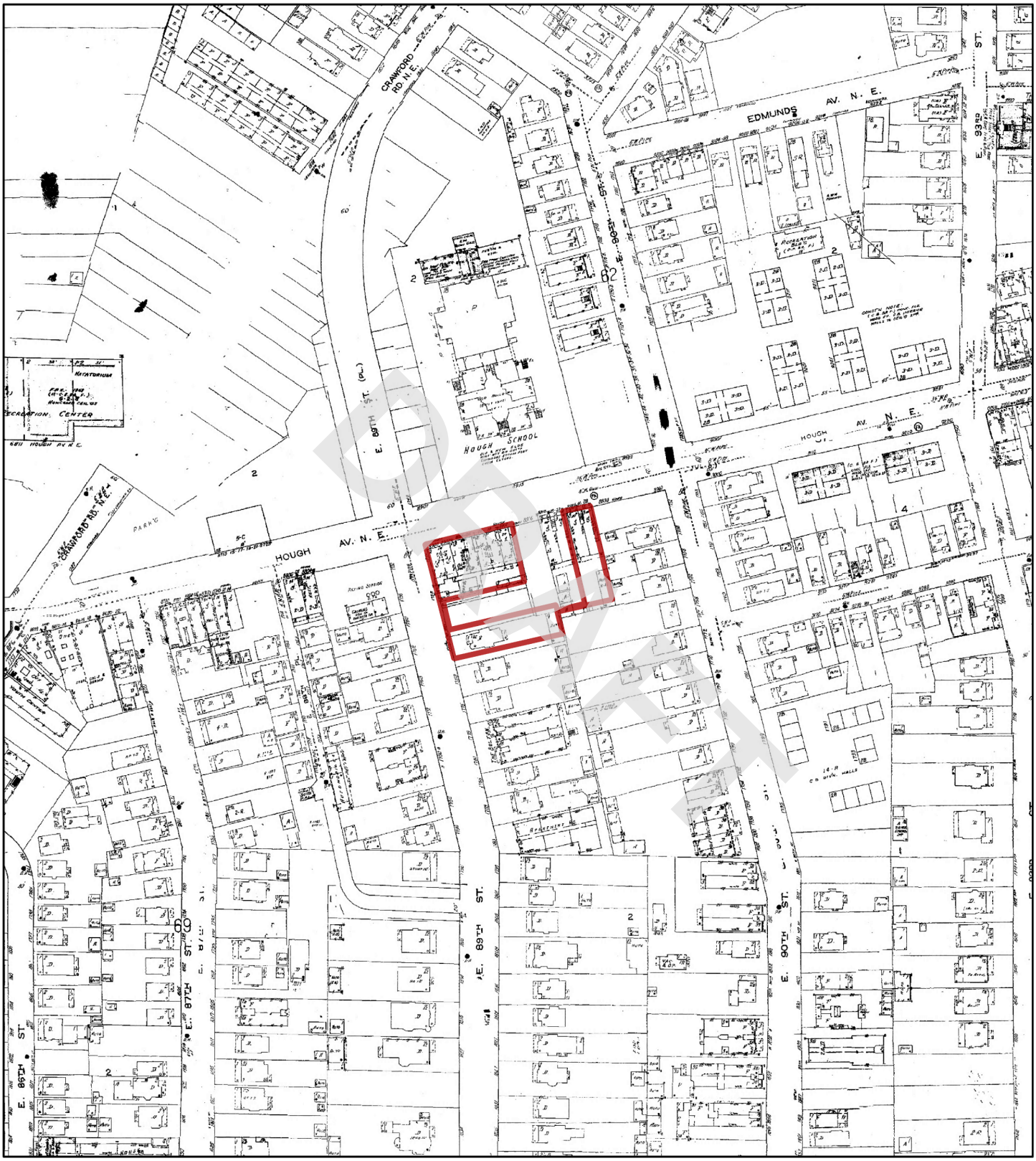

1972

N

0 95 190 380 570 760

Feet

Address: 924 and 8924 Hough Avenue, & 1765 E 89th Street Cleveland OH

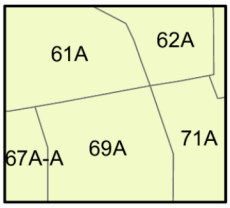

Map sheet(s):
Volume 4a: 61,62,67,69,71;

Order Number 23041400739

Nova Group

Fire Insurance Map

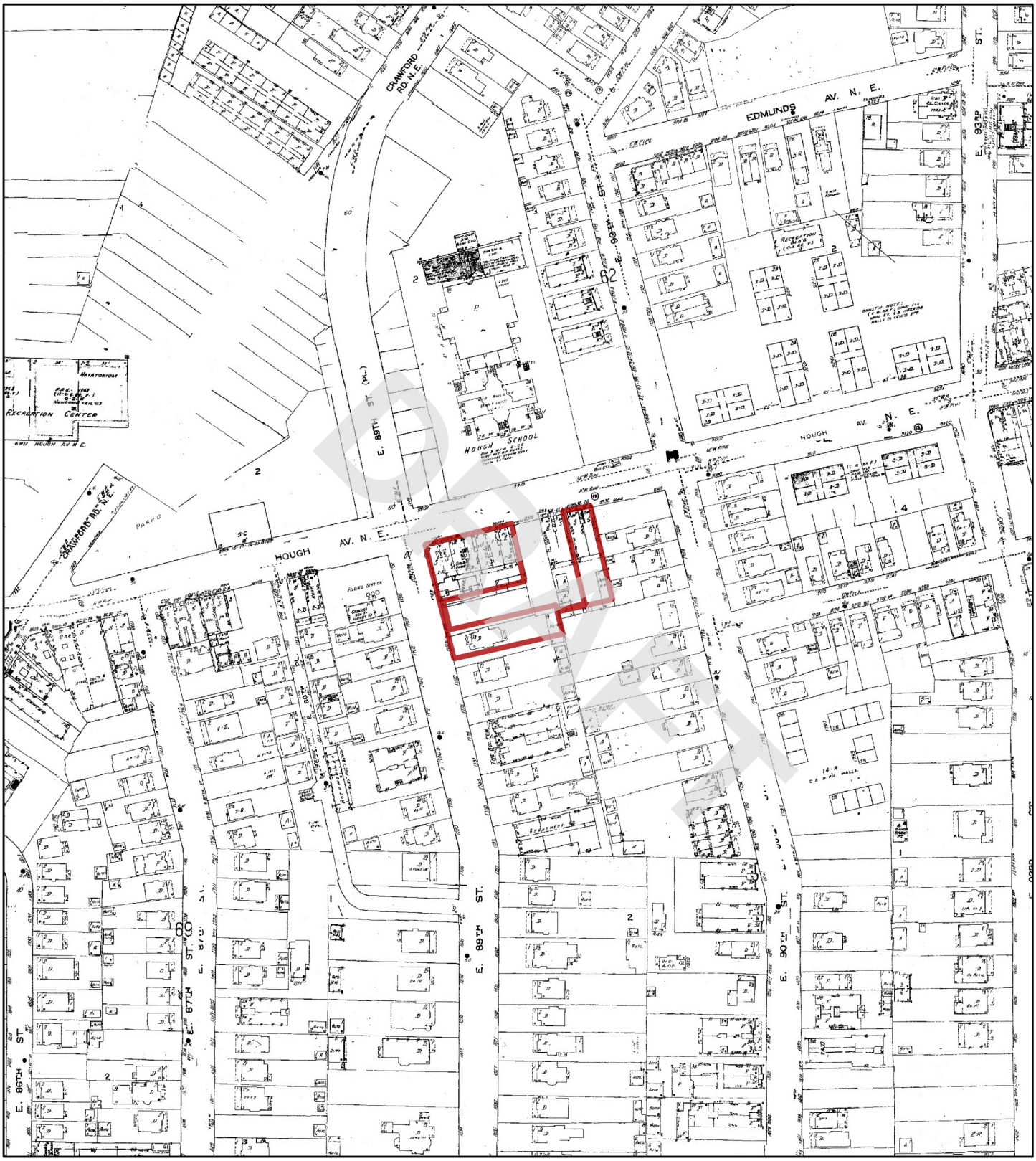

1970

N

0 95 190 380 570 760

Feet

Address: 924 and 8924 Hough Avenue, & 1765 E 89th Street Cleveland OH

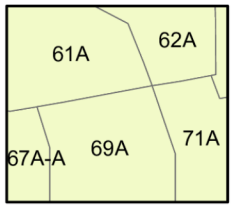

Map sheet(s):
Volume 4a: 61,62,67,69,71;

Order Number 23041400739

Nova Group

Fire Insurance Map

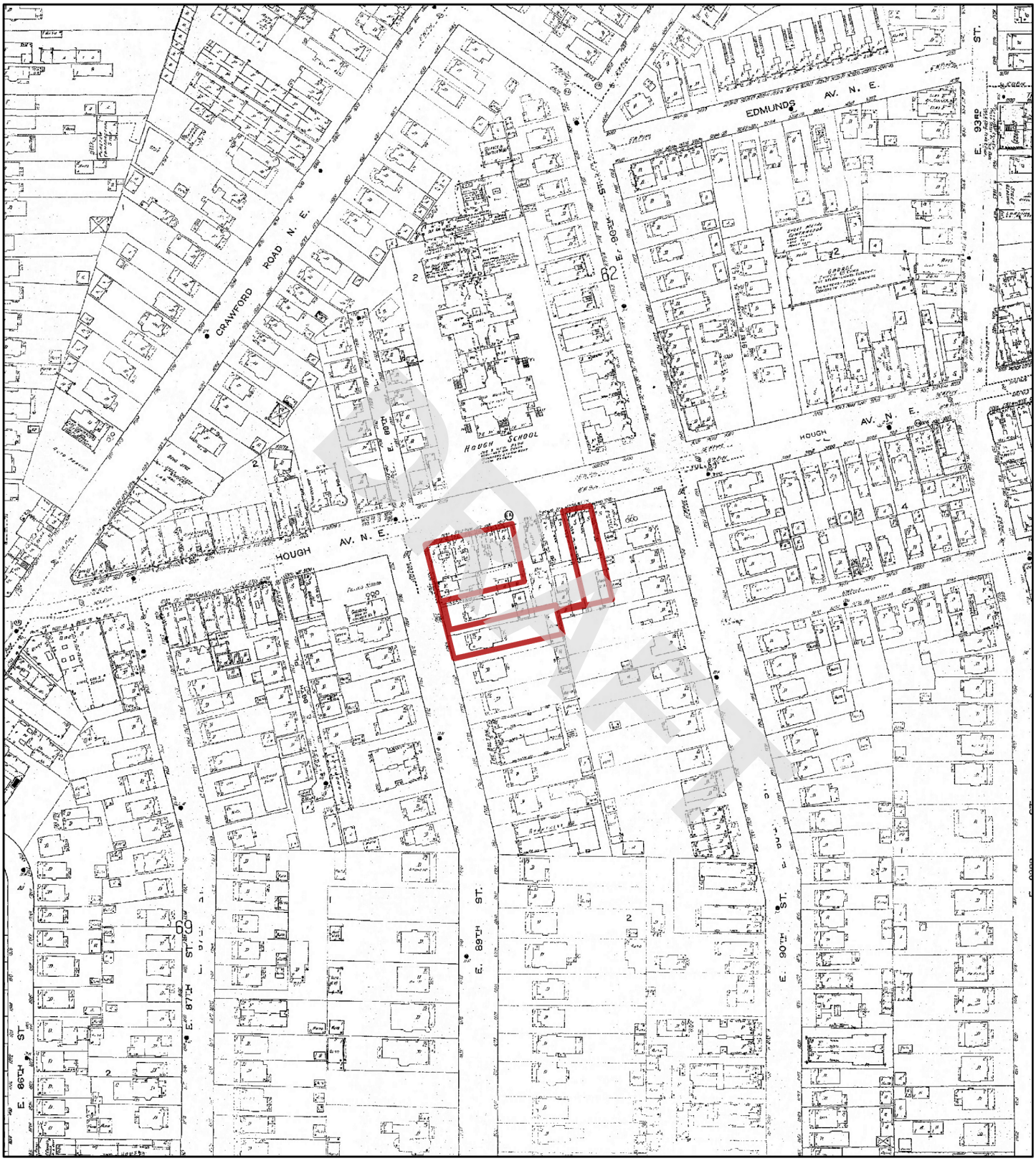

1952

N

0 95 190 380 570 760

Feet

Address: 924 and 8924 Hough Avenue, & 1765 E 89th Street Cleveland OH

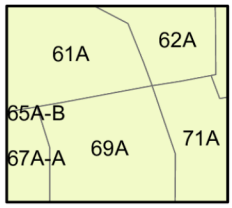

Map sheet(s):
Volume 4a: 61,62,67,69,71;

Order Number 23041400739

Nova Group

Fire Insurance Map

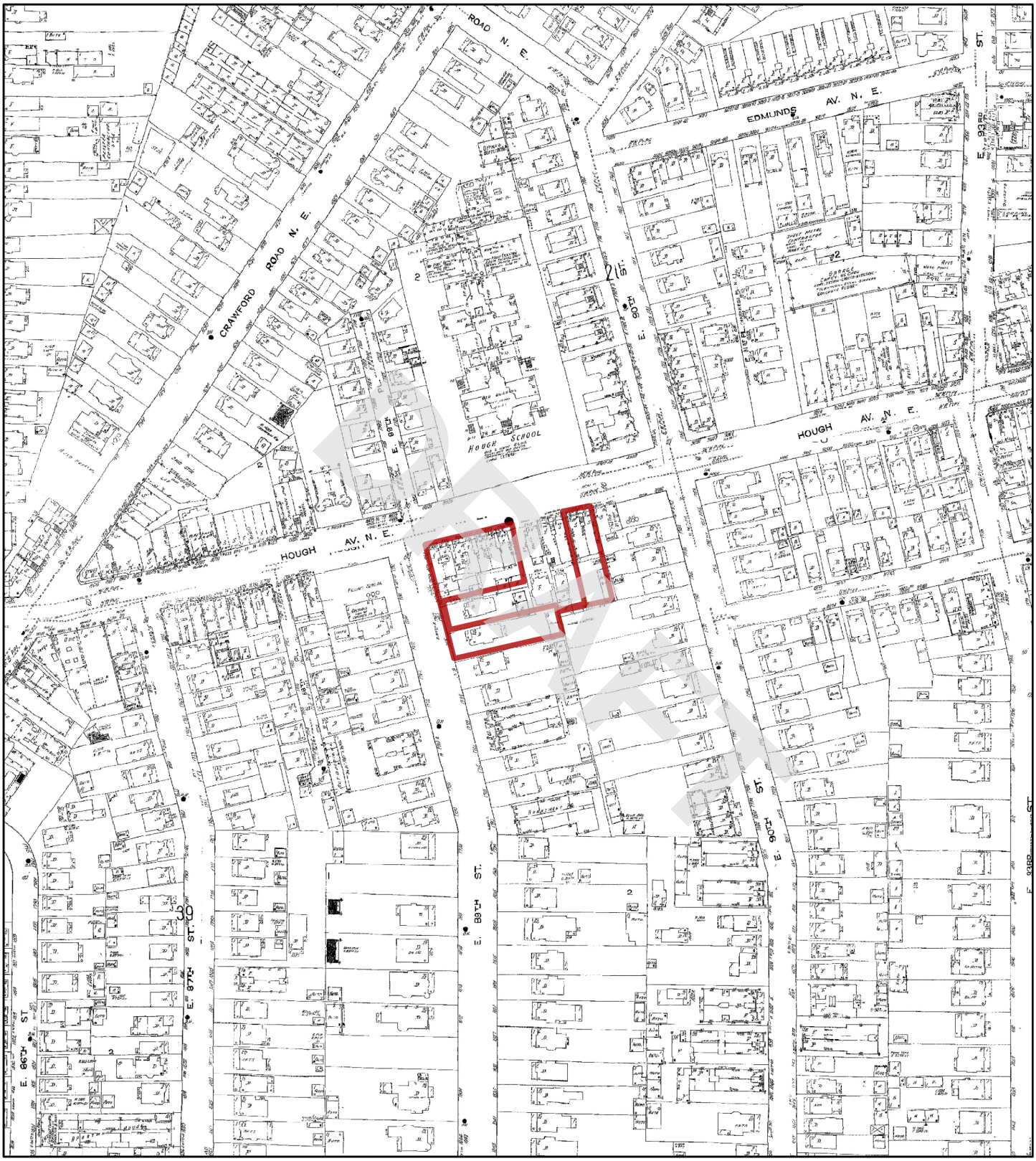

1951

N

0 95 190 380 570 760

Feet

Address: 924 and 8924 Hough Avenue, & 1765 E 89th Street Cleveland OH

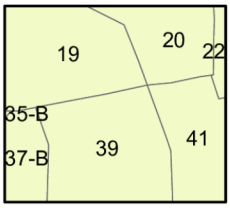

Map sheet(s):
Volume 5: 19,20,37,39,41;

Order Number 23041400739

Nova Group

Fire Insurance Map

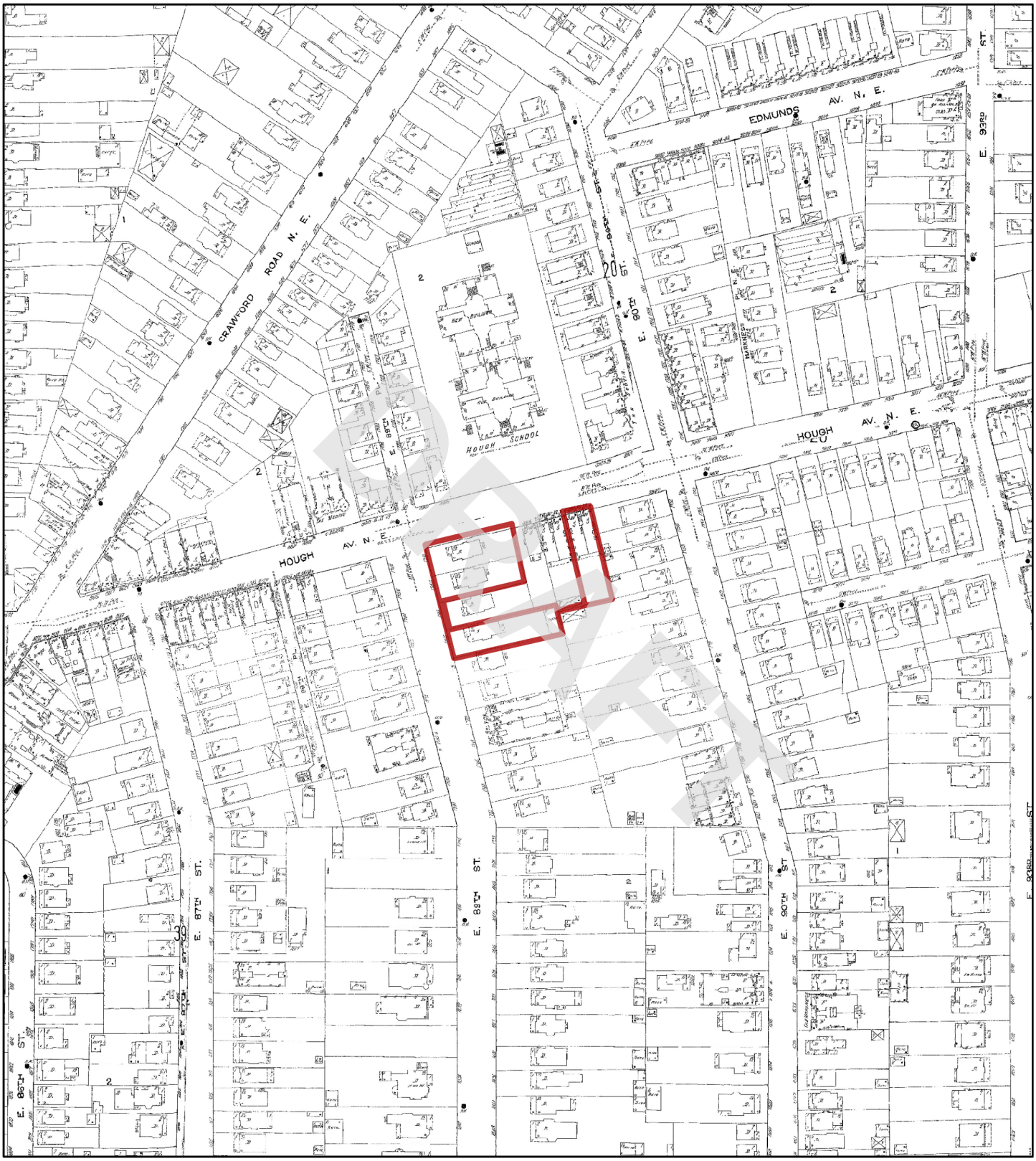

1913

N

0 95 190 380 570 760

Feet

Address: 924 and 8924 Hough Avenue, & 1765 E 89th Street Cleveland OH

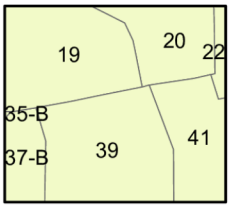

Map sheet(s):
Volume 5: 19,20,37,39,41;

Order Number 23041400739

Nova Group

Fire Insurance Map

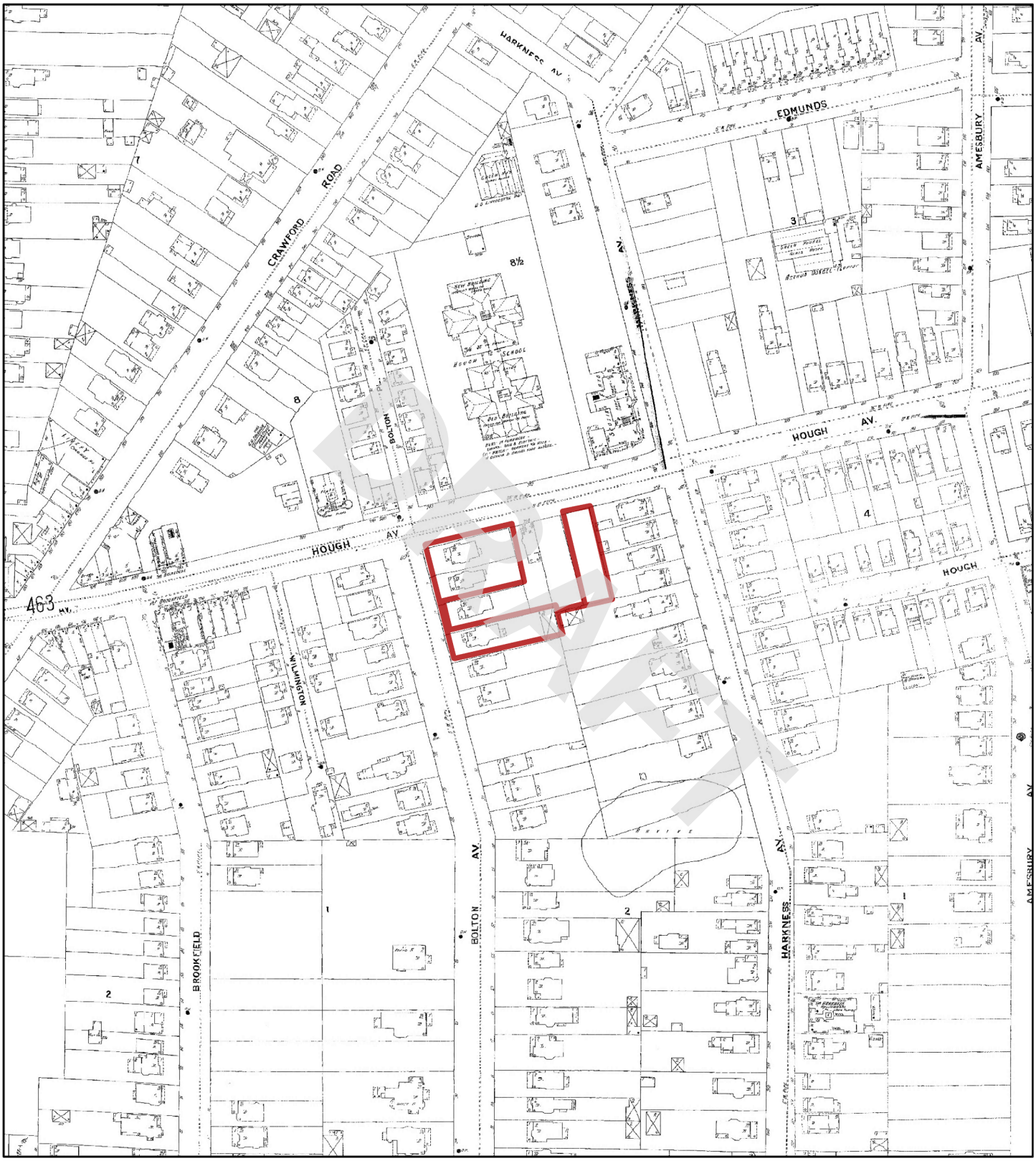

1903

N

0 95 190 380 570 760

Feet

Address: 924 and 8924 Hough Avenue, & 1765 E 89th Street Cleveland OH

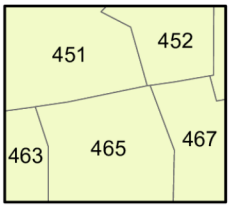

Map sheet(s):
Volume 4: 451,452,463,465,467;

Order Number 23041400739

Nova Group

Fire Insurance Map

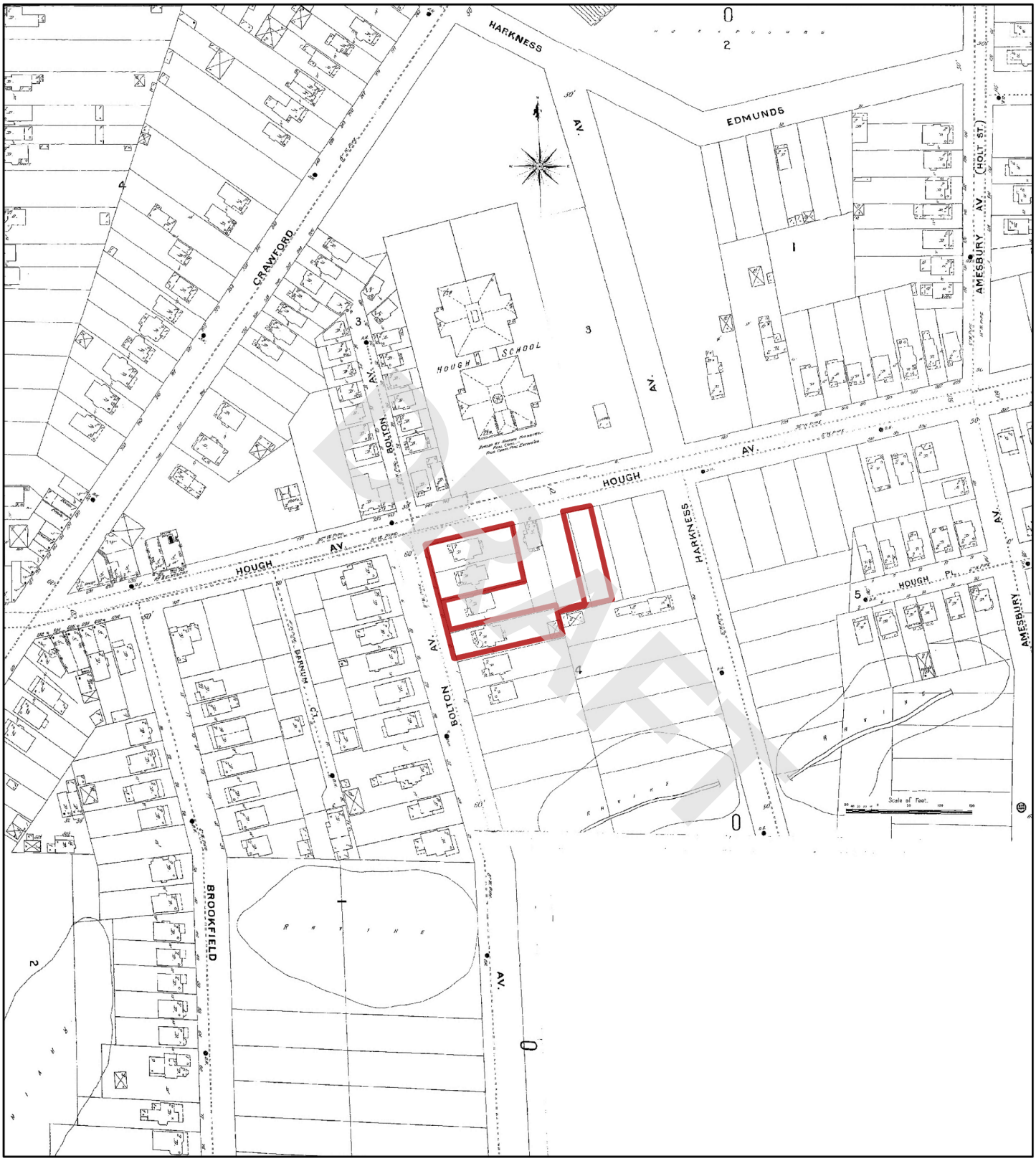

1896

N

Feet 0 95 190 380 570 760

Address: 924 and 8924 Hough Avenue, & 1765 E 89th Street Cleveland OH

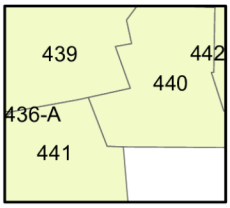

Map sheet(s):
Volume 4: 439,440,441;

Order Number 23041400739

Nova Group

APPENDIX B-4: City Directory Information

DRAFT

CITY DIRECTORY

DRAFT

Project Property:	*3 Vacant Parcels* *924 and 8924 Hough Avenue, & 1765 E 89th Street* *Cleveland,OH*
Project No:	*G23-2862*
Requested By:	*Nova Group, GBC*
Order No:	*23041400739*
Date Completed:	*April 20, 2023*

Environmental Risk Information Services
A division of Glacier Media Inc.
1.866.517.5204 | info@erisinfo.com | erisinfo.com

April 20, 2023
RE: CITY DIRECTORY RESEARCH
924 and 8924 Hough Avenue, & 1765 E 89th Street
Cleveland,OH

Thank you for contacting ERIS for an City Directory Search for the site described above. Our staff has conducted a reverse listing City Directory search to determine prior occupants of the subject site and adjacent properties. We have provided the nearest addresses(s) when adjacent addresses are not listed. If we have searched a range of addresses, all addresses in that range found in the Directory are included.

Note: Reverse Listing Directories generally are focused on more highly developed areas. Newly developed areas may be covered in the more recent years, but the older directories will tend to cover only the "central" parts of the city. To complete the search, we have either utilized the ACPL, Library of Congress, State Archives, and/or a regional library or history center as well as multiple digitized directories. These do not claim to be a complete collection of all reverse listing city directories produced.

ERIS has made every effort to provide accurate and complete information but shall not be held liable for missing, incomplete or inaccurate information. To complete this search we used the general range(s) below to search for relevant findings. If you believe there are additional addresses or streets that require searching please contact us at 866-517-5204.

DRAFT

Search Criteria:
1650-1800 of E 87th St
1650-1800 of E 89th St
8600-9200 of Hough Ave
Search Notes:

Search Results Summary

Date	Source	Comment
2022	DIGITAL BUSINESS DIRECTORY	
2020	DIGITAL BUSINESS DIRECTORY	
2016	DIGITAL BUSINESS DIRECTORY	
2011	DIGITAL BUSINESS DIRECTORY	
2007	DIGITAL BUSINESS DIRECTORY	
2003	DIGITAL BUSINESS DIRECTORY	
2000	DIGITAL BUSINESS DIRECTORY	
1996	HAINES	
1991	HAINES	
1986	HAINES	
1981	HAINES	
1976	HAINES	
1971	HAINES	
1966	OHIO BELL TELEPHONE	
1961	OHIO BELL TELEPHONE	
1956	OHIO BELL TELEPHONE	
1951	CLEVELAND DIR CO	
1942	OHIO BELL TELEPHONE	
1937	OHIO BELL TELEPHONE	
1932	CLEVELAND DIR CO	
1929	CLEVELAND DIR CO	

DRAFT

2022 E 87TH ST

SOURCE: DIGITAL BUSINESS DIRECTORY

1773 **EMMETT SAUNDERS**...*RESIDENTIAL*
1781 **DAPHNE DELOACH**...*RESIDENTIAL*
1781 **WILLIAMS DELOA, DAPHNE**...*NURSES-PRACTITIONERS*
1782 **VANCE TRIPLETT**...*RESIDENTIAL*
1791 **GERALDINE LASTER**...*RESIDENTIAL*

2022 E 89TH ST

SOURCE: DIGITAL BUSINESS DIRECTORY

1762 **TINA HUMPHREY**...*RESIDENTIAL*
1768 **BRETT MITCHELL**...*RESIDENTIAL*
1769 **CARA CARTER**...*RESIDENTIAL*
1796 **SABREENA STARLING**...*RESIDENTIAL*
1796 **STEVEN HARMON**...*RESIDENTIAL*

DRAFT

2022 HOUGH AVE

SOURCE: DIGITAL BUSINESS DIRECTORY

8606 **UNITED PEACE BAPTIST CHURCH**...*CHURCHES*
8611 **CLEVELAND THURGOOD MARSHALL**...*RECREATION CENTERS*
8611 **INNER CITY TENNIS CLINICS**...*TENNIS COURTS-PUBLIC*
8806 **SMITTY'S SEAWAY BARBER SHOP**...*BARBERS*
8806 **SMITTY'S SEAWAY BARBER SHOP**...*BEAUTY SALONS*
8812 **DANA DISTRIBUTORS**...*DELICATESSENS*
8925 **ALBERTA CRAYTON**...*RESIDENTIAL*
8925 **ANDRENETTA JONES**...*RESIDENTIAL*
8925 **ANTHONY GREEN**...*RESIDENTIAL*
8925 **ANTOINETTE TURPIN**...*RESIDENTIAL*
8925 **BERTHA COOKS**...*RESIDENTIAL*
8925 **BRADLEY HARRIS**...*RESIDENTIAL*
8925 **BRENT FONTENETTE**...*RESIDENTIAL*
8925 **CALVIN MITCHELL**...*RESIDENTIAL*
8925 **CIERRA WILSON**...*RESIDENTIAL*
8925 **CLARICE PORTER**...*RESIDENTIAL*
8925 **DONALD GALLAGHER**...*RESIDENTIAL*
8925 **DORIS BACON**...*RESIDENTIAL*
8925 **EDWIN ZAID**...*RESIDENTIAL*
8925 **ELIZABETH JACKSON**...*RESIDENTIAL*
8925 **ELLA WILLIAMS**...*RESIDENTIAL*
8925 **GLORIA MORGAN**...*RESIDENTIAL*
8925 **GURNESE SMEDLEY**...*RESIDENTIAL*
8925 **HERBERT HOSTETTER SR**...*RESIDENTIAL*
8925 **JAMES BOHANON**...*RESIDENTIAL*
8925 **JAMES LAWERY JR**...*RESIDENTIAL*
8925 **JANE ROME**...*RESIDENTIAL*
8925 **JANIE WALTON**...*RESIDENTIAL*
8925 **JOHNNIE MAYHEW**...*RESIDENTIAL*
8925 **JUANITA LESTER**...*RESIDENTIAL*
8925 **KENJUAN KELLEY**...*RESIDENTIAL*
8925 **KINGSBURY TOWER LTD**...*APARTMENT FINDING & RENTAL SERVICE*
8925 **KINGSBURY TOWER LTD**...*APARTMENTS*
8925 **LARRY ALBRITTON**...*RESIDENTIAL*
8925 **LEON HEMPHILL**...*RESIDENTIAL*
8925 **LINDA HARDRICK**...*RESIDENTIAL*
8925 **LOUISE MARTIN**...*RESIDENTIAL*
8925 **MELVONNA JACKSON**...*RESIDENTIAL*
8925 **MONTIE WRIGHT**...*RESIDENTIAL*
8925 **OLLIE PERRY**...*RESIDENTIAL*
8925 **OLLIE PRICE**...*RESIDENTIAL*
8925 **RICHARD CATES**...*RESIDENTIAL*
8925 **ROBERT SPARKMAN**...*RESIDENTIAL*
8925 **ROOSEVELT HARRIS**...*RESIDENTIAL*
8925 **SANDRA PENN**...*RESIDENTIAL*
8925 **SHIRLEY JAMES**...*RESIDENTIAL*
8925 **SHIRLEY MARCUS**...*RESIDENTIAL*
8925 **SYLVESTER BLALOCK**...*RESIDENTIAL*
8925 **THEOLA LEWIS**...*RESIDENTIAL*
8925 **WESLEY TIMMONS**...*RESIDENTIAL*
8925 **WILLIAM NIX**...*RESIDENTIAL*
8925 **WILLIE TUCKER**...*RESIDENTIAL*
8925 **YVONNE WILLIAMS**...*RESIDENTIAL*
8925 **ZACHARIAH BROWN**...*RESIDENTIAL*
9001 **AQILA JOHNSON**...*RESIDENTIAL*
9001 **COZETTE CATANO**...*RESIDENTIAL*
9001 **DARRON OVERBY**...*RESIDENTIAL*
9001 **DENNIS PROSSER**...*RESIDENTIAL*
9001 **LAKESHA MCCOY**...*RESIDENTIAL*
9110 **ARNECIA HENDERSON**...*RESIDENTIAL*
9110 **DANISHA FREEMAN**...*RESIDENTIAL*
9110 **MINNIE MCNEAR**...*RESIDENTIAL*
9110 **PARK VILLAGE COMMUNITY**...*REAL ESTATE*
9110 **PORSCHA ODOM**...*RESIDENTIAL*
9110 **TESHOME HELMEY**...*RESIDENTIAL*

2020 E 87TH ST

SOURCE: DIGITAL BUSINESS DIRECTORY

1773 **EMMETT SAUNDERS**...*RESIDENTIAL*
1774 **TREVETTE DILLARD**...*RESIDENTIAL*
1781 **DAPHNE DELOACH**...*RESIDENTIAL*
1781 **WILLIAMS DELOA, DAPHNE**...*NURSES-PRACTITIONERS*
1782 **MICHEELE TRIPLETT**...*RESIDENTIAL*
1791 **BOBBIE LASTER**...*RESIDENTIAL*
1791 **GERALDINE LASTER**...*RESIDENTIAL*

DRAFT

2020 E 89TH ST

SOURCE: DIGITAL BUSINESS DIRECTORY

1762 **JASON HUMPHREY**...*RESIDENTIAL*
1768 **BRETT MITCHELL**...*RESIDENTIAL*
1769 **CARA CARTER**...*RESIDENTIAL*
1772 **EILEEN LEWIS**...*RESIDENTIAL*
1796 **RANEEKA STARLING**...*RESIDENTIAL*
1796 **STEVEN HARMON**...*RESIDENTIAL*

2020 HOUGH AVE

SOURCE: DIGITAL BUSINESS DIRECTORY

8606 **UNITED PEACE BAPTIST CHURCH**...*CHURCHES*
8610 **DOW LEADERSHIP INSTITUTE**...*JUNIOR COLLEGES & TECHNICAL INSTITUTES*
8611 **CLEVELAND THURGOOD MARSHALL**...*RECREATION CENTERS*
8806 **SMITTY'S SEAWAY BARBER SHOP**...*BARBERS*
8806 **SMITTY'S SEAWAY BARBER SHOP**...*BEAUTY SALONS*
8812 **DANA DISTRIBUTORS**...*DELICATESSENS*
8925 **ALBERTA CRAYTON**...*RESIDENTIAL*
8925 **ANDRENETTA JONES**...*RESIDENTIAL*
8925 **ANTHONY GREEN**...*RESIDENTIAL*
8925 **ANTOINETTE TURPIN**...*RESIDENTIAL*
8925 **BERTHA COOKS**...*RESIDENTIAL*
8925 **BRADLEY HARRIS**...*RESIDENTIAL*
8925 **BRENT FONTENETTE**...*RESIDENTIAL*
8925 **CALVIN MITCHELL**...*RESIDENTIAL*
8925 **CIERRA WILSON**...*RESIDENTIAL*
8925 **CLARICE PORTER**...*RESIDENTIAL*
8925 **DAVESHA BROWN**...*RESIDENTIAL*
8925 **DELISA WILLIAMS**...*RESIDENTIAL*
8925 **DONALD GALLAGHER**...*RESIDENTIAL*
8925 **DORIS BACON**...*RESIDENTIAL*
8925 **DORIS GLOVER**...*RESIDENTIAL*
8925 **EDWIN ZAID**...*RESIDENTIAL*
8925 **ELIZABETH WHITMORE**...*RESIDENTIAL*
8925 **GLORIA MORGAN**...*RESIDENTIAL*
8925 **GURNESE SMEDLEY**...*RESIDENTIAL*
8925 **HERBERT HOSTETTER SR**...*RESIDENTIAL*
8925 **JAMES BOHANON**...*RESIDENTIAL*
8925 **JAMES LAWERY JR**...*RESIDENTIAL*
8925 **JANE ROME**...*RESIDENTIAL*
8925 **JANIE WALTON**...*RESIDENTIAL*
8925 **JOHNNIE MAYHEW**...*RESIDENTIAL*
8925 **JUANITA LESTER**...*RESIDENTIAL*
8925 **KENJUAN KELLEY**...*RESIDENTIAL*
8925 **KINGSBURY TOWER LTD**...*APARTMENTS*
8925 **KINGSBURY TOWER LTD**...*APARTMENT FINDING & RENTAL SERVICE*
8925 **LARRY ALBRITTON**...*RESIDENTIAL*
8925 **LEON HEMPHILL**...*RESIDENTIAL*
8925 **LINDA HARDRICK**...*RESIDENTIAL*
8925 **LOUISE MARTIN**...*RESIDENTIAL*
8925 **MACRITA MARKS**...*RESIDENTIAL*
8925 **MELVONNA JACKSON**...*RESIDENTIAL*
8925 **OLLIE PERRY**...*RESIDENTIAL*
8925 **PEARLINE SPARKMAN**...*RESIDENTIAL*
8925 **RICHARD CATES**...*RESIDENTIAL*
8925 **SHIRLEY JAMES**...*RESIDENTIAL*
8925 **SHIRLEY MARCUS**...*RESIDENTIAL*
8925 **SYLVESTER BLALOCK**...*RESIDENTIAL*
8925 **THEOLA LEWIS**...*RESIDENTIAL*
8925 **WESLEY TIMMONS**...*RESIDENTIAL*
8925 **WILLA WILLIAMS**...*RESIDENTIAL*
8925 **WILLIAM NIX**...*RESIDENTIAL*
8925 **WILLIE TUCKER**...*RESIDENTIAL*
8925 **YVONNE WILLIAMS**...*RESIDENTIAL*
9001 **AQILA JOHNSON**...*RESIDENTIAL*
9001 **COZETTE CATANO**...*RESIDENTIAL*
9001 **DARRON OVERBY**...*RESIDENTIAL*
9001 **LAKESHA MCCOY**...*RESIDENTIAL*
9110 **ARNECIA HENDERSON**...*RESIDENTIAL*
9110 **DANISHA FREEMAN**...*RESIDENTIAL*
9110 **MINNIE MCNEAR**...*RESIDENTIAL*
9110 **PARK VILLAGE COMMUNITY**...*REAL ESTATE*
9110 **PORSCHA ODOM**...*RESIDENTIAL*
9110 **TESHOME HELMEY**...*RESIDENTIAL*

DRAFT

2016 E 87TH ST

SOURCE: DIGITAL BUSINESS DIRECTORY

1773 **EMMETT SAUNDERS**...*RESIDENTIAL*
1774 **TREVETTE DILLARD**...*RESIDENTIAL*
1781 **DAPHNE DELOACH**...*RESIDENTIAL*
1781 **WILLIAMS DELOA, DAPHNE**...*NURSES-PRACTITIONERS*
1782 **MICHEELE TRIPLETT**...*RESIDENTIAL*
1782 **VANCE TRIPLETT**...*RESIDENTIAL*
1791 **BOBBIE LASTER**...*RESIDENTIAL*
1791 **GERALDINE LASTER**...*RESIDENTIAL*
1791 **PROFESSIONAL SCHOOL-CSMTLGY**...*BEAUTY SALONS*

2016 E 89TH ST

SOURCE: DIGITAL BUSINESS DIRECTORY

1769 **CARA CARTER**...*RESIDENTIAL*
1772 **EILEEN LEWIS**...*RESIDENTIAL*
1772 **IMAM LEWIS**...*RESIDENTIAL*
1796 **RANEEKA STARLING**...*RESIDENTIAL*
1796 **SABREENA STARLING**...*RESIDENTIAL*

DRAFT

2016 HOUGH AVE

SOURCE: DIGITAL BUSINESS DIRECTORY

8606 **UNITED PEACE BAPTIST CHURCH**...*CHURCHES*
8610 **DOW LEADERSHIP INSTITUTE**...*ASSOCIATIONS*
8610 **DOW LEADERSHIP INSTITUTE**...*JUNIOR COLLEGES & TECHNICAL INSTITUTES*
8610 **OAK LEADERSHIP INSTITUTE**...*SCHOOLS*
8611 **CLEVELAND THURGOOD MARSHALL**...*RECREATION CENTERS*
8806 **SMITTY'S SEAWAY BARBER SHOP**...*BARBERS*
8812 **ATM**...*AUTOMATED TELLER MACHINES*
8812 **DANA DISTRIBUTORS**...*DELICATESSENS*
8925 **ALBERTA CRAYTON**...*RESIDENTIAL*
8925 **ANDRENETTA JONES**...*RESIDENTIAL*
8925 **ANTHONY GREEN**...*RESIDENTIAL*
8925 **BRADLEY HARRIS**...*RESIDENTIAL*
8925 **CIERRA WILSON**...*RESIDENTIAL*
8925 **CLARICE PORTER**...*RESIDENTIAL*
8925 **COMMUNITY CIRCLE II**...*APARTMENTS*
8925 **COMMUNITY CIRCLE II**...*RETIREMENT COMMUNITIES & HOMES*
8925 **DAVESHA BROWN**...*RESIDENTIAL*
8925 **DELISA WILLIAMS**...*RESIDENTIAL*
8925 **DONALD GALLAGHER**...*RESIDENTIAL*
8925 **DONNA SMITH**...*RESIDENTIAL*
8925 **DORIS BACON**...*RESIDENTIAL*
8925 **EDWIN ZAID**...*RESIDENTIAL*
8925 **ELIZABETH JACKSON**...*RESIDENTIAL*
8925 **ELIZABETH WHITMORE**...*RESIDENTIAL*
8925 **ELLA WILLIAMS**...*RESIDENTIAL*
8925 **EVELYN WOODY**...*RESIDENTIAL*
8925 **GLORIA MORGAN**...*RESIDENTIAL*
8925 **GURNESE SMEDLEY**...*RESIDENTIAL*
8925 **HERBERT HOSTETTER SR**...*RESIDENTIAL*
8925 **JAMES LAWERY JR**...*RESIDENTIAL*
8925 **JANE ROME**...*RESIDENTIAL*
8925 **JANIE WALTON**...*RESIDENTIAL*
8925 **JOHNNIE MAYHEW**...*RESIDENTIAL*
8925 **JUANITA LESTER**...*RESIDENTIAL*
8925 **KENJUAN KELLEY**...*RESIDENTIAL*
8925 **KINGSBURY TOWER LTD**...*APARTMENT FINDING & RENTAL SERVICE*
8925 **LARRY ALBRITTON**...*RESIDENTIAL*
8925 **LEON HEMPHILL**...*RESIDENTIAL*
8925 **LINDA HARDRICK**...*RESIDENTIAL*
8925 **LLOYD CATES**...*RESIDENTIAL*
8925 **LOUISE MARTIN**...*RESIDENTIAL*
8925 **MACRITA MARKS**...*RESIDENTIAL*
8925 **MAKEBA WILLIAMS**...*RESIDENTIAL*
8925 **MARGARET HOSTETTER**...*RESIDENTIAL*
8925 **MARY LYONS**...*RESIDENTIAL*
8925 **MARY WILSON**...*RESIDENTIAL*
8925 **PEARLINE SPARKMAN**...*RESIDENTIAL*
8925 **RICHARD CATES**...*RESIDENTIAL*
8925 **ROBERT SPARKMAN**...*RESIDENTIAL*
8925 **ROOSEVELT HARRIS**...*RESIDENTIAL*
8925 **SANONDRA BROWN**...*RESIDENTIAL*
8925 **SHIRLEY JAMES**...*RESIDENTIAL*
8925 **SHIRLEY MARCUS**...*RESIDENTIAL*
8925 **WILLA WILLIAMS**...*RESIDENTIAL*
8925 **WILLIAM PERRY**...*RESIDENTIAL*
8925 **WILLIE TUCKER**...*RESIDENTIAL*
8925 **ZACHARIAH BROWN**...*RESIDENTIAL*
8927 **TAMARA HOBBS**...*RESIDENTIAL*
8931 **ARIQUA WALLER**...*RESIDENTIAL*
8931 **BRENDA WALLER**...*RESIDENTIAL*
9001 **COZETTE CATANO**...*RESIDENTIAL*
9001 **DARRON OVERBY**...*RESIDENTIAL*
9001 **LAKESHA MCCOY**...*RESIDENTIAL*
9110 **AREV MEDIA & MKTNG CONSLNTS**...*MULTIMEDIA (MFRS)*
9110 **ARNECIA HENDERSON**...*RESIDENTIAL*
9110 **MINNIE MCNEAR**...*RESIDENTIAL*
9110 **PARK VILLAGE COMMUNITY**...*REAL ESTATE*

2011 E 87TH ST

SOURCE: DIGITAL BUSINESS DIRECTORY

1773 **EMMETT SAUNDERS**...*RESIDENTIAL*
1791 **BOBBIE LASTER**...*RESIDENTIAL*
1791 **GERALDINE LASTER**...*RESIDENTIAL*

DRAFT

2011 E 89TH ST

SOURCE: DIGITAL BUSINESS DIRECTORY

1760 **ANGELA NELSON**...*RESIDENTIAL*
1760 **K ABDURRAZZAQUE**...*RESIDENTIAL*
1762 **TINA HUMPHREY**...*RESIDENTIAL*
1768 **BRETT MITCHELL**...*RESIDENTIAL*
1769 **CARA CARTER**...*RESIDENTIAL*
1772 **EILEEN LEWIS**...*RESIDENTIAL*
1772 **FRANCIS LEWIS**...*RESIDENTIAL*
1772 **IMAM LEWIS**...*RESIDENTIAL*
1775 **WIMBLEY ROOSEVELT**...*RESIDENTIAL*
1779 **BRUCE PAIGE**...*RESIDENTIAL*
1779 **BRYANT LEWIS**...*RESIDENTIAL*
1780 **FRANKLIN WRIGHT**...*RESIDENTIAL*
1780 **PAMELA BLACKMON**...*RESIDENTIAL*
1780 **TRACEY BLACKMON**...*RESIDENTIAL*
1796 **STEPHEN NELSON**...*RESIDENTIAL*
1796 **STEVE HARMON**...*RESIDENTIAL*

2011 HOUGH AVE

SOURCE: DIGITAL BUSINESS DIRECTORY

106 total records. Part 1 of 2

8606 **UNITED PEACE BAPTIST CHURCH**...*RELIGIOUS ORGANIZATION*
8610 **CONSORTIUM-ECONOMIC & COMM**...*OTHER SOCIAL ADVOCACY ORGANIZATIONS*
8611 **CLEVELAND THURGOOD MARSHALL**...*FITNESS & RECREATIONAL SPORTS CENTERS*
8806 **SMITTYS SEAWAY BARBER SHOP**...*BARBER SHOPS*
8812 **DANA DELI**...*LIMITED-SERVICE RESTAURANTS*
8918 **JOHNNIE MCGINNIS**...*RESIDENTIAL*
8925 **A CURTIS**...*RESIDENTIAL*
8925 **ADOLPHE PETTIGREW**...*RESIDENTIAL*
8925 **ANDRE THOMPSON**...*RESIDENTIAL*
8925 **ANNIE CLARK**...*RESIDENTIAL*
8925 **ANNIE MILLER**...*RESIDENTIAL*
8925 **ANTHONY THOMPSON**...*RESIDENTIAL*
8925 **B GRAY**...*RESIDENTIAL*
8925 **BERTHA STOVER**...*RESIDENTIAL*
8925 **BOBBIE STANLEY**...*RESIDENTIAL*
8925 **BRENT FONTENETTE**...*RESIDENTIAL*
8925 **BRUCE DUMAS**...*RESIDENTIAL*
8925 **CALANDERA LARKINS**...*RESIDENTIAL*
8925 **CAROL WHITMORE**...*RESIDENTIAL*
8925 **CHEL MILLER**...*RESIDENTIAL*
8925 **CLARICE PORTER**...*RESIDENTIAL*
8925 **CLIFFORD HARRIS**...*RESIDENTIAL*
8925 **CLIFTON BUTLER**...*RESIDENTIAL*
8925 **COMMUNITY CIRCLE II**...*LESSORS OF RESIDENTIAL BUILDINGS*
8925 **DEBORAH SIMON**...*RESIDENTIAL*
8925 **DONALD GALLAGHER**...*RESIDENTIAL*
8925 **DORA FUQUA**...*RESIDENTIAL*
8925 **DOROTHY GREER**...*RESIDENTIAL*
8925 **EDDIE HOWARD**...*RESIDENTIAL*
8925 **EDGAR TAYLOR**...*RESIDENTIAL*
8925 **EDWARD UITENHAM**...*RESIDENTIAL*
8925 **EDWIN ZAID**...*RESIDENTIAL*
8925 **ELAINE GAINES-DANIEL**...*RESIDENTIAL*
8925 **ERMA WHITMORE**...*RESIDENTIAL*
8925 **ESTHER TAYLOR**...*RESIDENTIAL*
8925 **FRANCES BUTLER**...*RESIDENTIAL*
8925 **GEORGE WHITMORE**...*RESIDENTIAL*
8925 **GERALD DUCKETT**...*RESIDENTIAL*
8925 **GERALDINE PATTERSON**...*RESIDENTIAL*
8925 **GLADIS MALONE**...*RESIDENTIAL*
8925 **GREGORY JOHNSON**...*RESIDENTIAL*
8925 **HATTIE THOMAS**...*RESIDENTIAL*
8925 **JAMES HARDY**...*RESIDENTIAL*
8925 **JAMES JOHNSON**...*RESIDENTIAL*
8925 **JAMES ROME**...*RESIDENTIAL*
8925 **JANIE WALTON**...*RESIDENTIAL*
8925 **JESSIE JOHNSON**...*RESIDENTIAL*
8925 **JOHNNIE MAYHEW**...*RESIDENTIAL*
8925 **JUANITA LESTER**...*RESIDENTIAL*
8925 **KEISHA WILLIAMS**...*RESIDENTIAL*
8925 **KEITH AUSTIN**...*RESIDENTIAL*
8925 **KENJUAN KELLEY**...*RESIDENTIAL*
8925 **KENNETH NESBY**...*RESIDENTIAL*
8925 **KITA WILSON**...*RESIDENTIAL*
8925 **LARRY ALBRITTON**...*RESIDENTIAL*
8925 **LAVINIA THOMPSON**...*RESIDENTIAL*
8925 **LOIS TOLER**...*RESIDENTIAL*
8925 **MACRITA MARKS**...*RESIDENTIAL*
8925 **MARY JOHNSON**...*RESIDENTIAL*
8925 **MARY WILSON**...*RESIDENTIAL*
8925 **MYRON FREEMAN**...*RESIDENTIAL*
8925 **RICHARD CATES**...*RESIDENTIAL*
8925 **ROGER DANIEL**...*RESIDENTIAL*
8925 **ROSIE ROSS**...*RESIDENTIAL*
8925 **SHERI THOMPSON**...*RESIDENTIAL*
8925 **SYLINA BELL**...*RESIDENTIAL*
8925 **SYLVESTER BLALOCK**...*RESIDENTIAL*

DRAFT

2011 HOUGH AVE

SOURCE: DIGITAL BUSINESS DIRECTORY

Part 2 of 2

8925 **WILLIAM NIX**...*RESIDENTIAL*
8925 **WILLIAM THOMAS**...*RESIDENTIAL*
8925 **WILLIE GAINES**...*RESIDENTIAL*
8925 **YULONDA COLLINS**...*RESIDENTIAL*
8925 **YVONNE HILL**...*RESIDENTIAL*
8927 **NNEKA WHITE**...*RESIDENTIAL*
8933 **DALLAS RAY**...*RESIDENTIAL*
9001 **ARVANDERS HARRIS**...*RESIDENTIAL*
9001 **COZETTE CATANO**...*RESIDENTIAL*
9001 **GIVONCHY ARMSTRONG**...*RESIDENTIAL*
9001 **JEANNETTA HARRIS**...*RESIDENTIAL*
9001 **LACRESHA JACKSON**...*RESIDENTIAL*
9001 **LAKESHIA MCCOY**...*RESIDENTIAL*
9001 **RENEE JOHNSON**...*RESIDENTIAL*
9001 **RUBY LITTLE**...*RESIDENTIAL*
9001 **SHERON MORRISON**...*RESIDENTIAL*
9001 **T CROSBY**...*RESIDENTIAL*
9001 **TAMIKA DAVIS**...*RESIDENTIAL*
9001 **TRACY COLEMAN**...*RESIDENTIAL*
9001 **VINCENT EGLER**...*RESIDENTIAL*
9110 **AMIYA MILLER**...*RESIDENTIAL*
9110 **D SULLIVAN**...*RESIDENTIAL*
9110 **DAWANDA BRADLEY**...*RESIDENTIAL*
9110 **DENISE MASON**...*RESIDENTIAL*
9110 **EBONI BOLDEN**...*RESIDENTIAL*
9110 **ISAAC STURDIVANT**...*RESIDENTIAL*
9110 **J STURDIVANT**...*RESIDENTIAL*
9110 **JUANITA FLEMING**...*RESIDENTIAL*
9110 **K WILLIAMS**...*RESIDENTIAL*
9110 **MARCUS MILLER**...*RESIDENTIAL*
9110 **MARLON BOLDEN**...*RESIDENTIAL*
9110 **MOCHERRIE JAMES**...*RESIDENTIAL*
9110 **PATRICIA KORCUNOWSKI**...*RESIDENTIAL*
9110 **REGINALD STURDIVANT**...*RESIDENTIAL*
9110 **SAVANNHA BROADUS**...*RESIDENTIAL*
9110 **SHARON GAINES**...*RESIDENTIAL*
9110 **TONESHIA PATTERSON**...*RESIDENTIAL*
9110 **VICTORIA STURDIVANT**...*RESIDENTIAL*

2007 E 87TH ST

SOURCE: DIGITAL BUSINESS DIRECTORY

1774 **NATHE L WILLIAMS**...*RESIDENTIAL*
1787 **ROSALIE MALONE**...*RESIDENTIAL*
1791 **PROFESSIONAL SCHOOL-CSMTLGY**...*BEAUTY SALONS*
1799 **J KAY**...*RESIDENTIAL*

DRAFT

2007 E 89TH ST

SOURCE: DIGITAL BUSINESS DIRECTORY

1760 **EVA LAWLAR**...*RESIDENTIAL*
1760 **G PURDY**...*RESIDENTIAL*
1762 **BEATRICE EVANS**...*RESIDENTIAL*
1762 **GEORGE JONES**...*RESIDENTIAL*
1768 **B L MITCHELL**...*RESIDENTIAL*
1768 **ISSAC MITCHELL**...*RESIDENTIAL*
1769 **SAMUEL W MITCHUM**...*RESIDENTIAL*
1775 **MATTIE B JONES**...*RESIDENTIAL*
1779 **JAS STARMON**...*RESIDENTIAL*
1779 **WILLIE PAIGE**...*RESIDENTIAL*
1780 **DAVID CRENSHAW**...*RESIDENTIAL*
1780 **DONALD MOLTON**...*RESIDENTIAL*
1780 **HENERY M REV HOLLAND**...*RESIDENTIAL*
1780 **L STAUNTON**...*RESIDENTIAL*
1780 **WILLIAM M WOOD**...*RESIDENTIAL*
1781 **ERNEST DODSON**...*RESIDENTIAL*
1796 **BERNARD BOOZE**...*RESIDENTIAL*
1796 **KEITH APPLING**...*RESIDENTIAL*
1796 **PETER WALTON**...*RESIDENTIAL*
1796 **STEVEN DIXON**...*RESIDENTIAL*

2007 HOUGH AVE

SOURCE: DIGITAL BUSINESS DIRECTORY

87 total records. Part 1 of 2

8606 **UNITED PEACE BAPTIST CHURCH**...*CHURCHES*
8610 **DOW LEADERSHIP INSTITUTE**...*SCHOOLS*
8611 **CLEVELAND THURGOOD MARSHALL**...*RECREATION CENTERS*
8806 **SMITTY'S SEAWAY BARBER SHOP**...*BARBERS*
8812 **DANA DISTRIBUTORS**...*RESTAURANTS*
8925 **A CHATMON**...*RESIDENTIAL*
8925 **A MILLER**...*RESIDENTIAL*
8925 **ALBERTA CRAYTON**...*RESIDENTIAL*
8925 **ANNA BRADLEY**...*RESIDENTIAL*
8925 **ANNIE WATKINS**...*RESIDENTIAL*
8925 **B J STANLEY**...*RESIDENTIAL*
8925 **B M RENFROW**...*RESIDENTIAL*
8925 **B STONES**...*RESIDENTIAL*
8925 **BEATRICE CARTER**...*RESIDENTIAL*
8925 **BULAR HARDNICK**...*RESIDENTIAL*
8925 **C P MYERS**...*RESIDENTIAL*
8925 **CARL M GREENWOOD**...*RESIDENTIAL*
8925 **CAROL C STEWART**...*RESIDENTIAL*
8925 **CHAS R JAMES**...*RESIDENTIAL*
8925 **COMMUNITY CIRCLE II**...*APARTMENTS*
8925 **D BURKES**...*RESIDENTIAL*
8925 **D GREER**...*RESIDENTIAL*
8925 **D L JONES**...*RESIDENTIAL*
8925 **DAVID D SMITH**...*RESIDENTIAL*
8925 **DOUGLAS HARRIS**...*RESIDENTIAL*
8925 **E HAYES**...*RESIDENTIAL*
8925 **E RIDDLE**...*RESIDENTIAL*
8925 **E TELFAIR**...*RESIDENTIAL*
8925 **E WHITE**...*RESIDENTIAL*
8925 **EDDIE MAE HOWARD**...*RESIDENTIAL*
8925 **EDDIE SLOAN**...*RESIDENTIAL*
8925 **EDW MONTGOMERY**...*RESIDENTIAL*
8925 **ELLA WHITFIELD**...*RESIDENTIAL*
8925 **EVELYN WILLIAMS**...*RESIDENTIAL*
8925 **GEO HENDERSON**...*RESIDENTIAL*
8925 **GEORGIA FARRAR**...*RESIDENTIAL*
8925 **GERALD DUCKETT**...*RESIDENTIAL*
8925 **GLORIA J PIERCE**...*RESIDENTIAL*
8925 **H JACKSON**...*RESIDENTIAL*
8925 **HATTIE F THOMAS**...*RESIDENTIAL*
8925 **HENRY SANFORD**...*RESIDENTIAL*
8925 **JAS WHITE**...*RESIDENTIAL*
8925 **JOE BELL**...*RESIDENTIAL*
8925 **JOE L BROWN**...*RESIDENTIAL*
8925 **JOHN H HARRIS**...*RESIDENTIAL*
8925 **JOHN T WHATLEY**...*RESIDENTIAL*
8925 **JOS GRESHAM**...*RESIDENTIAL*
8925 **KATHERINE GRIFFIN**...*RESIDENTIAL*
8925 **KINGSBURY TOWER LTD**...*APARTMENT FINDING & RENTAL SERVICE*
8925 **L CLARY**...*RESIDENTIAL*
8925 **L JOHNSON**...*RESIDENTIAL*
8925 **L M FLOWERS**...*RESIDENTIAL*
8925 **L PATTENGALL**...*RESIDENTIAL*
8925 **LOUISE BANKSTON**...*RESIDENTIAL*
8925 **M ARTHUR**...*RESIDENTIAL*
8925 **M C BRADFORD**...*RESIDENTIAL*
8925 **MAGGIE MERIWEATHER**...*RESIDENTIAL*
8925 **MARTHA BLANTON**...*RESIDENTIAL*
8925 **MARY UPCHURCH**...*RESIDENTIAL*
8925 **NATHAN SMITH**...*RESIDENTIAL*
8925 **O G MCMILLAN**...*RESIDENTIAL*
8925 **PLES BROWN**...*RESIDENTIAL*
8925 **ROBT W DUDLEY**...*RESIDENTIAL*
8925 **RUBY CALLAHAN**...*RESIDENTIAL*
8925 **RUBY J STURGHILL**...*RESIDENTIAL*
8925 **S GARRETT**...*RESIDENTIAL*
8925 **SAVANAH LEE**...*RESIDENTIAL*
8925 **SUSIE WISE**...*RESIDENTIAL*

DRAFT

2007 HOUGH AVE

SOURCE: DIGITAL BUSINESS DIRECTORY

Part 2 of 2

8925 **V HILL**...*RESIDENTIAL*
8925 **VIRGINIA DUKES**...*RESIDENTIAL*
8925 **WENDELL B ANDERSON**...*RESIDENTIAL*
8925 **WILBUR J WOODSON**...*RESIDENTIAL*
8925 **WILLIE COOPER**...*RESIDENTIAL*
8931 **CHERYL MERRITT**...*RESIDENTIAL*
9001 **A TOLER**...*RESIDENTIAL*
9001 **CHARNIKA JEFFERSON**...*RESIDENTIAL*
9001 **E GANDY**...*RESIDENTIAL*
9001 **JOURON MILLER**...*RESIDENTIAL*
9001 **MARVIN JARMAN**...*RESIDENTIAL*
9001 **SCHIQUANA THOMPSON**...*RESIDENTIAL*
9001 **T ROBERSON**...*RESIDENTIAL*
9110 **AREV MEDIA & MKTNG CONSLNTS**...*MARKETING CONSULTANTS*
9110 **DERRICK RANDALL**...*RESIDENTIAL*
9110 **E WILLIAMS**...*RESIDENTIAL*
9110 **ELLEN SANDERS**...*RESIDENTIAL*
9110 **PARK VILLAGE COMMUNITY**...*REAL ESTATE MANAGEMENT*

2003 E 87TH ST

SOURCE: DIGITAL BUSINESS DIRECTORY

1774 **NATHE L WILLIAMS**...*RESIDENTIAL*
1787 **ROSALIE MALONE**...*RESIDENTIAL*
1799 **J KAY**...*RESIDENTIAL*

DRAFT

2003 E 89TH ST

SOURCE: DIGITAL BUSINESS DIRECTORY

1760 **EVA LAWLAR**...*RESIDENTIAL*
1760 **GARY PURDY**...*RESIDENTIAL*
1760 **GILL CHARLES MC**...*RESIDENTIAL*
1762 **BEATRICE EVANS**...*RESIDENTIAL*
1768 **ISSAC MITCHELL**...*RESIDENTIAL*
1769 **SAMUEL W MITCHUM**...*RESIDENTIAL*
1775 **MATTIE B JONES**...*RESIDENTIAL*
1779 **JAS STARMON**...*RESIDENTIAL*
1779 **WILLIE PAIGE**...*RESIDENTIAL*
1780 **C A WALKER**...*RESIDENTIAL*
1780 **D RAINEY**...*RESIDENTIAL*
1780 **DAVID CRENSHAW**...*RESIDENTIAL*
1780 **HENERY M REV HOLLAND**...*RESIDENTIAL*
1780 **MYRON WALKER**...*RESIDENTIAL*
1780 **WILLIAM M WOOD**...*RESIDENTIAL*
1780 **WILLIAM WASHINGTON**...*RESIDENTIAL*
1781 **ERNEST DODSON**...*RESIDENTIAL*
1796 **DOUGLAS BURTIN**...*RESIDENTIAL*
1796 **LAMAR HARRIS**...*RESIDENTIAL*
1796 **PETER WALTON**...*RESIDENTIAL*
1796 **V MEADOWS**...*RESIDENTIAL*

2003 HOUGH AVE

SOURCE: DIGITAL BUSINESS DIRECTORY

85 total records. Part 1 of 2

8606 **UNITED PEACE BAPTIST CHURCH**
8610 **CLEVELAND PARENTS-SCHL CHOICE**
8610 **FOR HOPE CORP**
8610 **HOUGH AREA PARTNERS-PROGRESS**
8611 **CLEVELAND THURGOOD MARSHALL**...*ICE SPORTS*
8806 **SMITTY'S SEAWAY BARBER SHOP**
8812 **HOUGH BEVERAGE & DELI**
8925 **A CHATMON**...*RESIDENTIAL*
8925 **A MILLER**...*RESIDENTIAL*
8925 **ALBERTA CRAYTON**...*RESIDENTIAL*
8925 **ANNA BRADLEY**...*RESIDENTIAL*
8925 **ANNIE WATKINS**...*RESIDENTIAL*
8925 **B J STANLEY**...*RESIDENTIAL*
8925 **B M RENFROW**...*RESIDENTIAL*
8925 **B STONES**...*RESIDENTIAL*
8925 **BEATRICE CARTER**...*RESIDENTIAL*
8925 **BULAR HARDNICK**...*RESIDENTIAL*
8925 **CARL M GREENWOOD**...*RESIDENTIAL*
8925 **CAROL C STEWART**...*RESIDENTIAL*
8925 **CHAS R JAMES**...*RESIDENTIAL*
8925 **COMMUNITY CIRCLE II**
8925 **D L JONES**...*RESIDENTIAL*
8925 **DAVID D SMITH**...*RESIDENTIAL*
8925 **DOUGLAS HARRIS**...*RESIDENTIAL*
8925 **E G WORLEY**...*RESIDENTIAL*
8925 **E HAYES**...*RESIDENTIAL*
8925 **E WHITE**...*RESIDENTIAL*
8925 **EDDIE M HOWARD**...*RESIDENTIAL*
8925 **EDW MONTGOMERY**...*RESIDENTIAL*
8925 **ELLA WHITFIELD**...*RESIDENTIAL*
8925 **GARBRIEL LEE DICKEY**...*RESIDENTIAL*
8925 **GEO HENDERSON**...*RESIDENTIAL*
8925 **GEO L JONES**...*RESIDENTIAL*
8925 **GEORGIA FARRAR**...*RESIDENTIAL*
8925 **GERALD DUCKETT**...*RESIDENTIAL*
8925 **GLORIA J PIERCE**...*RESIDENTIAL*
8925 **H GWIN**...*RESIDENTIAL*
8925 **H JACKSON**...*RESIDENTIAL*
8925 **HATTIE F THOMAS**...*RESIDENTIAL*
8925 **HENRY SANFORD**...*RESIDENTIAL*
8925 **JAMES WHITE**...*RESIDENTIAL*
8925 **JEFF C MYERS**...*RESIDENTIAL*
8925 **JOE BELL**...*RESIDENTIAL*
8925 **JOE L BROWN**...*RESIDENTIAL*
8925 **JOHN H HARRIS**...*RESIDENTIAL*
8925 **JOHN T WHATLEY**...*RESIDENTIAL*
8925 **JOS GRESHAM**...*RESIDENTIAL*
8925 **JULIUS JOHNSON**...*RESIDENTIAL*
8925 **K GRIFFIN**...*RESIDENTIAL*
8925 **L CLARY**...*RESIDENTIAL*
8925 **L JOHNSON**...*RESIDENTIAL*
8925 **L PATTENGALL**...*RESIDENTIAL*
8925 **LOUISE BANKSTON**...*RESIDENTIAL*
8925 **M ARTHUR**...*RESIDENTIAL*
8925 **M BLANTON**...*RESIDENTIAL*
8925 **M C BRADFORD**...*RESIDENTIAL*
8925 **M HAWK**...*RESIDENTIAL*
8925 **MAGGIE MERIWEATHER**...*RESIDENTIAL*
8925 **MARY UPCHURCH**...*RESIDENTIAL*
8925 **NATHAN SMITH**...*RESIDENTIAL*
8925 **O G MCMILLAN**...*RESIDENTIAL*
8925 **PATTI ALLEN**...*RESIDENTIAL*
8925 **PLES BROWN**...*RESIDENTIAL*
8925 **R THOMAS**...*RESIDENTIAL*
8925 **ROBERT W DUDLEY**...*RESIDENTIAL*
8925 **ROBT HAYES**...*RESIDENTIAL*
8925 **RUBY CALLAHAN**...*RESIDENTIAL*
8925 **RUBY J STURGHILL**...*RESIDENTIAL*

DRAFT

2003 HOUGH AVE

SOURCE: DIGITAL BUSINESS DIRECTORY

Part 2 of 2

8925 **SALLY GARRETT**...*RESIDENTIAL*
8925 **SAVANAH LEE**...*RESIDENTIAL*
8925 **SUSIE WISE**...*RESIDENTIAL*
8925 **THRESA SMITH**...*RESIDENTIAL*
8925 **V HILL**...*RESIDENTIAL*
8925 **VIRGINA DUKES**...*RESIDENTIAL*
8925 **WENDELL B ANDERSON**...*RESIDENTIAL*
8925 **WILBUR J WOODSON**...*RESIDENTIAL*
8925 **WILLIE COOPER**...*RESIDENTIAL*
8931 **CHERYL MERRITT**...*RESIDENTIAL*
9001 **E GANDY**...*RESIDENTIAL*
9001 **SCHIQUANA THOMPSON**...*RESIDENTIAL*
9110 **DERRICK RANDALL**...*RESIDENTIAL*
9110 **E WILLIAMS**...*RESIDENTIAL*
9110 **ELLEN SANDERS**...*RESIDENTIAL*
9110 **H BARNETT**...*RESIDENTIAL*

2000 E 87TH ST

SOURCE: DIGITAL BUSINESS DIRECTORY

1774 **NATHE L WILLIAMS**...*RESIDENTIAL*
1787 **M APPLEWHITE**...*RESIDENTIAL*
1787 **ROSALIE MALONE**...*RESIDENTIAL*
1799 **J KAY**...*RESIDENTIAL*

DRAFT

2000 E 89TH ST

SOURCE: DIGITAL BUSINESS DIRECTORY

1760 **EVA LAWLAR**...*RESIDENTIAL*
1760 **GARY PURDY**...*RESIDENTIAL*
1762 **BEATRICE EVANS**...*RESIDENTIAL*
1768 **ISSAC MITCHELL**...*RESIDENTIAL*
1769 **P A FAIRFAX**...*RESIDENTIAL*
1769 **SAMUEL W MITCHUM**...*RESIDENTIAL*
1775 **MATTIE B JONES**...*RESIDENTIAL*
1779 **WILIE M STARMON**...*RESIDENTIAL*
1779 **WILLIE M STARMON**...*RESIDENTIAL*
1779 **WILLIE PAIGE**...*RESIDENTIAL*
1780 **D JACKSON**...*RESIDENTIAL*
1780 **HENERY M REV HOLLAND**...*RESIDENTIAL*
1780 **HOLLAND HENRY**
1780 **P SOUTHALL**...*RESIDENTIAL*
1780 **PHYLLIS SOUTHALL**...*RESIDENTIAL*
1780 **PRESCOTT G HALL**...*RESIDENTIAL*
1780 **WILLIAM WASHINGTON**...*RESIDENTIAL*
1781 **EDWARD DAWSON**...*RESIDENTIAL*
1781 **ERNEST DODSON**...*RESIDENTIAL*
1781 **J HARRIS**...*RESIDENTIAL*
1796 **DANIEL R COOK**...*RESIDENTIAL*
1796 **PETER WALTON**...*RESIDENTIAL*

2000 HOUGH AVE

SOURCE: DIGITAL BUSINESS DIRECTORY

94 total records. Part 1 of 2

8606 **UNITED PEACE BAPTIST CHURCH**
8610 **CRUSADER URBAN NEWS**
8610 **HOUGH AREA PARTNERS-PROGRESS**
8611 **CLEVELAND THURGOOD MARSHALL**
8800 **HOUGH BEVERAGE & DELI**
8806 **SMITTY'S SEAWAY BARBER SHOP**
8925 **A CHATMON**...*RESIDENTIAL*
8925 **A MILLER**...*RESIDENTIAL*
8925 **ALBERTA CRAYTON**...*RESIDENTIAL*
8925 **ANDREW WATTS**...*RESIDENTIAL*
8925 **ANNA BRADLEY**...*RESIDENTIAL*
8925 **ANNIE WATKINS**...*RESIDENTIAL*
8925 **B J STANLEY**...*RESIDENTIAL*
8925 **B STONES**...*RESIDENTIAL*
8925 **BILL LAMBERT**...*RESIDENTIAL*
8925 **BULAR HARDNICK**...*RESIDENTIAL*
8925 **CARL M GREENWOOD**...*RESIDENTIAL*
8925 **CAROL C STEWART**...*RESIDENTIAL*
8925 **COMMUNITY CIRCLE II**
8925 **DAVID D SMITH**...*RESIDENTIAL*
8925 **DOUGLAS HARRIS**...*RESIDENTIAL*
8925 **E G WORLEY**...*RESIDENTIAL*
8925 **E HAYES**...*RESIDENTIAL*
8925 **E P DAVIDSON**...*RESIDENTIAL*
8925 **E WHITE**...*RESIDENTIAL*
8925 **EDDIE M HOWARD**...*RESIDENTIAL*
8925 **EDW MONTGOMERY**...*RESIDENTIAL*
8925 **ELLA WHITFIELD**...*RESIDENTIAL*
8925 **EMMA GOODDEN**...*RESIDENTIAL*
8925 **G FARRAR**...*RESIDENTIAL*
8925 **G FOSTER**...*RESIDENTIAL*
8925 **GEO HENDERSON**...*RESIDENTIAL*
8925 **GEO L JONES**...*RESIDENTIAL*
8925 **GERALD DUCKETT**...*RESIDENTIAL*
8925 **GLORIA J PIERCE**...*RESIDENTIAL*
8925 **H GWIN**...*RESIDENTIAL*
8925 **H JACKSON**...*RESIDENTIAL*
8925 **HARRY LEE**...*RESIDENTIAL*
8925 **HATTIE F THOMAS**...*RESIDENTIAL*
8925 **HENRY SANFORD**...*RESIDENTIAL*
8925 **J MOORE**...*RESIDENTIAL*
8925 **JAMES WHITE**...*RESIDENTIAL*
8925 **JEFF C MYERS**...*RESIDENTIAL*
8925 **JOE BELL**...*RESIDENTIAL*
8925 **JOE L BROWN**...*RESIDENTIAL*
8925 **JOHN T WHATLEY**...*RESIDENTIAL*
8925 **JOS GRESHAM**...*RESIDENTIAL*
8925 **JULIUS JOHNSON**...*RESIDENTIAL*
8925 **K GRIFFIN**...*RESIDENTIAL*
8925 **L CLARY**...*RESIDENTIAL*
8925 **L HURD**...*RESIDENTIAL*
8925 **L JOHNSON**...*RESIDENTIAL*
8925 **L PATTENGALL**...*RESIDENTIAL*
8925 **LARKIN BENSON**...*RESIDENTIAL*
8925 **LOUISE BANKSTON**...*RESIDENTIAL*
8925 **M ARTHUR**...*RESIDENTIAL*
8925 **M BLANTON**...*RESIDENTIAL*
8925 **M BOSTIC**...*RESIDENTIAL*
8925 **M C BRADFORD**...*RESIDENTIAL*
8925 **M HAWK**...*RESIDENTIAL*
8925 **MAGGIE MERIWEATHER**...*RESIDENTIAL*
8925 **MARY MASON**...*RESIDENTIAL*
8925 **MARY UPCHURCH**...*RESIDENTIAL*
8925 **MILDRED GREATHOUSE**...*RESIDENTIAL*
8925 **MONROE ELDRIDGE**...*RESIDENTIAL*
8925 **O G MCMILLAN**...*RESIDENTIAL*
8925 **PATTI ALLEN**...*RESIDENTIAL*
8925 **PLES BROWN**...*RESIDENTIAL*

DRAFT

2000 HOUGH AVE

SOURCE: DIGITAL BUSINESS DIRECTORY

Part 2 of 2

8925	ROBERT W DUDLEY	RESIDENTIAL
8925	ROBT HAYES	RESIDENTIAL
8925	RUBY CALLAHAN	RESIDENTIAL
8925	RUBY J STURGHILL	RESIDENTIAL
8925	SALLY GARRETT	RESIDENTIAL
8925	SAVANAH LEE	RESIDENTIAL
8925	THOMAS J MADDOX	RESIDENTIAL
8925	THRESA SMITH	RESIDENTIAL
8925	V COLE	RESIDENTIAL
8925	V HILL	RESIDENTIAL
8925	VIRGINA DUKES	RESIDENTIAL
8925	WENDELL B ANDERSON	RESIDENTIAL
8925	WILBUR J WOODSON	RESIDENTIAL
8925	WILLIAM AMMONS	RESIDENTIAL
8925	WILLIE COOPER	RESIDENTIAL
8925	WILLIE F LANG	RESIDENTIAL
8931	CHERYL MERRITT	RESIDENTIAL
9001	E GANDY	RESIDENTIAL
9001	S WILLIAMS	RESIDENTIAL
9001	SCHIQUANA THOMPSON	RESIDENTIAL
9110	CARL JONES	RESIDENTIAL
9110	DERRICK RANDALL	RESIDENTIAL
9110	E WILLIAMS	RESIDENTIAL
9110	ELLEN SANDERS	RESIDENTIAL
9110	H BARNETT	RESIDENTIAL

1996 E 87TH ST

SOURCE: HAINES

..EAST 87TH 44108 CONT..

1219	•HARRIS E	229-3672	4
1220	JOHNSON Robt Lee	795-8473	
1223	XXXX	OO	
1224	•GARY Thos Jr	421-0130	
1226	XXXX	OO	
1227	XXXX	OO	
1230	•GALES Moneica	231-6636	
1231	XXXX	OO	
1233	CUSTOM Robt	231-4258	
1234	XXXX	OO	
1237	XXXX	OO	
1238	XXXX	OO	
1240	BROWN Florence	231-5653	+6
	STEELE Denise	229-6708	+6
1241	SHAW Marie	231-0176	2
	WILLIAMS John L	791-1779	5
1243	XXXX	OO	
1244	XXXX	OO	
1247	BAILEY Pamela D	231-2061	4
1248	XXXX	OO	
1252	DAVIS Shamill	721-2498	+6
1253	XXXX	OO	
1254	XXXX	OO	
X	SUPERIOR AV		
1256	XXXX	OO	

ZIP CODE 44106

X	HOUGH AV		
1774	WILLIAMS Nathe L	795-6136	
1781	XXXX	OO	
1782	XXXX	OO	
1785	XXXX	OO	
1786	XXXX	OO	
1787	MALONE Rosalie	795-5787	8
1790	XXXX	OO	
1791	XXXX	OO	
1794	XXXX	OO	
1799	KAY J	421-1066	
1802	XXXX	OO	
1803	BROWN Sherman	791-3535	9
	GRAVES J	231-6091	
1806	TOBLER L M	795-3314	+6
1807	XXXX	OO	
1808	XXXX	OO	
1811	MILLER Reginald	791-6826	+6
	STULTZ Geneva	795-5351	
1815	WATKINS Donald	231-7113	5
1817	XXXX	OO	
1822	XXXX	OO	
1824	XXXX	OO	
1825	XXXX	OO	
1830	BROOKFIELD APTS		
	ARNOLD Lucille	231-6436	0
	BROWN Kevin	229-0744	4
	COOK R	721-8367	1
	FANT Lee	421-6827	
	PHILEMON Carl E	229-5282	+6
	ROBINSON L	721-5865	1
	STUDMIRE L S	421-2866	5
1830			
1834	XXXX	OO	
1847	RAYNARD APTS		
	BOGAN Tasha	231-8162	+6
	CURRY Sam	791-2755	
	DULANEY Robt	421-2157	2
	FOSTER M	791-1046	1
	HOLDER D	721-0094	+6
	KEYS Nicole	721-1688	+6
	PRICE Ronald	721-9946	+6
	SIMS Shirley A	795-1686	+6
	THOMAS George	229-9128	+6
	WHITFIELD Stetson	231-5704	0
1847			
1848	XXXX	OO	
1850	XXXX	OO	
1852	XXXX	OO	
1855	XXXX	OO	
1856	BIZZELL Earl	231-7636	
	BIZZELL Walter L	795-1969	4
	BROWN Bessie	421-7426	
1859	ADAMS Myron	229-1763	2
	BOYD C	421-0170	7
1871	XXXX	OO	
1874	XXXX	OO	

DRAFT

1996 E 89TH ST-A

SOURCE: HAINES

1374	PERSON A	421-8060	1
1377	XXXX	OO	
1379	XXXX	OO	
1382	JONES Jo Anne	421-7519	+6
1383	BAILEY E	229-6508	+6
	HUBBARD G	791-4010	
	HUBBARD Janice B	791-4010	
	HUBBARD Leona	791-4010	
1386	XXXX	OO	
1387	BREWER Earl R Rev	421-6682	
	BREWER G V	231-4379	
1388	XXXX	OO	
1389	XXXX	OO	
1392	XXXX	OO	
1393	WATSON Jas Lloyd Bishop	421-1430	4
1396	•BRUSTER M L	421-7205	
1398	XXXX	OO	
1399	•PACE Armous	721-5033	
1401	XXXX	OO	
1402	XXXX	OO	

X MORRIS AV

1405	•LITTLE Whit	791-8872	
1406	XXXX	OO	
1408	XXXX	OO	
1410	XXXX	OO	

X HOUGH AV

1760	LAWLAR Eva	795-0912	0
	PURDY G	229-1649	9
1762	EVANS Beatrice	229-7815	7
	•JONES George	229-9857	+6
1765	XXXX	OO	
1768	MITCHELL B L	231-2380	+6
	•MITCHELL Issac	421-2272	
1769	MITCHUM Samuel W	721-8664	
1772	XXXX	OO	
1775	•JONES Mattie B	231-4727	
1779	PAIGE Willie	721-1623	4
	STARMON Jas	421-5247	7
1780.....	APARTMENTS		
	CRENSHAW David	791-4636	5
	HOLLAND Henry M Rev	231-7638	4
	MOLTON Donald	231-1287	+6
	STAUNTON L	721-3439	+6
	WOOD William M	229-6955	5
1780.....			
1781	DODSON Ernest	229-7816	4

1996 E 89TH ST-B

SOURCE: HAINES

..EAST 89TH 44106 CONT..

1796	APPLING Keith	229-3546	+6
	BOOZE Bernard	721-3424	+6
	DIXON Steven	795-0578	+6
	WALTON Peter	231-5405	2
1809	★EXODUS	231-1888	
1810	•COLSTON Ed	721-2676	
1814	XXXX	OO	
1815	•COLSTON K	421-0907	7
1819	XXXX	OO	
1821	DYSART K	791-5302	+6
	WARE Thos	795-2875	
1822	•WILLIAMS Clara A	791-0016	2
	WILLIAMS Jas	231-8573	
1827	XXXX	OO	
1831	CALLAHAN Clifton	721-6733	5
1834	BOWLING E	791-1645	5
	DAVIS M	231-0016	+6
	HILL Donald	229-5826	
	HILL H R	229-7719	
1835	XXXX	OO	
1841	ROBINSON C	231-1175	5
1843	•COLES T	229-8219	4
1848.....	APARTMENTS		
	BOWEN W J	421-8895	7
	CUMMINGS Orlando C	421-9313	5
	GLENN A	229-7657	+6
	MCCLOUD Hershel Jr	791-3760	2
	STEWART Harry C Jr	721-0737	
	WOOTEN M	229-1129	3
1848.....			
1849	XXXX	OO	
1853	XXXX	OO	
1856	HALL Brian	721-8131	7
1861	MURRELL Annie	231-7651	1
	WILLIAMS Margaret	229-0655	4
1863	XXXX	OO	
1864	XXXX	OO	
1868	XXXX	OO	
1872	BATTISTA Margaret	229-4730	1
1878	BATTISTA T J	791-5441	
	EDGE Frederick	229-6969	+6
1884	BONDS Thos	791-3629	3
1885	★UNIV CH OF CHRIST	421-0233	

X CHESTER AV

1902	XXXX	OO	
1905	★O R C A HOUSE	231-3772	
	★O R C A HOUSE	421-9400	7
1909	★MARY GOODEN CTR WMN	231-6506	1
1910	XXXX	OO	
1911	JAMES Paul W	721-6436	3
	TERRELL Almeature	229-9345	4
1912	XXXX	OO	

DRAFT

1996 HOUGH AVE

SOURCE: HAINES

HOUGH AV — 44103 CONT.

6915	ARKI S J	431-1438	2
X	**EAST 70TH**		
7001	XXXX	OO	
7005	★HARMON L	881-9263	
7009	XXXX	OO	
7010	★BIBLEWAY CHURCH	881-5760	4
7012	XXXX	OO	
7016	XXXX	OO	
7024	MCCLAIN Anna	431-0529	
7028	DAVISON John	431-6840	4
	MCCLAIN Andre	391-6709	+6
	WILLIAMS L	881-9616	+6
7037	★POLK'S POORBOY TIRE SHOP	432-1232	+6
7040	XXXX	OO	
X	**EAST 71ST**		
7101	XXXX	OO	
7102	★HOUGH FOOD DEAL MARKET	361-4503	+6
7214	★PATRIOT CH OF GOD	431-5628	0
7216	XXXX	OO	
7218	★HOUSE OF PRAYER	881-4999	
7302	OVERTON K	431-1347	+6
7304	MCNEAL Mattie	431-1803	+6
7306	MONTGOMERY Darren	881-9664	4
7308	HANDY Derrick	431-9159	0
7314	XXXX	OO	
7316	GREEN C	391-9458	+6
7318	BELL R	431-5785	
7320	ALLEN Stephanie	391-4437	1
7322	XXXX	OO	
7324	LANG I L	881-4015	2
7326	SMITH T	881-5744	+6
7342	DAWSON N	391-5154	
7344	XXXX	OO	
7346	XXXX	OO	
7348	HINES Sara	391-5371	9
7350	XXXX	OO	
7352	XXXX	OO	
7500	XXXX	OO	
7555	★CLEVE CTY POL STA	348-7107	+6
7600	XXXX	OO	
X	**EAST 77TH**		
7703	BELL W	721-1728	5
7705	WILLIAMS David J	229-6857	9
7707	CROSBY E	721-2492	7
7709	SIMMONS Thos	721-5624	3
7711	XXXX	OO	
7717	XXXX	OO	
7719	HERBERT J	229-7604	7
7721	XXXX	OO	
7723	XXXX	OO	
X	**EAST 78TH**		
7801	XXXX	OO	
7803	XXXX	OO	
7805	SWAIN L	229-1344	8
7809	WILLIAMS F L	721-8313	2
7811	MEARDY C	229-1475	+6
7819	WILLIAMS E T	721-8528	+6
7821	SPOTTSVILLE Rodney L	721-4800	+6
7827	PIERCE R A	795-0295	+6
X	**EAST 79TH**		
7901	XXXX	OO	
7905	XXXX	OO	
7909	XXXX	OO	
7911	XXXX	OO	
7918	DIGGS L	231-0691	+6
7919	BOATENG Major	721-5784	5
7923	XXXX	OO	
7927	LOWE E	229-9508	5
8001	XXXX	OO	
8005	LEE D	229-8246	2
8007	XXXX	OO	
8009	XXXX	OO	
8015	MOTEN R	791-2919	3
X	**EAST 81ST**		
8107	XXXX	OO	
8125	TAYLOR Linda	721-3215	5
X	**EAST 82ND**		
8215	XXXX	OO	
8219	★CHRISTIAN FMLY OTRC	421-3818	5
8300	★CLEVE NBRHD HEALTH	231-7700	1
	★W I C PROGRAM	231-7700	7
8326	XXXX	OO	
8399	XXXX	OO	

ZIP CODE 44106

WEALTH CODE 0.0

8555	BUILDING		
	★ANTICRIME STREET CLUB LEAGUE	721-0749	+6
	★CENTER FMLY DAYCARE	229-0700	8
	★CLEVE CTY PK PROP MNG HOUGH CT	664-4114	4
	★COUNCIL ECNMC FMLY	721-2100	4
	★COUNCIL ECNMC LRNING	231-7331	4
	★COUNCIL ECNMC OPPRTNTY HOUGH	421-5400	+6
	★HEAD START HOUGH	791-1920	
	★HEAD START PROGRAM	229-0700	
	★HOSS MULTI SERV CTR	348-7107	3
	★HOUGH MULTI SERV CT	664-4114	3
	★HOUGH PARNT CHLD CT	229-0700	8
	★INST RESPNSBLE FTHR	791-1468	5
	★INST RESPNSBLE FTHR	791-8336	5
	★OLDHAM ELIZABETH	231-1484	+6
	★VOCATIONAL GUIDANCE	421-0922	5
8606			
X	**EAST 86TH**		
X	**CRAWFORD RD**		
8606	★UNITD PEACE BAPT CH	231-4836	
8610	★HOUGH AREA PARTNERS IN PROGRSS	229-4277	5
8611	★CLEVE CTY PK REC CT T MARSHALL	664-4045	0
8710	XXXX	OO	
8800	★HOUGH BEVERAGE&DELI	231-7042	3
8801	XXXX	OO	
8804	XXXX	OO	
8806	★SMITTYS SEAWAY BRBR	795-0656	2
8812	XXXX	OO	
X	**EAST 89TH**		
8902	XXXX	OO	
8924	XXXX	OO	
8925	COMMUNITY CIR		
	ANDERSON Wendell B	791-6816	9
	ARTHUR M	791-3579	
	BANKSTON Louise	791-6842	
	BELL Joe	791-5583	
	BLANTON M	721-1846	7
	BRADFORD M C	721-9641	2
	BRADLEY Anna	231-8966	3
	BROWN Joe L	791-5094	
	BROWN Pies	791-5011	
	BURKES D	421-9850	+6
	BUTLER Frances	231-5575	+6
	CALLAHAN Ruby	421-9923	8
	CARTER Beatrice	791-1543	5

HOUGH AV — 44106 CONT.

	CHATMON A	721-1572	
	CLARY L	791-5924	
	★COMNTY CIRCLE 2	795-3950	
	COOPER Willie	721-3256	3
	CRAYTON Alberta	231-2885	
	DUCKETT Gerald	791-5127	0
	DUDLEY Robt W	231-5883	
	DUKES Virginia	721-6846	
	FARRAR G	791-0643	8
	FLOWERS L M	721-6625	+6
	CARRETT S	791-5569	
	GREEN N	231-6673	7
	GREENWOOD Carl M	721-1060	9
	GREER D	791-6455	+6
	GRESHAM Jos	791-9705	3
	GRIFFIN Katherine	721-2836	8
	HARDNICK Bular	229-5075	
	HARRIS Douglas	229-7040	
	HARRIS John H	721-6077	5
	HAYES E	791-2835	4
	HENDERSON Geo	791-7126	4
	HILL V	421-1084	
	HOWARD Eddie Mae	721-4547	
	JACKSON H	721-7590	0
	JAMES Chas R	229-9249	5
	JOHNSON L	795-0280	4
	JONES D L	231-5780	5
	LEE Savanah	791-9107	
	MCMILLAN O G	229-7858	1
	MERIWEATHER Maggie	231-4695	
	MILLER A	231-5539	9
	MONTGOMERY Edw	721-0827	2
	MYERS C P	795-5097	
	PATTENGALL L	795-4365	9
	PIERCE Gloria J	231-9342	0
	RENFROW B M	421-8688	5
	RIDDLE E	231-5790	+6
	SANFORD Henry	229-2940	
	SLOAN Eddie	229-3642	+6
	SMITH David D	229-2703	2
	SMITH Nathan	229-0413	5
	SMITH Thresa	229-3809	4
	STANLEY B J	421-1589	3
	STEWART Carol C	721-6114	
	STONES B	795-5159	
	STURGHILL Ruby J	791-1515	
	TELFAIR E	231-9472	+6
	THOMAS Hattie F	421-1549	
	UPCHURCH Mary	229-5527	0
	WATKINS Annie	795-5096	
	WHATLEY John T	229-8494	0
	WHITE E	231-5928	
	WHITE Jas	231-8720	
	WHITFIELD Ella	229-9083	
	WILLIAMS Evelyn	721-8947	+6
	WISE Susie	791-2210	5
	WOODSON Wilbur J	231-2083	0
8925			
8926	XXXX	OO	
8928	XXXX	OO	
8929	XXXX	OO	
8931	MERRITT Cheryl	721-9734	1
8933	XXXX	OO	
8935	XXXX	OO	
X	**EAST 90TH**		
9001	APARTMENTS		
	GANDY E	721-6137	
	JARMAN Marvin	721-8985	+6
	JEFFERSON Chamika	721-9783	+6
	MILLER Jouron	795-0073	+6
	ROBERSON T	221-6568	+6
	THOMPSON Schiquana	421-8584	3
	TOLER A	421-7518	+6
9001			
9110	SANDERS Ellen	721-4470	5
	WILLIAMS E	721-0294	5
9201	BARNETT Harriett	229-9517	+6
	BARNETT Helen	229-3520	+6
	CALHOUN R	791-6154	7
	HITCHCOCK Paul	229-3113	+6
9211	APARTMENTS		
	GUY Sheila	795-1324	+6
	HOPKINS Katrina	791-9045	+6
	PIERE Carmella	721-0957	+6
	SMITH Marsah	721-5110	+6
	TERRY Addarhea	791-8176	+6
9211			
9220	BLACK Cheryl	229-7103	+6
	JONES Darcy	231-8850	5
9221	★PARK VILLAGE APTS	791-0990	2
9231	XXXX	OO	
9241	CLARK P	721-5898	+6
	FLEMING J	791-6635	
	SHEPHERD Anicka	721-4656	+6
	STEWART D	231-0874	3
9251	FLETCHER Detra	421-8315	5
	SMILEY Lola	721-9753	+6
X	**EAST 93RD**		
9306	★DIXONS GROCERIES	791-6696	
9407	★EAST SIDE CNGRGTN JHVH'S WTNSSS	721-1988	+6
	★NORTON CNGRGTN JHVH'S WITNESSS	721-1988	+6
9410	COMMUNITY CIRCLE		
	ABBOTT Lucille	229-9636	5
	ABDALMAJID Viki	721-8575	
	ALEXANDER V	791-4644	
	BAILES L	229-2814	+6
	BARNES Richard E	231-6693	+6
	BITTING L	229-8723	3
	BONEY Geo H	791-7693	
	BROADEN George	229-4527	+6
	BROWN A M	721-0093	+6
	BUTLER B	231-0039	+6
	BYARESEO Eduardo	421-1137	8
	CAMPBELL Pauline	231-8476	+6
	CLARK Latisha	721-1888	+6
	★COMNTY CRCLE APTS 1	421-0072	
	CRALLE Ronald	791-2313	9
	DAVIS A P	721-0409	3
	DAYS P	231-4736	
	EATMON Demitra	231-5380	+6
	EDWARDS Jordan	231-3478	
	GILES Johnnie	721-1871	
	GLENN E	421-1210	4
	GRAHAM S	721-2213	5
	GRAY S	721-8138	4
	HAGLER Pamela	791-6209	7
	HALL D	721-1423	5
	HARRIS Demetris D	721-5948	5
	HOLLOWELL April	791-8779	+6
	HUDSPETH H C Jr	229-8472	7
	IRBY Michael	721-0994	+6
	JOHNSON Carolyn	229-6314	
	JOHNSON L	229-8204	
	JOHNSON Stephen S	791-7009	0
	LAMAR Dee	231-0037	
	LEVERT L K	231-9368	+6
	LEWIS Elizabeth	721-6704	+6
	MAYS Louise	229-5642	+6
	MILLER Jouron	795-9824	+6
	MOORE M	229-2435	4
	PARKS M	231-4095	
	PITTMAN Aaron	231-7054	
	RUCKER Arlene	231-6954	+6
	SLOAN H	229-2160	+6

1991 E 87TH ST-A

SOURCE: HAINES

1224	GARY Thos Jr	421-0130	
1226	XXXX	00	
1227	XXXX	00	
1230	GALES Monelca	231-6636	
1231	XXXX	00	
1233	CUSTOM Robt	231-4258	5
1234	XXXX	00	
1237	XXXX	00	
1238	XXXX	00	
1240	BROWN F	721-8153	2
1241	MUHAMMAD Abdullah	231-0176	4
1243	XXXX	00	
1244	XXXX	00	
1247	XXXX	00	
1248	XXXX	00	
1252	WALKER Waymon	368-1119	
1253	XXXX	00	
1254	XXXX	00	
X	**SUPERIOR AV NE**		
1256	XXXX	00	

ZIP CODE 44106

X	**HOUGH AV NE**		
1774	WILLIAMS Nathe L	795-6136	
1781	XXXX	00	
1782	XXXX	00	
1785	XXXX	00	
1786	XXXX	00	
1787	MALONE Rosalie	795-5787	8
1790	XXXX	00	
1791	XXXX	00	
1794	XXXX	00	
1799	KAY J	421-1066	

DRAFT

..EAST 87TH NE 44106 CONT..

1802	XXXX	00	
1803	BROWN Sherman	791-3535	9
	GRAVES J	231-6091	
1806	GOFF Sam Mrs	229-7238	4
	WALLACE P	721-7866	
1807	XXXX	00	
1808	XXXX	00	
1811	STULTZ Geneva	795-5351	4
1815	BROWN E	791-1668	+1
	MCLAUGHLIN C M	721-1121	+1
1817	ARMSTRONG Joe	791-4525	6
	MOORE Eva	231-7216	9
1822	XXXX	00	
1824	XXXX	00	
1825	XXXX	00	
1830.....	BROOKFIELD APTS		
	ARNOLD Lucille	231-6436	0
	COLE V	231-8656	+1
	COOK R	721-8367	+1
	FANT Lee	421-6827	
	HILL Steven	721-4055	+1
	JACKSON Bruce	721-9766	+1
	ROBINSON L	721-5865	+1
	TAYLOR Matthew	791-1734	
1830.....			
1834	ERVIN E	229-0608	+1
1847.....	RAYNARD APTS		
	BROWN L	721-4134	0
	CURRY Sam	791-2755	
	FLONNOY E	791-3854	9
	FOSTER Marie	791-0398	5
	FOSTER Marlene	791-1046	+1
	LEONARD Alberta	721-2847	
	PRYOR Wm Jr	231-5476	4
	WHITFIELD Paula	231-5704	0
1847.....			
1848	XXXX	00	
1852	XXXX	00	
1855	XXXX	00	
1856	BIZZELL Earl	231-7636	
	BROWN Bessie	421-7426	
1859	BOYD C	421-0170	7
1871	JOHNSON E	721-5008	
1874	XXXX	00	

X CHESTER AV NE

1893	XXXX	00	
1900	XXXX	00	
1903	LEWIS Latreasa	229-7741	
1904	XXXX	00	
1906	BATTLE Edw	721-0401	0
	GRAVES Arthur	229-7503	7
	JONES Larry	721-2051	0
	NEWSOME Jas E	721-9940	2
1910	XXXX	00	
1911	XXXX	00	
1918	XXXX	00	
1920	HAMMOND Floretta	229-8402	+1
	SANDERS Regina	229-4881	+1
	STEGALL Grover	229-7554	9
1921	XXXX	00	
1933	XXXX	00	
1938	XXXX	00	

X EUCLID AV

★ 0 BUS 108 RES 13 NEW

1396	BRUSTER M L	421-7286	
1398	XXXX	00	
1399	PACE Armous	721-5033	
1401	XXXX	00	
1402	XXXX	00	

X MORRIS AV

1405	LITTLE Whitt	791-8872	
1406	XXXX	00	
1408	XXXX	00	
1410	SCOTT D	721-2359	0

X HOUGH AV NE

1760	LAWLAR Eva	795-0912	0
	PURDY G	229-1649	9
	TOLLIVER Harry	229-9370	0
1762	EVANS Beatrice	229-7815	7
1765	KNOWLES D	791-8616	+1
1768	MITCHELL Issac	421-2272	
1769	HICKERSON M	721-1421	6
	MITCHUM Samuel W	721-8664	
1772	XXXX	00	
1775	JONES Mattie B	231-4727	
1779	MOORE Dachelle	791-5868	7
	STARMON Willie M	421-5247	7
1780.....	HAVYN APTS		
	DANIELS Mattie	229-3619	6
	NICHOLS Sarah	721-8241	
	WASHINGTON Wm	229-1971	7
1780.....			
1781	XXXX	00	
1796	CAMPBELL Lloyd	791-5031	0
	DOZIER Malcolm	231-5446	0
1809	★EXODUS	231-1888	5
1810	COLSTON Ed	721-2676	
1814	XXXX	00	
1815	COLSTON K	421-0907	7
1819	XXXX	00	
1821	WARE Thos	795-2875	6
1822	WILLIAMS Jas	231-8573	
1827	XXXX	00	
1831	XXXX	00	
1834.....	APARTMENTS		
	BEY Jerome G	721-3161	5
	BLAKEY V	791-1628	+1
	HILL Donald	229-5826	6
	HILL H R	229-7719	6
	JONES Carl	721-0414	+1
1834.....			
1835	HOLMES Bernice L	231-8754	+1
1841	HOWARD Cleveland	231-1175	9
1843	XXXX	00	
1848.....	APARTMENTS		
	BOWEN W J	421-8895	7
	FLUKER Clarence Jr	229-6913	9
	LYSLE H	421-7359	
	NORTON Robt	231-9049	+1
	STEWART Harry C Jr	721-0737	2
1848.....			
1849	XXXX	00	
1853	XXXX	00	
1856	BULLOCK J	231-0342	0
	HALL Brian	721-8131	7
	PRIMM John E	229-4879	+1
	TAYLOR H	229-8817	+1
1861	MURRELL Annie	231-7651	+1
1863	XXXX	00	
1864	★SENIOR CTZN BOARDNG	421-9269	+1
1868	XXXX	00	
1872	BATTISTI Margaret	229-4730	+1
1878	BATTISTA T J	791-5441	
1884	PEARSON Derek	791-1454	7
	SMITH Gary	721-0528	+1
1885	★UNIV CH OF CHRIST	421-0233	2

X CHESTER AV NE

1902	XXXX	00	
1905	★O R C A HOUSE	231-3772	
	★O R C A HOUSE	421-9400	7
1909	★MARY GOODEN CTR WMN	231-5506	+1
1910	XXXX	00	
1911	XXXX	00	
1912	XXXX	00	

1991 HOUGH AVE

SOURCE: HAINES

DIRECTORY PAGE MISSING

1986 E 87TH ST

SOURCE: HAINES

1233	CUSTOM ROBT	231-4258	5
1234	XXXX	00	
1237	XXXX	00	
1238	XXXX	00	
1240	BROWN F	721-8153	2
1241	MUHAMMAD ABDULLAH	231-0176	4
1243	XXXX	00	
1244	JOHNSON SOL JR	229-4204	7
1247	XXXX	00	
1248	XXXX	00	
1252	WALKER WAYMON	368-1119	
1253	XXXX	00	
1254	XXXX	00	
1255	XXXX	00	
1256	XXXX	00	

ZIP CODE 44106

1774	WILLIAMS NATHE L	795-6136	
1781	XXXX	00	
1782	TRIPLETT V	791-2610	+6
1785	XXXX	00	
1786	XXXX	00	
1787	ENSLEY LOUISE O	721-6808	
1790	XXXX	00	
1791	XXXX	00	
1794	XXXX	00	
1799	KAY J	421-1066	
	STROSE S	721-4442	4
1802	MALONE ROSALIE	795-5787	
1803	GRAVES J	231-6091	
1806	GOFF SAM MRS	229-7238	4
	HURD LOLA	721-0170	+6
	WALLACE P	721-7866	9
1807	XXXX	00	
1808	XXXX	00	
1811	STULTZ GENEVA	795-5351	4
1815	XXXX	00	
1817	ARMSTRONG JOE	791-4525	+6
	MCKNIGHT E	229-1712	+6
1822	XXXX	00	
1824	XXXX	00	
1825	XXXX	00	
1830.....	BROOKFIELD APTS		
	FANT LEE	421-6827	0
	HAIR V	231-1530	+6
	HARRIS OPHELIA	231-1340	4
	MITHCELL LESSIE	231-5176	5
	OLIVER R	231-1748	5
	TAYLOR MATTHEW	791-1734	8
	WALLACE J	368-0191	

DRAFT

1986 E 89TH ST

SOURCE: HAINES

1387	★BREWER EARL R REV	421-6682	
	BREWER G V	231-4379	
	EARL R REV	421-6682	4
1388	XXXX	00	
1389	FULFORD CHERRY	421-0448	5
1392	CRAIG JAMES	721-4179	9
1393	XXXX	00	
1396	BRUSTER M L	421-7286	
1398	XXXX	00	
1399	PACE ARMOUS	721-5033	0
1401	XXXX	00	
1402	XXXX	00	
1405	LITTLE WHITT	791-8872	
1406	XXXX	00	
1408	XXXX	00	
1410	XXXX	00	
1760	FELLOWS ROBT W	795-0912	
1762	XXXX	00	
1765	BEARDEN CORENE	229-1134	4
1768	MITCHELL ISSAC	421-2272	
1769	HICKERSON M	721-1421	+6
	MITCHUM SAMUEL W	721-8664	
1772	POLLOCK EDDIE C	721-9044	7
1775	JONES MATTIE B	231-4727	7
1779	JOHNSON FRED	231-5791	0
1780	HAVYN APTS		
	DANIELS MATTIE	229-3619	+6
	JOHNSON EMMA	721-0711	
	NICHOLS SARAH	721-8241	0
	ROBINSON LEO J	231-4613	9
1780			
1809	★COMNTY GUIDANCE CTR	431-7774	3
	★EXODUS	231-1888	5
1810	COLSTON B	791-6607	9
	COLSTON ED	721-2676	0
1814	XXXX	00	
1815	XXXX	00	
1819	XXXX	00	
1821	WARE THOS	795-2875	+6
1822	WILLIAMS JAS	231-8573	0
1827	XXXX	00	
1831	XXXX	00	
1834	APARTMENTS		
	BALDWIN JULIUS	229-3605	5
	BEY JEROME G	721-3161	5
	HILL DONALD	229-5826	+6
	HILL H R	229-7719	+6
	JONES CALVIN L	231-0595	4
	LAPRADE SAMUEL JR	721-5242	9
	TORIAN EARL	421-2351	4
1834			
1835	MILLER TOMMIE	229-9496	5
	WEBSTER J	791-6300	+6
1841	XXXX	00	
1848	APARTMENTS		
	ARNOLD LUCILLE	231-6436	4
	COUNTS MONDEL T	791-8290	+6
	DAVIS EDW	229-3513	+6
	GORDON ERNIE	791-1427	+6
	HICKS ALFRED	791-4169	+6
	LYSLE H	421-7359	9
	POOLE ANTHONY	791-6038	+6
	STEWART HARRY C JR	721-0737	2
	WALTON ALAN	231-0204	+6
1848			
1849	XXXX	00	
1853	XXXX	00	
1856	MCCLAIN MARK	791-8875	+6
	MCMICHAEL GEO JR	229-3342	8
1861	HARRIS MATTIE	229-3136	
1863	BARNES JAS	791-4246	+6
	PANKEY T	229-9574	+6
	SPEAKS S	231-8841	+6
	WEBSTER HERBERT	791-4278	+6
1864	XXXX	00	
1868	XXXX	00	
1872	XXXX	00	
1878	BATTISTA T J	791-5441	7
1884	MILEY ELIJAH	229-3652	+6
	WHITE W D	791-6317	+6
	WISDOM ANTHONY	231-6679	+6
1885	★UNIV CH OF CHRIST	421-0233	2
1902	XXXX	00	
1905	★O R C A HOUSE	231-3772	
	★ORCAHOUSE	231-3772	
1909	★ORCA WOMENS PROJECT	791-0237	4
	★URBAN MNRTY ALCHLSM	229-7000	3

1986 HOUGH AVE

SOURCE: HAINES

HOSMER AV SE 44105 CONT...

7019	XXXX	00	
7020	CUTLIP LAURIS	341-1214	+6
7021	XXXX	00	
★	2 BUS 181 RES	20 NEW	

HOUGH AV NE 44103 CLEVELAND

5502	★DUCHESS BEAUTY SHOP	881-6295	
5504	ANDREWS JOS	431-9159	5
5506	WRIGHT ALBERT	391-0044	5
5508	★ZION CH OF CHRIST	431-1579	4
5509	★ADD A NICKLE PLATNG	361-0666	4
5515	XXXX	00	
5600	XXXX	00	
5608	XXXX	00	
5611	★COLONIAL WOOLN MLS	391-0234	7
	★TRAIT TEX INDUSTRY	391-0234	7
5619	XXXX	00	
5708	★EMMANU EL A M E CH	391-0343	
5711	XXXX	00	
5805	★ACTION BUGLAR BARS	881-2211	+6
6000	★SALVATION ARMY CNTR	432-0500	8
6001	XXXX	00	
6010	★HOUGH DAY CARE CNTR	432-0505	0
	★SALVATION ARMY HGH	432-0505	
6011	JENNINGS MARTIN	361-5068	
	MARTIN VIOLA	431-0283	
6014	DEJARNETTE F	391-9166	
6100	MCCREARY GLORIA	432-3264	9
	POINDER JAS	432-0309	+6
6104	XXXX	00	
6109	MATHIS JESSE	431-4491	7
6211	PALMER JESSIE	881-2728	
6215	BROWN CLYDE	361-4318	2
6301	XXXX	00	
6302	XXXX	00	
6305	XXXX	00	
6307	CHAPMAN NADINE	881-3088	5
6308	XXXX	00	
6309	XXXX	00	
6311	XXXX	00	
6403	XXXX	00	
6500	★TARIFT VARIETY STR	391-3007	3
6501	XXXX	00	
6502	XXXX	00	
6505	XXXX	00	
6509	★CHURCH OF GOD	361-3615	7
6510	XXXX	00	
6512	★HOUSING RSRCES MNG	881-1880	3
	LANDERS G	881-6553	
	WILLIAMS S W	431-7428	3
6516	XXXX	00	
6517	XXXX	00	
6520	XXXX	00	
6527	JACKSON LAMAR	431-5077	+6
	SULLIVAN NORMAN	431-6188	+6
	WASHINGTON LASHUNDA	361-1644	+6
6613	XXXX	00	
6615	XXXX	00	
6621	XXXX	00	
6702	XXXX	00	
6703	JACKSON CARSON	881-3490	9
	JACKSON JULIUS	431-9162	
6706	DANIEL H	391-1386	8
6707	XXXX	00	
6710	LAUDERDALE ANDERSON	391-2037	3
6805	MANNING LOSSIE B	881-6159	
6806	XXXX	00	
6808	XXXX	00	
6810	XXXX	00	
6811	XXXX	00	
6815	BELCHER MARY E	391-8162	0
6900	XXXX	00	
6901	XXXX	00	
6904	BOYSAW W R REV	361-8250	
6906	XXXX	00	
6911	XXXX	00	
6912	THORNTON MILDRED	881-3148	9
7001	★L&S MKT	881-5454	
7005	HARMON L	881-9263	
7009	XXXX	00	
7010	XXXX	00	
7012	XXXX	00	
7016	XXXX	00	
7024	MCCLAIN ANNA	431-0529	
7028	WILLIAMS L	881-9616	5
7040	XXXX	00	
7101	XXXX	00	
7102	★THOMAS DELCTSN	361-4503	
7108	XXXX	00	
7112	NEAL MONROE	431-6217	
	NEAL RUBY	432-2169	
7116	XXXX	00	
7202	BARNWELL BETTY	391-0816	5
	JACOBS B J	391-9719	4
7214	XXXX	00	
7216	CASH MARTHA	881-5092	
7218	★HOUSE OF PRAYER	881-4999	3
7224	XXXX	00	
7301	XXXX	00	
7302	RICE GEO JR	881-7166	5
7304	XXXX	00	
7312	THOMAS JACQUELINE	432-3173	7
7314	WILLARD WILLETTE	431-0499	2
7316	XXXX	00	
7318	BELL R	431-5785	1
7320	XXXX	00	
7322	CONNOR F	391-7197	5
7324	XXXX	00	
7326	KNOX P	881-1456	5
7328	XXXX	00	
7330	XXXX	00	
7336	GORE J	881-8194	2
7338	FOSTER C	361-1409	+6
7340	XXXX	00	
7342	DAWSON N	391-5154	0
7344	JOHNSON B	431-1610	1
7346	XXXX	00	
7348	KNIGHT ANDREW	391-7596	1
7350	XXXX	00	
7352	CARTER EMMA	361-0856	7
7500	★HOUGH HARDWARE	431-8111	
	★HOUGH SUPPLY&SPCLTY	431-8111	
	★MODERN LIGHTING	391-7464	0
	★PROPERTY OWNERS SRV	881-8318	
7717	CARY JAS H JR	791-5802	+6
7803	BROWN BRENDA D	231-6237	+6
7805	ALFRISANY MOHSEN	795-0197	+6
7809	ALALWANI JUMAN	421-0952	+6
7819	NAJIEB ALBERT	231-5156	+6
7821	PARKER B	791-3401	+6
7823	SHELTON C	721-4199	+6
7827	HAMPTON MILTON	231-2287	+6
8007	XXXX	00	
8020	★NEW HUB DRY CLNG CO	421-8995	
8107	XXXX	00	
8125	XXXX	00	
8219	★GOOD SMRTN YOUTH CT	421-3818	
	★LEXINGTON SQUARE	791-1335	4
	★WELBE CONSULTANTS	791-0808	4
8300	★HOUGH NORWD HLTH	231-7700	
	★HOUGH NORWD HLTH 2	231-7816	3
	★HOUGH NORWD HLTH 2	231-7700	
	★HOUGH NORWD HLTH 2	231-7917	4
	★MATERNITY&INFNT CRE	231-0800	2
8326	XXXX	00	
8399	DAVIS MATTHEW	229-5513	
8409	XXXX	00	
8410	XXXX	00	
8412	XXXX	00	
8416	★SILVER MOON CAFE	421-2333	+6
8418	FOSTER LOCCIE	229-3518	0

HOUGH AV NE 44103 CONT...

8420	XXXX	00	
8422	XXXX	00	

ZIP CODE 44106

8555	BUILDING		
	★ANTI CRIME STR CLUB	721-0749	3
	★BELL NEIGHBRD CNTR	791-6677	
	★CLEVE CTY HLTH	231-7313	2
	★COUNCIL ECNMC OPRTY	421-5400	4
	★HOSS MULTI SERV CTR	231-7408	4
	★HOUGH AREA PARTNERS	421-5400	+6
	★HOUGH CMNTY COUNCIL	721-0330	
	★HOUGH CMNTY HEDSTRT	791-1920	3
	★HOUGH MULTI SERV CT	721-0077	9
	★HOUGH NUTRITN PRGRM	421-1973	3
	★NEIGHBRHD CNTRS ASN	791-6677	+6
	★NEW WORLD LRNG ACDM	231-0117	5
	★OPPORTUNITY INDS CT	421-8775	+6
	★SENIOR INFO SERV	721-0327	5
	★SKILLS AVABL PROJCT	421-0922	4
	★TEEN FATHER HOT LN	791-1468	3
	★TEEN FATHER HOT LNE	791-8336	+6
8555			
8606	★UNITD PEACE BAPT CH	231-4836	2
8610	★HOUGH AREA DVLPMNT	791-0147	0
8611	★CLEVE CTY PK CENTER	231-9668	2
8710	XXXX	00	
8800	★HOUGH BEVERAGE CO	231-8476	
8801	XXXX	00	
8804	JOHNSON QUEEN E	791-9008	
8806	★SMITTYS SEAWY BARBR	231-9225	2
8812	★INTER CITY BEVERAGE	421-2033	4
8902	XXXX	00	
8924	★DIXONS DELI	721-6260	3
8925	COMMUNITY CIR		
	ALLEN PATTI	791-7188	0
	AMMONS WM	229-3371	+6
	ARTHUR M	791-3579	9
	BANKSTON LOUISE	791-8842	3
	BATES NEAL	795-1740	8
	BELL JOE	791-5583	2
	BERRY CHAS	791-2489	3
	BOSTIC M	229-3221	2
	BROWN JOE L	791-5094	8
	BROWN PLES	791-5011	8
	BURNEY B	231-7463	3
	CARMACK EVELYN M	231-0281	8
	CHAPMAN E	421-8405	8
	CHATMON A	721-1572	1
	CLARY L	791-5924	9
	COLE V	791-4868	5
	COLLINS CLAUDE	791-1535	8
	★COMNTY CIRCLE 2	795-3950	8
	CRAYTON ALBERTA	231-2885	+6
	DAVIDSON E P	791-9414	4
	DUDLEY ROBT W	231-5883	4
	DUKES VIRGINIA	721-6846	8
	EDWARDS MINNIE	721-7904	8
	EVANS ALINE	421-1372	8
	EVANS PINKIE	721-8282	4
	FERGUSON HOYT	721-4486	8
	FISHER IDA M	229-5415	1
	FLOWERS LILLIE MAE	229-1164	8
	GARNER EMMA	229-1194	8
	GARRETT S	791-5569	2
	GOODE IRENE	231-5615	8
	GREEN TOM	421-4228	8
	GWIN H	795-4339	1
	HALL MILDRED	229-2470	1
	HARDING L E	231-8754	8
	HARDNICK BULAR	229-5075	1
	HARRIS HORTENSE	229-7040	5
	HARRIS K A	721-0238	8
	HAWK M	229-6047	8
	HILL V	421-1084	5
	HOWARD EDDIE MAE	721-4547	+6
	HUGHES S	421-2544	9
	JOHNSON WALTER	791-2725	4
	LAMBERT BILL	721-5879	8
	LANG WILLIE FRANCIS	229-9671	4
	LAYTON L	229-9911	4
	LEE HARRY	231-2296	8
	LEE SAVANAH	791-9107	+6
	LEWIS KATETTI	421-2008	1
	MARSHALL W R	229-5035	+6
	MERIWEATHER MAGGIE	231-4695	8
	MURELL LUKE	421-5059	8
	MYERS JEFF C	795-5097	8
	OLIVER B L	231-4525	+6
	OWENS P E	721-9963	4
	PACE IDELL	229-5216	9
	PATTENGALL L	795-4365	8
	RICKARD JAMES	421-7592	
	ROBINSON KENNETH C	229-4543	+6
	SANFORD HENRY	229-2940	+6
	SHOLDERS ROY	721-4639	2
	SIMMONS FRED	421-6753	9
	SLAYDEN CHRISTINE	721-1145	8
	SMITH DAVID	229-2748	0
	STEWART CAROL C	721-6114	8
	STEWART L	229-1383	5
	STONES B	795-5159	8
	STURGHILL RUBY J	791-1515	+6
	SWOPE BEATRICE	229-8688	9
	TAYLOR BESSIE	229-3722	8
	THOMAS ELEANOR	795-0722	+6
	THOMAS HATTIE F	421-1549	9
	WALKER WILLIE	229-5376	8
	WALTON M J	791-0429	+6
	WATKINS ANNIE	795-5096	8
	WATKINS L	791-0921	+6
	WATTS ANDREW	791-4223	8
	WHITE E	231-5926	1
	WHITE JAS	231-6720	4
	WHITFIELD ELLA	229-9063	8
	WILLIAMS A E	231-1818	2
	WILLIAMS CLARA A	791-0016	3
	WILLIAMS GERALDINE	229-7638	8
	WILSON H	721-7590	8
	WORLEY E G	791-3105	8
	YARBROUGH ADRIENNE	721-8748	3
8925			
8926	XXXX	00	
8928	★SANCTUARY GODS PPL	791-2073	2
8929	HAMILTON L	721-4139	8
8931	XXXX	00	
8933	WILLIAMS DAVID	721-3449	8
8935	XXXX	00	
9001	GANDY E	721-6137	8
	GREEN INEZ	231-1761	1
	MORGANFIELD LEWIS	721-2252	0
9110	LOGAN A	421-2393	4
	WILLIAMS E	721-0294	
9201	KNOTTS GEORGIA	721-4322	5
9211	PRICE RICARDO M	229-8899	5
9220	APARTMENTS		
	HOUSTON D	791-3182	+6
	SANDER ELLEN	721-4470	
	STEWART WM	791-1865	+6
	WARD GLADYS	229-8973	
	WYNN L	231-8024	+6
9220			
9221	XXXX	00	
9231	CLARK D	421-0858	4
	THOMAS V	721-2261	0
9241	APARTMENTS		
	FLEMING J	791-6635	
	MARTIN G	231-5403	5
	MOON J	229-1227	4
	NAYLOR D	229-3127	+6
	PERNELL CHARLIE	721-0842	+6

1981 E 87TH ST

SOURCE: HAINES

EAST 87TH NE — 44108 CONT

1224	GARY THOS JR	421-0130	9
1226	MAY JAMES	368-0759	7
1227	MOYER EDNA	795-0163	8
1230	GALES MONEICA	231-6636	5
1231	XXXX	00	
1233	BOWIE PATRICIA	721-7634	0
1234	XXXX	00	
1237	XXXX	00	
1238	XXXX	00	
1240	MORGAN ROBT L SR	421-1695	+1
1241	RUCKER RONALD	231-0176	6
1243	XXXX	00	
1244	JOHNSON SOL JR	229-4204	7
1247	XXXX	00	
1248	XXXX	00	
1252	WALKER WAYMON	368-1119	3
1253	XXXX	00	
1254	XXXX	00	
1255	XXXX	00	
1256	XXXX	00	

ZIP CODE 44106

1774	WILLIAMS NATHE L	795-6136	
1781	XXXX	00	
1782	XXXX	00	
1785	XXXX	00	
1786	XXXX	00	
1787	ENSLEY LOUISE O	721-6808	
1790	XXXX	00	
1791	XXXX	00	
1794	BLUNT MABLE	791-4866	3
1799	KAY J	421-1066	2
1802	MALONE ROSALIE	795-5787	
1803	GRAVES J	231-6091	6
	PENN M	231-0330	0
1806	WALLACE P	721-7866	9
1807	BAKER FANNIE	721-3742	3
	MOORE P	795-0505	8
	WILSON JESSE J	421-2944	+1
1808	XXXX	00	
1815	STULTZ GENEVA MRS	795-5351	
1817	XXXX	00	
1822	XXXX	00	
1824	XXXX	00	
1825	XXXX	00	
1830	BROOKFIELD APTS		
	BENTON L W	795-8073	4
	BLEDSOE F	721-3398	+1
	CHESTNUT J	229-7311	0
	CLARK D J	721-9608	+1
	COLEY RUFUS	791-6907	0
	FANT LEE	421-6827	0
	FIELDS M	229-8691	+1
	GRANT ISAAC	229-4865	3
	HUBBARD H	229-6005	+1
	LEWIS MICHAEL	231-1299	9
	MITCHELL LESSIE	721-1413	+1
	TAYLOR MATTHEW	791-1734	8
	WALLACE BOB	231-8129	9
	WALLACE J	368-0191	2
	WHITE AMOS	791-1064	5
	WILLIAMS JOHN	791-5658	+1
	WOODARD KENNETH	231-6461	5
1830			
1831	XXXX	00	
1833	XXXX	00	
1834	WITTKE H	231-4908	4
1836	STOVER JAMES	231-7755	9
1839	LESURE CHAS	229-3713	0
1844	A BEST MVNG&STRG	231-0300	+1
1847	RAYNARD APTS		
	ALEXANDER E	795-3485	
	BEARD LOUISE	791-3852	9
	COLEMAN M C	421-1233	7
	CURRY SAM	791-2755	+1
	FARROW LUEVERA	229-7162	+1
	FREEMAN BRASCOM	421-3677	9
	JORDAN MINNIE	231-4216	+1
	LEONARD ALBERTA	721-2847	8
	MITCHELL O B	791-8386	7
	MORRIS FREDDIE M	229-6319	9
	STOVER P	791-2088	+1
	THURMAN CLARENCE	231-1362	8
	VAUGHN LOUISE	231-3644	
1847			
1848	TAYLOR FLORENCINE	791-4991	9
1852	XXXX	00	
1855	HART STANCIL	721-1218	0
1856	BIZZELL EARL	231-7636	4
	BIZZELL S	231-1999	+1

1981 E 89TH ST-A

SOURCE: HAINES

1347	YOUNG VERNADINE	229-8366	+1
1351	XXXX	00	
1352	XXXX	00	
1356	HOLLOMAN ALEXANDER	421-0022	+1
1360	PERKINS JASPER	231-8831	
1361	MCDONALD ARTHUR JR	721-2708	7
1362	XXXX	00	
1365	SIMMONS HENRY	721-4316	
1366	XXXX	00	
1369	MCNEAL ROBERT	791-2859	7
1381	WILLIAMS F MISS	721-9029	9
1382	JONES R L	721-4877	0
1383	HUBBARD G	791-4010	
	HUBBARD JANICE B	791-4010	3
	HUBBARD LEONA	791-4010	
1386	XXXX	00	
1387	BREWER G V	231-4379	3
1388	XXXX	00	
1389	SMART BUFORD	229-6517	3
1392	CRAIG JAMES	721-4179	9
1393	XXXX	00	
1396	BRUSTER M L	421-7286	
1398	BROWN BARBARA	421-1435	+1
1399	PACE IDORA	721-5033	0
1401	WATSON ROBT	231-5008	
1402	XXXX	00	
1405	LITTLE WHITT	791-8872	
1406	CROSBY R	421-8212	+1

1981 E 89TH ST-B

SOURCE: HAINES

..EAST 89TH NE 44106 CONT..

1408	XXXX	00	
1410	SCOTT D	231-5451	9
1661	XXXX	00	
1662	XXXX	00	
1760	FELLOWS ROBT W	795-0912	
	MOORE CLEVELAND JR	229-1725	5
1762	EVANS B	231-7252	9
	HUMPHREY JAS M	229-7152	0
	JONES GEORGE	229-5456	+1
1765	XXXX	00	
1768	MITCHELL ISSAC	421-2272	
1769	JONES PATRICIA	231-0973	8
	MITCHUM SAMUEL W	721-8664	
1772	POLLOCK EDDIE C	721-9044	7
1775	JONES MATTIE B	231-4727	7
1779.....	BOLTON APTS		
	CHAMPION DARNELL	229-9718	0
	JOHNSON FRED	231-5791	0
	WILLIAMS T	231-1690	+1
1779.....			
1780.....	HAVYN APTS		
	BLOUNT ARCHIE	721-8989	+1
	JOHNSON EMMA	721-0711	2
	NICHOLS SARAH	721-8241	0
	ROBINSON LEO J	231-4613	9
	SOUTHALL O C	231-7796	0
1780.....			
1781	BEY EDDIE	229-5902	+1
1785	XXXX	00	
1789	XXXX	00	
1790	XXXX	00	
1796	STEVENSON BERTHA	795-3278	
1797	XXXX	00	
1805	XXXX	00	
1809	XXXX	00	
1810	COLSTON B	791-6607	9
	COLSTON ED	721-2676	0
1814	XXXX	00	
1815	XXXX	00	
1819	SEAWRIGHT CHARLES	721-3757	0
1821	WARE M	721-9042	8
	WARE THOMAS	795-2875	7
	WARE THOS	229-9580	6
1822	CLEVELAND HM REPAIR	231-5453	+1
	WILLIAMS JAS	231-8573	0
	WILLIAMS JAS	791-8628	0
1827	XXXX	00	
1831	FERGUSON LEROY SR	421-1439	8
1834	ALLEN DOUGLAS	229-8386	0
	DAVIS TOMMY	229-8504	+1
	LAPRADE SAMUEL JR	721-5242	9
1835	STANLEY ANGELO	421-2672	+1
1841	HICKMAN CLINTON B	421-8862	+1
1843	DIXON ALBERT E REV	368-1661	4
1848.....	APARTMENTS		
	ANDERSON CALVIN	721-2869	0
	BURKE D L	721-5546	9
	COLE JAMES	229-9742	+1
	FREEMAN LLOYD	229-5784	9
	LYSLE H	421-7359	9
1848.....			
1849	XXXX	00	
1853	XXXX	00	
1856.....	APARTMENTS		
	CHILKCUTT FRANK	229-5761	6
	FOSTER RALPH E	721-1758	
	MCMICHAEL GEORGE JR	229-3342	8
	REDEN NATHANIEL	229-2131	+1
	WILEY CLARENCE	231-3652	9
1856.....			
1861	HARRIS MATTIE	229-3136	

1981 HOUGH AVE

SOURCE: HAINES

..HOUGH AV NE 44103 CONT.

6707	XXXX	00	
6710	XXXX	00	
6711	WILLIAMS P A	391-0842	+1
6805	MANNING LOSSIE B	881-6159	
6806	XXXX	00	
6808	XXXX	00	
6810	XXXX	00	
6811	XXXX	00	
6815	BELCHER M	431-8556	0
	BELCHER MARY E	391-8162	0
6900	XXXX	00	
6901	XXXX	00	
6904	BOYSAW W R REV	361-8250	
6908	XXXX	00	
6912	THORNTON MILDRED	881-8148	9
7001	L&S MKT	881-5454	4
7005	ELLIS LUDIE C	431-7160	+1
	HARMON L	881-9263	
7009	XXXX	00	
7010	BIBLE WAY CHURCH	881-3798	8
7012	XXXX	00	
7016	XXXX	00	
7024	MCCLAIN ANNA MRS	431-0529	5
7028	CAMPBELL C	881-2067	0
	OLIVER PHEALIA	391-1320	4
7040	XXXX	00	
7101	XXXX	00	
7102	THOMAS DELCTSN	361-4503	5
7108	XXXX	00	
7112	NEAL MONROE	431-6217	
	NEAL RUBY	432-2169	6
7116	XXXX	00	
7202	JACOBS B J	431-5967	9
	THOMAS PAUL	431-2654	+1
7214	XXXX	00	
7216	CASH MARTHA	881-5092	6
7218	XXXX	00	
7224	XXXX	00	
7301	XXXX	00	
7302	WINSTON JOHNNY	431-4107	+1
7304	XXXX	00	
7312	THOMAS JACQUELINE	432-3173	7
7314	DAVIS BRYAN A	431-0499	+1
7316	XXXX	00	
7318	BELL R	431-5785	+1
7320	XXXX	00	
7322	XXXX	00	
7324	XXXX	00	
7326	XXXX	00	
7328	JOHNSON A	881-3393	8
7330	XXXX	00	
7336	XXXX	00	
7338	XXXX	00	
7340	SANDS B	881-3762	8
7342	DAWSON N	391-5154	0
7344	JOHNSON B	431-1610	+1
7346	CRAWFORD PATRICIA	431-3597	+1
7348	KNIGHT ANDREW	391-7596	+1
7350	XXXX	00	
7352	CARTER EMMA	361-0856	7
7515	M R Y TAVERN	881-1881	8
7519	XXXX	00	
7600	HOUGH HDW	431-8111	
	HOUGH SPLY&SPECALTY	431-8111	
	MODERN LIGHTING	391-7464	0
	PROPERTY OWNERS SV	881-8318	3
7612	XXXX	00	
7709	XXXX	00	
7711	YOUNG MARTHA	431-6011	0
7815	ARNOLDS DINER	431-7321	+1
8000	XXXX	00	
8003	XXXX	00	
8007	STOUDMIRE CORA	791-7416	
8011	ARTS SNOW PLOWING	229-4559	4
8015	MARS PAMELA	231-2472	
	MARS QUINTILLION	231-2472	
8020	NEW HUB DRY CLNG CO	421-8995	
8107	XXXX	00	
8125	XXXX	00	
8215	GOOD SAMRTN YTH CTR	421-3818	5
	LEGAL AID HOUGH OFC	791-3350	6
8300	HOUGH NEW PATIENT	231-7700	9
	HOUGH NRWD HLTH 2	231-7700	5
8326	XXXX	00	
8399	DAVIS MATTHEW	229-5513	
8409	XXXX	00	
8410	ASTOR CARE	721-0900	+1
	FAT BOYS	421-9849	0
8412	XXXX	00	
8418	FOSTER LOCCIE	229-3518	0
	SUPERIOR RECORDS 3	231-0471	6
8420	XXXX	00	
8422	XXXX	00	

ZIP CODE 44106

8555	BELL NEIGHBORHD CTR	791-6677	3
	COUNCIL ECON OPP	421-1973	+1
	CTY CLEV HLTH ENVRN	231-7313	0
	HOUGH CMNTY CNCL	721-0330	5
	HOUGH MULTI SV	721-0077	9
	HOUGH OPPORTUNITY	421-5400	0
8606	UNITD PEACE BAPT CH	231-4836	7
8610	HFH CONSTRUCTION CO	229-4670	0
	HOUGH AREA DEVLP	791-0147	0
8611	CLEVE CTY REC CNTR	231-9668	+1
8620	HENRYS FOOD MARKET	421-2181	+1
8622	XXXX	00	
8700	XXXX	00	
8708	DRUMSTICK RESTRNT	421-5025	4
8710	TERRELL JAMES	421-0928	+1
8715	XXXX	00	
8800	HOUGH BEVERAGE CO	231-8476	
8801	XXXX	00	
8804	JOHNSON QUEEN E	791-9008	
8806	SEAWAY BARBR SHOP	231-9225	+1
8812	INNER CTY BEVERAGE	421-9813	8
8902	XXXX	00	
8924	CALS DELCTSN&BEVRGS	721-8260	4
8925.....	APARTMENTS		
	ADAMS EUNICE	791-6768	+1
	ALLEN PATTI	791-7188	0
	ARTHUR M	791-3579	9
	BATES NEAL	795-1740	8
	BERRY N	791-7057	8
	BROWN EVERETT	231-5450	9
	BROWN JOE L	791-5094	8
	BROWN PLES	791-5011	8
	BURNEY B	229-9623	+1
	CARMACK EVELYN M	231-0281	8
	CHAPMAN E	421-8405	8
	CHATMON A	721-1572	+1
	CLARY L	791-5924	9
	COLE JAMES	231-2172	8
	COLLINS CLAUDE	791-1535	8
	COMNTY CIRCLE 2	795-3950	8
	CRADDOCK MARIE	795-4809	8
	DAVIS C	795-3854	8
	DUKES VIRGINIA	721-6846	8
	EDWARDS MINNIE	721-7904	8
	EVANS ALINE	421-1372	8
	EVANS LULA	791-7189	8
	EVANS MELVIN	795-4074	8
	FERGUSON HOYT	721-4486	8
	FIELDS ROBERT L	791-8043	8
	FISHER IDA M	229-5415	+1
	FLOWERS LILLIE MAE	229-1164	8
	GARNER EMMA	229-1194	8
	GOODE IRENE	231-5615	8
	GREEN TOM	421-4228	8
	GRIFFIN GEORGE D	421-2611	8
	GWIN H	795-4339	+1
	HALL M	229-2470	+1
	HARDING L E	231-8754	8

HOUGH AV NE 44106 CONT..

	HARDNICK BULAR	229-5075	+1
	HARRIS K A	721-0238	8
	HAWK M	229-6047	8
	HUGHES S	421-2544	9
	JEFFERSON MARY	791-7079	8
	JOHNSON CEASAR	721-6452	8
	LAMBERT BILL	721-5879	8
	LEE HARRY	231-2296	8
	LEWIS KATETTI	421-2008	+1
	LIGON MATTIE	721-7460	8
	MARSH SINNIE	721-3792	8
	MERIWEATHER ANDY	229-8776	0
	MERIWEATHER MAGGIE	231-4695	8
	MORMAN KATIE	721-6738	0
	MULLEN E P	791-2364	8
	MURELL LUKE	421-5059	8
	MYERS JEFF C	795-5097	8
	OLIVER B L	231-4525	8
	PACE IDELL	229-5216	9
	PATTENGALL L	795-4365	8
	RICE FLOYD	421-4269	8
	RICKARD JAMES	421-7592	8
	RICKS C	795-8423	8
	RODGERS JAMES	229-4153	8
	ROSTON ICIC B	721-4436	+1
	SIMMONS FRED	421-6753	9
	SLAYDEN CHRISTINE	721-1145	8
	SMITH DAVID	229-2748	0
	SMITH L	721-4639	8
	SPANN LESLIE L	795-4516	8
	SPEED JOE	791-7176	0
	STEELE L	791-5029	9
	STEWART CAROL C	721-6114	8
	STONES B	795-5159	8
	SWOPE BEATRICE	229-8688	9
	TAYLOR BESSIE	229-3722	8
	THOMAS B M	229-5871	8
	THOMAS HATTIE F	421-1549	9
	THOMPSON RICHARD	229-4427	+1
	TURNER N H	229-9366	8
	WALKER WILLIE	229-5376	8
	WASHINGTON RICHARD	795-3012	8
	WATKINS ANNIE	795-5096	8
	WATTS ANDREW	791-4223	8
	WHITE E	231-5926	+1
	WHITFIELD ELLA	229-9083	8
	WILKES L	791-5029	9
	WILLIAMS GERALDINE	229-7638	8
	WILSON H	721-7590	8
	WISE GEORGE	229-3071	8
	WORLEY E G	791-3105	8
	YOUNGER J	229-5727	9
8925.....			
8926	EVANS SUSIE	795-8452	9
	FIELD E	791-7925	9
	MILLS MAXINE	229-7219	0
	SMITH LAURA	229-3919	+1
8928	HOME GNG CHR GOD&CH	791-2073	+1
8929	HAMILTON L	721-4139	8
8931	XXXX	00	
8933	ANDERSON D L	231-0925	8
	WILLIAMS DAVID	721-3449	8
8935	EVANS PINKIE	721-8282	+1
9001.....	APARTMENTS		
	DOTSON M	721-7275	0
	DUNLOP T E	721-7318	0
	GANDY E	721-6137	8
	GREEN INEZ	231-1761	+1
	LEWIS JESSE	231-1458	8
	MORGANFIELD LEWIS	721-2252	0
	TONEY ROSA	231-5471	+1
9001.....			
9110.....	APARTMENTS		
	BELLO CHRIS	421-8380	+1
	CROSBY LATONYA	231-1895	0
	HINES C	231-0915	8
	KING M C	791-6603	0
	MALONEY LUCY	231-0298	8
	REED V	421-1881	+1
	STEVENSON RENDER	231-6676	+1
	WILLIAMS E	721-0294	
9110.....			
9201.....	APARTMENTS		
	FLACK EDNA	231-4234	9
	FORD S	229-6939	+1
	MYNATT G	231-1227	9
	SMITH M	421-8716	7
	STUDMIRE G M	721-9831	0
	STUDMIRE G M	229-3046	8
	TORRELL L	721-3477	+1
9201.....			
9211	GLENN D	721-5876	9
	HAMILTON JEAN EMIL	231-1946	9
	LEWIS MELVIN	721-0974	9
	MURRAY LATONJIA	721-2698	+1
9220.....	APARTMENTS		
	DAVIS P	421-8542	+1
	DAWSON JAS C	721-9446	+1
	SANDER ELLEN	721-4470	4
	SMITH M	721-7865	+1
	STOVALL CHAS	229-7759	5
	WARD GLADYS	229-8973	
	WYNN S	791-6114	9
9220.....			
9221	PARK VLG DAY CARE	231-7891	
9231.....	APARTMENTS		
	JONES PEARL	231-2720	
	SMITH DORIS	421-8398	+1
	TAYLOR E	421-2101	+1
	TERRELL VALERIE	231-0766	+1
	THOMAS V	721-2261	0
	WITHERS E L	795-1081	0
	WITHERSPOON EDDIE	791-3954	9
9231.....			
9241.....	APARTMENTS		
	BACON MARLA	721-3423	+1
	FLEMING J	791-6635	5
	LATTIMORE BARBARA	231-7111	9
	TOLER D	231-7428	9
	WHITT D	421-0142	+1
9241.....			
9251.....	PARK VILLAGE		
	DAVIS LOUISE	721-9171	+1
	KELLOM A	231-1564	0
	LYONS C D	421-0038	+1
	SWIFT W	421-1128	+1
9251.....			
9306	BARNETT H	229-3520	0
	DIXONS GROCERIES	791-6696	+1
9410.....	COMMUNITY CIRCLE		
	ALEXANDER V	791-4644	5
	ALLEN G	231-6171	0
	AVERY JOE	229-6515	+1
	BARNES WESLEY	721-5653	9
	BATES AMY	795-1960	6
	BELL CARRIE	229-2188	+1
	BOYD WILLIE J	421-4970	8
	BULLETT MARY	231-5634	+1
	CANNON WILLIE MAE	721-4220	5
	CARTER CAROL	231-0431	+1
	CHAMBLISS S	231-8531	9
	CLOPTON MAUDIE	229-5740	+1
	COMNTY CIRCLE APTS	421-0072	8
	DAYS P	231-4736	0
	DOWNEY EDW	231-5886	0
	DUDLEY WILLIE	721-3599	9
	EDWARDS JORDAN	231-3478	5
	EFFINGER N	721-0675	+1
	FERRELL WILL	229-9132	0
	FRANKLIN D	231-1949	0
	FULLER ERNIE	721-8240	5
	GARRETT WM L	231-4242	9
	GERMANY R	721-8517	9
	GILES JOHNNIE	721-1871	9
	GREEN ROSIE	231-1257	+1
	HANSON DAMA	791-9728	0
	HARFF ALVIN R	229-5572	+1

1976 E 87TH ST-A

SOURCE: HAINES

		00
1224	GARY THOS JR	795-4305+6
1226	IVEY JESSIE	231-4346 5
	MAY JAS	229-8533 3
1227	TAYLOR H M	721-7762 3
1230	GALES MONEICA	231-6636 5
1231	HOWARD KIM	229-2707 5
1233	XXXX	00
1234	XXXX	00
1237	XXXX	00
1238	XXXX	00
1240	MORGAN ROBT L	229-5351+6
1241	RUCKER RONALD	231-0176+6
1243	JOHNSON SOL JR	229-4672 0
	MILLER CATHERINE	421-8215
1244	XXXX	00
1247	XXXX	00
1252	WALKER WAYMON	368-1119 3
1253	XXXX	00
1254	XXXX	00
1255	XXXX	00
1256	EDGE MARY	721-2162+6

1976 E 87TH ST-B

SOURCE: HAINES

..EAST 87TH NE 44108 CONT..

ZIP CODE 44106

1774	MELTON F	229-1338+6
	WILLIAMS NATHE L	795-6136
1781	XXXX	00
1782	BURGESS ISAAC	421-0797+6
1785	NATHAN YVONNEDNA	231-0681+6
1786	OWENS IRIS	231-1387+6
1787	ENSLEY LOUISE O	721-6808
1790	XXXX	00
1791	HALL JOHN D	791-1148 3
1794	BLUNT MABLE	791-4866 3
1799	KAY J	421-1066 2
	ROBINSON JOHNNIE M	229-3432+6
1802	MALONE ROSALIE	795-5787
1803	GRAVES J	231-6091+6
	SMITH ETHEL	791-1817 7
1806	XXXX	00
1807	BAKER FANNIE	721-3742 3
	JOHNSON L	368-0341 5
	WASHINGTON J	791-9524+6
1808	XXXX	00
1811	XXXX	00
1815	COCKRELL WILLIE	421-7894 2
	KATER LARRY	229-9259+6
	STULTZ GENEVA MRS	795-5351 7
1817	XXXX	00
1822	FAISON HATTIE	721-0742
	LEONARD ALBERTA	721-2847 3
	POWELL E	721-5649 3
1824	XXXX	00
1825	XXXX	00
1830	....BROOKFIELD APTS	
	ALLEN BETTY	791-4862+6
	BENTON L W	795-8073 4
	BROWN SHERMAN	721-1656+6
	BUNTON WILLIAM	231-0587+6
	GRANT ISAAC	229-4865 3
	HOWELL GEO	229-6016 9
	LEWIS MICHAEL	721-9245+6
	MCKENZIE J	791-8208+6
	MOBLEY R	421-8231+6
	MORRIS RICHARD	721-0690+6
	OVERSTREET ROBT	421-6832 5
	REYNOLDS JAS	231-1805+6
	THURMAN CLARENCE	231-1362+6
	WALKER V	231-0628+6
	WALLACE J	368-0191 2
	WHITE AMOS	791-1064 5
	WHITE R	721-9089+6
	WOODARD KENNETH	231-6461 5
1830	.....	
1831	XXXX	00
1833	XXXX	00
1834	WITTKE H	231-4908 4
1836	STOVER PAULINE	368-0659 4
1839	ANDERSON VEO	231-2298 4
	JORDAN WM	791-7399
1844	COLEY RUFUS C	229-5971 8
	HAMILTON JESSIE	421-2192 5
	WALTON MARY LOUISE	229-6475 9
1847	....RAYNARD APTS	
	ALEXANDER E	795-3485 0
	BARNES MATTIE	229-8985 1
	CARLOCK E	229-4016 2
	JOHNSON AURELIA	791-4073 0
	JORDAN MINNIE	231-4216 4
	JUSTICE U S REV	795-6630 3
	KNIGHTEN HENRY	721-3932 9
	LARKINS LILLIE	421-0143 0
	MORRIS FREDDIE MAE	795-2833 0
	OTLER LULA	721-1358 9
	PRITCHARD FRED	229-4812 3
	*REID ALVIN	229-4610 9
	SCOTT JOSHUA	421-0148+6
	STRICKLAND M	421-1233+6
	VAUGHN LOUISE	231-3644 9
1847	.....	
1848	XXXX	00
1855	FRANKLIN ARLENE	368-1395+6
1856	BIZZELL ERNEST	

DRAFT

1976 E 89TH ST

SOURCE: HAINES

```
..EAST 89TH NE                44106 CONT..
       HUBBARD JANICE B       791-4010 3
       HUBBARD LEONA          791-4010
 1386   XXXX                 00
 1387  BREWER EARL R REV     791-4043+6
       BREWER G V             231-4379 3
 1388   XXXX                 00
 1389  SMART BUFORD          229-6517 3
 1392  FORD BURL             721-9022 4
       SCOTT JAS W            231-2655
 1393  DAWSON L              795-1267 5
 1396  BRUSTER FRED D        421-7286
 1398   XXXX                 00
 1399  PACE IDORA            229-5006 0
 1401  WATSON ROBT           231-5008
 1402   XXXX                 00
 1405  LITTLE WHITT          791-8872
 1406  WHITMORE JENNIE       791-9864
 1408  ROLLINS CLAUDIA       421-6189+6
 1410  LANE EUGENE           231-5549 1
 1661   XXXX                 00
 1662   XXXX                 00
 1760  FELLOWS ROBT W        795-0912 8
       JONES GEO             229-5456 2
       MOORE CLEVELAND JR    229-1725 5
 1762  ADAMS B               791-0305
       MCGILL MATTIE         231-6607+6
       WINTERS GEO W JR      791-5415+6
 1765  HALE JOS              229-5869 4
 1768  MITCHELL ISSAC        421-2272
 1769  COLEMAN ANNIE         229-4322+6
       MITCHUM SAMUEL W      721-8664
 1772   XXXX                 00
 1775  JONES MATTIE B        795-0197
1779....BOLTON APTS
       ABERNATHY J           229-3095 5
       EVERETT G             721-6609 4
       PRENTICE H H MRS      421-3434
       SMITH LOUISE          368-1486 3
       STEWART CAROL C       721-6114 4
       STEWART VIOLA         721-6114 3
1779.......................
1780....HAVYN APTS
       JOHNSON EMMA          721-0711 2
       NICHOLS SARAH         791-2264 8
       SOUTHALL ODESSA G     229-4523 2
1780.......................
 1781  LAWSON JAS C          231-1563 3
       SLADE WM              721-4485 3
1793....BOLTON MANOR APTS
       SIMS MALCOM H         795-6541+6
1793.......................
 1796  STEVENSON BERTHA      795-3278 9
 1797  DAVIS S               368-0115 3
 1801  THOMAS S              368-1682 4
 1805   XXXX                 00
 1809*COMNTY GDNCE&SERVS     721-2223+6
 1810  COLSTON ED            795-6381
 1814  HARRIS M              721-9620+6
       ROGERS M E            229-5363+6
 1815   XXXX                 00
 1819  SEAWRIGHT CHAS        791-2735 0
 1821  WARE CAROL            229-7851 5
       WARE THOS             229-9580+6
 1822*STRAIGHT UP HSE        721-2700 4
 1827  SMILEY LEVI           721-2238 4
 1831   XXXX                 00
1834....APARTMENTS
       CHAVEZ ROBERTO        368-1258 4
      *JAY VAN WHLSL DIST B  229-9339+6
       MURCHISON WILLIE      229-7739 2
       NEVEL ARTHUR          791-6009+6
       WILLIAMS JAS          721-6117 5
1834.......................
 1835  HARRIS E              791-6508 5
       NORMAN E JR           721-6549 5
 1841   XXXX                 00
 1843  DIXON ALBERT E REV    368-1661 4
1848....APARTMENTS
 1848  BAILEY WILL A         421-0869+6
       CHEATHAM GEORGE       795-6563+6
      *GREEN J W HEATING     421-5515
       JONES JOHN            421-2123+6
       LLOYD SUSANN          231-6612 2
1848.......................
 1849   XXXX                 00
 1853   XXXX                 00
```

1976 HOUGH AVE

SOURCE: HAINES

```
..HOUGH AV NE                 44103 CONT..
 6811 STEPHENS R              361-3126+6
 6815 CLARK J                 431-7615 5
      SCOTT MARY E            391-8162+6
 6900  XXXX                   00
 6901 JOHNSON THOS            431-6233 4
      WATSON ALBERT           361-5371 5
 6904 BOYSAW W R REV          361-8250
 6908  XXXX                   00
 6911 BROWN HERBERT           361-9926 7
 6912 THORNTON WARREN         391-2820+6
 7001*L&S MKT                 881-5454 4
 7005 HARMON GEO              881-9263
 7009  XXXX                   00
 7012  XXXX                   00
 7016 CANFIELD LOLA MAE       431-5295
 7021*FATIMAS CARRY OUT       431-5875+6
 7024 MCCLAIN ANNA MRS        431-0529 5
 7028 OLIVER PHEALIA          391-1320 4
 7040  XXXX                   00
 7101  XXXX                   00
 7102*THOMAS DELCTSN          361-4503 5
 7108  XXXX                   00
 7112 NEAL MONROE             431-6217
      NEAL RUBY               432-2169+6
 7116 GIBSON R                391-7446 5
 7202 HENDERSON C             391-2985+6
 7214*UNITD REACHOUT MSN      431-5532+6
 7216 CASH MARTHA             881-5092+6
      MERRIWEATHER S          431-4557+6
 7218  XXXX                   00
 7224  XXXX                   00
 7301  XXXX                   00
 7302 TROTTER JAS J           361-1169+6
 7318 SANFORD WM              432-3494+6
 7320  XXXX                   00
 7326  XXXX                   00
 7328 MOORE R                 881-4035+6
 7330  XXXX                   00
 7336 MARTIN TRYICE           881-5769 5
 7342 WATKINS PATRICIA        431-9293 3
 7344 JOHNSON B               432-2419+6
 7346 BLEVINS M               391-8296+6
 7348 JONES E                 881-7360 5
 7350  XXXX                   00
 7352 CARTER EMMA             432-1909 5
 7410  XXXX                   00
 7501  XXXX                   00
 7503 WOODS D M               361-0370+6
 7505  XXXX                   00
 7509  XXXX                   00
 7515  XXXX                   00
 7519*MARTHAS MEAT            881-8684 4
 7600*HOUGH HDW               431-8111 0
     *HOUGH SPLY&SPECALTY     431-8111
     *PROPERTY OWNERS SV      881-8318 3
 7612  XXXX                   00
 7709  XXXX                   00
 7711 BROWN WILLIE            391-4669+6
 7713  XXXX                   00
 7805  XXXX                   00
 7810  XXXX                   00
 7811  XXXX                   00
 7813 HARRIS LINNIE J         361-3458 5
      JOHNSON JOHN            361-0643+6
 7814  XXXX                   00
 7815 GRIFFIN EDW             881-1648 5
     *KO CHIEF DELCTSN        391-7429 5
 7918 CRAWFORD C              791-5536+6
 8000 WILLIAMS GREGORY        795-1578 4
 8003 PILLOT JUAN             795-4165
 8007 STOUDMIRE CORA          791-7416
 8011*ARTS SNOW PLOWING       229-4559 4
 8015 MARS PAMELA             231-2472 7
      MARS QUINTILLION        231-2472
 8020*NEW HUB DRY CLNG CO     421-8995 0
 8107  XXXX                   00
 8125  XXXX                   00
 8219*CLEVE LGL AID SOC       791-8350+6
     *GOOD SMRTN YTH CTR      421-3818 5
     *LEGAL AID HOUGH OFC     791-8350+6
     *WADE PK CLSTR OF CH     231-3922 5
 8300*CLEVE METROPLTN HSP     231-0800 5
     *HOUGH NRWD HLTH CTR     231-7700 5
 8326*SOUL BRO CLNRS          231-5369 4
 8399 DAVIS MATTHEW           229-5513 0
 8409  XXXX                   00
 8412 PARKS M                 421-7946+6
 8416 ROGERS DAN              231-8228+6
     *SILVER MOON CAFE        421-9778+6
 8418 FOSTER L                791-0511 5
     *SUPERIOR RECORDS 3      231-0471+6
 8420*CLEVE MONEY EXCH        229-3600+6
      SUMPTER FRANK           421-9808+6
 8422*ASTOR CAFE              721-0900 5
 8424 BROWN JANICE            791-4294+6
      PRICE S                 229-5982+6
 8426  XXXX                   00
```

ZIP CODE 44106

```
8555*BELL NEIGHBORHD CTR      791-6677 3
     *CLEVE CTY HLTH DIV      231-7313 4
     *COUNCIL ECNMC OPPR      421-5400 3
     *GIRL SCOUTS             231-4550 4
     *HOUGH CMNTY CNCL        721-0330 5
     *HOUGH MULTI SERVICE     231-5770 4
     *HOUGH NBRHD OPPR CT     421-5400 3
     *WADE PARK OUTREACH      421-2380 3
 8606  XXXX                   00
 8610*CLEVE CTY CMNTY DEV     721-7676 4
 8611*CLEVE CTY REC DEPT      229-8090 2
 8620*LARRYS MKT              421-2181 0
 8622*LARRYS FRUITLAND        421-0049 2
 8700  XXXX                   00
 8708*DRUMSTICK RESTRNT       421-5025 4
 8710  XXXX                   00
 8715  XXXX                   00
 8800*HOUGH BEVERAGE CO       231-8476
```

```
..HOUGH AV NE                 44106 CONT..
                              00
 8801  XXXX                   791-9008 1
 8804 JOHNSON QUEEN E         795-3275+6
      RIVERS J                721-0127 4
      WORTHY CLARENCE         231-9225 5
 8806*SEAWAY BARBR SHOP       421-4809 3
 8902 THOMAS NETTIE           721-6260 4
 8924*CALS DELCTSN&BEVRGS     229-2136 2
 8926 TATE BEATRICE           231-4836 4
 8928*UNITD PEACE BAPT CH
9001....APARTMENTS
      BELL S                  229-8195+6
      GANDY E                 229-6046 3
      GREEN JAMES             229-4131 1
      LOWE PATRICIA           229-5625 2
      NEAL B                  721-2978+6
      TURNER THEODIS          229-6655 2
9001.......................
 9003  XXXX                   00
9110....APARTMENTS
      BALLARD GEORGE          229-4422 1
      MALCOLM D               721-1605+6
      PETTIGREW M A           229-8691+6
      SULLIVAN ANNIS          229-3118 9
      SULLIVAN MELODY         368-0066+6
      WHITE K                 791-5685+6
      WILLIAMS E              721-0294 0
      WYNN ANNIE              229-8976 4
9110.......................
9201....APARTMENTS
      BUCHANAN ALONZO         795-4574 0
      FORD S                  229-8183 5
      HILL J                  791-4909+6
      MYNATT DERRICK J        229-1802+6
      RALLINGS R C            421-0905 2
      SCOTT HATTIE            229-8620 4
      SMITH M                 229-1344+6
9201.......................
9211....APARTMENTS
      AMTULLAHHAQQ R          229-3528+6
      BANKS JOSEPH            231-7832 5
      BRIGHT PATRICIA         791-7749 5
      KING JOHN L             229-9919+6
      RUSSELL BESSIE P        231-5691 3
      STEELE CALANDRA         795-4834+6
9211.......................
9220....APARTMENTS
      DAWSON JAMES C          229-4207 2
      JOHNSON F               229-7677 2
      PARKER F                229-7677 3
      SANDER ELLEN            721-4470 4
      STOVALL CHAS            229-7759 5
      WARD GLADYS             229-8973 9
      WYNN T                  229-9953+6
9220.......................
 9221*PARK VLGE DAY CARE      231-7891 0
9231....APARTMENTS
      ALLEN TERRY             421-7736+6
      BLACK STANLEY           229-9527+6
      JOHNSON ERMIE           721-1343+6
      JONES PEARL             231-2720 9
      STEWART V O             229-6546 5
9231.......................
 9241 BACON MARLA             231-5621 0
      FLEMING J               791-6635 5
      HARRELL ANN             368-1736 4
      MEDLEY PHILEMON         421-0886+6
9251....PARK VILLAGE APTS
      BYARS ALBERT LEE        421-0457+6
      MARX D                  791-4247+6
      PORTER T                421-4069 5
      SINGLETON I             229-8278+6
      WILLIAMS CHRISTOPHR     231-4843 9
9251.......................
 9300  XXXX                   00
 9302*L&A GROCERS             421-1986 3
 9303  XXXX                   00
 9306*FREEMAN GROC NO 2       231-9120
 9307  XXXX                   00
 9310  XXXX                   00
 9311  XXXX                   00
 9400  XXXX                   00
9410....APARTMENTS
      AARON MARK              368-9873+6
      AFOLABI BOLAHAN G       795-4821+6
      ALEXANDER V             791-4644 5
      BARNES WESLEY           791-8824+6
      BATES AMY               795-1960+6
      BREWER NORMAN           229-5952+6
      BROOKS MARY L           231-0039+6
      BROWN ROBERT            231-1152 5
      BRYANT DOROTHY ANN      231-3346+6
      BUCANNON DEANE          721-2391+6
      BURNLEY ERNEST L        368-0217+6
      BURNS B                 795-4144+6
      CANNON WILLIE MAE       721-4220 5
      DAVIS ROY               721-0472+6
      DOBBS JESSE L JR        721-0226+6
      DUMAN D                 721-1347+6
      EDWARDS JORDAN          231-3478 5
      EUTSEY B L              795-4317 5
      EVANS CECELIA           795-6220+6
      FAIRROW WALTER          721-8276+6
      FARNES B                421-1314+6
      FULLER ERNIE            721-8240 5
      FULLER RUTH             795-8627+6
      GIBBS WM                795-8221+6
      GRIFFIN D               791-0082 5
      HANLEY EARL             368-0711+6
      HAYNES BRENDA J         229-5746+6
      HILL JOS C              229-7011+6
      HOLLIFIELD H            368-1977+6
      HUMPHREY JOS            795-2561+6
      JACKSON L               229-8067+6
      JARMON TED              795-8567 5
      JERIDO RENEE            229-8277+6
      JOHNSON L               229-8204+6
      JOHNSON LAMONT          231-2626+6
      JONES CURTIS            421-1146+6
      KIMBRO L                791-8899+6
      KING WAYNE              229-7575+6
      LAMAR DEE               231-0037+6
```

1971 E 87TH ST

SOURCE: HAINES

1223	BROWN ROSE	795-1248+1
	THOMAS JOHN W	795-1028+1
1226	MAY JAS	229-5909 9
1227	KIRK JOHN	791-9591+1
1230	GALES LEOLA	229-9930 8
1231	XXXX	00
1233	BOWIE WAYNE	229-8290 0
1234	KIRK NORMA J	229-4180+1
1237	*WILAMOSKY JOHN INS	721-4660
1238	XXXX	00
1240	MORGAN ROBT L	721-4529 8
1241	XXXX	00
1243	JOHNSON SOL JR	229-4672 0
	MILLER CATHERINE	421-8215
1244	NORVAIHIS PETER	231-8635
1247	XXXX	00
1251	CHAPMAN SEATON G	229-8494+1
1252	WALKER WAYMON	231-5258 0
1253	EVANS JEAN	231-4434+1
1254	KINSEY LEANA	229-5907 9
	LOWE EMMA J	229-9682+1
1255	MCCALLA EMMETT	229-4160 0
	MCCALLA EMORY	229-4160 0
	WILLIAMS JAS	231-1530+1
1256	SMITH JOHN W	229-4495+1
	SMOOT LARRY A	231-1507 8

ZIP CODE 44106

1755	LOWE GLENN	231-1493+1
	PACKER JULIUS	721-6761+1
	WALTERS T	721-4236 0
1756	WILLIAMS NANCY	229-7625 0
1758	XXXX	00
1759	CROSS C	229-8656 9
1761	XXXX	00
1765	CLEMONS RUBY	421-7336 9
1766	XXXX	00
1769	BEVERLY JAS	791-6115+1
1770	XXXX	00
1773	HILLS ALFRED JR	229-7709+1
1774	WILLIAMS NATHE L	795-6136
1781	EVANS KENNETH	795-7278+1
1782	SMITH CHRISTINE	795-4225+1
1785	XXXX	00
1787	ENSLEY LOUISE O	721-6808
1790	HAYES FELTON	791-8386 9
1791	HALL JOHN D	795-0447 9
1794	BLUNT MABLE	231-4549
1799	KAY JULIA	421-1066 0
1802	MALONE ROSALIE	795-5787
1803	BAILEY P	229-6814+1
	SMITH ETHEL	791-1817 7
1806	GOFF SAM	229-6014 9
1807	CARPENTER REBECCA	795-4190
	RENAUT HELEN J	791-3128
	SCOTT EMMA	795-6388+1
1808	SCOTT EDW F SR	229-4681+1
1811	FLEMMING VERGIA	791-4647+1
1815	PETERSON GEO	421-1219+1
	STULTZ GENEVA MRS	795-5351 7
1817	*ARCO MASSEY BROS	391-0253 0
	*MASSEY BROS MOVING	391-0253 0
	MASSEY SHERRILL	229-7140+1
1822	FAISON HATTIE	721-0742
1824	XXXX	00
1830	....BROOKFIELD APTS	
	BENNETT CATHERINE	791-3068+1
	BEY ROBT P	229-7495+1
	DAVIS JOHN	421-5512+1
	GRANT ISSAC	229-6054 9
	HICKS CLARENCE	791-0739 0
	HOWELL GEO	229-6016 9
	KING CHAS	229-7829 9
	LEE FRANCES 44	721-1145 5
	PALMER E	229-8137 0
	PREVOST SIDNEY	229-7057 0
	SMITH JEAN	229-5346+1
	SMITH X	231-7836+1
	STAFFORD E M	231-4754 8
	WALKER AUDREY	229-7774+1
	WALKER TOMMY	721-0217+1
	WHITE AMOS 2	791-1064
	WILSON EDW H 47	721-5841
	WINTERS GEO W JR	791-5415+1
	WOODARD KENNETH	231-4055+1
1833	XXXX	00
1834	XXXX	00
1836	DOUGLAS BENNIE	229-4123 0
1839	JORDAN WM	791-7399
	WILLIAMS JULIUS	721-7541+1
1840	....MAYFAIR APTS	
	ARMISTAD E P	791-2306+1
	REEVES D	229-7002+1
1844	COLEY RUFUS C	229-5971 8
	HALL OSCAR	231-1748 6
	WALTON MARY LOUISE	229-6475 9
1847	....APARTMENTS	
	ALEXANDER E	795-3485 0
	BARNES MATTIE	229-8985+1
	HUDLEY OTIS	231-5571 9
	JAMES L	791-4815 0
	JOHNSON AURELIA	791-4073 0
	KNIGHTEN HENRY	721-3932 9
	LARKINS LILLIE	421-0143 0
	MORRIS FREDDIE MAE	795-2833 0
	NICKERSON ROBERTA L	795-3247 9
	OTLER LULA	721-1358 9

1971 E 89TH ST

SOURCE: HAINES

..FAST 89TH NE		44106 CONT..
1396	BRUSTER FRED D	421-7286 5
1398	WILLIAMS G W	795-7174 8
1399	PACE IDORA	229-5006 0
1401	WATSON ROBT	231-5008
1402	XXXX	00
1405	LITTLE WHITT	791-8872
1406	WHITMORE JENNIE	791-9864
1408	WOODRUFF DONALD A	229-3722+1
1410	LANE EUGENE	231-5549+1
1760	FELLOWS ROBT W	795-0912 8
1762	ADAMS D O	231-5773 7
	ADAMS WILLIE	791-0305
1765	AUSBY KENNETH	791-4308 0
	HILLS MORRIS	421-3090 0
1768	MITCHELL ISSAC	421-2272
	WADFORD CARRIE L	421-7362 8
1769	MITCHUM SAMUEL W	721-8664
1772	STARKS JACQUELINE	721-5104 9
1775	JONES MATTIE B	795-0197 6
1779	....BOLTON APTS	
	DAVIS G N	229-9716+1
	DAVIS ISIAH JR	229-7591+1
	MOSS LUCY MRS	795-7887 7
	PARKER IRENE	791-2457 9
	PRENTICE H H MRS	7421-3434
	RICHARDS MILDRED	795-8665 9
	RUFUS WILLIE	229-3963+1
	WILLIAMS SABRA	791-9498 9
1780	....HAVYN APTS	
	FOSTER JAS	229-6604 9
	HARMON ARTHUR	421-7945 8
	JOHNSON EMMA	721-0711 9
	NICHOLS SARAH	791-2264 8
	PINKSTON JOHN W	791-8372 0
1781	LAWSON JAS C	791-4513 9
	SLADE WM 9	721-4485
	WALTON ALBERT	791-1478+1
1786	LITTLES BENNIE MAE	721-5215 0
1789	XXXX	00
1790	WALKER SAMUEL	229-8026+1
1793	....BOLTON MANOR APTS	
	BROWN LAWRENCE P	229-5830+1
	HAIRSTON BONNIE	721-7227+1
	HAIRSTON HAROLD JR	791-4119+1
	HILL M G	421-3669 0
	HILLS M	231-0242 9
	JOHNSON HARVEY	791-4641+1
	PEOPLES ROBT L	795-3072+1
	SMITH JOSEPHINE 6	795-7883 5
	STRATTON BLANCHE M	791-0050 0
1796	STEVENSON BERTHA	795-3278 9
1801	ALSBROOKS MAE	229-7600 0
1805	MARSH P	795-6199+1
1809	XXXX	00
1810	COLSTON ED	795-6381 5
1814	BEY JACK	721-5199 0
	JOHNSON MARY	795-5342+1
1815	WILLIAMS M I	795-2119 7
1819	SEAWRIGHT CHAS	791-2735 0
1821	WARE THOS	231-5925
1822	JONES PEGGY ANN	231-8417 0
	*MARTIN L KING HSE	721-1126 0
1827	SMILEY LEVI	229-6783+1
1831	KEARNEY DANIEL R	231-0016 0
1834	BERNETICH FRANK	12791-6363
	BROWNLEE JAS	229-7013+1
	HOLLOWAY JESSE	229-8507+1
1835	XXXX	00
1841	VARNER ROOSEVELT	231-4058+1
1843	XXXX	00
1848	CONGER EARL G	795-7279 0
	CROWELL JOHN W	791-0199 0
	*GREEN J W HEATING	421-5515 4
	LLOYD JOHN H	231-6612+1
	WORTHY LOUISE	791-1957 9
1849	XXXX	00
1853	CHISHOLM LEN	231-2495 9
	SMITH BILL	791-3511+1

1971 HOUGH AVE

SOURCE: HAINES

```
--HOUGH AV NE                    44103 CONT--
 8304*GET MOR SUPERMARKET229-6321+1
8320----APARTMENTS
       CAMERON DARKYL          229-8121+1
       GILBERT MARY 15         795-6982 6
       MONTGOMERY FREDK        721-7033 9
       ODOM J T SR             229-8808+1
       SIMS GRADY              231-8518+1
       STEWART GEO             721-1970 7
       WILDER CORINE           795-6725 0
       WILLIAMS AZZIE M        721-6520 4
 8326*GRANT DRY CLNRS          421-9486+1
 8399 DAVIS MATTHEW            229-5513 0
 8409   XXXX                   00
 8412   XXXX                   00
 8416*STANDARD WINE CO         431-7706+1
 8418*ASTOR CAFE               231-9260+1
       FOSTER MARY LEE         421-3477 9
 8422*85 VARIETY STORE         421-9139+1
 8424   XXXX                   00
 8426*LOVINGS GRILL            791-5585 9

          ZIP CODE 44106

 8504   XXXX                   00
 8519   XXXX                   00
 8601*DEANS HSE OF JAZZ        231-9531 9
 8605   XXXX                   00
 8606*JONES L MORRIS MD        791-5400 4
      *JOURDAIN H M JR DDS795-7298 4
 8610*CLEVE COMM DEVLPMNT721-7676 8
 8611*THURGOOD MARSHLL CT229-8090 9
 8620*LARRYS MKT               421-7181 0
 8622*UNITED FURNECONDTNG421-0049 8
 8700*DRUMSTICK CARRY OUT231-9122 0
 8704*BRADS MKT                231-9151 0
       BRADSHAW PRESTON        229-8650+1
 8708*B M L DRY CLNRS STR231-9258 9
 8710*LUCKYS TVERADIO HSP421-9260 9
 8715*COLONIAL GARDENS         421-9637 4
 8800*HOUGH BEVERAGE CO        231-8476
 8801   XXXX                   00
 8804 JOHNSON QUEEN E          791-9008+1
 8806 MOORE JAS C JR           229-9282+1
 8809 STRICKLAND ETTA          795-8570 6
 8812*ASHFORD UNION 76 SV421-9180 0
 8817   XXXX                   00
 8819   XXXX                   00
 8900 ROGERS DEL               231-9796 8
 8902 ROGERS CLYDE             721-0939+1
       THOMAS NETTIE           421-4809
 8904*UNITED DRY CLNGETLR421-9470+1
      *UNITY DRY CLNGETLRG231-8800+1
 8906 BROWN CORA LEE           795-7090 9
 8908*TEDDYS SHOE SHN PLR421-9595+1
 8910*STARLITE BTY SALON 421-9294
 8912 CAIN COUNCILMAN C        231-2490+1
       COUNCILMAN CARRIE C231-2490 8
 8915*HOUGH SCHL               231-1395
 8918*SMITTYS BARBR SHOP       231-9225+1
 8920 BARNES ALEX              231-2290 9
       HOOKES HARRY            791-2031+1
       WATSON WM JR            791-1837+1
 8922 JONES SAM                229-3934+1
 8924*CALS DELCTSNEBEVR        231-9633 6
 8926   XXXX                   00
 8928*HOUGH HSE OF BEAUTY795-2484 8
 9001 ALLMAN LILLIE            791-1335 0
       BUFORD HENRY            229-8357 0
       COOKS PRINTIES          368-9856+1
       GREEN JAS               229-4131+1
       JOHNSON WM JR           229-6329+1
       LOWE PATRICIA           721-9864+1
       OTT SAM                 231-5446 0
       RUTH BRENDA MRS         229-3618 9
 9003   XXXX                   00
 9110 BALLARD GEO              229-4422+1
       HUNTER G                229-9666+1
       LIPSCOMB HATTIE         229-8620+1
       SULLIVAN ANNIS          229-3118 9
       WILLIAMS E              721-0294 0
 9201 BEAVERS CARRIE           229-7677+1
       BUCHANAN ALONZO         795-4574 0
       DAWSON JAS C            229-4207 0
       GARDNER SHIRLEY         229-4410 9
       TOLLIVER JOSEPHINE      229-6794 9
       WALLACE DORIS C         791-4622+1
 9211 BAKER M L                791-7844+1
       FOSTER BARBARA E        795-7230 0
       GRAYSON DIASY           421-4972 0
       SMITH L M               795-6449 9
       STRICKLAND RENEE        229-8703+1
       WATSOM D M              229-8531 0
 9220 KING SHIRLEY H           229-3714 9
       STOVALL CHAS            229-5023 9
       WADE T                  229-7869 0
       WARD GLADYS             229-8973 9
 9221*PARK VLGE DAY CARE       231-7891 0
 9231 BOINER FRANCES           795-0559 9
       DANTZIER ELBERT         229-8427 0
       JONES PEARL             231-2720 9
       STEWART MARY ALICE      229-5565 0
 9241 ABERCROMBIE BYRON        421-7824 9
       BACON MAKLA             231-5621 0
       BLANTON DAWN            229-7545 0
       CLARK ALBERTHA          421-8859 9
       COWINS MARION           229-8238 9
       GOINS G D               795-3107+1
       HARRELL ANN             231-0629 9
       IRVIN FRANCES           229-5692+1
       MCPHERSON PATRICIA      231-0069 0
9251----PARK VILLAGE APTS
       HAYNES CURTIS A         229-4838 9
       JEMISON JOS             229-9527+1
       LEMON EUGENE            421-1722+1
       SLY CLARA               229-4851 9
       WILLIAMS BERNICE        721-4170 0
       WILLIAMS CHRISTOPHR231-4843 9
       WILLIAMS M              721-7994 9
 9302*ROSES MKT                231-3730 0
 9303 ENGLISH OZELL            421-2609 8
 9306 BREAZEALE PRUDENCE       231-1152
      *FREEMAN GROC NO 2       231-9120
```

1966 E 87TH ST

SOURCE: OHIO BELL TELEPHONE

```
1205 MICHALSKI S          791-6061
1205 KOCINSKI E J         421-4465
1206 DEL TO OCC
1209 DEL TO OCC
1210 WLODARCZYK H F 791-2988
1212 LUTKUS L             721-9073
1213 CAVIS H E            795-7355
1213 MIECZNIKOWSKI M
                          421-6369
1215 KRUEGER C C          721-0875
1216 GORDON R             795-8348
1219 KITISS F R           795-7107
1220 DEL TO OCC
1223 RADWAN S J           421-5854
1224 DANIELS R V          231-3849
1226 SABATAITIS Z         421-6341
1226 SABAT S Z            721-5767
1227 KIRK J               791-9591
1231 DEL TO OCC
1234 DEL TO OCC
1237 WILAMOSKY J INS AGCY
                          721-4660
1238 DEL TO OCC
1240 CARNEY A             795-4692
1241 KRYGERIS J           421-2796
1243 ALIFF T              791-8290
1244 NORVAIHIS P          231-8635
1247 DEL TO OCC
1248 CHALECKAS J          791-2537
1251 STERNBERG H          231-5793
1251 SOEDER R J           721-9075
1252 PATTON E W           721-4509
1253 GULLIAN B            795-2917
1254 BALLARD D            795-4349
1254 MC WILLIAMS A        231-6156
1255 DOVYDAITIS A         231-0234
1255 ZIMMER J             721-8673
1256 TURNER O M           231-5279
1256 MC GHEE J            791-0889
1256 DEL TO OCC
1754 JOHNSON T L          795-8698
1755 SWAIN D              791-9188
1755 DEL TO OCC
1755 PRESSWOOD L          791-9654
1756 DEL TO OCC
1757 JONES J E            791-0038
1757½WOODRUFF M L         721-5641
1758 DEL TO OCC
1765 PARHAM E MRS         795-6745
1766 DEL TO OCC
1767 ADKINS J             721-0450
1770 CLAYTON L            791-0140
1774 WARE G               791-8598
1774 WILLIAMS N L         795-6136
1778 BROWN E              791-7498
1778 SMERELS R            791-0396
1782 JACKSON S            231-0894
1786 DOSTER G             791-1973
1786 BLACK J              791-2785
1787 ENSLEY L O           721-6808
1791 WATERS J             721-3192
1794 BLUNT M              231-4549
1794 DEL TO OCC
1798 LILLY H              795-3809
1801 DEL TO OCC
1802 MALONE R             795-5787
1803 SMITH E              791-1817
1803 DEL TO OCC
1803 SMITH H              721-9276
1803 BUNTON J M           231-2676
1806 BIRTS W              421-6571
1806 GOFF S               791-8317
1807 GREEN H R            795-3179
1807 ANDREWS M            791-3248
1807 CARPENTER R          795-4190
1807 LIPSCOMB F           795-2804
1807 RENAUT H J           791-3128
1808 SLEDGE W             721-2250
1811 SAUNDERS J           791-9219
1815 STULTZ G MRS         795-5351
1815 DEL TO OCC
1818 DAVIS B B            231-8202
1822 FEW G                795-0560
1822 FAISON H             721-0742
1824 DEL TO OCC
1830 SIMS B MRS           795-4464
1830 WHITE A              791-1064
1830 DEL TO OCC
1830 IVERSON M J          791-2042
1830 MUSE M L             421-6191
1830 HARRIS R E           721-2350
1830 WILSON E H           721-5841
1830 DEL TO OCC
1830 DEL TO OCC
1830 GAYLE J              421-2736
1830 KING J               231-2699
1830 DEL TO OCC
1830 JACKSON H            231-5063
1830 SUMPTER T            721-4058
1830 GRIER J R            721-1108
1830 LEE F                721-1145
1830 KNIGHT L             231-3973
1830 GAINES P C           795-4824
1831 BLAKE W              721-2294
1831 RUSSELL C            791-3645
1831 BURNS J              231-3001
1833 DEL TO OCC
1836 EVANS D              721-9936
1839 DEL TO OCC
1839 JORDAN W             791-7399
```

1966 E 89TH ST

SOURCE: OHIO BELL TELEPHONE

1243 DEL TO OCC
1244 WATKINS N 791-3312
1244 HINTON D 791-3582
1245 DEL TO OCC
1245 ZINK C 791-9453
1247 WILLIAMS W 421-4083
1247 JOHNSON R L 721-7652
1248 GILL B T 791-2673
1249 SPEIGHTS B 791-6803
1249 DEL TO OCC
1249 GRIFFIN P 791-5129
1249 CUMMINS R L 795-7979
1250 CLEMENTS S 721-1828
1252 HARTOWSKI T 231-1595
1253 HARDWICK W 791-1071
1256 DEL TO OCC
1257 GREER R 795-5181
1258 GOODWIN C 791-2921
1259 HUGHLEY H 791-1197
1261 RICHARDSON J 795-8433
1261 DEL TO OCC
1262 BUZA J 795-5261
1263 DEL TO OCC
1266 DEL TO OCC
1267 DEL TO OCC
1270 DEL TO OCC
1271 CULHANE M E 721-4133
1274 AVERY W 795-8490
1274 COWLER J 421-7646
1276 DEL TO OCC
1279 MIKULA J 721-4568
1280 KORDIC N 421-8184
1286 WALKER M I 231-3150
1286 HARPER J MRS 721-0730
1286 JORDAN N 795-1160
1290 DEL TO OCC
1290 DEL TO OCC
1310 CLICK J M 791-1930
1312 GEORGE R 421-1672
1314 LOWE J 721-3571
1315 JONES A 795-8468
1316 DOUGHTY L M 791-6075
1319 BROWN C J 231-7936
1322 RHODES J 421-5399
1322 WILLIAMS S C 721-7920
1326 DEL TO OCC
1327 GUNESCH J 721-8404
1329 FREESE A 791-3772
1332 GRIESMER J 791-7459
1333 THOMPSON J R 721-7254
1333 THOMAS E 231-2418
1334 HARRIS V MRS 231-5284
1337 DEL TO OCC
1339 PAULDO A 421-3660
1341 ANDERSON G 791-4984
1342 SIMMONS J E 791-5393
1345 BRAXTON B 231-6016
1346 HARDWICK O 421-7197
1347 DEL TO OCC
1355 HILL E 231-8413
1360 PERKINS J 231-8831
1361 DIXSON C X 421-4655
1362 ROGERS A 721-3994
1365 SIMMONS H 721-4316
1366 DEL TO OCC
1369 GLYMPH J 421-8450
1370 DEL TO OCC
1373 DEL TO OCC
1374 TURNER L B 791-7728
1378 BUNCH E MRS 795-5477
1381 WILLIAMS F MISS 721-9029
1382 JONES R L 231-4279
1383 BAKER S R 791-4010
1386 DEL TO OCC
1387 BREWER E R 791-4043
1388 DEL TO OCC
1389 SPARKS C 421-3217
1392 SCOTT J W 231-2655
1392 DEL TO OCC
1396 BRUSTER F D 421-7286
1398 TAVANO J 791-5068
1399 DEL TO OCC
1401 WATSON R 231-5008
1402 DILL P 791-2347
1405 LITTLE W 791-8872
1406 WHITMORE J 791-9864
1410 SCOTT H MRS 795-5899
1410 SCOTT H 421-5279
1411 BAKER E 791-8406
1434 ADAMS J B 421-7785
1755 WILLIAMS E 231-1259
1755 SAMPSON A 421-3019
1755 EDMONDS H T 795-6244
1755 THOMAS P 791-4265
1755 ROBINSON C 231-3712
1760 MATHEWS L 791-2245
1761 SAUM V MRS 721-2934
1762 ADAMS W 791-0305
1762 ADAMS D O 231-5773
1768 MITCHELL I 421-2272
1768 HINES G E 795-7686
1769 MITCHUM S W 721-8664
1772 HUGHES C 721-2736
1775 JONES M B 795-0197
1779 FRANCISCO M 721-3468
1779 WALKER Z T 231-4649
1779 CHERRY L MRS 721-9326
1779 DEL TO OCC
1779 DEL TO OCC
1779 DEL TO OCC
1779 PRENTICE H H MRS 421-3434
1779 KNIGHT L A 721-1724
1780 ELLIS C 721-2428
1780 NOLES S 721-5104
1780 MANUEL C E 795-6245
1780 NICHOLS S 791-2264
1780 GARNER F 231-2275
1780 OBRERO F 795-3799
1781 SLADE W 721-4485
1781 DEL TO OCC
1781 TRAVIS D 421-6277
1781 MACKINS C 721-8783
1785 DEL TO OCC
1785 DEL TO OCC
1786 WILLIS B M 721-5215
1786 TABOR P 795-5764
1786 LAWSON J C 791-4513
1789 DEL TO OCC
1790 UBER H 721-7421
1793 PHILLIPS J 231-5608
1793 SUMERALL M J 791-5910
1793 STEELE J 231-3084
1793 DEL TO OCC
1793 POGUE J 721-3391
1793 SMITH J MRS 795-7883
1793 SMALL S 795-2053
1793 PATTERSON W 795-1578
1793 COOKS G A 721-8198
1793 CHURN W 421-7769
1793 ANDERSON M 231-5758
1793 DEL TO OCC
1793 THORNTON J 421-6809
1793 WILLIAMS F 421-2495
1797 DEL TO OCC
1801 THOMAS C 421-1910
1801 YOUNG S 791-1962
1805 MC MULLEN C R 791-2477
1809 DEL TO OCC
1809 HUTCHISON J 421-6398
1809 GRIFFIN P 791-9713
1809 LEE E 231-6962
1810 COLSTON E 795-6381
1814 FISCHER N 231-1338
1814 CANADY B 421-4270
1815 DEL TO OCC
1818 WINFREY T 795-2086
1819 COE W B 231-6194
1821 WARE T 231-5925
1821 WARE R B 795-0716
1822 DEL TO OCC
1822 BEEDLOW R 421-6285
1827 FRIEBOLIN C D 421-2142
1831 KEARNEY D R 231-7481
1834 ALLEN B 421-4528
1834 ALLEN B MRS 721-4061
1834 SMITH M H 791-7754
1834 THOMAS C 231-6471
1834 BERNETICH F 791-6363
1843 WOODFORD C E 791-3527
1844 DEL TO OCC
1848 DEL TO OCC
1848 GREEN J W HEATING CO 421-5515
1848 LITTLE J C MRS 231-7623
1848 WILEY C 231-7818
1849 DEL TO OCC
1853 DEL TO OCC
1853 GOODWIN M MRS 791-6936
1853 PRESTON C M 231-5489
1856 SCHWARTZ J 791-3333
1856 MC DONAL E 721-7178
1856 FOSTER R E 721-1758
1856 ANKROM B 231-9049
1856 SULLIVAN S 231-2373
1861 SCHULZ I MRS 231-7436
1863 VOCELKA P 231-7292
1864 RAJCAN L 721-7359
1864 DALTON E R 791-2576
1864 HARRINGTON C E 795-1369
1868 HOBBS F 231-4702
1868 HOWARD R L 795-2345
1868 JEWELL L M 795-8065
1871 SHELTON S 791-7889
1871 PERDUE T L 421-6284
1872 LYKES M 791-3996
1872 DEL TO OCC
1878 DEL TO OCC
1884 KONGSVOLD K R 791-8506
1885 UNIVERSITY CHURCH OF CHRIST 421-0233
1902 WITHERSPOON P 229-3354
1905 STOCKTON C 231-6325
1905 BEECHUM T 721-2251
1909 FUERMANN O 231-0934
1909 KATZ S W 791-5847
1909 SYRVALAN A 229-4688
1909 BJORGE H 795-1680
1909 BROWN M 721-2819
1909 DEL TO OCC
1909 DEL TO OCC
1910 MELNICHUCK J 421-6380
1911 BLAND HOME IMPROVEMENT CO 229-5200
1911 IVORY O 791-0071
1911 FLEETS P A 231-4181
1911 LOCKHART T 421-7146
1912 HUNTLEY W M 229-6546
1912 MARTIN H A 721-1186

1966 HOUGH AVE-A

SOURCE: OHIO BELL TELEPHONE

8509 AMERICAN RESCUE WORKERS INC 421-7177
8511 JACKSON M M 721-4139
8512 CONEY ISLAND LUNCH 231-9422
8514 ERICH RADIO & SOUND SERV CO 421-8060
8516 CORT SHOES INC 791-7057
8518 ADAMS S 421-9582
8520 CITIZENS MARKET 231-4680
8524 INDEPENDENT LINEN SUPPLY CO 791-0110
8525 MC COY G 721-7926
8525 ENGLERT W J 421-0637
8525 BOGTHE O H 721-4256
8527 ED'S HOUGH DELICATESSEN 421-9859
8601 DEAN'S HOUSE OF JAZZ THE 231-9531
8605 CAVELL'S MARKET 721-2968
8606 JONES L M 791-5400
8606 JOURDAIN H M JR 795-7298
8615 ALL-BRITE DRUG 231-5625
8616 CLEVELAND CITY OF URBAN RENEWL-HOUSNG 721-7676
8620 LARRY'S MARKET 421-2181
8622 LARRY'S FRUITLAND 721-4492
8625 MC CLUSKEY J MEAT MKT 791-7250
8625 MARKET BASKET SAVMOR SUPER MARKET 231-3848
8700 JACK'S BAR B-Q 791-0736
8704 FANA'S FOOD MARKET 231-9165
8705 THOMAS M 791-5135
8705 BURLEY E 791-8771
8705 WHITSETT W B 721-1062
8705 KING W 721-0639
8705 LOWE W E 795-3459
8709 DEL TO OCC
8709 WALKER M E 795-7032
8712 MINTZ AWNING & SHADE CO 231-2455
8714 COUNTESS BEAUTY SALON 795-0223
8715 COLONIAL GARDENS 421-9637
8716 HOUGH HOUSE OF BEAUTY 795-2484
8718 BELL'S SEAWAVE BARBER SHOP 421-9628
8800 HOUGH BEVERAGE CO 231-8476
8803 TRAVIS G 721-3595
8803 DEL TO OCC
8803 DEL TO OCC
8803 MATLOCK S 795-6534
8803 DEL TO OCC
8803 JOHNSON E 231-5848
8804 CRENSHAW D R 421-2514
8804 JOHNSON E 795-2304
8804 WILLIAMS S M 795-5823
8804 BELL N 721-7615
8805 UNITED FURNACE & AIR CONDTG 421-0049
8806 J & I SOUTHERN KITCHENS RESTAURANT 231-7787
8809 TRAVIS J 231-8971
8809 JOHNSON D L 721-9198
8809 RODGERS N 421-5786
8809 DEL TO OCC
8809 DEL TO OCC
8812 ASHFORD PURE OIL SERVICE 421-9180
8902 KIBBLER D 231-0174
8902 SMITH D M 795-3275
8904 MECHANICAL HARDWARE & PLUMBING CO INC 231-9678
8906 DEL TO OCC
8910 STARLITE BEAUTY SALON 421-9294
8910 MOORE E 795-5257
8914 ALLISON A 791-2896
8914 OWENS L 231-0572
8915 CLEVE BD OF EDUC 231-1395
8920 KNOX M 721-4754
8920 MOSBY T 795-1491
8920 WATSON W 791-1837
8924 CAL'S DELICATESSEN & BEVERAGES 231-9633
8926 KNOX D 795-0257
8926 ELAM H 421-1170
8926 PITTMAN A 231-5391
8926 BRADLEY J 791-9421
9199 CLEVELAND SALES CO 795-0636
9205 SATELLITE DRY CLEANERS 231-7897
9207 SEVOUS BARBER SHOP 795-5085
9215 HOUGH INN THE 231-9732
9221 ROYAL DRY CLNRS 795-5810

1966 HOUGH AVE-B

SOURCE: OHIO BELL TELEPHONE

9227	NEWMAN'S SAVMOR SUPER MKT	231-5820
9301	BRAUN DRUG STORE	791-7120
9302	HOWARD'S MEAT MARKET	721-1374
9303	DEL TO OCC	
9303	DEL TO OCC	
9303	MITCHELL E M	421-2609
9303	AUSTIN R L	795-0897
9306	FREEMAN GROCERY	231-9120
9306	BREAZEALE P	231-1152
9309	LANDON P	721-6418
9309	BALL W C	721-1589
9310	TILLER J	231-5954
9310	DEL TO OCC	
9310	WILLIAMS F	795-0211
9310	MILLS M	791-9513
9400	WILLIAMS T R	791-2185
9400	DEL TO OCC	
9401	BREMMAN C A	421-0191
9401	PARKER V	791-2655
9405	GEORGE M	231-4305
9405	JONES W	795-4865
9411	DEL TO OCC	
9411	PULLIN J	231-8008
9502	JOHNSON E	721-5851
9503	BRINEY A L	791-9753
9507	WHITFIELD R	421-1883
9511	JONES E M	421-2423
9512	MARTIN G	791-9785
9512	DEL TO OCC	
9512	WILLIAMS N	721-3365
9512	COLEMAN V L	721-7638
9515	DEL TO OCC	
9515	DEL TO OCC	
9515	DEL TO OCC	
9600	DEL TO OCC	
9600	MOSS C	721-2374

1961 E 87TH ST-A

SOURCE: OHIO BELL TELEPHONE

1224	WYSZYNSKI B	SW1 3229
1226	SABATAITIS Z	GA1 6341
1226	SABAT S Z	RA1 5767
1227	WOLCZYK T	SW5 7195
1227	KIRK J	SW1 9591
1230	RICKEY J H	SW5 7193
1231	HARTUNG H	GA1 6652
1233	HOLBROOK G	SW1 5158
1234	BRZOZOWSKI R	RA1 9707
1237	WILAMOSKY J INS AGCY	RA1 4660
1238	DEL TO OCC	
1240	CARNEY A	SW5 4692
1241	KRYGERIS J	GA1 2796
1243	KEOUGH R F	GA1 8215
1244	NORVAIHIS P	CE1 8635
1247	HATALA M	RA1 9334
1251	WILKS H L	SW5 0794
1251	GAZY T	CE1 4973
1252	PATTON E W	RA1 4509
1253	MIHACEVICH E	GA1 0029
1253	MULLEN D P	CE1 5471
1254	TURNER O M	CE1 5279
1254	SCHMIKLA J	SW1 0760
1255	DOVYDAITIS A	CE1 0234
1255	LORANGER L	SW1 7165
1256	MONROE G	SW1 8311
1256	DAWKINS J H	RA1 0207
1256	ALLEN C S	RA1 1284

1961 E 87TH ST-B

SOURCE: OHIO BELL TELEPHONE

1256	YOUNG A E	RA1 3591
1755	RENFER P MRS	SW5 3358
1755	TILLMAN L R	SW1 5585
1755	DEL TO OCC	
1755	SCARBERRY E	SW5 4910
1755	REPPERT J H	CE1 2372
1755	MORGAN L	SW1 4483
1755	KRAMER C	SW1 9596
1755	HOUK H L	SW1 1892
1757	CZAPKO J	GA1 1167
1763	LIVELY A	SW1 3949
1765	WEBSTER J MRS	SW5 6745
1769	MC ARTHUR L	SW5 0969
1770	POLK A	SW5 3045
1773	MC DONALD W	GA1 4577
1774	DEL TO OCC	
1777	NESHKIN A & SON	SW5 7399
1778	BREITHER C E	SW1 7340
1782	JACKSON A B	CE1 0894
1785	DEL TO OCC	
1786	GOODEN E	GA1 4918
1786	COVINGTON J	SW1 3170
1787	MOODY F R	RA1 4750
1787	ENSLEY L O	RA1 6808
1790	GRANVILLE B	SW5 0873
1791	GLENN W A	SW1 6434
1794	BLUNT M	CE1 4549
1798	MC CARTHY M MRS	RA1 7640
1798	FOUTTY I	RA1 3870
1799	TYLER J	SW1 2676
1801	DEL TO OCC	
1802	MALONE R	SW5 5787
1803	DEL TO OCC	
1803	HENDERSON N	RA1 0145
1803	FOSTER S	SW1 5205
1806	GAMBLE C	CE1 2046
1807	RENAUT H J	SW1 3128
1808	EAST W W	GA1 5101
1808	SLEDGE W	RA1 2250
1811	SHERRILL W JR	SW1 6968
1811	JOHNSON H	SW1 1142
1814	JACKSON L	RA1 7943
1815	DEL TO OCC	
1815	DEL TO OCC	
1815	BLACK V	SW5 1727
1817	BLACK L	SW5 4753
1818	DAVIS B B	CE1 8202
1822	FAISON H	RA1 0742
1824	DEL TO OCC	
1830	WHITE A	SW1 1064
1830	DEL TO OCC	
1830	DORSEY J	RA1 7590
1830	DEL TO OCC	
1830	JOHNSON A A	GA1 7690
1830	RUSSELL H P	GA1 2860
1830	DEL TO OCC	
1830	STRICKLAND F	GA1 2742
1830	JENNINGS R	RA1 5484
1830	HURD J N	RA1 2735
1830	CROCKETT T A	SW1 1989
1830	WOOD E R	RA1 4753
1830	PEZANT M MRS	SW1 4733
1830	SLY J H	CE1 6204
1830	LITTLE A	CE1 1721
1830	BOWSER A M	GA1 2178
1830	DEL TO OCC	
1830	LINCOLN P H	SW5 5557
1830	DEL TO OCC	
1830	SUMPTER T	RA1 4058
1830	DEL TO OCC	
1830	MOODY A G	RA1 0186
1830	SHOTO H	RA1 0036
1830	TINSLEY C M	GA1 7309
1831	KEEFOVER W E	GA1 6399
1834	DEL TO OCC	
1836	ELAM O S	SW1 3638

1961 E 89TH ST

SOURCE: OHIO BELL TELEPHONE

DIRECTORY PAGE MISSING

DRAFT

1961 HOUGH AVE-A

SOURCE: OHIO BELL TELEPHONE

8426 BOB'S GRILL
8506 SULLIVAN B GA1 6245
8508 SENDER'S BARGAIN SHOE STORE RA1 8500
8509 FILLMORE HARDWARE CO CE1 1643
8510 PEOPLE'S CHOICE BARBR SHOP GA1 9799
8511 MARLIN L W SW1 8190
8511 BELTON I CE1 5706
8512 CONEY ISLAND LUNCH SW5 4750
8514 ERICH RADIO & SOUND SERV CO GA1 8060
8515 COOK W C CE1 6447
8515 GREENLEE A RA1 2434
8516 HARPER M SW1 7057
8517 WRONG CLUB THE GA1 9400
8518 ADAMS S GA1 9582
8519 FLECK G E GA1 5183
8519 HARDIE J S SW1 6071
8519 DEL TO OCC
8519 THOMPSON A MRS GA1 7712
8519 JONES E M SW1 2125
8519 EISENBERG A M MRS SW5 4860
8519 DONOVAN W L SW1 0479
8520 CITIZENS MARKET CE1 4680
8521 A-ONE TELEVISION SW1 4617
8521 ALLIED ALARM SYSTS SW1 4721
8521 ANDREWS A J SW1 8010
8524 SWIFT CLEANING & LAUNDRY INC SW1 0110
8525 ENGLERT W J GA1 0637
8525 WEBER A J CE1 7827
8527 ED'S MARKET CE1 2130
8601 RITZ GRILL GA1 9624

1961 HOUGH AVE-B

SOURCE: OHIO BELL TELEPHONE

8605 CAVELL'S MARKET RA1 2968
8606 CAPRA'S FURNITURE & APPLIANCE INC GA1 0220
8608 PAMPER-RAMA BEAUTY SALON SW1 2594
8615 ALL-BRITE DRUG CE1 5625
8620 LARRY'S MARKET GA1 2181
8621 HASE K SW1 5855
8622 MANNINO'S FOOD MKT SW1 2045
8625 MC CLUSKEY J MEAT MKT SW1 7250
8625 MARKET BASKET BI-RITE CE1 3848
8700 DAIREE FREEZ SW1 4280
8702 TOMORY'S MEATS RA1 2777
8704 FANA'S FOOD MKT CE1 1685
8705 BELL B RA1 3788
8705 BURLEY B SW1 8771
8705 WHITSETT W B RA1 1062
8705 CARVER W GA1 5132
8705 RICHBURG R D RA1 6673
8707 E & E MKT RA1 7729
8709 DEL TO OCC
8709 WHITFIELD D SW5 5116
8709 WALKER M E SW5 7032
8710 ZEIGLER'S READY TO WEAR CE1 4010
8711 ZEMBLA H SW5 5158
8712 MINTZ AWNING & SHADE CO CE1 2455
8714 DELURRIE CLEANERS SW5 2221
8715 COLONIAL GARDENS GA1 9637
8716 HARRY'S SUPERIOR LOAN CO SW1 2999
8718 SEAWAY BARBER SHOP CE1 9265
8719 HOOPER E COUNCILMAN SW1 3366
8723 JONES G GA1 8124
8723 COUNTESS BEAUTY SALON SW5 0223
8800 HOUGH BEVERAGE CO CE1 8476
8801 GREEN'S T V SW5 1051
8801 ZEMBLA H SW1 0040
8803 ROSS A L SW1 6966
8803 BANKS J RA1 8833
8803 DEL TO OCC
8803 DEL TO OCC
8803 BERRY C GA1 3841
8803 ALLEN F M SW1 1512
8804 MC CASTER B RA1 5340
8804 BELL N RA1 7615
8805 UNITED FURNACE & AIR CONDTG GA1 0049
8806 J & I SOUTHERN KITCHEN GA1 9669
8809 BONICK M SW5 2413
8809 RUSSI H H GA1 2144
8809 ZAMBLAUSKIS J PAINTNG CONTR GA1 7835
8812 DAVIS PURE OIL SERV STA CE1 9399
8901 TINKER N SW1 3696
8901 JOHNSON J J SW1 1712
8902 BEAS LUNCH GA1 3659
8902 KIDD M SW1 6837
8904 MECHANICAL HARDWARE & PLUMBING CO CE1 9678
8905 LETT D SW5 5319
8905 YOUNG M L CE1 2941
8906 DEL TO OCC
8910 SMITH M M RA1 3309
8912 HERTZ H CE1 7121
8914 HUGHES A SW1 7672
8914 MORELAND M SW1 2736
8914 WRIGHT S L GA1 8399
8914 OWENS L CE1 0572
8914 CLARK C A SW1 9923
8915 CLEVE BD OF EDUC CE1 1395
8918 GARMENT SERVICE CE1 0284
8920 DEL TO OCC
8920 DEL TO OCC
8920 FOSTER E SW5 0782
8920 WILSON J S SW5 0894
8924 DEBBIE'S DELCTSN & BEVERAGES CE1 9633
8926 MAXEY E SW1 8409
8926 JACKSON C SW1 6267
8926 RAWLS L R SW5 3939
8932 GONZALEZ TEXACO SERV STA GA1 9676
8933 SMITH R GA1 4570
9001 PARTEE W C GA1 0378
9003 POLK O MRS SW5 2680
9007 WALKER L B RA1 6937
9104 OAKLEY L E GA1 2141
9199 CLEVELAND SALES CO SW5 0636
9200 JOHNSTON L SCALP CLINIC RA1 3773
9201 J & S HALF-HOUR AUTOMATC LNDRY SW5 0170
9201 PRESSLER CO CE1 4545
9203 RUMPH L SW1 1762
9204 PRITCHARD R A GA1 2027
9207 SEVOUS BARBER SHOP SW5 5085
9208 DEL TO OCC
9211 PINE TAVERN GA1 9886
9212 JO-LU BAR GA1 9420
9212 DEL TO OCC
9214 JUANITA'S RESTRNT CE1 9896
9215 HOUGH INN THE CE1 9732
9216 COLONY FOODS SW1 1500
9217 PETE'S BAR B-Q CE1 9171
9218 PERRIN'S SNACK BAR GA1 9391
9220 TIGER BROWN'S RECREATIN PARLOR GA1 9792
9221 ROYAL DRY CLNRS SW5 5810
9227 NEWMAN'S SAVMOR SUPER MKT CE1 5820
9300 WESTINGHOUSE LAUNDROMAT HALF HR LNDRY CE1 9647
9300 BALL W C RA1 1589
9301 BRAUN DRUG STORE SW1 7120
9302 HOWARD'S MEAT MKT GA1 3663
9303 DOTSON H SW5 7408
9303 DEL TO OCC
9303 WILLIAMS R C RA1 5867
9303 CLARK J SW1 7490
9303 REED S A SW5 7909
9306 BREAZEALE N GA1 4227
9306 BREAZEALE P CE1 1152
9306 RICKEY'S MKT CE1 9347
9309 JONES H SW5 3764
9310 MATHEWS C CE1 3445
9310 DEL TO OCC
9311 MARGURITE'S BEAUTY SHOP SW1 7727
9400 WILLIAMS T R SW1 2185
9400 WALKER E CE1 3775
9401 BROWNFIELD G SW1 1357
9401 SMITH L RA1 4792
9401 ENGLISH M SW5 0364
9401 BREMMAN C A GA1 0191
9401 GRAY L RA1 9366
9401 CURRY A RA1 1840
9401 KIRKPATRIC E RA1 8407
9401 RICE E CE1 0058
9401 ESSIC D E SW5 4779
9401 COMER M L GA1 4942
9401 BAILEY W M SW1 9826
9404 POUGH S SW5 4123
9404 EATMON R RA1 6394
9405 BENJIMAN W SW5 7712
9411 PULLIN J CE1 8008
9411 ROBINSON G SW5 6497
9417 KNIGHT J SW5 1938
9502 PRINCE J W RA1 0132
9502 JOHNSON E RA1 5851
9503 DEL TO OCC
9505 REDRICK J SW5 4338
9506 DEL TO OCC
9506 DEL TO OCC
9507 HAYES L J CE1 4705
9509 SAWYER P GA1 3079
9511 HOUGH-ANSEL BEAUTY SALON SW5 2931
9512 MARTIN G SW1 9785
9512 CROSS B MRS SW5 6694
9512 WILLIAMS N RA1 3365
9512 DEL TO OCC
9512 TAYLOR J JR RA1 1946
9513 MONTGOMERY F GA1 0974
9515 BROWN E GA1 8640
9517 PORTER C SW5 1412
9600 NEAL D JR GA1 4623
9601 SUDDUTH J C RA1 4067
9601 JUDKINS A D RA1 5574
9601 GILLEN L RA1 6312
9604 LYNCH B MISS SW1 5245
9607 CLINTON J RA1 2889
9607 WOODBERRY H SW5 7234
9607 SUDDUTH B SW5 7096
9607 JOHNSON J RA1 4718
9607 MULLEN L RA1 9787
9608 PITTS G SW5 5827
9611 GLOVER M GA1 3608
9611 JONES E L SW1 8402
9611 EATMON S L SW1 2704
9611 SOLOMON M SW5 7310
9611 THOMAS J SW1 8502
9611 LYNCH L GA1 1491
9611 DEL TO OCC
9701 HIGHTOWER B M GA1 8386
9701 WILLIAMS G GA1 3145
9701 DEAN J W CE1 5847
9702 DEL TO OCC
9704 FISHER C SW5 5439
9706 PHILLIPS C J GA1 2118
9708 BARNES E RA1 1787
9710 MAIDEN J JR SW1 7921
9712 DEL TO OCC
9714 DEL TO OCC
9716 DEL TO OCC
9802 BROWN L SW5 0039
9806 PARRIES W H CE1 8379

1956 E 87TH ST

SOURCE: OHIO BELL TELEPHONE

EAST 87th ST NE
(1170-1940)

1100-1299 E 87TH NE 3002-2
1172 Heinz H.....#1.....SW-1-8698
1173 Kurtz Roland B.....(2)..GA-1-6023
1175 Maletic Andrew S.....(2)..RA-1-2225
1178 Krysiak H J.....up.....CE-1-5578
1179 Reulbach Harry.....SW-1-1694
1181 Kozielski Stanley....(2)..RA-1-1674
1182 Waitekunas John.....RA-1-9351
1185 Ulichney Peter J.....CE-1-2487
1186 Sierputowski Bob.....SW-5-6878
1188 Bauman L W.....SW-5-0153
1189 Stanish R.....up.....SW-5-2371
1191 Muchewicz Stanley r.....GA-1-6080
1192 Lazdinis S.....CE-1-8714
1195 Kaluba Michael.....CE-1-1567
1196 Sammon J F.....(2)..GA-1-4678
1199 Sieminski Jos.....RA-1-3644
1200 Matuszewski A W.....(2)..GA-1-3193
1201 Junkers B.....RA-1-2569
1202 Pugacz John.....RA-1-7138
1205 Michalski Josephine.....RA-1-0789
1206 Rooney C J.....SW-1-1692
1209 Berichon Elizabeth Mrs....SW-1-2155
1210 Wlodarczyk Harry F.....SW-1-2988
1212 Dovydaitis A....dn.....CE-1-0234
1213 Vouk John.....dn.....RA-1-6728
1215 Krueger Cora C..dn.....RA-1-0875
1216 Fitzgerald David.....(2)..SW-1-8623
1219 Sanor Geo F.....(2)..RA-1-0463
1220 Donasewicz W.....RA-1-0650
1223 Casey J P.....up.....RA-1-4854
1223 Kocinski Edward J..dn.....CE-1-9088
1224 Wyszynski B.....SW-1-3229
1226 Sabataitis Z.....(2)..RA-1-5767
1226 Sabataitis Z.....GA-1-6341
1227 Gardias J.....dn.....GA-1-1261
1230 Rickey J H.....SW-5-7193
1231 Matuszewski Anthony A.....RA-1-3994
1233 Muliolis I.....SW-1-5287
1234 Brzozowski R....dn.....RA-1-9707
1237 Wilamosky John Ins Agcy...RA-1-4660
1238 Del. To Occupant.....xx.....
1240 Carney Mary P.....(2)..SW-5-4692
1241 Garvey John E.....(2)..RA-1-8454
1243 Keough R F.....(3)..GA-1-8215
1244 Del. To Occupant.....(2)..XX.....
1247 Kedys Joe.....SW-5-7816
1248 Pautienis Kazimir Dr.....SW-1-5879
1251 Del. To Occupant..#1.....XX.....
1251 Weldon Frances..#6.....SW-1-0160
1252 Patton E W.....(2)..RA-1-4509
1253 Georgia E M.....#2.....GA-1-5442
1253 David J J.....#5.....GA-1-7319
1254 Hayward D B.....#20.....RA-1-0398
1254 Kilfoyle Richard M..#21...SW-1-1555
1254 Jenkins Edw E...#22.....GA-1-3389
1255 Pickett Harold F..#3.....GA-1-7450
1255 Stoecker L.....#4.....SW-1-7983
1256 Thomason Mack...#15.....RA-1-9580
1256 Moran Wm.....#17.....GA-1-7912
1256 Schmotzer J J...#18.....SW-5-5970
1256 Thome V Mrs.....#19.....CE-1-3260
1754-1999 E 87TH NE 3037-1
1754 Hinton E D.....dn...(2)..GA-1-1637

1754-1999 E 87TH NE 3037-1
B 1755
1755 BROOKFIELD APTS
#1 Renfer P Mrs.....SW-5-3358
#2 Tillman L R.....SW-1-5585
#4 Neal Carl N.....CE-1-4427
#5 Behnke Walter.....GA-1-4093
#6 Murray Christine Mrs....SW-1-2485
#7 Meehan M Mrs.....SW-1-2482
#8 Morgan La Doris.....SW-1-4483
#8A Hartlerode Gladys D....SW-5-6812
#9 Kramer C.....SW-1-9596
#9A Conkle Sybil.....CE-1-3097
#10 Downey J J.....CE-1-8071
#11 Shover J C.....SW-5-5728
#12 Houk H L.....SW-1-1892
1754-1999 E 87TH NE 3037-1
A 1755

1756 Arotin J.....SW-1-1340
1757 Feher Mary Mrs..up.....GA-1-1167
1758 Schumacher E L.....SW-1-6181
1759 Atkinson G S.....GA-1-4766
1761 Crosby Wm J.....dn.....SW-5-2347
1763 Tackett R.....dn...(2)..SW-5-3283
1765 Webster J Mrs.....(2)..SW-5-6745
1766 Baker A C.....dn.....SW-1-7990
1766 Del. To Occupant..up.....xx.....
1767 Landsmann Albert.....SW-5-0190
1769 Landsmann A G.....CE-1-2117
1770 Del. To Occupant.....xx.....
1773 Garibotti Amerigo r.....GA-1-8787
1774 Collins H E.....SW-5-7958
1777 Corundum Co Inc.....(7)..CE-1-3366
1778 Breither Wm.....SW-1-2539
1778 Gentry L Jr.....#4.....GA-1-5168

EAST 87th ST NE
(1170-1940)
(Continued)

1754-1999 E 87TH NE 3037-1
1781 Rychak Steve....#1.....SW-5-2287
1782 Harris J S.....up.....SW-1-1460
1782 Jackson A B.....CE-1-0894
1785 Gomillion D.....dn.....SW-1-4595
1785 Doggett R E.....#1.....SW-5-0398
1786 Covington J.....#2.....SW-1-3170
1786 Gooden E.....1st flr...GA-1-4918
1786 Buford J.....3d flr....RA-1-9393
1787 Ensley H L Mrs..1st flr...GA-1-6753
1787 Ensley Louise O..1st flr..RA-1-6808
1790 Jones L Mrs.....dn.....CE-1-6372
1791 Gutowski Edmund.....GA-1-8720
1794 Blunt M.....CE-1-4549
1794 Garvin E.....3d flr....CE-1-0757
1795 Lane J.....RA-1-0517
1798 Mc Carthy Marie Mrs.....RA-1-7640
1799 Tyler Joseph.....SW-1-2676
1801 Lawton Ray.....dn.....GA-1-6237
1803 Fowler G E.....dn rr.....CE-1-6050
1803 Semple Daniel J..dn F.....SW-5-0359
1806 Rote R O r.....GA-1-1829
1807 Del. To Occupant..#1.(2)..xx.....
1807 Wells C D.....#4.....GA-1-9003
1808 Krebs L.....dn.....SW-1-5676
1811 Parmalee Ethel B.....SW-1-5091
1814 Jackson W.....(2)..GA-1-5595
1815 Nelson E E r.....CE-1-3863
1818 Davis B B.....CE-1-8202
1821 Larson M R.....dn.....SW-1-2298

1754-1999 E 87TH NE 3037-1
B 1830
1830 BROOKFIELD APTS
#2 Del. To Occupant.....XX.....
#3 Drbal V.....SW-1-1397
#20 Guiton Adele F.....RA-1-6091
#21 Hastman R.....SW-5-5611
#22 McGuinness Ellen.....SW-1-5247
#25 Langer F.....SW-5-7542
#26 Liccardi N.....RA-1-6193
#27 Prange Frank K.....GA-1-7397
#29 Adams J.....RA-1-3245
#31 Freeman A.....CE-1-4155
#32 Dean Lenore A.....SW-1-5205
#33 Brennan Jeannette.....RA-1-0664
#34 Allison J W.....SW-5-5562
#35 Gdaniec A D.....SW-5-7355
#36 Hamilton Evan P.....CE-1-4707
#37 Miller Elizabeth J
Miss.....SW-1-0396
#40 Thon T Mrs.....SW-5-3343
#43 Selnes Selmer P.....CE-1-3585
#45 Seiler Alberta.....SW-1-1093
#46 Goldthorpe Hazel D.....CE-1-8505
#47 Hamilton R E.....SW-1-0087
#49 Cleaver G L.....RA-1-5854
1754-1999 E 87TH NE 3037-1
A 1830

1831 Skidmore Mary...#2.....SW-1-0811
1831 Harter O.....#4.....SW-5-6141
1831 Baer M A Mrs....#5.....SW-1-5784
1836 Ebihara Amy.....SW-1-0824

1754-1999 E 87TH NE 3037-1
B 1839
1839
#2 Frankas G.....RA-1-1734

1754-1999 E 87TH NE 3037-1
B 1840
1840 MAYFAIR APTS
#1 Bauer Etta J Mrs.....RA-1-1067
#3 Davis E.....GA-1-7017
#4 Wilson Rosanna.....GA-1-4760
#5 Del. To Occupant.....XX.....
#6 Linas W A.....SW-5-4413
#7 Porter H A.....SW-1-4652
1754-1999 E 87TH NE 3037-1
A 1840

1843 Newberry Pearl..#1.....CE-1-5851
1843 Olson A Mrs.....3d flr....SW-5-7457
1844 Mc Guffin Millan..dn rr...SW-5-5416
1844 Voorhees Millicent S Mrs
up F.....SW-5-4291
1844 Roberts B.....#2.....SW-1-1096

1754-1999 E 87TH NE 3037-1
B 1847
1847 RAYMOND APTS
#101 Green W P.....SW-5-0511
#102 Thompson A Mrs.....GA-1-7712
#104 Czech T.....SW-1-9515
#202 Purcell Lois Mrs.....RA-1-4164
#203 Blauman K W.....RA-1-4390
#204 Barnett Jessie S Mrs....CE-1-0232
#206 Adams J.....RA-1-1794

1956 E 89TH ST

SOURCE: OHIO BELL TELEPHONE

EAST 89th ST NE
(Continued)

1382-1499 E 89TH ST NE 3008-2
1429 Dorsey G.....up.....SW-5-7285
1430 Webb C.....(2)..RA-1-0978
1431 Rochie A.....dn.....SW-1-0173
1433 Brown G L.....(2)..GA-1-6051
1434 Boyce J W.....(2)..CE-1-0842
1436 Moore L.....up.....SW-1-6142
1437 Jones E L.....dn.....SW-1-0711
1440 Traylor V.....(2)..CE-1-7315
1441 Lockett G.....GA-1-4092
1443 Reed F Jr.....(2)..CE-1-2038
1444 Hutchinson G C.....GA-1-8065
1446 Tucker M.....dn.....SW-1-0583
1447 Sturdivant L....dn.....SW-5-6811
1451 Richardson L J..dn.....SW-1-5154
1452 Haywood M.....dn.....SW-1-5087
1452 Wilkins S.....up.....RA-1-0013
1453 Campbell R M.....SW-1-3413
1457 Jackson R.....up.....SW-1-1477
1464 Phillips A L.....CE-1-0172
1717-1754 E 89TH ST NE 3036-1
1717 Greene G.....(2)..GA-1-0975
1755-1999 E 89TH ST NE 3036-1
1755 Prim Beauty Service..(X)..CE-1-4215
1755 Neeld K.....#10.....SW-5-6244
1755 Valenti M.....#11.....SW-1-7369
1755 Del. To Occupant..#11.....XX.....
1760 Paden H Sr.....1st flr...RA-1-6756
1760 Paden H R.....3d flr....GA-1-2990
1761 Saum Vesta Mrs..dn.....RA-1-2934
1762 Mori K.....SW-5-1997
1765 Kelly D W.....(2)..SW-1-4585
1765 Kelly D W & Son
Moving Co.....(3)..GA-1-1031
1768 Riddle W D.....(2)..RA-1-4482
1769 Koch B F.....(2)..CE-1-3334
1772 Hughes Edward J..up.....GA-1-1374
1772 Hughes Martin A.....RA-1-0675

1755-1999 E 89TH ST NE 3036-1
B 1779
1779-81 BOLTON APTS
O'Connor Jos M.....CE-1-1630
#1 Tabor W O Mrs.....GA-1-0460
#3 Steinmetz S.....(2)..RA-1-1090
#4 Del. To Occupant.....xx.....
#5 Hill K.....(2)..SW-5-4679
#6 Beggs Jack M.....(2)..RA-1-8736
#7 Prentice H H Mrs.....GA-1-3434
#8 Wright Ruth W.....GA-1-7873
#9 Dejanovich S.....GA-1-4862
#9 Gvozdenovic M.....GA-1-4452
#10 Meyer E J.....(2)..RA-1-5365
#12 Prindle E L Mrs.....RA-1-8577
#13 Jackson J.....CE-1-3355
#14 Cummings M.....(2)..GA-1-2196

1755-1999 E 89TH ST NE 3036-1
B 1780
1780 HAVYN APTS
#1 Martin H F.....RA-1-7623
#2 Kish M V Mrs.....CE-1-4871
#3 Del. To Occupant...(2)..xx.....
#4 Grimes F D.....CE-1-4232
#5 Winter E.....RA-1-6797
#6 Guenther Henry.....RA-1-1112
1755-1999 E 89TH ST NE 3036-1
A 1780

1785 Wachtell Margaret....(2)..SW-5-3221
1786 O'Brien Anna.....RA-1-8988
1789 Berman M.....#2.....RA-1-9993
1790 Uber H.....#7.....RA-1-7421

1755-1999 E 89TH ST NE 3036-1
B 1793
1793 BOLTON MANOR APTS
#1 Callahan M.....SW-1-3697
#2 Brobst M J.....SW-1-9352
#3 Granger E B.....GA-1-2977
#4 Del. To Occupant.....xx.....
#6 Shull L.....SW-1-2055
#7 Saunders Gertrude.....SW-5-0147
#8 Boltz P.....GA-1-3496
#9 Nadler E B.....GA-1-1291
#10 Holland A W Mrs.....CE-1-1726
#11 Mater M E.....CE-1-1168
#12 Russ R E.....SW-5-6059
#14 Grahum E M.....CE-1-4913
#15 Gray B E.....CE-1-5331
#16 Jones J.....SW-5-3150
#17 Robinson L.....SW-1-3815
#18 Buie Twila M.....SW-5-1228
#20 Cory J C.....SW-5-2532
#21 Del. To Occupant.....xx.....
#22 Hertz Henry.....SW-5-3242
#23 Vale R H.....SW-5-0696
#24 Langley Louise.....CE-1-3954
#26 Del. To Occupant.....XX.....
1755-1999 E 89TH ST NE 3036-1
A 1793

EAST 89th ST NE
(Continued)

1755-1999 E 89TH ST NE 3036-1
1796 Garrett C C Mrs..2d flr F..SW-1-9017
1797 Moody R Mrs.....up rr.....CE-1-3056
1797 Kovalick Robt A..1st flr..SW-5-6959
1797 Sherman A.....2d flr f..GA-1-5733
1797 Wilbrandt E.....3d flr....SW-1-7570
1801 Rombach Albert.....GA-1-6085
1805 Smith A D.....RA-1-4279
1809 Delmissier L.....RA-1-8613
1809 Barnes C.....2d flr f..CE-1-2403
1810 Moran P.....RA-1-7952
1814 Prymas Chester.....GA-1-4706
1815 Holloway Norman A.....RA-1-2718
1818 Glenn G G.....1st flr...GA-1-5850
1819 White A E.....GA-1-5095
1821 Arotin D.....up.....SW-1-6019
1821 Daykin Bros.....(2)..GA-1-2761
1821 Andrews K T.....2d flr rr.SW-5-2638
1822 Sullivan A Mrs.....GA-1-2744
1827 Friebolin C D.....(3)..GA-1-2142
1831 Kearney Daniel R.....CE-1-7481
1834 Allen Betty.....(P)..CE-1-9855
1834 Williams M M....#3.....SW-5-1632
1834 Thomas Cecelia..#8.....CE-1-6471
1835 Willis L.....2d flr f..SW-5-7549
1841 Col-Set Maintenance Co
(3)..SW-5-1600
1843 Ritchey F.....(2)..SW-1-9246
1844 Zamblauskas Ralph Company
1st flr...SW-1-5083
1848 Ryan Emma.....CE-1-2149
1848 Del. To Occupant..gar.....xx.....
1848 Noss Wm.....3d flr F..RA-1-1542
1849 Debby John G.....GA-1-3152
1853 Orwig Hazelle D..1st flr..RA-1-0264
1853 Reep Doris P....3d flr....RA-1-2396
1856 Foster Ralph E..rr.....RA-1-1758
1856 Del. To Occupant..#2.....xx.....
1856 Del. To Occupant..#4.....XX.....
1856 Darrow E H Mrs..#5.....SW-1-9659
1856 Del. To Occupant..#9.....XX.....
1856 Mc Donal E.....3d flr....RA-1-7178
1856 Sullenberger J..3d flr....SW-5-1091
1861 Flanik R R.....gar.....CE-1-1686
1861 Del. To Occupant..2d flr..xx.....
1863 Vocelka P A.....(2)..GA-1-1404
1864 Vocelka Pavlina.....(P)..GA-1-9839
1868 Bryant Grace.....SW-5-0844
1868 Moffett R.....(2)..CE-1-4892
1868 Ratulowsky M Miss.....SW-5-5041
1868 Hopper M C.....2d flr F..GA-1-6870
1871 Del. To Occupant..2d flr..xx.....
1872 Welch A V.....cust.....GA-1-1089
1875 Sharpe E R Mrs..up.....CE-1-3102
1878 Del. To Occupant..dn.....XX.....
1884 Kongsvold Knut R.1st flr..SW-1-8506
1885 Beard F.....#4.....CE-1-5875
1885 Del. To Occupant..#7.....xx.....
1902 Reese Edward.....GA-1-1965
1905 Stockton C.....#3.....CE-1-6325
1905 Mattis W.....#9.....RA-1-0551
1905 Hull W K.....#12.....SW-5-6823
1910 Melnichuck John.....(2)..GA-1-6380
1911 Hopes D M.....#2.....CE-1-0430
1911 McCallister C W..#4.....GA-1-5457
1911 Swearingen A....1st flr...GA-1-5213
1912 Gables The.....SW-5-5095
1912 Held F.....rr.....CE-1-0534
1915 Hagan Irrigation Co.....GA-1-6622
1915 Hagan Mary.....SW-5-1364
1919 Hatch Virginia Belle Mrs..GA-1-7758
1919 Medairy Thos C..2d flr....CE-1-5620
1919 Whitney G A Miss..2d flr..GA-1-7238
1920 Wenburg N A.....#2.....SW-5-3065
1920 Whitlock M.....#2.....CE-1-3916
1920 Del. To Occupant..#3.....xx.....
1920 Fleming Juliette A..#23...SW-5-0253
1920 Mathis J.....#24.....SW-1-9619
1920 Stahl Nettie B Miss..#26..SW-5-2296
1920 Lapuh M.....#33.....GA-1-5289
1920 Durbin Mary.....#36.....SW-5-4509
1925 Nau Heber B.....(4)..GA-1-8636
1925 Parsons Mary Alice.....CE-1-5564
1926 Silversteen G H Mrs..(2)..CE-1-6980
1931 Holly House.....(P)..CE-1-9333
1932 Vander Linden V C..#1.....SW-1-6085
1937 Allen Gus K.....(3)..GA-1-4641
1937 Allen M T.....GA-1-1727
1940 Schneider A Benedict.(2)..GA-1-1332
1940 Ingleside Hospital
2d flr..(x)..SW-1-3778

EAST 89th ST SE

2000-2071 E 89TH ST SE 3047-1
2017 Jaffe H R.....#2.....SW-5-4953
2017 Smith H.....#4.....CE-1-2675
2017 Mutchler Ruth...#5.....RA-1-6897
2019 Currie Edna.....RA-1-5690
2019 Hunter & Co.....CE-1-8624
2019 Smith Hazel L.....(3)..CE-1-4103

1956 HOUGH AVE

SOURCE: OHIO BELL TELEPHONE

HOUGH AVE NE
(Continued)

8200-8599 HOUGH 3017-4
8521 A-One Television.....SW-1-4617
1740 Crawfrd #214 (x)
8521 Gales I.....dn rr.....SW-5-6933
8522 Tommy Tucker Restrnt.(p)..CE-1-9750
8523 Town Cleaners.....GA-1-2613
8524 Swift Cleaning & Laundry Inc.....SW-1-0110
8525 Englert Wm J....#1.....GA-1-0637
8525 Thompson Thomas..#2.....SW-5-5161
8525 Weber Arthur J..#6.....CE-1-7827
8527 Ed's Hough Delicatessen...CE-1-2130
8600-8699 HOUGH 3021-3
8601 Ritz Grill.....(2)..GA-1-8115
8605 Cavell's Market.....RA-1-2968
8606 Marshall Drug Co.....(P)..GA-1-9577
8608 Hase K.....(2)..SW-1-0222
8608 Hocks F.....up.....SW-1-7355
8608 Podis L B.....up.....CE-1-2565
8610 Mitch Radio Television & Key Serv..... .....SW-1-7050
8612 Woolworth F W Co 5 & 10c Store No 977.....GA-1-1606
8615 All-Brite Cut Rate Drug Co (2)..CE-1-5625
8620 Larry's Market.....GA-1-2181
8622 Mannino's Food Mkt.....SW-1-2045
8625 Market Basket Bi-Rite(2)..CE-1-3848
8625 Mc Cluskey John Meat Mkt..SW-1-7250
8700-9299 HOUGH 3022-2
8700 Kaase's Bake Shops.....GA-1-4233
8701 Euclid Furniture Co.....GA-1-6699
8702 Portage Market Co Inc Store No 3.....RA-1-2777
8704 Montello's Food Mkt..(2)..CE-1-1685
8705 Garrity Wm.....#3.....SW-5-0492
8705 Del. To Occupant..#4.....XX.....
8705 Burnette F S....#5.....GA-1-8930
8707 E & E Mkt.....RA-1-7729
8708 Hough Bakeries Inc.....GA-1-8252
8709 Del. To Occupant..#1.....XX.....
8709 Helt L.....#3.....SW-1-9584
8709 Del. To Occupant..#4.....XX.....
8709 Couture J B.....#5.....RA-1-7574
8710 Zeigler's Ready To Wear...CE-1-4010
8711 M & M Home Equipment Co...SW-5-3463
8712 Mintz Awning & Shade Co (4)..CE-1-2455
8714 De Luxe Odorless Cleaners.GA-1-5535
3715 Colonial Gardens.....(P)..GA-1-9637
8716 Clark Pottery Mart.....SW-1-1750
8717 Hough Restaurant.....(P)..GA-1-9622
8719 Astor Fur & Dry Cleaning Co.....GA-1-4742
8720 Miller Shoes.....CE-1-3933
8723 Steven's Men Shop.....SW-5-6660
8800 Hough Beverage Co.....CE-1-8476
8801 Hough Dept Store.....(2)..GA-1-4040
8803 Kemp E.....rr.....CE-1-9196
8803 Peck M J.....#1.....SW-1-0435
8803 Stambaugh J.....#2.....CE-1-3151
8803 Young Robert....#3.....RA-1-3547
8803 Loy V R.....#4.....RA-1-4986
8803 Del. To Occupant..#5.....XX.....
8803 Megaughey Ruby E r..#6....RA-1-4072
8803 Womack Thomas B..#8.....SW-5-6488
8804 Del. To Occupant..#1.....XX.....
8804 Berdan Theron Lewis..#3...CE-1-6950
8805 United Furnace & Air Condtg.....GA-1-0049
8700-9299 HOUGH 3022-2
B 8809
8809 MEDRIC APTS
bsmt Devine C.....SW-5-2413
#3 Zamblauskis J.....GA-1-7835
#4 Russi M L.....GA-1-2144
#6 Larner M.....SW-5-7049
#11 Kaniuk J.....SW-5-7985
#12 Barker R.....SW-5-6474
#13 Underwood S.....RA-1-7171
1st flr Ambrose L.....GA-1-4719
1st flr Bonick Metro..rr.....RA-1-7317
8700-9299 HOUGH 3022-2
A 8809
8812 Davis Pure Oil Serv Sta (P)..CE-1-9399
8813 Ruocchio Alfred..dn rr....CE-1-1508
8817 Seal R E.....up.....RA-1-5219
8819 Clark Tex Record Center...SW-1-1216
8901 Johnson A.....SW-1-1712
8902 Prim Beauty Service.....CE-1-4215
1755 EAST 89th ST NE (x)
8902 Grace's Snak Bar..#6.(x)..SW-5-1868
8902 Herndon C J.....#7.....SW-1-6289
8904 Mechanical Hardware & Plumbing Co.....(P)..CE-1-9678
8905 Sielski M.....up...(2)..GA-1-2365
8906 Del. To Occupant..#4.(2)..XX.....

HOUGH AVE NE
(Continued)

8700-9299 HOUGH 3022-2
8910 Morris J Mrs....rr.....CE-1-2305
8910 Smith M M.....up.....RA-1-3309
8910 Lenhart C.....#2.....GA-1-3659
8912 Hertz Henry.....(2)..CE-1-7121
8915 Cleve Bd of Educ.....(4)..CE-1-1395
8916 Grace's Snak Bar.....SW-5-1868
8902 Hough #6 (x)
8918 Garment Service.....CE-1-0284
8920 Beaver G.....#1.....GA-1-2559
8920 Hake Wilmer.....#3.....SW-1-5583
8922 Debbie's Midtown Food & Beverages.....(P)..CE-1-9633
8924 Mack's Self Service..dn...SW-1-0370
8926 Cesari E.....#2...(2)..CE-1-5436
8926 Hurt C M.....#3.....SW-1-1877
8927 Del. To Occupant.....XX.....
8928 Flemming Photo Co.....CE-1-2975
8929 McClelland A H..#2.....GA-1-5947
8929 Vicario J M.....#3.....SW-1-9732
8932 Mc Clelland's Texaco Serv Sta.....(p)..CE-1-9667
9001 Wyatt T P.....(2)..RA-1-6188
9003 Polk O Mrs.....SW-5-2680
9007 Lavine M B.....P.....GA-1-4086
9104 Oakley L E.....(2)..GA-1-2141
9108 Smartt L.....1st flr rr.SW-1-7139
9108 Sartain M.....2d flr rr.SW-5-1761
9200 Johnston Loreene Scalp Salon.....(2)..RA-1-3773
9201 J & S Half-Hour Automatic Laundry.....SW-5-0170
9201 Obenaurer-Pressler Corp (2)..CE-1-4545
9203 Asbery K.....rr.....CE-1-6415
9203 Horn's Tailors & Cleaners.RA-1-0142
9204 Pritchard H D.....(2)..CE-1-1608
9205 Eagle Home Appliance & Furntr.....(3)..SW-1-0170
9207 Sevous Barber Shop.....SW-5-5085
9211 Pine Tavern.....(P)..GA-1-9886
9212 Jo-Lu Bar.....(P)..GA-1-9420
9214 Better Aquariums.....RA-1-1836
9215 Hough Inn The.....(P)..CE-1-9732
9216 Colony Foods.....(2)..SW-1-1500
9217 Devon Hall Beauty Shop....RA-1-4411
9218 Kornsweet J A.....SW-5-4266
9220 Morrie's Grocery & Meat Market.....(3)..GA-1-1870
9221 Royal Dry Clnrs.....SW-5-5810
9227 Newman's Food Market.....CE-1-5820
9300-10199 HOUGH 3026-4
9300 Fisher Bros Co.....CE-1-0996
9300 Forman Marvin N..#4.....GA-1-6292
9301 Braun Drug Store.....SW-1-7120
9302 Howard's Meat Mkt.....GA-1-3663
9303-10199 HOUGH 3026-4
B 9303
9303-09 APTS
#3 Butts P.....RA-1-0035
#5 Del. To Occupant.....XX.....
#8 Ocasio A.....SW-1-9291
#9 Rowe M.....SW-1-0053
#10 Griffey M.....CE-1-2185
#11 Ball W C.....(2)..RA-1-1589
9303-10199 HOUGH 3026-4
A 9303
9306 Boettcher John L..up rr...SW-1-4174
9306 Dickey F Mrs....dn rr.....GA-1-2443
9306 Tony's Food Mart.....CE-1-4400
9300-10199 HOUGH 3026-4
B 9310
9310 YORK APTS
bsmt Willis L.....RA-1-0012
#1-A Del. To Occupant.....XX.....
#2-B Mc Coy B Mrs.....RA-1-9353
#5-A Del. To Occupant.....XX.....
#6-A Daniels R.....RA-1-2994
#7-B Del. To Occupant.....XX.....
#8-B Del. To Occupant.....XX.....
9300-10199 HOUGH 3026-4
A 9310
9311 Lil & Helen's Beauty Shop.SW-1-7727
9400 Walker E.....dn.....RA-1-3753
9400 Jefferson L.....#1.....CE-1-3997
9300-10199 HOUGH 3026-4
B 9401
9401-05 LUCAS APTS
bsmt Warfield C.....SW-1-0558
#1 Guentzler A.....(2)..RA-1-3497
#2 Schroeder V.....SW-5-4937
#4 Bremman Carl A.....GA-1-0191
#5 Beedlow D.....SW-1-3479
#6 Cherry R.....CE-1-7866
#7 Sipple Arthur L.....SW-5-6793

1951 E 87TH ST

SOURCE: CLEVELAND DIR CO

4695 Nungesser Merl E
Taylor Wm H
Birchwood rd intersects
4702 Kosciuski Thaddeus
4703 Hanacek Chas A
4706 Silwinski Chas E
4712 Sadlocha Lawrence
4713 Oko Peter
4715 Nadalke Danl
4718 Leonards Leonard
4719 Ellis Robt
4722 Smith Gordon
4733 Anosse Jos W
4738 Seith Walter R
4739 Schabitzer Oscar W
4744 Sochinsky Mary S
4748 Sepessi A
4753 Kuhlenschmidt Alf F
4754 Dubsky Jos
4755 Richer John A
4758 Human Anna
4760 Lesti Anthony
4761 Hibler Frank A
4775 Apartments
1 Bierut Steph
2 Stepan Edw E
3 Bierut Edw T
4 Ansley Bernice Mrs
5 Blaugrund Chas phys
Tenenbaum Harry A dentist
Garfield blvd intersects
4796 Dykes Stanley L real est
4806 Novakowski Clara
4809 Vacant
4815 Silipini Jas V
4817 Lewandowski Wm S
4825 Bohne Howard F
4828 Mitchell Melvin G
4829 Tabaj Walter T
4833 Tarr Jas M
4834 Salmar Michl J
4837 Vacant
4839 Timko Steven A
4840 No return
4844 Mroz Albert S
Lawry Wm T jr
4848 DelPizzo Jos
4849 Laskowski Steven
4853 Ritter Karl
Novak Jas cement contr
4856 Wieszek Walter
Reed av intersects
4909 Kosek Harry E
4912 Botta Mary G Mrs
Neubecker Wm
4920 Srnka Frank J
4923 Balasz Chas
Maria Anthony
4935 Tucholski Edw B
4936 Haberek Luke
4937 Kocar Edw L
4941 Scott Geo W
4944 Madar Jas
4945 Ris Anton
Arndt Martin
4948 Vito John
4949 Holda Dimitri F
4952 Huth Alf F
4960 Turk Anton

E 87TH ST NE (M-S)—
From Koseiuszko av to Superior av, Hough av to Euclid av
1172 Apartments
(For other occupants see 8612 Kosciuszko av)
1 Flynn Donald
Street continued
1173 Kurtz Roland B
1175 Maletic Andrew
1178 Tobin Patk
Walker Arth
1179 Reulbach Harry J
1181 Kozielski Stanley
1182 Waitekunas John
1185 Walter Frank
1186 Sterputowski Marcel
1188 Bauman Louis W
1189 Strogin Frank
1191 Muchewicz Stanley M
1192 Hirsch Johanna A
1195 Kaluba Michl
1196 Sammon Anna Mrs
1199 Siemiinski Jos S
1200 Matuszewski Anton W
1201 Brasky Edw
1202 Pugacz John
1205 Michalski Simon
1206 Rooney Chas P
1209 Berichon Eliz O
1210 Wlodarczyk John W
1212 Lutkus Leopold
1213 Vouk John G
Miecznikowski Marcell
1215 Krueger Cora C
1216 Fitzgerald David
1217 Vacant
1219 Sanor Maybelle W
1220 Green Steven P
1223 Wisniewski Leonard
Mohar Jos
1224 Rojak Edw
1226 Uscinowicz Thos
1227 Smith Frank O
1230 Dybzinski Edw P
1231 Matuszewski Anthony A
1233 Eppich John
1234 Brzozowski Frank S
1237 Wilamosky John J
1238 Molinski Anthony
1240 Cathey Anthony
1241 Garvey John E
1243 Miller Cath Mrs
1244 Keller Helen L
1247 David John J
1248 Vacant
1251-55 Apartments
1 Evans Adina Mrs
2 Youngblood Andrew
3 Pickett Jos F
4 Moore Mont L
5 Kippenbrock Anthony T
6 Weldon Frances
Street continued
1252 Patton Enoch W
1254-56 Livingston Apts
(For other occupants see 8611-8615 Superior av NE)
14 Walsh Norman T
15 Thomason Mack R
16 Thomas John R
17 Moran Wm
18 Schmotzer John J
19 StJohn Thos E
20 Linfoot Thos E
21 Kilfoyle Richd M
22 Jenkins Edw E
Superior av intersects
Hough av intersects

E 87TH ST NE—Contd
1754 Hinton Carley Mrs
1755 Brookfield Apts
1 McBride Calvin P
2 Schindler Paul
3 Cross Harry G
4 Neal Carl N
5 Behnke Walter H
6 Murray Christina Mrs
7 Howell John
8 Morgan LaDoris
8A Holyoke Marion D
9 Jenkins Lawrence jr
9A Rhoades Mildred
10 Downey John J
11 Grgurich Wm
12 Houk Henry L
12A Busch Anna L Mrs
Street continued
1756 Kipp Gerald E
1757 Czapko Julius L
Bingham Vivian L
1758 Greene Van B
1759 Allen Meredith S
1761 Sloover Harold R
1763 Maloney Cornelius F
1765 Baker John W
1766 Pasker Alf J
Friedl Wendel M
1767 Landsmann Albert
1769 Hazlett Chas R jr
1770 McGuire Kenneth furn rms
rear Am Body & Top Co
1773 Garibotti Amerigo
1774 Woods Susan Mrs
rear Kusmer Andrew
1777 Corundum Co tool mfrs
Haag Chas H cabtmkr
1778 Breither Wm
1781 Gardner Francis
1782 Fischer Virginia M
1785 Goodhile Mabel K
Dykes Kenneth R
Miller Jas C
1786 Simpson Clara L
Haren Lewis K
1787 Ensley Harry L
1790 Cully Jos A
1791 Baum Miriam B
1794 Ault Clarence W
1795 Kane Howard J
1798 McCullough Alice
1799 Tyler Jos M
1801 Lawton Raymond O
1802 Koterba Helen
1803 Semple Jas G
Semple Danl J
Latimer Ray L
1806 Rote Robt O
1807 Apartments
1 Coulson Murlin D
2 Krieg Eliz M
3 Renault Helen J
4 Brod John E
5 Turnblacer Chas R
Street continued
1808 Krebs Ludwig
1811 Bartlett Nellie M
1814 Wyatt Harry E
furn rms
1815 Nelson Edgar E
1817 Jennings Norman N
int decorator
1818 Churchill Pearl
1820 Fleming Herbert
821 Treischel Arnie L
1822 Weinberger Ethel
furn rms
1824 Piteo Wm J
1825 RipPon Helen M
1830 Brookfield Apts
1 Hine Gerald J
2 Jenkins Chas M
3 Cochran Arth L
4 Vacant
20 Guiton Adele F
21 Royal Edw R
22 Dodd Marie Mrs
23 Tepper Arth S
24 Kirk Eliz L Mrs
25 Turner Herbert D
26 No return
27 Prange Frank K
29 Wallace Vernon H
30 Hollamby Kathryn M
31 Klein John H
32 Dean Lenora A
33 Brennan Jeanette
34 Price Howard
35 Kenneth Marvin
36 Hamilton Evan P
37 Miller Eliz J
39 Scheff Helen J
40 Klewer Emil K
41 Williams Chas R
42 Craft Louise A
43 Watkin Wm B
44 Dworkin Jack
45 Warren Alan
46 Goldthorpe Hazel D
47 Hamilton Ruth E
49 Terkel Nathan
Street continued
1831 Mickey Michl
Mickey Helen M Mrs
furn rms
1833 Melin Edith M Mrs
1834 Wilke Henri J
1836 Ebihara Shiro
1839 Frankas Geo
1840 Mayfair Apts
1 Bauer Etta J Mrs
2 Steffa Walter C jr
3 Dill Eva Mrs
4 Schussler Robt J
5 Strasbourger Miriam
6 Linas Wm A
7 Thomas John G
8 Boyle John S
Street continued
1843 Newberry Pearl M furn rms
1844 McGuffin Milan
1847 Raymond Apts
101 Schwalm Jas
102 Harris Burt W
103 Kucera John F
104 Jackson Harold B
201 Morgan Wm G
202 Puroll Lois S
203 Wheeler Carrie G
204 Halper Clara Mrs
205 Smith Kinney L
206 Hynd John G
301 Siegel Bernard
302 Pillersdorf Wm
303 Roodman Lena Mrs
304 Green Jos P
305 Gompertz Richd
306 Berger Louis I
401 White Geo T
402 Lamperth Carl A
403 Mitchell Donald W
404 Heggs Marsha O
405 Black Arth D
406 Mooney Emma Mrs
Street continued
1848 Dennis John W

1951 E 89TH ST

SOURCE: CLEVELAND DIR CO

1318 Henninger David R
1319 No return
1320 Kuehne Albert J
1322 Johnson Geo W ⓞ
Ukertis Wm A
1323 Filler Harry B ⓞ
Pollard Ralph
1326 Kitchen Rodney F
1327 Simandl Jas A
Simandl Jas J
1329 Freese Arnold ⓞ
1332 Griesmer Jos R ⓞ
1333 Becker Margt E ⓞ
Drennan Robt A
1334 Smith Jas T ⓞ genl contr
1337 Fedorko Michl
1338 Karpy Theo J ⓞ
1339 Enkler Kenneth
1341 Gatberg Frank G ⓞ
1342 Steuer Mildred Mrs ⓞ
1345 Gaffney Anne E ⓞ
1346 Ford Georgia M ⓞ
1347 McCauley Martha Mrs
1350 Dempsey Patk J ⓞ
1351 Vacant
1355 Gray Chas H ⓞ
Deardorff Saml M
1356 Foy Ella C ⓞ
1357 Nolan Emma A Mrs
1360 Skehan Clement W ⓞ
1361 O'Donnell Bridget Mrs ⓞ
1362 Budniak Anton ⓞ
Heintz Fred O
1365 Dennecker Adolf H ⓞ
1366 Vacant
1369 Jolley Ruby A ⓞ
1370 Krouse Walter ⓞ
1373 Kiesel Jos ⓞ
1374 Reichwein Frank W ⓞ
1375 Vacant
1377 Vacant
1378 Kivach Frank S ⓞ
1379 Shields Henry E ⓞ
1381 Bower John W
Ethel av intersects
1382 McNulty Cornelius C ⓞ
1383 Holobosh Carl K
1386 Tarbet Thos S ⓞ
1387 Johnson Richd E ⓞ
1388 Kowalyk Josephine ⓞ
Kowalyk Walter T
1389 Parker Eliz Mrs ⓞ
1392 Kehoe J Martin
1393 Thomas Harold
1395 Gallagher Jos A ⓞ
1396 Kowalyk John R ⓞ
1398 Tavano Jos A ⓞ
1399 Gargin Chas J ⓞ
1401 Pajestka Thos J ⓞ
1402 Warner Merville C
1405 Ryan Eug P ⓞ pntr
1406 Bronczek Magdalene ⓞ
1408 Grame Ursula ⓞ
1409 Gleason John E ⓞ
Buckley Marshall
Mooney Fredk
1410 Totzke Aug H ⓞ
1411 Schultheis Raymond G ⓞ
1414 Shover Jesse C
1415 Drotar Geo ⓞ
1417 Turlick Nicholas ⓞ
Turlik Theo A
1418 Hafford Harriet V ⓞ
1420 Degler Walter J ⓞ
1421 Moore Okey R ⓞ
1422 Wisnouckas Wm ⓞ
1423 Goetz Edw F
1424 Buzza Evans E
1426 Sheppard Michl ⓞ
1427 Cavanaugh Cath ⓞ
1429 Anderson Vern
1430 Moore Thos J
1431 Leadley John H ⓞ
1433 Brown Glenn L ⓞ
1434 Boyce Rhoda E Mrs
1435 Lang Harry C
1436 Vacant
Layton Ernest J
Wright Arden
1437 Knable Kenneth G
1440 Curry Thos P
1441 Felten Walter J
1443 Quinlan John J
1444 Richlak Stanley L ⓞ
1446 Kickel John E
1447 Mahan Jack M
Geer Helen C
1448 Ryan Cath ⓞ
1451 Scott Herbert W ⓞ
Farley Alf
1452 Rodda Wm H
Semko Louis J
1453 Miranda Jose ⓞ
Banos Jose
1456 Winchell Mary ⓞ
1457 O'Donnell John M ⓞ
O'Donnell John T
1458 Leifer Rosanne
1460 Croke Michl P
1464 Ropko Jos
1466 Powell Ida Mrs
Manhern Lena
Wade Park av intersects
Hough av intersects
1755 Bellflower Apts
(For other occupants see 8902 ½ Hough)
8 Ganyo Michl
9 Powell David H
10 Cooper Chas H
11 Dryer Albert G
12 Zajc Ludwig J
13 Fry Ann Mrs
Street continued
1760 Bothe Eda O Mrs furn rms
1761 Saum Vesta J ⓞ
1762 Badger Robt H ⓞ
1765 Kelly Dawson W ⓞ
D W Kelly & Son Moving Co
1768 Long Emma A Mrs ⓞ
1769 Koch Benj F ⓞ
1772 Hughes Martin A ⓞ
1775 Custer Nellie S Mrs ⓞ furn rms
1779-81 Bolton Apts
1 Merrill Blanch
2 Shepard May J Mrs
3 Ryan Carrie H
4 Darby Robt B
5 Romweber Harold E
6 Beggs John M
7 Prentice Homer H
8 Vanderaa Mac
9 Strang Alvin E
10 Meyer Emil J
11 Graham Jos J
12 Prindle Edgar L
13 Beirne Marg E
14 Cummings Edw J
Street continued
1780 Hayyn Apts
1 Nixon Mary H
2 Gerrity Wallace
3 Cannon Margt F Mrs
4 Curtiss Caroline L Mrs
5 Okeson Hugh B
6 Guenther Henry
1785 Murphy Leo T
Murphy Mary V Mrs furn rms
1786 Sager Grace E furn rms
1789 Schoettl John ⓞ
1790 Panzara Jos
Panzara Alice M Mrs furn rms
1793 Bolton Manor Apts
1 Locker Jos S
2 Hirst Harry
3 Haas Etta M
4 Anderson Charlotte C
5 Benham Ralph C
6 Vacant
Shupp Inez M
7 Saunders Gertrude M
8 Henton Richd T
9 McIntosh Eliz H
10 Colwell Bruce E
11 Penfold Loren H
12 Jurkanin John P
14 Graham Pearl M Mrs
15 Gray Blanche E Mrs
16 Hogan M Virginia
17 Hausman Wm F
18 Christian Chas B
19 Murphy Dorothy J
20 Major Donald E
Tylicki Jennie M nurse
21 Flinta Roy E
22 Hertz Henry
23 Jackson Nellie K
24 Langley Louise
25 Fitzgerald Nora
26 LeCurg Dorothy S
Street continued
1796 Boyle Hannah A
1797 DeRosa Anthony
1801 Rombach Albert E
Rombach Jennie furn rms
1805 Smith Alice C ⓞ
1809 Delmhasier Mary Mrs furn rms
1810 Moran Peter ⓞ
1814 Hokkly Wm A ⓞ furn rms
1815 Holloway Norman ⓞ
1818 Klug Marguerite ⓞ
1819 Morrison Alf
1821 Wassell Saml F ⓞ
1822 Palm Evelyn R Mrs ⓞ furn rms
1827 Freibolin Carl D ⓞ
1831 Kearney Danl R ⓞ
1834 Allen Betty Mrs furn rms
1835 Nixon Everett E furn rms
1841 Saffold J Webb ⓞ
1843 Huerter Albert ⓞ
1844 Zambluskas Ralph ⓞ
Zambluskas Laura furn rms
1848 Paucker Arnold
1849 Debby John G ⓞ
1853 Smith Hazel furn rms
1856 Studio Arms Apts
Foster Ralph E furn rms
1861 Anderson Herman F ⓞ
Studer Nelson
1863 Mitchell Ralph D ⓞ
1864 Vacelka Pavlina Mrs ⓞ furn rms
1868 Moffett Elif C ⓞ
1871 Bale Walter M
1872 Welch Violet furn rms
Parker Wm T
1875 Hart Louis F ⓞ
1878 Schlobach Fred ⓞ furn rms
1884 Kongsvold Knut R ⓞ furn rms
1902 Wellman Wm S ⓞ
Chester av intersects
1905 Davis Wm W
May Louis R
Paxson Richd D
Hull Wm B
1910 Fisher Navis E furn rms
Fisher Paul D
1911 Stafford Donald A
1912 Gables Residential Club
Nelson Juanita G ⓞ
1915 Margaret Ann Inc real est
Hagan Mary real est
1919 Hatch Virginia B Mrs ⓞ
1920 Sherman Ann M Mrs furn rms
1925 Nau Heber B ⓞ
1926 Silverstein Clara D furn rms
1931 Musser Anne M ⓞ real est
1932 Jones Gwilth A ⓞ
Jones June J Mrs furn rms
1937 Allen Gustave K ⓞ
1940 Schneider A Benedict Jr ⓞ
Euclid av intersects

E 89TH ST SE (N-6) — From Euclid av to Evarts av, Marshall av to Euston av, StCatherine av to Union av, W&LERR to Harvard av

2017-23 Rajo Manor Apts
Smith Hazel furn rms
2019 Lynch Wm F
2021 Havel Matthias
Higgins Florence
2022 Maglione Amabile ⓞ furn rms
2023 Heiner Michl J
Orszy Saml
2027 Dillon Michl J furn rms
2028 Hamilton Florence A ⓞ
2029 Butcher Eliz
2032 Seymour Andrew J furn rms
2036 Knudson Mildred Mrs furn rms
2041 Nunn John I Co funeral dirs
Hans Adolph W
2044 Pedersen Lars P ⓞ
2048 Krauss Marjorie Mrs furn rms
2054 Ferris Chas J
2060-68 Windsor Hall Apts
1 Barron Geo
2 Linton Jos W
3 Litschke Otto
4 Fuller Saml J
5 Buelow Marie I
6 No return
7 Miles Eug R lamp shades
Street continued

1951 HOUGH AVE-A

SOURCE: CLEVELAND DIR CO

8514 Erich Radio & Sound Serv Co
8515 Arnold Chas C
Doran Lloyd E
8516 Cort Shoes Inc (br)
8517 Wrong Club
8518 Bill's Bar
8519 Jeannette Apts
1 Baku Michl A
2 Repice Mario
3 Beatty Thos
4 Shields Isabelle Mrs
5 Uthoff Laura
6 Guitar Francis H
7 Barnhard Wm
8 Peck Kenneth
9 Sibal Frank
10 Fifner Cora M Mrs
11 Tarbert Minnie E Mrs
12 Moore Maurice
14 Casselman Roy S
Street continued
8520 Citizens Market meats
8521 Vacant store
8522 Clair's Kitchen restr
8523 Town Jas E clo clnr
8524 McFarland's Floriat
8525 Mierke Block apts
1 Englert John
2 Arndt Edw
3 Reed Jas
4 No return
5 Hollamby Stanley G
6 Miller Ella Mrs
Street continued
8526 Montello John delicatessen
8527 Hughes Michl gro
8528 Doan Clnrs Inc (br)
E 86th intersects
8601 Ritz Grill restr
8605 Superb Delicatessen
8606 Marshall Drug Co (br)
Doan Clnrs Inc (br)
Crawford rd intersects
8608 Podis Louis B dentist
Gerber Saml R phys
8610 Mitch Radio & Key Service
8611-15 Albrecht's Cut Rate Drug Co
8612-18 Woolworth F W Co (br) 5 and 10c store
8620 Larry's Market meats
8621 Kaspar May Mrs shoe repr
8622 Mannino Victor fruits
8625 Market Basket gros
E 87th intersects
8700 Kaase Richd W Co (br) bakers
8701 Fisher Bros Co (br)
8702 Portage Mkt Co (br) meats

1951 HOUGH AVE-B

SOURCE: CLEVELAND DIR CO

HOUGH AV NE—Contd
8704 Farmdale Creamery Co gro
8705 Brookfield Apts
1 Bronczek Walter J
2 Andrews Connie
3 Garrity Emma Mrs
4 Reich Graney
5 Baker Blanche Mrs
6 Bennett Lulu E Mrs
Street continued
8707 E & E Market meats
8708 Hough Bakeries Inc (br)
8709 Lily Block apts
1 Hoffman Chas S
2 Ranallo Anthony
3 Janabor Steven G
4 Badalamenti Dominick
5 Couture Jos B
6 Radnor Robt
Street continued
8710 Zeigler's Ready-To-Wear
8711 Mid-Town Foods gro
8712 Mintz Awning & Shade Co
8713-15 Colonial Gardens restr
8714 DeLuxe Odorless Clnrs
8716 Miller's Shoes
8717 Miller Robt L
8718 Spanicha Jas barber
8719 Hough Restaurant
8720 Lakeland Cutup Poultry
8721-23 New Brown Derby beer
E 88th pl intersects
8800 Hough Beverage Co
8801 Horwitz Louis dept store
8803 Art Bldg apts
1 Peck Dora Mrs
2 No return
3 Becker John A
4 Prather Richd J
5 Geordt Howard E
6 Meganughey Mayme M
7 Morris Jas G
8 Womack Thos B
Street continued
rear Bedrosian Harry
8804 Wilton Apts
1 Zecchini Chester E
2 Podmore Geo
3 Berdan Theron L
4 Nagle Perry M
Street continued
8805 Crawford Hdw Co
United Furnace & Air Conditioning
8806 Crosby Uphol Co
8809 Medric Apts
1 Russi Herman H
2 Csoltko Andy
3 Inman Fred E
4 Hawkins Denzil F
5 Whipky Gray
6 Lenhart Chas U
7 Shubart Ruth I Mrs
8 Soder Fred
9 Dregalia Paul L
10 Moore Horace B
11 Sigmund Jos E
12 Swigel Jos W
13 Radek Herman
14 Paterson Hudson B
15 McNelis Jos P
16 Demas Geo
17 Thomas Manford T
Street continued
8812 Davis Hi-Speed fill sta
8813 Jackson Roy S pntr
8815 Vacant
8817 Thomas Edw L
8819 E & T Food Mart delicatessen
E 88th intersects
8900 Checker Clnrs (br)
8901 Winnen Frank E
Hillis Chas E
Hunt Mertrude L
8902 Prim Beauty Service
8902 Bellflower Apts
(For other occupants see 1755 E 89th)
5 Gorski Chester S
6 Gridley Dorothy A Mrs
7 Stueber Walter C
E 89th intersects
8904 Mechanical Hdw & Plmbg Co
8905 Sielski Edw J
Swartz Robt L
8906 Truhan Edw L
McFarren Theresa
Tweedie Anita M Mrs
8908 Napoli Eug barber
8910 Dottore John shoe repr
Smith Geo W
Feinstein Nathan N
8912 Smith Geo W confr
8914-16 Apartments
1 Hargas Micht T
2 Earle John
3 Davis L
4 Voelker Wm
5 Pittock Harold A
6 Sims Wilson A
7 Beck Betty Mrs
Street continued
8915 Hough Elementary School
8916 Walt's Do-Nut Shop restr
Edgell Kath Mrs
Early John E
8918 Garment Service Co tailor
8920 Apartments
1 Jones Carl N
2 Messenger Carl E
2A Bennett Harland
3 Goodwill Herbert C
4 Musca Anthony J
Street continued
8922 Ideal Dellicatessen
8924 Haverly Robt delicatessen
8926 Apartments
1 Adler Richd S
2 Adler Jack
3 Rosskamm Geo
4 Sandusky Sol
Street continued
8927-33 Scotia Apts
(For other occupants see 1730-46 E 90th)
1 Billinghurst Geo H
2 Flynn Agnes Mrs
3 Sanford Louis I
4 Wolf Jos
Street continued
8928 Flemming Photo Co
8932 Hall Franklin fill sta
E 90th intersects
9001-03 Harkness Terrace
(For occupants see 1727-37 E 90th)
9001 Marshall Thos E
9003 Powell Trevor E
9007 Lavine Myer B lwyr
9009 Barlag Fred J
Truskolaski Jos
Harkness pl begins
9104 Oakley Lillian E @
9108 Schultz Geo
9200 Loreone's Scalp Salon
Johnston Loreone
Grzanick Wm
9201 Kit Kat Tavern beer
rear Old Meadow Creamery Garage
Taylor-Obenauer Co The
9203 Dinner Bell Restr
Arendt Herbert
rear Maloszewski Wm J
9204 Pritchard Herman D @
Thomas Pryse
Pritchard Richd A
9205 French Milton B
beauty shop
9207 Vacant store
9208 Dellinger Homer
Dellinger Lawrence J @ osteo
9209 Vacant
9210-12 Jo-Lu Bar
9211 Sirna Jos restr
9214 Summers J O Co (br)
cle clnrs
9215 Hough Inn Inc
9216 Novak Super Mkt
9217 Devon Hall Beauty Shoppe
9218 Stevens Harry variety store
9220 Hackenburg Grocery
9221 Royal Clnrs
E 93d intersects
9300 Fisher Bros Co (br)
9301 Braun's Drug Store
9302 Meister Market meats
9303-09 Apartments
(For other occupants see 1685 E 93d)
3 Orr Blaine T
4 Sallman Lydia L
Forman Marvin W dentist
5 Cooke Wm J
6 Campbell Jas R
8 Howard Vincent P
9 Kramer Morris
10 Griffey Michl
11 Baker Laura B Mrs
Street continued
9305 Hartin J shoe repr
9306-08 Zuccaro Salvatore gro
Boettcher Rose A Mrs
Dickey Geo A
9307 Little Herbert F dellcatessen
9310 York Apts
1A Duncan Jane Mrs
1AA Crowley Frank H
2A Armstrong Robt H
3A Kelly Grace E Mrs
4A Tamaren Fredk
Stiglitz Alex
5A Berger Jacob
6A Guttmann Henry
7A Sayre Walter M
8A Hirsch Albert
1B Adams Albert J
2B Clendening Chas W
3B Kubok Elsie M
4B McFarlan Theo E
5B Horvath Louis
6B Smith Carl
7B Mainpa Vienna
8B Anderson Willis W
Street continued
9311 Nori's Beauty Shoppe
9400 Trojanowski Thos J
9401-05 Lucas Apts
1 Jones Wm H
2 Sprague Wm G
3 MacDonald Eug F
4 Bemman Carl A
5 Clausen Peter P
6 Rehmar Hyman
7 Sipple Arth L
8 Morrison Donald
9 Schilling Wm A
10 Randles Harry R
11 Hempel Roy G
12 Ricks Ross
14 Keller H Lawrence
15 Taylor Ralph W
16 Otis Betty D
17 Martucci Rudolph V
18 Student Isle Mrs
19 Koehler Clyde E
20 Feather Wanda A
21 Baker Jos
Street continued
9404 Karponay Michl
9408 Severson Arth @
9411 Zuccaro Salvatore @
9412 Rausch Stella J Mrs artist
Rausch Harold S lawyer
9415-19 Arden Apts
1 Evans Betty J Mrs
2 Richmond Donald W
3 Burns Carl E
4 Suto Edna
5 Phillips Mabel Mrs
Difford Phyllis
6 Shuster Arth
7 Harris Virginia K
8 Burton Jas M
Street continued
9501-05 Aylord Apts
1 Spencer Percy I
2 Vacant
3 Davidson Chas W
4 Finley Richd I
Street continued
9502 Cantalo Thos
Ozekoski Anthony
9506-08 Ellers Louise V
Bartolon Eug B
Pluth Jos J @
9507 McNamara John
9509 Shyab Geo
Hays Doris A
9511 Flowers Marvin E
Wettrich Mildred F
Scheidemrager Jos F
Blosser Louise Mrs
9512 Ruth Apts
1 Goldstein Jerome
2 Goldstein Saml
3 Stern Eug
4 Cunningham May V
Street continued
9515-17 Fordham Apts
1 Krause Clifford J
2 Puckett Gertrude
3 Martin Reed H
4 Schwandt Esther M
Street continued
9600 Wilmoth Byron L
9601 Holk Christ R @
9604 Nissen Ell L pntr

1942 E 87TH ST-A

SOURCE: OHIO BELL TELEPHONE

EAST 87th ST NE

1172 Flanigan Kenneth E RA-8366
1172 Steiger Ralph r GA-6453
1179 Reulbach Harry RA-1694
1181 Schneider A B CE-8567
1182 Schraff H r RA-3114
1185 Walter Frank E r CE-7759
1186 Pill Nicholas GA-7596
1188 Bauman L W r RA-1328
1189 Shroka Stanley CE-6609
1191 Muchewicz Stanley r GA-6080
1192 Hirsch John W r RA-0792
1196 Sammon J A r GA-4678
1199 Dolney Stanley M GA-5645
1200 Matuszewski Anthony W r GA-3193
1201 Fouts Grant S RA-1614
1202 Pugacz John RA-7138
1205 Elker Joe r RA-4728
1206 Rooney C J GA-8125
1209 Berichon Oliver Mrs r RA-2155
1213 Miecznikowski Marceli GA-3674
1216 Fitzgerald David r RA-0498
1219 Sanor Maybell Mrs RA-0463
1220 Green Steve r RA-2132
1226 Conomy Luke J r RA-1498
1227 Smith F O r GA-5465
1233 Stankus George r CE-6575
1237 Goggin Ed C r GA-5866
1238 Quinn Michael r CE-8364
1240 Murphy Frank J r GA-0024
1240 O'Neill Catherine L r GA-0024
1241 Prendergast Maurice J GA-2817
1243 Knight Agnes M Miss r GA-8215
1243 Miller Marianne r GA-8215
1244 Keller Helen r GA-4844
1247 Gillroy Jas C r GA-7248
1248 Loykie Anna r GA-5884
1252 Menges A B CE-2189
1253 Heiman Sisters Obstetrical Nursing Serv CE-6154
1253 Jenkins Edw E GA-3389
1253 Kippenbrock Anthony RA-3784
1254 Deutsch Geo Dr CE-5590
1255 Pickett Harold F GA-7450

1942 **E 87TH ST-B**

SOURCE: OHIO BELL TELEPHONE

EAST 87th ST NE
(Continued)

1754 Hinton Edw D r.....GA-1637
1755 Mould Grace D Mrs.....CE-4909
1755 Neal Carl N r.....CE-4427
1755 Williams C F.....GA-5912
1756 Kipp Gerald E r.....CE-8564
1756 Wallace John J CE-8564
1757 Feher Mary Mrs r GA-1167
1758 Krohn Geo P CE-8940
1763 Maloney Cornelius GA-6035
1765 Bayer Anton N r GA-4721
1766 Muzila Andrew J RA-4499
1766 Tyler Jos GA-2676
1767 Higley Belle r.....GA-1334
1770 Frenden John r.....CE-3561
1773 Garibotti Amerigo r GA-8787
1774 Woods A B r GA-2562
1777 Denning Mfg Co CE-0801
1778 Breither Wm RA-7139
1782 Fischer Frank H.....RA-5092
1785 Kelch J S r GA-6145
1785 Wakefield Marie D r RA-3515
1786 Simpson V P.....RA-2341
1787 Crowley John F CE-6635
1787 O'Malley J J r CE-6635
1790 Bird Ann RA-9855
1791 Baum Miriam B Mrs r.....CE-2090
1791 Blum Bertha S r.....CE-2090
1794 Rice Alexander S r.....RA-3741
1798 Mantey Norma r.....GA-5429
1798 McCullough F S Mrs r.....GA-5429
1801 Behner Sarah E RA-0042
1802 Allen G K RA-6663
1802 Allen Gus K atty RA-4524
1803 Gruenewald Herman W GA-1092
1803 Leslie H r.....GA-7090
1806 Rote R O r GA-1829
1807 Krieg Elizabeth M Dr RA-7269
1807 Mooney Emma C r CE-7545
1808 Moyer Lydia r CE-3127
1811 Eldredge Jack CE-7474
1814 Daley Marie r.....CE-7659
1815 Nelson E E r CE-3863
1817 Jennings Norman RA-1824
1817 Madison Marie Mrs RA-1555
1818 Churchill Louisa T Mrs r.....CE-3947
1821 Morgan Ruth I RA-8566
1821 Tregenna Aubrey GA-3473
1824 Walker Chas K r CE-2106
1825 McGuire Carrie Mrs RA-4897

1830 BROOKFIELD APTS

1942 **E 89TH ST**

SOURCE: OHIO BELL TELEPHONE

EAST 89th ST NE
(Continued)

1263 Griesmer P F r.....GA-8512
1266 Cleve Chemical Co CE-2961
1270 Gabele C H r.....GA-3556
1271 Culhane P r.....RA-4133
1274 Cramer Norma CE-5891
1274 Strack Matilda GA-7287
1276 Hartford Jack CE-3511
1278 Grimes Delmer RA-8664
1279 Gabele Fred J r.....GA-3225
1280 Smith F A RA-0885
1286 Curtin Michael L GA-6297
1290 Baechle Clara E r.....GA-2571
1290 Coleman Thos J r.....GA-6124
1310 Beegle Fred E RA-6965
1313 Haley E A r.....GA-1513
1318 Schwartz Rose Mrs r.....RA-1469
1319 Hoehn Frank r.....GA-1152
1320 Kuehne Albert J r.....CE-7846
1322 Henninger John G CE-3484
1323 Scullen Catherine CE-4826
1326 Iredell C A r.....RA-1119
1327 Simandle Jas GA-1025
1329 Stanton Thos J r.....GA-4796
1333 Deale Valentine B CE-1859
1338 Harr Walter R RA-0028
1339 Enkler Arthur C RA-8191
1341 Ostberg Frank RA-8729
1345 Gaffney W H Mrs r.....GA-1519
1346 Ford Sydney H r.....GA-7034
1351 Gauntner Chas T RA-6682
1355 Gray C H r.....RA-0417
1356 Foy Virgil F r.....CE-2919
1360 Hampson H L CE-4104
1362 Skehan Clement W CE-8114
1365 Carney Mary P r.....GA-1302
1369 Jolley Ruby A r.....GA-1554
1373 Jesensky Jos r GA-2545
1378 Kump Marie M CE-3826
1381 Schroeder E W CE-8593
1383 Holobosh Carl r GA-1153
1387 Johnson Winifred CE-1670
1389 Parker Howard K r.....CE-4037
1396 Amsden Fred r GA-3567
1398 Murphy Patk H RA-5763
1401 Francis Mac Mrs GA-7525
1402 Butler Wm G r.....RA-0799
1405 Ryan Eugene P RA-5591
1409 Gleason John Jr GA-1930
1410 Totzke August RA-5438
1411 Schultheis Ray G CE-5420
1414 Ryan Michael r GA-6516
1417 Bargel Clements RA-4887
1417 Sassand Helen Miss RA-4887
1420 Stauffer Edw H RA-3759
1424 Buzza Evans E r.....RA-4853
1426 Holz Mildred L r.....RA-0996
1427 Cavanaugh Wm G r.....CE-5330
1429 Sheltz Mary GA-3685
1431 Leadley John Howell r.....RA-0518
1433 Blakeslee Albert RA-9978
1434 Boyce J W CE-0842
1435 Lang Harry C r.....GA-5095
1437 Maxwell Alex GA-6773
1440 Colbert Thos r GA-7088
1441 Feiten Walter CE-6995
1444 Gerlosky Andrew GA-6750
1446 Kickel Martha RA-4264
1451 Baker Lloyd H r.....CE-1876
1452 Smith Frank J GA-9111
1453 Miranda Jos P r.....CE-2352
1717 Crawford Paul RA-7670
1726 Messer J M r.....GA-7655
1731 Davis M J r.....RA-4471
1755 Graziano Dan J RA-9515
1755 McCartin Eugene J r.....GA-5004
1755 Pollack Sarah RA-5447
1760 Nursing Home The.....CE-6230
1761 Spellacy Wm L r.....GA-1702
1762 Findley F E r.....CE-6196
1765 Kelly D W Moving Co.....GA-1031
1768 Long Emma A Mrs r.....GA-1913
1768 Tureck J C r.....GA-1913
1769 Koch B F CE-3331
1769 Miller Ann E CE-3331
1772 Hughes Martin A RA-0675
1775 Custer Guy Mrs r.....CE-3119
1775 Rich Adele r CE-3119
1775 Tylicki Jennie Miss CE-3119

1779 BOLTON APTS
Beggs Jack M RA-8736
Cummings May r.....GA-2196
Doucette Ruth E RA-2095
Dy Shere Hana Mrs r.....GA-3434
Moore John H r.....GA-5733
Prentice H H Dr r GA-3434
Reno Harriett GA-6534
Rodway Edw E RA-2659
Ryan Carrie H Miss r.....CE-2659
Smith Evelyn A Mrs RA-1090
.....GA-7132

1780 HAVYN APTS
Cannon C C r.....CE-6302
Curtiss Cornelia r GA-0314
Dresskell Fred Mrs CE-5620
Guenther Henry RA-1112
Sarstedt F A r.....CE-8200
Windsor Bert F CE-5797

1781 BOLTON APTS
Agnew Mona W Mrs CE-7086
Bardshar G E Mrs r.....CE-3052
Prindle E L RA-8577

EAST 89th ST NE
(Continued)

1785 Brown Chas Mrs r.....RA-0823
1786 Kunkle Wm RA-1040
1789 Schoettli John r GA-0896
1790 Ford Pauline r CE-7703

1793 BOLTON MANOR APTS
Anderson W G CE-7471
Campbell Alan B GA-4352
Emch Chas F Jr.....RA-9590
Enger Dora Mrs r CE-2662
Fitzgerald Nora r CE-9117
Fox John W RA-2506
Graham P M r CE-4913
Gray Blanche E r CE-5331
Haas Etta M RA-4328
Hertz Henry GA-1760
Hirst Harry RA-7204
Knochel W A RA-7291
Langley Louise r.....CE-3954
Meek Gordon C RA-5961
Miller Albert J J.....RA-3929
Penfield Loren H r CE-0336
Ruth Wm J RA-8971
Siegel Ernest E RA-5087
Smith Jas A RA-9836
Thippen Jas D r CE-0462
Treiber O A Mrs r.....RA-0296
Waggoner W RA-6894
Wilkinson Martin H RA-6445

1796 Boyle Jno J r.....CE-5138
1797 Beach R K r.....CE-4321
1801 Hurd W F CE-8210
1801 Lepley Glenn W r.....RA-2045
1805 Smith A D r.....RA-4279
1809 Delmissier L RA-8613
1810 Moran Peter CE-4705
1814 Stewart Jas W Mrs r.....CE-0456
1814 Stewart Virda L r.....CE-0456
1815 Ingelse J L r.....RA-1261
1818 Klug Marguerette RA-2683
1818 Klug's Convalescent Home.....RA-2683
1819 Morrison T E Sr RA-0859
1821 Cecil Paul Studio GA-6162
1821 Deming Paul S GA-6162
1822 Meriam E B r.....GA-1822
1827 Friebolin C D r.....GA-2142
1831 Kearney D J Mrs r.....CE-7481
1834 Allen Bettie CE-9855
1835 Devaney Myrtle RA-5888
1835 Hamel Margaret Miss GA-3588
1835 Stein Bernice RA-4058
1835 Stein Maurice S RA-4058
1841 Saffold J Webb r.....GA-2917
1841 Saffold S S Mrs r GA-2917
1843 Ross Elizabeth M r RA-3614
1844 Leas Pauline CE-9827
1848½ Luckay D L.....GA-0557
1849 Percy Vincent H r.....GA-1467
1849 Schleicher W A Mrs r.....GA-1467
1853 Brady Morton J r.....RA-0187
1856 Knight Chas L r.....GA-1399
1856 Worley Jas H CE-9221
1861 Gee Nicholas R r.....RA-0632
1863 Mitchell Ralph D r.....GA-1404
1864 Vocelka Pavlina GA-9839
1868 Casey W J CE-1116
1868 Moffett Rosella r CE-4892
1872 Martinsen Martin r GA-0681
1872 Miller Maxine G CE-0050
1872 Myers R S r RA-3689
1875 Sharpe Audrey r CE-3102
1878 Garner Otis RA-3994
1884 Bolton Convalescent Home The...GA-0808
1884 DeCumbe J W r GA-0808
1885 Martinsen Niel r GA-6085
1890 Brun Geo Mrs r.....RA-0937
1890 Mora Geo W RA-9288
1891 Bowman Mary D r.....CE-2117
1896 Jennings Minnie GA-9347
1897 Simms Eva r RA-0749
1898 MacDonald Edw M r.....GA-8019
1902 Wellman W S r.....GA-0738
1905 Ainslie Robt B Dr.....RA-2593
1905 Clark Thos H Jr.....GA-0060
1905 Lowe Anna B r.....CE-6325
1910 Duncan Jessie Mrs CE-9782
1911 Stafford Don A CE-2850
1912 Gables Residential Club The CE-9892
1915 Eddy Florence G Mrs r CE-1578
1919 Hatch Virginia Belle Mrs r.....GA-7758
1920 Lockman Wm T.....CE-8951
1920 Sherman G H r CE-7732
1920 Stevens Harry F GA-7205
1925 Nau Heber B GA-8636
1925 Parsons Mary Alice CE-5564
1926 Brandt Kathleen Mrs r.....GA-1613
1931 Barth Alice r.....GA-0622
1932 Stantz Ona RA-8957
1937 Dunlap Ida May CE-3583
1937 Meyer A J CE-3583
1940 Schneider A B MD GA-1332

EAST 89th ST SE

2017 Mutchler Ruth RA-6897
2017 Petty Rae GA-7025
2017 Westlaken Frank RA-2764
2021 Cramer Nell r GA-7016
2021 Dudley R M Miss CE-9170
2021 Harris Lucy K r.....CE-1152
2022 Malone Mabel Mrs r.....RA-4557

1942 HOUGH AVE

SOURCE: OHIO BELL TELEPHONE

HOUGH AVE NE
(Continued)

8522 The Open Kitchen CE-9275
8523 Town Cleaners GA-2613
8524 McFarland Florists CE-6760
8525 Hollamby Marjorie GA-1316
8525 Miller Ella Mrs r.....GA-8177
8526 Munstein's Delicatessen.....GA-9792
8527 United Food Stores.....CE-2130
8601 Ritz Grill CE-9847
8605 Superb Ice Cream Stores.....GA-4863
8608 Gerber S R MD GA-4994
8608 Maier R R MD.....CE-4701
8608 Marshall Drug Co No 8.....GA-9577
8608 Podis L B DDS.....CE-2565
8612 Woolworth F W Co 5 & 10c Store No 977 .....GA-1606
8615 Albrecht's Cut Rate Drug Co....CE-5625
8617 Crow E C.....GA-5020
8617 East End Realty Service.....GA-5020
8619 Kessler Harry Dr ofc.....RA-1314
8619 Pollard Florence RA-7217
8619 Ranson Edw C r.....CE-1097
8620 Taylor Markets Store No 2.....GA-2181
8621 Kasper Dry Cleaning Co.....CE-8900
8700 Kaase Richard W Co GA-4233
8701 Fisher Bros Co mkt.....CE-9833
8702 Portage Market Co Store No 5....RA-2777
8704 Farmview Stores Co GA-9703
8705 Axford Albert CE-0251
8705 Santry Harry J GA-9110
8707 E & E Mkt RA-7729
8708 Hough Home Bakery GA-8252
8709 Behm Paul GA-2752
8709 Couture J B RA-7574
8709 Schrader Anna Mae Miss r.....RA-3950
8709 Smith Betty Mrs RA-8040
8711 Anderson Food Mkt CE-4236
8712 Mintz Window Shade Co.....CE-2456
8712 Ohio Window Shade Co.....CE-2456
8714 De Luxe Odorless Cleaners.....GA-5535
8715 Crawford Hardware The GA-1712
8716 Neighborhood Barber & Beauty Shoppe GA-1964
8723 Brown Derby GA-9848
8723 New Brown Derby GA-9848
8800 Hough Beverage Co.....CE-8476
8801 Young Dry Goods Co.....GA-4040
8803 Davis Ben B CE-6612
8803 Megaughey Ruby E r.....RA-4072
8804 Berdan Theron Lewis CE-6950
8809 Akins Ida RA-7352
8809 Koerth Louis r.....RA-2956
8809 Sigmund Jos E.....GA-7854
8812 Lewis Hi-Speed Serv Sta.....GA-9487
8813 Jackson Roy RA-5983
8817 Cross Richard Lee Jr CE-1547
8900 Sherwin Bakery Branch No 2.....RA-4262
8902 Prim Beauty Service.....CE-4215
8902 Primosch Marie K.....CE-4215
8902 Stueber Walter CE-0285
8904 Mechanical Hardware & Plumbing Co CE-9678
8904 Robbins Max hdw.....CE-9678
8906 Riley Anita RA-6809
8908 Napoli Peter GA-2618
8910 Leech Jos R r.....RA-4311
8910 Patsy Bath Studio.....RA-4311
8910 Ward Barbara Mrs.....CE-6588
8912 Smith's Confectionery GA-9758
8915 Hough School CE-1395
8920 Gerace Gust r CE-6937
8922 Gelender Mkt CE-9348
8924 Sandusky Vegetable Mkt CE-9243
8926 Adler J RA-3212
8926 Mastin A E r.....CE-3573
8927 Billinghurst Geo H.....RA-3162
8928 Flemming Photo Co.....CE-2975
8929 Bassani Donald RA-7328
8929 Pearce Sheldon T.....RA-5790
8930 Dunn Clnrs GA-5757
8932 Gerfen Serv Sta.....GA-9458
8932 Texas Distributing Co serv sta ..GA-9458
8933 Huber Lillian L.....GA-2069
8933 Wheeler Clarence E GA-2069
9001 Marshall T E r.....GA-8645
9003 Powell Trevor E.....CE-3793
9104 Oakley L E.....GA-2141
9200 Gall John A GA-8011
9200 Loreene's Scalp & Beauty Shop...RA-3773
9200 Williams E V atty.....RA-3773
9201 Kit Kat Klub.....GA-9251
9204 Gray N E RA-7946
9204 Pritchard H D r.....CE-1602
9207 Erich Radio & Sound Serv Co.....GA-8060
9208 Cooper Walter RA-6727
9212 Green's Delicatessen & Beer Store.CE-9287
9214 McNamee's Tavrn GA-9886
9215 Hough Inn The CE-9732
9217 Devon Hall Beauty Shop.....RA-4411
9217 La Vern Beauty Shoppe GA-6142
9220 Hackenburg W E groc.....GA-1870
9227 Newman's Mkt groc.....CE-5820
9300 Fisher Bros Co The GA-9315
9300 Gray Morris H DDS.....GA-6292
9301 Braun's Drug Store CE-9241
9302 Taylor Markets main ofc.....GA-4382
9302 Taylor Markets Store No 1.....GA-3663
9303 Kirkpatrick Frank RA-9654
9303 Mullally J L.....CE-8642
9306 Zuccaro's Food Store CE-4400
9307 Standard Delctsn GA-0716
9310 Bly Louis D.....CE-3597
9311 Shanzen Beauty Shoppe.....CE-1668
9400 Cipra Francis Mrs r.....GA-0755

1937 E 87TH ST

SOURCE: OHIO BELL TELEPHONE

EAST 87th ST NE

1178 Michelitsch Albin r RA-3406-W
1178 Turosky L r GA-4536
1179 Reulbach Harry J r RA-3932-W
1185 Walter Frank E r CE-7759
1186 Corbett Edw r RA-0728-J
1188 Bauman L W r RA-1328-W
1191 Muchewicz Stanley r GA-6080
1192 Hirsch John W r RA-0792-W
1195 Schott Constance V Miss r GA-6958
1196 Sammon J A r GA-4678
1201 Kish Steve r RA-4565-W
1205 Elker Joe r RE-4759-J
1206 Rooney C J GA-8125
1209 Berichon Oliver Mrs r RA-2155-J
1212 Durkin John F r RA-1874-J
1215 Krueger Cora C Mrs r RA-3845-J
1216 Fitzgerald David r RA-0498-J
1219 Williams Grace G r RA-4158-W
1224 Nieder Edw J r GA-8007
1226 Conomy Luke J r RA-1498-W
1227 Smith F O r GA-5465
1230 Ridley Henry E r RA-2916-J
1231 Stucki Mae r CE-6539
1237 Goggin Ed C r.....GA-5866
1237 McMahon Thomas F r.....GA-5866
1238 Quinn Michael r CE-8364
1240 O'Neill Geo M MD r GA-0024
1241 Fleming Catherine W Mrs r ..RA-1755-W
1243 Knight Agnes M Miss r GA-8215
1243 Miller Marianne r GA-8215
1244 Keller F J r GA-4844
1247 Gillroy Jas C r GA-7248
1248 Loykie Anna r GA-5884
1252 Menges A B CE-2189
1253 Heiman Sisters Obstetrical Nursing Serv CE-6154
1253 Kippenbrock Anthony r RA-3784-J
1256 Gorman Wm S r GA-8313
1256 Knoll Ed r CE-8523
1755 Davis Josephine r CE-4042
1755 Lang Louise Mrs r RA-1206-J
1755 Richardson Ina r CE-1137
1755 Sayre Mary r GA-8568
1757 Feher Mary Mrs r GA-1167
1763 Maloney Cornelius r GA-6035
1765 Bayer Anton N r GA-4721
1767 Higley Belle r.....GA-1334
1770 Howell Sylvia r GA-1403
1773 Garibotti Amerigo r GA-8787
1774 Woods A B r GA-2562
1777 Denning Mfg Co.....CE-0801
1778 Stauffer Wallace E r GA-7596
1782 Elder Tress r GA-6533
1785 Kelch J S r GA-6145
1786 Fahey Delia Mrs r CE-3945
1787 O'Malley J J r CE-6635
1790 Stradley Pierce E r GA-3147
1791 Baum Alfred F r.....CE-2090
1791 Blum Bertha S r.....CE-2090
1794 Schwartz Peter L r CE-4708
1798 McCullough F S r GA-5429
1799 Ernst Lucy M r.....RE-0939-J
1801 Fisher Geo E r.....CE-5642
1802 Allen Gus K r.....GA-8085
1806 Rote R O r.....GA-1829
1807 Mooney Emma C r CE-7545
1807 O'Donnell Alice Miss r GA-7750
1808 Moyer Lydia r CE-3127
1811 Whitehead Jessie r CE-6637
1814 Sparrine John r RA-3621-J
1815 Nelson E E r CE-3863
1817 Whitworth W E r.....GA-2444
1818 Churchill Louisa T Mrs r CE-3947
1821 Bellson G N r.....CE-5265
1824 Walker Chas K r CE-2106
1825 Grundman J S r CE-8280

1830 BROOKFIELD APTS
- Anderson Pearl J r CE-4106
- Barclay Melvin G r CE-3888
- Blenkin Stephen r CE-7985
- Cochran A L r CE-9106
- Cook Mott K r RA-4236-J
- Cousins Hattie r CE-7835
- Dempcy Donald F r CE-3833
- De Witt Geo A r GA-4317
- Dial Mantie r CE-6206
- East Jane r CE-4957
- Gill N F r CE-1274
- Goldthorpe Hazel D r CE-8505
- Hamilton Evan P r CE-4707
- Hammel Claire r CE-1203
- Hopp A H r CE-7382
- Kelley Esther B r RA-1311-J
- King M D r RE-2147-M
- Moore W B r CE-2385
- Portz Ella C r CE-4956
- Shaeffer Clifford P r CE-5788
- Smith Kathleen r GA-7691
- Warner Agnes E r CE-4907
- Williams Ruth r CE-5866

1831 Moulton Masie GA-9452
1834 Benjamin Morris I r.....RE-6960-W
1835 Benjamin Apartments CE-9373
1836 Smith A E r RA-4259-J
1839 Billington Jane r GA-2268
1839 Picard G G Dr r GA-2268

1937 E 89TH ST

SOURCE: OHIO BELL TELEPHONE

EAST 89th PL NE

1712 McKenzie Margaret Miss r.....RA-2877-J
1712 Wickham Katharine Miss r....RA-2877-J
1717 Karr John Howard r.....CE-5961
1719 Stanton Harold E r.....RA-1820-J
1725 Gomillion B B r.....GA-0251
1729 Nahouse W J r.....CE-6976
1732 Crotty Albert F CE-0746
1735 Hornsby Roger r CE-1547

EAST 89th ST NE

787 Barnhisel Harry r.....PO-9564
787 Schlarb John r LI-6107
1220 Albrecht F A r.....RA-4521-W
1228 Madger John A r.....CE-7288
1234 Berendt Anthony J r.....RA-2183-J
1238 Cronenberger W A r.....CE-7362
1243 Zust Anthony A r.....RA-3912-W
1245 Egan James J r.....GA-4460
1245 Zust Louis J r.....GA-1230
1247 Moran Peter J r.....GA-7831
1249 Bradfield Landis R r.....GA-8711
1249 Sheehan Nellie Mrs r.....CE-8319
1253 Entire J r GA-4393
1256 Wurm John P r.....RA-4722-J
1257 Monter Louis H r.....RE-1605-J
1258 Laffey Lawrence E r.....CE-8386
1262 Weber Chas r GA-8169
1263 Griesmer P F r.....GA-8512
1266 Cleve Chemical Co CE-2961
1266 McAllister Hugh r.....GA-6129
1271 Culhane P r RA-4133-J
1274 Card C Chandler Sr r.....RA-2475-J
1274 Card Jennie L Mrs r.....RA-2475-J
1274 Strack Matilda r GA-2670
1279 Gabele Fred J r.....GA-3225
1286 Lye Edw J r.....RA-2506-J
1290 Coleman Thos J r.....GA-6124
1290 Forbush Everett H r.....RA-0499-W
1313 Haley E A r.....GA-1513
1318 Schwartz Rose Mrs r.....RA-1469-J
1319 Giesel Emma r GA-1152
1319 Hoehn Elton G r.....GA-1152
1320 Kuehne Albert J r.....CE-7846
1322 Marx Maurice r GA-7757
1323 Corrigan Mary E r.....CE-4256
1326 Iredell C A r RE-6168-M
1327 Walther Alma r GA-1025
1329 Gales William E r.....GA-3540
1345 Gaffney W H Mrs r.....GA-1519
1346 Ford Sydney H r.....GA-7034
1351 Gauntner Charles T r.....CE-6604
1355 Gray C H r.....RA-0417-J
1356 Foy Virgil F r.....CE-2919
1369 Jolley Ruby A r.....GA-1554
1373 Jesensky Jos r GA-2545
1377 Schuck Wm J r.....GA-4950
1378 Vedder Earl C r.....RA-4225-W
1383 Holobosh Carl r GA-1153
1387 Carney Mary P r.....GA-1302
1389 Parker Elizabeth r CE-4037
1395 Van Loozen M A r RE-7011-J
1396 Amsden Fred r GA-3567
1398 Albert Julius r GA-4993
1402 Butler Wm G r RE-0489-J
1405 Schindler Geo r GA-1514
1406 Welsh Jas J r.....GA-3988
1409 Custer Walter r RA-0869-W
1414 Ryan Michael r GA-6516
1418 Hafford Harriet Mrs r.....GA-7237
1424 Buzza Evans E r.....RA-4853-W
1426 Holz Mildred L r.....RA-0996-J
1427 Cavanaugh Wm G r.....CE-5330
1430 Sadler R D Dr r.....CE-5690
1433 Brown G L r.....GA-2544
1436 Carvey Paul r RA-4739-W
1440 Colbert Thos r GA-7088
1444 Kenna E J r.....GA-3520
1447 Tomczak John r GA-4979
1452 Smith Frank J r.....CE-4813
1453 Gonzalez Ralph A r.....CE-2352
1453 Miranda Jos P r.....CE-2352
1457 Miller Harlan M r.....GA-3987
1466 Kimpel Louis C r.....RA-1241-J
1726 Messer J M r.....GA-7655
1755 Shaw Geo H r.....GA-8854
1760 Nursing Home The CE-6230
1761 Kelly D W Moving Co.....GA-1031
1762 Findley F E r.....CE-6196
1765 Knapp Chas r RE-0227-J
1765 Knapp Charles r GA-4183
1768 Long Emma A Mrs r.....GA-1913
1768 Tureck J C r.....GA-1913
1769 Meyer Elizabeth A r.....CE-3334
1772 Harris Charles E r.....CE-1624
1775 Custer Guy Mrs r.....CE-3119
1775 Rich Adele r CE-3119

1779 BOLTON APTS RE-1876-J
Gordon Arthur M r.....RE-7162-W
Lillis Catherine Mrs r.....RA-1420-J
Marshall John E r.....GA-0113
Mills Don P r GA-3434
Prentice H H Dr r GA-8836
Ream J H r RE-8324-R
Ryan Carrie H r.....RE-7162-W
Walters J J r GA-2963
Woodman Marion r GA-2963

1780 HAVYN APTS GA-1181
Barnes Thos C r CE-6322
Cannon C C r.....CE-3468
Cole L M Mrs r CE-3468

EAST 89th ST NE (Continued)

1780 HAVYN APTS—Continued
Curtiss Cornelia r GA-0314
Sarstedt F A r.....CE-6220
Watson Robert W r.....GA-7148

1781 BOLTON APTS
Arnold M Mrs r GA-3202
Boucher A C r GA-2964
Davis Harriett L Mrs r.....CE-2238
McHenry Itha Miss r.....CE-6975
Teter W C Dr r.....CE-2127

1785 Johnston Austin A r.....CE-2729
1786 Walls Edith M r.....CE-7951
1789 Schoettli John r GA-0896
1790 Martin Blaine CE-8156

1793 BOLTON MANOR APTS
Barth A J r CE-4189
Batistick Alvin J r CE-4189
Breininger H C r.....CE-1079
Enger Dora Mrs r CE-2662
Fitzgerald Nora r CE-9117
Graham P M r CE-4913
Gray Blanche E r CE-5331
Hale John J r GA-2700
Hertz Henry r.....RE-6465-M
Levins Tena H r RA-1161-W
Little Gertrude E r.....GA-2753
Nourse Thera G r CE-8606
Penfield Loren H r CE-0336
Rigney A W r RA-0387-W
Simak Wm r CE-8352
Taylor Dan r CE-2245
Taylor E A r CE-8953
Thippen Jas D r CE-0462
Treiber O A Mrs r RA-0296-J
Zalud Lawrence F r RA-1837-J

1796 Boyle Jno J r.....CE-5138
1797 Beach R K r.....CE-4321
1805 Smith A D r.....RA-4279-J
1809 Walker Amelia Mrs r.....CE-6755
1810 Gerhan Chas H r.....GA-3187
1814 Stewart Jas W Mrs r.....CE-0456
1814 Stewart Virda L r.....CE-0456
1818 Klug Marguerete Mrs GA-9589
1819 Collier Wm F r.....CE-1224
1821 Cooley Harris R r.....GA-5659
1822 Meriam E B r.....GA-1822
1827 Friebolin C D r.....GA-2142
1831 Kearney D J Mrs r.....CE-7481
1834 Linville Alice CE-9855
1835 McHenry Cecelia M Mrs r.....CE-4330
1841 Saffold J Webb r.....GA-2917
1841 Saffold S S Mrs r GA-2917
1843 Allen Bettie r GA-4528
1844 Robbins J Marion CE-9827
1848 Perkins Mary W Miss r.....GA-0320
1849 Percy Vincent H r.....GA-1467
1849 Schleicher W A Mrs r.....GA-1467
1853 Brady Morton J r.....RA-0187-W
1853 Mohr John MD r.....RA-0187-W
1856 Schoepflin Grace F Mrs.....CE-9221
1863 Mitchell Ralph D r.....GA-1404
1864 Black Herman r GA-0713
1864 Black Morris A r.....GA-0713
1858 Moffett Rosella r CE-4892
1872 Martinsen Martin r GA-0681
1875 Sharpe Audrey r CE-3102
1878 Perkins True r GA-1671
1884 Bolton Convalescent Home The...GA-0808
1884 DeCumbe J W r.....GA-0808
1885 Martinsen Niel r GA-6085
1891 Bowman Mary D r.....CE-2117
1896 Jennings J L GA-9347
1897 Kutzbach Mrs E W r.....GA-8157
1898 MacDonald Edw M r.....GA-8019
1902 Wellman W S r.....GA-0738
1905 Ackley Chas r RA-0673-J
1905 Blackford James r RA-0673-J
1905 Lowe Anna B r.....CE-6325
1910 Haigh Janet Mrs CE-9782
1911 Dresskell Fred Mrs r.....CE-5620
1912 Meyer E L Miss r.....CE-3108
1919 Hatch Virginia Belle Mrs r.....GA-7758
1920 Smith M J Mrs CE-9397
1925 Fink Dora E Mrs.....GA-9236
1926 Brandt Kathleen Mrs r.....GA-1613
1931 Webster Frederick r GA-1596
1932 Bunts Frank E Mrs r.....GA-7760
1937 Meyer Agnes Mrs r.....GA-1563
1940 Schneider A B Dr r.....GA-1332

EAST 89th ST SE

2017 Miller Walter G r.....GA-7025
2019 Condit Lenace r GA-7016
2021 Harris Lucy K r.....CE-1152
2021 Wilson Ruth E r.....GA-4681
2022 Malone Mabel Mrs r.....RA-4557-J
2023 Carroll C C r.....GA-4360
2023 Emmerich Carmen r GA-5298
2023 Stone Imogene r GA-6218
2027 Grenzenbach Fred r GA-3965
2027 Turner Gertrude Miss r.....GA-3965
2028 Hamilton Edwin T Mrs r.....GA-1298
2029 Speed T V r.....RA-1740-W
2032 Halloran Bess Mrs CE-9329
2032 Hummel Gertrude K r CE-9329
2036 Holmes Jean Shipman r.....GA-4227
2041 Hans A W r.....GA-3236
2041 Nunn John I Co.....CE-1464
2044 Turner Mary Mrs CE-9861

1937 HOUGH AVE

SOURCE: OHIO BELL TELEPHONE

HOUGH AVE NE (Continued)

8519 Ulian Andy r RA-4839-J
8520 Citizens Market CE-4680
8522 Amer Diners Inc CE-9275
8522 Open Kitchen CE-9275
8523 Town Dry Cleaning.....GA-2613
8524 McFarland Florists CE-6760
8525 Hollamby Stanley G r.....RA-1487-W
8525 Miller Ella Mrs r.....GA-8177
8526 Hough Creamery & Delicatessen...GA-9792
8527 Alexander Drug Co GA-3281
8601 Levy Herman GA-5416
8601 Ritz Grill CE-9847
8605 Superb Ice Cream Stores.....GA-4863
8608 Cleve Funeral Police Co The.....CE-7166
8608 Maier R R MD.....CE-4701
8608 Podis L B DDS.....CE-2565
8612 Woolworth F W Co 5 & 10c Stores GA-1606
8615 Albrecht's Cut Rate Drug Co....CE-5625
8616 Taylor Mkts Inc store No 2....GA-2181
8617 Crow E C GA-5021
8617 East End Realty Service.....GA-5020
8618 Geraci's Market CE-6193
8621 Kaspar Dry Cleaning CE-8900
8622 New General Dairy Stores Inc...CE-9296
8625 A & P Food Store GA-9477
8700 Kaase Richard W Co GA-4233
8701 Fisher Bros Co mkt.....CE-9833
8702 Caesar Sam CE-8462
8702 Ceasar Sam r CE-8462
8702 Caesar Market CE-8462
8704 Farmview Stores Co GA-9703
8707 Fix's Market GA-3700
8708 Hough Home Bakery Store No 9.....GA-3784
8709 Gates Elizabeth Mrs r.....CE-7914
8709 Moinette Paul r.....GA-1864
8709 Ritchie Brooks r CE-4658
8710 Frederick Furniture Co.....GA-0692
8711 Burg Food Markets Store No 3 .....CE-4236
Store No 3 .....GA-9252
8712 Mintz Co The.....CE-2456
8712 Mintz Window Shade Co.....CE-2456
8712 Ohio Window Shade Co.....CE-2456
8714 Hough Beverage Co CE-8476
8715 Crawford Hardware The GA-1712
8716 Neighborhood Barber & Beauty Shoppe GA-1964
8716 Ver-Nal Laboratory GA-1964
8718 Modern Fruit Market CE-9154
8723 Brown Derby GA-9848
8723 New Brown Derby GA-9848
8801 Young Dry Goods Co.....GA-4040
8803 Murrey C N r.....GA-4028
8803 Myerly Arless V r.....GA-6295
8803 Peck C B r.....GA-1934
8805 Cleve Cleaners Tailors & Furriers.GA-5650
8805 Cleve Dry Cleaning Co.....GA-5650
8809 Blaylock John R r.....GA-1820
8809 Lucas Anna r CE-0467
8812 Lewis & Blough Service Sta.....GA-9487
8900 Mechanical Hardware & Plumbing Co CE-9678
8900 Robbins Max Hardware.....CE-9678
8902 Prim Beauty Service.....CE-4215
8902 Primosch Marie K.....CE-4215
8902½ Keast James T r.....CE-1378
8902½ Smith Jacob C r.....CE-1642
8906½ Gedman Hilary W r.....RA-3544-J
8912 Valenti Sam CE-9869
8915 Hough School CE-1395
8918 Rainbow Dry Clng & Hand Laundry CE-1143
8920 Gerace Gust r CE-6937
8922 Union Electrical Stores Inc.....GA-0284
8924 Millie's Market CE-9217
8926 Mastin Rita A r.....CE-3573
8926 Miller Lucille r CE-1275
8928 Flemming Photo Co.....CE-2975
8929 Leister Grace r GA-4037
8930 Guthoff Sheet Metal & Furnace Co The GA-3431
8933 Huber A J r.....GA-2069
9001 Marshall T E r.....GA-8645
9007 Blake Howard P r.....GA-0438
9009 Bowen Trevor r CE-4871
9104 Oakley Edw D r.....GA-2141
9200 Cole Cecil H r.....GA-1612
9201 Hough Arcade Garage.....CE-4675
9201 Kit Kat Klub.....GA-9251
9204 Pritchard H D r.....CE-1602
9207 Erich Radio & Sound Service.....GA-8060
9209 Grand Sheet Metal & Roofing Co.GA-8592
9211 Tent Inc The GA-9206
9212 Green's Delicatessen & Beer Store.CE-9287
9215 Hough Inn The CE-9732
9216 A & P Food Store.....GA-9475
9217 La Vern Beauty Shoppe GA-6142
9220 Hackenburg W E groc.....GA-1870
9227 Hough Ninety-third Fruit Market.CE-5820
9300 Fisher Bros Co The GA-9315
9300 Gray Morris H DDS.....GA-6292
9301 Braun's Drug Store CE-9241
9302 Taylor Markets Inc store No 1..GA-3663
9302 Taylor Markets Inc Main ofc.....GA-4382
9306 Zuccaro's Food Store CE-4400
9310 Lennon Clarine M r.....GA-8427
9310 Thatcher John r CE-0505
9311 Shanzen Beauty Shoppe.....CE-1668
9400 Cipra Francis Mrs r.....GA-0755
9401 Baldwin Jean R r.....GA-6959

1932 E 87TH ST

SOURCE: CLEVELAND DIR CO

3969 DiDonato Lawrence
Iacovone Gaetano
3983 Brilla Nicholas
3989 Battistone Louis
3991 Basic Michl
3993 Padovinoc Thos
3995 Predovic Peter
3997 Pavkovich Elijah
3999 Vojnovich Jos
Cannon av intersects
4000 Pompei Coal & Supply Co
4004 Pisano Pasquale gro
Sebastiano Siliato
4005 Ila Patk
Guliano Thos
4006 Vacant
4008 Smilianich Nicholas ⊙
4009 James Peter ⊙
Potesta Valerio
Jannoli John
4013 Makar Nicholas
Bojovich John
4017 D'Andrea Vincent ⊙
Farris Arch
Filiberto Vincent
Bernardo Jos
4023 Laskoski Steven
4029 O'Brien Danl J
Wheaton Marion
Margotti Geo
Harvard av intersects
4391 Gibbons Wm E
4394 Norman W E
4395 Carlin Sidney J
Connecticut av intersects
Macomb av intersects
4458 Price Raymond J
Hubbard Fredk J
Jeffries av intersects
Vineyard av intersects
Rosewood av intersects
4571 Kastelic Jos ⊙
4575 Pagani Ralph
Bancroft av intersects
Grand Division av intersects

E 87TH ST NE (M-5) — From Kosciuszko av to Superior av, Hough av to Euclid av
1172 **Apartments**
(For other occupants see S216 Kosciuszko av)
1 Vacant
2 Walling Fredk
3 Tobin Patk J
4 Walker Chas
5 Meltzer Herman
6 Garbin Christian
Street continued
1173 Kurtz Roland B
1174 Vacant
1178 Noonan Roy C
Gravette John P
1179 Murphy Frank J ⊙
1181 Schneitar John A ⊙
1182 Kinderman Nestor ⊙
1185 Walter Frank E ⊙
1186 Corbett Edw ⊙
1188 Bauman Lewis W ⊙
notary
1189 McDermott Cath Mrs
1191 Martin John W
1192 Hirsch John W ⊙
1195 Schott Moving & Trucking Co
Schott Henry J ⊙
1196 Sammon Jas A ⊙
1199 McCrystal Danl
1200 McGough Frank J
Kelly John
1201 Kish Steph
1202 Morscher Rose Mrs ⊙
1205 Elker Jos E ⊙
1206 Rooney Chas P ⊙
1209 Berichon Oliver ⊙
1210 Bowers Frank J ⊙
1212 Durkin John F ⊙
1213 Nieder Paul
Mitchell Marcel
1215 Krueger Cora Mrs ⊙
1216 Fitzgerald David C ⊙
1217 Elsmar Jos
1219 Williams Edgar B ⊙
1220 Rokas Peter ⊙
1223 Haddow Mary Mrs
1224 Nieder Julius ⊙
1226 Weldon Frank
1227 Smith Frank O ⊙
1230 Ridley Henry E ⊙
1231 Puzenski John ⊙
1233 Roberts Martha A Mrs
1234 McBride Emma Mrs ⊙
1237 Goggin Edw C ⊙
Goggin Lillian nurse
Goggin Lucille nurse
1238 Collins Carrie M Mrs ⊙
1240 O'Neill Geo M ⊙
1241 Prendergast Ella C Mrs ⊙
1243 Bauer Eliz ⊙
1244 Keller Fred J ⊙
1247 Gillroy Jas C ⊙
1248 Lojkiewicz Anna Mrs ⊙
1251-53 **Apartments**
1 Benbow Wm
2 Heiman Gertrude Mrs
Heiman Anna M nurse
Heiman Gertrude nurse
3 Vacant
4 Davis Harry M
5 Morris Mary Mrs
6 Vacant
Street continued
1252 Menges Albert B
1254-56 **Livingstone Apts**
(For other occupants see 8611-15 Superior av NE)
Apartments:
14 Vacant
15 Werner Nellie Mrs
16 Vacant
17 Cooke Donald
18 Barrett Jos L
Casey Frances Mrs nurse
19 Cumpston Florida Mrs
20 Vacant
21 Epley Ira E
22 Werner Frances
Superior av intersects
Hough av intersects
1754 Corrigan Thos J
1755 **Brookfield Apts**
Dannermiller Winola beauty shop
Apartments:
1 Conley Paul R
2 Dewald Geo
3 Patterson Carl
4 Lange Frank H
5 Gough Glenn T
6 DiIullo Eugenio
7 Scott Walter C
8 Joe T H

Brookfield Apts—Contd
8A Vacant
9 Staniland Mary M
9A Davis Josephine Mrs nurse
10 Atkinson Benj F
11 Vacant
12 Harvey Anna B Mrs
12A Cooney Wm E
Street continued
1756 Romischer Saml
1757 Nungesser Herbert C
1758 Vacant
1759 Brennan Mae
1763 Maloney Cornelius F ⊙
1765 Klein Wm
1766 Davison Lawrence A
Marcinko Margt E nurse
Osborne Harry
1767 Higley Belle A
1769 Gray Clarence E
1770 Kirby Walter T
1773 Garibotti Amerigo
1774 Woods Albert B ⊙
livery
Wright Mabel dramkr
1777 Denning Mfg Co metal stamping
Jones Margt M Mrs
1778 Sinclair Amelia Mrs
1781 Lovell Harwood A
Oliver Thos H
1782 VanWormer Chas N ⊙
1785 McCall Emma M Mrs ⊙
Mott Ernest W
1786 Grace Wilbur
Kolch Jos S
1787 O'Malley John J ⊙
1790 Comisky Cath C Mrs
1791 Baum Alf F toy broker
Blum Bertha S Mrs ⊙
1794 Weiss Belle Mrs
1795 Treat Geo E
1798 McCullough Frank S ⊙
1799 Ernst Lucy M ⊙
1801 Barber Ethel M
Hamilton Evelyn B nurse
1802 DeLucia Louis ⊙
1803 Schaefers Justin C
1806 Rote Robt ⊙
1807 **Nicholas Apts**
Apartments:
1 Snyder Wm
2 Vacant
3 Mooney Emma C Mrs
4 Vacant
5 Beighlee Marie C Mrs ⊙
Street continued
1808 Adams Eliz M Mrs
1811 O'Malley Howard J ⊙
1814 Cole Ernest
1815 Nelson Edgar E
1817 Whitworth W Ewart ⊙
1818 Churchill Louisa Mrs ⊙
1820 Barton Russell R
1821 Morhard Ida Mrs
1822 Hatch Louis R
1824 Frost Roy E
1825 Grundman John S ⊙
1830 **Brookfield Apts**
Apartments:
1 Hildebrand Rich S
2 Hungerford Donald V
3 Alderson Lawrence A
4 Vacant
20 Russell Clarence W
21 Vacant
22 Wycoff Floy Mrs
23 Gill Neal F
24 Rezac Jos
25 Reese Geo F
26 Vacant
27 Voss Celia
29 Vacant
30 Danner Pickney
31 Hopp Almer H
32 Vacant
33 Kelley Esther B
34 Spees Marie D
35 Tampa Dolores C
36 Hamilton Evan P
37 Eberling Lawrence A
39 Vacant
40 Finley Mildred B Mrs
41 King Mortimer D
42 Curtiss Eliz K
43 Vacant
44 Vacant
45 Vacant
46 Bruderly Claire E
47 Weiner Simon L
49 Cook Mott A
Street continued
1831 Neil Cath G Mrs
1834 Brezonec Geo designer
1835 Benjamin Morris I
1836 Smith Alf E ⊙ piano tuner
1839 Mason Arth T ⊙
1840 **Mayfair Apts**
Apartments:
bsmt Moore Andrew B
1 Phelps Jay J
2 DeLong Arth R
3 Vacant
4 Vacant
5 Vacant
6 Linas Wm A
Street continued
1843 Reaugh Frances Mrs ⊙
1844 Koch Anna D Mrs
1847 **Raymond Apts**
Apartments:
101 Vacant
102 Jones Harry V
103 Geller Max
104 Doll Lucy Mrs
201 Morris Norman D
202 Hale Harry R
203 Vacant
204 Vacant
205 Haas Sarah E
206 Vacant
301 Vacant
302 Betts Forrest L
303 Vacant
304 Price Meredith C
305 Gysan Carl E
306 Peck Abram
401 Vacant
402 Wardwell Chas M
403 Vacant
404 Vacant
405 Vacant
406 Vacant
Street continued
1848 Williams Mary N Mrs ⊙
1851 Tyner Wm A
1852 Vacant
1855 Myers Alice Mrs ⊙
1856 Perdue Robt H ⊙

1932 E 89TH ST

SOURCE: CLEVELAND DIR CO

1286-92 **Brock Apts**
(For other occupants se 8811-17 Superior av NE)
bsmt Yarborough Jos
Apartments:
4 Vacant
5 Millar Geo
6 Vacant
7 Smith Nora L Mrs
Superior av intersects
1310 Sullivan Danl M printer
1312 Vacant
1313 Haley Ernest A ⊙
Beloit av intersects
1314 Pickett Jos F
1315 Fox Edw J
1316 Lex Jas C
1318 Schwartz Geo
1319 Roehn Frank ⊙
1320 Kuehne Albert J
1322 Marx Maurice ⊙
Wing Paul
1323 McCann Thos J ⊙
1326 Fredell Chas A ⊙
1327 Poblenz Frank
Walther Eliz Mrs ⊙
1329 Gales Wm E ⊙
1332 Burns Margt M Mrs ⊙
1333 Becker Harry E ⊙
Ford Sydney H
1334 Feldkamp John J
1337 Kolb Fredericka Mrs
1338 Smith Thos G
1339 Banovic Mary Mrs
1341 Ostberg Frank G ⊙
1342 Steuer Claude J
1345 Gaffney Anna E Mrs ⊙
1346 O'Connor Sarah Mrs ⊙
Ford Sydney H
1347 Sopie Emma Mrs ⊙
1350 Overturf John D
1351 Nock Walter A real est
1355 Totzke Aug H ⊙
1356 Nichols Jerome
1357 Nolan Patk E ⊙
1360 Hampson Hugh L ⊙
1361 Poppobe Steve T
1362 Miller Reinhard J
1365 Mitz Wm jr pntr
1366 Norris Felix ⊙
1369 Jolley Rudy A ⊙
1370 Murphy John F
1373 Jesensky Jos ⊙
1374 Reichwein Jacob ⊙
1375 Appicci John B
1377 Schuck Wm J ⊙
1378 Miller Andrew S
1379 Budinger Eliz Mrs ⊙
1381 Budinger Ferdinand R
Baumgartner Ethel M Mrs
Ethel av intersects
1382 McCallister Jas M ⊙
1383 Holobosh Carl C ⊙
1386 Smith Frank J ⊙
1387 Vajda Danfina M Mrs
1388 Novak Michl ⊙
1389 Parks Leon F ⊙
1392 Norris Phillip D ⊙
1393 Brown Carrie
Stiers Robt L
1395 VanLoozen Michl A ⊙
1396 Amsden Fred E ⊙
1398 Vacant
1399 Betzenheimer John J ⊙
1401 Nipchild Jos A ⊙
Zeigler Anna Mrs
1402 Butler Wm
1403 Schindler Kath Mrs
1406 Russell Herbert U
1408 Graene Jos ⊙
1409 Eckert Jos G
1410 Newton Nellie V Mrs
Cober Clara D Mrs
1411 Reif Michl F ⊙
1414 Ryan Michl J ⊙
1415 Dorator Geo ⊙
1417 Vacant 1st fl
Tarbell Floyd F
1418 Hafford Danl J ⊙
1420 Wike Burd ⊙
1421 Collister Jane Mrs ⊙
1422 Wisneuskas Wm ⊙
1423 McGuire John F
1424 Gallagher Jos A
1426 Marsh Lulu J Mrs ⊙
1427 Cavenaugh Wm G ⊙
1429 Monahan John
1430 Gleason Carrie B Mrs
1431 Weldon Thos F
1433 Bittner John J
1434 Boyce Jos W ⊙
1435 Wolf John A
1436 Husbands Alta V Mrs ⊙
Schreiber Louis P
1437 Barlenstein John J
1440 Colbert Thos ⊙
1441 Jarboe Elmer L
1443 Richards Anna Mrs ⊙
1444 Brown Glenn L
1446 Smith Chas E
1447 Tomczak John ⊙
Bolos Jos G
1448 Ryan Margt
1451 Mickey John A ⊙
1452 Vyak Frank
1453 Miranda Jos P ⊙
1454 Brooker Carl F
1456 McQuaid Jas J ⊙
1457 Vacant 1st fl
Woodrow Rachael Mrs
1458 Carney Anthony J
1460 Vacant
1464 Littlechild Susan
1466 Vacant
Wade Park av intersects
1712 Wickham Kath ⊙
Hough av intersects
1755 **Bellflower Apts**
(For other occupants see S902½ Hough)
Apartments:
8 Vacant
9 Vacant
10 Laughton Olive E
11 Neff Ethel B Mrs
12 Bionaz Jos
Street continued
1760 Stein Minnie nurse
Goldsmith Louise nurse
1761 Kelly Dawson W trucking
1762 Findley Frank E ⊙
1765 Knapp Chas uphol
1768 Goodhue Wm L ⊙
1769 Meyer Caroline G Mrs ⊙
1772 Harris Chas E ⊙
1775 Long Emma A Mrs
1779-81 **Bolton Apts**
Apartments:
1 Bowen Danl R
2 Palmer Howard L
3 Astley Lillian Mrs
4 Millward May W
5 Robertson Wm L
6 Lillis Cath A Mrs
7 Briggs Elmer C

E 89TH ST NE—Contd
Bolton Apts—Contd
8 Vacant
9 Davis Harriett L Mrs
10 Calland Mabel Mrs
11 Teter Wm C
12 McHenry Jas
14 Sua John J
Street continued
1780 **Havyn Apts**
Apartments:
1 Vacant
2 Saratedt Frank A
3 Cannon Corman C
4 Tucker Helen M Mrs
5 deFauzon Arturo G
6 Hoffman Robt M
Street continued
1785 Murphy Geo H
1786 Long Jos J livery
1789 Applegate Lewis L ⊙
1790 Landfield Wade B ⊙
1793 **Bolton Manor Apts**
Apartments:
1 Sunman Wilbur E
2 Nunney Alf J
3 Penfield Loren H
4 Sample Thos
5 Breininger Herbert C
6 Little Gertrude E
7 Henneberger Melvin B
8 Blayney Amy J
9 Grimes Milton E
10 Irwin Mary C
11 Ruby R Wells
12 Trimble Homer L
14 Vacant
15 Vacant
16 Mason Harry H
17 Bittner Clayton G
18 Vacant
19 Hunter Lucretia P
20 Hale John J
21 Roemer Andrew M
22 Mooney Eug S
23 Stockton Hazel
24 Forward Jessie
25 Robinson Clarence A
26 Vacant
Street continued
1796 Boyle John J
1797 Beach Robt K
Palmer Lloyd B
1801 Judge Carmen
1805 Smith Andrew D ⊙
1809 Archer Della
1810 Gatton Chas H ⊙
1814 Stewart Laura M Mrs ⊙
1815 Wright Fred W roofer
1818 Klug Geo H
Babcock Margery nurse
1819 Pierce David E
1821 Cooley Harris R ⊙
1822 Meriam Edmund B ⊙
1827 Friebolin Carl D ⊙
1831 Kearney Julia Mrs
1834 Potes Geo W furn rms
1835 Fish Harry S
1841 Saffold S Selbert ⊙
1842 Vacant
1843 Carter Wm D
1844 Hallock Roscoe S Dr
1848 Perkins Mary W ⊙
1849 Schleicher Bertha E Mrs
1853 Brady Morton J
1856 Martinson Neil
1861 Zettelmeyer Mathilda M
1863 Mitchell Ralph D ⊙
1864 Black Morris A ⊙
1868 Warner Mollie Mrs furn rms
1871 Bryant Trail S
1872 Harris Mildred Mrs ⊙
1875 Hart Louis F ⊙
1878 Perkins True ⊙
1884 Health Institute sanitarium
Haymonds Fred nurse
1885 Katulik Peter
1890 McDonald Minnie K Mrs
1891 Bowman Mary D Mrs ⊙
1896 Jennings John L real est
1897 Kutzbach Ernest W
1898 Huron Rd Hosp nurses home
1902 Wellman Wm S ⊙
1905 Lazarus Edw
1910 McCaffrey John
Haigh Janet Mrs
1911 Wood Eliz Mrs ⊙
1912 Meyer Albert L
1915 Vacant
1919 Viall Gertrude Mrs
1920 Smith Jerome
1925 Ackey Neal M
1926 Bateman Julia C chiropractor
1931 Webster Fredk F ⊙
1932 Bunts Harriet Mrs ⊙
1937 Myers Edgar B
1940 Schneider Adolph B ⊙
Euclid av intersects

E 89TH ST SE (N-6) — From Euclid av to Evarts av, Marshall av to Easton av, StCatherine av to Union av, W&LERR to Harvard av
2017 Carroll Cath Mrs furn rms
Carroll Cyrus C
Berkey Eliz nurse
Culp Ruth nurse
Wallach Chas R
2019 Tishler Normand
2021 Poroll Theo
Brenner Bertha nurse
Harris Lucy nurse
2022 Smith Arth H
2023 May Wm
Stone Imogene nurse
2027 Vacant
2028 Hamilton Florence A ⊙
2029 Hoch Otto M baths
2032 Budinger Mary Mrs
2036 Weedon S L Co publrs
2041 Nunn John I Co undtkrs
Cinader Nellie Mrs
Hans Adolph W
2044 Turner Mary Mrs
2048 Vacant
2054 Corneau Steph C mover
2060-68 **Windsor Hall Apts**
Apartments:
1 Thompson Sinclair T
2 Moran Frank A
3 Feher Paul
4 Callinan Florence R
5 Cutting Orville B
6 McConnell Fredk C
7 Vacant
Street continued

1932 HOUGH AVE

SOURCE: CLEVELAND DIR CO

HOUGH AV NE—Contd
8522 McDowell Harry restr
8523 Town Jas E clothes clnr
8524 McFarland Etta florist
8525 **Mierke Block**
Apartments:
1 Hollamby Stanley G
2 Chesses Walter
3 Reed Florence
5 Vacant
6 Miller Ella Mrs
Street continued
8526 Goldberg Hyman gros
8527 Walter's Drug Co
8528 Thorngren Albert W restr
E 86th intersects
8603 Kroger Gro & Bkg Co (br) gros and meats
8605 Eagle Ice Cream Co
8606 Marshall Drug Co (br)
8608 Sinclair Ernest N chiropractor
Szorady Frank A dental laboratory
Podis Louis B dentist
8610 Schaefer Wm H hdw
8611-17 Albrecht's Pharmacies Inc
8612 Cleveland Brush Specialty Co
8614 Cawood Walter E jwlr
8616 Taylor Markets Inc meats
8617 Crew Everett C barber
8618 Maynard & Crotty wall paper
8619 **Apartments**
1 Vacant
2 Wagner Geo H
3 O'Malley Louis M
4 Vacant
Street continued
8620 McCormick Harry O plmbr
Pavese Anthony shoe repr
Easton Gavin R roofer
8621 Kaspar Geo clo clnr
Herman Harry shoe repr
8622 New Genl Dairy Stores Inc
8623-25 Gt A & P Tea Co (br) gros and meats
Crawford rd intersects
E 87th intersects
8700-02 Young Andrew S Young Drygoods Co
8701 Fisher Bros Co (br) gros and meats
8704 Helmer John furn
8705 **Apartments**
1 McCrea John
2 Vacant
3 Patterson Saml L
4 Vacant
5 Vacant
6 Bentley Leon D
Street continued
8707 Hesselman John F meats
8708 Landsmann Albert G baker
8709 **Lily Block**
bsmt Jackson John F
Apartments:
1 Sells Ralph A
2 Vacant
3 Saunier Jane L Mrs
4 Molnette Paul E
5 Childers Bert B
6 Middleton Geo H
Street continued
8710 Klein Alf fruits
8711 Gold Benj fruits
8712 Mintz Awning & Shade Co
8713 Yee Lim laudry
8714 Dellinger Russell B
8715 Malitz David tailor
8716 Fishleigh Vernel barber
Fishleigh Clara
David Wm M barber
8717 Spenica Saml I barber
8718 Universal Cleansing & Dyeing Co (br)
8719 Gialamas Jas restr
8720 Ottino Secondo restr
8721 Petite Beauty Shoppe
8723 Lixor Dry Clng & Tailoring Co clo clnrs
E 88th pl intersects
8801 Vacant (store)
8802 Geraci Bros gros
8803 **Art Bldg**
Apartments:
1 Peck Clement B
2 Fishleigh Vernal
3 Reed Raymond
4 Couturee Thelma
5 Murrey Clement N
6 Farr Fannie M Mrs
7 Geibfreid Chas W
8 McClarty Henry J
rear Finefrock Geo W
Street continued
8804 **Wilton Apts**
Apartments:
1 Berdan Theron L
2 Nagle Perry
3 Commander Eliz Mrs
4 Thomas Gertrude Mrs
Street continued
8805 Vacant (store)
8806 Rose Marie delicatessen
8809 **Medric Apts**
bsmt Vacant
Apartments:
1 Vacant
2 Vacant
3 Vacant
4 Vacant
5 Vacant
6 Vacant
7 Vacant
8 Vacant
9 Vacant
10 Vacant
11 Vacant
12 Vacant
14 Jagow Eliz Mrs
15 Vacant
16 Vacant
17 Vacant
Street continued
8812 Pochantos Oil Corp filling sta
8813 Stowell Adelbert L
8815 Jaros Geo W
8817 Kauffman Everett J
8819 Kauffman Moving & Stge Co
U S Postal Sub Sta No 11
E 89th intersects
8900 Robbins Henrietta Mrs hdw
Robbins Max plmbr
8901 McKean Kenneth A
Peoples Eliz
8902 Vacant
8902 ½ **Bellflower Apts**
(For other occupants see 1755 E 89th)
Apartments:
5 Vacant
6 Cohn Aaron
7 Hardy Chas H
E 89th pl intersects
8904 Cohn Aaron clothes clnr
8905 Mason Lillian B Mrs
Jenkins Sankey T
8906 Vacant
8906 ½ Schenkel Sol
8908 Napoli Peter barber
8910 Dottre John shoe repr
8910 ½ Folk Frances Mrs nurse
Robbins Max
8912 Valenti Saml confr
8914 Urich Wm
Dowis Edw
Neads Dewis
8915 Hough School
8916 Quinn Mary M Mrs confr
8918 Smith Harry M lndy
8920 **Apartments**
1 McGuire John A
2 Sparago Louis
3 Artlip Fred
4 Fanelli Rocco
Street continued
8922 Fanelli Rocco barber
8924 Sandusky Sol fruits
8926 **Apartments**
1 Lawton John M
2 Goldstein Saml
3 Mulhauser Carl W
4 Sandusky Sol
Street continued
8927-33 **Scotia Apts**
(For other occupants see 1730-46 E 90th)
Apartments:
1 Vacant
2 Harp Kelly
3 Garvin Wm J
4 Cole Alice W Mrs
Street continued
8928 Flemming Paul O photog
8930 Wieder Maurice J gro
8932 Mirvale Oil Co filling sta
E 90th intersects
9001-03 **Harkness Terrace**
(For other occupants see 1727-37 E 90th)
9001 Marshall Thos E
9003 Hollamby Kath Mrs
9007 Wilson Chas E
Harkness pl begins
9009 Sanderson Wm T
9104 Oakley Eliz E Mrs ◎
9108 Goldsmith Isadore ◎
Kurlan Saml furrier
9200 McEldowney Clyde
9201 Hough Arcade Garage
9203 Toffler Arth delicatessen
9204 Burns Thos J
9205 Warro Louis shoe repr
9207 Benninghoff Jacob G tailor
9208 Hoover Chas
9209 Home Remodeling Co hdw
9211 Herd Gauge Makers
9212 Herd Adolph ◎
Greenberg Cecil delicatessen
Apartments
1 Vacant
2 Vacant
3 Benavich Anna
4 Vacant
Street continued
9215 Kroger Gro & Bkg Co (br) gros
9216 Gt A & P Tea Co (br) gros
9217 Valcot Frank B beauty shop
9218 Seiler Leon watch repr
9220 Hackenburg Warren E gro
9221 Waldman Dry Clng Co (br) clo clnrs
9223 Litt Bros fruits
9227 Cohen M Abr confr
E 93d intersects
9300 Fisher Bros Co gros
9301 Stimmel Drug Co Inc (br)
9302 Taylor Markets Inc meats
9303 Redlick Kath
Hagan Frank
Jacob Georgia Mrs
9305 Breitbart Herman delicatessen
9306 Pivover Nathan delicatessen
9307 Chait Israel clo clnr
9308 Zuccaro Salvatore fruits
9309 Wenger Chas
Ferguson Grace M
Collins Michl
9310 **York Apts**
Apartments:
1A Sanders Jos
2A Houser Florence D Mrs
3A Resch Victor J
4A Whitford Hazel Mrs
5A Ferris Geo
6A Vacant
7A Wilson Yetta B
8A Warren Lillian Mrs
1B Takacs Eva Mrs
2B Vacant
3B Kapek Anthony J
4B Dahlin Carl W
5B Wysocki Walter J
6B Carey Jas
7B Psomas Geo
8B Evans Wm E
9 Moorhead Finley A
Street continued
9311 Schanzenbach Theresa beauty shop
9400 Curry Fumigating Co
West-Hoff Printing Co
9401-05 **Apartments**
bsmt Gage Jas A
1 Vacant
2 Vacant
3 Moyer Laura Mrs
4 Kirk Alice V Mrs
5 Vacant
6 Blainey Arch C
7 Hitch Horace M

1929 E 87TH ST-A

SOURCE: CLEVELAND DIR CO

1213 Miecznikowski Marcell
Palomaki Aug
1215 Krueger Cora Mrs
1216 Fitzgerald Mary M Mrs ◎
1217 Bergstrom Marcus
1219 Williams Mary Mrs ◎
1220 Rokas Peter ◎
1223 Haddow Mary Mrs
Held Carl
Kromer Wm
Mackey Mary T
1224 Nieder Julius
1226 Czerniawski Ludwig ◎
1227 Smith Frank O ◎
1230 Ridley Henry E
Ridley Robt
1231 Lapinski Andrew
1233 Roberts Thos W
1234 McBride Emma Mrs
1237 McMahon Belle drsmkr
Goggin Edw C
1238 Collins Hughes D
1240 O'Neill Geo M
1241 Prendergast Ella Mrs ◎
1243 Miller Cath Mrs
1244 Keller Fred J ◎
1247 Gilroy Jas C ◎
1248 Lojkiewicz Anna Mrs
1251 Benbow Wm
Davis Harry M
1252 Doran M J
1253 Morris Agnes M Mrs
Welden Frank
1255 Durkin Frank H
Giavonette Henry B
1256 Gorman W S
Superior av intersects
1637 Hollister Claude C & Co pntrs
Hough av intersects
1754 Corrigan Thos
1755 **Brookfield Apts**
Apartments:
7 Ferris Louise
2 Stanton Louis P
3 Marlowe Michl
4 Macklin Josiah W
5 Scott Walter C
6 Vernucci DiIlio
7 Vacant
8 Robson Gladys
8A Warren L Mrs
9 Davis J A Mrs
9A Vacant
10 Atkinson Benj
11 Svec Emil
12 Wysocki Walter
12A Harvey John
Street continued
1756 Rosenberg Elmer
1757 Grace Wilbur
1758 Adams Grover
1759 Clark J Hatch Dr
1763 Maloney Cornelius F
1765 Klein Wm
1766 Moorhead Finley A
Wellington Jos

1929 E 87TH ST-B

SOURCE: CLEVELAND DIR CO

1767 Nichols Sarah F Mrs
1769 Agnew Eliz A Mrs
1770 Powers Jas
1774 Woods A B ⊙ livery
1777 Jones Margt M Mrs
1778 Sinclair Amelia Mrs
1781 Leary Jane
1782 VanWormer Chas
1785 Koppes Cloyd K
McCall Emma M Mrs
1786 Kelch Jos S
1787 O'Malley John J
barber
1790 Bellamy Clarence
1791 Baum Alf F toy broker
1794 Russell John
1798 McCullough F S ⊙
1799 Ernst Lucy M
1801 Vacant
1802 DeLucia Louis E ⊙
1806 Hardway Charlotte
Mrs
1807 Nicholas Apts
Davis Harriet L Mrs
Ellis Earl E
Mooney Emma C Mrs
Rose Winifred R Mrs
1810 Potts Miles
1811 O'Malley Howard J
1814 Vacant
1815 Nelson Edgar E
1818 Churchill Louisa Mrs
⊙
1820 Wilson Emily M
1821 Lees Geo E adv agt
1822 Howard I M Mrs ⊙
1824 Yelsky Jacob E ⊙
real est
1825 Buchler John W
1830 Brookfield Apts
Wright Helen
Apartments:
1 Harrigan Agnes M
2 Spencer Saml
3 Bottomar Fredk
4 Salvina F M
20 Pierce C C
21 Eisenberg H
22 Davis C H
23 Kelley Lois
24 Darby McClaire
25 Smith E P
26 Bennett E H
Forde Chas
27 Poulson F
29 Voss Cell
30 Rottner Jacques H
31 Clayton Carl C
32 Voight Alice Mrs
33 Murrin Walter J
34 Spees Clarence R
35 Tampa D C
36 Watters Sadie D
37 Morrison Oscar
39 Frohling Mary E
Walwer Lucille A
40 Burt Richd E
41 King Mortimer D
42 Curtiss E K
43 Keller L R
45 Finley M J
46 Whitworth Wm E
47 Ashcraft Garland
49 Hubbard Ruth
Rice Fern
Street continued
1831 Vacant
1832 Vacant

1929 E 89TH ST

SOURCE: CLEVELAND DIR CO

1370 Cavano Jos A
1373 Mitz Wm
1374 Reichwein Jacob
1375 Appicci John
1377 Schuck Wm J ⊙
1378 Egan Jos H ⊙
1381 Budinger F R
Ethel av intersects
1382 McAllister Jas M ⊙
1383 Holobosh Carl C ⊙
1386 Smith Frank J ⊙
1387 Carey Jas A
1388 Miller Wm ⊙
1389 Parker Leon F ⊙
1392 Norris Philip D ⊙
Norris Edw blasting
contr
1393 Lyden Patk J
1395 VanLoozen Michl A
⊙
1396 Amsden Fred E ⊙
1398 McKenney Jas ⊙
1399 Betzenheimer John J
⊙
1401 Ninchild Jos A ⊙
1402 Butler Maurice G
mason contr
Butler Eliz F Mrs ⊙
1405 Schindler Geo
1408 Weiss Fredk J
1409 Gramc Jos ⊙
1409 Eckert Jos
1410 Newton Harley L ⊙
pntr
1411 Reif Michl F ⊙
1414 Ryan Michl J ⊙
1415 Bonlton Edmond W
jr
1417 Hall John
1418 Hafford Danl J ⊙
1420 Wike Burd
1421 Collister Jane Mrs ⊙
1422 Wisniokos Wm ⊙
1423 McGuire Nellie A ⊙
1424 Entrup Karl W
1426 Marsh Lulu J Mrs ⊙
1427 Cavanaugh Wm G ⊙
1429 Dee Howard A
1430 Gleason Carrie B Mrs
1431 Burke Carroll E
1433 Delehanty Henrietta
Mrs ⊙
1434 Boyce Jos W ⊙
1435 Hunziker Frieda C
Mrs ⊙
1436 Husbands Alta V Mrs
⊙ nurse
1437 Mustee John R
1440 Colber Thos ⊙
1441 Fuller Fred F
1443 Richards Anna Mrs
1444 Olsen Harry E
1446 Ryan Rose Mrs
1447 Tomczak John ⊙
1448 Alkire Cath
Kocke Franz
1451 Morrell Chas P
1452 Berner Alf C
1453 Miranda Jos P ⊙
1456 McQuaid Jas J ⊙
1457 Garfey John E
Gardner Wm D
1458 Carney Anthony
1460 Pfeiffer Chas A
1466 Mackender Nora V
Mrs
Wade Park av intersects
1712 Wickham Gertrude V
R Mrs ⊙
1729 Nahouse Wm J
1736 Gulliford Edw ⊙
Hough av intersects
1752 Vacant
1755 Bellflower Apts
(For other occupants
see 8906½ Hough)
Baker Harold
Hall Cath Mrs
Hardy C H
Luke Clifford E
O'Neil Mary Mrs
Robbins M
Sackerman K
1756 Long Forest R
1760 Goldsmith Louise
nurse
Stein Minnie nurse
1761 Kelly Dawson W
trucking
1762 Findley Frank E ⊙
1765 Knapp Chas uphol
1768 Goodhue Wm L
1769 Meyer Ernest C
1772 Reich Emilie K Mrs
1775 McGrale Lawrence
1779-81 Bolton Apts
Gallagher Agnes F
Mrs
Lillis Cath Mrs
Millward Wm W
Pinyoun Fredk C
Robertson Wm L
Sua John
1780 Havyn Apts
Apartments:
1 Coolidge Jas H
2 Sarsted Frank A
3 Cannon Corman C
4 Weld John N
5 DeFauzon Arturo G
6 Hoffman Robt M
Street continued
1781 Cleland Mabel Mrs
Feter Wm C
McHenry Jas
O'Donnell P M
1785 Fury Emma Mrs
1786 Cline John A
1789 Applegate Louis L
1790 Sandfield Wade ⊙
1793 Bolton Manor Apts
Boyle O H
Breisinger Herbert C
Cox Chester A
Fant P A
Forward Jessie A
Foote Harry E
Frenkel Vincent S
Hale Jas
Harris Chas E
Hunter Lucille P
Klein Morris R
Langley Nathan
Little Gertrude E
McDonough John
Moran Wm A
Loventield Loren H
Shearer H E
Sullivan John F
Sunman Wilbur E
1796 Boyle John J
1797 Beach Robt K
Palmer Lloyd B
1801 Morrison Hunter
1805 Smith Andrew D
1809 Merrill Lillian Mrs
Wiltse Anne C Mrs
furn rms
1810 Gerhan Chas C
1814 Stewart Laura M Mrs
⊙
1815 Wright Fred W
1818 Babcock Marjorie
nurse
Klug Geo H
Klug Margt Mrs furn
rms
Neighbors Cath nurse
1819 McNamara Andrew J
1821 Cooley Harry R
1822 Merlam Edw B
1827 Friebolin Carl D ⊙
1831 Kearney Julia Mrs
1834 Potes Geo W furn
rms
1835 Lawton Raymond O
1837 Saffold Silbert S
1842 Hale Chas M
Merlam Edmund E ⊙
1843 Croxton David T
Everett John H
1844 Hallock Anna Mrs
furn rms
Hallock Scott R phys
1848 Perkins Mary W ⊙
1849 Schleicher Wm A ⊙
1853 Brady Morton J
Ryan Emma
1856 Moyer Lydia furn rms
1861 Jost Josephine Mrs
1863 Mitchell Ralph D ⊙
1864 Black Morris A ⊙
1868 Graham Bertha Mrs
1871 Kellison Cath E Mrs
1872 Vacant
1876 Hart Louis ⊙
1878 Perkins True ⊙
1884 Murfey Louis A ⊙
1885 Davis Milo J
1890 Klump Adaline A
Mrs ⊙
1891 Duncan Sarah E Mrs
Winslow Geo H
1896 Croxton Electa Mrs ⊙
1897 Kutzbach Ernest W
1898 Bell Clara C Mrs
furn rms
1902 Wellman Wm S ⊙
1905 Moore Mattie Mrs
Nutt Albert R
1910 Hatch Janet Mrs
McCaffrey John carp
contr
1911 Wood Eliz Mrs
1912 Meyer Albert F ⊙
1915 Gilchrist Geo E
1919 Hatch Arth E
1920 Vacant
1925 Ackey Neal
1926 Hunt Mary R Mrs ⊙
1931 Webster Fredk F
1932 Bunts Harriet Mrs ⊙
1937 Myers Edgar B
1940 Schneider Adolph B
⊙
Euclid av intersects

E 89TH ST SE (M-8)—
From Euclid av to Evarts
av, Marshall av to Easton
av, StCatherine av to Union
av, W & L E R R to
Harvard av
2017-23 Carroll Cath Mrs
furn rms
2022 Smith Arth H
2027 Dickey Edw E
2028 Hamilton Florence A
⊙
2029 Gee Fred
Hoch Otto M mineral
baths
2032 Budinger Mary Mrs
furn rms
2036 Weeden S L Co
publrs
2041 Nunn John J Co
undtkrs
2044 Edmond John J
Speed Jane Mrs furn
2048 Boucher Armand O
2054 Corneau Steph C
mover
2060 Johnson Mary Mrs
McConnevy Fredk
Moran Frank A
Potak John
Stillwell Mary Mrs
Thompson Theo S
2061 Vacant
2064 Agerter Fredk J
Buelow Marie I
Fowler Walter G
Lynn Thos S
2066 Weil Max W
2068 Baldwin Arth W
Callinan Florence Mrs
Carroll Anna L Mrs
Drothler Paul jr
2096 Ewing Mattie Mrs
Carnegie av intersects
2102 Kloss Mary C Mrs
2104 Willett John L
2106 Brown's Garage
2108 Emrich Emanuel M
2110 Czarnitzki Arth
2110 Hamed Jas
2111 Benson Geo E
Brooks Chas R
Deppen Kath M
Ellis Josephine Mrs
Kahnheimer Caroline
Peterson Anna Mrs
2113 Bair M L Mrs drsmkr
Canada Wm
Chubb Walter H
Fox Jas A
Jacks Wm M
Kanneman Elroy R
Saylor Henry E
Wright Fanny F
2119 Harbaugh Edw
Page Jas H
Cedar av intersects
2156 Hudson Isum
2160 Anderson Garry H
2165 Slaughter Bros undtkrs
2166 Clayton Nathaniel ⊙
2172 Johnson Lennis
Lorenton Hampton
Wilson Ellen Mrs
2175 Palmer Wade furn
rms
2176 Carruther Eva Mrs ⊙
2179 Bradley Hugh
Glenn Elwood
Moten Oleo

HOUGH AV NE—Contd
Jeanette Apts—Contd
7 Vacant
8 Davey May Mrs
9 Wakefield Wm
10 Vacant
11 Vacant
12 Gambal Eliz Mrs
13 Vacant
14 Vacant
Street continued
8520 Collier Frank meats
8521 Vacant
8522 Nicholson Thos restr
8523 Town Jos E clo clnr
8524 Goldberg Louis dry gds
8525 **Mierke Block**
Apartments:
1 Brown Gertrude Mrs
2 Stuart Thos J
3 Reed Eliz Mrs
4 O'Neil Frank H
5 Vacant
6 Miller J Philip
Street continued
8526 Dunker Ralph R gro
8527 Vacant
8528 Kearns Geo W restr
E 86th intersects
8605 Siegel Lillian clo clnr
8608 O'Brien Martin A phys
8608 Podis Louis B dentist
8610 Schaefer Wm H hdw
8611 Hellwig Drug Co
8612 Vacant
8614 Cawood Walter E jwlr
Hummel Alf confr
8616 Taylor Geo M meats
8618 Maynard & Crotty wall paper
8619 Hyde Harry
Labinsky Jos
Schindel Geo N
Sweeney Susan Mrs drsmkr
8620 McCormick Harry C plmbr
Payese Anthony shoe repr
8621 Kaspar Geo clothes clnr
8622 Walters & Hayden barbers
8623 Vacant
8625 Gt A & P Tea Co (br) gros
Crawford rd intersects
E 87th intersects
8700 Young Andrew S dry gds
8701 Fisher Bros Co (br) gros
8703 Gold Benj fruits
8704 Helmer John uphol
8705 **Apartments**
1 Vacant
2 Japcynski Frank
3 Coville Willis A
4 Patterson Saml L
5 Vacant
6 Bentley Leon
Street continued
8707 Messelman John F meats
8708 Landsman Albert G baker
8709 **Lily Block**
Apartments:
1 Vacant
2 Goodman Louis
3 Saunier Jane L
4 Vacant
5 Brooks E
6 Vacant
Street continued
8710 **Waldo Building**
8711 Chesser Minnie B restr
8712 Mintz Max A awnings
8713 Chan Ding Indy
8715 Kleanko Dry Cleaning Co
8716 Keener Frank barber
8717 Anni Saml barber
8718 Universal Cleansing & Dyeing Co (br)
8719 Jialamas Jas restr
8720 Vacant
8721 Day Eliz mlnr
8723 Chase Engraving & Printing Co
E 88th pl intersects
8801 Barton Jacob shoes
8802 Geraci Paul gro
8803 **Art Bldg**
Apartments:
1 Peck Clement B pntr
2 Hammer Carrie
3 Patterson Geo
4 Stanton Wm C
5 Murrey Clement N
6 Farr Fannie M
7 Reed Myrtle
8 Sample Bertha A
Street continued
8804 **Wilton Apts**
Apartments:
1 Hicks Pearl
2 Hollis Paul
3 Commander Eliz
4 Vacant
Street continued
8805 Bussey Ferris A Photo Co
8806 Vacant
8809 **Medric Apts**
Apartments:
5 Swanson Harry
6 Johnston Wm G
9 Hill Carl
10 Vacant
15 Jagow Eliz H
16 Theow E A
Street continued
8813 Chestnut Jos
8815 Vanderveer Charlotte F E
8819 Kauffman Everett J mover
E 89th intersects
8900 Baker Harold gro
8901 Buchanan Arth
Tripodes Paris
8902 Robbins Max hdw
8902½ Cohn Aaron
Malone R H
Taylor A D
E 89th pl intersects
8904 Cohn Aaron clothes clnr
8905 Jenkins Sankey T
Mason Lillian B Mrs
8906 O'Brien Beatrice Mrs beauty shop
8906½ **Bellflower Apts**
(For other occupants see 1755 E 89th)
Rinker Chas F
Rouse F G
8908 Vacant
8910 Dottore John shoe repr
8910½ Andrews Bessie A Mrs
8912 Sturman Saml confr
8914 Dallas Glenn L
Robbins John E
Wallace Chas
8915 Hough School
8916 Quinn Mae Mrs confr
8918 Napoli Peter barber
8920 Fanelli Rocco
Fant Adolph
Murphy Jas A
8922 Fant Adolph hdw
8924 Friedman Robt fruits
8926 Lawton Jas M
Lusch Henry
Sindusky Sol
Sullivan Edw J
8927-33 **Scotia Apts**
(For other occupants see 1730-46 E 90th)
Apartments:
1 Mulhauser Carl W
8929
2 Derr Elmer G
3 Derr Elmer G
8933
4 Purvis Harry E
Street continued
8928 Lawrence Studio Co photogs
8932 Eddy Harold N meats
8930 Gt A & P Tea Co (br) gros
sw cor Midvale Oil Co gas sta
E 90th intersects
9001-03 **Harkness Terrace**
(For other occupants see 1727-37 E 90th)
Kellogg Chas W
Marshall Thos E
9007 Wilson Chas E
Harkness pl begins
9009 Sanderson Wm T
9011 **Miller Apts**
9104 Oakley Eliz E Mrs
9108 Goldsmith Isadore
Kurlan Saml
9200 Hoelzel Jeannette C music tchr
9201 Newman Louis garage
9203 Kean Claude E
Kean Emma Mrs delicatessen
McBeath Montrose B
9204 Bochert Elva L
9205 J & M Radio Sales & Service Co
9207 Valot Frank B barber
9208 Claxton Edith E Mrs
Rader John H
9209 Vacant
9211 Herd Adolph tailor
9216 Gt A & P Tea Co (br) gros
9217 Kroger Gro & Bkg Co (br) gros
Small Eliz M beauty shop
Allen Blanche Mrs
9218 Louie F Indy
9219 Vacant
9220 Hackenburg Warren E gro
9221 Ginsberg Sol Indy
9223 Vacant
9227 Cohn Abr B confr
E 93d intersects
9300 Fisher Bros Co gros
Gray Morris H dentist
Robboy John phys
9301 Stimmel Drug Co
9302 Taylor Geo meats
9303 Pinyoun F C
Triggs Jas C
Walters Harlie G
Young John
9305 Gulko David delicatessen
9306 Gusson Esther Mrs baker
Rivchun Raymond gro
9307 Smiley Nathan clothes clnr
9308 Salvatore Zuccaro fruits
9309 Gillespie Wm W
Gulko David
Miller Carl E
Oliver Grace
Peterfreured Harry
9310 **York Apts**
Apartments:
1A Black M
2A Copeland F
3A Poniter Wm
4A Patterson B
5A Gror M
6A O'Donnell A
7A Vacant
8A Burgess R
1B Fugii Toshio
2B Clark C M
3B Gaggus E
4B Arbaugh A L
5B Frisbley C L
6B O'Rourke May
7B Meyer Chas B
8B Kuschel C H
Street continued
9311 Schanzenbach Theresa beauty shop
9400 Manton Ernest
9401 **Apartments**
10 Vacant
11 Stark Ernest S
12 Knack Otto P
14 Decker Esther A
15 Maddock Hallie
16 Braun Ralph
17 Vacant
18 Knack Paul O Mrs
19 Vacant
20 Vacant
Street continued
9404 Crandall Edith Mrs

DRAFT

APPENDIX B-5: Title Search Records (No Documents Are Associated With This Appendix)

DRAFT

APPENDIX C-1: Regulatory Records - Mapped Database

DRAFT

DATABASE REPORT

DRAFT

Project Property:	*3 Vacant Parcels* *924 and 8924 Hough Avenue, & 1765 E 89th Street* *Cleveland OH*
Project No:	*G23-2862*
Report Type:	*Database Report*
Order No:	*23041400739*
Requested by:	*Nova Group, GBC*
Date Completed:	*April 18, 2023*

Environmental Risk Information Services
A division of Glacier Media Inc.
1.866.517.5204 | info@erisinfo.com | erisinfo.com

Table of Contents

Table of Contents....2
Executive Summary....3
Executive Summary: Report Summary....4
Executive Summary: Site Report Summary - Project Property....8
Executive Summary: Site Report Summary - Surrounding Properties....9
Executive Summary: Summary by Data Source....14
Map....21
Aerial....24
Topographic Map....25
Detail Report....26
Unplottable Summary....76
Unplottable Report....77
Appendix: Database Descriptions....78
Definitions....92

DRAFT

Notice: IMPORTANT LIMITATIONS and YOUR LIABILITY

Reliance on information in Report: This report DOES NOT replace a full Phase I Environmental Site Assessment but is solely intended to be used as database review of environmental records.

License for use of information in Report: No page of this report can be used without this cover page, this notice and the project property identifier. The information in Report(s) may not be modified or re-sold.

Your Liability for misuse: Using this Service and/or its reports in a manner contrary to this Notice or your agreement will be in breach of copyright and contract and ERIS may obtain damages for such mis-use, including damages caused to third parties, and gives ERIS the right to terminate your account, rescind your license to any previous reports and to bar you from future use of the Service.

No warranty of Accuracy or Liability for ERIS: The information contained in this report has been produced by ERIS Information Inc. ("ERIS") using various sources of information, including information provided by Federal and State government departments. The report applies only to the address and up to the date specified on the cover of this report, and any alterations or deviation from this description will require a new report. This report and the data contained herein does not purport to be and does not constitute a guarantee of the accuracy of the information contained herein and does not constitute a legal opinion nor medical advice. Although ERIS has endeavored to present you with information that is accurate, ERIS disclaims, any and all liability for any errors, omissions, or inaccuracies in such information and data, whether attributable to inadvertence, negligence or otherwise, and for any consequences arising therefrom. Liability on the part of ERIS is limited to the monetary value paid for this report.

Trademark and Copyright: You may not use the ERIS trademarks or attribute any work to ERIS other than as outlined above. This Service and Report (s) are protected by copyright owned by ERIS Information Inc. Copyright in data used in the Service or Report(s) (the "Data") is owned by ERIS or its licensors. The Service, Report(s) and Data may not be copied or reproduced in whole or in any substantial part without prior written consent of ERIS.

Executive Summary

Property Information:

Project Property:	*3 Vacant Parcels* *924 and 8924 Hough Avenue, & 1765 E 89th Street Cleveland OH*
Project No:	*G23-2862*

Coordinates:

Latitude:	*41.50954315*
Longitude:	*-81.62440843*
UTM Northing:	*4,595,511.87*
UTM Easting:	*447,892.67*
UTM Zone:	*17T*

Elevation:	*666 FT*

Order Information:

Order No:	*23041400739*
Date Requested:	*April 14, 2023*
Requested by:	*Nova Group, GBC*
Report Type:	*Database Report*

Historicals/Products:

Aerial Photographs	*Historical Aerials Photographs*
City Directory Search	*CD - Custom City Directory Search*
ERIS Xplorer	*ERIS Xplorer*
Excel Add-On	*Excel Add-On*
Fire Insurance Maps	*US Fire Insurance Maps*
Topographic Map	*Topographic Maps*

DRAFT

Executive Summary: Report Summary

Database	Searched	Search Radius	Project Property	Within 0.12mi	0.125mi to 0.25mi	0.25mi to 0.50mi	0.50mi to 1.00mi	Total
Standard Environmental Records								
Federal								
DOE FUSRAP	Y	1	0	0	0	0	0	0
NPL	Y	1	0	0	0	0	0	0
PROPOSED NPL	Y	1	0	0	0	0	0	0
DELETED NPL	Y	0.5	0	0	0	0	-	0
SEMS	Y	0.5	0	0	0	0	-	0
ODI	Y	0.5	0	0	0	0	-	0
SEMS ARCHIVE	Y	0.5	0	0	0	**1**	-	**1**
CERCLIS	Y	0.5	0	0	0	**1**	-	**1**
IODI	Y	0.5	0	0	0	0	-	0
CERCLIS NFRAP	Y	0.5	0	0	0	**1**	-	**1**
CERCLIS LIENS	Y	PO	0	-	-	-	-	0
RCRA CORRACTS	Y	1	0	0	0	0	0	0
RCRA TSD	Y	0.5	0	0	0	0	-	0
RCRA LQG	Y	0.25	0	0	0	-	-	0
RCRA SQG	Y	0.25	0	0	0	-	-	0
RCRA VSQG	Y	0.25	0	0	0	-	-	0
RCRA NON GEN	Y	0.25	0	0	0	-	-	0
RCRA CONTROLS	Y	0.5	0	0	0	0	-	0
FED ENG	Y	0.5	0	0	0	0	-	0
FED INST	Y	0.5	0	0	0	0	-	0
LUCIS	Y	0.5	0	0	0	0	-	0
NPL IC	Y	0.5	0	0	0	0	-	0
ERNS 1982 TO 1986	Y	PO	0	-	-	-	-	0
ERNS 1987 TO 1989	Y	PO	0	-	-	-	-	0
ERNS	Y	PO	0	-	-	-	-	0
FED BROWNFIELDS	Y	0.5	0	0	**1**	0	-	**1**
FEMA UST	Y	0.25	0	0	0	-	-	0

DRAFT

Database	Searched	Search Radius	Project Property	Within 0.12mi	0.125mi to 0.25mi	0.25mi to 0.50mi	0.50mi to 1.00mi	Total
FRP	Y	0.25	0	0	0	-	-	0
DELISTED FRP	Y	0.25	0	0	0	-	-	0
HIST GAS STATIONS	Y	0.25	0	0	0	-	-	0
REFN	Y	0.25	0	0	0	-	-	0
BULK TERMINAL	Y	0.25	0	0	0	-	-	0
SEMS LIEN	Y	PO	0	-	-	-	-	0
SUPERFUND ROD	Y	1	0	0	0	0	0	0
State								
DERR	Y	1	0	0	0	**1**	**13**	**14**
DELISTED DERR	Y	1	0	0	0	0	0	0
SWF/LF	Y	0.5	0	0	0	0	-	0
HIST LF	Y	0.5	0	0	0	0	-	0
LUST	Y	0.5	0	**1**	0	**22**	-	**23**
DELISTED LST	Y	0.5	0	**1**	0	**10**	-	**11**
LST	Y	0.5	0	0	0	0	-	0
UST	Y	0.25	0	**1**	**1**	-	-	**2**
TANKS	Y	0.25	0	0	0	-	-	0
TANKS 2	Y	0.25	0	0	0	-	-	0
DTNK	Y	0.25	0	0	0	-	-	0
ENG	Y	0.5	0	0	0	0	-	0
INST	Y	0.5	0	0	0	0	-	0
VCP	Y	0.5	0	0	0	0	-	0
VAP CNS	Y	0.5	0	0	0	0	-	0
BROWNFIELDS	Y	0.5	0	0	0	0	-	0
Tribal								
INDIAN LUST	Y	0.5	0	0	0	0	-	0
INDIAN UST	Y	0.25	0	0	0	-	-	0
DELISTED INDIAN LST	Y	0.5	0	0	0	0	-	0
DELISTED INDIAN UST	Y	0.25	0	0	0	-	-	0
County	***No County standard environmental record sources available for this State.***							

Additional Environmental Records

Federal

FINDS/FRS	Y	PO	0	**1**	-	-	-	**1**

DRAFT

Database	Searched	Search Radius	Project Property	Within 0.12mi	0.125mi to 0.25mi	0.25mi to 0.50mi	0.50mi to 1.00mi	Total
TRIS	Y	PO	0	-	-	-	-	0
PFAS NPL	Y	0.5	0	0	0	0	-	0
PFAS FED SITES	Y	0.5	0	0	0	0	-	0
PFAS SSEHRI	Y	0.5	0	0	0	0	-	0
ERNS PFAS	Y	0.5	0	0	0	0	-	0
PFAS NPDES	Y	0.5	0	0	0	0	-	0
PFAS TRI	Y	0.5	0	0	0	0	-	0
PFAS WATER	Y	0.5	0	0	0	0	-	0
PFAS TSCA	Y	0.5	0	0	0	0	-	0
HMIRS	Y	0.125	0	0	-	-	-	0
NCDL	Y	0.125	0	0	-	-	-	0
TSCA	Y	0.125	0	0	-	-	-	0
HIST TSCA	Y	0.125	0	0	-	-	-	0
FTTS ADMIN	Y	PO	0	-	-	-	-	0
FTTS INSP	Y	PO	0	-	-	-	-	0
PRP	Y	PO	0	-	-	-	-	0
SCRD DRYCLEANER	Y	0.5	0	0	0	0	-	0
ICIS	Y	PO	0	-	-	-	-	0
FED DRYCLEANERS	Y	0.25	0	0	0	-	-	0
DELISTED FED DRY	Y	0.25	0	0	0	-	-	0
FUDS	Y	1	0	0	0	0	0	0
FORMER NIKE	Y	1	0	0	0	0	0	0
PIPELINE INCIDENT	Y	PO	0	-	-	-	-	0
MLTS	Y	PO	0	-	-	-	-	0
HIST MLTS	Y	PO	0	-	-	-	-	0
MINES	Y	0.25	0	0	0	-	-	0
SMCRA	Y	1	0	0	0	0	0	0
MRDS	Y	1	0	0	0	0	0	0
LM SITES	Y	1	0	0	0	0	0	0
ALT FUELS	Y	0.25	0	0	0	-	-	0
CONSENT DECREES	Y	0.25	0	0	0	-	-	0
AFS	Y	PO	0	-	-	-	-	0
SSTS	Y	0.25	0	0	0	-	-	0
PCBT	Y	0.5	0	0	0	0	-	0
PCB	Y	0.5	0	0	0	0	-	0

DRAFT

Database	Searched	Search Radius	Project Property	Within 0.12mi	0.125mi to 0.25mi	0.25mi to 0.50mi	0.50mi to 1.00mi	Total
State								
SPILLS	Y	0.125	0	0	-	-	-	0
TOWNGAS	Y	1	0	0	0	0	0	0
DRYCLEANERS	Y	0.25	0	0	0	-	-	0
DELISTED DRYCLEANERS	Y	0.25	0	0	0	-	-	0
USD	Y	0.5	**1**	0	**1**	**1**	-	**3**
CRO	Y	PO	0	-	-	-	-	0
SIAB	Y	PO	0	-	-	-	-	0
PFAS	Y	0.5	0	0	0	0	-	0
UIC	Y	PO	0	-	-	-	-	0
PFAS PWS	Y	0.5	0	0	0	0	-	0
AIR PERMITS	Y	0.25	0	0	**1**	-	-	**1**
Tribal	***No Tribal additional environmental record sources available for this State.***							
County	***No County additional environmental record sources available for this State.***							
	Total:		**1**	4	**4**	**37**	**13**	**59**

**** PO – Property Only***
**** 'Property and adjoining properties' database search radii are set at 0.25 miles.***

DRAFT

Executive Summary: Site Report Summary - Project Property

Map Key	DB	Company/Site Name	Address	Direction	Distance (mi/ft)	Elev Diff (ft)	Page Number
1	USD	Cleveland City-wide	601 Lakeside Ave, Rm 210 Cleveland OH 44114-	SW	0.00 / 0.00	0	26

DRAFT

Executive Summary: Site Report Summary - Surrounding Properties

Map Key	DB	Company/Site Name	Address	Direction	Distance (mi/ft)	Elev Diff (ft)	Page Number
2	FINDS/FRS	1779-81 E 89 ST APTS	1779-81 E 89TH ST CLEVELAND OH 44106 ***Registry ID:*** 110006341422	SSW	0.02 / 97.98	0	26
3	DELISTED LST	COMMUNITY CIRCLE TWO	8925 HOUGH AVE CLEVELAND OH 44106	NNW	0.03 / 179.78	1	27
3	UST	COMMUNITY CIRCLE TWO	8925 HOUGH AVE CLEVELAND OH 44106 ***Fac No (OTTER):*** 18008884	NNW	0.03 / 179.78	1	27
3	LUST	COMMUNITY CIRCLE TWO	8925 HOUGH AVE CLEVELAND OH 44106	NNW	0.03 / 179.78	1	27
4	FED BROWNFIELDS	Upper Chester	1848-66 E. 97th Street Cleveland OH 44106 ***Property ID:*** 169023	ESE	0.24 / 1,256.16	6	28
5	USD	Fairfax Neighborhood - Cleveland	Chester/E107 St/Norflk So RR/E79 St Cleveland OH 44106	S	0.24 / 1,256.88	5	33
6	UST	NE OHIO NEIGHBORHOOD HEALTH SRVS	8300 HOUGH AVE CLEVELAND OH 44103 ***Fac No (OTTER):*** 18000245 ***Tank No | Status:*** T00001 | EMP - Empty Never Filled	W	0.25 / 1,299.51	-1	34
6	AIR PERMITS	NORTHEAST OHIO NEIGHBORHOOD HEALTH SERVICES INC.	8300 HOUGH AVE. CLEVELAND OH 44103	W	0.25 / 1,299.51	-1	35
7	LUST	SPRINGBROOK ESTATES	1675 ANSEL RD CLEVELAND OH 44106 ***Release No (OTTER):*** 18010857-N00001 ***Facility Status | LTF Status | Date Last Change:*** Inactive | 6 Closure of regulated UST | 2/5/2002	ENE	0.28 / 1,488.72	-8	36
8	LUST	BP OIL CO. #22365	9308 CHESTER AVE CLEVELAND OH 44106 ***Release No (OTTER):*** 18002104-N00001 ***Facility Status | LTF Status | Date Last Change:*** Inactive | 1 SUS/CON from regulated UST | 9/14/1994	SE	0.30 / 1,569.33	8	37
8	LUST	BP OIL CO. #22365	9308 CHESTER AVE CLEVELAND OH 44106 ***Release No (OTTER):*** 18002104-N00002 ***Facility Status | LTF Status | Date Last Change:*** Inactive | 1 SUS/CON from regulated UST | 3/17/2008	SE	0.30 / 1,569.33	8	38

DRAFT

Map Key	DB	Company/Site Name	Address	Direction	Distance (mi/ft)	Elev Diff (ft)	Page Number
9	DELISTED LST	CLEVELAND CLINIC	1965 E 89TH ST CLEVELAND OH 44114	S	0.34 / 1,806.62	8	40
9	LUST	CLEVELAND CLINIC	1965 E 89TH ST CLEVELAND OH 44114	S	0.34 / 1,806.62	8	40
10	DELISTED LST	CLEVELAND CLINIC	2060 E 89 ST CLEVELAND OH 44106-2973	S	0.37 / 1,948.82	12	41
10	DELISTED LST	CLEVELAND CLINIC	2060 E 89 ST CLEVELAND OH 44106	S	0.37 / 1,948.82	12	41
11	DERR	Harshaw Filtrol Partnership, Cleveland	1945 E 97th St Cleveland OH 44124	SE	0.38 / 2,004.15	10	42
11	SEMS ARCHIVE	HARSHAW FILTROL PARTNERSHIP	1945 E 97 ST CLEVELAND OH 44124 ***EPA ID:*** OHD053276390	SE	0.38 / 2,004.15	10	42
11	LUST	CLEVELAND CLINIC	1945 E 97TH ST CLEVELAND OH 44106 ***Release No (OTTER):*** 18011344-N00001 ***Facility Status | LTF Status | Date Last Change:*** Inactive | 6 Closure of regulated UST | 8/23/2016	SE	0.38 / 2,004.15	10	43
12	LUST	FORMER GULF SERVICE STATION	8701-8705 EUCLID AVE CLEVELAND OH 44195 ***Release No (OTTER):*** 18011313-N00001 ***Facility Status | LTF Status | Date Last Change:*** Inactive | 6 Closure of regulated UST | 8/15/2014	SSW	0.40 / 2,090.47	3	44
13	LUST	VACANT LOT	9321 WADE PARK CLEVELAND OH 44106 ***Release No (OTTER):*** 18010948-N00001 ***Facility Status | LTF Status | Date Last Change:*** Inactive | 6 Closure of regulated UST | 6/12/2003	NNE	0.43 / 2,283.36	-16	45
14	CERCLIS	HARSHAW FILTROL PARTNERSHIP	1945 E 97 ST CLEVELAND OH 44124 ***Site EPA ID:*** OHD053276390	SE	0.44 / 2,300.08	13	46
14	CERCLIS NFRAP	HARSHAW FILTROL PARTNERSHIP	1945 E 97 ST CLEVELAND OH 44124 ***Site EPA ID:*** OHD053276390	SE	0.44 / 2,300.08	13	48
15	USD	Church Square Property	7909-8101 Euclid Ave Cleveland OH 44114-3485	WSW	0.44 / 2,329.08	3	49
16	LUST	MT SINAI MEDICAL CENTER	1800 E 105TH ST CLEVELAND OH 44106 ***Release No (OTTER):*** 18001584-N00001 ***Facility Status | LTF Status | Date Last Change:*** Inactive | 6 Closure of regulated UST | 4/26/1999	E	0.44 / 2,337.97	-22	49

DRAFT

Map Key	DB	Company/Site Name	Address	Direction	Distance (mi/ft)	Elev Diff (ft)	Page Number
16	LUST	MT SINAI MEDICAL CENTER	1800 E 105TH ST CLEVELAND OH 44106	E	0.44 / 2,337.97	-22	50
			Release No (OTTER): 18001584-N00002 ***Facility Status | LTF Status | Date Last Change:*** Inactive | 1 SUS/CON from regulated UST | 11/1/2005				
17	LUST	WADE PARK APARTMENTS	9500 WADE PARK CLEVELAND OH 44103	NNE	0.45 / 2,359.28	-18	52
			Release No (OTTER): 18011189-N00001 ***Facility Status | LTF Status | Date Last Change:*** Inactive | 6 Closure of regulated UST | 5/6/2009				
18	DELISTED LST	UNIVERSITY TOWER	1575 EAST BLVD CLEVELAND OH 44106	ENE	0.46 / 2,406.26	-19	53
18	LUST	UNIVERSITY TOWER	1575 EAST BLVD CLEVELAND OH 44106	ENE	0.46 / 2,406.26	-19	53
19	LUST	CLEVELAND CLINIC POWER HOUSE	2045 E 90TH ST CLEVELAND OH 44106	SSE	0.47 / 2,489.42	14	54
			Release No (OTTER): 18010181-N00002 ***Facility Status | LTF Status | Date Last Change:*** Inactive | 1 SUS/CON from regulated UST | 7/12/2011				
19	DELISTED LST	CLEVELAND CLINIC POWER HOUSE	2045 E 90TH ST CLEVELAND OH 44106	SSE	0.47 / 2,489.42	14	56
19	LUST	CLEVELAND CLINIC POWER HOUSE	2045 E 90TH ST CLEVELAND OH 44106	SSE	0.47 / 2,489.42	14	56
20	LUST	CLEVELAND CLINIC FOUNDATION	9500 EUCLID AVE CLEVELAND OH 44195-5047	SSE	0.49 / 2,574.90	13	57
			Release No (OTTER): 18003639-N00002 ***Facility Status | LTF Status | Date Last Change:*** Inactive | 1 SUS/CON from regulated UST | 4/3/2014				
20	LUST	CLEVELAND CLINIC FOUNDATION	9500 EUCLID AVE CLEVELAND OH 44195-5047	SSE	0.49 / 2,574.90	13	58
			Release No (OTTER): 18003639-N00003 ***Facility Status | LTF Status | Date Last Change:*** Active | 1 SUS/CON from regulated UST | 5/30/2014				
20	LUST	CLEVELAND CLINIC FOUNDATION	9500 EUCLID AVE CLEVELAND OH 44195-5047	SSE	0.49 / 2,574.90	13	60
			Release No (OTTER): 18003639-N00004 ***Facility Status | LTF Status | Date Last Change:*** Inactive | 6 Closure of regulated UST | 6/8/2000				
20	LUST	CLEVELAND CLINIC FOUNDATION	9500 EUCLID AVE CLEVELAND OH 44195-5047	SSE	0.49 / 2,574.90	13	61
			Release No (OTTER): 18003639-N00006 ***Facility Status | LTF Status | Date Last Change:*** Inactive | 6 Closure of regulated UST | 6/12/2000				
20	LUST	CLEVELAND CLINIC FOUNDATION	9500 EUCLID AVE CLEVELAND OH 44195-5047	SSE	0.49 / 2,574.90	13	62
			Release No (OTTER): 18003639-N00007 ***Facility Status | LTF Status | Date Last Change:*** Inactive | 6 Closure of regulated UST | 10/13/2011				

DRAFT

Map Key	DB	Company/Site Name	Address	Direction	Distance (mi/ft)	Elev Diff (ft)	Page Number
20	DELISTED LST	CLEVELAND CLINIC FOUNDATION	9500 EUCLID AVE CLEVELAND OH 44195-5047	SSE	0.49 / 2,574.90	13	64
20	DELISTED LST	CLEVELAND CLINIC FOUNDATION	9500 EUCLID AVE CLEVELAND OH 44195-5047	SSE	0.49 / 2,574.90	13	64
20	DELISTED LST	CLEVELAND CLINIC FOUNDATION	9500 EUCLID AVE CLEVELAND OH 44195-5047	SSE	0.49 / 2,574.90	13	64
20	DELISTED LST	CLEVELAND CLINIC FOUNDATION	9500 EUCLID AVE CLEVELAND OH 44195-5047	SSE	0.49 / 2,574.90	13	65
20	LUST	CLEVELAND CLINIC FOUNDATION	9500 EUCLID AVE CLEVELAND OH 44195-5047 ***Release No (OTTER):*** 18003639-N00008 ***Facility Status | LTF Status | Date Last Change:*** Inactive | 1 SUS/CON from regulated UST | 10/27/2014	SSE	0.49 / 2,574.90	13	65
20	DELISTED LST	CLEVELAND CLINIC FOUNDATION	9500 EUCLID AVE CLEVELAND OH 44195-5047	SSE	0.49 / 2,574.90	13	67
20	LUST	CLEVELAND CLINIC FOUNDATION	9500 EUCLID AVE CLEVELAND OH 44195-5047 ***Release No (OTTER):*** 18003639-N00009 ***Facility Status | LTF Status | Date Last Change:*** Active | 1 SUS/CON from regulated UST | 4/4/2019	SSE	0.49 / 2,574.90	13	67
20	LUST	CLEVELAND CLINIC FOUNDATION	9500 EUCLID AVE CLEVELAND OH	SSE	0.49 / 2,574.90	13	68
20	LUST	CLEVELAND CLINIC FOUNDATION	9500 EUCLID AVE CLEVELAND OH	SSE	0.49 / 2,574.90	13	69
21	DERR	Church Square Property USD, Cleveland	7909-8101 Euclid Ave Cleveland OH 44114-3485	WSW	0.52 / 2,770.59	4	70
22	DERR	Swift Cleaners Former Carnegie Ave Cleveland	8220 Carnegie Ave Cleveland OH 44103-	SSW	0.62 / 3,292.14	4	70
23	DERR	Fenway Manor Apartments, Cleveland	1986 Stokes Blvd Cleveland OH 44106-	ESE	0.67 / 3,545.15	14	71
24	DERR	Fairfax Neighborhood USD, Cleveland	Chester/E107 St/Norflk So RR/E79 St Cleveland OH 44106	ESE	0.69 / 3,622.10	14	71

DRAFT

Map Key	DB	Company/Site Name	Address	Direction	Distance (mi/ft)	Elev Diff (ft)	Page Number
25	DERR	Baker Electric Bldg, Cleveland	7100 Euclid Ave Cleveland OH 44103-	WSW	0.82 / 4,355.25	1	71
26	DERR	7001 Euclid Avenue Property, Cleveland	7001 Euclid Ave Cleveland OH 44103-	WSW	0.88 / 4,656.78	0	72
27	DERR	AT&T Fac, Cleveland	10615 Cedar Ave Cleveland OH 44106-3028	SE	0.91 / 4,795.28	30	72
28	DERR	Euclid Block Project, Cleveland	Euclid Ave/E 69th St/Chester Ave/E 7oth St Cleveland OH 44103-	WSW	0.92 / 4,874.11	4	73
29	DERR	Wade Park Chemicals, Cleveland	7012 Wade Park Blvd Cleveland OH 44103	WNW	0.93 / 4,917.80	-28	73
30	DERR	7000 Euclid Site, Cleveland	6900-7000 Euclid Ave Cleveland OH 44103-	WSW	0.96 / 5,062.15	0	74
31	DERR	Fairfax Elderly Homes LP, Cleveland	7920-8118 Central Ave, 2300-12 E 82nd St Cleveland OH 44104	SSW	0.97 / 5,101.66	12	74
32	DERR	Coyne Laundry Site Former, Cleveland	6710 Lexington Ave Cleveland OH 44103	W	0.97 / 5,115.32	-23	74
33	DERR	Midtown Tech Park, Cleveland	6700 Euclid Ave Cleveland OH 44103-	WSW	0.99 / 5,229.93	2	75

DRAFT

Executive Summary: Summary by Data Source

Standard

Federal

SEMS ARCHIVE - SEMS List 8R Archive Sites

A search of the SEMS ARCHIVE database, dated Jan 25, 2023 has found that there are 1 SEMS ARCHIVE site(s) within approximately 0.50 miles of the project property.

Equal/Higher Elevation	Address	Direction	Distance (mi/ft)	Map Key
HARSHAW FILTROL PARTNERSHIP	1945 E 97 ST CLEVELAND OH 44124 ***EPA ID**: OHD053276390*	SE	0.38 / 2,004.15	11

CERCLIS - Comprehensive Environmental Response, Compensation and Liability Information System - CERCLIS

A search of the CERCLIS database, dated Oct 25, 2013 has found that there are 1 CERCLIS site(s) within approximately 0.50 miles of the project property.

Equal/Higher Elevation	Address	Direction	Distance (mi/ft)	Map Key
HARSHAW FILTROL PARTNERSHIP	1945 E 97 ST CLEVELAND OH 44124 ***Site EPA ID**: OHD053276390*	SE	0.44 / 2,300.08	14

CERCLIS NFRAP - CERCLIS - No Further Remedial Action Planned

A search of the CERCLIS NFRAP database, dated Oct 25, 2013 has found that there are 1 CERCLIS NFRAP site(s) within approximately 0.50 miles of the project property.

Equal/Higher Elevation	Address	Direction	Distance (mi/ft)	Map Key
HARSHAW FILTROL PARTNERSHIP	1945 E 97 ST CLEVELAND OH 44124 ***Site EPA ID**: OHD053276390*	SE	0.44 / 2,300.08	14

FED BROWNFIELDS - The Assessment, Cleanup and Redevelopment Exchange System (ACRES) Brownfield Database

A search of the FED BROWNFIELDS database, dated Sep 13, 2022 has found that there are 1 FED BROWNFIELDS site(s) within approximately 0.50 miles of the project property.

Equal/Higher Elevation	Address	Direction	Distance (mi/ft)	Map Key
Upper Chester	1848-66 E. 97th Street Cleveland OH 44106 ***Property ID**: 169023*	ESE	0.24 / 1,256.16	4

State

DERR - Division of Environmental Response & Revitalization Database

DRAFT

A search of the DERR database, dated Jan 16, 2023 has found that there are 14 DERR site(s) within approximately 1.00 miles of the project property.

Equal/Higher Elevation	Address	Direction	Distance (mi/ft)	Map Key
Harshaw Filtrol Partnership, Cleveland	1945 E 97th St Cleveland OH 44124	SE	0.38 / 2,004.15	11
Church Square Property USD, Cleveland	7909-8101 Euclid Ave Cleveland OH 44114-3485	WSW	0.52 / 2,770.59	21
Swift Cleaners Former Carnegie Ave Cleveland	8220 Carnegie Ave Cleveland OH 44103-	SSW	0.62 / 3,292.14	22
Fenway Manor Apartments, Cleveland	1986 Stokes Blvd Cleveland OH 44106-	ESE	0.67 / 3,545.15	23
Fairfax Neighborhood USD, Cleveland	Chester/E107 St/Norflk So RR/E79 St Cleveland OH 44106	ESE	0.69 / 3,622.10	24
Baker Electric Bldg, Cleveland	7100 Euclid Ave Cleveland OH 44103-	WSW	0.82 / 4,355.25	25
7001 Euclid Avenue Property, Cleveland	7001 Euclid Ave Cleveland OH 44103-	WSW	0.88 / 4,656.78	26
AT&T Fac, Cleveland	10615 Cedar Ave Cleveland OH 44106-3028	SE	0.91 / 4,795.28	27
Euclid Block Project, Cleveland	Euclid Ave/E 69th St/Chester Ave/E 7oth St Cleveland OH 44103-	WSW	0.92 / 4,874.11	28
7000 Euclid Site, Cleveland	6900-7000 Euclid Ave Cleveland OH 44103-	WSW	0.96 / 5,062.15	30
Fairfax Elderly Homes LP, Cleveland	7920-8118 Central Ave, 2300-12 E 82nd St Cleveland OH 44104	SSW	0.97 / 5,101.66	31
Midtown Tech Park, Cleveland	6700 Euclid Ave Cleveland OH 44103-	WSW	0.99 / 5,229.93	33

DRAFT

Lower Elevation	Address	Direction	Distance (mi/ft)	Map Key
Wade Park Chemicals, Cleveland	7012 Wade Park Blvd Cleveland OH 44103	WNW	0.93 / 4,917.80	29
Coyne Laundry Site Former, Cleveland	6710 Lexington Ave Cleveland OH 44103	W	0.97 / 5,115.32	32

LUST - Ohio Leaking Underground Storage Tanks (LUST)

A search of the LUST database, dated Jan 10, 2023 has found that there are 23 LUST site(s) within approximately 0.50 miles of the project property.

Equal/Higher Elevation	Address	Direction	Distance (mi/ft)	Map Key
COMMUNITY CIRCLE TWO	8925 HOUGH AVE CLEVELAND OH 44106	NNW	0.03 / 179.78	3
BP OIL CO. #22365	9308 CHESTER AVE CLEVELAND OH 44106	SE	0.30 / 1,569.33	8
	***Release No (OTTER)**: 18002104-N00002* ***Facility Status | LTF Status | Date Last Change**: Inactive | 1 SUS/CON from regulated UST | 3/17/2008*			
BP OIL CO. #22365	9308 CHESTER AVE CLEVELAND OH 44106	SE	0.30 / 1,569.33	8
	***Release No (OTTER)**: 18002104-N00001* ***Facility Status | LTF Status | Date Last Change**: Inactive | 1 SUS/CON from regulated UST | 9/14/1994*			
CLEVELAND CLINIC	1965 E 89TH ST CLEVELAND OH 44114	S	0.34 / 1,806.62	9
CLEVELAND CLINIC	1945 E 97TH ST CLEVELAND OH 44106	SE	0.38 / 2,004.15	11
	***Release No (OTTER)**: 18011344-N00001* ***Facility Status | LTF Status | Date Last Change**: Inactive | 6 Closure of regulated UST | 8/23/2016*			
FORMER GULF SERVICE STATION	8701-8705 EUCLID AVE CLEVELAND OH 44195	SSW	0.40 / 2,090.47	12
	***Release No (OTTER)**: 18011313-N00001* ***Facility Status | LTF Status | Date Last Change**: Inactive | 6 Closure of regulated UST | 8/15/2014*			
CLEVELAND CLINIC POWER HOUSE	2045 E 90TH ST CLEVELAND OH 44106	SSE	0.47 / 2,489.42	19
	***Release No (OTTER)**: 18010181-N00002* ***Facility Status | LTF Status | Date Last Change**: Inactive | 1 SUS/CON from regulated UST | 7/12/2011*			
CLEVELAND CLINIC POWER HOUSE	2045 E 90TH ST CLEVELAND OH 44106	SSE	0.47 / 2,489.42	19
CLEVELAND CLINIC FOUNDATION	9500 EUCLID AVE CLEVELAND OH	SSE	0.49 / 2,574.90	20

DRAFT

Equal/Higher Elevation	Address	Direction	Distance (mi/ft)	Map Key
CLEVELAND CLINIC FOUNDATION	9500 EUCLID AVE CLEVELAND OH	SSE	0.49 / 2,574.90	20
CLEVELAND CLINIC FOUNDATION	9500 EUCLID AVE CLEVELAND OH 44195-5047	SSE	0.49 / 2,574.90	20
	***Release No (OTTER)**: 18003639-N00009* ***Facility Status | LTF Status | Date Last Change**: Active | 1 SUS/CON from regulated UST | 4/4/2019*			
CLEVELAND CLINIC FOUNDATION	9500 EUCLID AVE CLEVELAND OH 44195-5047	SSE	0.49 / 2,574.90	20
	***Release No (OTTER)**: 18003639-N00008* ***Facility Status | LTF Status | Date Last Change**: Inactive | 1 SUS/CON from regulated UST | 10/27/2014*			
CLEVELAND CLINIC FOUNDATION	9500 EUCLID AVE CLEVELAND OH 44195-5047	SSE	0.49 / 2,574.90	20
	***Release No (OTTER)**: 18003639-N00007* ***Facility Status | LTF Status | Date Last Change**: Inactive | 6 Closure of regulated UST | 10/13/2011*			
CLEVELAND CLINIC FOUNDATION	9500 EUCLID AVE CLEVELAND OH 44195-5047	SSE	0.49 / 2,574.90	20
	***Release No (OTTER)**: 18003639-N00006* ***Facility Status | LTF Status | Date Last Change**: Inactive | 6 Closure of regulated UST | 6/12/2000*			
CLEVELAND CLINIC FOUNDATION	9500 EUCLID AVE CLEVELAND OH 44195-5047	SSE	0.49 / 2,574.90	20
	***Release No (OTTER)**: 18003639-N00004* ***Facility Status | LTF Status | Date Last Change**: Inactive | 6 Closure of regulated UST | 6/8/2000*			
CLEVELAND CLINIC FOUNDATION	9500 EUCLID AVE CLEVELAND OH 44195-5047	SSE	0.49 / 2,574.90	20
	***Release No (OTTER)**: 18003639-N00003* ***Facility Status | LTF Status | Date Last Change**: Active | 1 SUS/CON from regulated UST | 5/30/2014*			
CLEVELAND CLINIC FOUNDATION	9500 EUCLID AVE CLEVELAND OH 44195-5047	SSE	0.49 / 2,574.90	20
	***Release No (OTTER)**: 18003639-N00002* ***Facility Status | LTF Status | Date Last Change**: Inactive | 1 SUS/CON from regulated UST | 4/3/2014*			

Lower Elevation	Address	Direction	Distance (mi/ft)	Map Key
SPRINGBROOK ESTATES	1675 ANSEL RD CLEVELAND OH 44106	ENE	0.28 / 1,488.72	7
	***Release No (OTTER)**: 18010857-N00001* ***Facility Status | LTF Status | Date Last Change**: Inactive | 6 Closure of regulated UST | 2/5/2002*			
VACANT LOT	9321 WADE PARK CLEVELAND OH 44106	NNE	0.43 / 2,283.36	13
	***Release No (OTTER)**: 18010948-N00001* ***Facility Status | LTF Status | Date Last Change**: Inactive | 6 Closure of regulated UST | 6/12/2003*			
MT SINAI MEDICAL CENTER	1800 E 105TH ST CLEVELAND OH 44106	E	0.44 / 2,337.97	16
	***Release No (OTTER)**: 18001584-N00002* ***Facility Status | LTF Status | Date Last Change**: Inactive | 1 SUS/CON from regulated UST | 11/1/2005*			

DRAFT

Lower Elevation	Address	Direction	Distance (mi/ft)	Map Key
MT SINAI MEDICAL CENTER	1800 E 105TH ST CLEVELAND OH 44106	E	0.44 / 2,337.97	16
	***Release No (OTTER)**: 18001584-N00001* ***Facility Status | LTF Status | Date Last Change**: Inactive | 6 Closure of regulated UST | 4/26/1999*			
WADE PARK APARTMENTS	9500 WADE PARK CLEVELAND OH 44103	NNE	0.45 / 2,359.28	17
	***Release No (OTTER)**: 18011189-N00001* ***Facility Status | LTF Status | Date Last Change**: Inactive | 6 Closure of regulated UST | 5/6/2009*			
UNIVERSITY TOWER	1575 EAST BLVD CLEVELAND OH 44106	ENE	0.46 / 2,406.26	18

DELISTED LST - Delisted Petroleum Release List

A search of the DELISTED LST database, dated Jan 10, 2023 has found that there are 11 DELISTED LST site(s) within approximately 0.50 miles of the project property.

Equal/Higher Elevation	Address	Direction	Distance (mi/ft)	Map Key
COMMUNITY CIRCLE TWO	8925 HOUGH AVE CLEVELAND OH 44106	NNW	0.03 / 179.78	3
CLEVELAND CLINIC	1965 E 89TH ST CLEVELAND OH 44114	S	0.34 / 1,806.62	9
CLEVELAND CLINIC	2060 E 89 ST CLEVELAND OH 44106	S	0.37 / 1,948.82	10
CLEVELAND CLINIC	2060 E 89 ST CLEVELAND OH 44106-2973	S	0.37 / 1,948.82	10
CLEVELAND CLINIC POWER HOUSE	2045 E 90TH ST CLEVELAND OH 44106	SSE	0.47 / 2,489.42	19
CLEVELAND CLINIC FOUNDATION	9500 EUCLID AVE CLEVELAND OH 44195-5047	SSE	0.49 / 2,574.90	20
CLEVELAND CLINIC FOUNDATION	9500 EUCLID AVE CLEVELAND OH 44195-5047	SSE	0.49 / 2,574.90	20
CLEVELAND CLINIC FOUNDATION	9500 EUCLID AVE CLEVELAND OH 44195-5047	SSE	0.49 / 2,574.90	20

DRAFT

Equal/Higher Elevation	Address	Direction	Distance (mi/ft)	Map Key
CLEVELAND CLINIC FOUNDATION	9500 EUCLID AVE CLEVELAND OH 44195-5047	SSE	0.49 / 2,574.90	20
CLEVELAND CLINIC FOUNDATION	9500 EUCLID AVE CLEVELAND OH 44195-5047	SSE	0.49 / 2,574.90	20

Lower Elevation	Address	Direction	Distance (mi/ft)	Map Key
UNIVERSITY TOWER	1575 EAST BLVD CLEVELAND OH 44106	ENE	0.46 / 2,406.26	18

UST - Ohio Registered Underground Storage Tanks (UST)

A search of the UST database, dated Jan 10, 2023 has found that there are 2 UST site(s) within approximately 0.25 miles of the project property.

Equal/Higher Elevation	Address	Direction	Distance (mi/ft)	Map Key
COMMUNITY CIRCLE TWO	8925 HOUGH AVE CLEVELAND OH 44106 ***Fac No (OTTER)**: 18008884*	NNW	0.03 / 179.78	3

Lower Elevation	Address	Direction	Distance (mi/ft)	Map Key
NE OHIO NEIGHBORHOOD HEALTH SRVS	8300 HOUGH AVE CLEVELAND OH 44103 ***Fac No (OTTER)**: 18000245* ***Tank No | Status**: T00001 | EMP - Empty Never Filled*	W	0.25 / 1,299.51	6

Non Standard

Federal

FINDS/FRS - Facility Registry Service/Facility Index

A search of the FINDS/FRS database, dated Aug 18, 2022 has found that there are 1 FINDS/FRS site(s) within approximately 0.02 miles of the project property.

Lower Elevation	Address	Direction	Distance (mi/ft)	Map Key
1779-81 E 89 ST APTS	1779-81 E 89TH ST CLEVELAND OH 44106 ***Registry ID**: 110006341422*	SSW	0.02 / 97.98	2

State

USD - Urban Setting Designation Sites

A search of the USD database, dated Feb 17, 2023 has found that there are 3 USD site(s) within approximately 0.50 miles of the project property.

DRAFT

Equal/Higher Elevation	Address	Direction	Distance (mi/ft)	Map Key
Cleveland City-wide	601 Lakeside Ave, Rm 210 Cleveland OH 44114-	SW	0.00 / 0.00	1
Fairfax Neighborhood - Cleveland	Chester/E107 St/Norflk So RR/E79 St Cleveland OH 44106	S	0.24 / 1,256.88	5
Church Square Property	7909-8101 Euclid Ave Cleveland OH 44114-3485	WSW	0.44 / 2,329.08	15

AIR PERMITS - Permit by Rule Air Facilities

A search of the AIR PERMITS database, dated Jul 30, 2020 has found that there are 1 AIR PERMITS site(s) within approximately 0.25 miles of the project property.

Lower Elevation	Address	Direction	Distance (mi/ft)	Map Key
NORTHEAST OHIO NEIGHBORHOOD HEALTH SERVICES INC.	8300 HOUGH AVE. CLEVELAND OH 44103	W	0.25 / 1,299.51	6

DRAFT

Map: 1.0 Mile Radius

Order Number: 23041400739

Address: 924 and 8924 Hough Avenue, & 1765 E 89th Street, Cleveland, OH

Project Property
Buffer Outline
Sites with Higher Elevation
Sites with Same Elevation
Sites with Lower Elevation
Sites with Unknown Elevation
Areas with Higher Elevation
Areas with Same Elevation
Areas with Lower Elevation
Areas with Unknown Elevation
Freeways; Highways
Traffic Circle; Ramp
Major & Minor Arterial
Traffic Circle; Ramp
Local Road
Rail
State
Country
National Wetland
Indian Reserve Land
Plume
100 Year Flood Zone
500 Year Flood Zone
FWS Special Designation Areas
National Priorities List (Active, Delisted, Proposed, Institutional Control)

Source: © 2021 ESRI StreetMap Premium

© ERIS Information Inc.

Map: 0.5 Mile Radius

Order Number: 23041400739

Address: 924 and 8924 Hough Avenue, & 1765 E 89th Street, Cleveland, OH

Project Property
Buffer Outline
Sites with Higher Elevation
Sites with Same Elevation
Sites with Lower Elevation
Sites with Unknown Elevation
Areas with Higher Elevation
Areas with Same Elevation
Areas with Lower Elevation
Areas with Unknown Elevation
Freeways; Highways
Traffic Circle; Ramp
Major & Minor Arterial
Traffic Circle; Ramp
Local Road
Rail
State
Country
National Wetland
Indian Reserve Land
Plume
100 Year Flood Zone
500 Year Flood Zone
FWS Special Designation Areas
National Priorities List (Active, Delisted, Proposed, Institutional Control)

Source: © 2021 ESRI StreetMap Premium

© ERIS Information Inc.

81°37'30"W

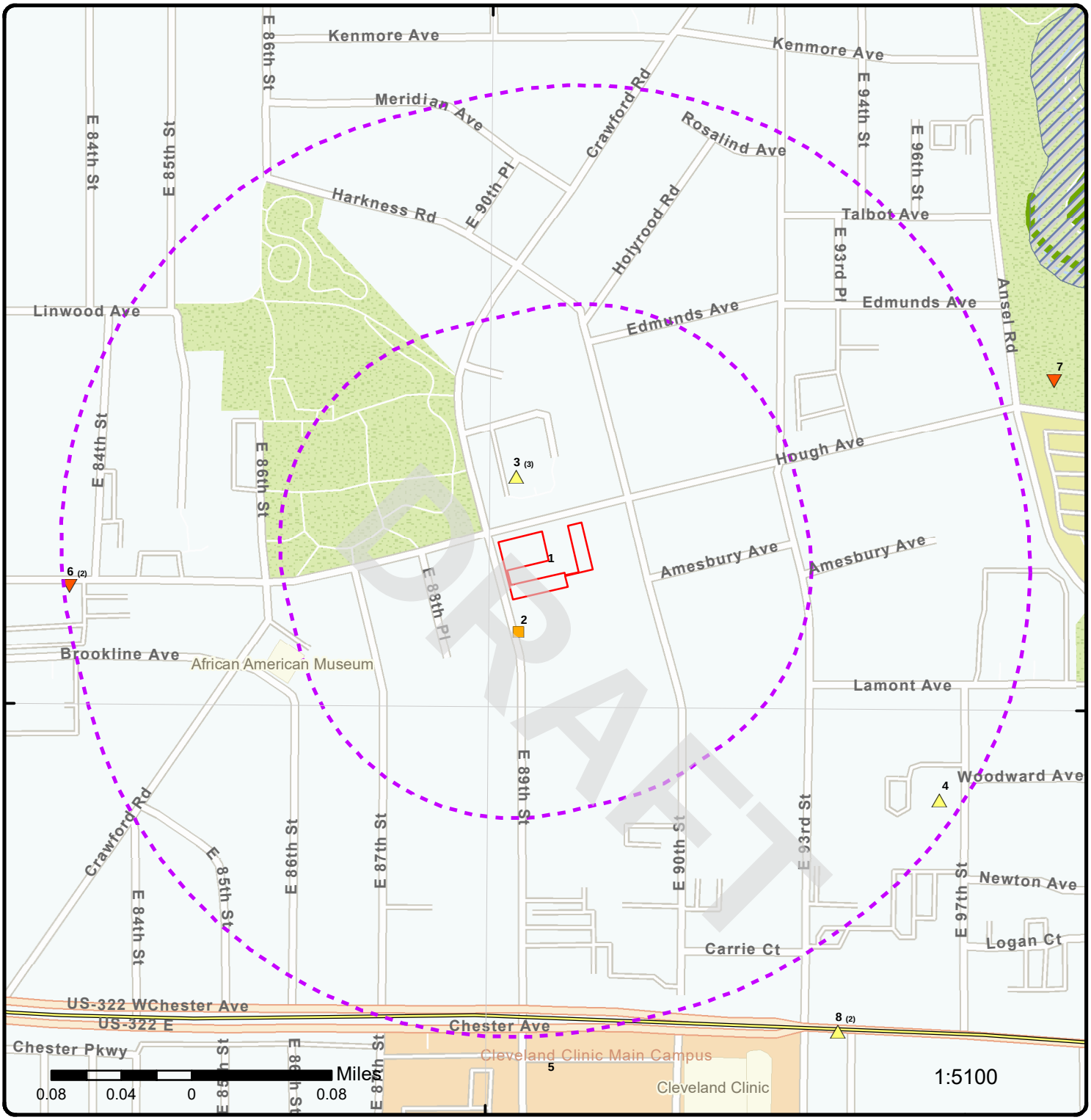

41°30'30"N

41°30'30"N

Map: 0.25 Mile Radius

Order Number: 23041400739

Address: 924 and 8924 Hough Avenue, & 1765 E 89th Street, Cleveland, OH

- Project Property
- Buffer Outline
- Sites with Higher Elevation
- Sites with Same Elevation
- Sites with Lower Elevation
- Sites with Unknown Elevation
- Areas with Higher Elevation
- Areas with Same Elevation
- Areas with Lower Elevation
- Areas with Unknown Elevation
- Freeways; Highways
- Traffic Circle; Ramp
- Major & Minor Arterial
- Traffic Circle; Ramp
- Local Road
- Rail
- State
- Country
- National Wetland
- Indian Reserve Land
- Plume
- 100 Year Flood Zone
- 500 Year Flood Zone
- FWS Special Designation Areas
- National Priorities List (Active, Delisted, Proposed, Institutional Control)

Source: © 2021 ESRI StreetMap Premium

© ERIS Information Inc.

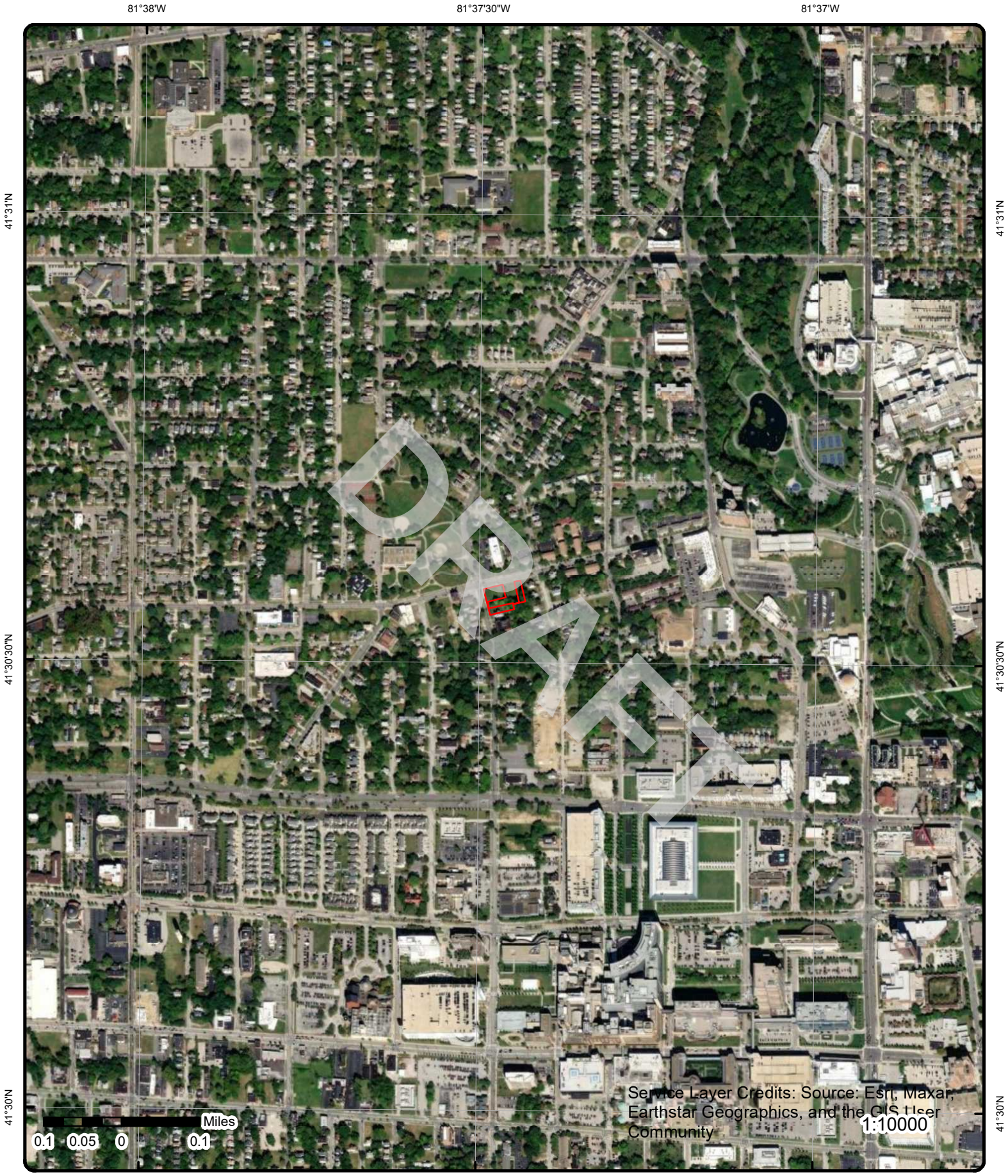

Aerial **Year: 2021**

Order Number: 23041400739

Address: 924 and 8924 Hough Avenue, & 1765 E 89th Street, Cleveland, OH

© ERIS Information Inc.

Source: ESRI World Imagery

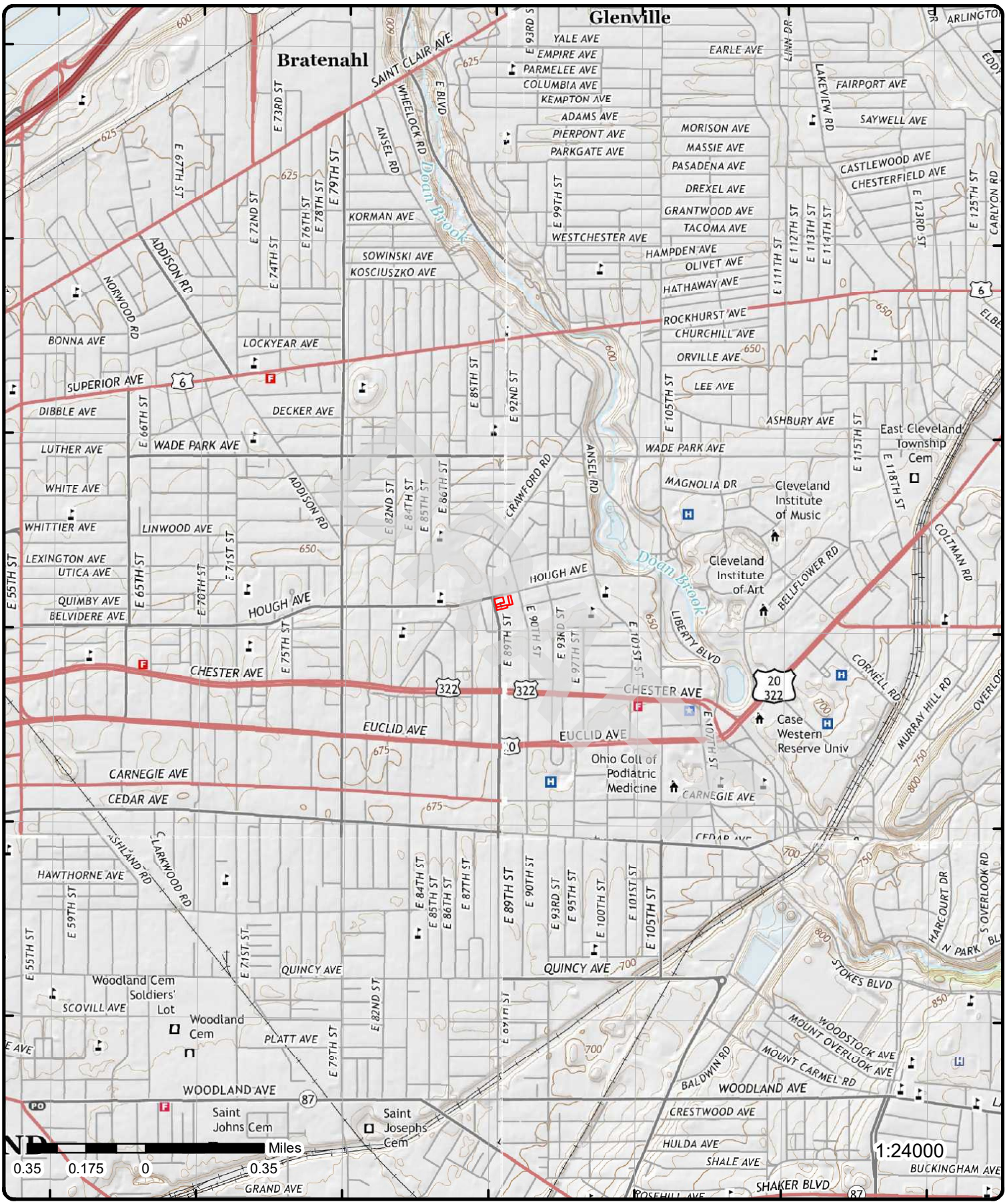

Topographic Map

Year: 2016

Order Number: 23041400739

Address: 924 and 8924 Hough Avenue, & 1765 E 89th Street, OH

Quadrangle(s): East Cleveland, OH; Cleveland South, OH; Cleveland North, OH; Shaker Heights, OH

© ERIS Information Inc.

Source: USGS Topographic Map

Detail Report

Map Key	Number of Records	Direction	Distance (mi/ft)	Elev/Diff (ft)	Site	DB
1	1 of 1	SW	0.00 / 0.00	666.44 / 0	Cleveland City-wide 601 Lakeside Ave, Rm 210 Cleveland OH 44114-	USD

Site ID:	218002661	**County:**	Cuyahoga
Project ID:	218002661001	**DERR Program:**	Voluntary Action Program
Project Type:	Urban Setting Designation	**Polygon ID:**	10008
Received Date:	3/4/2009	**Polygon Name:**	
Approved Date:	2/16/2011	**Staff Digitizer:**	SP
Verification Dt:	12/29/2016	**Digitized Date:**	8/3/2016
Verif Outcome:	Unchanged	**Centroid Lat:**	41.476941
Status Desc:	Granted	**Centroid Long:**	-81.680289
USD Area Type:	Area Wide	**Shape Length:**	0
OEPA Dist Office:	Northeast District Office	**Modified By:**	DERR_CO
Digitized Meth Desc:	Digital File from Consultant	**Modified Date:**	8/3/2016
Map Source Desc:	Other	**Acreage:**	50267.6958155
Confidence Desc:	High		
Comments:	corporate boundaries of City of Cleveland		

2	1 of 1	SSW	0.02 / 97.98	666.08 / 0	1779-81 E 89 ST APTS 1779-81 E 89TH ST CLEVELAND OH 44106	FINDS/FRS

Registry ID:	110006341422
FIPS Code:	39035
HUC Code:	04110003
Site Type Name:	STATIONARY
Location Description:	
Supplemental Location:	
Create Date:	01-MAR-00
Update Date:	29-DEC-14
Interest Types:	STATE MASTER
SIC Codes:	
SIC Code Descriptions:	
NAICS Codes:	
NAICS Code Descriptions:	
Conveyor:	FRS-GEOCODE
Federal Facility Code:	
Federal Agency Name:	
Tribal Land Code:	
Tribal Land Name:	
Congressional Dist No:	11
Census Block Code:	390351189001014
EPA Region Code:	05
County Name:	CUYAHOGA
US/Mexico Border Ind:	
Latitude:	41.50893
Longitude:	-81.6247
Reference Point:	CENTER OF A FACILITY OR STATION
Coord Collection Method:	ADDRESS MATCHING-HOUSE NUMBER
Accuracy Value:	30
Datum:	NAD83
Source:	
Facility Detail Rprt URL:	https://ofmpub.epa.gov/frs_public2/fii_query_detail.disp_program_facility?p_registry_id=110006341422
Data Source:	Facility Registry Service - Single File
Program Acronyms:	

DRAFT

Map Key	Number of Records	Direction	Distance (mi/ft)	Elev/Diff (ft)	Site	DB
OH-CORE:7544						
3	1 of 3	NNW	0.03 / 179.78	667.88 / 1	COMMUNITY CIRCLE TWO 8925 HOUGH AVE CLEVELAND OH 44106	DELISTED LST

Delisted Regulated and Non-Regulated Leaking Underground Storage Tanks (LUST)

Incident No:	180000100.0	**Class:**	D
Release No:	18008884 - N00001	**Class Desc:**	A viable RP has been identified
Status:	RPT: a possible incident is reported	**Rules:**	1992
Sub Status:	Approved	**Coordinator:**	Charles Zepp
Release Date:	8/25/1999	**County:**	Cuyahoga
LTF:	2 SUS/CON from non-regulated UST	**Facility Latitude:**	41.509998
Last Update:	Charles Zepp	**Facility Longitude:**	-81.624563
Last Update Date:	5/13/2016	**Original Source:**	NLUT
Last Status Update:	1/24/2002	**Record Date:**	09-OCT-2019
Priority:	2		

Map Key	Number of Records	Direction	Distance (mi/ft)	Elev/Diff (ft)	Site	DB
3	2 of 3	NNW	0.03 / 179.78	667.88 / 1	COMMUNITY CIRCLE TWO 8925 HOUGH AVE CLEVELAND OH 44106	UST

Facility (OTTER):		**Facility No (Map):**	
Fac No (OTTER):	18008884	**Fac Name (Map):**	
Fac Name (OTTER):	COMMUNITY CIRCLE TWO	**Address (Map):**	
Address (OTTER):	8925 HOUGH AVE	**City (Map):**	
City (OTTER):	CLEVELAND	**State (Map):**	
State (OTTER):		**Zip (Map):**	
Zip (OTTER):	44106	**County (Map):**	
County (OTTER):	Cuyahoga	**Latitude (Map):**	
Latitude (OTTER):		**Longitude (Map):**	
Longitude (OTTER):		**Fac ID (BUSTR2):**	
Fac No (BUSTR):		**Fac Name (BUSTR2):**	
Fac Name (BUSTR):		**Address (BUSTR2):**	
Address (BUSTR):		**City (BUSTR2):**	
City (BUSTR):		**Zip (BUSTR2):**	
State (BUSTR):		**Latitude (BUSTR2):**	
Zip (BUSTR):		**Longitude (BUSTR2):**	
County (BUSTR2):			
County (BUSTR):			
Latitude (BUSTR):			
Longitude (BUSTR):			
Data Source:	Ohio Tank Tracking & Environmental Regulations (OTTER) Search		

Ohio Tank Tracking & Environmental Regulations (OTTER) Search

Old Incident ID:		**Date Reported:**	
Tank Status:	No Tanks Available	**Own Business Name:**	COMMUNITY CIRCLE TWO
Facility URL:	https://apps.com.ohio.gov/fire/OTTER/Home/Index?ReturnUrl=%2ffire%2fOTTER%2fInquiry%2fInquiry#9195		
Release No URL:			

Map Key	Number of Records	Direction	Distance (mi/ft)	Elev/Diff (ft)	Site	DB
3	3 of 3	NNW	0.03 / 179.78	667.88 / 1	COMMUNITY CIRCLE TWO 8925 HOUGH AVE CLEVELAND OH 44106	LUST

Release No:	18008884 - N00001	**Release No (Map):**	18008884-N00001
Facility Name:	COMMUNITY CIRCLE TWO	**Fac Name (Map):**	COMMUNITY CIRCLE TWO
Facility Address:	8925 HOUGH AVE	**Fac Address (Map):**	8925 HOUGH AVE
Facility City:	CLEVELAND	**Fac City (Map):**	CLEVELAND
Facility State:	Ohio	**Fac ZIP (Map):**	44106

DRAFT

Map Key	Number of Records	Direction	Distance (mi/ft)	Elev/Diff (ft)	Site	DB

Facility ZIP:	44106	**County (Map):**	
County:	Cuyahoga	**Latitude (Map):**	41.51029
Facility Latitude:	41.509998	**Longitude (Map):**	-81.6245
Facility Longitude:	-81.624563	**Fac ID (BUSTR2):**	
Release No (OTTER):		**IncidntID (BUSTR2):**	
Fac Name (OTTER):		**Fac Name (BUSTR2):**	
FacAddress (OTTER):		**Address (BUSTR2):**	
Fac City (OTTER):		**City (BUSTR2):**	
Fac State (OTTER):		**ZIP (BUSTR2):**	
Fac ZIP (OTTER):		**County (BUSTR2):**	
County (OTTER):		**Latitude (BUSTR2):**	
Latitude (OTTER):		**Longitude (BUSTR2):**	
Longitude (OTTER):		**Release No (BUSTR):**	
Fac Name (BUSTR):		**Fac Addr (BUSTR):**	
Fac City (BUSTR):		**Fac State (BUSTR):**	
Fac ZIP (BUSTR):		**Fac County (BUSTR):**	
Latitude (BUSTR):		**Longitude (BUSTR):**	
Facility (OTTER):			
Data Source:	Map Services Directory: BUSTR (MapServer): All Environmental (MAP)		

Map Services Directory: BUSTR (MapServer): All Environmental (MAP)

Object ID:		**Long:**	-81.6245
FR Status:	RPT: a possible incident is reported	**Match:**	S80
Label:	18008884 - N00001 COMMUNITY CIRCLE TWO	**LOC QUAL:**	MAF7
Release No:	18008884 - N00001	**Facility Z:**	44106
Date:	9/21/2020	**LOC CONF:**	1
Address Out:	8925 Hough Ave	**Date Process:**	20200923
City Out:	Cleveland	**FID:**	
State Out:	OH	**X:**	-81.6245
ZIP Out:	44106-5700	**Y:**	41.51029
Lat:	41.51029		

All Active-Inactive BUSTR Sites

S No:	9162	**Coordinator:**	Charles Zepp
Incident No:	180000100.0	**LTF:**	2 SUS/CON from non-regulated UST
Last Review Date:	5/13/2016	**Rating:**	0
Release Date:	8/25/1999	**Facility Name:**	COMMUNITY CIRCLE TWO
Last Update:	Charles Zepp	**Facility Address:**	8925 HOUGH AVE
Last Update Date:	5/13/2016	**Facility City:**	CLEVELAND
Status:	RPT: a possible incident is reported	**Facility State:**	Ohio
Last Status Update:	1/24/2002	**County:**	Cuyahoga
Substatus:	Approved	**Facility ZIP:**	44106
Priority:	2	**Facility Latitude:**	41.509998
Class:	D	**Facility Longitude:**	-81.624563
Rules:	1992		

4	1 of 1	ESE	0.24 / 1,256.16	672.10 / 6	**Upper Chester** **1848-66 E. 97th Street** **Cleveland OH 44106**	**FED BROWNFIELDS**

Property ID:	169023	**BF Property (Map):**	169023
Lat Measure:	41.507612	**Latitude (Map):**	41.507612
Long Measure:	-81.62033300000002	**Longitude (Map):**	-81.620333
Property Name:	Upper Chester		
Address:	1848-66 E. 97th Street		
City:	Cleveland		
State Code:	OH		
Zip Code:	44106		
Primary Name (Map):	UPPER CHESTER		
Location Address (Map):	1848-66 E. 97TH STREET		
City Name (Map):	CLEVELAND		
County Name (Map):	CUYAHOGA		
State Code (Map):	OH		

DRAFT

Postal Code (Map): 44106

Brownfields Details

Registry I:	110067449345	**EPA ID:**	
EPA Region:	05	**BF RLF Gra:**	
Cat No:	04110003	**BF RLF Pil:**	
RCRA Handl:		**BF Assess :**	
RCRA Curre:		**BF Cleanup:**	
RCRA Remed:		**BF Tba Ind:**	
RCRA Const:		**BF 128a In:**	
RCRA El He:		**BF IC Code:**	N
RCRA El Gm:		**BF IC Gc I:**	U
RCRA Rem 1:		**BF IC Ep I:**	U
RCRA Ec Gw:		**BF IC ID I:**	U
RCRA Ec Ng:		**BF IC Pr I:**	U
RCRA IC Ep:		**FF Brac In:**	
RCRA IC Gc:		**BF RLF Ind:**	
RCRA IC ID:		**BF Assess1:**	Y
RCRA IC Pr:		**BF Multipu:**	
FF RCRA In:		**BF Awp Ind:**	
RCRA Trans:		**BF Showcas:**	
RCRA Tra 1:		**BF 128a P :**	
RCRA Ec Co:		**LUST Relea:**	
RCRA IC Co:		**LUST Award:**	
RCRA Gpra :		**LUST State:**	
RCRA Rem 2:		**Congressio:**	OH-11
RCRA Dru 1:		**FD Agency :**	
SF Site ID:		**FD Listing:**	
SF Ec Ind:		**FD Non NPL:**	
SF El Gm C:		**FD RCRA Ha:**	
SF El He C:		**FD RCRA Ca:**	
SF IC Ind:		**FD SF NPL :**	
SF NPL Cod:		**FD FF Ind:**	
SF NPL C 1:		**FD Ei Code:**	
SF Admin F:		**FD Brac In:**	
FF And Sit:		**FD Federal:**	
FF SF Ind:		**FD Hrs Sco:**	
Map Symbol:	B	**FD Ongoing:**	
Data Refre:	29-Jul-2022	**FD NPL Sta:**	
GIS Refres:		**FD Non N 1:**	
New Site:		**FD RCRA Gw:**	
Repow Ref :	https://cimc.epa.gov/ords/cimc/f?p=CIMC:REPOWER:::::P33_REF:3111	**FD RCRA He:**	
EPAOSC Sit:		**FD GMS Sur:**	
EPAOSC Res:		**FD Hes Sur:**	
EPAOSC R 1:		**FD SF Site:**	
EPAOSC Sta:		**FD Brac Ro:**	
EPAOSC Inc:		**Stimulus S:**	
Desc :		**Stimulus B:**	

Ind Name:
Cat Name: Ashtabula-Chagrin
Sub Name: Ashtabula-Chagrin
Primary Name: UPPER CHESTER
RCRA Drupa:
Url: https://obipublic11.epa.gov/analytics/saw.dll?PortalPages&Action=Navigate&col1=ACRES_GRANT_EXPORT.PROPERTY_ID&val1=%22169023.0%22&PortalPath=/shared/CIMC/_portal/CIMC&Page=Profile+Page
Census Url: https://ejscreen.epa.gov/mapper/demogreportpdf.aspx?report=census2010sf1&coords=-81.620333%2C41.507611999999995&feattype=point&radius=1.0
ACS Url: https://ejscreen.epa.gov/mapper/demogreportpdf.aspx?report=acs2017&coords=-81.620333%2C41.507611999999995&feattype=point&radius=1.0

SF Site Na:		**UST Status:**	
SF Non Npl:		**UST Substa:**	
SF Non N 1:		**UST Landus:**	
SF Non N 3:		**UST SPA Wa:**	
ERR Lat Lo:		**UST SPA Fa:**	
REPOW BF:	SGW	**UST WHPA W:**	

DRAFT

REPOW SF:		***UST WHPA F:***	
REPOW RCRA:		***UST Open:***	
REPOW Ref1:	3111	***UST Closed:***	
RCRA Han 1:		***LUST ID:***	
RCRA Rau I:		***Saa Site:***	
BF Propert:	169023-		
REPOW Re 1:	RE-Powering Site Profile		
BF Prope 1:	Upper Chester		
SF Non N 2:			

Cleanups In My Community (CIMC)

Grant ID:	69600470	***ASMT Cntrl Sub :***	
Grant Type:	Assessment	***Cleanup Cntrl Sub :***	
EPA Region:	05	***ASMT Asbestos :***	
Ownership Entity:	Private	***Cleanup Asbestos :***	
Latitude Measure:	41.507612	***ASMT Pcbs :***	
Longitude Measure:	-81.62033300000002	***Cleanup Pcbs :***	
Flag Cleanup Reqd:	N	***ASMT Vocs :***	
Flag IC Required:	N	***Cleanup Vocs :***	
Stcntrbg:		***ASMT Lead :***	
Property Size:	1.79	***Cleanup Lead :***	
Flag IC in Place:		***ASMT Oth Metal :***	
IC in Place Date:		***Cleanup Oth Metal :***	
Prop Cntrl :		***ASMT Pahs :***	
Gov Cntrl :		***Cleanup Pahs :***	
Permit Tools :		***ASMT Oth Cont:***	
Info DevlCes :		***Cleanup Oth Cont:***	
Prop Fnding Type Cd:	Hazardous	***ASMT Air :***	
Ownshp Changed :	N	***Cleanup Air :***	
Sfllp Factor :		***ASMT Drk Wat:***	
Source Mapscale No:		***Cleanup Drk Wat:***	
Past Cml Acres:		***ASMT Grd Water:***	
Future Cml Acres:		***Cleanup Grd Water:***	
Past Grnspc Acres:		***ASMT Sediments :***	
Future Grnspc Acres:		***Cleanup Sediments :***	
Past Acres:		***ASMT Soil :***	
Future Acres:		***Cleanup Soil :***	
Past Res Acres:	1.79	***ASMT Srf Water :***	
Future Res Acres:	1.79	***Cleanup Srf Water :***	
St Enrollment Dt:		***Other Media :***	Y
St Enrollment ID:		***Unknown Media :***	
St NFA Dt:		***Ready For Reuse :***	Y
Assess Petrol Prod :		***Assess Amount:***	
Cleanup Petrol Prod :		***Assess Fnd Ent Nm:***	
Assess Start Dt:		***Photo Available :***	N
Assess Cmpltn Dt:		***Video Available :***	N
Cleanup Start Dt:		***Cleanup Acres:***	
Cleanup Cmpltn Dt:		***Cleanup Amount:***	
Redev Start Dt:		***Redev Acres:***	
Redev Cleanup Jobs:		***Redev Amount:***	
Grant Recipient Nm:	Cuyahoga County		
PropertyNm:	Upper Chester		
Address:	1848-66 E. 97th Street		
City:	Cleveland		
State Code:	OH		
Zip Code:	44106		
Local Parcel No:	119-08-074 through -078, -107		
Current Owner:	Multiple Owners		
IC Data Address:			
Horizontal Collection Method:	Address Matching-House Number		
Reference Point:	Entrance Point of a Facility or Station		
Horizontal Reference Datum:	North American Datum of 1983		
Other Description:			
Other Desc Cleaned Up:			
Assess Type:			
Assess Fund Entity:			

DRAFT

Cleanup Funding EntityNm:
Cleanup Fund Entity:
Redev Funding Entity Nm:
Desc Hist: Parcels are now vacant land, previously single family residences.

Accmplisht Cnt Flag:		**Vacant Housing:**	505
Coop Agreement No:	00E00415	**Vacant Housing Pct:**	21.15
Past Mltistry Acres:		**Total Unemployed:**	545
Ftr Multistory Acres:		**Unemployed Pct:**	14.24
Assess Cadmium :		**Radius:**	.5
Clnup Cadmium :		**Actvy Funded:**	
Assess Chromium :		**Redev Lvrgd Srcs:**	
Clnup Chromium :		**AA Amt Funding:**	
Assess Copper :		**Flag Clnup Trmt Tech:**	
Clnup Copper :		**Excavation Disposal:**	
Assess Iron :		**Extrctn of Cntmnts:**	
Clnup Iron :		**Removal of Mats:**	
Assess Nickel :		**Rdctn of Cntmnts:**	
Clnup Nickel :		**Clnup of Structures:**	
Assess Selenium :		**Env EC Required:**	
Clnup Selenium :		**Flag EC Cover Tech:**	
Assess Mercury :		**Flag EC Security:**	
Clnup Mercury :		**Flag EC Immblztn:**	
Assess ArsenIC :		**Flag EC Eng Barriers:**	
Clnup ArsenIC :		**Flag EC Other:**	
Assess Bldg Mats :		**Env IC in Place:**	
Clnup Bldg Mats :		**Env EC in Place:**	
Assess oorair :		**Env Clnup Jobs:**	
Clnup oorair :		**Sect 128 A State Trbl:**	
Assess None :		**Multipurpose:**	
Clnup None :		**Clnup Cst Shr Amt:**	
Assess Pesticides :		**RLF Loan Amount:**	
Clnup Pesticides :		**RLF Ln Cst Shr Amt:**	
Assess Unknown :		**Pro Income Amt:**	
Clnup Unknown :		**Dt RLF Loan Signed:**	
Assess Svocs :		**Repayment Period:**	
Clnup Svocs :		**Interest Rate:**	
Clnup Unkn Media :		**RLF Subgrant Amt:**	
Redev Cmpltn Date:		**Cost Share Amt:**	
Pro Code:	BF	**Env Pro Income Amt:**	
FCA Fy:		**Dt RLF Sbgrnt Signd:**	
Flag EC in Place:		**Clnup Actvy Funded:**	
Flag EC Required:		**Below Poverty:**	2250
RFR Notation:		**Below Poverty Pct:**	58.78
Gpa Type ID:	6	**Median Income:**	1628
Clnup Doc:	N	**Low Income:**	2930
Awp Catalyst Yn:		**Low Income Pct:**	76.54
Flag Prop Not Enrld:	Y		

Redev Fund Entity:
Gpa Type Desc: Acres Cleaned Up
AA Actvy Funded:
AA Source of Funding:
Clnup Trmt Tech Info:
EC Data Address:
EC Addl Info:
Env IC Data Address:
Other Forms of Doc:
IC Addl Info:
Highlights: These vacant parcels are being considered for a proposed senior housing project. Former Use: Parcels are now vacant land, previously single family residences.

Property Alias:
Ctmnt Found:
Ctmnt Cleanedup:
Ctmnt Rec:

Media Afffected:

Other Media

DRAFT

Cleanups In My Community (CIMC)

Grant ID:	69600470	***ASMT Cntrl Sub :***	
Grant Type:	Assessment	***Cleanup Cntrl Sub :***	
EPA Region:	05	***ASMT Asbestos :***	
Ownership Entity:	Private	***Cleanup Asbestos :***	
Latitude Measure:	41.507612	***ASMT Pcbs :***	
Longitude Measure:	-81.62033300000002	***Cleanup Pcbs :***	
Flag Cleanup Reqd:	N	***ASMT Vocs :***	
Flag IC Required:	N	***Cleanup Vocs :***	
Stcntrbg:		***ASMT Lead :***	
Property Size:	1.79	***Cleanup Lead :***	
Flag IC in Place:		***ASMT Oth Metal :***	
IC in Place Date:		***Cleanup Oth Metal :***	
Prop Cntrl :		***ASMT Pahs :***	
Gov Cntrl :		***Cleanup Pahs :***	
Permit Tools :		***ASMT Oth Cont:***	
Info DevlCes :		***Cleanup Oth Cont:***	
Prop Fnding Type Cd:	Hazardous	***ASMT Air :***	
Ownshp Changed :	N	***Cleanup Air :***	
Sfllp Factor :		***ASMT Drk Wat:***	
Source Mapscale No:		***Cleanup Drk Wat:***	
Past Cml Acres:		***ASMT Grd Water:***	
Future Cml Acres:		***Cleanup Grd Water:***	
Past Grnspc Acres:		***ASMT Sediments :***	
Future Grnspc Acres:		***Cleanup Sediments :***	
Past Acres:		***ASMT Soil :***	
Future Acres:		***Cleanup Soil :***	
Past Res Acres:	1.79	***ASMT Srf Water :***	
Future Res Acres:	1.79	***Cleanup Srf Water :***	
St Enrollment Dt:		***Other Media :***	Y
St Enrollment ID:		***Unknown Media :***	
St NFA Dt:		***Ready For Reuse :***	Y
Assess Petrol Prod :		***Assess Amount:***	6500
Cleanup Petrol Prod :		***Assess Fnd Ent Nm:***	EPA
Assess Start Dt:	01/23/2013	***Photo Available :***	N
Assess Cmpltn Dt:	02/25/2013	***Video Available :***	N
Cleanup Start Dt:		***Cleanup Acres:***	
Cleanup Cmpltn Dt:		***Cleanup Amount:***	
Redev Start Dt:		***Redev Acres:***	
Redev Cleanup Jobs:		***Redev Amount:***	

Grant Recipient Nm:	Cuyahoga County
PropertyNm:	Upper Chester
Address:	1848-66 E. 97th Street
City:	Cleveland
State Code:	OH
Zip Code:	44106
Local Parcel No:	119-08-074 through -078, -107
Current Owner:	Multiple Owners
IC Data Address:	
Horizontal Collection Method:	Address Matching-House Number
Reference Point:	Entrance Point of a Facility or Station
Horizontal Reference Datum:	North American Datum of 1983
Other Description:	
Other Desc Cleaned Up:	
Assess Type:	Phase I Environmental Assessment
Assess Fund Entity:	US EPA - Brownfields Assessment Cooperative Agreement
Cleanup Funding EntityNm:	
Cleanup Fund Entity:	
Redev Funding Entity Nm:	
Desc Hist:	Parcels are now vacant land, previously single family residences.

Accmplisht Cnt Flag:	Y	***Vacant Housing:***	505
Coop Agreement No:	00E00415	***Vacant Housing Pct:***	21.15
Past Mltistry Acres:		***Total Unemployed:***	545
Ftr Multistory Acres:		***Unemployed Pct:***	14.24
Assess Cadmium :		***Radius:***	.5

DRAFT

Map Key	Number of Records	Direction	Distance (mi/ft)	Elev/Diff (ft)	Site	DB

Clnup Cadmium :		***Actvy Funded:***	
Assess Chromium :		***Redev Lvrgd Srcs:***	
Clnup Chromium :		***AA Amt Funding:***	
Assess Copper :		***Flag Clnup Trmt Tech:***	
Clnup Copper :		***Excavation Disposal:***	
Assess Iron :		***Extrctn of Cntmnts:***	
Clnup Iron :		***Removal of Mats:***	
Assess Nickel :		***Rdctn of Cntmnts:***	
Clnup Nickel :		***Clnup of Structures:***	
Assess Selenium :		***Env EC Required:***	
Clnup Selenium :		***Flag EC Cover Tech:***	
Assess Mercury :		***Flag EC Security:***	
Clnup Mercury :		***Flag EC Immblztn:***	
Assess ArsenIC :		***Flag EC Eng Barriers:***	
Clnup ArsenIC :		***Flag EC Other:***	
Assess Bldg Mats :		***Env IC in Place:***	
Clnup Bldg Mats :		***Env EC in Place:***	
Assess oorair :		***Env Clnup Jobs:***	
Clnup oorair :		***Sect 128 A State Trbl:***	
Assess None :		***Multipurpose:***	
Clnup None :		***Clnup Cst Shr Amt:***	
Assess Pesticides :		***RLF Loan Amount:***	
Clnup Pesticides :		***RLF Ln Cst Shr Amt:***	
Assess Unknown :		***Pro Income Amt:***	
Clnup Unknown :		***Dt RLF Loan Signed:***	
Assess Svocs :		***Repayment Period:***	
Clnup Svocs :		***Interest Rate:***	
Clnup Unkn Media :		***RLF Subgrant Amt:***	
Redev Cmpltn Date:		***Cost Share Amt:***	
Pro Code:	BF	***Env Pro Income Amt:***	
FCA Fy:	FY16	***Dt RLF Sbgrnt Signd:***	
Flag EC in Place:		***Clnup Actvy Funded:***	
Flag EC Required:		***Below Poverty:***	2250
RFR Notation:		***Below Poverty Pct:***	58.78
Gpa Type ID:	1	***Median Income:***	1628
Clnup Doc:	N	***Low Income:***	2930
Awp Catalyst Yn:		***Low Income Pct:***	76.54
Flag Prop Not Enrld:	Y		
Redev Fund Entity:			

Gpa Type Desc: Phase I Environmental Assessment
AA Actvy Funded: Phase I
AA Source of Funding:
Clnup Trmt Tech Info:
EC Data Address:
EC Addl Info:
Env IC Data Address:
Other Forms of Doc:
IC Addl Info:
Highlights: These vacant parcels are being considered for a proposed senior housing project. Former Use: Parcels are now vacant land, previously single family residences.

Property Alias:
Ctmnt Found:
Ctmnt Cleanedup:
Ctmnt Rec:

Media Afffected:

Other Media

5	*1 of 1*	*S*	*0.24 / 1,256.88*	*671.56 / 5*	***Fairfax Neighborhood - Cleveland Chester/E107 St/Norflk So RR/E79 St Cleveland OH 44106***	***USD***

Site ID:	218002263	***County:***	Cuyahoga
Project ID:	218002263001	***DERR Program:***	Voluntary Action Program
Project Type:	Urban Setting Designation	***Polygon ID:***	218
Received Date:	2/23/2004	***Polygon Name:***	

DRAFT

Map Key	Number of Records	Direction	Distance (mi/ft)	Elev/Diff (ft)	Site	DB

Approved Date:	7/21/2004	**Staff Digitizer:**	Gara, Brian
Verification Dt:	12/29/2016	**Digitized Date:**	8/3/2016
Verif Outcome:	Unchanged	**Centroid Lat:**	41.49541
Status Desc:	Granted	**Centroid Long:**	-81.612268
USD Area Type:	Area Wide	**Shape Length:**	0
OEPA Dist Office:	Northeast District Office	**Modified By:**	DERR_CO
Digitized Meth Desc:	Georeferenced Paper Map	**Modified Date:**	8/3/2016
Map Source Desc:	Topo Map	**Acreage:**	1903.59553305
Confidence Desc:	Medium		
Comments:			

6	1 of 2	W	0.25 / 1,299.51	665.55 / -1	NE OHIO NEIGHBORHOOD HEALTH SRVS 8300 HOUGH AVE CLEVELAND OH 44103	UST

Facility (OTTER):		**Facility No (Map):**	18000245
Fac No (OTTER):	18000245	**Fac Name (Map):**	NE OHIO NEIGHBORHOOD HEALTH SRVS
Fac Name (OTTER):	NE OHIO NEIGHBORHOOD HEALTH SRVS	**Address (Map):**	8300 HOUGH AVE
Address (OTTER):	8300 HOUGH AVE	**City (Map):**	CLEVELAND
City (OTTER):	CLEVELAND	**State (Map):**	Ohio
State (OTTER):		**Zip (Map):**	44103
Zip (OTTER):	44103	**County (Map):**	Cuyahoga
County (OTTER):	Cuyahoga	**Latitude (Map):**	41.50896
Latitude (OTTER):		**Longitude (Map):**	-81.62981
Longitude (OTTER):		**Fac ID (BUSTR2):**	18000245
Fac No (BUSTR):	18000245	**Fac Name (BUSTR2):**	NE OHIO NEIGHBORHOOD HEALTH SRVS
Fac Name (BUSTR):	NE OHIO NEIGHBORHOOD HEALTH SRVS	**Address (BUSTR2):**	8300 HOUGH AVE
Address (BUSTR):	8300 HOUGH AVE	**City (BUSTR2):**	CLEVELAND
City (BUSTR):	CLEVELAND	**Zip (BUSTR2):**	44103
State (BUSTR):	Ohio	**Latitude (BUSTR2):**	41.50926
Zip (BUSTR):	44103	**Longitude (BUSTR2):**	-81.62912

County (BUSTR2): CUY
County (BUSTR): Cuyahoga
Latitude (BUSTR): 41.5091
Longitude (BUSTR): -81.62998
Data Source: Ohio Tank Tracking & Environmental Regulations (OTTER) Search; Underground Storage Tanks Lookup - List of Inactive Underground Storage Tanks; BUSTR: All Facility Tanks; Map Services Directory: BUSTR - UST Locations (BUSTR/OGRIP)

Ohio Tank Tracking & Environmental Regulations (OTTER) Search

Old Incident ID:		**Date Reported:**	
Tank Status:	No Tanks Available	**Own Business Name:**	NE OHIO NEIGHBORHOOD HEALTH SRVS

Facility URL: https://apps.com.ohio.gov/fire/OTTER/Home/Index?ReturnUrl=%2ffire%2fOTTER%2fInquiry%2fInquiry#22762
Release No URL:

Underground Storage Tanks Lookup - List of Inactive Underground Storage Tanks

Tank No:	T00001	**Date Last Used:**	12/31/2011
Status:	EMP - Empty Never Filled	**UST Capacity:**	1000
UST:	UST	**Tank Content:**	Other (see comments)
Regulated:	NO	**Abandon Approve:**	
Facility Type:	Commercial	**UST Configurations:**	SW - Single Wall
Installation Date:	05/01/1999	**CAS No:**	68334-30-5
Date Removed:	05/01/2016	**Sensitive Area:**	NO
Date TCL Closed:	02/01/2012	**Dt of Sensitivity:**	

Owner Name: NE OHIO NEIGHBORHOOD HEALTH SRVS
Owner Address: 8300 HOUGH AVE
Owner City: CLEVELAND
Owner State: OH
Owner Zip: 44103
Construction: FRP-Fiberglass Reinforced Plastic
Construction Comments:
Overfill Prevention: FILL - Fill Pipe (drop tube flapper)

DRAFT

Map Key	Number of Records	Direction	Distance (mi/ft)	Elev/Diff (ft)	Site	DB

Overfill Prev Comments:	
Prmry Release Detection:	NR - None Required by Rule
2ndry Release Detection:	NR - None Required by Rule
Release Detect Comments:	
Spill Prevention Manholes:	SB - Spill Containment Manhole (bucket)
Spill Prev Manhole Comment:	
Corrosion Protections:	NR - None Required by Rule
Corrosion Protect Comments:	
Piping Configuration:	SW - Single Wall
Piping Config Comment:	
Piping Styles:	S - Suction
Piping Construction:	OTH - Other (explain)
Piping Construct Comments:	NCWG
Piping Corrosion Protection:	NR - None required by rule
Piping Corr Protect Comments:	
Piping Release Detection:	SS - Safe Suction
Piping Rel Detect Comments:	
Comments:	TANK WAS NEVER FILLED, THEREFORE, IT IS NOT A REGULATED TANK. TANK WAS REMOVED IN 2016.

BUSTR: All Facility Tanks

Tank No:	T00001	***Address Out:***	8300 Hough Ave
Status:	EMP - Empty Never Filled	***City Out:***	Cleveland
Date Remove:	5/1/2016	***State Out:***	OH
Data Date:	9/21/2020	***Zip Out:***	44103-4247
UST Capacity:	1000	***Lat:***	41.5091
Tank Content:	Other (see comments)	***Lon:***	-81.62998
Label:	18000245 NE OHIO NEIGHBORHOOD HEALTH SRVS	***Match:***	S80
Date Process:	2020/09/24	***LOC QUAL:***	MAF7
State:	Ohio	***LOC CONF:***	1
X:			
Y:			

BUSTR - UST Locations (BUSTR/OGRIP)

Object ID:	4829	***Facility Name:***	NE OHIO NEIGHBORHOOD HEALTH SRVS
Facility ID:	18000245	***Facility Co:***	No
Tank ID:	T00001	***Address:***	8300 HOUGH AVE
Facility Status:	Active	***City:***	CLEVELAND
Date Removed:	NULL	***Zip:***	44103
Inspection Date:	04/29/14	***County:***	CUY
Status:	TCL	***ODoT District:***	12
Data Date:	2014-11-10 14:09:47.677	***Latitude DD Begin:***	41.50926
Capacity:	1000	***Longitude DD Begin:***	-81.62912
Content:	Diesel		

BUSTR - UST Locations (BUSTR/OGRIP)

Object ID:	4830	***Facility Name:***	NE OHIO NEIGHBORHOOD HEALTH SRVS
Facility ID:	18000245	***Facility Co:***	No
Tank ID:	T00001	***Address:***	8300 HOUGH AVE
Facility Status:	Active	***City:***	CLEVELAND
Date Removed:	NULL	***Zip:***	44103
Inspection Date:	04/29/14	***County:***	CUY
Status:	TCL	***ODoT District:***	12
Data Date:	2014-11-10 14:09:47.677	***Latitude DD Begin:***	41.50926
Capacity:	1000	***Longitude DD Begin:***	-81.62912
Content:	Diesel		

6	*2 of 2*	*W*	*0.25 / 1,299.51*	*665.55 / -1*	***NORTHEAST OHIO NEIGHBORHOOD HEALTH SERVICES INC. 8300 HOUGH AVE.***	***AIR PERMITS***

DRAFT

Map Key	Number of Records	Direction	Distance (mi/ft)	Elev/Diff (ft)	Site	DB
					CLEVELAND OH 44103	

Facility ID: 13-18-00-3433
EU ID: B005
County: CUYAHOGA

Details

Received Date: 10/18/2016
Effective Date: 10/19/2016
Agencies: CLEVELAND DIVISION OF AIR QUALITY
PBR Type: EMERGENCY ELECTRICAL GENERATORS, WATER PUMPS, OR AIR COMPRESSORS
EU ID Description: 125 KW MTU EMERGENCY ELECTRICAL GENERATOR

7	1 of 1	ENE	0.28 / 1,488.72	658.45 / -8	SPRINGBROOK ESTATES 1675 ANSEL RD CLEVELAND OH 44106	LUST

Release No:	18010857 - N00001	**Release No (Map):**	18010857-N00001
Facility Name:	SPRINGBROOK ESTATES	**Fac Name (Map):**	SPRINGBROOK ESTATES
Facility Address:	1675 ANSEL RD	**Fac Address (Map):**	1675 ANSEL RD
Facility City:	CLEVELAND	**Fac City (Map):**	CLEVELAND
Facility State:	Ohio	**Fac ZIP (Map):**	44106
Facility ZIP:	44106	**County (Map):**	
County:	Cuyahoga	**Latitude (Map):**	41.51098
Facility Latitude:	41.511993	**Longitude (Map):**	-81.61871
Facility Longitude:	-81.619155	**Fac ID (BUSTR2):**	18010857
Release No (OTTER):	18010857-N00001	**IncidntID (BUSTR2):**	N00001
Fac Name (OTTER):	SPRINGBROOK ESTATES	**Fac Name (BUSTR2):**	SPRINGBROOK ESTATES
FacAddress (OTTER):	1675 ANSEL RD	**Address (BUSTR2):**	1675 ANSEL RD
Fac City (OTTER):	CLEVELAND	**City (BUSTR2):**	CLEVELAND
Fac State (OTTER):		**ZIP (BUSTR2):**	44106
Fac ZIP (OTTER):	44106	**County (BUSTR2):**	CUY
County (OTTER):	Cuyahoga	**Latitude (BUSTR2):**	41.51199
Latitude (OTTER):		**Longitude (BUSTR2):**	-81.61916
Longitude (OTTER):		**Release No (BUSTR):**	18010857-N00001
Fac Name (BUSTR):	SPRINGBROOK ESTATES	**Fac Addr (BUSTR):**	1675 ANSEL RD
Fac City (BUSTR):	CLEVELAND	**Fac State (BUSTR):**	OH
Fac ZIP (BUSTR):	44106	**Fac County (BUSTR):**	Cuyahoga
Latitude (BUSTR):	41.511993	**Longitude (BUSTR):**	-81.619155

Facility (OTTER): 18010857 (SPRINGBROOK ESTATES)
Data Source: Ohio Tank Tracking & Environmental Regulations (OTTER); Map Services Directory: BUSTR (MapServer): All Environmental (MAP); Facility Details with Active & Inactive Environmental Files (BUSTR); Map Services Directory: BUSTR - LUST Locations (BUSTR/OGRIP) (BUSTR2)

Facility Details with Active & Inactive Environmental Files (BUSTR)

Facility Status:	Inactive	**Date Last Change:**	2/5/2002
LTF Status:	6 Closure of regulated UST	**Review Date:**	02/06/2002
FR Status:	NFA: No Further Action	**Priority:**	2
Release Date:	01/07/2002	**Class:**	D

Class Description: A viable RP has been identified

Ohio Tank Tracking & Environmental Regulations (OTTER)

Old Incident ID:		**Date Reported:**	1/7/2002
Tank Status:	No Tanks Available	**Owner Busi Name:**	CUYAHOGA METROP HOUSING AUTH

Facility: 18010857 (SPRINGBROOK ESTATES)
Facility Link: https://apps.com.ohio.gov/fire/OTTER/Home/Index?ReturnUrl=%2ffire%2fOTTER%2fInquiry%2fInquiry#23768
Release Link: https://apps.com.ohio.gov/fire/OTTER/CorrectiveAction/ReleaseReport?releasesId=34357

Map Services Directory: BUSTR (MapServer): All Environmental (MAP)

DRAFT

Map Key	Number of Records	Direction	Distance (mi/ft)	Elev/Diff (ft)	Site	DB

Object ID:		**Long:**	-81.61871
FR Status:	NFA: No Further Action	**Match:**	S80
Label:	18010857 - N00001 SPRINGBROOK ESTATES	**LOC QUAL:**	MAF7
Release No:	18010857 - N00001	**Facility Z:**	44106
Date:	9/21/2020	**LOC CONF:**	1
Address Out:	1675 Ansel Rd	**Date Process:**	20200923
City Out:	Cleveland	**FID:**	
State Out:	OH	**X:**	-81.61871
ZIP Out:	44106-4181	**Y:**	41.51098
Lat:	41.51098		

Map Services Directory: BUSTR - LUST Locations (BUSTR2)

Object ID:	22195	**ODOT District:**	12
Facility ID:	18010857	**Address:**	1675 ANSEL RD
Incident ID:	N00001	**City:**	CLEVELAND
LTF:	6 Closure of regulated UST	**County:**	CUY
Status:	NFA: No Further Action	**ZIP:**	44106
Facility Status:	Inactive	**Latitude DD Begin:**	41.51199
Data Date:	2014-11-10 14:16:16.183	**Longitude DD Begin:**	-81.61916
Current Fac Name:	SPRINGBROOK ESTATES		

All Active-Inactive BUSTR Sites

S No:	35710	**Coordinator:**	Charles Zepp
Incident No:		**LTF:**	6 Closure of regulated UST
Last Review Date:	2/6/2002	**Rating:**	1
Release Date:	1/7/2002	**Facility Name:**	SPRINGBROOK ESTATES
Last Update:	Charles Zepp	**Facility Address:**	1675 ANSEL RD
Last Update Date:	6/10/2021	**Facility City:**	CLEVELAND
Status:	NFA: No Further Action	**Facility State:**	Ohio
Last Status Update:	2/5/2002	**County:**	Cuyahoga
Substatus:	Approved	**Facility ZIP:**	44106
Priority:	2	**Facility Latitude:**	41.511993
Class:	D	**Facility Longitude:**	-81.619155
Rules:	1999		

8	*1 of 2*	*SE*	*0.30 / 1,569.33*	*674.58 / 8*	***BP OIL CO. #22365 9308 CHESTER AVE CLEVELAND OH 44106***	***LUST***

Release No:	18002104 - N00001	**Release No (Map):**	18002104-N00001
Facility Name:	BP OIL CO. #22365	**Fac Name (Map):**	BP OIL CO. #22365
Facility Address:	9308 CHESTER AVE	**Fac Address (Map):**	9308 CHESTER AVE
Facility City:	CLEVELAND	**Fac City (Map):**	CLEVELAND
Facility State:	Ohio	**Fac ZIP (Map):**	44106
Facility ZIP:	44106	**County (Map):**	
County:	Cuyahoga	**Latitude (Map):**	41.50535
Facility Latitude:	41.505547	**Longitude (Map):**	-81.62111
Facility Longitude:	-81.621304	**Fac ID (BUSTR2):**	18002104
Release No (OTTER):	18002104-N00001	**IncidntID (BUSTR2):**	N00001
Fac Name (OTTER):	BP OIL CO. #22365	**Fac Name (BUSTR2):**	BP OIL CO. #22365
FacAddress (OTTER):	9308 CHESTER AVE	**Address (BUSTR2):**	9308 CHESTER AVE
Fac City (OTTER):	CLEVELAND	**City (BUSTR2):**	CLEVELAND
Fac State (OTTER):		**ZIP (BUSTR2):**	44106
Fac ZIP (OTTER):	44106	**County (BUSTR2):**	CUY
County (OTTER):	Cuyahoga	**Latitude (BUSTR2):**	41.50555
Latitude (OTTER):		**Longitude (BUSTR2):**	-81.6213
Longitude (OTTER):		**Release No (BUSTR):**	18002104-N00001
Fac Name (BUSTR):	BP OIL CO. #22365	**Fac Addr (BUSTR):**	9308 CHESTER AVE
Fac City (BUSTR):	CLEVELAND	**Fac State (BUSTR):**	OH
Fac ZIP (BUSTR):	44106	**Fac County (BUSTR):**	Cuyahoga
Latitude (BUSTR):	41.505547	**Longitude (BUSTR):**	-81.621304

Facility (OTTER): 18002104 (BP OIL CO. #22365)

Data Source: Ohio Tank Tracking & Environmental Regulations (OTTER); Map Services Directory: BUSTR (MapServer): All

DRAFT

Environmental (MAP); Facility Details with Active & Inactive Environmental Files (BUSTR); Map Services Directory: BUSTR - LUST Locations (BUSTR/OGRIP) (BUSTR2)

Facility Details with Active & Inactive Environmental Files (BUSTR)

Facility Status:	Inactive	***Date Last Change:***	9/14/1994
LTF Status:	1 SUS/CON from regulated UST	***Review Date:***	09/14/1994
FR Status:	NFA: No Further Action	***Priority:***	2
Release Date:	01/21/1992	***Class:***	D
Class Description:	A viable RP has been identified		

Ohio Tank Tracking & Environmental Regulations (OTTER)

Old Incident ID:	182014200.0	***Date Reported:***	1/21/1992
Tank Status:	No Tanks Available	***Owner Busi Name:***	KANTAM ENTERPRISES LLC
Facility:	18002104 (BP OIL CO. #22365)		
Facility Link:	https://apps.com.ohio.gov/fire/OTTER/Home/Index?ReturnUrl=%2ffire%2fOTTER%2fInquiry%2fInquiry#9647		
Release Link:	https://apps.com.ohio.gov/fire/OTTER/CorrectiveAction/ReleaseReport?releasesId=32015		

Map Services Directory: BUSTR (MapServer): All Environmental (MAP)

Object ID:		***Long:***	-81.62111
FR Status:	NFA: No Further Action	***Match:***	S80
Label:	18002104 - N00001 BP OIL CO. #22365	***LOC QUAL:***	MAF7
Release No:	18002104 - N00001	***Facility Z:***	44106
Date:	9/21/2020	***LOC CONF:***	1
Address Out:	9308 Chester Ave	***Date Process:***	20200923
City Out:	Cleveland	***FID:***	
State Out:	OH	***X:***	-81.62111
ZIP Out:	44106	***Y:***	41.50535
Lat:	41.50535		

Map Services Directory: BUSTR - LUST Locations (BUSTR2)

Object ID:	20479	***ODOT District:***	12
Facility ID:	18002104	***Address:***	9308 CHESTER AVE
Incident ID:	N00001	***City:***	CLEVELAND
LTF:	1 SUS/CON from regulated UST	***County:***	CUY
Status:	NFA: No Further Action	***ZIP:***	44106
Facility Status:	Inactive	***Latitude DD Begin:***	41.50555
Data Date:	2014-11-10 14:16:16.183	***Longitude DD Begin:***	-81.6213
Current Fac Name:	BP OIL CO. #22365		

All Active-Inactive BUSTR Sites

S No:	4691	***Coordinator:***	Charles Zepp
Incident No:	182014200.0	***LTF:***	1 SUS/CON from regulated UST
Last Review Date:	9/14/1994	***Rating:***	10
Release Date:	1/21/1992	***Facility Name:***	BP OIL CO. #22365
Last Update:	Charles Zepp	***Facility Address:***	9308 CHESTER AVE
Last Update Date:	12/14/2020	***Facility City:***	CLEVELAND
Status:	NFA: No Further Action	***Facility State:***	Ohio
Last Status Update:	9/14/1994	***County:***	Cuyahoga
Substatus:	Approved	***Facility ZIP:***	44106
Priority:	2	***Facility Latitude:***	41.505547
Class:	D	***Facility Longitude:***	-81.621304
Rules:	1992		

8	***2 of 2***	***SE***	***0.30 / 1,569.33***	***674.58 / 8***	***BP OIL CO. #22365 9308 CHESTER AVE CLEVELAND OH 44106***	***LUST***

DRAFT

Release No:	18002104 - N00002	**Release No (Map):**	18002104-N00002
Facility Name:	BP OIL CO. #22365	**Fac Name (Map):**	BP OIL CO. #22365
Facility Address:	9308 CHESTER AVE	**Fac Address (Map):**	9308 CHESTER AVE
Facility City:	CLEVELAND	**Fac City (Map):**	CLEVELAND
Facility State:	Ohio	**Fac ZIP (Map):**	44106
Facility ZIP:	44106	**County (Map):**	
County:	Cuyahoga	**Latitude (Map):**	41.50535
Facility Latitude:	41.505547	**Longitude (Map):**	-81.62111
Facility Longitude:	-81.621304	**Fac ID (BUSTR2):**	18002104
Release No (OTTER):	18002104-N00002	**IncidntID (BUSTR2):**	N00002
Fac Name (OTTER):	BP OIL CO. #22365	**Fac Name (BUSTR2):**	BP OIL CO. #22365
FacAddress (OTTER):	9308 CHESTER AVE	**Address (BUSTR2):**	9308 CHESTER AVE
Fac City (OTTER):	CLEVELAND	**City (BUSTR2):**	CLEVELAND
Fac State (OTTER):		**ZIP (BUSTR2):**	44106
Fac ZIP (OTTER):	44106	**County (BUSTR2):**	CUY
County (OTTER):	Cuyahoga	**Latitude (BUSTR2):**	41.50555
Latitude (OTTER):		**Longitude (BUSTR2):**	-81.6213
Longitude (OTTER):		**Release No (BUSTR):**	18002104-N00002
Fac Name (BUSTR):	BP OIL CO. #22365	**Fac Addr (BUSTR):**	9308 CHESTER AVE
Fac City (BUSTR):	CLEVELAND	**Fac State (BUSTR):**	OH
Fac ZIP (BUSTR):	44106	**Fac County (BUSTR):**	Cuyahoga
Latitude (BUSTR):	41.505547	**Longitude (BUSTR):**	-81.621304

Facility (OTTER): 18002104 (BP OIL CO. #22365)

Data Source: Ohio Tank Tracking & Environmental Regulations (OTTER); Map Services Directory: BUSTR (MapServer): All Environmental (MAP); Facility Details with Active & Inactive Environmental Files (BUSTR); Map Services Directory: BUSTR - LUST Locations (BUSTR/OGRIP) (BUSTR2)

Facility Details with Active & Inactive Environmental Files (BUSTR)

Facility Status:	Inactive	**Date Last Change:**	3/17/2008
LTF Status:	1 SUS/CON from regulated UST	**Review Date:**	03/17/2008
FR Status:	NFA: No Further Action	**Priority:**	2
Release Date:	10/16/2006	**Class:**	D

Class Description: A viable RP has been identified

Ohio Tank Tracking & Environmental Regulations (OTTER)

Old Incident ID:		**Date Reported:**	10/16/2006
Tank Status:	No Tanks Available	**Owner Busi Name:**	KANTAM ENTERPRISES LLC

Facility: 18002104 (BP OIL CO. #22365)

Facility Link: https://apps.com.ohio.gov/fire/OTTER/Home/Index?ReturnUrl=%2ffire%2fOTTER%2fInquiry%2fInquiry#9647

Release Link: https://apps.com.ohio.gov/fire/OTTER/CorrectiveAction/ReleaseReport?releasesId=32016

Map Services Directory: BUSTR (MapServer): All Environmental (MAP)

Object ID:		**Long:**	-81.62111
FR Status:	NFA: No Further Action	**Match:**	S80
Label:	18002104 - N00002 BP OIL CO. #22365	**LOC QUAL:**	MAF7
Release No:	18002104 - N00002	**Facility Z:**	44106
Date:	9/21/2020	**LOC CONF:**	1
Address Out:	9308 Chester Ave	**Date Process:**	20200923
City Out:	Cleveland	**FID:**	
State Out:	OH	**X:**	-81.62111
ZIP Out:	44106	**Y:**	41.50535
Lat:	41.50535		

Map Services Directory: BUSTR - LUST Locations (BUSTR2)

Object ID:	20480	**ODOT District:**	12
Facility ID:	18002104	**Address:**	9308 CHESTER AVE
Incident ID:	N00002	**City:**	CLEVELAND
LTF:	1 SUS/CON from regulated UST	**County:**	CUY
Status:	NFA: No Further Action	**ZIP:**	44106
Facility Status:	Inactive	**Latitude DD Begin:**	41.50555

DRAFT

Map Key	Number of Records	Direction	Distance (mi/ft)	Elev/Diff (ft)	Site	DB

Data Date:	2014-11-10 14:16:16.183	**Longitude DD Begin:**	-81.6213
Current Fac Name:	BP OIL CO. #22365		

All Active-Inactive BUSTR Sites

S No:	4692	**Coordinator:**	Charles Zepp
Incident No:		**LTF:**	1 SUS/CON from regulated UST
Last Review Date:	3/17/2008	**Rating:**	14
Release Date:	10/16/2006	**Facility Name:**	BP OIL CO. #22365
Last Update:	Charles Zepp	**Facility Address:**	9308 CHESTER AVE
Last Update Date:	12/14/2020	**Facility City:**	CLEVELAND
Status:	NFA: No Further Action	**Facility State:**	Ohio
Last Status Update:	3/17/2008	**County:**	Cuyahoga
Substatus:		**Facility ZIP:**	44106
Priority:	2	**Facility Latitude:**	41.505547
Class:	D	**Facility Longitude:**	-81.621304
Rules:	2005		

9	1 of 2	S	0.34 / 1,806.62	674.05 / 8	CLEVELAND CLINIC 1965 E 89TH ST CLEVELAND OH 44114	DELISTED LST

Delisted Regulated and Non-Regulated Leaking Underground Storage Tanks (LUST)

Incident No:		**Class:**	D
Release No:	18011335 - N00001	**Class Desc:**	A viable RP has been identified
Status:	RPT: a possible incident is reported	**Rules:**	2012
Sub Status:	Approved	**Coordinator:**	Charles Zepp
Release Date:	2/12/2016	**County:**	Cuyahoga
LTF:	2 SUS/CON from non-regulated UST	**Facility Latitude:**	
Last Update:	Charles Zepp	**Facility Longitude:**	
Last Update Date:	2/25/2016	**Original Source:**	NLUT
Last Status Update:	2/25/2016	**Record Date:**	09-OCT-2019
Priority:	2		

9	2 of 2	S	0.34 / 1,806.62	674.05 / 8	CLEVELAND CLINIC 1965 E 89TH ST CLEVELAND OH 44114	LUST

Release No:	18011335 - N00001	**Release No (Map):**	18011335-N00001
Facility Name:	CLEVELAND CLINIC	**Fac Name (Map):**	CLEVELAND CLINIC
Facility Address:	1965 E 89TH ST	**Fac Address (Map):**	1965 E 89TH ST
Facility City:	CLEVELAND	**Fac City (Map):**	CLEVELAND
Facility State:	Ohio	**Fac ZIP (Map):**	44114
Facility ZIP:	44114	**County (Map):**	
County:	Cuyahoga	**Latitude (Map):**	41.503842
Facility Latitude:	41.504441	**Longitude (Map):**	-81.624362
Facility Longitude:	-81.623692	**Fac ID (BUSTR2):**	
Release No (OTTER):		**IncidntID (BUSTR2):**	
Fac Name (OTTER):		**Fac Name (BUSTR2):**	
FacAddress (OTTER):		**Address (BUSTR2):**	
Fac City (OTTER):		**City (BUSTR2):**	
Fac State (OTTER):		**ZIP (BUSTR2):**	
Fac ZIP (OTTER):		**County (BUSTR2):**	
County (OTTER):		**Latitude (BUSTR2):**	
Latitude (OTTER):		**Longitude (BUSTR2):**	
Longitude (OTTER):		**Release No (BUSTR):**	
Fac Name (BUSTR):		**Fac Addr (BUSTR):**	
Fac City (BUSTR):		**Fac State (BUSTR):**	
Fac ZIP (BUSTR):		**Fac County (BUSTR):**	
Latitude (BUSTR):		**Longitude (BUSTR):**	
Facility (OTTER):			
Data Source:	Map Services Directory: BUSTR (MapServer): All Environmental (MAP)		

DRAFT

Map Key	Number of Records	Direction	Distance (mi/ft)	Elev/Diff (ft)	Site	DB

Map Services Directory: BUSTR (MapServer): All Environmental (MAP)

Object ID:		***Long:***	-81.624362
FR Status:	RPT: a possible incident is reported	***Match:***	S90
Label:	18011335 - N00001 CLEVELAND CLINIC	***LOC QUAL:***	AS0
Release No:	18011335 - N00001	***Facility Z:***	44114
Date:	9/21/2020	***LOC CONF:***	2
Address Out:	1965 E 89th St	***Date Process:***	20200923
City Out:	Cleveland	***FID:***	
State Out:	OH	***X:***	-81.624362
ZIP Out:	44106-2007	***Y:***	41.503842
Lat:	41.503842		

All Active-Inactive BUSTR Sites

S No:	8492	***Coordinator:***	Charles Zepp
Incident No:		***LTF:***	2 SUS/CON from non-regulated UST
Last Review Date:	2/25/2016	***Rating:***	
Release Date:	2/12/2016	***Facility Name:***	CLEVELAND CLINIC
Last Update:	Charles Zepp	***Facility Address:***	1965 E 89TH ST
Last Update Date:	10/18/2019	***Facility City:***	CLEVELAND
Status:	RPT: a possible incident is reported	***Facility State:***	Ohio
Last Status Update:	2/25/2016	***County:***	Cuyahoga
Substatus:	Approved	***Facility ZIP:***	44114
Priority:	2	***Facility Latitude:***	41.504441
Class:	D	***Facility Longitude:***	-81.623692
Rules:	2012		

10	*1 of 2*	*S*	*0.37 / 1,948.82*	*677.96 / 12*	*CLEVELAND CLINIC 2060 E 89 ST CLEVELAND OH 44106-2973*	***DELISTED LST***

Delisted Petroleum Release List

Incident No:		***Priority:***	2
S. No:	1347	***Class Code:***	D
Release No:	18011170 - N00001	***Class Desc:***	A viable RP has been identified
Release Date:	01/23/2008	***Rules:***	2005
Release Status:		***Coordinator:***	Charles Zepp
Facility Status:		***Rating:***	14
Sub Status:	Required	***County:***	Cuyahoga
LTF Status:	6 Closure of regulated UST	***Facility Latitude:***	
FR Status:	NCR: No closure report received letter sent	***Facility Longitude:***	
Last Update:	Charles Zepp	***Source Name(s):***	
Last Update Date:	29-JUL-13	***Source List:***	
Last Status Update:	07/18/2012	***Original Source:***	NLUT
Review Date:		***Record Date:***	Up to Aug 2013
Date Unknown:	07/29/2013		

10	*2 of 2*	*S*	*0.37 / 1,948.82*	*677.96 / 12*	*CLEVELAND CLINIC 2060 E 89 ST CLEVELAND OH 44106*	***DELISTED LST***

Delisted Petroleum Release List

Release No (OTTER):	***Release No (BUSTR):***
Facility (OTTER):	***FacName (BUSTR):***
Fac Name (OTTER):	***FacAddress (BUSTR):***
Fac City (OTTER):	***Fac City (BUSTR):***
Fac State (OTTER):	***Fac State (BUSTR):***
Fac ZIP (OTTER):	***Fac ZIP (BUSTR):***

DRAFT

Map Key	Number of Records	Direction	Distance (mi/ft)	Elev/Diff (ft)	Site	DB

County (OTTER):		**FacCounty (BUSTR):**	
Latitude (OTTER):		**Latitude (BUSTR):**	
Longitude (OTTER):		**Longitude (BUSTR):**	
Release No (Map):	18011170-N00001	**IncdntID(BUSTR2):**	
Fac Name (Map):	CLEVELAND CLINIC	**Fac ID (BUSTR2):**	
Fac Address (Map):	2060 E 89 ST	**Fac Name (BUSTR2):**	
Fac City (Map):	CLEVELAND	**Address (BUSTR2):**	
Fac ZIP (Map):	44106	**City (BUSTR2):**	
County (Map):		**Zip (BUSTR2):**	
Latitude (Map):		**County (BUSTR2):**	
Longitude (Map):		**Latitude (BUSTR2):**	
Original Source:	LUST	**Longitude (BUSTR2):**	
Record Date:	09-OCT-2019	**Facility Name:**	
Release No:		**Facility Address:**	
Eris Release No:		**Facility City:**	
Facility Latitude:		**Facility State:**	
Facility Longitude:		**Facility Zip:**	
Eris Fk:		**County:**	
Fac Address (OTTER):			

11	1 of 3	SE	0.38 / 2,004.15	676.06 / 10	**Harshaw Filtrol Partnership, Cleveland** **1945 E 97th St** **Cleveland OH 44124**	DERR

DERR ID:	218000383	**County:**	Cuyahoga
CERCLIS ID:	OHD053276390	**District:**	NEDO
Program:	SA	**Latitude:**	41.50527778
Program Desc:	Site Assessment	**Longitude:**	-81.62916667
Address (REST):	1945 E 97th St	**Cerclis iID (REST):**	OHD053276390
City (REST):	Cleveland	**OepaDstrct (REST):**	NEDO
Zip (REST):	44124	**Activity (REST):**	SA
County (REST):	Cuyahoga	**DERR ID (REST):**	218000383
LatDd Begin (REST):	41.50527778	**LonDd Begin (REST):**	-81.62916667
Source:	Ohio EPA: DERR Database; REST Services Directory: DERR Database (OEPA-DERR)		
Name (REST):	Harshaw Filtrol Partnership, Cleveland		

REST Services Directory: DERR Database (OEPA-DERR)

Cerclis ID:	OHD053276390	**Address:**	1945 E 97th St
Alias:		**City:**	Cleveland
Activity:	SA	**Zip:**	44124
ODoT District:	12	**Latitude DD Begin:**	41.50527778
OEPA District:	NEDO	**Longitude DD Begin:**	-81.62916667
County:	Cuyahoga		
Name:	Harshaw Filtrol Partnership, Cleveland		

11	2 of 3	SE	0.38 / 2,004.15	676.06 / 10	**HARSHAW FILTROL PARTNERSHIP** **1945 E 97 ST** **CLEVELAND OH 44124**	SEMS ARCHIVE

Site ID:	0504369	**FIPS Code:**	39035
EPA ID:	OHD053276390	**Cong District:**	19
Superfund Alt Agmt:	No	**Region:**	05
Federal Facility:	No	**County:**	CUYAHOGA
FF Docket:	No		
NPL:	Not on the NPL		
Non NPL Status:	NFRAP-Site does not qualify for the NPL based on existing information		

Action Information

Operable Units:	00	**Qual:**	N
Action Code:	PA	**SEQ:**	1
Action Name:	PA	**FF:**	N

DRAFT

Map Key	Number of Records	Direction	Distance (mi/ft)	Elev/Diff (ft)	Site	DB

Start Actual:		**FF Docket:**	N
Finish Actual:	06/30/1987	**Region:**	05
Curr Action Lead:	St Perf		
Operable Units:	00	**Qual:**	
Action Code:	VS	**SEQ:**	1
Action Name:	ARCH SITE	**FF:**	N
Start Actual:		**FF Docket:**	N
Finish Actual:	06/30/1987	**Region:**	05
Curr Action Lead:	EPA Perf In-Hse		
Operable Units:	00	**Qual:**	
Action Code:	DS	**SEQ:**	1
Action Name:	DISCVRY	**FF:**	N
Start Actual:	12/01/1984	**FF Docket:**	N
Finish Actual:	12/01/1984	**Region:**	05
Curr Action Lead:	EPA Perf		

Map Key	Number of Records	Direction	Distance (mi/ft)	Elev/Diff (ft)	Site	DB
11	3 of 3	SE	0.38 / 2,004.15	676.06 / 10	CLEVELAND CLINIC 1945 E 97TH ST CLEVELAND OH 44106	LUST

Release No:	18011344 - N00001	**Release No (Map):**	18011344-N00001
Facility Name:	CLEVELAND CLINIC	**Fac Name (Map):**	CLEVELAND CLINIC
Facility Address:	1945 E 97TH ST	**Fac Address (Map):**	1945 E 97TH ST
Facility City:	CLEVELAND	**Fac City (Map):**	CLEVELAND
Facility State:	Ohio	**Fac ZIP (Map):**	44106
Facility ZIP:	44106	**County (Map):**	
County:	Cuyahoga	**Latitude (Map):**	41.50494
Facility Latitude:	41.504990	**Longitude (Map):**	-81.61934
Facility Longitude:	-81.619069	**Fac ID (BUSTR2):**	
Release No (OTTER):	18011344-N00001	**IncidntID (BUSTR2):**	
Fac Name (OTTER):	CLEVELAND CLINIC	**Fac Name (BUSTR2):**	
FacAddress (OTTER):	1945 E 97TH ST	**Address (BUSTR2):**	
Fac City (OTTER):	CLEVELAND	**City (BUSTR2):**	
Fac State (OTTER):		**ZIP (BUSTR2):**	
Fac ZIP (OTTER):	44106	**County (BUSTR2):**	
County (OTTER):	Cuyahoga	**Latitude (BUSTR2):**	
Latitude (OTTER):		**Longitude (BUSTR2):**	
Longitude (OTTER):		**Release No (BUSTR):**	18011344-N00001
Fac Name (BUSTR):	CLEVELAND CLINIC	**Fac Addr (BUSTR):**	1945 E 97TH ST
Fac City (BUSTR):	CLEVELAND	**Fac State (BUSTR):**	OH
Fac ZIP (BUSTR):	44106	**Fac County (BUSTR):**	Cuyahoga
Latitude (BUSTR):	41.504990	**Longitude (BUSTR):**	-81.619069

Facility (OTTER): 18011344 (CLEVELAND CLINIC)

Data Source: Ohio Tank Tracking & Environmental Regulations (OTTER); Map Services Directory: BUSTR (MapServer): All Environmental (MAP); Facility Details with Active & Inactive Environmental Files (BUSTR)

Facility Details with Active & Inactive Environmental Files (BUSTR)

Facility Status:	Inactive	**Date Last Change:**	8/23/2016
LTF Status:	6 Closure of regulated UST	**Review Date:**	08/23/2016
FR Status:	NFA: No Further Action	**Priority:**	2
Release Date:	03/17/2016	**Class:**	A

Class Description: A Responsible Party (RP) for the release has not yet been determined

Ohio Tank Tracking & Environmental Regulations (OTTER)

Old Incident ID:		**Date Reported:**	3/17/2016
Tank Status:	No Tanks Available	**Owner Busi Name:**	

Facility: 18011344 (CLEVELAND CLINIC)

Facility Link: https://apps.com.ohio.gov/fire/OTTER/Home/Index?ReturnUrl=%2ffire%2fOTTER%2fInquiry%2fInquiry#32410

Release Link: https://apps.com.ohio.gov/fire/OTTER/CorrectiveAction/ReleaseReport?releasesId=38710

Map Services Directory: BUSTR (MapServer): All Environmental (MAP)

DRAFT

Map Key	Number of Records	Direction	Distance (mi/ft)	Elev/Diff (ft)	Site	DB

Object ID:		**Long:**	-81.61934
FR Status:	NFA: No Further Action	**Match:**	S80
Label:	18011344 - N00001 CLEVELAND CLINIC	**LOC QUAL:**	MAF7
Release No:	18011344 - N00001	**Facility Z:**	44106
Date:	9/21/2020	**LOC CONF:**	1
Address Out:	1945 E 97th St	**Date Process:**	20200923
City Out:	Cleveland	**FID:**	
State Out:	OH	**X:**	-81.61934
ZIP Out:	44106-4720	**Y:**	41.50494
Lat:	41.50494		

All Active-Inactive BUSTR Sites

S No:	8494	**Coordinator:**	Charles Zepp
Incident No:		**LTF:**	6 Closure of regulated UST
Last Review Date:	8/23/2016	**Rating:**	9
Release Date:	3/17/2016	**Facility Name:**	CLEVELAND CLINIC
Last Update:	Charles Zepp	**Facility Address:**	1945 E 97TH ST
Last Update Date:	7/13/2020	**Facility City:**	CLEVELAND
Status:	NFA: No Further Action	**Facility State:**	Ohio
Last Status Update:	8/23/2016	**County:**	Cuyahoga
Substatus:	Approved	**Facility ZIP:**	44106
Priority:	2	**Facility Latitude:**	41.504990
Class:	A	**Facility Longitude:**	-81.619069
Rules:	2012		

12	1 of 1	SSW	0.40 / 2,090.47	669.64 / 3	**FORMER GULF SERVICE STATION** **8701-8705 EUCLID AVE** **CLEVELAND OH 44195**	**LUST**

Release No:	18011313 - N00001	**Release No (Map):**	18011313-N00001
Facility Name:	FORMER GULF SERVICE STATION	**Fac Name (Map):**	FORMER GULF SERVICE STATION
Facility Address:	8701-8705 EUCLID AVE	**Fac Address (Map):**	8701-8705 EUCLID AVE
Facility City:	CLEVELAND	**Fac City (Map):**	CLEVELAND
Facility State:	Ohio	**Fac ZIP (Map):**	44195
Facility ZIP:	44195	**County (Map):**	
County:	Cuyahoga	**Latitude (Map):**	41.503629
Facility Latitude:	41.503635	**Longitude (Map):**	-81.626014
Facility Longitude:	-81.625893	**Fac ID (BUSTR2):**	
Release No (OTTER):	18011313-N00001	**IncidntID (BUSTR2):**	
Fac Name (OTTER):	FORMER GULF SERVICE STATION	**Fac Name (BUSTR2):**	
FacAddress (OTTER):	8701-8705 EUCLID AVE	**Address (BUSTR2):**	
Fac City (OTTER):	CLEVELAND	**City (BUSTR2):**	
Fac State (OTTER):		**ZIP (BUSTR2):**	
Fac ZIP (OTTER):	44195	**County (BUSTR2):**	
County (OTTER):	Cuyahoga	**Latitude (BUSTR2):**	
Latitude (OTTER):		**Longitude (BUSTR2):**	
Longitude (OTTER):		**Release No (BUSTR):**	18011313-N00001
Fac Name (BUSTR):	FORMER GULF SERVICE STATION	**Fac Addr (BUSTR):**	8701-8705 EUCLID AVE
Fac City (BUSTR):	CLEVELAND	**Fac State (BUSTR):**	OH
Fac ZIP (BUSTR):	44195	**Fac County (BUSTR):**	Cuyahoga
Latitude (BUSTR):	41.503635	**Longitude (BUSTR):**	-81.625893

Facility (OTTER): 18011313 (FORMER GULF SERVICE STATION)

Data Source: Ohio Tank Tracking & Environmental Regulations (OTTER); Map Services Directory: BUSTR (MapServer): All Environmental (MAP); Facility Details with Active & Inactive Environmental Files (BUSTR)

Facility Details with Active & Inactive Environmental Files (BUSTR)

Facility Status:	Inactive	**Date Last Change:**	8/15/2014
LTF Status:	6 Closure of regulated UST	**Review Date:**	08/15/2014
FR Status:	NFA: No Further Action	**Priority:**	2
Release Date:	08/13/2014	**Class:**	D

Class Description: A viable RP has been identified

DRAFT

Ohio Tank Tracking & Environmental Regulations (OTTER)

Old Incident ID:		***Date Reported:***	8/13/2014
Tank Status:	No Tanks Available	***Owner Busi Name:***	
Facility:	18011313 (FORMER GULF SERVICE STATION)		
Facility Link:	https://apps.com.ohio.gov/fire/OTTER/Home/Index?ReturnUrl=%2ffire%2fOTTER%2fInquiry%2fInquiry#32112		
Release Link:	https://apps.com.ohio.gov/fire/OTTER/CorrectiveAction/ReleaseReport?releasesId=37352		

Map Services Directory: BUSTR (MapServer): All Environmental (MAP)

Object ID:		***Long:***	-81.626014
FR Status:	NFA: No Further Action	***Match:***	T80
Label:	18011313 - N00001 FORMER GULF SERVICE STATION	***LOC QUAL:***	AS0
Release No:	18011313 - N00001	***Facility Z:***	44195
Date:	9/21/2020	***LOC CONF:***	2
Address Out:	8701-8705 Euclid Ave	***Date Process:***	20200923
City Out:	Cleveland	***FID:***	
State Out:	OH	***X:***	-81.626014
ZIP Out:	44195-0001	***Y:***	41.503629
Lat:	41.503629		

All Active-Inactive BUSTR Sites

S No:	13915	***Coordinator:***	Charles Zepp
Incident No:		***LTF:***	6 Closure of regulated UST
Last Review Date:	8/15/2014	***Rating:***	10
Release Date:	8/13/2014	***Facility Name:***	FORMER GULF SERVICE STATION
Last Update:	Charles Zepp	***Facility Address:***	8701-8705 EUCLID AVE
Last Update Date:	10/16/2019	***Facility City:***	CLEVELAND
Status:	NFA: No Further Action	***Facility State:***	Ohio
Last Status Update:	8/15/2014	***County:***	Cuyahoga
Substatus:	Approved	***Facility ZIP:***	44195
Priority:	2	***Facility Latitude:***	41.503635
Class:	D	***Facility Longitude:***	-81.625893
Rules:	2012		

13	***1 of 1***	***NNE***	***0.43 / 2,283.36***	***650.57 / -16***	***VACANT LOT 9321 WADE PARK CLEVELAND OH 44106***	***LUST***

Release No:	18010948 - N00001	***Release No (Map):***	18010948-N00001
Facility Name:	VACANT LOT	***Fac Name (Map):***	VACANT LOT
Facility Address:	9321 WADE PARK	***Fac Address (Map):***	9321 WADE PARK
Facility City:	CLEVELAND	***Fac City (Map):***	CLEVELAND
Facility State:	Ohio	***Fac ZIP (Map):***	44106
Facility ZIP:	44106	***County (Map):***	
County:	Cuyahoga	***Latitude (Map):***	41.515962
Facility Latitude:	41.515937	***Longitude (Map):***	-81.622112
Facility Longitude:	-81.622039	***Fac ID (BUSTR2):***	18010948
Release No (OTTER):	18010948-N00001	***IncidntID (BUSTR2):***	N00001
Fac Name (OTTER):	VACANT LOT	***Fac Name (BUSTR2):***	VACANT LOT
FacAddress (OTTER):	9321 WADE PARK	***Address (BUSTR2):***	9321 WADE PARK
Fac City (OTTER):	CLEVELAND	***City (BUSTR2):***	CLEVELAND
Fac State (OTTER):		***ZIP (BUSTR2):***	44106
Fac ZIP (OTTER):	44106	***County (BUSTR2):***	CUY
County (OTTER):	Cuyahoga	***Latitude (BUSTR2):***	41.51594
Latitude (OTTER):		***Longitude (BUSTR2):***	-81.62204
Longitude (OTTER):		***Release No (BUSTR):***	18010948-N00001
Fac Name (BUSTR):	VACANT LOT	***Fac Addr (BUSTR):***	9321 WADE PARK
Fac City (BUSTR):	CLEVELAND	***Fac State (BUSTR):***	OH
Fac ZIP (BUSTR):	44106	***Fac County (BUSTR):***	Cuyahoga
Latitude (BUSTR):	41.515937	***Longitude (BUSTR):***	-81.622039
Facility (OTTER):	18010948 (VACANT LOT)		
Data Source:	Ohio Tank Tracking & Environmental Regulations (OTTER); Map Services Directory: BUSTR (MapServer): All		

DRAFT

Environmental (MAP); Facility Details with Active & Inactive Environmental Files (BUSTR); Map Services Directory: BUSTR - LUST Locations (BUSTR/OGRIP) (BUSTR2)

Facility Details with Active & Inactive Environmental Files (BUSTR)

Facility Status:	Inactive	***Date Last Change:***	6/12/2003
LTF Status:	6 Closure of regulated UST	***Review Date:***	06/12/2003
FR Status:	NFA: No Further Action	***Priority:***	2
Release Date:	02/10/2003	***Class:***	A
Class Description:	A Responsible Party (RP) for the release has not yet been determined		

Ohio Tank Tracking & Environmental Regulations (OTTER)

Old Incident ID:		***Date Reported:***	2/10/2003
Tank Status:	No Tanks Available	***Owner Busi Name:***	VACANT LOT
Facility:	18010948 (VACANT LOT)		
Facility Link:	https://apps.com.ohio.gov/fire/OTTER/Home/Index?ReturnUrl=%2ffire%2fOTTER%2fInquiry%2fInquiry#14203		
Release Link:	https://apps.com.ohio.gov/fire/OTTER/CorrectiveAction/ReleaseReport?releasesId=34429		

Map Services Directory: BUSTR (MapServer): All Environmental (MAP)

Object ID:		***Long:***	-81.622112
FR Status:	NFA: No Further Action	***Match:***	S81
Label:	18010948 - N00001 VACANT LOT	***LOC QUAL:***	AS0
Release No:	18010948 - N00001	***Facility Z:***	44106
Date:	9/21/2020	***LOC CONF:***	2
Address Out:	9321 Wade Park Ave	***Date Process:***	20200923
City Out:	Cleveland	***FID:***	
State Out:	OH	***X:***	-81.622112
ZIP Out:	44106-3703	***Y:***	41.515962
Lat:	41.515962		

Map Services Directory: BUSTR - LUST Locations (BUSTR2)

Object ID:	22252	***ODOT District:***	12
Facility ID:	18010948	***Address:***	9321 WADE PARK
Incident ID:	N00001	***City:***	CLEVELAND
LTF:	6 Closure of regulated UST	***County:***	CUY
Status:	NFA: No Further Action	***ZIP:***	44106
Facility Status:	Inactive	***Latitude DD Begin:***	41.51594
Data Date:	2014-11-10 14:16:16.183	***Longitude DD Begin:***	-81.62204
Current Fac Name:	VACANT LOT		

All Active-Inactive BUSTR Sites

S No:	40176	***Coordinator:***	Charles Zepp
Incident No:		***LTF:***	6 Closure of regulated UST
Last Review Date:	6/12/2003	***Rating:***	10
Release Date:	2/10/2003	***Facility Name:***	VACANT LOT
Last Update:	Charles Zepp	***Facility Address:***	9321 WADE PARK
Last Update Date:	6/10/2021	***Facility City:***	CLEVELAND
Status:	NFA: No Further Action	***Facility State:***	Ohio
Last Status Update:	6/12/2003	***County:***	Cuyahoga
Substatus:	Approved	***Facility ZIP:***	44106
Priority:	2	***Facility Latitude:***	41.515937
Class:	A	***Facility Longitude:***	-81.622039
Rules:	1999		

14	***1 of 2***	***SE***	***0.44 / 2,300.08***	***678.98 / 13***	***HARSHAW FILTROL PARTNERSHIP 1945 E 97 ST CLEVELAND OH 44124***	***CERCLIS***

DRAFT

Site ID:	0504369	**RNPL Status Code:**	N
Site EPA ID:	OHD053276390	**NPL Status:**	Not on the NPL
Site Street Address 2:		**RFED Facility Code:**	N
Site County Name:	CUYAHOGA	**RFED Facility Desc:**	Not a Federal Facility
Site FIPS Code:	39035	**USGS Hydro Unit No.:**	04110003
Region Code:	05	**Site Cong. Dist. Code:**	19
Site SMSA No.:	1680	**ROT Desc:**	Other
Site Prim. Latitude:	+41.520000	**FR NPL Update No.:**	
Site Prim. Longitude:	-081.473333	**RFRA Code:**	
Lat Long Source:			

RNON NPL Status Desc: NFRAP-Site does not qualify for the NPL based on existing information

CERCLIS Assess History

OU ID:	00	**RALT Short Name:**	State (Fund)
Act Code ID:	001	**Act Start Date:**	
RAT Code:	PA	**Act Complete Date:**	6/30/1987 00:00:00
RAT Short Name:	PA	**AGT Order No.:**	130
RAT Name:	PRELIMINARY ASSESSMENT	**SH OU:**	
RAT Hist. Only Flag:		**SH Code:**	
RAT NSI Indicator:	B	**SH Seq:**	
RAT Level:	1	**SH Start Date:**	
RAT DEF OU:	00	**SH Complete Date:**	
RFBS Code:	P	**SH Lead:**	
SPA Code:	13		

RAT Def: Collection of diverse existing information about the source and nature of the site hazard. It is EPA policy to complete the preliminary assessment within one year of site discovery.

Site Desc:

Site Alias:

CERCLIS Assess History

OU ID:	00	**RALT Short Name:**	
Act Code ID:		**Act Start Date:**	
RAT Code:		**Act Complete Date:**	
RAT Short Name:		**AGT Order No.:**	0
RAT Name:		**SH OU:**	
RAT Hist. Only Flag:		**SH Code:**	
RAT NSI Indicator:		**SH Seq:**	
RAT Level:		**SH Start Date:**	
RAT DEF OU:		**SH Complete Date:**	
RFBS Code:		**SH Lead:**	
SPA Code:			

RAT Def:

Site Desc: No description available
.

Site Alias: HARSHAW FILTROL PARTNERSHIP,30100 CHAGRIN BLVD,CLEVELAND,OH,44124;

CERCLIS Assess History

OU ID:	00	**RALT Short Name:**	EPA In-House
Act Code ID:	001	**Act Start Date:**	
RAT Code:	VS	**Act Complete Date:**	6/30/1987 00:00:00
RAT Short Name:	ARCH SITE	**AGT Order No.:**	1500
RAT Name:	ARCHIVE SITE	**SH OU:**	
RAT Hist. Only Flag:		**SH Code:**	
RAT NSI Indicator:	B	**SH Seq:**	
RAT Level:	1	**SH Start Date:**	
RAT DEF OU:	00	**SH Complete Date:**	
RFBS Code:		**SH Lead:**	
SPA Code:	13		

RAT Def: The decision is made that no further activity is planned at the site.

Site Desc:

Site Alias:

DRAFT

Map Key	Number of Records	Direction	Distance (mi/ft)	Elev/Diff (ft)	Site	DB

CERCLIS Assess History

OU ID:	00	***RALT Short Name:***	EPA Fund
Act Code ID:	001	***Act Start Date:***	
RAT Code:	DS	***Act Complete Date:***	12/1/1984 00:00:00
RAT Short Name:	DISCVRY	***AGT Order No.:***	10
RAT Name:	DISCOVERY	***SH OU:***	
RAT Hist. Only Flag:		***SH Code:***	
RAT NSI Indicator:	B	***SH Seq:***	
RAT Level:	1	***SH Start Date:***	
RAT DEF OU:	00	***SH Complete Date:***	
RFBS Code:		***SH Lead:***	
SPA Code:	13		

RAT Def: The process by which a potential hazardous waste site is brought to the attention of the EPA. The process can occur through the use of several mechanisms such as a phone call or referral by another government agency.

Site Desc:

Site Alias:

14	*2 of 2*	*SE*	*0.44 / 2,300.08*	*678.98 / 13*	***HARSHAW FILTROL PARTNERSHIP 1945 E 97 ST CLEVELAND OH 44124***	***CERCLIS NFRAP***

Site ID:	504369	***Site FIPS Code:***	39035
Site EPA ID:	OHD053276390	***Region Code:***	5
Site Parent ID:		***Site Cong. Dist. Code:***	19
Site County Name:	CUYAHOGA	***Federal Facility:***	
Parent Site Name:			

CERCLIS-NFRAP Assess History

OU ID:	0	***Act Start Date:***	
Act Code ID:	1	***Act Complete Date:***	12/1/1984
RAT Code:	DS	***AGT Order No.:***	10
RAT Short Name:	DISCVRY	***SH OU:***	
RAT Name:	DISCOVERY	***SH Code:***	
RAT Hist. Only Flag:		***SH Seq:***	
RAT NSI Indicator:	B	***SH Start Date:***	
RAT Level:	1	***SH Complete Date:***	
RAT DEF OU:	00	***SH Lead:***	
RFBS Code:		***SH Qual:***	
SPA Code:	13	***RAQ Act. Qual Short:***	
RALT Short Name:	EPA Fund	***RNPL Status Code:***	N

RAT Def: The process by which a potential hazardous waste site is brought to the attention of the EPA. The process can occur through the use of several mechanisms such as a phone call or referral by another government agency.

RNON NPL Status Desc: NFRAP-Site does not qualify for the NPL based on existing information

CERCLIS-NFRAP Assess History

OU ID:	0	***Act Start Date:***	
Act Code ID:	1	***Act Complete Date:***	6/30/1987
RAT Code:	PA	***AGT Order No.:***	130
RAT Short Name:	PA	***SH OU:***	
RAT Name:	PRELIMINARY ASSESSMENT	***SH Code:***	
RAT Hist. Only Flag:		***SH Seq:***	
RAT NSI Indicator:	B	***SH Start Date:***	
RAT Level:	1	***SH Complete Date:***	
RAT DEF OU:	00	***SH Lead:***	
RFBS Code:	P	***SH Qual:***	
SPA Code:	13	***RAQ Act. Qual Short:***	NFRAP
RALT Short Name:	State (Fund)	***RNPL Status Code:***	N

RAT Def: Collection of diverse existing information about the source and nature of the site hazard. It is EPA policy to complete the preliminary assessment within one year of site discovery.

RNON NPL Status Desc: NFRAP-Site does not qualify for the NPL based on existing information

DRAFT

Map Key	Number of Records	Direction	Distance (mi/ft)	Elev/Diff (ft)	Site	DB

CERCLIS-NFRAP Assess History

OU ID:	0	**Act Start Date:**	
Act Code ID:	1	**Act Complete Date:**	6/30/1987
RAT Code:	VS	**AGT Order No.:**	1500
RAT Short Name:	ARCH SITE	**SH OU:**	
RAT Name:	ARCHIVE SITE	**SH Code:**	
RAT Hist. Only Flag:		**SH Seq:**	
RAT NSI Indicator:	B	**SH Start Date:**	
RAT Level:	1	**SH Complete Date:**	
RAT DEF OU:	00	**SH Lead:**	
RFBS Code:		**SH Qual:**	
SPA Code:	13	**RAQ Act. Qual Short:**	
RALT Short Name:	EPA In-House	**RNPL Status Code:**	N

RAT Def: The decision is made that no further activity is planned at the site.
RNON NPL Status Desc: NFRAP-Site does not qualify for the NPL based on existing information

---

15	1 of 1	WSW	0.44 / 2,329.08	669.40 / 3	Church Square Property 7909-8101 Euclid Ave Cleveland OH 44114-3485	USD

Site ID:	218002190	**County:**	Cuyahoga
Project ID:	218002190001	**DERR Program:**	Voluntary Action Program
Project Type:	Urban Setting Designation	**Polygon ID:**	203
Received Date:	8/31/1998	**Polygon Name:**	
Approved Date:	1/22/1999	**Staff Digitizer:**	Gara, Brian
Verification Dt:		**Digitized Date:**	8/3/2016
Verif Outcome:	NA	**Centroid Lat:**	41.504811
Status Desc:	Granted	**Centroid Long:**	-81.632478
USD Area Type:	Property Specific	**Shape Length:**	0
OEPA Dist Office:	Northeast District Office	**Modified By:**	DERR_CO
Digitized Meth Desc:	Georeferenced Paper Map	**Modified Date:**	8/3/2016
Map Source Desc:	Engineering Drawing	**Acreage:**	8.3243179
Confidence Desc:	Medium		
Comments:			

16	1 of 2	E	0.44 / 2,337.97	644.78 / -22	MT SINAI MEDICAL CENTER 1800 E 105TH ST CLEVELAND OH 44106	LUST

Release No:	18001584 - N00001	**Release No (Map):**	18001584-N00001
Facility Name:	MT SINAI MEDICAL CENTER	**Fac Name (Map):**	MT SINAI MEDICAL CENTER
Facility Address:	1800 E 105TH ST	**Fac Address (Map):**	1800 E 105TH ST
Facility City:	CLEVELAND	**Fac City (Map):**	CLEVELAND
Facility State:	Ohio	**Fac ZIP (Map):**	44106
Facility ZIP:	44106	**County (Map):**	
County:	Cuyahoga	**Latitude (Map):**	41.509281
Facility Latitude:	41.509234	**Longitude (Map):**	-81.615529
Facility Longitude:	-81.615531	**Fac ID (BUSTR2):**	18001584
Release No (OTTER):	18001584-N00001	**IncidntID (BUSTR2):**	N00001
Fac Name (OTTER):	MT SINAI MEDICAL CENTER	**Fac Name (BUSTR2):**	MT SINAI MEDICAL CENTER
FacAddress (OTTER):	1800 E 105TH ST	**Address (BUSTR2):**	1800 E 105TH ST
Fac City (OTTER):	CLEVELAND	**City (BUSTR2):**	CLEVELAND
Fac State (OTTER):		**ZIP (BUSTR2):**	44106
Fac ZIP (OTTER):	44106	**County (BUSTR2):**	CUY
County (OTTER):	Cuyahoga	**Latitude (BUSTR2):**	41.50923
Latitude (OTTER):		**Longitude (BUSTR2):**	-81.61553
Longitude (OTTER):		**Release No (BUSTR):**	18001584-N00001
Fac Name (BUSTR):	MT SINAI MEDICAL CENTER	**Fac Addr (BUSTR):**	1800 E 105TH ST
Fac City (BUSTR):	CLEVELAND	**Fac State (BUSTR):**	OH
Fac ZIP (BUSTR):	44106	**Fac County (BUSTR):**	Cuyahoga
Latitude (BUSTR):	41.509234	**Longitude (BUSTR):**	-81.615531

Facility (OTTER): 18001584 (MT SINAI MEDICAL CENTER)
Data Source: Ohio Tank Tracking & Environmental Regulations (OTTER); Map Services Directory: BUSTR (MapServer): All Environmental (MAP); Facility Details with Active & Inactive Environmental Files (BUSTR); Map Services Directory:

DRAFT

BUSTR - LUST Locations (BUSTR/OGRIP) (BUSTR2)

Facility Details with Active & Inactive Environmental Files (BUSTR)

Facility Status:	Inactive	***Date Last Change:***	4/26/1999
LTF Status:	6 Closure of regulated UST	***Review Date:***	04/26/1999
FR Status:	NFA: No Further Action	***Priority:***	2
Release Date:	03/29/1999	***Class:***	D
Class Description:	A viable RP has been identified		

Ohio Tank Tracking & Environmental Regulations (OTTER)

Old Incident ID:	189034200.0	***Date Reported:***	3/29/1999
Tank Status:	No Tanks Available	***Owner Busi Name:***	CASE WESTERN RESERVE UNIVERSITY
Facility:	18001584 (MT SINAI MEDICAL CENTER)		
Facility Link:	https://apps.com.ohio.gov/fire/OTTER/Home/Index?ReturnUrl=%2ffire%2fOTTER%2fInquiry%2fInquiry#23041		
Release Link:	https://apps.com.ohio.gov/fire/OTTER/CorrectiveAction/ReleaseReport?releasesId=32462		

Map Services Directory: BUSTR (MapServer): All Environmental (MAP)

Object ID:		***Long:***	-81.615529
FR Status:	NFA: No Further Action	***Match:***	S80
Label:	18001584 - N00001 MT SINAI MEDICAL CENTER	***LOC QUAL:***	AS0
Release No:	18001584 - N00001	***Facility Z:***	44106
Date:	9/21/2020	***LOC CONF:***	2
Address Out:	1800 E 105th St	***Date Process:***	20200923
City Out:	Cleveland	***FID:***	
State Out:	OH	***X:***	-81.615529
ZIP Out:	44106	***Y:***	41.509281
Lat:	41.509281		

Map Services Directory: BUSTR - LUST Locations (BUSTR2)

Object ID:	20152	***ODOT District:***	12
Facility ID:	18001584	***Address:***	1800 E 105TH ST
Incident ID:	N00001	***City:***	CLEVELAND
LTF:	6 Closure of regulated UST	***County:***	CUY
Status:	NFA: No Further Action	***ZIP:***	44106
Facility Status:	Inactive	***Latitude DD Begin:***	41.50923
Data Date:	2014-11-10 14:16:16.183	***Longitude DD Begin:***	-81.61553
Current Fac Name:	MT SINAI MEDICAL CENTER		

All Active-Inactive BUSTR Sites

S No:	24221	***Coordinator:***	Charles Zepp
Incident No:	189034200.0	***LTF:***	6 Closure of regulated UST
Last Review Date:	4/26/1999	***Rating:***	
Release Date:	3/29/1999	***Facility Name:***	MT SINAI MEDICAL CENTER
Last Update:	Charles Zepp	***Facility Address:***	1800 E 105TH ST
Last Update Date:	11/20/2020	***Facility City:***	CLEVELAND
Status:	NFA: No Further Action	***Facility State:***	Ohio
Last Status Update:	4/26/1999	***County:***	Cuyahoga
Substatus:	Approved	***Facility ZIP:***	44106
Priority:	2	***Facility Latitude:***	41.509234
Class:	D	***Facility Longitude:***	-81.615531
Rules:	1992		

16	***2 of 2***	***E***	***0.44 / 2,337.97***	***644.78 / -22***	***MT SINAI MEDICAL CENTER 1800 E 105TH ST CLEVELAND OH 44106***	***LUST***

DRAFT

Release No:	18001584 - N00002	**Release No (Map):**	18001584-N00002
Facility Name:	MT SINAI MEDICAL CENTER	**Fac Name (Map):**	MT SINAI MEDICAL CENTER
Facility Address:	1800 E 105TH ST	**Fac Address (Map):**	1800 E 105TH ST
Facility City:	CLEVELAND	**Fac City (Map):**	CLEVELAND
Facility State:	Ohio	**Fac ZIP (Map):**	44106
Facility ZIP:	44106	**County (Map):**	
County:	Cuyahoga	**Latitude (Map):**	41.509281
Facility Latitude:	41.509234	**Longitude (Map):**	-81.615529
Facility Longitude:	-81.615531	**Fac ID (BUSTR2):**	18001584
Release No (OTTER):	18001584-N00002	**IncidntID (BUSTR2):**	N00002
Fac Name (OTTER):	MT SINAI MEDICAL CENTER	**Fac Name (BUSTR2):**	MT SINAI MEDICAL CENTER
FacAddress (OTTER):	1800 E 105TH ST	**Address (BUSTR2):**	1800 E 105TH ST
Fac City (OTTER):	CLEVELAND	**City (BUSTR2):**	CLEVELAND
Fac State (OTTER):		**ZIP (BUSTR2):**	44106
Fac ZIP (OTTER):	44106	**County (BUSTR2):**	CUY
County (OTTER):	Cuyahoga	**Latitude (BUSTR2):**	41.50923
Latitude (OTTER):		**Longitude (BUSTR2):**	-81.61553
Longitude (OTTER):		**Release No (BUSTR):**	18001584-N00002
Fac Name (BUSTR):	MT SINAI MEDICAL CENTER	**Fac Addr (BUSTR):**	1800 E 105TH ST
Fac City (BUSTR):	CLEVELAND	**Fac State (BUSTR):**	OH
Fac ZIP (BUSTR):	44106	**Fac County (BUSTR):**	Cuyahoga
Latitude (BUSTR):	41.509234	**Longitude (BUSTR):**	-81.615531

Facility (OTTER): 18001584 (MT SINAI MEDICAL CENTER)

Data Source: Ohio Tank Tracking & Environmental Regulations (OTTER); Map Services Directory: BUSTR (MapServer): All Environmental (MAP); Facility Details with Active & Inactive Environmental Files (BUSTR); Map Services Directory: BUSTR - LUST Locations (BUSTR/OGRIP) (BUSTR2)

Facility Details with Active & Inactive Environmental Files (BUSTR)

Facility Status:	Inactive	**Date Last Change:**	11/1/2005
LTF Status:	1 SUS/CON from regulated UST	**Review Date:**	11/01/2005
FR Status:	NFA: No Further Action	**Priority:**	2
Release Date:	06/09/2004	**Class:**	D

Class Description: A viable RP has been identified

Ohio Tank Tracking & Environmental Regulations (OTTER)

Old Incident ID:		**Date Reported:**	6/9/2004
Tank Status:	No Tanks Available	**Owner Busi Name:**	CASE WESTERN RESERVE UNIVERSITY

Facility: 18001584 (MT SINAI MEDICAL CENTER)

Facility Link: https://apps.com.ohio.gov/fire/OTTER/Home/Index?ReturnUrl=%2ffire%2fOTTER%2fInquiry%2fInquiry#23041

Release Link: https://apps.com.ohio.gov/fire/OTTER/CorrectiveAction/ReleaseReport?releasesId=32463

Map Services Directory: BUSTR (MapServer): All Environmental (MAP)

Object ID:		**Long:**	-81.615529
FR Status:	NFA: No Further Action	**Match:**	S80
Label:	18001584 - N00002 MT SINAI MEDICAL CENTER	**LOC QUAL:**	AS0
Release No:	18001584 - N00002	**Facility Z:**	44106
Date:	9/21/2020	**LOC CONF:**	2
Address Out:	1800 E 105th St	**Date Process:**	20200923
City Out:	Cleveland	**FID:**	
State Out:	OH	**X:**	-81.615529
ZIP Out:	44106	**Y:**	41.509281
Lat:	41.509281		

Map Services Directory: BUSTR - LUST Locations (BUSTR2)

Object ID:	20153	**ODOT District:**	12
Facility ID:	18001584	**Address:**	1800 E 105TH ST
Incident ID:	N00002	**City:**	CLEVELAND
LTF:	1 SUS/CON from regulated UST	**County:**	CUY
Status:	NFA: No Further Action	**ZIP:**	44106

DRAFT

Facility Status:	Inactive	**Latitude DD Begin:**	41.50923
Data Date:	2014-11-10 14:16:16.183	**Longitude DD Begin:**	-81.61553
Current Fac Name:	MT SINAI MEDICAL CENTER		

All Active-Inactive BUSTR Sites

S No:	24222	**Coordinator:**	Charles Zepp
Incident No:		**LTF:**	1 SUS/CON from regulated UST
Last Review Date:	11/1/2005	**Rating:**	11
Release Date:	6/9/2004	**Facility Name:**	MT SINAI MEDICAL CENTER
Last Update:	Charles Zepp	**Facility Address:**	1800 E 105TH ST
Last Update Date:	11/20/2020	**Facility City:**	CLEVELAND
Status:	NFA: No Further Action	**Facility State:**	Ohio
Last Status Update:	11/1/2005	**County:**	Cuyahoga
Substatus:		**Facility ZIP:**	44106
Priority:	2	**Facility Latitude:**	41.509234
Class:	D	**Facility Longitude:**	-81.615531
Rules:	1999		

17	1 of 1	NNE	0.45 / 2,359.28	648.75 / -18	WADE PARK APARTMENTS 9500 WADE PARK CLEVELAND OH 44103	LUST

Release No:	18011189 - N00001	**Release No (Map):**	18011189-N00001
Facility Name:	WADE PARK APARTMENTS	**Fac Name (Map):**	WADE PARK APARTMENTS
Facility Address:	9500 WADE PARK	**Fac Address (Map):**	9500 WADE PARK
Facility City:	CLEVELAND	**Fac City (Map):**	CLEVELAND
Facility State:	Ohio	**Fac ZIP (Map):**	44103
Facility ZIP:	44103	**County (Map):**	
County:	Cuyahoga	**Latitude (Map):**	41.51552
Facility Latitude:	41.515290	**Longitude (Map):**	-81.62041
Facility Longitude:	-81.620093	**Fac ID (BUSTR2):**	18011189
Release No (OTTER):	18011189-N00001	**IncidntID (BUSTR2):**	N00001
Fac Name (OTTER):	WADE PARK APARTMENTS	**Fac Name (BUSTR2):**	WADE PARK APARTMENTS
FacAddress (OTTER):	9500 WADE PARK	**Address (BUSTR2):**	9500 WADE PARK
Fac City (OTTER):	CLEVELAND	**City (BUSTR2):**	CLEVELAND
Fac State (OTTER):		**ZIP (BUSTR2):**	44103
Fac ZIP (OTTER):	44103	**County (BUSTR2):**	CUY
County (OTTER):	Cuyahoga	**Latitude (BUSTR2):**	41.515803
Latitude (OTTER):		**Longitude (BUSTR2):**	41.515803
Longitude (OTTER):		**Release No (BUSTR):**	18011189-N00001
Fac Name (BUSTR):	WADE PARK APARTMENTS	**Fac Addr (BUSTR):**	9500 WADE PARK
Fac City (BUSTR):	CLEVELAND	**Fac State (BUSTR):**	OH
Fac ZIP (BUSTR):	44103	**Fac County (BUSTR):**	Cuyahoga
Latitude (BUSTR):	41.515290	**Longitude (BUSTR):**	-81.620093

Facility (OTTER): 18011189 (WADE PARK APARTMENTS)

Data Source: Ohio Tank Tracking & Environmental Regulations (OTTER); Map Services Directory: BUSTR (MapServer): All Environmental (MAP); Facility Details with Active & Inactive Environmental Files (BUSTR); Map Services Directory: BUSTR - LUST Locations (BUSTR/OGRIP) (BUSTR2)

Facility Details with Active & Inactive Environmental Files (BUSTR)

Facility Status:	Inactive	**Date Last Change:**	5/6/2009
LTF Status:	6 Closure of regulated UST	**Review Date:**	05/06/2009
FR Status:	NFA: No Further Action	**Priority:**	
Release Date:	08/19/2008	**Class:**	D

Class Description: A viable RP has been identified

Ohio Tank Tracking & Environmental Regulations (OTTER)

Old Incident ID:		**Date Reported:**	8/19/2008
Tank Status:	No Tanks Available	**Owner Busi Name:**	CMHA

Facility: 18011189 (WADE PARK APARTMENTS)

Facility Link: https://apps.com.ohio.gov/fire/OTTER/Home/Index?ReturnUrl=%2ffire%2fOTTER%2fInquiry%2fInquiry#28573

Release Link: https://apps.com.ohio.gov/fire/OTTER/CorrectiveAction/ReleaseReport?releasesId=11902

DRAFT

Map Services Directory: BUSTR (MapServer): All Environmental (MAP)

Object ID:		***Long:***	-81.62041
FR Status:	NFA: No Further Action	***Match:***	S91
Label:	18011189 - N00001 WADE PARK APARTMENTS	***LOC QUAL:***	MAF7
Release No:	18011189 - N00001	***Facility Z:***	44103
Date:	9/21/2020	***LOC CONF:***	1
Address Out:	9500 Wade Park Ave	***Date Process:***	20200923
City Out:	Cleveland	***FID:***	
State Out:	OH	***X:***	-81.62041
ZIP Out:	44106-4047	***Y:***	41.51552
Lat:	41.51552		

Map Services Directory: BUSTR - LUST Locations (BUSTR2)

Object ID:	13595	***ODOT District:***	12
Facility ID:	18011189	***Address:***	9500 WADE PARK
Incident ID:	N00001	***City:***	CLEVELAND
LTF:	6 Closure of regulated UST	***County:***	CUY
Status:	M	***ZIP:***	44103
Facility Status:	Inactive	***Latitude DD Begin:***	41.515803
Data Date:	2014-11-10 14:16:16.183	***Longitude DD Begin:***	41.515803
Current Fac Name:	WADE PARK APARTMENTS		

All Active-Inactive BUSTR Sites

S No:	40912	***Coordinator:***	
Incident No:		***LTF:***	6 Closure of regulated UST
Last Review Date:	5/6/2009	***Rating:***	14
Release Date:	8/19/2008	***Facility Name:***	WADE PARK APARTMENTS
Last Update:	Scott Sigler	***Facility Address:***	9500 WADE PARK
Last Update Date:	11/15/2018	***Facility City:***	CLEVELAND
Status:	NFA: No Further Action	***Facility State:***	Ohio
Last Status Update:	5/6/2009	***County:***	Cuyahoga
Substatus:		***Facility ZIP:***	44103
Priority:		***Facility Latitude:***	41.515290
Class:	D	***Facility Longitude:***	-81.620093
Rules:	2005		

18	*1 of 2*	*ENE*	*0.46 / 2,406.26*	*647.14 / -19*	***UNIVERSITY TOWER 1575 EAST BLVD CLEVELAND OH 44106***	***DELISTED LST***

Delisted Regulated and Non-Regulated Leaking Underground Storage Tanks (LUST)

Incident No:		***Class:***	D
Release No:	18011247 - N00001	***Class Desc:***	A viable RP has been identified
Status:	RPT: a possible incident is reported	***Rules:***	2005
Sub Status:	Approved	***Coordinator:***	Charles Zepp
Release Date:	3/16/2011	***County:***	Cuyahoga
LTF:	2 SUS/CON from non-regulated UST	***Facility Latitude:***	
Last Update:	Charles Zepp	***Facility Longitude:***	
Last Update Date:	7/14/2016	***Original Source:***	NLUT
Last Status Update:	7/14/2016	***Record Date:***	09-OCT-2019
Priority:	2		

18	*2 of 2*	*ENE*	*0.46 / 2,406.26*	*647.14 / -19*	***UNIVERSITY TOWER 1575 EAST BLVD CLEVELAND OH 44106***	***LUST***

DRAFT

Map Key	Number of Records	Direction	Distance (mi/ft)	Elev/Diff (ft)	Site	DB

Release No:	18011247 - N00001	**Release No (Map):**	18011247-N00001
Facility Name:	UNIVERSITY TOWER	**Fac Name (Map):**	UNIVERSITY TOWER
Facility Address:	1575 EAST BLVD	**Fac Address (Map):**	1575 EAST BLVD
Facility City:	CLEVELAND	**Fac City (Map):**	CLEVELAND
Facility State:	Ohio	**Fac ZIP (Map):**	44106
Facility ZIP:	44106	**County (Map):**	
County:	Cuyahoga	**Latitude (Map):**	41.51381
Facility Latitude:	41.514103	**Longitude (Map):**	-81.61648
Facility Longitude:	-81.616294	**Fac ID (BUSTR2):**	
Release No (OTTER):		**IncidntID (BUSTR2):**	
Fac Name (OTTER):		**Fac Name (BUSTR2):**	
FacAddress (OTTER):		**Address (BUSTR2):**	
Fac City (OTTER):		**City (BUSTR2):**	
Fac State (OTTER):		**ZIP (BUSTR2):**	
Fac ZIP (OTTER):		**County (BUSTR2):**	
County (OTTER):		**Latitude (BUSTR2):**	
Latitude (OTTER):		**Longitude (BUSTR2):**	
Longitude (OTTER):		**Release No (BUSTR):**	
Fac Name (BUSTR):		**Fac Addr (BUSTR):**	
Fac City (BUSTR):		**Fac State (BUSTR):**	
Fac ZIP (BUSTR):		**Fac County (BUSTR):**	
Latitude (BUSTR):		**Longitude (BUSTR):**	
Facility (OTTER):			
Data Source:	Map Services Directory: BUSTR (MapServer): All Environmental (MAP)		

Map Services Directory: BUSTR (MapServer): All Environmental (MAP)

Object ID:		**Long:**	-81.61648
FR Status:	RPT: a possible incident is reported	**Match:**	S80
Label:	18011247 - N00001 UNIVERSITY TOWER	**LOC QUAL:**	MAF7
Release No:	18011247 - N00001	**Facility Z:**	44106
Date:	9/21/2020	**LOC CONF:**	1
Address Out:	1575 East Blvd	**Date Process:**	20200923
City Out:	Cleveland	**FID:**	
State Out:	OH	**X:**	-81.61648
ZIP Out:	44106-1748	**Y:**	41.51381
Lat:	41.51381		

All Active-Inactive BUSTR Sites

S No:	39446	**Coordinator:**	Charles Zepp
Incident No:		**LTF:**	2 SUS/CON from non-regulated UST
Last Review Date:	7/14/2016	**Rating:**	14
Release Date:	3/16/2011	**Facility Name:**	UNIVERSITY TOWER
Last Update:	Charles Zepp	**Facility Address:**	1575 EAST BLVD
Last Update Date:	10/11/2019	**Facility City:**	CLEVELAND
Status:	RPT: a possible incident is reported	**Facility State:**	Ohio
Last Status Update:	7/14/2016	**County:**	Cuyahoga
Substatus:	Approved	**Facility ZIP:**	44106
Priority:	2	**Facility Latitude:**	41.514103
Class:	D	**Facility Longitude:**	-81.616294
Rules:	2005		

19	*1 of 3*	*SSE*	*0.47 / 2,489.42*	*680.22 / 14*	***CLEVELAND CLINIC POWER HOUSE*** ***2045 E 90TH ST*** ***CLEVELAND OH 44106***	***LUST***

Release No:	18010181 - N00002	**Release No (Map):**	18010181-N00002
Facility Name:	CLEVELAND CLINIC POWER HOUSE	**Fac Name (Map):**	CLEVELAND CLINIC POWER HOUSE
Facility Address:	2045 E 90TH ST	**Fac Address (Map):**	2045 E 90TH ST
Facility City:	CLEVELAND	**Fac City (Map):**	CLEVELAND
Facility State:	Ohio	**Fac ZIP (Map):**	44106
Facility ZIP:	44106	**County (Map):**	
County:	Cuyahoga	**Latitude (Map):**	41.502339
Facility Latitude:	41.502285	**Longitude (Map):**	-81.622773

DRAFT

Facility Longitude:	-81.622816	**Fac ID (BUSTR2):**	18010181
Release No (OTTER):	18010181-N00002	**IncidntID (BUSTR2):**	N00002
Fac Name (OTTER):	CLEVELAND CLINIC POWER HOUSE	**Fac Name (BUSTR2):**	CLEVELAND CLINIC POWER HOUSE
FacAddress (OTTER):	2045 E 90TH ST	**Address (BUSTR2):**	2045 E 90TH ST
Fac City (OTTER):	CLEVELAND	**City (BUSTR2):**	CLEVELAND
Fac State (OTTER):		**ZIP (BUSTR2):**	44106
Fac ZIP (OTTER):	44106	**County (BUSTR2):**	CUY
County (OTTER):	Cuyahoga	**Latitude (BUSTR2):**	41.50229
Latitude (OTTER):		**Longitude (BUSTR2):**	-81.62282
Longitude (OTTER):		**Release No (BUSTR):**	18010181-N00002
Fac Name (BUSTR):	CLEVELAND CLINIC POWER HOUSE	**Fac Addr (BUSTR):**	2045 E 90TH ST
Fac City (BUSTR):	CLEVELAND	**Fac State (BUSTR):**	OH
Fac ZIP (BUSTR):	44106	**Fac County (BUSTR):**	Cuyahoga
Latitude (BUSTR):	41.502285	**Longitude (BUSTR):**	-81.622816

Facility (OTTER): 18010181 (CLEVELAND CLINIC POWER HOUSE)

Data Source: Ohio Tank Tracking & Environmental Regulations (OTTER); Map Services Directory: BUSTR (MapServer): All Environmental (MAP); Facility Details with Active & Inactive Environmental Files (BUSTR); Map Services Directory: BUSTR - LUST Locations (BUSTR/OGRIP) (BUSTR2)

Facility Details with Active & Inactive Environmental Files (BUSTR)

Facility Status:	Inactive	**Date Last Change:**	7/12/2011
LTF Status:	1 SUS/CON from regulated UST	**Review Date:**	07/12/2011
FR Status:	NFA: No Further Action	**Priority:**	2
Release Date:	11/29/2004	**Class:**	D

Class Description: A viable RP has been identified

Ohio Tank Tracking & Environmental Regulations (OTTER)

Old Incident ID:		**Date Reported:**	11/29/2004
Tank Status:	Both	**Owner Busi Name:**	CLEVELAND CLINIC POWER HOUSE

Facility: 18010181 (CLEVELAND CLINIC POWER HOUSE)

Facility Link: https://apps.com.ohio.gov/fire/OTTER/Home/Index?ReturnUrl=%2ffire%2fOTTER%2fInquiry%2fInquiry#11879

Release Link: https://apps.com.ohio.gov/fire/OTTER/CorrectiveAction/ReleaseReport?releasesId=33453

Map Services Directory: BUSTR (MapServer): All Environmental (MAP)

Object ID:		**Long:**	-81.622773
FR Status:	NFA: No Further Action	**Match:**	S80
Label:	18010181 - N00002 CLEVELAND CLINIC POWER HOUSE	**LOC QUAL:**	AS0
Release No:	18010181 - N00002	**Facility Z:**	44106
Date:	9/21/2020	**LOC CONF:**	2
Address Out:	2045 E 90th St	**Date Process:**	20200923
City Out:	Cleveland	**FID:**	
State Out:	OH	**X:**	-81.622773
ZIP Out:	44106-2976	**Y:**	41.502339
Lat:	41.502339		

Map Services Directory: BUSTR - LUST Locations (BUSTR2)

Object ID:	21727	**ODOT District:**	12
Facility ID:	18010181	**Address:**	2045 E 90TH ST
Incident ID:	N00002	**City:**	CLEVELAND
LTF:	1 SUS/CON from regulated UST	**County:**	CUY
Status:	NFA: No Further Action	**ZIP:**	44106
Facility Status:	Inactive	**Latitude DD Begin:**	41.50229
Data Date:	2014-11-10 14:16:16.183	**Longitude DD Begin:**	-81.62282
Current Fac Name:	CLEVELAND CLINIC POWER HOUSE		

All Active-Inactive BUSTR Sites

S No:	8508	**Coordinator:**	Charles Zepp

DRAFT

Map Key	Number of Records	Direction	Distance (mi/ft)	Elev/Diff (ft)	Site	DB

Incident No:		**LTF:**	1 SUS/CON from regulated UST
Last Review Date:	7/12/2011	**Rating:**	15
Release Date:	11/29/2004	**Facility Name:**	CLEVELAND CLINIC POWER HOUSE
Last Update:	Charles Zepp	**Facility Address:**	2045 E 90TH ST
Last Update Date:	11/30/2018	**Facility City:**	CLEVELAND
Status:	NFA: No Further Action	**Facility State:**	Ohio
Last Status Update:	7/12/2011	**County:**	Cuyahoga
Substatus:		**Facility ZIP:**	44106
Priority:	2	**Facility Latitude:**	41.502285
Class:	D	**Facility Longitude:**	-81.622816
Rules:	2005		

19	2 of 3	SSE	0.47 / 2,489.42	680.22 / 14	**CLEVELAND CLINIC POWER HOUSE** **2045 E 90TH ST** **CLEVELAND OH 44106**	**DELISTED LST**

Delisted Regulated and Non-Regulated Leaking Underground Storage Tanks (LUST)

Incident No:	181061300.0	**Class:**	D
Release No:	18010181 - N00001	**Class Desc:**	A viable RP has been identified
Status:	SUS: a suspected release or source is identified	**Rules:**	1992
Sub Status:	Approved	**Coordinator:**	Charles Zepp
Release Date:	3/21/1991	**County:**	Cuyahoga
LTF:	2 SUS/CON from non-regulated UST	**Facility Latitude:**	41.502285
Last Update:	Charles Zepp	**Facility Longitude:**	-81.622816
Last Update Date:	10/6/2016	**Original Source:**	NLUT
Last Status Update:	10/6/2016	**Record Date:**	09-OCT-2019
Priority:	2		

19	3 of 3	SSE	0.47 / 2,489.42	680.22 / 14	**CLEVELAND CLINIC POWER HOUSE** **2045 E 90TH ST** **CLEVELAND OH 44106**	**LUST**

Release No:	18010181 - N00001	**Release No (Map):**	18010181-N00001
Facility Name:	CLEVELAND CLINIC POWER HOUSE	**Fac Name (Map):**	CLEVELAND CLINIC POWER HOUSE
Facility Address:	2045 E 90TH ST	**Fac Address (Map):**	2045 E 90TH ST
Facility City:	CLEVELAND	**Fac City (Map):**	CLEVELAND
Facility State:	Ohio	**Fac ZIP (Map):**	44106
Facility ZIP:	44106	**County (Map):**	
County:	Cuyahoga	**Latitude (Map):**	41.502339
Facility Latitude:	41.502285	**Longitude (Map):**	-81.622773
Facility Longitude:	-81.622816	**Fac ID (BUSTR2):**	
Release No (OTTER):		**IncidntID (BUSTR2):**	
Fac Name (OTTER):		**Fac Name (BUSTR2):**	
FacAddress (OTTER):		**Address (BUSTR2):**	
Fac City (OTTER):		**City (BUSTR2):**	
Fac State (OTTER):		**ZIP (BUSTR2):**	
Fac ZIP (OTTER):		**County (BUSTR2):**	
County (OTTER):		**Latitude (BUSTR2):**	
Latitude (OTTER):		**Longitude (BUSTR2):**	
Longitude (OTTER):		**Release No (BUSTR):**	
Fac Name (BUSTR):		**Fac Addr (BUSTR):**	
Fac City (BUSTR):		**Fac State (BUSTR):**	
Fac ZIP (BUSTR):		**Fac County (BUSTR):**	
Latitude (BUSTR):		**Longitude (BUSTR):**	
Facility (OTTER):			
Data Source:	Map Services Directory: BUSTR (MapServer): All Environmental (MAP)		

Map Services Directory: BUSTR (MapServer): All Environmental (MAP)

Object ID:		**Long:**	-81.622773

DRAFT

Map Key	Number of Records	Direction	Distance (mi/ft)	Elev/Diff (ft)	Site	DB

FR Status:	SUS: a suspected release or source is identified	**Match:**	S80
Label:	18010181 - N00001 CLEVELAND CLINIC POWER HOUSE	**LOC QUAL:**	AS0
Release No:	18010181 - N00001	**Facility Z:**	44106
Date:	9/21/2020	**LOC CONF:**	2
Address Out:	2045 E 90th St	**Date Process:**	20200923
City Out:	Cleveland	**FID:**	
State Out:	OH	**X:**	-81.622773
ZIP Out:	44106-2976	**Y:**	41.502339
Lat:	41.502339		

All Active-Inactive BUSTR Sites

S No:	8507	**Coordinator:**	Charles Zepp
Incident No:	181061300.0	**LTF:**	2 SUS/CON from non-regulated UST
Last Review Date:	2/26/2016	**Rating:**	0
Release Date:	3/21/1991	**Facility Name:**	CLEVELAND CLINIC POWER HOUSE
Last Update:	Charles Zepp	**Facility Address:**	2045 E 90TH ST
Last Update Date:	4/14/2021	**Facility City:**	CLEVELAND
Status:	SUS: a suspected release or source is identified	**Facility State:**	Ohio
Last Status Update:	10/6/2016	**County:**	Cuyahoga
Substatus:	Approved	**Facility ZIP:**	44106
Priority:	2	**Facility Latitude:**	41.502285
Class:	D	**Facility Longitude:**	-81.622816
Rules:	1992		

20	1 of 14	SSE	0.49 / 2,574.90	679.67 / 13	**CLEVELAND CLINIC FOUNDATION** **9500 EUCLID AVE** **CLEVELAND OH 44195-5047**	**LUST**

Release No:	18003639 - N00002	**Release No (Map):**	18003639-N00002
Facility Name:	CLEVELAND CLINIC FOUNDATION	**Fac Name (Map):**	CLEVELAND CLINIC FOUNDATION
Facility Address:	9500 EUCLID AVE	**Fac Address (Map):**	9500 EUCLID AVE
Facility City:	CLEVELAND	**Fac City (Map):**	CLEVELAND
Facility State:	Ohio	**Fac ZIP (Map):**	
Facility ZIP:	44195-5047	**County (Map):**	
County:	Cuyahoga	**Latitude (Map):**	41.50331
Facility Latitude:	41.503341	**Longitude (Map):**	-81.62133
Facility Longitude:	-81.621783	**Fac ID (BUSTR2):**	18003639
Release No (OTTER):	18003639-N00002	**IncidntID (BUSTR2):**	N00002
Fac Name (OTTER):	CLEVELAND CLINIC FOUNDATION	**Fac Name (BUSTR2):**	CLEVELAND CLINIC FOUNDATION
FacAddress (OTTER):	9500 EUCLID AVE	**Address (BUSTR2):**	9500 EUCLID AVE
Fac City (OTTER):	CLEVELAND	**City (BUSTR2):**	CLEVELAND
Fac State (OTTER):		**ZIP (BUSTR2):**	44195-5047
Fac ZIP (OTTER):	44195-5047	**County (BUSTR2):**	CUY
County (OTTER):	Cuyahoga	**Latitude (BUSTR2):**	41.50334
Latitude (OTTER):		**Longitude (BUSTR2):**	-81.62178
Longitude (OTTER):		**Release No (BUSTR):**	18003639-N00002
Fac Name (BUSTR):	CLEVELAND CLINIC FOUNDATION	**Fac Addr (BUSTR):**	9500 EUCLID AVE
Fac City (BUSTR):	CLEVELAND	**Fac State (BUSTR):**	OH
Fac ZIP (BUSTR):	44195-5047	**Fac County (BUSTR):**	Cuyahoga
Latitude (BUSTR):	41.503341	**Longitude (BUSTR):**	-81.621783

Facility (OTTER): 18003639 (CLEVELAND CLINIC FOUNDATION)

Data Source: Ohio Tank Tracking & Environmental Regulations (OTTER); Map Services Directory: BUSTR (MapServer): All Environmental (MAP); Facility Details with Active & Inactive Environmental Files (BUSTR); Map Services Directory: BUSTR - LUST Locations (BUSTR/OGRIP) (BUSTR2)

Facility Details with Active & Inactive Environmental Files (BUSTR)

Facility Status:	Inactive	**Date Last Change:**	4/3/2014
LTF Status:	1 SUS/CON from regulated UST	**Review Date:**	10/26/2013
FR Status:	NFA: No Further Action	**Priority:**	2
Release Date:	02/20/1997	**Class:**	D

DRAFT

Class Description: A viable RP has been identified

Ohio Tank Tracking & Environmental Regulations (OTTER)

Old Incident ID:	180187901.0	**Date Reported:**	2/20/1997
Tank Status:	Both	**Owner Busi Name:**	CLEVELAND CLINIC POWER HOUSE

Facility: 18003639 (CLEVELAND CLINIC FOUNDATION)
Facility Link: https://apps.com.ohio.gov/fire/OTTER/Home/Index?ReturnUrl=%2ffire%2fOTTER%2fInquiry%2fInquiry#11849
Release Link: https://apps.com.ohio.gov/fire/OTTER/CorrectiveAction/ReleaseReport?releasesId=32580

Map Services Directory: BUSTR (MapServer): All Environmental (MAP)

Object ID:		**Long:**	-81.62133
FR Status:	NFA: No Further Action	**Match:**	Q80
Label:	18003639 - N00002 CLEVELAND CLINIC FOUNDATION	**LOC QUAL:**	AI0
Release No:	18003639 - N00002	**Facility Z:**	
Date:	9/21/2020	**LOC CONF:**	2
Address Out:	9500 Euclid Ave	**Date Process:**	20200923
City Out:	Cleveland	**FID:**	
State Out:	OH	**X:**	-81.62133
ZIP Out:	44195-0002	**Y:**	41.50331
Lat:	41.50331		

Map Services Directory: BUSTR - LUST Locations (BUSTR2)

Object ID:	20965	**ODOT District:**	12
Facility ID:	18003639	**Address:**	9500 EUCLID AVE
Incident ID:	N00002	**City:**	CLEVELAND
LTF:	1 SUS/CON from regulated UST	**County:**	CUY
Status:	NFA: No Further Action	**ZIP:**	44195-5047
Facility Status:	Inactive	**Latitude DD Begin:**	41.50334
Data Date:	2014-11-10 14:16:16.183	**Longitude DD Begin:**	-81.62178
Current Fac Name:	CLEVELAND CLINIC FOUNDATION		

All Active-Inactive BUSTR Sites

S No:	8499	**Coordinator:**	Charles Zepp
Incident No:	180187901.0	**LTF:**	1 SUS/CON from regulated UST
Last Review Date:	10/26/2013	**Rating:**	4
Release Date:	2/20/1997	**Facility Name:**	CLEVELAND CLINIC FOUNDATION
Last Update:	Charles Zepp	**Facility Address:**	9500 EUCLID AVE
Last Update Date:	7/13/2020	**Facility City:**	CLEVELAND
Status:	NFA: No Further Action	**Facility State:**	Ohio
Last Status Update:	4/3/2014	**County:**	Cuyahoga
Substatus:	Approved	**Facility ZIP:**	44195-5047
Priority:	2	**Facility Latitude:**	41.503341
Class:	D	**Facility Longitude:**	-81.621783
Rules:	2005		

20	2 of 14	SSE	0.49 / 2,574.90	679.67 / 13	CLEVELAND CLINIC FOUNDATION 9500 EUCLID AVE CLEVELAND OH 44195-5047	LUST

Release No:	18003639 - N00003	**Release No (Map):**	18003639-N00003
Facility Name:	CLEVELAND CLINIC FOUNDATION	**Fac Name (Map):**	CLEVELAND CLINIC FOUNDATION
Facility Address:	9500 EUCLID AVE	**Fac Address (Map):**	9500 EUCLID AVE
Facility City:	CLEVELAND	**Fac City (Map):**	CLEVELAND
Facility State:	Ohio	**Fac ZIP (Map):**	
Facility ZIP:	44195-5047	**County (Map):**	
County:	Cuyahoga	**Latitude (Map):**	41.50331
Facility Latitude:	41.503341	**Longitude (Map):**	-81.62133

DRAFT

Facility Longitude:	-81.621783	**Fac ID (BUSTR2):**	18003639
Release No (OTTER):	18003639-N00003	**IncidntID (BUSTR2):**	N00003
Fac Name (OTTER):	CLEVELAND CLINIC FOUNDATION	**Fac Name (BUSTR2):**	CLEVELAND CLINIC FOUNDATION
FacAddress (OTTER):	9500 EUCLID AVE	**Address (BUSTR2):**	9500 EUCLID AVE
Fac City (OTTER):	CLEVELAND	**City (BUSTR2):**	CLEVELAND
Fac State (OTTER):		**ZIP (BUSTR2):**	44195-5047
Fac ZIP (OTTER):	44195-5047	**County (BUSTR2):**	CUY
County (OTTER):	Cuyahoga	**Latitude (BUSTR2):**	41.50334
Latitude (OTTER):		**Longitude (BUSTR2):**	-81.62178
Longitude (OTTER):		**Release No (BUSTR):**	18003639-N00003
Fac Name (BUSTR):	CLEVELAND CLINIC FOUNDATION	**Fac Addr (BUSTR):**	9500 EUCLID AVE
Fac City (BUSTR):	CLEVELAND	**Fac State (BUSTR):**	OH
Fac ZIP (BUSTR):	44195-5047	**Fac County (BUSTR):**	Cuyahoga
Latitude (BUSTR):	41.503341	**Longitude (BUSTR):**	-81.621783

Facility (OTTER): 18003639 (CLEVELAND CLINIC FOUNDATION)

Data Source: Ohio Tank Tracking & Environmental Regulations (OTTER); Map Services Directory: BUSTR (MapServer): All Environmental (MAP); Facility Details with Active & Inactive Environmental Files (BUSTR); Map Services Directory: BUSTR - LUST Locations (BUSTR/OGRIP) (BUSTR2)

Facility Details with Active & Inactive Environmental Files (BUSTR)

Facility Status:	Active	**Date Last Change:**	5/30/2014
LTF Status:	1 SUS/CON from regulated UST	**Review Date:**	11/17/2022
FR Status:	RPT: a possible incident is reported	**Priority:**	1
Release Date:	02/02/1993	**Class:**	B

Class Description: The result of the RP Search was inconclusive

Ohio Tank Tracking & Environmental Regulations (OTTER)

Old Incident ID:	183022500.0	**Date Reported:**	2/2/1993
Tank Status:	Both	**Owner Busi Name:**	CLEVELAND CLINIC POWER HOUSE

Facility: 18003639 (CLEVELAND CLINIC FOUNDATION)

Facility Link: https://apps.com.ohio.gov/fire/OTTER/Home/Index?ReturnUrl=%2ffire%2fOTTER%2fInquiry%2fInquiry#11849

Release Link: https://apps.com.ohio.gov/fire/OTTER/CorrectiveAction/ReleaseReport?releasesId=32581

Map Services Directory: BUSTR (MapServer): All Environmental (MAP)

Object ID:		**Long:**	-81.62133
FR Status:	RPT: a possible incident is reported	**Match:**	Q80
Label:	18003639 - N00003 CLEVELAND CLINIC FOUNDATION	**LOC QUAL:**	Ai0
Release No:	18003639 - N00003	**Facility Z:**	
Date:	9/21/2020	**LOC CONF:**	2
Address Out:	9500 Euclid Ave	**Date Process:**	20200923
City Out:	Cleveland	**FID:**	
State Out:	OH	**X:**	-81.62133
ZIP Out:	44195-0002	**Y:**	41.50331
Lat:	41.50331		

Map Services Directory: BUSTR - LUST Locations (BUSTR2)

Object ID:	11780	**ODOT District:**	12
Facility ID:	18003639	**Address:**	9500 EUCLID AVE
Incident ID:	N00003	**City:**	CLEVELAND
LTF:	1 SUS/CON from regulated UST	**County:**	CUY
Status:	RPT: a possible incident is reported	**ZIP:**	44195-5047
Facility Status:	Active	**Latitude DD Begin:**	41.50334
Data Date:	2014-11-10 14:15:06.177	**Longitude DD Begin:**	-81.62178
Current Fac Name:	CLEVELAND CLINIC FOUNDATION		

All Active-Inactive BUSTR Sites

S No:	8500	**Coordinator:**	Charles Zepp

DRAFT

Map Key	Number of Records	Direction	Distance (mi/ft)	Elev/Diff (ft)	Site	DB

Incident No:	183022500.0	**LTF:**	1 SUS/CON from regulated UST
Last Review Date:	11/17/2022	**Rating:**	14
Release Date:	2/2/1993	**Facility Name:**	CLEVELAND CLINIC FOUNDATION
Last Update:	Charles Zepp	**Facility Address:**	9500 EUCLID AVE
Last Update Date:	11/17/2022	**Facility City:**	CLEVELAND
Status:	RPT: a possible incident is reported	**Facility State:**	Ohio
Last Status Update:	5/30/2014	**County:**	Cuyahoga
Substatus:	Approved	**Facility ZIP:**	44195-5047
Priority:	1	**Facility Latitude:**	41.503341
Class:	B	**Facility Longitude:**	-81.621783
Rules:	2017		

20	3 of 14	SSE	0.49 / 2,574.90	679.67 / 13	CLEVELAND CLINIC FOUNDATION 9500 EUCLID AVE CLEVELAND OH 44195-5047	LUST

Release No:	18003639 - N00004	**Release No (Map):**	18003639-N00004
Facility Name:	CLEVELAND CLINIC FOUNDATION	**Fac Name (Map):**	CLEVELAND CLINIC FOUNDATION
Facility Address:	9500 EUCLID AVE	**Fac Address (Map):**	9500 EUCLID AVE
Facility City:	CLEVELAND	**Fac City (Map):**	CLEVELAND
Facility State:	Ohio	**Fac ZIP (Map):**	
Facility ZIP:	44195-5047	**County (Map):**	
County:	Cuyahoga	**Latitude (Map):**	41.50331
Facility Latitude:	41.503341	**Longitude (Map):**	-81.62133
Facility Longitude:	-81.621783	**Fac ID (BUSTR2):**	18003639
Release No (OTTER):	18003639-N00004	**IncidntID (BUSTR2):**	N00004
Fac Name (OTTER):	CLEVELAND CLINIC FOUNDATION	**Fac Name (BUSTR2):**	CLEVELAND CLINIC FOUNDATION
FacAddress (OTTER):	9500 EUCLID AVE	**Address (BUSTR2):**	9500 EUCLID AVE
Fac City (OTTER):	CLEVELAND	**City (BUSTR2):**	CLEVELAND
Fac State (OTTER):		**ZIP (BUSTR2):**	44195-5047
Fac ZIP (OTTER):	44195-5047	**County (BUSTR2):**	CUY
County (OTTER):	Cuyahoga	**Latitude (BUSTR2):**	41.50334
Latitude (OTTER):		**Longitude (BUSTR2):**	-81.62178
Longitude (OTTER):		**Release No (BUSTR):**	18003639-N00004
Fac Name (BUSTR):	CLEVELAND CLINIC FOUNDATION	**Fac Addr (BUSTR):**	9500 EUCLID AVE
Fac City (BUSTR):	CLEVELAND	**Fac State (BUSTR):**	OH
Fac ZIP (BUSTR):	44195-5047	**Fac County (BUSTR):**	Cuyahoga
Latitude (BUSTR):	41.503341	**Longitude (BUSTR):**	-81.621783

Facility (OTTER): 18003639 (CLEVELAND CLINIC FOUNDATION)

Data Source: Ohio Tank Tracking & Environmental Regulations (OTTER); Map Services Directory: BUSTR (MapServer): All Environmental (MAP); Facility Details with Active & Inactive Environmental Files (BUSTR); Map Services Directory: BUSTR - LUST Locations (BUSTR/OGRIP) (BUSTR2)

DRAFT

Facility Details with Active & Inactive Environmental Files (BUSTR)

Facility Status:	Inactive	**Date Last Change:**	6/8/2000
LTF Status:	6 Closure of regulated UST	**Review Date:**	07/11/2000
FR Status:	NFA: No Further Action	**Priority:**	3
Release Date:	06/05/2000	**Class:**	D

Class Description: A viable RP has been identified

Ohio Tank Tracking & Environmental Regulations (OTTER)

Old Incident ID:		**Date Reported:**	6/5/2000
Tank Status:	Both	**Owner Busi Name:**	CLEVELAND CLINIC POWER HOUSE

Facility: 18003639 (CLEVELAND CLINIC FOUNDATION)

Facility Link: https://apps.com.ohio.gov/fire/OTTER/Home/Index?ReturnUrl=%2ffire%2fOTTER%2fInquiry%2fInquiry#11849

Release Link: https://apps.com.ohio.gov/fire/OTTER/CorrectiveAction/ReleaseReport?releasesId=32582

Map Services Directory: BUSTR (MapServer): All Environmental (MAP)

Object ID:		**Long:**	-81.62133
FR Status:	NFA: No Further Action	**Match:**	Q80
Label:	18003639 - N00004 CLEVELAND CLINIC	**LOC QUAL:**	AI0

Map Key	Number of Records	Direction	Distance (mi/ft)	Elev/Diff (ft)	Site	DB

	FOUNDATION		
Release No:	18003639 - N00004	**Facility Z:**	
Date:	9/21/2020	**LOC CONF:**	2
Address Out:	9500 Euclid Ave	**Date Process:**	20200923
City Out:	Cleveland	**FID:**	
State Out:	OH	**X:**	-81.62133
ZIP Out:	44195-0002	**Y:**	41.50331
Lat:	41.50331		

Map Services Directory: BUSTR - LUST Locations (BUSTR2)

Object ID:	20966	**ODOT District:**	12
Facility ID:	18003639	**Address:**	9500 EUCLID AVE
Incident ID:	N00004	**City:**	CLEVELAND
LTF:	6 Closure of regulated UST	**County:**	CUY
Status:	NFA: No Further Action	**ZIP:**	44195-5047
Facility Status:	Inactive	**Latitude DD Begin:**	41.50334
Data Date:	2014-11-10 14:16:16.183	**Longitude DD Begin:**	-81.62178
Current Fac Name:	CLEVELAND CLINIC FOUNDATION		

All Active-Inactive BUSTR Sites

S No:	8501	**Coordinator:**	Charles Zepp
Incident No:		**LTF:**	6 Closure of regulated UST
Last Review Date:	7/11/2000 8:26:47 AM	**Rating:**	14
Release Date:	6/5/2000	**Facility Name:**	CLEVELAND CLINIC FOUNDATION
Last Update:		**Facility Address:**	9500 EUCLID AVE
Last Update Date:	4/28/2012	**Facility City:**	CLEVELAND
Status:	NFA: No Further Action	**Facility State:**	Ohio
Last Status Update:	6/8/2000	**County:**	Cuyahoga
Substatus:		**Facility ZIP:**	44195-5047
Priority:	3	**Facility Latitude:**	41.503341
Class:	D	**Facility Longitude:**	-81.621783
Rules:	1999		

Map Key	Number of Records	Direction	Distance (mi/ft)	Elev/Diff (ft)	Site	DB
20	4 of 14	SSE	0.49 / 2,574.90	679.67 / 13	CLEVELAND CLINIC FOUNDATION 9500 EUCLID AVE CLEVELAND OH 44195-5047	LUST

Release No:	18003639 - N00006	**Release No (Map):**	18003639-N00006
Facility Name:	CLEVELAND CLINIC FOUNDATION	**Fac Name (Map):**	CLEVELAND CLINIC FOUNDATION
Facility Address:	9500 EUCLID AVE	**Fac Address (Map):**	9500 EUCLID AVE
Facility City:	CLEVELAND	**Fac City (Map):**	CLEVELAND
Facility State:	Ohio	**Fac ZIP (Map):**	
Facility ZIP:	44195-5047	**County (Map):**	
County:	Cuyahoga	**Latitude (Map):**	41.50331
Facility Latitude:	41.503341	**Longitude (Map):**	-81.62133
Facility Longitude:	-81.621783	**Fac ID (BUSTR2):**	18003639
Release No (OTTER):	18003639-N00006	**IncidntID (BUSTR2):**	N00006
Fac Name (OTTER):	CLEVELAND CLINIC FOUNDATION	**Fac Name (BUSTR2):**	CLEVELAND CLINIC FOUNDATION
FacAddress (OTTER):	9500 EUCLID AVE	**Address (BUSTR2):**	9500 EUCLID AVE
Fac City (OTTER):	CLEVELAND	**City (BUSTR2):**	CLEVELAND
Fac State (OTTER):		**ZIP (BUSTR2):**	44195-5047
Fac ZIP (OTTER):	44195-5047	**County (BUSTR2):**	CUY
County (OTTER):	Cuyahoga	**Latitude (BUSTR2):**	41.50334
Latitude (OTTER):		**Longitude (BUSTR2):**	-81.62178
Longitude (OTTER):		**Release No (BUSTR):**	18003639-N00006
Fac Name (BUSTR):	CLEVELAND CLINIC FOUNDATION	**Fac Addr (BUSTR):**	9500 EUCLID AVE
Fac City (BUSTR):	CLEVELAND	**Fac State (BUSTR):**	OH
Fac ZIP (BUSTR):	44195-5047	**Fac County (BUSTR):**	Cuyahoga
Latitude (BUSTR):	41.503341	**Longitude (BUSTR):**	-81.621783

Facility (OTTER): 18003639 (CLEVELAND CLINIC FOUNDATION)

Data Source: Ohio Tank Tracking & Environmental Regulations (OTTER); Map Services Directory: BUSTR (MapServer): All Environmental (MAP); Facility Details with Active & Inactive Environmental Files (BUSTR); Map Services Directory: BUSTR - LUST Locations (BUSTR/OGRIP) (BUSTR2)

DRAFT

Facility Details with Active & Inactive Environmental Files (BUSTR)

Facility Status:	Inactive	***Date Last Change:***	6/12/2000
LTF Status:	6 Closure of regulated UST	***Review Date:***	06/12/2000
FR Status:	NFA: No Further Action	***Priority:***	2
Release Date:	06/05/2000	***Class:***	D
Class Description:	A viable RP has been identified		

Ohio Tank Tracking & Environmental Regulations (OTTER)

Old Incident ID:	180187902.0	***Date Reported:***	6/5/2000
Tank Status:	Both	***Owner Busi Name:***	CLEVELAND CLINIC POWER HOUSE
Facility:	18003639 (CLEVELAND CLINIC FOUNDATION)		
Facility Link:	https://apps.com.ohio.gov/fire/OTTER/Home/Index?ReturnUrl=%2ffire%2fOTTER%2fInquiry%2fInquiry#11849		
Release Link:	https://apps.com.ohio.gov/fire/OTTER/CorrectiveAction/ReleaseReport?releasesId=32584		

Map Services Directory: BUSTR (MapServer): All Environmental (MAP)

Object ID:		***Long:***	-81.62133
FR Status:	NFA: No Further Action	***Match:***	Q80
Label:	18003639 - N00006 CLEVELAND CLINIC FOUNDATION	***LOC QUAL:***	AI0
Release No:	18003639 - N00006	***Facility Z:***	
Date:	9/21/2020	***LOC CONF:***	2
Address Out:	9500 Euclid Ave	***Date Process:***	20200923
City Out:	Cleveland	***FID:***	
State Out:	OH	***X:***	-81.62133
ZIP Out:	44195-0002	***Y:***	41.50331
Lat:	41.50331		

Map Services Directory: BUSTR - LUST Locations (BUSTR2)

Object ID:	20967	***ODOT District:***	12
Facility ID:	18003639	***Address:***	9500 EUCLID AVE
Incident ID:	N00006	***City:***	CLEVELAND
LTF:	6 Closure of regulated UST	***County:***	CUY
Status:	NFA: No Further Action	***ZIP:***	44195-5047
Facility Status:	Inactive	***Latitude DD Begin:***	41.50334
Data Date:	2014-11-10 14:16:16.183	***Longitude DD Begin:***	-81.62178
Current Fac Name:	CLEVELAND CLINIC FOUNDATION		

All Active-Inactive BUSTR Sites

S No:	8503	***Coordinator:***	Charles Zepp
Incident No:	180187902.0	***LTF:***	6 Closure of regulated UST
Last Review Date:	6/12/2000	***Rating:***	14
Release Date:	6/5/2000	***Facility Name:***	CLEVELAND CLINIC FOUNDATION
Last Update:	Charles Zepp	***Facility Address:***	9500 EUCLID AVE
Last Update Date:	8/8/2022	***Facility City:***	CLEVELAND
Status:	NFA: No Further Action	***Facility State:***	Ohio
Last Status Update:	6/12/2000	***County:***	Cuyahoga
Substatus:	Approved	***Facility ZIP:***	44195-5047
Priority:	2	***Facility Latitude:***	41.503341
Class:	D	***Facility Longitude:***	-81.621783
Rules:	1999		

20	***5 of 14***	***SSE***	***0.49 / 2,574.90***	***679.67 / 13***	***CLEVELAND CLINIC FOUNDATION 9500 EUCLID AVE CLEVELAND OH 44195-5047***	***LUST***

Release No:	18003639 - N00007	**Release No (Map):**	18003639-N00007
Facility Name:	CLEVELAND CLINIC FOUNDATION	**Fac Name (Map):**	CLEVELAND CLINIC FOUNDATION
Facility Address:	9500 EUCLID AVE	**Fac Address (Map):**	9500 EUCLID AVE
Facility City:	CLEVELAND	**Fac City (Map):**	CLEVELAND
Facility State:	Ohio	**Fac ZIP (Map):**	
Facility ZIP:	44195-5047	**County (Map):**	
County:	Cuyahoga	**Latitude (Map):**	41.50331
Facility Latitude:	41.503341	**Longitude (Map):**	-81.62133
Facility Longitude:	-81.621783	**Fac ID (BUSTR2):**	18003639
Release No (OTTER):	18003639-N00007	**IncidntID (BUSTR2):**	N00007
Fac Name (OTTER):	CLEVELAND CLINIC FOUNDATION	**Fac Name (BUSTR2):**	CLEVELAND CLINIC FOUNDATION
FacAddress (OTTER):	9500 EUCLID AVE	**Address (BUSTR2):**	9500 EUCLID AVE
Fac City (OTTER):	CLEVELAND	**City (BUSTR2):**	CLEVELAND
Fac State (OTTER):		**ZIP (BUSTR2):**	44195-5047
Fac ZIP (OTTER):	44195-5047	**County (BUSTR2):**	CUY
County (OTTER):	Cuyahoga	**Latitude (BUSTR2):**	41.50334
Latitude (OTTER):		**Longitude (BUSTR2):**	-81.62178
Longitude (OTTER):		**Release No (BUSTR):**	18003639-N00007
Fac Name (BUSTR):	CLEVELAND CLINIC FOUNDATION	**Fac Addr (BUSTR):**	9500 EUCLID AVE
Fac City (BUSTR):	CLEVELAND	**Fac State (BUSTR):**	OH
Fac ZIP (BUSTR):	44195-5047	**Fac County (BUSTR):**	Cuyahoga
Latitude (BUSTR):	41.503341	**Longitude (BUSTR):**	-81.621783

Facility (OTTER): 18003639 (CLEVELAND CLINIC FOUNDATION)

Data Source: Ohio Tank Tracking & Environmental Regulations (OTTER); Map Services Directory: BUSTR (MapServer): All Environmental (MAP); Facility Details with Active & Inactive Environmental Files (BUSTR); Map Services Directory: BUSTR - LUST Locations (BUSTR/OGRIP) (BUSTR2)

Facility Details with Active & Inactive Environmental Files (BUSTR)

Facility Status:	Inactive	**Date Last Change:**	10/13/2011
LTF Status:	6 Closure of regulated UST	**Review Date:**	10/13/2011
FR Status:	NFA: No Further Action	**Priority:**	
Release Date:	06/08/2005	**Class:**	D

Class Description: A viable RP has been identified

Ohio Tank Tracking & Environmental Regulations (OTTER)

Old Incident ID:		**Date Reported:**	6/8/2005
Tank Status:	Both	**Owner Busi Name:**	CLEVELAND CLINIC POWER HOUSE

Facility: 18003639 (CLEVELAND CLINIC FOUNDATION)

Facility Link: https://apps.com.ohio.gov/fire/OTTER/Home/Index?ReturnUrl=%2ffire%2fOTTER%2fInquiry%2fInquiry#11849

Release Link: https://apps.com.ohio.gov/fire/OTTER/CorrectiveAction/ReleaseReport?releasesId=32585

Map Services Directory: BUSTR (MapServer): All Environmental (MAP)

Object ID:		**Long:**	-81.62133
FR Status:	NFA: No Further Action	**Match:**	Q80
Label:	18003639 - N00007 CLEVELAND CLINIC FOUNDATION	**LOC QUAL:**	AI0
Release No:	18003639 - N00007	**Facility Z:**	
Date:	9/21/2020	**LOC CONF:**	2
Address Out:	9500 Euclid Ave	**Date Process:**	20200923
City Out:	Cleveland	**FID:**	
State Out:	OH	**X:**	-81.62133
ZIP Out:	44195-0002	**Y:**	41.50331
Lat:	41.50331		

Map Services Directory: BUSTR - LUST Locations (BUSTR2)

Object ID:	20968	**ODOT District:**	12
Facility ID:	18003639	**Address:**	9500 EUCLID AVE
Incident ID:	N00007	**City:**	CLEVELAND
LTF:	6 Closure of regulated UST	**County:**	CUY
Status:	NFA: No Further Action	**ZIP:**	44195-5047

DRAFT

Facility Status:	Inactive	**Latitude DD Begin:**	41.50334
Data Date:	2014-11-10 14:16:16.183	**Longitude DD Begin:**	-81.62178
Current Fac Name:	CLEVELAND CLINIC FOUNDATION		

All Active-Inactive BUSTR Sites

S No:	8504	**Coordinator:**	Charles Zepp
Incident No:		**LTF:**	6 Closure of regulated UST
Last Review Date:	10/13/2011	**Rating:**	14
Release Date:	6/8/2005	**Facility Name:**	CLEVELAND CLINIC FOUNDATION
Last Update:	Charles Zepp	**Facility Address:**	9500 EUCLID AVE
Last Update Date:	7/13/2020	**Facility City:**	CLEVELAND
Status:	NFA: No Further Action	**Facility State:**	Ohio
Last Status Update:	10/13/2011	**County:**	Cuyahoga
Substatus:		**Facility ZIP:**	44195-5047
Priority:		**Facility Latitude:**	41.503341
Class:	D	**Facility Longitude:**	-81.621783
Rules:	1999		

20	6 of 14	SSE	0.49 / 2,574.90	679.67 / 13	CLEVELAND CLINIC FOUNDATION 9500 EUCLID AVE CLEVELAND OH 44195-5047	DELISTED LST

Delisted Regulated and Non-Regulated Leaking Underground Storage Tanks (LUST)

Incident No:	180187900.0	**Class:**	D
Release No:	18003639 - N00001	**Class Desc:**	A viable RP has been identified
Status:	RPT: a possible incident is reported	**Rules:**	1992
Sub Status:	Approved	**Coordinator:**	Charles Zepp
Release Date:	8/16/1990	**County:**	Cuyahoga
LTF:	2 SUS/CON from non-regulated UST	**Facility Latitude:**	41.503341
Last Update:	Charles Zepp	**Facility Longitude:**	-81.621783
Last Update Date:	4/4/2019	**Original Source:**	NLUT
Last Status Update:	1/25/2008	**Record Date:**	09-OCT-2019
Priority:	1		

20	7 of 14	SSE	0.49 / 2,574.90	679.67 / 13	CLEVELAND CLINIC FOUNDATION 9500 EUCLID AVE CLEVELAND OH 44195-5047	DELISTED LST

Delisted Petroleum Release List

Incident No:		**Priority:**	2
S. No:	1349	**Class Code:**	E
Release No:	18003639 - N00002	**Class Desc:**	Referred to enforcement
Release Date:	02/20/1997	**Rules:**	2005
Release Status:		**Coordinator:**	Charles Zepp
Facility Status:		**Rating:**	14
Sub Status:	Required	**County:**	Cuyahoga
LTF Status:	1 SUS/CON from regulated UST	**Facility Latitude:**	
FR Status:	SCK: Site Check	**Facility Longitude:**	
Last Update:	David Sauer	**Source Name(s):**	
Last Update Date:	07-AUG-13	**Source List:**	
Last Status Update:	08/09/2012	**Original Source:**	NLUT
Review Date:		**Record Date:**	Up to Aug 2013
Date Unknown:	08/05/2013		

20	8 of 14	SSE	0.49 / 2,574.90	679.67 / 13	CLEVELAND CLINIC FOUNDATION	DELISTED LST

DRAFT

Map Key	Number of Records	Direction	Distance (mi/ft)	Elev/Diff (ft)	Site	DB
					9500 EUCLID AVE CLEVELAND OH 44195-5047	

Delisted Regulated and Non-Regulated Leaking Underground Storage Tanks (LUST)

Incident No:	183022500.0	**Class:**	A
Release No:	18003639 - N00003	**Class Desc:**	A Responsible Party (RP) for the release has not yet been determined
Status:	RPT: a possible incident is reported	**Rules:**	2017
Sub Status:	Approved	**Coordinator:**	Charles Zepp
Release Date:	2/2/1993	**County:**	Cuyahoga
LTF:	1 SUS/CON from regulated UST	**Facility Latitude:**	41.503341
Last Update:	Charles Zepp	**Facility Longitude:**	-81.621783
Last Update Date:	12/24/2018	**Original Source:**	NLUT
Last Status Update:	5/30/2014	**Record Date:**	14-JAN-2019
Priority:	1		

20	9 of 14	SSE	0.49 / 2,574.90	679.67 / 13	CLEVELAND CLINIC FOUNDATION 9500 EUCLID AVE CLEVELAND OH 44195-5047	DELISTED LST

Delisted Regulated and Non-Regulated Leaking Underground Storage Tanks (LUST)

Incident No:		**Class:**	A
Release No:	18003639 - N00005	**Class Desc:**	A Responsible Party (RP) for the release has not yet been determined
Status:	CLO: Closure	**Rules:**	1999
Sub Status:	Submitted	**Coordinator:**	Charles Zepp
Release Date:	10/30/2000	**County:**	Cuyahoga
LTF:	2 SUS/CON from non-regulated UST	**Facility Latitude:**	41.503341
Last Update:	Charles Zepp	**Facility Longitude:**	-81.621783
Last Update Date:	4/4/2019	**Original Source:**	NLUT
Last Status Update:	11/1/2000	**Record Date:**	09-OCT-2019
Priority:	2		

20	10 of 14	SSE	0.49 / 2,574.90	679.67 / 13	CLEVELAND CLINIC FOUNDATION 9500 EUCLID AVE CLEVELAND OH 44195-5047	LUST

Release No:	18003639 - N00008	**Release No (Map):**	18003639-N00008
Facility Name:	CLEVELAND CLINIC FOUNDATION	**Fac Name (Map):**	CLEVELAND CLINIC FOUNDATION
Facility Address:	9500 EUCLID AVE	**Fac Address (Map):**	9500 EUCLID AVE
Facility City:	CLEVELAND	**Fac City (Map):**	CLEVELAND
Facility State:	Ohio	**Fac ZIP (Map):**	
Facility ZIP:	44195-5047	**County (Map):**	
County:	Cuyahoga	**Latitude (Map):**	41.50331
Facility Latitude:	41.503341	**Longitude (Map):**	-81.62133
Facility Longitude:	-81.621783	**Fac ID (BUSTR2):**	18003639
Release No (OTTER):	18003639-N00008	**IncidntID (BUSTR2):**	N00008
Fac Name (OTTER):	CLEVELAND CLINIC FOUNDATION	**Fac Name (BUSTR2):**	CLEVELAND CLINIC FOUNDATION
FacAddress (OTTER):	9500 EUCLID AVE	**Address (BUSTR2):**	9500 EUCLID AVE
Fac City (OTTER):	CLEVELAND	**City (BUSTR2):**	CLEVELAND
Fac State (OTTER):		**ZIP (BUSTR2):**	44195-5047
Fac ZIP (OTTER):	44195-5047	**County (BUSTR2):**	CUY
County (OTTER):	Cuyahoga	**Latitude (BUSTR2):**	41.50334
Latitude (OTTER):		**Longitude (BUSTR2):**	-81.62178
Longitude (OTTER):		**Release No (BUSTR):**	18003639-N00008
Fac Name (BUSTR):	CLEVELAND CLINIC FOUNDATION	**Fac Addr (BUSTR):**	9500 EUCLID AVE
Fac City (BUSTR):	CLEVELAND	**Fac State (BUSTR):**	OH
Fac ZIP (BUSTR):	44195-5047	**Fac County (BUSTR):**	Cuyahoga
Latitude (BUSTR):	41.503341	**Longitude (BUSTR):**	-81.621783

DRAFT

Facility (OTTER): 18003639 (CLEVELAND CLINIC FOUNDATION)
Data Source: Ohio Tank Tracking & Environmental Regulations (OTTER); Map Services Directory: BUSTR (MapServer): All Environmental (MAP); Facility Details with Active & Inactive Environmental Files (BUSTR); Map Services Directory: BUSTR - LUST Locations (BUSTR/OGRIP) (BUSTR2)

Facility Details with Active & Inactive Environmental Files (BUSTR)

Facility Status:	Inactive	**Date Last Change:**	10/27/2014
LTF Status:	1 SUS/CON from regulated UST	**Review Date:**	08/27/2014
FR Status:	NFA: No Further Action	**Priority:**	2
Release Date:	08/14/2014	**Class:**	D
Class Description:	A viable RP has been identified		

Ohio Tank Tracking & Environmental Regulations (OTTER)

Old Incident ID:		**Date Reported:**	8/14/2014
Tank Status:	Both	**Owner Busi Name:**	CLEVELAND CLINIC POWER HOUSE
Facility:	18003639 (CLEVELAND CLINIC FOUNDATION)		
Facility Link:	https://apps.com.ohio.gov/fire/OTTER/Home/Index?ReturnUrl=%2ffire%2fOTTER%2fInquiry%2fInquiry#11849		
Release Link:	https://apps.com.ohio.gov/fire/OTTER/CorrectiveAction/ReleaseReport?releasesId=37359		

Map Services Directory: BUSTR (MapServer): All Environmental (MAP)

Object ID:		**Long:**	-81.62133
FR Status:	NFA: No Further Action	**Match:**	Q80
Label:	18003639 - N00008 CLEVELAND CLINIC FOUNDATION	**LOC QUAL:**	AI0
Release No:	18003639 - N00008	**Facility Z:**	
Date:	9/21/2020	**LOC CONF:**	2
Address Out:	9500 Euclid Ave	**Date Process:**	20200923
City Out:	Cleveland	**FID:**	
State Out:	OH	**X:**	-81.62133
ZIP Out:	44195-0002	**Y:**	41.50331
Lat:	41.50331		

Map Services Directory: BUSTR - LUST Locations (BUSTR2)

Object ID:	11781	**ODOT District:**	12
Facility ID:	18003639	**Address:**	9500 EUCLID AVE
Incident ID:	N00008	**City:**	CLEVELAND
LTF:	1 SUS/CON from regulated UST	**County:**	CUY
Status:	SUS: a suspected release or source is identified	**ZIP:**	44195-5047
Facility Status:	Active	**Latitude DD Begin:**	41.50334
Data Date:	2014-11-10 14:15:06.177	**Longitude DD Begin:**	-81.62178
Current Fac Name:	CLEVELAND CLINIC FOUNDATION		

All Active-Inactive BUSTR Sites

S No:	8505	**Coordinator:**	Charles Zepp
Incident No:		**LTF:**	1 SUS/CON from regulated UST
Last Review Date:	8/27/2014	**Rating:**	14
Release Date:	8/14/2014	**Facility Name:**	CLEVELAND CLINIC FOUNDATION
Last Update:	Charles Zepp	**Facility Address:**	9500 EUCLID AVE
Last Update Date:	4/4/2019	**Facility City:**	CLEVELAND
Status:	NFA: No Further Action	**Facility State:**	Ohio
Last Status Update:	10/27/2014	**County:**	Cuyahoga
Substatus:	Approved	**Facility ZIP:**	44195-5047
Priority:	2	**Facility Latitude:**	41.503341
Class:	D	**Facility Longitude:**	-81.621783
Rules:	2012		

DRAFT

Map Key	Number of Records	Direction	Distance (mi/ft)	Elev/Diff (ft)	Site	DB
20	11 of 14	SSE	0.49 / 2,574.90	679.67 / 13	CLEVELAND CLINIC FOUNDATION 9500 EUCLID AVE CLEVELAND OH 44195-5047	DELISTED LST

Delisted Regulated and Non-Regulated Leaking Underground Storage Tanks (LUST)

Incident No:		**Class:**	A
Release No:	18003639 - N00009	**Class Desc:**	A Responsible Party (RP) for the release has not yet been determined
Status:	T1S: Tier 1 Source Investigation	**Rules:**	2017
Sub Status:	Required	**Coordinator:**	Charles Zepp
Release Date:	11/18/1996	**County:**	Cuyahoga
LTF:	1 SUS/CON from regulated UST	**Facility Latitude:**	41.503341
Last Update:	Charles Zepp	**Facility Longitude:**	-81.621783
Last Update Date:	4/4/2019	**Original Source:**	NLUT
Last Status Update:	4/4/2019	**Record Date:**	10-APR-2019
Priority:			

Map Key	Number of Records	Direction	Distance (mi/ft)	Elev/Diff (ft)	Site	DB
20	12 of 14	SSE	0.49 / 2,574.90	679.67 / 13	CLEVELAND CLINIC FOUNDATION 9500 EUCLID AVE CLEVELAND OH 44195-5047	LUST

Release No:	18003639 - N00009	**Release No (Map):**	18003639-N00009
Facility Name:	CLEVELAND CLINIC FOUNDATION	**Fac Name (Map):**	CLEVELAND CLINIC FOUNDATION
Facility Address:	9500 EUCLID AVE	**Fac Address (Map):**	9500 EUCLID AVE
Facility City:	CLEVELAND	**Fac City (Map):**	CLEVELAND
Facility State:	Ohio	**Fac ZIP (Map):**	
Facility ZIP:	44195-5047	**County (Map):**	
County:	Cuyahoga	**Latitude (Map):**	41.50331
Facility Latitude:	41.503341	**Longitude (Map):**	-81.62133
Facility Longitude:	-81.621783	**Fac ID (BUSTR2):**	
Release No (OTTER):	18003639-N00009	**IncidntID (BUSTR2):**	
Fac Name (OTTER):	CLEVELAND CLINIC FOUNDATION	**Fac Name (BUSTR2):**	
FacAddress (OTTER):	9500 EUCLID AVE	**Address (BUSTR2):**	
Fac City (OTTER):	CLEVELAND	**City (BUSTR2):**	
Fac State (OTTER):		**ZIP (BUSTR2):**	
Fac ZIP (OTTER):	44195-5047	**County (BUSTR2):**	
County (OTTER):	Cuyahoga	**Latitude (BUSTR2):**	
Latitude (OTTER):		**Longitude (BUSTR2):**	
Longitude (OTTER):		**Release No (BUSTR):**	18003639-N00009
Fac Name (BUSTR):	CLEVELAND CLINIC FOUNDATION	**Fac Addr (BUSTR):**	9500 EUCLID AVE
Fac City (BUSTR):	CLEVELAND	**Fac State (BUSTR):**	OH
Fac ZIP (BUSTR):	44195-5047	**Fac County (BUSTR):**	Cuyahoga
Latitude (BUSTR):	41.503341	**Longitude (BUSTR):**	-81.621783

Facility (OTTER): 18003639 (CLEVELAND CLINIC FOUNDATION)

Data Source: Ohio Tank Tracking & Environmental Regulations (OTTER); Map Services Directory: BUSTR (MapServer): All Environmental (MAP); Facility Details with Active & Inactive Environmental Files (BUSTR)

Facility Details with Active & Inactive Environmental Files (BUSTR)

Facility Status:	Active	**Date Last Change:**	4/4/2019
LTF Status:	1 SUS/CON from regulated UST	**Review Date:**	11/16/2022
FR Status:	T1S: Tier 1 Source Investigation	**Priority:**	2
Release Date:	11/18/1996	**Class:**	A

Class Description: A Responsible Party (RP) for the release has not yet been determined

Ohio Tank Tracking & Environmental Regulations (OTTER)

Old Incident ID:		**Date Reported:**	11/18/1996
Tank Status:	Both	**Owner Busi Name:**	CLEVELAND CLINIC POWER HOUSE

Facility: 18003639 (CLEVELAND CLINIC FOUNDATION)

Facility Link: https://apps.com.ohio.gov/fire/OTTER/Home/Index?ReturnUrl=%2ffire%2fOTTER%2fInquiry%2fInquiry#11849

DRAFT

Release Link: https://apps.com.ohio.gov/fire/OTTER/CorrectiveAction/ReleaseReport?releasesId=40256

Map Services Directory: BUSTR (MapServer): All Environmental (MAP)

Object ID:		**Long:**	-81.62133
FR Status:	T1S: Tier 1 Source Investigation	**Match:**	Q80
Label:	18003639 - N00009 CLEVELAND CLINIC FOUNDATION	**LOC QUAL:**	AI0
Release No:	18003639 - N00009	**Facility Z:**	
Date:	9/21/2020	**LOC CONF:**	2
Address Out:	9500 Euclid Ave	**Date Process:**	20200923
City Out:	Cleveland	**FID:**	
State Out:	OH	**X:**	-81.62133
ZIP Out:	44195-0002	**Y:**	41.50331
Lat:	41.50331		

All Active-Inactive BUSTR Sites

S No:	8506	**Coordinator:**	Charles Zepp
Incident No:		**LTF:**	1 SUS/CON from regulated UST
Last Review Date:	11/16/2022	**Rating:**	14
Release Date:	11/18/1996	**Facility Name:**	CLEVELAND CLINIC FOUNDATION
Last Update:	Charles Zepp	**Facility Address:**	9500 EUCLID AVE
Last Update Date:	11/16/2022	**Facility City:**	CLEVELAND
Status:	T1S: Tier 1 Source Investigation	**Facility State:**	Ohio
Last Status Update:	4/4/2019	**County:**	Cuyahoga
Substatus:	Required	**Facility ZIP:**	44195-5047
Priority:	2	**Facility Latitude:**	41.503341
Class:	A	**Facility Longitude:**	-81.621783
Rules:	2017		

20	*13 of 14*	*SSE*	*0.49 / 2,574.90*	*679.67 / 13*	***CLEVELAND CLINIC FOUNDATION 9500 EUCLID AVE CLEVELAND OH***	***LUST***

Release No:	18003639 - N00001	**Release No (Map):**	18003639-N00001
Facility Name:	CLEVELAND CLINIC FOUNDATION	**Fac Name (Map):**	CLEVELAND CLINIC FOUNDATION
Facility Address:	9500 EUCLID AVE	**Fac Address (Map):**	9500 EUCLID AVE
Facility City:	CLEVELAND	**Fac City (Map):**	CLEVELAND
Facility State:	Ohio	**Fac ZIP (Map):**	
Facility ZIP:	44195-5047	**County (Map):**	
County:	Cuyahoga	**Latitude (Map):**	41.50331
Facility Latitude:	41.503341	**Longitude (Map):**	-81.62133
Facility Longitude:	-81.621783	**Fac ID (BUSTR2):**	
Release No (OTTER):		**IncidntID (BUSTR2):**	
Fac Name (OTTER):		**Fac Name (BUSTR2):**	
FacAddress (OTTER):		**Address (BUSTR2):**	
Fac City (OTTER):		**City (BUSTR2):**	
Fac State (OTTER):		**ZIP (BUSTR2):**	
Fac ZIP (OTTER):		**County (BUSTR2):**	
County (OTTER):		**Latitude (BUSTR2):**	
Latitude (OTTER):		**Longitude (BUSTR2):**	
Longitude (OTTER):		**Release No (BUSTR):**	
Fac Name (BUSTR):		**Fac Addr (BUSTR):**	
Fac City (BUSTR):		**Fac State (BUSTR):**	
Fac ZIP (BUSTR):		**Fac County (BUSTR):**	
Latitude (BUSTR):		**Longitude (BUSTR):**	
Facility (OTTER):			
Data Source:	Map Services Directory: BUSTR (MapServer): All Environmental (MAP)		

Map Services Directory: BUSTR (MapServer): All Environmental (MAP)

Object ID:		**Long:**	-81.62133
FR Status:	RPT: a possible incident is reported	**Match:**	Q80

DRAFT

Map Key	Number of Records	Direction	Distance (mi/ft)	Elev/Diff (ft)	Site	DB

Label:	18003639 - N00001 CLEVELAND CLINIC FOUNDATION	**LOC QUAL:**	AI0
Release No:	18003639 - N00001	**Facility Z:**	
Date:	9/21/2020	**LOC CONF:**	2
Address Out:	9500 Euclid Ave	**Date Process:**	20200923
City Out:	Cleveland	**FID:**	
State Out:	OH	**X:**	-81.62133
ZIP Out:	44195-0002	**Y:**	41.50331
Lat:	41.50331		

All Active-Inactive BUSTR Sites

S No:	8498	**Coordinator:**	Charles Zepp
Incident No:	180187900.0	**LTF:**	2 SUS/CON from non-regulated UST
Last Review Date:	10/24/2016	**Rating:**	0
Release Date:	8/16/1990	**Facility Name:**	CLEVELAND CLINIC FOUNDATION
Last Update:	Charles Zepp	**Facility Address:**	9500 EUCLID AVE
Last Update Date:	4/4/2019	**Facility City:**	CLEVELAND
Status:	RPT: a possible incident is reported	**Facility State:**	Ohio
Last Status Update:	1/25/2008	**County:**	Cuyahoga
Substatus:	Approved	**Facility ZIP:**	44195-5047
Priority:	1	**Facility Latitude:**	41.503341
Class:	D	**Facility Longitude:**	-81.621783
Rules:	1992		

20	14 of 14	SSE	0.49 / 2,574.90	679.67 / 13	CLEVELAND CLINIC FOUNDATION 9500 EUCLID AVE CLEVELAND OH	LUST

Release No:	18003639 - N00005	**Release No (Map):**	18003639-N00005
Facility Name:	CLEVELAND CLINIC FOUNDATION	**Fac Name (Map):**	CLEVELAND CLINIC FOUNDATION
Facility Address:	9500 EUCLID AVE	**Fac Address (Map):**	9500 EUCLID AVE
Facility City:	CLEVELAND	**Fac City (Map):**	CLEVELAND
Facility State:	Ohio	**Fac ZIP (Map):**	
Facility ZIP:	44195-5047	**County (Map):**	
County:	Cuyahoga	**Latitude (Map):**	41.50331
Facility Latitude:	41.503341	**Longitude (Map):**	-81.62133
Facility Longitude:	-81.621783	**Fac ID (BUSTR2):**	
Release No (OTTER):		**IncidntID (BUSTR2):**	
Fac Name (OTTER):		**Fac Name (BUSTR2):**	
FacAddress (OTTER):		**Address (BUSTR2):**	
Fac City (OTTER):		**City (BUSTR2):**	
Fac State (OTTER):		**ZIP (BUSTR2):**	
Fac ZIP (OTTER):		**County (BUSTR2):**	
County (OTTER):		**Latitude (BUSTR2):**	
Latitude (OTTER):		**Longitude (BUSTR2):**	
Longitude (OTTER):		**Release No (BUSTR):**	
Fac Name (BUSTR):		**Fac Addr (BUSTR):**	
Fac City (BUSTR):		**Fac State (BUSTR):**	
Fac ZIP (BUSTR):		**Fac County (BUSTR):**	
Latitude (BUSTR):		**Longitude (BUSTR):**	
Facility (OTTER):			
Data Source:	Map Services Directory: BUSTR (MapServer): All Environmental (MAP)		

Map Services Directory: BUSTR (MapServer): All Environmental (MAP)

Object ID:		**Long:**	-81.62133
FR Status:	CLO: Closure	**Match:**	Q80
Label:	18003639 - N00005 CLEVELAND CLINIC FOUNDATION	**LOC QUAL:**	AI0
Release No:	18003639 - N00005	**Facility Z:**	
Date:	9/21/2020	**LOC CONF:**	2
Address Out:	9500 Euclid Ave	**Date Process:**	20200923
City Out:	Cleveland	**FID:**	
State Out:	OH	**X:**	-81.62133

DRAFT

Map Key	Number of Records	Direction	Distance (mi/ft)	Elev/Diff (ft)	Site	DB

ZIP Out:	44195-0002	**Y:**	41.50331
Lat:	41.50331		

All Active-Inactive BUSTR Sites

S No:	8502	**Coordinator:**	Charles Zepp
Incident No:		**LTF:**	2 SUS/CON from non-regulated UST
Last Review Date:	10/25/2016	**Rating:**	0
Release Date:	10/30/2000	**Facility Name:**	CLEVELAND CLINIC FOUNDATION
Last Update:	Charles Zepp	**Facility Address:**	9500 EUCLID AVE
Last Update Date:	7/13/2020	**Facility City:**	CLEVELAND
Status:	CLO: Closure	**Facility State:**	Ohio
Last Status Update:	11/1/2000	**County:**	Cuyahoga
Substatus:	Submitted	**Facility ZIP:**	44195-5047
Priority:	2	**Facility Latitude:**	41.503341
Class:	A	**Facility Longitude:**	-81.621783
Rules:	1999		

21	1 of 1	WSW	0.52 / 2,770.59	670.84 / 4	**Church Square Property USD, Cleveland** **7909-8101 Euclid Ave** **Cleveland OH 44114-3485**	DERR

DERR ID:	218002190	**County:**	Cuyahoga
CERCLIS ID:		**District:**	NEDO
Program:		**Latitude:**	41.5048119011
Program Desc:		**Longitude:**	-81.6324779774
Address (REST):	7909-8101 Euclid Ave	**Cerclis iID (REST):**	
City (REST):	Cleveland	**OepaDstrct (REST):**	NEDO
Zip (REST):	44114-3485	**Activity (REST):**	
County (REST):	Cuyahoga	**DERR ID (REST):**	218002190
LatDd Begin (REST):	41.5048119	**LonDd Begin (REST):**	-81.63247798
Source:	Ohio EPA: DERR Database; REST Services Directory: DERR Database (OEPA-DERR)		
Name (REST):	Church Square Property USD, Cleveland		

REST Services Directory: DERR Database (OEPA-DERR)

Cerclis ID:		**Address:**	7909-8101 Euclid Ave
Alias:		**City:**	Cleveland
Activity:		**Zip:**	44114-3485
ODoT District:	12	**Latitude DD Begin:**	41.5048119
OEPA District:	NEDO	**Longitude DD Begin:**	-81.63247798
County:	Cuyahoga		
Name:	Church Square Property USD, Cleveland		

22	1 of 1	SSW	0.62 / 3,292.14	670.80 / 4	**Swift Cleaners Former Carnegie Ave Cleveland** **8220 Carnegie Ave** **Cleveland OH 44103-**	DERR

DERR ID:	218002847	**County:**	Cuyahoga
CERCLIS ID:		**District:**	NEDO
Program:	VAP	**Latitude:**	
Program Desc:	Voluntary Action Program	**Longitude:**	
Address (REST):	8220 Carnegie Ave	**Cerclis iID (REST):**	
City (REST):	Cleveland	**OepaDstrct (REST):**	NEDO
Zip (REST):	44103-	**Activity (REST):**	VAP
County (REST):	Cuyahoga	**DERR ID (REST):**	218002847
LatDd Begin (REST):	41.5012722	**LonDd Begin (REST):**	-81.6303934
Source:	Ohio EPA: DERR Database; REST Services Directory: DERR Database (OEPA-DERR)		
Name (REST):	Swift Cleaners Former Carnegie Ave Cleveland		

REST Services Directory: DERR Database (OEPA-DERR)

DRAFT

Map Key	Number of Records	Direction	Distance (mi/ft)	Elev/Diff (ft)	Site	DB

Cerclis ID:		**Address:**	8220 Carnegie Ave
Alias:		**City:**	Cleveland
Activity:	VAP	**Zip:**	44103-
ODoT District:	12	**Latitude DD Begin:**	41.5012722
OEPA District:	NEDO	**Longitude DD Begin:**	-81.6303934
County:	Cuyahoga		
Name:	Swift Cleaners Former Carnegie Ave Cleveland		

23	1 of 1	ESE	0.67 / 3,545.15	680.36 / 14	**Fenway Manor Apartments, Cleveland** **1986 Stokes Blvd** **Cleveland OH 44106-**	DERR

DERR ID:	218003394	**County:**	Cuyahoga
CERCLIS ID:		**District:**	NEDO
Program:	VAP	**Latitude:**	
Program Desc:	Voluntary Action Program	**Longitude:**	
Address (REST):		**Cerclis iID (REST):**	
City (REST):		**OepaDstrct (REST):**	
Zip (REST):		**Activity (REST):**	
County (REST):		**DERR ID (REST):**	
LatDd Begin (REST):		**LonDd Begin (REST):**	
Source:	Ohio EPA: DERR Database		
Name (REST):			

24	1 of 1	ESE	0.69 / 3,622.10	680.34 / 14	**Fairfax Neighborhood USD, Cleveland** **Chester/E107 St/Norflk So RR/E79 St** **Cleveland OH 44106**	DERR

DERR ID:	218002263	**County:**	Cuyahoga
CERCLIS ID:		**District:**	NEDO
Program:		**Latitude:**	41.4954102739
Program Desc:		**Longitude:**	-81.6122683092
Address (REST):	Chester/E107 St/Norflk So RR/E79 St	**Cerclis iID (REST):**	
City (REST):	Cleveland	**OepaDstrct (REST):**	NEDO
Zip (REST):	44106	**Activity (REST):**	
County (REST):	Cuyahoga	**DERR ID (REST):**	218002263
LatDd Begin (REST):	41.49541027	**LonDd Begin (REST):**	-81.61226831
Source:	Ohio EPA: DERR Database; REST Services Directory: DERR Database (OEPA-DERR)		
Name (REST):	Fairfax Neighborhood USD, Cleveland		

REST Services Directory: DERR Database (OEPA-DERR)

Cerclis ID:		**Address:**	Chester/E107 St/Norflk So RR/E79 St
Alias:		**City:**	Cleveland
Activity:		**Zip:**	44106
ODoT District:	12	**Latitude DD Begin:**	41.49541027
OEPA District:	NEDO	**Longitude DD Begin:**	-81.61226831
County:	Cuyahoga		
Name:	Fairfax Neighborhood USD, Cleveland		

25	1 of 1	WSW	0.82 / 4,355.25	667.17 / 1	**Baker Electric Bldg, Cleveland** **7100 Euclid Ave** **Cleveland OH 44103-**	DERR

DERR ID:	218002591	**County:**	Cuyahoga
CERCLIS ID:		**District:**	NEDO
Program:	VAP	**Latitude:**	41.5033553733
Program Desc:	Voluntary Action Program	**Longitude:**	-81.639045211
Address (REST):	7100 Euclid Ave	**Cerclis iID (REST):**	
City (REST):	Cleveland	**OepaDstrct (REST):**	NEDO
Zip (REST):	44103-	**Activity (REST):**	VAP
County (REST):	Cuyahoga	**DERR ID (REST):**	218002591

DRAFT

Map Key	Number of Records	Direction	Distance (mi/ft)	Elev/Diff (ft)	Site	DB

LatDd Begin (REST): 41.50335537 **LonDd Begin (REST):** -81.63904521
Source: Ohio EPA: DERR Database; REST Services Directory: DERR Database (OEPA-DERR)
Name (REST): Baker Electric Bldg, Cleveland

REST Services Directory: DERR Database (OEPA-DERR)

Cerclis ID:
Alias:
Activity: VAP
ODoT District: 12
OEPA District: NEDO
County: Cuyahoga
Name: Baker Electric Bldg, Cleveland
Address: 7100 Euclid Ave
City: Cleveland
Zip: 44103-
Latitude DD Begin: 41.50335537
Longitude DD Begin: -81.63904521

26	1 of 1	WSW	0.88 / 4,656.78	666.49 / 0	7001 Euclid Avenue Property, Cleveland 7001 Euclid Ave Cleveland OH 44103-	DERR

DERR ID: 218003453
CERCLIS ID:
Program: VAP
Program Desc: Voluntary Action Program
Address (REST):
City (REST):
Zip (REST):
County (REST):
LatDd Begin (REST):
Source: Ohio EPA: DERR Database
Name (REST):
County: Cuyahoga
District: NEDO
Latitude:
Longitude:
Cerclis iID (REST):
OepaDstrct (REST):
Activity (REST):
DERR ID (REST):
LonDd Begin (REST):

Ohio EPA: DERR Database

Alias: !Do Not Use - Wooster S WF Dup!

27	1 of 1	SE	0.91 / 4,795.28	696.00 / 30	AT&T Fac, Cleveland 10615 Cedar Ave Cleveland OH 44106-3028	DERR

DERR ID: 218002519
CERCLIS ID:
Program: VAP
Program Desc: Voluntary Action Program
Address (REST): 10615 Cedar Ave
City (REST): Cleveland
Zip (REST): 44106-3028
County (REST): Cuyahoga
LatDd Begin (REST): 41.49979603; 41.49979603
Source: Ohio EPA: DERR Database; REST Services Directory: DERR Database (OEPA-DERR)
Name (REST): AT&T Fac, Cleveland
County: Cuyahoga
District: NEDO
Latitude: 41.4997960281
Longitude: -81.6128816387
Cerclis iID (REST):
OepaDstrct (REST): NEDO
Activity (REST): VAP
DERR ID (REST): 218002519
LonDd Begin (REST): -81.61288164; -81.61288164

Ohio EPA: DERR Database

Alias: AT&T Fac, Cleveland

REST Services Directory: DERR Database (OEPA-DERR)

Cerclis ID:
Alias:
Activity: VAP
ODoT District: 12
OEPA District: NEDO
County: Cuyahoga
Address: 10615 Cedar Ave
City: Cleveland
Zip: 44106-3028
Latitude DD Begin: 41.49979603
Longitude DD Begin: -81.61288164

DRAFT

Map Key	Number of Records	Direction	Distance (mi/ft)	Elev/Diff (ft)	Site	DB

Name: AT&T Fac, Cleveland

Cerclis ID:
Alias: AT&T Fac, Cleveland
Activity: VAP
ODoT District: 12
OEPA District: NEDO
County: Cuyahoga
Name: AT&T Fac, Cleveland
Address: 10615 Cedar Ave
City: Cleveland
Zip: 44106-3028
Latitude DD Begin: 41.49979603
Longitude DD Begin: -81.61288164

28	1 of 1	WSW	0.92 / 4,874.11	670.45 / 4	Euclid Block Project, Cleveland Euclid Ave/E 69th St/Chester Ave/E 7oth St Cleveland OH 44103-	DERR

DERR ID: 218003018
CERCLIS ID:
Program: SA, VAP
Program Desc: Site Assessment, Voluntary Action Program
Address (REST): Euclid Ave/E 69th St/Chester Ave/E 7oth St
City (REST): Cleveland
Zip (REST): 44103-
County (REST): Cuyahoga
LatDd Begin (REST): 41.505117
County: Cuyahoga
District: NEDO
Latitude:
Longitude:
Cerclis iID (REST):
OepaDstrct (REST): NEDO
Activity (REST): SA
DERR ID (REST): 218003018
LonDd Begin (REST): -81.64164
Source: Ohio EPA: DERR Database; REST Services Directory: DERR Database (OEPA-DERR)
Name (REST): Euclid Block Project, Cleveland

REST Services Directory: DERR Database (OEPA-DERR)

Cerclis ID:
Alias:
Activity: SA
ODoT District: 12
OEPA District: NEDO
County: Cuyahoga
Name: Euclid Block Project, Cleveland
Address: Euclid Ave/E 69th St/Chester Ave/E 7oth St
City: Cleveland
Zip: 44103-
Latitude DD Begin: 41.505117
Longitude DD Begin: -81.64164

29	1 of 1	WNW	0.93 / 4,917.80	638.38 / -28	Wade Park Chemicals, Cleveland 7012 Wade Park Blvd Cleveland OH 44103	DERR

DERR ID: 218000884
CERCLIS ID: OHD980824924
Program: SA, RR
Program Desc: Site Assessment, Remedial Response
Address (REST): 7012 Wade Park Blvd
City (REST): Cleveland
Zip (REST): 44103
County (REST): Cuyahoga
LatDd Begin (REST): 41.51583333
County: Cuyahoga
District: NEDO
Latitude: 41.51583333
Longitude: -81.6425
Cerclis iID (REST): OHD980824924
OepaDstrct (REST): NEDO
Activity (REST): SA, RR
DERR ID (REST): 218000884
LonDd Begin (REST): -81.6425
Source: Ohio EPA: DERR Database; REST Services Directory: DERR Database (OEPA-DERR)
Name (REST): Wade Park Chemicals, Cleveland

REST Services Directory: DERR Database (OEPA-DERR)

Cerclis ID: OHD980824924
Alias:
Activity: SA, RR
ODoT District: 12
OEPA District: NEDO
County: Cuyahoga
Name: Wade Park Chemicals, Cleveland
Address: 7012 Wade Park Blvd
City: Cleveland
Zip: 44103
Latitude DD Begin: 41.51583333
Longitude DD Begin: -81.6425

DRAFT

Map Key	Number of Records	Direction	Distance (mi/ft)	Elev/Diff (ft)	Site	DB
30	1 of 1	WSW	0.96 / 5,062.15	666.80 / 0	7000 Euclid Site, Cleveland 6900-7000 Euclid Ave Cleveland OH 44103-	DERR

DERR ID:	218003014	**County:**	Cuyahoga
CERCLIS ID:		**District:**	NEDO
Program:	VAP	**Latitude:**	
Program Desc:	Voluntary Action Program	**Longitude:**	
Address (REST):	6900-7000 Euclid Ave	**Cerclis iID (REST):**	
City (REST):	Cleveland	**OepaDstrct (REST):**	NEDO
Zip (REST):	44103-	**Activity (REST):**	VAP
County (REST):	Cuyahoga	**DERR ID (REST):**	218003014
LatDd Begin (REST):	41.503578	**LonDd Begin (REST):**	-81.641479
Source:	Ohio EPA: DERR Database; REST Services Directory: DERR Database (OEPA-DERR)		
Name (REST):	7000 Euclid Site, Cleveland		

REST Services Directory: DERR Database (OEPA-DERR)

Cerclis ID:		**Address:**	6900-7000 Euclid Ave
Alias:		**City:**	Cleveland
Activity:	VAP	**Zip:**	44103-
ODoT District:	12	**Latitude DD Begin:**	41.503578
OEPA District:	NEDO	**Longitude DD Begin:**	-81.641479
County:	Cuyahoga		
Name:	7000 Euclid Site, Cleveland		

Map Key	Number of Records	Direction	Distance (mi/ft)	Elev/Diff (ft)	Site	DB
31	1 of 1	SSW	0.97 / 5,101.66	678.76 / 12	Fairfax Elderly Homes LP, Cleveland 7920-8118 Central Ave, 2300-12 E 82nd St Cleveland OH 44104	DERR

DERR ID:	218002310	**County:**	Cuyahoga
CERCLIS ID:		**District:**	NEDO
Program:	VAP	**Latitude:**	41.4962
Program Desc:	Voluntary Action Program	**Longitude:**	-81.6313
Address (REST):	7920-8118 Central Ave, 2300-12 E 82nd St	**Cerclis iID (REST):**	
City (REST):	Cleveland	**OepaDstrct (REST):**	NEDO
Zip (REST):	44104	**Activity (REST):**	VAP
County (REST):	Cuyahoga	**DERR ID (REST):**	218002310
LatDd Begin (REST):	41.4962	**LonDd Begin (REST):**	-81.6313
Source:	Ohio EPA: DERR Database; REST Services Directory: DERR Database (OEPA-DERR)		
Name (REST):	Fairfax Elderly Homes LP, Cleveland		

REST Services Directory: DERR Database (OEPA-DERR)

Cerclis ID:		**Address:**	7920-8118 Central Ave, 2300-12 E 82nd St
Alias:		**City:**	Cleveland
Activity:	VAP	**Zip:**	44104
ODoT District:	12	**Latitude DD Begin:**	41.4962
OEPA District:	NEDO	**Longitude DD Begin:**	-81.6313
County:	Cuyahoga		
Name:	Fairfax Elderly Homes LP, Cleveland		

Map Key	Number of Records	Direction	Distance (mi/ft)	Elev/Diff (ft)	Site	DB
32	1 of 1	W	0.97 / 5,115.32	643.93 / -23	Coyne Laundry Site Former, Cleveland 6710 Lexington Ave Cleveland OH 44103	DERR

DERR ID:	218001959	**County:**	Cuyahoga
CERCLIS ID:		**District:**	NEDO
Program:	VAP	**Latitude:**	41.510703
Program Desc:	Voluntary Action Program	**Longitude:**	-81.643088
Address (REST):	6710 Lexington Ave	**Cerclis iID (REST):**	
City (REST):	Cleveland	**OepaDstrct (REST):**	NEDO

DRAFT

Map Key	Number of Records	Direction	Distance (mi/ft)	Elev/Diff (ft)	Site	DB

Zip (REST):	44103	**Activity (REST):**	VAP
County (REST):	Cuyahoga	**DERR ID (REST):**	218001959
LatDd Begin (REST):	41.510703	**LonDd Begin (REST):**	-81.643088
Source:	Ohio EPA: DERR Database; REST Services Directory: DERR Database (OEPA-DERR)		
Name (REST):	Coyne Laundry Site Former, Cleveland		

REST Services Directory: DERR Database (OEPA-DERR)

Cerclis ID:		**Address:**	6710 Lexington Ave
Alias:		**City:**	Cleveland
Activity:	VAP	**Zip:**	44103
ODoT District:	12	**Latitude DD Begin:**	41.510703
OEPA District:	NEDO	**Longitude DD Begin:**	-81.643088
County:	Cuyahoga		
Name:	Coyne Laundry Site Former, Cleveland		

Map Key	Number of Records	Direction	Distance (mi/ft)	Elev/Diff (ft)	Site	DB
33	1 of 1	WSW	0.99 / 5,229.93	668.42 / 2	Midtown Tech Park, Cleveland 6700 Euclid Ave Cleveland OH 44103-	DERR

DERR ID:	218002836	**County:**	Cuyahoga
CERCLIS ID:		**District:**	NEDO
Program:	VAP	**Latitude:**	
Program Desc:	Voluntary Action Program	**Longitude:**	
Address (REST):	6700 Euclid Ave	**Cerclis iID (REST):**	
City (REST):	Cleveland	**OepaDstrct (REST):**	NEDO
Zip (REST):	44103-	**Activity (REST):**	VAP
County (REST):	Cuyahoga	**DERR ID (REST):**	218002836
LatDd Begin (REST):	41.5042468	**LonDd Begin (REST):**	-81.6433183
Source:	Ohio EPA: DERR Database; REST Services Directory: DERR Database (OEPA-DERR)		
Name (REST):	Midtown Tech Park, Cleveland		

REST Services Directory: DERR Database (OEPA-DERR)

Cerclis ID:		**Address:**	6700 Euclid Ave
Alias:		**City:**	Cleveland
Activity:	VAP	**Zip:**	44103-
ODoT District:	12	**Latitude DD Begin:**	41.5042468
OEPA District:	NEDO	**Longitude DD Begin:**	-81.6433183
County:	Cuyahoga		
Name:	Midtown Tech Park, Cleveland		

DRAFT

Unplottable Summary

Total: 0 Unplottable sites

DB	Company Name/Site Name	Address	City	Zip	ERIS ID

No unplottable records were found that may be relevant for the search criteria.

DRAFT

Unplottable Report

No unplottable records were found that may be relevant for the search criteria.

DRAFT

Appendix: Database Descriptions

Environmental Risk Information Services (ERIS) can search the following databases. The extent of historical information varies with each database and current information is determined by what is publicly available to ERIS at the time of update. ERIS updates databases as set out in ASTM Standard E1527-13 and E1527-21, Section 8.1.8 Sources of Standard Source Information:

"Government information from nongovernmental sources may be considered current if the source updates the information at least every 90 days, or, for information that is updated less frequently than quarterly by the government agency, within 90 days of the date the government agency makes the information available to the public."

Standard Environmental Record Sources

Federal

Formerly Utilized Sites Remedial Action Program: DOE FUSRAP

The U.S. Department of Energy (DOE) established the Formerly Utilized Sites Remedial Action Program (FUSRAP) in 1974 to remediate sites where radioactive contamination remained from the Manhattan Project and early U.S. Atomic Energy Commission (AEC) operations. The DOE Office of Legacy Management (LM) established long-term surveillance and maintenance (LTS&M) requirements for remediated FUSRAP sites. DOE evaluates the final site conditions of a remediated site on the basis of risk for different future uses. DOE then confirms that LTS&M requirements will maintain protectiveness.

Government Publication Date: Mar 4, 2017

National Priority List: NPL

Sites on the United States Environmental Protection Agency (EPA)'s National Priorities List of the most serious uncontrolled or abandoned hazardous waste sites identified for possible long-term remedial action under the Superfund program. The NPL, which EPA is required to update at least once a year, is based primarily on the score a site receives from EPA's Hazard Ranking System. A site must be on the NPL to receive money from the Superfund Trust Fund for remedial action. Sites are represented by boundaries where available in the EPA Superfund Site Boundaries maintained by the Shared Enterprise Geodata and Services (SEGS). Site boundaries represent the footprint of a whole site, the sum of all of the Operable Units and the current understanding of the full extent of contamination; for Federal Facility sites, the total site polygon may be the Facility boundary. Where there is no polygon boundary data available for a given site, the site is represented as a point.

Government Publication Date: Jan 25, 2023

National Priority List - Proposed: PROPOSED NPL

Sites proposed by the United States Environmental Protection Agency (EPA), the state agency, or concerned citizens for addition to the National Priorities List (NPL) due to contamination by hazardous waste and identified by the EPA as a candidate for cleanup because it poses a risk to human health and/or the environment. Sites are represented by boundaries where available in the EPA Superfund Site Boundaries maintained by the Shared Enterprise Geodata and Services (SEGS). Site boundaries represent the footprint of a whole site, the sum of all of the Operable Units and the current understanding of the full extent of contamination; for Federal Facility sites, the total site polygon may be the Facility boundary. Where there is no polygon boundary data available for a given site, the site is represented as a point.

Government Publication Date: Jan 25, 2023

Deleted NPL: DELETED NPL

Sites deleted from the United States Environmental Protection Agency (EPA)'s National Priorities List. The National Oil and Hazardous Substances Pollution Contingency Plan (NCP) establishes the criteria that the EPA uses to delete sites from the NPL. In accordance with 40 CFR 300.425.(e), sites may be deleted from the NPL where no further response is appropriate. Sites are represented by boundaries where available in the EPA Superfund Site Boundaries maintained by the Shared Enterprise Geodata and Services (SEGS). Site boundaries represent the footprint of a whole site, the sum of all of the Operable Units and the current understanding of the full extent of contamination; for Federal Facility sites, the total site polygon may be the Facility boundary. Where there is no polygon boundary data available for a given site, the site is represented as a point.

Government Publication Date: Jan 25, 2023

DRAFT

SEMS List 8R Active Site Inventory: SEMS

The U.S. Environmental Protection Agency's (EPA) Superfund Program has deployed the Superfund Enterprise Management System (SEMS), which integrates multiple legacy systems into a comprehensive tracking and reporting tool. This inventory contains active sites evaluated by the Superfund program that are either proposed to be or are on the National Priorities List (NPL) as well as sites that are in the screening and assessment phase for possible inclusion on the NPL. The Active Site Inventory Report displays site and location information at active SEMS sites. An active site is one at which site assessment, removal, remedial, enforcement, cost recovery, or oversight activities are being planned or conducted. This data includes SEMS sites from the List 8R Active file as well as applicable sites from the SEMS GIS/REST file layer obtained from EPA's Facility Registry Service.

Government Publication Date: Jan 25, 2023

Inventory of Open Dumps, June 1985: ODI

The Resource Conservation and Recovery Act (RCRA) provides for publication of an inventory of open dumps. The Act defines "open dumps" as facilities which do not comply with EPA's "Criteria for Classification of Solid Waste Disposal Facilities and Practices" (40 CFR 257).

Government Publication Date: Jun 1985

SEMS List 8R Archive Sites: SEMS ARCHIVE

The U.S. Environmental Protection Agency's (EPA) Superfund Enterprise Management System (SEMS) Archived Site Inventory displays site and location information at sites archived from SEMS. An archived site is one at which EPA has determined that assessment has been completed and no further remedial action is planned under the Superfund program at this time. This data includes sites from the List 8R Archived site file.

Government Publication Date: Jan 25, 2023

Comprehensive Environmental Response, Compensation and Liability Information System - CERCLIS: CERCLIS

Superfund is a program administered by the United States Environmental Protection Agency (EPA) to locate, investigate, and clean up the worst hazardous waste sites throughout the United States. CERCLIS is a database of potential and confirmed hazardous waste sites at which the EPA Superfund program has some involvement. It contains sites that are either proposed to be or are on the National Priorities List (NPL) as well as sites that are in the screening and assessment phase for possible inclusion on the NPL. The EPA administers the Superfund program in cooperation with individual states and tribal governments; this database is made available by the EPA.

Government Publication Date: Oct 25, 2013

EPA Report on the Status of Open Dumps on Indian Lands: IODI

Public Law 103-399, The Indian Lands Open Dump Cleanup Act of 1994, enacted October 22, 1994, identified congressional concerns that solid waste open dump sites located on American Indian or Alaska Native (AI/AN) lands threaten the health and safety of residents of those lands and contiguous areas. The purpose of the Act is to identify the location of open dumps on Indian lands, assess the relative health and environment hazards posed by those sites, and provide financial and technical assistance to Indian tribal governments to close such dumps in compliance with Federal standards and regulations or standards promulgated by Indian Tribal governments or Alaska Native entities.

Government Publication Date: Dec 31, 1998

CERCLIS - No Further Remedial Action Planned: CERCLIS NFRAP

An archived site is one at which EPA has determined that assessment has been completed and no further remedial action is planned under the Superfund program at this time. The Archive designation means that, to the best of EPA's knowledge, assessment at a site has been completed and that EPA has determined no further steps will be taken to list this site on the National Priorities List (NPL). This decision does not necessarily mean that there is no hazard associated with a given site; it only means that, based upon available information, the location is not judged to be a potential NPL site.

Government Publication Date: Oct 25, 2013

CERCLIS Liens: CERCLIS LIENS

A Federal Superfund lien exists at any property where EPA has incurred Superfund costs to address contamination ("Superfund site") and has provided notice of liability to the property owner. A Federal CERCLA ("Superfund") lien can exist by operation of law at any site or property at which EPA has spent Superfund monies. This database is made available by the United States Environmental Protection Agency (EPA). This database was provided by the United States Environmental Protection Agency (EPA). Refer to SEMS LIEN as the current data source for Superfund Liens.

Government Publication Date: Jan 30, 2014

RCRA CORRACTS-Corrective Action: RCRA CORRACTS

RCRA Info is the U.S. Environmental Protection Agency's (EPA) comprehensive information system, providing access to data supporting the Resource Conservation and Recovery Act (RCRA) of 1976 and the Hazardous and Solid Waste Amendments (HSWA) of 1984. At these sites, the Corrective Action Program ensures that cleanups occur. EPA and state regulators work with facilities and communities to design remedies based on the contamination, geology, and anticipated use unique to each site.

Government Publication Date: Jan 23, 2023

DRAFT

RCRA non-CORRACTS TSD Facilities: RCRA TSD

RCRA Info is the U.S. Environmental Protection Agency's (EPA) comprehensive information system, providing access to data supporting the Resource Conservation and Recovery Act (RCRA) of 1976 and the Hazardous and Solid Waste Amendments (HSWA) of 1984. This database includes Non-Corrective Action sites listed as treatment, storage and/or disposal facilities of hazardous waste as defined by RCRA.

Government Publication Date: Jan 23, 2023

RCRA Generator List: RCRA LQG

RCRA Info is the U.S. Environmental Protection Agency's (EPA) comprehensive information system, providing access to data supporting the Resource Conservation and Recovery Act (RCRA) of 1976 and the Hazardous and Solid Waste Amendments (HSWA) of 1984. RCRA Info replaces the data recording and reporting abilities of the Resource Conservation and Recovery Information System (RCRIS) and the Biennial Reporting System (BRS). A hazardous waste generator is any person or site whose processes and actions create hazardous waste (see 40 CFR 260.10). Large Quantity Generators (LQGs) generate 1,000 kilograms per month or more of hazardous waste or more than one kilogram per month of acutely hazardous waste.

Government Publication Date: Jan 23, 2023

RCRA Small Quantity Generators List: RCRA SQG

RCRA Info is the U.S. Environmental Protection Agency's (EPA) comprehensive information system, providing access to data supporting the Resource Conservation and Recovery Act (RCRA) of 1976 and the Hazardous and Solid Waste Amendments (HSWA) of 1984. RCRA Info replaces the data recording and reporting abilities of the Resource Conservation and Recovery Information System (RCRIS) and the Biennial Reporting System (BRS). A hazardous waste generator is any person or site whose processes and actions create hazardous waste (see 40 CFR 260.10). Small Quantity Generators (SQGs) generate more than 100 kilograms, but less than 1,000 kilograms, of hazardous waste per month.

Government Publication Date: Jan 23, 2023

RCRA Very Small Quantity Generators List: RCRA VSQG

RCRA Info is the U.S. Environmental Protection Agency's (EPA) comprehensive information system, providing access to data supporting the Resource Conservation and Recovery Act (RCRA) of 1976 and the Hazardous and Solid Waste Amendments (HSWA) of 1984. A hazardous waste generator is any person or site whose processes and actions create hazardous waste (see 40 CFR 260.10). Very Small Quantity Generators (VSQG) generate 100 kilograms or less per month of hazardous waste, or one kilogram or less per month of acutely hazardous waste. Additionally, VSQG may not accumulate more than 1,000 kilograms of hazardous waste at any time.

Government Publication Date: Jan 23, 2023

RCRA Non-Generators: RCRA NON GEN

RCRA Info is the U.S. Environmental Protection Agency's (EPA) comprehensive information system, providing access to data supporting the Resource Conservation and Recovery Act (RCRA) of 1976 and the Hazardous and Solid Waste Amendments (HSWA) of 1984. RCRA Info replaces the data recording and reporting abilities of the Resource Conservation and Recovery Information System (RCRIS) and the Biennial Reporting System (BRS). A hazardous waste generator is any person or site whose processes and actions create hazardous waste (see 40 CFR 260.10). Non-Generators do not presently generate hazardous waste.

Government Publication Date: Jan 23, 2023

RCRA Sites with Controls: RCRA CONTROLS

List of Resource Conservation and Recovery Act (RCRA) facilities with institutional controls in place. RCRA gives the U.S. Environmental Protection Agency (EPA) the authority to control hazardous waste from the "cradle-to-grave." This includes the generation, transportation, treatment, storage, and disposal of hazardous waste. RCRA also set forth a framework for the management of non-hazardous solid wastes. The 1986 amendments to RCRA enabled EPA to address environmental problems that could result from underground tanks storing petroleum and other hazardous substances.

Government Publication Date: Jan 23, 2023

Federal Engineering Controls-ECs: FED ENG

This list of Engineering controls (ECs) is provided by the United States Environmental Protection Agency (EPA). ECs encompass a variety of engineered and constructed physical barriers (e.g., soil capping, sub-surface venting systems, mitigation barriers, fences) to contain and/or prevent exposure to contamination on a property. The EC listing includes remedy component data from Superfund decision documents issued in fiscal years 1982-2020 for applicable sites on the final or deleted on the National Priorities List (NPL); and sites with a Superfund Alternative Approach (SAA) Agreement in place. The only sites included that are not on the NPL; proposed for NPL; or removed from proposed NPL, are those with an SAA Agreement in place.

Government Publication Date: Feb 23, 2023

DRAFT

Federal Institutional Controls- ICs: FED INST

This list of Institutional controls (ICs) is provided by the United States Environmental Protection Agency (EPA). ICs are non-engineered instruments, such as administrative and legal controls, that help minimize the potential for human exposure to contamination and/or protect the integrity of the remedy. Although it is EPA's expectation that treatment or engineering controls will be used to address principal threat wastes and that groundwater will be returned to its beneficial use whenever practicable, ICs play an important role in site remedies because they reduce exposure to contamination by limiting land or resource use and guide human behavior at a site. The IC listing includes remedy component data from Superfund decision documents issued in fiscal years 1982-2020 for applicable sites on the final or deleted on the National Priorities List (NPL); and sites with a Superfund Alternative Approach (SAA) Agreement in place. The only sites included that are not on the NPL; proposed for NPL; or removed from proposed NPL, are those with an SAA Agreement in place.

Government Publication Date: Feb 23, 2023

Land Use Control Information System: LUCIS

The LUCIS database is maintained by the U.S. Department of the Navy and contains information for former Base Realignment and Closure (BRAC) properties across the United States.

Government Publication Date: Sep 1, 2006

Institutional Control Boundaries at NPL sites: NPL IC

Boundaries of Institutional Control areas at sites on the United States Environmental Protection Agency (EPA)'s National Priorities List, or Proposed or Deleted, made available by the EPA's Shared Enterprise Geodata and Services (SEGS). United States Environmental Protection Agency (EPA)'s National Priorities List of the most serious uncontrolled or abandoned hazardous waste sites identified for possible long-term remedial action under the Superfund program. Institutional controls are non-engineered instruments such as administrative and legal controls that help minimize the potential for human exposure to contamination and/or protect the integrity of the remedy.

Government Publication Date: Jan 25, 2023

Emergency Response Notification System: ERNS 1982 TO 1986

Database of oil and hazardous substances spill reports controlled by the National Response Center. The primary function of the National Response Center is to serve as the sole national point of contact for reporting oil, chemical, radiological, biological, and etiological discharges into the environment anywhere in the United States and its territories.

Government Publication Date: 1982-1986

Emergency Response Notification System: ERNS 1987 TO 1989

Database of oil and hazardous substances spill reports controlled by the National Response Center. The primary function of the National Response Center is to serve as the sole national point of contact for reporting oil, chemical, radiological, biological, and etiological discharges into the environment anywhere in the United States and its territories.

Government Publication Date: 1987-1989

Emergency Response Notification System: ERNS

Database of oil and hazardous substances spill reports made available by the United States Coast Guard National Response Center (NRC). The NRC fields initial reports for pollution and railroad incidents and forwards that information to appropriate federal/state agencies for response. These data contain initial incident data that has not been validated or investigated by a federal/state response agency.

Government Publication Date: Jan 16, 2023

The Assessment, Cleanup and Redevelopment Exchange System (ACRES) Brownfield Database: FED BROWNFIELDS

Brownfields are real property, the expansion, redevelopment, or reuse of which may be complicated by the presence or potential presence of a hazardous substance, pollutant, or contaminant. Cleaning up and reinvesting in these properties protects the environment, reduces blight, and takes development pressures off greenspaces and working lands. This data is provided by the United States Environmental Protection Agency (EPA) and includes Brownfield sites from the Cleanups in My Community (CIMC) web application.

Government Publication Date: Sep 13, 2022

FEMA Underground Storage Tank Listing: FEMA UST

The Federal Emergency Management Agency (FEMA) of the Department of Homeland Security maintains a list of FEMA owned underground storage tanks.

Government Publication Date: Dec 31, 2017

DRAFT

Facility Response Plan: FRP

List of facilities that have submitted Facility Response Plans (FRP) to EPA. Facilities that could reasonably be expected to cause "substantial harm" to the environment by discharging oil into or on navigable waters are required to prepare and submit Facility Response Plans (FRPs). Harm is determined based on total oil storage capacity, secondary containment and age of tanks, oil transfer activities, history of discharges, proximity to a public drinking water intake or sensitive environments.

Government Publication Date: Dec 31, 2021

Delisted Facility Response Plans: DELISTED FRP

Facilities that once appeared in - and have since been removed from - the list of facilities that have submitted Facility Response Plans (FRP) to EPA. Facilities that could reasonably be expected to cause "substantial harm" to the environment by discharging oil into or on navigable waters are required to prepare and submit Facility Response Plans (FRPs). Harm is determined based on total oil storage capacity, secondary containment and age of tanks, oil transfer activities, history of discharges, proximity to a public drinking water intake or sensitive environments.

Government Publication Date: Dec 31, 2021

Historical Gas Stations: HIST GAS STATIONS

This historic directory of service stations is provided by the Cities Service Company. The directory includes Cities Service filling stations that were located throughout the United States in 1930.

Government Publication Date: Jul 1, 1930

Petroleum Refineries: REFN

List of petroleum refineries from the U.S. Energy Information Administration (EIA) Refinery Capacity Report. Includes operating and idle petroleum refineries (including new refineries under construction) and refineries shut down during the previous year located in the 50 States, the District of Columbia, Puerto Rico, the Virgin Islands, Guam, and other U.S. possessions. Survey locations adjusted using public data.

Government Publication Date: Aug 30, 2022

Petroleum Product and Crude Oil Rail Terminals: BULK TERMINAL

List of petroleum product and crude oil rail terminals made available by the U.S. Energy Information Administration (EIA). Includes operable bulk petroleum product terminals located in the 50 States and the District of Columbia with a total bulk shell storage capacity of 50,000 barrels or more, and/or the ability to receive volumes from tanker, barge, or pipeline; also rail terminals handling the loading and unloading of crude oil that were active between 2017 and 2018. Petroleum product terminals comes from the EIA-815 Bulk Terminal and Blender Report, which includes working, shell in operation, and shell idle for several major product groupings. Survey locations adjusted using public data.

Government Publication Date: Jun 29, 2022

LIEN on Property: SEMS LIEN

The U.S. Environmental Protection Agency's (EPA) Superfund Enterprise Management System (SEMS) provides Lien details on applicable properties, such as the Superfund lien on property activity, the lien property information, and the parties associated with the lien.

Government Publication Date: Jan 25, 2023

Superfund Decision Documents: SUPERFUND ROD

This database contains a list of decision documents for Superfund sites. Decision documents serve to provide the reasoning for the choice of (or) changes to a Superfund Site cleanup plan. The decision documents include completed Records of Decision (ROD), ROD Amendments, Explanations of Significant Differences (ESD) for active and archived sites stored in the Superfund Enterprise Management System (SEMS), along with other associated memos and files. This information is maintained and made available by the U.S. Environmental Protection Agency.

Government Publication Date: Dec 22, 2022

State

Division of Environmental Response & Revitalization Database: DERR

The Ohio Environmental Protection Agency's (Ohio EPA) Division of Environmental Response and Revitalization (DERR) database is an index of sites maintained by their district offices. The database contains basic site information only and is NOT a record of contaminated sites in Ohio. Not all sites are contaminated, and a site's absence does not imply that it is uncontaminated. The database is also not a list of Brownfield sites; some sites do not meet the federal or state definitions of Brownfields and many properties in Ohio that may qualify as Brownfields are not included.

Government Publication Date: Jan 16, 2023

Delisted Division of Environmental Response & Revitalization: DELISTED DERR

DRAFT

List of sites which were once included but have since been removed from the Ohio Environmental Protection Agency (Ohio EPA) Division of Environmental Response & Revitalization (DERR) database; an index of sites for which district offices maintain files. DERR is NOT a record of contaminated sites or sites suspected of contamination; not all sites in the database are contaminated, and a site's absence from the database does not imply that it is uncontaminated.

Government Publication Date: Jan 16, 2023

Ohio Licensed Solid Waste Facilities, Landfills and other Waste Facilities: SWF/LF

List of landfill and solid waste facilities of various types as maintained by the Division of Materials and Waste Management of the Ohio Environmental Protection Agency (Ohio EPA), including: municipal solid waste facilities, municipal solid waste transfer stations, construction and demolition landfills, compost class 1,2,3 and 4 facilities, industrial and residual waste landfills, and scrap tire disposal and recycling facilities. Includes active and inactive facilities.

Government Publication Date: Aug 11, 2021

Ohio Old Solid Waste Landfill (OLDSWLF): HIST LF

A list of about 1200 old abandoned dumps or landfills. This database was developed from Ohio EPA staff notebooks and other information dating from the mid-1970's, including old Division of Solid and Hazardous Waste Management and DERR files, the Eckhardt Report and the 1976 Groundwater Pollution Inventory-Summary of Land Disposal.

Government Publication Date: Historic

Ohio Leaking Underground Storage Tanks (LUST): LUST

List of facilities with active and inactive environmental files, and active and inactive tank facilities with releases, made available by the Ohio Department of Commerce, Division of the State Fire Marshall under the Bureau of Underground Storage Tank Regulations (BUSTR). BUSTR's mission is to effectively regulate the safe operation of underground storage tanks and to ensure appropriate investigation and cleanup of releases from underground storage tanks for the purpose of protecting human health and the environment for the citizens of Ohio.

Government Publication Date: Jan 10, 2023

Delisted Petroleum Release List: DELISTED LST

List of petroleum release incidents sites that have been removed from either: the list of facilities with active release from regulated tanks, or the Non-Regulated Leaking Underground Storage Tanks (LUST) list, both made available by the Bureau of Underground Storage Tank Regulations in the Ohio Department of Commerce.

Government Publication Date: Jan 10, 2023

Regulated and Non-Regulated Leaking Underground Storage Tanks (LUST): LST

List of sites where there has been a suspected or confirmed release of petroleum from a regulated or non-regulated underground storage tank (UST). This list has been made available by the Bureau of Underground Storage Tank Regulations in the Ohio Department of Commerce.

Government Publication Date: Jan 9, 2023

Ohio Registered Underground Storage Tanks (UST): UST

List of Active and Inactive Registered Underground Storage Tanks regulated by the Ohio Department of Commerce, Division of the State Fire Marshall under the Bureau of Underground Storage Tank Regulations (BUSTR). BUSTR's mission is to effectively regulate the safe operation of underground storage tanks and to ensure appropriate investigation and cleanup of releases from underground storage tanks for the purpose of protecting human health and the environment for the citizens of Ohio.

Government Publication Date: Jan 10, 2023

Aboveground and Unregulated Tanks: TANKS

A list of tanks in Ohio known to the Division of the State Fire Marshal - Code Enforcement Bureau.

Note: Aboveground Storage Tanks in Ohio are regulated by local fire departments. This list of tanks known to the State Fire Marshall should not be considered a comprehensive list of aboveground or unregulated tanks in Ohio.

Government Publication Date: Aug 22, 2022

Aboveground and Unregulated Tanks (since 2022): TANKS 2

A list of tanks in Ohio known to the Ohio Division of the State Fire Marshal - Code Enforcement Bureau. Note this listing only includes data posted after July 2022.

Note: Aboveground Storage Tanks in Ohio are regulated by local fire departments. This list of tanks known to the State Fire Marshall should not be considered a comprehensive list of aboveground or unregulated tanks in Ohio.

Government Publication Date: Mar 21, 2023

Delisted Storage Tanks: DTNK

DRAFT

A list of sites which once appeared on and have since been removed from either: the list of active or inactive tank sites made available by the State Fire Marshall Bureau of Underground Storage Tanks (BUSTR); or the Ohio Tank Tracking and Environmental Regulations search (BUSTR Public Inquiry page).
Government Publication Date: Jan 10, 2023

Engineering Controls: ENG
List of facilities which have implemented engineering controls under Ohio's Voluntary Action Program (VAP). This list is maintained by the Ohio Environmental Protection Agency (Ohio EPA).
Government Publication Date: Jan 16, 2023

Institutional Controls: INST
This list of sites which have implemented an institutional control is maintained by the Ohio Environmental Protection Agency's (Ohio EPA) Division of Environmental Response and Revitalization (DERR). The site listing is sourced from the DERR List of Projects with Institutional Controls which includes applicable projects under the Voluntary Action Program (VAP) and the Remedial Response Program (RR).
Government Publication Date: Jan 16, 2023

Voluntary Action Program Sites: VCP
This list of Voluntary Action Program sites is provided by the Ohio Environmental Protection Agency's (Ohio EPA) Division of Environmental Response and Revitalization (DERR). The VAP Program gives individuals a way to investigate possible environmental contamination, clean it up if necessary and receive a promise from the State of Ohio that no more cleanup is needed. When cleanup requirements are met, the director of Ohio EPA issues a covenant not to sue. This covenant protects the property owner or operator and future owners from being legally responsible to the State of Ohio for further investigation and cleanup. This protection applies only when the property is used and maintained in the same manner as when the covenant was issued.
Government Publication Date: Jan 16, 2023

Covenants Not to Sue Sites: VAP CNS
List of sites where a covenant not to sue (CNS) has been issued. Ohio's Voluntary Action Program (VAP) sets standards for contaminated site assessment and remediation and reviews the activities conducted by certified professionals based on those standards to issue covenants not to sue (CNS).
Government Publication Date: Sep 1, 2021

Brownfield Inventory: BROWNFIELDS
Statewide inventory of brownfield properties maintained by the Ohio Environmental Protection Agency (Ohio EPA). Ohio EPA describes a brownfield as a previously-developed site with potential contamination from industrial or commercial activity that was not being redeveloped due to fear of litigation. Inclusion on this list is voluntary. Most of the properties contained in the Ohio Brownfield Inventory are properties that have received funding through either the Clean Ohio Assistance Fund (COAF) or Clean Ohio Revitalization Fund (CORF). There are also some properties listed that have received funding through U.S. EPA's Brownfield Grants.
Government Publication Date: Feb 7, 2023

Tribal

Leaking Underground Storage Tanks (LUSTs) on Tribal/Indian Lands: INDIAN LUST
This list of leaking underground storage tanks (LUSTs) on Tribal/Indian Lands in Region 5, which includes Ohio, is made available by the United States Environmental Protection Agency (EPA). There are no federally recognized Tribes in Ohio, according to the U.S. Department of Interior, Bureau of Indian Affairs.
Government Publication Date: Oct 16, 2017

Underground Storage Tanks (USTs) on Indian Lands: INDIAN UST
This list of underground storage tanks (USTs) on Tribal/Indian Lands in Region 5, which includes Ohio, is made available by the United States Environmental Protection Agency (EPA). There are no federally recognized Tribes in Ohio, according to the U.S. Department of Interior, Bureau of Indian Affairs.
Government Publication Date: Oct 16, 2017

Delisted Tribal Leaking Storage Tanks: DELISTED INDIAN LST
Leaking Underground Storage Tank (LUST) facilities which once appeared on - and have since been removed from - the Regional Tribal/Indian LUST lists made available by the United States Environmental Protection Agency (EPA).
Government Publication Date: Nov 23, 2022

DRAFT

Delisted Tribal Underground Storage Tanks: DELISTED INDIAN UST

Underground Storage Tank (UST) facilities which once appeared on - and have since been removed from - the Regional Tribal/Indian UST lists made available by the United States Environmental Protection Agency (EPA).

Government Publication Date: Nov 23, 2022

County

No County standard environmental record sources available for this State.

Additional Environmental Record Sources

Federal

Facility Registry Service/Facility Index: FINDS/FRS

The Facility Registry Service (FRS) is a centrally managed database that identifies facilities, sites, or places subject to environmental regulations or of environmental interest. FRS creates high-quality, accurate, and authoritative facility identification records through rigorous verification and management procedures that incorporate information from program national systems, state master facility records, and data collected from EPA's Central Data Exchange registrations and data management personnel. This list is made available by the Environmental Protection Agency (US EPA).

Government Publication Date: Aug 18, 2022

Toxics Release Inventory (TRI) Program: TRIS

The EPA's Toxics Release Inventory (TRI) is a database containing data on disposal or other releases of over 650 toxic chemicals from thousands of U. S. facilities and information about how facilities manage those chemicals through recycling, energy recovery, and treatment. One of TRI's primary purposes is to inform communities about toxic chemical releases to the environment.

Government Publication Date: Aug 24, 2021

PFOA/PFOS Contaminated Sites: PFAS NPL

List of National Priorities List (NPL) and related Superfund Alternative Agreement (SAA) sites where PFOA or PFOS contaminants have been found in water and/or soil. The site listing is provided by the Federal Environmental Protection Agency (EPA).

Government Publication Date: Dec 28, 2022

Federal Agency Locations with Known or Suspected PFAS Detections: PFAS FED SITES

List of Federal agency locations with known or suspected detections of Per- and Polyfluoroalkyl Substances (PFAS), made available by the U.S. Environmental Protection Agency (EPA) in their PFAS Analytic Tools data. EPA outlines that these data are gathered from several federal entities, such as the Federal Superfund program, Department of Defense (DOD), National Aeronautics and Space Administration, Department of Transportation, and Department of Energy. Sites on this list do not necessarily reflect the source/s of contamination and detections do not indicate level of risk or human exposure at the site. Agricultural notifications in this data are limited to DOD sites only. At this time, the EPA is aware that this list is not comprehensive of all Federal agencies.

Government Publication Date: Jun 30, 2022

SSEHRI PFAS Contamination Sites: PFAS SSEHRI

This PFAS Contamination Site Tracker database is compiled by the Social Science Environmental Health Research Institute (SSEHRI) at Northeastern University. According to the SSEHRI, the database records qualitative and quantitative data from each known site of PFAS contamination, including timeline of discovery, sources, levels, health impacts, community response, and government response. The goal of this database is to compile information and support public understanding of the rapidly unfolding issue of PFAS contamination. All data presented was extracted from government websites, news articles, or publicly available documents, and this is cited in the tracker. Disclaimer: The source conveys this database undergoes regular updates as new information becomes available, some sites may be missing and/or contain information that is incorrect or outdated, as well as their information represents all contamination sites SSEHRI is aware of, not all possible contamination sites. This data is not intended to be used for legal purposes. Limited location details are available with this data. Access the following for the most current informations https://pfasproject.com/pfas-contamination-site-tr acker/

Government Publication Date: Dec 12, 2019

National Response Center PFAS Spills: ERNS PFAS

DRAFT

National Response Center (NRC) calls from 1990 to the most recent complete calendar year where there is indication of Aqueous Film Forming Foam (AFFF) usage. NRC calls may reference AFFF usage in the "Material Involved" or "Incident Description" fields. Data made available by the US Environmental Protection Agency (EPA). Disclaimer: dataset may include initial or misidentified incident data not yet validated or investigated by a federal/state response agency.

Government Publication Date: Feb 23, 2022

PFAS NPDES Discharge Monitoring: PFAS NPDES

This list of National Pollutant Discharge Elimination System (NPDES) permitted facilities with required monitoring for Per- and Polyfluoroalkyl (PFAS) Substances is made available via the U.S. Environmental Protection Agency (EPA)'s PFAS Analytic Tools. Any point-source wastewater discharger to waters of the United States must have a NPDES permit, which defines a set of parameters for pollutants and monitoring to ensure that the discharge does not degrade water quality or impair human health. This list includes NPDES permitted facilities associated with permits that monitor for Per- and Polyfluoroalkyl Substances (PFAS), limited to the years 2007 - present. EPA further advises the following regarding these data: currently, fewer than half of states have required PFAS monitoring for at least one of their permittees, and fewer states have established PFAS effluent limits for permittees. For states that may have required monitoring, some reporting and data transfer issues may exist on a state-by-state basis.

Government Publication Date: Feb 19, 2023

Perfluorinated Alkyl Substances (PFAS) from Toxic Release Inventory: PFAS TRI

List of Toxics Release Inventory (TRI) facilities at which the reported chemical is a Per- or polyfluorinated alkyl substance (PFAS) included in the Environmental Protection Agency (EPA)'s consolidated PFAS Master List of PFAS Substances. The EPA's Toxics Release Inventory (TRI) is a database containing data on disposal or other releases of over 650 toxic chemicals from thousands of U.S. facilities and information about how facilities manage those chemicals through recycling, energy recovery, and treatment.

Government Publication Date: Aug 24, 2021

Perfluorinated Alkyl Substances (PFAS) Water Quality: PFAS WATER

The Water Quality Portal (WQP) is a cooperative service sponsored by the United States Geological Survey (USGS), the Environmental Protection Agency (EPA), and the National Water Quality Monitoring Council (NWQMC). This listing includes records from the Water Quality Portal where the characteristic (environmental measurement) is in the Environmental Protection Agency (EPA)'s consolidated Master List of PFAS Substances.

Government Publication Date: Jul 20, 2020

PFAS TSCA Manufacture and Import Facilities: PFAS TSCA

The US Environmental Protection Agency (EPA) issued the Chemical Data Reporting (CDR) Rule under the Toxic Substances Control Act (TSCA) requiring facilities that manufacture or import chemical substances to report to EPA. This list is specific to TSCA Manufacture and Import Facilities with reported per- and poly-fluoroalkyl substances (PFAS). Data file made available by the EPA and includes CDR/Inventory Update Reporting data from 1998 up to 2020. EPA makes notes the following about these data: this data file includes production and importation data for chemicals identified in EPA's CompTox Chemicals Dashboard list of PFAS without explicit structures and list of PFAS structures in DSSTox. Note that some regulations have specific chemical structure requirements that define PFAS differently than the lists in EPA's CompTox Chemicals Dashboard. Reporting information on manufactured or imported chemical substance amounts should not be compared between facilities, as some companies claim Chemical Data Reporting Rule data fields for PFAS information as Confidential Business Information.

Government Publication Date: Jun 20, 2022

Hazardous Materials Information Reporting System: HMIRS

US DOT - Department of Transportation Pipeline and Hazardous Materials Safety Administration (PHMSA) Incidents Reports Database taken from Hazmat Intelligence Portal, U.S. Department of Transportation.

Government Publication Date: Sep 1, 2020

National Clandestine Drug Labs: NCDL

The U.S. Department of Justice ("the Department"), Drug Enforcement Administration (DEA), provides this data as a public service. It contains addresses of some locations where law enforcement agencies reported they found chemicals or other items that indicated the presence of either clandestine drug laboratories or dumpsites. In most cases, the source of the entries is not the Department, and the Department has not verified the entry and does not guarantee its accuracy.

Government Publication Date: Aug 30, 2022

Toxic Substances Control Act: TSCA

DRAFT

The Environmental Protection Agency (EPA) is amending the Toxic Substances Control Act (TSCA) section 8(a) Inventory Update Reporting (IUR) rule and changing its name to the Chemical Data Reporting (CDR) rule.
The CDR enables EPA to collect and publish information on the manufacturing, processing, and use of commercial chemical substances and mixtures (referred to hereafter as chemical substances) on the TSCA Chemical Substance Inventory (TSCA Inventory). This includes current information on chemical substance production volumes, manufacturing sites, and how the chemical substances are used. This information helps the Agency determine whether people or the environment are potentially exposed to reported chemical substances. EPA publishes submitted CDR data that is not Confidential Business Information (CBI).
Government Publication Date: Apr 11, 2019

Hist TSCA: HIST TSCA

The Environmental Protection Agency (EPA) is amending the Toxic Substances Control Act (TSCA) section 8(a) Inventory Update Reporting (IUR) rule and changing its name to the Chemical Data Reporting (CDR) rule.
The 2006 IUR data summary report includes information about chemicals manufactured or imported in quantities of 25,000 pounds or more at a single site during calendar year 2005. In addition to the basic manufacturing information collected in previous reporting cycles, the 2006 cycle is the first time EPA collected information to characterize exposure during manufacturing, processing and use of organic chemicals. The 2006 cycle also is the first time manufacturers of inorganic chemicals were required to report basic manufacturing information.
Government Publication Date: Dec 31, 2006

FTTS Administrative Case Listing: FTTS ADMIN

An administrative case listing from the Federal Insecticide, Fungicide, & Rodenticide Act (FIFRA) and Toxic Substances Control Act (TSCA), together known as FTTS. This database was obtained from the Environmental Protection Agency's (EPA) National Compliance Database (NCDB). The FTTS and NCDB was shut down in 2006.
Government Publication Date: Jan 19, 2007

FTTS Inspection Case Listing: FTTS INSP

An inspection case listing from the Federal Insecticide, Fungicide, & Rodenticide Act (FIFRA) and Toxic Substances Control Act (TSCA), together known as FTTS. This database was obtained from the Environmental Protection Agency's (EPA) National Compliance Database (NCDB). The FTTS and NCDB was shut down in 2006.
Government Publication Date: Jan 19, 2007

Potentially Responsible Parties List: PRP

Early in the site cleanup process, the U.S. Environmental Protection Agency (EPA) conducts a search to find the Potentially Responsible Parties (PRPs). The EPA looks for evidence to determine liability by matching wastes found at the site with parties that may have contributed wastes to the site. This listing contains PRPs, Noticed Parties, at sites in the EPA's Superfund Enterprise Management System (SEMS).
Government Publication Date: Jan 25, 2023

State Coalition for Remediation of Drycleaners Listing: SCRD DRYCLEANER

The State Coalition for Remediation of Drycleaners (SCRD) was established in 1998, with support from the U.S. Environmental Protection Agency (EPA) Office of Superfund Remediation and Technology Innovation. Coalition members are states with mandated programs and funding for drycleaner site remediation. Current members are Alabama, Connecticut, Florida, Illinois, Kansas, Minnesota, Missouri, North Carolina, Oregon, South Carolina, Tennessee, Texas, and Wisconsin. Since 2017, the SCRD no longer maintains this data, refer to applicable state source data where available.
Government Publication Date: Nov 08, 2017

Integrated Compliance Information System (ICIS): ICIS

The U.S. Environmental Protection Agency's Enforcement and Compliance History Online system incorporates data from the Integrated Compliance Information System - National Pollutant Discharge Elimination System (ICIS-NPDES). ICIS-NPDES is an information management system maintained by the Office of Compliance to track permit compliance and enforcement status of facilities regulated by the NPDES under the Clean Water Act. This data includes permit, inspection, violation and enforcement action information for applicable ICIS records.
Government Publication Date: Oct 15, 2022

Drycleaner Facilities: FED DRYCLEANERS

A list of drycleaner facilities from Enforcement and Compliance History Online (ECHO) data as made available by the U.S. Environmental Protection Agency (EPA), sourced from the ECHO Exporter file. The EPA tracks facilities that possess NAIC and SIC codes that classify businesses as drycleaner establishments.
Government Publication Date: Dec 11, 2022

Delisted Drycleaner Facilities: DELISTED FED DRY

List of sites removed from the list of Drycleaner Facilities (sites in the EPA's Integrated Compliance Information System (ICIS) with NAIC or SIC codes identifying the business as a drycleaner establishment).

DRAFT

Government Publication Date: Dec 11, 2022

Formerly Used Defense Sites: FUDS

Formerly Used Defense Sites (FUDS) are properties that were formerly owned by, leased to, or otherwise possessed by and under the jurisdiction of the Secretary of Defense prior to October 1986, where the Department of Defense (DOD) is responsible for an environmental restoration. The FUDS Annual Report to Congress (ARC) is published by the U.S. Army Corps of Engineers (USACE). This data is compiled from the USACE's Geospatial FUDS data layers and Homeland Infrastructure Foundation-Level Data (HIFLD) FUDS dataset.

Government Publication Date: Jul 12, 2022

Former Military Nike Missile Sites: FORMER NIKE

This information was taken from report DRXTH-AS-IA-83A016 (Historical Overview of the Nike Missile System, 12/1984) which was performed by Environmental Science and Engineering, Inc. for the U.S. Army Toxic and Hazardous Materials Agency Assessment Division. The Nike system was deployed between 1954 and the mid-1970's. Among the substances used or stored on Nike sites were liquid missile fuel (JP-4); starter fluids (UDKH, aniline, and furfuryl alcohol); oxidizer (IRFNA); hydrocarbons (motor oil, hydraulic fluid, diesel fuel, gasoline, heating oil); solvents (carbon tetrachloride, trichloroethylene, trichloroethane, stoddard solvent); and battery electrolyte. The quantities of material a disposed of and procedures for disposal are not documented in published reports. Virtually all information concerning the potential for contamination at Nike sites is confined to personnel who were assigned to Nike sites. During deactivation most hardware was shipped to depot-level supply points. There were reportedly instances where excess materials were disposed of on or near the site itself at closure. There was reportedly no routine site decontamination.

Government Publication Date: Dec 2, 1984

PHMSA Pipeline Safety Flagged Incidents: PIPELINE INCIDENT

A list of flagged pipeline incidents made available by the U.S. Department of Transportation (US DOT) Pipeline and Hazardous Materials Safety Administration (PHMSA). PHMSA regulations require incident and accident reports for five different pipeline system types.

Government Publication Date: Mar 31, 2021

Material Licensing Tracking System (MLTS): MLTS

A list of sites that store radioactive material subject to the Nuclear Regulatory Commission (NRC) licensing requirements. This list is maintained by the NRC. As of September 2016, the NRC no longer releases location information for sites. Site locations were last received in July 2016.

Government Publication Date: May 11, 2021

Historic Material Licensing Tracking System (MLTS) sites: HIST MLTS

A historic list of sites that have inactive licenses and/or removed from the Material Licensing Tracking System (MLTS). In some cases, a site is removed from the MLTS when the state becomes an "Agreement State". An Agreement State is a State that has signed an agreement with the Nuclear Regulatory Commission (NRC) authorizing the State to regulate certain uses of radioactive materials within the State.

Government Publication Date: Jan 31, 2010

Mines Master Index File: MINES

The Master Index File (MIF) is provided by the United State Department of Labor, Mine Safety and Health Administration (MSHA). This file, which was originally created in the 1970's, contained many Mine-IDs that were invalid. MSHA removes invalid IDs from the MIF upon discovery. MSHA applicable data includes the following: all Coal and Metal/Non-Metal mines under MSHA's jurisdiction since 1/1/1970; mine addresses for all mines in the database except for Abandoned mines prior to 1998 from MSHA's legacy system (addresses may or may not correspond with the physical location of the mine itself); violations that have been assessed penalties as a result of MSHA inspections beginning on 1/1/2000; and violations issued as a result of MSHA inspections conducted beginning on 1/1/2000.

Government Publication Date: Nov 7, 2022

Surface Mining Control and Reclamation Act Sites: SMCRA

An inventory of land and water impacted by past mining (primarily coal mining) is maintained by the Office of Surface Mining Reclamation and Enforcement (OSMRE) to provide information needed to implement the Surface Mining Control and Reclamation Act of 1977 (SMCRA). The inventory contains information on the location, type, and extent of Abandoned Mine Land (AML) impacts, as well as information on the cost associated with the reclamation of those problems. The inventory is based upon field surveys by State, Tribal, and OSMRE program officials. It is dynamic to the extent that it is modified as new problems are identified and existing problems are reclaimed.

Government Publication Date: Aug 18, 2022

Mineral Resource Data System: MRDS

DRAFT

The Mineral Resource Data System (MRDS) is a collection of reports describing metallic and nonmetallic mineral resources throughout the world. Included are deposit name, location, commodity, deposit description, geologic characteristics, production, reserves, resources, and references. This database contains the records previously provided in the Mineral Resource Data System (MRDS) of USGS and the Mineral Availability System/Mineral Industry Locator System (MAS/MILS) originated in the U.S. Bureau of Mines, which is now part of USGS. The USGS has ceased systematic updates of the MRDS database with their focus more recently on deposits of critical minerals while providing a well-documented baseline of historical mine locations from USGS topographic maps.

Government Publication Date: Mar 15, 2016

DOE Legacy Management Sites: LM SITES

The U.S. Department of Energy (DOE) Office of Legacy Management (LM) currently manages radioactive and chemical waste, environmental contamination, and hazardous material at over 100 sites across the U.S. The LM manages sites with diverse regulatory drivers (statutes or programs that direct cleanup and management requirements at DOE sites) or as part of internal DOE or congressionally-recognized programs, such as but not limited to: Formerly Utilized Sites Remedial Action Program (FUSRAP), Uranium Mill Tailings Radiation Control Act (UMTRCA Title I, Tile II), Comprehensive Environmental Response, Compensation, and Liability Act (CERCLA), Resource Conservation and Recovery Act (RCRA), Decontamination and Decommissioning (D&D), Nuclear Waste Policy Act (NWPA). This site listing includes data exported from the DOE Office of LM's Geospatial Environmental Mapping System (GEMS). GEMS Data disclaimer: The DOE Office of LM makes no representation or warranty, expressed or implied, regarding the use, accuracy, availability, or completeness of the data presented herein.

Government Publication Date: Dec 1, 2022

Alternative Fueling Stations: ALT FUELS

This list of alternative fueling stations is sourced from the Alternative Fuels Data Center (AFDC). The U.S. Department of Energy's Office of Energy Efficiency & Renewable Energy launched the AFDC in 1991 as a repository for alternative fuel vehicle performance data, which provides a wealth of information and data on alternative and renewable fuels, advanced vehicles, fuel-saving strategies, and emerging transportation technologies. The data includes Biodiesel (B20 and above), Compressed Natural Gas (CNG), Electric, Ethanol (E85), Hydrogen, Liquefied Natural Gas (LNG), Propane (LPG) fuel type locations.

Government Publication Date: Jan 3, 2023

Superfunds Consent Decrees: CONSENT DECREES

This list of Superfund consent decrees is provided by the Department of Justice, Environment & Natural Resources Division (ENRD) through a Freedom of Information Act (FOIA) applicable file. This listing includes Consent Decrees for CERCLA or Superfund Sites filed and/or as proposed within the ENRD's Case Management System (CMS) since 2010. CMS may not reflect the latest developments in a case nor can the agency guarantee the accuracy of the data. ENRD Disclaimer: Congress excluded three discrete categories of law enforcement and national security records from the requirements of the FOIA; response is limited to those records that are subject to the requirements of the FOIA; however, this should not be taken as an indication that excluded records do, or do not, exist.

Government Publication Date: Jan 11, 2023

Air Facility System: AFS

This EPA retired Air Facility System (AFS) dataset contains emissions, compliance, and enforcement data on stationary sources of air pollution. Regulated sources cover a wide spectrum; from large industrial facilities to relatively small operations such as dry cleaners. AFS does not contain data on facilities that are solely asbestos demolition and/or renovation contractors, or landfills. ECHO Clean Air Act data from AFS are frozen and reflect data as of October 17, 2014; the EPA retired this system for Clean Air Act stationary sources and transitioned to ICIS-Air.

Government Publication Date: Oct 17, 2014

Registered Pesticide Establishments: SSTS

List of active EPA-registered foreign and domestic pesticide-producing and device-producing establishments based on data from the Section Seven Tracking System (SSTS). The Federal Insecticide, Fungicide, and Rodenticide Act (FIFRA) Section 7 requires that facilities producing pesticides, active ingredients, or devices be registered. The list of establishments is made available by the EPA.

Government Publication Date: Mar 30, 2022

Polychlorinated Biphenyl (PCB) Transformers: PCBT

Locations of Transformers Containing Polychlorinated Biphenyls (PCBs) registered with the United States Environmental Protection Agency. PCB transformer owners must register their transformer(s) with EPA. Although not required, PCB transformer owners who have removed and properly disposed of a registered PCB transformer may notify EPA to have their PCB transformer de-registered. Data made available by EPA.

Government Publication Date: Oct 15, 2019

Polychlorinated Biphenyl (PCB) Notifiers: PCB

Facilities included in the national list of facilities that have notified the United States Environmental Protection Agency (EPA) of Polychlorinated Biphenyl (PCB) activities. Any company or person storing, transporting or disposing of PCBs or conducting PCB research and development must notify the EPA and receive an identification number.

DRAFT

Government Publication Date: Nov 3, 2022

State

Ohio Emergency Response (ER) Spills data: SPILLS

Incidents reported to the Emergency Response Unit of the Ohio Environmental Protection Agency (Ohio EPA); includes clandestine drug lab sites with environmental impact.

Government Publication Date: Aug 25, 2020

Ohio Historic Towngas Database (TOWNGAS): TOWNGAS

A list of 82 sites of coal gas generators in Ohio. These plants produced gas for street lights in the communities in which they were located. The production of one million cubic feet of gas also produced about 800 gallons of liquid coal tar, which is a carcinogen. TOWNGAS was developed from a database from Radian Corporation along with information from the Ohio Historical Society and various public libraries.

Government Publication Date: Historic

Dry Cleaning Facilities: DRYCLEANERS

This list of facilities, which have obtained permits to install or operate dry cleaning operations, is maintained by the Ohio Environmental Protection Agency's (Ohio EPA) Division of Air Pollution Control (DAPC). This data is sourced from the Ohio EPA's applicable electronic copies of issued permits search tool and FOIA file.

Government Publication Date: Mar 28, 2023

Delisted Drycleaner Facilities: DELISTED DRYCLEANERS

List of drycleaner facilities/sites which have been delisted from Ohio Environmental Protection Agency (Ohio EPA).

Government Publication Date: Mar 28, 2023

Urban Setting Designation Sites: USD

List of sites granted Urban Setting Designation (USD) by the Ohio Environmental Protection Agency (Ohio EPA). USDs are granted to brownfield and voluntary cleanup properties located in highly urbanized areas where ground water containing chemicals from prior industrial or commercial activities poses no perceptible risk to the community because the ground water is not being used and will not be used for drinking water purposes in the foreseeable future.

Government Publication Date: Feb 17, 2023

Cessation of Regulated Operations (CRO) Program: CRO

The goal of the Cessation of Regulated Operations (CRO) program run by the Ohio Environmental Protection Agency (Ohio EPA) is to prevent threats to human health and the environment created when business owners and operators irresponsibly abandon businesses where chemicals were produced, used, stored or handled.

Government Publication Date: Jan 23, 2023

Ohio Old Sludge Dumping Database (SIABASE): SIAB

This database of about 2800 sites respresent pits, ponds and lagoons where various types of sludge were dumped over many years. The object of this data collection was to determine if harm was done to drinking water supplies below each dump site. The data were collected during the 1970s and published by the Ohio Environmental Protection Agency in 1980.

Government Publication Date: Historic

Per- and Polyfluoroalkyl Substances (PFAS): PFAS

A list of known PFAS contaminated sites. This list is made available by the Ohio Environmental Protection Agency (Ohio EPA).

Government Publication Date: Oct 6, 2022

Underground Injection Control Wells: UIC

The Ohio Environmental Protection Agency provides this listing of Class I and Class V Underground Injection Control Wells.

Government Publication Date: Oct 7, 2019

PFAS Testing of Ohio Public Water Systems: PFAS PWS

A list of public water supply systems that have been tested for PFAS made available by the Ohio Environmental Protection Agency (EPA).

Government Publication Date: Oct 6, 2022

DRAFT

Permit by Rule Air Facilities: AIR PERMITS

A permit-by-rule is a specific permit provision in the Ohio Administrative Code that applies to certain types of low-emitting air pollution sources. This list of Permit by Rule facilities is provided by the Ohio Environmental Protection Agency.

Government Publication Date: Jul 30, 2020

Tribal

No Tribal additional environmental record sources available for this State.

County

No County additional environmental record sources available for this State.

DRAFT

Definitions

Database Descriptions: This section provides a detailed explanation for each database including: source, information available, time coverage, and acronyms used. They are listed in alphabetic order.

Detail Report: This is the section of the report which provides the most detail for each individual record. Records are summarized by location, starting with the project property followed by records in closest proximity.

Distance: The distance value is the distance between plotted points, not necessarily the distance between the sites' boundaries. All values are an approximation.

Direction: The direction value is the compass direction of the site in respect to the project property and/or center point of the report.

Elevation: The elevation value is taken from the location at which the records for the site address have been plotted. All values are an approximation. Source: Google Elevation API.

Executive Summary: This portion of the report is divided into 3 sections:

'Report Summary'- Displays a chart indicating how many records fall on the project property and, within the report search radii.

'Site Report Summary'-Project Property'- This section lists all the records which fall on the project property. For more details, see the 'Detail Report' section.

'Site Report Summary-Surrounding Properties'- This section summarizes all records on adjacent properties, listing them in order of proximity from the project property. For more details, see the 'Detail Report' section.

Map Key: The map key number is assigned according to closest proximity from the project property. Map Key numbers always start at #1. The project property will always have a map key of '1' if records are available. If there is a number in brackets beside the main number, this will indicate the number of records on that specific property. If there is no number in brackets, there is only one record for that property.

The symbol and colour used indicates 'elevation': the red inverted triangle will dictate 'ERIS Sites with Lower Elevation', the yellow triangle will dictate 'ERIS Sites with Higher Elevation' and the orange square will dictate 'ERIS Sites with Same Elevation.'

Unplottables: These are records that could not be mapped due to various reasons, including limited geographic information. These records may or may not be in your study area, and are included as reference.

DRAFT

Nova Group

APPENDIX C-2: Regulatory Records - General Public Records

DRAFT

Cuyahoga County, Ohio - Property Summary Report
Parcel: 119-09-014

Owner	MYRTLE & SONG, LLC
Address	1765 E 89 ST CLEVELAND, OH. 44106
Land Use	(5000) R - RES VACANT LAND
Legal Description	392SP 180 S OF HOUGH
Neighborhood Code	01140

SKETCH

Building 0

Sketchs not available for this parcel.

Please contact us at EMcGoldrick@cuyahogacounty.us

or call (216) 443-4663 for a copy of the building card.

MAP VIEW

Map Image

DRAFT

BUILDING INFORMATION

LAND

Code	Frontage	Depth	Acreage	Sq Ft
PRM	45	171	0.18	7,695

VALUATION

2022 Values	Taxable Market Value	Exempt Market Value	Abated Market Value	Assessed Taxable Value
Land Value	$4,600	$0	$0	$1,610
Building Value	$0	$0	$0	$0
Total Value	$4,600	$0	$0	$1,610
Land Use	5000			RESIDENTIAL VACANT LAND

PERMITS

Tax Year	Reason	Tax Change	Exempt Change	Percent Complete	Reinspect	Notes
2019	30 - New Construction	$	$	100%	No	LAND BANK TRANSFER 100% COMPLETE NO VALUE 1-1-2019
2019	50 - Change in Exmption	$	$	100%	No	CLASS-CHANGE IN EXEMPTION 2019 [B:/7050 TO R:5000/]
2018	10 - Razing	$	($73,500)	100%	No	LAND BANK DEMO 100% COMPLETE 1-1-2018 [EXTBLD -73500] DID NOT GO OUT IN FIELD
2015	30 - New Construction	$	$	100%	No	DWELLING BOARDED SINCE 2008, TERMINATE PERMIT 1-1-2015 NEW PERMIT NEEDED FOR DEMO OR REHAB
2014	30 - New Construction	$	$	0%	Yes	DWELLING BOARDED UP REHAB-RAZING NOT COMPLETE 2011, 2012, 2013, 2014 REINSPECT 2015 FOR REHAB OR RAZING
2013	10 - Razing	($14,800)	$	0%	Yes	DWELLING BOARDED UP REHAB/RAZING NOT COMPLETE 2011, 2012, 2013 REINSPECT 2014
2012	30 - New Construction	$	$	0%	Yes	DWLG STILL BOARD UP. INTERNAL-EXTERNAL ALTERATIONS REINS 2011****DWELLING STILL BOARDED UP 1-1- 2011 REINSPECT FOR REHAB-RAZING 2012** BOARD UP COMPLETE 1-1-12 REINSPECT FOR REHAB / RAZING 2013 NO VALUE CHANGE
2011	30 - New Construction	$	$	0%	Yes	DWLG STILL BOARD UP. INTERNAL-EXTERNAL ALTERATIONS REINS 2011****DWELLING STILL BOARDED UP 1-1- 2011 REINSPECT FOR REHAB/RAZING 2012
2010	30 - New Construction	$	$	0%	Yes	DWLG STILL BOARD UP. INTERNAL/EXTERNAL ALTERATIONS REINS 2011
2009	30 - New Construction	$	$	0%	Yes	INT-EXT ALT 0% COMP 1-1- 2009 RNSPCT2010
2008	30 - New Construction	$	$	0%	Yes	INT-EXT ALT N/% COMP 1-1- 2008 RNSPCT2009
2004	30 - New Construction	$117,800	$	100%	No	REHAB PUT ON FOR 135000 UPDATE CHARACTERISTICS100% COMP 1-1-2004

IMPROVEMENTS

Type	Description	Size	Height Depth

Information included on this report is believed to be accurate, but is not guaranteed. Cuyahoga County is not liable for errors or omissions.

SALES

Date	Buyer	Seller	Price
2/24/2023	MYRTLE & SONG, LLC	KOLOMIYETS, INNA	$25,000
12/6/2022	KOLOMIYETS, INNA	KOLOMIYETS, VIKTOR & INNA	$0
4/25/2018	KOLOMIYETS, VIKTOR & INNA	CUYAHOGA CNTY LAND REUTILIATION	$0
6/12/2017	CUYAHOGA CNTY LAND REUTILIATION	STATE OF OHIO FORF BR # 010709	$0
4/19/2017	STATE OF OHIO FORF BR # 010709	V2R ENTERPRISES, LLC	$0
10/20/2003	V2R ENTERPRISES, LLC	Freese, Richard A	$0
3/7/2003	Freese, Richard A	Liberty Savings Bank	$13,000
8/26/2002	Liberty Savings Bank	Puskorius, Linas	$12,000
7/22/1999	Puskorius, Linas	Mitchum, Sanuel W Jr	$76,000
5/4/1999	Mitchum, Sanuel W Jr	Mitchum, Corlodia	$0
5/10/1995	Mitchum, Corlodia	Mitchum Corlodia..	$0
1/15/1988	Mitchum Corlodia..	Mitchum Samuel W & Corlodia	$0
1/1/1975	Mitchum Samuel W & Corlodia		$0

Taxes

2022 Taxes	Charges	Payments	Balance Due
Tax Balance Summary	**$195.25**	**$195.25**	**$.00**

DRAFT

Cuyahoga County, Ohio - Property Summary Report
Parcel: 119-09-016

Owner	HAIMOUR, FAHIDEH
Address	8910 HOUGH AVE CLEVELAND, OH. 44106
Land Use	(4000) C - COMMERCIAL VAC LAND
Legal Description	392 SEC HOUGH
Neighborhood Code	22240

SKETCH

Building 0

Sketchs not available for this parcel.

Please contact us at EMcGoldrick@cuyahogacounty.us

or call (216) 443-4663 for a copy of the building card.

MAP VIEW

Map Image

BUILDING INFORMATION

LAND

Code	Frontage	Depth	Acreage	Sq Ft
PRM	90		0.28	12,150

VALUATION

2022 Values	Taxable Market Value	Exempt Market Value	Abated Market Value	Assessed Taxable Value
Land Value	$12,200	$0	$0	$4,270
Building Value	$0	$0	$0	$0
Total Value	$12,200	$0	$0	$4,270
Land Use	4000			COMMERCIAL VACANT LAND

PERMITS

Tax Year	Reason	Tax Change	Exempt Change	Percent Complete	Reinspect	Notes

IMPROVEMENTS

Type	Description	Size	Height Depth

SALES

Date	Buyer	Seller	Price
3/15/2023	HAIMOUR, FAHIDEH	89TH DEVELOPMENT LLC (VENDOR)	$30,000
12/7/2017	89TH DEVELOPMENT LLC (VENDOR)	89TH DEVELOPMENT LLC	$0
11/5/2008	89TH DEVELOPMENT LLC	THE KEVANNA GROUP, INC	$29,000
9/28/2005	THE KEVANNA GROUP, INC	Pearson Elliott	$15,819
8/9/1979	Pearson Elliott	Rogers Clyde & Earline	$10,000
1/1/1975	Rogers Clyde & Earline		$0

Taxes

2022 Taxes	Charges	Payments	Balance Due
Tax Balance Summary	**$1,284.86**	**$642.43**	**$642.43**

DRAFT

Information included on this report is believed to be accurate, but is not guaranteed. Cuyahoga County is not liable for errors or omissions.

Cuyahoga County, Ohio - Property Summary Report
Parcel: 119-09-019

Owner	MYRTLE & SONG LLC
Address	8924 HOUGH AVE CLEVELAND, OH. 44106
Land Use	(4000) C - COMMERCIAL VAC LAND
Legal Description	392 H & A 0002 ALL
Neighborhood Code	22240

SKETCH

Building 0

Sketchs not available for this parcel.

Please contact us at EMcGoldrick@cuyahogacounty.us

or call (216) 443-4663 for a copy of the building card.

MAP VIEW

Map Image

DRAFT

BUILDING INFORMATION

LAND

Code	Frontage	Depth	Acreage	Sq Ft
PRM	43	146	0.14	6,132

VALUATION

2022 Values	Taxable Market Value	Exempt Market Value	Abated Market Value	Assessed Taxable Value
Land Value	$6,100	$0	$0	$2,140
Building Value	$0	$0	$0	$0
Total Value	$6,100	$0	$0	$2,140
Land Use	4000			COMMERCIAL VACANT LAND

PERMITS

Tax Year	Reason	Tax Change	Exempt Change	Percent Complete	Reinspect	Notes
2013	10 - Razing	($1,000)	$	100%	No	CONDEMNATION - MAIN STRUCTURE NO CHANGES 1-1- 2011 REINSPECT 2012. BUILDING NOT RAZED 1-1- 2012 REINSPECT 2013 RAZED 100% COMP 1-1- 2013
2013	70 - Change of class	$	$	100%	No	CLASS-CHANGE 2013
2012	30 - New Construction	$	$	0%	Yes	CONDEMNATION - MAIN STRUCTURE NO CHANGES 1-1- 2011 REINSPECT 2012. BUILDING NOT RAZED 1-1- 2012 REINSPECT 2013
2011	30 - New Construction	$	$	0%	Yes	CONDEMNATION - MAIN STRUCTURE NO CHANGES 1-1- 2011 REINSPECT 2012
2004	30 - New Construction	$	$	100%	No	BOARDING100% CMPNV 1-1- 2004

IMPROVEMENTS

Type	Description	Size	Height Depth

SALES

Date	Buyer	Seller	Price
2/6/2023	MYRTLE & SONG LLC	AUSTIN, CARNELL	$16,750
5/10/2013	AUSTIN, CARNELL	STATE OF OHIO (FORF) CASE # CV 004635	$0
2/19/2013	STATE OF OHIO (FORF) CASE # CV 004635	CONSORTIUM FOR ECONOMIC & COMMUNITY DEV INC	$0
7/9/2003	CONSORTIUM FOR ECONOMIC & COMMUNITY DEV INC	Hough Area Partners Inc.	$0
11/8/1996	Hough Area Partners Inc.	Cleveland, City Of Lb93	$0
9/24/1993	Cleveland, City Of Lb93	Dixon George	$0
10/14/1983	Dixon George	Montello Josephine	$23,000
1/1/1975	Montello Josephine		$0

Taxes

2022 Taxes	Charges	Payments	Balance Due
Tax Balance Summary	**$1,355.64**	**$1,355.64**	**$.00**

Information included on this report is believed to be accurate, but is not guaranteed. Cuyahoga County is not liable for errors or omissions.

PPN: 119-09-014
MYRTLE & SONG, LLC
AMT $25,000.00
CONV $100.00
19543

202302240311 DEED
02/24/2023 01:42 PM
RCPT# 20230224000160
PAID BY TITLE CO TITLE A

CUYAHOGA COUNTY FISCAL OFFICE

GENERAL WARRANTY DEED
Statutory Form

Inna Kolomiyets, married, the Grantor(s), for Ten Dollars ($10.00) and other valuable consideration paid, grant(s) with general warranty covenants, to **Myrtle & Song, LLC**, the Grantee(s), whose tax mailing address will be **7281 Pearl Road Middleburg Hts., OH 44130**, the following described property:

Situated in the City of Cleveland, County of Cuyahoga and State of Ohio: And known as being part of Original One Hundred Acre Lot No. 392 and bounded and described as follows:

Beginning on the easterly line of East 89th Street, at a point 135 feet southerly, measured along said easterly line, from its intersection with the southerly line of Hough Avenue;
Thence Southerly, along said easterly line of East 89th Street, 45 feet;
Thence Easterly, on a line parallel to said southerly line of Hough Avenue, about 171.50 feet to the westerly line of the S.V. Harkness' Subdivision, as shown by the recorded plat in Volume 8 of Maps, Page 12 of Cuyahoga County Records;
Thence Northerly, along said westerly line of S.V. Harkness' Subdivision, 45 feet;
Thence Westerly about 171.50 feet to the place of beginning, be the same more or less but subject to all legal highways.

Parcel No. 119-09-014
1765 E. 89th Street
Cleveland, Ohio 44106

SAVE AND EXCEPT easements and restrictions of record, zoning ordinances, real estate taxes and assessments, if any, prorated to the date of this deed.
Permanent Parcel No: 119-09-014 P.I.R.: 202212060279 of Official Records of Cuyahoga County, Ohio.

TITLECO TITLE AGENCY
440-239-1540
23-2-13

DRAFT

Viktor Kolomiyets, spouse of **Inna Kolomiyets**, releases all rights of dower therein.

Executed this 23rd day of February, 2023.

Inna Kolomiyets

Inna Kolomiyets

Viktor Kolomiyets

STATE OF OHIO, COUNTY OF Cuyahoga, SS:

The foregoing instrument was acknowledged before me this 23rd day of February, 2023, by **Inna Kolomiyets and Viktor Kolomiyets, Wife and Husband,** the Grantor(s), and that the same was his/her/their free act and deed.

IN TESTIMONY WHEREOF, I have hereunto set my name and official seal.

*This is an acknowledgment clause. No oath or affirmation was administered to the signer(s) with regard to this notarial act.

NOTARIAL SEAL STATE OF OHIO

JIM PERRY
NOTARY PUBLIC, STATE OF OHIO
SUMMIT COUNTY
My Comm. Expires September 16, 2025

Notary Public

THIS INSTRUMENT PREPARED BY: WILLIAM K. NAUMOFF, NAUMOFF & NAUMOFF ATTORNEYS AT LAW, 358 PARK AVE. W., MANSFIELD, OHIO 44906

DRAFT

PPN: 119-09-019
MYRTLE & SONG, LLC
AMT $16,750.00
CONV $67.20
17495

202302060393 DEED
02/06/2023 02:47 PM
RCPT# 20230206000160
PAID BY TITLECO TITLE AGENCY

CUYAHOGA COUNTY FISCAL OFFICE

Warranty Deed

KNOW ALL MEN BY THESE PRESENTS THAT Carnell Austin, not married, the Grantor, claiming title by or through instrument recorded in 201305100703 in the Cuyahoga County Recorder's Office, for valuable consideration thereunto given, and for the sum of Ten Dollars ($10.00) received to his/her full satisfaction of **Myrtle & Song, LLC, an Ohio limited liability company**, the Grantee, whose tax mailing address will be 7281 Pearl Road, Middleburg Heights, Ohio 44130 does **GIVE, GRANT, BARGAIN, SELL AND CONVEY** unto said Grantee, his heirs and assigns, the following described premises:

Situated in the City of Cleveland, County of Cuyahoga, and State of Ohio:

And known as being Sublot No. 2 in Holden and Adams Re-Allotment of part of Original One Hundred Acre Lot No. 392, as shown by the recorded plat in Volume 26 of Maps, Page 24 of Cuyahoga County Records, and being 42.50 feet front on the southerly side of Hough Avenue NE, and extending back of equal width 146 feet deep, as appears by said plat, be the same more or less but subject to all legal highways.

Permanent Parcel No(s): 119-09-019
Also Known As: 8924 Hough Avenue, Cleveland, Ohio 44106

TO HAVE AND TO HOLD the above premises, with the appurtenances thereunto belonging, unto the said Grantee, and his/her separate heirs and assigns forever.

AND THE SAID Grantor, for his or herself and his or her heirs, executors and administrators, hereby covenants with the said Grantee, his or her heirs and his or her assigns, that said Grantor is the true and lawful owner of said premises, and is well seized of the same in fee simple, and has good right and full power to bargain, sell and convey the same in the manner aforesaid, and that the same are free and clear from all encumbrances, except zoning ordinances, easements, reservations, conditions and restrictions of record, if

TITLECO TITLE AGENCY
440-239-1540
23-1-83

any, and real estate taxes and assessments, general and special, which are a lien at the time of transfer, but which are not then due and payable, and further, that said Grantor will warrant and defend the same against all claims whatsoever except as provided herein.

IN TESTIMONY WHEREOF, Carnell Austin, not married, the Grantor, hereunto set his or her hand the 3rd day of February, 2023.

Grantor:

Carnell Austin

Carnell Austin

STATE OF OHIO)
) **ss.**
Cuyahoga **COUNTY**)

This is an acknowledgment clause. No oath or affirmation was administered to the signer. Before me, a Notary Public in and for said County and State, personally appeared **Carnell Austin, not married,** the Grantor, whose identity was known or proven to me and who did sign the foregoing Instrument and acknowledged the signing hereof to be his/her voluntary act and deed.

In testimony whereof, I have hereunto set my hand and official seal at Middleburg Hts, Ohio, this 3rd day of February, 2023.

Notary Public

My commission expires: April 26, 2025.

This instrument was prepared by:
Jim Petropouleas, Esq.
10883 Pearl Rd.
Strongsville, OH 44136

NOTARIAL SEAL STATE OF OHIO

BRITTNEY NYCOLE THELLMANN-COYNE
Notary Public, State of Ohio
My Commission Expires:
April 26,2025

DRAFT

P009179-041323 - Public Safety - Public Records Request

Message History (2)

On 4/13/2023 1:41:51 PM, Cleveland Public Records Center wrote:

Dear Associate James Keesey,

Thank you for your interest in public records of the City of Cleveland. Your request has been received and is being processed in accordance with the Ohio Sunshine Laws. Your request was received in this office on 4/13/2023 and has been given the reference number P009179-041323 for tracking purposes.

Records Requested: **On behalf of Nova Group, I'd like to request department records of USTs, ASTs, hazardous chemical storage, spills, and hazardous emergency responses for the following property:**

Three parcels of vacant land with addresses listed as 1765 East 89th Street, 8910 Hough Avenue, and 8924 Hough Avenue, Cleveland, Ohio

This information will be used to prepare an environmental assessment of the property.

Your request will be forwarded to the relevant city department(s) to locate the information you seek and to determine the volume and any costs associated with satisfying your request. You will be contacted about the availability and/or provided with copies of the records in question. **PLEASE NOTE:** The public records law does not require a governmental body to create new information, to do legal research, or to answer questions.

You can monitor the progress of your request at the link below and you will receive an email when your request has been completed. Again, thank you for using the Cleveland Public Records Center.

City of Cleveland - Public Records

DRAFT

To monitor the progress or update this request please log into the Cleveland Public Records Center.

CITY OF CLEVELAND
Mayor Justin M. Bibb

On 4/13/2023 1:41:49 PM, James Keesey wrote:

Request Created on Public Portal

DRAFT

C001058-041323 - City - Public Records Request

Message History (2)

On 4/13/2023 1:45:17 PM, Cleveland Public Records Center wrote:

Dear Associate James Keesey,

Thank you for your interest in public records of the City of Cleveland. Your request has been received and is being processed in accordance with the Ohio Sunshine laws. Your request was received in this office on 4/13/2023 and has been given the reference number C001058-041323 for tracking purposes.

Records Requested: **On behalf of Nova Group, I'd like to request department records of wells, septic systems, nuisances, and violations for the following property:**

Three parcels of vacant land with addresses listed as 1765 East 89th Street, 8910 Hough Avenue, and 8924 Hough Avenue, Cleveland, Ohio

This information will be used to prepare an environmental assessment of the property. I appreciate any help in advance!

Your request will be forwarded to the relevant City department(s) to locate the information you seek and to determine the volume and any costs associated with satisfying your request. You will be contacted about the availability and/or provided with copies of the records in question. PLEASE NOTE: The public records law does not require a governmental body to create new information, to do legal research, or to answer questions.

You can monitor the progress of your request at the link below and you'll receive an email when your request has been completed. Again, thank you for using the Cleveland Public Records Center.

City of Cleveland - Public Records

To monitor the progress or update this request please log into the Cleveland Public Records Center.

DRAFT

CITY OF CLEVELAND
Mayor Justin M. Bibb

On 4/13/2023 1:45:15 PM, James Keesey wrote:

Request Created on Public Portal

DRAFT

C001057-041323 - City - Public Records Request

Message History (2)

On 4/13/2023 1:44:03 PM, Cleveland Public Records Center wrote:

Dear Associate James Keesey,

Thank you for your interest in public records of the City of Cleveland. Your request has been received and is being processed in accordance with the Ohio Sunshine laws. Your request was received in this office on 4/13/2023 and has been given the reference number C001057-041323 for tracking purposes.

Records Requested: **On behalf of Nova Group, I'd like to request recent department records (approximately the past 10 years) of building permits and certificates of occupancy for the following property:**

Three parcels of vacant land with addresses listed as 1765 East 89th Street, 8910 Hough Avenue, and 8924 Hough Avenue, Cleveland, Ohio

This information will be used to prepare an environmental assessment of the property. I appreciate any help in advance!

Your request will be forwarded to the relevant City department(s) to locate the information you seek and to determine the volume and any costs associated with satisfying your request. You will be contacted about the availability and/or provided with copies of the records in question. PLEASE NOTE: The public records law does not require a governmental body to create new information, to do legal research, or to answer questions.

You can monitor the progress of your request at the link below and you'll receive an email when your request has been completed. Again, thank you for using the Cleveland Public Records Center.

City of Cleveland - Public Records

DRAFT

To monitor the progress or update this request please log into the Cleveland Public Records Center.

CITY OF CLEVELAND
Mayor Justin M. Bibb

On 4/13/2023 1:44:01 PM, James Keesey wrote:

Request Created on Public Portal

DRAFT

APPENDIX D: Client Provided Documentation

DRAFT

APPENDIX E: Laboratory Reports (No Documents Are Associated With This Appendix)

DRAFT

APPENDIX F: Other Supporting Documentation

DRAFT

Soil Map—Cuyahoga County, Ohio

Map Scale: 1:1,760 if printed on A landscape (11" x 8.5") sheet.

N

Meters: 0 25 50 100 150

Feet: 0 50 100 200 300

Map projection: Web Mercator Corner coordinates: WGS84 Edge tics: UTM Zone 17N WGS84

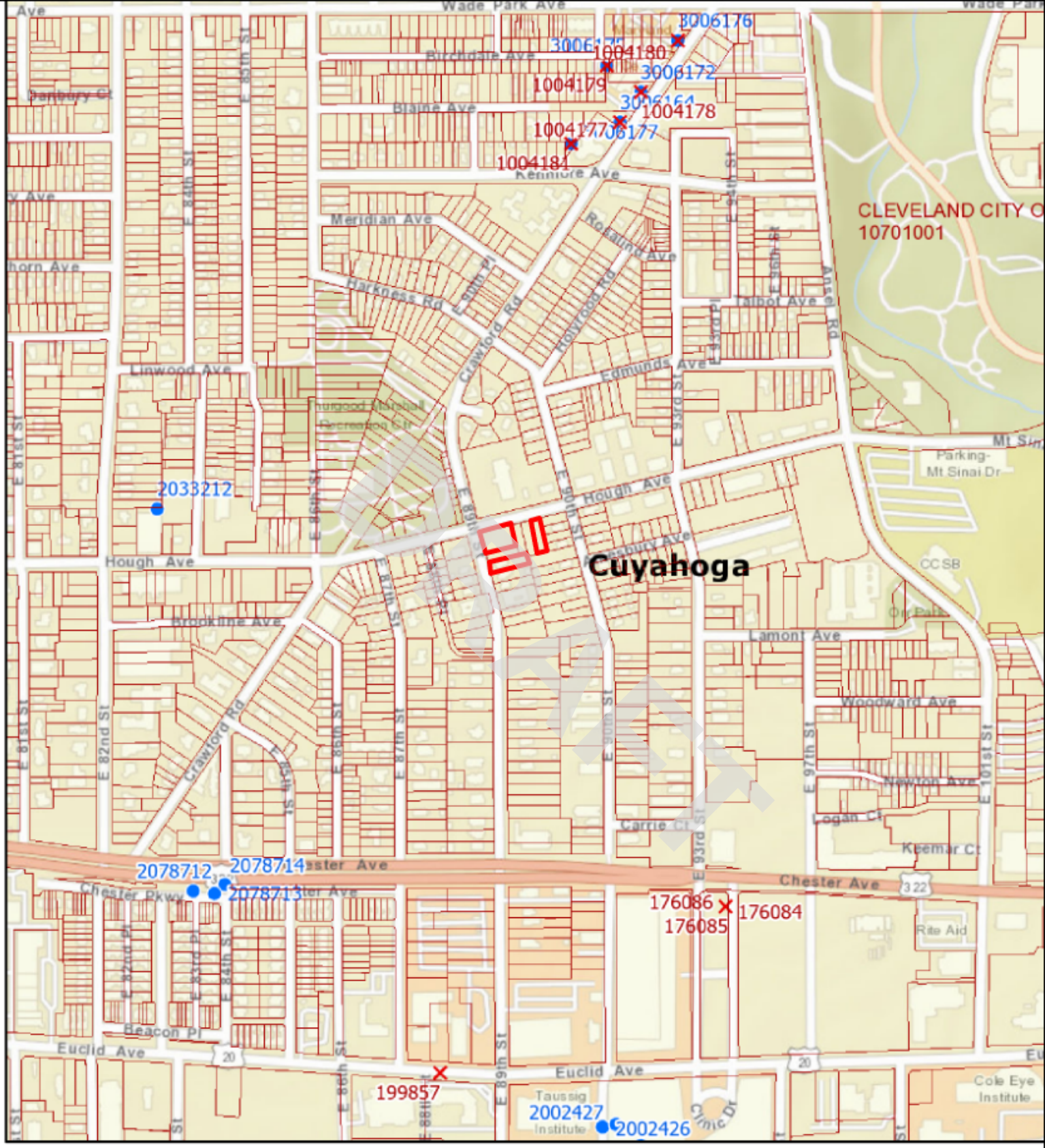
Cuyahoga
CLEVELAND CITY O
10701001
3006176
1004180
3006172
1004179
3006164
1004178
3006177
1004181
2033212
2078712
2078714
2078713
176086
176085
176084
199857
2002427
2002426
Wade Park Ave
Birchdale Ave
Blaine Ave
Kennore Ave
Meridian Ave
Rosalind Ave
Harkness Rd
Crawford Rd
Hollywood Rd
Talbot Ave
Ansel Rd
Linwood Ave
Edmunds Ave
Hough Ave
Brookline Ave
Lamont Ave
Woodward Ave
Newton Ave
Logan Ct
Carrie Ct
Keemar Ct
Chester Ave
Chester Pkwy
Beacon Pl
Euclid Ave
Taussig Institute
Clinic Dr
Cole Eye Institute
Rite Aid
Parking-Mt Sinai Dr
CCSB
Dr Park
Mt Sinai
Thurgood Marshall Recreation Ctr
Panbury Ct
E 81st St
E 82nd St
E 84th St
E 85th St
E 86th St
E 87th St
E 88th St
E 89th St
E 90th St
E 93rd St
E 97th St
E 101st St
E 84th Pl
E 87th Pl
E 93rd Pl
E 94th Pl
E 96th Pl
E 97th Pl
E 86th Pl
E 87th Pl
E 88th Pl
E 89th Pl
E 90th Pl
E 93rd Pl
E 94th Pl
E 96th Pl
E 97th Pl
E 86th St
E 89th St
E 93rd St
E 94th St
E 96th St
E 97th St
E 101st St
Statewide Parcels
Current Township
Counties
Sealing Reports
Well Logs

Cleveland Water

2021 WATER QUALITY REPORT

Cleveland Water has a current, unconditional license to operate our public water system, the 10th largest in the United States.

DRAFT

Cleveland Water tiene actualmente una licencia incondicional para operar nuestro sistema público de agua, el décimo más grande de los Estados Unidos.

2021 CONTINUING OUR MISSION TO SERVE YOU

Cleveland Water is the 10th largest public water system in the United States, the largest system in Ohio and the largest system sourcing Lake Erie. Every day, we treat and deliver up to 300 million gallons of water to more than 1.45 million people and thousands of businesses, schools, churches and recreation centers through more than 442,000 customer accounts.

We've stated for decades that, the health and safety of our customers is our number one priority. We continued to prove that in 2021. Cleveland Water is committed to providing economical, high quality drinking water to all customers.

Our success is reflected in this 2021 Water Quality Report, which we've prepared to summarize information for you, our consumers. Cleveland Water is in compliance with all Maximum Contaminant Levels and Treatment Techniques for drinking water. Cleveland Water had a 2021 unconditioned license to operate our water system. The license is issued by the Ohio Environmental Protection Agency. Included within this report is general health information, water quality test results, how to participate in decisions concerning your drinking water and water system contacts.

Martin J. Keane
Director, Department of Public Utilities

Alex Margevicius
Commissioner, Cleveland Water Department

DRAFT

OUR SERVICE AREA

LEGEND

City & Suburbs

- Low Service Suburbs
- 1st High Suburbs
- 2nd High Suburbs
- 3rd High Suburbs
- Cleveland
- Master Meter

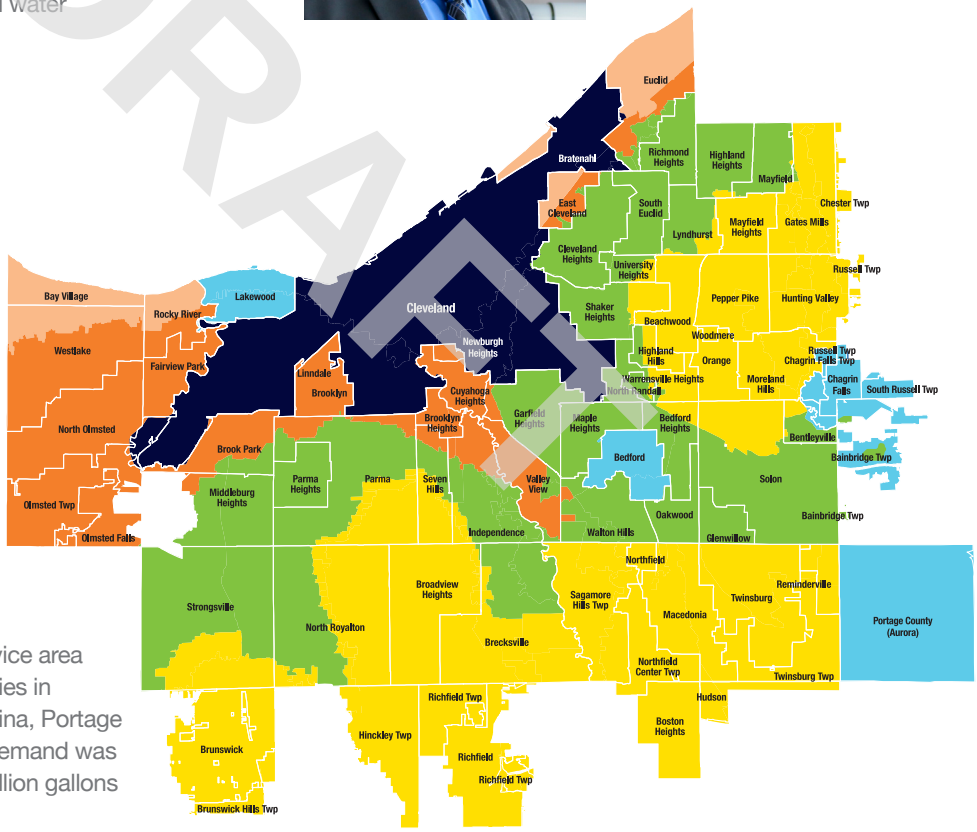

We provide water to our 640-square mile service area through 5,375 miles of mains in 80 communities in Cuyahoga County and parts of Geauga, Medina, Portage and Summit counties. In 2021, our average demand was 209.7 million gallons per day, which is 76.5 billion gallons of water for the year.

PUBLIC PARTICIPATION

Cleveland Water does not hold regular public meetings. However, the public may participate through attending Public Utilities Committee meetings of Cleveland City Council. At times, council may meet virtually in accordance with the city of Cleveland's emergency declaration and Ohio's Open Meetings Law under H.B. 404. Committee and council meetings are listed on the Cleveland City Council calendar which is linked at clevelandcitycouncil.org and can be watched live on TV20 and YouTube. For more information on your drinking water, contact us at 216-664-2639.

pH 7.3
at plant tap

hardness
6.6 grains/gallon
(113 ppm)

alkalinity
78 ppm as
calcium carbonate

64,851 FEET
new water pipe installed in 2021 to replace aging infrastructure

TAP WATER IS THE $MART CHOICE

Cost of DRINKING ½ gallon per day for one year

TAP WATER	PLASTIC WATER
$0.87	$1,757

CWD makes an average

210 million gallons per day

for our 1.45 million customers

Cleveland Water

- ✔ 2021 UNCONDITIONED LICENSE TO OPERATE
- ✔ ZERO VIOLATIONS
- ✔ SAFE FROM LEAD (ORTHOPHOSPHATE PROTECTION & PH CONTROL)
- ✔ ZERO PFAS DETECTIONS (280 SAMPLES FROM 2014-2021)

$76.2 MILLION
invested in infrastructure improvements in 2021 to our treatment plants, intakes, tanks, towers and water mains

With more than
5,375
miles of water mains in our 640 square mile service area, Cleveland Water is the 10th largest water system in the country. That's why we continually inspect, maintain, plan for and execute upgrades to our infrastructure to meet an ever increasing need for reliability.

NOW COPPER
1,646 lead service lines replaced with copper in 2021

4 buoys monitor Lake Erie source water

4 intakes & 4 treatment plants make water safe

160,000 tests yearly in the plants to ensure proper treatment

35 pump stations, tanks & towers to maintain proper system pressure

> 5,000 water samples collected across our service area yearly to ensure safe water at your tap

DRAFT

"In 2021, Cleveland Water celebrated 165 years of delivering water to customers. Throughout water's journey from the lake to your home, our staff goes above and beyond to ensure the quality and reliability of our services."

Alex Margevicius, P.E.
Commissioner

"The real-time water quality data from our buoys near each intake lets us know source water quality before that water enters our treatment plants. This knowledge helps us make more consistent water. Our goal is that no matter what Lake Erie throws at us, customers never notice a difference at their tap."

Scott Moegling, P.E.
Water Quality Manager

LAKE ERIE – OUR SOURCE WATER

Cleveland draws source water from four intakes located far offshore in Lake Erie's Central Basin. These intakes are spread out over 15 miles and are each 3 to 5 miles offshore where the water is cleaner and has been minimally impacted from tributary runoff and coastal activities. Lake Erie is considered to be a surface water source. Cleveland Water also has interconnections with other area water systems, but these are for emergency use only. These interconnections are designed for Cleveland Water to assist other water systems if needed. We received no emergency water in 2021.

Water enters Lake Erie from precipitation over the lake and watershed. Precipitation on land runs off and flows down streams and rivers into our source water. About 90% of the water entering Lake Erie flows down the Detroit River from Lake St. Clair; another 4% drains from the Maumee River. Both rivers flow into the lake's shallow Western Basin. The remaining runoff drains through dozens of rivers and streams into the lake or off the land along the shore directly into the water. The actions of people on land in Lake Erie's 30,149 square mile watershed can impact the quality of water in Lake Erie. Protecting our drinking water source from contamination is the responsibility of all area residents.

The state of Ohio performed an assessment of our four source water intakes in the late 1990s. An updated Source Water Assessment and Protection Report as prepared by Cleveland Water and Ohio EPA in July 2021. For the purposes of source water assessments, all surface waters are considered to be susceptible to contamination. By their nature, surface waters are accessible and can be easily contaminated by chemicals and pathogens from an upstream spill. Because Cleveland Water's intakes are located a considerable distance offshore, potential contamination from the Cuyahoga River and nearshore sources is minimized to a great degree. As a result, Ohio EPA considers Cleveland Water's source water (Lake Erie) to have a low susceptibility to contamination due to the location of our intakes.

The Cleveland Water public water system treats the water to meet drinking water quality standards, but no single treatment technique can address all potential contaminants. To address this, Cleveland Water uses the multiple barrier approach for protecting and treating our source water. Protection of source water is one of the barriers we use. The potential for water quality impacts can be further decreased by implementing measures to protect Lake Erie. More detailed information is provided in the *Cleveland Water Drinking Water Source Assessment and Protection Report* which can be obtained by calling our Water Quality Section at 216-664-2639.

DRAFT



WHAT TO EXPECT FROM PUBLIC WATER SYSTEMS IN THE UNITED STATES

The sources of drinking water (both tap water and bottled water) include rivers, lakes, streams, ponds, reservoirs, springs and wells. As water travels over the surface of the land or through the ground, it dissolves naturally-occurring minerals and, in some cases, radioactive material, and can pick up substances resulting from the presence of animals or from human activity.

In order to ensure that tap water is safe to drink, USEPA prescribes regulations which limit the amount of certain contaminants in water provided by public water systems. Food and Drug Administration (FDA) regulations establish limits for contaminants in bottled water which must provide the same protection for public health.

Drinking water, including bottled water, may reasonably be expected to contain at least small amounts of some contaminants. The presence of contaminants does not necessarily indicate that water poses a health risk. More information about contaminants and potential health effects can be obtained by calling the Environmental Protection Agency's Safe Drinking Water Hotline (1-800-426-4791).

Some people may be more vulnerable to contaminants in drinking water than the general population. Immunocompromised persons such as persons with cancer undergoing chemotherapy, persons who have undergone organ transplants, people with HIV/AIDS or other immune system disorders, some elderly, and infants can be particularly at risk from infection. These people should seek advice about drinking water from their health care providers. EPA/CDC guidelines on appropriate means to lessen the risk of infection by Cryptosporidium and other microbial contaminants are available from the Safe Drinking Water Hotline (1-800-426-4791).

ABOUT YOUR DRINKING WATER

In 2021 we had an unconditioned license to operate our water system. For licensing, the EPA requires regular sampling to ensure drinking water safety. Cleveland Water conducted sampling for bacteria, and for inorganic, synthetic organic, and volatile organic contaminants during 2021. We were not required to monitor for radiological parameters in 2021.

Samples are analyzed for contaminants, most of which were not detected in the Cleveland Water supply. The Ohio EPA requires us to monitor for some contaminants less than once per year because the concentrations of these contaminants do not change frequently. Some of our data, though accurate, are more than one year old. Listed in the table (pages 8-9) is information on those contaminants that were found.



Contaminants that may be present in source water include:

Microbial contaminants such as viruses and bacteria, which may come from sewage treatment plants, septic systems, agricultural livestock operations and wildlife

Inorganic contaminants such as salts and metals, which can be naturally-occurring or result from urban stormwater runoff, industrial or domestic wastewater discharges, oil and gas production, mining, or farming

Pesticides and herbicides which may come from a variety of sources such as agriculture, urban stormwater runoff, and residential uses

Organic chemical contaminants including synthetic and volatile organic chemicals, which are byproducts of industrial processes and petroleum production, and can also come from gas stations, urban stormwater runoff, and septic systems

Radioactive contaminants which can be naturally-occurring or be the result of oil and gas production and mining activities

DRAFT

"Treatment plant staff control the process that takes water straight from Lake Erie, makes the water safe to drink, and then pumps it throughout the Cleveland Water System to your home. Water Plant Operators continue their training throughout their career to stay up-to-date on treatment practices and ensure the quality of water delivered to our customers."

Maggie Rodgers
Manager of Plant Operations

"Our 50-year plan for infrastructure maintenance and upgrades includes all parts of our system – from the lake intakes to treatment plants to service lines. When you see a water tower being painted or a main being replaced, that is our staff helping ensure delivery of safe water continues for generations."

José N. Hernández, P.E.
Manager of Engineering

HOW WE MAKE THE WATER SAFE

LOCAL Water is pumped in from 3 miles or more offshore in Lake Erie and screened for twigs and other large debris before entering one of our four treatment plants.

TREATED In each plant we add potassium permanganate, powdered activated carbon and aluminum sulfate to make the tiny particles of mud and algae stick together. These clumps get larger until they are heavy enough to sink to the bottom of the sedimentation tank. This multi-step process is called coagulation, flocculation and sedimentation.

FILTERED The clear water on top of the sedimentation tank flows on to gravity filters that remove all particles larger than a single red blood cell, leaving the water crystal clear. Then we use a small amount of chlorine to kill harmful pathogens (viruses and bacteria) and disinfect the water. We add the minimum amount of fluoride required by the Environmental Protection Agency, which helps prevent tooth decay. We also add orthophosphate that helps prevent corrosion of service lines and home plumbing.

TESTED We test our water regularly before, during and after the treatment process to ensure our customers receive safe, good tasting drinking water. In total, 20,000 parameters in the treatment process are continuously monitored at each plant; 160,000 tests are performed yearly to ensure proper treatment; and 350 to 900 monthly samples are taken in the distribution system to ensure safe delivery.

DELIVERED Water reservoirs, pump stations, tanks and towers ensure water is continuously available at your tap with ample pressure. We deliver safe water to more than 442,000 customer accounts through 5,375 miles of water pipes. Our treatment plant staff and maintenance crews work 24-7 to ensure you have safe water at your tap.

DRAFT

HOW CLEVELAND WATER COMPARES NATIONALLY

Cleveland Water has some of the safest and best tasting water. We hold ourselves to higher standards than what is set by the EPA. Each of our water treatment plants has achieved advanced levels in the national Partnership for Safe Water. The partnership is a voluntary effort between six prestigious drinking water organizations and more than 300 water utilities. The partnership's goal is to optimize treatment plant performance and distribution system operations beyond what regulations require. The result is the production and delivery of superior quality water to all users. Each of our plants go through annual re-certification based on performance and have achieved the highest levels of certification for more than 15 years.

DEFINITIONS OF SOME TERMS CONTAINED WITHIN THIS REPORT

Contaminant: Anything in the water that is not a water molecule, including things that give water its natural flavor such as calcium and magnesium.

Maximum Contaminant Level (MCL): The highest level of contaminant that is allowed in drinking water. MCLs are set as close to the MCLGs as feasible using the best available treatment technology.

Maximum Contaminant Level Goal (MCLG): The level of a contaminant in drinking water below which there is no known or expected risk to health. MCLGs allow for a margin of safety.

Maximum Residual Disinfectant Level (MRDL): The highest level of a disinfectant allowed in drinking water. There is convincing evidence that addition of a disinfectant is necessary for control of microbial contaminants.

Maximum Residual Disinfectant Level Goal (MRDLG): The level of drinking water disinfectant below which there is no known or expected risk to health. MRDLGs do not reflect the benefits of the use of disinfectants to control microbial contaminants.

Action Level (AL): The concentration of a contaminant which, if exceeded, triggers treatment or other requirements which a water system must follow.

- For lead, the action level is exceeded if the concentration of lead in more than 10% of tap water samples collected during a monitoring period is greater than 0.015 ppm, i.e., if the 90th percentile lead levels is at or greater than 0.015 ppm.
- For copper, the action level is exceeded if the concentration of copper in more than 10% of the tap samples collected during a monitoring period is at or greater than 1.3 ppm.

Lead Threshold Level (LTL): The concentration of lead in an individual tap water sample that is at or greater than 0.015 ppm

Master Meter: A master meter is one that connects a wholesale public water system to consecutive public water system(s). This type of meter monitors the amount of water being sent to the consecutive system(s) and can also be used to determine the quality of water being delivered to the consecutive system(s).

Treatment Technique (TT): A required process intended to reduce the level of a contaminant in drinking water.

Turbidity: A measure of the cloudiness of water and an indication of the effectiveness of our filtration system. The turbidity limit set by the EPA is 0.3 NTU in 95% of the monthly samples and shall not exceed 1 NTU at any time.

Parts per Million (ppm) or milligrams per Liter (mg/L): Units of measure for concentration of a contaminant. A part per million corresponds to one second in a little over 11.5 days.

Parts per Billion (ppb) or micrograms per Liter (µg/L): Units of measure for concentration of a contaminant. A part per billion corresponds to one second in 31.7 years.

Parts per Trillion ppt (ppt) or nanograms per Liter (ng/L): Units of measure for concentration of a contaminant. A part per trillion corresponds to one second in 31,500 years.

PFAS: Per- and polyfluoroalkyl substances (PFAS): are a group of man-made chemicals applied to many industrial, commercial and consumer products to make them waterproof, stain resistant, or nonstick. PFAS are also used in products like cosmetics, fast food packaging, and a type of firefighting foam called aqueous film forming foam (AFFF) which are used mainly on large spills of flammable liquids, such as jet fuel. PFAS are classified as contaminants of emerging concern, meaning that research into the harm they may cause to human health is still ongoing.

The "<" symbol: A symbol which means less than. A result of <5 means that the lowest level that could be detected was 5 and the contaminant in that sample was not detected.

DRAFT

1 ppm = four drops of water in a 55 gallon rain barrel.

1 ppb = 1 drop in a 30-foot diameter 4-foot deep swimming pool (21,000 gallons)

1 ppt = 2.3 rain barels of water in all of Lake Erie's 127.7 trillion gallons.

TABLE OF DETECTED CONTAMINANTS

How to Read the Water Quality Data Table: EPA establishes the safe drinking water regulations that limit the amount of contaminants allowed in drinking water. The table shows the concentrations of detected substances in comparison to regulatory limits. Substances that were tested for, but not detected, are not included in this table. Listed below is information on those contaminants that were found in Cleveland Water's drinking water at each of our four treatment plants. The results in the table were either collected during 2021 or were used for compliance in 2021. Typical sources are shown for each contaminant. TTHMs, HAA5s, and TOC also include 9 months of 2020 data as required for the compliance calculations.

				CROWN			MORGAN		
	Contaminants (Units) - year sampled [Typical Sources of Contaminant in Drinking Water]	**MCLG**	**MCL**	**Level Found**	**Range of Detections**	**Violation**	**Level Found**	**Range of Detections**	**Violation**
Microbiological	**Turbidity (NTU) - 2021** [Soil runoff]	n/a	TT* (< 1 NTU)	0.06	0.03 - 0.06	No	0.11	0.03 - 0.11	No
Microbiological	**Turbidity (% meeting standard) - 2021** [Soil runoff]	n/a	TT* (%)	100% compliant	n/a	No	100% compliant	n/a	No
Microbiological	**Total Coliform Bacteria++ - 2021** [Naturaly present in the environment]	n/a	> 5% are positive per month	3.4% (2 of 59 samples 11/11/21)	0% - 3.4%	No	100% compliant	n/a	No
Inorganic	**Fluoride (ppm) - 2021** [Water additive which promotes strong teeth]	4	4	0.94	0.83 - 1.06	No	0.98	0.81 - 1.18	No
Inorganic	**Nitrate as Nitrogen (ppm) - 2021** [Runoff from farm fertilizer use; leaching from septic tanks; sewage; erosion of natural deposits]	10	10	1.4	ND - 1.4	No	1.08	ND - 1.08	No
Organic	**TTHMs (ppb)** - 2021** [Total Trihalomethanes are a byproduct of drinking water chlorination]	n/a	80	31.65	1.1 - 52.5	No	31.65	1.1 - 52.5	No
Organic	**HAA5 (ppb)** - 2021** [Haloacetic Acids are a byproduct of drinking water chlorination]	n/a	60	23.0	7.3 - 34.2	No	23.0	7.3 - 34.2	No
Organic	**Total Organic Carbon# - 2021** [Naturally present in the environment]	n/a	TT	1.41	1.28 - 1.58	No	1.31	1.30 - 1.67	No
Disinfectant	**Total Chlorine (ppm) - 2021** [Water additive used to control microbes]	MRDLG 4	MRDL 4	1.15	1.09 - 1.17	No	1.15	1.11 - 1.17	No

* Turbidity is a measure of the cloudiness of water and an indication of the effectiveness of our filtration system. The turbidity limit set by the EPA is 0.3 NTU in 95% of the samples analyzed each month and shall not exceed 1 NTU at any time for each of our water treatment plants.

++ In November, two of the 59 samples taken in Crown's primary distribution area were positive. Repeat samples were safe. Over 600 samples in the Crown area were collected in 2021, and over 4,200 samples were taken in 2021 for the entire distribution system; these were the only two samples that tested positive.

** Cleveland Water has a combined distribution system. Data listed represents this and therefor is identical for each treatment plant.

The value reported under "Level Found" for Total Organic Carbon (TOC) is the lowest running annual average ratio between the percent of TOC actually removed to the percent of TOC required to be removed. A value of greater than one (1) indicates compliance with TOC removal requirements. A value less than 1 indicates a violation of the TOC removal requirements. The values reported under the "Range of Detections" for TOC is the lowest monthly ratio to the highest monthly ratio.

DRAFT



BALDWIN			NOTTINGHAM		
Level Found	Range of Detections	Violation	Level Found	Range of Detections	Violation
0.17	0.02 - 0.17	No	0.13	0.02 - 0.13	No
100% compliant	n/a	No	100% compliant	n/a	No
100% compliant	n/a	No	100% compliant	n/a	No
1.0	0.81 - 1.27	No	0.94	0.82 - 1.15	No
1.4	ND - 1.4	No	1.3	ND - 1.3	No
31.65	1.1 - 52.5	No	31.65	1.1 - 52.5	No
23.0	7.3 - 34.2	No	23.0	7.3 - 34.2	No
1.49	1.37 - 1.57	No	1.4	1.22 - 1.53	No
1.11	1.03 - 1.16	No	1.18	1.10 - 1.20	No

DRAFT

ABBREVIATIONS BELOW APPLY TO ALL WATER QUALITY REPORTING TABLES

AL = Action Level

MCL = Maximum Contaminant Level

MCLG = Maximum Contaminant Level Goal

NTU = Nephelometric Turbidity Units

MRDL = Maximum Residual Disinfectant Level

MRDLG = Maximum Residual Disinfectant Level Goal

n/a = not applicable

ND = Not Detected

ppm = parts per million; milligrams per liter (mg/L)

ppb = parts per billion; or micrograms per liter (µg/L)

< = a symbol which means less than. A result of <5 means the lowest level that can be detected is 5 and the contaminant in that sample was not detected.

TT = Treatment Technique

ADDITIONAL LEGEND FOR AVERAGE CHEMICAL VALUES TABLE (P 11)

NR = Not Regulated
NA = Not Applicable
NM = Not Monitored this Year

1. EPA considers 50 pCi/L to be the level of concern for beta emitters and an MCL of 4 mrems/year
2. Up to 5% monthly of all samples can be positive. 2 out of 4261 samples were positive in 2021
3. NTU – 95% of all samples taken must be less than 0.3 NTU, and no sample may be above 1 NTU
4. TT required rather than the necessity to meet a MCL. Required to be > 1.0
5. Based on first draw samples from customer taps. These are ALs rather than MCLs
6. Ohio EPA considers 0.05 ppm to be an aesthetic concern; 0.3 ppm to be a health concern to infants; and 0.3 ppm for 10 days or 1.0 ppm for one day to be a health concern for all people

Lake Erie raw sulfate (SO_4) level ~ 24 ppm; treated SO_4 ranges from 28-40 ppm, usually 35-40 ppm

ADDITIONAL WATER QUALITY MONITORING

Unregulated Contaminants are substances for which USEPA has no established drinking water standards. USEPA requires public water systems to monitor these substances in order to determine where certain substances occur and whether the USEPA needs to regulate those substances in the future. Between December 2018 and September 2019, Cleveland Water participated in the fourth round of the Unregulated Contaminant Monitoring Rule (UCMR4). Contaminants in the table on this page were detected during UCMR4. Additional contaminants were monitored and not detected. For additional information on UCMR4 results, please call our Water Quality line at 216-664-2639. Information about UCMR monitoring requirements is found on the USEPA website: epa.gov/dwucmr.

WHAT'S NOT IN YOUR WATER

Cleveland Water monitors drinking water for more than 200 regulated and unregulated contaminants. We perform thousands of tests each year to ensure drinking water quality. Many substances that we test for do not appear in this report because they are not found in your drinking water. We analyze your water regularly for the substances listed in the Average Chemical Values Table on page 11, the significant majority of which were not detected. Additionally, we have been monitoring for cyanotoxins in source and finished water since 2010. Cyanotoxins have never been detected in our finished water, therefore results are not included in this report.

We have tested for the six main PFAS chemicals in our source water (Lake Erie) and our finished drinking water as it leaves our treatment plants numerous times. There has not been a reportable detection level for any PFAS chemicals in nearly 300 tests of Cleveland Water. In 2020, our PWS was sampled as part of the State of Ohio's Drinking Water Per- and Polyfluoroalkyl Substances (PFAS) Sampling Initiative. Six PFAS compounds were sampled, and none were detected in our finished drinking water. For more information about PFAS, please visit pfas.ohio.gov.

If you have questions about our water quality monitoring parameters please call our Water Quality Line at 216-664-2639 or scan the QR code on page 15.

DRAFT

	Contaminants (Units) [Typical Sources in Drinking Water]	Year(s) Sampled	MCLG	Level Found	Range of Detections	Sample Location
Unregulated Contaminant Monitoring Rule (UCMR4)	**Manganese (ppb)** [naturally occurring in water]	2018-19	n/a	1.13	ND - 3.8	Raw
	Germanium (ppb) [naturally occurring in water]	2018-19	n/a	0.073	ND - 1.15	Raw
	Total Organic Carbon (ppb) [naturally present in the environment]	2018-19	n/a	2133	1860 - 2290	Raw
	Bromide (ppb) [naturally occurring in water]	2018-19	n/a	31.1	26.1 - 35.1	Raw
	Haloacetic Acids (HAA5) (ppb) [byproducts of drinking water disinfection]	2018-19	n/a	13.2	7.0 - 22.53	Distribution
	Haloacetic Acids (HAA9) (ppb) [byproducts of drinking water disinfection]	2018-19	n/a	20.49	11.99 - 32.63	Distribution
	Haloacetic Acids (HAA6Br) (ppb) [byproducts of drinking water disinfection]	2018-19	n/a	7.97	5.38 - 11.18	Distribution
Unregulated Contaminants	**Bromodichloromethane (ppb)** [byproducts of drinking water disinfection]	2021	0	3.0	2.0 - 4.7	Entry Point
	Chloroform (ppb) [byproducts of drinking water disinfection]	2021	70	3.3	1.3 - 8.2	Entry Point
	Dibromochloromethane (ppb) [byproducts of drinking water disinfection]	2021	60	1.9	1.4 - 1.9	Entry Point

AVERAGE CHEMICAL VALUES (see key p9)

Contaminant	MCL	Cleveland Water	Contaminant	MCL	Cleveland Water
Volatile Organics			**Synthetic Organics**		
Benzene	0.005	ND	Alachlor	0.002	ND
Bromobenzene	NR	ND	Atrazine	0.003	ND
Bromochloromethane	NR	ND	Simazine	0.004	ND
Bromomethane	NR	ND	**Inorganics**		
Carbon tetrachloride	0.005	ND	Aluminum (Secondary MCL)	0.05 - 0.2	ND
(mono) Chlorobenzene	0.1	ND	Antimony	0.006	ND
Chloroethane	NR	ND	Arsenic	0.010	ND
Chloromethane	NR	ND	Barium	2	ND
2-Chlorotolulene	NR	ND	Berylium	0.004	ND
4-Chlorotoluene	NR	ND	Cadmium	0.005	ND
Dibromomethane	NR	ND	Chromium	0.1	ND
1,2-Dichlorobenzene (o-dichlorobenzene)	0.6	ND	Copper (90th percentile) - 5	1.3	0.10
1,3-Dichlorobenzene (m-dichlorobenzene)	NR	ND	Cyanide	0.2	ND
1,4-Dichlorobenzene (p-dichlorobenzene)	0.075	ND	Fluoride	4	0.99
Dichlorodifluoromethane	NR	ND	Iron	NR	ND
1,1-Dichloroethane	NR	ND	Lead (90th percentile) - 5	0.015	0.00228
1,2-Dichloroethane (-ethylene)	0.005	ND	Manganese - 6	0.05/0.3/1.0	ND
1,1-Dichloroethene (-ethylene)	0.007	ND	Mercury	0.002	ND
cis-1,2-Dichloroethene (-ethylene)	0.07	ND	Molybdenum	NR	NA
trans-1,2-Dichloroethene (-ethylene)	0.1	ND	Nickel	NR	ND
Dichloromethane	0.005	ND	Nitrate	10	0.41
1,2-Dichloropropane	0.005	ND	Potassium	NR	NM
1,3-Dichloropropane	NR	ND	Selenium	0.05	ND
2,2-Dichloropropane	NR	ND	Silica	NR	NA
1,1-Dichloropropene	NR	ND	Silver (Secondary MCL)	0.1	NA
1,3-Dichloropropene	NR	NA	Sodium	NR	8.4
Ethylbenzene	0.7	ND	Strontium	NR	NA
Hexachlorobutadiene	NR	ND	Thallium	0.002	ND
Isopropylbenzene	NR	ND	Vanadium	NR	NM
4-Isopropyltoluene	NR	ND	Zinc (Secondary MCL)	5	ND
Napthalene	NR	ND	**Miscellaneous**		
n-Propylbenzene	NR	ND	Chloride	250	13.3
Styrene	0.1	ND	Total Dissolved Solids	500	150
1,1,1,2-Tetrachloroethane	NR	ND	Odor (Threshold Odor No.)	3	NA
1,1,2,2-Tetrachlorethane	NR	ND	Magnesium	NR	7.8
Toluene	1	ND	Calcium	NR	32
1,1,1-Trichloroethane	0.2	ND	Total Organic Carbon - 4	TT	1.40
Tetrachloroethene (-ethylene)	0.005	ND	pH	>7.0	7 - 7.7, ave. 7.29
1,2,3-Trichlorobenzene	NR	ND	Alkalinity	NR	78
1,2,4-Trichlorobenzene	0.07	ND	Orthophosphate	>0.8	0.87 - 1.77, ave. 1.23
Trichloroethene	0.005	ND	Hardness (as $CaCO_3$)	NR	108 - 116, ave. 113
1,1,2-Trichloroethane	0.005	ND	Turbidity (NTU) - 3	0.3	0.045
Trichlorofluoromethane	NR	ND	Total Coliform - 2	<5%	0.047%
1,2,3-Trichloropropane	NR	ND	**Disinfection Byproducts**		
Vinyl chloride	0.002	ND	Total Trihalomethanes	0.08	0.022
Xylenes, total	10	ND	Haloacetic Acids 5	0.06	0.018
m-Xylene	NR	NA	**Radionuclides**		
o-Xylene	NR	NA	Beta Emitters (pCi/L) - 1	50	NM
p-Xylene	NR	NA	Alpha Emitters (pCi/L)	15	NM
Results and MCLs in ppm unless noted			Radium 226/228 (pCi/L)	5	NM

DRAFT

REMOVING LEAD LINES

For decades, Cleveland Water has been removing city-owned lead service lines during water main replacement projects and replacing them with copper. In 2018, we began tracking those replacements and replacing customer-owned lead service lines when disturbed during water main replacements projects and repairs. From October 2018 through Dec. 31, 2021, Cleveland Water replaced 4,937 lead service lines. These numbers include lead lines replaced by our Childcare Lead Service Line Removal Program, launched in 2021 with $1.5 million in state and federal funding.

If present, elevated levels of lead can cause serious health problems, especially for pregnant women and young children. Lead in drinking water is primarily from materials and components associated with service lines and home plumbing. Cleveland Water is responsible for providing high quality drinking water but cannot control the variety of materials used in plumbing components. When your water has been sitting for several hours, you can minimize the potential for lead exposure by flushing your tap for 30 seconds to 2 minutes before using water for drinking or cooking. If you are concerned about lead in your water, you may wish to have your water tested. Information on lead in drinking water, testing methods, and steps you can take to minimize exposure is available from the Safe Drinking Water Hotline at 800-426-4791 or at epa.gov/safewater/lead. A list of laboratories certified in the state of Ohio to test for lead can be found online by searching the words "Ohio EPA Certified Labs" or by calling 614-644-2752.

LEAD AND COPPER MONITORING

Cleveland Water regularly monitors for lead and copper from homes in the Cleveland Water distribution system that meet Tier 1 requirements (i.e. have lead in their plumbing system). The results shown below are the most recent compliance results from water samples taken June - September 2021. There were no violations or lead or copper action level exceedances.

Cleveland Water's monitoring results have been lower than the federal action level for lead of 15 parts per billion (ppb) for more than 24 years. The low lead levels are a direct result of our water's consistency and successful implementation of treatment techniques to prevent corrosion. These optimizations include adding orthophosphate to finished water and keeping the pH of water above 7 at all times. The orthophosphate forms a thin coating on the inside of pipes which limits water's contact with metals.

The blue line on the graph below shows our lead compliance monitoring results since we began testing. The graph shows how lead levels dropped and stayed below the federal action level since we implemented our corrosion control treatment techniques.

DRAFT

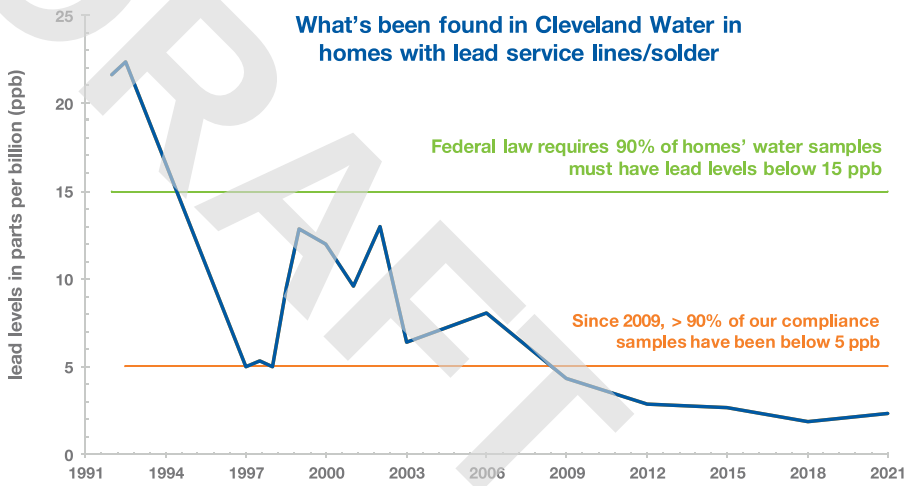

Cleveland Water's 2021 Lead and Copper Compliance Monitoring results are found in the table below.

YEAR Sampled - Contaminant (Units) [Typical Sources in Drinking Water]		AL	Individual Results over AL	90% of test levels were less than	Violation
Lead and Copper	2021 - Copper (ppm) [Corrosion of household plumbing systems; Erosion of natural deposits]	1.3 ppm	0	0.10 ppm	No
		0 out of 58 samples had levels in excess of the copper action level of 1.3 ppm			
	2021 - Lead (ppb) [Corrosion of household plumbing systems; Erosion of natural deposits]	15 ppb	0	2.28 ppb	No
		0 out of 58 samples had levels in excess of the lead action level of 15 ppb			

HOW TO DETERMINE IF YOUR PLUMBING HAS LEAD

Cleveland Water is virtually lead free when it leaves our treatment plants. Our water mains are not made from lead. Lead can be present in service lines and in customers' plumbing, faucets and fixtures.

Not all customers have lead in their service line or premise plumbing. To understand the potential of having lead in your system:

Lead



Copper



Galvanized

CHECK

Check the type of material of your city-owned service line online at clevelandwater.com/lead

TEST

Test your service line material. Our video shows you how: youtube.com/watch?v=AiU7GHzD_Ck. If a magnet sticks to the service line where it enters your home, it is galvanized steel. If you scratch the pipe with a penny and the metal is shiny like a penny, it is copper. If the scratched metal is shiny silver and flakes off, it is lead. You can record your results online, call us at 216-664-2882 or send an email to LeadLookup@ClevelandWater.com with pictures of your service line and we will record the results for you. If our records indicate you have a customer-owned lead service line, we may contact you for replacement if/when we receive grant funding for replacement projects.

DATE

Homes built after 1953 should not have a lead service line. Before 1986, the level of lead in solder used to join copper pipes was usually 50%. There was no regulation on the amount of lead used in faucets that pre-date 1986. In 1986, the allowable level of lead in solder was reduced to less than 0.2% and the allowable level of lead in potable water faucets was reduced to less than 8%. In 2014, the allowable level of lead used in new potable water faucets and fittings was reduced to less than 0.25%.

DRAFT

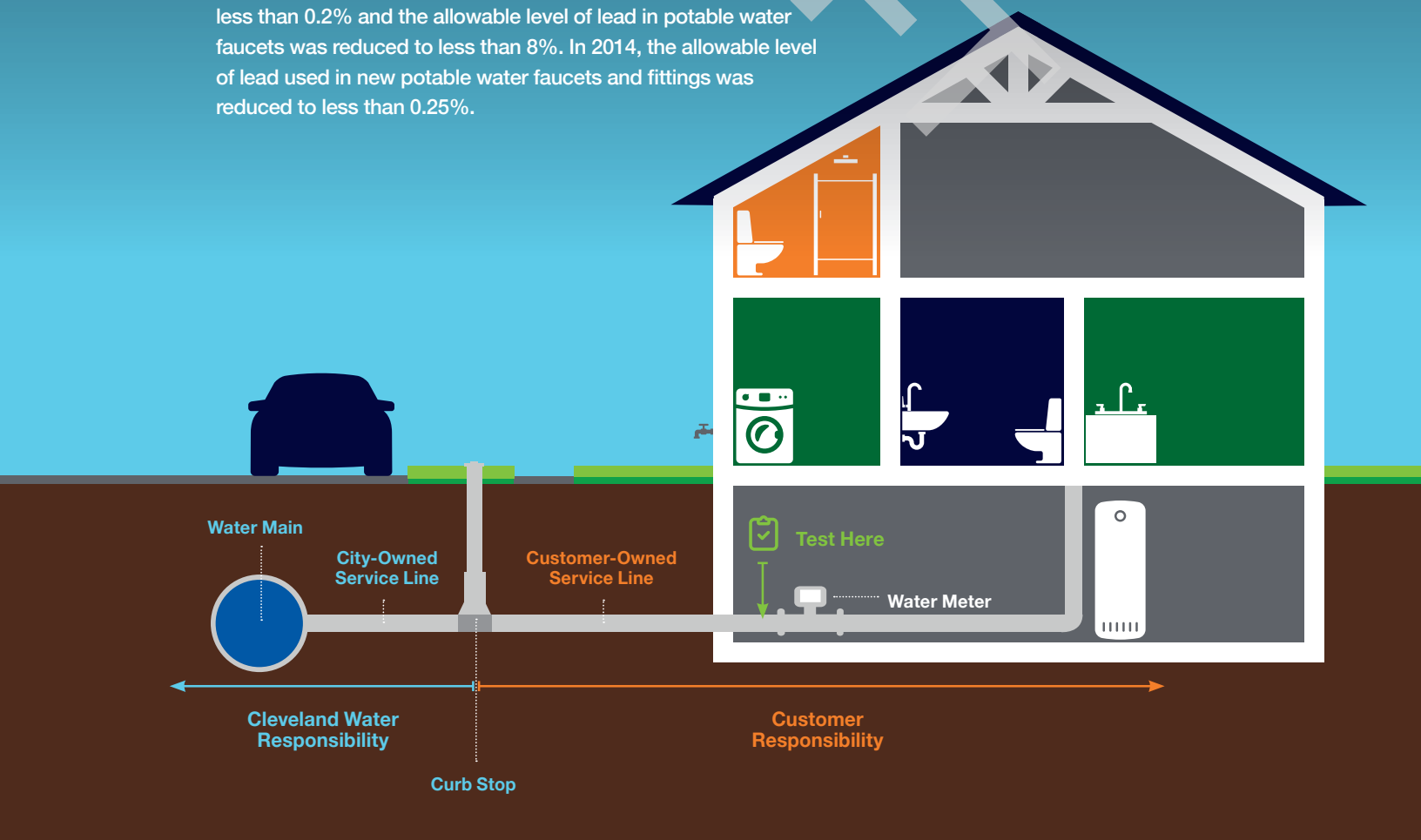

ADDITIONAL ACTIONS TO ADDRESS LEAD IN SERVICE LINES & PLUMBING

Replace lead service lines.
They connect the water main in the street into your home/building. If you replace your customer-owned service line, Cleveland Water will replace our portion if it is lead.

Identify and replace faucets containing lead.
Faucets made before 1986 can have unlimited lead inside; those that were made between 1986 and 2014 can have up to 8% lead inside.

Check your wiring.
Have a licensed electrician check for connections between your electrical and plumbing systems. Electrified connections accelerate corrosion.

Report your service line material and volunteer your home.
Cleveland Water is actively seeking homeowners for future sampling and service line removal projects.
If you have a lead service line and/or would like to be considered for future sampling, send an email to LeadLookup@ClevelandWater.com with your full contact information and a picture of your service line where it enters your home.

Boiling your water will NOT reduce lead.
Boiling water is used to kill pathogens. If lead is present, water evaporated during boiling will concentrate metals such as lead.

Learn more about our Lead Awareness Campaign.
We teach about lead to meet a portion of the notification requirements in Ohio Administrative Code Rule 3745-83-02. Our education materials include brochures, flyers, videos, social media posts and graphics, and can be found at clevelandwater.com/lead or by calling our Lead Inquiry Line at 216-664-2882 to request printed copies and/or a group presentation.

KEEP YOUR HOME'S WATER HEALTHY*

Clean, Flush and Consume Cold are the actions all customers should implement to help ensure the highest quality of water is coming out of your tap, especially if there is the possibility of lead in your plumbing system. In some situations, a water system repair/replacement may temporarily increase lead levels in water and/or cause discoloration. As a standard practice the USEPA recommends these actions (clean, flush, consume cold) which are important to take when water has been restored after a disruption of service.

CLEAN

Clean your faucet aerator screens regularly. Small particles of solder and other material can accumulate in faucet aerators and in some circumstances can release lead into the water. Aerators should be cleaned at least twice a year, and more frequently after work is done to your plumbing system.

FLUSH

Flush your cold water lines before consuming water when water has not been used for 6 or more hours. The goal is to have cold, fresh water from the main in the street come out of your tap before drinking the water. To flush the plumbing, run water until you feel a temperature change then run water for an additional 30 seconds to 3 minutes. The time depends on the length and diameter of your service line. The farther your home is from the street, the longer you need to flush. **When in doubt, flush it out.**

CONSUME COLD

Always use cold water for cooking, drinking and preparing baby formula. Hot water corrodes pipes faster and is more likely to contain lead. If you need hot water for food or drinks, get water from the cold water tap then heat the water.

*As a standard practice the USEPA recommends these actions to reduce possible lead exposure in drinking water.

DRAFT

CUSTOMER FAQS

Q: What temperature is Cleveland Water?

A: The temperature of the water coming into your home is about the same as Lake Erie, which varies throughout the year. Recent monthly average temperatures of Lake Erie are listed in the table. This is about the same temperature of the water coming out of your cold water tap. The hot water temperature is controlled by your water heater.

Q: Is Cleveland Water safe from viruses such as the COVID-19 virus?

A: Yes! Your water is safe from viruses and is safe to drink. Each plant's treatment process includes disinfection with chlorine. This is very highly effective at killing viruses, including coronaviruses. The U.S. EPA gives our treatment process credit for inactivating 99.99% of all viruses. Chlorine is added as the last step in the treatment process within a closed system. This means there is zero human interaction with water until it comes out of your faucet.

Q: How long does it take water to reach my home?

A: Water leaving our treatment plants reaches nearly all customers' service lines within 3 days. Once water enters your service line, the age and safety of the water becomes your responsibility. With regular daily water use, the safe water coming out of your tap is very fresh, which helps ensure safety.

Q: How can I get my water tested?

A: We maintain a database of people interested in having their water tested, including as part of our lead and copper monitoring program. We are actively seeking volunteer homes with customer-owned lead service lines for this program. To volunteer your single-family residential home, call 216-664-2639. Customers can also choose to have their water tested at their cost by a certified laboratory. The Ohio EPA maintains a list of certified laboratories which can be found online.

Q: What can cause discolored water in homes/buildings?

A: The most common cause of discolored water in premise plumbing is hydrant flushing, followed by water main breaks and valve operation. In these cases, iron sediment can be stirred into the water column. Discolored water can also be caused by premise plumbing that needs replaced, water that sits unused in plumbing for weeks to months, or rarely in summer elevated manganese for which we will issue a notification. Following the "Healthy Water Habits: Clean. Flush. Consume Cold." on page 14 and following building flushing steps found on our water quality webpage (scan QR code) will help restore and maintain the high quality of water in your home.

Q: How can I keep from contaminating my home's water?

A: Preventing cross connections can protect your home's water and the city water supply. A cross connection is when a drinking water pipe is physically joined to any source of potential contamination such as private wells, cisterns, lawn irrigation systems, swimming pools, hot tubs, boiler-radiator heating systems, fire suppression sprinklers, and hoses left in sinks, pools, buckets, puddles or chemical sprayers. Backflow can occur when the pressure in a water main drops lower than the customer's pressure (such as the result of a water main break), causing water to be siphoned backward from customer plumbing toward the water main. If a cross connection exists, contaminated water will flow backwards into your drinking water plumbing or even into our distribution main. We require the installation, testing and maintenance of backflow prevention devices on service line connections that present an actual or potential hazard to our distribution system, including on all commercial water service connections, and residential connections that have an irrigation system, fire sprinkler system or swimming pool/hot tub with an automatic fill valve. To learn more visit clevelandwater.com/construction/backflow-prevention.

DRAFT

Month	Average Lake Erie temp in °F
January	36.19 °F
February	34.07 °F
March	36.09 °F
April	43.43 °F
May	51.81 °F
June	60.51 °F
July	70.11 °F
August	74.16 °F
September	71.32 °F
October	63.34 °F
November	51.44 °F
December	41.76 °F

Preventing Cross Connections Helps Keep Your Water Safe

DO'S AND DON'TS

QUESTIONS?
WE'RE HERE TO HELP.

IN 2021, CLEVELAND WATER SURPASSED ALL FEDERAL AND STATE STANDARDS FOR WATER QUALITY, THE DATA FOR WHICH IS PRESENTED IN THIS REPORT.

Please share this information with all other people who drink Cleveland Water, especially those who may not have received this Water Quality Report directly (for example, people in apartments, nursing homes, schools and businesses). You can do this by posting the report in a public place or distributing copies by hand or in the mail. This report is also available **online: clevelandwater.com/2021WQR**

Este informe contiene información importante sobre su agua potable. Si tiene preguntas o necesita este documento traducido, llámenos al 216-664-2639.

General Information: 216-664-2444

Water Quality: 216-664-2639
for answers to questions about the safety, quality and chemistry of your water and information in this report

Lead Inquires: 216-664-2882
for information about lead service line reporting and replacement, compliance monitoring levels, mapping and volunteering your home for sampling

Permits and Sales: 216.664.6745
for information about connecting to the system, community garden and temporary hydrant permits, backflow prevention permits, and replacing service lines

Billing and Financial Assistance: 216-664-3130
for information about your account and to apply for financial assistance

Emergency: 216-664-3060
for reporting for main breaks, leaks and service problems 24 hours a day, 7 days a week

Education and Outreach: 216-664-3173
requests for Cleveland Water to give presentations, participate in events, and for students who want to participate in our Student Technical Enrichment Program (STEP)

All departments can be reached at:
websiteinquiries@clevelandwater.com

DRAFT

Cleveland Water
1201 Lakeside Avenue • Cleveland, Ohio 44114
216.664.2444 | clevelandwater.com

APPENDIX G: Qualifications of Environmental Professionals

DRAFT

JAMES KEESEY, EP

NOVA ASSOCIATE

PROFESSIONAL EDUCATION

Bachelor of Science, Environmental Science, Ohio State University, Columbus, Ohio – 2011

CERTIFICATIONS/QUALIFICATIONS

- Environmental Professional (EP) in Accordance with ASTM E1527-13
- Certified Lead Inspector in the State of Ohio
- Environmental Site Assessment (ESA) Experience, 9+ years
- Multifamily ESA Experience, 9+ years

SELECTED EXPERIENCE

Mr. Keesey has over six years of consulting experience in the environmental industry throughout the United States. He has conducted Phase I and Phase II Environmental Site Assessments (ESAs), asbestos-containing materials (ACM) surveys, lead based paint (LBP), and mold assessments for a wide range of local and national clients, including government agencies, banks, agency lenders, investment banks, life companies, law firms and property owners. The properties he has evaluated have included multifamily residential, retail, office, industrial and hospitality.

Mr. Keesey has provided hundreds of environmental site assessments in accordance with ASTM E1527, the USEPA All Appropriate Inquiry rules, Fannie Mae Delegated Underwriting Standards, Freddie Mac guidelines, HUD guidelines, and other client specific scopes of work. He is proficient in conducting site reconnaissance, interviews, regulatory reviews, historical research, and preparing a thorough report.

His environmental background includes a detailed understanding of the risks associated with hazardous and regulated materials storage, use generation and disposal, above ground and underground storage tanks, polychlorinated biphenyls (PCBs), asbestos-containing materials (ACM), lead-based paint (LBP), mold and radon. Some of Mr. Keesey's key accomplishments include: conducting numerous asbestos and lead surveys for houses and apartments slated for demolition, soil and ground water well installation/sampling activities at multiple facilities undergoing the Ohio EPA Voluntary Action Program for property redevelopment, and underground storage tank (UST) closure by removal by following the Ohio BUSTR guidelines. Mr. Keesey has managed numerous subsurface investigations to assess the horizontal and vertical extent of soil and groundwater contamination and has provided oversight services to environmental remediation projects.

PROFESSIONAL ORGANIZATIONS

- Member, Building Environmental Council of Ohio

DRAFT

JENNON LEWIS, EP

SENIOR PROJECT MANAGER

PROFESSIONAL EDUCATION

M.S. Environmental Science, State University of New York - Environmental Science and Forestry, Syracuse, NY, 2001
B.S. Environmental Forest Biology, State University of New York - Environmental Science and Forestry, Syracuse, NY, 1999

CERTIFICATIONS/QUALIFICATIONS

- Environmental Professional (EP) in Accordance with ASTM E1527-13
- AHERA Certified Asbestos Building Inspector
- Certified Asbestos Inspector in the State of Texas, License No. 602233
- Certified Mold Assessment Consultant in the State of Texas, License No. MAC0267
- Certified Mold Assessor in the State of Florida, License No. MRSA1864
- NRPP Certified Residential Radon Measurement Provider, ID No. 108298 RT
- NORM Survey/Supervisor
- OSHA 40-Hour Hazardous Waste Operations Certification with Annual Refresher
- Termites and Other Wood Destroying Pests Training

SELECTED EXPERIENCE

Ms. Lewis has more than 15 years of experience in the professional environmental consulting field throughout the United States. Her experience includes the completion of phase I environmental site assessments (ESAs), subsurface remedial investigations, environmental health and safety, and industrial hygiene/toxicology consulting, including indoor air quality (IAQ), asbestos, vapor encroachment, mold and pesticide exposure assessment, and remediation preparation. Ms. Lewis has also conducted and assisted in the preparation of spill prevention, control, and countermeasure (SPCC) plans, stormwater pollution prevention plans (SWPPP), and compliance reports for a variety of clients.

Ms. Lewis has performed hundreds of ESAs nationwide for various industrial, commercial, manufacturing, and oil and gas properties. These assessments include project planning, onsite research and assessment, review and analysis of federal, state, local, and historical records, report preparation, and client consultation. She understands facility operating systems, state and federal regulations, and the fate and transport of chemicals through air, soil, surface water, and groundwater. Ms. Lewis's environmental background includes a detailed understanding of the risks associated with hazardous and regulated materials, underground storage tanks (USTs), polychlorinated biphenyls (PCBs), asbestos-containing materials (ACM), lead-based paint (LBP), mold, and radon.

DRAFT

RICHARD M. GEORGE
REGIONAL CLIENT MANAGER

PROFESSIONAL EDUCATION
B.S. Geology, Richard Stockton College, Galloway Township, NJ, 1995

CERTIFICATIONS/QUALIFICATIONS
- Licensed Site Remediation Professional (LSRP) in the State of New Jersey, License #594676
- Licensed Professional Geologist in the State of Tennessee, License #2178
- 40-Hour OSHA Hazardous Waste Site Training
- 8-Hour OSHA Hazardous Waste Supervisory Training
- Certified Wetlands Specialist

SELECTED EXPERIENCE
Mr. George has over 24 years of experience in the due diligence, environmental, and engineering industry. His responsibilities have included the management of projects for commercial, industrial, and multifamily facilities, on tasks involving: soil and groundwater assessments and remediation (both hazardous and petroleum-related releases); environmental compliance audits; phase I environmental site assessments (ESAs); and property condition assessments (PCAs). He is experienced in managing multiple-site portfolio projects that require quick-responses, technical support for engineering assessments, and research activities for a wide variety of environmental issues.

As a Regional Client Manager, Mr. George is responsible for managing due diligence investigations for property acquisition and financing, including environmental site assessments, property condition reports, subsurface site investigations, site characterizations, remediation, and other due diligence related activities. This includes providing expert-level managerial, technical, and operational project coordination and client relations for the development and implementation of Nova's services to support our clients' needs. Mr. George works directly with clients to delineate appropriate scopes, objectives, budgets, and priorities to meet their project needs.

Mr. George has managed over 5,000 environmental site assessments and conducted, designed, and managed site characterizations, investigations, delineations, and remediations at former/active industrial sites, commercial properties, residential properties, underground storage tank (UST) and petroleum sites, dry cleaners, former/active landfills, heavy metal and polychlorinated biphenyls (PCB) facilities, agricultural sites, and Brownfield sites throughout the United States. Mr. George's remediation experience includes designing and implementing remedial action programs under the oversight of state regulatory agencies. His remedial design and implementation experience include conventional remediation technologies (i.e., source removal, contaminated site encapsulation, natural attenuation) and innovative technologies, including in-situ bioremediation, soil vapor extraction, vapor mitigation, enhanced bioremediation, subsurface injection, and other in-situ soil and groundwater treatment technologies. He has extensive knowledge dealing with both state and federal regulations.

As a Licensed Site Remediation Professional (LSRP) in New Jersey, Mr. George is the lead environmental expert for Nova's clients to assist in obtaining environmental closure through the State of New Jersey Site Remediation Professional Licensing Board (SRPLB) Site Remediation Reform Act (N.J.S.A. 58:10C-1 et seq.).

PROFESSIONAL ORGANIZATIONS
- Licensed Site Remediation Professional Association (LSRPA), Member
- Environmental Bankers Associations (EBA), Member/Presenter

DRAFT

Nova Group

Carbon Neutral Report

novagroupgbc.com/carbonneutral

DRAFT

August Mack
ENVIRONMENTAL
4401 Rockside Road ■ Independence, OH 44131
augustmack.com

August 19, 2024

Ms. Jennifer Chandler
CHN Housing Partners
2999 Payne Avenue
Cleveland, Ohio 44114

Re: *Revised* Limited Subsurface Investigation
Hough Avenue between East 89th Street and East 90th Street
Cleveland, Ohio 44106
August Mack Project Number JY1828.742

Dear Ms. Chandler:

August Mack Environmental, Inc. (August Mack) has completed subsurface investigation activities at the above-referenced subject property. During a recent Phase I Environmental Site Assessment (ESA) performed by Partners Environmental (Partners) (Partners Project No.640.16), the following recognized environmental conditions (RECs) were identified:

- **REC-1:** Various Former Commercial Operations, 8900, 8904, 8918, and 8928 Hough Avenue (subject property): A historical dry cleaner, Checker Cleaners, was listed in the city directories from 1951 through 1961 at 8900 Hough Avenue. The EDR database report and city directories listed Aaron Cohn Clothing Cleaners at 8904 Hough Avenue in 1930, as well as Unity Dry Cleaning and Tailoring later in 1974. According to Sanborn maps, this portion of the subject property was also operated as an oil and paint store in the 1950s. Additionally, another dry cleaning and laundry operation was listed in the EDR database under Benjamin Goldsmith and addressed at the former subject property address of 8918 Hough Avenue in 1935. City directories similarly listed various other cleaners from 1941 through 1961. According to city directories, a photography business, most frequently referred to as Fleming Photo Company, was located on the subject property at 8928 Hough Avenue from at least 1930 through 1955. Based on Partners' experience with these types of facilities and their past use of

hazardous chemicals, it is possible that these former dry cleaning and other select operations along Hough Avenue could have adversely impacted the subject property.

- **REC-2:** Former Retail Filling Station with three (3) Underground Storage Tanks (USTs), 8930-8940 Hough Avenue (Eastern Adjoining Property): The eastern adjoining property was identified as Gonzalez Texaco Service Station in the EDR Historic Automotive database from 1951 through 1961, and in city directories under various names from 1941 through 1961. On the Sanborn Fire Insurance maps, it is also depicted in 1951 and 1952, with notation of an associated storefront and three (3) USTs. No other information regarding the status of these USTs was provided in any of the available sources. Based on Partners' experience with these types of facilities, it is possible that the related petroleum substances could have adversely impacted the subject property.

- **REC-3:** Former Retail Filling Station, 8812 Hough Avenue (Eastern Adjoining Site): The eastern adjacent site was identified in the EDR Historic Automotive database as Ashford Union Service Station / 76 Service Station from 1951 through 1974. The Sanborn maps show its presence from 1951 through 1972, along with three (3) USTs. No other information regarding the status of these USTs was provided in any of the available sources. Based on Partners' experience with these types of facilities, it is possible that the related petroleum substances could have adversely impacted the subject property.

The purpose of this investigation is to determine if subsurface conditions on the subject property have been impacted by the environmental concerns identified in the Phase I ESA. This report was prepared at the request of Ms. Jennifer Chandler with CHN Housing Partners and may be relied on by CHN Housing Partners. Reliance on the information and conclusions presented in this report by any other party(ies) is not authorized by August Mack.

SUBSURFACE INVESTIGATION

August Mack mobilized to the subject property on August 1, 2024 to perform the subsurface investigation activities. Prior to starting subsurface activities, ground penetrating radar (GPR), electromagnetic (EM) locating, and other utility locating tools were utilized to clear all boring locations.

A total of four (4) soil borings (SB-1 through SB-4) were advanced across the subject property using a Geoprobe® direct push sampling system (Geoprobe®). Information regarding boring locations is provided below and boring locations are depicted on

Figure 1. The client provided an overlay of the future building development plans; which is also presented on **Figure 1**.

- SB-1 was advanced on the east portion of the subject property, in the location of former Fleming Photo Company and adjacent to a former retail filling station with three (3) USTs;
- SB-2 was advanced on the east portion of the subject property, in the location of former Goldsmith Cleaners;
- SB-3 was advanced on the west portion of the subject property in the location of former Unity Dry Cleaning and a former oil/paint store; and,
- SB-4 was advanced on the west portion of the subject property in the location of former Checker Cleaners, and the adjacent former filling station.

Sampling Methodology

Soil borings SB-1 through SB-4 were advanced to a depth of 20 feet below grade (ft bg) using a Geoprobe® sampling system. The purpose of the borings was to field screen soils, determine geological conditions, and collect soil and groundwater samples for laboratory analysis. All soil sample intervals were inspected in the field for odors and staining and screened using a photoionization detector (PID). Field screening results and soil lithological information is provided on soil boring logs included as **Attachment A**.

One (1) soil sample interval from each boring location was selected for laboratory analysis based on field inspection observations and screening results. Soil samples were submitted to Pace Analytical (PACE) located in Indianapolis, Indiana, for laboratory analysis of volatile organic compounds (VOCs) via United States Environmental Protection Agency (U.S. EPA) method 8260, polycyclic aromatic hydrocarbons (PAHs) via U.S. EPA method 8270 and Resource Conservation and Recovery Act (RCRA) 8 Metals via U.S. EPA method 6010B/7470-7471.

Soil borings were converted into temporary, 1-inch diameter PVC wells to aid in the collection of groundwater samples. Groundwater samples were collected from the temporary wells using a peristaltic pump attached to new, disposable sample tubing and submitted to PACE for analysis of VOCs via U.S. EPA method 8260, PAHs via U.S. EPA method 8270 and RCRA 8 Metals via U.S. EPA method 6010B/7470-7471.

August Mack field procedures are provided in **Attachment B**.

Field Observations

Inspection of collected soil samples from the borings revealed that the subsurface geology consists primarily of alternating layers of clay, sand and clayey sand. A brick was also observed at approximately 6 to 7 ft bg at SB-2, SB-3, and SB-4. Saturated conditions were encountered beginning at approximately 15 to 18 ft bg for all borings.

Field observations at SB-4 from approximately 14 to 18 ft bg reveal evidence of staining, odor, and sheen. In addition, the majority of PID measurements collected from the soil borings were below 2.6 (ppm). Notable elevated PID measurements were observed in SB-1 15 to 16 ft bg (122.8 ppm) and SB-2 4 to 8 ft bg (42.9 ppm).

Soil Analytical Results

The soil analytical results were compared to the 2025 Ohio Environmental Protection Agency (OEPA) Voluntary Action Program (VAP) Generic Direct Contact Soil Standards (GDCSS) for residential, commercial/industrial, and construction worker land use. The laboratory analysis revealed the following results:

- All VOCs were detected below their laboratory reporting limits (LRLs).
- Several PAHs were detected in all soil samples; however, all detected concentrations are below their respective standard with the exception of benzo(a)pyrene in SB-3 (1-3). Benzo(a)pyrene was above the GDCSS standards for residential land use but well below the GDCSS standards for commercial/industrial and construction workers.
- Metals including arsenic, barium, cadmium, chromium, and lead were detected in each of the soil samples. All concentrations were below their respective standards with the exception of arsenic in SB-3 (1-3). Arsenic was above the GDCSS standard for residential but well below the GDCSS standards for commercial/industrial and construction workers.

The soil analytical results are summarized in **Table 1**, and a copy of the laboratory analytical report and chain of custody documentation is included in **Attachment C**.

Groundwater Analytical Results

The groundwater analytical results were compared to the 2025 OEPA VAP Generic Unrestricted Potable Use Standards (UPUS). The laboratory analysis revealed the following results:

- Several VOCs were detected in the groundwater sample SB-4 (10-20); however, they were below their respective standards. All other VOCs were below LRLs.

- Several PAH compounds (Benzo(a)anthracene, Benzo(a)pyrene, 1-Methylnaphthalene, and Naphthalene) were detected above the VAP UPUS in the SB-4 (10-20) groundwater sample. All other PAHs were below either LRLs or comparison values.
- All analyzed metals were not detected above LRLs, with the exception of barium. Barium was detected above the LRL, but well below its comparative VAP UPUS standard.

It is noted that the subject property is located within an OEPA approved Urban Setting Designation (USD), known as the Cleveland City Wide. A USD recognizes that remediation of groundwater to drinking water standards is not necessary because no receptors will be drinking the groundwater in the USD area (i.e. area connected to municipal water supply).

The groundwater analytical results are summarized in **Table 2**, and a copy of the laboratory analytical report and chain of custody documentation is included in **Attachment C**.

SUMMARY AND CONCLUSION

August Mack has completed a Limited Subsurface Investigation for the subject property located at Hough Avenue between East 89th Street and East 90th Street, Cleveland, Ohio. A total of four (4) soil borings were advanced in the northern portion of the subject property in order to evaluate if subsurface conditions have been impacted by the RECs identified in the recent Phase I ESA completed by August Mack.

Field observations and PID measurements from soil boring SB-4 reveal evidence of impacts (odor, staining, and sheen) at the subject property. Analytical results revealed one (1) PAH (Benzo(a)pyrene) and one (1) metal (Arsenic) were detected slightly above the GDCSS standards for residential land use in soil collected from soil boring SB-3 1 to 3 ft bg. Based on the future development plans provided by the Client, SB-3 is below the building footprint. Several PAHs and metals were identified in soil across the subject property at concentrations that did not exceed comparison standards. VOCs were not detected at concentrations above LRLs in the soil samples.

Analytical results revealed benzo(a)anthracene, benzo(a)pyrene, 1-methylnaphthalene, and naphthalene were detected above their VAP UPUS standards in groundwater collected from soil boring SB-4. It is noted that these compounds were not detected at concentrations above their comparative standards in the soil sample collected at this boring location. Additionally, the subject property is located within the Cleveland

City-Wide USD and will be connected to municipal drinking water. Considering this information, the ingestion pathway is incomplete.

Concentrations of benzo(a) pyrene and arsenic were detected at SB-3 1 to 3 ft bg exceeding their GDCSS residential use standards; however, these compounds are likely generated from the surrounding urban development rather than releases from historical operations at this location. Redevelopment typically includes removal of surface soils to install a building pad. As the surface soils at SB-3 will be removed during redevelopment, and the building pad will act as a direct contact barrier, August Mack does not recommend addition assessment for this location.

We appreciate the opportunity to provide you with environmental consulting services and trust that this submittal is in accordance with your needs. Please feel free to contact us if you have any questions or comments or require additional information regarding this project or the project site.

Sincerely,

Sarah Bergund
Due Diligence Manager

James Bell
Sr. Due Diligence Manager

Figures

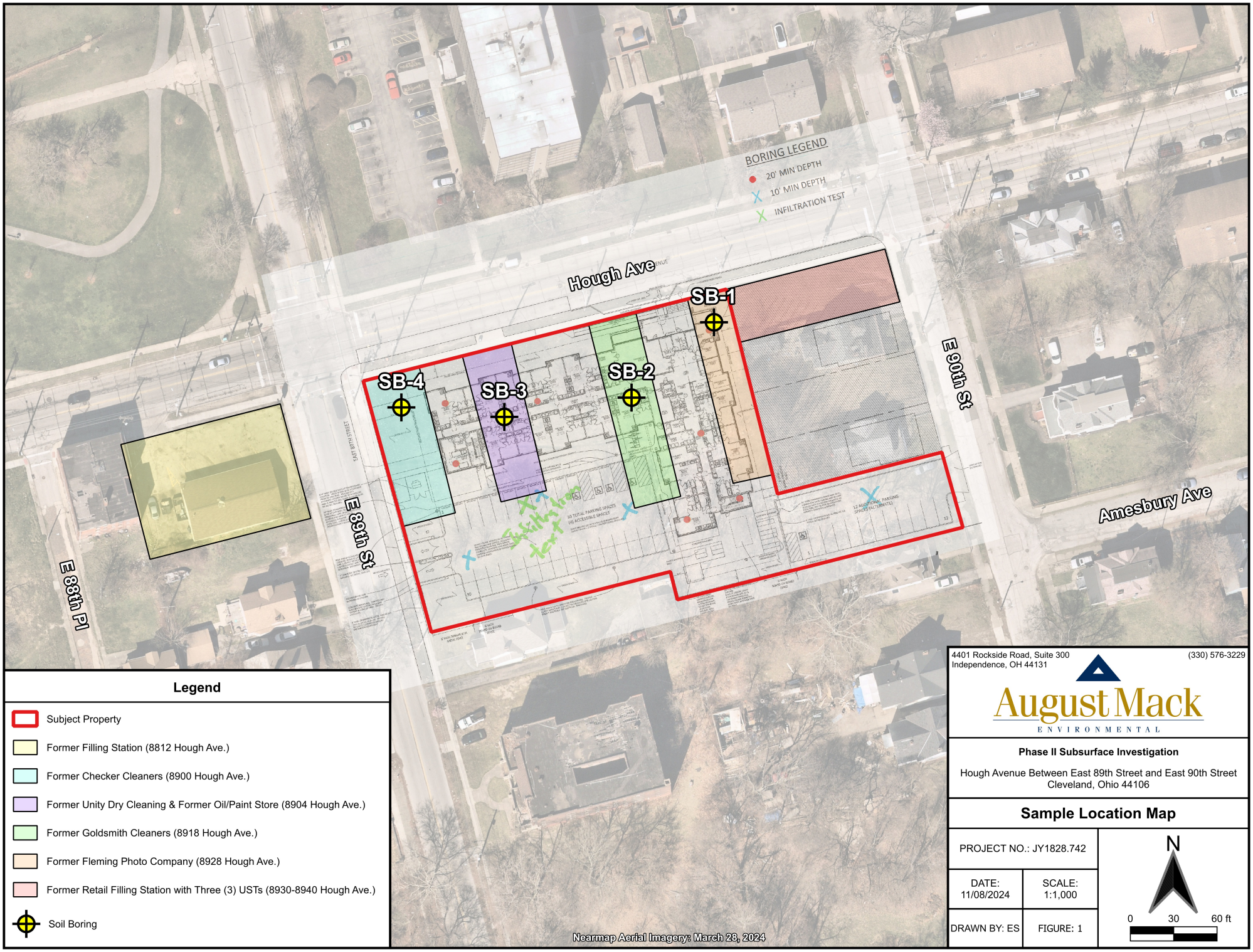

Legend

- Subject Property
- Former Filling Station (8812 Hough Ave.)
- Former Checker Cleaners (8900 Hough Ave.)
- Former Unity Dry Cleaning & Former Oil/Paint Store (8904 Hough Ave.)
- Former Goldsmith Cleaners (8918 Hough Ave.)
- Former Fleming Photo Company (8928 Hough Ave.)
- Former Retail Filling Station with Three (3) USTs (8930-8940 Hough Ave.)
- Soil Boring

4401 Rockside Road, Suite 300
Independence, OH 44131
(330) 576-3229

August Mack
ENVIRONMENTAL

Phase II Subsurface Investigation

Hough Avenue Between East 89th Street and East 90th Street
Cleveland, Ohio 44106

Sample Location Map

PROJECT NO.: JY1828.742	
DATE: 11/08/2024	SCALE: 1:1,000
DRAWN BY: ES	FIGURE: 1

N

0 30 60 ft

Tables

TABLE 1

SUMMARY OF SOIL ANALYTICAL DATA

Sample ID:	2025 GDCSS RESIDENTIAL (*)	2025 GDCSS COMMERCIAL / INDUSTRIAL (**)	2025 GDCSS CONSTRUCTION WORKER (#)	SB-1	SB-2	SB-3	SB-4
Depth (feet):				2-4	4-8	1-3	2-4
Sample Date:				08/01/2024	08/01/2024	08/01/2024	08/01/2024
VOLATILE ORGANIC COMPOUNDS (VOCs) VIA U.S. EPA METHOD 8260							
All Analyzed VOCs	Varies	Varies	Varies	BRL	BRL	BRL	BRL
POLYCYCLIC AROMATIC HYDROCARBONS (PAHs) VIA U.S. EPA METHOD 8270 SIM							
Acenaphthene	7,200	130,000	290,000	<0.0284	**0.0997**	**1.02**	**0.0377**
Acenaphthylene	7,200	130,000	290,000	<0.0284	<0.0291	**0.0728**	<0.0263
Anthracene	36,000	670,000	1,000,000	<0.0284	**0.289**	**2.68**	**0.0927**
Benzo(a)anthracene	23	610	9,600	**0.0661**	**0.928**	**5.97**	**0.337**
Benzo(a)pyrene	2.3	62	230	<0.0852	**1.07**	**5.58** *	**0.411**
Benzo(b)fluoranthene	23	620	10,000	**0.0948**	**1.34**	**6.96**	**0.472**
Benzo(g,h,i)perylene	3,600	67,000	430,000	**0.0478**	**0.600**	**2.75**	**0.249**
Benzo(k)fluoranthene	230	6,200	100,000	**0.0418**	**0.471**	**2.30**	**0.166**
Chrysene	2,300	62,000	1,000,000	**0.0702**	**0.906**	**5.41**	**0.323**
Dibenz(a,h)anthracene	2.3	62	1,000	<0.0852	**0.185**	**1.07**	<0.0790
Fluoranthene	4,800	89,000	140,000	**0.130**	**2.18**	**10.8**	**0.622**
Fluorene	1,200	89,000	1,200	<0.0284	**0.102**	**1.24**	**0.0267**
Indeno(1,2,3-cd)pyrene	23	620	10,000	**0.0455**	**0.586**	**2.76**	**0.211**
1-Methylnaphthalene	0.46	2	7	<0.0284	<0.0291	**0.220**	<0.0263
2-Methylnaphthalene	480	8,900	5,800	<0.0284	<0.0291	**0.223**	**0.0266**
Naphthalene	45	230	560	<0.0284	**0.0331**	**0.201**	<0.0263
Phenanthrene	36,000	670,000	1,000,000	**0.0702**	**1.51**	**10.0**	**0.362**
Pyrene	3,600	67,000	430,000	**0.119**	**1.92**	**10.7**	**0.611**
METALS VIA U.S. EPA METHODS 6010/7471							
Arsenic	14	100	760	**12.9**	**12.4**	**15.6** *	**10.0**
Barium	30,000	760,000	350,000	**76.9**	**85.2**	**90.8**	**75.8**
Cadmium	14	350	710	<0.57	<0.55	**0.64**	<0.55
Chromium (Total)	NE	NE	NE	**16.3**	**16.3**	**14.1**	**13.8**
Lead	200	800	200	**15.3**	**21.7**	**86.7**	**164**
All Other Analyzed Metals	Varies	Varies	Varies	BRL	BRL	BRL	BRL

Abbreviations & Notes

BRL = Below Laboratory Reporting Limits
CIDARS = Chemical Information Database and Applicable Regulatory Standards
CSs = Comparative Standards
GDCSS = Generic Direct Contact Soil Standards
NE = Not Established
OH EPA VAP = Ohio Environmental Protection Agency Voluntary Action Program
SIM = Selected Ion Monitoring
U.S. EPA = United States Environmental Protection Agency

The following denote the symbol and color of screening level exceedances:

* = At or Above OH EPA VAP Residential Soil Direct Contact CSs
** = At or Above OH EPA VAP Commercial/Industrial Soil Direct Contact CSs
# = At or Above OH EPA VAP Construction Soil Direct Contact CSs

Results and OH EPA VAP CSs are reported in milligrams per kilogram (mg/kg).
OH EPA VAP CSs are based on the CIDARS database published CSs for Soil Direct Contact.

TABLE 2

SUMMARY OF GROUNDWATER ANALYTICAL DATA

	Sample ID:	2025 UNRESTRICTED POTABLE USE STANDARDS (^)	SB-1-GW	SB-2-GW	SB-3-GW	SB-4-GW
	Depth (feet):		10-20	10-20	10-20	10-20
	Sample Date:		08/01/2024	08/01/2024	08/01/2024	08/01/2024
VOLATILE ORGANIC COMPOUNDS (VOCs) VIA U.S. EPA METHOD 8260						
n-Butylbenzene		**1,000**	<5.0	<5.0	<5.0	**11.5**
Ethylbenzene		**700**	<5.0	<5.0	<5.0	**108**
n-Hexane		**1,500**	<5.0	<5.0	<5.0	**54.5**
Isopropylbenzene (Cumene)		**450**	<5.0	<5.0	<5.0	**24.4**
n-Propylbenzene		**650**	<5.0	<5.0	<5.0	**66.0**
1,3,5-Trimethylbenzene		**60**	<5.0	<5.0	<5.0	**20.1**
All Other Analyzed VOCs		**Varies**	BRL	BRL	BRL	BRL
POLYCYCLIC AROMATIC HYDROCARBONS (PAHs) VIA U.S. EPA METHOD 8270 SIM						
Anthracene		**1,800**	<0.099	<0.10	<0.10	**0.14**
Benzo(a)anthracene		**0.30**	<0.099	<0.10	**0.22**	**0.31** ^
Benzo(a)pyrene		**0.20**	<0.099	<0.10	**0.19**	**0.27** ^
Benzo(b)fluoranthene		**2.5**	<0.099	<0.10	**0.26**	**0.33**
Benzo(g,h,i)perylene		**600**	<0.099	<0.10	**0.11**	**0.15**
Benzo(k)fluoranthene		**25**	<0.099	<0.10	<0.10	**0.15**
1-Methylnaphthalene		**0.0063**	<1.0 E	<1.0 E	<1.0 E	**23.1** ^
2-Methylnaphthalene		**36**	<1.0	<1.0	<1.0	**32.6**
Naphthalene		**1.2**	<1.0	<1.0	<1.0	**77.7** ^
All Other Analyzed PAHs		**Varies**	BRL	BRL	BRL	BRL
METALS VIA U.S. EPA METHODS 6010/7470						
Barium, dissolved		**2,000**	<10.0	**12.9**	**31.0**	**193**
All Other Analyzed Metals		**Varies**	BRL	BRL	BRL	BRL

Abbreviations & Notes

BRL = Below Laboratory Reporting Limits
CIDARS = Chemical Information Database and Applicable Regulatory Standards
CSs = Comparative Standards
E = Reporting limit exceeds UPUS due to dilution and/or analytical limitations
OH EPA VAP = Ohio Environmental Protection Agency Voluntary Action Program
SIM = Selected Ion Monitoring
U.S. EPA = United States Environmental Protection Agency

The following denote the symbol and color of screening level exceedances:
^ = At or Above OH EPA VAP Unrestricted Potable Use Standards (UPUS)

Results and OH EPA VAP UPUS are reported in micrograms per liter (µg/L).
OH EPA VAP UPUS are based on the CIDARS database published CSs for Water.

ATTACHMENT A

Soil Boring Logs

Project Number:	JY1828.742	Date Drilled:	8/1/2024
Project Name:	CHN - Hough Sr. Living	Personnel:	S. Bergund
Site Address:	Hough Ave between E 89th & 90th St	Driller:	EnviroCore
City, State:	Cleveland, OH	Driller License:	N/A (Not Applicable)
Boring Location:	E portion of SP	Drilling Method:	Direct Push - Dual Tube
Northing*:	Not Measured (NM)	Easting*:	NM
Surface Elevation:	NM	GW Sample Method:	Check-Valve

SB-1

Depth (ft.)	Soil Type	Lithology Description	% Recovery	PID (ppm)	Screen Interval	Soil Sample Interval	Comments
0	VEGITATION						Start time: 1152
1	CLAY	10YR 6/3, medium plasticity, dry	100	0.1			
2							Soil sample SB-1-2-4, collected at 1204
3				0.1			
4			50				
5				0.0			
6							
7				0.0			
8	SAND	10YR 6/4, with clay	75				
9				0.1			
10							
11				0.1			
12			100				
13				0.0			
14							
15		10YR 4/4, wet		0.0			Groundwater sample SB-1-GW-10-20, collected at 1338
16							
17	CLAYEY SAND	10YR 4/4	100	0.0			
18							
19				0.0			
20	SAND	10YR 4/4, with clay					End of Boring: 20' (1204)

* = Northing, Easting, and Surface Elevation (State Plane or UTM) are estimated, unless specified in the report to have been surveyed.

Project Number:	JY1828.742	Date Drilled:	8/1/2024
Project Name:	CHN - Hough Sr. Living	Personnel:	S. Bergund
Site Address:	Hough Ave between E 89th & 90th St	Driller:	EnviroCore
City, State:	Cleveland, OH	Driller License:	N/A (Not Applicable)
Boring Location:	E central portion of SP	Drilling Method:	Direct Push - Dual Tube
Northing*:	Not Measured (NM)	Easting*:	NM
Surface Elevation:	NM	GW Sample Method:	Check-Valve

August Mack ENVIRONMENTAL

SB-2

Depth (ft.)	Soil Type	Lithology Description	% Recovery	PID (ppm)	Screen Interval	Soil Sample Interval	Comments
0	VEGITATION						Start time: 1041
1	CLAY	2.5YR 7/4, medium plasticity, stiff		0.1			
	GRAVEL	medium size, poorly graded					
2	SAND	10YR 6/4, with clay	100				
3				1.3			
4	BRICK						Soil sample SB-2-4-8, collected at 1136
5	SAND	10YR 4/4, with clay		42.9			
6			100				
7				42.9			
		10YR 2/2					
8	SANDY CLAY	10YR 5/4					
9				0.1			
10			100				
11				0.1			
12							
13				0.0			
14			100				
15				0.0			
16							
17				0.0			
18		wet	100				Groundwater sample SB-2-GW-10-20, collected at 1318
19		10YR 4/4		0.0			
20							End of Boring: 20' (1136)

* = Northing, Easting, and Surface Elevation (State Plane or UTM) are estimated, unless specified in the report to have been surveyed.

Project Number:	JY1828.742	Date Drilled:	8/1/2024
Project Name:	CHN - Hough Sr. Living	Personnel:	S. Bergund
Site Address:	Hough Ave between E 89th & 90th St	Driller:	EnviroCore
City, State:	Cleveland, OH	Driller License:	N/A (Not Applicable)
Boring Location:	W central portion of SP	Drilling Method:	Direct Push - Dual Tube
Northing*:	Not Measured (NM)	Easting*:	NM
Surface Elevation:	NM	GW Sample Method:	Check-Valve

SB-3

Depth (ft.)	Soil Type	Lithology Description	% Recovery	PID (ppm)	Screen Interval	Soil Sample Interval	Comments
0	VEGITATION						Start time: 1010
1	CLAY	10YR 4/3, medium plasticity, stiff	50	1.4		Soil sample SB-3-1-3, collected at 1023	
2		gravel layer					
3				0.5			
4			25				
5				1.5			
6							
7		brick		1.5			
8	SAND	10YR 5/6, with clay	50	1.7			
9							
10				1.7			
11							
12			75				
13				0.7			
14							
15				0.1			
16			100				
17				0.2			
18		wet					Groundwater sample SB-3-GW-10-20, collected at 1301
19	CLAY	2.5YR 5/2		0.1			
20							End of Boring: 20' (1023)

* = Northing, Easting, and Surface Elevation (State Plane or UTM) are estimated, unless specified in the report to have been surveyed.

Project Number:	JY1828.742	Date Drilled:	8/1/2024
Project Name:	CHN - Hough Sr. Living	Personnel:	S. Bergund
Site Address:	Hough Ave between E 89th & 90th St	Driller:	EnviroCore
City, State:	Cleveland, OH	Driller License:	N/A (Not Applicable)
Boring Location:	NW central portion of SP	Drilling Method:	Direct Push - Dual Tube
Northing*:	Not Measured (NM)	Easting*:	NM
Surface Elevation:	NM	GW Sample Method:	Check-Valve

SB-4

Depth (ft.)	Soil Type	Lithology Description	% Recovery	PID (ppm)	Screen Interval	Soil Sample Interval	Comments
0	VEGITATION						Start time: 0929
1	CLAY	10YR 5/4, medium plasticity, stiff	75	0.3			
2							
3				0.1			
4			25				
5				0.5			
6	BRICK						Soil sample SB-4-6-8, collected at 0945
7	SAND	10YR 5/4, with clay		0.5			
8			75				
9				0.2			
10							
11				0.1			
12			75				
13		moist		2.6			
14		10YR 4/2					
15		10YR 2/2		122.8			Staining, Odor, and Sheen
16		wet	100				Groundwater sample SB-4-GW-10-20, collected at 1254
17				108.7			
18		10YR 4/2					Odor
19				65.3			
20							End of Boring: 20' (0945)

* = Northing, Easting, and Surface Elevation (State Plane or UTM) are estimated, unless specified in the report to have been surveyed.

ATTACHMENT B

Field Procedures

SOIL & GROUNDWATER SAMPLING PROCEDURES

Soil Sampling Activities

Soil borings were advanced using a Geoprobe® Direct Push Dual-Tube Sampling System (Geoprobe®) and hand augers. Soil borings were advanced to the desired depth required for the investigation. Soil samples were collected continuously from each boring location by using the dual-tube tooling, which includes a disposable acetate sample liner. The sampler was recovered with a 4-foot soil sample collected within an acetate liner inside the barrel. A new acetate liner was used for each sample collected. All reusable equipment that contacted the soil samples was decontaminated with a Liquinox® solution and rinsed with water between each sample collection.

Upon retrieving the 4-foot sections of soil, the samples were divided into 2-foot sections and inspected in the field for evidence of contamination (odors, staining, etc.). Each sample was also screened in the field by headspace analysis using a MiniRae® photoionization detector (PID). The 2-foot section that exhibited the highest potential for contamination was sampled and transferred to clean, labeled sample containers (provided by the laboratory) and placed on ice in a cooler for preservation in the field. All samples were submitted to Pace Analytical (PACE) located in Indianapolis, Indiana, for laboratory analysis of VOCs, PAHs, and RCRA 8 Metals, via U.S. EPA 8260, 8270SIM, and 6010B/7470-7471 methods.

Groundwater Sampling Activities

Temporary 1-inch groundwater sampling piezometers were installed in two of the three boring location to allow groundwater to collect for sampling purposes. Groundwater samples were collected from the temporary groundwater sampling points using a check valve and dedicated tubing. The groundwater samples were transferred to clean, labeled sample containers (provided by the laboratory) and placed on ice in a cooler for preservation in the field. Groundwater samples were submitted to PACE for laboratory analysis of VOCs, PAHs, and RCRA 8 Metals via U.S. EPA 8260 , 8270SIM, and 6010B/7470-7471 methods.

Site Restoration Activities

Upon completion of the field sampling activities, the boreholes were abandoned by manually pouring soil cuttings and bentonite into the boring. Subject property restoration was completed by patching the surface materials to match pre-investigation conditions.

ATTACHMENT C

Laboratory Results

Pace Analytical Services, LLC
7726 Moller Road
Indianapolis, IN 46268
(317)228-3100

August 13, 2024

James Bell
August Mack - Ohio
7830 North Central Drive
Suite B
Lewis Center, OH 43035

RE: Project: JY1828.742-Hough Senior
Pace Project No.: 50379409

Dear James Bell:

Enclosed are the analytical results for sample(s) received by the laboratory on August 02, 2024. The results relate only to the samples included in this report. Results reported herein conform to the applicable TNI/NELAC Standards and the laboratory's Quality Manual, where applicable, unless otherwise noted in the body of the report.

The test results provided in this final report were generated by each of the following laboratories within the Pace Network:

- Pace Analytical Services - Indianapolis

If you have any questions concerning this report, please feel free to contact me.

Sincerely,

Amanda Gaines
amanda.gaines@pacelabs.com
(317)228-3100
Project Manager

Enclosures

cc: Accounts Payable, August Mack Environmental
Andy Tennyson, August Mack Environmental Consultants

This report shall not be reproduced, except in full,
without the written consent of Pace Analytical Services, LLC.

Pace Analytical Services, LLC
7726 Moller Road
Indianapolis, IN 46268
(317)228-3100

CERTIFICATIONS

Project:	JY1828.742-Hough Senior
Pace Project No.:	50379409

Pace Analytical Services Indianapolis

7726 Moller Road, Indianapolis, IN 46268
Illinois Accreditation #: 200074
Indiana Drinking Water Laboratory #: C-49-06
Kansas/TNI Certification #: E-10177
Kentucky UST Agency Interest #: 80226
Kentucky WW Laboratory ID #: 98019
Michigan Drinking Water Laboratory #9050
Oklahoma Laboratory #: 9204
Texas Certification #: T104704355
Washington Dept of Ecology #: C1081
Wisconsin Laboratory #: 999788130
USDA Foreign Soil Permit #: 525-23-13-23119
USDA Compliance Agreement #: IN-SL-22-001

This report shall not be reproduced, except in full,
without the written consent of Pace Analytical Services, LLC.

Pace Analytical Services, LLC
7726 Moller Road
Indianapolis, IN 46268
(317)228-3100

SAMPLE SUMMARY

Project: JY1828.742-Hough Senior
Pace Project No.: 50379409

Lab ID	Sample ID	Matrix	Date Collected	Date Received
50379409001	**SB-4-2-4**	Solid	08/01/24 09:45	08/02/24 09:00
50379409002	**SB-3-1-3**	Solid	08/01/24 10:23	08/02/24 09:00
50379409003	**SB-2-4-8**	Solid	08/01/24 11:36	08/02/24 09:00
50379409004	**SB-1-2-4**	Solid	08/01/24 12:04	08/02/24 09:00
50379409005	**SB-4-GW-10-20**	Water	08/01/24 12:54	08/02/24 09:00
50379409006	**SB-3-GW-10-20**	Water	08/01/24 13:01	08/02/24 09:00
50379409007	**SB-2-GW-10-20**	Water	08/01/24 13:18	08/02/24 09:00
50379409008	**SB-1-GW-10-20**	Water	08/01/24 13:38	08/02/24 09:00

This report shall not be reproduced, except in full,
without the written consent of Pace Analytical Services, LLC.

Pace Analytical Services, LLC
7726 Moller Road
Indianapolis, IN 46268
(317)228-3100

SAMPLE ANALYTE COUNT

Project: JY1828.742-Hough Senior
Pace Project No.: 50379409

Lab ID	Sample ID	Method	Analysts	Analytes Reported	Laboratory
50379409001	**SB-4-2-4**	EPA 6010	NWB	7	PASI-I
		EPA 7471	ILP	1	PASI-I
		EPA 8270 by SIM	JCM	20	PASI-I
		EPA 8260	TMW	73	PASI-I
		SM 2540G	QAK	1	PASI-I
50379409002	**SB-3-1-3**	EPA 6010	NWB	7	PASI-I
		EPA 7471	ILP	1	PASI-I
		EPA 8270 by SIM	JCM	20	PASI-I
		EPA 8260	TMW	73	PASI-I
		SM 2540G	QAK	1	PASI-I
50379409003	**SB-2-4-8**	EPA 6010	NWB	7	PASI-I
		EPA 7471	ILP	1	PASI-I
		EPA 8270 by SIM	JCM	20	PASI-I
		EPA 8260	TMW	73	PASI-I
		SM 2540G	QAK	1	PASI-I
50379409004	**SB-1-2-4**	EPA 6010	NWB	7	PASI-I
		EPA 7471	ILP	1	PASI-I
		EPA 8270 by SIM	JCM	20	PASI-I
		EPA 8260	TMW	73	PASI-I
		SM 2540G	QAK	1	PASI-I
50379409005	**SB-4-GW-10-20**	EPA 6010	ELK	7	PASI-I
		EPA 7470	ILP	1	PASI-I
		EPA 8270 by SIM 40E	GRM	20	PASI-I
		EPA 8260	TAY	73	PASI-I
50379409006	**SB-3-GW-10-20**	EPA 6010	ELK	7	PASI-I
		EPA 7470	ILP	1	PASI-I
		EPA 8270 by SIM 40E	GRM	20	PASI-I
		EPA 8260	TMW	73	PASI-I
50379409007	**SB-2-GW-10-20**	EPA 6010	ELK	7	PASI-I
		EPA 7470	ILP	1	PASI-I
		EPA 8270 by SIM 40E	GRM	20	PASI-I
		EPA 8260	TAY	73	PASI-I
50379409008	**SB-1-GW-10-20**	EPA 6010	ELK	7	PASI-I
		EPA 7470	ILP	1	PASI-I
		EPA 8270 by SIM 40E	GRM	20	PASI-I
		EPA 8260	TMW	73	PASI-I

This report shall not be reproduced, except in full,
without the written consent of Pace Analytical Services, LLC.

Pace Analytical Services, LLC
7726 Moller Road
Indianapolis, IN 46268
(317)228-3100

SAMPLE ANALYTE COUNT

Project: JY1828.742-Hough Senior
Pace Project No.: 50379409

Lab ID	Sample ID	Method	Analysts	Analytes Reported	Laboratory

PASI-I = Pace Analytical Services - Indianapolis

This report shall not be reproduced, except in full,
without the written consent of Pace Analytical Services, LLC.

Pace Analytical Services, LLC
7726 Moller Road
Indianapolis, IN 46268
(317)228-3100

SUMMARY OF DETECTION

Project: JY1828.742-Hough Senior
Pace Project No.: 50379409

Lab Sample ID Method	Client Sample ID Parameters	Result	Units	Report Limit	Analyzed	Qualifiers
50379409001	**SB-4-2-4**					
EPA 6010	Arsenic	10.0	mg/kg	1.1	08/08/24 14:13	
EPA 6010	Barium	75.8	mg/kg	1.1	08/08/24 14:13	
EPA 6010	Chromium	13.8	mg/kg	1.1	08/08/24 14:13	
EPA 6010	Lead	164	mg/kg	1.1	08/08/24 14:13	
EPA 8270 by SIM	Acenaphthene	37.7	ug/kg	26.3	08/08/24 02:02	
EPA 8270 by SIM	Anthracene	92.7	ug/kg	26.3	08/08/24 02:02	
EPA 8270 by SIM	Benzo(a)anthracene	337	ug/kg	26.3	08/08/24 02:02	
EPA 8270 by SIM	Benzo(a)pyrene	411	ug/kg	79.0	08/08/24 02:02	
EPA 8270 by SIM	Benzo(b)fluoranthene	472	ug/kg	26.3	08/08/24 02:02	
EPA 8270 by SIM	Benzo(g,h,i)perylene	249	ug/kg	26.3	08/08/24 02:02	
EPA 8270 by SIM	Benzo(k)fluoranthene	166	ug/kg	26.3	08/08/24 02:02	
EPA 8270 by SIM	Chrysene	323	ug/kg	26.3	08/08/24 02:02	
EPA 8270 by SIM	Fluoranthene	622	ug/kg	26.3	08/08/24 02:02	
EPA 8270 by SIM	Fluorene	26.7	ug/kg	26.3	08/08/24 02:02	
EPA 8270 by SIM	Indeno(1,2,3-cd)pyrene	211	ug/kg	26.3	08/08/24 02:02	
EPA 8270 by SIM	2-Methylnaphthalene	26.6	ug/kg	26.3	08/08/24 02:02	
EPA 8270 by SIM	Phenanthrene	362	ug/kg	26.3	08/08/24 02:02	
EPA 8270 by SIM	Pyrene	611	ug/kg	26.3	08/08/24 02:02	
SM 2540G	Percent Moisture	9.9	%	0.10	08/09/24 12:54	N2
50379409002	**SB-3-1-3**					
EPA 6010	Arsenic	15.6	mg/kg	1.1	08/08/24 14:24	
EPA 6010	Barium	90.8	mg/kg	1.1	08/08/24 14:24	
EPA 6010	Cadmium	0.64	mg/kg	0.55	08/08/24 14:24	
EPA 6010	Chromium	14.1	mg/kg	1.1	08/08/24 14:24	
EPA 6010	Lead	86.7	mg/kg	1.1	08/08/24 14:24	
EPA 8270 by SIM	Acenaphthene	1020	ug/kg	26.4	08/08/24 02:16	
EPA 8270 by SIM	Acenaphthylene	72.8	ug/kg	26.4	08/08/24 02:16	
EPA 8270 by SIM	Anthracene	2680	ug/kg	26.4	08/08/24 02:16	
EPA 8270 by SIM	Benzo(a)anthracene	5970	ug/kg	26.4	08/08/24 02:16	
EPA 8270 by SIM	Benzo(a)pyrene	5580	ug/kg	79.1	08/08/24 02:16	
EPA 8270 by SIM	Benzo(b)fluoranthene	6960	ug/kg	26.4	08/08/24 02:16	
EPA 8270 by SIM	Benzo(g,h,i)perylene	2750	ug/kg	26.4	08/08/24 02:16	
EPA 8270 by SIM	Benzo(k)fluoranthene	2300	ug/kg	26.4	08/08/24 02:16	
EPA 8270 by SIM	Chrysene	5410	ug/kg	26.4	08/08/24 02:16	
EPA 8270 by SIM	Dibenz(a,h)anthracene	1070	ug/kg	79.1	08/08/24 02:16	
EPA 8270 by SIM	Fluoranthene	10800	ug/kg	26.4	08/08/24 02:16	
EPA 8270 by SIM	Fluorene	1240	ug/kg	26.4	08/08/24 02:16	
EPA 8270 by SIM	Indeno(1,2,3-cd)pyrene	2760	ug/kg	26.4	08/08/24 02:16	
EPA 8270 by SIM	1-Methylnaphthalene	220	ug/kg	26.4	08/08/24 02:16	
EPA 8270 by SIM	2-Methylnaphthalene	223	ug/kg	26.4	08/08/24 02:16	
EPA 8270 by SIM	Naphthalene	201	ug/kg	26.4	08/08/24 02:16	ED
EPA 8270 by SIM	Phenanthrene	10000	ug/kg	26.4	08/08/24 02:16	
EPA 8270 by SIM	Pyrene	10700	ug/kg	26.4	08/08/24 02:16	
SM 2540G	Percent Moisture	10.0	%	0.10	08/09/24 12:54	N2
50379409003	**SB-2-4-8**					
EPA 6010	Arsenic	12.4	mg/kg	1.1	08/08/24 14:30	

This report shall not be reproduced, except in full,
without the written consent of Pace Analytical Services, LLC.

Pace Analytical Services, LLC
7726 Moller Road
Indianapolis, IN 46268
(317)228-3100

SUMMARY OF DETECTION

Project: JY1828.742-Hough Senior
Pace Project No.: 50379409

Lab Sample ID Method	Client Sample ID Parameters	Result	Units	Report Limit	Analyzed	Qualifiers
50379409003	**SB-2-4-8**					
EPA 6010	Barium	85.2	mg/kg	1.1	08/08/24 14:30	
EPA 6010	Chromium	16.3	mg/kg	1.1	08/08/24 14:30	
EPA 6010	Lead	21.7	mg/kg	1.1	08/08/24 14:30	
EPA 8270 by SIM	Acenaphthene	99.7	ug/kg	29.1	08/08/24 02:30	
EPA 8270 by SIM	Anthracene	289	ug/kg	29.1	08/08/24 02:30	
EPA 8270 by SIM	Benzo(a)anthracene	928	ug/kg	29.1	08/08/24 02:30	
EPA 8270 by SIM	Benzo(a)pyrene	1070	ug/kg	87.3	08/08/24 02:30	
EPA 8270 by SIM	Benzo(b)fluoranthene	1340	ug/kg	29.1	08/08/24 02:30	
EPA 8270 by SIM	Benzo(g,h,i)perylene	600	ug/kg	29.1	08/08/24 02:30	
EPA 8270 by SIM	Benzo(k)fluoranthene	471	ug/kg	29.1	08/08/24 02:30	
EPA 8270 by SIM	Chrysene	906	ug/kg	29.1	08/08/24 02:30	
EPA 8270 by SIM	Dibenz(a,h)anthracene	185	ug/kg	87.3	08/08/24 02:30	
EPA 8270 by SIM	Fluoranthene	2180	ug/kg	29.1	08/08/24 02:30	
EPA 8270 by SIM	Fluorene	102	ug/kg	29.1	08/08/24 02:30	
EPA 8270 by SIM	Indeno(1,2,3-cd)pyrene	586	ug/kg	29.1	08/08/24 02:30	
EPA 8270 by SIM	Naphthalene	33.1	ug/kg	29.1	08/08/24 02:30	ED
EPA 8270 by SIM	Phenanthrene	1510	ug/kg	29.1	08/08/24 02:30	
EPA 8270 by SIM	Pyrene	1920	ug/kg	29.1	08/08/24 02:30	
SM 2540G	Percent Moisture	15.2	%	0.10	08/09/24 12:54	N2
50379409004	**SB-1-2-4**					
EPA 6010	Arsenic	12.9	mg/kg	1.1	08/08/24 14:32	
EPA 6010	Barium	76.9	mg/kg	1.1	08/08/24 14:32	
EPA 6010	Chromium	16.3	mg/kg	1.1	08/08/24 14:32	
EPA 6010	Lead	15.3	mg/kg	1.1	08/08/24 14:32	
EPA 8270 by SIM	Benzo(a)anthracene	66.1	ug/kg	28.4	08/08/24 02:44	
EPA 8270 by SIM	Benzo(b)fluoranthene	94.8	ug/kg	28.4	08/08/24 02:44	
EPA 8270 by SIM	Benzo(g,h,i)perylene	47.8	ug/kg	28.4	08/08/24 02:44	
EPA 8270 by SIM	Benzo(k)fluoranthene	41.8	ug/kg	28.4	08/08/24 02:44	
EPA 8270 by SIM	Chrysene	70.2	ug/kg	28.4	08/08/24 02:44	
EPA 8270 by SIM	Fluoranthene	130	ug/kg	28.4	08/08/24 02:44	
EPA 8270 by SIM	Indeno(1,2,3-cd)pyrene	45.5	ug/kg	28.4	08/08/24 02:44	
EPA 8270 by SIM	Phenanthrene	70.2	ug/kg	28.4	08/08/24 02:44	
EPA 8270 by SIM	Pyrene	119	ug/kg	28.4	08/08/24 02:44	
SM 2540G	Percent Moisture	13.1	%	0.10	08/09/24 12:55	N2
50379409005	**SB-4-GW-10-20**					
EPA 6010	Barium, Dissolved	193	ug/L	10.0	08/09/24 14:46	
EPA 8270 by SIM 40E	Anthracene	0.14	ug/L	0.11	08/06/24 18:28	
EPA 8270 by SIM 40E	Benzo(a)anthracene	0.31	ug/L	0.11	08/06/24 18:28	
EPA 8270 by SIM 40E	Benzo(a)pyrene	0.27	ug/L	0.11	08/06/24 18:28	
EPA 8270 by SIM 40E	Benzo(b)fluoranthene	0.33	ug/L	0.11	08/06/24 18:28	
EPA 8270 by SIM 40E	Benzo(g,h,i)perylene	0.15	ug/L	0.11	08/06/24 18:28	
EPA 8270 by SIM 40E	Benzo(k)fluoranthene	0.15	ug/L	0.11	08/06/24 18:28	
EPA 8270 by SIM 40E	1-Methylnaphthalene	23.1	ug/L	1.1	08/06/24 18:28	
EPA 8270 by SIM 40E	2-Methylnaphthalene	32.6	ug/L	1.1	08/06/24 18:28	
EPA 8270 by SIM 40E	Naphthalene	77.7	ug/L	1.1	08/06/24 18:28	
EPA 8260	n-Butylbenzene	11.5	ug/L	5.0	08/07/24 23:38	

This report shall not be reproduced, except in full,
without the written consent of Pace Analytical Services, LLC.

Pace Analytical Services, LLC
7726 Moller Road
Indianapolis, IN 46268
(317)228-3100

SUMMARY OF DETECTION

Project: JY1828.742-Hough Senior
Pace Project No.: 50379409

Lab Sample ID Method	Client Sample ID Parameters	Result	Units	Report Limit	Analyzed	Qualifiers
50379409005	**SB-4-GW-10-20**					
EPA 8260	Ethylbenzene	108	ug/L	5.0	08/07/24 23:38	
EPA 8260	n-Hexane	54.5	ug/L	5.0	08/07/24 23:38	
EPA 8260	Isopropylbenzene (Cumene)	24.4	ug/L	5.0	08/07/24 23:38	
EPA 8260	Naphthalene	43.9	ug/L	1.4	08/07/24 23:38	
EPA 8260	n-Propylbenzene	66.0	ug/L	5.0	08/07/24 23:38	
EPA 8260	1,3,5-Trimethylbenzene	20.1	ug/L	5.0	08/07/24 23:38	
50379409006	**SB-3-GW-10-20**					
EPA 6010	Barium, Dissolved	31.0	ug/L	10.0	08/09/24 14:48	
EPA 8270 by SIM 40E	Benzo(a)anthracene	0.22	ug/L	0.10	08/06/24 18:39	
EPA 8270 by SIM 40E	Benzo(a)pyrene	0.19	ug/L	0.10	08/06/24 18:39	
EPA 8270 by SIM 40E	Benzo(b)fluoranthene	0.26	ug/L	0.10	08/06/24 18:39	
EPA 8270 by SIM 40E	Benzo(g,h,i)perylene	0.11	ug/L	0.10	08/06/24 18:39	
50379409007	**SB-2-GW-10-20**					
EPA 6010	Barium, Dissolved	12.9	ug/L	10.0	08/09/24 14:51	

This report shall not be reproduced, except in full,
without the written consent of Pace Analytical Services, LLC.

Pace Analytical Services, LLC
7726 Moller Road
Indianapolis, IN 46268
(317)228-3100

ANALYTICAL RESULTS

Project: JY1828.742-Hough Senior
Pace Project No.: 50379409

Sample: SB-4-2-4 **Lab ID: 50379409001** Collected: 08/01/24 09:45 Received: 08/02/24 09:00 Matrix: Solid

Results reported on a "dry weight" basis and are adjusted for percent moisture, sample size and any dilutions.

Parameters	Results	Units	Report Limit	DF	Prepared	Analyzed	CAS No.	Qual
6010 MET ICP	Analytical Method: EPA 6010 Preparation Method: EPA 3050							
	Pace Analytical Services - Indianapolis							
Arsenic	**10.0**	mg/kg	1.1	1	08/07/24 08:02	08/08/24 14:13	7440-38-2	
Barium	**75.8**	mg/kg	1.1	1	08/07/24 08:02	08/08/24 14:13	7440-39-3	
Cadmium	ND	mg/kg	0.55	1	08/07/24 08:02	08/08/24 14:13	7440-43-9	
Chromium	**13.8**	mg/kg	1.1	1	08/07/24 08:02	08/08/24 14:13	7440-47-3	
Lead	**164**	mg/kg	1.1	1	08/07/24 08:02	08/08/24 14:13	7439-92-1	
Selenium	ND	mg/kg	1.1	1	08/07/24 08:02	08/08/24 14:13	7782-49-2	
Silver	ND	mg/kg	0.55	1	08/07/24 08:02	08/08/24 14:13	7440-22-4	
7471 Mercury	Analytical Method: EPA 7471 Preparation Method: EPA 7471							
	Pace Analytical Services - Indianapolis							
Mercury	ND	mg/kg	0.22	1	08/11/24 20:40	08/12/24 10:50	7439-97-6	
8270 PAH Soil by SIM	Analytical Method: EPA 8270 by SIM Preparation Method: EPA 3546							
	Pace Analytical Services - Indianapolis							
Acenaphthene	**37.7**	ug/kg	26.3	5	08/06/24 10:35	08/08/24 02:02	83-32-9	
Acenaphthylene	ND	ug/kg	26.3	5	08/06/24 10:35	08/08/24 02:02	208-96-8	
Anthracene	**92.7**	ug/kg	26.3	5	08/06/24 10:35	08/08/24 02:02	120-12-7	
Benzo(a)anthracene	**337**	ug/kg	26.3	5	08/06/24 10:35	08/08/24 02:02	56-55-3	
Benzo(a)pyrene	**411**	ug/kg	79.0	5	08/06/24 10:35	08/08/24 02:02	50-32-8	
Benzo(b)fluoranthene	**472**	ug/kg	26.3	5	08/06/24 10:35	08/08/24 02:02	205-99-2	
Benzo(g,h,i)perylene	**249**	ug/kg	26.3	5	08/06/24 10:35	08/08/24 02:02	191-24-2	
Benzo(k)fluoranthene	**166**	ug/kg	26.3	5	08/06/24 10:35	08/08/24 02:02	207-08-9	
Chrysene	**323**	ug/kg	26.3	5	08/06/24 10:35	08/08/24 02:02	218-01-9	
Dibenz(a,h)anthracene	ND	ug/kg	79.0	5	08/06/24 10:35	08/08/24 02:02	53-70-3	
Fluoranthene	**622**	ug/kg	26.3	5	08/06/24 10:35	08/08/24 02:02	206-44-0	
Fluorene	**26.7**	ug/kg	26.3	5	08/06/24 10:35	08/08/24 02:02	86-73-7	
Indeno(1,2,3-cd)pyrene	**211**	ug/kg	26.3	5	08/06/24 10:35	08/08/24 02:02	193-39-5	
1-Methylnaphthalene	ND	ug/kg	26.3	5	08/06/24 10:35	08/08/24 02:02	90-12-0	
2-Methylnaphthalene	**26.6**	ug/kg	26.3	5	08/06/24 10:35	08/08/24 02:02	91-57-6	
Naphthalene	ND	ug/kg	26.3	5	08/06/24 10:35	08/08/24 02:02	91-20-3	ED
Phenanthrene	**362**	ug/kg	26.3	5	08/06/24 10:35	08/08/24 02:02	85-01-8	
Pyrene	**611**	ug/kg	26.3	5	08/06/24 10:35	08/08/24 02:02	129-00-0	
Surrogates								
2-Fluorobiphenyl (S)	63	%.	16-93	5	08/06/24 10:35	08/08/24 02:02	321-60-8	
p-Terphenyl-d14 (S)	80	%.	19-115	5	08/06/24 10:35	08/08/24 02:02	1718-51-0	
8260 MSV 5030 Low Level	Analytical Method: EPA 8260							
	Pace Analytical Services - Indianapolis							
Acetone	ND	ug/kg	103	1		08/09/24 04:32	67-64-1	
Acrolein	ND	ug/kg	103	1		08/09/24 04:32	107-02-8	
Acrylonitrile	ND	ug/kg	103	1		08/09/24 04:32	107-13-1	
Benzene	ND	ug/kg	5.2	1		08/09/24 04:32	71-43-2	
Bromobenzene	ND	ug/kg	5.2	1		08/09/24 04:32	108-86-1	
Bromochloromethane	ND	ug/kg	5.2	1		08/09/24 04:32	74-97-5	
Bromodichloromethane	ND	ug/kg	5.2	1		08/09/24 04:32	75-27-4	

This report shall not be reproduced, except in full,
without the written consent of Pace Analytical Services, LLC.

Pace Analytical Services, LLC
7726 Moller Road
Indianapolis, IN 46268
(317)228-3100

ANALYTICAL RESULTS

Project: JY1828.742-Hough Senior
Pace Project No.: 50379409

Sample: SB-4-2-4 **Lab ID: 50379409001** Collected: 08/01/24 09:45 Received: 08/02/24 09:00 Matrix: Solid

Results reported on a "dry weight" basis and are adjusted for percent moisture, sample size and any dilutions.

Parameters	Results	Units	Report Limit	DF	Prepared	Analyzed	CAS No.	Qual
8260 MSV 5030 Low Level	Analytical Method: EPA 8260							
	Pace Analytical Services - Indianapolis							
Bromoform	ND	ug/kg	5.2	1		08/09/24 04:32	75-25-2	
Bromomethane	ND	ug/kg	5.2	1		08/09/24 04:32	74-83-9	
2-Butanone (MEK)	ND	ug/kg	25.8	1		08/09/24 04:32	78-93-3	
n-Butylbenzene	ND	ug/kg	5.2	1		08/09/24 04:32	104-51-8	
sec-Butylbenzene	ND	ug/kg	5.2	1		08/09/24 04:32	135-98-8	
tert-Butylbenzene	ND	ug/kg	5.2	1		08/09/24 04:32	98-06-6	
Carbon disulfide	ND	ug/kg	10.3	1		08/09/24 04:32	75-15-0	
Carbon tetrachloride	ND	ug/kg	5.2	1		08/09/24 04:32	56-23-5	
Chlorobenzene	ND	ug/kg	5.2	1		08/09/24 04:32	108-90-7	
Chloroethane	ND	ug/kg	5.2	1		08/09/24 04:32	75-00-3	
Chloroform	ND	ug/kg	5.2	1		08/09/24 04:32	67-66-3	
Chloromethane	ND	ug/kg	5.2	1		08/09/24 04:32	74-87-3	
2-Chlorotoluene	ND	ug/kg	5.2	1		08/09/24 04:32	95-49-8	
4-Chlorotoluene	ND	ug/kg	5.2	1		08/09/24 04:32	106-43-4	
Dibromochloromethane	ND	ug/kg	5.2	1		08/09/24 04:32	124-48-1	
1,2-Dibromoethane (EDB)	ND	ug/kg	0.78	1		08/09/24 04:32	106-93-4	
Dibromomethane	ND	ug/kg	5.2	1		08/09/24 04:32	74-95-3	
1,2-Dichlorobenzene	ND	ug/kg	5.2	1		08/09/24 04:32	95-50-1	
1,3-Dichlorobenzene	ND	ug/kg	5.2	1		08/09/24 04:32	541-73-1	
1,4-Dichlorobenzene	ND	ug/kg	5.2	1		08/09/24 04:32	106-46-7	
trans-1,4-Dichloro-2-butene	ND	ug/kg	103	1		08/09/24 04:32	110-57-6	
Dichlorodifluoromethane	ND	ug/kg	5.2	1		08/09/24 04:32	75-71-8	
1,1-Dichloroethane	ND	ug/kg	5.2	1		08/09/24 04:32	75-34-3	
1,2-Dichloroethane	ND	ug/kg	5.2	1		08/09/24 04:32	107-06-2	
1,1-Dichloroethene	ND	ug/kg	5.2	1		08/09/24 04:32	75-35-4	
cis-1,2-Dichloroethene	ND	ug/kg	5.2	1		08/09/24 04:32	156-59-2	
trans-1,2-Dichloroethene	ND	ug/kg	5.2	1		08/09/24 04:32	156-60-5	
1,2-Dichloropropane	ND	ug/kg	5.2	1		08/09/24 04:32	78-87-5	
1,3-Dichloropropane	ND	ug/kg	5.2	1		08/09/24 04:32	142-28-9	
2,2-Dichloropropane	ND	ug/kg	5.2	1		08/09/24 04:32	594-20-7	
1,1-Dichloropropene	ND	ug/kg	5.2	1		08/09/24 04:32	563-58-6	
cis-1,3-Dichloropropene	ND	ug/kg	5.2	1		08/09/24 04:32	10061-01-5	
trans-1,3-Dichloropropene	ND	ug/kg	5.2	1		08/09/24 04:32	10061-02-6	
Ethylbenzene	ND	ug/kg	5.2	1		08/09/24 04:32	100-41-4	
Ethyl methacrylate	ND	ug/kg	103	1		08/09/24 04:32	97-63-2	
Hexachloro-1,3-butadiene	ND	ug/kg	5.2	1		08/09/24 04:32	87-68-3	
n-Hexane	ND	ug/kg	5.2	1		08/09/24 04:32	110-54-3	
2-Hexanone	ND	ug/kg	103	1		08/09/24 04:32	591-78-6	
Iodomethane	ND	ug/kg	103	1		08/09/24 04:32	74-88-4	
Isopropylbenzene (Cumene)	ND	ug/kg	5.2	1		08/09/24 04:32	98-82-8	
p-Isopropyltoluene	ND	ug/kg	5.2	1		08/09/24 04:32	99-87-6	
Methylene Chloride	ND	ug/kg	20.7	1		08/09/24 04:32	75-09-2	
4-Methyl-2-pentanone (MIBK)	ND	ug/kg	25.8	1		08/09/24 04:32	108-10-1	
Methyl-tert-butyl ether	ND	ug/kg	5.2	1		08/09/24 04:32	1634-04-4	
Naphthalene	ND	ug/kg	5.2	1		08/09/24 04:32	91-20-3	

This report shall not be reproduced, except in full,
without the written consent of Pace Analytical Services, LLC.

Pace Analytical Services, LLC
7726 Moller Road
Indianapolis, IN 46268
(317)228-3100

ANALYTICAL RESULTS

Project: JY1828.742-Hough Senior
Pace Project No.: 50379409

Sample: SB-4-2-4 **Lab ID: 50379409001** Collected: 08/01/24 09:45 Received: 08/02/24 09:00 Matrix: Solid

Results reported on a "dry weight" basis and are adjusted for percent moisture, sample size and any dilutions.

Parameters	Results	Units	Report Limit	DF	Prepared	Analyzed	CAS No.	Qual
8260 MSV 5030 Low Level	Analytical Method: EPA 8260							
	Pace Analytical Services - Indianapolis							
n-Propylbenzene	ND	ug/kg	5.2	1		08/09/24 04:32	103-65-1	
Styrene	ND	ug/kg	5.2	1		08/09/24 04:32	100-42-5	
1,1,1,2-Tetrachloroethane	ND	ug/kg	5.2	1		08/09/24 04:32	630-20-6	
1,1,2,2-Tetrachloroethane	ND	ug/kg	5.2	1		08/09/24 04:32	79-34-5	
Tetrachloroethene	ND	ug/kg	5.2	1		08/09/24 04:32	127-18-4	
Toluene	ND	ug/kg	5.2	1		08/09/24 04:32	108-88-3	
1,2,3-Trichlorobenzene	ND	ug/kg	5.2	1		08/09/24 04:32	87-61-6	
1,2,4-Trichlorobenzene	ND	ug/kg	5.2	1		08/09/24 04:32	120-82-1	
1,1,1-Trichloroethane	ND	ug/kg	5.2	1		08/09/24 04:32	71-55-6	
1,1,2-Trichloroethane	ND	ug/kg	5.2	1		08/09/24 04:32	79-00-5	
Trichloroethene	ND	ug/kg	5.2	1		08/09/24 04:32	79-01-6	
Trichlorofluoromethane	ND	ug/kg	5.2	1		08/09/24 04:32	75-69-4	
1,2,3-Trichloropropane	ND	ug/kg	5.2	1		08/09/24 04:32	96-18-4	
1,2,4-Trimethylbenzene	ND	ug/kg	5.2	1		08/09/24 04:32	95-63-6	
1,3,5-Trimethylbenzene	ND	ug/kg	5.2	1		08/09/24 04:32	108-67-8	
Vinyl acetate	ND	ug/kg	103	1		08/09/24 04:32	108-05-4	
Vinyl chloride	ND	ug/kg	5.2	1		08/09/24 04:32	75-01-4	
Xylene (Total)	ND	ug/kg	10.3	1		08/09/24 04:32	1330-20-7	
Surrogates								
Dibromofluoromethane (S)	106	%.	75-135	1		08/09/24 04:32	1868-53-7	
Toluene-d8 (S)	112	%.	65-148	1		08/09/24 04:32	2037-26-5	
4-Bromofluorobenzene (S)	87	%.	63-132	1		08/09/24 04:32	460-00-4	
Percent Moisture	Analytical Method: SM 2540G							
	Pace Analytical Services - Indianapolis							
Percent Moisture	**9.9**	%	0.10	1		08/09/24 12:54		N2

This report shall not be reproduced, except in full,
without the written consent of Pace Analytical Services, LLC.

Pace Analytical Services, LLC
7726 Moller Road
Indianapolis, IN 46268
(317)228-3100

ANALYTICAL RESULTS

Project: JY1828.742-Hough Senior
Pace Project No.: 50379409

Sample: SB-3-1-3 **Lab ID: 50379409002** Collected: 08/01/24 10:23 Received: 08/02/24 09:00 Matrix: Solid

Results reported on a "dry weight" basis and are adjusted for percent moisture, sample size and any dilutions.

Parameters	Results	Units	Report Limit	DF	Prepared	Analyzed	CAS No.	Qual
6010 MET ICP	Analytical Method: EPA 6010 Preparation Method: EPA 3050							
	Pace Analytical Services - Indianapolis							
Arsenic	**15.6**	mg/kg	1.1	1	08/07/24 08:02	08/08/24 14:24	7440-38-2	
Barium	**90.8**	mg/kg	1.1	1	08/07/24 08:02	08/08/24 14:24	7440-39-3	
Cadmium	**0.64**	mg/kg	0.55	1	08/07/24 08:02	08/08/24 14:24	7440-43-9	
Chromium	**14.1**	mg/kg	1.1	1	08/07/24 08:02	08/08/24 14:24	7440-47-3	
Lead	**86.7**	mg/kg	1.1	1	08/07/24 08:02	08/08/24 14:24	7439-92-1	
Selenium	ND	mg/kg	1.1	1	08/07/24 08:02	08/08/24 14:24	7782-49-2	
Silver	ND	mg/kg	0.55	1	08/07/24 08:02	08/08/24 14:24	7440-22-4	
7471 Mercury	Analytical Method: EPA 7471 Preparation Method: EPA 7471							
	Pace Analytical Services - Indianapolis							
Mercury	ND	mg/kg	0.22	1	08/11/24 20:40	08/12/24 10:52	7439-97-6	
8270 PAH Soil by SIM	Analytical Method: EPA 8270 by SIM Preparation Method: EPA 3546							
	Pace Analytical Services - Indianapolis							
Acenaphthene	**1020**	ug/kg	26.4	5	08/06/24 10:35	08/08/24 02:16	83-32-9	
Acenaphthylene	**72.8**	ug/kg	26.4	5	08/06/24 10:35	08/08/24 02:16	208-96-8	
Anthracene	**2680**	ug/kg	26.4	5	08/06/24 10:35	08/08/24 02:16	120-12-7	
Benzo(a)anthracene	**5970**	ug/kg	26.4	5	08/06/24 10:35	08/08/24 02:16	56-55-3	
Benzo(a)pyrene	**5580**	ug/kg	79.1	5	08/06/24 10:35	08/08/24 02:16	50-32-8	
Benzo(b)fluoranthene	**6960**	ug/kg	26.4	5	08/06/24 10:35	08/08/24 02:16	205-99-2	
Benzo(g,h,i)perylene	**2750**	ug/kg	26.4	5	08/06/24 10:35	08/08/24 02:16	191-24-2	
Benzo(k)fluoranthene	**2300**	ug/kg	26.4	5	08/06/24 10:35	08/08/24 02:16	207-08-9	
Chrysene	**5410**	ug/kg	26.4	5	08/06/24 10:35	08/08/24 02:16	218-01-9	
Dibenz(a,h)anthracene	**1070**	ug/kg	79.1	5	08/06/24 10:35	08/08/24 02:16	53-70-3	
Fluoranthene	**10800**	ug/kg	26.4	5	08/06/24 10:35	08/08/24 02:16	206-44-0	
Fluorene	**1240**	ug/kg	26.4	5	08/06/24 10:35	08/08/24 02:16	86-73-7	
Indeno(1,2,3-cd)pyrene	**2760**	ug/kg	26.4	5	08/06/24 10:35	08/08/24 02:16	193-39-5	
1-Methylnaphthalene	**220**	ug/kg	26.4	5	08/06/24 10:35	08/08/24 02:16	90-12-0	
2-Methylnaphthalene	**223**	ug/kg	26.4	5	08/06/24 10:35	08/08/24 02:16	91-57-6	
Naphthalene	**201**	ug/kg	26.4	5	08/06/24 10:35	08/08/24 02:16	91-20-3	ED
Phenanthrene	**10000**	ug/kg	26.4	5	08/06/24 10:35	08/08/24 02:16	85-01-8	
Pyrene	**10700**	ug/kg	26.4	5	08/06/24 10:35	08/08/24 02:16	129-00-0	
Surrogates								
2-Fluorobiphenyl (S)	72	%.	16-93	5	08/06/24 10:35	08/08/24 02:16	321-60-8	
p-Terphenyl-d14 (S)	88	%.	19-115	5	08/06/24 10:35	08/08/24 02:16	1718-51-0	
8260 MSV 5030 Low Level	Analytical Method: EPA 8260							
	Pace Analytical Services - Indianapolis							
Acetone	ND	ug/kg	108	1		08/09/24 05:02	67-64-1	
Acrolein	ND	ug/kg	108	1		08/09/24 05:02	107-02-8	
Acrylonitrile	ND	ug/kg	108	1		08/09/24 05:02	107-13-1	
Benzene	ND	ug/kg	5.4	1		08/09/24 05:02	71-43-2	
Bromobenzene	ND	ug/kg	5.4	1		08/09/24 05:02	108-86-1	
Bromochloromethane	ND	ug/kg	5.4	1		08/09/24 05:02	74-97-5	
Bromodichloromethane	ND	ug/kg	5.4	1		08/09/24 05:02	75-27-4	

This report shall not be reproduced, except in full,
without the written consent of Pace Analytical Services, LLC.

Pace Analytical Services, LLC
7726 Moller Road
Indianapolis, IN 46268
(317)228-3100

ANALYTICAL RESULTS

Project: JY1828.742-Hough Senior
Pace Project No.: 50379409

Sample: SB-3-1-3 **Lab ID: 50379409002** Collected: 08/01/24 10:23 Received: 08/02/24 09:00 Matrix: Solid

Results reported on a "dry weight" basis and are adjusted for percent moisture, sample size and any dilutions.

Parameters	Results	Units	Report Limit	DF	Prepared	Analyzed	CAS No.	Qual
8260 MSV 5030 Low Level	Analytical Method: EPA 8260							
	Pace Analytical Services - Indianapolis							
Bromoform	ND	ug/kg	5.4	1		08/09/24 05:02	75-25-2	
Bromomethane	ND	ug/kg	5.4	1		08/09/24 05:02	74-83-9	
2-Butanone (MEK)	ND	ug/kg	27.1	1		08/09/24 05:02	78-93-3	
n-Butylbenzene	ND	ug/kg	5.4	1		08/09/24 05:02	104-51-8	
sec-Butylbenzene	ND	ug/kg	5.4	1		08/09/24 05:02	135-98-8	
tert-Butylbenzene	ND	ug/kg	5.4	1		08/09/24 05:02	98-06-6	
Carbon disulfide	ND	ug/kg	10.8	1		08/09/24 05:02	75-15-0	
Carbon tetrachloride	ND	ug/kg	5.4	1		08/09/24 05:02	56-23-5	
Chlorobenzene	ND	ug/kg	5.4	1		08/09/24 05:02	108-90-7	
Chloroethane	ND	ug/kg	5.4	1		08/09/24 05:02	75-00-3	
Chloroform	ND	ug/kg	5.4	1		08/09/24 05:02	67-66-3	
Chloromethane	ND	ug/kg	5.4	1		08/09/24 05:02	74-87-3	
2-Chlorotoluene	ND	ug/kg	5.4	1		08/09/24 05:02	95-49-8	
4-Chlorotoluene	ND	ug/kg	5.4	1		08/09/24 05:02	106-43-4	
Dibromochloromethane	ND	ug/kg	5.4	1		08/09/24 05:02	124-48-1	
1,2-Dibromoethane (EDB)	ND	ug/kg	0.81	1		08/09/24 05:02	106-93-4	
Dibromomethane	ND	ug/kg	5.4	1		08/09/24 05:02	74-95-3	
1,2-Dichlorobenzene	ND	ug/kg	5.4	1		08/09/24 05:02	95-50-1	
1,3-Dichlorobenzene	ND	ug/kg	5.4	1		08/09/24 05:02	541-73-1	
1,4-Dichlorobenzene	ND	ug/kg	5.4	1		08/09/24 05:02	106-46-7	
trans-1,4-Dichloro-2-butene	ND	ug/kg	108	1		08/09/24 05:02	110-57-6	
Dichlorodifluoromethane	ND	ug/kg	5.4	1		08/09/24 05:02	75-71-8	
1,1-Dichloroethane	ND	ug/kg	5.4	1		08/09/24 05:02	75-34-3	
1,2-Dichloroethane	ND	ug/kg	5.4	1		08/09/24 05:02	107-06-2	
1,1-Dichloroethene	ND	ug/kg	5.4	1		08/09/24 05:02	75-35-4	
cis-1,2-Dichloroethene	ND	ug/kg	5.4	1		08/09/24 05:02	156-59-2	
trans-1,2-Dichloroethene	ND	ug/kg	5.4	1		08/09/24 05:02	156-60-5	
1,2-Dichloropropane	ND	ug/kg	5.4	1		08/09/24 05:02	78-87-5	
1,3-Dichloropropane	ND	ug/kg	5.4	1		08/09/24 05:02	142-28-9	
2,2-Dichloropropane	ND	ug/kg	5.4	1		08/09/24 05:02	594-20-7	
1,1-Dichloropropene	ND	ug/kg	5.4	1		08/09/24 05:02	563-58-6	
cis-1,3-Dichloropropene	ND	ug/kg	5.4	1		08/09/24 05:02	10061-01-5	
trans-1,3-Dichloropropene	ND	ug/kg	5.4	1		08/09/24 05:02	10061-02-6	
Ethylbenzene	ND	ug/kg	5.4	1		08/09/24 05:02	100-41-4	
Ethyl methacrylate	ND	ug/kg	108	1		08/09/24 05:02	97-63-2	
Hexachloro-1,3-butadiene	ND	ug/kg	5.4	1		08/09/24 05:02	87-68-3	
n-Hexane	ND	ug/kg	5.4	1		08/09/24 05:02	110-54-3	
2-Hexanone	ND	ug/kg	108	1		08/09/24 05:02	591-78-6	
Iodomethane	ND	ug/kg	108	1		08/09/24 05:02	74-88-4	
Isopropylbenzene (Cumene)	ND	ug/kg	5.4	1		08/09/24 05:02	98-82-8	
p-Isopropyltoluene	ND	ug/kg	5.4	1		08/09/24 05:02	99-87-6	
Methylene Chloride	ND	ug/kg	21.7	1		08/09/24 05:02	75-09-2	
4-Methyl-2-pentanone (MIBK)	ND	ug/kg	27.1	1		08/09/24 05:02	108-10-1	
Methyl-tert-butyl ether	ND	ug/kg	5.4	1		08/09/24 05:02	1634-04-4	
Naphthalene	ND	ug/kg	5.4	1		08/09/24 05:02	91-20-3	

This report shall not be reproduced, except in full,
without the written consent of Pace Analytical Services, LLC.

Pace Analytical Services, LLC
7726 Moller Road
Indianapolis, IN 46268
(317)228-3100

ANALYTICAL RESULTS

Project: JY1828.742-Hough Senior
Pace Project No.: 50379409

Sample: SB-3-1-3 **Lab ID: 50379409002** Collected: 08/01/24 10:23 Received: 08/02/24 09:00 Matrix: Solid

Results reported on a "dry weight" basis and are adjusted for percent moisture, sample size and any dilutions.

Parameters	Results	Units	Report Limit	DF	Prepared	Analyzed	CAS No.	Qual
8260 MSV 5030 Low Level	Analytical Method: EPA 8260							
	Pace Analytical Services - Indianapolis							
n-Propylbenzene	ND	ug/kg	5.4	1		08/09/24 05:02	103-65-1	
Styrene	ND	ug/kg	5.4	1		08/09/24 05:02	100-42-5	
1,1,1,2-Tetrachloroethane	ND	ug/kg	5.4	1		08/09/24 05:02	630-20-6	
1,1,2,2-Tetrachloroethane	ND	ug/kg	5.4	1		08/09/24 05:02	79-34-5	
Tetrachloroethene	ND	ug/kg	5.4	1		08/09/24 05:02	127-18-4	
Toluene	ND	ug/kg	5.4	1		08/09/24 05:02	108-88-3	
1,2,3-Trichlorobenzene	ND	ug/kg	5.4	1		08/09/24 05:02	87-61-6	
1,2,4-Trichlorobenzene	ND	ug/kg	5.4	1		08/09/24 05:02	120-82-1	
1,1,1-Trichloroethane	ND	ug/kg	5.4	1		08/09/24 05:02	71-55-6	
1,1,2-Trichloroethane	ND	ug/kg	5.4	1		08/09/24 05:02	79-00-5	
Trichloroethene	ND	ug/kg	5.4	1		08/09/24 05:02	79-01-6	
Trichlorofluoromethane	ND	ug/kg	5.4	1		08/09/24 05:02	75-69-4	
1,2,3-Trichloropropane	ND	ug/kg	5.4	1		08/09/24 05:02	96-18-4	
1,2,4-Trimethylbenzene	ND	ug/kg	5.4	1		08/09/24 05:02	95-63-6	
1,3,5-Trimethylbenzene	ND	ug/kg	5.4	1		08/09/24 05:02	108-67-8	
Vinyl acetate	ND	ug/kg	108	1		08/09/24 05:02	108-05-4	
Vinyl chloride	ND	ug/kg	5.4	1		08/09/24 05:02	75-01-4	
Xylene (Total)	ND	ug/kg	10.8	1		08/09/24 05:02	1330-20-7	
Surrogates								
Dibromofluoromethane (S)	105	%.	75-135	1		08/09/24 05:02	1868-53-7	
Toluene-d8 (S)	112	%.	65-148	1		08/09/24 05:02	2037-26-5	
4-Bromofluorobenzene (S)	81	%.	63-132	1		08/09/24 05:02	460-00-4	
Percent Moisture	Analytical Method: SM 2540G							
	Pace Analytical Services - Indianapolis							
Percent Moisture	**10.0**	%	0.10	1		08/09/24 12:54		N2

This report shall not be reproduced, except in full,
without the written consent of Pace Analytical Services, LLC.

Pace Analytical Services, LLC
7726 Moller Road
Indianapolis, IN 46268
(317)228-3100

ANALYTICAL RESULTS

Project: JY1828.742-Hough Senior
Pace Project No.: 50379409

Sample: SB-2-4-8 **Lab ID: 50379409003** Collected: 08/01/24 11:36 Received: 08/02/24 09:00 Matrix: Solid

Results reported on a "dry weight" basis and are adjusted for percent moisture, sample size and any dilutions.

Parameters	Results	Units	Report Limit	DF	Prepared	Analyzed	CAS No.	Qual
6010 MET ICP	Analytical Method: EPA 6010 Preparation Method: EPA 3050							
	Pace Analytical Services - Indianapolis							
Arsenic	**12.4**	mg/kg	1.1	1	08/07/24 08:02	08/08/24 14:30	7440-38-2	
Barium	**85.2**	mg/kg	1.1	1	08/07/24 08:02	08/08/24 14:30	7440-39-3	
Cadmium	ND	mg/kg	0.55	1	08/07/24 08:02	08/08/24 14:30	7440-43-9	
Chromium	**16.3**	mg/kg	1.1	1	08/07/24 08:02	08/08/24 14:30	7440-47-3	
Lead	**21.7**	mg/kg	1.1	1	08/07/24 08:02	08/08/24 14:30	7439-92-1	
Selenium	ND	mg/kg	1.1	1	08/07/24 08:02	08/08/24 14:30	7782-49-2	
Silver	ND	mg/kg	0.55	1	08/07/24 08:02	08/08/24 14:30	7440-22-4	
7471 Mercury	Analytical Method: EPA 7471 Preparation Method: EPA 7471							
	Pace Analytical Services - Indianapolis							
Mercury	ND	mg/kg	0.24	1	08/11/24 20:40	08/12/24 10:55	7439-97-6	
8270 PAH Soil by SIM	Analytical Method: EPA 8270 by SIM Preparation Method: EPA 3546							
	Pace Analytical Services - Indianapolis							
Acenaphthene	**99.7**	ug/kg	29.1	5	08/06/24 10:35	08/08/24 02:30	83-32-9	
Acenaphthylene	ND	ug/kg	29.1	5	08/06/24 10:35	08/08/24 02:30	208-96-8	
Anthracene	**289**	ug/kg	29.1	5	08/06/24 10:35	08/08/24 02:30	120-12-7	
Benzo(a)anthracene	**928**	ug/kg	29.1	5	08/06/24 10:35	08/08/24 02:30	56-55-3	
Benzo(a)pyrene	**1070**	ug/kg	87.3	5	08/06/24 10:35	08/08/24 02:30	50-32-8	
Benzo(b)fluoranthene	**1340**	ug/kg	29.1	5	08/06/24 10:35	08/08/24 02:30	205-99-2	
Benzo(g,h,i)perylene	**600**	ug/kg	29.1	5	08/06/24 10:35	08/08/24 02:30	191-24-2	
Benzo(k)fluoranthene	**471**	ug/kg	29.1	5	08/06/24 10:35	08/08/24 02:30	207-08-9	
Chrysene	**906**	ug/kg	29.1	5	08/06/24 10:35	08/08/24 02:30	218-01-9	
Dibenz(a,h)anthracene	**185**	ug/kg	87.3	5	08/06/24 10:35	08/08/24 02:30	53-70-3	
Fluoranthene	**2180**	ug/kg	29.1	5	08/06/24 10:35	08/08/24 02:30	206-44-0	
Fluorene	**102**	ug/kg	29.1	5	08/06/24 10:35	08/08/24 02:30	86-73-7	
Indeno(1,2,3-cd)pyrene	**586**	ug/kg	29.1	5	08/06/24 10:35	08/08/24 02:30	193-39-5	
1-Methylnaphthalene	ND	ug/kg	29.1	5	08/06/24 10:35	08/08/24 02:30	90-12-0	
2-Methylnaphthalene	ND	ug/kg	29.1	5	08/06/24 10:35	08/08/24 02:30	91-57-6	
Naphthalene	**33.1**	ug/kg	29.1	5	08/06/24 10:35	08/08/24 02:30	91-20-3	ED
Phenanthrene	**1510**	ug/kg	29.1	5	08/06/24 10:35	08/08/24 02:30	85-01-8	
Pyrene	**1920**	ug/kg	29.1	5	08/06/24 10:35	08/08/24 02:30	129-00-0	
Surrogates								
2-Fluorobiphenyl (S)	59	%.	16-93	5	08/06/24 10:35	08/08/24 02:30	321-60-8	
p-Terphenyl-d14 (S)	70	%.	19-115	5	08/06/24 10:35	08/08/24 02:30	1718-51-0	
8260 MSV 5030 Low Level	Analytical Method: EPA 8260							
	Pace Analytical Services - Indianapolis							
Acetone	ND	ug/kg	106	1		08/09/24 03:01	67-64-1	
Acrolein	ND	ug/kg	106	1		08/09/24 03:01	107-02-8	
Acrylonitrile	ND	ug/kg	106	1		08/09/24 03:01	107-13-1	
Benzene	ND	ug/kg	5.3	1		08/09/24 03:01	71-43-2	
Bromobenzene	ND	ug/kg	5.3	1		08/09/24 03:01	108-86-1	
Bromochloromethane	ND	ug/kg	5.3	1		08/09/24 03:01	74-97-5	
Bromodichloromethane	ND	ug/kg	5.3	1		08/09/24 03:01	75-27-4	

This report shall not be reproduced, except in full,
without the written consent of Pace Analytical Services, LLC.

Pace Analytical Services, LLC
7726 Moller Road
Indianapolis, IN 46268
(317)228-3100

ANALYTICAL RESULTS

Project: JY1828.742-Hough Senior
Pace Project No.: 50379409

Sample: SB-2-4-8 **Lab ID: 50379409003** Collected: 08/01/24 11:36 Received: 08/02/24 09:00 Matrix: Solid

Results reported on a "dry weight" basis and are adjusted for percent moisture, sample size and any dilutions.

Parameters	Results	Units	Report Limit	DF	Prepared	Analyzed	CAS No.	Qual
8260 MSV 5030 Low Level	Analytical Method: EPA 8260							
	Pace Analytical Services - Indianapolis							
Bromoform	ND	ug/kg	5.3	1		08/09/24 03:01	75-25-2	
Bromomethane	ND	ug/kg	5.3	1		08/09/24 03:01	74-83-9	
2-Butanone (MEK)	ND	ug/kg	26.5	1		08/09/24 03:01	78-93-3	
n-Butylbenzene	ND	ug/kg	5.3	1		08/09/24 03:01	104-51-8	
sec-Butylbenzene	ND	ug/kg	5.3	1		08/09/24 03:01	135-98-8	
tert-Butylbenzene	ND	ug/kg	5.3	1		08/09/24 03:01	98-06-6	
Carbon disulfide	ND	ug/kg	10.6	1		08/09/24 03:01	75-15-0	
Carbon tetrachloride	ND	ug/kg	5.3	1		08/09/24 03:01	56-23-5	
Chlorobenzene	ND	ug/kg	5.3	1		08/09/24 03:01	108-90-7	
Chloroethane	ND	ug/kg	5.3	1		08/09/24 03:01	75-00-3	
Chloroform	ND	ug/kg	5.3	1		08/09/24 03:01	67-66-3	
Chloromethane	ND	ug/kg	5.3	1		08/09/24 03:01	74-87-3	
2-Chlorotoluene	ND	ug/kg	5.3	1		08/09/24 03:01	95-49-8	
4-Chlorotoluene	ND	ug/kg	5.3	1		08/09/24 03:01	106-43-4	
Dibromochloromethane	ND	ug/kg	5.3	1		08/09/24 03:01	124-48-1	
1,2-Dibromoethane (EDB)	ND	ug/kg	0.80	1		08/09/24 03:01	106-93-4	R1
Dibromomethane	ND	ug/kg	5.3	1		08/09/24 03:01	74-95-3	
1,2-Dichlorobenzene	ND	ug/kg	5.3	1		08/09/24 03:01	95-50-1	
1,3-Dichlorobenzene	ND	ug/kg	5.3	1		08/09/24 03:01	541-73-1	
1,4-Dichlorobenzene	ND	ug/kg	5.3	1		08/09/24 03:01	106-46-7	
trans-1,4-Dichloro-2-butene	ND	ug/kg	106	1		08/09/24 03:01	110-57-6	
Dichlorodifluoromethane	ND	ug/kg	5.3	1		08/09/24 03:01	75-71-8	
1,1-Dichloroethane	ND	ug/kg	5.3	1		08/09/24 03:01	75-34-3	
1,2-Dichloroethane	ND	ug/kg	5.3	1		08/09/24 03:01	107-06-2	
1,1-Dichloroethene	ND	ug/kg	5.3	1		08/09/24 03:01	75-35-4	
cis-1,2-Dichloroethene	ND	ug/kg	5.3	1		08/09/24 03:01	156-59-2	
trans-1,2-Dichloroethene	ND	ug/kg	5.3	1		08/09/24 03:01	156-60-5	
1,2-Dichloropropane	ND	ug/kg	5.3	1		08/09/24 03:01	78-87-5	
1,3-Dichloropropane	ND	ug/kg	5.3	1		08/09/24 03:01	142-28-9	
2,2-Dichloropropane	ND	ug/kg	5.3	1		08/09/24 03:01	594-20-7	
1,1-Dichloropropene	ND	ug/kg	5.3	1		08/09/24 03:01	563-58-6	
cis-1,3-Dichloropropene	ND	ug/kg	5.3	1		08/09/24 03:01	10061-01-5	
trans-1,3-Dichloropropene	ND	ug/kg	5.3	1		08/09/24 03:01	10061-02-6	
Ethylbenzene	ND	ug/kg	5.3	1		08/09/24 03:01	100-41-4	
Ethyl methacrylate	ND	ug/kg	106	1		08/09/24 03:01	97-63-2	
Hexachloro-1,3-butadiene	ND	ug/kg	5.3	1		08/09/24 03:01	87-68-3	
n-Hexane	ND	ug/kg	5.3	1		08/09/24 03:01	110-54-3	
2-Hexanone	ND	ug/kg	106	1		08/09/24 03:01	591-78-6	
Iodomethane	ND	ug/kg	106	1		08/09/24 03:01	74-88-4	
Isopropylbenzene (Cumene)	ND	ug/kg	5.3	1		08/09/24 03:01	98-82-8	
p-Isopropyltoluene	ND	ug/kg	5.3	1		08/09/24 03:01	99-87-6	
Methylene Chloride	ND	ug/kg	21.2	1		08/09/24 03:01	75-09-2	
4-Methyl-2-pentanone (MIBK)	ND	ug/kg	26.5	1		08/09/24 03:01	108-10-1	
Methyl-tert-butyl ether	ND	ug/kg	5.3	1		08/09/24 03:01	1634-04-4	R1
Naphthalene	ND	ug/kg	5.3	1		08/09/24 03:01	91-20-3	R1

This report shall not be reproduced, except in full,
without the written consent of Pace Analytical Services, LLC.

Pace Analytical Services, LLC
7726 Moller Road
Indianapolis, IN 46268
(317)228-3100

ANALYTICAL RESULTS

Project: JY1828.742-Hough Senior
Pace Project No.: 50379409

Sample: SB-2-4-8 **Lab ID: 50379409003** Collected: 08/01/24 11:36 Received: 08/02/24 09:00 Matrix: Solid

Results reported on a "dry weight" basis and are adjusted for percent moisture, sample size and any dilutions.

Parameters	Results	Units	Report Limit	DF	Prepared	Analyzed	CAS No.	Qual
8260 MSV 5030 Low Level	Analytical Method: EPA 8260							
	Pace Analytical Services - Indianapolis							
n-Propylbenzene	ND	ug/kg	5.3	1		08/09/24 03:01	103-65-1	
Styrene	ND	ug/kg	5.3	1		08/09/24 03:01	100-42-5	
1,1,1,2-Tetrachloroethane	ND	ug/kg	5.3	1		08/09/24 03:01	630-20-6	
1,1,2,2-Tetrachloroethane	ND	ug/kg	5.3	1		08/09/24 03:01	79-34-5	R1
Tetrachloroethene	ND	ug/kg	5.3	1		08/09/24 03:01	127-18-4	
Toluene	ND	ug/kg	5.3	1		08/09/24 03:01	108-88-3	
1,2,3-Trichlorobenzene	ND	ug/kg	5.3	1		08/09/24 03:01	87-61-6	
1,2,4-Trichlorobenzene	ND	ug/kg	5.3	1		08/09/24 03:01	120-82-1	
1,1,1-Trichloroethane	ND	ug/kg	5.3	1		08/09/24 03:01	71-55-6	
1,1,2-Trichloroethane	ND	ug/kg	5.3	1		08/09/24 03:01	79-00-5	
Trichloroethene	ND	ug/kg	5.3	1		08/09/24 03:01	79-01-6	
Trichlorofluoromethane	ND	ug/kg	5.3	1		08/09/24 03:01	75-69-4	
1,2,3-Trichloropropane	ND	ug/kg	5.3	1		08/09/24 03:01	96-18-4	
1,2,4-Trimethylbenzene	ND	ug/kg	5.3	1		08/09/24 03:01	95-63-6	R1
1,3,5-Trimethylbenzene	ND	ug/kg	5.3	1		08/09/24 03:01	108-67-8	
Vinyl acetate	ND	ug/kg	106	1		08/09/24 03:01	108-05-4	
Vinyl chloride	ND	ug/kg	5.3	1		08/09/24 03:01	75-01-4	
Xylene (Total)	ND	ug/kg	10.6	1		08/09/24 03:01	1330-20-7	
Surrogates								
Dibromofluoromethane (S)	108	%.	75-135	1		08/09/24 03:01	1868-53-7	
Toluene-d8 (S)	101	%.	65-148	1		08/09/24 03:01	2037-26-5	
4-Bromofluorobenzene (S)	93	%.	63-132	1		08/09/24 03:01	460-00-4	
Percent Moisture	Analytical Method: SM 2540G							
	Pace Analytical Services - Indianapolis							
Percent Moisture	**15.2**	%	0.10	1		08/09/24 12:54		N2

This report shall not be reproduced, except in full,
without the written consent of Pace Analytical Services, LLC.

Pace Analytical Services, LLC
7726 Moller Road
Indianapolis, IN 46268
(317)228-3100

ANALYTICAL RESULTS

Project: JY1828.742-Hough Senior
Pace Project No.: 50379409

Sample: SB-1-2-4 **Lab ID: 50379409004** Collected: 08/01/24 12:04 Received: 08/02/24 09:00 Matrix: Solid

Results reported on a "dry weight" basis and are adjusted for percent moisture, sample size and any dilutions.

Parameters	Results	Units	Report Limit	DF	Prepared	Analyzed	CAS No.	Qual
6010 MET ICP	Analytical Method: EPA 6010 Preparation Method: EPA 3050							
	Pace Analytical Services - Indianapolis							
Arsenic	**12.9**	mg/kg	1.1	1	08/07/24 08:02	08/08/24 14:32	7440-38-2	
Barium	**76.9**	mg/kg	1.1	1	08/07/24 08:02	08/08/24 14:32	7440-39-3	
Cadmium	ND	mg/kg	0.57	1	08/07/24 08:02	08/08/24 14:32	7440-43-9	
Chromium	**16.3**	mg/kg	1.1	1	08/07/24 08:02	08/08/24 14:32	7440-47-3	
Lead	**15.3**	mg/kg	1.1	1	08/07/24 08:02	08/08/24 14:32	7439-92-1	
Selenium	ND	mg/kg	1.1	1	08/07/24 08:02	08/08/24 14:32	7782-49-2	
Silver	ND	mg/kg	0.57	1	08/07/24 08:02	08/08/24 14:32	7440-22-4	
7471 Mercury	Analytical Method: EPA 7471 Preparation Method: EPA 7471							
	Pace Analytical Services - Indianapolis							
Mercury	ND	mg/kg	0.24	1	08/11/24 20:40	08/12/24 10:57	7439-97-6	
8270 PAH Soil by SIM	Analytical Method: EPA 8270 by SIM Preparation Method: EPA 3546							
	Pace Analytical Services - Indianapolis							
Acenaphthene	ND	ug/kg	28.4	5	08/06/24 10:35	08/08/24 02:44	83-32-9	
Acenaphthylene	ND	ug/kg	28.4	5	08/06/24 10:35	08/08/24 02:44	208-96-8	
Anthracene	ND	ug/kg	28.4	5	08/06/24 10:35	08/08/24 02:44	120-12-7	
Benzo(a)anthracene	**66.1**	ug/kg	28.4	5	08/06/24 10:35	08/08/24 02:44	56-55-3	
Benzo(a)pyrene	ND	ug/kg	85.2	5	08/06/24 10:35	08/08/24 02:44	50-32-8	
Benzo(b)fluoranthene	**94.8**	ug/kg	28.4	5	08/06/24 10:35	08/08/24 02:44	205-99-2	
Benzo(g,h,i)perylene	**47.8**	ug/kg	28.4	5	08/06/24 10:35	08/08/24 02:44	191-24-2	
Benzo(k)fluoranthene	**41.8**	ug/kg	28.4	5	08/06/24 10:35	08/08/24 02:44	207-08-9	
Chrysene	**70.2**	ug/kg	28.4	5	08/06/24 10:35	08/08/24 02:44	218-01-9	
Dibenz(a,h)anthracene	ND	ug/kg	85.2	5	08/06/24 10:35	08/08/24 02:44	53-70-3	
Fluoranthene	**130**	ug/kg	28.4	5	08/06/24 10:35	08/08/24 02:44	206-44-0	
Fluorene	ND	ug/kg	28.4	5	08/06/24 10:35	08/08/24 02:44	86-73-7	
Indeno(1,2,3-cd)pyrene	**45.5**	ug/kg	28.4	5	08/06/24 10:35	08/08/24 02:44	193-39-5	
1-Methylnaphthalene	ND	ug/kg	28.4	5	08/06/24 10:35	08/08/24 02:44	90-12-0	
2-Methylnaphthalene	ND	ug/kg	28.4	5	08/06/24 10:35	08/08/24 02:44	91-57-6	
Naphthalene	ND	ug/kg	28.4	5	08/06/24 10:35	08/08/24 02:44	91-20-3	ED
Phenanthrene	**70.2**	ug/kg	28.4	5	08/06/24 10:35	08/08/24 02:44	85-01-8	
Pyrene	**119**	ug/kg	28.4	5	08/06/24 10:35	08/08/24 02:44	129-00-0	
Surrogates								
2-Fluorobiphenyl (S)	61	%.	16-93	5	08/06/24 10:35	08/08/24 02:44	321-60-8	
p-Terphenyl-d14 (S)	79	%.	19-115	5	08/06/24 10:35	08/08/24 02:44	1718-51-0	
8260 MSV 5030 Low Level	Analytical Method: EPA 8260							
	Pace Analytical Services - Indianapolis							
Acetone	ND	ug/kg	106	1		08/09/24 05:32	67-64-1	
Acrolein	ND	ug/kg	106	1		08/09/24 05:32	107-02-8	
Acrylonitrile	ND	ug/kg	106	1		08/09/24 05:32	107-13-1	
Benzene	ND	ug/kg	5.3	1		08/09/24 05:32	71-43-2	
Bromobenzene	ND	ug/kg	5.3	1		08/09/24 05:32	108-86-1	
Bromochloromethane	ND	ug/kg	5.3	1		08/09/24 05:32	74-97-5	
Bromodichloromethane	ND	ug/kg	5.3	1		08/09/24 05:32	75-27-4	

This report shall not be reproduced, except in full,
without the written consent of Pace Analytical Services, LLC.

Pace Analytical Services, LLC
7726 Moller Road
Indianapolis, IN 46268
(317)228-3100

ANALYTICAL RESULTS

Project: JY1828.742-Hough Senior
Pace Project No.: 50379409

Sample: SB-1-2-4 **Lab ID: 50379409004** Collected: 08/01/24 12:04 Received: 08/02/24 09:00 Matrix: Solid

Results reported on a "dry weight" basis and are adjusted for percent moisture, sample size and any dilutions.

Parameters	Results	Units	Report Limit	DF	Prepared	Analyzed	CAS No.	Qual
8260 MSV 5030 Low Level	Analytical Method: EPA 8260							
	Pace Analytical Services - Indianapolis							
Bromoform	ND	ug/kg	5.3	1		08/09/24 05:32	75-25-2	
Bromomethane	ND	ug/kg	5.3	1		08/09/24 05:32	74-83-9	
2-Butanone (MEK)	ND	ug/kg	26.6	1		08/09/24 05:32	78-93-3	
n-Butylbenzene	ND	ug/kg	5.3	1		08/09/24 05:32	104-51-8	
sec-Butylbenzene	ND	ug/kg	5.3	1		08/09/24 05:32	135-98-8	
tert-Butylbenzene	ND	ug/kg	5.3	1		08/09/24 05:32	98-06-6	
Carbon disulfide	ND	ug/kg	10.6	1		08/09/24 05:32	75-15-0	
Carbon tetrachloride	ND	ug/kg	5.3	1		08/09/24 05:32	56-23-5	
Chlorobenzene	ND	ug/kg	5.3	1		08/09/24 05:32	108-90-7	
Chloroethane	ND	ug/kg	5.3	1		08/09/24 05:32	75-00-3	
Chloroform	ND	ug/kg	5.3	1		08/09/24 05:32	67-66-3	
Chloromethane	ND	ug/kg	5.3	1		08/09/24 05:32	74-87-3	
2-Chlorotoluene	ND	ug/kg	5.3	1		08/09/24 05:32	95-49-8	
4-Chlorotoluene	ND	ug/kg	5.3	1		08/09/24 05:32	106-43-4	
Dibromochloromethane	ND	ug/kg	5.3	1		08/09/24 05:32	124-48-1	
1,2-Dibromoethane (EDB)	ND	ug/kg	0.80	1		08/09/24 05:32	106-93-4	
Dibromomethane	ND	ug/kg	5.3	1		08/09/24 05:32	74-95-3	
1,2-Dichlorobenzene	ND	ug/kg	5.3	1		08/09/24 05:32	95-50-1	
1,3-Dichlorobenzene	ND	ug/kg	5.3	1		08/09/24 05:32	541-73-1	
1,4-Dichlorobenzene	ND	ug/kg	5.3	1		08/09/24 05:32	106-46-7	
trans-1,4-Dichloro-2-butene	ND	ug/kg	106	1		08/09/24 05:32	110-57-6	
Dichlorodifluoromethane	ND	ug/kg	5.3	1		08/09/24 05:32	75-71-8	
1,1-Dichloroethane	ND	ug/kg	5.3	1		08/09/24 05:32	75-34-3	
1,2-Dichloroethane	ND	ug/kg	5.3	1		08/09/24 05:32	107-06-2	
1,1-Dichloroethene	ND	ug/kg	5.3	1		08/09/24 05:32	75-35-4	
cis-1,2-Dichloroethene	ND	ug/kg	5.3	1		08/09/24 05:32	156-59-2	
trans-1,2-Dichloroethene	ND	ug/kg	5.3	1		08/09/24 05:32	156-60-5	
1,2-Dichloropropane	ND	ug/kg	5.3	1		08/09/24 05:32	78-87-5	
1,3-Dichloropropane	ND	ug/kg	5.3	1		08/09/24 05:32	142-28-9	
2,2-Dichloropropane	ND	ug/kg	5.3	1		08/09/24 05:32	594-20-7	
1,1-Dichloropropene	ND	ug/kg	5.3	1		08/09/24 05:32	563-58-6	
cis-1,3-Dichloropropene	ND	ug/kg	5.3	1		08/09/24 05:32	10061-01-5	
trans-1,3-Dichloropropene	ND	ug/kg	5.3	1		08/09/24 05:32	10061-02-6	
Ethylbenzene	ND	ug/kg	5.3	1		08/09/24 05:32	100-41-4	
Ethyl methacrylate	ND	ug/kg	106	1		08/09/24 05:32	97-63-2	
Hexachloro-1,3-butadiene	ND	ug/kg	5.3	1		08/09/24 05:32	87-68-3	
n-Hexane	ND	ug/kg	5.3	1		08/09/24 05:32	110-54-3	
2-Hexanone	ND	ug/kg	106	1		08/09/24 05:32	591-78-6	
Iodomethane	ND	ug/kg	106	1		08/09/24 05:32	74-88-4	
Isopropylbenzene (Cumene)	ND	ug/kg	5.3	1		08/09/24 05:32	98-82-8	
p-Isopropyltoluene	ND	ug/kg	5.3	1		08/09/24 05:32	99-87-6	
Methylene Chloride	ND	ug/kg	21.3	1		08/09/24 05:32	75-09-2	
4-Methyl-2-pentanone (MIBK)	ND	ug/kg	26.6	1		08/09/24 05:32	108-10-1	
Methyl-tert-butyl ether	ND	ug/kg	5.3	1		08/09/24 05:32	1634-04-4	
Naphthalene	ND	ug/kg	5.3	1		08/09/24 05:32	91-20-3	

This report shall not be reproduced, except in full,
without the written consent of Pace Analytical Services, LLC.

Pace Analytical Services, LLC
7726 Moller Road
Indianapolis, IN 46268
(317)228-3100

ANALYTICAL RESULTS

Project: JY1828.742-Hough Senior
Pace Project No.: 50379409

Sample: SB-1-2-4 **Lab ID: 50379409004** Collected: 08/01/24 12:04 Received: 08/02/24 09:00 Matrix: Solid

Results reported on a "dry weight" basis and are adjusted for percent moisture, sample size and any dilutions.

Parameters	Results	Units	Report Limit	DF	Prepared	Analyzed	CAS No.	Qual
8260 MSV 5030 Low Level	Analytical Method: EPA 8260							
	Pace Analytical Services - Indianapolis							
n-Propylbenzene	ND	ug/kg	5.3	1		08/09/24 05:32	103-65-1	
Styrene	ND	ug/kg	5.3	1		08/09/24 05:32	100-42-5	
1,1,1,2-Tetrachloroethane	ND	ug/kg	5.3	1		08/09/24 05:32	630-20-6	
1,1,2,2-Tetrachloroethane	ND	ug/kg	5.3	1		08/09/24 05:32	79-34-5	
Tetrachloroethene	ND	ug/kg	5.3	1		08/09/24 05:32	127-18-4	
Toluene	ND	ug/kg	5.3	1		08/09/24 05:32	108-88-3	
1,2,3-Trichlorobenzene	ND	ug/kg	5.3	1		08/09/24 05:32	87-61-6	
1,2,4-Trichlorobenzene	ND	ug/kg	5.3	1		08/09/24 05:32	120-82-1	
1,1,1-Trichloroethane	ND	ug/kg	5.3	1		08/09/24 05:32	71-55-6	
1,1,2-Trichloroethane	ND	ug/kg	5.3	1		08/09/24 05:32	79-00-5	
Trichloroethene	ND	ug/kg	5.3	1		08/09/24 05:32	79-01-6	
Trichlorofluoromethane	ND	ug/kg	5.3	1		08/09/24 05:32	75-69-4	
1,2,3-Trichloropropane	ND	ug/kg	5.3	1		08/09/24 05:32	96-18-4	
1,2,4-Trimethylbenzene	ND	ug/kg	5.3	1		08/09/24 05:32	95-63-6	
1,3,5-Trimethylbenzene	ND	ug/kg	5.3	1		08/09/24 05:32	108-67-8	
Vinyl acetate	ND	ug/kg	106	1		08/09/24 05:32	108-05-4	
Vinyl chloride	ND	ug/kg	5.3	1		08/09/24 05:32	75-01-4	
Xylene (Total)	ND	ug/kg	10.6	1		08/09/24 05:32	1330-20-7	
Surrogates								
Dibromofluoromethane (S)	107	%.	75-135	1		08/09/24 05:32	1868-53-7	
Toluene-d8 (S)	111	%.	65-148	1		08/09/24 05:32	2037-26-5	
4-Bromofluorobenzene (S)	85	%.	63-132	1		08/09/24 05:32	460-00-4	
Percent Moisture	Analytical Method: SM 2540G							
	Pace Analytical Services - Indianapolis							
Percent Moisture	**13.1**	%	0.10	1		08/09/24 12:55		N2

This report shall not be reproduced, except in full,
without the written consent of Pace Analytical Services, LLC.

Pace Analytical Services, LLC
7726 Moller Road
Indianapolis, IN 46268
(317)228-3100

ANALYTICAL RESULTS

Project: JY1828.742-Hough Senior
Pace Project No.: 50379409

Sample: SB-4-GW-10-20 **Lab ID: 50379409005** Collected: 08/01/24 12:54 Received: 08/02/24 09:00 Matrix: Water

Parameters	Results	Units	Report Limit	DF	Prepared	Analyzed	CAS No.	Qual
6010 MET ICP, Lab Filtered	Analytical Method: EPA 6010 Preparation Method: EPA 3010							
	Pace Analytical Services - Indianapolis							
Arsenic, Dissolved	ND	ug/L	10.0	1	08/09/24 11:44	08/09/24 14:46	7440-38-2	
Barium, Dissolved	**193**	ug/L	10.0	1	08/09/24 11:44	08/09/24 14:46	7440-39-3	
Cadmium, Dissolved	ND	ug/L	2.0	1	08/09/24 11:44	08/09/24 14:46	7440-43-9	
Chromium, Dissolved	ND	ug/L	10.0	1	08/09/24 11:44	08/09/24 14:46	7440-47-3	
Lead, Dissolved	ND	ug/L	10.0	1	08/09/24 11:44	08/09/24 14:46	7439-92-1	
Selenium, Dissolved	ND	ug/L	10.0	1	08/09/24 11:44	08/09/24 14:46	7782-49-2	
Silver, Dissolved	ND	ug/L	10.0	1	08/09/24 11:44	08/09/24 14:46	7440-22-4	
7470 Mercury, Lab Filtered	Analytical Method: EPA 7470 Preparation Method: EPA 7470							
	Pace Analytical Services - Indianapolis							
Mercury, Dissolved	ND	ug/L	2.0	1	08/08/24 19:39	08/09/24 10:15	7439-97-6	
8270 PAH by 3511	Analytical Method: EPA 8270 by SIM 40E Preparation Method: EPA 3511							
	Pace Analytical Services - Indianapolis							
Acenaphthene	ND	ug/L	1.1	1	08/06/24 10:56	08/06/24 18:28	83-32-9	
Acenaphthylene	ND	ug/L	1.1	1	08/06/24 10:56	08/06/24 18:28	208-96-8	
Anthracene	**0.14**	ug/L	0.11	1	08/06/24 10:56	08/06/24 18:28	120-12-7	
Benzo(a)anthracene	**0.31**	ug/L	0.11	1	08/06/24 10:56	08/06/24 18:28	56-55-3	
Benzo(a)pyrene	**0.27**	ug/L	0.11	1	08/06/24 10:56	08/06/24 18:28	50-32-8	
Benzo(b)fluoranthene	**0.33**	ug/L	0.11	1	08/06/24 10:56	08/06/24 18:28	205-99-2	
Benzo(g,h,i)perylene	**0.15**	ug/L	0.11	1	08/06/24 10:56	08/06/24 18:28	191-24-2	
Benzo(k)fluoranthene	**0.15**	ug/L	0.11	1	08/06/24 10:56	08/06/24 18:28	207-08-9	
Chrysene	ND	ug/L	0.54	1	08/06/24 10:56	08/06/24 18:28	218-01-9	
Dibenz(a,h)anthracene	ND	ug/L	0.11	1	08/06/24 10:56	08/06/24 18:28	53-70-3	
Fluoranthene	ND	ug/L	1.1	1	08/06/24 10:56	08/06/24 18:28	206-44-0	
Fluorene	ND	ug/L	1.1	1	08/06/24 10:56	08/06/24 18:28	86-73-7	
Indeno(1,2,3-cd)pyrene	ND	ug/L	0.11	1	08/06/24 10:56	08/06/24 18:28	193-39-5	
1-Methylnaphthalene	**23.1**	ug/L	1.1	1	08/06/24 10:56	08/06/24 18:28	90-12-0	
2-Methylnaphthalene	**32.6**	ug/L	1.1	1	08/06/24 10:56	08/06/24 18:28	91-57-6	
Naphthalene	**77.7**	ug/L	1.1	1	08/06/24 10:56	08/06/24 18:28	91-20-3	
Phenanthrene	ND	ug/L	1.1	1	08/06/24 10:56	08/06/24 18:28	85-01-8	
Pyrene	ND	ug/L	1.1	1	08/06/24 10:56	08/06/24 18:28	129-00-0	
Surrogates								
2-Fluorobiphenyl (S)	84	%.	43-129	1	08/06/24 10:56	08/06/24 18:28	321-60-8	
p-Terphenyl-d14 (S)	137	%.	64-162	1	08/06/24 10:56	08/06/24 18:28	1718-51-0	
8260/5030 MSV	Analytical Method: EPA 8260							
	Pace Analytical Services - Indianapolis							
Acetone	ND	ug/L	100	1		08/07/24 23:38	67-64-1	
Acrolein	ND	ug/L	50.0	1		08/07/24 23:38	107-02-8	
Acrylonitrile	ND	ug/L	100	1		08/07/24 23:38	107-13-1	
Benzene	ND	ug/L	5.0	1		08/07/24 23:38	71-43-2	
Bromobenzene	ND	ug/L	5.0	1		08/07/24 23:38	108-86-1	
Bromochloromethane	ND	ug/L	5.0	1		08/07/24 23:38	74-97-5	
Bromodichloromethane	ND	ug/L	5.0	1		08/07/24 23:38	75-27-4	

This report shall not be reproduced, except in full,
without the written consent of Pace Analytical Services, LLC.

Pace Analytical Services, LLC
7726 Moller Road
Indianapolis, IN 46268
(317)228-3100

ANALYTICAL RESULTS

Project: JY1828.742-Hough Senior
Pace Project No.: 50379409

Sample: SB-4-GW-10-20 **Lab ID: 50379409005** Collected: 08/01/24 12:54 Received: 08/02/24 09:00 Matrix: Water

Parameters	Results	Units	Report Limit	DF	Prepared	Analyzed	CAS No.	Qual
8260/5030 MSV	Analytical Method: EPA 8260							
	Pace Analytical Services - Indianapolis							
Bromoform	ND	ug/L	5.0	1		08/07/24 23:38	75-25-2	
Bromomethane	ND	ug/L	5.0	1		08/07/24 23:38	74-83-9	
2-Butanone (MEK)	ND	ug/L	25.0	1		08/07/24 23:38	78-93-3	
n-Butylbenzene	**11.5**	ug/L	5.0	1		08/07/24 23:38	104-51-8	
sec-Butylbenzene	ND	ug/L	5.0	1		08/07/24 23:38	135-98-8	
tert-Butylbenzene	ND	ug/L	5.0	1		08/07/24 23:38	98-06-6	
Carbon disulfide	ND	ug/L	10.0	1		08/07/24 23:38	75-15-0	
Carbon tetrachloride	ND	ug/L	5.0	1		08/07/24 23:38	56-23-5	
Chlorobenzene	ND	ug/L	5.0	1		08/07/24 23:38	108-90-7	
Chloroethane	ND	ug/L	5.0	1		08/07/24 23:38	75-00-3	
Chloroform	ND	ug/L	5.0	1		08/07/24 23:38	67-66-3	
Chloromethane	ND	ug/L	5.0	1		08/07/24 23:38	74-87-3	
2-Chlorotoluene	ND	ug/L	5.0	1		08/07/24 23:38	95-49-8	
4-Chlorotoluene	ND	ug/L	5.0	1		08/07/24 23:38	106-43-4	
Dibromochloromethane	ND	ug/L	5.0	1		08/07/24 23:38	124-48-1	
1,2-Dibromoethane (EDB)	ND	ug/L	5.0	1		08/07/24 23:38	106-93-4	
Dibromomethane	ND	ug/L	5.0	1		08/07/24 23:38	74-95-3	
1,2-Dichlorobenzene	ND	ug/L	5.0	1		08/07/24 23:38	95-50-1	
1,3-Dichlorobenzene	ND	ug/L	5.0	1		08/07/24 23:38	541-73-1	
1,4-Dichlorobenzene	ND	ug/L	5.0	1		08/07/24 23:38	106-46-7	
trans-1,4-Dichloro-2-butene	ND	ug/L	100	1		08/07/24 23:38	110-57-6	
Dichlorodifluoromethane	ND	ug/L	5.0	1		08/07/24 23:38	75-71-8	
1,1-Dichloroethane	ND	ug/L	5.0	1		08/07/24 23:38	75-34-3	
1,2-Dichloroethane	ND	ug/L	5.0	1		08/07/24 23:38	107-06-2	
1,1-Dichloroethene	ND	ug/L	5.0	1		08/07/24 23:38	75-35-4	
cis-1,2-Dichloroethene	ND	ug/L	5.0	1		08/07/24 23:38	156-59-2	
trans-1,2-Dichloroethene	ND	ug/L	5.0	1		08/07/24 23:38	156-60-5	
1,2-Dichloropropane	ND	ug/L	5.0	1		08/07/24 23:38	78-87-5	
1,3-Dichloropropane	ND	ug/L	5.0	1		08/07/24 23:38	142-28-9	
2,2-Dichloropropane	ND	ug/L	5.0	1		08/07/24 23:38	594-20-7	
1,1-Dichloropropene	ND	ug/L	5.0	1		08/07/24 23:38	563-58-6	
cis-1,3-Dichloropropene	ND	ug/L	5.0	1		08/07/24 23:38	10061-01-5	
trans-1,3-Dichloropropene	ND	ug/L	5.0	1		08/07/24 23:38	10061-02-6	
Ethylbenzene	**108**	ug/L	5.0	1		08/07/24 23:38	100-41-4	
Ethyl methacrylate	ND	ug/L	100	1		08/07/24 23:38	97-63-2	
Hexachloro-1,3-butadiene	ND	ug/L	5.0	1		08/07/24 23:38	87-68-3	
n-Hexane	**54.5**	ug/L	5.0	1		08/07/24 23:38	110-54-3	
2-Hexanone	ND	ug/L	25.0	1		08/07/24 23:38	591-78-6	L1
Iodomethane	ND	ug/L	10.0	1		08/07/24 23:38	74-88-4	
Isopropylbenzene (Cumene)	**24.4**	ug/L	5.0	1		08/07/24 23:38	98-82-8	
p-Isopropyltoluene	ND	ug/L	5.0	1		08/07/24 23:38	99-87-6	
Methylene Chloride	ND	ug/L	5.0	1		08/07/24 23:38	75-09-2	
4-Methyl-2-pentanone (MIBK)	ND	ug/L	25.0	1		08/07/24 23:38	108-10-1	
Methyl-tert-butyl ether	ND	ug/L	4.0	1		08/07/24 23:38	1634-04-4	
Naphthalene	**43.9**	ug/L	1.4	1		08/07/24 23:38	91-20-3	
n-Propylbenzene	**66.0**	ug/L	5.0	1		08/07/24 23:38	103-65-1	

This report shall not be reproduced, except in full,
without the written consent of Pace Analytical Services, LLC.

Pace Analytical Services, LLC
7726 Moller Road
Indianapolis, IN 46268
(317)228-3100

ANALYTICAL RESULTS

Project: JY1828.742-Hough Senior
Pace Project No.: 50379409

Sample: SB-4-GW-10-20 **Lab ID: 50379409005** Collected: 08/01/24 12:54 Received: 08/02/24 09:00 Matrix: Water

Parameters	Results	Units	Report Limit	DF	Prepared	Analyzed	CAS No.	Qual
8260/5030 MSV	Analytical Method: EPA 8260							
	Pace Analytical Services - Indianapolis							
Styrene	ND	ug/L	5.0	1		08/07/24 23:38	100-42-5	
1,1,1,2-Tetrachloroethane	ND	ug/L	5.0	1		08/07/24 23:38	630-20-6	
1,1,2,2-Tetrachloroethane	ND	ug/L	5.0	1		08/07/24 23:38	79-34-5	
Tetrachloroethene	ND	ug/L	5.0	1		08/07/24 23:38	127-18-4	
Toluene	ND	ug/L	5.0	1		08/07/24 23:38	108-88-3	
1,2,3-Trichlorobenzene	ND	ug/L	5.0	1		08/07/24 23:38	87-61-6	
1,2,4-Trichlorobenzene	ND	ug/L	5.0	1		08/07/24 23:38	120-82-1	
1,1,1-Trichloroethane	ND	ug/L	5.0	1		08/07/24 23:38	71-55-6	
1,1,2-Trichloroethane	ND	ug/L	5.0	1		08/07/24 23:38	79-00-5	
Trichloroethene	ND	ug/L	5.0	1		08/07/24 23:38	79-01-6	
Trichlorofluoromethane	ND	ug/L	5.0	1		08/07/24 23:38	75-69-4	
1,2,3-Trichloropropane	ND	ug/L	5.0	1		08/07/24 23:38	96-18-4	L1
1,2,4-Trimethylbenzene	ND	ug/L	5.0	1		08/07/24 23:38	95-63-6	L1
1,3,5-Trimethylbenzene	**20.1**	ug/L	5.0	1		08/07/24 23:38	108-67-8	
Vinyl acetate	ND	ug/L	50.0	1		08/07/24 23:38	108-05-4	
Vinyl chloride	ND	ug/L	2.0	1		08/07/24 23:38	75-01-4	
Xylene (Total)	ND	ug/L	10.0	1		08/07/24 23:38	1330-20-7	
Surrogates								
Dibromofluoromethane (S)	98	%.	82-128	1		08/07/24 23:38	1868-53-7	
4-Bromofluorobenzene (S)	102	%.	79-124	1		08/07/24 23:38	460-00-4	
Toluene-d8 (S)	103	%.	73-122	1		08/07/24 23:38	2037-26-5	

This report shall not be reproduced, except in full,
without the written consent of Pace Analytical Services, LLC.

Pace Analytical Services, LLC
7726 Moller Road
Indianapolis, IN 46268
(317)228-3100

ANALYTICAL RESULTS

Project: JY1828.742-Hough Senior
Pace Project No.: 50379409

Sample: SB-3-GW-10-20 **Lab ID: 50379409006** Collected: 08/01/24 13:01 Received: 08/02/24 09:00 Matrix: Water

Parameters	Results	Units	Report Limit	DF	Prepared	Analyzed	CAS No.	Qual
6010 MET ICP, Lab Filtered	Analytical Method: EPA 6010 Preparation Method: EPA 3010							
	Pace Analytical Services - Indianapolis							
Arsenic, Dissolved	ND	ug/L	10.0	1	08/09/24 11:44	08/09/24 14:48	7440-38-2	
Barium, Dissolved	**31.0**	ug/L	10.0	1	08/09/24 11:44	08/09/24 14:48	7440-39-3	
Cadmium, Dissolved	ND	ug/L	2.0	1	08/09/24 11:44	08/09/24 14:48	7440-43-9	
Chromium, Dissolved	ND	ug/L	10.0	1	08/09/24 11:44	08/09/24 14:48	7440-47-3	
Lead, Dissolved	ND	ug/L	10.0	1	08/09/24 11:44	08/09/24 14:48	7439-92-1	
Selenium, Dissolved	ND	ug/L	10.0	1	08/09/24 11:44	08/09/24 14:48	7782-49-2	
Silver, Dissolved	ND	ug/L	10.0	1	08/09/24 11:44	08/09/24 14:48	7440-22-4	
7470 Mercury, Lab Filtered	Analytical Method: EPA 7470 Preparation Method: EPA 7470							
	Pace Analytical Services - Indianapolis							
Mercury, Dissolved	ND	ug/L	2.0	1	08/08/24 19:39	08/09/24 10:18	7439-97-6	
8270 PAH by 3511	Analytical Method: EPA 8270 by SIM 40E Preparation Method: EPA 3511							
	Pace Analytical Services - Indianapolis							
Acenaphthene	ND	ug/L	1.0	1	08/06/24 10:56	08/06/24 18:39	83-32-9	
Acenaphthylene	ND	ug/L	1.0	1	08/06/24 10:56	08/06/24 18:39	208-96-8	
Anthracene	ND	ug/L	0.10	1	08/06/24 10:56	08/06/24 18:39	120-12-7	
Benzo(a)anthracene	**0.22**	ug/L	0.10	1	08/06/24 10:56	08/06/24 18:39	56-55-3	
Benzo(a)pyrene	**0.19**	ug/L	0.10	1	08/06/24 10:56	08/06/24 18:39	50-32-8	
Benzo(b)fluoranthene	**0.26**	ug/L	0.10	1	08/06/24 10:56	08/06/24 18:39	205-99-2	
Benzo(g,h,i)perylene	**0.11**	ug/L	0.10	1	08/06/24 10:56	08/06/24 18:39	191-24-2	
Benzo(k)fluoranthene	ND	ug/L	0.10	1	08/06/24 10:56	08/06/24 18:39	207-08-9	
Chrysene	ND	ug/L	0.50	1	08/06/24 10:56	08/06/24 18:39	218-01-9	
Dibenz(a,h)anthracene	ND	ug/L	0.10	1	08/06/24 10:56	08/06/24 18:39	53-70-3	
Fluoranthene	ND	ug/L	1.0	1	08/06/24 10:56	08/06/24 18:39	206-44-0	
Fluorene	ND	ug/L	1.0	1	08/06/24 10:56	08/06/24 18:39	86-73-7	
Indeno(1,2,3-cd)pyrene	ND	ug/L	0.10	1	08/06/24 10:56	08/06/24 18:39	193-39-5	
1-Methylnaphthalene	ND	ug/L	1.0	1	08/06/24 10:56	08/06/24 18:39	90-12-0	
2-Methylnaphthalene	ND	ug/L	1.0	1	08/06/24 10:56	08/06/24 18:39	91-57-6	
Naphthalene	ND	ug/L	1.0	1	08/06/24 10:56	08/06/24 18:39	91-20-3	
Phenanthrene	ND	ug/L	1.0	1	08/06/24 10:56	08/06/24 18:39	85-01-8	
Pyrene	ND	ug/L	1.0	1	08/06/24 10:56	08/06/24 18:39	129-00-0	
Surrogates								
2-Fluorobiphenyl (S)	70	%.	43-129	1	08/06/24 10:56	08/06/24 18:39	321-60-8	
p-Terphenyl-d14 (S)	133	%.	64-162	1	08/06/24 10:56	08/06/24 18:39	1718-51-0	
8260/5030 MSV	Analytical Method: EPA 8260							
	Pace Analytical Services - Indianapolis							
Acetone	ND	ug/L	100	1		08/07/24 15:46	67-64-1	
Acrolein	ND	ug/L	50.0	1		08/07/24 15:46	107-02-8	
Acrylonitrile	ND	ug/L	100	1		08/07/24 15:46	107-13-1	
Benzene	ND	ug/L	5.0	1		08/07/24 15:46	71-43-2	
Bromobenzene	ND	ug/L	5.0	1		08/07/24 15:46	108-86-1	
Bromochloromethane	ND	ug/L	5.0	1		08/07/24 15:46	74-97-5	
Bromodichloromethane	ND	ug/L	5.0	1		08/07/24 15:46	75-27-4	

This report shall not be reproduced, except in full,
without the written consent of Pace Analytical Services, LLC.

Pace Analytical Services, LLC
7726 Moller Road
Indianapolis, IN 46268
(317)228-3100

ANALYTICAL RESULTS

Project: JY1828.742-Hough Senior
Pace Project No.: 50379409

Sample: SB-3-GW-10-20 **Lab ID: 50379409006** Collected: 08/01/24 13:01 Received: 08/02/24 09:00 Matrix: Water

Parameters	Results	Units	Report Limit	DF	Prepared	Analyzed	CAS No.	Qual
8260/5030 MSV	Analytical Method: EPA 8260							
	Pace Analytical Services - Indianapolis							
Bromoform	ND	ug/L	5.0	1		08/07/24 15:46	75-25-2	
Bromomethane	ND	ug/L	5.0	1		08/07/24 15:46	74-83-9	
2-Butanone (MEK)	ND	ug/L	25.0	1		08/07/24 15:46	78-93-3	
n-Butylbenzene	ND	ug/L	5.0	1		08/07/24 15:46	104-51-8	
sec-Butylbenzene	ND	ug/L	5.0	1		08/07/24 15:46	135-98-8	
tert-Butylbenzene	ND	ug/L	5.0	1		08/07/24 15:46	98-06-6	
Carbon disulfide	ND	ug/L	10.0	1		08/07/24 15:46	75-15-0	
Carbon tetrachloride	ND	ug/L	5.0	1		08/07/24 15:46	56-23-5	
Chlorobenzene	ND	ug/L	5.0	1		08/07/24 15:46	108-90-7	
Chloroethane	ND	ug/L	5.0	1		08/07/24 15:46	75-00-3	
Chloroform	ND	ug/L	5.0	1		08/07/24 15:46	67-66-3	
Chloromethane	ND	ug/L	5.0	1		08/07/24 15:46	74-87-3	
2-Chlorotoluene	ND	ug/L	5.0	1		08/07/24 15:46	95-49-8	
4-Chlorotoluene	ND	ug/L	5.0	1		08/07/24 15:46	106-43-4	
Dibromochloromethane	ND	ug/L	5.0	1		08/07/24 15:46	124-48-1	
1,2-Dibromoethane (EDB)	ND	ug/L	5.0	1		08/07/24 15:46	106-93-4	
Dibromomethane	ND	ug/L	5.0	1		08/07/24 15:46	74-95-3	
1,2-Dichlorobenzene	ND	ug/L	5.0	1		08/07/24 15:46	95-50-1	
1,3-Dichlorobenzene	ND	ug/L	5.0	1		08/07/24 15:46	541-73-1	
1,4-Dichlorobenzene	ND	ug/L	5.0	1		08/07/24 15:46	106-46-7	
trans-1,4-Dichloro-2-butene	ND	ug/L	100	1		08/07/24 15:46	110-57-6	
Dichlorodifluoromethane	ND	ug/L	5.0	1		08/07/24 15:46	75-71-8	
1,1-Dichloroethane	ND	ug/L	5.0	1		08/07/24 15:46	75-34-3	
1,2-Dichloroethane	ND	ug/L	5.0	1		08/07/24 15:46	107-06-2	
1,1-Dichloroethene	ND	ug/L	5.0	1		08/07/24 15:46	75-35-4	
cis-1,2-Dichloroethene	ND	ug/L	5.0	1		08/07/24 15:46	156-59-2	
trans-1,2-Dichloroethene	ND	ug/L	5.0	1		08/07/24 15:46	156-60-5	
1,2-Dichloropropane	ND	ug/L	5.0	1		08/07/24 15:46	78-87-5	
1,3-Dichloropropane	ND	ug/L	5.0	1		08/07/24 15:46	142-28-9	
2,2-Dichloropropane	ND	ug/L	5.0	1		08/07/24 15:46	594-20-7	
1,1-Dichloropropene	ND	ug/L	5.0	1		08/07/24 15:46	563-58-6	
cis-1,3-Dichloropropene	ND	ug/L	5.0	1		08/07/24 15:46	10061-01-5	
trans-1,3-Dichloropropene	ND	ug/L	5.0	1		08/07/24 15:46	10061-02-6	
Ethylbenzene	ND	ug/L	5.0	1		08/07/24 15:46	100-41-4	
Ethyl methacrylate	ND	ug/L	100	1		08/07/24 15:46	97-63-2	
Hexachloro-1,3-butadiene	ND	ug/L	5.0	1		08/07/24 15:46	87-68-3	
n-Hexane	ND	ug/L	5.0	1		08/07/24 15:46	110-54-3	
2-Hexanone	ND	ug/L	25.0	1		08/07/24 15:46	591-78-6	
Iodomethane	ND	ug/L	10.0	1		08/07/24 15:46	74-88-4	
Isopropylbenzene (Cumene)	ND	ug/L	5.0	1		08/07/24 15:46	98-82-8	
p-Isopropyltoluene	ND	ug/L	5.0	1		08/07/24 15:46	99-87-6	
Methylene Chloride	ND	ug/L	5.0	1		08/07/24 15:46	75-09-2	
4-Methyl-2-pentanone (MIBK)	ND	ug/L	25.0	1		08/07/24 15:46	108-10-1	
Methyl-tert-butyl ether	ND	ug/L	4.0	1		08/07/24 15:46	1634-04-4	
Naphthalene	ND	ug/L	1.4	1		08/07/24 15:46	91-20-3	
n-Propylbenzene	ND	ug/L	5.0	1		08/07/24 15:46	103-65-1	

This report shall not be reproduced, except in full,
without the written consent of Pace Analytical Services, LLC.

Pace Analytical Services, LLC
7726 Moller Road
Indianapolis, IN 46268
(317)228-3100

ANALYTICAL RESULTS

Project: JY1828.742-Hough Senior
Pace Project No.: 50379409

Sample: SB-3-GW-10-20 **Lab ID: 50379409006** Collected: 08/01/24 13:01 Received: 08/02/24 09:00 Matrix: Water

Parameters	Results	Units	Report Limit	DF	Prepared	Analyzed	CAS No.	Qual
8260/5030 MSV	Analytical Method: EPA 8260							
	Pace Analytical Services - Indianapolis							
Styrene	ND	ug/L	5.0	1		08/07/24 15:46	100-42-5	
1,1,1,2-Tetrachloroethane	ND	ug/L	5.0	1		08/07/24 15:46	630-20-6	
1,1,2,2-Tetrachloroethane	ND	ug/L	5.0	1		08/07/24 15:46	79-34-5	
Tetrachloroethene	ND	ug/L	5.0	1		08/07/24 15:46	127-18-4	
Toluene	ND	ug/L	5.0	1		08/07/24 15:46	108-88-3	
1,2,3-Trichlorobenzene	ND	ug/L	5.0	1		08/07/24 15:46	87-61-6	
1,2,4-Trichlorobenzene	ND	ug/L	5.0	1		08/07/24 15:46	120-82-1	
1,1,1-Trichloroethane	ND	ug/L	5.0	1		08/07/24 15:46	71-55-6	
1,1,2-Trichloroethane	ND	ug/L	5.0	1		08/07/24 15:46	79-00-5	
Trichloroethene	ND	ug/L	5.0	1		08/07/24 15:46	79-01-6	
Trichlorofluoromethane	ND	ug/L	5.0	1		08/07/24 15:46	75-69-4	
1,2,3-Trichloropropane	ND	ug/L	5.0	1		08/07/24 15:46	96-18-4	
1,2,4-Trimethylbenzene	ND	ug/L	5.0	1		08/07/24 15:46	95-63-6	
1,3,5-Trimethylbenzene	ND	ug/L	5.0	1		08/07/24 15:46	108-67-8	
Vinyl acetate	ND	ug/L	50.0	1		08/07/24 15:46	108-05-4	
Vinyl chloride	ND	ug/L	2.0	1		08/07/24 15:46	75-01-4	
Xylene (Total)	ND	ug/L	10.0	1		08/07/24 15:46	1330-20-7	
Surrogates								
Dibromofluoromethane (S)	103	%.	82-128	1		08/07/24 15:46	1868-53-7	pH
4-Bromofluorobenzene (S)	103	%.	79-124	1		08/07/24 15:46	460-00-4	
Toluene-d8 (S)	97	%.	73-122	1		08/07/24 15:46	2037-26-5	

This report shall not be reproduced, except in full,
without the written consent of Pace Analytical Services, LLC.

Pace Analytical Services, LLC
7726 Moller Road
Indianapolis, IN 46268
(317)228-3100

ANALYTICAL RESULTS

Project: JY1828.742-Hough Senior
Pace Project No.: 50379409

Sample: SB-2-GW-10-20 **Lab ID: 50379409007** Collected: 08/01/24 13:18 Received: 08/02/24 09:00 Matrix: Water

Parameters	Results	Units	Report Limit	DF	Prepared	Analyzed	CAS No.	Qual
6010 MET ICP, Lab Filtered	Analytical Method: EPA 6010 Preparation Method: EPA 3010							
	Pace Analytical Services - Indianapolis							
Arsenic, Dissolved	ND	ug/L	10.0	1	08/09/24 11:44	08/09/24 14:51	7440-38-2	
Barium, Dissolved	**12.9**	ug/L	10.0	1	08/09/24 11:44	08/09/24 14:51	7440-39-3	
Cadmium, Dissolved	ND	ug/L	2.0	1	08/09/24 11:44	08/09/24 14:51	7440-43-9	
Chromium, Dissolved	ND	ug/L	10.0	1	08/09/24 11:44	08/09/24 14:51	7440-47-3	
Lead, Dissolved	ND	ug/L	10.0	1	08/09/24 11:44	08/09/24 14:51	7439-92-1	
Selenium, Dissolved	ND	ug/L	10.0	1	08/09/24 11:44	08/09/24 14:51	7782-49-2	
Silver, Dissolved	ND	ug/L	10.0	1	08/09/24 11:44	08/09/24 14:51	7440-22-4	
7470 Mercury, Lab Filtered	Analytical Method: EPA 7470 Preparation Method: EPA 7470							
	Pace Analytical Services - Indianapolis							
Mercury, Dissolved	ND	ug/L	2.0	1	08/08/24 19:39	08/09/24 10:20	7439-97-6	
8270 PAH by 3511	Analytical Method: EPA 8270 by SIM 40E Preparation Method: EPA 3511							
	Pace Analytical Services - Indianapolis							
Acenaphthene	ND	ug/L	1.0	1	08/06/24 10:56	08/06/24 18:49	83-32-9	
Acenaphthylene	ND	ug/L	1.0	1	08/06/24 10:56	08/06/24 18:49	208-96-8	
Anthracene	ND	ug/L	0.10	1	08/06/24 10:56	08/06/24 18:49	120-12-7	
Benzo(a)anthracene	ND	ug/L	0.10	1	08/06/24 10:56	08/06/24 18:49	56-55-3	
Benzo(a)pyrene	ND	ug/L	0.10	1	08/06/24 10:56	08/06/24 18:49	50-32-8	
Benzo(b)fluoranthene	ND	ug/L	0.10	1	08/06/24 10:56	08/06/24 18:49	205-99-2	
Benzo(g,h,i)perylene	ND	ug/L	0.10	1	08/06/24 10:56	08/06/24 18:49	191-24-2	
Benzo(k)fluoranthene	ND	ug/L	0.10	1	08/06/24 10:56	08/06/24 18:49	207-08-9	
Chrysene	ND	ug/L	0.52	1	08/06/24 10:56	08/06/24 18:49	218-01-9	
Dibenz(a,h)anthracene	ND	ug/L	0.10	1	08/06/24 10:56	08/06/24 18:49	53-70-3	
Fluoranthene	ND	ug/L	1.0	1	08/06/24 10:56	08/06/24 18:49	206-44-0	
Fluorene	ND	ug/L	1.0	1	08/06/24 10:56	08/06/24 18:49	86-73-7	
Indeno(1,2,3-cd)pyrene	ND	ug/L	0.10	1	08/06/24 10:56	08/06/24 18:49	193-39-5	
1-Methylnaphthalene	ND	ug/L	1.0	1	08/06/24 10:56	08/06/24 18:49	90-12-0	
2-Methylnaphthalene	ND	ug/L	1.0	1	08/06/24 10:56	08/06/24 18:49	91-57-6	
Naphthalene	ND	ug/L	1.0	1	08/06/24 10:56	08/06/24 18:49	91-20-3	
Phenanthrene	ND	ug/L	1.0	1	08/06/24 10:56	08/06/24 18:49	85-01-8	
Pyrene	ND	ug/L	1.0	1	08/06/24 10:56	08/06/24 18:49	129-00-0	
Surrogates								
2-Fluorobiphenyl (S)	90	%.	43-129	1	08/06/24 10:56	08/06/24 18:49	321-60-8	
p-Terphenyl-d14 (S)	148	%.	64-162	1	08/06/24 10:56	08/06/24 18:49	1718-51-0	
8260/5030 MSV	Analytical Method: EPA 8260							
	Pace Analytical Services - Indianapolis							
Acetone	ND	ug/L	100	1		08/08/24 00:26	67-64-1	
Acrolein	ND	ug/L	50.0	1		08/08/24 00:26	107-02-8	
Acrylonitrile	ND	ug/L	100	1		08/08/24 00:26	107-13-1	
Benzene	ND	ug/L	5.0	1		08/08/24 00:26	71-43-2	
Bromobenzene	ND	ug/L	5.0	1		08/08/24 00:26	108-86-1	
Bromochloromethane	ND	ug/L	5.0	1		08/08/24 00:26	74-97-5	
Bromodichloromethane	ND	ug/L	5.0	1		08/08/24 00:26	75-27-4	

This report shall not be reproduced, except in full,
without the written consent of Pace Analytical Services, LLC.

Pace Analytical Services, LLC
7726 Moller Road
Indianapolis, IN 46268
(317)228-3100

ANALYTICAL RESULTS

Project: JY1828.742-Hough Senior
Pace Project No.: 50379409

Sample: SB-2-GW-10-20 **Lab ID: 50379409007** Collected: 08/01/24 13:18 Received: 08/02/24 09:00 Matrix: Water

Parameters	Results	Units	Report Limit	DF	Prepared	Analyzed	CAS No.	Qual
8260/5030 MSV	Analytical Method: EPA 8260							
	Pace Analytical Services - Indianapolis							
Bromoform	ND	ug/L	5.0	1		08/08/24 00:26	75-25-2	
Bromomethane	ND	ug/L	5.0	1		08/08/24 00:26	74-83-9	
2-Butanone (MEK)	ND	ug/L	25.0	1		08/08/24 00:26	78-93-3	
n-Butylbenzene	ND	ug/L	5.0	1		08/08/24 00:26	104-51-8	
sec-Butylbenzene	ND	ug/L	5.0	1		08/08/24 00:26	135-98-8	
tert-Butylbenzene	ND	ug/L	5.0	1		08/08/24 00:26	98-06-6	
Carbon disulfide	ND	ug/L	10.0	1		08/08/24 00:26	75-15-0	
Carbon tetrachloride	ND	ug/L	5.0	1		08/08/24 00:26	56-23-5	
Chlorobenzene	ND	ug/L	5.0	1		08/08/24 00:26	108-90-7	
Chloroethane	ND	ug/L	5.0	1		08/08/24 00:26	75-00-3	
Chloroform	ND	ug/L	5.0	1		08/08/24 00:26	67-66-3	
Chloromethane	ND	ug/L	5.0	1		08/08/24 00:26	74-87-3	
2-Chlorotoluene	ND	ug/L	5.0	1		08/08/24 00:26	95-49-8	
4-Chlorotoluene	ND	ug/L	5.0	1		08/08/24 00:26	106-43-4	
Dibromochloromethane	ND	ug/L	5.0	1		08/08/24 00:26	124-48-1	
1,2-Dibromoethane (EDB)	ND	ug/L	5.0	1		08/08/24 00:26	106-93-4	
Dibromomethane	ND	ug/L	5.0	1		08/08/24 00:26	74-95-3	
1,2-Dichlorobenzene	ND	ug/L	5.0	1		08/08/24 00:26	95-50-1	
1,3-Dichlorobenzene	ND	ug/L	5.0	1		08/08/24 00:26	541-73-1	
1,4-Dichlorobenzene	ND	ug/L	5.0	1		08/08/24 00:26	106-46-7	
trans-1,4-Dichloro-2-butene	ND	ug/L	100	1		08/08/24 00:26	110-57-6	
Dichlorodifluoromethane	ND	ug/L	5.0	1		08/08/24 00:26	75-71-8	
1,1-Dichloroethane	ND	ug/L	5.0	1		08/08/24 00:26	75-34-3	
1,2-Dichloroethane	ND	ug/L	5.0	1		08/08/24 00:26	107-06-2	
1,1-Dichloroethene	ND	ug/L	5.0	1		08/08/24 00:26	75-35-4	
cis-1,2-Dichloroethene	ND	ug/L	5.0	1		08/08/24 00:26	156-59-2	
trans-1,2-Dichloroethene	ND	ug/L	5.0	1		08/08/24 00:26	156-60-5	
1,2-Dichloropropane	ND	ug/L	5.0	1		08/08/24 00:26	78-87-5	
1,3-Dichloropropane	ND	ug/L	5.0	1		08/08/24 00:26	142-28-9	
2,2-Dichloropropane	ND	ug/L	5.0	1		08/08/24 00:26	594-20-7	
1,1-Dichloropropene	ND	ug/L	5.0	1		08/08/24 00:26	563-58-6	
cis-1,3-Dichloropropene	ND	ug/L	5.0	1		08/08/24 00:26	10061-01-5	
trans-1,3-Dichloropropene	ND	ug/L	5.0	1		08/08/24 00:26	10061-02-6	
Ethylbenzene	ND	ug/L	5.0	1		08/08/24 00:26	100-41-4	
Ethyl methacrylate	ND	ug/L	100	1		08/08/24 00:26	97-63-2	
Hexachloro-1,3-butadiene	ND	ug/L	5.0	1		08/08/24 00:26	87-68-3	
n-Hexane	ND	ug/L	5.0	1		08/08/24 00:26	110-54-3	
2-Hexanone	ND	ug/L	25.0	1		08/08/24 00:26	591-78-6	L1
Iodomethane	ND	ug/L	10.0	1		08/08/24 00:26	74-88-4	
Isopropylbenzene (Cumene)	ND	ug/L	5.0	1		08/08/24 00:26	98-82-8	
p-Isopropyltoluene	ND	ug/L	5.0	1		08/08/24 00:26	99-87-6	
Methylene Chloride	ND	ug/L	5.0	1		08/08/24 00:26	75-09-2	
4-Methyl-2-pentanone (MIBK)	ND	ug/L	25.0	1		08/08/24 00:26	108-10-1	
Methyl-tert-butyl ether	ND	ug/L	4.0	1		08/08/24 00:26	1634-04-4	
Naphthalene	ND	ug/L	1.4	1		08/08/24 00:26	91-20-3	
n-Propylbenzene	ND	ug/L	5.0	1		08/08/24 00:26	103-65-1	

This report shall not be reproduced, except in full,
without the written consent of Pace Analytical Services, LLC.

Pace Analytical Services, LLC
7726 Moller Road
Indianapolis, IN 46268
(317)228-3100

ANALYTICAL RESULTS

Project: JY1828.742-Hough Senior
Pace Project No.: 50379409

Sample: SB-2-GW-10-20 **Lab ID: 50379409007** Collected: 08/01/24 13:18 Received: 08/02/24 09:00 Matrix: Water

Parameters	Results	Units	Report Limit	DF	Prepared	Analyzed	CAS No.	Qual
8260/5030 MSV	Analytical Method: EPA 8260							
	Pace Analytical Services - Indianapolis							
Styrene	ND	ug/L	5.0	1		08/08/24 00:26	100-42-5	
1,1,1,2-Tetrachloroethane	ND	ug/L	5.0	1		08/08/24 00:26	630-20-6	
1,1,2,2-Tetrachloroethane	ND	ug/L	5.0	1		08/08/24 00:26	79-34-5	
Tetrachloroethene	ND	ug/L	5.0	1		08/08/24 00:26	127-18-4	
Toluene	ND	ug/L	5.0	1		08/08/24 00:26	108-88-3	
1,2,3-Trichlorobenzene	ND	ug/L	5.0	1		08/08/24 00:26	87-61-6	
1,2,4-Trichlorobenzene	ND	ug/L	5.0	1		08/08/24 00:26	120-82-1	
1,1,1-Trichloroethane	ND	ug/L	5.0	1		08/08/24 00:26	71-55-6	
1,1,2-Trichloroethane	ND	ug/L	5.0	1		08/08/24 00:26	79-00-5	
Trichloroethene	ND	ug/L	5.0	1		08/08/24 00:26	79-01-6	
Trichlorofluoromethane	ND	ug/L	5.0	1		08/08/24 00:26	75-69-4	
1,2,3-Trichloropropane	ND	ug/L	5.0	1		08/08/24 00:26	96-18-4	L1
1,2,4-Trimethylbenzene	ND	ug/L	5.0	1		08/08/24 00:26	95-63-6	L1
1,3,5-Trimethylbenzene	ND	ug/L	5.0	1		08/08/24 00:26	108-67-8	
Vinyl acetate	ND	ug/L	50.0	1		08/08/24 00:26	108-05-4	
Vinyl chloride	ND	ug/L	2.0	1		08/08/24 00:26	75-01-4	
Xylene (Total)	ND	ug/L	10.0	1		08/08/24 00:26	1330-20-7	
Surrogates								
Dibromofluoromethane (S)	100	%.	82-128	1		08/08/24 00:26	1868-53-7	
4-Bromofluorobenzene (S)	99	%.	79-124	1		08/08/24 00:26	460-00-4	
Toluene-d8 (S)	99	%.	73-122	1		08/08/24 00:26	2037-26-5	

This report shall not be reproduced, except in full,
without the written consent of Pace Analytical Services, LLC.

Pace Analytical Services, LLC
7726 Moller Road
Indianapolis, IN 46268
(317)228-3100

ANALYTICAL RESULTS

Project: JY1828.742-Hough Senior
Pace Project No.: 50379409

Sample: SB-1-GW-10-20 **Lab ID: 50379409008** Collected: 08/01/24 13:38 Received: 08/02/24 09:00 Matrix: Water

Parameters	Results	Units	Report Limit	DF	Prepared	Analyzed	CAS No.	Qual
6010 MET ICP, Lab Filtered	Analytical Method: EPA 6010 Preparation Method: EPA 3010							
	Pace Analytical Services - Indianapolis							
Arsenic, Dissolved	ND	ug/L	10.0	1	08/09/24 11:44	08/09/24 14:53	7440-38-2	
Barium, Dissolved	ND	ug/L	10.0	1	08/09/24 11:44	08/09/24 14:53	7440-39-3	
Cadmium, Dissolved	ND	ug/L	2.0	1	08/09/24 11:44	08/09/24 14:53	7440-43-9	
Chromium, Dissolved	ND	ug/L	10.0	1	08/09/24 11:44	08/09/24 14:53	7440-47-3	
Lead, Dissolved	ND	ug/L	10.0	1	08/09/24 11:44	08/09/24 14:53	7439-92-1	
Selenium, Dissolved	ND	ug/L	10.0	1	08/09/24 11:44	08/09/24 14:53	7782-49-2	
Silver, Dissolved	ND	ug/L	10.0	1	08/09/24 11:44	08/09/24 14:53	7440-22-4	
7470 Mercury, Lab Filtered	Analytical Method: EPA 7470 Preparation Method: EPA 7470							
	Pace Analytical Services - Indianapolis							
Mercury, Dissolved	ND	ug/L	2.0	1	08/08/24 19:39	08/09/24 10:23	7439-97-6	
8270 PAH by 3511	Analytical Method: EPA 8270 by SIM 40E Preparation Method: EPA 3511							
	Pace Analytical Services - Indianapolis							
Acenaphthene	ND	ug/L	0.99	1	08/06/24 10:56	08/06/24 19:00	83-32-9	
Acenaphthylene	ND	ug/L	0.99	1	08/06/24 10:56	08/06/24 19:00	208-96-8	
Anthracene	ND	ug/L	0.099	1	08/06/24 10:56	08/06/24 19:00	120-12-7	
Benzo(a)anthracene	ND	ug/L	0.099	1	08/06/24 10:56	08/06/24 19:00	56-55-3	
Benzo(a)pyrene	ND	ug/L	0.099	1	08/06/24 10:56	08/06/24 19:00	50-32-8	
Benzo(b)fluoranthene	ND	ug/L	0.099	1	08/06/24 10:56	08/06/24 19:00	205-99-2	
Benzo(g,h,i)perylene	ND	ug/L	0.099	1	08/06/24 10:56	08/06/24 19:00	191-24-2	
Benzo(k)fluoranthene	ND	ug/L	0.099	1	08/06/24 10:56	08/06/24 19:00	207-08-9	
Chrysene	ND	ug/L	0.49	1	08/06/24 10:56	08/06/24 19:00	218-01-9	
Dibenz(a,h)anthracene	ND	ug/L	0.099	1	08/06/24 10:56	08/06/24 19:00	53-70-3	
Fluoranthene	ND	ug/L	0.99	1	08/06/24 10:56	08/06/24 19:00	206-44-0	
Fluorene	ND	ug/L	0.99	1	08/06/24 10:56	08/06/24 19:00	86-73-7	
Indeno(1,2,3-cd)pyrene	ND	ug/L	0.099	1	08/06/24 10:56	08/06/24 19:00	193-39-5	
1-Methylnaphthalene	ND	ug/L	0.99	1	08/06/24 10:56	08/06/24 19:00	90-12-0	
2-Methylnaphthalene	ND	ug/L	0.99	1	08/06/24 10:56	08/06/24 19:00	91-57-6	
Naphthalene	ND	ug/L	0.99	1	08/06/24 10:56	08/06/24 19:00	91-20-3	
Phenanthrene	ND	ug/L	0.99	1	08/06/24 10:56	08/06/24 19:00	85-01-8	
Pyrene	ND	ug/L	0.99	1	08/06/24 10:56	08/06/24 19:00	129-00-0	
Surrogates								
2-Fluorobiphenyl (S)	68	%.	43-129	1	08/06/24 10:56	08/06/24 19:00	321-60-8	
p-Terphenyl-d14 (S)	117	%.	64-162	1	08/06/24 10:56	08/06/24 19:00	1718-51-0	
8260/5030 MSV	Analytical Method: EPA 8260							
	Pace Analytical Services - Indianapolis							
Acetone	ND	ug/L	100	1		08/07/24 16:08	67-64-1	
Acrolein	ND	ug/L	50.0	1		08/07/24 16:08	107-02-8	
Acrylonitrile	ND	ug/L	100	1		08/07/24 16:08	107-13-1	
Benzene	ND	ug/L	5.0	1		08/07/24 16:08	71-43-2	
Bromobenzene	ND	ug/L	5.0	1		08/07/24 16:08	108-86-1	
Bromochloromethane	ND	ug/L	5.0	1		08/07/24 16:08	74-97-5	
Bromodichloromethane	ND	ug/L	5.0	1		08/07/24 16:08	75-27-4	

This report shall not be reproduced, except in full,
without the written consent of Pace Analytical Services, LLC.

Pace Analytical Services, LLC
7726 Moller Road
Indianapolis, IN 46268
(317)228-3100

ANALYTICAL RESULTS

Project: JY1828.742-Hough Senior
Pace Project No.: 50379409

Sample: SB-1-GW-10-20 **Lab ID: 50379409008** Collected: 08/01/24 13:38 Received: 08/02/24 09:00 Matrix: Water

Parameters	Results	Units	Report Limit	DF	Prepared	Analyzed	CAS No.	Qual
8260/5030 MSV	Analytical Method: EPA 8260							
	Pace Analytical Services - Indianapolis							
Bromoform	ND	ug/L	5.0	1		08/07/24 16:08	75-25-2	
Bromomethane	ND	ug/L	5.0	1		08/07/24 16:08	74-83-9	
2-Butanone (MEK)	ND	ug/L	25.0	1		08/07/24 16:08	78-93-3	
n-Butylbenzene	ND	ug/L	5.0	1		08/07/24 16:08	104-51-8	
sec-Butylbenzene	ND	ug/L	5.0	1		08/07/24 16:08	135-98-8	
tert-Butylbenzene	ND	ug/L	5.0	1		08/07/24 16:08	98-06-6	
Carbon disulfide	ND	ug/L	10.0	1		08/07/24 16:08	75-15-0	
Carbon tetrachloride	ND	ug/L	5.0	1		08/07/24 16:08	56-23-5	
Chlorobenzene	ND	ug/L	5.0	1		08/07/24 16:08	108-90-7	
Chloroethane	ND	ug/L	5.0	1		08/07/24 16:08	75-00-3	
Chloroform	ND	ug/L	5.0	1		08/07/24 16:08	67-66-3	
Chloromethane	ND	ug/L	5.0	1		08/07/24 16:08	74-87-3	
2-Chlorotoluene	ND	ug/L	5.0	1		08/07/24 16:08	95-49-8	
4-Chlorotoluene	ND	ug/L	5.0	1		08/07/24 16:08	106-43-4	
Dibromochloromethane	ND	ug/L	5.0	1		08/07/24 16:08	124-48-1	
1,2-Dibromoethane (EDB)	ND	ug/L	5.0	1		08/07/24 16:08	106-93-4	
Dibromomethane	ND	ug/L	5.0	1		08/07/24 16:08	74-95-3	
1,2-Dichlorobenzene	ND	ug/L	5.0	1		08/07/24 16:08	95-50-1	
1,3-Dichlorobenzene	ND	ug/L	5.0	1		08/07/24 16:08	541-73-1	
1,4-Dichlorobenzene	ND	ug/L	5.0	1		08/07/24 16:08	106-46-7	
trans-1,4-Dichloro-2-butene	ND	ug/L	100	1		08/07/24 16:08	110-57-6	
Dichlorodifluoromethane	ND	ug/L	5.0	1		08/07/24 16:08	75-71-8	
1,1-Dichloroethane	ND	ug/L	5.0	1		08/07/24 16:08	75-34-3	
1,2-Dichloroethane	ND	ug/L	5.0	1		08/07/24 16:08	107-06-2	
1,1-Dichloroethene	ND	ug/L	5.0	1		08/07/24 16:08	75-35-4	
cis-1,2-Dichloroethene	ND	ug/L	5.0	1		08/07/24 16:08	156-59-2	
trans-1,2-Dichloroethene	ND	ug/L	5.0	1		08/07/24 16:08	156-60-5	
1,2-Dichloropropane	ND	ug/L	5.0	1		08/07/24 16:08	78-87-5	
1,3-Dichloropropane	ND	ug/L	5.0	1		08/07/24 16:08	142-28-9	
2,2-Dichloropropane	ND	ug/L	5.0	1		08/07/24 16:08	594-20-7	
1,1-Dichloropropene	ND	ug/L	5.0	1		08/07/24 16:08	563-58-6	
cis-1,3-Dichloropropene	ND	ug/L	5.0	1		08/07/24 16:08	10061-01-5	
trans-1,3-Dichloropropene	ND	ug/L	5.0	1		08/07/24 16:08	10061-02-6	
Ethylbenzene	ND	ug/L	5.0	1		08/07/24 16:08	100-41-4	
Ethyl methacrylate	ND	ug/L	100	1		08/07/24 16:08	97-63-2	
Hexachloro-1,3-butadiene	ND	ug/L	5.0	1		08/07/24 16:08	87-68-3	
n-Hexane	ND	ug/L	5.0	1		08/07/24 16:08	110-54-3	
2-Hexanone	ND	ug/L	25.0	1		08/07/24 16:08	591-78-6	
Iodomethane	ND	ug/L	10.0	1		08/07/24 16:08	74-88-4	
Isopropylbenzene (Cumene)	ND	ug/L	5.0	1		08/07/24 16:08	98-82-8	
p-Isopropyltoluene	ND	ug/L	5.0	1		08/07/24 16:08	99-87-6	
Methylene Chloride	ND	ug/L	5.0	1		08/07/24 16:08	75-09-2	
4-Methyl-2-pentanone (MIBK)	ND	ug/L	25.0	1		08/07/24 16:08	108-10-1	
Methyl-tert-butyl ether	ND	ug/L	4.0	1		08/07/24 16:08	1634-04-4	
Naphthalene	ND	ug/L	1.4	1		08/07/24 16:08	91-20-3	
n-Propylbenzene	ND	ug/L	5.0	1		08/07/24 16:08	103-65-1	

This report shall not be reproduced, except in full,
without the written consent of Pace Analytical Services, LLC.

Pace Analytical Services, LLC
7726 Moller Road
Indianapolis, IN 46268
(317)228-3100

ANALYTICAL RESULTS

Project: JY1828.742-Hough Senior
Pace Project No.: 50379409

Sample: SB-1-GW-10-20 **Lab ID: 50379409008** Collected: 08/01/24 13:38 Received: 08/02/24 09:00 Matrix: Water

Parameters	Results	Units	Report Limit	DF	Prepared	Analyzed	CAS No.	Qual
8260/5030 MSV	Analytical Method: EPA 8260							
	Pace Analytical Services - Indianapolis							
Styrene	ND	ug/L	5.0	1		08/07/24 16:08	100-42-5	
1,1,1,2-Tetrachloroethane	ND	ug/L	5.0	1		08/07/24 16:08	630-20-6	
1,1,2,2-Tetrachloroethane	ND	ug/L	5.0	1		08/07/24 16:08	79-34-5	
Tetrachloroethene	ND	ug/L	5.0	1		08/07/24 16:08	127-18-4	
Toluene	ND	ug/L	5.0	1		08/07/24 16:08	108-88-3	
1,2,3-Trichlorobenzene	ND	ug/L	5.0	1		08/07/24 16:08	87-61-6	
1,2,4-Trichlorobenzene	ND	ug/L	5.0	1		08/07/24 16:08	120-82-1	
1,1,1-Trichloroethane	ND	ug/L	5.0	1		08/07/24 16:08	71-55-6	
1,1,2-Trichloroethane	ND	ug/L	5.0	1		08/07/24 16:08	79-00-5	
Trichloroethene	ND	ug/L	5.0	1		08/07/24 16:08	79-01-6	
Trichlorofluoromethane	ND	ug/L	5.0	1		08/07/24 16:08	75-69-4	
1,2,3-Trichloropropane	ND	ug/L	5.0	1		08/07/24 16:08	96-18-4	
1,2,4-Trimethylbenzene	ND	ug/L	5.0	1		08/07/24 16:08	95-63-6	
1,3,5-Trimethylbenzene	ND	ug/L	5.0	1		08/07/24 16:08	108-67-8	
Vinyl acetate	ND	ug/L	50.0	1		08/07/24 16:08	108-05-4	
Vinyl chloride	ND	ug/L	2.0	1		08/07/24 16:08	75-01-4	
Xylene (Total)	ND	ug/L	10.0	1		08/07/24 16:08	1330-20-7	
Surrogates								
Dibromofluoromethane (S)	102	%.	82-128	1		08/07/24 16:08	1868-53-7	
4-Bromofluorobenzene (S)	103	%.	79-124	1		08/07/24 16:08	460-00-4	
Toluene-d8 (S)	96	%.	73-122	1		08/07/24 16:08	2037-26-5	

This report shall not be reproduced, except in full,
without the written consent of Pace Analytical Services, LLC.

Pace Analytical Services, LLC
7726 Moller Road
Indianapolis, IN 46268
(317)228-3100

QUALITY CONTROL DATA

Project: JY1828.742-Hough Senior
Pace Project No.: 50379409

QC Batch: 803670
QC Batch Method: EPA 7470
Analysis Method: EPA 7470
Analysis Description: 7470 Mercury Dissolved
Laboratory: Pace Analytical Services - Indianapolis
Associated Lab Samples: 50379409005, 50379409006, 50379409007, 50379409008

METHOD BLANK: 3675527 Matrix: Water
Associated Lab Samples: 50379409005, 50379409006, 50379409007, 50379409008

Parameter	Units	Blank Result	Reporting Limit	Analyzed	Qualifiers
Mercury, Dissolved	ug/L	ND	2.0	08/09/24 09:31	

LABORATORY CONTROL SAMPLE: 3675528

Parameter	Units	Spike Conc.	LCS Result	LCS % Rec	% Rec Limits	Qualifiers
Mercury, Dissolved	ug/L	5	5.0	101	80-120	

MATRIX SPIKE & MATRIX SPIKE DUPLICATE: 3675529 3675530

Parameter	Units	50379335003 Result	MS Spike Conc.	MSD Spike Conc.	MS Result	MSD Result	MS % Rec	MSD % Rec	% Rec Limits	RPD	Max RPD	Qual
Mercury, Dissolved	ug/L	ND	5	5	4.8	4.6	96	91	75-125	4	20	

Results presented on this page are in the units indicated by the "Units" column except where an alternate unit is presented to the right of the result.

REPORT OF LABORATORY ANALYSIS

This report shall not be reproduced, except in full,
without the written consent of Pace Analytical Services, LLC.

Pace Analytical Services, LLC
7726 Moller Road
Indianapolis, IN 46268
(317)228-3100

QUALITY CONTROL DATA

Project: JY1828.742-Hough Senior
Pace Project No.: 50379409

QC Batch: 803777
QC Batch Method: EPA 7471
Analysis Method: EPA 7471
Analysis Description: 7471 Mercury
Laboratory: Pace Analytical Services - Indianapolis
Associated Lab Samples: 50379409001, 50379409002, 50379409003, 50379409004

METHOD BLANK: 3676212
Matrix: Solid
Associated Lab Samples: 50379409001, 50379409002, 50379409003, 50379409004

Parameter	Units	Blank Result	Reporting Limit	Analyzed	Qualifiers
Mercury	mg/kg	ND	0.20	08/12/24 10:06	

LABORATORY CONTROL SAMPLE: 3676213

Parameter	Units	Spike Conc.	LCS Result	LCS % Rec	% Rec Limits	Qualifiers
Mercury	mg/kg	0.5	0.51	102	80-120	

MATRIX SPIKE & MATRIX SPIKE DUPLICATE: 3676214 3676215

Parameter	Units	50379358003 Result	MS Spike Conc.	MSD Spike Conc.	MS Result	MSD Result	MS % Rec	MSD % Rec	% Rec Limits	RPD	Max RPD	Qual
Mercury	mg/kg	ND	0.61	0.61	0.67	0.65	106	103	75-125	2	20	

Results presented on this page are in the units indicated by the "Units" column except where an alternate unit is presented to the right of the result.

This report shall not be reproduced, except in full,
without the written consent of Pace Analytical Services, LLC.

Pace Analytical Services, LLC
7726 Moller Road
Indianapolis, IN 46268
(317)228-3100

QUALITY CONTROL DATA

Project: JY1828.742-Hough Senior
Pace Project No.: 50379409

QC Batch: 803175
QC Batch Method: EPA 3050
Analysis Method: EPA 6010
Analysis Description: 6010 MET
Laboratory: Pace Analytical Services - Indianapolis
Associated Lab Samples: 50379409001, 50379409002, 50379409003, 50379409004

METHOD BLANK: 3673432
Matrix: Solid
Associated Lab Samples: 50379409001, 50379409002, 50379409003, 50379409004

Parameter	Units	Blank Result	Reporting Limit	Analyzed	Qualifiers
Arsenic	mg/kg	ND	1.0	08/08/24 14:08	
Barium	mg/kg	ND	1.0	08/08/24 14:08	
Cadmium	mg/kg	ND	0.50	08/08/24 14:08	
Chromium	mg/kg	ND	1.0	08/08/24 14:08	
Lead	mg/kg	ND	1.0	08/08/24 14:08	
Selenium	mg/kg	ND	1.0	08/08/24 14:08	
Silver	mg/kg	ND	0.50	08/08/24 14:08	

LABORATORY CONTROL SAMPLE: 3673433

Parameter	Units	Spike Conc.	LCS Result	LCS % Rec	% Rec Limits	Qualifiers
Arsenic	mg/kg	50	49.8	100	80-120	
Barium	mg/kg	50	50.2	100	80-120	
Cadmium	mg/kg	50	49.7	99	80-120	
Chromium	mg/kg	50	50.1	100	80-120	
Lead	mg/kg	50	48.3	97	80-120	
Selenium	mg/kg	50	48.5	97	80-120	
Silver	mg/kg	25	25.4	101	80-120	

MATRIX SPIKE & MATRIX SPIKE DUPLICATE: 3673434 3673435

Parameter	Units	50379409001 Result	MS Spike Conc.	MSD Spike Conc.	MS Result	MSD Result	MS % Rec	MSD % Rec	% Rec Limits	RPD	Max RPD	Qual
Arsenic	mg/kg	10.0	53.1	51.2	61.4	61.8	97	101	75-125	1	20	
Barium	mg/kg	75.8	53.1	51.2	120	112	84	70	75-125	7	20	M0
Cadmium	mg/kg	ND	53.1	51.2	50.8	49.2	95	95	75-125	3	20	
Chromium	mg/kg	13.8	53.1	51.2	65.5	63.7	97	97	75-125	3	20	
Lead	mg/kg	164	53.1	51.2	164	157	1	-13	75-125	4	20	M3
Selenium	mg/kg	ND	53.1	51.2	47.6	46.5	90	91	75-125	2	20	
Silver	mg/kg	ND	26.6	25.6	25.7	25.0	96	97	75-125	3	20	

Results presented on this page are in the units indicated by the "Units" column except where an alternate unit is presented to the right of the result.

REPORT OF LABORATORY ANALYSIS

This report shall not be reproduced, except in full,
without the written consent of Pace Analytical Services, LLC.

Pace Analytical Services, LLC
7726 Moller Road
Indianapolis, IN 46268
(317)228-3100

QUALITY CONTROL DATA

Project: JY1828.742-Hough Senior
Pace Project No.: 50379409

QC Batch: 803776
QC Batch Method: EPA 3010
Analysis Method: EPA 6010
Analysis Description: 6010 MET Dissolved
Laboratory: Pace Analytical Services - Indianapolis
Associated Lab Samples: 50379409005, 50379409006, 50379409007, 50379409008

METHOD BLANK: 3676208 Matrix: Water
Associated Lab Samples: 50379409005, 50379409006, 50379409007, 50379409008

Parameter	Units	Blank Result	Reporting Limit	Analyzed	Qualifiers
Arsenic, Dissolved	ug/L	ND	10.0	08/09/24 14:38	
Barium, Dissolved	ug/L	ND	10.0	08/09/24 14:38	
Cadmium, Dissolved	ug/L	ND	2.0	08/09/24 14:38	
Chromium, Dissolved	ug/L	ND	10.0	08/09/24 14:38	
Lead, Dissolved	ug/L	ND	10.0	08/09/24 14:38	
Selenium, Dissolved	ug/L	ND	10.0	08/09/24 14:38	
Silver, Dissolved	ug/L	ND	10.0	08/09/24 14:38	

LABORATORY CONTROL SAMPLE: 3676209

Parameter	Units	Spike Conc.	LCS Result	LCS % Rec	% Rec Limits	Qualifiers
Arsenic, Dissolved	ug/L	1000	963	96	80-120	
Barium, Dissolved	ug/L	1000	930	93	80-120	
Cadmium, Dissolved	ug/L	1000	968	97	80-120	
Chromium, Dissolved	ug/L	1000	914	91	80-120	
Lead, Dissolved	ug/L	1000	934	93	80-120	
Selenium, Dissolved	ug/L	1000	996	100	80-120	
Silver, Dissolved	ug/L	500	469	94	80-120	

MATRIX SPIKE & MATRIX SPIKE DUPLICATE: 3676210 3676211

Parameter	Units	50379828003 Result	MS Spike Conc.	MSD Spike Conc.	MS Result	MSD Result	MS % Rec	MSD % Rec	% Rec Limits	RPD	Max RPD	Qual
Arsenic, Dissolved	ug/L	ND	1000	1000	1040	1010	103	100	75-125	3	20	
Barium, Dissolved	ug/L	164	1000	1000	1150	1150	99	99	75-125	0	20	
Cadmium, Dissolved	ug/L	ND	1000	1000	1010	991	101	99	75-125	2	20	
Chromium, Dissolved	ug/L	ND	1000	1000	976	972	97	97	75-125	0	20	
Lead, Dissolved	ug/L	ND	1000	1000	972	951	97	95	75-125	2	20	
Selenium, Dissolved	ug/L	ND	1000	1000	1060	1040	106	103	75-125	2	20	
Silver, Dissolved	ug/L	ND	500	500	438	426	87	85	75-125	3	20	

Results presented on this page are in the units indicated by the "Units" column except where an alternate unit is presented to the right of the result.

This report shall not be reproduced, except in full,
without the written consent of Pace Analytical Services, LLC.

Pace Analytical Services, LLC
7726 Moller Road
Indianapolis, IN 46268
(317)228-3100

QUALITY CONTROL DATA

Project: JY1828.742-Hough Senior
Pace Project No.: 50379409

QC Batch: 803684
QC Batch Method: EPA 8260
Analysis Method: EPA 8260
Analysis Description: 8260 MSV 5030 Low
Laboratory: Pace Analytical Services - Indianapolis
Associated Lab Samples: 50379409001, 50379409002, 50379409003, 50379409004

METHOD BLANK: 3675545
Matrix: Solid
Associated Lab Samples: 50379409001, 50379409002, 50379409003, 50379409004

Parameter	Units	Blank Result	Reporting Limit	Analyzed	Qualifiers
1,1,1,2-Tetrachloroethane	ug/kg	ND	5.0	08/09/24 02:31	
1,1,1-Trichloroethane	ug/kg	ND	5.0	08/09/24 02:31	
1,1,2,2-Tetrachloroethane	ug/kg	ND	5.0	08/09/24 02:31	
1,1,2-Trichloroethane	ug/kg	ND	5.0	08/09/24 02:31	
1,1-Dichloroethane	ug/kg	ND	5.0	08/09/24 02:31	
1,1-Dichloroethene	ug/kg	ND	5.0	08/09/24 02:31	
1,1-Dichloropropene	ug/kg	ND	5.0	08/09/24 02:31	
1,2,3-Trichlorobenzene	ug/kg	ND	5.0	08/09/24 02:31	
1,2,3-Trichloropropane	ug/kg	ND	5.0	08/09/24 02:31	
1,2,4-Trichlorobenzene	ug/kg	ND	5.0	08/09/24 02:31	
1,2,4-Trimethylbenzene	ug/kg	ND	5.0	08/09/24 02:31	
1,2-Dibromoethane (EDB)	ug/kg	ND	0.75	08/09/24 02:31	
1,2-Dichlorobenzene	ug/kg	ND	5.0	08/09/24 02:31	
1,2-Dichloroethane	ug/kg	ND	5.0	08/09/24 02:31	
1,2-Dichloropropane	ug/kg	ND	5.0	08/09/24 02:31	
1,3,5-Trimethylbenzene	ug/kg	ND	5.0	08/09/24 02:31	
1,3-Dichlorobenzene	ug/kg	ND	5.0	08/09/24 02:31	
1,3-Dichloropropane	ug/kg	ND	5.0	08/09/24 02:31	
1,4-Dichlorobenzene	ug/kg	ND	5.0	08/09/24 02:31	
2,2-Dichloropropane	ug/kg	ND	5.0	08/09/24 02:31	
2-Butanone (MEK)	ug/kg	ND	25.0	08/09/24 02:31	
2-Chlorotoluene	ug/kg	ND	5.0	08/09/24 02:31	
2-Hexanone	ug/kg	ND	100	08/09/24 02:31	
4-Chlorotoluene	ug/kg	ND	5.0	08/09/24 02:31	
4-Methyl-2-pentanone (MIBK)	ug/kg	ND	25.0	08/09/24 02:31	
Acetone	ug/kg	ND	100	08/09/24 02:31	
Acrolein	ug/kg	ND	100	08/09/24 02:31	
Acrylonitrile	ug/kg	ND	100	08/09/24 02:31	
Benzene	ug/kg	ND	5.0	08/09/24 02:31	
Bromobenzene	ug/kg	ND	5.0	08/09/24 02:31	
Bromochloromethane	ug/kg	ND	5.0	08/09/24 02:31	
Bromodichloromethane	ug/kg	ND	5.0	08/09/24 02:31	
Bromoform	ug/kg	ND	5.0	08/09/24 02:31	
Bromomethane	ug/kg	ND	5.0	08/09/24 02:31	
Carbon disulfide	ug/kg	ND	10.0	08/09/24 02:31	
Carbon tetrachloride	ug/kg	ND	5.0	08/09/24 02:31	
Chlorobenzene	ug/kg	ND	5.0	08/09/24 02:31	
Chloroethane	ug/kg	ND	5.0	08/09/24 02:31	
Chloroform	ug/kg	ND	5.0	08/09/24 02:31	
Chloromethane	ug/kg	ND	5.0	08/09/24 02:31	

Results presented on this page are in the units indicated by the "Units" column except where an alternate unit is presented to the right of the result.

This report shall not be reproduced, except in full,
without the written consent of Pace Analytical Services, LLC.

Pace Analytical Services, LLC
7726 Moller Road
Indianapolis, IN 46268
(317)228-3100

QUALITY CONTROL DATA

Project: JY1828.742-Hough Senior
Pace Project No.: 50379409

METHOD BLANK: 3675545 Matrix: Solid
Associated Lab Samples: 50379409001, 50379409002, 50379409003, 50379409004

Parameter	Units	Blank Result	Reporting Limit	Analyzed	Qualifiers
cis-1,2-Dichloroethene	ug/kg	ND	5.0	08/09/24 02:31	
cis-1,3-Dichloropropene	ug/kg	ND	5.0	08/09/24 02:31	
Dibromochloromethane	ug/kg	ND	5.0	08/09/24 02:31	
Dibromomethane	ug/kg	ND	5.0	08/09/24 02:31	
Dichlorodifluoromethane	ug/kg	ND	5.0	08/09/24 02:31	
Ethyl methacrylate	ug/kg	ND	100	08/09/24 02:31	
Ethylbenzene	ug/kg	ND	5.0	08/09/24 02:31	
Hexachloro-1,3-butadiene	ug/kg	ND	5.0	08/09/24 02:31	
Iodomethane	ug/kg	ND	100	08/09/24 02:31	
Isopropylbenzene (Cumene)	ug/kg	ND	5.0	08/09/24 02:31	
Methyl-tert-butyl ether	ug/kg	ND	5.0	08/09/24 02:31	
Methylene Chloride	ug/kg	ND	20.0	08/09/24 02:31	
n-Butylbenzene	ug/kg	ND	5.0	08/09/24 02:31	
n-Hexane	ug/kg	ND	5.0	08/09/24 02:31	
n-Propylbenzene	ug/kg	ND	5.0	08/09/24 02:31	
Naphthalene	ug/kg	ND	5.0	08/09/24 02:31	
p-Isopropyltoluene	ug/kg	ND	5.0	08/09/24 02:31	
sec-Butylbenzene	ug/kg	ND	5.0	08/09/24 02:31	
Styrene	ug/kg	ND	5.0	08/09/24 02:31	
tert-Butylbenzene	ug/kg	ND	5.0	08/09/24 02:31	
Tetrachloroethene	ug/kg	ND	5.0	08/09/24 02:31	
Toluene	ug/kg	ND	5.0	08/09/24 02:31	
trans-1,2-Dichloroethene	ug/kg	ND	5.0	08/09/24 02:31	
trans-1,3-Dichloropropene	ug/kg	ND	5.0	08/09/24 02:31	
trans-1,4-Dichloro-2-butene	ug/kg	ND	100	08/09/24 02:31	
Trichloroethene	ug/kg	ND	5.0	08/09/24 02:31	
Trichlorofluoromethane	ug/kg	ND	5.0	08/09/24 02:31	
Vinyl acetate	ug/kg	ND	100	08/09/24 02:31	
Vinyl chloride	ug/kg	ND	5.0	08/09/24 02:31	
Xylene (Total)	ug/kg	ND	10.0	08/09/24 02:31	
4-Bromofluorobenzene (S)	%.	94	63-132	08/09/24 02:31	
Dibromofluoromethane (S)	%.	105	75-135	08/09/24 02:31	
Toluene-d8 (S)	%.	101	65-148	08/09/24 02:31	

LABORATORY CONTROL SAMPLE: 3675546

Parameter	Units	Spike Conc.	LCS Result	LCS % Rec	% Rec Limits	Qualifiers
1,1,1-Trichloroethane	ug/kg	50	43.5	87	67-134	
1,1,2,2-Tetrachloroethane	ug/kg	50	42.6	85	67-122	
1,1-Dichloroethene	ug/kg	50	45.1	90	57-140	
1,2,4-Trimethylbenzene	ug/kg	50	33.5	67	60-122	
1,2-Dibromoethane (EDB)	ug/kg	50	44.7	89	71-126	
1,2-Dichloroethane	ug/kg	50	47.3	95	67-129	
1,2-Dichloropropane	ug/kg	50	39.7	79	71-123	

Results presented on this page are in the units indicated by the "Units" column except where an alternate unit is presented to the right of the result.

This report shall not be reproduced, except in full,
without the written consent of Pace Analytical Services, LLC.

Pace Analytical Services, LLC
7726 Moller Road
Indianapolis, IN 46268
(317)228-3100

QUALITY CONTROL DATA

Project: JY1828.742-Hough Senior
Pace Project No.: 50379409

LABORATORY CONTROL SAMPLE: 3675546

Parameter	Units	Spike Conc.	LCS Result	LCS % Rec	% Rec Limits	Qualifiers
Benzene	ug/kg	50	40.4	81	69-125	
Chlorobenzene	ug/kg	50	39.6	79	68-122	
Chloroform	ug/kg	50	43.2	86	71-124	
cis-1,2-Dichloroethene	ug/kg	50	43.6	87	70-123	
Ethylbenzene	ug/kg	50	39.5	79	65-124	
Isopropylbenzene (Cumene)	ug/kg	50	34.0	68	65-126	
Methyl-tert-butyl ether	ug/kg	50	44.7	89	69-128	
n-Hexane	ug/kg	50	32.0	64	55-123	
Naphthalene	ug/kg	50	40.8	82	60-133	
Tetrachloroethene	ug/kg	50	39.2	78	62-128	
Toluene	ug/kg	50	39.6	79	60-122	
trans-1,2-Dichloroethene	ug/kg	50	40.1	80	67-124	
Trichloroethene	ug/kg	50	40.6	81	68-128	
Vinyl chloride	ug/kg	50	56.4	113	52-142	
Xylene (Total)	ug/kg	150	113	76	62-122	
4-Bromofluorobenzene (S)	%.			92	63-132	
Dibromofluoromethane (S)	%.			106	75-135	
Toluene-d8 (S)	%.			102	65-148	

MATRIX SPIKE & MATRIX SPIKE DUPLICATE: 3675547 3675548

Parameter	Units	50379409003 Result	MS Spike Conc.	MSD Spike Conc.	MS Result	MSD Result	MS % Rec	MSD % Rec	% Rec Limits	RPD	Max RPD	Qual
1,1,1-Trichloroethane	ug/kg	ND	56.1	54.8	51.5	55.7	92	102	52-148	8	20	
1,1,2,2-Tetrachloroethane	ug/kg	ND	56.1	54.8	34.9	53.2	62	97	24-166	42	20	R1
1,1-Dichloroethene	ug/kg	ND	56.1	54.8	55.4	61.7	99	113	39-162	11	20	
1,2,4-Trimethylbenzene	ug/kg	ND	56.1	54.8	27.5	39.0	49	71	12-157	35	20	R1
1,2-Dibromoethane (EDB)	ug/kg	ND	56.1	54.8	39.7	49.7	71	91	36-141	22	20	R1
1,2-Dichloroethane	ug/kg	ND	56.1	54.8	50.0	56.1	89	102	48-138	12	20	
1,2-Dichloropropane	ug/kg	ND	56.1	54.8	42.0	47.0	75	86	45-140	11	20	
Benzene	ug/kg	ND	56.1	54.8	45.4	51.1	81	93	48-137	12	20	
Chlorobenzene	ug/kg	ND	56.1	54.8	36.3	42.0	65	77	28-136	14	20	
Chloroform	ug/kg	ND	56.1	54.8	50.1	55.4	89	101	54-136	10	20	
cis-1,2-Dichloroethene	ug/kg	ND	56.1	54.8	46.3	52.3	82	95	52-132	12	20	
Ethylbenzene	ug/kg	ND	56.1	54.8	40.2	46.1	72	84	24-150	14	20	
Isopropylbenzene (Cumene)	ug/kg	ND	56.1	54.8	35.5	41.4	63	76	30-144	15	20	
Methyl-tert-butyl ether	ug/kg	ND	56.1	54.8	46.0	56.8	82	104	57-141	21	20	R1
n-Hexane	ug/kg	ND	56.1	54.8	34.5	36.8	61	67	22-150	6	20	
Naphthalene	ug/kg	ND	56.1	54.8	16.9	22.5	30	41	10-132	29	20	R1
Tetrachloroethene	ug/kg	ND	56.1	54.8	41.9	49.2	75	90	26-159	16	20	
Toluene	ug/kg	ND	56.1	54.8	41.6	50.7	74	92	28-150	20	20	
trans-1,2-Dichloroethene	ug/kg	ND	56.1	54.8	45.7	49.0	81	89	50-134	7	20	
Trichloroethene	ug/kg	ND	56.1	54.8	44.1	48.5	79	89	33-155	10	20	
Vinyl chloride	ug/kg	ND	56.1	54.8	74.5	78.4	133	143	37-161	5	20	

Results presented on this page are in the units indicated by the "Units" column except where an alternate unit is presented to the right of the result.

This report shall not be reproduced, except in full,
without the written consent of Pace Analytical Services, LLC.

Pace Analytical Services, LLC
7726 Moller Road
Indianapolis, IN 46268
(317)228-3100

QUALITY CONTROL DATA

Project: JY1828.742-Hough Senior
Pace Project No.: 50379409

MATRIX SPIKE & MATRIX SPIKE DUPLICATE: 3675547 3675548

Parameter	Units	50379409003 Result	MS Spike Conc.	MSD Spike Conc.	MS Result	MSD Result	MS % Rec	MSD % Rec	% Rec Limits	RPD	Max RPD	Qual
Xylene (Total)	ug/kg	ND	169	164	110	127	65	77	25-142	14	20	
4-Bromofluorobenzene (S)	%.						92	85	63-132			
Dibromofluoromethane (S)	%.						107	107	75-135			
Toluene-d8 (S)	%.						103	110	65-148			

Results presented on this page are in the units indicated by the "Units" column except where an alternate unit is presented to the right of the result.

This report shall not be reproduced, except in full,
without the written consent of Pace Analytical Services, LLC.

Pace Analytical Services, LLC
7726 Moller Road
Indianapolis, IN 46268
(317)228-3100

QUALITY CONTROL DATA

Project: JY1828.742-Hough Senior
Pace Project No.: 50379409

QC Batch: 803397
QC Batch Method: EPA 8260
Analysis Method: EPA 8260
Analysis Description: 8260 MSV
Laboratory: Pace Analytical Services - Indianapolis
Associated Lab Samples: 50379409005, 50379409007

METHOD BLANK: 3674344
Matrix: Water
Associated Lab Samples: 50379409005, 50379409007

Parameter	Units	Blank Result	Reporting Limit	Analyzed	Qualifiers
1,1,1,2-Tetrachloroethane	ug/L	ND	5.0	08/07/24 22:25	
1,1,1-Trichloroethane	ug/L	ND	5.0	08/07/24 22:25	
1,1,2,2-Tetrachloroethane	ug/L	ND	5.0	08/07/24 22:25	
1,1,2-Trichloroethane	ug/L	ND	5.0	08/07/24 22:25	
1,1-Dichloroethane	ug/L	ND	5.0	08/07/24 22:25	
1,1-Dichloroethene	ug/L	ND	5.0	08/07/24 22:25	
1,1-Dichloropropene	ug/L	ND	5.0	08/07/24 22:25	
1,2,3-Trichlorobenzene	ug/L	ND	5.0	08/07/24 22:25	
1,2,3-Trichloropropane	ug/L	ND	5.0	08/07/24 22:25	
1,2,4-Trichlorobenzene	ug/L	ND	5.0	08/07/24 22:25	
1,2,4-Trimethylbenzene	ug/L	ND	5.0	08/07/24 22:25	
1,2-Dibromoethane (EDB)	ug/L	ND	5.0	08/07/24 22:25	
1,2-Dichlorobenzene	ug/L	ND	5.0	08/07/24 22:25	
1,2-Dichloroethane	ug/L	ND	5.0	08/07/24 22:25	
1,2-Dichloropropane	ug/L	ND	5.0	08/07/24 22:25	
1,3,5-Trimethylbenzene	ug/L	ND	5.0	08/07/24 22:25	
1,3-Dichlorobenzene	ug/L	ND	5.0	08/07/24 22:25	
1,3-Dichloropropane	ug/L	ND	5.0	08/07/24 22:25	
1,4-Dichlorobenzene	ug/L	ND	5.0	08/07/24 22:25	
2,2-Dichloropropane	ug/L	ND	5.0	08/07/24 22:25	
2-Butanone (MEK)	ug/L	ND	25.0	08/07/24 22:25	
2-Chlorotoluene	ug/L	ND	5.0	08/07/24 22:25	
2-Hexanone	ug/L	ND	25.0	08/07/24 22:25	
4-Chlorotoluene	ug/L	ND	5.0	08/07/24 22:25	
4-Methyl-2-pentanone (MIBK)	ug/L	ND	25.0	08/07/24 22:25	
Acetone	ug/L	ND	100	08/07/24 22:25	
Acrolein	ug/L	ND	50.0	08/07/24 22:25	
Acrylonitrile	ug/L	ND	100	08/07/24 22:25	
Benzene	ug/L	ND	5.0	08/07/24 22:25	
Bromobenzene	ug/L	ND	5.0	08/07/24 22:25	
Bromochloromethane	ug/L	ND	5.0	08/07/24 22:25	
Bromodichloromethane	ug/L	ND	5.0	08/07/24 22:25	
Bromoform	ug/L	ND	5.0	08/07/24 22:25	
Bromomethane	ug/L	ND	5.0	08/07/24 22:25	
Carbon disulfide	ug/L	ND	10.0	08/07/24 22:25	
Carbon tetrachloride	ug/L	ND	5.0	08/07/24 22:25	
Chlorobenzene	ug/L	ND	5.0	08/07/24 22:25	
Chloroethane	ug/L	ND	5.0	08/07/24 22:25	
Chloroform	ug/L	ND	5.0	08/07/24 22:25	
Chloromethane	ug/L	ND	5.0	08/07/24 22:25	

Results presented on this page are in the units indicated by the "Units" column except where an alternate unit is presented to the right of the result.

This report shall not be reproduced, except in full,
without the written consent of Pace Analytical Services, LLC.

Pace Analytical Services, LLC
7726 Moller Road
Indianapolis, IN 46268
(317)228-3100

QUALITY CONTROL DATA

Project: JY1828.742-Hough Senior
Pace Project No.: 50379409

METHOD BLANK: 3674344 Matrix: Water
Associated Lab Samples: 50379409005, 50379409007

Parameter	Units	Blank Result	Reporting Limit	Analyzed	Qualifiers
cis-1,2-Dichloroethene	ug/L	ND	5.0	08/07/24 22:25	
cis-1,3-Dichloropropene	ug/L	ND	5.0	08/07/24 22:25	
Dibromochloromethane	ug/L	ND	5.0	08/07/24 22:25	
Dibromomethane	ug/L	ND	5.0	08/07/24 22:25	
Dichlorodifluoromethane	ug/L	ND	5.0	08/07/24 22:25	
Ethyl methacrylate	ug/L	ND	100	08/07/24 22:25	
Ethylbenzene	ug/L	ND	5.0	08/07/24 22:25	
Hexachloro-1,3-butadiene	ug/L	ND	5.0	08/07/24 22:25	
Iodomethane	ug/L	ND	10.0	08/07/24 22:25	
Isopropylbenzene (Cumene)	ug/L	ND	5.0	08/07/24 22:25	
Methyl-tert-butyl ether	ug/L	ND	4.0	08/07/24 22:25	
Methylene Chloride	ug/L	ND	5.0	08/07/24 22:25	
n-Butylbenzene	ug/L	ND	5.0	08/07/24 22:25	
n-Hexane	ug/L	ND	5.0	08/07/24 22:25	
n-Propylbenzene	ug/L	ND	5.0	08/07/24 22:25	
Naphthalene	ug/L	ND	1.4	08/07/24 22:25	
p-Isopropyltoluene	ug/L	ND	5.0	08/07/24 22:25	
sec-Butylbenzene	ug/L	ND	5.0	08/07/24 22:25	
Styrene	ug/L	ND	5.0	08/07/24 22:25	
tert-Butylbenzene	ug/L	ND	5.0	08/07/24 22:25	
Tetrachloroethene	ug/L	ND	5.0	08/07/24 22:25	
Toluene	ug/L	ND	5.0	08/07/24 22:25	
trans-1,2-Dichloroethene	ug/L	ND	5.0	08/07/24 22:25	
trans-1,3-Dichloropropene	ug/L	ND	5.0	08/07/24 22:25	
trans-1,4-Dichloro-2-butene	ug/L	ND	100	08/07/24 22:25	
Trichloroethene	ug/L	ND	5.0	08/07/24 22:25	
Trichlorofluoromethane	ug/L	ND	5.0	08/07/24 22:25	
Vinyl acetate	ug/L	ND	50.0	08/07/24 22:25	
Vinyl chloride	ug/L	ND	2.0	08/07/24 22:25	
Xylene (Total)	ug/L	ND	10.0	08/07/24 22:25	
4-Bromofluorobenzene (S)	%.	101	79-124	08/07/24 22:25	
Dibromofluoromethane (S)	%.	98	82-128	08/07/24 22:25	
Toluene-d8 (S)	%.	100	73-122	08/07/24 22:25	

LABORATORY CONTROL SAMPLE: 3674345

Parameter	Units	Spike Conc.	LCS Result	LCS % Rec	% Rec Limits	Qualifiers
1,1,1,2-Tetrachloroethane	ug/L	50	56.2	112	81-130	
1,1,1-Trichloroethane	ug/L	50	58.3	117	71-126	
1,1,2,2-Tetrachloroethane	ug/L	50	61.5	123	70-126	
1,1,2-Trichloroethane	ug/L	50	59.1	118	79-125	
1,1-Dichloroethane	ug/L	50	57.8	116	79-120	
1,1-Dichloroethene	ug/L	50	50.4	101	71-130	
1,1-Dichloropropene	ug/L	50	62.6	125	78-144	

Results presented on this page are in the units indicated by the "Units" column except where an alternate unit is presented to the right of the result.

This report shall not be reproduced, except in full,
without the written consent of Pace Analytical Services, LLC.

Pace Analytical Services, LLC
7726 Moller Road
Indianapolis, IN 46268
(317)228-3100

QUALITY CONTROL DATA

Project: JY1828.742-Hough Senior
Pace Project No.: 50379409

LABORATORY CONTROL SAMPLE: 3674345

Parameter	Units	Spike Conc.	LCS Result	LCS % Rec	% Rec Limits	Qualifiers
1,2,3-Trichlorobenzene	ug/L	50	60.8	122	57-146	
1,2,3-Trichloropropane	ug/L	50	64.4	129	74-127	L1
1,2,4-Trichlorobenzene	ug/L	50	55.1	110	62-136	
1,2,4-Trimethylbenzene	ug/L	50	61.4	123	69-120	L1
1,2-Dibromoethane (EDB)	ug/L	50	56.3	113	80-120	
1,2-Dichlorobenzene	ug/L	50	56.6	113	79-123	
1,2-Dichloroethane	ug/L	50	60.4	121	72-123	
1,2-Dichloropropane	ug/L	50	59.7	119	76-125	
1,3,5-Trimethylbenzene	ug/L	50	59.9	120	71-120	
1,3-Dichlorobenzene	ug/L	50	56.2	112	78-117	
1,3-Dichloropropane	ug/L	50	58.5	117	77-126	
1,4-Dichlorobenzene	ug/L	50	54.5	109	79-116	
2,2-Dichloropropane	ug/L	50	55.2	110	48-138	
2-Butanone (MEK)	ug/L	250	314	126	67-135	
2-Chlorotoluene	ug/L	50	60.2	120	75-122	
2-Hexanone	ug/L	250	341	136	65-135	L1
4-Chlorotoluene	ug/L	50	57.8	116	77-120	
4-Methyl-2-pentanone (MIBK)	ug/L	250	336	134	69-136	
Acetone	ug/L	250	294	118	34-156	
Acrolein	ug/L	1000	1030	103	59-191	
Acrylonitrile	ug/L	250	306	122	67-146	
Benzene	ug/L	50	56.9	114	76-122	
Bromobenzene	ug/L	50	59.0	118	75-121	
Bromochloromethane	ug/L	50	53.2	106	73-119	
Bromodichloromethane	ug/L	50	61.0	122	80-126	
Bromoform	ug/L	50	58.0	116	77-124	
Bromomethane	ug/L	50	40.6	81	10-175	
Carbon disulfide	ug/L	50	50.3	101	69-121	
Carbon tetrachloride	ug/L	50	57.7	115	73-127	
Chlorobenzene	ug/L	50	54.6	109	76-118	
Chloroethane	ug/L	50	45.2	90	36-162	
Chloroform	ug/L	50	57.2	114	78-121	
Chloromethane	ug/L	50	47.6	95	37-143	
cis-1,2-Dichloroethene	ug/L	50	54.5	109	77-123	
cis-1,3-Dichloropropene	ug/L	50	61.5	123	76-132	
Dibromochloromethane	ug/L	50	57.3	115	79-130	
Dibromomethane	ug/L	50	59.5	119	79-124	
Dichlorodifluoromethane	ug/L	50	50.1	100	29-126	
Ethyl methacrylate	ug/L	50	65.7J	131	78-137	
Ethylbenzene	ug/L	50	58.3	117	76-120	
Hexachloro-1,3-butadiene	ug/L	50	54.3	109	60-131	
Iodomethane	ug/L	50	28.5	57	10-148	
Isopropylbenzene (Cumene)	ug/L	50	52.3	105	71-124	
Methyl-tert-butyl ether	ug/L	50	56.2	112	71-121	
Methylene Chloride	ug/L	50	46.6	93	71-121	
n-Butylbenzene	ug/L	50	63.6	127	68-131	
n-Hexane	ug/L	50	53.0	106	51-126	

Results presented on this page are in the units indicated by the "Units" column except where an alternate unit is presented to the right of the result.

This report shall not be reproduced, except in full,
without the written consent of Pace Analytical Services, LLC.

Pace Analytical Services, LLC
7726 Moller Road
Indianapolis, IN 46268
(317)228-3100

QUALITY CONTROL DATA

Project: JY1828.742-Hough Senior
Pace Project No.: 50379409

LABORATORY CONTROL SAMPLE: 3674345

Parameter	Units	Spike Conc.	LCS Result	LCS % Rec	% Rec Limits	Qualifiers
n-Propylbenzene	ug/L	50	61.4	123	67-127	
Naphthalene	ug/L	50	67.4	135	62-143	
p-Isopropyltoluene	ug/L	50	60.5	121	72-124	
sec-Butylbenzene	ug/L	50	61.0	122	71-126	
Styrene	ug/L	50	59.8	120	80-121	
tert-Butylbenzene	ug/L	50	58.1	116	71-128	
Tetrachloroethene	ug/L	50	51.5	103	71-122	
Toluene	ug/L	50	56.4	113	74-118	
trans-1,2-Dichloroethene	ug/L	50	54.3	109	75-122	
trans-1,3-Dichloropropene	ug/L	50	61.6	123	77-126	
trans-1,4-Dichloro-2-butene	ug/L	50	63.9J	128	53-136	
Trichloroethene	ug/L	50	54.7	109	74-125	
Trichlorofluoromethane	ug/L	50	48.5	97	64-138	
Vinyl acetate	ug/L	200	267	134	74-154	
Vinyl chloride	ug/L	50	53.3	107	55-139	
Xylene (Total)	ug/L	150	165	110	73-119	
4-Bromofluorobenzene (S)	%.			104	79-124	
Dibromofluoromethane (S)	%.			101	82-128	
Toluene-d8 (S)	%.			101	73-122	

MATRIX SPIKE SAMPLE: 3674347

Parameter	Units	50379651004 Result	Spike Conc.	MS Result	MS % Rec	% Rec Limits	Qualifiers
1,1,1,2-Tetrachloroethane	ug/L	ND	50	52.6	105	47-139	
1,1,1-Trichloroethane	ug/L	8.1	50	66.5	117	47-145	
1,1,2,2-Tetrachloroethane	ug/L	ND	50	56.3	113	49-133	
1,1,2-Trichloroethane	ug/L	ND	50	56.4	113	52-136	
1,1-Dichloroethane	ug/L	ND	50	61.7	115	52-137	
1,1-Dichloroethene	ug/L	ND	50	50.2	100	53-144	
1,1-Dichloropropene	ug/L	ND	50	62.9	126	49-150	
1,2,3-Trichlorobenzene	ug/L	ND	50	50.9	102	20-153	
1,2,3-Trichloropropane	ug/L	ND	50	59.1	118	47-134	
1,2,4-Trichlorobenzene	ug/L	ND	50	46.6	93	23-141	
1,2,4-Trimethylbenzene	ug/L	ND	50	58.4	117	41-131	
1,2-Dibromoethane (EDB)	ug/L	ND	50	53.9	108	55-133	
1,2-Dichlorobenzene	ug/L	ND	50	52.1	104	43-133	
1,2-Dichloroethane	ug/L	ND	50	58.5	117	50-138	
1,2-Dichloropropane	ug/L	ND	50	56.3	113	54-139	
1,3,5-Trimethylbenzene	ug/L	ND	50	57.0	114	39-133	
1,3-Dichlorobenzene	ug/L	ND	50	52.3	105	41-131	
1,3-Dichloropropane	ug/L	ND	50	57.3	115	50-136	
1,4-Dichlorobenzene	ug/L	ND	50	51.4	103	41-131	
2,2-Dichloropropane	ug/L	ND	50	43.3	87	17-141	
2-Butanone (MEK)	ug/L	ND	250	296	118	45-138	
2-Chlorotoluene	ug/L	ND	50	58.5	117	36-141	

Results presented on this page are in the units indicated by the "Units" column except where an alternate unit is presented to the right of the result.

This report shall not be reproduced, except in full,
without the written consent of Pace Analytical Services, LLC.

Pace Analytical Services, LLC
7726 Moller Road
Indianapolis, IN 46268
(317)228-3100

QUALITY CONTROL DATA

Project: JY1828.742-Hough Senior
Pace Project No.: 50379409

MATRIX SPIKE SAMPLE: 3674347

Parameter	Units	50379651004 Result	Spike Conc.	MS Result	MS % Rec	% Rec Limits	Qualifiers
2-Hexanone	ug/L	ND	250	327	131	45-135	
4-Chlorotoluene	ug/L	ND	50	54.0	108	38-134	
4-Methyl-2-pentanone (MIBK)	ug/L	ND	250	320	128	46-138	
Acetone	ug/L	ND	250	284	114	25-151	
Acrolein	ug/L	ND	1000	951	95	36-168	
Acrylonitrile	ug/L	ND	250	292	117	47-147	
Benzene	ug/L	ND	50	56.9	114	53-138	
Bromobenzene	ug/L	ND	50	57.4	115	47-130	
Bromochloromethane	ug/L	ND	50	52.9	106	52-130	
Bromodichloromethane	ug/L	ND	50	58.3	117	50-146	
Bromoform	ug/L	ND	50	52.5	105	45-132	
Bromomethane	ug/L	ND	50	22.5	45	10-173	
Carbon disulfide	ug/L	ND	50	48.9	98	47-133	
Carbon tetrachloride	ug/L	ND	50	58.5	117	43-148	
Chlorobenzene	ug/L	ND	50	54.0	108	52-131	
Chloroethane	ug/L	ND	50	44.9	90	25-169	
Chloroform	ug/L	ND	50	57.1	114	54-138	
Chloromethane	ug/L	ND	50	45.3	91	33-137	
cis-1,2-Dichloroethene	ug/L	50.1	50	102	103	50-141	
cis-1,3-Dichloropropene	ug/L	ND	50	55.7	111	47-135	
Dibromochloromethane	ug/L	ND	50	54.2	108	48-139	
Dibromomethane	ug/L	ND	50	56.3	113	51-141	
Dichlorodifluoromethane	ug/L	ND	50	49.0	98	15-130	
Ethyl methacrylate	ug/L	ND	50	61.4J	123	51-142	
Ethylbenzene	ug/L	ND	50	57.2	114	50-136	
Hexachloro-1,3-butadiene	ug/L	ND	50	48.4	97	15-141	
Iodomethane	ug/L	ND	50	14.6	29	10-145	
Isopropylbenzene (Cumene)	ug/L	ND	50	52.1	104	46-137	
Methyl-tert-butyl ether	ug/L	ND	50	52.4	105	47-135	
Methylene Chloride	ug/L	ND	50	41.7	83	48-131	
n-Butylbenzene	ug/L	ND	50	59.6	119	30-138	
n-Hexane	ug/L	ND	50	49.0	98	35-137	
n-Propylbenzene	ug/L	ND	50	59.4	119	37-135	
Naphthalene	ug/L	ND	50	57.0	114	34-152	
p-Isopropyltoluene	ug/L	ND	50	56.4	113	35-136	
sec-Butylbenzene	ug/L	ND	50	59.5	119	36-137	
Styrene	ug/L	ND	50	58.2	116	46-136	
tert-Butylbenzene	ug/L	ND	50	55.6	111	40-137	
Tetrachloroethene	ug/L	ND	50	55.0	100	44-138	
Toluene	ug/L	ND	50	56.0	112	52-132	
trans-1,2-Dichloroethene	ug/L	7.4	50	60.2	105	50-137	
trans-1,3-Dichloropropene	ug/L	ND	50	55.7	111	46-130	
trans-1,4-Dichloro-2-butene	ug/L	ND	50	57.2J	114	24-134	
Trichloroethene	ug/L	274	50	316	84	49-140	E
Trichlorofluoromethane	ug/L	ND	50	48.6	97	44-153	
Vinyl acetate	ug/L	ND	200	211	105	32-142	
Vinyl chloride	ug/L	ND	50	53.1	106	41-147	

Results presented on this page are in the units indicated by the "Units" column except where an alternate unit is presented to the right of the result.

This report shall not be reproduced, except in full,
without the written consent of Pace Analytical Services, LLC.

Pace Analytical Services, LLC
7726 Moller Road
Indianapolis, IN 46268
(317)228-3100

QUALITY CONTROL DATA

Project: JY1828.742-Hough Senior
Pace Project No.: 50379409

MATRIX SPIKE SAMPLE: 3674347

Parameter	Units	50379651004 Result	Spike Conc.	MS Result	MS % Rec	% Rec Limits	Qualifiers
Xylene (Total)	ug/L	ND	150	161	107	44-138	
4-Bromofluorobenzene (S)	%.				105	79-124	
Dibromofluoromethane (S)	%.				99	82-128	
Toluene-d8 (S)	%.				103	73-122	

SAMPLE DUPLICATE: 3674346

Parameter	Units	50379651003 Result	Dup Result	RPD	Max RPD	Qualifiers
1,1,1,2-Tetrachloroethane	ug/L	ND	ND		20	
1,1,1-Trichloroethane	ug/L	7.9	7.7	2	20	
1,1,2,2-Tetrachloroethane	ug/L	ND	ND		20	
1,1,2-Trichloroethane	ug/L	ND	ND		20	
1,1-Dichloroethane	ug/L	ND	4.5J		20	
1,1-Dichloroethene	ug/L	ND	ND		20	
1,1-Dichloropropene	ug/L	ND	ND		20	
1,2,3-Trichlorobenzene	ug/L	ND	ND		20	
1,2,3-Trichloropropane	ug/L	ND	ND		20	
1,2,4-Trichlorobenzene	ug/L	ND	ND		20	
1,2,4-Trimethylbenzene	ug/L	ND	ND		20	
1,2-Dibromoethane (EDB)	ug/L	ND	ND		20	
1,2-Dichlorobenzene	ug/L	ND	ND		20	
1,2-Dichloroethane	ug/L	ND	ND		20	
1,2-Dichloropropane	ug/L	ND	ND		20	
1,3,5-Trimethylbenzene	ug/L	ND	ND		20	
1,3-Dichlorobenzene	ug/L	ND	ND		20	
1,3-Dichloropropane	ug/L	ND	ND		20	
1,4-Dichlorobenzene	ug/L	ND	ND		20	
2,2-Dichloropropane	ug/L	ND	ND		20	
2-Butanone (MEK)	ug/L	ND	ND		20	
2-Chlorotoluene	ug/L	ND	ND		20	
2-Hexanone	ug/L	ND	ND		20	
4-Chlorotoluene	ug/L	ND	ND		20	
4-Methyl-2-pentanone (MIBK)	ug/L	ND	ND		20	
Acetone	ug/L	ND	ND		20	
Acrolein	ug/L	ND	ND		20	
Acrylonitrile	ug/L	ND	ND		20	
Benzene	ug/L	ND	ND		20	
Bromobenzene	ug/L	ND	ND		20	
Bromochloromethane	ug/L	ND	ND		20	
Bromodichloromethane	ug/L	ND	ND		20	
Bromoform	ug/L	ND	ND		20	
Bromomethane	ug/L	ND	ND		20	
Carbon disulfide	ug/L	ND	ND		20	
Carbon tetrachloride	ug/L	ND	ND		20	
Chlorobenzene	ug/L	ND	ND		20	

Results presented on this page are in the units indicated by the "Units" column except where an alternate unit is presented to the right of the result.

This report shall not be reproduced, except in full,
without the written consent of Pace Analytical Services, LLC.

Pace Analytical Services, LLC
7726 Moller Road
Indianapolis, IN 46268
(317)228-3100

QUALITY CONTROL DATA

Project: JY1828.742-Hough Senior
Pace Project No.: 50379409

SAMPLE DUPLICATE: 3674346

Parameter	Units	50379651003 Result	Dup Result	RPD	Max RPD	Qualifiers
Chloroethane	ug/L	ND	ND		20	
Chloroform	ug/L	ND	ND		20	
Chloromethane	ug/L	ND	ND		20	
cis-1,2-Dichloroethene	ug/L	49.3	50.4	2	20	
cis-1,3-Dichloropropene	ug/L	ND	ND		20	
Dibromochloromethane	ug/L	ND	ND		20	
Dibromomethane	ug/L	ND	ND		20	
Dichlorodifluoromethane	ug/L	ND	ND		20	
Ethyl methacrylate	ug/L	ND	ND		20	
Ethylbenzene	ug/L	ND	ND		20	
Hexachloro-1,3-butadiene	ug/L	ND	ND		20	
Iodomethane	ug/L	ND	ND		20	
Isopropylbenzene (Cumene)	ug/L	ND	ND		20	
Methyl-tert-butyl ether	ug/L	ND	ND		20	
Methylene Chloride	ug/L	ND	ND		20	
n-Butylbenzene	ug/L	ND	ND		20	
n-Hexane	ug/L	ND	ND		20	
n-Propylbenzene	ug/L	ND	ND		20	
Naphthalene	ug/L	ND	ND		20	
p-Isopropyltoluene	ug/L	ND	ND		20	
sec-Butylbenzene	ug/L	ND	ND		20	
Styrene	ug/L	ND	ND		20	
tert-Butylbenzene	ug/L	ND	ND		20	
Tetrachloroethene	ug/L	ND	4.6J		20	
Toluene	ug/L	ND	ND		20	
trans-1,2-Dichloroethene	ug/L	7.7	7.5	3	20	
trans-1,3-Dichloropropene	ug/L	ND	ND		20	
trans-1,4-Dichloro-2-butene	ug/L	ND	ND		20	
Trichloroethene	ug/L	270	271	0	20	
Trichlorofluoromethane	ug/L	ND	ND		20	
Vinyl acetate	ug/L	ND	ND		20	
Vinyl chloride	ug/L	ND	ND		20	
Xylene (Total)	ug/L	ND	ND		20	
4-Bromofluorobenzene (S)	%.	99	102			
Dibromofluoromethane (S)	%.	99	99			
Toluene-d8 (S)	%.	102	102			

Results presented on this page are in the units indicated by the "Units" column except where an alternate unit is presented to the right of the result.

This report shall not be reproduced, except in full,
without the written consent of Pace Analytical Services, LLC.

Pace Analytical Services, LLC
7726 Moller Road
Indianapolis, IN 46268
(317)228-3100

QUALITY CONTROL DATA

Project: JY1828.742-Hough Senior
Pace Project No.: 50379409

QC Batch: 803436
QC Batch Method: EPA 8260
Analysis Method: EPA 8260
Analysis Description: 8260 MSV
Laboratory: Pace Analytical Services - Indianapolis
Associated Lab Samples: 50379409006, 50379409008

METHOD BLANK: 3674505
Matrix: Water
Associated Lab Samples: 50379409006, 50379409008

Parameter	Units	Blank Result	Reporting Limit	Analyzed	Qualifiers
1,1,1,2-Tetrachloroethane	ug/L	ND	5.0	08/07/24 15:25	
1,1,1-Trichloroethane	ug/L	ND	5.0	08/07/24 15:25	
1,1,2,2-Tetrachloroethane	ug/L	ND	5.0	08/07/24 15:25	
1,1,2-Trichloroethane	ug/L	ND	5.0	08/07/24 15:25	
1,1-Dichloroethane	ug/L	ND	5.0	08/07/24 15:25	
1,1-Dichloroethene	ug/L	ND	5.0	08/07/24 15:25	
1,1-Dichloropropene	ug/L	ND	5.0	08/07/24 15:25	
1,2,3-Trichlorobenzene	ug/L	ND	5.0	08/07/24 15:25	
1,2,3-Trichloropropane	ug/L	ND	5.0	08/07/24 15:25	
1,2,4-Trichlorobenzene	ug/L	ND	5.0	08/07/24 15:25	
1,2,4-Trimethylbenzene	ug/L	ND	5.0	08/07/24 15:25	
1,2-Dibromoethane (EDB)	ug/L	ND	5.0	08/07/24 15:25	
1,2-Dichlorobenzene	ug/L	ND	5.0	08/07/24 15:25	
1,2-Dichloroethane	ug/L	ND	5.0	08/07/24 15:25	
1,2-Dichloropropane	ug/L	ND	5.0	08/07/24 15:25	
1,3,5-Trimethylbenzene	ug/L	ND	5.0	08/07/24 15:25	
1,3-Dichlorobenzene	ug/L	ND	5.0	08/07/24 15:25	
1,3-Dichloropropane	ug/L	ND	5.0	08/07/24 15:25	
1,4-Dichlorobenzene	ug/L	ND	5.0	08/07/24 15:25	
2,2-Dichloropropane	ug/L	ND	5.0	08/07/24 15:25	
2-Butanone (MEK)	ug/L	ND	25.0	08/07/24 15:25	
2-Chlorotoluene	ug/L	ND	5.0	08/07/24 15:25	
2-Hexanone	ug/L	ND	25.0	08/07/24 15:25	
4-Chlorotoluene	ug/L	ND	5.0	08/07/24 15:25	
4-Methyl-2-pentanone (MIBK)	ug/L	ND	25.0	08/07/24 15:25	
Acetone	ug/L	ND	100	08/07/24 15:25	
Acrolein	ug/L	ND	50.0	08/07/24 15:25	
Acrylonitrile	ug/L	ND	100	08/07/24 15:25	
Benzene	ug/L	ND	5.0	08/07/24 15:25	
Bromobenzene	ug/L	ND	5.0	08/07/24 15:25	
Bromochloromethane	ug/L	ND	5.0	08/07/24 15:25	
Bromodichloromethane	ug/L	ND	5.0	08/07/24 15:25	
Bromoform	ug/L	ND	5.0	08/07/24 15:25	
Bromomethane	ug/L	ND	5.0	08/07/24 15:25	
Carbon disulfide	ug/L	ND	10.0	08/07/24 15:25	
Carbon tetrachloride	ug/L	ND	5.0	08/07/24 15:25	
Chlorobenzene	ug/L	ND	5.0	08/07/24 15:25	
Chloroethane	ug/L	ND	5.0	08/07/24 15:25	
Chloroform	ug/L	ND	5.0	08/07/24 15:25	
Chloromethane	ug/L	ND	5.0	08/07/24 15:25	

Results presented on this page are in the units indicated by the "Units" column except where an alternate unit is presented to the right of the result.

This report shall not be reproduced, except in full,
without the written consent of Pace Analytical Services, LLC.

Pace Analytical Services, LLC
7726 Moller Road
Indianapolis, IN 46268
(317)228-3100

QUALITY CONTROL DATA

Project: JY1828.742-Hough Senior
Pace Project No.: 50379409

METHOD BLANK: 3674505 Matrix: Water
Associated Lab Samples: 50379409006, 50379409008

Parameter	Units	Blank Result	Reporting Limit	Analyzed	Qualifiers
cis-1,2-Dichloroethene	ug/L	ND	5.0	08/07/24 15:25	
cis-1,3-Dichloropropene	ug/L	ND	5.0	08/07/24 15:25	
Dibromochloromethane	ug/L	ND	5.0	08/07/24 15:25	
Dibromomethane	ug/L	ND	5.0	08/07/24 15:25	
Dichlorodifluoromethane	ug/L	ND	5.0	08/07/24 15:25	
Ethyl methacrylate	ug/L	ND	100	08/07/24 15:25	
Ethylbenzene	ug/L	ND	5.0	08/07/24 15:25	
Hexachloro-1,3-butadiene	ug/L	ND	5.0	08/07/24 15:25	
Iodomethane	ug/L	ND	10.0	08/07/24 15:25	
Isopropylbenzene (Cumene)	ug/L	ND	5.0	08/07/24 15:25	
Methyl-tert-butyl ether	ug/L	ND	4.0	08/07/24 15:25	
Methylene Chloride	ug/L	ND	5.0	08/07/24 15:25	
n-Butylbenzene	ug/L	ND	5.0	08/07/24 15:25	
n-Hexane	ug/L	ND	5.0	08/07/24 15:25	
n-Propylbenzene	ug/L	ND	5.0	08/07/24 15:25	
Naphthalene	ug/L	ND	1.4	08/07/24 15:25	
p-Isopropyltoluene	ug/L	ND	5.0	08/07/24 15:25	
sec-Butylbenzene	ug/L	ND	5.0	08/07/24 15:25	
Styrene	ug/L	ND	5.0	08/07/24 15:25	
tert-Butylbenzene	ug/L	ND	5.0	08/07/24 15:25	
Tetrachloroethene	ug/L	ND	5.0	08/07/24 15:25	
Toluene	ug/L	ND	5.0	08/07/24 15:25	
trans-1,2-Dichloroethene	ug/L	ND	5.0	08/07/24 15:25	
trans-1,3-Dichloropropene	ug/L	ND	5.0	08/07/24 15:25	
trans-1,4-Dichloro-2-butene	ug/L	ND	100	08/07/24 15:25	
Trichloroethene	ug/L	ND	5.0	08/07/24 15:25	
Trichlorofluoromethane	ug/L	ND	5.0	08/07/24 15:25	
Vinyl acetate	ug/L	ND	50.0	08/07/24 15:25	
Vinyl chloride	ug/L	ND	2.0	08/07/24 15:25	
Xylene (Total)	ug/L	ND	10.0	08/07/24 15:25	
4-Bromofluorobenzene (S)	%.	102	79-124	08/07/24 15:25	
Dibromofluoromethane (S)	%.	103	82-128	08/07/24 15:25	
Toluene-d8 (S)	%.	96	73-122	08/07/24 15:25	

LABORATORY CONTROL SAMPLE: 3674506

Parameter	Units	Spike Conc.	LCS Result	LCS % Rec	% Rec Limits	Qualifiers
1,1,1-Trichloroethane	ug/L	50	51.4	103	71-126	
1,1,2,2-Tetrachloroethane	ug/L	50	44.6	89	70-126	
1,1-Dichloroethene	ug/L	50	49.5	99	71-130	
1,2,4-Trimethylbenzene	ug/L	50	46.7	93	69-120	
1,2-Dibromoethane (EDB)	ug/L	50	48.9	98	80-120	
1,2-Dichloroethane	ug/L	50	50.4	101	72-123	
1,2-Dichloropropane	ug/L	50	50.5	101	76-125	

Results presented on this page are in the units indicated by the "Units" column except where an alternate unit is presented to the right of the result.

This report shall not be reproduced, except in full,
without the written consent of Pace Analytical Services, LLC.

Pace Analytical Services, LLC
7726 Moller Road
Indianapolis, IN 46268
(317)228-3100

QUALITY CONTROL DATA

Project: JY1828.742-Hough Senior
Pace Project No.: 50379409

LABORATORY CONTROL SAMPLE: 3674506

Parameter	Units	Spike Conc.	LCS Result	LCS % Rec	% Rec Limits	Qualifiers
1,3,5-Trimethylbenzene	ug/L	50	46.0	92	71-120	
Benzene	ug/L	50	52.2	104	76-122	
Chlorobenzene	ug/L	50	46.9	94	76-118	
Chloroform	ug/L	50	50.8	102	78-121	
cis-1,2-Dichloroethene	ug/L	50	50.1	100	77-123	
Ethylbenzene	ug/L	50	48.3	97	76-120	
Isopropylbenzene (Cumene)	ug/L	50	43.7	87	71-124	
Methyl-tert-butyl ether	ug/L	50	50.5	101	71-121	
n-Hexane	ug/L	50	48.8	98	51-126	
Naphthalene	ug/L	50	45.9	92	62-143	
Tetrachloroethene	ug/L	50	48.5	97	71-122	
Toluene	ug/L	50	47.0	94	74-118	
trans-1,2-Dichloroethene	ug/L	50	49.8	100	75-122	
Trichloroethene	ug/L	50	50.8	102	74-125	
Vinyl chloride	ug/L	50	57.6	115	55-139	
Xylene (Total)	ug/L	150	139	92	73-119	
4-Bromofluorobenzene (S)	%.			102	79-124	
Dibromofluoromethane (S)	%.			98	82-128	
Toluene-d8 (S)	%.			96	73-122	

MATRIX SPIKE & MATRIX SPIKE DUPLICATE: 3674507 3674508

Parameter	Units	50379426001 Result	MS Spike Conc.	MSD Spike Conc.	MS Result	MSD Result	MS % Rec	MSD % Rec	% Rec Limits	RPD	Max RPD	Qual
1,1,1-Trichloroethane	ug/L	ND	50	50	44.8	42.1	90	84	47-145	6	20	
1,1,2,2-Tetrachloroethane	ug/L	ND	50	50	42.2	38.0	84	76	49-133	10	20	
1,1-Dichloroethene	ug/L	ND	50	50	41.2	38.9	82	78	53-144	6	20	
1,2,4-Trimethylbenzene	ug/L	ND	50	50	42.2	38.7	84	77	41-131	9	20	
1,2-Dibromoethane (EDB)	ug/L	ND	50	50	46.3	43.5	93	87	55-133	6	20	
1,2-Dichloroethane	ug/L	ND	50	50	45.7	43.0	91	86	50-138	6	20	
1,2-Dichloropropane	ug/L	ND	50	50	45.6	43.0	91	86	54-139	6	20	
1,3,5-Trimethylbenzene	ug/L	ND	50	50	41.1	37.5	82	75	39-133	9	20	
Benzene	ug/L	ND	50	50	46.3	43.0	93	86	53-138	7	20	
Chlorobenzene	ug/L	ND	50	50	43.1	39.4	86	79	52-131	9	20	
Chloroform	ug/L	ND	50	50	44.4	42.0	89	84	54-138	6	20	
cis-1,2-Dichloroethene	ug/L	ND	50	50	45.0	42.1	90	84	50-141	7	20	
Ethylbenzene	ug/L	ND	50	50	42.2	39.3	84	79	50-136	7	20	
Isopropylbenzene (Cumene)	ug/L	ND	50	50	38.0	35.5	76	71	46-137	7	20	
Methyl-tert-butyl ether	ug/L	ND	50	50	49.4	45.3	99	91	47-135	9	20	
n-Hexane	ug/L	7.2	50	50	49.0	45.8	84	77	35-137	7	20	
Naphthalene	ug/L	ND	50	50	43.5	40.6	87	81	34-152	7	20	
Tetrachloroethene	ug/L	ND	50	50	42.6	39.5	84	78	44-138	7	20	
Toluene	ug/L	ND	50	50	41.9	39.0	83	77	52-132	7	20	
trans-1,2-Dichloroethene	ug/L	ND	50	50	43.3	40.0	87	80	50-137	8	20	

Results presented on this page are in the units indicated by the "Units" column except where an alternate unit is presented to the right of the result.

REPORT OF LABORATORY ANALYSIS

This report shall not be reproduced, except in full,
without the written consent of Pace Analytical Services, LLC.

Pace Analytical Services, LLC
7726 Moller Road
Indianapolis, IN 46268
(317)228-3100

QUALITY CONTROL DATA

Project: JY1828.742-Hough Senior
Pace Project No.: 50379409

MATRIX SPIKE & MATRIX SPIKE DUPLICATE: 3674507 3674508

Parameter	Units	50379426001 Result	MS Spike Conc.	MSD Spike Conc.	MS Result	MSD Result	MS % Rec	MSD % Rec	% Rec Limits	RPD	Max RPD	Qual
Trichloroethene	ug/L	ND	50	50	44.8	41.7	89	83	49-140	7	20	
Vinyl chloride	ug/L	ND	50	50	45.8	42.2	90	83	41-147	8	20	
Xylene (Total)	ug/L	ND	150	150	122	114	81	76	44-138	7	20	
4-Bromofluorobenzene (S)	%.						100	102	79-124			
Dibromofluoromethane (S)	%.						99	98	82-128			
Toluene-d8 (S)	%.						95	96	73-122			

Results presented on this page are in the units indicated by the "Units" column except where an alternate unit is presented to the right of the result.

This report shall not be reproduced, except in full,
without the written consent of Pace Analytical Services, LLC.

Pace Analytical Services, LLC
7726 Moller Road
Indianapolis, IN 46268
(317)228-3100

QUALITY CONTROL DATA

Project: JY1828.742-Hough Senior
Pace Project No.: 50379409

QC Batch: 803109
QC Batch Method: EPA 3511
Analysis Method: EPA 8270 by SIM 40E
Analysis Description: 8270 Water PAH 40 by SIM MSSV
Laboratory: Pace Analytical Services - Indianapolis
Associated Lab Samples: 50379409005, 50379409006, 50379409007, 50379409008

METHOD BLANK: 3673222 Matrix: Water
Associated Lab Samples: 50379409005, 50379409006, 50379409007, 50379409008

Parameter	Units	Blank Result	Reporting Limit	Analyzed	Qualifiers
1-Methylnaphthalene	ug/L	ND	1.0	08/06/24 17:56	
2-Methylnaphthalene	ug/L	ND	1.0	08/06/24 17:56	
Acenaphthene	ug/L	ND	1.0	08/06/24 17:56	
Acenaphthylene	ug/L	ND	1.0	08/06/24 17:56	
Anthracene	ug/L	ND	0.10	08/06/24 17:56	
Benzo(a)anthracene	ug/L	ND	0.10	08/06/24 17:56	
Benzo(a)pyrene	ug/L	ND	0.10	08/06/24 17:56	
Benzo(b)fluoranthene	ug/L	ND	0.10	08/06/24 17:56	
Benzo(g,h,i)perylene	ug/L	ND	0.10	08/06/24 17:56	
Benzo(k)fluoranthene	ug/L	ND	0.10	08/06/24 17:56	
Chrysene	ug/L	ND	0.50	08/06/24 17:56	
Dibenz(a,h)anthracene	ug/L	ND	0.10	08/06/24 17:56	
Fluoranthene	ug/L	ND	1.0	08/06/24 17:56	
Fluorene	ug/L	ND	1.0	08/06/24 17:56	
Indeno(1,2,3-cd)pyrene	ug/L	ND	0.10	08/06/24 17:56	
Naphthalene	ug/L	ND	1.0	08/06/24 17:56	
Phenanthrene	ug/L	ND	1.0	08/06/24 17:56	
Pyrene	ug/L	ND	1.0	08/06/24 17:56	
2-Fluorobiphenyl (S)	%.	80	43-129	08/06/24 17:56	1d
p-Terphenyl-d14 (S)	%.	139	64-162	08/06/24 17:56	

LABORATORY CONTROL SAMPLE: 3673223

Parameter	Units	Spike Conc.	LCS Result	LCS % Rec	% Rec Limits	Qualifiers
1-Methylnaphthalene	ug/L	25	27.3	109	55-123	
2-Methylnaphthalene	ug/L	25	22.9	91	49-116	
Acenaphthene	ug/L	25	26.8	107	65-121	
Acenaphthylene	ug/L	25	31.5	126	57-131	
Anthracene	ug/L	25	27.3	109	45-133	
Benzo(a)anthracene	ug/L	25	30.1	120	74-147	
Benzo(a)pyrene	ug/L	25	31.1	124	79-132	
Benzo(b)fluoranthene	ug/L	25	31.7	127	80-157	
Benzo(g,h,i)perylene	ug/L	25	27.3	109	70-131	
Benzo(k)fluoranthene	ug/L	25	33.1	133	71-158	
Chrysene	ug/L	25	32.4	129	65-135	
Dibenz(a,h)anthracene	ug/L	25	26.1	104	75-141	
Fluoranthene	ug/L	25	34.2	137	85-139	
Fluorene	ug/L	25	31.8	127	74-129	
Indeno(1,2,3-cd)pyrene	ug/L	25	26.3	105	65-133	

Results presented on this page are in the units indicated by the "Units" column except where an alternate unit is presented to the right of the result.

This report shall not be reproduced, except in full,
without the written consent of Pace Analytical Services, LLC.

Pace Analytical Services, LLC
7726 Moller Road
Indianapolis, IN 46268
(317)228-3100

QUALITY CONTROL DATA

Project: JY1828.742-Hough Senior
Pace Project No.: 50379409

LABORATORY CONTROL SAMPLE: 3673223

Parameter	Units	Spike Conc.	LCS Result	LCS % Rec	% Rec Limits	Qualifiers
Naphthalene	ug/L	25	24.2	97	60-114	
Phenanthrene	ug/L	25	31.9	128	82-128	
Pyrene	ug/L	25	34.7	139	70-145	
2-Fluorobiphenyl (S)	%.			90	43-129	
p-Terphenyl-d14 (S)	%.			164	64-162	S0

Results presented on this page are in the units indicated by the "Units" column except where an alternate unit is presented to the right of the result.

This report shall not be reproduced, except in full,
without the written consent of Pace Analytical Services, LLC.

Pace Analytical Services, LLC
7726 Moller Road
Indianapolis, IN 46268
(317)228-3100

QUALITY CONTROL DATA

Project: JY1828.742-Hough Senior
Pace Project No.: 50379409

QC Batch: 803102
QC Batch Method: EPA 3546
Analysis Method: EPA 8270 by SIM
Analysis Description: 8270 Soil PAH by SIM
Laboratory: Pace Analytical Services - Indianapolis
Associated Lab Samples: 50379409001, 50379409002, 50379409003, 50379409004

METHOD BLANK: 3673196
Matrix: Solid
Associated Lab Samples: 50379409001, 50379409002, 50379409003, 50379409004

Parameter	Units	Blank Result	Reporting Limit	Analyzed	Qualifiers
1-Methylnaphthalene	ug/kg	ND	5.0	08/07/24 22:43	
2-Methylnaphthalene	ug/kg	ND	5.0	08/07/24 22:43	
Acenaphthene	ug/kg	ND	5.0	08/07/24 22:43	
Acenaphthylene	ug/kg	ND	5.0	08/07/24 22:43	
Anthracene	ug/kg	ND	5.0	08/07/24 22:43	
Benzo(a)anthracene	ug/kg	ND	5.0	08/07/24 22:43	
Benzo(a)pyrene	ug/kg	ND	15.0	08/07/24 22:43	
Benzo(b)fluoranthene	ug/kg	ND	5.0	08/07/24 22:43	
Benzo(g,h,i)perylene	ug/kg	ND	5.0	08/07/24 22:43	
Benzo(k)fluoranthene	ug/kg	ND	5.0	08/07/24 22:43	
Chrysene	ug/kg	ND	5.0	08/07/24 22:43	
Dibenz(a,h)anthracene	ug/kg	ND	15.0	08/07/24 22:43	
Fluoranthene	ug/kg	ND	5.0	08/07/24 22:43	
Fluorene	ug/kg	ND	5.0	08/07/24 22:43	
Indeno(1,2,3-cd)pyrene	ug/kg	ND	5.0	08/07/24 22:43	
Naphthalene	ug/kg	ND	5.0	08/07/24 22:43	
Phenanthrene	ug/kg	ND	5.0	08/07/24 22:43	
Pyrene	ug/kg	ND	5.0	08/07/24 22:43	
2-Fluorobiphenyl (S)	%.	67	16-93	08/07/24 22:43	
p-Terphenyl-d14 (S)	%.	85	19-115	08/07/24 22:43	

LABORATORY CONTROL SAMPLE: 3673197

Parameter	Units	Spike Conc.	LCS Result	LCS % Rec	% Rec Limits	Qualifiers
1-Methylnaphthalene	ug/kg	667	554	83	49-116	
2-Methylnaphthalene	ug/kg	667	490	74	48-116	
Acenaphthene	ug/kg	667	523	78	48-118	
Acenaphthylene	ug/kg	667	586	88	50-123	
Anthracene	ug/kg	667	485	73	45-123	
Benzo(a)anthracene	ug/kg	667	514	77	52-131	
Benzo(a)pyrene	ug/kg	667	627	94	56-135	
Benzo(b)fluoranthene	ug/kg	667	552	83	52-139	
Benzo(g,h,i)perylene	ug/kg	667	561	84	49-132	
Benzo(k)fluoranthene	ug/kg	667	671	101	55-134	
Chrysene	ug/kg	667	532	80	52-127	
Dibenz(a,h)anthracene	ug/kg	667	595	89	51-137	
Fluoranthene	ug/kg	667	575	86	53-136	
Fluorene	ug/kg	667	611	92	52-124	
Indeno(1,2,3-cd)pyrene	ug/kg	667	575	86	49-139	

Results presented on this page are in the units indicated by the "Units" column except where an alternate unit is presented to the right of the result.

This report shall not be reproduced, except in full,
without the written consent of Pace Analytical Services, LLC.

Pace Analytical Services, LLC
7726 Moller Road
Indianapolis, IN 46268
(317)228-3100

QUALITY CONTROL DATA

Project: JY1828.742-Hough Senior
Pace Project No.: 50379409

LABORATORY CONTROL SAMPLE: 3673197

Parameter	Units	Spike Conc.	LCS Result	LCS % Rec	% Rec Limits	Qualifiers
Naphthalene	ug/kg	667	507	76	45-110	
Phenanthrene	ug/kg	667	554	83	52-124	
Pyrene	ug/kg	667	600	90	53-129	
2-Fluorobiphenyl (S)	%.			66	16-93	
p-Terphenyl-d14 (S)	%.			84	19-115	

MATRIX SPIKE & MATRIX SPIKE DUPLICATE: 3673198 3673199

Parameter	Units	50379250004 Result	MS Spike Conc.	MSD Spike Conc.	MS Result	MSD Result	MS % Rec	MSD % Rec	% Rec Limits	RPD	Max RPD	Qual
1-Methylnaphthalene	ug/kg	ND	831	798	730	691	85	84	20-133	5	20	
2-Methylnaphthalene	ug/kg	ND	831	798	639	612	77	77	16-136	4	20	
Acenaphthene	ug/kg	0.061 mg/kg	831	798	685	755	75	87	30-119	10	20	
Acenaphthylene	ug/kg	0.12 mg/kg	831	798	797	748	81	79	34-117	6	20	
Anthracene	ug/kg	0.22 mg/kg	831	798	634	938	50	90	16-129	39	20	R1
Benzo(a)anthracene	ug/kg	0.93 mg/kg	831	798	750	2560	-22	203	20-136	109	20	M1,R1
Benzo(a)pyrene	ug/kg	1.0 mg/kg	831	798	917	2730	-12	215	20-142	99	20	M1,R1
Benzo(b)fluoranthene	ug/kg	1.2 mg/kg	831	798	875	3340	-45	262	17-141	117	20	M1,R1
Benzo(g,h,i)perylene	ug/kg	0.63 mg/kg	831	798	759	1760	15	142	14-130	80	20	M1,R1
Benzo(k)fluoranthene	ug/kg	0.45 mg/kg	831	798	862	1830	49	172	19-142	72	20	M1,R1
Chrysene	ug/kg	0.90 mg/kg	831	798	801	2360	-12	183	22-131	99	20	M1,R1
Dibenz(a,h)anthracene	ug/kg	0.20 mg/kg	831	798	762	1050	68	106	27-124	31	20	R1
Fluoranthene	ug/kg	1.7 mg/kg	831	798	886	4370	-96	337	12-155	133	20	M1,R1
Fluorene	ug/kg	0.039 mg/kg	831	798	726	745	83	89	25-135	3	20	
Indeno(1,2,3-cd)pyrene	ug/kg	0.58 mg/kg	831	798	783	1770	25	149	18-133	77	20	M1,R1
Naphthalene	ug/kg	0.036 mg/kg	831	798	680	682	78	81	11-130	0	20	ED
Phenanthrene	ug/kg	1.0 mg/kg	831	798	752	2410	-32	174	11-147	105	20	M1,R1
Pyrene	ug/kg	1.6 mg/kg	831	798	931	4130	-84	314	11-154	126	20	M1,R1
2-Fluorobiphenyl (S)	%.						74	71	16-93			
p-Terphenyl-d14 (S)	%.						81	82	19-115			

Results presented on this page are in the units indicated by the "Units" column except where an alternate unit is presented to the right of the result.

This report shall not be reproduced, except in full,
without the written consent of Pace Analytical Services, LLC.

Pace Analytical Services, LLC
7726 Moller Road
Indianapolis, IN 46268
(317)228-3100

QUALITY CONTROL DATA

Project: JY1828.742-Hough Senior
Pace Project No.: 50379409

QC Batch:	803761	Analysis Method:	SM 2540G
QC Batch Method:	SM 2540G	Analysis Description:	Dry Weight/Percent Moisture
		Laboratory:	Pace Analytical Services - Indianapolis

Associated Lab Samples: 50379409001, 50379409002, 50379409003, 50379409004

SAMPLE DUPLICATE: 3676139

Parameter	Units	50379699004 Result	Dup Result	RPD	Max RPD	Qualifiers
Percent Moisture	%	14.7	14.8	1	10	N2

Results presented on this page are in the units indicated by the "Units" column except where an alternate unit is presented to the right of the result.

This report shall not be reproduced, except in full,
without the written consent of Pace Analytical Services, LLC.

Pace Analytical Services, LLC
7726 Moller Road
Indianapolis, IN 46268
(317)228-3100

QUALIFIERS

Project: JY1828.742-Hough Senior
Pace Project No.: 50379409

DEFINITIONS

DF - Dilution Factor, if reported, represents the factor applied to the reported data due to dilution of the sample aliquot.

ND - Not Detected at or above adjusted reporting limit.

TNTC - Too Numerous To Count

J - Estimated concentration above the adjusted method detection limit and below the adjusted reporting limit.

MDL - Adjusted Method Detection Limit.

PQL - Practical Quantitation Limit.

RL - Reporting Limit - The lowest concentration value that meets project requirements for quantitative data with known precision and bias for a specific analyte in a specific matrix.

S - Surrogate

1,2-Diphenylhydrazine decomposes to and cannot be separated from Azobenzene using Method 8270. The result for each analyte is a combined concentration.

Consistent with EPA guidelines, unrounded data are displayed and have been used to calculate % recovery and RPD values.

LCS(D) - Laboratory Control Sample (Duplicate)

MS(D) - Matrix Spike (Duplicate)

DUP - Sample Duplicate

RPD - Relative Percent Difference

NC - Not Calculable.

SG - Silica Gel - Clean-Up

U - Indicates the compound was analyzed for, but not detected.

N-Nitrosodiphenylamine decomposes and cannot be separated from Diphenylamine using Method 8270. The result reported for each analyte is a combined concentration.

Reported results are not rounded until the final step prior to reporting. Therefore, calculated parameters that are typically reported as "Total" may vary slightly from the sum of the reported component parameters.

Pace Analytical is TNI accredited. Contact your Pace PM for the current list of accredited analytes.

TNI - The NELAC Institute.

ANALYTE QUALIFIERS

1d	Neither matrix spike nor matrix precision data could be provided for this analytical batch due to insufficient sample volume.
E	Analyte concentration exceeded the calibration range. The reported result is estimated.
ED	Due to the extract's physical characteristics, the analysis was performed at dilution.
L1	Analyte recovery in the laboratory control sample (LCS) was above QC limits. Results for this analyte in associated samples may be biased high.
M0	Matrix spike recovery and/or matrix spike duplicate recovery was outside laboratory control limits.
M1	Matrix spike recovery exceeded QC limits. Batch accepted based on laboratory control sample (LCS) recovery.
M3	Matrix spike recovery was outside laboratory control limits due to matrix interferences.
N2	The lab does not hold NELAC/TNI accreditation for this parameter but other accreditations/certifications may apply. A complete list of accreditations/certifications is available upon request.
R1	RPD value was outside control limits.
S0	Surrogate recovery outside laboratory control limits.
pH	Post-analysis pH measurement indicates insufficient VOA sample preservation.

This report shall not be reproduced, except in full,
without the written consent of Pace Analytical Services, LLC.

Pace Analytical Services, LLC
7726 Moller Road
Indianapolis, IN 46268
(317)228-3100

METHOD CROSS REFERENCE TABLE

Project: JY1828.742-Hough Senior
Pace Project No.: 50379409

Parameter	Matrix	Analytical Method	Preparation Method
6010 MET ICP	Solid	SW-846 6010B	SW-846 3050B
6010 MET ICP, Lab Filtered	Water	SW-846 6010B	SW-846 3010A
7470 Mercury, Lab Filtered	Water	SW-846 7470A	SW-846 7470A
7471 Mercury	Solid	SW-846 7471A	SW-846 7471A
8260 MSV 5030 Low Level	Solid	SW-846 8260A	SW-846 5030A
8260/5030 MSV	Water	SW-846 8260C	SW-846 5030B
8270 PAH Soil by SIM	Solid	SW-846 8270C	SW-846 3546
8270 PAH by 3511	Water	SW-846 8270C	SW-846 3511

This report shall not be reproduced, except in full,
without the written consent of Pace Analytical Services, LLC.

Pace Analytical Services, LLC
7726 Moller Road
Indianapolis, IN 46268
(317)228-3100

QUALITY CONTROL DATA CROSS REFERENCE TABLE

Project: JY1828.742-Hough Senior
Pace Project No.: 50379409

Lab ID	Sample ID	QC Batch Method	QC Batch	Analytical Method	Analytical Batch
50379409001	**SB-4-2-4**	EPA 3050	803175	EPA 6010	803587
50379409002	**SB-3-1-3**	EPA 3050	803175	EPA 6010	803587
50379409003	**SB-2-4-8**	EPA 3050	803175	EPA 6010	803587
50379409004	**SB-1-2-4**	EPA 3050	803175	EPA 6010	803587
50379409005	**SB-4-GW-10-20**	EPA 3010	803776	EPA 6010	803797
50379409006	**SB-3-GW-10-20**	EPA 3010	803776	EPA 6010	803797
50379409007	**SB-2-GW-10-20**	EPA 3010	803776	EPA 6010	803797
50379409008	**SB-1-GW-10-20**	EPA 3010	803776	EPA 6010	803797
50379409005	**SB-4-GW-10-20**	EPA 7470	803670	EPA 7470	803723
50379409006	**SB-3-GW-10-20**	EPA 7470	803670	EPA 7470	803723
50379409007	**SB-2-GW-10-20**	EPA 7470	803670	EPA 7470	803723
50379409008	**SB-1-GW-10-20**	EPA 7470	803670	EPA 7470	803723
50379409001	**SB-4-2-4**	EPA 7471	803777	EPA 7471	803960
50379409002	**SB-3-1-3**	EPA 7471	803777	EPA 7471	803960
50379409003	**SB-2-4-8**	EPA 7471	803777	EPA 7471	803960
50379409004	**SB-1-2-4**	EPA 7471	803777	EPA 7471	803960
50379409005	**SB-4-GW-10-20**	EPA 3511	803109	EPA 8270 by SIM 40E	803264
50379409006	**SB-3-GW-10-20**	EPA 3511	803109	EPA 8270 by SIM 40E	803264
50379409007	**SB-2-GW-10-20**	EPA 3511	803109	EPA 8270 by SIM 40E	803264
50379409008	**SB-1-GW-10-20**	EPA 3511	803109	EPA 8270 by SIM 40E	803264
50379409001	**SB-4-2-4**	EPA 3546	803102	EPA 8270 by SIM	804064
50379409002	**SB-3-1-3**	EPA 3546	803102	EPA 8270 by SIM	804064
50379409003	**SB-2-4-8**	EPA 3546	803102	EPA 8270 by SIM	804064
50379409004	**SB-1-2-4**	EPA 3546	803102	EPA 8270 by SIM	804064
50379409001	**SB-4-2-4**	EPA 8260	803684		
50379409002	**SB-3-1-3**	EPA 8260	803684		
50379409003	**SB-2-4-8**	EPA 8260	803684		
50379409004	**SB-1-2-4**	EPA 8260	803684		
50379409005	**SB-4-GW-10-20**	EPA 8260	803397		
50379409006	**SB-3-GW-10-20**	EPA 8260	803436		
50379409007	**SB-2-GW-10-20**	EPA 8260	803397		
50379409008	**SB-1-GW-10-20**	EPA 8260	803436		
50379409001	**SB-4-2-4**	SM 2540G	803761		
50379409002	**SB-3-1-3**	SM 2540G	803761		
50379409003	**SB-2-4-8**	SM 2540G	803761		
50379409004	**SB-1-2-4**	SM 2540G	803761		

This report shall not be reproduced, except in full,
without the written consent of Pace Analytical Services, LLC.

Pace® Location Requested (City/State):
Pace Analytical Indianapolis
7726 Moller Road, Indianapolis, IN 46268

CHAIN-OF-CUSTODY Analytical Request Document

Chain-of-Custody is a LEGAL DOCUMENT - Complete all relevant fields

LAB ONLY- Affix Workorder/Login Label Here

WO# : 50379409

50379409

Company Name:	August Mack Ohio	Contact/Report To:	James Bell
Street Address:	7830 North Central Drive, Lewis Center, OH 43035	Phone #:	
		E-Mail:	jbell@augustmack.com
		Cc E-Mail:	
Customer Project #:			
Project Name:	JY1828.742-Hough Senior	Invoice To:	Vendor Invoices
		Invoice E-Mail:	vendorinvoices@augustmack.com
Site Collection Info/Facility ID (as applicable):		Purchase Order # (if applicable):	
		Quote #:	
Time Zone Collected: [ ] AK [ ] PT [ ] MT [ ] CT [ ] ET		County / State origin of sample(s):	Ohio

Data Deliverables: [ ] Level II [ ] Level III [ ] Level IV [ ] EQUIS [ ] Other

Regulatory Program (DW, RCRA, etc.) as applicable: Reportable [ ] Yes [ ] No

Rush (Pre-approval required): [ ] Same Day [ ] 1 Day [ ] 2 Day [ ] 3 Day [X] Other 7 Day

DW PWSID # or WW Permit # as applicable:

Date Results Requested:

Field Filtered (if applicable): [ ] Yes [ ] No

Analysis:

* Matrix Codes (Insert in Matrix box below): Drinking Water (DW), Ground Water (GW), Waste Water (WW), Product (P), Soil/Solid (SS), Oil (OL), Wipe (WP), Tissue (TS), Bioassay (B), Vapor (V), Surface Water (SW),Sediment (SED), Sludge (SL), Caulk (CK), Leachate (LL), Biosolid (BS), Other (OT)

Specify Container Size **: 250mL, (4) 125mL, (5) 100mL, (6) 40mL ..., EnCore, (8) TerraCore, (9) 90mL, (10) Other

Identify Container Preservative Type***: *** Preservative Types: (1) None, (2) HNO3, (3) H2SO4, (4) HCl, (5) NaOH, (6) Zn Acetate, (7) NaHSO4, (8) Sod. Thiosulfate, (9) Ascorbic Acid, (10) MeOH, (11) Other

Lab Use Only: Proj. Mgr: Amanda Gaines; AcctNum / Client ID:; Table #:; Profile / Template: 11767/5,6; Prelog / Bottle Ord. ID: EZ 3140222

Customer Sample ID	Matrix *	Comp / Grab	Composite Start Date	Composite Start Time	Collected or Composite End Date	Collected or Composite End Time	# Cont.	Res. Chlorine Results	Res. Chlorine Units	6010 /7470 RCRA8	6010 /7471 RCRA8; 8270 PAH Soil by SIM; %M	6010/7470, Lab Filtered; RCRA8	8260 MSV 5030 Low Level	8260/5030 MSV	8270 PAH by 3511					Sample Comment	Preservation non-conformance identified for sample.
SB-4-2-4	SS	G	8/1/24	0945			2				✓		✓	✓						001	
SB-3-1-3	↓	↓	↓	1023			2				✓		✓	✓						002	
SB-2-4-8				1136			2				✓		✓	✓						003	
SB-1-2-4	↓			1204			2				✓		✓	✓						004	
SB-4-GW-10-20	GW			1254			7					✓		✓	✓					005	
SB-3-GW-10-20	↓			1301			7					✓		✓	✓					006	
SB-2-GW-10-20				1318			7					✓		✓	✓					007	
SB-1-GW-10-20	↓	↓	↓	1338			7					✓		✓	✓					008	

Additional Instructions from Pace®:
Please return samples on ice

Collected By: (Printed Name) Sarah Bergund
Signature: Sarah Bergund

Customer Remarks / Special Conditions / Possible Hazards:

# Coolers:	Thermometer ID:	Correction Factor (°C):	Obs. Temp. (°C)	Corrected Temp. (°C)	On Ice:
1	A	0.0	1.6	1.6	Y

Relinquished by/Company: (Signature)	Date/Time:	Received by/Company: (Signature)	Date/Time:
Sarah Bergund /AME	8/1/24 1411	Fedex	8/1/24 1411
Fedex	8/2/24 900	[signature]	8/2/24 900

Tracking Number:

Delivered by: [ ] In-Person [ ] Courier [✓] FedEX [ ] UPS [ ] Other

Page: 2 of 2

Submitting a sample via this chain of custody constitutes acknowledgment and acceptance of the Pace® Terms and Conditions found at https://www.pacelabs.com/resource-library/resource/pace-terms-and-conditions/

F-IN-Q-290-rev.28, 29Jul2024

Pace

SAMPLE CONDITION UPON RECEIPT FORM

Date/Time and Initials of person examining contents: 8/2/24 1245 mw

1. **Courier:** ☑ FED EX ☐ UPS ☐ CLIENT ☐ PACE ☐ NOW/JETT ☐ OTHER _____
2. **Custody Seal on Cooler/Box Present:** ☑ Yes ☐ No
   (If yes)Seals Intact: ☑ Yes ☐ No **(leave blank if no seals were present)**
3. **Thermometer:** 1 2 3 4 5 6 7 8 9 (A) B C D E F G H I
4. **Cooler Temperature(s):** 1.6 / 1.6 | | | |
   (Initial/Corrected) **RECORD TEMPS OF ALL COOLERS RECEIVED (use Comments below to add more)**
5. **Packing Material:** ☑ Bubble Wrap ☑ Bubble Bags ☐ None ☐ Other _____
6. **Ice Type:** ☑ Wet ☐ Blue ☐ None
7. **Was the PM notified of out of temp cooler?:** ☐ Yes ☐ No
   Cooler temp should be above freezing to 6°C

All discrepancies will be written out in the comments section below.

	Yes	No		Yes	No	N/A
USDA Regulated Soils? (HI, ID, NY, WA, OR,CA, NM, TX, OK, AR, LA, TN, AL, MS, NC, SC, GA, FL, or Puerto Rico)		✓	All containers needing acid/base preservation have been pH CHECKED?: **Exceptions: VOA, coliform, LLHg, O&G, RAD CHEM, and any container with a septum cap or preserved with HCl.** **Circle:** **HNO3 (<2) H2SO4 (<2) NaOH (>10) NaOH/ZnAc (>9)** Any non-conformance to pH recommendations will be noted on the container count form			✓
Short Hold Time Analysis (48 hours or less)? Analysis:		✓				
Time 5035A TC placed in Freezer or Short Holds To Lab	Time:			Present	Absent	N/A
			Residual Chlorine Check (SVOC 625 Pest/PCB 608)			✓
Rush TAT Requested (4 days or less):		✓	Residual Chlorine Check (Total/Amenable/Free Cyanide)			✓
Custody Signatures Present?	✓		Headspace Wisconsin Sulfide?			✓
Containers Intact?:	✓		Headspace in VOA Vials (>6mm): See Containter Count form for details	Present ✓	Absent	No VOA Vials Sent
Sample Label (IDs/Dates/Times) Match COC?: Except TCs, which only require sample ID	✓		Trip Blank Present?		✓	
Extra labels on Terracore Vials? (soils only)			Trip Blank Custody Seals?:			✓

COMMENTS:

COC PAGE ____ of ____

Sample Container Count

** Place a PINK dot on containers that are out of conformance **

COC Line Item	WGFU	WGKU BG1U	MeOH (only) SBS DI R	DG9H VG9H	VOA VIAL HS (>6mm)	VG9U DG9U	VG9T	AG0U	AG1H	AG1U	AG3U	AG3S	AG3SF	AG3B	BP1U	BP1N	BP2U	BP3U	BP3N	BP3F	BP3S	BP3B	BP3Z	CG3H	CG3F	Syringe Kit			Matrix	Nitric Red HNO3 <2	Sulfuric Yellow H2SO4 <2	Sodium Hydroxide Green NaOH >10	Sodium Hydroxide ZnAc Black NaOH/Zn Ac >9
	AMBER GLASS														PLASTIC									OTHER									
1	2																												SL				
2	|																												|			
3	|																												|			
4	|																												|			
5				3	1/3	3												1											WT				
6				|	2/3	|											|											|			
7				|	1/3	|											|											|			
8				|		|											|											|			
9																																	
10																																	
11																																	
12																																	

Container Codes

Glass

DG9H	40mL HCl amber voa vial	BG1T	1L Na Thiosulfate clear glass
DG9P	40mL TSP amber vial	BG1U	1L unpreserved glass
DG9S	40mL H2SO4 amber vial	CG3H	250mL HCl Clear Glass
DG9T	40mL Na Thio amber vial	CG3U	250mL Unpres Clear Glass
DG9U	40mL unpreserved amber vial	AG0U	100mL unpres amber glass
VG9H	40mL HCl clear vial	AG1H	1L HCl amber glass
VG9T	40mL Na Thio. clear vial	AG1S	1L H2SO4 amber glass
VG9U	40mL unpreserved clear vial	AG1T	1L Na Thiosulfate amber glass
I	40mL w/hexane wipe vial	AG1U	1liter unpres amber glass
WGKU	8oz unpreserved clear jar	AG2N	500mL HNO3 amber glass
WGFU	4oz clear soil jar	AG2S	500mL H2SO4 amber glass
JGFU	4oz unpreserved amber wide	AG2U	500mL unpres amber glass
CG3H	250mL clear glass HCl	AG3S	250mL H2SO4 amber glass
CG3F	250mL clear glass HCl, Field Filter	AG3SF	250mL H2SO4 amb glass -field filtered
BG1H	1L HCl clear glass	AG3U	250mL unpres amber glass
BG1S	1L H2SO4 clear glass	AG3B	250mL NaOH amber glass

Plastic

BP1B	1L NaOH plastic
BP1N	1L HNO3 plastic
BP1S	1L H2SO4 plastic
BP1U	1L unpreserved plastic
BP1Z	1L NaOH, Zn, Ac
BP2N	500mL HNO3 plastic
BP2C	500mL NaOH plastic
BP2S	500mL H2SO4 plastic
BP2U	500mL unpreserved plastic
BP2Z	500mL NaOH, Zn Ac
BP3B	250mL NaOH plastic
BP3N	250mL HNO3 plastic
BP3F	250mL HNO3 plastic-field filtered
BP3U	250mL unpreserved plastic
BP3S	250mL H2SO4 plastic
BP3Z	250mL NaOH, ZnAc plastic
NT3U	Non Teflon 250mL unpreserved plastic
BP4U	125mL unpreserved plastic
BP4N	125mL HNO3 plastic
BP4S	125mL H2SO4 plastic

Miscellaneous

Syringe Kit	LL Cr+6 sampling kit
ZPLC	Ziploc Bag
R	Terracore Kit
SP5T	120mL Coliform Sodium Thiosulfate
GN	General Container
U	Summa Can (air sample)
WT	Water
SL	Solid
OL:	Oil
NAL	Non-aqueous liquid
WP	Wipe

RISK MITIGATION PLAN

Hough Senior Independent Living
Hough Avenue between East 89th and East 90th Street
Cleveland, Cuyahoga County, Ohio

June 9, 2025

PREPARED FOR: Ms. Jennifer Chandler
Director of Real Estate Development
CHN Housing Partners
2999 Payne Avenue Suite 134
Cleveland, Ohio 44114
Project Number: 640.16A

PREPARED BY: Partners
31100 Solon Road, Suite G
Solon, Ohio 44139
(800) 763-1363

TABLE OF CONTENTS

1.0 INTRODUCTION 1
1.1 Background 1
1.2 Planned Redevelopment 2
2.0 SOIL MANAGEMENT PLAN 2
2.1 Purpose of the Soil Management Plan 2
2.2 Implementing the SMP 2
2.3 Notice of Use 3
2.4 Management of Soils 3
2.4.1 On-Property Excavation 3
2.4.2 On-Property Stockpiling 3
2.4.3 Off-Property Disposal 3
3.0 GROUNDWATER MANAGEMENT PLAN 4
3.1 Purpose of the Groundwater Management Plan 4
3.2 Implementing the GMP 4
3.3 Notice of Use 4
3.4 Management of Groundwater 4
3.4.1 Direct Discharge to Combination Sewer 4
3.4.2 Waste Characterization 5
3.4.3 Off-Property Disposal of Water 5
4.0 RISK MITIGATION PLAN 6
4.1 Purpose of the Risk Mitigation Plan 6
4.2 Implementing the RMP 6
4.3 Potential Health Risks 6
4.4 Precautions Against Exposure 7
4.5 Actions to Take if Significant Exposure Occurs 8
4.6 Handling Contaminated Environmental Media 8
4.7 Notice to Contractors and Workers 8
5.0 CLOSING 9

FIGURES

Figure 1 Property Location Map

Figure 2 Soil and Groundwater Management Plan & Risk Mitigation Plan Areas Map

ATTACHMENTS

Attachment A Previous Reports

Attachment B ODNR Rainwater Manual, Chapter 5 – Temporary Runoff Control

Copyright © 2025, Partners

1.0 INTRODUCTION

This Risk Mitigation Plan (RMP) was prepared for the vacant land located along Hough Avenue between East 89th Street and East 90th Street in Cleveland, Cuyahoga County, Ohio (Property). Refer to **Figure 1** for the general Property location. The Property is generally bounded by Hough Avenue to the north, residential dwellings and East 90th Street to the east, residential development to the south, and East 89th Street to the west. The Property is comprised of seven (7) parcels, designated Permanent Parcel Number(s) (PPNs) 119-09-014, 119-09-015, 119-09-016, 119-09-017, 119-09-018, 119-09-019, and 119-09-024.

The RMP includes sections on soil management and groundwater management on the Property. These areas, as well as the RMP area, include the entire Property as depicted on **Figure 2**. This document is not intended to replace compliance with Occupational Safety and Health Administration (OSHA) requirements or contractor Property-specific Health and Safety Plans (HASPs) and hazard communication requirements. This document should be relied upon when managing soil and/or groundwater on-Property or off-Property disposal.

1.1 Background

The following reports were provided to Partners for review:

- *Phase I Environmental Site Assessment Report, Three Parcels of Undeveloped Land, 8910 & 8924 Hough Avenue and 1765 East 89th Street, Cleveland Ohio 44106,* prepared by Nova Group and dated April 26, 2023.
- *OHFA and HUD Compliant Phase I Environmental Site Assessment for Hough Senior Independent Living at Hough Avenue between East 89th Street and East 90th Street, Cleveland, Ohio 44106,* prepared by Partners and dated April 4, 2025.
- *Limited Subsurface Investigation, Hough Avenue between East 89th Street and East 90th Street, Cleveland, Ohio 44106,* prepared by August Mack Environmental and dated August 19, 2024 and Revised June 6, 2025.

Partners original Ohio Housing Finance Agency (OHFA) and Housing and Urban Development (HUD) compliant Phase I revealed the following Recognized Environmental Conditions (RECs):

- **REC-1: Various Former Commercial Operations, 8900, 8904, 8918, and 8928 Hough Avenue (Subject Property):** A historical dry cleaner, Checker Cleaners, was listed in the city directories from 1951 through 1961 at 8900 Hough Avenue. The EDR database report and city directories listed Aaron Cohn Clothing Cleaners at 8904 Hough Avenue in 1930, as well as Unity Dry Cleaning and Tailoring later in 1974. According to Sanborn maps, this portion of the Subject Property was also operated as an oil and paint store in the 1950s. Additionally, another dry cleaning and laundry operation was listed in the EDR database under Benjamin Goldsmith and addressed at the former Subject Property address of 8918 Hough Avenue in 1935. City directories similarly listed various other cleaners from 1941 through 1961. According to city directories, a photography business, most frequently referred to as Fleming Photo Company, was located on the Subject Property at 8928 Hough Avenue from at least 1930 through 1955. Based on Partners' experience with these types of facilities and their past use of hazardous chemicals, it is possible that these former dry cleaning and other select operations along Hough Avenue could have adversely impacted the Subject Property.
- **REC-2: Former Retail Filling Station with Three (3) USTs, 8930-8940 Hough Avenue (Eastern Adjoining Property):** The eastern adjoining property was identified as Gonzalez Texaco Service Station in the EDR Historic Automotive database from 1951 through 1961, and in city directories under various names from 1941 through 1961. On the Sanborn Fire Insurance maps, it is also depicted in 1951 and 1952, with notation of an associated storefront and three (3) underground storage tanks (USTs). No other information regarding the status of these USTs was provided in any of the available sources. Based on Partners experience with these types of facilities, it is possible that the related petroleum substances could have adversely impacted the Subject Property.

Copyright © 2025, Partners

- **REC-3: Former Retail Filling Station, 8812 Hough Avenue (Eastern Adjoining Site)**: The eastern adjacent site was identified in the EDR Historic Automotive database as Ashford Union Service Station/ 76 Service Station from 1951 through 1974. The Sanborn maps show its presence from 1951 through 1972, along with three (3) USTs. No other information regarding the status of these USTs was provided in any of the available sources. Based on Partners experience with these types of facilities, it is possible that the related petroleum substances could have adversely impacted the Subject Property. Based on the findings and conclusions of this prior Phase I ESA, no further investigation was recommended for the Subject Property. However, to meet OHFA specifications, a Pre-Renovation Asbestos Survey and Lead-Based Paint Inspection were recommended.

Based on the findings of the Phase I, Partners recommended a Limited Phase II Investigation to determine if the above-listed RECs have adversely impacted the Subject Property.

In order to assess the RECs identified in Partners' prior February 2024 Phase I ESA, August Mack installed four (4) soil borings to 20 feet below grade. One (1) soil sample from each boring was submitted for analysis of volatile organic compounds (VOCs), polynuclear aromatic hydrocarbons (PAHs), and Resource Conservation and Recovery Act (RCRA) Metals. All four (4) soil borings were then converted into one (1)-inch temporary monitoring wells and sampled for the same chemicals of concern as the soils. Benzo(a)pyrene and arsenic were detected in one (1) soil sample on the east side of the Subject Property in exceedance of the Residential Land Use standard. While not noted in August Mack's report, the soil exceedance of arsenic (15.6 mg/kg) while above the Residential Land Use standard (14 mg/kg) is below the Cuyahoga County background level (24 mg/kg). Therefore, this is not considered a concern.

Several VOCs, PAHs, and metals, were detected in the groundwater sample from the easternmost location on the Subject Property. Of those detected the following were in exceedance of the VAP Unrestricted Potable Use Standard (UPUS): benzo(a)anthracene, benzo(a)pyrene, 1-methylnaphthalene, naphthalene, and barium. August Mack's report compared groundwater results to the UPUS only, which does not apply since the Subject Property is located within the City of Cleveland Urban Setting Designation (USD). When compared to the USEPA Residential and Commercial Vapor Intrusion Screening Levels (VISL), one sample of ethylbenzene (0.108 mg/l) exceeds the Residential VISL standard (0.07 mg/l). The conclusion of August Mack's report was contaminated soil should be removed during construction.

Based on the results of the Phase II report, Partners has prepared this RMP to manage handling and disposal of contaminated soils and groundwater on the Property.

Copies of previous reports are provided in **Attachment A**.

1.2 Planned Redevelopment

Partners understands that the Property redevelopment will consist of affordable housing multi-family apartments for senior citizens. The planned buildings may have basements; therefore, excavation activities have the potential to generate soil, groundwater, and possibly bedrock which may be encountered between 10 and 16 feet in depth. Other activities that may generate this media include foundation excavations, utility open-cut trenching, and surface grading.

2.0 SOIL MANAGEMENT PLAN

2.1 Purpose of the Soil Management Plan

The Soil Management Plan (SMP) portion of the RMP was prepared to assist in the management of soil containing chemicals of concern (COC) in soil that would require off-Property disposal. This SMP provides procedures for the appropriate handling and management of soil disturbed during excavation or other intrusive activities. The SMP will direct the Contractor to manage soils in a way that prevents soils or fill materials from coming into contact with surface water or storm water and creating a potential release to the environment.

2.2 Implementing the SMP

The SMP is to be implemented whenever excavation and/or grading encounters soil suspected of containing COCs. In this case, the area includes the entire Property, as shown on **Figure 2**.

Copyright © 2025, Partners

2.3 Notice of Use

This SMP should be provided to the Contractor while the work is in the planning stages so that they may be aware of the guidelines and/or restrictions in place. It will be the Owner or Owner's designee responsibility to ensure that the SMP and its contents have been clearly communicated to the contractor. The contractor will always be responsible for clearly communicating the SMP to its employees and subcontractors.

2.4 Management of Soils

The following sections describe the actions required to properly manage impacted soil for off-site disposal. Soil designated for off-Property disposal shall be staged, transported, and/or disposed of in accordance with applicable federal, state, and local requirements.

2.4.1 On-Property Excavation

- If excavation and/or grading occurs and potentially impacted soils are encountered, based upon visual staining, odor, or existing analytical reports, then the potentially impacted soil should be segregated to the extent practical and stockpiled on the Property for sampling and analysis. Depending on the results of the composite sampling, specific disposal methods may need to be taken.

2.4.2 On-Property Stockpiling

- Stockpiled soils shall be placed on plastic sheeting bermed with straw bales or similar containment product. The stockpile will then be covered with plastic sheeting at the end of each workday. Stockpiled soils will remain protected until removed for disposal.

- Stockpiled soils will be maintained in accordance with applicable federal, state, and local requirements and care should be taken to prevent releases. Alternatively, excavated soil may be placed in lined roll-off containers and covered with an impermeable material while awaiting characterization and transport to the disposal facility.

2.4.3 Off-Property Disposal

- Placing excavated soil directly into trucks for transport to an appropriate disposal facility is the most desirable method for handling excavated soil. Loading and transport should not commence until proper waste profiling has been completed. Waste profiling will be provided by the facility licensed to accept material generated on-Property.
- If excavated material needs to be stored on-Property while awaiting transport, the excavated material will follow the protocol described above to prevent contact with surface or stormwater until it is transported to the disposal facility. Stockpiled soils will be maintained in accordance with applicable federal, state, and local requirements and care should be taken to prevent releases.
- Alternatively, excavated soil may be placed in roll-off containers and covered with an impermeable material while awaiting characterization and transport to the disposal facility.
- The Contractor shall exercise caution to prevent loss of impacted soils through dust during excavation, transfer, and transport. Dust suppression methods such as spraying with water should be implemented during grading or excavation activities.

2.5 Waste Characterization

Soils removed from Property shall be sampled for waste characterization. Analytical testing by an accredited laboratory will include, but may not be limited to:

- Volatile organic compounds (VOCs) by United States Environmental Protection Agency (USEPA) Method 8260,

Copyright © 2025, Partners

- Semi-volatile organic compounds (SVOCs) by United States Environmental Protection Agency (USEPA) Method 8270,
- Toxicity Characteristic Leaching Procedure (TCLP) Metals,
- TCLP VOCs,
- TCLP SVOCs and,
- The approved disposal facility may require additional analyses.

Owner or Owner's designee shall collect soil samples and analyze for the above parameters, unless disposal facility advises otherwise.

2.6 Transport and Off-Property Disposal

Soils are to be disposed off-Property and must be properly characterized, transported, and disposed in accordance with applicable federal, state, and local requirements. The Contractor shall be responsible for determining the appropriate mode of transportation and the licensed disposal facility for the soils. The Contractor will also be responsible for providing manifests documenting proper disposal. All disposal documentation will be provided to Partners for dissemination to project parties.

3.0 GROUNDWATER MANAGEMENT PLAN

3.1 Purpose of the Groundwater Management Plan

The Groundwater Management Plan (GWMP) portion of the RMP was prepared to assist in the management of groundwater encountered during construction. This GWMP provides procedures for the appropriate handling, management, and disposal of groundwater encountered during excavation or other intrusive activities as well as potentially impacted stormwater. Potentially impacted groundwater may exhibit indicators of petroleum products such as surface sheen and/or petroleum odors.

3.2 Implementing the GMP

The GWMP is to be implemented whenever groundwater known to be impacted based on prior analysis is encountered, groundwater comes into contact with impacted soils, or when groundwater or surface water migrates into open excavations. Any such scenario would require compliance with this GWMP. In this case, the area includes the entire Property, as shown on **Figure 2**.

3.3 Notice of Use

The GWMP should be provided to the Contractor while the work is in the planning stages so that they may be aware of the guidelines and/or restrictions in place. It will be the Owner or Owner's designee responsibility to ensure that the GWMP and its contents have been clearly communicated to the contractor. The contractor will always be responsible for clearly communicating the GMP to its employees and subcontractors.

3.4 Management of Groundwater

The following sections describe the actions required to properly manage accumulated groundwater and/or surface water to be discharged directly into the City of Cleveland combination sewer or off-Property disposal. Water shall be properly characterized, transported, and/or disposed in accordance with applicable federal, state, and local requirements. The Contractor may elect to utilize one or both of the following water disposal options for accumulated groundwater and/or surface water.

3.4.1 Direct Discharge to Combination Sewer

Surface drainage at the Property and surrounding area discharges to a combination sewer. In order for the Contractor to discharge accumulated water into the combination sewer, the Contractor must submit a Temporary Discharge Permit in advance of pumping activities for review and approval by the Northeast Ohio Regional Sewer District (NEORSD). The Contractor will need to contact the NEORSD to obtain specific guidelines and procedures; however, a common resource often referenced for general best practices of dewatering is the Ohio Department of Natural Resources (ODNR) *Rainwater Manual, Chapter 5: Temporary Runoff Control*. This may be used for informational purposes and in conjunction with NEORSD guidelines but does not supersede NEORSD specifications. A copy of this manual chapter is included as **Attachment B**.

Copyright © 2025, Partners

In general, a Dewatering Plan should be developed that includes, but is not limited to:

- Type of pump(s) and related equipment for dewatering.
- Outlets shall be protected with fabric liner or acceptable protection.
- Pump intakes should withdraw water from the surface of the trench or work area in order not to re-suspend or continually mix water. Continually drawing water from the floor of the area will draw the muddiest water and increase the amount of sediment that must be removed.
- Use of geotextile filter bags to remove sediment from high flow dewatering and discharge. Commonly discharge is pumped into a filter bag chosen for the predominant sediment size. Filter bags are manufactured products made typically from woven monofilament polypropylene textile for coarse materials such as sands or non-woven geotextile for silts/clays. They are single-use products that must be replaced when they become clogged or half full of sediment.
- Use of gravity drained filter bags may be used on a relatively flat grade or flat bed of aggregate so that water leaving the bag does cause additional erosion. Placing the bag on a flat bed of aggregate will maximize the flow and useful surface area of the bag.

3.4.2 Waste Characterization

Groundwater removed from Property shall be sampled for waste characterization. Analytical testing by an accredited laboratory will include, but may not be limited to:

- VOCs by USEPA Method 8260,
- Toxicity Characteristic Leaching Procedure (TCLP) Metals,
- TCLP VOCs, and
- The approved disposal facility may require additional analyses.

Owner or Owner's designee shall collect soil samples and analyze for the above parameters, unless disposal facility advises otherwise.

3.4.3 Off-Property Disposal of Water

Groundwater is present at approximately less than 10 feet below grade. It is possible that groundwater may be encountered during construction/excavation activities. Ground water encountered over the course of construction/excavation activities, whether due to surface water intrusion or due to groundwater, may be managed on-Property as follows:

1. Any groundwater or accumulated surface water encountered during work activities shall be contained on-Property as needed to proceed with intrusive work;
2. Any groundwater or accumulated surface water removed from a work area or excavation shall be containerized, characterized, and disposed according to federal, state, and local laws and regulations; and
3. All water generated from decontamination activities, if any, shall be containerized, characterized, and disposed according to federal, state, and local laws and regulations. Decontamination water shall also be kept separate from accumulated surface water and groundwater.
4. Any stored groundwater, accumulated surface water, or decontamination water shall be sampled and analyzed prior to disposal.
5. During such construction activities, daily logs will be maintained that will identify the quantity and origin of all water containerized on-Property.
6. Containerized liquids shall be removed from the Property for disposal or recycling within 45 days of being generated.

Copyright © 2025, Partners

4.0 RISK MITIGATION PLAN

4.1 Purpose of the Risk Mitigation Plan

Risk mitigation measures are those health and safety precautions and other such remedial activities that provide protection to persons working in construction or excavation from exposures to chemicals of concern (COCs) in environmental media at a Property, as described by Ohio Administrative Code (OAC) 3745-300-11(C)(7). Although the Property is not formally enrolled and going through the Ohio Environmental Protection Agency (EPA) Voluntary Action Program (VAP), the program has promulgated standards under state environmental law that establish levels that are considered protective of human health and the environment. It is not intended to fulfill requirements of other laws that may apply to construction or excavation activities at the Property or replace compliance with unrelated standards, such as those administered by OSHA. Implementation of this RMP allows the Property to maintain compliance with Ohio VAP applicable standards that apply to construction or excavation activities.

In conjunction with the rest of the SMP and GWMP, execution of the RMP also prevents other portions of the Property from being impacted by benzo(a)pyrene or ethylbenzene through designating the proper handling and management of any soil or groundwater disturbed during excavation, grading, or other intrusive activities that may disturb subsurface materials at the Property. It will also ensure proper management of soil during excavation or grading activities at the Property to ensure that any soil brought to the surface is properly managed appropriately on-Property or if soil is taken off-site, it is properly characterized for re-use or disposal. **Figure 2** depicts the RMP Area. This RMP applies to the COCs, environmental media, and exposure pathways summarized in the table below.

Chemical of Concern	Media	Pathway
Benzo(a)pyrene	Soil	Direct Contact
Ethylbenzene	Groundwater	Inhalation

4.2 Implementing the RMP

The RMP is to be implemented during excavation and grading activities on the Property, associated with elevated benzo(a)pyrene concentrations encountered in soil and ethylbenzene concentrations encountered in groundwater. The responsibility for implementing this RMP on the Property belongs to the Owner or Owner's designee.

4.3 Potential Health Risks

Benzo(a)pyrene is released into the atmosphere from the incomplete burning of organic materials, industrial operations and the combustion of fossil fuels. There is no known industry production or use of benzo(a)pyrene. Oral exposure can occur by eating food products such as charred meats, or by eating foods grown in areas contaminated by air or soil. Dermal exposure can occur from contact with soils or materials that contain soot, tar, or crude petroleum products. The magnitude of human exposure to benzo(a)pyrene depends on factors such as lifestyle, occupation and living conditions. Animal studies have demonstrated that exposure to benzo(a)pyrene is associated with developmental, reproductive and immunological effects.

Ethylbenzene is a colorless, flammable liquid that smells like gasoline and is naturally found in coal tar and petroleum, and is also found in manufactured products such as inks, pesticides and paints. Ethylbenzene is mainly used to make another chemical, styrene. Other uses include solvent uses and use in fuels. Acute exposure to ethylbenzene in humans can result in respiratory effects such as throat irritation and chest constriction, irritation of the eyes and neurological effects such as dizziness. Chronic exposure to

Copyright © 2025, Partners

ethylbenzene by inhalation in humans has shown conflicting results regarding its effect on the blood stream. Animal studies have shown effects on the blood, liver, and kidneys from chronic inhalation.

4.4 Precautions Against Exposure

Exposure to the identified COCs on the Property could occur when construction and excavation workers come in contact with impacted soil or groundwater. Soil and groundwater contact can include dermal contact with exposed skin, such as bare hands and forearms, or inhalation of particles. Construction and excavation workers should always attempt to limit their exposure to soil and groundwater or lessen the time after contact that the impacted soil or groundwater remains on the skin. General precautions to be taken at all times when excavation activities occur in the identified RMP Area are as follows:

1. Wear clothing that limits the skin area available for contact with soil and groundwater. Examples of such clothing include but are not limited to protective gloves, hard hats, long sleeve shirts, long pants, protective coveralls, and water-proof clothing and boots.

2. Wash hands frequently and always before eating, smoking, chewing gum or tobacco, or other activities that involve contact between the hands and items to be placed in the mouth. This will prevent the spread of any residue on the hands to the items being placed in the mouth.

3. Do not apply ointments, cream, make-up, or other substances before washing both the area to which the substance is to be applied and, if the substance is to be applied by hand, the hands. The application of such substances can provide a mechanism by which residue can be trapped next to the skin.

4. Cover cuts, scrapes and other open skin areas. Injured skin allows compounds in the soil or groundwater to be more readily absorbed into the body than intact skin.

5. Wash hands and other exposed areas, especially those areas with visible dirt, before leaving the work site for extended time periods. While residue from dried or absorbed groundwater contact may be visible, washing areas exposed to this media is also necessary. This limits the amount of time that the soil and groundwater are potentially in contact with the skin, thereby reducing the amount of the chemicals that can be absorbed through the skin.

6. Change work clothes shortly after leaving the work area, especially those work clothes that have either visible dirt, moisture from contact with groundwater, or made damp through sweat or other liquids. Wash such clothes prior to wearing them again. Gloves and other such items that come into direct contact with the soil or groundwater should also be washed, if possible.

7. Wash hair and other less accessible portions of the body shortly after leaving the work site for the day. Soil that contains substances such as nickel can settle in the hair and spread by contact between the hands and the hair.

8. Generally, avoid direct contact between the skin and the contaminated soil and groundwater.

9. Minimize the suspension of dust to the degree possible and specify measures to be taken for minimizing dust. Dust masks should be worn when warranted.

Specific precautions to be taken when excavation activities occur in the identified RMP Area are as follows:

1. All Contractors performing excavation in the RMP Area shall prepare a Health and Safety Plan (HASP) that conforms to the requirements set forth in 29 CFR 1910 and 1926 that protects workers from the potential health effects of the COCs. Each worker will be required to read and sign the HASP prior to commencing work. The HASP must also include the designation of a Health and Safety Officer, who will be the person responsible for ensuring the workers properly apply the risk mitigation measures.

Copyright © 2025, Partners

2. A perimeter must be established for any excavation activities in the RMP Area. This perimeter must be secured by erecting barriers to limit access to the work area by people other than the excavation workers or other authorized personnel knowledgeable with the requirements of this RMP.

3. Excavation workers who could reasonably be expected to come in contact with the soil or groundwater in the RMP Area are required to wear personal protective equipment (PPE). Selection of the appropriate PPE will be based on the hazards anticipated to be present in the area of the work, field observations, and measurements. The level of PPE required will be determined before and during the work by the Contractor according to their site-specific HASP.

4. Decontamination procedures will be established by the Contractor and the Health and Safety Officer (HSO) based on the specific activities being conducted in the RMP Area. Prior to leaving work areas, all personnel will perform cleanup. Under no circumstances, except for emergency evacuation, will personnel or equipment working with impacted environmental media be allowed to leave a work area without first decontaminating. Project specific decontamination procedures must be addressed in the Contractor's HASP.

4.5 Actions to Take if Significant Exposure Occurs

Whenever significant exposures to contaminated materials are suspected to have occurred at the Property, the following steps must be taken:

1. Immediately remove and decontaminate all personnel.

2. Provide medical surveillance monitoring as needed for personnel.

3. Restrict access to the contaminated area.

4. Perform sampling and analysis as required to determine levels of personal protective equipment, decontamination of personnel and equipment, training needs, medical surveillance, and waste management requirements, prior to resuming work at the site.

4.6 Handling Contaminated Environmental Media

During future excavation activities, construction or excavation workers may be exposed to the potentially contaminated underlying soils or groundwater in the RMP Area. Soil and groundwater from the RMP Area may be excavated and removed from the Property provided that they are properly staged, characterized, and disposed of in accordance with the SMP and GWMP.

4.7 Notice to Contractors and Workers

Whenever construction or excavation workers are reasonably expected to be exposed to soils or groundwater in the RMP Area, the Owner of Owner's designee, is responsible for communicating all the information provided in this RMP to the workers. The Owner or Owner's designee is to communicate the identity of the chemical(s) of concern present on the Property, their location on the Property and in which media, the potential health effects associated with exposure to said chemicals, the precautions to be taken to avoid exposure, how to handle contaminated media on the Property, and actions to be taken should significant exposure occur.

A copy of this RMP will be maintained at the Property. The Property Owner or Owner's designee will ensure that the plan is made available to contractors and construction/excavation workers and will ensure that the plan is implemented during excavation in the RMP Area.

Copyright © 2025, Partners

5.0 CLOSING

Thank you for the opportunity to serve your needs. Please call us at (800) 763-1363 if you have any questions or if we can be of any further assistance.

Sincerely,

Partners

Shannon L. Garvey
Environmental Professional

Halle A. Miller
Associate Director

Copyright © 2025, Partners

FIGURES

Copyright © 2025, Partners

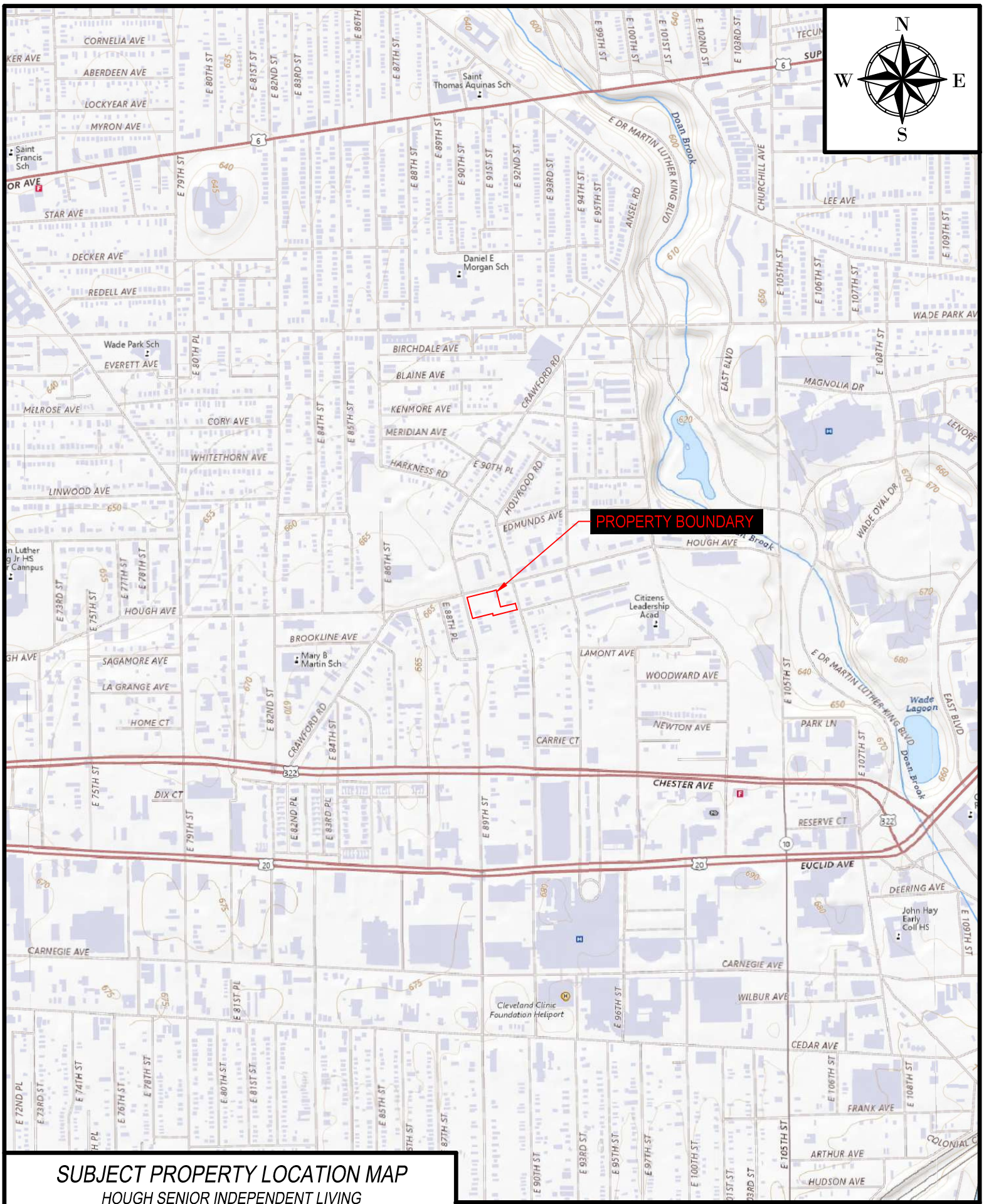

SUBJECT PROPERTY LOCATION MAP

HOUGH SENIOR INDEPENDENT LIVING

HOUGH AVENUE BETWEEN EAST 89TH STREET & EAST 90TH STREET
CLEVELAND, CUYAHOGA COUNTY, OHIO
FOR: CHN HOUSING PARTNERS

PARTNERS
31100 Solon Road, Suite G
Solon, Ohio 44139
800-763-1363

500 0 1000
SCALE: 1" = 1000'

FIGURE
1

P:\Project Files\640 Cleveland Housing Network\640.16A Hough Senior Independent Living PI Update\CAD\FIGURES.dwg 6/6/2025

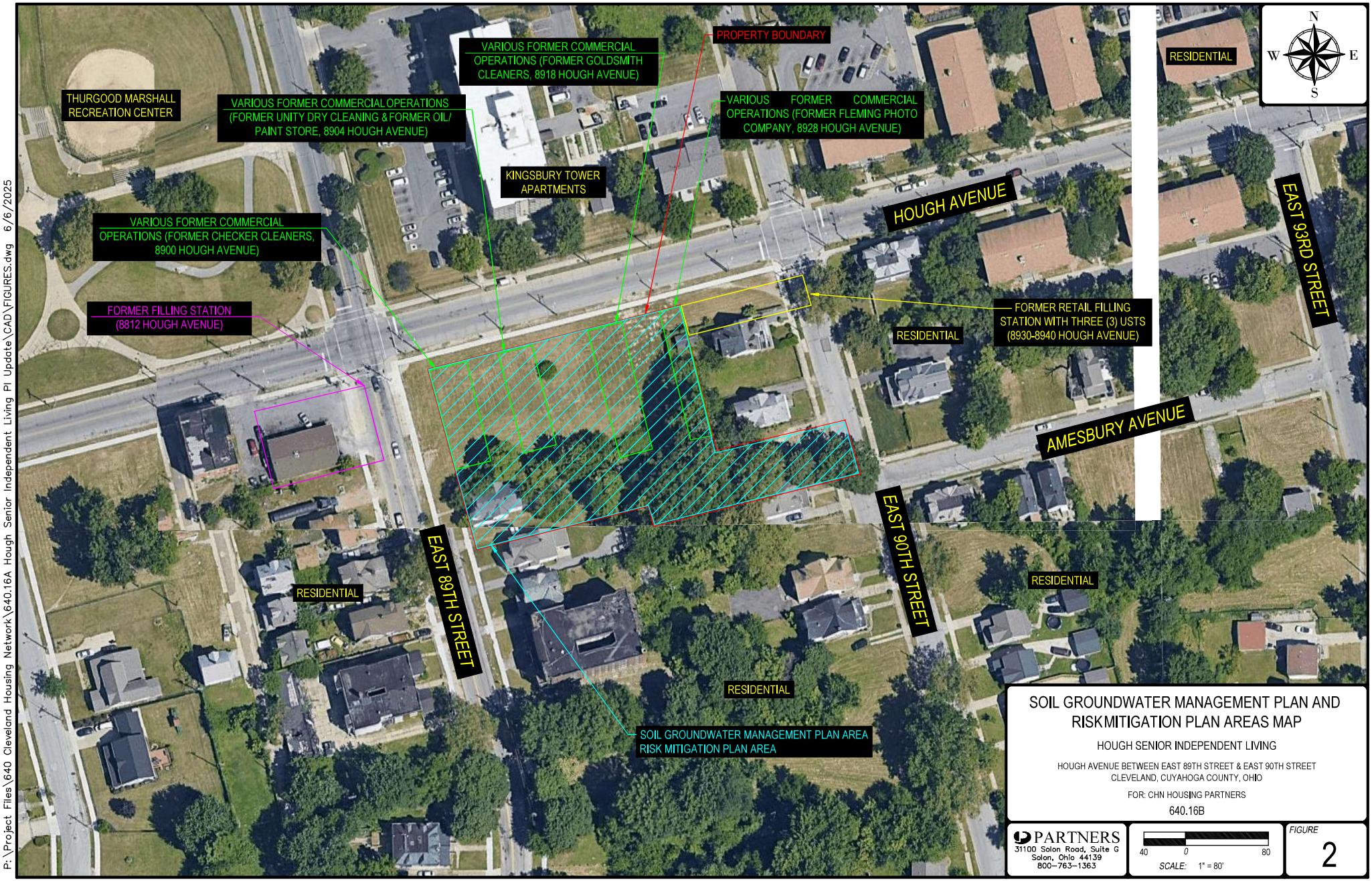

SOIL GROUNDWATER MANAGEMENT PLAN AND RISK MITIGATION PLAN AREAS MAP

HOUGH SENIOR INDEPENDENT LIVING

HOUGH AVENUE BETWEEN EAST 89TH STREET & EAST 90TH STREET
CLEVELAND, CUYAHOGA COUNTY, OHIO

FOR: CHN HOUSING PARTNERS

640.16B

PARTNERS
31100 Solon Road, Suite G
Solon, Ohio 44139
800-763-1363

40 0 80
SCALE: 1" = 80'

FIGURE
2

P:\Project Files\640 Cleveland Housing Network\640.16A Hough Senior Independent Living PI Update\CAD\FIGURES.dwg 6/6/2025

ATTACHMENT A
PREVIOUS REPORTS

Copyright © 2025, Partners

Nova Group

CORPORATE HEADQUARTERS
Minneapolis, MN

Inspired Solutions by Nova Group

April 26, 2023

Myrtle & Song, LLC

Re: Phase I Environmental Site Assessment Report

Three Parcels of Undeveloped Land
8910 & 8924 Hough Avenue and 1765 E 89th Street
Cleveland , Ohio 44106
Nova Project No.: G23-2862

In accordance with our agreement, Nova Group, GBC (Nova) has performed a Phase I Environmental Site Assessment (ESA) of the above referenced Subject Property in conformance with ASTM Designation E1527-21 "Standard Practice for Environmental Site Assessments: Phase I Environmental Site Assessment Process" (ASTM E1527-21), and Comprehensive Zoning Services, LLC scope of work. Please find a copy of the report enclosed.

We declare that to the best of our knowledge and belief, we meet the definition of Environmental Professional as defined in §312.10 of 40 CFR and, we have the specific qualifications based on education, training, and experience to assess the Subject Property, as described herein. We have developed and performed all the appropriate inquiries in conformance with the standards and practices set forth in 40 CFR, Part 312.

We certify that we have no undisclosed interest in the Subject Property, and that our employment and compensation are not contingent upon our findings and opinions. The scope of this assessment, methodology, limiting conditions, and reliance language are outlined within this report.

Respectfully submitted,
NOVA GROUP, GBC
Reviewed by:

Signature for James Keesey
James Keesey
Project Manager
Environmental Professional

Signature for Jennon Lewis
Jennon Lewis
Senior Project Manager

Signature for Rich George

Rich George
Regional Client Manager

DRAFT

Nova Group

Inspired Solutions by Nova Group

Phase I Environmental Site Assessment

DRAFT

Subject Property

Three Parcels of Undeveloped Land
8910 & 8924 Hough Avenue and 1765 E 89th Street
Cleveland , Ohio 44106

Prepared For

Myrtle & Song, LLC

Prepared By

Nova Group, GBC
5320 West 23rd Street, Suite 270,
St. Louis Park, Minnesota 55416
Web: novagroupgbc.com

Rich George
Regional Client Manager
rich.george@novagroupgbc.com
904-805-2655

Nova Project No:	G23-2862
Report Date:	April 26, 2023
DB Report Date:	April 18, 2023
Inspection Date:	April 19, 2023

Nova Group | Carbon Neutral Report

novagroupgbc.com/carbonneutral

Project Summary

Nova Group, GBC (Nova) was authorized by Comprehensive Zoning Services, LLC to conduct a Phase I Environmental Site Assessment (ESA) of the Three Parcels of Undeveloped Land property located at 8910 & 8924 Hough Avenue and 1765 E 89th Street, Cleveland , Ohio ("Subject Property"). Nova has conducted this ESA in conformance with the scope and limitations of ASTM Designation E1527-21, "Standard Practice for Environmental Site Assessments: Phase I Environmental Site Assessment Process." . A summary of findings is presented below.

Report Section		No Further Action	REC	CREC	HREC	Other Environmental Considerations	Recommended Action
2.3	Current Subject Property Use	✔					
2.5	Current Use of Adjoining and Surrounding Properties	✔					
3.2	Historical Research		✔				Subsurface investigation.
3.3	Regulatory Database Review	✔					
4.1.1	Hazardous Substances and Petroleum Products in Connection with Identified Uses (Not Equipment)	✔					
4.1.3	Presumed PCB-Containing Items	✔					
4.1.4	Hazardous Substance and Petroleum Product Containers Not in Connection with Identified Uses	✔					
4.1.5	Standing Surface Water & Pools, or Sumps Containing Liquids Likely To Be Hazardous Substances or Petroleum Products	✔					

DRAFT

Report Section		No Further Action	REC	CREC	HREC	Other Environmental Considerations	Recommended Action
4.1.6	Pits, Ponds, Lagoons Containing Suspected Hazardous Substances or Petroleum Products	✔					
4.2.1	Current Storage Tanks	✔					
4.2.2	Drums, Totes and Intermediate Bulk Containers	✔					
4.2.3	Unidentified Substance Containers	✔					
4.3	Evidence of a Release	✔					
4.4	Water/Wastewater	✔					
4.5	Solid Waste	✔					
4.6	Drains and Sumps	✔					
4.7	Septic Systems or Cesspools	✔					
4.8	Wells	✔					
4.10	Additional Subject Property Observations	✔					
5.1	Determination of Vapor Migration		✔				Subsurface investigation.
6.1	Asbestos Containing Materials (ACMs)	✔					
6.2	Lead-Based Paint (LBP)	✔					
6.3	Radon	✔					
6.4	Evidence of Mold	✔					
6.5	Lead in Drinking Water	✔					

DRAFT

Report Section		No Further Action	REC	CREC	HREC	Other Environmental Considerations	Recommended Action
6.6	Other Environmental Considerations	✔					

DRAFT

Table of Contents

1.0 INTRODUCTION 5

1.1 Purpose 5
1.2 Scope of Services 6
1.3 Significant Assumptions 6
1.4 Limitations and Exceptions 7
1.5 Data Gaps 7
1.6 Special Terms and Conditions 8
1.7 User Reliance 8
1.8 User Provided Information 8

2.0 SUBJECT PROPERTY DESCRIPTION 10

2.1 Location and Legal Description 10
2.2 Subject Property and Vicinity General Characteristics 10
2.3 Current Subject Property Use 11
2.4 General Description of Subject Property Building Improvements 11
2.5 Current Use of Adjoining and Surrounding Properties 12

3.0 RECORDS REVIEW 13

3.1 Physical Setting Sources 13
3.2 Historical Research 15
3.3 Regulatory Database Review 22

4.0 SUBJECT PROPERTY RECONNAISSANCE 29

4.1 Hazardous Substances and Petroleum Products 29
4.2 Storage Tanks and Other Containers 30
4.3 Evidence of a Release 31
4.4 Water/Wastewater 31
4.5 Solid Waste 31
4.6 Drains and Sumps 32
4.7 Septic Systems or Cesspools 32
4.8 Wells 32
4.9 Evidence of Historical Subject Property Uses 32
4.10 Additional Subject Property Observations 32

5.0 VAPOR MIGRATION 33

5.1 Determination of Vapor Migration 33

DRAFT

6.0 NON-SCOPE CONSIDERATIONS/BUSINESS ENVIRONMENTAL RISKS 34

6.1 Asbestos Containing Materials (ACMs) 34
6.2 Lead-Based Paint (LBP) 34
6.3 Radon 35
6.4 Evidence of Mold 35
6.5 Lead in Drinking Water 35
6.6 Other Environmental Considerations 36

7.0 INTERVIEWS 37

7.1 Past Owners, Operators and Occupants 37
7.2 Present Owner, Occupants and Key Site Manager 37
7.3 State and/or Local Government Officials 37

8.0 FINDINGS, OPINIONS, AND CONCLUSIONS 39

8.1 Findings and Opinions 39
8.2 Conclusions and Recommendations 40
8.3 Non-Scope Considerations/Business Environmental Risks 40
8.4 Deletions and Deviations 41

9.0 REFERENCES 42

APPENDICES

FIGURES: Subject Property Maps

APPENDIX A: Photographic Documentation

APPENDIX B-1: Historical Aerial Photographs

APPENDIX B-2: Historical Topographic Maps

APPENDIX B-3: Fire Insurance Maps

APPENDIX B-4: City Directory Information

APPENDIX B-5: Title Search Records (No Documents Are Associated With This Appendix)

APPENDIX C-1: Regulatory Records - Mapped Database

APPENDIX C-2: Regulatory Records - General Public Records

APPENDIX D: Client Provided Documentation

APPENDIX E: Laboratory Reports (No Documents Are Associated With This Appendix)

APPENDIX F: Other Supporting Documentation

APPENDIX G: Qualifications of Environmental Professionals

DRAFT

EXECUTIVE SUMMARY

Nova Group, GBC (Nova) was authorized by Comprehensive Zoning Services, LLC to conduct a Phase I Environmental Site Assessment (ESA) of the Three Parcels of Undeveloped Land property located at 8910 & 8924 Hough Avenue and 1765 E 89th Street, Cleveland , Ohio ("Subject Property"). Nova has conducted this ESA in conformance with the scope and limitations of ASTM Designation ASTM E1527-21, "Standard Practice for Environmental Site Assessments: Phase I Environmental Site Assessment Process." The purpose of this ESA is to identify Recognized Environmental Conditions (RECs) in connection with the Subject Property. Findings identified during the course of this ESA resulting in RECs, Controlled Recognized Environmental Conditions (CRECs), Historical Recognized Environmental Conditions (HRECs), Business Environmental Risks (BERs) or *de minimis* conditions are presented in the following summary.

The Subject Property consists of three non-contiguous tracts of undeveloped land, which are irregular-shaped and comprise approximately 0.6 acres.

During the site reconnaissance, the following land uses were observed on properties in the vicinity of the Subject Property:

Current Use of Adjoining and Surrounding Properties		
	Adjoining	**Surrounding**
North	Hough Avenue followed by Thurgood Marshall, a recreation center (8611 Hough Avenue), Kingsbury Tower, an apartment building and picnic shelter (8925 Hough Avenue), and a multi-family residence (8927-8933 Hough Avenue).	Residential.
East	Various residences (1756, 1762, and 1772 East 90th Street), including grassed land located between the Subject Property parcels.	Residential.
South	Various residences (1772 East 90th Street and 1765-1769 East 89th Street), including grassed land located between the Subject Property parcels.	Residential.
West	East 89th Street followed by C Town market (8812 Hough Avenue), grassed land, and residences (1762 and 1768 East 89th Street).	Residential.

Historical Summary

A historical summary of Subject Property uses derived from available historical resources is presented below.

Summary of Historical Subject Property Uses

DRAFT

The Subject Property appeared to have been developed with various residences as indicated on an 1896 fire insurance map, until partially redeveloped with storefronts along Hough Avenue at the northeast parcel since at least 1913. Additional storefronts were developed along Hough Avenue at the northwest parcel since at least the early 1950s. The storefronts previously located at the northwest parcel appear to have been removed during the mid 1970s. Remaining structures at the Subject Property, including storefronts at the northeast parcel and a residence at the southwest parcel appear to have been removed during the mid-1990s. Since the late 1990s, the Subject Property has been undeveloped land. Former commercial occupants included dry cleaners, a grocery store, a photo shop, salons/barber shops, hardware store, cafes/deli's, shoe repair, and a church. Aforementioned dry cleaners operated at the Subject Property at 8900 Hough Avenue in 1951 under the name Checker Cleaners and at 8904 Hough Avenue in 1971. The 8900 Hough Avenue and 8904 Hough Avenue addresses are not listed in city directories subsequent to 1951 and 1976, respectively. Referenced dry cleaners were located on the northwest Subject Property parcel. In addition, a photo shop operated at 8928 Hough Avenue from at least 1932 through 1951.
Historical Summary Findings
Dry cleaning operations typically involve the use of hazardous substances and generation of hazardous wastes, characteristics of which when released to the subsurface, in their pure form, can leave no visible trace of releases or spills. Furthermore, dry cleaning operations are of potential environmental concern due to the potential for undetected/unreported releases in conjunction with dry cleaning activities and the environmental persistence of dry cleaning chemicals. Photo processing operations also typically involve the use, storage, and potential release of hazardous substances related to printing and photo development operations and equipment. Given the absence of determining information regarding the use/disposal of hazardous substance and/or petroleum products, historical use of the the Subject Property represents a REC in connection with the Subject Property.

DRAFT

Findings and Opinions

Findings and opinions, based on the information obtained during the course of this assessment, are presented in the table below.

Finding(s) and Opinion(s)
RECs

Finding(s) and Opinion(s)
Based on review of historical resources, the Subject Property was developed with commercial buildings from at least 1913 through the 1970s. Former commercial occupants included dry cleaners, a grocery store, a photo shop, salons/barber shops, hardware store, cafes/deli's, shoe repair, and a church. Aforementioned dry cleaners operated at 8900 Hough Avenue in 1951 under the name Checker Cleaners and at 8904 Hough Avenue in 1971. The 8900 Hough Avenue and 8904 Hough Avenue addresses are not listed in city directories subsequent to 1951 and 1976, respectively. Referenced dry cleaners were located on the northwest Subject Property parcel. In addition, a photo shop operated at 8928 Hough Avenue from at least 1932 through 1951. Dry cleaning operations typically involve the use of hazardous substances and generation of hazardous wastes, characteristics of which when released to the subsurface, in their pure form, can leave no visible trace of releases or spills. Furthermore, dry cleaning operations are of potential environmental concern due to the potential for undetected/unreported releases in conjunction with dry cleaning activities and the environmental persistence of dry cleaning chemicals. Photo processing operations also typically involve the use, storage, and potential release of hazardous substances related to printing and photo development operations and equipment. Given the absence of determining information regarding the use/disposal of hazardous substances and/or petroleum products, historical use of the the Subject Property represents a REC in connection with the Subject Property.
Based on review of the information discussed above, dry cleaners and gasoline fueling/service stations historically operated on adjoining land. Specifically, a former auto filling station operated on adjoining land east from circa 1929 to 1961, a former auto filling station operated on adjoining land west from circa 1932 to 1972, and two former dry cleaners operated on adjoining land east/central (adjoining parcel between the northwest and northeast Subject Property parcels) from at least the late 1930s through the early 1940s. No additional municipal, regulatory, or interview information was available regarding these former facilities. Given that referenced facilities likely used/generated hazardous substances and/or petroleum products prior to current RCRA regulations and/or local/state oversight, historical use of adjoining land by dry cleaners and gasoline fueling/service stations represents a REC in connection with the Subject Property.
CRECs
No CRECs were identified during the course of this assessment.
HRECs
No HRECs were identified during the course of this assessment.
De Minimis Conditions
No *de minimis* conditions were identified during the course of this assessment.

DRAFT

Conclusions and Recommendations

Nova has performed a Phase I ESA in conformance with the scope and limitations of ASTM E1527-21 of the Three Parcels of Undeveloped Land property located at 8910 & 8924 Hough Avenue and 1765 E 89th Street, Cleveland , Ohio. Any exceptions to or deletions from this practice are described in the Introduction Section of this report.

Conclusion(s)	Recommendation(s)
This assessment has revealed no evidence of *RECs, CRECs and/or significant data gaps* in connection with the Subject Property with the exception of historical use of the Subject Propriety by dry cleaners and a photo shop, as well as historical use of adjoining land by dry cleaners and gasoline fueling/service stations represents a REC in connection with the Subject Property, as well as a vapor concern.	A subsurface investigation should be completed in an effort to determine the presence / absence of hazardous substances and petroleum in soil, groundwater and soil-vapor.

Non-Scope Considerations/Business Environmental Risks

Environmental issues not identified as RECs, CRECs, HRECs or *de minimis* conditions could be considered Non-Scope Considerations (NSC) or Business Environmental Risks (BERs). NSCs and/or BERs, if any, identified in connection with the Subject Property at the time of this assessment are detailed below.

NSC/BER	Recommendation(s)
No evidence of NSCs/BERs meriting additional evaluation were identified during the course of this assessment.	No further investigation is recommended at this time.

DRAFT

1.0 INTRODUCTION

Nova Group, GBC (Nova) was authorized by Comprehensive Zoning Services, LLC, to conduct a Phase I Environmental Site Assessment (ESA) of the Three Parcels of Undeveloped Land property located at 8910 & 8924 Hough Avenue and 1765 E 89th Street, Cleveland , Ohio ("Subject Property"). Nova has conducted this ESA in conformance with the scope and limitations of ASTM International Designation ASTM E1527-21, "Standard Practice for Environmental Site Assessments: Phase I Environmental Site Assessment Process." There are no exceptions to, or deletions from these practices, unless otherwise stated herein.

James Keesey, Project Manager, representing Nova, conducted a Subject Property reconnaissance on April 19, 2023 to assess the possible presence of Recognized Environmental Conditions (RECs) and non-ASTM environmental issues, as prescribed by the scope of work, at the Subject Property. Nova's assessment included review of ASTM-defined sources of historical information, evaluation of data gaps, reconnaissance of adjoining properties, background research, and review of available local, state, and federal regulatory records.

Nova contracted Environmental Risk Information Services (ERIS), to perform a computer database search for local, state, and federal regulatory records pertaining to environmental concerns for the Subject Property and facilities in the vicinity of the Subject Property. The ERIS Report, dated April 18, 2023, is provided in the Appendix.

1.1 Purpose

The purpose of this ESA is to identify, to the extent feasible pursuant to the processes prescribed by ASTM E1527-21, RECs in connection with the Subject Property.

In conformance with ASTM E1527-21, the term REC means (1) the presence of hazardous substances or petroleum products in, on, or at the Subject Property due to a release to the environment; (2) the likely presence of hazardous substances or petroleum products in, on, or at the Subject Property due to a release or likely release to the environment; or (3) the presence of hazardous substances or petroleum products in, on, or at the Subject Property under conditions that pose a material threat of a future release to the environment. The term includes hazardous substances or petroleum products even under conditions in compliance with laws. The term "Controlled Recognized Environmental Condition" (CREC) means a REC resulting from a past release of hazardous substances or petroleum products that has been addressed to the satisfaction of the applicable regulatory authority, with hazardous substances or petroleum products allowed to remain in place subject to the implementation of required controls. The term "Historical Recognized Environmental Condition" (HREC) indicates a past release of any hazardous substances or petroleum products that has occurred in connection with the Subject Property and has been addressed to the satisfaction of the applicable regulatory authority or meeting unrestricted use criteria established by a regulatory authority, without subjecting the Subject Property to any required controls. The term REC is not intended to include *de minimis* conditions that generally do not present a material risk of harm to public health or the environment and that generally would not be the subject of an enforcement action if brought to the attention of appropriate governmental agencies.

DRAFT

Nova understands this ESA is also being completed to assist in qualifying for Landowner Liability Protections (LLPs) under the Comprehensive Environmental Response, Compensation & Liability Act (CERCLA) unless otherwise so stated in this report.

1.2 Scope of Services

Nova's Scope of Services for this ESA conforms with the due diligence standards detailed in ASTM E1527-21. Services provided for this project included:

- A records review of standard federal, state, tribal and local record sources, as well as physical setting sources;
- A review of standard historical resources regarding historical land use activities at the Subject Property;
- Interviews with people that have knowledge regarding the past or present uses of the Subject Property, including present and past owners, operators, and occupants of the Subject Property, as well as with local government officials, where feasible;
- A reconnaissance of the Subject Property to visually and physically observe theSubject Property for evidence of RECs;
- Evaluation of Significant Data Gaps; and
- Review of previous environmental reports, if available.

The Appendix contains resumes of Nova staff involved in the preparation of this report.

Nova assessed the Subject Property for certain Non-Scope Considerations (NSCs) and/or Business Environmental Risks (BERs) that are not considered in the CERCLA definition of hazardous substances (42 USC § 9601.14) nor specifically required per ASTM E1527-21. A summary of NSC assessment is found within the NSC/BER section of this report.

This assessment did not include sampling or testing of materials (i.e. building, radon, soil, water, or air).

This assessment included an evaluation for a potential vapor migration or vapor encroachment condition (VEC) to exist at the Subject Property (refer to Section 5.0).

1.3 Significant Assumptions

There is a possibility that even with the proper application of these methodologies conditions may exist on the Subject Property that could not be identified within the scope of the assessment or which were not reasonably identifiable from the available information. Nova believes that the information obtained from the record review and the interviews concerning the Subject Property is reliable. However, Nova cannot and does not warrant or guarantee that the information provided by these other sources is accurate or complete.

DRAFT

1.4 Limitations and Exceptions

The findings and conclusions contain all of the limitations inherent in these methodologies that are referred to in ASTM E1527-21. Nova was not requested to limit or deviate from ASTM E1527-21 during the course of this assessment. Limiting condition(s), deletion(s), deviation(s), and/or data failure(s)/data gap(s) as listed, if any, are not critical and do not alter the conclusions or recommendations of this assessment unless otherwise stated.

1.4.1 Limiting Conditions

Limiting Conditions include physical obstructions such as adjacent buildings, bodies of water, asphalt/concrete, or other paved surface areas, as well as other physical constraints including rain or snow, observed at the time of the assessment.

- No significant inaccessible areas, limitations, or physical obstructions/constraints were encountered during the Subject Property reconnaissance.

1.5 Data Gaps

A data gap, as defined by ASTM E1527-21, is "*a lack of or inability to obtain information required by this practice despite good faith efforts by the environmental professional to gather such information. Data gaps may result from incompleteness in any of the activities required by this practice, including, but not limited to, site reconnaissance (for example, an inability to conduct the site visit), and interviews (for example, an inability to interview the key site manager, regulatory officials, etc.)*."

A significant data gap, as defined by ASTM E1527-21, is "*a data gap that affects the ability of the environmental professional to identify a recognized environmental condition*."

Nova identified the following data gaps during the course of this assessment. These data gaps were evaluated and determined not to represent a significant data gap.

- The absence of earlier published historical information prior to 1896 constitutes a historical data failure as defined by ASTM E1527-21 given that the Subject Property was still developed with residences at that time. Review of additional historical sources outlined in ASTM E1527-21 would not likely provide additional useful information regarding the past use of the Subject Property.
- The Cleveland Division of Building & Housing, Cleveland Fire Department and Cleveland Public Health Departmentwere unresponsive to information requests. Based on our review of the available municipal, regulatory, and historical information, the absence of information obtained from interviews with referenced agencies is not considered significant to the findings, conclusions, or recommendations of this assessment. Should information be received from referenced agencies that alter the findings of this ESA, an addendum to this report will be provided under separate cover.

DRAFT

1.5.1 Significant Data Gaps

No significant data gaps were identified during the course of this assessment.

1.6 Special Terms and Conditions

Authorization to perform this work was given by a directive from Comprehensive Zoning Services, LLC.

The conclusions and findings set forth in this report are strictly limited in time and scope to the date of the evaluations. The conclusions presented in the report are based solely on the services described therein, and not on scientific tasks or procedures beyond the scope of agreed-upon services or the time and budgeting restraints imposed by the Client. No subsurface exploratory drilling or sampling was done under the scope of this work. Unless specifically stated otherwise in the report, no chemical analyses have been performed during the course of this ESA.

Some of the information provided in this report is based upon personal interviews, and research of available documents, records, and maps held by the appropriate government and private agencies. This is subject to the limitations of historical documentation, availability, and accuracy of pertinent records, and the personal recollections of those persons contacted.

The content and conclusions provided by Nova in this report are based solely on the information collected during our investigation and activities at the Subject Property, our present understanding of the Subject Property conditions, and our professional judgment in light of such information at the time this report was prepared. Part of the findings in this investigation is based on data provided by others. This report presents Nova's professional opinion, and no warranty, expressed or implied, is made.

1.7 User Reliance

Myrtle & Song, LLC and its affiliates (collectively, "Client") may use and rely upon this Phase I Environmental Site Assessment in connection with a planned financial transaction involving the Subject Property. This report has no other purpose and may not be relied upon by any other person or entity without the written consent of Nova Group, GBC. Either verbally or in writing, third parties may come into possession of this report or all or part of the information generated as a result of this work. In the absence of a written agreement with Nova Group, GBC granting such rights, no third parties shall have rights of recourse or recovery whatsoever under any course of action against Nova Group, GBC, its officers, employees, vendors, successors or assigns. Reliance is provided in accordance with Nova Group, GBC's Proposal and General Conditions executed by Comprehensive Zoning Services, LLC for this Phase I Environmental Site Assessment.

1.8 User Provided Information

Pursuant to ASTM E1527-21, Nova requested the following Subject Property information from the User of this report and from the Key Site Manager (KSM). Information provided by the User (if any) or the KSM is included in various sections of this report.

DRAFT

User Provided Information		
Item	**Not Provided by User**	**Provided / Answered by User**
User Questionnaire	✔	☐
Title Records	✔	☐
Environmental Cleanup Liens or AULs (40 CFR 312.25 and 40 CFR 312.26(a)(1)(v) and vi))	✔	☐
Specialized Knowledge (40 CFR 312.28)	✔	☐
Valuation Reduction for Environmental Issues (40 CFR 312.29)	✔	☐
Identification of KSM	☐	✔
Reason for Performing Phase I ESA	☐	✔
Prior Environmental Reports	✔	☐
Other	✔	☐

DRAFT

2.0 SUBJECT PROPERTY DESCRIPTION

2.1 Location and Legal Description

A summary of Subject Property details is provided in the table below. A topographic map as well as figures are included in the Appendices.

Location and Legal Description	
Subject Property Location	8910 & 8924 Hough Avenue and 1765 E 89th Street, Cleveland , Cuyahoga County, Ohio 44106
Number of Parcels	three non-contiguous tracts
APN(s)	119-09-014 (Parcel 1); 119-09-016 (Parcel 2); 119-09-019 (Parcel 3)
Historical/Listed Subject Property Address(es)	1751, 1755, and 1765 East 89th Street, even-numbered addresses 8900-8912 Hough Avenue and 8924, 8926, and 8928 Hough Avenue.
Acreage	0.6
Abbreviated Legal Description	A detailed legal description is provided in the Appendix.
Current Owner / Date of Acquisition	Myrtle & Song, LLC / February 24, 2023 (Parcel 119-09-014); Myrtle & Song, LLC / February 6, 2023 (Parcel 119-09-019); and Haimour, Fahideh / March 15, 2023 (Parcel 119-09-016).
Survey Map / Alta Survey	A survey/plat map depicting current and/or future Subject Property features/development was not provided.

2.2 Subject Property and Vicinity General Characteristics

Nearby land use in the vicinity of the Subject Property as well as the general setting of the Subject Property is described below.

Subject Property and Vicinity General Characteristics	
General Surrounding Area Use	Combined mixed use residential / commercial
Zoning Information	Multi-Family (MF-C2)

DRAFT

Subject Property and Vicinity General Characteristics	
On-Subject Property Parking Facilities	Neither surface parking or parking facilities are currently present within the limits of the Property.
Public Thoroughfares/ Roads	**Subject Property:** N/A **North:** Hough Avenue **East:** N/A **South:** N/A **West:** East 89th Street
Landscaping	The Subject Property is undeveloped land covered by natural vegetation.
Geologic and Hydrogeologic Conditions	No apparent routes of direct discharge that have the potential of facilitating the migration of hazardous substances or petroleum products that are likely to migrate to or from the Subject Property, or from nearby/adjoining property were observed. Water bodies were not observed within the limits of the Subject Property and/or in close proximity.

2.3 Current Subject Property Use

Based on assessment observations, the Subject Property currently consists of undeveloped, grassed land.

No environmental concerns were identified in connection with the current use of the Subject Property.

2.4 General Description of Subject Property Building Improvements

The Subject Property is not developed with permanent structures.

2.4.1 Services and Utilities

Municipal services and utilities proved to the Subject Property and/or the surrounding area are provided in the table below.

Utilities	
Item	**Description**
Potable Water Supply	Provided and maintained in the surrounding area by the City of Cleveland.

DRAFT

Utilities	
Item	**Description**
Sewage Disposal System	Provided and maintained n the surrounding area by the Northeast Ohio Regional Sewer District (NEORSD). Indication of a septic system or cesspool was not observed at the Subject Property during the reconnaissance and/or review of publicly available resources.
Storm Water	Discharged to the City of Cleveland stormwater system via underground conduits from surface drains located along adjoining roadways and direct percolation.
Electricity / Natural Gas	The Illuminating Company / Dominion

2.5 Current Use of Adjoining and Surrounding Properties

During the site reconnaissance, Nova observed the following land use on properties in the immediate vicinity of the Subject Property:

Current Use of Adjoining and Surrounding Properties		
	Adjoining	**Surrounding**
North	Hough Avenue followed by Thurgood Marshall, a recreation center (8611 Hough Avenue), Kingsbury Tower, an apartment building and picnic shelter (8925 Hough Avenue), and a multi-family residence (8927-8933 Hough Avenue).	Residential.
East	Various residences (1756, 1762, and 1772 East 90th Street), including grassed land located between the Subject Property parcels.	Residential.
South	Various residences (1772 East 90th Street and 1765-1769 East 89th Street), including grassed land located between the Subject Property parcels.	Residential.
West	East 89th Street followed by C Town market (8812 Hough Avenue), grassed land, and residences (1762 and 1768 East 89th Street).	Residential.

Based on assessment of adjoining land use, the current use, treatment, storage, disposal or generation of hazardous substances or petroleum products was not observed. RECs were not identified based on the current uses of above-referenced adjoining and surrounding properties.

DRAFT

3.0 RECORDS REVIEW

3.1 Physical Setting Sources

3.1.1 Topography

The United States Geological Survey (USGS), East Cleveland, Ohio Quadrangle 7.5-minute series topographic map was reviewed for this ESA and is summarized below.

Topographic Map Features	
Topographic Subject Property Elevation	665 feet above mean sea level.
Topographic Considerations	Gently sloped / Slopes downward toward the north.
Other Significant Surface Features	Surface waters/water bodies or other significant surface features are not depicted.

3.1.2 Soils / Geology

Soil and geologic information was obtained based on review of published information as detailed within the Reference section of this report.

Soils / Geology	
Surface Soils	
Soil Name	Urban land - Elnora complex, nearly level (UeA)
Description	This soil occurs on ridges on lake plains and is derived from sandy lacustrine deposits. This soil has a typical surface profile of loamy fine sand, which extends to a depth of at least 60 inches. This soil is considered moderately well-drained with high permeability and low available water storage capacity.
Geologic Formation	
Formation Name	Erie Lake Plain District of the Interior Low Plateaus physiographic province
Description	Pleistocene-age lacustrine sand, silt, clay, and wave-planed till over Devonian- and Mississippian-age shales and sandstones. Shale bedrock is first encountered at depths of approximately 10 feet to 35 feet below grade.

DRAFT

3.1.3 Hydrology

Hydrologic information for the Subject Property and surrounding area was obtained from review of published geologic and hydrogeologic sources (see Reference Section) and summarized in the table below.

Hydrology	
Depth to Groundwater	Approximately 20 feet below the ground surface.
Shallow Groundwater Flow Direction	Nova considered the topographic gradient of the general Subject Property area and inferred that the most likely hydrogeologic gradient would be to the north.
On-Subject Property Water Bodies	Settling ponds, lagoons, surface impoundments, or natural catch basins were not observed at the Subject Property during this investigation.
Closest off-Subject Property Water Body	Doan Brook located approximately 1,600 feet northeast of the Subject Property

3.1.4 Other Physical Settings Sources

Other Physical Setting Sources	
Oil and Gas Exploration (current or historical)	
Oil or Gas Wells	Historical/current oil or gas exploration was not identified within the Subject Property limits or within immediately surrounding properties.
Pipelines	Pipelines were not identified within the Subject Property limits or within immediately surrounding properties.
Well Records	
Well Log Records / Well Mapping Program	No water wells and/or groundwater monitor wells were recorded on file for the Subject Property and/or adjoining/nearby land.

DRAFT

3.2 Historical Research

The purposes of obtaining and reviewing "*historical sources is to develop a history of the previous uses of the Subject Property and surrounding area, in order to help identify the likelihood of past uses having led to RECs in connection with the Subject Property*." Nova attempted to research all obvious Subject Property use from the present, back to the Subject Property's first developed use; or back to 1940, whichever is earlier. Copies of below pertinent sources reviewed (including specific map/directory years), such that establish Subject Property uses or changes in use, are included in the Appendix of this report.

Data gaps associated with available historical information, if identified, were previously discussed in Section 1.5.

3.2.1 Historical Subject Property Uses

Summaries of historical Subject Property uses based on review and interpretation of available historical resources are provided in the following sections.

3.2.1.1 Aerial Photographs

Aerial photographs were reviewed and findings are summarized in the following table.

Historical Subject Property Uses - Aerial Photographs	
Year(s)	**Description**
1938, 1952, 1962, 1973	Appears to be developed with a residence and two commercial-sized buildings indicative of retail storefronts.
1982, 1986, 1994, 2004, 2005, 2009	Appears to be developed with a commercial-sized structure on the northeast parcel. The former commercial-sized structure on the northwest parcel and former residential-sized structure on the southwest parcel appear to have been removed.
2011, 2013, 2015, 2017, 2019, 2021	The Subject Property appears to consist of undeveloped, grassed land.

3.2.1.2 Fire Insurance Maps

Fire insurance maps available from ERIS were reviewed and summarized in the following table.

DRAFT

Historical Subject Property Uses - Fire Insurance Maps	
Year(s)	**Description**
1896, 1903	Depicted as developed with three (3) dwellings.
1913	Depicted as developed with three (3) dwellings on the western parcels and with two (2) storefronts on the northeast parcel.
1951, 1952, 1970, 1972	Depicted as developed with multiple storefronts along Hough Avenue and a dwelling.

3.2.1.3 USGS Topographic Maps

Topographic maps provided by ERIS were reviewed and summarized in the following table.

Historical Subject Property Uses - USGS Topographic Maps	
Year(s)	**Description**
1901, 1903	Residential-sized structures are depicted.
1953, 1963, 1970, 1979, 1992, 1994	No structures or improvements are depicted; however, red-shading in the Subject Property area indicates that the area is densely developed.
2013, 2016, 2019	No structures or improvements are depicted; however, roadways and landmark buildings are the only improvements depicted on these maps.

3.2.1.4 Local Street Directories

Local street/business directories provided by ERIS were reviewed and summarized in the following table.

Historical Subject Property Uses - Local City Directories	
Year(s)	**Description**
1929	8924 Hough Avenue: Grocery store 8926 Hough Avenue: Private individuals 1755 East 89th Street: Apartments 1765 East 89th Street: Private individual / upholstery

DRAFT

Historical Subject Property Uses - Local City Directories	
Year(s)	**Description**
1932	8926 Hough Avenue: Private individuals / apartments 8924 Hough Avenue: Grocery store 8928 Hough Avenue: Flemming photo 1755 East 89th Street: Apartments 1765 East 89th Street: Private individual / upholstery
1937	8924 Hough Avenue: Millie's Market 8926 Hough Avenue: Private individuals 8928 Hough Avenue: Flemming photo 1755 and 1765 East 89th Street: Private individual
1942	8924 Hough Avenue: Sandusky Vegetable Market 8926 Hough Avenue: Private individual 8928 Hough Avenue: Flemming photo 1755 East 89th Street: Private individuals 1765 East 89th Street: Kelly Moving Co.
1951	8900 Hough Avenue: Checker Cleaners 8902 Hough Avenue: Prim Beauty Service 8904 Hough Avenue: Mechanical Hardware & Plumbing Co. 8908 Hough Avenue: Barber shop 8910 Hough Avenue: Shoe repair / private individuals 8912 Hough Avenue: Confectioner 8924 Hough Avenue: Haverly Delicatessen 8906 and 8926 Hough Avenue: Private individuals / apartments 8928 Hough Avenue: Flemming photo 1755 East 89th Street: Private individuals / apartments 1765 East 89th Street: Kelly Moving Co. / private individual
1956	8902 Hough Avenue: Prim Beauty Service / Grace's Snack Bar 8904 Hough Avenue: Mechanical Hardware & Plumbing Co. 8910 and 8912 Hough Avenue: Private individuals 8924 Hough Avenue: Mack's Self Service 8926 Hough Avenue: Private individuals 1755 East 89th Street: Prim beauty / private individuals 1765 East 89th Street: Kelly Moving Co. / private individual

DRAFT

Historical Subject Property Uses - Local City Directories	
Year(s)	**Description**
1961	8902 Hough Avenue: Private individuals 8904 Hough Avenue: Mechanical Hardware & Plumbing Co. 8910 and 8912 Hough Avenue: Private individuals 8924 Hough Avenue: Debbie's Deli 8926 Hough Avenue: Private individual 1755 East 89th Street: Private individuals 1765 East 89th Street: Private individual
1966	8902 Hough Avenue: Private individuals 8904 Hough Avenue: Mechanical Hardware & Plumbing Co. 8910 Hough Avenue: Starlite Beauty Salon / private individual 8924 Hough Avenue: Cal's Deli 8926 Hough Avenue: Private individuals 1755 East 89th Street: Private individuals
1971	8902 Hough Avenue: Private individuals 8904 Hough Avenue: United Dry Cleaning 8906 Hough Avenue: Private individual 8908 Hough Avenue: Teddy's Shoe Repair 8910 Hough Avenue: Starlite Beauty Salon 8912 Hough Avenue: Cain Councilman 8924 Hough Avenue: Cal's Deli 8928 Hough Avenue: Hough House of Beauty 1765 East 89th Street: Private individuals
1976	8902 and 8926 Hough Avenue: Private individual 8924 Hough Avenue: Cal's Deli 8928 Hough Avenue: United Peace Church 1765 East 89th Street: Private individual
1981	8924 Hough Avenue: Cal's Deli 8926 Hough Avenue: Private individuals 8928 Hough Avenue: Church
1986	1765 East 89th Street: Private individual 8924 Hough Avenue: Dixon's Deli 8928 Hough Avenue: Church
1991	1765 East 89th Street: Private individual

DRAFT

Historical Subject Property Uses - Local City Directories	
Year(s)	**Description**
1996, 2000, 2003, 2007, 2011, 2016, 2020, 2022	No listings

3.2.1.5 Additional Historical Sources

Historical Resource	Comments
Building Department Records	Not reasonably ascertainable or considered to be useful.
Interviews	Person(s) available for interview did not provide any knowledge regarding historical uses of the Subject Property.
Tax Files	Information obtained from the local tax assessor / jurisdiction that was reasonably ascertainable and pertains to the Subject Property is discussed in various sections of this report. As detailed within tax information, past owners included various private individuals, community development organizations, and land banks dating back to 1975.
Zoning / Land Use Records	Review of historical zoning information was not reasonably ascertainable or considered to be useful.
Past Uses Via Reconnaissance Observations	Evidence of historical uses of the Subject Property was not visually and/or physically observed during the Subject Property visit that was likely to have historically involved the use, treatment, storage, disposal, or generation of hazardous substances or petroleum products.

DRAFT

3.2.1.6 Prior Environmental Reports and Other Historical Sources

Although requested, no previously prepared environmental reports such as Phase I or II ESAs, lead-based paint surveys, lead-in-water surveys, asbestos surveys, geotechnical reports or other historical sources were reviewed as part of this assessment.

3.2.1.7 Cumulative Summary of Historical Subject Property Uses

Summary of Historical Subject Property Uses
The Subject Property appeared to have been developed with various residences as indicated on an 1896 fire insurance map, until partially redeveloped with storefronts along Hough Avenue at the northeast parcel since at least 1913. Additional storefronts were developed along Hough Avenue at the northwest parcel since at least the early 1950s. The storefronts previously located at the northwest parcel appear to have been removed during the mid 1970s. Remaining structures at the Subject Property, including storefronts at the northeast parcel and a residence at the southwest parcel appear to have been removed during the mid-1990s. Since the late 1990s, the Subject Property has been undeveloped land. Former commercial occupants included dry cleaners, a grocery store, a photo shop, salons/barber shops, hardware store, cafes/deli's, shoe repair, and a church. Aforementioned dry cleaners operated at the Subject Property at 8900 Hough Avenue in 1951 under the name Checker Cleaners and at 8904 Hough Avenue in 1971. The 8900 Hough Avenue and 8904 Hough Avenue addresses are not listed in city directories subsequent to 1951 and 1976, respectively. Referenced dry cleaners were located on the northwest Subject Property parcel. In addition, a photo shop operated at 8928 Hough Avenue from at least 1932 through 1951.
Historical Summary Findings
Dry cleaning operations typically involve the use of hazardous substances and generation of hazardous wastes, characteristics of which when released to the subsurface, in their pure form, can leave no visible trace of releases or spills. Furthermore, dry cleaning operations are of potential environmental concern due to the potential for undetected/unreported releases in conjunction with dry cleaning activities and the environmental persistence of dry cleaning chemicals. Photo processing operations also typically involve the use, storage, and potential release of hazardous substances related to printing and photo development operations and equipment. Given the absence of determining information regarding the use/disposal of hazardous substance and/or petroleum products, historical use of the the Subject Property represents a REC in connection with the Subject Property.

DRAFT

3.2.2 Historical Uses - Adjoining Properties and Surrounding Areas

Summaries of historical uses of adjoining properties and surrounding areas, based on review of available historical resources, are provided in the tables below.

Adjoining Properties

	Historical Map Summary	City Directory Listings
North	Residences and a school from at least 1896 until partially redeveloped with the existing recreation center and apartment building during the 1970s and 1980s.	Various environmentally insignificant residential, school, and retail commercial listings were listed in the city directories researched (1929 to 2022).
East	Residences from at least 1896 until partially redeveloped with storefronts along Hough Avenue during the 1910s. Adjoining land east was additionally developed with an auto filling station from at least 1929 through 1961. Storefronts along Hough Avenue appear to have been removed during the mid 1990s. Existing residences have occupied adjoining land east since at least 1896.	Various environmentally insignificant residential and retail commercial listings were listed in the city directories researched, with the following exceptions: 8932 Hough Avenue: Auto filling station (1929-1961) 8918 Hough Avenue: Rainbow Dry Cleaning (1937) 8930 Hough Avenue: Dunn Cleaners (1942)
South	Developed with various residences and associated outbuildings (i.e. sheds and auto garages) since at least 1896.	Various environmentally insignificant residential listings (1929 to 2022).
West	Developed with various residences from at least 1896 until partially redeveloped with an auto filling station sometime prior to 1951. The filling station operated from at least 1932 until circa 1972. The filling station area was subsequently redeveloped with the existing retail store during the mid to late 1970s.	Various environmentally insignificant residential and retail commercial listings were listed in the city directories researched, with the following exceptions: 8812 Hough Avenue: Various filling station listings (1932-1971)

Based on review of the information discussed above, dry cleaners and gasoline fueling/service stations historically operated on adjoining properties. Specifically, these facilities include a former auto filling station on adjoining land east that operated from circa 1929 to 1961, a former auto filling station on adjoining land west that operated from circa 1932 to 1972, and two former dry cleaners on adjoining land east/central adjoining parcel (adjoining property between the northwest and northeast Subject Property parcels), that operated from at least the late 1930s through the early 1940s. No additional municipal, regulatory, or interview information was available regarding these former facilities. Given that referenced facilities likely used/generated hazardous substances and/or petroleum products prior to current RCRA regulations and/or local/state oversight, historical use of adjoining land by dry cleaners and gasoline fueling/service stations represents a REC in connection with the Subject Property.

DRAFT

3.3 Regulatory Database Review

Information from standard federal, state and tribal environmental record sources was provided through Environmental Risk Information Services (ERIS). Data from governmental agency lists are updated and integrated into one database, which is updated as data is released. This integrated database also contains postal service data to enhance address matching. Records from one government source are compared to records from another to clarify any address ambiguities. The demographic and geographic information available provides assistance in identifying and managing risk. The accuracy of the geocoded locations is approximately +/-300 feet. In some cases, location information supplied by the regulatory agencies is insufficient to allow the database companies to geocode facility locations. The facilities that cannot be mapped or plotted are listed under the unplottable section within the database report. Any unplottable sites identified in the regulatory database are discussed below in the appropriate sections.

3.3.1 Regulatory Database Report Summary

Below is a summary of facilities identified/present in the standard/additional database sources within the ASTM prescribed Approximate Minimum Search Distance (AMSD). Refer to the Regulatory Records Appendix for a complete listing.

Regulatory Report Summary

Database	Search Radius	Target Property	Within 0.12mi	0.12mi to 0.25mi	0.25mi to 0.50mi	0.50mi to 1.00mi	Total
LUCIS	0.5	0	0	0	0	-	0
LUST	0.5	0	1	0	22	-	23
MINES	0.25	0	0	0	-	-	0
MLTS	0.02	0	-	-	-	-	0
MRDS	1.0	0	0	0	0	0	0
NCDL	0.125	0	0	-	-	-	0
NPL	1.0	0	0	0	0	0	0
NPL IC	0.5	0	0	0	0	-	0
ODI	0.5	0	0	0	0	-	0
PCB	0.5	0	0	0	0	-	0
PCBT	0.5	0	0	0	0	-	0
PFAS	0.5	0	0	0	0	-	0
PFAS FED SITES	0.5	0	0	0	0	-	0
PFAS NPDES	0.5	0	0	0	0	-	0
PFAS NPL	0.5	0	0	0	0	-	0
PFAS PWS	0.5	0	0	0	0	-	0
PFAS SSEHRI	0.5	0	0	0	0	-	0
PFAS TRI	0.5	0	0	0	0	-	0
PFAS TSCA	0.5	0	0	0	0	-	0
PFAS WATER	0.5	0	0	0	0	-	0

DRAFT

Database	Search Radius	Target Property	Within 0.12mi	0.12mi to 0.25mi	0.25mi to 0.50mi	0.50mi to 1.00mi	Total
PIPELINE INCIDENT	0.02	0	-	-	-	-	0
PROPOSED NPL	1.0	0	0	0	0	0	0
PRP	0.02	0	-	-	-	-	0
RCRA CONTROLS	0.5	0	0	0	0	-	0
RCRA CORRACTS	1.0	0	0	0	0	0	0
RCRA LQG	0.25	0	0	0	-	-	0
RCRA NON GEN	0.25	0	0	0	-	-	0
RCRA SQG	0.25	0	0	0	-	-	0
RCRA TSD	0.5	0	0	0	0	-	0
RCRA VSQG	0.25	0	0	0	-	-	0
REFN	0.25	0	0	0	-	-	0
SCRD DRYCLEANER	0.5	0	0	0	0	-	0
SEMS	0.5	0	0	0	0	-	0
SEMS ARCHIVE	0.5	0	0	0	1	-	1
SEMS LIEN	0.02	0	-	-	-	-	0
SIAB	0.02	0	-	-	-	-	0
SMCRA	1.0	0	0	0	0	0	0
SPILLS	0.125	0	0	-	-	-	0
SSTS	0.25	0	0	0	-	-	0
SUPERFUND ROD	1.0	0	0	0	0	0	0
SWF/LF	0.5	0	0	0	0	-	0
TANKS	0.25	0	0	0	-	-	0
TANKS 2	0.25	0	0	0	-	-	0
TOWNGAS	1.0	0	0	0	0	0	0
TRIS	0.02	0	-	-	-	-	0
TSCA	0.125	0	0	-	-	-	0
UIC	0.02	0	-	-	-	-	0
USD	0.5	1	0	1	1	-	3
UST	0.25	0	1	1	-	-	2
VAP CNS	0.5	0	0	0	0	-	0
VCP	0.5	0	0	0	0	-	0
AFS	0.02	0	-	-	-	-	0
AIR PERMITS	0.25	0	0	1	-	-	1
ALT FUELS	0.25	0	0	0	-	-	0
BROWNFIELDS	0.5	0	0	0	0	-	0
BULK TERMINAL	0.25	0	0	0	-	-	0
CERCLIS	0.5	0	0	0	1	-	1
CERCLIS LIENS	0.02	0	-	-	-	-	0
CERCLIS NFRAP	0.5	0	0	0	1	-	1
CONSENT DECREES	0.25	0	0	0	-	-	0

DRAFT

Database	Search Radius	Target Property	Within 0.12mi	0.12mi to 0.25mi	0.25mi to 0.50mi	0.50mi to 1.00mi	Total
CRO	0.02	0	-	-	-	-	0
DELETED NPL	0.5	0	0	0	0	-	0
DELISTED DERR	1.0	0	0	0	0	0	0
DELISTED DRYCLEANERS	0.25	0	0	0	-	-	0
DELISTED FED DRY	0.25	0	0	0	-	-	0
DELISTED FRP	0.25	0	0	0	-	-	0
DELISTED INDIAN LST	0.5	0	0	0	0	-	0
DELISTED INDIAN UST	0.25	0	0	0	-	-	0
DELISTED LST	0.5	0	1	0	10	-	11
DERR	1.0	0	0	0	1	13	14
DOE FUSRAP	1.0	0	0	0	0	0	0
DRYCLEANERS	0.25	0	0	0	-	-	0
DTNK	0.25	0	0	0	-	-	0
ENG	0.5	0	0	0	0	-	0
ERNS	0.02	0	-	-	-	-	0
ERNS 1982 TO 1986	0.02	0	-	-	-	-	0
ERNS 1987 TO 1989	0.02	0	-	-	-	-	0
ERNS PFAS	0.5	0	0	0	0	-	0
FED BROWNFIELDS	0.5	0	0	1	0	-	1
FED DRYCLEANERS	0.25	0	0	0	-	-	0
FED ENG	0.5	0	0	0	0	-	0
FED INST	0.5	0	0	0	0	-	0
FEMA UST	0.25	0	0	0	-	-	0
FINDS/FRS	0.02	0	1	-	-	-	1
FORMER NIKE	1.0	0	0	0	0	0	0
FRP	0.25	0	0	0	-	-	0
FTTS ADMIN	0.02	0	-	-	-	-	0
FTTS INSP	0.02	0	-	-	-	-	0
FUDS	1.0	0	0	0	0	0	0
HIST GAS STATIONS	0.25	0	0	0	-	-	0
HIST LF	0.5	0	0	0	0	-	0
HIST MLTS	0.02	0	-	-	-	-	0
HIST TSCA	0.125	0	0	-	-	-	0
HMIRS	0.125	0	0	-	-	-	0
ICIS	0.02	0	-	-	-	-	0
INDIAN LUST	0.5	0	0	0	0	-	0
INDIAN UST	0.25	0	0	0	-	-	0
INST	0.5	0	0	0	0	-	0

DRAFT

Database	Search Radius	Target Property	Within 0.12mi	0.12mi to 0.25mi	0.25mi to 0.50mi	0.50mi to 1.00mi	Total
IODI	0.5	0	0	0	0	-	0
LM SITES	1.0	0	0	0	0	0	0
LST	0.5	0	0	0	0	-	0

3.3.2 Subject Property Regulatory Database Summary

Following review of standard/additional database sources, the following listings have been identified for the Subject Property:

Subject Property Regulatory Database Summary		
Database(s)	**Facility Name (address)**	**Discussion**
USD	Cleveland City-wide (601 Lakeside Avenue, Room 210)	The Subject Property and surrounding areas were identified in the Urban Setting Designation (USD) database. The USD listing was created in 2011 for the surrounding area and entire corporate boundary of Cleveland, Ohio. USD sites are created by the OEPA for urbanized areas where groundwater is not being used and will not be used for drinking water purposes.

Based on the location of the above listing, which encompasses multiple properties within the City of Cleveland, and lack of identified releases as they pertain to the Subject Property, the above-referenced regulatory database listing is not considered to be a REC for the Subject Property.

3.3.3 Adjoining Facility Regulatory Database Summary

Following review of standard/additional database sources, the following facilities have been identified for the adjoining properties.

DRAFT

Adjoining Facility Regulatory Database Summary				
Database	**Facility Name and Address**	**Direction from the Subject Property**	**Inferred Groundwater Gradient Relative to the Subject Property**	**Discussion**
LUST, UST	Community Circle Two (8925 Hough Avenue)	North	Down-gradient	**Release Date**: 8/25/1999 **LUST Status**: A possible incident is reported **Discussion**: A review of the available Ohio Bureau of Underground Storage Tank Regulations (BUSTR) file for this facility indicates that a 110-gallon, non-regulated UST was removed in 1999. No additional release information was provided. No additional corrective actions appear warranted by BUSTR at this time. No additional information regarding the UST installation or constructions details was provided.

DRAFT

Based on regulatory status and gradient considerations, the above-discussed facility does not represent a REC to the Subject Property. No other adjacent/adjoining facilities with the potential to impact the Subject Property were identified on the federal, state, or tribal databases reviewed for this ESA.

3.3.4 Surrounding Area Facility Regulatory Database Summary

The following summarizes notable off-Subject Property and non-adjoining facilities. Additional facilities listed within the prescribed AMSD that have been determined not to be pertinent (i.e. regulatory status, distance or topographic considerations) to this assessment are detailed within the regulatory database report included in the Appendix.

Notable Surrounding Area Facility Regulatory Database Summary				
Database	**Facility Name and Address**	**Distance / Location**	**Inferred Groundwater Gradient Relative to the Subject Property**	**Discussion**
DERR, SEMS Archive, CERCLIS, CERCLIS NFRAP	Harshaw Filtrol Partnership (1945 East 97th Street)	2,000 feet southeast	Cross-gradient	The facility has been assigned to the Site Assessment program within the OEPA Division or Environmental Response and Revitalization (DERR) database. A review of the SEMS Archive and CERCLIS information indicates that assessment and clean-up activities occurred at the facility from 1984 to 1987. The facility was designated an Archive Site in 1987 with No Further Remedial Action Planned (NFRAP) status.

DRAFT

Based on regulatory status, relative distance from the Subject Property, and topographic considerations, the above-referenced facility is not considered a REC in connection with the Subject Property.

3.3.5 Regulatory Agency File and Records Review

Given that an adjoining or nearby property was listed in the regulatory database report reviewed for this assessment, additional file reviews were warranted at the time of this assessment. Available files obtained by Nova are included in the Appendix (if pertinent) and previously discussed in the regulatory database section.

3.3.5.1 Activity Use Limitations (AULs) and Environmental Liens (ELs)

Per ASTM E1527-21, Section 5.4, AULs and ELs can ordinarily be found in Land Title Records or Judicial Records. "The process of searching and evaluating land title records or judicial records (as applicable) ordinarily requires specialized expertise provided by title insurance companies or title search professionals. As described in 6.2, reviewing land title records for AULs and environmental liens (or judicial records where applicable) is a user responsibility."

Indications of AULs and ELs were evaluated via review of the Institutional/Environmental Controls (IC/EC) registries included in the database report (if available for the state of Ohio) per Section 5.5 of ASTM E1527-21.

No reference to AULs or ELs was disclosed in the documents reviewed; however, as discussed in Section 3.3.2, the Subject Property and surrounding areas were identified as an USD, which are sites are created by the OEPA for urbanized areas where groundwater will not be utilized for drinking water purposes.

3.3.5.2 Interviews with State/Local Government Officials

The following agencies were contacted to obtain information regarding the presence of USTs, the use or storage of hazardous materials/petroleum products, current violations, emergency response actions or any documentation relative to environmental matters at the Subject Property. Correspondence records, if any, are provided in the Appendix and specific information regarding individuals/agencies contacted is summarized in the interview section of this report. Should information be received from agencies that were unresponsive to information requests within the time frame of this report that alters the conclusions herein, an addendum will be forwarded to the Client.

DRAFT

Interviews with State/Local Government Officials		
Agency Type	**Agency Name**	**Comment**
Fire Department	Cleveland Fire Department	Response not received within the time frame of this report.
Environmental Health Department	Cleveland Public Health Department	Response not received within the time frame of this report.
Building Department	Cleveland Division of Building & Housing	Response not received within the time frame of this report.
Zoning Department	Cleveland City Planning Commission	Obtained online zoning map.
Water Quality Department	City of Cleveland	Obtained Water Quality Report
State Environmental Department	Ohio Environmental Protection Agency (OEPA)	No records were found for the Subject Property address from a review of online records.

4.0 SUBJECT PROPERTY RECONNAISSANCE

Nova conducted a reconnaissance visit to the Subject Property on April 19, 2023. The Subject Property visit was performed by James Keesey, Nova Field Manager. Nova did not require special access to the Subject Property and was not accompanied at the time of the Subject Property visit. Jacob Silvermetz with Red Diamond Realty, the ASTM-defined Key Site Manager (KSM), provided information regarding the Subject Property.

Descriptions of current features, activities, uses and conditions visually and/or physically observed during the reconnaissance are presented in the following sections. Photographic documentation obtained during the Subject Property reconnaissance is appended.

Unless otherwise summarized herein, the methodology established for inspection of the Subject Property included visual and/or physical observation of the periphery of the Subject Property, as well as the periphery of structures and interior observation of representative structures. In addition, the Subject Property was viewed from all adjacent public thoroughfares. Undeveloped portions of the Subject Property, if present, were systematically observed in a general grid pattern.

DRAFT

4.1 Hazardous Substances and Petroleum Products

4.1.1 Hazardous Substances and Petroleum Products in Connection with Identified Uses (Not Equipment)

Evidence of hazardous substances and/or petroleum products, within containers of five gallons or more, associated with current Subject Property operations (use, treatment, storage, disposal, or generation) was not observed at the time of the assessment.

4.1.2 Equipment Containing Hazardous Substances and Petroleum Products

Mechanical and electrical equipment such as elevators, hydraulic lifts, fuel pumps/dispensers, compressors, transformers, etc. containing hazardous substances and/or petroleum products in connection with identified uses are listed in the table below.

Quantity / Type of Equipment	Installation Date	Responsible Party / Third Party Contractor	Evidence of a Release / Physical Damage	Presumed PCB-Containing
Three pole-mounted transformers	Unknown	Electric Provider	No	Yes

4.1.3 Presumed PCB-Containing Items

Transformers and other electrical/hydraulic equipment (i.e., oil-filled switches, balers, hoists, vehicle lifts, dock levelers, hydraulic elevators, etc.) manufactured prior to 1979 could contain PCBs at a level that subjects them to regulation by the USEPA. In 1979, the USEPA issued a final rule, banning the manufacturing, processing, distribution of PCBs in commerce and use (44 Federal Register 31514). PCBs in electrical equipment are controlled by USEPA regulations 40 CFR, Part 761. Electrical/hydraulic equipment manufactured after 1979 is not expected to contain PCBs.

Electrical or hydraulic equipment located within the limits of the Subject Property that has the potential to contain PCBs (manufactured prior to 1979) was detailed in the Equipment Containing Hazardous Substances and Petroleum Products table above.

4.1.4 Hazardous Substance and Petroleum Product Containers Not in Connection with Identified Uses

Unidentified substance containers suspected of containing hazardous substances or petroleum products were not observed during the Subject Property reconnaissance.

4.1.5 Standing Surface Water & Pools, or Sumps Containing Liquids Likely To Be Hazardous Substances or Petroleum Products

No evidence of on-Property sumps or catch basins was observed or reported during the Subject Property reconnaissance. Additionally, pools of liquids/standing surface water containing liquid likely to be a hazardous substance or petroleum product were not observed at the time of the Subject Property reconnaissance or identified during interviews.

4.1.6 Pits, Ponds, Lagoons Containing Suspected Hazardous Substances or Petroleum Products

No evidence of pits, ponds, or lagoons, was observed or reported during the Subject Property reconnaissance.

4.2 Storage Tanks and Other Containers

4.2.1 Current Storage Tanks

Aboveground storage tanks (ASTs) or underground storage tanks (USTs) including evidence of fill pipes, fill ports, or vent pipes, were not observed during the Subject Property reconnaissance or reported during interviews.

DRAFT

4.2.2 Drums, Totes and Intermediate Bulk Containers

Drums, totes or other containers were not observed at the time of the reconnaissance.

4.2.3 Unidentified Substance Containers

Unidentified substance containers suspected of containing hazardous substances or petroleum products were not observed during the Subject Property reconnaissance.

4.3 Evidence of a Release

Evidence of a release(s) associated with the storage of hazardous materials and/or petroleum products at the Subject Property, if identified, is (are) detailed in the table below.

Evidence of a Release	Observed - Yes/ No	Discussion
Strong, Pungent or Noxious Odors and Their Sources	No	Strong, pungent, or noxious odors were not observed at the time of the assessment or reported by Subject Property sources.
Stains or Corrosion on Floors, Walls or Ceilings	No	Stains or corrosion on floors, walls or ceilings were not observed at the time of the assessment or reported by Subject Property sources.
Stained Soil or Pavement	No	No evidence of stained soil or pavement was observed during the reconnaissance.
Stressed Vegetation	No	No stressed vegetation was observed during the Subject Property reconnaissance.

DRAFT

4.4 Water/Wastewater

No indication of industrial wastewater disposal or treatment systems were observed during the Subject Property reconnaissance or reported to Nova.

4.5 Solid Waste

No evidence of landfilling/illicit solid waste disposal was observed or reported during the reconnaissance. In addition, areas that appeared to have been filled/graded by non-natural causes and/or the presence of fill of unknown origin that would suggest the presence/disposal of hazardous substances and/or petroleum product was not observed and/or reported at the time of the assessment.

4.6 Drains and Sumps

No evidence of drains or sumps was observed at the Subject Property.

4.7 Septic Systems or Cesspools

Indication of a Subject Property septic system or cesspool was not observed at the Subject Property during the reconnaissance and/or review of publicly available resources.

4.8 Wells

Wells (i.e. dry wells, irrigation wells, injection wells, abandoned wells or other wells), were not observed during the reconnaissance or reported during interviews.

4.9 Evidence of Historical Subject Property Uses

Evidence of historical uses of the Subject Property was not visually and/or physically observed during the Subject Propertyvisit that was likely to have historically involved the use, treatment, storage, disposal, or generation of hazardous substances or petroleum products.

4.10 Additional Subject Property Observations

No additional relevant general Subject Property characteristics were observed during the reconnaissance.

DRAFT

5.0 VAPOR MIGRATION

Historical, regulatory and visual assessment for the potential for a release of hazardous substances or petroleum products at the Subject Property that may have resulted in impacts to vapors in the subsurface was evaluated.

5.1 Determination of Vapor Migration

Given historical use of the Subject Propriety by dry cleaners and a photo shop, as well as historical use of adjoining land by dry cleaners and gasoline fueling/service stations, a vapor migration concern was potentially identified for the Subject Property during the course of this assessment and constitutes a REC at this time.

DRAFT

6.0 NON-SCOPE CONSIDERATIONS/BUSINESS ENVIRONMENTAL RISKS

6.1 Asbestos Containing Materials (ACMs)

Asbestos is primarily regulated by the United States EPA through the EPA NESHAP Standard (40 CFR Chapter 61, Subpart M), the OSHA through the General Industry Standard, and the Construction Industry Standard (29 CFR 1926.1101 and 29 CFR 1910.1001). Many states have regulations in place for the inspection, management, and remediation of asbestos including company and individual licensing requirements for all activities relating to asbestos. Under both federal and state regulations building owners and employers may be required to perform certain activities related to the in-place management of asbestos, and prior to renovations or demolition activities (i.e. asbestos inspections or remediation) that may disturb building materials suspected of containing asbestos. ACMs can include but is not limited to floor tile, plaster, drywall, surfacing, pipe wrap, roofing materials, siding and many other common building materials in any building regardless of construction date. In addition, the Occupational Safety and Health Administration (OSHA) regulation 29 CFR 1926.1101, requires certain construction materials to be *presumed* to contain asbestos, for purposes of this regulation. All thermal system insulation (TSI), surfacing material, and asphalt/vinyl flooring that are present in a building constructed prior to 1981 and have not been appropriately tested are presumed asbestos containing materials (PACMs). NESHAP regulations define ACM as containing more than one percent asbestos, which is also considered regulated ACM. Friable ACM is building material that can be crumbled, pulverized, or reduced to powder by hand pressure. Non-friable refers to materials that contain asbestos bound by cement, plastic, adhesive, etc., (i.e. gaskets, floor coverings, roofing materials, etc.).

The limited survey consisted of noting observable materials, which were readily accessible and visible during the course of the reconnaissance that often contain asbestos. This activity was not designed to discover all sources of suspect ACM, PACM, or asbestos at the Subject Property, or to comply with any regulations and/or laws relative to planned disturbance of building materials such as renovation or demolition, or any other regulatory purpose. Rather, it is intended to provide an indication of significant (significant due to quantity, accessibility, or condition) potential sources of ACM or PACM are present at the Subject Property. Additional sampling, inspection, and evaluation will be warranted for any other use.

The Subject Property is not improved with permanent structures; therefore, ACMs are not an issue of concern.

6.2 Lead-Based Paint (LBP)

The Subject Property is not improved with permanent structures; therefore, LBP is not an issue of concern.

DRAFT

6.3 Radon

The USEPA has prepared a map to assist national, state, and local organizations to target their resources and to implement radon-resistant building codes. The map divides the country into three Radon Zones, with Zone 1 being those areas with the average predicted indoor radon concentration in residential dwellings exceeding the USEPA Action limit of 4.0 picoCuries per liter of air (pCi/L). It is important to note that the USEPA has found homes with elevated levels of radon in all three zones, and the USEPA recommends Property-specific testing in order to determine radon levels at a specific location. However, the map does give a valuable indication of the propensity of radon gas accumulation in structures.

A review of the EPA Map of Radon Zones places the Subject Property in Zone 2, where the average predicted radon levels are between 2.0 and 4.0 pCi/L.

Based on the absence of permanent residential structures at the Subject Property, radon is not considered to be a significant concern and no sampling was performed or warranted.

6.4 Evidence of Mold

As part of this assessment, Nova performed a limited visual inspection for the significant presence of mold. A class of fungi, molds have been found to cause a variety of health problems in humans, including allergic, toxicological, and infectious responses. Molds are decomposers of organic materials, thrive in humid environments, and produce tiny spores to reproduce, just as plants produce seeds. When mold spores land on a damp spot indoors, they may begin growing and digesting the substrate. When excessive moisture or water accumulates indoors, mold growth will often occur, particularly if the moisture problem remains undiscovered or unaddressed. As such, interior areas of buildings characterized by poor ventilation and high humidity are the most common locations of mold growth. Building materials including drywall, wallpaper, baseboards, wood framing, insulation and carpeting often play host to such growth.

Nova observed interior areas of the Subject Property for the presence or significant presence of water and/or mold. Below is a summary of water/mold damaged materials, if any, observed at the time of the assessment. This activity was not designed to discover all areas which may be affected by mold growth. Rather, it is intended to give the Client an indication if significant (based on observed areas) mold growth is present at the Subject Property. Additional areas of mold growth not observed as part of this limited assessment, possibly in pipe chases, HVAC systems and behind enclosed walls and ceilings, may be present on the Subject Property.

The Subject Property is not improved with permanent structures; therefore, mold is not an issue of concern.

6.5 Lead in Drinking Water

The Subject Property area is connected to the municipal potable water supply provided by City of Cleveland. According to the 2021 Drinking Water Quality Report, the drinking water supplied to the Subject Property is compliant with state and federal standards, including those for lead and copper.

DRAFT

6.6 Other Environmental Considerations

Evaluation of other environmental considerations was outside the scope of this assessment.

DRAFT

7.0 INTERVIEWS

Pursuant to ASTM E1527-21, interviews were conducted during this assessment to obtain information indicating RECs in connection with the Subject Property. Findings from these interviews are discussed in the appropriate sections in this report.

7.1 Past Owners, Operators and Occupants

Interviews with past owners, operators, and occupants that are likely to have material information regarding the potential for contamination at the Subject Property were not considered reasonably ascertainable during this assessment.

7.2 Present Owner, Occupants and Key Site Manager

Nova made reasonable attempts to interview occupants of the Subject Property who possessed knowledge of its current and past use history. Individuals with good knowledge of the uses and physical characteristics of the Subject Property that were interviewed during this assessment are summarized below. Interview content is included in various sections of this report.

Name, Affiliation	Contact Information	Date Contacted / Interviewed	Duration of Association with the Subject Property
Jacob Silvermetz, Owner Representative, Red Diamond Realty	jacob@silvermetz.me, 440-941-3990	April 19, 2023	Approximately 2 to 3 months.
Cumulative Summary of Interview Findings			
Mr. Silvermetz was not aware of the current or former presence of USTs, hazardous chemical storage, spills, wells, septic systems, or dumping activities at the Subject Property. Mr. Silvermetz indicated that a Texaco auto service station may have operated nearby relative to the Subject Property. The former Texaco auto filling station was identified on the east adjoining property through historical research as part of this Phase I ESA (refer to Section 3.2.2). Mr. Silvermetz was not aware of other potential environmental concerns at the Subject Property or adjoining properties. Mr. Silvermetz was not aware of environmental violations or liens in connection with the Subject Property.			

7.3 State and/or Local Government Officials

The following state or local agencies that serve the area in which the Subject Property is located were contacted in an effort to obtain information indicating RECs in connection with the Subject Property. Information obtained during interviews is incorporated into various sections of this report.

DRAFT

Interviews				
Name	**Affiliation**	**Contact Information**	**Date Contacted / Interviewed**	**Status**
N/A - Online Public Records Center	Cleveland Fire Department	N/A - Online Public Records Center	04/13/23	Response not received
N/A - Online Public Records Center	Cleveland Public Health Department	N/A - Online Public Records Center	04/13/23	Response not received
N/A - Online Public Records Center	Cleveland Division of Building & Housing	N/A - Online Public Records Center	04/13/23	Response not received
N/A	Cleveland City Planning Commission	N/A	04/17/23	Information obtained online
N/A	OEPA	N/A	04/21/23	Information obtained online

DRAFT

8.0 FINDINGS, OPINIONS, AND CONCLUSIONS

8.1 Findings and Opinions

Findings and opinions, based on the information obtained during the course of this assessment, are presented in the table below. Findings, not resulting in RECs, CRECs, HRECs, or *de minimis* condition may be considered BERs and are discussed below in the NSC/BER Section.

Finding(s) and Opinion(s)
RECs
Based on review of historical resources, the Subject Property was developed with commercial buildings from at least 1913 through the 1970s. Former commercial occupants included dry cleaners, a grocery store, a photo shop, salons/barber shops, hardware store, cafes/deli's, shoe repair, and a church. Aforementioned dry cleaners operated at 8900 Hough Avenue in 1951 under the name Checker Cleaners and at 8904 Hough Avenue in 1971. The 8900 Hough Avenue and 8904 Hough Avenue addresses are not listed in city directories subsequent to 1951 and 1976, respectively. Referenced dry cleaners were located on the northwest Subject Property parcel. In addition, a photo shop operated at 8928 Hough Avenue from at least 1932 through 1951. Dry cleaning operations typically involve the use of hazardous substances and generation of hazardous wastes, characteristics of which when released to the subsurface, in their pure form, can leave no visible trace of releases or spills. Furthermore, dry cleaning operations are of potential environmental concern due to the potential for undetected/unreported releases in conjunction with dry cleaning activities and the environmental persistence of dry cleaning chemicals. Photo processing operations also typically involve the use, storage, and potential release of hazardous substances related to printing and photo development operations and equipment. Given the absence of determining information regarding the use/disposal of hazardous substances and/or petroleum products, historical use of the the Subject Property represents a REC in connection with the Subject Property.
Based on review of the information discussed above, dry cleaners and gasoline fueling/service stations historically operated on adjoining land. Specifically, a former auto filling station operated on adjoining land east from circa 1929 to 1961, a former auto filling station operated on adjoining land west from circa 1932 to 1972, and two former dry cleaners operated on adjoining land east/central (adjoining parcel between the northwest and northeast Subject Property parcels) from at least the late 1930s through the early 1940s. No additional municipal, regulatory, or interview information was available regarding these former facilities. Given that referenced facilities likely used/generated hazardous substances and/or petroleum products prior to current RCRA regulations and/or local/state oversight, historical use of adjoining land by dry cleaners and gasoline fueling/service stations represents a REC in connection with the Subject Property.
CRECs
No CRECs were identified during the course of this assessment.

DRAFT

Finding(s) and Opinion(s)
HRECs
No HRECs were identified during the course of this assessment.
De Minimis Conditions
No *de minimis* conditions were identified during the course of this assessment.

8.2 Conclusions and Recommendations

Nova has performed a Phase I ESA in conformance with the scope and limitations of ASTM E1527-21 of the Three Parcels of Undeveloped Land property located at 8910 & 8924 Hough Avenue and 1765 E 89th Street, Cleveland , Ohio, the "Subject Property." Any exceptions to or deletions from this practice are described in the Introduction Section of this report.

Conclusion(s)	Recommendation(s)
This assessment has revealed no evidence of *RECs, CRECs and/or significant data gaps* in connection with the Subject Property with the exception of historical use of the Subject Propriety by dry cleaners and a photo shop, as well as historical use of adjoining land by dry cleaners and gasoline fueling/service stations represents a REC in connection with the Subject Property, as well as a vapor concern.	A subsurface investigation should be completed in an effort to determine the presence / absence of hazardous substances and petroleum in soil, groundwater and soil-vapor.

8.3 Non-Scope Considerations/Business Environmental Risks

Environmental issues with regard to NSCs or BERs, if any, identified in connection with the at the time of the assessment are detailed below.

NSC/BER	Recommendation(s)
No evidence of NSCs/BERs meriting additional evaluation were identified during the course of this assessment.	No further investigation is recommended at this time.

DRAFT

8.4 Deletions and Deviations

Performance of this practice is intended to reduce, but not eliminate, uncertainty regarding the potential for RECs in connection with the Subject Property based on reasonably ascertainable information, as well as reasonable constraints with regard to time and cost. All limiting conditions, deletions, and deviations from the ASTM E1527-21 (if any) are listed individually and in detail, including Client imposed constraints, and all additions, within the Introduction section of this report.

DRAFT

9.0 REFERENCES

Type	Source
Aerial Photographs	Historical Aerial Report – Environmental Risk Information Services (ERIS), "3 Vacant Parcels", 924 and 8924 Hough Avenue, & 1765 E 89th Street, Cleveland, OH, Report ID: 23041400739, dated April 17, 2023; Google Earth.
City Directories	City Directory Report – ERIS, "3 Vacant Parcels", 924 and 8924 Hough Avenue, & 1765 E 89th Street, Cleveland, OH, Report ID: 23041400739, dated April 20, 2023
Fire Insurance Maps	Fire Insurance Map Report – ERIS, "3 Vacant Parcels", 924 and 8924 Hough Avenue, & 1765 E 89th Street, Cleveland, OH, Report ID: 23041400739, dated April 16, 2023.
Geology	United States Geological Survey Mineral Resources On-Line Spatial Data (online resource), https://mrdata.usgs.gov/general/map-us.html
Oil/Gas Exploration	Ohio Department of Natural Resources – Division of Oil & Gas - Oil & Gas Well viewer - https://gis.ohiodnr.gov/website/dog/oilgasviewer/.
Radon	United States Environmental Protection Agency (EPA) Map of Radon Zones (online resource), https://www.epa.gov/sites/default/files/2015-07/documents/zonemapcolor.pdf
Regulatory Database Information	ERIS, 8910 & 8924 Hough Avenue and 1765 E 89th Street, Cleveland , Ohio, Inquiry No. 23041400739, April 18, 2023
Soils	United States Department of Agriculture (USDA), Natural Resources Conservation Service (NRCS), Web Soil Survey (online resource), http://websoilsurvey.sc.egov.usda.gov/App/WebSoilSurvey.aspx
Topographic Maps	Topographic Map Report – ERIS, "3 Vacant Parcels", 924 and 8924 Hough Avenue, & 1765 E 89th Street, Cleveland, OH, Report ID: 23041400739, dated April 16, 2023.
Water Wells	Water Well and Drilling Report – ODNR Website - https://waterwells.ohiodnr.gov/.
Water Quality Report	City of Cleveland Water Quality Report, 2021

DRAFT

ACRONYMS/ABBREVIATIONS

ACM	Asbestos Containing Material
AMSD	Approximate Minimum Search Distance
APN	Assessor Parcel Number
ASTM	ASTM International
AULs	Activity and Use Limitations
BER	Business Environmental Risk
BUSTR	Ohio Bureau of Underground Storage Tank Regulations
COC	Chemical of Concern
CERCLA	Comprehensive Environmental Response, Compensation & Liability Act
CREC	Controlled Recognized Environmental Condition
ERIS	Environmental Risk Information Services
ERNS	Emergency Response Notification System
ESA	Environmental Site Assessment
FBG	Feet Below Grade
FINDS	Facility Index System
FOIA	Freedom of Information Act
HREC	Historical Recognized Environmental Condition
HVAC	Heating, Ventilation and Air Conditioning
IC	Institutional Controls
LBP	Lead Based Paint
LQG	Large Quantity Generator
LUST	Leaking Underground Storage Tank
NFA	No Further Action
Non-Gen	Non-Generator
Nova	Nova Group, GBC
NPL	National Priorities Listing
OEPA	Ohio Environmental Protection Agency
RCRA	Resource Conservation and Recovery Act
REC	Recognized Environmental Condition
ROC	Records of Communication
SHWS	State Hazardous Waste Sites
SQG	Small Quantity Generator
TSDF	Hazardous Waste Treatment, Storage or Disposal Facility
USEPA	United States Environmental Protection Agency
USGS	United States Geological Survey
UST	Underground Storage Tank
VCP	Voluntary Cleanup Program

DRAFT

FIGURES: Subject Property Maps

DRAFT

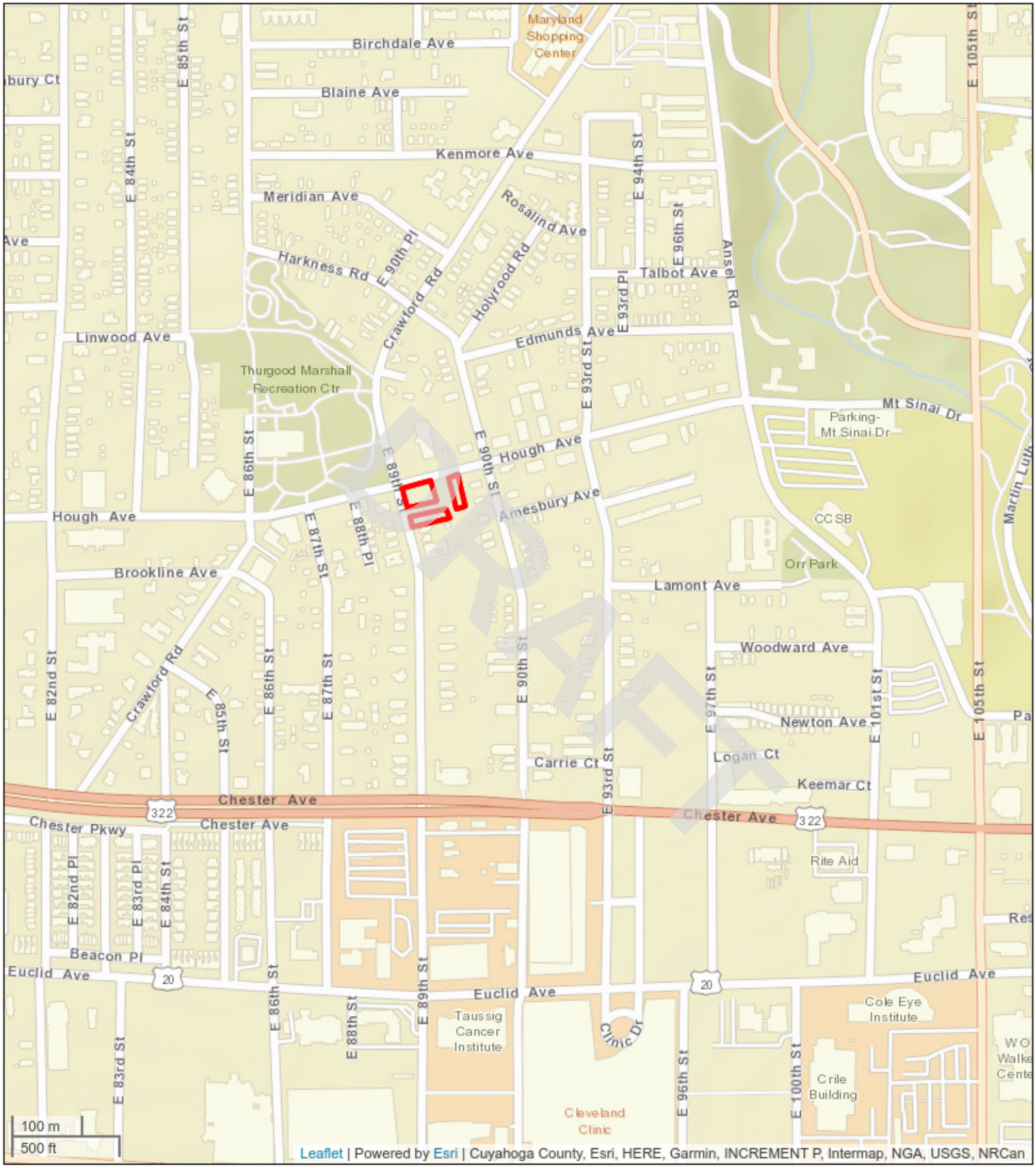

Subject Property Vicinity Map

Three Parcels of Undeveloped Land
8910 & 8924 Hough Avenue and 1765 E 89th Street
Cleveland , Ohio 44106
Project #: G23-2862

Nova Group

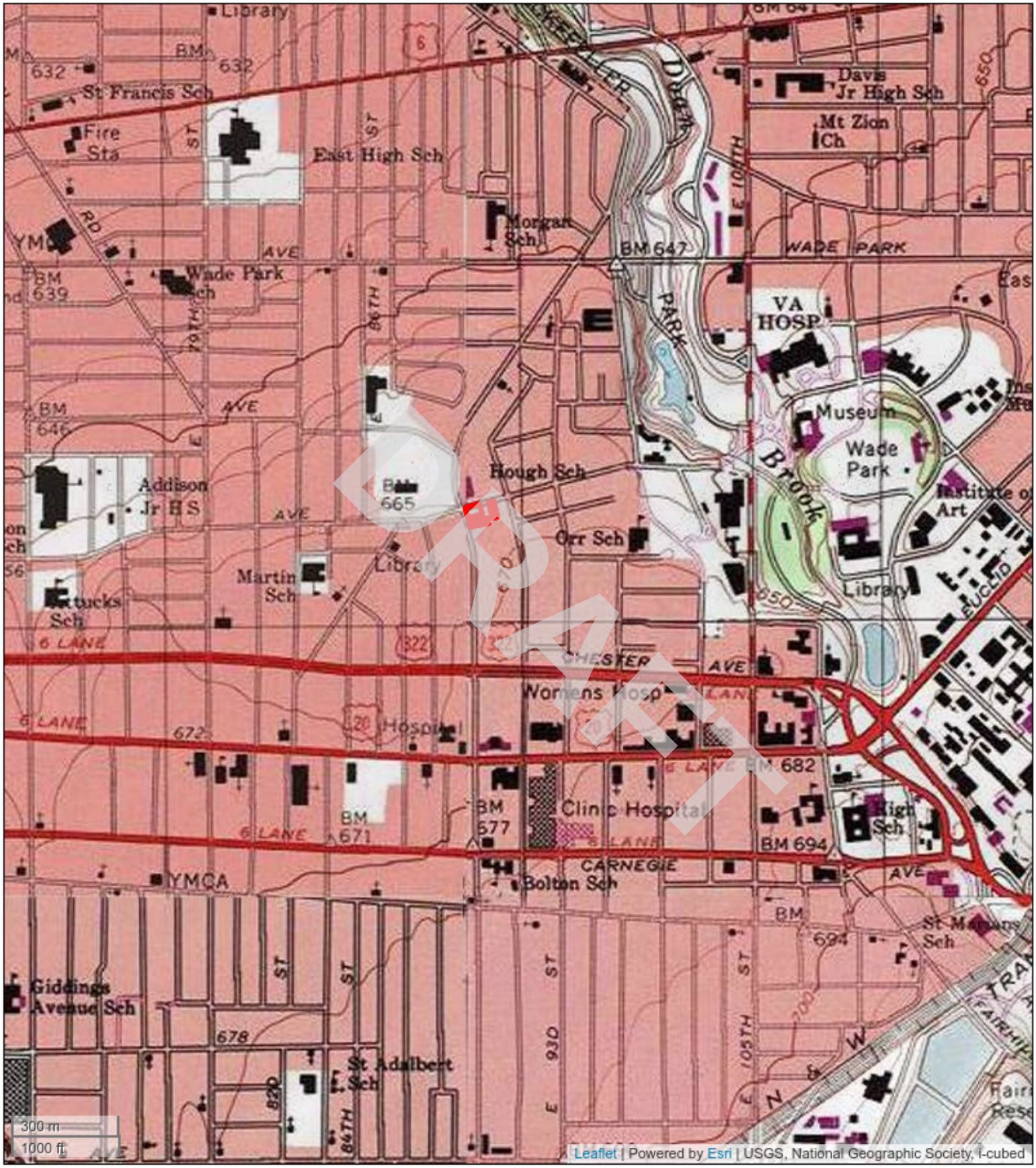

Topographic Map

Three Parcels of Undeveloped Land
8910 & 8924 Hough Avenue and 1765 E 89th Street
Cleveland , Ohio 44106
Project #: G23-2862

Nova Group

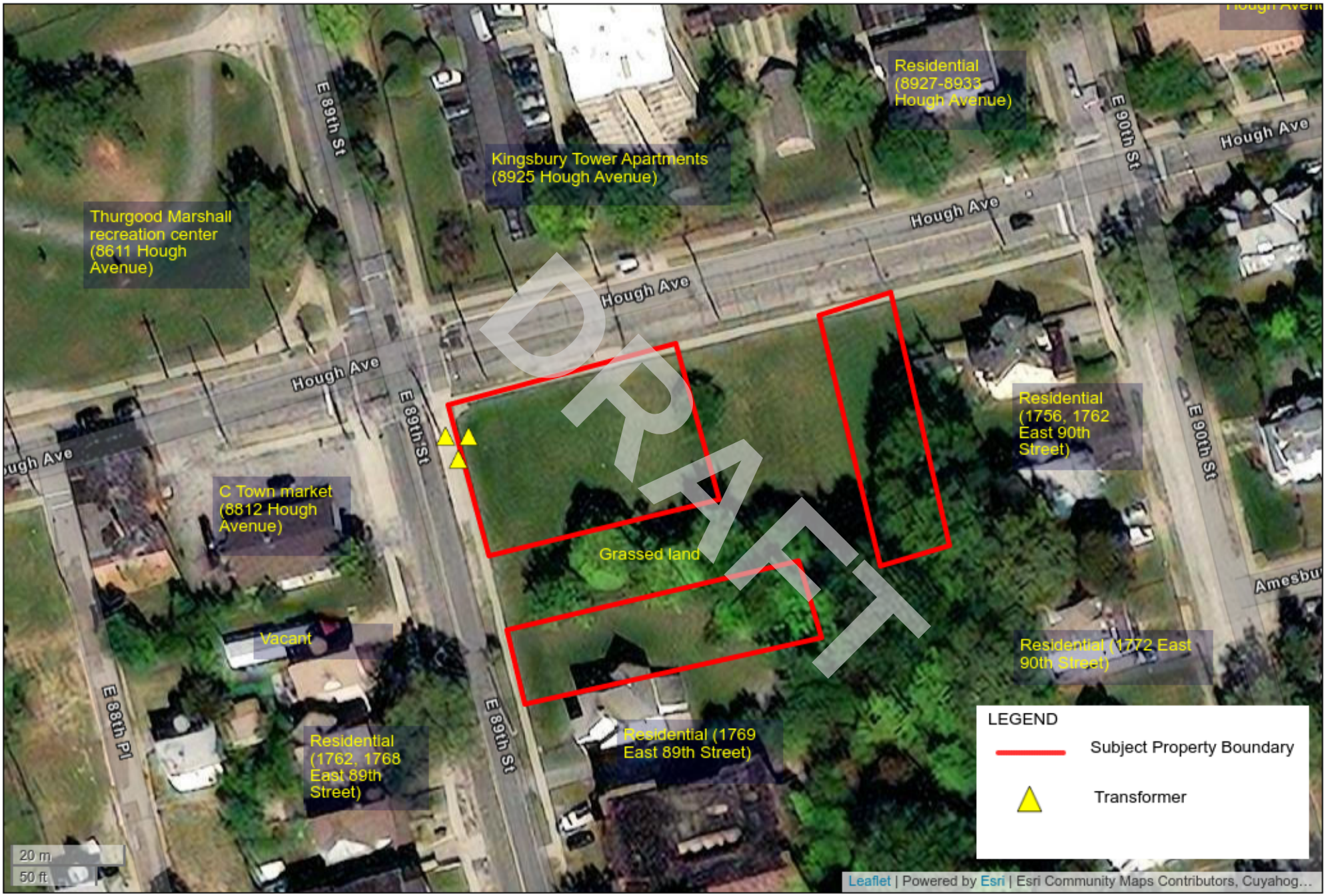

Subject Property Details Map

Three Parcels of Undeveloped Land

8910 & 8924 Hough Avenue and 1765 E 89th Street

Cleveland , Ohio 44106

Project#: G23-2862

Nova Group

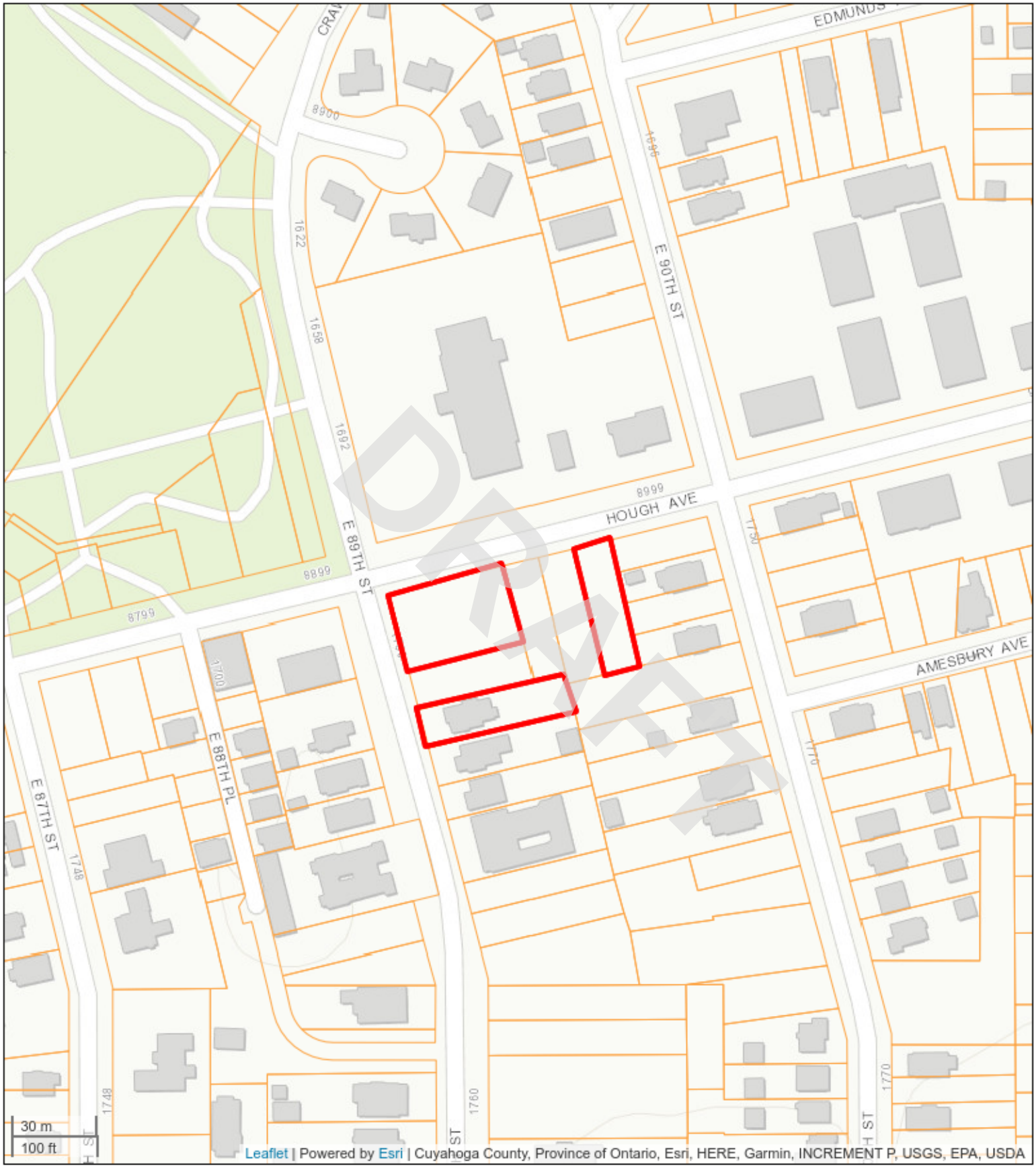

Subject Property Plat/Parcel Map

Three Parcels of Undeveloped Land
8910 & 8924 Hough Avenue and 1765 E 89th Street
Cleveland , Ohio 44106
Project #: G23-2862

Nova Group

APPENDIX A: Photographic Documentation

DRAFT

1. General view of the Subject Property and vacant lots facing southwest.	2. View of the northern boundary for the Subject Property parcels.
3. View of the eastern Subject Property parcel and vacant land facing south.	4. View of the southern boundary at the southwest Subject Property parcel.
	
5. View of the western Subject Property boundary facing north.	6. View of pole-mounted transformers located on the northwest portion of the Subject Property.

DRAFT

7. General view of the western Subject Property parcels facing south.

8. View of the eastern Subject Property parcel and grassed land facing south.



9. View of the southwest Subject Property parcel facing east.



10. View of the north adjoining property, Hough Avenue, and apartment building.

11. View of the northeast adjoining property, shelter building, and multi-family residence.



12. View of the east adjoining property, vacant land, and residence.

DRAFT

13. Another view of the east adjoining property and residences.

14. View of the south adjoining property and residences.

15. View of the southwest adjoining property, East 89th Street, and residences.

16. View of the west adjacent property, East 89th Street, and retail convenience store.

17. View of the northwest adjoining property and Thurgood Marshall recreation center.

DRAFT

APPENDIX B-1: Historical Aerial Photographs

DRAFT



Order No:23041400739

1938

Project No.G23-2862

Site Name.3 Vacant Parcels,924 and 8924 Hough Avenue, & 1765 E 89th Street,Cleveland,

Source:ASCS

Scale:1" = 500'

Comment:

Nova Group

Order No:23041400739

1952

Project No.G23-2862

Site Name.3 Vacant Parcels,924 and 8924 Hough Avenue, & 1765 E 89th Street,Cleveland,

Source:USGS

Scale:1" = 500'

Comment:

Nova Group

Order No:23041400739

1962

Project No.G23-2862

Site Name.3 Vacant Parcels,924 and 8924 Hough Avenue, & 1765 E 89th Street,Cleveland,

Source:USGS

Scale:1" = 500'

Comment:

Nova Group

Order No:23041400739

1973

Project No.G23-2862

Site Name.3 Vacant Parcels,924 and 8924 Hough Avenue, & 1765 E 89th Street,Cleveland,

Source:ODOT

Scale:1" = 500'

Comment:

Nova Group

Order No:23041400739

1982

Project No.G23-2862

Site Name.3 Vacant Parcels,924 and 8924 Hough Avenue, & 1765 E 89th Street,Cleveland,

Source:USGS

Scale:1" = 500'

Comment:

Nova Group

Order No:23041400739

1986

Project No.G23-2862

Site Name.3 Vacant Parcels,924 and 8924 Hough Avenue, & 1765 E 89th Street,Cleveland,

Source:ODOT

Scale:1" = 500'

Comment:

Nova Group

Order No:23041400739

1994

Project No.G23-2862

Site Name.3 Vacant Parcels,924 and 8924 Hough Avenue, & 1765 E 89th Street,Cleveland,

Source:USGS

Scale:1" = 500'

Comment:

Nova Group

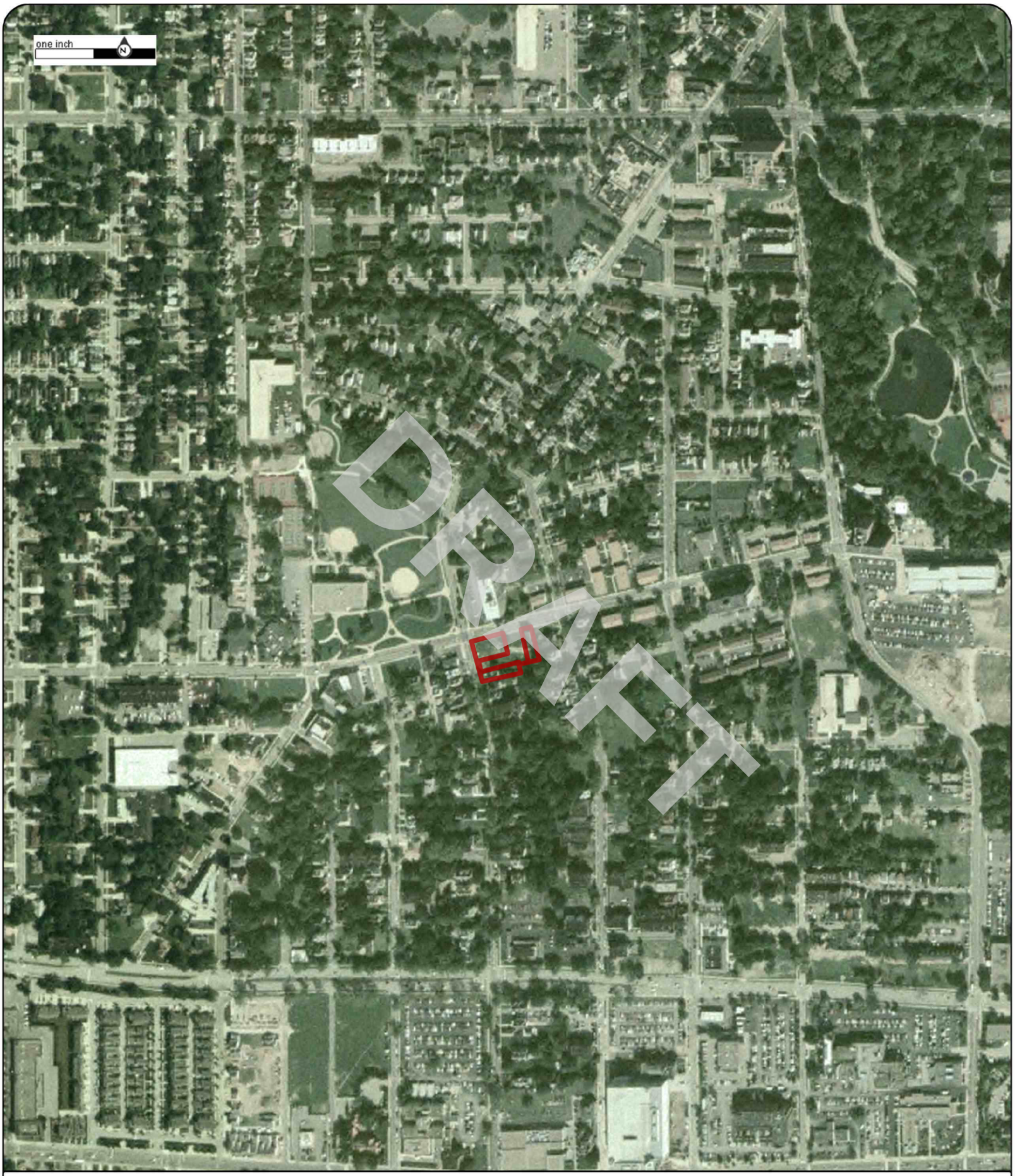

Order No:23041400739

2004

Project No.G23-2862

Site Name.3 Vacant Parcels,924 and 8924 Hough Avenue, & 1765 E 89th Street,Cleveland,

Source:USDA

Scale:1" = 500'

Comment:

Nova Group

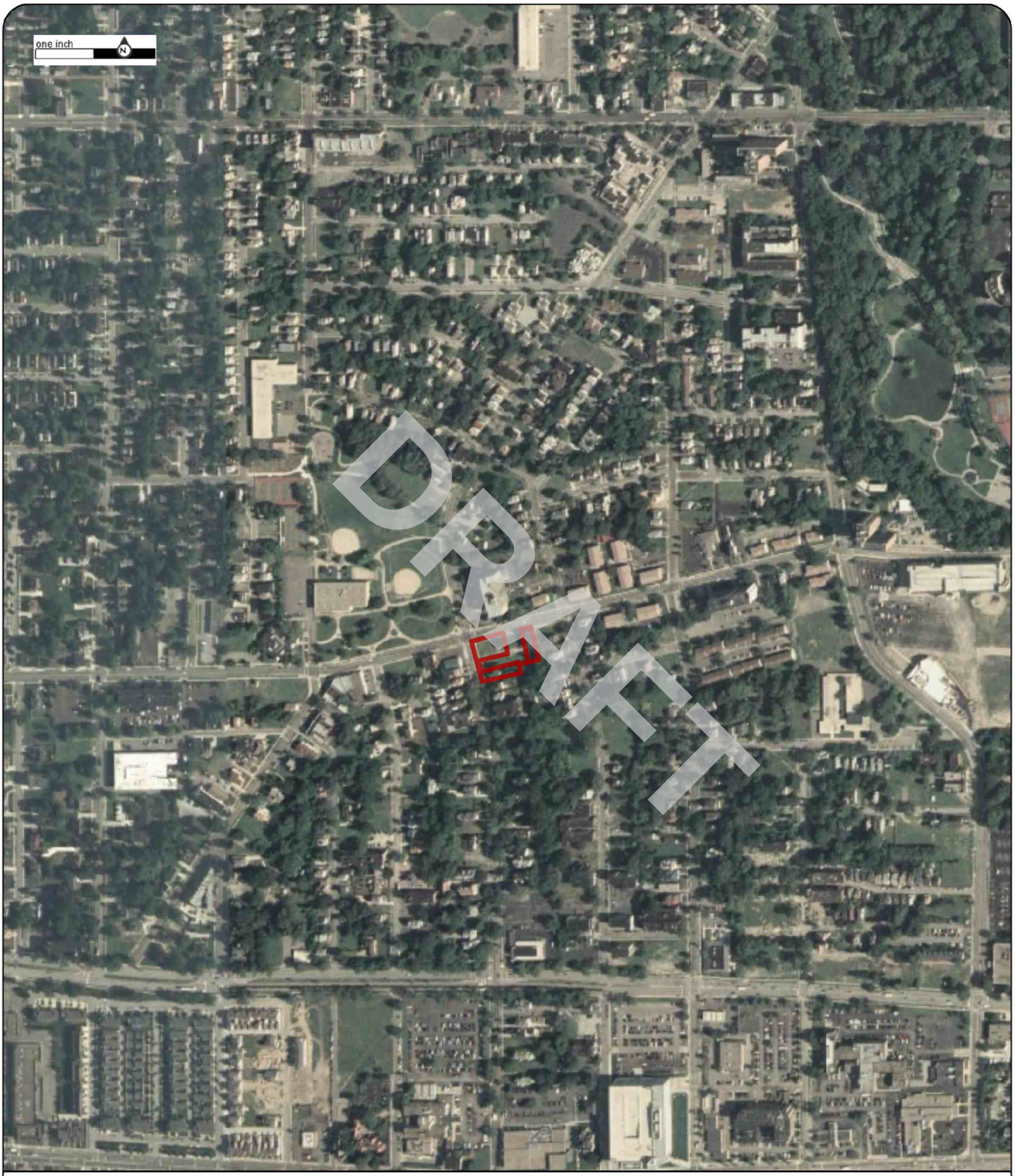

Order No:23041400739

2005

Project No.G23-2862

Site Name.3 Vacant Parcels,924 and 8924 Hough Avenue, & 1765 E 89th Street,Cleveland,

Source:USDA

Scale:1" = 500'

Comment:

Nova Group

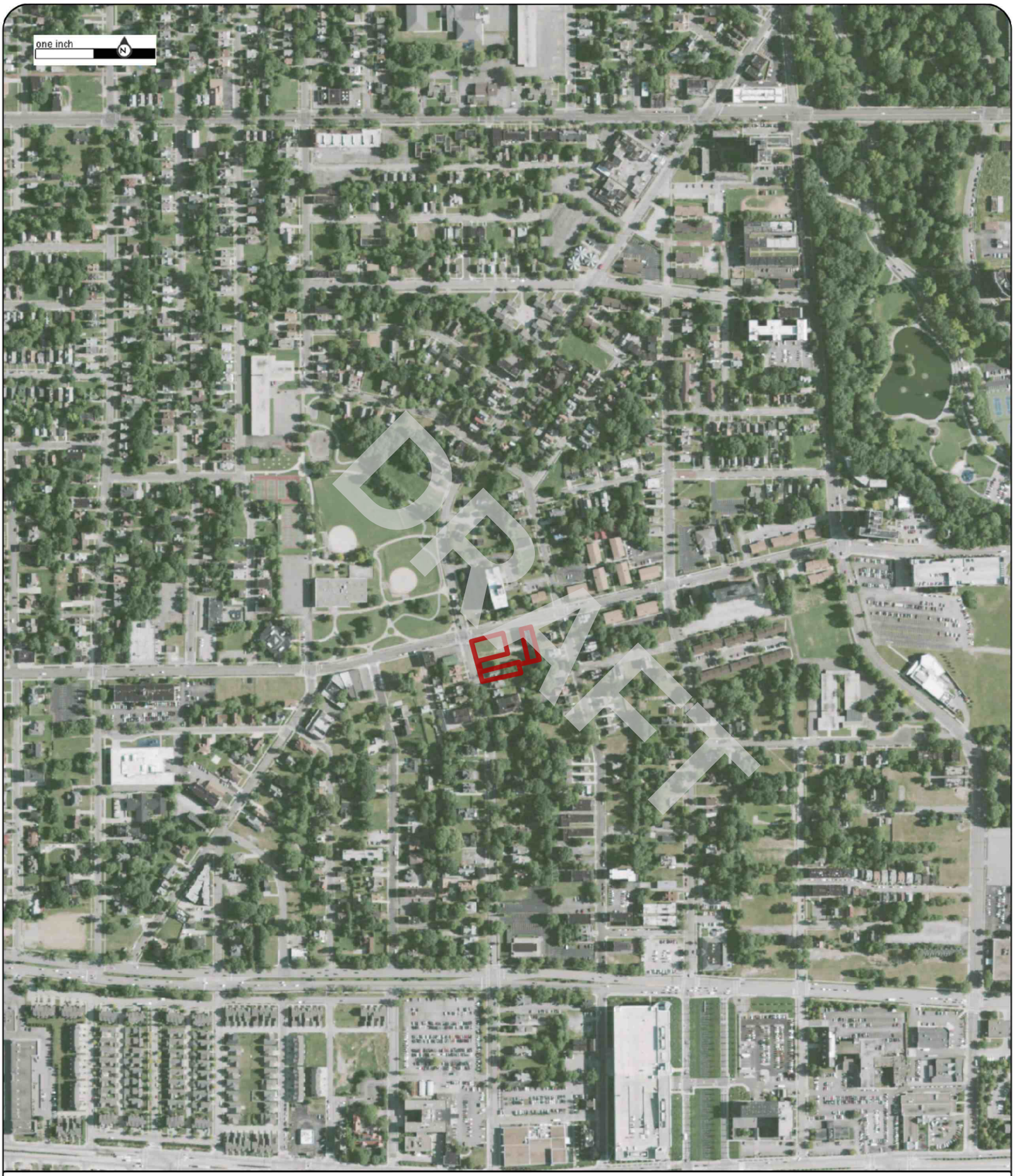

Order No:23041400739

2009

Project No.G23-2862

Site Name.3 Vacant Parcels,924 and 8924 Hough Avenue, & 1765 E 89th Street,Cleveland,

Source:USDA

Scale:1" = 500'

Comment:

Nova Group

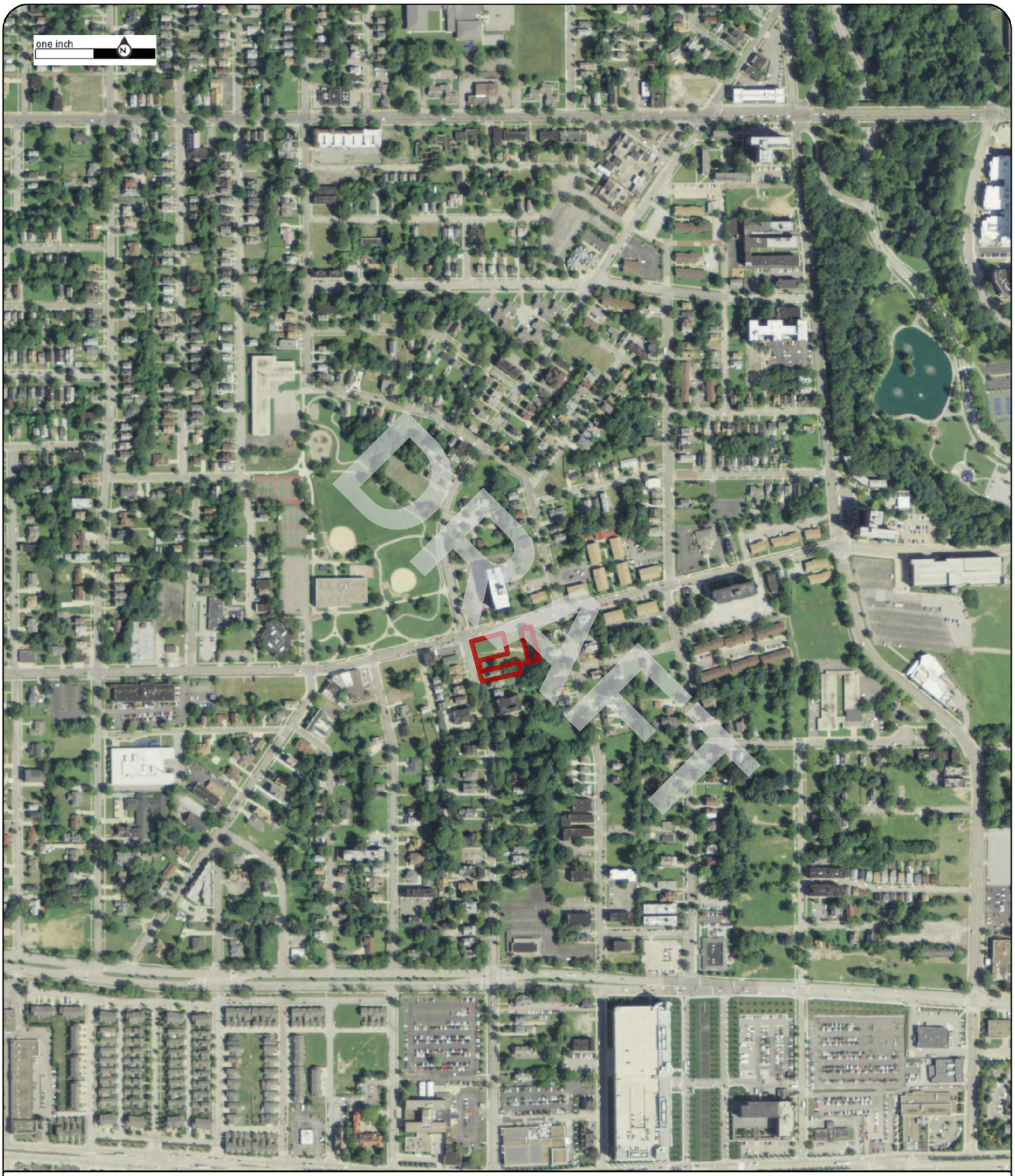

Order No:23041400739

2011

Project No.G23-2862

Site Name.3 Vacant Parcels,924 and 8924 Hough Avenue, & 1765 E 89th Street,Cleveland,

Source:USDA

Scale:1" = 500'

Comment:

Nova Group

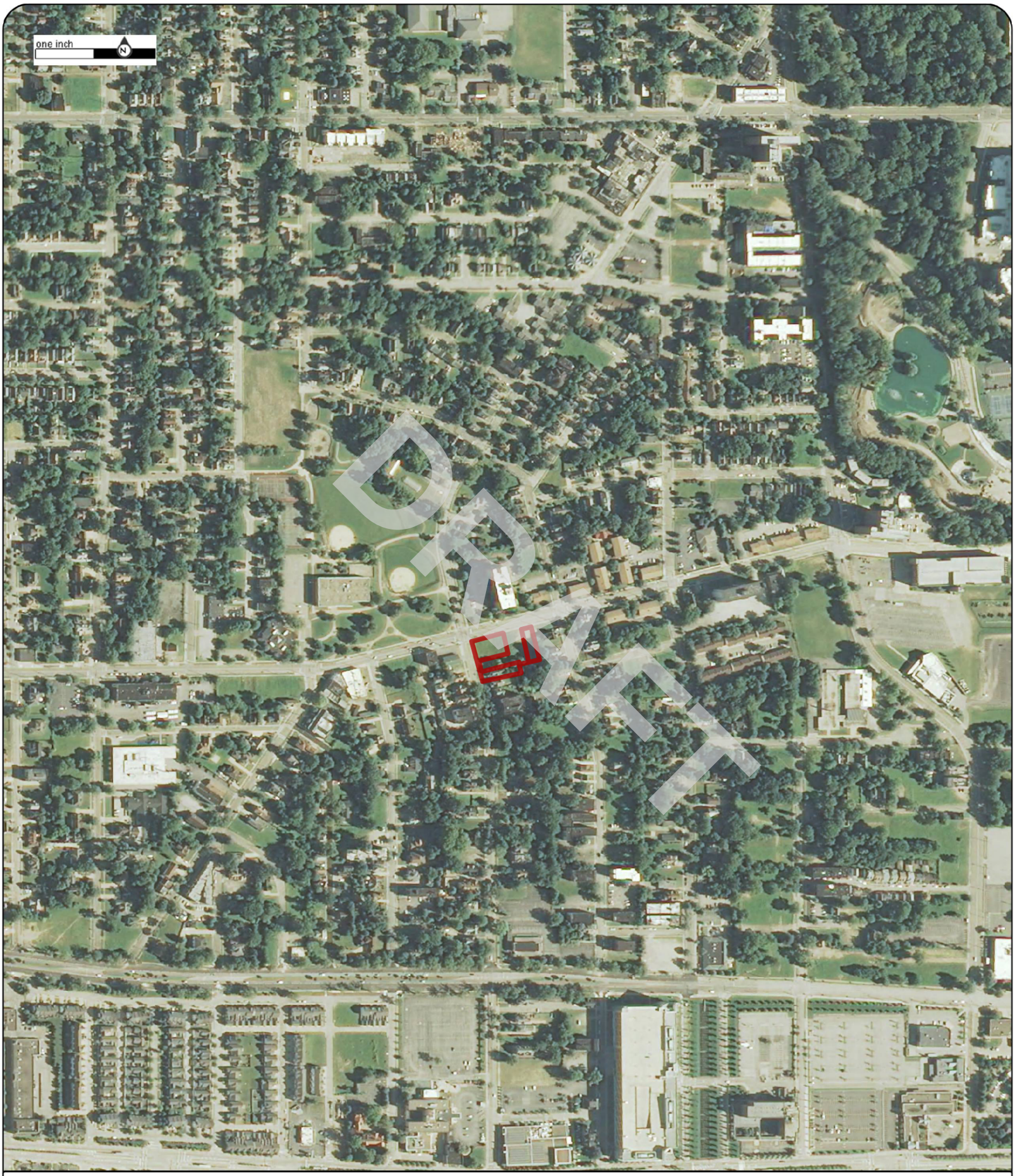

Order No:23041400739

2013

Project No.G23-2862

Site Name.3 Vacant Parcels,924 and 8924 Hough Avenue, & 1765 E 89th Street,Cleveland,

Source:USDA

Scale:1" = 500'

Comment:

Nova Group

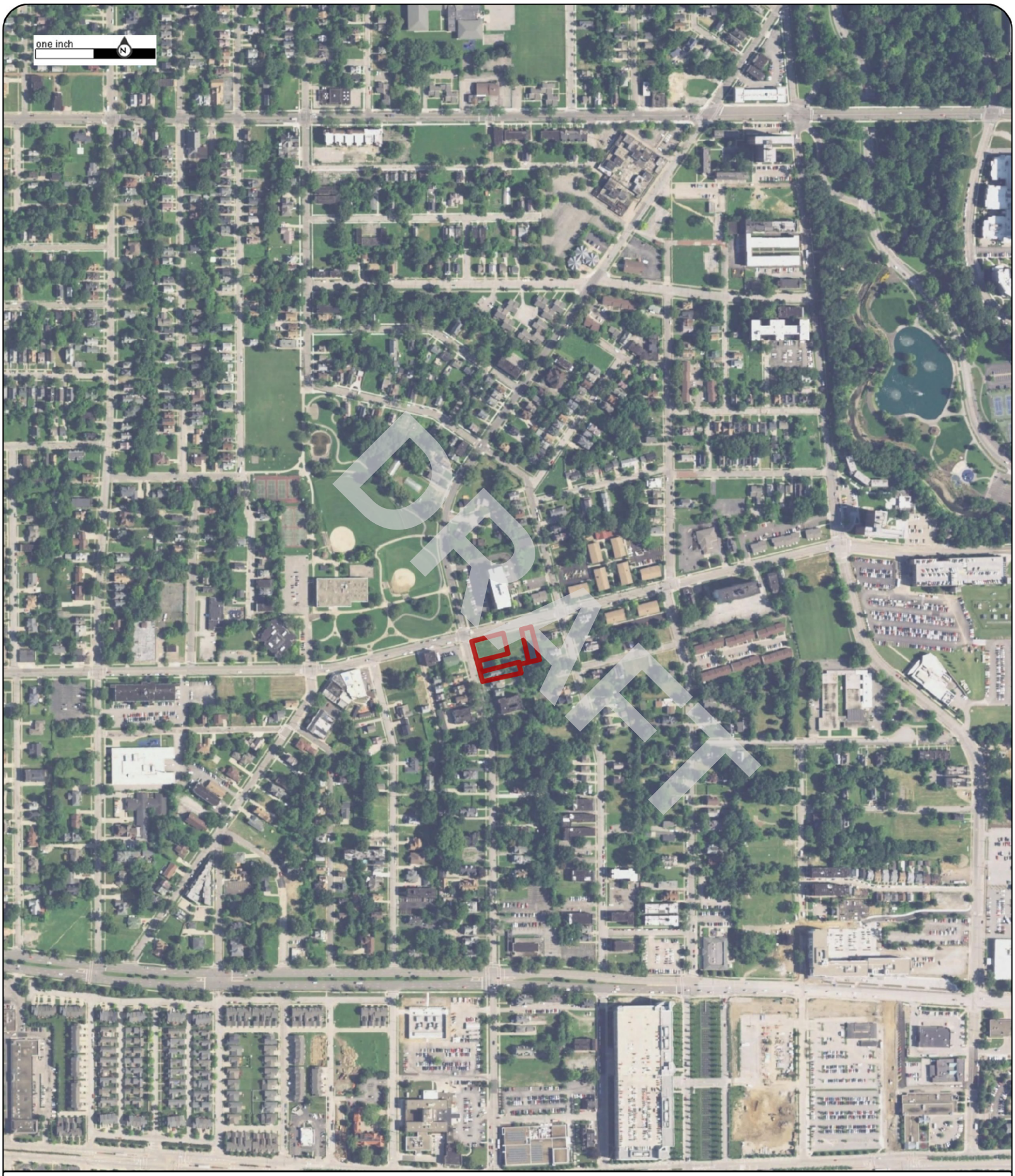

Order No:23041400739

2015

Project No.G23-2862

Site Name.3 Vacant Parcels,924 and 8924 Hough Avenue, & 1765 E 89th Street,Cleveland,

Source:USDA

Scale:1" = 500'

Comment:

Nova Group

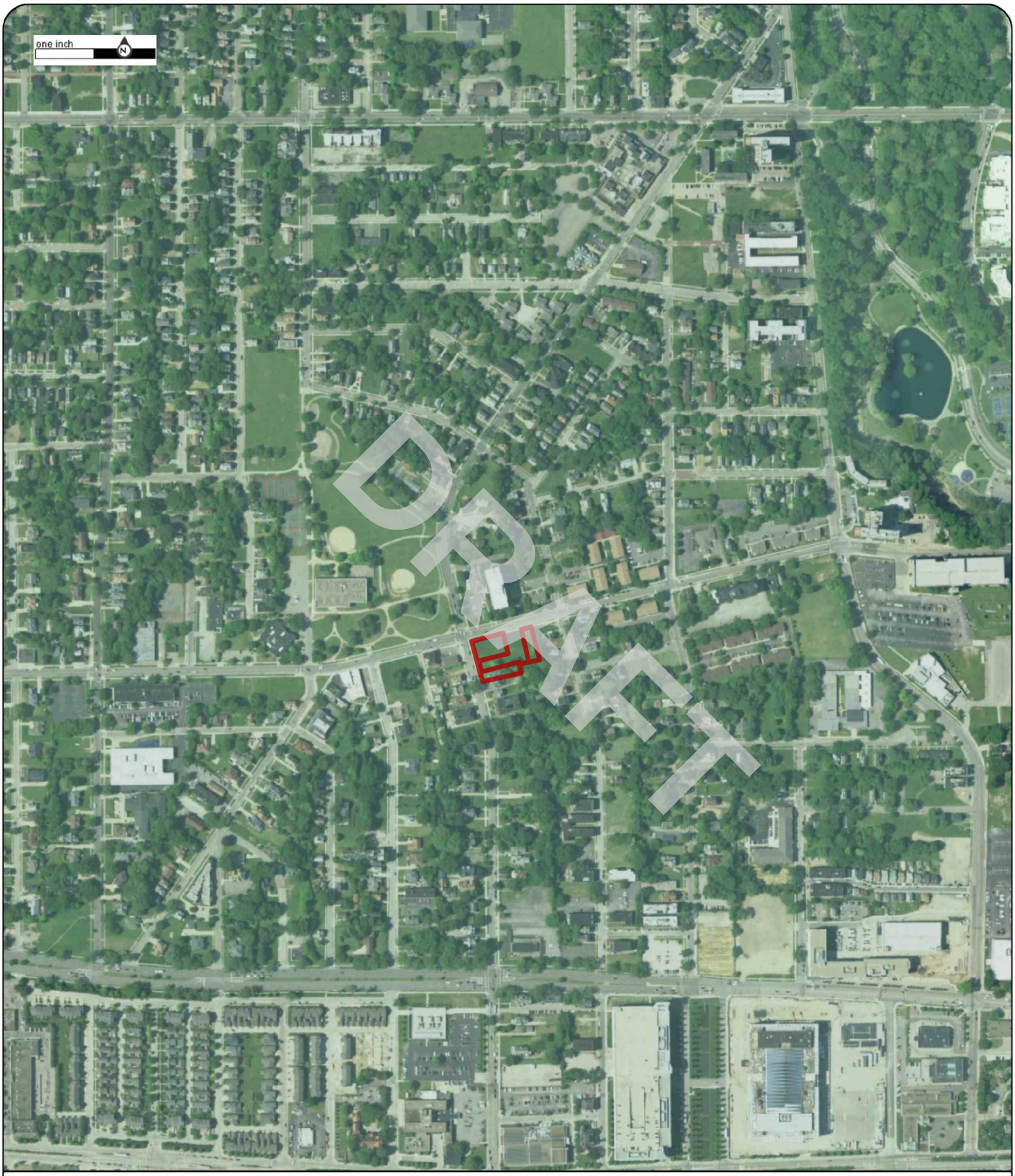

Order No:23041400739

2017

Project No.G23-2862

Site Name.3 Vacant Parcels,924 and 8924 Hough Avenue, & 1765 E 89th Street,Cleveland,

Source:USDA

Scale:1" = 500'

Comment:

Nova Group

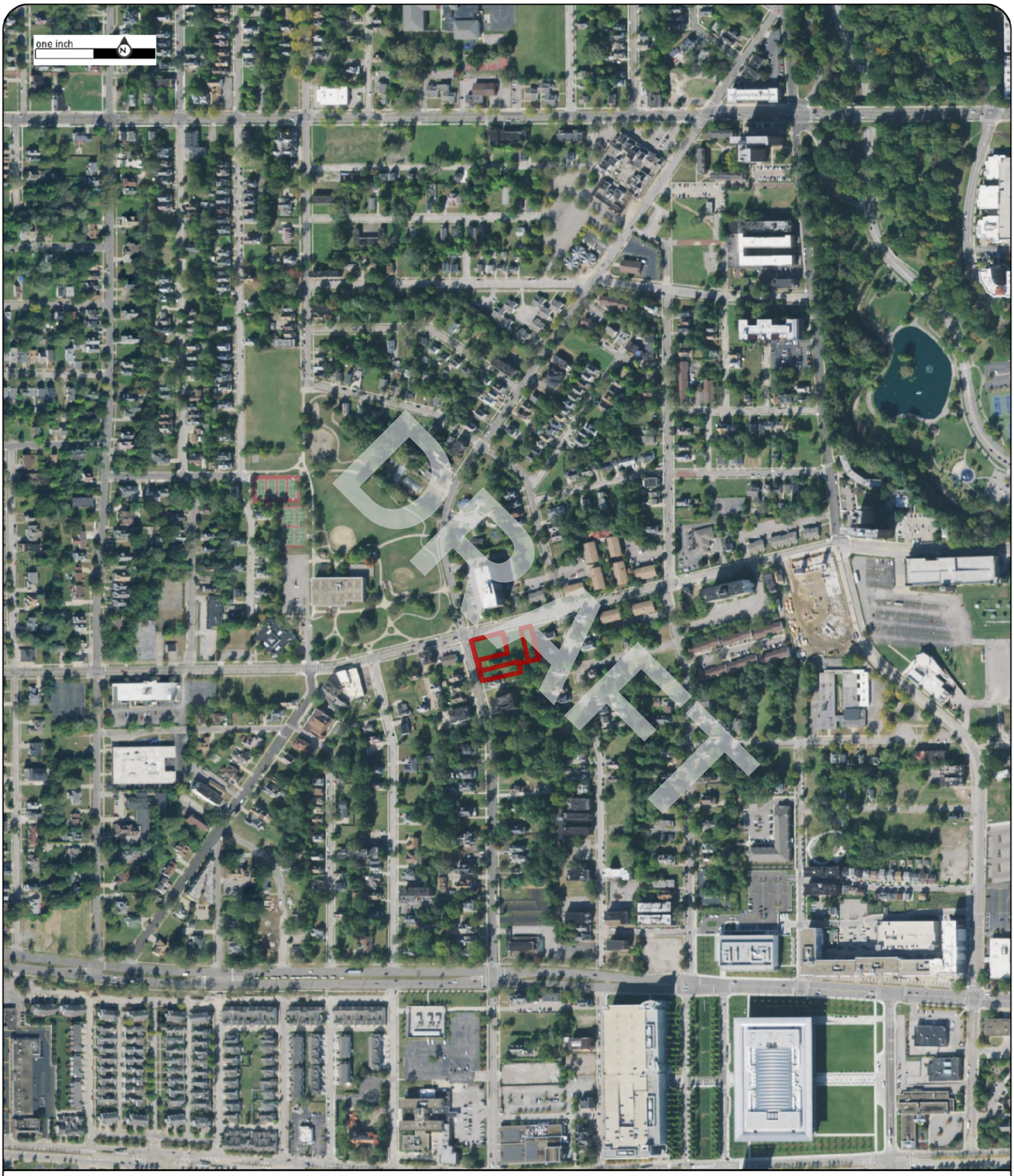

Order No:23041400739

2019

Project No.G23-2862

Site Name.3 Vacant Parcels,924 and 8924 Hough Avenue, & 1765 E 89th Street,Cleveland,

Source:USDA

Scale:1" = 500'

Comment:

Nova Group

Order No:23041400739

2021

Project No.G23-2862

Site Name.3 Vacant Parcels,924 and 8924 Hough Avenue, & 1765 E 89th Street,Cleveland,

Source:MAXAR

Scale:1" = 500'

Comment:

Nova Group

APPENDIX B-2: Historical Topographic Maps

DRAFT

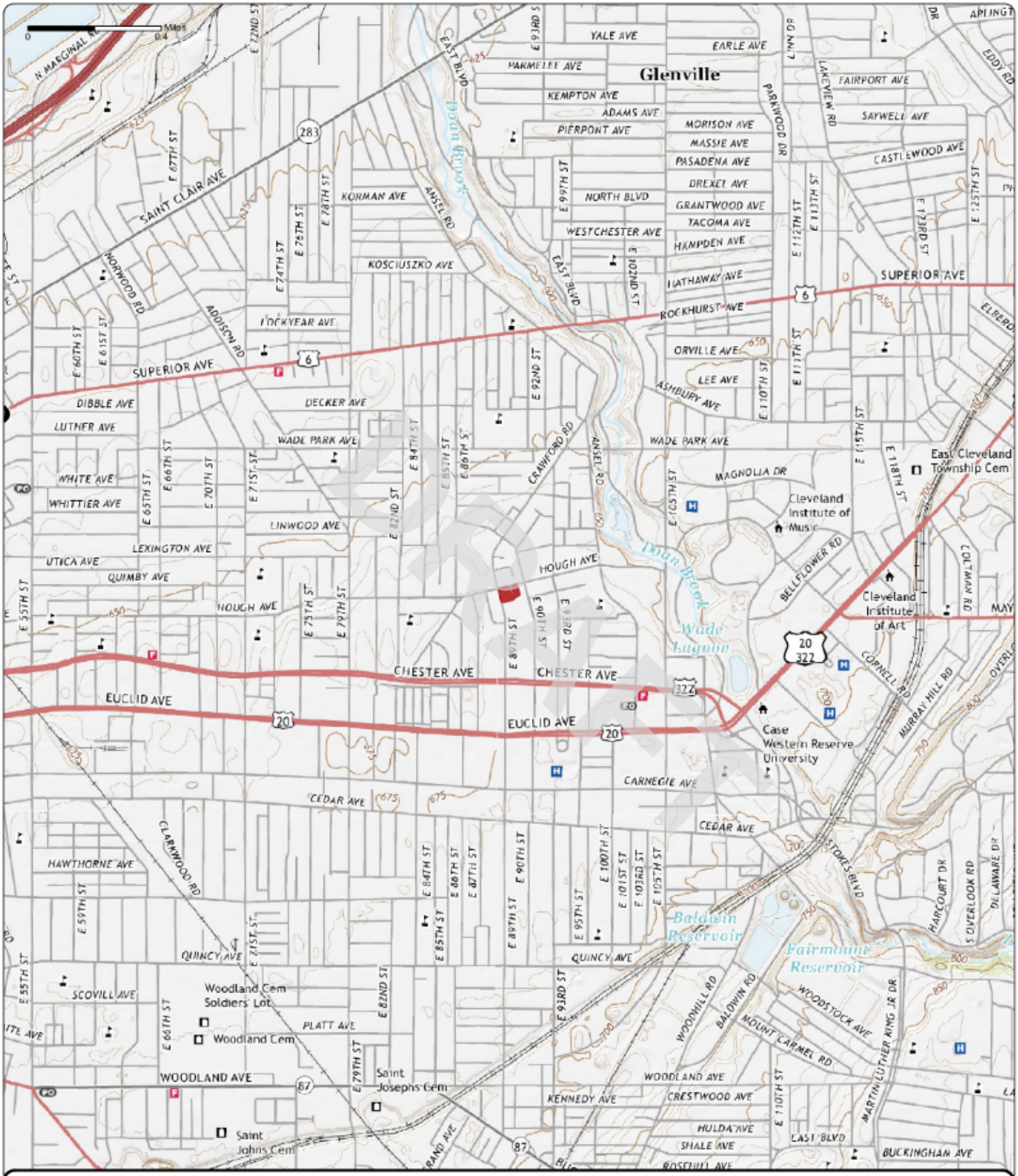

Order No. 23041400739

2019

Quadrangle(s): Cleveland North, OH

Project No: G23-2862

Site Name: 3 Vacant Parcels, 924 and 8924 Hough Avenue, & 1765 E 89th Street

Source: USGS 7.5 Minute Topographic Map

Nova Group

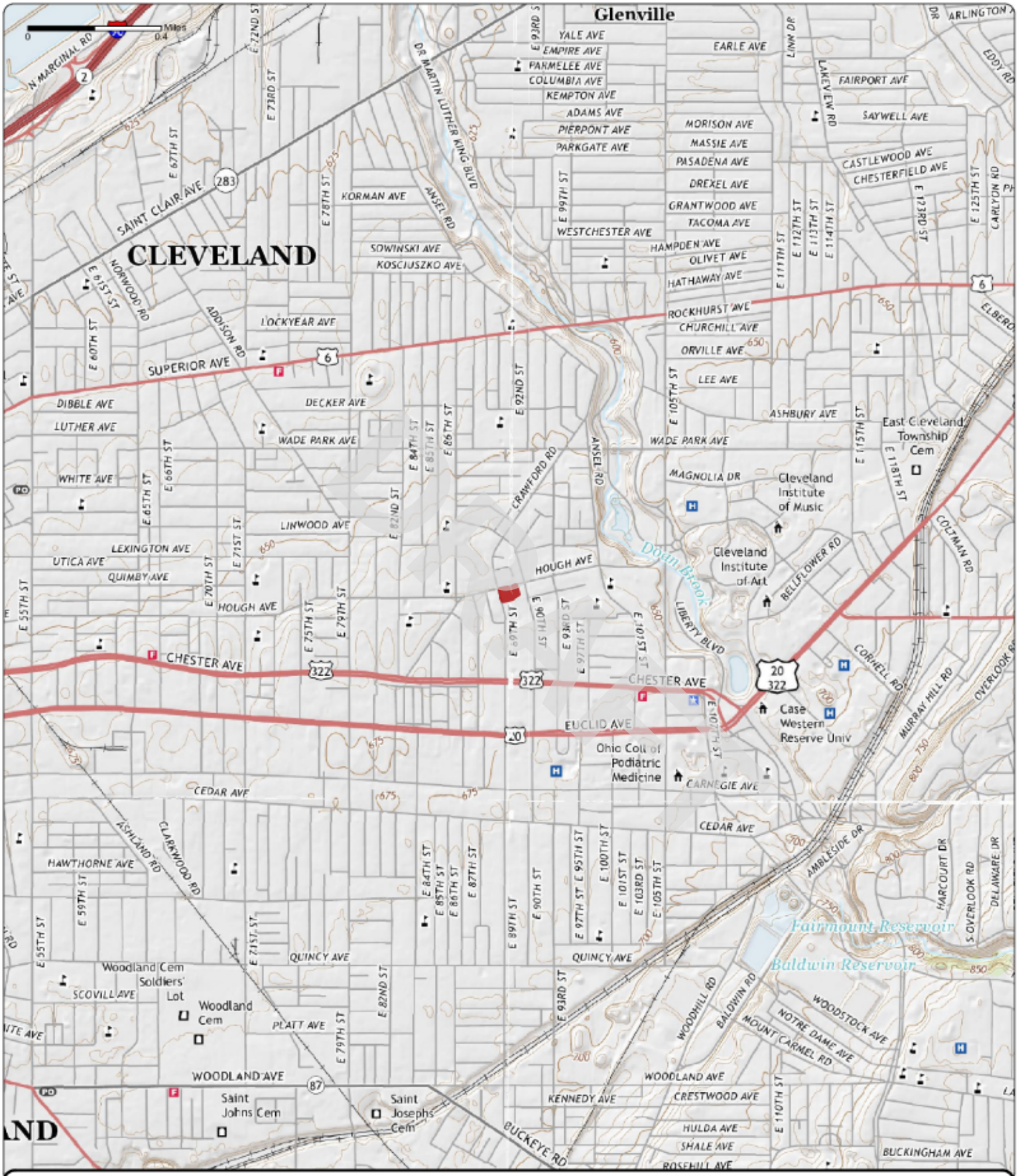

Order No. 23041400739

2016

Quadrangle(s): Cleveland North, OH

Project No: G23-2862

Site Name: 3 Vacant Parcels, 924 and 8924 Hough Avenue, & 1765 E 89th Street

Source: USGS 7.5 Minute Topographic Map

Nova Group

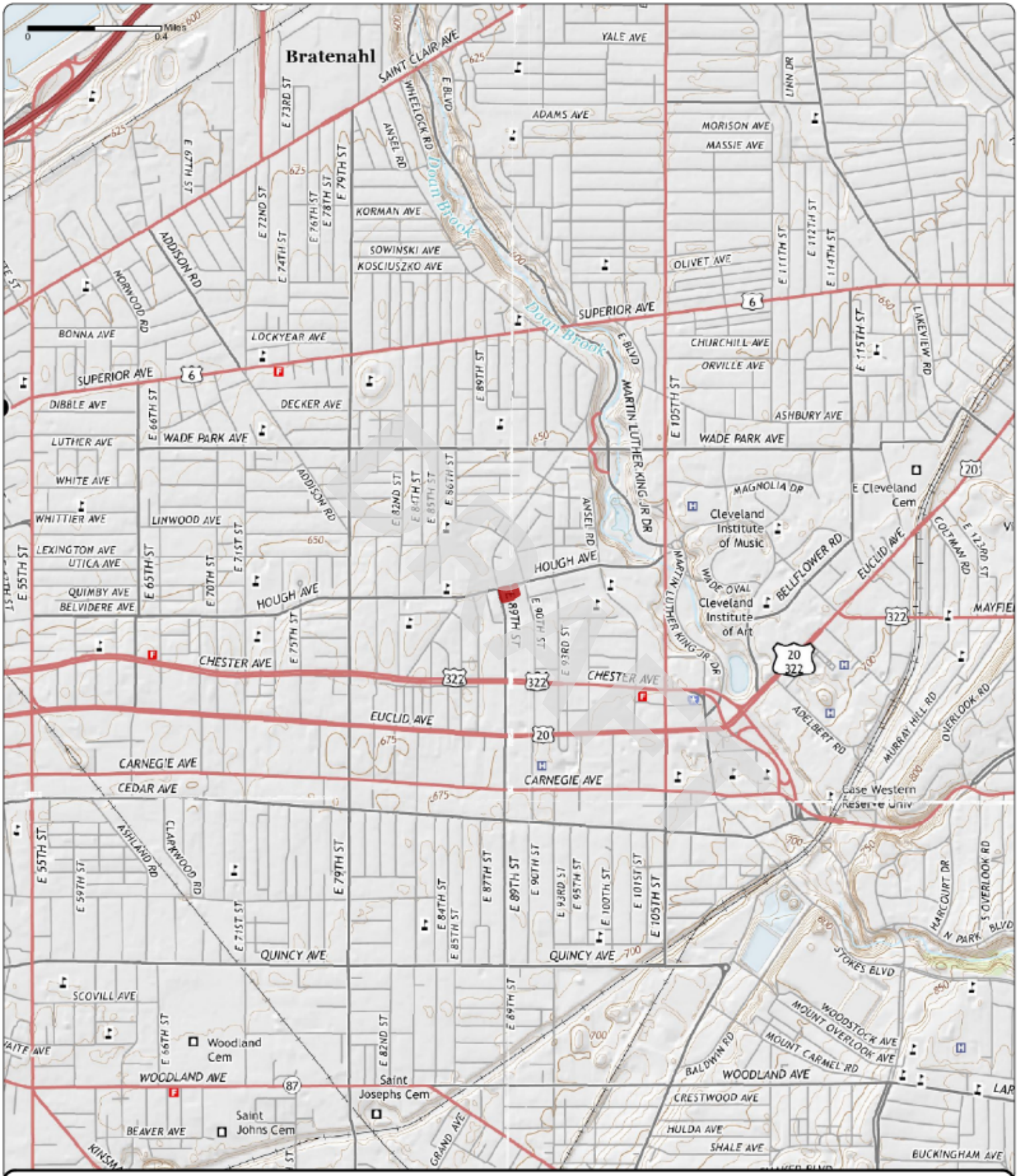

Order No. 23041400739

2013

Quadrangle(s): Cleveland North, OH

Project No: G23-2862

Site Name: 3 Vacant Parcels, 924 and 8924 Hough Avenue, & 1765 E 89th Street

Source: USGS 7.5 Minute Topographic Map

Nova Group

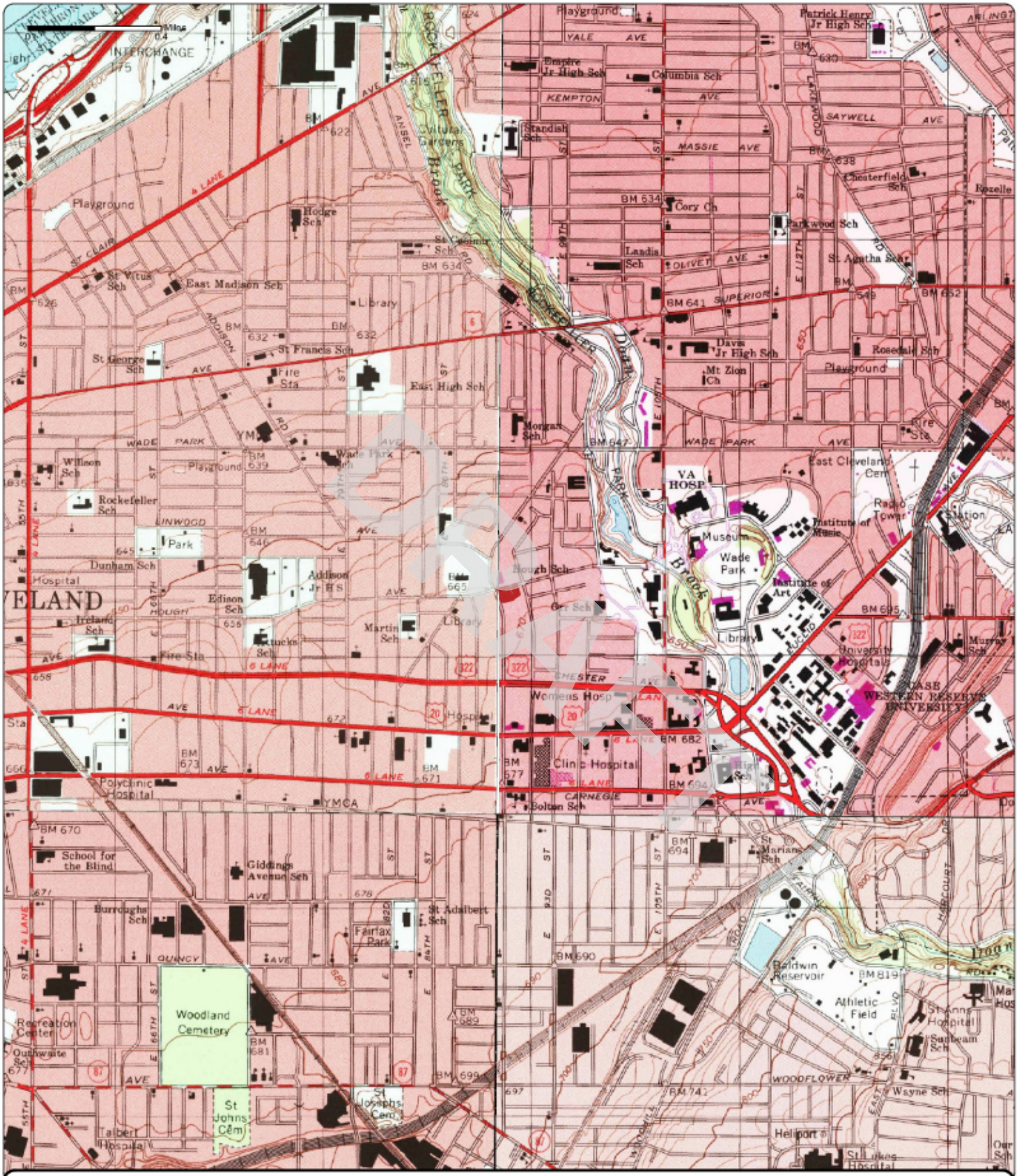

Order No. 23041400739

1994

(1-1994) *Aerial Photo Year: 1994*

(2-1994) *Aerial Photo Year: 1994*

(3-1994) *Aerial Photo Year: 1994*

(4-1994) *Aerial Photo Year: 1994*

Quadrangle(s): Cleveland North, OH(1-1994)

Project No: G23-2862

Site Name: 3 Vacant Parcels, 924 and 8924 Hough Avenue, & 1765 E 89th Street

Source: USGS 7.5 Minute Topographic Map

Nova Group

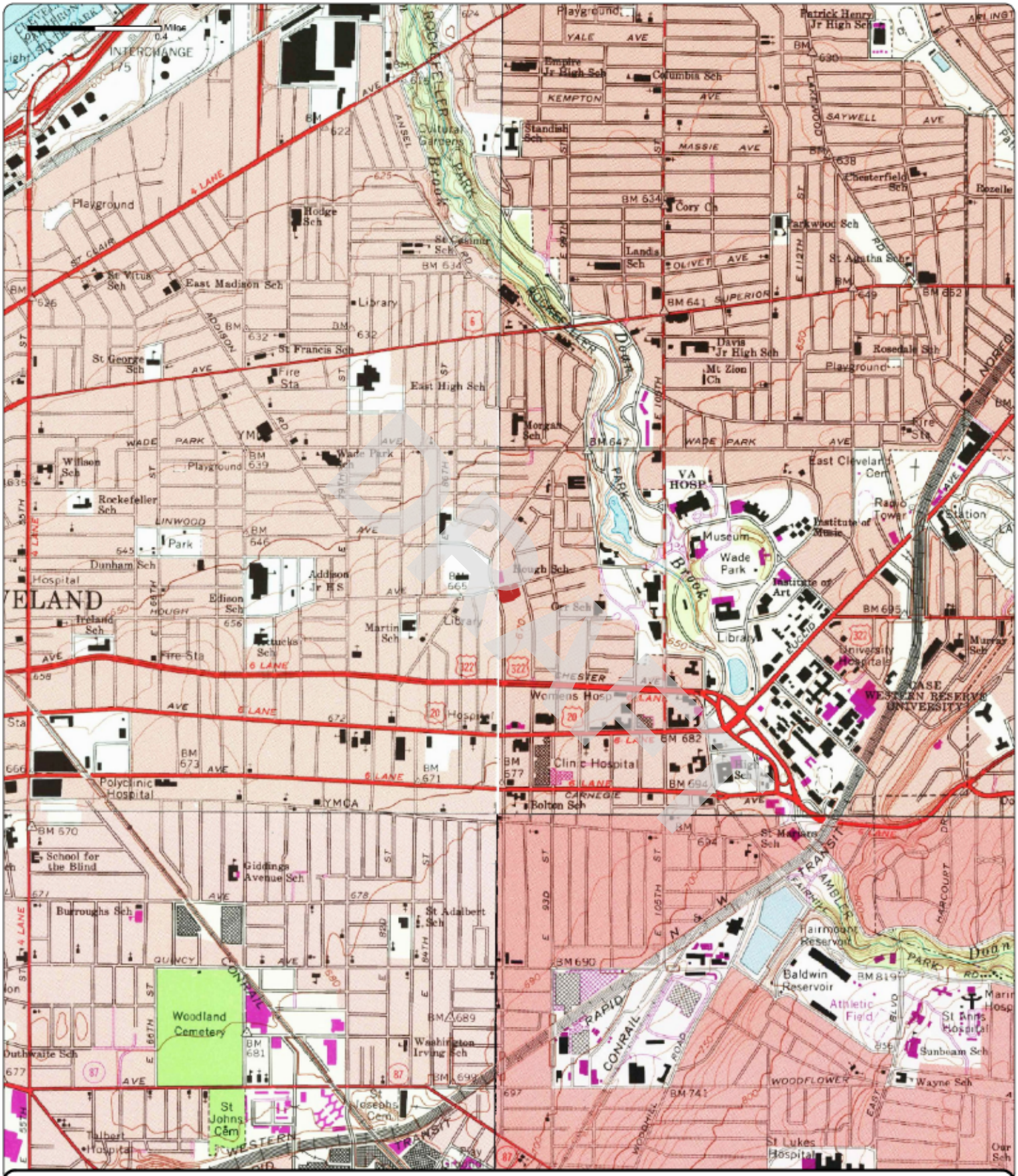

Order No. 23041400739

1992

(1-1979) Aerial Photo Year: 1977 Photo Revision Year: 1979

(2-1975) Aerial Photo Year: 1977 Photo Revision Year: 1979

(3-1978) Aerial Photo Year: 1977 Photo Revision Year: 1979

(4-1992) Aerial Photo Year: 1988

Quadrangle(s): East Cleveland, OH(2-1979)

Project No: G23-2862

Site Name: 3 Vacant Parcels, 924 and 8924 Hough Avenue, & 1765 E 89th Street

Source: USGS 7.5 Minute Topographic Map

Nova Group

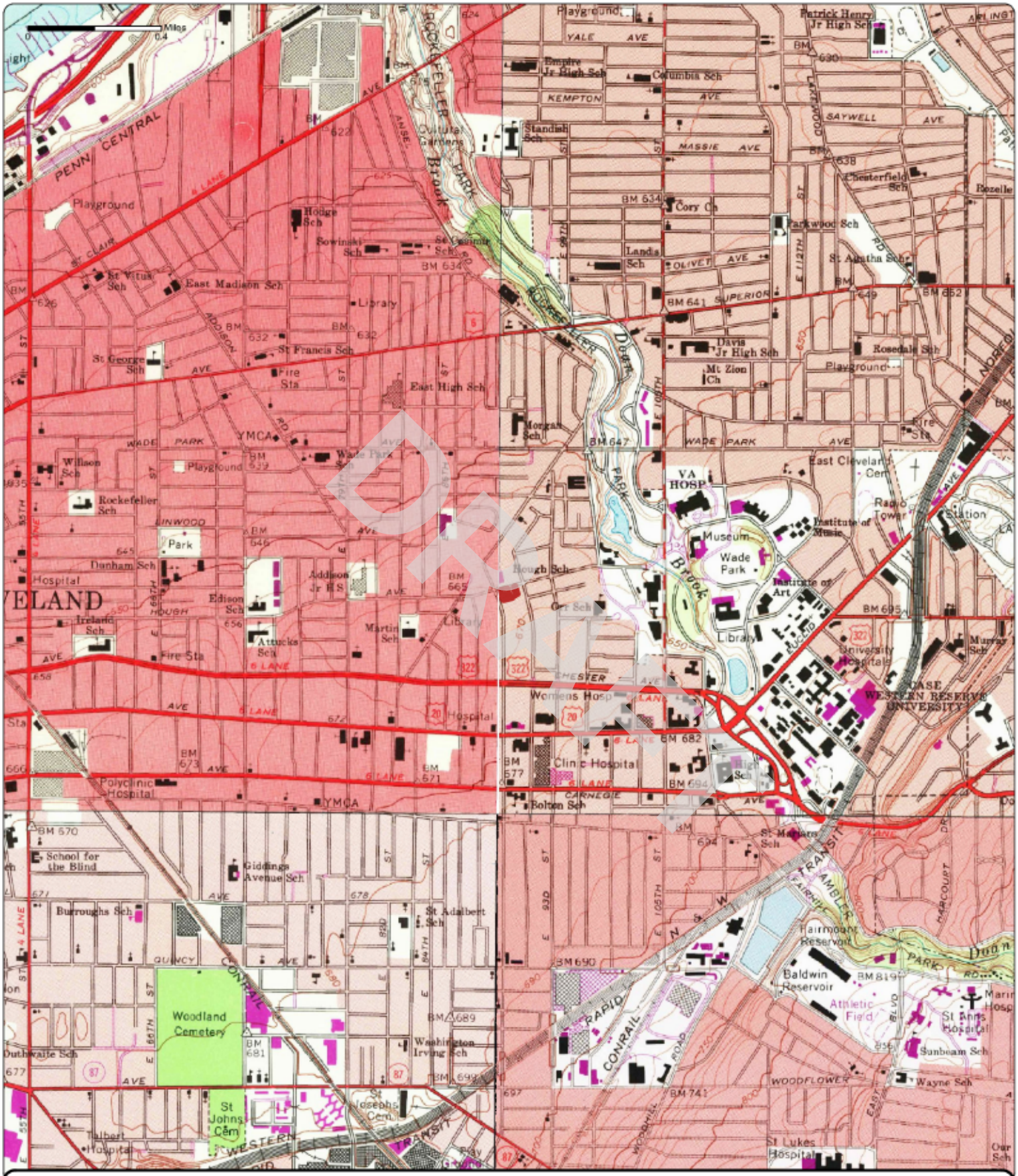

Order No. 23041400739

1979	(1-1970)	(2-1975)	(3-1978)	(4-1979)
	Aerial Photo Year: 1970	Aerial Photo Year: 1977	Aerial Photo Year: 1977	Aerial Photo Year: 1977
	Photo Revision Year: 1970	Photo Revision Year: 1979	Photo Revision Year: 1979	Photo Revision Year: 1979

Quadrangle(s): Cleveland North, OH(1-1970)

Project No: G23-2862

Site Name: 3 Vacant Parcels, 924 and 8924 Hough Avenue, & 1765 E 89th Street

Source: USGS 7.5 Minute Topographic Map

Nova Group

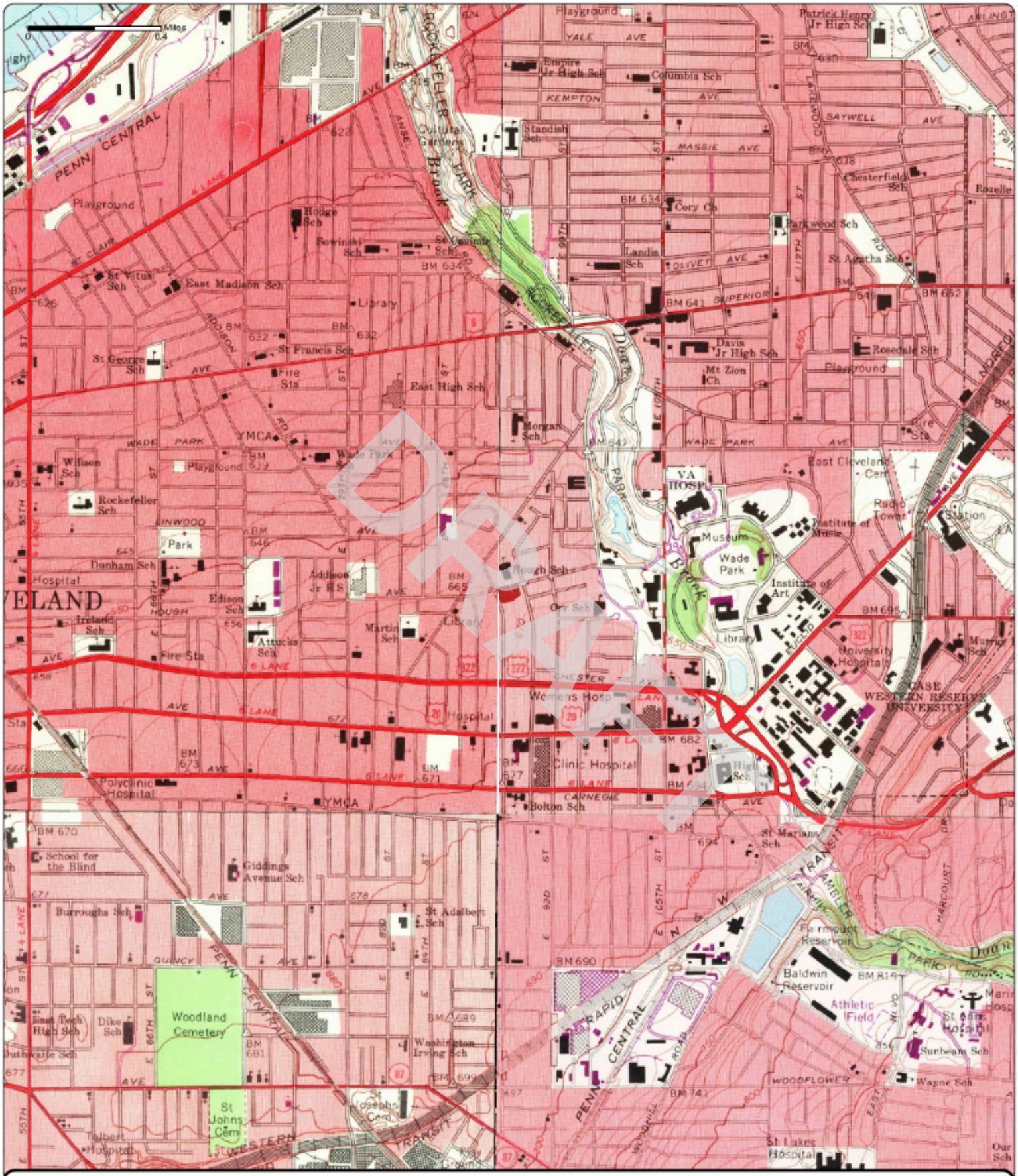

Order No. 23041400739

1970

(1-1970)	(2-1970)	(3-1970)	(4-1970)
Aerial Photo Year: 1970	Aerial Photo Year: 1970	Aerial Photo Year: 1970	Aerial Photo Year: 1970
Photo Revision Year: 1970	Photo Revision Year: 1970	Photo Revision Year: 1970	Photo Revision Year: 1970

Quadrangle(s): Cleveland North, OH(1-1970)

Project No: G23-2862

Site Name: 3 Vacant Parcels, 924 and 8924 Hough Avenue, & 1765 E 89th Street

Source: USGS 7.5 Minute Topographic Map

Nova Group

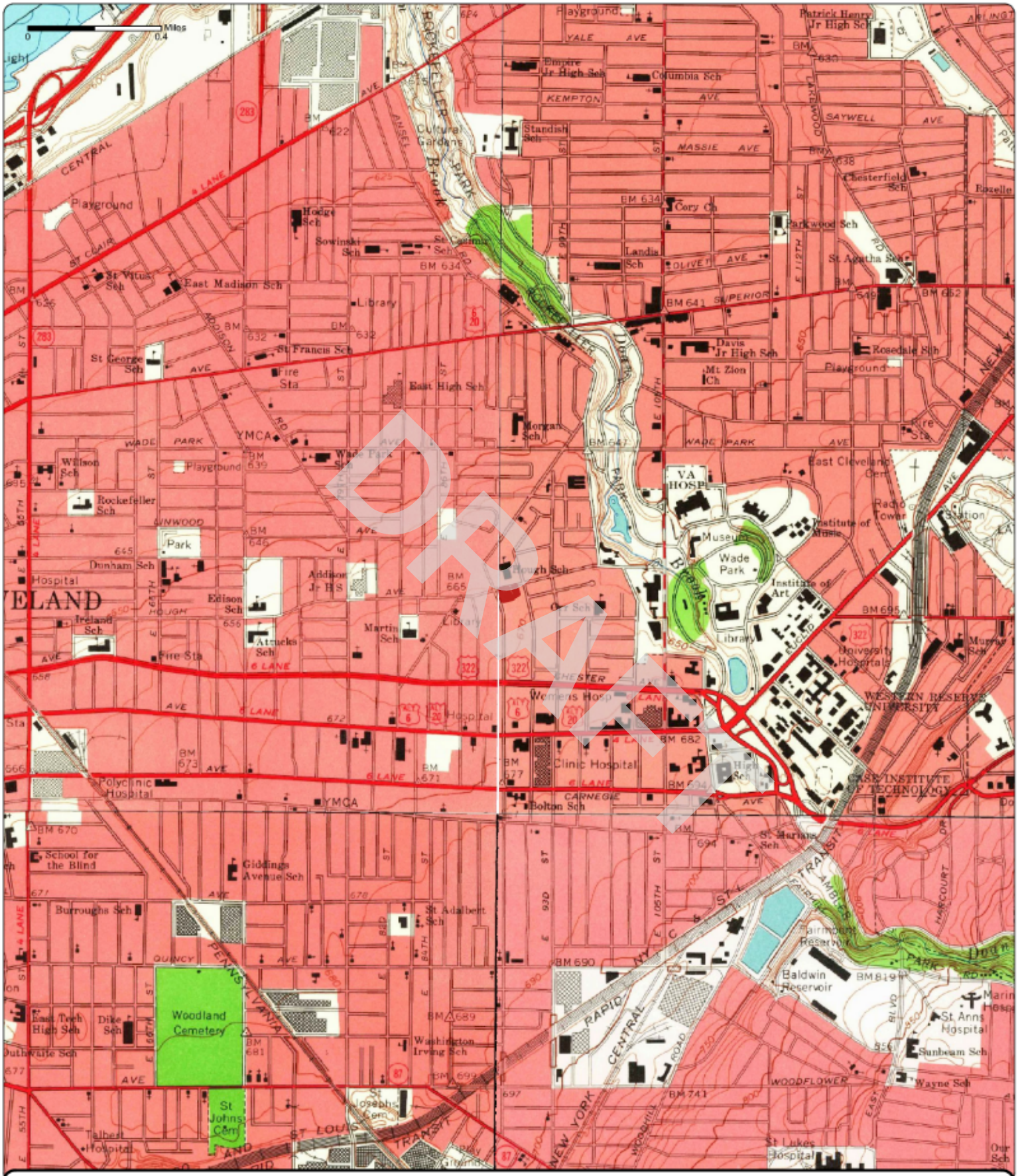

Order No. 23041400739

1963 (1-1963) Aerial Photo Year: 1962 (2-1963) Aerial Photo Year: 1962 (3-1963) Aerial Photo Year: 1952 (4-1963) Aerial Photo Year: 1962

Quadrangle(s): Cleveland North, OH(2-1963)

Project No: G23-2862

Site Name: 3 Vacant Parcels, 924 and 8924 Hough Avenue, & 1765 E 89th Street

Source: USGS 7.5 Minute Topographic Map

Nova Group

Order No. 23041400739

1953 (1-1953) Aerial Photo Year: 1952 (2-1953) Aerial Photo Year: 1952 (3-1953) Aerial Photo Year: 1952 (4-1953) Aerial Photo Year: 1952

Quadrangle(s): Cleveland North, OH(1-1953)

Project No: G23-2862

Site Name: 3 Vacant Parcels, 924 and 8924 Hough Avenue, & 1765 E 89th Street

Source: USGS 7.5 Minute Topographic Map

Nova Group

Order No. 23041400739

1903

Quadrangle(s): Euclid, OH

Project No: G23-2862

Site Name: 3 Vacant Parcels, 924 and 8924 Hough Avenue, & 1765 E 89th Street

Source: USGS 15 Minute Topographic Map

Nova Group

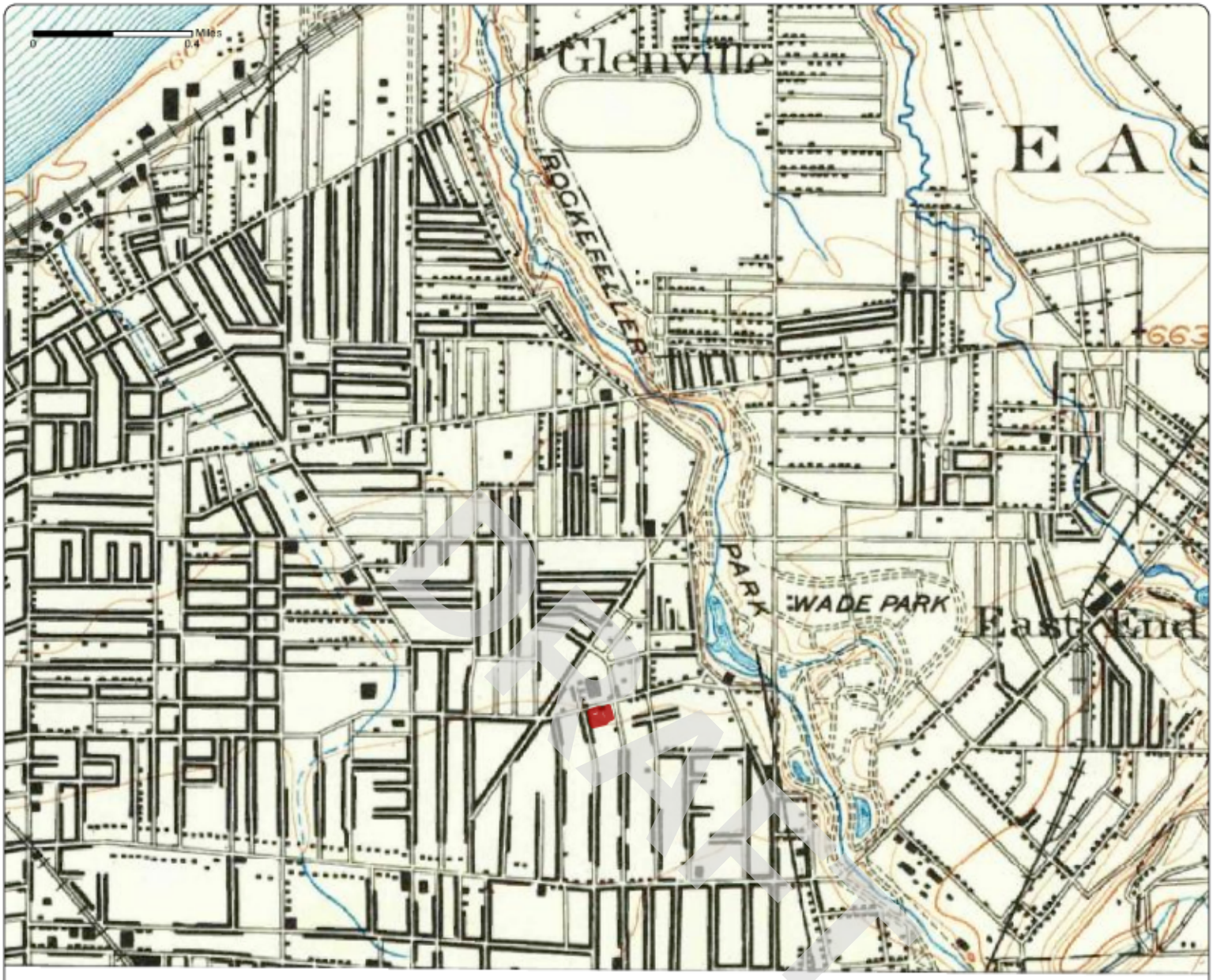

Order No. 23041400739

1901

Quadrangle(s): Euclid, OH

Project No: G23-2862

Site Name: 3 Vacant Parcels, 924 and 8924 Hough Avenue, & 1765 E 89th Street

Source: USGS 15 Minute Topographic Map

N

Nova Group

APPENDIX B-3: Fire Insurance Maps

DRAFT

Fire Insurance Map

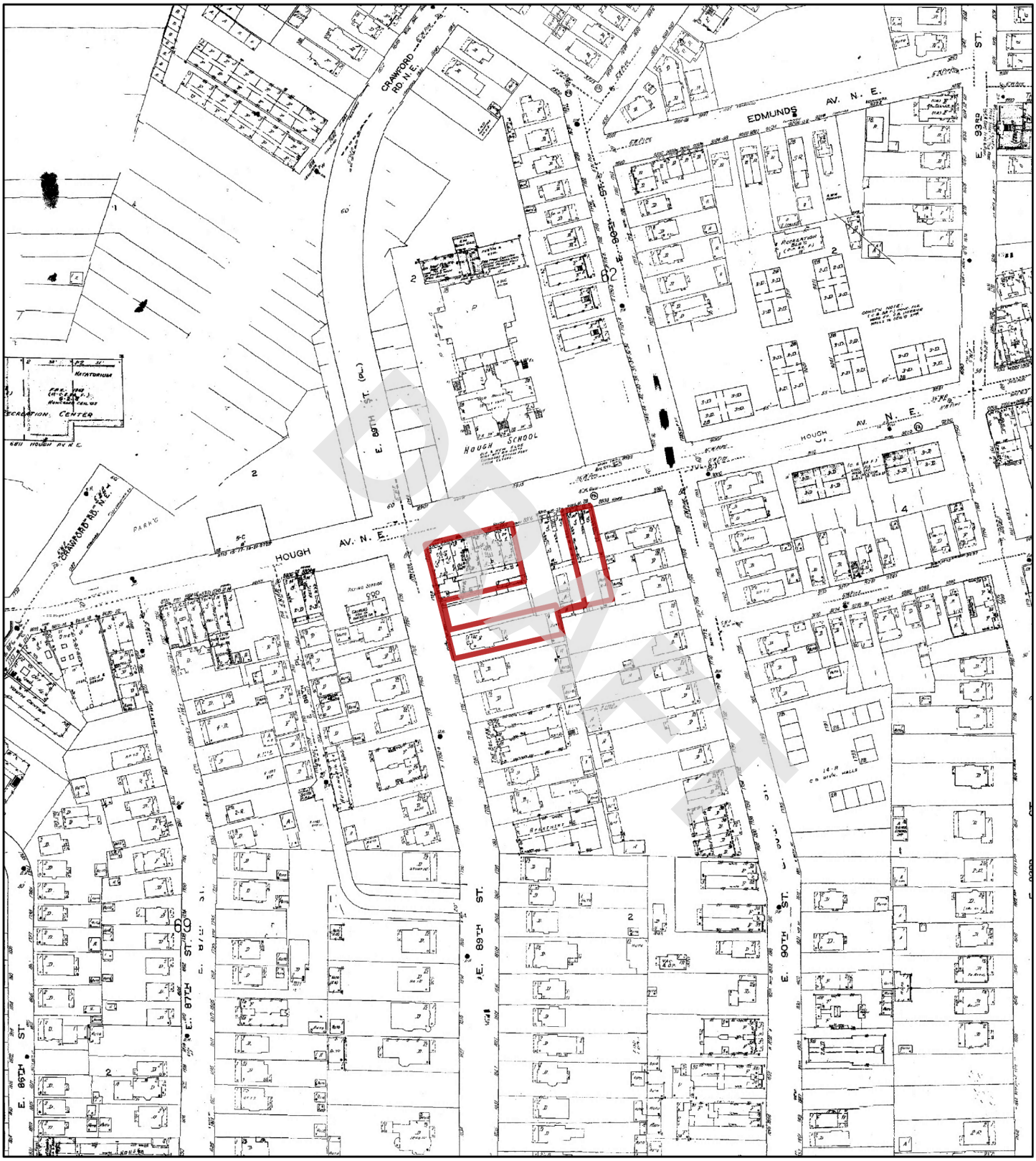

1972

N

0 95 190 380 570 760

Feet

Address: 924 and 8924 Hough Avenue, & 1765 E 89th Street Cleveland OH

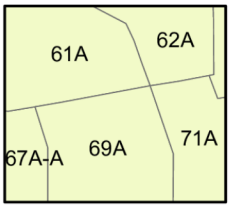

Map sheet(s):
Volume 4a: 61,62,67,69,71;

Order Number 23041400739

Nova Group

Fire Insurance Map

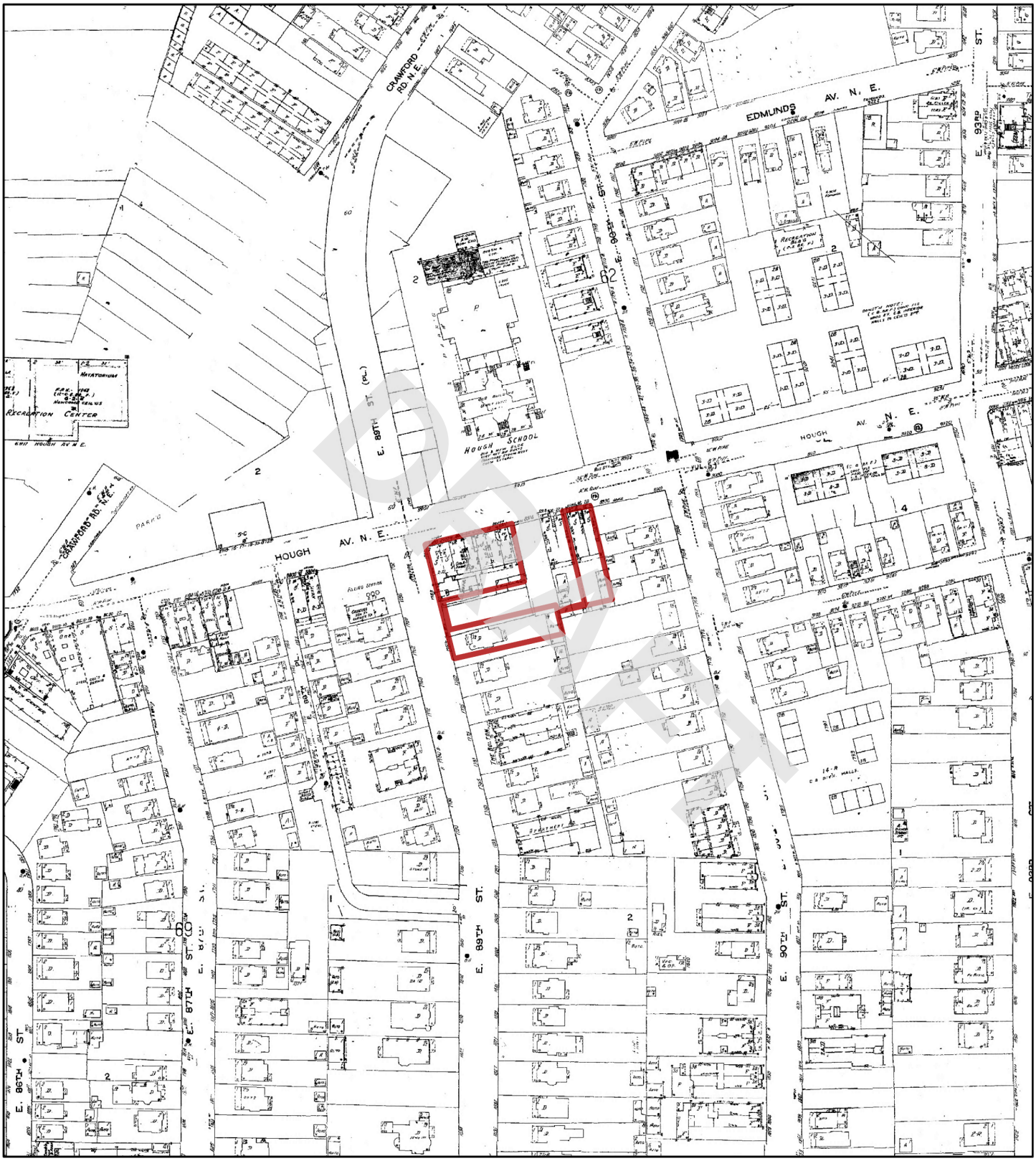

1970

N

0 95 190 380 570 760

Feet

Address: 924 and 8924 Hough Avenue, & 1765 E 89th Street Cleveland OH

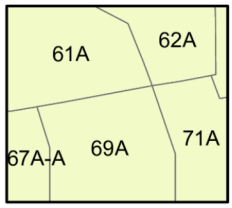

Map sheet(s):
Volume 4a: 61,62,67,69,71;

Order Number 23041400739

Nova Group

Fire Insurance Map

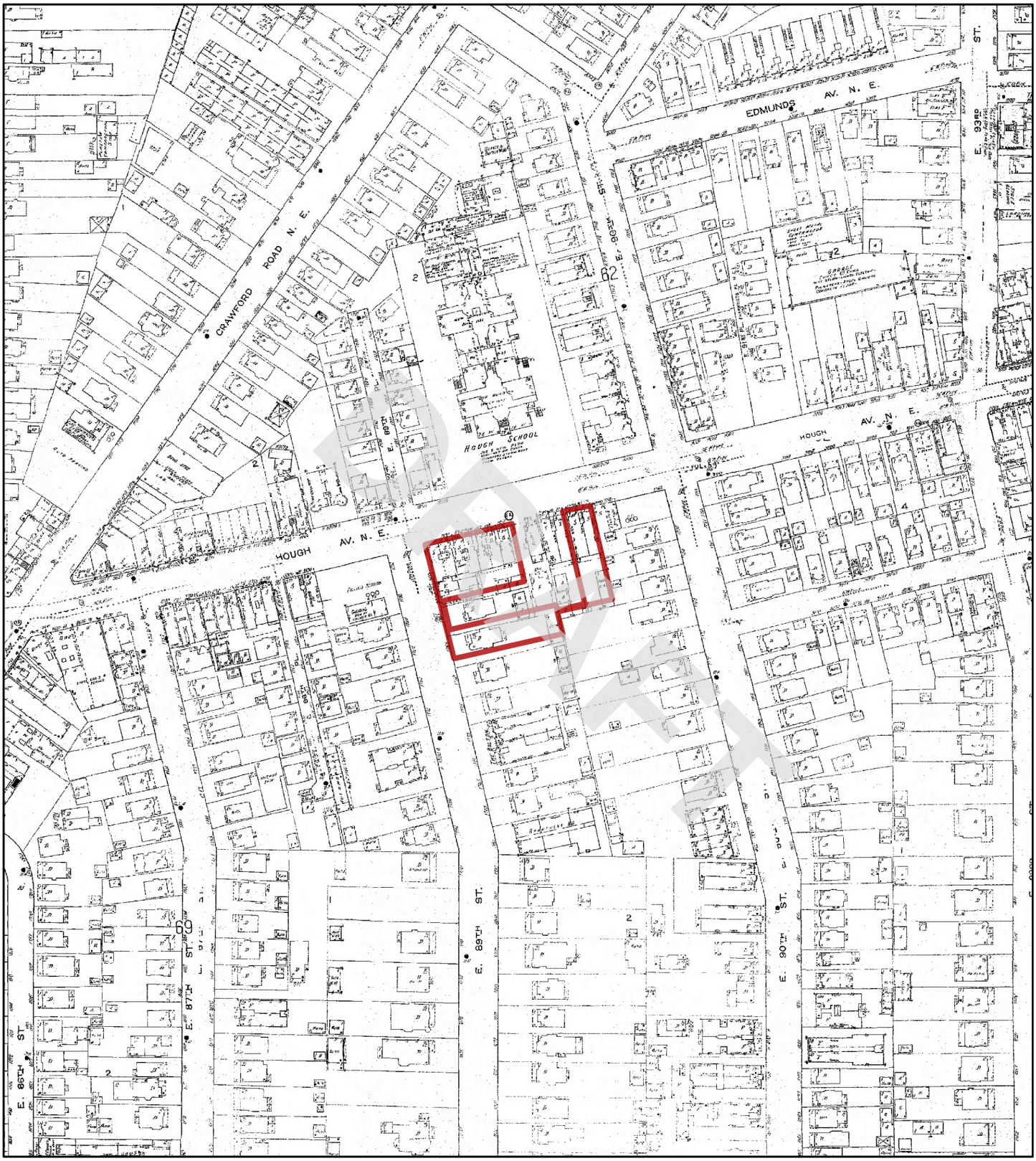

1952

N

0 95 190 380 570 760

Feet

Address: 924 and 8924 Hough Avenue, & 1765 E 89th Street Cleveland OH

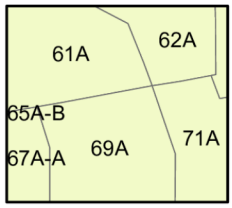

Map sheet(s):
Volume 4a: 61,62,67,69,71;

Order Number 23041400739

Nova Group

Fire Insurance Map

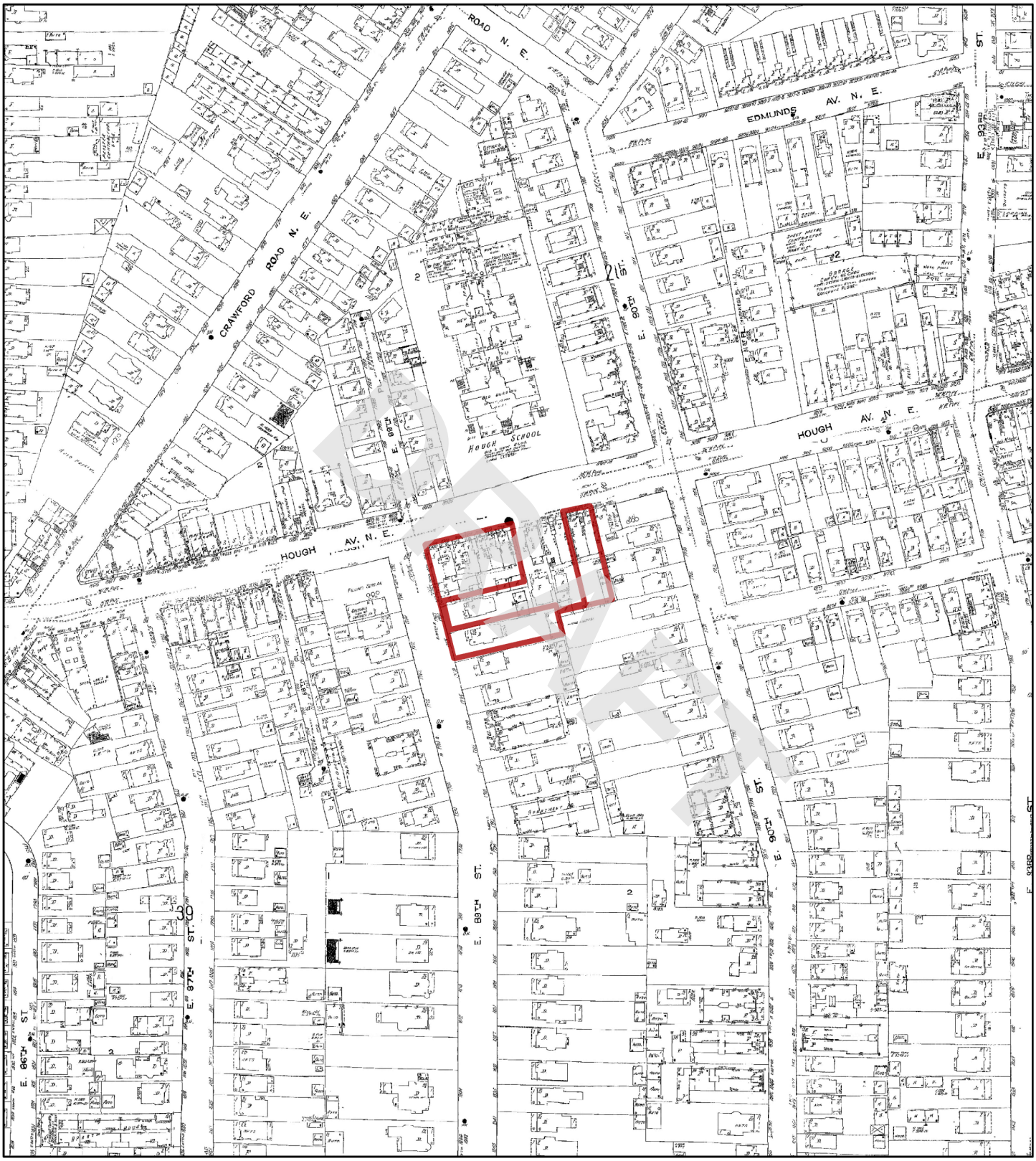

1951

N

0 95 190 380 570 760

Feet

Address: 924 and 8924 Hough Avenue, & 1765 E 89th Street Cleveland OH

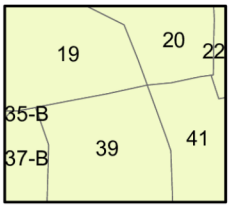

Map sheet(s):
Volume 5: 19,20,37,39,41;

Order Number 23041400739

Nova Group

Fire Insurance Map

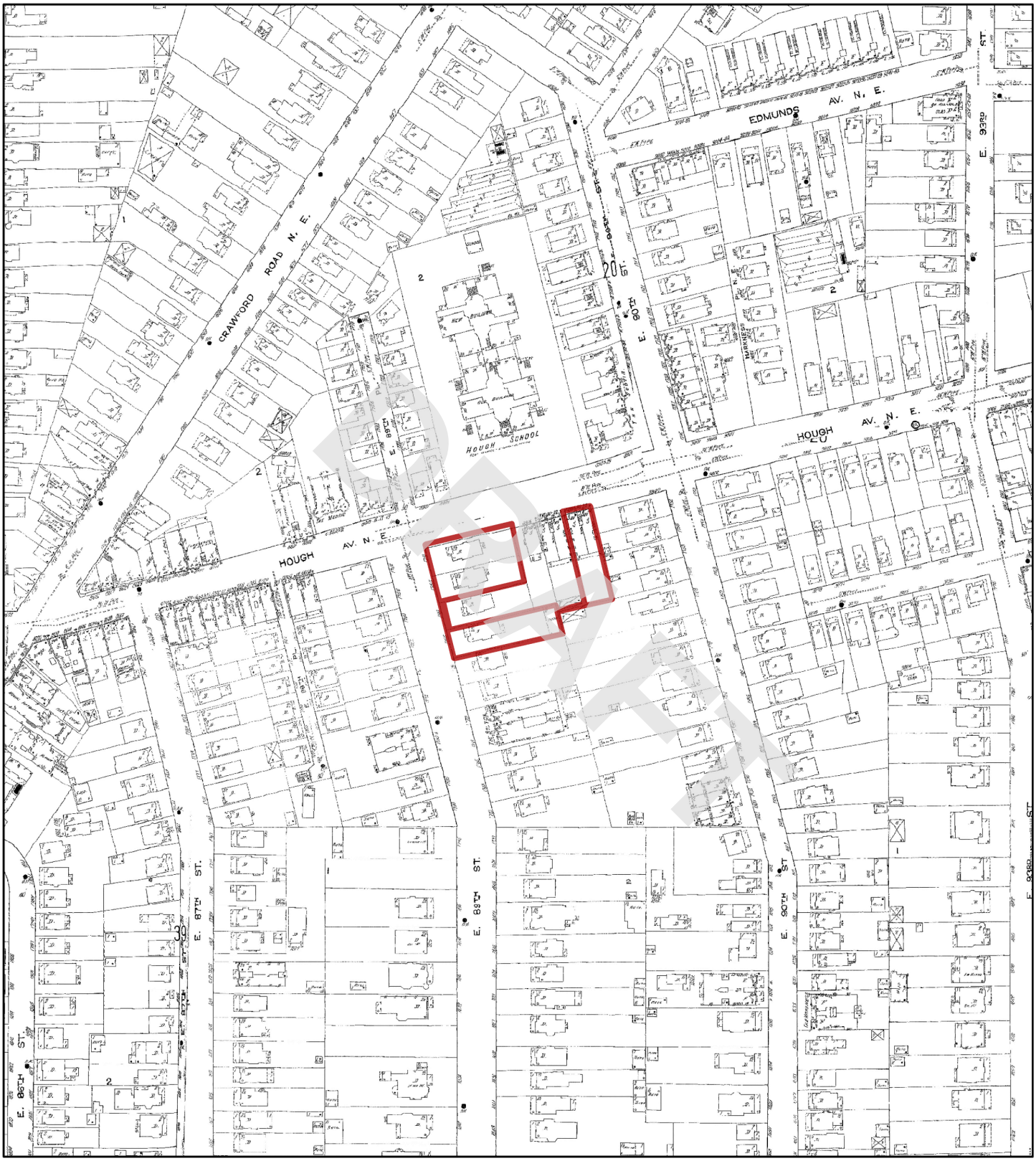

1913

N

0 95 190 380 570 760

Feet

Address: 924 and 8924 Hough Avenue, & 1765 E 89th Street Cleveland OH

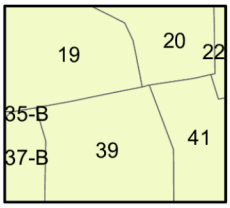

Map sheet(s):
Volume 5: 19,20,37,39,41;

Order Number 23041400739

Nova Group

Fire Insurance Map

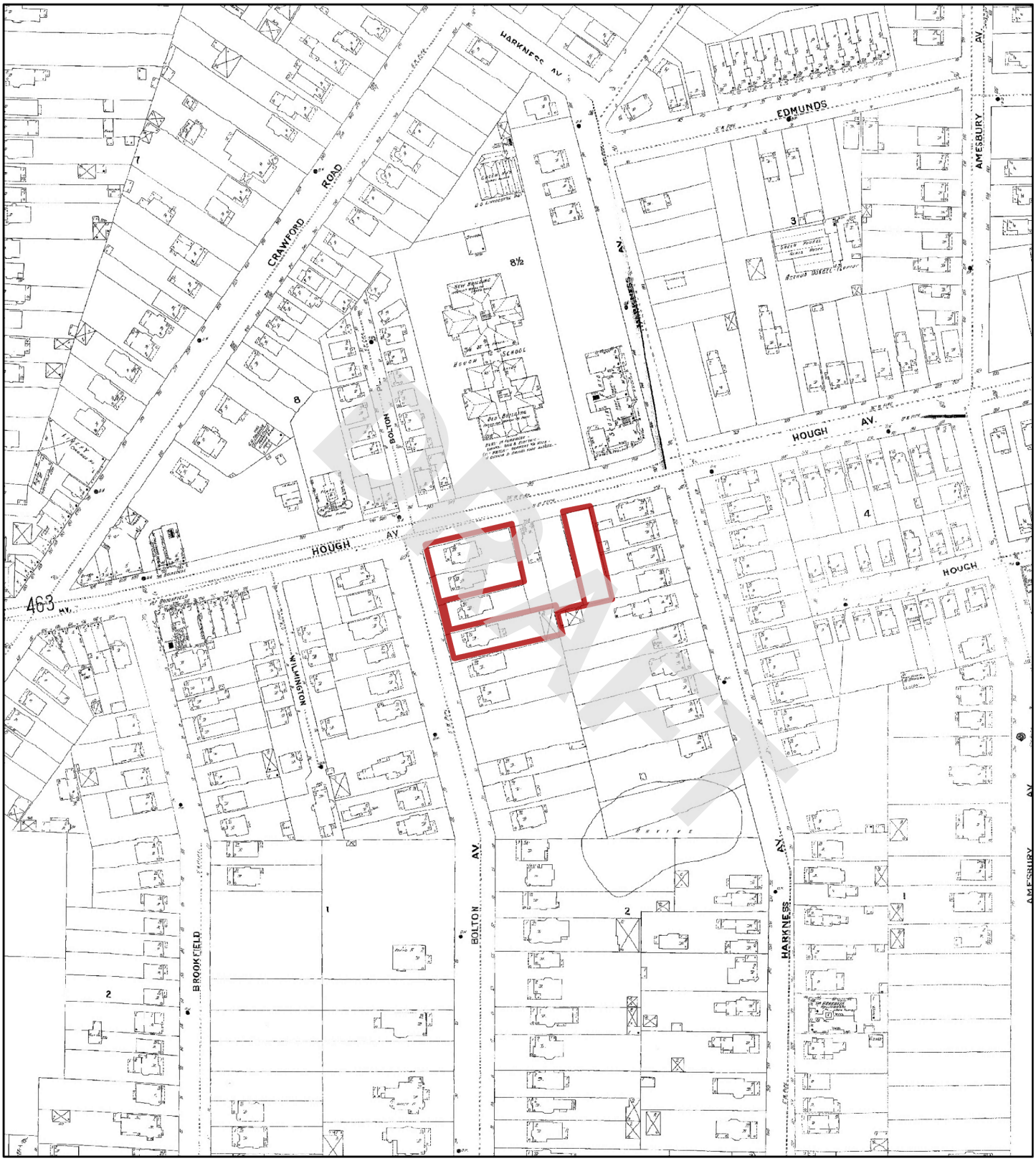

1903

N

0 95 190 380 570 760

Feet

Address: 924 and 8924 Hough Avenue, & 1765 E 89th Street Cleveland OH

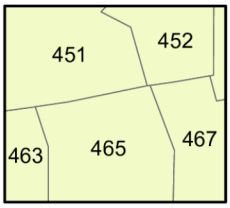

Map sheet(s):
Volume 4: 451,452,463,465,467;

Order Number 23041400739

Nova Group

Fire Insurance Map

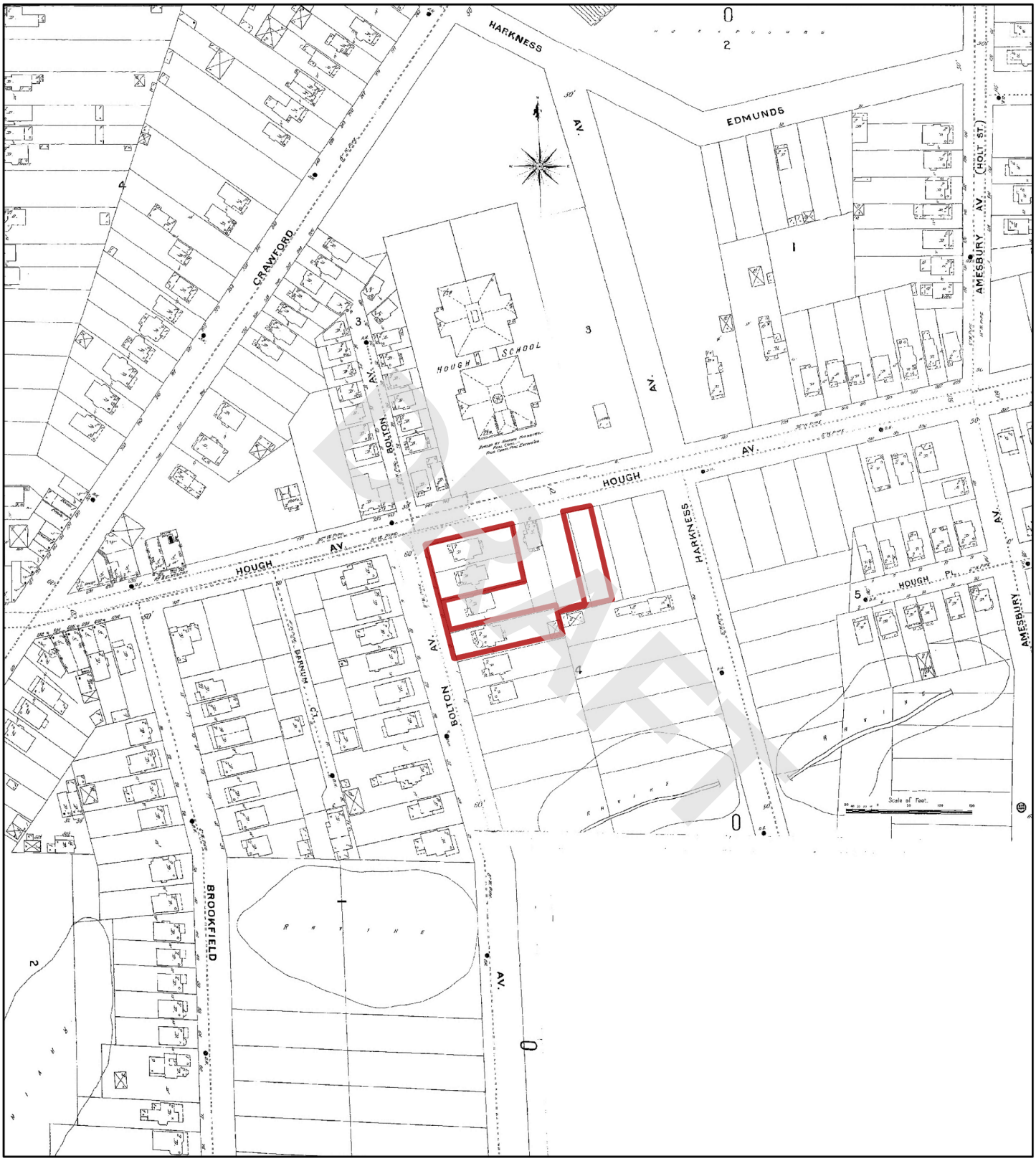

1896

N

Feet 0 95 190 380 570 760

Address: 924 and 8924 Hough Avenue, & 1765 E 89th Street Cleveland OH

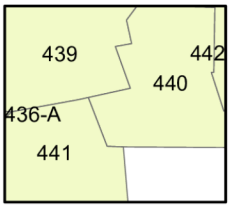

Map sheet(s):
Volume 4: 439,440,441;

Order Number 23041400739

Nova Group

APPENDIX B-4: City Directory Information

DRAFT

CITY DIRECTORY

DRAFT

Project Property:	*3 Vacant Parcels* *924 and 8924 Hough Avenue, & 1765 E 89th Street* *Cleveland,OH*
Project No:	*G23-2862*
Requested By:	*Nova Group, GBC*
Order No:	*23041400739*
Date Completed:	*April 20, 2023*

Environmental Risk Information Services
A division of Glacier Media Inc.
1.866.517.5204 | info@erisinfo.com | erisinfo.com

April 20, 2023
RE: CITY DIRECTORY RESEARCH
924 and 8924 Hough Avenue, & 1765 E 89th Street
Cleveland,OH

Thank you for contacting ERIS for an City Directory Search for the site described above. Our staff has conducted a reverse listing City Directory search to determine prior occupants of the subject site and adjacent properties. We have provided the nearest addresses(s) when adjacent addresses are not listed. If we have searched a range of addresses, all addresses in that range found in the Directory are included.

Note: Reverse Listing Directories generally are focused on more highly developed areas. Newly developed areas may be covered in the more recent years, but the older directories will tend to cover only the "central" parts of the city. To complete the search, we have either utilized the ACPL, Library of Congress, State Archives, and/or a regional library or history center as well as multiple digitized directories. These do not claim to be a complete collection of all reverse listing city directories produced.

ERIS has made every effort to provide accurate and complete information but shall not be held liable for missing, incomplete or inaccurate information. To complete this search we used the general range(s) below to search for relevant findings. If you believe there are additional addresses or streets that require searching please contact us at 866-517-5204.

DRAFT

Search Criteria:
1650-1800 of E 87th St
1650-1800 of E 89th St
8600-9200 of Hough Ave
Search Notes:

Search Results Summary

Date	Source	Comment
2022	DIGITAL BUSINESS DIRECTORY	
2020	DIGITAL BUSINESS DIRECTORY	
2016	DIGITAL BUSINESS DIRECTORY	
2011	DIGITAL BUSINESS DIRECTORY	
2007	DIGITAL BUSINESS DIRECTORY	
2003	DIGITAL BUSINESS DIRECTORY	
2000	DIGITAL BUSINESS DIRECTORY	
1996	HAINES	
1991	HAINES	
1986	HAINES	
1981	HAINES	
1976	HAINES	
1971	HAINES	
1966	OHIO BELL TELEPHONE	
1961	OHIO BELL TELEPHONE	
1956	OHIO BELL TELEPHONE	
1951	CLEVELAND DIR CO	
1942	OHIO BELL TELEPHONE	
1937	OHIO BELL TELEPHONE	
1932	CLEVELAND DIR CO	
1929	CLEVELAND DIR CO	

DRAFT

2022 E 87TH ST

SOURCE: DIGITAL BUSINESS DIRECTORY

1773 **EMMETT SAUNDERS**...*RESIDENTIAL*
1781 **DAPHNE DELOACH**...*RESIDENTIAL*
1781 **WILLIAMS DELOA, DAPHNE**...*NURSES-PRACTITIONERS*
1782 **VANCE TRIPLETT**...*RESIDENTIAL*
1791 **GERALDINE LASTER**...*RESIDENTIAL*

2022 E 89TH ST

SOURCE: DIGITAL BUSINESS DIRECTORY

1762 **TINA HUMPHREY**...*RESIDENTIAL*
1768 **BRETT MITCHELL**...*RESIDENTIAL*
1769 **CARA CARTER**...*RESIDENTIAL*
1796 **SABREENA STARLING**...*RESIDENTIAL*
1796 **STEVEN HARMON**...*RESIDENTIAL*

DRAFT

2022 HOUGH AVE

SOURCE: DIGITAL BUSINESS DIRECTORY

8606 **UNITED PEACE BAPTIST CHURCH**...*CHURCHES*
8611 **CLEVELAND THURGOOD MARSHALL**...*RECREATION CENTERS*
8611 **INNER CITY TENNIS CLINICS**...*TENNIS COURTS-PUBLIC*
8806 **SMITTY'S SEAWAY BARBER SHOP**...*BARBERS*
8806 **SMITTY'S SEAWAY BARBER SHOP**...*BEAUTY SALONS*
8812 **DANA DISTRIBUTORS**...*DELICATESSENS*
8925 **ALBERTA CRAYTON**...*RESIDENTIAL*
8925 **ANDRENETTA JONES**...*RESIDENTIAL*
8925 **ANTHONY GREEN**...*RESIDENTIAL*
8925 **ANTOINETTE TURPIN**...*RESIDENTIAL*
8925 **BERTHA COOKS**...*RESIDENTIAL*
8925 **BRADLEY HARRIS**...*RESIDENTIAL*
8925 **BRENT FONTENETTE**...*RESIDENTIAL*
8925 **CALVIN MITCHELL**...*RESIDENTIAL*
8925 **CIERRA WILSON**...*RESIDENTIAL*
8925 **CLARICE PORTER**...*RESIDENTIAL*
8925 **DONALD GALLAGHER**...*RESIDENTIAL*
8925 **DORIS BACON**...*RESIDENTIAL*
8925 **EDWIN ZAID**...*RESIDENTIAL*
8925 **ELIZABETH JACKSON**...*RESIDENTIAL*
8925 **ELLA WILLIAMS**...*RESIDENTIAL*
8925 **GLORIA MORGAN**...*RESIDENTIAL*
8925 **GURNESE SMEDLEY**...*RESIDENTIAL*
8925 **HERBERT HOSTETTER SR**...*RESIDENTIAL*
8925 **JAMES BOHANON**...*RESIDENTIAL*
8925 **JAMES LAWERY JR**...*RESIDENTIAL*
8925 **JANE ROME**...*RESIDENTIAL*
8925 **JANIE WALTON**...*RESIDENTIAL*
8925 **JOHNNIE MAYHEW**...*RESIDENTIAL*
8925 **JUANITA LESTER**...*RESIDENTIAL*
8925 **KENJUAN KELLEY**...*RESIDENTIAL*
8925 **KINGSBURY TOWER LTD**...*APARTMENT FINDING & RENTAL SERVICE*
8925 **KINGSBURY TOWER LTD**...*APARTMENTS*
8925 **LARRY ALBRITTON**...*RESIDENTIAL*
8925 **LEON HEMPHILL**...*RESIDENTIAL*
8925 **LINDA HARDRICK**...*RESIDENTIAL*
8925 **LOUISE MARTIN**...*RESIDENTIAL*
8925 **MELVONNA JACKSON**...*RESIDENTIAL*
8925 **MONTIE WRIGHT**...*RESIDENTIAL*
8925 **OLLIE PERRY**...*RESIDENTIAL*
8925 **OLLIE PRICE**...*RESIDENTIAL*
8925 **RICHARD CATES**...*RESIDENTIAL*
8925 **ROBERT SPARKMAN**...*RESIDENTIAL*
8925 **ROOSEVELT HARRIS**...*RESIDENTIAL*
8925 **SANDRA PENN**...*RESIDENTIAL*
8925 **SHIRLEY JAMES**...*RESIDENTIAL*
8925 **SHIRLEY MARCUS**...*RESIDENTIAL*
8925 **SYLVESTER BLALOCK**...*RESIDENTIAL*
8925 **THEOLA LEWIS**...*RESIDENTIAL*
8925 **WESLEY TIMMONS**...*RESIDENTIAL*
8925 **WILLIAM NIX**...*RESIDENTIAL*
8925 **WILLIE TUCKER**...*RESIDENTIAL*
8925 **YVONNE WILLIAMS**...*RESIDENTIAL*
8925 **ZACHARIAH BROWN**...*RESIDENTIAL*
9001 **AQILA JOHNSON**...*RESIDENTIAL*
9001 **COZETTE CATANO**...*RESIDENTIAL*
9001 **DARRON OVERBY**...*RESIDENTIAL*
9001 **DENNIS PROSSER**...*RESIDENTIAL*
9001 **LAKESHA MCCOY**...*RESIDENTIAL*
9110 **ARNECIA HENDERSON**...*RESIDENTIAL*
9110 **DANISHA FREEMAN**...*RESIDENTIAL*
9110 **MINNIE MCNEAR**...*RESIDENTIAL*
9110 **PARK VILLAGE COMMUNITY**...*REAL ESTATE*
9110 **PORSCHA ODOM**...*RESIDENTIAL*
9110 **TESHOME HELMEY**...*RESIDENTIAL*

2020 E 87TH ST

SOURCE: DIGITAL BUSINESS DIRECTORY

1773 **EMMETT SAUNDERS**...*RESIDENTIAL*
1774 **TREVETTE DILLARD**...*RESIDENTIAL*
1781 **DAPHNE DELOACH**...*RESIDENTIAL*
1781 **WILLIAMS DELOA, DAPHNE**...*NURSES-PRACTITIONERS*
1782 **MICHEELE TRIPLETT**...*RESIDENTIAL*
1791 **BOBBIE LASTER**...*RESIDENTIAL*
1791 **GERALDINE LASTER**...*RESIDENTIAL*

DRAFT

2020 E 89TH ST

SOURCE: DIGITAL BUSINESS DIRECTORY

1762 **JASON HUMPHREY**...*RESIDENTIAL*
1768 **BRETT MITCHELL**...*RESIDENTIAL*
1769 **CARA CARTER**...*RESIDENTIAL*
1772 **EILEEN LEWIS**...*RESIDENTIAL*
1796 **RANEEKA STARLING**...*RESIDENTIAL*
1796 **STEVEN HARMON**...*RESIDENTIAL*

2020 HOUGH AVE

SOURCE: DIGITAL BUSINESS DIRECTORY

8606 **UNITED PEACE BAPTIST CHURCH**...*CHURCHES*
8610 **DOW LEADERSHIP INSTITUTE**...*JUNIOR COLLEGES & TECHNICAL INSTITUTES*
8611 **CLEVELAND THURGOOD MARSHALL**...*RECREATION CENTERS*
8806 **SMITTY'S SEAWAY BARBER SHOP**...*BARBERS*
8806 **SMITTY'S SEAWAY BARBER SHOP**...*BEAUTY SALONS*
8812 **DANA DISTRIBUTORS**...*DELICATESSENS*
8925 **ALBERTA CRAYTON**...*RESIDENTIAL*
8925 **ANDRENETTA JONES**...*RESIDENTIAL*
8925 **ANTHONY GREEN**...*RESIDENTIAL*
8925 **ANTOINETTE TURPIN**...*RESIDENTIAL*
8925 **BERTHA COOKS**...*RESIDENTIAL*
8925 **BRADLEY HARRIS**...*RESIDENTIAL*
8925 **BRENT FONTENETTE**...*RESIDENTIAL*
8925 **CALVIN MITCHELL**...*RESIDENTIAL*
8925 **CIERRA WILSON**...*RESIDENTIAL*
8925 **CLARICE PORTER**...*RESIDENTIAL*
8925 **DAVESHA BROWN**...*RESIDENTIAL*
8925 **DELISA WILLIAMS**...*RESIDENTIAL*
8925 **DONALD GALLAGHER**...*RESIDENTIAL*
8925 **DORIS BACON**...*RESIDENTIAL*
8925 **DORIS GLOVER**...*RESIDENTIAL*
8925 **EDWIN ZAID**...*RESIDENTIAL*
8925 **ELIZABETH WHITMORE**...*RESIDENTIAL*
8925 **GLORIA MORGAN**...*RESIDENTIAL*
8925 **GURNESE SMEDLEY**...*RESIDENTIAL*
8925 **HERBERT HOSTETTER SR**...*RESIDENTIAL*
8925 **JAMES BOHANON**...*RESIDENTIAL*
8925 **JAMES LAWERY JR**...*RESIDENTIAL*
8925 **JANE ROME**...*RESIDENTIAL*
8925 **JANIE WALTON**...*RESIDENTIAL*
8925 **JOHNNIE MAYHEW**...*RESIDENTIAL*
8925 **JUANITA LESTER**...*RESIDENTIAL*
8925 **KENJUAN KELLEY**...*RESIDENTIAL*
8925 **KINGSBURY TOWER LTD**...*APARTMENTS*
8925 **KINGSBURY TOWER LTD**...*APARTMENT FINDING & RENTAL SERVICE*
8925 **LARRY ALBRITTON**...*RESIDENTIAL*
8925 **LEON HEMPHILL**...*RESIDENTIAL*
8925 **LINDA HARDRICK**...*RESIDENTIAL*
8925 **LOUISE MARTIN**...*RESIDENTIAL*
8925 **MACRITA MARKS**...*RESIDENTIAL*
8925 **MELVONNA JACKSON**...*RESIDENTIAL*
8925 **OLLIE PERRY**...*RESIDENTIAL*
8925 **PEARLINE SPARKMAN**...*RESIDENTIAL*
8925 **RICHARD CATES**...*RESIDENTIAL*
8925 **SHIRLEY JAMES**...*RESIDENTIAL*
8925 **SHIRLEY MARCUS**...*RESIDENTIAL*
8925 **SYLVESTER BLALOCK**...*RESIDENTIAL*
8925 **THEOLA LEWIS**...*RESIDENTIAL*
8925 **WESLEY TIMMONS**...*RESIDENTIAL*
8925 **WILLA WILLIAMS**...*RESIDENTIAL*
8925 **WILLIAM NIX**...*RESIDENTIAL*
8925 **WILLIE TUCKER**...*RESIDENTIAL*
8925 **YVONNE WILLIAMS**...*RESIDENTIAL*
9001 **AQILA JOHNSON**...*RESIDENTIAL*
9001 **COZETTE CATANO**...*RESIDENTIAL*
9001 **DARRON OVERBY**...*RESIDENTIAL*
9001 **LAKESHA MCCOY**...*RESIDENTIAL*
9110 **ARNECIA HENDERSON**...*RESIDENTIAL*
9110 **DANISHA FREEMAN**...*RESIDENTIAL*
9110 **MINNIE MCNEAR**...*RESIDENTIAL*
9110 **PARK VILLAGE COMMUNITY**...*REAL ESTATE*
9110 **PORSCHA ODOM**...*RESIDENTIAL*
9110 **TESHOME HELMEY**...*RESIDENTIAL*

DRAFT

2016 E 87TH ST

SOURCE: DIGITAL BUSINESS DIRECTORY

1773 **EMMETT SAUNDERS**...*RESIDENTIAL*
1774 **TREVETTE DILLARD**...*RESIDENTIAL*
1781 **DAPHNE DELOACH**...*RESIDENTIAL*
1781 **WILLIAMS DELOA, DAPHNE**...*NURSES-PRACTITIONERS*
1782 **MICHEELE TRIPLETT**...*RESIDENTIAL*
1782 **VANCE TRIPLETT**...*RESIDENTIAL*
1791 **BOBBIE LASTER**...*RESIDENTIAL*
1791 **GERALDINE LASTER**...*RESIDENTIAL*
1791 **PROFESSIONAL SCHOOL-CSMTLGY**...*BEAUTY SALONS*

2016 E 89TH ST

SOURCE: DIGITAL BUSINESS DIRECTORY

1769 **CARA CARTER**...*RESIDENTIAL*
1772 **EILEEN LEWIS**...*RESIDENTIAL*
1772 **IMAM LEWIS**...*RESIDENTIAL*
1796 **RANEEKA STARLING**...*RESIDENTIAL*
1796 **SABREENA STARLING**...*RESIDENTIAL*

DRAFT

2016 HOUGH AVE

SOURCE: DIGITAL BUSINESS DIRECTORY

8606 **UNITED PEACE BAPTIST CHURCH**...*CHURCHES*
8610 **DOW LEADERSHIP INSTITUTE**...*ASSOCIATIONS*
8610 **DOW LEADERSHIP INSTITUTE**...*JUNIOR COLLEGES & TECHNICAL INSTITUTES*
8610 **OAK LEADERSHIP INSTITUTE**...*SCHOOLS*
8611 **CLEVELAND THURGOOD MARSHALL**...*RECREATION CENTERS*
8806 **SMITTY'S SEAWAY BARBER SHOP**...*BARBERS*
8812 **ATM**...*AUTOMATED TELLER MACHINES*
8812 **DANA DISTRIBUTORS**...*DELICATESSENS*
8925 **ALBERTA CRAYTON**...*RESIDENTIAL*
8925 **ANDRENETTA JONES**...*RESIDENTIAL*
8925 **ANTHONY GREEN**...*RESIDENTIAL*
8925 **BRADLEY HARRIS**...*RESIDENTIAL*
8925 **CIERRA WILSON**...*RESIDENTIAL*
8925 **CLARICE PORTER**...*RESIDENTIAL*
8925 **COMMUNITY CIRCLE II**...*APARTMENTS*
8925 **COMMUNITY CIRCLE II**...*RETIREMENT COMMUNITIES & HOMES*
8925 **DAVESHA BROWN**...*RESIDENTIAL*
8925 **DELISA WILLIAMS**...*RESIDENTIAL*
8925 **DONALD GALLAGHER**...*RESIDENTIAL*
8925 **DONNA SMITH**...*RESIDENTIAL*
8925 **DORIS BACON**...*RESIDENTIAL*
8925 **EDWIN ZAID**...*RESIDENTIAL*
8925 **ELIZABETH JACKSON**...*RESIDENTIAL*
8925 **ELIZABETH WHITMORE**...*RESIDENTIAL*
8925 **ELLA WILLIAMS**...*RESIDENTIAL*
8925 **EVELYN WOODY**...*RESIDENTIAL*
8925 **GLORIA MORGAN**...*RESIDENTIAL*
8925 **GURNESE SMEDLEY**...*RESIDENTIAL*
8925 **HERBERT HOSTETTER SR**...*RESIDENTIAL*
8925 **JAMES LAWERY JR**...*RESIDENTIAL*
8925 **JANE ROME**...*RESIDENTIAL*
8925 **JANIE WALTON**...*RESIDENTIAL*
8925 **JOHNNIE MAYHEW**...*RESIDENTIAL*
8925 **JUANITA LESTER**...*RESIDENTIAL*
8925 **KENJUAN KELLEY**...*RESIDENTIAL*
8925 **KINGSBURY TOWER LTD**...*APARTMENT FINDING & RENTAL SERVICE*
8925 **LARRY ALBRITTON**...*RESIDENTIAL*
8925 **LEON HEMPHILL**...*RESIDENTIAL*
8925 **LINDA HARDRICK**...*RESIDENTIAL*
8925 **LLOYD CATES**...*RESIDENTIAL*
8925 **LOUISE MARTIN**...*RESIDENTIAL*
8925 **MACRITA MARKS**...*RESIDENTIAL*
8925 **MAKEBA WILLIAMS**...*RESIDENTIAL*
8925 **MARGARET HOSTETTER**...*RESIDENTIAL*
8925 **MARY LYONS**...*RESIDENTIAL*
8925 **MARY WILSON**...*RESIDENTIAL*
8925 **PEARLINE SPARKMAN**...*RESIDENTIAL*
8925 **RICHARD CATES**...*RESIDENTIAL*
8925 **ROBERT SPARKMAN**...*RESIDENTIAL*
8925 **ROOSEVELT HARRIS**...*RESIDENTIAL*
8925 **SANONDRA BROWN**...*RESIDENTIAL*
8925 **SHIRLEY JAMES**...*RESIDENTIAL*
8925 **SHIRLEY MARCUS**...*RESIDENTIAL*
8925 **WILLA WILLIAMS**...*RESIDENTIAL*
8925 **WILLIAM PERRY**...*RESIDENTIAL*
8925 **WILLIE TUCKER**...*RESIDENTIAL*
8925 **ZACHARIAH BROWN**...*RESIDENTIAL*
8927 **TAMARA HOBBS**...*RESIDENTIAL*
8931 **ARIQUA WALLER**...*RESIDENTIAL*
8931 **BRENDA WALLER**...*RESIDENTIAL*
9001 **COZETTE CATANO**...*RESIDENTIAL*
9001 **DARRON OVERBY**...*RESIDENTIAL*
9001 **LAKESHA MCCOY**...*RESIDENTIAL*
9110 **AREV MEDIA & MKTNG CONSLNTS**...*MULTIMEDIA (MFRS)*
9110 **ARNECIA HENDERSON**...*RESIDENTIAL*
9110 **MINNIE MCNEAR**...*RESIDENTIAL*
9110 **PARK VILLAGE COMMUNITY**...*REAL ESTATE*

2011 E 87TH ST

SOURCE: DIGITAL BUSINESS DIRECTORY

1773 **EMMETT SAUNDERS**...*RESIDENTIAL*
1791 **BOBBIE LASTER**...*RESIDENTIAL*
1791 **GERALDINE LASTER**...*RESIDENTIAL*

DRAFT

2011 E 89TH ST

SOURCE: DIGITAL BUSINESS DIRECTORY

1760 **ANGELA NELSON**...*RESIDENTIAL*
1760 **K ABDURRAZZAQUE**...*RESIDENTIAL*
1762 **TINA HUMPHREY**...*RESIDENTIAL*
1768 **BRETT MITCHELL**...*RESIDENTIAL*
1769 **CARA CARTER**...*RESIDENTIAL*
1772 **EILEEN LEWIS**...*RESIDENTIAL*
1772 **FRANCIS LEWIS**...*RESIDENTIAL*
1772 **IMAM LEWIS**...*RESIDENTIAL*
1775 **WIMBLEY ROOSEVELT**...*RESIDENTIAL*
1779 **BRUCE PAIGE**...*RESIDENTIAL*
1779 **BRYANT LEWIS**...*RESIDENTIAL*
1780 **FRANKLIN WRIGHT**...*RESIDENTIAL*
1780 **PAMELA BLACKMON**...*RESIDENTIAL*
1780 **TRACEY BLACKMON**...*RESIDENTIAL*
1796 **STEPHEN NELSON**...*RESIDENTIAL*
1796 **STEVE HARMON**...*RESIDENTIAL*

2011 HOUGH AVE

SOURCE: DIGITAL BUSINESS DIRECTORY

106 total records. Part 1 of 2

8606 **UNITED PEACE BAPTIST CHURCH**...*RELIGIOUS ORGANIZATION*
8610 **CONSORTIUM-ECONOMIC & COMM**...*OTHER SOCIAL ADVOCACY ORGANIZATIONS*
8611 **CLEVELAND THURGOOD MARSHALL**...*FITNESS & RECREATIONAL SPORTS CENTERS*
8806 **SMITTYS SEAWAY BARBER SHOP**...*BARBER SHOPS*
8812 **DANA DELI**...*LIMITED-SERVICE RESTAURANTS*
8918 **JOHNNIE MCGINNIS**...*RESIDENTIAL*
8925 **A CURTIS**...*RESIDENTIAL*
8925 **ADOLPHE PETTIGREW**...*RESIDENTIAL*
8925 **ANDRE THOMPSON**...*RESIDENTIAL*
8925 **ANNIE CLARK**...*RESIDENTIAL*
8925 **ANNIE MILLER**...*RESIDENTIAL*
8925 **ANTHONY THOMPSON**...*RESIDENTIAL*
8925 **B GRAY**...*RESIDENTIAL*
8925 **BERTHA STOVER**...*RESIDENTIAL*
8925 **BOBBIE STANLEY**...*RESIDENTIAL*
8925 **BRENT FONTENETTE**...*RESIDENTIAL*
8925 **BRUCE DUMAS**...*RESIDENTIAL*
8925 **CALANDERA LARKINS**...*RESIDENTIAL*
8925 **CAROL WHITMORE**...*RESIDENTIAL*
8925 **CHEL MILLER**...*RESIDENTIAL*
8925 **CLARICE PORTER**...*RESIDENTIAL*
8925 **CLIFFORD HARRIS**...*RESIDENTIAL*
8925 **CLIFTON BUTLER**...*RESIDENTIAL*
8925 **COMMUNITY CIRCLE II**...*LESSORS OF RESIDENTIAL BUILDINGS*
8925 **DEBORAH SIMON**...*RESIDENTIAL*
8925 **DONALD GALLAGHER**...*RESIDENTIAL*
8925 **DORA FUQUA**...*RESIDENTIAL*
8925 **DOROTHY GREER**...*RESIDENTIAL*
8925 **EDDIE HOWARD**...*RESIDENTIAL*
8925 **EDGAR TAYLOR**...*RESIDENTIAL*
8925 **EDWARD UITENHAM**...*RESIDENTIAL*
8925 **EDWIN ZAID**...*RESIDENTIAL*
8925 **ELAINE GAINES-DANIEL**...*RESIDENTIAL*
8925 **ERMA WHITMORE**...*RESIDENTIAL*
8925 **ESTHER TAYLOR**...*RESIDENTIAL*
8925 **FRANCES BUTLER**...*RESIDENTIAL*
8925 **GEORGE WHITMORE**...*RESIDENTIAL*
8925 **GERALD DUCKETT**...*RESIDENTIAL*
8925 **GERALDINE PATTERSON**...*RESIDENTIAL*
8925 **GLADIS MALONE**...*RESIDENTIAL*
8925 **GREGORY JOHNSON**...*RESIDENTIAL*
8925 **HATTIE THOMAS**...*RESIDENTIAL*
8925 **JAMES HARDY**...*RESIDENTIAL*
8925 **JAMES JOHNSON**...*RESIDENTIAL*
8925 **JAMES ROME**...*RESIDENTIAL*
8925 **JANIE WALTON**...*RESIDENTIAL*
8925 **JESSIE JOHNSON**...*RESIDENTIAL*
8925 **JOHNNIE MAYHEW**...*RESIDENTIAL*
8925 **JUANITA LESTER**...*RESIDENTIAL*
8925 **KEISHA WILLIAMS**...*RESIDENTIAL*
8925 **KEITH AUSTIN**...*RESIDENTIAL*
8925 **KENJUAN KELLEY**...*RESIDENTIAL*
8925 **KENNETH NESBY**...*RESIDENTIAL*
8925 **KITA WILSON**...*RESIDENTIAL*
8925 **LARRY ALBRITTON**...*RESIDENTIAL*
8925 **LAVINIA THOMPSON**...*RESIDENTIAL*
8925 **LOIS TOLER**...*RESIDENTIAL*
8925 **MACRITA MARKS**...*RESIDENTIAL*
8925 **MARY JOHNSON**...*RESIDENTIAL*
8925 **MARY WILSON**...*RESIDENTIAL*
8925 **MYRON FREEMAN**...*RESIDENTIAL*
8925 **RICHARD CATES**...*RESIDENTIAL*
8925 **ROGER DANIEL**...*RESIDENTIAL*
8925 **ROSIE ROSS**...*RESIDENTIAL*
8925 **SHERI THOMPSON**...*RESIDENTIAL*
8925 **SYLINA BELL**...*RESIDENTIAL*
8925 **SYLVESTER BLALOCK**...*RESIDENTIAL*

DRAFT

2011 HOUGH AVE

SOURCE: DIGITAL BUSINESS DIRECTORY

Part 2 of 2

8925 **WILLIAM NIX**...*RESIDENTIAL*
8925 **WILLIAM THOMAS**...*RESIDENTIAL*
8925 **WILLIE GAINES**...*RESIDENTIAL*
8925 **YULONDA COLLINS**...*RESIDENTIAL*
8925 **YVONNE HILL**...*RESIDENTIAL*
8927 **NNEKA WHITE**...*RESIDENTIAL*
8933 **DALLAS RAY**...*RESIDENTIAL*
9001 **ARVANDERS HARRIS**...*RESIDENTIAL*
9001 **COZETTE CATANO**...*RESIDENTIAL*
9001 **GIVONCHY ARMSTRONG**...*RESIDENTIAL*
9001 **JEANNETTA HARRIS**...*RESIDENTIAL*
9001 **LACRESHA JACKSON**...*RESIDENTIAL*
9001 **LAKESHIA MCCOY**...*RESIDENTIAL*
9001 **RENEE JOHNSON**...*RESIDENTIAL*
9001 **RUBY LITTLE**...*RESIDENTIAL*
9001 **SHERON MORRISON**...*RESIDENTIAL*
9001 **T CROSBY**...*RESIDENTIAL*
9001 **TAMIKA DAVIS**...*RESIDENTIAL*
9001 **TRACY COLEMAN**...*RESIDENTIAL*
9001 **VINCENT EGLER**...*RESIDENTIAL*
9110 **AMIYA MILLER**...*RESIDENTIAL*
9110 **D SULLIVAN**...*RESIDENTIAL*
9110 **DAWANDA BRADLEY**...*RESIDENTIAL*
9110 **DENISE MASON**...*RESIDENTIAL*
9110 **EBONI BOLDEN**...*RESIDENTIAL*
9110 **ISAAC STURDIVANT**...*RESIDENTIAL*
9110 **J STURDIVANT**...*RESIDENTIAL*
9110 **JUANITA FLEMING**...*RESIDENTIAL*
9110 **K WILLIAMS**...*RESIDENTIAL*
9110 **MARCUS MILLER**...*RESIDENTIAL*
9110 **MARLON BOLDEN**...*RESIDENTIAL*
9110 **MOCHERRIE JAMES**...*RESIDENTIAL*
9110 **PATRICIA KORCUNOWSKI**...*RESIDENTIAL*
9110 **REGINALD STURDIVANT**...*RESIDENTIAL*
9110 **SAVANNHA BROADUS**...*RESIDENTIAL*
9110 **SHARON GAINES**...*RESIDENTIAL*
9110 **TONESHIA PATTERSON**...*RESIDENTIAL*
9110 **VICTORIA STURDIVANT**...*RESIDENTIAL*

2007 E 87TH ST

SOURCE: DIGITAL BUSINESS DIRECTORY

1774 **NATHE L WILLIAMS**...*RESIDENTIAL*
1787 **ROSALIE MALONE**...*RESIDENTIAL*
1791 **PROFESSIONAL SCHOOL-CSMTLGY**...*BEAUTY SALONS*
1799 **J KAY**...*RESIDENTIAL*

DRAFT

2007 E 89TH ST

SOURCE: DIGITAL BUSINESS DIRECTORY

1760 **EVA LAWLAR**...*RESIDENTIAL*
1760 **G PURDY**...*RESIDENTIAL*
1762 **BEATRICE EVANS**...*RESIDENTIAL*
1762 **GEORGE JONES**...*RESIDENTIAL*
1768 **B L MITCHELL**...*RESIDENTIAL*
1768 **ISSAC MITCHELL**...*RESIDENTIAL*
1769 **SAMUEL W MITCHUM**...*RESIDENTIAL*
1775 **MATTIE B JONES**...*RESIDENTIAL*
1779 **JAS STARMON**...*RESIDENTIAL*
1779 **WILLIE PAIGE**...*RESIDENTIAL*
1780 **DAVID CRENSHAW**...*RESIDENTIAL*
1780 **DONALD MOLTON**...*RESIDENTIAL*
1780 **HENERY M REV HOLLAND**...*RESIDENTIAL*
1780 **L STAUNTON**...*RESIDENTIAL*
1780 **WILLIAM M WOOD**...*RESIDENTIAL*
1781 **ERNEST DODSON**...*RESIDENTIAL*
1796 **BERNARD BOOZE**...*RESIDENTIAL*
1796 **KEITH APPLING**...*RESIDENTIAL*
1796 **PETER WALTON**...*RESIDENTIAL*
1796 **STEVEN DIXON**...*RESIDENTIAL*

2007 HOUGH AVE

SOURCE: DIGITAL BUSINESS DIRECTORY

87 total records. Part 1 of 2

8606 **UNITED PEACE BAPTIST CHURCH**...*CHURCHES*
8610 **DOW LEADERSHIP INSTITUTE**...*SCHOOLS*
8611 **CLEVELAND THURGOOD MARSHALL**...*RECREATION CENTERS*
8806 **SMITTY'S SEAWAY BARBER SHOP**...*BARBERS*
8812 **DANA DISTRIBUTORS**...*RESTAURANTS*
8925 **A CHATMON**...*RESIDENTIAL*
8925 **A MILLER**...*RESIDENTIAL*
8925 **ALBERTA CRAYTON**...*RESIDENTIAL*
8925 **ANNA BRADLEY**...*RESIDENTIAL*
8925 **ANNIE WATKINS**...*RESIDENTIAL*
8925 **B J STANLEY**...*RESIDENTIAL*
8925 **B M RENFROW**...*RESIDENTIAL*
8925 **B STONES**...*RESIDENTIAL*
8925 **BEATRICE CARTER**...*RESIDENTIAL*
8925 **BULAR HARDNICK**...*RESIDENTIAL*
8925 **C P MYERS**...*RESIDENTIAL*
8925 **CARL M GREENWOOD**...*RESIDENTIAL*
8925 **CAROL C STEWART**...*RESIDENTIAL*
8925 **CHAS R JAMES**...*RESIDENTIAL*
8925 **COMMUNITY CIRCLE II**...*APARTMENTS*
8925 **D BURKES**...*RESIDENTIAL*
8925 **D GREER**...*RESIDENTIAL*
8925 **D L JONES**...*RESIDENTIAL*
8925 **DAVID D SMITH**...*RESIDENTIAL*
8925 **DOUGLAS HARRIS**...*RESIDENTIAL*
8925 **E HAYES**...*RESIDENTIAL*
8925 **E RIDDLE**...*RESIDENTIAL*
8925 **E TELFAIR**...*RESIDENTIAL*
8925 **E WHITE**...*RESIDENTIAL*
8925 **EDDIE MAE HOWARD**...*RESIDENTIAL*
8925 **EDDIE SLOAN**...*RESIDENTIAL*
8925 **EDW MONTGOMERY**...*RESIDENTIAL*
8925 **ELLA WHITFIELD**...*RESIDENTIAL*
8925 **EVELYN WILLIAMS**...*RESIDENTIAL*
8925 **GEO HENDERSON**...*RESIDENTIAL*
8925 **GEORGIA FARRAR**...*RESIDENTIAL*
8925 **GERALD DUCKETT**...*RESIDENTIAL*
8925 **GLORIA J PIERCE**...*RESIDENTIAL*
8925 **H JACKSON**...*RESIDENTIAL*
8925 **HATTIE F THOMAS**...*RESIDENTIAL*
8925 **HENRY SANFORD**...*RESIDENTIAL*
8925 **JAS WHITE**...*RESIDENTIAL*
8925 **JOE BELL**...*RESIDENTIAL*
8925 **JOE L BROWN**...*RESIDENTIAL*
8925 **JOHN H HARRIS**...*RESIDENTIAL*
8925 **JOHN T WHATLEY**...*RESIDENTIAL*
8925 **JOS GRESHAM**...*RESIDENTIAL*
8925 **KATHERINE GRIFFIN**...*RESIDENTIAL*
8925 **KINGSBURY TOWER LTD**...*APARTMENT FINDING & RENTAL SERVICE*
8925 **L CLARY**...*RESIDENTIAL*
8925 **L JOHNSON**...*RESIDENTIAL*
8925 **L M FLOWERS**...*RESIDENTIAL*
8925 **L PATTENGALL**...*RESIDENTIAL*
8925 **LOUISE BANKSTON**...*RESIDENTIAL*
8925 **M ARTHUR**...*RESIDENTIAL*
8925 **M C BRADFORD**...*RESIDENTIAL*
8925 **MAGGIE MERIWEATHER**...*RESIDENTIAL*
8925 **MARTHA BLANTON**...*RESIDENTIAL*
8925 **MARY UPCHURCH**...*RESIDENTIAL*
8925 **NATHAN SMITH**...*RESIDENTIAL*
8925 **O G MCMILLAN**...*RESIDENTIAL*
8925 **PLES BROWN**...*RESIDENTIAL*
8925 **ROBT W DUDLEY**...*RESIDENTIAL*
8925 **RUBY CALLAHAN**...*RESIDENTIAL*
8925 **RUBY J STURGHILL**...*RESIDENTIAL*
8925 **S GARRETT**...*RESIDENTIAL*
8925 **SAVANAH LEE**...*RESIDENTIAL*
8925 **SUSIE WISE**...*RESIDENTIAL*

DRAFT

2007 HOUGH AVE

SOURCE: DIGITAL BUSINESS DIRECTORY

Part 2 of 2

8925 **V HILL**...*RESIDENTIAL*
8925 **VIRGINIA DUKES**...*RESIDENTIAL*
8925 **WENDELL B ANDERSON**...*RESIDENTIAL*
8925 **WILBUR J WOODSON**...*RESIDENTIAL*
8925 **WILLIE COOPER**...*RESIDENTIAL*
8931 **CHERYL MERRITT**...*RESIDENTIAL*
9001 **A TOLER**...*RESIDENTIAL*
9001 **CHARNIKA JEFFERSON**...*RESIDENTIAL*
9001 **E GANDY**...*RESIDENTIAL*
9001 **JOURON MILLER**...*RESIDENTIAL*
9001 **MARVIN JARMAN**...*RESIDENTIAL*
9001 **SCHIQUANA THOMPSON**...*RESIDENTIAL*
9001 **T ROBERSON**...*RESIDENTIAL*
9110 **AREV MEDIA & MKTNG CONSLNTS**...*MARKETING CONSULTANTS*
9110 **DERRICK RANDALL**...*RESIDENTIAL*
9110 **E WILLIAMS**...*RESIDENTIAL*
9110 **ELLEN SANDERS**...*RESIDENTIAL*
9110 **PARK VILLAGE COMMUNITY**...*REAL ESTATE MANAGEMENT*

2003 E 87TH ST

SOURCE: DIGITAL BUSINESS DIRECTORY

1774 **NATHE L WILLIAMS**...*RESIDENTIAL*
1787 **ROSALIE MALONE**...*RESIDENTIAL*
1799 **J KAY**...*RESIDENTIAL*

DRAFT

2003 E 89TH ST

SOURCE: DIGITAL BUSINESS DIRECTORY

1760 **EVA LAWLAR**...*RESIDENTIAL*
1760 **GARY PURDY**...*RESIDENTIAL*
1760 **GILL CHARLES MC**...*RESIDENTIAL*
1762 **BEATRICE EVANS**...*RESIDENTIAL*
1768 **ISSAC MITCHELL**...*RESIDENTIAL*
1769 **SAMUEL W MITCHUM**...*RESIDENTIAL*
1775 **MATTIE B JONES**...*RESIDENTIAL*
1779 **JAS STARMON**...*RESIDENTIAL*
1779 **WILLIE PAIGE**...*RESIDENTIAL*
1780 **C A WALKER**...*RESIDENTIAL*
1780 **D RAINEY**...*RESIDENTIAL*
1780 **DAVID CRENSHAW**...*RESIDENTIAL*
1780 **HENERY M REV HOLLAND**...*RESIDENTIAL*
1780 **MYRON WALKER**...*RESIDENTIAL*
1780 **WILLIAM M WOOD**...*RESIDENTIAL*
1780 **WILLIAM WASHINGTON**...*RESIDENTIAL*
1781 **ERNEST DODSON**...*RESIDENTIAL*
1796 **DOUGLAS BURTIN**...*RESIDENTIAL*
1796 **LAMAR HARRIS**...*RESIDENTIAL*
1796 **PETER WALTON**...*RESIDENTIAL*
1796 **V MEADOWS**...*RESIDENTIAL*

2003 HOUGH AVE

SOURCE: DIGITAL BUSINESS DIRECTORY

85 total records. Part 1 of 2

8606 **UNITED PEACE BAPTIST CHURCH**
8610 **CLEVELAND PARENTS-SCHL CHOICE**
8610 **FOR HOPE CORP**
8610 **HOUGH AREA PARTNERS-PROGRESS**
8611 **CLEVELAND THURGOOD MARSHALL**...*ICE SPORTS*
8806 **SMITTY'S SEAWAY BARBER SHOP**
8812 **HOUGH BEVERAGE & DELI**
8925 **A CHATMON**...*RESIDENTIAL*
8925 **A MILLER**...*RESIDENTIAL*
8925 **ALBERTA CRAYTON**...*RESIDENTIAL*
8925 **ANNA BRADLEY**...*RESIDENTIAL*
8925 **ANNIE WATKINS**...*RESIDENTIAL*
8925 **B J STANLEY**...*RESIDENTIAL*
8925 **B M RENFROW**...*RESIDENTIAL*
8925 **B STONES**...*RESIDENTIAL*
8925 **BEATRICE CARTER**...*RESIDENTIAL*
8925 **BULAR HARDNICK**...*RESIDENTIAL*
8925 **CARL M GREENWOOD**...*RESIDENTIAL*
8925 **CAROL C STEWART**...*RESIDENTIAL*
8925 **CHAS R JAMES**...*RESIDENTIAL*
8925 **COMMUNITY CIRCLE II**
8925 **D L JONES**...*RESIDENTIAL*
8925 **DAVID D SMITH**...*RESIDENTIAL*
8925 **DOUGLAS HARRIS**...*RESIDENTIAL*
8925 **E G WORLEY**...*RESIDENTIAL*
8925 **E HAYES**...*RESIDENTIAL*
8925 **E WHITE**...*RESIDENTIAL*
8925 **EDDIE M HOWARD**...*RESIDENTIAL*
8925 **EDW MONTGOMERY**...*RESIDENTIAL*
8925 **ELLA WHITFIELD**...*RESIDENTIAL*
8925 **GARBRIEL LEE DICKEY**...*RESIDENTIAL*
8925 **GEO HENDERSON**...*RESIDENTIAL*
8925 **GEO L JONES**...*RESIDENTIAL*
8925 **GEORGIA FARRAR**...*RESIDENTIAL*
8925 **GERALD DUCKETT**...*RESIDENTIAL*
8925 **GLORIA J PIERCE**...*RESIDENTIAL*
8925 **H GWIN**...*RESIDENTIAL*
8925 **H JACKSON**...*RESIDENTIAL*
8925 **HATTIE F THOMAS**...*RESIDENTIAL*
8925 **HENRY SANFORD**...*RESIDENTIAL*
8925 **JAMES WHITE**...*RESIDENTIAL*
8925 **JEFF C MYERS**...*RESIDENTIAL*
8925 **JOE BELL**...*RESIDENTIAL*
8925 **JOE L BROWN**...*RESIDENTIAL*
8925 **JOHN H HARRIS**...*RESIDENTIAL*
8925 **JOHN T WHATLEY**...*RESIDENTIAL*
8925 **JOS GRESHAM**...*RESIDENTIAL*
8925 **JULIUS JOHNSON**...*RESIDENTIAL*
8925 **K GRIFFIN**...*RESIDENTIAL*
8925 **L CLARY**...*RESIDENTIAL*
8925 **L JOHNSON**...*RESIDENTIAL*
8925 **L PATTENGALL**...*RESIDENTIAL*
8925 **LOUISE BANKSTON**...*RESIDENTIAL*
8925 **M ARTHUR**...*RESIDENTIAL*
8925 **M BLANTON**...*RESIDENTIAL*
8925 **M C BRADFORD**...*RESIDENTIAL*
8925 **M HAWK**...*RESIDENTIAL*
8925 **MAGGIE MERIWEATHER**...*RESIDENTIAL*
8925 **MARY UPCHURCH**...*RESIDENTIAL*
8925 **NATHAN SMITH**...*RESIDENTIAL*
8925 **O G MCMILLAN**...*RESIDENTIAL*
8925 **PATTI ALLEN**...*RESIDENTIAL*
8925 **PLES BROWN**...*RESIDENTIAL*
8925 **R THOMAS**...*RESIDENTIAL*
8925 **ROBERT W DUDLEY**...*RESIDENTIAL*
8925 **ROBT HAYES**...*RESIDENTIAL*
8925 **RUBY CALLAHAN**...*RESIDENTIAL*
8925 **RUBY J STURGHILL**...*RESIDENTIAL*

DRAFT

2003 HOUGH AVE

SOURCE: DIGITAL BUSINESS DIRECTORY

Part 2 of 2

8925 **SALLY GARRETT**...*RESIDENTIAL*
8925 **SAVANAH LEE**...*RESIDENTIAL*
8925 **SUSIE WISE**...*RESIDENTIAL*
8925 **THRESA SMITH**...*RESIDENTIAL*
8925 **V HILL**...*RESIDENTIAL*
8925 **VIRGINA DUKES**...*RESIDENTIAL*
8925 **WENDELL B ANDERSON**...*RESIDENTIAL*
8925 **WILBUR J WOODSON**...*RESIDENTIAL*
8925 **WILLIE COOPER**...*RESIDENTIAL*
8931 **CHERYL MERRITT**...*RESIDENTIAL*
9001 **E GANDY**...*RESIDENTIAL*
9001 **SCHIQUANA THOMPSON**...*RESIDENTIAL*
9110 **DERRICK RANDALL**...*RESIDENTIAL*
9110 **E WILLIAMS**...*RESIDENTIAL*
9110 **ELLEN SANDERS**...*RESIDENTIAL*
9110 **H BARNETT**...*RESIDENTIAL*

2000 E 87TH ST

SOURCE: DIGITAL BUSINESS DIRECTORY

1774 **NATHE L WILLIAMS**...*RESIDENTIAL*
1787 **M APPLEWHITE**...*RESIDENTIAL*
1787 **ROSALIE MALONE**...*RESIDENTIAL*
1799 **J KAY**...*RESIDENTIAL*

DRAFT

2000 E 89TH ST

SOURCE: DIGITAL BUSINESS DIRECTORY

1760 **EVA LAWLAR**...*RESIDENTIAL*
1760 **GARY PURDY**...*RESIDENTIAL*
1762 **BEATRICE EVANS**...*RESIDENTIAL*
1768 **ISSAC MITCHELL**...*RESIDENTIAL*
1769 **P A FAIRFAX**...*RESIDENTIAL*
1769 **SAMUEL W MITCHUM**...*RESIDENTIAL*
1775 **MATTIE B JONES**...*RESIDENTIAL*
1779 **WILIE M STARMON**...*RESIDENTIAL*
1779 **WILLIE M STARMON**...*RESIDENTIAL*
1779 **WILLIE PAIGE**...*RESIDENTIAL*
1780 **D JACKSON**...*RESIDENTIAL*
1780 **HENERY M REV HOLLAND**...*RESIDENTIAL*
1780 **HOLLAND HENRY**
1780 **P SOUTHALL**...*RESIDENTIAL*
1780 **PHYLLIS SOUTHALL**...*RESIDENTIAL*
1780 **PRESCOTT G HALL**...*RESIDENTIAL*
1780 **WILLIAM WASHINGTON**...*RESIDENTIAL*
1781 **EDWARD DAWSON**...*RESIDENTIAL*
1781 **ERNEST DODSON**...*RESIDENTIAL*
1781 **J HARRIS**...*RESIDENTIAL*
1796 **DANIEL R COOK**...*RESIDENTIAL*
1796 **PETER WALTON**...*RESIDENTIAL*

2000 HOUGH AVE

SOURCE: DIGITAL BUSINESS DIRECTORY

94 total records. Part 1 of 2

8606 **UNITED PEACE BAPTIST CHURCH**
8610 **CRUSADER URBAN NEWS**
8610 **HOUGH AREA PARTNERS-PROGRESS**
8611 **CLEVELAND THURGOOD MARSHALL**
8800 **HOUGH BEVERAGE & DELI**
8806 **SMITTY'S SEAWAY BARBER SHOP**
8925 **A CHATMON**...*RESIDENTIAL*
8925 **A MILLER**...*RESIDENTIAL*
8925 **ALBERTA CRAYTON**...*RESIDENTIAL*
8925 **ANDREW WATTS**...*RESIDENTIAL*
8925 **ANNA BRADLEY**...*RESIDENTIAL*
8925 **ANNIE WATKINS**...*RESIDENTIAL*
8925 **B J STANLEY**...*RESIDENTIAL*
8925 **B STONES**...*RESIDENTIAL*
8925 **BILL LAMBERT**...*RESIDENTIAL*
8925 **BULAR HARDNICK**...*RESIDENTIAL*
8925 **CARL M GREENWOOD**...*RESIDENTIAL*
8925 **CAROL C STEWART**...*RESIDENTIAL*
8925 **COMMUNITY CIRCLE II**
8925 **DAVID D SMITH**...*RESIDENTIAL*
8925 **DOUGLAS HARRIS**...*RESIDENTIAL*
8925 **E G WORLEY**...*RESIDENTIAL*
8925 **E HAYES**...*RESIDENTIAL*
8925 **E P DAVIDSON**...*RESIDENTIAL*
8925 **E WHITE**...*RESIDENTIAL*
8925 **EDDIE M HOWARD**...*RESIDENTIAL*
8925 **EDW MONTGOMERY**...*RESIDENTIAL*
8925 **ELLA WHITFIELD**...*RESIDENTIAL*
8925 **EMMA GOODDEN**...*RESIDENTIAL*
8925 **G FARRAR**...*RESIDENTIAL*
8925 **G FOSTER**...*RESIDENTIAL*
8925 **GEO HENDERSON**...*RESIDENTIAL*
8925 **GEO L JONES**...*RESIDENTIAL*
8925 **GERALD DUCKETT**...*RESIDENTIAL*
8925 **GLORIA J PIERCE**...*RESIDENTIAL*
8925 **H GWIN**...*RESIDENTIAL*
8925 **H JACKSON**...*RESIDENTIAL*
8925 **HARRY LEE**...*RESIDENTIAL*
8925 **HATTIE F THOMAS**...*RESIDENTIAL*
8925 **HENRY SANFORD**...*RESIDENTIAL*
8925 **J MOORE**...*RESIDENTIAL*
8925 **JAMES WHITE**...*RESIDENTIAL*
8925 **JEFF C MYERS**...*RESIDENTIAL*
8925 **JOE BELL**...*RESIDENTIAL*
8925 **JOE L BROWN**...*RESIDENTIAL*
8925 **JOHN T WHATLEY**...*RESIDENTIAL*
8925 **JOS GRESHAM**...*RESIDENTIAL*
8925 **JULIUS JOHNSON**...*RESIDENTIAL*
8925 **K GRIFFIN**...*RESIDENTIAL*
8925 **L CLARY**...*RESIDENTIAL*
8925 **L HURD**...*RESIDENTIAL*
8925 **L JOHNSON**...*RESIDENTIAL*
8925 **L PATTENGALL**...*RESIDENTIAL*
8925 **LARKIN BENSON**...*RESIDENTIAL*
8925 **LOUISE BANKSTON**...*RESIDENTIAL*
8925 **M ARTHUR**...*RESIDENTIAL*
8925 **M BLANTON**...*RESIDENTIAL*
8925 **M BOSTIC**...*RESIDENTIAL*
8925 **M C BRADFORD**...*RESIDENTIAL*
8925 **M HAWK**...*RESIDENTIAL*
8925 **MAGGIE MERIWEATHER**...*RESIDENTIAL*
8925 **MARY MASON**...*RESIDENTIAL*
8925 **MARY UPCHURCH**...*RESIDENTIAL*
8925 **MILDRED GREATHOUSE**...*RESIDENTIAL*
8925 **MONROE ELDRIDGE**...*RESIDENTIAL*
8925 **O G MCMILLAN**...*RESIDENTIAL*
8925 **PATTI ALLEN**...*RESIDENTIAL*
8925 **PLES BROWN**...*RESIDENTIAL*

DRAFT

2000 HOUGH AVE

SOURCE: DIGITAL BUSINESS DIRECTORY

Part 2 of 2

8925	ROBERT W DUDLEY	RESIDENTIAL
8925	ROBT HAYES	RESIDENTIAL
8925	RUBY CALLAHAN	RESIDENTIAL
8925	RUBY J STURGHILL	RESIDENTIAL
8925	SALLY GARRETT	RESIDENTIAL
8925	SAVANAH LEE	RESIDENTIAL
8925	THOMAS J MADDOX	RESIDENTIAL
8925	THRESA SMITH	RESIDENTIAL
8925	V COLE	RESIDENTIAL
8925	V HILL	RESIDENTIAL
8925	VIRGINA DUKES	RESIDENTIAL
8925	WENDELL B ANDERSON	RESIDENTIAL
8925	WILBUR J WOODSON	RESIDENTIAL
8925	WILLIAM AMMONS	RESIDENTIAL
8925	WILLIE COOPER	RESIDENTIAL
8925	WILLIE F LANG	RESIDENTIAL
8931	CHERYL MERRITT	RESIDENTIAL
9001	E GANDY	RESIDENTIAL
9001	S WILLIAMS	RESIDENTIAL
9001	SCHIQUANA THOMPSON	RESIDENTIAL
9110	CARL JONES	RESIDENTIAL
9110	DERRICK RANDALL	RESIDENTIAL
9110	E WILLIAMS	RESIDENTIAL
9110	ELLEN SANDERS	RESIDENTIAL
9110	H BARNETT	RESIDENTIAL

1996 E 87TH ST

SOURCE: HAINES

..EAST 87TH 44108 CONT..

1219	•HARRIS E	229-3672	4
1220	JOHNSON Robt Lee	795-8473	
1223	XXXX	OO	
1224	•GARY Thos Jr	421-0130	
1226	XXXX	OO	
1227	XXXX	OO	
1230	•GALES Moneica	231-6636	
1231	XXXX	OO	
1233	CUSTOM Robt	231-4258	
1234	XXXX	OO	
1237	XXXX	OO	
1238	XXXX	OO	
1240	BROWN Florence	231-5653	+6
	STEELE Denise	229-6708	+6
1241	SHAW Marie	231-0176	2
	WILLIAMS John L	791-1779	5
1243	XXXX	OO	
1244	XXXX	OO	
1247	BAILEY Pamela D	231-2061	4
1248	XXXX	OO	
1252	DAVIS Shamill	721-2498	+6
1253	XXXX	OO	
1254	XXXX	OO	
X	SUPERIOR AV		
1256	XXXX	OO	

ZIP CODE 44106

X	HOUGH AV		
1774	WILLIAMS Nathe L	795-6136	
1781	XXXX	OO	
1782	XXXX	OO	
1785	XXXX	OO	
1786	XXXX	OO	
1787	MALONE Rosalie	795-5787	8
1790	XXXX	OO	
1791	XXXX	OO	
1794	XXXX	OO	
1799	KAY J	421-1066	
1802	XXXX	OO	
1803	BROWN Sherman	791-3535	9
	GRAVES J	231-6091	
1806	TOBLER L M	795-3314	+6
1807	XXXX	OO	
1808	XXXX	OO	
1811	MILLER Reginald	791-6826	+6
	STULTZ Geneva	795-5351	
1815	WATKINS Donald	231-7113	5
1817	XXXX	OO	
1822	XXXX	OO	
1824	XXXX	OO	
1825	XXXX	OO	
1830	BROOKFIELD APTS		
	ARNOLD Lucille	231-6436	0
	BROWN Kevin	229-0744	4
	COOK R	721-8367	1
	FANT Lee	421-6827	
	PHILEMON Carl E	229-5282	+6
	ROBINSON L	721-5865	1
	STUDMIRE L S	421-2866	5
1830			
1834	XXXX	OO	
1847	RAYNARD APTS		
	BOGAN Tasha	231-8162	+6
	CURRY Sam	791-2755	
	DULANEY Robt	421-2157	2
	FOSTER M	791-1046	1
	HOLDER D	721-0094	+6
	KEYS Nicole	721-1688	+6
	PRICE Ronald	721-9946	+6
	SIMS Shirley A	795-1686	+6
	THOMAS George	229-9128	+6
	WHITFIELD Stetson	231-5704	0
1847			
1848	XXXX	OO	
1850	XXXX	OO	
1852	XXXX	OO	
1855	XXXX	OO	
1856	BIZZELL Earl	231-7636	
	BIZZELL Walter L	795-1969	4
	BROWN Bessie	421-7426	
1859	ADAMS Myron	229-1763	2
	BOYD C	421-0170	7
1871	XXXX	OO	
1874	XXXX	OO	

DRAFT

1996 E 89TH ST-A

SOURCE: HAINES

1374	PERSON A	421-8060	1
1377	XXXX	OO	
1379	XXXX	OO	
1382	JONES Jo Anne	421-7519	+6
1383	BAILEY E	229-6508	+6
	HUBBARD G	791-4010	
	HUBBARD Janice B	791-4010	
	HUBBARD Leona	791-4010	
1386	XXXX	OO	
1387	BREWER Earl R Rev	421-6682	
	BREWER G V	231-4379	
1388	XXXX	OO	
1389	XXXX	OO	
1392	XXXX	OO	
1393	WATSON Jas Lloyd Bishop	421-1430	4
1396	•BRUSTER M L	421-7205	
1398	XXXX	OO	
1399	•PACE Armous	721-5033	
1401	XXXX	OO	
1402	XXXX	OO	

X MORRIS AV

1405	•LITTLE Whit	791-8872	
1406	XXXX	OO	
1408	XXXX	OO	
1410	XXXX	OO	

X HOUGH AV

1760	LAWLAR Eva	795-0912	0
	PURDY G	229-1649	9
1762	EVANS Beatrice	229-7815	7
	•JONES George	229-9857	+6
1765	XXXX	OO	
1768	MITCHELL B L	231-2380	+6
	•MITCHELL Issac	421-2272	
1769	MITCHUM Samuel W	721-8664	
1772	XXXX	OO	
1775	•JONES Mattie B	231-4727	
1779	PAIGE Willie	721-1623	4
	STARMON Jas	421-5247	7
1780.....	APARTMENTS		
	CRENSHAW David	791-4636	5
	HOLLAND Henry M Rev	231-7638	4
	MOLTON Donald	231-1287	+6
	STAUNTON L	721-3439	+6
	WOOD William M	229-6955	5
1780.....			
1781	DODSON Ernest	229-7816	4

1996 E 89TH ST-B

SOURCE: HAINES

..EAST 89TH 44106 CONT..

1796	APPLING Keith	229-3546	+6
	BOOZE Bernard	721-3424	+6
	DIXON Steven	795-0578	+6
	WALTON Peter	231-5405	2
1809	★EXODUS	231-1888	
1810	•COLSTON Ed	721-2676	
1814	XXXX	OO	
1815	•COLSTON K	421-0907	7
1819	XXXX	OO	
1821	DYSART K	791-5302	+6
	WARE Thos	795-2875	
1822	•WILLIAMS Clara A	791-0016	2
	WILLIAMS Jas	231-8573	
1827	XXXX	OO	
1831	CALLAHAN Clifton	721-6733	5
1834	BOWLING E	791-1645	5
	DAVIS M	231-0016	+6
	HILL Donald	229-5826	
	HILL H R	229-7719	
1835	XXXX	OO	
1841	ROBINSON C	231-1175	5
1843	•COLES T	229-8219	4
1848.....	APARTMENTS		
	BOWEN W J	421-8895	7
	CUMMINGS Orlando C	421-9313	5
	GLENN A	229-7657	+6
	MCCLOUD Hershel Jr	791-3760	2
	STEWART Harry C Jr	721-0737	
	WOOTEN M	229-1129	3
1848.....			
1849	XXXX	OO	
1853	XXXX	OO	
1856	HALL Brian	721-8131	7
1861	MURRELL Annie	231-7651	1
	WILLIAMS Margaret	229-0655	4
1863	XXXX	OO	
1864	XXXX	OO	
1868	XXXX	OO	
1872	BATTISTA Margaret	229-4730	1
1878	BATTISTA T J	791-5441	
	EDGE Frederick	229-6969	+6
1884	BONDS Thos	791-3629	3
1885	★UNIV CH OF CHRIST	421-0233	

X CHESTER AV

1902	XXXX	OO	
1905	★O R C A HOUSE	231-3772	
	★O R C A HOUSE	421-9400	7
1909	★MARY GOODEN CTR WMN	231-6506	1
1910	XXXX	OO	
1911	JAMES Paul W	721-6436	3
	TERRELL Almeature	229-9345	4
1912	XXXX	OO	

DRAFT

1996 HOUGH AVE

SOURCE: HAINES

HOUGH AV — 44103 CONT.

6915	ARKI S J	431-1438	2
X	**EAST 70TH**		
7001	XXXX	OO	
7005	★HARMON L	881-9263	
7009	XXXX	OO	
7010	★BIBLEWAY CHURCH	881-5760	4
7012	XXXX	OO	
7016	XXXX	OO	
7024	MCCLAIN Anna	431-0529	
7028	DAVISON John	431-6840	4
	MCCLAIN Andre	391-6709	+6
	WILLIAMS L	881-9616	+6
7037	★POLK'S POORBOY TIRE SHOP	432-1232	+6
7040	XXXX	OO	
X	**EAST 71ST**		
7101	XXXX	OO	
7102	★HOUGH FOOD DEAL MARKET	361-4503	+6
7214	★PATRIOT CH OF GOD	431-5628	0
7216	XXXX	OO	
7218	★HOUSE OF PRAYER	881-4999	
7302	OVERTON K	431-1347	+6
7304	MCNEAL Mattie	431-1803	+6
7306	MONTGOMERY Darren	881-9664	4
7308	HANDY Derrick	431-9159	0
7314	XXXX	OO	
7316	GREEN C	391-9458	+6
7318	BELL R	431-5785	
7320	ALLEN Stephanie	391-4437	1
7322	XXXX	OO	
7324	LANG I L	881-4015	2
7326	SMITH T	881-5744	+6
7342	DAWSON N	391-5154	
7344	XXXX	OO	
7346	XXXX	OO	
7348	HINES Sara	391-5371	9
7350	XXXX	OO	
7352	XXXX	OO	
7500	XXXX	OO	
7555	★CLEVE CTY POL STA	348-7107	+6
7600	XXXX	OO	
X	**EAST 77TH**		
7703	BELL W	721-1728	5
7705	WILLIAMS David J	229-6857	9
7707	CROSBY E	721-2492	7
7709	SIMMONS Thos	721-5624	3
7711	XXXX	OO	
7717	XXXX	OO	
7719	HERBERT J	229-7604	7
7721	XXXX	OO	
7723	XXXX	OO	
X	**EAST 78TH**		
7801	XXXX	OO	
7803	XXXX	OO	
7805	SWAIN L	229-1344	8
7809	WILLIAMS F L	721-8313	2
7811	MEARDY C	229-1475	+6
7819	WILLIAMS E T	721-8528	+6
7821	SPOTTSVILLE Rodney L	721-4800	+6
7827	PIERCE R A	795-0295	+6
X	**EAST 79TH**		
7901	XXXX	OO	
7905	XXXX	OO	
7909	XXXX	OO	
7911	XXXX	OO	
7918	DIGGS L	231-0691	+6
7919	BOATENG Major	721-5784	5
7923	XXXX	OO	
7927	LOWE E	229-9508	5
8001	XXXX	OO	
8005	LEE D	229-8246	2
8007	XXXX	OO	
8009	XXXX	OO	
8015	MOTEN R	791-2919	3
X	**EAST 81ST**		
8107	XXXX	OO	
8125	TAYLOR Linda	721-3215	5
X	**EAST 82ND**		
8215	XXXX	OO	
8219	★CHRISTIAN FMLY OTRC	421-3818	5
8300	★CLEVE NBRHD HEALTH	231-7700	1
	★W I C PROGRAM	231-7700	7
8326	XXXX	OO	
8399	XXXX	OO	

ZIP CODE 44106

WEALTH CODE 0.0

8555	BUILDING		
	★ANTICRIME STREET CLUB LEAGUE	721-0749	+6
	★CENTER FMLY DAYCARE	229-0700	8
	★CLEVE CTY PK PROP MNG HOUGH CT	664-4114	4
	★COUNCIL ECNMC FMLY	721-2100	4
	★COUNCIL ECNMC LRNING	231-7331	4
	★COUNCIL ECNMC OPPRTNTY HOUGH	421-5400	+6
	★HEAD START HOUGH	791-1920	
	★HEAD START PROGRAM	229-0700	
	★HOSS MULTI SERV CTR	348-7107	3
	★HOUGH MULTI SERV CT	664-4114	3
	★HOUGH PARNT CHLD CT	229-0700	8
	★INST RESPNSBLE FTHR	791-1468	5
	★INST RESPNSBLE FTHR	791-8336	5
	★OLDHAM ELIZABETH	231-1484	+6
	★VOCATIONAL GUIDANCE	421-0922	5
8606			
X	**EAST 86TH**		
X	**CRAWFORD RD**		
8606	★UNITD PEACE BAPT CH	231-4836	
8610	★HOUGH AREA PARTNERS IN PROGRSS	229-4277	5
8611	★CLEVE CTY PK REC CT T MARSHALL	664-4045	0
8710	XXXX	OO	
8800	★HOUGH BEVERAGE&DELI	231-7042	3
8801	XXXX	OO	
8804	XXXX	OO	
8806	★SMITTYS SEAWAY BRBR	795-0656	2
8812	XXXX	OO	
X	**EAST 89TH**		
8902	XXXX	OO	
8924	XXXX	OO	
8925	COMMUNITY CIR		
	ANDERSON Wendell B	791-6816	9
	ARTHUR M	791-3579	
	BANKSTON Louise	791-6842	
	BELL Joe	791-5583	
	BLANTON M	721-1846	7
	BRADFORD M C	721-9641	2
	BRADLEY Anna	231-8966	3
	BROWN Joe L	791-5094	
	BROWN Pies	791-5011	
	BURKES D	421-9850	+6
	BUTLER Frances	231-5575	+6
	CALLAHAN Ruby	421-9923	8
	CARTER Beatrice	791-1543	5

HOUGH AV — 44106 CONT.

	CHATMON A	721-1572	
	CLARY L	791-5924	
	★COMNTY CIRCLE 2	795-3950	
	COOPER Willie	721-3256	3
	CRAYTON Alberta	231-2885	
	DUCKETT Gerald	791-5127	0
	DUDLEY Robt W	231-5883	
	DUKES Virginia	721-6846	
	FARRAR G	791-0643	8
	FLOWERS L M	721-6625	+6
	CARRETT S	791-5569	
	GREEN N	231-6673	7
	GREENWOOD Carl M	721-1060	9
	GREER D	791-6455	+6
	GRESHAM Jos	791-9705	3
	GRIFFIN Katherine	721-2836	8
	HARDNICK Bular	229-5075	
	HARRIS Douglas	229-7040	
	HARRIS John H	721-6077	5
	HAYES E	791-2835	4
	HENDERSON Geo	791-7126	4
	HILL V	421-1084	
	HOWARD Eddie Mae	721-4547	
	JACKSON H	721-7590	0
	JAMES Chas R	229-9249	5
	JOHNSON L	795-0280	4
	JONES D L	231-5780	5
	LEE Savanah	791-9107	
	MCMILLAN O G	229-7858	1
	MERIWEATHER Maggie	231-4695	
	MILLER A	231-5539	9
	MONTGOMERY Edw	721-0827	2
	MYERS C P	795-5097	
	PATTENGALL L	795-4365	9
	PIERCE Gloria J	231-9342	0
	RENFROW B M	421-8688	5
	RIDDLE E	231-5790	+6
	SANFORD Henry	229-2940	
	SLOAN Eddie	229-3642	+6
	SMITH David D	229-2703	2
	SMITH Nathan	229-0413	5
	SMITH Thresa	229-3809	4
	STANLEY B J	421-1589	3
	STEWART Carol C	721-6114	
	STONES B	795-5159	
	STURGHILL Ruby J	791-1515	
	TELFAIR E	231-9472	+6
	THOMAS Hattie F	421-1549	
	UPCHURCH Mary	229-5527	0
	WATKINS Annie	795-5096	
	WHATLEY John T	229-8494	0
	WHITE E	231-5928	
	WHITE Jas	231-8720	
	WHITFIELD Ella	229-9083	
	WILLIAMS Evelyn	721-8947	+6
	WISE Susie	791-2210	5
	WOODSON Wilbur J	231-2083	0
8925			
8926	XXXX	OO	
8928	XXXX	OO	
8929	XXXX	OO	
8931	MERRITT Cheryl	721-9734	1
8933	XXXX	OO	
8935	XXXX	OO	
X	**EAST 90TH**		
9001	APARTMENTS		
	GANDY E	721-6137	
	JARMAN Marvin	721-8985	+6
	JEFFERSON Chamika	721-9783	+6
	MILLER Jouron	795-0073	+6
	ROBERSON T	221-6568	+6
	THOMPSON Schiquana	421-8584	3
	TOLER A	421-7518	+6
9001			
9110	SANDERS Ellen	721-4470	5
	WILLIAMS E	721-0294	5
9201	BARNETT Harriett	229-9517	+6
	BARNETT Helen	229-3520	+6
	CALHOUN R	791-6154	7
	HITCHCOCK Paul	229-3113	+6
9211	APARTMENTS		
	GUY Sheila	795-1324	+6
	HOPKINS Katrina	791-9045	+6
	PIERE Carmella	721-0957	+6
	SMITH Marsah	721-5110	+6
	TERRY Addarhea	791-8176	+6
9211			
9220	BLACK Cheryl	229-7103	+6
	JONES Darcy	231-8850	5
9221	★PARK VILLAGE APTS	791-0990	2
9231	XXXX	OO	
9241	CLARK P	721-5898	+6
	FLEMING J	791-6635	
	SHEPHERD Anicka	721-4656	+6
	STEWART D	231-0874	3
9251	FLETCHER Detra	421-8315	5
	SMILEY Lola	721-9753	+6
X	**EAST 93RD**		
9306	★DIXONS GROCERIES	791-6696	
9407	★EAST SIDE CNGRGTN JHVH'S WTNSSS	721-1988	+6
	★NORTON CNGRGTN JHVH'S WITNESSS	721-1988	+6
9410	COMMUNITY CIRCLE		
	ABBOTT Lucille	229-9636	5
	ABDALMAJID Viki	721-8575	
	ALEXANDER V	791-4644	
	BAILES L	229-2814	+6
	BARNES Richard E	231-6693	+6
	BITTING L	229-8723	3
	BONEY Geo H	791-7693	
	BROADEN George	229-4527	+6
	BROWN A M	721-0093	+6
	BUTLER B	231-0039	+6
	BYARESEO Eduardo	421-1137	8
	CAMPBELL Pauline	231-8476	+6
	CLARK Latisha	721-1888	+6
	★COMNTY CRCLE APTS 1	421-0072	
	CRALLE Ronald	791-2313	9
	DAVIS A P	721-0409	3
	DAYS P	231-4736	
	EATMON Demitra	231-5380	+6
	EDWARDS Jordan	231-3478	
	GILES Johnnie	721-1871	
	GLENN E	421-1210	4
	GRAHAM S	721-2213	5
	GRAY S	721-8138	4
	HAGLER Pamela	791-6209	7
	HALL D	721-1423	5
	HARRIS Demetris D	721-5948	5
	HOLLOWELL April	791-8779	+6
	HUDSPETH H C Jr	229-8472	7
	IRBY Michael	721-0994	+6
	JOHNSON Carolyn	229-6314	
	JOHNSON L	229-8204	
	JOHNSON Stephen S	791-7009	0
	LAMAR Dee	231-0037	
	LEVERT L K	231-9368	+6
	LEWIS Elizabeth	721-6704	+6
	MAYS Louise	229-5642	+6
	MILLER Jouron	795-9824	+6
	MOORE M	229-2435	4
	PARKS M	231-4095	
	PITTMAN Aaron	231-7054	
	RUCKER Arlene	231-6954	+6
	SLOAN H	229-2160	+6

1991 E 87TH ST-A

SOURCE: HAINES

1224	GARY Thos Jr	421-0130	
1226	XXXX	00	
1227	XXXX	00	
1230	GALES Monelca	231-6636	
1231	XXXX	00	
1233	CUSTOM Robt	231-4258	5
1234	XXXX	00	
1237	XXXX	00	
1238	XXXX	00	
1240	BROWN F	721-8153	2
1241	MUHAMMAD Abdullah	231-0176	4
1243	XXXX	00	
1244	XXXX	00	
1247	XXXX	00	
1248	XXXX	00	
1252	WALKER Waymon	368-1119	
1253	XXXX	00	
1254	XXXX	00	
X	**SUPERIOR AV NE**		
1256	XXXX	00	

ZIP CODE 44106

X	**HOUGH AV NE**		
1774	WILLIAMS Nathe L	795-6136	
1781	XXXX	00	
1782	XXXX	00	
1785	XXXX	00	
1786	XXXX	00	
1787	MALONE Rosalie	795-5787	8
1790	XXXX	00	
1791	XXXX	00	
1794	XXXX	00	
1799	KAY J	421-1066	

DRAFT

..EAST 87TH NE 44106 CONT..

1802	XXXX	00	
1803	BROWN Sherman	791-3535	9
	GRAVES J	231-6091	
1806	GOFF Sam Mrs	229-7238	4
	WALLACE P	721-7866	
1807	XXXX	00	
1808	XXXX	00	
1811	STULTZ Geneva	795-5351	4
1815	BROWN E	791-1668	+1
	MCLAUGHLIN C M	721-1121	+1
1817	ARMSTRONG Joe	791-4525	6
	MOORE Eva	231-7216	9
1822	XXXX	00	
1824	XXXX	00	
1825	XXXX	00	
1830.....	BROOKFIELD APTS		
	ARNOLD Lucille	231-6436	0
	COLE V	231-8656	+1
	COOK R	721-8367	+1
	FANT Lee	421-6827	
	HILL Steven	721-4055	+1
	JACKSON Bruce	721-9766	+1
	ROBINSON L	721-5865	+1
	TAYLOR Matthew	791-1734	
1830.....			
1834	ERVIN E	229-0608	+1
1847.....	RAYNARD APTS		
	BROWN L	721-4134	0
	CURRY Sam	791-2755	
	FLONNOY E	791-3854	9
	FOSTER Marie	791-0398	5
	FOSTER Marlene	791-1046	+1
	LEONARD Alberta	721-2847	
	PRYOR Wm Jr	231-5476	4
	WHITFIELD Paula	231-5704	0
1847.....			
1848	XXXX	00	
1852	XXXX	00	
1855	XXXX	00	
1856	BIZZELL Earl	231-7636	
	BROWN Bessie	421-7426	
1859	BOYD C	421-0170	7
1871	JOHNSON E	721-5008	
1874	XXXX	00	

X CHESTER AV NE

1893	XXXX	00	
1900	XXXX	00	
1903	LEWIS Latreasa	229-7741	
1904	XXXX	00	
1906	BATTLE Edw	721-0401	0
	GRAVES Arthur	229-7503	7
	JONES Larry	721-2051	0
	NEWSOME Jas E	721-9940	2
1910	XXXX	00	
1911	XXXX	00	
1918	XXXX	00	
1920	HAMMOND Floretta	229-8402	+1
	SANDERS Regina	229-4881	+1
	STEGALL Grover	229-7554	9
1921	XXXX	00	
1933	XXXX	00	
1938	XXXX	00	

X EUCLID AV

★ 0 BUS 108 RES 13 NEW

1396	BRUSTER M L	421-7286	
1398	XXXX	00	
1399	PACE Armous	721-5033	
1401	XXXX	00	
1402	XXXX	00	

X MORRIS AV

1405	LITTLE Whitt	791-8872	
1406	XXXX	00	
1408	XXXX	00	
1410	SCOTT D	721-2359	0

X HOUGH AV NE

1760	LAWLAR Eva	795-0912	0
	PURDY G	229-1649	9
	TOLLIVER Harry	229-9370	0
1762	EVANS Beatrice	229-7815	7
1765	KNOWLES D	791-8616	+1
1768	MITCHELL Issac	421-2272	
1769	HICKERSON M	721-1421	6
	MITCHUM Samuel W	721-8664	
1772	XXXX	00	
1775	JONES Mattie B	231-4727	
1779	MOORE Dachelle	791-5868	7
	STARMON Willie M	421-5247	7
1780.....	HAVYN APTS		
	DANIELS Mattie	229-3619	6
	NICHOLS Sarah	721-8241	
	WASHINGTON Wm	229-1971	7
1780.....			
1781	XXXX	00	
1796	CAMPBELL Lloyd	791-5031	0
	DOZIER Malcolm	231-5446	0
1809	★EXODUS	231-1888	5
1810	COLSTON Ed	721-2676	
1814	XXXX	00	
1815	COLSTON K	421-0907	7
1819	XXXX	00	
1821	WARE Thos	795-2875	6
1822	WILLIAMS Jas	231-8573	
1827	XXXX	00	
1831	XXXX	00	
1834.....	APARTMENTS		
	BEY Jerome G	721-3161	5
	BLAKEY V	791-1628	+1
	HILL Donald	229-5826	6
	HILL H R	229-7719	6
	JONES Carl	721-0414	+1
1834.....			
1835	HOLMES Bernice L	231-8754	+1
1841	HOWARD Cleveland	231-1175	9
1843	XXXX	00	
1848.....	APARTMENTS		
	BOWEN W J	421-8895	7
	FLUKER Clarence Jr	229-6913	9
	LYSLE H	421-7359	
	NORTON Robt	231-9049	+1
	STEWART Harry C Jr	721-0737	2
1848.....			
1849	XXXX	00	
1853	XXXX	00	
1856	BULLOCK J	231-0342	0
	HALL Brian	721-8131	7
	PRIMM John E	229-4879	+1
	TAYLOR H	229-8817	+1
1861	MURRELL Annie	231-7651	+1
1863	XXXX	00	
1864	★SENIOR CTZN BOARDNG	421-9269	+1
1868	XXXX	00	
1872	BATTISTI Margaret	229-4730	+1
1878	BATTISTA T J	791-5441	
1884	PEARSON Derek	791-1454	7
	SMITH Gary	721-0528	+1
1885	★UNIV CH OF CHRIST	421-0233	2

X CHESTER AV NE

1902	XXXX	00	
1905	★O R C A HOUSE	231-3772	
	★O R C A HOUSE	421-9400	7
1909	★MARY GOODEN CTR WMN	231-5506	+1
1910	XXXX	00	
1911	XXXX	00	
1912	XXXX	00	

1991 HOUGH AVE

SOURCE: HAINES

DIRECTORY PAGE MISSING

1986 E 87TH ST

SOURCE: HAINES

1233	CUSTOM ROBT	231-4258	5
1234	XXXX	00	
1237	XXXX	00	
1238	XXXX	00	
1240	BROWN F	721-8153	2
1241	MUHAMMAD ABDULLAH	231-0176	4
1243	XXXX	00	
1244	JOHNSON SOL JR	229-4204	7
1247	XXXX	00	
1248	XXXX	00	
1252	WALKER WAYMON	368-1119	
1253	XXXX	00	
1254	XXXX	00	
1255	XXXX	00	
1256	XXXX	00	

ZIP CODE 44106

1774	WILLIAMS NATHE L	795-6136	
1781	XXXX	00	
1782	TRIPLETT V	791-2610	+6
1785	XXXX	00	
1786	XXXX	00	
1787	ENSLEY LOUISE O	721-6808	
1790	XXXX	00	
1791	XXXX	00	
1794	XXXX	00	
1799	KAY J	421-1066	
	STROSE S	721-4442	4
1802	MALONE ROSALIE	795-5787	
1803	GRAVES J	231-6091	
1806	GOFF SAM MRS	229-7238	4
	HURD LOLA	721-0170	+6
	WALLACE P	721-7866	9
1807	XXXX	00	
1808	XXXX	00	
1811	STULTZ GENEVA	795-5351	4
1815	XXXX	00	
1817	ARMSTRONG JOE	791-4525	+6
	MCKNIGHT E	229-1712	+6
1822	XXXX	00	
1824	XXXX	00	
1825	XXXX	00	
1830.....	BROOKFIELD APTS		
	FANT LEE	421-6827	0
	HAIR V	231-1530	+6
	HARRIS OPHELIA	231-1340	4
	MITHCELL LESSIE	231-5176	5
	OLIVER R	231-1748	5
	TAYLOR MATTHEW	791-1734	8
	WALLACE J	368-0191	

DRAFT

1986 E 89TH ST

SOURCE: HAINES

1387	★BREWER EARL R REV	421-6682	
	BREWER G V	231-4379	
	EARL R REV	421-6682	4
1388	XXXX	00	
1389	FULFORD CHERRY	421-0448	5
1392	CRAIG JAMES	721-4179	9
1393	XXXX	00	
1396	BRUSTER M L	421-7286	
1398	XXXX	00	
1399	PACE ARMOUS	721-5033	0
1401	XXXX	00	
1402	XXXX	00	
1405	LITTLE WHITT	791-8872	
1406	XXXX	00	
1408	XXXX	00	
1410	XXXX	00	
1760	FELLOWS ROBT W	795-0912	
1762	XXXX	00	
1765	BEARDEN CORENE	229-1134	4
1768	MITCHELL ISSAC	421-2272	
1769	HICKERSON M	721-1421	+6
	MITCHUM SAMUEL W	721-8664	
1772	POLLOCK EDDIE C	721-9044	7
1775	JONES MATTIE B	231-4727	7
1779	JOHNSON FRED	231-5791	0
1780	HAVYN APTS		
	DANIELS MATTIE	229-3619	+6
	JOHNSON EMMA	721-0711	
	NICHOLS SARAH	721-8241	0
	ROBINSON LEO J	231-4613	9
1780			
1809	★COMNTY GUIDANCE CTR	431-7774	3
	★EXODUS	231-1888	5
1810	COLSTON B	791-6607	9
	COLSTON ED	721-2676	0
1814	XXXX	00	
1815	XXXX	00	
1819	XXXX	00	
1821	WARE THOS	795-2875	+6
1822	WILLIAMS JAS	231-8573	0
1827	XXXX	00	
1831	XXXX	00	
1834	APARTMENTS		
	BALDWIN JULIUS	229-3605	5
	BEY JEROME G	721-3161	5
	HILL DONALD	229-5826	+6
	HILL H R	229-7719	+6
	JONES CALVIN L	231-0595	4
	LAPRADE SAMUEL JR	721-5242	9
	TORIAN EARL	421-2351	4
1834			
1835	MILLER TOMMIE	229-9496	5
	WEBSTER J	791-6300	+6
1841	XXXX	00	
1848	APARTMENTS		
	ARNOLD LUCILLE	231-6436	4
	COUNTS MONDEL T	791-8290	+6
	DAVIS EDW	229-3513	+6
	GORDON ERNIE	791-1427	+6
	HICKS ALFRED	791-4169	+6
	LYSLE H	421-7359	9
	POOLE ANTHONY	791-6038	+6
	STEWART HARRY C JR	721-0737	2
	WALTON ALAN	231-0204	+6
1848			
1849	XXXX	00	
1853	XXXX	00	
1856	MCCLAIN MARK	791-8875	+6
	MCMICHAEL GEO JR	229-3342	8
1861	HARRIS MATTIE	229-3136	
1863	BARNES JAS	791-4246	+6
	PANKEY T	229-9574	+6
	SPEAKS S	231-8841	+6
	WEBSTER HERBERT	791-4278	+6
1864	XXXX	00	
1868	XXXX	00	
1872	XXXX	00	
1878	BATTISTA T J	791-5441	7
1884	MILEY ELIJAH	229-3652	+6
	WHITE W D	791-6317	+6
	WISDOM ANTHONY	231-6679	+6
1885	★UNIV CH OF CHRIST	421-0233	2
1902	XXXX	00	
1905	★O R C A HOUSE	231-3772	
	★ORCAHOUSE	231-3772	
1909	★ORCA WOMENS PROJECT	791-0237	4
	★URBAN MNRTY ALCHLSM	229-7000	3

1986 HOUGH AVE

SOURCE: HAINES

HOSMER AV SE 44105 CONT...

7019	XXXX	00	
7020	CUTLIP LAURIS	341-1214	+6
7021	XXXX	00	
★	2 BUS 181 RES	20 NEW	

HOUGH AV NE 44103 CLEVELAND

5502	★DUCHESS BEAUTY SHOP	881-6295	
5504	ANDREWS JOS	431-9159	5
5506	WRIGHT ALBERT	391-0044	5
5508	★ZION CH OF CHRIST	431-1579	4
5509	★ADD A NICKLE PLATNG	361-0666	4
5515	XXXX	00	
5600	XXXX	00	
5608	XXXX	00	
5611	★COLONIAL WOOLN MLS	391-0234	7
	★TRAIT TEX INDUSTRY	391-0234	7
5619	XXXX	00	
5708	★EMMANU EL A M E CH	391-0343	
5711	XXXX	00	
5805	★ACTION BUGLAR BARS	881-2211	+6
6000	★SALVATION ARMY CNTR	432-0500	8
6001	XXXX	00	
6010	★HOUGH DAY CARE CNTR	432-0505	0
	★SALVATION ARMY HGH	432-0505	
6011	JENNINGS MARTIN	361-5068	
	MARTIN VIOLA	431-0283	
6014	DEJARNETTE F	391-9166	
6100	MCCREARY GLORIA	432-3264	9
	POINDER JAS	432-0309	+6
6104	XXXX	00	
6109	MATHIS JESSE	431-4491	7
6211	PALMER JESSIE	881-2728	
6215	BROWN CLYDE	361-4318	2
6301	XXXX	00	
6302	XXXX	00	
6305	XXXX	00	
6307	CHAPMAN NADINE	881-3088	5
6308	XXXX	00	
6309	XXXX	00	
6311	XXXX	00	
6403	XXXX	00	
6500	★TARIFT VARIETY STR	391-3007	3
6501	XXXX	00	
6502	XXXX	00	
6505	XXXX	00	
6509	★CHURCH OF GOD	361-3615	7
6510	XXXX	00	
6512	★HOUSING RSRCES MNG	881-1880	3
	LANDERS G	881-6553	
	WILLIAMS S W	431-7428	3
6516	XXXX	00	
6517	XXXX	00	
6520	XXXX	00	
6527	JACKSON LAMAR	431-5077	+6
	SULLIVAN NORMAN	431-6188	+6
	WASHINGTON LASHUNDA	361-1644	+6
6613	XXXX	00	
6615	XXXX	00	
6621	XXXX	00	
6702	XXXX	00	
6703	JACKSON CARSON	881-3490	9
	JACKSON JULIUS	431-9162	
6706	DANIEL H	391-1386	8
6707	XXXX	00	
6710	LAUDERDALE ANDERSON	391-2037	3
6805	MANNING LOSSIE B	881-6159	
6806	XXXX	00	
6808	XXXX	00	
6810	XXXX	00	
6811	XXXX	00	
6815	BELCHER MARY E	391-8162	0
6900	XXXX	00	
6901	XXXX	00	
6904	BOYSAW W R REV	361-8250	
6906	XXXX	00	
6911	XXXX	00	
6912	THORNTON MILDRED	881-3148	9
7001	★L&S MKT	881-5454	
7005	HARMON L	881-9263	
7009	XXXX	00	
7010	XXXX	00	
7012	XXXX	00	
7016	XXXX	00	
7024	MCCLAIN ANNA	431-0529	
7028	WILLIAMS L	881-9616	5
7040	XXXX	00	
7101	XXXX	00	
7102	★THOMAS DELCTSN	361-4503	
7108	XXXX	00	
7112	NEAL MONROE	431-6217	
	NEAL RUBY	432-2169	
7116	XXXX	00	
7202	BARNWELL BETTY	391-0816	5
	JACOBS B J	391-9719	4
7214	XXXX	00	
7216	CASH MARTHA	881-5092	
7218	★HOUSE OF PRAYER	881-4999	3
7224	XXXX	00	
7301	XXXX	00	
7302	RICE GEO JR	881-7166	5
7304	XXXX	00	
7312	THOMAS JACQUELINE	432-3173	7
7314	WILLARD WILLETTE	431-0499	2
7316	XXXX	00	
7318	BELL R	431-5785	1
7320	XXXX	00	
7322	CONNOR F	391-7197	5
7324	XXXX	00	
7326	KNOX P	881-1456	5
7328	XXXX	00	
7330	XXXX	00	
7336	GORE J	881-8194	2
7338	FOSTER C	361-1409	+6
7340	XXXX	00	
7342	DAWSON N	391-5154	0
7344	JOHNSON B	431-1610	1
7346	XXXX	00	
7348	KNIGHT ANDREW	391-7596	1
7350	XXXX	00	
7352	CARTER EMMA	361-0856	7
7500	★HOUGH HARDWARE	431-8111	
	★HOUGH SUPPLY&SPCLTY	431-8111	
	★MODERN LIGHTING	391-7464	0
	★PROPERTY OWNERS SRV	881-8318	
7717	CARY JAS H JR	791-5802	+6
7803	BROWN BRENDA D	231-6237	+6
7805	ALFRISANY MOHSEN	795-0197	+6
7809	ALALWANI JUMAN	421-0952	+6
7819	NAJIEB ALBERT	231-5156	+6
7821	PARKER B	791-3401	+6
7823	SHELTON C	721-4199	+6
7827	HAMPTON MILTON	231-2287	+6
8007	XXXX	00	
8020	★NEW HUB DRY CLNG CO	421-8995	
8107	XXXX	00	
8125	XXXX	00	
8219	★GOOD SMRTN YOUTH CT	421-3818	
	★LEXINGTON SQUARE	791-1335	4
	★WELBE CONSULTANTS	791-0808	4
8300	★HOUGH NORWD HLTH	231-7700	
	★HOUGH NORWD HLTH 2	231-7816	3
	★HOUGH NORWD HLTH 2	231-7700	
	★HOUGH NORWD HLTH 2	231-7917	4
	★MATERNITY&INFNT CRE	231-0800	2
8326	XXXX	00	
8399	DAVIS MATTHEW	229-5513	
8409	XXXX	00	
8410	XXXX	00	
8412	XXXX	00	
8416	★SILVER MOON CAFE	421-2333	+6
8418	FOSTER LOCCIE	229-3518	0

HOUGH AV NE 44103 CONT...

8420	XXXX	00	
8422	XXXX	00	

ZIP CODE 44106

8555	BUILDING		
	★ANTI CRIME STR CLUB	721-0749	3
	★BELL NEIGHBRD CNTR	791-6677	
	★CLEVE CTY HLTH	231-7313	2
	★COUNCIL ECNMC OPRTY	421-5400	4
	★HOSS MULTI SERV CTR	231-7408	4
	★HOUGH AREA PARTNERS	421-5400	+6
	★HOUGH CMNTY COUNCIL	721-0330	
	★HOUGH CMNTY HEDSTRT	791-1920	3
	★HOUGH MULTI SERV CT	721-0077	9
	★HOUGH NUTRITN PRGRM	421-1973	3
	★NEIGHBRHD CNTRS ASN	791-6677	+6
	★NEW WORLD LRNG ACDM	231-0117	5
	★OPPORTUNITY INDS CT	421-8775	+6
	★SENIOR INFO SERV	721-0327	5
	★SKILLS AVABL PROJCT	421-0922	4
	★TEEN FATHER HOT LN	791-1468	3
	★TEEN FATHER HOT LNE	791-8336	+6
8555			
8606	★UNITD PEACE BAPT CH	231-4836	2
8610	★HOUGH AREA DVLPMNT	791-0147	0
8611	★CLEVE CTY PK CENTER	231-9668	2
8710	XXXX	00	
8800	★HOUGH BEVERAGE CO	231-8476	
8801	XXXX	00	
8804	JOHNSON QUEEN E	791-9008	
8806	★SMITTYS SEAWY BARBR	231-9225	2
8812	★INTER CITY BEVERAGE	421-2033	4
8902	XXXX	00	
8924	★DIXONS DELI	721-6260	3
8925	COMMUNITY CIR		
	ALLEN PATTI	791-7188	0
	AMMONS WM	229-3371	+6
	ARTHUR M	791-3579	9
	BANKSTON LOUISE	791-8842	3
	BATES NEAL	795-1740	8
	BELL JOE	791-5583	2
	BERRY CHAS	791-2489	3
	BOSTIC M	229-3221	2
	BROWN JOE L	791-5094	8
	BROWN PLES	791-5011	8
	BURNEY B	231-7463	3
	CARMACK EVELYN M	231-0281	8
	CHAPMAN E	421-8405	8
	CHATMON A	721-1572	1
	CLARY L	791-5924	9
	COLE V	791-4868	5
	COLLINS CLAUDE	791-1535	8
	★COMNTY CIRCLE 2	795-3950	8
	CRAYTON ALBERTA	231-2885	+6
	DAVIDSON E P	791-9414	4
	DUDLEY ROBT W	231-5883	4
	DUKES VIRGINIA	721-6846	8
	EDWARDS MINNIE	721-7904	8
	EVANS ALINE	421-1372	8
	EVANS PINKIE	721-8282	4
	FERGUSON HOYT	721-4486	8
	FISHER IDA M	229-5415	1
	FLOWERS LILLIE MAE	229-1164	8
	GARNER EMMA	229-1194	8
	GARRETT S	791-5569	2
	GOODE IRENE	231-5615	8
	GREEN TOM	421-4228	8
	GWIN H	795-4339	1
	HALL MILDRED	229-2470	1
	HARDING L E	231-8754	8
	HARDNICK BULAR	229-5075	1
	HARRIS HORTENSE	229-7040	5
	HARRIS K A	721-0238	8
	HAWK M	229-6047	8
	HILL V	421-1084	5
	HOWARD EDDIE MAE	721-4547	+6
	HUGHES S	421-2544	9
	JOHNSON WALTER	791-2725	4
	LAMBERT BILL	721-5879	8
	LANG WILLIE FRANCIS	229-9671	4
	LAYTON L	229-9911	4
	LEE HARRY	231-2296	8
	LEE SAVANAH	791-9107	+6
	LEWIS KATETTI	421-2008	1
	MARSHALL W R	229-5035	+6
	MERIWEATHER MAGGIE	231-4695	8
	MURELL LUKE	421-5059	8
	MYERS JEFF C	795-5097	8
	OLIVER B L	231-4525	+6
	OWENS P E	721-9963	4
	PACE IDELL	229-5216	9
	PATTENGALL L	795-4365	8
	RICKARD JAMES	421-7592	
	ROBINSON KENNETH C	229-4543	+6
	SANFORD HENRY	229-2940	+6
	SHOLDERS ROY	721-4639	2
	SIMMONS FRED	421-6753	9
	SLAYDEN CHRISTINE	721-1145	8
	SMITH DAVID	229-2748	0
	STEWART CAROL C	721-6114	8
	STEWART L	229-1383	5
	STONES B	795-5159	8
	STURGHILL RUBY J	791-1515	+6
	SWOPE BEATRICE	229-8688	9
	TAYLOR BESSIE	229-3722	8
	THOMAS ELEANOR	795-0722	+6
	THOMAS HATTIE F	421-1549	9
	WALKER WILLIE	229-5376	8
	WALTON M J	791-0429	+6
	WATKINS ANNIE	795-5096	8
	WATKINS L	791-0921	+6
	WATTS ANDREW	791-4223	8
	WHITE E	231-5926	1
	WHITE JAS	231-6720	4
	WHITFIELD ELLA	229-9063	8
	WILLIAMS A E	231-1818	2
	WILLIAMS CLARA A	791-0016	3
	WILLIAMS GERALDINE	229-7638	8
	WILSON H	721-7590	8
	WORLEY E G	791-3105	8
	YARBROUGH ADRIENNE	721-8748	3
8925			
8926	XXXX	00	
8928	★SANCTUARY GODS PPL	791-2073	2
8929	HAMILTON L	721-4139	8
8931	XXXX	00	
8933	WILLIAMS DAVID	721-3449	8
8935	XXXX	00	
9001	GANDY E	721-6137	8
	GREEN INEZ	231-1761	1
	MORGANFIELD LEWIS	721-2252	0
9110	LOGAN A	421-2393	4
	WILLIAMS E	721-0294	
9201	KNOTTS GEORGIA	721-4322	5
9211	PRICE RICARDO M	229-8899	5
9220	APARTMENTS		
	HOUSTON D	791-3182	+6
	SANDER ELLEN	721-4470	
	STEWART WM	791-1865	+6
	WARD GLADYS	229-8973	
	WYNN L	231-8024	+6
9220			
9221	XXXX	00	
9231	CLARK D	421-0858	4
	THOMAS V	721-2261	0
9241	APARTMENTS		
	FLEMING J	791-6635	
	MARTIN G	231-5403	5
	MOON J	229-1227	4
	NAYLOR D	229-3127	+6
	PERNELL CHARLIE	721-0842	+6

1981 E 87TH ST

SOURCE: HAINES

EAST 87TH NE — 44108 CONT

1224	GARY THOS JR	421-0130	9
1226	MAY JAMES	368-0759	7
1227	MOYER EDNA	795-0163	8
1230	GALES MONEICA	231-6636	5
1231	XXXX	00	
1233	BOWIE PATRICIA	721-7634	0
1234	XXXX	00	
1237	XXXX	00	
1238	XXXX	00	
1240	MORGAN ROBT L SR	421-1695	+1
1241	RUCKER RONALD	231-0176	6
1243	XXXX	00	
1244	JOHNSON SOL JR	229-4204	7
1247	XXXX	00	
1248	XXXX	00	
1252	WALKER WAYMON	368-1119	3
1253	XXXX	00	
1254	XXXX	00	
1255	XXXX	00	
1256	XXXX	00	

ZIP CODE 44106

1774	WILLIAMS NATHE L	795-6136	
1781	XXXX	00	
1782	XXXX	00	
1785	XXXX	00	
1786	XXXX	00	
1787	ENSLEY LOUISE O	721-6808	
1790	XXXX	00	
1791	XXXX	00	
1794	BLUNT MABLE	791-4866	3
1799	KAY J	421-1066	2
1802	MALONE ROSALIE	795-5787	
1803	GRAVES J	231-6091	6
	PENN M	231-0330	0
1806	WALLACE P	721-7866	9
1807	BAKER FANNIE	721-3742	3
	MOORE P	795-0505	8
	WILSON JESSE J	421-2944	+1
1808	XXXX	00	
1815	STULTZ GENEVA MRS	795-5351	
1817	XXXX	00	
1822	XXXX	00	
1824	XXXX	00	
1825	XXXX	00	
1830	BROOKFIELD APTS		
	BENTON L W	795-8073	4
	BLEDSOE F	721-3398	+1
	CHESTNUT J	229-7311	0
	CLARK D J	721-9608	+1
	COLEY RUFUS	791-6907	0
	FANT LEE	421-6827	0
	FIELDS M	229-8691	+1
	GRANT ISAAC	229-4865	3
	HUBBARD H	229-6005	+1
	LEWIS MICHAEL	231-1299	9
	MITCHELL LESSIE	721-1413	+1
	TAYLOR MATTHEW	791-1734	8
	WALLACE BOB	231-8129	9
	WALLACE J	368-0191	2
	WHITE AMOS	791-1064	5
	WILLIAMS JOHN	791-5658	+1
	WOODARD KENNETH	231-6461	5
1830			
1831	XXXX	00	
1833	XXXX	00	
1834	WITTKE H	231-4908	4
1836	STOVER JAMES	231-7755	9
1839	LESURE CHAS	229-3713	0
1844	A BEST MVNG&STRG	231-0300	+1
1847	RAYNARD APTS		
	ALEXANDER E	795-3485	
	BEARD LOUISE	791-3852	9
	COLEMAN M C	421-1233	7
	CURRY SAM	791-2755	+1
	FARROW LUEVERA	229-7162	+1
	FREEMAN BRASCOM	421-3677	9
	JORDAN MINNIE	231-4216	+1
	LEONARD ALBERTA	721-2847	8
	MITCHELL O B	791-8386	7
	MORRIS FREDDIE M	229-6319	9
	STOVER P	791-2088	+1
	THURMAN CLARENCE	231-1362	8
	VAUGHN LOUISE	231-3644	
1847			
1848	TAYLOR FLORENCINE	791-4991	9
1852	XXXX	00	
1855	HART STANCIL	721-1218	0
1856	BIZZELL EARL	231-7636	4
	BIZZELL S	231-1999	+1

1981 E 89TH ST-A

SOURCE: HAINES

1347	YOUNG VERNADINE	229-8366	+1
1351	XXXX	00	
1352	XXXX	00	
1356	HOLLOMAN ALEXANDER	421-0022	+1
1360	PERKINS JASPER	231-8831	
1361	MCDONALD ARTHUR JR	721-2708	7
1362	XXXX	00	
1365	SIMMONS HENRY	721-4316	
1366	XXXX	00	
1369	MCNEAL ROBERT	791-2859	7
1381	WILLIAMS F MISS	721-9029	9
1382	JONES R L	721-4877	0
1383	HUBBARD G	791-4010	
	HUBBARD JANICE B	791-4010	3
	HUBBARD LEONA	791-4010	
1386	XXXX	00	
1387	BREWER G V	231-4379	3
1388	XXXX	00	
1389	SMART BUFORD	229-6517	3
1392	CRAIG JAMES	721-4179	9
1393	XXXX	00	
1396	BRUSTER M L	421-7286	
1398	BROWN BARBARA	421-1435	+1
1399	PACE IDORA	721-5033	0
1401	WATSON ROBT	231-5008	
1402	XXXX	00	
1405	LITTLE WHITT	791-8872	
1406	CROSBY R	421-8212	+1

1981 E 89TH ST-B

SOURCE: HAINES

..EAST 89TH NE 44106 CONT..

1408	XXXX	00	
1410	SCOTT D	231-5451	9
1661	XXXX	00	
1662	XXXX	00	
1760	FELLOWS ROBT W	795-0912	
	MOORE CLEVELAND JR	229-1725	5
1762	EVANS B	231-7252	9
	HUMPHREY JAS M	229-7152	0
	JONES GEORGE	229-5456	+1
1765	XXXX	00	
1768	MITCHELL ISSAC	421-2272	
1769	JONES PATRICIA	231-0973	8
	MITCHUM SAMUEL W	721-8664	
1772	POLLOCK EDDIE C	721-9044	7
1775	JONES MATTIE B	231-4727	7
1779.....	BOLTON APTS		
	CHAMPION DARNELL	229-9718	0
	JOHNSON FRED	231-5791	0
	WILLIAMS T	231-1690	+1
1779.....			
1780.....	HAVYN APTS		
	BLOUNT ARCHIE	721-8989	+1
	JOHNSON EMMA	721-0711	2
	NICHOLS SARAH	721-8241	0
	ROBINSON LEO J	231-4613	9
	SOUTHALL O C	231-7796	0
1780.....			
1781	BEY EDDIE	229-5902	+1
1785	XXXX	00	
1789	XXXX	00	
1790	XXXX	00	
1796	STEVENSON BERTHA	795-3278	
1797	XXXX	00	
1805	XXXX	00	
1809	XXXX	00	
1810	COLSTON B	791-6607	9
	COLSTON ED	721-2676	0
1814	XXXX	00	
1815	XXXX	00	
1819	SEAWRIGHT CHARLES	721-3757	0
1821	WARE M	721-9042	8
	WARE THOMAS	795-2875	7
	WARE THOS	229-9580	6
1822	CLEVELAND HM REPAIR	231-5453	+1
	WILLIAMS JAS	231-8573	0
	WILLIAMS JAS	791-8628	0
1827	XXXX	00	
1831	FERGUSON LEROY SR	421-1439	8
1834	ALLEN DOUGLAS	229-8386	0
	DAVIS TOMMY	229-8504	+1
	LAPRADE SAMUEL JR	721-5242	9
1835	STANLEY ANGELO	421-2672	+1
1841	HICKMAN CLINTON B	421-8862	+1
1843	DIXON ALBERT E REV	368-1661	4
1848.....	APARTMENTS		
	ANDERSON CALVIN	721-2869	0
	BURKE D L	721-5546	9
	COLE JAMES	229-9742	+1
	FREEMAN LLOYD	229-5784	9
	LYSLE H	421-7359	9
1848.....			
1849	XXXX	00	
1853	XXXX	00	
1856.....	APARTMENTS		
	CHILKCUTT FRANK	229-5761	6
	FOSTER RALPH E	721-1758	
	MCMICHAEL GEORGE JR	229-3342	8
	REDEN NATHANIEL	229-2131	+1
	WILEY CLARENCE	231-3652	9
1856.....			
1861	HARRIS MATTIE	229-3136	

1981 HOUGH AVE

SOURCE: HAINES

..HOUGH AV NE 44103 CONT.

6707	XXXX	00	
6710	XXXX	00	
6711	WILLIAMS P A	391-0842	+1
6805	MANNING LOSSIE B	881-6159	
6806	XXXX	00	
6808	XXXX	00	
6810	XXXX	00	
6811	XXXX	00	
6815	BELCHER M	431-8556	0
	BELCHER MARY E	391-8162	0
6900	XXXX	00	
6901	XXXX	00	
6904	BOYSAW W R REV	361-8250	
6908	XXXX	00	
6912	THORNTON MILDRED	881-8148	9
7001	L&S MKT	881-5454	4
7005	ELLIS LUDIE C	431-7160	+1
	HARMON L	881-9263	
7009	XXXX	00	
7010	BIBLE WAY CHURCH	881-3798	8
7012	XXXX	00	
7016	XXXX	00	
7024	MCCLAIN ANNA MRS	431-0529	5
7028	CAMPBELL C	881-2067	0
	OLIVER PHEALIA	391-1320	4
7040	XXXX	00	
7101	XXXX	00	
7102	THOMAS DELCTSN	361-4503	5
7108	XXXX	00	
7112	NEAL MONROE	431-6217	
	NEAL RUBY	432-2169	6
7116	XXXX	00	
7202	JACOBS B J	431-5967	9
	THOMAS PAUL	431-2654	+1
7214	XXXX	00	
7216	CASH MARTHA	881-5092	6
7218	XXXX	00	
7224	XXXX	00	
7301	XXXX	00	
7302	WINSTON JOHNNY	431-4107	+1
7304	XXXX	00	
7312	THOMAS JACQUELINE	432-3173	7
7314	DAVIS BRYAN A	431-0499	+1
7316	XXXX	00	
7318	BELL R	431-5785	+1
7320	XXXX	00	
7322	XXXX	00	
7324	XXXX	00	
7326	XXXX	00	
7328	JOHNSON A	881-3393	8
7330	XXXX	00	
7336	XXXX	00	
7338	XXXX	00	
7340	SANDS B	881-3762	8
7342	DAWSON N	391-5154	0
7344	JOHNSON B	431-1610	+1
7346	CRAWFORD PATRICIA	431-3597	+1
7348	KNIGHT ANDREW	391-7596	+1
7350	XXXX	00	
7352	CARTER EMMA	361-0856	7
7515	M R Y TAVERN	881-1881	8
7519	XXXX	00	
7600	HOUGH HDW	431-8111	
	HOUGH SPLY&SPECALTY	431-8111	
	MODERN LIGHTING	391-7464	0
	PROPERTY OWNERS SV	881-8318	3
7612	XXXX	00	
7709	XXXX	00	
7711	YOUNG MARTHA	431-6011	0
7815	ARNOLDS DINER	431-7321	+1
8000	XXXX	00	
8003	XXXX	00	
8007	STOUDMIRE CORA	791-7416	
8011	ARTS SNOW PLOWING	229-4559	4
8015	MARS PAMELA	231-2472	
	MARS QUINTILLION	231-2472	
8020	NEW HUB DRY CLNG CO	421-8995	
8107	XXXX	00	
8125	XXXX	00	
8215	GOOD SAMRTN YTH CTR	421-3818	5
	LEGAL AID HOUGH OFC	791-3350	6
8300	HOUGH NEW PATIENT	231-7700	9
	HOUGH NRWD HLTH 2	231-7700	5
8326	XXXX	00	
8399	DAVIS MATTHEW	229-5513	
8409	XXXX	00	
8410	ASTOR CARE	721-0900	+1
	FAT BOYS	421-9849	0
8412	XXXX	00	
8418	FOSTER LOCCIE	229-3518	0
	SUPERIOR RECORDS 3	231-0471	6
8420	XXXX	00	
8422	XXXX	00	

ZIP CODE 44106

8555	BELL NEIGHBORHD CTR	791-6677	3
	COUNCIL ECON OPP	421-1973	+1
	CTY CLEV HLTH ENVRN	231-7313	0
	HOUGH CMNTY CNCL	721-0330	5
	HOUGH MULTI SV	721-0077	9
	HOUGH OPPORTUNITY	421-5400	0
8606	UNITD PEACE BAPT CH	231-4836	7
8610	HFH CONSTRUCTION CO	229-4670	0
	HOUGH AREA DEVLP	791-0147	0
8611	CLEVE CTY REC CNTR	231-9668	+1
8620	HENRYS FOOD MARKET	421-2181	+1
8622	XXXX	00	
8700	XXXX	00	
8708	DRUMSTICK RESTRNT	421-5025	4
8710	TERRELL JAMES	421-0928	+1
8715	XXXX	00	
8800	HOUGH BEVERAGE CO	231-8476	
8801	XXXX	00	
8804	JOHNSON QUEEN E	791-9008	
8806	SEAWAY BARBR SHOP	231-9225	+1
8812	INNER CTY BEVERAGE	421-9813	8
8902	XXXX	00	
8924	CALS DELCTSN&BEVRGS	721-8260	4
8925.....	APARTMENTS		
	ADAMS EUNICE	791-6768	+1
	ALLEN PATTI	791-7188	0
	ARTHUR M	791-3579	9
	BATES NEAL	795-1740	8
	BERRY N	791-7057	8
	BROWN EVERETT	231-5450	9
	BROWN JOE L	791-5094	8
	BROWN PLES	791-5011	8
	BURNEY B	229-9623	+1
	CARMACK EVELYN M	231-0281	8
	CHAPMAN E	421-8405	8
	CHATMON A	721-1572	+1
	CLARY L	791-5924	9
	COLE JAMES	231-2172	8
	COLLINS CLAUDE	791-1535	8
	COMNTY CIRCLE 2	795-3950	8
	CRADDOCK MARIE	795-4809	8
	DAVIS C	795-3854	8
	DUKES VIRGINIA	721-6846	8
	EDWARDS MINNIE	721-7904	8
	EVANS ALINE	421-1372	8
	EVANS LULA	791-7189	8
	EVANS MELVIN	795-4074	8
	FERGUSON HOYT	721-4486	8
	FIELDS ROBERT L	791-8043	8
	FISHER IDA M	229-5415	+1
	FLOWERS LILLIE MAE	229-1164	8
	GARNER EMMA	229-1194	8
	GOODE IRENE	231-5615	8
	GREEN TOM	421-4228	8
	GRIFFIN GEORGE D	421-2611	8
	GWIN H	795-4339	+1
	HALL M	229-2470	+1
	HARDING L E	231-8754	8

HOUGH AV NE 44106 CONT..

	HARDNICK BULAR	229-5075	+1
	HARRIS K A	721-0238	8
	HAWK M	229-6047	8
	HUGHES S	421-2544	9
	JEFFERSON MARY	791-7079	8
	JOHNSON CEASAR	721-6452	8
	LAMBERT BILL	721-5879	8
	LEE HARRY	231-2296	8
	LEWIS KATETTI	421-2008	+1
	LIGON MATTIE	721-7460	8
	MARSH SINNIE	721-3792	8
	MERIWEATHER ANDY	229-8776	0
	MERIWEATHER MAGGIE	231-4695	8
	MORMAN KATIE	721-6738	0
	MULLEN E P	791-2364	8
	MURELL LUKE	421-5059	8
	MYERS JEFF C	795-5097	8
	OLIVER B L	231-4525	8
	PACE IDELL	229-5216	9
	PATTENGALL L	795-4365	8
	RICE FLOYD	421-4269	8
	RICKARD JAMES	421-7592	8
	RICKS C	795-8423	8
	RODGERS JAMES	229-4153	8
	ROSTON ICIC B	721-4436	+1
	SIMMONS FRED	421-6753	9
	SLAYDEN CHRISTINE	721-1145	8
	SMITH DAVID	229-2748	0
	SMITH L	721-4639	8
	SPANN LESLIE L	795-4516	8
	SPEED JOE	791-7176	0
	STEELE L	791-5029	9
	STEWART CAROL C	721-6114	8
	STONES B	795-5159	8
	SWOPE BEATRICE	229-8688	9
	TAYLOR BESSIE	229-3722	8
	THOMAS B M	229-5871	8
	THOMAS HATTIE F	421-1549	9
	THOMPSON RICHARD	229-4427	+1
	TURNER N H	229-9366	8
	WALKER WILLIE	229-5376	8
	WASHINGTON RICHARD	795-3012	8
	WATKINS ANNIE	795-5096	8
	WATTS ANDREW	791-4223	8
	WHITE E	231-5926	+1
	WHITFIELD ELLA	229-9083	8
	WILKES L	791-5029	9
	WILLIAMS GERALDINE	229-7638	8
	WILSON H	721-7590	8
	WISE GEORGE	229-3071	8
	WORLEY E G	791-3105	8
	YOUNGER J	229-5727	9
8925.....			
8926	EVANS SUSIE	795-8452	9
	FIELD E	791-7925	9
	MILLS MAXINE	229-7219	0
	SMITH LAURA	229-3919	+1
8928	HOME GNG CHR GOD&CH	791-2073	+1
8929	HAMILTON L	721-4139	8
8931	XXXX	00	
8933	ANDERSON D L	231-0925	8
	WILLIAMS DAVID	721-3449	8
8935	EVANS PINKIE	721-8282	+1
9001.....	APARTMENTS		
	DOTSON M	721-7275	0
	DUNLOP T E	721-7318	0
	GANDY E	721-6137	8
	GREEN INEZ	231-1761	+1
	LEWIS JESSE	231-1458	8
	MORGANFIELD LEWIS	721-2252	0
	TONEY ROSA	231-5471	+1
9001.....			
9110.....	APARTMENTS		
	BELLO CHRIS	421-8380	+1
	CROSBY LATONYA	231-1895	0
	HINES C	231-0915	8
	KING M C	791-6603	0
	MALONEY LUCY	231-0298	8
	REED V	421-1881	+1
	STEVENSON RENDER	231-6676	+1
	WILLIAMS E	721-0294	
9110.....			
9201.....	APARTMENTS		
	FLACK EDNA	231-4234	9
	FORD S	229-6939	+1
	MYNATT G	231-1227	9
	SMITH M	421-8716	7
	STUDMIRE G M	721-9831	0
	STUDMIRE G M	229-3046	8
	TORRELL L	721-3477	+1
9201.....			
9211	GLENN D	721-5876	9
	HAMILTON JEAN EMIL	231-1946	9
	LEWIS MELVIN	721-0974	9
	MURRAY LATONJIA	721-2698	+1
9220.....	APARTMENTS		
	DAVIS P	421-8542	+1
	DAWSON JAS C	721-9446	+1
	SANDER ELLEN	721-4470	4
	SMITH M	721-7865	+1
	STOVALL CHAS	229-7759	5
	WARD GLADYS	229-8973	
	WYNN S	791-6114	9
9220.....			
9221	PARK VLG DAY CARE	231-7891	
9231.....	APARTMENTS		
	JONES PEARL	231-2720	
	SMITH DORIS	421-8398	+1
	TAYLOR E	421-2101	+1
	TERRELL VALERIE	231-0766	+1
	THOMAS V	721-2261	0
	WITHERS E L	795-1081	0
	WITHERSPOON EDDIE	791-3954	9
9231.....			
9241.....	APARTMENTS		
	BACON MARLA	721-3423	+1
	FLEMING J	791-6635	5
	LATTIMORE BARBARA	231-7111	9
	TOLER D	231-7428	9
	WHITT D	421-0142	+1
9241.....			
9251.....	PARK VILLAGE		
	DAVIS LOUISE	721-9171	+1
	KELLOM A	231-1564	0
	LYONS C D	421-0038	+1
	SWIFT W	421-1128	+1
9251.....			
9306	BARNETT H	229-3520	0
	DIXONS GROCERIES	791-6696	+1
9410.....	COMMUNITY CIRCLE		
	ALEXANDER V	791-4644	5
	ALLEN G	231-6171	0
	AVERY JOE	229-6515	+1
	BARNES WESLEY	721-5653	9
	BATES AMY	795-1960	6
	BELL CARRIE	229-2188	+1
	BOYD WILLIE J	421-4970	8
	BULLETT MARY	231-5634	+1
	CANNON WILLIE MAE	721-4220	5
	CARTER CAROL	231-0431	+1
	CHAMBLISS S	231-8531	9
	CLOPTON MAUDIE	229-5740	+1
	COMNTY CIRCLE APTS	421-0072	8
	DAYS P	231-4736	0
	DOWNEY EDW	231-5886	0
	DUDLEY WILLIE	721-3599	9
	EDWARDS JORDAN	231-3478	5
	EFFINGER N	721-0675	+1
	FERRELL WILL	229-9132	0
	FRANKLIN D	231-1949	0
	FULLER ERNIE	721-8240	5
	GARRETT WM L	231-4242	9
	GERMANY R	721-8517	9
	GILES JOHNNIE	721-1871	9
	GREEN ROSIE	231-1257	+1
	HANSON DAMA	791-9728	0
	HARFF ALVIN R	229-5572	+1

1976 E 87TH ST-A

SOURCE: HAINES

		00
1224	GARY THOS JR	795-4305+6
1226	IVEY JESSIE	231-4346 5
	MAY JAS	229-8533 3
1227	TAYLOR H M	721-7762 3
1230	GALES MONEICA	231-6636 5
1231	HOWARD KIM	229-2707 5
1233	XXXX	00
1234	XXXX	00
1237	XXXX	00
1238	XXXX	00
1240	MORGAN ROBT L	229-5351+6
1241	RUCKER RONALD	231-0176+6
1243	JOHNSON SOL JR	229-4672 0
	MILLER CATHERINE	421-8215
1244	XXXX	00
1247	XXXX	00
1252	WALKER WAYMON	368-1119 3
1253	XXXX	00
1254	XXXX	00
1255	XXXX	00
1256	EDGE MARY	721-2162+6

1976 E 87TH ST-B

SOURCE: HAINES

..EAST 87TH NE 44108 CONT..

ZIP CODE 44106

1774	MELTON F	229-1338+6
	WILLIAMS NATHE L	795-6136
1781	XXXX	00
1782	BURGESS ISAAC	421-0797+6
1785	NATHAN YVONNEDNA	231-0681+6
1786	OWENS IRIS	231-1387+6
1787	ENSLEY LOUISE O	721-6808
1790	XXXX	00
1791	HALL JOHN D	791-1148 3
1794	BLUNT MABLE	791-4866 3
1799	KAY J	421-1066 2
	ROBINSON JOHNNIE M	229-3432+6
1802	MALONE ROSALIE	795-5787
1803	GRAVES J	231-6091+6
	SMITH ETHEL	791-1817 7
1806	XXXX	00
1807	BAKER FANNIE	721-3742 3
	JOHNSON L	368-0341 5
	WASHINGTON J	791-9524+6
1808	XXXX	00
1811	XXXX	00
1815	COCKRELL WILLIE	421-7894 2
	KATER LARRY	229-9259+6
	STULTZ GENEVA MRS	795-5351 7
1817	XXXX	00
1822	FAISON HATTIE	721-0742
	LEONARD ALBERTA	721-2847 3
	POWELL E	721-5649 3
1824	XXXX	00
1825	XXXX	00
1830	....BROOKFIELD APTS	
	ALLEN BETTY	791-4862+6
	BENTON L W	795-8073 4
	BROWN SHERMAN	721-1656+6
	BUNTON WILLIAM	231-0587+6
	GRANT ISAAC	229-4865 3
	HOWELL GEO	229-6016 9
	LEWIS MICHAEL	721-9245+6
	MCKENZIE J	791-8208+6
	MOBLEY R	421-8231+6
	MORRIS RICHARD	721-0690+6
	OVERSTREET ROBT	421-6832 5
	REYNOLDS JAS	231-1805+6
	THURMAN CLARENCE	231-1362+6
	WALKER V	231-0628+6
	WALLACE J	368-0191 2
	WHITE AMOS	791-1064 5
	WHITE R	721-9089+6
	WOODARD KENNETH	231-6461 5
1830	.....	
1831	XXXX	00
1833	XXXX	00
1834	WITTKE H	231-4908 4
1836	STOVER PAULINE	368-0659 4
1839	ANDERSON VEO	231-2298 4
	JORDAN WM	791-7399
1844	COLEY RUFUS C	229-5971 8
	HAMILTON JESSIE	421-2192 5
	WALTON MARY LOUISE	229-6475 9
1847	....RAYNARD APTS	
	ALEXANDER E	795-3485 0
	BARNES MATTIE	229-8985 1
	CARLOCK E	229-4016 2
	JOHNSON AURELIA	791-4073 0
	JORDAN MINNIE	231-4216 4
	JUSTICE U S REV	795-6630 3
	KNIGHTEN HENRY	721-3932 9
	LARKINS LILLIE	421-0143 0
	MORRIS FREDDIE MAE	795-2833 0
	OTLER LULA	721-1358 9
	PRITCHARD FRED	229-4812 3
	*REID ALVIN	229-4610 9
	SCOTT JOSHUA	421-0148+6
	STRICKLAND M	421-1233+6
	VAUGHN LOUISE	231-3644 9
1847	.....	
1848	XXXX	00
1855	FRANKLIN ARLENE	368-1395+6
1856	BIZZELL ERNEST	

DRAFT

1976 E 89TH ST

SOURCE: HAINES

```
..EAST 89TH NE                44106 CONT..
       HUBBARD JANICE B       791-4010 3
       HUBBARD LEONA          791-4010
 1386   XXXX                 00
 1387  BREWER EARL R REV     791-4043+6
       BREWER G V             231-4379 3
 1388   XXXX                 00
 1389  SMART BUFORD          229-6517 3
 1392  FORD BURL             721-9022 4
       SCOTT JAS W            231-2655
 1393  DAWSON L              795-1267 5
 1396  BRUSTER FRED D        421-7286
 1398   XXXX                 00
 1399  PACE IDORA            229-5006 0
 1401  WATSON ROBT           231-5008
 1402   XXXX                 00
 1405  LITTLE WHITT          791-8872
 1406  WHITMORE JENNIE       791-9864
 1408  ROLLINS CLAUDIA       421-6189+6
 1410  LANE EUGENE           231-5549 1
 1661   XXXX                 00
 1662   XXXX                 00
 1760  FELLOWS ROBT W        795-0912 8
       JONES GEO             229-5456 2
       MOORE CLEVELAND JR    229-1725 5
 1762  ADAMS B               791-0305
       MCGILL MATTIE         231-6607+6
       WINTERS GEO W JR      791-5415+6
 1765  HALE JOS              229-5869 4
 1768  MITCHELL ISSAC        421-2272
 1769  COLEMAN ANNIE         229-4322+6
       MITCHUM SAMUEL W      721-8664
 1772   XXXX                 00
 1775  JONES MATTIE B        795-0197
1779....BOLTON APTS
       ABERNATHY J           229-3095 5
       EVERETT G             721-6609 4
       PRENTICE H H MRS      421-3434
       SMITH LOUISE          368-1486 3
       STEWART CAROL C       721-6114 4
       STEWART VIOLA         721-6114 3
1779.......................
1780....HAVYN APTS
       JOHNSON EMMA          721-0711 2
       NICHOLS SARAH         791-2264 8
       SOUTHALL ODESSA G     229-4523 2
1780.......................
 1781  LAWSON JAS C          231-1563 3
       SLADE WM              721-4485 3
1793....BOLTON MANOR APTS
       SIMS MALCOM H         795-6541+6
1793.......................
 1796  STEVENSON BERTHA      795-3278 9
 1797  DAVIS S               368-0115 3
 1801  THOMAS S              368-1682 4
 1805   XXXX                 00
 1809*COMNTY GDNCE&SERVS     721-2223+6
 1810  COLSTON ED            795-6381
 1814  HARRIS M              721-9620+6
       ROGERS M E            229-5363+6
 1815   XXXX                 00
 1819  SEAWRIGHT CHAS        791-2735 0
 1821  WARE CAROL            229-7851 5
       WARE THOS             229-9580+6
 1822*STRAIGHT UP HSE        721-2700 4
 1827  SMILEY LEVI           721-2238 4
 1831   XXXX                 00
1834....APARTMENTS
       CHAVEZ ROBERTO        368-1258 4
      *JAY VAN WHLSL DIST B  229-9339+6
       MURCHISON WILLIE      229-7739 2
       NEVEL ARTHUR          791-6009+6
       WILLIAMS JAS          721-6117 5
1834.......................
 1835  HARRIS E              791-6508 5
       NORMAN E JR           721-6549 5
 1841   XXXX                 00
 1843  DIXON ALBERT E REV    368-1661 4
1848....APARTMENTS
 1848  BAILEY WILL A         421-0869+6
       CHEATHAM GEORGE       795-6563+6
      *GREEN J W HEATING     421-5515
       JONES JOHN            421-2123+6
       LLOYD SUSANN          231-6612 2
1848.......................
 1849   XXXX                 00
 1853   XXXX                 00
```

1976 HOUGH AVE

SOURCE: HAINES

```
..HOUGH AV NE                 44103 CONT..
 6811 STEPHENS R              361-3126+6
 6815 CLARK J                 431-7615 5
      SCOTT MARY E            391-8162+6
 6900  XXXX                   00
 6901 JOHNSON THOS            431-6233 4
      WATSON ALBERT           361-5371 5
 6904 BOYSAW W R REV          361-8250
 6908  XXXX                   00
 6911 BROWN HERBERT           361-9926 7
 6912 THORNTON WARREN         391-2820+6
 7001*L&S MKT                 881-5454 4
 7005 HARMON GEO              881-9263
 7009  XXXX                   00
 7012  XXXX                   00
 7016 CANFIELD LOLA MAE       431-5295
 7021*FATIMAS CARRY OUT       431-5875+6
 7024 MCCLAIN ANNA MRS        431-0529 5
 7028 OLIVER PHEALIA          391-1320 4
 7040  XXXX                   00
 7101  XXXX                   00
 7102*THOMAS DELCTSN          361-4503 5
 7108  XXXX                   00
 7112 NEAL MONROE             431-6217
      NEAL RUBY               432-2169+6
 7116 GIBSON R                391-7446 5
 7202 HENDERSON C             391-2985+6
 7214*UNITD REACHOUT MSN      431-5532+6
 7216 CASH MARTHA             881-5092+6
      MERRIWEATHER S          431-4557+6
 7218  XXXX                   00
 7224  XXXX                   00
 7301  XXXX                   00
 7302 TROTTER JAS J           361-1169+6
 7318 SANFORD WM              432-3494+6
 7320  XXXX                   00
 7326  XXXX                   00
 7328 MOORE R                 881-4035+6
 7330  XXXX                   00
 7336 MARTIN TRYICE           881-5769 5
 7342 WATKINS PATRICIA        431-9293 3
 7344 JOHNSON B               432-2419+6
 7346 BLEVINS M               391-8296+6
 7348 JONES E                 881-7360 5
 7350  XXXX                   00
 7352 CARTER EMMA             432-1909 5
 7410  XXXX                   00
 7501  XXXX                   00
 7503 WOODS D M               361-0370+6
 7505  XXXX                   00
 7509  XXXX                   00
 7515  XXXX                   00
 7519*MARTHAS MEAT            881-8684 4
 7600*HOUGH HDW               431-8111 0
     *HOUGH SPLY&SPECALTY     431-8111
     *PROPERTY OWNERS SV      881-8318 3
 7612  XXXX                   00
 7709  XXXX                   00
 7711 BROWN WILLIE            391-4669+6
 7713  XXXX                   00
 7805  XXXX                   00
 7810  XXXX                   00
 7811  XXXX                   00
 7813 HARRIS LINNIE J         361-3458 5
      JOHNSON JOHN            361-0643+6
 7814  XXXX                   00
 7815 GRIFFIN EDW             881-1648 5
     *KO CHIEF DELCTSN        391-7429 5
 7918 CRAWFORD C              791-5536+6
 8000 WILLIAMS GREGORY        795-1578 4
 8003 PILLOT JUAN             795-4165
 8007 STOUDMIRE CORA          791-7416
 8011*ARTS SNOW PLOWING       229-4559 4
 8015 MARS PAMELA             231-2472 7
      MARS QUINTILLION        231-2472
 8020*NEW HUB DRY CLNG CO     421-8995 0
 8107  XXXX                   00
 8125  XXXX                   00
 8219*CLEVE LGL AID SOC       791-8350+6
     *GOOD SMRTN YTH CTR      421-3818 5
     *LEGAL AID HOUGH OFC     791-8350+6
     *WADE PK CLSTR OF CH     231-3922 5
 8300*CLEVE METROPLTN HSP     231-0800 5
     *HOUGH NRWD HLTH CTR     231-7700 5
 8326*SOUL BRO CLNRS          231-5369 4
 8399 DAVIS MATTHEW           229-5513 0
 8409  XXXX                   00
 8412 PARKS M                 421-7946+6
 8416 ROGERS DAN              231-8228+6
     *SILVER MOON CAFE        421-9778+6
 8418 FOSTER L                791-0511 5
     *SUPERIOR RECORDS 3      231-0471+6
 8420*CLEVE MONEY EXCH        229-3600+6
      SUMPTER FRANK           421-9808+6
 8422*ASTOR CAFE              721-0900 5
 8424 BROWN JANICE            791-4294+6
      PRICE S                 229-5982+6
 8426  XXXX                   00
```

ZIP CODE 44106

```
8555*BELL NEIGHBORHD CTR      791-6677 3
     *CLEVE CTY HLTH DIV      231-7313 4
     *COUNCIL ECNMC OPPR      421-5400 3
     *GIRL SCOUTS             231-4550 4
     *HOUGH CMNTY CNCL        721-0330 5
     *HOUGH MULTI SERVICE     231-5770 4
     *HOUGH NBRHD OPPR CT     421-5400 3
     *WADE PARK OUTREACH      421-2380 3
 8606  XXXX                   00
 8610*CLEVE CTY CMNTY DEV     721-7676 4
 8611*CLEVE CTY REC DEPT      229-8090 2
 8620*LARRYS MKT              421-2181 0
 8622*LARRYS FRUITLAND        421-0049 2
 8700  XXXX                   00
 8708*DRUMSTICK RESTRNT       421-5025 4
 8710  XXXX                   00
 8715  XXXX                   00
 8800*HOUGH BEVERAGE CO       231-8476
```

```
..HOUGH AV NE                 44106 CONT..
                              00
 8801  XXXX                   791-9008 1
 8804 JOHNSON QUEEN E         795-3275+6
      RIVERS J                721-0127 4
      WORTHY CLARENCE         231-9225 5
 8806*SEAWAY BARBR SHOP       421-4809 3
 8902 THOMAS NETTIE           721-6260 4
 8924*CALS DELCTSN&BEVRGS     229-2136 2
 8926 TATE BEATRICE           231-4836 4
 8928*UNITD PEACE BAPT CH
9001....APARTMENTS
      BELL S                  229-8195+6
      GANDY E                 229-6046 3
      GREEN JAMES             229-4131 1
      LOWE PATRICIA           229-5625 2
      NEAL B                  721-2978+6
      TURNER THEODIS          229-6655 2
9001.......................
 9003  XXXX                   00
9110....APARTMENTS
      BALLARD GEORGE          229-4422 1
      MALCOLM D               721-1605+6
      PETTIGREW M A           229-8691+6
      SULLIVAN ANNIS          229-3118 9
      SULLIVAN MELODY         368-0066+6
      WHITE K                 791-5685+6
      WILLIAMS E              721-0294 0
      WYNN ANNIE              229-8976 4
9110.......................
9201....APARTMENTS
      BUCHANAN ALONZO         795-4574 0
      FORD S                  229-8183 5
      HILL J                  791-4909+6
      MYNATT DERRICK J        229-1802+6
      RALLINGS R C            421-0905 2
      SCOTT HATTIE            229-8620 4
      SMITH M                 229-1344+6
9201.......................
9211....APARTMENTS
      AMTULLAHHAQQ R          229-3528+6
      BANKS JOSEPH            231-7832 5
      BRIGHT PATRICIA         791-7749 5
      KING JOHN L             229-9919+6
      RUSSELL BESSIE P        231-5691 3
      STEELE CALANDRA         795-4834+6
9211.......................
9220....APARTMENTS
      DAWSON JAMES C          229-4207 2
      JOHNSON F               229-7677 2
      PARKER F                229-7677 3
      SANDER ELLEN            721-4470 4
      STOVALL CHAS            229-7759 5
      WARD GLADYS             229-8973 9
      WYNN T                  229-9953+6
9220.......................
 9221*PARK VLGE DAY CARE      231-7891 0
9231....APARTMENTS
      ALLEN TERRY             421-7736+6
      BLACK STANLEY           229-9527+6
      JOHNSON ERMIE           721-1343+6
      JONES PEARL             231-2720 9
      STEWART V O             229-6546 5
9231.......................
 9241 BACON MARLA             231-5621 0
      FLEMING J               791-6635 5
      HARRELL ANN             368-1736 4
      MEDLEY PHILEMON         421-0886+6
9251....PARK VILLAGE APTS
      BYARS ALBERT LEE        421-0457+6
      MARX D                  791-4247+6
      PORTER T                421-4069 5
      SINGLETON I             229-8278+6
      WILLIAMS CHRISTOPHR     231-4843 9
9251.......................
 9300  XXXX                   00
 9302*L&A GROCERS             421-1986 3
 9303  XXXX                   00
 9306*FREEMAN GROC NO 2       231-9120
 9307  XXXX                   00
 9310  XXXX                   00
 9311  XXXX                   00
 9400  XXXX                   00
9410....APARTMENTS
      AARON MARK              368-9873+6
      AFOLABI BOLAHAN G       795-4821+6
      ALEXANDER V             791-4644 5
      BARNES WESLEY           791-8824+6
      BATES AMY               795-1960+6
      BREWER NORMAN           229-5952+6
      BROOKS MARY L           231-0039+6
      BROWN ROBERT            231-1152 5
      BRYANT DOROTHY ANN      231-3346+6
      BUCANNON DEANE          721-2391+6
      BURNLEY ERNEST L        368-0217+6
      BURNS B                 795-4144+6
      CANNON WILLIE MAE       721-4220 5
      DAVIS ROY               721-0472+6
      DOBBS JESSE L JR        721-0226+6
      DUMAN D                 721-1347+6
      EDWARDS JORDAN          231-3478 5
      EUTSEY B L              795-4317 5
      EVANS CECELIA           795-6220+6
      FAIRROW WALTER          721-8276+6
      FARNES B                421-1314+6
      FULLER ERNIE            721-8240 5
      FULLER RUTH             795-8627+6
      GIBBS WM                795-8221+6
      GRIFFIN D               791-0082 5
      HANLEY EARL             368-0711+6
      HAYNES BRENDA J         229-5746+6
      HILL JOS C              229-7011+6
      HOLLIFIELD H            368-1977+6
      HUMPHREY JOS            795-2561+6
      JACKSON L               229-8067+6
      JARMON TED              795-8567 5
      JERIDO RENEE            229-8277+6
      JOHNSON L               229-8204+6
      JOHNSON LAMONT          231-2626+6
      JONES CURTIS            421-1146+6
      KIMBRO L                791-8899+6
      KING WAYNE              229-7575+6
      LAMAR DEE               231-0037+6
```

1971 E 87TH ST

SOURCE: HAINES

1223	BROWN ROSE	795-1248+1
	THOMAS JOHN W	795-1028+1
1226	MAY JAS	229-5909 9
1227	KIRK JOHN	791-9591+1
1230	GALES LEOLA	229-9930 8
1231	XXXX	00
1233	BOWIE WAYNE	229-8290 0
1234	KIRK NORMA J	229-4180+1
1237	*WILAMOSKY JOHN INS	721-4660
1238	XXXX	00
1240	MORGAN ROBT L	721-4529 8
1241	XXXX	00
1243	JOHNSON SOL JR	229-4672 0
	MILLER CATHERINE	421-8215
1244	NORVAIHIS PETER	231-8635
1247	XXXX	00
1251	CHAPMAN SEATON G	229-8494+1
1252	WALKER WAYMON	231-5258 0
1253	EVANS JEAN	231-4434+1
1254	KINSEY LEANA	229-5907 9
	LOWE EMMA J	229-9682+1
1255	MCCALLA EMMETT	229-4160 0
	MCCALLA EMORY	229-4160 0
	WILLIAMS JAS	231-1530+1
1256	SMITH JOHN W	229-4495+1
	SMOOT LARRY A	231-1507 8

ZIP CODE 44106

1755	LOWE GLENN	231-1493+1
	PACKER JULIUS	721-6761+1
	WALTERS T	721-4236 0
1756	WILLIAMS NANCY	229-7625 0
1758	XXXX	00
1759	CROSS C	229-8656 9
1761	XXXX	00
1765	CLEMONS RUBY	421-7336 9
1766	XXXX	00
1769	BEVERLY JAS	791-6115+1
1770	XXXX	00
1773	HILLS ALFRED JR	229-7709+1
1774	WILLIAMS NATHE L	795-6136
1781	EVANS KENNETH	795-7278+1
1782	SMITH CHRISTINE	795-4225+1
1785	XXXX	00
1787	ENSLEY LOUISE O	721-6808
1790	HAYES FELTON	791-8386 9
1791	HALL JOHN D	795-0447 9
1794	BLUNT MABLE	231-4549
1799	KAY JULIA	421-1066 0
1802	MALONE ROSALIE	795-5787
1803	BAILEY P	229-6814+1
	SMITH ETHEL	791-1817 7
1806	GOFF SAM	229-6014 9
1807	CARPENTER REBECCA	795-4190
	RENAUT HELEN J	791-3128
	SCOTT EMMA	795-6388+1
1808	SCOTT EDW F SR	229-4681+1
1811	FLEMMING VERGIA	791-4647+1
1815	PETERSON GEO	421-1219+1
	STULTZ GENEVA MRS	795-5351 7
1817	*ARCO MASSEY BROS	391-0253 0
	*MASSEY BROS MOVING	391-0253 0
	MASSEY SHERRILL	229-7140+1
1822	FAISON HATTIE	721-0742
1824	XXXX	00
1830	....BROOKFIELD APTS	
	BENNETT CATHERINE	791-3068+1
	BEY ROBT P	229-7495+1
	DAVIS JOHN	421-5512+1
	GRANT ISSAC	229-6054 9
	HICKS CLARENCE	791-0739 0
	HOWELL GEO	229-6016 9
	KING CHAS	229-7829 9
	LEE FRANCES 44	721-1145 5
	PALMER E	229-8137 0
	PREVOST SIDNEY	229-7057 0
	SMITH JEAN	229-5346+1
	SMITH X	231-7836+1
	STAFFORD E M	231-4754 8
	WALKER AUDREY	229-7774+1
	WALKER TOMMY	721-0217+1
	WHITE AMOS 2	791-1064
	WILSON EDW H 47	721-5841
	WINTERS GEO W JR	791-5415+1
	WOODARD KENNETH	231-4055+1
1833	XXXX	00
1834	XXXX	00
1836	DOUGLAS BENNIE	229-4123 0
1839	JORDAN WM	791-7399
	WILLIAMS JULIUS	721-7541+1
1840	....MAYFAIR APTS	
	ARMISTAD E P	791-2306+1
	REEVES D	229-7002+1
1844	COLEY RUFUS C	229-5971 8
	HALL OSCAR	231-1748 6
	WALTON MARY LOUISE	229-6475 9
1847	....APARTMENTS	
	ALEXANDER E	795-3485 0
	BARNES MATTIE	229-8985+1
	HUDLEY OTIS	231-5571 9
	JAMES L	791-4815 0
	JOHNSON AURELIA	791-4073 0
	KNIGHTEN HENRY	721-3932 9
	LARKINS LILLIE	421-0143 0
	MORRIS FREDDIE MAE	795-2833 0
	NICKERSON ROBERTA L	795-3247 9
	OTLER LULA	721-1358 9

1971 E 89TH ST

SOURCE: HAINES

..FAST 89TH NE		44106 CONT..
1396	BRUSTER FRED D	421-7286 5
1398	WILLIAMS G W	795-7174 8
1399	PACE IDORA	229-5006 0
1401	WATSON ROBT	231-5008
1402	XXXX	00
1405	LITTLE WHITT	791-8872
1406	WHITMORE JENNIE	791-9864
1408	WOODRUFF DONALD A	229-3722+1
1410	LANE EUGENE	231-5549+1
1760	FELLOWS ROBT W	795-0912 8
1762	ADAMS D O	231-5773 7
	ADAMS WILLIE	791-0305
1765	AUSBY KENNETH	791-4308 0
	HILLS MORRIS	421-3090 0
1768	MITCHELL ISSAC	421-2272
	WADFORD CARRIE L	421-7362 8
1769	MITCHUM SAMUEL W	721-8664
1772	STARKS JACQUELINE	721-5104 9
1775	JONES MATTIE B	795-0197 6
1779	....BOLTON APTS	
	DAVIS G N	229-9716+1
	DAVIS ISIAH JR	229-7591+1
	MOSS LUCY MRS	795-7887 7
	PARKER IRENE	791-2457 9
	PRENTICE H H MRS	7421-3434
	RICHARDS MILDRED	795-8665 9
	RUFUS WILLIE	229-3963+1
	WILLIAMS SABRA	791-9498 9
1780	....HAVYN APTS	
	FOSTER JAS	229-6604 9
	HARMON ARTHUR	421-7945 8
	JOHNSON EMMA	721-0711 9
	NICHOLS SARAH	791-2264 8
	PINKSTON JOHN W	791-8372 0
1781	LAWSON JAS C	791-4513 9
	SLADE WM 9	721-4485
	WALTON ALBERT	791-1478+1
1786	LITTLES BENNIE MAE	721-5215 0
1789	XXXX	00
1790	WALKER SAMUEL	229-8026+1
1793	....BOLTON MANOR APTS	
	BROWN LAWRENCE P	229-5830+1
	HAIRSTON BONNIE	721-7227+1
	HAIRSTON HAROLD JR	791-4119+1
	HILL M G	421-3669 0
	HILLS M	231-0242 9
	JOHNSON HARVEY	791-4641+1
	PEOPLES ROBT L	795-3072+1
	SMITH JOSEPHINE 6	795-7883 5
	STRATTON BLANCHE M	791-0050 0
1796	STEVENSON BERTHA	795-3278 9
1801	ALSBROOKS MAE	229-7600 0
1805	MARSH P	795-6199+1
1809	XXXX	00
1810	COLSTON ED	795-6381 5
1814	BEY JACK	721-5199 0
	JOHNSON MARY	795-5342+1
1815	WILLIAMS M I	795-2119 7
1819	SEAWRIGHT CHAS	791-2735 0
1821	WARE THOS	231-5925
1822	JONES PEGGY ANN	231-8417 0
	*MARTIN L KING HSE	721-1126 0
1827	SMILEY LEVI	229-6783+1
1831	KEARNEY DANIEL R	231-0016 0
1834	BERNETICH FRANK	12791-6363
	BROWNLEE JAS	229-7013+1
	HOLLOWAY JESSE	229-8507+1
1835	XXXX	00
1841	VARNER ROOSEVELT	231-4058+1
1843	XXXX	00
1848	CONGER EARL G	795-7279 0
	CROWELL JOHN W	791-0199 0
	*GREEN J W HEATING	421-5515 4
	LLOYD JOHN H	231-6612+1
	WORTHY LOUISE	791-1957 9
1849	XXXX	00
1853	CHISHOLM LEN	231-2495 9
	SMITH BILL	791-3511+1

1971 HOUGH AVE

SOURCE: HAINES

```
--HOUGH AV NE                    44103 CONT--
 8304*GET MOR SUPERMARKET229-6321+1
8320----APARTMENTS
       CAMERON DARKYL          229-8121+1
       GILBERT MARY 15         795-6982 6
       MONTGOMERY FREDK        721-7033 9
       ODOM J T SR             229-8808+1
       SIMS GRADY              231-8518+1
       STEWART GEO             721-1970 7
       WILDER CORINE           795-6725 0
       WILLIAMS AZZIE M        721-6520 4
 8326*GRANT DRY CLNRS          421-9486+1
 8399 DAVIS MATTHEW            229-5513 0
 8409   XXXX                   00
 8412   XXXX                   00
 8416*STANDARD WINE CO         431-7706+1
 8418*ASTOR CAFE               231-9260+1
       FOSTER MARY LEE         421-3477 9
 8422*85 VARIETY STORE         421-9139+1
 8424   XXXX                   00
 8426*LOVINGS GRILL            791-5585 9

          ZIP CODE 44106

 8504   XXXX                   00
 8519   XXXX                   00
 8601*DEANS HSE OF JAZZ        231-9531 9
 8605   XXXX                   00
 8606*JONES L MORRIS MD        791-5400 4
      *JOURDAIN H M JR DDS795-7298 4
 8610*CLEVE COMM DEVLPMNT721-7676 8
 8611*THURGOOD MARSHLL CT229-8090 9
 8620*LARRYS MKT               421-7181 0
 8622*UNITED FURNECONDTNG421-0049 8
 8700*DRUMSTICK CARRY OUT231-9122 0
 8704*BRADS MKT                231-9151 0
       BRADSHAW PRESTON        229-8650+1
 8708*B M L DRY CLNRS STR231-9258 9
 8710*LUCKYS TVERADIO HSP421-9260 9
 8715*COLONIAL GARDENS         421-9637 4
 8800*HOUGH BEVERAGE CO        231-8476
 8801   XXXX                   00
 8804 JOHNSON QUEEN E          791-9008+1
 8806 MOORE JAS C JR           229-9282+1
 8809 STRICKLAND ETTA          795-8570 6
 8812*ASHFORD UNION 76 SV421-9180 0
 8817   XXXX                   00
 8819   XXXX                   00
 8900 ROGERS DEL               231-9796 8
 8902 ROGERS CLYDE             721-0939+1
       THOMAS NETTIE           421-4809
 8904*UNITED DRY CLNGETLR421-9470+1
      *UNITY DRY CLNGETLRG231-8800+1
 8906 BROWN CORA LEE           795-7090 9
 8908*TEDDYS SHOE SHN PLR421-9595+1
 8910*STARLITE BTY SALON 421-9294
 8912 CAIN COUNCILMAN C        231-2490+1
       COUNCILMAN CARRIE C231-2490 8
 8915*HOUGH SCHL               231-1395
 8918*SMITTYS BARBR SHOP       231-9225+1
 8920 BARNES ALEX              231-2290 9
       HOOKES HARRY            791-2031+1
       WATSON WM JR            791-1837+1
 8922 JONES SAM                229-3934+1
 8924*CALS DELCTSNEBEVR        231-9633 6
 8926   XXXX                   00
 8928*HOUGH HSE OF BEAUTY795-2484 8
 9001 ALLMAN LILLIE            791-1335 0
       BUFORD HENRY            229-8357 0
       COOKS PRINTIES          368-9856+1
       GREEN JAS               229-4131+1
       JOHNSON WM JR           229-6329+1
       LOWE PATRICIA           721-9864+1
       OTT SAM                 231-5446 0
       RUTH BRENDA MRS         229-3618 9
 9003   XXXX                   00
 9110 BALLARD GEO              229-4422+1
       HUNTER G                229-9666+1
       LIPSCOMB HATTIE         229-8620+1
       SULLIVAN ANNIS          229-3118 9
       WILLIAMS E              721-0294 0
 9201 BEAVERS CARRIE           229-7677+1
       BUCHANAN ALONZO         795-4574 0
       DAWSON JAS C            229-4207 0
       GARDNER SHIRLEY         229-4410 9
       TOLLIVER JOSEPHINE      229-6794 9
       WALLACE DORIS C         791-4622+1
 9211 BAKER M L                791-7844+1
       FOSTER BARBARA E        795-7230 0
       GRAYSON DIASY           421-4972 0
       SMITH L M               795-6449 9
       STRICKLAND RENEE        229-8703+1
       WATSOM D M              229-8531 0
 9220 KING SHIRLEY H           229-3714 9
       STOVALL CHAS            229-5023 9
       WADE T                  229-7869 0
       WARD GLADYS             229-8973 9
 9221*PARK VLGE DAY CARE       231-7891 0
 9231 BOINER FRANCES           795-0559 9
       DANTZIER ELBERT         229-8427 0
       JONES PEARL             231-2720 9
       STEWART MARY ALICE      229-5565 0
 9241 ABERCROMBIE BYRON        421-7824 9
       BACON MAKLA             231-5621 0
       BLANTON DAWN            229-7545 0
       CLARK ALBERTHA          421-8859 9
       COWINS MARION           229-8238 9
       GOINS G D               795-3107+1
       HARRELL ANN             231-0629 9
       IRVIN FRANCES           229-5692+1
       MCPHERSON PATRICIA      231-0069 0
9251----PARK VILLAGE APTS
       HAYNES CURTIS A         229-4838 9
       JEMISON JOS             229-9527+1
       LEMON EUGENE            421-1722+1
       SLY CLARA               229-4851 9
       WILLIAMS BERNICE        721-4170 0
       WILLIAMS CHRISTOPHR231-4843 9
       WILLIAMS M              721-7994 9
 9302*ROSES MKT                231-3730 0
 9303 ENGLISH OZELL            421-2609 8
 9306 BREAZEALE PRUDENCE       231-1152
      *FREEMAN GROC NO 2       231-9120
```

1966 E 87TH ST

SOURCE: OHIO BELL TELEPHONE

```
1205 MICHALSKI S          791-6061
1205 KOCINSKI E J         421-4465
1206 DEL TO OCC
1209 DEL TO OCC
1210 WLODARCZYK H F 791-2988
1212 LUTKUS L             721-9073
1213 CAVIS H E            795-7355
1213 MIECZNIKOWSKI M
                          421-6369
1215 KRUEGER C C          721-0875
1216 GORDON R             795-8348
1219 KITISS F R           795-7107
1220 DEL TO OCC
1223 RADWAN S J           421-5854
1224 DANIELS R V          231-3849
1226 SABATAITIS Z         421-6341
1226 SABAT S Z            721-5767
1227 KIRK J               791-9591
1231 DEL TO OCC
1234 DEL TO OCC
1237 WILAMOSKY J INS AGCY
                          721-4660
1238 DEL TO OCC
1240 CARNEY A             795-4692
1241 KRYGERIS J           421-2796
1243 ALIFF T              791-8290
1244 NORVAIHIS P          231-8635
1247 DEL TO OCC
1248 CHALECKAS J          791-2537
1251 STERNBERG H          231-5793
1251 SOEDER R J           721-9075
1252 PATTON E W           721-4509
1253 GULLIAN B            795-2917
1254 BALLARD D            795-4349
1254 MC WILLIAMS A        231-6156
1255 DOVYDAITIS A         231-0234
1255 ZIMMER J             721-8673
1256 TURNER O M           231-5279
1256 MC GHEE J            791-0889
1256 DEL TO OCC
1754 JOHNSON T L          795-8698
1755 SWAIN D              791-9188
1755 DEL TO OCC
1755 PRESSWOOD L          791-9654
1756 DEL TO OCC
1757 JONES J E            791-0038
1757½WOODRUFF M L         721-5641
1758 DEL TO OCC
1765 PARHAM E MRS         795-6745
1766 DEL TO OCC
1767 ADKINS J             721-0450
1770 CLAYTON L            791-0140
1774 WARE G               791-8598
1774 WILLIAMS N L         795-6136
1778 BROWN E              791-7498
1778 SMERELS R            791-0396
1782 JACKSON S            231-0894
1786 DOSTER G             791-1973
1786 BLACK J              791-2785
1787 ENSLEY L O           721-6808
1791 WATERS J             721-3192
1794 BLUNT M              231-4549
1794 DEL TO OCC
1798 LILLY H              795-3809
1801 DEL TO OCC
1802 MALONE R             795-5787
1803 SMITH E              791-1817
1803 DEL TO OCC
1803 SMITH H              721-9276
1803 BUNTON J M           231-2676
1806 BIRTS W              421-6571
1806 GOFF S               791-8317
1807 GREEN H R            795-3179
1807 ANDREWS M            791-3248
1807 CARPENTER R          795-4190
1807 LIPSCOMB F           795-2804
1807 RENAUT H J           791-3128
1808 SLEDGE W             721-2250
1811 SAUNDERS J           791-9219
1815 STULTZ G MRS         795-5351
1815 DEL TO OCC
1818 DAVIS B B            231-8202
1822 FEW G                795-0560
1822 FAISON H             721-0742
1824 DEL TO OCC
1830 SIMS B MRS           795-4464
1830 WHITE A              791-1064
1830 DEL TO OCC
1830 IVERSON M J          791-2042
1830 MUSE M L             421-6191
1830 HARRIS R E           721-2350
1830 WILSON E H           721-5841
1830 DEL TO OCC
1830 DEL TO OCC
1830 GAYLE J              421-2736
1830 KING J               231-2699
1830 DEL TO OCC
1830 JACKSON H            231-5063
1830 SUMPTER T            721-4058
1830 GRIER J R            721-1108
1830 LEE F                721-1145
1830 KNIGHT L             231-3973
1830 GAINES P C           795-4824
1831 BLAKE W              721-2294
1831 RUSSELL C            791-3645
1831 BURNS J              231-3001
1833 DEL TO OCC
1836 EVANS D              721-9936
1839 DEL TO OCC
1839 JORDAN W             791-7399
```

1966 E 89TH ST

SOURCE: OHIO BELL TELEPHONE

1243 DEL TO OCC
1244 WATKINS N 791-3312
1244 HINTON D 791-3582
1245 DEL TO OCC
1245 ZINK C 791-9453
1247 WILLIAMS W 421-4083
1247 JOHNSON R L 721-7652
1248 GILL B T 791-2673
1249 SPEIGHTS B 791-6803
1249 DEL TO OCC
1249 GRIFFIN P 791-5129
1249 CUMMINS R L 795-7979
1250 CLEMENTS S 721-1828
1252 HARTOWSKI T 231-1595
1253 HARDWICK W 791-1071
1256 DEL TO OCC
1257 GREER R 795-5181
1258 GOODWIN C 791-2921
1259 HUGHLEY H 791-1197
1261 RICHARDSON J 795-8433
1261 DEL TO OCC
1262 BUZA J 795-5261
1263 DEL TO OCC
1266 DEL TO OCC
1267 DEL TO OCC
1270 DEL TO OCC
1271 CULHANE M E 721-4133
1274 AVERY W 795-8490
1274 COWLER J 421-7646
1276 DEL TO OCC
1279 MIKULA J 721-4568
1280 KORDIC N 421-8184
1286 WALKER M I 231-3150
1286 HARPER J MRS 721-0730
1286 JORDAN N 795-1160
1290 DEL TO OCC
1290 DEL TO OCC
1310 CLICK J M 791-1930
1312 GEORGE R 421-1672
1314 LOWE J 721-3571
1315 JONES A 795-8468
1316 DOUGHTY L M 791-6075
1319 BROWN C J 231-7936
1322 RHODES J 421-5399
1322 WILLIAMS S C 721-7920
1326 DEL TO OCC
1327 GUNESCH J 721-8404
1329 FREESE A 791-3772
1332 GRIESMER J 791-7459
1333 THOMPSON J R 721-7254
1333 THOMAS E 231-2418
1334 HARRIS V MRS 231-5284
1337 DEL TO OCC
1339 PAULDO A 421-3660
1341 ANDERSON G 791-4984
1342 SIMMONS J E 791-5393
1345 BRAXTON B 231-6016
1346 HARDWICK O 421-7197
1347 DEL TO OCC
1355 HILL E 231-8413
1360 PERKINS J 231-8831
1361 DIXSON C X 421-4655
1362 ROGERS A 721-3994
1365 SIMMONS H 721-4316
1366 DEL TO OCC
1369 GLYMPH J 421-8450
1370 DEL TO OCC
1373 DEL TO OCC
1374 TURNER L B 791-7728
1378 BUNCH E MRS 795-5477
1381 WILLIAMS F MISS 721-9029
1382 JONES R L 231-4279
1383 BAKER S R 791-4010
1386 DEL TO OCC
1387 BREWER E R 791-4043
1388 DEL TO OCC
1389 SPARKS C 421-3217
1392 SCOTT J W 231-2655
1392 DEL TO OCC
1396 BRUSTER F D 421-7286
1398 TAVANO J 791-5068
1399 DEL TO OCC
1401 WATSON R 231-5008
1402 DILL P 791-2347
1405 LITTLE W 791-8872
1406 WHITMORE J 791-9864
1410 SCOTT H MRS 795-5899
1410 SCOTT H 421-5279
1411 BAKER E 791-8406
1434 ADAMS J B 421-7785
1755 WILLIAMS E 231-1259
1755 SAMPSON A 421-3019
1755 EDMONDS H T 795-6244
1755 THOMAS P 791-4265
1755 ROBINSON C 231-3712
1760 MATHEWS L 791-2245
1761 SAUM V MRS 721-2934
1762 ADAMS W 791-0305
1762 ADAMS D O 231-5773
1768 MITCHELL I 421-2272
1768 HINES G E 795-7686
1769 MITCHUM S W 721-8664
1772 HUGHES C 721-2736
1775 JONES M B 795-0197
1779 FRANCISCO M 721-3468
1779 WALKER Z T 231-4649
1779 CHERRY L MRS 721-9326
1779 DEL TO OCC
1779 DEL TO OCC
1779 DEL TO OCC
1779 PRENTICE H H MRS 421-3434
1779 KNIGHT L A 721-1724
1780 ELLIS C 721-2428
1780 NOLES S 721-5104
1780 MANUEL C E 795-6245
1780 NICHOLS S 791-2264
1780 GARNER F 231-2275
1780 OBRERO F 795-3799
1781 SLADE W 721-4485
1781 DEL TO OCC
1781 TRAVIS D 421-6277
1781 MACKINS C 721-8783
1785 DEL TO OCC
1785 DEL TO OCC
1786 WILLIS B M 721-5215
1786 TABOR P 795-5764
1786 LAWSON J C 791-4513
1789 DEL TO OCC
1790 UBER H 721-7421
1793 PHILLIPS J 231-5608
1793 SUMERALL M J 791-5910
1793 STEELE J 231-3084
1793 DEL TO OCC
1793 POGUE J 721-3391
1793 SMITH J MRS 795-7883
1793 SMALL S 795-2053
1793 PATTERSON W 795-1578
1793 COOKS G A 721-8198
1793 CHURN W 421-7769
1793 ANDERSON M 231-5758
1793 DEL TO OCC
1793 THORNTON J 421-6809
1793 WILLIAMS F 421-2495
1797 DEL TO OCC
1801 THOMAS C 421-1910
1801 YOUNG S 791-1962
1805 MC MULLEN C R 791-2477
1809 DEL TO OCC
1809 HUTCHISON J 421-6398
1809 GRIFFIN P 791-9713
1809 LEE E 231-6962
1810 COLSTON E 795-6381
1814 FISCHER N 231-1338
1814 CANADY B 421-4270
1815 DEL TO OCC
1818 WINFREY T 795-2086
1819 COE W B 231-6194
1821 WARE T 231-5925
1821 WARE R B 795-0716
1822 DEL TO OCC
1822 BEEDLOW R 421-6285
1827 FRIEBOLIN C D 421-2142
1831 KEARNEY D R 231-7481
1834 ALLEN B 421-4528
1834 ALLEN B MRS 721-4061
1834 SMITH M H 791-7754
1834 THOMAS C 231-6471
1834 BERNETICH F 791-6363
1843 WOODFORD C E 791-3527
1844 DEL TO OCC
1848 DEL TO OCC
1848 GREEN J W HEATING CO 421-5515
1848 LITTLE J C MRS 231-7623
1848 WILEY C 231-7818
1849 DEL TO OCC
1853 DEL TO OCC
1853 GOODWIN M MRS 791-6936
1853 PRESTON C M 231-5489
1856 SCHWARTZ J 791-3333
1856 MC DONAL E 721-7178
1856 FOSTER R E 721-1758
1856 ANKROM B 231-9049
1856 SULLIVAN S 231-2373
1861 SCHULZ I MRS 231-7436
1863 VOCELKA P 231-7292
1864 RAJCAN L 721-7359
1864 DALTON E R 791-2576
1864 HARRINGTON C E 795-1369
1868 HOBBS F 231-4702
1868 HOWARD R L 795-2345
1868 JEWELL L M 795-8065
1871 SHELTON S 791-7889
1871 PERDUE T L 421-6284
1872 LYKES M 791-3996
1872 DEL TO OCC
1878 DEL TO OCC
1884 KONGSVOLD K R 791-8506
1885 UNIVERSITY CHURCH OF CHRIST 421-0233
1902 WITHERSPOON P 229-3354
1905 STOCKTON C 231-6325
1905 BEECHUM T 721-2251
1909 FUERMANN O 231-0934
1909 KATZ S W 791-5847
1909 SYRVALAN A 229-4688
1909 BJORGE H 795-1680
1909 BROWN M 721-2819
1909 DEL TO OCC
1909 DEL TO OCC
1910 MELNICHUCK J 421-6380
1911 BLAND HOME IMPROVEMENT CO 229-5200
1911 IVORY O 791-0071
1911 FLEETS P A 231-4181
1911 LOCKHART T 421-7146
1912 HUNTLEY W M 229-6546
1912 MARTIN H A 721-1186

1966 HOUGH AVE-A

SOURCE: OHIO BELL TELEPHONE

8509 AMERICAN RESCUE WORKERS INC 421-7177
8511 JACKSON M M 721-4139
8512 CONEY ISLAND LUNCH 231-9422
8514 ERICH RADIO & SOUND SERV CO 421-8060
8516 CORT SHOES INC 791-7057
8518 ADAMS S 421-9582
8520 CITIZENS MARKET 231-4680
8524 INDEPENDENT LINEN SUPPLY CO 791-0110
8525 MC COY G 721-7926
8525 ENGLERT W J 421-0637
8525 BOGTHE O H 721-4256
8527 ED'S HOUGH DELICATESSEN 421-9859
8601 DEAN'S HOUSE OF JAZZ THE 231-9531
8605 CAVELL'S MARKET 721-2968
8606 JONES L M 791-5400
8606 JOURDAIN H M JR 795-7298
8615 ALL-BRITE DRUG 231-5625
8616 CLEVELAND CITY OF URBAN RENEWL-HOUSNG 721-7676
8620 LARRY'S MARKET 421-2181
8622 LARRY'S FRUITLAND 721-4492
8625 MC CLUSKEY J MEAT MKT 791-7250
8625 MARKET BASKET SAVMOR SUPER MARKET 231-3848
8700 JACK'S BAR B-Q 791-0736
8704 FANA'S FOOD MARKET 231-9165
8705 THOMAS M 791-5135
8705 BURLEY E 791-8771
8705 WHITSETT W B 721-1062
8705 KING W 721-0639
8705 LOWE W E 795-3459
8709 DEL TO OCC
8709 WALKER M E 795-7032
8712 MINTZ AWNING & SHADE CO 231-2455
8714 COUNTESS BEAUTY SALON 795-0223
8715 COLONIAL GARDENS 421-9637
8716 HOUGH HOUSE OF BEAUTY 795-2484
8718 BELL'S SEAWAVE BARBER SHOP 421-9628
8800 HOUGH BEVERAGE CO 231-8476
8803 TRAVIS G 721-3595
8803 DEL TO OCC
8803 DEL TO OCC
8803 MATLOCK S 795-6534
8803 DEL TO OCC
8803 JOHNSON E 231-5848
8804 CRENSHAW D R 421-2514
8804 JOHNSON E 795-2304
8804 WILLIAMS S M 795-5823
8804 BELL N 721-7615
8805 UNITED FURNACE & AIR CONDTG 421-0049
8806 J & I SOUTHERN KITCHENS RESTAURANT 231-7787
8809 TRAVIS J 231-8971
8809 JOHNSON D L 721-9198
8809 RODGERS N 421-5786
8809 DEL TO OCC
8809 DEL TO OCC
8812 ASHFORD PURE OIL SERVICE 421-9180
8902 KIBBLER D 231-0174
8902 SMITH D M 795-3275
8904 MECHANICAL HARDWARE & PLUMBING CO INC 231-9678
8906 DEL TO OCC
8910 STARLITE BEAUTY SALON 421-9294
8910 MOORE E 795-5257
8914 ALLISON A 791-2896
8914 OWENS L 231-0572
8915 CLEVE BD OF EDUC 231-1395
8920 KNOX M 721-4754
8920 MOSBY T 795-1491
8920 WATSON W 791-1837
8924 CAL'S DELICATESSEN & BEVERAGES 231-9633
8926 KNOX D 795-0257
8926 ELAM H 421-1170
8926 PITTMAN A 231-5391
8926 BRADLEY J 791-9421
9199 CLEVELAND SALES CO 795-0636
9205 SATELLITE DRY CLEANERS 231-7897
9207 SEVOUS BARBER SHOP 795-5085
9215 HOUGH INN THE 231-9732
9221 ROYAL DRY CLNRS 795-5810

1966 HOUGH AVE-B

SOURCE: OHIO BELL TELEPHONE

9227	NEWMAN'S SAVMOR SUPER MKT	231-5820
9301	BRAUN DRUG STORE	791-7120
9302	HOWARD'S MEAT MARKET	721-1374
9303	DEL TO OCC	
9303	DEL TO OCC	
9303	MITCHELL E M	421-2609
9303	AUSTIN R L	795-0897
9306	FREEMAN GROCERY	231-9120
9306	BREAZEALE P	231-1152
9309	LANDON P	721-6418
9309	BALL W C	721-1589
9310	TILLER J	231-5954
9310	DEL TO OCC	
9310	WILLIAMS F	795-0211
9310	MILLS M	791-9513
9400	WILLIAMS T R	791-2185
9400	DEL TO OCC	
9401	BREMMAN C A	421-0191
9401	PARKER V	791-2655
9405	GEORGE M	231-4305
9405	JONES W	795-4865
9411	DEL TO OCC	
9411	PULLIN J	231-8008
9502	JOHNSON E	721-5851
9503	BRINEY A L	791-9753
9507	WHITFIELD R	421-1883
9511	JONES E M	421-2423
9512	MARTIN G	791-9785
9512	DEL TO OCC	
9512	WILLIAMS N	721-3365
9512	COLEMAN V L	721-7638
9515	DEL TO OCC	
9515	DEL TO OCC	
9515	DEL TO OCC	
9600	DEL TO OCC	
9600	MOSS C	721-2374

1961 E 87TH ST-A

SOURCE: OHIO BELL TELEPHONE

1224	WYSZYNSKI B	SW1 3229
1226	SABATAITIS Z	GA1 6341
1226	SABAT S Z	RA1 5767
1227	WOLCZYK T	SW5 7195
1227	KIRK J	SW1 9591
1230	RICKEY J H	SW5 7193
1231	HARTUNG H	GA1 6652
1233	HOLBROOK G	SW1 5158
1234	BRZOZOWSKI R	RA1 9707
1237	WILAMOSKY J INS AGCY	RA1 4660
1238	DEL TO OCC	
1240	CARNEY A	SW5 4692
1241	KRYGERIS J	GA1 2796
1243	KEOUGH R F	GA1 8215
1244	NORVAIHIS P	CE1 8635
1247	HATALA M	RA1 9334
1251	WILKS H L	SW5 0794
1251	GAZY T	CE1 4973
1252	PATTON E W	RA1 4509
1253	MIHACEVICH E	GA1 0029
1253	MULLEN D P	CE1 5471
1254	TURNER O M	CE1 5279
1254	SCHMIKLA J	SW1 0760
1255	DOVYDAITIS A	CE1 0234
1255	LORANGER L	SW1 7165
1256	MONROE G	SW1 8311
1256	DAWKINS J H	RA1 0207
1256	ALLEN C S	RA1 1284

1961 E 87TH ST-B

SOURCE: OHIO BELL TELEPHONE

1256	YOUNG A E	RA1 3591
1755	RENFER P MRS	SW5 3358
1755	TILLMAN L R	SW1 5585
1755	DEL TO OCC	
1755	SCARBERRY E	SW5 4910
1755	REPPERT J H	CE1 2372
1755	MORGAN L	SW1 4483
1755	KRAMER C	SW1 9596
1755	HOUK H L	SW1 1892
1757	CZAPKO J	GA1 1167
1763	LIVELY A	SW1 3949
1765	WEBSTER J MRS	SW5 6745
1769	MC ARTHUR L	SW5 0969
1770	POLK A	SW5 3045
1773	MC DONALD W	GA1 4577
1774	DEL TO OCC	
1777	NESHKIN A & SON	SW5 7399
1778	BREITHER C E	SW1 7340
1782	JACKSON A B	CE1 0894
1785	DEL TO OCC	
1786	GOODEN E	GA1 4918
1786	COVINGTON J	SW1 3170
1787	MOODY F R	RA1 4750
1787	ENSLEY L O	RA1 6808
1790	GRANVILLE B	SW5 0873
1791	GLENN W A	SW1 6434
1794	BLUNT M	CE1 4549
1798	MC CARTHY M MRS	RA1 7640
1798	FOUTTY I	RA1 3870
1799	TYLER J	SW1 2676
1801	DEL TO OCC	
1802	MALONE R	SW5 5787
1803	DEL TO OCC	
1803	HENDERSON N	RA1 0145
1803	FOSTER S	SW1 5205
1806	GAMBLE C	CE1 2046
1807	RENAUT H J	SW1 3128
1808	EAST W W	GA1 5101
1808	SLEDGE W	RA1 2250
1811	SHERRILL W JR	SW1 6968
1811	JOHNSON H	SW1 1142
1814	JACKSON L	RA1 7943
1815	DEL TO OCC	
1815	DEL TO OCC	
1815	BLACK V	SW5 1727
1817	BLACK L	SW5 4753
1818	DAVIS B B	CE1 8202
1822	FAISON H	RA1 0742
1824	DEL TO OCC	
1830	WHITE A	SW1 1064
1830	DEL TO OCC	
1830	DORSEY J	RA1 7590
1830	DEL TO OCC	
1830	JOHNSON A A	GA1 7690
1830	RUSSELL H P	GA1 2860
1830	DEL TO OCC	
1830	STRICKLAND F	GA1 2742
1830	JENNINGS R	RA1 5484
1830	HURD J N	RA1 2735
1830	CROCKETT T A	SW1 1989
1830	WOOD E R	RA1 4753
1830	PEZANT M MRS	SW1 4733
1830	SLY J H	CE1 6204
1830	LITTLE A	CE1 1721
1830	BOWSER A M	GA1 2178
1830	DEL TO OCC	
1830	LINCOLN P H	SW5 5557
1830	DEL TO OCC	
1830	SUMPTER T	RA1 4058
1830	DEL TO OCC	
1830	MOODY A G	RA1 0186
1830	SHOTO H	RA1 0036
1830	TINSLEY C M	GA1 7309
1831	KEEFOVER W E	GA1 6399
1834	DEL TO OCC	
1836	ELAM O S	SW1 3638

1961 E 89TH ST

SOURCE: OHIO BELL TELEPHONE

DIRECTORY PAGE MISSING

DRAFT

1961 HOUGH AVE-A

SOURCE: OHIO BELL TELEPHONE

8426 BOB'S GRILL
8506 SULLIVAN B GA1 6245
8508 SENDER'S BARGAIN SHOE STORE RA1 8500
8509 FILLMORE HARDWARE CO CE1 1643
8510 PEOPLE'S CHOICE BARBR SHOP GA1 9799
8511 MARLIN L W SW1 8190
8511 BELTON I CE1 5706
8512 CONEY ISLAND LUNCH SW5 4750
8514 ERICH RADIO & SOUND SERV CO GA1 8060
8515 COOK W C CE1 6447
8515 GREENLEE A RA1 2434
8516 HARPER M SW1 7057
8517 WRONG CLUB THE GA1 9400
8518 ADAMS S GA1 9582
8519 FLECK G E GA1 5183
8519 HARDIE J S SW1 6071
8519 DEL TO OCC
8519 THOMPSON A MRS GA1 7712
8519 JONES E M SW1 2125
8519 EISENBERG A M MRS SW5 4860
8519 DONOVAN W L SW1 0479
8520 CITIZENS MARKET CE1 4680
8521 A-ONE TELEVISION SW1 4617
8521 ALLIED ALARM SYSTS SW1 4721
8521 ANDREWS A J SW1 8010
8524 SWIFT CLEANING & LAUNDRY INC SW1 0110
8525 ENGLERT W J GA1 0637
8525 WEBER A J CE1 7827
8527 ED'S MARKET CE1 2130
8601 RITZ GRILL GA1 9624

1961 HOUGH AVE-B

SOURCE: OHIO BELL TELEPHONE

8605 CAVELL'S MARKET RA1 2968
8606 CAPRA'S FURNITURE & APPLIANCE INC GA1 0220
8608 PAMPER-RAMA BEAUTY SALON SW1 2594
8615 ALL-BRITE DRUG CE1 5625
8620 LARRY'S MARKET GA1 2181
8621 HASE K SW1 5855
8622 MANNINO'S FOOD MKT SW1 2045
8625 MC CLUSKEY J MEAT MKT SW1 7250
8625 MARKET BASKET BI-RITE CE1 3848
8700 DAIREE FREEZ SW1 4280
8702 TOMORY'S MEATS RA1 2777
8704 FANA'S FOOD MKT CE1 1685
8705 BELL B RA1 3788
8705 BURLEY B SW1 8771
8705 WHITSETT W B RA1 1062
8705 CARVER W GA1 5132
8705 RICHBURG R D RA1 6673
8707 E & E MKT RA1 7729
8709 DEL TO OCC
8709 WHITFIELD D SW5 5116
8709 WALKER M E SW5 7032
8710 ZEIGLER'S READY TO WEAR CE1 4010
8711 ZEMBLA H SW5 5158
8712 MINTZ AWNING & SHADE CO CE1 2455
8714 DELURRIE CLEANERS SW5 2221
8715 COLONIAL GARDENS GA1 9637
8716 HARRY'S SUPERIOR LOAN CO SW1 2999
8718 SEAWAY BARBER SHOP CE1 9265
8719 HOOPER E COUNCILMAN SW1 3366
8723 JONES G GA1 8124
8723 COUNTESS BEAUTY SALON SW5 0223
8800 HOUGH BEVERAGE CO CE1 8476
8801 GREEN'S T V SW5 1051
8801 ZEMBLA H SW1 0040
8803 ROSS A L SW1 6966
8803 BANKS J RA1 8833
8803 DEL TO OCC
8803 DEL TO OCC
8803 BERRY C GA1 3841
8803 ALLEN F M SW1 1512
8804 MC CASTER B RA1 5340
8804 BELL N RA1 7615
8805 UNITED FURNACE & AIR CONDTG GA1 0049
8806 J & I SOUTHERN KITCHEN GA1 9669
8809 BONICK M SW5 2413
8809 RUSSI H H GA1 2144
8809 ZAMBLAUSKIS J PAINTNG CONTR GA1 7835
8812 DAVIS PURE OIL SERV STA CE1 9399
8901 TINKER N SW1 3696
8901 JOHNSON J J SW1 1712
8902 BEAS LUNCH GA1 3659
8902 KIDD M SW1 6837
8904 MECHANICAL HARDWARE & PLUMBING CO CE1 9678
8905 LETT D SW5 5319
8905 YOUNG M L CE1 2941
8906 DEL TO OCC
8910 SMITH M M RA1 3309
8912 HERTZ H CE1 7121
8914 HUGHES A SW1 7672
8914 MORELAND M SW1 2736
8914 WRIGHT S L GA1 8399
8914 OWENS L CE1 0572
8914 CLARK C A SW1 9923
8915 CLEVE BD OF EDUC CE1 1395
8918 GARMENT SERVICE CE1 0284
8920 DEL TO OCC
8920 DEL TO OCC
8920 FOSTER E SW5 0782
8920 WILSON J S SW5 0894
8924 DEBBIE'S DELCTSN & BEVERAGES CE1 9633
8926 MAXEY E SW1 8409
8926 JACKSON C SW1 6267
8926 RAWLS L R SW5 3939
8932 GONZALEZ TEXACO SERV STA GA1 9676
8933 SMITH R GA1 4570
9001 PARTEE W C GA1 0378
9003 POLK O MRS SW5 2680
9007 WALKER L B RA1 6937
9104 OAKLEY L E GA1 2141
9199 CLEVELAND SALES CO SW5 0636
9200 JOHNSTON L SCALP CLINIC RA1 3773
9201 J & S HALF-HOUR AUTOMATC LNDRY SW5 0170
9201 PRESSLER CO CE1 4545
9203 RUMPH L SW1 1762
9204 PRITCHARD R A GA1 2027
9207 SEVOUS BARBER SHOP SW5 5085
9208 DEL TO OCC
9211 PINE TAVERN GA1 9886
9212 JO-LU BAR GA1 9420
9212 DEL TO OCC
9214 JUANITA'S RESTRNT CE1 9896
9215 HOUGH INN THE CE1 9732
9216 COLONY FOODS SW1 1500
9217 PETE'S BAR B-Q CE1 9171
9218 PERRIN'S SNACK BAR GA1 9391
9220 TIGER BROWN'S RECREATIN PARLOR GA1 9792
9221 ROYAL DRY CLNRS SW5 5810
9227 NEWMAN'S SAVMOR SUPER MKT CE1 5820
9300 WESTINGHOUSE LAUNDROMAT HALF HR LNDRY CE1 9647
9300 BALL W C RA1 1589
9301 BRAUN DRUG STORE SW1 7120
9302 HOWARD'S MEAT MKT GA1 3663
9303 DOTSON H SW5 7408
9303 DEL TO OCC
9303 WILLIAMS R C RA1 5867
9303 CLARK J SW1 7490
9303 REED S A SW5 7909
9306 BREAZEALE N GA1 4227
9306 BREAZEALE P CE1 1152
9306 RICKEY'S MKT CE1 9347
9309 JONES H SW5 3764
9310 MATHEWS C CE1 3445
9310 DEL TO OCC
9311 MARGURITE'S BEAUTY SHOP SW1 7727
9400 WILLIAMS T R SW1 2185
9400 WALKER E CE1 3775
9401 BROWNFIELD G SW1 1357
9401 SMITH L RA1 4792
9401 ENGLISH M SW5 0364
9401 BREMMAN C A GA1 0191
9401 GRAY L RA1 9366
9401 CURRY A RA1 1840
9401 KIRKPATRIC E RA1 8407
9401 RICE E CE1 0058
9401 ESSIC D E SW5 4779
9401 COMER M L GA1 4942
9401 BAILEY W M SW1 9826
9404 POUGH S SW5 4123
9404 EATMON R RA1 6394
9405 BENJIMAN W SW5 7712
9411 PULLIN J CE1 8008
9411 ROBINSON G SW5 6497
9417 KNIGHT J SW5 1938
9502 PRINCE J W RA1 0132
9502 JOHNSON E RA1 5851
9503 DEL TO OCC
9505 REDRICK J SW5 4338
9506 DEL TO OCC
9506 DEL TO OCC
9507 HAYES L J CE1 4705
9509 SAWYER P GA1 3079
9511 HOUGH-ANSEL BEAUTY SALON SW5 2931
9512 MARTIN G SW1 9785
9512 CROSS B MRS SW5 6694
9512 WILLIAMS N RA1 3365
9512 DEL TO OCC
9512 TAYLOR J JR RA1 1946
9513 MONTGOMERY F GA1 0974
9515 BROWN E GA1 8640
9517 PORTER C SW5 1412
9600 NEAL D JR GA1 4623
9601 SUDDUTH J C RA1 4067
9601 JUDKINS A D RA1 5574
9601 GILLEN L RA1 6312
9604 LYNCH B MISS SW1 5245
9607 CLINTON J RA1 2889
9607 WOODBERRY H SW5 7234
9607 SUDDUTH B SW5 7096
9607 JOHNSON J RA1 4718
9607 MULLEN L RA1 9787
9608 PITTS G SW5 5827
9611 GLOVER M GA1 3608
9611 JONES E L SW1 8402
9611 EATMON S L SW1 2704
9611 SOLOMON M SW5 7310
9611 THOMAS J SW1 8502
9611 LYNCH L GA1 1491
9611 DEL TO OCC
9701 HIGHTOWER B M GA1 8386
9701 WILLIAMS G GA1 3145
9701 DEAN J W CE1 5847
9702 DEL TO OCC
9704 FISHER C SW5 5439
9706 PHILLIPS C J GA1 2118
9708 BARNES E RA1 1787
9710 MAIDEN J JR SW1 7921
9712 DEL TO OCC
9714 DEL TO OCC
9716 DEL TO OCC
9802 BROWN L SW5 0039
9806 PARRIES W H CE1 8379

1956 E 87TH ST

SOURCE: OHIO BELL TELEPHONE

EAST 87th ST NE
(1170-1940)

1100-1299 E 87TH NE 3002-2
1172 Heinz H.....#1.....SW-1-8698
1173 Kurtz Roland B.....(2)..GA-1-6023
1175 Maletic Andrew S.....(2)..RA-1-2225
1178 Krysiak H J.....up.....CE-1-5578
1179 Reulbach Harry.....SW-1-1694
1181 Kozielski Stanley....(2)..RA-1-1674
1182 Waitekunas John.....RA-1-9351
1185 Ulichney Peter J.....CE-1-2487
1186 Sierputowski Bob.....SW-5-6878
1188 Bauman L W.....SW-5-0153
1189 Stanish R.....up.....SW-5-2371
1191 Muchewicz Stanley r.....GA-1-6080
1192 Lazdinis S.....CE-1-8714
1195 Kaluba Michael.....CE-1-1567
1196 Sammon J F.....(2)..GA-1-4678
1199 Sieminski Jos.....RA-1-3644
1200 Matuszewski A W.....(2)..GA-1-3193
1201 Junkers B.....RA-1-2569
1202 Pugacz John.....RA-1-7138
1205 Michalski Josephine.....RA-1-0789
1206 Rooney C J.....SW-1-1692
1209 Berichon Elizabeth Mrs....SW-1-2155
1210 Wlodarczyk Harry F.....SW-1-2988
1212 Dovydaitis A....dn.....CE-1-0234
1213 Vouk John.....dn.....RA-1-6728
1215 Krueger Cora C..dn.....RA-1-0875
1216 Fitzgerald David.....(2)..SW-1-8623
1219 Sanor Geo F.....(2)..RA-1-0463
1220 Donasewicz W.....RA-1-0650
1223 Casey J P.....up.....RA-1-4854
1223 Kocinski Edward J..dn.....CE-1-9088
1224 Wyszynski B.....SW-1-3229
1226 Sabataitis Z.....(2)..RA-1-5767
1226 Sabataitis Z.....GA-1-6341
1227 Gardias J.....dn.....GA-1-1261
1230 Rickey J H.....SW-5-7193
1231 Matuszewski Anthony A.....RA-1-3994
1233 Muliolis I.....SW-1-5287
1234 Brzozowski R....dn.....RA-1-9707
1237 Wilamosky John Ins Agcy...RA-1-4660
1238 Del. To Occupant.....xx.....
1240 Carney Mary P.....(2)..SW-5-4692
1241 Garvey John E.....(2)..RA-1-8454
1243 Keough R F.....(3)..GA-1-8215
1244 Del. To Occupant.....(2)..XX.....
1247 Kedys Joe.....SW-5-7816
1248 Pautienis Kazimir Dr.....SW-1-5879
1251 Del. To Occupant..#1.....XX.....
1251 Weldon Frances..#6.....SW-1-0160
1252 Patton E W.....(2)..RA-1-4509
1253 Georgia E M.....#2.....GA-1-5442
1253 David J J.....#5.....GA-1-7319
1254 Hayward D B.....#20.....RA-1-0398
1254 Kilfoyle Richard M..#21...SW-1-1555
1254 Jenkins Edw E...#22.....GA-1-3389
1255 Pickett Harold F..#3.....GA-1-7450
1255 Stoecker L.....#4.....SW-1-7983
1256 Thomason Mack...#15.....RA-1-9580
1256 Moran Wm.....#17.....GA-1-7912
1256 Schmotzer J J...#18.....SW-5-5970
1256 Thome V Mrs.....#19.....CE-1-3260
1754-1999 E 87TH NE 3037-1
1754 Hinton E D.....dn...(2)..GA-1-1637

1754-1999 E 87TH NE 3037-1
B 1755
1755 BROOKFIELD APTS
#1 Renfer P Mrs.....SW-5-3358
#2 Tillman L R.....SW-1-5585
#4 Neal Carl N.....CE-1-4427
#5 Behnke Walter.....GA-1-4093
#6 Murray Christine Mrs....SW-1-2485
#7 Meehan M Mrs.....SW-1-2482
#8 Morgan La Doris.....SW-1-4483
#8A Hartlerode Gladys D....SW-5-6812
#9 Kramer C.....SW-1-9596
#9A Conkle Sybil.....CE-1-3097
#10 Downey J J.....CE-1-8071
#11 Shover J C.....SW-5-5728
#12 Houk H L.....SW-1-1892
1754-1999 E 87TH NE 3037-1
A 1755

1756 Arotin J.....SW-1-1340
1757 Feher Mary Mrs..up.....GA-1-1167
1758 Schumacher E L.....SW-1-6181
1759 Atkinson G S.....GA-1-4766
1761 Crosby Wm J.....dn.....SW-5-2347
1763 Tackett R.....dn...(2)..SW-5-3283
1765 Webster J Mrs.....(2)..SW-5-6745
1766 Baker A C.....dn.....SW-1-7990
1766 Del. To Occupant..up.....xx.....
1767 Landsmann Albert.....SW-5-0190
1769 Landsmann A G.....CE-1-2117
1770 Del. To Occupant.....xx.....
1773 Garibotti Amerigo r.....GA-1-8787
1774 Collins H E.....SW-5-7958
1777 Corundum Co Inc.....(7)..CE-1-3366
1778 Breither Wm.....SW-1-2539
1778 Gentry L Jr.....#4.....GA-1-5168

EAST 87th ST NE
(1170-1940)
(Continued)

1754-1999 E 87TH NE 3037-1
1781 Rychak Steve....#1.....SW-5-2287
1782 Harris J S.....up.....SW-1-1460
1782 Jackson A B.....CE-1-0894
1785 Gomillion D.....dn.....SW-1-4595
1785 Doggett R E.....#1.....SW-5-0398
1786 Covington J.....#2.....SW-1-3170
1786 Gooden E.....1st flr...GA-1-4918
1786 Buford J.....3d flr....RA-1-9393
1787 Ensley H L Mrs..1st flr...GA-1-6753
1787 Ensley Louise O..1st flr..RA-1-6808
1790 Jones L Mrs.....dn.....CE-1-6372
1791 Gutowski Edmund.....GA-1-8720
1794 Blunt M.....CE-1-4549
1794 Garvin E.....3d flr....CE-1-0757
1795 Lane J.....RA-1-0517
1798 Mc Carthy Marie Mrs.....RA-1-7640
1799 Tyler Joseph.....SW-1-2676
1801 Lawton Ray.....dn.....GA-1-6237
1803 Fowler G E.....dn rr.....CE-1-6050
1803 Semple Daniel J..dn F.....SW-5-0359
1806 Rote R O r.....GA-1-1829
1807 Del. To Occupant..#1.(2)..xx.....
1807 Wells C D.....#4.....GA-1-9003
1808 Krebs L.....dn.....SW-1-5676
1811 Parmalee Ethel B.....SW-1-5091
1814 Jackson W.....(2)..GA-1-5595
1815 Nelson E E r.....CE-1-3863
1818 Davis B B.....CE-1-8202
1821 Larson M R.....dn.....SW-1-2298

1754-1999 E 87TH NE 3037-1
B 1830
1830 BROOKFIELD APTS
#2 Del. To Occupant.....XX.....
#3 Drbal V.....SW-1-1397
#20 Guiton Adele F.....RA-1-6091
#21 Hastman R.....SW-5-5611
#22 McGuinness Ellen.....SW-1-5247
#25 Langer F.....SW-5-7542
#26 Liccardi N.....RA-1-6193
#27 Prange Frank K.....GA-1-7397
#29 Adams J.....RA-1-3245
#31 Freeman A.....CE-1-4155
#32 Dean Lenore A.....SW-1-5205
#33 Brennan Jeannette.....RA-1-0664
#34 Allison J W.....SW-5-5562
#35 Gdaniec A D.....SW-5-7355
#36 Hamilton Evan P.....CE-1-4707
#37 Miller Elizabeth J
Miss.....SW-1-0396
#40 Thon T Mrs.....SW-5-3343
#43 Selnes Selmer P.....CE-1-3585
#45 Seiler Alberta.....SW-1-1093
#46 Goldthorpe Hazel D.....CE-1-8505
#47 Hamilton R E.....SW-1-0087
#49 Cleaver G L.....RA-1-5854
1754-1999 E 87TH NE 3037-1
A 1830

1831 Skidmore Mary...#2.....SW-1-0811
1831 Harter O.....#4.....SW-5-6141
1831 Baer M A Mrs....#5.....SW-1-5784
1836 Ebihara Amy.....SW-1-0824

1754-1999 E 87TH NE 3037-1
B 1839
1839
#2 Frankas G.....RA-1-1734

1754-1999 E 87TH NE 3037-1
B 1840
1840 MAYFAIR APTS
#1 Bauer Etta J Mrs.....RA-1-1067
#3 Davis E.....GA-1-7017
#4 Wilson Rosanna.....GA-1-4760
#5 Del. To Occupant.....XX.....
#6 Linas W A.....SW-5-4413
#7 Porter H A.....SW-1-4652
1754-1999 E 87TH NE 3037-1
A 1840

1843 Newberry Pearl..#1.....CE-1-5851
1843 Olson A Mrs.....3d flr....SW-5-7457
1844 Mc Guffin Millan..dn rr...SW-5-5416
1844 Voorhees Millicent S Mrs
up F.....SW-5-4291
1844 Roberts B.....#2.....SW-1-1096

1754-1999 E 87TH NE 3037-1
B 1847
1847 RAYMOND APTS
#101 Green W P.....SW-5-0511
#102 Thompson A Mrs.....GA-1-7712
#104 Czech T.....SW-1-9515
#202 Purcell Lois Mrs.....RA-1-4164
#203 Blauman K W.....RA-1-4390
#204 Barnett Jessie S Mrs....CE-1-0232
#206 Adams J.....RA-1-1794

1956 E 89TH ST

SOURCE: OHIO BELL TELEPHONE

EAST 89th ST NE
(Continued)

1382-1499 E 89TH ST NE 3008-2
1429 Dorsey G.....up.....SW-5-7285
1430 Webb C.....(2)..RA-1-0978
1431 Rochie A.....dn.....SW-1-0173
1433 Brown G L.....(2)..GA-1-6051
1434 Boyce J W.....(2)..CE-1-0842
1436 Moore L.....up.....SW-1-6142
1437 Jones E L.....dn.....SW-1-0711
1440 Traylor V.....(2)..CE-1-7315
1441 Lockett G.....GA-1-4092
1443 Reed F Jr.....(2)..CE-1-2038
1444 Hutchinson G C.....GA-1-8065
1446 Tucker M.....dn.....SW-1-0583
1447 Sturdivant L....dn.....SW-5-6811
1451 Richardson L J..dn.....SW-1-5154
1452 Haywood M.....dn.....SW-1-5087
1452 Wilkins S.....up.....RA-1-0013
1453 Campbell R M.....SW-1-3413
1457 Jackson R.....up.....SW-1-1477
1464 Phillips A L.....CE-1-0172
1717-1754 E 89TH ST NE 3036-1
1717 Greene G.....(2)..GA-1-0975
1755-1999 E 89TH ST NE 3036-1
1755 Prim Beauty Service..(X)..CE-1-4215
1755 Neeld K.....#10.....SW-5-6244
1755 Valenti M.....#11.....SW-1-7369
1755 Del. To Occupant..#11.....XX.....
1760 Paden H Sr.....1st flr...RA-1-6756
1760 Paden H R.....3d flr....GA-1-2990
1761 Saum Vesta Mrs..dn.....RA-1-2934
1762 Mori K.....SW-5-1997
1765 Kelly D W.....(2)..SW-1-4585
1765 Kelly D W & Son
Moving Co.....(3)..GA-1-1031
1768 Riddle W D.....(2)..RA-1-4482
1769 Koch B F.....(2)..CE-1-3334
1772 Hughes Edward J..up.....GA-1-1374
1772 Hughes Martin A.....RA-1-0675

1755-1999 E 89TH ST NE 3036-1
B 1779
1779-81 BOLTON APTS
O'Connor Jos M.....CE-1-1630
#1 Tabor W O Mrs.....GA-1-0460
#3 Steinmetz S.....(2)..RA-1-1090
#4 Del. To Occupant.....xx.....
#5 Hill K.....(2)..SW-5-4679
#6 Beggs Jack M.....(2)..RA-1-8736
#7 Prentice H H Mrs.....GA-1-3434
#8 Wright Ruth W.....GA-1-7873
#9 Dejanovich S.....GA-1-4862
#9 Gvozdenovic M.....GA-1-4452
#10 Meyer E J.....(2)..RA-1-5365
#12 Prindle E L Mrs.....RA-1-8577
#13 Jackson J.....CE-1-3355
#14 Cummings M.....(2)..GA-1-2196

1755-1999 E 89TH ST NE 3036-1
B 1780
1780 HAVYN APTS
#1 Martin H F.....RA-1-7623
#2 Kish M V Mrs.....CE-1-4871
#3 Del. To Occupant...(2)..xx.....
#4 Grimes F D.....CE-1-4232
#5 Winter E.....RA-1-6797
#6 Guenther Henry.....RA-1-1112
1755-1999 E 89TH ST NE 3036-1
A 1780

1785 Wachtell Margaret....(2)..SW-5-3221
1786 O'Brien Anna.....RA-1-8988
1789 Berman M.....#2.....RA-1-9993
1790 Uber H.....#7.....RA-1-7421

1755-1999 E 89TH ST NE 3036-1
B 1793
1793 BOLTON MANOR APTS
#1 Callahan M.....SW-1-3697
#2 Brobst M J.....SW-1-9352
#3 Granger E B.....GA-1-2977
#4 Del. To Occupant.....xx.....
#6 Shull L.....SW-1-2055
#7 Saunders Gertrude.....SW-5-0147
#8 Boltz P.....GA-1-3496
#9 Nadler E B.....GA-1-1291
#10 Holland A W Mrs.....CE-1-1726
#11 Mater M E.....CE-1-1168
#12 Russ R E.....SW-5-6059
#14 Grahum E M.....CE-1-4913
#15 Gray B E.....CE-1-5331
#16 Jones J.....SW-5-3150
#17 Robinson L.....SW-1-3815
#18 Buie Twila M.....SW-5-1228
#20 Cory J C.....SW-5-2532
#21 Del. To Occupant.....xx.....
#22 Hertz Henry.....SW-5-3242
#23 Vale R H.....SW-5-0696
#24 Langley Louise.....CE-1-3954
#26 Del. To Occupant.....XX.....
1755-1999 E 89TH ST NE 3036-1
A 1793

EAST 89th ST NE
(Continued)

1755-1999 E 89TH ST NE 3036-1
1796 Garrett C C Mrs..2d flr F..SW-1-9017
1797 Moody R Mrs.....up rr.....CE-1-3056
1797 Kovalick Robt A..1st flr..SW-5-6959
1797 Sherman A.....2d flr f..GA-1-5733
1797 Wilbrandt E.....3d flr....SW-1-7570
1801 Rombach Albert.....GA-1-6085
1805 Smith A D.....RA-1-4279
1809 Delmissier L.....RA-1-8613
1809 Barnes C.....2d flr f..CE-1-2403
1810 Moran P.....RA-1-7952
1814 Prymas Chester.....GA-1-4706
1815 Holloway Norman A.....RA-1-2718
1818 Glenn G G.....1st flr...GA-1-5850
1819 White A E.....GA-1-5095
1821 Arotin D.....up.....SW-1-6019
1821 Daykin Bros.....(2)..GA-1-2761
1821 Andrews K T.....2d flr rr.SW-5-2638
1822 Sullivan A Mrs.....GA-1-2744
1827 Friebolin C D.....(3)..GA-1-2142
1831 Kearney Daniel R.....CE-1-7481
1834 Allen Betty.....(P)..CE-1-9855
1834 Williams M M....#3.....SW-5-1632
1834 Thomas Cecelia..#8.....CE-1-6471
1835 Willis L.....2d flr f..SW-5-7549
1841 Col-Set Maintenance Co
(3)..SW-5-1600
1843 Ritchey F.....(2)..SW-1-9246
1844 Zamblauskas Ralph Company
1st flr...SW-1-5083
1848 Ryan Emma.....CE-1-2149
1848 Del. To Occupant..gar.....xx.....
1848 Noss Wm.....3d flr F..RA-1-1542
1849 Debby John G.....GA-1-3152
1853 Orwig Hazelle D..1st flr..RA-1-0264
1853 Reep Doris P....3d flr....RA-1-2396
1856 Foster Ralph E..rr.....RA-1-1758
1856 Del. To Occupant..#2.....xx.....
1856 Del. To Occupant..#4.....XX.....
1856 Darrow E H Mrs..#5.....SW-1-9659
1856 Del. To Occupant..#9.....XX.....
1856 Mc Donal E.....3d flr....RA-1-7178
1856 Sullenberger J..3d flr....SW-5-1091
1861 Flanik R R.....gar.....CE-1-1686
1861 Del. To Occupant..2d flr..xx.....
1863 Vocelka P A.....(2)..GA-1-1404
1864 Vocelka Pavlina.....(P)..GA-1-9839
1868 Bryant Grace.....SW-5-0844
1868 Moffett R.....(2)..CE-1-4892
1868 Ratulowsky M Miss.....SW-5-5041
1868 Hopper M C.....2d flr F..GA-1-6870
1871 Del. To Occupant..2d flr..xx.....
1872 Welch A V.....cust.....GA-1-1089
1875 Sharpe E R Mrs..up.....CE-1-3102
1878 Del. To Occupant..dn.....XX.....
1884 Kongsvold Knut R.1st flr..SW-1-8506
1885 Beard F.....#4.....CE-1-5875
1885 Del. To Occupant..#7.....xx.....
1902 Reese Edward.....GA-1-1965
1905 Stockton C.....#3.....CE-1-6325
1905 Mattis W.....#9.....RA-1-0551
1905 Hull W K.....#12.....SW-5-6823
1910 Melnichuck John.....(2)..GA-1-6380
1911 Hopes D M.....#2.....CE-1-0430
1911 McCallister C W..#4.....GA-1-5457
1911 Swearingen A....1st flr...GA-1-5213
1912 Gables The.....SW-5-5095
1912 Held F.....rr.....CE-1-0534
1915 Hagan Irrigation Co.....GA-1-6622
1915 Hagan Mary.....SW-5-1364
1919 Hatch Virginia Belle Mrs..GA-1-7758
1919 Medairy Thos C..2d flr....CE-1-5620
1919 Whitney G A Miss..2d flr..GA-1-7238
1920 Wenburg N A.....#2.....SW-5-3065
1920 Whitlock M.....#2.....CE-1-3916
1920 Del. To Occupant..#3.....xx.....
1920 Fleming Juliette A..#23...SW-5-0253
1920 Mathis J.....#24.....SW-1-9619
1920 Stahl Nettie B Miss..#26..SW-5-2296
1920 Lapuh M.....#33.....GA-1-5289
1920 Durbin Mary.....#36.....SW-5-4509
1925 Nau Heber B.....(4)..GA-1-8636
1925 Parsons Mary Alice.....CE-1-5564
1926 Silversteen G H Mrs..(2)..CE-1-6980
1931 Holly House.....(P)..CE-1-9333
1932 Vander Linden V C..#1.....SW-1-6085
1937 Allen Gus K.....(3)..GA-1-4641
1937 Allen M T.....GA-1-1727
1940 Schneider A Benedict.(2)..GA-1-1332
1940 Ingleside Hospital
2d flr..(x)..SW-1-3778

EAST 89th ST SE

2000-2071 E 89TH ST SE 3047-1
2017 Jaffe H R.....#2.....SW-5-4953
2017 Smith H.....#4.....CE-1-2675
2017 Mutchler Ruth...#5.....RA-1-6897
2019 Currie Edna.....RA-1-5690
2019 Hunter & Co.....CE-1-8624
2019 Smith Hazel L.....(3)..CE-1-4103

1956 HOUGH AVE

SOURCE: OHIO BELL TELEPHONE

HOUGH AVE NE
(Continued)

8200-8599 HOUGH 3017-4
8521 A-One Television.....SW-1-4617
1740 Crawfrd #214 (x)
8521 Gales I.....dn rr.....SW-5-6933
8522 Tommy Tucker Restrnt.(p)..CE-1-9750
8523 Town Cleaners.....GA-1-2613
8524 Swift Cleaning & Laundry Inc.....SW-1-0110
8525 Englert Wm J....#1.....GA-1-0637
8525 Thompson Thomas..#2.....SW-5-5161
8525 Weber Arthur J..#6.....CE-1-7827
8527 Ed's Hough Delicatessen...CE-1-2130
8600-8699 HOUGH 3021-3
8601 Ritz Grill.....(2)..GA-1-8115
8605 Cavell's Market.....RA-1-2968
8606 Marshall Drug Co.....(P)..GA-1-9577
8608 Hase K.....(2)..SW-1-0222
8608 Hocks F.....up.....SW-1-7355
8608 Podis L B.....up.....CE-1-2565
8610 Mitch Radio Television & Key Serv..... .....SW-1-7050
8612 Woolworth F W Co 5 & 10c Store No 977.....GA-1-1606
8615 All-Brite Cut Rate Drug Co (2)..CE-1-5625
8620 Larry's Market.....GA-1-2181
8622 Mannino's Food Mkt.....SW-1-2045
8625 Market Basket Bi-Rite(2)..CE-1-3848
8625 Mc Cluskey John Meat Mkt..SW-1-7250
8700-9299 HOUGH 3022-2
8700 Kaase's Bake Shops.....GA-1-4233
8701 Euclid Furniture Co.....GA-1-6699
8702 Portage Market Co Inc Store No 3.....RA-1-2777
8704 Montello's Food Mkt..(2)..CE-1-1685
8705 Garrity Wm.....#3.....SW-5-0492
8705 Del. To Occupant..#4.....XX.....
8705 Burnette F S....#5.....GA-1-8930
8707 E & E Mkt.....RA-1-7729
8708 Hough Bakeries Inc.....GA-1-8252
8709 Del. To Occupant..#1.....XX.....
8709 Helt L.....#3.....SW-1-9584
8709 Del. To Occupant..#4.....XX.....
8709 Couture J B.....#5.....RA-1-7574
8710 Zeigler's Ready To Wear...CE-1-4010
8711 M & M Home Equipment Co...SW-5-3463
8712 Mintz Awning & Shade Co (4)..CE-1-2455
8714 De Luxe Odorless Cleaners.GA-1-5535
3715 Colonial Gardens.....(P)..GA-1-9637
8716 Clark Pottery Mart.....SW-1-1750
8717 Hough Restaurant.....(P)..GA-1-9622
8719 Astor Fur & Dry Cleaning Co.....GA-1-4742
8720 Miller Shoes.....CE-1-3933
8723 Steven's Men Shop.....SW-5-6660
8800 Hough Beverage Co.....CE-1-8476
8801 Hough Dept Store.....(2)..GA-1-4040
8803 Kemp E.....rr.....CE-1-9196
8803 Peck M J.....#1.....SW-1-0435
8803 Stambaugh J.....#2.....CE-1-3151
8803 Young Robert....#3.....RA-1-3547
8803 Loy V R.....#4.....RA-1-4986
8803 Del. To Occupant..#5.....XX.....
8803 Megaughey Ruby E r..#6....RA-1-4072
8803 Womack Thomas B..#8.....SW-5-6488
8804 Del. To Occupant..#1.....XX.....
8804 Berdan Theron Lewis..#3...CE-1-6950
8805 United Furnace & Air Condtg.....GA-1-0049
8700-9299 HOUGH 3022-2
B 8809
8809 MEDRIC APTS
bsmt Devine C.....SW-5-2413
#3 Zamblauskis J.....GA-1-7835
#4 Russi M L.....GA-1-2144
#6 Larner M.....SW-5-7049
#11 Kaniuk J.....SW-5-7985
#12 Barker R.....SW-5-6474
#13 Underwood S.....RA-1-7171
1st flr Ambrose L.....GA-1-4719
1st flr Bonick Metro..rr.....RA-1-7317
8700-9299 HOUGH 3022-2
A 8809
8812 Davis Pure Oil Serv Sta (P)..CE-1-9399
8813 Ruocchio Alfred..dn rr....CE-1-1508
8817 Seal R E.....up.....RA-1-5219
8819 Clark Tex Record Center...SW-1-1216
8901 Johnson A.....SW-1-1712
8902 Prim Beauty Service.....CE-1-4215
1755 EAST 89th ST NE (x)
8902 Grace's Snak Bar..#6.(x)..SW-5-1868
8902 Herndon C J.....#7.....SW-1-6289
8904 Mechanical Hardware & Plumbing Co.....(P)..CE-1-9678
8905 Sielski M.....up...(2)..GA-1-2365
8906 Del. To Occupant..#4.(2)..XX.....

HOUGH AVE NE
(Continued)

8700-9299 HOUGH 3022-2
8910 Morris J Mrs....rr.....CE-1-2305
8910 Smith M M.....up.....RA-1-3309
8910 Lenhart C.....#2.....GA-1-3659
8912 Hertz Henry.....(2)..CE-1-7121
8915 Cleve Bd of Educ.....(4)..CE-1-1395
8916 Grace's Snak Bar.....SW-5-1868
8902 Hough #6 (x)
8918 Garment Service.....CE-1-0284
8920 Beaver G.....#1.....GA-1-2559
8920 Hake Wilmer.....#3.....SW-1-5583
8922 Debbie's Midtown Food & Beverages.....(P)..CE-1-9633
8924 Mack's Self Service..dn...SW-1-0370
8926 Cesari E.....#2...(2)..CE-1-5436
8926 Hurt C M.....#3.....SW-1-1877
8927 Del. To Occupant.....XX.....
8928 Flemming Photo Co.....CE-1-2975
8929 McClelland A H..#2.....GA-1-5947
8929 Vicario J M.....#3.....SW-1-9732
8932 Mc Clelland's Texaco Serv Sta.....(p)..CE-1-9667
9001 Wyatt T P.....(2)..RA-1-6188
9003 Polk O Mrs.....SW-5-2680
9007 Lavine M B.....P.....GA-1-4086
9104 Oakley L E.....(2)..GA-1-2141
9108 Smartt L.....1st flr rr.SW-1-7139
9108 Sartain M.....2d flr rr.SW-5-1761
9200 Johnston Loreene Scalp Salon.....(2)..RA-1-3773
9201 J & S Half-Hour Automatic Laundry.....SW-5-0170
9201 Obenaurer-Pressler Corp (2)..CE-1-4545
9203 Asbery K.....rr.....CE-1-6415
9203 Horn's Tailors & Cleaners.RA-1-0142
9204 Pritchard H D.....(2)..CE-1-1608
9205 Eagle Home Appliance & Furntr.....(3)..SW-1-0170
9207 Sevous Barber Shop.....SW-5-5085
9211 Pine Tavern.....(P)..GA-1-9886
9212 Jo-Lu Bar.....(P)..GA-1-9420
9214 Better Aquariums.....RA-1-1836
9215 Hough Inn The.....(P)..CE-1-9732
9216 Colony Foods.....(2)..SW-1-1500
9217 Devon Hall Beauty Shop....RA-1-4411
9218 Kornsweet J A.....SW-5-4266
9220 Morrie's Grocery & Meat Market.....(3)..GA-1-1870
9221 Royal Dry Clnrs.....SW-5-5810
9227 Newman's Food Market.....CE-1-5820
9300-10199 HOUGH 3026-4
9300 Fisher Bros Co.....CE-1-0996
9300 Forman Marvin N..#4.....GA-1-6292
9301 Braun Drug Store.....SW-1-7120
9302 Howard's Meat Mkt.....GA-1-3663
9303-10199 HOUGH 3026-4
B 9303
9303-09 APTS
#3 Butts P.....RA-1-0035
#5 Del. To Occupant.....XX.....
#8 Ocasio A.....SW-1-9291
#9 Rowe M.....SW-1-0053
#10 Griffey M.....CE-1-2185
#11 Ball W C.....(2)..RA-1-1589
9303-10199 HOUGH 3026-4
A 9303
9306 Boettcher John L..up rr...SW-1-4174
9306 Dickey F Mrs....dn rr.....GA-1-2443
9306 Tony's Food Mart.....CE-1-4400
9300-10199 HOUGH 3026-4
B 9310
9310 YORK APTS
bsmt Willis L.....RA-1-0012
#1-A Del. To Occupant.....XX.....
#2-B Mc Coy B Mrs.....RA-1-9353
#5-A Del. To Occupant.....XX.....
#6-A Daniels R.....RA-1-2994
#7-B Del. To Occupant.....XX.....
#8-B Del. To Occupant.....XX.....
9300-10199 HOUGH 3026-4
A 9310
9311 Lil & Helen's Beauty Shop.SW-1-7727
9400 Walker E.....dn.....RA-1-3753
9400 Jefferson L.....#1.....CE-1-3997
9300-10199 HOUGH 3026-4
B 9401
9401-05 LUCAS APTS
bsmt Warfield C.....SW-1-0558
#1 Guentzler A.....(2)..RA-1-3497
#2 Schroeder V.....SW-5-4937
#4 Bremman Carl A.....GA-1-0191
#5 Beedlow D.....SW-1-3479
#6 Cherry R.....CE-1-7866
#7 Sipple Arthur L.....SW-5-6793

1951 E 87TH ST

SOURCE: CLEVELAND DIR CO

4695 Nungesser Merl E
Taylor Wm H
Birchwood rd intersects
4702 Kosciuski Thaddeus
4703 Hanacek Chas A
4706 Silwinski Chas E
4712 Sadlocha Lawrence
4713 Oko Peter
4715 Nadalke Danl
4718 Leonards Leonard
4719 Ellis Robt
4722 Smith Gordon
4733 Anosse Jos W
4738 Seith Walter R
4739 Schabitzer Oscar W
4744 Sochinsky Mary S
4748 Sepessi A
4753 Kuhlenschmidt Alf F
4754 Dubsky Jos
4755 Richer John A
4758 Human Anna
4760 Lesti Anthony
4761 Hibler Frank A
4775 Apartments
1 Bierut Steph
2 Stepan Edw E
3 Bierut Edw T
4 Ansley Bernice Mrs
5 Blaugrund Chas phys
Tenenbaum Harry A dentist
Garfield blvd intersects
4796 Dykes Stanley L real est
4806 Novakowski Clara
4809 Vacant
4815 Silipini Jas V
4817 Lewandowski Wm S
4825 Bohne Howard F
4828 Mitchell Melvin G
4829 Tabaj Walter T
4833 Tarr Jas M
4834 Salmar Michl J
4837 Vacant
4839 Timko Steven A
4840 No return
4844 Mroz Albert S
Lawry Wm T jr
4848 DelPizzo Jos
4849 Laskowski Steven
4853 Ritter Karl
Novak Jas cement contr
4856 Wieszek Walter
Reed av intersects
4909 Kosek Harry E
4912 Botta Mary G Mrs
Neubecker Wm
4920 Srnka Frank J
4923 Balasz Chas
Maria Anthony
4935 Tucholski Edw B
4936 Haberek Luke
4937 Kocar Edw L
4941 Scott Geo W
4944 Madar Jas
4945 Ris Anton
Arndt Martin
4948 Vito John
4949 Holda Dimitri F
4952 Huth Alf F
4960 Turk Anton

E 87TH ST NE (M-S)—
From Koseiuszko av to Superior av, Hough av to Euclid av
1172 Apartments
(For other occupants see 8612 Kosciuszko av)
1 Flynn Donald
Street continued
1173 Kurtz Roland B
1175 Maletic Andrew
1178 Tobin Patk
Walker Arth
1179 Reulbach Harry J
1181 Kozielski Stanley
1182 Waitekunas John
1185 Walter Frank
1186 Sterputowski Marcel
1188 Bauman Louis W
1189 Strogin Frank
1191 Muchewicz Stanley M
1192 Hirsch Johanna A
1195 Kaluba Michl
1196 Sammon Anna Mrs
1199 Siemiinski Jos S
1200 Matuszewski Anton W
1201 Brasky Edw
1202 Pugacz John
1205 Michalski Simon
1206 Rooney Chas P
1209 Berichon Eliz O
1210 Wlodarczyk John W
1212 Lutkus Leopold
1213 Vouk John G
Miecznikowski Marcell
1215 Krueger Cora C
1216 Fitzgerald David
1217 Vacant
1219 Sanor Maybelle W
1220 Green Steven P
1223 Wisniewski Leonard
Mohar Jos
1224 Rojak Edw
1226 Uscinowicz Thos
1227 Smith Frank O
1230 Dybzinski Edw P
1231 Matuszewski Anthony A
1233 Eppich John
1234 Brzozowski Frank S
1237 Wilamosky John J
1238 Molinski Anthony
1240 Cathey Anthony
1241 Garvey John E
1243 Miller Cath Mrs
1244 Keller Helen L
1247 David John J
1248 Vacant
1251-55 Apartments
1 Evans Adina Mrs
2 Youngblood Andrew
3 Pickett Jos F
4 Moore Mont L
5 Kippenbrock Anthony T
6 Weldon Frances
Street continued
1252 Patton Enoch W
1254-56 Livingston Apts
(For other occupants see 8611-8615 Superior av NE)
14 Walsh Norman T
15 Thomason Mack R
16 Thomas John R
17 Moran Wm
18 Schmotzer John J
19 StJohn Thos E
20 Linfoot Thos E
21 Kilfoyle Richd M
22 Jenkins Edw E
Superior av intersects
Hough av intersects

E 87TH ST NE—Contd
1754 Hinton Carley Mrs
1755 Brookfield Apts
1 McBride Calvin P
2 Schindler Paul
3 Cross Harry G
4 Neal Carl N
5 Behnke Walter H
6 Murray Christina Mrs
7 Howell John
8 Morgan LaDoris
8A Holyoke Marion D
9 Jenkins Lawrence jr
9A Rhoades Mildred
10 Downey John J
11 Grgurich Wm
12 Houk Henry L
12A Busch Anna L Mrs
Street continued
1756 Kipp Gerald E
1757 Czapko Julius L
Bingham Vivian L
1758 Greene Van B
1759 Allen Meredith S
1761 Sloover Harold R
1763 Maloney Cornelius F
1765 Baker John W
1766 Pasker Alf J
Friedl Wendel M
1767 Landsmann Albert
1769 Hazlett Chas R jr
1770 McGuire Kenneth furn rms
rear Am Body & Top Co
1773 Garibotti Amerigo
1774 Woods Susan Mrs
rear Kusmer Andrew
1777 Corundum Co tool mfrs
Haag Chas H cabtmkr
1778 Breither Wm
1781 Gardner Francis
1782 Fischer Virginia M
1785 Goodhile Mabel K
Dykes Kenneth R
Miller Jas C
1786 Simpson Clara L
Haren Lewis K
1787 Ensley Harry L
1790 Cully Jos A
1791 Baum Miriam B
1794 Ault Clarence W
1795 Kane Howard J
1798 McCullough Alice
1799 Tyler Jos M
1801 Lawton Raymond O
1802 Koterba Helen
1803 Semple Jas G
Semple Danl J
Latimer Ray L
1806 Rote Robt O
1807 Apartments
1 Coulson Murlin D
2 Krieg Eliz M
3 Renault Helen J
4 Brod John E
5 Turnblacer Chas R
Street continued
1808 Krebs Ludwig
1811 Bartlett Nellie M
1814 Wyatt Harry E
furn rms
1815 Nelson Edgar E
1817 Jennings Norman N
int decorator
1818 Churchill Pearl
1820 Fleming Herbert
821 Treischel Arnie L
1822 Weinberger Ethel
furn rms
1824 Piteo Wm J
1825 RipPon Helen M
1830 Brookfield Apts
1 Hine Gerald J
2 Jenkins Chas M
3 Cochran Arth L
4 Vacant
20 Guiton Adele F
21 Royal Edw R
22 Dodd Marie Mrs
23 Tepper Arth S
24 Kirk Eliz L Mrs
25 Turner Herbert D
26 No return
27 Prange Frank K
29 Wallace Vernon H
30 Hollamby Kathryn M
31 Klein John H
32 Dean Lenora A
33 Brennan Jeanette
34 Price Howard
35 Kenneth Marvin
36 Hamilton Evan P
37 Miller Eliz J
39 Scheff Helen J
40 Klewer Emil K
41 Williams Chas R
42 Craft Louise A
43 Watkin Wm B
44 Dworkin Jack
45 Warren Alan
46 Goldthorpe Hazel D
47 Hamilton Ruth E
49 Terkel Nathan
Street continued
1831 Mickey Michl
Mickey Helen M Mrs
furn rms
1833 Melin Edith M Mrs
1834 Wilke Henri J
1836 Ebihara Shiro
1839 Frankas Geo
1840 Mayfair Apts
1 Bauer Etta J Mrs
2 Steffa Walter C jr
3 Dill Eva Mrs
4 Schussler Robt J
5 Strasbourger Miriam
6 Linas Wm A
7 Thomas John G
8 Boyle John S
Street continued
1843 Newberry Pearl M furn rms
1844 McGuffin Milan
1847 Raymond Apts
101 Schwalm Jas
102 Harris Burt W
103 Kucera John F
104 Jackson Harold B
201 Morgan Wm G
202 Puroll Lois S
203 Wheeler Carrie G
204 Halper Clara Mrs
205 Smith Kinney L
206 Hynd John G
301 Siegel Bernard
302 Pillersdorf Wm
303 Roodman Lena Mrs
304 Green Jos P
305 Gompertz Richd
306 Berger Louis I
401 White Geo T
402 Lamperth Carl A
403 Mitchell Donald W
404 Heggs Marsha O
405 Black Arth D
406 Mooney Emma Mrs
Street continued
1848 Dennis John W

1951 E 89TH ST

SOURCE: CLEVELAND DIR CO

1318 Henninger David R
1319 No return
1320 Kuehne Albert J
1322 Johnson Geo W ⓞ
Ukertis Wm A
1323 Filler Harry B ⓞ
Pollard Ralph
1326 Kitchen Rodney F
1327 Simandl Jas A
Simandl Jas J
1329 Freese Arnold ⓞ
1332 Griesmer Jos R ⓞ
1333 Becker Margt E ⓞ
Drennan Robt A
1334 Smith Jas T ⓞ genl contr
1337 Fedorko Michl
1338 Karpy Theo J ⓞ
1339 Enkler Kenneth
1341 Gatberg Frank G ⓞ
1342 Steuer Mildred Mrs ⓞ
1345 Gaffney Anne E ⓞ
1346 Ford Georgia M ⓞ
1347 McCauley Martha Mrs
1350 Dempsey Patk J ⓞ
1351 Vacant
1355 Gray Chas H ⓞ
Deardorff Saml M
1356 Foy Ella C ⓞ
1357 Nolan Emma A Mrs
1360 Skehan Clement W ⓞ
1361 O'Donnell Bridget Mrs ⓞ
1362 Budniak Anton ⓞ
Heintz Fred O
1365 Dennecker Adolf H ⓞ
1366 Vacant
1369 Jolley Ruby A ⓞ
1370 Krouse Walter ⓞ
1373 Kiesel Jos ⓞ
1374 Reichwein Frank W ⓞ
1375 Vacant
1377 Vacant
1378 Kivach Frank S ⓞ
1379 Shields Henry E ⓞ
1381 Bower John W
Ethel av intersects
1382 McNulty Cornelius C ⓞ
1383 Holobosh Carl K
1386 Tarbet Thos S ⓞ
1387 Johnson Richd E ⓞ
1388 Kowalyk Josephine ⓞ
Kowalyk Walter T
1389 Parker Eliz Mrs ⓞ
1392 Kehoe J Martin
1393 Thomas Harold
1395 Gallagher Jos A ⓞ
1396 Kowalyk John R ⓞ
1398 Tavano Jos A ⓞ
1399 Gargin Chas J ⓞ
1401 Pajestka Thos J ⓞ
1402 Warner Merville C
1405 Ryan Eug P ⓞ pntr
1406 Bronczek Magdalene ⓞ
1408 Grame Ursula ⓞ
1409 Gleason John E ⓞ
Buckley Marshall
Mooney Fredk
1410 Totzke Aug H ⓞ
1411 Schultheis Raymond G ⓞ
1414 Shover Jesse C
1415 Drotar Geo ⓞ
1417 Turlick Nicholas ⓞ
Turlik Theo A
1418 Hafford Harriet V ⓞ
1420 Degler Walter J ⓞ
1421 Moore Okey R ⓞ
1422 Wisnouckas Wm ⓞ
1423 Goetz Edw F
1424 Buzza Evans E
1426 Sheppard Michl ⓞ
1427 Cavanaugh Cath ⓞ
1429 Anderson Vern
1430 Moore Thos J
1431 Leadley John H ⓞ
1433 Brown Glenn L ⓞ
1434 Boyce Rhoda E Mrs
1435 Lang Harry C
1436 Vacant
Layton Ernest J
Wright Arden
1437 Knable Kenneth G
1440 Curry Thos P
1441 Felten Walter J
1443 Quinlan John J
1444 Richlak Stanley L ⓞ
1446 Kickel John E
1447 Mahan Jack M
Geer Helen C
1448 Ryan Cath ⓞ
1451 Scott Herbert W ⓞ
Farley Alf
1452 Rodda Wm H
Semko Louis J
1453 Miranda Jose ⓞ
Banos Jose
1456 Winchell Mary ⓞ
1457 O'Donnell John M ⓞ
O'Donnell John T
1458 Leifer Rosanne
1460 Croke Michl P
1464 Ropko Jos
1466 Powell Ida Mrs
Manhern Lena
Wade Park av intersects
Hough av intersects
1755 Bellflower Apts
(For other occupants see 8902 ½ Hough)
8 Ganyo Michl
9 Powell David H
10 Cooper Chas H
11 Dryer Albert G
12 Zajc Ludwig J
13 Fry Ann Mrs
Street continued
1760 Bothe Eda O Mrs furn rms
1761 Saum Vesta J ⓞ
1762 Badger Robt H ⓞ
1765 Kelly Dawson W ⓞ
D W Kelly & Son Moving Co
1768 Long Emma A Mrs ⓞ
1769 Koch Benj F ⓞ
1772 Hughes Martin A ⓞ
1775 Custer Nellie S Mrs ⓞ furn rms
1779-81 Bolton Apts
1 Merrill Blanch
2 Shepard May J Mrs
3 Ryan Carrie H
4 Darby Robt B
5 Romweber Harold E
6 Beggs John M
7 Prentice Homer H
8 Vanderaa Mac
9 Strang Alvin E
10 Meyer Emil J
11 Graham Jos J
12 Prindle Edgar L
13 Beirne Marg E
14 Cummings Edw J
Street continued
1780 Hayyn Apts
1 Nixon Mary H
2 Gerrity Wallace
3 Cannon Margt F Mrs
4 Curtiss Caroline L Mrs
5 Okeson Hugh B
6 Guenther Henry
1785 Murphy Leo T
Murphy Mary V Mrs furn rms
1786 Sager Grace E furn rms
1789 Schoettl John ⓞ
1790 Panzara Jos
Panzara Alice M Mrs furn rms
1793 Bolton Manor Apts
1 Locker Jos S
2 Hirst Harry
3 Haas Etta M
4 Anderson Charlotte C
5 Benham Ralph C
6 Vacant
Shupp Inez M
7 Saunders Gertrude M
8 Henton Richd T
9 McIntosh Eliz H
10 Colwell Bruce E
11 Penfold Loren H
12 Jurkanin John P
14 Graham Pearl M Mrs
15 Gray Blanche E Mrs
16 Hogan M Virginia
17 Hausman Wm F
18 Christian Chas B
19 Murphy Dorothy J
20 Major Donald E
Tylicki Jennie M nurse
21 Flinta Roy E
22 Hertz Henry
23 Jackson Nellie K
24 Langley Louise
25 Fitzgerald Nora
26 LeCurg Dorothy S
Street continued
1796 Boyle Hannah A
1797 DeRosa Anthony
1801 Rombach Albert E
Rombach Jennie furn rms
1805 Smith Alice C ⓞ
1809 Delmhasier Mary Mrs furn rms
1810 Moran Peter ⓞ
1814 Hokkly Wm A ⓞ furn rms
1815 Holloway Norman ⓞ
1818 Klug Marguerite ⓞ
1819 Morrison Alf
1821 Wassell Saml F ⓞ
1822 Palm Evelyn R Mrs ⓞ furn rms
1827 Freibolin Carl D ⓞ
1831 Kearney Danl R ⓞ
1834 Allen Betty Mrs furn rms
1835 Nixon Everett E furn rms
1841 Saffold J Webb ⓞ
1843 Huerter Albert ⓞ
1844 Zambluskas Ralph ⓞ
Zambluskas Laura furn rms
1848 Paucker Arnold
1849 Debby John G ⓞ
1853 Smith Hazel furn rms
1856 Studio Arms Apts
Foster Ralph E furn rms
1861 Anderson Herman F ⓞ
Studer Nelson
1863 Mitchell Ralph D ⓞ
1864 Vacelka Pavlina Mrs ⓞ furn rms
1868 Moffett Elif C ⓞ
1871 Bale Walter M
1872 Welch Violet furn rms
Parker Wm T
1875 Hart Louis F ⓞ
1878 Schlobach Fred ⓞ furn rms
1884 Kongsvold Knut R ⓞ furn rms
1902 Wellman Wm S ⓞ
Chester av intersects
1905 Davis Wm W
May Louis R
Paxson Richd D
Hull Wm B
1910 Fisher Navis E furn rms
Fisher Paul D
1911 Stafford Donald A
1912 Gables Residential Club
Nelson Juanita G ⓞ
1915 Margaret Ann Inc real est
Hagan Mary real est
1919 Hatch Virginia B Mrs ⓞ
1920 Sherman Ann M Mrs furn rms
1925 Nau Heber B ⓞ
1926 Silverstein Clara D furn rms
1931 Musser Anne M ⓞ real est
1932 Jones Gwilth A ⓞ
Jones June J Mrs furn rms
1937 Allen Gustave K ⓞ
1940 Schneider A Benedict Jr ⓞ
Euclid av intersects

E 89TH ST SE (N-6) — From Euclid av to Evarts av, Marshall av to Euston av, StCatherine av to Union av, W&LERR to Harvard av

2017-23 Rajo Manor Apts
Smith Hazel furn rms
2019 Lynch Wm F
2021 Havel Matthias
Higgins Florence
2022 Maglione Amabile ⓞ furn rms
2023 Heiner Michl J
Orszy Saml
2027 Dillon Michl J furn rms
2028 Hamilton Florence A ⓞ
2029 Butcher Eliz
2032 Seymour Andrew J furn rms
2036 Knudson Mildred Mrs furn rms
2041 Nunn John I Co funeral dirs
Hans Adolph W
2044 Pedersen Lars P ⓞ
2048 Krauss Marjorie Mrs furn rms
2054 Ferris Chas J
2060-68 Windsor Hall Apts
1 Barron Geo
2 Linton Jos W
3 Litschke Otto
4 Fuller Saml J
5 Buelow Marie I
6 No return
7 Miles Eug R lamp shades
Street continued

1951 HOUGH AVE-A

SOURCE: CLEVELAND DIR CO

8514 Erich Radio & Sound Serv Co
8515 Arnold Chas C
Doran Lloyd E
8516 Cort Shoes Inc (br)
8517 Wrong Club
8518 Bill's Bar
8519 Jeannette Apts
1 Baku Michl A
2 Repice Mario
3 Beatty Thos
4 Shields Isabelle Mrs
5 Uthoff Laura
6 Guitar Francis H
7 Barnhard Wm
8 Peck Kenneth
9 Sibal Frank
10 Fifner Cora M Mrs
11 Tarbert Minnie E Mrs
12 Moore Maurice
14 Casselman Roy S
Street continued
8520 Citizens Market meats
8521 Vacant store
8522 Clair's Kitchen restr
8523 Town Jas E clo clnr
8524 McFarland's Floriat
8525 Mierke Block apts
1 Englert John
2 Arndt Edw
3 Reed Jas
4 No return
5 Hollamby Stanley G
6 Miller Ella Mrs
Street continued
8526 Montello John delicatessen
8527 Hughes Michl gro
8528 Doan Clnrs Inc (br)
E 86th intersects
8601 Ritz Grill restr
8605 Superb Delicatessen
8606 Marshall Drug Co (br)
Doan Clnrs Inc (br)
Crawford rd intersects
8608 Podis Louis B dentist
Gerber Saml R phys
8610 Mitch Radio & Key Service
8611-15 Albrecht's Cut Rate Drug Co
8612-18 Woolworth F W Co (br) 5 and 10c store
8620 Larry's Market meats
8621 Kaspar May Mrs shoe repr
8622 Mannino Victor fruits
8625 Market Basket gros
E 87th intersects
8700 Kaase Richd W Co (br) bakers
8701 Fisher Bros Co (br)
8702 Portage Mkt Co (br) meats

1951 HOUGH AVE-B

SOURCE: CLEVELAND DIR CO

HOUGH AV NE—Contd
8704 Farmdale Creamery Co gro
8705 Brookfield Apts
1 Bronczek Walter J
2 Andrews Connie
3 Garrity Emma Mrs
4 Reich Graney
5 Baker Blanche Mrs
6 Bennett Lulu E Mrs
Street continued
8707 E & E Market meats
8708 Hough Bakeries Inc (br)
8709 Lily Block apts
1 Hoffman Chas S
2 Ranallo Anthony
3 Janabor Steven G
4 Badalamenti Dominick
5 Couture Jos B
6 Radnor Robt
Street continued
8710 Zeigler's Ready-To-Wear
8711 Mid-Town Foods gro
8712 Mintz Awning & Shade Co
8713-15 Colonial Gardens restr
8714 DeLuxe Odorless Clnrs
8716 Miller's Shoes
8717 Miller Robt L
8718 Spanicha Jas barber
8719 Hough Restaurant
8720 Lakeland Cutup Poultry
8721-23 New Brown Derby beer
E 88th pl intersects
8800 Hough Beverage Co
8801 Horwitz Louis dept store
8803 Art Bldg apts
1 Peck Dora Mrs
2 No return
3 Becker John A
4 Prather Richd J
5 Geordt Howard E
6 Meganughey Mayme M
7 Morris Jas G
8 Womack Thos B
Street continued
rear Bedrosian Harry
8804 Wilton Apts
1 Zecchini Chester E
2 Podmore Geo
3 Berdan Theron L
4 Nagle Perry M
Street continued
8805 Crawford Hdw Co
United Furnace & Air Conditioning
8806 Crosby Uphol Co
8809 Medric Apts
1 Russi Herman H
2 Csoltko Andy
3 Inman Fred E
4 Hawkins Denzil F
5 Whipky Gray
6 Lenhart Chas U
7 Shubart Ruth I Mrs
8 Soder Fred
9 Dregalia Paul L
10 Moore Horace B
11 Sigmund Jos E
12 Swigel Jos W
13 Radek Herman
14 Paterson Hudson B
15 McNelis Jos P
16 Demas Geo
17 Thomas Manford T
Street continued
8812 Davis Hi-Speed fill sta
8813 Jackson Roy S pntr
8815 Vacant
8817 Thomas Edw L
8819 E & T Food Mart delicatessen
E 88th intersects
8900 Checker Clnrs (br)
8901 Winnen Frank E
Hillis Chas E
Hunt Mertrude L
8902 Prim Beauty Service
8902 Bellflower Apts
(For other occupants see 1755 E 89th)
5 Gorski Chester S
6 Gridley Dorothy A Mrs
7 Stueber Walter C
E 89th intersects
8904 Mechanical Hdw & Plmbg Co
8905 Sielski Edw J
Swartz Robt L
8906 Truhan Edw L
McFarren Theresa
Tweedie Anita M Mrs
8908 Napoli Eug barber
8910 Dottore John shoe repr
Smith Geo W
Feinstein Nathan N
8912 Smith Geo W confr
8914-16 Apartments
1 Hargas Micht T
2 Earle John
3 Davis L
4 Voelker Wm
5 Pittock Harold A
6 Sims Wilson A
7 Beck Betty Mrs
Street continued
8915 Hough Elementary School
8916 Walt's Do-Nut Shop restr
Edgell Kath Mrs
Early John E
8918 Garment Service Co tailor
8920 Apartments
1 Jones Carl N
2 Messenger Carl E
2A Bennett Harland
3 Goodwill Herbert C
4 Musca Anthony J
Street continued
8922 Ideal Dellicatessen
8924 Haverly Robt delicatessen
8926 Apartments
1 Adler Richd S
2 Adler Jack
3 Rosskamm Geo
4 Sandusky Sol
Street continued
8927-33 Scotia Apts
(For other occupants see 1730-46 E 90th)
1 Billinghurst Geo H
2 Flynn Agnes Mrs
3 Sanford Louis I
4 Wolf Jos
Street continued
8928 Flemming Photo Co
8932 Hall Franklin fill sta
E 90th intersects
9001-03 Harkness Terrace
(For occupants see 1727-37 E 90th)
9001 Marshall Thos E
9003 Powell Trevor E
9007 Lavine Myer B lwyr
9009 Barlag Fred J
Truskolaski Jos
Harkness pl begins
9104 Oakley Lillian E @
9108 Schultz Geo
9200 Loreone's Scalp Salon
Johnston Loreone
Grzanick Wm
9201 Kit Kat Tavern beer
rear Old Meadow Creamery Garage
Taylor-Obenauer Co The
9203 Dinner Bell Restr
Arendt Herbert
rear Maloszewski Wm J
9204 Pritchard Herman D @
Thomas Pryse
Pritchard Richd A
9205 French Milton B
beauty shop
9207 Vacant store
9208 Dellinger Homer
Dellinger Lawrence J @ osteo
9209 Vacant
9210-12 Jo-Lu Bar
9211 Sirna Jos restr
9214 Summers J O Co (br)
cle clnrs
9215 Hough Inn Inc
9216 Novak Super Mkt
9217 Devon Hall Beauty Shoppe
9218 Stevens Harry variety store
9220 Hackenburg Grocery
9221 Royal Clnrs
E 93d intersects
9300 Fisher Bros Co (br)
9301 Braun's Drug Store
9302 Meister Market meats
9303-09 Apartments
(For other occupants see 1685 E 93d)
3 Orr Blaine T
4 Sallman Lydia L
Forman Marvin W dentist
5 Cooke Wm J
6 Campbell Jas R
8 Howard Vincent P
9 Kramer Morris
10 Griffey Michl
11 Baker Laura B Mrs
Street continued
9305 Hartin J shoe repr
9306-08 Zuccaro Salvatore gro
Boettcher Rose A Mrs
Dickey Geo A
9307 Little Herbert F dellcatessen
9310 York Apts
1A Duncan Jane Mrs
1AA Crowley Frank H
2A Armstrong Robt H
3A Kelly Grace E Mrs
4A Tamaren Fredk
Stiglitz Alex
5A Berger Jacob
6A Guttmann Henry
7A Sayre Walter M
8A Hirsch Albert
1B Adams Albert J
2B Clendening Chas W
3B Kubok Elsie M
4B McFarlan Theo E
5B Horvath Louis
6B Smith Carl
7B Mainpa Vienna
8B Anderson Willis W
Street continued
9311 Nori's Beauty Shoppe
9400 Trojanowski Thos J
9401-05 Lucas Apts
1 Jones Wm H
2 Sprague Wm G
3 MacDonald Eug F
4 Bemman Carl A
5 Clausen Peter P
6 Rehmar Hyman
7 Sipple Arth L
8 Morrison Donald
9 Schilling Wm A
10 Randles Harry R
11 Hempel Roy G
12 Ricks Ross
14 Keller H Lawrence
15 Taylor Ralph W
16 Otis Betty D
17 Martucci Rudolph V
18 Student Isle Mrs
19 Koehler Clyde E
20 Feather Wanda A
21 Baker Jos
Street continued
9404 Karponay Michl
9408 Severson Arth @
9411 Zuccaro Salvatore @
9412 Rausch Stella J Mrs artist
Rausch Harold S lawyer
9415-19 Arden Apts
1 Evans Betty J Mrs
2 Richmond Donald W
3 Burns Carl E
4 Suto Edna
5 Phillips Mabel Mrs
Difford Phyllis
6 Shuster Arth
7 Harris Virginia K
8 Burton Jas M
Street continued
9501-05 Aylord Apts
1 Spencer Percy I
2 Vacant
3 Davidson Chas W
4 Finley Richd I
Street continued
9502 Cantalo Thos
Ozekoski Anthony
9506-08 Ellers Louise V
Bartolon Eug B
Pluth Jos J @
9507 McNamara John
9509 Shyab Geo
Hays Doris A
9511 Flowers Marvin E
Wettrich Mildred F
Scheidemrager Jos F
Blosser Louise Mrs
9512 Ruth Apts
1 Goldstein Jerome
2 Goldstein Saml
3 Stern Eug
4 Cunningham May V
Street continued
9515-17 Fordham Apts
1 Krause Clifford J
2 Puckett Gertrude
3 Martin Reed H
4 Schwandt Esther M
Street continued
9600 Wilmoth Byron L
9601 Holk Christ R @
9604 Nissen Ell L pntr

1942 E 87TH ST-A

SOURCE: OHIO BELL TELEPHONE

EAST 87th ST NE

1172 Flanigan Kenneth E RA-8366
1172 Steiger Ralph r GA-6453
1179 Reulbach Harry RA-1694
1181 Schneider A B CE-8567
1182 Schraff H r RA-3114
1185 Walter Frank E r CE-7759
1186 Pill Nicholas GA-7596
1188 Bauman L W r RA-1328
1189 Shroka Stanley CE-6609
1191 Muchewicz Stanley r GA-6080
1192 Hirsch John W r RA-0792
1196 Sammon J A r GA-4678
1199 Dolney Stanley M GA-5645
1200 Matuszewski Anthony W r GA-3193
1201 Fouts Grant S RA-1614
1202 Pugacz John RA-7138
1205 Elker Joe r RA-4728
1206 Rooney C J GA-8125
1209 Berichon Oliver Mrs r RA-2155
1213 Miecznikowski Marceli GA-3674
1216 Fitzgerald David r RA-0498
1219 Sanor Maybell Mrs RA-0463
1220 Green Steve r RA-2132
1226 Conomy Luke J r RA-1498
1227 Smith F O r GA-5465
1233 Stankus George r CE-6575
1237 Goggin Ed C r GA-5866
1238 Quinn Michael r CE-8364
1240 Murphy Frank J r GA-0024
1240 O'Neill Catherine L r GA-0024
1241 Prendergast Maurice J GA-2817
1243 Knight Agnes M Miss r GA-8215
1243 Miller Marianne r GA-8215
1244 Keller Helen r GA-4844
1247 Gillroy Jas C r GA-7248
1248 Loykie Anna r GA-5884
1252 Menges A B CE-2189
1253 Heiman Sisters Obstetrical Nursing Serv CE-6154
1253 Jenkins Edw E GA-3389
1253 Kippenbrock Anthony RA-3784
1254 Deutsch Geo Dr CE-5590
1255 Pickett Harold F GA-7450

1942 **E 87TH ST-B**

SOURCE: OHIO BELL TELEPHONE

EAST 87th ST NE
(Continued)

1754 Hinton Edw D r.....GA-1637
1755 Mould Grace D Mrs.....CE-4909
1755 Neal Carl N r.....CE-4427
1755 Williams C F.....GA-5912
1756 Kipp Gerald E r.....CE-8564
1756 Wallace John J CE-8564
1757 Feher Mary Mrs r GA-1167
1758 Krohn Geo P CE-8940
1763 Maloney Cornelius GA-6035
1765 Bayer Anton N r GA-4721
1766 Muzila Andrew J RA-4499
1766 Tyler Jos GA-2676
1767 Higley Belle r.....GA-1334
1770 Frenden John r.....CE-3561
1773 Garibotti Amerigo r GA-8787
1774 Woods A B r GA-2562
1777 Denning Mfg Co CE-0801
1778 Breither Wm RA-7139
1782 Fischer Frank H.....RA-5092
1785 Kelch J S r GA-6145
1785 Wakefield Marie D r RA-3515
1786 Simpson V P.....RA-2341
1787 Crowley John F CE-6635
1787 O'Malley J J r CE-6635
1790 Bird Ann RA-9855
1791 Baum Miriam B Mrs r.....CE-2090
1791 Blum Bertha S r.....CE-2090
1794 Rice Alexander S r.....RA-3741
1798 Mantey Norma r.....GA-5429
1798 McCullough F S Mrs r.....GA-5429
1801 Behner Sarah E RA-0042
1802 Allen G K RA-6663
1802 Allen Gus K atty RA-4524
1803 Gruenewald Herman W GA-1092
1803 Leslie H r.....GA-7090
1806 Rote R O r GA-1829
1807 Krieg Elizabeth M Dr RA-7269
1807 Mooney Emma C r CE-7545
1808 Moyer Lydia r CE-3127
1811 Eldredge Jack CE-7474
1814 Daley Marie r.....CE-7659
1815 Nelson E E r CE-3863
1817 Jennings Norman RA-1824
1817 Madison Marie Mrs RA-1555
1818 Churchill Louisa T Mrs r.....CE-3947
1821 Morgan Ruth I RA-8566
1821 Tregenna Aubrey GA-3473
1824 Walker Chas K r CE-2106
1825 McGuire Carrie Mrs RA-4897

1830 BROOKFIELD APTS

1942 **E 89TH ST**

SOURCE: OHIO BELL TELEPHONE

EAST 89th ST NE
(Continued)

1263 Griesmer P F r.....GA-8512
1266 Cleve Chemical Co CE-2961
1270 Gabele C H r.....GA-3556
1271 Culhane P r.....RA-4133
1274 Cramer Norma CE-5891
1274 Strack Matilda GA-7287
1276 Hartford Jack CE-3511
1278 Grimes Delmer RA-8664
1279 Gabele Fred J r.....GA-3225
1280 Smith F A RA-0885
1286 Curtin Michael L GA-6297
1290 Baechle Clara E r.....GA-2571
1290 Coleman Thos J r.....GA-6124
1310 Beegle Fred E RA-6965
1313 Haley E A r.....GA-1513
1318 Schwartz Rose Mrs r.....RA-1469
1319 Hoehn Frank r.....GA-1152
1320 Kuehne Albert J r.....CE-7846
1322 Henninger John G CE-3484
1323 Scullen Catherine CE-4826
1326 Iredell C A r.....RA-1119
1327 Simandle Jas GA-1025
1329 Stanton Thos J r.....GA-4796
1333 Deale Valentine B CE-1859
1338 Harr Walter R RA-0028
1339 Enkler Arthur C RA-8191
1341 Ostberg Frank RA-8729
1345 Gaffney W H Mrs r.....GA-1519
1346 Ford Sydney H r.....GA-7034
1351 Gauntner Chas T RA-6682
1355 Gray C H r.....RA-0417
1356 Foy Virgil F r.....CE-2919
1360 Hampson H L CE-4104
1362 Skehan Clement W CE-8114
1365 Carney Mary P r.....GA-1302
1369 Jolley Ruby A r.....GA-1554
1373 Jesensky Jos r GA-2545
1378 Kump Marie M CE-3826
1381 Schroeder E W CE-8593
1383 Holobosh Carl r GA-1153
1387 Johnson Winifred CE-1670
1389 Parker Howard K r.....CE-4037
1396 Amsden Fred r GA-3567
1398 Murphy Patk H RA-5763
1401 Francis Mac Mrs GA-7525
1402 Butler Wm G r.....RA-0799
1405 Ryan Eugene P RA-5591
1409 Gleason John Jr GA-1930
1410 Totzke August RA-5438
1411 Schultheis Ray G CE-5420
1414 Ryan Michael r GA-6516
1417 Bargel Clements RA-4887
1417 Sassand Helen Miss RA-4887
1420 Stauffer Edw H RA-3759
1424 Buzza Evans E r.....RA-4853
1426 Holz Mildred L r.....RA-0996
1427 Cavanaugh Wm G r.....CE-5330
1429 Sheltz Mary GA-3685
1431 Leadley John Howell r.....RA-0518
1433 Blakeslee Albert RA-9978
1434 Boyce J W CE-0842
1435 Lang Harry C r.....GA-5095
1437 Maxwell Alex GA-6773
1440 Colbert Thos r GA-7088
1441 Feiten Walter CE-6995
1444 Gerlosky Andrew GA-6750
1446 Kickel Martha RA-4264
1451 Baker Lloyd H r.....CE-1876
1452 Smith Frank J GA-9111
1453 Miranda Jos P r.....CE-2352
1717 Crawford Paul RA-7670
1726 Messer J M r.....GA-7655
1731 Davis M J r.....RA-4471
1755 Graziano Dan J RA-9515
1755 McCartin Eugene J r.....GA-5004
1755 Pollack Sarah RA-5447
1760 Nursing Home The.....CE-6230
1761 Spellacy Wm L r.....GA-1702
1762 Findley F E r.....CE-6196
1765 Kelly D W Moving Co.....GA-1031
1768 Long Emma A Mrs r.....GA-1913
1768 Tureck J C r.....GA-1913
1769 Koch B F CE-3331
1769 Miller Ann E CE-3331
1772 Hughes Martin A RA-0675
1775 Custer Guy Mrs r.....CE-3119
1775 Rich Adele r CE-3119
1775 Tylicki Jennie Miss CE-3119

1779 BOLTON APTS
Beggs Jack M RA-8736
Cummings May r.....GA-2196
Doucette Ruth E RA-2095
Dy Shere Hana Mrs r.....GA-3434
Moore John H r.....GA-5733
Prentice H H Dr r GA-3434
Reno Harriett GA-6534
Rodway Edw E RA-2659
Ryan Carrie H Miss r.....CE-2659
Smith Evelyn A Mrs RA-1090
.....GA-7132

1780 HAVYN APTS
Cannon C C r.....CE-6302
Curtiss Cornelia r GA-0314
Dresskell Fred Mrs CE-5620
Guenther Henry RA-1112
Sarstedt F A r.....CE-8200
Windsor Bert F CE-5797

1781 BOLTON APTS
Agnew Mona W Mrs CE-7086
Bardshar G E Mrs r.....CE-3052
Prindle E L RA-8577

EAST 89th ST NE
(Continued)

1785 Brown Chas Mrs r.....RA-0823
1786 Kunkle Wm RA-1040
1789 Schoettli John r GA-0896
1790 Ford Pauline r CE-7703

1793 BOLTON MANOR APTS
Anderson W G CE-7471
Campbell Alan B GA-4352
Emch Chas F Jr.....RA-9590
Enger Dora Mrs r CE-2662
Fitzgerald Nora r CE-9117
Fox John W RA-2506
Graham P M r CE-4913
Gray Blanche E r CE-5331
Haas Etta M RA-4328
Hertz Henry GA-1760
Hirst Harry RA-7204
Knochel W A RA-7291
Langley Louise r.....CE-3954
Meek Gordon C RA-5961
Miller Albert J J.....RA-3929
Penfield Loren H r CE-0336
Ruth Wm J RA-8971
Siegel Ernest E RA-5087
Smith Jas A RA-9836
Thippen Jas D r CE-0462
Treiber O A Mrs r.....RA-0296
Waggoner W RA-6894
Wilkinson Martin H RA-6445

1796 Boyle Jno J r.....CE-5138
1797 Beach R K r.....CE-4321
1801 Hurd W F CE-8210
1801 Lepley Glenn W r.....RA-2045
1805 Smith A D r.....RA-4279
1809 Delmissier L RA-8613
1810 Moran Peter CE-4705
1814 Stewart Jas W Mrs r.....CE-0456
1814 Stewart Virda L r.....CE-0456
1815 Ingelse J L r.....RA-1261
1818 Klug Marguerette RA-2683
1818 Klug's Convalescent Home.....RA-2683
1819 Morrison T E Sr RA-0859
1821 Cecil Paul Studio GA-6162
1821 Deming Paul S GA-6162
1822 Meriam E B r.....GA-1822
1827 Friebolin C D r.....GA-2142
1831 Kearney D J Mrs r.....CE-7481
1834 Allen Bettie CE-9855
1835 Devaney Myrtle RA-5888
1835 Hamel Margaret Miss GA-3588
1835 Stein Bernice RA-4058
1835 Stein Maurice S RA-4058
1841 Saffold J Webb r.....GA-2917
1841 Saffold S S Mrs r GA-2917
1843 Ross Elizabeth M r RA-3614
1844 Leas Pauline CE-9827
1848½ Luckay D L.....GA-0557
1849 Percy Vincent H r.....GA-1467
1849 Schleicher W A Mrs r.....GA-1467
1853 Brady Morton J r.....RA-0187
1856 Knight Chas L r.....GA-1399
1856 Worley Jas H CE-9221
1861 Gee Nicholas R r.....RA-0632
1863 Mitchell Ralph D r.....GA-1404
1864 Vocelka Pavlina GA-9839
1868 Casey W J CE-1116
1868 Moffett Rosella r CE-4892
1872 Martinsen Martin r GA-0681
1872 Miller Maxine G CE-0050
1872 Myers R S r RA-3689
1875 Sharpe Audrey r CE-3102
1878 Garner Otis RA-3994
1884 Bolton Convalescent Home The...GA-0808
1884 DeCumbe J W r GA-0808
1885 Martinsen Niel r GA-6085
1890 Brun Geo Mrs r.....RA-0937
1890 Mora Geo W RA-9288
1891 Bowman Mary D r.....CE-2117
1896 Jennings Minnie GA-9347
1897 Simms Eva r RA-0749
1898 MacDonald Edw M r.....GA-8019
1902 Wellman W S r.....GA-0738
1905 Ainslie Robt B Dr.....RA-2593
1905 Clark Thos H Jr.....GA-0060
1905 Lowe Anna B r.....CE-6325
1910 Duncan Jessie Mrs CE-9782
1911 Stafford Don A CE-2850
1912 Gables Residential Club The CE-9892
1915 Eddy Florence G Mrs r CE-1578
1919 Hatch Virginia Belle Mrs r.....GA-7758
1920 Lockman Wm T.....CE-8951
1920 Sherman G H r CE-7732
1920 Stevens Harry F GA-7205
1925 Nau Heber B GA-8636
1925 Parsons Mary Alice CE-5564
1926 Brandt Kathleen Mrs r.....GA-1613
1931 Barth Alice r.....GA-0622
1932 Stantz Ona RA-8957
1937 Dunlap Ida May CE-3583
1937 Meyer A J CE-3583
1940 Schneider A B MD GA-1332

EAST 89th ST SE

2017 Mutchler Ruth RA-6897
2017 Petty Rae GA-7025
2017 Westlaken Frank RA-2764
2021 Cramer Nell r GA-7016
2021 Dudley R M Miss CE-9170
2021 Harris Lucy K r.....CE-1152
2022 Malone Mabel Mrs r.....RA-4557

1942 HOUGH AVE

SOURCE: OHIO BELL TELEPHONE

HOUGH AVE NE
(Continued)

8522 The Open Kitchen CE-9275
8523 Town Cleaners GA-2613
8524 McFarland Florists CE-6760
8525 Hollamby Marjorie GA-1316
8525 Miller Ella Mrs r.....GA-8177
8526 Munstein's Delicatessen.....GA-9792
8527 United Food Stores.....CE-2130
8601 Ritz Grill CE-9847
8605 Superb Ice Cream Stores.....GA-4863
8608 Gerber S R MD GA-4994
8608 Maier R R MD.....CE-4701
8608 Marshall Drug Co No 8.....GA-9577
8608 Podis L B DDS.....CE-2565
8612 Woolworth F W Co 5 & 10c Store No 977 .....GA-1606
8615 Albrecht's Cut Rate Drug Co....CE-5625
8617 Crow E C.....GA-5020
8617 East End Realty Service.....GA-5020
8619 Kessler Harry Dr ofc.....RA-1314
8619 Pollard Florence RA-7217
8619 Ranson Edw C r.....CE-1097
8620 Taylor Markets Store No 2.....GA-2181
8621 Kasper Dry Cleaning Co.....CE-8900
8700 Kaase Richard W Co GA-4233
8701 Fisher Bros Co mkt.....CE-9833
8702 Portage Market Co Store No 5....RA-2777
8704 Farmview Stores Co GA-9703
8705 Axford Albert CE-0251
8705 Santry Harry J GA-9110
8707 E & E Mkt RA-7729
8708 Hough Home Bakery GA-8252
8709 Behm Paul GA-2752
8709 Couture J B RA-7574
8709 Schrader Anna Mae Miss r.....RA-3950
8709 Smith Betty Mrs RA-8040
8711 Anderson Food Mkt CE-4236
8712 Mintz Window Shade Co.....CE-2456
8712 Ohio Window Shade Co.....CE-2456
8714 De Luxe Odorless Cleaners.....GA-5535
8715 Crawford Hardware The GA-1712
8716 Neighborhood Barber & Beauty Shoppe GA-1964
8723 Brown Derby GA-9848
8723 New Brown Derby GA-9848
8800 Hough Beverage Co.....CE-8476
8801 Young Dry Goods Co.....GA-4040
8803 Davis Ben B CE-6612
8803 Megaughey Ruby E r.....RA-4072
8804 Berdan Theron Lewis CE-6950
8809 Akins Ida RA-7352
8809 Koerth Louis r.....RA-2956
8809 Sigmund Jos E.....GA-7854
8812 Lewis Hi-Speed Serv Sta.....GA-9487
8813 Jackson Roy RA-5983
8817 Cross Richard Lee Jr CE-1547
8900 Sherwin Bakery Branch No 2.....RA-4262
8902 Prim Beauty Service.....CE-4215
8902 Primosch Marie K.....CE-4215
8902 Stueber Walter CE-0285
8904 Mechanical Hardware & Plumbing Co CE-9678
8904 Robbins Max hdw.....CE-9678
8906 Riley Anita RA-6809
8908 Napoli Peter GA-2618
8910 Leech Jos R r.....RA-4311
8910 Patsy Bath Studio.....RA-4311
8910 Ward Barbara Mrs.....CE-6588
8912 Smith's Confectionery GA-9758
8915 Hough School CE-1395
8920 Gerace Gust r CE-6937
8922 Gelender Mkt CE-9348
8924 Sandusky Vegetable Mkt CE-9243
8926 Adler J RA-3212
8926 Mastin A E r.....CE-3573
8927 Billinghurst Geo H.....RA-3162
8928 Flemming Photo Co.....CE-2975
8929 Bassani Donald RA-7328
8929 Pearce Sheldon T.....RA-5790
8930 Dunn Clnrs GA-5757
8932 Gerfen Serv Sta.....GA-9458
8932 Texas Distributing Co serv sta ..GA-9458
8933 Huber Lillian L.....GA-2069
8933 Wheeler Clarence E GA-2069
9001 Marshall T E r.....GA-8645
9003 Powell Trevor E.....CE-3793
9104 Oakley L E.....GA-2141
9200 Gall John A GA-8011
9200 Loreene's Scalp & Beauty Shop...RA-3773
9200 Williams E V atty.....RA-3773
9201 Kit Kat Klub.....GA-9251
9204 Gray N E RA-7946
9204 Pritchard H D r.....CE-1602
9207 Erich Radio & Sound Serv Co.....GA-8060
9208 Cooper Walter RA-6727
9212 Green's Delicatessen & Beer Store.CE-9287
9214 McNamee's Tavrn GA-9886
9215 Hough Inn The CE-9732
9217 Devon Hall Beauty Shop.....RA-4411
9217 La Vern Beauty Shoppe GA-6142
9220 Hackenburg W E groc.....GA-1870
9227 Newman's Mkt groc.....CE-5820
9300 Fisher Bros Co The GA-9315
9300 Gray Morris H DDS.....GA-6292
9301 Braun's Drug Store CE-9241
9302 Taylor Markets main ofc.....GA-4382
9302 Taylor Markets Store No 1.....GA-3663
9303 Kirkpatrick Frank RA-9654
9303 Mullally J L.....CE-8642
9306 Zuccaro's Food Store CE-4400
9307 Standard Delctsn GA-0716
9310 Bly Louis D.....CE-3597
9311 Shanzen Beauty Shoppe.....CE-1668
9400 Cipra Francis Mrs r.....GA-0755

1937 E 87TH ST

SOURCE: OHIO BELL TELEPHONE

EAST 87th ST NE

1178 Michelitsch Albin r RA-3406-W
1178 Turosky L r GA-4536
1179 Reulbach Harry J r RA-3932-W
1185 Walter Frank E r CE-7759
1186 Corbett Edw r RA-0728-J
1188 Bauman L W r RA-1328-W
1191 Muchewicz Stanley r GA-6080
1192 Hirsch John W r RA-0792-W
1195 Schott Constance V Miss r GA-6958
1196 Sammon J A r GA-4678
1201 Kish Steve r RA-4565-W
1205 Elker Joe r RE-4759-J
1206 Rooney C J GA-8125
1209 Berichon Oliver Mrs r RA-2155-J
1212 Durkin John F r RA-1874-J
1215 Krueger Cora C Mrs r RA-3845-J
1216 Fitzgerald David r RA-0498-J
1219 Williams Grace G r RA-4158-W
1224 Nieder Edw J r GA-8007
1226 Conomy Luke J r RA-1498-W
1227 Smith F O r GA-5465
1230 Ridley Henry E r RA-2916-J
1231 Stucki Mae r CE-6539
1237 Goggin Ed C r.....GA-5866
1237 McMahon Thomas F r.....GA-5866
1238 Quinn Michael r CE-8364
1240 O'Neill Geo M MD r GA-0024
1241 Fleming Catherine W Mrs r ..RA-1755-W
1243 Knight Agnes M Miss r GA-8215
1243 Miller Marianne r GA-8215
1244 Keller F J r GA-4844
1247 Gillroy Jas C r GA-7248
1248 Loykie Anna r GA-5884
1252 Menges A B CE-2189
1253 Heiman Sisters Obstetrical Nursing Serv CE-6154
1253 Kippenbrock Anthony r RA-3784-J
1256 Gorman Wm S r GA-8313
1256 Knoll Ed r CE-8523
1755 Davis Josephine r CE-4042
1755 Lang Louise Mrs r RA-1206-J
1755 Richardson Ina r CE-1137
1755 Sayre Mary r GA-8568
1757 Feher Mary Mrs r GA-1167
1763 Maloney Cornelius r GA-6035
1765 Bayer Anton N r GA-4721
1767 Higley Belle r.....GA-1334
1770 Howell Sylvia r GA-1403
1773 Garibotti Amerigo r GA-8787
1774 Woods A B r GA-2562
1777 Denning Mfg Co.....CE-0801
1778 Stauffer Wallace E r GA-7596
1782 Elder Tress r GA-6533
1785 Kelch J S r GA-6145
1786 Fahey Delia Mrs r CE-3945
1787 O'Malley J J r CE-6635
1790 Stradley Pierce E r GA-3147
1791 Baum Alfred F r.....CE-2090
1791 Blum Bertha S r.....CE-2090
1794 Schwartz Peter L r CE-4708
1798 McCullough F S r GA-5429
1799 Ernst Lucy M r.....RE-0939-J
1801 Fisher Geo E r.....CE-5642
1802 Allen Gus K r.....GA-8085
1806 Rote R O r.....GA-1829
1807 Mooney Emma C r CE-7545
1807 O'Donnell Alice Miss r GA-7750
1808 Moyer Lydia r CE-3127
1811 Whitehead Jessie r CE-6637
1814 Sparrine John r RA-3621-J
1815 Nelson E E r CE-3863
1817 Whitworth W E r.....GA-2444
1818 Churchill Louisa T Mrs r CE-3947
1821 Bellson G N r.....CE-5265
1824 Walker Chas K r CE-2106
1825 Grundman J S r CE-8280

1830 BROOKFIELD APTS
- Anderson Pearl J r CE-4106
- Barclay Melvin G r CE-3888
- Blenkin Stephen r CE-7985
- Cochran A L r CE-9106
- Cook Mott K r RA-4236-J
- Cousins Hattie r CE-7835
- Dempcy Donald F r CE-3833
- De Witt Geo A r GA-4317
- Dial Mantie r CE-6206
- East Jane r CE-4957
- Gill N F r CE-1274
- Goldthorpe Hazel D r CE-8505
- Hamilton Evan P r CE-4707
- Hammel Claire r CE-1203
- Hopp A H r CE-7382
- Kelley Esther B r RA-1311-J
- King M D r RE-2147-M
- Moore W B r CE-2385
- Portz Ella C r CE-4956
- Shaeffer Clifford P r CE-5788
- Smith Kathleen r GA-7691
- Warner Agnes E r CE-4907
- Williams Ruth r CE-5866

1831 Moulton Masie GA-9452
1834 Benjamin Morris I r.....RE-6960-W
1835 Benjamin Apartments CE-9373
1836 Smith A E r RA-4259-J
1839 Billington Jane r GA-2268
1839 Picard G G Dr r GA-2268

1937 E 89TH ST

SOURCE: OHIO BELL TELEPHONE

EAST 89th PL NE

1712 McKenzie Margaret Miss r.....RA-2877-J
1712 Wickham Katharine Miss r....RA-2877-J
1717 Karr John Howard r.....CE-5961
1719 Stanton Harold E r.....RA-1820-J
1725 Gomillion B B r.....GA-0251
1729 Nahouse W J r.....CE-6976
1732 Crotty Albert F CE-0746
1735 Hornsby Roger r CE-1547

EAST 89th ST NE

787 Barnhisel Harry r.....PO-9564
787 Schlarb John r LI-6107
1220 Albrecht F A r.....RA-4521-W
1228 Madger John A r.....CE-7288
1234 Berendt Anthony J r.....RA-2183-J
1238 Cronenberger W A r.....CE-7362
1243 Zust Anthony A r.....RA-3912-W
1245 Egan James J r.....GA-4460
1245 Zust Louis J r.....GA-1230
1247 Moran Peter J r.....GA-7831
1249 Bradfield Landis R r.....GA-8711
1249 Sheehan Nellie Mrs r.....CE-8319
1253 Entire J r GA-4393
1256 Wurm John P r.....RA-4722-J
1257 Monter Louis H r.....RE-1605-J
1258 Laffey Lawrence E r.....CE-8386
1262 Weber Chas r GA-8169
1263 Griesmer P F r.....GA-8512
1266 Cleve Chemical Co CE-2961
1266 McAllister Hugh r.....GA-6129
1271 Culhane P r RA-4133-J
1274 Card C Chandler Sr r.....RA-2475-J
1274 Card Jennie L Mrs r.....RA-2475-J
1274 Strack Matilda r GA-2670
1279 Gabele Fred J r.....GA-3225
1286 Lye Edw J r.....RA-2506-J
1290 Coleman Thos J r.....GA-6124
1290 Forbush Everett H r.....RA-0499-W
1313 Haley E A r.....GA-1513
1318 Schwartz Rose Mrs r.....RA-1469-J
1319 Giesel Emma r GA-1152
1319 Hoehn Elton G r.....GA-1152
1320 Kuehne Albert J r.....CE-7846
1322 Marx Maurice r GA-7757
1323 Corrigan Mary E r.....CE-4256
1326 Iredell C A r RE-6168-M
1327 Walther Alma r GA-1025
1329 Gales William E r.....GA-3540
1345 Gaffney W H Mrs r.....GA-1519
1346 Ford Sydney H r.....GA-7034
1351 Gauntner Charles T r.....CE-6604
1355 Gray C H r.....RA-0417-J
1356 Foy Virgil F r.....CE-2919
1369 Jolley Ruby A r.....GA-1554
1373 Jesensky Jos r GA-2545
1377 Schuck Wm J r.....GA-4950
1378 Vedder Earl C r.....RA-4225-W
1383 Holobosh Carl r GA-1153
1387 Carney Mary P r.....GA-1302
1389 Parker Elizabeth r CE-4037
1395 Van Loozen M A r RE-7011-J
1396 Amsden Fred r GA-3567
1398 Albert Julius r GA-4993
1402 Butler Wm G r RE-0489-J
1405 Schindler Geo r GA-1514
1406 Welsh Jas J r.....GA-3988
1409 Custer Walter r RA-0869-W
1414 Ryan Michael r GA-6516
1418 Hafford Harriet Mrs r.....GA-7237
1424 Buzza Evans E r.....RA-4853-W
1426 Holz Mildred L r.....RA-0996-J
1427 Cavanaugh Wm G r.....CE-5330
1430 Sadler R D Dr r.....CE-5690
1433 Brown G L r.....GA-2544
1436 Carvey Paul r RA-4739-W
1440 Colbert Thos r GA-7088
1444 Kenna E J r.....GA-3520
1447 Tomczak John r GA-4979
1452 Smith Frank J r.....CE-4813
1453 Gonzalez Ralph A r.....CE-2352
1453 Miranda Jos P r.....CE-2352
1457 Miller Harlan M r.....GA-3987
1466 Kimpel Louis C r.....RA-1241-J
1726 Messer J M r.....GA-7655
1755 Shaw Geo H r.....GA-8854
1760 Nursing Home The CE-6230
1761 Kelly D W Moving Co.....GA-1031
1762 Findley F E r.....CE-6196
1765 Knapp Chas r RE-0227-J
1765 Knapp Charles r GA-4183
1768 Long Emma A Mrs r.....GA-1913
1768 Tureck J C r.....GA-1913
1769 Meyer Elizabeth A r.....CE-3334
1772 Harris Charles E r.....CE-1624
1775 Custer Guy Mrs r.....CE-3119
1775 Rich Adele r CE-3119

1779 BOLTON APTS RE-1876-J
Gordon Arthur M r.....RE-7162-W
Lillis Catherine Mrs r.....RA-1420-J
Marshall John E r.....GA-0113
Mills Don P r GA-3434
Prentice H H Dr r GA-8836
Ream J H r RE-8324-R
Ryan Carrie H r.....RE-7162-W
Walters J J r GA-2963
Woodman Marion r GA-2963

1780 HAVYN APTS GA-1181
Barnes Thos C r CE-6322
Cannon C C r.....CE-3468
Cole L M Mrs r CE-3468

EAST 89th ST NE (Continued)

1780 HAVYN APTS—Continued
Curtiss Cornelia r GA-0314
Sarstedt F A r.....CE-6220
Watson Robert W r.....GA-7148

1781 BOLTON APTS
Arnold M Mrs r GA-3202
Boucher A C r GA-2964
Davis Harriett L Mrs r.....CE-2238
McHenry Itha Miss r.....CE-6975
Teter W C Dr r.....CE-2127

1785 Johnston Austin A r.....CE-2729
1786 Walls Edith M r.....CE-7951
1789 Schoettli John r GA-0896
1790 Martin Blaine CE-8156

1793 BOLTON MANOR APTS
Barth A J r CE-4189
Batistick Alvin J r CE-4189
Breininger H C r.....CE-1079
Enger Dora Mrs r CE-2662
Fitzgerald Nora r CE-9117
Graham P M r CE-4913
Gray Blanche E r CE-5331
Hale John J r GA-2700
Hertz Henry r.....RE-6465-M
Levins Tena H r RA-1161-W
Little Gertrude E r.....GA-2753
Nourse Thera G r CE-8606
Penfield Loren H r CE-0336
Rigney A W r RA-0387-W
Simak Wm r CE-8352
Taylor Dan r CE-2245
Taylor E A r CE-8953
Thippen Jas D r CE-0462
Treiber O A Mrs r RA-0296-J
Zalud Lawrence F r RA-1837-J

1796 Boyle Jno J r.....CE-5138
1797 Beach R K r.....CE-4321
1805 Smith A D r.....RA-4279-J
1809 Walker Amelia Mrs r.....CE-6755
1810 Gerhan Chas H r.....GA-3187
1814 Stewart Jas W Mrs r.....CE-0456
1814 Stewart Virda L r.....CE-0456
1818 Klug Marguerete Mrs GA-9589
1819 Collier Wm F r.....CE-1224
1821 Cooley Harris R r.....GA-5659
1822 Meriam E B r.....GA-1822
1827 Friebolin C D r.....GA-2142
1831 Kearney D J Mrs r.....CE-7481
1834 Linville Alice CE-9855
1835 McHenry Cecelia M Mrs r.....CE-4330
1841 Saffold J Webb r.....GA-2917
1841 Saffold S S Mrs r GA-2917
1843 Allen Bettie r GA-4528
1844 Robbins J Marion CE-9827
1848 Perkins Mary W Miss r.....GA-0320
1849 Percy Vincent H r.....GA-1467
1849 Schleicher W A Mrs r.....GA-1467
1853 Brady Morton J r.....RA-0187-W
1853 Mohr John MD r.....RA-0187-W
1856 Schoepflin Grace F Mrs.....CE-9221
1863 Mitchell Ralph D r.....GA-1404
1864 Black Herman r GA-0713
1864 Black Morris A r.....GA-0713
1858 Moffett Rosella r CE-4892
1872 Martinsen Martin r GA-0681
1875 Sharpe Audrey r CE-3102
1878 Perkins True r GA-1671
1884 Bolton Convalescent Home The...GA-0808
1884 DeCumbe J W r.....GA-0808
1885 Martinsen Niel r GA-6085
1891 Bowman Mary D r.....CE-2117
1896 Jennings J L GA-9347
1897 Kutzbach Mrs E W r.....GA-8157
1898 MacDonald Edw M r.....GA-8019
1902 Wellman W S r.....GA-0738
1905 Ackley Chas r RA-0673-J
1905 Blackford James r RA-0673-J
1905 Lowe Anna B r.....CE-6325
1910 Haigh Janet Mrs CE-9782
1911 Dresskell Fred Mrs r.....CE-5620
1912 Meyer E L Miss r.....CE-3108
1919 Hatch Virginia Belle Mrs r.....GA-7758
1920 Smith M J Mrs CE-9397
1925 Fink Dora E Mrs.....GA-9236
1926 Brandt Kathleen Mrs r.....GA-1613
1931 Webster Frederick r GA-1596
1932 Bunts Frank E Mrs r.....GA-7760
1937 Meyer Agnes Mrs r.....GA-1563
1940 Schneider A B Dr r.....GA-1332

EAST 89th ST SE

2017 Miller Walter G r.....GA-7025
2019 Condit Lenace r GA-7016
2021 Harris Lucy K r.....CE-1152
2021 Wilson Ruth E r.....GA-4681
2022 Malone Mabel Mrs r.....RA-4557-J
2023 Carroll C C r.....GA-4360
2023 Emmerich Carmen r GA-5298
2023 Stone Imogene r GA-6218
2027 Grenzenbach Fred r GA-3965
2027 Turner Gertrude Miss r.....GA-3965
2028 Hamilton Edwin T Mrs r.....GA-1298
2029 Speed T V r.....RA-1740-W
2032 Halloran Bess Mrs CE-9329
2032 Hummel Gertrude K r CE-9329
2036 Holmes Jean Shipman r.....GA-4227
2041 Hans A W r.....GA-3236
2041 Nunn John I Co.....CE-1464
2044 Turner Mary Mrs CE-9861

1937 HOUGH AVE

SOURCE: OHIO BELL TELEPHONE

HOUGH AVE NE (Continued)

8519 Ulian Andy r RA-4839-J
8520 Citizens Market CE-4680
8522 Amer Diners Inc CE-9275
8522 Open Kitchen CE-9275
8523 Town Dry Cleaning.....GA-2613
8524 McFarland Florists CE-6760
8525 Hollamby Stanley G r.....RA-1487-W
8525 Miller Ella Mrs r.....GA-8177
8526 Hough Creamery & Delicatessen...GA-9792
8527 Alexander Drug Co GA-3281
8601 Levy Herman GA-5416
8601 Ritz Grill CE-9847
8605 Superb Ice Cream Stores.....GA-4863
8608 Cleve Funeral Police Co The.....CE-7166
8608 Maier R R MD.....CE-4701
8608 Podis L B DDS.....CE-2565
8612 Woolworth F W Co 5 & 10c Stores GA-1606
8615 Albrecht's Cut Rate Drug Co....CE-5625
8616 Taylor Mkts Inc store No 2....GA-2181
8617 Crow E C GA-5021
8617 East End Realty Service.....GA-5020
8618 Geraci's Market CE-6193
8621 Kaspar Dry Cleaning CE-8900
8622 New General Dairy Stores Inc...CE-9296
8625 A & P Food Store GA-9477
8700 Kaase Richard W Co GA-4233
8701 Fisher Bros Co mkt.....CE-9833
8702 Caesar Sam CE-8462
8702 Ceasar Sam r CE-8462
8702 Caesar Market CE-8462
8704 Farmview Stores Co GA-9703
8707 Fix's Market GA-3700
8708 Hough Home Bakery Store No 9.....GA-3784
8709 Gates Elizabeth Mrs r.....CE-7914
8709 Moinette Paul r.....GA-1864
8709 Ritchie Brooks r CE-4658
8710 Frederick Furniture Co.....GA-0692
8711 Burg Food Markets Store No 3 .....CE-4236
Store No 3 .....GA-9252
8712 Mintz Co The.....CE-2456
8712 Mintz Window Shade Co.....CE-2456
8712 Ohio Window Shade Co.....CE-2456
8714 Hough Beverage Co CE-8476
8715 Crawford Hardware The GA-1712
8716 Neighborhood Barber & Beauty Shoppe GA-1964
8716 Ver-Nal Laboratory GA-1964
8718 Modern Fruit Market CE-9154
8723 Brown Derby GA-9848
8723 New Brown Derby GA-9848
8801 Young Dry Goods Co.....GA-4040
8803 Murrey C N r.....GA-4028
8803 Myerly Arless V r.....GA-6295
8803 Peck C B r.....GA-1934
8805 Cleve Cleaners Tailors & Furriers.GA-5650
8805 Cleve Dry Cleaning Co.....GA-5650
8809 Blaylock John R r.....GA-1820
8809 Lucas Anna r CE-0467
8812 Lewis & Blough Service Sta.....GA-9487
8900 Mechanical Hardware & Plumbing Co CE-9678
8900 Robbins Max Hardware.....CE-9678
8902 Prim Beauty Service.....CE-4215
8902 Primosch Marie K.....CE-4215
8902½ Keast James T r.....CE-1378
8902½ Smith Jacob C r.....CE-1642
8906½ Gedman Hilary W r.....RA-3544-J
8912 Valenti Sam CE-9869
8915 Hough School CE-1395
8918 Rainbow Dry Clng & Hand Laundry CE-1143
8920 Gerace Gust r CE-6937
8922 Union Electrical Stores Inc.....GA-0284
8924 Millie's Market CE-9217
8926 Mastin Rita A r.....CE-3573
8926 Miller Lucille r CE-1275
8928 Flemming Photo Co.....CE-2975
8929 Leister Grace r GA-4037
8930 Guthoff Sheet Metal & Furnace Co The GA-3431
8933 Huber A J r.....GA-2069
9001 Marshall T E r.....GA-8645
9007 Blake Howard P r.....GA-0438
9009 Bowen Trevor r CE-4871
9104 Oakley Edw D r.....GA-2141
9200 Cole Cecil H r.....GA-1612
9201 Hough Arcade Garage.....CE-4675
9201 Kit Kat Klub.....GA-9251
9204 Pritchard H D r.....CE-1602
9207 Erich Radio & Sound Service.....GA-8060
9209 Grand Sheet Metal & Roofing Co.GA-8592
9211 Tent Inc The GA-9206
9212 Green's Delicatessen & Beer Store.CE-9287
9215 Hough Inn The CE-9732
9216 A & P Food Store.....GA-9475
9217 La Vern Beauty Shoppe GA-6142
9220 Hackenburg W E groc.....GA-1870
9227 Hough Ninety-third Fruit Market.CE-5820
9300 Fisher Bros Co The GA-9315
9300 Gray Morris H DDS.....GA-6292
9301 Braun's Drug Store CE-9241
9302 Taylor Markets Inc store No 1..GA-3663
9302 Taylor Markets Inc Main ofc.....GA-4382
9306 Zuccaro's Food Store CE-4400
9310 Lennon Clarine M r.....GA-8427
9310 Thatcher John r CE-0505
9311 Shanzen Beauty Shoppe.....CE-1668
9400 Cipra Francis Mrs r.....GA-0755
9401 Baldwin Jean R r.....GA-6959

1932 E 87TH ST

SOURCE: CLEVELAND DIR CO

3969 DiDonato Lawrence
Iacovone Gaetano
3983 Brilla Nicholas
3989 Battistone Louis
3991 Basic Michl
3993 Padovinoc Thos
3995 Predovic Peter
3997 Pavkovich Elijah
3999 Vojnovich Jos
Cannon av intersects
4000 Pompei Coal & Supply Co
4004 Pisano Pasquale gro
Sebastiano Siliato
4005 Ila Patk
Guliano Thos
4006 Vacant
4008 Smilianich Nicholas ⊙
4009 James Peter ⊙
Potesta Valerio
Jannoli John
4013 Makar Nicholas
Bojovich John
4017 D'Andrea Vincent ⊙
Farris Arch
Filiberto Vincent
Bernardo Jos
4023 Laskoski Steven
4029 O'Brien Danl J
Wheaton Marion
Margotti Geo
Harvard av intersects
4391 Gibbons Wm E
4394 Norman W E
4395 Carlin Sidney J
Connecticut av intersects
Macomb av intersects
4458 Price Raymond J
Hubbard Fredk J
Jeffries av intersects
Vineyard av intersects
Rosewood av intersects
4571 Kastelic Jos ⊙
4575 Pagani Ralph
Bancroft av intersects
Grand Division av intersects

E 87TH ST NE (M-5) — From Kosciuszko av to Superior av, Hough av to Euclid av
1172 **Apartments**
(For other occupants see S216 Kosciuszko av)
1 Vacant
2 Walling Fredk
3 Tobin Patk J
4 Walker Chas
5 Meltzer Herman
6 Garbin Christian
Street continued
1173 Kurtz Roland B
1174 Vacant
1178 Noonan Roy C
Gravette John P
1179 Murphy Frank J ⊙
1181 Schneitar John A ⊙
1182 Kinderman Nestor ⊙
1185 Walter Frank E ⊙
1186 Corbett Edw ⊙
1188 Bauman Lewis W ⊙
notary
1189 McDermott Cath Mrs
1191 Martin John W
1192 Hirsch John W ⊙
1195 Schott Moving & Trucking Co
Schott Henry J ⊙
1196 Sammon Jas A ⊙
1199 McCrystal Danl
1200 McGough Frank J
Kelly John
1201 Kish Steph
1202 Morscher Rose Mrs ⊙
1205 Elker Jos E ⊙
1206 Rooney Chas P ⊙
1209 Berichon Oliver ⊙
1210 Bowers Frank J ⊙
1212 Durkin John F ⊙
1213 Nieder Paul
Mitchell Marcel
1215 Krueger Cora Mrs ⊙
1216 Fitzgerald David C ⊙
1217 Elsmar Jos
1219 Williams Edgar B ⊙
1220 Rokas Peter ⊙
1223 Haddow Mary Mrs
1224 Nieder Julius ⊙
1226 Weldon Frank
1227 Smith Frank O ⊙
1230 Ridley Henry E ⊙
1231 Puzenski John ⊙
1233 Roberts Martha A Mrs
1234 McBride Emma Mrs ⊙
1237 Goggin Edw C ⊙
Goggin Lillian nurse
Goggin Lucille nurse
1238 Collins Carrie M Mrs ⊙
1240 O'Neill Geo M ⊙
1241 Prendergast Ella C Mrs ⊙
1243 Bauer Eliz ⊙
1244 Keller Fred J ⊙
1247 Gillroy Jas C ⊙
1248 Lojkiewicz Anna Mrs ⊙
1251-53 **Apartments**
1 Benbow Wm
2 Heiman Gertrude Mrs
Heiman Anna M nurse
Heiman Gertrude nurse
3 Vacant
4 Davis Harry M
5 Morris Mary Mrs
6 Vacant
Street continued
1252 Menges Albert B
1254-56 **Livingstone Apts**
(For other occupants see 8611-15 Superior av NE)
Apartments:
14 Vacant
15 Werner Nellie Mrs
16 Vacant
17 Cooke Donald
18 Barrett Jos L
Casey Frances Mrs nurse
19 Cumpston Florida Mrs
20 Vacant
21 Epley Ira E
22 Werner Frances
Superior av intersects
Hough av intersects
1754 Corrigan Thos J
1755 **Brookfield Apts**
Dannermiller Winola beauty shop
Apartments:
1 Conley Paul R
2 Dewald Geo
3 Patterson Carl
4 Lange Frank H
5 Gough Glenn T
6 DiIullo Eugenio
7 Scott Walter C
8 Joe T H

Brookfield Apts—Contd
8A Vacant
9 Staniland Mary M
9A Davis Josephine Mrs nurse
10 Atkinson Benj F
11 Vacant
12 Harvey Anna B Mrs
12A Cooney Wm E
Street continued
1756 Romischer Saml
1757 Nungesser Herbert C
1758 Vacant
1759 Brennan Mae
1763 Maloney Cornelius F ⊙
1765 Klein Wm
1766 Davison Lawrence A
Marcinko Margt E nurse
Osborne Harry
1767 Higley Belle A
1769 Gray Clarence E
1770 Kirby Walter T
1773 Garibotti Amerigo
1774 Woods Albert B ⊙
livery
Wright Mabel dramkr
1777 Denning Mfg Co metal stamping
Jones Margt M Mrs
1778 Sinclair Amelia Mrs
1781 Lovell Harwood A
Oliver Thos H
1782 VanWormer Chas N ⊙
1785 McCall Emma M Mrs ⊙
Mott Ernest W
1786 Grace Wilbur
Kolch Jos S
1787 O'Malley John J ⊙
1790 Comisky Cath C Mrs
1791 Baum Alf F toy broker
Blum Bertha S Mrs ⊙
1794 Weiss Belle Mrs
1795 Treat Geo E
1798 McCullough Frank S ⊙
1799 Ernst Lucy M ⊙
1801 Barber Ethel M
Hamilton Evelyn B nurse
1802 DeLucia Louis ⊙
1803 Schaefers Justin C
1806 Rote Robt ⊙
1807 **Nicholas Apts**
Apartments:
1 Snyder Wm
2 Vacant
3 Mooney Emma C Mrs
4 Vacant
5 Beighlee Marie C Mrs ⊙
Street continued
1808 Adams Eliz M Mrs
1811 O'Malley Howard J ⊙
1814 Cole Ernest
1815 Nelson Edgar E
1817 Whitworth W Ewart ⊙
1818 Churchill Louisa Mrs ⊙
1820 Barton Russell R
1821 Morhard Ida Mrs
1822 Hatch Louis R
1824 Frost Roy E
1825 Grundman John S ⊙
1830 **Brookfield Apts**
Apartments:
1 Hildebrand Rich S
2 Hungerford Donald V
3 Alderson Lawrence A
4 Vacant
20 Russell Clarence W
21 Vacant
22 Wycoff Floy Mrs
23 Gill Neal F
24 Rezac Jos
25 Reese Geo F
26 Vacant
27 Voss Celia
29 Vacant
30 Danner Pickney
31 Hopp Almer H
32 Vacant
33 Kelley Esther B
34 Spees Marie D
35 Tampa Dolores C
36 Hamilton Evan P
37 Eberling Lawrence A
39 Vacant
40 Finley Mildred B Mrs
41 King Mortimer D
42 Curtiss Eliz K
43 Vacant
44 Vacant
45 Vacant
46 Bruderly Claire E
47 Weiner Simon L
49 Cook Mott A
Street continued
1831 Neil Cath G Mrs
1834 Brezonec Geo designer
1835 Benjamin Morris I
1836 Smith Alf E ⊙ piano tuner
1839 Mason Arth T ⊙
1840 **Mayfair Apts**
Apartments:
bsmt Moore Andrew B
1 Phelps Jay J
2 DeLong Arth R
3 Vacant
4 Vacant
5 Vacant
6 Linas Wm A
Street continued
1843 Reaugh Frances Mrs ⊙
1844 Koch Anna D Mrs
1847 **Raymond Apts**
Apartments:
101 Vacant
102 Jones Harry V
103 Geller Max
104 Doll Lucy Mrs
201 Morris Norman D
202 Hale Harry R
203 Vacant
204 Vacant
205 Haas Sarah E
206 Vacant
301 Vacant
302 Betts Forrest L
303 Vacant
304 Price Meredith C
305 Gysan Carl E
306 Peck Abram
401 Vacant
402 Wardwell Chas M
403 Vacant
404 Vacant
405 Vacant
406 Vacant
Street continued
1848 Williams Mary N Mrs ⊙
1851 Tyner Wm A
1852 Vacant
1855 Myers Alice Mrs ⊙
1856 Perdue Robt H ⊙

1932 E 89TH ST

SOURCE: CLEVELAND DIR CO

1286-92 **Brock Apts**
(For other occupants se 8811-17 Superior av NE)
bsmt Yarborough Jos
Apartments:
4 Vacant
5 Millar Geo
6 Vacant
7 Smith Nora L Mrs
Superior av intersects
1310 Sullivan Danl M printer
1312 Vacant
1313 Haley Ernest A ⊙
Beloit av intersects
1314 Pickett Jos F
1315 Fox Edw J
1316 Lex Jas C
1318 Schwartz Geo
1319 Roehn Frank ⊙
1320 Kuehne Albert J
1322 Marx Maurice ⊙
Wing Paul
1323 McCann Thos J ⊙
1326 Fredell Chas A ⊙
1327 Poblenz Frank
Walther Eliz Mrs ⊙
1329 Gales Wm E ⊙
1332 Burns Margt M Mrs ⊙
1333 Becker Harry E ⊙
Ford Sydney H
1334 Feldkamp John J
1337 Kolb Fredericka Mrs
1338 Smith Thos G
1339 Banovic Mary Mrs
1341 Ostberg Frank G ⊙
1342 Steuer Claude J
1345 Gaffney Anna E Mrs ⊙
1346 O'Connor Sarah Mrs ⊙
Ford Sydney H
1347 Sopie Emma Mrs ⊙
1350 Overturf John D
1351 Nock Walter A real est
1355 Totzke Aug H ⊙
1356 Nichols Jerome
1357 Nolan Patk E ⊙
1360 Hampson Hugh L ⊙
1361 Poppobe Steve T
1362 Miller Reinhard J
1365 Mitz Wm jr pntr
1366 Norris Felix ⊙
1369 Jolley Rudy A ⊙
1370 Murphy John F
1373 Jesensky Jos ⊙
1374 Reichwein Jacob ⊙
1375 Appicci John B
1377 Schuck Wm J ⊙
1378 Miller Andrew S
1379 Budinger Eliz Mrs ⊙
1381 Budinger Ferdinand R
Baumgartner Ethel M Mrs
Ethel av intersects
1382 McCallister Jas M ⊙
1383 Holobosh Carl C ⊙
1386 Smith Frank J ⊙
1387 Vajda Danfina M Mrs
1388 Novak Michl ⊙
1389 Parks Leon F ⊙
1392 Norris Phillip D ⊙
1393 Brown Carrie
Stiers Robt L
1395 VanLoozen Michl A ⊙
1396 Amsden Fred E ⊙
1398 Vacant
1399 Betzenheimer John J ⊙
1401 Nipchild Jos A ⊙
Zeigler Anna Mrs
1402 Butler Wm
1403 Schindler Kath Mrs
1406 Russell Herbert U
1408 Graene Jos ⊙
1409 Eckert Jos G
1410 Newton Nellie V Mrs
Cober Clara D Mrs
1411 Reif Michl F ⊙
1414 Ryan Michl J ⊙
1415 Dorator Geo ⊙
1417 Vacant 1st fl
Tarbell Floyd F
1418 Hafford Danl J ⊙
1420 Wike Burd ⊙
1421 Collister Jane Mrs ⊙
1422 Wisneuskas Wm ⊙
1423 McGuire John F
1424 Gallagher Jos A
1426 Marsh Lulu J Mrs ⊙
1427 Cavenaugh Wm G ⊙
1429 Monahan John
1430 Gleason Carrie B Mrs
1431 Weldon Thos F
1433 Bittner John J
1434 Boyce Jos W ⊙
1435 Wolf John A
1436 Husbands Alta V Mrs ⊙
Schreiber Louis P
1437 Barlenstein John J
1440 Colbert Thos ⊙
1441 Jarboe Elmer L
1443 Richards Anna Mrs ⊙
1444 Brown Glenn L
1446 Smith Chas E
1447 Tomczak John ⊙
Bolos Jos G
1448 Ryan Margt
1451 Mickey John A ⊙
1452 Vyak Frank
1453 Miranda Jos P ⊙
1454 Brooker Carl F
1456 McQuaid Jas J ⊙
1457 Vacant 1st fl
Woodrow Rachael Mrs
1458 Carney Anthony J
1460 Vacant
1464 Littlechild Susan
1466 Vacant
Wade Park av intersects
1712 Wickham Kath ⊙
Hough av intersects
1755 **Bellflower Apts**
(For other occupants see S902½ Hough)
Apartments:
8 Vacant
9 Vacant
10 Laughton Olive E
11 Neff Ethel B Mrs
12 Bionaz Jos
Street continued
1760 Stein Minnie nurse
Goldsmith Louise nurse
1761 Kelly Dawson W trucking
1762 Findley Frank E ⊙
1765 Knapp Chas uphol
1768 Goodhue Wm L ⊙
1769 Meyer Caroline G Mrs ⊙
1772 Harris Chas E ⊙
1775 Long Emma A Mrs
1779-81 **Bolton Apts**
Apartments:
1 Bowen Danl R
2 Palmer Howard L
3 Astley Lillian Mrs
4 Millward May W
5 Robertson Wm L
6 Lillis Cath A Mrs
7 Briggs Elmer C

E 89TH ST NE—Contd
Bolton Apts—Contd
8 Vacant
9 Davis Harriett L Mrs
10 Calland Mabel Mrs
11 Teter Wm C
12 McHenry Jas
14 Sua John J
Street continued
1780 **Havyn Apts**
Apartments:
1 Vacant
2 Saratedt Frank A
3 Cannon Corman C
4 Tucker Helen M Mrs
5 deFauzon Arturo G
6 Hoffman Robt M
Street continued
1785 Murphy Geo H
1786 Long Jos J livery
1789 Applegate Lewis L ⊙
1790 Landfield Wade B ⊙
1793 **Bolton Manor Apts**
Apartments:
1 Sunman Wilbur E
2 Nunney Alf J
3 Penfield Loren H
4 Sample Thos
5 Breininger Herbert C
6 Little Gertrude E
7 Henneberger Melvin B
8 Blayney Amy J
9 Grimes Milton E
10 Irwin Mary C
11 Ruby R Wells
12 Trimble Homer L
14 Vacant
15 Vacant
16 Mason Harry H
17 Bittner Clayton G
18 Vacant
19 Hunter Lucretia P
20 Hale John J
21 Roemer Andrew M
22 Mooney Eug S
23 Stockton Hazel
24 Forward Jessie
25 Robinson Clarence A
26 Vacant
Street continued
1796 Boyle John J
1797 Beach Robt K
Palmer Lloyd B
1801 Judge Carmen
1805 Smith Andrew D ⊙
1809 Archer Della
1810 Gatton Chas H ⊙
1814 Stewart Laura M Mrs ⊙
1815 Wright Fred W roofer
1818 Klug Geo H
Babcock Margery nurse
1819 Pierce David E
1821 Cooley Harris R ⊙
1822 Meriam Edmund B ⊙
1827 Friebolin Carl D ⊙
1831 Kearney Julia Mrs
1834 Potes Geo W furn rms
1835 Fish Harry S
1841 Saffold S Selbert ⊙
1842 Vacant
1843 Carter Wm D
1844 Hallock Roscoe S Dr
1848 Perkins Mary W ⊙
1849 Schleicher Bertha E Mrs
1853 Brady Morton J
1856 Martinson Neil
1861 Zettelmeyer Mathilda M
1863 Mitchell Ralph D ⊙
1864 Black Morris A ⊙
1868 Warner Mollie Mrs furn rms
1871 Bryant Trail S
1872 Harris Mildred Mrs ⊙
1875 Hart Louis F ⊙
1878 Perkins True ⊙
1884 Health Institute sanitarium
Haymonds Fred nurse
1885 Katulik Peter
1890 McDonald Minnie K Mrs
1891 Bowman Mary D Mrs ⊙
1896 Jennings John L real est
1897 Kutzbach Ernest W
1898 Huron Rd Hosp nurses home
1902 Wellman Wm S ⊙
1905 Lazarus Edw
1910 McCaffrey John
Haigh Janet Mrs
1911 Wood Eliz Mrs ⊙
1912 Meyer Albert L
1915 Vacant
1919 Viall Gertrude Mrs
1920 Smith Jerome
1925 Ackey Neal M
1926 Bateman Julia C chiropractor
1931 Webster Fredk F ⊙
1932 Bunts Harriet Mrs ⊙
1937 Myers Edgar B
1940 Schneider Adolph B ⊙
Euclid av intersects

E 89TH ST SE (N-6) — From Euclid av to Evarts av, Marshall av to Easton av, StCatherine av to Union av, W&LERR to Harvard av
2017 Carroll Cath Mrs furn rms
Carroll Cyrus C
Berkey Eliz nurse
Culp Ruth nurse
Wallach Chas R
2019 Tishler Normand
2021 Poroll Theo
Brenner Bertha nurse
Harris Lucy nurse
2022 Smith Arth H
2023 May Wm
Stone Imogene nurse
2027 Vacant
2028 Hamilton Florence A ⊙
2029 Hoch Otto M baths
2032 Budinger Mary Mrs
2036 Weedon S L Co publrs
2041 Nunn John I Co undtkrs
Cinader Nellie Mrs
Hans Adolph W
2044 Turner Mary Mrs
2048 Vacant
2054 Corneau Steph C mover
2060-68 **Windsor Hall Apts**
Apartments:
1 Thompson Sinclair T
2 Moran Frank A
3 Feher Paul
4 Callinan Florence R
5 Cutting Orville B
6 McConnell Fredk C
7 Vacant
Street continued

1932 HOUGH AVE

SOURCE: CLEVELAND DIR CO

HOUGH AV NE—Contd
8522 McDowell Harry restr
8523 Town Jas E clothes clnr
8524 McFarland Etta florist
8525 **Mierke Block**
Apartments:
1 Hollamby Stanley G
2 Chesses Walter
3 Reed Florence
5 Vacant
6 Miller Ella Mrs
Street continued
8526 Goldberg Hyman gros
8527 Walter's Drug Co
8528 Thorngren Albert W restr
E 86th intersects
8603 Kroger Gro & Bkg Co (br) gros and meats
8605 Eagle Ice Cream Co
8606 Marshall Drug Co (br)
8608 Sinclair Ernest N chiropractor
Szorady Frank A dental laboratory
Podis Louis B dentist
8610 Schaefer Wm H hdw
8611-17 Albrecht's Pharmacies Inc
8612 Cleveland Brush Specialty Co
8614 Cawood Walter E jwlr
8616 Taylor Markets Inc meats
8617 Crew Everett C barber
8618 Maynard & Crotty wall paper
8619 **Apartments**
1 Vacant
2 Wagner Geo H
3 O'Malley Louis M
4 Vacant
Street continued
8620 McCormick Harry O plmbr
Pavese Anthony shoe repr
Easton Gavin R roofer
8621 Kaspar Geo clo clnr
Herman Harry shoe repr
8622 New Genl Dairy Stores Inc
8623-25 Gt A & P Tea Co (br) gros and meats
Crawford rd intersects
E 87th intersects
8700-02 Young Andrew S Young Drygoods Co
8701 Fisher Bros Co (br) gros and meats
8704 Helmer John furn
8705 **Apartments**
1 McCrea John
2 Vacant
3 Patterson Saml L
4 Vacant
5 Vacant
6 Bentley Leon D
Street continued
8707 Hesselman John F meats
8708 Landsmann Albert G baker
8709 **Lily Block**
bsmt Jackson John F
Apartments:
1 Sells Ralph A
2 Vacant
3 Saunier Jane L Mrs
4 Molnette Paul E
5 Childers Bert B
6 Middleton Geo H
Street continued
8710 Klein Alf fruits
8711 Gold Benj fruits
8712 Mintz Awning & Shade Co
8713 Yee Lim laudry
8714 Dellinger Russell B
8715 Malitz David tailor
8716 Fishleigh Vernel barber
Fishleigh Clara
David Wm M barber
8717 Spenica Saml I barber
8718 Universal Cleansing & Dyeing Co (br)
8719 Gialamas Jas restr
8720 Ottino Secondo restr
8721 Petite Beauty Shoppe
8723 Lixor Dry Clng & Tailoring Co clo clnrs
E 88th pl intersects
8801 Vacant (store)
8802 Geraci Bros gros
8803 **Art Bldg**
Apartments:
1 Peck Clement B
2 Fishleigh Vernal
3 Reed Raymond
4 Couturee Thelma
5 Murrey Clement N
6 Farr Fannie M Mrs
7 Geibfreid Chas W
8 McClarty Henry J
rear Finefrock Geo W
Street continued
8804 **Wilton Apts**
Apartments:
1 Berdan Theron L
2 Nagle Perry
3 Commander Eliz Mrs
4 Thomas Gertrude Mrs
Street continued
8805 Vacant (store)
8806 Rose Marie delicatessen
8809 **Medric Apts**
bsmt Vacant
Apartments:
1 Vacant
2 Vacant
3 Vacant
4 Vacant
5 Vacant
6 Vacant
7 Vacant
8 Vacant
9 Vacant
10 Vacant
11 Vacant
12 Vacant
14 Jagow Eliz Mrs
15 Vacant
16 Vacant
17 Vacant
Street continued
8812 Pochantos Oil Corp filling sta
8813 Stowell Adelbert L
8815 Jaros Geo W
8817 Kauffman Everett J
8819 Kauffman Moving & Stge Co
U S Postal Sub Sta No 11
E 89th intersects
8900 Robbins Henrietta Mrs hdw
Robbins Max plmbr
8901 McKean Kenneth A
Peoples Eliz
8902 Vacant
8902 ½ **Bellflower Apts**
(For other occupants see 1755 E 89th)
Apartments:
5 Vacant
6 Cohn Aaron
7 Hardy Chas H
E 89th pl intersects
8904 Cohn Aaron clothes clnr
8905 Mason Lillian B Mrs
Jenkins Sankey T
8906 Vacant
8906 ½ Schenkel Sol
8908 Napoli Peter barber
8910 Dottre John shoe repr
8910 ½ Folk Frances Mrs nurse
Robbins Max
8912 Valenti Saml confr
8914 Urich Wm
Dowis Edw
Neads Dewis
8915 Hough School
8916 Quinn Mary M Mrs confr
8918 Smith Harry M lndy
8920 **Apartments**
1 McGuire John A
2 Sparago Louis
3 Artlip Fred
4 Fanelli Rocco
Street continued
8922 Fanelli Rocco barber
8924 Sandusky Sol fruits
8926 **Apartments**
1 Lawton John M
2 Goldstein Saml
3 Mulhauser Carl W
4 Sandusky Sol
Street continued
8927-33 **Scotia Apts**
(For other occupants see 1730-46 E 90th)
Apartments:
1 Vacant
2 Harp Kelly
3 Garvin Wm J
4 Cole Alice W Mrs
Street continued
8928 Flemming Paul O photog
8930 Wieder Maurice J gro
8932 Mirvale Oil Co filling sta
E 90th intersects
9001-03 **Harkness Terrace**
(For other occupants see 1727-37 E 90th)
9001 Marshall Thos E
9003 Hollamby Kath Mrs
9007 Wilson Chas E
Harkness pl begins
9009 Sanderson Wm T
9104 Oakley Eliz E Mrs ◎
9108 Goldsmith Isadore ◎
Kurlan Saml furrier
9200 McEldowney Clyde
9201 Hough Arcade Garage
9203 Toffler Arth delicatessen
9204 Burns Thos J
9205 Warro Louis shoe repr
9207 Benninghoff Jacob G tailor
9208 Hoover Chas
9209 Home Remodeling Co hdw
9211 Herd Gauge Makers
9212 Herd Adolph ◎
Greenberg Cecil delicatessen
Apartments
1 Vacant
2 Vacant
3 Benavich Anna
4 Vacant
Street continued
9215 Kroger Gro & Bkg Co (br) gros
9216 Gt A & P Tea Co (br) gros
9217 Valcot Frank B beauty shop
9218 Seiler Leon watch repr
9220 Hackenburg Warren E gro
9221 Waldman Dry Clng Co (br) clo clnrs
9223 Litt Bros fruits
9227 Cohen M Abr confr
E 93d intersects
9300 Fisher Bros Co gros
9301 Stimmel Drug Co Inc (br)
9302 Taylor Markets Inc meats
9303 Redlick Kath
Hagan Frank
Jacob Georgia Mrs
9305 Breitbart Herman delicatessen
9306 Pivover Nathan delicatessen
9307 Chait Israel clo clnr
9308 Zuccaro Salvatore fruits
9309 Wenger Chas
Ferguson Grace M
Collins Michl
9310 **York Apts**
Apartments:
1A Sanders Jos
2A Houser Florence D Mrs
3A Resch Victor J
4A Whitford Hazel Mrs
5A Ferris Geo
6A Vacant
7A Wilson Yetta B
8A Warren Lillian Mrs
1B Takacs Eva Mrs
2B Vacant
3B Kapek Anthony J
4B Dahlin Carl W
5B Wysocki Walter J
6B Carey Jas
7B Psomas Geo
8B Evans Wm E
9 Moorhead Finley A
Street continued
9311 Schanzenbach Theresa beauty shop
9400 Curry Fumigating Co
West-Hoff Printing Co
9401-05 **Apartments**
bsmt Gage Jas A
1 Vacant
2 Vacant
3 Moyer Laura Mrs
4 Kirk Alice V Mrs
5 Vacant
6 Blainey Arch C
7 Hitch Horace M

1929 E 87TH ST-A

SOURCE: CLEVELAND DIR CO

1213 Miecznikowski Marcell
Palomaki Aug
1215 Krueger Cora Mrs
1216 Fitzgerald Mary M Mrs ◎
1217 Bergstrom Marcus
1219 Williams Mary Mrs ◎
1220 Rokas Peter ◎
1223 Haddow Mary Mrs
Held Carl
Kromer Wm
Mackey Mary T
1224 Nieder Julius
1226 Czerniawski Ludwig ◎
1227 Smith Frank O ◎
1230 Ridley Henry E
Ridley Robt
1231 Lapinski Andrew
1233 Roberts Thos W
1234 McBride Emma Mrs
1237 McMahon Belle drsmkr
Goggin Edw C
1238 Collins Hughes D
1240 O'Neill Geo M
1241 Prendergast Ella Mrs ◎
1243 Miller Cath Mrs
1244 Keller Fred J ◎
1247 Gilroy Jas C ◎
1248 Lojkiewicz Anna Mrs
1251 Benbow Wm
Davis Harry M
1252 Doran M J
1253 Morris Agnes M Mrs
Welden Frank
1255 Durkin Frank H
Giavonette Henry B
1256 Gorman W S
Superior av intersects
1637 Hollister Claude C & Co pntrs
Hough av intersects
1754 Corrigan Thos
1755 **Brookfield Apts**
Apartments:
7 Ferris Louise
2 Stanton Louis P
3 Marlowe Michl
4 Macklin Josiah W
5 Scott Walter C
6 Vernucci DiIlio
7 Vacant
8 Robson Gladys
8A Warren L Mrs
9 Davis J A Mrs
9A Vacant
10 Atkinson Benj
11 Svec Emil
12 Wysocki Walter
12A Harvey John
Street continued
1756 Rosenberg Elmer
1757 Grace Wilbur
1758 Adams Grover
1759 Clark J Hatch Dr
1763 Maloney Cornelius F
1765 Klein Wm
1766 Moorhead Finley A
Wellington Jos

1929 E 87TH ST-B

SOURCE: CLEVELAND DIR CO

1767 Nichols Sarah F Mrs
1769 Agnew Eliz A Mrs
1770 Powers Jas
1774 Woods A B ⊙ livery
1777 Jones Margt M Mrs
1778 Sinclair Amelia Mrs
1781 Leary Jane
1782 VanWormer Chas
1785 Koppes Cloyd K
McCall Emma M Mrs
1786 Kelch Jos S
1787 O'Malley John J
barber
1790 Bellamy Clarence
1791 Baum Alf F toy broker
1794 Russell John
1798 McCullough F S ⊙
1799 Ernst Lucy M
1801 Vacant
1802 DeLucia Louis E ⊙
1806 Hardway Charlotte
Mrs
1807 Nicholas Apts
Davis Harriet L Mrs
Ellis Earl E
Mooney Emma C Mrs
Rose Winifred R Mrs
1810 Potts Miles
1811 O'Malley Howard J
1814 Vacant
1815 Nelson Edgar E
1818 Churchill Louisa Mrs
⊙
1820 Wilson Emily M
1821 Lees Geo E adv agt
1822 Howard I M Mrs ⊙
1824 Yelsky Jacob E ⊙
real est
1825 Buchler John W
1830 Brookfield Apts
Wright Helen
Apartments:
1 Harrigan Agnes M
2 Spencer Saml
3 Bottomar Fredk
4 Salvina F M
20 Pierce C C
21 Eisenberg H
22 Davis C H
23 Kelley Lois
24 Darby McClaire
25 Smith E P
26 Bennett E H
Forde Chas
27 Poulson F
29 Voss Cell
30 Rottner Jacques H
31 Clayton Carl C
32 Voight Alice Mrs
33 Murrin Walter J
34 Spees Clarence R
35 Tampa D C
36 Watters Sadie D
37 Morrison Oscar
39 Frohling Mary E
Walwer Lucille A
40 Burt Richd E
41 King Mortimer D
42 Curtiss E K
43 Keller L R
45 Finley M J
46 Whitworth Wm E
47 Ashcraft Garland
49 Hubbard Ruth
Rice Fern
Street continued
1831 Vacant
1832 Vacant

1929 E 89TH ST

SOURCE: CLEVELAND DIR CO

1370 Cavano Jos A
1373 Mitz Wm
1374 Reichwein Jacob
1375 Appicci John
1377 Schuck Wm J ⊙
1378 Egan Jos H ⊙
1381 Budinger F R
Ethel av intersects
1382 McAllister Jas M ⊙
1383 Holobosh Carl C ⊙
1386 Smith Frank J ⊙
1387 Carey Jas A
1388 Miller Wm ⊙
1389 Parker Leon F ⊙
1392 Norris Philip D ⊙
Norris Edw blasting
contr
1393 Lyden Patk J
1395 VanLoozen Michl A
⊙
1396 Amsden Fred E ⊙
1398 McKenney Jas ⊙
1399 Betzenheimer John J
⊙
1401 Ninchild Jos A ⊙
1402 Butler Maurice G
mason contr
Butler Eliz F Mrs ⊙
1405 Schindler Geo
1408 Weiss Fredk J
1409 Gramc Jos ⊙
1409 Eckert Jos
1410 Newton Harley L ⊙
pntr
1411 Reif Michl F ⊙
1414 Ryan Michl J ⊙
1415 Bonlton Edmond W
jr
1417 Hall John
1418 Hafford Danl J ⊙
1420 Wike Burd
1421 Collister Jane Mrs ⊙
1422 Wisniokos Wm ⊙
1423 McGuire Nellie A ⊙
1424 Entrup Karl W
1426 Marsh Lulu J Mrs ⊙
1427 Cavanaugh Wm G ⊙
1429 Dee Howard A
1430 Gleason Carrie B Mrs
1431 Burke Carroll E
1433 Delehanty Henrietta
Mrs ⊙
1434 Boyce Jos W ⊙
1435 Hunziker Frieda C
Mrs ⊙
1436 Husbands Alta V Mrs
⊙ nurse
1437 Mustee John R
1440 Colber Thos ⊙
1441 Fuller Fred F
1443 Richards Anna Mrs
1444 Olsen Harry E
1446 Ryan Rose Mrs
1447 Tomczak John ⊙
1448 Alkire Cath
Kocke Franz
1451 Morrell Chas P
1452 Berner Alf C
1453 Miranda Jos P ⊙
1456 McQuaid Jas J ⊙
1457 Garfey John E
Gardner Wm D
1458 Carney Anthony
1460 Pfeiffer Chas A
1466 Mackender Nora V
Mrs
Wade Park av intersects
1712 Wickham Gertrude V
R Mrs ⊙
1729 Nahouse Wm J
1736 Gulliford Edw ⊙
Hough av intersects
1752 Vacant
1755 Bellflower Apts
(For other occupants
see 8906½ Hough)
Baker Harold
Hall Cath Mrs
Hardy C H
Luke Clifford E
O'Neil Mary Mrs
Robbins M
Sackerman K
1756 Long Forest R
1760 Goldsmith Louise
nurse
Stein Minnie nurse
1761 Kelly Dawson W
trucking
1762 Findley Frank E ⊙
1765 Knapp Chas uphol
1768 Goodhue Wm L
1769 Meyer Ernest C
1772 Reich Emilie K Mrs
1775 McGrale Lawrence
1779-81 Bolton Apts
Gallagher Agnes F
Mrs
Lillis Cath Mrs
Millward Wm W
Pinyoun Fredk C
Robertson Wm L
Sua John
1780 Havyn Apts
Apartments:
1 Coolidge Jas H
2 Sarsted Frank A
3 Cannon Corman C
4 Weld John N
5 DeFauzon Arturo G
6 Hoffman Robt M
Street continued
1781 Cleland Mabel Mrs
Feter Wm C
McHenry Jas
O'Donnell P M
1785 Fury Emma Mrs
1786 Cline John A
1789 Applegate Louis L
1790 Sandfield Wade ⊙
1793 Bolton Manor Apts
Boyle O H
Breisinger Herbert C
Cox Chester A
Fant P A
Forward Jessie A
Foote Harry E
Frenkel Vincent S
Hale Jas
Harris Chas E
Hunter Lucille P
Klein Morris R
Langley Nathan
Little Gertrude E
McDonough John
Moran Wm A
Loventield Loren H
Shearer H E
Sullivan John F
Sunman Wilbur E
1796 Boyle John J
1797 Beach Robt K
Palmer Lloyd B
1801 Morrison Hunter
1805 Smith Andrew D
1809 Merrill Lillian Mrs
Wiltse Anne C Mrs
furn rms
1810 Gerhan Chas C
1814 Stewart Laura M Mrs
⊙
1815 Wright Fred W
1818 Babcock Marjorie
nurse
Klug Geo H
Klug Margt Mrs furn
rms
Neighbors Cath nurse
1819 McNamara Andrew J
1821 Cooley Harry R
1822 Merlam Edw B
1827 Friebolin Carl D ⊙
1831 Kearney Julia Mrs
1834 Potes Geo W furn
rms
1835 Lawton Raymond O
1837 Saffold Silbert S
1842 Hale Chas M
Merlam Edmund E ⊙
1843 Croxton David T
Everett John H
1844 Hallock Anna Mrs
furn rms
Hallock Scott R phys
1848 Perkins Mary W ⊙
1849 Schleicher Wm A ⊙
1853 Brady Morton J
Ryan Emma
1856 Moyer Lydia furn rms
1861 Jost Josephine Mrs
1863 Mitchell Ralph D ⊙
1864 Black Morris A ⊙
1868 Graham Bertha Mrs
1871 Kellison Cath E Mrs
1872 Vacant
1876 Hart Louis ⊙
1878 Perkins True ⊙
1884 Murfey Louis A ⊙
1885 Davis Milo J
1890 Klump Adaline A
Mrs ⊙
1891 Duncan Sarah E Mrs
Winslow Geo H
1896 Croxton Electa Mrs ⊙
1897 Kutzbach Ernest W
1898 Bell Clara C Mrs
furn rms
1902 Wellman Wm S ⊙
1905 Moore Mattie Mrs
Nutt Albert R
1910 Hatch Janet Mrs
McCaffrey John carp
contr
1911 Wood Eliz Mrs
1912 Meyer Albert F ⊙
1915 Gilchrist Geo E
1919 Hatch Arth E
1920 Vacant
1925 Ackey Neal
1926 Hunt Mary R Mrs ⊙
1931 Webster Fredk F
1932 Bunts Harriet Mrs ⊙
1937 Myers Edgar B
1940 Schneider Adolph B
⊙
Euclid av intersects

E 89TH ST SE (M-8)—
From Euclid av to Evarts
av, Marshall av to Easton
av, StCatherine av to Union
av, W & L E R R to
Harvard av
2017-23 Carroll Cath Mrs
furn rms
2022 Smith Arth H
2027 Dickey Edw E
2028 Hamilton Florence A
⊙
2029 Gee Fred
Hoch Otto M mineral
baths
2032 Budinger Mary Mrs
furn rms
2036 Weeden S L Co
publrs
2041 Nunn John J Co
undtkrs
2044 Edmond John J
Speed Jane Mrs furn
2048 Boucher Armand O
2054 Corneau Steph C
mover
2060 Johnson Mary Mrs
McConnevy Fredk
Moran Frank A
Potak John
Stillwell Mary Mrs
Thompson Theo S
2061 Vacant
2064 Agerter Fredk J
Buelow Marie I
Fowler Walter G
Lynn Thos S
2066 Weil Max W
2068 Baldwin Arth W
Callinan Florence Mrs
Carroll Anna L Mrs
Drothler Paul jr
2096 Ewing Mattie Mrs
Carnegie av intersects
2102 Kloss Mary C Mrs
2104 Willett John L
2106 Brown's Garage
2108 Emrich Emanuel M
2110 Czarnitzki Arth
2110 Hamed Jas
2111 Benson Geo E
Brooks Chas R
Deppen Kath M
Ellis Josephine Mrs
Kahnheimer Caroline
Peterson Anna Mrs
2113 Bair M L Mrs drsmkr
Canada Wm
Chubb Walter H
Fox Jas A
Jacks Wm M
Kanneman Elroy R
Saylor Henry E
Wright Fanny F
2119 Harbaugh Edw
Page Jas H
Cedar av intersects
2156 Hudson Isum
2160 Anderson Garry H
2165 Slaughter Bros undtkrs
2166 Clayton Nathaniel ⊙
2172 Johnson Lennis
Lorenton Hampton
Wilson Ellen Mrs
2175 Palmer Wade furn
rms
2176 Carruther Eva Mrs ⊙
2179 Bradley Hugh
Glenn Elwood
Moten Oleo

HOUGH AV NE—Contd
Jeanette Apts—Contd
7 Vacant
8 Davey May Mrs
9 Wakefield Wm
10 Vacant
11 Vacant
12 Gambal Eliz Mrs
13 Vacant
14 Vacant
Street continued
8520 Collier Frank meats
8521 Vacant
8522 Nicholson Thos restr
8523 Town Jos E clo clnr
8524 Goldberg Louis dry gds
8525 **Mierke Block**
Apartments:
1 Brown Gertrude Mrs
2 Stuart Thos J
3 Reed Eliz Mrs
4 O'Neil Frank H
5 Vacant
6 Miller J Philip
Street continued
8526 Dunker Ralph R gro
8527 Vacant
8528 Kearns Geo W restr
E 86th intersects
8605 Siegel Lillian clo clnr
8608 O'Brien Martin A phys
8608 Podis Louis B dentist
8610 Schaefer Wm H hdw
8611 Hellwig Drug Co
8612 Vacant
8614 Cawood Walter E jwlr
Hummel Alf confr
8616 Taylor Geo M meats
8618 Maynard & Crotty wall paper
8619 Hyde Harry
Labinsky Jos
Schindel Geo N
Sweeney Susan Mrs drsmkr
8620 McCormick Harry C plmbr
Payese Anthony shoe repr
8621 Kaspar Geo clothes clnr
8622 Walters & Hayden barbers
8623 Vacant
8625 Gt A & P Tea Co (br) gros
Crawford rd intersects
E 87th intersects
8700 Young Andrew S dry gds
8701 Fisher Bros Co (br) gros
8703 Gold Benj fruits
8704 Helmer John uphol
8705 **Apartments**
1 Vacant
2 Japcynski Frank
3 Coville Willis A
4 Patterson Saml L
5 Vacant
6 Bentley Leon
Street continued
8707 Messelman John F meats
8708 Landsman Albert G baker
8709 **Lily Block**
Apartments:
1 Vacant
2 Goodman Louis
3 Saunier Jane L
4 Vacant
5 Brooks E
6 Vacant
Street continued
8710 **Waldo Building**
8711 Chesser Minnie B restr
8712 Mintz Max A awnings
8713 Chan Ding Indy
8715 Kleanko Dry Cleaning Co
8716 Keener Frank barber
8717 Anni Saml barber
8718 Universal Cleansing & Dyeing Co (br)
8719 Jialamas Jas restr
8720 Vacant
8721 Day Eliz mlnr
8723 Chase Engraving & Printing Co
E 88th pl intersects
8801 Barton Jacob shoes
8802 Geraci Paul gro
8803 **Art Bldg**
Apartments:
1 Peck Clement B pntr
2 Hammer Carrie
3 Patterson Geo
4 Stanton Wm C
5 Murrey Clement N
6 Farr Fannie M
7 Reed Myrtle
8 Sample Bertha A
Street continued
8804 **Wilton Apts**
Apartments:
1 Hicks Pearl
2 Hollis Paul
3 Commander Eliz
4 Vacant
Street continued
8805 Bussey Ferris A Photo Co
8806 Vacant
8809 **Medric Apts**
Apartments:
5 Swanson Harry
6 Johnston Wm G
9 Hill Carl
10 Vacant
15 Jagow Eliz H
16 Theow E A
Street continued
8813 Chestnut Jos
8815 Vanderveer Charlotte F E
8819 Kauffman Everett J mover
E 89th intersects
8900 Baker Harold gro
8901 Buchanan Arth
Tripodes Paris
8902 Robbins Max hdw
8902½ Cohn Aaron
Malone R H
Taylor A D
E 89th pl intersects
8904 Cohn Aaron clothes clnr
8905 Jenkins Sankey T
Mason Lillian B Mrs
8906 O'Brien Beatrice Mrs beauty shop
8906½ **Bellflower Apts**
(For other occupants see 1755 E 89th)
Rinker Chas F
Rouse F G
8908 Vacant
8910 Dottore John shoe repr
8910½ Andrews Bessie A Mrs
8912 Sturman Saml confr
8914 Dallas Glenn L
Robbins John E
Wallace Chas
8915 Hough School
8916 Quinn Mae Mrs confr
8918 Napoli Peter barber
8920 Fanelli Rocco
Fant Adolph
Murphy Jas A
8922 Fant Adolph hdw
8924 Friedman Robt fruits
8926 Lawton Jas M
Lusch Henry
Sindusky Sol
Sullivan Edw J
8927-33 **Scotia Apts**
(For other occupants see 1730-46 E 90th)
Apartments:
1 Mulhauser Carl W
8929
2 Derr Elmer G
3 Derr Elmer G
8933
4 Purvis Harry E
Street continued
8928 Lawrence Studio Co photogs
8932 Eddy Harold N meats
8930 Gt A & P Tea Co (br) gros
sw cor Midvale Oil Co gas sta
E 90th intersects
9001-03 **Harkness Terrace**
(For other occupants see 1727-37 E 90th)
Kellogg Chas W
Marshall Thos E
9007 Wilson Chas E
Harkness pl begins
9009 Sanderson Wm T
9011 **Miller Apts**
9104 Oakley Eliz E Mrs
9108 Goldsmith Isadore
Kurlan Saml
9200 Hoelzel Jeannette C music tchr
9201 Newman Louis garage
9203 Kean Claude E
Kean Emma Mrs delicatessen
McBeath Montrose B
9204 Bochert Elva L
9205 J & M Radio Sales & Service Co
9207 Valot Frank B barber
9208 Claxton Edith E Mrs
Rader John H
9209 Vacant
9211 Herd Adolph tailor
9216 Gt A & P Tea Co (br) gros
9217 Kroger Gro & Bkg Co (br) gros
Small Eliz M beauty shop
Allen Blanche Mrs
9218 Louie F Indy
9219 Vacant
9220 Hackenburg Warren E gro
9221 Ginsberg Sol Indy
9223 Vacant
9227 Cohn Abr B confr
E 93d intersects
9300 Fisher Bros Co gros
Gray Morris H dentist
Robboy John phys
9301 Stimmel Drug Co
9302 Taylor Geo meats
9303 Pinyoun F C
Triggs Jas C
Walters Harlie G
Young John
9305 Gulko David delicatessen
9306 Gusson Esther Mrs baker
Rivchun Raymond gro
9307 Smiley Nathan clothes clnr
9308 Salvatore Zuccaro fruits
9309 Gillespie Wm W
Gulko David
Miller Carl E
Oliver Grace
Peterfreured Harry
9310 **York Apts**
Apartments:
1A Black M
2A Copeland F
3A Poniter Wm
4A Patterson B
5A Gror M
6A O'Donnell A
7A Vacant
8A Burgess R
1B Fugii Toshio
2B Clark C M
3B Gaggus E
4B Arbaugh A L
5B Frisbley C L
6B O'Rourke May
7B Meyer Chas B
8B Kuschel C H
Street continued
9311 Schanzenbach Theresa beauty shop
9400 Manton Ernest
9401 **Apartments**
10 Vacant
11 Stark Ernest S
12 Knack Otto P
14 Decker Esther A
15 Maddock Hallie
16 Braun Ralph
17 Vacant
18 Knack Paul O Mrs
19 Vacant
20 Vacant
Street continued
9404 Crandall Edith Mrs

DRAFT

APPENDIX B-5: Title Search Records (No Documents Are Associated With This Appendix)

DRAFT

APPENDIX C-1: Regulatory Records - Mapped Database

DRAFT

DATABASE REPORT

DRAFT

Project Property:	*3 Vacant Parcels* *924 and 8924 Hough Avenue, & 1765 E 89th Street* *Cleveland OH*
Project No:	*G23-2862*
Report Type:	*Database Report*
Order No:	*23041400739*
Requested by:	*Nova Group, GBC*
Date Completed:	*April 18, 2023*

Environmental Risk Information Services
A division of Glacier Media Inc.
1.866.517.5204 | info@erisinfo.com | erisinfo.com

Table of Contents

Table of Contents....2
Executive Summary....3
Executive Summary: Report Summary....4
Executive Summary: Site Report Summary - Project Property....8
Executive Summary: Site Report Summary - Surrounding Properties....9
Executive Summary: Summary by Data Source....14
Map....21
Aerial....24
Topographic Map....25
Detail Report....26
Unplottable Summary....76
Unplottable Report....77
Appendix: Database Descriptions....78
Definitions....92

DRAFT

Notice: IMPORTANT LIMITATIONS and YOUR LIABILITY

Reliance on information in Report: This report DOES NOT replace a full Phase I Environmental Site Assessment but is solely intended to be used as database review of environmental records.

License for use of information in Report: No page of this report can be used without this cover page, this notice and the project property identifier. The information in Report(s) may not be modified or re-sold.

Your Liability for misuse: Using this Service and/or its reports in a manner contrary to this Notice or your agreement will be in breach of copyright and contract and ERIS may obtain damages for such mis-use, including damages caused to third parties, and gives ERIS the right to terminate your account, rescind your license to any previous reports and to bar you from future use of the Service.

No warranty of Accuracy or Liability for ERIS: The information contained in this report has been produced by ERIS Information Inc. ("ERIS") using various sources of information, including information provided by Federal and State government departments. The report applies only to the address and up to the date specified on the cover of this report, and any alterations or deviation from this description will require a new report. This report and the data contained herein does not purport to be and does not constitute a guarantee of the accuracy of the information contained herein and does not constitute a legal opinion nor medical advice. Although ERIS has endeavored to present you with information that is accurate, ERIS disclaims, any and all liability for any errors, omissions, or inaccuracies in such information and data, whether attributable to inadvertence, negligence or otherwise, and for any consequences arising therefrom. Liability on the part of ERIS is limited to the monetary value paid for this report.

Trademark and Copyright: You may not use the ERIS trademarks or attribute any work to ERIS other than as outlined above. This Service and Report (s) are protected by copyright owned by ERIS Information Inc. Copyright in data used in the Service or Report(s) (the "Data") is owned by ERIS or its licensors. The Service, Report(s) and Data may not be copied or reproduced in whole or in any substantial part without prior written consent of ERIS.

Executive Summary

Property Information:

Project Property:	*3 Vacant Parcels* *924 and 8924 Hough Avenue, & 1765 E 89th Street Cleveland OH*
Project No:	*G23-2862*

Coordinates:

Latitude:	*41.50954315*
Longitude:	*-81.62440843*
UTM Northing:	*4,595,511.87*
UTM Easting:	*447,892.67*
UTM Zone:	*17T*

Elevation:	*666 FT*

Order Information:

Order No:	*23041400739*
Date Requested:	*April 14, 2023*
Requested by:	*Nova Group, GBC*
Report Type:	*Database Report*

Historicals/Products:

Aerial Photographs	*Historical Aerials Photographs*
City Directory Search	*CD - Custom City Directory Search*
ERIS Xplorer	*ERIS Xplorer*
Excel Add-On	*Excel Add-On*
Fire Insurance Maps	*US Fire Insurance Maps*
Topographic Map	*Topographic Maps*

DRAFT

Executive Summary: Report Summary

Database	Searched	Search Radius	Project Property	Within 0.12mi	0.125mi to 0.25mi	0.25mi to 0.50mi	0.50mi to 1.00mi	Total
Standard Environmental Records								
Federal								
DOE FUSRAP	Y	1	0	0	0	0	0	0
NPL	Y	1	0	0	0	0	0	0
PROPOSED NPL	Y	1	0	0	0	0	0	0
DELETED NPL	Y	0.5	0	0	0	0	-	0
SEMS	Y	0.5	0	0	0	0	-	0
ODI	Y	0.5	0	0	0	0	-	0
SEMS ARCHIVE	Y	0.5	0	0	0	**1**	-	**1**
CERCLIS	Y	0.5	0	0	0	**1**	-	**1**
IODI	Y	0.5	0	0	0	0	-	0
CERCLIS NFRAP	Y	0.5	0	0	0	**1**	-	**1**
CERCLIS LIENS	Y	PO	0	-	-	-	-	0
RCRA CORRACTS	Y	1	0	0	0	0	0	0
RCRA TSD	Y	0.5	0	0	0	0	-	0
RCRA LQG	Y	0.25	0	0	0	-	-	0
RCRA SQG	Y	0.25	0	0	0	-	-	0
RCRA VSQG	Y	0.25	0	0	0	-	-	0
RCRA NON GEN	Y	0.25	0	0	0	-	-	0
RCRA CONTROLS	Y	0.5	0	0	0	0	-	0
FED ENG	Y	0.5	0	0	0	0	-	0
FED INST	Y	0.5	0	0	0	0	-	0
LUCIS	Y	0.5	0	0	0	0	-	0
NPL IC	Y	0.5	0	0	0	0	-	0
ERNS 1982 TO 1986	Y	PO	0	-	-	-	-	0
ERNS 1987 TO 1989	Y	PO	0	-	-	-	-	0
ERNS	Y	PO	0	-	-	-	-	0
FED BROWNFIELDS	Y	0.5	0	0	**1**	0	-	**1**
FEMA UST	Y	0.25	0	0	0	-	-	0

DRAFT

Database	Searched	Search Radius	Project Property	Within 0.12mi	0.125mi to 0.25mi	0.25mi to 0.50mi	0.50mi to 1.00mi	Total
FRP	Y	0.25	0	0	0	-	-	0
DELISTED FRP	Y	0.25	0	0	0	-	-	0
HIST GAS STATIONS	Y	0.25	0	0	0	-	-	0
REFN	Y	0.25	0	0	0	-	-	0
BULK TERMINAL	Y	0.25	0	0	0	-	-	0
SEMS LIEN	Y	PO	0	-	-	-	-	0
SUPERFUND ROD	Y	1	0	0	0	0	0	0
State								
DERR	Y	1	0	0	0	**1**	**13**	**14**
DELISTED DERR	Y	1	0	0	0	0	0	0
SWF/LF	Y	0.5	0	0	0	0	-	0
HIST LF	Y	0.5	0	0	0	0	-	0
LUST	Y	0.5	0	**1**	0	**22**	-	**23**
DELISTED LST	Y	0.5	0	**1**	0	**10**	-	**11**
LST	Y	0.5	0	0	0	0	-	0
UST	Y	0.25	0	**1**	**1**	-	-	**2**
TANKS	Y	0.25	0	0	0	-	-	0
TANKS 2	Y	0.25	0	0	0	-	-	0
DTNK	Y	0.25	0	0	0	-	-	0
ENG	Y	0.5	0	0	0	0	-	0
INST	Y	0.5	0	0	0	0	-	0
VCP	Y	0.5	0	0	0	0	-	0
VAP CNS	Y	0.5	0	0	0	0	-	0
BROWNFIELDS	Y	0.5	0	0	0	0	-	0
Tribal								
INDIAN LUST	Y	0.5	0	0	0	0	-	0
INDIAN UST	Y	0.25	0	0	0	-	-	0
DELISTED INDIAN LST	Y	0.5	0	0	0	0	-	0
DELISTED INDIAN UST	Y	0.25	0	0	0	-	-	0
County	***No County standard environmental record sources available for this State.***							

Additional Environmental Records

Federal

FINDS/FRS	Y	PO	0	**1**	-	-	-	**1**

DRAFT

Database	Searched	Search Radius	Project Property	Within 0.12mi	0.125mi to 0.25mi	0.25mi to 0.50mi	0.50mi to 1.00mi	Total
TRIS	Y	PO	0	-	-	-	-	0
PFAS NPL	Y	0.5	0	0	0	0	-	0
PFAS FED SITES	Y	0.5	0	0	0	0	-	0
PFAS SSEHRI	Y	0.5	0	0	0	0	-	0
ERNS PFAS	Y	0.5	0	0	0	0	-	0
PFAS NPDES	Y	0.5	0	0	0	0	-	0
PFAS TRI	Y	0.5	0	0	0	0	-	0
PFAS WATER	Y	0.5	0	0	0	0	-	0
PFAS TSCA	Y	0.5	0	0	0	0	-	0
HMIRS	Y	0.125	0	0	-	-	-	0
NCDL	Y	0.125	0	0	-	-	-	0
TSCA	Y	0.125	0	0	-	-	-	0
HIST TSCA	Y	0.125	0	0	-	-	-	0
FTTS ADMIN	Y	PO	0	-	-	-	-	0
FTTS INSP	Y	PO	0	-	-	-	-	0
PRP	Y	PO	0	-	-	-	-	0
SCRD DRYCLEANER	Y	0.5	0	0	0	0	-	0
ICIS	Y	PO	0	-	-	-	-	0
FED DRYCLEANERS	Y	0.25	0	0	0	-	-	0
DELISTED FED DRY	Y	0.25	0	0	0	-	-	0
FUDS	Y	1	0	0	0	0	0	0
FORMER NIKE	Y	1	0	0	0	0	0	0
PIPELINE INCIDENT	Y	PO	0	-	-	-	-	0
MLTS	Y	PO	0	-	-	-	-	0
HIST MLTS	Y	PO	0	-	-	-	-	0
MINES	Y	0.25	0	0	0	-	-	0
SMCRA	Y	1	0	0	0	0	0	0
MRDS	Y	1	0	0	0	0	0	0
LM SITES	Y	1	0	0	0	0	0	0
ALT FUELS	Y	0.25	0	0	0	-	-	0
CONSENT DECREES	Y	0.25	0	0	0	-	-	0
AFS	Y	PO	0	-	-	-	-	0
SSTS	Y	0.25	0	0	0	-	-	0
PCBT	Y	0.5	0	0	0	0	-	0
PCB	Y	0.5	0	0	0	0	-	0

DRAFT

Database	Searched	Search Radius	Project Property	Within 0.12mi	0.125mi to 0.25mi	0.25mi to 0.50mi	0.50mi to 1.00mi	Total
State								
SPILLS	Y	0.125	0	0	-	-	-	0
TOWNGAS	Y	1	0	0	0	0	0	0
DRYCLEANERS	Y	0.25	0	0	0	-	-	0
DELISTED DRYCLEANERS	Y	0.25	0	0	0	-	-	0
USD	Y	0.5	**1**	0	**1**	**1**	-	**3**
CRO	Y	PO	0	-	-	-	-	0
SIAB	Y	PO	0	-	-	-	-	0
PFAS	Y	0.5	0	0	0	0	-	0
UIC	Y	PO	0	-	-	-	-	0
PFAS PWS	Y	0.5	0	0	0	0	-	0
AIR PERMITS	Y	0.25	0	0	**1**	-	-	**1**
Tribal	***No Tribal additional environmental record sources available for this State.***							
County	***No County additional environmental record sources available for this State.***							
	Total:		**1**	4	**4**	**37**	**13**	**59**

**** PO – Property Only***
**** 'Property and adjoining properties' database search radii are set at 0.25 miles.***

DRAFT

Executive Summary: Site Report Summary - Project Property

Map Key	DB	Company/Site Name	Address	Direction	Distance (mi/ft)	Elev Diff (ft)	Page Number
1	USD	Cleveland City-wide	601 Lakeside Ave, Rm 210 Cleveland OH 44114-	SW	0.00 / 0.00	0	26

DRAFT

Executive Summary: Site Report Summary - Surrounding Properties

Map Key	DB	Company/Site Name	Address	Direction	Distance (mi/ft)	Elev Diff (ft)	Page Number
2	FINDS/FRS	1779-81 E 89 ST APTS	1779-81 E 89TH ST CLEVELAND OH 44106 ***Registry ID:*** 110006341422	SSW	0.02 / 97.98	0	26
3	DELISTED LST	COMMUNITY CIRCLE TWO	8925 HOUGH AVE CLEVELAND OH 44106	NNW	0.03 / 179.78	1	27
3	UST	COMMUNITY CIRCLE TWO	8925 HOUGH AVE CLEVELAND OH 44106 ***Fac No (OTTER):*** 18008884	NNW	0.03 / 179.78	1	27
3	LUST	COMMUNITY CIRCLE TWO	8925 HOUGH AVE CLEVELAND OH 44106	NNW	0.03 / 179.78	1	27
4	FED BROWNFIELDS	Upper Chester	1848-66 E. 97th Street Cleveland OH 44106 ***Property ID:*** 169023	ESE	0.24 / 1,256.16	6	28
5	USD	Fairfax Neighborhood - Cleveland	Chester/E107 St/Norflk So RR/E79 St Cleveland OH 44106	S	0.24 / 1,256.88	5	33
6	UST	NE OHIO NEIGHBORHOOD HEALTH SRVS	8300 HOUGH AVE CLEVELAND OH 44103 ***Fac No (OTTER):*** 18000245 ***Tank No | Status:*** T00001 | EMP - Empty Never Filled	W	0.25 / 1,299.51	-1	34
6	AIR PERMITS	NORTHEAST OHIO NEIGHBORHOOD HEALTH SERVICES INC.	8300 HOUGH AVE. CLEVELAND OH 44103	W	0.25 / 1,299.51	-1	35
7	LUST	SPRINGBROOK ESTATES	1675 ANSEL RD CLEVELAND OH 44106 ***Release No (OTTER):*** 18010857-N00001 ***Facility Status | LTF Status | Date Last Change:*** Inactive | 6 Closure of regulated UST | 2/5/2002	ENE	0.28 / 1,488.72	-8	36
8	LUST	BP OIL CO. #22365	9308 CHESTER AVE CLEVELAND OH 44106 ***Release No (OTTER):*** 18002104-N00001 ***Facility Status | LTF Status | Date Last Change:*** Inactive | 1 SUS/CON from regulated UST | 9/14/1994	SE	0.30 / 1,569.33	8	37
8	LUST	BP OIL CO. #22365	9308 CHESTER AVE CLEVELAND OH 44106 ***Release No (OTTER):*** 18002104-N00002 ***Facility Status | LTF Status | Date Last Change:*** Inactive | 1 SUS/CON from regulated UST | 3/17/2008	SE	0.30 / 1,569.33	8	38

DRAFT

Map Key	DB	Company/Site Name	Address	Direction	Distance (mi/ft)	Elev Diff (ft)	Page Number
9	DELISTED LST	CLEVELAND CLINIC	1965 E 89TH ST CLEVELAND OH 44114	S	0.34 / 1,806.62	8	40
9	LUST	CLEVELAND CLINIC	1965 E 89TH ST CLEVELAND OH 44114	S	0.34 / 1,806.62	8	40
10	DELISTED LST	CLEVELAND CLINIC	2060 E 89 ST CLEVELAND OH 44106-2973	S	0.37 / 1,948.82	12	41
10	DELISTED LST	CLEVELAND CLINIC	2060 E 89 ST CLEVELAND OH 44106	S	0.37 / 1,948.82	12	41
11	DERR	Harshaw Filtrol Partnership, Cleveland	1945 E 97th St Cleveland OH 44124	SE	0.38 / 2,004.15	10	42
11	SEMS ARCHIVE	HARSHAW FILTROL PARTNERSHIP	1945 E 97 ST CLEVELAND OH 44124 ***EPA ID:*** OHD053276390	SE	0.38 / 2,004.15	10	42
11	LUST	CLEVELAND CLINIC	1945 E 97TH ST CLEVELAND OH 44106 ***Release No (OTTER):*** 18011344-N00001 ***Facility Status | LTF Status | Date Last Change:*** Inactive | 6 Closure of regulated UST | 8/23/2016	SE	0.38 / 2,004.15	10	43
12	LUST	FORMER GULF SERVICE STATION	8701-8705 EUCLID AVE CLEVELAND OH 44195 ***Release No (OTTER):*** 18011313-N00001 ***Facility Status | LTF Status | Date Last Change:*** Inactive | 6 Closure of regulated UST | 8/15/2014	SSW	0.40 / 2,090.47	3	44
13	LUST	VACANT LOT	9321 WADE PARK CLEVELAND OH 44106 ***Release No (OTTER):*** 18010948-N00001 ***Facility Status | LTF Status | Date Last Change:*** Inactive | 6 Closure of regulated UST | 6/12/2003	NNE	0.43 / 2,283.36	-16	45
14	CERCLIS	HARSHAW FILTROL PARTNERSHIP	1945 E 97 ST CLEVELAND OH 44124 ***Site EPA ID:*** OHD053276390	SE	0.44 / 2,300.08	13	46
14	CERCLIS NFRAP	HARSHAW FILTROL PARTNERSHIP	1945 E 97 ST CLEVELAND OH 44124 ***Site EPA ID:*** OHD053276390	SE	0.44 / 2,300.08	13	48
15	USD	Church Square Property	7909-8101 Euclid Ave Cleveland OH 44114-3485	WSW	0.44 / 2,329.08	3	49
16	LUST	MT SINAI MEDICAL CENTER	1800 E 105TH ST CLEVELAND OH 44106 ***Release No (OTTER):*** 18001584-N00001 ***Facility Status | LTF Status | Date Last Change:*** Inactive | 6 Closure of regulated UST | 4/26/1999	E	0.44 / 2,337.97	-22	49

DRAFT

Map Key	DB	Company/Site Name	Address	Direction	Distance (mi/ft)	Elev Diff (ft)	Page Number
16	LUST	MT SINAI MEDICAL CENTER	1800 E 105TH ST CLEVELAND OH 44106	E	0.44 / 2,337.97	-22	50
			Release No (OTTER): 18001584-N00002 ***Facility Status | LTF Status | Date Last Change:*** Inactive | 1 SUS/CON from regulated UST | 11/1/2005				
17	LUST	WADE PARK APARTMENTS	9500 WADE PARK CLEVELAND OH 44103	NNE	0.45 / 2,359.28	-18	52
			Release No (OTTER): 18011189-N00001 ***Facility Status | LTF Status | Date Last Change:*** Inactive | 6 Closure of regulated UST | 5/6/2009				
18	DELISTED LST	UNIVERSITY TOWER	1575 EAST BLVD CLEVELAND OH 44106	ENE	0.46 / 2,406.26	-19	53
18	LUST	UNIVERSITY TOWER	1575 EAST BLVD CLEVELAND OH 44106	ENE	0.46 / 2,406.26	-19	53
19	LUST	CLEVELAND CLINIC POWER HOUSE	2045 E 90TH ST CLEVELAND OH 44106	SSE	0.47 / 2,489.42	14	54
			Release No (OTTER): 18010181-N00002 ***Facility Status | LTF Status | Date Last Change:*** Inactive | 1 SUS/CON from regulated UST | 7/12/2011				
19	DELISTED LST	CLEVELAND CLINIC POWER HOUSE	2045 E 90TH ST CLEVELAND OH 44106	SSE	0.47 / 2,489.42	14	56
19	LUST	CLEVELAND CLINIC POWER HOUSE	2045 E 90TH ST CLEVELAND OH 44106	SSE	0.47 / 2,489.42	14	56
20	LUST	CLEVELAND CLINIC FOUNDATION	9500 EUCLID AVE CLEVELAND OH 44195-5047	SSE	0.49 / 2,574.90	13	57
			Release No (OTTER): 18003639-N00002 ***Facility Status | LTF Status | Date Last Change:*** Inactive | 1 SUS/CON from regulated UST | 4/3/2014				
20	LUST	CLEVELAND CLINIC FOUNDATION	9500 EUCLID AVE CLEVELAND OH 44195-5047	SSE	0.49 / 2,574.90	13	58
			Release No (OTTER): 18003639-N00003 ***Facility Status | LTF Status | Date Last Change:*** Active | 1 SUS/CON from regulated UST | 5/30/2014				
20	LUST	CLEVELAND CLINIC FOUNDATION	9500 EUCLID AVE CLEVELAND OH 44195-5047	SSE	0.49 / 2,574.90	13	60
			Release No (OTTER): 18003639-N00004 ***Facility Status | LTF Status | Date Last Change:*** Inactive | 6 Closure of regulated UST | 6/8/2000				
20	LUST	CLEVELAND CLINIC FOUNDATION	9500 EUCLID AVE CLEVELAND OH 44195-5047	SSE	0.49 / 2,574.90	13	61
			Release No (OTTER): 18003639-N00006 ***Facility Status | LTF Status | Date Last Change:*** Inactive | 6 Closure of regulated UST | 6/12/2000				
20	LUST	CLEVELAND CLINIC FOUNDATION	9500 EUCLID AVE CLEVELAND OH 44195-5047	SSE	0.49 / 2,574.90	13	62
			Release No (OTTER): 18003639-N00007 ***Facility Status | LTF Status | Date Last Change:*** Inactive | 6 Closure of regulated UST | 10/13/2011				

DRAFT

Map Key	DB	Company/Site Name	Address	Direction	Distance (mi/ft)	Elev Diff (ft)	Page Number
20	DELISTED LST	CLEVELAND CLINIC FOUNDATION	9500 EUCLID AVE CLEVELAND OH 44195-5047	SSE	0.49 / 2,574.90	13	64
20	DELISTED LST	CLEVELAND CLINIC FOUNDATION	9500 EUCLID AVE CLEVELAND OH 44195-5047	SSE	0.49 / 2,574.90	13	64
20	DELISTED LST	CLEVELAND CLINIC FOUNDATION	9500 EUCLID AVE CLEVELAND OH 44195-5047	SSE	0.49 / 2,574.90	13	64
20	DELISTED LST	CLEVELAND CLINIC FOUNDATION	9500 EUCLID AVE CLEVELAND OH 44195-5047	SSE	0.49 / 2,574.90	13	65
20	LUST	CLEVELAND CLINIC FOUNDATION	9500 EUCLID AVE CLEVELAND OH 44195-5047 ***Release No (OTTER):*** 18003639-N00008 ***Facility Status | LTF Status | Date Last Change:*** Inactive | 1 SUS/CON from regulated UST | 10/27/2014	SSE	0.49 / 2,574.90	13	65
20	DELISTED LST	CLEVELAND CLINIC FOUNDATION	9500 EUCLID AVE CLEVELAND OH 44195-5047	SSE	0.49 / 2,574.90	13	67
20	LUST	CLEVELAND CLINIC FOUNDATION	9500 EUCLID AVE CLEVELAND OH 44195-5047 ***Release No (OTTER):*** 18003639-N00009 ***Facility Status | LTF Status | Date Last Change:*** Active | 1 SUS/CON from regulated UST | 4/4/2019	SSE	0.49 / 2,574.90	13	67
20	LUST	CLEVELAND CLINIC FOUNDATION	9500 EUCLID AVE CLEVELAND OH	SSE	0.49 / 2,574.90	13	68
20	LUST	CLEVELAND CLINIC FOUNDATION	9500 EUCLID AVE CLEVELAND OH	SSE	0.49 / 2,574.90	13	69
21	DERR	Church Square Property USD, Cleveland	7909-8101 Euclid Ave Cleveland OH 44114-3485	WSW	0.52 / 2,770.59	4	70
22	DERR	Swift Cleaners Former Carnegie Ave Cleveland	8220 Carnegie Ave Cleveland OH 44103-	SSW	0.62 / 3,292.14	4	70
23	DERR	Fenway Manor Apartments, Cleveland	1986 Stokes Blvd Cleveland OH 44106-	ESE	0.67 / 3,545.15	14	71
24	DERR	Fairfax Neighborhood USD, Cleveland	Chester/E107 St/Norflk So RR/E79 St Cleveland OH 44106	ESE	0.69 / 3,622.10	14	71

DRAFT

Map Key	DB	Company/Site Name	Address	Direction	Distance (mi/ft)	Elev Diff (ft)	Page Number
25	DERR	Baker Electric Bldg, Cleveland	7100 Euclid Ave Cleveland OH 44103-	WSW	0.82 / 4,355.25	1	71
26	DERR	7001 Euclid Avenue Property, Cleveland	7001 Euclid Ave Cleveland OH 44103-	WSW	0.88 / 4,656.78	0	72
27	DERR	AT&T Fac, Cleveland	10615 Cedar Ave Cleveland OH 44106-3028	SE	0.91 / 4,795.28	30	72
28	DERR	Euclid Block Project, Cleveland	Euclid Ave/E 69th St/Chester Ave/E 7oth St Cleveland OH 44103-	WSW	0.92 / 4,874.11	4	73
29	DERR	Wade Park Chemicals, Cleveland	7012 Wade Park Blvd Cleveland OH 44103	WNW	0.93 / 4,917.80	-28	73
30	DERR	7000 Euclid Site, Cleveland	6900-7000 Euclid Ave Cleveland OH 44103-	WSW	0.96 / 5,062.15	0	74
31	DERR	Fairfax Elderly Homes LP, Cleveland	7920-8118 Central Ave, 2300-12 E 82nd St Cleveland OH 44104	SSW	0.97 / 5,101.66	12	74
32	DERR	Coyne Laundry Site Former, Cleveland	6710 Lexington Ave Cleveland OH 44103	W	0.97 / 5,115.32	-23	74
33	DERR	Midtown Tech Park, Cleveland	6700 Euclid Ave Cleveland OH 44103-	WSW	0.99 / 5,229.93	2	75

DRAFT

Executive Summary: Summary by Data Source

Standard

Federal

SEMS ARCHIVE - SEMS List 8R Archive Sites

A search of the SEMS ARCHIVE database, dated Jan 25, 2023 has found that there are 1 SEMS ARCHIVE site(s) within approximately 0.50 miles of the project property.

Equal/Higher Elevation	Address	Direction	Distance (mi/ft)	Map Key
HARSHAW FILTROL PARTNERSHIP	1945 E 97 ST CLEVELAND OH 44124 ***EPA ID**: OHD053276390*	SE	0.38 / 2,004.15	11

CERCLIS - Comprehensive Environmental Response, Compensation and Liability Information System - CERCLIS

A search of the CERCLIS database, dated Oct 25, 2013 has found that there are 1 CERCLIS site(s) within approximately 0.50 miles of the project property.

Equal/Higher Elevation	Address	Direction	Distance (mi/ft)	Map Key
HARSHAW FILTROL PARTNERSHIP	1945 E 97 ST CLEVELAND OH 44124 ***Site EPA ID**: OHD053276390*	SE	0.44 / 2,300.08	14

CERCLIS NFRAP - CERCLIS - No Further Remedial Action Planned

A search of the CERCLIS NFRAP database, dated Oct 25, 2013 has found that there are 1 CERCLIS NFRAP site(s) within approximately 0.50 miles of the project property.

Equal/Higher Elevation	Address	Direction	Distance (mi/ft)	Map Key
HARSHAW FILTROL PARTNERSHIP	1945 E 97 ST CLEVELAND OH 44124 ***Site EPA ID**: OHD053276390*	SE	0.44 / 2,300.08	14

FED BROWNFIELDS - The Assessment, Cleanup and Redevelopment Exchange System (ACRES) Brownfield Database

A search of the FED BROWNFIELDS database, dated Sep 13, 2022 has found that there are 1 FED BROWNFIELDS site(s) within approximately 0.50 miles of the project property.

Equal/Higher Elevation	Address	Direction	Distance (mi/ft)	Map Key
Upper Chester	1848-66 E. 97th Street Cleveland OH 44106 ***Property ID**: 169023*	ESE	0.24 / 1,256.16	4

State

DERR - Division of Environmental Response & Revitalization Database

DRAFT

A search of the DERR database, dated Jan 16, 2023 has found that there are 14 DERR site(s) within approximately 1.00 miles of the project property.

Equal/Higher Elevation	Address	Direction	Distance (mi/ft)	Map Key
Harshaw Filtrol Partnership, Cleveland	1945 E 97th St Cleveland OH 44124	SE	0.38 / 2,004.15	11
Church Square Property USD, Cleveland	7909-8101 Euclid Ave Cleveland OH 44114-3485	WSW	0.52 / 2,770.59	21
Swift Cleaners Former Carnegie Ave Cleveland	8220 Carnegie Ave Cleveland OH 44103-	SSW	0.62 / 3,292.14	22
Fenway Manor Apartments, Cleveland	1986 Stokes Blvd Cleveland OH 44106-	ESE	0.67 / 3,545.15	23
Fairfax Neighborhood USD, Cleveland	Chester/E107 St/Norflk So RR/E79 St Cleveland OH 44106	ESE	0.69 / 3,622.10	24
Baker Electric Bldg, Cleveland	7100 Euclid Ave Cleveland OH 44103-	WSW	0.82 / 4,355.25	25
7001 Euclid Avenue Property, Cleveland	7001 Euclid Ave Cleveland OH 44103-	WSW	0.88 / 4,656.78	26
AT&T Fac, Cleveland	10615 Cedar Ave Cleveland OH 44106-3028	SE	0.91 / 4,795.28	27
Euclid Block Project, Cleveland	Euclid Ave/E 69th St/Chester Ave/E 7oth St Cleveland OH 44103-	WSW	0.92 / 4,874.11	28
7000 Euclid Site, Cleveland	6900-7000 Euclid Ave Cleveland OH 44103-	WSW	0.96 / 5,062.15	30
Fairfax Elderly Homes LP, Cleveland	7920-8118 Central Ave, 2300-12 E 82nd St Cleveland OH 44104	SSW	0.97 / 5,101.66	31
Midtown Tech Park, Cleveland	6700 Euclid Ave Cleveland OH 44103-	WSW	0.99 / 5,229.93	33

DRAFT

Lower Elevation	Address	Direction	Distance (mi/ft)	Map Key
Wade Park Chemicals, Cleveland	7012 Wade Park Blvd Cleveland OH 44103	WNW	0.93 / 4,917.80	29
Coyne Laundry Site Former, Cleveland	6710 Lexington Ave Cleveland OH 44103	W	0.97 / 5,115.32	32

LUST - Ohio Leaking Underground Storage Tanks (LUST)

A search of the LUST database, dated Jan 10, 2023 has found that there are 23 LUST site(s) within approximately 0.50 miles of the project property.

Equal/Higher Elevation	Address	Direction	Distance (mi/ft)	Map Key
COMMUNITY CIRCLE TWO	8925 HOUGH AVE CLEVELAND OH 44106	NNW	0.03 / 179.78	3
BP OIL CO. #22365	9308 CHESTER AVE CLEVELAND OH 44106	SE	0.30 / 1,569.33	8
	***Release No (OTTER)**: 18002104-N00002* ***Facility Status | LTF Status | Date Last Change**: Inactive | 1 SUS/CON from regulated UST | 3/17/2008*			
BP OIL CO. #22365	9308 CHESTER AVE CLEVELAND OH 44106	SE	0.30 / 1,569.33	8
	***Release No (OTTER)**: 18002104-N00001* ***Facility Status | LTF Status | Date Last Change**: Inactive | 1 SUS/CON from regulated UST | 9/14/1994*			
CLEVELAND CLINIC	1965 E 89TH ST CLEVELAND OH 44114	S	0.34 / 1,806.62	9
CLEVELAND CLINIC	1945 E 97TH ST CLEVELAND OH 44106	SE	0.38 / 2,004.15	11
	***Release No (OTTER)**: 18011344-N00001* ***Facility Status | LTF Status | Date Last Change**: Inactive | 6 Closure of regulated UST | 8/23/2016*			
FORMER GULF SERVICE STATION	8701-8705 EUCLID AVE CLEVELAND OH 44195	SSW	0.40 / 2,090.47	12
	***Release No (OTTER)**: 18011313-N00001* ***Facility Status | LTF Status | Date Last Change**: Inactive | 6 Closure of regulated UST | 8/15/2014*			
CLEVELAND CLINIC POWER HOUSE	2045 E 90TH ST CLEVELAND OH 44106	SSE	0.47 / 2,489.42	19
	***Release No (OTTER)**: 18010181-N00002* ***Facility Status | LTF Status | Date Last Change**: Inactive | 1 SUS/CON from regulated UST | 7/12/2011*			
CLEVELAND CLINIC POWER HOUSE	2045 E 90TH ST CLEVELAND OH 44106	SSE	0.47 / 2,489.42	19
CLEVELAND CLINIC FOUNDATION	9500 EUCLID AVE CLEVELAND OH	SSE	0.49 / 2,574.90	20

DRAFT

Equal/Higher Elevation	Address	Direction	Distance (mi/ft)	Map Key
CLEVELAND CLINIC FOUNDATION	9500 EUCLID AVE CLEVELAND OH	SSE	0.49 / 2,574.90	20
CLEVELAND CLINIC FOUNDATION	9500 EUCLID AVE CLEVELAND OH 44195-5047	SSE	0.49 / 2,574.90	20
	***Release No (OTTER)**: 18003639-N00009* ***Facility Status | LTF Status | Date Last Change**: Active | 1 SUS/CON from regulated UST | 4/4/2019*			
CLEVELAND CLINIC FOUNDATION	9500 EUCLID AVE CLEVELAND OH 44195-5047	SSE	0.49 / 2,574.90	20
	***Release No (OTTER)**: 18003639-N00008* ***Facility Status | LTF Status | Date Last Change**: Inactive | 1 SUS/CON from regulated UST | 10/27/2014*			
CLEVELAND CLINIC FOUNDATION	9500 EUCLID AVE CLEVELAND OH 44195-5047	SSE	0.49 / 2,574.90	20
	***Release No (OTTER)**: 18003639-N00007* ***Facility Status | LTF Status | Date Last Change**: Inactive | 6 Closure of regulated UST | 10/13/2011*			
CLEVELAND CLINIC FOUNDATION	9500 EUCLID AVE CLEVELAND OH 44195-5047	SSE	0.49 / 2,574.90	20
	***Release No (OTTER)**: 18003639-N00006* ***Facility Status | LTF Status | Date Last Change**: Inactive | 6 Closure of regulated UST | 6/12/2000*			
CLEVELAND CLINIC FOUNDATION	9500 EUCLID AVE CLEVELAND OH 44195-5047	SSE	0.49 / 2,574.90	20
	***Release No (OTTER)**: 18003639-N00004* ***Facility Status | LTF Status | Date Last Change**: Inactive | 6 Closure of regulated UST | 6/8/2000*			
CLEVELAND CLINIC FOUNDATION	9500 EUCLID AVE CLEVELAND OH 44195-5047	SSE	0.49 / 2,574.90	20
	***Release No (OTTER)**: 18003639-N00003* ***Facility Status | LTF Status | Date Last Change**: Active | 1 SUS/CON from regulated UST | 5/30/2014*			
CLEVELAND CLINIC FOUNDATION	9500 EUCLID AVE CLEVELAND OH 44195-5047	SSE	0.49 / 2,574.90	20
	***Release No (OTTER)**: 18003639-N00002* ***Facility Status | LTF Status | Date Last Change**: Inactive | 1 SUS/CON from regulated UST | 4/3/2014*			

Lower Elevation	Address	Direction	Distance (mi/ft)	Map Key
SPRINGBROOK ESTATES	1675 ANSEL RD CLEVELAND OH 44106	ENE	0.28 / 1,488.72	7
	***Release No (OTTER)**: 18010857-N00001* ***Facility Status | LTF Status | Date Last Change**: Inactive | 6 Closure of regulated UST | 2/5/2002*			
VACANT LOT	9321 WADE PARK CLEVELAND OH 44106	NNE	0.43 / 2,283.36	13
	***Release No (OTTER)**: 18010948-N00001* ***Facility Status | LTF Status | Date Last Change**: Inactive | 6 Closure of regulated UST | 6/12/2003*			
MT SINAI MEDICAL CENTER	1800 E 105TH ST CLEVELAND OH 44106	E	0.44 / 2,337.97	16
	***Release No (OTTER)**: 18001584-N00002* ***Facility Status | LTF Status | Date Last Change**: Inactive | 1 SUS/CON from regulated UST | 11/1/2005*			

DRAFT

Lower Elevation	Address	Direction	Distance (mi/ft)	Map Key
MT SINAI MEDICAL CENTER	1800 E 105TH ST CLEVELAND OH 44106	E	0.44 / 2,337.97	16
	***Release No (OTTER)**: 18001584-N00001* ***Facility Status | LTF Status | Date Last Change**: Inactive | 6 Closure of regulated UST | 4/26/1999*			
WADE PARK APARTMENTS	9500 WADE PARK CLEVELAND OH 44103	NNE	0.45 / 2,359.28	17
	***Release No (OTTER)**: 18011189-N00001* ***Facility Status | LTF Status | Date Last Change**: Inactive | 6 Closure of regulated UST | 5/6/2009*			
UNIVERSITY TOWER	1575 EAST BLVD CLEVELAND OH 44106	ENE	0.46 / 2,406.26	18

DELISTED LST - Delisted Petroleum Release List

A search of the DELISTED LST database, dated Jan 10, 2023 has found that there are 11 DELISTED LST site(s) within approximately 0.50 miles of the project property.

Equal/Higher Elevation	Address	Direction	Distance (mi/ft)	Map Key
COMMUNITY CIRCLE TWO	8925 HOUGH AVE CLEVELAND OH 44106	NNW	0.03 / 179.78	3
CLEVELAND CLINIC	1965 E 89TH ST CLEVELAND OH 44114	S	0.34 / 1,806.62	9
CLEVELAND CLINIC	2060 E 89 ST CLEVELAND OH 44106	S	0.37 / 1,948.82	10
CLEVELAND CLINIC	2060 E 89 ST CLEVELAND OH 44106-2973	S	0.37 / 1,948.82	10
CLEVELAND CLINIC POWER HOUSE	2045 E 90TH ST CLEVELAND OH 44106	SSE	0.47 / 2,489.42	19
CLEVELAND CLINIC FOUNDATION	9500 EUCLID AVE CLEVELAND OH 44195-5047	SSE	0.49 / 2,574.90	20
CLEVELAND CLINIC FOUNDATION	9500 EUCLID AVE CLEVELAND OH 44195-5047	SSE	0.49 / 2,574.90	20
CLEVELAND CLINIC FOUNDATION	9500 EUCLID AVE CLEVELAND OH 44195-5047	SSE	0.49 / 2,574.90	20

DRAFT

Equal/Higher Elevation	Address	Direction	Distance (mi/ft)	Map Key
CLEVELAND CLINIC FOUNDATION	9500 EUCLID AVE CLEVELAND OH 44195-5047	SSE	0.49 / 2,574.90	20
CLEVELAND CLINIC FOUNDATION	9500 EUCLID AVE CLEVELAND OH 44195-5047	SSE	0.49 / 2,574.90	20

Lower Elevation	Address	Direction	Distance (mi/ft)	Map Key
UNIVERSITY TOWER	1575 EAST BLVD CLEVELAND OH 44106	ENE	0.46 / 2,406.26	18

UST - Ohio Registered Underground Storage Tanks (UST)

A search of the UST database, dated Jan 10, 2023 has found that there are 2 UST site(s) within approximately 0.25 miles of the project property.

Equal/Higher Elevation	Address	Direction	Distance (mi/ft)	Map Key
COMMUNITY CIRCLE TWO	8925 HOUGH AVE CLEVELAND OH 44106 ***Fac No (OTTER)**: 18008884*	NNW	0.03 / 179.78	3

Lower Elevation	Address	Direction	Distance (mi/ft)	Map Key
NE OHIO NEIGHBORHOOD HEALTH SRVS	8300 HOUGH AVE CLEVELAND OH 44103 ***Fac No (OTTER)**: 18000245* ***Tank No | Status**: T00001 | EMP - Empty Never Filled*	W	0.25 / 1,299.51	6

Non Standard

Federal

FINDS/FRS - Facility Registry Service/Facility Index

A search of the FINDS/FRS database, dated Aug 18, 2022 has found that there are 1 FINDS/FRS site(s) within approximately 0.02 miles of the project property.

Lower Elevation	Address	Direction	Distance (mi/ft)	Map Key
1779-81 E 89 ST APTS	1779-81 E 89TH ST CLEVELAND OH 44106 ***Registry ID**: 110006341422*	SSW	0.02 / 97.98	2

State

USD - Urban Setting Designation Sites

A search of the USD database, dated Feb 17, 2023 has found that there are 3 USD site(s) within approximately 0.50 miles of the project property.

DRAFT

Equal/Higher Elevation	Address	Direction	Distance (mi/ft)	Map Key
Cleveland City-wide	601 Lakeside Ave, Rm 210 Cleveland OH 44114-	SW	0.00 / 0.00	1
Fairfax Neighborhood - Cleveland	Chester/E107 St/Norflk So RR/E79 St Cleveland OH 44106	S	0.24 / 1,256.88	5
Church Square Property	7909-8101 Euclid Ave Cleveland OH 44114-3485	WSW	0.44 / 2,329.08	15

AIR PERMITS - Permit by Rule Air Facilities

A search of the AIR PERMITS database, dated Jul 30, 2020 has found that there are 1 AIR PERMITS site(s) within approximately 0.25 miles of the project property.

Lower Elevation	Address	Direction	Distance (mi/ft)	Map Key
NORTHEAST OHIO NEIGHBORHOOD HEALTH SERVICES INC.	8300 HOUGH AVE. CLEVELAND OH 44103	W	0.25 / 1,299.51	6

DRAFT

Map: 1.0 Mile Radius

Order Number: 23041400739

Address: 924 and 8924 Hough Avenue, & 1765 E 89th Street, Cleveland, OH

Project Property
Buffer Outline
Sites with Higher Elevation
Sites with Same Elevation
Sites with Lower Elevation
Sites with Unknown Elevation
Areas with Higher Elevation
Areas with Same Elevation
Areas with Lower Elevation
Areas with Unknown Elevation
Freeways; Highways
Traffic Circle; Ramp
Major & Minor Arterial
Traffic Circle; Ramp
Local Road
Rail
State
Country
National Wetland
Indian Reserve Land
Plume
100 Year Flood Zone
500 Year Flood Zone
FWS Special Designation Areas
National Priorities List (Active, Delisted, Proposed, Institutional Control)

Source: © 2021 ESRI StreetMap Premium

© ERIS Information Inc.

Map: 0.5 Mile Radius

Order Number: 23041400739

Address: 924 and 8924 Hough Avenue, & 1765 E 89th Street, Cleveland, OH

Project Property
Buffer Outline
Sites with Higher Elevation
Sites with Same Elevation
Sites with Lower Elevation
Sites with Unknown Elevation
Areas with Higher Elevation
Areas with Same Elevation
Areas with Lower Elevation
Areas with Unknown Elevation
Freeways; Highways
Traffic Circle; Ramp
Major & Minor Arterial
Traffic Circle; Ramp
Local Road
Rail
State
Country
National Wetland
Indian Reserve Land
Plume
100 Year Flood Zone
500 Year Flood Zone
FWS Special Designation Areas
National Priorities List (Active, Delisted, Proposed, Institutional Control)

Source: © 2021 ESRI StreetMap Premium

© ERIS Information Inc.

81°37'30"W

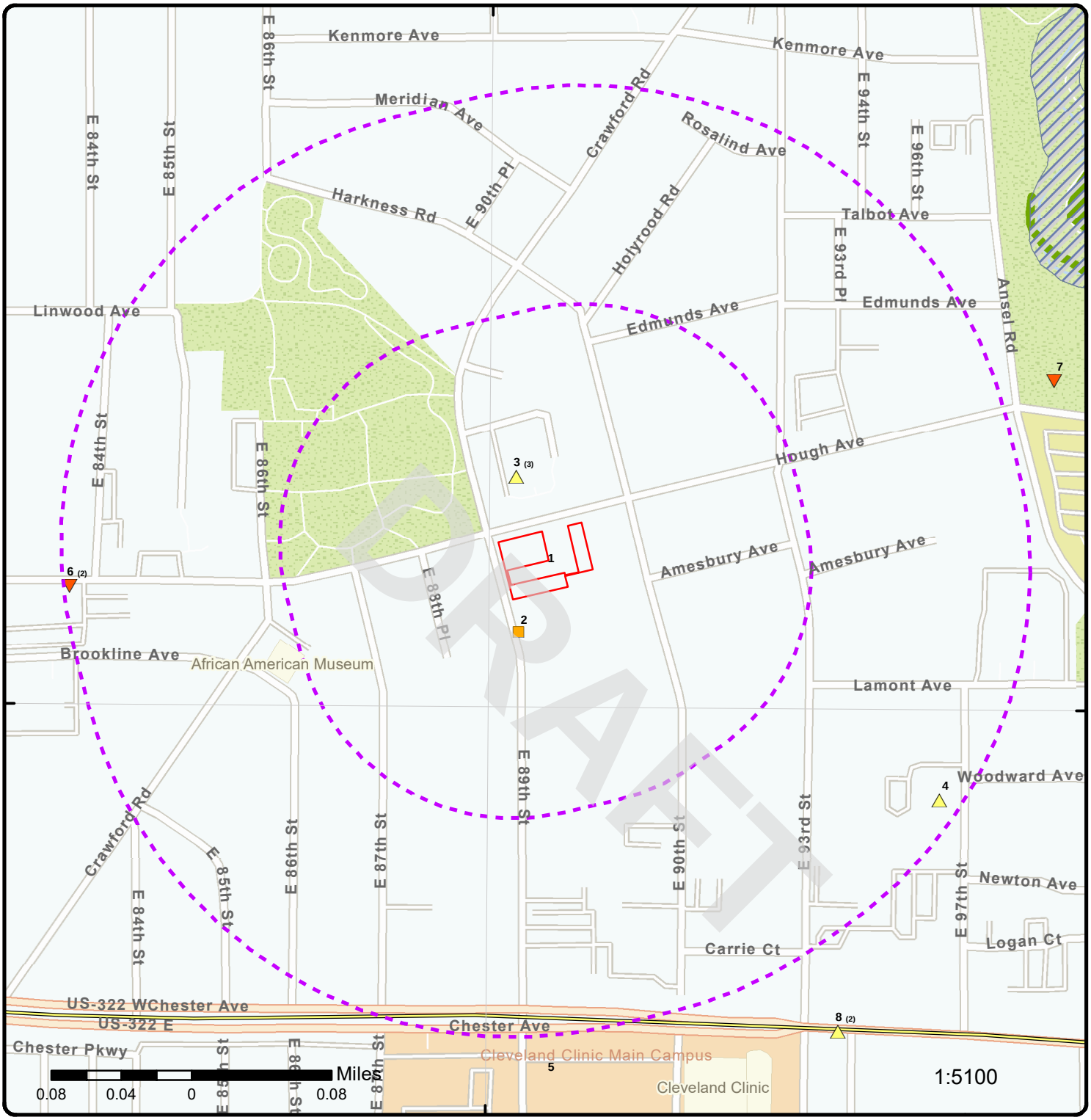

41°30'30"N

41°30'30"N

Map: 0.25 Mile Radius

Order Number: 23041400739

Address: 924 and 8924 Hough Avenue, & 1765 E 89th Street, Cleveland, OH

- Project Property
- Buffer Outline
- Sites with Higher Elevation
- Sites with Same Elevation
- Sites with Lower Elevation
- Sites with Unknown Elevation
- Areas with Higher Elevation
- Areas with Same Elevation
- Areas with Lower Elevation
- Areas with Unknown Elevation
- Freeways; Highways
- Traffic Circle; Ramp
- Major & Minor Arterial
- Traffic Circle; Ramp
- Local Road
- Rail
- State
- Country
- National Wetland
- Indian Reserve Land
- Plume
- 100 Year Flood Zone
- 500 Year Flood Zone
- FWS Special Designation Areas
- National Priorities List (Active, Delisted, Proposed, Institutional Control)

Source: © 2021 ESRI StreetMap Premium

© ERIS Information Inc.

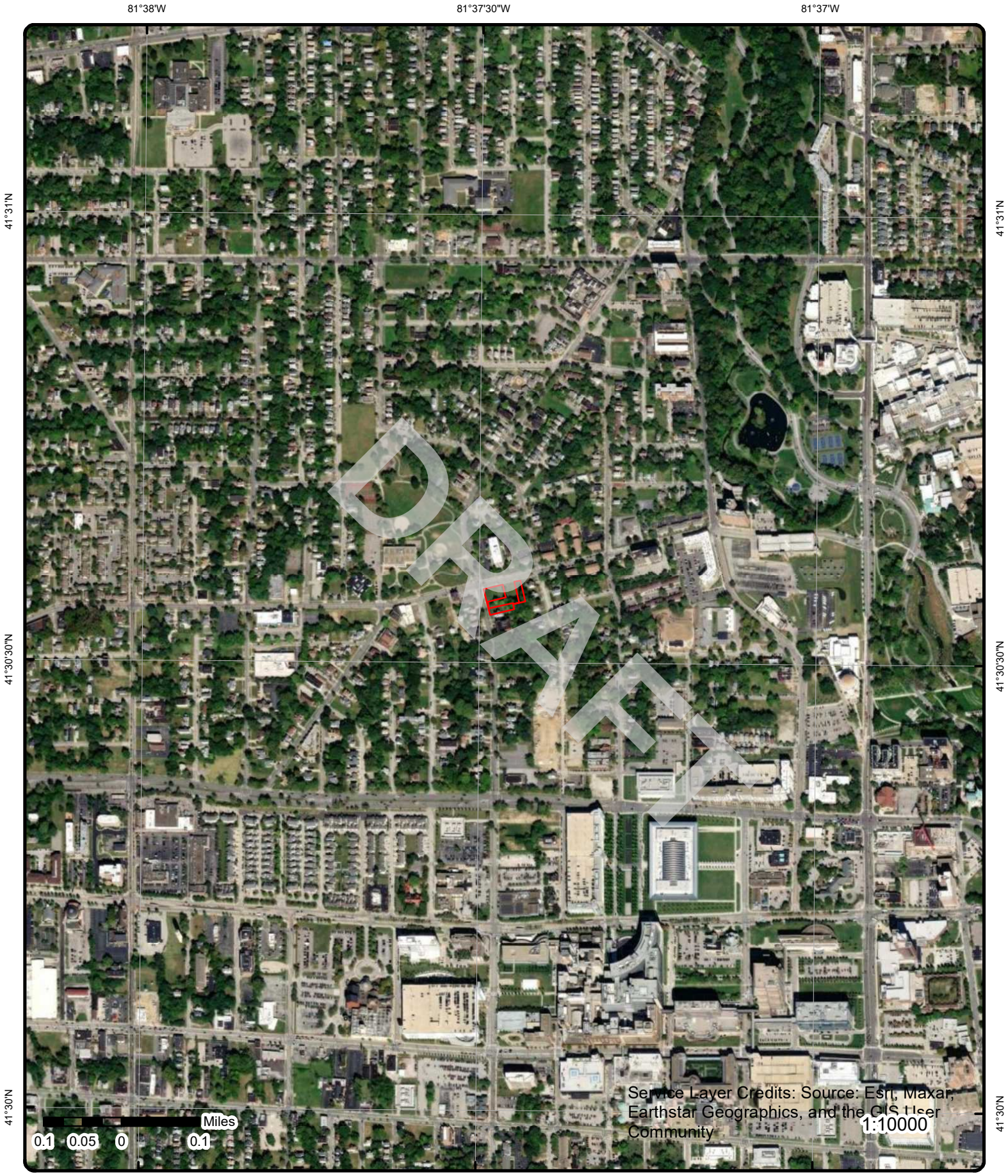

Aerial **Year: 2021**

Order Number: 23041400739

Address: 924 and 8924 Hough Avenue, & 1765 E 89th Street, Cleveland, OH

© ERIS Information Inc.

Source: ESRI World Imagery

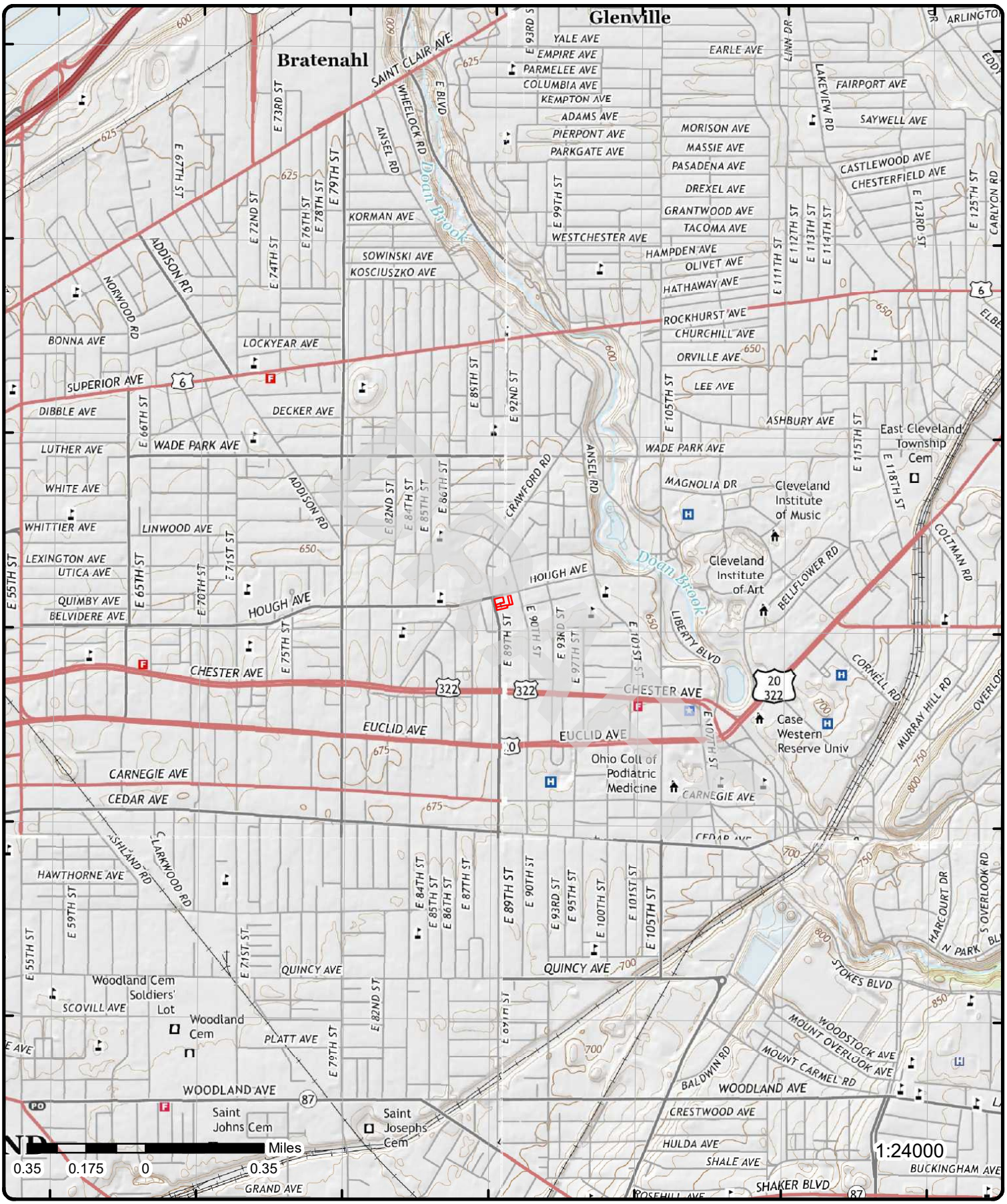

Topographic Map

Year: 2016

Order Number: 23041400739

Address: 924 and 8924 Hough Avenue, & 1765 E 89th Street, OH

Quadrangle(s): East Cleveland, OH; Cleveland South, OH; Cleveland North, OH; Shaker Heights, OH

© ERIS Information Inc.

Source: USGS Topographic Map

Detail Report

Map Key	Number of Records	Direction	Distance (mi/ft)	Elev/Diff (ft)	Site	DB
1	1 of 1	SW	0.00 / 0.00	666.44 / 0	Cleveland City-wide 601 Lakeside Ave, Rm 210 Cleveland OH 44114-	USD

Site ID:	218002661	**County:**	Cuyahoga
Project ID:	218002661001	**DERR Program:**	Voluntary Action Program
Project Type:	Urban Setting Designation	**Polygon ID:**	10008
Received Date:	3/4/2009	**Polygon Name:**	
Approved Date:	2/16/2011	**Staff Digitizer:**	SP
Verification Dt:	12/29/2016	**Digitized Date:**	8/3/2016
Verif Outcome:	Unchanged	**Centroid Lat:**	41.476941
Status Desc:	Granted	**Centroid Long:**	-81.680289
USD Area Type:	Area Wide	**Shape Length:**	0
OEPA Dist Office:	Northeast District Office	**Modified By:**	DERR_CO
Digitized Meth Desc:	Digital File from Consultant	**Modified Date:**	8/3/2016
Map Source Desc:	Other	**Acreage:**	50267.6958155
Confidence Desc:	High		
Comments:	corporate boundaries of City of Cleveland		

2	1 of 1	SSW	0.02 / 97.98	666.08 / 0	1779-81 E 89 ST APTS 1779-81 E 89TH ST CLEVELAND OH 44106	FINDS/FRS

Registry ID:	110006341422
FIPS Code:	39035
HUC Code:	04110003
Site Type Name:	STATIONARY
Location Description:	
Supplemental Location:	
Create Date:	01-MAR-00
Update Date:	29-DEC-14
Interest Types:	STATE MASTER
SIC Codes:	
SIC Code Descriptions:	
NAICS Codes:	
NAICS Code Descriptions:	
Conveyor:	FRS-GEOCODE
Federal Facility Code:	
Federal Agency Name:	
Tribal Land Code:	
Tribal Land Name:	
Congressional Dist No:	11
Census Block Code:	390351189001014
EPA Region Code:	05
County Name:	CUYAHOGA
US/Mexico Border Ind:	
Latitude:	41.50893
Longitude:	-81.6247
Reference Point:	CENTER OF A FACILITY OR STATION
Coord Collection Method:	ADDRESS MATCHING-HOUSE NUMBER
Accuracy Value:	30
Datum:	NAD83
Source:	
Facility Detail Rprt URL:	https://ofmpub.epa.gov/frs_public2/fii_query_detail.disp_program_facility?p_registry_id=110006341422
Data Source:	Facility Registry Service - Single File
Program Acronyms:	

DRAFT

Map Key	Number of Records	Direction	Distance (mi/ft)	Elev/Diff (ft)	Site	DB
OH-CORE:7544						
3	1 of 3	NNW	0.03 / 179.78	667.88 / 1	COMMUNITY CIRCLE TWO 8925 HOUGH AVE CLEVELAND OH 44106	DELISTED LST

Delisted Regulated and Non-Regulated Leaking Underground Storage Tanks (LUST)

Incident No:	180000100.0	**Class:**	D
Release No:	18008884 - N00001	**Class Desc:**	A viable RP has been identified
Status:	RPT: a possible incident is reported	**Rules:**	1992
Sub Status:	Approved	**Coordinator:**	Charles Zepp
Release Date:	8/25/1999	**County:**	Cuyahoga
LTF:	2 SUS/CON from non-regulated UST	**Facility Latitude:**	41.509998
Last Update:	Charles Zepp	**Facility Longitude:**	-81.624563
Last Update Date:	5/13/2016	**Original Source:**	NLUT
Last Status Update:	1/24/2002	**Record Date:**	09-OCT-2019
Priority:	2		

Map Key	Number of Records	Direction	Distance (mi/ft)	Elev/Diff (ft)	Site	DB
3	2 of 3	NNW	0.03 / 179.78	667.88 / 1	COMMUNITY CIRCLE TWO 8925 HOUGH AVE CLEVELAND OH 44106	UST

Facility (OTTER):		**Facility No (Map):**	
Fac No (OTTER):	18008884	**Fac Name (Map):**	
Fac Name (OTTER):	COMMUNITY CIRCLE TWO	**Address (Map):**	
Address (OTTER):	8925 HOUGH AVE	**City (Map):**	
City (OTTER):	CLEVELAND	**State (Map):**	
State (OTTER):		**Zip (Map):**	
Zip (OTTER):	44106	**County (Map):**	
County (OTTER):	Cuyahoga	**Latitude (Map):**	
Latitude (OTTER):		**Longitude (Map):**	
Longitude (OTTER):		**Fac ID (BUSTR2):**	
Fac No (BUSTR):		**Fac Name (BUSTR2):**	
Fac Name (BUSTR):		**Address (BUSTR2):**	
Address (BUSTR):		**City (BUSTR2):**	
City (BUSTR):		**Zip (BUSTR2):**	
State (BUSTR):		**Latitude (BUSTR2):**	
Zip (BUSTR):		**Longitude (BUSTR2):**	
County (BUSTR2):			
County (BUSTR):			
Latitude (BUSTR):			
Longitude (BUSTR):			
Data Source:	Ohio Tank Tracking & Environmental Regulations (OTTER) Search		

Ohio Tank Tracking & Environmental Regulations (OTTER) Search

Old Incident ID:		**Date Reported:**	
Tank Status:	No Tanks Available	**Own Business Name:**	COMMUNITY CIRCLE TWO
Facility URL:	https://apps.com.ohio.gov/fire/OTTER/Home/Index?ReturnUrl=%2ffire%2fOTTER%2fInquiry%2fInquiry#9195		
Release No URL:			

Map Key	Number of Records	Direction	Distance (mi/ft)	Elev/Diff (ft)	Site	DB
3	3 of 3	NNW	0.03 / 179.78	667.88 / 1	COMMUNITY CIRCLE TWO 8925 HOUGH AVE CLEVELAND OH 44106	LUST

Release No:	18008884 - N00001	**Release No (Map):**	18008884-N00001
Facility Name:	COMMUNITY CIRCLE TWO	**Fac Name (Map):**	COMMUNITY CIRCLE TWO
Facility Address:	8925 HOUGH AVE	**Fac Address (Map):**	8925 HOUGH AVE
Facility City:	CLEVELAND	**Fac City (Map):**	CLEVELAND
Facility State:	Ohio	**Fac ZIP (Map):**	44106

DRAFT

Map Key	Number of Records	Direction	Distance (mi/ft)	Elev/Diff (ft)	Site	DB

Facility ZIP:	44106	**County (Map):**	
County:	Cuyahoga	**Latitude (Map):**	41.51029
Facility Latitude:	41.509998	**Longitude (Map):**	-81.6245
Facility Longitude:	-81.624563	**Fac ID (BUSTR2):**	
Release No (OTTER):		**IncidntID (BUSTR2):**	
Fac Name (OTTER):		**Fac Name (BUSTR2):**	
FacAddress (OTTER):		**Address (BUSTR2):**	
Fac City (OTTER):		**City (BUSTR2):**	
Fac State (OTTER):		**ZIP (BUSTR2):**	
Fac ZIP (OTTER):		**County (BUSTR2):**	
County (OTTER):		**Latitude (BUSTR2):**	
Latitude (OTTER):		**Longitude (BUSTR2):**	
Longitude (OTTER):		**Release No (BUSTR):**	
Fac Name (BUSTR):		**Fac Addr (BUSTR):**	
Fac City (BUSTR):		**Fac State (BUSTR):**	
Fac ZIP (BUSTR):		**Fac County (BUSTR):**	
Latitude (BUSTR):		**Longitude (BUSTR):**	
Facility (OTTER):			
Data Source:	Map Services Directory: BUSTR (MapServer): All Environmental (MAP)		

Map Services Directory: BUSTR (MapServer): All Environmental (MAP)

Object ID:		**Long:**	-81.6245
FR Status:	RPT: a possible incident is reported	**Match:**	S80
Label:	18008884 - N00001 COMMUNITY CIRCLE TWO	**LOC QUAL:**	MAF7
Release No:	18008884 - N00001	**Facility Z:**	44106
Date:	9/21/2020	**LOC CONF:**	1
Address Out:	8925 Hough Ave	**Date Process:**	20200923
City Out:	Cleveland	**FID:**	
State Out:	OH	**X:**	-81.6245
ZIP Out:	44106-5700	**Y:**	41.51029
Lat:	41.51029		

All Active-Inactive BUSTR Sites

S No:	9162	**Coordinator:**	Charles Zepp
Incident No:	180000100.0	**LTF:**	2 SUS/CON from non-regulated UST
Last Review Date:	5/13/2016	**Rating:**	0
Release Date:	8/25/1999	**Facility Name:**	COMMUNITY CIRCLE TWO
Last Update:	Charles Zepp	**Facility Address:**	8925 HOUGH AVE
Last Update Date:	5/13/2016	**Facility City:**	CLEVELAND
Status:	RPT: a possible incident is reported	**Facility State:**	Ohio
Last Status Update:	1/24/2002	**County:**	Cuyahoga
Substatus:	Approved	**Facility ZIP:**	44106
Priority:	2	**Facility Latitude:**	41.509998
Class:	D	**Facility Longitude:**	-81.624563
Rules:	1992		

4	1 of 1	ESE	0.24 / 1,256.16	672.10 / 6	**Upper Chester** **1848-66 E. 97th Street** **Cleveland OH 44106**	**FED BROWNFIELDS**

Property ID:	169023	**BF Property (Map):**	169023
Lat Measure:	41.507612	**Latitude (Map):**	41.507612
Long Measure:	-81.62033300000002	**Longitude (Map):**	-81.620333
Property Name:	Upper Chester		
Address:	1848-66 E. 97th Street		
City:	Cleveland		
State Code:	OH		
Zip Code:	44106		
Primary Name (Map):	UPPER CHESTER		
Location Address (Map):	1848-66 E. 97TH STREET		
City Name (Map):	CLEVELAND		
County Name (Map):	CUYAHOGA		
State Code (Map):	OH		

DRAFT

Postal Code (Map): 44106

Brownfields Details

Registry I:	110067449345	**EPA ID:**	
EPA Region:	05	**BF RLF Gra:**	
Cat No:	04110003	**BF RLF Pil:**	
RCRA Handl:		**BF Assess :**	
RCRA Curre:		**BF Cleanup:**	
RCRA Remed:		**BF Tba Ind:**	
RCRA Const:		**BF 128a In:**	
RCRA El He:		**BF IC Code:**	N
RCRA El Gm:		**BF IC Gc I:**	U
RCRA Rem 1:		**BF IC Ep I:**	U
RCRA Ec Gw:		**BF IC ID I:**	U
RCRA Ec Ng:		**BF IC Pr I:**	U
RCRA IC Ep:		**FF Brac In:**	
RCRA IC Gc:		**BF RLF Ind:**	
RCRA IC ID:		**BF Assess1:**	Y
RCRA IC Pr:		**BF Multipu:**	
FF RCRA In:		**BF Awp Ind:**	
RCRA Trans:		**BF Showcas:**	
RCRA Tra 1:		**BF 128a P :**	
RCRA Ec Co:		**LUST Relea:**	
RCRA IC Co:		**LUST Award:**	
RCRA Gpra :		**LUST State:**	
RCRA Rem 2:		**Congressio:**	OH-11
RCRA Dru 1:		**FD Agency :**	
SF Site ID:		**FD Listing:**	
SF Ec Ind:		**FD Non NPL:**	
SF El Gm C:		**FD RCRA Ha:**	
SF El He C:		**FD RCRA Ca:**	
SF IC Ind:		**FD SF NPL :**	
SF NPL Cod:		**FD FF Ind:**	
SF NPL C 1:		**FD Ei Code:**	
SF Admin F:		**FD Brac In:**	
FF And Sit:		**FD Federal:**	
FF SF Ind:		**FD Hrs Sco:**	
Map Symbol:	B	**FD Ongoing:**	
Data Refre:	29-Jul-2022	**FD NPL Sta:**	
GIS Refres:		**FD Non N 1:**	
New Site:		**FD RCRA Gw:**	
Repow Ref :	https://cimc.epa.gov/ords/cimc/f?p=CIMC:REPOWER:::::P33_REF:3111	**FD RCRA He:**	
EPAOSC Sit:		**FD GMS Sur:**	
EPAOSC Res:		**FD Hes Sur:**	
EPAOSC R 1:		**FD SF Site:**	
EPAOSC Sta:		**FD Brac Ro:**	
EPAOSC Inc:		**Stimulus S:**	
Desc :		**Stimulus B:**	

Ind Name:
Cat Name: Ashtabula-Chagrin
Sub Name: Ashtabula-Chagrin
Primary Name: UPPER CHESTER
RCRA Drupa:
Url: https://obipublic11.epa.gov/analytics/saw.dll?PortalPages&Action=Navigate&col1=ACRES_GRANT_EXPORT.PROPERTY_ID&val1=%22169023.0%22&PortalPath=/shared/CIMC/_portal/CIMC&Page=Profile+Page
Census Url: https://ejscreen.epa.gov/mapper/demogreportpdf.aspx?report=census2010sf1&coords=-81.620333%2C41.507611999999995&feattype=point&radius=1.0
ACS Url: https://ejscreen.epa.gov/mapper/demogreportpdf.aspx?report=acs2017&coords=-81.620333%2C41.507611999999995&feattype=point&radius=1.0

SF Site Na:		**UST Status:**	
SF Non Npl:		**UST Substa:**	
SF Non N 1:		**UST Landus:**	
SF Non N 3:		**UST SPA Wa:**	
ERR Lat Lo:		**UST SPA Fa:**	
REPOW BF:	SGW	**UST WHPA W:**	

DRAFT

REPOW SF:		***UST WHPA F:***	
REPOW RCRA:		***UST Open:***	
REPOW Ref1:	3111	***UST Closed:***	
RCRA Han 1:		***LUST ID:***	
RCRA Rau I:		***Saa Site:***	
BF Propert:	169023-		
REPOW Re 1:	RE-Powering Site Profile		
BF Prope 1:	Upper Chester		
SF Non N 2:			

Cleanups In My Community (CIMC)

Grant ID:	69600470	***ASMT Cntrl Sub :***	
Grant Type:	Assessment	***Cleanup Cntrl Sub :***	
EPA Region:	05	***ASMT Asbestos :***	
Ownership Entity:	Private	***Cleanup Asbestos :***	
Latitude Measure:	41.507612	***ASMT Pcbs :***	
Longitude Measure:	-81.62033300000002	***Cleanup Pcbs :***	
Flag Cleanup Reqd:	N	***ASMT Vocs :***	
Flag IC Required:	N	***Cleanup Vocs :***	
Stcntrbg:		***ASMT Lead :***	
Property Size:	1.79	***Cleanup Lead :***	
Flag IC in Place:		***ASMT Oth Metal :***	
IC in Place Date:		***Cleanup Oth Metal :***	
Prop Cntrl :		***ASMT Pahs :***	
Gov Cntrl :		***Cleanup Pahs :***	
Permit Tools :		***ASMT Oth Cont:***	
Info DevlCes :		***Cleanup Oth Cont:***	
Prop Fnding Type Cd:	Hazardous	***ASMT Air :***	
Ownshp Changed :	N	***Cleanup Air :***	
Sfllp Factor :		***ASMT Drk Wat:***	
Source Mapscale No:		***Cleanup Drk Wat:***	
Past Cml Acres:		***ASMT Grd Water:***	
Future Cml Acres:		***Cleanup Grd Water:***	
Past Grnspc Acres:		***ASMT Sediments :***	
Future Grnspc Acres:		***Cleanup Sediments :***	
Past Acres:		***ASMT Soil :***	
Future Acres:		***Cleanup Soil :***	
Past Res Acres:	1.79	***ASMT Srf Water :***	
Future Res Acres:	1.79	***Cleanup Srf Water :***	
St Enrollment Dt:		***Other Media :***	Y
St Enrollment ID:		***Unknown Media :***	
St NFA Dt:		***Ready For Reuse :***	Y
Assess Petrol Prod :		***Assess Amount:***	
Cleanup Petrol Prod :		***Assess Fnd Ent Nm:***	
Assess Start Dt:		***Photo Available :***	N
Assess Cmpltn Dt:		***Video Available :***	N
Cleanup Start Dt:		***Cleanup Acres:***	
Cleanup Cmpltn Dt:		***Cleanup Amount:***	
Redev Start Dt:		***Redev Acres:***	
Redev Cleanup Jobs:		***Redev Amount:***	
Grant Recipient Nm:	Cuyahoga County		
PropertyNm:	Upper Chester		
Address:	1848-66 E. 97th Street		
City:	Cleveland		
State Code:	OH		
Zip Code:	44106		
Local Parcel No:	119-08-074 through -078, -107		
Current Owner:	Multiple Owners		
IC Data Address:			
Horizontal Collection Method:	Address Matching-House Number		
Reference Point:	Entrance Point of a Facility or Station		
Horizontal Reference Datum:	North American Datum of 1983		
Other Description:			
Other Desc Cleaned Up:			
Assess Type:			
Assess Fund Entity:			

DRAFT

Cleanup Funding EntityNm:
Cleanup Fund Entity:
Redev Funding Entity Nm:
Desc Hist: Parcels are now vacant land, previously single family residences.

Accmplisht Cnt Flag:		**Vacant Housing:**	505
Coop Agreement No:	00E00415	**Vacant Housing Pct:**	21.15
Past Mltistry Acres:		**Total Unemployed:**	545
Ftr Multistory Acres:		**Unemployed Pct:**	14.24
Assess Cadmium :		**Radius:**	.5
Clnup Cadmium :		**Actvy Funded:**	
Assess Chromium :		**Redev Lvrgd Srcs:**	
Clnup Chromium :		**AA Amt Funding:**	
Assess Copper :		**Flag Clnup Trmt Tech:**	
Clnup Copper :		**Excavation Disposal:**	
Assess Iron :		**Extrctn of Cntmnts:**	
Clnup Iron :		**Removal of Mats:**	
Assess Nickel :		**Rdctn of Cntmnts:**	
Clnup Nickel :		**Clnup of Structures:**	
Assess Selenium :		**Env EC Required:**	
Clnup Selenium :		**Flag EC Cover Tech:**	
Assess Mercury :		**Flag EC Security:**	
Clnup Mercury :		**Flag EC Immblztn:**	
Assess ArsenIC :		**Flag EC Eng Barriers:**	
Clnup ArsenIC :		**Flag EC Other:**	
Assess Bldg Mats :		**Env IC in Place:**	
Clnup Bldg Mats :		**Env EC in Place:**	
Assess oorair :		**Env Clnup Jobs:**	
Clnup oorair :		**Sect 128 A State Trbl:**	
Assess None :		**Multipurpose:**	
Clnup None :		**Clnup Cst Shr Amt:**	
Assess Pesticides :		**RLF Loan Amount:**	
Clnup Pesticides :		**RLF Ln Cst Shr Amt:**	
Assess Unknown :		**Pro Income Amt:**	
Clnup Unknown :		**Dt RLF Loan Signed:**	
Assess Svocs :		**Repayment Period:**	
Clnup Svocs :		**Interest Rate:**	
Clnup Unkn Media :		**RLF Subgrant Amt:**	
Redev Cmpltn Date:		**Cost Share Amt:**	
Pro Code:	BF	**Env Pro Income Amt:**	
FCA Fy:		**Dt RLF Sbgrnt Signd:**	
Flag EC in Place:		**Clnup Actvy Funded:**	
Flag EC Required:		**Below Poverty:**	2250
RFR Notation:		**Below Poverty Pct:**	58.78
Gpa Type ID:	6	**Median Income:**	1628
Clnup Doc:	N	**Low Income:**	2930
Awp Catalyst Yn:		**Low Income Pct:**	76.54
Flag Prop Not Enrld:	Y		

Redev Fund Entity:
Gpa Type Desc: Acres Cleaned Up
AA Actvy Funded:
AA Source of Funding:
Clnup Trmt Tech Info:
EC Data Address:
EC Addl Info:
Env IC Data Address:
Other Forms of Doc:
IC Addl Info:
Highlights: These vacant parcels are being considered for a proposed senior housing project. Former Use: Parcels are now vacant land, previously single family residences.

Property Alias:
Ctmnt Found:
Ctmnt Cleanedup:
Ctmnt Rec:

Media Afffected:

Other Media

DRAFT

Cleanups In My Community (CIMC)

Grant ID:	69600470	***ASMT Cntrl Sub :***	
Grant Type:	Assessment	***Cleanup Cntrl Sub :***	
EPA Region:	05	***ASMT Asbestos :***	
Ownership Entity:	Private	***Cleanup Asbestos :***	
Latitude Measure:	41.507612	***ASMT Pcbs :***	
Longitude Measure:	-81.62033300000002	***Cleanup Pcbs :***	
Flag Cleanup Reqd:	N	***ASMT Vocs :***	
Flag IC Required:	N	***Cleanup Vocs :***	
Stcntrbg:		***ASMT Lead :***	
Property Size:	1.79	***Cleanup Lead :***	
Flag IC in Place:		***ASMT Oth Metal :***	
IC in Place Date:		***Cleanup Oth Metal :***	
Prop Cntrl :		***ASMT Pahs :***	
Gov Cntrl :		***Cleanup Pahs :***	
Permit Tools :		***ASMT Oth Cont:***	
Info DevlCes :		***Cleanup Oth Cont:***	
Prop Fnding Type Cd:	Hazardous	***ASMT Air :***	
Ownshp Changed :	N	***Cleanup Air :***	
Sfllp Factor :		***ASMT Drk Wat:***	
Source Mapscale No:		***Cleanup Drk Wat:***	
Past Cml Acres:		***ASMT Grd Water:***	
Future Cml Acres:		***Cleanup Grd Water:***	
Past Grnspc Acres:		***ASMT Sediments :***	
Future Grnspc Acres:		***Cleanup Sediments :***	
Past Acres:		***ASMT Soil :***	
Future Acres:		***Cleanup Soil :***	
Past Res Acres:	1.79	***ASMT Srf Water :***	
Future Res Acres:	1.79	***Cleanup Srf Water :***	
St Enrollment Dt:		***Other Media :***	Y
St Enrollment ID:		***Unknown Media :***	
St NFA Dt:		***Ready For Reuse :***	Y
Assess Petrol Prod :		***Assess Amount:***	6500
Cleanup Petrol Prod :		***Assess Fnd Ent Nm:***	EPA
Assess Start Dt:	01/23/2013	***Photo Available :***	N
Assess Cmpltn Dt:	02/25/2013	***Video Available :***	N
Cleanup Start Dt:		***Cleanup Acres:***	
Cleanup Cmpltn Dt:		***Cleanup Amount:***	
Redev Start Dt:		***Redev Acres:***	
Redev Cleanup Jobs:		***Redev Amount:***	

Grant Recipient Nm:	Cuyahoga County
PropertyNm:	Upper Chester
Address:	1848-66 E. 97th Street
City:	Cleveland
State Code:	OH
Zip Code:	44106
Local Parcel No:	119-08-074 through -078, -107
Current Owner:	Multiple Owners
IC Data Address:	
Horizontal Collection Method:	Address Matching-House Number
Reference Point:	Entrance Point of a Facility or Station
Horizontal Reference Datum:	North American Datum of 1983
Other Description:	
Other Desc Cleaned Up:	
Assess Type:	Phase I Environmental Assessment
Assess Fund Entity:	US EPA - Brownfields Assessment Cooperative Agreement
Cleanup Funding EntityNm:	
Cleanup Fund Entity:	
Redev Funding Entity Nm:	
Desc Hist:	Parcels are now vacant land, previously single family residences.

Accmplisht Cnt Flag:	Y	***Vacant Housing:***	505
Coop Agreement No:	00E00415	***Vacant Housing Pct:***	21.15
Past Mltistry Acres:		***Total Unemployed:***	545
Ftr Multistory Acres:		***Unemployed Pct:***	14.24
Assess Cadmium :		***Radius:***	.5

DRAFT

Map Key	Number of Records	Direction	Distance (mi/ft)	Elev/Diff (ft)	Site	DB

Clnup Cadmium :		***Actvy Funded:***	
Assess Chromium :		***Redev Lvrgd Srcs:***	
Clnup Chromium :		***AA Amt Funding:***	
Assess Copper :		***Flag Clnup Trmt Tech:***	
Clnup Copper :		***Excavation Disposal:***	
Assess Iron :		***Extrctn of Cntmnts:***	
Clnup Iron :		***Removal of Mats:***	
Assess Nickel :		***Rdctn of Cntmnts:***	
Clnup Nickel :		***Clnup of Structures:***	
Assess Selenium :		***Env EC Required:***	
Clnup Selenium :		***Flag EC Cover Tech:***	
Assess Mercury :		***Flag EC Security:***	
Clnup Mercury :		***Flag EC Immblztn:***	
Assess ArsenIC :		***Flag EC Eng Barriers:***	
Clnup ArsenIC :		***Flag EC Other:***	
Assess Bldg Mats :		***Env IC in Place:***	
Clnup Bldg Mats :		***Env EC in Place:***	
Assess oorair :		***Env Clnup Jobs:***	
Clnup oorair :		***Sect 128 A State Trbl:***	
Assess None :		***Multipurpose:***	
Clnup None :		***Clnup Cst Shr Amt:***	
Assess Pesticides :		***RLF Loan Amount:***	
Clnup Pesticides :		***RLF Ln Cst Shr Amt:***	
Assess Unknown :		***Pro Income Amt:***	
Clnup Unknown :		***Dt RLF Loan Signed:***	
Assess Svocs :		***Repayment Period:***	
Clnup Svocs :		***Interest Rate:***	
Clnup Unkn Media :		***RLF Subgrant Amt:***	
Redev Cmpltn Date:		***Cost Share Amt:***	
Pro Code:	BF	***Env Pro Income Amt:***	
FCA Fy:	FY16	***Dt RLF Sbgrnt Signd:***	
Flag EC in Place:		***Clnup Actvy Funded:***	
Flag EC Required:		***Below Poverty:***	2250
RFR Notation:		***Below Poverty Pct:***	58.78
Gpa Type ID:	1	***Median Income:***	1628
Clnup Doc:	N	***Low Income:***	2930
Awp Catalyst Yn:		***Low Income Pct:***	76.54
Flag Prop Not Enrld:	Y		
Redev Fund Entity:			

Gpa Type Desc: Phase I Environmental Assessment
AA Actvy Funded: Phase I
AA Source of Funding:
Clnup Trmt Tech Info:
EC Data Address:
EC Addl Info:
Env IC Data Address:
Other Forms of Doc:
IC Addl Info:
Highlights: These vacant parcels are being considered for a proposed senior housing project. Former Use: Parcels are now vacant land, previously single family residences.

Property Alias:
Ctmnt Found:
Ctmnt Cleanedup:
Ctmnt Rec:

Media Afffected:

Other Media

5	*1 of 1*	*S*	*0.24 / 1,256.88*	*671.56 / 5*	***Fairfax Neighborhood - Cleveland Chester/E107 St/Norflk So RR/E79 St Cleveland OH 44106***	***USD***

Site ID:	218002263	***County:***	Cuyahoga
Project ID:	218002263001	***DERR Program:***	Voluntary Action Program
Project Type:	Urban Setting Designation	***Polygon ID:***	218
Received Date:	2/23/2004	***Polygon Name:***	

DRAFT

Map Key	Number of Records	Direction	Distance (mi/ft)	Elev/Diff (ft)	Site	DB

Approved Date:	7/21/2004	**Staff Digitizer:**	Gara, Brian
Verification Dt:	12/29/2016	**Digitized Date:**	8/3/2016
Verif Outcome:	Unchanged	**Centroid Lat:**	41.49541
Status Desc:	Granted	**Centroid Long:**	-81.612268
USD Area Type:	Area Wide	**Shape Length:**	0
OEPA Dist Office:	Northeast District Office	**Modified By:**	DERR_CO
Digitized Meth Desc:	Georeferenced Paper Map	**Modified Date:**	8/3/2016
Map Source Desc:	Topo Map	**Acreage:**	1903.59553305
Confidence Desc:	Medium		
Comments:			

6	1 of 2	W	0.25 / 1,299.51	665.55 / -1	NE OHIO NEIGHBORHOOD HEALTH SRVS 8300 HOUGH AVE CLEVELAND OH 44103	UST

Facility (OTTER):		**Facility No (Map):**	18000245
Fac No (OTTER):	18000245	**Fac Name (Map):**	NE OHIO NEIGHBORHOOD HEALTH SRVS
Fac Name (OTTER):	NE OHIO NEIGHBORHOOD HEALTH SRVS	**Address (Map):**	8300 HOUGH AVE
Address (OTTER):	8300 HOUGH AVE	**City (Map):**	CLEVELAND
City (OTTER):	CLEVELAND	**State (Map):**	Ohio
State (OTTER):		**Zip (Map):**	44103
Zip (OTTER):	44103	**County (Map):**	Cuyahoga
County (OTTER):	Cuyahoga	**Latitude (Map):**	41.50896
Latitude (OTTER):		**Longitude (Map):**	-81.62981
Longitude (OTTER):		**Fac ID (BUSTR2):**	18000245
Fac No (BUSTR):	18000245	**Fac Name (BUSTR2):**	NE OHIO NEIGHBORHOOD HEALTH SRVS
Fac Name (BUSTR):	NE OHIO NEIGHBORHOOD HEALTH SRVS	**Address (BUSTR2):**	8300 HOUGH AVE
Address (BUSTR):	8300 HOUGH AVE	**City (BUSTR2):**	CLEVELAND
City (BUSTR):	CLEVELAND	**Zip (BUSTR2):**	44103
State (BUSTR):	Ohio	**Latitude (BUSTR2):**	41.50926
Zip (BUSTR):	44103	**Longitude (BUSTR2):**	-81.62912

County (BUSTR2): CUY
County (BUSTR): Cuyahoga
Latitude (BUSTR): 41.5091
Longitude (BUSTR): -81.62998
Data Source: Ohio Tank Tracking & Environmental Regulations (OTTER) Search; Underground Storage Tanks Lookup - List of Inactive Underground Storage Tanks; BUSTR: All Facility Tanks; Map Services Directory: BUSTR - UST Locations (BUSTR/OGRIP)

Ohio Tank Tracking & Environmental Regulations (OTTER) Search

Old Incident ID:		**Date Reported:**	
Tank Status:	No Tanks Available	**Own Business Name:**	NE OHIO NEIGHBORHOOD HEALTH SRVS

Facility URL: https://apps.com.ohio.gov/fire/OTTER/Home/Index?ReturnUrl=%2ffire%2fOTTER%2fInquiry%2fInquiry#22762
Release No URL:

Underground Storage Tanks Lookup - List of Inactive Underground Storage Tanks

Tank No:	T00001	**Date Last Used:**	12/31/2011
Status:	EMP - Empty Never Filled	**UST Capacity:**	1000
UST:	UST	**Tank Content:**	Other (see comments)
Regulated:	NO	**Abandon Approve:**	
Facility Type:	Commercial	**UST Configurations:**	SW - Single Wall
Installation Date:	05/01/1999	**CAS No:**	68334-30-5
Date Removed:	05/01/2016	**Sensitive Area:**	NO
Date TCL Closed:	02/01/2012	**Dt of Sensitivity:**	

Owner Name: NE OHIO NEIGHBORHOOD HEALTH SRVS
Owner Address: 8300 HOUGH AVE
Owner City: CLEVELAND
Owner State: OH
Owner Zip: 44103
Construction: FRP-Fiberglass Reinforced Plastic
Construction Comments:
Overfill Prevention: FILL - Fill Pipe (drop tube flapper)

DRAFT

Map Key	Number of Records	Direction	Distance (mi/ft)	Elev/Diff (ft)	Site	DB

Overfill Prev Comments:	
Prmry Release Detection:	NR - None Required by Rule
2ndry Release Detection:	NR - None Required by Rule
Release Detect Comments:	
Spill Prevention Manholes:	SB - Spill Containment Manhole (bucket)
Spill Prev Manhole Comment:	
Corrosion Protections:	NR - None Required by Rule
Corrosion Protect Comments:	
Piping Configuration:	SW - Single Wall
Piping Config Comment:	
Piping Styles:	S - Suction
Piping Construction:	OTH - Other (explain)
Piping Construct Comments:	NCWG
Piping Corrosion Protection:	NR - None required by rule
Piping Corr Protect Comments:	
Piping Release Detection:	SS - Safe Suction
Piping Rel Detect Comments:	
Comments:	TANK WAS NEVER FILLED, THEREFORE, IT IS NOT A REGULATED TANK. TANK WAS REMOVED IN 2016.

BUSTR: All Facility Tanks

Tank No:	T00001	***Address Out:***	8300 Hough Ave
Status:	EMP - Empty Never Filled	***City Out:***	Cleveland
Date Remove:	5/1/2016	***State Out:***	OH
Data Date:	9/21/2020	***Zip Out:***	44103-4247
UST Capacity:	1000	***Lat:***	41.5091
Tank Content:	Other (see comments)	***Lon:***	-81.62998
Label:	18000245 NE OHIO NEIGHBORHOOD HEALTH SRVS	***Match:***	S80
Date Process:	2020/09/24	***LOC QUAL:***	MAF7
State:	Ohio	***LOC CONF:***	1
X:			
Y:			

BUSTR - UST Locations (BUSTR/OGRIP)

Object ID:	4829	***Facility Name:***	NE OHIO NEIGHBORHOOD HEALTH SRVS
Facility ID:	18000245	***Facility Co:***	No
Tank ID:	T00001	***Address:***	8300 HOUGH AVE
Facility Status:	Active	***City:***	CLEVELAND
Date Removed:	NULL	***Zip:***	44103
Inspection Date:	04/29/14	***County:***	CUY
Status:	TCL	***ODoT District:***	12
Data Date:	2014-11-10 14:09:47.677	***Latitude DD Begin:***	41.50926
Capacity:	1000	***Longitude DD Begin:***	-81.62912
Content:	Diesel		

BUSTR - UST Locations (BUSTR/OGRIP)

Object ID:	4830	***Facility Name:***	NE OHIO NEIGHBORHOOD HEALTH SRVS
Facility ID:	18000245	***Facility Co:***	No
Tank ID:	T00001	***Address:***	8300 HOUGH AVE
Facility Status:	Active	***City:***	CLEVELAND
Date Removed:	NULL	***Zip:***	44103
Inspection Date:	04/29/14	***County:***	CUY
Status:	TCL	***ODoT District:***	12
Data Date:	2014-11-10 14:09:47.677	***Latitude DD Begin:***	41.50926
Capacity:	1000	***Longitude DD Begin:***	-81.62912
Content:	Diesel		

6	*2 of 2*	*W*	*0.25 / 1,299.51*	*665.55 / -1*	***NORTHEAST OHIO NEIGHBORHOOD HEALTH SERVICES INC. 8300 HOUGH AVE.***	***AIR PERMITS***

DRAFT

Map Key	Number of Records	Direction	Distance (mi/ft)	Elev/Diff (ft)	Site	DB
					CLEVELAND OH 44103	

Facility ID: 13-18-00-3433
EU ID: B005
County: CUYAHOGA

Details

Received Date: 10/18/2016
Effective Date: 10/19/2016
Agencies: CLEVELAND DIVISION OF AIR QUALITY
PBR Type: EMERGENCY ELECTRICAL GENERATORS, WATER PUMPS, OR AIR COMPRESSORS
EU ID Description: 125 KW MTU EMERGENCY ELECTRICAL GENERATOR

7	1 of 1	ENE	0.28 / 1,488.72	658.45 / -8	SPRINGBROOK ESTATES 1675 ANSEL RD CLEVELAND OH 44106	LUST

Release No:	18010857 - N00001	**Release No (Map):**	18010857-N00001
Facility Name:	SPRINGBROOK ESTATES	**Fac Name (Map):**	SPRINGBROOK ESTATES
Facility Address:	1675 ANSEL RD	**Fac Address (Map):**	1675 ANSEL RD
Facility City:	CLEVELAND	**Fac City (Map):**	CLEVELAND
Facility State:	Ohio	**Fac ZIP (Map):**	44106
Facility ZIP:	44106	**County (Map):**	
County:	Cuyahoga	**Latitude (Map):**	41.51098
Facility Latitude:	41.511993	**Longitude (Map):**	-81.61871
Facility Longitude:	-81.619155	**Fac ID (BUSTR2):**	18010857
Release No (OTTER):	18010857-N00001	**IncidntID (BUSTR2):**	N00001
Fac Name (OTTER):	SPRINGBROOK ESTATES	**Fac Name (BUSTR2):**	SPRINGBROOK ESTATES
FacAddress (OTTER):	1675 ANSEL RD	**Address (BUSTR2):**	1675 ANSEL RD
Fac City (OTTER):	CLEVELAND	**City (BUSTR2):**	CLEVELAND
Fac State (OTTER):		**ZIP (BUSTR2):**	44106
Fac ZIP (OTTER):	44106	**County (BUSTR2):**	CUY
County (OTTER):	Cuyahoga	**Latitude (BUSTR2):**	41.51199
Latitude (OTTER):		**Longitude (BUSTR2):**	-81.61916
Longitude (OTTER):		**Release No (BUSTR):**	18010857-N00001
Fac Name (BUSTR):	SPRINGBROOK ESTATES	**Fac Addr (BUSTR):**	1675 ANSEL RD
Fac City (BUSTR):	CLEVELAND	**Fac State (BUSTR):**	OH
Fac ZIP (BUSTR):	44106	**Fac County (BUSTR):**	Cuyahoga
Latitude (BUSTR):	41.511993	**Longitude (BUSTR):**	-81.619155

Facility (OTTER): 18010857 (SPRINGBROOK ESTATES)
Data Source: Ohio Tank Tracking & Environmental Regulations (OTTER); Map Services Directory: BUSTR (MapServer): All Environmental (MAP); Facility Details with Active & Inactive Environmental Files (BUSTR); Map Services Directory: BUSTR - LUST Locations (BUSTR/OGRIP) (BUSTR2)

Facility Details with Active & Inactive Environmental Files (BUSTR)

Facility Status:	Inactive	**Date Last Change:**	2/5/2002
LTF Status:	6 Closure of regulated UST	**Review Date:**	02/06/2002
FR Status:	NFA: No Further Action	**Priority:**	2
Release Date:	01/07/2002	**Class:**	D

Class Description: A viable RP has been identified

Ohio Tank Tracking & Environmental Regulations (OTTER)

Old Incident ID:		**Date Reported:**	1/7/2002
Tank Status:	No Tanks Available	**Owner Busi Name:**	CUYAHOGA METROP HOUSING AUTH

Facility: 18010857 (SPRINGBROOK ESTATES)
Facility Link: https://apps.com.ohio.gov/fire/OTTER/Home/Index?ReturnUrl=%2ffire%2fOTTER%2fInquiry%2fInquiry#23768
Release Link: https://apps.com.ohio.gov/fire/OTTER/CorrectiveAction/ReleaseReport?releasesId=34357

Map Services Directory: BUSTR (MapServer): All Environmental (MAP)

DRAFT

Map Key	Number of Records	Direction	Distance (mi/ft)	Elev/Diff (ft)	Site	DB

Object ID:		**Long:**	-81.61871
FR Status:	NFA: No Further Action	**Match:**	S80
Label:	18010857 - N00001 SPRINGBROOK ESTATES	**LOC QUAL:**	MAF7
Release No:	18010857 - N00001	**Facility Z:**	44106
Date:	9/21/2020	**LOC CONF:**	1
Address Out:	1675 Ansel Rd	**Date Process:**	20200923
City Out:	Cleveland	**FID:**	
State Out:	OH	**X:**	-81.61871
ZIP Out:	44106-4181	**Y:**	41.51098
Lat:	41.51098		

Map Services Directory: BUSTR - LUST Locations (BUSTR2)

Object ID:	22195	**ODOT District:**	12
Facility ID:	18010857	**Address:**	1675 ANSEL RD
Incident ID:	N00001	**City:**	CLEVELAND
LTF:	6 Closure of regulated UST	**County:**	CUY
Status:	NFA: No Further Action	**ZIP:**	44106
Facility Status:	Inactive	**Latitude DD Begin:**	41.51199
Data Date:	2014-11-10 14:16:16.183	**Longitude DD Begin:**	-81.61916
Current Fac Name:	SPRINGBROOK ESTATES		

All Active-Inactive BUSTR Sites

S No:	35710	**Coordinator:**	Charles Zepp
Incident No:		**LTF:**	6 Closure of regulated UST
Last Review Date:	2/6/2002	**Rating:**	1
Release Date:	1/7/2002	**Facility Name:**	SPRINGBROOK ESTATES
Last Update:	Charles Zepp	**Facility Address:**	1675 ANSEL RD
Last Update Date:	6/10/2021	**Facility City:**	CLEVELAND
Status:	NFA: No Further Action	**Facility State:**	Ohio
Last Status Update:	2/5/2002	**County:**	Cuyahoga
Substatus:	Approved	**Facility ZIP:**	44106
Priority:	2	**Facility Latitude:**	41.511993
Class:	D	**Facility Longitude:**	-81.619155
Rules:	1999		

8	*1 of 2*	*SE*	*0.30 / 1,569.33*	*674.58 / 8*	***BP OIL CO. #22365 9308 CHESTER AVE CLEVELAND OH 44106***	***LUST***

Release No:	18002104 - N00001	**Release No (Map):**	18002104-N00001
Facility Name:	BP OIL CO. #22365	**Fac Name (Map):**	BP OIL CO. #22365
Facility Address:	9308 CHESTER AVE	**Fac Address (Map):**	9308 CHESTER AVE
Facility City:	CLEVELAND	**Fac City (Map):**	CLEVELAND
Facility State:	Ohio	**Fac ZIP (Map):**	44106
Facility ZIP:	44106	**County (Map):**	
County:	Cuyahoga	**Latitude (Map):**	41.50535
Facility Latitude:	41.505547	**Longitude (Map):**	-81.62111
Facility Longitude:	-81.621304	**Fac ID (BUSTR2):**	18002104
Release No (OTTER):	18002104-N00001	**IncidntID (BUSTR2):**	N00001
Fac Name (OTTER):	BP OIL CO. #22365	**Fac Name (BUSTR2):**	BP OIL CO. #22365
FacAddress (OTTER):	9308 CHESTER AVE	**Address (BUSTR2):**	9308 CHESTER AVE
Fac City (OTTER):	CLEVELAND	**City (BUSTR2):**	CLEVELAND
Fac State (OTTER):		**ZIP (BUSTR2):**	44106
Fac ZIP (OTTER):	44106	**County (BUSTR2):**	CUY
County (OTTER):	Cuyahoga	**Latitude (BUSTR2):**	41.50555
Latitude (OTTER):		**Longitude (BUSTR2):**	-81.6213
Longitude (OTTER):		**Release No (BUSTR):**	18002104-N00001
Fac Name (BUSTR):	BP OIL CO. #22365	**Fac Addr (BUSTR):**	9308 CHESTER AVE
Fac City (BUSTR):	CLEVELAND	**Fac State (BUSTR):**	OH
Fac ZIP (BUSTR):	44106	**Fac County (BUSTR):**	Cuyahoga
Latitude (BUSTR):	41.505547	**Longitude (BUSTR):**	-81.621304

Facility (OTTER): 18002104 (BP OIL CO. #22365)

Data Source: Ohio Tank Tracking & Environmental Regulations (OTTER); Map Services Directory: BUSTR (MapServer): All

DRAFT

Environmental (MAP); Facility Details with Active & Inactive Environmental Files (BUSTR); Map Services Directory: BUSTR - LUST Locations (BUSTR/OGRIP) (BUSTR2)

Facility Details with Active & Inactive Environmental Files (BUSTR)

Facility Status:	Inactive	***Date Last Change:***	9/14/1994
LTF Status:	1 SUS/CON from regulated UST	***Review Date:***	09/14/1994
FR Status:	NFA: No Further Action	***Priority:***	2
Release Date:	01/21/1992	***Class:***	D
Class Description:	A viable RP has been identified		

Ohio Tank Tracking & Environmental Regulations (OTTER)

Old Incident ID:	182014200.0	***Date Reported:***	1/21/1992
Tank Status:	No Tanks Available	***Owner Busi Name:***	KANTAM ENTERPRISES LLC
Facility:	18002104 (BP OIL CO. #22365)		
Facility Link:	https://apps.com.ohio.gov/fire/OTTER/Home/Index?ReturnUrl=%2ffire%2fOTTER%2fInquiry%2fInquiry#9647		
Release Link:	https://apps.com.ohio.gov/fire/OTTER/CorrectiveAction/ReleaseReport?releasesId=32015		

Map Services Directory: BUSTR (MapServer): All Environmental (MAP)

Object ID:		***Long:***	-81.62111
FR Status:	NFA: No Further Action	***Match:***	S80
Label:	18002104 - N00001 BP OIL CO. #22365	***LOC QUAL:***	MAF7
Release No:	18002104 - N00001	***Facility Z:***	44106
Date:	9/21/2020	***LOC CONF:***	1
Address Out:	9308 Chester Ave	***Date Process:***	20200923
City Out:	Cleveland	***FID:***	
State Out:	OH	***X:***	-81.62111
ZIP Out:	44106	***Y:***	41.50535
Lat:	41.50535		

Map Services Directory: BUSTR - LUST Locations (BUSTR2)

Object ID:	20479	***ODOT District:***	12
Facility ID:	18002104	***Address:***	9308 CHESTER AVE
Incident ID:	N00001	***City:***	CLEVELAND
LTF:	1 SUS/CON from regulated UST	***County:***	CUY
Status:	NFA: No Further Action	***ZIP:***	44106
Facility Status:	Inactive	***Latitude DD Begin:***	41.50555
Data Date:	2014-11-10 14:16:16.183	***Longitude DD Begin:***	-81.6213
Current Fac Name:	BP OIL CO. #22365		

All Active-Inactive BUSTR Sites

S No:	4691	***Coordinator:***	Charles Zepp
Incident No:	182014200.0	***LTF:***	1 SUS/CON from regulated UST
Last Review Date:	9/14/1994	***Rating:***	10
Release Date:	1/21/1992	***Facility Name:***	BP OIL CO. #22365
Last Update:	Charles Zepp	***Facility Address:***	9308 CHESTER AVE
Last Update Date:	12/14/2020	***Facility City:***	CLEVELAND
Status:	NFA: No Further Action	***Facility State:***	Ohio
Last Status Update:	9/14/1994	***County:***	Cuyahoga
Substatus:	Approved	***Facility ZIP:***	44106
Priority:	2	***Facility Latitude:***	41.505547
Class:	D	***Facility Longitude:***	-81.621304
Rules:	1992		

8	***2 of 2***	***SE***	***0.30 / 1,569.33***	***674.58 / 8***	***BP OIL CO. #22365 9308 CHESTER AVE CLEVELAND OH 44106***	***LUST***

DRAFT

Release No:	18002104 - N00002	**Release No (Map):**	18002104-N00002
Facility Name:	BP OIL CO. #22365	**Fac Name (Map):**	BP OIL CO. #22365
Facility Address:	9308 CHESTER AVE	**Fac Address (Map):**	9308 CHESTER AVE
Facility City:	CLEVELAND	**Fac City (Map):**	CLEVELAND
Facility State:	Ohio	**Fac ZIP (Map):**	44106
Facility ZIP:	44106	**County (Map):**	
County:	Cuyahoga	**Latitude (Map):**	41.50535
Facility Latitude:	41.505547	**Longitude (Map):**	-81.62111
Facility Longitude:	-81.621304	**Fac ID (BUSTR2):**	18002104
Release No (OTTER):	18002104-N00002	**IncidntID (BUSTR2):**	N00002
Fac Name (OTTER):	BP OIL CO. #22365	**Fac Name (BUSTR2):**	BP OIL CO. #22365
FacAddress (OTTER):	9308 CHESTER AVE	**Address (BUSTR2):**	9308 CHESTER AVE
Fac City (OTTER):	CLEVELAND	**City (BUSTR2):**	CLEVELAND
Fac State (OTTER):		**ZIP (BUSTR2):**	44106
Fac ZIP (OTTER):	44106	**County (BUSTR2):**	CUY
County (OTTER):	Cuyahoga	**Latitude (BUSTR2):**	41.50555
Latitude (OTTER):		**Longitude (BUSTR2):**	-81.6213
Longitude (OTTER):		**Release No (BUSTR):**	18002104-N00002
Fac Name (BUSTR):	BP OIL CO. #22365	**Fac Addr (BUSTR):**	9308 CHESTER AVE
Fac City (BUSTR):	CLEVELAND	**Fac State (BUSTR):**	OH
Fac ZIP (BUSTR):	44106	**Fac County (BUSTR):**	Cuyahoga
Latitude (BUSTR):	41.505547	**Longitude (BUSTR):**	-81.621304

Facility (OTTER): 18002104 (BP OIL CO. #22365)

Data Source: Ohio Tank Tracking & Environmental Regulations (OTTER); Map Services Directory: BUSTR (MapServer): All Environmental (MAP); Facility Details with Active & Inactive Environmental Files (BUSTR); Map Services Directory: BUSTR - LUST Locations (BUSTR/OGRIP) (BUSTR2)

Facility Details with Active & Inactive Environmental Files (BUSTR)

Facility Status:	Inactive	**Date Last Change:**	3/17/2008
LTF Status:	1 SUS/CON from regulated UST	**Review Date:**	03/17/2008
FR Status:	NFA: No Further Action	**Priority:**	2
Release Date:	10/16/2006	**Class:**	D

Class Description: A viable RP has been identified

Ohio Tank Tracking & Environmental Regulations (OTTER)

Old Incident ID:		**Date Reported:**	10/16/2006
Tank Status:	No Tanks Available	**Owner Busi Name:**	KANTAM ENTERPRISES LLC

Facility: 18002104 (BP OIL CO. #22365)

Facility Link: https://apps.com.ohio.gov/fire/OTTER/Home/Index?ReturnUrl=%2ffire%2fOTTER%2fInquiry%2fInquiry#9647

Release Link: https://apps.com.ohio.gov/fire/OTTER/CorrectiveAction/ReleaseReport?releasesId=32016

Map Services Directory: BUSTR (MapServer): All Environmental (MAP)

Object ID:		**Long:**	-81.62111
FR Status:	NFA: No Further Action	**Match:**	S80
Label:	18002104 - N00002 BP OIL CO. #22365	**LOC QUAL:**	MAF7
Release No:	18002104 - N00002	**Facility Z:**	44106
Date:	9/21/2020	**LOC CONF:**	1
Address Out:	9308 Chester Ave	**Date Process:**	20200923
City Out:	Cleveland	**FID:**	
State Out:	OH	**X:**	-81.62111
ZIP Out:	44106	**Y:**	41.50535
Lat:	41.50535		

Map Services Directory: BUSTR - LUST Locations (BUSTR2)

Object ID:	20480	**ODOT District:**	12
Facility ID:	18002104	**Address:**	9308 CHESTER AVE
Incident ID:	N00002	**City:**	CLEVELAND
LTF:	1 SUS/CON from regulated UST	**County:**	CUY
Status:	NFA: No Further Action	**ZIP:**	44106
Facility Status:	Inactive	**Latitude DD Begin:**	41.50555

DRAFT

Map Key	Number of Records	Direction	Distance (mi/ft)	Elev/Diff (ft)	Site	DB

Data Date:	2014-11-10 14:16:16.183	**Longitude DD Begin:**	-81.6213
Current Fac Name:	BP OIL CO. #22365		

All Active-Inactive BUSTR Sites

S No:	4692	**Coordinator:**	Charles Zepp
Incident No:		**LTF:**	1 SUS/CON from regulated UST
Last Review Date:	3/17/2008	**Rating:**	14
Release Date:	10/16/2006	**Facility Name:**	BP OIL CO. #22365
Last Update:	Charles Zepp	**Facility Address:**	9308 CHESTER AVE
Last Update Date:	12/14/2020	**Facility City:**	CLEVELAND
Status:	NFA: No Further Action	**Facility State:**	Ohio
Last Status Update:	3/17/2008	**County:**	Cuyahoga
Substatus:		**Facility ZIP:**	44106
Priority:	2	**Facility Latitude:**	41.505547
Class:	D	**Facility Longitude:**	-81.621304
Rules:	2005		

9	1 of 2	S	0.34 / 1,806.62	674.05 / 8	CLEVELAND CLINIC 1965 E 89TH ST CLEVELAND OH 44114	DELISTED LST

Delisted Regulated and Non-Regulated Leaking Underground Storage Tanks (LUST)

Incident No:		**Class:**	D
Release No:	18011335 - N00001	**Class Desc:**	A viable RP has been identified
Status:	RPT: a possible incident is reported	**Rules:**	2012
Sub Status:	Approved	**Coordinator:**	Charles Zepp
Release Date:	2/12/2016	**County:**	Cuyahoga
LTF:	2 SUS/CON from non-regulated UST	**Facility Latitude:**	
Last Update:	Charles Zepp	**Facility Longitude:**	
Last Update Date:	2/25/2016	**Original Source:**	NLUT
Last Status Update:	2/25/2016	**Record Date:**	09-OCT-2019
Priority:	2		

9	2 of 2	S	0.34 / 1,806.62	674.05 / 8	CLEVELAND CLINIC 1965 E 89TH ST CLEVELAND OH 44114	LUST

Release No:	18011335 - N00001	**Release No (Map):**	18011335-N00001
Facility Name:	CLEVELAND CLINIC	**Fac Name (Map):**	CLEVELAND CLINIC
Facility Address:	1965 E 89TH ST	**Fac Address (Map):**	1965 E 89TH ST
Facility City:	CLEVELAND	**Fac City (Map):**	CLEVELAND
Facility State:	Ohio	**Fac ZIP (Map):**	44114
Facility ZIP:	44114	**County (Map):**	
County:	Cuyahoga	**Latitude (Map):**	41.503842
Facility Latitude:	41.504441	**Longitude (Map):**	-81.624362
Facility Longitude:	-81.623692	**Fac ID (BUSTR2):**	
Release No (OTTER):		**IncidntID (BUSTR2):**	
Fac Name (OTTER):		**Fac Name (BUSTR2):**	
FacAddress (OTTER):		**Address (BUSTR2):**	
Fac City (OTTER):		**City (BUSTR2):**	
Fac State (OTTER):		**ZIP (BUSTR2):**	
Fac ZIP (OTTER):		**County (BUSTR2):**	
County (OTTER):		**Latitude (BUSTR2):**	
Latitude (OTTER):		**Longitude (BUSTR2):**	
Longitude (OTTER):		**Release No (BUSTR):**	
Fac Name (BUSTR):		**Fac Addr (BUSTR):**	
Fac City (BUSTR):		**Fac State (BUSTR):**	
Fac ZIP (BUSTR):		**Fac County (BUSTR):**	
Latitude (BUSTR):		**Longitude (BUSTR):**	
Facility (OTTER):			
Data Source:	Map Services Directory: BUSTR (MapServer): All Environmental (MAP)		

DRAFT

Map Key	Number of Records	Direction	Distance (mi/ft)	Elev/Diff (ft)	Site	DB

Map Services Directory: BUSTR (MapServer): All Environmental (MAP)

Object ID:		***Long:***	-81.624362
FR Status:	RPT: a possible incident is reported	***Match:***	S90
Label:	18011335 - N00001 CLEVELAND CLINIC	***LOC QUAL:***	AS0
Release No:	18011335 - N00001	***Facility Z:***	44114
Date:	9/21/2020	***LOC CONF:***	2
Address Out:	1965 E 89th St	***Date Process:***	20200923
City Out:	Cleveland	***FID:***	
State Out:	OH	***X:***	-81.624362
ZIP Out:	44106-2007	***Y:***	41.503842
Lat:	41.503842		

All Active-Inactive BUSTR Sites

S No:	8492	***Coordinator:***	Charles Zepp
Incident No:		***LTF:***	2 SUS/CON from non-regulated UST
Last Review Date:	2/25/2016	***Rating:***	
Release Date:	2/12/2016	***Facility Name:***	CLEVELAND CLINIC
Last Update:	Charles Zepp	***Facility Address:***	1965 E 89TH ST
Last Update Date:	10/18/2019	***Facility City:***	CLEVELAND
Status:	RPT: a possible incident is reported	***Facility State:***	Ohio
Last Status Update:	2/25/2016	***County:***	Cuyahoga
Substatus:	Approved	***Facility ZIP:***	44114
Priority:	2	***Facility Latitude:***	41.504441
Class:	D	***Facility Longitude:***	-81.623692
Rules:	2012		

10	*1 of 2*	*S*	*0.37 / 1,948.82*	*677.96 / 12*	*CLEVELAND CLINIC 2060 E 89 ST CLEVELAND OH 44106-2973*	***DELISTED LST***

Delisted Petroleum Release List

Incident No:		***Priority:***	2
S. No:	1347	***Class Code:***	D
Release No:	18011170 - N00001	***Class Desc:***	A viable RP has been identified
Release Date:	01/23/2008	***Rules:***	2005
Release Status:		***Coordinator:***	Charles Zepp
Facility Status:		***Rating:***	14
Sub Status:	Required	***County:***	Cuyahoga
LTF Status:	6 Closure of regulated UST	***Facility Latitude:***	
FR Status:	NCR: No closure report received letter sent	***Facility Longitude:***	
Last Update:	Charles Zepp	***Source Name(s):***	
Last Update Date:	29-JUL-13	***Source List:***	
Last Status Update:	07/18/2012	***Original Source:***	NLUT
Review Date:		***Record Date:***	Up to Aug 2013
Date Unknown:	07/29/2013		

10	*2 of 2*	*S*	*0.37 / 1,948.82*	*677.96 / 12*	*CLEVELAND CLINIC 2060 E 89 ST CLEVELAND OH 44106*	***DELISTED LST***

Delisted Petroleum Release List

Release No (OTTER):	***Release No (BUSTR):***
Facility (OTTER):	***FacName (BUSTR):***
Fac Name (OTTER):	***FacAddress (BUSTR):***
Fac City (OTTER):	***Fac City (BUSTR):***
Fac State (OTTER):	***Fac State (BUSTR):***
Fac ZIP (OTTER):	***Fac ZIP (BUSTR):***

DRAFT

Map Key	Number of Records	Direction	Distance (mi/ft)	Elev/Diff (ft)	Site	DB

County (OTTER):		**FacCounty (BUSTR):**	
Latitude (OTTER):		**Latitude (BUSTR):**	
Longitude (OTTER):		**Longitude (BUSTR):**	
Release No (Map):	18011170-N00001	**IncdntID(BUSTR2):**	
Fac Name (Map):	CLEVELAND CLINIC	**Fac ID (BUSTR2):**	
Fac Address (Map):	2060 E 89 ST	**Fac Name (BUSTR2):**	
Fac City (Map):	CLEVELAND	**Address (BUSTR2):**	
Fac ZIP (Map):	44106	**City (BUSTR2):**	
County (Map):		**Zip (BUSTR2):**	
Latitude (Map):		**County (BUSTR2):**	
Longitude (Map):		**Latitude (BUSTR2):**	
Original Source:	LUST	**Longitude (BUSTR2):**	
Record Date:	09-OCT-2019	**Facility Name:**	
Release No:		**Facility Address:**	
Eris Release No:		**Facility City:**	
Facility Latitude:		**Facility State:**	
Facility Longitude:		**Facility Zip:**	
Eris Fk:		**County:**	
Fac Address (OTTER):			

11	1 of 3	SE	0.38 / 2,004.15	676.06 / 10	**Harshaw Filtrol Partnership, Cleveland** **1945 E 97th St** **Cleveland OH 44124**	DERR

DERR ID:	218000383	**County:**	Cuyahoga
CERCLIS ID:	OHD053276390	**District:**	NEDO
Program:	SA	**Latitude:**	41.50527778
Program Desc:	Site Assessment	**Longitude:**	-81.62916667
Address (REST):	1945 E 97th St	**Cerclis iID (REST):**	OHD053276390
City (REST):	Cleveland	**OepaDstrct (REST):**	NEDO
Zip (REST):	44124	**Activity (REST):**	SA
County (REST):	Cuyahoga	**DERR ID (REST):**	218000383
LatDd Begin (REST):	41.50527778	**LonDd Begin (REST):**	-81.62916667
Source:	Ohio EPA: DERR Database; REST Services Directory: DERR Database (OEPA-DERR)		
Name (REST):	Harshaw Filtrol Partnership, Cleveland		

REST Services Directory: DERR Database (OEPA-DERR)

Cerclis ID:	OHD053276390	**Address:**	1945 E 97th St
Alias:		**City:**	Cleveland
Activity:	SA	**Zip:**	44124
ODoT District:	12	**Latitude DD Begin:**	41.50527778
OEPA District:	NEDO	**Longitude DD Begin:**	-81.62916667
County:	Cuyahoga		
Name:	Harshaw Filtrol Partnership, Cleveland		

11	2 of 3	SE	0.38 / 2,004.15	676.06 / 10	**HARSHAW FILTROL PARTNERSHIP** **1945 E 97 ST** **CLEVELAND OH 44124**	SEMS ARCHIVE

Site ID:	0504369	**FIPS Code:**	39035
EPA ID:	OHD053276390	**Cong District:**	19
Superfund Alt Agmt:	No	**Region:**	05
Federal Facility:	No	**County:**	CUYAHOGA
FF Docket:	No		
NPL:	Not on the NPL		
Non NPL Status:	NFRAP-Site does not qualify for the NPL based on existing information		

Action Information

Operable Units:	00	**Qual:**	N
Action Code:	PA	**SEQ:**	1
Action Name:	PA	**FF:**	N

DRAFT

Map Key	Number of Records	Direction	Distance (mi/ft)	Elev/Diff (ft)	Site	DB

Start Actual:		**FF Docket:**	N
Finish Actual:	06/30/1987	**Region:**	05
Curr Action Lead:	St Perf		
Operable Units:	00	**Qual:**	
Action Code:	VS	**SEQ:**	1
Action Name:	ARCH SITE	**FF:**	N
Start Actual:		**FF Docket:**	N
Finish Actual:	06/30/1987	**Region:**	05
Curr Action Lead:	EPA Perf In-Hse		
Operable Units:	00	**Qual:**	
Action Code:	DS	**SEQ:**	1
Action Name:	DISCVRY	**FF:**	N
Start Actual:	12/01/1984	**FF Docket:**	N
Finish Actual:	12/01/1984	**Region:**	05
Curr Action Lead:	EPA Perf		

Map Key	Number of Records	Direction	Distance (mi/ft)	Elev/Diff (ft)	Site	DB
11	3 of 3	SE	0.38 / 2,004.15	676.06 / 10	CLEVELAND CLINIC 1945 E 97TH ST CLEVELAND OH 44106	LUST

Release No:	18011344 - N00001	**Release No (Map):**	18011344-N00001
Facility Name:	CLEVELAND CLINIC	**Fac Name (Map):**	CLEVELAND CLINIC
Facility Address:	1945 E 97TH ST	**Fac Address (Map):**	1945 E 97TH ST
Facility City:	CLEVELAND	**Fac City (Map):**	CLEVELAND
Facility State:	Ohio	**Fac ZIP (Map):**	44106
Facility ZIP:	44106	**County (Map):**	
County:	Cuyahoga	**Latitude (Map):**	41.50494
Facility Latitude:	41.504990	**Longitude (Map):**	-81.61934
Facility Longitude:	-81.619069	**Fac ID (BUSTR2):**	
Release No (OTTER):	18011344-N00001	**IncidntID (BUSTR2):**	
Fac Name (OTTER):	CLEVELAND CLINIC	**Fac Name (BUSTR2):**	
FacAddress (OTTER):	1945 E 97TH ST	**Address (BUSTR2):**	
Fac City (OTTER):	CLEVELAND	**City (BUSTR2):**	
Fac State (OTTER):		**ZIP (BUSTR2):**	
Fac ZIP (OTTER):	44106	**County (BUSTR2):**	
County (OTTER):	Cuyahoga	**Latitude (BUSTR2):**	
Latitude (OTTER):		**Longitude (BUSTR2):**	
Longitude (OTTER):		**Release No (BUSTR):**	18011344-N00001
Fac Name (BUSTR):	CLEVELAND CLINIC	**Fac Addr (BUSTR):**	1945 E 97TH ST
Fac City (BUSTR):	CLEVELAND	**Fac State (BUSTR):**	OH
Fac ZIP (BUSTR):	44106	**Fac County (BUSTR):**	Cuyahoga
Latitude (BUSTR):	41.504990	**Longitude (BUSTR):**	-81.619069

Facility (OTTER): 18011344 (CLEVELAND CLINIC)

Data Source: Ohio Tank Tracking & Environmental Regulations (OTTER); Map Services Directory: BUSTR (MapServer): All Environmental (MAP); Facility Details with Active & Inactive Environmental Files (BUSTR)

Facility Details with Active & Inactive Environmental Files (BUSTR)

Facility Status:	Inactive	**Date Last Change:**	8/23/2016
LTF Status:	6 Closure of regulated UST	**Review Date:**	08/23/2016
FR Status:	NFA: No Further Action	**Priority:**	2
Release Date:	03/17/2016	**Class:**	A

Class Description: A Responsible Party (RP) for the release has not yet been determined

Ohio Tank Tracking & Environmental Regulations (OTTER)

Old Incident ID:		**Date Reported:**	3/17/2016
Tank Status:	No Tanks Available	**Owner Busi Name:**	

Facility: 18011344 (CLEVELAND CLINIC)

Facility Link: https://apps.com.ohio.gov/fire/OTTER/Home/Index?ReturnUrl=%2ffire%2fOTTER%2fInquiry%2fInquiry#32410

Release Link: https://apps.com.ohio.gov/fire/OTTER/CorrectiveAction/ReleaseReport?releasesId=38710

Map Services Directory: BUSTR (MapServer): All Environmental (MAP)

DRAFT

Map Key	Number of Records	Direction	Distance (mi/ft)	Elev/Diff (ft)	Site	DB

Object ID:		**Long:**	-81.61934
FR Status:	NFA: No Further Action	**Match:**	S80
Label:	18011344 - N00001 CLEVELAND CLINIC	**LOC QUAL:**	MAF7
Release No:	18011344 - N00001	**Facility Z:**	44106
Date:	9/21/2020	**LOC CONF:**	1
Address Out:	1945 E 97th St	**Date Process:**	20200923
City Out:	Cleveland	**FID:**	
State Out:	OH	**X:**	-81.61934
ZIP Out:	44106-4720	**Y:**	41.50494
Lat:	41.50494		

All Active-Inactive BUSTR Sites

S No:	8494	**Coordinator:**	Charles Zepp
Incident No:		**LTF:**	6 Closure of regulated UST
Last Review Date:	8/23/2016	**Rating:**	9
Release Date:	3/17/2016	**Facility Name:**	CLEVELAND CLINIC
Last Update:	Charles Zepp	**Facility Address:**	1945 E 97TH ST
Last Update Date:	7/13/2020	**Facility City:**	CLEVELAND
Status:	NFA: No Further Action	**Facility State:**	Ohio
Last Status Update:	8/23/2016	**County:**	Cuyahoga
Substatus:	Approved	**Facility ZIP:**	44106
Priority:	2	**Facility Latitude:**	41.504990
Class:	A	**Facility Longitude:**	-81.619069
Rules:	2012		

12	1 of 1	SSW	0.40 / 2,090.47	669.64 / 3	**FORMER GULF SERVICE STATION** **8701-8705 EUCLID AVE** **CLEVELAND OH 44195**	**LUST**

Release No:	18011313 - N00001	**Release No (Map):**	18011313-N00001
Facility Name:	FORMER GULF SERVICE STATION	**Fac Name (Map):**	FORMER GULF SERVICE STATION
Facility Address:	8701-8705 EUCLID AVE	**Fac Address (Map):**	8701-8705 EUCLID AVE
Facility City:	CLEVELAND	**Fac City (Map):**	CLEVELAND
Facility State:	Ohio	**Fac ZIP (Map):**	44195
Facility ZIP:	44195	**County (Map):**	
County:	Cuyahoga	**Latitude (Map):**	41.503629
Facility Latitude:	41.503635	**Longitude (Map):**	-81.626014
Facility Longitude:	-81.625893	**Fac ID (BUSTR2):**	
Release No (OTTER):	18011313-N00001	**IncidntID (BUSTR2):**	
Fac Name (OTTER):	FORMER GULF SERVICE STATION	**Fac Name (BUSTR2):**	
FacAddress (OTTER):	8701-8705 EUCLID AVE	**Address (BUSTR2):**	
Fac City (OTTER):	CLEVELAND	**City (BUSTR2):**	
Fac State (OTTER):		**ZIP (BUSTR2):**	
Fac ZIP (OTTER):	44195	**County (BUSTR2):**	
County (OTTER):	Cuyahoga	**Latitude (BUSTR2):**	
Latitude (OTTER):		**Longitude (BUSTR2):**	
Longitude (OTTER):		**Release No (BUSTR):**	18011313-N00001
Fac Name (BUSTR):	FORMER GULF SERVICE STATION	**Fac Addr (BUSTR):**	8701-8705 EUCLID AVE
Fac City (BUSTR):	CLEVELAND	**Fac State (BUSTR):**	OH
Fac ZIP (BUSTR):	44195	**Fac County (BUSTR):**	Cuyahoga
Latitude (BUSTR):	41.503635	**Longitude (BUSTR):**	-81.625893

Facility (OTTER): 18011313 (FORMER GULF SERVICE STATION)

Data Source: Ohio Tank Tracking & Environmental Regulations (OTTER); Map Services Directory: BUSTR (MapServer): All Environmental (MAP); Facility Details with Active & Inactive Environmental Files (BUSTR)

Facility Details with Active & Inactive Environmental Files (BUSTR)

Facility Status:	Inactive	**Date Last Change:**	8/15/2014
LTF Status:	6 Closure of regulated UST	**Review Date:**	08/15/2014
FR Status:	NFA: No Further Action	**Priority:**	2
Release Date:	08/13/2014	**Class:**	D

Class Description: A viable RP has been identified

DRAFT

Ohio Tank Tracking & Environmental Regulations (OTTER)

Old Incident ID:		***Date Reported:***	8/13/2014
Tank Status:	No Tanks Available	***Owner Busi Name:***	
Facility:	18011313 (FORMER GULF SERVICE STATION)		
Facility Link:	https://apps.com.ohio.gov/fire/OTTER/Home/Index?ReturnUrl=%2ffire%2fOTTER%2fInquiry%2fInquiry#32112		
Release Link:	https://apps.com.ohio.gov/fire/OTTER/CorrectiveAction/ReleaseReport?releasesId=37352		

Map Services Directory: BUSTR (MapServer): All Environmental (MAP)

Object ID:		***Long:***	-81.626014
FR Status:	NFA: No Further Action	***Match:***	T80
Label:	18011313 - N00001 FORMER GULF SERVICE STATION	***LOC QUAL:***	AS0
Release No:	18011313 - N00001	***Facility Z:***	44195
Date:	9/21/2020	***LOC CONF:***	2
Address Out:	8701-8705 Euclid Ave	***Date Process:***	20200923
City Out:	Cleveland	***FID:***	
State Out:	OH	***X:***	-81.626014
ZIP Out:	44195-0001	***Y:***	41.503629
Lat:	41.503629		

All Active-Inactive BUSTR Sites

S No:	13915	***Coordinator:***	Charles Zepp
Incident No:		***LTF:***	6 Closure of regulated UST
Last Review Date:	8/15/2014	***Rating:***	10
Release Date:	8/13/2014	***Facility Name:***	FORMER GULF SERVICE STATION
Last Update:	Charles Zepp	***Facility Address:***	8701-8705 EUCLID AVE
Last Update Date:	10/16/2019	***Facility City:***	CLEVELAND
Status:	NFA: No Further Action	***Facility State:***	Ohio
Last Status Update:	8/15/2014	***County:***	Cuyahoga
Substatus:	Approved	***Facility ZIP:***	44195
Priority:	2	***Facility Latitude:***	41.503635
Class:	D	***Facility Longitude:***	-81.625893
Rules:	2012		

13	***1 of 1***	***NNE***	***0.43 / 2,283.36***	***650.57 / -16***	***VACANT LOT 9321 WADE PARK CLEVELAND OH 44106***	***LUST***

Release No:	18010948 - N00001	***Release No (Map):***	18010948-N00001
Facility Name:	VACANT LOT	***Fac Name (Map):***	VACANT LOT
Facility Address:	9321 WADE PARK	***Fac Address (Map):***	9321 WADE PARK
Facility City:	CLEVELAND	***Fac City (Map):***	CLEVELAND
Facility State:	Ohio	***Fac ZIP (Map):***	44106
Facility ZIP:	44106	***County (Map):***	
County:	Cuyahoga	***Latitude (Map):***	41.515962
Facility Latitude:	41.515937	***Longitude (Map):***	-81.622112
Facility Longitude:	-81.622039	***Fac ID (BUSTR2):***	18010948
Release No (OTTER):	18010948-N00001	***IncidntID (BUSTR2):***	N00001
Fac Name (OTTER):	VACANT LOT	***Fac Name (BUSTR2):***	VACANT LOT
FacAddress (OTTER):	9321 WADE PARK	***Address (BUSTR2):***	9321 WADE PARK
Fac City (OTTER):	CLEVELAND	***City (BUSTR2):***	CLEVELAND
Fac State (OTTER):		***ZIP (BUSTR2):***	44106
Fac ZIP (OTTER):	44106	***County (BUSTR2):***	CUY
County (OTTER):	Cuyahoga	***Latitude (BUSTR2):***	41.51594
Latitude (OTTER):		***Longitude (BUSTR2):***	-81.62204
Longitude (OTTER):		***Release No (BUSTR):***	18010948-N00001
Fac Name (BUSTR):	VACANT LOT	***Fac Addr (BUSTR):***	9321 WADE PARK
Fac City (BUSTR):	CLEVELAND	***Fac State (BUSTR):***	OH
Fac ZIP (BUSTR):	44106	***Fac County (BUSTR):***	Cuyahoga
Latitude (BUSTR):	41.515937	***Longitude (BUSTR):***	-81.622039
Facility (OTTER):	18010948 (VACANT LOT)		
Data Source:	Ohio Tank Tracking & Environmental Regulations (OTTER); Map Services Directory: BUSTR (MapServer): All		

DRAFT

Environmental (MAP); Facility Details with Active & Inactive Environmental Files (BUSTR); Map Services Directory: BUSTR - LUST Locations (BUSTR/OGRIP) (BUSTR2)

Facility Details with Active & Inactive Environmental Files (BUSTR)

Facility Status:	Inactive	***Date Last Change:***	6/12/2003
LTF Status:	6 Closure of regulated UST	***Review Date:***	06/12/2003
FR Status:	NFA: No Further Action	***Priority:***	2
Release Date:	02/10/2003	***Class:***	A
Class Description:	A Responsible Party (RP) for the release has not yet been determined		

Ohio Tank Tracking & Environmental Regulations (OTTER)

Old Incident ID:		***Date Reported:***	2/10/2003
Tank Status:	No Tanks Available	***Owner Busi Name:***	VACANT LOT
Facility:	18010948 (VACANT LOT)		
Facility Link:	https://apps.com.ohio.gov/fire/OTTER/Home/Index?ReturnUrl=%2ffire%2fOTTER%2fInquiry%2fInquiry#14203		
Release Link:	https://apps.com.ohio.gov/fire/OTTER/CorrectiveAction/ReleaseReport?releasesId=34429		

Map Services Directory: BUSTR (MapServer): All Environmental (MAP)

Object ID:		***Long:***	-81.622112
FR Status:	NFA: No Further Action	***Match:***	S81
Label:	18010948 - N00001 VACANT LOT	***LOC QUAL:***	AS0
Release No:	18010948 - N00001	***Facility Z:***	44106
Date:	9/21/2020	***LOC CONF:***	2
Address Out:	9321 Wade Park Ave	***Date Process:***	20200923
City Out:	Cleveland	***FID:***	
State Out:	OH	***X:***	-81.622112
ZIP Out:	44106-3703	***Y:***	41.515962
Lat:	41.515962		

Map Services Directory: BUSTR - LUST Locations (BUSTR2)

Object ID:	22252	***ODOT District:***	12
Facility ID:	18010948	***Address:***	9321 WADE PARK
Incident ID:	N00001	***City:***	CLEVELAND
LTF:	6 Closure of regulated UST	***County:***	CUY
Status:	NFA: No Further Action	***ZIP:***	44106
Facility Status:	Inactive	***Latitude DD Begin:***	41.51594
Data Date:	2014-11-10 14:16:16.183	***Longitude DD Begin:***	-81.62204
Current Fac Name:	VACANT LOT		

All Active-Inactive BUSTR Sites

S No:	40176	***Coordinator:***	Charles Zepp
Incident No:		***LTF:***	6 Closure of regulated UST
Last Review Date:	6/12/2003	***Rating:***	10
Release Date:	2/10/2003	***Facility Name:***	VACANT LOT
Last Update:	Charles Zepp	***Facility Address:***	9321 WADE PARK
Last Update Date:	6/10/2021	***Facility City:***	CLEVELAND
Status:	NFA: No Further Action	***Facility State:***	Ohio
Last Status Update:	6/12/2003	***County:***	Cuyahoga
Substatus:	Approved	***Facility ZIP:***	44106
Priority:	2	***Facility Latitude:***	41.515937
Class:	A	***Facility Longitude:***	-81.622039
Rules:	1999		

14	***1 of 2***	***SE***	***0.44 / 2,300.08***	***678.98 / 13***	***HARSHAW FILTROL PARTNERSHIP 1945 E 97 ST CLEVELAND OH 44124***	***CERCLIS***

DRAFT

Site ID:	0504369	**RNPL Status Code:**	N
Site EPA ID:	OHD053276390	**NPL Status:**	Not on the NPL
Site Street Address 2:		**RFED Facility Code:**	N
Site County Name:	CUYAHOGA	**RFED Facility Desc:**	Not a Federal Facility
Site FIPS Code:	39035	**USGS Hydro Unit No.:**	04110003
Region Code:	05	**Site Cong. Dist. Code:**	19
Site SMSA No.:	1680	**ROT Desc:**	Other
Site Prim. Latitude:	+41.520000	**FR NPL Update No.:**	
Site Prim. Longitude:	-081.473333	**RFRA Code:**	
Lat Long Source:			

RNON NPL Status Desc: NFRAP-Site does not qualify for the NPL based on existing information

CERCLIS Assess History

OU ID:	00	**RALT Short Name:**	State (Fund)
Act Code ID:	001	**Act Start Date:**	
RAT Code:	PA	**Act Complete Date:**	6/30/1987 00:00:00
RAT Short Name:	PA	**AGT Order No.:**	130
RAT Name:	PRELIMINARY ASSESSMENT	**SH OU:**	
RAT Hist. Only Flag:		**SH Code:**	
RAT NSI Indicator:	B	**SH Seq:**	
RAT Level:	1	**SH Start Date:**	
RAT DEF OU:	00	**SH Complete Date:**	
RFBS Code:	P	**SH Lead:**	
SPA Code:	13		

RAT Def: Collection of diverse existing information about the source and nature of the site hazard. It is EPA policy to complete the preliminary assessment within one year of site discovery.

Site Desc:

Site Alias:

CERCLIS Assess History

OU ID:	00	**RALT Short Name:**	
Act Code ID:		**Act Start Date:**	
RAT Code:		**Act Complete Date:**	
RAT Short Name:		**AGT Order No.:**	0
RAT Name:		**SH OU:**	
RAT Hist. Only Flag:		**SH Code:**	
RAT NSI Indicator:		**SH Seq:**	
RAT Level:		**SH Start Date:**	
RAT DEF OU:		**SH Complete Date:**	
RFBS Code:		**SH Lead:**	
SPA Code:			

RAT Def:

Site Desc: No description available
.

Site Alias: HARSHAW FILTROL PARTNERSHIP,30100 CHAGRIN BLVD,CLEVELAND,OH,44124;

CERCLIS Assess History

OU ID:	00	**RALT Short Name:**	EPA In-House
Act Code ID:	001	**Act Start Date:**	
RAT Code:	VS	**Act Complete Date:**	6/30/1987 00:00:00
RAT Short Name:	ARCH SITE	**AGT Order No.:**	1500
RAT Name:	ARCHIVE SITE	**SH OU:**	
RAT Hist. Only Flag:		**SH Code:**	
RAT NSI Indicator:	B	**SH Seq:**	
RAT Level:	1	**SH Start Date:**	
RAT DEF OU:	00	**SH Complete Date:**	
RFBS Code:		**SH Lead:**	
SPA Code:	13		

RAT Def: The decision is made that no further activity is planned at the site.

Site Desc:

Site Alias:

DRAFT

Map Key	Number of Records	Direction	Distance (mi/ft)	Elev/Diff (ft)	Site	DB

CERCLIS Assess History

OU ID:	00	***RALT Short Name:***	EPA Fund
Act Code ID:	001	***Act Start Date:***	
RAT Code:	DS	***Act Complete Date:***	12/1/1984 00:00:00
RAT Short Name:	DISCVRY	***AGT Order No.:***	10
RAT Name:	DISCOVERY	***SH OU:***	
RAT Hist. Only Flag:		***SH Code:***	
RAT NSI Indicator:	B	***SH Seq:***	
RAT Level:	1	***SH Start Date:***	
RAT DEF OU:	00	***SH Complete Date:***	
RFBS Code:		***SH Lead:***	
SPA Code:	13		

RAT Def: The process by which a potential hazardous waste site is brought to the attention of the EPA. The process can occur through the use of several mechanisms such as a phone call or referral by another government agency.

Site Desc:

Site Alias:

14	*2 of 2*	*SE*	*0.44 / 2,300.08*	*678.98 / 13*	***HARSHAW FILTROL PARTNERSHIP 1945 E 97 ST CLEVELAND OH 44124***	***CERCLIS NFRAP***

Site ID:	504369	***Site FIPS Code:***	39035
Site EPA ID:	OHD053276390	***Region Code:***	5
Site Parent ID:		***Site Cong. Dist. Code:***	19
Site County Name:	CUYAHOGA	***Federal Facility:***	
Parent Site Name:			

CERCLIS-NFRAP Assess History

OU ID:	0	***Act Start Date:***	
Act Code ID:	1	***Act Complete Date:***	12/1/1984
RAT Code:	DS	***AGT Order No.:***	10
RAT Short Name:	DISCVRY	***SH OU:***	
RAT Name:	DISCOVERY	***SH Code:***	
RAT Hist. Only Flag:		***SH Seq:***	
RAT NSI Indicator:	B	***SH Start Date:***	
RAT Level:	1	***SH Complete Date:***	
RAT DEF OU:	00	***SH Lead:***	
RFBS Code:		***SH Qual:***	
SPA Code:	13	***RAQ Act. Qual Short:***	
RALT Short Name:	EPA Fund	***RNPL Status Code:***	N

RAT Def: The process by which a potential hazardous waste site is brought to the attention of the EPA. The process can occur through the use of several mechanisms such as a phone call or referral by another government agency.

RNON NPL Status Desc: NFRAP-Site does not qualify for the NPL based on existing information

CERCLIS-NFRAP Assess History

OU ID:	0	***Act Start Date:***	
Act Code ID:	1	***Act Complete Date:***	6/30/1987
RAT Code:	PA	***AGT Order No.:***	130
RAT Short Name:	PA	***SH OU:***	
RAT Name:	PRELIMINARY ASSESSMENT	***SH Code:***	
RAT Hist. Only Flag:		***SH Seq:***	
RAT NSI Indicator:	B	***SH Start Date:***	
RAT Level:	1	***SH Complete Date:***	
RAT DEF OU:	00	***SH Lead:***	
RFBS Code:	P	***SH Qual:***	
SPA Code:	13	***RAQ Act. Qual Short:***	NFRAP
RALT Short Name:	State (Fund)	***RNPL Status Code:***	N

RAT Def: Collection of diverse existing information about the source and nature of the site hazard. It is EPA policy to complete the preliminary assessment within one year of site discovery.

RNON NPL Status Desc: NFRAP-Site does not qualify for the NPL based on existing information

DRAFT

Map Key	Number of Records	Direction	Distance (mi/ft)	Elev/Diff (ft)	Site	DB

CERCLIS-NFRAP Assess History

OU ID:	0	**Act Start Date:**	
Act Code ID:	1	**Act Complete Date:**	6/30/1987
RAT Code:	VS	**AGT Order No.:**	1500
RAT Short Name:	ARCH SITE	**SH OU:**	
RAT Name:	ARCHIVE SITE	**SH Code:**	
RAT Hist. Only Flag:		**SH Seq:**	
RAT NSI Indicator:	B	**SH Start Date:**	
RAT Level:	1	**SH Complete Date:**	
RAT DEF OU:	00	**SH Lead:**	
RFBS Code:		**SH Qual:**	
SPA Code:	13	**RAQ Act. Qual Short:**	
RALT Short Name:	EPA In-House	**RNPL Status Code:**	N

RAT Def: The decision is made that no further activity is planned at the site.
RNON NPL Status Desc: NFRAP-Site does not qualify for the NPL based on existing information

---

15	1 of 1	WSW	0.44 / 2,329.08	669.40 / 3	Church Square Property 7909-8101 Euclid Ave Cleveland OH 44114-3485	USD

Site ID:	218002190	**County:**	Cuyahoga
Project ID:	218002190001	**DERR Program:**	Voluntary Action Program
Project Type:	Urban Setting Designation	**Polygon ID:**	203
Received Date:	8/31/1998	**Polygon Name:**	
Approved Date:	1/22/1999	**Staff Digitizer:**	Gara, Brian
Verification Dt:		**Digitized Date:**	8/3/2016
Verif Outcome:	NA	**Centroid Lat:**	41.504811
Status Desc:	Granted	**Centroid Long:**	-81.632478
USD Area Type:	Property Specific	**Shape Length:**	0
OEPA Dist Office:	Northeast District Office	**Modified By:**	DERR_CO
Digitized Meth Desc:	Georeferenced Paper Map	**Modified Date:**	8/3/2016
Map Source Desc:	Engineering Drawing	**Acreage:**	8.3243179
Confidence Desc:	Medium		
Comments:			

16	1 of 2	E	0.44 / 2,337.97	644.78 / -22	MT SINAI MEDICAL CENTER 1800 E 105TH ST CLEVELAND OH 44106	LUST

Release No:	18001584 - N00001	**Release No (Map):**	18001584-N00001
Facility Name:	MT SINAI MEDICAL CENTER	**Fac Name (Map):**	MT SINAI MEDICAL CENTER
Facility Address:	1800 E 105TH ST	**Fac Address (Map):**	1800 E 105TH ST
Facility City:	CLEVELAND	**Fac City (Map):**	CLEVELAND
Facility State:	Ohio	**Fac ZIP (Map):**	44106
Facility ZIP:	44106	**County (Map):**	
County:	Cuyahoga	**Latitude (Map):**	41.509281
Facility Latitude:	41.509234	**Longitude (Map):**	-81.615529
Facility Longitude:	-81.615531	**Fac ID (BUSTR2):**	18001584
Release No (OTTER):	18001584-N00001	**IncidntID (BUSTR2):**	N00001
Fac Name (OTTER):	MT SINAI MEDICAL CENTER	**Fac Name (BUSTR2):**	MT SINAI MEDICAL CENTER
FacAddress (OTTER):	1800 E 105TH ST	**Address (BUSTR2):**	1800 E 105TH ST
Fac City (OTTER):	CLEVELAND	**City (BUSTR2):**	CLEVELAND
Fac State (OTTER):		**ZIP (BUSTR2):**	44106
Fac ZIP (OTTER):	44106	**County (BUSTR2):**	CUY
County (OTTER):	Cuyahoga	**Latitude (BUSTR2):**	41.50923
Latitude (OTTER):		**Longitude (BUSTR2):**	-81.61553
Longitude (OTTER):		**Release No (BUSTR):**	18001584-N00001
Fac Name (BUSTR):	MT SINAI MEDICAL CENTER	**Fac Addr (BUSTR):**	1800 E 105TH ST
Fac City (BUSTR):	CLEVELAND	**Fac State (BUSTR):**	OH
Fac ZIP (BUSTR):	44106	**Fac County (BUSTR):**	Cuyahoga
Latitude (BUSTR):	41.509234	**Longitude (BUSTR):**	-81.615531

Facility (OTTER): 18001584 (MT SINAI MEDICAL CENTER)
Data Source: Ohio Tank Tracking & Environmental Regulations (OTTER); Map Services Directory: BUSTR (MapServer): All Environmental (MAP); Facility Details with Active & Inactive Environmental Files (BUSTR); Map Services Directory:

DRAFT

BUSTR - LUST Locations (BUSTR/OGRIP) (BUSTR2)

Facility Details with Active & Inactive Environmental Files (BUSTR)

Facility Status:	Inactive	***Date Last Change:***	4/26/1999
LTF Status:	6 Closure of regulated UST	***Review Date:***	04/26/1999
FR Status:	NFA: No Further Action	***Priority:***	2
Release Date:	03/29/1999	***Class:***	D
Class Description:	A viable RP has been identified		

Ohio Tank Tracking & Environmental Regulations (OTTER)

Old Incident ID:	189034200.0	***Date Reported:***	3/29/1999
Tank Status:	No Tanks Available	***Owner Busi Name:***	CASE WESTERN RESERVE UNIVERSITY
Facility:	18001584 (MT SINAI MEDICAL CENTER)		
Facility Link:	https://apps.com.ohio.gov/fire/OTTER/Home/Index?ReturnUrl=%2ffire%2fOTTER%2fInquiry%2fInquiry#23041		
Release Link:	https://apps.com.ohio.gov/fire/OTTER/CorrectiveAction/ReleaseReport?releasesId=32462		

Map Services Directory: BUSTR (MapServer): All Environmental (MAP)

Object ID:		***Long:***	-81.615529
FR Status:	NFA: No Further Action	***Match:***	S80
Label:	18001584 - N00001 MT SINAI MEDICAL CENTER	***LOC QUAL:***	AS0
Release No:	18001584 - N00001	***Facility Z:***	44106
Date:	9/21/2020	***LOC CONF:***	2
Address Out:	1800 E 105th St	***Date Process:***	20200923
City Out:	Cleveland	***FID:***	
State Out:	OH	***X:***	-81.615529
ZIP Out:	44106	***Y:***	41.509281
Lat:	41.509281		

Map Services Directory: BUSTR - LUST Locations (BUSTR2)

Object ID:	20152	***ODOT District:***	12
Facility ID:	18001584	***Address:***	1800 E 105TH ST
Incident ID:	N00001	***City:***	CLEVELAND
LTF:	6 Closure of regulated UST	***County:***	CUY
Status:	NFA: No Further Action	***ZIP:***	44106
Facility Status:	Inactive	***Latitude DD Begin:***	41.50923
Data Date:	2014-11-10 14:16:16.183	***Longitude DD Begin:***	-81.61553
Current Fac Name:	MT SINAI MEDICAL CENTER		

All Active-Inactive BUSTR Sites

S No:	24221	***Coordinator:***	Charles Zepp
Incident No:	189034200.0	***LTF:***	6 Closure of regulated UST
Last Review Date:	4/26/1999	***Rating:***	
Release Date:	3/29/1999	***Facility Name:***	MT SINAI MEDICAL CENTER
Last Update:	Charles Zepp	***Facility Address:***	1800 E 105TH ST
Last Update Date:	11/20/2020	***Facility City:***	CLEVELAND
Status:	NFA: No Further Action	***Facility State:***	Ohio
Last Status Update:	4/26/1999	***County:***	Cuyahoga
Substatus:	Approved	***Facility ZIP:***	44106
Priority:	2	***Facility Latitude:***	41.509234
Class:	D	***Facility Longitude:***	-81.615531
Rules:	1992		

16	***2 of 2***	***E***	***0.44 / 2,337.97***	***644.78 / -22***	***MT SINAI MEDICAL CENTER 1800 E 105TH ST CLEVELAND OH 44106***	***LUST***

DRAFT

Release No:	18001584 - N00002	**Release No (Map):**	18001584-N00002
Facility Name:	MT SINAI MEDICAL CENTER	**Fac Name (Map):**	MT SINAI MEDICAL CENTER
Facility Address:	1800 E 105TH ST	**Fac Address (Map):**	1800 E 105TH ST
Facility City:	CLEVELAND	**Fac City (Map):**	CLEVELAND
Facility State:	Ohio	**Fac ZIP (Map):**	44106
Facility ZIP:	44106	**County (Map):**	
County:	Cuyahoga	**Latitude (Map):**	41.509281
Facility Latitude:	41.509234	**Longitude (Map):**	-81.615529
Facility Longitude:	-81.615531	**Fac ID (BUSTR2):**	18001584
Release No (OTTER):	18001584-N00002	**IncidntID (BUSTR2):**	N00002
Fac Name (OTTER):	MT SINAI MEDICAL CENTER	**Fac Name (BUSTR2):**	MT SINAI MEDICAL CENTER
FacAddress (OTTER):	1800 E 105TH ST	**Address (BUSTR2):**	1800 E 105TH ST
Fac City (OTTER):	CLEVELAND	**City (BUSTR2):**	CLEVELAND
Fac State (OTTER):		**ZIP (BUSTR2):**	44106
Fac ZIP (OTTER):	44106	**County (BUSTR2):**	CUY
County (OTTER):	Cuyahoga	**Latitude (BUSTR2):**	41.50923
Latitude (OTTER):		**Longitude (BUSTR2):**	-81.61553
Longitude (OTTER):		**Release No (BUSTR):**	18001584-N00002
Fac Name (BUSTR):	MT SINAI MEDICAL CENTER	**Fac Addr (BUSTR):**	1800 E 105TH ST
Fac City (BUSTR):	CLEVELAND	**Fac State (BUSTR):**	OH
Fac ZIP (BUSTR):	44106	**Fac County (BUSTR):**	Cuyahoga
Latitude (BUSTR):	41.509234	**Longitude (BUSTR):**	-81.615531

Facility (OTTER): 18001584 (MT SINAI MEDICAL CENTER)

Data Source: Ohio Tank Tracking & Environmental Regulations (OTTER); Map Services Directory: BUSTR (MapServer): All Environmental (MAP); Facility Details with Active & Inactive Environmental Files (BUSTR); Map Services Directory: BUSTR - LUST Locations (BUSTR/OGRIP) (BUSTR2)

Facility Details with Active & Inactive Environmental Files (BUSTR)

Facility Status:	Inactive	**Date Last Change:**	11/1/2005
LTF Status:	1 SUS/CON from regulated UST	**Review Date:**	11/01/2005
FR Status:	NFA: No Further Action	**Priority:**	2
Release Date:	06/09/2004	**Class:**	D

Class Description: A viable RP has been identified

Ohio Tank Tracking & Environmental Regulations (OTTER)

Old Incident ID:		**Date Reported:**	6/9/2004
Tank Status:	No Tanks Available	**Owner Busi Name:**	CASE WESTERN RESERVE UNIVERSITY

Facility: 18001584 (MT SINAI MEDICAL CENTER)

Facility Link: https://apps.com.ohio.gov/fire/OTTER/Home/Index?ReturnUrl=%2ffire%2fOTTER%2fInquiry%2fInquiry#23041

Release Link: https://apps.com.ohio.gov/fire/OTTER/CorrectiveAction/ReleaseReport?releasesId=32463

Map Services Directory: BUSTR (MapServer): All Environmental (MAP)

Object ID:		**Long:**	-81.615529
FR Status:	NFA: No Further Action	**Match:**	S80
Label:	18001584 - N00002 MT SINAI MEDICAL CENTER	**LOC QUAL:**	AS0
Release No:	18001584 - N00002	**Facility Z:**	44106
Date:	9/21/2020	**LOC CONF:**	2
Address Out:	1800 E 105th St	**Date Process:**	20200923
City Out:	Cleveland	**FID:**	
State Out:	OH	**X:**	-81.615529
ZIP Out:	44106	**Y:**	41.509281
Lat:	41.509281		

Map Services Directory: BUSTR - LUST Locations (BUSTR2)

Object ID:	20153	**ODOT District:**	12
Facility ID:	18001584	**Address:**	1800 E 105TH ST
Incident ID:	N00002	**City:**	CLEVELAND
LTF:	1 SUS/CON from regulated UST	**County:**	CUY
Status:	NFA: No Further Action	**ZIP:**	44106

DRAFT

Facility Status:	Inactive	**Latitude DD Begin:**	41.50923
Data Date:	2014-11-10 14:16:16.183	**Longitude DD Begin:**	-81.61553
Current Fac Name:	MT SINAI MEDICAL CENTER		

All Active-Inactive BUSTR Sites

S No:	24222	**Coordinator:**	Charles Zepp
Incident No:		**LTF:**	1 SUS/CON from regulated UST
Last Review Date:	11/1/2005	**Rating:**	11
Release Date:	6/9/2004	**Facility Name:**	MT SINAI MEDICAL CENTER
Last Update:	Charles Zepp	**Facility Address:**	1800 E 105TH ST
Last Update Date:	11/20/2020	**Facility City:**	CLEVELAND
Status:	NFA: No Further Action	**Facility State:**	Ohio
Last Status Update:	11/1/2005	**County:**	Cuyahoga
Substatus:		**Facility ZIP:**	44106
Priority:	2	**Facility Latitude:**	41.509234
Class:	D	**Facility Longitude:**	-81.615531
Rules:	1999		

17	1 of 1	NNE	0.45 / 2,359.28	648.75 / -18	WADE PARK APARTMENTS 9500 WADE PARK CLEVELAND OH 44103	LUST

Release No:	18011189 - N00001	**Release No (Map):**	18011189-N00001
Facility Name:	WADE PARK APARTMENTS	**Fac Name (Map):**	WADE PARK APARTMENTS
Facility Address:	9500 WADE PARK	**Fac Address (Map):**	9500 WADE PARK
Facility City:	CLEVELAND	**Fac City (Map):**	CLEVELAND
Facility State:	Ohio	**Fac ZIP (Map):**	44103
Facility ZIP:	44103	**County (Map):**	
County:	Cuyahoga	**Latitude (Map):**	41.51552
Facility Latitude:	41.515290	**Longitude (Map):**	-81.62041
Facility Longitude:	-81.620093	**Fac ID (BUSTR2):**	18011189
Release No (OTTER):	18011189-N00001	**IncidntID (BUSTR2):**	N00001
Fac Name (OTTER):	WADE PARK APARTMENTS	**Fac Name (BUSTR2):**	WADE PARK APARTMENTS
FacAddress (OTTER):	9500 WADE PARK	**Address (BUSTR2):**	9500 WADE PARK
Fac City (OTTER):	CLEVELAND	**City (BUSTR2):**	CLEVELAND
Fac State (OTTER):		**ZIP (BUSTR2):**	44103
Fac ZIP (OTTER):	44103	**County (BUSTR2):**	CUY
County (OTTER):	Cuyahoga	**Latitude (BUSTR2):**	41.515803
Latitude (OTTER):		**Longitude (BUSTR2):**	41.515803
Longitude (OTTER):		**Release No (BUSTR):**	18011189-N00001
Fac Name (BUSTR):	WADE PARK APARTMENTS	**Fac Addr (BUSTR):**	9500 WADE PARK
Fac City (BUSTR):	CLEVELAND	**Fac State (BUSTR):**	OH
Fac ZIP (BUSTR):	44103	**Fac County (BUSTR):**	Cuyahoga
Latitude (BUSTR):	41.515290	**Longitude (BUSTR):**	-81.620093

Facility (OTTER): 18011189 (WADE PARK APARTMENTS)

Data Source: Ohio Tank Tracking & Environmental Regulations (OTTER); Map Services Directory: BUSTR (MapServer): All Environmental (MAP); Facility Details with Active & Inactive Environmental Files (BUSTR); Map Services Directory: BUSTR - LUST Locations (BUSTR/OGRIP) (BUSTR2)

Facility Details with Active & Inactive Environmental Files (BUSTR)

Facility Status:	Inactive	**Date Last Change:**	5/6/2009
LTF Status:	6 Closure of regulated UST	**Review Date:**	05/06/2009
FR Status:	NFA: No Further Action	**Priority:**	
Release Date:	08/19/2008	**Class:**	D

Class Description: A viable RP has been identified

Ohio Tank Tracking & Environmental Regulations (OTTER)

Old Incident ID:		**Date Reported:**	8/19/2008
Tank Status:	No Tanks Available	**Owner Busi Name:**	CMHA

Facility: 18011189 (WADE PARK APARTMENTS)

Facility Link: https://apps.com.ohio.gov/fire/OTTER/Home/Index?ReturnUrl=%2ffire%2fOTTER%2fInquiry%2fInquiry#28573

Release Link: https://apps.com.ohio.gov/fire/OTTER/CorrectiveAction/ReleaseReport?releasesId=11902

DRAFT

Map Services Directory: BUSTR (MapServer): All Environmental (MAP)

Object ID:		***Long:***	-81.62041
FR Status:	NFA: No Further Action	***Match:***	S91
Label:	18011189 - N00001 WADE PARK APARTMENTS	***LOC QUAL:***	MAF7
Release No:	18011189 - N00001	***Facility Z:***	44103
Date:	9/21/2020	***LOC CONF:***	1
Address Out:	9500 Wade Park Ave	***Date Process:***	20200923
City Out:	Cleveland	***FID:***	
State Out:	OH	***X:***	-81.62041
ZIP Out:	44106-4047	***Y:***	41.51552
Lat:	41.51552		

Map Services Directory: BUSTR - LUST Locations (BUSTR2)

Object ID:	13595	***ODOT District:***	12
Facility ID:	18011189	***Address:***	9500 WADE PARK
Incident ID:	N00001	***City:***	CLEVELAND
LTF:	6 Closure of regulated UST	***County:***	CUY
Status:	M	***ZIP:***	44103
Facility Status:	Inactive	***Latitude DD Begin:***	41.515803
Data Date:	2014-11-10 14:16:16.183	***Longitude DD Begin:***	41.515803
Current Fac Name:	WADE PARK APARTMENTS		

All Active-Inactive BUSTR Sites

S No:	40912	***Coordinator:***	
Incident No:		***LTF:***	6 Closure of regulated UST
Last Review Date:	5/6/2009	***Rating:***	14
Release Date:	8/19/2008	***Facility Name:***	WADE PARK APARTMENTS
Last Update:	Scott Sigler	***Facility Address:***	9500 WADE PARK
Last Update Date:	11/15/2018	***Facility City:***	CLEVELAND
Status:	NFA: No Further Action	***Facility State:***	Ohio
Last Status Update:	5/6/2009	***County:***	Cuyahoga
Substatus:		***Facility ZIP:***	44103
Priority:		***Facility Latitude:***	41.515290
Class:	D	***Facility Longitude:***	-81.620093
Rules:	2005		

18	*1 of 2*	*ENE*	*0.46 / 2,406.26*	*647.14 / -19*	***UNIVERSITY TOWER 1575 EAST BLVD CLEVELAND OH 44106***	***DELISTED LST***

Delisted Regulated and Non-Regulated Leaking Underground Storage Tanks (LUST)

Incident No:		***Class:***	D
Release No:	18011247 - N00001	***Class Desc:***	A viable RP has been identified
Status:	RPT: a possible incident is reported	***Rules:***	2005
Sub Status:	Approved	***Coordinator:***	Charles Zepp
Release Date:	3/16/2011	***County:***	Cuyahoga
LTF:	2 SUS/CON from non-regulated UST	***Facility Latitude:***	
Last Update:	Charles Zepp	***Facility Longitude:***	
Last Update Date:	7/14/2016	***Original Source:***	NLUT
Last Status Update:	7/14/2016	***Record Date:***	09-OCT-2019
Priority:	2		

18	*2 of 2*	*ENE*	*0.46 / 2,406.26*	*647.14 / -19*	***UNIVERSITY TOWER 1575 EAST BLVD CLEVELAND OH 44106***	***LUST***

DRAFT

Map Key	Number of Records	Direction	Distance (mi/ft)	Elev/Diff (ft)	Site	DB

Release No:	18011247 - N00001	**Release No (Map):**	18011247-N00001
Facility Name:	UNIVERSITY TOWER	**Fac Name (Map):**	UNIVERSITY TOWER
Facility Address:	1575 EAST BLVD	**Fac Address (Map):**	1575 EAST BLVD
Facility City:	CLEVELAND	**Fac City (Map):**	CLEVELAND
Facility State:	Ohio	**Fac ZIP (Map):**	44106
Facility ZIP:	44106	**County (Map):**	
County:	Cuyahoga	**Latitude (Map):**	41.51381
Facility Latitude:	41.514103	**Longitude (Map):**	-81.61648
Facility Longitude:	-81.616294	**Fac ID (BUSTR2):**	
Release No (OTTER):		**IncidntID (BUSTR2):**	
Fac Name (OTTER):		**Fac Name (BUSTR2):**	
FacAddress (OTTER):		**Address (BUSTR2):**	
Fac City (OTTER):		**City (BUSTR2):**	
Fac State (OTTER):		**ZIP (BUSTR2):**	
Fac ZIP (OTTER):		**County (BUSTR2):**	
County (OTTER):		**Latitude (BUSTR2):**	
Latitude (OTTER):		**Longitude (BUSTR2):**	
Longitude (OTTER):		**Release No (BUSTR):**	
Fac Name (BUSTR):		**Fac Addr (BUSTR):**	
Fac City (BUSTR):		**Fac State (BUSTR):**	
Fac ZIP (BUSTR):		**Fac County (BUSTR):**	
Latitude (BUSTR):		**Longitude (BUSTR):**	
Facility (OTTER):			
Data Source:	Map Services Directory: BUSTR (MapServer): All Environmental (MAP)		

Map Services Directory: BUSTR (MapServer): All Environmental (MAP)

Object ID:		**Long:**	-81.61648
FR Status:	RPT: a possible incident is reported	**Match:**	S80
Label:	18011247 - N00001 UNIVERSITY TOWER	**LOC QUAL:**	MAF7
Release No:	18011247 - N00001	**Facility Z:**	44106
Date:	9/21/2020	**LOC CONF:**	1
Address Out:	1575 East Blvd	**Date Process:**	20200923
City Out:	Cleveland	**FID:**	
State Out:	OH	**X:**	-81.61648
ZIP Out:	44106-1748	**Y:**	41.51381
Lat:	41.51381		

All Active-Inactive BUSTR Sites

S No:	39446	**Coordinator:**	Charles Zepp
Incident No:		**LTF:**	2 SUS/CON from non-regulated UST
Last Review Date:	7/14/2016	**Rating:**	14
Release Date:	3/16/2011	**Facility Name:**	UNIVERSITY TOWER
Last Update:	Charles Zepp	**Facility Address:**	1575 EAST BLVD
Last Update Date:	10/11/2019	**Facility City:**	CLEVELAND
Status:	RPT: a possible incident is reported	**Facility State:**	Ohio
Last Status Update:	7/14/2016	**County:**	Cuyahoga
Substatus:	Approved	**Facility ZIP:**	44106
Priority:	2	**Facility Latitude:**	41.514103
Class:	D	**Facility Longitude:**	-81.616294
Rules:	2005		

19	*1 of 3*	*SSE*	*0.47 / 2,489.42*	*680.22 / 14*	***CLEVELAND CLINIC POWER HOUSE*** ***2045 E 90TH ST*** ***CLEVELAND OH 44106***	***LUST***

Release No:	18010181 - N00002	**Release No (Map):**	18010181-N00002
Facility Name:	CLEVELAND CLINIC POWER HOUSE	**Fac Name (Map):**	CLEVELAND CLINIC POWER HOUSE
Facility Address:	2045 E 90TH ST	**Fac Address (Map):**	2045 E 90TH ST
Facility City:	CLEVELAND	**Fac City (Map):**	CLEVELAND
Facility State:	Ohio	**Fac ZIP (Map):**	44106
Facility ZIP:	44106	**County (Map):**	
County:	Cuyahoga	**Latitude (Map):**	41.502339
Facility Latitude:	41.502285	**Longitude (Map):**	-81.622773

DRAFT

Facility Longitude:	-81.622816	**Fac ID (BUSTR2):**	18010181
Release No (OTTER):	18010181-N00002	**IncidntID (BUSTR2):**	N00002
Fac Name (OTTER):	CLEVELAND CLINIC POWER HOUSE	**Fac Name (BUSTR2):**	CLEVELAND CLINIC POWER HOUSE
FacAddress (OTTER):	2045 E 90TH ST	**Address (BUSTR2):**	2045 E 90TH ST
Fac City (OTTER):	CLEVELAND	**City (BUSTR2):**	CLEVELAND
Fac State (OTTER):		**ZIP (BUSTR2):**	44106
Fac ZIP (OTTER):	44106	**County (BUSTR2):**	CUY
County (OTTER):	Cuyahoga	**Latitude (BUSTR2):**	41.50229
Latitude (OTTER):		**Longitude (BUSTR2):**	-81.62282
Longitude (OTTER):		**Release No (BUSTR):**	18010181-N00002
Fac Name (BUSTR):	CLEVELAND CLINIC POWER HOUSE	**Fac Addr (BUSTR):**	2045 E 90TH ST
Fac City (BUSTR):	CLEVELAND	**Fac State (BUSTR):**	OH
Fac ZIP (BUSTR):	44106	**Fac County (BUSTR):**	Cuyahoga
Latitude (BUSTR):	41.502285	**Longitude (BUSTR):**	-81.622816

Facility (OTTER): 18010181 (CLEVELAND CLINIC POWER HOUSE)

Data Source: Ohio Tank Tracking & Environmental Regulations (OTTER); Map Services Directory: BUSTR (MapServer): All Environmental (MAP); Facility Details with Active & Inactive Environmental Files (BUSTR); Map Services Directory: BUSTR - LUST Locations (BUSTR/OGRIP) (BUSTR2)

Facility Details with Active & Inactive Environmental Files (BUSTR)

Facility Status:	Inactive	**Date Last Change:**	7/12/2011
LTF Status:	1 SUS/CON from regulated UST	**Review Date:**	07/12/2011
FR Status:	NFA: No Further Action	**Priority:**	2
Release Date:	11/29/2004	**Class:**	D

Class Description: A viable RP has been identified

Ohio Tank Tracking & Environmental Regulations (OTTER)

Old Incident ID:		**Date Reported:**	11/29/2004
Tank Status:	Both	**Owner Busi Name:**	CLEVELAND CLINIC POWER HOUSE

Facility: 18010181 (CLEVELAND CLINIC POWER HOUSE)

Facility Link: https://apps.com.ohio.gov/fire/OTTER/Home/Index?ReturnUrl=%2ffire%2fOTTER%2fInquiry%2fInquiry#11879

Release Link: https://apps.com.ohio.gov/fire/OTTER/CorrectiveAction/ReleaseReport?releasesId=33453

Map Services Directory: BUSTR (MapServer): All Environmental (MAP)

Object ID:		**Long:**	-81.622773
FR Status:	NFA: No Further Action	**Match:**	S80
Label:	18010181 - N00002 CLEVELAND CLINIC POWER HOUSE	**LOC QUAL:**	AS0
Release No:	18010181 - N00002	**Facility Z:**	44106
Date:	9/21/2020	**LOC CONF:**	2
Address Out:	2045 E 90th St	**Date Process:**	20200923
City Out:	Cleveland	**FID:**	
State Out:	OH	**X:**	-81.622773
ZIP Out:	44106-2976	**Y:**	41.502339
Lat:	41.502339		

Map Services Directory: BUSTR - LUST Locations (BUSTR2)

Object ID:	21727	**ODOT District:**	12
Facility ID:	18010181	**Address:**	2045 E 90TH ST
Incident ID:	N00002	**City:**	CLEVELAND
LTF:	1 SUS/CON from regulated UST	**County:**	CUY
Status:	NFA: No Further Action	**ZIP:**	44106
Facility Status:	Inactive	**Latitude DD Begin:**	41.50229
Data Date:	2014-11-10 14:16:16.183	**Longitude DD Begin:**	-81.62282
Current Fac Name:	CLEVELAND CLINIC POWER HOUSE		

All Active-Inactive BUSTR Sites

S No:	8508	**Coordinator:**	Charles Zepp

DRAFT

Map Key	Number of Records	Direction	Distance (mi/ft)	Elev/Diff (ft)	Site	DB

Incident No:		**LTF:**	1 SUS/CON from regulated UST
Last Review Date:	7/12/2011	**Rating:**	15
Release Date:	11/29/2004	**Facility Name:**	CLEVELAND CLINIC POWER HOUSE
Last Update:	Charles Zepp	**Facility Address:**	2045 E 90TH ST
Last Update Date:	11/30/2018	**Facility City:**	CLEVELAND
Status:	NFA: No Further Action	**Facility State:**	Ohio
Last Status Update:	7/12/2011	**County:**	Cuyahoga
Substatus:		**Facility ZIP:**	44106
Priority:	2	**Facility Latitude:**	41.502285
Class:	D	**Facility Longitude:**	-81.622816
Rules:	2005		

19	2 of 3	SSE	0.47 / 2,489.42	680.22 / 14	**CLEVELAND CLINIC POWER HOUSE** **2045 E 90TH ST** **CLEVELAND OH 44106**	**DELISTED LST**

Delisted Regulated and Non-Regulated Leaking Underground Storage Tanks (LUST)

Incident No:	181061300.0	**Class:**	D
Release No:	18010181 - N00001	**Class Desc:**	A viable RP has been identified
Status:	SUS: a suspected release or source is identified	**Rules:**	1992
Sub Status:	Approved	**Coordinator:**	Charles Zepp
Release Date:	3/21/1991	**County:**	Cuyahoga
LTF:	2 SUS/CON from non-regulated UST	**Facility Latitude:**	41.502285
Last Update:	Charles Zepp	**Facility Longitude:**	-81.622816
Last Update Date:	10/6/2016	**Original Source:**	NLUT
Last Status Update:	10/6/2016	**Record Date:**	09-OCT-2019
Priority:	2		

19	3 of 3	SSE	0.47 / 2,489.42	680.22 / 14	**CLEVELAND CLINIC POWER HOUSE** **2045 E 90TH ST** **CLEVELAND OH 44106**	**LUST**

Release No:	18010181 - N00001	**Release No (Map):**	18010181-N00001
Facility Name:	CLEVELAND CLINIC POWER HOUSE	**Fac Name (Map):**	CLEVELAND CLINIC POWER HOUSE
Facility Address:	2045 E 90TH ST	**Fac Address (Map):**	2045 E 90TH ST
Facility City:	CLEVELAND	**Fac City (Map):**	CLEVELAND
Facility State:	Ohio	**Fac ZIP (Map):**	44106
Facility ZIP:	44106	**County (Map):**	
County:	Cuyahoga	**Latitude (Map):**	41.502339
Facility Latitude:	41.502285	**Longitude (Map):**	-81.622773
Facility Longitude:	-81.622816	**Fac ID (BUSTR2):**	
Release No (OTTER):		**IncidntID (BUSTR2):**	
Fac Name (OTTER):		**Fac Name (BUSTR2):**	
FacAddress (OTTER):		**Address (BUSTR2):**	
Fac City (OTTER):		**City (BUSTR2):**	
Fac State (OTTER):		**ZIP (BUSTR2):**	
Fac ZIP (OTTER):		**County (BUSTR2):**	
County (OTTER):		**Latitude (BUSTR2):**	
Latitude (OTTER):		**Longitude (BUSTR2):**	
Longitude (OTTER):		**Release No (BUSTR):**	
Fac Name (BUSTR):		**Fac Addr (BUSTR):**	
Fac City (BUSTR):		**Fac State (BUSTR):**	
Fac ZIP (BUSTR):		**Fac County (BUSTR):**	
Latitude (BUSTR):		**Longitude (BUSTR):**	
Facility (OTTER):			
Data Source:	Map Services Directory: BUSTR (MapServer): All Environmental (MAP)		

Map Services Directory: BUSTR (MapServer): All Environmental (MAP)

Object ID:		**Long:**	-81.622773

DRAFT

Map Key	Number of Records	Direction	Distance (mi/ft)	Elev/Diff (ft)	Site	DB

FR Status:	SUS: a suspected release or source is identified	**Match:**	S80
Label:	18010181 - N00001 CLEVELAND CLINIC POWER HOUSE	**LOC QUAL:**	AS0
Release No:	18010181 - N00001	**Facility Z:**	44106
Date:	9/21/2020	**LOC CONF:**	2
Address Out:	2045 E 90th St	**Date Process:**	20200923
City Out:	Cleveland	**FID:**	
State Out:	OH	**X:**	-81.622773
ZIP Out:	44106-2976	**Y:**	41.502339
Lat:	41.502339		

All Active-Inactive BUSTR Sites

S No:	8507	**Coordinator:**	Charles Zepp
Incident No:	181061300.0	**LTF:**	2 SUS/CON from non-regulated UST
Last Review Date:	2/26/2016	**Rating:**	0
Release Date:	3/21/1991	**Facility Name:**	CLEVELAND CLINIC POWER HOUSE
Last Update:	Charles Zepp	**Facility Address:**	2045 E 90TH ST
Last Update Date:	4/14/2021	**Facility City:**	CLEVELAND
Status:	SUS: a suspected release or source is identified	**Facility State:**	Ohio
Last Status Update:	10/6/2016	**County:**	Cuyahoga
Substatus:	Approved	**Facility ZIP:**	44106
Priority:	2	**Facility Latitude:**	41.502285
Class:	D	**Facility Longitude:**	-81.622816
Rules:	1992		

20	1 of 14	SSE	0.49 / 2,574.90	679.67 / 13	**CLEVELAND CLINIC FOUNDATION** **9500 EUCLID AVE** **CLEVELAND OH 44195-5047**	**LUST**

Release No:	18003639 - N00002	**Release No (Map):**	18003639-N00002
Facility Name:	CLEVELAND CLINIC FOUNDATION	**Fac Name (Map):**	CLEVELAND CLINIC FOUNDATION
Facility Address:	9500 EUCLID AVE	**Fac Address (Map):**	9500 EUCLID AVE
Facility City:	CLEVELAND	**Fac City (Map):**	CLEVELAND
Facility State:	Ohio	**Fac ZIP (Map):**	
Facility ZIP:	44195-5047	**County (Map):**	
County:	Cuyahoga	**Latitude (Map):**	41.50331
Facility Latitude:	41.503341	**Longitude (Map):**	-81.62133
Facility Longitude:	-81.621783	**Fac ID (BUSTR2):**	18003639
Release No (OTTER):	18003639-N00002	**IncidntID (BUSTR2):**	N00002
Fac Name (OTTER):	CLEVELAND CLINIC FOUNDATION	**Fac Name (BUSTR2):**	CLEVELAND CLINIC FOUNDATION
FacAddress (OTTER):	9500 EUCLID AVE	**Address (BUSTR2):**	9500 EUCLID AVE
Fac City (OTTER):	CLEVELAND	**City (BUSTR2):**	CLEVELAND
Fac State (OTTER):		**ZIP (BUSTR2):**	44195-5047
Fac ZIP (OTTER):	44195-5047	**County (BUSTR2):**	CUY
County (OTTER):	Cuyahoga	**Latitude (BUSTR2):**	41.50334
Latitude (OTTER):		**Longitude (BUSTR2):**	-81.62178
Longitude (OTTER):		**Release No (BUSTR):**	18003639-N00002
Fac Name (BUSTR):	CLEVELAND CLINIC FOUNDATION	**Fac Addr (BUSTR):**	9500 EUCLID AVE
Fac City (BUSTR):	CLEVELAND	**Fac State (BUSTR):**	OH
Fac ZIP (BUSTR):	44195-5047	**Fac County (BUSTR):**	Cuyahoga
Latitude (BUSTR):	41.503341	**Longitude (BUSTR):**	-81.621783

Facility (OTTER): 18003639 (CLEVELAND CLINIC FOUNDATION)

Data Source: Ohio Tank Tracking & Environmental Regulations (OTTER); Map Services Directory: BUSTR (MapServer): All Environmental (MAP); Facility Details with Active & Inactive Environmental Files (BUSTR); Map Services Directory: BUSTR - LUST Locations (BUSTR/OGRIP) (BUSTR2)

Facility Details with Active & Inactive Environmental Files (BUSTR)

Facility Status:	Inactive	**Date Last Change:**	4/3/2014
LTF Status:	1 SUS/CON from regulated UST	**Review Date:**	10/26/2013
FR Status:	NFA: No Further Action	**Priority:**	2
Release Date:	02/20/1997	**Class:**	D

DRAFT

Class Description: A viable RP has been identified

Ohio Tank Tracking & Environmental Regulations (OTTER)

Old Incident ID:	180187901.0	**Date Reported:**	2/20/1997
Tank Status:	Both	**Owner Busi Name:**	CLEVELAND CLINIC POWER HOUSE

Facility: 18003639 (CLEVELAND CLINIC FOUNDATION)
Facility Link: https://apps.com.ohio.gov/fire/OTTER/Home/Index?ReturnUrl=%2ffire%2fOTTER%2fInquiry%2fInquiry#11849
Release Link: https://apps.com.ohio.gov/fire/OTTER/CorrectiveAction/ReleaseReport?releasesId=32580

Map Services Directory: BUSTR (MapServer): All Environmental (MAP)

Object ID:		**Long:**	-81.62133
FR Status:	NFA: No Further Action	**Match:**	Q80
Label:	18003639 - N00002 CLEVELAND CLINIC FOUNDATION	**LOC QUAL:**	AI0
Release No:	18003639 - N00002	**Facility Z:**	
Date:	9/21/2020	**LOC CONF:**	2
Address Out:	9500 Euclid Ave	**Date Process:**	20200923
City Out:	Cleveland	**FID:**	
State Out:	OH	**X:**	-81.62133
ZIP Out:	44195-0002	**Y:**	41.50331
Lat:	41.50331		

Map Services Directory: BUSTR - LUST Locations (BUSTR2)

Object ID:	20965	**ODOT District:**	12
Facility ID:	18003639	**Address:**	9500 EUCLID AVE
Incident ID:	N00002	**City:**	CLEVELAND
LTF:	1 SUS/CON from regulated UST	**County:**	CUY
Status:	NFA: No Further Action	**ZIP:**	44195-5047
Facility Status:	Inactive	**Latitude DD Begin:**	41.50334
Data Date:	2014-11-10 14:16:16.183	**Longitude DD Begin:**	-81.62178
Current Fac Name:	CLEVELAND CLINIC FOUNDATION		

All Active-Inactive BUSTR Sites

S No:	8499	**Coordinator:**	Charles Zepp
Incident No:	180187901.0	**LTF:**	1 SUS/CON from regulated UST
Last Review Date:	10/26/2013	**Rating:**	4
Release Date:	2/20/1997	**Facility Name:**	CLEVELAND CLINIC FOUNDATION
Last Update:	Charles Zepp	**Facility Address:**	9500 EUCLID AVE
Last Update Date:	7/13/2020	**Facility City:**	CLEVELAND
Status:	NFA: No Further Action	**Facility State:**	Ohio
Last Status Update:	4/3/2014	**County:**	Cuyahoga
Substatus:	Approved	**Facility ZIP:**	44195-5047
Priority:	2	**Facility Latitude:**	41.503341
Class:	D	**Facility Longitude:**	-81.621783
Rules:	2005		

20	2 of 14	SSE	0.49 / 2,574.90	679.67 / 13	CLEVELAND CLINIC FOUNDATION 9500 EUCLID AVE CLEVELAND OH 44195-5047	LUST

Release No:	18003639 - N00003	**Release No (Map):**	18003639-N00003
Facility Name:	CLEVELAND CLINIC FOUNDATION	**Fac Name (Map):**	CLEVELAND CLINIC FOUNDATION
Facility Address:	9500 EUCLID AVE	**Fac Address (Map):**	9500 EUCLID AVE
Facility City:	CLEVELAND	**Fac City (Map):**	CLEVELAND
Facility State:	Ohio	**Fac ZIP (Map):**	
Facility ZIP:	44195-5047	**County (Map):**	
County:	Cuyahoga	**Latitude (Map):**	41.50331
Facility Latitude:	41.503341	**Longitude (Map):**	-81.62133

DRAFT

Facility Longitude:	-81.621783	**Fac ID (BUSTR2):**	18003639
Release No (OTTER):	18003639-N00003	**IncidntID (BUSTR2):**	N00003
Fac Name (OTTER):	CLEVELAND CLINIC FOUNDATION	**Fac Name (BUSTR2):**	CLEVELAND CLINIC FOUNDATION
FacAddress (OTTER):	9500 EUCLID AVE	**Address (BUSTR2):**	9500 EUCLID AVE
Fac City (OTTER):	CLEVELAND	**City (BUSTR2):**	CLEVELAND
Fac State (OTTER):		**ZIP (BUSTR2):**	44195-5047
Fac ZIP (OTTER):	44195-5047	**County (BUSTR2):**	CUY
County (OTTER):	Cuyahoga	**Latitude (BUSTR2):**	41.50334
Latitude (OTTER):		**Longitude (BUSTR2):**	-81.62178
Longitude (OTTER):		**Release No (BUSTR):**	18003639-N00003
Fac Name (BUSTR):	CLEVELAND CLINIC FOUNDATION	**Fac Addr (BUSTR):**	9500 EUCLID AVE
Fac City (BUSTR):	CLEVELAND	**Fac State (BUSTR):**	OH
Fac ZIP (BUSTR):	44195-5047	**Fac County (BUSTR):**	Cuyahoga
Latitude (BUSTR):	41.503341	**Longitude (BUSTR):**	-81.621783

Facility (OTTER): 18003639 (CLEVELAND CLINIC FOUNDATION)

Data Source: Ohio Tank Tracking & Environmental Regulations (OTTER); Map Services Directory: BUSTR (MapServer): All Environmental (MAP); Facility Details with Active & Inactive Environmental Files (BUSTR); Map Services Directory: BUSTR - LUST Locations (BUSTR/OGRIP) (BUSTR2)

Facility Details with Active & Inactive Environmental Files (BUSTR)

Facility Status:	Active	**Date Last Change:**	5/30/2014
LTF Status:	1 SUS/CON from regulated UST	**Review Date:**	11/17/2022
FR Status:	RPT: a possible incident is reported	**Priority:**	1
Release Date:	02/02/1993	**Class:**	B

Class Description: The result of the RP Search was inconclusive

Ohio Tank Tracking & Environmental Regulations (OTTER)

Old Incident ID:	183022500.0	**Date Reported:**	2/2/1993
Tank Status:	Both	**Owner Busi Name:**	CLEVELAND CLINIC POWER HOUSE

Facility: 18003639 (CLEVELAND CLINIC FOUNDATION)

Facility Link: https://apps.com.ohio.gov/fire/OTTER/Home/Index?ReturnUrl=%2ffire%2fOTTER%2fInquiry%2fInquiry#11849

Release Link: https://apps.com.ohio.gov/fire/OTTER/CorrectiveAction/ReleaseReport?releasesId=32581

Map Services Directory: BUSTR (MapServer): All Environmental (MAP)

Object ID:		**Long:**	-81.62133
FR Status:	RPT: a possible incident is reported	**Match:**	Q80
Label:	18003639 - N00003 CLEVELAND CLINIC FOUNDATION	**LOC QUAL:**	Ai0
Release No:	18003639 - N00003	**Facility Z:**	
Date:	9/21/2020	**LOC CONF:**	2
Address Out:	9500 Euclid Ave	**Date Process:**	20200923
City Out:	Cleveland	**FID:**	
State Out:	OH	**X:**	-81.62133
ZIP Out:	44195-0002	**Y:**	41.50331
Lat:	41.50331		

Map Services Directory: BUSTR - LUST Locations (BUSTR2)

Object ID:	11780	**ODOT District:**	12
Facility ID:	18003639	**Address:**	9500 EUCLID AVE
Incident ID:	N00003	**City:**	CLEVELAND
LTF:	1 SUS/CON from regulated UST	**County:**	CUY
Status:	RPT: a possible incident is reported	**ZIP:**	44195-5047
Facility Status:	Active	**Latitude DD Begin:**	41.50334
Data Date:	2014-11-10 14:15:06.177	**Longitude DD Begin:**	-81.62178
Current Fac Name:	CLEVELAND CLINIC FOUNDATION		

All Active-Inactive BUSTR Sites

S No:	8500	**Coordinator:**	Charles Zepp

DRAFT

Map Key	Number of Records	Direction	Distance (mi/ft)	Elev/Diff (ft)	Site	DB

Incident No:	183022500.0	**LTF:**	1 SUS/CON from regulated UST
Last Review Date:	11/17/2022	**Rating:**	14
Release Date:	2/2/1993	**Facility Name:**	CLEVELAND CLINIC FOUNDATION
Last Update:	Charles Zepp	**Facility Address:**	9500 EUCLID AVE
Last Update Date:	11/17/2022	**Facility City:**	CLEVELAND
Status:	RPT: a possible incident is reported	**Facility State:**	Ohio
Last Status Update:	5/30/2014	**County:**	Cuyahoga
Substatus:	Approved	**Facility ZIP:**	44195-5047
Priority:	1	**Facility Latitude:**	41.503341
Class:	B	**Facility Longitude:**	-81.621783
Rules:	2017		

20	3 of 14	SSE	0.49 / 2,574.90	679.67 / 13	CLEVELAND CLINIC FOUNDATION 9500 EUCLID AVE CLEVELAND OH 44195-5047	LUST

Release No:	18003639 - N00004	**Release No (Map):**	18003639-N00004
Facility Name:	CLEVELAND CLINIC FOUNDATION	**Fac Name (Map):**	CLEVELAND CLINIC FOUNDATION
Facility Address:	9500 EUCLID AVE	**Fac Address (Map):**	9500 EUCLID AVE
Facility City:	CLEVELAND	**Fac City (Map):**	CLEVELAND
Facility State:	Ohio	**Fac ZIP (Map):**	
Facility ZIP:	44195-5047	**County (Map):**	
County:	Cuyahoga	**Latitude (Map):**	41.50331
Facility Latitude:	41.503341	**Longitude (Map):**	-81.62133
Facility Longitude:	-81.621783	**Fac ID (BUSTR2):**	18003639
Release No (OTTER):	18003639-N00004	**IncidntID (BUSTR2):**	N00004
Fac Name (OTTER):	CLEVELAND CLINIC FOUNDATION	**Fac Name (BUSTR2):**	CLEVELAND CLINIC FOUNDATION
FacAddress (OTTER):	9500 EUCLID AVE	**Address (BUSTR2):**	9500 EUCLID AVE
Fac City (OTTER):	CLEVELAND	**City (BUSTR2):**	CLEVELAND
Fac State (OTTER):		**ZIP (BUSTR2):**	44195-5047
Fac ZIP (OTTER):	44195-5047	**County (BUSTR2):**	CUY
County (OTTER):	Cuyahoga	**Latitude (BUSTR2):**	41.50334
Latitude (OTTER):		**Longitude (BUSTR2):**	-81.62178
Longitude (OTTER):		**Release No (BUSTR):**	18003639-N00004
Fac Name (BUSTR):	CLEVELAND CLINIC FOUNDATION	**Fac Addr (BUSTR):**	9500 EUCLID AVE
Fac City (BUSTR):	CLEVELAND	**Fac State (BUSTR):**	OH
Fac ZIP (BUSTR):	44195-5047	**Fac County (BUSTR):**	Cuyahoga
Latitude (BUSTR):	41.503341	**Longitude (BUSTR):**	-81.621783

Facility (OTTER): 18003639 (CLEVELAND CLINIC FOUNDATION)

Data Source: Ohio Tank Tracking & Environmental Regulations (OTTER); Map Services Directory: BUSTR (MapServer): All Environmental (MAP); Facility Details with Active & Inactive Environmental Files (BUSTR); Map Services Directory: BUSTR - LUST Locations (BUSTR/OGRIP) (BUSTR2)

DRAFT

Facility Details with Active & Inactive Environmental Files (BUSTR)

Facility Status:	Inactive	**Date Last Change:**	6/8/2000
LTF Status:	6 Closure of regulated UST	**Review Date:**	07/11/2000
FR Status:	NFA: No Further Action	**Priority:**	3
Release Date:	06/05/2000	**Class:**	D

Class Description: A viable RP has been identified

Ohio Tank Tracking & Environmental Regulations (OTTER)

Old Incident ID:		**Date Reported:**	6/5/2000
Tank Status:	Both	**Owner Busi Name:**	CLEVELAND CLINIC POWER HOUSE

Facility: 18003639 (CLEVELAND CLINIC FOUNDATION)

Facility Link: https://apps.com.ohio.gov/fire/OTTER/Home/Index?ReturnUrl=%2ffire%2fOTTER%2fInquiry%2fInquiry#11849

Release Link: https://apps.com.ohio.gov/fire/OTTER/CorrectiveAction/ReleaseReport?releasesId=32582

Map Services Directory: BUSTR (MapServer): All Environmental (MAP)

Object ID:		**Long:**	-81.62133
FR Status:	NFA: No Further Action	**Match:**	Q80
Label:	18003639 - N00004 CLEVELAND CLINIC	**LOC QUAL:**	AI0

Map Key	Number of Records	Direction	Distance (mi/ft)	Elev/Diff (ft)	Site	DB

	FOUNDATION		
Release No:	18003639 - N00004	**Facility Z:**	
Date:	9/21/2020	**LOC CONF:**	2
Address Out:	9500 Euclid Ave	**Date Process:**	20200923
City Out:	Cleveland	**FID:**	
State Out:	OH	**X:**	-81.62133
ZIP Out:	44195-0002	**Y:**	41.50331
Lat:	41.50331		

Map Services Directory: BUSTR - LUST Locations (BUSTR2)

Object ID:	20966	**ODOT District:**	12
Facility ID:	18003639	**Address:**	9500 EUCLID AVE
Incident ID:	N00004	**City:**	CLEVELAND
LTF:	6 Closure of regulated UST	**County:**	CUY
Status:	NFA: No Further Action	**ZIP:**	44195-5047
Facility Status:	Inactive	**Latitude DD Begin:**	41.50334
Data Date:	2014-11-10 14:16:16.183	**Longitude DD Begin:**	-81.62178
Current Fac Name:	CLEVELAND CLINIC FOUNDATION		

All Active-Inactive BUSTR Sites

S No:	8501	**Coordinator:**	Charles Zepp
Incident No:		**LTF:**	6 Closure of regulated UST
Last Review Date:	7/11/2000 8:26:47 AM	**Rating:**	14
Release Date:	6/5/2000	**Facility Name:**	CLEVELAND CLINIC FOUNDATION
Last Update:		**Facility Address:**	9500 EUCLID AVE
Last Update Date:	4/28/2012	**Facility City:**	CLEVELAND
Status:	NFA: No Further Action	**Facility State:**	Ohio
Last Status Update:	6/8/2000	**County:**	Cuyahoga
Substatus:		**Facility ZIP:**	44195-5047
Priority:	3	**Facility Latitude:**	41.503341
Class:	D	**Facility Longitude:**	-81.621783
Rules:	1999		

Map Key	Number of Records	Direction	Distance (mi/ft)	Elev/Diff (ft)	Site	DB
20	4 of 14	SSE	0.49 / 2,574.90	679.67 / 13	CLEVELAND CLINIC FOUNDATION 9500 EUCLID AVE CLEVELAND OH 44195-5047	LUST

Release No:	18003639 - N00006	**Release No (Map):**	18003639-N00006
Facility Name:	CLEVELAND CLINIC FOUNDATION	**Fac Name (Map):**	CLEVELAND CLINIC FOUNDATION
Facility Address:	9500 EUCLID AVE	**Fac Address (Map):**	9500 EUCLID AVE
Facility City:	CLEVELAND	**Fac City (Map):**	CLEVELAND
Facility State:	Ohio	**Fac ZIP (Map):**	
Facility ZIP:	44195-5047	**County (Map):**	
County:	Cuyahoga	**Latitude (Map):**	41.50331
Facility Latitude:	41.503341	**Longitude (Map):**	-81.62133
Facility Longitude:	-81.621783	**Fac ID (BUSTR2):**	18003639
Release No (OTTER):	18003639-N00006	**IncidntID (BUSTR2):**	N00006
Fac Name (OTTER):	CLEVELAND CLINIC FOUNDATION	**Fac Name (BUSTR2):**	CLEVELAND CLINIC FOUNDATION
FacAddress (OTTER):	9500 EUCLID AVE	**Address (BUSTR2):**	9500 EUCLID AVE
Fac City (OTTER):	CLEVELAND	**City (BUSTR2):**	CLEVELAND
Fac State (OTTER):		**ZIP (BUSTR2):**	44195-5047
Fac ZIP (OTTER):	44195-5047	**County (BUSTR2):**	CUY
County (OTTER):	Cuyahoga	**Latitude (BUSTR2):**	41.50334
Latitude (OTTER):		**Longitude (BUSTR2):**	-81.62178
Longitude (OTTER):		**Release No (BUSTR):**	18003639-N00006
Fac Name (BUSTR):	CLEVELAND CLINIC FOUNDATION	**Fac Addr (BUSTR):**	9500 EUCLID AVE
Fac City (BUSTR):	CLEVELAND	**Fac State (BUSTR):**	OH
Fac ZIP (BUSTR):	44195-5047	**Fac County (BUSTR):**	Cuyahoga
Latitude (BUSTR):	41.503341	**Longitude (BUSTR):**	-81.621783

Facility (OTTER): 18003639 (CLEVELAND CLINIC FOUNDATION)

Data Source: Ohio Tank Tracking & Environmental Regulations (OTTER); Map Services Directory: BUSTR (MapServer): All Environmental (MAP); Facility Details with Active & Inactive Environmental Files (BUSTR); Map Services Directory: BUSTR - LUST Locations (BUSTR/OGRIP) (BUSTR2)

DRAFT

Facility Details with Active & Inactive Environmental Files (BUSTR)

Facility Status:	Inactive	***Date Last Change:***	6/12/2000
LTF Status:	6 Closure of regulated UST	***Review Date:***	06/12/2000
FR Status:	NFA: No Further Action	***Priority:***	2
Release Date:	06/05/2000	***Class:***	D
Class Description:	A viable RP has been identified		

Ohio Tank Tracking & Environmental Regulations (OTTER)

Old Incident ID:	180187902.0	***Date Reported:***	6/5/2000
Tank Status:	Both	***Owner Busi Name:***	CLEVELAND CLINIC POWER HOUSE
Facility:	18003639 (CLEVELAND CLINIC FOUNDATION)		
Facility Link:	https://apps.com.ohio.gov/fire/OTTER/Home/Index?ReturnUrl=%2ffire%2fOTTER%2fInquiry%2fInquiry#11849		
Release Link:	https://apps.com.ohio.gov/fire/OTTER/CorrectiveAction/ReleaseReport?releasesId=32584		

Map Services Directory: BUSTR (MapServer): All Environmental (MAP)

Object ID:		***Long:***	-81.62133
FR Status:	NFA: No Further Action	***Match:***	Q80
Label:	18003639 - N00006 CLEVELAND CLINIC FOUNDATION	***LOC QUAL:***	AI0
Release No:	18003639 - N00006	***Facility Z:***	
Date:	9/21/2020	***LOC CONF:***	2
Address Out:	9500 Euclid Ave	***Date Process:***	20200923
City Out:	Cleveland	***FID:***	
State Out:	OH	***X:***	-81.62133
ZIP Out:	44195-0002	***Y:***	41.50331
Lat:	41.50331		

Map Services Directory: BUSTR - LUST Locations (BUSTR2)

Object ID:	20967	***ODOT District:***	12
Facility ID:	18003639	***Address:***	9500 EUCLID AVE
Incident ID:	N00006	***City:***	CLEVELAND
LTF:	6 Closure of regulated UST	***County:***	CUY
Status:	NFA: No Further Action	***ZIP:***	44195-5047
Facility Status:	Inactive	***Latitude DD Begin:***	41.50334
Data Date:	2014-11-10 14:16:16.183	***Longitude DD Begin:***	-81.62178
Current Fac Name:	CLEVELAND CLINIC FOUNDATION		

All Active-Inactive BUSTR Sites

S No:	8503	***Coordinator:***	Charles Zepp
Incident No:	180187902.0	***LTF:***	6 Closure of regulated UST
Last Review Date:	6/12/2000	***Rating:***	14
Release Date:	6/5/2000	***Facility Name:***	CLEVELAND CLINIC FOUNDATION
Last Update:	Charles Zepp	***Facility Address:***	9500 EUCLID AVE
Last Update Date:	8/8/2022	***Facility City:***	CLEVELAND
Status:	NFA: No Further Action	***Facility State:***	Ohio
Last Status Update:	6/12/2000	***County:***	Cuyahoga
Substatus:	Approved	***Facility ZIP:***	44195-5047
Priority:	2	***Facility Latitude:***	41.503341
Class:	D	***Facility Longitude:***	-81.621783
Rules:	1999		

20	***5 of 14***	***SSE***	***0.49 / 2,574.90***	***679.67 / 13***	***CLEVELAND CLINIC FOUNDATION 9500 EUCLID AVE CLEVELAND OH 44195-5047***	***LUST***

Release No:	18003639 - N00007	**Release No (Map):**	18003639-N00007
Facility Name:	CLEVELAND CLINIC FOUNDATION	**Fac Name (Map):**	CLEVELAND CLINIC FOUNDATION
Facility Address:	9500 EUCLID AVE	**Fac Address (Map):**	9500 EUCLID AVE
Facility City:	CLEVELAND	**Fac City (Map):**	CLEVELAND
Facility State:	Ohio	**Fac ZIP (Map):**	
Facility ZIP:	44195-5047	**County (Map):**	
County:	Cuyahoga	**Latitude (Map):**	41.50331
Facility Latitude:	41.503341	**Longitude (Map):**	-81.62133
Facility Longitude:	-81.621783	**Fac ID (BUSTR2):**	18003639
Release No (OTTER):	18003639-N00007	**IncidntID (BUSTR2):**	N00007
Fac Name (OTTER):	CLEVELAND CLINIC FOUNDATION	**Fac Name (BUSTR2):**	CLEVELAND CLINIC FOUNDATION
FacAddress (OTTER):	9500 EUCLID AVE	**Address (BUSTR2):**	9500 EUCLID AVE
Fac City (OTTER):	CLEVELAND	**City (BUSTR2):**	CLEVELAND
Fac State (OTTER):		**ZIP (BUSTR2):**	44195-5047
Fac ZIP (OTTER):	44195-5047	**County (BUSTR2):**	CUY
County (OTTER):	Cuyahoga	**Latitude (BUSTR2):**	41.50334
Latitude (OTTER):		**Longitude (BUSTR2):**	-81.62178
Longitude (OTTER):		**Release No (BUSTR):**	18003639-N00007
Fac Name (BUSTR):	CLEVELAND CLINIC FOUNDATION	**Fac Addr (BUSTR):**	9500 EUCLID AVE
Fac City (BUSTR):	CLEVELAND	**Fac State (BUSTR):**	OH
Fac ZIP (BUSTR):	44195-5047	**Fac County (BUSTR):**	Cuyahoga
Latitude (BUSTR):	41.503341	**Longitude (BUSTR):**	-81.621783

Facility (OTTER): 18003639 (CLEVELAND CLINIC FOUNDATION)

Data Source: Ohio Tank Tracking & Environmental Regulations (OTTER); Map Services Directory: BUSTR (MapServer): All Environmental (MAP); Facility Details with Active & Inactive Environmental Files (BUSTR); Map Services Directory: BUSTR - LUST Locations (BUSTR/OGRIP) (BUSTR2)

Facility Details with Active & Inactive Environmental Files (BUSTR)

Facility Status:	Inactive	**Date Last Change:**	10/13/2011
LTF Status:	6 Closure of regulated UST	**Review Date:**	10/13/2011
FR Status:	NFA: No Further Action	**Priority:**	
Release Date:	06/08/2005	**Class:**	D

Class Description: A viable RP has been identified

Ohio Tank Tracking & Environmental Regulations (OTTER)

Old Incident ID:		**Date Reported:**	6/8/2005
Tank Status:	Both	**Owner Busi Name:**	CLEVELAND CLINIC POWER HOUSE

Facility: 18003639 (CLEVELAND CLINIC FOUNDATION)

Facility Link: https://apps.com.ohio.gov/fire/OTTER/Home/Index?ReturnUrl=%2ffire%2fOTTER%2fInquiry%2fInquiry#11849

Release Link: https://apps.com.ohio.gov/fire/OTTER/CorrectiveAction/ReleaseReport?releasesId=32585

Map Services Directory: BUSTR (MapServer): All Environmental (MAP)

Object ID:		**Long:**	-81.62133
FR Status:	NFA: No Further Action	**Match:**	Q80
Label:	18003639 - N00007 CLEVELAND CLINIC FOUNDATION	**LOC QUAL:**	AI0
Release No:	18003639 - N00007	**Facility Z:**	
Date:	9/21/2020	**LOC CONF:**	2
Address Out:	9500 Euclid Ave	**Date Process:**	20200923
City Out:	Cleveland	**FID:**	
State Out:	OH	**X:**	-81.62133
ZIP Out:	44195-0002	**Y:**	41.50331
Lat:	41.50331		

Map Services Directory: BUSTR - LUST Locations (BUSTR2)

Object ID:	20968	**ODOT District:**	12
Facility ID:	18003639	**Address:**	9500 EUCLID AVE
Incident ID:	N00007	**City:**	CLEVELAND
LTF:	6 Closure of regulated UST	**County:**	CUY
Status:	NFA: No Further Action	**ZIP:**	44195-5047

DRAFT

Facility Status:	Inactive	**Latitude DD Begin:**	41.50334
Data Date:	2014-11-10 14:16:16.183	**Longitude DD Begin:**	-81.62178
Current Fac Name:	CLEVELAND CLINIC FOUNDATION		

All Active-Inactive BUSTR Sites

S No:	8504	**Coordinator:**	Charles Zepp
Incident No:		**LTF:**	6 Closure of regulated UST
Last Review Date:	10/13/2011	**Rating:**	14
Release Date:	6/8/2005	**Facility Name:**	CLEVELAND CLINIC FOUNDATION
Last Update:	Charles Zepp	**Facility Address:**	9500 EUCLID AVE
Last Update Date:	7/13/2020	**Facility City:**	CLEVELAND
Status:	NFA: No Further Action	**Facility State:**	Ohio
Last Status Update:	10/13/2011	**County:**	Cuyahoga
Substatus:		**Facility ZIP:**	44195-5047
Priority:		**Facility Latitude:**	41.503341
Class:	D	**Facility Longitude:**	-81.621783
Rules:	1999		

20	6 of 14	SSE	0.49 / 2,574.90	679.67 / 13	CLEVELAND CLINIC FOUNDATION 9500 EUCLID AVE CLEVELAND OH 44195-5047	DELISTED LST

Delisted Regulated and Non-Regulated Leaking Underground Storage Tanks (LUST)

Incident No:	180187900.0	**Class:**	D
Release No:	18003639 - N00001	**Class Desc:**	A viable RP has been identified
Status:	RPT: a possible incident is reported	**Rules:**	1992
Sub Status:	Approved	**Coordinator:**	Charles Zepp
Release Date:	8/16/1990	**County:**	Cuyahoga
LTF:	2 SUS/CON from non-regulated UST	**Facility Latitude:**	41.503341
Last Update:	Charles Zepp	**Facility Longitude:**	-81.621783
Last Update Date:	4/4/2019	**Original Source:**	NLUT
Last Status Update:	1/25/2008	**Record Date:**	09-OCT-2019
Priority:	1		

20	7 of 14	SSE	0.49 / 2,574.90	679.67 / 13	CLEVELAND CLINIC FOUNDATION 9500 EUCLID AVE CLEVELAND OH 44195-5047	DELISTED LST

Delisted Petroleum Release List

Incident No:		**Priority:**	2
S. No:	1349	**Class Code:**	E
Release No:	18003639 - N00002	**Class Desc:**	Referred to enforcement
Release Date:	02/20/1997	**Rules:**	2005
Release Status:		**Coordinator:**	Charles Zepp
Facility Status:		**Rating:**	14
Sub Status:	Required	**County:**	Cuyahoga
LTF Status:	1 SUS/CON from regulated UST	**Facility Latitude:**	
FR Status:	SCK: Site Check	**Facility Longitude:**	
Last Update:	David Sauer	**Source Name(s):**	
Last Update Date:	07-AUG-13	**Source List:**	
Last Status Update:	08/09/2012	**Original Source:**	NLUT
Review Date:		**Record Date:**	Up to Aug 2013
Date Unknown:	08/05/2013		

20	8 of 14	SSE	0.49 / 2,574.90	679.67 / 13	CLEVELAND CLINIC FOUNDATION	DELISTED LST

DRAFT

Map Key	Number of Records	Direction	Distance (mi/ft)	Elev/Diff (ft)	Site	DB
					9500 EUCLID AVE CLEVELAND OH 44195-5047	

Delisted Regulated and Non-Regulated Leaking Underground Storage Tanks (LUST)

Incident No:	183022500.0	**Class:**	A
Release No:	18003639 - N00003	**Class Desc:**	A Responsible Party (RP) for the release has not yet been determined
Status:	RPT: a possible incident is reported	**Rules:**	2017
Sub Status:	Approved	**Coordinator:**	Charles Zepp
Release Date:	2/2/1993	**County:**	Cuyahoga
LTF:	1 SUS/CON from regulated UST	**Facility Latitude:**	41.503341
Last Update:	Charles Zepp	**Facility Longitude:**	-81.621783
Last Update Date:	12/24/2018	**Original Source:**	NLUT
Last Status Update:	5/30/2014	**Record Date:**	14-JAN-2019
Priority:	1		

20	9 of 14	SSE	0.49 / 2,574.90	679.67 / 13	CLEVELAND CLINIC FOUNDATION 9500 EUCLID AVE CLEVELAND OH 44195-5047	DELISTED LST

Delisted Regulated and Non-Regulated Leaking Underground Storage Tanks (LUST)

Incident No:		**Class:**	A
Release No:	18003639 - N00005	**Class Desc:**	A Responsible Party (RP) for the release has not yet been determined
Status:	CLO: Closure	**Rules:**	1999
Sub Status:	Submitted	**Coordinator:**	Charles Zepp
Release Date:	10/30/2000	**County:**	Cuyahoga
LTF:	2 SUS/CON from non-regulated UST	**Facility Latitude:**	41.503341
Last Update:	Charles Zepp	**Facility Longitude:**	-81.621783
Last Update Date:	4/4/2019	**Original Source:**	NLUT
Last Status Update:	11/1/2000	**Record Date:**	09-OCT-2019
Priority:	2		

20	10 of 14	SSE	0.49 / 2,574.90	679.67 / 13	CLEVELAND CLINIC FOUNDATION 9500 EUCLID AVE CLEVELAND OH 44195-5047	LUST

Release No:	18003639 - N00008	**Release No (Map):**	18003639-N00008
Facility Name:	CLEVELAND CLINIC FOUNDATION	**Fac Name (Map):**	CLEVELAND CLINIC FOUNDATION
Facility Address:	9500 EUCLID AVE	**Fac Address (Map):**	9500 EUCLID AVE
Facility City:	CLEVELAND	**Fac City (Map):**	CLEVELAND
Facility State:	Ohio	**Fac ZIP (Map):**	
Facility ZIP:	44195-5047	**County (Map):**	
County:	Cuyahoga	**Latitude (Map):**	41.50331
Facility Latitude:	41.503341	**Longitude (Map):**	-81.62133
Facility Longitude:	-81.621783	**Fac ID (BUSTR2):**	18003639
Release No (OTTER):	18003639-N00008	**IncidntID (BUSTR2):**	N00008
Fac Name (OTTER):	CLEVELAND CLINIC FOUNDATION	**Fac Name (BUSTR2):**	CLEVELAND CLINIC FOUNDATION
FacAddress (OTTER):	9500 EUCLID AVE	**Address (BUSTR2):**	9500 EUCLID AVE
Fac City (OTTER):	CLEVELAND	**City (BUSTR2):**	CLEVELAND
Fac State (OTTER):		**ZIP (BUSTR2):**	44195-5047
Fac ZIP (OTTER):	44195-5047	**County (BUSTR2):**	CUY
County (OTTER):	Cuyahoga	**Latitude (BUSTR2):**	41.50334
Latitude (OTTER):		**Longitude (BUSTR2):**	-81.62178
Longitude (OTTER):		**Release No (BUSTR):**	18003639-N00008
Fac Name (BUSTR):	CLEVELAND CLINIC FOUNDATION	**Fac Addr (BUSTR):**	9500 EUCLID AVE
Fac City (BUSTR):	CLEVELAND	**Fac State (BUSTR):**	OH
Fac ZIP (BUSTR):	44195-5047	**Fac County (BUSTR):**	Cuyahoga
Latitude (BUSTR):	41.503341	**Longitude (BUSTR):**	-81.621783

DRAFT

Facility (OTTER): 18003639 (CLEVELAND CLINIC FOUNDATION)
Data Source: Ohio Tank Tracking & Environmental Regulations (OTTER); Map Services Directory: BUSTR (MapServer): All Environmental (MAP); Facility Details with Active & Inactive Environmental Files (BUSTR); Map Services Directory: BUSTR - LUST Locations (BUSTR/OGRIP) (BUSTR2)

Facility Details with Active & Inactive Environmental Files (BUSTR)

Facility Status:	Inactive	**Date Last Change:**	10/27/2014
LTF Status:	1 SUS/CON from regulated UST	**Review Date:**	08/27/2014
FR Status:	NFA: No Further Action	**Priority:**	2
Release Date:	08/14/2014	**Class:**	D
Class Description:	A viable RP has been identified		

Ohio Tank Tracking & Environmental Regulations (OTTER)

Old Incident ID:		**Date Reported:**	8/14/2014
Tank Status:	Both	**Owner Busi Name:**	CLEVELAND CLINIC POWER HOUSE
Facility:	18003639 (CLEVELAND CLINIC FOUNDATION)		
Facility Link:	https://apps.com.ohio.gov/fire/OTTER/Home/Index?ReturnUrl=%2ffire%2fOTTER%2fInquiry%2fInquiry#11849		
Release Link:	https://apps.com.ohio.gov/fire/OTTER/CorrectiveAction/ReleaseReport?releasesId=37359		

Map Services Directory: BUSTR (MapServer): All Environmental (MAP)

Object ID:		**Long:**	-81.62133
FR Status:	NFA: No Further Action	**Match:**	Q80
Label:	18003639 - N00008 CLEVELAND CLINIC FOUNDATION	**LOC QUAL:**	AI0
Release No:	18003639 - N00008	**Facility Z:**	
Date:	9/21/2020	**LOC CONF:**	2
Address Out:	9500 Euclid Ave	**Date Process:**	20200923
City Out:	Cleveland	**FID:**	
State Out:	OH	**X:**	-81.62133
ZIP Out:	44195-0002	**Y:**	41.50331
Lat:	41.50331		

Map Services Directory: BUSTR - LUST Locations (BUSTR2)

Object ID:	11781	**ODOT District:**	12
Facility ID:	18003639	**Address:**	9500 EUCLID AVE
Incident ID:	N00008	**City:**	CLEVELAND
LTF:	1 SUS/CON from regulated UST	**County:**	CUY
Status:	SUS: a suspected release or source is identified	**ZIP:**	44195-5047
Facility Status:	Active	**Latitude DD Begin:**	41.50334
Data Date:	2014-11-10 14:15:06.177	**Longitude DD Begin:**	-81.62178
Current Fac Name:	CLEVELAND CLINIC FOUNDATION		

All Active-Inactive BUSTR Sites

S No:	8505	**Coordinator:**	Charles Zepp
Incident No:		**LTF:**	1 SUS/CON from regulated UST
Last Review Date:	8/27/2014	**Rating:**	14
Release Date:	8/14/2014	**Facility Name:**	CLEVELAND CLINIC FOUNDATION
Last Update:	Charles Zepp	**Facility Address:**	9500 EUCLID AVE
Last Update Date:	4/4/2019	**Facility City:**	CLEVELAND
Status:	NFA: No Further Action	**Facility State:**	Ohio
Last Status Update:	10/27/2014	**County:**	Cuyahoga
Substatus:	Approved	**Facility ZIP:**	44195-5047
Priority:	2	**Facility Latitude:**	41.503341
Class:	D	**Facility Longitude:**	-81.621783
Rules:	2012		

DRAFT

Map Key	Number of Records	Direction	Distance (mi/ft)	Elev/Diff (ft)	Site	DB
20	11 of 14	SSE	0.49 / 2,574.90	679.67 / 13	CLEVELAND CLINIC FOUNDATION 9500 EUCLID AVE CLEVELAND OH 44195-5047	DELISTED LST

Delisted Regulated and Non-Regulated Leaking Underground Storage Tanks (LUST)

Incident No:		**Class:**	A
Release No:	18003639 - N00009	**Class Desc:**	A Responsible Party (RP) for the release has not yet been determined
Status:	T1S: Tier 1 Source Investigation	**Rules:**	2017
Sub Status:	Required	**Coordinator:**	Charles Zepp
Release Date:	11/18/1996	**County:**	Cuyahoga
LTF:	1 SUS/CON from regulated UST	**Facility Latitude:**	41.503341
Last Update:	Charles Zepp	**Facility Longitude:**	-81.621783
Last Update Date:	4/4/2019	**Original Source:**	NLUT
Last Status Update:	4/4/2019	**Record Date:**	10-APR-2019
Priority:			

Map Key	Number of Records	Direction	Distance (mi/ft)	Elev/Diff (ft)	Site	DB
20	12 of 14	SSE	0.49 / 2,574.90	679.67 / 13	CLEVELAND CLINIC FOUNDATION 9500 EUCLID AVE CLEVELAND OH 44195-5047	LUST

Release No:	18003639 - N00009	**Release No (Map):**	18003639-N00009
Facility Name:	CLEVELAND CLINIC FOUNDATION	**Fac Name (Map):**	CLEVELAND CLINIC FOUNDATION
Facility Address:	9500 EUCLID AVE	**Fac Address (Map):**	9500 EUCLID AVE
Facility City:	CLEVELAND	**Fac City (Map):**	CLEVELAND
Facility State:	Ohio	**Fac ZIP (Map):**	
Facility ZIP:	44195-5047	**County (Map):**	
County:	Cuyahoga	**Latitude (Map):**	41.50331
Facility Latitude:	41.503341	**Longitude (Map):**	-81.62133
Facility Longitude:	-81.621783	**Fac ID (BUSTR2):**	
Release No (OTTER):	18003639-N00009	**IncidntID (BUSTR2):**	
Fac Name (OTTER):	CLEVELAND CLINIC FOUNDATION	**Fac Name (BUSTR2):**	
FacAddress (OTTER):	9500 EUCLID AVE	**Address (BUSTR2):**	
Fac City (OTTER):	CLEVELAND	**City (BUSTR2):**	
Fac State (OTTER):		**ZIP (BUSTR2):**	
Fac ZIP (OTTER):	44195-5047	**County (BUSTR2):**	
County (OTTER):	Cuyahoga	**Latitude (BUSTR2):**	
Latitude (OTTER):		**Longitude (BUSTR2):**	
Longitude (OTTER):		**Release No (BUSTR):**	18003639-N00009
Fac Name (BUSTR):	CLEVELAND CLINIC FOUNDATION	**Fac Addr (BUSTR):**	9500 EUCLID AVE
Fac City (BUSTR):	CLEVELAND	**Fac State (BUSTR):**	OH
Fac ZIP (BUSTR):	44195-5047	**Fac County (BUSTR):**	Cuyahoga
Latitude (BUSTR):	41.503341	**Longitude (BUSTR):**	-81.621783

Facility (OTTER): 18003639 (CLEVELAND CLINIC FOUNDATION)

Data Source: Ohio Tank Tracking & Environmental Regulations (OTTER); Map Services Directory: BUSTR (MapServer): All Environmental (MAP); Facility Details with Active & Inactive Environmental Files (BUSTR)

Facility Details with Active & Inactive Environmental Files (BUSTR)

Facility Status:	Active	**Date Last Change:**	4/4/2019
LTF Status:	1 SUS/CON from regulated UST	**Review Date:**	11/16/2022
FR Status:	T1S: Tier 1 Source Investigation	**Priority:**	2
Release Date:	11/18/1996	**Class:**	A

Class Description: A Responsible Party (RP) for the release has not yet been determined

Ohio Tank Tracking & Environmental Regulations (OTTER)

Old Incident ID:		**Date Reported:**	11/18/1996
Tank Status:	Both	**Owner Busi Name:**	CLEVELAND CLINIC POWER HOUSE

Facility: 18003639 (CLEVELAND CLINIC FOUNDATION)

Facility Link: https://apps.com.ohio.gov/fire/OTTER/Home/Index?ReturnUrl=%2ffire%2fOTTER%2fInquiry%2fInquiry#11849

DRAFT

Release Link: https://apps.com.ohio.gov/fire/OTTER/CorrectiveAction/ReleaseReport?releasesId=40256

Map Services Directory: BUSTR (MapServer): All Environmental (MAP)

Object ID:		**Long:**	-81.62133
FR Status:	T1S: Tier 1 Source Investigation	**Match:**	Q80
Label:	18003639 - N00009 CLEVELAND CLINIC FOUNDATION	**LOC QUAL:**	AI0
Release No:	18003639 - N00009	**Facility Z:**	
Date:	9/21/2020	**LOC CONF:**	2
Address Out:	9500 Euclid Ave	**Date Process:**	20200923
City Out:	Cleveland	**FID:**	
State Out:	OH	**X:**	-81.62133
ZIP Out:	44195-0002	**Y:**	41.50331
Lat:	41.50331		

All Active-Inactive BUSTR Sites

S No:	8506	**Coordinator:**	Charles Zepp
Incident No:		**LTF:**	1 SUS/CON from regulated UST
Last Review Date:	11/16/2022	**Rating:**	14
Release Date:	11/18/1996	**Facility Name:**	CLEVELAND CLINIC FOUNDATION
Last Update:	Charles Zepp	**Facility Address:**	9500 EUCLID AVE
Last Update Date:	11/16/2022	**Facility City:**	CLEVELAND
Status:	T1S: Tier 1 Source Investigation	**Facility State:**	Ohio
Last Status Update:	4/4/2019	**County:**	Cuyahoga
Substatus:	Required	**Facility ZIP:**	44195-5047
Priority:	2	**Facility Latitude:**	41.503341
Class:	A	**Facility Longitude:**	-81.621783
Rules:	2017		

20	*13 of 14*	*SSE*	*0.49 / 2,574.90*	*679.67 / 13*	***CLEVELAND CLINIC FOUNDATION 9500 EUCLID AVE CLEVELAND OH***	***LUST***

Release No:	18003639 - N00001	**Release No (Map):**	18003639-N00001
Facility Name:	CLEVELAND CLINIC FOUNDATION	**Fac Name (Map):**	CLEVELAND CLINIC FOUNDATION
Facility Address:	9500 EUCLID AVE	**Fac Address (Map):**	9500 EUCLID AVE
Facility City:	CLEVELAND	**Fac City (Map):**	CLEVELAND
Facility State:	Ohio	**Fac ZIP (Map):**	
Facility ZIP:	44195-5047	**County (Map):**	
County:	Cuyahoga	**Latitude (Map):**	41.50331
Facility Latitude:	41.503341	**Longitude (Map):**	-81.62133
Facility Longitude:	-81.621783	**Fac ID (BUSTR2):**	
Release No (OTTER):		**IncidntID (BUSTR2):**	
Fac Name (OTTER):		**Fac Name (BUSTR2):**	
FacAddress (OTTER):		**Address (BUSTR2):**	
Fac City (OTTER):		**City (BUSTR2):**	
Fac State (OTTER):		**ZIP (BUSTR2):**	
Fac ZIP (OTTER):		**County (BUSTR2):**	
County (OTTER):		**Latitude (BUSTR2):**	
Latitude (OTTER):		**Longitude (BUSTR2):**	
Longitude (OTTER):		**Release No (BUSTR):**	
Fac Name (BUSTR):		**Fac Addr (BUSTR):**	
Fac City (BUSTR):		**Fac State (BUSTR):**	
Fac ZIP (BUSTR):		**Fac County (BUSTR):**	
Latitude (BUSTR):		**Longitude (BUSTR):**	
Facility (OTTER):			
Data Source:	Map Services Directory: BUSTR (MapServer): All Environmental (MAP)		

Map Services Directory: BUSTR (MapServer): All Environmental (MAP)

Object ID:		**Long:**	-81.62133
FR Status:	RPT: a possible incident is reported	**Match:**	Q80

DRAFT

Map Key	Number of Records	Direction	Distance (mi/ft)	Elev/Diff (ft)	Site	DB

Label:	18003639 - N00001 CLEVELAND CLINIC FOUNDATION	**LOC QUAL:**	AI0
Release No:	18003639 - N00001	**Facility Z:**	
Date:	9/21/2020	**LOC CONF:**	2
Address Out:	9500 Euclid Ave	**Date Process:**	20200923
City Out:	Cleveland	**FID:**	
State Out:	OH	**X:**	-81.62133
ZIP Out:	44195-0002	**Y:**	41.50331
Lat:	41.50331		

All Active-Inactive BUSTR Sites

S No:	8498	**Coordinator:**	Charles Zepp
Incident No:	180187900.0	**LTF:**	2 SUS/CON from non-regulated UST
Last Review Date:	10/24/2016	**Rating:**	0
Release Date:	8/16/1990	**Facility Name:**	CLEVELAND CLINIC FOUNDATION
Last Update:	Charles Zepp	**Facility Address:**	9500 EUCLID AVE
Last Update Date:	4/4/2019	**Facility City:**	CLEVELAND
Status:	RPT: a possible incident is reported	**Facility State:**	Ohio
Last Status Update:	1/25/2008	**County:**	Cuyahoga
Substatus:	Approved	**Facility ZIP:**	44195-5047
Priority:	1	**Facility Latitude:**	41.503341
Class:	D	**Facility Longitude:**	-81.621783
Rules:	1992		

20	14 of 14	SSE	0.49 / 2,574.90	679.67 / 13	CLEVELAND CLINIC FOUNDATION 9500 EUCLID AVE CLEVELAND OH	LUST

Release No:	18003639 - N00005	**Release No (Map):**	18003639-N00005
Facility Name:	CLEVELAND CLINIC FOUNDATION	**Fac Name (Map):**	CLEVELAND CLINIC FOUNDATION
Facility Address:	9500 EUCLID AVE	**Fac Address (Map):**	9500 EUCLID AVE
Facility City:	CLEVELAND	**Fac City (Map):**	CLEVELAND
Facility State:	Ohio	**Fac ZIP (Map):**	
Facility ZIP:	44195-5047	**County (Map):**	
County:	Cuyahoga	**Latitude (Map):**	41.50331
Facility Latitude:	41.503341	**Longitude (Map):**	-81.62133
Facility Longitude:	-81.621783	**Fac ID (BUSTR2):**	
Release No (OTTER):		**IncidntID (BUSTR2):**	
Fac Name (OTTER):		**Fac Name (BUSTR2):**	
FacAddress (OTTER):		**Address (BUSTR2):**	
Fac City (OTTER):		**City (BUSTR2):**	
Fac State (OTTER):		**ZIP (BUSTR2):**	
Fac ZIP (OTTER):		**County (BUSTR2):**	
County (OTTER):		**Latitude (BUSTR2):**	
Latitude (OTTER):		**Longitude (BUSTR2):**	
Longitude (OTTER):		**Release No (BUSTR):**	
Fac Name (BUSTR):		**Fac Addr (BUSTR):**	
Fac City (BUSTR):		**Fac State (BUSTR):**	
Fac ZIP (BUSTR):		**Fac County (BUSTR):**	
Latitude (BUSTR):		**Longitude (BUSTR):**	
Facility (OTTER):			
Data Source:	Map Services Directory: BUSTR (MapServer): All Environmental (MAP)		

Map Services Directory: BUSTR (MapServer): All Environmental (MAP)

Object ID:		**Long:**	-81.62133
FR Status:	CLO: Closure	**Match:**	Q80
Label:	18003639 - N00005 CLEVELAND CLINIC FOUNDATION	**LOC QUAL:**	AI0
Release No:	18003639 - N00005	**Facility Z:**	
Date:	9/21/2020	**LOC CONF:**	2
Address Out:	9500 Euclid Ave	**Date Process:**	20200923
City Out:	Cleveland	**FID:**	
State Out:	OH	**X:**	-81.62133

DRAFT

Map Key	Number of Records	Direction	Distance (mi/ft)	Elev/Diff (ft)	Site	DB

ZIP Out:	44195-0002	**Y:**	41.50331
Lat:	41.50331		

All Active-Inactive BUSTR Sites

S No:	8502	**Coordinator:**	Charles Zepp
Incident No:		**LTF:**	2 SUS/CON from non-regulated UST
Last Review Date:	10/25/2016	**Rating:**	0
Release Date:	10/30/2000	**Facility Name:**	CLEVELAND CLINIC FOUNDATION
Last Update:	Charles Zepp	**Facility Address:**	9500 EUCLID AVE
Last Update Date:	7/13/2020	**Facility City:**	CLEVELAND
Status:	CLO: Closure	**Facility State:**	Ohio
Last Status Update:	11/1/2000	**County:**	Cuyahoga
Substatus:	Submitted	**Facility ZIP:**	44195-5047
Priority:	2	**Facility Latitude:**	41.503341
Class:	A	**Facility Longitude:**	-81.621783
Rules:	1999		

21	1 of 1	WSW	0.52 / 2,770.59	670.84 / 4	**Church Square Property USD, Cleveland** **7909-8101 Euclid Ave** **Cleveland OH 44114-3485**	DERR

DERR ID:	218002190	**County:**	Cuyahoga
CERCLIS ID:		**District:**	NEDO
Program:		**Latitude:**	41.5048119011
Program Desc:		**Longitude:**	-81.6324779774
Address (REST):	7909-8101 Euclid Ave	**Cerclis iID (REST):**	
City (REST):	Cleveland	**OepaDstrct (REST):**	NEDO
Zip (REST):	44114-3485	**Activity (REST):**	
County (REST):	Cuyahoga	**DERR ID (REST):**	218002190
LatDd Begin (REST):	41.5048119	**LonDd Begin (REST):**	-81.63247798
Source:	Ohio EPA: DERR Database; REST Services Directory: DERR Database (OEPA-DERR)		
Name (REST):	Church Square Property USD, Cleveland		

REST Services Directory: DERR Database (OEPA-DERR)

Cerclis ID:		**Address:**	7909-8101 Euclid Ave
Alias:		**City:**	Cleveland
Activity:		**Zip:**	44114-3485
ODoT District:	12	**Latitude DD Begin:**	41.5048119
OEPA District:	NEDO	**Longitude DD Begin:**	-81.63247798
County:	Cuyahoga		
Name:	Church Square Property USD, Cleveland		

22	1 of 1	SSW	0.62 / 3,292.14	670.80 / 4	**Swift Cleaners Former Carnegie Ave Cleveland** **8220 Carnegie Ave** **Cleveland OH 44103-**	DERR

DERR ID:	218002847	**County:**	Cuyahoga
CERCLIS ID:		**District:**	NEDO
Program:	VAP	**Latitude:**	
Program Desc:	Voluntary Action Program	**Longitude:**	
Address (REST):	8220 Carnegie Ave	**Cerclis iID (REST):**	
City (REST):	Cleveland	**OepaDstrct (REST):**	NEDO
Zip (REST):	44103-	**Activity (REST):**	VAP
County (REST):	Cuyahoga	**DERR ID (REST):**	218002847
LatDd Begin (REST):	41.5012722	**LonDd Begin (REST):**	-81.6303934
Source:	Ohio EPA: DERR Database; REST Services Directory: DERR Database (OEPA-DERR)		
Name (REST):	Swift Cleaners Former Carnegie Ave Cleveland		

REST Services Directory: DERR Database (OEPA-DERR)

DRAFT

Map Key	Number of Records	Direction	Distance (mi/ft)	Elev/Diff (ft)	Site	DB

Cerclis ID:		**Address:**	8220 Carnegie Ave
Alias:		**City:**	Cleveland
Activity:	VAP	**Zip:**	44103-
ODoT District:	12	**Latitude DD Begin:**	41.5012722
OEPA District:	NEDO	**Longitude DD Begin:**	-81.6303934
County:	Cuyahoga		
Name:	Swift Cleaners Former Carnegie Ave Cleveland		

23	1 of 1	ESE	0.67 / 3,545.15	680.36 / 14	**Fenway Manor Apartments, Cleveland** **1986 Stokes Blvd** **Cleveland OH 44106-**	DERR

DERR ID:	218003394	**County:**	Cuyahoga
CERCLIS ID:		**District:**	NEDO
Program:	VAP	**Latitude:**	
Program Desc:	Voluntary Action Program	**Longitude:**	
Address (REST):		**Cerclis iID (REST):**	
City (REST):		**OepaDstrct (REST):**	
Zip (REST):		**Activity (REST):**	
County (REST):		**DERR ID (REST):**	
LatDd Begin (REST):		**LonDd Begin (REST):**	
Source:	Ohio EPA: DERR Database		
Name (REST):			

24	1 of 1	ESE	0.69 / 3,622.10	680.34 / 14	**Fairfax Neighborhood USD, Cleveland** **Chester/E107 St/Norflk So RR/E79 St** **Cleveland OH 44106**	DERR

DERR ID:	218002263	**County:**	Cuyahoga
CERCLIS ID:		**District:**	NEDO
Program:		**Latitude:**	41.4954102739
Program Desc:		**Longitude:**	-81.6122683092
Address (REST):	Chester/E107 St/Norflk So RR/E79 St	**Cerclis iID (REST):**	
City (REST):	Cleveland	**OepaDstrct (REST):**	NEDO
Zip (REST):	44106	**Activity (REST):**	
County (REST):	Cuyahoga	**DERR ID (REST):**	218002263
LatDd Begin (REST):	41.49541027	**LonDd Begin (REST):**	-81.61226831
Source:	Ohio EPA: DERR Database; REST Services Directory: DERR Database (OEPA-DERR)		
Name (REST):	Fairfax Neighborhood USD, Cleveland		

REST Services Directory: DERR Database (OEPA-DERR)

Cerclis ID:		**Address:**	Chester/E107 St/Norflk So RR/E79 St
Alias:		**City:**	Cleveland
Activity:		**Zip:**	44106
ODoT District:	12	**Latitude DD Begin:**	41.49541027
OEPA District:	NEDO	**Longitude DD Begin:**	-81.61226831
County:	Cuyahoga		
Name:	Fairfax Neighborhood USD, Cleveland		

25	1 of 1	WSW	0.82 / 4,355.25	667.17 / 1	**Baker Electric Bldg, Cleveland** **7100 Euclid Ave** **Cleveland OH 44103-**	DERR

DERR ID:	218002591	**County:**	Cuyahoga
CERCLIS ID:		**District:**	NEDO
Program:	VAP	**Latitude:**	41.5033553733
Program Desc:	Voluntary Action Program	**Longitude:**	-81.639045211
Address (REST):	7100 Euclid Ave	**Cerclis iID (REST):**	
City (REST):	Cleveland	**OepaDstrct (REST):**	NEDO
Zip (REST):	44103-	**Activity (REST):**	VAP
County (REST):	Cuyahoga	**DERR ID (REST):**	218002591

DRAFT

Map Key	Number of Records	Direction	Distance (mi/ft)	Elev/Diff (ft)	Site	DB

LatDd Begin (REST): 41.50335537 **LonDd Begin (REST):** -81.63904521
Source: Ohio EPA: DERR Database; REST Services Directory: DERR Database (OEPA-DERR)
Name (REST): Baker Electric Bldg, Cleveland

REST Services Directory: DERR Database (OEPA-DERR)

Cerclis ID:
Alias:
Activity: VAP
ODoT District: 12
OEPA District: NEDO
County: Cuyahoga
Name: Baker Electric Bldg, Cleveland
Address: 7100 Euclid Ave
City: Cleveland
Zip: 44103-
Latitude DD Begin: 41.50335537
Longitude DD Begin: -81.63904521

26	1 of 1	WSW	0.88 / 4,656.78	666.49 / 0	7001 Euclid Avenue Property, Cleveland 7001 Euclid Ave Cleveland OH 44103-	DERR

DERR ID: 218003453
CERCLIS ID:
Program: VAP
Program Desc: Voluntary Action Program
Address (REST):
City (REST):
Zip (REST):
County (REST):
LatDd Begin (REST):
Source: Ohio EPA: DERR Database
Name (REST):
County: Cuyahoga
District: NEDO
Latitude:
Longitude:
Cerclis iID (REST):
OepaDstrct (REST):
Activity (REST):
DERR ID (REST):
LonDd Begin (REST):

Ohio EPA: DERR Database

Alias: !Do Not Use - Wooster S WF Dup!

27	1 of 1	SE	0.91 / 4,795.28	696.00 / 30	AT&T Fac, Cleveland 10615 Cedar Ave Cleveland OH 44106-3028	DERR

DERR ID: 218002519
CERCLIS ID:
Program: VAP
Program Desc: Voluntary Action Program
Address (REST): 10615 Cedar Ave
City (REST): Cleveland
Zip (REST): 44106-3028
County (REST): Cuyahoga
LatDd Begin (REST): 41.49979603; 41.49979603
Source: Ohio EPA: DERR Database; REST Services Directory: DERR Database (OEPA-DERR)
Name (REST): AT&T Fac, Cleveland
County: Cuyahoga
District: NEDO
Latitude: 41.4997960281
Longitude: -81.6128816387
Cerclis iID (REST):
OepaDstrct (REST): NEDO
Activity (REST): VAP
DERR ID (REST): 218002519
LonDd Begin (REST): -81.61288164; -81.61288164

Ohio EPA: DERR Database

Alias: AT&T Fac, Cleveland

REST Services Directory: DERR Database (OEPA-DERR)

Cerclis ID:
Alias:
Activity: VAP
ODoT District: 12
OEPA District: NEDO
County: Cuyahoga
Address: 10615 Cedar Ave
City: Cleveland
Zip: 44106-3028
Latitude DD Begin: 41.49979603
Longitude DD Begin: -81.61288164

DRAFT

Map Key	Number of Records	Direction	Distance (mi/ft)	Elev/Diff (ft)	Site	DB

Name: AT&T Fac, Cleveland

Cerclis ID:
Alias: AT&T Fac, Cleveland
Activity: VAP
ODoT District: 12
OEPA District: NEDO
County: Cuyahoga
Name: AT&T Fac, Cleveland
Address: 10615 Cedar Ave
City: Cleveland
Zip: 44106-3028
Latitude DD Begin: 41.49979603
Longitude DD Begin: -81.61288164

28	1 of 1	WSW	0.92 / 4,874.11	670.45 / 4	Euclid Block Project, Cleveland Euclid Ave/E 69th St/Chester Ave/E 7oth St Cleveland OH 44103-	DERR

DERR ID: 218003018
CERCLIS ID:
Program: SA, VAP
Program Desc: Site Assessment, Voluntary Action Program
Address (REST): Euclid Ave/E 69th St/Chester Ave/E 7oth St
City (REST): Cleveland
Zip (REST): 44103-
County (REST): Cuyahoga
LatDd Begin (REST): 41.505117
County: Cuyahoga
District: NEDO
Latitude:
Longitude:
Cerclis iID (REST):
OepaDstrct (REST): NEDO
Activity (REST): SA
DERR ID (REST): 218003018
LonDd Begin (REST): -81.64164
Source: Ohio EPA: DERR Database; REST Services Directory: DERR Database (OEPA-DERR)
Name (REST): Euclid Block Project, Cleveland

REST Services Directory: DERR Database (OEPA-DERR)

Cerclis ID:
Alias:
Activity: SA
ODoT District: 12
OEPA District: NEDO
County: Cuyahoga
Name: Euclid Block Project, Cleveland
Address: Euclid Ave/E 69th St/Chester Ave/E 7oth St
City: Cleveland
Zip: 44103-
Latitude DD Begin: 41.505117
Longitude DD Begin: -81.64164

29	1 of 1	WNW	0.93 / 4,917.80	638.38 / -28	Wade Park Chemicals, Cleveland 7012 Wade Park Blvd Cleveland OH 44103	DERR

DERR ID: 218000884
CERCLIS ID: OHD980824924
Program: SA, RR
Program Desc: Site Assessment, Remedial Response
Address (REST): 7012 Wade Park Blvd
City (REST): Cleveland
Zip (REST): 44103
County (REST): Cuyahoga
LatDd Begin (REST): 41.51583333
County: Cuyahoga
District: NEDO
Latitude: 41.51583333
Longitude: -81.6425
Cerclis iID (REST): OHD980824924
OepaDstrct (REST): NEDO
Activity (REST): SA, RR
DERR ID (REST): 218000884
LonDd Begin (REST): -81.6425
Source: Ohio EPA: DERR Database; REST Services Directory: DERR Database (OEPA-DERR)
Name (REST): Wade Park Chemicals, Cleveland

REST Services Directory: DERR Database (OEPA-DERR)

Cerclis ID: OHD980824924
Alias:
Activity: SA, RR
ODoT District: 12
OEPA District: NEDO
County: Cuyahoga
Name: Wade Park Chemicals, Cleveland
Address: 7012 Wade Park Blvd
City: Cleveland
Zip: 44103
Latitude DD Begin: 41.51583333
Longitude DD Begin: -81.6425

DRAFT

Map Key	Number of Records	Direction	Distance (mi/ft)	Elev/Diff (ft)	Site	DB
30	1 of 1	WSW	0.96 / 5,062.15	666.80 / 0	7000 Euclid Site, Cleveland 6900-7000 Euclid Ave Cleveland OH 44103-	DERR

DERR ID:	218003014	**County:**	Cuyahoga
CERCLIS ID:		**District:**	NEDO
Program:	VAP	**Latitude:**	
Program Desc:	Voluntary Action Program	**Longitude:**	
Address (REST):	6900-7000 Euclid Ave	**Cerclis iID (REST):**	
City (REST):	Cleveland	**OepaDstrct (REST):**	NEDO
Zip (REST):	44103-	**Activity (REST):**	VAP
County (REST):	Cuyahoga	**DERR ID (REST):**	218003014
LatDd Begin (REST):	41.503578	**LonDd Begin (REST):**	-81.641479
Source:	Ohio EPA: DERR Database; REST Services Directory: DERR Database (OEPA-DERR)		
Name (REST):	7000 Euclid Site, Cleveland		

REST Services Directory: DERR Database (OEPA-DERR)

Cerclis ID:		**Address:**	6900-7000 Euclid Ave
Alias:		**City:**	Cleveland
Activity:	VAP	**Zip:**	44103-
ODoT District:	12	**Latitude DD Begin:**	41.503578
OEPA District:	NEDO	**Longitude DD Begin:**	-81.641479
County:	Cuyahoga		
Name:	7000 Euclid Site, Cleveland		

Map Key	Number of Records	Direction	Distance (mi/ft)	Elev/Diff (ft)	Site	DB
31	1 of 1	SSW	0.97 / 5,101.66	678.76 / 12	Fairfax Elderly Homes LP, Cleveland 7920-8118 Central Ave, 2300-12 E 82nd St Cleveland OH 44104	DERR

DERR ID:	218002310	**County:**	Cuyahoga
CERCLIS ID:		**District:**	NEDO
Program:	VAP	**Latitude:**	41.4962
Program Desc:	Voluntary Action Program	**Longitude:**	-81.6313
Address (REST):	7920-8118 Central Ave, 2300-12 E 82nd St	**Cerclis iID (REST):**	
City (REST):	Cleveland	**OepaDstrct (REST):**	NEDO
Zip (REST):	44104	**Activity (REST):**	VAP
County (REST):	Cuyahoga	**DERR ID (REST):**	218002310
LatDd Begin (REST):	41.4962	**LonDd Begin (REST):**	-81.6313
Source:	Ohio EPA: DERR Database; REST Services Directory: DERR Database (OEPA-DERR)		
Name (REST):	Fairfax Elderly Homes LP, Cleveland		

REST Services Directory: DERR Database (OEPA-DERR)

Cerclis ID:		**Address:**	7920-8118 Central Ave, 2300-12 E 82nd St
Alias:		**City:**	Cleveland
Activity:	VAP	**Zip:**	44104
ODoT District:	12	**Latitude DD Begin:**	41.4962
OEPA District:	NEDO	**Longitude DD Begin:**	-81.6313
County:	Cuyahoga		
Name:	Fairfax Elderly Homes LP, Cleveland		

Map Key	Number of Records	Direction	Distance (mi/ft)	Elev/Diff (ft)	Site	DB
32	1 of 1	W	0.97 / 5,115.32	643.93 / -23	Coyne Laundry Site Former, Cleveland 6710 Lexington Ave Cleveland OH 44103	DERR

DERR ID:	218001959	**County:**	Cuyahoga
CERCLIS ID:		**District:**	NEDO
Program:	VAP	**Latitude:**	41.510703
Program Desc:	Voluntary Action Program	**Longitude:**	-81.643088
Address (REST):	6710 Lexington Ave	**Cerclis iID (REST):**	
City (REST):	Cleveland	**OepaDstrct (REST):**	NEDO

DRAFT

Map Key	Number of Records	Direction	Distance (mi/ft)	Elev/Diff (ft)	Site	DB

Zip (REST):	44103	**Activity (REST):**	VAP
County (REST):	Cuyahoga	**DERR ID (REST):**	218001959
LatDd Begin (REST):	41.510703	**LonDd Begin (REST):**	-81.643088
Source:	Ohio EPA: DERR Database; REST Services Directory: DERR Database (OEPA-DERR)		
Name (REST):	Coyne Laundry Site Former, Cleveland		

REST Services Directory: DERR Database (OEPA-DERR)

Cerclis ID:		**Address:**	6710 Lexington Ave
Alias:		**City:**	Cleveland
Activity:	VAP	**Zip:**	44103
ODoT District:	12	**Latitude DD Begin:**	41.510703
OEPA District:	NEDO	**Longitude DD Begin:**	-81.643088
County:	Cuyahoga		
Name:	Coyne Laundry Site Former, Cleveland		

Map Key	Number of Records	Direction	Distance (mi/ft)	Elev/Diff (ft)	Site	DB
33	1 of 1	WSW	0.99 / 5,229.93	668.42 / 2	Midtown Tech Park, Cleveland 6700 Euclid Ave Cleveland OH 44103-	DERR

DERR ID:	218002836	**County:**	Cuyahoga
CERCLIS ID:		**District:**	NEDO
Program:	VAP	**Latitude:**	
Program Desc:	Voluntary Action Program	**Longitude:**	
Address (REST):	6700 Euclid Ave	**Cerclis iID (REST):**	
City (REST):	Cleveland	**OepaDstrct (REST):**	NEDO
Zip (REST):	44103-	**Activity (REST):**	VAP
County (REST):	Cuyahoga	**DERR ID (REST):**	218002836
LatDd Begin (REST):	41.5042468	**LonDd Begin (REST):**	-81.6433183
Source:	Ohio EPA: DERR Database; REST Services Directory: DERR Database (OEPA-DERR)		
Name (REST):	Midtown Tech Park, Cleveland		

REST Services Directory: DERR Database (OEPA-DERR)

Cerclis ID:		**Address:**	6700 Euclid Ave
Alias:		**City:**	Cleveland
Activity:	VAP	**Zip:**	44103-
ODoT District:	12	**Latitude DD Begin:**	41.5042468
OEPA District:	NEDO	**Longitude DD Begin:**	-81.6433183
County:	Cuyahoga		
Name:	Midtown Tech Park, Cleveland		

DRAFT

Unplottable Summary

Total: 0 Unplottable sites

DB	Company Name/Site Name	Address	City	Zip	ERIS ID

No unplottable records were found that may be relevant for the search criteria.

DRAFT

Unplottable Report

No unplottable records were found that may be relevant for the search criteria.

DRAFT

Appendix: Database Descriptions

Environmental Risk Information Services (ERIS) can search the following databases. The extent of historical information varies with each database and current information is determined by what is publicly available to ERIS at the time of update. ERIS updates databases as set out in ASTM Standard E1527-13 and E1527-21, Section 8.1.8 Sources of Standard Source Information:

"Government information from nongovernmental sources may be considered current if the source updates the information at least every 90 days, or, for information that is updated less frequently than quarterly by the government agency, within 90 days of the date the government agency makes the information available to the public."

Standard Environmental Record Sources

Federal

Formerly Utilized Sites Remedial Action Program: DOE FUSRAP

The U.S. Department of Energy (DOE) established the Formerly Utilized Sites Remedial Action Program (FUSRAP) in 1974 to remediate sites where radioactive contamination remained from the Manhattan Project and early U.S. Atomic Energy Commission (AEC) operations. The DOE Office of Legacy Management (LM) established long-term surveillance and maintenance (LTS&M) requirements for remediated FUSRAP sites. DOE evaluates the final site conditions of a remediated site on the basis of risk for different future uses. DOE then confirms that LTS&M requirements will maintain protectiveness.

Government Publication Date: Mar 4, 2017

National Priority List: NPL

Sites on the United States Environmental Protection Agency (EPA)'s National Priorities List of the most serious uncontrolled or abandoned hazardous waste sites identified for possible long-term remedial action under the Superfund program. The NPL, which EPA is required to update at least once a year, is based primarily on the score a site receives from EPA's Hazard Ranking System. A site must be on the NPL to receive money from the Superfund Trust Fund for remedial action. Sites are represented by boundaries where available in the EPA Superfund Site Boundaries maintained by the Shared Enterprise Geodata and Services (SEGS). Site boundaries represent the footprint of a whole site, the sum of all of the Operable Units and the current understanding of the full extent of contamination; for Federal Facility sites, the total site polygon may be the Facility boundary. Where there is no polygon boundary data available for a given site, the site is represented as a point.

Government Publication Date: Jan 25, 2023

National Priority List - Proposed: PROPOSED NPL

Sites proposed by the United States Environmental Protection Agency (EPA), the state agency, or concerned citizens for addition to the National Priorities List (NPL) due to contamination by hazardous waste and identified by the EPA as a candidate for cleanup because it poses a risk to human health and/or the environment. Sites are represented by boundaries where available in the EPA Superfund Site Boundaries maintained by the Shared Enterprise Geodata and Services (SEGS). Site boundaries represent the footprint of a whole site, the sum of all of the Operable Units and the current understanding of the full extent of contamination; for Federal Facility sites, the total site polygon may be the Facility boundary. Where there is no polygon boundary data available for a given site, the site is represented as a point.

Government Publication Date: Jan 25, 2023

Deleted NPL: DELETED NPL

Sites deleted from the United States Environmental Protection Agency (EPA)'s National Priorities List. The National Oil and Hazardous Substances Pollution Contingency Plan (NCP) establishes the criteria that the EPA uses to delete sites from the NPL. In accordance with 40 CFR 300.425.(e), sites may be deleted from the NPL where no further response is appropriate. Sites are represented by boundaries where available in the EPA Superfund Site Boundaries maintained by the Shared Enterprise Geodata and Services (SEGS). Site boundaries represent the footprint of a whole site, the sum of all of the Operable Units and the current understanding of the full extent of contamination; for Federal Facility sites, the total site polygon may be the Facility boundary. Where there is no polygon boundary data available for a given site, the site is represented as a point.

Government Publication Date: Jan 25, 2023

DRAFT

SEMS List 8R Active Site Inventory: SEMS

The U.S. Environmental Protection Agency's (EPA) Superfund Program has deployed the Superfund Enterprise Management System (SEMS), which integrates multiple legacy systems into a comprehensive tracking and reporting tool. This inventory contains active sites evaluated by the Superfund program that are either proposed to be or are on the National Priorities List (NPL) as well as sites that are in the screening and assessment phase for possible inclusion on the NPL. The Active Site Inventory Report displays site and location information at active SEMS sites. An active site is one at which site assessment, removal, remedial, enforcement, cost recovery, or oversight activities are being planned or conducted. This data includes SEMS sites from the List 8R Active file as well as applicable sites from the SEMS GIS/REST file layer obtained from EPA's Facility Registry Service.

Government Publication Date: Jan 25, 2023

Inventory of Open Dumps, June 1985: ODI

The Resource Conservation and Recovery Act (RCRA) provides for publication of an inventory of open dumps. The Act defines "open dumps" as facilities which do not comply with EPA's "Criteria for Classification of Solid Waste Disposal Facilities and Practices" (40 CFR 257).

Government Publication Date: Jun 1985

SEMS List 8R Archive Sites: SEMS ARCHIVE

The U.S. Environmental Protection Agency's (EPA) Superfund Enterprise Management System (SEMS) Archived Site Inventory displays site and location information at sites archived from SEMS. An archived site is one at which EPA has determined that assessment has been completed and no further remedial action is planned under the Superfund program at this time. This data includes sites from the List 8R Archived site file.

Government Publication Date: Jan 25, 2023

Comprehensive Environmental Response, Compensation and Liability Information System - CERCLIS: CERCLIS

Superfund is a program administered by the United States Environmental Protection Agency (EPA) to locate, investigate, and clean up the worst hazardous waste sites throughout the United States. CERCLIS is a database of potential and confirmed hazardous waste sites at which the EPA Superfund program has some involvement. It contains sites that are either proposed to be or are on the National Priorities List (NPL) as well as sites that are in the screening and assessment phase for possible inclusion on the NPL. The EPA administers the Superfund program in cooperation with individual states and tribal governments; this database is made available by the EPA.

Government Publication Date: Oct 25, 2013

EPA Report on the Status of Open Dumps on Indian Lands: IODI

Public Law 103-399, The Indian Lands Open Dump Cleanup Act of 1994, enacted October 22, 1994, identified congressional concerns that solid waste open dump sites located on American Indian or Alaska Native (AI/AN) lands threaten the health and safety of residents of those lands and contiguous areas. The purpose of the Act is to identify the location of open dumps on Indian lands, assess the relative health and environment hazards posed by those sites, and provide financial and technical assistance to Indian tribal governments to close such dumps in compliance with Federal standards and regulations or standards promulgated by Indian Tribal governments or Alaska Native entities.

Government Publication Date: Dec 31, 1998

CERCLIS - No Further Remedial Action Planned: CERCLIS NFRAP

An archived site is one at which EPA has determined that assessment has been completed and no further remedial action is planned under the Superfund program at this time. The Archive designation means that, to the best of EPA's knowledge, assessment at a site has been completed and that EPA has determined no further steps will be taken to list this site on the National Priorities List (NPL). This decision does not necessarily mean that there is no hazard associated with a given site; it only means that, based upon available information, the location is not judged to be a potential NPL site.

Government Publication Date: Oct 25, 2013

CERCLIS Liens: CERCLIS LIENS

A Federal Superfund lien exists at any property where EPA has incurred Superfund costs to address contamination ("Superfund site") and has provided notice of liability to the property owner. A Federal CERCLA ("Superfund") lien can exist by operation of law at any site or property at which EPA has spent Superfund monies. This database is made available by the United States Environmental Protection Agency (EPA). This database was provided by the United States Environmental Protection Agency (EPA). Refer to SEMS LIEN as the current data source for Superfund Liens.

Government Publication Date: Jan 30, 2014

RCRA CORRACTS-Corrective Action: RCRA CORRACTS

RCRA Info is the U.S. Environmental Protection Agency's (EPA) comprehensive information system, providing access to data supporting the Resource Conservation and Recovery Act (RCRA) of 1976 and the Hazardous and Solid Waste Amendments (HSWA) of 1984. At these sites, the Corrective Action Program ensures that cleanups occur. EPA and state regulators work with facilities and communities to design remedies based on the contamination, geology, and anticipated use unique to each site.

Government Publication Date: Jan 23, 2023

DRAFT

RCRA non-CORRACTS TSD Facilities: RCRA TSD

RCRA Info is the U.S. Environmental Protection Agency's (EPA) comprehensive information system, providing access to data supporting the Resource Conservation and Recovery Act (RCRA) of 1976 and the Hazardous and Solid Waste Amendments (HSWA) of 1984. This database includes Non-Corrective Action sites listed as treatment, storage and/or disposal facilities of hazardous waste as defined by RCRA.

Government Publication Date: Jan 23, 2023

RCRA Generator List: RCRA LQG

RCRA Info is the U.S. Environmental Protection Agency's (EPA) comprehensive information system, providing access to data supporting the Resource Conservation and Recovery Act (RCRA) of 1976 and the Hazardous and Solid Waste Amendments (HSWA) of 1984. RCRA Info replaces the data recording and reporting abilities of the Resource Conservation and Recovery Information System (RCRIS) and the Biennial Reporting System (BRS). A hazardous waste generator is any person or site whose processes and actions create hazardous waste (see 40 CFR 260.10). Large Quantity Generators (LQGs) generate 1,000 kilograms per month or more of hazardous waste or more than one kilogram per month of acutely hazardous waste.

Government Publication Date: Jan 23, 2023

RCRA Small Quantity Generators List: RCRA SQG

RCRA Info is the U.S. Environmental Protection Agency's (EPA) comprehensive information system, providing access to data supporting the Resource Conservation and Recovery Act (RCRA) of 1976 and the Hazardous and Solid Waste Amendments (HSWA) of 1984. RCRA Info replaces the data recording and reporting abilities of the Resource Conservation and Recovery Information System (RCRIS) and the Biennial Reporting System (BRS). A hazardous waste generator is any person or site whose processes and actions create hazardous waste (see 40 CFR 260.10). Small Quantity Generators (SQGs) generate more than 100 kilograms, but less than 1,000 kilograms, of hazardous waste per month.

Government Publication Date: Jan 23, 2023

RCRA Very Small Quantity Generators List: RCRA VSQG

RCRA Info is the U.S. Environmental Protection Agency's (EPA) comprehensive information system, providing access to data supporting the Resource Conservation and Recovery Act (RCRA) of 1976 and the Hazardous and Solid Waste Amendments (HSWA) of 1984. A hazardous waste generator is any person or site whose processes and actions create hazardous waste (see 40 CFR 260.10). Very Small Quantity Generators (VSQG) generate 100 kilograms or less per month of hazardous waste, or one kilogram or less per month of acutely hazardous waste. Additionally, VSQG may not accumulate more than 1,000 kilograms of hazardous waste at any time.

Government Publication Date: Jan 23, 2023

RCRA Non-Generators: RCRA NON GEN

RCRA Info is the U.S. Environmental Protection Agency's (EPA) comprehensive information system, providing access to data supporting the Resource Conservation and Recovery Act (RCRA) of 1976 and the Hazardous and Solid Waste Amendments (HSWA) of 1984. RCRA Info replaces the data recording and reporting abilities of the Resource Conservation and Recovery Information System (RCRIS) and the Biennial Reporting System (BRS). A hazardous waste generator is any person or site whose processes and actions create hazardous waste (see 40 CFR 260.10). Non-Generators do not presently generate hazardous waste.

Government Publication Date: Jan 23, 2023

RCRA Sites with Controls: RCRA CONTROLS

List of Resource Conservation and Recovery Act (RCRA) facilities with institutional controls in place. RCRA gives the U.S. Environmental Protection Agency (EPA) the authority to control hazardous waste from the "cradle-to-grave." This includes the generation, transportation, treatment, storage, and disposal of hazardous waste. RCRA also set forth a framework for the management of non-hazardous solid wastes. The 1986 amendments to RCRA enabled EPA to address environmental problems that could result from underground tanks storing petroleum and other hazardous substances.

Government Publication Date: Jan 23, 2023

Federal Engineering Controls-ECs: FED ENG

This list of Engineering controls (ECs) is provided by the United States Environmental Protection Agency (EPA). ECs encompass a variety of engineered and constructed physical barriers (e.g., soil capping, sub-surface venting systems, mitigation barriers, fences) to contain and/or prevent exposure to contamination on a property. The EC listing includes remedy component data from Superfund decision documents issued in fiscal years 1982-2020 for applicable sites on the final or deleted on the National Priorities List (NPL); and sites with a Superfund Alternative Approach (SAA) Agreement in place. The only sites included that are not on the NPL; proposed for NPL; or removed from proposed NPL, are those with an SAA Agreement in place.

Government Publication Date: Feb 23, 2023

DRAFT

Federal Institutional Controls- ICs: FED INST

This list of Institutional controls (ICs) is provided by the United States Environmental Protection Agency (EPA). ICs are non-engineered instruments, such as administrative and legal controls, that help minimize the potential for human exposure to contamination and/or protect the integrity of the remedy. Although it is EPA's expectation that treatment or engineering controls will be used to address principal threat wastes and that groundwater will be returned to its beneficial use whenever practicable, ICs play an important role in site remedies because they reduce exposure to contamination by limiting land or resource use and guide human behavior at a site. The IC listing includes remedy component data from Superfund decision documents issued in fiscal years 1982-2020 for applicable sites on the final or deleted on the National Priorities List (NPL); and sites with a Superfund Alternative Approach (SAA) Agreement in place. The only sites included that are not on the NPL; proposed for NPL; or removed from proposed NPL, are those with an SAA Agreement in place.

Government Publication Date: Feb 23, 2023

Land Use Control Information System: LUCIS

The LUCIS database is maintained by the U.S. Department of the Navy and contains information for former Base Realignment and Closure (BRAC) properties across the United States.

Government Publication Date: Sep 1, 2006

Institutional Control Boundaries at NPL sites: NPL IC

Boundaries of Institutional Control areas at sites on the United States Environmental Protection Agency (EPA)'s National Priorities List, or Proposed or Deleted, made available by the EPA's Shared Enterprise Geodata and Services (SEGS). United States Environmental Protection Agency (EPA)'s National Priorities List of the most serious uncontrolled or abandoned hazardous waste sites identified for possible long-term remedial action under the Superfund program. Institutional controls are non-engineered instruments such as administrative and legal controls that help minimize the potential for human exposure to contamination and/or protect the integrity of the remedy.

Government Publication Date: Jan 25, 2023

Emergency Response Notification System: ERNS 1982 TO 1986

Database of oil and hazardous substances spill reports controlled by the National Response Center. The primary function of the National Response Center is to serve as the sole national point of contact for reporting oil, chemical, radiological, biological, and etiological discharges into the environment anywhere in the United States and its territories.

Government Publication Date: 1982-1986

Emergency Response Notification System: ERNS 1987 TO 1989

Database of oil and hazardous substances spill reports controlled by the National Response Center. The primary function of the National Response Center is to serve as the sole national point of contact for reporting oil, chemical, radiological, biological, and etiological discharges into the environment anywhere in the United States and its territories.

Government Publication Date: 1987-1989

Emergency Response Notification System: ERNS

Database of oil and hazardous substances spill reports made available by the United States Coast Guard National Response Center (NRC). The NRC fields initial reports for pollution and railroad incidents and forwards that information to appropriate federal/state agencies for response. These data contain initial incident data that has not been validated or investigated by a federal/state response agency.

Government Publication Date: Jan 16, 2023

The Assessment, Cleanup and Redevelopment Exchange System (ACRES) Brownfield Database: FED BROWNFIELDS

Brownfields are real property, the expansion, redevelopment, or reuse of which may be complicated by the presence or potential presence of a hazardous substance, pollutant, or contaminant. Cleaning up and reinvesting in these properties protects the environment, reduces blight, and takes development pressures off greenspaces and working lands. This data is provided by the United States Environmental Protection Agency (EPA) and includes Brownfield sites from the Cleanups in My Community (CIMC) web application.

Government Publication Date: Sep 13, 2022

FEMA Underground Storage Tank Listing: FEMA UST

The Federal Emergency Management Agency (FEMA) of the Department of Homeland Security maintains a list of FEMA owned underground storage tanks.

Government Publication Date: Dec 31, 2017

DRAFT

Facility Response Plan: FRP

List of facilities that have submitted Facility Response Plans (FRP) to EPA. Facilities that could reasonably be expected to cause "substantial harm" to the environment by discharging oil into or on navigable waters are required to prepare and submit Facility Response Plans (FRPs). Harm is determined based on total oil storage capacity, secondary containment and age of tanks, oil transfer activities, history of discharges, proximity to a public drinking water intake or sensitive environments.

Government Publication Date: Dec 31, 2021

Delisted Facility Response Plans: DELISTED FRP

Facilities that once appeared in - and have since been removed from - the list of facilities that have submitted Facility Response Plans (FRP) to EPA. Facilities that could reasonably be expected to cause "substantial harm" to the environment by discharging oil into or on navigable waters are required to prepare and submit Facility Response Plans (FRPs). Harm is determined based on total oil storage capacity, secondary containment and age of tanks, oil transfer activities, history of discharges, proximity to a public drinking water intake or sensitive environments.

Government Publication Date: Dec 31, 2021

Historical Gas Stations: HIST GAS STATIONS

This historic directory of service stations is provided by the Cities Service Company. The directory includes Cities Service filling stations that were located throughout the United States in 1930.

Government Publication Date: Jul 1, 1930

Petroleum Refineries: REFN

List of petroleum refineries from the U.S. Energy Information Administration (EIA) Refinery Capacity Report. Includes operating and idle petroleum refineries (including new refineries under construction) and refineries shut down during the previous year located in the 50 States, the District of Columbia, Puerto Rico, the Virgin Islands, Guam, and other U.S. possessions. Survey locations adjusted using public data.

Government Publication Date: Aug 30, 2022

Petroleum Product and Crude Oil Rail Terminals: BULK TERMINAL

List of petroleum product and crude oil rail terminals made available by the U.S. Energy Information Administration (EIA). Includes operable bulk petroleum product terminals located in the 50 States and the District of Columbia with a total bulk shell storage capacity of 50,000 barrels or more, and/or the ability to receive volumes from tanker, barge, or pipeline; also rail terminals handling the loading and unloading of crude oil that were active between 2017 and 2018. Petroleum product terminals comes from the EIA-815 Bulk Terminal and Blender Report, which includes working, shell in operation, and shell idle for several major product groupings. Survey locations adjusted using public data.

Government Publication Date: Jun 29, 2022

LIEN on Property: SEMS LIEN

The U.S. Environmental Protection Agency's (EPA) Superfund Enterprise Management System (SEMS) provides Lien details on applicable properties, such as the Superfund lien on property activity, the lien property information, and the parties associated with the lien.

Government Publication Date: Jan 25, 2023

Superfund Decision Documents: SUPERFUND ROD

This database contains a list of decision documents for Superfund sites. Decision documents serve to provide the reasoning for the choice of (or) changes to a Superfund Site cleanup plan. The decision documents include completed Records of Decision (ROD), ROD Amendments, Explanations of Significant Differences (ESD) for active and archived sites stored in the Superfund Enterprise Management System (SEMS), along with other associated memos and files. This information is maintained and made available by the U.S. Environmental Protection Agency.

Government Publication Date: Dec 22, 2022

State

Division of Environmental Response & Revitalization Database: DERR

The Ohio Environmental Protection Agency's (Ohio EPA) Division of Environmental Response and Revitalization (DERR) database is an index of sites maintained by their district offices. The database contains basic site information only and is NOT a record of contaminated sites in Ohio. Not all sites are contaminated, and a site's absence does not imply that it is uncontaminated. The database is also not a list of Brownfield sites; some sites do not meet the federal or state definitions of Brownfields and many properties in Ohio that may qualify as Brownfields are not included.

Government Publication Date: Jan 16, 2023

Delisted Division of Environmental Response & Revitalization: DELISTED DERR

DRAFT

List of sites which were once included but have since been removed from the Ohio Environmental Protection Agency (Ohio EPA) Division of Environmental Response & Revitalization (DERR) database; an index of sites for which district offices maintain files. DERR is NOT a record of contaminated sites or sites suspected of contamination; not all sites in the database are contaminated, and a site's absence from the database does not imply that it is uncontaminated.

Government Publication Date: Jan 16, 2023

Ohio Licensed Solid Waste Facilities, Landfills and other Waste Facilities: SWF/LF

List of landfill and solid waste facilities of various types as maintained by the Division of Materials and Waste Management of the Ohio Environmental Protection Agency (Ohio EPA), including: municipal solid waste facilities, municipal solid waste transfer stations, construction and demolition landfills, compost class 1,2,3 and 4 facilities, industrial and residual waste landfills, and scrap tire disposal and recycling facilities. Includes active and inactive facilities.

Government Publication Date: Aug 11, 2021

Ohio Old Solid Waste Landfill (OLDSWLF): HIST LF

A list of about 1200 old abandoned dumps or landfills. This database was developed from Ohio EPA staff notebooks and other information dating from the mid-1970's, including old Division of Solid and Hazardous Waste Management and DERR files, the Eckhardt Report and the 1976 Groundwater Pollution Inventory-Summary of Land Disposal.

Government Publication Date: Historic

Ohio Leaking Underground Storage Tanks (LUST): LUST

List of facilities with active and inactive environmental files, and active and inactive tank facilities with releases, made available by the Ohio Department of Commerce, Division of the State Fire Marshall under the Bureau of Underground Storage Tank Regulations (BUSTR). BUSTR's mission is to effectively regulate the safe operation of underground storage tanks and to ensure appropriate investigation and cleanup of releases from underground storage tanks for the purpose of protecting human health and the environment for the citizens of Ohio.

Government Publication Date: Jan 10, 2023

Delisted Petroleum Release List: DELISTED LST

List of petroleum release incidents sites that have been removed from either: the list of facilities with active release from regulated tanks, or the Non-Regulated Leaking Underground Storage Tanks (LUST) list, both made available by the Bureau of Underground Storage Tank Regulations in the Ohio Department of Commerce.

Government Publication Date: Jan 10, 2023

Regulated and Non-Regulated Leaking Underground Storage Tanks (LUST): LST

List of sites where there has been a suspected or confirmed release of petroleum from a regulated or non-regulated underground storage tank (UST). This list has been made available by the Bureau of Underground Storage Tank Regulations in the Ohio Department of Commerce.

Government Publication Date: Jan 9, 2023

Ohio Registered Underground Storage Tanks (UST): UST

List of Active and Inactive Registered Underground Storage Tanks regulated by the Ohio Department of Commerce, Division of the State Fire Marshall under the Bureau of Underground Storage Tank Regulations (BUSTR). BUSTR's mission is to effectively regulate the safe operation of underground storage tanks and to ensure appropriate investigation and cleanup of releases from underground storage tanks for the purpose of protecting human health and the environment for the citizens of Ohio.

Government Publication Date: Jan 10, 2023

Aboveground and Unregulated Tanks: TANKS

A list of tanks in Ohio known to the Division of the State Fire Marshal - Code Enforcement Bureau.

Note: Aboveground Storage Tanks in Ohio are regulated by local fire departments. This list of tanks known to the State Fire Marshall should not be considered a comprehensive list of aboveground or unregulated tanks in Ohio.

Government Publication Date: Aug 22, 2022

Aboveground and Unregulated Tanks (since 2022): TANKS 2

A list of tanks in Ohio known to the Ohio Division of the State Fire Marshal - Code Enforcement Bureau. Note this listing only includes data posted after July 2022.

Note: Aboveground Storage Tanks in Ohio are regulated by local fire departments. This list of tanks known to the State Fire Marshall should not be considered a comprehensive list of aboveground or unregulated tanks in Ohio.

Government Publication Date: Mar 21, 2023

Delisted Storage Tanks: DTNK

DRAFT

A list of sites which once appeared on and have since been removed from either: the list of active or inactive tank sites made available by the State Fire Marshall Bureau of Underground Storage Tanks (BUSTR); or the Ohio Tank Tracking and Environmental Regulations search (BUSTR Public Inquiry page).
Government Publication Date: Jan 10, 2023

Engineering Controls: ENG
List of facilities which have implemented engineering controls under Ohio's Voluntary Action Program (VAP). This list is maintained by the Ohio Environmental Protection Agency (Ohio EPA).
Government Publication Date: Jan 16, 2023

Institutional Controls: INST
This list of sites which have implemented an institutional control is maintained by the Ohio Environmental Protection Agency's (Ohio EPA) Division of Environmental Response and Revitalization (DERR). The site listing is sourced from the DERR List of Projects with Institutional Controls which includes applicable projects under the Voluntary Action Program (VAP) and the Remedial Response Program (RR).
Government Publication Date: Jan 16, 2023

Voluntary Action Program Sites: VCP
This list of Voluntary Action Program sites is provided by the Ohio Environmental Protection Agency's (Ohio EPA) Division of Environmental Response and Revitalization (DERR). The VAP Program gives individuals a way to investigate possible environmental contamination, clean it up if necessary and receive a promise from the State of Ohio that no more cleanup is needed. When cleanup requirements are met, the director of Ohio EPA issues a covenant not to sue. This covenant protects the property owner or operator and future owners from being legally responsible to the State of Ohio for further investigation and cleanup. This protection applies only when the property is used and maintained in the same manner as when the covenant was issued.
Government Publication Date: Jan 16, 2023

Covenants Not to Sue Sites: VAP CNS
List of sites where a covenant not to sue (CNS) has been issued. Ohio's Voluntary Action Program (VAP) sets standards for contaminated site assessment and remediation and reviews the activities conducted by certified professionals based on those standards to issue covenants not to sue (CNS).
Government Publication Date: Sep 1, 2021

Brownfield Inventory: BROWNFIELDS
Statewide inventory of brownfield properties maintained by the Ohio Environmental Protection Agency (Ohio EPA). Ohio EPA describes a brownfield as a previously-developed site with potential contamination from industrial or commercial activity that was not being redeveloped due to fear of litigation. Inclusion on this list is voluntary. Most of the properties contained in the Ohio Brownfield Inventory are properties that have received funding through either the Clean Ohio Assistance Fund (COAF) or Clean Ohio Revitalization Fund (CORF). There are also some properties listed that have received funding through U.S. EPA's Brownfield Grants.
Government Publication Date: Feb 7, 2023

Tribal

Leaking Underground Storage Tanks (LUSTs) on Tribal/Indian Lands: INDIAN LUST
This list of leaking underground storage tanks (LUSTs) on Tribal/Indian Lands in Region 5, which includes Ohio, is made available by the United States Environmental Protection Agency (EPA). There are no federally recognized Tribes in Ohio, according to the U.S. Department of Interior, Bureau of Indian Affairs.
Government Publication Date: Oct 16, 2017

Underground Storage Tanks (USTs) on Indian Lands: INDIAN UST
This list of underground storage tanks (USTs) on Tribal/Indian Lands in Region 5, which includes Ohio, is made available by the United States Environmental Protection Agency (EPA). There are no federally recognized Tribes in Ohio, according to the U.S. Department of Interior, Bureau of Indian Affairs.
Government Publication Date: Oct 16, 2017

Delisted Tribal Leaking Storage Tanks: DELISTED INDIAN LST
Leaking Underground Storage Tank (LUST) facilities which once appeared on - and have since been removed from - the Regional Tribal/Indian LUST lists made available by the United States Environmental Protection Agency (EPA).
Government Publication Date: Nov 23, 2022

DRAFT

Delisted Tribal Underground Storage Tanks: DELISTED INDIAN UST

Underground Storage Tank (UST) facilities which once appeared on - and have since been removed from - the Regional Tribal/Indian UST lists made available by the United States Environmental Protection Agency (EPA).

Government Publication Date: Nov 23, 2022

County

No County standard environmental record sources available for this State.

Additional Environmental Record Sources

Federal

Facility Registry Service/Facility Index: FINDS/FRS

The Facility Registry Service (FRS) is a centrally managed database that identifies facilities, sites, or places subject to environmental regulations or of environmental interest. FRS creates high-quality, accurate, and authoritative facility identification records through rigorous verification and management procedures that incorporate information from program national systems, state master facility records, and data collected from EPA's Central Data Exchange registrations and data management personnel. This list is made available by the Environmental Protection Agency (US EPA).

Government Publication Date: Aug 18, 2022

Toxics Release Inventory (TRI) Program: TRIS

The EPA's Toxics Release Inventory (TRI) is a database containing data on disposal or other releases of over 650 toxic chemicals from thousands of U. S. facilities and information about how facilities manage those chemicals through recycling, energy recovery, and treatment. One of TRI's primary purposes is to inform communities about toxic chemical releases to the environment.

Government Publication Date: Aug 24, 2021

PFOA/PFOS Contaminated Sites: PFAS NPL

List of National Priorities List (NPL) and related Superfund Alternative Agreement (SAA) sites where PFOA or PFOS contaminants have been found in water and/or soil. The site listing is provided by the Federal Environmental Protection Agency (EPA).

Government Publication Date: Dec 28, 2022

Federal Agency Locations with Known or Suspected PFAS Detections: PFAS FED SITES

List of Federal agency locations with known or suspected detections of Per- and Polyfluoroalkyl Substances (PFAS), made available by the U.S. Environmental Protection Agency (EPA) in their PFAS Analytic Tools data. EPA outlines that these data are gathered from several federal entities, such as the Federal Superfund program, Department of Defense (DOD), National Aeronautics and Space Administration, Department of Transportation, and Department of Energy. Sites on this list do not necessarily reflect the source/s of contamination and detections do not indicate level of risk or human exposure at the site. Agricultural notifications in this data are limited to DOD sites only. At this time, the EPA is aware that this list is not comprehensive of all Federal agencies.

Government Publication Date: Jun 30, 2022

SSEHRI PFAS Contamination Sites: PFAS SSEHRI

This PFAS Contamination Site Tracker database is compiled by the Social Science Environmental Health Research Institute (SSEHRI) at Northeastern University. According to the SSEHRI, the database records qualitative and quantitative data from each known site of PFAS contamination, including timeline of discovery, sources, levels, health impacts, community response, and government response. The goal of this database is to compile information and support public understanding of the rapidly unfolding issue of PFAS contamination. All data presented was extracted from government websites, news articles, or publicly available documents, and this is cited in the tracker. Disclaimer: The source conveys this database undergoes regular updates as new information becomes available, some sites may be missing and/or contain information that is incorrect or outdated, as well as their information represents all contamination sites SSEHRI is aware of, not all possible contamination sites. This data is not intended to be used for legal purposes. Limited location details are available with this data. Access the following for the most current informations https://pfasproject.com/pfas-contamination-site-tr acker/

Government Publication Date: Dec 12, 2019

National Response Center PFAS Spills: ERNS PFAS

DRAFT

National Response Center (NRC) calls from 1990 to the most recent complete calendar year where there is indication of Aqueous Film Forming Foam (AFFF) usage. NRC calls may reference AFFF usage in the "Material Involved" or "Incident Description" fields. Data made available by the US Environmental Protection Agency (EPA). Disclaimer: dataset may include initial or misidentified incident data not yet validated or investigated by a federal/state response agency.

Government Publication Date: Feb 23, 2022

PFAS NPDES Discharge Monitoring: PFAS NPDES

This list of National Pollutant Discharge Elimination System (NPDES) permitted facilities with required monitoring for Per- and Polyfluoroalkyl (PFAS) Substances is made available via the U.S. Environmental Protection Agency (EPA)'s PFAS Analytic Tools. Any point-source wastewater discharger to waters of the United States must have a NPDES permit, which defines a set of parameters for pollutants and monitoring to ensure that the discharge does not degrade water quality or impair human health. This list includes NPDES permitted facilities associated with permits that monitor for Per- and Polyfluoroalkyl Substances (PFAS), limited to the years 2007 - present. EPA further advises the following regarding these data: currently, fewer than half of states have required PFAS monitoring for at least one of their permittees, and fewer states have established PFAS effluent limits for permittees. For states that may have required monitoring, some reporting and data transfer issues may exist on a state-by-state basis.

Government Publication Date: Feb 19, 2023

Perfluorinated Alkyl Substances (PFAS) from Toxic Release Inventory: PFAS TRI

List of Toxics Release Inventory (TRI) facilities at which the reported chemical is a Per- or polyfluorinated alkyl substance (PFAS) included in the Environmental Protection Agency (EPA)'s consolidated PFAS Master List of PFAS Substances. The EPA's Toxics Release Inventory (TRI) is a database containing data on disposal or other releases of over 650 toxic chemicals from thousands of U.S. facilities and information about how facilities manage those chemicals through recycling, energy recovery, and treatment.

Government Publication Date: Aug 24, 2021

Perfluorinated Alkyl Substances (PFAS) Water Quality: PFAS WATER

The Water Quality Portal (WQP) is a cooperative service sponsored by the United States Geological Survey (USGS), the Environmental Protection Agency (EPA), and the National Water Quality Monitoring Council (NWQMC). This listing includes records from the Water Quality Portal where the characteristic (environmental measurement) is in the Environmental Protection Agency (EPA)'s consolidated Master List of PFAS Substances.

Government Publication Date: Jul 20, 2020

PFAS TSCA Manufacture and Import Facilities: PFAS TSCA

The US Environmental Protection Agency (EPA) issued the Chemical Data Reporting (CDR) Rule under the Toxic Substances Control Act (TSCA) requiring facilities that manufacture or import chemical substances to report to EPA. This list is specific to TSCA Manufacture and Import Facilities with reported per- and poly-fluoroalkyl substances (PFAS). Data file made available by the EPA and includes CDR/Inventory Update Reporting data from 1998 up to 2020. EPA makes notes the following about these data: this data file includes production and importation data for chemicals identified in EPA's CompTox Chemicals Dashboard list of PFAS without explicit structures and list of PFAS structures in DSSTox. Note that some regulations have specific chemical structure requirements that define PFAS differently than the lists in EPA's CompTox Chemicals Dashboard. Reporting information on manufactured or imported chemical substance amounts should not be compared between facilities, as some companies claim Chemical Data Reporting Rule data fields for PFAS information as Confidential Business Information.

Government Publication Date: Jun 20, 2022

Hazardous Materials Information Reporting System: HMIRS

US DOT - Department of Transportation Pipeline and Hazardous Materials Safety Administration (PHMSA) Incidents Reports Database taken from Hazmat Intelligence Portal, U.S. Department of Transportation.

Government Publication Date: Sep 1, 2020

National Clandestine Drug Labs: NCDL

The U.S. Department of Justice ("the Department"), Drug Enforcement Administration (DEA), provides this data as a public service. It contains addresses of some locations where law enforcement agencies reported they found chemicals or other items that indicated the presence of either clandestine drug laboratories or dumpsites. In most cases, the source of the entries is not the Department, and the Department has not verified the entry and does not guarantee its accuracy.

Government Publication Date: Aug 30, 2022

Toxic Substances Control Act: TSCA

DRAFT

The Environmental Protection Agency (EPA) is amending the Toxic Substances Control Act (TSCA) section 8(a) Inventory Update Reporting (IUR) rule and changing its name to the Chemical Data Reporting (CDR) rule.
The CDR enables EPA to collect and publish information on the manufacturing, processing, and use of commercial chemical substances and mixtures (referred to hereafter as chemical substances) on the TSCA Chemical Substance Inventory (TSCA Inventory). This includes current information on chemical substance production volumes, manufacturing sites, and how the chemical substances are used. This information helps the Agency determine whether people or the environment are potentially exposed to reported chemical substances. EPA publishes submitted CDR data that is not Confidential Business Information (CBI).
Government Publication Date: Apr 11, 2019

Hist TSCA: HIST TSCA

The Environmental Protection Agency (EPA) is amending the Toxic Substances Control Act (TSCA) section 8(a) Inventory Update Reporting (IUR) rule and changing its name to the Chemical Data Reporting (CDR) rule.
The 2006 IUR data summary report includes information about chemicals manufactured or imported in quantities of 25,000 pounds or more at a single site during calendar year 2005. In addition to the basic manufacturing information collected in previous reporting cycles, the 2006 cycle is the first time EPA collected information to characterize exposure during manufacturing, processing and use of organic chemicals. The 2006 cycle also is the first time manufacturers of inorganic chemicals were required to report basic manufacturing information.
Government Publication Date: Dec 31, 2006

FTTS Administrative Case Listing: FTTS ADMIN

An administrative case listing from the Federal Insecticide, Fungicide, & Rodenticide Act (FIFRA) and Toxic Substances Control Act (TSCA), together known as FTTS. This database was obtained from the Environmental Protection Agency's (EPA) National Compliance Database (NCDB). The FTTS and NCDB was shut down in 2006.
Government Publication Date: Jan 19, 2007

FTTS Inspection Case Listing: FTTS INSP

An inspection case listing from the Federal Insecticide, Fungicide, & Rodenticide Act (FIFRA) and Toxic Substances Control Act (TSCA), together known as FTTS. This database was obtained from the Environmental Protection Agency's (EPA) National Compliance Database (NCDB). The FTTS and NCDB was shut down in 2006.
Government Publication Date: Jan 19, 2007

Potentially Responsible Parties List: PRP

Early in the site cleanup process, the U.S. Environmental Protection Agency (EPA) conducts a search to find the Potentially Responsible Parties (PRPs). The EPA looks for evidence to determine liability by matching wastes found at the site with parties that may have contributed wastes to the site. This listing contains PRPs, Noticed Parties, at sites in the EPA's Superfund Enterprise Management System (SEMS).
Government Publication Date: Jan 25, 2023

State Coalition for Remediation of Drycleaners Listing: SCRD DRYCLEANER

The State Coalition for Remediation of Drycleaners (SCRD) was established in 1998, with support from the U.S. Environmental Protection Agency (EPA) Office of Superfund Remediation and Technology Innovation. Coalition members are states with mandated programs and funding for drycleaner site remediation. Current members are Alabama, Connecticut, Florida, Illinois, Kansas, Minnesota, Missouri, North Carolina, Oregon, South Carolina, Tennessee, Texas, and Wisconsin. Since 2017, the SCRD no longer maintains this data, refer to applicable state source data where available.
Government Publication Date: Nov 08, 2017

Integrated Compliance Information System (ICIS): ICIS

The U.S. Environmental Protection Agency's Enforcement and Compliance History Online system incorporates data from the Integrated Compliance Information System - National Pollutant Discharge Elimination System (ICIS-NPDES). ICIS-NPDES is an information management system maintained by the Office of Compliance to track permit compliance and enforcement status of facilities regulated by the NPDES under the Clean Water Act. This data includes permit, inspection, violation and enforcement action information for applicable ICIS records.
Government Publication Date: Oct 15, 2022

Drycleaner Facilities: FED DRYCLEANERS

A list of drycleaner facilities from Enforcement and Compliance History Online (ECHO) data as made available by the U.S. Environmental Protection Agency (EPA), sourced from the ECHO Exporter file. The EPA tracks facilities that possess NAIC and SIC codes that classify businesses as drycleaner establishments.
Government Publication Date: Dec 11, 2022

Delisted Drycleaner Facilities: DELISTED FED DRY

List of sites removed from the list of Drycleaner Facilities (sites in the EPA's Integrated Compliance Information System (ICIS) with NAIC or SIC codes identifying the business as a drycleaner establishment).

DRAFT

Government Publication Date: Dec 11, 2022

Formerly Used Defense Sites: FUDS

Formerly Used Defense Sites (FUDS) are properties that were formerly owned by, leased to, or otherwise possessed by and under the jurisdiction of the Secretary of Defense prior to October 1986, where the Department of Defense (DOD) is responsible for an environmental restoration. The FUDS Annual Report to Congress (ARC) is published by the U.S. Army Corps of Engineers (USACE). This data is compiled from the USACE's Geospatial FUDS data layers and Homeland Infrastructure Foundation-Level Data (HIFLD) FUDS dataset.

Government Publication Date: Jul 12, 2022

Former Military Nike Missile Sites: FORMER NIKE

This information was taken from report DRXTH-AS-IA-83A016 (Historical Overview of the Nike Missile System, 12/1984) which was performed by Environmental Science and Engineering, Inc. for the U.S. Army Toxic and Hazardous Materials Agency Assessment Division. The Nike system was deployed between 1954 and the mid-1970's. Among the substances used or stored on Nike sites were liquid missile fuel (JP-4); starter fluids (UDKH, aniline, and furfuryl alcohol); oxidizer (IRFNA); hydrocarbons (motor oil, hydraulic fluid, diesel fuel, gasoline, heating oil); solvents (carbon tetrachloride, trichloroethylene, trichloroethane, stoddard solvent); and battery electrolyte. The quantities of material a disposed of and procedures for disposal are not documented in published reports. Virtually all information concerning the potential for contamination at Nike sites is confined to personnel who were assigned to Nike sites. During deactivation most hardware was shipped to depot-level supply points. There were reportedly instances where excess materials were disposed of on or near the site itself at closure. There was reportedly no routine site decontamination.

Government Publication Date: Dec 2, 1984

PHMSA Pipeline Safety Flagged Incidents: PIPELINE INCIDENT

A list of flagged pipeline incidents made available by the U.S. Department of Transportation (US DOT) Pipeline and Hazardous Materials Safety Administration (PHMSA). PHMSA regulations require incident and accident reports for five different pipeline system types.

Government Publication Date: Mar 31, 2021

Material Licensing Tracking System (MLTS): MLTS

A list of sites that store radioactive material subject to the Nuclear Regulatory Commission (NRC) licensing requirements. This list is maintained by the NRC. As of September 2016, the NRC no longer releases location information for sites. Site locations were last received in July 2016.

Government Publication Date: May 11, 2021

Historic Material Licensing Tracking System (MLTS) sites: HIST MLTS

A historic list of sites that have inactive licenses and/or removed from the Material Licensing Tracking System (MLTS). In some cases, a site is removed from the MLTS when the state becomes an "Agreement State". An Agreement State is a State that has signed an agreement with the Nuclear Regulatory Commission (NRC) authorizing the State to regulate certain uses of radioactive materials within the State.

Government Publication Date: Jan 31, 2010

Mines Master Index File: MINES

The Master Index File (MIF) is provided by the United State Department of Labor, Mine Safety and Health Administration (MSHA). This file, which was originally created in the 1970's, contained many Mine-IDs that were invalid. MSHA removes invalid IDs from the MIF upon discovery. MSHA applicable data includes the following: all Coal and Metal/Non-Metal mines under MSHA's jurisdiction since 1/1/1970; mine addresses for all mines in the database except for Abandoned mines prior to 1998 from MSHA's legacy system (addresses may or may not correspond with the physical location of the mine itself); violations that have been assessed penalties as a result of MSHA inspections beginning on 1/1/2000; and violations issued as a result of MSHA inspections conducted beginning on 1/1/2000.

Government Publication Date: Nov 7, 2022

Surface Mining Control and Reclamation Act Sites: SMCRA

An inventory of land and water impacted by past mining (primarily coal mining) is maintained by the Office of Surface Mining Reclamation and Enforcement (OSMRE) to provide information needed to implement the Surface Mining Control and Reclamation Act of 1977 (SMCRA). The inventory contains information on the location, type, and extent of Abandoned Mine Land (AML) impacts, as well as information on the cost associated with the reclamation of those problems. The inventory is based upon field surveys by State, Tribal, and OSMRE program officials. It is dynamic to the extent that it is modified as new problems are identified and existing problems are reclaimed.

Government Publication Date: Aug 18, 2022

Mineral Resource Data System: MRDS

DRAFT

The Mineral Resource Data System (MRDS) is a collection of reports describing metallic and nonmetallic mineral resources throughout the world. Included are deposit name, location, commodity, deposit description, geologic characteristics, production, reserves, resources, and references. This database contains the records previously provided in the Mineral Resource Data System (MRDS) of USGS and the Mineral Availability System/Mineral Industry Locator System (MAS/MILS) originated in the U.S. Bureau of Mines, which is now part of USGS. The USGS has ceased systematic updates of the MRDS database with their focus more recently on deposits of critical minerals while providing a well-documented baseline of historical mine locations from USGS topographic maps.

Government Publication Date: Mar 15, 2016

DOE Legacy Management Sites: LM SITES

The U.S. Department of Energy (DOE) Office of Legacy Management (LM) currently manages radioactive and chemical waste, environmental contamination, and hazardous material at over 100 sites across the U.S. The LM manages sites with diverse regulatory drivers (statutes or programs that direct cleanup and management requirements at DOE sites) or as part of internal DOE or congressionally-recognized programs, such as but not limited to: Formerly Utilized Sites Remedial Action Program (FUSRAP), Uranium Mill Tailings Radiation Control Act (UMTRCA Title I, Tile II), Comprehensive Environmental Response, Compensation, and Liability Act (CERCLA), Resource Conservation and Recovery Act (RCRA), Decontamination and Decommissioning (D&D), Nuclear Waste Policy Act (NWPA). This site listing includes data exported from the DOE Office of LM's Geospatial Environmental Mapping System (GEMS). GEMS Data disclaimer: The DOE Office of LM makes no representation or warranty, expressed or implied, regarding the use, accuracy, availability, or completeness of the data presented herein.

Government Publication Date: Dec 1, 2022

Alternative Fueling Stations: ALT FUELS

This list of alternative fueling stations is sourced from the Alternative Fuels Data Center (AFDC). The U.S. Department of Energy's Office of Energy Efficiency & Renewable Energy launched the AFDC in 1991 as a repository for alternative fuel vehicle performance data, which provides a wealth of information and data on alternative and renewable fuels, advanced vehicles, fuel-saving strategies, and emerging transportation technologies. The data includes Biodiesel (B20 and above), Compressed Natural Gas (CNG), Electric, Ethanol (E85), Hydrogen, Liquefied Natural Gas (LNG), Propane (LPG) fuel type locations.

Government Publication Date: Jan 3, 2023

Superfunds Consent Decrees: CONSENT DECREES

This list of Superfund consent decrees is provided by the Department of Justice, Environment & Natural Resources Division (ENRD) through a Freedom of Information Act (FOIA) applicable file. This listing includes Consent Decrees for CERCLA or Superfund Sites filed and/or as proposed within the ENRD's Case Management System (CMS) since 2010. CMS may not reflect the latest developments in a case nor can the agency guarantee the accuracy of the data. ENRD Disclaimer: Congress excluded three discrete categories of law enforcement and national security records from the requirements of the FOIA; response is limited to those records that are subject to the requirements of the FOIA; however, this should not be taken as an indication that excluded records do, or do not, exist.

Government Publication Date: Jan 11, 2023

Air Facility System: AFS

This EPA retired Air Facility System (AFS) dataset contains emissions, compliance, and enforcement data on stationary sources of air pollution. Regulated sources cover a wide spectrum; from large industrial facilities to relatively small operations such as dry cleaners. AFS does not contain data on facilities that are solely asbestos demolition and/or renovation contractors, or landfills. ECHO Clean Air Act data from AFS are frozen and reflect data as of October 17, 2014; the EPA retired this system for Clean Air Act stationary sources and transitioned to ICIS-Air.

Government Publication Date: Oct 17, 2014

Registered Pesticide Establishments: SSTS

List of active EPA-registered foreign and domestic pesticide-producing and device-producing establishments based on data from the Section Seven Tracking System (SSTS). The Federal Insecticide, Fungicide, and Rodenticide Act (FIFRA) Section 7 requires that facilities producing pesticides, active ingredients, or devices be registered. The list of establishments is made available by the EPA.

Government Publication Date: Mar 30, 2022

Polychlorinated Biphenyl (PCB) Transformers: PCBT

Locations of Transformers Containing Polychlorinated Biphenyls (PCBs) registered with the United States Environmental Protection Agency. PCB transformer owners must register their transformer(s) with EPA. Although not required, PCB transformer owners who have removed and properly disposed of a registered PCB transformer may notify EPA to have their PCB transformer de-registered. Data made available by EPA.

Government Publication Date: Oct 15, 2019

Polychlorinated Biphenyl (PCB) Notifiers: PCB

Facilities included in the national list of facilities that have notified the United States Environmental Protection Agency (EPA) of Polychlorinated Biphenyl (PCB) activities. Any company or person storing, transporting or disposing of PCBs or conducting PCB research and development must notify the EPA and receive an identification number.

DRAFT

Government Publication Date: Nov 3, 2022

State

Ohio Emergency Response (ER) Spills data: SPILLS

Incidents reported to the Emergency Response Unit of the Ohio Environmental Protection Agency (Ohio EPA); includes clandestine drug lab sites with environmental impact.

Government Publication Date: Aug 25, 2020

Ohio Historic Towngas Database (TOWNGAS): TOWNGAS

A list of 82 sites of coal gas generators in Ohio. These plants produced gas for street lights in the communities in which they were located. The production of one million cubic feet of gas also produced about 800 gallons of liquid coal tar, which is a carcinogen. TOWNGAS was developed from a database from Radian Corporation along with information from the Ohio Historical Society and various public libraries.

Government Publication Date: Historic

Dry Cleaning Facilities: DRYCLEANERS

This list of facilities, which have obtained permits to install or operate dry cleaning operations, is maintained by the Ohio Environmental Protection Agency's (Ohio EPA) Division of Air Pollution Control (DAPC). This data is sourced from the Ohio EPA's applicable electronic copies of issued permits search tool and FOIA file.

Government Publication Date: Mar 28, 2023

Delisted Drycleaner Facilities: DELISTED DRYCLEANERS

List of drycleaner facilities/sites which have been delisted from Ohio Environmental Protection Agency (Ohio EPA).

Government Publication Date: Mar 28, 2023

Urban Setting Designation Sites: USD

List of sites granted Urban Setting Designation (USD) by the Ohio Environmental Protection Agency (Ohio EPA). USDs are granted to brownfield and voluntary cleanup properties located in highly urbanized areas where ground water containing chemicals from prior industrial or commercial activities poses no perceptible risk to the community because the ground water is not being used and will not be used for drinking water purposes in the foreseeable future.

Government Publication Date: Feb 17, 2023

Cessation of Regulated Operations (CRO) Program: CRO

The goal of the Cessation of Regulated Operations (CRO) program run by the Ohio Environmental Protection Agency (Ohio EPA) is to prevent threats to human health and the environment created when business owners and operators irresponsibly abandon businesses where chemicals were produced, used, stored or handled.

Government Publication Date: Jan 23, 2023

Ohio Old Sludge Dumping Database (SIABASE): SIAB

This database of about 2800 sites respresent pits, ponds and lagoons where various types of sludge were dumped over many years. The object of this data collection was to determine if harm was done to drinking water supplies below each dump site. The data were collected during the 1970s and published by the Ohio Environmental Protection Agency in 1980.

Government Publication Date: Historic

Per- and Polyfluoroalkyl Substances (PFAS): PFAS

A list of known PFAS contaminated sites. This list is made available by the Ohio Environmental Protection Agency (Ohio EPA).

Government Publication Date: Oct 6, 2022

Underground Injection Control Wells: UIC

The Ohio Environmental Protection Agency provides this listing of Class I and Class V Underground Injection Control Wells.

Government Publication Date: Oct 7, 2019

PFAS Testing of Ohio Public Water Systems: PFAS PWS

A list of public water supply systems that have been tested for PFAS made available by the Ohio Environmental Protection Agency (EPA).

Government Publication Date: Oct 6, 2022

DRAFT

Permit by Rule Air Facilities: AIR PERMITS

A permit-by-rule is a specific permit provision in the Ohio Administrative Code that applies to certain types of low-emitting air pollution sources. This list of Permit by Rule facilities is provided by the Ohio Environmental Protection Agency.

Government Publication Date: Jul 30, 2020

Tribal

No Tribal additional environmental record sources available for this State.

County

No County additional environmental record sources available for this State.

DRAFT

Definitions

Database Descriptions: This section provides a detailed explanation for each database including: source, information available, time coverage, and acronyms used. They are listed in alphabetic order.

Detail Report: This is the section of the report which provides the most detail for each individual record. Records are summarized by location, starting with the project property followed by records in closest proximity.

Distance: The distance value is the distance between plotted points, not necessarily the distance between the sites' boundaries. All values are an approximation.

Direction: The direction value is the compass direction of the site in respect to the project property and/or center point of the report.

Elevation: The elevation value is taken from the location at which the records for the site address have been plotted. All values are an approximation. Source: Google Elevation API.

Executive Summary: This portion of the report is divided into 3 sections:

'Report Summary'- Displays a chart indicating how many records fall on the project property and, within the report search radii.

'Site Report Summary'-Project Property'- This section lists all the records which fall on the project property. For more details, see the 'Detail Report' section.

'Site Report Summary-Surrounding Properties'- This section summarizes all records on adjacent properties, listing them in order of proximity from the project property. For more details, see the 'Detail Report' section.

Map Key: The map key number is assigned according to closest proximity from the project property. Map Key numbers always start at #1. The project property will always have a map key of '1' if records are available. If there is a number in brackets beside the main number, this will indicate the number of records on that specific property. If there is no number in brackets, there is only one record for that property.

The symbol and colour used indicates 'elevation': the red inverted triangle will dictate 'ERIS Sites with Lower Elevation', the yellow triangle will dictate 'ERIS Sites with Higher Elevation' and the orange square will dictate 'ERIS Sites with Same Elevation.'

Unplottables: These are records that could not be mapped due to various reasons, including limited geographic information. These records may or may not be in your study area, and are included as reference.

DRAFT

Nova Group

APPENDIX C-2: Regulatory Records - General Public Records

DRAFT

Cuyahoga County, Ohio - Property Summary Report
Parcel: 119-09-014

Owner	MYRTLE & SONG, LLC
Address	1765 E 89 ST CLEVELAND, OH. 44106
Land Use	(5000) R - RES VACANT LAND
Legal Description	392SP 180 S OF HOUGH
Neighborhood Code	01140

SKETCH

Building 0

Sketchs not available for this parcel.

Please contact us at EMcGoldrick@cuyahogacounty.us

or call (216) 443-4663 for a copy of the building card.

MAP VIEW

Map Image

DRAFT

BUILDING INFORMATION

LAND

Code	Frontage	Depth	Acreage	Sq Ft
PRM	45	171	0.18	7,695

VALUATION

2022 Values	Taxable Market Value	Exempt Market Value	Abated Market Value	Assessed Taxable Value
Land Value	$4,600	$0	$0	$1,610
Building Value	$0	$0	$0	$0
Total Value	$4,600	$0	$0	$1,610
Land Use	5000			RESIDENTIAL VACANT LAND

PERMITS

Tax Year	Reason	Tax Change	Exempt Change	Percent Complete	Reinspect	Notes
2019	30 - New Construction	$	$	100%	No	LAND BANK TRANSFER 100% COMPLETE NO VALUE 1-1-2019
2019	50 - Change in Exmption	$	$	100%	No	CLASS-CHANGE IN EXEMPTION 2019 [B:/7050 TO R:5000/]
2018	10 - Razing	$	($73,500)	100%	No	LAND BANK DEMO 100% COMPLETE 1-1-2018 [EXTBLD -73500] DID NOT GO OUT IN FIELD
2015	30 - New Construction	$	$	100%	No	DWELLING BOARDED SINCE 2008, TERMINATE PERMIT 1-1-2015 NEW PERMIT NEEDED FOR DEMO OR REHAB
2014	30 - New Construction	$	$	0%	Yes	DWELLING BOARDED UP REHAB-RAZING NOT COMPLETE 2011, 2012, 2013, 2014 REINSPECT 2015 FOR REHAB OR RAZING
2013	10 - Razing	($14,800)	$	0%	Yes	DWELLING BOARDED UP REHAB/RAZING NOT COMPLETE 2011, 2012, 2013 REINSPECT 2014
2012	30 - New Construction	$	$	0%	Yes	DWLG STILL BOARD UP. INTERNAL-EXTERNAL ALTERATIONS REINS 2011****DWELLING STILL BOARDED UP 1-1- 2011 REINSPECT FOR REHAB-RAZING 2012** BOARD UP COMPLETE 1-1-12 REINSPECT FOR REHAB / RAZING 2013 NO VALUE CHANGE
2011	30 - New Construction	$	$	0%	Yes	DWLG STILL BOARD UP. INTERNAL-EXTERNAL ALTERATIONS REINS 2011****DWELLING STILL BOARDED UP 1-1- 2011 REINSPECT FOR REHAB/RAZING 2012
2010	30 - New Construction	$	$	0%	Yes	DWLG STILL BOARD UP. INTERNAL/EXTERNAL ALTERATIONS REINS 2011
2009	30 - New Construction	$	$	0%	Yes	INT-EXT ALT 0% COMP 1-1- 2009 RNSPCT2010
2008	30 - New Construction	$	$	0%	Yes	INT-EXT ALT N/% COMP 1-1- 2008 RNSPCT2009
2004	30 - New Construction	$117,800	$	100%	No	REHAB PUT ON FOR 135000 UPDATE CHARACTERISTICS100% COMP 1-1-2004

IMPROVEMENTS

Type	Description	Size	Height Depth

Information included on this report is believed to be accurate, but is not guaranteed. Cuyahoga County is not liable for errors or omissions.

SALES

Date	Buyer	Seller	Price
2/24/2023	MYRTLE & SONG, LLC	KOLOMIYETS, INNA	$25,000
12/6/2022	KOLOMIYETS, INNA	KOLOMIYETS, VIKTOR & INNA	$0
4/25/2018	KOLOMIYETS, VIKTOR & INNA	CUYAHOGA CNTY LAND REUTILIATION	$0
6/12/2017	CUYAHOGA CNTY LAND REUTILIATION	STATE OF OHIO FORF BR # 010709	$0
4/19/2017	STATE OF OHIO FORF BR # 010709	V2R ENTERPRISES, LLC	$0
10/20/2003	V2R ENTERPRISES, LLC	Freese, Richard A	$0
3/7/2003	Freese, Richard A	Liberty Savings Bank	$13,000
8/26/2002	Liberty Savings Bank	Puskorius, Linas	$12,000
7/22/1999	Puskorius, Linas	Mitchum, Sanuel W Jr	$76,000
5/4/1999	Mitchum, Sanuel W Jr	Mitchum, Corlodia	$0
5/10/1995	Mitchum, Corlodia	Mitchum Corlodia..	$0
1/15/1988	Mitchum Corlodia..	Mitchum Samuel W & Corlodia	$0
1/1/1975	Mitchum Samuel W & Corlodia		$0

Taxes

2022 Taxes	Charges	Payments	Balance Due
Tax Balance Summary	**$195.25**	**$195.25**	**$.00**

DRAFT

Cuyahoga County, Ohio - Property Summary Report
Parcel: 119-09-016

Owner	HAIMOUR, FAHIDEH
Address	8910 HOUGH AVE CLEVELAND, OH. 44106
Land Use	(4000) C - COMMERCIAL VAC LAND
Legal Description	392 SEC HOUGH
Neighborhood Code	22240

SKETCH

Building 0

Sketchs not available for this parcel.

Please contact us at EMcGoldrick@cuyahogacounty.us

or call (216) 443-4663 for a copy of the building card.

MAP VIEW

Map Image

BUILDING INFORMATION

LAND

Code	Frontage	Depth	Acreage	Sq Ft
PRM	90		0.28	12,150

VALUATION

2022 Values	Taxable Market Value	Exempt Market Value	Abated Market Value	Assessed Taxable Value
Land Value	$12,200	$0	$0	$4,270
Building Value	$0	$0	$0	$0
Total Value	$12,200	$0	$0	$4,270
Land Use	4000			COMMERCIAL VACANT LAND

PERMITS

Tax Year	Reason	Tax Change	Exempt Change	Percent Complete	Reinspect	Notes

IMPROVEMENTS

Type	Description	Size	Height Depth

SALES

Date	Buyer	Seller	Price
3/15/2023	HAIMOUR, FAHIDEH	89TH DEVELOPMENT LLC (VENDOR)	$30,000
12/7/2017	89TH DEVELOPMENT LLC (VENDOR)	89TH DEVELOPMENT LLC	$0
11/5/2008	89TH DEVELOPMENT LLC	THE KEVANNA GROUP, INC	$29,000
9/28/2005	THE KEVANNA GROUP, INC	Pearson Elliott	$15,819
8/9/1979	Pearson Elliott	Rogers Clyde & Earline	$10,000
1/1/1975	Rogers Clyde & Earline		$0

Taxes

2022 Taxes	Charges	Payments	Balance Due
Tax Balance Summary	**$1,284.86**	**$642.43**	**$642.43**

DRAFT

Information included on this report is believed to be accurate, but is not guaranteed. Cuyahoga County is not liable for errors or omissions.

Cuyahoga County, Ohio - Property Summary Report
Parcel: 119-09-019

Owner	MYRTLE & SONG LLC
Address	8924 HOUGH AVE CLEVELAND, OH. 44106
Land Use	(4000) C - COMMERCIAL VAC LAND
Legal Description	392 H & A 0002 ALL
Neighborhood Code	22240

SKETCH

Building 0

Sketchs not available for this parcel.

Please contact us at EMcGoldrick@cuyahogacounty.us

or call (216) 443-4663 for a copy of the building card.

MAP VIEW

Map Image

DRAFT

BUILDING INFORMATION

LAND

Code	Frontage	Depth	Acreage	Sq Ft
PRM	43	146	0.14	6,132

VALUATION

2022 Values	Taxable Market Value	Exempt Market Value	Abated Market Value	Assessed Taxable Value
Land Value	$6,100	$0	$0	$2,140
Building Value	$0	$0	$0	$0
Total Value	$6,100	$0	$0	$2,140
Land Use	4000			COMMERCIAL VACANT LAND

PERMITS

Tax Year	Reason	Tax Change	Exempt Change	Percent Complete	Reinspect	Notes
2013	10 - Razing	($1,000)	$	100%	No	CONDEMNATION - MAIN STRUCTURE NO CHANGES 1-1- 2011 REINSPECT 2012. BUILDING NOT RAZED 1-1- 2012 REINSPECT 2013 RAZED 100% COMP 1-1- 2013
2013	70 - Change of class	$	$	100%	No	CLASS-CHANGE 2013
2012	30 - New Construction	$	$	0%	Yes	CONDEMNATION - MAIN STRUCTURE NO CHANGES 1-1- 2011 REINSPECT 2012. BUILDING NOT RAZED 1-1- 2012 REINSPECT 2013
2011	30 - New Construction	$	$	0%	Yes	CONDEMNATION - MAIN STRUCTURE NO CHANGES 1-1- 2011 REINSPECT 2012
2004	30 - New Construction	$	$	100%	No	BOARDING100% CMPNV 1-1- 2004

IMPROVEMENTS

Type	Description	Size	Height Depth

SALES

Date	Buyer	Seller	Price
2/6/2023	MYRTLE & SONG LLC	AUSTIN, CARNELL	$16,750
5/10/2013	AUSTIN, CARNELL	STATE OF OHIO (FORF) CASE # CV 004635	$0
2/19/2013	STATE OF OHIO (FORF) CASE # CV 004635	CONSORTIUM FOR ECONOMIC & COMMUNITY DEV INC	$0
7/9/2003	CONSORTIUM FOR ECONOMIC & COMMUNITY DEV INC	Hough Area Partners Inc.	$0
11/8/1996	Hough Area Partners Inc.	Cleveland, City Of Lb93	$0
9/24/1993	Cleveland, City Of Lb93	Dixon George	$0
10/14/1983	Dixon George	Montello Josephine	$23,000
1/1/1975	Montello Josephine		$0

Taxes

2022 Taxes	Charges	Payments	Balance Due
Tax Balance Summary	**$1,355.64**	**$1,355.64**	**$.00**

Information included on this report is believed to be accurate, but is not guaranteed. Cuyahoga County is not liable for errors or omissions.

PPN: 119-09-014
MYRTLE & SONG, LLC
AMT $25,000.00
CONV $100.00
19543

202302240311 DEED
02/24/2023 01:42 PM
RCPT# 20230224000160
PAID BY TITLE CO TITLE A

CUYAHOGA COUNTY FISCAL OFFICE

GENERAL WARRANTY DEED
Statutory Form

Inna Kolomiyets, married, the Grantor(s), for Ten Dollars ($10.00) and other valuable consideration paid, grant(s) with general warranty covenants, to **Myrtle & Song, LLC**, the Grantee(s), whose tax mailing address will be **7281 Pearl Road Middleburg Hts., OH 44130**, the following described property:

Situated in the City of Cleveland, County of Cuyahoga and State of Ohio: And known as being part of Original One Hundred Acre Lot No. 392 and bounded and described as follows:

Beginning on the easterly line of East 89th Street, at a point 135 feet southerly, measured along said easterly line, from its intersection with the southerly line of Hough Avenue;
Thence Southerly, along said easterly line of East 89th Street, 45 feet;
Thence Easterly, on a line parallel to said southerly line of Hough Avenue, about 171.50 feet to the westerly line of the S.V. Harkness' Subdivision, as shown by the recorded plat in Volume 8 of Maps, Page 12 of Cuyahoga County Records;
Thence Northerly, along said westerly line of S.V. Harkness' Subdivision, 45 feet;
Thence Westerly about 171.50 feet to the place of beginning, be the same more or less but subject to all legal highways.

Parcel No. 119-09-014
1765 E. 89th Street
Cleveland, Ohio 44106

SAVE AND EXCEPT easements and restrictions of record, zoning ordinances, real estate taxes and assessments, if any, prorated to the date of this deed.
Permanent Parcel No: 119-09-014 P.I.R.: 202212060279 of Official Records of Cuyahoga County, Ohio.

TITLECO TITLE AGENCY
440-239-1540
23-2-13

DRAFT

Viktor Kolomiyets, spouse of **Inna Kolomiyets**, releases all rights of dower therein.

Executed this 23rd day of February, 2023.

Inna Kolomiyets

Inna Kolomiyets

Viktor Kolomiyets

STATE OF OHIO, COUNTY OF Cuyahoga, SS:

The foregoing instrument was acknowledged before me this 23rd day of February, 2023, by **Inna Kolomiyets and Viktor Kolomiyets, Wife and Husband,** the Grantor(s), and that the same was his/her/their free act and deed.

IN TESTIMONY WHEREOF, I have hereunto set my name and official seal.

*This is an acknowledgment clause. No oath or affirmation was administered to the signer(s) with regard to this notarial act.

NOTARIAL SEAL STATE OF OHIO

JIM PERRY
NOTARY PUBLIC, STATE OF OHIO
SUMMIT COUNTY
My Comm. Expires September 16, 2025

Notary Public

THIS INSTRUMENT PREPARED BY: WILLIAM K. NAUMOFF, NAUMOFF & NAUMOFF ATTORNEYS AT LAW, 358 PARK AVE. W., MANSFIELD, OHIO 44906

DRAFT

PPN: 119-09-019
MYRTLE & SONG, LLC
AMT $16,750.00
CONV $67.20
17495

202302060393 DEED
02/06/2023 02:47 PM
RCPT# 20230206000160
PAID BY TITLECO TITLE AGENCY

CUYAHOGA COUNTY FISCAL OFFICE

Warranty Deed

KNOW ALL MEN BY THESE PRESENTS THAT Carnell Austin, not married, the Grantor, claiming title by or through instrument recorded in 201305100703 in the Cuyahoga County Recorder's Office, for valuable consideration thereunto given, and for the sum of Ten Dollars ($10.00) received to his/her full satisfaction of **Myrtle & Song, LLC, an Ohio limited liability company**, the Grantee, whose tax mailing address will be 7281 Pearl Road, Middleburg Heights, Ohio 44130 does **GIVE, GRANT, BARGAIN, SELL AND CONVEY** unto said Grantee, his heirs and assigns, the following described premises:

Situated in the City of Cleveland, County of Cuyahoga, and State of Ohio:

And known as being Sublot No. 2 in Holden and Adams Re-Allotment of part of Original One Hundred Acre Lot No. 392, as shown by the recorded plat in Volume 26 of Maps, Page 24 of Cuyahoga County Records, and being 42.50 feet front on the southerly side of Hough Avenue NE, and extending back of equal width 146 feet deep, as appears by said plat, be the same more or less but subject to all legal highways.

Permanent Parcel No(s): 119-09-019
Also Known As: 8924 Hough Avenue, Cleveland, Ohio 44106

TO HAVE AND TO HOLD the above premises, with the appurtenances thereunto belonging, unto the said Grantee, and his/her separate heirs and assigns forever.

AND THE SAID Grantor, for his or herself and his or her heirs, executors and administrators, hereby covenants with the said Grantee, his or her heirs and his or her assigns, that said Grantor is the true and lawful owner of said premises, and is well seized of the same in fee simple, and has good right and full power to bargain, sell and convey the same in the manner aforesaid, and that the same are free and clear from all encumbrances, except zoning ordinances, easements, reservations, conditions and restrictions of record, if

TITLECO TITLE AGENCY
440-239-1540
23-1-83

any, and real estate taxes and assessments, general and special, which are a lien at the time of transfer, but which are not then due and payable, and further, that said Grantor will warrant and defend the same against all claims whatsoever except as provided herein.

IN TESTIMONY WHEREOF, Carnell Austin, not married, the Grantor, hereunto set his or her hand the 3rd day of February, 2023.

Grantor:

Carnell Austin

Carnell Austin

STATE OF OHIO)
) **ss.**
Cuyahoga **COUNTY**)

This is an acknowledgment clause. No oath or affirmation was administered to the signer. Before me, a Notary Public in and for said County and State, personally appeared **Carnell Austin, not married,** the Grantor, whose identity was known or proven to me and who did sign the foregoing Instrument and acknowledged the signing hereof to be his/her voluntary act and deed.

In testimony whereof, I have hereunto set my hand and official seal at Middleburg Hts, Ohio, this 3rd day of February, 2023.

Notary Public

My commission expires: April 26, 2025.

This instrument was prepared by:
Jim Petropouleas, Esq.
10883 Pearl Rd.
Strongsville, OH 44136

NOTARIAL SEAL STATE OF OHIO

BRITTNEY NYCOLE THELLMANN-COYNE
Notary Public, State of Ohio
My Commission Expires:
April 26,2025

DRAFT

P009179-041323 - Public Safety - Public Records Request

Message History (2)

On 4/13/2023 1:41:51 PM, Cleveland Public Records Center wrote:

Dear Associate James Keesey,

Thank you for your interest in public records of the City of Cleveland. Your request has been received and is being processed in accordance with the Ohio Sunshine Laws. Your request was received in this office on 4/13/2023 and has been given the reference number P009179-041323 for tracking purposes.

Records Requested: **On behalf of Nova Group, I'd like to request department records of USTs, ASTs, hazardous chemical storage, spills, and hazardous emergency responses for the following property:**

Three parcels of vacant land with addresses listed as 1765 East 89th Street, 8910 Hough Avenue, and 8924 Hough Avenue, Cleveland, Ohio

This information will be used to prepare an environmental assessment of the property.

Your request will be forwarded to the relevant city department(s) to locate the information you seek and to determine the volume and any costs associated with satisfying your request. You will be contacted about the availability and/or provided with copies of the records in question. **PLEASE NOTE:** The public records law does not require a governmental body to create new information, to do legal research, or to answer questions.

You can monitor the progress of your request at the link below and you will receive an email when your request has been completed. Again, thank you for using the Cleveland Public Records Center.

City of Cleveland - Public Records

DRAFT

To monitor the progress or update this request please log into the Cleveland Public Records Center.

CITY OF CLEVELAND
Mayor Justin M. Bibb

On 4/13/2023 1:41:49 PM, James Keesey wrote:

Request Created on Public Portal

DRAFT

C001058-041323 - City - Public Records Request

Message History (2)

On 4/13/2023 1:45:17 PM, Cleveland Public Records Center wrote:

Dear Associate James Keesey,

Thank you for your interest in public records of the City of Cleveland. Your request has been received and is being processed in accordance with the Ohio Sunshine laws. Your request was received in this office on 4/13/2023 and has been given the reference number C001058-041323 for tracking purposes.

Records Requested: **On behalf of Nova Group, I'd like to request department records of wells, septic systems, nuisances, and violations for the following property:**

Three parcels of vacant land with addresses listed as 1765 East 89th Street, 8910 Hough Avenue, and 8924 Hough Avenue, Cleveland, Ohio

This information will be used to prepare an environmental assessment of the property. I appreciate any help in advance!

Your request will be forwarded to the relevant City department(s) to locate the information you seek and to determine the volume and any costs associated with satisfying your request. You will be contacted about the availability and/or provided with copies of the records in question. PLEASE NOTE: The public records law does not require a governmental body to create new information, to do legal research, or to answer questions.

You can monitor the progress of your request at the link below and you'll receive an email when your request has been completed. Again, thank you for using the Cleveland Public Records Center.

City of Cleveland - Public Records

To monitor the progress or update this request please log into the Cleveland Public Records Center.

DRAFT

CITY OF CLEVELAND
Mayor Justin M. Bibb

On 4/13/2023 1:45:15 PM, James Keesey wrote:

Request Created on Public Portal

DRAFT

C001057-041323 - City - Public Records Request

Message History (2)

On 4/13/2023 1:44:03 PM, Cleveland Public Records Center wrote:

Dear Associate James Keesey,

Thank you for your interest in public records of the City of Cleveland. Your request has been received and is being processed in accordance with the Ohio Sunshine laws. Your request was received in this office on 4/13/2023 and has been given the reference number C001057-041323 for tracking purposes.

Records Requested: **On behalf of Nova Group, I'd like to request recent department records (approximately the past 10 years) of building permits and certificates of occupancy for the following property:**

Three parcels of vacant land with addresses listed as 1765 East 89th Street, 8910 Hough Avenue, and 8924 Hough Avenue, Cleveland, Ohio

This information will be used to prepare an environmental assessment of the property. I appreciate any help in advance!

Your request will be forwarded to the relevant City department(s) to locate the information you seek and to determine the volume and any costs associated with satisfying your request. You will be contacted about the availability and/or provided with copies of the records in question. PLEASE NOTE: The public records law does not require a governmental body to create new information, to do legal research, or to answer questions.

You can monitor the progress of your request at the link below and you'll receive an email when your request has been completed. Again, thank you for using the Cleveland Public Records Center.

City of Cleveland - Public Records

DRAFT

To monitor the progress or update this request please log into the Cleveland Public Records Center.

CITY OF CLEVELAND
Mayor Justin M. Bibb

On 4/13/2023 1:44:01 PM, James Keesey wrote:

Request Created on Public Portal

DRAFT

APPENDIX D: Client Provided Documentation

DRAFT

APPENDIX E: Laboratory Reports (No Documents Are Associated With This Appendix)

DRAFT

APPENDIX F: Other Supporting Documentation

DRAFT

Soil Map—Cuyahoga County, Ohio

Map Scale: 1:1,760 if printed on A landscape (11" x 8.5") sheet.

N

Meters: 0 25 50 100 150

Feet: 0 50 100 200 300

Map projection: Web Mercator Corner coordinates: WGS84 Edge tics: UTM Zone 17N WGS84

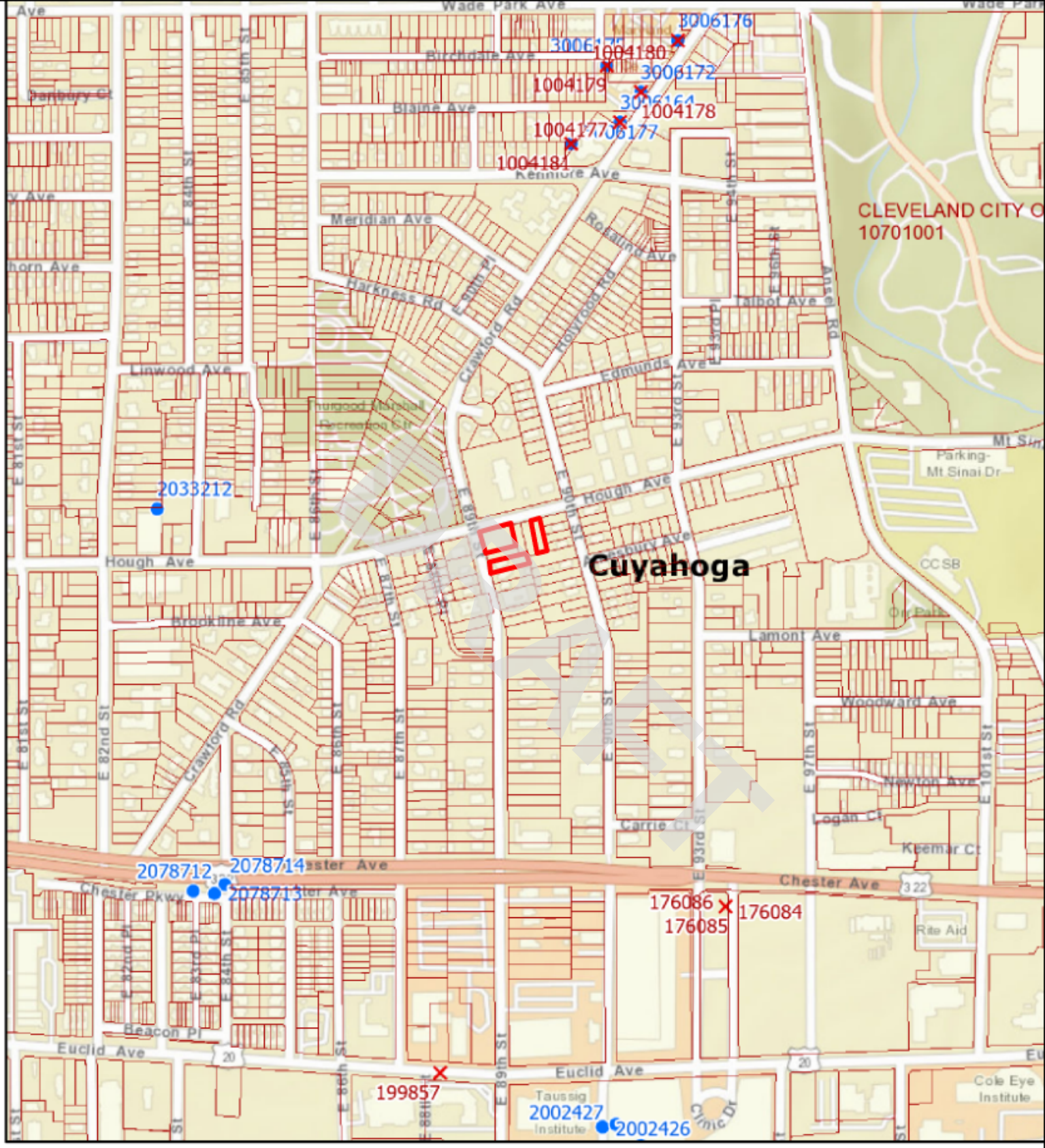
Cuyahoga
CLEVELAND CITY O
10701001
3006176
1004180
3006172
1004179
3006164
1004178
3006177
1004181
2033212
2078712
2078714
2078713
176086
176085
176084
199857
2002427
2002426
Wade Park Ave
Birchdale Ave
Blaine Ave
Kennore Ave
Meridian Ave
Rosalind Ave
Harkness Rd
Crawford Rd
Hollywood Rd
Talbot Ave
Ansel Rd
Linwood Ave
Edmunds Ave
Hough Ave
Brookline Ave
Lamont Ave
Woodward Ave
Newton Ave
Logan Ct
Carrie Ct
Keemar Ct
Chester Ave
Chester Pkwy
Beacon Pl
Euclid Ave
Taussig Institute
Clinic Dr
Cole Eye Institute
Rite Aid
Parking-Mt Sinai Dr
CCSB
Dr Park
Mt Sinai
Thurgood Marshall Recreation Ctr
Panbury Ct
E 81st St
E 82nd St
E 84th St
E 85th St
E 86th St
E 87th St
E 88th St
E 89th St
E 90th St
E 93rd St
E 97th St
E 101st St
E 84th Pl
E 87th Pl
E 93rd Pl
E 94th Pl
E 96th Pl
E 97th Pl
E 86th Pl
E 87th Pl
E 88th Pl
E 89th Pl
E 90th Pl
E 93rd Pl
E 94th Pl
E 96th Pl
E 97th Pl
E 86th St
E 89th St
E 93rd St
E 94th St
E 96th St
E 97th St
E 101st St
Statewide Parcels
Current Township
Counties
Sealing Reports
Well Logs

Cleveland Water

2021 WATER QUALITY REPORT

Cleveland Water has a current, unconditional license to operate our public water system, the 10th largest in the United States.

DRAFT

Cleveland Water tiene actualmente una licencia incondicional para operar nuestro sistema público de agua, el décimo más grande de los Estados Unidos.

2021 CONTINUING OUR MISSION TO SERVE YOU

Cleveland Water is the 10th largest public water system in the United States, the largest system in Ohio and the largest system sourcing Lake Erie. Every day, we treat and deliver up to 300 million gallons of water to more than 1.45 million people and thousands of businesses, schools, churches and recreation centers through more than 442,000 customer accounts.

We've stated for decades that, the health and safety of our customers is our number one priority. We continued to prove that in 2021. Cleveland Water is committed to providing economical, high quality drinking water to all customers.

Our success is reflected in this 2021 Water Quality Report, which we've prepared to summarize information for you, our consumers. Cleveland Water is in compliance with all Maximum Contaminant Levels and Treatment Techniques for drinking water. Cleveland Water had a 2021 unconditioned license to operate our water system. The license is issued by the Ohio Environmental Protection Agency. Included within this report is general health information, water quality test results, how to participate in decisions concerning your drinking water and water system contacts.

Martin J. Keane
Director, Department of Public Utilities

Alex Margevicius
Commissioner, Cleveland Water Department

DRAFT

OUR SERVICE AREA

LEGEND

City & Suburbs

- Low Service Suburbs
- 1st High Suburbs
- 2nd High Suburbs
- 3rd High Suburbs
- Cleveland
- Master Meter

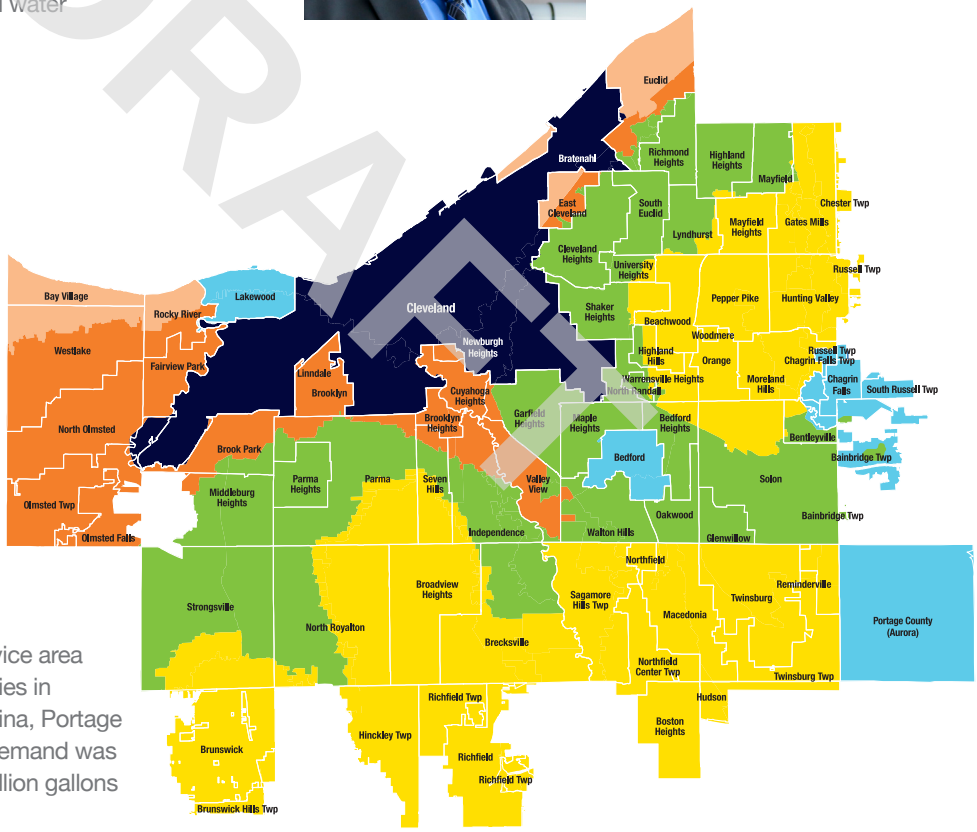

We provide water to our 640-square mile service area through 5,375 miles of mains in 80 communities in Cuyahoga County and parts of Geauga, Medina, Portage and Summit counties. In 2021, our average demand was 209.7 million gallons per day, which is 76.5 billion gallons of water for the year.

PUBLIC PARTICIPATION

Cleveland Water does not hold regular public meetings. However, the public may participate through attending Public Utilities Committee meetings of Cleveland City Council. At times, council may meet virtually in accordance with the city of Cleveland's emergency declaration and Ohio's Open Meetings Law under H.B. 404. Committee and council meetings are listed on the Cleveland City Council calendar which is linked at clevelandcitycouncil.org and can be watched live on TV20 and YouTube. For more information on your drinking water, contact us at 216-664-2639.

pH 7.3
at plant tap

hardness
6.6 grains/gallon
(113 ppm)

alkalinity
78 ppm as
calcium carbonate

64,851 FEET
new water pipe installed in 2021 to replace aging infrastructure

TAP WATER IS THE $MART CHOICE

Cost of DRINKING ½ gallon per day for one year

TAP WATER	PLASTIC WATER
$0.87	$1,757

CWD makes an average

210 million gallons per day

for our 1.45 million customers

Cleveland Water

- ✔ 2021 UNCONDITIONED LICENSE TO OPERATE
- ✔ ZERO VIOLATIONS
- ✔ SAFE FROM LEAD (ORTHOPHOSPHATE PROTECTION & PH CONTROL)
- ✔ ZERO PFAS DETECTIONS (280 SAMPLES FROM 2014-2021)

$76.2 MILLION
invested in infrastructure improvements in 2021 to our treatment plants, intakes, tanks, towers and water mains

With more than
5,375
miles of water mains in our 640 square mile service area, Cleveland Water is the 10th largest water system in the country. That's why we continually inspect, maintain, plan for and execute upgrades to our infrastructure to meet an ever increasing need for reliability.

NOW COPPER
1,646 lead service lines replaced with copper in 2021

4 buoys monitor Lake Erie source water

4 intakes & 4 treatment plants make water safe

160,000 tests yearly in the plants to ensure proper treatment

35 pump stations, tanks & towers to maintain proper system pressure

> 5,000 water samples collected across our service area yearly to ensure safe water at your tap

DRAFT

"In 2021, Cleveland Water celebrated 165 years of delivering water to customers. Throughout water's journey from the lake to your home, our staff goes above and beyond to ensure the quality and reliability of our services."

Alex Margevicius, P.E.
Commissioner

"The real-time water quality data from our buoys near each intake lets us know source water quality before that water enters our treatment plants. This knowledge helps us make more consistent water. Our goal is that no matter what Lake Erie throws at us, customers never notice a difference at their tap."

Scott Moegling, P.E.
Water Quality Manager

LAKE ERIE – OUR SOURCE WATER

Cleveland draws source water from four intakes located far offshore in Lake Erie's Central Basin. These intakes are spread out over 15 miles and are each 3 to 5 miles offshore where the water is cleaner and has been minimally impacted from tributary runoff and coastal activities. Lake Erie is considered to be a surface water source. Cleveland Water also has interconnections with other area water systems, but these are for emergency use only. These interconnections are designed for Cleveland Water to assist other water systems if needed. We received no emergency water in 2021.

Water enters Lake Erie from precipitation over the lake and watershed. Precipitation on land runs off and flows down streams and rivers into our source water. About 90% of the water entering Lake Erie flows down the Detroit River from Lake St. Clair; another 4% drains from the Maumee River. Both rivers flow into the lake's shallow Western Basin. The remaining runoff drains through dozens of rivers and streams into the lake or off the land along the shore directly into the water. The actions of people on land in Lake Erie's 30,149 square mile watershed can impact the quality of water in Lake Erie. Protecting our drinking water source from contamination is the responsibility of all area residents.

The state of Ohio performed an assessment of our four source water intakes in the late 1990s. An updated Source Water Assessment and Protection Report as prepared by Cleveland Water and Ohio EPA in July 2021. For the purposes of source water assessments, all surface waters are considered to be susceptible to contamination. By their nature, surface waters are accessible and can be easily contaminated by chemicals and pathogens from an upstream spill. Because Cleveland Water's intakes are located a considerable distance offshore, potential contamination from the Cuyahoga River and nearshore sources is minimized to a great degree. As a result, Ohio EPA considers Cleveland Water's source water (Lake Erie) to have a low susceptibility to contamination due to the location of our intakes.

The Cleveland Water public water system treats the water to meet drinking water quality standards, but no single treatment technique can address all potential contaminants. To address this, Cleveland Water uses the multiple barrier approach for protecting and treating our source water. Protection of source water is one of the barriers we use. The potential for water quality impacts can be further decreased by implementing measures to protect Lake Erie. More detailed information is provided in the *Cleveland Water Drinking Water Source Assessment and Protection Report* which can be obtained by calling our Water Quality Section at 216-664-2639.

DRAFT



WHAT TO EXPECT FROM PUBLIC WATER SYSTEMS IN THE UNITED STATES

The sources of drinking water (both tap water and bottled water) include rivers, lakes, streams, ponds, reservoirs, springs and wells. As water travels over the surface of the land or through the ground, it dissolves naturally-occurring minerals and, in some cases, radioactive material, and can pick up substances resulting from the presence of animals or from human activity.

In order to ensure that tap water is safe to drink, USEPA prescribes regulations which limit the amount of certain contaminants in water provided by public water systems. Food and Drug Administration (FDA) regulations establish limits for contaminants in bottled water which must provide the same protection for public health.

Drinking water, including bottled water, may reasonably be expected to contain at least small amounts of some contaminants. The presence of contaminants does not necessarily indicate that water poses a health risk. More information about contaminants and potential health effects can be obtained by calling the Environmental Protection Agency's Safe Drinking Water Hotline (1-800-426-4791).

Some people may be more vulnerable to contaminants in drinking water than the general population. Immunocompromised persons such as persons with cancer undergoing chemotherapy, persons who have undergone organ transplants, people with HIV/AIDS or other immune system disorders, some elderly, and infants can be particularly at risk from infection. These people should seek advice about drinking water from their health care providers. EPA/CDC guidelines on appropriate means to lessen the risk of infection by Cryptosporidium and other microbial contaminants are available from the Safe Drinking Water Hotline (1-800-426-4791).

ABOUT YOUR DRINKING WATER

In 2021 we had an unconditioned license to operate our water system. For licensing, the EPA requires regular sampling to ensure drinking water safety. Cleveland Water conducted sampling for bacteria, and for inorganic, synthetic organic, and volatile organic contaminants during 2021. We were not required to monitor for radiological parameters in 2021.

Samples are analyzed for contaminants, most of which were not detected in the Cleveland Water supply. The Ohio EPA requires us to monitor for some contaminants less than once per year because the concentrations of these contaminants do not change frequently. Some of our data, though accurate, are more than one year old. Listed in the table (pages 8-9) is information on those contaminants that were found.



Contaminants that may be present in source water include:

Microbial contaminants such as viruses and bacteria, which may come from sewage treatment plants, septic systems, agricultural livestock operations and wildlife

Inorganic contaminants such as salts and metals, which can be naturally-occurring or result from urban stormwater runoff, industrial or domestic wastewater discharges, oil and gas production, mining, or farming

Pesticides and herbicides which may come from a variety of sources such as agriculture, urban stormwater runoff, and residential uses

Organic chemical contaminants including synthetic and volatile organic chemicals, which are byproducts of industrial processes and petroleum production, and can also come from gas stations, urban stormwater runoff, and septic systems

Radioactive contaminants which can be naturally-occurring or be the result of oil and gas production and mining activities

DRAFT

"Treatment plant staff control the process that takes water straight from Lake Erie, makes the water safe to drink, and then pumps it throughout the Cleveland Water System to your home. Water Plant Operators continue their training throughout their career to stay up-to-date on treatment practices and ensure the quality of water delivered to our customers."

Maggie Rodgers
Manager of Plant Operations

"Our 50-year plan for infrastructure maintenance and upgrades includes all parts of our system – from the lake intakes to treatment plants to service lines. When you see a water tower being painted or a main being replaced, that is our staff helping ensure delivery of safe water continues for generations."

José N. Hernández, P.E.
Manager of Engineering

HOW WE MAKE THE WATER SAFE

LOCAL Water is pumped in from 3 miles or more offshore in Lake Erie and screened for twigs and other large debris before entering one of our four treatment plants.

TREATED In each plant we add potassium permanganate, powdered activated carbon and aluminum sulfate to make the tiny particles of mud and algae stick together. These clumps get larger until they are heavy enough to sink to the bottom of the sedimentation tank. This multi-step process is called coagulation, flocculation and sedimentation.

FILTERED The clear water on top of the sedimentation tank flows on to gravity filters that remove all particles larger than a single red blood cell, leaving the water crystal clear. Then we use a small amount of chlorine to kill harmful pathogens (viruses and bacteria) and disinfect the water. We add the minimum amount of fluoride required by the Environmental Protection Agency, which helps prevent tooth decay. We also add orthophosphate that helps prevent corrosion of service lines and home plumbing.

TESTED We test our water regularly before, during and after the treatment process to ensure our customers receive safe, good tasting drinking water. In total, 20,000 parameters in the treatment process are continuously monitored at each plant; 160,000 tests are performed yearly to ensure proper treatment; and 350 to 900 monthly samples are taken in the distribution system to ensure safe delivery.

DELIVERED Water reservoirs, pump stations, tanks and towers ensure water is continuously available at your tap with ample pressure. We deliver safe water to more than 442,000 customer accounts through 5,375 miles of water pipes. Our treatment plant staff and maintenance crews work 24-7 to ensure you have safe water at your tap.

DRAFT

HOW CLEVELAND WATER COMPARES NATIONALLY

Cleveland Water has some of the safest and best tasting water. We hold ourselves to higher standards than what is set by the EPA. Each of our water treatment plants has achieved advanced levels in the national Partnership for Safe Water. The partnership is a voluntary effort between six prestigious drinking water organizations and more than 300 water utilities. The partnership's goal is to optimize treatment plant performance and distribution system operations beyond what regulations require. The result is the production and delivery of superior quality water to all users. Each of our plants go through annual re-certification based on performance and have achieved the highest levels of certification for more than 15 years.

DEFINITIONS OF SOME TERMS CONTAINED WITHIN THIS REPORT

Contaminant: Anything in the water that is not a water molecule, including things that give water its natural flavor such as calcium and magnesium.

Maximum Contaminant Level (MCL): The highest level of contaminant that is allowed in drinking water. MCLs are set as close to the MCLGs as feasible using the best available treatment technology.

Maximum Contaminant Level Goal (MCLG): The level of a contaminant in drinking water below which there is no known or expected risk to health. MCLGs allow for a margin of safety.

Maximum Residual Disinfectant Level (MRDL): The highest level of a disinfectant allowed in drinking water. There is convincing evidence that addition of a disinfectant is necessary for control of microbial contaminants.

Maximum Residual Disinfectant Level Goal (MRDLG): The level of drinking water disinfectant below which there is no known or expected risk to health. MRDLGs do not reflect the benefits of the use of disinfectants to control microbial contaminants.

Action Level (AL): The concentration of a contaminant which, if exceeded, triggers treatment or other requirements which a water system must follow.

- For lead, the action level is exceeded if the concentration of lead in more than 10% of tap water samples collected during a monitoring period is greater than 0.015 ppm, i.e., if the 90th percentile lead levels is at or greater than 0.015 ppm.
- For copper, the action level is exceeded if the concentration of copper in more than 10% of the tap samples collected during a monitoring period is at or greater than 1.3 ppm.

Lead Threshold Level (LTL): The concentration of lead in an individual tap water sample that is at or greater than 0.015 ppm

Master Meter: A master meter is one that connects a wholesale public water system to consecutive public water system(s). This type of meter monitors the amount of water being sent to the consecutive system(s) and can also be used to determine the quality of water being delivered to the consecutive system(s).

Treatment Technique (TT): A required process intended to reduce the level of a contaminant in drinking water.

Turbidity: A measure of the cloudiness of water and an indication of the effectiveness of our filtration system. The turbidity limit set by the EPA is 0.3 NTU in 95% of the monthly samples and shall not exceed 1 NTU at any time.

Parts per Million (ppm) or milligrams per Liter (mg/L): Units of measure for concentration of a contaminant. A part per million corresponds to one second in a little over 11.5 days.

Parts per Billion (ppb) or micrograms per Liter (µg/L): Units of measure for concentration of a contaminant. A part per billion corresponds to one second in 31.7 years.

Parts per Trillion ppt (ppt) or nanograms per Liter (ng/L): Units of measure for concentration of a contaminant. A part per trillion corresponds to one second in 31,500 years.

PFAS: Per- and polyfluoroalkyl substances (PFAS): are a group of man-made chemicals applied to many industrial, commercial and consumer products to make them waterproof, stain resistant, or nonstick. PFAS are also used in products like cosmetics, fast food packaging, and a type of firefighting foam called aqueous film forming foam (AFFF) which are used mainly on large spills of flammable liquids, such as jet fuel. PFAS are classified as contaminants of emerging concern, meaning that research into the harm they may cause to human health is still ongoing.

The "<" symbol: A symbol which means less than. A result of <5 means that the lowest level that could be detected was 5 and the contaminant in that sample was not detected.

DRAFT

1 ppm = four drops of water in a 55 gallon rain barrel.

1 ppb = 1 drop in a 30-foot diameter 4-foot deep swimming pool (21,000 gallons)

1 ppt = 2.3 rain barels of water in all of Lake Erie's 127.7 trillion gallons.

TABLE OF DETECTED CONTAMINANTS

How to Read the Water Quality Data Table: EPA establishes the safe drinking water regulations that limit the amount of contaminants allowed in drinking water. The table shows the concentrations of detected substances in comparison to regulatory limits. Substances that were tested for, but not detected, are not included in this table. Listed below is information on those contaminants that were found in Cleveland Water's drinking water at each of our four treatment plants. The results in the table were either collected during 2021 or were used for compliance in 2021. Typical sources are shown for each contaminant. TTHMs, HAA5s, and TOC also include 9 months of 2020 data as required for the compliance calculations.

				CROWN			MORGAN		
	Contaminants (Units) - year sampled [Typical Sources of Contaminant in Drinking Water]	**MCLG**	**MCL**	**Level Found**	**Range of Detections**	**Violation**	**Level Found**	**Range of Detections**	**Violation**
Microbiological	**Turbidity (NTU) - 2021** [Soil runoff]	n/a	TT* (< 1 NTU)	0.06	0.03 - 0.06	No	0.11	0.03 - 0.11	No
Microbiological	**Turbidity (% meeting standard) - 2021** [Soil runoff]	n/a	TT* (%)	100% compliant	n/a	No	100% compliant	n/a	No
Microbiological	**Total Coliform Bacteria++ - 2021** [Naturaly present in the environment]	n/a	> 5% are positive per month	3.4% (2 of 59 samples 11/11/21)	0% - 3.4%	No	100% compliant	n/a	No
Inorganic	**Fluoride (ppm) - 2021** [Water additive which promotes strong teeth]	4	4	0.94	0.83 - 1.06	No	0.98	0.81 - 1.18	No
Inorganic	**Nitrate as Nitrogen (ppm) - 2021** [Runoff from farm fertilizer use; leaching from septic tanks; sewage; erosion of natural deposits]	10	10	1.4	ND - 1.4	No	1.08	ND - 1.08	No
Organic	**TTHMs (ppb)** - 2021** [Total Trihalomethanes are a byproduct of drinking water chlorination]	n/a	80	31.65	1.1 - 52.5	No	31.65	1.1 - 52.5	No
Organic	**HAA5 (ppb)** - 2021** [Haloacetic Acids are a byproduct of drinking water chlorination]	n/a	60	23.0	7.3 - 34.2	No	23.0	7.3 - 34.2	No
Organic	**Total Organic Carbon# - 2021** [Naturally present in the environment]	n/a	TT	1.41	1.28 - 1.58	No	1.31	1.30 - 1.67	No
Disinfectant	**Total Chlorine (ppm) - 2021** [Water additive used to control microbes]	MRDLG 4	MRDL 4	1.15	1.09 - 1.17	No	1.15	1.11 - 1.17	No

* Turbidity is a measure of the cloudiness of water and an indication of the effectiveness of our filtration system. The turbidity limit set by the EPA is 0.3 NTU in 95% of the samples analyzed each month and shall not exceed 1 NTU at any time for each of our water treatment plants.

++ In November, two of the 59 samples taken in Crown's primary distribution area were positive. Repeat samples were safe. Over 600 samples in the Crown area were collected in 2021, and over 4,200 samples were taken in 2021 for the entire distribution system; these were the only two samples that tested positive.

** Cleveland Water has a combined distribution system. Data listed represents this and therefor is identical for each treatment plant.

The value reported under "Level Found" for Total Organic Carbon (TOC) is the lowest running annual average ratio between the percent of TOC actually removed to the percent of TOC required to be removed. A value of greater than one (1) indicates compliance with TOC removal requirements. A value less than 1 indicates a violation of the TOC removal requirements. The values reported under the "Range of Detections" for TOC is the lowest monthly ratio to the highest monthly ratio.

DRAFT



BALDWIN			NOTTINGHAM		
Level Found	Range of Detections	Violation	Level Found	Range of Detections	Violation
0.17	0.02 - 0.17	No	0.13	0.02 - 0.13	No
100% compliant	n/a	No	100% compliant	n/a	No
100% compliant	n/a	No	100% compliant	n/a	No
1.0	0.81 - 1.27	No	0.94	0.82 - 1.15	No
1.4	ND - 1.4	No	1.3	ND - 1.3	No
31.65	1.1 - 52.5	No	31.65	1.1 - 52.5	No
23.0	7.3 - 34.2	No	23.0	7.3 - 34.2	No
1.49	1.37 - 1.57	No	1.4	1.22 - 1.53	No
1.11	1.03 - 1.16	No	1.18	1.10 - 1.20	No

DRAFT

ABBREVIATIONS BELOW APPLY TO ALL WATER QUALITY REPORTING TABLES

AL = Action Level

MCL = Maximum Contaminant Level

MCLG = Maximum Contaminant Level Goal

NTU = Nephelometric Turbidity Units

MRDL = Maximum Residual Disinfectant Level

MRDLG = Maximum Residual Disinfectant Level Goal

n/a = not applicable

ND = Not Detected

ppm = parts per million; milligrams per liter (mg/L)

ppb = parts per billion; or micrograms per liter (µg/L)

< = a symbol which means less than. A result of <5 means the lowest level that can be detected is 5 and the contaminant in that sample was not detected.

TT = Treatment Technique

ADDITIONAL LEGEND FOR AVERAGE CHEMICAL VALUES TABLE (P 11)

NR = Not Regulated
NA = Not Applicable
NM = Not Monitored this Year

1. EPA considers 50 pCi/L to be the level of concern for beta emitters and an MCL of 4 mrems/year
2. Up to 5% monthly of all samples can be positive. 2 out of 4261 samples were positive in 2021
3. NTU – 95% of all samples taken must be less than 0.3 NTU, and no sample may be above 1 NTU
4. TT required rather than the necessity to meet a MCL. Required to be > 1.0
5. Based on first draw samples from customer taps. These are ALs rather than MCLs
6. Ohio EPA considers 0.05 ppm to be an aesthetic concern; 0.3 ppm to be a health concern to infants; and 0.3 ppm for 10 days or 1.0 ppm for one day to be a health concern for all people

Lake Erie raw sulfate (SO_4) level ~ 24 ppm; treated SO_4 ranges from 28-40 ppm, usually 35-40 ppm

ADDITIONAL WATER QUALITY MONITORING

Unregulated Contaminants are substances for which USEPA has no established drinking water standards. USEPA requires public water systems to monitor these substances in order to determine where certain substances occur and whether the USEPA needs to regulate those substances in the future. Between December 2018 and September 2019, Cleveland Water participated in the fourth round of the Unregulated Contaminant Monitoring Rule (UCMR4). Contaminants in the table on this page were detected during UCMR4. Additional contaminants were monitored and not detected. For additional information on UCMR4 results, please call our Water Quality line at 216-664-2639. Information about UCMR monitoring requirements is found on the USEPA website: epa.gov/dwucmr.

WHAT'S NOT IN YOUR WATER

Cleveland Water monitors drinking water for more than 200 regulated and unregulated contaminants. We perform thousands of tests each year to ensure drinking water quality. Many substances that we test for do not appear in this report because they are not found in your drinking water. We analyze your water regularly for the substances listed in the Average Chemical Values Table on page 11, the significant majority of which were not detected. Additionally, we have been monitoring for cyanotoxins in source and finished water since 2010. Cyanotoxins have never been detected in our finished water, therefore results are not included in this report.

We have tested for the six main PFAS chemicals in our source water (Lake Erie) and our finished drinking water as it leaves our treatment plants numerous times. There has not been a reportable detection level for any PFAS chemicals in nearly 300 tests of Cleveland Water. In 2020, our PWS was sampled as part of the State of Ohio's Drinking Water Per- and Polyfluoroalkyl Substances (PFAS) Sampling Initiative. Six PFAS compounds were sampled, and none were detected in our finished drinking water. For more information about PFAS, please visit pfas.ohio.gov.

If you have questions about our water quality monitoring parameters please call our Water Quality Line at 216-664-2639 or scan the QR code on page 15.

DRAFT

	Contaminants (Units) [Typical Sources in Drinking Water]	Year(s) Sampled	MCLG	Level Found	Range of Detections	Sample Location
Unregulated Contaminant Monitoring Rule (UCMR4)	**Manganese (ppb)** [naturally occurring in water]	2018-19	n/a	1.13	ND - 3.8	Raw
	Germanium (ppb) [naturally occurring in water]	2018-19	n/a	0.073	ND - 1.15	Raw
	Total Organic Carbon (ppb) [naturally present in the environment]	2018-19	n/a	2133	1860 - 2290	Raw
	Bromide (ppb) [naturally occurring in water]	2018-19	n/a	31.1	26.1 - 35.1	Raw
	Haloacetic Acids (HAA5) (ppb) [byproducts of drinking water disinfection]	2018-19	n/a	13.2	7.0 - 22.53	Distribution
	Haloacetic Acids (HAA9) (ppb) [byproducts of drinking water disinfection]	2018-19	n/a	20.49	11.99 - 32.63	Distribution
	Haloacetic Acids (HAA6Br) (ppb) [byproducts of drinking water disinfection]	2018-19	n/a	7.97	5.38 - 11.18	Distribution
Unregulated Contaminants	**Bromodichloromethane (ppb)** [byproducts of drinking water disinfection]	2021	0	3.0	2.0 - 4.7	Entry Point
	Chloroform (ppb) [byproducts of drinking water disinfection]	2021	70	3.3	1.3 - 8.2	Entry Point
	Dibromochloromethane (ppb) [byproducts of drinking water disinfection]	2021	60	1.9	1.4 - 1.9	Entry Point

AVERAGE CHEMICAL VALUES (see key p9)

Contaminant	MCL	Cleveland Water	Contaminant	MCL	Cleveland Water
Volatile Organics			**Synthetic Organics**		
Benzene	0.005	ND	Alachlor	0.002	ND
Bromobenzene	NR	ND	Atrazine	0.003	ND
Bromochloromethane	NR	ND	Simazine	0.004	ND
Bromomethane	NR	ND	**Inorganics**		
Carbon tetrachloride	0.005	ND	Aluminum (Secondary MCL)	0.05 - 0.2	ND
(mono) Chlorobenzene	0.1	ND	Antimony	0.006	ND
Chloroethane	NR	ND	Arsenic	0.010	ND
Chloromethane	NR	ND	Barium	2	ND
2-Chlorotolulene	NR	ND	Berylium	0.004	ND
4-Chlorotoluene	NR	ND	Cadmium	0.005	ND
Dibromomethane	NR	ND	Chromium	0.1	ND
1,2-Dichlorobenzene (o-dichlorobenzene)	0.6	ND	Copper (90th percentile) - 5	1.3	0.10
1,3-Dichlorobenzene (m-dichlorobenzene)	NR	ND	Cyanide	0.2	ND
1,4-Dichlorobenzene (p-dichlorobenzene)	0.075	ND	Fluoride	4	0.99
Dichlorodifluoromethane	NR	ND	Iron	NR	ND
1,1-Dichloroethane	NR	ND	Lead (90th percentile) - 5	0.015	0.00228
1,2-Dichloroethane (-ethylene)	0.005	ND	Manganese - 6	0.05/0.3/1.0	ND
1,1-Dichloroethene (-ethylene)	0.007	ND	Mercury	0.002	ND
cis-1,2-Dichloroethene (-ethylene)	0.07	ND	Molybdenum	NR	NA
trans-1,2-Dichloroethene (-ethylene)	0.1	ND	Nickel	NR	ND
Dichloromethane	0.005	ND	Nitrate	10	0.41
1,2-Dichloropropane	0.005	ND	Potassium	NR	NM
1,3-Dichloropropane	NR	ND	Selenium	0.05	ND
2,2-Dichloropropane	NR	ND	Silica	NR	NA
1,1-Dichloropropene	NR	ND	Silver (Secondary MCL)	0.1	NA
1,3-Dichloropropene	NR	NA	Sodium	NR	8.4
Ethylbenzene	0.7	ND	Strontium	NR	NA
Hexachlorobutadiene	NR	ND	Thallium	0.002	ND
Isopropylbenzene	NR	ND	Vanadium	NR	NM
4-Isopropyltoluene	NR	ND	Zinc (Secondary MCL)	5	ND
Napthalene	NR	ND	**Miscellaneous**		
n-Propylbenzene	NR	ND	Chloride	250	13.3
Styrene	0.1	ND	Total Dissolved Solids	500	150
1,1,1,2-Tetrachloroethane	NR	ND	Odor (Threshold Odor No.)	3	NA
1,1,2,2-Tetrachlorethane	NR	ND	Magnesium	NR	7.8
Toluene	1	ND	Calcium	NR	32
1,1,1-Trichloroethane	0.2	ND	Total Organic Carbon - 4	TT	1.40
Tetrachloroethene (-ethylene)	0.005	ND	pH	>7.0	7 - 7.7, ave. 7.29
1,2,3-Trichlorobenzene	NR	ND	Alkalinity	NR	78
1,2,4-Trichlorobenzene	0.07	ND	Orthophosphate	>0.8	0.87 - 1.77, ave. 1.23
Trichloroethene	0.005	ND	Hardness (as $CaCO_3$)	NR	108 - 116, ave. 113
1,1,2-Trichloroethane	0.005	ND	Turbidity (NTU) - 3	0.3	0.045
Trichlorofluoromethane	NR	ND	Total Coliform - 2	<5%	0.047%
1,2,3-Trichloropropane	NR	ND	**Disinfection Byproducts**		
Vinyl chloride	0.002	ND	Total Trihalomethanes	0.08	0.022
Xylenes, total	10	ND	Haloacetic Acids 5	0.06	0.018
m-Xylene	NR	NA	**Radionuclides**		
o-Xylene	NR	NA	Beta Emitters (pCi/L) - 1	50	NM
p-Xylene	NR	NA	Alpha Emitters (pCi/L)	15	NM
Results and MCLs in ppm unless noted			Radium 226/228 (pCi/L)	5	NM

DRAFT

REMOVING LEAD LINES

For decades, Cleveland Water has been removing city-owned lead service lines during water main replacement projects and replacing them with copper. In 2018, we began tracking those replacements and replacing customer-owned lead service lines when disturbed during water main replacements projects and repairs. From October 2018 through Dec. 31, 2021, Cleveland Water replaced 4,937 lead service lines. These numbers include lead lines replaced by our Childcare Lead Service Line Removal Program, launched in 2021 with $1.5 million in state and federal funding.

If present, elevated levels of lead can cause serious health problems, especially for pregnant women and young children. Lead in drinking water is primarily from materials and components associated with service lines and home plumbing. Cleveland Water is responsible for providing high quality drinking water but cannot control the variety of materials used in plumbing components. When your water has been sitting for several hours, you can minimize the potential for lead exposure by flushing your tap for 30 seconds to 2 minutes before using water for drinking or cooking. If you are concerned about lead in your water, you may wish to have your water tested. Information on lead in drinking water, testing methods, and steps you can take to minimize exposure is available from the Safe Drinking Water Hotline at 800-426-4791 or at epa.gov/safewater/lead. A list of laboratories certified in the state of Ohio to test for lead can be found online by searching the words "Ohio EPA Certified Labs" or by calling 614-644-2752.

LEAD AND COPPER MONITORING

Cleveland Water regularly monitors for lead and copper from homes in the Cleveland Water distribution system that meet Tier 1 requirements (i.e. have lead in their plumbing system). The results shown below are the most recent compliance results from water samples taken June - September 2021. There were no violations or lead or copper action level exceedances.

Cleveland Water's monitoring results have been lower than the federal action level for lead of 15 parts per billion (ppb) for more than 24 years. The low lead levels are a direct result of our water's consistency and successful implementation of treatment techniques to prevent corrosion. These optimizations include adding orthophosphate to finished water and keeping the pH of water above 7 at all times. The orthophosphate forms a thin coating on the inside of pipes which limits water's contact with metals.

The blue line on the graph below shows our lead compliance monitoring results since we began testing. The graph shows how lead levels dropped and stayed below the federal action level since we implemented our corrosion control treatment techniques.

DRAFT

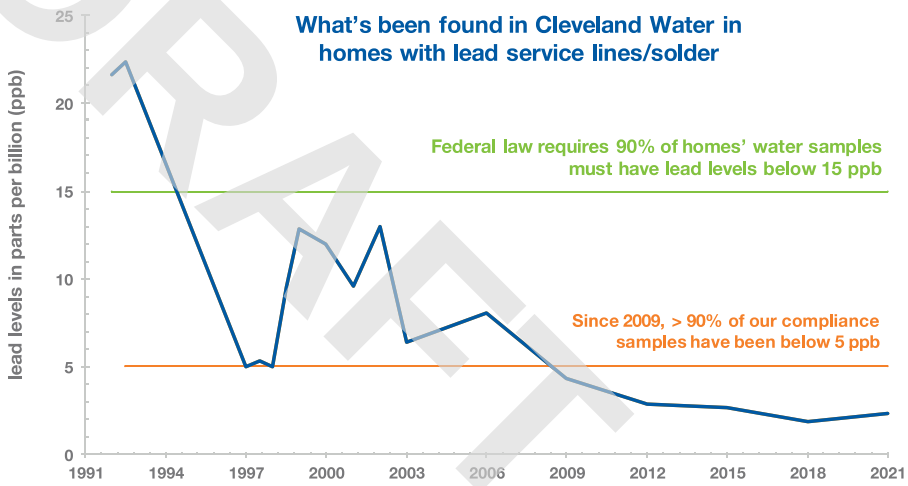

Cleveland Water's 2021 Lead and Copper Compliance Monitoring results are found in the table below.

YEAR Sampled - Contaminant (Units) [Typical Sources in Drinking Water]		AL	Individual Results over AL	90% of test levels were less than	Violation
Lead and Copper	2021 - Copper (ppm) [Corrosion of household plumbing systems; Erosion of natural deposits]	1.3 ppm	0	0.10 ppm	No
		0 out of 58 samples had levels in excess of the copper action level of 1.3 ppm			
	2021 - Lead (ppb) [Corrosion of household plumbing systems; Erosion of natural deposits]	15 ppb	0	2.28 ppb	No
		0 out of 58 samples had levels in excess of the lead action level of 15 ppb			

HOW TO DETERMINE IF YOUR PLUMBING HAS LEAD

Cleveland Water is virtually lead free when it leaves our treatment plants. Our water mains are not made from lead. Lead can be present in service lines and in customers' plumbing, faucets and fixtures.

Not all customers have lead in their service line or premise plumbing. To understand the potential of having lead in your system:

Lead



Copper



Galvanized

CHECK

Check the type of material of your city-owned service line online at clevelandwater.com/lead

TEST

Test your service line material. Our video shows you how: youtube.com/watch?v=AiU7GHzD_Ck. If a magnet sticks to the service line where it enters your home, it is galvanized steel. If you scratch the pipe with a penny and the metal is shiny like a penny, it is copper. If the scratched metal is shiny silver and flakes off, it is lead. You can record your results online, call us at 216-664-2882 or send an email to LeadLookup@ClevelandWater.com with pictures of your service line and we will record the results for you. If our records indicate you have a customer-owned lead service line, we may contact you for replacement if/when we receive grant funding for replacement projects.

DATE

Homes built after 1953 should not have a lead service line. Before 1986, the level of lead in solder used to join copper pipes was usually 50%. There was no regulation on the amount of lead used in faucets that pre-date 1986. In 1986, the allowable level of lead in solder was reduced to less than 0.2% and the allowable level of lead in potable water faucets was reduced to less than 8%. In 2014, the allowable level of lead used in new potable water faucets and fittings was reduced to less than 0.25%.

DRAFT

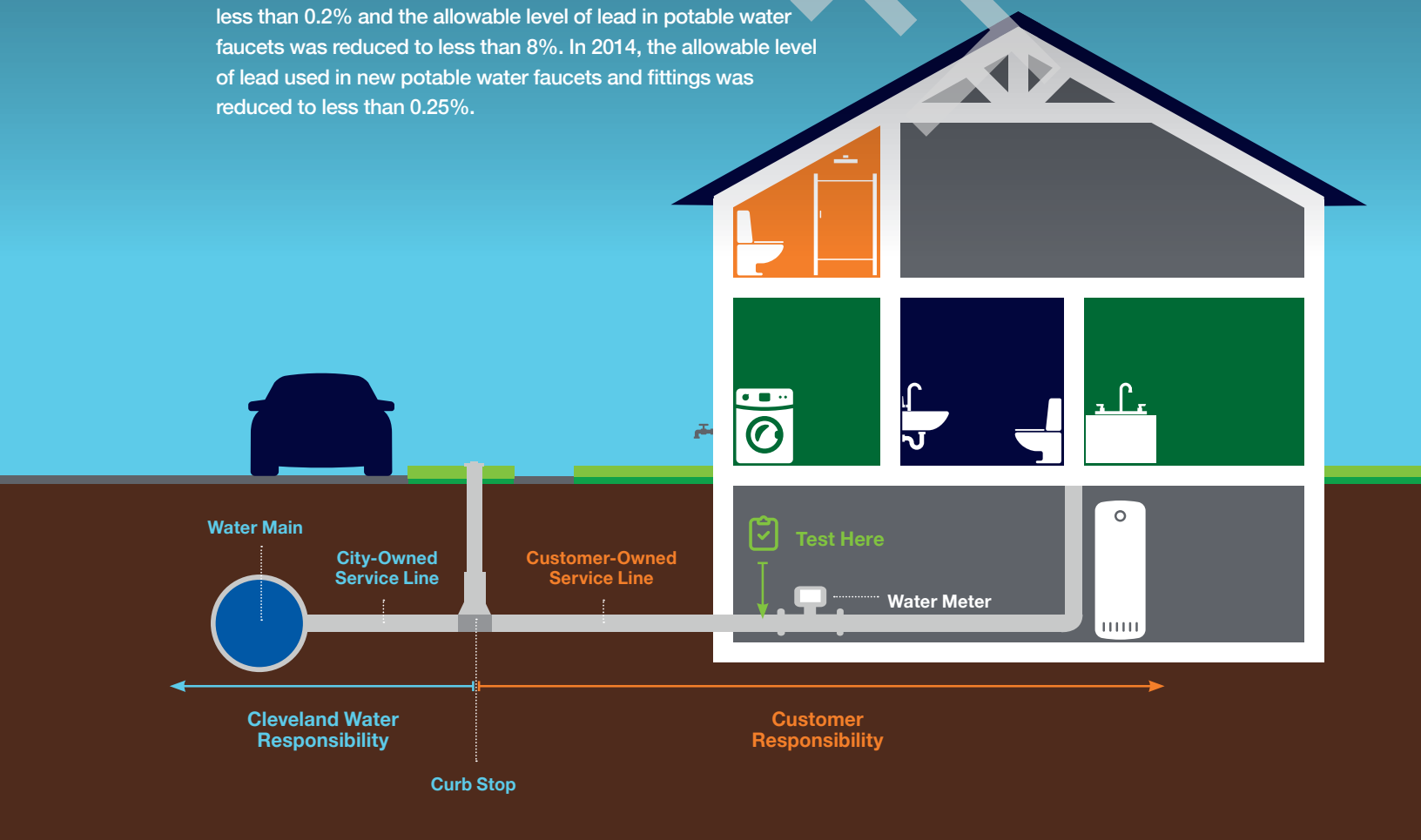

ADDITIONAL ACTIONS TO ADDRESS LEAD IN SERVICE LINES & PLUMBING

Replace lead service lines.
They connect the water main in the street into your home/building. If you replace your customer-owned service line, Cleveland Water will replace our portion if it is lead.

Identify and replace faucets containing lead.
Faucets made before 1986 can have unlimited lead inside; those that were made between 1986 and 2014 can have up to 8% lead inside.

Check your wiring.
Have a licensed electrician check for connections between your electrical and plumbing systems. Electrified connections accelerate corrosion.

Report your service line material and volunteer your home.
Cleveland Water is actively seeking homeowners for future sampling and service line removal projects.
If you have a lead service line and/or would like to be considered for future sampling, send an email to LeadLookup@ClevelandWater.com with your full contact information and a picture of your service line where it enters your home.

Boiling your water will NOT reduce lead.
Boiling water is used to kill pathogens. If lead is present, water evaporated during boiling will concentrate metals such as lead.

Learn more about our Lead Awareness Campaign.
We teach about lead to meet a portion of the notification requirements in Ohio Administrative Code Rule 3745-83-02. Our education materials include brochures, flyers, videos, social media posts and graphics, and can be found at clevelandwater.com/lead or by calling our Lead Inquiry Line at 216-664-2882 to request printed copies and/or a group presentation.

KEEP YOUR HOME'S WATER HEALTHY*

Clean, Flush and Consume Cold are the actions all customers should implement to help ensure the highest quality of water is coming out of your tap, especially if there is the possibility of lead in your plumbing system. In some situations, a water system repair/replacement may temporarily increase lead levels in water and/or cause discoloration. As a standard practice the USEPA recommends these actions (clean, flush, consume cold) which are important to take when water has been restored after a disruption of service.

CLEAN

Clean your faucet aerator screens regularly. Small particles of solder and other material can accumulate in faucet aerators and in some circumstances can release lead into the water. Aerators should be cleaned at least twice a year, and more frequently after work is done to your plumbing system.

FLUSH

Flush your cold water lines before consuming water when water has not been used for 6 or more hours. The goal is to have cold, fresh water from the main in the street come out of your tap before drinking the water. To flush the plumbing, run water until you feel a temperature change then run water for an additional 30 seconds to 3 minutes. The time depends on the length and diameter of your service line. The farther your home is from the street, the longer you need to flush. **When in doubt, flush it out.**

CONSUME COLD

Always use cold water for cooking, drinking and preparing baby formula. Hot water corrodes pipes faster and is more likely to contain lead. If you need hot water for food or drinks, get water from the cold water tap then heat the water.

*As a standard practice the USEPA recommends these actions to reduce possible lead exposure in drinking water.

DRAFT

CUSTOMER FAQS

Q: What temperature is Cleveland Water?

A: The temperature of the water coming into your home is about the same as Lake Erie, which varies throughout the year. Recent monthly average temperatures of Lake Erie are listed in the table. This is about the same temperature of the water coming out of your cold water tap. The hot water temperature is controlled by your water heater.

Q: Is Cleveland Water safe from viruses such as the COVID-19 virus?

A: Yes! Your water is safe from viruses and is safe to drink. Each plant's treatment process includes disinfection with chlorine. This is very highly effective at killing viruses, including coronaviruses. The U.S. EPA gives our treatment process credit for inactivating 99.99% of all viruses. Chlorine is added as the last step in the treatment process within a closed system. This means there is zero human interaction with water until it comes out of your faucet.

Q: How long does it take water to reach my home?

A: Water leaving our treatment plants reaches nearly all customers' service lines within 3 days. Once water enters your service line, the age and safety of the water becomes your responsibility. With regular daily water use, the safe water coming out of your tap is very fresh, which helps ensure safety.

Q: How can I get my water tested?

A: We maintain a database of people interested in having their water tested, including as part of our lead and copper monitoring program. We are actively seeking volunteer homes with customer-owned lead service lines for this program. To volunteer your single-family residential home, call 216-664-2639. Customers can also choose to have their water tested at their cost by a certified laboratory. The Ohio EPA maintains a list of certified laboratories which can be found online.

Q: What can cause discolored water in homes/buildings?

A: The most common cause of discolored water in premise plumbing is hydrant flushing, followed by water main breaks and valve operation. In these cases, iron sediment can be stirred into the water column. Discolored water can also be caused by premise plumbing that needs replaced, water that sits unused in plumbing for weeks to months, or rarely in summer elevated manganese for which we will issue a notification. Following the "Healthy Water Habits: Clean. Flush. Consume Cold." on page 14 and following building flushing steps found on our water quality webpage (scan QR code) will help restore and maintain the high quality of water in your home.

Q: How can I keep from contaminating my home's water?

A: Preventing cross connections can protect your home's water and the city water supply. A cross connection is when a drinking water pipe is physically joined to any source of potential contamination such as private wells, cisterns, lawn irrigation systems, swimming pools, hot tubs, boiler-radiator heating systems, fire suppression sprinklers, and hoses left in sinks, pools, buckets, puddles or chemical sprayers. Backflow can occur when the pressure in a water main drops lower than the customer's pressure (such as the result of a water main break), causing water to be siphoned backward from customer plumbing toward the water main. If a cross connection exists, contaminated water will flow backwards into your drinking water plumbing or even into our distribution main. We require the installation, testing and maintenance of backflow prevention devices on service line connections that present an actual or potential hazard to our distribution system, including on all commercial water service connections, and residential connections that have an irrigation system, fire sprinkler system or swimming pool/hot tub with an automatic fill valve. To learn more visit clevelandwater.com/construction/backflow-prevention.

DRAFT

Month	Average Lake Erie temp in °F
January	36.19 °F
February	34.07 °F
March	36.09 °F
April	43.43 °F
May	51.81 °F
June	60.51 °F
July	70.11 °F
August	74.16 °F
September	71.32 °F
October	63.34 °F
November	51.44 °F
December	41.76 °F

Preventing Cross Connections Helps Keep Your Water Safe

DO'S AND DON'TS

QUESTIONS?
WE'RE HERE TO HELP.

IN 2021, CLEVELAND WATER SURPASSED ALL FEDERAL AND STATE STANDARDS FOR WATER QUALITY, THE DATA FOR WHICH IS PRESENTED IN THIS REPORT.

Please share this information with all other people who drink Cleveland Water, especially those who may not have received this Water Quality Report directly (for example, people in apartments, nursing homes, schools and businesses). You can do this by posting the report in a public place or distributing copies by hand or in the mail. This report is also available **online: clevelandwater.com/2021WQR**

Este informe contiene información importante sobre su agua potable. Si tiene preguntas o necesita este documento traducido, llámenos al 216-664-2639.

General Information: 216-664-2444

Water Quality: 216-664-2639
for answers to questions about the safety, quality and chemistry of your water and information in this report

Lead Inquires: 216-664-2882
for information about lead service line reporting and replacement, compliance monitoring levels, mapping and volunteering your home for sampling

Permits and Sales: 216.664.6745
for information about connecting to the system, community garden and temporary hydrant permits, backflow prevention permits, and replacing service lines

Billing and Financial Assistance: 216-664-3130
for information about your account and to apply for financial assistance

Emergency: 216-664-3060
for reporting for main breaks, leaks and service problems 24 hours a day, 7 days a week

Education and Outreach: 216-664-3173
requests for Cleveland Water to give presentations, participate in events, and for students who want to participate in our Student Technical Enrichment Program (STEP)

All departments can be reached at:
websiteinquiries@clevelandwater.com

DRAFT

Cleveland Water
1201 Lakeside Avenue • Cleveland, Ohio 44114
216.664.2444 | clevelandwater.com

APPENDIX G: Qualifications of Environmental Professionals

DRAFT

JAMES KEESEY, EP

NOVA ASSOCIATE

PROFESSIONAL EDUCATION

Bachelor of Science, Environmental Science, Ohio State University, Columbus, Ohio – 2011

CERTIFICATIONS/QUALIFICATIONS

- Environmental Professional (EP) in Accordance with ASTM E1527-13
- Certified Lead Inspector in the State of Ohio
- Environmental Site Assessment (ESA) Experience, 9+ years
- Multifamily ESA Experience, 9+ years

SELECTED EXPERIENCE

Mr. Keesey has over six years of consulting experience in the environmental industry throughout the United States. He has conducted Phase I and Phase II Environmental Site Assessments (ESAs), asbestos-containing materials (ACM) surveys, lead based paint (LBP), and mold assessments for a wide range of local and national clients, including government agencies, banks, agency lenders, investment banks, life companies, law firms and property owners. The properties he has evaluated have included multifamily residential, retail, office, industrial and hospitality.

Mr. Keesey has provided hundreds of environmental site assessments in accordance with ASTM E1527, the USEPA All Appropriate Inquiry rules, Fannie Mae Delegated Underwriting Standards, Freddie Mac guidelines, HUD guidelines, and other client specific scopes of work. He is proficient in conducting site reconnaissance, interviews, regulatory reviews, historical research, and preparing a thorough report.

His environmental background includes a detailed understanding of the risks associated with hazardous and regulated materials storage, use generation and disposal, above ground and underground storage tanks, polychlorinated biphenyls (PCBs), asbestos-containing materials (ACM), lead-based paint (LBP), mold and radon. Some of Mr. Keesey's key accomplishments include: conducting numerous asbestos and lead surveys for houses and apartments slated for demolition, soil and ground water well installation/sampling activities at multiple facilities undergoing the Ohio EPA Voluntary Action Program for property redevelopment, and underground storage tank (UST) closure by removal by following the Ohio BUSTR guidelines. Mr. Keesey has managed numerous subsurface investigations to assess the horizontal and vertical extent of soil and groundwater contamination and has provided oversight services to environmental remediation projects.

PROFESSIONAL ORGANIZATIONS

- Member, Building Environmental Council of Ohio

DRAFT

JENNON LEWIS, EP

SENIOR PROJECT MANAGER

PROFESSIONAL EDUCATION

M.S. Environmental Science, State University of New York - Environmental Science and Forestry, Syracuse, NY, 2001
B.S. Environmental Forest Biology, State University of New York - Environmental Science and Forestry, Syracuse, NY, 1999

CERTIFICATIONS/QUALIFICATIONS

- Environmental Professional (EP) in Accordance with ASTM E1527-13
- AHERA Certified Asbestos Building Inspector
- Certified Asbestos Inspector in the State of Texas, License No. 602233
- Certified Mold Assessment Consultant in the State of Texas, License No. MAC0267
- Certified Mold Assessor in the State of Florida, License No. MRSA1864
- NRPP Certified Residential Radon Measurement Provider, ID No. 108298 RT
- NORM Survey/Supervisor
- OSHA 40-Hour Hazardous Waste Operations Certification with Annual Refresher
- Termites and Other Wood Destroying Pests Training

SELECTED EXPERIENCE

Ms. Lewis has more than 15 years of experience in the professional environmental consulting field throughout the United States. Her experience includes the completion of phase I environmental site assessments (ESAs), subsurface remedial investigations, environmental health and safety, and industrial hygiene/toxicology consulting, including indoor air quality (IAQ), asbestos, vapor encroachment, mold and pesticide exposure assessment, and remediation preparation. Ms. Lewis has also conducted and assisted in the preparation of spill prevention, control, and countermeasure (SPCC) plans, stormwater pollution prevention plans (SWPPP), and compliance reports for a variety of clients.

Ms. Lewis has performed hundreds of ESAs nationwide for various industrial, commercial, manufacturing, and oil and gas properties. These assessments include project planning, onsite research and assessment, review and analysis of federal, state, local, and historical records, report preparation, and client consultation. She understands facility operating systems, state and federal regulations, and the fate and transport of chemicals through air, soil, surface water, and groundwater. Ms. Lewis's environmental background includes a detailed understanding of the risks associated with hazardous and regulated materials, underground storage tanks (USTs), polychlorinated biphenyls (PCBs), asbestos-containing materials (ACM), lead-based paint (LBP), mold, and radon.

DRAFT

RICHARD M. GEORGE
REGIONAL CLIENT MANAGER

PROFESSIONAL EDUCATION
B.S. Geology, Richard Stockton College, Galloway Township, NJ, 1995

CERTIFICATIONS/QUALIFICATIONS
- Licensed Site Remediation Professional (LSRP) in the State of New Jersey, License #594676
- Licensed Professional Geologist in the State of Tennessee, License #2178
- 40-Hour OSHA Hazardous Waste Site Training
- 8-Hour OSHA Hazardous Waste Supervisory Training
- Certified Wetlands Specialist

SELECTED EXPERIENCE
Mr. George has over 24 years of experience in the due diligence, environmental, and engineering industry. His responsibilities have included the management of projects for commercial, industrial, and multifamily facilities, on tasks involving: soil and groundwater assessments and remediation (both hazardous and petroleum-related releases); environmental compliance audits; phase I environmental site assessments (ESAs); and property condition assessments (PCAs). He is experienced in managing multiple-site portfolio projects that require quick-responses, technical support for engineering assessments, and research activities for a wide variety of environmental issues.

As a Regional Client Manager, Mr. George is responsible for managing due diligence investigations for property acquisition and financing, including environmental site assessments, property condition reports, subsurface site investigations, site characterizations, remediation, and other due diligence related activities. This includes providing expert-level managerial, technical, and operational project coordination and client relations for the development and implementation of Nova's services to support our clients' needs. Mr. George works directly with clients to delineate appropriate scopes, objectives, budgets, and priorities to meet their project needs.

Mr. George has managed over 5,000 environmental site assessments and conducted, designed, and managed site characterizations, investigations, delineations, and remediations at former/active industrial sites, commercial properties, residential properties, underground storage tank (UST) and petroleum sites, dry cleaners, former/active landfills, heavy metal and polychlorinated biphenyls (PCB) facilities, agricultural sites, and Brownfield sites throughout the United States. Mr. George's remediation experience includes designing and implementing remedial action programs under the oversight of state regulatory agencies. His remedial design and implementation experience include conventional remediation technologies (i.e., source removal, contaminated site encapsulation, natural attenuation) and innovative technologies, including in-situ bioremediation, soil vapor extraction, vapor mitigation, enhanced bioremediation, subsurface injection, and other in-situ soil and groundwater treatment technologies. He has extensive knowledge dealing with both state and federal regulations.

As a Licensed Site Remediation Professional (LSRP) in New Jersey, Mr. George is the lead environmental expert for Nova's clients to assist in obtaining environmental closure through the State of New Jersey Site Remediation Professional Licensing Board (SRPLB) Site Remediation Reform Act (N.J.S.A. 58:10C-1 et seq.).

PROFESSIONAL ORGANIZATIONS
- Licensed Site Remediation Professional Association (LSRPA), Member
- Environmental Bankers Associations (EBA), Member/Presenter

DRAFT

Nova Group

Carbon Neutral Report

novagroupgbc.com/carbonneutral

DRAFT

OHFA COMPLIANT PHASE I ENVIRONMENTAL SITE ASSESSMENT

Hough Senior Independent Living
Hough Avenue between East 89th Street and East 90th Street
Cleveland, Cuyahoga County, Ohio

April 4, 2025

PREPARED FOR: Ms. Jennifer Chandler
Assistant Director, Real Estate Development
CHN Housing Partners
2999 Payne Avenue, Suite 134
Cleveland, Ohio 44114
Project Number: 640.16A

PREPARED BY: Partners
31100 Solon Road, Suite G
Solon, Ohio 44139
(800) 763-1363 (phone)

This report has been prepared by Partners for the benefit of our Client in accordance with the approved scope of work. Partners assumes no liability for the unauthorized use of information, conclusions or recommendations included in this report by a third party. Copyright © 2025, Partners

TABLE OF CONTENTS

EXECUTIVE SUMMARY 1
1.0 INTRODUCTION 3
1.1 Purpose 3
1.2 Objective 3
1.3 Scope of Work 4
1.4 Limitations to the ASTM Standard and Data Gaps 4
1.5 Non-Scope Considerations 5
1.6 Reliance 5
2.0 SUBJECT PROPERTY AND ADJOINING SITES DESCRIPTION 6
2.1 General Subject Property Location 6
2.2 Land Title Records 6
2.3 Subject Property Characteristics 6
2.4 Current Uses of Subject Property 7
2.5 Current Uses of Adjoining Sites and Surrounding Area 7
3.0 USER PROVIDED INFORMATION 8
3.1 Environmental Cleanup Liens 8
3.2 Activity and Land Use Limitations 8
3.3 Specialized Knowledge or Experience 8
3.4 Relationship of Purchase Price to Fair Market Value 8
3.5 Commonly Known or Reasonably Ascertainable Information 8
3.6 Presence of Contamination 9
3.7 Other 9
4.0 GEOLOGIC AND HYDROGEOLOGIC INFORMATION 9
4.1 Geology 9
4.2 Soils 9
4.3 Groundwater 9
4.4 Water Wells 9
4.5 Oil and Gas Wells 10
4.6 Mines 10
5.0 HISTORICAL RECORDS REVIEW 10
5.1 Subject Property History 10
5.1.1 Topographic Maps 10
5.1.2 Aerial Photographs 10
5.1.3 Sanborn Maps 10
5.1.4 City Directories 11
5.2 Adjoining and Surrounding Site History 11
5.2.1 Topographic Maps 11
5.2.2 Aerial Photographs 11
5.2.3 Sanborn Fire Insurance Maps 12
5.2.4 City Directories 12
6.0 RECORDS REVIEW 12
6.1 Regulatory Database Records 12
6.1.1 Subject Property 13
6.1.2 Adjoining and Surrounding Sites 13
6.1.3 Orphan Sites 14
6.2 Regulatory Records Requests 14
6.3 Previous Reports 14
7.0 SUBJECT PROPERTY AND ADJOINING SITE RECONNAISSANCE 16
7.1 Subject Property Reconnaissance 16
7.1.1 Underground Storage Tanks 17
7.1.2 Aboveground Storage Tanks 17
7.1.3 Storage Drums and Containers 17
7.1.4 Stained Surfaces, Corrosion, Pooled Liquids, or Stressed Vegetation 17
7.1.5 Strong, Pungent, or Noxious Odors 17
7.1.6 Polychlorinated Biphenyls 17
7.1.7 Solid Waste Disposal, Fill Material, Mounds, or Depressions 17
7.1.8 Pits, Ponds, or Lagoons 17

Copyright © 2025, Partners

7.1.9 Wastewater Discharge or Treatment, Floor Drains, Sumps, Septic Systems, or Wells 17
7.1.10 Other Observations 18
7.2 Adjoining Sites and Surrounding Area 18
8.0 OHFA CONSIDERATIONS 18
8.1 Legal Regulatory Review 18
8.1.1 Fire Department 18
8.1.2 Health Department 19
8.1.3 Building Department 19
8.1.4 Police Department 19
8.1.5 Public School District 19
8.1.6 Local Emergency Planning Committee 19
8.1.7 State Regulatory Agency 19
8.1.8 Bureau of Underground Storage Tank Regulations 20
8.2 Observations for Structures Undergoing Demolition and/or Rehabilitation 20
8.2.1 Asbestos Containing Materials 20
8.2.2 Lead Based Paint 20
8.2.3 Lead in Drinking Water 20
8.2.4 Histoplasmosis 20
8.2.5 Mold 20
8.2.6 Radon 20
8.2.7 Historic Preservation 21
8.3 Geologic, Hydrogeologic, and Natural Observations 21
8.3.1 Floodplain 21
8.3.2 Wetlands 21
8.3.3 Wild and Scenic Rivers 21
8.3.4 Coastal Barrier Resources 21
8.3.5 Coastal Zone Management 21
8.3.6 Sole Source Aquifer 21
8.3.7 Safe Drinking Water 22
8.3.8 Soil Suitability 22
8.3.9 Farmland Protection Area 22
8.3.10 Endangered Species 22
8.4 Manmade Hazards 22
8.4.1 Aboveground Storage Tanks 22
8.4.2 Underground Storage Tanks 22
8.4.3 Electromagnetic Fields 22
8.4.4 High Pressure Buried Gas Lines or Liquid Petroleum Transportation Pipelines or Explosion Hazards 23
8.4.5 Traffic Hazard Conditions 23
8.4.6 Airport Hazards 23
8.4.7 Major Roadways 23
8.4.8 Air Quality Consideration 24
8.4.9 Emerging Contaminants 24
8.4.10 Environmental Justice 25
8.5 Vapor 25
9.0 INTERVIEWS 26
9.1 Owner 26
9.2 Operator 26
10.0 FINDINGS 26
11.0 OPINIONS AND CONCLUSIONS 27
12.0 RECOMMENDATIONS 28
13.0 SIGNATURE OF ENVIRONMENTAL PROFESSIONAL 28
14.0 REFERENCES 29
14.1 Agencies and Interviews 29
14.2 Documents 29
14.3 Websites 30

Copyright © 2025, Partners

TABLE OF CONTENTS

FIGURES

Figure 1 Subject Property Location Map

Figure 2 Subject Property Plan and Surrounding Sites Map

Figure 3 REC Map

APPENDICES

Appendix A Subject Property Information

Appendix B Subject Property and Adjoining Sites Photographs

Appendix C User Questionnaire

Appendix D Geologic and Hydrogeologic Information

Appendix E Historical Information

Appendix F Regulatory Database

Appendix G Previous Reports

Appendix H Additional Documentation

Appendix I Professional Resumes

Copyright © 2025, Partners

ACRONYMS

AMSL	Above Mean Sea Level
AST	Aboveground Storage Tank
BGS	Below Ground Surface
BUSTR	Bureau of Underground Storage Tank Regulations
CERCLIS	Comprehensive Environmental Response, Compensation and Liability Information System
COC	Chemicals of Concern
CREC	Controlled Recognized Environmental Condition
EDR	Environmental Data Resources, Inc.
ERNS	Emergency Response Notification System
ESA	Environmental Site Assessment
FINDS	Facility Index System/Facility Registry System
GPM	Gallons Per Minute
HREC	Historical Recognized Environmental Condition
LEPC	Local Emergency Planning Committee
LQG	Large Quantity Generator
LUST	Leaking Underground Storage Tank
NFA	No Further Action
OAC	Ohio Administrative Code
ODNR	Ohio Department of Natural Resources
Ohio EPA (DERR)	Ohio Environmental Protection Agency (Division of Environmental Response and Revitalization)
PAH	Polynuclear Aromatic Hydrocarbons
PCB	Polychlorinated Biphenyl
PFAS	Perfluoroalkyl and Polyfluoroalkyl Substances
REC	Recognized Environmental Condition
RCRA	Resource Conservation and Recovery Act
Sanborn Maps	Sanborn Fire Insurance Maps
SQG	Small Quantity Generator
TPH	Total Petroleum Hydrocarbons
UPUS	Unrestricted Potable Use Standard
USD	Urban Setting Designation
U.S. EPA	United States Environmental Protection Agency
USGS	United States Geological Survey
UST	Underground Storage Tank
VAP	Voluntary Action Program
VOC	Volatile Organic Compounds

Copyright © 2025, Partners

EXECUTIVE SUMMARY

Partners was contracted by CHN Housing Partners (User/Client) to conduct a Phase I Environmental Site Assessment (ESA) at a Hough Senior Independent Living Property located on Hough Avenue between East 89th Street and East 90th Street in the City of Cleveland, Cuyahoga County, Ohio (Subject Property) in an effort to identify recognized environmental conditions (RECs), controlled recognized environmental conditions (CRECs), historical recognized environmental conditions (HRECs), and *de minimis* conditions. The Phase I ESA described in this report was performed in accordance with the scope and limitations of the ASTM International (ASTM) Practice E1527-21 Standard Practice for Environmental Site Assessments: Phase I Environmental Site Assessment Process (ASTM E1527-21). Additionally, Partners incorporated Ohio Housing Finance Agency (OHFA) requirements as specified in their *Environmental Review Standards for HOME Funded Projects*, effective May 11, 2016, and the *2023 Qualified Allocation Plan Technical Amendment*, approved September 21, 2022. Limitations and deviations from the ASTM E1527-21 standard are described in **Section 1.4** of this report.

The Subject Property consists of approximately 1.25 acres, designated as seven (7) Permanent Parcel Numbers (PPNs) 119-09-014, 119-09-015, 119-09-016, 119-09-017, 119-09-018, 119-09-019, and 119-09-024. The Subject Property is located off Hough Avenue between East 89th and East 90th Street, and is currently undeveloped, vacant land. The current land use is designated as “Residential Vacant Land”, “Commercial Vacant Land”, and “Residential Single-Family Platted Lot”.

The Subject Property was historically developed with residential dwellings prior to 1896. Through the early 1900s the Subject Property contained commercial retail shops along Hough Avenue. These store fronts included dry cleaners, a barber shop, a grocery store, walkup apartments, and various other retail businesses. Notably, at least three (3) former retail units on the Subject Property contained dry cleaners and were historically addressed at 8900, 8904, and 8918 Hough Avenue from the 1930s through the early 1960s. An oil and paint shop was also located at 8904 Hough Avenue in the 1950s and a photography business was addressed at 8928 Hough Avenue from at least 1930 through 1955. By the mid-1970s the Subject Property most of the store fronts were razed. From that time, several single-family dwellings remained. Throughout the early 2000s, most of the dwellings were razed and left as green space.

The area surrounding the Subject Property was developed prior to 1896 for residential use. By 1951, most of the surrounding area was densely developed with a school to the north of the Subject Property and retail businesses along Hough Avenue. A retail filling station with three (3) underground storage tanks was present on the eastern adjoining site addressed as 8930-8940 Hough Avenue from the 1940s through the early 1960s. A site further east also consisted of a dry cleaner in the late 1980s, while the western adjoining site was a filling station with three (3) underground storage tanks (USTs).

August Mack completed a Limited Phase II Investigation in 2024 which detected benzo(a)pyrene and arsenic in one (1) soil sample on the east side of the Subject Property in exceedance of the Residential Land Use standard. Ethylbenzene concentrations in groundwater were also detected above the USEPA Residential and Commercial Vapor Intrusion Screening Levels (VISL).

Below are conclusions derived from this Phase I ESA, which were based on, but not necessarily limited to, a visual inspection of the Subject Property; review of pertinent background and historical information; evaluation of physical setting sources; interviews with persons knowledgeable of the Subject Property (as available); review of environmental records; and Partners’ professional experience. The Phase I ESA has revealed no evidence of RECs, HRECs, and/or CRECs in connection with the Subject Property with the exception of the following:

REC-1: Various Former Commercial Operations, 8900, 8904, 8918, and 8928 Hough Avenue (Subject Property): A historical dry cleaner, Checker Cleaners, was listed in the city directories from 1951 through 1961 at 8900 Hough Avenue. The EDR database report and city directories listed Aaron Cohn Clothing Cleaners at 8904 Hough Avenue in 1930, as well as Unity Dry Cleaning and Tailoring later in 1974. According to Sanborn maps, this portion of the Subject Property was also operated as an oil and paint store in the 1950s. Additionally, another dry cleaning and laundry operation was listed in the EDR database under Benjamin Goldsmith and addressed at the former Subject Property address of 8918 Hough Avenue in 1935. City directories similarly listed various other cleaners from 1941 through 1961. According to city directories, a photography business, most frequently referred to as Fleming Photo Company, was located on the Subject Property at 8928 Hough Avenue from at least 1930 through 1955. Based on Partners’

Copyright © 2025, Partners

experience with these types of facilities and their past use of hazardous chemicals, it is possible that these former dry cleaning and other select operations along Hough Avenue could have adversely impacted the Subject Property.

REC-2: Former Retail Filling Station, 8812 Hough Avenue (Western Adjoining Site): The eastern adjacent site was identified in the EDR Historic Automotive database as Ashford Union Service Station/ 76 Service Station from 1951 through 1974. The Sanborn maps show its presence from 1951 through 1972, along with three (3) USTs. No other information regarding the status of these USTs was provided in any of the available sources. Based on Partners experience with these types of facilities, it is possible that the related petroleum substances could have adversely impacted the Subject Property.

Additionally, this Phase I ESA has revealed no evidence of *de minimis* conditions or other conditions of concern (OCCs) in connection with the Subject Property.

Significant Data Gaps

No significant data gaps were identified during the performance of this Phase I ESA.

Recommendations

Based on the findings and conclusions of this Phase I ESA, Partners recommends a Supplemental Phase II Investigation to further delineate exceedances from the 2024 August Mack Limited Subsurface Investigation and determine the extent to which the above-listed RECs have adversely impacted the Subject Property. Alternatively, soil to the next clean boring could be removed and disposed of at an appropriate disposal facility during construction and a sub-slab depressurization system to manage indoor air could be installed within the new structure.

In accordance with the Ohio Housing Trust Funds (OHTF) Radon Policy, all new construction will require a radon mitigation system. Additionally, noise mitigation measures, such as barriers or berms, site design, or acoustical construction (e.g., specialized insulation, double-pane windows) could be justified. A noise analysis study may also be warranted.

Notice

This Executive Summary is part of this complete report; any findings, opinions or conclusions in this Executive Summary are made in context with the complete report. Partners recommends that the User read the entire report and the supporting documentation for all supporting information related to findings, opinions, and conclusions.

Copyright © 2025, Partners

1.0 INTRODUCTION

Partners was contracted by CHN Housing Partners (User/Client) to conduct an ASTM E1527-21 and OHFA compliant Phase I ESA at a Hough Senior Independent Living Property located on Hough Avenue between East 89th Street and East 90th Street in the City of Cleveland, Cuyahoga County, Ohio (Subject Property). The Subject Property is located approximately 1,200 feet north of Chester Avenue, 10 feet south of Hough Avenue, 125 feet west of East 90th Street, and 15 feet east of East 89th Street. According to information obtained from the Cuyahoga County Auditor's website, the Subject Property is composed of 1.25 total acres associated with seven (7) the following Permanent Parcel Numbers (PPNs): 119-09-014, 119-09-015, 119-09-016, 119-09-017, 119-09-018, 119-09-019, and 119-09-024.

1.1 Purpose

One of the purposes of conducting a Phase I ESA in accordance with the ASTM Practice E1527-21 and the All Appropriate Inquiries (AAI) Final Rule is to permit the User to satisfy one of the requirements to qualify for the Innocent Landowner, Contiguous Property Owner, or Bona Fide Prospective Purchaser limitations on Comprehensive Environmental Response, Compensation, and Liability Act (CERCLA) liability.

Partners understands that this Phase I ESA Report was completed in preparation of the Subject Property being submitted for Low Income Housing Tax Credit (LIHTC) funding by the Client. It is our understanding that there will be senior living apartments constructed at the Subject Property.

1.2 Objective

The goal of the Phase I ESA process is to identify environmental conditions at the Subject Property and present findings in a written report. A REC is defined by ASTM E1527-21 as follows:

1) "the presence of *hazardous substances* or *petroleum products* in, on, or at the *Subject Property* due to a *release* to the *environment*;
2) the likely presence of *hazardous substances* or *petroleum products* in, on, or at the *Subject Property* due to a *release* or likely *release* to the *environment*; or
3) the presence of *hazardous substances* or *petroleum products* in, on, or at the *Subject Property* under conditions that pose a *material threat* of a future *release* to the *environment*."

The ASTM E1527-21 standard indicates (Appendix X4) that Historical RECs (HRECs), Controlled RECs (CRECs), and *de minimis* conditions are defined differently from RECs.

An HREC is defined by ASTM E1527-21 as follows:

> *A previous release of hazardous substances or petroleum products affecting the Subject Property that has been addressed to the satisfaction of the applicable regulatory authority or authorities and meeting unrestricted use criteria established by the applicable regulatory authority or authorities without subjecting the Subject Property to any controls (for example, activity and use limitations or other property use limitations). A historical recognized environmental condition is not a recognized environmental condition.*

A CREC is defined by ASTM E1527-21 as follows:

> *A recognized environmental condition affecting the Subject Property that has been addressed to the satisfaction of the applicable regulatory authority or authorities with hazardous substances or petroleum products allowed to remain in place subject to implementation of required controls (for example, activity and use limitations or other property use limitations).*

Copyright © 2025, Partners

A *de minimis* condition is defined by ASTM E1527-21 as follows:

> *A condition related to a release that generally does not present a threat to human health or the environment and that generally would not be the subject of an enforcement action if brought to the attention of appropriate governmental agencies. A condition determined to be a de minimis condition is not a recognized environmental condition nor a controlled recognized environmental condition.*

Partners has considered the migration of hazardous substances and petroleum products in soil, groundwater, and vapor in the evaluation of potential RECs associated with this Subject Property.

1.3 Scope of Work

Partners conducted the Phase I ESA in general accordance with the United States Environmental Protection Agency (U.S. EPA), *Standard and Practices for All Appropriate Inquires (AAI), Final Rule (40 CFR Part 312)* and *ASTM Standard Practice for Environmental Site Assessments: Phase I Environmental Site Assessment Process (E1527-21), effective February 13, 2023.* Phase I ESA activities generally consisted of the following components, presented below with the dates those activities commenced:

ASTM E1527-21 Component	Date Activity Started
Retention of Partners to perform ASTM E1527-21 Phase I ESA;	March 14, 2025
Obtaining and reviewing federal, state, and local environmental databases;	March 14, 2025
Reviewing other reasonably ascertainable public records (historical and current) for the Subject Property and surrounding sites;	March 17, 2025
Conducting a site visit to observe and document existing conditions;	March 18, 2025
Interviewing knowledgeable people about current and past operations at the Subject Property;	April 2, 2025
Documentation of findings in this Phase I ESA Report; and	March 17, 2025
Declaration by Environmental Professional.	April 4, 2025

Exceptions to or deletions from these practices are described in **Section 1.4** of this report. In addition to ASTM standards, at the request of the Client, Partners had also included Ohio Housing Finance Agency (OHFA) considerations as described in the *Ohio Housing Finance Agency* (OHFA) *Environmental Review Standards for HOME Funded Projects* (OHFA Requirements), effective May 11, 2016, and the OHFA *2024-2025 Qualified Allocation Plan*. These non-scope items are detailed in **Section 8.0**.

1.4 Limitations to the ASTM Standard and Data Gaps

Limitations or exceptions to ASTM Standard E1527-21 and data gaps, as defined in the AAI Final Rule noted during the Phase I ESA are discussed below.

Based on a review of available resources and conditions observed during the site visit, the potential data gaps or limitations to ASTM Standard E1527-21 described below do not likely affect the ability to identify conditions indicative of releases or threatened releases of hazardous substances on, at, in, or to the Subject Property or would be likely to have a material impact on the conclusions of this report. The following

Copyright © 2025, Partners

limitations or deviations to the ASTM standard are not considered significant, as they do not substantially change the findings and conclusions of this report.

- Although available resources were reviewed, there are intervals over five (5) year periods when data were not available.
- The apparent uses of the Subject Property were identified to 1896, the date of the earliest historical resource that was reviewed and contained information as to the Subject Property's use. The use of the Subject Property as dwellings and store fronts in the 1896 Sanborn maps could not definitively be identified as first use. Topographic maps were reviewed back to 1901; however, Topographic maps do not generally provide information regarding property use. Although additional information sources listed in ASTM E1527-21 were not reviewed (other than as described in **Section 5.0**), it is not expected that any information reviewed prior to 1896 would substantially change the findings and conclusions of this report.
- The Client did not provide Partners with an environmental lien and/or activity use limitation (AUL) search for the Subject Property. Partners was not requested to obtain this item for the purposes of review. The Environmental Data Resources, Inc. (EDR) Regulatory Database report examined Federal and State databases for Engineering Controls (EC) and Institutional Controls (IC). The Subject Property was not found in either database. However, AULs might be recorded at the county or municipal level, which the regulatory database report may not capture. While no other resource reviewed as part of this Phase I ESA provided an indication that such information would change the conclusions of this report, the absence of this information may limit various protections provided under the AAI standard.

There were no exceptions and/or significant data gaps encountered during the performance of this Phase I ESA. As a result, they did not affect the ability of the Environmental Professional (EP) to identify a REC.

1.5 Non-Scope Considerations

Non-scope considerations may be present at a property that do not present potential CERCLA liability and are beyond the scope of ASTM Standard E1527-21. These may include but are not limited to items such as asbestos containing building materials, biological agents, cultural and historical resources, ecological resources, endangered species, health and safety, indoor air quality, industrial hygiene, lead-based paint, lead in drinking water, mold, radon, regulatory compliance, and wetlands.

Business Environmental Risk is defined by ASTM 1527-21 as follows:

> *A risk which can have a material environmental or environmentally-driven impact on the business associated with the current or planned use of commercial real estate, not necessarily related to those environmental issues required to be investigated in this practice. Consideration of BER issues may involve addressing one or more non-scope consideration, some of which are identified in Section 13 (of the Standard).*

The Client has not requested that any additional non-scope considerations or BERs be assessed as part of this Phase I ESA except for the OHFA considerations as specified in their *Environmental Review Standards for HOME Funded Projects*, effective May 11, 2016, and the *2023 Qualified Allocation Plan Technical Amendment*, approved September 21, 2022.

1.6 Reliance

The Phase I ESA Report has been prepared for the exclusive use of the Client and OHFA and may not be relied upon by any other party. The Client and OHFA may rely on this Phase I ESA subject to the terms and conditions of the contractual agreement between Partners and the Client for environmental consulting services relative to the Subject Property, and any limitations identified in this Phase I ESA.

Copyright © 2025, Partners

2.0 SUBJECT PROPERTY AND ADJOINING SITES DESCRIPTION

2.1 General Subject Property Location

The Subject Property is located on Hough Avenue between East 89th Street and East 90th Street in the City of Cleveland, Cuyahoga County, Ohio and is approximately 50 feet northwest of Amesbury Avenue and 950 feet southeast of East 85th Street. The Subject Property is located in an area developed primarily for residential and commercial uses. The location of the Subject Property is depicted on **Figure 1**

The Subject Property's current land use is designated "Residential Vacant Land", "Commercial Vacant Land", and "Residential Single-Family Platted Lot." A zoning map of the Subject Property and surrounding area obtained from the Cleveland City Planning Committee website indicates that the Subject Property is zoned "Urban Flex 3." The Subject Property information obtained from the Cuyahoga County Auditor's and Cleveland City Planning Committee's websites are included in **Appendix A**.

2.2 Land Title Records

The Subject Property is composed of Cuyahoga County parcels 119-09-014, 119-09-015, 119-09-016, 119-09-017, 119-09-018, 119-09-019, and 119-09-024, which consist of approximately 1.25 total acres. According to the Cuyahoga County Auditor's website, current parcel ownership is summarized in the table below:

PPN	Current Address	Current Owner
119-09-014	1765 East 89th Street	Chester Portal, LLC
119-09-015	East 89th Street	City of Cleveland LB85
119-09-016	8910 Hough Avenue	Chester Portal, LLC
119-09-017	Hough Avenue	City of Cleveland LB81
119-09-018	8920 Hough Avenue	City of Cleveland L/B 2007
119-09-019	8924 Hough Avenue	Chester Portal, LLC
119-09-024	1768 East 90th Street	City of Cleveland Land Reutilization Program

Parcel transfer data is provided in the parcel cards and available parcel information related to the Subject Property provided in **Appendix A**. Subject Property ownership information was not available prior to 1975.

The Client neither contracted with Partners to procure title, lien search and/or an AUL, nor did the Client provide these items to Partners as part of this Phase I ESA.

2.3 Subject Property Characteristics

Figure 2 depicts the features on the Subject Property. Photographs are included in **Appendix B**. The table below includes descriptions of the Subject Property features and characteristics.

Subject Property Feature/Characteristics	Description
Approximate Acres	1.25 Acres
Approximate Elevation	665 feet above the mean sea level (AMSL)

Copyright © 2025, Partners

Subject Property Feature/Characteristics	Description
Topographic Gradient(1)	North towards Lake Erie approximately 2.2 miles away.
Roads, Paths, and/or Rail	Access to the Subject Property is gained from East 89th Street and Hough Avenue by means of a concrete drive.
Water Supply System	City of Cleveland
Sanitary Disposal System	Northeast Ohio Regional Sewer District (NEORSD)
Industrial Wastewater System	Not Applicable
Stormwater Control System	Municipal
Electric Provider	First Energy
Natural Gas Provider	Dominion
Back-Up Power System	Not Applicable
Heating/Cooling System (including fuel source)	Not Applicable
Solid Waste Storage/Transport Provider	Not Applicable
Exterior	Undeveloped Land

(1) According to the East Cleveland, Ohio Quadrangle, USGS 7.5-Minute Topographic Map (**Figure 1**).

2.4 Current Uses of Subject Property

Currently, the Subject Property exists as undeveloped, vacant land.

2.5 Current Uses of Adjoining Sites and Surrounding Area

The following current uses of the adjoining sites were observed from the Subject Property or public rights-of-way. The surrounding area generally consists of residential developments with some commercial developments to the west. Current uses of adjoining sites and the surrounding areas are also depicted on **Figure 2**.

Adjoining Site	Owner/Operator	Description of Use
North	Various	Residential

Copyright © 2025, Partners

Adjoining Site	Owner/Operator	Description of Use
East	Various	C Town Food & Deli, Smitty's Seaway Barber Shop, Residential
South	Various	Residential
West	Various	Residential

3.0 USER PROVIDED INFORMATION

Where the term "User" appears in this report, it refers to the Client. To satisfy the intent of the ASTM E1527-21, inquiries were made with the User for information that will help identify the potential for a REC. Therefore, Partners provided the User with an *ASTM E1527-21 Questionnaire* (User Questionnaire). When completed, the User Questionnaire provides certain information and satisfies Section 6. User's Responsibilities of the ASTM E1527-21 Standard.

The User completed the User Questionnaire to assist in gathering information that may be material to identifying RECs at the Subject Property. The User provided the information in **Sections 3.1** through **3.7** by means of the User Questionnaire. Refer to **Appendix C** for a copy of the completed questionnaire.

3.1 Environmental Cleanup Liens

The User is not aware of environmental cleanup liens that have been filed or recorded for the Subject Property.

3.2 Activity and Land Use Limitations

The User is not aware of any activity or land use limitations in place on the Subject Property or that have been filed or recorded in a registry.

3.3 Specialized Knowledge or Experience

The User does not have any specialized knowledge or experience related to the Subject Property.

3.4 Relationship of Purchase Price to Fair Market Value

According to the User, the purchase price being paid for the Chester Portal LLC owned parcels will reasonably reflects the fair market value and parcels obtained from the Cuyahoga County Land Reutilization Corporation will be below fair market value per the City/County pricing policy.

3.5 Commonly Known or Reasonably Ascertainable Information

Based on Partners' February 2024 Phase I ESA, the User is aware that past uses of the Subject Property consisted of various former dry cleaners, oil and paint shops, a photo company, and other miscellaneous residential and commercial uses. The User is not aware of any specific chemicals currently present on the Subject Property, spills, or chemical releases or any environmental cleanups that have taken place on the Subject Property. A Phase II report prepared by August Mack in August 2024 and summarized in Section 6.3 of this report details chemicals that have impacted soils on the Subject Property.

Copyright © 2025, Partners

3.6 Presence of Contamination

The User is not aware of any obvious indicators that point to the presence or likely presence of contamination at the Subject Property, other than that presented in previous reports.

3.7 Other

The User did not provide any other information of environmental significance.

4.0 GEOLOGIC AND HYDROGEOLOGIC INFORMATION

Partners evaluated readily available information provided by the Ohio Department of Natural Resources (ODNR) website and other sources about geology, soil, groundwater, water wells, oil and gas wells, and abandoned mines in the general area of the Subject Property. Copies of geologic and hydrogeologic information are included in **Appendix D**. Site-specific information regarding the Subject Property is not available.

4.1 Geology

According to the *Bedrock Geologic Map of Ohio*, bedrock in the vicinity of the Subject Property consists of Devonian-age Columbus Limestone, including shale and siltstone with some sandstone. Additionally, the *Surficial Geology of the East Cleveland 30 x 60 Minute Quadrangle* figure depicts subsurface materials at the Subject Property as Wisconsinan-age sand, which includes minor amounts of disseminated gravel or thin lenses of silt or gravel, with an average thickness of 20 feet below ground surface (bgs); underlain by Wisconsin-age silt and clay and shale bedrock.

4.2 Soils

According to the United States Department of Agriculture's (USDA) Natural Resources Conservation Service Web Soil Survey, the Subject Property is underlain with the following soil type:

Soil Name	Soil Description	Permeability	Meets Hydric Criteria
Urban land[(1)]-Elnora Complex	Loamy Fine Sand	Moderately well drained	No

[(1)] Urban Land is characterized as areas in which more than 80 percent of the surface is covered by asphalt, concrete, buildings, and/or other manmade surfaces. Most areas are artificially drained by sewer systems and gutters.

4.3 Groundwater

The ODNR *Groundwater Resources Map of Cuyahoga County, Ohio* identifies the Subject Property in an area where sand and gravel deposits may yield less than 15 gallons per minute (GPM). Bedrock is water-bearing sand and gravel and exists just below the ground surface.

No information was available to quantitatively determine shallow groundwater flow direction at the Subject Property. However, shallow groundwater typically follows surface topography. According to the East Cleveland, Ohio Quadrangle, USGS 7.5-Minute Topographic Map, regional topography in the vicinity of the Subject Property slopes down to the north. Therefore, the inferred direction of groundwater flow is to the north.

4.4 Water Wells

According to the ODNR website, no water wells are located on the Subject Property. However, a total of 21 water wells are located within a one-half (0.5) mile radius of the Subject Property.

- A total of nine (9) groundwater monitoring wells have been abandoned or contain unknown status.

Copyright © 2025, Partners

- A total of three (3) groundwater monitoring wells are located at a hospital (9500 Euclid Avenue) located approximately 0.4 miles south of the Subject Property.
- A total of three (3) groundwater monitoring wells are located near townhomes (Chester Parkway between East 83rd Street and East 84th Street) located approximately 0.35 miles southwest of the Subject Property.
- A total of one (1) groundwater monitoring well is located at a community outreach center (8231 Hough Avenue) located approximately 0.25 miles northwest of the Subject Property.
- A total of five (5) groundwater monitoring wells are located at a shopping center (9300 Wade Park Avenue) located approximately 0.3 miles north of the Subject Property.

According to the ODNR Water Well Logs, subsurface material generally consists of sand from the surface to a depth of 15 feet below ground surface (bgs), underlain by clay and shale to a depth of 45 feet bgs (terminal depth of the deepest water well). Static water levels ranged from 4.6 to 19.5 feet below ground surface (bgs).

4.5 Oil and Gas Wells

According to the ODNR Oil and Gas Wells map, no oil or gas wells are located on the Subject Property or on the adjoining sites.

4.6 Mines

According to the ODNR Mines of Ohio map, no mines are located on or beneath the Subject Property or in the surrounding area.

5.0 HISTORICAL RECORDS REVIEW

Past uses of the Subject Property, adjoining sites, and the surrounding area were determined by reviewing 1) historical topographic maps dated between 1901 and 2019; 2) historical aerial photographs dated between 1938 and 2019; 3) historical Sanborn Fire Insurance (Sanborn) Maps dated 1896, 1903, 1913, 1951, 1952, 1970,and 1972; and 4) city directories dated back to 1930. Historical information reviewed was provided by EDR. The historical information is included in **Appendix E**.

5.1 Subject Property History

Based on the review of the aforementioned historical records, the following Subject Property history was obtained.

5.1.1 Topographic Maps

The 1901 topographic map depicts several structures along the northern and western boundaries of the Subject Property. By 1953, there is increased development at the Subject Property. It appears to remain unchanged through 2019.

5.1.2 Aerial Photographs

The 1938 aerial photograph depicts dense urban development at the Subject Property. By 1977, the buildings within the western portion of the Subject Property have been demolished, and it exists as undeveloped land. The Subject Property appears to remain relatively unchanged through 2019.

5.1.3 Sanborn Maps

The 1896 Sanborn map showed five (5) dwellings along the eastern and western boundaries of the Subject Property. There was one (1) store located along the northern boundary of the Subject Property. By 1913, residential and commercial development increased with a total of five (5) stores along the northern

Copyright © 2025, Partners

boundary of the Subject Property. The 1951 Sanborn map showed increased commercial development: an automotive repair shop in the eastern central portion and an oil and paints store in the northwestern portion of the Subject Property. By 1970, the gas station was no longer present, but the rest of the Subject Property remained relatively unchanged through 1972.

5.1.4 City Directories

Subject Property addresses include Hough Avenue (8900 to 8928 [even]), East 89th Street (1751,1755, 1761, 1765, 1767), and East 90th Street (1768) with numerous previous retail occupants in each unit. Pertinent historical tenants are summarized below:

Address	Occupant	Year(s)
8900 Hough Avenue	Harold Baker Grocery; Benjamin Sherwin Grocery; Checkers Cleaners; Roger's Corner	1930; 1941; 1951 to 1961; 1970 to 1974
8904 Hough Avenue	Aaron Cohn Clothes Cleaners; Unity Dry Cleaning & Tailoring	1930; 1974
8918 Hough Avenue	Abraham Congress Clothes Cleaner; Seaway Barber Shop	1941 to 1961; 1970
8928 Hough Avenue	Lawrence Studio Photographs Company; Flemming Photo Company; Hough House of Beauty	1930; 1941 to 1955; 1970

No notable occupants are listed for 8902, 8906, 8908, 8908, 8910, 8912, 8914, 8916, 8920, 8922, 8924, and 8926 Hough Avenue; 1768 East 90th Street; or 1751, 1755, 1761, 1765, and 1767 East 89th Street.

5.2 Adjoining and Surrounding Site History

Based on the review of the aforementioned historical records, the following history of the adjoining sites was obtained.

5.2.1 Topographic Maps

The 1901 topographic map depicts a generally urban area with two roads adjoining the Subject Property to the north (present-day Hough Avenue) and west (present-day East 89th Street). Residential development surrounds the Subject Property, and present-day Dain Brook is located approximately 0.25 miles to the east. By 1953, surrounding development has increased, with Hough School adjoining the Subject Property to the north across Hough Avenue. Orr School is noted approximately 0.25 miles to the southeast in 1963. The area appears to remain relatively unchanged through 2019.

5.2.2 Aerial Photographs

The 1938 aerial photograph depicts two (2) roads adjoining the Subject Property to the north (present-day Hough Avenue) and west (present-day East 89th Street). Residential development surrounds the Subject Property with Hough School adjoining the Subject Property to the north across Hough Avenue. By 1977, the school has been replaced with a high-rise apartment building and parking lot. Additionally, the residential development that adjoins the Subject Property to the northwest across the intersection of Hough

Copyright © 2025, Partners

Avenue and East 89th Street has been demolished. It has been replaced by the Cleveland Thurgood Marshall Recreation Center, two (2) baseball fields, and walking paths. Little change is noted through 2019.

5.2.3 Sanborn Fire Insurance Maps

In 1896, the adjoining and surrounding sites were depicted as mainly residential development with adjoining roads to the north (present-day Hough Avenue), east (present-day East 90th Street), and west (present-day East 89th Street). Hough School and a chapel adjoined the Subject Property to the north across Hough Avenue. By 1903, additional commercial developments appeared to the north, northeast, and west of the Subject Property. There was an increase in residential development in 1913. By 1951, a filling station with three (3) gasoline USTs was noted in the eastern adjoining site until at least 1952. Furthermore, a filling station with three (3) USTs was depicted in the western adjoining site between at least 1951 and 1972. Commercial development continued to increase along Hough Avenue through 1972 as florists, dry cleaners, salons, restaurants, and other stores became established.

5.2.4 City Directories

The city directories indicate that adjoining sites consisted of several commercial and residential uses. Of these, the notable tenants are summarized below.

Location	Address	Occupant	Year(s)
Eastern Adjoining	8930 Hough Avenue	Erdman G. Behnke Grocery; Gonzalez Texaco Service Station	1930 1961
Eastern Adjoining	8932 Hough Avenue	Gonzalez Texaco Service Station; H & L Texaco Service Station; Hall Franklin Filling Station; Arthur L. Gerfen Filling Station	1961 1955 1951 1941
Northern Adjoining	8915 Hough Avenue	Hough School	1930 to 1974

6.0 RECORDS REVIEW

6.1 Regulatory Database Records

Records reviewed during the Phase I ESA include databases maintained by federal, tribal, and state agencies. Partners contracted EDR to conduct a database search in accordance with ASTM Standard E1527-21 and the AAI Final Rule. In preparing this Phase I ESA report, Partners relied upon the results of the database search provided by EDR. The conclusions can only be as accurate as the information provided by EDR and Partners cannot be held liable for inaccurate or incomplete information provided by EDR. The purpose of the database search was to obtain for review the records that would help identify RECs in connection with the Subject Property and the surrounding sites.

The following is a summary of our review and evaluation of the sites identified in the EDR report. All the statements in **Sections 6.1.1** through **6.1.3** are based on the EDR report. A copy of the EDR report is provided in **Appendix F**.

Copyright © 2025, Partners

6.1.1 Subject Property

There are two (2) records identified for the Subject Property in the listed regulatory databases, for which two (2) records are listed in the EDR proprietary databases. There are no records that indicate an unresolved regulatory issue. The identified records are further described below:

- **Unity Dry Cleaning & Tailoring, 8904 Hough Avenue:** The northwest portion of the Subject Property is identified in the EDR Historic Cleaner database as a dry cleaner and tailoring store in 1974. No other useful information is provided in the database.
- **Goldsmith Benj Laundry, 8918 Hough Avenue:** The northern central portion of the Subject Property is identified in the EDR Historic Cleaner database as a laundromat in 1935. No other useful information is provided in this database.

6.1.2 Adjoining and Surrounding Sites

There were 64 records for other sites identified in the listed regulatory databases, for which 17 records were listed in the EDR proprietary databases. These sites were reviewed based on their distance to the Subject Property, the inferred direction of groundwater flow to the Subject Property and regulatory status. Based on the information reviewed in **Section 4.0**, the first encountered groundwater at the Subject Property likely flows to the north. Therefore, sites located hydraulically upgradient in the inferred direction of groundwater flow are more likely to adversely impact the Subject Property.

Based on this review of all listed records, 10 sites were identified to have the potential to adversely impact the Subject Property's environmental condition. These adjoining and/or surrounding sites are further described below.

- **Gonzalez Texaco Service Station, 8932 Hough Avenue:** This facility adjoins the Subject Property to the east, and it is identified in the EDR Historic Automotive database as a filling station between 1951 and 1961. It operated under the name Hall Franklin in 1951, H & L Texaco Station in 1955, and Gonzalez Texaco Service Station in 1961. No other useful information is provided in this database. Due to the location adjoining the Subject Property and the site being hydraulically up-gradient, it is possible that this site has adversely impacted the Subject Property.
- **Ashford Union Service Station, 8812 Hough Avenue:** This facility is approximately 65 feet west of the Subject Property which is hydraulically up-gradient in the inferred direction of groundwater flow from the Subject Property. This facility is listed under the EDR Historic Automotive database from 1951 to 1974 under various names (Davis Hi-Speed Service Station, Pure Gasoline Station, Davis Pure Oil Service Station, Ashford Pure Oil Service, Ashford Union-76 Service). No other useful information is given in the database. Due to the location adjoining the Subject Property and the site being hydraulically up-gradient, it is possible that this site has adversely impacted the Subject Property.
- **Community Circle Two, 8925 Hough Avenue:** This facility is located approximately 95 feet north of the Subject Property, which is hydraulically down-gradient in the inferred direction of groundwater flow from the Subject Property. It is identified in the Leaking Underground Storage Tank (LUST) and Archive Underground Storage Tank (UST) databases for a non-regulated UST. In August 1999, a release (180008884-N00001) occurred. This site is also listed in the Asbestos and Lead databases; however, this was only to document demolition work. No other useful information was given for this site. Due to the separation distance and the site being hydraulically down-gradient in the inferred direction of groundwater flow from the Subject Property, it is unlikely that this site could adversely impact the Subject Property.
- **New Hub Dry Cleaner Company, 9020 Hough Avenue:** This facility is approximately 120 feet to the east of the Subject Property which is hydraulically down-gradient in the inferred direction of groundwater flow. This facility is listed under the EDR Historic Cleaner database in 1986 and 1987. No other useful information is provided in this database. Due to the separation distance and location down-gradient to the Subject Property, it is unlikely that this site adversely impacted the Subject Property.

Copyright © 2025, Partners

- **De Luxe Odorless Cleaners, 8714 Hough Avenue:** This facility is approximately 165 feet west of the Subject Property which is hydraulically cross-gradient in the inferred direction of groundwater flow from the Subject Property. It is listed under the EDR Historic Cleaner database in 1951. No other useful information is provided in this database. Due to the separation distance and location cross-gradient to the Subject Property, it is unlikely that this site adversely impacted the Subject Property.
- **Yee Lim Laundry, 8713 Hough Avenue:** This facility is approximately 210 feet northwest of the Subject Property which is hydraulically cross-gradient in the inferred direction of groundwater flow from the Subject Property. It is listed under the EDR Historic Cleaner database in 1935. No other useful information is provided in this database. Due to the separation distance and location cross-gradient to the Subject Property, it is unlikely that this site adversely impacted the Subject Property.
- **Bokey Laundry, 9201 Hough Avenue:** This facility is approximately 325 feet northeast of the Subject Property which is hydraulically down-gradient in the inferred direction of groundwater flow from the Subject Property. It is listed under the EDR Historic Cleaner database in 1955 (Bokay Laundry) and 1961 (J & S Half Hour Laundry). No other useful information is provided in this database. Due to the separation distance and location down-gradient to the Subject Property, it is unlikely that this site adversely impacted the Subject Property.
- **Royal Cleaners, 9221, Hough Avenue: T**his facility is approximately 415 feet northeast of the Subject Property which is hydraulically down-gradient in the inferred direction of groundwater flow from the Subject Property. It is listed under the EDR Historic Cleaner database in 1935 (Israel Chait) and 1951 (Royal Cleaners). No other useful information is provided in this database. Due to the separation distance and location down-gradient to the Subject Property, it is unlikely that this site adversely impacted the Subject Property.
- **Alex Ranen Dry Cleaner, 1765 East 93rd Street:** This facility is approximately 495 feet east of the Subject Property which is hydraulically cross-gradient in the inferred direction of groundwater flow from the Subject Property. It is listed under the EDR Historic Cleaner database in 1935 (Alex Ranen) and 1951 (Max Simon). No other useful information is provided in this database. Due to the separation distance and location cross-gradient to the Subject Property, it is unlikely that this site adversely impacted the Subject Property.
- **Troy B. Thacker Dry Cleaner, 1738 Crawford Road:** This facility is approximately 585 feet north of the Subject Property which is hydraulically down-gradient in the inferred direction of groundwater flow from the Subject Property. It is listed under the EDR Historic Cleaner database in 1935. No other useful information is provided in this database. Due to the separation distance and location down-gradient to the Subject Property, it is unlikely that this site adversely impacted the Subject Property.

6.1.3 Orphan Sites

Orphan sites are listed in one (1) or more of the federal, tribal, state, or local databases that have not been mapped due to an inadequate address. A total of three (3) orphan sites are identified in the database report. Partners verified the addresses of the orphan sites and determined they are located outside the ASTM standard search distances and are unlikely to have adversely impacted the Subject Property.

6.2 Regulatory Records Requests

Partners has contacted multiple federal, state, and local agencies to obtain information regarding the Subject Property and relevant adjoining properties, as deemed appropriate. See **Sections 8.1.1** through **8.1.8** for a summary of each agency contacted. Copies of the requests and, when applicable, the responses and any provided files, are included in **Appendix H**.

6.3 Previous Reports

The Client provided the following previous environmental reports, which are included in **Appendix G**:

Copyright © 2025, Partners

Phase I Environmental Site Assessment Report, Three Parcels of Undeveloped Land, 8910 & 8924 Hough Avenue and 1765 East 89th Street, Cleveland Ohio 44106, prepared by Nova Group and dated April 26, 2023.

The following RECs were identified during the Phase I ESA conducted by the Nova Group (Nova):

- *"Based on review of historical resources, the Subject Property was developed with commercial buildings from at least 1913 through the 1970s. Fromer commercial occupants included dry cleaners, a grocery store, a photo shop, salons/barber shops, hardware store, cafes/delis, shoe repair and a church. Aforementioned dry cleaners operated at 8900 Hough Avenue in 1951 under the name Checker Cleaners and at 8904 Hough Avenue in 1971. The 8900 Hough Avenue and 8904 Hough Avenue addresses are not listed in city directories subsequent to 1951 and 1976, respectively. References dry cleaners were located on the northwest Subject Property parcel. In addition, a photo shop operated at 8928 Hough Avenue from at least 1932 through 1951. Dry cleaning operations typically involve the use of hazardous substances and generation of hazardous wastes, characteristics of which when released to the subsurface in their pure form, can leave no visible trace of releases or spills. Furthermore, dry cleaning operations are of potential environmental concern due to the potential for undetected/unreported releases in conjunction with dry cleaning activities and the environmental persistence of dry-cleaning chemicals. Photo processing operations also typically involve the use, storage and potential release of hazardous substances related to printing and photo development operations and equipment. Given the absence of determining information regarding the use/disposal of hazardous substances and/or petroleum products, historical use of the Subject Property represents a REC in connection with the Subject Property.*
- *Based on review of the information discussed above, dry cleaners and gasoline fueling/service stations historically operated on adjoining land. Specifically, a former auto filling station operated on adjoining land east from circa 1929 to 1961, a former auto filling station operated on adjoining land west from circa 1932 to 1972, and two former dry cleaners operated on adjoining land east/central (adjoining parcel between the northwest and northeast Subject Property parcels) from at least the late 1930s through the early 1940s. No additional municipal, regulatory or interview information was available regarding these former facilities. Given that referenced facility likely used/generated hazardous substances and/or petroleum products prior to current RCRA regulations and/or local/state oversight, historical use of adjoining land by dry cleaners and gasoline fueling/service stations represents a REC in connection with the Subject Property."*

OHFA and HUD Compliant Phase I Environmental Site Assessment for Hough Senior Independent Living at Hough Avenue between East 89th Street and East 90th Street, Cleveland, Ohio 44106, prepared by Partners and dated February 14, 2024.

Phase I ESA has revealed no evidence of HRECs, CRECs, OCCs in connection with the Subject Property. The following RECs were identified:

- **REC-1: Various Former Commercial Operations, 8900, 8904, 8918, and 8928 Hough Avenue (Subject Property):** A historical dry cleaner, Checker Cleaners, was listed in the city directories from 1951 through 1961 at 8900 Hough Avenue. The EDR database report and city directories listed Aaron Cohn Clothing Cleaners at 8904 Hough Avenue in 1930, as well as Unity Dry Cleaning and Tailoring later in 1974. According to Sanborn maps, this portion of the Subject Property was also operated as an oil and paint store in the 1950s. Additionally, another dry cleaning and laundry operation was listed in the EDR database under Benjamin Goldsmith and addressed at the former Subject Property address of 8918 Hough Avenue in 1935. City directories similarly listed various other cleaners from 1941 through 1961. According to city directories, a photography business, most frequently referred to as Fleming Photo Company, was located on the Subject Property at 8928 Hough Avenue from at least 1930 through 1955. Based on Partners' experience with these types of facilities and their past use of hazardous chemicals, it is possible that these former dry cleaning and other select operations along Hough Avenue could have adversely impacted the Subject Property.
- **REC-2: Former Retail Filling Station with Three (3) USTs, 8930-8940 Hough Avenue (Eastern Adjoining Property):** The eastern adjoining property was identified as Gonzalez Texaco Service

Copyright © 2025, Partners

Station in the EDR Historic Automotive database from 1951 through 1961, and in city directories under various names from 1941 through 1961. On the Sanborn Fire Insurance maps, it is also depicted in 1951 and 1952, with notation of an associated storefront and three (3) underground storage tanks (USTs). No other information regarding the status of these USTs was provided in any of the available sources. Based on Partners experience with these types of facilities, it is possible that the related petroleum substances could have adversely impacted the Subject Property.

- **REC-3: Former Retail Filling Station, 8812 Hough Avenue (Eastern Adjoining Site)**: The eastern adjacent site was identified in the EDR Historic Automotive database as Ashford Union Service Station/ 76 Service Station from 1951 through 1974. The Sanborn maps show its presence from 1951 through 1972, along with three (3) USTs. No other information regarding the status of these USTs was provided in any of the available sources. Based on Partners experience with these types of facilities, it is possible that the related petroleum substances could have adversely impacted the Subject Property. Based on the findings and conclusions of this prior Phase I ESA, no further investigation was recommended for the Subject Property. However, to meet OHFA specifications, a Pre-Renovation Asbestos Survey and Lead-Based Paint Inspection were recommended.

Based on the findings and conclusions of this Phase I ESA, Partners recommended a Limited Phase II Investigation to determine if the above-listed RECs have adversely impacted the Subject Property. It was also noted that all new construction will require a radon mitigation system.

Limited Subsurface Investigation, Hough Avenue between East 89th Street and East 90th Street, Cleveland, Ohio 44106, prepared by August Mack Environmental and dated August 19, 2024.

In order to assess the RECs identified in Partners' February 2024 Phase I ESA, August Mack installed four (4) soil borings to 20 feet below grade. One (1) soil sample from each boring was submitted for analysis of VOCs, PAHs, and RCRA Metals. All four (4) soil borings were then converted into one (1)-inch temporary monitoring wells and sampled for the same chemicals of concern as the soils. Benzo(a)pyrene and arsenic were detected in one (1) soil sample on the east side of the Subject Property in exceedance of the Residential Land Use standard. While not noted in August Mack's report, the soil exceedance of arsenic (15.6 mg/kg) while above the Residential Land Use standard (14 mg/kg) is below the Cuyahoga County background level (24 mg/kg). Therefore, this is not considered a concern.

Several VOCs, PAHs, and metals, were detected in the groundwater sample from the easternmost location on the Subject Property. Of those detected the following were in exceedance of the VAP Unrestricted Potable Use Standard (UPUS): benzo(a)anthracene, benzo(a)pyrene, 1-methylnaphthalene, naphthalene, and barium. August Mack's report compared groundwater results to the UPUS only, which does not apply since the Subject Property is located within the City of Cleveland Urban Setting Designation (USD). When compared to the USEPA Residential and Commercial Vapor Intrusion Screening Levels (VISL), one sample of ethylbenzene (0.108 mg/l) exceeds the Residential VISL standard (0.07 mg/l). The conclusion of August Mack's report was contaminated soil should be removed during construction.

7.0 SUBJECT PROPERTY AND ADJOINING SITE RECONNAISSANCE

Ms. Emily Loxley of Partners conducted a reconnaissance of the Subject Property on March 18, 2025 to observe and document existing conditions in accordance with the requirements of ASTM E1527-21 and the AAI Final Rule. The weather conditions at the time of the inspection included clear, sunny skies and temperatures in the 40s (degrees Fahrenheit). Photographs are included in **Appendix B**.

7.1 Subject Property Reconnaissance

Observations made during the reconnaissance were directed at the use, treatment, storage, disposal, or generation of hazardous substances and petroleum products with the potential to adversely impact the Subject Property. An inspection was made for the following: aboveground storage tanks (ASTs); USTs; drums and other containers; electrical or hydraulic equipment likely to contain polychlorinated biphenyls (PCBs); pits, ponds, or lagoons; stained soils or pavement; stressed vegetation; depressions or mounds which could indicate past burial or disposal activities; wastewater; wells or septic systems; and odors. For

Copyright © 2025, Partners

any buildings present, observations were made regarding the means of heating and cooling, including the following: fuel sources; stains or corrosion on walls, floors, and ceilings; and the presence of floor drains.

7.1.1 Underground Storage Tanks

Partners did not observe apparent locations of current and/or former underground storage tanks (USTs).

7.1.2 Aboveground Storage Tanks

Partners did not observe apparent locations of current and/or former aboveground storage tanks (ASTs).

7.1.3 Storage Drums and Containers

Partners did not observe visual evidence of storage drums or containers.

7.1.4 Stained Surfaces, Corrosion, Pooled Liquids, or Stressed Vegetation

Partners did not identify stained surfaces, corrosion, pooled liquids, or stressed vegetation.

7.1.5 Strong, Pungent, or Noxious Odors

Partners did not identify strong, pungent, or noxious odors emanating from the Subject Property.

7.1.6 Polychlorinated Biphenyls

Partners observed the following potential polychlorinated biphenyl (PCB)-containing equipment:

- A total of three (3) pole-mounted electrical transformers were observed on electrical poles at the corner of Hough Avenue and East 89th Street. The electrical transformers were observed to be in good condition with no evidence of a release (leakage and staining). The electrical transformers were not labeled as to the PCB content. Due to the unknown age of the transformers, the dielectric fluids in the transformers may contain PCBs.
- A total of one (1) pole-mounted electrical transformer was observed on an electrical pole along the southern central boundary of the Subject Property. The electrical transformer was observed to be in good condition with no evidence of a release (leakage and staining). The electrical transformer was not labeled as to the PCB content. Due to the unknown age of the transformers, the dielectric fluid in the transformer may contain PCBs.

7.1.7 Solid Waste Disposal, Fill Material, Mounds, or Depressions

Partners did not identify apparent fill material, mounds, or depressions.

The following solid waste disposal activities were observed:

- Miscellaneous trash and debris were observed in the southeastern portion of the Subject Property.

7.1.8 Pits, Ponds, or Lagoons

Partners did not identify apparent pits, ponds, or lagoons.

7.1.9 Wastewater Discharge or Treatment, Floor Drains, Sumps, Septic Systems, or Wells

Partners did not observe apparent wastewater discharge or treatment, floor drains, sumps, septic systems, or wells.

Copyright © 2025, Partners

7.1.10 Other Observations

Partners did not identify any other notable observations during Subject Property reconnaissance.

7.2 Adjoining Sites and Surrounding Area

Current uses of the adjoining sites and surrounding area were observed from the Subject Property or public rights-of-way. The following are observations of the current uses of adjoining sites and the surrounding area, which are depicted on **Figure 2**.

Adjoining Site	Owner/Operator	Description of Use
North	Various	Residential
East	Various	C Town Food & Deli, Smitty's Seaway Barber Shop, Residential
South	Various	Residential
West	Various	Residential

Observations made of the adjoining sites and surrounding area during the site visit were directed at the use, treatment, storage, disposal, or generation of hazardous substances or petroleum products on adjoining sites or surrounding area with the potential to adversely impact the Subject Property. Observations of the adjoining sites and surrounding area were made from the Subject Property or from public rights-of-way. Observations were made for the following: ASTs; USTs; drums and containers; electrical or hydraulic equipment likely to contain PCBs; pits, ponds or lagoons; stained soils or pavement; stressed vegetation and depressions or mounds which could indicate past burial or disposal activities; wastewater; wells or septic systems; and odors.

Partners did not observe visual evidence of environmental concerns at the adjoining or surrounding sites.

8.0 OHFA CONSIDERATIONS

In addition to the observations made in accordance with ASTM E 1527-21 and AAI Final Rule, Partners conducted a preliminary review of environmental conditions, which, according to the OHFA, may pose a threat to the health and safety of proposed residents of the sites. Partners' evaluation of OHFA considerations is limited to information that was obtained from sources typically utilized in the completion of a Phase I ESA under the ASTM E 1527-21 standard, and no physical testing or laboratory analysis was completed. Supporting documentation for the OHFA considerations, including associated maps, the OHFA letter of reliance, and certificate of liability insurance is included in **Appendix H**.

8.1 Legal Regulatory Review

8.1.1 Fire Department

On March 17, 2025, Partners submitted an OHFA form letter via online portal to the City of Cleveland Fire Department (CCFD) to obtain information pertaining to the Subject Property and surrounding sites. The CCFD responded on March 18, 2025, stating that they do no records on file of environmental significance for the Subject Property and/or the adjoining and surrounding sites.

Copyright © 2025, Partners

8.1.2 Health Department

On March 17, 2025, Partners submitted an OHFA form letter via online portal to the City of Cleveland Department of Public Health (CDPH) to obtain information pertaining to the Subject Property and surrounding sites. The CDPH responded on March 20, 2025, stating that they do no records on file of environmental significance for the Subject Property and/or the adjoining and surrounding sites.

8.1.3 Building Department

On March 17, 2025, Partners submitted an OHFA form letter via email to the City of Cleveland Department of Building and Housing (CDBH) to obtain information pertaining to the Subject Property and surrounding sites. The CDBH has not responded to Partners' request, and follow-up email on March 24, 2025, for information at this time. If any records become available within 20 days of this report being submitted, Partners will review the available documents and issue an addendum only if there are any relevant changes to our findings and conclusions.

8.1.4 Police Department

On March 17, 2025, Partners submitted an OHFA form letter via online portal to the City of Cleveland Police Department (CCPD) to obtain information pertaining to the Subject Property and surrounding sites. The CCPD has not responded to Partners' request, and follow-up request on March 24, 2025, for information at this time. If any records become available within 20 days of this report being submitted, Partners will review the available documents and issue an addendum only if there are any relevant changes to our findings and conclusions.

8.1.5 Public School District

On March 17, 2025, Partners submitted an OHFA form letter to the Cleveland Metropolitan School District (CMSD) to obtain information pertaining to the Subject Property and surrounding sites. The Public Record Requests Department responded via email on March 18, 2025. They stated that "CMSD is an open choice school system; therefore, there are no 'assigned' neighborhood schools. However, students living in that area would be closest to Daniel E. Morgan (PreK-8), Mary B. Martin (PreK-8), Mary M. Bethune (PreK-8), Wade Park (PreK-8), John Hay campus (high school), and Cleveland School of the Arts (high school)." Additionally, there is no concern regarding absorbing an influx of students as they stated that the school district has "sufficient capacity." The CMSD transportation policy states that "students living less than one (1) mile from the school will walk while students living more than one (1) mile will ride a bus or be given an RTA [Rapid Transit Authority] pass (grade dependent)." The school district's primary schools offer pre-school, but the district does not offer adult education within its facilities. For additional information, Partners was directed to the CMSD website; the district "serves more than 36,000 students in approximately 100 locations. [Its] schools cover the entire spectrum of learning and offer a variety of extracurricular and community activities."

8.1.6 Local Emergency Planning Committee

Partners contacted the Cuyahoga County Local Emergency Planning Committee (LEPC) on March 17, 2025 to obtain information. No response was received by Partners from the LEPC online request submission and March 24, 2025, follow-up request. The LEPC has not responded to Partners' request for information at this time. If the records become available within 20 days of this report being submitted, then Partners will review the available documents and issue an addendum *only if* there are any relevant changes to our findings and conclusions.

8.1.7 State Regulatory Agency

Partners contacted the Ohio EPA on March 17, 2025, to obtain information. No response was received by Partners from the EPA online request submission/email and March 24, 2025 follow-up email. The Ohio EPA has not responded to Partners' request for information at this time. If the records become available

Copyright © 2025, Partners

within 20 days of this report being submitted, then Partners will review the available documents and issue an addendum *only if* there are any relevant changes to our findings and conclusions.

Additionally, Partners searched for the Subject Property on the Ohio EPA eDocuments website. No files related to the Subject Property were provided.

8.1.8 Bureau of Underground Storage Tank Regulations

Partners conducted a file review of documents provided by the Bureau of Underground Storage Tank Regulations (BUSTR) on March 18, 2025, to obtain information. The BUSTR had the no records on file of environmental significance for the Subject Property and/or the adjoining and surrounding sites.

8.2 Observations for Structures Undergoing Demolition and/or Rehabilitation

8.2.1 Asbestos Containing Materials

The Subject Property is vacant with no structures or improvements; therefore, a pre-demolition/renovation asbestos containing materials (ACM) inspection to identify and quantify all ACM that might be disturbed during any renovation or demolition work is not applicable.

8.2.2 Lead Based Paint

The Subject Property is vacant with no structures or improvements; therefore, a pre-demolition/renovation lead-based paint inspection to identify and quantify all lead-based paint materials that might be disturbed during any renovation or demolition work is not applicable.

8.2.3 Lead in Drinking Water

The Subject Property is vacant with no structures or improvements; therefore, there is not a concern over lead in drinking water. However, the water treatment process for the region will be described for future reference. Drinking water in the surrounding area is supplied by the City of Cleveland, which draws from four (4) intake sources offshore in Lake Erie's Central Basin. Raw water is treated and tested at an on-site Ohio EPA certified lab before distribution to public consumers. According to the City of Cleveland Water Department website, the drinking water does not have high levels of naturally occurring lead and the water is treated to prevent corroded lead from piping and soldering from entering the water flow. The City of Cleveland follows all EPA mandates to treat and test water to prevent lead from entering public drinking water systems. Drinking water for the Subject Property is not acquired from a sole source aquifer or located within a protected drinking water source area. Therefore, drinking water sampling and lab testing for lead in drinking water are not required.

8.2.4 Histoplasmosis

The presence of birds or bats was not apparent during the Subject Property reconnaissance conducted on March 18, 2025. While there were several large trees seen at the Subject Property, no birds, bats, or evidence of these animals (nests, etc.) were observed. If redevelopment takes place between April 1 and September 30, Indiana Bat activity should be verified and tree removal restrictions may apply.

8.2.5 Mold

The Subject Property is currently vacant land with no structures; therefore, a mold assessment is not applicable.

8.2.6 Radon

According to the Ohio EPA Map of Radon Zones, the Subject Property is located in Zone 2. In this zone, indoor radon can range between two (2) to four (4) picocuries per liter of air (pCi/L). The EPA recommends

Copyright © 2025, Partners

action if the radon level is four (4) pCi/L (picocuries per liter) or more. A copy of the map is included in **Appendix H.**

In accordance with the Ohio Housing Trust Funds (OHTF) Radon Policy, all new construction will require a radon mitigation system. If the current Subject Property buildings remain, a radon mitigation system within the buildings would be necessary.

8.2.7 Historic Preservation

The Subject Property is currently vacant land with no structures. According to the Ohio Historic Preservation Office (OHPO) National Register website, the Subject Property is not a registered historical site; however, a portion of the Subject Property is included in the National Register of Historic Places polygon. This does not appear to affect the Subject Property due to the lack of structures. No known historic sites adjoin the Subject Property. The associated map is included in **Appendix H**.

8.3 Geologic, Hydrogeologic, and Natural Observations

8.3.1 Floodplain

Partners reviewed the National Flood Insurance Program, Flood Insurance Rate Map, for the Subject Property and surrounding area. The Subject Property is mapped as Zone X, which is defined as an area of minimal flood hazard. A copy of the floodplain map is included in **Appendix H**.

8.3.2 Wetlands

Partners reviewed the National Wetlands Inventory (NWI) map obtained from the U.S. Fish and Wildlife Service (USFWS) Wetlands website. According to the NWI map, no wetlands are identified on the Subject Property. A copy of the NWI Map is included in **Appendix H**.

According to the USDA's Natural Resources Conservation Service Web Soil Survey, the Subject Property is underlain with soil classified by the USDA as Urban land(1)-Enora Complex silty clay loam, two (2) to six (6) percent slopes (CtA), which is listed to not be a hydric soil.

8.3.3 Wild and Scenic Rivers

According to the National Wild and Scenic Rivers System website, no applicable rivers are located on or near the Subject Property. The associated map is included in **Appendix H**.

8.3.4 Coastal Barrier Resources

According to the USFWS Coastal Barrier Resources System Mapper website, the Subject Property is not located within a designated coastal barrier resources area. The associated map is included in **Appendix H**.

8.3.5 Coastal Zone Management

According to the ODNR Office of Coastal Management website, the Subject Property is not located within a designated coastal management area. The Ohio Coastal Atlas Map is included in **Appendix H**.

8.3.6 Sole Source Aquifer

According to the USEPA's Sole Source Aquifer website for Region 5, the Subject Property is not located in a sole source aquifer. The Sole Source Aquifer Map is included in **Appendix H**.

Copyright © 2025, Partners

8.3.7 Safe Drinking Water

According to the Cleveland Water 2023 Water Quality Report, the city of Cleveland ensures safe drinking water for the community. Cleveland water uses a conventional treatment process to ensure drinking water meets federal and state requirements. This process turns water into clean and safe drinking water by coagulation, flocculation, sedimentation, filtration, disinfection, and finishing to remove dirt, bacteria, and viruses. The city of Cleveland complies with the US EPA drinking water standards and the federal Safe Drinking Water Act.

8.3.8 Soil Suitability

Soils on the property consist of Urban land complex soils, which are nearly level silty-clay loams that are poorly drained. This soil does not meet hydric criteria and no wetlands were mapped via USFWS or observed during site reconnaissance. Storm water runoff is managed by a municipal system. Further geologic information is included in **Section 4.0**.

8.3.9 Farmland Protection Area

According to the American Farmland Trust Protected Agricultural Lands Database, no protected agricultural areas are located in the vicinity of the Subject Property. Additionally, due to the historic residential land use and urban setting of the Subject Property, farmland protection considerations are not applicable. The Farmland Protection Area Map is included in **Appendix H**.

8.3.10 Endangered Species

According to the USFWS Critical Habitat Mapper, the Subject Property is not located in or within the vicinity of any registered critical habitats. A copy of the Critical Habitats map is included in **Appendix H**.

According to the ODNR State Listed Wildlife Species by County website, three (3) endangered species are listed in Cuyahoga County including the Upland Sandpiper, Lake Sturgeon, and Smooth Green Snake. No natural surface water bodies were present at the Subject Property, so the Lake Sturgeon could not be present. No evidence of habitats for the Upland Sandpiper and Smooth Green Snake was noted during Subject Property reconnaissance. A copy of the species informational pages is also included in **Appendix H**.

8.4 Manmade Hazards

8.4.1 Aboveground Storage Tanks

Partners did not observe visual evidence of current or former ASTs on the Subject Property or surrounding sites during the Subject Property reconnaissance.

8.4.2 Underground Storage Tanks

Partners did not observe visual evidence of current or former USTs on the Subject Property or surrounding sites during the Subject Property reconnaissance. Based on historical records, orphan UST may be present on the eastern adjoining site. The eastern and western adjoining sites formerly operated as retail filling stations.

8.4.3 Electromagnetic Fields

Overhead electric distribution lines along various public rights-of-way provide service to the Subject Property and surrounding areas. Other than electrical lines, three (3) pole-mounted transformers in the northwest corner of the Subject Property, and one (1) pad-mounted transformer along the southern central boundary of the Subject Property, no high voltage electrical transmission lines were observed during the Subject Property reconnaissance.

Copyright © 2025, Partners

8.4.4 High Pressure Buried Gas Lines or Liquid Petroleum Transportation Pipelines or Explosion Hazards

According to the East Cleveland, Ohio Quadrangle, USGS 7.5-Minute Topographic Map, no pipelines are depicted on or in the vicinity of the Subject Property. In addition, no evidence of buried high-pressure gas pipelines or liquid petroleum pipelines were observed on or in the vicinity of the Subject Property during the Subject Property reconnaissance.

According to the United States Department of Transportation (DOT) National Pipeline Mapping System, the nearest hazardous liquid pipeline is located approximately 2.6 miles southwest of the Subject Property. No information is provided to indicate what type of hazardous liquid is being transported by the previously mentioned pipeline. A copy of the U.S. DOT National Pipeline Map is included in **Appendix H**.

No oil or gas wells were identified on the Subject Property or adjoining sites in reviewed ODNR information.

8.4.5 Traffic Hazard Conditions

The Ohio Department of Transportation (ODOT) conducted a traffic count through the Transportation Information Mapping System (TIMS) in 2023 for the northern adjoining road, Hough Avenue. Partners observed typical residential traffic in the area during the Subject Property reconnaissance. A total average annual daily traffic (AADT) of 2,756 was counted for the segment of Hough Avenue (Route #14698) directly north of the Subject Property. Additionally, the AADT for cars was 2,643, the AADT for medium trucks was 113, and the AADT for heavy trucks was 36.

ODOT also conducted a traffic count through TIMS in 2023 for the western adjoining road, East 89th Street. Partners observed typical residential traffic in the area during the Subject Property reconnaissance. A total AADT of 4,662 was counted for the segment of East 89th Street (Route #02856) directly west of the Subject Property. Additionally, the AADT for cars was 4,615, the AADT for medium trucks was 47, and the AADT for heavy trucks was zero (0).

Additionally, noise-related considerations related to traffic are addressed in **Section 8.4.7**.

8.4.6 Airport Hazards

The Cleveland Burke Lakefront Airport is located approximately three and a half (3.5) miles northwest of the Subject Property, which is inside of the five (5) mile consideration. According to the Global Land and Flight Noise Dashboard, the Subject Property has a nightly average of 47 decibels, daily average of 51 decibels, and an overall average of 50 decibels. It is designated as quiet rural background noise. The Global Land and Flight Noise Map is included in **Appendix H**. Based on this assessment, Cleveland Burke Lakefront Airport does not represent a noise concern to the Subject Property.

8.4.7 Major Roadways

Hough Avenue, a major roadway, adjoins the Subject Property to the north; therefore, it is within the 1,000-foot consideration and can reach 50 decibels within 24 hours. The Level of Traffic Stress of 2023 for Hough Avenue was given a level of three (3), indicating that this street involves interaction with moderate traffic stress. East 89th Street, a major roadway, adjoins the Subject Property to the west; therefore, it is within the 1,000-foot consideration and can reach 50 decibels within 24 hours. The Level of Traffic Stress of 2023 for East 89th Street was given a level of three (3), indicating that this street involves interaction with moderate traffic stress.

The CSXT Great Lakes Division Cleveland Short Line Subdivision Railroad, Norfolk Southern Keystone Division Lake Erie District Railroad, and the Greater Cleveland RTA tracks are located approximately 6,300 feet east of the Subject Property. The Subject Property and railroads are separated by residential and commercial buildings. The railroads are not within the 3,000-foot consideration. Based on this assessment, the railroads do not represent a noise condition to the Subject Property.

Copyright © 2025, Partners

According to the HUD Exchange's Day/Night Noise Level (DNL) reference materials and calculator, a day-night average of 71 decibels was determined for Hough Avenue. The following assumptions were made to calculate this DNL value:

- Vehicle Type: Cars, Medium Trucks, and Heavy Trucks
- Effective Distance: 10 feet
- Distance to Stop Sign: Greater than 600 feet
- Average Speed: 25 miles per hour
- Average Daily Trips (ADT): Cars (2,643), Medium Trucks (113), and Heavy Trucks (36)
- Night Fraction of ADT: 15
- Road Gradient (percent): 2

According to the HUD Exchange's DNL reference materials and calculator, a day-night average of 56 decibels was determined for East 89th Street. The following assumptions were made to calculate this DNL value:

- Vehicle Type: Cars, Medium Trucks, and Heavy Trucks
- Effective Distance: 15 feet
- Distance to Stop Sign: Greater than 600 feet
- Average Speed: 25 miles per hour
- Average Daily Trips (ADT): Cars (4,615), Medium Trucks (47), and Heavy Trucks (0)
- Night Fraction of ADT: 15
- Road Gradient (percent): 2

According to the HUD Exchange's DNL reference materials and calculator, a day-night average of 71 decibels which is greater than 65 decibels for exterior and 45 decibels for interior noise. The HUD DNL output is included in **Appendix H**. Based on this assessment, Hough Avenue and East 89th Street may represent noise conditions to the Subject Property. Noise mitigation measures, such as barriers or berms, site design, or acoustical construction (e.g., specialized insulation, double-pane windows) could be justified. A noise analysis study may be warranted.

Other potential noise considerations are listed in **Sections 8.4.5** and **8.4.6** above and were factored into the DNL calculations, as necessary.

8.4.8 Air Quality Consideration

The Subject Property's county, Cuyahoga County, is in non-attainment status for the following: Eight-Hour Ozone (2015). This project exceeds de minimis emissions levels or the screening level established by the state or air quality management district for the pollutant identified above. However, Partners does not anticipate the Subject Property to be impacted by the Eight-Hour Ozone non-attainment status. Cuyahoga County is in attainment status for One-Hour Ozone (1979), Eight-Hour Ozone (1997), Eight-Hour Ozone (2008), Carbon Monoxide (1971), Lead (2008), PM-10 (1987), PM-2.5 (1997), PM-2.5 (2006), PM-2.5 (2012), and Sulfur Dioxide (1971). This project does not exceed de minimis emissions levels or the screening level established by the state or air quality management district for the pollutants identified above. The project is in compliance with the Clean Air Act, as construction is not anticipated to change this status in a long-term capacity.

8.4.9 Emerging Contaminants

Emerging contaminants were considered during the Phase I ESA process. Based on historical uses, dry cleaning chemicals, paints, and oils were noted to be stored on the Subject Property. No known spills were documented.

Copyright © 2025, Partners

8.4.10 Environmental Justice

According to information included in the Environmental Justice Assessment for the Subject Property, obtained from the Public Environmental Data Partners EJScreen website, the Property is located in an area in which 95 percent or greater of the residents live below the poverty line, the per capita income is not reported, and 80 to 90 percent of the population is a minority. It is Partners' understanding that the senior living apartments will be constructed at the Subject Property for low-income individuals. These statistics support that the neighborhood would appear to benefit in a net positive manner from this development. The EJSCREEN Summary Report is included in **Appendix H**. It should be noted that the US EPA EJView website is no longer active.

8.5 Vapor

Partners prepared a Tier 1 Vapor Encroachment Screening (VES) in general accordance with *ASTM E 2600-15, Standard Guide for Vapor Encroachment Screening on Property Involved in Real Estate Transactions* (VES Standard). Under the ASTM VES Standard, information obtained during the Phase I ESA is used to evaluate if the Subject Property is subject to a Vapor Encroachment Condition (VEC). A VEC is defined by ASTM E 2600-10 as follows:

> *The presence or likely presence of chemicals of concern (COC) vapors in the sub-surface of the target property caused by the release of vapors from contaminated soil or groundwater either on or near the target property as identified by Tier 1 or Tier 2 procedures*.

The purpose of a VES is to identify, to the extent feasible pursuant to the procedures presented in ASTM VES Standard, if a VEC exists at the Subject Property.

The first step of the VES is to identify known or suspected contaminated sites within an established search distance or Area of Concern (AOC). The ASTM VES Standard establishes a search radius of one third (1/3) of a mile for non-petroleum hydrocarbon sources and one tenth (1/10) of a mile for petroleum hydrocarbon sources. If a known or suspected contaminated site is located within the AOC, the site is evaluated to determine if the site is located, up-, cross-, or down-gradient in the inferred direction of groundwater flow from the Subject Property or if the site is separated from the Subject Property by a hydraulic or physical barrier (i.e., stream, perched aquifer, utility corridor, etc.). The conclusion from a Tier 1 VES can be any of the following:

1. A VEC exists;
2. A VEC likely exists;
3. A VEC cannot be ruled out; or
4. A VEC can be ruled out because a VEC does not or is not likely to exist.

Partners reviewed historical documents (**Section 5.0**) and regulatory database records (**Section 6.0**) to identify sites located within 1/10 of a mile from the Subject Property for petroleum sources (i.e., service stations, UST, or LUST sites) and sites within 1/3 of a mile of the Subject Property for non-petroleum hydrocarbon sources. Facilities that were determined to be far enough away or hydraulically cross gradient to down gradient in the inferred direction of groundwater flow from the Subject Property and would not be expected to have an impact on the Subject Property are not discussed in further detail. The sites that may represent a VEC to the Subject Property are listed below and discussed in further detail as RECs in **Section 11.0**.

<u>Subject Property:</u>

- Former Checker Cleaners, 8900 Hough Avenue
- Former Aaron Cohn Clothing Cleaners/Unity Cry Cleaning and Tailoring, 8904 Hough Avenue
- Former Oil/Paint Store, 8904 Hough Avenue
- Benjamin Goldsmith Cleaners/Various Dry Cleaners, 8918 Hough Avenue
- Fleming Photo Company, 8928 Hough Avenue

Copyright © 2025, Partners

Adjoining and Surrounding Sites:

- Former Retail Filling Station (under various names), 8930-8940 Hough Avenue
- Former Ashford Union Service Station, 8812 Hough Avenue

In accordance with the ASTM VES Standard, a finding that a VEC exists or likely exists at the Property or that a VEC cannot be ruled out for the Property is not a determination that a REC is identified at the Subject Property. Refer to **Section 10.0 and 11.0** for further discussion of the findings and conclusions of this Phase I ESA report.

9.0 INTERVIEWS

Interviews were conducted with the following individuals in order to obtain pertinent information regarding the Subject Property including the current or historical presence of the following: ASTs; USTs; drums and containers; electrical or hydraulic equipment likely to contain PCBs; pits, ponds, or lagoons; stained soils or pavement; stressed vegetation and depressions or mounds which could indicate past burial or disposal activities; wastewater; wells or septic systems; and odors.

9.1 Owner

The current owner contact information was not provided; however, during a prior Phase I ESA completed by Partners for the Subject Property in 2024, Mr. Jacob Silvermetz, a representative of the Subject Property owner, completed an owner interview form and returned it by email to Partners to satisfy the owner interview requirements. No significant changes have occurred on the Subject Property since this time. Mr. Silvermetz stated that there are no water wells, oil/gas wells, USTs, ASTs, hazardous substances, or petroleum products on or in use at the Subject Property. He did indicate that at least one dry cleaner and laundry operation was previously present on the Subject Property. Contact information for other Subject Property owners was not provided; therefore, additional interviews were not conducted.

9.2 Operator

The Subject Property is vacant, undeveloped land with no current operator or occupant.

10.0 FINDINGS

1. According to city directory listings and Sanborn maps, at least three (3) former retail units on the Subject Property contained dry cleaners and were historically addressed at 8900, 8904, and 8918 Hough Avenue from the 1930s through the early 1960s. An oil and paint shop was also located at 8904 Hough Avenue in the 1950s and a photography business was addressed at 8928 Hough Avenue from at least 1930 through 1955. August Mack's Limited Phase II Investigation detected benzo(a)pyrene and arsenic in one (1) soil sample on the east side of the Subject Property in exceedance of the Residential Land Use standard. Ethylbenzene concentrations in groundwater were also detected above the USEPA Residential and Commercial Vapor Intrusion Screening Levels (VISL).

2. According to city directory listings and Sanborn maps, the eastern adjoining site contained a filling station and was historically addressed at 8930 to 8940 Hough Avenue from the 1940s through the early 1960s. It contained three (3) gasoline USTs. However, the August Mack Phase II found no evidence of petroleum related compounds in the nearest boring to this site.

3. According to the database report and Sanborn maps, the western adjoining site contained a filling station and was historically addressed at 8812 Hough Avenue from the 1950s through the mid-1970s. It contained three (3) gasoline USTs. Field observations and analytical results from the August Mack Phase II suggest that petroleum impacts are present on the western side of the Subject Property.

4. According to the HUD Exchange's DNL reference materials and calculator, a day-night average of 71 decibels which is greater than 65 decibels for exterior and 45 decibels for interior noise.

Copyright © 2025, Partners

11.0 OPINIONS AND CONCLUSIONS

Partners was contracted by CHN Housing Partners (User/Client) to conduct a Phase I ESA at a Hough Senior Independent Living property located on Hough Avenue between East 89th Street and East 90th Street in the City of Cleveland, Cuyahoga County, Ohio (Subject Property). The Subject Property is further defined as PPNs 119-09-014, 119-09-015, 119-09-016, 119-09-017, 119-09-018, 119-09-019, and 119-09-024.

Partners conducted the Phase I ESA in general accordance with the U.S. EPA, *Standard and Practices for AAI, Final Rule* (40 CFR Part 312) and the *ASTM Standard Practice for Environmental Site Assessments: Phase I Environmental Site Assessment Process (E1527-21).* Additionally, Partners incorporated Ohio Housing Finance Agency (OHFA) requirements as specified in their *Environmental Review Standards for HOME Funded Projects*, effective May 11, 2016, and the *2023 Qualified Allocation Plan Technical Amendment*, approved September 21, 2022. Exceptions to, or deletions from these practices are described in **Section 1.4** of this report. The purpose of conducting a Phase I ESA in accordance with the ASTM Practice E1527-21 and the AAI Final Rule is to permit the User to satisfy one of the requirements to qualify for the Innocent Landowner, Contiguous Property Owner, or Bona Fide Prospective Purchaser limitations on CERCLA liability.

Partners opinions about the Subject Property findings are listed below:

1. Based on the results of the Phase II, soil media and the groundwater to indoor air pathway contain exceedances above residential standards. Therefore, this is considered a REC.
2. Based on the results of the August Mack Phase II, the eastern adjoining site is not considered a REC.
3. Based on Partners experience with these types of facilities, it is possible that the related petroleum substances could have adversely impacted the Subject Property. Furthermore, the results of the August Mack Phase II found petroleum related constituents in exceedance of residential standards on the western portion of the Subject Property, which adjoins this former filling station. Therefore, the western adjoining site is considered a REC.
4. Based on this noise calculator output, Hough Avenue and East 89th Street may represent noise conditions to the Subject Property. Noise mitigation measures, such as barriers or berms, site design, or acoustical construction (e.g., specialized insulation, double-pane windows) could be justified. A noise analysis study may also be warranted.

Below are conclusions derived from this Phase I ESA, which were based on, but not necessarily limited to, a visual inspection of the Subject Property; review of pertinent background and historical information; evaluation of physical setting sources; interviews with persons knowledgeable of the Subject Property (as available); review of environmental records; and Partners' professional experience. Partners has considered the migration of hazardous substances or petroleum products in soil, groundwater, and vapor in the evaluation of potential RECs associated with this Subject Property. The Phase I ESA has revealed no evidence of RECs, HRECs, and/or CRECs in connection with the Subject Property with the exception of the following:

REC-1: Various Former Commercial Operations, 8900, 8904, 8918, and 8928 Hough Avenue (Subject Property)

REC-2: Former Retail Filling Station, 8812 Hough Avenue (Western Adjoining Site)

Additionally, the Phase I ESA has revealed no evidence of de minimis conditions or other conditions of concern (OCCs) in connection with the Subject Property.

Significant Data Gaps

No significant data gaps were identified during the performance of this Phase I ESA.

Copyright © 2025, Partners

12.0 RECOMMENDATIONS

Based on the findings and conclusions of this Phase I ESA, Partners recommends a Supplemental Phase II Investigation to further delineate exceedances from the 2024 August Mack Limited Subsurface Investigation and determine the extent to which the above-listed RECs have adversely impacted the Subject Property. Alternatively, soil to the next clean boring could be removed and disposed of at an appropriate disposal facility during construction and a sub-slab depressurization system to manage indoor air could be installed within the new structure.

In accordance with the Ohio Housing Trust Funds (OHTF) Radon Policy, all new construction will require a radon mitigation system. Additionally, noise mitigation measures, such as barriers or berms, site design, or acoustical construction (e.g., specialized insulation, double-pane windows) could be justified. A noise analysis study may also be warranted.

13.0 SIGNATURE OF ENVIRONMENTAL PROFESSIONAL

Partners has prepared this report on behalf of its Client, CHN Housing Partners. Resumes for the individuals who worked on this report are included in **Appendix I** and signatures are provided below.

The following participated in the preparation of this Phase I ESA Report:

Emily Loxley

Emily Loxley
Author

I declare that, to the best of my professional knowledge and belief, I meet the definition of Environmental Professional as defined in 40 CFR Part 312.10.

I have the specific qualifications based on education, training, and experience to assess a property of the nature, history, and setting of the Subject Property. I have developed and performed the all appropriate inquiry in conformance with the standards and practices set forth in 40 CFR Part 312.

Halle Miller

Halle A. Miller
Associate Director

Copyright © 2025, Partners

14.0 REFERENCES

14.1 Agencies and Interviews

Records Request: Bureau of Underground Storage Tank Regulations, Ms. Marla Reichenbach. Phone # (614) 387-7406. – Received.

Records Request: Cleveland Department of Building and Housing, Ms. Salle Martin O'Toole, Phone # (216) 664-2282. – Not Received.

Records Request: Cleveland Department of Public Health, Ms. Frances Mills, Phone # (216) 664-2300. – Received.

Records Request: Cleveland Fire Department Ms. Mary J. Wright, Phone # (216) 664-6653. – Received.

Records Request: Cleveland Metropolitan School District, Mr. Warren Morgan, Phone # (216) 838-0070. – Received.

Records Request: Cleveland Police Department, Ms. Dorothy Todd, Phone # (216) 623-5400. – Not Received.

Records Request: Cuyahoga County LECP, Mr. Scott Broski, Phone # (216) 443-5700. – Not Received.

Records Request: Ohio Environmental Protection Agency, District Office, Ms. Nicole Patella. Phone # (330) 963-1142. – Not Received.

Owner/Occupant Interview: Mr. Jacob Silvermetz, via email form.

14.2 Documents

EDR-Aerial Photo Decade Package, Hough Senior Living, 1765 East 89th Street, Cleveland, Ohio 44106, Environmental Data Resources, Inc., December 27, 2023.

EDR Certified Sanborn Map Report, Hough Senior Living, 1765 East 89th Street, Cleveland, Ohio 44106, Environmental Data Resources, Inc., December 27, 2023.

EDR-City Directory Image Report, Hough Senior Living, 1765 East 89th Street, Cleveland, Ohio 44106, Environmental Data Resources, Inc., December 27, 2023.

EDR-Historical Topographic Map Report, Hough Senior Living, 1765 East 89th Street, Cleveland, Ohio 44106, Environmental Data Resources, Inc., December 27, 2023.

EDR Radius Map Report with GeoCheck, Hough Senior Living, Hough Avenue between East 89th Street and East 90th Street, Cleveland, Ohio 44106, Environmental Data Resources, Inc., March 17, 2025.

File Review: Bureau of Underground Storage Tank Regulations, Cleveland, Ohio, conducted on March 18, 2025.

File Review: Cleveland Department of Public Health, Cleveland, Ohio, conducted on March 20, 2025.

File Review: Cleveland Fire Department, Cleveland, Ohio, conducted on March 18, 2025.

File Review: Cleveland Metropolitan School District, Cleveland, Ohio, conducted on March 18, 2025.

Copyright © 2025, Partners

Limited Subsurface Investigation, Hough Avenue between East 89th Street and East 90th Street, Cleveland,

Ohio 44106, prepared by August Mack Environmental and dated August 19, 2024.

OHFA and HUD Compliant Phase I Environmental Site Assessment for Hough Senior Independent Living at Hough Avenue between East 89th Street and East 90th Street, Cleveland, Ohio 44106, prepared by Partners and dated February 14, 2024.

Phase I Environmental Site Assessment Report, Three Parcels of Undeveloped Land, 8910 & 8924 Hough Avenue and 1765 East 89th Street, Cleveland Ohio 44106, prepared by Nova Group and dated April 26, 2023.

14.3 Websites

Bureau of Underground Storage Tank Regulations, Ohio Tank Tracking & Environmental Regulations Website: https://apps.com.ohio.gov/fire/OTTER

City of Cleveland, Water Division, *2023 Water Quality Report*: https://www.clevelandwater.com/your-water/water-quality

Critical Habitat for Threatened & Endangered Species, USFWS Critical Habitat Mapper: https://fws.maps.arcgis.com/home/webmap/viewer.html?webmap=9d8de5e265ad4fe09893cf75b8dbfb77

Cuyahoga County State Listed Wildlife Species, Ohio Department of Natural Resources Website: https://ohiodnr.gov/discover-and-learn/safety-conservation/about-odnr/wildlife/documents-publications/wildlife-species-county

Day/Night Noise Level (DNL) Calculator, HUD Exchange: https://www.hudexchange.info/environmental-review/dnl-calculator/

EPA EJ Screen. EPAs Environmental Justice Screening and Mapping tool: https://ejscreen.epa.gov/mapper/

Global Land and Flight Noise Dashboard Website: https://noise-map.com/home/

Groundwater Resources of Cuyahoga, Ohio Department of Natural Resources, Division of Water, 1992.

National Pipeline Mapping System website: https://www.npms.phmsa.dot.gov/

National Wild and Scenic Rivers System Website: https://www.rivers.gov/map

Ohio Coastal Management Area Map, Ohio Department of Natural Resources Website: https://ohiodnr.gov/discover-and-learn/safety-conservation/about-ODNR/coastal-management/Interactive+Maps/coastal-atlas-gis-mapping-service

Ohio EPA eDocument Search Website: https://edocpub.epa.ohio.gov/publicportal/edochome.aspx

Ohio EPA Map of Radon Zones: https://www.epa.gov/sites/default/files/2014-08/documents/ohio.pdf

Ohio Nonattainment/Maintenance Status for Each County by Year for all Criteria Pollutants, U.S. Environmental Protection Agency Website: https://www3.epa.gov/airquality/greenbook/anayo_oh.html

Copyright © 2025, Partners

Oil and Gas Well Locator Map, Well Log Drilling Reports, Abandoned Mines Map, Ohio Department of Natural Resources Website. http://www.dnr.state.oh.us.

ORDC Rail Map, Ohio Rail Department Commission: https://ohiodot.maps.arcgis.com/apps/webappviewer/index.html?id=82f597df8411453cafb18d62c371bc47

Soil Survey of Cuyahoga County, Ohio, United States Department of Agriculture, Soil Conservation Service, 1980.

Surficial Geology of the Cleveland North 30 x 60 Minute Quadrangle. Ohio Department of Natural Resources, Division of Geological Survey, 2006.

Tax Maps. Cuyahoga County Auditor's Geographic Information System Website: https://gis.cuyahogacounty.us/html5viewer/?viewer=cegis

Tax Records. Cuyahoga County Auditor's Office: https://cuyahogacounty.gov/fiscal-officer

Traffic Count (TCDS) for Cuyahoga County, Ohio, Ohio Department of Transportation Information Mapping System (TIMS) Website: https://gis.dot.state.oh.us/tims_classic/Map/STS

United States Department of Agricultural, Natural Resources Conservation Service, Web Soil Survey: http://websoilsurvey.sc.egov.usda.gov/App/HomePage.htm

US EPA Sole Source Aquifer Map, United States Environmental Protection Agency Website: https://www.epa.gov/dwssa

US Fish and Wildlife Servies, National Wetlands Inventory Map: https://www.fws.gov/wetlands/data/mapper.html

US Fish and Wildlife Servies, Coastal Barrier Resources Systems Mapper: https://fwsprimary.wim.usgs.gov/CBRSMapper-v2/

Zoning Map. Cleveland City Planning Commission Geographic Information System Website: http://planning.city.cleveland.oh.us/gis/cpc/basemap.jsp

Copyright © 2025, Partners

FIGURES

Copyright © 2025, Partners

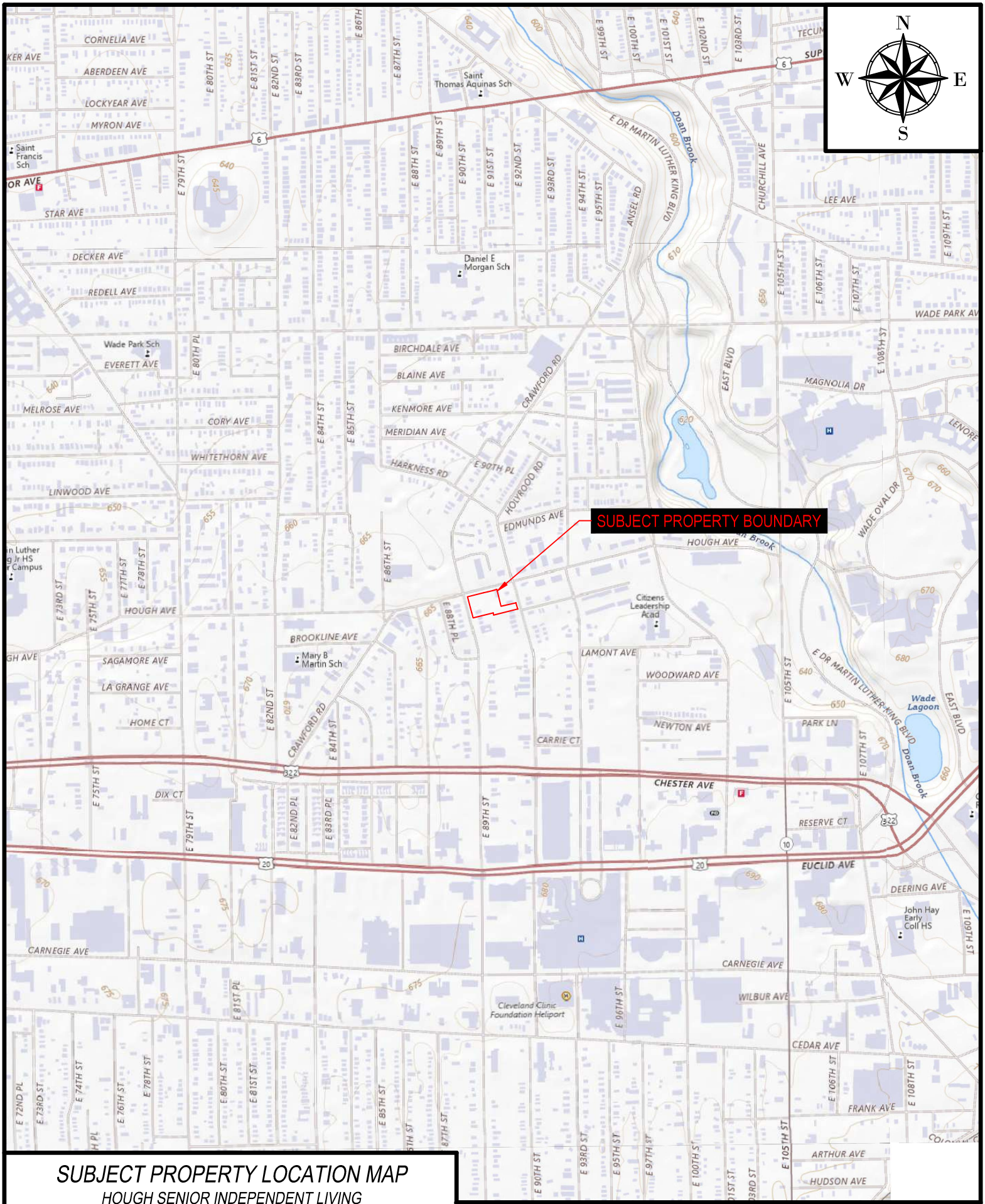

SUBJECT PROPERTY LOCATION MAP

HOUGH SENIOR INDEPENDENT LIVING

HOUGH AVENUE BETWEEN EAST 89TH STREET & EAST 90TH STREET
CLEVELAND, CUYAHOGA COUNTY, OHIO
FOR: CHN HOUSING PARTNERS
640.16A

PARTNERS
31100 Solon Road, Suite G
Solon, Ohio 44139
800-763-1363

500 0 1000
SCALE: 1" = 1000'

FIGURE
1

P:\Project Files\640 Cleveland Housing Network\640.16A Hough Senior Independent Living PI Update\CAD\FIGURES.dwg 3/19/2025

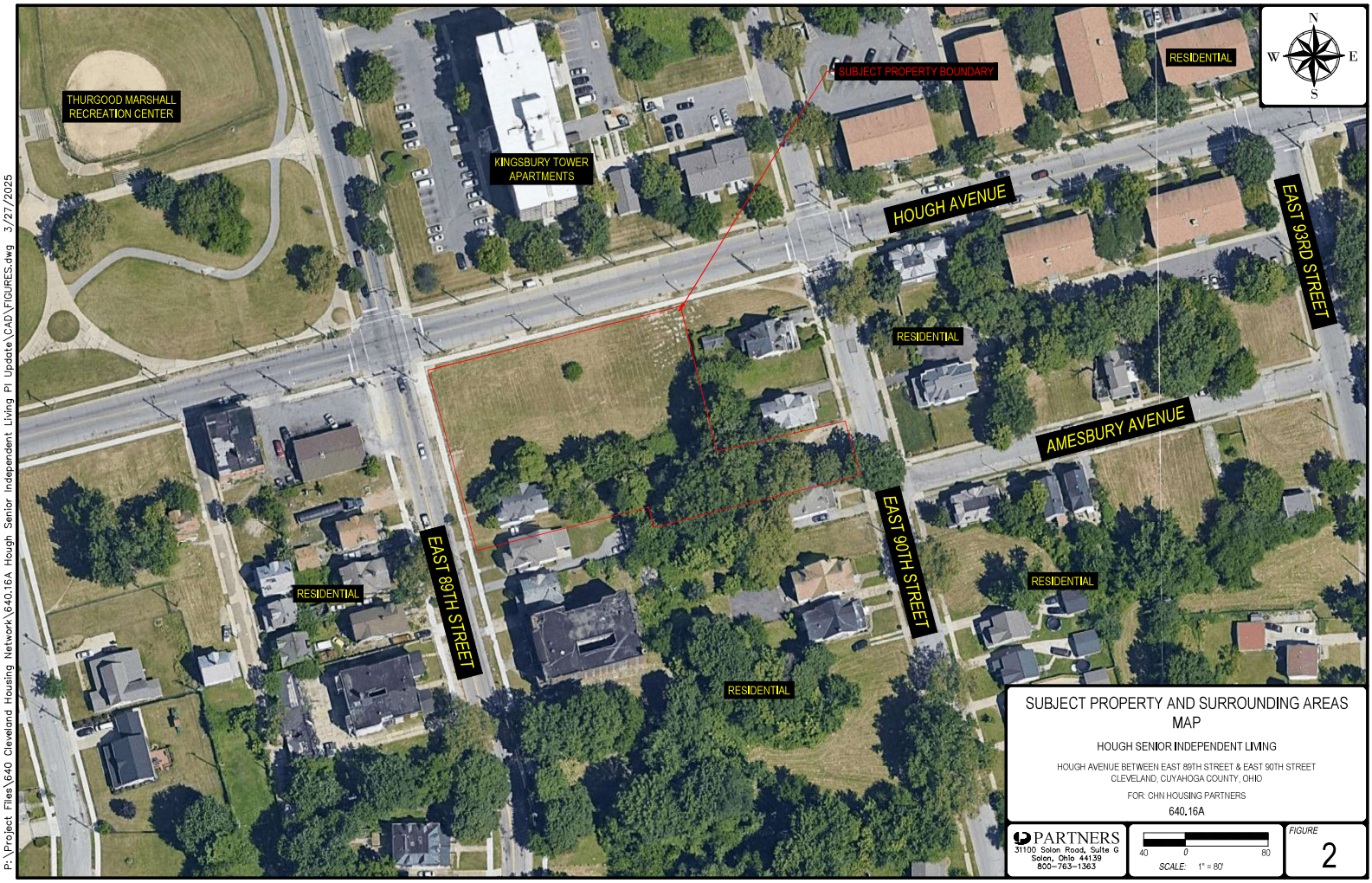

SUBJECT PROPERTY AND SURROUNDING AREAS MAP

HOUGH SENIOR INDEPENDENT LIVING

HOUGH AVENUE BETWEEN EAST 89TH STREET & EAST 90TH STREET
CLEVELAND, CUYAHOGA COUNTY, OHIO

FOR: CHN HOUSING PARTNERS

640.16A

PARTNERS
31100 Solon Road, Suite G
Solon, Ohio 44139
800-763-1363

40 0 80
SCALE: 1" = 80'

FIGURE
2

P:\Project Files\640 Cleveland Housing Network\640.16A Hough Senior Independent Living PI Update\CAD\FIGURES.dwg 3/27/2025

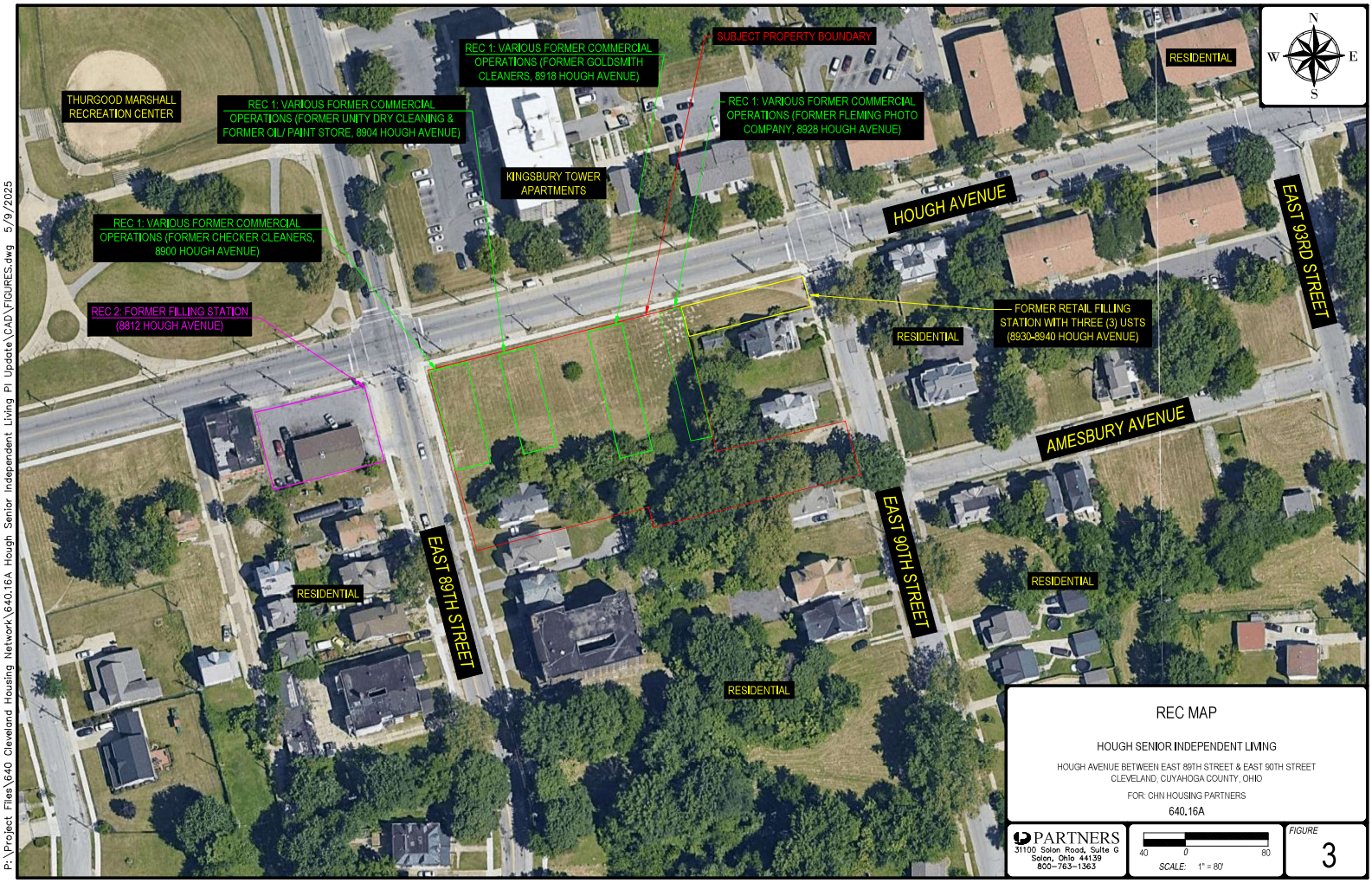

REC MAP

HOUGH SENIOR INDEPENDENT LIVING

HOUGH AVENUE BETWEEN EAST 89TH STREET & EAST 90TH STREET
CLEVELAND, CUYAHOGA COUNTY, OHIO

FOR: CHN HOUSING PARTNERS

640.16A

PARTNERS
31100 Solon Road, Suite G
Solon, Ohio 44139
800-763-1363

40 0 80
SCALE: 1" = 80'

FIGURE
3

P:\Project Files\640 Cleveland Housing Network\640.16A Hough Senior Independent Living PI Update\CAD\FIGURES.dwg 5/9/2025

APPENDIX A
SUBJECT PROPERTY INFORMATION

Copyright © 2025, Partners

Cuyahoga County GIS Viewer

Date Created: 12/19/2023

Legend

- Municipalities
- Right Of Way
- Platted Centerline
- Parcel

1: 1,200

200 0 100 200 Feet

Projection:
WGS_1984_Web_Mercator_Auxiliary_Sphere

This map is a user generated static output from an Internet mapping site and is for reference only. Data layers that appear on this map may or may not be accurate, current, or otherwise reliable.
THIS MAP IS NOT TO BE USED FOR NAVIGATION

Cuyahoga County
Enterprise GIS
PUTTING CUYAHOGA COUNTY ON THE MAP

Cuyahoga County, Ohio - Property Summary Report
Parcel: 119-09-014

Owner	CHESTER PORTAL, LLC
Address	1765 E 89 ST CLEVELAND, OH. 44106
Land Use	(5000) R - RES VACANT LAND
Description	392SP 180 S OF HOUGH
Neighborhood Code	01126

SKETCH

Building 0

Sketchs not available for this parcel.

Please contact us at appraisal@cuyahogacounty.gov

or call (216) 443-4663 for a copy of the building card.

MAP VIEW

Map Image

BUILDING INFORMATION

LAND

Code	Frontage	Depth	Acreage	Sq Ft
PRM	45	171	0.18	7,695

VALUATION

2024 Values	Taxable Market Value	Exempt Market Value	Abated Market Value	Assessed Taxable Value
Land Value	$4,000	$0	$0	$1,400
Building Value	$0	$0	$0	$0
Total Value	$4,000	$0	$0	$1,400
Land Use	5000			RESIDENTIAL VACANT LAND

PERMITS

Tax Year	Reason	Tax Change	Exempt Change	Percent Complete	Reinspect	Notes
2019	30 - New Construction	$	$	100%	No	LAND BANK TRANSFER 100% COMPLETE NO VALUE 1-1-2019
2019	50 - Change in Exmption	$	$	100%	No	CLASS-CHANGE IN EXEMPTION 2019 [B:/7050 TO R:5000/]
2018	10 - Razing	$	($73,500)	100%	No	LAND BANK DEMO 100% COMPLETE 1-1-2018 [EXTBLD -73500] DID NOT GO OUT IN FIELD
2015	30 - New Construction	$	$	100%	No	DWELLING BOARDED SINCE 2008, TERMINATE PERMIT 1-1-2015 NEW PERMIT NEEDED FOR DEMO OR REHAB
2014	30 - New Construction	$	$	0%	Yes	DWELLING BOARDED UP REHAB-RAZING NOT COMPLETE 2011, 2012, 2013, 2014 REINSPECT 2015 FOR REHAB OR RAZING
2013	10 - Razing	($14,800)	$	0%	Yes	DWELLING BOARDED UP REHAB/RAZING NOT COMPLETE 2011, 2012, 2013 REINSPECT 2014
2012	30 - New Construction	$	$	0%	Yes	DWLG STILL BOARD UP. INTERNAL-EXTERNAL ALTERATIONS REINS 2011****DWELLING STILL BOARDED UP 1-1- 2011 REINSPECT FOR REHAB-RAZING 2012** BOARD UP COMPLETE 1-1-12 REINSPECT FOR REHAB / RAZING 2013 NO VALUE CHANGE
2011	30 - New Construction	$	$	0%	Yes	DWLG STILL BOARD UP. INTERNAL-EXTERNAL ALTERATIONS REINS 2011****DWELLING STILL BOARDED UP 1-1- 2011 REINSPECT FOR REHAB/RAZING 2012
2010	30 - New Construction	$	$	0%	Yes	DWLG STILL BOARD UP. INTERNAL/EXTERNAL ALTERATIONS REINS 2011
2009	30 - New Construction	$	$	0%	Yes	INT-EXT ALT 0% COMP 1-1- 2009 RNSPCT2010
2008	30 - New Construction	$	$	0%	Yes	INT-EXT ALT N/% COMP 1-1- 2008 RNSPCT2009
2004	30 - New Construction	$117,800	$	100%	No	REHAB PUT ON FOR 135000 UPDATE CHARACTERISTICS100% COMP 1-1-2004

IMPROVEMENTS

Type	Description	Size	Height Depth

Information included on this report is believed to be accurate, but is not guaranteed. Cuyahoga County is not liable for errors or omissions.

SALES

Date	Buyer	Seller	Price
5/23/2023	CHESTER PORTAL, LLC	MYRTLE & SONG, LLC	$0
2/24/2023	MYRTLE & SONG, LLC	KOLOMIYETS, INNA	$25,000
12/6/2022	KOLOMIYETS, INNA	KOLOMIYETS, VIKTOR & INNA	$0
4/25/2018	KOLOMIYETS, VIKTOR & INNA	CUYAHOGA CNTY LAND REUTILIATION	$0
6/12/2017	CUYAHOGA CNTY LAND REUTILIATION	STATE OF OHIO FORF BR # 010709	$0
4/19/2017	STATE OF OHIO FORF BR # 010709	V2R ENTERPRISES, LLC	$0
10/20/2003	V2R ENTERPRISES, LLC	Freese, Richard A	$0
3/7/2003	Freese, Richard A	Liberty Savings Bank	$13,000
8/26/2002	Liberty Savings Bank	Puskorius, Linas	$12,000
7/22/1999	Puskorius, Linas	Mitchum, Sanuel W Jr	$76,000
5/4/1999	Mitchum, Sanuel W Jr	Mitchum, Corlodia	$0
5/10/1995	Mitchum, Corlodia	Mitchum Corlodia..	$0
1/15/1988	Mitchum Corlodia..	Mitchum Samuel W & Corlodia	$0
1/1/1975	Mitchum Samuel W & Corlodia		$0

Taxes

2024 Taxes	Charges	Payments	Balance Due
Tax Balance Summary	**$93.60**	**$46.80**	**$46.80**

Cuyahoga County, Ohio - Property Summary Report
Parcel: 119-09-015

Owner	CLEVELAND CITY OF LB85
Address	E 89 ST CLEVELAND, OH. 44106
Land Use	() E -
Description	392SP 135 S OF HOUGH
Neighborhood Code	01140

SKETCH

Building 0

Sketchs not available for this parcel.

Please contact us at appraisal@cuyahogacounty.gov

or call (216) 443-4663 for a copy of the building card.

MAP VIEW

Map Image

BUILDING INFORMATION

LAND

Code	Frontage	Depth	Acreage	Sq Ft
PRM	45	135	0.14	6,075

VALUATION

2024 Values	Taxable Market Value	Exempt Market Value	Abated Market Value	Assessed Taxable Value
Land Value	$0	$2,000	$0	$0
Building Value	$0	$0	$0	$0
Total Value	$0	$2,000	$0	$0
Land Use		6411		EXEMPT CITY LANDBANK

PERMITS

Tax Year	Reason	Tax Change	Exempt Change	Percent Complete	Reinspect	Notes

IMPROVEMENTS

Type	Description	Size	Height Depth

SALES

Date	Buyer	Seller	Price
2/22/1985	Cleveland City Of Lb85	Superior Sav & Loan Assn	$0
1/1/1975	Superior Sav & Loan Assn		$0

Taxes

2024 Taxes	Charges	Payments	Balance Due
Tax Balance Summary	**$.00**	**$.00**	**$.00**

Information included on this report is believed to be accurate, but is not guaranteed. Cuyahoga County is not liable for errors or omissions.

Cuyahoga County, Ohio - Property Summary Report
Parcel: 119-09-016

Owner	CHESTER PORTAL LLC
Address	8910 HOUGH AVE CLEVELAND, OH. 44106
Land Use	(4000) C - COMMERCIAL VAC LAND
Description	392 SEC HOUGH
Neighborhood Code	22270

SKETCH

Building 0

Sketchs not available for this parcel.

Please contact us at appraisal@cuyahogacounty.gov

or call (216) 443-4663 for a copy of the building card.

MAP VIEW

Map Image

BUILDING INFORMATION

LAND

Code	Frontage	Depth	Acreage	Sq Ft
PRM	90		0.28	12,150

VALUATION

2024 Values	Taxable Market Value	Exempt Market Value	Abated Market Value	Assessed Taxable Value
Land Value	$15,200	$0	$0	$5,320
Building Value	$0	$0	$0	$0
Total Value	$15,200	$0	$0	$5,320
Land Use	4000			COMMERCIAL VACANT LAND

PERMITS

Tax Year	Reason	Tax Change	Exempt Change	Percent Complete	Reinspect	Notes

IMPROVEMENTS

Type	Description	Size	Height Depth

SALES

Date	Buyer	Seller	Price
5/23/2023	CHESTER PORTAL LLC	8910 HOUGH AVE LLC	$0
4/28/2023	8910 HOUGH AVE LLC	HAIMOUR, FAHIDEH	$0
3/15/2023	HAIMOUR, FAHIDEH	89TH DEVELOPMENT LLC (VENDOR)	$30,000
12/7/2017	89TH DEVELOPMENT LLC (VENDOR)	89TH DEVELOPMENT LLC	$0
11/5/2008	89TH DEVELOPMENT LLC	THE KEVANNA GROUP, INC	$29,000
9/28/2005	THE KEVANNA GROUP, INC	Pearson Elliott	$15,819
8/9/1979	Pearson Elliott	Rogers Clyde & Earline	$10,000
1/1/1975	Rogers Clyde & Earline		$0

Taxes

2024 Taxes	Charges	Payments	Balance Due
Tax Balance Summary	**$549.06**	**$274.53**	**$274.53**

Information included on this report is believed to be accurate, but is not guaranteed. Cuyahoga County is not liable for errors or omissions.

Cuyahoga County, Ohio - Property Summary Report
Parcel: 119-09-017

Owner	CLEVELAND CITY OF LB81
Address	HOUGH AVE CLEVELAND, OH. 44106
Land Use	() E -
Description	392 H&A NEXT W OF H&A SUBD
Neighborhood Code	01140

SKETCH

Building 0

Sketchs not available for this parcel.

Please contact us at appraisal@cuyahogacounty.gov

or call (216) 443-4663 for a copy of the building card.

MAP VIEW

Map Image

BUILDING INFORMATION

LAND

Code	Frontage	Depth	Acreage	Sq Ft
PRM	39		0.12	5,130

VALUATION

2024 Values	Taxable Market Value	Exempt Market Value	Abated Market Value	Assessed Taxable Value
Land Value	$0	$2,000	$0	$0
Building Value	$0	$0	$0	$0
Total Value	$0	$2,000	$0	$0
Land Use		6411		EXEMPT CITY LANDBANK

PERMITS

Tax Year	Reason	Tax Change	Exempt Change	Percent Complete	Reinspect	Notes

IMPROVEMENTS

Type	Description	Size	Height Depth

SALES

Date	Buyer	Seller	Price
4/13/1981	Cleveland City Of Lb81	Kasson Martin & M Eisenberg	$0
1/1/1975	Kasson Martin & M Eisenberg		$0

Taxes

2024 Taxes	Charges	Payments	Balance Due
Tax Balance Summary	**$.00**	**$.00**	**$.00**

Information included on this report is believed to be accurate, but is not guaranteed. Cuyahoga County is not liable for errors or omissions.

Cuyahoga County, Ohio - Property Summary Report
Parcel: 119-09-018

Owner	CLEVELAND CITY OF L/B 2007
Address	8920 HOUGH AVE CLEVELAND, OH. 44106
Land Use	() E -
Description	392 H & A 0001 ALL
Neighborhood Code	01140

SKETCH

Building 0

Sketchs not available for this parcel.

Please contact us at appraisal@cuyahogacounty.gov

or call (216) 443-4663 for a copy of the building card.

MAP VIEW

Map Image

BUILDING INFORMATION

LAND

Code	Frontage	Depth	Acreage	Sq Ft
PRM	43		0.14	6,278

VALUATION

2024 Values	Taxable Market Value	Exempt Market Value	Abated Market Value	Assessed Taxable Value
Land Value	$0	$2,000	$0	$0
Building Value	$0	$0	$0	$0
Total Value	$0	$2,000	$0	$0
Land Use		6411		EXEMPT CITY LANDBANK

PERMITS

Tax Year	Reason	Tax Change	Exempt Change	Percent Complete	Reinspect	Notes

IMPROVEMENTS

Type	Description	Size	Height Depth

SALES

Date	Buyer	Seller	Price
11/28/2007	CLEVELAND CITY OF L/B 2007	Biala Tillie	$0
1/1/1975	Biala Tillie		$0

Taxes

2024 Taxes	Charges	Payments	Balance Due
Tax Balance Summary	**$.00**	**$.00**	**$.00**

Information included on this report is believed to be accurate, but is not guaranteed. Cuyahoga County is not liable for errors or omissions.

Cuyahoga County, Ohio - Property Summary Report
Parcel: 119-09-019

Owner	CHESTER PORTAL, LLC
Address	8924 HOUGH AVE CLEVELAND, OH. 44106
Land Use	(4000) C - COMMERCIAL VAC LAND
Description	392 H & A 0002 ALL
Neighborhood Code	22270

SKETCH

Building 0

Sketchs not available for this parcel.

Please contact us at appraisal@cuyahogacounty.gov

or call (216) 443-4663 for a copy of the building card.

MAP VIEW

Map Image

BUILDING INFORMATION

LAND

Code	Frontage	Depth	Acreage	Sq Ft
PRM	43	146	0.14	6,132

VALUATION

2024 Values	Taxable Market Value	Exempt Market Value	Abated Market Value	Assessed Taxable Value
Land Value	$7,700	$0	$0	$2,700
Building Value	$0	$0	$0	$0
Total Value	$7,700	$0	$0	$2,700
Land Use	4000			COMMERCIAL VACANT LAND

PERMITS

Tax Year	Reason	Tax Change	Exempt Change	Percent Complete	Reinspect	Notes
2013	10 - Razing	($1,000)	$	100%	No	CONDEMNATION - MAIN STRUCTURE NO CHANGES 1-1- 2011 REINSPECT 2012. BUILDING NOT RAZED 1-1- 2012 REINSPECT 2013 RAZED 100% COMP 1-1- 2013
2013	70 - Change of class	$	$	100%	No	CLASS-CHANGE 2013
2012	30 - New Construction	$	$	0%	Yes	CONDEMNATION - MAIN STRUCTURE NO CHANGES 1-1- 2011 REINSPECT 2012. BUILDING NOT RAZED 1-1- 2012 REINSPECT 2013
2011	30 - New Construction	$	$	0%	Yes	CONDEMNATION - MAIN STRUCTURE NO CHANGES 1-1- 2011 REINSPECT 2012
2004	30 - New Construction	$	$	100%	No	BOARDING100% CMPNV 1-1- 2004

IMPROVEMENTS

Type	Description	Size	Height Depth

SALES

Date	Buyer	Seller	Price
5/23/2023	CHESTER PORTAL, LLC	MYRTLE & SONG LLC	$0
2/6/2023	MYRTLE & SONG LLC	AUSTIN, CARNELL	$16,750
5/10/2013	AUSTIN, CARNELL	STATE OF OHIO (FORF) CASE # CV 004635	$0
2/19/2013	STATE OF OHIO (FORF) CASE # CV 004635	CONSORTIUM FOR ECONOMIC & COMMUNITY DEV INC	$0
7/9/2003	CONSORTIUM FOR ECONOMIC & COMMUNITY DEV INC	Hough Area Partners Inc.	$0
11/8/1996	Hough Area Partners Inc.	Cleveland, City Of Lb93	$0
9/24/1993	Cleveland, City Of Lb93	Dixon George	$0
10/14/1983	Dixon George	Montello Josephine	$23,000
1/1/1975	Montello Josephine		$0

Taxes

2024 Taxes	Charges	Payments	Balance Due
Tax Balance Summary	**$278.66**	**$139.33**	**$139.33**

Information included on this report is believed to be accurate, but is not guaranteed. Cuyahoga County is not liable for errors or omissions.

Cuyahoga County, Ohio - Property Summary Report
Parcel: 119-09-024

Owner	CLEVELAND LAND REUTILIZATION PROGRAM
Address	1768 E 90 ST CLEVELAND, OH. 44106
Land Use	() E -
Description	392SP 200 S OF HOUGH
Neighborhood Code	01140

SKETCH

Building 0

Sketchs not available for this parcel.

Please contact us at appraisal@cuyahogacounty.gov

or call (216) 443-4663 for a copy of the building card.

MAP VIEW

Map Image

BUILDING INFORMATION

LAND

Code	Frontage	Depth	Acreage	Sq Ft
PRM	54	203	0.25	10,962

VALUATION

2024 Values	Taxable Market Value	Exempt Market Value	Abated Market Value	Assessed Taxable Value
Land Value	$0	$5,000	$0	$0
Building Value	$0	$0	$0	$0
Total Value	$0	$5,000	$0	$0
Land Use		6411		EXEMPT CITY LANDBANK

PERMITS

Tax Year	Reason	Tax Change	Exempt Change	Percent Complete	Reinspect	Notes
2010	10 - Razing	($10,900)	$	100%	No	DWLG RAZED 100% COMPLETE 1-1- 2010 MINUS VALUE $10,900.00
2010	70 - Change of class	$	$	100%	No	CLASS-CHANGE 2010
2009	30 - New Construction	$	$	100%	No	BOARD - SECURE 100% COMPLETE NO VALUE CHANGE 1-1- 2009
2004	30 - New Construction	$	$	100%	No	RENOVATED 3RD YEAR CMPNV 1-1- 2004

IMPROVEMENTS

Type	Description	Size	Height Depth

SALES

Date	Buyer	Seller	Price
5/20/2015	CLEVELAND LAND REUTILIZATION PROGRAM	Garrison, Kimberley	$0
6/16/2000	Garrison, Kimberley	Marbury, Lisa	$0
9/29/1999	Marbury, Lisa	Marbury, Clinton	$0
2/5/1993	Marbury, Clinton	Williams Barbara A	$5,000
9/28/1977	Williams Barbara A	Secretary Of Hud	$0
1/1/1975	Secretary Of Hud		$0

Taxes

2024 Taxes	Charges	Payments	Balance Due
Tax Balance Summary	**$.00**	**$.00**	**$.00**

Information included on this report is believed to be accurate, but is not guaranteed. Cuyahoga County is not liable for errors or omissions.

U.S. DEPARTMENT OF THE INTERIOR
U.S. GEOLOGICAL SURVEY

The National Map US Topo

EAST CLEVELAND QUADRANGLE
OHIO - CUYAHOGA COUNTY
7.5-MINUTE SERIES

Produced by the United States Geological Survey
North American Datum of 1983 (NAD83)
World Geodetic System of 1984 (WGS84). Projection and
1 000-meter grid:Universal Transverse Mercator, Zone 17T

This map is not a legal document. Boundaries may be generalized for this map scale. Private lands within government reservations may not be shown. Obtain permission before entering private lands.

Imagery.....NAIP, July 2017 - December 2017
Roads..... U.S. Census Bureau, 2016 - 2018
Names.....GNIS, 1979 - 2023
Hydrography.....National Hydrography Dataset, 2004 - 2019
Contours.....National Elevation Dataset, 2010
Boundaries.....Multiple sources; see metadata file 2020 - 2022

Wetlands.....FWS National Wetlands Inventory 2004 - 2007

MN
GN
8°26'
150 MILS
0°22'
7 MILS

UTM GRID AND 2023 MAGNETIC NORTH DECLINATION AT CENTER OF SHEET

U.S. National Grid
100,000 - m Square ID
MG
00
MF
Grid Zone Designation 17T

SCALE 1:24 000

KILOMETERS: 1 0.5 0 1 2
METERS: 1000 500 0 1000 2000
MILES: 1 0.5 0 1
FEET: 1000 0 1000 2000 3000 4000 5000 6000 7000 8000 9000 10000

CONTOUR INTERVAL 10 FEET
NORTH AMERICAN VERTICAL DATUM OF 1988

This map was produced to conform with the National Geospatial Program US Topo Product Standard.

OHIO
QUADRANGLE LOCATION

		1
2		3
4	5	6

ADJOINING QUADRANGLES

1 Eastlake
2 Cleveland North
3 Mayfield Heights
4 Cleveland South
5 Shaker Heights
6 Chagrin Falls

ROAD CLASSIFICATION

Expressway
Secondary Hwy
Ramp
Local Connector
Local Road
4WD
Interstate Route
US Route
State Route

NSN. 7643016387551
NGA REF NO. USGSX24K13354

EAST CLEVELAND, OH
2023

Hough Senior Living Zoning Map

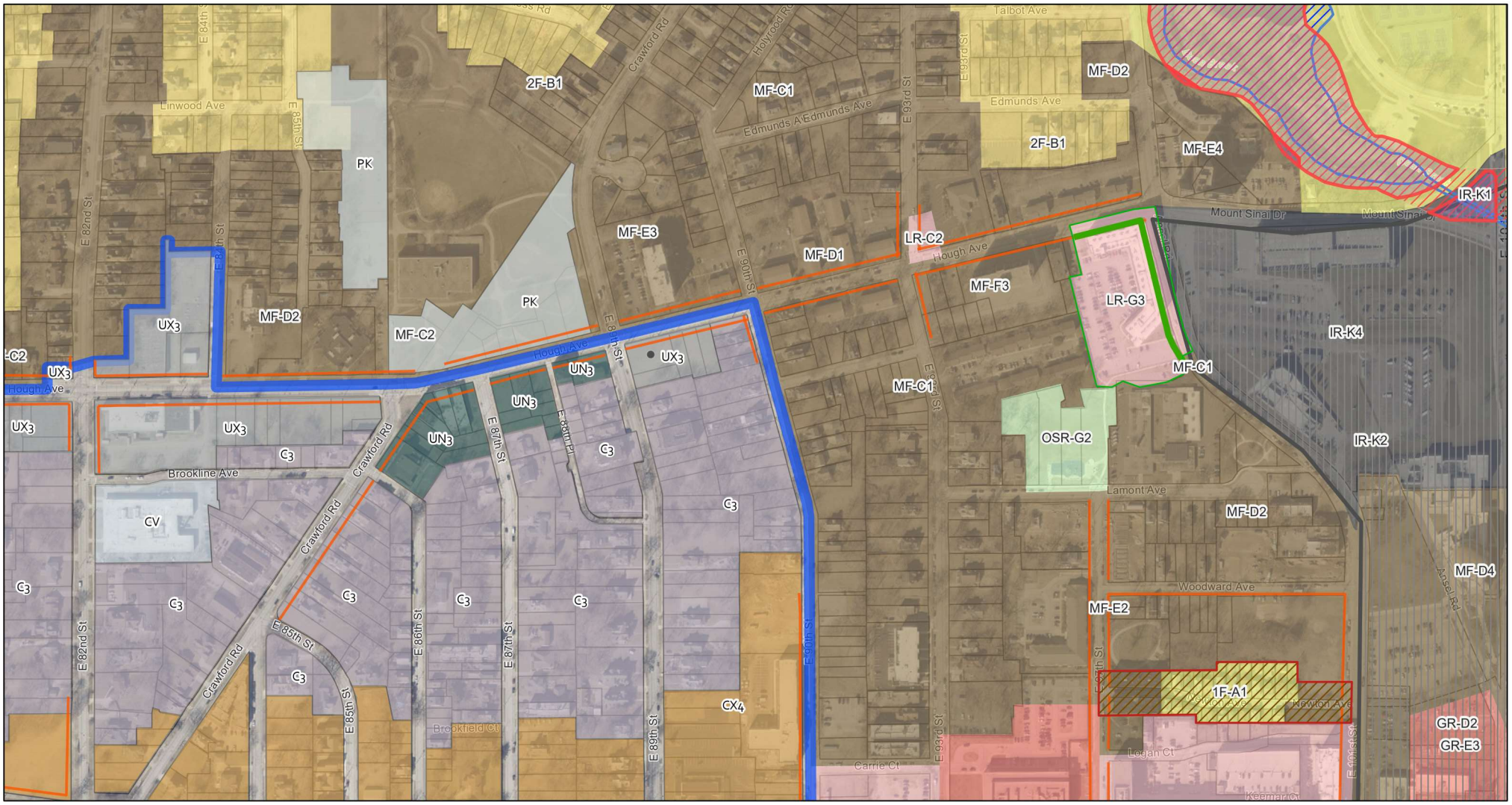

3/18/2025, 8:59:02 PM

1:4,514

0 0.04 0.09 0.17 mi

0 0.05 0.1 0.2 km

Overlay Frontage Lines
- Urban Frontage Line
- Riparian - Wetland Zones
- Form-Based Code Pilot Neighborhoods
- Cleveland Parcels (MyPlace)

Form & PRO Overlay Districts
- Urban Form Overlay
- Riparian - Setbacks
- 100 Year Flood Plain
- Design Review Districts
- Local Landmark Districts
- Active

Form-Based Code Pilot Zoning Districts
- C3
- CV
- CX4
- PK
- UN3
- UX3

Zoning
- General Retail Business
- Institutional-Research District
- One Family
- Local Retail Business
- Multi-Family
- Open Space Recreation
- Two Family
- City Boundary

Sources: Esri, HERE, Garmin, FAO, NOAA, USGS, © OpenStreetMap contributors, and the GIS User Community

City Planning Commission

Esri, TomTom, Garmin, FAO, NOAA, USGS, EPA, USFWS | CCFO, CEGIS | Sources: Esri; TomTom North America, Inc.; United States Postal Service | CCGIS, CCFO | CuyahogaGIS | F. L. Krause; Flynn, Thomas; Cleveland Public Library | Cleveland Public Library | Federal Emergency Managment Agency, 2011. |

APPENDIX B

SUBJECT PROPERTY AND ADJOINING SITES PHOTOGRAPHS

Copyright © 2025, Partners

Hough Avenue between East 89th Street and East 90th Street

Cleveland, Cuyahoga County, Ohio

March 2025

Photo 1: Northwestern adjoining site across intersection of Hough Avenue and East 89th Street, looking northwest.

Photo 2: Northern adjoining site across Hough Avenue, Kingsbury Tower Apartments, looking north.

Photo 3: View of Subject Property, looking southeast.

Photo 4: View of northern boundary of Subject Property along Hough Avenue, looking east.

Photo 5: View of Subject Property from northeast corner, looking southwest.

Photo 6: View of eastern boundary of Subject Property from northeast corner, looking south.

Hough Avenue between East 89th Street and East 90th Street

Cleveland, Cuyahoga County, Ohio

March 2025

Photo 7: View of northern boundary of Subject Property along Hough Avenue from northeast corner, looking west.

Photo 8: View of eastern adjoining residential sites, looking south.

Photo 9: View of Subject Property, looking northwest.

Photo 10: View of Subject Property, looking north.

Photo 11: View of eastern portion of Subject Property, looking southeast.

Photo 12: View of eastern portion of Subject Property, looking south.

Photo 13: View of eastern portion of Subject Property from East 90th Street, looking west.

Photo 14: View of southern adjoining sites along East 90th Street, looking south.

Photo 15: View of northern adjoining sites along East 90th Street, looking south.

Photo 16: View of eastern portion of Subject Property, looking west.

Photo 17: Typical view of debris in the eastern portion of the Subject Property, looking east.

Photo 18: View of eastern portion of Subject Property and associated debris, looking south.

Photo 19: View of eastern portion of Subject Property, looking northwest.

Photo 20: View of eastern portion of Subject Property and associated debris, looking southwest.

Photo 21: View of pole-mounted electrical transformer in southern central portion of Subject Property.

Photo 22: View of Subject Property, looking west.

Photo 23: View of Subject Property from southwestern corner, looking east.

Photo 24: View of Subject Property from southwestern corner, looking northeast.

Photo 25: View of western boundary of Subject Property along East 89th Street, looking north.

Photo 26: View of western adjoining sites across East 89th Street, looking west.

Photo 27: View of western boundary of Subject Property along East 89th Street, looking north.

Photo 28: View of western adjoining site, C Town Food & Deli, across East 89th Street, looking west.

Photo 29: View of northwestern adjoining site across intersection of Hough Avenue and East 89th Street, looking northwest.

Photo 30: View of three (3) pole-mounted electrical transformers in the northwestern corner of Subject Property.

APPENDIX C
USER QUESTIONNAIRE

Copyright © 2025, Partners

E 1527-21
X3. USER QUESTIONNAIRE
INTRODUCTION

In order to qualify for one of the *Landowner Liability Protections (LLPs)*[35] offered by the Small Business Liability Relief and Brownfields Revitalization Act of 2001 (the *"Brownfields Amendments"*)[36] the *user* must provide the following information (if available) to the *environmental professional.* Failure to provide this information could result in a determination that *"all appropriate inquiry"* is not complete.

1. **Environmental cleanup liens that are filed or recorded against the site (40 CFR 312.25).**
   Are you aware of any environmental cleanup liens against the *subject property* that are filed or recorded under federal, tribal, state of local law?
   YES ☐ **NO** ☐

2. **Activity and land use limitations that are in place on the site or that have been filed or recorded in a registry (40 CFR 312.26).**
   Are you aware of any AULs, such as *engineering controls,* land use restrictions or *institutional controls* that are in place at the site and/or have been filed or recorded in a Registry under federal, tribal, state or local law?
   YES ☐ **NO** ☐

3. **Specialized knowledge or experience of the person seeking to qualify for the LLP (40 CFR 312.28).**
   As the user of this ***ESA*** do you have any specialized knowledge or *experience* related to the *subject property* or nearby properties? For example, are you involved in the same line of business as the current or former *occupants* of the *subject property* or an adjoining *property* so that you would have specialized knowledge of the chemicals and processes used by this type of business?
   YES ☐ **NO** ☐

4. **Relationship of the purchase price to the fair market value of the *property* if it were not contaminated (40 CFR 312.29).**
   a. Does the purchase price being paid for this *subject property* reasonably reflect the fair market value of the *property?* The parcels acquired from Chester Portal LLC will be acquired fair market value. Parcels acquired from City of Cleveland Land Bank will be below fair market value per City pricing policy. **YES** ☐ **NO** ☐
   b. If you conclude that there is a difference, have you considered whether the lower purchase price is because contamination is known or believed to be present at the *subject property?*
   YES ☐ **NO** ☐

5. **Commonly known or *reasonably ascertainable* information about the subject property (40 CFR 312.30).**
   Are you aware of commonly known or *reasonably ascertainable* information about the *subject property* that would help the *environmental professional* to identify conditions indicative of releases or threatened releases? For example, as user,
   a. Do you know the past uses of the *subject property*? Per Phase I ESA by Partners dated 2/14/24, various dry cleaners, oil & paint company, photo company, and other misc. retail store fronts. **YES** ☐ **NO** ☐
   b. Do you know of specific chemicals that are present or once were present at the *subject property*? Limited Phase II by Partners dated 8/19/24 revealed benzo(a)anthracene, benzo(a)pyrene, 1-methylnaphthalene, and naphthalene were collected from soil boring. **YES** ☐ **NO** ☐
   c. Do you know of spills or other chemical releases that have taken place at the *subject property*? **YES** ☐ **NO** ☐
   d. Do you know of any environmental cleanups that have taken place at the *subject property*? **YES** ☐ **NO** ☐

6. **The degree of obviousness of the presence or likely presence of contamination at the *subject property, and the ability to detect the contamination by appropriate investigation (40 CFR 312.31).***
   As the user of this ***ESA***, based on your knowledge and experience related to the subject *property,* are there any obvious indicators that point to the presence or likely presence of contamination at the *subject property*? **YES** ☐ **NO** ☐

Name Mark E. Whipkey **Title** Chief of Asset Management
Company CHN Housing Partners **Date** 4/2/2025

APPENDIX D
GEOLOGIC AND HYDROGEOLOGIC INFORMATION

Copyright © 2025, Partners

BEDROCK GEOLOGIC MAP OF OHIO

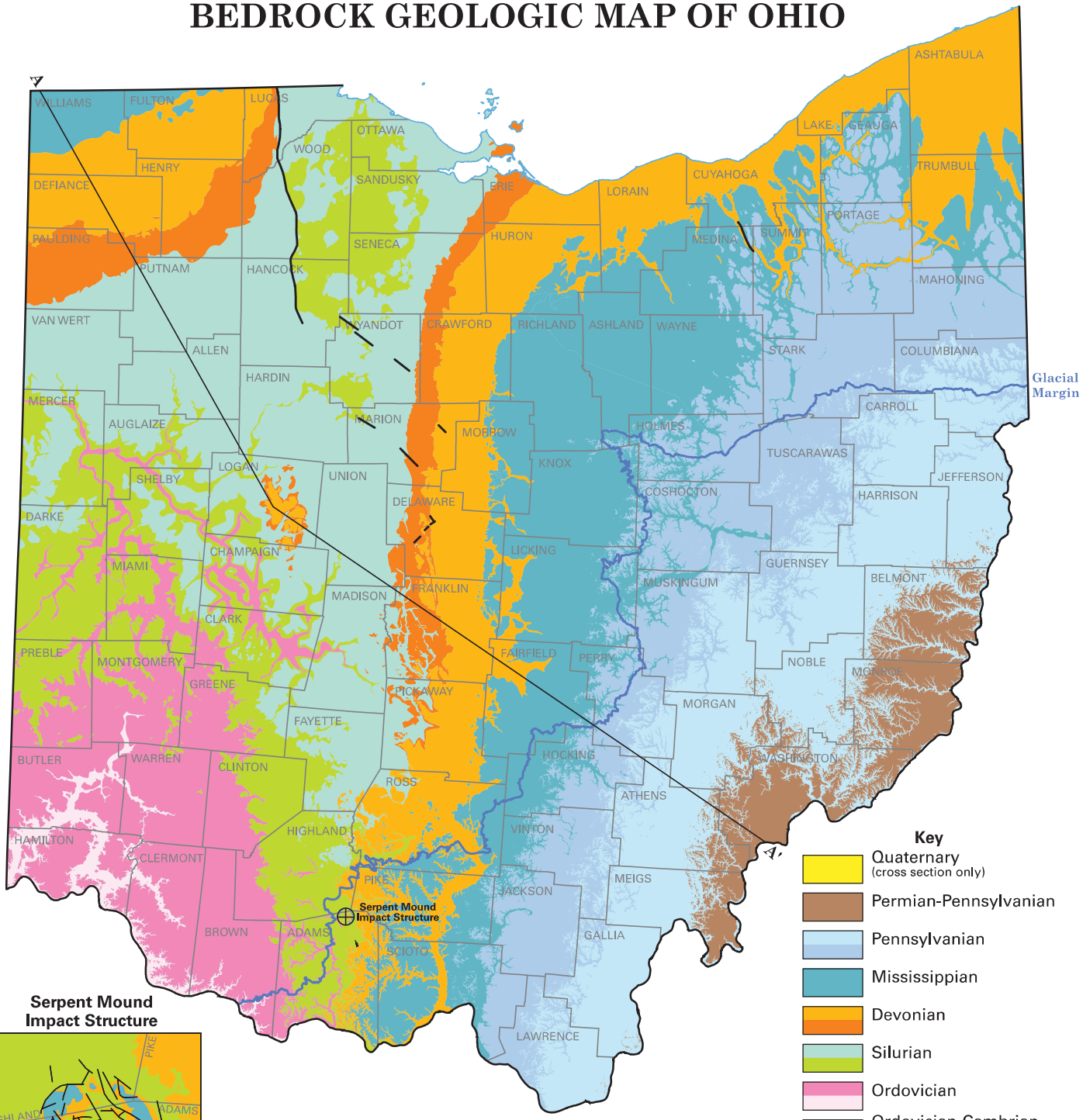

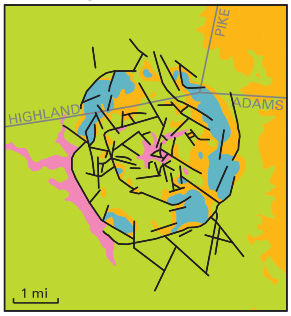

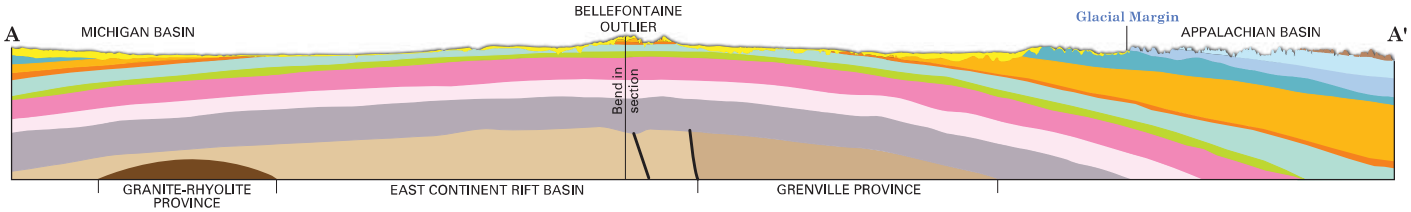

Recommended citation: Ohio Division of Geological Survey, 2006, Bedrock geologic map of Ohio: Ohio Department of Natural Resources, Division of Geological Survey Map BG-1, generalized page-size version with text, 2 p., scale 1:2,000,000.

This map is a generalization of the Bedrock Geologic Map of Ohio (Slucher and others, 2006)—the first statewide 1:500,000-scale bedrock-geology map compiled by the Ohio Division of Geological Survey since 1920 and the first to properly portray the bedrock geology that exists beneath the extensive deposits of Quaternary sediments that cover much of the bedrock in the state. Overall, the bedrock geology of Ohio consists of flat lying to gently dipping carbonate, siliciclastic, evaporite, and organoclastic strata of sedimentary origin that range in age from Upper Ordovician to Upper Carboniferous-Lower Permian. At depth, as illustrated in the cross section, older sedimentary, igneous, and metamorphic rocks that range from Lower Ordovician to Mesoproterozoic in age occur. At the surface, an irregular veneer of mainly unconsolidated Quaternary sediments conceal most bedrock units occurring northward and westward of the glacial margin.

Strata of the Ordovician System are the oldest exposed rocks in Ohio and consist mainly of alternating shale and limestone sequences. Silurian System strata are mostly dolomites with lesser amounts of shale. Rocks of the Devonian System consist of two contrasting types. Lower and Middle Devonian-age strata are mainly carbonate rocks whereas Upper Devonian-age rocks consist mostly of clastic rocks. In Champaign and Logan Counties, Devonian rocks occur on a small erosional remnant referred to as the Bellefontaine Outlier by geologists. Coincidentally, the highest topographic point in Ohio (Campbell Hill–1,549 feet above sea level) occurs also in this area.

The Carboniferous System is divided into two Subsystems, the Mississippian and Pennsylvanian. Mississippian strata are mostly shales and sandstones that occur locally in various proportions. Pennsylvanian strata consist mainly of a diverse array of alternating sandstones, siltstones, shales, mudstones, limestones, and underclays; economic coal beds occur also in portions of this sequence. The youngest interval of sedimentary rocks in Ohio, the Dunkard Group, occurs only in southeastern Ohio and consists of strata similar in composition to the underlying Upper Pennsylvanian-age rocks; however, the age of the Dunkard Group has been debated since the late 1800s. Dunkard strata contain a well-studied late Pennsylvanian-age assemblage of plant fossils with infrequent early Permian-age forms. Yet, fossil plant spores found in coal beds in the interval only support a late, but not latest Pennsylvanian age. Thus, until more definitive fossils are found, geologist are unable to determine the exact age of the Dunkard Group beyond a combined Permian-Pennsylvanian age assignment.

In west-central Ohio, the ancient Teays River system extended across much of Ohio during the late Neogene to early Quaternary Periods and sculptured an extensive network of deeply dissected valleys into the bedrock surface. The spatial configuration of many geologic units on this map clearly reflects the major channel networks of these former drainage systems. Also, four major regional structural geology elements affect the spatial distribution of rocks in Ohio: the Appalachian and Michigan basins, and the Cincinnati and Findlay arches which occur between the two basins. Locally, several high-angle normal faults displace rocks in the state.

The Serpent Mound Impact Structure in southern Ohio is a circular area of deformed and broken rocks that is approximately four and one-half miles in diameter. Recent investigations indicate the feature is the result of a meteorite impact believed to have occurred between 256 and 330 million years ago.

Cross section A-A' traverses Ohio from the northwest to the southeast and intersects the southern portion of the Michigan Basin, the area between the Cincinnati and Findlay arches, and the western Appalachian Basin, respectively. The stratigraphic units shown in this profile illustrate the broad, arching geometric distortion to the bedrock in Ohio created mainly by periods of tectonic subsidence within these regional structural basins. For specific details on the various rock units, economic commodities, and geologic hazards within Ohio, see either the printed or digital version of the Bedrock Geologic Map of Ohio (Slucher and others, 2006). Both products are available for purchase by contacting the ODNR Geologic Records Center by calling 614-265-6576 or emailing: geo.survey@dnr.state.oh.us.

Quaternary (about 1.8 million years ago to present)—Unconsolidated sediments: till, gravel, sand, silt, clay, and organic debris. Continental origin. (Shown in cross section only)

Period of widespread erosion

Permian and Pennsylvanian (about 298 to 302 million years ago)—Sedimentary rocks: mainly shale, sandstone, siltstone, mudstone, and minor coal. Continental origin.

Pennsylvanian (about 302 to 307 million years ago) Sedimentary rocks: mainly shale, sandstone, siltstone, mudstone, limestone, and some coal. Continental and marine origin.

Pennsylvanian (about 307 to 318 million years ago)—Sedimentary rocks: mainly sandstone, siltstone, shale, and conglomerate, with some coal and limestone. Deltaic and marine origin.

Period of widespread erosion

Mississippian (about 322 to 359 million years ago)—Sedimentary rocks: sandstone, shale, siltstone, conglomerate, and minor limestone. Marine to marginal marine origin.

Devonian (about 359 to 385 million years ago)—Sedimentary rocks: mainly shale and siltstone with some sandstone. Marine to marginal marine origin.

Devonian (about 385 to 407 million years ago)—Sedimentary rocks: mainly limestone and dolomite with some shale, and minor sandstone. Marine and eolian origin.

Period of widespread erosion

Silurian (about 416 to 423 million years ago)—Sedimentary rocks: dolomite, anhydrite, gypsum, salt, and shale. Marine and restricted marine origin.

Silurian (about 423 to 435 million years ago)—Sedimentary rocks: dolomite and shale with some limestone. Marine origin.

Period of widespread erosion

Ordovician (about 446 to 450 million years ago)—Sedimentary rocks: shale and limestone. Marine origin.

Ordovician (about 450 to 460 million years ago)—Sedimentary rocks: limestone and shale. Marine origin.

Period of widespread erosion

Ordovician and Cambrian (about 486 to 510 million years ago)—Sedimentary rocks: mainly dolomite, sandstone, shale, with minor limestone. Marine origin. (Shown in cross section only)

Period of widespread erosion

Neoproterozoic (between 900 million and 1 billion years ago)—Metamorphic rocks: gneiss, schist, amphibolite, and marble; and igneous rocks: granite. Form during collision of tectonic plates. (Shown in cross section only)

Mesoproterozoic (between 1.0 and 1.2 billion years ago)—Sedimentary rocks: sandstone and siltstone; and igneous rocks: basalt and rhyolite. Form during rifting of continental landmass. (Shown in cross section only)

Period of widespread erosion

Mesoproterozoic (between 1.45 and 1.52 billion years ago)—Igneous rocks: granite and rhyolite. Formed during crustal evolution and differentiation. (Shown in cross section only)

STATE OF OHIO
Bob Taft, Governor
DEPARTMENT OF NATURAL RESOURCES
Samuel W. Speck, Director
DIVISION OF GEOLOGICAL SURVEY
Thomas M. Berg, Chief

SURFICIAL GEOLOGY OF THE CLEVELAND NORTH 30 X 60 MINUTE QUADRANGLE

DRAFT

C. Scott Brockman and Gregory A. Schumacher
GIS and Cartography by Donovan M. Powers

OHIO DIVISION OF GEOLOGICAL SURVEY
Map SG-2 CLEVELAND NORTH
3/2006
Prepared in cooperation with the United States Geological Survey, National Cooperative Geologic Mapping Program (STATEMAP) Grant No. 04HQAG0047

INTRODUCTION

This map provides a three-dimensional framework of the area's surficial geology and depicts four important aspects of surficial geology:

1) the geologic deposits, indicated by letters which represent the major lithologies;
2) the thickness of the individual deposits, indicated by numbers and modifiers;
3) the lateral extent of the deposits, indicated by map-unit area boundaries;
4) the vertical sequence of deposits, shown by the stack of symbols within each map-unit area.

In effect, each stack represents a generalized cross section for each area.

Letters represent geologic deposits (lithologic units) and are described in detail below. Lithologic units may be a single lithology such as sand (S) or clay (C), or a combination of related lithologies that are found in specific depositional environments, such as sand and gravel (SG) or ice-contact deposits (IC). The bottom symbol in each stack indicates the bedrock lithologies that underlie the surficial deposits. The detailed lithologic unit descriptions below summarize:

1) geologic characteristics such as range of textures, bedding, and age;
2) engineering properties or concerns attributed to the unit;
3) depositional environment;
4) geomorphology or geomorphic location;
5) geographic location within the map area, if pertinent.

Numbers (without modifiers) that follow the lithology designator represent the average thickness of a lithologic unit in tens of feet (for example, 3 represents 30 feet). If no number is present, the average thickness is assumed to be 1 (10 feet). These unmodified numbers correspond to a thickness range centered on the specified value, but may vary up to 50 percent. For example, T4 indicates the average thickness of till in a map-unit area is 40 feet, but thickness may vary from 20 to 60 feet.

Modifiers provide additional thickness and distribution information:

1) Parentheses indicate that a unit has a patchy or discontinuous distribution and is missing in portions of that map-unit area. For example, (T2) indicates that till with an average thickness of 20 feet is present in only part of that map-unit area.

2) A minus sign following a number indicates the maximum thickness for that unit in areas such as a buried valley or ridge. Thickness decreases from the specified value, commonly near the center of the map-unit area, to the thickness of the same lithologic unit and vertical position specified in an adjacent map-unit area. For example, an SG5- map-unit area adjacent to an SG3 area indicates a sand and gravel unit having a maximum thickness of 90 feet that thins to an average of 30 feet at the edge of the map-unit area. If the material is not present in an adjacent area, it decreases to zero at that boundary.

These letters, numbers, and **modifiers** are arranged in stacks that depict the vertical sequence of lithologic units for a given map-unit area. A single stack of symbols occurs in each map-unit area and applies only to the volume of sediments within that particular map-unit area. **Figure 1** illustrates mapping conventions.

The small scale of this reconnaissance map generalizes the great local variability within surficial deposits. That variability is explained in the lithologic unit descriptions and by the use of thickness ranges. Some areas and lithologies are too small to delineate at 1:100,000 scale and have been included in adjacent areas. This map should serve only as a regional predictive guide to the area's surficial geology and not as a replacement for subsurface borings and geophysical studies required for site-specific characterizations.

DATA SOURCES

Data were collected from numerous sources (see References). The concentration of data was greatest near the surface and decreased with depth. County soil survey maps, which described the top 5 feet of surficial materials, provided an initial guide to map-unit areas. These areas were modified through interpretation of local geomorphic settings and other data which indicated change of deposits at depth, such as Ohio Department of Natural Resources water-well logs, Ohio Department of Transportation and Ohio EPA test-boring logs; theses, and published or unpublished geologic reports, maps, and field notes. These data also provided the basis for lithologic unit descriptions, which summarize, as accurately as possible, recognized associations of genetically related materials. The total thickness of surficial deposits was calculated from Division of Geological Survey open-file bedrock-topography maps, which are available for each 7.5-minute quadrangle in the map area. The bedrock units were summarized from Division of Geological Survey bedrock-geology maps, also available for each 7.5-minute quadrangle. Land-surface topography shown on the basemap was prepared largely from data derived from the U.S. Geological Survey's National Elevation Dataset (30 meter grid spacing).

LITHOLOGIC UNIT DESCRIPTIONS

SURFICIAL UNITS

m — Made land. Large areas of cut and fill such as dams, landfills, and urban areas; may include reclaimed strip mine areas. May be underlain by bedrock or other lithologic units.

a — Alluvium, Holocene age. Includes a wide variety of textures from silt and clay to boulders; commonly includes organic material; generally not compact; rarely greater than 20 feet thick. Found in floodplains of modern streams throughout entire map area. Mapped only where areal extent and thickness are significant.

o — Organic deposits, Holocene age. Muck and peat, may contain clay at depth. Generally less than 10 feet thick. Formed in undrained depressions. Organic deposits too small to map at this scale are indicated by an asterisk (*) and are underlain by material shown in surrounding map-unit area. Occurs on outwash trains, ice-contact areas, and hummocky moraine in the southern map areas.

C — Clay, Wisconsinan age. Massive to laminated; may contain interbedded silt and fine sand. Laminated clay commonly contains silt or sand partings. Distributed in southern map area as terrace and lowland surface deposits.

CG — Complexly interbedded deposits of clay, silt, sand, gravel, and till in deeper parts of buried valleys, unspecified age. Unit identified from well logs; data insufficient for more detailed differentiation or age assignment. Present in southern map area.

IC — Ice-contact deposits, Wisconsinan age. Highly variable deposits of poorly sorted gravel and sand; silt, clay, and till lenses common; may be partially covered or surrounded by till. Deposited directly from stagnant ice as kame or esker landforms. Found in southern map area, commonly associated with deep buried valleys.

L — Silt, Wisconsinan age. Massive or laminated; commonly contains thin sand partings. May contain localized clay, sand, or gravel layers. Clay content commonly increases with depth. Found in southern map area in lowland surface deposits and terraces.

LC — Silt and clay, Wisconsinan age. Laminated to interbedded; may contain thin fine sand or gravel layers. Found in northern map area in terraces along the Chagrin River, and as thick, deltaic deposits of high, proglacial predecessors of Lake Erie.

S — Sand, Wisconsinan age. Contains minor amounts of disseminated gravel or thin lenses of silt or gravel; grains well to moderately sorted, moderately to well rounded; finely stratified to massive, may be cross bedded; locally may contain organic material. In deep buried valleys, may be older than Wisconsinan age. Found in association with the deltaic deposits and nearshore dune and beach ridge deposits of high, proglacial predecessors of Lake Erie.

SG — Sand and gravel, generally Wisconsinan age. Intermixed and interbedded sand and gravel commonly containing thin, discontinuous layers of silt, clay, and till; grains well to moderately sorted, moderately to well rounded; finely stratified to massive, may be cross bedded; locally may contain organic material. In deep buried valleys, may be older than Wisconsinan age. Present as widespread fluvial deposits in terraces and buried valleys, and high-energy beach ridge deposits of proglacial predecessors of Lake Erie.

TG — Clayey to silty till, low carbonate content, Wisconsinan age. May contain silt, sand and gravel lenses. Joints/fractures common. At depth includes a pebbly basal unit as well as unspecified till units of various lithologies. Common surface till on lake plain in northern map area; bounded to south by Lake Escarpment Moraine.

T — Clay loamy till, low carbonate content, Wisconsinan age. Till contains silt, sand, and gravel lenses. Joints/fractures common. Older low carbonate till units may also be present at surface and at depth. Common until in Glaciated Appalachian Plateau.

T — Till, undifferentiated in subsurface, unspecified age. Unit designated where insufficient data prohibits designating other till units. Separated from overlying till units by its greater density (Tharthan?) or intervening non-till units. Designated throughout map area beneath 10 to 70 feet of surface till and other units.

BEDROCK UNITS

P — Sandstone, shale, siltstone, claystone, limestone, and coal bedrock, Pennsylvanian age. Includes associated colluvium. Sandstone nonbedded to massive, may be conglomeratic in basal portion. Interbedds of shale, sandstone, siltstone, clay, coal, and limestone common in upper portion of unit. Common horizontal and vertical changes of rock types. Stratigraphic names: Pottsville and Allegheny Groups. Surface unit in southern map area.

Sh — Sandstone bedrock, Pennsylvanian age. Includes associated colluvium. Sandstone nonbedded to massive, medium to coarse grained with abundant rounded quartz pebbles and granules; porous; weakly cemented; quartz-pebble conglomeratic may be present in basal portion. Stratigraphic name: Sharon Sandstone of the Pottsville Group. Surface unit in southern map area.

SSh — Sandstone and shale bedrock, Mississippian age. Includes associated colluvium. Interbedded shale, siltstone, and sandstone with common vertical and horizontal changes. Stratigraphic names: Logan and Cuyahoga Formations. Most common bedrock unit in southern map area.

Sh — Shale bedrock, Devonian age. Includes associated colluvium. Black to brown, silty, organic-rich, hard, fissile shale, and overlying gray to greenish-gray, soft, clay shale. Stratigraphic name: Ohio Shale. Found landward of Lake Erie shoreline.

EXPLANATION

Sand and gravel pit. Pit bottom generally underlain by unconsolidated lithologic units of surrounding polygon(s). May contain reclaimed areas.

Quarry, mine, or strip mine; floored in bedrock; may contain reclaimed areas

Small area of organic deposits

Boundary between map-unit areas having different uppermost continuous lithologies; underlying lithologies may or may not differ

Boundary between map-unit areas having the same uppermost continuous lithology but different thickness or different underlying lithologies

Note: Boundary types reflect the relationships among uppermost continuous lithologies only, not patchy, discontinuous lithologies (in parentheses).

KEY TO LITHOLOGIC COLORS*

Surficial Units

- m — Made land, larger pits, quarries, or mines
- a — Alluvium
- o — Organic deposits
- C — Clay, Wisconsinan age
- IC — Ice contact deposits, Wisconsinan age
- L — Silt, Wisconsinan age
- LC — Silt and clay, Wisconsinan age
- S — Sand, Wisconsinan age
- SG — Sand and gravel, Wisconsinan age
- TG — Clayey to loamy till, low carbonate content, Wisconsinan age
- T — Clayey to silty till, low carbonate content, Wisconsinan age

Bedrock Units

- P — Sandstone, shale, siltstone, claystone, limestone, and coal bedrock, and associated colluvium, Pennsylvanian age
- Sh — Sandstone bedrock, Pennsylvanian age
- SSh — Sandstone and shale bedrock, and associated colluvium, Mississippian age
- Sh — Shale bedrock and associated colluvium, Devonian age

* The colors on this map depict the uppermost continuous unit and are intended to assist in visualizing the geology of the area. Discontinuous units (in parentheses) and subsurface-only units are excluded in colors assignments.

ACKNOWLEDGMENTS

Assistance with geology compilation by David Loveday.
Digitizing by David Loveday and Scott Leopold.

Base map derived from Ohio Department of Transportation data sets.
Projection of data is Ohio coordinate system, north zone, North American Datum, 1983.

REFERENCES

Gaining, H.P., Leverett, F., and Van Horn, T.B., 1931, Geology and mineral resources of the Cleveland District, Ohio: U.S. Geological Survey Bulletin 818, 128 p.

Ford, J.P., 1987, Glacial and surficial geology of Cuyahoga County, Ohio: Ohio Division of Geological Survey Report of Investigations No. 134, 29 p., map, scale 1:62,500.

Holm, J.M. and Sabo, J.P., 1993, Port Bruce bedflow directions based on heavy-mineral assemblages in tills from the south shore of Lake Erie in Ohio: Canadian Journal of Earth Sciences, v. 30, pp. 1236-1241.

Musgrave, D.R. and Holzman, D.M., 1980, Soil survey of Cuyahoga County, Ohio: U.S. Department of Agriculture, Soil Conservation Service, 102 p.

Pavey, R.R., 1976, Cross section of the Lake Erie Shore of eastern Ohio: Ohio Division of Geological Survey manuscript map, scale 1:24,000.

——, Collinson, R.F., Bindzmar, C.S., Hull, D.N., Swinford, E.M., and Van Horn, R.G., 1999, Quaternary geology of Ohio: Ohio Division of Geological Survey Map No. 2.

Powers, D.M., Lasota, J.T., and Pavey, R.R., 2002 (revised 2003), Shaded elevation map of Ohio: Ohio Division of Geological Survey Map M2-1, scale 1:500,000.

Richin, A., and Reeder, R.E., 1979, Soil survey of Lake County, Ohio: U.S. Departments of Agriculture, Soil Conservation Service, 123 p.

Sabo, J.P., 1987, Wisconsinan stratigraphy of the Cuyahoga Valley in the Erie Basin, northeastern Ohio: Canadian Journal of Earth Sciences, v. 24, pp. 279-290.

——and Anglin, M.P., 1983, The influence of local bedrock: an important consideration in the interpretation of textural and mineralogic analyses of till: Journal of Sedimentary Petrology, v. 53, pp. 961-969.

——and Fernandez, R.L., 1984, Clay mineralogy of Wisconsinan tills of the Cuyahoga Valley National Recreation Area, northeastern Ohio, Ohio Journal of Science, v. 84, pp. 206-214.

——and Beaver, P.W., 1997, Interpretation of lithofacies of the Ashtabula Till along the south shore of Lake Erie, northeastern Ohio: Canadian Journal of Earth Science, v. 34, pp. 66-75.

——Bradley, K., and Teresa, M.L.S., 2003, Foundations from the past: clues to understanding Late Quaternary stratigraphy beneath Cleveland: Ohio Journal of Great Lakes Research, v. 19, pp. 566-580.

Tesson, S.M., 1985, Chronology and cause of the Pleistocene beaches and nearshore tills and terraces, northeastern Ohio: in Geomorphic Evolution of the Great Lakes, Karrow, P.F. and Calkin, P.E., eds. Geological Association of Canada Special Paper 30, pp. 171-184.

——1986, Glacial geology of Geauga County, Ohio: Ohio Division of Geological Survey Report of Investigations No. 140, 30 p., map, scale 1:62,500.

White, G.W., 1983, Glacial geology of Lake County, Ohio: Ohio Division of Geological Survey Report of Investigations No. 117, 29 p., map, scale 1:62,500.

——1982, Glacial geology of northeastern Ohio: Ohio Division of Geological Survey Bulletin 68, 75 p., map, scale 1:250,000.

——and Totten, S.M., 1979, Glacial geology of Ashtabula County, Ohio: Ohio Division of Geological Survey Report of Investigations No. 112, 32 p., map, scale 1:62,500.

Wilhelm, N.L., and McCleary, F.E., 1982, Soil survey of Geauga County, Ohio: U.S. Department of Agriculture, Soil Conservation Service, 168 p.

Mapping responsibility and index to 7.5-minute (1:24,000 scale) quadrangles in the Cleveland North 30 x 60 minute quadrangle. Mapping completed in 2005.

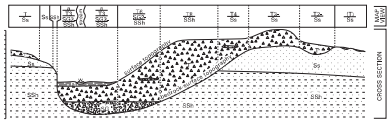

FIGURE 1. – Map view and cross section of a hypothetical stack-unit map. See lithologic-unit descriptions for explanation of symbols. In the map view (top), solid-line boundaries separate map-unit areas having different lithologic units at the surface; underlying lithologic units may or may not differ. Dashed-line boundaries separate map-unit areas having the same surface lithologic unit but different thickness or different underlying lithologic units. The cross section illustrates thickness and mapping conventions. Thickness values are in tens of feet. Values are gross averages that can vary up to 50 percent, except (1) those followed by a minus sign (-), which represent the maximum thickness of a thinning trough- or wedge-shaped sediment body, or (2) units in parentheses ( ), which indicate a discontinuous distribution of that unit. Precise surface topography can be determined from topographic maps that are available from the Division of Geological Survey at several scales; bedrock-surface topography and bedrock geology are available from the Division of Geological Survey as 1:24,000 scale quadrangle maps.

Location of the Cleveland North 30 x 60 minute quadrangle.

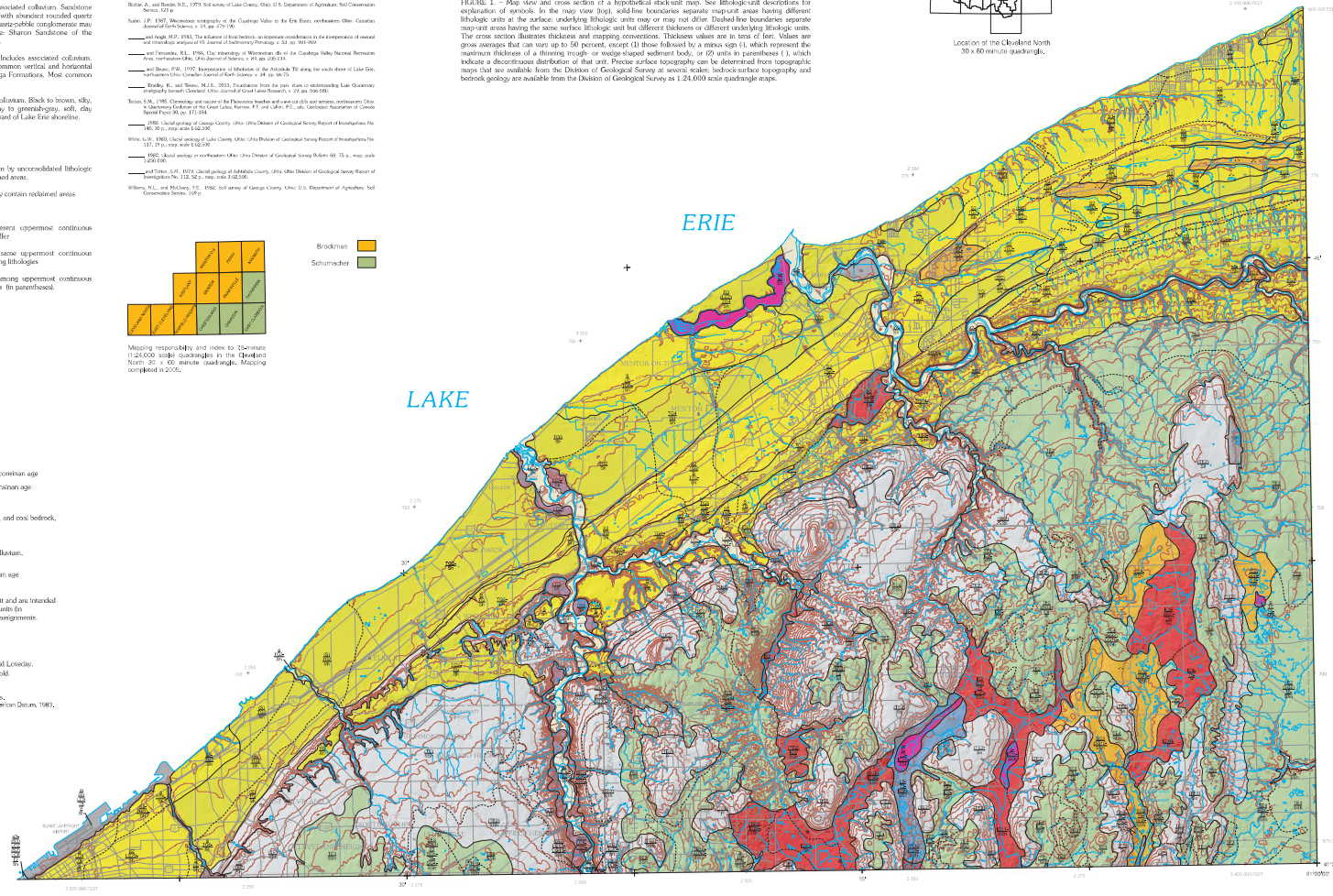

MILES 0 1 2 3 4 5 6 7 8 9 10 11 12 13
KILOMETERS 1 0 1 2 3 4 5 6 7 8 9 10 11 12 13 14 15 16 17 18 19 20

SCALE 1:100 000

(5,000) 0 5,000 10,000 15,000 20,000 25,000 30,000 35,000 40,000 45,000 50,000 55,000 60,000 65,000 70,000 FEET
1,000 0 1,000 2,000 3,000 4,000 5,000 6,000 7000 8,000 9,000 10,000 11,000 12,000 13,000 14,000 15,000 16000 17,000 18,000 19,000 20,000 METERS

Contours and elevations in meters

This product of the Ohio Department of Natural Resources, Division of Geological Survey is intended to provide a broad surficial-geology framework and general information only, and should not be used for any other purpose. It is not intended for resale or to replace site-specific investigations. These data were compiled by the Ohio Division of Geological Survey, which reserves the publication rights to this material. If these data are used in the compilation of other data sets or maps for distribution or publication, this source must be referenced.

Recommended bibliographic citation:
Brockman, C.S. and Schumacher, G.A., 2005, Surficial geology of the Cleveland North 30 X 60 minute quadrangle: Ohio Division of Geological Survey Map SG-2 Cleveland North, scale 1:100,000.

The information contained herein may be updated or edited in the future. Future releases of this material, if altered, will display a revision date. Users should check to ensure they have the latest version and reference the appropriate revision date if it is being used in other works.

Neither the Ohio Department of Natural Resources, nor any agency thereof, nor any of their employees, contractors, or subcontractors, make any warranty, expressed or implied, nor assume any legal liability or responsibility for the accuracy, completeness, or usefulness of this product. Any use thereof for a purpose other than for which said information or product was intended shall be solely at the risk of the user.

Ground Water Resources of CUYAHOGA COUNTY

by
Katie Crowell

Well Yields

AREAS IN WHICH 300 OR MORE GALLONS PER MINUTE MAY BE DEVELOPED

Best ground water area in Cuyahoga County. Permeable sand and gravel deposits traversed by Mill Creek. Wells may yield as much as 1500 gallons per minute. Suitable for municipal and large industrial well field development.

AREAS IN WHICH 100 TO 300 GALLONS PER MINUTE MAY BE DEVELOPED

Good ground water areas. Permeable sand and gravel deposits interbedded with silt and clay lie in a buried valley. Yields of as much as 250 gallons per minute are available where sufficient coarse material is found. Exploratory drilling may be required to locate such deposits.

AREAS IN WHICH 25 TO 100 GALLONS PER MINUTE MAY BE DEVELOPED

Ground water obtained from buried valley deposits of sand and gravel beneath thick clay and silt. Wells encountering permeable deposits may yield as much as 100 gallons per minute. Adequate domestic and small subdivision supplies may be available from relatively shallow wells less than 100 feet in depth.

Ground water supplies developed from the Sharon Sandstone encountered at depths less than 75 feet beneath land surface. Wells will produce sustained yields of as much as 40 gallons per minute. Greater yields may be available for short periods of intermittent pumping.

AREAS IN WHICH 10 TO 25 GALLONS PER MINUTE MAY BE DEVELOPED

Ground water obtained from buried valley sand and gravel deposits of limited thickness and extent. Wells developed in permeable deposits may yield from 10 to 25 gallons per minute. Wells not encountering those deposits must be drilled into the underlying bedrock.

Ground water from the Sharon Sandstone. Yields from 10 to 25 gallons per minute may be obtained at less than 50 feet; however, wells of 200 feet or more have been recorded.

Ground water developed in the Berea Sandstone of the Cuyahoga Group. Average well depth is less than 50 feet.

AREAS IN WHICH 3 TO 10 GALLONS PER MINUTE MAY BE DEVELOPED

Ground water obtained from Cuyahoga Group or Chagrin, Ohio and Bedford Shales. The 3 to 10 gallon per minute aquifer may be encountered less than 30 feet below land surface.

Buried valleys contain 200 to 300 feet of fine sand, silt, and clay. Drilled wells yield meager supplies unless encountering thin, isolated sand and gravel lenses.

AREAS IN WHICH LESS THAN 3 GALLONS PER MINUTE MAY BE DEVELOPED

Impermeable deposits, basically clay overlaying shale or shaley sandstone, provide a very poor area for even minimal domestic supplies. Brackish water and dry wells are common. Storage is necessary to supply peak demands.

AREAS IN WHICH BRACKISH AND SALT WATER HAVE BEEN ENCOUNTERED

Well Site Symbols

WELL INFORMATION
(SEE NOTE)

AQUIFER TYPE
Water bearing formation.

DEPTH (ft.)
Total depth of well in feet.

YIELD (gpm)
Amount of water a well produces in gallons per minute.

WELL SITE
Approximate location of a well.

75-SS-20
26

DEPTH TO BEDROCK (ft.)
Depth to bedrock in feet.

WELL TYPES

● Well Site

AQUIFER TYPES

G - Gravel
SG - Sand and Gravel
SS - Sandstone
SH - Shale
CL - Clay

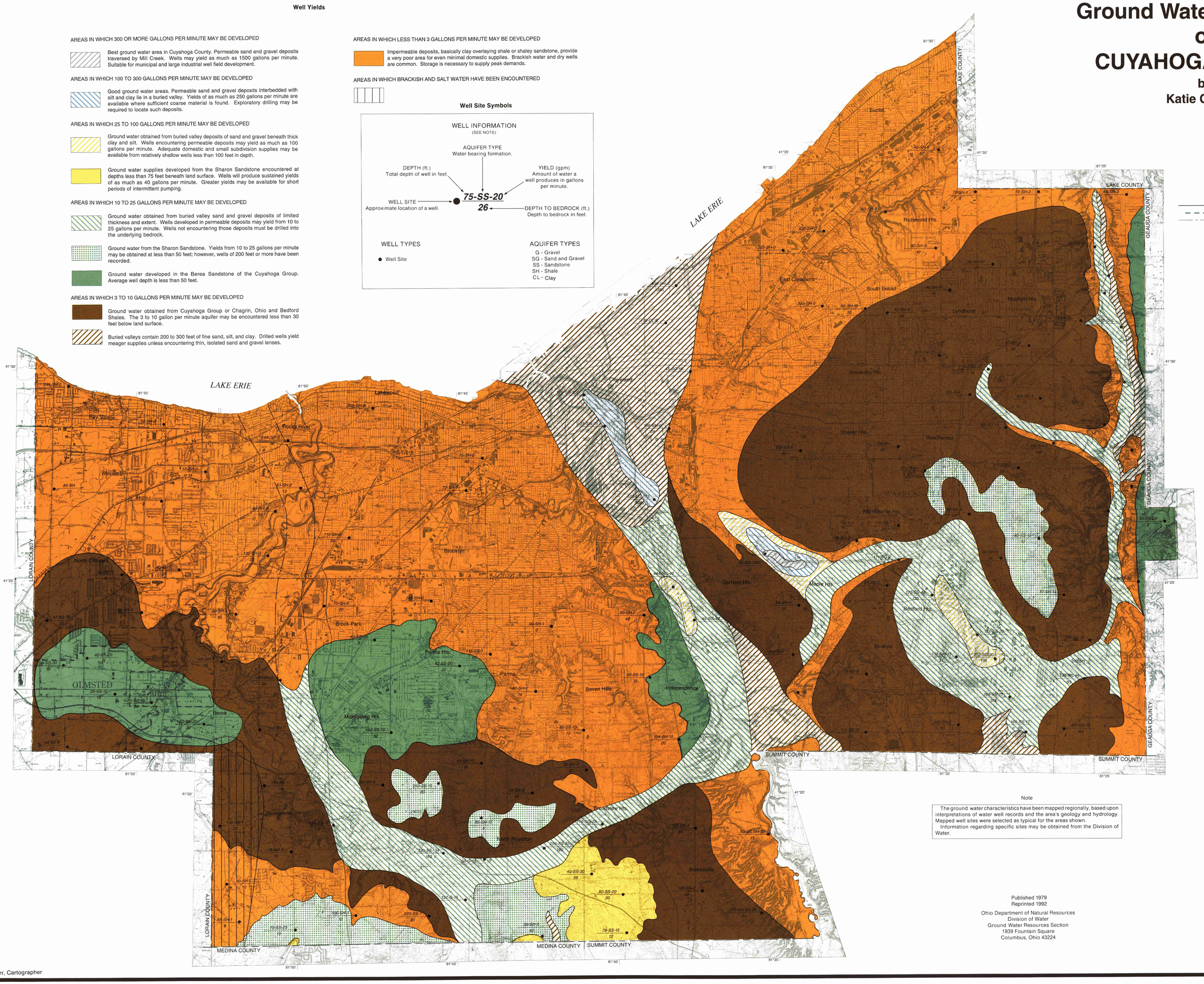

Note

The ground water characteristics have been mapped regionally, based upon interpretations of water well records and the area's geology and hydrology. Mapped well sites were selected as typical for the areas shown.
Information regarding specific sites may be obtained from the Division of Water.

Published 1979
Reprinted 1992

Ohio Department of Natural Resources
Division of Water
Ground Water Resources Section
1939 Fountain Square
Columbus, Ohio 43224

Total copies printed: 500
Unit cost: $5.18
Publication date: 4/92

George V. Voinovich
Governor
Frances S. Buchholzer
Director

David S. Orr, Cartographer

United States Department of Agriculture

Natural Resources Conservation Service

A product of the National Cooperative Soil Survey, a joint effort of the United States Department of Agriculture and other Federal agencies, State agencies including the Agricultural Experiment Stations, and local participants

Custom Soil Resource Report for Cuyahoga County, Ohio

Hough Senior Independent Living

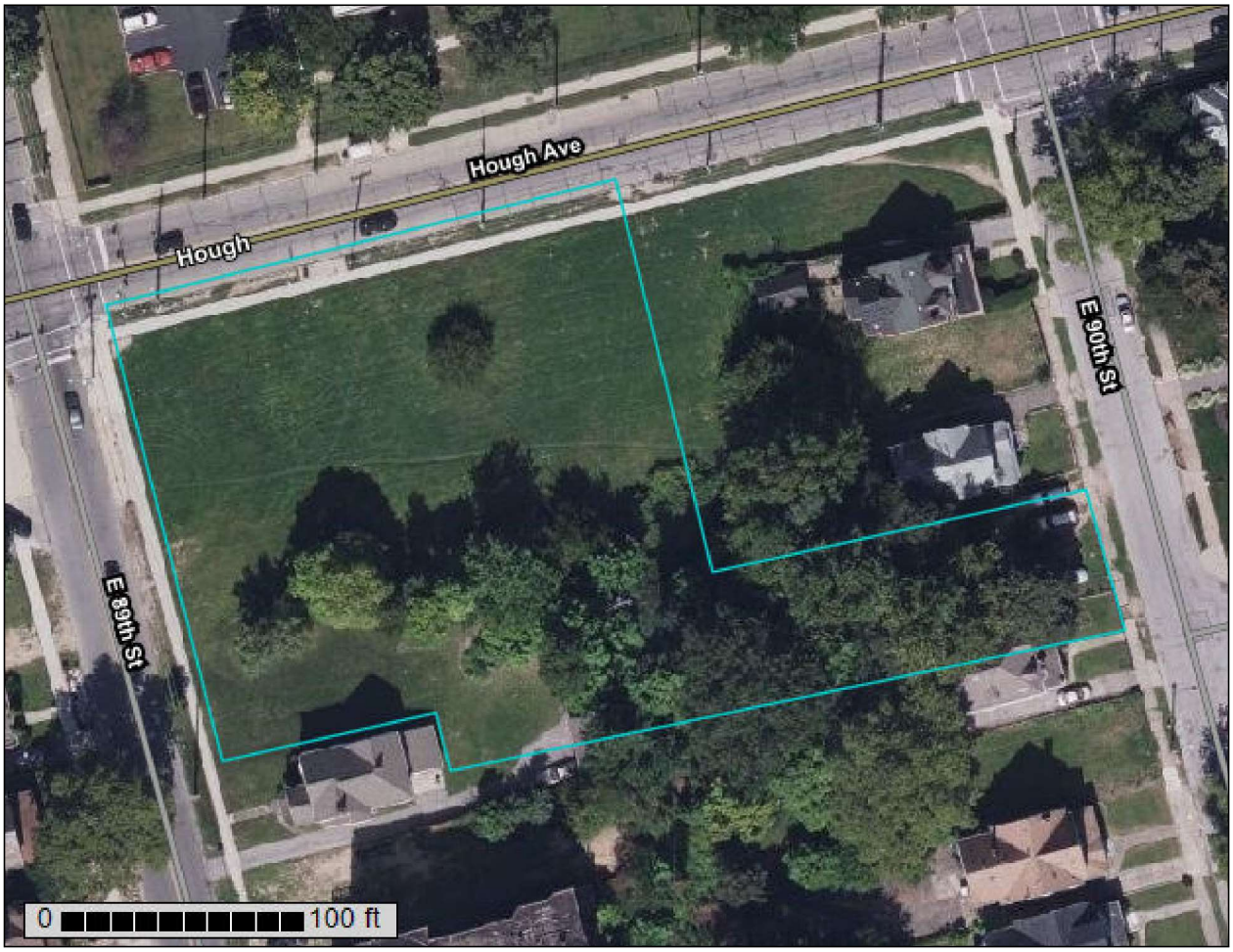

March 17, 2025

Preface

Soil surveys contain information that affects land use planning in survey areas. They highlight soil limitations that affect various land uses and provide information about the properties of the soils in the survey areas. Soil surveys are designed for many different users, including farmers, ranchers, foresters, agronomists, urban planners, community officials, engineers, developers, builders, and home buyers. Also, conservationists, teachers, students, and specialists in recreation, waste disposal, and pollution control can use the surveys to help them understand, protect, or enhance the environment.

Various land use regulations of Federal, State, and local governments may impose special restrictions on land use or land treatment. Soil surveys identify soil properties that are used in making various land use or land treatment decisions. The information is intended to help the land users identify and reduce the effects of soil limitations on various land uses. The landowner or user is responsible for identifying and complying with existing laws and regulations.

Although soil survey information can be used for general farm, local, and wider area planning, onsite investigation is needed to supplement this information in some cases. Examples include soil quality assessments (http://www.nrcs.usda.gov/wps/portal/nrcs/main/soils/health/) and certain conservation and engineering applications. For more detailed information, contact your local USDA Service Center (https://offices.sc.egov.usda.gov/locator/app?agency=nrcs) or your NRCS State Soil Scientist (http://www.nrcs.usda.gov/wps/portal/nrcs/detail/soils/contactus/?cid=nrcs142p2_053951).

Great differences in soil properties can occur within short distances. Some soils are seasonally wet or subject to flooding. Some are too unstable to be used as a foundation for buildings or roads. Clayey or wet soils are poorly suited to use as septic tank absorption fields. A high water table makes a soil poorly suited to basements or underground installations.

The National Cooperative Soil Survey is a joint effort of the United States Department of Agriculture and other Federal agencies, State agencies including the Agricultural Experiment Stations, and local agencies. The Natural Resources Conservation Service (NRCS) has leadership for the Federal part of the National Cooperative Soil Survey.

Information about soils is updated periodically. Updated information is available through the NRCS Web Soil Survey, the site for official soil survey information.

The U.S. Department of Agriculture (USDA) prohibits discrimination in all its programs and activities on the basis of race, color, national origin, age, disability, and where applicable, sex, marital status, familial status, parental status, religion, sexual orientation, genetic information, political beliefs, reprisal, or because all or a part of an individual's income is derived from any public assistance program. (Not all prohibited bases apply to all programs.) Persons with disabilities who require

alternative means for communication of program information (Braille, large print, audiotape, etc.) should contact USDA's TARGET Center at (202) 720-2600 (voice and TDD). To file a complaint of discrimination, write to USDA, Director, Office of Civil Rights, 1400 Independence Avenue, S.W., Washington, D.C. 20250-9410 or call (800) 795-3272 (voice) or (202) 720-6382 (TDD). USDA is an equal opportunity provider and employer.

Contents

Preface.....2
How Soil Surveys Are Made.....5
Soil Map.....8
Soil Map (Hough Senior Independent Living).....9
Legend.....10
Map Unit Legend (Hough Senior Independent Living).....11
Map Unit Descriptions (Hough Senior Independent Living).....11
Cuyahoga County, Ohio.....13
UeA—Urban land-Elnora complex, nearly level.....13
References.....15

How Soil Surveys Are Made

Soil surveys are made to provide information about the soils and miscellaneous areas in a specific area. They include a description of the soils and miscellaneous areas and their location on the landscape and tables that show soil properties and limitations affecting various uses. Soil scientists observed the steepness, length, and shape of the slopes; the general pattern of drainage; the kinds of crops and native plants; and the kinds of bedrock. They observed and described many soil profiles. A soil profile is the sequence of natural layers, or horizons, in a soil. The profile extends from the surface down into the unconsolidated material in which the soil formed or from the surface down to bedrock. The unconsolidated material is devoid of roots and other living organisms and has not been changed by other biological activity.

Currently, soils are mapped according to the boundaries of major land resource areas (MLRAs). MLRAs are geographically associated land resource units that share common characteristics related to physiography, geology, climate, water resources, soils, biological resources, and land uses (USDA, 2006). Soil survey areas typically consist of parts of one or more MLRA.

The soils and miscellaneous areas in a survey area occur in an orderly pattern that is related to the geology, landforms, relief, climate, and natural vegetation of the area. Each kind of soil and miscellaneous area is associated with a particular kind of landform or with a segment of the landform. By observing the soils and miscellaneous areas in the survey area and relating their position to specific segments of the landform, a soil scientist develops a concept, or model, of how they were formed. Thus, during mapping, this model enables the soil scientist to predict with a considerable degree of accuracy the kind of soil or miscellaneous area at a specific location on the landscape.

Commonly, individual soils on the landscape merge into one another as their characteristics gradually change. To construct an accurate soil map, however, soil scientists must determine the boundaries between the soils. They can observe only a limited number of soil profiles. Nevertheless, these observations, supplemented by an understanding of the soil-vegetation-landscape relationship, are sufficient to verify predictions of the kinds of soil in an area and to determine the boundaries.

Soil scientists recorded the characteristics of the soil profiles that they studied. They noted soil color, texture, size and shape of soil aggregates, kind and amount of rock fragments, distribution of plant roots, reaction, and other features that enable them to identify soils. After describing the soils in the survey area and determining their properties, the soil scientists assigned the soils to taxonomic classes (units). Taxonomic classes are concepts. Each taxonomic class has a set of soil characteristics with precisely defined limits. The classes are used as a basis for comparison to classify soils systematically. Soil taxonomy, the system of taxonomic classification used in the United States, is based mainly on the kind and character of soil properties and the arrangement of horizons within the profile. After the soil

scientists classified and named the soils in the survey area, they compared the individual soils with similar soils in the same taxonomic class in other areas so that they could confirm data and assemble additional data based on experience and research.

The objective of soil mapping is not to delineate pure map unit components; the objective is to separate the landscape into landforms or landform segments that have similar use and management requirements. Each map unit is defined by a unique combination of soil components and/or miscellaneous areas in predictable proportions. Some components may be highly contrasting to the other components of the map unit. The presence of minor components in a map unit in no way diminishes the usefulness or accuracy of the data. The delineation of such landforms and landform segments on the map provides sufficient information for the development of resource plans. If intensive use of small areas is planned, onsite investigation is needed to define and locate the soils and miscellaneous areas.

Soil scientists make many field observations in the process of producing a soil map. The frequency of observation is dependent upon several factors, including scale of mapping, intensity of mapping, design of map units, complexity of the landscape, and experience of the soil scientist. Observations are made to test and refine the soil-landscape model and predictions and to verify the classification of the soils at specific locations. Once the soil-landscape model is refined, a significantly smaller number of measurements of individual soil properties are made and recorded. These measurements may include field measurements, such as those for color, depth to bedrock, and texture, and laboratory measurements, such as those for content of sand, silt, clay, salt, and other components. Properties of each soil typically vary from one point to another across the landscape.

Observations for map unit components are aggregated to develop ranges of characteristics for the components. The aggregated values are presented. Direct measurements do not exist for every property presented for every map unit component. Values for some properties are estimated from combinations of other properties.

While a soil survey is in progress, samples of some of the soils in the area generally are collected for laboratory analyses and for engineering tests. Soil scientists interpret the data from these analyses and tests as well as the field-observed characteristics and the soil properties to determine the expected behavior of the soils under different uses. Interpretations for all of the soils are field tested through observation of the soils in different uses and under different levels of management. Some interpretations are modified to fit local conditions, and some new interpretations are developed to meet local needs. Data are assembled from other sources, such as research information, production records, and field experience of specialists. For example, data on crop yields under defined levels of management are assembled from farm records and from field or plot experiments on the same kinds of soil.

Predictions about soil behavior are based not only on soil properties but also on such variables as climate and biological activity. Soil conditions are predictable over long periods of time, but they are not predictable from year to year. For example, soil scientists can predict with a fairly high degree of accuracy that a given soil will have a high water table within certain depths in most years, but they cannot predict that a high water table will always be at a specific level in the soil on a specific date.

After soil scientists located and identified the significant natural bodies of soil in the survey area, they drew the boundaries of these bodies on aerial photographs and

identified each as a specific map unit. Aerial photographs show trees, buildings, fields, roads, and rivers, all of which help in locating boundaries accurately.

Soil Map

The soil map section includes the soil map for the defined area of interest, a list of soil map units on the map and extent of each map unit, and cartographic symbols displayed on the map. Also presented are various metadata about data used to produce the map, and a description of each soil map unit.

Custom Soil Resource Report
Soil Map (Hough Senior Independent Living)

MAP LEGEND

Area of Interest (AOI)

Area of Interest (AOI)

Soils

Soil Map Unit Polygons

Soil Map Unit Lines

Soil Map Unit Points

Special Point Features

Blowout

Borrow Pit

Clay Spot

Closed Depression

Gravel Pit

Gravelly Spot

Landfill

Lava Flow

Marsh or swamp

Mine or Quarry

Miscellaneous Water

Perennial Water

Rock Outcrop

Saline Spot

Sandy Spot

Severely Eroded Spot

Sinkhole

Slide or Slip

Sodic Spot

Spoil Area

Stony Spot

Very Stony Spot

Wet Spot

Other

Special Line Features

Water Features

Streams and Canals

Transportation

Rails

Interstate Highways

US Routes

Major Roads

Local Roads

Background

Aerial Photography

MAP INFORMATION

The soil surveys that comprise your AOI were mapped at 1:15,800.

Warning: Soil Map may not be valid at this scale.

Enlargement of maps beyond the scale of mapping can cause misunderstanding of the detail of mapping and accuracy of soil line placement. The maps do not show the small areas of contrasting soils that could have been shown at a more detailed scale.

Please rely on the bar scale on each map sheet for map measurements.

Source of Map: Natural Resources Conservation Service
Web Soil Survey URL:
Coordinate System: Web Mercator (EPSG:3857)

Maps from the Web Soil Survey are based on the Web Mercator projection, which preserves direction and shape but distorts distance and area. A projection that preserves area, such as the Albers equal-area conic projection, should be used if more accurate calculations of distance or area are required.

This product is generated from the USDA-NRCS certified data as of the version date(s) listed below.

Soil Survey Area: Cuyahoga County, Ohio
Survey Area Data: Version 23, Aug 27, 2024

Soil map units are labeled (as space allows) for map scales 1:50,000 or larger.

Date(s) aerial images were photographed: Aug 17, 2020—Sep 22, 2020

The orthophoto or other base map on which the soil lines were compiled and digitized probably differs from the background imagery displayed on these maps. As a result, some minor shifting of map unit boundaries may be evident.

Map Unit Legend (Hough Senior Independent Living)

Map Unit Symbol	Map Unit Name	Acres in AOI	Percent of AOI
UeA	Urban land-Elnora complex, nearly level	1.3	100.0%
Totals for Area of Interest		**1.3**	**100.0%**

Map Unit Descriptions (Hough Senior Independent Living)

The map units delineated on the detailed soil maps in a soil survey represent the soils or miscellaneous areas in the survey area. The map unit descriptions, along with the maps, can be used to determine the composition and properties of a unit.

A map unit delineation on a soil map represents an area dominated by one or more major kinds of soil or miscellaneous areas. A map unit is identified and named according to the taxonomic classification of the dominant soils. Within a taxonomic class there are precisely defined limits for the properties of the soils. On the landscape, however, the soils are natural phenomena, and they have the characteristic variability of all natural phenomena. Thus, the range of some observed properties may extend beyond the limits defined for a taxonomic class. Areas of soils of a single taxonomic class rarely, if ever, can be mapped without including areas of other taxonomic classes. Consequently, every map unit is made up of the soils or miscellaneous areas for which it is named and some minor components that belong to taxonomic classes other than those of the major soils.

Most minor soils have properties similar to those of the dominant soil or soils in the map unit, and thus they do not affect use and management. These are called noncontrasting, or similar, components. They may or may not be mentioned in a particular map unit description. Other minor components, however, have properties and behavioral characteristics divergent enough to affect use or to require different management. These are called contrasting, or dissimilar, components. They generally are in small areas and could not be mapped separately because of the scale used. Some small areas of strongly contrasting soils or miscellaneous areas are identified by a special symbol on the maps. If included in the database for a given area, the contrasting minor components are identified in the map unit descriptions along with some characteristics of each. A few areas of minor components may not have been observed, and consequently they are not mentioned in the descriptions, especially where the pattern was so complex that it was impractical to make enough observations to identify all the soils and miscellaneous areas on the landscape.

The presence of minor components in a map unit in no way diminishes the usefulness or accuracy of the data. The objective of mapping is not to delineate pure taxonomic classes but rather to separate the landscape into landforms or landform segments that have similar use and management requirements. The

delineation of such segments on the map provides sufficient information for the development of resource plans. If intensive use of small areas is planned, however, onsite investigation is needed to define and locate the soils and miscellaneous areas.

An identifying symbol precedes the map unit name in the map unit descriptions. Each description includes general facts about the unit and gives important soil properties and qualities.

Soils that have profiles that are almost alike make up a *soil series*. Except for differences in texture of the surface layer, all the soils of a series have major horizons that are similar in composition, thickness, and arrangement.

Soils of one series can differ in texture of the surface layer, slope, stoniness, salinity, degree of erosion, and other characteristics that affect their use. On the basis of such differences, a soil series is divided into *soil phases*. Most of the areas shown on the detailed soil maps are phases of soil series. The name of a soil phase commonly indicates a feature that affects use or management. For example, Alpha silt loam, 0 to 2 percent slopes, is a phase of the Alpha series.

Some map units are made up of two or more major soils or miscellaneous areas. These map units are complexes, associations, or undifferentiated groups.

A *complex* consists of two or more soils or miscellaneous areas in such an intricate pattern or in such small areas that they cannot be shown separately on the maps. The pattern and proportion of the soils or miscellaneous areas are somewhat similar in all areas. Alpha-Beta complex, 0 to 6 percent slopes, is an example.

An *association* is made up of two or more geographically associated soils or miscellaneous areas that are shown as one unit on the maps. Because of present or anticipated uses of the map units in the survey area, it was not considered practical or necessary to map the soils or miscellaneous areas separately. The pattern and relative proportion of the soils or miscellaneous areas are somewhat similar. Alpha-Beta association, 0 to 2 percent slopes, is an example.

An *undifferentiated group* is made up of two or more soils or miscellaneous areas that could be mapped individually but are mapped as one unit because similar interpretations can be made for use and management. The pattern and proportion of the soils or miscellaneous areas in a mapped area are not uniform. An area can be made up of only one of the major soils or miscellaneous areas, or it can be made up of all of them. Alpha and Beta soils, 0 to 2 percent slopes, is an example.

Some surveys include *miscellaneous areas*. Such areas have little or no soil material and support little or no vegetation. Rock outcrop is an example.

Cuyahoga County, Ohio

UeA—Urban land-Elnora complex, nearly level

Map Unit Setting

National map unit symbol: 9mxv
Elevation: 590 to 1,970 feet
Mean annual precipitation: 27 to 42 inches
Mean annual air temperature: 45 to 55 degrees F
Frost-free period: 130 to 200 days
Farmland classification: Not prime farmland

Map Unit Composition

Urban land: 70 percent
Elnora and similar soils: 20 percent
Minor components: 10 percent
Estimates are based on observations, descriptions, and transects of the mapunit.

Description of Elnora

Setting

Landform: Ridges on lake plains
Parent material: Sandy lacustrine deposits

Typical profile

H1 - 0 to 9 inches: loamy fine sand
H2 - 9 to 32 inches: loamy fine sand
H3 - 32 to 60 inches: loamy fine sand

Properties and qualities

Slope: 0 to 4 percent
Depth to restrictive feature: More than 80 inches
Drainage class: Moderately well drained
Capacity of the most limiting layer to transmit water (Ksat): High (2.00 to 6.00 in/hr)
Depth to water table: About 18 to 24 inches
Frequency of flooding: None
Frequency of ponding: None
Available water supply, 0 to 60 inches: Low (about 4.1 inches)

Interpretive groups

Land capability classification (irrigated): None specified
Hydrologic Soil Group: A/D
Ecological site: F139XY002OH - Moist Calcareous Drift Flats
Hydric soil rating: No

Minor Components

Jimtown

Percent of map unit: 2 percent
Landform: Terraces
Landform position (two-dimensional): Footslope
Landform position (three-dimensional): Tread
Down-slope shape: Concave
Across-slope shape: Linear
Hydric soil rating: No

Haskins

Percent of map unit: 2 percent
Landform: Till plains, lake plains
Landform position (two-dimensional): Summit, shoulder, backslope
Landform position (three-dimensional): Rise
Down-slope shape: Convex
Across-slope shape: Linear
Hydric soil rating: No

Oshtemo

Percent of map unit: 2 percent
Landform: Terraces
Hydric soil rating: No

Fitchville

Percent of map unit: 2 percent
Landform: Terraces, lake plains
Down-slope shape: Concave
Across-slope shape: Linear
Hydric soil rating: No

Stafford variant

Percent of map unit: 2 percent
Landform: Lake plains
Landform position (two-dimensional): Footslope
Landform position (three-dimensional): Base slope
Down-slope shape: Concave
Across-slope shape: Linear
Hydric soil rating: No

References

American Association of State Highway and Transportation Officials (AASHTO). 2004. Standard specifications for transportation materials and methods of sampling and testing. 24th edition.

American Society for Testing and Materials (ASTM). 2005. Standard classification of soils for engineering purposes. ASTM Standard D2487-00.

Cowardin, L.M., V. Carter, F.C. Golet, and E.T. LaRoe. 1979. Classification of wetlands and deep-water habitats of the United States. U.S. Fish and Wildlife Service FWS/OBS-79/31.

Federal Register. July 13, 1994. Changes in hydric soils of the United States.

Federal Register. September 18, 2002. Hydric soils of the United States.

Hurt, G.W., and L.M. Vasilas, editors. Version 6.0, 2006. Field indicators of hydric soils in the United States.

National Research Council. 1995. Wetlands: Characteristics and boundaries.

Soil Survey Division Staff. 1993. Soil survey manual. Soil Conservation Service. U.S. Department of Agriculture Handbook 18. http://www.nrcs.usda.gov/wps/portal/nrcs/detail/national/soils/?cid=nrcs142p2_054262

Soil Survey Staff. 1999. Soil taxonomy: A basic system of soil classification for making and interpreting soil surveys. 2nd edition. Natural Resources Conservation Service, U.S. Department of Agriculture Handbook 436. http://www.nrcs.usda.gov/wps/portal/nrcs/detail/national/soils/?cid=nrcs142p2_053577

Soil Survey Staff. 2010. Keys to soil taxonomy. 11th edition. U.S. Department of Agriculture, Natural Resources Conservation Service. http://www.nrcs.usda.gov/wps/portal/nrcs/detail/national/soils/?cid=nrcs142p2_053580

Tiner, R.W., Jr. 1985. Wetlands of Delaware. U.S. Fish and Wildlife Service and Delaware Department of Natural Resources and Environmental Control, Wetlands Section.

United States Army Corps of Engineers, Environmental Laboratory. 1987. Corps of Engineers wetlands delineation manual. Waterways Experiment Station Technical Report Y-87-1.

United States Department of Agriculture, Natural Resources Conservation Service. National forestry manual. http://www.nrcs.usda.gov/wps/portal/nrcs/detail/soils/home/?cid=nrcs142p2_053374

United States Department of Agriculture, Natural Resources Conservation Service. National range and pasture handbook. http://www.nrcs.usda.gov/wps/portal/nrcs/detail/national/landuse/rangepasture/?cid=stelprdb1043084

United States Department of Agriculture, Natural Resources Conservation Service. National soil survey handbook, title 430-VI. http://www.nrcs.usda.gov/wps/portal/nrcs/detail/soils/scientists/?cid=nrcs142p2_054242

United States Department of Agriculture, Natural Resources Conservation Service. 2006. Land resource regions and major land resource areas of the United States, the Caribbean, and the Pacific Basin. U.S. Department of Agriculture Handbook 296. http://www.nrcs.usda.gov/wps/portal/nrcs/detail/national/soils/?cid=nrcs142p2_053624

United States Department of Agriculture, Soil Conservation Service. 1961. Land capability classification. U.S. Department of Agriculture Handbook 210. http://www.nrcs.usda.gov/Internet/FSE_DOCUMENTS/nrcs142p2_052290.pdf

ODNR Water Wells

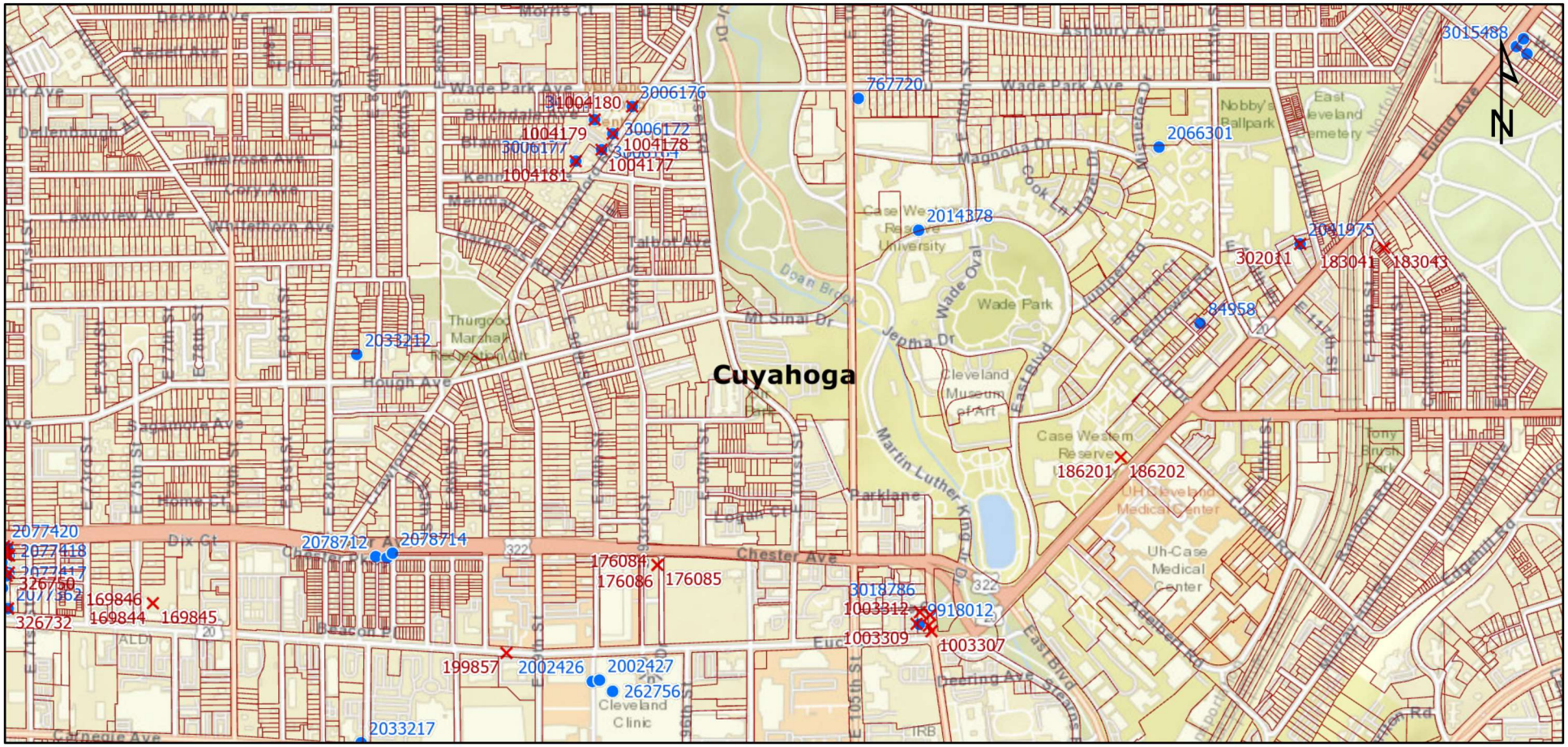

Statewide Parcels
Current Township
Counties
Sealing Reports
Well Logs

March 18, 2025

Scale: 1:20,059

0 0.1 0.2 0.4 mi

0 0.23 0.45 0.9 km

Ohio Oil & Gas Wells

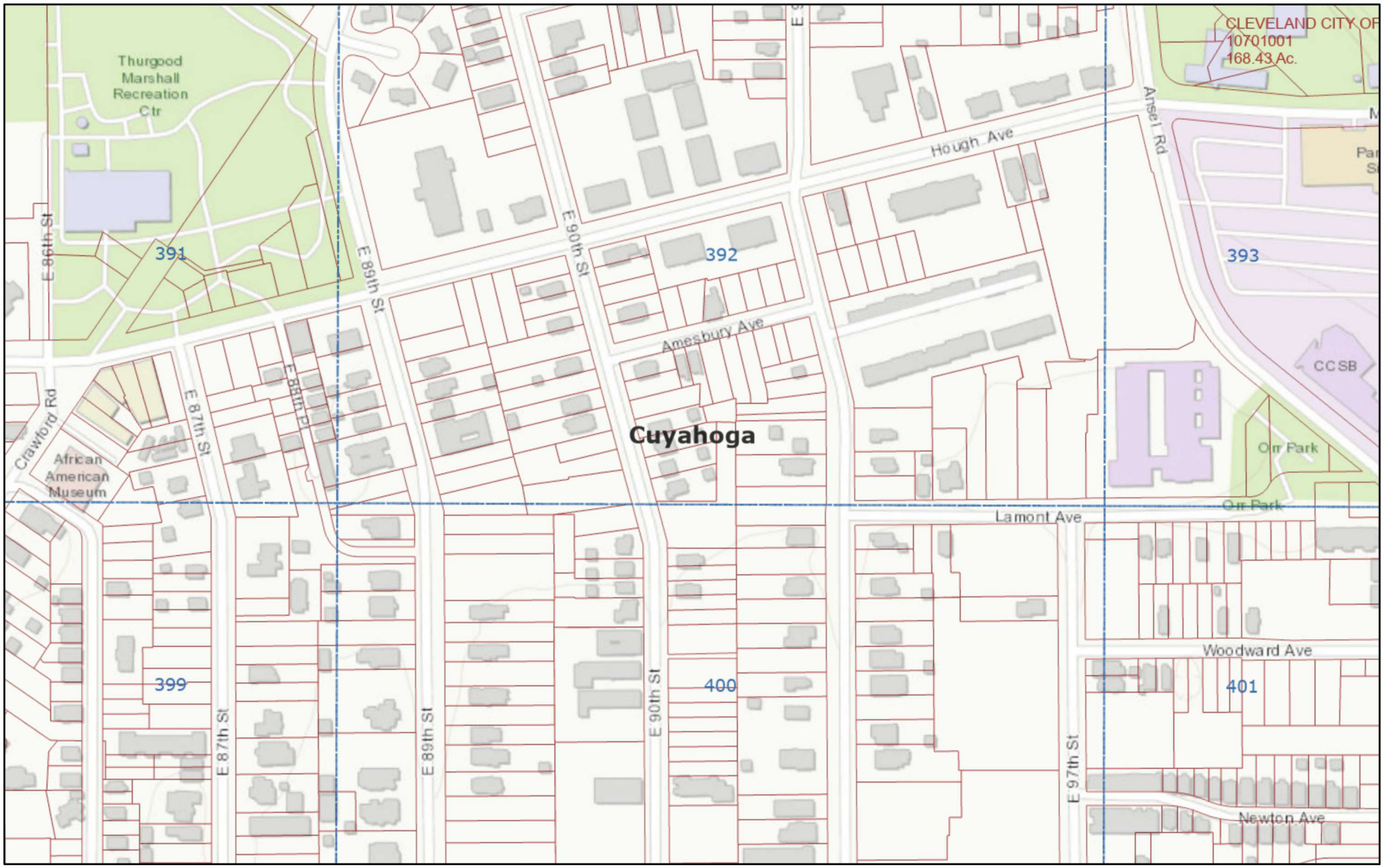

March 18, 2025

Statewide Parcels

Current Township

Land Subdivision

Counties

1:4,514

0 0.03 0.06 0.11 mi

0 0.04 0.09 0.18 km

Cuyahoga County, Esri, HERE, Garmin, INCREMENT P, Intermap, USGS, METI/NASA, EPA, USDA

ODNR - Division of Oil and Gas Resources Management

Mines of Ohio

March 18, 2025

Quadrangle 24K (7.5 min)

1:4,514

0 0.03 0.06 0.11 mi

0 0.04 0.09 0.18 km

Cuyahoga County, Esri, HERE, Garmin, INCREMENT P, Intermap, USGS, METI/NASA, EPA, USDA

Ohio Dept. of Natural Resources

APPENDIX E
HISTORICAL INFORMATION

Copyright © 2025, Partners

Hough Senior Living

1765 E 89 ST

Cleveland, OH 44106

Inquiry Number: 7528843.8

December 27, 2023

The EDR Aerial Photo Decade Package

6 Armstrong Road, 4th floor
Shelton, CT 06484
Toll Free: 800.352.0050
www.edrnet.com

EDR Aerial Photo Decade Package

12/27/23

Site Name:

Hough Senior Living
1765 E 89 ST
Cleveland, OH 44106
EDR Inquiry # 7528843.8

Client Name:

Partners Env. Consulting, Inc.
31100 Solon Road
Solon, OH 44139
Contact: Zach Graham

Environmental Data Resources, Inc. (EDR) Aerial Photo Decade Package is a screening tool designed to assist environmental professionals in evaluating potential liability on a target property resulting from past activities. EDR's professional researchers provide digitally reproduced historical aerial photographs, and when available, provide one photo per decade.

Search Results:

Year	*Scale*	*Details*	*Source*
2019	1"=500'	Flight Year: 2019	USDA/NAIP
2015	1"=500'	Flight Year: 2015	USDA/NAIP
2011	1"=500'	Flight Year: 2011	USDA/NAIP
2005	1"=500'	Flight Year: 2005	USDA/NAIP
2000	1"=500'	Acquisition Date: January 01, 2000	USGS/DOQQ
1994	1"=500'	Acquisition Date: January 01, 1994	USGS/DOQQ
1991	1"=500'	Flight Date: May 15, 1991	NAPP
1982	1"=500'	Flight Date: May 04, 1982	USDA
1977	1"=500'	Flight Date: November 05, 1977	USDA
1962	1"=500'	Flight Date: April 08, 1962	USGS
1951	1"=500'	Flight Date: May 12, 1951	ASCS
1938	1"=500'	Flight Date: April 23, 1938	USDA

When delivered electronically by EDR, the aerial photo images included with this report are for ONE TIME USE ONLY. Further reproduction of these aerial photo images is prohibited without permission from EDR. For more information contact your EDR Account Executive.

Disclaimer - Copyright and Trademark Notice

This Report contains certain information obtained from a variety of public and other sources reasonably available to Environmental Data Resources, LLC. It cannot be concluded from this Report that coverage information for the target and surrounding properties does not exist from other sources. This Report is provided on an "AS IS", "AS AVAILABLE" basis. NO WARRANTY EXPRESS OR IMPLIED IS MADE WHATSOEVER IN CONNECTION WITH THIS REPORT. ENVIRONMENTAL DATA RESOURCES, LLC AND ITS SUBSIDIARIES, AFFILIATES AND THIRD PARTY SUPPLIERS DISCLAIM ALL WARRANTIES, OF ANY KIND OR NATURE, EXPRESS OR IMPLIED, ARISING OUT OF OR RELATED TO THIS REPORT OR ANY OF THE DATA AND INFORMATION PROVIDED IN THIS REPORT, INCLUDING WITHOUT LIMITATION, ANY WARRANTIES REGARDING ACCURACY, QUALITY, CORRECTNESS, COMPLETENESS, COMPREHENSIVENESS, SUITABILITY, MERCHANTABILITY, FITNESS FOR A PARTICULAR PURPOSE, TITLE, NON-INFRINGEMENT, MISAPPROPRIATION, OR OTHERWISE. ALL RISK IS ASSUMED BY THE USER. IN NO EVENT SHALL ENVIRONMENTAL DATA RESOURCES, LLC OR ITS SUBSIDIARIES, AFFILIATES OR THIRD PARTY SUPPLIERS BE LIABLE TO ANYONE FOR ANY DIRECT, INCIDENTAL, INDIRECT, SPECIAL, CONSEQUENTIAL OR OTHER DAMAGES OF ANY TYPE OR KIND (INCLUDING BUT NOT LIMITED TO LOSS OF PROFITS, LOSS OF USE, OR LOSS OF DATA), ARISING OUT OF OR IN ANY WAY CONNECTED WITH THIS REPORT OR ANY OF THE DATA AND INFORMATION PROVIDED IN THIS REPORT. Any analyses, estimates, ratings, environmental risk levels, or risk codes provided in this Report are provided for illustrative purposes only, and are not intended to provide, nor should they be interpreted as providing any facts regarding, or prediction or forecast of, any environmental risk for any property. Only an assessment performed by a qualified environmental professional can provide findings, opinions or conclusions regarding the environmental risk or conditions in, on or at any property.

Copyright 2023 by Environmental Data Resources, Inc. All rights reserved. Reproduction in any media or format, in whole or in part, of any report or map of Environmental Data Resources, Inc., or its affiliates, is prohibited without prior written permission.

EDR and its logos (including Sanborn and Sanborn Map) are trademarks of Environmental Data Resources, LLC or its affiliates. All other trademarks used herein are the property of their respective owners.

INQUIRY #: 7528843.8
YEAR: 2019
= 500'
N
EDR

INQUIRY #: 7528843.8
YEAR: 2015
= 500'
N
EDR

INQUIRY #: 7528843.8
YEAR: 2011
= 500'
N
EDR

INQUIRY #: 7528843.8
YEAR: 2005
= 500'
N
EDR

INQUIRY #: 7528843.8

YEAR: 2000

= 500'

N

EDR

INQUIRY #: 7528843.8

YEAR: 1994

= 500'

N

EDR

Subject boundary not shown because it exceeds image extent or image is not georeferenced.

INQUIRY #: 7528843.8

YEAR: 1991

= 500'

N

EDR

INQUIRY #: 7528843.8

YEAR: 1982

= 500'

N

EDR

INQUIRY #: 7528843.8

YEAR: 1977

= 500'

N

EDR

INQUIRY #: 7528843.8

YEAR: 1962

= 500'

N

EDR

INQUIRY #: 7528843.8
YEAR: 1951
= 500'
N
EDR

INQUIRY #: 7528843.8

YEAR: 1938

= 500'

N

EDR

Hough Senior Living

1765 E 89 ST

Cleveland, OH 44106

Inquiry Number: 7528843.3

December 27, 2023

Certified Sanborn® Map Report

6 Armstrong Road, 4th floor
Shelton, CT 06484
Toll Free: 800.352.0050
www.edrnet.com

Certified Sanborn® Map Report

12/27/23

Site Name:	Client Name:
Hough Senior Living	Partners Env. Consulting, Inc.
1765 E 89 ST	31100 Solon Road
Cleveland, OH 44106	Solon, OH 44139
EDR Inquiry # 7528843.3	Contact: Zach Graham

The Sanborn Library has been searched by EDR and maps covering the target property location as provided by Partners Env. Consulting, Inc. were identified for the years listed below. The Sanborn Library is the largest, most complete collection of fire insurance maps. The collection includes maps from Sanborn, Bromley, Perris & Browne, Hopkins, Barlow, and others. Only Environmental Data Resources Inc. (EDR) is authorized to grant rights for commercial reproduction of maps by the Sanborn Library LLC, the copyright holder for the collection. Results can be authenticated by visiting www.edrnet.com/sanborn.

The Sanborn Library is continually enhanced with newly identified map archives. This report accesses all maps in the collection as of the day this report was generated.

Certified Sanborn Results:

Certification # 44DC-4A88-B4F7

PO # NA

Project Hough Senior Living

Maps Provided:

1972
1970
1952
1951
1913
1903
1896

Sanborn® Library search results

Certification #: 44DC-4A88-B4F7

The Sanborn Library includes more than 1.2 million fire insurance maps from Sanborn, Bromley, Perris & Browne, Hopkins, Barlow and others which track historical property usage in approximately 12,000 American cities and towns. Collections searched:

- ✔ Library of Congress
- ✔ University Publications of America
- ✔ EDR Private Collection

The Sanborn Library LLC Since 1866™

Limited Permission To Make Copies

Partners Env. Consulting, Inc. (the client) is permitted to make up to FIVE photocopies of this Sanborn Map transmittal and each fire insurance map accompanying this report solely for the limited use of its customer. No one other than the client is authorized to make copies. Upon request made directly to an EDR Account Executive, the client may be permitted to make a limited number of additional photocopies. This permission is conditioned upon compliance by the client, its customer and their agents with EDR's copyright policy; a copy of which is available upon request.

Disclaimer - Copyright and Trademark Notice

This Report contains certain information obtained from a variety of public and other sources reasonably available to Environmental Data Resources, LLC. It cannot be concluded from this Report that coverage information for the target and surrounding properties does not exist from other sources. This Report is provided on an "AS IS", "AS AVAILABLE" basis. NO WARRANTY EXPRESS OR IMPLIED IS MADE WHATSOEVER IN CONNECTION WITH THIS REPORT. ENVIRONMENTAL DATA RESOURCES, LLC AND ITS SUBSIDIARIES, AFFILIATES AND THIRD PARTY SUPPLIERS DISCLAIM ALL WARRANTIES, OF ANY KIND OR NATURE, EXPRESS OR IMPLIED, ARISING OUT OF OR RELATED TO THIS REPORT OR ANY OF THE DATA AND INFORMATION PROVIDED IN THIS REPORT, INCLUDING WITHOUT LIMITATION, ANY WARRANTIES REGARDING ACCURACY, QUALITY, CORRECTNESS, COMPLETENESS, COMPREHENSIVENESS, SUITABILITY, MERCHANTABILITY, FITNESS FOR A PARTICULAR PURPOSE, TITLE, NON-INFRINGEMENT, MISAPPROPRIATION, OR OTHERWISE. ALL RISK IS ASSUMED BY THE USER. IN NO EVENT SHALL ENVIRONMENTAL DATA RESOURCES, LLC OR ITS SUBSIDIARIES, AFFILIATES OR THIRD PARTY SUPPLIERS BE LIABLE TO ANYONE FOR ANY DIRECT, INCIDENTAL, INDIRECT, SPECIAL, CONSEQUENTIAL OR OTHER DAMAGES OF ANY TYPE OR KIND (INCLUDING BUT NOT LIMITED TO LOSS OF PROFITS, LOSS OF USE, OR LOSS OF DATA), ARISING OUT OF OR IN ANY WAY CONNECTED WITH THIS REPORT OR ANY OF THE DATA AND INFORMATION PROVIDED IN THIS REPORT. Any analyses, estimates, ratings, environmental risk levels, or risk codes provided in this Report are provided for illustrative purposes only, and are not intended to provide, nor should they be interpreted as providing any facts regarding, or prediction or forecast of, any environmental risk for any property. Only an assessment performed by a qualified environmental professional can provide findings, opinions or conclusions regarding the environmental risk or conditions in, on or at any property.

Copyright 2023 by Environmental Data Resources, Inc. All rights reserved. Reproduction in any media or format, in whole or in part, of any report or map of Environmental Data Resources, Inc., or its affiliates, is prohibited without prior written permission.

EDR and its logos (including Sanborn and Sanborn Map) are trademarks of Environmental Data Resources, LLC or its affiliates. All other trademarks used herein are the property of their respective owners.

Sanborn Sheet Key

This Certified Sanborn Map Report is based upon the following Sanborn Fire Insurance map sheets.

1972 Source Sheets

Volume 4A, Sheet 69a
1972

Volume 4A, Sheet 61a
1972

Volume 4A, Sheet 71a
1972

Volume 4A, Sheet 62a
1972

1970 Source Sheets

Volume 4A, Sheet 62a
1970

Volume 4A, Sheet 71a
1970

Volume 4A, Sheet 61a
1970

Volume 4A, Sheet 69a
1970

1952 Source Sheets

Volume 4A, Sheet 69a
1952

Volume 4A, Sheet 61a
1952

Volume 4A, Sheet 71a
1952

Volume 4A, Sheet 62a
1952

1951 Source Sheets

Volume 5, Sheet 20
1951

Volume 5, Sheet 41
1951

Volume 5, Sheet 19
1951

Volume 5, Sheet 39
1951

Sanborn Sheet Key

This Certified Sanborn Map Report is based upon the following Sanborn Fire Insurance map sheets.

1913 Source Sheets

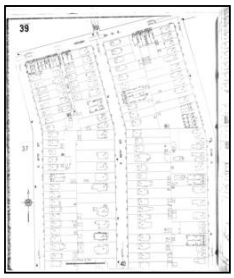
Volume 5, Sheet 39
1913

Volume 5, Sheet 19
1913

Volume 5, Sheet 41
1913

Volume 5, Sheet 20
1913

1903 Source Sheets

Volume 4, Sheet 467
1903

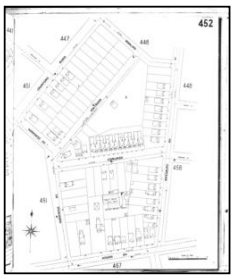
Volume 4, Sheet 452
1903

Volume 4, Sheet 451
1903


Volume 4, Sheet 465
1903

1896 Source Sheets

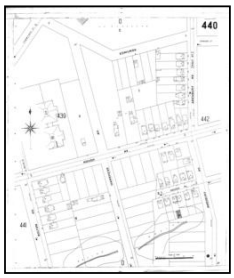
Volume 4, Sheet 440
1896

Volume 4, Sheet 439
1896


Volume 4, Sheet 441
1896

Certified Sanborn® Map

1972

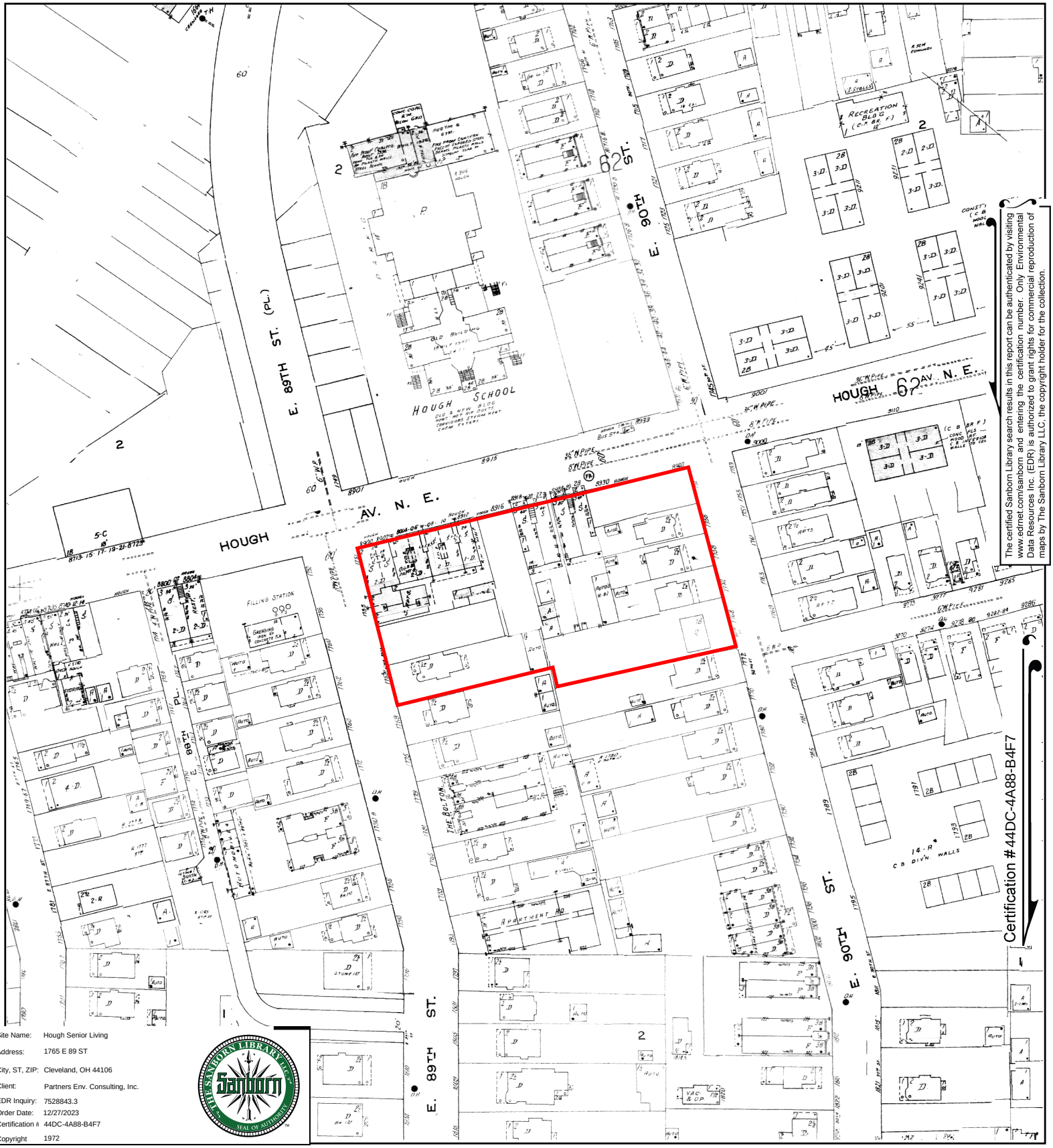

The certified Sanborn Library search results in this report can be authenticated by visiting www.edrnet.com/sanborn and entering the certification number. Only Environmental Data Resources Inc. (EDR) is authorized to grant rights for commercial reproduction of maps by The Sanborn Library LLC, the copyright holder for the collection.

Site Name:	Hough Senior Living
Address:	1765 E 89 ST
City, ST, ZIP:	Cleveland, OH 44106
Client:	Partners Env. Consulting, Inc.
EDR Inquiry:	7528843.3
Order Date:	12/27/2023
Certification #	44DC-4A88-B4F7
Copyright	1972

This Certified Sanborn Map combines the following sheets.
Outlined areas indicate map sheets within the collection.

0 Feet 150 300 600

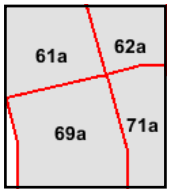

Volume 4A, Sheet 62a
Volume 4A, Sheet 71a
Volume 4A, Sheet 61a
Volume 4A, Sheet 69a

N

Certified Sanborn® Map

1970

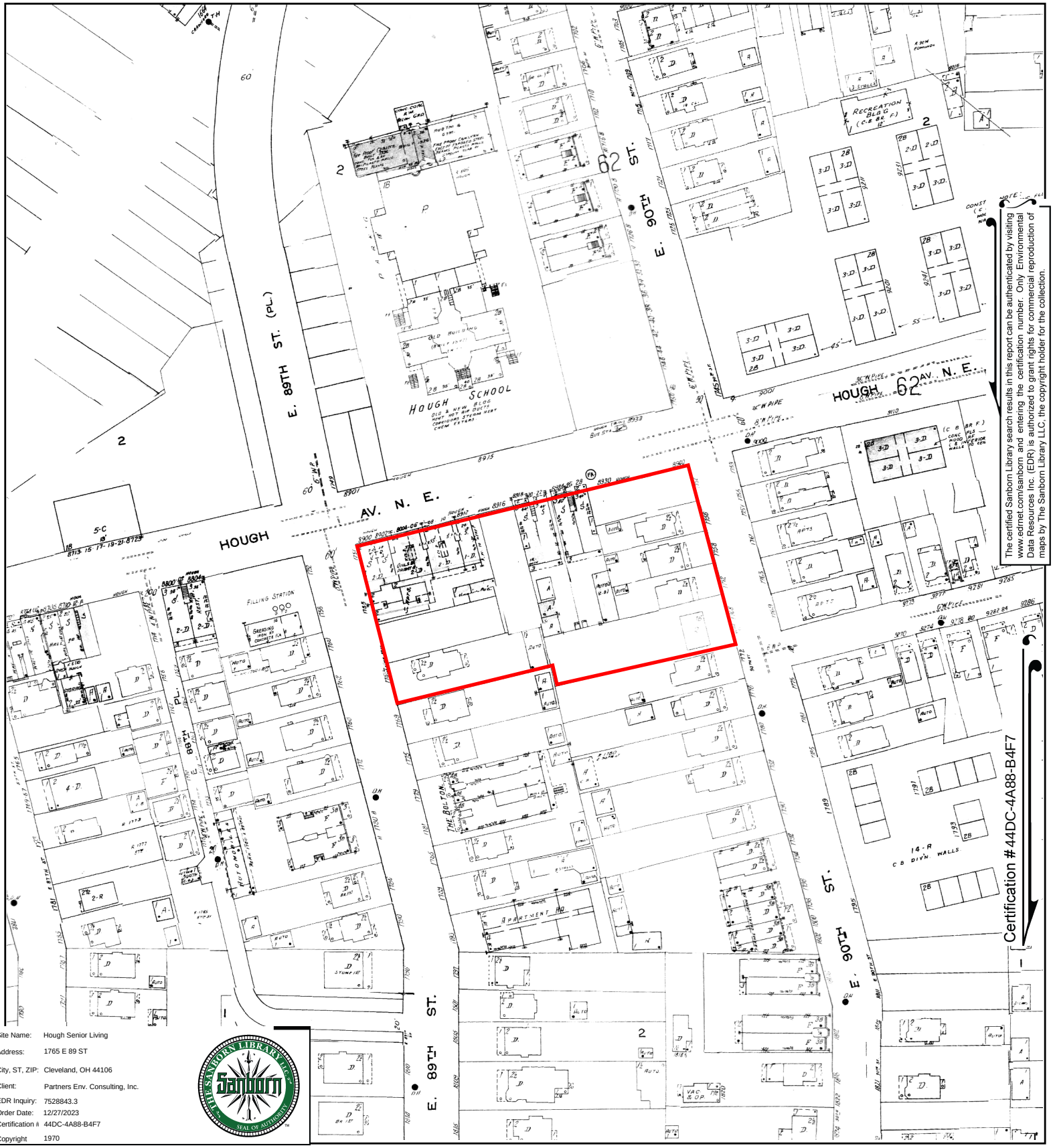

The certified Sanborn Library search results in this report can be authenticated by visiting www.edrnet.com/sanborn and entering the certification number. Only Environmental Data Resources Inc. (EDR) is authorized to grant rights for commercial reproduction of maps by The Sanborn Library LLC, the copyright holder for the collection.

Site Name:	Hough Senior Living
Address:	1765 E 89 ST
City, ST, ZIP:	Cleveland, OH 44106
Client:	Partners Env. Consulting, Inc.
EDR Inquiry:	7528843.3
Order Date:	12/27/2023
Certification #	44DC-4A88-B4F7
Copyright	1970

This Certified Sanborn Map combines the following sheets.
Outlined areas indicate map sheets within the collection.

0 Feet 150 300 600

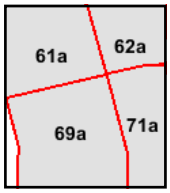

Volume 4A, Sheet 69a
Volume 4A, Sheet 61a
Volume 4A, Sheet 71a
Volume 4A, Sheet 62a

N

Certified Sanborn® Map

1952

The certified Sanborn Library search results in this report can be authenticated by visiting www.edrnet.com/sanborn and entering the certification number. Only Environmental Data Resources Inc. (EDR) is authorized to grant rights for commercial reproduction of maps by The Sanborn Library LLC, the copyright holder for the collection.

Site Name:	Hough Senior Living
Address:	1765 E 89 ST
City, ST, ZIP:	Cleveland, OH 44106
Client:	Partners Env. Consulting, Inc.
EDR Inquiry:	7528843.3
Order Date:	12/27/2023
Certification #	44DC-4A88-B4F7
Copyright	1952

This Certified Sanborn Map combines the following sheets.
Outlined areas indicate map sheets within the collection.

0 Feet 150 300 600

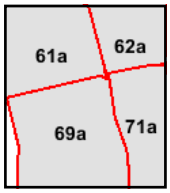

Volume 4A, Sheet 62a
Volume 4A, Sheet 71a
Volume 4A, Sheet 61a
Volume 4A, Sheet 69a

N

Certified Sanborn® Map

1951

The certified Sanborn Library search results in this report can be authenticated by visiting www.edrnet.com/sanborn and entering the certification number. Only Environmental Data Resources Inc. (EDR) is authorized to grant rights for commercial reproduction of maps by The Sanborn Library LLC, the copyright holder for the collection.

Site Name:	Hough Senior Living
Address:	1765 E 89 ST
City, ST, ZIP:	Cleveland, OH 44106
Client:	Partners Env. Consulting, Inc.
EDR Inquiry:	7528843.3
Order Date:	12/27/2023
Certification #	44DC-4A88-B4F7
Copyright	1951

This Certified Sanborn Map combines the following sheets.
Outlined areas indicate map sheets within the collection.

0 Feet 150 300 600

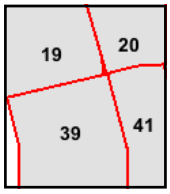

Volume 5, Sheet 39
Volume 5, Sheet 19
Volume 5, Sheet 41
Volume 5, Sheet 20

N

Certified Sanborn® Map

1913

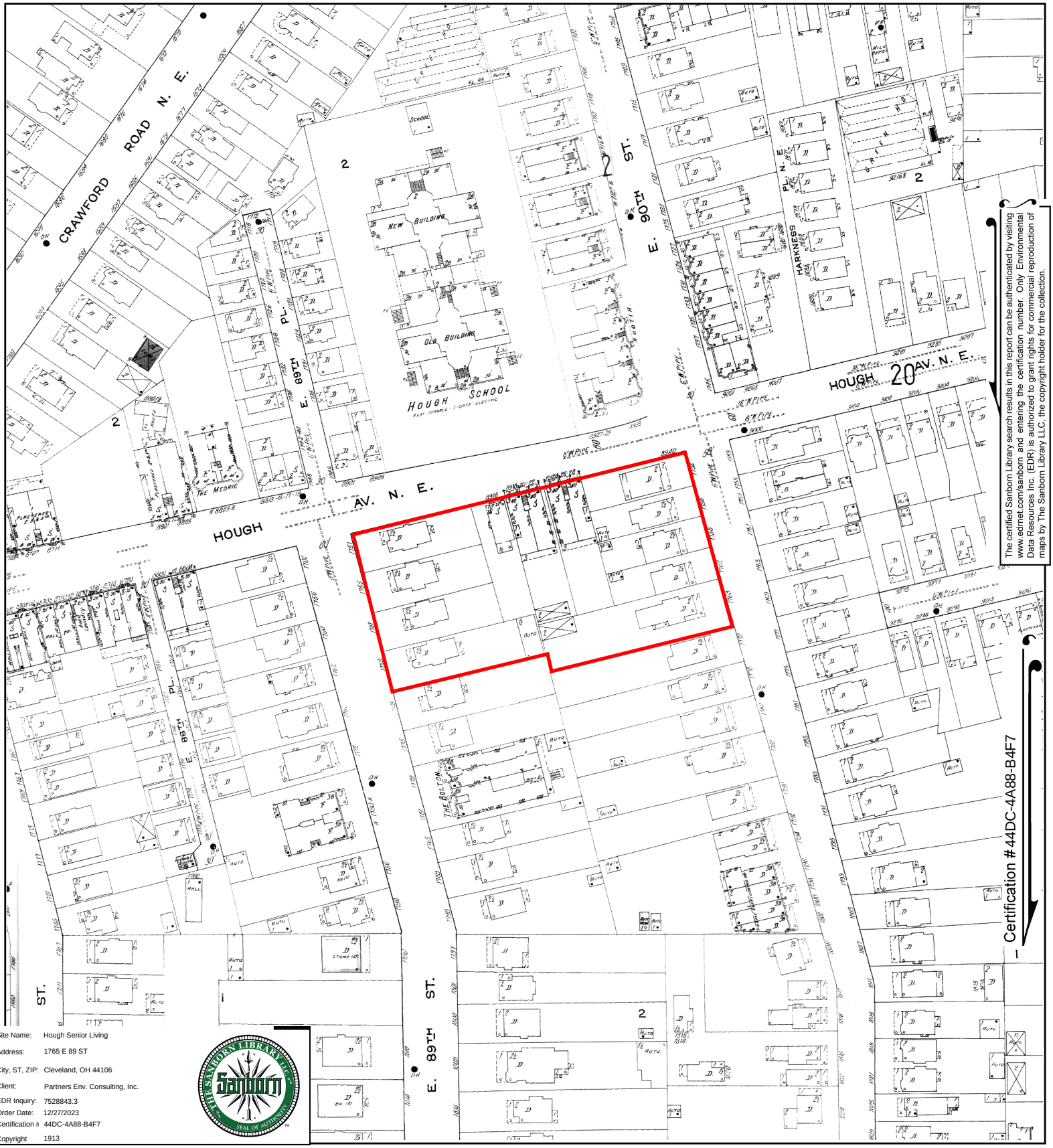

The certified Sanborn Library search results in this report can be authenticated by visiting www.edrnet.com/sanborn and entering the certification number. Only Environmental Data Resources Inc. (EDR) is authorized to grant rights for commercial reproduction of maps by The Sanborn Library LLC, the copyright holder for the collection.

Site Name:	Hough Senior Living
Address:	1765 E 89 ST
City, ST, ZIP:	Cleveland, OH 44106
Client:	Partners Env. Consulting, Inc.
EDR Inquiry:	7528843.3
Order Date:	12/27/2023
Certification #	44DC-4A88-B4F7
Copyright	1913

This Certified Sanborn Map combines the following sheets.
Outlined areas indicate map sheets within the collection.

0 Feet 150 300 600

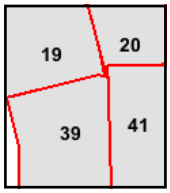

Volume 5, Sheet 20
Volume 5, Sheet 41
Volume 5, Sheet 19
Volume 5, Sheet 39

N

Certified Sanborn® Map

1903

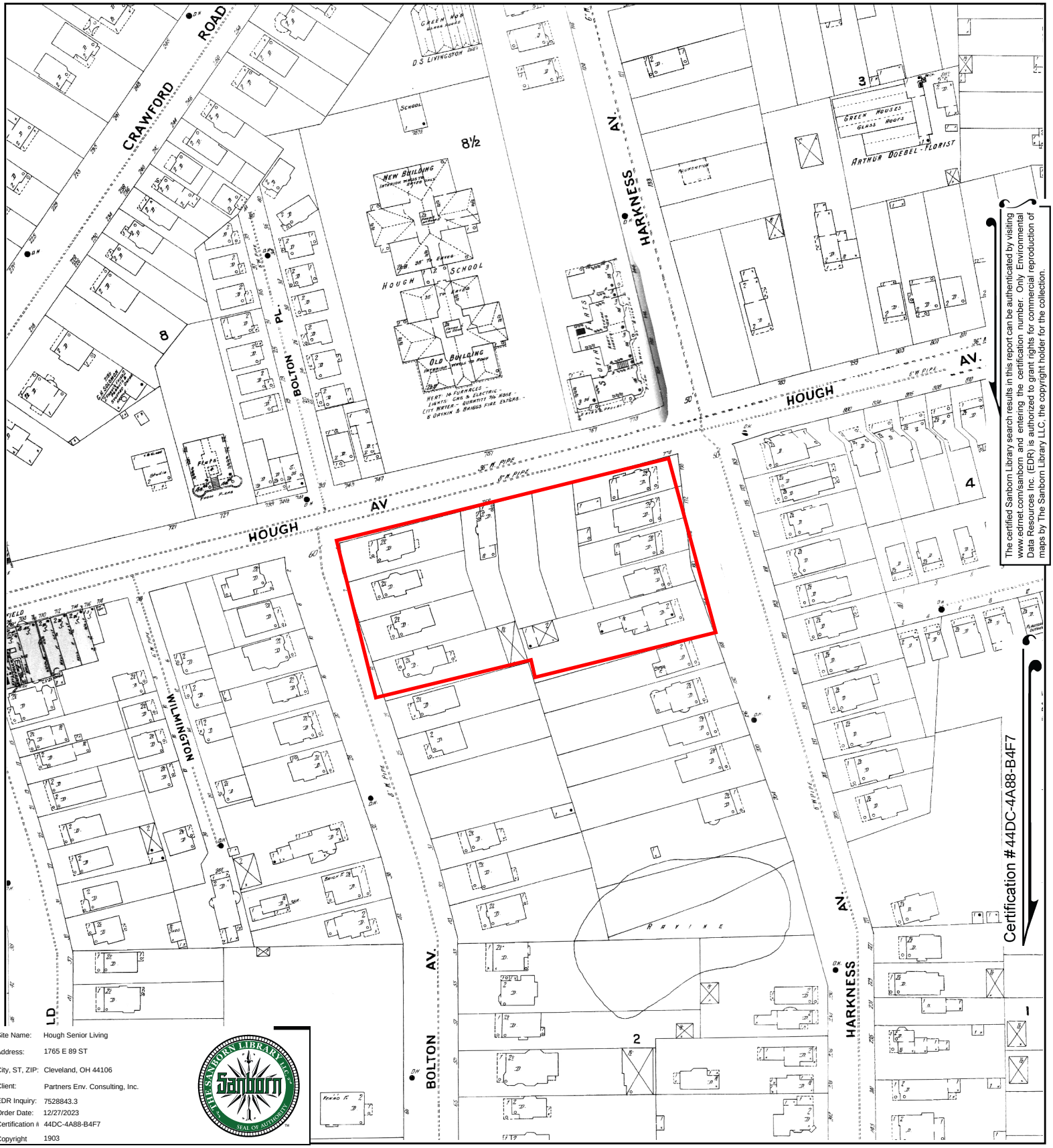

The certified Sanborn Library search results in this report can be authenticated by visiting www.edrnet.com/sanborn and entering the certification number. Only Environmental Data Resources Inc. (EDR) is authorized to grant rights for commercial reproduction of maps by The Sanborn Library LLC, the copyright holder for the collection.

Site Name:	Hough Senior Living
Address:	1765 E 89 ST
City, ST, ZIP:	Cleveland, OH 44106
Client:	Partners Env. Consulting, Inc.
EDR Inquiry:	7528843.3
Order Date:	12/27/2023
Certification #	44DC-4A88-B4F7
Copyright	1903

This Certified Sanborn Map combines the following sheets.
Outlined areas indicate map sheets within the collection.

0 Feet 150 300 600

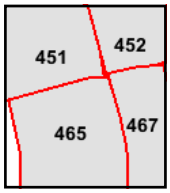

Volume 4, Sheet 465
Volume 4, Sheet 451
Volume 4, Sheet 452
Volume 4, Sheet 467

N

Certified Sanborn® Map

1896

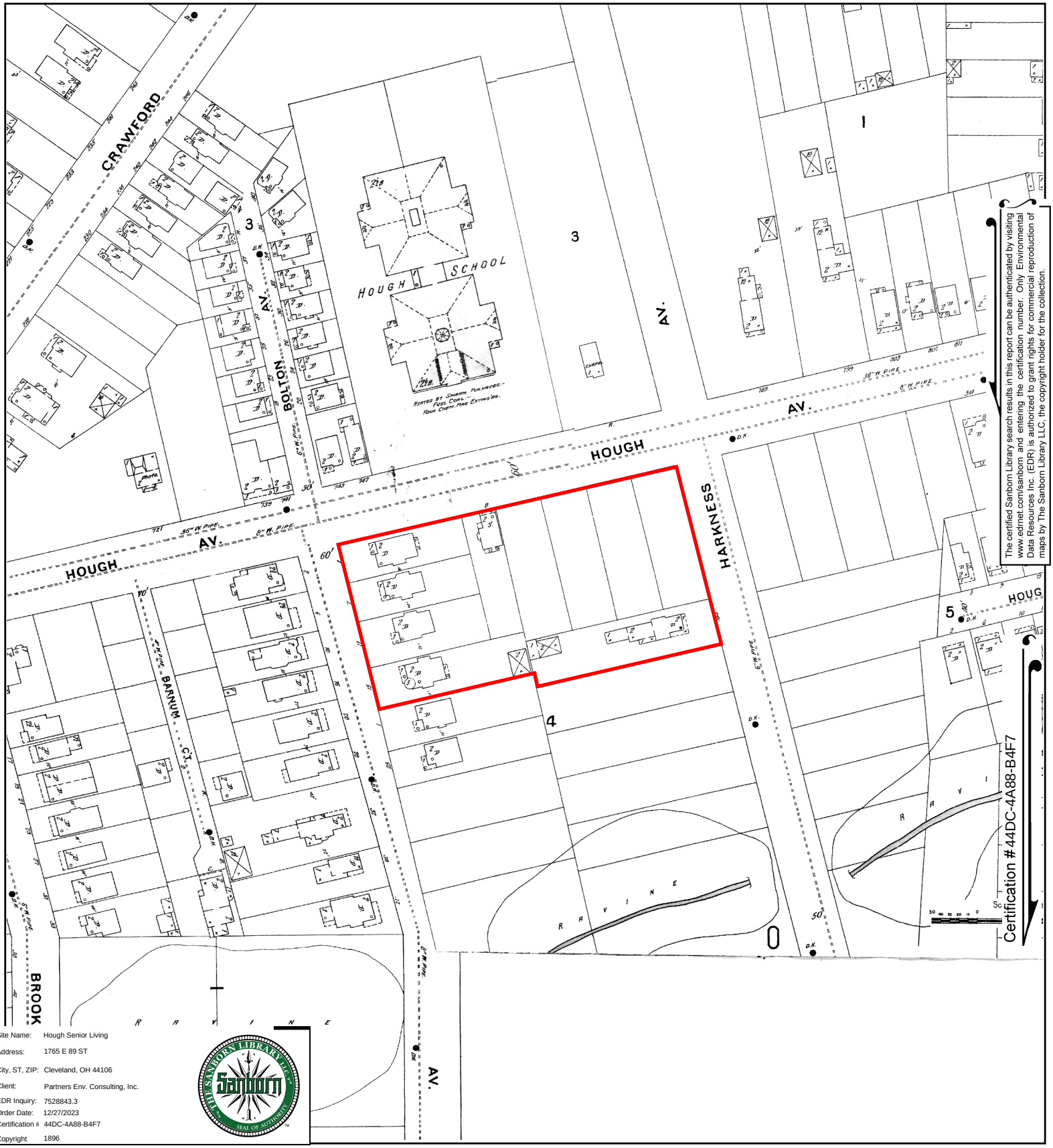

The certified Sanborn Library search results in this report can be authenticated by visiting www.edrnet.com/sanborn and entering the certification number. Only Environmental Data Resources Inc. (EDR) is authorized to grant rights for commercial reproduction of maps by The Sanborn Library LLC, the copyright holder for the collection.

Site Name:	Hough Senior Living
Address:	1765 E 89 ST
City, ST, ZIP:	Cleveland, OH 44106
Client:	Partners Env. Consulting, Inc.
EDR Inquiry:	7528843.3
Order Date:	12/27/2023
Certification #	44DC-4A88-B4F7
Copyright	1896

This Certified Sanborn Map combines the following sheets.
Outlined areas indicate map sheets within the collection.

0 Feet 150 300 600

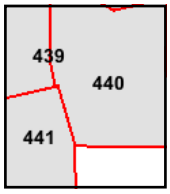

Volume 4, Sheet 441
Volume 4, Sheet 439
Volume 4, Sheet 440

N

Hough Senior Living

1765 E 89 ST

Cleveland, OH 44106

Inquiry Number: 7528843.4

December 27, 2023

EDR Historical Topo Map Report

with QuadMatch™

6 Armstrong Road, 4th floor
Shelton, CT 06484
Toll Free: 800.352.0050
www.edrnet.com

EDR Historical Topo Map Report

12/27/23

Site Name:	Client Name:
Hough Senior Living	Partners Env. Consulting, Inc.
1765 E 89 ST	31100 Solon Road
Cleveland, OH 44106	Solon, OH 44139
EDR Inquiry # 7528843.4	Contact: Zach Graham

EDR Topographic Map Library has been searched by EDR and maps covering the target property location as provided by Partners Env. Consulting, Inc. were identified for the years listed below. EDR's Historical Topo Map Report is designed to assist professionals in evaluating potential liability on a target property resulting from past activities. EDRs Historical Topo Map Report includes a search of a collection of public and private color historical topographic maps, dating back to the late 1800s.

Search Results:

P.O.# NA

Project: Hough Senior Living

Coordinates:

Latitude:	41.509572 41° 30' 34" North
Longitude:	-81.624174 -81° 37' 27" West
UTM Zone:	Zone 17 North
UTM X Meters:	447912.25
UTM Y Meters:	4595514.94
Elevation:	665.00' above sea level

Maps Provided:

2019	1953
2016	1903
2013	1901
1994	
1992	
1979	
1970	
1963	

Disclaimer - Copyright and Trademark Notice

This Report contains certain information obtained from a variety of public and other sources reasonably available to Environmental Data Resources, LLC. It cannot be concluded from this Report that coverage information for the target and surrounding properties does not exist from other sources. This Report is provided on an "AS IS", "AS AVAILABLE" basis. NO WARRANTY EXPRESS OR IMPLIED IS MADE WHATSOEVER IN CONNECTION WITH THIS REPORT. ENVIRONMENTAL DATA RESOURCES, LLC AND ITS SUBSIDIARIES, AFFILIATES AND THIRD PARTY SUPPLIERS DISCLAIM ALL WARRANTIES, OF ANY KIND OR NATURE, EXPRESS OR IMPLIED, ARISING OUT OF OR RELATED TO THIS REPORT OR ANY OF THE DATA AND INFORMATION PROVIDED IN THIS REPORT, INCLUDING WITHOUT LIMITATION, ANY WARRANTIES REGARDING ACCURACY, QUALITY, CORRECTNESS, COMPLETENESS, COMPREHENSIVENESS, SUITABILITY, MERCHANTABILITY, FITNESS FOR A PARTICULAR PURPOSE, TITLE, NON-INFRINGEMENT, MISAPPROPRIATION, OR OTHERWISE. ALL RISK IS ASSUMED BY THE USER. IN NO EVENT SHALL ENVIRONMENTAL DATA RESOURCES, LLC OR ITS SUBSIDIARIES, AFFILIATES OR THIRD PARTY SUPPLIERS BE LIABLE TO ANYONE FOR ANY DIRECT, INCIDENTAL, INDIRECT, SPECIAL, CONSEQUENTIAL OR OTHER DAMAGES OF ANY TYPE OR KIND (INCLUDING BUT NOT LIMITED TO LOSS OF PROFITS, LOSS OF USE, OR LOSS OF DATA), ARISING OUT OF OR IN ANY WAY CONNECTED WITH THIS REPORT OR ANY OF THE DATA AND INFORMATION PROVIDED IN THIS REPORT. Any analyses, estimates, ratings, environmental risk levels, or risk codes provided in this Report are provided for illustrative purposes only, and are not intended to provide, nor should they be interpreted as providing any facts regarding, or prediction or forecast of, any environmental risk for any property. Only an assessment performed by a qualified environmental professional can provide findings, opinions or conclusions regarding the environmental risk or conditions in, on or at any property.

Copyright 2023 by Environmental Data Resources, Inc. All rights reserved. Reproduction in any media or format, in whole or in part, of any report or map of Environmental Data Resources, Inc., or its affiliates, is prohibited without prior written permission.

EDR and its logos (including Sanborn and Sanborn Map) are trademarks of Environmental Data Resources, LLC or its affiliates. All other trademarks used herein are the property of their respective owners.

Topo Sheet Key

This EDR Topo Map Report is based upon the following USGS topographic map sheets.

2019 Source Sheets

East Cleveland
2019
7.5-minute, 24000

Cleveland North
2019
7.5-minute, 24000

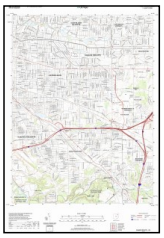

Shaker Heights
2019
7.5-minute, 24000

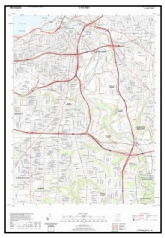

Cleveland South
2019
7.5-minute, 24000

2016 Source Sheets

East Cleveland
2016
7.5-minute, 24000

Cleveland North
2016
7.5-minute, 24000

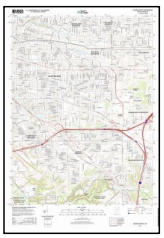

Shaker Heights
2016
7.5-minute, 24000

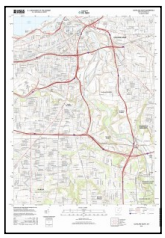

Cleveland South
2016
7.5-minute, 24000

2013 Source Sheets

East Cleveland
2013
7.5-minute, 24000

Cleveland North
2013
7.5-minute, 24000

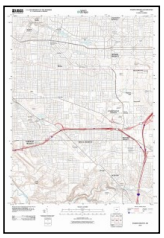

Shaker Heights
2013
7.5-minute, 24000

Cleveland South
2013
7.5-minute, 24000

1994 Source Sheets

Cleveland North
1994
7.5-minute, 24000
Aerial Photo Revised 1994

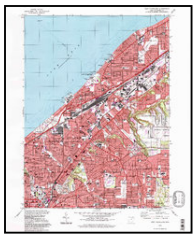

East Cleveland
1994
7.5-minute, 24000
Aerial Photo Revised 1994

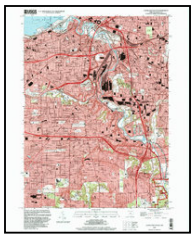

Cleveland South
1994
7.5-minute, 24000
Aerial Photo Revised 1994

Shaker Heights
1994
7.5-minute, 24000
Aerial Photo Revised 1994

Topo Sheet Key

This EDR Topo Map Report is based upon the following USGS topographic map sheets.

1992 Source Sheets

Cleveland North
1992
7.5-minute, 24000
Aerial Photo Revised 1988

1979 Source Sheets

East Cleveland
1979
7.5-minute, 24000
Aerial Photo Revised 1977

Shaker Heights
1979
7.5-minute, 24000
Aerial Photo Revised 1977

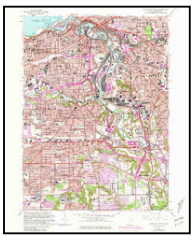

Cleveland South
1979
7.5-minute, 24000
Aerial Photo Revised 1977

1970 Source Sheets

Cleveland North
1970
7.5-minute, 24000
Aerial Photo Revised 1970

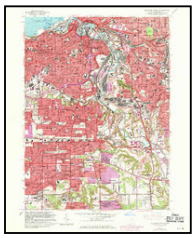

Cleveland South
1970
7.5-minute, 24000
Aerial Photo Revised 1970

Shaker Heights
1970
7.5-minute, 24000
Aerial Photo Revised 1970

East Cleveland
1970
7.5-minute, 24000
Aerial Photo Revised 1970

1963 Source Sheets

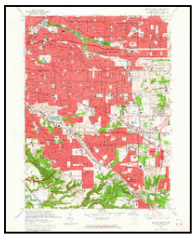

Shaker Heights
1963
7.5-minute, 24000
Aerial Photo Revised 1962

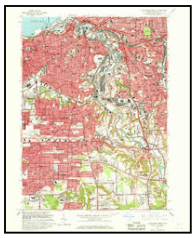

Cleveland South
1963
7.5-minute, 24000
Aerial Photo Revised 1962



Cleveland North
1963
7.5-minute, 24000
Aerial Photo Revised 1962

East Cleveland
1963
7.5-minute, 24000
Aerial Photo Revised 1952

Topo Sheet Key

This EDR Topo Map Report is based upon the following USGS topographic map sheets.

1953 Source Sheets

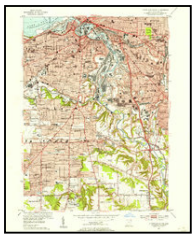

Cleveland South
1953
7.5-minute, 24000
Aerial Photo Revised 1952

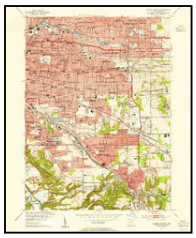

Shaker Heights
1953
7.5-minute, 24000
Aerial Photo Revised 1952

East Cleveland
1953
7.5-minute, 24000
Aerial Photo Revised 1952

Cleveland North
1953
7.5-minute, 24000
Aerial Photo Revised 1952

1903 Source Sheets

Cleveland
1903
15-minute, 62500

Euclid
1903
15-minute, 62500

1901 Source Sheets

Euclid
1901
15-minute, 62500

Historical Topo Map

2019

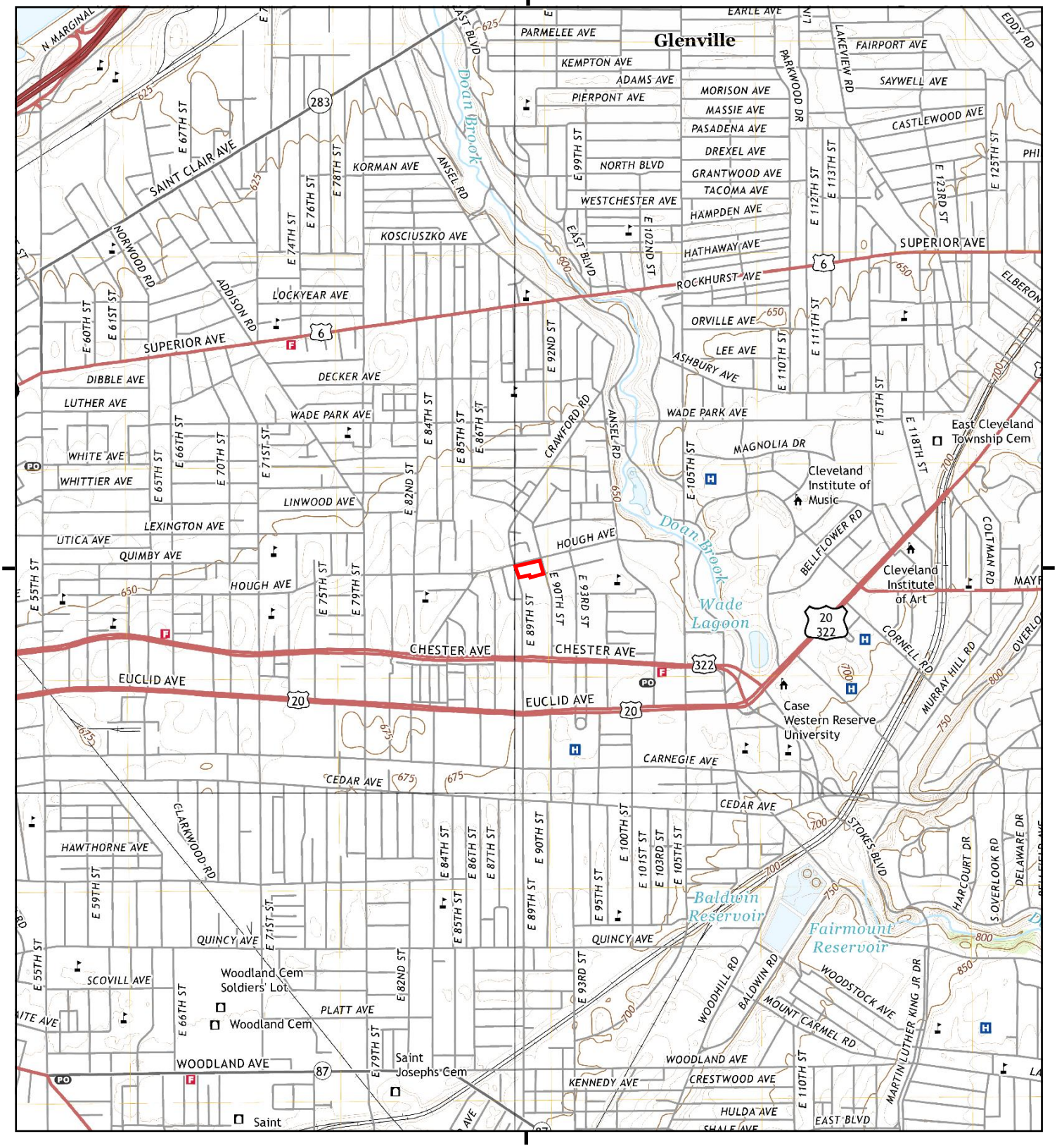

This report includes information from the following map sheet(s).

0 Miles 0.25 0.5 1 1.5

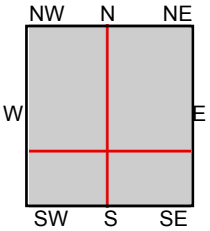

TP, East Cleveland, 2019, 7.5-minute
SE, Shaker Heights, 2019, 7.5-minute
SW, Cleveland South, 2019, 7.5-minute
NW, Cleveland North, 2019, 7.5-minute

SITE NAME: Hough Senior Living
ADDRESS: 1765 E 89 ST
Cleveland, OH 44106
CLIENT: Partners Env. Consulting, Inc.

N

Historical Topo Map

2016

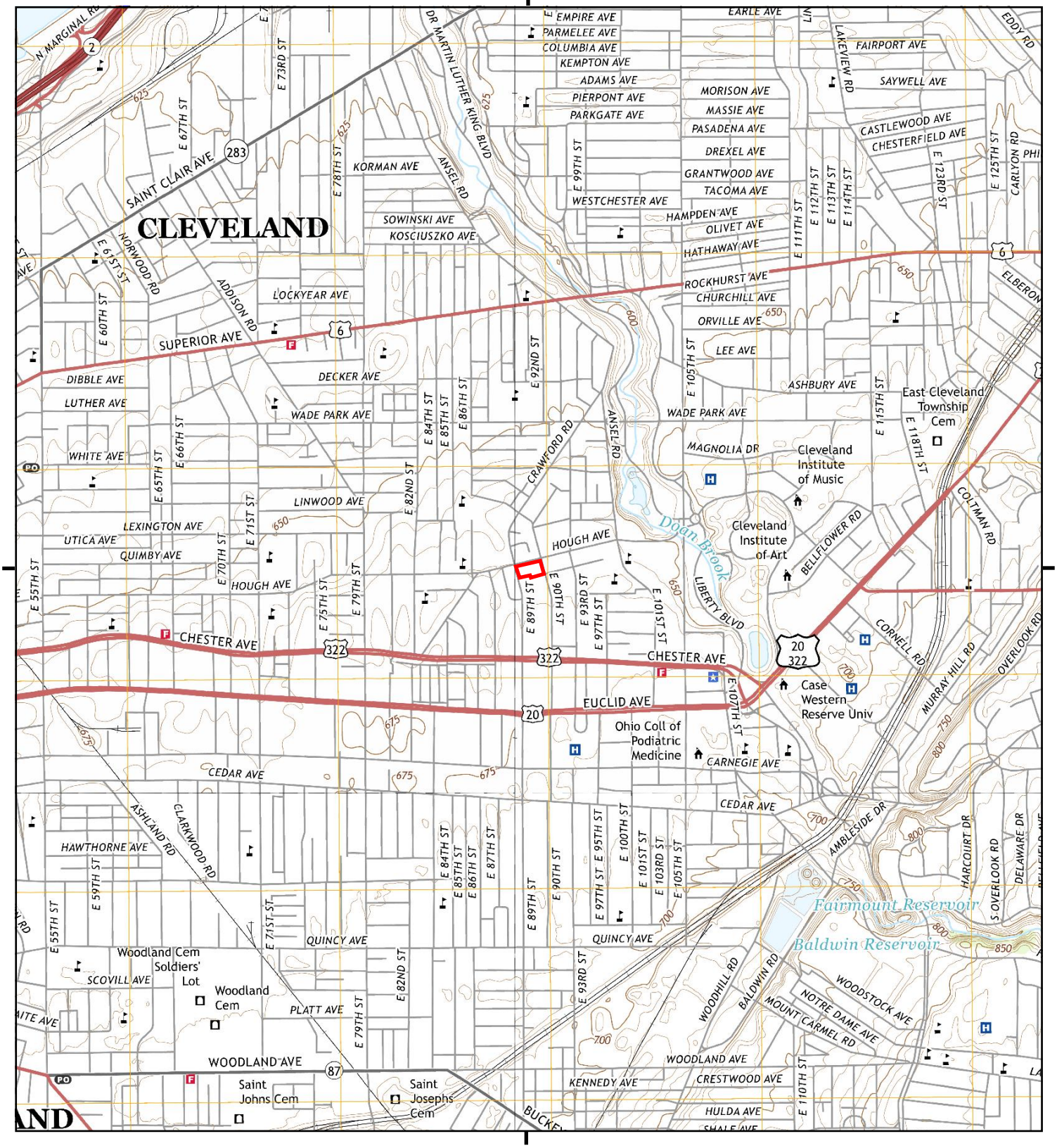

This report includes information from the following map sheet(s).

0 Miles 0.25 0.5 1 1.5

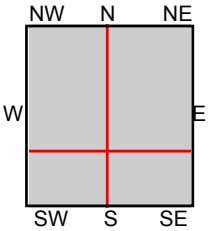

TP, East Cleveland, 2016, 7.5-minute
SE, Shaker Heights, 2016, 7.5-minute
SW, Cleveland South, 2016, 7.5-minute
NW, Cleveland North, 2016, 7.5-minute

SITE NAME: Hough Senior Living
ADDRESS: 1765 E 89 ST
Cleveland, OH 44106
CLIENT: Partners Env. Consulting, Inc.

N

Historical Topo Map

2013

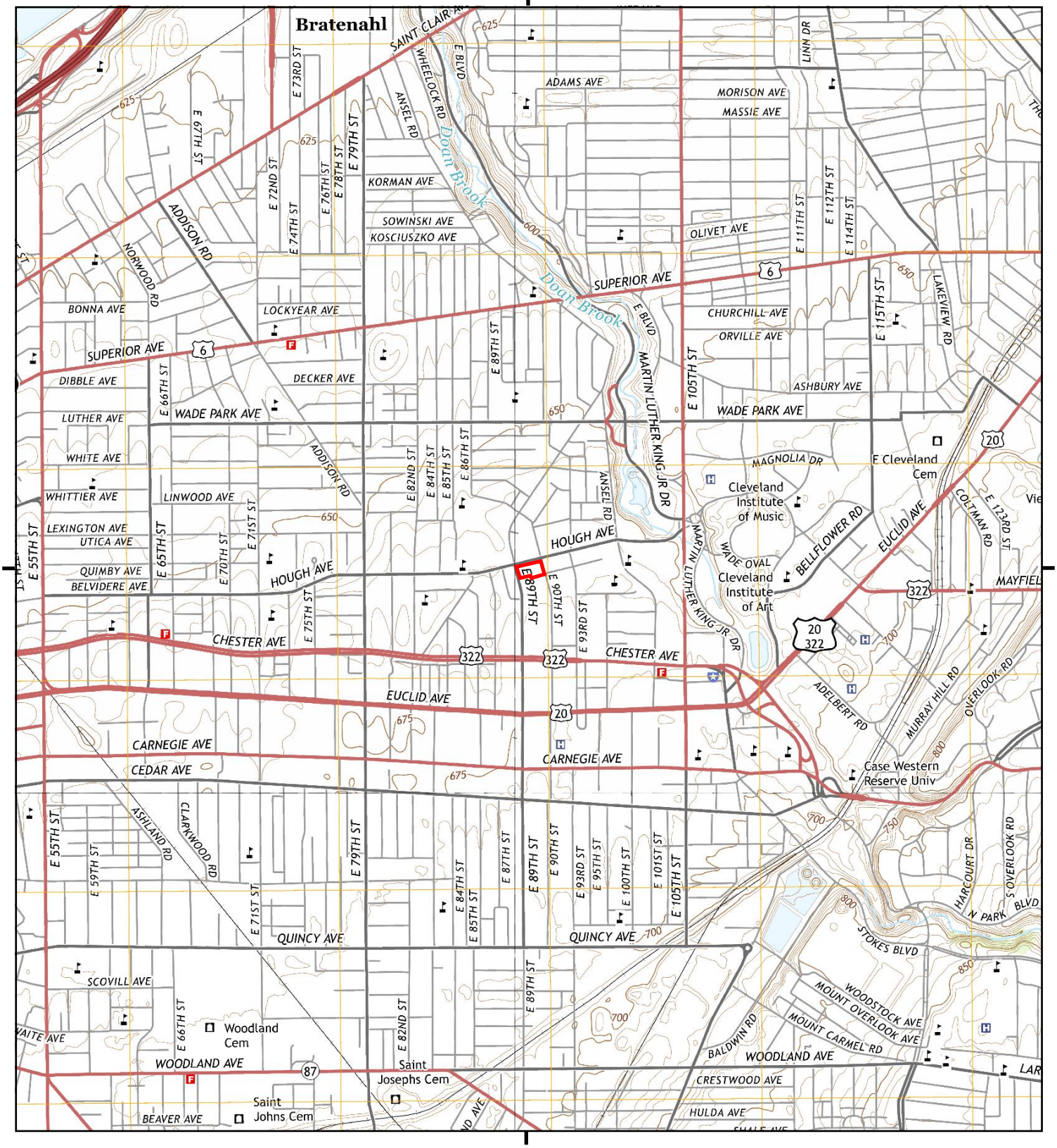

This report includes information from the following map sheet(s).

0 Miles 0.25 0.5 1 1.5

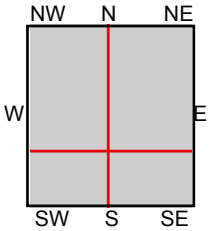

TP, East Cleveland, 2013, 7.5-minute
SE, Shaker Heights, 2013, 7.5-minute
SW, Cleveland South, 2013, 7.5-minute
NW, Cleveland North, 2013, 7.5-minute

SITE NAME: Hough Senior Living
ADDRESS: 1765 E 89 ST
Cleveland, OH 44106
CLIENT: Partners Env. Consulting, Inc.

N

Historical Topo Map

1994

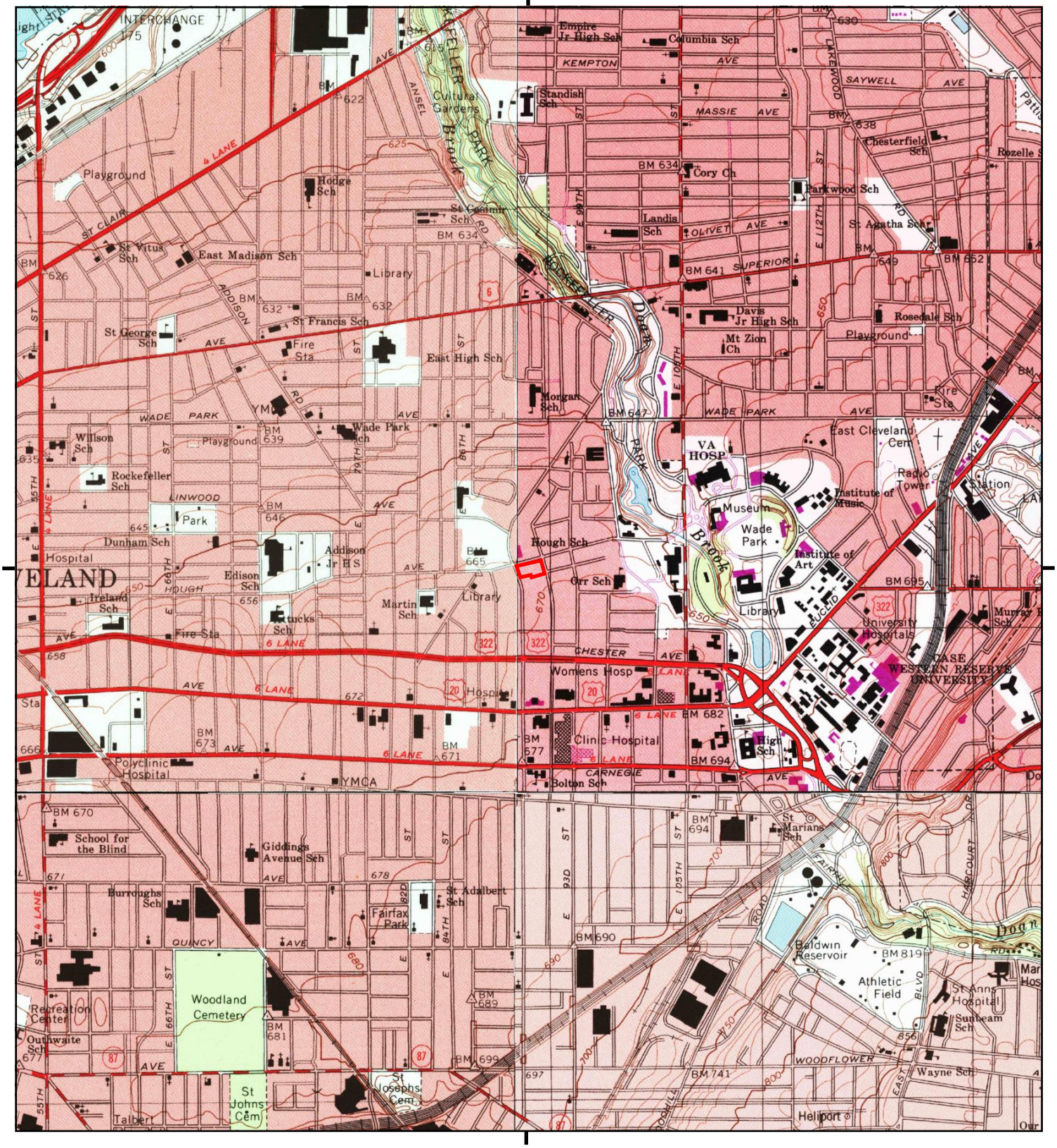

This report includes information from the following map sheet(s).

0 Miles 0.25 0.5 1 1.5

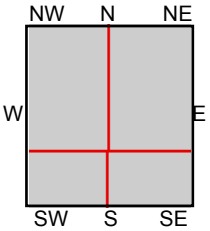

TP, East Cleveland, 1994, 7.5-minute
SE, Shaker Heights, 1994, 7.5-minute
SW, Cleveland South, 1994, 7.5-minute
NW, Cleveland North, 1994, 7.5-minute

SITE NAME: Hough Senior Living
ADDRESS: 1765 E 89 ST
Cleveland, OH 44106
CLIENT: Partners Env. Consulting, Inc.

N

Historical Topo Map

1992

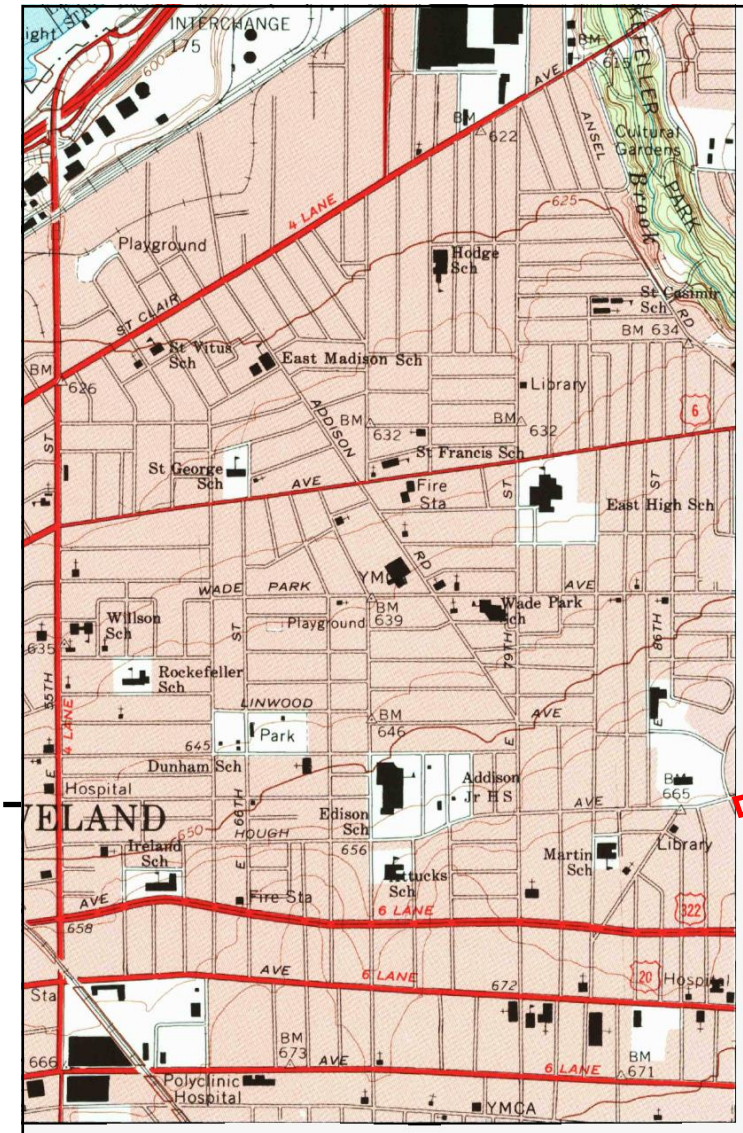

This report includes information from the following map sheet(s).



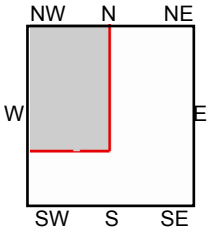

NW, Cleveland North, 1992, 7.5-minute

SITE NAME: Hough Senior Living
ADDRESS: 1765 E 89 ST
Cleveland, OH 44106
CLIENT: Partners Env. Consulting, Inc.

N

Historical Topo Map

1979

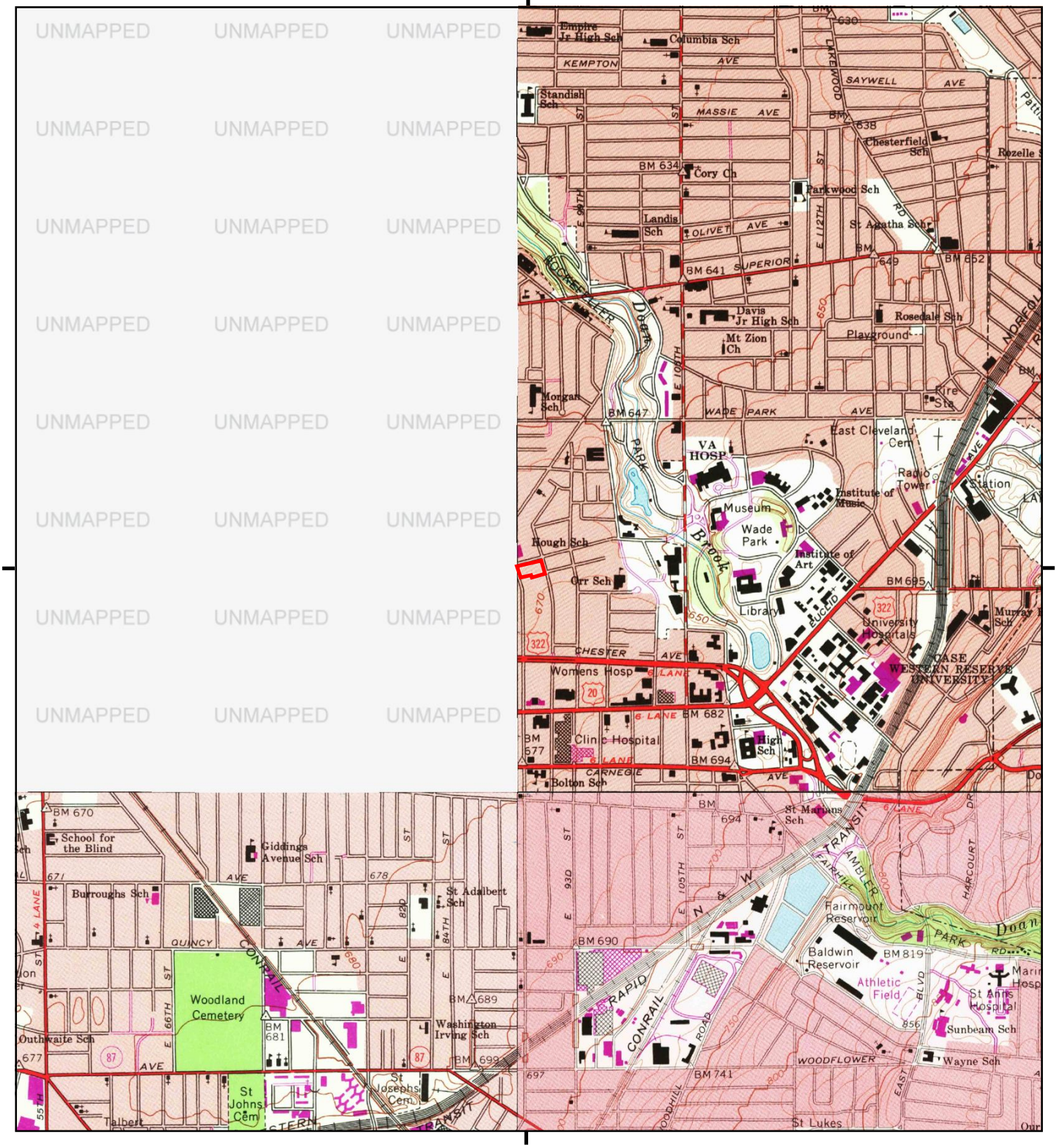

This report includes information from the following map sheet(s).

0 Miles 0.25 0.5 1 1.5

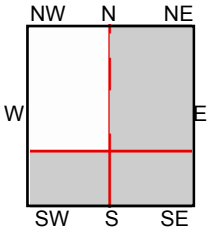

TP, East Cleveland, 1979, 7.5-minute
SE, Shaker Heights, 1979, 7.5-minute
SW, Cleveland South, 1979, 7.5-minute

SITE NAME: Hough Senior Living
ADDRESS: 1765 E 89 ST
Cleveland, OH 44106
CLIENT: Partners Env. Consulting, Inc.

N

Historical Topo Map

1970

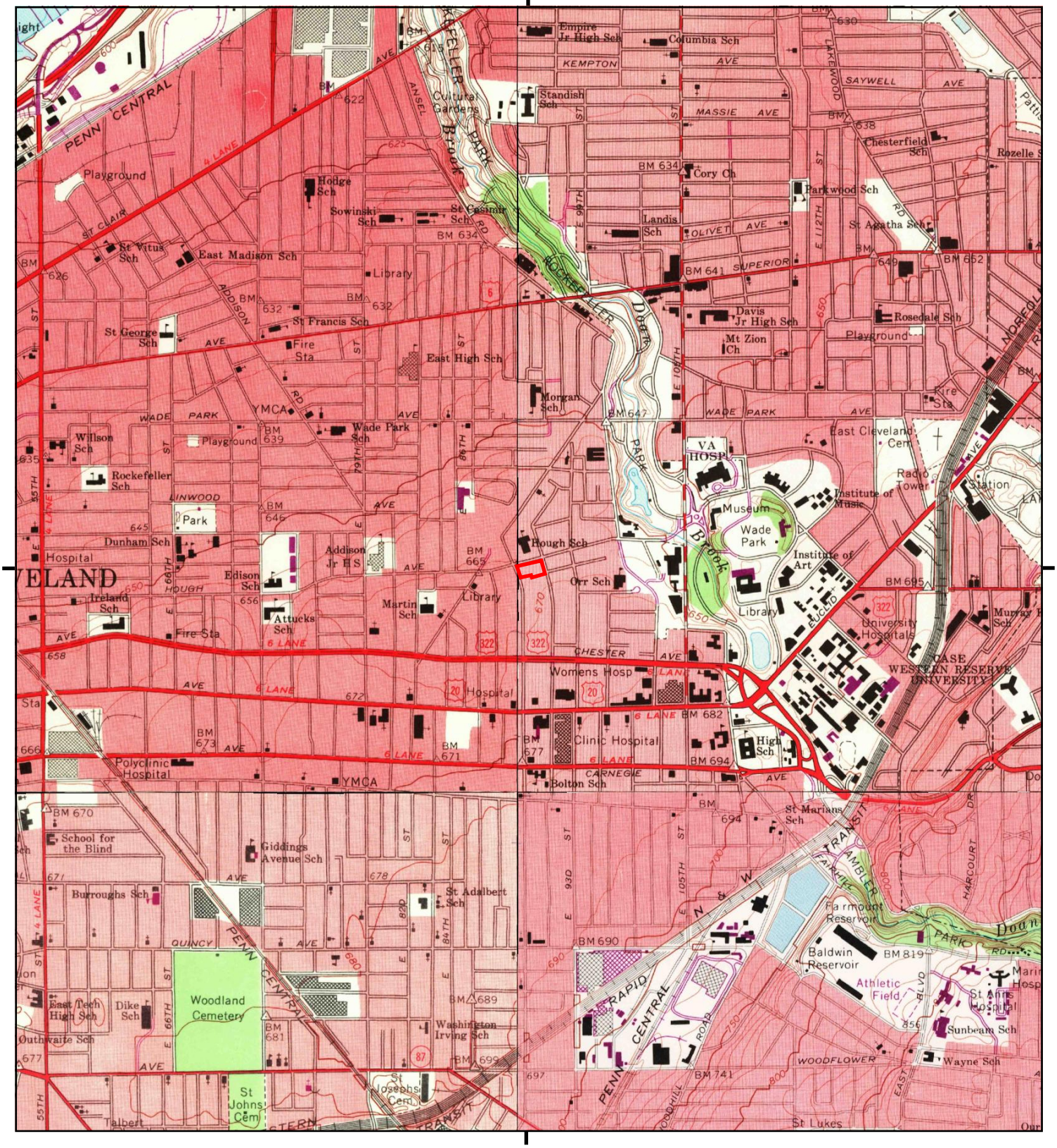

This report includes information from the following map sheet(s).

0 Miles 0.25 0.5 1 1.5

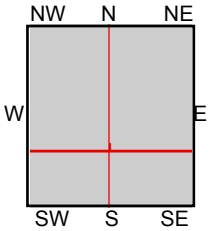

TP, East Cleveland, 1970, 7.5-minute
SE, Shaker Heights, 1970, 7.5-minute
SW, Cleveland South, 1970, 7.5-minute
NW, Cleveland North, 1970, 7.5-minute

SITE NAME: Hough Senior Living
ADDRESS: 1765 E 89 ST
Cleveland, OH 44106
CLIENT: Partners Env. Consulting, Inc.

N

Historical Topo Map

1963

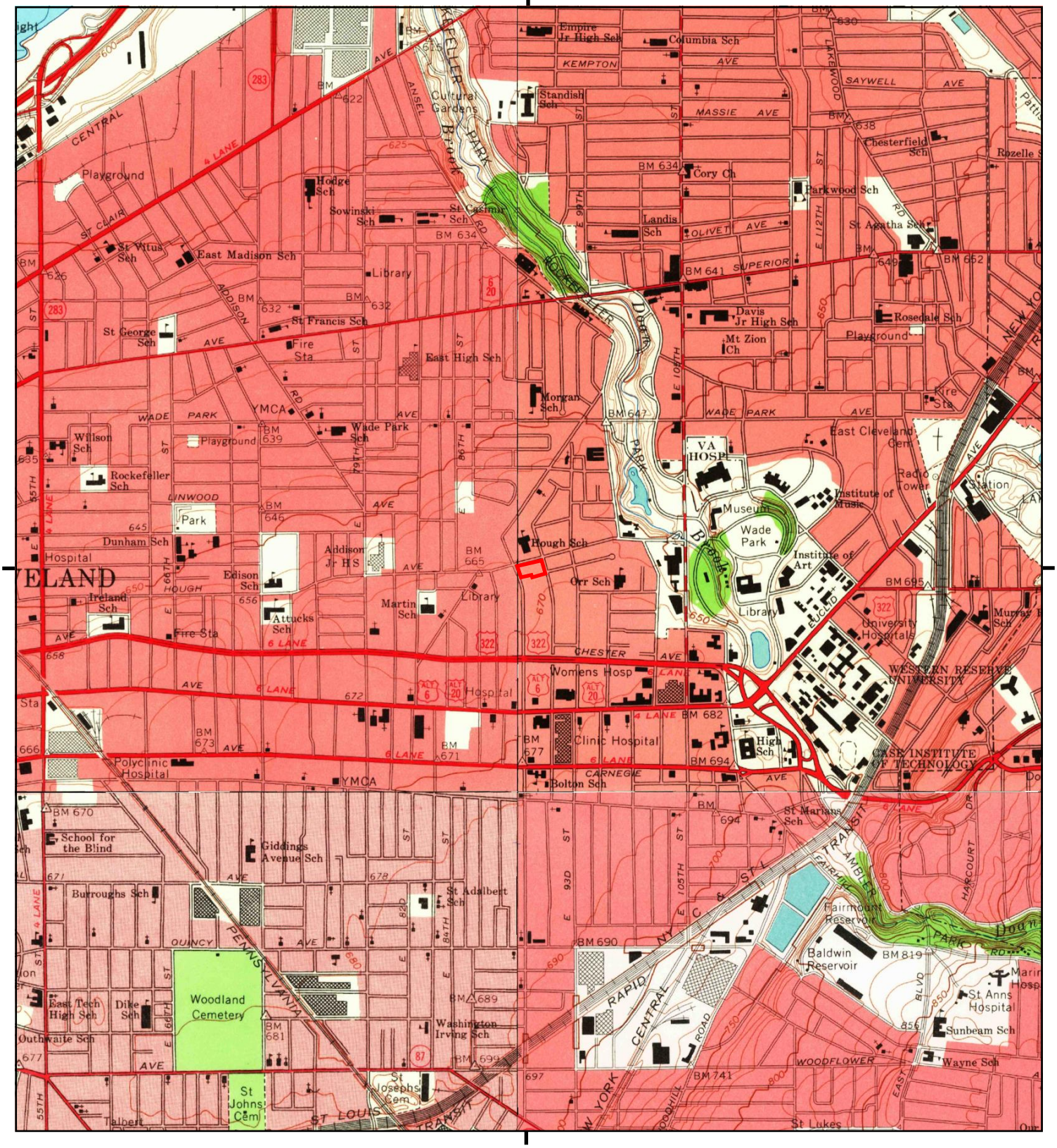

This report includes information from the following map sheet(s).

0 Miles 0.25 0.5 1 1.5

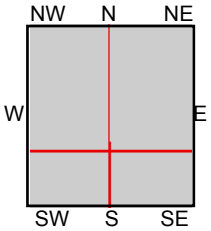

TP, East Cleveland, 1963, 7.5-minute
SE, Shaker Heights, 1963, 7.5-minute
SW, Cleveland South, 1963, 7.5-minute
NW, Cleveland North, 1963, 7.5-minute

SITE NAME: Hough Senior Living
ADDRESS: 1765 E 89 ST
Cleveland, OH 44106
CLIENT: Partners Env. Consulting, Inc.

N

Historical Topo Map

1953

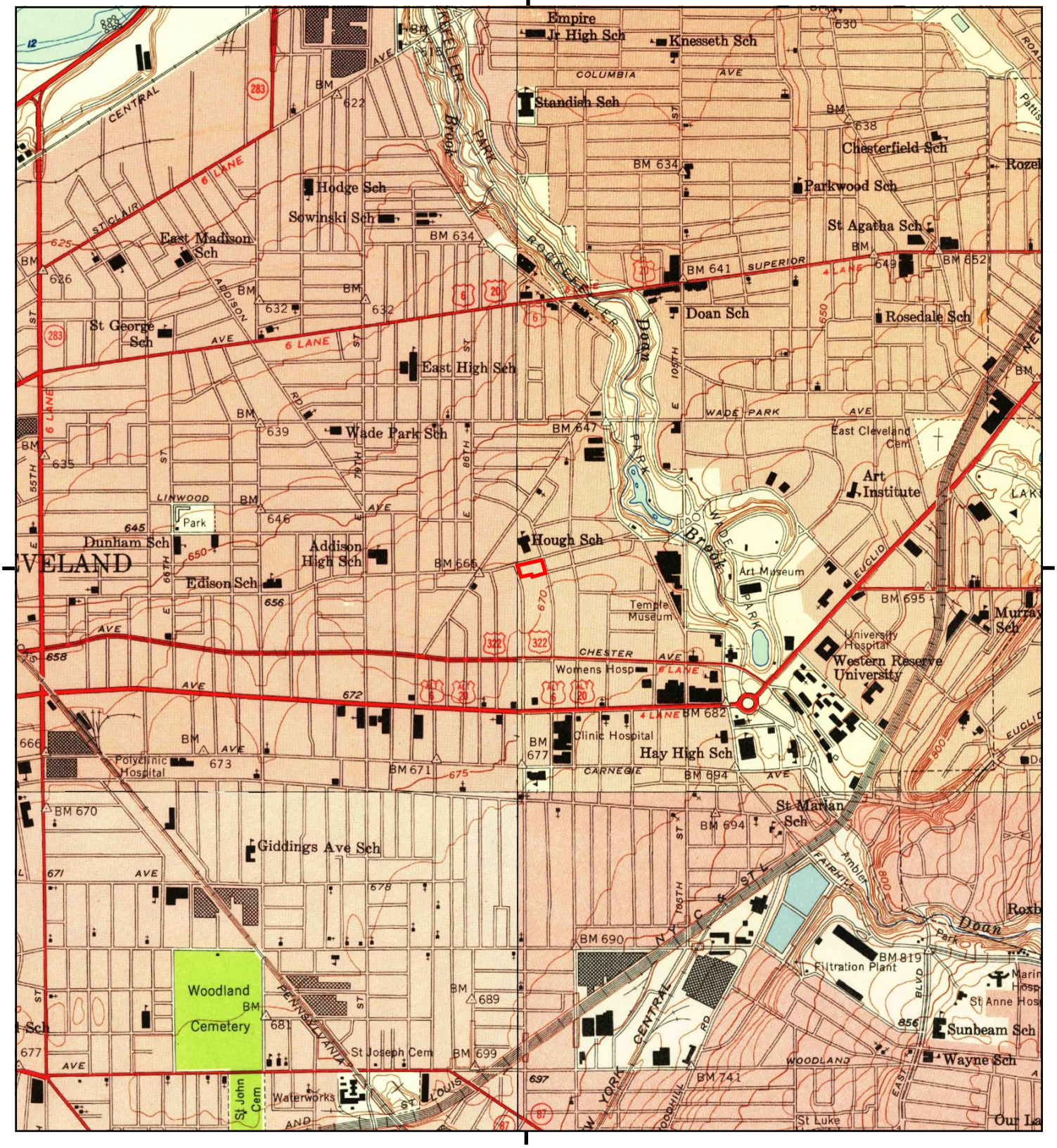

This report includes information from the following map sheet(s).

0 Miles 0.25 0.5 1 1.5

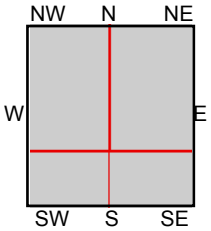

TP, East Cleveland, 1953, 7.5-minute
SE, Shaker Heights, 1953, 7.5-minute
SW, Cleveland South, 1953, 7.5-minute
NW, Cleveland North, 1953, 7.5-minute

SITE NAME: Hough Senior Living
ADDRESS: 1765 E 89 ST
Cleveland, OH 44106
CLIENT: Partners Env. Consulting, Inc.

N

Historical Topo Map

1903

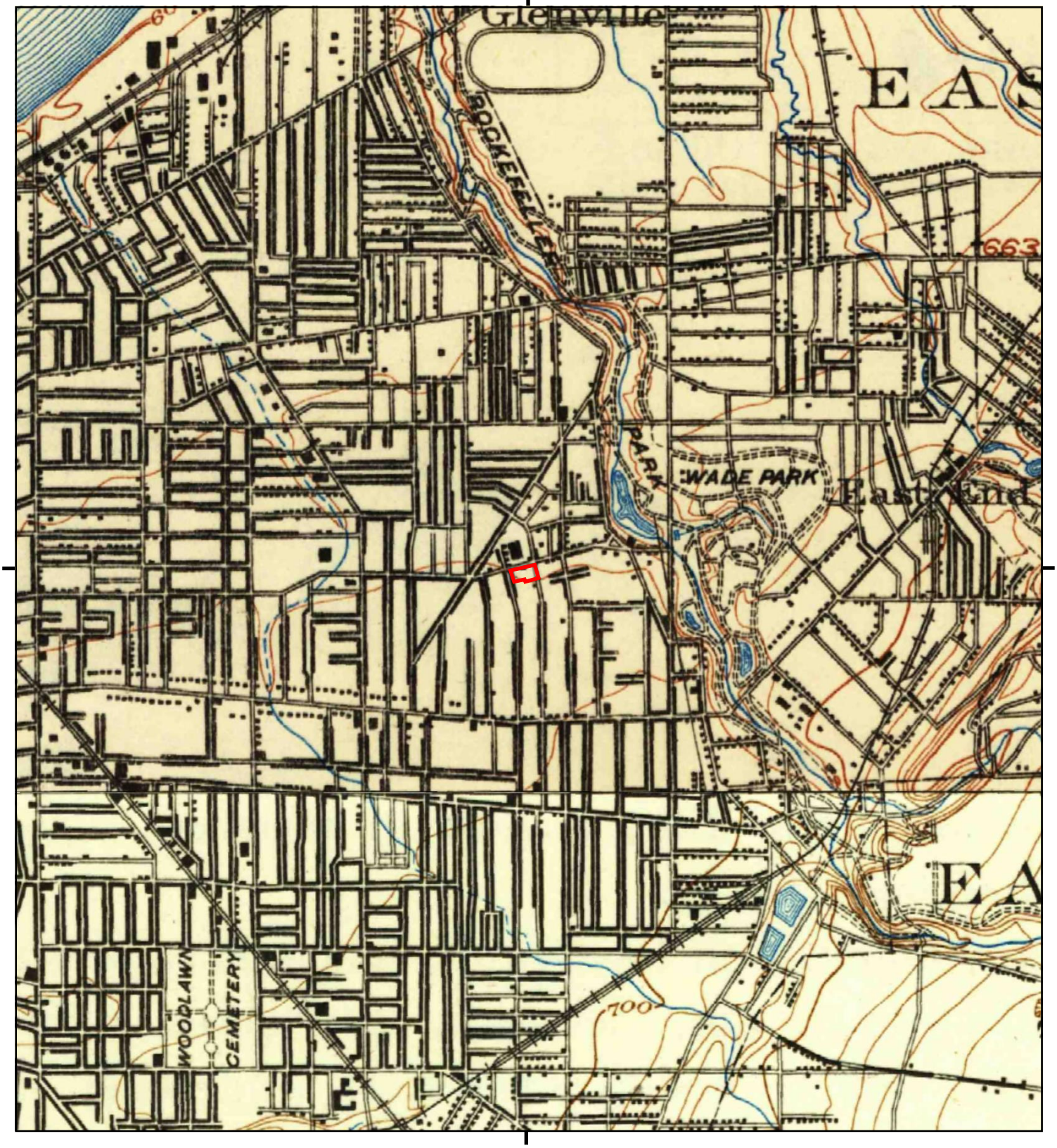

This report includes information from the following map sheet(s).

0 Miles 0.25 0.5 1 1.5

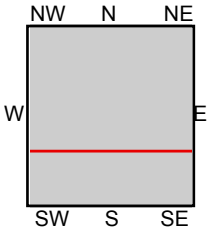

TP, Euclid, 1903, 15-minute
S, Cleveland, 1903, 15-minute

SITE NAME: Hough Senior Living
ADDRESS: 1765 E 89 ST
Cleveland, OH 44106
CLIENT: Partners Env. Consulting, Inc.

N

Historical Topo Map

1901

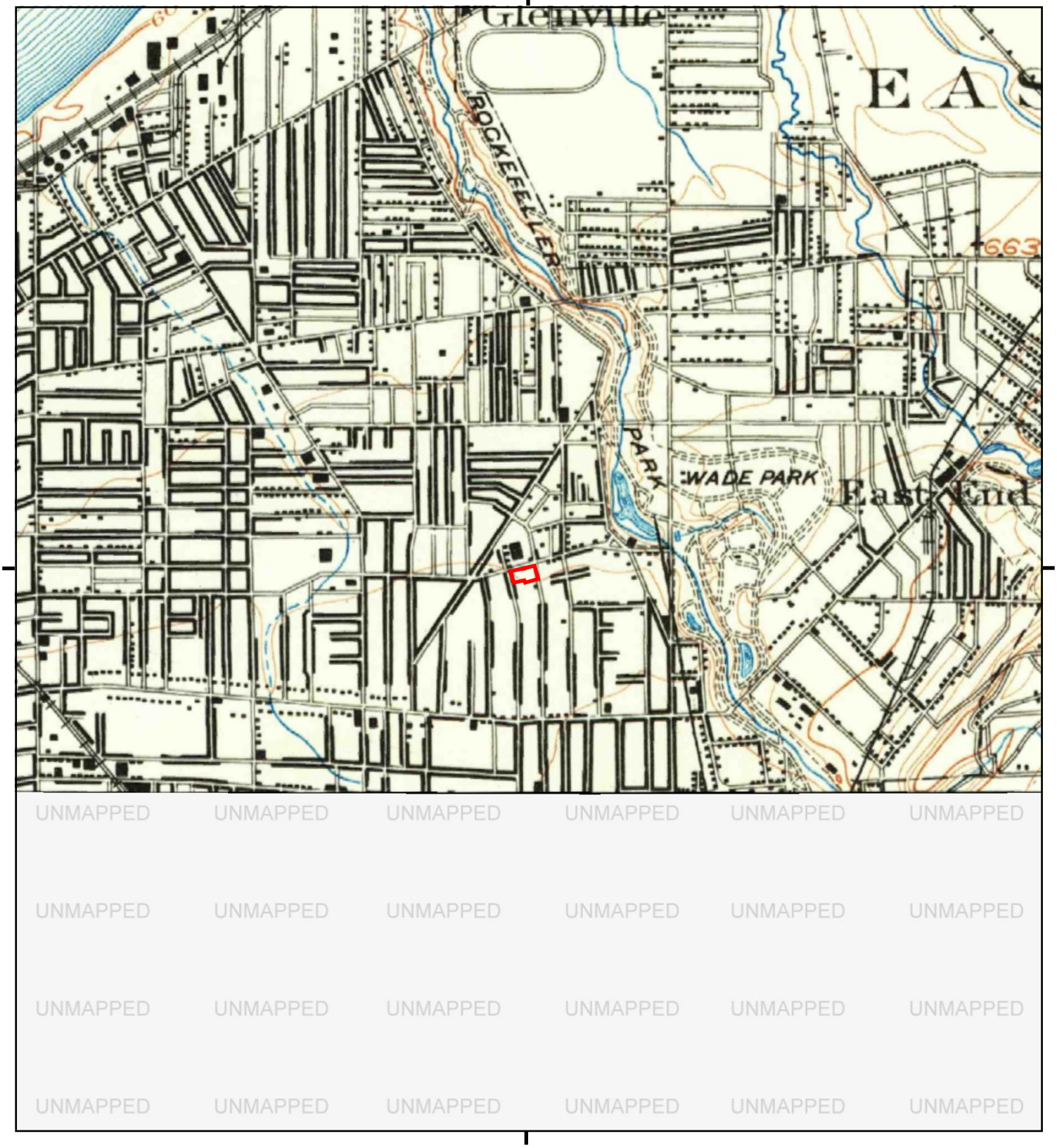

This report includes information from the following map sheet(s).

0 Miles 0.25 0.5 1 1.5

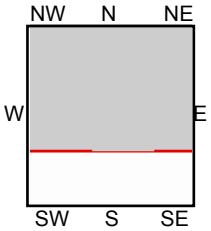

TP, Euclid, 1901, 15-minute

SITE NAME: Hough Senior Living
ADDRESS: 1765 E 89 ST
Cleveland, OH 44106
CLIENT: Partners Env. Consulting, Inc.

N

Hough Senior Living
1765 E 89 ST
Cleveland, OH 44106

Inquiry Number: 7528843.5
December 27, 2023

The EDR-City Directory Abstract

EDR® Environmental Data Resources Inc

6 Armstrong Road
Shelton, CT 06484
800.352.0050
www.edrnet.com

TABLE OF CONTENTS

SECTION

Executive Summary

Findings

City Directory Images

Thank you for your business.
Please contact EDR at 1-800-352-0050
with any questions or comments.

Disclaimer - Copyright and Trademark Notice

This Report contains certain information obtained from a variety of public and other sources reasonably available to Environmental Data Resources, LLC. It cannot be concluded from this Report that coverage information for the target and surrounding properties does not exist from other sources. This Report is provided on an "AS IS", "AS AVAILABLE" basis. **NO WARRANTY EXPRESS OR IMPLIED IS MADE WHATSOEVER IN CONNECTION WITH THIS REPORT. ENVIRONMENTAL DATA RESOURCES, LLC AND ITS SUBSIDIARIES, AFFILIATES AND THIRD PARTY SUPPLIERS DISCLAIM ALL WARRANTIES, OF ANY KIND OR NATURE, EXPRESS OR IMPLIED, ARISING OUT OF OR RELATED TO THIS REPORT OR ANY OF THE DATA AND INFORMATION PROVIDED IN THIS REPORT, INCLUDING WITHOUT LIMITATION, ANY WARRANTIES REGARDING ACCURACY, QUALITY, CORRECTNESS, COMPLETENESS, COMPREHENSIVENESS, SUITABILITY, MERCHANTABILITY, FITNESS FOR A PARTICULAR PURPOSE, TITLE, NON-INFRINGEMENT, MISAPPROPRIATION, OR OTHERWISE. ALL RISK IS ASSUMED BY THE USER. IN NO EVENT SHALL ENVIRONMENTAL DATA RESOURCES, LLC OR ITS SUBSIDIARIES, AFFILIATES OR THIRD PARTY SUPPLIERS BE LIABLE TO ANYONE FOR ANY DIRECT, INCIDENTAL, INDIRECT, SPECIAL, CONSEQUENTIAL OR OTHER DAMAGES OF ANY TYPE OR KIND (INCLUDING BUT NOT LIMITED TO LOSS OF PROFITS, LOSS OF USE, OR LOSS OF DATA), ARISING OUT OF OR IN ANY WAY CONNECTED WITH THIS REPORT OR ANY OF THE DATA AND INFORMATION PROVIDED IN THIS REPORT.** Any analyses, estimates, ratings, environmental risk levels, or risk codes provided in this Report are provided for illustrative purposes only, and are not intended to provide, nor should they be interpreted as providing any facts regarding, or prediction or forecast of, any environmental risk for any property. Only an assessment performed by a qualified environmental professional can provide findings, opinions or conclusions regarding the environmental risk or conditions in, on or at any property.

Copyright 2023 by Environmental Data Resources, LLC. All rights reserved. Reproduction in any media or format, in whole or in part, of any report or map of Environmental Data Resources, LLC, or its affiliates, is prohibited without prior written permission.

EDR and its logos (including Sanborn and Sanborn Map) are trademarks of Environmental Data Resources, LLC or its affiliates. All other trademarks used herein are the property of their respective owners.

EXECUTIVE SUMMARY

DESCRIPTION

Environmental Data Resources, Inc.'s (EDR) City Directory Abstract is a screening tool designed to assist environmental professionals in evaluating potential liability on a target property resulting from past activities. EDR's City Directory Abstract includes a search and abstract of available city directory data. For each address, the directory lists the name of the corresponding occupant at approximately five year intervals.

Business directories including city, cross reference and telephone directories were reviewed, if available, at approximately five year intervals for the years spanning 1930 through current. This report compiles information gathered in this review by geocoding the latitude and longitude of properties identified and gathering information about properties within 660 feet of the target property.

Summary information obtained is provided in the text of this report.

RECORD SOURCES

The EDR City Directory Report accesses a variety of business directory sources, including Haines, InfoUSA, Polk, Cole, Bresser, and Stewart. Listings marked as EDR Digital Archive access Cole and InfoUSA records. The various directory sources enhance and complement each other to provide a more thorough and accurate report.

EDR is licensed to reproduce certain City Directory works by the copyright holders of those works. The purchaser of this EDR City Directory Report may include it in report(s) delivered to a customer.

RESEARCH SUMMARY

The following research sources were consulted in the preparation of this report. An "X" indicates where information was identified in the source and provided in this report.

Year	Source	TP	Adjoining	Text Abstract	Source Image
2020	EDR Digital Archive	-	X	X	-
2017	Cole Information	-	X	X	-
2014	Cole Information	X	X	X	-
2010	Cole Information	-	X	X	-
2005	Cole Information	-	X	X	-
2002	Haines & Company	X	X	X	-
2000	Cole Information	-	X	X	-
1999	Haines Company, Inc.	X	X	X	-
1995	Cole Information	X	X	X	-
1992	Cole Information	X	X	X	-
1991	OHIO BELL	-	X	X	-
1986	OHIO BELL	X	X	X	-
1983	The Ohio Bell Telephone Co.	-	X	X	-
1981	Ohio Bell Telephone Company	-	X	X	-
1980	The Cleveland Directory Co.	-	-	-	-
1974	The Cleveland Directory Co.	X	X	X	-

EXECUTIVE SUMMARY

Year	Source	TP	Adjoining	Text Abstract	Source Image
1973	The Cleveland Directory Co	-	-	-	-
1972	The Cleveland Directory Co.	-	-	-	-
1970	The Cleveland Directory Co.	X	X	X	-
1967	The Cleveland Directory Co.	-	-	-	-
1962	The Cleveland Directory Co.	-	-	-	-
1961	The Cleveland Directory Co.	X	X	X	-
1959	The Cleveland Directory Co.	-	-	-	-
1955	The Cleveland Directory Co.	X	X	X	-
1954	The Cleveland Directory Co.	-	-	-	-
1951	The Cleveland Directory Co.	X	X	X	-
1949	The Cleveland Directory Co.	-	-	-	-
1941	The Cleveland Directory Co.	X	X	X	-
1935	The Cleveland Directory Co.	X	X	X	-
1930	The Cleveland Directory Co.	X	X	X	-

FINDINGS

TARGET PROPERTY INFORMATION

ADDRESS

1765 E 89 ST
Cleveland, OH 44106

FINDINGS DETAIL

Target Property research detail.

89TH

1765 89TH

Year	Uses	Source
2002	5 PUSKORIUSLinas	Haines & Company
1999	OMITCHUM Corlodia	Haines Company, Inc.
1961	Kelly D W & Son Moving Co	The Cleveland Directory Co.
	Kelly Dawson W	The Cleveland Directory Co.
1955	Kelley D W & Son Moving Co	The Cleveland Directory Co.
	Kelly Dawson W	The Cleveland Directory Co.

89TH ST

1765 89TH ST

Year	Uses	Source
1986	BEARDEN Corene	OHIO BELL
1974	Knowles Lamara Mrs	The Cleveland Directory Co.
	Vacant	The Cleveland Directory Co.
1970	HILL MORRIS	The Cleveland Directory Co.
	KNOWLES WM	The Cleveland Directory Co.
1951	D W Kelly & Son Moving Co	The Cleveland Directory Co.
	Kelly Dawson W	The Cleveland Directory Co.
1941	Kelly D W Moving Co	The Cleveland Directory Co.
	Kelly Dawson W	The Cleveland Directory Co.
1935	Knapp Chas uphol	The Cleveland Directory Co.
1930	Knapp Chas K uphol	The Cleveland Directory Co.

FINDINGS

E 89TH ST

1765 E 89TH ST

Year	*Uses*	*Source*
2014	OCCUPANT UNKNOWN	Cole Information
1995	WALLACE, ROBERT L	Cole Information
1992	KNOWLES, D	Cole Information

FINDINGS

ADJOINING PROPERTY DETAIL

The following Adjoining Property addresses were researched for this report. Detailed findings are provided for each address.

87TH

1754 87TH

Year	Uses	Source
1961	Woods Geo	The Cleveland Directory Co.
1955	Hinton Carley M	The Cleveland Directory Co.

1755 87TH

Year	Uses	Source
1961	Brookfield Apts	The Cleveland Directory Co.
	Vacant	The Cleveland Directory Co.
	Tillman Leo R	The Cleveland Directory Co.
	Light John	The Cleveland Directory Co.
	Scarberry Elmer	The Cleveland Directory Co.
	Davis Harvey	The Cleveland Directory Co.
	Adkins Boyd	The Cleveland Directory Co.
	Scarberry Jas	The Cleveland Directory Co.
	Gibson Carl	The Cleveland Directory Co.
	Stew art Clarence	The Cleveland Directory Co.
	Cicco Edythe A	The Cleveland Directory Co.
	Valley Fred	The Cleveland Directory Co.
	North Paul	The Cleveland Directory Co.
	Noch Joseph	The Cleveland Directory Co.
	Houk Rhoda R Mrs	The Cleveland Directory Co.
	Tanner Fannie A Mrs	The Cleveland Directory Co.
1955	Brookfield Apts	The Cleveland Directory Co.
	Renfer Priscilla Mrs	The Cleveland Directory Co.
	Tillman L R	The Cleveland Directory Co.
	Minor Jas J	The Cleveland Directory Co.
	Neal Carl N roofer	The Cleveland Directory Co.

FINDINGS

Year	Uses	Source
1955	Behnke Walter H	The Cleveland Directory Co.
	Murray Christine	The Cleveland Directory Co.
	New man J R	The Cleveland Directory Co.
	Morgan LaDoris E	The Cleveland Directory Co.
	Hartlerode Gladys D	The Cleveland Directory Co.
	Kramer Clara Mrs	The Cleveland Directory Co.
	Nezbeda Jas J	The Cleveland Directory Co.
	Dow ney John J	The Cleveland Directory Co.
	Shover Jesse	The Cleveland Directory Co.
	Houk Henry L	The Cleveland Directory Co.
	Tanner Fannie Mrs	The Cleveland Directory Co.

1756 87TH

Year	Uses	Source
1961	Morse Clarence	The Cleveland Directory Co.
1955	Radosevich Steven R	The Cleveland Directory Co.

1757 87TH

Year	Uses	Source
1961	Czapko Julius	The Cleveland Directory Co.
	Russell Raymond	The Cleveland Directory Co.
1955	Czapko Julius L	The Cleveland Directory Co.
	Sunshine Manuel	The Cleveland Directory Co.

1758 87TH

Year	Uses	Source
1961	Robinson Posten	The Cleveland Directory Co.
1955	Schumacher Earl L	The Cleveland Directory Co.

1759 87TH

Year	Uses	Source
1961	Derrico Willie	The Cleveland Directory Co.
1955	Atkinson Geo S	The Cleveland Directory Co.

FINDINGS

1761 87TH

Year	Uses	Source
1961	Tarver Eug	The Cleveland Directory Co.
1955	Crosby Wm J	The Cleveland Directory Co.

1763 87TH

Year	Uses	Source
1961	Lively Leonard	The Cleveland Directory Co.
1955	Stevens Herbert F	The Cleveland Directory Co.

1765 87TH

Year	Uses	Source
1961	Webster Jas	The Cleveland Directory Co.
1955	Webster Jas	The Cleveland Directory Co.

1766 87TH

Year	Uses	Source
1961	Blythw ood Clauzell	The Cleveland Directory Co.
	Lattimore Felix	The Cleveland Directory Co.
1955	Neal Leonard C roofer	The Cleveland Directory Co.
	Baker Geo	The Cleveland Directory Co.

1767 87TH

Year	Uses	Source
1961	No Return	The Cleveland Directory Co.
1955	Landsman Albert G	The Cleveland Directory Co.

1769 87TH

Year	Uses	Source
1961	McArthur Louise Mrs	The Cleveland Directory Co.
1955	Landsman Aug G	The Cleveland Directory Co.

1770 87TH

Year	Uses	Source
1961	Dozier Emma	The Cleveland Directory Co.
1955	Kusmer Andrew L	The Cleveland Directory Co.

FINDINGS

1773 87TH

Year	Uses	Source
1961	McDonald Willie	The Cleveland Directory Co.
1955	Garlbotti Dina S	The Cleveland Directory Co.

1774 87TH

Year	Uses	Source
2002	WILLIAMST	Haines & Company
1999	WILUAMSNalhe L	Haines Company, Inc.
1961	Fisher Esau	The Cleveland Directory Co.
1955	Collins Harry E	The Cleveland Directory Co.

1777 87TH

Year	Uses	Source
1961	Neshkin A & Son contrs	The Cleveland Directory Co.
	Lilly Huey	The Cleveland Directory Co.
1955	Corundum Co tool mfrs	The Cleveland Directory Co.
	LaFevre Victor F	The Cleveland Directory Co.

1778 87TH

Year	Uses	Source
1961	Breither Claudine E Mrs	The Cleveland Directory Co.
1955	Brelther Wm	The Cleveland Directory Co.

1780 87TH

Year	Uses	Source
1999	XXXX	Haines Company, Inc.

1781 87TH

Year	Uses	Source
2002	XXXX	Haines & Company
1999	XXXX	Haines Company, Inc.
1961	Apartments	The Cleveland Directory Co.
	Vacant	The Cleveland Directory Co.
	Rychak Harry	The Cleveland Directory Co.
	Bickford Chas	The Cleveland Directory Co.

FINDINGS

Year	Uses	Source
1961	Blake Roy	The Cleveland Directory Co.
1955	Casto Arnold E	The Cleveland Directory Co.
	Tate Saml J	The Cleveland Directory Co.
	Rychak Steven	The Cleveland Directory Co.

1782 87TH

Year	Uses	Source
2002	TRIPLETTMicheele	Haines & Company
1999	TRIPLETTMichele	Haines Company, Inc.
1961	Jackson Saml F	The Cleveland Directory Co.
1955	Jackson Saml F	The Cleveland Directory Co.

1785 87TH

Year	Uses	Source
2002	XXXX	Haines & Company
1999	XXXX	Haines Company, Inc.
1961	Eppinger John	The Cleveland Directory Co.
	Nathan Calvin	The Cleveland Directory Co.
	Lucas Ida Mrs	The Cleveland Directory Co.
	Manger Gw en	The Cleveland Directory Co.
1955	Gomillion Deland	The Cleveland Directory Co.
	Williams Fletcher	The Cleveland Directory Co.

1786 87TH

Year	Uses	Source
2002	XXXX	Haines & Company
1999	XXXX	Haines Company, Inc.
1961	Gooden Edw F	The Cleveland Directory Co.
	Covington Jessie L Mrs	The Cleveland Directory Co.
1955	Gooden Edw F	The Cleveland Directory Co.
	Covington Jessie L	The Cleveland Directory Co.

1787 87TH

Year	Uses	Source
2002	MALONE Rosalie 00 C	Haines & Company

FINDINGS

Year	Uses	Source
1999	MALONE Rosalie	Haines Company, Inc.
1961	Ensley Louise O Mrs	The Cleveland Directory Co.
1955	Ensley Louise O	The Cleveland Directory Co.

1790 87TH

Year	Uses	Source
2002	XXXX	Haines & Company
1961	Granville Geo	The Cleveland Directory Co.
	Foster Marshall	The Cleveland Directory Co.
1955	Tinsley Regina I	The Cleveland Directory Co.

1791 87TH

Year	Uses	Source
2002	LASTER Geraldine	Haines & Company
1999	XXXX	Haines Company, Inc.
1961	Glenn Willie A	The Cleveland Directory Co.
1955	Gutow ski Edmund F	The Cleveland Directory Co.

1794 87TH

Year	Uses	Source
2002	WHITSETTKim 00 C	Haines & Company
1999	BLUNT Mabel	Haines Company, Inc.
1961	Blunt Mabel Mrs	The Cleveland Directory Co.
	Moore Jesse	The Cleveland Directory Co.
	McCarthy Annie M	The Cleveland Directory Co.
	Washington Willie	The Cleveland Directory Co.
1955	Ault Clarence W	The Cleveland Directory Co.

1798 87TH

Year	Uses	Source
1961	McCarthy Esther M Mrs	The Cleveland Directory Co.
1955	McCarthy Thos B	The Cleveland Directory Co.

FINDINGS

87TH ST

1754 87TH ST

Year	Uses	Source
1974	Jones Ester B	The Cleveland Directory Co.
1970	VACANT	The Cleveland Directory Co.
1951	Hinton Carley Mrs	The Cleveland Directory Co.
1941	Hinton Edw D	The Cleveland Directory Co.
1935	Hann Clara Mrs	The Cleveland Directory Co.
1930	Corrigan Thos	The Cleveland Directory Co.

1755 87TH ST

Year	Uses	Source
1970	BROOKFIELD APARTMENTS	The Cleveland Directory Co.
	WALTERS CAROLYN	The Cleveland Directory Co.
	FINLEY JAMES	The Cleveland Directory Co.
	LOWE S	The Cleveland Directory Co.
	NIERES M	The Cleveland Directory Co.
	NO RETURN	The Cleveland Directory Co.
	ABRAMS M	The Cleveland Directory Co.
	NO RETURN	The Cleveland Directory Co.
	NO RETURN	The Cleveland Directory Co.
1951	Brookfield Apts	The Cleveland Directory Co.
	McBride Calvin P	The Cleveland Directory Co.
	Schindler Paul	The Cleveland Directory Co.
	Cross Harry G	The Cleveland Directory Co.
	Neal Carl N	The Cleveland Directory Co.
	Behnke Walter H	The Cleveland Directory Co.
	Murray Christina Mrs	The Cleveland Directory Co.
	How ell John	The Cleveland Directory Co.
	Morgan LaDoris	The Cleveland Directory Co.
	Holyoke Marion D	The Cleveland Directory Co.
	Jenkins Law rence jr	The Cleveland Directory Co.
	Rhoades Mildred	The Cleveland Directory Co.

FINDINGS

Year	Uses	Source
1951	Downey John J	The Cleveland Directory Co.
	Grgurich Wm	The Cleveland Directory Co.
	Houk Henry L	The Cleveland Directory Co.
	Busch Anna L Mrs	The Cleveland Directory Co.
1941	Brookfield Apts	The Cleveland Directory Co.
	McBride Calvin P	The Cleveland Directory Co.
	Nugent Elmer	The Cleveland Directory Co.
	Schindler Paul	The Cleveland Directory Co.
	Neal Carl N	The Cleveland Directory Co.
	Mould Grace	The Cleveland Directory Co.
	Murray Christina Mrs	The Cleveland Directory Co.
	Hugger Kath Mrs	The Cleveland Directory Co.
	Eberle Robt	The Cleveland Directory Co.
	Holyoke Marion	The Cleveland Directory Co.
	Gonnerman Carrie L	The Cleveland Directory Co.
	Vacant	The Cleveland Directory Co.
	Bartko Alex J	The Cleveland Directory Co.
	Williams Clifford F	The Cleveland Directory Co.
	Kelley Michl J	The Cleveland Directory Co.
1935	Brookfield Apts	The Cleveland Directory Co.
	Vouwie Frank	The Cleveland Directory Co.
	Vacant	The Cleveland Directory Co.
	Wahle Mildred E	The Cleveland Directory Co.
	Lange Frank H	The Cleveland Directory Co.
	Vacant	The Cleveland Directory Co.
	Coy Fredk	The Cleveland Directory Co.
	Darling Eileen Mrs	The Cleveland Directory Co.
	Bentley Frances Mrs	The Cleveland Directory Co.
	Brown Chas M	The Cleveland Directory Co.
	Vacant	The Cleveland Directory Co.
	Davis Josephine Mrs	The Cleveland Directory Co.
	Gundersen John H	The Cleveland Directory Co.

FINDINGS

Year	Uses	Source
1935	Dilullo Eugenio	The Cleveland Directory Co.
	Dutter Florence Mrs nurse	The Cleveland Directory Co.
	Dutter Florence E Mrs	The Cleveland Directory Co.
1930	Brookfield Apts	The Cleveland Directory Co.
	Ferris Louise	The Cleveland Directory Co.
	Stanton Louis P	The Cleveland Directory Co.
	Patterson Carl	The Cleveland Directory Co.
	Macklin Josiah W	The Cleveland Directory Co.
	Malone Cleo D	The Cleveland Directory Co.
	Vernucci Illo	The Cleveland Directory Co.
	Vacant	The Cleveland Directory Co.
	Henderson Geo N	The Cleveland Directory Co.
	Warren Lillian Mrs	The Cleveland Directory Co.
	Monett Hiram	The Cleveland Directory Co.
	Davis Josephine	The Cleveland Directory Co.
	Atkinson Benj	The Cleveland Directory Co.
	Smith Edw	The Cleveland Directory Co.
	Wysocki Walter	The Cleveland Directory Co.
	Harvey John	The Cleveland Directory Co.

1756 87TH ST

Year	Uses	Source
1974	Garner Delores	The Cleveland Directory Co.
1951	Kipp Gerald E	The Cleveland Directory Co.
1941	Kipp Gerald E	The Cleveland Directory Co.
1935	How ell Victor H	The Cleveland Directory Co.
1930	Rosenberg Elmer	The Cleveland Directory Co.

1757 87TH ST

Year	Uses	Source
1970	JONES E	The Cleveland Directory Co.
1951	Czapko Julius L	The Cleveland Directory Co.
	Bingham Vivian L	The Cleveland Directory Co.
1941	Czapko Julius	The Cleveland Directory Co.

FINDINGS

Year	Uses	Source
1935	Czapko Julius	The Cleveland Directory Co.
1930	Waltershed Eliz	The Cleveland Directory Co.

1758 87TH ST

Year	Uses	Source
1974	No Return	The Cleveland Directory Co.
1970	FARRIOR N	The Cleveland Directory Co.
1951	Greene Van B	The Cleveland Directory Co.
1941	Fruscella Jos	The Cleveland Directory Co.
1935	MacGregor Ronald V	The Cleveland Directory Co.
1930	Moorhead Finley A	The Cleveland Directory Co.

1759 87TH ST

Year	Uses	Source
1970	CROSS C	The Cleveland Directory Co.
1951	Allen Meredith S	The Cleveland Directory Co.
1941	Archer Clyde A	The Cleveland Directory Co.
1935	Vacant	The Cleveland Directory Co.
1930	Clark J Hatch	The Cleveland Directory Co.

1761 87TH ST

Year	Uses	Source
1951	Sloover Harold R	The Cleveland Directory Co.
1941	Narco John	The Cleveland Directory Co.

1763 87TH ST

Year	Uses	Source
1951	Maloney Cornelius F	The Cleveland Directory Co.
1941	Maloney Cornelius F	The Cleveland Directory Co.
1935	Maloney Cornelius F	The Cleveland Directory Co.
1930	Maloney Cornelius F	The Cleveland Directory Co.

1765 87TH ST

Year	Uses	Source
1974	Vacant	The Cleveland Directory Co.
1970	HARVEY JOHN	The Cleveland Directory Co.

FINDINGS

Year	Uses	Source
1951	Baker John W	The Cleveland Directory Co.
1941	Bayer Anton N	The Cleveland Directory Co.
1935	Klein Wm	The Cleveland Directory Co.
1930	Klein Wm	The Cleveland Directory Co.

1766 87TH ST

Year	Uses	Source
1970	HILL ROSE	The Cleveland Directory Co.
1951	Pasker Alf J	The Cleveland Directory Co.
	Friedl Wendel M	The Cleveland Directory Co.
1941	Muzila Andrew	The Cleveland Directory Co.
	Tyler Jos M	The Cleveland Directory Co.
1935	Vacant	The Cleveland Directory Co.
1930	Wellington Jos	The Cleveland Directory Co.
	Furlong Larry	The Cleveland Directory Co.

1767 87TH ST

Year	Uses	Source
1974	Vacant	The Cleveland Directory Co.
1970	NORRIS ELIZ M	The Cleveland Directory Co.
1951	Landsmann Albert	The Cleveland Directory Co.
1941	Higley Belle A	The Cleveland Directory Co.
1935	Higley Belle A	The Cleveland Directory Co.
1930	Nichols Sarah F Mrs	The Cleveland Directory Co.

1769 87TH ST

Year	Uses	Source
1974	Washington Minnie Mrs	The Cleveland Directory Co.
1970	WASHINGTON MINNIE MRS	The Cleveland Directory Co.
1951	Hazlett Chas R jr	The Cleveland Directory Co.
1941	Hazlett Mary D Mrs	The Cleveland Directory Co.
1935	Gray Clarence E	The Cleveland Directory Co.
1930	Gray Clarence E	The Cleveland Directory Co.

FINDINGS

1770 87TH ST

Year	Uses	Source
1974	Vacant	The Cleveland Directory Co.
1970	VACANT	The Cleveland Directory Co.
1951	McGuire Kenneth furn rms	The Cleveland Directory Co.
	Am Body & Top Co	The Cleveland Directory Co.
1941	Frenden John	The Cleveland Directory Co.
1935	Weiser Chas	The Cleveland Directory Co.
1930	Kirby Walter	The Cleveland Directory Co.

1773 87TH ST

Year	Uses	Source
1974	Wheeler Mary	The Cleveland Directory Co.
1970	PURNELL LORETTA MRS	The Cleveland Directory Co.
1951	Garlbotti Amerigo	The Cleveland Directory Co.
1941	Garibotti Amerigo	The Cleveland Directory Co.
1935	Garibotti Amerigo	The Cleveland Directory Co.
1930	Garibotti Amerigo	The Cleveland Directory Co.

1774 87TH ST

Year	Uses	Source
1991	Nathe L	OHIO BELL
	Norman	OHIO BELL
1986	CAVOR Veronica	OHIO BELL
	WIWAMS Nathe L	OHIO BELL
1983	WILLIAMS Nathe L	The Ohio Bell Telephone Co.
1981	WILLIAMS Nathe L	Ohio Bell Telephone Company
1974	Williams L	The Cleveland Directory Co.
1970	VACANT	The Cleveland Directory Co.
1951	Woods Susan Mrs	The Cleveland Directory Co.
	Kusmer Andrew	The Cleveland Directory Co.
1941	Woods Albertus	The Cleveland Directory Co.
1935	Woods Albert B	The Cleveland Directory Co.
1930	Woods Albert B livery	The Cleveland Directory Co.

FINDINGS

1777 87TH ST

Year	Uses	Source
1970	VACANT	The Cleveland Directory Co.
1951	Corundum Co tool mfrs	The Cleveland Directory Co.
	Haag Chas H cabtmkr	The Cleveland Directory Co.
1941	Denning Mfg Co metal stamping	The Cleveland Directory Co.
1935	Brow ning Mary G Mrs	The Cleveland Directory Co.
1930	Jones Margt M Mrs	The Cleveland Directory Co.

1778 87TH ST

Year	Uses	Source
1970	VACANT	The Cleveland Directory Co.
1951	Breither Wm	The Cleveland Directory Co.
1941	Vacant	The Cleveland Directory Co.
1935	Stauffer Wallace E	The Cleveland Directory Co.
1930	Sinclair Amelia Mrs	The Cleveland Directory Co.

1781 87TH ST

Year	Uses	Source
1974	Apartments	The Cleveland Directory Co.
	Evans Kenneth	The Cleveland Directory Co.
	Scott Carl	The Cleveland Directory Co.
	Deesechure Joe	The Cleveland Directory Co.
	Ellington D	The Cleveland Directory Co.
1970	APARTMENTS	The Cleveland Directory Co.
	MILLER HARVEY	The Cleveland Directory Co.
	SCOTT CARL	The Cleveland Directory Co.
	HOLLOWAY W A	The Cleveland Directory Co.
	VACANT	The Cleveland Directory Co.
1951	Gardner Francis	The Cleveland Directory Co.
1941	Harrington Mabel Mrs	The Cleveland Directory Co.
1935	Rush Walter	The Cleveland Directory Co.
1930	Leary Jane	The Cleveland Directory Co.

FINDINGS

1782 87TH ST

Year	Uses	Source
1981	BROWN Beverly D	Ohio Bell Telephone Company
1974	Burgese Christine	The Cleveland Directory Co.
1970	SMITH CHRISTINE	The Cleveland Directory Co.
1951	Fischer Virginia M	The Cleveland Directory Co.
1941	Fischer Frank H	The Cleveland Directory Co.
1935	Elder Tress Mrs	The Cleveland Directory Co.
1930	VanWormer Chas N	The Cleveland Directory Co.

1785 87TH ST

Year	Uses	Source
1974	Jackson Lola	The Cleveland Directory Co.
1970	MC GAUGHEY SADIE M	The Cleveland Directory Co.
1951	Goodhile Mabel K	The Cleveland Directory Co.
	Dykes Kenneth R	The Cleveland Directory Co.
	Miller Jas C	The Cleveland Directory Co.
1941	Kelch Della Mrs	The Cleveland Directory Co.
	Wakefield Chas H	The Cleveland Directory Co.
1935	McCall Emma M Mrs	The Cleveland Directory Co.
	Sheldon Herbert	The Cleveland Directory Co.
1930	Koppes Cloyd K	The Cleveland Directory Co.
	McCall Emma M Mrs	The Cleveland Directory Co.

1786 87TH ST

Year	Uses	Source
1974	Gooden Eddie	The Cleveland Directory Co.
	Anthony Marion Mrs	The Cleveland Directory Co.
1970	GOODEN EDDIE	The Cleveland Directory Co.
	HENDERSON ANTHONY	The Cleveland Directory Co.
1951	Simpson Clara L	The Cleveland Directory Co.
	Haren Lewis K	The Cleveland Directory Co.
1941	Simpson Virgil P	The Cleveland Directory Co.
	Haren Lewis K	The Cleveland Directory Co.
1935	Gertenbach Wanda Mrs	The Cleveland Directory Co.

FINDINGS

Year	Uses	Source
1930	Grace Wilbur	The Cleveland Directory Co.
	Kelch Jos S	The Cleveland Directory Co.

1787 87TH ST

Year	Uses	Source
1991	Rosalie	OHIO BELL
1986	ENSLEY Louise O	OHIO BELL
1974	Ensley Louise O Mrs	The Cleveland Directory Co.
	Beer Oma J Mrs	The Cleveland Directory Co.
1970	ENSLEY LOUISE O MRS	The Cleveland Directory Co.
	BEER OMA J MRS	The Cleveland Directory Co.
1951	Ensley Harry L	The Cleveland Directory Co.
1941	OMalley John J	The Cleveland Directory Co.
1935	OMalley John J	The Cleveland Directory Co.
1930	OMalley John J barber	The Cleveland Directory Co.

1790 87TH ST

Year	Uses	Source
1974	Vacant	The Cleveland Directory Co.
1970	HAYES ANNIE MRS	The Cleveland Directory Co.
1951	Cully Jos A	The Cleveland Directory Co.
1941	Stradley Pierce E	The Cleveland Directory Co.
1935	Trepczynski Wallace F	The Cleveland Directory Co.
1930	Eckhard Margt	The Cleveland Directory Co.

1791 87TH ST

Year	Uses	Source
1974	Hall John D	The Cleveland Directory Co.
1970	HALL JOHN D	The Cleveland Directory Co.
1951	Baum Miriam B	The Cleveland Directory Co.
1941	Blum Miriam B	The Cleveland Directory Co.
1935	Blum Bertha S Mrs	The Cleveland Directory Co.
1930	Baum Alf F toy broker	The Cleveland Directory Co.

1794 87TH ST

Year	Uses	Source
1974	Chapman Cecil	The Cleveland Directory Co.
1970	CHAPMAN CECIL	The Cleveland Directory Co.
1951	Ault Clarence W	The Cleveland Directory Co.
1941	Slick Ivy K Mrs furn rms	The Cleveland Directory Co.
1935	Donley Wray C	The Cleveland Directory Co.
1930	Covington Paul	The Cleveland Directory Co.
	Wright Wm	The Cleveland Directory Co.

1796 87TH ST

Year	Uses	Source
1974	Hansen Mary E Mrs	The Cleveland Directory Co.

1798 87TH ST

Year	Uses	Source
1970	HANSEN MARY E	The Cleveland Directory Co.
1951	McCullough Alice	The Cleveland Directory Co.
1941	McCullough Alice	The Cleveland Directory Co.
1935	McCullough Frank S	The Cleveland Directory Co.
1930	McCullough Frank S	The Cleveland Directory Co.

88

1774 88

Year	Uses	Source
1991	Karl E	OHIO BELL

88 Pl

1750 88 Pl

Year	Uses	Source
1986	WILSON Elizabeth R	OHIO BELL

1758 88 Pl

Year	Uses	Source
1991	Elizabeth R	OHIO BELL

FINDINGS

1762 88 Pl

Year	Uses	Source
1981	FENWAY Howard	Ohio Bell Telephone Company

1763 88 Pl

Year	Uses	Source
1991	Doris	OHIO BELL
1986	FRAZIER Doris	OHIO BELL
1983	FRAZIER Doris	The Ohio Bell Telephone Co.
1981	FRAZIER Doris	Ohio Bell Telephone Company

88 PIF L

1758 88 PIF L

Year	Uses	Source
1983	WILSON Elizabeth R	The Ohio Bell Telephone Co.

88TH PL

1754 88TH PL

Year	Uses	Source
1961	Morris Apts	The Cleveland Directory Co.
	Chaney Susie Mrs	The Cleveland Directory Co.
	Vacant	The Cleveland Directory Co.
	Vacant	The Cleveland Directory Co.
	Campbell Richd	The Cleveland Directory Co.
	Wells Doris Mrs	The Cleveland Directory Co.
	Cook Frances Mrs	The Cleveland Directory Co.
1955	Morris Apts	The Cleveland Directory Co.
	Johnson Chas F	The Cleveland Directory Co.
	Johnson Chas	The Cleveland Directory Co.
	James Louis E^	The Cleveland Directory Co.
	Moran Gordon	The Cleveland Directory Co.
	Harrison Robt F custdn	The Cleveland Directory Co.
	Vacant	The Cleveland Directory Co.
	Coates Elsie L Mrs	The Cleveland Directory Co.

FINDINGS

Year	Uses	Source
1951	Morris Apts	The Cleveland Directory Co.
	Fredinger Agnes L	The Cleveland Directory Co.
	OHara Winifred Mrs	The Cleveland Directory Co.
	Merrell Lorenzo G	The Cleveland Directory Co.
	Sayre Mary B Mrs	The Cleveland Directory Co.
	Hunt Carl T	The Cleveland Directory Co.
	Coates Porter J	The Cleveland Directory Co.
1941	Morris Apts	The Cleveland Directory Co.
	Bishop John B	The Cleveland Directory Co.
	Baker Albert	The Cleveland Directory Co.
	Merrell Lorenzo G	The Cleveland Directory Co.
	Warw ick W Royce	The Cleveland Directory Co.
	Musser Mary Mrs	The Cleveland Directory Co.
	Coates Porter J	The Cleveland Directory Co.
1935	Morris Apts	The Cleveland Directory Co.
	Zell Irene Mrs	The Cleveland Directory Co.
	Dike Edith Mrs	The Cleveland Directory Co.
	Merrell Lorenzo G	The Cleveland Directory Co.
	Haver Alvin B	The Cleveland Directory Co.
	Coates Elsie L Mrs	The Cleveland Directory Co.
	Pleasant Edw J	The Cleveland Directory Co.
1930	Morris Apts	The Cleveland Directory Co.
	Thomas Geo E	The Cleveland Directory Co.
	Mulhauser Chas	The Cleveland Directory Co.
	Merrell Anna Mrs	The Cleveland Directory Co.
	Vacant	The Cleveland Directory Co.
	Coats Elsie C	The Cleveland Directory Co.
	Stade Maymie E Mrs	The Cleveland Directory Co.

1758 88TH PL

Year	Uses	Source
2002	CLEVELAND CITY	Haines & Company
	CLEVELAND MUNICIPAL SD	Haines & Company

FINDINGS

Year	Uses	Source
2002	DAWKINSVirlninia	Haines & Company
1999	WILSONBen	Haines Company, Inc.
1974	Wilson Ben	The Cleveland Directory Co.
1970	WILSON BEN	The Cleveland Directory Co.
1961	Wilson Ben	The Cleveland Directory Co.
1955	Wilson Benj	The Cleveland Directory Co.
1951	Leacy Jas J	The Cleveland Directory Co.
1941	Neeld Kath	The Cleveland Directory Co.
1935	Neeld Frank H jr	The Cleveland Directory Co.
1930	Landsmann Albert	The Cleveland Directory Co.

1759 88TH PL

Year	Uses	Source
1970	VACANT	The Cleveland Directory Co.
1961	Walker Mae B Mrs	The Cleveland Directory Co.
1955	Brooks Melvin	The Cleveland Directory Co.
	Jackson Lennon	The Cleveland Directory Co.
	Whitfield John H	The Cleveland Directory Co.
1951	Osw ald Ida Mrs	The Cleveland Directory Co.
1941	Cayres Mary	The Cleveland Directory Co.
1935	Lenarz Emily C Mrs	The Cleveland Directory Co.
1930	Lenarz Emily Mrs	The Cleveland Directory Co.

1762 88TH PL

Year	Uses	Source
1974	Dotson Vivian Mrs	The Cleveland Directory Co.
1970	DATSON VIVIAN MRS	The Cleveland Directory Co.
1961	Ragland Violet Mrs	The Cleveland Directory Co.
	Thomas James	The Cleveland Directory Co.
1955	Jackson Eug	The Cleveland Directory Co.
	Tuck Wm	The Cleveland Directory Co.
1951	Mental Elmer M	The Cleveland Directory Co.
	Doremus Jas K	The Cleveland Directory Co.
1941	Ryan John J	The Cleveland Directory Co.

FINDINGS

Year	Uses	Source
1935	Rankin Garnet A	The Cleveland Directory Co.
	Ryan John J	The Cleveland Directory Co.
1930	Myers Roy	The Cleveland Directory Co.

1763 88TH PL

Year	Uses	Source
2002	POLLING Eddie	Haines & Company
	FRAZIER Doris	Haines & Company
1999	POLLING Eddie	Haines Company, Inc.
	FRAZIER Doris	Haines Company, Inc.
1974	Fallings Eddie	The Cleveland Directory Co.
1970	FALLINGS EDDIE	The Cleveland Directory Co.
1961	Folling Edw	The Cleveland Directory Co.
1955	Folling Edw	The Cleveland Directory Co.
	Morris Wm	The Cleveland Directory Co.
1951	Borkland Caroline V	The Cleveland Directory Co.
1941	Borkland Caroline V	The Cleveland Directory Co.
1935	Borkland Caroline Mrs	The Cleveland Directory Co.
1930	Borkland Caroline Mrs	The Cleveland Directory Co.

1766 88TH PL

Year	Uses	Source
1974	Logan Wm T	The Cleveland Directory Co.
1970	LOGAN WM T	The Cleveland Directory Co.
1961	Logan Wm T	The Cleveland Directory Co.
	Martin Presley	The Cleveland Directory Co.
1955	Logan Wm T	The Cleveland Directory Co.
	Martin Presley	The Cleveland Directory Co.
1951	Varga Andrew G	The Cleveland Directory Co.
1941	Landsman Albert G	The Cleveland Directory Co.
1935	Landsmann Albert G	The Cleveland Directory Co.
1930	Bradley Ralph C	The Cleveland Directory Co.

FINDINGS

1767 88TH PL

Year	Uses	Source
2002	PERRY Glo lia	Haines & Company
1999	PERRY Roosevelt	Haines Company, Inc.
1974	Barton Eliz Mrs	The Cleveland Directory Co.
1970	LEVEY RICHD	The Cleveland Directory Co.
1961	McIntosh Ollie B Mrs	The Cleveland Directory Co.
1955	McIntosh Fred A	The Cleveland Directory Co.
1951	Gilbert Jas J	The Cleveland Directory Co.
1941	Gilbert Jas J	The Cleveland Directory Co.
1935	Gilbert Jas J	The Cleveland Directory Co.
1930	Gilbert Jas J	The Cleveland Directory Co.

1770 88TH PL

Year	Uses	Source
1974	Vacant	The Cleveland Directory Co.
1970	WALKER LADY M	The Cleveland Directory Co.
1961	Legg Annie Mrs	The Cleveland Directory Co.
	Vanzant Wm H	The Cleveland Directory Co.
1955	Payne Andrew C	The Cleveland Directory Co.
	Legg Annie	The Cleveland Directory Co.
1951	Caldw ell Wm B	The Cleveland Directory Co.
	Choate Wm E	The Cleveland Directory Co.
1941	Brooks Jesse A	The Cleveland Directory Co.
	Wirt Harry J	The Cleveland Directory Co.
1935	Damon Dorothy Mrs	The Cleveland Directory Co.
	Brooks Jesse A	The Cleveland Directory Co.
1930	Lenon Gerald R	The Cleveland Directory Co.
	Wilson Alf	The Cleveland Directory Co.

1771 88TH PL

Year	Uses	Source
2002	SCRIVENMarion	Haines & Company
1999	OSCRIVEN Marion	Haines Company, Inc.
1974	Scrices Marion	The Cleveland Directory Co.

FINDINGS

Year	Uses	Source
1970	SCRIVEN MARION	The Cleveland Directory Co.
1961	Scriven Marion	The Cleveland Directory Co.
1955	Bush Everett M	The Cleveland Directory Co.
1951	Dunn Augusta	The Cleveland Directory Co.
1941	Dunn Melville E	The Cleveland Directory Co.
1935	Dunn Melville E	The Cleveland Directory Co.
1930	Dunn Melville E	The Cleveland Directory Co.

1773 88TH PL

Year	Uses	Source
2002	SFITCH Lillie	Haines & Company
1999	FITCH LIlle	Haines Company, Inc.
1974	Fitch Lily Mrs	The Cleveland Directory Co.
1970	FITCH LILY MRS	The Cleveland Directory Co.
1961	Weiss Etta H Mrs	The Cleveland Directory Co.
1955	Weiss Etta H Mrs	The Cleveland Directory Co.
1951	Weiss Etta H	The Cleveland Directory Co.
1941	Weiss Etta H	The Cleveland Directory Co.
1935	Jarvis Robt J	The Cleveland Directory Co.
1930	Jarvis Robt R	The Cleveland Directory Co.

1774 88TH PL

Year	Uses	Source
2002	SIMSLR	Haines & Company
1974	Reynolds Maxine	The Cleveland Directory Co.
1970	HAGGINS WM	The Cleveland Directory Co.
1961	Haggins Wm	The Cleveland Directory Co.
1955	Haggins Wm	The Cleveland Directory Co.
1951	Schillo Aug J	The Cleveland Directory Co.
1941	Kovacs Fred	The Cleveland Directory Co.
1935	Peterson Carl W	The Cleveland Directory Co.
1930	Peterson Eliz	The Cleveland Directory Co.

1778 88TH PL

Year	Uses	Source
1974	Vacant	The Cleveland Directory Co.
1970	HILL HENDERSON H	The Cleveland Directory Co.
1961	White Jesse	The Cleveland Directory Co.
	Hill Henderson	The Cleveland Directory Co.
1955	White Jesse	The Cleveland Directory Co.
	Coleman Jas L	The Cleveland Directory Co.
	Allen John T	The Cleveland Directory Co.
	Green Chester	The Cleveland Directory Co.
1951	Irvine Wm W	The Cleveland Directory Co.
1941	Baker John W	The Cleveland Directory Co.
1935	Haeberle Kath H Mrs	The Cleveland Directory Co.
1930	Haeberle Gottlieb D	The Cleveland Directory Co.
	Baker John W	The Cleveland Directory Co.

1788 88TH PL

Year	Uses	Source
1951	Higgins Geo W	The Cleveland Directory Co.
1941	Breidigan Herbert H	The Cleveland Directory Co.
1935	Baker John W	The Cleveland Directory Co.

88TH ST

1785 88TH ST

Year	Uses	Source
1986	MUHAMMAD Kevini	OHIO BELL

89

1805 89

Year	Uses	Source
1983	UNIVERSITY CHURCH OF CHRIST	The Ohio Bell Telephone Co.

FINDINGS

1809 89

Year	Uses	Source
1986	Bardee Rehabilitation Center Halfw ay House & Adult Day Treatment Center	OHIO BELL

89 SI

1780 89 SI

Year	Uses	Source
1983	SOUTHALL OC	The Ohio Bell Telephone Co.

1796 89 SI

Year	Uses	Source
1981	STEVENSON Bertha	Ohio Bell Telephone Company

1831 89 SI

Year	Uses	Source
1983	FERGUSON Leroy Sr	The Ohio Bell Telephone Co.

89 SS

1822 89 SS

Year	Uses	Source
1983	WILLIAMS Jas	The Ohio Bell Telephone Co.

89TH

1717 89TH

Year	Uses	Source
1961	Johnson R A	The Cleveland Directory Co.

1720 89TH

Year	Uses	Source
1961	McCarthy F	The Cleveland Directory Co.

1722 89TH

Year	Uses	Source
1961	Waiters Robt	The Cleveland Directory Co.

FINDINGS

1727 89TH

Year	Uses	Source
2002	XXXX	Haines & Company
1999	XXXX	Haines Company, Inc.

1736 89TH

Year	Uses	Source
1961	Nolden R	The Cleveland Directory Co.

1755 89TH

Year	Uses	Source
1961	Bellflower Apts	The Cleveland Directory Co.
	Bedell Lina S Mrs	The Cleveland Directory Co.
	Vacant	The Cleveland Directory Co.
	Edmonds Henry T	The Cleveland Directory Co.
	Vacant	The Cleveland Directory Co.
	Vacant	The Cleveland Directory Co.
	Vacant	The Cleveland Directory Co.
1955	Bellflower Apts	The Cleveland Directory Co.
	Ganyo Michl	The Cleveland Directory Co.
	McDowell Dougley	The Cleveland Directory Co.
	Neeld Katie Mrs	The Cleveland Directory Co.
	Dreyer Albert G	The Cleveland Directory Co.
	Neal Jas E	The Cleveland Directory Co.
	Hinger Mary Mrs	The Cleveland Directory Co.

1760 89TH

Year	Uses	Source
2002	BAILEY Robin	Haines & Company
1999	NEWELL R	Haines Company, Inc.
1961	Lawler Clarence	The Cleveland Directory Co.
	Davis Cecil	The Cleveland Directory Co.
	Glynn Earl L	The Cleveland Directory Co.
	Campbell Sylvester	The Cleveland Directory Co.
1955	Paden Harold P	The Cleveland Directory Co.

FINDINGS

1761 89TH

Year	Uses	Source
1961	Saum Vesta J Mrs	The Cleveland Directory Co.
1955	Saum Vesta J	The Cleveland Directory Co.

1762 89TH

Year	Uses	Source
2002	HUMPHREY Tina	Haines & Company
1999	BRYANTBealnce	Haines Company, Inc.
1961	Adams Willie	The Cleveland Directory Co.
1955	Riddle Wm D	The Cleveland Directory Co.
	Riddle Melvina Mrs	The Cleveland Directory Co.

1768 89TH

Year	Uses	Source
2002	SMITCHELLBrea l	Haines & Company
	OMITCHELL ssac	Haines & Company
1999	OMITCHELL Issac	Haines Company, Inc.
1961	Riddle Wm D	The Cleveland Directory Co.
	Mitchell I	The Cleveland Directory Co.
	Mitchell J	The Cleveland Directory Co.
1955	Long Emma A	The Cleveland Directory Co.

1769 89TH

Year	Uses	Source
2002	HALLLarry	Haines & Company
1999	OMITCHUM Samuel W	Haines Company, Inc.
1961	Mitchum Saml W	The Cleveland Directory Co.
1955	Koch Benj F	The Cleveland Directory Co.

1772 89TH

Year	Uses	Source
2002	LEWIS Eleen	Haines & Company
1999	POLLOCKVirginra	Haines Company, Inc.
1961	Hughes Martin A	The Cleveland Directory Co.
1955	Hughes Martin A	The Cleveland Directory Co.

FINDINGS

1775 89TH

Year	Uses	Source
2002	SAUSBY Lamana	Haines & Company
	JONES Matlie B	Haines & Company
1999	AUSBY Lamana	Haines Company, Inc.
	JONES Mattie B	Haines Company, Inc.
1961	Jones James E	The Cleveland Directory Co.
1955	No return	The Cleveland Directory Co.

1779 89TH

Year	Uses	Source
2002	LEWIS Tia	Haines & Company
	PAIGE Willie	Haines & Company
	WALKER Albert	Haines & Company
1999	LEWIS Tia	Haines Company, Inc.
	PAIGE Wile	Haines Company, Inc.
	STARMON Jas	Haines Company, Inc.
1961	Bolton Apts	The Cleveland Directory Co.
1955	Bolton Apts	The Cleveland Directory Co.

1780 89TH

Year	Uses	Source
2002	XXXX	Haines & Company
1999	APARTMENTS BOWDEN Nakeidra	Haines Company, Inc.
	CRAIGHEAD W	Haines Company, Inc.
	HOLLAND Henry M Rev	Haines Company, Inc.
	JONES Herman E	Haines Company, Inc.
	SEABORN Albert E	Haines Company, Inc.
	SMITH Gerald	Haines Company, Inc.
1961	Bolton Apts	The Cleveland Directory Co.
	Havyn Apts	The Cleveland Directory Co.
	Martin H P real est	The Cleveland Directory Co.
	Custer Nellie Mrs	The Cleveland Directory Co.
	Vacant	The Cleveland Directory Co.
	Vacant	The Cleveland Directory Co.

FINDINGS

Year	Uses	Source
1961	Wilson Fred M	The Cleveland Directory Co.
	Vacant	The Cleveland Directory Co.
1955	Bolton Apts	The Cleveland Directory Co.
	Havyn Apts	The Cleveland Directory Co.
	Martin H P real est	The Cleveland Directory Co.
	Gerrity W Law rence	The Cleveland Directory Co.
	Cannon Margt F Mrs	The Cleveland Directory Co.
	Grimes F D	The Cleveland Directory Co.
	Winters Osw ald B	The Cleveland Directory Co.
	Guenther Henry	The Cleveland Directory Co.

1781 89TH

Year	Uses	Source
2002	DODSON Eresl	Haines & Company
1999	DODSON Ernest	Haines Company, Inc.
1961	Bolton Apts	The Cleveland Directory Co.
	Tabor Alice M Mrs	The Cleveland Directory Co.
	Moore Raymond E	The Cleveland Directory Co.
	Steinmetz Stanley	The Cleveland Directory Co.
	Line Preston L	The Cleveland Directory Co.
	Vacant	The Cleveland Directory Co.
	Beggs Jack M	The Cleveland Directory Co.
	Prentice Louise D Mrs	The Cleveland Directory Co.
	Bell Alex	The Cleveland Directory Co.
	Slade Wm	The Cleveland Directory Co.
	No Return	The Cleveland Directory Co.
	Vacant	The Cleveland Directory Co.
	Prindle Ruth E Mrs	The Cleveland Directory Co.
	Arotin Joseph L	The Cleveland Directory Co.
	Cummings Edw J	The Cleveland Directory Co.
1955	Bolton Apts	The Cleveland Directory Co.
	Tabor Wm O	The Cleveland Directory Co.
	Shepard May J Mrs	The Cleveland Directory Co.

FINDINGS

Year	Uses	Source
1955	Steinmetz Stanley	The Cleveland Directory Co.
	Vacant	The Cleveland Directory Co.
	Vacant	The Cleveland Directory Co.
	Beggs Jack M	The Cleveland Directory Co.
	Prentice Louise D	The Cleveland Directory Co.
	Wright Ruth W Mrs	The Cleveland Directory Co.
	Nerone Eva J Mrs	The Cleveland Directory Co.
	Meter E J	The Cleveland Directory Co.
	Laskow itz Andrew B	The Cleveland Directory Co.
	Prindle Ruth E Mrs	The Cleveland Directory Co.
	No return	The Cleveland Directory Co.
	Cummings Edw J	The Cleveland Directory Co.

1785 89TH

Year	Uses	Source
1961	Treat Doy V	The Cleveland Directory Co.
1955	Wachtell Margt	The Cleveland Directory Co.

1786 89TH

Year	Uses	Source
1961	Yarber John	The Cleveland Directory Co.
	Ralidak Joseph	The Cleveland Directory Co.
1955	Sager Grace E	The Cleveland Directory Co.

1789 89TH

Year	Uses	Source
1961	Apartments	The Cleveland Directory Co.
	Vacant	The Cleveland Directory Co.
	Vacant	The Cleveland Directory Co.
	Sampson Leonard	The Cleveland Directory Co.
	Jones Carl N	The Cleveland Directory Co.
	Vacant	The Cleveland Directory Co.
	Vacant	The Cleveland Directory Co.
1955	Schoettli John	The Cleveland Directory Co.

FINDINGS

1790 89TH

Year	Uses	Source
1961	Uber H	The Cleveland Directory Co.
1955	Apartments	The Cleveland Directory Co.
	Baker R W	The Cleveland Directory Co.
	Upsticki	The Cleveland Directory Co.
	Tittle John	The Cleveland Directory Co.
	Smith J L	The Cleveland Directory Co.
	Anthony J L	The Cleveland Directory Co.
	No return	The Cleveland Directory Co.
	Balsytas Frank	The Cleveland Directory Co.

1793 89TH

Year	Uses	Source
1961	Bolton Manor Apts	The Cleveland Directory Co.
	Slade Bernice	The Cleveland Directory Co.
	Bufford Marvin	The Cleveland Directory Co.
	Jones Marvin	The Cleveland Directory Co.
	Shaw Floyd	The Cleveland Directory Co.
	No Return	The Cleveland Directory Co.
	Fountane Carol	The Cleveland Directory Co.
	Vacant	The Cleveland Directory Co.
	Bradley James	The Cleveland Directory Co.
	Temple Mary	The Cleveland Directory Co.
	Johnson Audrey Mrs	The Cleveland Directory Co.
	Galberach John D	The Cleveland Directory Co.
	Finley Sidney	The Cleveland Directory Co.
	Jones Marvin	The Cleveland Directory Co.
	Anderson Minnie Mrs	The Cleveland Directory Co.
	Vacant	The Cleveland Directory Co.
	Patterson Willie	The Cleveland Directory Co.
	Bryant Lee H	The Cleveland Directory Co.
	Bass C A Kirk	The Cleveland Directory Co.
	Blair Lena	The Cleveland Directory Co.

FINDINGS

Year	Uses	Source
1961	Johnson Leroy	The Cleveland Directory Co.
	Walker Wm	The Cleveland Directory Co.
	Taylor Milton	The Cleveland Directory Co.
	Smith Willie M Mrs	The Cleveland Directory Co.
	McAlpine Harold	The Cleveland Directory Co.
	Donaldson Wm	The Cleveland Directory Co.
	Worthy Louise Mrs	The Cleveland Directory Co.
1955	Bolton Manor Apts	The Cleveland Directory Co.
	Callahan Patk J	The Cleveland Directory Co.
	Brobst Mark J	The Cleveland Directory Co.
	Granger Edgar B	The Cleveland Directory Co.
	Williams John P	The Cleveland Directory Co.
	Sacks H W	The Cleveland Directory Co.
	Shull Lester W jr	The Cleveland Directory Co.
	Saunders Gertrude M	The Cleveland Directory Co.
	McHugh Jas E	The Cleveland Directory Co.
	Nadler Eug B	The Cleveland Directory Co.
	Holland Aldine W	The Cleveland Directory Co.
	Vacant	The Cleveland Directory Co.
	Russ Robt E	The Cleveland Directory Co.
	Graham Pearl M Mrs	The Cleveland Directory Co.
	Gray Blanche E Mrs	The Cleveland Directory Co.
	Jones Jos W	The Cleveland Directory Co.
	Robinson Lena Mrs	The Cleveland Directory Co.
	Buie Tw ila M	The Cleveland Directory Co.
	Murphy Dorothy J	The Cleveland Directory Co.
	Cory Jas C	The Cleveland Directory Co.
	Wolf Harvey J	The Cleveland Directory Co.
	Hertz Henry	The Cleveland Directory Co.
	Kochevar Jos H	The Cleveland Directory Co.
	Langley Louise	The Cleveland Directory Co.
	Shisko John A	The Cleveland Directory Co.

FINDINGS

Year	Uses	Source
1955	Straney Nicholas	The Cleveland Directory Co.

1796 89TH

Year	Uses	Source
2002	YATESMarconial	Haines & Company
1999	DIXONSteven	Haines Company, Inc.
	FIELDS Edw ard	Haines Company, Inc.
1961	Coyne Delfa furn rms	The Cleveland Directory Co.
1955	Coyne Delia	The Cleveland Directory Co.

1797 89TH

Year	Uses	Source
1961	Glover Chas N	The Cleveland Directory Co.
1955	Kovalick Robt A	The Cleveland Directory Co.

1801 89TH

Year	Uses	Source
1961	Rombach Albert E	The Cleveland Directory Co.
1955	Rombach Albert E	The Cleveland Directory Co.

1805 89TH

Year	Uses	Source
1961	Smith Alice C Mrs	The Cleveland Directory Co.
1955	Smith Alice C	The Cleveland Directory Co.

1809 89TH

Year	Uses	Source
2002	EXODUS	Haines & Company
	PEY Melvin	Haines & Company
1999	EXODUS	Haines Company, Inc.
1961	Delmissier John	The Cleveland Directory Co.
1955	Delmissier John	The Cleveland Directory Co.

1810 89TH

Year	Uses	Source
2002	WILLIAMSJames	Haines & Company

FINDINGS

Year	Uses	Source
1999	OCOLSTONEd	Haines Company, Inc.
	COLSTON Edw in P	Haines Company, Inc.
1961	Moran Peter	The Cleveland Directory Co.
1955	Moran Peter	The Cleveland Directory Co.

1814 89TH

Year	Uses	Source
1999	XXXX	Haines Company, Inc.
1961	Fischer Norbert	The Cleveland Directory Co.
	Marshall James	The Cleveland Directory Co.
	Liska Alf	The Cleveland Directory Co.
1955	Prymas Chester F	The Cleveland Directory Co.

1815 89TH

Year	Uses	Source
1999	COLSTON K	Haines Company, Inc.
1961	Evans Frieda Mrs	The Cleveland Directory Co.
1955	Hollow ay Norman A	The Cleveland Directory Co.

1818 89TH

Year	Uses	Source
1961	Brady C D	The Cleveland Directory Co.
1955	Glenn Geo	The Cleveland Directory Co.

1819 89TH

Year	Uses	Source
2002	XXXX	Haines & Company
1961	Eckroad David	The Cleveland Directory Co.
1955	White Arth E	The Cleveland Directory Co.

1821 89TH

Year	Uses	Source
2002	5 WAREThos	Haines & Company
1999	$WAREThos	Haines Company, Inc.
1961	Wassell Martha A Mrs	The Cleveland Directory Co.
1955	Wassel Saml F	The Cleveland Directory Co.

FINDINGS

1822 89TH

Year	Uses	Source
2002	WILUAMSJas	Haines & Company
1999	BARBARAJ	Haines Company, Inc.
	WILLIAMSJas	Haines Company, Inc.
1961	Beedlow Raymond	The Cleveland Directory Co.
1955	Sullivan Ada Mrs	The Cleveland Directory Co.

1827 89TH

Year	Uses	Source
2002	XXXX	Haines & Company
1999	XXXX	Haines Company, Inc.
1961	Friebolin Carl D	The Cleveland Directory Co.
1955	Friebolin Carl D	The Cleveland Directory Co.

1831 89TH

Year	Uses	Source
2002	CALLAHAN Clion	Haines & Company
1999	BROOKS Marcus	Haines Company, Inc.
	CALLAHAN Cifton	Haines Company, Inc.
1961	Kearncy Danl R	The Cleveland Directory Co.
1955	Kearney Danl R	The Cleveland Directory Co.

89TH PL

1712 89TH PL

Year	Uses	Source
1961	Hunter Mary Mrs	The Cleveland Directory Co.
1955	Wickham Kath V	The Cleveland Directory Co.
1951	Wickham Kath	The Cleveland Directory Co.
1941	Wickham Kath V	The Cleveland Directory Co.
1935	Wickham Kath V R	The Cleveland Directory Co.
1930	Wickham Gertrude V Mrs	The Cleveland Directory Co.

FINDINGS

1715 89TH PL

Year	Uses	Source
1951	Brannon Lloyd	The Cleveland Directory Co.
1941	Smith Harry W	The Cleveland Directory Co.
1935	Smith Harry W	The Cleveland Directory Co.
1930	Vacant	The Cleveland Directory Co.

1716 89TH PL

Year	Uses	Source
1955	No return	The Cleveland Directory Co.
1951	Robinson Philip W	The Cleveland Directory Co.
1941	Robison Philip W	The Cleveland Directory Co.
1935	Duncan Anna E	The Cleveland Directory Co.
1930	Shaw Albert H	The Cleveland Directory Co.

1717 89TH PL

Year	Uses	Source
1961	Johnson Rosa A Mrs	The Cleveland Directory Co.
1955	Godfrey Green	The Cleveland Directory Co.
	Johnson Chas	The Cleveland Directory Co.
1951	Malasky Burns N	The Cleveland Directory Co.
1941	Karr Harry	The Cleveland Directory Co.
1935	Karr John	The Cleveland Directory Co.
1930	Carl How ard	The Cleveland Directory Co.

1719 89TH PL

Year	Uses	Source
1961	Williams Benj F	The Cleveland Directory Co.
1955	Williams Benj L	The Cleveland Directory Co.
1951	Carter Henry C	The Cleveland Directory Co.
	Brassow Louis	The Cleveland Directory Co.
1941	Psomas Elias	The Cleveland Directory Co.
1935	Souers Emma D Mrs	The Cleveland Directory Co.
	Duguid Forbes L archt	The Cleveland Directory Co.
1930	Souers E D Mrs	The Cleveland Directory Co.

FINDINGS

1720 89TH PL

Year	Uses	Source
1961	McClarthy Fletcher	The Cleveland Directory Co.
1955	Sears Thos L	The Cleveland Directory Co.
1951	Sears Thos	The Cleveland Directory Co.
1941	Sears Thos L	The Cleveland Directory Co.
1935	Sears Thos L	The Cleveland Directory Co.
1930	Sears Thos L	The Cleveland Directory Co.

1722 89TH PL

Year	Uses	Source
1955	Walters Robt	The Cleveland Directory Co.
1951	Stiers Robt	The Cleveland Directory Co.
1941	Gialamas Jas	The Cleveland Directory Co.
1935	Gialamas Jas	The Cleveland Directory Co.
1930	Gialamas Jas	The Cleveland Directory Co.

1723 89TH PL

Year	Uses	Source
1961	Johnson Hamp	The Cleveland Directory Co.
1955	Johnson Hamp	The Cleveland Directory Co.
1951	Hadzoglo Theo	The Cleveland Directory Co.
1941	Hatzoglon Theo	The Cleveland Directory Co.
1935	Gray John	The Cleveland Directory Co.
1930	Cobb Geo	The Cleveland Directory Co.

1725 89TH PL

Year	Uses	Source
1961	Bogan Saml	The Cleveland Directory Co.
1955	Bogan Saml	The Cleveland Directory Co.
1951	Stouffer Marie Mrs	The Cleveland Directory Co.
	Robrer Cecil	The Cleveland Directory Co.
	Giblin John	The Cleveland Directory Co.
1941	Gomillion Bascal B	The Cleveland Directory Co.
1935	Wilson Alf	The Cleveland Directory Co.

FINDINGS

Year	Uses	Source
1930	Kaspar Geo	The Cleveland Directory Co.

1726 89TH PL

Year	Uses	Source
1961	Lew is Jas	The Cleveland Directory Co.
1955	Lew is Jas	The Cleveland Directory Co.
	Stoffer Willie	The Cleveland Directory Co.
1951	Biggam Eug B	The Cleveland Directory Co.
1941	Messer Gertrude C	The Cleveland Directory Co.
1935	Messer J Michl	The Cleveland Directory Co.
1930	Messer J Michl	The Cleveland Directory Co.

1728 89TH PL

Year	Uses	Source
1961	Rose Belle Mrs	The Cleveland Directory Co.
1955	Rose Belle Mrs	The Cleveland Directory Co.
1951	Schively Gilbert R	The Cleveland Directory Co.
	Parkison Wesley	The Cleveland Directory Co.
	Furry Louis	The Cleveland Directory Co.
1941	Coleman Jas	The Cleveland Directory Co.
1935	Robinson Jas	The Cleveland Directory Co.
1930	Thirion Frank G	The Cleveland Directory Co.

1729 89TH PL

Year	Uses	Source
1961	Smith Roosevelt	The Cleveland Directory Co.
1955	Smith Roosevelt	The Cleveland Directory Co.
	Tow nsw ell Jas	The Cleveland Directory Co.
1951	Furry Louis J	The Cleveland Directory Co.
1941	Stiers Robt L	The Cleveland Directory Co.
1935	Nahouse Wm J	The Cleveland Directory Co.
1930	Nahouse Wm J	The Cleveland Directory Co.

FINDINGS

1731 89TH PL

Year	Uses	Source
1961	Mitchell Robt	The Cleveland Directory Co.
	Brow n Prince	The Cleveland Directory Co.
1955	Mitchell Robt	The Cleveland Directory Co.
1951	Hurst Robt	The Cleveland Directory Co.
	Reiblein Robt	The Cleveland Directory Co.
1941	Davis Milo J	The Cleveland Directory Co.
1935	Davis Milo J	The Cleveland Directory Co.
1930	Feining Nathan	The Cleveland Directory Co.

1732 89TH PL

Year	Uses	Source
1961	Gray Sam	The Cleveland Directory Co.
1955	Crotty Albert	The Cleveland Directory Co.
1951	Crotty Albert	The Cleveland Directory Co.
1941	Crotty Agnes Mrs	The Cleveland Directory Co.
1935	Crotty Michl A	The Cleveland Directory Co.
	Crotty Albert F paperhngr	The Cleveland Directory Co.
1930	Crotty Michl A	The Cleveland Directory Co.

1735 89TH PL

Year	Uses	Source
1961	Haley Claude	The Cleveland Directory Co.
	Yarbrough Chas	The Cleveland Directory Co.
1955	Kennebrew Rudious	The Cleveland Directory Co.
1951	Tupa Florence K	The Cleveland Directory Co.
1941	Hornsby Genevieve	The Cleveland Directory Co.
1935	Hornsby Roger	The Cleveland Directory Co.
1930	Earl Thos H	The Cleveland Directory Co.

1736 89TH PL

Year	Uses	Source
1961	Wolden Ross	The Cleveland Directory Co.
1955	Gulliford Harry L	The Cleveland Directory Co.

Year	Uses	Source
1951	Gulliford Harry L	The Cleveland Directory Co.
1941	Gulliford Harry L	The Cleveland Directory Co.
1935	Gulliford Harry L	The Cleveland Directory Co.
1930	Gulliford Harry	The Cleveland Directory Co.

89TH ST

1712 89TH ST

Year	Uses	Source
1930	Wickham Kath	The Cleveland Directory Co.

1752 89TH ST

Year	Uses	Source
1930	Vacant	The Cleveland Directory Co.

1755 89TH ST

Year	Uses	Source
1974	Bellflower Apartments	The Cleveland Directory Co.
	Vacant Apts 8 13	The Cleveland Directory Co.
1970	BELLFLOWER APARTMENTS	The Cleveland Directory Co.
	JOHNSON ROBT	The Cleveland Directory Co.
	VACANT	The Cleveland Directory Co.
	MELLAN RUTHELL	The Cleveland Directory Co.
	MOORE CLYDE P	The Cleveland Directory Co.
	WILSON MARGT	The Cleveland Directory Co.
	VACANT	The Cleveland Directory Co.
1951	Bellflower Apts	The Cleveland Directory Co.
	Ganyo Michl	The Cleveland Directory Co.
	Powell David H	The Cleveland Directory Co.
	Cooper Chas H	The Cleveland Directory Co.
	Dryer Albert G	The Cleveland Directory Co.
	Zajc Ludwig J	The Cleveland Directory Co.
	Fry Ann Mrs	The Cleveland Directory Co.
1941	Bellflower Apts	The Cleveland Directory Co.
	Graziano Danl J	The Cleveland Directory Co.

FINDINGS

Year	Uses	Source
1941	Price Saul	The Cleveland Directory Co.
	Vacant	The Cleveland Directory Co.
	Vacant	The Cleveland Directory Co.
	McCartin Eug	The Cleveland Directory Co.
	Callaghan Mary D	The Cleveland Directory Co.
1935	Bellflow er Apts	The Cleveland Directory Co.
	Vacant	The Cleveland Directory Co.
	Jones Euphemia Mrs	The Cleveland Directory Co.
	Roberts Florence M Mrs	The Cleveland Directory Co.
	Brentzel Marie Mrs	The Cleveland Directory Co.
	Ingelse Jacob	The Cleveland Directory Co.
	Stelzer Louis J	The Cleveland Directory Co.
1930	Bellflow er Apts	The Cleveland Directory Co.
	Robbins Max	The Cleveland Directory Co.
	Baker Harold	The Cleveland Directory Co.
	Billson Edith B	The Cleveland Directory Co.
	Hardy C H	The Cleveland Directory Co.
	Luke Clifford E	The Cleveland Directory Co.

1756 89TH ST

Year	Uses	Source
1930	Johnson Florence	The Cleveland Directory Co.

1760 89TH ST

Year	Uses	Source
1991	LAWLAR Eva	OHIO BELL
	G	OHIO BELL
	Harry	OHIO BELL
1986	FELLOWS Robt W	OHIO BELL
1983	FELLOWS Robt W	The Ohio Bell Telephone Co.
1981	FELLOWS Robt W	Ohio Bell Telephone Company
	JONESG Go O	Ohio Bell Telephone Company
	MOOREA Cleveland Jr	Ohio Bell Telephone Company
1974	Law ler Clarence	The Cleveland Directory Co.

FINDINGS

Year	Uses	Source
1970	FELLOWS ROBT W	The Cleveland Directory Co.
1951	Bothe Eda O Mrs furn rms	The Cleveland Directory Co.
1941	Endsley Bert E	The Cleveland Directory Co.
	Endsley Louise E Mrs sanitarium	The Cleveland Directory Co.
1935	Nursing Home The	The Cleveland Directory Co.
1930	Goldsmith Louise nurse	The Cleveland Directory Co.
	Stein Minnie nurse	The Cleveland Directory Co.

1761 89TH ST

Year	Uses	Source
1951	Saum Vesta J	The Cleveland Directory Co.
1941	Spellacy Wm L	The Cleveland Directory Co.
1935	Kelly Dawson W mover	The Cleveland Directory Co.
	Kelly Mary J Mrs	The Cleveland Directory Co.
1930	Kelly Dawson W exp	The Cleveland Directory Co.
	Kelly Mary J Mrs	The Cleveland Directory Co.

1762 89TH ST

Year	Uses	Source
1991	Beatrice	OHIO BELL
1981	HUMPHREY Jas M	Ohio Bell Telephone Company
	WINTERS Geo WJr	Ohio Bell Telephone Company
1974	Adams D O	The Cleveland Directory Co.
	Adams Willie	The Cleveland Directory Co.
1970	ADAMS D O	The Cleveland Directory Co.
	ADAMS WILLIE	The Cleveland Directory Co.
1951	Badger Robt H	The Cleveland Directory Co.
1941	Findley Frank E	The Cleveland Directory Co.
1935	Findley Frank E	The Cleveland Directory Co.
1930	Findley Frank E	The Cleveland Directory Co.

1768 89TH ST

Year	Uses	Source
1991	Issac	OHIO BELL

FINDINGS

Year	Uses	Source
1983	MITCHEUL Issac	The Ohio Bell Telephone Co.
1981	MITCHELL Issac	Ohio Bell Telephone Company
1974	Mitchell Isaac	The Cleveland Directory Co.
1970	MITCHELL ISAAC	The Cleveland Directory Co.
1951	Long Emma A Mrs	The Cleveland Directory Co.
1941	Long Emma A Mrs	The Cleveland Directory Co.
1935	Long Emma A Mrs	The Cleveland Directory Co.
1930	Goodhue Wm L	The Cleveland Directory Co.

1769 89TH ST

Year	Uses	Source
1991	M	OHIO BELL
	Samuel W	OHIO BELL
1986	MITCHUM Samuel W	OHIO BELL
1983	JONES Patricia	The Ohio Bell Telephone Co.
	MITCHUM Samuel W	The Ohio Bell Telephone Co.
1981	IONES Patricia	Ohio Bell Telephone Company
1974	Mitchum Saml W	The Cleveland Directory Co.
1970	MITCHUM SAML	The Cleveland Directory Co.
1951	Koch Benj F	The Cleveland Directory Co.
1941	Koch Benj F	The Cleveland Directory Co.
1935	Meyer Caroline G Mrs	The Cleveland Directory Co.
1930	Meyer Caroline G	The Cleveland Directory Co.

1772 89TH ST

Year	Uses	Source
1986	POLLOCKAA Eddie C	OHIO BELL
1983	POLLOCK Eddie C	The Ohio Bell Telephone Co.
1981	POLLOCK Eddie C	Ohio Bell Telephone Company
1974	Pollock Eddie C	The Cleveland Directory Co.
1970	STARKS JOSEPH	The Cleveland Directory Co.
1951	Hughes Martin A	The Cleveland Directory Co.
1941	Hughes Martin A	The Cleveland Directory Co.
1935	Harris Chas E	The Cleveland Directory Co.

FINDINGS

Year	Uses	Source
1930	Reich Emilie K Mrs	The Cleveland Directory Co.

1775 89TH ST

Year	Uses	Source
1991	Mattie B	OHIO BELL
1986	JONE Mattle B	OHIO BELL
1983	JONES Mattie B	The Ohio Bell Telephone Co.
1974	Jones Mattie B	The Cleveland Directory Co.
1970	JONES MATTIE B	The Cleveland Directory Co.
1951	Custer Nellie S Mrs furn rms	The Cleveland Directory Co.
1941	Custer Nellie S Mrs	The Cleveland Directory Co.
1935	Custer Guy C	The Cleveland Directory Co.
1930	Long Emma A Mrs	The Cleveland Directory Co.

1779 89TH ST

Year	Uses	Source
1991	Fred	OHIO BELL
	Dachelle	OHIO BELL
	STARMON Willie M	OHIO BELL
1986	JOHNSO Fred	OHIO BELL
1983	JOHNSON Fred	The Ohio Bell Telephone Co.
1981	CHAMPION Darnell	Ohio Bell Telephone Company
	SHIPPO	Ohio Bell Telephone Company
	WALKER B	Ohio Bell Telephone Company
1974	Bolton Apartments	The Cleveland Directory Co.
1970	BOLTON APARTMENTS	The Cleveland Directory Co.
1951	Bolton Apts	The Cleveland Directory Co.
1941	Royalty Apts	The Cleveland Directory Co.
1935	Bolton Apts	The Cleveland Directory Co.
1930	Belton Apts	The Cleveland Directory Co.

1780 89TH ST

Year	Uses	Source
1991	Sarah	OHIO BELL

FINDINGS

Year	Uses	Source
1991	Wm	OHIO BELL
1986	GIPSON C	OHIO BELL
	JOHNSON Emma	OHIO BELL
	NICHOL Sarah	OHIO BELL
	ROBINSO Leo J	OHIO BELL
1983	JOHNSON Emma	The Ohio Bell Telephone Co.
	ROBINSON Leo J	The Ohio Bell Telephone Co.
1974	Bolton Apartments	The Cleveland Directory Co.
	Havyn Apartments	The Cleveland Directory Co.
	Minnifield H	The Cleveland Directory Co.
	Lee Sharon	The Cleveland Directory Co.
	Felton Emma J Mrs	The Cleveland Directory Co.
	Nichols S	The Cleveland Directory Co.
	Mc Ouitty Geo	The Cleveland Directory Co.
	Southall Odessa C Mrs	The Cleveland Directory Co.
1970	BOLTON APARTMENTS	The Cleveland Directory Co.
	HAVYN APARTMENTS	The Cleveland Directory Co.
	FOSTER JANE	The Cleveland Directory Co.
	VACANT	The Cleveland Directory Co.
	JOHNSON EMMA J	The Cleveland Directory Co.
	ROBERTS JAMES	The Cleveland Directory Co.
	KELLY Z	The Cleveland Directory Co.
	SOUTHALL ODESSA	The Cleveland Directory Co.
1951	Bolton Apts	The Cleveland Directory Co.
	Havyn Apts	The Cleveland Directory Co.
	Nixon Mary H	The Cleveland Directory Co.
	Gerrity Wallace	The Cleveland Directory Co.
	Cannon Margt F Mrs	The Cleveland Directory Co.
	Curtiss Caroline L Mrs	The Cleveland Directory Co.
	Okeson Hugh B	The Cleveland Directory Co.
	Guenther Henry	The Cleveland Directory Co.
1941	Royalty Apts	The Cleveland Directory Co.

FINDINGS

Year	Uses	Source
1941	Havyn Apts	The Cleveland Directory Co.
	Barnes Thos C	The Cleveland Directory Co.
	Sarstedt Frank A	The Cleveland Directory Co.
	Cannon Corman C	The Cleveland Directory Co.
	Vacant	The Cleveland Directory Co.
	Watson Robt W	The Cleveland Directory Co.
	Curtiss Caroline L	The Cleveland Directory Co.
1935	Bolton Apts	The Cleveland Directory Co.
	Havyn Apts	The Cleveland Directory Co.
	Barnes Thos C	The Cleveland Directory Co.
	Sarstedt Frank A	The Cleveland Directory Co.
	Cannon Corman C	The Cleveland Directory Co.
	Weld Louise C Mrs	The Cleveland Directory Co.
	Watson Robt W	The Cleveland Directory Co.
	Curtiss Caroline Mrs	The Cleveland Directory Co.
1930	Belton Apts	The Cleveland Directory Co.
	Havyn Apts	The Cleveland Directory Co.
	Coolidge Jas H	The Cleveland Directory Co.
	Sarsted Frank A	The Cleveland Directory Co.
	Cannon Corman C	The Cleveland Directory Co.
	Weld Louise C Mrs	The Cleveland Directory Co.
	Fauzon Arturo G	The Cleveland Directory Co.
	Hoffman Robt M	The Cleveland Directory Co.

1781 89TH ST

Year	Uses	Source
1974	Bolton Apartments	The Cleveland Directory Co.
	Harris Mary L Mrs	The Cleveland Directory Co.
	Watson Fannie O Mrs	The Cleveland Directory Co.
	Stew art Clifton	The Cleveland Directory Co.
	Robinson Leola	The Cleveland Directory Co.
	Parker Sharon	The Cleveland Directory Co.
	Marshall Garrett	The Cleveland Directory Co.

FINDINGS

Year	Uses	Source
1974	Prentice Louise D Mrs	The Cleveland Directory Co.
	Webb Willie M Mrs	The Cleveland Directory Co.
	Chaleham Rovenia	The Cleveland Directory Co.
	Davis Oscar L Rev	The Cleveland Directory Co.
	Walton Albert F	The Cleveland Directory Co.
	Harrison Juanita J	The Cleveland Directory Co.
	Law son James C	The Cleveland Directory Co.
	Vacant	The Cleveland Directory Co.
1970	BOLTON APARTMENTS	The Cleveland Directory Co.
	SMITH BERNICE	The Cleveland Directory Co.
	DAVIS ISAIAH	The Cleveland Directory Co.
	PEN LEROY	The Cleveland Directory Co.
	RICHARDS ATLAS	The Cleveland Directory Co.
	WILLIAMS SABRA MRS	The Cleveland Directory Co.
	GARRETT MARSHALL	The Cleveland Directory Co.
	PRENTICE LOUISE D MRS	The Cleveland Directory Co.
	PARKER IRENE MRS	The Cleveland Directory Co.
	SLADE WM	The Cleveland Directory Co.
	WASHINGTON LOUIS	The Cleveland Directory Co.
	MARSHALL ANNA	The Cleveland Directory Co.
	JOHNSON CLARICE	The Cleveland Directory Co.
	LAWSON JAMES C	The Cleveland Directory Co.
	RICE BETSY	The Cleveland Directory Co.
1951	Bolton Apts	The Cleveland Directory Co.
	Merrill Blanch	The Cleveland Directory Co.
	Shepard May J Mrs	The Cleveland Directory Co.
	Ryan Carrie H	The Cleveland Directory Co.
	Darby Robt B	The Cleveland Directory Co.
	Romw eber Harold E	The Cleveland Directory Co.
	Beggs John M	The Cleveland Directory Co.
	Prentice Homer H	The Cleveland Directory Co.
	Vanderaa Mac	The Cleveland Directory Co.

FINDINGS

Year	Uses	Source
1951	Strang Alvin E	The Cleveland Directory Co.
	Meyer Emil J	The Cleveland Directory Co.
	Graham Jos J	The Cleveland Directory Co.
	Prindle Edgar L	The Cleveland Directory Co.
	Beirne Margt E	The Cleveland Directory Co.
	Cummings Edw J	The Cleveland Directory Co.
1941	Royalty Apts	The Cleveland Directory Co.
	Smith Frank A	The Cleveland Directory Co.
	Conway John	The Cleveland Directory Co.
	Ryan Michl J	The Cleveland Directory Co.
	Vacant	The Cleveland Directory Co.
	Moore John H	The Cleveland Directory Co.
	Beggs Jas M	The Cleveland Directory Co.
	DyShere Hanna	The Cleveland Directory Co.
	Vacant	The Cleveland Directory Co.
	Strang Alvin	The Cleveland Directory Co.
	Bardshar Nettie	The Cleveland Directory Co.
	Vacant	The Cleveland Directory Co.
	Vacant	The Cleveland Directory Co.
	Vacant	The Cleveland Directory Co.
	Cummings Edw	The Cleveland Directory Co.
1935	Bolton Apts	The Cleveland Directory Co.
	Petersen Peter	The Cleveland Directory Co.
	Vacant	The Cleveland Directory Co.
	Gordon Arth M	The Cleveland Directory Co.
	Ryan Carrie H	The Cleveland Directory Co.
	Vacant	The Cleveland Directory Co.
	Robertson Wm L	The Cleveland Directory Co.
	Lillis Kath A Mrs	The Cleveland Directory Co.
	Vacant	The Cleveland Directory Co.
	Vacant	The Cleveland Directory Co.
	Davis Harriett L Mrs	The Cleveland Directory Co.

FINDINGS

Year	Uses	Source
1935	Vacant	The Cleveland Directory Co.
	Teter Wm C	The Cleveland Directory Co.
	McHenry Itha	The Cleveland Directory Co.
	Vacant	The Cleveland Directory Co.
1930	Belton Apts	The Cleveland Directory Co.
	Vacant	The Cleveland Directory Co.
	Palmer Lucy	The Cleveland Directory Co.
	Currier C N	The Cleveland Directory Co.
	Miller M W	The Cleveland Directory Co.
	Robertson Wm L	The Cleveland Directory Co.
	Citizens Wholesale Supply Co w hol gro	The Cleveland Directory Co.
	Lillis Cath A Mrs^	The Cleveland Directory Co.
	Briggs E C	The Cleveland Directory Co.
	Vacant	The Cleveland Directory Co.
	ODonnell Patk M	The Cleveland Directory Co.
	Calland Mabel Mrs	The Cleveland Directory Co.
	Teter Wm C MD	The Cleveland Directory Co.
	McHenry Jas C	The Cleveland Directory Co.
	Sua John J	The Cleveland Directory Co.
	Eastman Clara Mrs	The Cleveland Directory Co.

1785 89TH ST

Year	Uses	Source
1974	Brow n Mary Mrs	The Cleveland Directory Co.
1970	COURTS ALBERT	The Cleveland Directory Co.
1951	Murphy Leo T	The Cleveland Directory Co.
	Murphy Mary V Mrs furn rms	The Cleveland Directory Co.
1941	Brow n Eliz Mrs	The Cleveland Directory Co.
1935	Johnson Margt Mrs	The Cleveland Directory Co.
1930	Fury Emma Mrs furn rms	The Cleveland Directory Co.

1786 89TH ST

Year	Uses	Source
1974	Vacant	The Cleveland Directory Co.

FINDINGS

Year	Uses	Source
1974	Vacant	The Cleveland Directory Co.
1970	TABOR PERCY L	The Cleveland Directory Co.
	LITTLE SIDNEY	The Cleveland Directory Co.
1951	Sager Grace E furn rms	The Cleveland Directory Co.
1941	Kunkle Wm	The Cleveland Directory Co.
1935	Long Jos J livery	The Cleveland Directory Co.
1930	Cline John A	The Cleveland Directory Co.

1789 89TH ST

Year	Uses	Source
1974	Apartments	The Cleveland Directory Co.
1970	APARTMENTS	The Cleveland Directory Co.
	VACANT APTS 1 7	The Cleveland Directory Co.
1951	Schoettli John	The Cleveland Directory Co.
1941	Schoettle John	The Cleveland Directory Co.
1935	Applegate Louis L	The Cleveland Directory Co.
1930	Applegate Lew is L	The Cleveland Directory Co.

1790 89TH ST

Year	Uses	Source
1974	Vacant	The Cleveland Directory Co.
1970	RICHARDS EMMETT	The Cleveland Directory Co.
1951	Panzara Jos	The Cleveland Directory Co.
	Panzara Alice M Mrs furn rms	The Cleveland Directory Co.
1941	Boyd Clarence E	The Cleveland Directory Co.
1935	Landfield Lottie R Mrs	The Cleveland Directory Co.
1930	Sandfield Wade B	The Cleveland Directory Co.

1793 89TH ST

Year	Uses	Source
1974	Bolton Manor Apartments	The Cleveland Directory Co.
	Hairston Harold Jr	The Cleveland Directory Co.
	Price Helen	The Cleveland Directory Co.
	Brow n Leola Mrs	The Cleveland Directory Co.

FINDINGS

Year	Uses	Source
1974	Vacant	The Cleveland Directory Co.
	Vacant	The Cleveland Directory Co.
	Johnson Saml P	The Cleveland Directory Co.
	Vacant	The Cleveland Directory Co.
	Cooper Gracie Mrs	The Cleveland Directory Co.
	Snodgrass Homer	The Cleveland Directory Co.
	Hayes Tonya	The Cleveland Directory Co.
	Vacant	The Cleveland Directory Co.
	Vacant	The Cleveland Directory Co.
	Vacant	The Cleveland Directory Co.
	Vacant	The Cleveland Directory Co.
	Vacant	The Cleveland Directory Co.
	Hayes Stanford	The Cleveland Directory Co.
	Crawford Jonathan A	The Cleveland Directory Co.
	Crawford Kenneth T	The Cleveland Directory Co.
	Vacant	The Cleveland Directory Co.
	Vacant	The Cleveland Directory Co.
	Vacant	The Cleveland Directory Co.
	Vacant	The Cleveland Directory Co.
	Vacant	The Cleveland Directory Co.
	Vacant	The Cleveland Directory Co.
	Vacant	The Cleveland Directory Co.
1970	BOLTON MANOR APARTMENTS	The Cleveland Directory Co.
	HASTON HAROLD	The Cleveland Directory Co.
	POWELL CALVIN	The Cleveland Directory Co.
	HAIRSTON BONNIE MRS	The Cleveland Directory Co.
	HUGHES JACK	The Cleveland Directory Co.
	HILL JEAN E	The Cleveland Directory Co.
	SMITH WM	The Cleveland Directory Co.
	HILLS MARY MRS	The Cleveland Directory Co.
	DONALDSON ELIHU	The Cleveland Directory Co.
	WHITE LEROY	The Cleveland Directory Co.

FINDINGS

Year	Uses	Source
1970	BROWN CORA MRS	The Cleveland Directory Co.
	KIND WILLIE M MRS	The Cleveland Directory Co.
	ROBERTS ANNETTE MRS	The Cleveland Directory Co.
	GHANT MABEL	The Cleveland Directory Co.
	MARION ALEX	The Cleveland Directory Co.
	WILLIAMS J	The Cleveland Directory Co.
	FORE BESSIE L MRS	The Cleveland Directory Co.
	ARNOLD EUG	The Cleveland Directory Co.
	TATE JEAN	The Cleveland Directory Co.
	GREER ARTIMESE	The Cleveland Directory Co.
	JOHNSON HARVEY	The Cleveland Directory Co.
	BROWN LAWRENCE P	The Cleveland Directory Co.
	WILLIAMS BETTY	The Cleveland Directory Co.
	PEOPLES ROBT	The Cleveland Directory Co.
	WHITLOW DONALD	The Cleveland Directory Co.
	ROBERTS BERNARD	The Cleveland Directory Co.
1951	Bolton Manor Apts	The Cleveland Directory Co.
	Lecker Jos S	The Cleveland Directory Co.
	Hirst Harry	The Cleveland Directory Co.
	Haas Etta M	The Cleveland Directory Co.
	Anderson Charlotte C	The Cleveland Directory Co.
	Benham Ralph C	The Cleveland Directory Co.
	Vacant	The Cleveland Directory Co.
	Shupp Inez M^	The Cleveland Directory Co.
	Saunders Gertrude M	The Cleveland Directory Co.
	Henton Richd T	The Cleveland Directory Co.
	McIntosh Eliz H	The Cleveland Directory Co.
	Colw ell Bruce E	The Cleveland Directory Co.
	Penfield Loren H	The Cleveland Directory Co.
	Jurkanin John P	The Cleveland Directory Co.
	Graham Pearl M Mrs	The Cleveland Directory Co.
	Gray Blanche E Mrs	The Cleveland Directory Co.

FINDINGS

Year	Uses	Source
1951	Hogan M Virginia	The Cleveland Directory Co.
	Hausman Wm F	The Cleveland Directory Co.
	Christian Chas B	The Cleveland Directory Co.
	Murphy Dorothy J	The Cleveland Directory Co.
	Major Donald E	The Cleveland Directory Co.
	Tylicki Jennie M nurse	The Cleveland Directory Co.
	Flinta Roy E	The Cleveland Directory Co.
	Hertz Henry	The Cleveland Directory Co.
	Jackson Nellie K	The Cleveland Directory Co.
	Langley Louise	The Cleveland Directory Co.
	Fitzgerald Nora	The Cleveland Directory Co.
	LeCurg Dorothy S	The Cleveland Directory Co.
1941	Bolton Manor Apts	The Cleveland Directory Co.
	Lecker Jos S	The Cleveland Directory Co.
	Simak Wm J	The Cleveland Directory Co.
	Haas E M	The Cleveland Directory Co.
	Anderson Wm G	The Cleveland Directory Co.
	Vacant	The Cleveland Directory Co.
	Vacant	The Cleveland Directory Co.
	Saunders Gertrude M	The Cleveland Directory Co.
	Vacant	The Cleveland Directory Co.
	Vacant	The Cleveland Directory Co.
	Penfield Loren H	The Cleveland Directory Co.
	Wilkinson Martin H	The Cleveland Directory Co.
	Thigpen Jas D	The Cleveland Directory Co.
	Graham Pearl M Mrs	The Cleveland Directory Co.
	Gray Blanche E Mrs	The Cleveland Directory Co.
	Enger Dora Mrs	The Cleveland Directory Co.
	Levins Tena H	The Cleveland Directory Co.
	Meek Gordon C	The Cleveland Directory Co.
	Vacant	The Cleveland Directory Co.
	Hale John J	The Cleveland Directory Co.

FINDINGS

Year	Uses	Source
1941	Ryan Kath	The Cleveland Directory Co.
	Hertz Henry	The Cleveland Directory Co.
	Vacant	The Cleveland Directory Co.
	Vacant	The Cleveland Directory Co.
	Fitzgerald Nora	The Cleveland Directory Co.
	Knochel Wm A	The Cleveland Directory Co.
1935	Bolton Manor Apts	The Cleveland Directory Co.
	Hall Hattie E Mrs	The Cleveland Directory Co.
	Nunney Alf J	The Cleveland Directory Co.
	McDonell Arch J	The Cleveland Directory Co.
	Patterson Saml L	The Cleveland Directory Co.
	Breininger Herbert C	The Cleveland Directory Co.
	Vacant	The Cleveland Directory Co.
	Taylor Edw A	The Cleveland Directory Co.
	Blayney Amy J	The Cleveland Directory Co.
	Nourse Thera G	The Cleveland Directory Co.
	Penfield Loren H	The Cleveland Directory Co.
	Sunman Wilbur E	The Cleveland Directory Co.
	Vacant	The Cleveland Directory Co.
	Graham Pearl M	The Cleveland Directory Co.
	Costello Anthony F	The Cleveland Directory Co.
	Enger Dora M Mrs	The Cleveland Directory Co.
	Ingersoll Sarah L	The Cleveland Directory Co.
	McDonough Jas J	The Cleveland Directory Co.
	Taylor Danl	The Cleveland Directory Co.
	Hale John J	The Cleveland Directory Co.
	Lautermilch John F	The Cleveland Directory Co.
	Hertz Henry	The Cleveland Directory Co.
	Stockton Hazel	The Cleveland Directory Co.
	Douglas Russell C	The Cleveland Directory Co.
	Vacant	The Cleveland Directory Co.
	Bodell Wm	The Cleveland Directory Co.

FINDINGS

Year	Uses	Source
1930	Bolton Manor Apts	The Cleveland Directory Co.
	Sunman Wilbur E	The Cleveland Directory Co.
	Sullivan John F	The Cleveland Directory Co.
	Penfield Loren H	The Cleveland Directory Co.
	Carroll Edw B J	The Cleveland Directory Co.
	Breininger Herbert C	The Cleveland Directory Co.
	Little Gertrude E	The Cleveland Directory Co.
	Moran Wm A	The Cleveland Directory Co.
	Klein Max R	The Cleveland Directory Co.
	Rivers Stella	The Cleveland Directory Co.
	Bemin Mary C	The Cleveland Directory Co.
	Irw in Grace L Mrs^	The Cleveland Directory Co.
	Harris Chas E	The Cleveland Directory Co.
	Vacant	The Cleveland Directory Co.
	Shearer H E	The Cleveland Directory Co.
	Kerr David D	The Cleveland Directory Co.
	Boyle Dorothy M	The Cleveland Directory Co.
	Font Peter A	The Cleveland Directory Co.
	Frankel Vincent S	The Cleveland Directory Co.
	Ward Ruth E	The Cleveland Directory Co.
	Hale John J	The Cleveland Directory Co.
	Mattern Kath H	The Cleveland Directory Co.
	Smith Ellis A	The Cleveland Directory Co.
	Higgins Gert Mrs	The Cleveland Directory Co.
	Forw ard Jessie B	The Cleveland Directory Co.
	Boyle Carter H	The Cleveland Directory Co.
	Cassell Chas J	The Cleveland Directory Co.

1796 89TH ST

Year	Uses	Source
1991	Lloyd	OHIO BELL
1986	RUCKER C	OHIO BELL
1983	STEVENSON Bertha	The Ohio Bell Telephone Co.

FINDINGS

Year	Uses	Source
1974	Rucker John	The Cleveland Directory Co.
1970	RUCKER JOHN	The Cleveland Directory Co.
1951	Boyle Hannah A	The Cleveland Directory Co.
1941	Boyle John J	The Cleveland Directory Co.
1935	Boyle John J	The Cleveland Directory Co.
1930	Boyle John J	The Cleveland Directory Co.

1797 89TH ST

Year	Uses	Source
1974	Davis Eddie	The Cleveland Directory Co.
1970	DAVIS EDDIE	The Cleveland Directory Co.
1951	DeRosa Anthony	The Cleveland Directory Co.
1941	Beach Robt K	The Cleveland Directory Co.
1935	Beach Robt K	The Cleveland Directory Co.
1930	Beach Robt K	The Cleveland Directory Co.
	Ansel R Cleary	The Cleveland Directory Co.

1801 89TH ST

Year	Uses	Source
1974	No Return	The Cleveland Directory Co.
1970	THOMAS COLEY	The Cleveland Directory Co.
1951	Rombach Albert E	The Cleveland Directory Co.
	Rombach Jennie furn rms	The Cleveland Directory Co.
1941	Lepley Glenn W	The Cleveland Directory Co.
	Strovic Frank J tree surg	The Cleveland Directory Co.
1935	Palmer Ervin B	The Cleveland Directory Co.
1930	Morrison Hunter	The Cleveland Directory Co.

1805 89TH ST

Year	Uses	Source
1970	ASHFORD MARY MRS	The Cleveland Directory Co.
1951	Smith Alice C	The Cleveland Directory Co.
1941	Smith Andrew D jr	The Cleveland Directory Co.
1935	Smith Andrew D	The Cleveland Directory Co.

FINDINGS

Year	Uses	Source
1930	Smith Andrew D	The Cleveland Directory Co.

1809 89TH ST

Year	Uses	Source
1986	Exoudus Program Inc	OHIO BELL
1974	Community Inn House	The Cleveland Directory Co.
	Pogue Elliot S	The Cleveland Directory Co.
1970	VACANT	The Cleveland Directory Co.
1951	Delmissier Mary Mrs furn rms	The Cleveland Directory Co.
1941	Wilkinson Mary R	The Cleveland Directory Co.
1935	Walker Amelia Mrs	The Cleveland Directory Co.
1930	Merrill Lillian E Mrs	The Cleveland Directory Co.

1810 89TH ST

Year	Uses	Source
1991	Ed	OHIO BELL
1986	COLSTON B	OHIO BELL
	COLSTON Ed	OHIO BELL
1983	COLSTON B	The Ohio Bell Telephone Co.
1981	COLSTON B	Ohio Bell Telephone Company
	COLSTON E	Ohio Bell Telephone Company
1974	Colston Edw	The Cleveland Directory Co.
1970	COLSTON EDW	The Cleveland Directory Co.
1951	Moran Peter	The Cleveland Directory Co.
1941	Moran Peter	The Cleveland Directory Co.
1935	Gerhan Chas H	The Cleveland Directory Co.
1930	Gerhan Chas C	The Cleveland Directory Co.

1814 89TH ST

Year	Uses	Source
1974	Bey Jack	The Cleveland Directory Co.
1970	BEY JOHN	The Cleveland Directory Co.
1951	Hokkly Wm A furn rms	The Cleveland Directory Co.
1941	Stewart Jas W	The Cleveland Directory Co.

FINDINGS

Year	Uses	Source
1935	Stewart Laura M Mrs	The Cleveland Directory Co.
1930	Stewart Virda L Mrs	The Cleveland Directory Co.

1815 89TH ST

Year	Uses	Source
1991	K	OHIO BELL
1974	Williams Donald	The Cleveland Directory Co.
1970	WILLIAMS DONALD	The Cleveland Directory Co.
1951	Hollaway Norman	The Cleveland Directory Co.
1941	Ingelse Jacob L	The Cleveland Directory Co.
1935	Vacant	The Cleveland Directory Co.
1930	Wright Hattie	The Cleveland Directory Co.

1818 89TH ST

Year	Uses	Source
1974	Vacant	The Cleveland Directory Co.
1970	VACANT	The Cleveland Directory Co.
1951	Klug Marguerite	The Cleveland Directory Co.
1941	Klug Marguerette Mrs nursing home	The Cleveland Directory Co.
	Klug Geo H	The Cleveland Directory Co.
1935	Klug Geo H	The Cleveland Directory Co.
1930	Chilsolm Bruce	The Cleveland Directory Co.

1819 89TH ST

Year	Uses	Source
1983	SEAWRIGHT Chas	The Ohio Bell Telephone Co.
1974	Seawright Charles L	The Cleveland Directory Co.
1970	SEAWRIGHT CHARLES L	The Cleveland Directory Co.
1951	Morrison Alf	The Cleveland Directory Co.
1941	Morrison Thos	The Cleveland Directory Co.
1935	Baker Harry C	The Cleveland Directory Co.
1930	McNamara Andrew J	The Cleveland Directory Co.

FINDINGS

1821 89TH ST

Year	Uses	Source
1991	Thos	OHIO BELL
1986	WARE Thos	OHIO BELL
	WARE Thos	OHIO BELL
1983	WARE M	The Ohio Bell Telephone Co.
	WARE Thos	The Ohio Bell Telephone Co.
1981	WARE M	Ohio Bell Telephone Company
	WARE Thos	Ohio Bell Telephone Company
	WARE Tlhos	Ohio Bell Telephone Company
	WARE Thlos	Ohio Bell Telephone Company
1974	Ware Thos	The Cleveland Directory Co.
1970	WARE THOS	The Cleveland Directory Co.
1951	Wassell Saml F	The Cleveland Directory Co.
1941	Deming Paul S	The Cleveland Directory Co.
1935	Cooley Harris R	The Cleveland Directory Co.
1930	Cooley Harris R	The Cleveland Directory Co.

1822 89TH ST

Year	Uses	Source
1991	Jas	OHIO BELL
1986	Advanced Plmbng & Heating	OHIO BELL
	WILLIAM Jas	OHIO BELL
1983	Cleveland Home Repair Co	The Ohio Bell Telephone Co.
	CLEVELAND HONE &	The Ohio Bell Telephone Co.
	WILLIAMS Jas	The Ohio Bell Telephone Co.
1981	WILLIAMS Jas	Ohio Bell Telephone Company
1974	King Martin Luther Youth Hse	The Cleveland Directory Co.
	Jones Peggy Mrs	The Cleveland Directory Co.
1970	KING MARTIN LUTHER YOUTH HSE	The Cleveland Directory Co.
	JONES PEGGY	The Cleveland Directory Co.
1951	Palm Evelyn R Mrs furn rms	The Cleveland Directory Co.
1941	Meriam Edmund B	The Cleveland Directory Co.
1935	Meriam Edmund B	The Cleveland Directory Co.

Year	Uses	Source
1930	Meriam Edw B	The Cleveland Directory Co.

1827 89TH ST

Year	Uses	Source
1981	SMILEY Carrie P S	Ohio Bell Telephone Company
1974	Smiley Levi	The Cleveland Directory Co.
1970	SMYLEY LEVI	The Cleveland Directory Co.
1951	Freibolin Carl D	The Cleveland Directory Co.
1941	Friebolin Carl D	The Cleveland Directory Co.
1935	Friebolin Carl D	The Cleveland Directory Co.
1930	Friebolin Carl D	The Cleveland Directory Co.

1831 89TH ST

Year	Uses	Source
1981	FERGUSON Leroy Sr	Ohio Bell Telephone Company
1974	Vacant	The Cleveland Directory Co.
1970	KEARNEY DANL R	The Cleveland Directory Co.
1951	Kearney Danl R	The Cleveland Directory Co.
1941	Kearney Julia Mrs	The Cleveland Directory Co.
1935	Kearney Julia Mrs	The Cleveland Directory Co.
1930	Kearney Julia Mrs	The Cleveland Directory Co.

90

1792 90

Year	Uses	Source
1983	PASCHALL L	The Ohio Bell Telephone Co.

90TH

1690 90TH

Year	Uses	Source
1961	Lester Madison	The Cleveland Directory Co.
	McDonald Geo	The Cleveland Directory Co.

FINDINGS

1692 90TH

Year	Uses	Source
1961	Conel Otis	The Cleveland Directory Co.
	Blair Eug W	The Cleveland Directory Co.
1955	Conel Otis W	The Cleveland Directory Co.

1693 90TH

Year	Uses	Source
1961	Daniels Frank E	The Cleveland Directory Co.
	Carnes Eleanora Mrs	The Cleveland Directory Co.
1955	Daniels Frank E	The Cleveland Directory Co.

1694 90TH

Year	Uses	Source
2002	NELSONCarol	Haines & Company
1999	BELLJnames	Haines Company, Inc.
	WOODSONLM	Haines Company, Inc.
1961	Jackson Esther Mrs	The Cleveland Directory Co.
1955	Jackson Victor	The Cleveland Directory Co.

1695 90TH

Year	Uses	Source
1961	Orr Gertrude Mrs	The Cleveland Directory Co.
1955	Wells Claude S	The Cleveland Directory Co.

1698 90TH

Year	Uses	Source
2002	SSMITHVennelta	Haines & Company
	WOODSON Marsha	Haines & Company
1999	RODRIGUEZCarmella	Haines Company, Inc.
1961	Johnson Richd	The Cleveland Directory Co.
	Flow ers Bobbie	The Cleveland Directory Co.
1955	Larouche Raymond	The Cleveland Directory Co.

FINDINGS

1720 90TH

Year	Uses	Source
1961	Apartments	The Cleveland Directory Co.
	Anderson Warren	The Cleveland Directory Co.
	Vacant	The Cleveland Directory Co.
	Williams Herman	The Cleveland Directory Co.
	Boykin Webster J	The Cleveland Directory Co.
1955	Apartments	The Cleveland Directory Co.
	Eff Jesse	The Cleveland Directory Co.
	Kinkoph Jos	The Cleveland Directory Co.
	Tibbs Jas F	The Cleveland Directory Co.
	Warner Myrtle M	The Cleveland Directory Co.

1721 90TH

Year	Uses	Source
1961	McKenzie Earl E	The Cleveland Directory Co.
	Cameron Jessie	The Cleveland Directory Co.
	Jolly Johnny	The Cleveland Directory Co.
1955	No return	The Cleveland Directory Co.

1723 90TH

Year	Uses	Source
1961	Dancie Robt	The Cleveland Directory Co.
	Wade Willie	The Cleveland Directory Co.
	Harris John	The Cleveland Directory Co.
1955	No return	The Cleveland Directory Co.

1725 90TH

Year	Uses	Source
1961	Rollins Parker	The Cleveland Directory Co.
	Townsend Eva Mrs	The Cleveland Directory Co.
1955	Dawson Leo M	The Cleveland Directory Co.

1726 90TH

Year	Uses	Source
2002	MOORELucrene	Haines & Company

FINDINGS

Year	Uses	Source
1961	Apartments	The Cleveland Directory Co.
	Vacant	The Cleveland Directory Co.
	Wright Eug	The Cleveland Directory Co.
	Moore Luciene Mrs	The Cleveland Directory Co.
	Simpson Arth	The Cleveland Directory Co.
1955	Apartments	The Cleveland Directory Co.
	No return	The Cleveland Directory Co.
	Wright Eug	The Cleveland Directory Co.
	Moore Luciene	The Cleveland Directory Co.
	Williams Harold	The Cleveland Directory Co.

1727 90TH

Year	Uses	Source
1961	Harkness Terrace	The Cleveland Directory Co.
	Thomas Warner J	The Cleveland Directory Co.
1955	Harkness Terrace	The Cleveland Directory Co.
	Warner Thos J	The Cleveland Directory Co.

1728 90TH

Year	Uses	Source
1961	Harkness Terrace	The Cleveland Directory Co.
1955	Harkness Terrace	The Cleveland Directory Co.

1729 90TH

Year	Uses	Source
1961	Harkness Terrace	The Cleveland Directory Co.
	Hendon Olivia Mrs	The Cleveland Directory Co.
1955	Harkness Terrace	The Cleveland Directory Co.
	Woods Felton T cement fnshr	The Cleveland Directory Co.

1730 90TH

Year	Uses	Source
1961	Harkness Terrace	The Cleveland Directory Co.
	Scotia Apts	The Cleveland Directory Co.
1955	Harkness Terrace	The Cleveland Directory Co.

FINDINGS

Year	Uses	Source
1955	Scotia Apts	The Cleveland Directory Co.
	New man Donald	The Cleveland Directory Co.

1731 90TH

Year	Uses	Source
1961	Harkness Terrace	The Cleveland Directory Co.
	Scotia Apts	The Cleveland Directory Co.
	Allen Clarence H	The Cleveland Directory Co.
1955	Harkness Terrace	The Cleveland Directory Co.
	Scotia Apts	The Cleveland Directory Co.
	Allen Clarence H	The Cleveland Directory Co.

1732 90TH

Year	Uses	Source
1961	Harkness Terrace	The Cleveland Directory Co.
	Scotia Apts	The Cleveland Directory Co.
1955	Harkness Terrace	The Cleveland Directory Co.
	Scotia Apts	The Cleveland Directory Co.
	Workman Norman E	The Cleveland Directory Co.

1733 90TH

Year	Uses	Source
1961	Harkness Terrace	The Cleveland Directory Co.
	Scotia Apts	The Cleveland Directory Co.
	Jaggers Dora M Mrs	The Cleveland Directory Co.
1955	Harkness Terrace	The Cleveland Directory Co.
	Scotia Apts	The Cleveland Directory Co.
	Jaggers Edw L	The Cleveland Directory Co.

1734 90TH

Year	Uses	Source
1961	Harkness Terrace	The Cleveland Directory Co.
	Scotia Apts	The Cleveland Directory Co.
1955	Harkness Terrace	The Cleveland Directory Co.
	Scotia Apts	The Cleveland Directory Co.

FINDINGS

Year	Uses	Source
1955	Courtney Jesse E	The Cleveland Directory Co.

1735 90TH

Year	Uses	Source
1961	Harkness Terrace	The Cleveland Directory Co.
	Scotia Apts	The Cleveland Directory Co.
	Stanley Geraldine Mrs	The Cleveland Directory Co.
1955	Harkness Terrace	The Cleveland Directory Co.
	Scotia Apts	The Cleveland Directory Co.
	Stanley Geraldine C	The Cleveland Directory Co.

1736 90TH

Year	Uses	Source
1961	Harkness Terrace	The Cleveland Directory Co.
	Scotia Apts	The Cleveland Directory Co.
1955	Harkness Terrace	The Cleveland Directory Co.
	Scotia Apts	The Cleveland Directory Co.
	Cartyle Fred	The Cleveland Directory Co.

1737 90TH

Year	Uses	Source
1961	Harkness Terrace	The Cleveland Directory Co.
	Scotia Apts	The Cleveland Directory Co.
	Phillips Claud	The Cleveland Directory Co.
1955	Harkness Terrace	The Cleveland Directory Co.
	Scotia Apts	The Cleveland Directory Co.
	Phillips Claud	The Cleveland Directory Co.

1738 90TH

Year	Uses	Source
1961	Scotia Apts	The Cleveland Directory Co.
1955	Scotia Apts	The Cleveland Directory Co.
	No return	The Cleveland Directory Co.

FINDINGS

1739 90TH

Year	Uses	Source
1961	Scotia Apts	The Cleveland Directory Co.
1955	Scotia Apts	The Cleveland Directory Co.

1740 90TH

Year	Uses	Source
1961	Scotia Apts	The Cleveland Directory Co.
1955	Scotia Apts	The Cleveland Directory Co.
	Boseman Wm C	The Cleveland Directory Co.

1741 90TH

Year	Uses	Source
1961	Scotia Apts	The Cleveland Directory Co.
1955	Scotia Apts	The Cleveland Directory Co.

1742 90TH

Year	Uses	Source
1961	Scotia Apts	The Cleveland Directory Co.
1955	Scotia Apts	The Cleveland Directory Co.
	No return	The Cleveland Directory Co.

1743 90TH

Year	Uses	Source
1961	Scotia Apts	The Cleveland Directory Co.
1955	Scotia Apts	The Cleveland Directory Co.

1744 90TH

Year	Uses	Source
1961	Scotia Apts	The Cleveland Directory Co.
1955	Scotia Apts	The Cleveland Directory Co.
	Ashton Linnette S	The Cleveland Directory Co.

1745 90TH

Year	Uses	Source
1961	Scotia Apts	The Cleveland Directory Co.
1955	Scotia Apts	The Cleveland Directory Co.

FINDINGS

1746 90TH

Year	Uses	Source
1961	Scotia Apts	The Cleveland Directory Co.
	Vacant	The Cleveland Directory Co.
	Locke Earnestine Mrs	The Cleveland Directory Co.
	Tuice Wm T	The Cleveland Directory Co.
	Bobbitt K C	The Cleveland Directory Co.
	Harris Virginia	The Cleveland Directory Co.
	Jix Herbert	The Cleveland Directory Co.
	Vacant	The Cleveland Directory Co.
	Vacant	The Cleveland Directory Co.
	Brooks Fermon	The Cleveland Directory Co.
	White Madeline	The Cleveland Directory Co.
	Vacant	The Cleveland Directory Co.
	Vacant	The Cleveland Directory Co.
1955	Scotia Apts	The Cleveland Directory Co.
	Colliers Ford	The Cleveland Directory Co.

1753 90TH

Year	Uses	Source
2002	BROOKSShellr	Haines & Company
	SUTTON Othello	Haines & Company
1961	Whelan Helen S Mrs	The Cleveland Directory Co.
1955	Whelan Helen S Mrs	The Cleveland Directory Co.

1755 90TH

Year	Uses	Source
2002	XXXX	Haines & Company
1999	XXXX	Haines Company, Inc.
1961	Sanders Kath	The Cleveland Directory Co.
1955	Travis Robt L	The Cleveland Directory Co.

1756 90TH

Year	Uses	Source
2002	SCOTTSadre	Haines & Company

FINDINGS

Year	Uses	Source
2002	TOLLIVERAndy	Haines & Company
1999	STOLLIVERAndy	Haines Company, Inc.
1961	Stuart Woodrow	The Cleveland Directory Co.
	Tolliver Arth	The Cleveland Directory Co.
1955	Stuart Woodrow	The Cleveland Directory Co.

1757 90TH

Year	Uses	Source
1961	Brooks Herbert	The Cleveland Directory Co.
1955	Brooks Herbert	The Cleveland Directory Co.

1758 90TH

Year	Uses	Source
1961	Hulse Carrie Mrs	The Cleveland Directory Co.
1955	Hulse C Mrs caterer	The Cleveland Directory Co.
	Spurlock Fred L	The Cleveland Directory Co.

1761 90TH

Year	Uses	Source
1961	Law rence Pauline	The Cleveland Directory Co.
	Jackson Carl	The Cleveland Directory Co.
	Greenlee Herbert	The Cleveland Directory Co.
1955	Farrell Lee furn rms	The Cleveland Directory Co.

1762 90TH

Year	Uses	Source
2002	JENKINSAldene	Haines & Company
1999	LANEHenry	Haines Company, Inc.
	STHOMAS James	Haines Company, Inc.
1961	Young Wm G	The Cleveland Directory Co.
1955	Young Wm G	The Cleveland Directory Co.

1763 90TH

Year	Uses	Source
2002	JENKINS Evelyn	Haines & Company
1999	:JENKINS Evelyn	Haines Company, Inc.

FINDINGS

Year	Uses	Source
1961	Apartments	The Cleveland Directory Co.
	Coleman Garland	The Cleveland Directory Co.
	Williams Geo	The Cleveland Directory Co.
	Brow n Chas	The Cleveland Directory Co.
	Vacant	The Cleveland Directory Co.
	Anderson Mamie	The Cleveland Directory Co.
	White Cleveland	The Cleveland Directory Co.
	Parnell Leroy	The Cleveland Directory Co.
	Marchman Mary Mrs	The Cleveland Directory Co.
1955	Apartments	The Cleveland Directory Co.
	Coleman Garland	The Cleveland Directory Co.
	No return	The Cleveland Directory Co.
	Carter Jas	The Cleveland Directory Co.
	Anderson Doris	The Cleveland Directory Co.
	Vacant	The Cleveland Directory Co.
	Guilford Luther	The Cleveland Directory Co.
	Walker Jake	The Cleveland Directory Co.
	Brow n Chas	The Cleveland Directory Co.
	Anderson Jas	The Cleveland Directory Co.

1768 90TH

Year	Uses	Source
2002	GARRISON Kimberley	Haines & Company
1999	CMARBURY Clinton	Haines Company, Inc.
1961	Craig Joseph	The Cleveland Directory Co.
	Wallace Callie	The Cleveland Directory Co.
	McClinton Robt	The Cleveland Directory Co.
1955	Morreau Richd C	The Cleveland Directory Co.

1769 90TH

Year	Uses	Source
2002	BELL Waller	Haines & Company
	BOYD Hiram L	Haines & Company
	ISOM Angela	Haines & Company

FINDINGS

Year	Uses	Source
1999	BELL Walter	Haines Company, Inc.
	HENRY S	Haines Company, Inc.
	JOHNSON Henry	Haines Company, Inc.
1961	Johnson Henry	The Cleveland Directory Co.
	Johnson Henry jr	The Cleveland Directory Co.
	Isom James	The Cleveland Directory Co.
1955	No return	The Cleveland Directory Co.

1772 90TH

Year	Uses	Source
2002	6 ACOFFBertha	Haines & Company
1999	JOHNEbenezer	Haines Company, Inc.
1961	Merges Steph S	The Cleveland Directory Co.
1955	Merges Steph S	The Cleveland Directory Co.

1775 90TH

Year	Uses	Source
2002	OWORLEY Frednck	Haines & Company
1999	EDWARDS Frank	Haines Company, Inc.
1961	Blair Tilmon	The Cleveland Directory Co.
	Jackson LaVerne Mrs	The Cleveland Directory Co.
1955	Juhasz Jas G	The Cleveland Directory Co.

1776 90TH

Year	Uses	Source
2002	SDEVAUGHNMichele	Haines & Company
1999	BEAROMac K	Haines Company, Inc.
	MANNINGDavid	Haines Company, Inc.
1961	Jackson Jos L	The Cleveland Directory Co.
	Jackson Thelma Mrs	The Cleveland Directory Co.
	Brow n James	The Cleveland Directory Co.
	Webster Floyd	The Cleveland Directory Co.
1955	Sisson Ralph	The Cleveland Directory Co.
	Palmer Michl H	The Cleveland Directory Co.

FINDINGS

Year	Uses	Source
1955	DeAngelis June	The Cleveland Directory Co.

1780 90TH

Year	Uses	Source
2002	PETRELIA John 00 H	Haines & Company
1961	Petrella Vincenza Mrs	The Cleveland Directory Co.
	Cleveland Fence Co	The Cleveland Directory Co.
1955	Petrella Vincenza	The Cleveland Directory Co.

1781 90TH

Year	Uses	Source
2002	XXXX	Haines & Company
1999	XXXX	Haines Company, Inc.
1961	Robinson Wm	The Cleveland Directory Co.
1955	Ross Rhoda F furn rms	The Cleveland Directory Co.

1782 90TH

Year	Uses	Source
2002	EDWARDS Frank	Haines & Company
1999	EDWARDS Frank	Haines Company, Inc.
1961	DeGraft Evelyn Mrs	The Cleveland Directory Co.
	Himberger Florence	The Cleveland Directory Co.
	Benor Effie Mrs	The Cleveland Directory Co.
1955	Elliott Clarence E	The Cleveland Directory Co.

1785 90TH

Year	Uses	Source
2002	XXXX	Haines & Company
1961	Jones Annie Mrs	The Cleveland Directory Co.
	James Leliose Mrs	The Cleveland Directory Co.
	McGow an Taylor	The Cleveland Directory Co.
	Cummings Johnny	The Cleveland Directory Co.
	Holmes How ard	The Cleveland Directory Co.
1955	Jones Anna Mrs	The Cleveland Directory Co.

FINDINGS

1786 90TH

Year	Uses	Source
2002	XXXX	Haines & Company
1999	XXXX	Haines Company, Inc.
1961	Lopez Michl M	The Cleveland Directory Co.

1789 90TH

Year	Uses	Source
2002	XXXX	Haines & Company
1999	XXXX	Haines Company, Inc.
1961	Price Percy	The Cleveland Directory Co.
	Reed Wilford	The Cleveland Directory Co.
1955	Dunckel Grover C	The Cleveland Directory Co.
	Dunckel Helen C Mrs furn rms	The Cleveland Directory Co.

1790 90TH

Year	Uses	Source
2002	WALLACEHarold	Haines & Company
1999	COOPERE	Haines Company, Inc.
	SIMMONSAmie	Haines Company, Inc.
1961	Cooper John	The Cleveland Directory Co.
	Cooper Opal Mrs	The Cleveland Directory Co.
	Kimber Wm	The Cleveland Directory Co.
1955	Sugita Fred K	The Cleveland Directory Co.

1791 90TH

Year	Uses	Source
2002	XXXX	Haines & Company
1999	XXXX	Haines Company, Inc.
1961	Edmonson Jessie Mrs	The Cleveland Directory Co.
1955	Bayles Nora J	The Cleveland Directory Co.

1792 90TH

Year	Uses	Source
2002	REDRICKDale	Haines & Company
1999	CLARKJohnny	Haines Company, Inc.

FINDINGS

Year	Uses	Source
1999	MOORE Lonne Sr	Haines Company, Inc.
1961	Moore Thos	The Cleveland Directory Co.
	Smith Nathl	The Cleveland Directory Co.
	Davis John	The Cleveland Directory Co.
	Williams Charlie	The Cleveland Directory Co.
1955	DeGraft Evelyn	The Cleveland Directory Co.
	Bernor Effie R	The Cleveland Directory Co.

1793 90TH

Year	Uses	Source
2002	XXXX	Haines & Company
1999	XXXX	Haines Company, Inc.
1961	Brow n Archie	The Cleveland Directory Co.

1794 90TH

Year	Uses	Source
2002	SMOORELonnie	Haines & Company
1999	MOORELonnie	Haines Company, Inc.
1961	Morgan Alma Mrs	The Cleveland Directory Co.
	Brow n Hayw ood	The Cleveland Directory Co.
	Mason Carliear	The Cleveland Directory Co.
	Bouens Amie Mrs	The Cleveland Directory Co.
1955	Beckel Jas C	The Cleveland Directory Co.

1795 90TH

Year	Uses	Source
1999	XXXX	Haines Company, Inc.
1961	Williams Charlie	The Cleveland Directory Co.
	Seay Peggy	The Cleveland Directory Co.
	Williams Canary	The Cleveland Directory Co.
1955	Cobb Pauline Mrs	The Cleveland Directory Co.

1796 90TH

Year	Uses	Source
1961	Billingslea Alberta	The Cleveland Directory Co.

FINDINGS

Year	Uses	Source
1961	Cannady Arth	The Cleveland Directory Co.
1955	Carr Roger	The Cleveland Directory Co.

1797 90TH

Year	Uses	Source
2002	XXXX	Haines & Company
1999	XXXX	Haines Company, Inc.

1798 90TH

Year	Uses	Source
1961	Burns Melvin D	The Cleveland Directory Co.
	Carter Wm	The Cleveland Directory Co.
	Cook May F	The Cleveland Directory Co.
1955	Brant Wm	The Cleveland Directory Co.

1799 90TH

Year	Uses	Source
2002	XXXX	Haines & Company
1999	XXXX	Haines Company, Inc.
1961	Lipscomb Maude Mrs	The Cleveland Directory Co.
1955	Lipscomb Maude	The Cleveland Directory Co.

1800 90TH

Year	Uses	Source
1961	Robinson Geo	The Cleveland Directory Co.
	Fullw ood Clifton	The Cleveland Directory Co.
	Elder Mitchell	The Cleveland Directory Co.
1955	Wakelee Eleanore	The Cleveland Directory Co.

1802 90TH

Year	Uses	Source
1961	Davis Norman	The Cleveland Directory Co.
	Carr John L	The Cleveland Directory Co.
1955	Barr Harry	The Cleveland Directory Co.

FINDINGS

1803 90TH

Year	Uses	Source
1961	Jackson Kath	The Cleveland Directory Co.
	Hubbard Henry	The Cleveland Directory Co.
	Neal Alma	The Cleveland Directory Co.
	Jackson Jereldine	The Cleveland Directory Co.
	ONeal Bobbie	The Cleveland Directory Co.
1955	Vacant	The Cleveland Directory Co.

1806 90TH

Year	Uses	Source
1961	Lauler Apartments	The Cleveland Directory Co.
	Woodroff Henry	The Cleveland Directory Co.
	3 Burgess Wm	The Cleveland Directory Co.
	Lew is Claude	The Cleveland Directory Co.
	6 Vacant	The Cleveland Directory Co.
	Alexander Rudolph	The Cleveland Directory Co.
	Vacant	The Cleveland Directory Co.
	Morgan Floyd	The Cleveland Directory Co.
	Vacant	The Cleveland Directory Co.
	Vacant	The Cleveland Directory Co.
	23 Rogers Sylvia M Mrs	The Cleveland Directory Co.
	Washington Annie Mrs	The Cleveland Directory Co.
	26 Vacant	The Cleveland Directory Co.
	Eady Lorene	The Cleveland Directory Co.
	Vacant	The Cleveland Directory Co.
	Vacant	The Cleveland Directory Co.
	Robertson Delores Mrs	The Cleveland Directory Co.
	Smith Otha	The Cleveland Directory Co.
	36 Vacant	The Cleveland Directory Co.
	Carlisle Curtis	The Cleveland Directory Co.
1955	Berkshire Manor apts	The Cleveland Directory Co.
	Brow n Gus	The Cleveland Directory Co.
	Stew ard Willie	The Cleveland Directory Co.

FINDINGS

Year	Uses	Source
1955	Wright Wade^	The Cleveland Directory Co.
	Bisbee Robt L	The Cleveland Directory Co.
	Jergus Jack R	The Cleveland Directory Co.
	Thomas Frank H int dec	The Cleveland Directory Co.
	Cook David	The Cleveland Directory Co.
	Louisville Marion^	The Cleveland Directory Co.
	Whitfield Stetson	The Cleveland Directory Co.
	Vaden Clark	The Cleveland Directory Co.
	Whitfield Juanita	The Cleveland Directory Co.
	Ceasar Freddie M	The Cleveland Directory Co.
	Lightfoot Geo jr	The Cleveland Directory Co.
	Hodge Melvin E	The Cleveland Directory Co.
	Johnson Edw	The Cleveland Directory Co.
	26 Garw in John J	The Cleveland Directory Co.
	Dandridge Albert	The Cleveland Directory Co.
	Shorts Thos Rev	The Cleveland Directory Co.
	Wilcox Frances T	The Cleveland Directory Co.
	Bates Edw L	The Cleveland Directory Co.
	Whitehead Edw H	The Cleveland Directory Co.
	36 Jackson Ann	The Cleveland Directory Co.
	Willis Jos^	The Cleveland Directory Co.
	Brooks Willie M	The Cleveland Directory Co.

1807 90TH

Year	Uses	Source
1961	Bailey Willa M	The Cleveland Directory Co.
	Bailey Harold jr	The Cleveland Directory Co.
1955	Martin Blaine	The Cleveland Directory Co.
	Johnson Mottie Mrs	The Cleveland Directory Co.
	Harrison Carolyn	The Cleveland Directory Co.
	Mitchell Melvin	The Cleveland Directory Co.

FINDINGS

1811 90TH

Year	Uses	Source
1961	Dawson Monroe	The Cleveland Directory Co.
	Elmore Janie	The Cleveland Directory Co.
1955	Townsend Bross E	The Cleveland Directory Co.

1812 90TH

Year	Uses	Source
1961	Apartments	The Cleveland Directory Co.
	Evans Maynard	The Cleveland Directory Co.
	Lyons Robt	The Cleveland Directory Co.
	Smith Inez Mrs	The Cleveland Directory Co.
	Ross Albert J	The Cleveland Directory Co.
	Henson Mildred Mrs	The Cleveland Directory Co.
	Clopton Mollie Mrs	The Cleveland Directory Co.
	Moore Jarjorie Mrs	The Cleveland Directory Co.
1955	Apartments	The Cleveland Directory Co.
	Taylor Saml	The Cleveland Directory Co.
	Lawson Mark jr	The Cleveland Directory Co.
	Dawson John	The Cleveland Directory Co.
	Williams Pierce	The Cleveland Directory Co.
	Rice Robt	The Cleveland Directory Co.
	Workman Idessa	The Cleveland Directory Co.

1813 90TH

Year	Uses	Source
1961	Smith Andrew	The Cleveland Directory Co.
1955	Smith Andrew	The Cleveland Directory Co.

1815 90TH

Year	Uses	Source
2002	WARDI	Haines & Company
1999	WARDI	Haines Company, Inc.
1961	Mays Thos O	The Cleveland Directory Co.
1955	Branch Amelia	The Cleveland Directory Co.

FINDINGS

1818 90TH

Year	Uses	Source
1961	Hughes Robt H	The Cleveland Directory Co.
	Cook Eleanor Mrs	The Cleveland Directory Co.
1955	Hughes Robt H	The Cleveland Directory Co.
	Cook Leslie H	The Cleveland Directory Co.

1819 90TH

Year	Uses	Source
1961	Streets Mary Mrs	The Cleveland Directory Co.
1955	Jackson Williese	The Cleveland Directory Co.

1820 90TH

Year	Uses	Source
1961	Haygood Roy	The Cleveland Directory Co.
1955	Mack Albert	The Cleveland Directory Co.

1821 90TH

Year	Uses	Source
2002	GENELLEY	Haines & Company
	JOHNSONGenelle Y	Haines & Company
1999	GENELLEY	Haines Company, Inc.
	JOHNSON Genelle Y	Haines Company, Inc.
1961	Tompkins Gerdeline Mrs	The Cleveland Directory Co.
	Williams Joe	The Cleveland Directory Co.
	Johnson Robt	The Cleveland Directory Co.
1955	DeLeone Louis A	The Cleveland Directory Co.

1822 90TH

Year	Uses	Source
1961	Jackson Mason	The Cleveland Directory Co.
1955	Gray Mary L	The Cleveland Directory Co.

1824 90TH

Year	Uses	Source
2002	HOWARD Erma	Haines & Company

FINDINGS

Year	Uses	Source
1999	HOWARDErma	Haines Company, Inc.
1961	Wade Jas W	The Cleveland Directory Co.
1955	Wade Jas	The Cleveland Directory Co.

1825 90TH

Year	Uses	Source
1961	Apartments	The Cleveland Directory Co.
	Orr Alberta Mrs	The Cleveland Directory Co.
	Thippen Mary	The Cleveland Directory Co.
	Diliard Lloyd	The Cleveland Directory Co.
	Reed Burl	The Cleveland Directory Co.
1955	Apartments	The Cleveland Directory Co.
	Mobley Norman	The Cleveland Directory Co.
	Sweat Jas H	The Cleveland Directory Co.
	Roberts Bruce	The Cleveland Directory Co.
	Smith Willie J	The Cleveland Directory Co.
	Vacant	The Cleveland Directory Co.

1827 90TH

Year	Uses	Source
1961	No Return	The Cleveland Directory Co.
1955	Beaty Wm E	The Cleveland Directory Co.

90TH ST

1720 90TH ST

Year	Uses	Source
1974	Apartments	The Cleveland Directory Co.
	Vacant Apts 1 4	The Cleveland Directory Co.
1970	APARTMENTS	The Cleveland Directory Co.
	MOORE JERRY	The Cleveland Directory Co.
	NO RETURN	The Cleveland Directory Co.
	BELL H	The Cleveland Directory Co.
	RANKINS O	The Cleveland Directory Co.
1951	Apartments	The Cleveland Directory Co.

FINDINGS

Year	Uses	Source
1951	Langman Ross A	The Cleveland Directory Co.
	McCandless Clair	The Cleveland Directory Co.
	Storkan Chas J	The Cleveland Directory Co.
	Warner Myrtle M	The Cleveland Directory Co.
1941	Apartments	The Cleveland Directory Co.
	Clampitt Fred M jr	The Cleveland Directory Co.
	Vacant	The Cleveland Directory Co.
	Langman Ross A	The Cleveland Directory Co.
	Warner Geo L	The Cleveland Directory Co.
1935	Apartments	The Cleveland Directory Co.
	Lazarus Edw	The Cleveland Directory Co.
	James Chas E	The Cleveland Directory Co.
	Sasala John	The Cleveland Directory Co.
	Warner Geo	The Cleveland Directory Co.
1930	Apartments	The Cleveland Directory Co.
	Steinberg Jerome A	The Cleveland Directory Co.
	Minich Walter A	The Cleveland Directory Co.
	Pfahl Jos G W	The Cleveland Directory Co.
	Greenw ood Chas	The Cleveland Directory Co.

1721 90TH ST

Year	Uses	Source
1974	Taylor L T	The Cleveland Directory Co.
1970	ALLEN WM W	The Cleveland Directory Co.
1951	Dellinger Russell B	The Cleveland Directory Co.
	Beatty Irene	The Cleveland Directory Co.
	Barker Everette C	The Cleveland Directory Co.
1941	Dellinger Law rence J	The Cleveland Directory Co.
1935	Dellinger Law rence J	The Cleveland Directory Co.
1930	Dellinger Law rence J	The Cleveland Directory Co.

1723 90TH ST

Year	Uses	Source
1974	Harrison Charles	The Cleveland Directory Co.

FINDINGS

Year	Uses	Source
1970	HARRISON CHARLES	The Cleveland Directory Co.
1951	Maire Frank H	The Cleveland Directory Co.
1941	Wingate Walter K	The Cleveland Directory Co.
1935	Vacant	The Cleveland Directory Co.
1930	Davis Emily Mrs	The Cleveland Directory Co.

1725 90TH ST

Year	Uses	Source
1974	Rutledge Doris Mrs	The Cleveland Directory Co.
1970	RUTLEDGE DORIS MRS	The Cleveland Directory Co.
1951	Soltis Jos P	The Cleveland Directory Co.
	Radick Nicholas	The Cleveland Directory Co.
	Avon Wm	The Cleveland Directory Co.
1941	Carr Mary Mrs	The Cleveland Directory Co.
1935	Carr Mary Mrs	The Cleveland Directory Co.
	McNary Josephine	The Cleveland Directory Co.
1930	Carr Mary M Mrs	The Cleveland Directory Co.

1726 90TH ST

Year	Uses	Source
1974	Vacant	The Cleveland Directory Co.
	Moore Lucine	The Cleveland Directory Co.
	Gary S W	The Cleveland Directory Co.
1970	DENNIS HILTON	The Cleveland Directory Co.
	MOORE LUCINE	The Cleveland Directory Co.
	RIVERS VERA	The Cleveland Directory Co.
	WRIGHT PATRICIA	The Cleveland Directory Co.
1951	Apartments	The Cleveland Directory Co.
	Lang Walter	The Cleveland Directory Co.
	Wright Eug	The Cleveland Directory Co.
	Gary Wm	The Cleveland Directory Co.
	Avon Wm H	The Cleveland Directory Co.
1941	Apartments	The Cleveland Directory Co.
	Full Heisel C	The Cleveland Directory Co.

FINDINGS

Year	Uses	Source
1941	Cole Lex B	The Cleveland Directory Co.
	Delley Frank	The Cleveland Directory Co.
	Adams Robt D	The Cleveland Directory Co.
1935	Apartments	The Cleveland Directory Co.
	Jackson Warren C	The Cleveland Directory Co.
	Burgess Fred B	The Cleveland Directory Co.
	Vacant	The Cleveland Directory Co.
	Dickinson Ow en D	The Cleveland Directory Co.
1930	Apartments	The Cleveland Directory Co.
	Wehr Rena Mrs	The Cleveland Directory Co.
	Cousineau Napoleon E	The Cleveland Directory Co.
	Bunt Chas	The Cleveland Directory Co.
	Waldron Geo	The Cleveland Directory Co.

1727 90TH ST

Year	Uses	Source
1951	Harkness Terrace	The Cleveland Directory Co.
	McDougall Arth A	The Cleveland Directory Co.
1941	Harkness Terrace	The Cleveland Directory Co.
	McDougall Arth A	The Cleveland Directory Co.
1935	Harkness Terrace	The Cleveland Directory Co.
	McDougall Arth	The Cleveland Directory Co.
1930	Harkness Terrace	The Cleveland Directory Co.

1728 90TH ST

Year	Uses	Source
1951	Harkness Terrace	The Cleveland Directory Co.
1941	Harkness Terrace	The Cleveland Directory Co.
1935	Harkness Terrace	The Cleveland Directory Co.
1930	Harkness Terrace	The Cleveland Directory Co.

1729 90TH ST

Year	Uses	Source
1951	Harkness Terrace	The Cleveland Directory Co.

FINDINGS

Year	Uses	Source
1951	Jones Walter L	The Cleveland Directory Co.
1941	Harkness Terrace	The Cleveland Directory Co.
	Nickols Alice Mrs	The Cleveland Directory Co.
1935	Harkness Terrace	The Cleveland Directory Co.
	Rice John	The Cleveland Directory Co.
1930	Harkness Terrace	The Cleveland Directory Co.

1730 90TH ST

Year	Uses	Source
1951	Harkness Terrace	The Cleveland Directory Co.
	Scotia Apts	The Cleveland Directory Co.
	Goldfarb Christine	The Cleveland Directory Co.
1941	Harkness Terrace	The Cleveland Directory Co.
	Scotia Apts	The Cleveland Directory Co.
	Goldfarb David	The Cleveland Directory Co.
1935	Harkness Terrace	The Cleveland Directory Co.
	Scotia Apts	The Cleveland Directory Co.
1930	Harkness Terrace	The Cleveland Directory Co.
	Scotia Apts	The Cleveland Directory Co.

1731 90TH ST

Year	Uses	Source
1951	Harkness Terrace	The Cleveland Directory Co.
	Scotia Apts	The Cleveland Directory Co.
	Land Dorothy A	The Cleveland Directory Co.
1941	Harkness Terrace	The Cleveland Directory Co.
	Scotia Apts	The Cleveland Directory Co.
	Land Roy T	The Cleveland Directory Co.
1935	Harkness Terrace	The Cleveland Directory Co.
	Scotia Apts	The Cleveland Directory Co.
	Pitcher Jas E	The Cleveland Directory Co.
1930	Harkness Terrace	The Cleveland Directory Co.
	Scotia Apts	The Cleveland Directory Co.

FINDINGS

1732 90TH ST

Year	Uses	Source
1951	Harkness Terrace	The Cleveland Directory Co.
	Scotia Apts	The Cleveland Directory Co.
	Gilcher Kathleen Mrs	The Cleveland Directory Co.
1941	Harkness Terrace	The Cleveland Directory Co.
	Scotia Apts	The Cleveland Directory Co.
	Ott Chester	The Cleveland Directory Co.
1935	Harkness Terrace	The Cleveland Directory Co.
	Scotia Apts	The Cleveland Directory Co.
1930	Harkness Terrace	The Cleveland Directory Co.
	Scotia Apts	The Cleveland Directory Co.

1733 90TH ST

Year	Uses	Source
1951	Harkness Terrace	The Cleveland Directory Co.
	Scotia Apts	The Cleveland Directory Co.
	Christopher Anthony T	The Cleveland Directory Co.
1941	Harkness Terrace	The Cleveland Directory Co.
	Scotia Apts	The Cleveland Directory Co.
	Tinker Glenn	The Cleveland Directory Co.
1935	Harkness Terrace	The Cleveland Directory Co.
	Scotia Apts	The Cleveland Directory Co.
	Sinclair Wilbert E	The Cleveland Directory Co.
1930	Harkness Terrace	The Cleveland Directory Co.
	Scotia Apts	The Cleveland Directory Co.

1734 90TH ST

Year	Uses	Source
1951	Harkness Terrace	The Cleveland Directory Co.
	Scotia Apts	The Cleveland Directory Co.
	Courtney Jesse E	The Cleveland Directory Co.
1941	Harkness Terrace	The Cleveland Directory Co.
	Scotia Apts	The Cleveland Directory Co.
	Courtney J E	The Cleveland Directory Co.

FINDINGS

Year	Uses	Source
1935	Harkness Terrace	The Cleveland Directory Co.
	Scotia Apts	The Cleveland Directory Co.
1930	Harkness Terrace	The Cleveland Directory Co.
	Scotia Apts	The Cleveland Directory Co.

1735 90TH ST

Year	Uses	Source
1951	Harkness Terrace	The Cleveland Directory Co.
	Scotia Apts	The Cleveland Directory Co.
	Granstedt Paul	The Cleveland Directory Co.
1941	Harkness Terrace	The Cleveland Directory Co.
	Scotia Apts	The Cleveland Directory Co.
	Granstedt Paul	The Cleveland Directory Co.
1935	Harkness Terrace	The Cleveland Directory Co.
	Scotia Apts	The Cleveland Directory Co.
	Granstedt Paul	The Cleveland Directory Co.
1930	Harkness Terrace	The Cleveland Directory Co.
	Scotia Apts	The Cleveland Directory Co.

1736 90TH ST

Year	Uses	Source
1951	Harkness Terrace	The Cleveland Directory Co.
	Scotia Apts	The Cleveland Directory Co.
	Hall Franklin	The Cleveland Directory Co.
1941	Harkness Terrace	The Cleveland Directory Co.
	Scotia Apts	The Cleveland Directory Co.
	Coates Geo M	The Cleveland Directory Co.
1935	Harkness Terrace	The Cleveland Directory Co.
	Scotia Apts	The Cleveland Directory Co.
1930	Harkness Terrace	The Cleveland Directory Co.
	Scotia Apts	The Cleveland Directory Co.

FINDINGS

1737 90TH ST

Year	Uses	Source
1951	Harkness Terrace	The Cleveland Directory Co.
	Scotia Apts	The Cleveland Directory Co.
	Baer John	The Cleveland Directory Co.
1941	Harkness Terrace	The Cleveland Directory Co.
	Scotia Apts	The Cleveland Directory Co.
	Baer John	The Cleveland Directory Co.
1935	Harkness Terrace	The Cleveland Directory Co.
	Scotia Apts	The Cleveland Directory Co.
	Baer John w indow trmr	The Cleveland Directory Co.
1930	Harkness Terrace	The Cleveland Directory Co.
	Chapel Geo^	The Cleveland Directory Co.
	George Leslie R^	The Cleveland Directory Co.
	Levine Cecelia^	The Cleveland Directory Co.
	Pow ell Emlyn I^	The Cleveland Directory Co.
	Wolf Agnes^	The Cleveland Directory Co.
	West Jas M^	The Cleveland Directory Co.
	Scotia Apts	The Cleveland Directory Co.

1738 90TH ST

Year	Uses	Source
1951	Scotia Apts	The Cleveland Directory Co.
	Jordan Wm A	The Cleveland Directory Co.
1941	Scotia Apts	The Cleveland Directory Co.
	Winter Ruscombe	The Cleveland Directory Co.
1935	Scotia Apts	The Cleveland Directory Co.
1930	Scotia Apts	The Cleveland Directory Co.

1739 90TH ST

Year	Uses	Source
1951	Scotia Apts	The Cleveland Directory Co.
1941	Scotia Apts	The Cleveland Directory Co.
1935	Scotia Apts	The Cleveland Directory Co.
1930	Scotia Apts	The Cleveland Directory Co.

FINDINGS

1740 90TH ST

Year	Uses	Source
1951	Scotia Apts	The Cleveland Directory Co.
	Lee Kath C	The Cleveland Directory Co.
1941	Scotia Apts	The Cleveland Directory Co.
	Mullenix Grace B	The Cleveland Directory Co.
1935	Scotia Apts	The Cleveland Directory Co.
1930	Scotia Apts	The Cleveland Directory Co.

1741 90TH ST

Year	Uses	Source
1951	Scotia Apts	The Cleveland Directory Co.
1941	Scotia Apts	The Cleveland Directory Co.
1935	Scotia Apts	The Cleveland Directory Co.
1930	Scotia Apts	The Cleveland Directory Co.

1742 90TH ST

Year	Uses	Source
1951	Scotia Apts	The Cleveland Directory Co.
	Long Richd	The Cleveland Directory Co.
1941	Scotia Apts	The Cleveland Directory Co.
	Long Richd	The Cleveland Directory Co.
1935	Scotia Apts	The Cleveland Directory Co.
1930	Scotia Apts	The Cleveland Directory Co.

1743 90TH ST

Year	Uses	Source
1951	Scotia Apts	The Cleveland Directory Co.
1941	Scotia Apts	The Cleveland Directory Co.
1935	Scotia Apts	The Cleveland Directory Co.
1930	Scotia Apts	The Cleveland Directory Co.

1744 90TH ST

Year	Uses	Source
1951	Scotia Apts	The Cleveland Directory Co.
	Galaska Stanley	The Cleveland Directory Co.

FINDINGS

Year	Uses	Source
1951	Ashton Orville B	The Cleveland Directory Co.
	Morrison Annah Mrs	The Cleveland Directory Co.
1941	Scotia Apts	The Cleveland Directory Co.
	Ashton Orville B	The Cleveland Directory Co.
1935	Scotia Apts	The Cleveland Directory Co.
1930	Scotia Apts	The Cleveland Directory Co.
	Goodrich Mary G Mrs^	The Cleveland Directory Co.
	Lunn Nora Mrs^	The Cleveland Directory Co.
	Mangan Anna Mrs^	The Cleveland Directory Co.
	McConneghy Robt A^	The Cleveland Directory Co.
	Prendergast Irene^	The Cleveland Directory Co.
	Simons Steven^	The Cleveland Directory Co.
	Whitford Hazel M Mrs^	The Cleveland Directory Co.
	Shaw Eliz Mrs^	The Cleveland Directory Co.
	Kelliker Mary A^	The Cleveland Directory Co.
	Goldfarb David^	The Cleveland Directory Co.
	Fitzsimons Agnes M^	The Cleveland Directory Co.

1745 90TH ST

Year	Uses	Source
1951	Scotia Apts	The Cleveland Directory Co.
1941	Scotia Apts	The Cleveland Directory Co.
1935	Scotia Apts	The Cleveland Directory Co.

1746 90TH ST

Year	Uses	Source
1951	Scotia Apts	The Cleveland Directory Co.
	Bennett Robt J	The Cleveland Directory Co.
1941	Scotia Apts	The Cleveland Directory Co.
	Kistner Thurza	The Cleveland Directory Co.
1935	Scotia Apts	The Cleveland Directory Co.
	Moorhead Finley A	The Cleveland Directory Co.
	Kistner Thurza Mrs drsmkr	The Cleveland Directory Co.
	Vacant	The Cleveland Directory Co.

FINDINGS

Year	Uses	Source
1935	Alger Jos	The Cleveland Directory Co.
	Shaw Eliz Mrs	The Cleveland Directory Co.
	Durbin Harry E	The Cleveland Directory Co.
	Winters R C	The Cleveland Directory Co.
	Glendenning Donald	The Cleveland Directory Co.
	Mullenix Grace B Mrs	The Cleveland Directory Co.
	Fitzsimmons Agnes M	The Cleveland Directory Co.
	Emmerich Nina O Mrs	The Cleveland Directory Co.
	Bennett Robt J	The Cleveland Directory Co.

1752 90TH ST

Year	Uses	Source
1930	Koch Helen Mrs furn rms	The Cleveland Directory Co.

1753 90TH ST

Year	Uses	Source
1974	Whelan Helen S Mrs	The Cleveland Directory Co.
1970	WHELAN HELEN S MRS	The Cleveland Directory Co.
1951	Sieplein Lulu M Mrs	The Cleveland Directory Co.
1941	Sieplein Lula M Mrs	The Cleveland Directory Co.
1935	Matthew s Ida M Mrs	The Cleveland Directory Co.
1930	Matthew s Ida M Mrs	The Cleveland Directory Co.

1755 90TH ST

Year	Uses	Source
1974	Vacant	The Cleveland Directory Co.
1970	SANDERS KATH MRS	The Cleveland Directory Co.
1951	Lew is John E	The Cleveland Directory Co.
1941	Lew is John E	The Cleveland Directory Co.
1935	Lew is John E	The Cleveland Directory Co.
1930	Lew is John E	The Cleveland Directory Co.

1756 90TH ST

Year	Uses	Source
1974	Stuart Woodrow	The Cleveland Directory Co.

FINDINGS

Year	Uses	Source
1970	STUART WOODROW	The Cleveland Directory Co.
1951	Himebaugh Neal A	The Cleveland Directory Co.
1941	Schw artz Blanche G exporter	The Cleveland Directory Co.
1935	Schw artz Blanche G exporter	The Cleveland Directory Co.
1930	Cooke Ellen S Mrs	The Cleveland Directory Co.
	Schw artz Blanche G importer	The Cleveland Directory Co.

1757 90TH ST

Year	Uses	Source
1974	Brooks Herbert	The Cleveland Directory Co.
1970	BROOKS HERBERT	The Cleveland Directory Co.
1951	Koarney Theresa R	The Cleveland Directory Co.
1941	Kearney Theresa R Mrs	The Cleveland Directory Co.
	Asbeck Ella Mrs	The Cleveland Directory Co.
1935	Kearney Theresa R Mrs	The Cleveland Directory Co.
1930	Asbeck Edw C carp contr	The Cleveland Directory Co.
	Kearney Theresa R Mrs	The Cleveland Directory Co.

1758 90TH ST

Year	Uses	Source
1974	Glover Issac	The Cleveland Directory Co.
1970	HICKS SHIRLEY M MRS	The Cleveland Directory Co.
1951	Vincent Law rence C	The Cleveland Directory Co.
1941	Cotton Law rence R	The Cleveland Directory Co.
1935	Cotton Law rence R	The Cleveland Directory Co.
1930	Cotton Law rence	The Cleveland Directory Co.

1761 90TH ST

Year	Uses	Source
1974	Law rence Pauline	The Cleveland Directory Co.
1970	LAWRENCE PAULINE	The Cleveland Directory Co.
1951	Farrell Lee furn rms	The Cleveland Directory Co.
1941	Farrell Lee	The Cleveland Directory Co.
1935	Farrell Lee	The Cleveland Directory Co.

FINDINGS

Year	Uses	Source
1930	Fiske Jennie L Mrs	The Cleveland Directory Co.
	Loomis Celia E Mrs	The Cleveland Directory Co.

1762 90TH ST

Year	Uses	Source
1974	Luckett Ozzie furn rms	The Cleveland Directory Co.
1970	LUCKETT BEATRICE MRS FURN RMS	The Cleveland Directory Co.
1951	Young Grant W	The Cleveland Directory Co.
1941	Young Wm G	The Cleveland Directory Co.
1935	Busser Louise Mrs	The Cleveland Directory Co.
1930	Busser Peter	The Cleveland Directory Co.

1763 90TH ST

Year	Uses	Source
1974	Coleman Helen C Mrs	The Cleveland Directory Co.
1970	COLEMAN HELEN C MRS FURN RMS	The Cleveland Directory Co.
1951	Thauvette Agnes furn rms	The Cleveland Directory Co.
1941	Thauvette Agnes	The Cleveland Directory Co.
1935	Boylan J Thos	The Cleveland Directory Co.
1930	Bailey Robt T	The Cleveland Directory Co.

1766 90TH ST

Year	Uses	Source
1974	Vacant	The Cleveland Directory Co.

1768 90TH ST

Year	Uses	Source
1951	Williamson Pearl M Mrs furn rms	The Cleveland Directory Co.
1941	Vacant	The Cleveland Directory Co.
1935	Vacant	The Cleveland Directory Co.
1930	Beaumont Grace E Mrs	The Cleveland Directory Co.

1769 90TH ST

Year	Uses	Source
1991	Henry	OHIO BELL
1986	JOHNSON Henry	OHIO BELL

FINDINGS

Year	Uses	Source
1974	Isom James L	The Cleveland Directory Co.
	Johnson Henry	The Cleveland Directory Co.
1970	ISOM JAMES L	The Cleveland Directory Co.
	JOHNSON HENRY	The Cleveland Directory Co.
1951	Bennett Marcus	The Cleveland Directory Co.
1941	Bennett Marcus	The Cleveland Directory Co.
1935	Bennett Marcus	The Cleveland Directory Co.
1930	Elw ood Mary B Mrs	The Cleveland Directory Co.

1772 90TH ST

Year	Uses	Source
1974	Jackson Charlotte	The Cleveland Directory Co.
1970	VACANT	The Cleveland Directory Co.
1951	Nurses Home Registry	The Cleveland Directory Co.
	Ryan Chas H	The Cleveland Directory Co.
1941	Crossley Bertha J nurses registry	The Cleveland Directory Co.
1935	Crossley Bertha J nurses registry	The Cleveland Directory Co.
1930	Crossley Allie Mrs	The Cleveland Directory Co.

1775 90TH ST

Year	Uses	Source
1974	Blair Tilman	The Cleveland Directory Co.
	Pace Eddie L	The Cleveland Directory Co.
1970	BLAIR TILMAN	The Cleveland Directory Co.
	PACE EDDIE	The Cleveland Directory Co.
1951	Hobbs Alta A	The Cleveland Directory Co.
1941	Hobbs Roy L	The Cleveland Directory Co.
1935	Richards Milton C	The Cleveland Directory Co.
1930	Richards Milton C	The Cleveland Directory Co.
	Evans D O music publr	The Cleveland Directory Co.

1776 90TH ST

Year	Uses	Source
1974	Jackson Willie B	The Cleveland Directory Co.

FINDINGS

Year	Uses	Source
1970	JACKSON WILLIE B	The Cleveland Directory Co.
1951	DeWees Geo W	The Cleveland Directory Co.
1941	DeWees Geo W	The Cleveland Directory Co.
1935	DeWees Geo W	The Cleveland Directory Co.
1930	Vick Olga C	The Cleveland Directory Co.

1780 90TH ST

Year	Uses	Source
1974	Cleveland Fence Co	The Cleveland Directory Co.
	Petrella Lorraine Mrs	The Cleveland Directory Co.
1970	CLEVELAND FENCE CO	The Cleveland Directory Co.
	PETRELLA VINCENZA MRS	The Cleveland Directory Co.
1951	Petrella Louis	The Cleveland Directory Co.
1941	Mayer Leopold	The Cleveland Directory Co.
1935	Mulholland John	The Cleveland Directory Co.
1930	Howarth R Edwin	The Cleveland Directory Co.
	Mulholland John	The Cleveland Directory Co.

1781 90TH ST

Year	Uses	Source
1974	Robinson Wm	The Cleveland Directory Co.
	White Gwendolyn Mrs	The Cleveland Directory Co.
1970	ROBINSON WM	The Cleveland Directory Co.
1951	Ross Rhoda F furn rms	The Cleveland Directory Co.
1941	Ross Rhoda F	The Cleveland Directory Co.
1935	Ross Rhoda F	The Cleveland Directory Co.
1930	Ross Rhoda F	The Cleveland Directory Co.

1782 90TH ST

Year	Uses	Source
1974	Blackmon Robt P	The Cleveland Directory Co.
1970	BLACKMON ROBT P	The Cleveland Directory Co.
1951	Francis Wm P	The Cleveland Directory Co.
1941	Swanson Anna O	The Cleveland Directory Co.

FINDINGS

Year	Uses	Source
1935	Dissette Edw W	The Cleveland Directory Co.
1930	Dissette Edw W	The Cleveland Directory Co.
	Fisher McArthur	The Cleveland Directory Co.

1785 90TH ST

Year	Uses	Source
1974	Saint Clair Sarah Mrs	The Cleveland Directory Co.
	No Return	The Cleveland Directory Co.
1970	JONES ANNIE MRS	The Cleveland Directory Co.
	SAINT CLAIR SARAH	The Cleveland Directory Co.
1951	Vilk Rose M furn rms	The Cleveland Directory Co.
1941	Vacant	The Cleveland Directory Co.
1935	Swanson Anna O	The Cleveland Directory Co.
1930	Vacant	The Cleveland Directory Co.

1789 90TH ST

Year	Uses	Source
1986	USSERY Nancy	OHIO BELL
1974	Neal James E	The Cleveland Directory Co.
1951	Dunckel Grover C	The Cleveland Directory Co.
	Dunckel Helen C furn rms	The Cleveland Directory Co.
1941	Miller Ford	The Cleveland Directory Co.
1935	Seigle Geo F	The Cleveland Directory Co.
1930	Reynolds Wm	The Cleveland Directory Co.

1790 90TH ST

Year	Uses	Source
1974	Cooper John	The Cleveland Directory Co.
1970	COOPER JOHN	The Cleveland Directory Co.
1951	Welcome Earl B	The Cleveland Directory Co.
1941	Kummer Robt A	The Cleveland Directory Co.
1935	Kummer Robt A	The Cleveland Directory Co.
1930	Kummer Robt A	The Cleveland Directory Co.

FINDINGS

1791 90TH ST

Year	Uses	Source
1974	West Simon	The Cleveland Directory Co.
1951	Case Helen F furn rms	The Cleveland Directory Co.
1941	Case Helen F	The Cleveland Directory Co.
1935	Case Helen F Mrs	The Cleveland Directory Co.
1930	Nichols Della D Mrs	The Cleveland Directory Co.

1792 90TH ST

Year	Uses	Source
1981	BRITT M	Ohio Bell Telephone Company
1974	Apartments	The Cleveland Directory Co.
1970	APARTMENTS	The Cleveland Directory Co.
1951	Potretich Peter furn rms	The Cleveland Directory Co.
1941	Ash Floyd	The Cleveland Directory Co.
1935	Conners Willson G	The Cleveland Directory Co.
1930	Steele Albert H	The Cleveland Directory Co.

1793 90TH ST

Year	Uses	Source
1974	Apartments	The Cleveland Directory Co.
	Jones Roseola	The Cleveland Directory Co.
	Mayo Ronald	The Cleveland Directory Co.
1970	APARTMENTS	The Cleveland Directory Co.
1951	Potretich Peter furn rms	The Cleveland Directory Co.

1794 90TH ST

Year	Uses	Source
1974	Apartments	The Cleveland Directory Co.
	Walker Ray L	The Cleveland Directory Co.
	Walker Charlie	The Cleveland Directory Co.
	Mc Clain Gloria J Mrs	The Cleveland Directory Co.
	Savannah Lee	The Cleveland Directory Co.
	Vacant	The Cleveland Directory Co.
	Williams Murray	The Cleveland Directory Co.

FINDINGS

Year	Uses	Source
1974	Vacant	The Cleveland Directory Co.
1970	APARTMENTS	The Cleveland Directory Co.
	WALKER RAY L	The Cleveland Directory Co.
	EARLEY HELEN MRS	The Cleveland Directory Co.
	COOPER CHARLIE C	The Cleveland Directory Co.
	WILLIAMS W	The Cleveland Directory Co.
	BOWENS AMY MRS	The Cleveland Directory Co.
1951	Potretich Peter furn rms	The Cleveland Directory Co.
1941	Williams J Law rence	The Cleveland Directory Co.
1935	Clark Julius E	The Cleveland Directory Co.
1930	Clark Julius E	The Cleveland Directory Co.

1795 90TH ST

Year	Uses	Source
1974	Smith Talbert L	The Cleveland Directory Co.
	Vacant	The Cleveland Directory Co.
1951	Henry Marie Mrs furn rms	The Cleveland Directory Co.
1941	Mueller Marie Mrs	The Cleveland Directory Co.
1935	Rankin Wm	The Cleveland Directory Co.
1930	Moorman J Elmer	The Cleveland Directory Co.

1796 90TH ST

Year	Uses	Source
1974	Toney Margt S	The Cleveland Directory Co.
	Vacant	The Cleveland Directory Co.
	Williams Timothy	The Cleveland Directory Co.
1970	LEWIS BARBARA MRS	The Cleveland Directory Co.
	ARNETT ALBERT R	The Cleveland Directory Co.
	BOLDEN ANTONIO	The Cleveland Directory Co.
1951	Welner Evangeline	The Cleveland Directory Co.
1941	Law ton Mildred	The Cleveland Directory Co.
1935	Law ton John M	The Cleveland Directory Co.
1930	Terrace Apts	The Cleveland Directory Co.
	Belisle Wm J	The Cleveland Directory Co.

FINDINGS

1797 90TH ST

Year	Uses	Source
1974	Head James	The Cleveland Directory Co.
1930	Terrace Apts	The Cleveland Directory Co.

1798 90TH ST

Year	Uses	Source
1974	Heath Carrie	The Cleveland Directory Co.
1970	VACANT	The Cleveland Directory Co.
1951	Weyl Val	The Cleveland Directory Co.
1941	Bohner Oscar	The Cleveland Directory Co.
1935	Fairbairn Willis	The Cleveland Directory Co.
1930	Terrace Apts	The Cleveland Directory Co.
	McCormack Margt C	The Cleveland Directory Co.

1799 90TH ST

Year	Uses	Source
1974	Phillips Delores Mrs	The Cleveland Directory Co.
	Holmes Leonard D Jr	The Cleveland Directory Co.
	Brow n Audrey	The Cleveland Directory Co.
1951	Kelley Marie furn rms	The Cleveland Directory Co.
1941	Hardy Lulu Mrs	The Cleveland Directory Co.
1935	Smith Ulysses J	The Cleveland Directory Co.
1930	Terrace Apts	The Cleveland Directory Co.
	Smith U J	The Cleveland Directory Co.

1800 90TH ST

Year	Uses	Source
1974	Vacant	The Cleveland Directory Co.
1970	TERRELL MINNIE L MRS	The Cleveland Directory Co.
1951	Wakely Eleanore Mrs furn rms	The Cleveland Directory Co.
1941	Vacant	The Cleveland Directory Co.
1935	Mason John B	The Cleveland Directory Co.
1930	Terrace Apts	The Cleveland Directory Co.
	Shreeves Cecil M	The Cleveland Directory Co.

FINDINGS

1801 90TH ST

Year	Uses	Source
1986	LESTERA G	OHIO BELL
1974	Safford Fred J	The Cleveland Directory Co.
	Cansler Clayton J	The Cleveland Directory Co.
1930	Terrace Apts	The Cleveland Directory Co.

1802 90TH ST

Year	Uses	Source
1974	Carr John L	The Cleveland Directory Co.
	Akiens Helen M Mrs	The Cleveland Directory Co.
	Atelf Afw azki	The Cleveland Directory Co.
1970	CARR JOHN L	The Cleveland Directory Co.
1951	Beedlow Raymond furn rms	The Cleveland Directory Co.
1941	Campbell Eug S	The Cleveland Directory Co.
1935	Campbell Eug S	The Cleveland Directory Co.
1930	Terrace Apts	The Cleveland Directory Co.
	Campbell Eug S	The Cleveland Directory Co.

1803 90TH ST

Year	Uses	Source
1974	Lew is Barbara J Mrs	The Cleveland Directory Co.
1970	BROWNLEE DANL	The Cleveland Directory Co.
1951	How ard Chas R	The Cleveland Directory Co.
	How ard Ada furn rms	The Cleveland Directory Co.
1941	Larson Gustav S	The Cleveland Directory Co.
1935	Larson Gustavath S	The Cleveland Directory Co.
1930	Campbell Clinton J	The Cleveland Directory Co.

1805 90TH ST

Year	Uses	Source
1974	Jones Wm	The Cleveland Directory Co.
	Mc Cloud Ezell	The Cleveland Directory Co.

FINDINGS

1806 90TH ST

Year	Uses	Source
1970	LAWLER APARTMENTS	The Cleveland Directory Co.
	ROSS LINDA	The Cleveland Directory Co.
	TAYLOR ADDIE M MRS	The Cleveland Directory Co.
	COURTNEY DOROTHY	The Cleveland Directory Co.
	GREEN CAROL A	The Cleveland Directory Co.
	LONG CAROL A MRS	The Cleveland Directory Co.
	WILSON LEE A	The Cleveland Directory Co.
	KELLY RICHD O	The Cleveland Directory Co.
1951	Law ler Apts	The Cleveland Directory Co.
	Law ler Thos G furn rms	The Cleveland Directory Co.
	Jordon W R^	The Cleveland Directory Co.
1941	Berkshire Manor Apts	The Cleveland Directory Co.
1935	Apartments	The Cleveland Directory Co.
	Dugan Wm	The Cleveland Directory Co.
	Mason Blanche Mrs	The Cleveland Directory Co.
	Maginn Kath	The Cleveland Directory Co.
	Darling Ralph E	The Cleveland Directory Co.
	Vacant	The Cleveland Directory Co.
	Vacant	The Cleveland Directory Co.
	Vacant	The Cleveland Directory Co.
	Bober Eug J	The Cleveland Directory Co.
1930	Apartments	The Cleveland Directory Co.
	Narney Mabel B Mrs	The Cleveland Directory Co.
	Hibbard Franklie Mrs	The Cleveland Directory Co.
	Walford Wm T	The Cleveland Directory Co.
	Garvin Wm H	The Cleveland Directory Co.
	Moulton Carrie Mrs	The Cleveland Directory Co.
	Firestone S J	The Cleveland Directory Co.
	Keevan Edw G	The Cleveland Directory Co.

FINDINGS

1807 90TH ST

Year	Uses	Source
1974	How se Larry L	The Cleveland Directory Co.
	Gurley Milton	The Cleveland Directory Co.
1951	Martin Blaine	The Cleveland Directory Co.
1941	Vacant	The Cleveland Directory Co.
1935	Banker Carrie E	The Cleveland Directory Co.
1930	Steel Jas	The Cleveland Directory Co.

1809 90TH ST

Year	Uses	Source
1974	Huffman Alton M Mrs	The Cleveland Directory Co.

1811 90TH ST

Year	Uses	Source
1951	Boynum How ard furn rms	The Cleveland Directory Co.
1941	Stegkemper Emma	The Cleveland Directory Co.
1935	Sixt Wm D	The Cleveland Directory Co.
1930	Turcotto Wm L	The Cleveland Directory Co.

1812 90TH ST

Year	Uses	Source
1986	DAVIS D	OHIO BELL
1981	MOORE Elvira	Ohio Bell Telephone Company
1974	Apartments	The Cleveland Directory Co.
	Vacant 8 Apts 1 8	The Cleveland Directory Co.
1970	APARTMENTS	The Cleveland Directory Co.
	VACANT 8 APTS 1 8	The Cleveland Directory Co.
1951	Apartments	The Cleveland Directory Co.
	Nye L M	The Cleveland Directory Co.
	Leon Jas	The Cleveland Directory Co.
	Gugliotta Edw	The Cleveland Directory Co.
	Gallagher Vay	The Cleveland Directory Co.
	Ronn Carl L	The Cleveland Directory Co.
	Sitterle Geo F	The Cleveland Directory Co.

FINDINGS

Year	Uses	Source
1951	Coley Mary Mrs	The Cleveland Directory Co.
	Lohse Olga M	The Cleveland Directory Co.
1941	Apartments	The Cleveland Directory Co.
	Cameron Donald R	The Cleveland Directory Co.
	Smith Kenneth E	The Cleveland Directory Co.
	Peterson Victor	The Cleveland Directory Co.
	McGhee Edw W	The Cleveland Directory Co.
	Ronn Carl L	The Cleveland Directory Co.
	Hansen Jas P	The Cleveland Directory Co.
	Ziegler Wm H	The Cleveland Directory Co.
	Carle Kenneth O	The Cleveland Directory Co.
1935	Apartments	The Cleveland Directory Co.
	Gibson Ralph A	The Cleveland Directory Co.
	Weaver Frank A	The Cleveland Directory Co.
	Penfield Emerson B	The Cleveland Directory Co.
	McGhee Carrie S Mrs	The Cleveland Directory Co.
	Hexter Ervin	The Cleveland Directory Co.
	Wurster Gazella A Mrs	The Cleveland Directory Co.
	Zeigler Wm H	The Cleveland Directory Co.
	Leonetti Adam	The Cleveland Directory Co.
1930	Apartments	The Cleveland Directory Co.
	Zeigler Wm	The Cleveland Directory Co.
	Case Helen F Mrs	The Cleveland Directory Co.
	Heckathorn Millie Mrs	The Cleveland Directory Co.
	Beeber Georgin	The Cleveland Directory Co.
	McGhee Carrie S Mrs	The Cleveland Directory Co.
	Hexter Irw in	The Cleveland Directory Co.
	Dilullo Liborio	The Cleveland Directory Co.

1813 90TH ST

Year	Uses	Source
1951	Rogers Jack	The Cleveland Directory Co.
1941	Vacant	The Cleveland Directory Co.

FINDINGS

Year	Uses	Source
1935	Smith Harold V	The Cleveland Directory Co.
1930	Imhoff Alex B	The Cleveland Directory Co.

1815 90TH ST

Year	Uses	Source
1974	Mays Thos O	The Cleveland Directory Co.
1970	MAYS THOS O	The Cleveland Directory Co.
1951	Bills How ard E	The Cleveland Directory Co.
1941	Vacant	The Cleveland Directory Co.
1935	Ganczy Julia Mrs	The Cleveland Directory Co.
1930	Gonezy Julia Mrs	The Cleveland Directory Co.

1818 90TH ST

Year	Uses	Source
1974	Hubbard Robt Rev	The Cleveland Directory Co.
1970	TALLEY JOHN	The Cleveland Directory Co.
	COOK L C	The Cleveland Directory Co.
1951	Radick Steven	The Cleveland Directory Co.
	Zsiga Edw J	The Cleveland Directory Co.
	Gutschmidt Harold F	The Cleveland Directory Co.
1941	Adkins How ard D	The Cleveland Directory Co.
	Gutschmidt Harold F	The Cleveland Directory Co.
1935	Adams How ard D	The Cleveland Directory Co.
	Gutschmidt Harold pntr	The Cleveland Directory Co.
1930	Beldie Paul T	The Cleveland Directory Co.
	Gustavson Gustav A	The Cleveland Directory Co.
	Irw in Eliz Mrs	The Cleveland Directory Co.

1819 90TH ST

Year	Uses	Source
1951	Hurd Minnie B	The Cleveland Directory Co.
1941	Wanlass Algie N nurse	The Cleveland Directory Co.
1935	Welis Paul H	The Cleveland Directory Co.
1930	Harris Fred J	The Cleveland Directory Co.

FINDINGS

1820 90TH ST

Year	Uses	Source
1951	Stone Morris	The Cleveland Directory Co.
	Faller Eug	The Cleveland Directory Co.
1941	Radick Steph	The Cleveland Directory Co.
1935	Radich Steph	The Cleveland Directory Co.
1930	Barnes Paul H	The Cleveland Directory Co.

1821 90TH ST

Year	Uses	Source
1974	Tompkins Geraldine Mrs	The Cleveland Directory Co.
	Woodard Mae	The Cleveland Directory Co.
1970	TOMPKINS GERALDINE MRS	The Cleveland Directory Co.
	WOODARD MAE	The Cleveland Directory Co.
1951	DeLeone Louis	The Cleveland Directory Co.
1941	Ferris Thos F	The Cleveland Directory Co.
1935	Ferris Thos F	The Cleveland Directory Co.
1930	Lew andow ski Max	The Cleveland Directory Co.

1822 90TH ST

Year	Uses	Source
1951	Wanser Adrian G	The Cleveland Directory Co.
1941	Flickinger Anna B	The Cleveland Directory Co.
1935	McClure John H printer	The Cleveland Directory Co.
	McClure Mary L Mrs	The Cleveland Directory Co.
1930	Koehne Paul E	The Cleveland Directory Co.

1824 90TH ST

Year	Uses	Source
1981	PETKOSH J	Ohio Bell Telephone Company
1974	Wade James W	The Cleveland Directory Co.
1970	WADE JAMES W JR	The Cleveland Directory Co.
1951	Roberts Steph G	The Cleveland Directory Co.
	Pace Wm O	The Cleveland Directory Co.
1941	Johnston Jas L	The Cleveland Directory Co.

Year	Uses	Source
1935	Bennett Fred W	The Cleveland Directory Co.
1930	Coppedge Everett P	The Cleveland Directory Co.

1825 90TH ST

Year	Uses	Source
1951	Paule Anthony	The Cleveland Directory Co.
	Layman Hylan J	The Cleveland Directory Co.
	Hannan Jos J	The Cleveland Directory Co.
1941	Harris John	The Cleveland Directory Co.
1935	Simons Max M	The Cleveland Directory Co.
	Schultz Paul	The Cleveland Directory Co.
1930	Simons Max M	The Cleveland Directory Co.
	Edgell Orie O	The Cleveland Directory Co.
	Peteet John H	The Cleveland Directory Co.

E 87TH ST

1773 E 87TH ST

Year	Uses	Source
2020	EMMETT SAUNDERS	EDR Digital Archive
2017	EMMETT SAUNDERS	Cole Information
2014	EMMETT SAUNDERS	Cole Information
2010	EMMETT SAUNDERS	Cole Information
2005	EMMETT SAUNDERS	Cole Information

1774 E 87TH ST

Year	Uses	Source
2020	JAMES DILLARD	EDR Digital Archive
	GERALD FARLEY	EDR Digital Archive
	TREVETTE WARE	EDR Digital Archive
2014	DAVE DILLARD	Cole Information
2010	BENNIE DELOACH	Cole Information
2000	T WILLIAMS	Cole Information
1995	WILLIAMS, NATHE L	Cole Information
1992	WILLIAMS, NATHE L	Cole Information

FINDINGS

1781 E 87TH ST

Year	Uses	Source
2020	DAPHNE WILLIAMS-DELOUCH	EDR Digital Archive
2014	DAPHNE DELOACH	Cole Information

1782 E 87TH ST

Year	Uses	Source
2020	WILLIAM PROCTOR	EDR Digital Archive
	JONES TAURAS	EDR Digital Archive
	MICHEELE TRIPLETT	EDR Digital Archive
	VANCE TRIPLETT	EDR Digital Archive
2017	TAURAS JONES	Cole Information
2014	MICHEELE TRIPLETT	Cole Information
2010	VANCE TRIPLETT	Cole Information
2005	VANCE TRIPLETT	Cole Information
2000	M TRIPLETT	Cole Information
1995	OCCUPANT UNKNOWNN	Cole Information

1787 E 87TH ST

Year	Uses	Source
1995	MALONE, ROSALIE	Cole Information
	APPLEWHITE, M	Cole Information
1992	MALONE, ROSALIE	Cole Information

1791 E 87TH ST

Year	Uses	Source
2020	GERALDINE LASTER	EDR Digital Archive
	ERIC JACKSON	EDR Digital Archive
	BOBBIE LASTER	EDR Digital Archive
2017	BOBBIE LASTER	Cole Information
2014	BOBBIE LASTER	Cole Information
2010	PROFESSIONAL SCHOOLCSMTLGY	Cole Information
	BOBBIE LASTER	Cole Information
2005	BOBBIE LASTER	Cole Information

1794 E 87TH ST

Year	Uses	Source
2020	MICHELLE CLARK	EDR Digital Archive
	JAMAL BLAND	EDR Digital Archive
	KIM BLUNT	EDR Digital Archive
2017	MICHELLE CLARK	Cole Information
2014	JAMAL BLAND	Cole Information
2010	WILLIE BUCKHANON	Cole Information
2005	KIM BLUNT	Cole Information
2000	KIM WHITSETT	Cole Information

E 88TH PL

1758 E 88TH PL

Year	Uses	Source
2014	ANTOINETTE GLOVER	Cole Information
2010	ANTOINETTE GLOVER	Cole Information
2005	VIRGINIA DAWKINS	Cole Information
2000	OCCUPANT UNKNOWN	Cole Information
1995	OCCUPANT UNKNOWNN	Cole Information
1992	WILSON, E R	Cole Information

1763 E 88TH PL

Year	Uses	Source
2005	DORIS FRAZIER	Cole Information
2000	DORIS FRAZIER	Cole Information
1995	FRAZIER, DORIS	Cole Information
1992	FRAZIER, DORIS	Cole Information

1767 E 88TH PL

Year	Uses	Source
2020	CLARENCE BERRY	EDR Digital Archive
	VALENCIA PERRY	EDR Digital Archive
	GLORIA PERRY	EDR Digital Archive
	JAMARIO PERRY	EDR Digital Archive
2017	ROOSEVELT PERRY	Cole Information

FINDINGS

Year	Uses	Source
2014	ROOSEVELT PERRY	Cole Information
2010	ROOSEVELT PERRY	Cole Information
2005	ROOSEVELT PERRY	Cole Information
2000	OCCUPANT UNKNOWN	Cole Information

1771 E 88TH PL

Year	Uses	Source
2020	JAZMAINE JACKSON	EDR Digital Archive
	STEVIEL SCRIVEN	EDR Digital Archive
	MARION SCRIVEN	EDR Digital Archive
2017	TACARRA JACKSON	Cole Information
2014	MARION SCRIVEN	Cole Information
2010	STEVIE SCRIVEN	Cole Information
2005	STEVIE SCRIVEN	Cole Information
2000	MARION SCRIVEN	Cole Information
1995	BROWN, WAYNE	Cole Information

1773 E 88TH PL

Year	Uses	Source
1995	OCCUPANT UNKNOWNN	Cole Information

1774 E 88TH PL

Year	Uses	Source
2020	EDWARD ROBINSON	EDR Digital Archive
	KING HARDEMAN	EDR Digital Archive
	ANDREA MILLER	EDR Digital Archive
	ORA GILDERSLEEVE	EDR Digital Archive
2014	ANDREA MILLER	Cole Information
2010	ANDREA MILLER	Cole Information
2005	LAKISHA SIMS	Cole Information
2000	L SIMS	Cole Information
1995	FITCH, MARVIN	Cole Information
1992	BLACKWELL, KARL E	Cole Information

FINDINGS

E 89TH ST

1760 E 89TH ST

Year	Uses	Source
2014	STEPHEN NELSON	Cole Information
2010	ANGELA NELSON	Cole Information
2005	ROBIN BAILEY	Cole Information
1995	MCGILL, CHARLES	Cole Information
	LAWLAR, EVA	Cole Information
1992	TOLLIVER, HARRY	Cole Information
	PURDY, GARY	Cole Information
	LAWLAR, EVA	Cole Information

1762 E 89TH ST

Year	Uses	Source
2020	JERMAINE HUMPHREY	EDR Digital Archive
	JASON HUMPHREY	EDR Digital Archive
	TINA HUMPHREY	EDR Digital Archive
	JUANITA NAKAMURA	EDR Digital Archive
2017	JERMAINE HUMPHREY	Cole Information
2014	JERMAINE HUMPHREY	Cole Information
2010	TINA HUMPHREY	Cole Information
2005	TINA HUMPHREY	Cole Information
1995	EVANS, B	Cole Information
1992	EVANS, B	Cole Information

1768 E 89TH ST

Year	Uses	Source
2020	BRETT MITCHELL	EDR Digital Archive
2010	BRETT MITCHELL	Cole Information
2005	BRETT MITCHELL	Cole Information
2000	BRETT MITCHELL	Cole Information
1995	MITCHELL, ISSAC	Cole Information
1992	MITCHELL, ISSAC	Cole Information

FINDINGS

1769 E 89TH ST

Year	Uses	Source
2020	MARTIN SOWELL	EDR Digital Archive
	CARTER CARA	EDR Digital Archive
	LYNNETTE STEWART	EDR Digital Archive
2017	LYNNETTE STEWART	Cole Information
2014	LYNNETTE STEWART	Cole Information
2005	AMINAH HAYN	Cole Information
2000	OCCUPANT UNKNOWN	Cole Information
1995	FAIRFAX, P A	Cole Information
	MITCHUM, SAMUEL W	Cole Information
1992	HICKERSON, M	Cole Information
	MITCHUM, SAMUEL W	Cole Information

1772 E 89TH ST

Year	Uses	Source
2020	IMAM LEWIS	EDR Digital Archive
	DONTAVIUS JARRELLS	EDR Digital Archive
	EILEEN LEWIS	EDR Digital Archive
2017	IMAM LEWIS	Cole Information
2014	IMAM LEWIS	Cole Information
2010	EILEEN LEWIS	Cole Information
2005	IMAM LEWIS	Cole Information
2000	EILEEN LEWIS	Cole Information
1995	GREEN, YOLONDA D	Cole Information

1773 E 89TH ST

Year	Uses	Source
2005	EILEEN LEWIS	Cole Information

1775 E 89TH ST

Year	Uses	Source
2005	WIMBLEY ROOSEVELT	Cole Information
2000	MATTIE JONES	Cole Information
1995	JONES, MATTIE B	Cole Information

FINDINGS

Year	Uses	Source
1992	JONES, MATTIE B	Cole Information

1779 E 89TH ST

Year	Uses	Source
2020	YOLANDA LEWIS	EDR Digital Archive
	FREDERICK LEWIS	EDR Digital Archive
2017	SHARRON WEBB	Cole Information
2014	FREDRICK LEWIS	Cole Information
	SHARRON WEBB	Cole Information
2005	TIA LEWIS	Cole Information
2000	WILLIE PAIGE	Cole Information
	TIA LEWIS	Cole Information
1995	STARMON, WILLIE M	Cole Information
	PAIGE, WILLIE	Cole Information
1992	STARMON, WILLIE M	Cole Information

1780 E 89TH ST

Year	Uses	Source
2020	THEODORE MANNING	EDR Digital Archive
2017	JOSEPH WISE	Cole Information
	MARLON WALLER	Cole Information
	CASSANDRA LOVE	Cole Information
	VALENCIA HARDGES	Cole Information
2014	KEITH FITZPATRICK	Cole Information
	DONALD SEARS	Cole Information
	MARLON WALLER	Cole Information
	DAVID HARDGES	Cole Information
	MAURICE LOVE	Cole Information
	SHERRIE BROWN	Cole Information
2010	BRENDA WALLER	Cole Information
	TRACEY BLACKMON	Cole Information
	MAURICE LOVE	Cole Information
	BERNICSTINE MONDIE	Cole Information
2005	TRACEY BLACKMON	Cole Information

FINDINGS

Year	Uses	Source
2005	THEODORE MANNING	Cole Information
	EARLINE BRENT	Cole Information
	LARRY HARVEY	Cole Information
	TERESA GALLOWAY	Cole Information
1995	HENERY M HOLLAND	Cole Information
	WALKER, C A	Cole Information
	WASHINGTON, WILLIAM	Cole Information
	JACKSON, D	Cole Information
	CRENSHAW, DAVID	Cole Information
1992	NICHOLS, SARAH	Cole Information
	WASHINGTON, WILLIAM	Cole Information

1781 E 89TH ST

Year	Uses	Source
2010	REGINA TAYLOR	Cole Information
2005	VIVIAN TAYLOR	Cole Information
2000	ERNEST DODSON	Cole Information
1995	BOOKER, TANYA	Cole Information
	DODSON, ERNEST	Cole Information

1796 E 89TH ST

Year	Uses	Source
2020	ANGELA NELSON	EDR Digital Archive
	SABREENA STARLING	EDR Digital Archive
	STEVE HARMON	EDR Digital Archive
2017	SABREENA STARLING	Cole Information
2014	RANEEKA STARLING	Cole Information
2005	STEVE HARMON	Cole Information
2000	B WILSON	Cole Information
	M YATES	Cole Information
	STEVEN DIXON	Cole Information
	ERIC DANIELS	Cole Information
1995	KING, ERIC	Cole Information
	FLEMING, CHARLES	Cole Information

FINDINGS

Year	Uses	Source
1995	WALTON, PETER	Cole Information
	BURTIN, DOUGLAS	Cole Information
1992	CAMPBELL, LLOYD	Cole Information

1809 E 89TH ST

Year	Uses	Source
2017	MARIAN MCCARTHY	Cole Information
2014	JACK EISENHUT	Cole Information
2010	MARIAN MCCARTHY	Cole Information
2000	EXODUS	Cole Information
	OCCUPANT UNKNOWN	Cole Information
1995	EXODUS	Cole Information
	OCCUPANT UNKNOWNN	Cole Information
1992	EXODUS	Cole Information

1810 E 89TH ST

Year	Uses	Source
2020	DORIS GREEN	EDR Digital Archive
	AKHEEM GREEN	EDR Digital Archive
	IZA TAYLOR	EDR Digital Archive
	PHILLIP GREEN	EDR Digital Archive
2017	IZA TAYLOR	Cole Information
2014	DORIS ROBINSON	Cole Information
2010	CARLA JONES	Cole Information
2005	CARLA JONES	Cole Information
2000	JAMES BEACH	Cole Information
1995	COLSTON, ED	Cole Information
1992	COLSTON, ED	Cole Information

1812 E 89TH ST

Year	Uses	Source
2020	FELICIA WILLIAMS	EDR Digital Archive
2017	KELSY DISMUKE	Cole Information
2014	OCCUPANT UNKNOWN	Cole Information

FINDINGS

1814 E 89TH ST

Year	Uses	Source
2020	FELICIA LOWERY	EDR Digital Archive
	JAMES NICHOLS	EDR Digital Archive
	SHAUNTICA WILLIAMS	EDR Digital Archive
	MONET LOWERY	EDR Digital Archive
	KELSY DISMUKE	EDR Digital Archive
2017	SELICIA LOWERY	Cole Information
2014	JAMES NICHOLS	Cole Information
2010	MONET LOWERY	Cole Information
2005	OCCUPANT UNKNOWN	Cole Information

1815 E 89TH ST

Year	Uses	Source
2020	ANTHONY WILLIAMS	EDR Digital Archive
2017	ANTHONY WILLIAMS	Cole Information
2014	ANTHONY WILLIAMS	Cole Information
2005	SHIRLENE MCMILLAN	Cole Information
2000	OCCUPANT UNKNOWN	Cole Information
1995	COLSTON, KAREN	Cole Information
1992	COLSTON, KAREN	Cole Information

1821 E 89TH ST

Year	Uses	Source
2017	ALLEN WARE	Cole Information
2014	ALLEN WARE	Cole Information
2005	ALLEN WARE	Cole Information
2000	THOMAS WARE	Cole Information
1995	WARE, THOMAS	Cole Information
1992	WARE, THOMAS	Cole Information

1822 E 89TH ST

Year	Uses	Source
2020	HOPE WILLIAMS	EDR Digital Archive
	J BARBARA	EDR Digital Archive

Year	Uses	Source
2017	JAMES WILLIAMS	Cole Information
2014	JAMES WILLIAMS	Cole Information
2010	CLEVELAND HOME REPAIR LLC	Cole Information
	JAMES WILLIAMS	Cole Information
2005	BARBARA WILLIAMS	Cole Information
2000	JAMES WILLIAMS	Cole Information
1995	WILLIAMS, JAMES	Cole Information
1992	WILLIAMS, JAMES	Cole Information

1831 E 89TH ST

Year	Uses	Source
2020	BARNEY CALLAHAN	EDR Digital Archive
	MARK FORTSON	EDR Digital Archive
	ANNIE CALLAHAN	EDR Digital Archive
2017	DARRIEL CALLAHAN	Cole Information
2014	LISA CALLAHAN	Cole Information
2010	BARNEY CALLAHAN	Cole Information
2005	THE B B C ELECTRIC CO	Cole Information
	BARNEY CALLAHAN	Cole Information
2000	CLIFTON CALLAHAN	Cole Information
1995	THOMPSON, VARNELL	Cole Information

E 90TH ST

1716 E 90TH ST

Year	Uses	Source
2010	DOUGLAS NORMAN	Cole Information
2005	LATRICIA CARNER	Cole Information
	GENEVA CROCKETT	Cole Information
2000	GENEVA CROCKETT	Cole Information
1995	CROCKETT, GENEVA	Cole Information

1753 E 90TH ST

Year	Uses	Source
2020	SHELLI BROOKS	EDR Digital Archive

FINDINGS

Year	Uses	Source
2017	SHELLI BROOKS	Cole Information
2014	SHELLI BROOKS	Cole Information
2010	ALFRED SUTTON	Cole Information
2005	SMILING HEART ENTERPRISES	Cole Information
	ALFRED SUTTON	Cole Information
2000	OTHELLO SUTTON	Cole Information
1995	SUTTON, OTHELLO	Cole Information
1992	SUTTON, OTHELLO	Cole Information

1755 E 90TH ST

Year	Uses	Source
2005	OCCUPANT UNKNOWN	Cole Information

1756 E 90TH ST

Year	Uses	Source
2020	LATRENA SCOTT	EDR Digital Archive
	SADIE SCOTT	EDR Digital Archive
	RICHARD SCOTT	EDR Digital Archive
	ISAIAH SCOTT	EDR Digital Archive
2017	ANDY TOLLIVER	Cole Information
2014	OCCUPANT UNKNOWN	Cole Information
2010	SADIE SCOTT	Cole Information
2005	H SCOTT	Cole Information
2000	SADIE SCOTT	Cole Information
	ANDY TOLLIVER	Cole Information
1995	OCCUPANT UNKNOWNN	Cole Information
1992	STEWART, WOODROW	Cole Information

1757 E 90TH ST

Year	Uses	Source
2005	OCCUPANT UNKNOWN	Cole Information
1995	OCCUPANT UNKNOWNN	Cole Information

FINDINGS

1758 E 90TH ST

Year	Uses	Source
1995	OCCUPANT UNKNOWNN	Cole Information

1760 E 90TH ST

Year	Uses	Source
2000	GENEVA CROCKETT	Cole Information

1762 E 90TH ST

Year	Uses	Source
2020	DERWIN MCMILLON	EDR Digital Archive
	DOUGLAS MORTLAND	EDR Digital Archive
	DAVID PRYOR	EDR Digital Archive
	BENJAMIN MAGBY	EDR Digital Archive
	EVELYN JENKINS	EDR Digital Archive
	CLARENCE SWAIN	EDR Digital Archive
	ALDENE JENKINS	EDR Digital Archive
	JOHNATHAN THOMPSON	EDR Digital Archive
	BILLY LYONS	EDR Digital Archive
	HIRAM BOYD	EDR Digital Archive
2014	DOUGLAS MORTLAND	Cole Information
	EVELYN JENKINS	Cole Information
	CLARENCE SWAIN	Cole Information
	DENNIS HARRIS	Cole Information
	THOMAS MICKENS	Cole Information
2010	DOUGLAS MORTLAND	Cole Information
	MICHAEL LANDRUM	Cole Information
	ALDENE JENKINS	Cole Information
	MICHAEL ADAMS	Cole Information
2005	MICHAEL LANDRUM	Cole Information
	LONNIE MICKENS	Cole Information
	ALDENE JENKINS	Cole Information
	JOHN HILL	Cole Information
	MELVIN CHAMBERS	Cole Information
	HIRAM BOYD	Cole Information

FINDINGS

Year	Uses	Source
2000	HENRY LANE	Cole Information
1995	LANE, HENRY	Cole Information

1763 E 90TH ST

Year	Uses	Source
2020	MALIK JENKINS	EDR Digital Archive
	PETER JENKINS	EDR Digital Archive
	EVELYN JENKINS	EDR Digital Archive
2017	WILLIE REYNOLDS	Cole Information
2014	PETER JENKINS	Cole Information
2010	EVELYN JENKINS	Cole Information
2005	PETE JENKINS	Cole Information
	RAYMOND WACASEY	Cole Information
2000	THOMAS HOUZE	Cole Information
1995	HOUZE, THOMAS	Cole Information
1992	SAMUEL, B	Cole Information

1768 E 90TH ST

Year	Uses	Source
2017	KIMBERLEY GARRISON	Cole Information
2014	KIMBERLEY GARRISON	Cole Information
2010	KIMBERLEY GARRISON	Cole Information
2005	KIMBERLEY GARRISON	Cole Information
1995	OCCUPANT UNKNOWNN	Cole Information

1769 E 90TH ST

Year	Uses	Source
2017	SAMUEL SPIVA	Cole Information
	HIRAM BOYD	Cole Information
2014	SAMUEL SPIVA	Cole Information
2010	ANGELA ISOM	Cole Information
	KELENA WADE	Cole Information
	HIRAM BOYD	Cole Information
2005	SAMUEL SPIVA	Cole Information

FINDINGS

Year	Uses	Source
2005	DAMARA HARLSTON	Cole Information
	WALTER BELL	Cole Information
2000	HENRY JOHNSON	Cole Information
	WALTER BELL	Cole Information
1995	JOHNSON, HENRY	Cole Information
	BELL, WALTER	Cole Information
1992	COLLINS, DONALD	Cole Information
	TWYMAN, ROBERT	Cole Information
	JOHNSON, HENRY	Cole Information
	BELL, WALTER	Cole Information

1772 E 90TH ST

Year	Uses	Source
2020	TOMMY HIGH	EDR Digital Archive
	WALTER BLACKWELL	EDR Digital Archive
	LESTER FIELDS	EDR Digital Archive
	TONY SCOTT	EDR Digital Archive
	EVELYN JENKINS	EDR Digital Archive
	LARRY PERRY	EDR Digital Archive
	EMANUEL DIAL	EDR Digital Archive
	JOHN APPLING	EDR Digital Archive
	JAMES LYLES	EDR Digital Archive
2017	TONI DIAL	Cole Information
	LESTER FIELDS	Cole Information
	ROBERT ACOFF	Cole Information
2014	TONY SCOTT	Cole Information
	JOHN APPLING	Cole Information
	LUTHER APPLEBY	Cole Information
	DWIGHT WILLIAMS	Cole Information
	DALLAS ACOFF	Cole Information
	WALTER BELL	Cole Information
2005	BERTHA ACOFF	Cole Information
2000	DARLENE STITMON	Cole Information

FINDINGS

Year	Uses	Source
1995	JOHN, E	Cole Information
	MILLER, HENRICE	Cole Information

1775 E 90TH ST

Year	Uses	Source
2020	ALDENE JENKINS	EDR Digital Archive
2017	ALEXANDER GARNER	Cole Information
2005	OCCUPANT UNKNOWN	Cole Information
2000	OCCUPANT UNKNOWN	Cole Information
1995	BLAIR, TILMON	Cole Information
1992	BLAHA, T	Cole Information

1776 E 90TH ST

Year	Uses	Source
2014	TIMOTHY CANTRELL	Cole Information
2010	SYLVIA PHARR	Cole Information
2005	SHELDON NICHOLS	Cole Information
	DOMONIQUE WOODS	Cole Information
2000	DORIS GARRISON	Cole Information
	WILLIAM BROWN	Cole Information
1995	JOHNSON, ROBT L	Cole Information
	BEARD, MACK	Cole Information
	DELAE, CHARLES	Cole Information
	ROBINSON, HUSTON	Cole Information
1992	BEARD, MACK	Cole Information
	DELAE, CHARLES	Cole Information

1780 E 90TH ST

Year	Uses	Source
2017	ANNA POCARO	Cole Information
2005	OCCUPANT UNKNOWN	Cole Information
2000	OCCUPANT UNKNOWN	Cole Information
1995	PETRELLA, V	Cole Information
1992	PETRELLA, V	Cole Information

FINDINGS

1781 E 90TH ST

Year	Uses	Source
1995	OCCUPANT UNKNOWNN	Cole Information

1782 E 90TH ST

Year	Uses	Source
2000	FRANK EDWARDS	Cole Information
1995	SMILEY, T	Cole Information
	BOWDEN, R	Cole Information
	TAILOR, C	Cole Information
	SPARKS, Y	Cole Information
	CORN, ROCHELL	Cole Information
	LOCKHART, S	Cole Information
	THOMAS, C	Cole Information
1992	BLACKMON, ROBERT P	Cole Information

1789 E 90TH ST

Year	Uses	Source
2020	TIERRA BACON	EDR Digital Archive
	TANISHA BACON	EDR Digital Archive
	THOMAS HOUSTON	EDR Digital Archive
	TEIA TODD	EDR Digital Archive
2014	TEIA TODD	Cole Information
1992	GULLEY, JOHN	Cole Information

1790 E 90TH ST

Year	Uses	Source
2017	HAROLD WALLACE	Cole Information
2014	HAROLD WALLACE	Cole Information
2010	HAROLD WALLACE	Cole Information
2005	HAROLD WALLACE	Cole Information
1995	COOPER, JOHN	Cole Information
	SIMMONS, AMIE	Cole Information
1992	COOPER, JOHN	Cole Information
	SIMMONS, AMIE	Cole Information

FINDINGS

1791 E 90TH ST

Year	Uses	Source
2010	TEIA TODD	Cole Information
1995	VARNER, SHEILA	Cole Information
1992	SMART, K	Cole Information

1792 E 90TH ST

Year	Uses	Source
2005	CURTIS ALLEN	Cole Information
2000	DALE REDRICK	Cole Information
	JOHNNY CLARK	Cole Information
1992	MOORE, L	Cole Information

1793 E 90TH ST

Year	Uses	Source
1992	LEE, TERRY	Cole Information

1794 E 90TH ST

Year	Uses	Source
2000	OCCUPANT UNKNOWN	Cole Information

1795 E 90TH ST

Year	Uses	Source
2020	TINA BROOKS	EDR Digital Archive
	IDA FERGUSON	EDR Digital Archive
	DEON ANDERSON	EDR Digital Archive
2017	TINA COOK	Cole Information
2014	OCCUPANT UNKNOWN	Cole Information
2010	JADEN PATTERSON	Cole Information
1995	SMITH, S	Cole Information
	NELSON, C	Cole Information
	BIRKS, WESLEY	Cole Information

1796 E 90TH ST

Year	Uses	Source
1995	MACK, P	Cole Information

FINDINGS

1797 E 90TH ST

Year	Uses	Source
1995	LEWIS, S	Cole Information

1798 E 90TH ST

Year	Uses	Source
1995	OCCUPANT UNKNOWNN	Cole Information

1799 E 90TH ST

Year	Uses	Source
2005	JENNETTE EDDINGS	Cole Information
2000	OCCUPANT UNKNOWN	Cole Information
1995	MCCOY, ROBERT	Cole Information

1800 E 90TH ST

Year	Uses	Source
1995	OCCUPANT UNKNOWNN	Cole Information

1801 E 90TH ST

Year	Uses	Source
1995	OCCUPANT UNKNOWNN	Cole Information

1803 E 90TH ST

Year	Uses	Source
2020	CORNELL ORR	EDR Digital Archive
	TAMARA ORR	EDR Digital Archive
	TOI HICKS	EDR Digital Archive
2014	LANGFORD SUZANNAH	Cole Information
2010	STAN MARTIN	Cole Information
1995	LEWIS, BARBARA	Cole Information
1992	HENRY, DARLENE	Cole Information
	LEWIS, BARBARA	Cole Information

1805 E 90TH ST

Year	Uses	Source
2000	OCCUPANT UNKNOWN	Cole Information
1995	BOSWELL, A I	Cole Information

FINDINGS

Year	Uses	Source
1995	BLAND, R	Cole Information
1992	BOSWELL, WANDA J	Cole Information
	BLAND, R	Cole Information

1807 E 90TH ST

Year	Uses	Source
2020	LAVONTE DAVIS	EDR Digital Archive
	KISHAUN COTCHERY	EDR Digital Archive
	LAQUITA DAVIS	EDR Digital Archive
	MARILYN DAVIS	EDR Digital Archive
	CANDICE DAVIS	EDR Digital Archive
2017	TERRIANA DAVIS	Cole Information
2014	OCCUPANT UNKNOWN	Cole Information
1995	WARE, CAROL A	Cole Information
	PATRICK, D	Cole Information
1992	WARE, CAROL A	Cole Information

1808 E 90TH ST

Year	Uses	Source
1995	OCCUPANT UNKNOWNN	Cole Information

1809 E 90TH ST

Year	Uses	Source
2000	OCCUPANT UNKNOWN	Cole Information
1995	BRASFIELD, ROBIN	Cole Information

1812 E 90TH ST

Year	Uses	Source
2020	CHAQUITA BELL	EDR Digital Archive
2017	CHAQUITA BELL	Cole Information
2014	CHAQUITA BELL	Cole Information
2000	OCCUPANT UNKNOWN	Cole Information
1995	PRETTYMAN, DEIDRA	Cole Information
	DINKINS, RUTH	Cole Information
	JACKSON, LEROY	Cole Information

FINDINGS

Year	Uses	Source
1995	SCOTT, ANN	Cole Information
	WILSON, DESMOND	Cole Information

1815 E 90TH ST

Year	Uses	Source
2020	THOMAS WARD	EDR Digital Archive
	JERMAINE WARD	EDR Digital Archive
	HERBERT AUSTIN	EDR Digital Archive
	ETHEL PERKINS	EDR Digital Archive
	DANTE JACKSON	EDR Digital Archive
	THERESA WARD	EDR Digital Archive
2017	THOMAS WARD	Cole Information
2014	HERBERT AUSTIN	Cole Information
2010	THOMAS WARD	Cole Information
2005	THOMAS WARD	Cole Information
2000	IDELL WARD	Cole Information
1995	WARD, IDELL	Cole Information
1992	WARD, I	Cole Information

1818 E 90TH ST

Year	Uses	Source
2020	LASHAWNDA WILLIAMS	EDR Digital Archive
2014	TERES BURNS	Cole Information
2010	TERES BURNS	Cole Information

1821 E 90TH ST

Year	Uses	Source
2014	BRUCE JOHNSON	Cole Information
2010	Y GENELLE	Cole Information
2005	GENELLE JOHNSON	Cole Information
2000	GENELLE JOHNSON	Cole Information
1995	OCCUPANT UNKNOWNN	Cole Information
1992	JOHNSON, GENELLE	Cole Information

FINDINGS

1822 E 90TH ST

Year	Uses	Source
2020	NICOLE LEWIS	EDR Digital Archive
2014	NICOLE LEWIS	Cole Information
2010	NIECE LEWIS	Cole Information

1824 E 90TH ST

Year	Uses	Source
2020	LISA HOWARD	EDR Digital Archive
	BRIAN HOWARD	EDR Digital Archive
	URIAH HOWARD	EDR Digital Archive
	MUSTAFA KHABIR	EDR Digital Archive
	KALIMAH KHABIR	EDR Digital Archive
	ERMA HOWARD	EDR Digital Archive
	TUNISIA JONES	EDR Digital Archive
	TAHIRAH KHABIR	EDR Digital Archive
2017	MUSTAFA KHABIR	Cole Information
2014	BRIAN HOWARD	Cole Information
2010	ERMA HOWARD	Cole Information
2005	J BOINER	Cole Information
2000	OCCUPANT UNKNOWN	Cole Information
1995	OCCUPANT UNKNOWNN	Cole Information

HOAGH AVE

8925 HOAGH AVE

Year	Uses	Source
1983	HARRIS K A	The Ohio Bell Telephone Co.

HOUGH AV H A

8925 HOUGH AV H A

Year	Uses	Source
1983	PACE Ideil	The Ohio Bell Telephone Co.

FINDINGS

HOUGH AVE

8602 HOUGH AVE

Year	Uses	Source
1941	Levy Herman B restr	The Cleveland Directory Co.

8606 HOUGH AVE

Year	Uses	Source
2020	UNITED PEACE BAPTIST CHURCH	EDR Digital Archive
2014	UNITED PEACE BAPTIST CHURCH	Cole Information
2010	UNITED PEACE BAPTIST CHURCH	Cole Information
2002	UNITD PEACE BAPTCH	Haines & Company
2000	UNITED PEACE BAPTIST CHURCH	Cole Information
1999	UNITOPEACEBAPTCH	Haines Company, Inc.
1995	UNITED PEACE BAPTIST CHURCH	Cole Information
1992	UNITD PEACE BAPT CH	Cole Information
1991	United Peace Bapt Church	OHIO BELL
1986	United Peace Bapt Church	OHIO BELL
1983	United Peace Bapt Church	The Ohio Bell Telephone Co.
1974	Jourdain Henry M Jr dentist	The Cleveland Directory Co.
1970	JOURDAIN HENRY M JR DENTIST	The Cleveland Directory Co.
1961	Vacant	The Cleveland Directory Co.
1955	Marshall Drug Co br	The Cleveland Directory Co.
1951	Marshall Drug Co br	The Cleveland Directory Co.
	Doan Clnrs Inc br	The Cleveland Directory Co.
1941	Marshall Drug Co	The Cleveland Directory Co.
1930	Marshall Drug Co	The Cleveland Directory Co.

8608 HOUGH AVE

Year	Uses	Source
1974	Jones Morris L phys	The Cleveland Directory Co.
1970	JONES MORRIS PHYS	The Cleveland Directory Co.
1961	Vacant	The Cleveland Directory Co.
1955	Podis Louis B dentist	The Cleveland Directory Co.
	Hase Keigo osteo	The Cleveland Directory Co.

FINDINGS

Year	Uses	Source
1955	Hocka Frank osteo	The Cleveland Directory Co.
1951	Podis Louis B dentist	The Cleveland Directory Co.
	Gerber Saml R phys	The Cleveland Directory Co.
1941	Maier Reuben R phys	The Cleveland Directory Co.
	Podis Louis B dentist	The Cleveland Directory Co.
	Gerber Saml R phys	The Cleveland Directory Co.
1930	OBrien Martin A phys	The Cleveland Directory Co.
	Podis Louis B dentist	The Cleveland Directory Co.

8610 HOUGH AVE

Year	Uses	Source
2020	GIRISA REESE	EDR Digital Archive
2014	DOW LEADERSHIP INSTITUTE THE	Cole Information
2010	DOSORSEM ECONOMICS COMM DEV	Cole Information
2005	WARD 7 OUTREACH OFFICE	Cole Information
	FOR HOPE CORP	Cole Information
	HOUGH AREA PARTNERS IN PROGRESS	Cole Information
2002	CRUSADER URBAN	Haines & Company
	FOR HOPE	Haines & Company
	CORPORATION	Haines & Company
	HOUGHAREA	Haines & Company
	PARTNERSIN	Haines & Company
	PROGASS	Haines & Company
2000	HOUGH AREA PARTNERS IN PROGRESS	Cole Information
	WILLIAM POTTS	Cole Information
1999	HOUGHAREA	Haines Company, Inc.
	PARTNERSIN	Haines Company, Inc.
	PROGRSS	Haines Company, Inc.
1995	HOUGH AREA PARTNERS PROGRESS	Cole Information
	BURRIS & BEHNE ARCHITECTS	Cole Information
1991	Hough Area Development Corp	OHIO BELL
1986	Hough Area Development Corp	OHIO BELL
1983	Disaster Assistance Inc	The Ohio Bell Telephone Co.

FINDINGS

Year	Uses	Source
1983	Disbro Robt Ratty Leadere Bg	The Ohio Bell Telephone Co.
	Disbro Robt R & Assocs attys Leader Bg	The Ohio Bell Telephone Co.
	HFH Construction Co Inc	The Ohio Bell Telephone Co.
	HGM HILLTOP MANAGEMENTCO5035 Mayfield Rd	The Ohio Bell Telephone Co.
	HGM Hilltop Management Inc5035 Mayfield Rd	The Ohio Bell Telephone Co.
	HGM Residential OflicesBeachw ood Ofc	The Ohio Bell Telephone Co.
	Hough Area Development Corp	The Ohio Bell Telephone Co.
1974	City Dept Of Community Development	The Cleveland Directory Co.
1970	CITY DEPT OF COMMUNITY DEVELOPMENT	The Cleveland Directory Co.
1961	Lucas John	The Cleveland Directory Co.
1955	Mitch Radio repr	The Cleveland Directory Co.
1951	Mitch Radio & Key Service	The Cleveland Directory Co.
1941	Kell Alf W locksmith	The Cleveland Directory Co.
1930	Schaefer Wm H hdw	The Cleveland Directory Co.

8611 HOUGH AVE

Year	Uses	Source
2020	CLEVELAND THURGOOD MARSHALL	EDR Digital Archive
	INNER CITY TENNIS CLINICS	EDR Digital Archive
2014	CITY OF CLEVELAND	Cole Information
2010	CLEVELAND THURGOOD MARSHALL	Cole Information
2005	THURGOOD MARSHALL RECREATION CENTER	Cole Information
2002	CLEVECTYPKRECCT	Haines & Company
	TMARSHALL	Haines & Company
2000	CLEVELAND CITY OF DEPARTMENT OF PARKS RECREATION & PROPERTIE	Cole Information
1999	CLEVE CTY PK ECCT	Haines Company, Inc.
	T MARSHALL	Haines Company, Inc.
1995	CLEVELAND THURGOOD MARSHALL	Cole Information
1992	CLEVE CTY PK CENTER	Cole Information
1983	Avesi Constr Co	The Ohio Bell Telephone Co.
1951	Albrechts Cut Rate Drug Co	The Cleveland Directory Co.

FINDINGS

Year	Uses	Source
1941	Albrecht Cut Rate Drug Co	The Cleveland Directory Co.
1930	Hellw ig Drug Co	The Cleveland Directory Co.

8612 HOUGH AVE

Year	Uses	Source
1961	Vacant	The Cleveland Directory Co.
1955	Woolw orth F W Co br 5 and 10c store	The Cleveland Directory Co.
1951	Albrechts Cut Rate Drug Co	The Cleveland Directory Co.
	Woolw orth F W Co br 5 and 10c store	The Cleveland Directory Co.
1941	Albrecht Cut Rate Drug Co	The Cleveland Directory Co.
	Woolw orth F W Co br 5 and 10c store	The Cleveland Directory Co.
1930	Hellw ig Drug Co	The Cleveland Directory Co.
	Athey Foote Co shade mfrs	The Cleveland Directory Co.

8613 HOUGH AVE

Year	Uses	Source
1955	Woolw orth F W Co br 5 and 10c store	The Cleveland Directory Co.
1951	Albrechts Cut Rate Drug Co	The Cleveland Directory Co.
	Woolw orth F W Co br 5 and 10c store	The Cleveland Directory Co.
1941	Albrecht Cut Rate Drug Co	The Cleveland Directory Co.
	Woolw orth F W Co br 5 and 10c store	The Cleveland Directory Co.
1930	Hellw ig Drug Co	The Cleveland Directory Co.

8614 HOUGH AVE

Year	Uses	Source
1955	Woolw orth F W Co br 5 and 10c store	The Cleveland Directory Co.
1951	Albrechts Cut Rate Drug Co	The Cleveland Directory Co.
	Woolw orth F W Co br 5 and 10c store	The Cleveland Directory Co.
1941	Albrecht Cut Rate Drug Co	The Cleveland Directory Co.
	Woolw orth F W Co br 5 and 10c store	The Cleveland Directory Co.
1930	Hellw ig Drug Co	The Cleveland Directory Co.
	Caw ood Walter E jw lr	The Cleveland Directory Co.

FINDINGS

8615 HOUGH AVE

Year	Uses	Source
1961	All Brite Cut Rate Drug Co	The Cleveland Directory Co.
1955	Woolworth F W Co br 5 and 10c store	The Cleveland Directory Co.
	All Brite Cut Rate Drug Co	The Cleveland Directory Co.
1951	Albrechts Cut Rate Drug Co	The Cleveland Directory Co.
	Woolworth F W Co br 5 and 10c store	The Cleveland Directory Co.
1941	Albrecht Cut Rate Drug Co	The Cleveland Directory Co.
	US PO Sta No 11	The Cleveland Directory Co.
	Woolworth F W Co br 5 and 10c store	The Cleveland Directory Co.
1930	Hellwig Drug Co	The Cleveland Directory Co.

8616 HOUGH AVE

Year	Uses	Source
1955	Woolworth F W Co br 5 and 10c store	The Cleveland Directory Co.
1951	Woolworth F W Co br 5 and 10c store	The Cleveland Directory Co.
1941	Woolworth F W Co br 5 and 10c store	The Cleveland Directory Co.
1930	Hellwig Drug Co	The Cleveland Directory Co.
	Taylor Geo M meats	The Cleveland Directory Co.

8617 HOUGH AVE

Year	Uses	Source
1955	Woolworth F W Co br 5 and 10c store	The Cleveland Directory Co.
1951	Woolworth F W Co br 5 and 10c store	The Cleveland Directory Co.
1941	Woolworth F W Co br 5 and 10c store	The Cleveland Directory Co.
	East End Realty Service	The Cleveland Directory Co.
	Crow Everett C	The Cleveland Directory Co.
	Clark Chas H barber	The Cleveland Directory Co.
1930	Hellwig Drug Co	The Cleveland Directory Co.

8618 HOUGH AVE

Year	Uses	Source
1955	Woolworth F W Co br 5 and 10c store	The Cleveland Directory Co.
1951	Woolworth F W Co br 5 and 10c store	The Cleveland Directory Co.
1941	Woolworth F W Co br 5 and 10c store	The Cleveland Directory Co.

FINDINGS

Year	Uses	Source
1930	Maynard & Crotty w all paper	The Cleveland Directory Co.

8619 HOUGH AVE

Year	Uses	Source
1941	Apartments	The Cleveland Directory Co.
	Rose Flora M Mrs	The Cleveland Directory Co.
	Ransom Edw C	The Cleveland Directory Co.
	Kessler Harry A dentist	The Cleveland Directory Co.
	Vacant	The Cleveland Directory Co.
1930	Lobinsky Jos	The Cleveland Directory Co.
	Smith Harry E	The Cleveland Directory Co.
	Wagner Geo	The Cleveland Directory Co.

8620 HOUGH AVE

Year	Uses	Source
1983	Henrys Food Market	The Ohio Bell Telephone Co.
	Henrys Poultry West Side Mkt	The Ohio Bell Telephone Co.
1974	Larrys Market meats	The Cleveland Directory Co.
1970	LARRYS MARKET	The Cleveland Directory Co.
1961	Larrys Market meats	The Cleveland Directory Co.
1955	Larrys Market meats	The Cleveland Directory Co.
1951	Larrys Market meats	The Cleveland Directory Co.
1941	Taylor Mkts Inc br meats	The Cleveland Directory Co.
1930	McCormick Harry C plmbr	The Cleveland Directory Co.
	Povese Anthony shoe repr	The Cleveland Directory Co.
	Enterprise Roofing Co	The Cleveland Directory Co.

8621 HOUGH AVE

Year	Uses	Source
1951	Kaspar May Mrs shoe repr	The Cleveland Directory Co.
1941	Kaspar Geo shoe repr	The Cleveland Directory Co.
1930	Kaspar Geo clothes clnr	The Cleveland Directory Co.

FINDINGS

8622 HOUGH AVE

Year	Uses	Source
1974	Larrys Fruit Land	The Cleveland Directory Co.
1970	LARRYS FRUIT LAND	The Cleveland Directory Co.
1961	Manninos Fruit Market	The Cleveland Directory Co.
1955	Mannino Fruit Mkt	The Cleveland Directory Co.
1951	Mannino Victor fruits	The Cleveland Directory Co.
1941	Mannino Battista	The Cleveland Directory Co.
1930	General Dairy Stores	The Cleveland Directory Co.

8623 HOUGH AVE

Year	Uses	Source
1941	A & P Food Stores br gros	The Cleveland Directory Co.
1930	Herman Harry shoe repr	The Cleveland Directory Co.

8624 HOUGH AVE

Year	Uses	Source
1941	A & P Food Stores br gros	The Cleveland Directory Co.

8625 HOUGH AVE

Year	Uses	Source
1961	Market Basket Bi Rite gros	The Cleveland Directory Co.
1955	Market Basket Bi Rite	The Cleveland Directory Co.
1951	Market Basket gros	The Cleveland Directory Co.
1941	A & P Food Stores br gros	The Cleveland Directory Co.
1930	Gt A & P Tea Co br gros	The Cleveland Directory Co.

8700 HOUGH AVE

Year	Uses	Source
1970	DRUMSTICK THE	The Cleveland Directory Co.
1961	Dairee Freez restr	The Cleveland Directory Co.
1955	Kaase Richd W br bakers	The Cleveland Directory Co.
1951	Kaase Richd W Co br bakers	The Cleveland Directory Co.
1941	Kaase Richd W Co br bakers	The Cleveland Directory Co.
1930	Young Andrew S dry goods	The Cleveland Directory Co.

FINDINGS

8701 HOUGH AVE

Year	Uses	Source
1961	Goodw ill Industries	The Cleveland Directory Co.
1955	Euclid Furn Co	The Cleveland Directory Co.
1951	Fisher Bros Co br	The Cleveland Directory Co.
1941	Fisher Bros Co br	The Cleveland Directory Co.
1930	Fisher Bros Co br gros	The Cleveland Directory Co.

8702 HOUGH AVE

Year	Uses	Source
1970	BRADS FURNITURE	The Cleveland Directory Co.
1961	Tomorys Meats	The Cleveland Directory Co.
1955	Portage Market Co Inc br meats	The Cleveland Directory Co.
1951	Portage Mkt Co br meats	The Cleveland Directory Co.
1941	Portage Mkt Co br meats	The Cleveland Directory Co.

8703 HOUGH AVE

Year	Uses	Source
1930	Gold Benj fruits	The Cleveland Directory Co.

8704 HOUGH AVE

Year	Uses	Source
1970	BRADS MARKET	The Cleveland Directory Co.
1961	Fanas Food Mkt gro	The Cleveland Directory Co.
1955	Montello John gro	The Cleveland Directory Co.
1951	Farmdale Creamery Co gro	The Cleveland Directory Co.
1941	Farmview Stores Co br	The Cleveland Directory Co.
1930	Helmer John uphol	The Cleveland Directory Co.

8705 HOUGH AVE

Year	Uses	Source
1961	Brookfield Apts	The Cleveland Directory Co.
	Bell Joe N	The Cleveland Directory Co.
	Burley Benj	The Cleveland Directory Co.
	Whisett Willie B	The Cleveland Directory Co.
	Carver Wm contr	The Cleveland Directory Co.

FINDINGS

Year	Uses	Source
1961	Richberg Roosevelt D	The Cleveland Directory Co.
	Hanson David	The Cleveland Directory Co.
1955	Brookfield Apts	The Cleveland Directory Co.
	Vacant	The Cleveland Directory Co.
	Hicks Paul	The Cleveland Directory Co.
	Garrity Emma Mrs	The Cleveland Directory Co.
	Rick Julius L	The Cleveland Directory Co.
	Bernett Frank	The Cleveland Directory Co.
	Bennett Lulu E	The Cleveland Directory Co.
1951	Brookfield Apts	The Cleveland Directory Co.
	Bronczek Walter J	The Cleveland Directory Co.
	Andrew s Connie	The Cleveland Directory Co.
	Garrity Emma Mrs	The Cleveland Directory Co.
	Reich Graney	The Cleveland Directory Co.
	Baker Blanche Mrs	The Cleveland Directory Co.
	Bennett Lulu E Mrs	The Cleveland Directory Co.
1941	Brookfield Apts	The Cleveland Directory Co.
	Vacant	The Cleveland Directory Co.
	Vacant	The Cleveland Directory Co.
	Santry Harry J	The Cleveland Directory Co.
	Brow n Ralph W	The Cleveland Directory Co.
	Baker Blanche Mrs	The Cleveland Directory Co.
	Axford Albert C	The Cleveland Directory Co.
1930	Apartments	The Cleveland Directory Co.
	McCrea John	The Cleveland Directory Co.
	Japcynski Frank	The Cleveland Directory Co.
	Coville Willis A	The Cleveland Directory Co.
	Shaw Chas	The Cleveland Directory Co.
	Thomas Gertrude Mrs	The Cleveland Directory Co.
	Bentley Leon	The Cleveland Directory Co.

FINDINGS

8707 HOUGH AVE

Year	Uses	Source
1961	E & E Market	The Cleveland Directory Co.
1955	Kinsey Edgar Meat Market	The Cleveland Directory Co.
1951	E & E Market meats	The Cleveland Directory Co.
1941	Berkowitz Hyman meats	The Cleveland Directory Co.
1930	Hesselman John F meats	The Cleveland Directory Co.

8708 HOUGH AVE

Year	Uses	Source
1974	Drumstick Carry Out Restr	The Cleveland Directory Co.
1970	B M L DRY CLEANERS	The Cleveland Directory Co.
1961	Climax Recreation billiards	The Cleveland Directory Co.
1955	Hough Bakeries Inc br	The Cleveland Directory Co.
1951	Hough Bakeries Inc br	The Cleveland Directory Co.
1941	Hough Home Bakery br	The Cleveland Directory Co.
1930	Landsman Albert G baker	The Cleveland Directory Co.

8709 HOUGH AVE

Year	Uses	Source
1961	Lily Block Apts	The Cleveland Directory Co.
	McCane Dennis	The Cleveland Directory Co.
	Cheatam Louise Mrs	The Cleveland Directory Co.
	Walker Mose E	The Cleveland Directory Co.
	Hicks Joe	The Cleveland Directory Co.
	No Return	The Cleveland Directory Co.
	Pope Louella Mrs	The Cleveland Directory Co.
1955	Lily Block Apts	The Cleveland Directory Co.
	Schrader Kerr	The Cleveland Directory Co.
	McMullin Ralph	The Cleveland Directory Co.
	Helt Lafayette J	The Cleveland Directory Co.
	Johnson Albert J	The Cleveland Directory Co.
	Couture Jos B	The Cleveland Directory Co.
	Gladney Thelma Mrs	The Cleveland Directory Co.
1951	Lily Block apts	The Cleveland Directory Co.

FINDINGS

Year	Uses	Source
1951	Hoffman Chas S	The Cleveland Directory Co.
	Ranallo Anthony	The Cleveland Directory Co.
	Jambor Steven G	The Cleveland Directory Co.
	Badalamenti Dominick	The Cleveland Directory Co.
	Couture Jos B	The Cleveland Directory Co.
	Radnor Robt	The Cleveland Directory Co.
1941	Lily Block	The Cleveland Directory Co.
	Apartments	The Cleveland Directory Co.
	Vacant	The Cleveland Directory Co.
	Trimmer Edgar H	The Cleveland Directory Co.
	Saunier Jane L Mrs	The Cleveland Directory Co.
	Behm Paul	The Cleveland Directory Co.
	Couture Jos B	The Cleveland Directory Co.
	Poplow sky Theo	The Cleveland Directory Co.
1930	Lily Block	The Cleveland Directory Co.
	Apartments	The Cleveland Directory Co.
	Barrett John	The Cleveland Directory Co.
	Chesser Minnie Mrs	The Cleveland Directory Co.
	Saunier Jane L	The Cleveland Directory Co.
	Foster Mary E Mrs	The Cleveland Directory Co.
	Vacant	The Cleveland Directory Co.
	Stauts Jos	The Cleveland Directory Co.

8710 HOUGH AVE

Year	Uses	Source
2002	XXXX	Haines & Company
1999	XXXX	Haines Company, Inc.
1974	Luckys TV Repair Hospital	The Cleveland Directory Co.
1970	LUCKYS TV REPAIR HOSPITAL	The Cleveland Directory Co.
1961	Vacant store	The Cleveland Directory Co.
1955	Zeiglers Clothing Store	The Cleveland Directory Co.
1951	Zeiglers Ready To Wear	The Cleveland Directory Co.
1941	Geraci Paul gro	The Cleveland Directory Co.

FINDINGS

Year	Uses	Source
1930	Mintz Awning & Tent Co	The Cleveland Directory Co.

8711 HOUGH AVE

Year	Uses	Source
1961	Bargain Furn Co used	The Cleveland Directory Co.
1955	Zucker Meyer Clothing Store	The Cleveland Directory Co.
1951	Mid Town Foods gro	The Cleveland Directory Co.
1941	Anderson Carl E gro	The Cleveland Directory Co.
1930	Mintz Awning & Tent Co	The Cleveland Directory Co.
	Mothers Restaurant	The Cleveland Directory Co.

8712 HOUGH AVE

Year	Uses	Source
1974	Vacant	The Cleveland Directory Co.
1970	VACANT	The Cleveland Directory Co.
1961	Mintz Awning & Shade Co mfrs	The Cleveland Directory Co.
1955	Mintz Awning & Shade Co mfrs	The Cleveland Directory Co.
1951	Mintz Awning & Shade Co	The Cleveland Directory Co.
1941	Mintz Awning & Shade Co	The Cleveland Directory Co.
1930	Mintz Awning & Tent Co	The Cleveland Directory Co.

8713 HOUGH AVE

Year	Uses	Source
1970	COLONIAL GARDENS RESTR	The Cleveland Directory Co.
1961	Colonial Gardens restr	The Cleveland Directory Co.
1955	Markowitz Charlotte restr	The Cleveland Directory Co.
1951	Colonial Gardens restr	The Cleveland Directory Co.
1941	Biales Henry Indry	The Cleveland Directory Co.
1930	Chan Bros Indy	The Cleveland Directory Co.

8714 HOUGH AVE

Year	Uses	Source
1974	Vacant	The Cleveland Directory Co.
1970	VACANT	The Cleveland Directory Co.
1961	Colonial Gardens restr	The Cleveland Directory Co.

FINDINGS

Year	Uses	Source
1961	Delurrie Cleaners	The Cleveland Directory Co.
1955	Markow itz Charlotte restr	The Cleveland Directory Co.
	DeLuxe Odorless Clnrs br dry cln	The Cleveland Directory Co.
1951	Colonial Gardens restr	The Cleveland Directory Co.
	DeLuxe Odorless Clnrs	The Cleveland Directory Co.
1941	Spicuzza Michl W clo clnr	The Cleveland Directory Co.
1930	Benninghoff Tailoring Co	The Cleveland Directory Co.

8715 HOUGH AVE

Year	Uses	Source
1961	Colonial Gardens restr	The Cleveland Directory Co.
1955	Markow itz Charlotte restr	The Cleveland Directory Co.
1951	Colonial Gardens restr	The Cleveland Directory Co.
1941	Rovitz Jacob hdw	The Cleveland Directory Co.
1930	Kleanko Dry Cleaning Co	The Cleveland Directory Co.

8716 HOUGH AVE

Year	Uses	Source
1970	VACANT	The Cleveland Directory Co.
1961	Harrys Superior Loan Co paw nbroker	The Cleveland Directory Co.
1955	Clark Pottery Co	The Cleveland Directory Co.
1951	Millers Shoes	The Cleveland Directory Co.
	Miller Robt L	The Cleveland Directory Co.
1941	Vaughn Harry P	The Cleveland Directory Co.
1930	Keener Frank barber	The Cleveland Directory Co.

8717 HOUGH AVE

Year	Uses	Source
1961	Hough Restr	The Cleveland Directory Co.
1955	Hough Restr	The Cleveland Directory Co.
1951	Spenicha Jas barber	The Cleveland Directory Co.
1941	Spenicha Saml barber	The Cleveland Directory Co.
1930	Anna Saml barber	The Cleveland Directory Co.

FINDINGS

8718 HOUGH AVE

Year	Uses	Source
1970	VACANT	The Cleveland Directory Co.
1961	Seaw ay Barber Shop	The Cleveland Directory Co.
1955	Miller Mary Mrs w omens clo	The Cleveland Directory Co.
1951	Miller Ralph dresses	The Cleveland Directory Co.
1941	Vacant	The Cleveland Directory Co.
1930	Universal Cleansing & Dyeing Co br	The Cleveland Directory Co.

8719 HOUGH AVE

Year	Uses	Source
1970	FAITH GOSPEL CHAPEL	The Cleveland Directory Co.
1961	Helm Sherman N lw yr	The Cleveland Directory Co.
	Hooper Earl L	The Cleveland Directory Co.
	20th Ward Community Serv Center	The Cleveland Directory Co.
1955	Astor Fur & Dry Clng Co	The Cleveland Directory Co.
1951	Hough Restaurant	The Cleveland Directory Co.
1941	Gialamas Jas restr	The Cleveland Directory Co.
1930	Gialamas Jas restr	The Cleveland Directory Co.

8720 HOUGH AVE

Year	Uses	Source
1970	VACANT	The Cleveland Directory Co.
1961	Vacant store	The Cleveland Directory Co.
1955	Miller Shoes	The Cleveland Directory Co.
1951	Lakeland Cutup Poultry	The Cleveland Directory Co.
1941	Miller Robt L shoes	The Cleveland Directory Co.
1930	Forest Pet Shop	The Cleveland Directory Co.

8721 HOUGH AVE

Year	Uses	Source
1955	Elegant Maurice clo cln	The Cleveland Directory Co.
1951	New Brow n Derby beer	The Cleveland Directory Co.
1941	Wolf Law rence beer	The Cleveland Directory Co.
1930	Day Eliz mlnr	The Cleveland Directory Co.

FINDINGS

8722 HOUGH AVE

Year	Uses	Source
1951	New Brown Derby beer	The Cleveland Directory Co.
1941	Wolf Lawrence beer	The Cleveland Directory Co.

8723 HOUGH AVE

Year	Uses	Source
1970	AFRO SET THE BR MENS CLO	The Cleveland Directory Co.
1961	Countess Beauty Salon	The Cleveland Directory Co.
1955	Pomerantz Michl mens clo	The Cleveland Directory Co.
1951	New Brown Derby beer	The Cleveland Directory Co.
1941	Wolf Lawrence beer	The Cleveland Directory Co.
1930	Vacant	The Cleveland Directory Co.

8725 HOUGH AVE

Year	Uses	Source
2005	BRUCE RUSSELL	Cole Information

8800 HOUGH AVE

Year	Uses	Source
2002	BEVERAGE&DELI	Haines & Company
2000	HOUGH BEVERAGE & DELI	Cole Information
1999	HOUGH	Haines Company, Inc.
	BEVERAGE&DELI	Haines Company, Inc.
1995	HOUGH BEVERAGE & DELI	Cole Information
1986	Hough Beverage Co	OHIO BELL
1983	Hough Beverage Co	The Ohio Bell Telephone Co.
1974	Hough Beverage Co	The Cleveland Directory Co.
1970	HOUGH BEVERAGE CO	The Cleveland Directory Co.
1961	Hough Beverage Co	The Cleveland Directory Co.
1955	Hough Beverage Co	The Cleveland Directory Co.
1951	Hough Beverage Co	The Cleveland Directory Co.
1941	Hough Beverage Co	The Cleveland Directory Co.

FINDINGS

8801 HOUGH AVE

Year	Uses	Source
2002	XXXX	Haines & Company
1999	XXXX	Haines Company, Inc.
1961	Greens TV reprs	The Cleveland Directory Co.
1955	Hough Dept Store Inc	The Cleveland Directory Co.
1951	Horw ltz Louis dept store	The Cleveland Directory Co.
1941	Young Dry Goods Co	The Cleveland Directory Co.
1930	London Shoe Co	The Cleveland Directory Co.

8802 HOUGH AVE

Year	Uses	Source
1930	Geraci Paul gro	The Cleveland Directory Co.

8803 HOUGH AVE

Year	Uses	Source
1970	ART BUILDING APARTMENTS	The Cleveland Directory Co.
	VACANT APTS 1 8	The Cleveland Directory Co.
1961	Art Bldg Apts	The Cleveland Directory Co.
	Banks James	The Cleveland Directory Co.
	Palmer Benj	The Cleveland Directory Co.
	Wright Climmic	The Cleveland Directory Co.
	Vacant	The Cleveland Directory Co.
	Vacant	The Cleveland Directory Co.
	Vacant	The Cleveland Directory Co.
	Allen Flossie M Mrs	The Cleveland Directory Co.
	Vacant	The Cleveland Directory Co.
1955	Art Bldg Apts	The Cleveland Directory Co.
	Peck Dora Mrs	The Cleveland Directory Co.
	Stambaugh Ralph	The Cleveland Directory Co.
	Young Robt	The Cleveland Directory Co.
	Loy Brick	The Cleveland Directory Co.
	Forment Farrell	The Cleveland Directory Co.
	Megaughey Mayme M	The Cleveland Directory Co.
	Bankenshine Carl	The Cleveland Directory Co.

FINDINGS

Year	Uses	Source
1955	Womack Ruth Mrs	The Cleveland Directory Co.
	McCrady Clarence R	The Cleveland Directory Co.
1951	Art Bldg apts	The Cleveland Directory Co.
	Peck Dora Mrs	The Cleveland Directory Co.
	No return	The Cleveland Directory Co.
	Becker John A	The Cleveland Directory Co.
	Prather Richd J	The Cleveland Directory Co.
	Goordt How ard E	The Cleveland Directory Co.
	Megaughey Mayme M	The Cleveland Directory Co.
	Morris Jas G	The Cleveland Directory Co.
	Womack Thos B	The Cleveland Directory Co.
	Bedrosian Harry	The Cleveland Directory Co.
1941	Kenyon Chas D	The Cleveland Directory Co.
	Apartments	The Cleveland Directory Co.
	Peck Dora Mrs	The Cleveland Directory Co.
	Telford Raymond	The Cleveland Directory Co.
	Rieck Paul I	The Cleveland Directory Co.
	Hopton Thelma Mrs	The Cleveland Directory Co.
	Davis Benj	The Cleveland Directory Co.
	Megaughey Mayme	The Cleveland Directory Co.
	Smith Robt G	The Cleveland Directory Co.
	Kievit Irving	The Cleveland Directory Co.
1930	Apartments	The Cleveland Directory Co.
	Peck Clement B optometrist	The Cleveland Directory Co.
	Hammer Carrie	The Cleveland Directory Co.
	Nolsheim Earl	The Cleveland Directory Co.
	McManamon John B	The Cleveland Directory Co.
	Murrey Clement N	The Cleveland Directory Co.
	Farr Fannie M Mrs	The Cleveland Directory Co.
	Fritton Robt	The Cleveland Directory Co.
	Sample Bertha A	The Cleveland Directory Co.
	Finefrock Geo	The Cleveland Directory Co.

FINDINGS

8804 HOUGH AVE

Year	Uses	Source
2014	OCCUPANT UNKNOWN	Cole Information
2002	XXXX	Haines & Company
1999	XXXX	Haines Company, Inc.
1991	Queen Esther	OHIO BELL
	Martaiw n	OHIO BELL
	Eureka	OHIO BELL
1986	JOHNSON Queean Esther	OHIO BELL
1983	JOHNSON Queen Esther	The Ohio Bell Telephone Co.
1981	JOHNSON Queen Esther	Ohio Bell Telephone Company
1974	apartments	The Cleveland Directory Co.
	Rivers Joyce	The Cleveland Directory Co.
	Johnson G E Mrs	The Cleveland Directory Co.
	Burington Hattie	The Cleveland Directory Co.
	Worthy Clarence	The Cleveland Directory Co.
1970	APARTMENT	The Cleveland Directory Co.
	NO RETURN APTS 1 4	The Cleveland Directory Co.
1961	Wilton Apts	The Cleveland Directory Co.
	McCaster Bama Mrs	The Cleveland Directory Co.
	Walker Mae B Mrs	The Cleveland Directory Co.
	Covington Wesley	The Cleveland Directory Co.
	Carter Willie C	The Cleveland Directory Co.
1955	Wilton Apts	The Cleveland Directory Co.
	Zecchini Chester E	The Cleveland Directory Co.
	Hess Allan	The Cleveland Directory Co.
	Berdan Theron L	The Cleveland Directory Co.
	Nagle Perry M	The Cleveland Directory Co.
1951	Wilton Apts	The Cleveland Directory Co.
	Zecchini Chester E	The Cleveland Directory Co.
	Podmore Geo	The Cleveland Directory Co.
	Berdan Theron L	The Cleveland Directory Co.
	Nagle Perry M	The Cleveland Directory Co.

FINDINGS

Year	Uses	Source
1941	Wilton Apts	The Cleveland Directory Co.
	Vacant	The Cleveland Directory Co.
	OBrien John	The Cleveland Directory Co.
	Bordan Theron L	The Cleveland Directory Co.
	Nagle Kath Mrs	The Cleveland Directory Co.
1930	Wilton Apts	The Cleveland Directory Co.
	Berdan Theron L	The Cleveland Directory Co.
	Hollis How ell	The Cleveland Directory Co.
	Commander Eliz Mrs	The Cleveland Directory Co.
	Vacant	The Cleveland Directory Co.

8805 HOUGH AVE

Year	Uses	Source
1970	VACANT	The Cleveland Directory Co.
1961	Craw ford Hardw are & United Furnace	The Cleveland Directory Co.
1955	Craw ford Hdw & Appl Co	The Cleveland Directory Co.
	United Furnace & Air Conditioning Co	The Cleveland Directory Co.
1951	Craw ford Hdw Co	The Cleveland Directory Co.
	United Furnace & Air Conditioning	The Cleveland Directory Co.
1941	Vacant	The Cleveland Directory Co.
1930	Meyers Rav E furn	The Cleveland Directory Co.

8806 HOUGH AVE

Year	Uses	Source
2020	SMITTY'S SEAWAY BARBER SHOP	EDR Digital Archive
2014	SMITTYS SEAWAY BARBER SHOP	Cole Information
2010	SMITTYS SEAWAY BARBER SHOP	Cole Information
2005	SMITTYS SEAWAY PLAZA INC	Cole Information
2002	SMITTYSSEAWAY	Haines & Company
	BARBER SHOP	Haines & Company
2000	SMITTYS SEAWAY BARBR SHOP	Cole Information
1999	SMITTYSSEAWAY	Haines Company, Inc.
	BARBERSHOP	Haines Company, Inc.
1995	SMITTYS SEAWAY BARBER SHOP	Cole Information

FINDINGS

Year	Uses	Source
1992	SMITTYS SEAWY BARBR	Cole Information
1991	Smittys Seaway Barbr Shop	OHIO BELL
1986	Smittys Seaway Barbr Shop	OHIO BELL
1983	Smuttys Seaway Barbr Shop	The Ohio Bell Telephone Co.
1974	Smittys Seaway Barber Shop	The Cleveland Directory Co.
1970	VACANT	The Cleveland Directory Co.
1961	J & I Southern Kitchen	The Cleveland Directory Co.
1955	Vacant	The Cleveland Directory Co.
1951	Crosby Uphol Co	The Cleveland Directory Co.
1941	Gunton Maude A Mrs	The Cleveland Directory Co.
	Gunton Roy H	The Cleveland Directory Co.
1930	Hough Av Plumbing Co	The Cleveland Directory Co.

8809 HOUGH AVE

Year	Uses	Source
1961	Medric Apts	The Cleveland Directory Co.
	Vacant	The Cleveland Directory Co.
	Vacant	The Cleveland Directory Co.
	Alexander Robt	The Cleveland Directory Co.
	Vacant	The Cleveland Directory Co.
	Deas Bill	The Cleveland Directory Co.
	Barker Darrell	The Cleveland Directory Co.
	Vacant	The Cleveland Directory Co.
	Brewster Wm	The Cleveland Directory Co.
	Russi Herman H	The Cleveland Directory Co.
	Kirk Jas	The Cleveland Directory Co.
	Vacant	The Cleveland Directory Co.
	Kirk Phillip L	The Cleveland Directory Co.
	Vacant	The Cleveland Directory Co.
	Casey Ann Mrs	The Cleveland Directory Co.
	Zamblauski Jos pntr	The Cleveland Directory Co.
	Vacant	The Cleveland Directory Co.
	Vacant	The Cleveland Directory Co.

FINDINGS

Year	Uses	Source
1961	Jefferson Henry	The Cleveland Directory Co.
1955	Medric Apts	The Cleveland Directory Co.
	Alexander Rose	The Cleveland Directory Co.
	Vacant	The Cleveland Directory Co.
	Zamblaush Jos	The Cleveland Directory Co.
	Bonick Metro	The Cleveland Directory Co.
	Ambrose Lew is	The Cleveland Directory Co.
	Larner Margt	The Cleveland Directory Co.
	Smith Lew is	The Cleveland Directory Co.
	Vacant	The Cleveland Directory Co.
	Russi Herman H	The Cleveland Directory Co.
	Mesich Wm	The Cleveland Directory Co.
	Magagnette J A	The Cleveland Directory Co.
	Sintz Ronnie	The Cleveland Directory Co.
	Underw ood Steve	The Cleveland Directory Co.
	Kow chuck Jos	The Cleveland Directory Co.
	Weidinsall Earl E	The Cleveland Directory Co.
	Moore Horace B	The Cleveland Directory Co.
	King Ray S	The Cleveland Directory Co.
1951	Medrie Apts	The Cleveland Directory Co.
	Russi Herman H	The Cleveland Directory Co.
	Csoltko Andy	The Cleveland Directory Co.
	Inman Fred E	The Cleveland Directory Co.
	Haw kins Denzil F	The Cleveland Directory Co.
	Whipky Gray	The Cleveland Directory Co.
	Lenhart Chas U	The Cleveland Directory Co.
	Shubart Ruth I Mrs	The Cleveland Directory Co.
	Soder Fred	The Cleveland Directory Co.
	Dregalla Paul L	The Cleveland Directory Co.
	Moore Horace B	The Cleveland Directory Co.
	Sigmund Jos E	The Cleveland Directory Co.
	Sw igel Jos W	The Cleveland Directory Co.

FINDINGS

Year	Uses	Source
1951	Radek Herman	The Cleveland Directory Co.
	Paterson Hudson B	The Cleveland Directory Co.
	MoNelis Jos P	The Cleveland Directory Co.
	Demas Geo	The Cleveland Directory Co.
	Thomas Manford T	The Cleveland Directory Co.
1941	Medric Apts	The Cleveland Directory Co.
	Bliss Homer	The Cleveland Directory Co.
	Hoffman Chas S	The Cleveland Directory Co.
	Miller Wm	The Cleveland Directory Co.
	Shubart Ruth I Mrs	The Cleveland Directory Co.
	Koerth Louis	The Cleveland Directory Co.
	Sigmund Jos E	The Cleveland Directory Co.
	Coffman Allen B	The Cleveland Directory Co.
	Pucci Law rence	The Cleveland Directory Co.
	Jefry Letone R	The Cleveland Directory Co.
	Andrew Connie	The Cleveland Directory Co.
	Robertson Alex G	The Cleveland Directory Co.
	Belgrano Donald	The Cleveland Directory Co.
	Braine Wm L	The Cleveland Directory Co.
	Fierle Jas A	The Cleveland Directory Co.
	Vacant	The Cleveland Directory Co.
	Paladino Michl A	The Cleveland Directory Co.
	Boettner Jos F	The Cleveland Directory Co.
1930	Medric Apts	The Cleveland Directory Co.
	Berninger Adam	The Cleveland Directory Co.
	Vacant	The Cleveland Directory Co.
	Jagow Eliz	The Cleveland Directory Co.
	Vacant	The Cleveland Directory Co.
	Burson Harry W	The Cleveland Directory Co.
	Sw anson Harry	The Cleveland Directory Co.
	Theo E A	The Cleveland Directory Co.
	Vacant	The Cleveland Directory Co.

FINDINGS

Year	Uses	Source
1930	Alvason Robt	The Cleveland Directory Co.
	Hill Carl	The Cleveland Directory Co.
	Vacant	The Cleveland Directory Co.
	Jagow Eliz H	The Cleveland Directory Co.
	Theow E A	The Cleveland Directory Co.

8812 HOUGH AVE

Year	Uses	Source
2020	ATM	EDR Digital Archive
	DANA DISTRIBUTORS INC	EDR Digital Archive
	OMAR SULEIMAN	EDR Digital Archive
2014	DANA DISTRIBUTORS INC	Cole Information
2010	DANA DISTRIBUTORS INC	Cole Information
2005	DANA DISTRIBUTORS INC	Cole Information
2002	SULEIMANAll	Haines & Company
1999	XXXX	Haines Company, Inc.
1986	Inner City Beverage	OHIO BELL
	Inter City Beverage	OHIO BELL
1983	Intercity Beverage	The Ohio Bell Telephone Co.
1974	Ashfords Union 76 Service	The Cleveland Directory Co.
1970	ASHFORDS PURE OIL SERVICE	The Cleveland Directory Co.
1961	Davis Pure Oil Serv Station	The Cleveland Directory Co.
1955	Pure Gas Sta	The Cleveland Directory Co.
1951	Davis Hi Speed fill sta	The Cleveland Directory Co.
1941	Lew is Allan M filling sta	The Cleveland Directory Co.

8813 HOUGH AVE

Year	Uses	Source
1961	Hullin Ollie Mrs	The Cleveland Directory Co.
1955	Ruocchio Alf	The Cleveland Directory Co.
	United Furnace & Air Conditioning Co	The Cleveland Directory Co.
1951	Jackson Roy S pntr	The Cleveland Directory Co.
1941	Jackson Roy	The Cleveland Directory Co.
1930	Chesnes Jos	The Cleveland Directory Co.

FINDINGS

8815 HOUGH AVE

Year	Uses	Source
1961	McLaughlin John	The Cleveland Directory Co.
	Johnson Ellaw eas	The Cleveland Directory Co.
1955	Hedrick John	The Cleveland Directory Co.
1951	Vacant	The Cleveland Directory Co.
1941	Salisbury Eug	The Cleveland Directory Co.
1930	Miller Harlan	The Cleveland Directory Co.

8817 HOUGH AVE

Year	Uses	Source
1961	Vacant	The Cleveland Directory Co.
1955	Faw ks John O	The Cleveland Directory Co.
1951	Thomas Edw L	The Cleveland Directory Co.
1941	Gallagher Jas L	The Cleveland Directory Co.

8819 HOUGH AVE

Year	Uses	Source
1961	Harveys Record Shop	The Cleveland Directory Co.
	Johnson Essie Mrs	The Cleveland Directory Co.
	Darby Harold L	The Cleveland Directory Co.
1955	Clark Tex Record Center	The Cleveland Directory Co.
	Seal Mary	The Cleveland Directory Co.
1951	E & T Food Mart delicatessen	The Cleveland Directory Co.
1941	Gallagher Jas L gro	The Cleveland Directory Co.
1930	Kauffman Everett J mover	The Cleveland Directory Co.
	Postal Sub Sta 11	The Cleveland Directory Co.

8900 HOUGH AVE

Year	Uses	Source
1974	Rogers Corner	The Cleveland Directory Co.
1970	ROGERS CORNER	The Cleveland Directory Co.
1961	Checker Clns	The Cleveland Directory Co.
1955	Checker Clns	The Cleveland Directory Co.
1951	Checker Clnrs br	The Cleveland Directory Co.

FINDINGS

Year	Uses	Source
1941	Sherw in Benj gro	The Cleveland Directory Co.
1930	Baker Harold gro	The Cleveland Directory Co.

8901 HOUGH AVE

Year	Uses	Source
1961	Tinker Ned	The Cleveland Directory Co.
1955	Saka John J	The Cleveland Directory Co.
	Johnson Wm H	The Cleveland Directory Co.
1951	Winnon Frank E	The Cleveland Directory Co.
	Hillis Chas E	The Cleveland Directory Co.
	Hunt Mertrude L	The Cleveland Directory Co.
1941	Winnen Franklin E	The Cleveland Directory Co.
	Hillis Edw	The Cleveland Directory Co.
	Hunt Mertrude L	The Cleveland Directory Co.
1930	Buchanan Arth	The Cleveland Directory Co.
	Mertz Chas	The Cleveland Directory Co.

8902 HOUGH AVE

Year	Uses	Source
2002	XXXX	Haines & Company
1999	XXXX	Haines Company, Inc.
1974	Bellflow er Apartments	The Cleveland Directory Co.
	Vacant	The Cleveland Directory Co.
	Vacant	The Cleveland Directory Co.
	Vacant	The Cleveland Directory Co.
1970	BELLFLOWER APARTMENTS	The Cleveland Directory Co.
	WATKINS JOSEPHINE MRS	The Cleveland Directory Co.
	COLEMAN GERALDINE MRS	The Cleveland Directory Co.
	NO RETURN	The Cleveland Directory Co.
1961	Beas Lunch	The Cleveland Directory Co.
	Bellflow er Apts	The Cleveland Directory Co.
	Vacant	The Cleveland Directory Co.
	Kidd Mildred	The Cleveland Directory Co.
	Weiss Belle Mrs	The Cleveland Directory Co.

FINDINGS

Year	Uses	Source
1955	Neal Opal Beauty Shop	The Cleveland Directory Co.
	Bellflow er Apts	The Cleveland Directory Co.
	Chovan Dorothy Mrs	The Cleveland Directory Co.
	Walker	The Cleveland Directory Co.
	Stueber Walter C	The Cleveland Directory Co.
1951	Prim Beauty Service	The Cleveland Directory Co.
	Bellflow er Apts	The Cleveland Directory Co.
	Gorski Chester S	The Cleveland Directory Co.
	Gridley Dorothy A Mrs	The Cleveland Directory Co.
	Stueber Walter C	The Cleveland Directory Co.
1941	Primosch Marie K beauty shop	The Cleveland Directory Co.
	Bellflow er Apts	The Cleveland Directory Co.
	Long Jas F	The Cleveland Directory Co.
	Little Rayford	The Cleveland Directory Co.
	Stueber Walter C	The Cleveland Directory Co.
1930	Robbins Max hdw	The Cleveland Directory Co.
	Bellflow er Apts	The Cleveland Directory Co.
	Cohn Aaron^	The Cleveland Directory Co.
	Malone R R^	The Cleveland Directory Co.
	Kaplan Abr^	The Cleveland Directory Co.

8904 HOUGH AVE

Year	Uses	Source
1974	Unity Dry Cleaning & Tailoring	The Cleveland Directory Co.
1970	VACANT	The Cleveland Directory Co.
1961	Mechanical Hdw & Plmb Co	The Cleveland Directory Co.
1955	Robin Max hdw	The Cleveland Directory Co.
1951	Mechanical Hdw & Plmbg Co	The Cleveland Directory Co.
1941	Mechanical Hdw & Plmbg Co	The Cleveland Directory Co.
1930	Cohn Aaron clothes clnr	The Cleveland Directory Co.

8905 HOUGH AVE

Year	Uses	Source
1961	Young B B	The Cleveland Directory Co.

FINDINGS

Year	Uses	Source
1955	Swartz Robt L	The Cleveland Directory Co.
1951	Sielski Edw J	The Cleveland Directory Co.
	Swartz Robt L	The Cleveland Directory Co.
1941	McClain Howard E	The Cleveland Directory Co.
1930	Jenkins Sankey T	The Cleveland Directory Co.
	Mason Lillian B Mrs	The Cleveland Directory Co.

8906 HOUGH AVE

Year	Uses	Source
1974	Vacant	The Cleveland Directory Co.
1970	BROWN CORA L MRS	The Cleveland Directory Co.
1961	Carpenter Virginia E Mrs	The Cleveland Directory Co.
1955	Ozanick Elmer J	The Cleveland Directory Co.
1951	Truhan Edw L	The Cleveland Directory Co.
	McFarren Theresa	The Cleveland Directory Co.
	Tweedie Anita M Mrs	The Cleveland Directory Co.
1941	Bullock John F	The Cleveland Directory Co.
1930	OBrien Beatrice Mrs beauty shop	The Cleveland Directory Co.
	Rinker Chas F	The Cleveland Directory Co.
	Rouse F Grace Mrs	The Cleveland Directory Co.

8908 HOUGH AVE

Year	Uses	Source
1974	Vacant	The Cleveland Directory Co.
1970	VACANT	The Cleveland Directory Co.
1961	Mechanical Hdw & Plmb show rm	The Cleveland Directory Co.
1955	Valenti Jos barber	The Cleveland Directory Co.
1951	Napoli Eug barber	The Cleveland Directory Co.
1941	Napoli Peter barber	The Cleveland Directory Co.
1930	Napoli Peter barber	The Cleveland Directory Co.

8910 HOUGH AVE

Year	Uses	Source
1974	Starlite Beauty Salon	The Cleveland Directory Co.

FINDINGS

Year	Uses	Source
1970	STARLITE BEAUTY SALON	The Cleveland Directory Co.
	MOORE FAYETTE	The Cleveland Directory Co.
1961	Vacant store	The Cleveland Directory Co.
	Apartments	The Cleveland Directory Co.
	Smith Geo W	The Cleveland Directory Co.
	Lenhart Bridget L Mrs	The Cleveland Directory Co.
1955	Morris Jas Shoe Repair	The Cleveland Directory Co.
	Lenhart Thos	The Cleveland Directory Co.
	Morris Jas	The Cleveland Directory Co.
	Sullenberger Frank	The Cleveland Directory Co.
	Smith Geo W	The Cleveland Directory Co.
1951	Dottore John shoe repr	The Cleveland Directory Co.
	Smith Geo W	The Cleveland Directory Co.
	Feinstein Nathan N	The Cleveland Directory Co.
1941	Dottore John shoe repr	The Cleveland Directory Co.
	Leech Jos R	The Cleveland Directory Co.
1930	Dettore John shoe repr	The Cleveland Directory Co.
	Fishliegh Vernon	The Cleveland Directory Co.
	Anderson Anna R Mrs	The Cleveland Directory Co.

8912 HOUGH AVE

Year	Uses	Source
1974	Twentieth Ward Headquarters	The Cleveland Directory Co.
1970	NO RETURN	The Cleveland Directory Co.
1961	Vacant store	The Cleveland Directory Co.
1955	Smith Geo W confr	The Cleveland Directory Co.
	Hertz Henry lwyr	The Cleveland Directory Co.
1951	Smith Geo W confr	The Cleveland Directory Co.
1941	Smith G Walter confr	The Cleveland Directory Co.
1930	Kaplan Abr confr	The Cleveland Directory Co.

8914 HOUGH AVE

Year	Uses	Source
1961	Apartments	The Cleveland Directory Co.

FINDINGS

Year	Uses	Source
1955	Apartments	The Cleveland Directory Co.
1951	Apartments	The Cleveland Directory Co.
1941	Apartments	The Cleveland Directory Co.
1930	Caldw ell Malcolm R	The Cleveland Directory Co.

8915 HOUGH AVE

Year	Uses	Source
1974	Hough Elementary School	The Cleveland Directory Co.
1970	HOUGH ELEMENTARY SCHOOL	The Cleveland Directory Co.
1961	Apartments	The Cleveland Directory Co.
	Hough Elementary School	The Cleveland Directory Co.
1955	Apartments	The Cleveland Directory Co.
	Hough Elementary School	The Cleveland Directory Co.
1951	Apartments	The Cleveland Directory Co.
	Hough Elementary School	The Cleveland Directory Co.
1941	Apartments	The Cleveland Directory Co.
	Hough Sch	The Cleveland Directory Co.
1930	Hough School	The Cleveland Directory Co.

8916 HOUGH AVE

Year	Uses	Source
1961	Apartments	The Cleveland Directory Co.
	Turner Ira Mrs	The Cleveland Directory Co.
	Hughes Ann Mrs	The Cleveland Directory Co.
	Moreland Mary Mrs	The Cleveland Directory Co.
	Vacant	The Cleveland Directory Co.
	Wright Sammie L	The Cleveland Directory Co.
	Ow ens Lucille Mrs	The Cleveland Directory Co.
	Keys Thos	The Cleveland Directory Co.
	Sonnys Dairy Bar	The Cleveland Directory Co.
1955	Apartments	The Cleveland Directory Co.
	Kennedy Bryan	The Cleveland Directory Co.
	Lenard John	The Cleveland Directory Co.
	Caffery Bernard	The Cleveland Directory Co.

FINDINGS

Year	Uses	Source
1955	Juskiewicz Julius E	The Cleveland Directory Co.
	Friend Paul R	The Cleveland Directory Co.
	Myers Homer	The Cleveland Directory Co.
	Myers Oscar	The Cleveland Directory Co.
	Leavenod Grace restr	The Cleveland Directory Co.
1951	Apartments	The Cleveland Directory Co.
	Hargas Michl T	The Cleveland Directory Co.
	Earle John	The Cleveland Directory Co.
	Davis L	The Cleveland Directory Co.
	Voelker Wm	The Cleveland Directory Co.
	Pittock Harold A	The Cleveland Directory Co.
	Sims Wilson A	The Cleveland Directory Co.
	Beck Betty Mrs	The Cleveland Directory Co.
	Waits Do Nut Shop restr	The Cleveland Directory Co.
	Edgell Kath Mrs	The Cleveland Directory Co.
	Early John E	The Cleveland Directory Co.
1941	Apartments	The Cleveland Directory Co.
	Quinn May M Mrs	The Cleveland Directory Co.
	Anderson John A	The Cleveland Directory Co.
	Milbert Sylvester J	The Cleveland Directory Co.
	Martin Fred W	The Cleveland Directory Co.
	Lekon Michl	The Cleveland Directory Co.
	Ubienski John R	The Cleveland Directory Co.
	Schwartz Robt	The Cleveland Directory Co.
	Quinn May M confr	The Cleveland Directory Co.
1930	Quinn Mary M Mrs confr	The Cleveland Directory Co.
	Dowis Edw F	The Cleveland Directory Co.

8918 HOUGH AVE

Year	Uses	Source
2014	ANTOINE HARRIS	Cole Information
2010	JOHNNIE MCGINNIS	Cole Information
1974	Vacant	The Cleveland Directory Co.

FINDINGS

Year	Uses	Source
1970	SEAWAY BARBER SHOP	The Cleveland Directory Co.
1961	Garment Serv	The Cleveland Directory Co.
1955	Congress Dry Cln	The Cleveland Directory Co.
1951	Garment Service Co tailor	The Cleveland Directory Co.
1941	Congress Abr clothes clnr	The Cleveland Directory Co.
1930	Kiner Saml Indy	The Cleveland Directory Co.

8920 HOUGH AVE

Year	Uses	Source
1974	Apartments	The Cleveland Directory Co.
	Vacant Apts 1 4	The Cleveland Directory Co.
1970	APARTMENTS	The Cleveland Directory Co.
	BROOKS BLACKMAN	The Cleveland Directory Co.
	WATSON WILLIE	The Cleveland Directory Co.
	HOLLINS EDDY MRS	The Cleveland Directory Co.
	BARNES ALEX	The Cleveland Directory Co.
1961	Apartments	The Cleveland Directory Co.
	Petty James	The Cleveland Directory Co.
	Harris Sally Mrs	The Cleveland Directory Co.
	Foster E Mrs	The Cleveland Directory Co.
	Vacant	The Cleveland Directory Co.
	Williams Wm	The Cleveland Directory Co.
1955	Apartments	The Cleveland Directory Co.
	Delaney Robt F	The Cleveland Directory Co.
	Jackson Lester	The Cleveland Directory Co.
	Huffman Arth	The Cleveland Directory Co.
	Goodw ill Herbert	The Cleveland Directory Co.
	Williams Frank J	The Cleveland Directory Co.
1951	Apartments	The Cleveland Directory Co.
	Jones Carl N	The Cleveland Directory Co.
	Messenger Carl E	The Cleveland Directory Co.
	Bennett Harland	The Cleveland Directory Co.
	Goodw ill Herbert C	The Cleveland Directory Co.

FINDINGS

Year	Uses	Source
1951	Musca Anthony J	The Cleveland Directory Co.
1941	Apartments	The Cleveland Directory Co.
	McClintock Wm W	The Cleveland Directory Co.
	Gelender Mollie Mrs	The Cleveland Directory Co.
	Gerace Ethel Mrs	The Cleveland Directory Co.
	Mondock Geo	The Cleveland Directory Co.
1930	Apartments	The Cleveland Directory Co.
	Vacant	The Cleveland Directory Co.
	Kelly Wm	The Cleveland Directory Co.
	White John H	The Cleveland Directory Co.
	Fanelli Rocco	The Cleveland Directory Co.

8922 HOUGH AVE

Year	Uses	Source
1974	Greater Love Missonary	The Cleveland Directory Co.
1970	NEW WOOD BAPTIST CHURCH	The Cleveland Directory Co.
1961	Hough T V repr	The Cleveland Directory Co.
1955	Kennedy Deborah Mrs delicatessen	The Cleveland Directory Co.
1951	Idesl Delicatessen	The Cleveland Directory Co.
1941	Gelender Mollie Mrs gro	The Cleveland Directory Co.
1930	Vacant	The Cleveland Directory Co.

8924 HOUGH AVE

Year	Uses	Source
2002	XXXX	Haines & Company
1999	XXXX	Haines Company, Inc.
1986	Dixons Dell	OHIO BELL
1974	Cals Delicatessen	The Cleveland Directory Co.
1970	CALS DELICATESSEN	The Cleveland Directory Co.
1961	Debbies Delicatessen	The Cleveland Directory Co.
1955	Macks Delicatessen	The Cleveland Directory Co.
1951	Haverly Robt delicatessen	The Cleveland Directory Co.
1941	Sandusky Sol gro	The Cleveland Directory Co.
1930	Sandusky Saml fruits	The Cleveland Directory Co.

FINDINGS

8925 HOUGH AVE

Year	Uses	Source
2020	KINGSBURY TOWER	EDR Digital Archive
	TEMIKA SANDLER	EDR Digital Archive
	KENYA WASHINGTON	EDR Digital Archive
	SHANTELL REED	EDR Digital Archive
	DELISA WILLIAMS	EDR Digital Archive
	CELESTINE SAUNDERS	EDR Digital Archive
	GLORIA MORGAN	EDR Digital Archive
	LLOYD SMITH	EDR Digital Archive
	FRANK WARD	EDR Digital Archive
	YULONDA COLLINS	EDR Digital Archive
	MAURICE LAVENDER	EDR Digital Archive
	FRAN PERRY	EDR Digital Archive
	ARLEEN WALKER	EDR Digital Archive
	OLLIE PERRY	EDR Digital Archive
	GREGORY ALBRITTON	EDR Digital Archive
	OLLIE PRICE	EDR Digital Archive
	MICHELLE BRISTER	EDR Digital Archive
	BAILEY LITTLE	EDR Digital Archive
	RALPH BRANNON	EDR Digital Archive
	TRACIE LITTLE	EDR Digital Archive
	BRANDON GLOVER	EDR Digital Archive
	ANITA GRAHAM	EDR Digital Archive
	MARY KENNEDY	EDR Digital Archive
	JOHNNIE MAYHEW	EDR Digital Archive
	MONTIE WRIGHT	EDR Digital Archive
	RENEE SIMS	EDR Digital Archive
	EDWIN ZAID	EDR Digital Archive
	EVAN JOHNSON	EDR Digital Archive
	GERALD SMITH	EDR Digital Archive
	ROSE TERRELL	EDR Digital Archive
	QUITEN WILLIAMS	EDR Digital Archive

FINDINGS

Year	Uses	Source
2020	DARYOUS CANNON	EDR Digital Archive
	LOUIS EPPINGER	EDR Digital Archive
	DONNA SMITH	EDR Digital Archive
	TAHJA MOSLEY	EDR Digital Archive
	CLARICE PORTER	EDR Digital Archive
	NAKITA JORDAN	EDR Digital Archive
	JIMMIE SHEPARD	EDR Digital Archive
	LINDA HARDRICK	EDR Digital Archive
	TAMEKA HILL	EDR Digital Archive
	ODELL GOLSTON	EDR Digital Archive
	NATHANIEL FITZGERALD	EDR Digital Archive
	BEVERLY WORTHAMS	EDR Digital Archive
	ELLA WILLIAMS	EDR Digital Archive
	WESLEY TIMMONS	EDR Digital Archive
	DIANE FAVORS	EDR Digital Archive
	ROOSEVELT HARRIS	EDR Digital Archive
	MOSES FORD	EDR Digital Archive
	DORIS GLOVER	EDR Digital Archive
	DAISY HARRIS	EDR Digital Archive
	REGINALD MORGAN	EDR Digital Archive
	ZACHARIAH BROWN	EDR Digital Archive
	IRA LITTLE	EDR Digital Archive
	SANDRA PENN	EDR Digital Archive
	RICKY FORD	EDR Digital Archive
	BRADLEY HARRIS	EDR Digital Archive
	VANITY COLE	EDR Digital Archive
	LAVERN EDGERSON	EDR Digital Archive
	WILLIAM YOUNGER	EDR Digital Archive
	BRENDA DUMAS	EDR Digital Archive
	CAROLYN MORRIS	EDR Digital Archive
	NICHOLAS JOHNSON	EDR Digital Archive
	FREDERICK ADAMS	EDR Digital Archive

FINDINGS

Year	Uses	Source
2020	DOMINIQUE JONES	EDR Digital Archive
	RICHARD CATES	EDR Digital Archive
	RHONDA JEFFERS	EDR Digital Archive
	SHIRLEY MARCUS	EDR Digital Archive
	BRENDA WIENER	EDR Digital Archive
	JAMES BOHANON	EDR Digital Archive
	WILLIAM NIX	EDR Digital Archive
	SYLVESTER BLALOCK	EDR Digital Archive
	TERESA SMITH	EDR Digital Archive
	LEON HEMPHILL	EDR Digital Archive
	CAROLYN WYMENS	EDR Digital Archive
	JAMES LAWERY	EDR Digital Archive
	DAISY SEALS	EDR Digital Archive
	ESTER RUTLEDGE	EDR Digital Archive
	QUONTEZ RAND	EDR Digital Archive
	ANTHONY GREEN	EDR Digital Archive
	JANESE BURRAGE	EDR Digital Archive
	RAESHEAL STEPHENS	EDR Digital Archive
	MAKEBA WILLIAMS	EDR Digital Archive
	LORETTA GILL	EDR Digital Archive
	TATIANNA PERRY	EDR Digital Archive
	ROBERT CORBIN	EDR Digital Archive
	ANTON HEINZENBERGER	EDR Digital Archive
	MYRON FREEMAN	EDR Digital Archive
	GERALDINE KNOX	EDR Digital Archive
	KENJUAN KELLEY	EDR Digital Archive
	MARY CORBIN	EDR Digital Archive
	JUANITA LESTER	EDR Digital Archive
	OBIE POST	EDR Digital Archive
	SYLVESTER BEARD	EDR Digital Archive
	TERESA HAMILTON	EDR Digital Archive
	FREDDY COOK	EDR Digital Archive

FINDINGS

Year	Uses	Source
2020	NELLIE BRADLEY	EDR Digital Archive
	REBECCA JACKSON	EDR Digital Archive
	DORIS WILLIS	EDR Digital Archive
	WANDA ISOM	EDR Digital Archive
	NANCI LIBAUER	EDR Digital Archive
	TIMOTHY PHILLIPS	EDR Digital Archive
	YVONNE WILLIAMS	EDR Digital Archive
	JANIE WALTON	EDR Digital Archive
	BARBARA BRISTER	EDR Digital Archive
	DORIS BACON	EDR Digital Archive
	MAGGIE BENDER	EDR Digital Archive
	JANE ROME	EDR Digital Archive
	JOSHALA FAVORS	EDR Digital Archive
	RICHARD SPENCER	EDR Digital Archive
	BEARDEN WILLIAM	EDR Digital Archive
	WILLIAM PHILPOTT	EDR Digital Archive
	WENDY SHARP	EDR Digital Archive
	WILLIE TUCKER	EDR Digital Archive
	HERBERT HOSTETTER	EDR Digital Archive
	MICHELLE EARLEY	EDR Digital Archive
	GLADYS MALONE	EDR Digital Archive
	TOSHA BURKS	EDR Digital Archive
	PRISCILLA CRAIG	EDR Digital Archive
	TERRENCE BRYSON	EDR Digital Archive
	MACRITA MARKS	EDR Digital Archive
	ANGEL WHITMORE	EDR Digital Archive
	MARGARET HOSTETTER	EDR Digital Archive
	DWAYNE JOHNS	EDR Digital Archive
	TAVONTAE SCOTT	EDR Digital Archive
	MELVONNA JACKSON	EDR Digital Archive
	BERTHA COOKS	EDR Digital Archive
	DONALD GALLAGHER	EDR Digital Archive

FINDINGS

Year	Uses	Source
2020	LAWAN SCALES	EDR Digital Archive
	LENORA OATES	EDR Digital Archive
	LADON BENEDICT-PEREZ	EDR Digital Archive
	KAREN DYSON	EDR Digital Archive
	ABDUR ALKHABIR	EDR Digital Archive
	ANNA WASHINGTON	EDR Digital Archive
	LAJUANA SCALES	EDR Digital Archive
	JOHN JACKSON	EDR Digital Archive
2017	ANNETTE ADAMS	Cole Information
	SHARON BYRON	Cole Information
	YULONDA COLLINS	Cole Information
	ARNETTA ROSE	Cole Information
	CELESTINE SAUNDERS	Cole Information
	STEPHANIE SMITH	Cole Information
	LLOYD SMITH	Cole Information
	ANTOINETTE TURPIN	Cole Information
	ELIZABETH WHITMORE	Cole Information
	DAVID HENDERSON	Cole Information
	HERBERT JACKSON	Cole Information
	JESSIE JOHNSON	Cole Information
	GLORIA MORGAN	Cole Information
	KENNETH NESBY	Cole Information
	OLLIE PRICE	Cole Information
	DARYOUS CANNON	Cole Information
	LADONNA EPPINGER	Cole Information
	PEARLINE SPARKMAN	Cole Information
	ROSE TERRELL	Cole Information
	JOYCE THOMPSON	Cole Information
	MONTIE WRIGHT	Cole Information
	EDWIN ZAID	Cole Information
	ANTIA GRAHAM	Cole Information
	JOHNNY HORNE	Cole Information

FINDINGS

Year	Uses	Source
2017	NAKITA JORDAN	Cole Information
	BAILEY LITTLE	Cole Information
	JOHNNIE MAYHEW	Cole Information
	CLARICE PORTER	Cole Information
	JONTE DICKERSON	Cole Information
	NATHANIEL FITZGERALD	Cole Information
	WESLEY TIMMONS	Cole Information
	ELLA WILLIAMS	Cole Information
	BEVERLY WORTHAMS	Cole Information
	LINDA HARDRICK	Cole Information
	ANTOINE HARRIS	Cole Information
	GERALD KNOX	Cole Information
	GWENDOLYN LYNCH	Cole Information
	LYDELL BACON	Cole Information
	LAVERN EDGERSON	Cole Information
	JACQUELYN SIMMONS	Cole Information
	ARTHUR WILLIAMS	Cole Information
	ROBERT JONES	Cole Information
	RONETTA REED	Cole Information
	JAMES BOHANON	Cole Information
	LLOYD CATES	Cole Information
	GERALD DUCKETT	Cole Information
	BRIAJAHA FRANKLIN	Cole Information
	ESTER RUTLEDGE	Cole Information
	LORETTA GILL	Cole Information
	LEON HEMPHILL	Cole Information
	SHIRLEY JAMES	Cole Information
	REBECCA LYONS-JACKSON	Cole Information
	GEORGE PENN	Cole Information
	TATIANNA PERRY	Cole Information
	SYLVESTER BEARD	Cole Information
	NELLIE BRADLEY	Cole Information

FINDINGS

Year	Uses	Source
2017	MYRON FREEMAN	Cole Information
	ROBERT SMITH	Cole Information
	BRIAN TUCKER	Cole Information
	KADIEDRA TURPIN	Cole Information
	ANTON HEINZENBERGER	Cole Information
	ELIZABETH JACKSON	Cole Information
	KENJUAN KELLEY	Cole Information
	JUANITA LESTER	Cole Information
	WILLIAM BEARDEN	Cole Information
	WILBERT BROWN	Cole Information
	WENDY SHARP	Cole Information
	JANIE WALTON	Cole Information
	YVONNE WILLIAMS	Cole Information
	CIERRA WILSON	Cole Information
	THOMAS GARVIN	Cole Information
	DESHAWN GLOVER	Cole Information
	GLENN JACKSON	Cole Information
	TIMOTHY PHILLIPS	Cole Information
	JAMES ROME	Cole Information
	SHINTER FORD	Cole Information
	JAMES RUSH	Cole Information
	TIMOTHY RUSSELL	Cole Information
	GURNESE SMEDLEY	Cole Information
	CALANDERA LARKIN	Cole Information
	LENORA OATES	Cole Information
2014	SAWDUST PRODUCTION	Cole Information
	COMMUNITY CIRCLE II	Cole Information
	KINGSBURY TOWER LTD	Cole Information
	ANNETTE ADAMS	Cole Information
	GLORIA MORGAN	Cole Information
	CALVIN MITCHELL	Cole Information
	KENNETH NESBY	Cole Information

FINDINGS

Year	Uses	Source
2014	OLLIE PERRY	Cole Information
	ELIZABETH WHITMORE	Cole Information
	ANITA GRAHAM	Cole Information
	SAMUEL CARTER	Cole Information
	SHONET HIGGINS	Cole Information
	JOHNNY HORNE	Cole Information
	JAMES JOHNSON	Cole Information
	JOHNNIE MAYHEW	Cole Information
	CLARICE PORTER	Cole Information
	RENEE SIMS	Cole Information
	DONNA SMITH	Cole Information
	PEARLINE SPARKMAN	Cole Information
	JOYCE THOMPSON	Cole Information
	EDWIN ZAID	Cole Information
	ABDURRHIM AL-KAJBIR	Cole Information
	BERNADETTE BOONE	Cole Information
	ROBERTA BRYANT	Cole Information
	TONY DUMAS	Cole Information
	ANDRENETTA JONES	Cole Information
	LEVELL MCKISSACK	Cole Information
	JACKIE RUSSELL	Cole Information
	MARY SINSTON	Cole Information
	ELLA WILLIAMS	Cole Information
	BEVERLY WORTHAMS	Cole Information
	WESLEY TIMMONS	Cole Information
	ZACHARIAH BROWN	Cole Information
	RICHARD CATES	Cole Information
	VANITY COLE	Cole Information
	DATHINE GLOVER	Cole Information
	RHONDA JEFFERS	Cole Information
	RAY TOLER	Cole Information
	JAMES BOHANON	Cole Information

FINDINGS

Year	Uses	Source
2014	GERALD DUCKETT	Cole Information
	ROBERT GRIFFIN	Cole Information
	LEON HEMPHILL	Cole Information
	BARBARA FEARS	Cole Information
	SHIRLEY JAMES	Cole Information
	JAMES LAWERY	Cole Information
	DAISY SEALS	Cole Information
	NELLIE BRADLEY	Cole Information
	ANTON HEINZENBERGER	Cole Information
	T ERVIN	Cole Information
	BRENT FONTENETTE	Cole Information
	DORA FUQUA	Cole Information
	ELIZABETH JACKSON	Cole Information
	KENJUAN KELLEY	Cole Information
	JUANITA LESTER	Cole Information
	MARY NELSON	Cole Information
	ROBERT SMITH	Cole Information
	BRIAN TUCKER	Cole Information
	LARRY ALBRITTON	Cole Information
	DORIS BACON	Cole Information
	CAROL BAMFIELD	Cole Information
	WILBERT BROWN	Cole Information
	THOMAS GARVIN	Cole Information
	LINDA HARDWICK	Cole Information
	YOUVAUGHNDA HUNTER	Cole Information
	WENDY SHARP	Cole Information
	OSCAR REESE	Cole Information
	VICTOR SANTIAGO	Cole Information
	CIERRA WILSON	Cole Information
	JANIE WALTON	Cole Information
	KAREN DYSON	Cole Information
	TATIANA GILMORE	Cole Information

FINDINGS

Year	Uses	Source
2014	SHINTER FORD	Cole Information
	CALANDERA LARKIN	Cole Information
	JAMES RUSH	Cole Information
	GURNESE SMEDLEY	Cole Information
2010	COMMUNITY CIRCLE II	Cole Information
	KENNETH NESBY	Cole Information
	GLORIA MORGAN	Cole Information
	FLOYD ROBERTS	Cole Information
	ARNETTA ROSE	Cole Information
	THEOLA LEWIS	Cole Information
	YULONDA COLLINS	Cole Information
	BOBBIE STANLEY	Cole Information
	ADOLPHE PETTIGREW	Cole Information
	MARY WILSON	Cole Information
	JOHNNIE MAYHEW	Cole Information
	LINDA LINDSEY	Cole Information
	GEORGIA FARRAR	Cole Information
	WILLIAM PERRY	Cole Information
	PATRICIA SWANSON	Cole Information
	SAMUEL CARTER	Cole Information
	EDWIN ZAID	Cole Information
	NANCY PAULETT	Cole Information
	CLARICE PORTER	Cole Information
	BERTHA STOVER	Cole Information
	ELLA WILLIAMS	Cole Information
	ROBERTA BRYANT	Cole Information
	LINDA HARDRICK	Cole Information
	JAMES VANZANT	Cole Information
	RICHARD CATES	Cole Information
	BEVERLY SIMPSON	Cole Information
	HELEN BIDDINGS	Cole Information
	KITA WILSON	Cole Information

FINDINGS

Year	Uses	Source
2010	GEORGE WHITMORE	Cole Information
	VANITY COLE	Cole Information
	CHARLES HITE	Cole Information
	DESSIE EPPINGER	Cole Information
	GERALD DUCKETT	Cole Information
	SHIRLEY JAMES	Cole Information
	SYLVESTER BLALOCK	Cole Information
	ALBERT HENDERSON	Cole Information
	BEVERLY WORTHAM	Cole Information
	GLADIS MALONE	Cole Information
	JAMES LAWERY	Cole Information
	WILLIAM THOMAS	Cole Information
	LLOYD CATES	Cole Information
	DAISY SEALS	Cole Information
	WILLIAM NIX	Cole Information
	MAKEBA WILLIAMS	Cole Information
	EVELYN WALL	Cole Information
	CAROLYN WYMES	Cole Information
	DONTE EVANS	Cole Information
	JUANITA LESTER	Cole Information
	BRENT FONTENETTE	Cole Information
	DORA FUQUA	Cole Information
	MYRON FREEMAN	Cole Information
	KENJUAN KELLEY	Cole Information
	JOHN THOMPSON	Cole Information
	BRIAN TUCKER	Cole Information
	SYLINA BELL	Cole Information
	MCDONALD LYONS	Cole Information
	ROBERT SMITH	Cole Information
	MARY NELSON	Cole Information
	KEISHA WILLIAMS	Cole Information
	ANTON HEINZENBERGER	Cole Information

FINDINGS

Year	Uses	Source
2010	OSCAR REESE	Cole Information
	JOHNNIE MCGINNIS	Cole Information
	JAMES ROME	Cole Information
	LARRY ALBRITTON	Cole Information
	DELORIS TAYLOR	Cole Information
	GERALDINE PATTERSON	Cole Information
	MACRITA MARKS	Cole Information
	ROSIE ROSS	Cole Information
	RICHARD SPENCER	Cole Information
	JANIE WALTON	Cole Information
	CALANDERA LARKIN	Cole Information
	BERTHA COOKS	Cole Information
	DONALD GALLAGHER	Cole Information
	BERTHA COOK	Cole Information
	MICHAEL BOYKIN	Cole Information
	CLIFTON BUTLER	Cole Information
	KAREN DYSON	Cole Information
2005	COMMUNITY CIRCLE II	Cole Information
	CALANDERA LARKINS	Cole Information
	LAURIE MCCOOL	Cole Information
	HENRIETTA GREEN	Cole Information
	JESSIE JOHNSON	Cole Information
	BOBBIE STANLEY	Cole Information
	ADOLPHE PETTIGREW	Cole Information
	CLEO BUSBY	Cole Information
	JOHN HILL	Cole Information
	ALEICE MILLER	Cole Information
	GEORGIA FARRAR	Cole Information
	KATHERINE GRIFFIN	Cole Information
	THOMAS STUDMIRE	Cole Information
	CHARLES MCLAUGHLIN	Cole Information
	ROBERT RAY	Cole Information

FINDINGS

Year	Uses	Source
2005	WENDELL ANDERSON	Cole Information
	PATRICIA SWANSON	Cole Information
	BEATRICE CARTER	Cole Information
	RUBY STURGHILL	Cole Information
	NANNIE EFFINGER	Cole Information
	ROBERT COLQUITT	Cole Information
	ELLA WILLIAMS	Cole Information
	LINDA HARDRICK	Cole Information
	LOUISE MARTIN	Cole Information
	WILBUR WOODSON	Cole Information
	GEORGIA MCCALL	Cole Information
	RICHARD CATES	Cole Information
	E WHITE	Cole Information
	LOUISE GREENE	Cole Information
	ALVERNA GRIFFIN	Cole Information
	B ALEXANDER	Cole Information
	EDGAR TAYLOR	Cole Information
	GEORGE WHITMORE	Cole Information
	DESSIE EPPINGER	Cole Information
	GLADIS MALONE	Cole Information
	REGINALD COLLINS	Cole Information
	D JOHNS	Cole Information
	HENRY SANFORD	Cole Information
	ERNEST WALKER	Cole Information
	LEON HEMPHILL	Cole Information
	GERALD DUCKETT	Cole Information
	WILLIAM THOMAS	Cole Information
	VONNIE SEAWRIGHT	Cole Information
	WILLIAM NIX	Cole Information
	SYLVESTER BLALOCK	Cole Information
	ALBERT HENDERSON	Cole Information
	WILLIE GAINES	Cole Information

FINDINGS

Year	Uses	Source
2005	EDWARD UITENHAM	Cole Information
	MAGGIE SHANNON	Cole Information
	DEBORAH SIMON	Cole Information
	MARGARET HILL	Cole Information
	LARRY ALBRITTON	Cole Information
	DELORIS TAYLOR	Cole Information
	ANNIE CLARK	Cole Information
	GERALDINE PATTERSON	Cole Information
	ROGER DANIEL	Cole Information
	DELORES MANN	Cole Information
	ROSIE ROSS	Cole Information
	L LYNCH	Cole Information
	CAROL STEWART	Cole Information
	JANIE WALTON	Cole Information
	ANDRE THOMPSON	Cole Information
	WILLIAM BAKER	Cole Information
	CLIFTON BUTLER	Cole Information
	EDDIE WALLS	Cole Information
2002	COMMUNITY CIR	Haines & Company
	ALBRITTONLL	Haines & Company
2000	COMMUNITY CIRCLE II	Cole Information
	CARL GREENWOOD	Cole Information
	ADOLPHE PETTIGREW	Cole Information
	JOE BROWN	Cole Information
	N GREEN	Cole Information
	ALBERTA CRAYTON	Cole Information
	FRANCES BUTLER	Cole Information
	JOHN HILL	Cole Information
	A MILLER	Cole Information
	GEORGIA FARRAR	Cole Information
	D GREER	Cole Information
	JOSEPH WELLS	Cole Information

FINDINGS

Year	Uses	Source
2000	O MCMILLAN	Cole Information
	WENDELL ANDERSON	Cole Information
	RUBY STURGHILL	Cole Information
	M ARTHUR	Cole Information
	WILBUR WOODSON	Cole Information
	ROBERT COLQUITT	Cole Information
	P THOMPSON	Cole Information
	MARY JOHNSON	Cole Information
	DAVID SMITH	Cole Information
	EVELYN WILLIAMS	Cole Information
	DAISY HARRIS	Cole Information
	M HARRIS	Cole Information
	GEORGE HENDERSON	Cole Information
	E TAYLOR	Cole Information
	BRADLEY HARRIS	Cole Information
	E HAYES	Cole Information
	B ALEXANDER	Cole Information
	RICHARD CATES	Cole Information
	E WHITE	Cole Information
	ELLA WHITFIELD	Cole Information
	HENRY SANFORD	Cole Information
	GERALD DUCKETT	Cole Information
	JUANITA MORGAN	Cole Information
	C MCLAUGHLIN	Cole Information
	D JOHNS	Cole Information
	ERNEST WALKER	Cole Information
	JOHNNIE BURTON	Cole Information
	B STANLEY	Cole Information
	K GRIFFIN	Cole Information
	L ALBRITTON	Cole Information
	HATTIE THOMAS	Cole Information
	MATTIE TIMMON	Cole Information

FINDINGS

Year	Uses	Source
2000	B CARTER	Cole Information
	CAROL STEWART	Cole Information
	DELORES MANN	Cole Information
	SUSIE WISE	Cole Information
	MAGGIE MERIWEATHER	Cole Information
	MARTHA BLANTON	Cole Information
	M BRADFORD	Cole Information
	THELMA WASHINGTON	Cole Information
	JAMES RUSH	Cole Information
	J FORD	Cole Information
	H JACKSON	Cole Information
	GLORIA PIERCE	Cole Information
	V HILL	Cole Information
	DEBRA KENNAN	Cole Information
	C SCOTT	Cole Information
	WILLIAM BAKER	Cole Information
	ROBERT WALKER	Cole Information
	E WALLS	Cole Information
	LUCILLE WILSON	Cole Information
	EDDIE HOWARD	Cole Information
1999	COMMUNITY CIR	Haines Company, Inc.
	ANDERSONWendell B	Haines Company, Inc.
	BAKER Wiliam	Haines Company, Inc.
	BANKSTON Louise	Haines Company, Inc.
	BELL J	Haines Company, Inc.
	BLANTONM	Haines Company, Inc.
	BRADFORDMC	Haines Company, Inc.
	BROWN Joe L	Haines Company, Inc.
	BROWN Ples	Haines Company, Inc.
	BUTLER Frances	Haines Company, Inc.
	CALLAHAN Ruby	Haines Company, Inc.
	CARTER Beatrice	Haines Company, Inc.

FINDINGS

Year	Uses	Source
1999	CHATMON	Haines Company, Inc.
	COLOUITTRober	Haines Company, Inc.
	COMNTY CIRCLE	Haines Company, Inc.
	COOPERWillie	Haines Company, Inc.
	CRAYTON Albert	Haines Company, Inc.
	DUCKETTGerald	Haines Company, Inc.
	FARRARG	Haines Company, Inc.
	FORD Vincent	Haines Company, Inc.
	GARRETTS	Haines Company, Inc.
	GREENN	Haines Company, Inc.
	GREENWOODCad M	Haines Company, Inc.
	GREERD	Haines Company, Inc.
	GRIFFIN Katherine	Haines Company, Inc.
	HA 0 ESE	Haines Company, Inc.
	HENDERSONGeo	Haines Company, Inc.
	HENNAN Isaac	Haines Company, Inc.
	HILLV	Haines Company, Inc.
	HOWARD Eddie Mae	Haines Company, Inc.
	JACKSONH	Haines Company, Inc.
	JOHNSONL	Haines Company, Inc.
	JOHNSONMary Lee	Haines Company, Inc.
	JONESO DL	Haines Company, Inc.
	MCLAUGHLINConstance	Haines Company, Inc.
	MCMILLAN 0 G	Haines Company, Inc.
	MERIWEATHER Maggie	Haines Company, Inc.
	MILLERA	Haines Company, Inc.
	MONTGOMERY Edw	Haines Company, Inc.
	MYERSCP	Haines Company, Inc.
	PIERCEGliona J	Haines Company, Inc.
	RENFROWBM	Haines Company, Inc.
	RIDDLEE	Haines Company, Inc.
	RUSSELL Leslie How ard	Haines Company, Inc.

FINDINGS

Year	Uses	Source
1999	Sr SANFORDHenry	Haines Company, Inc.
	SCOTC	Haines Company, Inc.
	SMITH David	Haines Company, Inc.
	SMITH Nathan	Haines Company, Inc.
	STANLEYBJ	Haines Company, Inc.
	STEWARTCarol C	Haines Company, Inc.
	STURGHILLRuby J	Haines Company, Inc.
	SWANSONEdw ard	Haines Company, Inc.
	TAYLOR EL	Haines Company, Inc.
	TELFAIRE	Haines Company, Inc.
	THOMAS Hatile F	Haines Company, Inc.
	THOMPSON Pearlina	Haines Company, Inc.
	UPCHURCH Mary	Haines Company, Inc.
	WATKINSAnnie	Haines Company, Inc.
	WHATLEYJohn T	Haines Company, Inc.
	WHITE E	Haines Company, Inc.
	WHITFIELD Ella	Haines Company, Inc.
	WILLIAMS Evelyn	Haines Company, Inc.
	WISE Susie	Haines Company, Inc.
	WOODClarence	Haines Company, Inc.
	WOODSONWilbur J	Haines Company, Inc.
1995	COMMUNITY CIRCLE II	Cole Information
	CRAYTON, ALBERTA	Cole Information
	MERIWEATHER, M A	Cole Information
	WHITE, E	Cole Information
	WHITE, JAMES	Cole Information
	GREENWOOD, CARL M	Cole Information
	GRIFFIN, K	Cole Information
	CHATMON, A	Cole Information
	DICKEY, G L	Cole Information
	COOPER, WILLIE	Cole Information
	ALLEN, PATTI	Cole Information

FINDINGS

Year	Uses	Source
1995	DUCKETT, GERALD	Cole Information
	LEE, HARRY	Cole Information
	UPCHURCH, MARY	Cole Information
	GREEN, N	Cole Information
	JONES, GEORGE L	Cole Information
	DUKES, V	Cole Information
	STEWART, CAROL C	Cole Information
	LAMBERT, BILL	Cole Information
	DUDLEY, ROBERT W	Cole Information
	BRADLEY, ANNA	Cole Information
	CALLAHAN, RUBY	Cole Information
	MONTGOMERY, EDWARD	Cole Information
	BLANTON, M	Cole Information
	BRADFORD, M C	Cole Information
	FARRAR, GEORGIA	Cole Information
	GARRETT, S	Cole Information
	ANDERSON, WENDELL B	Cole Information
	WORLEY, E G	Cole Information
	SPEAKS, ANDRE	Cole Information
	WHITFIELD, ELLA	Cole Information
	GREATHOUSE, MILDRED	Cole Information
	SANFORD, HENRY	Cole Information
	THOMAS, HATTIE F	Cole Information
	GRESHAM, JOSEPH	Cole Information
	WISE, SUSIE	Cole Information
	BELL, JOE	Cole Information
	JAMES, CHAS R	Cole Information
	MASON, MARY	Cole Information
	PIERCE, GLORIA J	Cole Information
	HOWARD, EDDIE M	Cole Information
	HENDERSON, GEORGE	Cole Information
	WATKINS, ANNIE	Cole Information

FINDINGS

Year	Uses	Source
1995	GWIN, H	Cole Information
	BROWN, JOE L	Cole Information
	WHATLEY, JOHN T	Cole Information
	MILLER, A	Cole Information
	SMITH, THRESA	Cole Information
	STANLEY, B J	Cole Information
	JACKSON, H	Cole Information
	HAYES, ROBERT	Cole Information
	THOMAS, R	Cole Information
	JOHNSON, L	Cole Information
	BANKSTON, LOUISE	Cole Information
	JOHNSON, JULIUS	Cole Information
	HAWK, M	Cole Information
	HARRIS, DOUGLAS	Cole Information
	WOODSON, WILBUR J	Cole Information
	HARDNICK, BULAR	Cole Information
	HILL, V	Cole Information
	WATTS, ANDREW	Cole Information
	PATTENGALL, L	Cole Information
	ARTHUR, M	Cole Information
	STONES, B	Cole Information
	STURGHILL, RUBY J	Cole Information
	MOORE, J	Cole Information
	BROWN, PLES	Cole Information
	COBB, MARILYN F	Cole Information
	MCMILLAN, O G	Cole Information
	SMITH, DAVID D	Cole Information
	MYERS, JEFF C	Cole Information
	CLARY, L	Cole Information
	HAYES, E	Cole Information
	BENSON, LARKIN	Cole Information
	LEE, SAVANAH	Cole Information

FINDINGS

Year	Uses	Source
1995	EDWARDS, M	Cole Information
	WALTON, MARY J	Cole Information
1992	COMNTY CIRCLE 2	Cole Information
	CARMACK, EVELYN M	Cole Information
	CRAYTON, ALBERTA	Cole Information
	WHITE, E	Cole Information
	UPCHURCH, MARY	Cole Information
	LEWIS, KATETTI	Cole Information
	DUKES, V	Cole Information
	HARRIS, K	Cole Information
	COLE, V	Cole Information
	HURD, L	Cole Information
	GARRETT, S	Cole Information
	LAYTON, L	Cole Information
	BLANTON, M	Cole Information
	MADDOX, THOMAS J	Cole Information
	WOODEN, MAMIE	Cole Information
	BELL, JOE	Cole Information
	SANFORD, HENRY	Cole Information
	THOMAS, HATTIE F	Cole Information
	CHAPMAN, E	Cole Information
	JONES, M W	Cole Information
	WORLEY, E G	Cole Information
	BROWN, JOE L	Cole Information
	GWIN, H	Cole Information
	MERIWEATHER, MAGGIE	Cole Information
	MASON, MARY	Cole Information
	PIERCE, GLORIA J	Cole Information
	LANG, WILLIE F	Cole Information
	EDWARDS, MINNIE	Cole Information
	FARRAR, G	Cole Information
	MILLER, A	Cole Information

FINDINGS

Year	Uses	Source
1992	STRODE, L	Cole Information
	THOMAS, R	Cole Information
	JACKSON, H	Cole Information
	HARDNICK, BULAR	Cole Information
	BROWN, PLES	Cole Information
	HAWK, M	Cole Information
	OLIVER, B L	Cole Information
	HILL, V	Cole Information
	MOORE, J	Cole Information
	ARTHUR, M	Cole Information
	STONES, B	Cole Information
	BOSTIC, M	Cole Information
	JOHNSON, LOVELL SR	Cole Information
	WOODSON, WILBER J	Cole Information
	LEE, SAVANAH	Cole Information
1991	Patti	OHIO BELL
	Wm	OHIO BELL
	Weridell B	OHIO BELL
	M	OHIO BELL
	Louise	OHIO BELL
	Neal	OHIO BELL
	Joe	OHIO BELL
	Chas	OHIO BELL
	M	OHIO BELL
	M	OHIO BELL
	Joe L	OHIO BELL
	Ples	OHIO BELL
	Ruby	OHIO BELL
	CARMACK Evelyn Mason	OHIO BELL
	E	OHIO BELL
	CHATMO NA	OHIO BELL
	L	OHIO BELL

FINDINGS

Year	Uses	Source
1991	V	OHIO BELL
	Claude	OHIO BELL
	Alberta	OHIO BELL
	EP	OHIO BELL
	Robt W	OHIO BELL
	Virginia	OHIO BELL
	Minnie	OHIO BELL
	Pinkie	OHIO BELL
	G	OHIO BELL
	John & Ethel	OHIO BELL
	S	OHIO BELL
	Russell	OHIO BELL
	N	OHIO BELL
	Carl M	OHIO BELL
	Katherine	OHIO BELL
	H	OHIO BELL
	HARDNICK Bular	OHIO BELL
	Douglas	OHIO BELL
	K A	OHIO BELL
	M	OHIO BELL
	M A 7653 Normandie Bl	OHIO BELL
	V	OHIO BELL
	Eddie Mae	OHIO BELL
	Louvenia	OHIO BELL
	H	OHIO BELL
	Lovell Sr	OHIO BELL
	Geo L	OHIO BELL
	M W	OHIO BELL
	M W 3741 Ludgate Rd	OHIO BELL
	Bill	OHIO BELL
	Willie Francis	OHIO BELL
	L	OHIO BELL

FINDINGS

Year	Uses	Source
1991	Harry	OHIO BELL
	Savanah	OHIO BELL
	Katetti	OHIO BELL
	L	OHIO BELL
	Willie Ella	OHIO BELL
	Thos J	OHIO BELL
	Ida	OHIO BELL
	Maggie	OHIO BELL
	Betty	OHIO BELL
	A	OHIO BELL
	Jeff C	OHIO BELL
	BL	OHIO BELL
	Annie	OHIO BELL
	PATTENGALL L	OHIO BELL
	Gloria J	OHIO BELL
	RICK SC	OHIO BELL
	Kenneth C	OHIO BELL
	R	OHIO BELL
	Henry	OHIO BELL
	Fred	OHIO BELL
	Carol C	OHIO BELL
	STONE SB	OHIO BELL
	STONESTREt TEE	OHIO BELL
	Ruby J	OHIO BELL
	Hattie F	OHIO BELL
	R	OHIO BELL
	Mary	OHIO BELL
	Willie	OHIO BELL
	Annie	OHIO BELL
	Andrew	OHIO BELL
	John T	OHIO BELL
	E	OHIO BELL

FINDINGS

Year	Uses	Source
1991	Jas	OHIO BELL
	Ella	OHIO BELL
	Clara A	OHIO BELL
	Wilbur J	OHIO BELL
	EG	OHIO BELL
1986	Community Circle II	OHIO BELL
	ALLEN Patti	OHIO BELL
	ARTHUR M	OHIO BELL
	BANKSTON Louise	OHIO BELL
	BATES Neal	OHIO BELL
	BELL Joe	OHIO BELL
	BELL Osie E	OHIO BELL
	BERRYB Chas	OHIO BELL
	BERRY N	OHIO BELL
	BOSTICA M	OHIO BELL
	BROWN Joe L	OHIO BELL
	BROWN Ples	OHIO BELL
	BURNEY B	OHIO BELL
	CARMACK Evelyn Mason	OHIO BELL
	CHAPMAN E	OHIO BELL
	CHATMON A	OHIO BELL
	CLARY L	OHIO BELL
	COLE V	OHIO BELL
	DUDLEYA Robt W	OHIO BELL
	DUKES Virginia	OHIO BELL
	DUNN Eddie	OHIO BELL
	EDWARDS Minnie	OHIO BELL
	EVANS Aline	OHIO BELL
	EVANS Pinkie	OHIO BELL
	FERGUSON Hoyt	OHIO BELL
	FEUDS Robt L	OHIO BELL
	FISHER Ida Mae	OHIO BELL

FINDINGS

Year	Uses	Source
1986	FLOWERS Lillie Mae	OHIO BELL
	GARNER Emma	OHIO BELL
	GARRETTA S	OHIO BELL
	GOODE Irene	OHIO BELL
	GREEN Tom	OHIO BELL
	GWIN H	OHIO BELL
	HACKNEY Wm	OHIO BELL
	HALL Mildred	OHIO BELL
	HARDING L E	OHIO BELL
	HARDNICK Bular	OHIO BELL
	HARRIS Hortense	OHIO BELL
	HARRIS KA	OHIO BELL
	HAWKA M	OHIO BELL
	HILL V	OHIO BELL
	HUGHES S	OHIO BELL
	JOHNSON Walter	OHIO BELL
	LAMBERTA Bll B	OHIO BELL
	LANG Wilie Francis	OHIO BELL
	LAYTON L	OHIO BELL
	LEE Harry	OHIO BELL
	LEWIS Katetti	OHIO BELL
	MARSH Sinnie	OHIO BELL
	MYER Jeff C	OHIO BELL
	OWENS PE	OHIO BELL
	PAC Idell	OHIO BELL
	PATTENGALL L	OHIO BELL
	RCKABAUGH Jas &Sarah	OHIO BELL
	SHOLDERS Roy	OHIO BELL
	SUYDEN Christine	OHIO BELL
	SMITH David	OHIO BELL
	STEWARTAF Carol C	OHIO BELL
	STEWART L	OHIO BELL

FINDINGS

Year	Uses	Source
1986	SWOPEAI Beatrice	OHIO BELL
	TAYLORA Bessie	OHIO BELL
	THOMAS Hattie F	OHIO BELL
	WATKINS Annie	OHIO BELL
	WATT Andrew	OHIO BELL
	WHITE Jas	OHIO BELL
	WHITFIELD Ella	OHIO BELL
	WILLIAM A E	OHIO BELL
	WILIUAM Clara A	OHIO BELL
	WILLIAM GOeraldine	OHIO BELL
	WILSO H	OHIO BELL
	WORLEY EG	OHIO BELL
1983	ALLEN Patti	The Ohio Bell Telephone Co.
	ARTHUR M	The Ohio Bell Telephone Co.
	BATES Neal	The Ohio Bell Telephone Co.
	BEL Joe	The Ohio Bell Telephone Co.
	BELL Osie E	The Ohio Bell Telephone Co.
	BERRY N	The Ohio Bell Telephone Co.
	BOSTIC M	The Ohio Bell Telephone Co.
	BROWN Joe L	The Ohio Bell Telephone Co.
	BROWN Pies	The Ohio Bell Telephone Co.
	BURNEY B	The Ohio Bell Telephone Co.
	CARMACK Evelyn Mason	The Ohio Bell Telephone Co.
	CHATMON A	The Ohio Bell Telephone Co.
	CLARY L	The Ohio Bell Telephone Co.
	COLLINS Claude	The Ohio Bell Telephone Co.
	CRADDOCK Marie	The Ohio Bell Telephone Co.
	DAVIS C	The Ohio Bell Telephone Co.
	DUKES Virginia	The Ohio Bell Telephone Co.
	EDWARDSL Minnie	The Ohio Bell Telephone Co.
	EVANS Aline	The Ohio Bell Telephone Co.
	EVANS Lula B	The Ohio Bell Telephone Co.

FINDINGS

Year	Uses	Source
1983	EVANS Melvin	The Ohio Bell Telephone Co.
	FERGUSON Hoyt	The Ohio Bell Telephone Co.
	FIELDS Robt L	The Ohio Bell Telephone Co.
	FISHER Ida Mae	The Ohio Bell Telephone Co.
	FLOWERS Lillie Mae	The Ohio Bell Telephone Co.
	GARNER Emma	The Ohio Bell Telephone Co.
	GARR S	The Ohio Bell Telephone Co.
	GOODE Irene	The Ohio Bell Telephone Co.
	GREEN Tom	The Ohio Bell Telephone Co.
	GRIFFIN Geo D	The Ohio Bell Telephone Co.
	GWIN H	The Ohio Bell Telephone Co.
	HALL M	The Ohio Bell Telephone Co.
	HARDING LE	The Ohio Bell Telephone Co.
	HARDNICK Bular	The Ohio Bell Telephone Co.
	HAWK M	The Ohio Bell Telephone Co.
	HUGHES S	The Ohio Bell Telephone Co.
	JEFFERSON Mary	The Ohio Bell Telephone Co.
	JOHNSON Ceasar	The Ohio Bell Telephone Co.
	LAMBERT Bill	The Ohio Bell Telephone Co.
	LEE Harry	The Ohio Bell Telephone Co.
	LEWIS Katetti	The Ohio Bell Telephone Co.
	LIGON Mattie	The Ohio Bell Telephone Co.
	MARSH Sinnie	The Ohio Bell Telephone Co.
	MERIWEATHER Andy	The Ohio Bell Telephone Co.
	MERIWEATHER Maggie	The Ohio Bell Telephone Co.
	MULLEN EP	The Ohio Bell Telephone Co.
	MURELL Luke	The Ohio Bell Telephone Co.
	MYERS Jeff C	The Ohio Bell Telephone Co.
	OLIVER B L	The Ohio Bell Telephone Co.
	PATTENGALL L	The Ohio Bell Telephone Co.
	RICKARD Jas & Sarah	The Ohio Bell Telephone Co.
	RICKS C	The Ohio Bell Telephone Co.

FINDINGS

Year	Uses	Source
1983	RODGERS Jas	The Ohio Bell Telephone Co.
	ROSTON Icic B	The Ohio Bell Telephone Co.
	SHOLDERS Roy	The Ohio Bell Telephone Co.
	SIMMONS Fred	The Ohio Bell Telephone Co.
	SLAYDEN Christine	The Ohio Bell Telephone Co.
	SMITH David	The Ohio Bell Telephone Co.
	SPANKS I Leslie L	The Ohio Bell Telephone Co.
	SPEED Joe	The Ohio Bell Telephone Co.
	STEELE L	The Ohio Bell Telephone Co.
	STEWART Carol C	The Ohio Bell Telephone Co.
	STONES B	The Ohio Bell Telephone Co.
	SWOPE Beatrice	The Ohio Bell Telephone Co.
	TAYLOR Bessie	The Ohio Bell Telephone Co.
	THOMAS B M	The Ohio Bell Telephone Co.
	THOMAS Hattie F	The Ohio Bell Telephone Co.
	THOMPSON Richard	The Ohio Bell Telephone Co.
	TURNER N H	The Ohio Bell Telephone Co.
	WALKER Willie	The Ohio Bell Telephone Co.
	WATKINS Annie	The Ohio Bell Telephone Co.
	WATTS Andrew	The Ohio Bell Telephone Co.
	WHITE E	The Ohio Bell Telephone Co.
	WHITFIELD Ella	The Ohio Bell Telephone Co.
	WILKES L	The Ohio Bell Telephone Co.
	WILLIAMS A E	The Ohio Bell Telephone Co.
	WILLIAMS D N	The Ohio Bell Telephone Co.
	WILLIAMS Geraldine	The Ohio Bell Telephone Co.
	WILSON H	The Ohio Bell Telephone Co.
	WORLEY EG	The Ohio Bell Telephone Co.
	YOUNGER J	The Ohio Bell Telephone Co.
1981	ALLEN Patti	Ohio Bell Telephone Company
	ARTHUR M	Ohio Bell Telephone Company
	BATES Neal	Ohio Bell Telephone Company

FINDINGS

Year	Uses	Source
1981	BELL Frank	Ohio Bell Telephone Company
	BROWN Everett	Ohio Bell Telephone Company
	BROWN Joe L	Ohio Bell Telephone Company
	BROWN Ples	Ohio Bell Telephone Company
	CHAPMAN E	Ohio Bell Telephone Company
	CLARY L	Ohio Bell Telephone Company
	COLLINS Claude	Ohio Bell Telephone Company
	CRADDOCK Marie	Ohio Bell Telephone Company
	DANIELS Sarah D	Ohio Bell Telephone Company
	DAVIS C	Ohio Bell Telephone Company
	DUKES VIrginia	Ohio Bell Telephone Company
	DUNCAN C	Ohio Bell Telephone Company
	EDWARDS Minnie	Ohio Bell Telephone Company
	EVANS Lula	Ohio Bell Telephone Company
	EVANS Melvin	Ohio Bell Telephone Company
	FERGUSON Hoyt	Ohio Bell Telephone Company
	FERGUSON Willie	Ohio Bell Telephone Company
	FISHER Ida Mae	Ohio Bell Telephone Company
	FLEMING Willie I	Ohio Bell Telephone Company
	FLOWERS Lillie Mae	Ohio Bell Telephone Company
	GARNERAS Emma	Ohio Bell Telephone Company
	GOODE Irene	Ohio Bell Telephone Company
	GREEN Tom	Ohio Bell Telephone Company
	GRIFFIN Geo D	Ohio Bell Telephone Company
	HARDING LE	Ohio Bell Telephone Company
	HARRIS Gus	Ohio Bell Telephone Company
	HAWKC M	Ohio Bell Telephone Company
	HUGHES S	Ohio Bell Telephone Company
	HYMAN Mattie L	Ohio Bell Telephone Company
	JONES A	Ohio Bell Telephone Company
	LAMBERT Bill	Ohio Bell Telephone Company
	LAWRENCE Edtdie	Ohio Bell Telephone Company

FINDINGS

Year	Uses	Source
1981	LEE Harry	Ohio Bell Telephone Company
	LIGON Mattie	Ohio Bell Telephone Company
	MARSH Sinnie	Ohio Bell Telephone Company
	MERIWEATHER Andy	Ohio Bell Telephone Company
	MERIWEATHER Maggie	Ohio Bell Telephone Company
	MOORE Frank M	Ohio Bell Telephone Company
	MORMAN Katie	Ohio Bell Telephone Company
	MULLEN E P	Ohio Bell Telephone Company
	MURELL Luke	Ohio Bell Telephone Company
	MYERS Jeff C	Ohio Bell Telephone Company
	PACE Idell	Ohio Bell Telephone Company
	PATTENGALL L	Ohio Bell Telephone Company
	RICE Floyd	Ohio Bell Telephone Company
	RICKARD Jas & Sarah	Ohio Bell Telephone Company
	RICKS C	Ohio Bell Telephone Company
	RODGERS Jas	Ohio Bell Telephone Company
	ROUNDTREE E	Ohio Bell Telephone Company
	SIMMONS C A Mrs	Ohio Bell Telephone Company
	SIMMONS Fred	Ohio Bell Telephone Company
	SLAYDEN Christine	Ohio Bell Telephone Company
	SMITH L	Ohio Bell Telephone Company
	SPANN Leslie L	Ohio Bell Telephone Company
	STEWART Carol C	Ohio Bell Telephone Company
	STONES B	Ohio Bell Telephone Company
	TAYLOR Bessie	Ohio Bell Telephone Company
	THOMAS Hattie F	Ohio Bell Telephone Company
	TURNER N H	Ohio Bell Telephone Company
	WALKER Willie	Ohio Bell Telephone Company
	WATKINS Annie	Ohio Bell Telephone Company
	WATTSA Andrew	Ohio Bell Telephone Company
	WILKES L	Ohio Bell Telephone Company
	WILSON H	Ohio Bell Telephone Company

FINDINGS

Year	Uses	Source
1981	WISE Geo	Ohio Bell Telephone Company
	WORLEY E G	Ohio Bell Telephone Company

8926 HOUGH AVE

Year	Uses	Source
2002	XXXX	Haines & Company
1999	XXXX	Haines Company, Inc.
1983	DAVIS Tommy	The Ohio Bell Telephone Co.
	EVANS Susie	The Ohio Bell Telephone Co.
	MILLS Manine	The Ohio Bell Telephone Co.
	SMITH Laura	The Ohio Bell Telephone Co.
1981	EVANS Susie	Ohio Bell Telephone Company
	FIELD E	Ohio Bell Telephone Company
	MILLS Maxine	Ohio Bell Telephone Company
1974	Apartments	The Cleveland Directory Co.
	Vacant	The Cleveland Directory Co.
	Vacant	The Cleveland Directory Co.
1970	APARTMENTS	The Cleveland Directory Co.
	VACANT	The Cleveland Directory Co.
	VACANT	The Cleveland Directory Co.
1961	Apartments	The Cleveland Directory Co.
	Wiggins Jas H	The Cleveland Directory Co.
	Vacant	The Cleveland Directory Co.
	Vacant	The Cleveland Directory Co.
	Williams Eddie F	The Cleveland Directory Co.
1955	Apartments	The Cleveland Directory Co.
	Shaffer Guy W	The Cleveland Directory Co.
	Cesari Emilio	The Cleveland Directory Co.
	Hurt Chas	The Cleveland Directory Co.
	Vacant	The Cleveland Directory Co.
1951	Apartments	The Cleveland Directory Co.
	Adler Richd S	The Cleveland Directory Co.
	Adler Jack	The Cleveland Directory Co.

FINDINGS

Year	Uses	Source
1951	Rosskamm Geo	The Cleveland Directory Co.
	Sandusky Sol	The Cleveland Directory Co.
1941	Apartments	The Cleveland Directory Co.
	Mastin Alvoid E	The Cleveland Directory Co.
	Adler John	The Cleveland Directory Co.
	Moore Clayton C	The Cleveland Directory Co.
	Sandusky Sol	The Cleveland Directory Co.
1930	Apartments	The Cleveland Directory Co.
	Law ton John M	The Cleveland Directory Co.
	Peoples Eliz Mrs	The Cleveland Directory Co.
	Vacant	The Cleveland Directory Co.
	Sandusky Sol	The Cleveland Directory Co.

8927 HOUGH AVE

Year	Uses	Source
2020	DONTAE PALMER	EDR Digital Archive
	ROKEISHA BROOKS	EDR Digital Archive
2017	RAVEN HOBBS	Cole Information
2014	LAVONNE WILLIAMS	Cole Information
2002	XXXX	Haines & Company
2000	ELAINE MARTIN	Cole Information
1999	MARTIN Elaine	Haines Company, Inc.
1961	Scotia Apts	The Cleveland Directory Co.
1955	Scotia Apts	The Cleveland Directory Co.
1951	Scotia Apts	The Cleveland Directory Co.
1930	Scotia Apts	The Cleveland Directory Co.

8928 HOUGH AVE

Year	Uses	Source
2002	XXXX	Haines & Company
1999	XXXX	Haines Company, Inc.
1991	The True Church Of God	OHIO BELL
1986	Sanctuary For Gods People	OHIO BELL
1983	Sanctuary For Gods People	The Ohio Bell Telephone Co.

FINDINGS

Year	Uses	Source
1974	The Missionary Workers Of Hough	The Cleveland Directory Co.
1970	HOUGH HOUSE OF BEAUTY	The Cleveland Directory Co.
1961	Scotia Apts	The Cleveland Directory Co.
	MtMoriah Missionary Baptist Church	The Cleveland Directory Co.
1955	Scotia Apts	The Cleveland Directory Co.
	Flemming Paul O photog	The Cleveland Directory Co.
1951	Scotia Apts	The Cleveland Directory Co.
	Flemming Photo Co	The Cleveland Directory Co.
1941	Flemming Photo Co	The Cleveland Directory Co.
1930	Scotia Apts	The Cleveland Directory Co.
	Law rence Studio Co photogs	The Cleveland Directory Co.

8929 HOUGH AVE

Year	Uses	Source
2020	TIARA HURT	EDR Digital Archive
	TITANIA HOWARD	EDR Digital Archive
2014	TIARA HURT	Cole Information
2005	GERALD HUTCHINSON	Cole Information
2002	XXXX	Haines & Company
1999	XXXX	Haines Company, Inc.
1995	OCCUPANT UNKNOWNN	Cole Information
1992	PETTIGREW, A M	Cole Information
1986	HAMILTO L	OHIO BELL
1961	Scotia Apts	The Cleveland Directory Co.
1955	Scotia Apts	The Cleveland Directory Co.
1951	Scotia Apts	The Cleveland Directory Co.
1941	Scotia Apts	The Cleveland Directory Co.
1930	Scotia Apts	The Cleveland Directory Co.

8930 HOUGH AVE

Year	Uses	Source
1961	Scotia Apts	The Cleveland Directory Co.
	Gonzalez Texaco Serv Sta store rm	The Cleveland Directory Co.
1955	Scotia Apts	The Cleveland Directory Co.

FINDINGS

Year	Uses	Source
1951	Scotia Apts	The Cleveland Directory Co.
1941	Scotia Apts	The Cleveland Directory Co.
	Vacant	The Cleveland Directory Co.
1930	Scotia Apts	The Cleveland Directory Co.
	Behnke Erdman G gro	The Cleveland Directory Co.

8931 HOUGH AVE

Year	Uses	Source
2020	BRENDA WALLER	EDR Digital Archive
	ARIQUA WALLER	EDR Digital Archive
	MARLON WALLER	EDR Digital Archive
2017	AKIRA WALLER	Cole Information
2014	SERRITA GRIFFIN	Cole Information
2010	SERRITA GRISSIN	Cole Information
2005	ANDREW WRIGHT	Cole Information
2000	STACIE WRIGHT	Cole Information
1999	MERRITTCheryl	Haines Company, Inc.
1995	MERRITT, CHERYL	Cole Information
1992	MERRITT, CHERYL	Cole Information
1961	Scotia Apts	The Cleveland Directory Co.
1955	Scotia Apts	The Cleveland Directory Co.
1951	Scotia Apts	The Cleveland Directory Co.
1941	Scotia Apts	The Cleveland Directory Co.
1930	Scotia Apts	The Cleveland Directory Co.

8932 HOUGH AVE

Year	Uses	Source
1961	Scotia Apts	The Cleveland Directory Co.
	Gonzalez Texaco Serv Sta	The Cleveland Directory Co.
1955	Scotia Apts	The Cleveland Directory Co.
	H & L Texaco Sta gas sta	The Cleveland Directory Co.
1951	Scotia Apts	The Cleveland Directory Co.
	Hall Franklin fill sta	The Cleveland Directory Co.
1941	Scotia Apts	The Cleveland Directory Co.

FINDINGS

Year	Uses	Source
1941	Gerfen Arth L filling sta	The Cleveland Directory Co.
1930	Scotia Apts	The Cleveland Directory Co.
	Eddy Harold N meats	The Cleveland Directory Co.

8933 HOUGH AVE

Year	Uses	Source
2020	MELISSA HULL	EDR Digital Archive
	RAYSHUNDA SCOTT	EDR Digital Archive
	JEROME DAVIS	EDR Digital Archive
2014	STEPHANIE GIBBS	Cole Information
2005	CARRIE SCOTT	Cole Information
2002	SCOTTC	Haines & Company
2000	C SCOTT	Cole Information
1999	SCOTTC	Haines Company, Inc.
1995	SCOTT, CARRIE L	Cole Information
1986	WILUAM David	OHIO BELL
1981	WILLIAMS David	Ohio Bell Telephone Company
1961	Scotia Apts	The Cleveland Directory Co.
	Vacant	The Cleveland Directory Co.
	Robinson Richd	The Cleveland Directory Co.
	Smith Chas	The Cleveland Directory Co.
1955	Scotia Apts	The Cleveland Directory Co.
	Hall Betty Mrs	The Cleveland Directory Co.
	No return	The Cleveland Directory Co.
	Vicario Jose	The Cleveland Directory Co.
	Wolf Jos	The Cleveland Directory Co.
	Brown Chas P	The Cleveland Directory Co.
1951	Scotia Apts	The Cleveland Directory Co.
	Billinghurst Geo H	The Cleveland Directory Co.
	Flynn Agnes Mrs	The Cleveland Directory Co.
	Sanford Louis I	The Cleveland Directory Co.
	Wolf Jos	The Cleveland Directory Co.
1941	Scotia Apts	The Cleveland Directory Co.

FINDINGS

Year	Uses	Source
1941	Billinghurst Geo H	The Cleveland Directory Co.
	Bassani Donald	The Cleveland Directory Co.
	Pearce Sheldon T	The Cleveland Directory Co.
	Huber Lillian Mrs	The Cleveland Directory Co.
1930	Scotia Apts	The Cleveland Directory Co.
	Crawley J^	The Cleveland Directory Co.
	Derr Elmer G^	The Cleveland Directory Co.
	Vacant	The Cleveland Directory Co.

8935 HOUGH AVE

Year	Uses	Source
2002	XXXX	Haines & Company
1999	XXXX	Haines Company, Inc.
1983	EVANS Pinkie	The Ohio Bell Telephone Co.
1981	EVANS Pinkie	Ohio Bell Telephone Company

8955 HOUGH AVE

Year	Uses	Source
2014	JAMES VANZANT	Cole Information

9001 HOUGH AVE

Year	Uses	Source
2020	COZETTE CATANO	EDR Digital Archive
	KESHIA EGLEE	EDR Digital Archive
	CONSTANCE CALHOUN	EDR Digital Archive
	KIMBERLY DICKERSON	EDR Digital Archive
	SHANNON JOHNSON	EDR Digital Archive
	SHERON MORRISON	EDR Digital Archive
	DOREANE HAYES	EDR Digital Archive
	RENAUTICA BROCK	EDR Digital Archive
	LAKESHA MCCOY	EDR Digital Archive
	ANGELA CALLOWAY	EDR Digital Archive
	TAMARA LONG	EDR Digital Archive
	KATIA CHAPPELL	EDR Digital Archive

FINDINGS

Year	Uses	Source
2020	DENNIS PROSSER	EDR Digital Archive
	DARRON OVERBY	EDR Digital Archive
	KELI APPLETON	EDR Digital Archive
	TREMAINE CALHOUN	EDR Digital Archive
	NIKOLENA STERLING	EDR Digital Archive
2017	COZETTE CATANO	Cole Information
	AQILA JOHNSON	Cole Information
	RUBY LITTLE	Cole Information
	LAKESHIA MCCOY	Cole Information
	SHERON MORRISON	Cole Information
	T CROSBY	Cole Information
	CONTSNACE CALHOUN	Cole Information
2014	PARK VILLAGE COMMUNITY	Cole Information
	LYVONNE BROWN	Cole Information
	COZETTE CATANO	Cole Information
	RUBY LITTLE	Cole Information
	LAKESHIA MCCOY	Cole Information
	ASHLEY TERSON	Cole Information
	STACY BAKER	Cole Information
	SHERON MORRISON	Cole Information
	ANNA SHAKARIAN	Cole Information
	T CROSBY	Cole Information
	HEAVEN POOLE	Cole Information
	CONTSNACE CALHOUN	Cole Information
	AVRIAN RAYMOS	Cole Information
2010	COZETTE CATANO	Cole Information
	LYVONNE BROWN	Cole Information
	LAKESHIA MCCOY	Cole Information
	TIFFANY GRIFFIN	Cole Information
	DEWAYNE WALDON	Cole Information
	GIVONCHY ARMSTRONG	Cole Information
	VINCENT LITTLE	Cole Information

FINDINGS

Year	Uses	Source
2010	SHERON MORRISON	Cole Information
	SADIE JOHNSON	Cole Information
	STACY BAKER	Cole Information
	VINCENT EGLER	Cole Information
	JOHN HARRIS	Cole Information
	VALERIA WHITE	Cole Information
	T CROSBY	Cole Information
	L MOORE	Cole Information
	CONTSNACE CALHOUN	Cole Information
2005	LYVONNE BROWN	Cole Information
	WANDA RATLIFF	Cole Information
	DONNA COSMEN	Cole Information
	VATANIA CHAPMAN	Cole Information
	E GANDY	Cole Information
	BAISHA GLENN	Cole Information
	SAMM CLAYTON	Cole Information
	EVA HARRIS	Cole Information
	D WILLIAMS	Cole Information
	TAMIKA REID	Cole Information
	R LITTLE	Cole Information
2002	BURNS Donna	Haines & Company
	GANDYE	Haines & Company
	HARRIS Arvanders	Haines & Company
	WOODS R	Haines & Company
2000	E GANDY	Cole Information
	TERRIE ANDERSON	Cole Information
	DONNA BURNS	Cole Information
1999	GANDYE	Haines Company, Inc.
	HARRISAnr Vanders	Haines Company, Inc.
	SMITH Linda	Haines Company, Inc.
1995	GANDY, E	Cole Information
	JOHNSON, AARON	Cole Information

FINDINGS

Year	Uses	Source
1995	WILLIAMS, SUSAN	Cole Information
	TOLER, TARA	Cole Information
	TROUPE, LINDA	Cole Information
	WILSON, F I	Cole Information
	THOMPSON, S	Cole Information
1992	GANDY, E	Cole Information
	RUSSELL, J	Cole Information
1991	Donna	OHIO BELL
	E	OHIO BELL
	D	OHIO BELL
1986	GANDY E	OHIO BELL
	GREEN Inez	OHIO BELL
	HOLT Shirley	OHIO BELL
	MORGANFIELD Lew is	OHIO BELL
	SPRIGGS D	OHIO BELL
1983	DUNLOP TE	The Ohio Bell Telephone Co.
	GANDY E	The Ohio Bell Telephone Co.
	GREEN Inez	The Ohio Bell Telephone Co.
	LEWIS Jesse	The Ohio Bell Telephone Co.
	MORGANFIELD Lew is	The Ohio Bell Telephone Co.
	SPRIOGS D	The Ohio Bell Telephone Co.
1981	DOTSON M	Ohio Bell Telephone Company
	DUNLOP T E	Ohio Bell Telephone Company
	GANDY E	Ohio Bell Telephone Company
	GREEN Jas	Ohio Bell Telephone Company
	LEWIS Jesse	Ohio Bell Telephone Company
	MORGANFIELD Lew is	Ohio Bell Telephone Company
	TONEY Rosa	Ohio Bell Telephone Company
1974	Hough Community Development For Better Living apts	The Cleveland Directory Co.
	Ruth Brenda Mrs	The Cleveland Directory Co.
	Green James E	The Cleveland Directory Co.
	Edmunds Eliz	The Cleveland Directory Co.

FINDINGS

Year	Uses	Source
1974	Low e Patricia Mrs	The Cleveland Directory Co.
	Allman Lilly Mrs	The Cleveland Directory Co.
	Harris Eva	The Cleveland Directory Co.
	Buford Henry	The Cleveland Directory Co.
	Vacant	The Cleveland Directory Co.
	Rox Helen Mrs	The Cleveland Directory Co.
	Wallace Doris	The Cleveland Directory Co.
	Golden Bertha	The Cleveland Directory Co.
	Vacant	The Cleveland Directory Co.
1970	HOUGH COMMUNITY DEVELOPMENT FOR BETTER LIVING APTS	The Cleveland Directory Co.
	RUTH BRENDA MRS	The Cleveland Directory Co.
	GREEN JAMES E	The Cleveland Directory Co.
	JACKSON JOYCE MRS	The Cleveland Directory Co.
	LOWE PATRICIA MRS	The Cleveland Directory Co.
	ALLMAN LILLY MRS	The Cleveland Directory Co.
	BRUSTER RUTH MRS	The Cleveland Directory Co.
	BUFORD HENRY	The Cleveland Directory Co.
	GARDNER CHARLOTTE	The Cleveland Directory Co.
	ROSS REGINALD	The Cleveland Directory Co.
	JACKSON ESTHER MRS	The Cleveland Directory Co.
	WYNN IDA MRS	The Cleveland Directory Co.
1961	Harkness Terrace	The Cleveland Directory Co.
	Partee Wm	The Cleveland Directory Co.
1955	Harkness Terrace	The Cleveland Directory Co.
	Wyatt Thos P	The Cleveland Directory Co.
1951	Harkness Terrace	The Cleveland Directory Co.
	Marshall Thos E	The Cleveland Directory Co.
1941	Harkness Terrace	The Cleveland Directory Co.
	Marshall Thos E	The Cleveland Directory Co.
1930	Harkness Terrace	The Cleveland Directory Co.

FINDINGS

9002 HOUGH AVE

Year	Uses	Source
1961	Harkness Terrace	The Cleveland Directory Co.
1955	Harkness Terrace	The Cleveland Directory Co.
1951	Harkness Terrace	The Cleveland Directory Co.
1941	Harkness Terrace	The Cleveland Directory Co.
1930	Harkness Terrace	The Cleveland Directory Co.

9003 HOUGH AVE

Year	Uses	Source
1961	Harkness Terrace	The Cleveland Directory Co.
	Polk Ozell Z	The Cleveland Directory Co.
1955	Harkness Terrace	The Cleveland Directory Co.
	Polk Ozell Z	The Cleveland Directory Co.
1951	Harkness Terrace	The Cleveland Directory Co.
	Pow ell Trevor E	The Cleveland Directory Co.
1941	Harkness Terrace	The Cleveland Directory Co.
	Pow ell Trevor E	The Cleveland Directory Co.
1930	Harkness Terrace	The Cleveland Directory Co.
	Kellogg Chas W^	The Cleveland Directory Co.
	Marshall Thos E^	The Cleveland Directory Co.

9007 HOUGH AVE

Year	Uses	Source
1955	Lavine Myer B lw yr	The Cleveland Directory Co.
1951	Lavine Myer B lw yr	The Cleveland Directory Co.
1941	Walker Leonard R	The Cleveland Directory Co.
1930	Wilson Chas E	The Cleveland Directory Co.

9009 HOUGH AVE

Year	Uses	Source
1961	Womack West	The Cleveland Directory Co.
1955	Foster Ralph L	The Cleveland Directory Co.
1951	Barlag Fred J	The Cleveland Directory Co.
	Truskolaski Jos	The Cleveland Directory Co.

FINDINGS

Year	Uses	Source
1930	Sanderson Wm T	The Cleveland Directory Co.

9011 HOUGH AVE

Year	Uses	Source
1995	LEWIS, R	Cole Information

08925 HOUGH AVE

Year	Uses	Source
1983	WISE Ge	The Ohio Bell Telephone Co.
	WISE Geo A	The Ohio Bell Telephone Co.
1981	BERRY N	Ohio Bell Telephone Company

FINDINGS

ADJOINING PROPERTY: ADDRESSES NOT IDENTIFIED IN RESEARCH SOURCE

The following Adjoining Property addresses were researched for this report, and the addresses were not identified in research source.

Address Researched	Address Not Identified in Research Source
08925 HOUGH AVE	2020, 2017, 2014, 2010, 2005, 2002, 2000, 1999, 1995, 1992, 1991, 1986, 1981, 1980, 1974, 1973, 1972, 1970, 1967, 1962, 1961, 1959, 1955, 1954, 1951, 1949, 1941, 1935, 1930
08925 HOUGH AVE	2020, 2017, 2014, 2010, 2005, 2002, 2000, 1999, 1995, 1992, 1991, 1986, 1983, 1980, 1974, 1973, 1972, 1970, 1967, 1962, 1961, 1959, 1955, 1954, 1951, 1949, 1941, 1935, 1930
1690 90TH	2020, 2017, 2014, 2010, 2005, 2002, 2000, 1999, 1995, 1992, 1991, 1986, 1983, 1981, 1980, 1974, 1973, 1972, 1970, 1967, 1962, 1959, 1955, 1954, 1951, 1949, 1941, 1935, 1930
1692 90TH	2020, 2017, 2014, 2010, 2005, 2002, 2000, 1999, 1995, 1992, 1991, 1986, 1983, 1981, 1980, 1974, 1973, 1972, 1970, 1967, 1962, 1959, 1955, 1954, 1951, 1949, 1941, 1935, 1930
1692 90TH	2020, 2017, 2014, 2010, 2005, 2002, 2000, 1999, 1995, 1992, 1991, 1986, 1983, 1981, 1980, 1974, 1973, 1972, 1970, 1967, 1962, 1961, 1959, 1954, 1951, 1949, 1941, 1935, 1930
1693 90TH	2020, 2017, 2014, 2010, 2005, 2002, 2000, 1999, 1995, 1992, 1991, 1986, 1983, 1981, 1980, 1974, 1973, 1972, 1970, 1967, 1962, 1961, 1959, 1954, 1951, 1949, 1941, 1935, 1930
1693 90TH	2020, 2017, 2014, 2010, 2005, 2002, 2000, 1999, 1995, 1992, 1991, 1986, 1983, 1981, 1980, 1974, 1973, 1972, 1970, 1967, 1962, 1959, 1955, 1954, 1951, 1949, 1941, 1935, 1930
1694 90TH	2020, 2017, 2014, 2010, 2005, 2002, 2000, 1999, 1995, 1992, 1991, 1986, 1983, 1981, 1980, 1974, 1973, 1972, 1970, 1967, 1962, 1959, 1955, 1954, 1951, 1949, 1941, 1935, 1930
1694 90TH	2020, 2017, 2014, 2010, 2005, 2002, 2000, 1999, 1995, 1992, 1991, 1986, 1983, 1981, 1980, 1974, 1973, 1972, 1970, 1967, 1962, 1961, 1959, 1954, 1951, 1949, 1941, 1935, 1930
1694 90TH	2020, 2017, 2014, 2010, 2005, 2002, 2000, 1995, 1992, 1991, 1986, 1983, 1981, 1980, 1974, 1973, 1972, 1970, 1967, 1962, 1961, 1959, 1955, 1954, 1951, 1949, 1941, 1935, 1930
1694 90TH	2020, 2017, 2014, 2010, 2005, 2000, 1999, 1995, 1992, 1991, 1986, 1983, 1981, 1980, 1974, 1973, 1972, 1970, 1967, 1962, 1961, 1959, 1955, 1954, 1951, 1949, 1941, 1935, 1930
1695 90TH	2020, 2017, 2014, 2010, 2005, 2002, 2000, 1999, 1995, 1992, 1991, 1986, 1983, 1981, 1980, 1974, 1973, 1972, 1970, 1967, 1962, 1961, 1959, 1954, 1951, 1949, 1941, 1935, 1930
1695 90TH	2020, 2017, 2014, 2010, 2005, 2002, 2000, 1999, 1995, 1992, 1991, 1986, 1983, 1981, 1980, 1974, 1973, 1972, 1970, 1967, 1962, 1959, 1955, 1954, 1951, 1949, 1941, 1935, 1930
1698 90TH	2020, 2017, 2014, 2010, 2005, 2002, 2000, 1999, 1995, 1992, 1991, 1986, 1983, 1981, 1980, 1974, 1973, 1972, 1970, 1967, 1962, 1959, 1955, 1954, 1951, 1949, 1941, 1935, 1930

FINDINGS

Address Researched	Address Not Identified in Research Source
1698 90TH	2020, 2017, 2014, 2010, 2005, 2002, 2000, 1999, 1995, 1992, 1991, 1986, 1983, 1981, 1980, 1974, 1973, 1972, 1970, 1967, 1962, 1961, 1959, 1954, 1951, 1949, 1941, 1935, 1930
1698 90TH	2020, 2017, 2014, 2010, 2005, 2000, 1999, 1995, 1992, 1991, 1986, 1983, 1981, 1980, 1974, 1973, 1972, 1970, 1967, 1962, 1961, 1959, 1955, 1954, 1951, 1949, 1941, 1935, 1930
1698 90TH	2020, 2017, 2014, 2010, 2005, 2002, 2000, 1995, 1992, 1991, 1986, 1983, 1981, 1980, 1974, 1973, 1972, 1970, 1967, 1962, 1961, 1959, 1955, 1954, 1951, 1949, 1941, 1935, 1930
1712 89TH PL	2020, 2017, 2014, 2010, 2005, 2002, 2000, 1999, 1995, 1992, 1991, 1986, 1983, 1981, 1980, 1974, 1973, 1972, 1970, 1967, 1962, 1961, 1959, 1955, 1954, 1951, 1949, 1941, 1935
1712 89TH PL	2020, 2017, 2014, 2010, 2005, 2002, 2000, 1999, 1995, 1992, 1991, 1986, 1983, 1981, 1980, 1974, 1973, 1972, 1970, 1967, 1962, 1961, 1959, 1955, 1954, 1951, 1949, 1941, 1930
1712 89TH PL	2020, 2017, 2014, 2010, 2005, 2002, 2000, 1999, 1995, 1992, 1991, 1986, 1983, 1981, 1980, 1974, 1973, 1972, 1970, 1967, 1962, 1959, 1955, 1954, 1951, 1949, 1941, 1935, 1930
1712 89TH PL	2020, 2017, 2014, 2010, 2005, 2002, 2000, 1999, 1995, 1992, 1991, 1986, 1983, 1981, 1980, 1974, 1973, 1972, 1970, 1967, 1962, 1961, 1959, 1954, 1951, 1949, 1941, 1935, 1930
1712 89TH PL	2020, 2017, 2014, 2010, 2005, 2002, 2000, 1999, 1995, 1992, 1991, 1986, 1983, 1981, 1980, 1974, 1973, 1972, 1970, 1967, 1962, 1961, 1959, 1955, 1954, 1949, 1941, 1935, 1930
1712 89TH PL	2020, 2017, 2014, 2010, 2005, 2002, 2000, 1999, 1995, 1992, 1991, 1986, 1983, 1981, 1980, 1974, 1973, 1972, 1970, 1967, 1962, 1961, 1959, 1955, 1954, 1951, 1949, 1935, 1930
1712 89TH ST	2020, 2017, 2014, 2010, 2005, 2002, 2000, 1999, 1995, 1992, 1991, 1986, 1983, 1981, 1980, 1974, 1973, 1972, 1970, 1967, 1962, 1961, 1959, 1955, 1954, 1951, 1949, 1941, 1935
1715 89TH PL	2020, 2017, 2014, 2010, 2005, 2002, 2000, 1999, 1995, 1992, 1991, 1986, 1983, 1981, 1980, 1974, 1973, 1972, 1970, 1967, 1962, 1961, 1959, 1955, 1954, 1951, 1949, 1941, 1935
1715 89TH PL	2020, 2017, 2014, 2010, 2005, 2002, 2000, 1999, 1995, 1992, 1991, 1986, 1983, 1981, 1980, 1974, 1973, 1972, 1970, 1967, 1962, 1961, 1959, 1955, 1954, 1951, 1949, 1941, 1930
1715 89TH PL	2020, 2017, 2014, 2010, 2005, 2002, 2000, 1999, 1995, 1992, 1991, 1986, 1983, 1981, 1980, 1974, 1973, 1972, 1970, 1967, 1962, 1961, 1959, 1955, 1954, 1951, 1949, 1935, 1930
1715 89TH PL	2020, 2017, 2014, 2010, 2005, 2002, 2000, 1999, 1995, 1992, 1991, 1986, 1983, 1981, 1980, 1974, 1973, 1972, 1970, 1967, 1962, 1961, 1959, 1955, 1954, 1949, 1941, 1935, 1930
1716 89TH PL	2020, 2017, 2014, 2010, 2005, 2002, 2000, 1999, 1995, 1992, 1991, 1986, 1983, 1981, 1980, 1974, 1973, 1972, 1970, 1967, 1962, 1961, 1959, 1955, 1954, 1949, 1941, 1935, 1930
1716 89TH PL	2020, 2017, 2014, 2010, 2005, 2002, 2000, 1999, 1995, 1992, 1991, 1986, 1983, 1981, 1980, 1974, 1973, 1972, 1970, 1967, 1962, 1961, 1959, 1954, 1951, 1949, 1941, 1935, 1930

FINDINGS

Address Researched	Address Not Identified in Research Source
1716 89TH PL	2020, 2017, 2014, 2010, 2005, 2002, 2000, 1999, 1995, 1992, 1991, 1986, 1983, 1981, 1980, 1974, 1973, 1972, 1970, 1967, 1962, 1961, 1959, 1955, 1954, 1951, 1949, 1935, 1930
1716 89TH PL	2020, 2017, 2014, 2010, 2005, 2002, 2000, 1999, 1995, 1992, 1991, 1986, 1983, 1981, 1980, 1974, 1973, 1972, 1970, 1967, 1962, 1961, 1959, 1955, 1954, 1951, 1949, 1941, 1930
1716 89TH PL	2020, 2017, 2014, 2010, 2005, 2002, 2000, 1999, 1995, 1992, 1991, 1986, 1983, 1981, 1980, 1974, 1973, 1972, 1970, 1967, 1962, 1961, 1959, 1955, 1954, 1951, 1949, 1941, 1935
1716 E 90TH ST	2020, 2017, 2014, 2010, 2005, 2002, 1999, 1995, 1992, 1991, 1986, 1983, 1981, 1980, 1974, 1973, 1972, 1970, 1967, 1962, 1961, 1959, 1955, 1954, 1951, 1949, 1941, 1935, 1930
1716 E 90TH ST	2020, 2017, 2014, 2010, 2005, 2002, 2000, 1999, 1992, 1991, 1986, 1983, 1981, 1980, 1974, 1973, 1972, 1970, 1967, 1962, 1961, 1959, 1955, 1954, 1951, 1949, 1941, 1935, 1930
1716 E 90TH ST	2020, 2017, 2014, 2005, 2002, 2000, 1999, 1995, 1992, 1991, 1986, 1983, 1981, 1980, 1974, 1973, 1972, 1970, 1967, 1962, 1961, 1959, 1955, 1954, 1951, 1949, 1941, 1935, 1930
1716 E 90TH ST	2020, 2017, 2014, 2010, 2002, 2000, 1999, 1995, 1992, 1991, 1986, 1983, 1981, 1980, 1974, 1973, 1972, 1970, 1967, 1962, 1961, 1959, 1955, 1954, 1951, 1949, 1941, 1935, 1930
1717 89TH	2020, 2017, 2014, 2010, 2005, 2002, 2000, 1999, 1995, 1992, 1991, 1986, 1983, 1981, 1980, 1974, 1973, 1972, 1970, 1967, 1962, 1959, 1955, 1954, 1951, 1949, 1941, 1935, 1930
1717 89TH PL	2020, 2017, 2014, 2010, 2005, 2002, 2000, 1999, 1995, 1992, 1991, 1986, 1983, 1981, 1980, 1974, 1973, 1972, 1970, 1967, 1962, 1961, 1959, 1955, 1954, 1951, 1949, 1941, 1935
1717 89TH PL	2020, 2017, 2014, 2010, 2005, 2002, 2000, 1999, 1995, 1992, 1991, 1986, 1983, 1981, 1980, 1974, 1973, 1972, 1970, 1967, 1962, 1961, 1959, 1955, 1954, 1951, 1949, 1941, 1930
1717 89TH PL	2020, 2017, 2014, 2010, 2005, 2002, 2000, 1999, 1995, 1992, 1991, 1986, 1983, 1981, 1980, 1974, 1973, 1972, 1970, 1967, 1962, 1961, 1959, 1955, 1954, 1951, 1949, 1935, 1930
1717 89TH PL	2020, 2017, 2014, 2010, 2005, 2002, 2000, 1999, 1995, 1992, 1991, 1986, 1983, 1981, 1980, 1974, 1973, 1972, 1970, 1967, 1962, 1961, 1959, 1954, 1951, 1949, 1941, 1935, 1930
1717 89TH PL	2020, 2017, 2014, 2010, 2005, 2002, 2000, 1999, 1995, 1992, 1991, 1986, 1983, 1981, 1980, 1974, 1973, 1972, 1970, 1967, 1962, 1959, 1955, 1954, 1951, 1949, 1941, 1935, 1930
1717 89TH PL	2020, 2017, 2014, 2010, 2005, 2002, 2000, 1999, 1995, 1992, 1991, 1986, 1983, 1981, 1980, 1974, 1973, 1972, 1970, 1967, 1962, 1961, 1959, 1955, 1954, 1949, 1941, 1935, 1930
1719 89TH PL	2020, 2017, 2014, 2010, 2005, 2002, 2000, 1999, 1995, 1992, 1991, 1986, 1983, 1981, 1980, 1974, 1973, 1972, 1970, 1967, 1962, 1961, 1959, 1955, 1954, 1949, 1941, 1935, 1930
1719 89TH PL	2020, 2017, 2014, 2010, 2005, 2002, 2000, 1999, 1995, 1992, 1991, 1986, 1983, 1981, 1980, 1974, 1973, 1972, 1970, 1967, 1962, 1959, 1955, 1954, 1951, 1949, 1941, 1935, 1930

FINDINGS

Address Researched	Address Not Identified in Research Source
1719 89TH PL	2020, 2017, 2014, 2010, 2005, 2002, 2000, 1999, 1995, 1992, 1991, 1986, 1983, 1981, 1980, 1974, 1973, 1972, 1970, 1967, 1962, 1961, 1959, 1954, 1951, 1949, 1941, 1935, 1930
1719 89TH PL	2020, 2017, 2014, 2010, 2005, 2002, 2000, 1999, 1995, 1992, 1991, 1986, 1983, 1981, 1980, 1974, 1973, 1972, 1970, 1967, 1962, 1961, 1959, 1955, 1954, 1951, 1949, 1935, 1930
1719 89TH PL	2020, 2017, 2014, 2010, 2005, 2002, 2000, 1999, 1995, 1992, 1991, 1986, 1983, 1981, 1980, 1974, 1973, 1972, 1970, 1967, 1962, 1961, 1959, 1955, 1954, 1951, 1949, 1941, 1930
1719 89TH PL	2020, 2017, 2014, 2010, 2005, 2002, 2000, 1999, 1995, 1992, 1991, 1986, 1983, 1981, 1980, 1974, 1973, 1972, 1970, 1967, 1962, 1961, 1959, 1955, 1954, 1951, 1949, 1941, 1935
1720 89TH	2020, 2017, 2014, 2010, 2005, 2002, 2000, 1999, 1995, 1992, 1991, 1986, 1983, 1981, 1980, 1974, 1973, 1972, 1970, 1967, 1962, 1959, 1955, 1954, 1951, 1949, 1941, 1935, 1930
1720 89TH PL	2020, 2017, 2014, 2010, 2005, 2002, 2000, 1999, 1995, 1992, 1991, 1986, 1983, 1981, 1980, 1974, 1973, 1972, 1970, 1967, 1962, 1961, 1959, 1955, 1954, 1951, 1949, 1941, 1935
1720 89TH PL	2020, 2017, 2014, 2010, 2005, 2002, 2000, 1999, 1995, 1992, 1991, 1986, 1983, 1981, 1980, 1974, 1973, 1972, 1970, 1967, 1962, 1961, 1959, 1955, 1954, 1951, 1949, 1941, 1930
1720 89TH PL	2020, 2017, 2014, 2010, 2005, 2002, 2000, 1999, 1995, 1992, 1991, 1986, 1983, 1981, 1980, 1974, 1973, 1972, 1970, 1967, 1962, 1961, 1959, 1955, 1954, 1951, 1949, 1935, 1930
1720 89TH PL	2020, 2017, 2014, 2010, 2005, 2002, 2000, 1999, 1995, 1992, 1991, 1986, 1983, 1981, 1980, 1974, 1973, 1972, 1970, 1967, 1962, 1961, 1959, 1954, 1951, 1949, 1941, 1935, 1930
1720 89TH PL	2020, 2017, 2014, 2010, 2005, 2002, 2000, 1999, 1995, 1992, 1991, 1986, 1983, 1981, 1980, 1974, 1973, 1972, 1970, 1967, 1962, 1959, 1955, 1954, 1951, 1949, 1941, 1935, 1930
1720 89TH PL	2020, 2017, 2014, 2010, 2005, 2002, 2000, 1999, 1995, 1992, 1991, 1986, 1983, 1981, 1980, 1974, 1973, 1972, 1970, 1967, 1962, 1961, 1959, 1955, 1954, 1949, 1941, 1935, 1930
1720 90TH	2020, 2017, 2014, 2010, 2005, 2002, 2000, 1999, 1995, 1992, 1991, 1986, 1983, 1981, 1980, 1974, 1973, 1972, 1970, 1967, 1962, 1961, 1959, 1954, 1951, 1949, 1941, 1935, 1930
1720 90TH	2020, 2017, 2014, 2010, 2005, 2002, 2000, 1999, 1995, 1992, 1991, 1986, 1983, 1981, 1980, 1974, 1973, 1972, 1970, 1967, 1962, 1959, 1955, 1954, 1951, 1949, 1941, 1935, 1930
1720 90TH ST	2020, 2017, 2014, 2010, 2005, 2002, 2000, 1999, 1995, 1992, 1991, 1986, 1983, 1981, 1980, 1974, 1973, 1972, 1967, 1962, 1961, 1959, 1955, 1954, 1951, 1949, 1941, 1935, 1930
1720 90TH ST	2020, 2017, 2014, 2010, 2005, 2002, 2000, 1999, 1995, 1992, 1991, 1986, 1983, 1981, 1980, 1973, 1972, 1970, 1967, 1962, 1961, 1959, 1955, 1954, 1951, 1949, 1941, 1935, 1930
1720 90TH ST	2020, 2017, 2014, 2010, 2005, 2002, 2000, 1999, 1995, 1992, 1991, 1986, 1983, 1981, 1980, 1974, 1973, 1972, 1970, 1967, 1962, 1961, 1959, 1955, 1954, 1949, 1941, 1935, 1930

FINDINGS

Address Researched	Address Not Identified in Research Source
1720 90TH ST	2020, 2017, 2014, 2010, 2005, 2002, 2000, 1999, 1995, 1992, 1991, 1986, 1983, 1981, 1980, 1974, 1973, 1972, 1970, 1967, 1962, 1961, 1959, 1955, 1954, 1951, 1949, 1941, 1930
1720 90TH ST	2020, 2017, 2014, 2010, 2005, 2002, 2000, 1999, 1995, 1992, 1991, 1986, 1983, 1981, 1980, 1974, 1973, 1972, 1970, 1967, 1962, 1961, 1959, 1955, 1954, 1951, 1949, 1935, 1930
1720 90TH ST	2020, 2017, 2014, 2010, 2005, 2002, 2000, 1999, 1995, 1992, 1991, 1986, 1983, 1981, 1980, 1974, 1973, 1972, 1970, 1967, 1962, 1961, 1959, 1955, 1954, 1951, 1949, 1941, 1935
1721 90TH	2020, 2017, 2014, 2010, 2005, 2002, 2000, 1999, 1995, 1992, 1991, 1986, 1983, 1981, 1980, 1974, 1973, 1972, 1970, 1967, 1962, 1959, 1955, 1954, 1951, 1949, 1941, 1935, 1930
1721 90TH	2020, 2017, 2014, 2010, 2005, 2002, 2000, 1999, 1995, 1992, 1991, 1986, 1983, 1981, 1980, 1974, 1973, 1972, 1970, 1967, 1962, 1961, 1959, 1954, 1951, 1949, 1941, 1935, 1930
1721 90TH ST	2020, 2017, 2014, 2010, 2005, 2002, 2000, 1999, 1995, 1992, 1991, 1986, 1983, 1981, 1980, 1973, 1972, 1970, 1967, 1962, 1961, 1959, 1955, 1954, 1951, 1949, 1941, 1935, 1930
1721 90TH ST	2020, 2017, 2014, 2010, 2005, 2002, 2000, 1999, 1995, 1992, 1991, 1986, 1983, 1981, 1980, 1974, 1973, 1972, 1967, 1962, 1961, 1959, 1955, 1954, 1951, 1949, 1941, 1935, 1930
1721 90TH ST	2020, 2017, 2014, 2010, 2005, 2002, 2000, 1999, 1995, 1992, 1991, 1986, 1983, 1981, 1980, 1974, 1973, 1972, 1970, 1967, 1962, 1961, 1959, 1955, 1954, 1951, 1949, 1941, 1935
1721 90TH ST	2020, 2017, 2014, 2010, 2005, 2002, 2000, 1999, 1995, 1992, 1991, 1986, 1983, 1981, 1980, 1974, 1973, 1972, 1970, 1967, 1962, 1961, 1959, 1955, 1954, 1951, 1949, 1935, 1930
1721 90TH ST	2020, 2017, 2014, 2010, 2005, 2002, 2000, 1999, 1995, 1992, 1991, 1986, 1983, 1981, 1980, 1974, 1973, 1972, 1970, 1967, 1962, 1961, 1959, 1955, 1954, 1951, 1949, 1941, 1930
1721 90TH ST	2020, 2017, 2014, 2010, 2005, 2002, 2000, 1999, 1995, 1992, 1991, 1986, 1983, 1981, 1980, 1974, 1973, 1972, 1970, 1967, 1962, 1961, 1959, 1955, 1954, 1949, 1941, 1935, 1930
1722 89TH	2020, 2017, 2014, 2010, 2005, 2002, 2000, 1999, 1995, 1992, 1991, 1986, 1983, 1981, 1980, 1974, 1973, 1972, 1970, 1967, 1962, 1959, 1955, 1954, 1951, 1949, 1941, 1935, 1930
1722 89TH PL	2020, 2017, 2014, 2010, 2005, 2002, 2000, 1999, 1995, 1992, 1991, 1986, 1983, 1981, 1980, 1974, 1973, 1972, 1970, 1967, 1962, 1961, 1959, 1955, 1954, 1949, 1941, 1935, 1930
1722 89TH PL	2020, 2017, 2014, 2010, 2005, 2002, 2000, 1999, 1995, 1992, 1991, 1986, 1983, 1981, 1980, 1974, 1973, 1972, 1970, 1967, 1962, 1961, 1959, 1954, 1951, 1949, 1941, 1935, 1930
1722 89TH PL	2020, 2017, 2014, 2010, 2005, 2002, 2000, 1999, 1995, 1992, 1991, 1986, 1983, 1981, 1980, 1974, 1973, 1972, 1970, 1967, 1962, 1961, 1959, 1955, 1954, 1951, 1949, 1935, 1930
1722 89TH PL	2020, 2017, 2014, 2010, 2005, 2002, 2000, 1999, 1995, 1992, 1991, 1986, 1983, 1981, 1980, 1974, 1973, 1972, 1970, 1967, 1962, 1961, 1959, 1955, 1954, 1951, 1949, 1941, 1930

FINDINGS

Address Researched	Address Not Identified in Research Source
1722 89TH PL	2020, 2017, 2014, 2010, 2005, 2002, 2000, 1999, 1995, 1992, 1991, 1986, 1983, 1981, 1980, 1974, 1973, 1972, 1970, 1967, 1962, 1961, 1959, 1955, 1954, 1951, 1949, 1941, 1935
1723 89TH PL	2020, 2017, 2014, 2010, 2005, 2002, 2000, 1999, 1995, 1992, 1991, 1986, 1983, 1981, 1980, 1974, 1973, 1972, 1970, 1967, 1962, 1961, 1959, 1955, 1954, 1951, 1949, 1941, 1935
1723 89TH PL	2020, 2017, 2014, 2010, 2005, 2002, 2000, 1999, 1995, 1992, 1991, 1986, 1983, 1981, 1980, 1974, 1973, 1972, 1970, 1967, 1962, 1961, 1959, 1955, 1954, 1951, 1949, 1941, 1930
1723 89TH PL	2020, 2017, 2014, 2010, 2005, 2002, 2000, 1999, 1995, 1992, 1991, 1986, 1983, 1981, 1980, 1974, 1973, 1972, 1970, 1967, 1962, 1961, 1959, 1955, 1954, 1951, 1949, 1935, 1930
1723 89TH PL	2020, 2017, 2014, 2010, 2005, 2002, 2000, 1999, 1995, 1992, 1991, 1986, 1983, 1981, 1980, 1974, 1973, 1972, 1970, 1967, 1962, 1961, 1959, 1954, 1951, 1949, 1941, 1935, 1930
1723 89TH PL	2020, 2017, 2014, 2010, 2005, 2002, 2000, 1999, 1995, 1992, 1991, 1986, 1983, 1981, 1980, 1974, 1973, 1972, 1970, 1967, 1962, 1959, 1955, 1954, 1951, 1949, 1941, 1935, 1930
1723 89TH PL	2020, 2017, 2014, 2010, 2005, 2002, 2000, 1999, 1995, 1992, 1991, 1986, 1983, 1981, 1980, 1974, 1973, 1972, 1970, 1967, 1962, 1961, 1959, 1955, 1954, 1949, 1941, 1935, 1930
1723 90TH	2020, 2017, 2014, 2010, 2005, 2002, 2000, 1999, 1995, 1992, 1991, 1986, 1983, 1981, 1980, 1974, 1973, 1972, 1970, 1967, 1962, 1961, 1959, 1954, 1951, 1949, 1941, 1935, 1930
1723 90TH	2020, 2017, 2014, 2010, 2005, 2002, 2000, 1999, 1995, 1992, 1991, 1986, 1983, 1981, 1980, 1974, 1973, 1972, 1970, 1967, 1962, 1959, 1955, 1954, 1951, 1949, 1941, 1935, 1930
1723 90TH ST	2020, 2017, 2014, 2010, 2005, 2002, 2000, 1999, 1995, 1992, 1991, 1986, 1983, 1981, 1980, 1974, 1973, 1972, 1967, 1962, 1961, 1959, 1955, 1954, 1951, 1949, 1941, 1935, 1930
1723 90TH ST	2020, 2017, 2014, 2010, 2005, 2002, 2000, 1999, 1995, 1992, 1991, 1986, 1983, 1981, 1980, 1973, 1972, 1970, 1967, 1962, 1961, 1959, 1955, 1954, 1951, 1949, 1941, 1935, 1930
1723 90TH ST	2020, 2017, 2014, 2010, 2005, 2002, 2000, 1999, 1995, 1992, 1991, 1986, 1983, 1981, 1980, 1974, 1973, 1972, 1970, 1967, 1962, 1961, 1959, 1955, 1954, 1949, 1941, 1935, 1930
1723 90TH ST	2020, 2017, 2014, 2010, 2005, 2002, 2000, 1999, 1995, 1992, 1991, 1986, 1983, 1981, 1980, 1974, 1973, 1972, 1970, 1967, 1962, 1961, 1959, 1955, 1954, 1951, 1949, 1941, 1930
1723 90TH ST	2020, 2017, 2014, 2010, 2005, 2002, 2000, 1999, 1995, 1992, 1991, 1986, 1983, 1981, 1980, 1974, 1973, 1972, 1970, 1967, 1962, 1961, 1959, 1955, 1954, 1951, 1949, 1935, 1930
1723 90TH ST	2020, 2017, 2014, 2010, 2005, 2002, 2000, 1999, 1995, 1992, 1991, 1986, 1983, 1981, 1980, 1974, 1973, 1972, 1970, 1967, 1962, 1961, 1959, 1955, 1954, 1951, 1949, 1941, 1935
1725 89TH PL	2020, 2017, 2014, 2010, 2005, 2002, 2000, 1999, 1995, 1992, 1991, 1986, 1983, 1981, 1980, 1974, 1973, 1972, 1970, 1967, 1962, 1961, 1959, 1955, 1954, 1951, 1949, 1941, 1930

FINDINGS

Address Researched	Address Not Identified in Research Source
1725 89TH PL	2020, 2017, 2014, 2010, 2005, 2002, 2000, 1999, 1995, 1992, 1991, 1986, 1983, 1981, 1980, 1974, 1973, 1972, 1970, 1967, 1962, 1961, 1959, 1955, 1954, 1951, 1949, 1941, 1935
1725 89TH PL	2020, 2017, 2014, 2010, 2005, 2002, 2000, 1999, 1995, 1992, 1991, 1986, 1983, 1981, 1980, 1974, 1973, 1972, 1970, 1967, 1962, 1961, 1959, 1955, 1954, 1951, 1949, 1935, 1930
1725 89TH PL	2020, 2017, 2014, 2010, 2005, 2002, 2000, 1999, 1995, 1992, 1991, 1986, 1983, 1981, 1980, 1974, 1973, 1972, 1970, 1967, 1962, 1961, 1959, 1955, 1954, 1949, 1941, 1935, 1930
1725 89TH PL	2020, 2017, 2014, 2010, 2005, 2002, 2000, 1999, 1995, 1992, 1991, 1986, 1983, 1981, 1980, 1974, 1973, 1972, 1970, 1967, 1962, 1959, 1955, 1954, 1951, 1949, 1941, 1935, 1930
1725 89TH PL	2020, 2017, 2014, 2010, 2005, 2002, 2000, 1999, 1995, 1992, 1991, 1986, 1983, 1981, 1980, 1974, 1973, 1972, 1970, 1967, 1962, 1961, 1959, 1954, 1951, 1949, 1941, 1935, 1930
1725 90TH	2020, 2017, 2014, 2010, 2005, 2002, 2000, 1999, 1995, 1992, 1991, 1986, 1983, 1981, 1980, 1974, 1973, 1972, 1970, 1967, 1962, 1959, 1955, 1954, 1951, 1949, 1941, 1935, 1930
1725 90TH	2020, 2017, 2014, 2010, 2005, 2002, 2000, 1999, 1995, 1992, 1991, 1986, 1983, 1981, 1980, 1974, 1973, 1972, 1970, 1967, 1962, 1961, 1959, 1954, 1951, 1949, 1941, 1935, 1930
1725 90TH ST	2020, 2017, 2014, 2010, 2005, 2002, 2000, 1999, 1995, 1992, 1991, 1986, 1983, 1981, 1980, 1973, 1972, 1970, 1967, 1962, 1961, 1959, 1955, 1954, 1951, 1949, 1941, 1935, 1930
1725 90TH ST	2020, 2017, 2014, 2010, 2005, 2002, 2000, 1999, 1995, 1992, 1991, 1986, 1983, 1981, 1980, 1974, 1973, 1972, 1967, 1962, 1961, 1959, 1955, 1954, 1951, 1949, 1941, 1935, 1930
1725 90TH ST	2020, 2017, 2014, 2010, 2005, 2002, 2000, 1999, 1995, 1992, 1991, 1986, 1983, 1981, 1980, 1974, 1973, 1972, 1970, 1967, 1962, 1961, 1959, 1955, 1954, 1949, 1941, 1935, 1930
1725 90TH ST	2020, 2017, 2014, 2010, 2005, 2002, 2000, 1999, 1995, 1992, 1991, 1986, 1983, 1981, 1980, 1974, 1973, 1972, 1970, 1967, 1962, 1961, 1959, 1955, 1954, 1951, 1949, 1941, 1930
1725 90TH ST	2020, 2017, 2014, 2010, 2005, 2002, 2000, 1999, 1995, 1992, 1991, 1986, 1983, 1981, 1980, 1974, 1973, 1972, 1970, 1967, 1962, 1961, 1959, 1955, 1954, 1951, 1949, 1935, 1930
1725 90TH ST	2020, 2017, 2014, 2010, 2005, 2002, 2000, 1999, 1995, 1992, 1991, 1986, 1983, 1981, 1980, 1974, 1973, 1972, 1970, 1967, 1962, 1961, 1959, 1955, 1954, 1951, 1949, 1941, 1935
1726 89TH PL	2020, 2017, 2014, 2010, 2005, 2002, 2000, 1999, 1995, 1992, 1991, 1986, 1983, 1981, 1980, 1974, 1973, 1972, 1970, 1967, 1962, 1961, 1959, 1955, 1954, 1951, 1949, 1941, 1935
1726 89TH PL	2020, 2017, 2014, 2010, 2005, 2002, 2000, 1999, 1995, 1992, 1991, 1986, 1983, 1981, 1980, 1974, 1973, 1972, 1970, 1967, 1962, 1961, 1959, 1955, 1954, 1951, 1949, 1941, 1930
1726 89TH PL	2020, 2017, 2014, 2010, 2005, 2002, 2000, 1999, 1995, 1992, 1991, 1986, 1983, 1981, 1980, 1974, 1973, 1972, 1970, 1967, 1962, 1961, 1959, 1955, 1954, 1951, 1949, 1935, 1930

FINDINGS

Address Researched	Address Not Identified in Research Source
1726 89TH PL	2020, 2017, 2014, 2010, 2005, 2002, 2000, 1999, 1995, 1992, 1991, 1986, 1983, 1981, 1980, 1974, 1973, 1972, 1970, 1967, 1962, 1961, 1959, 1954, 1951, 1949, 1941, 1935, 1930
1726 89TH PL	2020, 2017, 2014, 2010, 2005, 2002, 2000, 1999, 1995, 1992, 1991, 1986, 1983, 1981, 1980, 1974, 1973, 1972, 1970, 1967, 1962, 1959, 1955, 1954, 1951, 1949, 1941, 1935, 1930
1726 89TH PL	2020, 2017, 2014, 2010, 2005, 2002, 2000, 1999, 1995, 1992, 1991, 1986, 1983, 1981, 1980, 1974, 1973, 1972, 1970, 1967, 1962, 1961, 1959, 1955, 1954, 1949, 1941, 1935, 1930
1726 90TH	2020, 2017, 2014, 2010, 2005, 2002, 2000, 1999, 1995, 1992, 1991, 1986, 1983, 1981, 1980, 1974, 1973, 1972, 1970, 1967, 1962, 1961, 1959, 1954, 1951, 1949, 1941, 1935, 1930
1726 90TH	2020, 2017, 2014, 2010, 2005, 2002, 2000, 1999, 1995, 1992, 1991, 1986, 1983, 1981, 1980, 1974, 1973, 1972, 1970, 1967, 1962, 1959, 1955, 1954, 1951, 1949, 1941, 1935, 1930
1726 90TH	2020, 2017, 2014, 2010, 2005, 2000, 1999, 1995, 1992, 1991, 1986, 1983, 1981, 1980, 1974, 1973, 1972, 1970, 1967, 1962, 1961, 1959, 1955, 1954, 1951, 1949, 1941, 1935, 1930
1726 90TH ST	2020, 2017, 2014, 2010, 2005, 2002, 2000, 1999, 1995, 1992, 1991, 1986, 1983, 1981, 1980, 1974, 1973, 1972, 1967, 1962, 1961, 1959, 1955, 1954, 1951, 1949, 1941, 1935, 1930
1726 90TH ST	2020, 2017, 2014, 2010, 2005, 2002, 2000, 1999, 1995, 1992, 1991, 1986, 1983, 1981, 1980, 1973, 1972, 1970, 1967, 1962, 1961, 1959, 1955, 1954, 1951, 1949, 1941, 1935, 1930
1726 90TH ST	2020, 2017, 2014, 2010, 2005, 2002, 2000, 1999, 1995, 1992, 1991, 1986, 1983, 1981, 1980, 1974, 1973, 1972, 1970, 1967, 1962, 1961, 1959, 1955, 1954, 1949, 1941, 1935, 1930
1726 90TH ST	2020, 2017, 2014, 2010, 2005, 2002, 2000, 1999, 1995, 1992, 1991, 1986, 1983, 1981, 1980, 1974, 1973, 1972, 1970, 1967, 1962, 1961, 1959, 1955, 1954, 1951, 1949, 1941, 1930
1726 90TH ST	2020, 2017, 2014, 2010, 2005, 2002, 2000, 1999, 1995, 1992, 1991, 1986, 1983, 1981, 1980, 1974, 1973, 1972, 1970, 1967, 1962, 1961, 1959, 1955, 1954, 1951, 1949, 1935, 1930
1726 90TH ST	2020, 2017, 2014, 2010, 2005, 2002, 2000, 1999, 1995, 1992, 1991, 1986, 1983, 1981, 1980, 1974, 1973, 1972, 1970, 1967, 1962, 1961, 1959, 1955, 1954, 1951, 1949, 1941, 1935
1727 89TH	2020, 2017, 2014, 2010, 2005, 2000, 1999, 1995, 1992, 1991, 1986, 1983, 1981, 1980, 1974, 1973, 1972, 1970, 1967, 1962, 1961, 1959, 1955, 1954, 1951, 1949, 1941, 1935, 1930
1727 89TH	2020, 2017, 2014, 2010, 2005, 2002, 2000, 1995, 1992, 1991, 1986, 1983, 1981, 1980, 1974, 1973, 1972, 1970, 1967, 1962, 1961, 1959, 1955, 1954, 1951, 1949, 1941, 1935, 1930
1727 90TH	2020, 2017, 2014, 2010, 2005, 2002, 2000, 1999, 1995, 1992, 1991, 1986, 1983, 1981, 1980, 1974, 1973, 1972, 1970, 1967, 1962, 1959, 1955, 1954, 1951, 1949, 1941, 1935, 1930
1727 90TH	2020, 2017, 2014, 2010, 2005, 2002, 2000, 1999, 1995, 1992, 1991, 1986, 1983, 1981, 1980, 1974, 1973, 1972, 1970, 1967, 1962, 1961, 1959, 1954, 1951, 1949, 1941, 1935, 1930

FINDINGS

Address Researched	Address Not Identified in Research Source
1727 90TH ST	2020, 2017, 2014, 2010, 2005, 2002, 2000, 1999, 1995, 1992, 1991, 1986, 1983, 1981, 1980, 1974, 1973, 1972, 1970, 1967, 1962, 1961, 1959, 1955, 1954, 1951, 1949, 1941, 1935
1727 90TH ST	2020, 2017, 2014, 2010, 2005, 2002, 2000, 1999, 1995, 1992, 1991, 1986, 1983, 1981, 1980, 1974, 1973, 1972, 1970, 1967, 1962, 1961, 1959, 1955, 1954, 1951, 1949, 1935, 1930
1727 90TH ST	2020, 2017, 2014, 2010, 2005, 2002, 2000, 1999, 1995, 1992, 1991, 1986, 1983, 1981, 1980, 1974, 1973, 1972, 1970, 1967, 1962, 1961, 1959, 1955, 1954, 1951, 1949, 1941, 1930
1727 90TH ST	2020, 2017, 2014, 2010, 2005, 2002, 2000, 1999, 1995, 1992, 1991, 1986, 1983, 1981, 1980, 1974, 1973, 1972, 1970, 1967, 1962, 1961, 1959, 1955, 1954, 1949, 1941, 1935, 1930
1728 89TH PL	2020, 2017, 2014, 2010, 2005, 2002, 2000, 1999, 1995, 1992, 1991, 1986, 1983, 1981, 1980, 1974, 1973, 1972, 1970, 1967, 1962, 1961, 1959, 1955, 1954, 1949, 1941, 1935, 1930
1728 89TH PL	2020, 2017, 2014, 2010, 2005, 2002, 2000, 1999, 1995, 1992, 1991, 1986, 1983, 1981, 1980, 1974, 1973, 1972, 1970, 1967, 1962, 1959, 1955, 1954, 1951, 1949, 1941, 1935, 1930
1728 89TH PL	2020, 2017, 2014, 2010, 2005, 2002, 2000, 1999, 1995, 1992, 1991, 1986, 1983, 1981, 1980, 1974, 1973, 1972, 1970, 1967, 1962, 1961, 1959, 1954, 1951, 1949, 1941, 1935, 1930
1728 89TH PL	2020, 2017, 2014, 2010, 2005, 2002, 2000, 1999, 1995, 1992, 1991, 1986, 1983, 1981, 1980, 1974, 1973, 1972, 1970, 1967, 1962, 1961, 1959, 1955, 1954, 1951, 1949, 1935, 1930
1728 89TH PL	2020, 2017, 2014, 2010, 2005, 2002, 2000, 1999, 1995, 1992, 1991, 1986, 1983, 1981, 1980, 1974, 1973, 1972, 1970, 1967, 1962, 1961, 1959, 1955, 1954, 1951, 1949, 1941, 1930
1728 89TH PL	2020, 2017, 2014, 2010, 2005, 2002, 2000, 1999, 1995, 1992, 1991, 1986, 1983, 1981, 1980, 1974, 1973, 1972, 1970, 1967, 1962, 1961, 1959, 1955, 1954, 1951, 1949, 1941, 1935
1728 90TH	2020, 2017, 2014, 2010, 2005, 2002, 2000, 1999, 1995, 1992, 1991, 1986, 1983, 1981, 1980, 1974, 1973, 1972, 1970, 1967, 1962, 1961, 1959, 1954, 1951, 1949, 1941, 1935, 1930
1728 90TH	2020, 2017, 2014, 2010, 2005, 2002, 2000, 1999, 1995, 1992, 1991, 1986, 1983, 1981, 1980, 1974, 1973, 1972, 1970, 1967, 1962, 1959, 1955, 1954, 1951, 1949, 1941, 1935, 1930
1728 90TH ST	2020, 2017, 2014, 2010, 2005, 2002, 2000, 1999, 1995, 1992, 1991, 1986, 1983, 1981, 1980, 1974, 1973, 1972, 1970, 1967, 1962, 1961, 1959, 1955, 1954, 1951, 1949, 1941, 1935
1728 90TH ST	2020, 2017, 2014, 2010, 2005, 2002, 2000, 1999, 1995, 1992, 1991, 1986, 1983, 1981, 1980, 1974, 1973, 1972, 1970, 1967, 1962, 1961, 1959, 1955, 1954, 1951, 1949, 1941, 1930
1728 90TH ST	2020, 2017, 2014, 2010, 2005, 2002, 2000, 1999, 1995, 1992, 1991, 1986, 1983, 1981, 1980, 1974, 1973, 1972, 1970, 1967, 1962, 1961, 1959, 1955, 1954, 1951, 1949, 1935, 1930
1728 90TH ST	2020, 2017, 2014, 2010, 2005, 2002, 2000, 1999, 1995, 1992, 1991, 1986, 1983, 1981, 1980, 1974, 1973, 1972, 1970, 1967, 1962, 1961, 1959, 1955, 1954, 1949, 1941, 1935, 1930

FINDINGS

Address Researched	Address Not Identified in Research Source
1729 89TH PL	2020, 2017, 2014, 2010, 2005, 2002, 2000, 1999, 1995, 1992, 1991, 1986, 1983, 1981, 1980, 1974, 1973, 1972, 1970, 1967, 1962, 1961, 1959, 1954, 1951, 1949, 1941, 1935, 1930
1729 89TH PL	2020, 2017, 2014, 2010, 2005, 2002, 2000, 1999, 1995, 1992, 1991, 1986, 1983, 1981, 1980, 1974, 1973, 1972, 1970, 1967, 1962, 1959, 1955, 1954, 1951, 1949, 1941, 1935, 1930
1729 89TH PL	2020, 2017, 2014, 2010, 2005, 2002, 2000, 1999, 1995, 1992, 1991, 1986, 1983, 1981, 1980, 1974, 1973, 1972, 1970, 1967, 1962, 1961, 1959, 1955, 1954, 1949, 1941, 1935, 1930
1729 89TH PL	2020, 2017, 2014, 2010, 2005, 2002, 2000, 1999, 1995, 1992, 1991, 1986, 1983, 1981, 1980, 1974, 1973, 1972, 1970, 1967, 1962, 1961, 1959, 1955, 1954, 1951, 1949, 1935, 1930
1729 89TH PL	2020, 2017, 2014, 2010, 2005, 2002, 2000, 1999, 1995, 1992, 1991, 1986, 1983, 1981, 1980, 1974, 1973, 1972, 1970, 1967, 1962, 1961, 1959, 1955, 1954, 1951, 1949, 1941, 1935
1729 89TH PL	2020, 2017, 2014, 2010, 2005, 2002, 2000, 1999, 1995, 1992, 1991, 1986, 1983, 1981, 1980, 1974, 1973, 1972, 1970, 1967, 1962, 1961, 1959, 1955, 1954, 1951, 1949, 1941, 1930
1729 90TH	2020, 2017, 2014, 2010, 2005, 2002, 2000, 1999, 1995, 1992, 1991, 1986, 1983, 1981, 1980, 1974, 1973, 1972, 1970, 1967, 1962, 1959, 1955, 1954, 1951, 1949, 1941, 1935, 1930
1729 90TH	2020, 2017, 2014, 2010, 2005, 2002, 2000, 1999, 1995, 1992, 1991, 1986, 1983, 1981, 1980, 1974, 1973, 1972, 1970, 1967, 1962, 1961, 1959, 1954, 1951, 1949, 1941, 1935, 1930
1729 90TH ST	2020, 2017, 2014, 2010, 2005, 2002, 2000, 1999, 1995, 1992, 1991, 1986, 1983, 1981, 1980, 1974, 1973, 1972, 1970, 1967, 1962, 1961, 1959, 1955, 1954, 1951, 1949, 1941, 1935
1729 90TH ST	2020, 2017, 2014, 2010, 2005, 2002, 2000, 1999, 1995, 1992, 1991, 1986, 1983, 1981, 1980, 1974, 1973, 1972, 1970, 1967, 1962, 1961, 1959, 1955, 1954, 1951, 1949, 1941, 1930
1729 90TH ST	2020, 2017, 2014, 2010, 2005, 2002, 2000, 1999, 1995, 1992, 1991, 1986, 1983, 1981, 1980, 1974, 1973, 1972, 1970, 1967, 1962, 1961, 1959, 1955, 1954, 1951, 1949, 1935, 1930
1729 90TH ST	2020, 2017, 2014, 2010, 2005, 2002, 2000, 1999, 1995, 1992, 1991, 1986, 1983, 1981, 1980, 1974, 1973, 1972, 1970, 1967, 1962, 1961, 1959, 1955, 1954, 1949, 1941, 1935, 1930
1730 90TH	2020, 2017, 2014, 2010, 2005, 2002, 2000, 1999, 1995, 1992, 1991, 1986, 1983, 1981, 1980, 1974, 1973, 1972, 1970, 1967, 1962, 1961, 1959, 1954, 1951, 1949, 1941, 1935, 1930
1730 90TH	2020, 2017, 2014, 2010, 2005, 2002, 2000, 1999, 1995, 1992, 1991, 1986, 1983, 1981, 1980, 1974, 1973, 1972, 1970, 1967, 1962, 1959, 1955, 1954, 1951, 1949, 1941, 1935, 1930
1730 90TH ST	2020, 2017, 2014, 2010, 2005, 2002, 2000, 1999, 1995, 1992, 1991, 1986, 1983, 1981, 1980, 1974, 1973, 1972, 1970, 1967, 1962, 1961, 1959, 1955, 1954, 1949, 1941, 1935, 1930
1730 90TH ST	2020, 2017, 2014, 2010, 2005, 2002, 2000, 1999, 1995, 1992, 1991, 1986, 1983, 1981, 1980, 1974, 1973, 1972, 1970, 1967, 1962, 1961, 1959, 1955, 1954, 1951, 1949, 1935, 1930

FINDINGS

Address Researched	Address Not Identified in Research Source
1730 90TH ST	2020, 2017, 2014, 2010, 2005, 2002, 2000, 1999, 1995, 1992, 1991, 1986, 1983, 1981, 1980, 1974, 1973, 1972, 1970, 1967, 1962, 1961, 1959, 1955, 1954, 1951, 1949, 1941, 1930
1730 90TH ST	2020, 2017, 2014, 2010, 2005, 2002, 2000, 1999, 1995, 1992, 1991, 1986, 1983, 1981, 1980, 1974, 1973, 1972, 1970, 1967, 1962, 1961, 1959, 1955, 1954, 1951, 1949, 1941, 1935
1731 89TH PL	2020, 2017, 2014, 2010, 2005, 2002, 2000, 1999, 1995, 1992, 1991, 1986, 1983, 1981, 1980, 1974, 1973, 1972, 1970, 1967, 1962, 1961, 1959, 1955, 1954, 1951, 1949, 1941, 1930
1731 89TH PL	2020, 2017, 2014, 2010, 2005, 2002, 2000, 1999, 1995, 1992, 1991, 1986, 1983, 1981, 1980, 1974, 1973, 1972, 1970, 1967, 1962, 1961, 1959, 1955, 1954, 1951, 1949, 1941, 1935
1731 89TH PL	2020, 2017, 2014, 2010, 2005, 2002, 2000, 1999, 1995, 1992, 1991, 1986, 1983, 1981, 1980, 1974, 1973, 1972, 1970, 1967, 1962, 1961, 1959, 1955, 1954, 1951, 1949, 1935, 1930
1731 89TH PL	2020, 2017, 2014, 2010, 2005, 2002, 2000, 1999, 1995, 1992, 1991, 1986, 1983, 1981, 1980, 1974, 1973, 1972, 1970, 1967, 1962, 1961, 1959, 1955, 1954, 1949, 1941, 1935, 1930
1731 89TH PL	2020, 2017, 2014, 2010, 2005, 2002, 2000, 1999, 1995, 1992, 1991, 1986, 1983, 1981, 1980, 1974, 1973, 1972, 1970, 1967, 1962, 1959, 1955, 1954, 1951, 1949, 1941, 1935, 1930
1731 89TH PL	2020, 2017, 2014, 2010, 2005, 2002, 2000, 1999, 1995, 1992, 1991, 1986, 1983, 1981, 1980, 1974, 1973, 1972, 1970, 1967, 1962, 1961, 1959, 1954, 1951, 1949, 1941, 1935, 1930
1731 90TH	2020, 2017, 2014, 2010, 2005, 2002, 2000, 1999, 1995, 1992, 1991, 1986, 1983, 1981, 1980, 1974, 1973, 1972, 1970, 1967, 1962, 1959, 1955, 1954, 1951, 1949, 1941, 1935, 1930
1731 90TH	2020, 2017, 2014, 2010, 2005, 2002, 2000, 1999, 1995, 1992, 1991, 1986, 1983, 1981, 1980, 1974, 1973, 1972, 1970, 1967, 1962, 1961, 1959, 1954, 1951, 1949, 1941, 1935, 1930
1731 90TH ST	2020, 2017, 2014, 2010, 2005, 2002, 2000, 1999, 1995, 1992, 1991, 1986, 1983, 1981, 1980, 1974, 1973, 1972, 1970, 1967, 1962, 1961, 1959, 1955, 1954, 1949, 1941, 1935, 1930
1731 90TH ST	2020, 2017, 2014, 2010, 2005, 2002, 2000, 1999, 1995, 1992, 1991, 1986, 1983, 1981, 1980, 1974, 1973, 1972, 1970, 1967, 1962, 1961, 1959, 1955, 1954, 1951, 1949, 1941, 1930
1731 90TH ST	2020, 2017, 2014, 2010, 2005, 2002, 2000, 1999, 1995, 1992, 1991, 1986, 1983, 1981, 1980, 1974, 1973, 1972, 1970, 1967, 1962, 1961, 1959, 1955, 1954, 1951, 1949, 1935, 1930
1731 90TH ST	2020, 2017, 2014, 2010, 2005, 2002, 2000, 1999, 1995, 1992, 1991, 1986, 1983, 1981, 1980, 1974, 1973, 1972, 1970, 1967, 1962, 1961, 1959, 1955, 1954, 1951, 1949, 1941, 1935
1732 89TH PL	2020, 2017, 2014, 2010, 2005, 2002, 2000, 1999, 1995, 1992, 1991, 1986, 1983, 1981, 1980, 1974, 1973, 1972, 1970, 1967, 1962, 1961, 1959, 1955, 1954, 1951, 1949, 1941, 1935
1732 89TH PL	2020, 2017, 2014, 2010, 2005, 2002, 2000, 1999, 1995, 1992, 1991, 1986, 1983, 1981, 1980, 1974, 1973, 1972, 1970, 1967, 1962, 1961, 1959, 1955, 1954, 1951, 1949, 1941, 1930

FINDINGS

Address Researched	Address Not Identified in Research Source
1732 89TH PL	2020, 2017, 2014, 2010, 2005, 2002, 2000, 1999, 1995, 1992, 1991, 1986, 1983, 1981, 1980, 1974, 1973, 1972, 1970, 1967, 1962, 1961, 1959, 1955, 1954, 1951, 1949, 1935, 1930
1732 89TH PL	2020, 2017, 2014, 2010, 2005, 2002, 2000, 1999, 1995, 1992, 1991, 1986, 1983, 1981, 1980, 1974, 1973, 1972, 1970, 1967, 1962, 1961, 1959, 1954, 1951, 1949, 1941, 1935, 1930
1732 89TH PL	2020, 2017, 2014, 2010, 2005, 2002, 2000, 1999, 1995, 1992, 1991, 1986, 1983, 1981, 1980, 1974, 1973, 1972, 1970, 1967, 1962, 1959, 1955, 1954, 1951, 1949, 1941, 1935, 1930
1732 89TH PL	2020, 2017, 2014, 2010, 2005, 2002, 2000, 1999, 1995, 1992, 1991, 1986, 1983, 1981, 1980, 1974, 1973, 1972, 1970, 1967, 1962, 1961, 1959, 1955, 1954, 1949, 1941, 1935, 1930
1732 90TH	2020, 2017, 2014, 2010, 2005, 2002, 2000, 1999, 1995, 1992, 1991, 1986, 1983, 1981, 1980, 1974, 1973, 1972, 1970, 1967, 1962, 1961, 1959, 1954, 1951, 1949, 1941, 1935, 1930
1732 90TH	2020, 2017, 2014, 2010, 2005, 2002, 2000, 1999, 1995, 1992, 1991, 1986, 1983, 1981, 1980, 1974, 1973, 1972, 1970, 1967, 1962, 1959, 1955, 1954, 1951, 1949, 1941, 1935, 1930
1732 90TH ST	2020, 2017, 2014, 2010, 2005, 2002, 2000, 1999, 1995, 1992, 1991, 1986, 1983, 1981, 1980, 1974, 1973, 1972, 1970, 1967, 1962, 1961, 1959, 1955, 1954, 1949, 1941, 1935, 1930
1732 90TH ST	2020, 2017, 2014, 2010, 2005, 2002, 2000, 1999, 1995, 1992, 1991, 1986, 1983, 1981, 1980, 1974, 1973, 1972, 1970, 1967, 1962, 1961, 1959, 1955, 1954, 1951, 1949, 1941, 1930
1732 90TH ST	2020, 2017, 2014, 2010, 2005, 2002, 2000, 1999, 1995, 1992, 1991, 1986, 1983, 1981, 1980, 1974, 1973, 1972, 1970, 1967, 1962, 1961, 1959, 1955, 1954, 1951, 1949, 1935, 1930
1732 90TH ST	2020, 2017, 2014, 2010, 2005, 2002, 2000, 1999, 1995, 1992, 1991, 1986, 1983, 1981, 1980, 1974, 1973, 1972, 1970, 1967, 1962, 1961, 1959, 1955, 1954, 1951, 1949, 1941, 1935
1733 90TH	2020, 2017, 2014, 2010, 2005, 2002, 2000, 1999, 1995, 1992, 1991, 1986, 1983, 1981, 1980, 1974, 1973, 1972, 1970, 1967, 1962, 1959, 1955, 1954, 1951, 1949, 1941, 1935, 1930
1733 90TH	2020, 2017, 2014, 2010, 2005, 2002, 2000, 1999, 1995, 1992, 1991, 1986, 1983, 1981, 1980, 1974, 1973, 1972, 1970, 1967, 1962, 1961, 1959, 1954, 1951, 1949, 1941, 1935, 1930
1733 90TH ST	2020, 2017, 2014, 2010, 2005, 2002, 2000, 1999, 1995, 1992, 1991, 1986, 1983, 1981, 1980, 1974, 1973, 1972, 1970, 1967, 1962, 1961, 1959, 1955, 1954, 1951, 1949, 1941, 1935
1733 90TH ST	2020, 2017, 2014, 2010, 2005, 2002, 2000, 1999, 1995, 1992, 1991, 1986, 1983, 1981, 1980, 1974, 1973, 1972, 1970, 1967, 1962, 1961, 1959, 1955, 1954, 1951, 1949, 1935, 1930
1733 90TH ST	2020, 2017, 2014, 2010, 2005, 2002, 2000, 1999, 1995, 1992, 1991, 1986, 1983, 1981, 1980, 1974, 1973, 1972, 1970, 1967, 1962, 1961, 1959, 1955, 1954, 1951, 1949, 1941, 1930
1733 90TH ST	2020, 2017, 2014, 2010, 2005, 2002, 2000, 1999, 1995, 1992, 1991, 1986, 1983, 1981, 1980, 1974, 1973, 1972, 1970, 1967, 1962, 1961, 1959, 1955, 1954, 1949, 1941, 1935, 1930

FINDINGS

Address Researched	Address Not Identified in Research Source
1734 90TH	2020, 2017, 2014, 2010, 2005, 2002, 2000, 1999, 1995, 1992, 1991, 1986, 1983, 1981, 1980, 1974, 1973, 1972, 1970, 1967, 1962, 1961, 1959, 1954, 1951, 1949, 1941, 1935, 1930
1734 90TH	2020, 2017, 2014, 2010, 2005, 2002, 2000, 1999, 1995, 1992, 1991, 1986, 1983, 1981, 1980, 1974, 1973, 1972, 1970, 1967, 1962, 1959, 1955, 1954, 1951, 1949, 1941, 1935, 1930
1734 90TH ST	2020, 2017, 2014, 2010, 2005, 2002, 2000, 1999, 1995, 1992, 1991, 1986, 1983, 1981, 1980, 1974, 1973, 1972, 1970, 1967, 1962, 1961, 1959, 1955, 1954, 1949, 1941, 1935, 1930
1734 90TH ST	2020, 2017, 2014, 2010, 2005, 2002, 2000, 1999, 1995, 1992, 1991, 1986, 1983, 1981, 1980, 1974, 1973, 1972, 1970, 1967, 1962, 1961, 1959, 1955, 1954, 1951, 1949, 1941, 1930
1734 90TH ST	2020, 2017, 2014, 2010, 2005, 2002, 2000, 1999, 1995, 1992, 1991, 1986, 1983, 1981, 1980, 1974, 1973, 1972, 1970, 1967, 1962, 1961, 1959, 1955, 1954, 1951, 1949, 1935, 1930
1734 90TH ST	2020, 2017, 2014, 2010, 2005, 2002, 2000, 1999, 1995, 1992, 1991, 1986, 1983, 1981, 1980, 1974, 1973, 1972, 1970, 1967, 1962, 1961, 1959, 1955, 1954, 1951, 1949, 1941, 1935
1735 89TH PL	2020, 2017, 2014, 2010, 2005, 2002, 2000, 1999, 1995, 1992, 1991, 1986, 1983, 1981, 1980, 1974, 1973, 1972, 1970, 1967, 1962, 1961, 1959, 1955, 1954, 1951, 1949, 1941, 1930
1735 89TH PL	2020, 2017, 2014, 2010, 2005, 2002, 2000, 1999, 1995, 1992, 1991, 1986, 1983, 1981, 1980, 1974, 1973, 1972, 1970, 1967, 1962, 1961, 1959, 1955, 1954, 1951, 1949, 1941, 1935
1735 89TH PL	2020, 2017, 2014, 2010, 2005, 2002, 2000, 1999, 1995, 1992, 1991, 1986, 1983, 1981, 1980, 1974, 1973, 1972, 1970, 1967, 1962, 1961, 1959, 1955, 1954, 1951, 1949, 1935, 1930
1735 89TH PL	2020, 2017, 2014, 2010, 2005, 2002, 2000, 1999, 1995, 1992, 1991, 1986, 1983, 1981, 1980, 1974, 1973, 1972, 1970, 1967, 1962, 1961, 1959, 1955, 1954, 1949, 1941, 1935, 1930
1735 89TH PL	2020, 2017, 2014, 2010, 2005, 2002, 2000, 1999, 1995, 1992, 1991, 1986, 1983, 1981, 1980, 1974, 1973, 1972, 1970, 1967, 1962, 1959, 1955, 1954, 1951, 1949, 1941, 1935, 1930
1735 89TH PL	2020, 2017, 2014, 2010, 2005, 2002, 2000, 1999, 1995, 1992, 1991, 1986, 1983, 1981, 1980, 1974, 1973, 1972, 1970, 1967, 1962, 1961, 1959, 1954, 1951, 1949, 1941, 1935, 1930
1735 90TH	2020, 2017, 2014, 2010, 2005, 2002, 2000, 1999, 1995, 1992, 1991, 1986, 1983, 1981, 1980, 1974, 1973, 1972, 1970, 1967, 1962, 1959, 1955, 1954, 1951, 1949, 1941, 1935, 1930
1735 90TH	2020, 2017, 2014, 2010, 2005, 2002, 2000, 1999, 1995, 1992, 1991, 1986, 1983, 1981, 1980, 1974, 1973, 1972, 1970, 1967, 1962, 1961, 1959, 1954, 1951, 1949, 1941, 1935, 1930
1735 90TH ST	2020, 2017, 2014, 2010, 2005, 2002, 2000, 1999, 1995, 1992, 1991, 1986, 1983, 1981, 1980, 1974, 1973, 1972, 1970, 1967, 1962, 1961, 1959, 1955, 1954, 1949, 1941, 1935, 1930
1735 90TH ST	2020, 2017, 2014, 2010, 2005, 2002, 2000, 1999, 1995, 1992, 1991, 1986, 1983, 1981, 1980, 1974, 1973, 1972, 1970, 1967, 1962, 1961, 1959, 1955, 1954, 1951, 1949, 1941, 1930

FINDINGS

Address Researched	Address Not Identified in Research Source
1735 90TH ST	2020, 2017, 2014, 2010, 2005, 2002, 2000, 1999, 1995, 1992, 1991, 1986, 1983, 1981, 1980, 1974, 1973, 1972, 1970, 1967, 1962, 1961, 1959, 1955, 1954, 1951, 1949, 1935, 1930
1735 90TH ST	2020, 2017, 2014, 2010, 2005, 2002, 2000, 1999, 1995, 1992, 1991, 1986, 1983, 1981, 1980, 1974, 1973, 1972, 1970, 1967, 1962, 1961, 1959, 1955, 1954, 1951, 1949, 1941, 1935
1736 89TH	2020, 2017, 2014, 2010, 2005, 2002, 2000, 1999, 1995, 1992, 1991, 1986, 1983, 1981, 1980, 1974, 1973, 1972, 1970, 1967, 1962, 1959, 1955, 1954, 1951, 1949, 1941, 1935, 1930
1736 89TH PL	2020, 2017, 2014, 2010, 2005, 2002, 2000, 1999, 1995, 1992, 1991, 1986, 1983, 1981, 1980, 1974, 1973, 1972, 1970, 1967, 1962, 1961, 1959, 1955, 1954, 1951, 1949, 1941, 1935
1736 89TH PL	2020, 2017, 2014, 2010, 2005, 2002, 2000, 1999, 1995, 1992, 1991, 1986, 1983, 1981, 1980, 1974, 1973, 1972, 1970, 1967, 1962, 1961, 1959, 1955, 1954, 1951, 1949, 1941, 1930
1736 89TH PL	2020, 2017, 2014, 2010, 2005, 2002, 2000, 1999, 1995, 1992, 1991, 1986, 1983, 1981, 1980, 1974, 1973, 1972, 1970, 1967, 1962, 1961, 1959, 1955, 1954, 1951, 1949, 1935, 1930
1736 89TH PL	2020, 2017, 2014, 2010, 2005, 2002, 2000, 1999, 1995, 1992, 1991, 1986, 1983, 1981, 1980, 1974, 1973, 1972, 1970, 1967, 1962, 1961, 1959, 1954, 1951, 1949, 1941, 1935, 1930
1736 89TH PL	2020, 2017, 2014, 2010, 2005, 2002, 2000, 1999, 1995, 1992, 1991, 1986, 1983, 1981, 1980, 1974, 1973, 1972, 1970, 1967, 1962, 1959, 1955, 1954, 1951, 1949, 1941, 1935, 1930
1736 89TH PL	2020, 2017, 2014, 2010, 2005, 2002, 2000, 1999, 1995, 1992, 1991, 1986, 1983, 1981, 1980, 1974, 1973, 1972, 1970, 1967, 1962, 1961, 1959, 1955, 1954, 1949, 1941, 1935, 1930
1736 90TH	2020, 2017, 2014, 2010, 2005, 2002, 2000, 1999, 1995, 1992, 1991, 1986, 1983, 1981, 1980, 1974, 1973, 1972, 1970, 1967, 1962, 1961, 1959, 1954, 1951, 1949, 1941, 1935, 1930
1736 90TH	2020, 2017, 2014, 2010, 2005, 2002, 2000, 1999, 1995, 1992, 1991, 1986, 1983, 1981, 1980, 1974, 1973, 1972, 1970, 1967, 1962, 1959, 1955, 1954, 1951, 1949, 1941, 1935, 1930
1736 90TH ST	2020, 2017, 2014, 2010, 2005, 2002, 2000, 1999, 1995, 1992, 1991, 1986, 1983, 1981, 1980, 1974, 1973, 1972, 1970, 1967, 1962, 1961, 1959, 1955, 1954, 1949, 1941, 1935, 1930
1736 90TH ST	2020, 2017, 2014, 2010, 2005, 2002, 2000, 1999, 1995, 1992, 1991, 1986, 1983, 1981, 1980, 1974, 1973, 1972, 1970, 1967, 1962, 1961, 1959, 1955, 1954, 1951, 1949, 1941, 1930
1736 90TH ST	2020, 2017, 2014, 2010, 2005, 2002, 2000, 1999, 1995, 1992, 1991, 1986, 1983, 1981, 1980, 1974, 1973, 1972, 1970, 1967, 1962, 1961, 1959, 1955, 1954, 1951, 1949, 1935, 1930
1736 90TH ST	2020, 2017, 2014, 2010, 2005, 2002, 2000, 1999, 1995, 1992, 1991, 1986, 1983, 1981, 1980, 1974, 1973, 1972, 1970, 1967, 1962, 1961, 1959, 1955, 1954, 1951, 1949, 1941, 1935
1737 90TH	2020, 2017, 2014, 2010, 2005, 2002, 2000, 1999, 1995, 1992, 1991, 1986, 1983, 1981, 1980, 1974, 1973, 1972, 1970, 1967, 1962, 1959, 1955, 1954, 1951, 1949, 1941, 1935, 1930

FINDINGS

Address Researched	Address Not Identified in Research Source
1737 90TH	2020, 2017, 2014, 2010, 2005, 2002, 2000, 1999, 1995, 1992, 1991, 1986, 1983, 1981, 1980, 1974, 1973, 1972, 1970, 1967, 1962, 1961, 1959, 1954, 1951, 1949, 1941, 1935, 1930
1737 90TH ST	2020, 2017, 2014, 2010, 2005, 2002, 2000, 1999, 1995, 1992, 1991, 1986, 1983, 1981, 1980, 1974, 1973, 1972, 1970, 1967, 1962, 1961, 1959, 1955, 1954, 1951, 1949, 1941, 1935
1737 90TH ST	2020, 2017, 2014, 2010, 2005, 2002, 2000, 1999, 1995, 1992, 1991, 1986, 1983, 1981, 1980, 1974, 1973, 1972, 1970, 1967, 1962, 1961, 1959, 1955, 1954, 1951, 1949, 1935, 1930
1737 90TH ST	2020, 2017, 2014, 2010, 2005, 2002, 2000, 1999, 1995, 1992, 1991, 1986, 1983, 1981, 1980, 1974, 1973, 1972, 1970, 1967, 1962, 1961, 1959, 1955, 1954, 1951, 1949, 1941, 1930
1737 90TH ST	2020, 2017, 2014, 2010, 2005, 2002, 2000, 1999, 1995, 1992, 1991, 1986, 1983, 1981, 1980, 1974, 1973, 1972, 1970, 1967, 1962, 1961, 1959, 1955, 1954, 1949, 1941, 1935, 1930
1738 90TH	2020, 2017, 2014, 2010, 2005, 2002, 2000, 1999, 1995, 1992, 1991, 1986, 1983, 1981, 1980, 1974, 1973, 1972, 1970, 1967, 1962, 1961, 1959, 1954, 1951, 1949, 1941, 1935, 1930
1738 90TH	2020, 2017, 2014, 2010, 2005, 2002, 2000, 1999, 1995, 1992, 1991, 1986, 1983, 1981, 1980, 1974, 1973, 1972, 1970, 1967, 1962, 1959, 1955, 1954, 1951, 1949, 1941, 1935, 1930
1738 90TH ST	2020, 2017, 2014, 2010, 2005, 2002, 2000, 1999, 1995, 1992, 1991, 1986, 1983, 1981, 1980, 1974, 1973, 1972, 1970, 1967, 1962, 1961, 1959, 1955, 1954, 1949, 1941, 1935, 1930
1738 90TH ST	2020, 2017, 2014, 2010, 2005, 2002, 2000, 1999, 1995, 1992, 1991, 1986, 1983, 1981, 1980, 1974, 1973, 1972, 1970, 1967, 1962, 1961, 1959, 1955, 1954, 1951, 1949, 1941, 1930
1738 90TH ST	2020, 2017, 2014, 2010, 2005, 2002, 2000, 1999, 1995, 1992, 1991, 1986, 1983, 1981, 1980, 1974, 1973, 1972, 1970, 1967, 1962, 1961, 1959, 1955, 1954, 1951, 1949, 1935, 1930
1738 90TH ST	2020, 2017, 2014, 2010, 2005, 2002, 2000, 1999, 1995, 1992, 1991, 1986, 1983, 1981, 1980, 1974, 1973, 1972, 1970, 1967, 1962, 1961, 1959, 1955, 1954, 1951, 1949, 1941, 1935
1739 90TH	2020, 2017, 2014, 2010, 2005, 2002, 2000, 1999, 1995, 1992, 1991, 1986, 1983, 1981, 1980, 1974, 1973, 1972, 1970, 1967, 1962, 1959, 1955, 1954, 1951, 1949, 1941, 1935, 1930
1739 90TH	2020, 2017, 2014, 2010, 2005, 2002, 2000, 1999, 1995, 1992, 1991, 1986, 1983, 1981, 1980, 1974, 1973, 1972, 1970, 1967, 1962, 1961, 1959, 1954, 1951, 1949, 1941, 1935, 1930
1739 90TH ST	2020, 2017, 2014, 2010, 2005, 2002, 2000, 1999, 1995, 1992, 1991, 1986, 1983, 1981, 1980, 1974, 1973, 1972, 1970, 1967, 1962, 1961, 1959, 1955, 1954, 1951, 1949, 1941, 1935
1739 90TH ST	2020, 2017, 2014, 2010, 2005, 2002, 2000, 1999, 1995, 1992, 1991, 1986, 1983, 1981, 1980, 1974, 1973, 1972, 1970, 1967, 1962, 1961, 1959, 1955, 1954, 1951, 1949, 1935, 1930
1739 90TH ST	2020, 2017, 2014, 2010, 2005, 2002, 2000, 1999, 1995, 1992, 1991, 1986, 1983, 1981, 1980, 1974, 1973, 1972, 1970, 1967, 1962, 1961, 1959, 1955, 1954, 1951, 1949, 1941, 1930

FINDINGS

Address Researched	Address Not Identified in Research Source
1739 90TH ST	2020, 2017, 2014, 2010, 2005, 2002, 2000, 1999, 1995, 1992, 1991, 1986, 1983, 1981, 1980, 1974, 1973, 1972, 1970, 1967, 1962, 1961, 1959, 1955, 1954, 1949, 1941, 1935, 1930
1740 90TH	2020, 2017, 2014, 2010, 2005, 2002, 2000, 1999, 1995, 1992, 1991, 1986, 1983, 1981, 1980, 1974, 1973, 1972, 1970, 1967, 1962, 1961, 1959, 1954, 1951, 1949, 1941, 1935, 1930
1740 90TH	2020, 2017, 2014, 2010, 2005, 2002, 2000, 1999, 1995, 1992, 1991, 1986, 1983, 1981, 1980, 1974, 1973, 1972, 1970, 1967, 1962, 1959, 1955, 1954, 1951, 1949, 1941, 1935, 1930
1740 90TH ST	2020, 2017, 2014, 2010, 2005, 2002, 2000, 1999, 1995, 1992, 1991, 1986, 1983, 1981, 1980, 1974, 1973, 1972, 1970, 1967, 1962, 1961, 1959, 1955, 1954, 1949, 1941, 1935, 1930
1740 90TH ST	2020, 2017, 2014, 2010, 2005, 2002, 2000, 1999, 1995, 1992, 1991, 1986, 1983, 1981, 1980, 1974, 1973, 1972, 1970, 1967, 1962, 1961, 1959, 1955, 1954, 1951, 1949, 1941, 1930
1740 90TH ST	2020, 2017, 2014, 2010, 2005, 2002, 2000, 1999, 1995, 1992, 1991, 1986, 1983, 1981, 1980, 1974, 1973, 1972, 1970, 1967, 1962, 1961, 1959, 1955, 1954, 1951, 1949, 1935, 1930
1740 90TH ST	2020, 2017, 2014, 2010, 2005, 2002, 2000, 1999, 1995, 1992, 1991, 1986, 1983, 1981, 1980, 1974, 1973, 1972, 1970, 1967, 1962, 1961, 1959, 1955, 1954, 1951, 1949, 1941, 1935
1741 90TH	2020, 2017, 2014, 2010, 2005, 2002, 2000, 1999, 1995, 1992, 1991, 1986, 1983, 1981, 1980, 1974, 1973, 1972, 1970, 1967, 1962, 1959, 1955, 1954, 1951, 1949, 1941, 1935, 1930
1741 90TH	2020, 2017, 2014, 2010, 2005, 2002, 2000, 1999, 1995, 1992, 1991, 1986, 1983, 1981, 1980, 1974, 1973, 1972, 1970, 1967, 1962, 1961, 1959, 1954, 1951, 1949, 1941, 1935, 1930
1741 90TH ST	2020, 2017, 2014, 2010, 2005, 2002, 2000, 1999, 1995, 1992, 1991, 1986, 1983, 1981, 1980, 1974, 1973, 1972, 1970, 1967, 1962, 1961, 1959, 1955, 1954, 1951, 1949, 1941, 1935
1741 90TH ST	2020, 2017, 2014, 2010, 2005, 2002, 2000, 1999, 1995, 1992, 1991, 1986, 1983, 1981, 1980, 1974, 1973, 1972, 1970, 1967, 1962, 1961, 1959, 1955, 1954, 1951, 1949, 1935, 1930
1741 90TH ST	2020, 2017, 2014, 2010, 2005, 2002, 2000, 1999, 1995, 1992, 1991, 1986, 1983, 1981, 1980, 1974, 1973, 1972, 1970, 1967, 1962, 1961, 1959, 1955, 1954, 1951, 1949, 1941, 1930
1741 90TH ST	2020, 2017, 2014, 2010, 2005, 2002, 2000, 1999, 1995, 1992, 1991, 1986, 1983, 1981, 1980, 1974, 1973, 1972, 1970, 1967, 1962, 1961, 1959, 1955, 1954, 1949, 1941, 1935, 1930
1742 90TH	2020, 2017, 2014, 2010, 2005, 2002, 2000, 1999, 1995, 1992, 1991, 1986, 1983, 1981, 1980, 1974, 1973, 1972, 1970, 1967, 1962, 1961, 1959, 1954, 1951, 1949, 1941, 1935, 1930
1742 90TH	2020, 2017, 2014, 2010, 2005, 2002, 2000, 1999, 1995, 1992, 1991, 1986, 1983, 1981, 1980, 1974, 1973, 1972, 1970, 1967, 1962, 1959, 1955, 1954, 1951, 1949, 1941, 1935, 1930
1742 90TH ST	2020, 2017, 2014, 2010, 2005, 2002, 2000, 1999, 1995, 1992, 1991, 1986, 1983, 1981, 1980, 1974, 1973, 1972, 1970, 1967, 1962, 1961, 1959, 1955, 1954, 1949, 1941, 1935, 1930

FINDINGS

Address Researched	Address Not Identified in Research Source
1742 90TH ST	2020, 2017, 2014, 2010, 2005, 2002, 2000, 1999, 1995, 1992, 1991, 1986, 1983, 1981, 1980, 1974, 1973, 1972, 1970, 1967, 1962, 1961, 1959, 1955, 1954, 1951, 1949, 1941, 1930
1742 90TH ST	2020, 2017, 2014, 2010, 2005, 2002, 2000, 1999, 1995, 1992, 1991, 1986, 1983, 1981, 1980, 1974, 1973, 1972, 1970, 1967, 1962, 1961, 1959, 1955, 1954, 1951, 1949, 1935, 1930
1742 90TH ST	2020, 2017, 2014, 2010, 2005, 2002, 2000, 1999, 1995, 1992, 1991, 1986, 1983, 1981, 1980, 1974, 1973, 1972, 1970, 1967, 1962, 1961, 1959, 1955, 1954, 1951, 1949, 1941, 1935
1743 90TH	2020, 2017, 2014, 2010, 2005, 2002, 2000, 1999, 1995, 1992, 1991, 1986, 1983, 1981, 1980, 1974, 1973, 1972, 1970, 1967, 1962, 1959, 1955, 1954, 1951, 1949, 1941, 1935, 1930
1743 90TH	2020, 2017, 2014, 2010, 2005, 2002, 2000, 1999, 1995, 1992, 1991, 1986, 1983, 1981, 1980, 1974, 1973, 1972, 1970, 1967, 1962, 1961, 1959, 1954, 1951, 1949, 1941, 1935, 1930
1743 90TH ST	2020, 2017, 2014, 2010, 2005, 2002, 2000, 1999, 1995, 1992, 1991, 1986, 1983, 1981, 1980, 1974, 1973, 1972, 1970, 1967, 1962, 1961, 1959, 1955, 1954, 1951, 1949, 1941, 1935
1743 90TH ST	2020, 2017, 2014, 2010, 2005, 2002, 2000, 1999, 1995, 1992, 1991, 1986, 1983, 1981, 1980, 1974, 1973, 1972, 1970, 1967, 1962, 1961, 1959, 1955, 1954, 1951, 1949, 1935, 1930
1743 90TH ST	2020, 2017, 2014, 2010, 2005, 2002, 2000, 1999, 1995, 1992, 1991, 1986, 1983, 1981, 1980, 1974, 1973, 1972, 1970, 1967, 1962, 1961, 1959, 1955, 1954, 1951, 1949, 1941, 1930
1743 90TH ST	2020, 2017, 2014, 2010, 2005, 2002, 2000, 1999, 1995, 1992, 1991, 1986, 1983, 1981, 1980, 1974, 1973, 1972, 1970, 1967, 1962, 1961, 1959, 1955, 1954, 1949, 1941, 1935, 1930
1744 90TH	2020, 2017, 2014, 2010, 2005, 2002, 2000, 1999, 1995, 1992, 1991, 1986, 1983, 1981, 1980, 1974, 1973, 1972, 1970, 1967, 1962, 1961, 1959, 1954, 1951, 1949, 1941, 1935, 1930
1744 90TH	2020, 2017, 2014, 2010, 2005, 2002, 2000, 1999, 1995, 1992, 1991, 1986, 1983, 1981, 1980, 1974, 1973, 1972, 1970, 1967, 1962, 1959, 1955, 1954, 1951, 1949, 1941, 1935, 1930
1744 90TH ST	2020, 2017, 2014, 2010, 2005, 2002, 2000, 1999, 1995, 1992, 1991, 1986, 1983, 1981, 1980, 1974, 1973, 1972, 1970, 1967, 1962, 1961, 1959, 1955, 1954, 1949, 1941, 1935, 1930
1744 90TH ST	2020, 2017, 2014, 2010, 2005, 2002, 2000, 1999, 1995, 1992, 1991, 1986, 1983, 1981, 1980, 1974, 1973, 1972, 1970, 1967, 1962, 1961, 1959, 1955, 1954, 1951, 1949, 1941, 1930
1744 90TH ST	2020, 2017, 2014, 2010, 2005, 2002, 2000, 1999, 1995, 1992, 1991, 1986, 1983, 1981, 1980, 1974, 1973, 1972, 1970, 1967, 1962, 1961, 1959, 1955, 1954, 1951, 1949, 1935, 1930
1744 90TH ST	2020, 2017, 2014, 2010, 2005, 2002, 2000, 1999, 1995, 1992, 1991, 1986, 1983, 1981, 1980, 1974, 1973, 1972, 1970, 1967, 1962, 1961, 1959, 1955, 1954, 1951, 1949, 1941, 1935
1745 90TH	2020, 2017, 2014, 2010, 2005, 2002, 2000, 1999, 1995, 1992, 1991, 1986, 1983, 1981, 1980, 1974, 1973, 1972, 1970, 1967, 1962, 1959, 1955, 1954, 1951, 1949, 1941, 1935, 1930

FINDINGS

Address Researched	Address Not Identified in Research Source
1745 90TH	2020, 2017, 2014, 2010, 2005, 2002, 2000, 1999, 1995, 1992, 1991, 1986, 1983, 1981, 1980, 1974, 1973, 1972, 1970, 1967, 1962, 1961, 1959, 1954, 1951, 1949, 1941, 1935, 1930
1745 90TH ST	2020, 2017, 2014, 2010, 2005, 2002, 2000, 1999, 1995, 1992, 1991, 1986, 1983, 1981, 1980, 1974, 1973, 1972, 1970, 1967, 1962, 1961, 1959, 1955, 1954, 1951, 1949, 1935, 1930
1745 90TH ST	2020, 2017, 2014, 2010, 2005, 2002, 2000, 1999, 1995, 1992, 1991, 1986, 1983, 1981, 1980, 1974, 1973, 1972, 1970, 1967, 1962, 1961, 1959, 1955, 1954, 1951, 1949, 1941, 1930
1745 90TH ST	2020, 2017, 2014, 2010, 2005, 2002, 2000, 1999, 1995, 1992, 1991, 1986, 1983, 1981, 1980, 1974, 1973, 1972, 1970, 1967, 1962, 1961, 1959, 1955, 1954, 1949, 1941, 1935, 1930
1746 90TH	2020, 2017, 2014, 2010, 2005, 2002, 2000, 1999, 1995, 1992, 1991, 1986, 1983, 1981, 1980, 1974, 1973, 1972, 1970, 1967, 1962, 1961, 1959, 1954, 1951, 1949, 1941, 1935, 1930
1746 90TH	2020, 2017, 2014, 2010, 2005, 2002, 2000, 1999, 1995, 1992, 1991, 1986, 1983, 1981, 1980, 1974, 1973, 1972, 1970, 1967, 1962, 1959, 1955, 1954, 1951, 1949, 1941, 1935, 1930
1746 90TH ST	2020, 2017, 2014, 2010, 2005, 2002, 2000, 1999, 1995, 1992, 1991, 1986, 1983, 1981, 1980, 1974, 1973, 1972, 1970, 1967, 1962, 1961, 1959, 1955, 1954, 1949, 1941, 1935, 1930
1746 90TH ST	2020, 2017, 2014, 2010, 2005, 2002, 2000, 1999, 1995, 1992, 1991, 1986, 1983, 1981, 1980, 1974, 1973, 1972, 1970, 1967, 1962, 1961, 1959, 1955, 1954, 1951, 1949, 1941, 1930
1746 90TH ST	2020, 2017, 2014, 2010, 2005, 2002, 2000, 1999, 1995, 1992, 1991, 1986, 1983, 1981, 1980, 1974, 1973, 1972, 1970, 1967, 1962, 1961, 1959, 1955, 1954, 1951, 1949, 1935, 1930
1750 88 PI	2020, 2017, 2014, 2010, 2005, 2002, 2000, 1999, 1995, 1992, 1991, 1983, 1981, 1980, 1974, 1973, 1972, 1970, 1967, 1962, 1961, 1959, 1955, 1954, 1951, 1949, 1941, 1935, 1930
8806 HOUGH AVE	2020, 2017, 2014, 2010, 2005, 2000, 1999, 1995, 1992, 1991, 1986, 1983, 1981, 1980, 1974, 1973, 1972, 1970, 1967, 1962, 1961, 1959, 1955, 1954, 1951, 1949, 1941, 1935, 1930
8806 HOUGH AVE	2020, 2017, 2014, 2010, 2002, 2000, 1999, 1995, 1992, 1991, 1986, 1983, 1981, 1980, 1974, 1973, 1972, 1970, 1967, 1962, 1961, 1959, 1955, 1954, 1951, 1949, 1941, 1935, 1930
8806 HOUGH AVE	2020, 2017, 2014, 2005, 2002, 2000, 1999, 1995, 1992, 1991, 1986, 1983, 1981, 1980, 1974, 1973, 1972, 1970, 1967, 1962, 1961, 1959, 1955, 1954, 1951, 1949, 1941, 1935, 1930
8806 HOUGH AVE	2020, 2017, 2014, 2010, 2005, 2002, 2000, 1999, 1995, 1992, 1991, 1986, 1983, 1981, 1980, 1974, 1973, 1972, 1970, 1967, 1962, 1961, 1959, 1955, 1954, 1951, 1949, 1935, 1930
8806 HOUGH AVE	2020, 2017, 2014, 2010, 2005, 2002, 2000, 1999, 1995, 1992, 1991, 1986, 1983, 1981, 1980, 1974, 1973, 1972, 1970, 1967, 1962, 1961, 1959, 1955, 1954, 1949, 1941, 1935, 1930
8806 HOUGH AVE	2020, 2017, 2014, 2010, 2005, 2002, 2000, 1999, 1995, 1992, 1991, 1986, 1983, 1981, 1980, 1974, 1973, 1972, 1970, 1967, 1962, 1961, 1959, 1955, 1954, 1951, 1949, 1941, 1935

FINDINGS

Address Researched	Address Not Identified in Research Source
8809 HOUGH AVE	2020, 2017, 2014, 2010, 2005, 2002, 2000, 1999, 1995, 1992, 1991, 1986, 1983, 1981, 1980, 1974, 1973, 1972, 1970, 1967, 1962, 1961, 1959, 1955, 1954, 1951, 1949, 1941, 1935
8809 HOUGH AVE	2020, 2017, 2014, 2010, 2005, 2002, 2000, 1999, 1995, 1992, 1991, 1986, 1983, 1981, 1980, 1974, 1973, 1972, 1970, 1967, 1962, 1961, 1959, 1955, 1954, 1949, 1941, 1935, 1930
8809 HOUGH AVE	2020, 2017, 2014, 2010, 2005, 2002, 2000, 1999, 1995, 1992, 1991, 1986, 1983, 1981, 1980, 1974, 1973, 1972, 1970, 1967, 1962, 1961, 1959, 1955, 1954, 1951, 1949, 1935, 1930
8809 HOUGH AVE	2020, 2017, 2014, 2010, 2005, 2002, 2000, 1999, 1995, 1992, 1991, 1986, 1983, 1981, 1980, 1974, 1973, 1972, 1970, 1967, 1962, 1959, 1955, 1954, 1951, 1949, 1941, 1935, 1930
8809 HOUGH AVE	2020, 2017, 2014, 2010, 2005, 2002, 2000, 1999, 1995, 1992, 1991, 1986, 1983, 1981, 1980, 1974, 1973, 1972, 1970, 1967, 1962, 1961, 1959, 1954, 1951, 1949, 1941, 1935, 1930
8812 HOUGH AVE	2020, 2017, 2014, 2010, 2005, 2002, 2000, 1999, 1995, 1992, 1991, 1986, 1983, 1981, 1980, 1974, 1973, 1972, 1970, 1967, 1962, 1961, 1959, 1954, 1951, 1949, 1941, 1935, 1930
8812 HOUGH AVE	2020, 2017, 2014, 2010, 2005, 2002, 2000, 1999, 1995, 1992, 1991, 1986, 1983, 1981, 1980, 1974, 1973, 1972, 1970, 1967, 1962, 1959, 1955, 1954, 1951, 1949, 1941, 1935, 1930
8812 HOUGH AVE	2020, 2017, 2014, 2010, 2005, 2002, 2000, 1999, 1995, 1992, 1991, 1986, 1983, 1981, 1980, 1973, 1972, 1970, 1967, 1962, 1961, 1959, 1955, 1954, 1951, 1949, 1941, 1935, 1930
8812 HOUGH AVE	2020, 2017, 2014, 2010, 2005, 2002, 2000, 1999, 1995, 1992, 1991, 1986, 1983, 1981, 1980, 1974, 1973, 1972, 1967, 1962, 1961, 1959, 1955, 1954, 1951, 1949, 1941, 1935, 1930
8812 HOUGH AVE	2020, 2017, 2014, 2005, 2002, 2000, 1999, 1995, 1992, 1991, 1986, 1983, 1981, 1980, 1974, 1973, 1972, 1970, 1967, 1962, 1961, 1959, 1955, 1954, 1951, 1949, 1941, 1935, 1930
8812 HOUGH AVE	2020, 2017, 2014, 2010, 2002, 2000, 1999, 1995, 1992, 1991, 1986, 1983, 1981, 1980, 1974, 1973, 1972, 1970, 1967, 1962, 1961, 1959, 1955, 1954, 1951, 1949, 1941, 1935, 1930
8812 HOUGH AVE	2020, 2017, 2014, 2010, 2005, 2000, 1999, 1995, 1992, 1991, 1986, 1983, 1981, 1980, 1974, 1973, 1972, 1970, 1967, 1962, 1961, 1959, 1955, 1954, 1951, 1949, 1941, 1935, 1930
8812 HOUGH AVE	2017, 2014, 2010, 2005, 2002, 2000, 1999, 1995, 1992, 1991, 1986, 1983, 1981, 1980, 1974, 1973, 1972, 1970, 1967, 1962, 1961, 1959, 1955, 1954, 1951, 1949, 1941, 1935, 1930
8812 HOUGH AVE	2020, 2017, 2010, 2005, 2002, 2000, 1999, 1995, 1992, 1991, 1986, 1983, 1981, 1980, 1974, 1973, 1972, 1970, 1967, 1962, 1961, 1959, 1955, 1954, 1951, 1949, 1941, 1935, 1930
8812 HOUGH AVE	2020, 2017, 2014, 2010, 2005, 2002, 2000, 1995, 1992, 1991, 1986, 1983, 1981, 1980, 1974, 1973, 1972, 1970, 1967, 1962, 1961, 1959, 1955, 1954, 1951, 1949, 1941, 1935, 1930
8812 HOUGH AVE	2020, 2017, 2014, 2010, 2005, 2002, 2000, 1999, 1995, 1992, 1991, 1983, 1981, 1980, 1974, 1973, 1972, 1970, 1967, 1962, 1961, 1959, 1955, 1954, 1951, 1949, 1941, 1935, 1930

FINDINGS

Address Researched	Address Not Identified in Research Source
8812 HOUGH AVE	2020, 2017, 2014, 2010, 2005, 2002, 2000, 1999, 1995, 1992, 1991, 1986, 1981, 1980, 1974, 1973, 1972, 1970, 1967, 1962, 1961, 1959, 1955, 1954, 1951, 1949, 1941, 1935, 1930
8812 HOUGH AVE	2020, 2017, 2014, 2010, 2005, 2002, 2000, 1999, 1995, 1992, 1991, 1986, 1983, 1981, 1980, 1974, 1973, 1972, 1970, 1967, 1962, 1961, 1959, 1955, 1954, 1951, 1949, 1935, 1930
8812 HOUGH AVE	2020, 2017, 2014, 2010, 2005, 2002, 2000, 1999, 1995, 1992, 1991, 1986, 1983, 1981, 1980, 1974, 1973, 1972, 1970, 1967, 1962, 1961, 1959, 1955, 1954, 1949, 1941, 1935, 1930
8813 HOUGH AVE	2020, 2017, 2014, 2010, 2005, 2002, 2000, 1999, 1995, 1992, 1991, 1986, 1983, 1981, 1980, 1974, 1973, 1972, 1970, 1967, 1962, 1961, 1959, 1955, 1954, 1949, 1941, 1935, 1930
8813 HOUGH AVE	2020, 2017, 2014, 2010, 2005, 2002, 2000, 1999, 1995, 1992, 1991, 1986, 1983, 1981, 1980, 1974, 1973, 1972, 1970, 1967, 1962, 1961, 1959, 1955, 1954, 1951, 1949, 1935, 1930
8813 HOUGH AVE	2020, 2017, 2014, 2010, 2005, 2002, 2000, 1999, 1995, 1992, 1991, 1986, 1983, 1981, 1980, 1974, 1973, 1972, 1970, 1967, 1962, 1961, 1959, 1955, 1954, 1951, 1949, 1941, 1935
8813 HOUGH AVE	2020, 2017, 2014, 2010, 2005, 2002, 2000, 1999, 1995, 1992, 1991, 1986, 1983, 1981, 1980, 1974, 1973, 1972, 1970, 1967, 1962, 1959, 1955, 1954, 1951, 1949, 1941, 1935, 1930
8813 HOUGH AVE	2020, 2017, 2014, 2010, 2005, 2002, 2000, 1999, 1995, 1992, 1991, 1986, 1983, 1981, 1980, 1974, 1973, 1972, 1970, 1967, 1962, 1961, 1959, 1954, 1951, 1949, 1941, 1935, 1930
8815 HOUGH AVE	2020, 2017, 2014, 2010, 2005, 2002, 2000, 1999, 1995, 1992, 1991, 1986, 1983, 1981, 1980, 1974, 1973, 1972, 1970, 1967, 1962, 1961, 1959, 1954, 1951, 1949, 1941, 1935, 1930
8815 HOUGH AVE	2020, 2017, 2014, 2010, 2005, 2002, 2000, 1999, 1995, 1992, 1991, 1986, 1983, 1981, 1980, 1974, 1973, 1972, 1970, 1967, 1962, 1959, 1955, 1954, 1951, 1949, 1941, 1935, 1930
8815 HOUGH AVE	2020, 2017, 2014, 2010, 2005, 2002, 2000, 1999, 1995, 1992, 1991, 1986, 1983, 1981, 1980, 1974, 1973, 1972, 1970, 1967, 1962, 1961, 1959, 1955, 1954, 1951, 1949, 1941, 1935
8815 HOUGH AVE	2020, 2017, 2014, 2010, 2005, 2002, 2000, 1999, 1995, 1992, 1991, 1986, 1983, 1981, 1980, 1974, 1973, 1972, 1970, 1967, 1962, 1961, 1959, 1955, 1954, 1951, 1949, 1935, 1930
8815 HOUGH AVE	2020, 2017, 2014, 2010, 2005, 2002, 2000, 1999, 1995, 1992, 1991, 1986, 1983, 1981, 1980, 1974, 1973, 1972, 1970, 1967, 1962, 1961, 1959, 1955, 1954, 1949, 1941, 1935, 1930
8817 HOUGH AVE	2020, 2017, 2014, 2010, 2005, 2002, 2000, 1999, 1995, 1992, 1991, 1986, 1983, 1981, 1980, 1974, 1973, 1972, 1970, 1967, 1962, 1961, 1959, 1955, 1954, 1949, 1941, 1935, 1930
8817 HOUGH AVE	2020, 2017, 2014, 2010, 2005, 2002, 2000, 1999, 1995, 1992, 1991, 1986, 1983, 1981, 1980, 1974, 1973, 1972, 1970, 1967, 1962, 1961, 1959, 1955, 1954, 1951, 1949, 1935, 1930
8817 HOUGH AVE	2020, 2017, 2014, 2010, 2005, 2002, 2000, 1999, 1995, 1992, 1991, 1986, 1983, 1981, 1980, 1974, 1973, 1972, 1970, 1967, 1962, 1959, 1955, 1954, 1951, 1949, 1941, 1935, 1930

FINDINGS

Address Researched	Address Not Identified in Research Source
8817 HOUGH AVE	2020, 2017, 2014, 2010, 2005, 2002, 2000, 1999, 1995, 1992, 1991, 1986, 1983, 1981, 1980, 1974, 1973, 1972, 1970, 1967, 1962, 1961, 1959, 1954, 1951, 1949, 1941, 1935, 1930
8819 HOUGH AVE	2020, 2017, 2014, 2010, 2005, 2002, 2000, 1999, 1995, 1992, 1991, 1986, 1983, 1981, 1980, 1974, 1973, 1972, 1970, 1967, 1962, 1961, 1959, 1954, 1951, 1949, 1941, 1935, 1930
8819 HOUGH AVE	2020, 2017, 2014, 2010, 2005, 2002, 2000, 1999, 1995, 1992, 1991, 1986, 1983, 1981, 1980, 1974, 1973, 1972, 1970, 1967, 1962, 1959, 1955, 1954, 1951, 1949, 1941, 1935, 1930
8819 HOUGH AVE	2020, 2017, 2014, 2010, 2005, 2002, 2000, 1999, 1995, 1992, 1991, 1986, 1983, 1981, 1980, 1974, 1973, 1972, 1970, 1967, 1962, 1961, 1959, 1955, 1954, 1951, 1949, 1935, 1930
8819 HOUGH AVE	2020, 2017, 2014, 2010, 2005, 2002, 2000, 1999, 1995, 1992, 1991, 1986, 1983, 1981, 1980, 1974, 1973, 1972, 1970, 1967, 1962, 1961, 1959, 1955, 1954, 1949, 1941, 1935, 1930
8819 HOUGH AVE	2020, 2017, 2014, 2010, 2005, 2002, 2000, 1999, 1995, 1992, 1991, 1986, 1983, 1981, 1980, 1974, 1973, 1972, 1970, 1967, 1962, 1961, 1959, 1955, 1954, 1951, 1949, 1941, 1935
8900 HOUGH AVE	2020, 2017, 2014, 2010, 2005, 2002, 2000, 1999, 1995, 1992, 1991, 1986, 1983, 1981, 1980, 1974, 1973, 1972, 1970, 1967, 1962, 1961, 1959, 1955, 1954, 1951, 1949, 1941, 1935
8900 HOUGH AVE	2020, 2017, 2014, 2010, 2005, 2002, 2000, 1999, 1995, 1992, 1991, 1986, 1983, 1981, 1980, 1974, 1973, 1972, 1970, 1967, 1962, 1961, 1959, 1955, 1954, 1949, 1941, 1935, 1930
8900 HOUGH AVE	2020, 2017, 2014, 2010, 2005, 2002, 2000, 1999, 1995, 1992, 1991, 1986, 1983, 1981, 1980, 1974, 1973, 1972, 1970, 1967, 1962, 1961, 1959, 1955, 1954, 1951, 1949, 1935, 1930
8900 HOUGH AVE	2020, 2017, 2014, 2010, 2005, 2002, 2000, 1999, 1995, 1992, 1991, 1986, 1983, 1981, 1980, 1974, 1973, 1972, 1970, 1967, 1962, 1959, 1955, 1954, 1951, 1949, 1941, 1935, 1930
8900 HOUGH AVE	2020, 2017, 2014, 2010, 2005, 2002, 2000, 1999, 1995, 1992, 1991, 1986, 1983, 1981, 1980, 1974, 1973, 1972, 1970, 1967, 1962, 1961, 1959, 1954, 1951, 1949, 1941, 1935, 1930
8900 HOUGH AVE	2020, 2017, 2014, 2010, 2005, 2002, 2000, 1999, 1995, 1992, 1991, 1986, 1983, 1981, 1980, 1974, 1973, 1972, 1967, 1962, 1961, 1959, 1955, 1954, 1951, 1949, 1941, 1935, 1930
8900 HOUGH AVE	2020, 2017, 2014, 2010, 2005, 2002, 2000, 1999, 1995, 1992, 1991, 1986, 1983, 1981, 1980, 1973, 1972, 1970, 1967, 1962, 1961, 1959, 1955, 1954, 1951, 1949, 1941, 1935, 1930
8901 HOUGH AVE	2020, 2017, 2014, 2010, 2005, 2002, 2000, 1999, 1995, 1992, 1991, 1986, 1983, 1981, 1980, 1974, 1973, 1972, 1970, 1967, 1962, 1961, 1959, 1954, 1951, 1949, 1941, 1935, 1930
8901 HOUGH AVE	2020, 2017, 2014, 2010, 2005, 2002, 2000, 1999, 1995, 1992, 1991, 1986, 1983, 1981, 1980, 1974, 1973, 1972, 1970, 1967, 1962, 1959, 1955, 1954, 1951, 1949, 1941, 1935, 1930
8901 HOUGH AVE	2020, 2017, 2014, 2010, 2005, 2002, 2000, 1999, 1995, 1992, 1991, 1986, 1983, 1981, 1980, 1974, 1973, 1972, 1970, 1967, 1962, 1961, 1959, 1955, 1954, 1951, 1949, 1935, 1930

FINDINGS

Address Researched	Address Not Identified in Research Source
8901 HOUGH AVE	2020, 2017, 2014, 2010, 2005, 2002, 2000, 1999, 1995, 1992, 1991, 1986, 1983, 1981, 1980, 1974, 1973, 1972, 1970, 1967, 1962, 1961, 1959, 1955, 1954, 1949, 1941, 1935, 1930
8901 HOUGH AVE	2020, 2017, 2014, 2010, 2005, 2002, 2000, 1999, 1995, 1992, 1991, 1986, 1983, 1981, 1980, 1974, 1973, 1972, 1970, 1967, 1962, 1961, 1959, 1955, 1954, 1951, 1949, 1941, 1935
8902 HOUGH AVE	2020, 2017, 2014, 2010, 2005, 2002, 2000, 1999, 1995, 1992, 1991, 1986, 1983, 1981, 1980, 1974, 1973, 1972, 1970, 1967, 1962, 1961, 1959, 1955, 1954, 1951, 1949, 1941, 1935
8902 HOUGH AVE	2020, 2017, 2014, 2010, 2005, 2002, 2000, 1999, 1995, 1992, 1991, 1986, 1983, 1981, 1980, 1974, 1973, 1972, 1970, 1967, 1962, 1961, 1959, 1955, 1954, 1949, 1941, 1935, 1930
8902 HOUGH AVE	2020, 2017, 2014, 2010, 2005, 2002, 2000, 1999, 1995, 1992, 1991, 1986, 1983, 1981, 1980, 1974, 1973, 1972, 1970, 1967, 1962, 1961, 1959, 1955, 1954, 1951, 1949, 1935, 1930
8902 HOUGH AVE	2020, 2017, 2014, 2010, 2005, 2002, 2000, 1999, 1995, 1992, 1991, 1986, 1983, 1981, 1980, 1974, 1973, 1972, 1970, 1967, 1962, 1959, 1955, 1954, 1951, 1949, 1941, 1935, 1930
8902 HOUGH AVE	2020, 2017, 2014, 2010, 2005, 2002, 2000, 1999, 1995, 1992, 1991, 1986, 1983, 1981, 1980, 1974, 1973, 1972, 1970, 1967, 1962, 1961, 1959, 1954, 1951, 1949, 1941, 1935, 1930
8902 HOUGH AVE	2020, 2017, 2014, 2010, 2005, 2002, 2000, 1999, 1995, 1992, 1991, 1986, 1983, 1981, 1980, 1973, 1972, 1970, 1967, 1962, 1961, 1959, 1955, 1954, 1951, 1949, 1941, 1935, 1930
8902 HOUGH AVE	2020, 2017, 2014, 2010, 2005, 2002, 2000, 1999, 1995, 1992, 1991, 1986, 1983, 1981, 1980, 1974, 1973, 1972, 1967, 1962, 1961, 1959, 1955, 1954, 1951, 1949, 1941, 1935, 1930
8902 HOUGH AVE	2020, 2017, 2014, 2010, 2005, 2002, 2000, 1995, 1992, 1991, 1986, 1983, 1981, 1980, 1974, 1973, 1972, 1970, 1967, 1962, 1961, 1959, 1955, 1954, 1951, 1949, 1941, 1935, 1930
8902 HOUGH AVE	2020, 2017, 2014, 2010, 2005, 2000, 1999, 1995, 1992, 1991, 1986, 1983, 1981, 1980, 1974, 1973, 1972, 1970, 1967, 1962, 1961, 1959, 1955, 1954, 1951, 1949, 1941, 1935, 1930
8904 HOUGH AVE	2020, 2017, 2014, 2010, 2005, 2002, 2000, 1999, 1995, 1992, 1991, 1986, 1983, 1981, 1980, 1974, 1973, 1972, 1967, 1962, 1961, 1959, 1955, 1954, 1951, 1949, 1941, 1935, 1930
8904 HOUGH AVE	2020, 2017, 2014, 2010, 2005, 2002, 2000, 1999, 1995, 1992, 1991, 1986, 1983, 1981, 1980, 1973, 1972, 1970, 1967, 1962, 1961, 1959, 1955, 1954, 1951, 1949, 1941, 1935, 1930
8904 HOUGH AVE	2020, 2017, 2014, 2010, 2005, 2002, 2000, 1999, 1995, 1992, 1991, 1986, 1983, 1981, 1980, 1974, 1973, 1972, 1970, 1967, 1962, 1961, 1959, 1954, 1951, 1949, 1941, 1935, 1930
8904 HOUGH AVE	2020, 2017, 2014, 2010, 2005, 2002, 2000, 1999, 1995, 1992, 1991, 1986, 1983, 1981, 1980, 1974, 1973, 1972, 1970, 1967, 1962, 1959, 1955, 1954, 1951, 1949, 1941, 1935, 1930
8904 HOUGH AVE	2020, 2017, 2014, 2010, 2005, 2002, 2000, 1999, 1995, 1992, 1991, 1986, 1983, 1981, 1980, 1974, 1973, 1972, 1970, 1967, 1962, 1961, 1959, 1955, 1954, 1951, 1949, 1935, 1930

FINDINGS

Address Researched	Address Not Identified in Research Source
8904 HOUGH AVE	2020, 2017, 2014, 2010, 2005, 2002, 2000, 1999, 1995, 1992, 1991, 1986, 1983, 1981, 1980, 1974, 1973, 1972, 1970, 1967, 1962, 1961, 1959, 1955, 1954, 1949, 1941, 1935, 1930
8904 HOUGH AVE	2020, 2017, 2014, 2010, 2005, 2002, 2000, 1999, 1995, 1992, 1991, 1986, 1983, 1981, 1980, 1974, 1973, 1972, 1970, 1967, 1962, 1961, 1959, 1955, 1954, 1951, 1949, 1941, 1935
8905 HOUGH AVE	2020, 2017, 2014, 2010, 2005, 2002, 2000, 1999, 1995, 1992, 1991, 1986, 1983, 1981, 1980, 1974, 1973, 1972, 1970, 1967, 1962, 1961, 1959, 1955, 1954, 1951, 1949, 1941, 1935
8905 HOUGH AVE	2020, 2017, 2014, 2010, 2005, 2002, 2000, 1999, 1995, 1992, 1991, 1986, 1983, 1981, 1980, 1974, 1973, 1972, 1970, 1967, 1962, 1961, 1959, 1955, 1954, 1949, 1941, 1935, 1930
8905 HOUGH AVE	2020, 2017, 2014, 2010, 2005, 2002, 2000, 1999, 1995, 1992, 1991, 1986, 1983, 1981, 1980, 1974, 1973, 1972, 1970, 1967, 1962, 1961, 1959, 1955, 1954, 1951, 1949, 1935, 1930
8905 HOUGH AVE	2020, 2017, 2014, 2010, 2005, 2002, 2000, 1999, 1995, 1992, 1991, 1986, 1983, 1981, 1980, 1974, 1973, 1972, 1970, 1967, 1962, 1959, 1955, 1954, 1951, 1949, 1941, 1935, 1930
8905 HOUGH AVE	2020, 2017, 2014, 2010, 2005, 2002, 2000, 1999, 1995, 1992, 1991, 1986, 1983, 1981, 1980, 1974, 1973, 1972, 1970, 1967, 1962, 1961, 1959, 1954, 1951, 1949, 1941, 1935, 1930
8906 HOUGH AVE	2020, 2017, 2014, 2010, 2005, 2002, 2000, 1999, 1995, 1992, 1991, 1986, 1983, 1981, 1980, 1974, 1973, 1972, 1970, 1967, 1962, 1961, 1959, 1954, 1951, 1949, 1941, 1935, 1930
8906 HOUGH AVE	2020, 2017, 2014, 2010, 2005, 2002, 2000, 1999, 1995, 1992, 1991, 1986, 1983, 1981, 1980, 1974, 1973, 1972, 1970, 1967, 1962, 1959, 1955, 1954, 1951, 1949, 1941, 1935, 1930
8906 HOUGH AVE	2020, 2017, 2014, 2010, 2005, 2002, 2000, 1999, 1995, 1992, 1991, 1986, 1983, 1981, 1980, 1973, 1972, 1970, 1967, 1962, 1961, 1959, 1955, 1954, 1951, 1949, 1941, 1935, 1930
8906 HOUGH AVE	2020, 2017, 2014, 2010, 2005, 2002, 2000, 1999, 1995, 1992, 1991, 1986, 1983, 1981, 1980, 1974, 1973, 1972, 1967, 1962, 1961, 1959, 1955, 1954, 1951, 1949, 1935, 1930
8906 HOUGH AVE	2020, 2017, 2014, 2010, 2005, 2002, 2000, 1999, 1995, 1992, 1991, 1986, 1983, 1981, 1980, 1974, 1973, 1972, 1970, 1967, 1962, 1961, 1959, 1955, 1954, 1951, 1949, 1935, 1930
8906 HOUGH AVE	2020, 2017, 2014, 2010, 2005, 2002, 2000, 1999, 1995, 1992, 1991, 1986, 1983, 1981, 1980, 1974, 1973, 1972, 1970, 1967, 1962, 1961, 1959, 1955, 1954, 1949, 1941, 1935, 1930
8906 HOUGH AVE	2020, 2017, 2014, 2010, 2005, 2002, 2000, 1999, 1995, 1992, 1991, 1986, 1983, 1981, 1980, 1974, 1973, 1972, 1970, 1967, 1962, 1961, 1959, 1955, 1954, 1951, 1949, 1941, 1935
8908 HOUGH AVE	2020, 2017, 2014, 2010, 2005, 2002, 2000, 1999, 1995, 1992, 1991, 1986, 1983, 1981, 1980, 1974, 1973, 1972, 1970, 1967, 1962, 1961, 1959, 1955, 1954, 1951, 1949, 1941, 1935
8908 HOUGH AVE	2020, 2017, 2014, 2010, 2005, 2002, 2000, 1999, 1995, 1992, 1991, 1986, 1983, 1981, 1980, 1974, 1973, 1972, 1970, 1967, 1962, 1961, 1959, 1955, 1954, 1949, 1941, 1935, 1930

FINDINGS

Address Researched	Address Not Identified in Research Source
8908 HOUGH AVE	2020, 2017, 2014, 2010, 2005, 2002, 2000, 1999, 1995, 1992, 1991, 1986, 1983, 1981, 1980, 1974, 1973, 1972, 1970, 1967, 1962, 1961, 1959, 1955, 1954, 1951, 1949, 1935, 1930
8908 HOUGH AVE	2020, 2017, 2014, 2010, 2005, 2002, 2000, 1999, 1995, 1992, 1991, 1986, 1983, 1981, 1980, 1974, 1973, 1972, 1967, 1962, 1961, 1959, 1955, 1954, 1951, 1949, 1941, 1935, 1930
8908 HOUGH AVE	2020, 2017, 2014, 2010, 2005, 2002, 2000, 1999, 1995, 1992, 1991, 1986, 1983, 1981, 1980, 1973, 1972, 1970, 1967, 1962, 1961, 1959, 1955, 1954, 1951, 1949, 1941, 1935, 1930
8908 HOUGH AVE	2020, 2017, 2014, 2010, 2005, 2002, 2000, 1999, 1995, 1992, 1991, 1986, 1983, 1981, 1980, 1974, 1973, 1972, 1970, 1967, 1962, 1959, 1955, 1954, 1951, 1949, 1941, 1935, 1930
8908 HOUGH AVE	2020, 2017, 2014, 2010, 2005, 2002, 2000, 1999, 1995, 1992, 1991, 1986, 1983, 1981, 1980, 1974, 1973, 1972, 1970, 1967, 1962, 1961, 1959, 1954, 1951, 1949, 1941, 1935, 1930
8910 HOUGH AVE	2020, 2017, 2014, 2010, 2005, 2002, 2000, 1999, 1995, 1992, 1991, 1986, 1983, 1981, 1980, 1974, 1973, 1972, 1970, 1967, 1962, 1961, 1959, 1954, 1951, 1949, 1941, 1935, 1930
8910 HOUGH AVE	2020, 2017, 2014, 2010, 2005, 2002, 2000, 1999, 1995, 1992, 1991, 1986, 1983, 1981, 1980, 1974, 1973, 1972, 1970, 1967, 1962, 1959, 1955, 1954, 1951, 1949, 1941, 1935, 1930
8910 HOUGH AVE	2020, 2017, 2014, 2010, 2005, 2002, 2000, 1999, 1995, 1992, 1991, 1986, 1983, 1981, 1980, 1973, 1972, 1970, 1967, 1962, 1961, 1959, 1955, 1954, 1951, 1949, 1941, 1935, 1930
8910 HOUGH AVE	2020, 2017, 2014, 2010, 2005, 2002, 2000, 1999, 1995, 1992, 1991, 1986, 1983, 1981, 1980, 1974, 1973, 1972, 1967, 1962, 1961, 1959, 1955, 1954, 1951, 1949, 1941, 1935, 1930
8910 HOUGH AVE	2020, 2017, 2014, 2010, 2005, 2002, 2000, 1999, 1995, 1992, 1991, 1986, 1983, 1981, 1980, 1974, 1973, 1972, 1970, 1967, 1962, 1961, 1959, 1955, 1954, 1951, 1949, 1935, 1930
8910 HOUGH AVE	2020, 2017, 2014, 2010, 2005, 2002, 2000, 1999, 1995, 1992, 1991, 1986, 1983, 1981, 1980, 1974, 1973, 1972, 1970, 1967, 1962, 1961, 1959, 1955, 1954, 1949, 1941, 1935, 1930
8910 HOUGH AVE	2020, 2017, 2014, 2010, 2005, 2002, 2000, 1999, 1995, 1992, 1991, 1986, 1983, 1981, 1980, 1974, 1973, 1972, 1970, 1967, 1962, 1961, 1959, 1955, 1954, 1951, 1949, 1941, 1935
8912 HOUGH AVE	2020, 2017, 2014, 2010, 2005, 2002, 2000, 1999, 1995, 1992, 1991, 1986, 1983, 1981, 1980, 1974, 1973, 1972, 1970, 1967, 1962, 1961, 1959, 1955, 1954, 1951, 1949, 1941, 1935
8912 HOUGH AVE	2020, 2017, 2014, 2010, 2005, 2002, 2000, 1999, 1995, 1992, 1991, 1986, 1983, 1981, 1980, 1974, 1973, 1972, 1970, 1967, 1962, 1961, 1959, 1955, 1954, 1949, 1941, 1935, 1930
8912 HOUGH AVE	2020, 2017, 2014, 2010, 2005, 2002, 2000, 1999, 1995, 1992, 1991, 1986, 1983, 1981, 1980, 1974, 1973, 1972, 1970, 1967, 1962, 1961, 1959, 1955, 1954, 1951, 1949, 1935, 1930
8912 HOUGH AVE	2020, 2017, 2014, 2010, 2005, 2002, 2000, 1999, 1995, 1992, 1991, 1986, 1983, 1981, 1980, 1974, 1973, 1972, 1967, 1962, 1961, 1959, 1955, 1954, 1951, 1949, 1941, 1935, 1930

FINDINGS

Address Researched	Address Not Identified in Research Source
8912 HOUGH AVE	2020, 2017, 2014, 2010, 2005, 2002, 2000, 1999, 1995, 1992, 1991, 1986, 1983, 1981, 1980, 1973, 1972, 1970, 1967, 1962, 1961, 1959, 1955, 1954, 1951, 1949, 1941, 1935, 1930
8912 HOUGH AVE	2020, 2017, 2014, 2010, 2005, 2002, 2000, 1999, 1995, 1992, 1991, 1986, 1983, 1981, 1980, 1974, 1973, 1972, 1970, 1967, 1962, 1959, 1955, 1954, 1951, 1949, 1941, 1935, 1930
8912 HOUGH AVE	2020, 2017, 2014, 2010, 2005, 2002, 2000, 1999, 1995, 1992, 1991, 1986, 1983, 1981, 1980, 1974, 1973, 1972, 1970, 1967, 1962, 1961, 1959, 1954, 1951, 1949, 1941, 1935, 1930
8914 HOUGH AVE	2020, 2017, 2014, 2010, 2005, 2002, 2000, 1999, 1995, 1992, 1991, 1986, 1983, 1981, 1980, 1974, 1973, 1972, 1970, 1967, 1962, 1961, 1959, 1954, 1951, 1949, 1941, 1935, 1930
8914 HOUGH AVE	2020, 2017, 2014, 2010, 2005, 2002, 2000, 1999, 1995, 1992, 1991, 1986, 1983, 1981, 1980, 1974, 1973, 1972, 1970, 1967, 1962, 1959, 1955, 1954, 1951, 1949, 1941, 1935, 1930
8914 HOUGH AVE	2020, 2017, 2014, 2010, 2005, 2002, 2000, 1999, 1995, 1992, 1991, 1986, 1983, 1981, 1980, 1974, 1973, 1972, 1970, 1967, 1962, 1961, 1959, 1955, 1954, 1951, 1949, 1935, 1930
8914 HOUGH AVE	2020, 2017, 2014, 2010, 2005, 2002, 2000, 1999, 1995, 1992, 1991, 1986, 1983, 1981, 1980, 1974, 1973, 1972, 1970, 1967, 1962, 1961, 1959, 1955, 1954, 1949, 1941, 1935, 1930
8914 HOUGH AVE	2020, 2017, 2014, 2010, 2005, 2002, 2000, 1999, 1995, 1992, 1991, 1986, 1983, 1981, 1980, 1974, 1973, 1972, 1970, 1967, 1962, 1961, 1959, 1955, 1954, 1951, 1949, 1941, 1935
8915 HOUGH AVE	2020, 2017, 2014, 2010, 2005, 2002, 2000, 1999, 1995, 1992, 1991, 1986, 1983, 1981, 1980, 1974, 1973, 1972, 1970, 1967, 1962, 1961, 1959, 1955, 1954, 1951, 1949, 1941, 1935
8915 HOUGH AVE	2020, 2017, 2014, 2010, 2005, 2002, 2000, 1999, 1995, 1992, 1991, 1986, 1983, 1981, 1980, 1974, 1973, 1972, 1970, 1967, 1962, 1961, 1959, 1955, 1954, 1949, 1941, 1935, 1930
8915 HOUGH AVE	2020, 2017, 2014, 2010, 2005, 2002, 2000, 1999, 1995, 1992, 1991, 1986, 1983, 1981, 1980, 1974, 1973, 1972, 1970, 1967, 1962, 1961, 1959, 1955, 1954, 1951, 1949, 1935, 1930
8915 HOUGH AVE	2020, 2017, 2014, 2010, 2005, 2002, 2000, 1999, 1995, 1992, 1991, 1986, 1983, 1981, 1980, 1974, 1973, 1972, 1970, 1967, 1962, 1959, 1955, 1954, 1951, 1949, 1941, 1935, 1930
8915 HOUGH AVE	2020, 2017, 2014, 2010, 2005, 2002, 2000, 1999, 1995, 1992, 1991, 1986, 1983, 1981, 1980, 1974, 1973, 1972, 1970, 1967, 1962, 1961, 1959, 1954, 1951, 1949, 1941, 1935, 1930
8915 HOUGH AVE	2020, 2017, 2014, 2010, 2005, 2002, 2000, 1999, 1995, 1992, 1991, 1986, 1983, 1981, 1980, 1973, 1972, 1970, 1967, 1962, 1961, 1959, 1955, 1954, 1951, 1949, 1941, 1935, 1930
8915 HOUGH AVE	2020, 2017, 2014, 2010, 2005, 2002, 2000, 1999, 1995, 1992, 1991, 1986, 1983, 1981, 1980, 1974, 1973, 1972, 1967, 1962, 1961, 1959, 1955, 1954, 1951, 1949, 1941, 1935, 1930
8916 HOUGH AVE	2020, 2017, 2014, 2010, 2005, 2002, 2000, 1999, 1995, 1992, 1991, 1986, 1983, 1981, 1980, 1974, 1973, 1972, 1970, 1967, 1962, 1961, 1959, 1954, 1951, 1949, 1941, 1935, 1930

FINDINGS

Address Researched	Address Not Identified in Research Source
8916 HOUGH AVE	2020, 2017, 2014, 2010, 2005, 2002, 2000, 1999, 1995, 1992, 1991, 1986, 1983, 1981, 1980, 1974, 1973, 1972, 1970, 1967, 1962, 1959, 1955, 1954, 1951, 1949, 1941, 1935, 1930
8916 HOUGH AVE	2020, 2017, 2014, 2010, 2005, 2002, 2000, 1999, 1995, 1992, 1991, 1986, 1983, 1981, 1980, 1974, 1973, 1972, 1970, 1967, 1962, 1961, 1959, 1955, 1954, 1951, 1949, 1935, 1930
8916 HOUGH AVE	2020, 2017, 2014, 2010, 2005, 2002, 2000, 1999, 1995, 1992, 1991, 1986, 1983, 1981, 1980, 1974, 1973, 1972, 1970, 1967, 1962, 1961, 1959, 1955, 1954, 1949, 1941, 1935, 1930
8916 HOUGH AVE	2020, 2017, 2014, 2010, 2005, 2002, 2000, 1999, 1995, 1992, 1991, 1986, 1983, 1981, 1980, 1974, 1973, 1972, 1970, 1967, 1962, 1961, 1959, 1955, 1954, 1951, 1949, 1941, 1935
8918 HOUGH AVE	2020, 2017, 2014, 2010, 2005, 2002, 2000, 1999, 1995, 1992, 1991, 1986, 1983, 1981, 1980, 1974, 1973, 1972, 1970, 1967, 1962, 1961, 1959, 1955, 1954, 1951, 1949, 1941, 1935
8918 HOUGH AVE	2020, 2017, 2014, 2010, 2005, 2002, 2000, 1999, 1995, 1992, 1991, 1986, 1983, 1981, 1980, 1974, 1973, 1972, 1970, 1967, 1962, 1961, 1959, 1955, 1954, 1949, 1941, 1935, 1930
8918 HOUGH AVE	2020, 2017, 2014, 2010, 2005, 2002, 2000, 1999, 1995, 1992, 1991, 1986, 1983, 1981, 1980, 1974, 1973, 1972, 1970, 1967, 1962, 1961, 1959, 1955, 1954, 1951, 1949, 1935, 1930
8918 HOUGH AVE	2020, 2017, 2014, 2010, 2005, 2002, 2000, 1999, 1995, 1992, 1991, 1986, 1983, 1981, 1980, 1974, 1973, 1972, 1970, 1967, 1962, 1959, 1955, 1954, 1951, 1949, 1941, 1935, 1930
8918 HOUGH AVE	2020, 2017, 2014, 2010, 2005, 2002, 2000, 1999, 1995, 1992, 1991, 1986, 1983, 1981, 1980, 1974, 1973, 1972, 1970, 1967, 1962, 1961, 1959, 1954, 1951, 1949, 1941, 1935, 1930
8918 HOUGH AVE	2020, 2017, 2014, 2010, 2005, 2002, 2000, 1999, 1995, 1992, 1991, 1986, 1983, 1981, 1980, 1974, 1973, 1972, 1967, 1962, 1961, 1959, 1955, 1954, 1951, 1949, 1941, 1935, 1930
8918 HOUGH AVE	2020, 2017, 2014, 2010, 2005, 2002, 2000, 1999, 1995, 1992, 1991, 1986, 1983, 1981, 1980, 1973, 1972, 1970, 1967, 1962, 1961, 1959, 1955, 1954, 1951, 1949, 1941, 1935, 1930
8918 HOUGH AVE	2020, 2017, 2014, 2005, 2002, 2000, 1999, 1995, 1992, 1991, 1986, 1983, 1981, 1980, 1974, 1973, 1972, 1970, 1967, 1962, 1961, 1959, 1955, 1954, 1951, 1949, 1941, 1935, 1930
8918 HOUGH AVE	2020, 2017, 2010, 2005, 2002, 2000, 1999, 1995, 1992, 1991, 1986, 1983, 1981, 1980, 1974, 1973, 1972, 1970, 1967, 1962, 1961, 1959, 1955, 1954, 1951, 1949, 1941, 1935, 1930
8920 HOUGH AVE	2020, 2017, 2014, 2010, 2005, 2002, 2000, 1999, 1995, 1992, 1991, 1986, 1983, 1981, 1980, 1973, 1972, 1970, 1967, 1962, 1961, 1959, 1955, 1954, 1951, 1949, 1941, 1935, 1930
8920 HOUGH AVE	2020, 2017, 2014, 2010, 2005, 2002, 2000, 1999, 1995, 1992, 1991, 1986, 1983, 1981, 1980, 1974, 1973, 1972, 1967, 1962, 1961, 1959, 1955, 1954, 1951, 1949, 1941, 1935, 1930
8920 HOUGH AVE	2020, 2017, 2014, 2010, 2005, 2002, 2000, 1999, 1995, 1992, 1991, 1986, 1983, 1981, 1980, 1974, 1973, 1972, 1970, 1967, 1962, 1961, 1959, 1954, 1951, 1949, 1941, 1935, 1930

FINDINGS

Address Researched	Address Not Identified in Research Source
8920 HOUGH AVE	2020, 2017, 2014, 2010, 2005, 2002, 2000, 1999, 1995, 1992, 1991, 1986, 1983, 1981, 1980, 1974, 1973, 1972, 1970, 1967, 1962, 1959, 1955, 1954, 1951, 1949, 1941, 1935, 1930
8920 HOUGH AVE	2020, 2017, 2014, 2010, 2005, 2002, 2000, 1999, 1995, 1992, 1991, 1986, 1983, 1981, 1980, 1974, 1973, 1972, 1970, 1967, 1962, 1961, 1959, 1955, 1954, 1951, 1949, 1935, 1930
8920 HOUGH AVE	2020, 2017, 2014, 2010, 2005, 2002, 2000, 1999, 1995, 1992, 1991, 1986, 1983, 1981, 1980, 1974, 1973, 1972, 1970, 1967, 1962, 1961, 1959, 1955, 1954, 1949, 1941, 1935, 1930
8920 HOUGH AVE	2020, 2017, 2014, 2010, 2005, 2002, 2000, 1999, 1995, 1992, 1991, 1986, 1983, 1981, 1980, 1974, 1973, 1972, 1970, 1967, 1962, 1961, 1959, 1955, 1954, 1951, 1949, 1941, 1935
8922 HOUGH AVE	2020, 2017, 2014, 2010, 2005, 2002, 2000, 1999, 1995, 1992, 1991, 1986, 1983, 1981, 1980, 1974, 1973, 1972, 1970, 1967, 1962, 1961, 1959, 1955, 1954, 1951, 1949, 1941, 1935
8922 HOUGH AVE	2020, 2017, 2014, 2010, 2005, 2002, 2000, 1999, 1995, 1992, 1991, 1986, 1983, 1981, 1980, 1974, 1973, 1972, 1970, 1967, 1962, 1961, 1959, 1955, 1954, 1949, 1941, 1935, 1930
8922 HOUGH AVE	2020, 2017, 2014, 2010, 2005, 2002, 2000, 1999, 1995, 1992, 1991, 1986, 1983, 1981, 1980, 1974, 1973, 1972, 1970, 1967, 1962, 1961, 1959, 1955, 1954, 1951, 1949, 1935, 1930
8922 HOUGH AVE	2020, 2017, 2014, 2010, 2005, 2002, 2000, 1999, 1995, 1992, 1991, 1986, 1983, 1981, 1980, 1974, 1973, 1972, 1970, 1967, 1962, 1959, 1955, 1954, 1951, 1949, 1941, 1935, 1930
8922 HOUGH AVE	2020, 2017, 2014, 2010, 2005, 2002, 2000, 1999, 1995, 1992, 1991, 1986, 1983, 1981, 1980, 1974, 1973, 1972, 1970, 1967, 1962, 1961, 1959, 1954, 1951, 1949, 1941, 1935, 1930
8922 HOUGH AVE	2020, 2017, 2014, 2010, 2005, 2002, 2000, 1999, 1995, 1992, 1991, 1986, 1983, 1981, 1980, 1974, 1973, 1972, 1967, 1962, 1961, 1959, 1955, 1954, 1951, 1949, 1941, 1935, 1930
8922 HOUGH AVE	2020, 2017, 2014, 2010, 2005, 2002, 2000, 1999, 1995, 1992, 1991, 1986, 1983, 1981, 1980, 1973, 1972, 1970, 1967, 1962, 1961, 1959, 1955, 1954, 1951, 1949, 1941, 1935, 1930
8924 HOUGH AVE	2020, 2017, 2014, 2010, 2005, 2002, 2000, 1999, 1995, 1992, 1991, 1986, 1983, 1981, 1980, 1973, 1972, 1970, 1967, 1962, 1961, 1959, 1955, 1954, 1951, 1949, 1941, 1935, 1930
8924 HOUGH AVE	2020, 2017, 2014, 2010, 2005, 2002, 2000, 1999, 1995, 1992, 1991, 1986, 1983, 1981, 1980, 1974, 1973, 1972, 1967, 1962, 1961, 1959, 1955, 1954, 1951, 1949, 1941, 1935, 1930
8924 HOUGH AVE	2020, 2017, 2014, 2010, 2005, 2002, 2000, 1999, 1995, 1992, 1991, 1986, 1983, 1981, 1980, 1974, 1973, 1972, 1970, 1967, 1962, 1961, 1959, 1954, 1951, 1949, 1941, 1935, 1930
8924 HOUGH AVE	2020, 2017, 2014, 2010, 2005, 2002, 2000, 1999, 1995, 1992, 1991, 1986, 1983, 1981, 1980, 1974, 1973, 1972, 1970, 1967, 1962, 1959, 1955, 1954, 1951, 1949, 1941, 1935, 1930
8924 HOUGH AVE	2020, 2017, 2014, 2010, 2005, 2000, 1999, 1995, 1992, 1991, 1986, 1983, 1981, 1980, 1974, 1973, 1972, 1970, 1967, 1962, 1961, 1959, 1955, 1954, 1951, 1949, 1941, 1935, 1930

FINDINGS

Address Researched	Address Not Identified in Research Source
8924 HOUGH AVE	2020, 2017, 2014, 2010, 2005, 2002, 2000, 1995, 1992, 1991, 1986, 1983, 1981, 1980, 1974, 1973, 1972, 1970, 1967, 1962, 1961, 1959, 1955, 1954, 1951, 1949, 1941, 1935, 1930
8924 HOUGH AVE	2020, 2017, 2014, 2010, 2005, 2002, 2000, 1999, 1995, 1992, 1991, 1983, 1981, 1980, 1974, 1973, 1972, 1970, 1967, 1962, 1961, 1959, 1955, 1954, 1951, 1949, 1941, 1935, 1930
8924 HOUGH AVE	2020, 2017, 2014, 2010, 2005, 2002, 2000, 1999, 1995, 1992, 1991, 1986, 1983, 1981, 1980, 1974, 1973, 1972, 1970, 1967, 1962, 1961, 1959, 1955, 1954, 1951, 1949, 1935, 1930
8924 HOUGH AVE	2020, 2017, 2014, 2010, 2005, 2002, 2000, 1999, 1995, 1992, 1991, 1986, 1983, 1981, 1980, 1974, 1973, 1972, 1970, 1967, 1962, 1961, 1959, 1955, 1954, 1949, 1941, 1935, 1930
8924 HOUGH AVE	2020, 2017, 2014, 2010, 2005, 2002, 2000, 1999, 1995, 1992, 1991, 1986, 1983, 1981, 1980, 1974, 1973, 1972, 1970, 1967, 1962, 1961, 1959, 1955, 1954, 1951, 1949, 1941, 1935
8925 HOAGH AVE	2020, 2017, 2014, 2010, 2005, 2002, 2000, 1999, 1995, 1992, 1991, 1986, 1981, 1980, 1974, 1973, 1972, 1970, 1967, 1962, 1961, 1959, 1955, 1954, 1951, 1949, 1941, 1935, 1930
8925 HOUGH AV H A	2020, 2017, 2014, 2010, 2005, 2002, 2000, 1999, 1995, 1992, 1991, 1986, 1981, 1980, 1974, 1973, 1972, 1970, 1967, 1962, 1961, 1959, 1955, 1954, 1951, 1949, 1941, 1935, 1930
8925 HOUGH AVE	2020, 2017, 2014, 2010, 2005, 2002, 2000, 1999, 1995, 1992, 1991, 1986, 1981, 1980, 1974, 1973, 1972, 1970, 1967, 1962, 1961, 1959, 1955, 1954, 1951, 1949, 1941, 1935, 1930
8925 HOUGH AVE	2020, 2017, 2014, 2010, 2005, 2002, 2000, 1999, 1995, 1992, 1991, 1986, 1983, 1980, 1974, 1973, 1972, 1970, 1967, 1962, 1961, 1959, 1955, 1954, 1951, 1949, 1941, 1935, 1930
8925 HOUGH AVE	2020, 2017, 2014, 2010, 2005, 2002, 2000, 1999, 1995, 1992, 1991, 1983, 1981, 1980, 1974, 1973, 1972, 1970, 1967, 1962, 1961, 1959, 1955, 1954, 1951, 1949, 1941, 1935, 1930
8925 HOUGH AVE	2020, 2017, 2014, 2010, 2005, 2002, 2000, 1999, 1995, 1991, 1986, 1983, 1981, 1980, 1974, 1973, 1972, 1970, 1967, 1962, 1961, 1959, 1955, 1954, 1951, 1949, 1941, 1935, 1930
8925 HOUGH AVE	2020, 2017, 2014, 2010, 2005, 2002, 2000, 1999, 1995, 1992, 1986, 1983, 1981, 1980, 1974, 1973, 1972, 1970, 1967, 1962, 1961, 1959, 1955, 1954, 1951, 1949, 1941, 1935, 1930
8925 HOUGH AVE	2020, 2017, 2014, 2010, 2005, 2002, 2000, 1995, 1992, 1991, 1986, 1983, 1981, 1980, 1974, 1973, 1972, 1970, 1967, 1962, 1961, 1959, 1955, 1954, 1951, 1949, 1941, 1935, 1930
8925 HOUGH AVE	2020, 2017, 2014, 2010, 2005, 2002, 1999, 1995, 1992, 1991, 1986, 1983, 1981, 1980, 1974, 1973, 1972, 1970, 1967, 1962, 1961, 1959, 1955, 1954, 1951, 1949, 1941, 1935, 1930
8925 HOUGH AVE	2020, 2017, 2014, 2010, 2005, 2002, 2000, 1999, 1992, 1991, 1986, 1983, 1981, 1980, 1974, 1973, 1972, 1970, 1967, 1962, 1961, 1959, 1955, 1954, 1951, 1949, 1941, 1935, 1930
8925 HOUGH AVE	2020, 2017, 2014, 2010, 2005, 2000, 1999, 1995, 1992, 1991, 1986, 1983, 1981, 1980, 1974, 1973, 1972, 1970, 1967, 1962, 1961, 1959, 1955, 1954, 1951, 1949, 1941, 1935, 1930

FINDINGS

Address Researched	Address Not Identified in Research Source
8925 HOUGH AVE	2020, 2017, 2014, 2005, 2002, 2000, 1999, 1995, 1992, 1991, 1986, 1983, 1981, 1980, 1974, 1973, 1972, 1970, 1967, 1962, 1961, 1959, 1955, 1954, 1951, 1949, 1941, 1935, 1930
8925 HOUGH AVE	2020, 2017, 2014, 2010, 2002, 2000, 1999, 1995, 1992, 1991, 1986, 1983, 1981, 1980, 1974, 1973, 1972, 1970, 1967, 1962, 1961, 1959, 1955, 1954, 1951, 1949, 1941, 1935, 1930
8925 HOUGH AVE	2020, 2017, 2010, 2005, 2002, 2000, 1999, 1995, 1992, 1991, 1986, 1983, 1981, 1980, 1974, 1973, 1972, 1970, 1967, 1962, 1961, 1959, 1955, 1954, 1951, 1949, 1941, 1935, 1930
8925 HOUGH AVE	2017, 2014, 2010, 2005, 2002, 2000, 1999, 1995, 1992, 1991, 1986, 1983, 1981, 1980, 1974, 1973, 1972, 1970, 1967, 1962, 1961, 1959, 1955, 1954, 1951, 1949, 1941, 1935, 1930
8925 HOUGH AVE	2020, 2014, 2010, 2005, 2002, 2000, 1999, 1995, 1992, 1991, 1986, 1983, 1981, 1980, 1974, 1973, 1972, 1970, 1967, 1962, 1961, 1959, 1955, 1954, 1951, 1949, 1941, 1935, 1930
8926 HOUGH AVE	2020, 2017, 2014, 2010, 2005, 2000, 1999, 1995, 1992, 1991, 1986, 1983, 1981, 1980, 1974, 1973, 1972, 1970, 1967, 1962, 1961, 1959, 1955, 1954, 1951, 1949, 1941, 1935, 1930
8926 HOUGH AVE	2020, 2017, 2014, 2010, 2005, 2002, 2000, 1995, 1992, 1991, 1986, 1983, 1981, 1980, 1974, 1973, 1972, 1970, 1967, 1962, 1961, 1959, 1955, 1954, 1951, 1949, 1941, 1935, 1930
8926 HOUGH AVE	2020, 2017, 2014, 2010, 2005, 2002, 2000, 1999, 1995, 1992, 1991, 1986, 1983, 1980, 1974, 1973, 1972, 1970, 1967, 1962, 1961, 1959, 1955, 1954, 1951, 1949, 1941, 1935, 1930
8926 HOUGH AVE	2020, 2017, 2014, 2010, 2005, 2002, 2000, 1999, 1995, 1992, 1991, 1986, 1981, 1980, 1974, 1973, 1972, 1970, 1967, 1962, 1961, 1959, 1955, 1954, 1951, 1949, 1941, 1935, 1930
8926 HOUGH AVE	2020, 2017, 2014, 2010, 2005, 2002, 2000, 1999, 1995, 1992, 1991, 1986, 1983, 1981, 1980, 1974, 1973, 1972, 1970, 1967, 1962, 1959, 1955, 1954, 1951, 1949, 1941, 1935, 1930
8926 HOUGH AVE	2020, 2017, 2014, 2010, 2005, 2002, 2000, 1999, 1995, 1992, 1991, 1986, 1983, 1981, 1980, 1974, 1973, 1972, 1970, 1967, 1962, 1961, 1959, 1954, 1951, 1949, 1941, 1935, 1930
8926 HOUGH AVE	2020, 2017, 2014, 2010, 2005, 2002, 2000, 1999, 1995, 1992, 1991, 1986, 1983, 1981, 1980, 1974, 1973, 1972, 1967, 1962, 1961, 1959, 1955, 1954, 1951, 1949, 1941, 1935, 1930
8926 HOUGH AVE	2020, 2017, 2014, 2010, 2005, 2002, 2000, 1999, 1995, 1992, 1991, 1986, 1983, 1981, 1980, 1973, 1972, 1970, 1967, 1962, 1961, 1959, 1955, 1954, 1951, 1949, 1941, 1935, 1930
8926 HOUGH AVE	2020, 2017, 2014, 2010, 2005, 2002, 2000, 1999, 1995, 1992, 1991, 1986, 1983, 1981, 1980, 1974, 1973, 1972, 1970, 1967, 1962, 1961, 1959, 1955, 1954, 1951, 1949, 1941, 1935
8926 HOUGH AVE	2020, 2017, 2014, 2010, 2005, 2002, 2000, 1999, 1995, 1992, 1991, 1986, 1983, 1981, 1980, 1974, 1973, 1972, 1970, 1967, 1962, 1961, 1959, 1955, 1954, 1949, 1941, 1935, 1930
8926 HOUGH AVE	2020, 2017, 2014, 2010, 2005, 2002, 2000, 1999, 1995, 1992, 1991, 1986, 1983, 1981, 1980, 1974, 1973, 1972, 1970, 1967, 1962, 1961, 1959, 1955, 1954, 1951, 1949, 1935, 1930

FINDINGS

Address Researched	Address Not Identified in Research Source
8927 HOUGH AVE	2020, 2017, 2014, 2010, 2005, 2002, 2000, 1999, 1995, 1992, 1991, 1986, 1983, 1981, 1980, 1974, 1973, 1972, 1970, 1967, 1962, 1961, 1959, 1955, 1954, 1949, 1941, 1935, 1930
8927 HOUGH AVE	2020, 2017, 2014, 2010, 2005, 2002, 2000, 1999, 1995, 1992, 1991, 1986, 1983, 1981, 1980, 1974, 1973, 1972, 1970, 1967, 1962, 1961, 1959, 1955, 1954, 1951, 1949, 1941, 1935
8927 HOUGH AVE	2020, 2017, 2014, 2010, 2005, 2002, 2000, 1999, 1995, 1992, 1991, 1986, 1983, 1981, 1980, 1974, 1973, 1972, 1970, 1967, 1962, 1961, 1959, 1954, 1951, 1949, 1941, 1935, 1930
8927 HOUGH AVE	2020, 2017, 2014, 2010, 2005, 2002, 2000, 1999, 1995, 1992, 1991, 1986, 1983, 1981, 1980, 1974, 1973, 1972, 1970, 1967, 1962, 1959, 1955, 1954, 1951, 1949, 1941, 1935, 1930
8927 HOUGH AVE	2020, 2017, 2014, 2010, 2005, 2002, 2000, 1995, 1992, 1991, 1986, 1983, 1981, 1980, 1974, 1973, 1972, 1970, 1967, 1962, 1961, 1959, 1955, 1954, 1951, 1949, 1941, 1935, 1930
8927 HOUGH AVE	2020, 2017, 2014, 2010, 2005, 2002, 1999, 1995, 1992, 1991, 1986, 1983, 1981, 1980, 1974, 1973, 1972, 1970, 1967, 1962, 1961, 1959, 1955, 1954, 1951, 1949, 1941, 1935, 1930
8927 HOUGH AVE	2020, 2017, 2014, 2010, 2005, 2000, 1999, 1995, 1992, 1991, 1986, 1983, 1981, 1980, 1974, 1973, 1972, 1970, 1967, 1962, 1961, 1959, 1955, 1954, 1951, 1949, 1941, 1935, 1930
8927 HOUGH AVE	2020, 2014, 2010, 2005, 2002, 2000, 1999, 1995, 1992, 1991, 1986, 1983, 1981, 1980, 1974, 1973, 1972, 1970, 1967, 1962, 1961, 1959, 1955, 1954, 1951, 1949, 1941, 1935, 1930
8927 HOUGH AVE	2017, 2014, 2010, 2005, 2002, 2000, 1999, 1995, 1992, 1991, 1986, 1983, 1981, 1980, 1974, 1973, 1972, 1970, 1967, 1962, 1961, 1959, 1955, 1954, 1951, 1949, 1941, 1935, 1930
8927 HOUGH AVE	2020, 2017, 2010, 2005, 2002, 2000, 1999, 1995, 1992, 1991, 1986, 1983, 1981, 1980, 1974, 1973, 1972, 1970, 1967, 1962, 1961, 1959, 1955, 1954, 1951, 1949, 1941, 1935, 1930
8928 HOUGH AVE	2020, 2017, 2014, 2010, 2005, 2000, 1999, 1995, 1992, 1991, 1986, 1983, 1981, 1980, 1974, 1973, 1972, 1970, 1967, 1962, 1961, 1959, 1955, 1954, 1951, 1949, 1941, 1935, 1930
8928 HOUGH AVE	2020, 2017, 2014, 2010, 2005, 2002, 2000, 1995, 1992, 1991, 1986, 1983, 1981, 1980, 1974, 1973, 1972, 1970, 1967, 1962, 1961, 1959, 1955, 1954, 1951, 1949, 1941, 1935, 1930
8928 HOUGH AVE	2020, 2017, 2014, 2010, 2005, 2002, 2000, 1999, 1995, 1992, 1991, 1986, 1981, 1980, 1974, 1973, 1972, 1970, 1967, 1962, 1961, 1959, 1955, 1954, 1951, 1949, 1941, 1935, 1930
8928 HOUGH AVE	2020, 2017, 2014, 2010, 2005, 2002, 2000, 1999, 1995, 1992, 1991, 1983, 1981, 1980, 1974, 1973, 1972, 1970, 1967, 1962, 1961, 1959, 1955, 1954, 1951, 1949, 1941, 1935, 1930
8928 HOUGH AVE	2020, 2017, 2014, 2010, 2005, 2002, 2000, 1999, 1995, 1992, 1986, 1983, 1981, 1980, 1974, 1973, 1972, 1970, 1967, 1962, 1961, 1959, 1955, 1954, 1951, 1949, 1941, 1935, 1930
8928 HOUGH AVE	2020, 2017, 2014, 2010, 2005, 2002, 2000, 1999, 1995, 1992, 1991, 1986, 1983, 1981, 1980, 1974, 1973, 1972, 1970, 1967, 1962, 1959, 1955, 1954, 1951, 1949, 1941, 1935, 1930

FINDINGS

Address Researched	Address Not Identified in Research Source
8928 HOUGH AVE	2020, 2017, 2014, 2010, 2005, 2002, 2000, 1999, 1995, 1992, 1991, 1986, 1983, 1981, 1980, 1974, 1973, 1972, 1970, 1967, 1962, 1961, 1959, 1954, 1951, 1949, 1941, 1935, 1930
8928 HOUGH AVE	2020, 2017, 2014, 2010, 2005, 2002, 2000, 1999, 1995, 1992, 1991, 1986, 1983, 1981, 1980, 1973, 1972, 1970, 1967, 1962, 1961, 1959, 1955, 1954, 1951, 1949, 1941, 1935, 1930
8928 HOUGH AVE	2020, 2017, 2014, 2010, 2005, 2002, 2000, 1999, 1995, 1992, 1991, 1986, 1983, 1981, 1980, 1974, 1973, 1972, 1967, 1962, 1961, 1959, 1955, 1954, 1951, 1949, 1941, 1935, 1930
8928 HOUGH AVE	2020, 2017, 2014, 2010, 2005, 2002, 2000, 1999, 1995, 1992, 1991, 1986, 1983, 1981, 1980, 1974, 1973, 1972, 1970, 1967, 1962, 1961, 1959, 1955, 1954, 1951, 1949, 1941, 1935
8928 HOUGH AVE	2020, 2017, 2014, 2010, 2005, 2002, 2000, 1999, 1995, 1992, 1991, 1986, 1983, 1981, 1980, 1974, 1973, 1972, 1970, 1967, 1962, 1961, 1959, 1955, 1954, 1949, 1941, 1935, 1930
8928 HOUGH AVE	2020, 2017, 2014, 2010, 2005, 2002, 2000, 1999, 1995, 1992, 1991, 1986, 1983, 1981, 1980, 1974, 1973, 1972, 1970, 1967, 1962, 1961, 1959, 1955, 1954, 1951, 1949, 1935, 1930
8929 HOUGH AVE	2020, 2017, 2014, 2010, 2005, 2002, 2000, 1999, 1995, 1992, 1991, 1986, 1983, 1981, 1980, 1974, 1973, 1972, 1970, 1967, 1962, 1961, 1959, 1955, 1954, 1951, 1949, 1935, 1930
8929 HOUGH AVE	2020, 2017, 2014, 2010, 2005, 2002, 2000, 1999, 1995, 1992, 1991, 1986, 1983, 1981, 1980, 1974, 1973, 1972, 1970, 1967, 1962, 1961, 1959, 1955, 1954, 1949, 1941, 1935, 1930
8929 HOUGH AVE	2020, 2017, 2014, 2010, 2005, 2002, 2000, 1999, 1995, 1992, 1991, 1986, 1983, 1981, 1980, 1974, 1973, 1972, 1970, 1967, 1962, 1961, 1959, 1955, 1954, 1951, 1949, 1941, 1935
8929 HOUGH AVE	2020, 2017, 2014, 2010, 2005, 2002, 2000, 1999, 1995, 1992, 1991, 1986, 1983, 1981, 1980, 1974, 1973, 1972, 1970, 1967, 1962, 1961, 1959, 1954, 1951, 1949, 1941, 1935, 1930
8929 HOUGH AVE	2020, 2017, 2014, 2010, 2005, 2002, 2000, 1999, 1995, 1992, 1991, 1986, 1983, 1981, 1980, 1974, 1973, 1972, 1970, 1967, 1962, 1959, 1955, 1954, 1951, 1949, 1941, 1935, 1930
8929 HOUGH AVE	2020, 2017, 2014, 2010, 2005, 2002, 2000, 1999, 1995, 1991, 1986, 1983, 1981, 1980, 1974, 1973, 1972, 1970, 1967, 1962, 1961, 1959, 1955, 1954, 1951, 1949, 1941, 1935, 1930
8929 HOUGH AVE	2020, 2017, 2014, 2010, 2005, 2002, 2000, 1999, 1995, 1992, 1991, 1983, 1981, 1980, 1974, 1973, 1972, 1970, 1967, 1962, 1961, 1959, 1955, 1954, 1951, 1949, 1941, 1935, 1930
8929 HOUGH AVE	2020, 2017, 2014, 2010, 2005, 2002, 2000, 1995, 1992, 1991, 1986, 1983, 1981, 1980, 1974, 1973, 1972, 1970, 1967, 1962, 1961, 1959, 1955, 1954, 1951, 1949, 1941, 1935, 1930
8929 HOUGH AVE	2020, 2017, 2014, 2010, 2005, 2002, 2000, 1999, 1992, 1991, 1986, 1983, 1981, 1980, 1974, 1973, 1972, 1970, 1967, 1962, 1961, 1959, 1955, 1954, 1951, 1949, 1941, 1935, 1930
8929 HOUGH AVE	2020, 2017, 2014, 2010, 2005, 2000, 1999, 1995, 1992, 1991, 1986, 1983, 1981, 1980, 1974, 1973, 1972, 1970, 1967, 1962, 1961, 1959, 1955, 1954, 1951, 1949, 1941, 1935, 1930

FINDINGS

Address Researched	Address Not Identified in Research Source
8929 HOUGH AVE	2020, 2017, 2014, 2010, 2002, 2000, 1999, 1995, 1992, 1991, 1986, 1983, 1981, 1980, 1974, 1973, 1972, 1970, 1967, 1962, 1961, 1959, 1955, 1954, 1951, 1949, 1941, 1935, 1930
8929 HOUGH AVE	2020, 2017, 2010, 2005, 2002, 2000, 1999, 1995, 1992, 1991, 1986, 1983, 1981, 1980, 1974, 1973, 1972, 1970, 1967, 1962, 1961, 1959, 1955, 1954, 1951, 1949, 1941, 1935, 1930
8929 HOUGH AVE	2017, 2014, 2010, 2005, 2002, 2000, 1999, 1995, 1992, 1991, 1986, 1983, 1981, 1980, 1974, 1973, 1972, 1970, 1967, 1962, 1961, 1959, 1955, 1954, 1951, 1949, 1941, 1935, 1930
8930 HOUGH AVE	2020, 2017, 2014, 2010, 2005, 2002, 2000, 1999, 1995, 1992, 1991, 1986, 1983, 1981, 1980, 1974, 1973, 1972, 1970, 1967, 1962, 1959, 1955, 1954, 1951, 1949, 1941, 1935, 1930
8930 HOUGH AVE	2020, 2017, 2014, 2010, 2005, 2002, 2000, 1999, 1995, 1992, 1991, 1986, 1983, 1981, 1980, 1974, 1973, 1972, 1970, 1967, 1962, 1961, 1959, 1954, 1951, 1949, 1941, 1935, 1930
8930 HOUGH AVE	2020, 2017, 2014, 2010, 2005, 2002, 2000, 1999, 1995, 1992, 1991, 1986, 1983, 1981, 1980, 1974, 1973, 1972, 1970, 1967, 1962, 1961, 1959, 1955, 1954, 1951, 1949, 1941, 1935
8930 HOUGH AVE	2020, 2017, 2014, 2010, 2005, 2002, 2000, 1999, 1995, 1992, 1991, 1986, 1983, 1981, 1980, 1974, 1973, 1972, 1970, 1967, 1962, 1961, 1959, 1955, 1954, 1949, 1941, 1935, 1930
8930 HOUGH AVE	2020, 2017, 2014, 2010, 2005, 2002, 2000, 1999, 1995, 1992, 1991, 1986, 1983, 1981, 1980, 1974, 1973, 1972, 1970, 1967, 1962, 1961, 1959, 1955, 1954, 1951, 1949, 1935, 1930
8931 HOUGH AVE	2020, 2017, 2014, 2010, 2005, 2002, 2000, 1999, 1995, 1992, 1991, 1986, 1983, 1981, 1980, 1974, 1973, 1972, 1970, 1967, 1962, 1961, 1959, 1955, 1954, 1951, 1949, 1935, 1930
8931 HOUGH AVE	2020, 2017, 2014, 2010, 2005, 2002, 2000, 1999, 1995, 1992, 1991, 1986, 1983, 1981, 1980, 1974, 1973, 1972, 1970, 1967, 1962, 1961, 1959, 1955, 1954, 1949, 1941, 1935, 1930
8931 HOUGH AVE	2020, 2017, 2014, 2010, 2005, 2002, 2000, 1999, 1995, 1992, 1991, 1986, 1983, 1981, 1980, 1974, 1973, 1972, 1970, 1967, 1962, 1961, 1959, 1955, 1954, 1951, 1949, 1941, 1935
8931 HOUGH AVE	2020, 2017, 2014, 2010, 2005, 2002, 2000, 1999, 1995, 1992, 1991, 1986, 1983, 1981, 1980, 1974, 1973, 1972, 1970, 1967, 1962, 1961, 1959, 1954, 1951, 1949, 1941, 1935, 1930
8931 HOUGH AVE	2020, 2017, 2014, 2010, 2005, 2002, 2000, 1999, 1995, 1992, 1991, 1986, 1983, 1981, 1980, 1974, 1973, 1972, 1970, 1967, 1962, 1959, 1955, 1954, 1951, 1949, 1941, 1935, 1930
8931 HOUGH AVE	2017, 2014, 2010, 2005, 2002, 2000, 1999, 1995, 1992, 1991, 1986, 1983, 1981, 1980, 1974, 1973, 1972, 1970, 1967, 1962, 1961, 1959, 1955, 1954, 1951, 1949, 1941, 1935, 1930
8931 HOUGH AVE	2020, 2014, 2010, 2005, 2002, 2000, 1999, 1995, 1992, 1991, 1986, 1983, 1981, 1980, 1974, 1973, 1972, 1970, 1967, 1962, 1961, 1959, 1955, 1954, 1951, 1949, 1941, 1935, 1930
8931 HOUGH AVE	2020, 2017, 2010, 2005, 2002, 2000, 1999, 1995, 1992, 1991, 1986, 1983, 1981, 1980, 1974, 1973, 1972, 1970, 1967, 1962, 1961, 1959, 1955, 1954, 1951, 1949, 1941, 1935, 1930

FINDINGS

Address Researched	Address Not Identified in Research Source
8931 HOUGH AVE	2020, 2017, 2014, 2010, 2002, 2000, 1999, 1995, 1992, 1991, 1986, 1983, 1981, 1980, 1974, 1973, 1972, 1970, 1967, 1962, 1961, 1959, 1955, 1954, 1951, 1949, 1941, 1935, 1930
8931 HOUGH AVE	2020, 2017, 2014, 2005, 2002, 2000, 1999, 1995, 1992, 1991, 1986, 1983, 1981, 1980, 1974, 1973, 1972, 1970, 1967, 1962, 1961, 1959, 1955, 1954, 1951, 1949, 1941, 1935, 1930
8931 HOUGH AVE	2020, 2017, 2014, 2010, 2005, 2002, 2000, 1999, 1992, 1991, 1986, 1983, 1981, 1980, 1974, 1973, 1972, 1970, 1967, 1962, 1961, 1959, 1955, 1954, 1951, 1949, 1941, 1935, 1930
8931 HOUGH AVE	2020, 2017, 2014, 2010, 2005, 2002, 2000, 1995, 1992, 1991, 1986, 1983, 1981, 1980, 1974, 1973, 1972, 1970, 1967, 1962, 1961, 1959, 1955, 1954, 1951, 1949, 1941, 1935, 1930
8931 HOUGH AVE	2020, 2017, 2014, 2010, 2005, 2002, 1999, 1995, 1992, 1991, 1986, 1983, 1981, 1980, 1974, 1973, 1972, 1970, 1967, 1962, 1961, 1959, 1955, 1954, 1951, 1949, 1941, 1935, 1930
8931 HOUGH AVE	2020, 2017, 2014, 2010, 2005, 2002, 2000, 1999, 1995, 1991, 1986, 1983, 1981, 1980, 1974, 1973, 1972, 1970, 1967, 1962, 1961, 1959, 1955, 1954, 1951, 1949, 1941, 1935, 1930
8932 HOUGH AVE	2020, 2017, 2014, 2010, 2005, 2002, 2000, 1999, 1995, 1992, 1991, 1986, 1983, 1981, 1980, 1974, 1973, 1972, 1970, 1967, 1962, 1959, 1955, 1954, 1951, 1949, 1941, 1935, 1930
8932 HOUGH AVE	2020, 2017, 2014, 2010, 2005, 2002, 2000, 1999, 1995, 1992, 1991, 1986, 1983, 1981, 1980, 1974, 1973, 1972, 1970, 1967, 1962, 1961, 1959, 1954, 1951, 1949, 1941, 1935, 1930
8932 HOUGH AVE	2020, 2017, 2014, 2010, 2005, 2002, 2000, 1999, 1995, 1992, 1991, 1986, 1983, 1981, 1980, 1974, 1973, 1972, 1970, 1967, 1962, 1961, 1959, 1955, 1954, 1951, 1949, 1941, 1935
8932 HOUGH AVE	2020, 2017, 2014, 2010, 2005, 2002, 2000, 1999, 1995, 1992, 1991, 1986, 1983, 1981, 1980, 1974, 1973, 1972, 1970, 1967, 1962, 1961, 1959, 1955, 1954, 1949, 1941, 1935, 1930
8932 HOUGH AVE	2020, 2017, 2014, 2010, 2005, 2002, 2000, 1999, 1995, 1992, 1991, 1986, 1983, 1981, 1980, 1974, 1973, 1972, 1970, 1967, 1962, 1961, 1959, 1955, 1954, 1951, 1949, 1935, 1930
8933 HOUGH AVE	2020, 2017, 2014, 2010, 2005, 2002, 2000, 1999, 1995, 1992, 1991, 1986, 1983, 1981, 1980, 1974, 1973, 1972, 1970, 1967, 1962, 1961, 1959, 1955, 1954, 1951, 1949, 1935, 1930
8933 HOUGH AVE	2020, 2017, 2014, 2010, 2005, 2002, 2000, 1999, 1995, 1992, 1991, 1986, 1983, 1981, 1980, 1974, 1973, 1972, 1970, 1967, 1962, 1961, 1959, 1955, 1954, 1949, 1941, 1935, 1930
8933 HOUGH AVE	2020, 2017, 2014, 2010, 2005, 2002, 2000, 1999, 1995, 1992, 1991, 1986, 1983, 1981, 1980, 1974, 1973, 1972, 1970, 1967, 1962, 1961, 1959, 1955, 1954, 1951, 1949, 1941, 1935
8933 HOUGH AVE	2020, 2017, 2014, 2010, 2005, 2002, 2000, 1999, 1995, 1992, 1991, 1986, 1983, 1981, 1980, 1974, 1973, 1972, 1970, 1967, 1962, 1961, 1959, 1954, 1951, 1949, 1941, 1935, 1930
8933 HOUGH AVE	2020, 2017, 2014, 2010, 2005, 2002, 2000, 1999, 1995, 1992, 1991, 1986, 1983, 1981, 1980, 1974, 1973, 1972, 1970, 1967, 1962, 1959, 1955, 1954, 1951, 1949, 1941, 1935, 1930

FINDINGS

Address Researched	Address Not Identified in Research Source
8933 HOUGH AVE	2020, 2017, 2014, 2010, 2005, 2002, 2000, 1999, 1995, 1992, 1991, 1983, 1981, 1980, 1974, 1973, 1972, 1970, 1967, 1962, 1961, 1959, 1955, 1954, 1951, 1949, 1941, 1935, 1930
8933 HOUGH AVE	2020, 2017, 2014, 2010, 2005, 2002, 2000, 1999, 1995, 1992, 1991, 1986, 1983, 1980, 1974, 1973, 1972, 1970, 1967, 1962, 1961, 1959, 1955, 1954, 1951, 1949, 1941, 1935, 1930
8933 HOUGH AVE	2020, 2017, 2014, 2010, 2005, 2002, 1999, 1995, 1992, 1991, 1986, 1983, 1981, 1980, 1974, 1973, 1972, 1970, 1967, 1962, 1961, 1959, 1955, 1954, 1951, 1949, 1941, 1935, 1930
8933 HOUGH AVE	2020, 2017, 2014, 2010, 2005, 2002, 2000, 1995, 1992, 1991, 1986, 1983, 1981, 1980, 1974, 1973, 1972, 1970, 1967, 1962, 1961, 1959, 1955, 1954, 1951, 1949, 1941, 1935, 1930
8933 HOUGH AVE	2020, 2017, 2014, 2010, 2005, 2002, 2000, 1999, 1992, 1991, 1986, 1983, 1981, 1980, 1974, 1973, 1972, 1970, 1967, 1962, 1961, 1959, 1955, 1954, 1951, 1949, 1941, 1935, 1930
8933 HOUGH AVE	2020, 2017, 2014, 2010, 2002, 2000, 1999, 1995, 1992, 1991, 1986, 1983, 1981, 1980, 1974, 1973, 1972, 1970, 1967, 1962, 1961, 1959, 1955, 1954, 1951, 1949, 1941, 1935, 1930
8933 HOUGH AVE	2020, 2017, 2014, 2010, 2005, 2000, 1999, 1995, 1992, 1991, 1986, 1983, 1981, 1980, 1974, 1973, 1972, 1970, 1967, 1962, 1961, 1959, 1955, 1954, 1951, 1949, 1941, 1935, 1930
8933 HOUGH AVE	2020, 2017, 2010, 2005, 2002, 2000, 1999, 1995, 1992, 1991, 1986, 1983, 1981, 1980, 1974, 1973, 1972, 1970, 1967, 1962, 1961, 1959, 1955, 1954, 1951, 1949, 1941, 1935, 1930
8933 HOUGH AVE	2017, 2014, 2010, 2005, 2002, 2000, 1999, 1995, 1992, 1991, 1986, 1983, 1981, 1980, 1974, 1973, 1972, 1970, 1967, 1962, 1961, 1959, 1955, 1954, 1951, 1949, 1941, 1935, 1930
8935 HOUGH AVE	2020, 2017, 2014, 2010, 2005, 2000, 1999, 1995, 1992, 1991, 1986, 1983, 1981, 1980, 1974, 1973, 1972, 1970, 1967, 1962, 1961, 1959, 1955, 1954, 1951, 1949, 1941, 1935, 1930
8935 HOUGH AVE	2020, 2017, 2014, 2010, 2005, 2002, 2000, 1995, 1992, 1991, 1986, 1983, 1981, 1980, 1974, 1973, 1972, 1970, 1967, 1962, 1961, 1959, 1955, 1954, 1951, 1949, 1941, 1935, 1930
8935 HOUGH AVE	2020, 2017, 2014, 2010, 2005, 2002, 2000, 1999, 1995, 1992, 1991, 1986, 1983, 1980, 1974, 1973, 1972, 1970, 1967, 1962, 1961, 1959, 1955, 1954, 1951, 1949, 1941, 1935, 1930
8935 HOUGH AVE	2020, 2017, 2014, 2010, 2005, 2002, 2000, 1999, 1995, 1992, 1991, 1986, 1981, 1980, 1974, 1973, 1972, 1970, 1967, 1962, 1961, 1959, 1955, 1954, 1951, 1949, 1941, 1935, 1930
8955 HOUGH AVE	2020, 2017, 2010, 2005, 2002, 2000, 1999, 1995, 1992, 1991, 1986, 1983, 1981, 1980, 1974, 1973, 1972, 1970, 1967, 1962, 1961, 1959, 1955, 1954, 1951, 1949, 1941, 1935, 1930
9001 HOUGH AVE	2020, 2017, 2010, 2005, 2002, 2000, 1999, 1995, 1992, 1991, 1986, 1983, 1981, 1980, 1974, 1973, 1972, 1970, 1967, 1962, 1961, 1959, 1955, 1954, 1951, 1949, 1941, 1935, 1930
9001 HOUGH AVE	2017, 2014, 2010, 2005, 2002, 2000, 1999, 1995, 1992, 1991, 1986, 1983, 1981, 1980, 1974, 1973, 1972, 1970, 1967, 1962, 1961, 1959, 1955, 1954, 1951, 1949, 1941, 1935, 1930

FINDINGS

Address Researched	Address Not Identified in Research Source
9001 HOUGH AVE	2020, 2014, 2010, 2005, 2002, 2000, 1999, 1995, 1992, 1991, 1986, 1983, 1981, 1980, 1974, 1973, 1972, 1970, 1967, 1962, 1961, 1959, 1955, 1954, 1951, 1949, 1941, 1935, 1930
9001 HOUGH AVE	2020, 2017, 2014, 2010, 2005, 2000, 1999, 1995, 1992, 1991, 1986, 1983, 1981, 1980, 1974, 1973, 1972, 1970, 1967, 1962, 1961, 1959, 1955, 1954, 1951, 1949, 1941, 1935, 1930
9001 HOUGH AVE	2020, 2017, 2014, 2010, 2002, 2000, 1999, 1995, 1992, 1991, 1986, 1983, 1981, 1980, 1974, 1973, 1972, 1970, 1967, 1962, 1961, 1959, 1955, 1954, 1951, 1949, 1941, 1935, 1930
9001 HOUGH AVE	2020, 2017, 2014, 2005, 2002, 2000, 1999, 1995, 1992, 1991, 1986, 1983, 1981, 1980, 1974, 1973, 1972, 1970, 1967, 1962, 1961, 1959, 1955, 1954, 1951, 1949, 1941, 1935, 1930
9001 HOUGH AVE	2020, 2017, 2014, 2010, 2005, 2002, 2000, 1999, 1995, 1992, 1991, 1986, 1981, 1980, 1974, 1973, 1972, 1970, 1967, 1962, 1961, 1959, 1955, 1954, 1951, 1949, 1941, 1935, 1930
9001 HOUGH AVE	2020, 2017, 2014, 2010, 2005, 2002, 2000, 1999, 1995, 1992, 1991, 1986, 1983, 1980, 1974, 1973, 1972, 1970, 1967, 1962, 1961, 1959, 1955, 1954, 1951, 1949, 1941, 1935, 1930
9001 HOUGH AVE	2020, 2017, 2014, 2010, 2005, 2002, 2000, 1999, 1995, 1992, 1991, 1983, 1981, 1980, 1974, 1973, 1972, 1970, 1967, 1962, 1961, 1959, 1955, 1954, 1951, 1949, 1941, 1935, 1930
9001 HOUGH AVE	2020, 2017, 2014, 2010, 2005, 2002, 2000, 1999, 1995, 1991, 1986, 1983, 1981, 1980, 1974, 1973, 1972, 1970, 1967, 1962, 1961, 1959, 1955, 1954, 1951, 1949, 1941, 1935, 1930
9001 HOUGH AVE	2020, 2017, 2014, 2010, 2005, 2002, 2000, 1999, 1995, 1992, 1986, 1983, 1981, 1980, 1974, 1973, 1972, 1970, 1967, 1962, 1961, 1959, 1955, 1954, 1951, 1949, 1941, 1935, 1930
9001 HOUGH AVE	2020, 2017, 2014, 2010, 2005, 2002, 2000, 1995, 1992, 1991, 1986, 1983, 1981, 1980, 1974, 1973, 1972, 1970, 1967, 1962, 1961, 1959, 1955, 1954, 1951, 1949, 1941, 1935, 1930
9001 HOUGH AVE	2020, 2017, 2014, 2010, 2005, 2002, 1999, 1995, 1992, 1991, 1986, 1983, 1981, 1980, 1974, 1973, 1972, 1970, 1967, 1962, 1961, 1959, 1955, 1954, 1951, 1949, 1941, 1935, 1930
9001 HOUGH AVE	2020, 2017, 2014, 2010, 2005, 2002, 2000, 1999, 1992, 1991, 1986, 1983, 1981, 1980, 1974, 1973, 1972, 1970, 1967, 1962, 1961, 1959, 1955, 1954, 1951, 1949, 1941, 1935, 1930
9001 HOUGH AVE	2020, 2017, 2014, 2010, 2005, 2002, 2000, 1999, 1995, 1992, 1991, 1986, 1983, 1981, 1980, 1974, 1973, 1972, 1970, 1967, 1962, 1959, 1955, 1954, 1951, 1949, 1941, 1935, 1930
9001 HOUGH AVE	2020, 2017, 2014, 2010, 2005, 2002, 2000, 1999, 1995, 1992, 1991, 1986, 1983, 1981, 1980, 1974, 1973, 1972, 1970, 1967, 1962, 1961, 1959, 1954, 1951, 1949, 1941, 1935, 1930
9001 HOUGH AVE	2020, 2017, 2014, 2010, 2005, 2002, 2000, 1999, 1995, 1992, 1991, 1986, 1983, 1981, 1980, 1974, 1973, 1972, 1967, 1962, 1961, 1959, 1955, 1954, 1951, 1949, 1941, 1935, 1930
9001 HOUGH AVE	2020, 2017, 2014, 2010, 2005, 2002, 2000, 1999, 1995, 1992, 1991, 1986, 1983, 1981, 1980, 1973, 1972, 1970, 1967, 1962, 1961, 1959, 1955, 1954, 1951, 1949, 1941, 1935, 1930

FINDINGS

Address Researched	Address Not Identified in Research Source
9001 HOUGH AVE	2020, 2017, 2014, 2010, 2005, 2002, 2000, 1999, 1995, 1992, 1991, 1986, 1983, 1981, 1980, 1974, 1973, 1972, 1970, 1967, 1962, 1961, 1959, 1955, 1954, 1951, 1949, 1941, 1935
9001 HOUGH AVE	2020, 2017, 2014, 2010, 2005, 2002, 2000, 1999, 1995, 1992, 1991, 1986, 1983, 1981, 1980, 1974, 1973, 1972, 1970, 1967, 1962, 1961, 1959, 1955, 1954, 1949, 1941, 1935, 1930
1752 89TH ST	2020, 2017, 2014, 2010, 2005, 2002, 2000, 1999, 1995, 1992, 1991, 1986, 1983, 1981, 1980, 1974, 1973, 1972, 1970, 1967, 1962, 1961, 1959, 1955, 1954, 1951, 1949, 1941, 1935
1752 90TH ST	2020, 2017, 2014, 2010, 2005, 2002, 2000, 1999, 1995, 1992, 1991, 1986, 1983, 1981, 1980, 1974, 1973, 1972, 1970, 1967, 1962, 1961, 1959, 1955, 1954, 1951, 1949, 1941, 1935
1753 90TH	2020, 2017, 2014, 2010, 2005, 2000, 1999, 1995, 1992, 1991, 1986, 1983, 1981, 1980, 1974, 1973, 1972, 1970, 1967, 1962, 1961, 1959, 1955, 1954, 1951, 1949, 1941, 1935, 1930
1753 90TH	2020, 2017, 2014, 2010, 2005, 2002, 2000, 1999, 1995, 1992, 1991, 1986, 1983, 1981, 1980, 1974, 1973, 1972, 1970, 1967, 1962, 1959, 1955, 1954, 1951, 1949, 1941, 1935, 1930
1753 90TH	2020, 2017, 2014, 2010, 2005, 2002, 2000, 1999, 1995, 1992, 1991, 1986, 1983, 1981, 1980, 1974, 1973, 1972, 1970, 1967, 1962, 1961, 1959, 1954, 1951, 1949, 1941, 1935, 1930
1753 90TH ST	2020, 2017, 2014, 2010, 2005, 2002, 2000, 1999, 1995, 1992, 1991, 1986, 1983, 1981, 1980, 1974, 1973, 1972, 1967, 1962, 1961, 1959, 1955, 1954, 1951, 1949, 1941, 1935, 1930
1753 90TH ST	2020, 2017, 2014, 2010, 2005, 2002, 2000, 1999, 1995, 1992, 1991, 1986, 1983, 1981, 1980, 1973, 1972, 1970, 1967, 1962, 1961, 1959, 1955, 1954, 1951, 1949, 1941, 1935, 1930
1753 90TH ST	2020, 2017, 2014, 2010, 2005, 2002, 2000, 1999, 1995, 1992, 1991, 1986, 1983, 1981, 1980, 1974, 1973, 1972, 1970, 1967, 1962, 1961, 1959, 1955, 1954, 1951, 1949, 1941, 1935
1753 90TH ST	2020, 2017, 2014, 2010, 2005, 2002, 2000, 1999, 1995, 1992, 1991, 1986, 1983, 1981, 1980, 1974, 1973, 1972, 1970, 1967, 1962, 1961, 1959, 1955, 1954, 1951, 1949, 1935, 1930
1753 90TH ST	2020, 2017, 2014, 2010, 2005, 2002, 2000, 1999, 1995, 1992, 1991, 1986, 1983, 1981, 1980, 1974, 1973, 1972, 1970, 1967, 1962, 1961, 1959, 1955, 1954, 1951, 1949, 1941, 1930
1753 90TH ST	2020, 2017, 2014, 2010, 2005, 2002, 2000, 1999, 1995, 1992, 1991, 1986, 1983, 1981, 1980, 1974, 1973, 1972, 1970, 1967, 1962, 1961, 1959, 1955, 1954, 1949, 1941, 1935, 1930
1753 E 90TH ST	2020, 2017, 2014, 2010, 2002, 2000, 1999, 1995, 1992, 1991, 1986, 1983, 1981, 1980, 1974, 1973, 1972, 1970, 1967, 1962, 1961, 1959, 1955, 1954, 1951, 1949, 1941, 1935, 1930
1753 E 90TH ST	2020, 2017, 2014, 2005, 2002, 2000, 1999, 1995, 1992, 1991, 1986, 1983, 1981, 1980, 1974, 1973, 1972, 1970, 1967, 1962, 1961, 1959, 1955, 1954, 1951, 1949, 1941, 1935, 1930
1753 E 90TH ST	2017, 2014, 2010, 2005, 2002, 2000, 1999, 1995, 1992, 1991, 1986, 1983, 1981, 1980, 1974, 1973, 1972, 1970, 1967, 1962, 1961, 1959, 1955, 1954, 1951, 1949, 1941, 1935, 1930

FINDINGS

Address Researched	Address Not Identified in Research Source
1753 E 90TH ST	2020, 2014, 2010, 2005, 2002, 2000, 1999, 1995, 1992, 1991, 1986, 1983, 1981, 1980, 1974, 1973, 1972, 1970, 1967, 1962, 1961, 1959, 1955, 1954, 1951, 1949, 1941, 1935, 1930
1753 E 90TH ST	2020, 2017, 2010, 2005, 2002, 2000, 1999, 1995, 1992, 1991, 1986, 1983, 1981, 1980, 1974, 1973, 1972, 1970, 1967, 1962, 1961, 1959, 1955, 1954, 1951, 1949, 1941, 1935, 1930
1753 E 90TH ST	2020, 2017, 2014, 2010, 2005, 2002, 2000, 1999, 1995, 1991, 1986, 1983, 1981, 1980, 1974, 1973, 1972, 1970, 1967, 1962, 1961, 1959, 1955, 1954, 1951, 1949, 1941, 1935, 1930
1753 E 90TH ST	2020, 2017, 2014, 2010, 2005, 2002, 2000, 1999, 1992, 1991, 1986, 1983, 1981, 1980, 1974, 1973, 1972, 1970, 1967, 1962, 1961, 1959, 1955, 1954, 1951, 1949, 1941, 1935, 1930
1753 E 90TH ST	2020, 2017, 2014, 2010, 2005, 2002, 1999, 1995, 1992, 1991, 1986, 1983, 1981, 1980, 1974, 1973, 1972, 1970, 1967, 1962, 1961, 1959, 1955, 1954, 1951, 1949, 1941, 1935, 1930
1754 87TH	2020, 2017, 2014, 2010, 2005, 2002, 2000, 1999, 1995, 1992, 1991, 1986, 1983, 1981, 1980, 1974, 1973, 1972, 1970, 1967, 1962, 1959, 1955, 1954, 1951, 1949, 1941, 1935, 1930
1754 87TH	2020, 2017, 2014, 2010, 2005, 2002, 2000, 1999, 1995, 1992, 1991, 1986, 1983, 1981, 1980, 1974, 1973, 1972, 1970, 1967, 1962, 1961, 1959, 1954, 1951, 1949, 1941, 1935, 1930
1754 87TH ST	2020, 2017, 2014, 2010, 2005, 2002, 2000, 1999, 1995, 1992, 1991, 1986, 1983, 1981, 1980, 1974, 1973, 1972, 1970, 1967, 1962, 1961, 1959, 1955, 1954, 1949, 1941, 1935, 1930
1754 87TH ST	2020, 2017, 2014, 2010, 2005, 2002, 2000, 1999, 1995, 1992, 1991, 1986, 1983, 1981, 1980, 1974, 1973, 1972, 1970, 1967, 1962, 1961, 1959, 1955, 1954, 1951, 1949, 1935, 1930
1754 87TH ST	2020, 2017, 2014, 2010, 2005, 2002, 2000, 1999, 1995, 1992, 1991, 1986, 1983, 1981, 1980, 1974, 1973, 1972, 1970, 1967, 1962, 1961, 1959, 1955, 1954, 1951, 1949, 1941, 1930
1754 87TH ST	2020, 2017, 2014, 2010, 2005, 2002, 2000, 1999, 1995, 1992, 1991, 1986, 1983, 1981, 1980, 1974, 1973, 1972, 1970, 1967, 1962, 1961, 1959, 1955, 1954, 1951, 1949, 1941, 1935
1754 87TH ST	2020, 2017, 2014, 2010, 2005, 2002, 2000, 1999, 1995, 1992, 1991, 1986, 1983, 1981, 1980, 1973, 1972, 1970, 1967, 1962, 1961, 1959, 1955, 1954, 1951, 1949, 1941, 1935, 1930
1754 87TH ST	2020, 2017, 2014, 2010, 2005, 2002, 2000, 1999, 1995, 1992, 1991, 1986, 1983, 1981, 1980, 1974, 1973, 1972, 1967, 1962, 1961, 1959, 1955, 1954, 1951, 1949, 1941, 1935, 1930
1754 88TH PL	2020, 2017, 2014, 2010, 2005, 2002, 2000, 1999, 1995, 1992, 1991, 1986, 1983, 1981, 1980, 1974, 1973, 1972, 1970, 1967, 1962, 1961, 1959, 1955, 1954, 1951, 1949, 1941, 1930
1754 88TH PL	2020, 2017, 2014, 2010, 2005, 2002, 2000, 1999, 1995, 1992, 1991, 1986, 1983, 1981, 1980, 1974, 1973, 1972, 1970, 1967, 1962, 1961, 1959, 1955, 1954, 1951, 1949, 1941, 1935
1754 88TH PL	2020, 2017, 2014, 2010, 2005, 2002, 2000, 1999, 1995, 1992, 1991, 1986, 1983, 1981, 1980, 1974, 1973, 1972, 1970, 1967, 1962, 1961, 1959, 1955, 1954, 1949, 1941, 1935, 1930

FINDINGS

Address Researched	Address Not Identified in Research Source
1754 88TH PL	2020, 2017, 2014, 2010, 2005, 2002, 2000, 1999, 1995, 1992, 1991, 1986, 1983, 1981, 1980, 1974, 1973, 1972, 1970, 1967, 1962, 1961, 1959, 1955, 1954, 1951, 1949, 1935, 1930
1754 88TH PL	2020, 2017, 2014, 2010, 2005, 2002, 2000, 1999, 1995, 1992, 1991, 1986, 1983, 1981, 1980, 1974, 1973, 1972, 1970, 1967, 1962, 1959, 1955, 1954, 1951, 1949, 1941, 1935, 1930
1754 88TH PL	2020, 2017, 2014, 2010, 2005, 2002, 2000, 1999, 1995, 1992, 1991, 1986, 1983, 1981, 1980, 1974, 1973, 1972, 1970, 1967, 1962, 1961, 1959, 1954, 1951, 1949, 1941, 1935, 1930
1755 87TH	2020, 2017, 2014, 2010, 2005, 2002, 2000, 1999, 1995, 1992, 1991, 1986, 1983, 1981, 1980, 1974, 1973, 1972, 1970, 1967, 1962, 1961, 1959, 1954, 1951, 1949, 1941, 1935, 1930
1755 87TH	2020, 2017, 2014, 2010, 2005, 2002, 2000, 1999, 1995, 1992, 1991, 1986, 1983, 1981, 1980, 1974, 1973, 1972, 1970, 1967, 1962, 1959, 1955, 1954, 1951, 1949, 1941, 1935, 1930
1755 87TH ST	2020, 2017, 2014, 2010, 2005, 2002, 2000, 1999, 1995, 1992, 1991, 1986, 1983, 1981, 1980, 1974, 1973, 1972, 1967, 1962, 1961, 1959, 1955, 1954, 1951, 1949, 1941, 1935, 1930
1755 87TH ST	2020, 2017, 2014, 2010, 2005, 2002, 2000, 1999, 1995, 1992, 1991, 1986, 1983, 1981, 1980, 1974, 1973, 1972, 1970, 1967, 1962, 1961, 1959, 1955, 1954, 1951, 1949, 1935, 1930
1755 87TH ST	2020, 2017, 2014, 2010, 2005, 2002, 2000, 1999, 1995, 1992, 1991, 1986, 1983, 1981, 1980, 1974, 1973, 1972, 1970, 1967, 1962, 1961, 1959, 1955, 1954, 1949, 1941, 1935, 1930
1755 87TH ST	2020, 2017, 2014, 2010, 2005, 2002, 2000, 1999, 1995, 1992, 1991, 1986, 1983, 1981, 1980, 1974, 1973, 1972, 1970, 1967, 1962, 1961, 1959, 1955, 1954, 1951, 1949, 1941, 1930
1755 87TH ST	2020, 2017, 2014, 2010, 2005, 2002, 2000, 1999, 1995, 1992, 1991, 1986, 1983, 1981, 1980, 1974, 1973, 1972, 1970, 1967, 1962, 1961, 1959, 1955, 1954, 1951, 1949, 1941, 1935
1755 89TH	2020, 2017, 2014, 2010, 2005, 2002, 2000, 1999, 1995, 1992, 1991, 1986, 1983, 1981, 1980, 1974, 1973, 1972, 1970, 1967, 1962, 1961, 1959, 1954, 1951, 1949, 1941, 1935, 1930
1755 89TH	2020, 2017, 2014, 2010, 2005, 2002, 2000, 1999, 1995, 1992, 1991, 1986, 1983, 1981, 1980, 1974, 1973, 1972, 1970, 1967, 1962, 1959, 1955, 1954, 1951, 1949, 1941, 1935, 1930
1755 89TH ST	2020, 2017, 2014, 2010, 2005, 2002, 2000, 1999, 1995, 1992, 1991, 1986, 1983, 1981, 1980, 1974, 1973, 1972, 1967, 1962, 1961, 1959, 1955, 1954, 1951, 1949, 1941, 1935, 1930
1755 89TH ST	2020, 2017, 2014, 2010, 2005, 2002, 2000, 1999, 1995, 1992, 1991, 1986, 1983, 1981, 1980, 1973, 1972, 1970, 1967, 1962, 1961, 1959, 1955, 1954, 1951, 1949, 1941, 1935, 1930
1755 89TH ST	2020, 2017, 2014, 2010, 2005, 2002, 2000, 1999, 1995, 1992, 1991, 1986, 1983, 1981, 1980, 1974, 1973, 1972, 1970, 1967, 1962, 1961, 1959, 1955, 1954, 1949, 1941, 1935, 1930
1755 89TH ST	2020, 2017, 2014, 2010, 2005, 2002, 2000, 1999, 1995, 1992, 1991, 1986, 1983, 1981, 1980, 1974, 1973, 1972, 1970, 1967, 1962, 1961, 1959, 1955, 1954, 1951, 1949, 1935, 1930

FINDINGS

Address Researched	Address Not Identified in Research Source
1755 89TH ST	2020, 2017, 2014, 2010, 2005, 2002, 2000, 1999, 1995, 1992, 1991, 1986, 1983, 1981, 1980, 1974, 1973, 1972, 1970, 1967, 1962, 1961, 1959, 1955, 1954, 1951, 1949, 1941, 1930
1755 89TH ST	2020, 2017, 2014, 2010, 2005, 2002, 2000, 1999, 1995, 1992, 1991, 1986, 1983, 1981, 1980, 1974, 1973, 1972, 1970, 1967, 1962, 1961, 1959, 1955, 1954, 1951, 1949, 1941, 1935
1755 90TH	2020, 2017, 2014, 2010, 2005, 2002, 2000, 1999, 1995, 1992, 1991, 1986, 1983, 1981, 1980, 1974, 1973, 1972, 1970, 1967, 1962, 1961, 1959, 1954, 1951, 1949, 1941, 1935, 1930
1755 90TH	2020, 2017, 2014, 2010, 2005, 2002, 2000, 1999, 1995, 1992, 1991, 1986, 1983, 1981, 1980, 1974, 1973, 1972, 1970, 1967, 1962, 1959, 1955, 1954, 1951, 1949, 1941, 1935, 1930
1755 90TH	2020, 2017, 2014, 2010, 2005, 2002, 2000, 1995, 1992, 1991, 1986, 1983, 1981, 1980, 1974, 1973, 1972, 1970, 1967, 1962, 1961, 1959, 1955, 1954, 1951, 1949, 1941, 1935, 1930
1755 90TH	2020, 2017, 2014, 2010, 2005, 2000, 1999, 1995, 1992, 1991, 1986, 1983, 1981, 1980, 1974, 1973, 1972, 1970, 1967, 1962, 1961, 1959, 1955, 1954, 1951, 1949, 1941, 1935, 1930
1755 90TH ST	2020, 2017, 2014, 2010, 2005, 2002, 2000, 1999, 1995, 1992, 1991, 1986, 1983, 1981, 1980, 1973, 1972, 1970, 1967, 1962, 1961, 1959, 1955, 1954, 1951, 1949, 1941, 1935, 1930
1755 90TH ST	2020, 2017, 2014, 2010, 2005, 2002, 2000, 1999, 1995, 1992, 1991, 1986, 1983, 1981, 1980, 1974, 1973, 1972, 1967, 1962, 1961, 1959, 1955, 1954, 1951, 1949, 1941, 1935, 1930
1755 90TH ST	2020, 2017, 2014, 2010, 2005, 2002, 2000, 1999, 1995, 1992, 1991, 1986, 1983, 1981, 1980, 1974, 1973, 1972, 1970, 1967, 1962, 1961, 1959, 1955, 1954, 1951, 1949, 1941, 1935
1755 90TH ST	2020, 2017, 2014, 2010, 2005, 2002, 2000, 1999, 1995, 1992, 1991, 1986, 1983, 1981, 1980, 1974, 1973, 1972, 1970, 1967, 1962, 1961, 1959, 1955, 1954, 1951, 1949, 1941, 1930
1755 90TH ST	2020, 2017, 2014, 2010, 2005, 2002, 2000, 1999, 1995, 1992, 1991, 1986, 1983, 1981, 1980, 1974, 1973, 1972, 1970, 1967, 1962, 1961, 1959, 1955, 1954, 1951, 1949, 1935, 1930
1755 90TH ST	2020, 2017, 2014, 2010, 2005, 2002, 2000, 1999, 1995, 1992, 1991, 1986, 1983, 1981, 1980, 1974, 1973, 1972, 1970, 1967, 1962, 1961, 1959, 1955, 1954, 1949, 1941, 1935, 1930
1755 E 90TH ST	2020, 2017, 2014, 2010, 2002, 2000, 1999, 1995, 1992, 1991, 1986, 1983, 1981, 1980, 1974, 1973, 1972, 1970, 1967, 1962, 1961, 1959, 1955, 1954, 1951, 1949, 1941, 1935, 1930
1756 87TH	2020, 2017, 2014, 2010, 2005, 2002, 2000, 1999, 1995, 1992, 1991, 1986, 1983, 1981, 1980, 1974, 1973, 1972, 1970, 1967, 1962, 1959, 1955, 1954, 1951, 1949, 1941, 1935, 1930
1756 87TH	2020, 2017, 2014, 2010, 2005, 2002, 2000, 1999, 1995, 1992, 1991, 1986, 1983, 1981, 1980, 1974, 1973, 1972, 1970, 1967, 1962, 1961, 1959, 1954, 1951, 1949, 1941, 1935, 1930
1756 87TH ST	2020, 2017, 2014, 2010, 2005, 2002, 2000, 1999, 1995, 1992, 1991, 1986, 1983, 1981, 1980, 1974, 1973, 1972, 1970, 1967, 1962, 1961, 1959, 1955, 1954, 1949, 1941, 1935, 1930

FINDINGS

Address Researched	Address Not Identified in Research Source
1756 87TH ST	2020, 2017, 2014, 2010, 2005, 2002, 2000, 1999, 1995, 1992, 1991, 1986, 1983, 1981, 1980, 1974, 1973, 1972, 1970, 1967, 1962, 1961, 1959, 1955, 1954, 1951, 1949, 1935, 1930
1756 87TH ST	2020, 2017, 2014, 2010, 2005, 2002, 2000, 1999, 1995, 1992, 1991, 1986, 1983, 1981, 1980, 1974, 1973, 1972, 1970, 1967, 1962, 1961, 1959, 1955, 1954, 1951, 1949, 1941, 1930
1756 87TH ST	2020, 2017, 2014, 2010, 2005, 2002, 2000, 1999, 1995, 1992, 1991, 1986, 1983, 1981, 1980, 1974, 1973, 1972, 1970, 1967, 1962, 1961, 1959, 1955, 1954, 1951, 1949, 1941, 1935
1756 87TH ST	2020, 2017, 2014, 2010, 2005, 2002, 2000, 1999, 1995, 1992, 1991, 1986, 1983, 1981, 1980, 1973, 1972, 1970, 1967, 1962, 1961, 1959, 1955, 1954, 1951, 1949, 1941, 1935, 1930
1756 89TH ST	2020, 2017, 2014, 2010, 2005, 2002, 2000, 1999, 1995, 1992, 1991, 1986, 1983, 1981, 1980, 1974, 1973, 1972, 1970, 1967, 1962, 1961, 1959, 1955, 1954, 1951, 1949, 1941, 1935
1756 90TH	2020, 2017, 2014, 2010, 2005, 2002, 2000, 1999, 1995, 1992, 1991, 1986, 1983, 1981, 1980, 1974, 1973, 1972, 1970, 1967, 1962, 1959, 1955, 1954, 1951, 1949, 1941, 1935, 1930
1756 90TH	2020, 2017, 2014, 2010, 2005, 2002, 2000, 1999, 1995, 1992, 1991, 1986, 1983, 1981, 1980, 1974, 1973, 1972, 1970, 1967, 1962, 1961, 1959, 1954, 1951, 1949, 1941, 1935, 1930
1756 90TH	2020, 2017, 2014, 2010, 2005, 2000, 1999, 1995, 1992, 1991, 1986, 1983, 1981, 1980, 1974, 1973, 1972, 1970, 1967, 1962, 1961, 1959, 1955, 1954, 1951, 1949, 1941, 1935, 1930
1756 90TH	2020, 2017, 2014, 2010, 2005, 2002, 2000, 1995, 1992, 1991, 1986, 1983, 1981, 1980, 1974, 1973, 1972, 1970, 1967, 1962, 1961, 1959, 1955, 1954, 1951, 1949, 1941, 1935, 1930
1756 90TH ST	2020, 2017, 2014, 2010, 2005, 2002, 2000, 1999, 1995, 1992, 1991, 1986, 1983, 1981, 1980, 1973, 1972, 1970, 1967, 1962, 1961, 1959, 1955, 1954, 1951, 1949, 1941, 1935, 1930
1756 90TH ST	2020, 2017, 2014, 2010, 2005, 2002, 2000, 1999, 1995, 1992, 1991, 1986, 1983, 1981, 1980, 1974, 1973, 1972, 1967, 1962, 1961, 1959, 1955, 1954, 1951, 1949, 1941, 1935, 1930
1756 90TH ST	2020, 2017, 2014, 2010, 2005, 2002, 2000, 1999, 1995, 1992, 1991, 1986, 1983, 1981, 1980, 1974, 1973, 1972, 1970, 1967, 1962, 1961, 1959, 1955, 1954, 1951, 1949, 1941, 1935
1756 90TH ST	2020, 2017, 2014, 2010, 2005, 2002, 2000, 1999, 1995, 1992, 1991, 1986, 1983, 1981, 1980, 1974, 1973, 1972, 1970, 1967, 1962, 1961, 1959, 1955, 1954, 1951, 1949, 1941, 1930
1756 90TH ST	2020, 2017, 2014, 2010, 2005, 2002, 2000, 1999, 1995, 1992, 1991, 1986, 1983, 1981, 1980, 1974, 1973, 1972, 1970, 1967, 1962, 1961, 1959, 1955, 1954, 1951, 1949, 1935, 1930
1756 90TH ST	2020, 2017, 2014, 2010, 2005, 2002, 2000, 1999, 1995, 1992, 1991, 1986, 1983, 1981, 1980, 1974, 1973, 1972, 1970, 1967, 1962, 1961, 1959, 1955, 1954, 1949, 1941, 1935, 1930
1756 E 90TH ST	2020, 2017, 2014, 2010, 2005, 2002, 1999, 1995, 1992, 1991, 1986, 1983, 1981, 1980, 1974, 1973, 1972, 1970, 1967, 1962, 1961, 1959, 1955, 1954, 1951, 1949, 1941, 1935, 1930

FINDINGS

Address Researched	Address Not Identified in Research Source
1756 E 90TH ST	2020, 2017, 2014, 2010, 2005, 2002, 2000, 1999, 1992, 1991, 1986, 1983, 1981, 1980, 1974, 1973, 1972, 1970, 1967, 1962, 1961, 1959, 1955, 1954, 1951, 1949, 1941, 1935, 1930
1756 E 90TH ST	2020, 2017, 2014, 2010, 2005, 2002, 2000, 1999, 1995, 1991, 1986, 1983, 1981, 1980, 1974, 1973, 1972, 1970, 1967, 1962, 1961, 1959, 1955, 1954, 1951, 1949, 1941, 1935, 1930
1756 E 90TH ST	2020, 2017, 2014, 2010, 2002, 2000, 1999, 1995, 1992, 1991, 1986, 1983, 1981, 1980, 1974, 1973, 1972, 1970, 1967, 1962, 1961, 1959, 1955, 1954, 1951, 1949, 1941, 1935, 1930
1756 E 90TH ST	2020, 2017, 2014, 2005, 2002, 2000, 1999, 1995, 1992, 1991, 1986, 1983, 1981, 1980, 1974, 1973, 1972, 1970, 1967, 1962, 1961, 1959, 1955, 1954, 1951, 1949, 1941, 1935, 1930
1756 E 90TH ST	2020, 2017, 2010, 2005, 2002, 2000, 1999, 1995, 1992, 1991, 1986, 1983, 1981, 1980, 1974, 1973, 1972, 1970, 1967, 1962, 1961, 1959, 1955, 1954, 1951, 1949, 1941, 1935, 1930
1756 E 90TH ST	2020, 2014, 2010, 2005, 2002, 2000, 1999, 1995, 1992, 1991, 1986, 1983, 1981, 1980, 1974, 1973, 1972, 1970, 1967, 1962, 1961, 1959, 1955, 1954, 1951, 1949, 1941, 1935, 1930
1756 E 90TH ST	2017, 2014, 2010, 2005, 2002, 2000, 1999, 1995, 1992, 1991, 1986, 1983, 1981, 1980, 1974, 1973, 1972, 1970, 1967, 1962, 1961, 1959, 1955, 1954, 1951, 1949, 1941, 1935, 1930
1757 87TH	2020, 2017, 2014, 2010, 2005, 2002, 2000, 1999, 1995, 1992, 1991, 1986, 1983, 1981, 1980, 1974, 1973, 1972, 1970, 1967, 1962, 1959, 1955, 1954, 1951, 1949, 1941, 1935, 1930
1757 87TH	2020, 2017, 2014, 2010, 2005, 2002, 2000, 1999, 1995, 1992, 1991, 1986, 1983, 1981, 1980, 1974, 1973, 1972, 1970, 1967, 1962, 1961, 1959, 1954, 1951, 1949, 1941, 1935, 1930
1757 87TH ST	2020, 2017, 2014, 2010, 2005, 2002, 2000, 1999, 1995, 1992, 1991, 1986, 1983, 1981, 1980, 1974, 1973, 1972, 1970, 1967, 1962, 1961, 1959, 1955, 1954, 1951, 1949, 1935, 1930
1757 87TH ST	2020, 2017, 2014, 2010, 2005, 2002, 2000, 1999, 1995, 1992, 1991, 1986, 1983, 1981, 1980, 1974, 1973, 1972, 1970, 1967, 1962, 1961, 1959, 1955, 1954, 1951, 1949, 1941, 1930
1757 87TH ST	2020, 2017, 2014, 2010, 2005, 2002, 2000, 1999, 1995, 1992, 1991, 1986, 1983, 1981, 1980, 1974, 1973, 1972, 1970, 1967, 1962, 1961, 1959, 1955, 1954, 1951, 1949, 1941, 1935
1757 87TH ST	2020, 2017, 2014, 2010, 2005, 2002, 2000, 1999, 1995, 1992, 1991, 1986, 1983, 1981, 1980, 1974, 1973, 1972, 1967, 1962, 1961, 1959, 1955, 1954, 1951, 1949, 1941, 1935, 1930
1757 90TH	2020, 2017, 2014, 2010, 2005, 2002, 2000, 1999, 1995, 1992, 1991, 1986, 1983, 1981, 1980, 1974, 1973, 1972, 1970, 1967, 1962, 1961, 1959, 1954, 1951, 1949, 1941, 1935, 1930
1757 90TH	2020, 2017, 2014, 2010, 2005, 2002, 2000, 1999, 1995, 1992, 1991, 1986, 1983, 1981, 1980, 1974, 1973, 1972, 1970, 1967, 1962, 1959, 1955, 1954, 1951, 1949, 1941, 1935, 1930

FINDINGS

Address Researched	Address Not Identified in Research Source
1757 90TH ST	2020, 2017, 2014, 2010, 2005, 2002, 2000, 1999, 1995, 1992, 1991, 1986, 1983, 1981, 1980, 1973, 1972, 1970, 1967, 1962, 1961, 1959, 1955, 1954, 1951, 1949, 1941, 1935, 1930
1757 90TH ST	2020, 2017, 2014, 2010, 2005, 2002, 2000, 1999, 1995, 1992, 1991, 1986, 1983, 1981, 1980, 1974, 1973, 1972, 1967, 1962, 1961, 1959, 1955, 1954, 1951, 1949, 1941, 1935, 1930
1757 90TH ST	2020, 2017, 2014, 2010, 2005, 2002, 2000, 1999, 1995, 1992, 1991, 1986, 1983, 1981, 1980, 1974, 1973, 1972, 1970, 1967, 1962, 1961, 1959, 1955, 1954, 1951, 1949, 1941, 1935
1757 90TH ST	2020, 2017, 2014, 2010, 2005, 2002, 2000, 1999, 1995, 1992, 1991, 1986, 1983, 1981, 1980, 1974, 1973, 1972, 1970, 1967, 1962, 1961, 1959, 1955, 1954, 1951, 1949, 1941, 1930
1757 90TH ST	2020, 2017, 2014, 2010, 2005, 2002, 2000, 1999, 1995, 1992, 1991, 1986, 1983, 1981, 1980, 1974, 1973, 1972, 1970, 1967, 1962, 1961, 1959, 1955, 1954, 1951, 1949, 1935, 1930
1757 90TH ST	2020, 2017, 2014, 2010, 2005, 2002, 2000, 1999, 1995, 1992, 1991, 1986, 1983, 1981, 1980, 1974, 1973, 1972, 1970, 1967, 1962, 1961, 1959, 1955, 1954, 1949, 1941, 1935, 1930
1757 E 90TH ST	2020, 2017, 2014, 2010, 2002, 2000, 1999, 1995, 1992, 1991, 1986, 1983, 1981, 1980, 1974, 1973, 1972, 1970, 1967, 1962, 1961, 1959, 1955, 1954, 1951, 1949, 1941, 1935, 1930
1757 E 90TH ST	2020, 2017, 2014, 2010, 2005, 2002, 2000, 1999, 1992, 1991, 1986, 1983, 1981, 1980, 1974, 1973, 1972, 1970, 1967, 1962, 1961, 1959, 1955, 1954, 1951, 1949, 1941, 1935, 1930
1758 87TH	2020, 2017, 2014, 2010, 2005, 2002, 2000, 1999, 1995, 1992, 1991, 1986, 1983, 1981, 1980, 1974, 1973, 1972, 1970, 1967, 1962, 1959, 1955, 1954, 1951, 1949, 1941, 1935, 1930
1758 87TH	2020, 2017, 2014, 2010, 2005, 2002, 2000, 1999, 1995, 1992, 1991, 1986, 1983, 1981, 1980, 1974, 1973, 1972, 1970, 1967, 1962, 1961, 1959, 1954, 1951, 1949, 1941, 1935, 1930
1758 87TH ST	2020, 2017, 2014, 2010, 2005, 2002, 2000, 1999, 1995, 1992, 1991, 1986, 1983, 1981, 1980, 1974, 1973, 1972, 1970, 1967, 1962, 1961, 1959, 1955, 1954, 1949, 1941, 1935, 1930
1758 87TH ST	2020, 2017, 2014, 2010, 2005, 2002, 2000, 1999, 1995, 1992, 1991, 1986, 1983, 1981, 1980, 1974, 1973, 1972, 1970, 1967, 1962, 1961, 1959, 1955, 1954, 1951, 1949, 1935, 1930
1758 87TH ST	2020, 2017, 2014, 2010, 2005, 2002, 2000, 1999, 1995, 1992, 1991, 1986, 1983, 1981, 1980, 1974, 1973, 1972, 1970, 1967, 1962, 1961, 1959, 1955, 1954, 1951, 1949, 1941, 1930
1758 87TH ST	2020, 2017, 2014, 2010, 2005, 2002, 2000, 1999, 1995, 1992, 1991, 1986, 1983, 1981, 1980, 1974, 1973, 1972, 1970, 1967, 1962, 1961, 1959, 1955, 1954, 1951, 1949, 1941, 1935
1758 87TH ST	2020, 2017, 2014, 2010, 2005, 2002, 2000, 1999, 1995, 1992, 1991, 1986, 1983, 1981, 1980, 1974, 1973, 1972, 1967, 1962, 1961, 1959, 1955, 1954, 1951, 1949, 1941, 1935, 1930
1758 87TH ST	2020, 2017, 2014, 2010, 2005, 2002, 2000, 1999, 1995, 1992, 1991, 1986, 1983, 1981, 1980, 1973, 1972, 1970, 1967, 1962, 1961, 1959, 1955, 1954, 1951, 1949, 1941, 1935, 1930

FINDINGS

Address Researched	Address Not Identified in Research Source
1758 88 PI	2020, 2017, 2014, 2010, 2005, 2002, 2000, 1999, 1995, 1992, 1986, 1983, 1981, 1980, 1974, 1973, 1972, 1970, 1967, 1962, 1961, 1959, 1955, 1954, 1951, 1949, 1941, 1935, 1930
1758 88 PIF L	2020, 2017, 2014, 2010, 2005, 2002, 2000, 1999, 1995, 1992, 1991, 1986, 1981, 1980, 1974, 1973, 1972, 1970, 1967, 1962, 1961, 1959, 1955, 1954, 1951, 1949, 1941, 1935, 1930
1758 88TH PL	2020, 2017, 2014, 2010, 2005, 2002, 2000, 1995, 1992, 1991, 1986, 1983, 1981, 1980, 1974, 1973, 1972, 1970, 1967, 1962, 1961, 1959, 1955, 1954, 1951, 1949, 1941, 1935, 1930
1758 88TH PL	2020, 2017, 2014, 2010, 2005, 2000, 1999, 1995, 1992, 1991, 1986, 1983, 1981, 1980, 1974, 1973, 1972, 1970, 1967, 1962, 1961, 1959, 1955, 1954, 1951, 1949, 1941, 1935, 1930
1758 88TH PL	2020, 2017, 2014, 2010, 2005, 2002, 2000, 1999, 1995, 1992, 1991, 1986, 1983, 1981, 1980, 1973, 1972, 1970, 1967, 1962, 1961, 1959, 1955, 1954, 1951, 1949, 1941, 1935, 1930
1758 88TH PL	2020, 2017, 2014, 2010, 2005, 2002, 2000, 1999, 1995, 1992, 1991, 1986, 1983, 1981, 1980, 1974, 1973, 1972, 1967, 1962, 1961, 1959, 1955, 1954, 1951, 1949, 1941, 1935, 1930
1758 88TH PL	2020, 2017, 2014, 2010, 2005, 2002, 2000, 1999, 1995, 1992, 1991, 1986, 1983, 1981, 1980, 1974, 1973, 1972, 1970, 1967, 1962, 1961, 1959, 1955, 1954, 1951, 1949, 1941, 1935
1758 88TH PL	2020, 2017, 2014, 2010, 2005, 2002, 2000, 1999, 1995, 1992, 1991, 1986, 1983, 1981, 1980, 1974, 1973, 1972, 1970, 1967, 1962, 1961, 1959, 1955, 1954, 1951, 1949, 1941, 1930
1758 88TH PL	2020, 2017, 2014, 2010, 2005, 2002, 2000, 1999, 1995, 1992, 1991, 1986, 1983, 1981, 1980, 1974, 1973, 1972, 1970, 1967, 1962, 1961, 1959, 1955, 1954, 1951, 1949, 1935, 1930
1758 88TH PL	2020, 2017, 2014, 2010, 2005, 2002, 2000, 1999, 1995, 1992, 1991, 1986, 1983, 1981, 1980, 1974, 1973, 1972, 1970, 1967, 1962, 1961, 1959, 1955, 1954, 1949, 1941, 1935, 1930
1758 88TH PL	2020, 2017, 2014, 2010, 2005, 2002, 2000, 1999, 1995, 1992, 1991, 1986, 1983, 1981, 1980, 1974, 1973, 1972, 1970, 1967, 1962, 1959, 1955, 1954, 1951, 1949, 1941, 1935, 1930
1758 88TH PL	2020, 2017, 2014, 2010, 2005, 2002, 2000, 1999, 1995, 1992, 1991, 1986, 1983, 1981, 1980, 1974, 1973, 1972, 1970, 1967, 1962, 1961, 1959, 1954, 1951, 1949, 1941, 1935, 1930
1758 90TH	2020, 2017, 2014, 2010, 2005, 2002, 2000, 1999, 1995, 1992, 1991, 1986, 1983, 1981, 1980, 1974, 1973, 1972, 1970, 1967, 1962, 1959, 1955, 1954, 1951, 1949, 1941, 1935, 1930
1758 90TH	2020, 2017, 2014, 2010, 2005, 2002, 2000, 1999, 1995, 1992, 1991, 1986, 1983, 1981, 1980, 1974, 1973, 1972, 1970, 1967, 1962, 1961, 1959, 1954, 1951, 1949, 1941, 1935, 1930
1758 90TH ST	2020, 2017, 2014, 2010, 2005, 2002, 2000, 1999, 1995, 1992, 1991, 1986, 1983, 1981, 1980, 1973, 1972, 1970, 1967, 1962, 1961, 1959, 1955, 1954, 1951, 1949, 1941, 1935, 1930
1758 90TH ST	2020, 2017, 2014, 2010, 2005, 2002, 2000, 1999, 1995, 1992, 1991, 1986, 1983, 1981, 1980, 1974, 1973, 1972, 1967, 1962, 1961, 1959, 1955, 1954, 1951, 1949, 1941, 1935, 1930

FINDINGS

Address Researched	Address Not Identified in Research Source
1758 90TH ST	2020, 2017, 2014, 2010, 2005, 2002, 2000, 1999, 1995, 1992, 1991, 1986, 1983, 1981, 1980, 1974, 1973, 1972, 1970, 1967, 1962, 1961, 1959, 1955, 1954, 1949, 1941, 1935, 1930
1758 90TH ST	2020, 2017, 2014, 2010, 2005, 2002, 2000, 1999, 1995, 1992, 1991, 1986, 1983, 1981, 1980, 1974, 1973, 1972, 1970, 1967, 1962, 1961, 1959, 1955, 1954, 1951, 1949, 1941, 1930
1758 90TH ST	2020, 2017, 2014, 2010, 2005, 2002, 2000, 1999, 1995, 1992, 1991, 1986, 1983, 1981, 1980, 1974, 1973, 1972, 1970, 1967, 1962, 1961, 1959, 1955, 1954, 1951, 1949, 1935, 1930
1758 90TH ST	2020, 2017, 2014, 2010, 2005, 2002, 2000, 1999, 1995, 1992, 1991, 1986, 1983, 1981, 1980, 1974, 1973, 1972, 1970, 1967, 1962, 1961, 1959, 1955, 1954, 1951, 1949, 1941, 1935
1758 E 88TH PL	2020, 2017, 2014, 2010, 2002, 2000, 1999, 1995, 1992, 1991, 1986, 1983, 1981, 1980, 1974, 1973, 1972, 1970, 1967, 1962, 1961, 1959, 1955, 1954, 1951, 1949, 1941, 1935, 1930
1758 E 88TH PL	2020, 2017, 2014, 2005, 2002, 2000, 1999, 1995, 1992, 1991, 1986, 1983, 1981, 1980, 1974, 1973, 1972, 1970, 1967, 1962, 1961, 1959, 1955, 1954, 1951, 1949, 1941, 1935, 1930
1758 E 88TH PL	2020, 2017, 2010, 2005, 2002, 2000, 1999, 1995, 1992, 1991, 1986, 1983, 1981, 1980, 1974, 1973, 1972, 1970, 1967, 1962, 1961, 1959, 1955, 1954, 1951, 1949, 1941, 1935, 1930
1758 E 88TH PL	2020, 2017, 2014, 2010, 2005, 2002, 1999, 1995, 1992, 1991, 1986, 1983, 1981, 1980, 1974, 1973, 1972, 1970, 1967, 1962, 1961, 1959, 1955, 1954, 1951, 1949, 1941, 1935, 1930
1758 E 88TH PL	2020, 2017, 2014, 2010, 2005, 2002, 2000, 1999, 1995, 1991, 1986, 1983, 1981, 1980, 1974, 1973, 1972, 1970, 1967, 1962, 1961, 1959, 1955, 1954, 1951, 1949, 1941, 1935, 1930
1758 E 88TH PL	2020, 2017, 2014, 2010, 2005, 2002, 2000, 1999, 1992, 1991, 1986, 1983, 1981, 1980, 1974, 1973, 1972, 1970, 1967, 1962, 1961, 1959, 1955, 1954, 1951, 1949, 1941, 1935, 1930
1758 E 90TH ST	2020, 2017, 2014, 2010, 2005, 2002, 2000, 1999, 1992, 1991, 1986, 1983, 1981, 1980, 1974, 1973, 1972, 1970, 1967, 1962, 1961, 1959, 1955, 1954, 1951, 1949, 1941, 1935, 1930
1759 87TH	2020, 2017, 2014, 2010, 2005, 2002, 2000, 1999, 1995, 1992, 1991, 1986, 1983, 1981, 1980, 1974, 1973, 1972, 1970, 1967, 1962, 1959, 1955, 1954, 1951, 1949, 1941, 1935, 1930
1759 87TH	2020, 2017, 2014, 2010, 2005, 2002, 2000, 1999, 1995, 1992, 1991, 1986, 1983, 1981, 1980, 1974, 1973, 1972, 1970, 1967, 1962, 1961, 1959, 1954, 1951, 1949, 1941, 1935, 1930
1759 87TH ST	2020, 2017, 2014, 2010, 2005, 2002, 2000, 1999, 1995, 1992, 1991, 1986, 1983, 1981, 1980, 1974, 1973, 1972, 1970, 1967, 1962, 1961, 1959, 1955, 1954, 1951, 1949, 1935, 1930
1759 87TH ST	2020, 2017, 2014, 2010, 2005, 2002, 2000, 1999, 1995, 1992, 1991, 1986, 1983, 1981, 1980, 1974, 1973, 1972, 1970, 1967, 1962, 1961, 1959, 1955, 1954, 1949, 1941, 1935, 1930
1759 87TH ST	2020, 2017, 2014, 2010, 2005, 2002, 2000, 1999, 1995, 1992, 1991, 1986, 1983, 1981, 1980, 1974, 1973, 1972, 1970, 1967, 1962, 1961, 1959, 1955, 1954, 1951, 1949, 1941, 1930

FINDINGS

Address Researched	Address Not Identified in Research Source
1759 87TH ST	2020, 2017, 2014, 2010, 2005, 2002, 2000, 1999, 1995, 1992, 1991, 1986, 1983, 1981, 1980, 1974, 1973, 1972, 1970, 1967, 1962, 1961, 1959, 1955, 1954, 1951, 1949, 1941, 1935
1759 87TH ST	2020, 2017, 2014, 2010, 2005, 2002, 2000, 1999, 1995, 1992, 1991, 1986, 1983, 1981, 1980, 1974, 1973, 1972, 1967, 1962, 1961, 1959, 1955, 1954, 1951, 1949, 1941, 1935, 1930
1759 88TH PL	2020, 2017, 2014, 2010, 2005, 2002, 2000, 1999, 1995, 1992, 1991, 1986, 1983, 1981, 1980, 1974, 1973, 1972, 1967, 1962, 1961, 1959, 1955, 1954, 1951, 1949, 1941, 1935, 1930
1759 88TH PL	2020, 2017, 2014, 2010, 2005, 2002, 2000, 1999, 1995, 1992, 1991, 1986, 1983, 1981, 1980, 1974, 1973, 1972, 1970, 1967, 1962, 1961, 1959, 1955, 1954, 1951, 1949, 1941, 1930
1759 88TH PL	2020, 2017, 2014, 2010, 2005, 2002, 2000, 1999, 1995, 1992, 1991, 1986, 1983, 1981, 1980, 1974, 1973, 1972, 1970, 1967, 1962, 1961, 1959, 1955, 1954, 1951, 1949, 1941, 1935
1759 88TH PL	2020, 2017, 2014, 2010, 2005, 2002, 2000, 1999, 1995, 1992, 1991, 1986, 1983, 1981, 1980, 1974, 1973, 1972, 1970, 1967, 1962, 1961, 1959, 1955, 1954, 1949, 1941, 1935, 1930
1759 88TH PL	2020, 2017, 2014, 2010, 2005, 2002, 2000, 1999, 1995, 1992, 1991, 1986, 1983, 1981, 1980, 1974, 1973, 1972, 1970, 1967, 1962, 1961, 1959, 1955, 1954, 1951, 1949, 1935, 1930
1759 88TH PL	2020, 2017, 2014, 2010, 2005, 2002, 2000, 1999, 1995, 1992, 1991, 1986, 1983, 1981, 1980, 1974, 1973, 1972, 1970, 1967, 1962, 1959, 1955, 1954, 1951, 1949, 1941, 1935, 1930
1759 88TH PL	2020, 2017, 2014, 2010, 2005, 2002, 2000, 1999, 1995, 1992, 1991, 1986, 1983, 1981, 1980, 1974, 1973, 1972, 1970, 1967, 1962, 1961, 1959, 1954, 1951, 1949, 1941, 1935, 1930
1760 89TH	2020, 2017, 2014, 2010, 2005, 2002, 2000, 1999, 1995, 1992, 1991, 1986, 1983, 1981, 1980, 1974, 1973, 1972, 1970, 1967, 1962, 1961, 1959, 1954, 1951, 1949, 1941, 1935, 1930
1760 89TH	2020, 2017, 2014, 2010, 2005, 2002, 2000, 1999, 1995, 1992, 1991, 1986, 1983, 1981, 1980, 1974, 1973, 1972, 1970, 1967, 1962, 1959, 1955, 1954, 1951, 1949, 1941, 1935, 1930
1760 89TH	2020, 2017, 2014, 2010, 2005, 2002, 2000, 1995, 1992, 1991, 1986, 1983, 1981, 1980, 1974, 1973, 1972, 1970, 1967, 1962, 1961, 1959, 1955, 1954, 1951, 1949, 1941, 1935, 1930
1760 89TH	2020, 2017, 2014, 2010, 2005, 2000, 1999, 1995, 1992, 1991, 1986, 1983, 1981, 1980, 1974, 1973, 1972, 1970, 1967, 1962, 1961, 1959, 1955, 1954, 1951, 1949, 1941, 1935, 1930
1760 89TH ST	2020, 2017, 2014, 2010, 2005, 2002, 2000, 1999, 1995, 1992, 1986, 1983, 1981, 1980, 1974, 1973, 1972, 1970, 1967, 1962, 1961, 1959, 1955, 1954, 1951, 1949, 1941, 1935, 1930
1760 89TH ST	2020, 2017, 2014, 2010, 2005, 2002, 2000, 1999, 1995, 1992, 1991, 1983, 1981, 1980, 1974, 1973, 1972, 1970, 1967, 1962, 1961, 1959, 1955, 1954, 1951, 1949, 1941, 1935, 1930
1760 89TH ST	2020, 2017, 2014, 2010, 2005, 2002, 2000, 1999, 1995, 1992, 1991, 1986, 1983, 1980, 1974, 1973, 1972, 1970, 1967, 1962, 1961, 1959, 1955, 1954, 1951, 1949, 1941, 1935, 1930

FINDINGS

Address Researched	Address Not Identified in Research Source
1760 89TH ST	2020, 2017, 2014, 2010, 2005, 2002, 2000, 1999, 1995, 1992, 1991, 1986, 1981, 1980, 1974, 1973, 1972, 1970, 1967, 1962, 1961, 1959, 1955, 1954, 1951, 1949, 1941, 1935, 1930
1760 89TH ST	2020, 2017, 2014, 2010, 2005, 2002, 2000, 1999, 1995, 1992, 1991, 1986, 1983, 1981, 1980, 1974, 1973, 1972, 1967, 1962, 1961, 1959, 1955, 1954, 1951, 1949, 1941, 1935, 1930
1760 89TH ST	2020, 2017, 2014, 2010, 2005, 2002, 2000, 1999, 1995, 1992, 1991, 1986, 1983, 1981, 1980, 1973, 1972, 1970, 1967, 1962, 1961, 1959, 1955, 1954, 1951, 1949, 1941, 1935, 1930
1760 89TH ST	2020, 2017, 2014, 2010, 2005, 2002, 2000, 1999, 1995, 1992, 1991, 1986, 1983, 1981, 1980, 1974, 1973, 1972, 1970, 1967, 1962, 1961, 1959, 1955, 1954, 1949, 1941, 1935, 1930
1760 89TH ST	2020, 2017, 2014, 2010, 2005, 2002, 2000, 1999, 1995, 1992, 1991, 1986, 1983, 1981, 1980, 1974, 1973, 1972, 1970, 1967, 1962, 1961, 1959, 1955, 1954, 1951, 1949, 1935, 1930
1760 89TH ST	2020, 2017, 2014, 2010, 2005, 2002, 2000, 1999, 1995, 1992, 1991, 1986, 1983, 1981, 1980, 1974, 1973, 1972, 1970, 1967, 1962, 1961, 1959, 1955, 1954, 1951, 1949, 1941, 1930
1760 89TH ST	2020, 2017, 2014, 2010, 2005, 2002, 2000, 1999, 1995, 1992, 1991, 1986, 1983, 1981, 1980, 1974, 1973, 1972, 1970, 1967, 1962, 1961, 1959, 1955, 1954, 1951, 1949, 1941, 1935
1760 E 89TH ST	2020, 2017, 2014, 2010, 2005, 2002, 2000, 1999, 1995, 1991, 1986, 1983, 1981, 1980, 1974, 1973, 1972, 1970, 1967, 1962, 1961, 1959, 1955, 1954, 1951, 1949, 1941, 1935, 1930
1760 E 89TH ST	2020, 2017, 2014, 2010, 2005, 2002, 2000, 1999, 1992, 1991, 1986, 1983, 1981, 1980, 1974, 1973, 1972, 1970, 1967, 1962, 1961, 1959, 1955, 1954, 1951, 1949, 1941, 1935, 1930
1760 E 89TH ST	2020, 2017, 2014, 2010, 2002, 2000, 1999, 1995, 1992, 1991, 1986, 1983, 1981, 1980, 1974, 1973, 1972, 1970, 1967, 1962, 1961, 1959, 1955, 1954, 1951, 1949, 1941, 1935, 1930
1760 E 89TH ST	2020, 2017, 2014, 2005, 2002, 2000, 1999, 1995, 1992, 1991, 1986, 1983, 1981, 1980, 1974, 1973, 1972, 1970, 1967, 1962, 1961, 1959, 1955, 1954, 1951, 1949, 1941, 1935, 1930
1760 E 89TH ST	2020, 2017, 2010, 2005, 2002, 2000, 1999, 1995, 1992, 1991, 1986, 1983, 1981, 1980, 1974, 1973, 1972, 1970, 1967, 1962, 1961, 1959, 1955, 1954, 1951, 1949, 1941, 1935, 1930
1760 E 90TH ST	2020, 2017, 2014, 2010, 2005, 2002, 1999, 1995, 1992, 1991, 1986, 1983, 1981, 1980, 1974, 1973, 1972, 1970, 1967, 1962, 1961, 1959, 1955, 1954, 1951, 1949, 1941, 1935, 1930
1761 87TH	2020, 2017, 2014, 2010, 2005, 2002, 2000, 1999, 1995, 1992, 1991, 1986, 1983, 1981, 1980, 1974, 1973, 1972, 1970, 1967, 1962, 1959, 1955, 1954, 1951, 1949, 1941, 1935, 1930
1761 87TH	2020, 2017, 2014, 2010, 2005, 2002, 2000, 1999, 1995, 1992, 1991, 1986, 1983, 1981, 1980, 1974, 1973, 1972, 1970, 1967, 1962, 1961, 1959, 1954, 1951, 1949, 1941, 1935, 1930
1761 87TH ST	2020, 2017, 2014, 2010, 2005, 2002, 2000, 1999, 1995, 1992, 1991, 1986, 1983, 1981, 1980, 1974, 1973, 1972, 1970, 1967, 1962, 1961, 1959, 1955, 1954, 1949, 1941, 1935, 1930

FINDINGS

Address Researched	Address Not Identified in Research Source
1761 87TH ST	2020, 2017, 2014, 2010, 2005, 2002, 2000, 1999, 1995, 1992, 1991, 1986, 1983, 1981, 1980, 1974, 1973, 1972, 1970, 1967, 1962, 1961, 1959, 1955, 1954, 1951, 1949, 1935, 1930
1761 89TH	2020, 2017, 2014, 2010, 2005, 2002, 2000, 1999, 1995, 1992, 1991, 1986, 1983, 1981, 1980, 1974, 1973, 1972, 1970, 1967, 1962, 1961, 1959, 1954, 1951, 1949, 1941, 1935, 1930
1761 89TH	2020, 2017, 2014, 2010, 2005, 2002, 2000, 1999, 1995, 1992, 1991, 1986, 1983, 1981, 1980, 1974, 1973, 1972, 1970, 1967, 1962, 1959, 1955, 1954, 1951, 1949, 1941, 1935, 1930
1761 89TH ST	2020, 2017, 2014, 2010, 2005, 2002, 2000, 1999, 1995, 1992, 1991, 1986, 1983, 1981, 1980, 1974, 1973, 1972, 1970, 1967, 1962, 1961, 1959, 1955, 1954, 1949, 1941, 1935, 1930
1761 89TH ST	2020, 2017, 2014, 2010, 2005, 2002, 2000, 1999, 1995, 1992, 1991, 1986, 1983, 1981, 1980, 1974, 1973, 1972, 1970, 1967, 1962, 1961, 1959, 1955, 1954, 1951, 1949, 1935, 1930
1761 89TH ST	2020, 2017, 2014, 2010, 2005, 2002, 2000, 1999, 1995, 1992, 1991, 1986, 1983, 1981, 1980, 1974, 1973, 1972, 1970, 1967, 1962, 1961, 1959, 1955, 1954, 1951, 1949, 1941, 1935
1761 89TH ST	2020, 2017, 2014, 2010, 2005, 2002, 2000, 1999, 1995, 1992, 1991, 1986, 1983, 1981, 1980, 1974, 1973, 1972, 1970, 1967, 1962, 1961, 1959, 1955, 1954, 1951, 1949, 1941, 1930
1761 90TH	2020, 2017, 2014, 2010, 2005, 2002, 2000, 1999, 1995, 1992, 1991, 1986, 1983, 1981, 1980, 1974, 1973, 1972, 1970, 1967, 1962, 1961, 1959, 1954, 1951, 1949, 1941, 1935, 1930
1761 90TH	2020, 2017, 2014, 2010, 2005, 2002, 2000, 1999, 1995, 1992, 1991, 1986, 1983, 1981, 1980, 1974, 1973, 1972, 1970, 1967, 1962, 1959, 1955, 1954, 1951, 1949, 1941, 1935, 1930
1761 90TH ST	2020, 2017, 2014, 2010, 2005, 2002, 2000, 1999, 1995, 1992, 1991, 1986, 1983, 1981, 1980, 1974, 1973, 1972, 1967, 1962, 1961, 1959, 1955, 1954, 1951, 1949, 1941, 1935, 1930
1761 90TH ST	2020, 2017, 2014, 2010, 2005, 2002, 2000, 1999, 1995, 1992, 1991, 1986, 1983, 1981, 1980, 1973, 1972, 1970, 1967, 1962, 1961, 1959, 1955, 1954, 1951, 1949, 1941, 1935, 1930
1761 90TH ST	2020, 2017, 2014, 2010, 2005, 2002, 2000, 1999, 1995, 1992, 1991, 1986, 1983, 1981, 1980, 1974, 1973, 1972, 1970, 1967, 1962, 1961, 1959, 1955, 1954, 1951, 1949, 1941, 1935
1761 90TH ST	2020, 2017, 2014, 2010, 2005, 2002, 2000, 1999, 1995, 1992, 1991, 1986, 1983, 1981, 1980, 1974, 1973, 1972, 1970, 1967, 1962, 1961, 1959, 1955, 1954, 1951, 1949, 1941, 1930
1761 90TH ST	2020, 2017, 2014, 2010, 2005, 2002, 2000, 1999, 1995, 1992, 1991, 1986, 1983, 1981, 1980, 1974, 1973, 1972, 1970, 1967, 1962, 1961, 1959, 1955, 1954, 1951, 1949, 1935, 1930
1761 90TH ST	2020, 2017, 2014, 2010, 2005, 2002, 2000, 1999, 1995, 1992, 1991, 1986, 1983, 1981, 1980, 1974, 1973, 1972, 1970, 1967, 1962, 1961, 1959, 1955, 1954, 1949, 1941, 1935, 1930
1762 88 PI	2020, 2017, 2014, 2010, 2005, 2002, 2000, 1999, 1995, 1992, 1991, 1986, 1983, 1980, 1974, 1973, 1972, 1970, 1967, 1962, 1961, 1959, 1955, 1954, 1951, 1949, 1941, 1935, 1930

FINDINGS

Address Researched	Address Not Identified in Research Source
1762 88TH PL	2020, 2017, 2014, 2010, 2005, 2002, 2000, 1999, 1995, 1992, 1991, 1986, 1983, 1981, 1980, 1974, 1973, 1972, 1967, 1962, 1961, 1959, 1955, 1954, 1951, 1949, 1941, 1935, 1930
1762 88TH PL	2020, 2017, 2014, 2010, 2005, 2002, 2000, 1999, 1995, 1992, 1991, 1986, 1983, 1981, 1980, 1973, 1972, 1970, 1967, 1962, 1961, 1959, 1955, 1954, 1951, 1949, 1941, 1935, 1930
1762 88TH PL	2020, 2017, 2014, 2010, 2005, 2002, 2000, 1999, 1995, 1992, 1991, 1986, 1983, 1981, 1980, 1974, 1973, 1972, 1970, 1967, 1962, 1961, 1959, 1954, 1951, 1949, 1941, 1935, 1930
1762 88TH PL	2020, 2017, 2014, 2010, 2005, 2002, 2000, 1999, 1995, 1992, 1991, 1986, 1983, 1981, 1980, 1974, 1973, 1972, 1970, 1967, 1962, 1959, 1955, 1954, 1951, 1949, 1941, 1935, 1930
1762 88TH PL	2020, 2017, 2014, 2010, 2005, 2002, 2000, 1999, 1995, 1992, 1991, 1986, 1983, 1981, 1980, 1974, 1973, 1972, 1970, 1967, 1962, 1961, 1959, 1955, 1954, 1951, 1949, 1935, 1930
1762 88TH PL	2020, 2017, 2014, 2010, 2005, 2002, 2000, 1999, 1995, 1992, 1991, 1986, 1983, 1981, 1980, 1974, 1973, 1972, 1970, 1967, 1962, 1961, 1959, 1955, 1954, 1949, 1941, 1935, 1930
1762 88TH PL	2020, 2017, 2014, 2010, 2005, 2002, 2000, 1999, 1995, 1992, 1991, 1986, 1983, 1981, 1980, 1974, 1973, 1972, 1970, 1967, 1962, 1961, 1959, 1955, 1954, 1951, 1949, 1941, 1935
1762 88TH PL	2020, 2017, 2014, 2010, 2005, 2002, 2000, 1999, 1995, 1992, 1991, 1986, 1983, 1981, 1980, 1974, 1973, 1972, 1970, 1967, 1962, 1961, 1959, 1955, 1954, 1951, 1949, 1941, 1930
1762 89TH	2020, 2017, 2014, 2010, 2005, 2002, 2000, 1999, 1995, 1992, 1991, 1986, 1983, 1981, 1980, 1974, 1973, 1972, 1970, 1967, 1962, 1961, 1959, 1954, 1951, 1949, 1941, 1935, 1930
1762 89TH	2020, 2017, 2014, 2010, 2005, 2002, 2000, 1999, 1995, 1992, 1991, 1986, 1983, 1981, 1980, 1974, 1973, 1972, 1970, 1967, 1962, 1959, 1955, 1954, 1951, 1949, 1941, 1935, 1930
1762 89TH	2020, 2017, 2014, 2010, 2005, 2002, 2000, 1995, 1992, 1991, 1986, 1983, 1981, 1980, 1974, 1973, 1972, 1970, 1967, 1962, 1961, 1959, 1955, 1954, 1951, 1949, 1941, 1935, 1930
1762 89TH	2020, 2017, 2014, 2010, 2005, 2000, 1999, 1995, 1992, 1991, 1986, 1983, 1981, 1980, 1974, 1973, 1972, 1970, 1967, 1962, 1961, 1959, 1955, 1954, 1951, 1949, 1941, 1935, 1930
1762 89TH ST	2020, 2017, 2014, 2010, 2005, 2002, 2000, 1999, 1995, 1992, 1991, 1986, 1983, 1980, 1974, 1973, 1972, 1970, 1967, 1962, 1961, 1959, 1955, 1954, 1951, 1949, 1941, 1935, 1930
1762 89TH ST	2020, 2017, 2014, 2010, 2005, 2002, 2000, 1999, 1995, 1992, 1986, 1983, 1981, 1980, 1974, 1973, 1972, 1970, 1967, 1962, 1961, 1959, 1955, 1954, 1951, 1949, 1941, 1935, 1930
1762 89TH ST	2020, 2017, 2014, 2010, 2005, 2002, 2000, 1999, 1995, 1992, 1991, 1986, 1983, 1981, 1980, 1974, 1973, 1972, 1967, 1962, 1961, 1959, 1955, 1954, 1951, 1949, 1941, 1935, 1930
1762 89TH ST	2020, 2017, 2014, 2010, 2005, 2002, 2000, 1999, 1995, 1992, 1991, 1986, 1983, 1981, 1980, 1973, 1972, 1970, 1967, 1962, 1961, 1959, 1955, 1954, 1951, 1949, 1941, 1935, 1930

FINDINGS

Address Researched	Address Not Identified in Research Source
1762 89TH ST	2020, 2017, 2014, 2010, 2005, 2002, 2000, 1999, 1995, 1992, 1991, 1986, 1983, 1981, 1980, 1974, 1973, 1972, 1970, 1967, 1962, 1961, 1959, 1955, 1954, 1949, 1941, 1935, 1930
1762 89TH ST	2020, 2017, 2014, 2010, 2005, 2002, 2000, 1999, 1995, 1992, 1991, 1986, 1983, 1981, 1980, 1974, 1973, 1972, 1970, 1967, 1962, 1961, 1959, 1955, 1954, 1951, 1949, 1935, 1930
1762 89TH ST	2020, 2017, 2014, 2010, 2005, 2002, 2000, 1999, 1995, 1992, 1991, 1986, 1983, 1981, 1980, 1974, 1973, 1972, 1970, 1967, 1962, 1961, 1959, 1955, 1954, 1951, 1949, 1941, 1930
1762 89TH ST	2020, 2017, 2014, 2010, 2005, 2002, 2000, 1999, 1995, 1992, 1991, 1986, 1983, 1981, 1980, 1974, 1973, 1972, 1970, 1967, 1962, 1961, 1959, 1955, 1954, 1951, 1949, 1941, 1935
1762 90TH	2020, 2017, 2014, 2010, 2005, 2002, 2000, 1999, 1995, 1992, 1991, 1986, 1983, 1981, 1980, 1974, 1973, 1972, 1970, 1967, 1962, 1959, 1955, 1954, 1951, 1949, 1941, 1935, 1930
1762 90TH	2020, 2017, 2014, 2010, 2005, 2002, 2000, 1999, 1995, 1992, 1991, 1986, 1983, 1981, 1980, 1974, 1973, 1972, 1970, 1967, 1962, 1961, 1959, 1954, 1951, 1949, 1941, 1935, 1930
1762 90TH	2020, 2017, 2014, 2010, 2005, 2002, 2000, 1995, 1992, 1991, 1986, 1983, 1981, 1980, 1974, 1973, 1972, 1970, 1967, 1962, 1961, 1959, 1955, 1954, 1951, 1949, 1941, 1935, 1930
1762 90TH	2020, 2017, 2014, 2010, 2005, 2000, 1999, 1995, 1992, 1991, 1986, 1983, 1981, 1980, 1974, 1973, 1972, 1970, 1967, 1962, 1961, 1959, 1955, 1954, 1951, 1949, 1941, 1935, 1930
1762 90TH ST	2020, 2017, 2014, 2010, 2005, 2002, 2000, 1999, 1995, 1992, 1991, 1986, 1983, 1981, 1980, 1973, 1972, 1970, 1967, 1962, 1961, 1959, 1955, 1954, 1951, 1949, 1941, 1935, 1930
1762 90TH ST	2020, 2017, 2014, 2010, 2005, 2002, 2000, 1999, 1995, 1992, 1991, 1986, 1983, 1981, 1980, 1974, 1973, 1972, 1967, 1962, 1961, 1959, 1955, 1954, 1951, 1949, 1941, 1935, 1930
1762 90TH ST	2020, 2017, 2014, 2010, 2005, 2002, 2000, 1999, 1995, 1992, 1991, 1986, 1983, 1981, 1980, 1974, 1973, 1972, 1970, 1967, 1962, 1961, 1959, 1955, 1954, 1951, 1949, 1941, 1935
1762 90TH ST	2020, 2017, 2014, 2010, 2005, 2002, 2000, 1999, 1995, 1992, 1991, 1986, 1983, 1981, 1980, 1974, 1973, 1972, 1970, 1967, 1962, 1961, 1959, 1955, 1954, 1951, 1949, 1941, 1930
1762 90TH ST	2020, 2017, 2014, 2010, 2005, 2002, 2000, 1999, 1995, 1992, 1991, 1986, 1983, 1981, 1980, 1974, 1973, 1972, 1970, 1967, 1962, 1961, 1959, 1955, 1954, 1951, 1949, 1935, 1930
1762 90TH ST	2020, 2017, 2014, 2010, 2005, 2002, 2000, 1999, 1995, 1992, 1991, 1986, 1983, 1981, 1980, 1974, 1973, 1972, 1970, 1967, 1962, 1961, 1959, 1955, 1954, 1949, 1941, 1935, 1930
1762 E 89TH ST	2020, 2017, 2014, 2010, 2002, 2000, 1999, 1995, 1992, 1991, 1986, 1983, 1981, 1980, 1974, 1973, 1972, 1970, 1967, 1962, 1961, 1959, 1955, 1954, 1951, 1949, 1941, 1935, 1930
1762 E 89TH ST	2020, 2017, 2010, 2005, 2002, 2000, 1999, 1995, 1992, 1991, 1986, 1983, 1981, 1980, 1974, 1973, 1972, 1970, 1967, 1962, 1961, 1959, 1955, 1954, 1951, 1949, 1941, 1935, 1930

FINDINGS

Address Researched	Address Not Identified in Research Source
1762 E 89TH ST	2020, 2017, 2014, 2005, 2002, 2000, 1999, 1995, 1992, 1991, 1986, 1983, 1981, 1980, 1974, 1973, 1972, 1970, 1967, 1962, 1961, 1959, 1955, 1954, 1951, 1949, 1941, 1935, 1930
1762 E 89TH ST	2017, 2014, 2010, 2005, 2002, 2000, 1999, 1995, 1992, 1991, 1986, 1983, 1981, 1980, 1974, 1973, 1972, 1970, 1967, 1962, 1961, 1959, 1955, 1954, 1951, 1949, 1941, 1935, 1930
1762 E 89TH ST	2020, 2014, 2010, 2005, 2002, 2000, 1999, 1995, 1992, 1991, 1986, 1983, 1981, 1980, 1974, 1973, 1972, 1970, 1967, 1962, 1961, 1959, 1955, 1954, 1951, 1949, 1941, 1935, 1930
1762 E 89TH ST	2020, 2017, 2014, 2010, 2005, 2002, 2000, 1999, 1992, 1991, 1986, 1983, 1981, 1980, 1974, 1973, 1972, 1970, 1967, 1962, 1961, 1959, 1955, 1954, 1951, 1949, 1941, 1935, 1930
1762 E 89TH ST	2020, 2017, 2014, 2010, 2005, 2002, 2000, 1999, 1995, 1991, 1986, 1983, 1981, 1980, 1974, 1973, 1972, 1970, 1967, 1962, 1961, 1959, 1955, 1954, 1951, 1949, 1941, 1935, 1930
1762 E 90TH ST	2020, 2017, 2014, 2010, 2005, 2002, 2000, 1999, 1992, 1991, 1986, 1983, 1981, 1980, 1974, 1973, 1972, 1970, 1967, 1962, 1961, 1959, 1955, 1954, 1951, 1949, 1941, 1935, 1930
1762 E 90TH ST	2020, 2017, 2014, 2010, 2005, 2002, 1999, 1995, 1992, 1991, 1986, 1983, 1981, 1980, 1974, 1973, 1972, 1970, 1967, 1962, 1961, 1959, 1955, 1954, 1951, 1949, 1941, 1935, 1930
1762 E 90TH ST	2017, 2014, 2010, 2005, 2002, 2000, 1999, 1995, 1992, 1991, 1986, 1983, 1981, 1980, 1974, 1973, 1972, 1970, 1967, 1962, 1961, 1959, 1955, 1954, 1951, 1949, 1941, 1935, 1930
1762 E 90TH ST	2020, 2017, 2010, 2005, 2002, 2000, 1999, 1995, 1992, 1991, 1986, 1983, 1981, 1980, 1974, 1973, 1972, 1970, 1967, 1962, 1961, 1959, 1955, 1954, 1951, 1949, 1941, 1935, 1930
1762 E 90TH ST	2020, 2017, 2014, 2005, 2002, 2000, 1999, 1995, 1992, 1991, 1986, 1983, 1981, 1980, 1974, 1973, 1972, 1970, 1967, 1962, 1961, 1959, 1955, 1954, 1951, 1949, 1941, 1935, 1930
1762 E 90TH ST	2020, 2017, 2014, 2010, 2002, 2000, 1999, 1995, 1992, 1991, 1986, 1983, 1981, 1980, 1974, 1973, 1972, 1970, 1967, 1962, 1961, 1959, 1955, 1954, 1951, 1949, 1941, 1935, 1930
1763 87TH	2020, 2017, 2014, 2010, 2005, 2002, 2000, 1999, 1995, 1992, 1991, 1986, 1983, 1981, 1980, 1974, 1973, 1972, 1970, 1967, 1962, 1959, 1955, 1954, 1951, 1949, 1941, 1935, 1930
1763 87TH	2020, 2017, 2014, 2010, 2005, 2002, 2000, 1999, 1995, 1992, 1991, 1986, 1983, 1981, 1980, 1974, 1973, 1972, 1970, 1967, 1962, 1961, 1959, 1954, 1951, 1949, 1941, 1935, 1930
1763 87TH ST	2020, 2017, 2014, 2010, 2005, 2002, 2000, 1999, 1995, 1992, 1991, 1986, 1983, 1981, 1980, 1974, 1973, 1972, 1970, 1967, 1962, 1961, 1959, 1955, 1954, 1951, 1949, 1935, 1930
1763 87TH ST	2020, 2017, 2014, 2010, 2005, 2002, 2000, 1999, 1995, 1992, 1991, 1986, 1983, 1981, 1980, 1974, 1973, 1972, 1970, 1967, 1962, 1961, 1959, 1955, 1954, 1949, 1941, 1935, 1930
1763 87TH ST	2020, 2017, 2014, 2010, 2005, 2002, 2000, 1999, 1995, 1992, 1991, 1986, 1983, 1981, 1980, 1974, 1973, 1972, 1970, 1967, 1962, 1961, 1959, 1955, 1954, 1951, 1949, 1941, 1930

FINDINGS

Address Researched	Address Not Identified in Research Source
1763 87TH ST	2020, 2017, 2014, 2010, 2005, 2002, 2000, 1999, 1995, 1992, 1991, 1986, 1983, 1981, 1980, 1974, 1973, 1972, 1970, 1967, 1962, 1961, 1959, 1955, 1954, 1951, 1949, 1941, 1935
1763 88 Pl	2020, 2017, 2014, 2010, 2005, 2002, 2000, 1999, 1995, 1992, 1986, 1983, 1981, 1980, 1974, 1973, 1972, 1970, 1967, 1962, 1961, 1959, 1955, 1954, 1951, 1949, 1941, 1935, 1930
1763 88 Pl	2020, 2017, 2014, 2010, 2005, 2002, 2000, 1999, 1995, 1992, 1991, 1986, 1983, 1980, 1974, 1973, 1972, 1970, 1967, 1962, 1961, 1959, 1955, 1954, 1951, 1949, 1941, 1935, 1930
1763 88 Pl	2020, 2017, 2014, 2010, 2005, 2002, 2000, 1999, 1995, 1992, 1991, 1986, 1981, 1980, 1974, 1973, 1972, 1970, 1967, 1962, 1961, 1959, 1955, 1954, 1951, 1949, 1941, 1935, 1930
1763 88 Pl	2020, 2017, 2014, 2010, 2005, 2002, 2000, 1999, 1995, 1992, 1991, 1983, 1981, 1980, 1974, 1973, 1972, 1970, 1967, 1962, 1961, 1959, 1955, 1954, 1951, 1949, 1941, 1935, 1930
1763 88TH PL	2020, 2017, 2014, 2010, 2005, 2002, 2000, 1995, 1992, 1991, 1986, 1983, 1981, 1980, 1974, 1973, 1972, 1970, 1967, 1962, 1961, 1959, 1955, 1954, 1951, 1949, 1941, 1935, 1930
1763 88TH PL	2020, 2017, 2014, 2010, 2005, 2000, 1999, 1995, 1992, 1991, 1986, 1983, 1981, 1980, 1974, 1973, 1972, 1970, 1967, 1962, 1961, 1959, 1955, 1954, 1951, 1949, 1941, 1935, 1930
1763 88TH PL	2020, 2017, 2014, 2010, 2005, 2002, 2000, 1999, 1995, 1992, 1991, 1986, 1983, 1981, 1980, 1973, 1972, 1970, 1967, 1962, 1961, 1959, 1955, 1954, 1951, 1949, 1941, 1935, 1930
1763 88TH PL	2020, 2017, 2014, 2010, 2005, 2002, 2000, 1999, 1995, 1992, 1991, 1986, 1983, 1981, 1980, 1974, 1973, 1972, 1967, 1962, 1961, 1959, 1955, 1954, 1951, 1949, 1941, 1935, 1930
1763 88TH PL	2020, 2017, 2014, 2010, 2005, 2002, 2000, 1999, 1995, 1992, 1991, 1986, 1983, 1981, 1980, 1974, 1973, 1972, 1970, 1967, 1962, 1961, 1959, 1955, 1954, 1951, 1949, 1941, 1930
1763 88TH PL	2020, 2017, 2014, 2010, 2005, 2002, 2000, 1999, 1995, 1992, 1991, 1986, 1983, 1981, 1980, 1974, 1973, 1972, 1970, 1967, 1962, 1961, 1959, 1955, 1954, 1951, 1949, 1941, 1935
1763 88TH PL	2020, 2017, 2014, 2010, 2005, 2002, 2000, 1999, 1995, 1992, 1991, 1986, 1983, 1981, 1980, 1974, 1973, 1972, 1970, 1967, 1962, 1961, 1959, 1955, 1954, 1949, 1941, 1935, 1930
1763 88TH PL	2020, 2017, 2014, 2010, 2005, 2002, 2000, 1999, 1995, 1992, 1991, 1986, 1983, 1981, 1980, 1974, 1973, 1972, 1970, 1967, 1962, 1961, 1959, 1955, 1954, 1951, 1949, 1935, 1930
1763 88TH PL	2020, 2017, 2014, 2010, 2005, 2002, 2000, 1999, 1995, 1992, 1991, 1986, 1983, 1981, 1980, 1974, 1973, 1972, 1970, 1967, 1962, 1959, 1955, 1954, 1951, 1949, 1941, 1935, 1930
1763 88TH PL	2020, 2017, 2014, 2010, 2005, 2002, 2000, 1999, 1995, 1992, 1991, 1986, 1983, 1981, 1980, 1974, 1973, 1972, 1970, 1967, 1962, 1961, 1959, 1954, 1951, 1949, 1941, 1935, 1930
1763 90TH	2020, 2017, 2014, 2010, 2005, 2002, 2000, 1999, 1995, 1992, 1991, 1986, 1983, 1981, 1980, 1974, 1973, 1972, 1970, 1967, 1962, 1961, 1959, 1954, 1951, 1949, 1941, 1935, 1930

FINDINGS

Address Researched	Address Not Identified in Research Source
1763 90TH	2020, 2017, 2014, 2010, 2005, 2002, 2000, 1999, 1995, 1992, 1991, 1986, 1983, 1981, 1980, 1974, 1973, 1972, 1970, 1967, 1962, 1959, 1955, 1954, 1951, 1949, 1941, 1935, 1930
1763 90TH	2020, 2017, 2014, 2010, 2005, 2000, 1999, 1995, 1992, 1991, 1986, 1983, 1981, 1980, 1974, 1973, 1972, 1970, 1967, 1962, 1961, 1959, 1955, 1954, 1951, 1949, 1941, 1935, 1930
1763 90TH	2020, 2017, 2014, 2010, 2005, 2002, 2000, 1995, 1992, 1991, 1986, 1983, 1981, 1980, 1974, 1973, 1972, 1970, 1967, 1962, 1961, 1959, 1955, 1954, 1951, 1949, 1941, 1935, 1930
1763 90TH ST	2020, 2017, 2014, 2010, 2005, 2002, 2000, 1999, 1995, 1992, 1991, 1986, 1983, 1981, 1980, 1973, 1972, 1970, 1967, 1962, 1961, 1959, 1955, 1954, 1951, 1949, 1941, 1935, 1930
1763 90TH ST	2020, 2017, 2014, 2010, 2005, 2002, 2000, 1999, 1995, 1992, 1991, 1986, 1983, 1981, 1980, 1974, 1973, 1972, 1967, 1962, 1961, 1959, 1955, 1954, 1951, 1949, 1941, 1935, 1930
1763 90TH ST	2020, 2017, 2014, 2010, 2005, 2002, 2000, 1999, 1995, 1992, 1991, 1986, 1983, 1981, 1980, 1974, 1973, 1972, 1970, 1967, 1962, 1961, 1959, 1955, 1954, 1949, 1941, 1935, 1930
1763 90TH ST	2020, 2017, 2014, 2010, 2005, 2002, 2000, 1999, 1995, 1992, 1991, 1986, 1983, 1981, 1980, 1974, 1973, 1972, 1970, 1967, 1962, 1961, 1959, 1955, 1954, 1951, 1949, 1941, 1930
1763 90TH ST	2020, 2017, 2014, 2010, 2005, 2002, 2000, 1999, 1995, 1992, 1991, 1986, 1983, 1981, 1980, 1974, 1973, 1972, 1970, 1967, 1962, 1961, 1959, 1955, 1954, 1951, 1949, 1935, 1930
1763 90TH ST	2020, 2017, 2014, 2010, 2005, 2002, 2000, 1999, 1995, 1992, 1991, 1986, 1983, 1981, 1980, 1974, 1973, 1972, 1970, 1967, 1962, 1961, 1959, 1955, 1954, 1951, 1949, 1941, 1935
1763 E 88TH PL	2020, 2017, 2014, 2010, 2005, 2002, 1999, 1995, 1992, 1991, 1986, 1983, 1981, 1980, 1974, 1973, 1972, 1970, 1967, 1962, 1961, 1959, 1955, 1954, 1951, 1949, 1941, 1935, 1930
1763 E 88TH PL	2020, 2017, 2014, 2010, 2005, 2002, 2000, 1999, 1995, 1991, 1986, 1983, 1981, 1980, 1974, 1973, 1972, 1970, 1967, 1962, 1961, 1959, 1955, 1954, 1951, 1949, 1941, 1935, 1930
1763 E 88TH PL	2020, 2017, 2014, 2010, 2005, 2002, 2000, 1999, 1992, 1991, 1986, 1983, 1981, 1980, 1974, 1973, 1972, 1970, 1967, 1962, 1961, 1959, 1955, 1954, 1951, 1949, 1941, 1935, 1930
1763 E 88TH PL	2020, 2017, 2014, 2010, 2002, 2000, 1999, 1995, 1992, 1991, 1986, 1983, 1981, 1980, 1974, 1973, 1972, 1970, 1967, 1962, 1961, 1959, 1955, 1954, 1951, 1949, 1941, 1935, 1930
1763 E 90TH ST	2020, 2017, 2014, 2010, 2002, 2000, 1999, 1995, 1992, 1991, 1986, 1983, 1981, 1980, 1974, 1973, 1972, 1970, 1967, 1962, 1961, 1959, 1955, 1954, 1951, 1949, 1941, 1935, 1930
1763 E 90TH ST	2020, 2017, 2014, 2005, 2002, 2000, 1999, 1995, 1992, 1991, 1986, 1983, 1981, 1980, 1974, 1973, 1972, 1970, 1967, 1962, 1961, 1959, 1955, 1954, 1951, 1949, 1941, 1935, 1930
1763 E 90TH ST	2020, 2017, 2010, 2005, 2002, 2000, 1999, 1995, 1992, 1991, 1986, 1983, 1981, 1980, 1974, 1973, 1972, 1970, 1967, 1962, 1961, 1959, 1955, 1954, 1951, 1949, 1941, 1935, 1930

FINDINGS

Address Researched	Address Not Identified in Research Source
1763 E 90TH ST	2017, 2014, 2010, 2005, 2002, 2000, 1999, 1995, 1992, 1991, 1986, 1983, 1981, 1980, 1974, 1973, 1972, 1970, 1967, 1962, 1961, 1959, 1955, 1954, 1951, 1949, 1941, 1935, 1930
1763 E 90TH ST	2020, 2014, 2010, 2005, 2002, 2000, 1999, 1995, 1992, 1991, 1986, 1983, 1981, 1980, 1974, 1973, 1972, 1970, 1967, 1962, 1961, 1959, 1955, 1954, 1951, 1949, 1941, 1935, 1930
1763 E 90TH ST	2020, 2017, 2014, 2010, 2005, 2002, 2000, 1999, 1995, 1991, 1986, 1983, 1981, 1980, 1974, 1973, 1972, 1970, 1967, 1962, 1961, 1959, 1955, 1954, 1951, 1949, 1941, 1935, 1930
1763 E 90TH ST	2020, 2017, 2014, 2010, 2005, 2002, 1999, 1995, 1992, 1991, 1986, 1983, 1981, 1980, 1974, 1973, 1972, 1970, 1967, 1962, 1961, 1959, 1955, 1954, 1951, 1949, 1941, 1935, 1930
1763 E 90TH ST	2020, 2017, 2014, 2010, 2005, 2002, 2000, 1999, 1992, 1991, 1986, 1983, 1981, 1980, 1974, 1973, 1972, 1970, 1967, 1962, 1961, 1959, 1955, 1954, 1951, 1949, 1941, 1935, 1930
1765 87TH	2020, 2017, 2014, 2010, 2005, 2002, 2000, 1999, 1995, 1992, 1991, 1986, 1983, 1981, 1980, 1974, 1973, 1972, 1970, 1967, 1962, 1959, 1955, 1954, 1951, 1949, 1941, 1935, 1930
1765 87TH	2020, 2017, 2014, 2010, 2005, 2002, 2000, 1999, 1995, 1992, 1991, 1986, 1983, 1981, 1980, 1974, 1973, 1972, 1970, 1967, 1962, 1961, 1959, 1954, 1951, 1949, 1941, 1935, 1930
1765 87TH ST	2020, 2017, 2014, 2010, 2005, 2002, 2000, 1999, 1995, 1992, 1991, 1986, 1983, 1981, 1980, 1974, 1973, 1972, 1970, 1967, 1962, 1961, 1959, 1955, 1954, 1949, 1941, 1935, 1930
1765 87TH ST	2020, 2017, 2014, 2010, 2005, 2002, 2000, 1999, 1995, 1992, 1991, 1986, 1983, 1981, 1980, 1974, 1973, 1972, 1970, 1967, 1962, 1961, 1959, 1955, 1954, 1951, 1949, 1935, 1930
1765 87TH ST	2020, 2017, 2014, 2010, 2005, 2002, 2000, 1999, 1995, 1992, 1991, 1986, 1983, 1981, 1980, 1974, 1973, 1972, 1970, 1967, 1962, 1961, 1959, 1955, 1954, 1951, 1949, 1941, 1930
1765 87TH ST	2020, 2017, 2014, 2010, 2005, 2002, 2000, 1999, 1995, 1992, 1991, 1986, 1983, 1981, 1980, 1974, 1973, 1972, 1970, 1967, 1962, 1961, 1959, 1955, 1954, 1951, 1949, 1941, 1935
1765 87TH ST	2020, 2017, 2014, 2010, 2005, 2002, 2000, 1999, 1995, 1992, 1991, 1986, 1983, 1981, 1980, 1974, 1973, 1972, 1967, 1962, 1961, 1959, 1955, 1954, 1951, 1949, 1941, 1935, 1930
1765 87TH ST	2020, 2017, 2014, 2010, 2005, 2002, 2000, 1999, 1995, 1992, 1991, 1986, 1983, 1981, 1980, 1973, 1972, 1970, 1967, 1962, 1961, 1959, 1955, 1954, 1951, 1949, 1941, 1935, 1930
1766 87TH	2020, 2017, 2014, 2010, 2005, 2002, 2000, 1999, 1995, 1992, 1991, 1986, 1983, 1981, 1980, 1974, 1973, 1972, 1970, 1967, 1962, 1959, 1955, 1954, 1951, 1949, 1941, 1935, 1930
1766 87TH	2020, 2017, 2014, 2010, 2005, 2002, 2000, 1999, 1995, 1992, 1991, 1986, 1983, 1981, 1980, 1974, 1973, 1972, 1970, 1967, 1962, 1961, 1959, 1954, 1951, 1949, 1941, 1935, 1930
1766 87TH ST	2020, 2017, 2014, 2010, 2005, 2002, 2000, 1999, 1995, 1992, 1991, 1986, 1983, 1981, 1980, 1974, 1973, 1972, 1970, 1967, 1962, 1961, 1959, 1955, 1954, 1951, 1949, 1935, 1930

FINDINGS

Address Researched	Address Not Identified in Research Source
1766 87TH ST	2020, 2017, 2014, 2010, 2005, 2002, 2000, 1999, 1995, 1992, 1991, 1986, 1983, 1981, 1980, 1974, 1973, 1972, 1970, 1967, 1962, 1961, 1959, 1955, 1954, 1949, 1941, 1935, 1930
1766 87TH ST	2020, 2017, 2014, 2010, 2005, 2002, 2000, 1999, 1995, 1992, 1991, 1986, 1983, 1981, 1980, 1974, 1973, 1972, 1970, 1967, 1962, 1961, 1959, 1955, 1954, 1951, 1949, 1941, 1930
1766 87TH ST	2020, 2017, 2014, 2010, 2005, 2002, 2000, 1999, 1995, 1992, 1991, 1986, 1983, 1981, 1980, 1974, 1973, 1972, 1970, 1967, 1962, 1961, 1959, 1955, 1954, 1951, 1949, 1941, 1935
1766 87TH ST	2020, 2017, 2014, 2010, 2005, 2002, 2000, 1999, 1995, 1992, 1991, 1986, 1983, 1981, 1980, 1974, 1973, 1972, 1967, 1962, 1961, 1959, 1955, 1954, 1951, 1949, 1941, 1935, 1930
1766 88TH PL	2020, 2017, 2014, 2010, 2005, 2002, 2000, 1999, 1995, 1992, 1991, 1986, 1983, 1981, 1980, 1974, 1973, 1972, 1967, 1962, 1961, 1959, 1955, 1954, 1951, 1949, 1941, 1935, 1930
1766 88TH PL	2020, 2017, 2014, 2010, 2005, 2002, 2000, 1999, 1995, 1992, 1991, 1986, 1983, 1981, 1980, 1973, 1972, 1970, 1967, 1962, 1961, 1959, 1955, 1954, 1951, 1949, 1941, 1935, 1930
1766 88TH PL	2020, 2017, 2014, 2010, 2005, 2002, 2000, 1999, 1995, 1992, 1991, 1986, 1983, 1981, 1980, 1974, 1973, 1972, 1970, 1967, 1962, 1961, 1959, 1955, 1954, 1951, 1949, 1941, 1935
1766 88TH PL	2020, 2017, 2014, 2010, 2005, 2002, 2000, 1999, 1995, 1992, 1991, 1986, 1983, 1981, 1980, 1974, 1973, 1972, 1970, 1967, 1962, 1961, 1959, 1955, 1954, 1951, 1949, 1941, 1930
1766 88TH PL	2020, 2017, 2014, 2010, 2005, 2002, 2000, 1999, 1995, 1992, 1991, 1986, 1983, 1981, 1980, 1974, 1973, 1972, 1970, 1967, 1962, 1961, 1959, 1955, 1954, 1951, 1949, 1935, 1930
1766 88TH PL	2020, 2017, 2014, 2010, 2005, 2002, 2000, 1999, 1995, 1992, 1991, 1986, 1983, 1981, 1980, 1974, 1973, 1972, 1970, 1967, 1962, 1961, 1959, 1955, 1954, 1949, 1941, 1935, 1930
1766 88TH PL	2020, 2017, 2014, 2010, 2005, 2002, 2000, 1999, 1995, 1992, 1991, 1986, 1983, 1981, 1980, 1974, 1973, 1972, 1970, 1967, 1962, 1959, 1955, 1954, 1951, 1949, 1941, 1935, 1930
1766 88TH PL	2020, 2017, 2014, 2010, 2005, 2002, 2000, 1999, 1995, 1992, 1991, 1986, 1983, 1981, 1980, 1974, 1973, 1972, 1970, 1967, 1962, 1961, 1959, 1954, 1951, 1949, 1941, 1935, 1930
1766 90TH ST	2020, 2017, 2014, 2010, 2005, 2002, 2000, 1999, 1995, 1992, 1991, 1986, 1983, 1981, 1980, 1973, 1972, 1970, 1967, 1962, 1961, 1959, 1955, 1954, 1951, 1949, 1941, 1935, 1930
1767 87TH	2020, 2017, 2014, 2010, 2005, 2002, 2000, 1999, 1995, 1992, 1991, 1986, 1983, 1981, 1980, 1974, 1973, 1972, 1970, 1967, 1962, 1959, 1955, 1954, 1951, 1949, 1941, 1935, 1930
1767 87TH	2020, 2017, 2014, 2010, 2005, 2002, 2000, 1999, 1995, 1992, 1991, 1986, 1983, 1981, 1980, 1974, 1973, 1972, 1970, 1967, 1962, 1961, 1959, 1954, 1951, 1949, 1941, 1935, 1930
1767 87TH ST	2020, 2017, 2014, 2010, 2005, 2002, 2000, 1999, 1995, 1992, 1991, 1986, 1983, 1981, 1980, 1974, 1973, 1972, 1970, 1967, 1962, 1961, 1959, 1955, 1954, 1949, 1941, 1935, 1930

FINDINGS

Address Researched	Address Not Identified in Research Source
1767 87TH ST	2020, 2017, 2014, 2010, 2005, 2002, 2000, 1999, 1995, 1992, 1991, 1986, 1983, 1981, 1980, 1974, 1973, 1972, 1970, 1967, 1962, 1961, 1959, 1955, 1954, 1951, 1949, 1935, 1930
1767 87TH ST	2020, 2017, 2014, 2010, 2005, 2002, 2000, 1999, 1995, 1992, 1991, 1986, 1983, 1981, 1980, 1974, 1973, 1972, 1970, 1967, 1962, 1961, 1959, 1955, 1954, 1951, 1949, 1941, 1930
1767 87TH ST	2020, 2017, 2014, 2010, 2005, 2002, 2000, 1999, 1995, 1992, 1991, 1986, 1983, 1981, 1980, 1974, 1973, 1972, 1970, 1967, 1962, 1961, 1959, 1955, 1954, 1951, 1949, 1941, 1935
1767 87TH ST	2020, 2017, 2014, 2010, 2005, 2002, 2000, 1999, 1995, 1992, 1991, 1986, 1983, 1981, 1980, 1974, 1973, 1972, 1967, 1962, 1961, 1959, 1955, 1954, 1951, 1949, 1941, 1935, 1930
1767 87TH ST	2020, 2017, 2014, 2010, 2005, 2002, 2000, 1999, 1995, 1992, 1991, 1986, 1983, 1981, 1980, 1973, 1972, 1970, 1967, 1962, 1961, 1959, 1955, 1954, 1951, 1949, 1941, 1935, 1930
1767 88TH PL	2020, 2017, 2014, 2010, 2005, 2002, 2000, 1999, 1995, 1992, 1991, 1986, 1983, 1981, 1980, 1973, 1972, 1970, 1967, 1962, 1961, 1959, 1955, 1954, 1951, 1949, 1941, 1935, 1930
1767 88TH PL	2020, 2017, 2014, 2010, 2005, 2002, 2000, 1999, 1995, 1992, 1991, 1986, 1983, 1981, 1980, 1974, 1973, 1972, 1967, 1962, 1961, 1959, 1955, 1954, 1951, 1949, 1941, 1935, 1930
1767 88TH PL	2020, 2017, 2014, 2010, 2005, 2000, 1999, 1995, 1992, 1991, 1986, 1983, 1981, 1980, 1974, 1973, 1972, 1970, 1967, 1962, 1961, 1959, 1955, 1954, 1951, 1949, 1941, 1935, 1930
1767 88TH PL	2020, 2017, 2014, 2010, 2005, 2002, 2000, 1995, 1992, 1991, 1986, 1983, 1981, 1980, 1974, 1973, 1972, 1970, 1967, 1962, 1961, 1959, 1955, 1954, 1951, 1949, 1941, 1935, 1930
1767 88TH PL	2020, 2017, 2014, 2010, 2005, 2002, 2000, 1999, 1995, 1992, 1991, 1986, 1983, 1981, 1980, 1974, 1973, 1972, 1970, 1967, 1962, 1961, 1959, 1955, 1954, 1951, 1949, 1941, 1930
1767 88TH PL	2020, 2017, 2014, 2010, 2005, 2002, 2000, 1999, 1995, 1992, 1991, 1986, 1983, 1981, 1980, 1974, 1973, 1972, 1970, 1967, 1962, 1961, 1959, 1955, 1954, 1951, 1949, 1941, 1935
1767 88TH PL	2020, 2017, 2014, 2010, 2005, 2002, 2000, 1999, 1995, 1992, 1991, 1986, 1983, 1981, 1980, 1974, 1973, 1972, 1970, 1967, 1962, 1961, 1959, 1955, 1954, 1949, 1941, 1935, 1930
1767 88TH PL	2020, 2017, 2014, 2010, 2005, 2002, 2000, 1999, 1995, 1992, 1991, 1986, 1983, 1981, 1980, 1974, 1973, 1972, 1970, 1967, 1962, 1961, 1959, 1955, 1954, 1951, 1949, 1935, 1930
1767 88TH PL	2020, 2017, 2014, 2010, 2005, 2002, 2000, 1999, 1995, 1992, 1991, 1986, 1983, 1981, 1980, 1974, 1973, 1972, 1970, 1967, 1962, 1959, 1955, 1954, 1951, 1949, 1941, 1935, 1930
1767 88TH PL	2020, 2017, 2014, 2010, 2005, 2002, 2000, 1999, 1995, 1992, 1991, 1986, 1983, 1981, 1980, 1974, 1973, 1972, 1970, 1967, 1962, 1961, 1959, 1954, 1951, 1949, 1941, 1935, 1930
1767 E 88TH PL	2020, 2017, 2014, 2010, 2005, 2002, 1999, 1995, 1992, 1991, 1986, 1983, 1981, 1980, 1974, 1973, 1972, 1970, 1967, 1962, 1961, 1959, 1955, 1954, 1951, 1949, 1941, 1935, 1930

FINDINGS

Address Researched	Address Not Identified in Research Source
1767 E 88TH PL	2020, 2017, 2014, 2010, 2002, 2000, 1999, 1995, 1992, 1991, 1986, 1983, 1981, 1980, 1974, 1973, 1972, 1970, 1967, 1962, 1961, 1959, 1955, 1954, 1951, 1949, 1941, 1935, 1930
1767 E 88TH PL	2020, 2017, 2014, 2005, 2002, 2000, 1999, 1995, 1992, 1991, 1986, 1983, 1981, 1980, 1974, 1973, 1972, 1970, 1967, 1962, 1961, 1959, 1955, 1954, 1951, 1949, 1941, 1935, 1930
1767 E 88TH PL	2020, 2017, 2010, 2005, 2002, 2000, 1999, 1995, 1992, 1991, 1986, 1983, 1981, 1980, 1974, 1973, 1972, 1970, 1967, 1962, 1961, 1959, 1955, 1954, 1951, 1949, 1941, 1935, 1930
1767 E 88TH PL	2017, 2014, 2010, 2005, 2002, 2000, 1999, 1995, 1992, 1991, 1986, 1983, 1981, 1980, 1974, 1973, 1972, 1970, 1967, 1962, 1961, 1959, 1955, 1954, 1951, 1949, 1941, 1935, 1930
1767 E 88TH PL	2020, 2014, 2010, 2005, 2002, 2000, 1999, 1995, 1992, 1991, 1986, 1983, 1981, 1980, 1974, 1973, 1972, 1970, 1967, 1962, 1961, 1959, 1955, 1954, 1951, 1949, 1941, 1935, 1930
1768 89TH	2020, 2017, 2014, 2010, 2005, 2000, 1999, 1995, 1992, 1991, 1986, 1983, 1981, 1980, 1974, 1973, 1972, 1970, 1967, 1962, 1961, 1959, 1955, 1954, 1951, 1949, 1941, 1935, 1930
1768 89TH	2020, 2017, 2014, 2010, 2005, 2002, 2000, 1995, 1992, 1991, 1986, 1983, 1981, 1980, 1974, 1973, 1972, 1970, 1967, 1962, 1961, 1959, 1955, 1954, 1951, 1949, 1941, 1935, 1930
1768 89TH	2020, 2017, 2014, 2010, 2005, 2002, 2000, 1999, 1995, 1992, 1991, 1986, 1983, 1981, 1980, 1974, 1973, 1972, 1970, 1967, 1962, 1959, 1955, 1954, 1951, 1949, 1941, 1935, 1930
1768 89TH	2020, 2017, 2014, 2010, 2005, 2002, 2000, 1999, 1995, 1992, 1991, 1986, 1983, 1981, 1980, 1974, 1973, 1972, 1970, 1967, 1962, 1961, 1959, 1954, 1951, 1949, 1941, 1935, 1930
1768 89TH ST	2020, 2017, 2014, 2010, 2005, 2002, 2000, 1999, 1995, 1992, 1991, 1986, 1983, 1981, 1980, 1974, 1973, 1972, 1970, 1967, 1962, 1961, 1959, 1955, 1954, 1949, 1941, 1935, 1930
1768 89TH ST	2020, 2017, 2014, 2010, 2005, 2002, 2000, 1999, 1995, 1992, 1991, 1986, 1983, 1981, 1980, 1974, 1973, 1972, 1970, 1967, 1962, 1961, 1959, 1955, 1954, 1951, 1949, 1935, 1930
1768 89TH ST	2020, 2017, 2014, 2010, 2005, 2002, 2000, 1999, 1995, 1992, 1991, 1986, 1983, 1981, 1980, 1974, 1973, 1972, 1970, 1967, 1962, 1961, 1959, 1955, 1954, 1951, 1949, 1941, 1930
1768 89TH ST	2020, 2017, 2014, 2010, 2005, 2002, 2000, 1999, 1995, 1992, 1991, 1986, 1983, 1981, 1980, 1974, 1973, 1972, 1970, 1967, 1962, 1961, 1959, 1955, 1954, 1951, 1949, 1941, 1935
1768 89TH ST	2020, 2017, 2014, 2010, 2005, 2002, 2000, 1999, 1995, 1992, 1991, 1986, 1983, 1981, 1980, 1974, 1973, 1972, 1967, 1962, 1961, 1959, 1955, 1954, 1951, 1949, 1941, 1935, 1930
1768 89TH ST	2020, 2017, 2014, 2010, 2005, 2002, 2000, 1999, 1995, 1992, 1991, 1986, 1983, 1981, 1980, 1973, 1972, 1970, 1967, 1962, 1961, 1959, 1955, 1954, 1951, 1949, 1941, 1935, 1930
1768 89TH ST	2020, 2017, 2014, 2010, 2005, 2002, 2000, 1999, 1995, 1992, 1986, 1983, 1981, 1980, 1974, 1973, 1972, 1970, 1967, 1962, 1961, 1959, 1955, 1954, 1951, 1949, 1941, 1935, 1930

FINDINGS

Address Researched	Address Not Identified in Research Source
1768 89TH ST	2020, 2017, 2014, 2010, 2005, 2002, 2000, 1999, 1995, 1992, 1991, 1986, 1981, 1980, 1974, 1973, 1972, 1970, 1967, 1962, 1961, 1959, 1955, 1954, 1951, 1949, 1941, 1935, 1930
1768 89TH ST	2020, 2017, 2014, 2010, 2005, 2002, 2000, 1999, 1995, 1992, 1991, 1986, 1983, 1980, 1974, 1973, 1972, 1970, 1967, 1962, 1961, 1959, 1955, 1954, 1951, 1949, 1941, 1935, 1930
1768 90TH	2020, 2017, 2014, 2010, 2005, 2002, 2000, 1995, 1992, 1991, 1986, 1983, 1981, 1980, 1974, 1973, 1972, 1970, 1967, 1962, 1961, 1959, 1955, 1954, 1951, 1949, 1941, 1935, 1930
1768 90TH	2020, 2017, 2014, 2010, 2005, 2000, 1999, 1995, 1992, 1991, 1986, 1983, 1981, 1980, 1974, 1973, 1972, 1970, 1967, 1962, 1961, 1959, 1955, 1954, 1951, 1949, 1941, 1935, 1930
1768 90TH	2020, 2017, 2014, 2010, 2005, 2002, 2000, 1999, 1995, 1992, 1991, 1986, 1983, 1981, 1980, 1974, 1973, 1972, 1970, 1967, 1962, 1959, 1955, 1954, 1951, 1949, 1941, 1935, 1930
1768 90TH	2020, 2017, 2014, 2010, 2005, 2002, 2000, 1999, 1995, 1992, 1991, 1986, 1983, 1981, 1980, 1974, 1973, 1972, 1970, 1967, 1962, 1961, 1959, 1954, 1951, 1949, 1941, 1935, 1930
1768 90TH ST	2020, 2017, 2014, 2010, 2005, 2002, 2000, 1999, 1995, 1992, 1991, 1986, 1983, 1981, 1980, 1974, 1973, 1972, 1970, 1967, 1962, 1961, 1959, 1955, 1954, 1951, 1949, 1941, 1935
1768 90TH ST	2020, 2017, 2014, 2010, 2005, 2002, 2000, 1999, 1995, 1992, 1991, 1986, 1983, 1981, 1980, 1974, 1973, 1972, 1970, 1967, 1962, 1961, 1959, 1955, 1954, 1951, 1949, 1941, 1930
1768 90TH ST	2020, 2017, 2014, 2010, 2005, 2002, 2000, 1999, 1995, 1992, 1991, 1986, 1983, 1981, 1980, 1974, 1973, 1972, 1970, 1967, 1962, 1961, 1959, 1955, 1954, 1951, 1949, 1935, 1930
1768 90TH ST	2020, 2017, 2014, 2010, 2005, 2002, 2000, 1999, 1995, 1992, 1991, 1986, 1983, 1981, 1980, 1974, 1973, 1972, 1970, 1967, 1962, 1961, 1959, 1955, 1954, 1949, 1941, 1935, 1930
1768 E 89TH ST	2020, 2017, 2014, 2010, 2005, 2002, 1999, 1995, 1992, 1991, 1986, 1983, 1981, 1980, 1974, 1973, 1972, 1970, 1967, 1962, 1961, 1959, 1955, 1954, 1951, 1949, 1941, 1935, 1930
1768 E 89TH ST	2020, 2017, 2014, 2010, 2002, 2000, 1999, 1995, 1992, 1991, 1986, 1983, 1981, 1980, 1974, 1973, 1972, 1970, 1967, 1962, 1961, 1959, 1955, 1954, 1951, 1949, 1941, 1935, 1930
1768 E 89TH ST	2017, 2014, 2010, 2005, 2002, 2000, 1999, 1995, 1992, 1991, 1986, 1983, 1981, 1980, 1974, 1973, 1972, 1970, 1967, 1962, 1961, 1959, 1955, 1954, 1951, 1949, 1941, 1935, 1930
1768 E 89TH ST	2020, 2017, 2014, 2005, 2002, 2000, 1999, 1995, 1992, 1991, 1986, 1983, 1981, 1980, 1974, 1973, 1972, 1970, 1967, 1962, 1961, 1959, 1955, 1954, 1951, 1949, 1941, 1935, 1930
1768 E 89TH ST	2020, 2017, 2014, 2010, 2005, 2002, 2000, 1999, 1992, 1991, 1986, 1983, 1981, 1980, 1974, 1973, 1972, 1970, 1967, 1962, 1961, 1959, 1955, 1954, 1951, 1949, 1941, 1935, 1930
1768 E 89TH ST	2020, 2017, 2014, 2010, 2005, 2002, 2000, 1999, 1995, 1991, 1986, 1983, 1981, 1980, 1974, 1973, 1972, 1970, 1967, 1962, 1961, 1959, 1955, 1954, 1951, 1949, 1941, 1935, 1930

FINDINGS

Address Researched	Address Not Identified in Research Source
1768 E 90TH ST	2020, 2017, 2014, 2010, 2005, 2002, 2000, 1999, 1992, 1991, 1986, 1983, 1981, 1980, 1974, 1973, 1972, 1970, 1967, 1962, 1961, 1959, 1955, 1954, 1951, 1949, 1941, 1935, 1930
1768 E 90TH ST	2020, 2017, 2010, 2005, 2002, 2000, 1999, 1995, 1992, 1991, 1986, 1983, 1981, 1980, 1974, 1973, 1972, 1970, 1967, 1962, 1961, 1959, 1955, 1954, 1951, 1949, 1941, 1935, 1930
1768 E 90TH ST	2020, 2014, 2010, 2005, 2002, 2000, 1999, 1995, 1992, 1991, 1986, 1983, 1981, 1980, 1974, 1973, 1972, 1970, 1967, 1962, 1961, 1959, 1955, 1954, 1951, 1949, 1941, 1935, 1930
1768 E 90TH ST	2020, 2017, 2014, 2005, 2002, 2000, 1999, 1995, 1992, 1991, 1986, 1983, 1981, 1980, 1974, 1973, 1972, 1970, 1967, 1962, 1961, 1959, 1955, 1954, 1951, 1949, 1941, 1935, 1930
1768 E 90TH ST	2020, 2017, 2014, 2010, 2002, 2000, 1999, 1995, 1992, 1991, 1986, 1983, 1981, 1980, 1974, 1973, 1972, 1970, 1967, 1962, 1961, 1959, 1955, 1954, 1951, 1949, 1941, 1935, 1930
1769 87TH	2020, 2017, 2014, 2010, 2005, 2002, 2000, 1999, 1995, 1992, 1991, 1986, 1983, 1981, 1980, 1974, 1973, 1972, 1970, 1967, 1962, 1959, 1955, 1954, 1951, 1949, 1941, 1935, 1930
1769 87TH	2020, 2017, 2014, 2010, 2005, 2002, 2000, 1999, 1995, 1992, 1991, 1986, 1983, 1981, 1980, 1974, 1973, 1972, 1970, 1967, 1962, 1961, 1959, 1954, 1951, 1949, 1941, 1935, 1930
1769 87TH ST	2020, 2017, 2014, 2010, 2005, 2002, 2000, 1999, 1995, 1992, 1991, 1986, 1983, 1981, 1980, 1974, 1973, 1972, 1970, 1967, 1962, 1961, 1959, 1955, 1954, 1951, 1949, 1935, 1930
1769 87TH ST	2020, 2017, 2014, 2010, 2005, 2002, 2000, 1999, 1995, 1992, 1991, 1986, 1983, 1981, 1980, 1974, 1973, 1972, 1970, 1967, 1962, 1961, 1959, 1955, 1954, 1949, 1941, 1935, 1930
1769 87TH ST	2020, 2017, 2014, 2010, 2005, 2002, 2000, 1999, 1995, 1992, 1991, 1986, 1983, 1981, 1980, 1974, 1973, 1972, 1970, 1967, 1962, 1961, 1959, 1955, 1954, 1951, 1949, 1941, 1930
1769 87TH ST	2020, 2017, 2014, 2010, 2005, 2002, 2000, 1999, 1995, 1992, 1991, 1986, 1983, 1981, 1980, 1974, 1973, 1972, 1970, 1967, 1962, 1961, 1959, 1955, 1954, 1951, 1949, 1941, 1935
1769 87TH ST	2020, 2017, 2014, 2010, 2005, 2002, 2000, 1999, 1995, 1992, 1991, 1986, 1983, 1981, 1980, 1973, 1972, 1970, 1967, 1962, 1961, 1959, 1955, 1954, 1951, 1949, 1941, 1935, 1930
1769 87TH ST	2020, 2017, 2014, 2010, 2005, 2002, 2000, 1999, 1995, 1992, 1991, 1986, 1983, 1981, 1980, 1974, 1973, 1972, 1967, 1962, 1961, 1959, 1955, 1954, 1951, 1949, 1941, 1935, 1930
1769 89TH	2020, 2017, 2014, 2010, 2005, 2002, 2000, 1999, 1995, 1992, 1991, 1986, 1983, 1981, 1980, 1974, 1973, 1972, 1970, 1967, 1962, 1959, 1955, 1954, 1951, 1949, 1941, 1935, 1930
1769 89TH	2020, 2017, 2014, 2010, 2005, 2000, 1999, 1995, 1992, 1991, 1986, 1983, 1981, 1980, 1974, 1973, 1972, 1970, 1967, 1962, 1961, 1959, 1955, 1954, 1951, 1949, 1941, 1935, 1930
1769 89TH	2020, 2017, 2014, 2010, 2005, 2002, 2000, 1995, 1992, 1991, 1986, 1983, 1981, 1980, 1974, 1973, 1972, 1970, 1967, 1962, 1961, 1959, 1955, 1954, 1951, 1949, 1941, 1935, 1930

FINDINGS

Address Researched	Address Not Identified in Research Source
1769 89TH	2020, 2017, 2014, 2010, 2005, 2002, 2000, 1999, 1995, 1992, 1991, 1986, 1983, 1981, 1980, 1974, 1973, 1972, 1970, 1967, 1962, 1961, 1959, 1954, 1951, 1949, 1941, 1935, 1930
1769 89TH ST	2020, 2017, 2014, 2010, 2005, 2002, 2000, 1999, 1995, 1992, 1991, 1986, 1983, 1981, 1980, 1974, 1973, 1972, 1970, 1967, 1962, 1961, 1959, 1955, 1954, 1949, 1941, 1935, 1930
1769 89TH ST	2020, 2017, 2014, 2010, 2005, 2002, 2000, 1999, 1995, 1992, 1991, 1986, 1983, 1981, 1980, 1974, 1973, 1972, 1970, 1967, 1962, 1961, 1959, 1955, 1954, 1951, 1949, 1935, 1930
1769 89TH ST	2020, 2017, 2014, 2010, 2005, 2002, 2000, 1999, 1995, 1992, 1991, 1986, 1983, 1981, 1980, 1974, 1973, 1972, 1970, 1967, 1962, 1961, 1959, 1955, 1954, 1951, 1949, 1941, 1930
1769 89TH ST	2020, 2017, 2014, 2010, 2005, 2002, 2000, 1999, 1995, 1992, 1991, 1986, 1983, 1981, 1980, 1974, 1973, 1972, 1970, 1967, 1962, 1961, 1959, 1955, 1954, 1951, 1949, 1941, 1935
1769 89TH ST	2020, 2017, 2014, 2010, 2005, 2002, 2000, 1999, 1995, 1992, 1986, 1983, 1981, 1980, 1974, 1973, 1972, 1970, 1967, 1962, 1961, 1959, 1955, 1954, 1951, 1949, 1941, 1935, 1930
1769 89TH ST	2020, 2017, 2014, 2010, 2005, 2002, 2000, 1999, 1995, 1992, 1991, 1983, 1981, 1980, 1974, 1973, 1972, 1970, 1967, 1962, 1961, 1959, 1955, 1954, 1951, 1949, 1941, 1935, 1930
1769 89TH ST	2020, 2017, 2014, 2010, 2005, 2002, 2000, 1999, 1995, 1992, 1991, 1986, 1983, 1980, 1974, 1973, 1972, 1970, 1967, 1962, 1961, 1959, 1955, 1954, 1951, 1949, 1941, 1935, 1930
1769 89TH ST	2020, 2017, 2014, 2010, 2005, 2002, 2000, 1999, 1995, 1992, 1991, 1986, 1981, 1980, 1974, 1973, 1972, 1970, 1967, 1962, 1961, 1959, 1955, 1954, 1951, 1949, 1941, 1935, 1930
1769 89TH ST	2020, 2017, 2014, 2010, 2005, 2002, 2000, 1999, 1995, 1992, 1991, 1986, 1983, 1981, 1980, 1974, 1973, 1972, 1967, 1962, 1961, 1959, 1955, 1954, 1951, 1949, 1941, 1935, 1930
1769 89TH ST	2020, 2017, 2014, 2010, 2005, 2002, 2000, 1999, 1995, 1992, 1991, 1986, 1983, 1981, 1980, 1973, 1972, 1970, 1967, 1962, 1961, 1959, 1955, 1954, 1951, 1949, 1941, 1935, 1930
1769 90TH	2020, 2017, 2014, 2010, 2005, 2002, 2000, 1999, 1995, 1992, 1991, 1986, 1983, 1981, 1980, 1974, 1973, 1972, 1970, 1967, 1962, 1961, 1959, 1954, 1951, 1949, 1941, 1935, 1930
1769 90TH	2020, 2017, 2014, 2010, 2005, 2002, 2000, 1999, 1995, 1992, 1991, 1986, 1983, 1981, 1980, 1974, 1973, 1972, 1970, 1967, 1962, 1959, 1955, 1954, 1951, 1949, 1941, 1935, 1930
1769 90TH	2020, 2017, 2014, 2010, 2005, 2002, 2000, 1995, 1992, 1991, 1986, 1983, 1981, 1980, 1974, 1973, 1972, 1970, 1967, 1962, 1961, 1959, 1955, 1954, 1951, 1949, 1941, 1935, 1930
1769 90TH	2020, 2017, 2014, 2010, 2005, 2000, 1999, 1995, 1992, 1991, 1986, 1983, 1981, 1980, 1974, 1973, 1972, 1970, 1967, 1962, 1961, 1959, 1955, 1954, 1951, 1949, 1941, 1935, 1930
1769 90TH ST	2020, 2017, 2014, 2010, 2005, 2002, 2000, 1999, 1995, 1992, 1991, 1983, 1981, 1980, 1974, 1973, 1972, 1970, 1967, 1962, 1961, 1959, 1955, 1954, 1951, 1949, 1941, 1935, 1930

FINDINGS

Address Researched	Address Not Identified in Research Source
1769 90TH ST	2020, 2017, 2014, 2010, 2005, 2002, 2000, 1999, 1995, 1992, 1986, 1983, 1981, 1980, 1974, 1973, 1972, 1970, 1967, 1962, 1961, 1959, 1955, 1954, 1951, 1949, 1941, 1935, 1930
1769 90TH ST	2020, 2017, 2014, 2010, 2005, 2002, 2000, 1999, 1995, 1992, 1991, 1986, 1983, 1981, 1980, 1973, 1972, 1970, 1967, 1962, 1961, 1959, 1955, 1954, 1951, 1949, 1941, 1935, 1930
1769 90TH ST	2020, 2017, 2014, 2010, 2005, 2002, 2000, 1999, 1995, 1992, 1991, 1986, 1983, 1981, 1980, 1974, 1973, 1972, 1967, 1962, 1961, 1959, 1955, 1954, 1951, 1949, 1941, 1935, 1930
1769 90TH ST	2020, 2017, 2014, 2010, 2005, 2002, 2000, 1999, 1995, 1992, 1991, 1986, 1983, 1981, 1980, 1974, 1973, 1972, 1970, 1967, 1962, 1961, 1959, 1955, 1954, 1951, 1949, 1941, 1935
1769 90TH ST	2020, 2017, 2014, 2010, 2005, 2002, 2000, 1999, 1995, 1992, 1991, 1986, 1983, 1981, 1980, 1974, 1973, 1972, 1970, 1967, 1962, 1961, 1959, 1955, 1954, 1951, 1949, 1941, 1930
1769 90TH ST	2020, 2017, 2014, 2010, 2005, 2002, 2000, 1999, 1995, 1992, 1991, 1986, 1983, 1981, 1980, 1974, 1973, 1972, 1970, 1967, 1962, 1961, 1959, 1955, 1954, 1951, 1949, 1935, 1930
1769 90TH ST	2020, 2017, 2014, 2010, 2005, 2002, 2000, 1999, 1995, 1992, 1991, 1986, 1983, 1981, 1980, 1974, 1973, 1972, 1970, 1967, 1962, 1961, 1959, 1955, 1954, 1949, 1941, 1935, 1930
1769 E 89TH ST	2020, 2017, 2014, 2010, 2005, 2002, 2000, 1999, 1995, 1991, 1986, 1983, 1981, 1980, 1974, 1973, 1972, 1970, 1967, 1962, 1961, 1959, 1955, 1954, 1951, 1949, 1941, 1935, 1930
1769 E 89TH ST	2020, 2017, 2014, 2010, 2005, 2002, 2000, 1999, 1992, 1991, 1986, 1983, 1981, 1980, 1974, 1973, 1972, 1970, 1967, 1962, 1961, 1959, 1955, 1954, 1951, 1949, 1941, 1935, 1930
1769 E 89TH ST	2020, 2017, 2014, 2010, 2005, 2002, 1999, 1995, 1992, 1991, 1986, 1983, 1981, 1980, 1974, 1973, 1972, 1970, 1967, 1962, 1961, 1959, 1955, 1954, 1951, 1949, 1941, 1935, 1930
1769 E 89TH ST	2020, 2017, 2014, 2010, 2002, 2000, 1999, 1995, 1992, 1991, 1986, 1983, 1981, 1980, 1974, 1973, 1972, 1970, 1967, 1962, 1961, 1959, 1955, 1954, 1951, 1949, 1941, 1935, 1930
1769 E 89TH ST	2020, 2014, 2010, 2005, 2002, 2000, 1999, 1995, 1992, 1991, 1986, 1983, 1981, 1980, 1974, 1973, 1972, 1970, 1967, 1962, 1961, 1959, 1955, 1954, 1951, 1949, 1941, 1935, 1930
1769 E 89TH ST	2017, 2014, 2010, 2005, 2002, 2000, 1999, 1995, 1992, 1991, 1986, 1983, 1981, 1980, 1974, 1973, 1972, 1970, 1967, 1962, 1961, 1959, 1955, 1954, 1951, 1949, 1941, 1935, 1930
1769 E 89TH ST	2020, 2017, 2010, 2005, 2002, 2000, 1999, 1995, 1992, 1991, 1986, 1983, 1981, 1980, 1974, 1973, 1972, 1970, 1967, 1962, 1961, 1959, 1955, 1954, 1951, 1949, 1941, 1935, 1930
1769 E 90TH ST	2020, 2017, 2010, 2005, 2002, 2000, 1999, 1995, 1992, 1991, 1986, 1983, 1981, 1980, 1974, 1973, 1972, 1970, 1967, 1962, 1961, 1959, 1955, 1954, 1951, 1949, 1941, 1935, 1930
1769 E 90TH ST	2020, 2014, 2010, 2005, 2002, 2000, 1999, 1995, 1992, 1991, 1986, 1983, 1981, 1980, 1974, 1973, 1972, 1970, 1967, 1962, 1961, 1959, 1955, 1954, 1951, 1949, 1941, 1935, 1930

FINDINGS

Address Researched	Address Not Identified in Research Source
1769 E 90TH ST	2020, 2017, 2014, 2005, 2002, 2000, 1999, 1995, 1992, 1991, 1986, 1983, 1981, 1980, 1974, 1973, 1972, 1970, 1967, 1962, 1961, 1959, 1955, 1954, 1951, 1949, 1941, 1935, 1930
1769 E 90TH ST	2020, 2017, 2014, 2010, 2002, 2000, 1999, 1995, 1992, 1991, 1986, 1983, 1981, 1980, 1974, 1973, 1972, 1970, 1967, 1962, 1961, 1959, 1955, 1954, 1951, 1949, 1941, 1935, 1930
1769 E 90TH ST	2020, 2017, 2014, 2010, 2005, 2002, 2000, 1999, 1992, 1991, 1986, 1983, 1981, 1980, 1974, 1973, 1972, 1970, 1967, 1962, 1961, 1959, 1955, 1954, 1951, 1949, 1941, 1935, 1930
1769 E 90TH ST	2020, 2017, 2014, 2010, 2005, 2002, 1999, 1995, 1992, 1991, 1986, 1983, 1981, 1980, 1974, 1973, 1972, 1970, 1967, 1962, 1961, 1959, 1955, 1954, 1951, 1949, 1941, 1935, 1930
1769 E 90TH ST	2020, 2017, 2014, 2010, 2005, 2002, 2000, 1999, 1995, 1991, 1986, 1983, 1981, 1980, 1974, 1973, 1972, 1970, 1967, 1962, 1961, 1959, 1955, 1954, 1951, 1949, 1941, 1935, 1930
1770 87TH	2020, 2017, 2014, 2010, 2005, 2002, 2000, 1999, 1995, 1992, 1991, 1986, 1983, 1981, 1980, 1974, 1973, 1972, 1970, 1967, 1962, 1959, 1955, 1954, 1951, 1949, 1941, 1935, 1930
1770 87TH	2020, 2017, 2014, 2010, 2005, 2002, 2000, 1999, 1995, 1992, 1991, 1986, 1983, 1981, 1980, 1974, 1973, 1972, 1970, 1967, 1962, 1961, 1959, 1954, 1951, 1949, 1941, 1935, 1930
1770 87TH ST	2020, 2017, 2014, 2010, 2005, 2002, 2000, 1999, 1995, 1992, 1991, 1986, 1983, 1981, 1980, 1974, 1973, 1972, 1970, 1967, 1962, 1961, 1959, 1955, 1954, 1949, 1941, 1935, 1930
1770 87TH ST	2020, 2017, 2014, 2010, 2005, 2002, 2000, 1999, 1995, 1992, 1991, 1986, 1983, 1981, 1980, 1974, 1973, 1972, 1970, 1967, 1962, 1961, 1959, 1955, 1954, 1951, 1949, 1935, 1930
1770 87TH ST	2020, 2017, 2014, 2010, 2005, 2002, 2000, 1999, 1995, 1992, 1991, 1986, 1983, 1981, 1980, 1974, 1973, 1972, 1970, 1967, 1962, 1961, 1959, 1955, 1954, 1951, 1949, 1941, 1930
1770 87TH ST	2020, 2017, 2014, 2010, 2005, 2002, 2000, 1999, 1995, 1992, 1991, 1986, 1983, 1981, 1980, 1974, 1973, 1972, 1970, 1967, 1962, 1961, 1959, 1955, 1954, 1951, 1949, 1941, 1935
1770 87TH ST	2020, 2017, 2014, 2010, 2005, 2002, 2000, 1999, 1995, 1992, 1991, 1986, 1983, 1981, 1980, 1973, 1972, 1970, 1967, 1962, 1961, 1959, 1955, 1954, 1951, 1949, 1941, 1935, 1930
1770 87TH ST	2020, 2017, 2014, 2010, 2005, 2002, 2000, 1999, 1995, 1992, 1991, 1986, 1983, 1981, 1980, 1974, 1973, 1972, 1967, 1962, 1961, 1959, 1955, 1954, 1951, 1949, 1941, 1935, 1930
1770 88TH PL	2020, 2017, 2014, 2010, 2005, 2002, 2000, 1999, 1995, 1992, 1991, 1986, 1983, 1981, 1980, 1974, 1973, 1972, 1967, 1962, 1961, 1959, 1955, 1954, 1951, 1949, 1941, 1935, 1930
1770 88TH PL	2020, 2017, 2014, 2010, 2005, 2002, 2000, 1999, 1995, 1992, 1991, 1986, 1983, 1981, 1980, 1973, 1972, 1970, 1967, 1962, 1961, 1959, 1955, 1954, 1951, 1949, 1941, 1935, 1930
1770 88TH PL	2020, 2017, 2014, 2010, 2005, 2002, 2000, 1999, 1995, 1992, 1991, 1986, 1983, 1981, 1980, 1974, 1973, 1972, 1970, 1967, 1962, 1961, 1959, 1955, 1954, 1951, 1949, 1941, 1935

FINDINGS

Address Researched	Address Not Identified in Research Source
1770 88TH PL	2020, 2017, 2014, 2010, 2005, 2002, 2000, 1999, 1995, 1992, 1991, 1986, 1983, 1981, 1980, 1974, 1973, 1972, 1970, 1967, 1962, 1961, 1959, 1955, 1954, 1951, 1949, 1941, 1930
1770 88TH PL	2020, 2017, 2014, 2010, 2005, 2002, 2000, 1999, 1995, 1992, 1991, 1986, 1983, 1981, 1980, 1974, 1973, 1972, 1970, 1967, 1962, 1961, 1959, 1955, 1954, 1951, 1949, 1935, 1930
1770 88TH PL	2020, 2017, 2014, 2010, 2005, 2002, 2000, 1999, 1995, 1992, 1991, 1986, 1983, 1981, 1980, 1974, 1973, 1972, 1970, 1967, 1962, 1961, 1959, 1955, 1954, 1949, 1941, 1935, 1930
1770 88TH PL	2020, 2017, 2014, 2010, 2005, 2002, 2000, 1999, 1995, 1992, 1991, 1986, 1983, 1981, 1980, 1974, 1973, 1972, 1970, 1967, 1962, 1959, 1955, 1954, 1951, 1949, 1941, 1935, 1930
1770 88TH PL	2020, 2017, 2014, 2010, 2005, 2002, 2000, 1999, 1995, 1992, 1991, 1986, 1983, 1981, 1980, 1974, 1973, 1972, 1970, 1967, 1962, 1961, 1959, 1954, 1951, 1949, 1941, 1935, 1930
1771 88TH PL	2020, 2017, 2014, 2010, 2005, 2002, 2000, 1999, 1995, 1992, 1991, 1986, 1983, 1981, 1980, 1974, 1973, 1972, 1970, 1967, 1962, 1961, 1959, 1954, 1951, 1949, 1941, 1935, 1930
1771 88TH PL	2020, 2017, 2014, 2010, 2005, 2002, 2000, 1999, 1995, 1992, 1991, 1986, 1983, 1981, 1980, 1974, 1973, 1972, 1970, 1967, 1962, 1959, 1955, 1954, 1951, 1949, 1941, 1935, 1930
1771 88TH PL	2020, 2017, 2014, 2010, 2005, 2002, 2000, 1999, 1995, 1992, 1991, 1986, 1983, 1981, 1980, 1974, 1973, 1972, 1970, 1967, 1962, 1961, 1959, 1955, 1954, 1949, 1941, 1935, 1930
1771 88TH PL	2020, 2017, 2014, 2010, 2005, 2002, 2000, 1999, 1995, 1992, 1991, 1986, 1983, 1981, 1980, 1974, 1973, 1972, 1970, 1967, 1962, 1961, 1959, 1955, 1954, 1951, 1949, 1935, 1930
1771 88TH PL	2020, 2017, 2014, 2010, 2005, 2002, 2000, 1999, 1995, 1992, 1991, 1986, 1983, 1981, 1980, 1974, 1973, 1972, 1970, 1967, 1962, 1961, 1959, 1955, 1954, 1951, 1949, 1941, 1930
1771 88TH PL	2020, 2017, 2014, 2010, 2005, 2002, 2000, 1999, 1995, 1992, 1991, 1986, 1983, 1981, 1980, 1974, 1973, 1972, 1970, 1967, 1962, 1961, 1959, 1955, 1954, 1951, 1949, 1941, 1935
1771 88TH PL	2020, 2017, 2014, 2010, 2005, 2002, 2000, 1999, 1995, 1992, 1991, 1986, 1983, 1981, 1980, 1973, 1972, 1970, 1967, 1962, 1961, 1959, 1955, 1954, 1951, 1949, 1941, 1935, 1930
1771 88TH PL	2020, 2017, 2014, 2010, 2005, 2002, 2000, 1999, 1995, 1992, 1991, 1986, 1983, 1981, 1980, 1974, 1973, 1972, 1967, 1962, 1961, 1959, 1955, 1954, 1951, 1949, 1941, 1935, 1930
1771 88TH PL	2020, 2017, 2014, 2010, 2005, 2002, 2000, 1995, 1992, 1991, 1986, 1983, 1981, 1980, 1974, 1973, 1972, 1970, 1967, 1962, 1961, 1959, 1955, 1954, 1951, 1949, 1941, 1935, 1930
1771 88TH PL	2020, 2017, 2014, 2010, 2005, 2000, 1999, 1995, 1992, 1991, 1986, 1983, 1981, 1980, 1974, 1973, 1972, 1970, 1967, 1962, 1961, 1959, 1955, 1954, 1951, 1949, 1941, 1935, 1930
1771 E 88TH PL	2020, 2017, 2014, 2010, 2002, 2000, 1999, 1995, 1992, 1991, 1986, 1983, 1981, 1980, 1974, 1973, 1972, 1970, 1967, 1962, 1961, 1959, 1955, 1954, 1951, 1949, 1941, 1935, 1930

FINDINGS

Address Researched	Address Not Identified in Research Source
1771 E 88TH PL	2020, 2017, 2014, 2005, 2002, 2000, 1999, 1995, 1992, 1991, 1986, 1983, 1981, 1980, 1974, 1973, 1972, 1970, 1967, 1962, 1961, 1959, 1955, 1954, 1951, 1949, 1941, 1935, 1930
1771 E 88TH PL	2020, 2014, 2010, 2005, 2002, 2000, 1999, 1995, 1992, 1991, 1986, 1983, 1981, 1980, 1974, 1973, 1972, 1970, 1967, 1962, 1961, 1959, 1955, 1954, 1951, 1949, 1941, 1935, 1930
1771 E 88TH PL	2017, 2014, 2010, 2005, 2002, 2000, 1999, 1995, 1992, 1991, 1986, 1983, 1981, 1980, 1974, 1973, 1972, 1970, 1967, 1962, 1961, 1959, 1955, 1954, 1951, 1949, 1941, 1935, 1930
1771 E 88TH PL	2020, 2017, 2010, 2005, 2002, 2000, 1999, 1995, 1992, 1991, 1986, 1983, 1981, 1980, 1974, 1973, 1972, 1970, 1967, 1962, 1961, 1959, 1955, 1954, 1951, 1949, 1941, 1935, 1930
1771 E 88TH PL	2020, 2017, 2014, 2010, 2005, 2002, 1999, 1995, 1992, 1991, 1986, 1983, 1981, 1980, 1974, 1973, 1972, 1970, 1967, 1962, 1961, 1959, 1955, 1954, 1951, 1949, 1941, 1935, 1930
1771 E 88TH PL	2020, 2017, 2014, 2010, 2005, 2002, 2000, 1999, 1992, 1991, 1986, 1983, 1981, 1980, 1974, 1973, 1972, 1970, 1967, 1962, 1961, 1959, 1955, 1954, 1951, 1949, 1941, 1935, 1930
1772 89TH	2020, 2017, 2014, 2010, 2005, 2002, 2000, 1995, 1992, 1991, 1986, 1983, 1981, 1980, 1974, 1973, 1972, 1970, 1967, 1962, 1961, 1959, 1955, 1954, 1951, 1949, 1941, 1935, 1930
1772 89TH	2020, 2017, 2014, 2010, 2005, 2000, 1999, 1995, 1992, 1991, 1986, 1983, 1981, 1980, 1974, 1973, 1972, 1970, 1967, 1962, 1961, 1959, 1955, 1954, 1951, 1949, 1941, 1935, 1930
1772 89TH	2020, 2017, 2014, 2010, 2005, 2002, 2000, 1999, 1995, 1992, 1991, 1986, 1983, 1981, 1980, 1974, 1973, 1972, 1970, 1967, 1962, 1959, 1955, 1954, 1951, 1949, 1941, 1935, 1930
1772 89TH	2020, 2017, 2014, 2010, 2005, 2002, 2000, 1999, 1995, 1992, 1991, 1986, 1983, 1981, 1980, 1974, 1973, 1972, 1970, 1967, 1962, 1961, 1959, 1954, 1951, 1949, 1941, 1935, 1930
1772 89TH ST	2020, 2017, 2014, 2010, 2005, 2002, 2000, 1999, 1995, 1992, 1991, 1986, 1983, 1981, 1980, 1974, 1973, 1972, 1970, 1967, 1962, 1961, 1959, 1955, 1954, 1949, 1941, 1935, 1930
1772 89TH ST	2020, 2017, 2014, 2010, 2005, 2002, 2000, 1999, 1995, 1992, 1991, 1986, 1983, 1981, 1980, 1974, 1973, 1972, 1970, 1967, 1962, 1961, 1959, 1955, 1954, 1951, 1949, 1935, 1930
1772 89TH ST	2020, 2017, 2014, 2010, 2005, 2002, 2000, 1999, 1995, 1992, 1991, 1986, 1983, 1981, 1980, 1974, 1973, 1972, 1970, 1967, 1962, 1961, 1959, 1955, 1954, 1951, 1949, 1941, 1930
1772 89TH ST	2020, 2017, 2014, 2010, 2005, 2002, 2000, 1999, 1995, 1992, 1991, 1986, 1983, 1981, 1980, 1974, 1973, 1972, 1970, 1967, 1962, 1961, 1959, 1955, 1954, 1951, 1949, 1941, 1935
1772 89TH ST	2020, 2017, 2014, 2010, 2005, 2002, 2000, 1999, 1995, 1992, 1991, 1986, 1983, 1981, 1980, 1974, 1973, 1972, 1967, 1962, 1961, 1959, 1955, 1954, 1951, 1949, 1941, 1935, 1930
1772 89TH ST	2020, 2017, 2014, 2010, 2005, 2002, 2000, 1999, 1995, 1992, 1991, 1986, 1983, 1981, 1980, 1973, 1972, 1970, 1967, 1962, 1961, 1959, 1955, 1954, 1951, 1949, 1941, 1935, 1930

FINDINGS

Address Researched	Address Not Identified in Research Source
1772 89TH ST	2020, 2017, 2014, 2010, 2005, 2002, 2000, 1999, 1995, 1992, 1991, 1983, 1981, 1980, 1974, 1973, 1972, 1970, 1967, 1962, 1961, 1959, 1955, 1954, 1951, 1949, 1941, 1935, 1930
1772 89TH ST	2020, 2017, 2014, 2010, 2005, 2002, 2000, 1999, 1995, 1992, 1991, 1986, 1981, 1980, 1974, 1973, 1972, 1970, 1967, 1962, 1961, 1959, 1955, 1954, 1951, 1949, 1941, 1935, 1930
1772 89TH ST	2020, 2017, 2014, 2010, 2005, 2002, 2000, 1999, 1995, 1992, 1991, 1986, 1983, 1980, 1974, 1973, 1972, 1970, 1967, 1962, 1961, 1959, 1955, 1954, 1951, 1949, 1941, 1935, 1930
1772 90TH	2020, 2017, 2014, 2010, 2005, 2002, 2000, 1995, 1992, 1991, 1986, 1983, 1981, 1980, 1974, 1973, 1972, 1970, 1967, 1962, 1961, 1959, 1955, 1954, 1951, 1949, 1941, 1935, 1930
1772 90TH	2020, 2017, 2014, 2010, 2005, 2000, 1999, 1995, 1992, 1991, 1986, 1983, 1981, 1980, 1974, 1973, 1972, 1970, 1967, 1962, 1961, 1959, 1955, 1954, 1951, 1949, 1941, 1935, 1930
1772 90TH	2020, 2017, 2014, 2010, 2005, 2002, 2000, 1999, 1995, 1992, 1991, 1986, 1983, 1981, 1980, 1974, 1973, 1972, 1970, 1967, 1962, 1959, 1955, 1954, 1951, 1949, 1941, 1935, 1930
1772 90TH	2020, 2017, 2014, 2010, 2005, 2002, 2000, 1999, 1995, 1992, 1991, 1986, 1983, 1981, 1980, 1974, 1973, 1972, 1970, 1967, 1962, 1961, 1959, 1954, 1951, 1949, 1941, 1935, 1930
1772 90TH ST	2020, 2017, 2014, 2010, 2005, 2002, 2000, 1999, 1995, 1992, 1991, 1986, 1983, 1981, 1980, 1973, 1972, 1970, 1967, 1962, 1961, 1959, 1955, 1954, 1951, 1949, 1941, 1935, 1930
1772 90TH ST	2020, 2017, 2014, 2010, 2005, 2002, 2000, 1999, 1995, 1992, 1991, 1986, 1983, 1981, 1980, 1974, 1973, 1972, 1967, 1962, 1961, 1959, 1955, 1954, 1951, 1949, 1941, 1935, 1930
1772 90TH ST	2020, 2017, 2014, 2010, 2005, 2002, 2000, 1999, 1995, 1992, 1991, 1986, 1983, 1981, 1980, 1974, 1973, 1972, 1970, 1967, 1962, 1961, 1959, 1955, 1954, 1951, 1949, 1941, 1935
1772 90TH ST	2020, 2017, 2014, 2010, 2005, 2002, 2000, 1999, 1995, 1992, 1991, 1986, 1983, 1981, 1980, 1974, 1973, 1972, 1970, 1967, 1962, 1961, 1959, 1955, 1954, 1951, 1949, 1941, 1930
1772 90TH ST	2020, 2017, 2014, 2010, 2005, 2002, 2000, 1999, 1995, 1992, 1991, 1986, 1983, 1981, 1980, 1974, 1973, 1972, 1970, 1967, 1962, 1961, 1959, 1955, 1954, 1951, 1949, 1935, 1930
1772 90TH ST	2020, 2017, 2014, 2010, 2005, 2002, 2000, 1999, 1995, 1992, 1991, 1986, 1983, 1981, 1980, 1974, 1973, 1972, 1970, 1967, 1962, 1961, 1959, 1955, 1954, 1949, 1941, 1935, 1930
1772 E 89TH ST	2020, 2017, 2014, 2010, 2005, 2002, 1999, 1995, 1992, 1991, 1986, 1983, 1981, 1980, 1974, 1973, 1972, 1970, 1967, 1962, 1961, 1959, 1955, 1954, 1951, 1949, 1941, 1935, 1930
1772 E 89TH ST	2020, 2017, 2014, 2010, 2002, 2000, 1999, 1995, 1992, 1991, 1986, 1983, 1981, 1980, 1974, 1973, 1972, 1970, 1967, 1962, 1961, 1959, 1955, 1954, 1951, 1949, 1941, 1935, 1930
1772 E 89TH ST	2020, 2017, 2014, 2005, 2002, 2000, 1999, 1995, 1992, 1991, 1986, 1983, 1981, 1980, 1974, 1973, 1972, 1970, 1967, 1962, 1961, 1959, 1955, 1954, 1951, 1949, 1941, 1935, 1930

FINDINGS

Address Researched	Address Not Identified in Research Source
1772 E 89TH ST	2020, 2017, 2010, 2005, 2002, 2000, 1999, 1995, 1992, 1991, 1986, 1983, 1981, 1980, 1974, 1973, 1972, 1970, 1967, 1962, 1961, 1959, 1955, 1954, 1951, 1949, 1941, 1935, 1930
1772 E 89TH ST	2020, 2014, 2010, 2005, 2002, 2000, 1999, 1995, 1992, 1991, 1986, 1983, 1981, 1980, 1974, 1973, 1972, 1970, 1967, 1962, 1961, 1959, 1955, 1954, 1951, 1949, 1941, 1935, 1930
1772 E 89TH ST	2017, 2014, 2010, 2005, 2002, 2000, 1999, 1995, 1992, 1991, 1986, 1983, 1981, 1980, 1974, 1973, 1972, 1970, 1967, 1962, 1961, 1959, 1955, 1954, 1951, 1949, 1941, 1935, 1930
1772 E 89TH ST	2020, 2017, 2014, 2010, 2005, 2002, 2000, 1999, 1992, 1991, 1986, 1983, 1981, 1980, 1974, 1973, 1972, 1970, 1967, 1962, 1961, 1959, 1955, 1954, 1951, 1949, 1941, 1935, 1930
1772 E 90TH ST	2020, 2017, 2014, 2010, 2005, 2002, 2000, 1999, 1992, 1991, 1986, 1983, 1981, 1980, 1974, 1973, 1972, 1970, 1967, 1962, 1961, 1959, 1955, 1954, 1951, 1949, 1941, 1935, 1930
1772 E 90TH ST	2020, 2017, 2014, 2010, 2005, 2002, 1999, 1995, 1992, 1991, 1986, 1983, 1981, 1980, 1974, 1973, 1972, 1970, 1967, 1962, 1961, 1959, 1955, 1954, 1951, 1949, 1941, 1935, 1930
1772 E 90TH ST	2017, 2014, 2010, 2005, 2002, 2000, 1999, 1995, 1992, 1991, 1986, 1983, 1981, 1980, 1974, 1973, 1972, 1970, 1967, 1962, 1961, 1959, 1955, 1954, 1951, 1949, 1941, 1935, 1930
1772 E 90TH ST	2020, 2014, 2010, 2005, 2002, 2000, 1999, 1995, 1992, 1991, 1986, 1983, 1981, 1980, 1974, 1973, 1972, 1970, 1967, 1962, 1961, 1959, 1955, 1954, 1951, 1949, 1941, 1935, 1930
1772 E 90TH ST	2020, 2017, 2010, 2005, 2002, 2000, 1999, 1995, 1992, 1991, 1986, 1983, 1981, 1980, 1974, 1973, 1972, 1970, 1967, 1962, 1961, 1959, 1955, 1954, 1951, 1949, 1941, 1935, 1930
1772 E 90TH ST	2020, 2017, 2014, 2010, 2002, 2000, 1999, 1995, 1992, 1991, 1986, 1983, 1981, 1980, 1974, 1973, 1972, 1970, 1967, 1962, 1961, 1959, 1955, 1954, 1951, 1949, 1941, 1935, 1930
1773 87TH	2020, 2017, 2014, 2010, 2005, 2002, 2000, 1999, 1995, 1992, 1991, 1986, 1983, 1981, 1980, 1974, 1973, 1972, 1970, 1967, 1962, 1959, 1955, 1954, 1951, 1949, 1941, 1935, 1930
1773 87TH	2020, 2017, 2014, 2010, 2005, 2002, 2000, 1999, 1995, 1992, 1991, 1986, 1983, 1981, 1980, 1974, 1973, 1972, 1970, 1967, 1962, 1961, 1959, 1954, 1951, 1949, 1941, 1935, 1930
1773 87TH ST	2020, 2017, 2014, 2010, 2005, 2002, 2000, 1999, 1995, 1992, 1991, 1986, 1983, 1981, 1980, 1974, 1973, 1972, 1970, 1967, 1962, 1961, 1959, 1955, 1954, 1951, 1949, 1935, 1930
1773 87TH ST	2020, 2017, 2014, 2010, 2005, 2002, 2000, 1999, 1995, 1992, 1991, 1986, 1983, 1981, 1980, 1974, 1973, 1972, 1970, 1967, 1962, 1961, 1959, 1955, 1954, 1949, 1941, 1935, 1930
1773 87TH ST	2020, 2017, 2014, 2010, 2005, 2002, 2000, 1999, 1995, 1992, 1991, 1986, 1983, 1981, 1980, 1974, 1973, 1972, 1970, 1967, 1962, 1961, 1959, 1955, 1954, 1951, 1949, 1941, 1930
1773 87TH ST	2020, 2017, 2014, 2010, 2005, 2002, 2000, 1999, 1995, 1992, 1991, 1986, 1983, 1981, 1980, 1974, 1973, 1972, 1970, 1967, 1962, 1961, 1959, 1955, 1954, 1951, 1949, 1941, 1935

FINDINGS

Address Researched	Address Not Identified in Research Source
1773 87TH ST	2020, 2017, 2014, 2010, 2005, 2002, 2000, 1999, 1995, 1992, 1991, 1986, 1983, 1981, 1980, 1973, 1972, 1970, 1967, 1962, 1961, 1959, 1955, 1954, 1951, 1949, 1941, 1935, 1930
1773 87TH ST	2020, 2017, 2014, 2010, 2005, 2002, 2000, 1999, 1995, 1992, 1991, 1986, 1983, 1981, 1980, 1974, 1973, 1972, 1967, 1962, 1961, 1959, 1955, 1954, 1951, 1949, 1941, 1935, 1930
1773 88TH PL	2020, 2017, 2014, 2010, 2005, 2002, 2000, 1999, 1995, 1992, 1991, 1986, 1983, 1981, 1980, 1974, 1973, 1972, 1967, 1962, 1961, 1959, 1955, 1954, 1951, 1949, 1941, 1935, 1930
1773 88TH PL	2020, 2017, 2014, 2010, 2005, 2002, 2000, 1999, 1995, 1992, 1991, 1986, 1983, 1981, 1980, 1973, 1972, 1970, 1967, 1962, 1961, 1959, 1955, 1954, 1951, 1949, 1941, 1935, 1930
1773 88TH PL	2020, 2017, 2014, 2010, 2005, 2000, 1999, 1995, 1992, 1991, 1986, 1983, 1981, 1980, 1974, 1973, 1972, 1970, 1967, 1962, 1961, 1959, 1955, 1954, 1951, 1949, 1941, 1935, 1930
1773 88TH PL	2020, 2017, 2014, 2010, 2005, 2002, 2000, 1995, 1992, 1991, 1986, 1983, 1981, 1980, 1974, 1973, 1972, 1970, 1967, 1962, 1961, 1959, 1955, 1954, 1951, 1949, 1941, 1935, 1930
1773 88TH PL	2020, 2017, 2014, 2010, 2005, 2002, 2000, 1999, 1995, 1992, 1991, 1986, 1983, 1981, 1980, 1974, 1973, 1972, 1970, 1967, 1962, 1961, 1959, 1955, 1954, 1951, 1949, 1941, 1935
1773 88TH PL	2020, 2017, 2014, 2010, 2005, 2002, 2000, 1999, 1995, 1992, 1991, 1986, 1983, 1981, 1980, 1974, 1973, 1972, 1970, 1967, 1962, 1961, 1959, 1955, 1954, 1951, 1949, 1941, 1930
1773 88TH PL	2020, 2017, 2014, 2010, 2005, 2002, 2000, 1999, 1995, 1992, 1991, 1986, 1983, 1981, 1980, 1974, 1973, 1972, 1970, 1967, 1962, 1961, 1959, 1955, 1954, 1951, 1949, 1935, 1930
1773 88TH PL	2020, 2017, 2014, 2010, 2005, 2002, 2000, 1999, 1995, 1992, 1991, 1986, 1983, 1981, 1980, 1974, 1973, 1972, 1970, 1967, 1962, 1961, 1959, 1955, 1954, 1949, 1941, 1935, 1930
1773 88TH PL	2020, 2017, 2014, 2010, 2005, 2002, 2000, 1999, 1995, 1992, 1991, 1986, 1983, 1981, 1980, 1974, 1973, 1972, 1970, 1967, 1962, 1959, 1955, 1954, 1951, 1949, 1941, 1935, 1930
1773 88TH PL	2020, 2017, 2014, 2010, 2005, 2002, 2000, 1999, 1995, 1992, 1991, 1986, 1983, 1981, 1980, 1974, 1973, 1972, 1970, 1967, 1962, 1961, 1959, 1954, 1951, 1949, 1941, 1935, 1930
1773 E 87TH ST	2020, 2017, 2014, 2010, 2002, 2000, 1999, 1995, 1992, 1991, 1986, 1983, 1981, 1980, 1974, 1973, 1972, 1970, 1967, 1962, 1961, 1959, 1955, 1954, 1951, 1949, 1941, 1935, 1930
1773 E 87TH ST	2020, 2017, 2014, 2005, 2002, 2000, 1999, 1995, 1992, 1991, 1986, 1983, 1981, 1980, 1974, 1973, 1972, 1970, 1967, 1962, 1961, 1959, 1955, 1954, 1951, 1949, 1941, 1935, 1930
1773 E 87TH ST	2020, 2017, 2010, 2005, 2002, 2000, 1999, 1995, 1992, 1991, 1986, 1983, 1981, 1980, 1974, 1973, 1972, 1970, 1967, 1962, 1961, 1959, 1955, 1954, 1951, 1949, 1941, 1935, 1930
1773 E 87TH ST	2017, 2014, 2010, 2005, 2002, 2000, 1999, 1995, 1992, 1991, 1986, 1983, 1981, 1980, 1974, 1973, 1972, 1970, 1967, 1962, 1961, 1959, 1955, 1954, 1951, 1949, 1941, 1935, 1930

FINDINGS

Address Researched	Address Not Identified in Research Source
1773 E 87TH ST	2020, 2014, 2010, 2005, 2002, 2000, 1999, 1995, 1992, 1991, 1986, 1983, 1981, 1980, 1974, 1973, 1972, 1970, 1967, 1962, 1961, 1959, 1955, 1954, 1951, 1949, 1941, 1935, 1930
1773 E 88TH PL	2020, 2017, 2014, 2010, 2005, 2002, 2000, 1999, 1992, 1991, 1986, 1983, 1981, 1980, 1974, 1973, 1972, 1970, 1967, 1962, 1961, 1959, 1955, 1954, 1951, 1949, 1941, 1935, 1930
1773 E 89TH ST	2020, 2017, 2014, 2010, 2002, 2000, 1999, 1995, 1992, 1991, 1986, 1983, 1981, 1980, 1974, 1973, 1972, 1970, 1967, 1962, 1961, 1959, 1955, 1954, 1951, 1949, 1941, 1935, 1930
1774 87TH	2020, 2017, 2014, 2010, 2005, 2000, 1999, 1995, 1992, 1991, 1986, 1983, 1981, 1980, 1974, 1973, 1972, 1970, 1967, 1962, 1961, 1959, 1955, 1954, 1951, 1949, 1941, 1935, 1930
1774 87TH	2020, 2017, 2014, 2010, 2005, 2002, 2000, 1995, 1992, 1991, 1986, 1983, 1981, 1980, 1974, 1973, 1972, 1970, 1967, 1962, 1961, 1959, 1955, 1954, 1951, 1949, 1941, 1935, 1930
1774 87TH	2020, 2017, 2014, 2010, 2005, 2002, 2000, 1999, 1995, 1992, 1991, 1986, 1983, 1981, 1980, 1974, 1973, 1972, 1970, 1967, 1962, 1959, 1955, 1954, 1951, 1949, 1941, 1935, 1930
1774 87TH	2020, 2017, 2014, 2010, 2005, 2002, 2000, 1999, 1995, 1992, 1991, 1986, 1983, 1981, 1980, 1974, 1973, 1972, 1970, 1967, 1962, 1961, 1959, 1954, 1951, 1949, 1941, 1935, 1930
1774 87TH ST	2020, 2017, 2014, 2010, 2005, 2002, 2000, 1999, 1995, 1992, 1991, 1986, 1983, 1981, 1980, 1974, 1973, 1972, 1970, 1967, 1962, 1961, 1959, 1955, 1954, 1949, 1941, 1935, 1930
1774 87TH ST	2020, 2017, 2014, 2010, 2005, 2002, 2000, 1999, 1995, 1992, 1991, 1986, 1983, 1981, 1980, 1974, 1973, 1972, 1970, 1967, 1962, 1961, 1959, 1955, 1954, 1951, 1949, 1935, 1930
1774 87TH ST	2020, 2017, 2014, 2010, 2005, 2002, 2000, 1999, 1995, 1992, 1991, 1986, 1983, 1981, 1980, 1974, 1973, 1972, 1970, 1967, 1962, 1961, 1959, 1955, 1954, 1951, 1949, 1941, 1930
1774 87TH ST	2020, 2017, 2014, 2010, 2005, 2002, 2000, 1999, 1995, 1992, 1991, 1986, 1983, 1981, 1980, 1974, 1973, 1972, 1970, 1967, 1962, 1961, 1959, 1955, 1954, 1951, 1949, 1941, 1935
1774 87TH ST	2020, 2017, 2014, 2010, 2005, 2002, 2000, 1999, 1995, 1992, 1991, 1986, 1983, 1981, 1980, 1974, 1973, 1972, 1967, 1962, 1961, 1959, 1955, 1954, 1951, 1949, 1941, 1935, 1930
1774 87TH ST	2020, 2017, 2014, 2010, 2005, 2002, 2000, 1999, 1995, 1992, 1991, 1986, 1983, 1981, 1980, 1973, 1972, 1970, 1967, 1962, 1961, 1959, 1955, 1954, 1951, 1949, 1941, 1935, 1930
1774 87TH ST	2020, 2017, 2014, 2010, 2005, 2002, 2000, 1999, 1995, 1992, 1986, 1983, 1981, 1980, 1974, 1973, 1972, 1970, 1967, 1962, 1961, 1959, 1955, 1954, 1951, 1949, 1941, 1935, 1930
1774 87TH ST	2020, 2017, 2014, 2010, 2005, 2002, 2000, 1999, 1995, 1992, 1991, 1986, 1983, 1980, 1974, 1973, 1972, 1970, 1967, 1962, 1961, 1959, 1955, 1954, 1951, 1949, 1941, 1935, 1930
1774 87TH ST	2020, 2017, 2014, 2010, 2005, 2002, 2000, 1999, 1995, 1992, 1991, 1983, 1981, 1980, 1974, 1973, 1972, 1970, 1967, 1962, 1961, 1959, 1955, 1954, 1951, 1949, 1941, 1935, 1930

FINDINGS

Address Researched	Address Not Identified in Research Source
1774 87TH ST	2020, 2017, 2014, 2010, 2005, 2002, 2000, 1999, 1995, 1992, 1991, 1986, 1981, 1980, 1974, 1973, 1972, 1970, 1967, 1962, 1961, 1959, 1955, 1954, 1951, 1949, 1941, 1935, 1930
1774 88	2020, 2017, 2014, 2010, 2005, 2002, 2000, 1999, 1995, 1992, 1986, 1983, 1981, 1980, 1974, 1973, 1972, 1970, 1967, 1962, 1961, 1959, 1955, 1954, 1951, 1949, 1941, 1935, 1930
1774 88TH PL	2020, 2017, 2014, 2010, 2005, 2000, 1999, 1995, 1992, 1991, 1986, 1983, 1981, 1980, 1974, 1973, 1972, 1970, 1967, 1962, 1961, 1959, 1955, 1954, 1951, 1949, 1941, 1935, 1930
1774 88TH PL	2020, 2017, 2014, 2010, 2005, 2002, 2000, 1999, 1995, 1992, 1991, 1986, 1983, 1981, 1980, 1973, 1972, 1970, 1967, 1962, 1961, 1959, 1955, 1954, 1951, 1949, 1941, 1935, 1930
1774 88TH PL	2020, 2017, 2014, 2010, 2005, 2002, 2000, 1999, 1995, 1992, 1991, 1986, 1983, 1981, 1980, 1974, 1973, 1972, 1967, 1962, 1961, 1959, 1955, 1954, 1951, 1949, 1941, 1935, 1930
1774 88TH PL	2020, 2017, 2014, 2010, 2005, 2002, 2000, 1999, 1995, 1992, 1991, 1986, 1983, 1981, 1980, 1974, 1973, 1972, 1970, 1967, 1962, 1961, 1959, 1955, 1954, 1951, 1949, 1941, 1930
1774 88TH PL	2020, 2017, 2014, 2010, 2005, 2002, 2000, 1999, 1995, 1992, 1991, 1986, 1983, 1981, 1980, 1974, 1973, 1972, 1970, 1967, 1962, 1961, 1959, 1955, 1954, 1951, 1949, 1941, 1935
1774 88TH PL	2020, 2017, 2014, 2010, 2005, 2002, 2000, 1999, 1995, 1992, 1991, 1986, 1983, 1981, 1980, 1974, 1973, 1972, 1970, 1967, 1962, 1961, 1959, 1955, 1954, 1949, 1941, 1935, 1930
1774 88TH PL	2020, 2017, 2014, 2010, 2005, 2002, 2000, 1999, 1995, 1992, 1991, 1986, 1983, 1981, 1980, 1974, 1973, 1972, 1970, 1967, 1962, 1961, 1959, 1955, 1954, 1951, 1949, 1935, 1930
1774 88TH PL	2020, 2017, 2014, 2010, 2005, 2002, 2000, 1999, 1995, 1992, 1991, 1986, 1983, 1981, 1980, 1974, 1973, 1972, 1970, 1967, 1962, 1959, 1955, 1954, 1951, 1949, 1941, 1935, 1930
1774 88TH PL	2020, 2017, 2014, 2010, 2005, 2002, 2000, 1999, 1995, 1992, 1991, 1986, 1983, 1981, 1980, 1974, 1973, 1972, 1970, 1967, 1962, 1961, 1959, 1954, 1951, 1949, 1941, 1935, 1930
1774 E 87TH ST	2017, 2014, 2010, 2005, 2002, 2000, 1999, 1995, 1992, 1991, 1986, 1983, 1981, 1980, 1974, 1973, 1972, 1970, 1967, 1962, 1961, 1959, 1955, 1954, 1951, 1949, 1941, 1935, 1930
1774 E 87TH ST	2020, 2017, 2010, 2005, 2002, 2000, 1999, 1995, 1992, 1991, 1986, 1983, 1981, 1980, 1974, 1973, 1972, 1970, 1967, 1962, 1961, 1959, 1955, 1954, 1951, 1949, 1941, 1935, 1930
1774 E 87TH ST	2020, 2017, 2014, 2005, 2002, 2000, 1999, 1995, 1992, 1991, 1986, 1983, 1981, 1980, 1974, 1973, 1972, 1970, 1967, 1962, 1961, 1959, 1955, 1954, 1951, 1949, 1941, 1935, 1930
1774 E 87TH ST	2020, 2017, 2014, 2010, 2005, 2002, 2000, 1999, 1995, 1991, 1986, 1983, 1981, 1980, 1974, 1973, 1972, 1970, 1967, 1962, 1961, 1959, 1955, 1954, 1951, 1949, 1941, 1935, 1930
1774 E 87TH ST	2020, 2017, 2014, 2010, 2005, 2002, 1999, 1995, 1992, 1991, 1986, 1983, 1981, 1980, 1974, 1973, 1972, 1970, 1967, 1962, 1961, 1959, 1955, 1954, 1951, 1949, 1941, 1935, 1930

FINDINGS

Address Researched	Address Not Identified in Research Source
1774 E 87TH ST	2020, 2017, 2014, 2010, 2005, 2002, 2000, 1999, 1992, 1991, 1986, 1983, 1981, 1980, 1974, 1973, 1972, 1970, 1967, 1962, 1961, 1959, 1955, 1954, 1951, 1949, 1941, 1935, 1930
1774 E 88TH PL	2020, 2017, 2014, 2010, 2005, 2002, 2000, 1999, 1992, 1991, 1986, 1983, 1981, 1980, 1974, 1973, 1972, 1970, 1967, 1962, 1961, 1959, 1955, 1954, 1951, 1949, 1941, 1935, 1930
1774 E 88TH PL	2020, 2017, 2014, 2010, 2005, 2002, 2000, 1999, 1995, 1991, 1986, 1983, 1981, 1980, 1974, 1973, 1972, 1970, 1967, 1962, 1961, 1959, 1955, 1954, 1951, 1949, 1941, 1935, 1930
1774 E 88TH PL	2020, 2017, 2014, 2010, 2005, 2002, 1999, 1995, 1992, 1991, 1986, 1983, 1981, 1980, 1974, 1973, 1972, 1970, 1967, 1962, 1961, 1959, 1955, 1954, 1951, 1949, 1941, 1935, 1930
1774 E 88TH PL	2020, 2017, 2010, 2005, 2002, 2000, 1999, 1995, 1992, 1991, 1986, 1983, 1981, 1980, 1974, 1973, 1972, 1970, 1967, 1962, 1961, 1959, 1955, 1954, 1951, 1949, 1941, 1935, 1930
1774 E 88TH PL	2017, 2014, 2010, 2005, 2002, 2000, 1999, 1995, 1992, 1991, 1986, 1983, 1981, 1980, 1974, 1973, 1972, 1970, 1967, 1962, 1961, 1959, 1955, 1954, 1951, 1949, 1941, 1935, 1930
1774 E 88TH PL	2020, 2017, 2014, 2010, 2002, 2000, 1999, 1995, 1992, 1991, 1986, 1983, 1981, 1980, 1974, 1973, 1972, 1970, 1967, 1962, 1961, 1959, 1955, 1954, 1951, 1949, 1941, 1935, 1930
1774 E 88TH PL	2020, 2017, 2014, 2005, 2002, 2000, 1999, 1995, 1992, 1991, 1986, 1983, 1981, 1980, 1974, 1973, 1972, 1970, 1967, 1962, 1961, 1959, 1955, 1954, 1951, 1949, 1941, 1935, 1930
1775 89TH	2020, 2017, 2014, 2010, 2005, 2000, 1999, 1995, 1992, 1991, 1986, 1983, 1981, 1980, 1974, 1973, 1972, 1970, 1967, 1962, 1961, 1959, 1955, 1954, 1951, 1949, 1941, 1935, 1930
1775 89TH	2020, 2017, 2014, 2010, 2005, 2002, 2000, 1995, 1992, 1991, 1986, 1983, 1981, 1980, 1974, 1973, 1972, 1970, 1967, 1962, 1961, 1959, 1955, 1954, 1951, 1949, 1941, 1935, 1930
1775 89TH	2020, 2017, 2014, 2010, 2005, 2002, 2000, 1999, 1995, 1992, 1991, 1986, 1983, 1981, 1980, 1974, 1973, 1972, 1970, 1967, 1962, 1959, 1955, 1954, 1951, 1949, 1941, 1935, 1930
1775 89TH	2020, 2017, 2014, 2010, 2005, 2002, 2000, 1999, 1995, 1992, 1991, 1986, 1983, 1981, 1980, 1974, 1973, 1972, 1970, 1967, 1962, 1961, 1959, 1954, 1951, 1949, 1941, 1935, 1930
1775 89TH ST	2020, 2017, 2014, 2010, 2005, 2002, 2000, 1999, 1995, 1992, 1991, 1986, 1983, 1981, 1980, 1974, 1973, 1972, 1970, 1967, 1962, 1961, 1959, 1955, 1954, 1949, 1941, 1935, 1930
1775 89TH ST	2020, 2017, 2014, 2010, 2005, 2002, 2000, 1999, 1995, 1992, 1991, 1986, 1983, 1981, 1980, 1974, 1973, 1972, 1970, 1967, 1962, 1961, 1959, 1955, 1954, 1951, 1949, 1935, 1930
1775 89TH ST	2020, 2017, 2014, 2010, 2005, 2002, 2000, 1999, 1995, 1992, 1991, 1986, 1983, 1981, 1980, 1974, 1973, 1972, 1970, 1967, 1962, 1961, 1959, 1955, 1954, 1951, 1949, 1941, 1930
1775 89TH ST	2020, 2017, 2014, 2010, 2005, 2002, 2000, 1999, 1995, 1992, 1991, 1986, 1983, 1981, 1980, 1974, 1973, 1972, 1970, 1967, 1962, 1961, 1959, 1955, 1954, 1951, 1949, 1941, 1935

FINDINGS

Address Researched	Address Not Identified in Research Source
1775 89TH ST	2020, 2017, 2014, 2010, 2005, 2002, 2000, 1999, 1995, 1992, 1991, 1986, 1983, 1981, 1980, 1974, 1973, 1972, 1967, 1962, 1961, 1959, 1955, 1954, 1951, 1949, 1941, 1935, 1930
1775 89TH ST	2020, 2017, 2014, 2010, 2005, 2002, 2000, 1999, 1995, 1992, 1991, 1986, 1983, 1981, 1980, 1973, 1972, 1970, 1967, 1962, 1961, 1959, 1955, 1954, 1951, 1949, 1941, 1935, 1930
1775 89TH ST	2020, 2017, 2014, 2010, 2005, 2002, 2000, 1999, 1995, 1992, 1986, 1983, 1981, 1980, 1974, 1973, 1972, 1970, 1967, 1962, 1961, 1959, 1955, 1954, 1951, 1949, 1941, 1935, 1930
1775 89TH ST	2020, 2017, 2014, 2010, 2005, 2002, 2000, 1999, 1995, 1992, 1991, 1983, 1981, 1980, 1974, 1973, 1972, 1970, 1967, 1962, 1961, 1959, 1955, 1954, 1951, 1949, 1941, 1935, 1930
1775 89TH ST	2020, 2017, 2014, 2010, 2005, 2002, 2000, 1999, 1995, 1992, 1991, 1986, 1981, 1980, 1974, 1973, 1972, 1970, 1967, 1962, 1961, 1959, 1955, 1954, 1951, 1949, 1941, 1935, 1930
1775 90TH	2020, 2017, 2014, 2010, 2005, 2002, 2000, 1995, 1992, 1991, 1986, 1983, 1981, 1980, 1974, 1973, 1972, 1970, 1967, 1962, 1961, 1959, 1955, 1954, 1951, 1949, 1941, 1935, 1930
1775 90TH	2020, 2017, 2014, 2010, 2005, 2000, 1999, 1995, 1992, 1991, 1986, 1983, 1981, 1980, 1974, 1973, 1972, 1970, 1967, 1962, 1961, 1959, 1955, 1954, 1951, 1949, 1941, 1935, 1930
1775 90TH	2020, 2017, 2014, 2010, 2005, 2002, 2000, 1999, 1995, 1992, 1991, 1986, 1983, 1981, 1980, 1974, 1973, 1972, 1970, 1967, 1962, 1961, 1959, 1954, 1951, 1949, 1941, 1935, 1930
1775 90TH	2020, 2017, 2014, 2010, 2005, 2002, 2000, 1999, 1995, 1992, 1991, 1986, 1983, 1981, 1980, 1974, 1973, 1972, 1970, 1967, 1962, 1959, 1955, 1954, 1951, 1949, 1941, 1935, 1930
1775 90TH ST	2020, 2017, 2014, 2010, 2005, 2002, 2000, 1999, 1995, 1992, 1991, 1986, 1983, 1981, 1980, 1973, 1972, 1970, 1967, 1962, 1961, 1959, 1955, 1954, 1951, 1949, 1941, 1935, 1930
1775 90TH ST	2020, 2017, 2014, 2010, 2005, 2002, 2000, 1999, 1995, 1992, 1991, 1986, 1983, 1981, 1980, 1974, 1973, 1972, 1967, 1962, 1961, 1959, 1955, 1954, 1951, 1949, 1941, 1935, 1930
1775 90TH ST	2020, 2017, 2014, 2010, 2005, 2002, 2000, 1999, 1995, 1992, 1991, 1986, 1983, 1981, 1980, 1974, 1973, 1972, 1967, 1962, 1961, 1959, 1955, 1954, 1951, 1949, 1941, 1935
1775 90TH ST	2020, 2017, 2014, 2010, 2005, 2002, 2000, 1999, 1995, 1992, 1991, 1986, 1983, 1981, 1980, 1974, 1973, 1972, 1970, 1967, 1962, 1961, 1959, 1955, 1954, 1951, 1949, 1941, 1930
1775 90TH ST	2020, 2017, 2014, 2010, 2005, 2002, 2000, 1999, 1995, 1992, 1991, 1986, 1983, 1981, 1980, 1974, 1973, 1972, 1970, 1967, 1962, 1961, 1959, 1955, 1954, 1951, 1949, 1935, 1930
1775 90TH ST	2020, 2017, 2014, 2010, 2005, 2002, 2000, 1999, 1995, 1992, 1991, 1986, 1983, 1981, 1980, 1974, 1973, 1972, 1970, 1967, 1962, 1961, 1959, 1955, 1954, 1949, 1941, 1935, 1930
1775 E 89TH ST	2020, 2017, 2014, 2010, 2005, 2002, 1999, 1995, 1992, 1991, 1986, 1983, 1981, 1980, 1974, 1973, 1972, 1970, 1967, 1962, 1961, 1959, 1955, 1954, 1951, 1949, 1941, 1935, 1930

FINDINGS

Address Researched	Address Not Identified in Research Source
1775 E 89TH ST	2020, 2017, 2014, 2010, 2002, 2000, 1999, 1995, 1992, 1991, 1986, 1983, 1981, 1980, 1974, 1973, 1972, 1970, 1967, 1962, 1961, 1959, 1955, 1954, 1951, 1949, 1941, 1935, 1930
1775 E 89TH ST	2020, 2017, 2014, 2010, 2005, 2002, 2000, 1999, 1992, 1991, 1986, 1983, 1981, 1980, 1974, 1973, 1972, 1970, 1967, 1962, 1961, 1959, 1955, 1954, 1951, 1949, 1941, 1935, 1930
1775 E 89TH ST	2020, 2017, 2014, 2010, 2005, 2002, 2000, 1999, 1995, 1991, 1986, 1983, 1981, 1980, 1974, 1973, 1972, 1970, 1967, 1962, 1961, 1959, 1955, 1954, 1951, 1949, 1941, 1935, 1930
1775 E 90TH ST	2020, 2017, 2014, 2010, 2005, 2002, 2000, 1999, 1995, 1991, 1986, 1983, 1981, 1980, 1974, 1973, 1972, 1970, 1967, 1962, 1961, 1959, 1955, 1954, 1951, 1949, 1941, 1935, 1930
1775 E 90TH ST	2020, 2017, 2014, 2010, 2005, 2002, 2000, 1999, 1992, 1991, 1986, 1983, 1981, 1980, 1974, 1973, 1972, 1970, 1967, 1962, 1961, 1959, 1955, 1954, 1951, 1949, 1941, 1935, 1930
1775 E 90TH ST	2020, 2017, 2014, 2010, 2005, 2002, 1999, 1995, 1992, 1991, 1986, 1983, 1981, 1980, 1974, 1973, 1972, 1970, 1967, 1962, 1961, 1959, 1955, 1954, 1951, 1949, 1941, 1935, 1930
1775 E 90TH ST	2020, 2017, 2014, 2010, 2002, 2000, 1999, 1995, 1992, 1991, 1986, 1983, 1981, 1980, 1974, 1973, 1972, 1970, 1967, 1962, 1961, 1959, 1955, 1954, 1951, 1949, 1941, 1935, 1930
1775 E 90TH ST	2020, 2014, 2010, 2005, 2002, 2000, 1999, 1995, 1992, 1991, 1986, 1983, 1981, 1980, 1974, 1973, 1972, 1970, 1967, 1962, 1961, 1959, 1955, 1954, 1951, 1949, 1941, 1935, 1930
1775 E 90TH ST	2017, 2014, 2010, 2005, 2002, 2000, 1999, 1995, 1992, 1991, 1986, 1983, 1981, 1980, 1974, 1973, 1972, 1970, 1967, 1962, 1961, 1959, 1955, 1954, 1951, 1949, 1941, 1935, 1930
1776 90TH	2020, 2017, 2014, 2010, 2005, 2000, 1999, 1995, 1992, 1991, 1986, 1983, 1981, 1980, 1974, 1973, 1972, 1970, 1967, 1962, 1961, 1959, 1955, 1954, 1951, 1949, 1941, 1935, 1930
1776 90TH	2020, 2017, 2014, 2010, 2005, 2002, 2000, 1995, 1992, 1991, 1986, 1983, 1981, 1980, 1974, 1973, 1972, 1970, 1967, 1962, 1961, 1959, 1955, 1954, 1951, 1949, 1941, 1935, 1930
1776 90TH	2020, 2017, 2014, 2010, 2005, 2002, 2000, 1999, 1995, 1992, 1991, 1986, 1983, 1981, 1980, 1974, 1973, 1972, 1970, 1967, 1962, 1959, 1955, 1954, 1951, 1949, 1941, 1935, 1930
1776 90TH	2020, 2017, 2014, 2010, 2005, 2002, 2000, 1999, 1995, 1992, 1991, 1986, 1983, 1981, 1980, 1974, 1973, 1972, 1970, 1967, 1962, 1961, 1959, 1954, 1951, 1949, 1941, 1935, 1930
1776 90TH ST	2020, 2017, 2014, 2010, 2005, 2002, 2000, 1999, 1995, 1992, 1991, 1986, 1983, 1981, 1980, 1974, 1973, 1972, 1967, 1962, 1961, 1959, 1955, 1954, 1951, 1949, 1941, 1935, 1930
1776 90TH ST	2020, 2017, 2014, 2010, 2005, 2002, 2000, 1999, 1995, 1992, 1991, 1986, 1983, 1981, 1980, 1973, 1972, 1970, 1967, 1962, 1961, 1959, 1955, 1954, 1951, 1949, 1941, 1935, 1930
1776 90TH ST	2020, 2017, 2014, 2010, 2005, 2002, 2000, 1999, 1995, 1992, 1991, 1986, 1983, 1981, 1980, 1974, 1973, 1972, 1970, 1967, 1962, 1961, 1959, 1955, 1954, 1949, 1941, 1935, 1930

FINDINGS

Address Researched	Address Not Identified in Research Source
1776 90TH ST	2020, 2017, 2014, 2010, 2005, 2002, 2000, 1999, 1995, 1992, 1991, 1986, 1983, 1981, 1980, 1974, 1973, 1972, 1970, 1967, 1962, 1961, 1959, 1955, 1954, 1951, 1949, 1935, 1930
1776 90TH ST	2020, 2017, 2014, 2010, 2005, 2002, 2000, 1999, 1995, 1992, 1991, 1986, 1983, 1981, 1980, 1974, 1973, 1972, 1970, 1967, 1962, 1961, 1959, 1955, 1954, 1951, 1949, 1941, 1930
1776 90TH ST	2020, 2017, 2014, 2010, 2005, 2002, 2000, 1999, 1995, 1992, 1991, 1986, 1983, 1981, 1980, 1974, 1973, 1972, 1970, 1967, 1962, 1961, 1959, 1955, 1954, 1951, 1949, 1941, 1935
1776 E 90TH ST	2020, 2017, 2014, 2010, 2005, 2002, 1999, 1995, 1992, 1991, 1986, 1983, 1981, 1980, 1974, 1973, 1972, 1970, 1967, 1962, 1961, 1959, 1955, 1954, 1951, 1949, 1941, 1935, 1930
1776 E 90TH ST	2020, 2017, 2014, 2010, 2005, 2002, 2000, 1999, 1992, 1991, 1986, 1983, 1981, 1980, 1974, 1973, 1972, 1970, 1967, 1962, 1961, 1959, 1955, 1954, 1951, 1949, 1941, 1935, 1930
1776 E 90TH ST	2020, 2017, 2014, 2010, 2005, 2002, 2000, 1999, 1995, 1991, 1986, 1983, 1981, 1980, 1974, 1973, 1972, 1970, 1967, 1962, 1961, 1959, 1955, 1954, 1951, 1949, 1941, 1935, 1930
1776 E 90TH ST	2020, 2017, 2014, 2010, 2002, 2000, 1999, 1995, 1992, 1991, 1986, 1983, 1981, 1980, 1974, 1973, 1972, 1970, 1967, 1962, 1961, 1959, 1955, 1954, 1951, 1949, 1941, 1935, 1930
1776 E 90TH ST	2020, 2017, 2014, 2005, 2002, 2000, 1999, 1995, 1992, 1991, 1986, 1983, 1981, 1980, 1974, 1973, 1972, 1970, 1967, 1962, 1961, 1959, 1955, 1954, 1951, 1949, 1941, 1935, 1930
1776 E 90TH ST	2020, 2017, 2010, 2005, 2002, 2000, 1999, 1995, 1992, 1991, 1986, 1983, 1981, 1980, 1974, 1973, 1972, 1970, 1967, 1962, 1961, 1959, 1955, 1954, 1951, 1949, 1941, 1935, 1930
1777 87TH	2020, 2017, 2014, 2010, 2005, 2002, 2000, 1999, 1995, 1992, 1991, 1986, 1983, 1981, 1980, 1974, 1973, 1972, 1970, 1967, 1962, 1959, 1955, 1954, 1951, 1949, 1941, 1935, 1930
1777 87TH	2020, 2017, 2014, 2010, 2005, 2002, 2000, 1999, 1995, 1992, 1991, 1986, 1983, 1981, 1980, 1974, 1973, 1972, 1970, 1967, 1962, 1961, 1959, 1954, 1951, 1949, 1941, 1935, 1930
1777 87TH ST	2020, 2017, 2014, 2010, 2005, 2002, 2000, 1999, 1995, 1992, 1991, 1986, 1983, 1981, 1980, 1974, 1973, 1972, 1970, 1967, 1962, 1961, 1959, 1955, 1954, 1951, 1949, 1935, 1930
1777 87TH ST	2020, 2017, 2014, 2010, 2005, 2002, 2000, 1999, 1995, 1992, 1991, 1986, 1983, 1981, 1980, 1974, 1973, 1972, 1970, 1967, 1962, 1961, 1959, 1955, 1954, 1949, 1941, 1935, 1930
1777 87TH ST	2020, 2017, 2014, 2010, 2005, 2002, 2000, 1999, 1995, 1992, 1991, 1986, 1983, 1981, 1980, 1974, 1973, 1972, 1970, 1967, 1962, 1961, 1959, 1955, 1954, 1951, 1949, 1941, 1930
1777 87TH ST	2020, 2017, 2014, 2010, 2005, 2002, 2000, 1999, 1995, 1992, 1991, 1986, 1983, 1981, 1980, 1974, 1973, 1972, 1970, 1967, 1962, 1961, 1959, 1955, 1954, 1951, 1949, 1941, 1935
1777 87TH ST	2020, 2017, 2014, 2010, 2005, 2002, 2000, 1999, 1995, 1992, 1991, 1986, 1983, 1981, 1980, 1974, 1973, 1972, 1967, 1962, 1961, 1959, 1955, 1954, 1951, 1949, 1941, 1935, 1930

FINDINGS

Address Researched	Address Not Identified in Research Source
1778 87TH	2020, 2017, 2014, 2010, 2005, 2002, 2000, 1999, 1995, 1992, 1991, 1986, 1983, 1981, 1980, 1974, 1973, 1972, 1970, 1967, 1962, 1959, 1955, 1954, 1951, 1949, 1941, 1935, 1930
1778 87TH	2020, 2017, 2014, 2010, 2005, 2002, 2000, 1999, 1995, 1992, 1991, 1986, 1983, 1981, 1980, 1974, 1973, 1972, 1970, 1967, 1962, 1961, 1959, 1954, 1951, 1949, 1941, 1935, 1930
1778 87TH ST	2020, 2017, 2014, 2010, 2005, 2002, 2000, 1999, 1995, 1992, 1991, 1986, 1983, 1981, 1980, 1974, 1973, 1972, 1970, 1967, 1962, 1961, 1959, 1955, 1954, 1949, 1941, 1935, 1930
1778 87TH ST	2020, 2017, 2014, 2010, 2005, 2002, 2000, 1999, 1995, 1992, 1991, 1986, 1983, 1981, 1980, 1974, 1973, 1972, 1970, 1967, 1962, 1961, 1959, 1955, 1954, 1951, 1949, 1935, 1930
1778 87TH ST	2020, 2017, 2014, 2010, 2005, 2002, 2000, 1999, 1995, 1992, 1991, 1986, 1983, 1981, 1980, 1974, 1973, 1972, 1970, 1967, 1962, 1961, 1959, 1955, 1954, 1951, 1949, 1941, 1930
1778 87TH ST	2020, 2017, 2014, 2010, 2005, 2002, 2000, 1999, 1995, 1992, 1991, 1986, 1983, 1981, 1980, 1974, 1973, 1972, 1970, 1967, 1962, 1961, 1959, 1955, 1954, 1951, 1949, 1941, 1935
1778 87TH ST	2020, 2017, 2014, 2010, 2005, 2002, 2000, 1999, 1995, 1992, 1991, 1986, 1983, 1981, 1980, 1974, 1973, 1972, 1967, 1962, 1961, 1959, 1955, 1954, 1951, 1949, 1941, 1935, 1930
1778 88TH PL	2020, 2017, 2014, 2010, 2005, 2002, 2000, 1999, 1995, 1992, 1991, 1986, 1983, 1981, 1980, 1974, 1973, 1972, 1967, 1962, 1961, 1959, 1955, 1954, 1951, 1949, 1941, 1935, 1930
1778 88TH PL	2020, 2017, 2014, 2010, 2005, 2002, 2000, 1999, 1995, 1992, 1991, 1986, 1983, 1981, 1980, 1973, 1972, 1970, 1967, 1962, 1961, 1959, 1955, 1954, 1951, 1949, 1941, 1935, 1930
1778 88TH PL	2020, 2017, 2014, 2010, 2005, 2002, 2000, 1999, 1995, 1992, 1991, 1986, 1983, 1981, 1980, 1974, 1973, 1972, 1970, 1967, 1962, 1961, 1959, 1955, 1954, 1951, 1949, 1941, 1935
1778 88TH PL	2020, 2017, 2014, 2010, 2005, 2002, 2000, 1999, 1995, 1992, 1991, 1986, 1983, 1981, 1980, 1974, 1973, 1972, 1970, 1967, 1962, 1961, 1959, 1955, 1954, 1951, 1949, 1941, 1930
1778 88TH PL	2020, 2017, 2014, 2010, 2005, 2002, 2000, 1999, 1995, 1992, 1991, 1986, 1983, 1981, 1980, 1974, 1973, 1972, 1970, 1967, 1962, 1961, 1959, 1955, 1954, 1951, 1949, 1935, 1930
1778 88TH PL	2020, 2017, 2014, 2010, 2005, 2002, 2000, 1999, 1995, 1992, 1991, 1986, 1983, 1981, 1980, 1974, 1973, 1972, 1970, 1967, 1962, 1961, 1959, 1954, 1949, 1941, 1935, 1930
1778 88TH PL	2020, 2017, 2014, 2010, 2005, 2002, 2000, 1999, 1995, 1992, 1991, 1986, 1983, 1981, 1980, 1974, 1973, 1972, 1970, 1967, 1962, 1959, 1955, 1954, 1951, 1949, 1941, 1935, 1930
1778 88TH PL	2020, 2017, 2014, 2010, 2005, 2002, 2000, 1999, 1995, 1992, 1991, 1986, 1983, 1981, 1980, 1974, 1973, 1972, 1970, 1967, 1962, 1961, 1959, 1954, 1951, 1949, 1941, 1935, 1930
1779 89TH	2020, 2017, 2014, 2010, 2005, 2002, 2000, 1999, 1995, 1992, 1991, 1986, 1983, 1981, 1980, 1974, 1973, 1972, 1970, 1967, 1962, 1961, 1959, 1954, 1951, 1949, 1941, 1935, 1930

FINDINGS

Address Researched	Address Not Identified in Research Source
1779 89TH	2020, 2017, 2014, 2010, 2005, 2002, 2000, 1999, 1995, 1992, 1991, 1986, 1983, 1981, 1980, 1974, 1973, 1972, 1970, 1967, 1962, 1959, 1955, 1954, 1951, 1949, 1941, 1935, 1930
1779 89TH	2020, 2017, 2014, 2010, 2005, 2000, 1999, 1995, 1992, 1991, 1986, 1983, 1981, 1980, 1974, 1973, 1972, 1970, 1967, 1962, 1961, 1959, 1955, 1954, 1951, 1949, 1941, 1935, 1930
1779 89TH	2020, 2017, 2014, 2010, 2005, 2002, 2000, 1995, 1992, 1991, 1986, 1983, 1981, 1980, 1974, 1973, 1972, 1970, 1967, 1962, 1961, 1959, 1955, 1954, 1951, 1949, 1941, 1935, 1930
1779 89TH ST	2020, 2017, 2014, 2010, 2005, 2002, 2000, 1999, 1995, 1992, 1991, 1983, 1981, 1980, 1974, 1973, 1972, 1970, 1967, 1962, 1961, 1959, 1955, 1954, 1951, 1949, 1941, 1935, 1930
1779 89TH ST	2020, 2017, 2014, 2010, 2005, 2002, 2000, 1999, 1995, 1992, 1986, 1983, 1981, 1980, 1974, 1973, 1972, 1970, 1967, 1962, 1961, 1959, 1955, 1954, 1951, 1949, 1941, 1935, 1930
1779 89TH ST	2020, 2017, 2014, 2010, 2005, 2002, 2000, 1999, 1995, 1992, 1991, 1986, 1981, 1980, 1974, 1973, 1972, 1970, 1967, 1962, 1961, 1959, 1955, 1954, 1951, 1949, 1941, 1935, 1930
1779 89TH ST	2020, 2017, 2014, 2010, 2005, 2002, 2000, 1999, 1995, 1992, 1991, 1986, 1983, 1980, 1974, 1973, 1972, 1970, 1967, 1962, 1961, 1959, 1955, 1954, 1951, 1949, 1941, 1935, 1930
1779 89TH ST	2020, 2017, 2014, 2010, 2005, 2002, 2000, 1999, 1995, 1992, 1991, 1986, 1983, 1981, 1980, 1974, 1973, 1972, 1967, 1962, 1961, 1959, 1955, 1954, 1951, 1949, 1941, 1935, 1930
1779 89TH ST	2020, 2017, 2014, 2010, 2005, 2002, 2000, 1999, 1995, 1992, 1991, 1986, 1983, 1981, 1980, 1973, 1972, 1970, 1967, 1962, 1961, 1959, 1955, 1954, 1951, 1949, 1941, 1935, 1930
1779 89TH ST	2020, 2017, 2014, 2010, 2005, 2002, 2000, 1999, 1995, 1992, 1991, 1986, 1983, 1981, 1980, 1974, 1973, 1972, 1970, 1967, 1962, 1961, 1959, 1955, 1954, 1949, 1941, 1935, 1930
1779 89TH ST	2020, 2017, 2014, 2010, 2005, 2002, 2000, 1999, 1995, 1992, 1991, 1986, 1983, 1981, 1980, 1974, 1973, 1972, 1970, 1967, 1962, 1961, 1959, 1955, 1954, 1951, 1949, 1935, 1930
1779 89TH ST	2020, 2017, 2014, 2010, 2005, 2002, 2000, 1999, 1995, 1992, 1991, 1986, 1983, 1981, 1980, 1974, 1973, 1972, 1970, 1967, 1962, 1961, 1959, 1955, 1954, 1951, 1949, 1941, 1930
1779 89TH ST	2020, 2017, 2014, 2010, 2005, 2002, 2000, 1999, 1995, 1992, 1991, 1986, 1983, 1981, 1980, 1974, 1973, 1972, 1970, 1967, 1962, 1961, 1959, 1955, 1954, 1951, 1949, 1941, 1935
1779 E 89TH ST	2020, 2017, 2014, 2010, 2005, 2002, 2000, 1999, 1995, 1991, 1986, 1983, 1981, 1980, 1974, 1973, 1972, 1970, 1967, 1962, 1961, 1959, 1955, 1954, 1951, 1949, 1941, 1935, 1930
1779 E 89TH ST	2020, 2017, 2014, 2010, 2005, 2002, 2000, 1999, 1992, 1991, 1986, 1983, 1981, 1980, 1974, 1973, 1972, 1970, 1967, 1962, 1961, 1959, 1955, 1954, 1951, 1949, 1941, 1935, 1930
1779 E 89TH ST	2020, 2017, 2014, 2010, 2005, 2002, 1999, 1995, 1992, 1991, 1986, 1983, 1981, 1980, 1974, 1973, 1972, 1970, 1967, 1962, 1961, 1959, 1955, 1954, 1951, 1949, 1941, 1935, 1930

FINDINGS

Address Researched	Address Not Identified in Research Source
1779 E 89TH ST	2020, 2017, 2014, 2010, 2002, 2000, 1999, 1995, 1992, 1991, 1986, 1983, 1981, 1980, 1974, 1973, 1972, 1970, 1967, 1962, 1961, 1959, 1955, 1954, 1951, 1949, 1941, 1935, 1930
1779 E 89TH ST	2020, 2017, 2010, 2005, 2002, 2000, 1999, 1995, 1992, 1991, 1986, 1983, 1981, 1980, 1974, 1973, 1972, 1970, 1967, 1962, 1961, 1959, 1955, 1954, 1951, 1949, 1941, 1935, 1930
1779 E 89TH ST	2017, 2014, 2010, 2005, 2002, 2000, 1999, 1995, 1992, 1991, 1986, 1983, 1981, 1980, 1974, 1973, 1972, 1970, 1967, 1962, 1961, 1959, 1955, 1954, 1951, 1949, 1941, 1935, 1930
1779 E 89TH ST	2020, 2014, 2010, 2005, 2002, 2000, 1999, 1995, 1992, 1991, 1986, 1983, 1981, 1980, 1974, 1973, 1972, 1970, 1967, 1962, 1961, 1959, 1955, 1954, 1951, 1949, 1941, 1935, 1930
1780 87TH	2020, 2017, 2014, 2010, 2005, 2002, 2000, 1995, 1992, 1991, 1986, 1983, 1981, 1980, 1974, 1973, 1972, 1970, 1967, 1962, 1961, 1959, 1955, 1954, 1951, 1949, 1941, 1935, 1930
1780 89 SI	2020, 2017, 2014, 2010, 2005, 2002, 2000, 1999, 1995, 1992, 1991, 1986, 1981, 1980, 1974, 1973, 1972, 1970, 1967, 1962, 1961, 1959, 1955, 1954, 1951, 1949, 1941, 1935, 1930
1780 89TH	2020, 2017, 2014, 2010, 2005, 2002, 2000, 1995, 1992, 1991, 1986, 1983, 1981, 1980, 1974, 1973, 1972, 1970, 1967, 1962, 1961, 1959, 1955, 1954, 1951, 1949, 1941, 1935, 1930
1780 89TH	2020, 2017, 2014, 2010, 2005, 2000, 1999, 1995, 1992, 1991, 1986, 1983, 1981, 1980, 1974, 1973, 1972, 1970, 1967, 1962, 1961, 1959, 1955, 1954, 1951, 1949, 1941, 1935, 1930
1780 89TH	2020, 2017, 2014, 2010, 2005, 2002, 2000, 1999, 1995, 1992, 1991, 1986, 1983, 1981, 1980, 1974, 1973, 1972, 1970, 1967, 1962, 1959, 1955, 1954, 1951, 1949, 1941, 1935, 1930
1780 89TH	2020, 2017, 2014, 2010, 2005, 2002, 2000, 1999, 1995, 1992, 1991, 1986, 1983, 1981, 1980, 1974, 1973, 1972, 1970, 1967, 1962, 1961, 1959, 1954, 1951, 1949, 1941, 1935, 1930
1780 89TH ST	2020, 2017, 2014, 2010, 2005, 2002, 2000, 1999, 1995, 1992, 1991, 1986, 1983, 1981, 1980, 1974, 1973, 1972, 1970, 1967, 1962, 1961, 1959, 1955, 1954, 1949, 1941, 1935, 1930
1780 89TH ST	2020, 2017, 2014, 2010, 2005, 2002, 2000, 1999, 1995, 1992, 1991, 1986, 1983, 1981, 1980, 1974, 1973, 1972, 1970, 1967, 1962, 1961, 1959, 1955, 1954, 1951, 1949, 1935, 1930
1780 89TH ST	2020, 2017, 2014, 2010, 2005, 2002, 2000, 1999, 1995, 1992, 1991, 1986, 1983, 1981, 1980, 1974, 1973, 1972, 1970, 1967, 1962, 1961, 1959, 1955, 1954, 1951, 1949, 1941, 1935
1780 89TH ST	2020, 2017, 2014, 2010, 2005, 2002, 2000, 1999, 1995, 1992, 1991, 1986, 1983, 1981, 1980, 1974, 1973, 1972, 1970, 1967, 1962, 1961, 1959, 1955, 1954, 1951, 1949, 1941, 1930
1780 89TH ST	2020, 2017, 2014, 2010, 2005, 2002, 2000, 1999, 1995, 1992, 1991, 1986, 1983, 1981, 1980, 1974, 1973, 1972, 1967, 1962, 1961, 1959, 1955, 1954, 1951, 1949, 1941, 1935, 1930
1780 89TH ST	2020, 2017, 2014, 2010, 2005, 2002, 2000, 1999, 1995, 1992, 1991, 1986, 1983, 1981, 1980, 1973, 1972, 1970, 1967, 1962, 1961, 1959, 1955, 1954, 1951, 1949, 1941, 1935, 1930

FINDINGS

Address Researched	Address Not Identified in Research Source
1780 89TH ST	2020, 2017, 2014, 2010, 2005, 2002, 2000, 1999, 1995, 1992, 1991, 1986, 1981, 1980, 1974, 1973, 1972, 1970, 1967, 1962, 1961, 1959, 1955, 1954, 1951, 1949, 1941, 1935, 1930
1780 89TH ST	2020, 2017, 2014, 2010, 2005, 2002, 2000, 1999, 1995, 1992, 1986, 1983, 1981, 1980, 1974, 1973, 1972, 1970, 1967, 1962, 1961, 1959, 1955, 1954, 1951, 1949, 1941, 1935, 1930
1780 89TH ST	2020, 2017, 2014, 2010, 2005, 2002, 2000, 1999, 1995, 1992, 1991, 1983, 1981, 1980, 1974, 1973, 1972, 1970, 1967, 1962, 1961, 1959, 1955, 1954, 1951, 1949, 1941, 1935, 1930
1780 90TH	2020, 2017, 2014, 2010, 2005, 2000, 1999, 1995, 1992, 1991, 1986, 1983, 1981, 1980, 1974, 1973, 1972, 1970, 1967, 1962, 1961, 1959, 1955, 1954, 1951, 1949, 1941, 1935, 1930
1780 90TH	2020, 2017, 2014, 2010, 2005, 2002, 2000, 1999, 1995, 1992, 1991, 1986, 1983, 1981, 1980, 1974, 1973, 1972, 1970, 1967, 1962, 1961, 1959, 1954, 1951, 1949, 1941, 1935, 1930
1780 90TH	2020, 2017, 2014, 2010, 2005, 2002, 2000, 1999, 1995, 1992, 1991, 1986, 1983, 1981, 1980, 1974, 1973, 1972, 1970, 1967, 1962, 1959, 1955, 1954, 1951, 1949, 1941, 1935, 1930
1780 90TH ST	2020, 2017, 2014, 2010, 2005, 2002, 2000, 1999, 1995, 1992, 1991, 1986, 1983, 1981, 1980, 1973, 1972, 1970, 1967, 1962, 1961, 1959, 1955, 1954, 1951, 1949, 1941, 1935, 1930
1780 90TH ST	2020, 2017, 2014, 2010, 2005, 2002, 2000, 1999, 1995, 1992, 1991, 1986, 1983, 1981, 1980, 1974, 1973, 1972, 1967, 1962, 1961, 1959, 1955, 1954, 1951, 1949, 1941, 1935, 1930
1780 90TH ST	2020, 2017, 2014, 2010, 2005, 2002, 2000, 1999, 1995, 1992, 1991, 1986, 1983, 1981, 1980, 1974, 1973, 1972, 1970, 1967, 1962, 1961, 1959, 1955, 1954, 1951, 1949, 1941, 1935
1780 90TH ST	2020, 2017, 2014, 2010, 2005, 2002, 2000, 1999, 1995, 1992, 1991, 1986, 1983, 1981, 1980, 1974, 1973, 1972, 1970, 1967, 1962, 1961, 1959, 1955, 1954, 1951, 1949, 1941, 1930
1780 90TH ST	2020, 2017, 2014, 2010, 2005, 2002, 2000, 1999, 1995, 1992, 1991, 1986, 1983, 1981, 1980, 1974, 1973, 1972, 1970, 1967, 1962, 1961, 1959, 1955, 1954, 1951, 1949, 1935, 1930
1780 90TH ST	2020, 2017, 2014, 2010, 2005, 2002, 2000, 1999, 1995, 1992, 1991, 1986, 1983, 1981, 1980, 1974, 1973, 1972, 1970, 1967, 1962, 1961, 1959, 1955, 1954, 1949, 1941, 1935, 1930
1780 E 89TH ST	2020, 2017, 2014, 2010, 2002, 2000, 1999, 1995, 1992, 1991, 1986, 1983, 1981, 1980, 1974, 1973, 1972, 1970, 1967, 1962, 1961, 1959, 1955, 1954, 1951, 1949, 1941, 1935, 1930
1780 E 89TH ST	2020, 2014, 2010, 2005, 2002, 2000, 1999, 1995, 1992, 1991, 1986, 1983, 1981, 1980, 1974, 1973, 1972, 1970, 1967, 1962, 1961, 1959, 1955, 1954, 1951, 1949, 1941, 1935, 1930
1780 E 89TH ST	2017, 2014, 2010, 2005, 2002, 2000, 1999, 1995, 1992, 1991, 1986, 1983, 1981, 1980, 1974, 1973, 1972, 1970, 1967, 1962, 1961, 1959, 1955, 1954, 1951, 1949, 1941, 1935, 1930
1780 E 89TH ST	2020, 2017, 2010, 2005, 2002, 2000, 1999, 1995, 1992, 1991, 1986, 1983, 1981, 1980, 1974, 1973, 1972, 1970, 1967, 1962, 1961, 1959, 1955, 1954, 1951, 1949, 1941, 1935, 1930

FINDINGS

Address Researched	Address Not Identified in Research Source
1780 E 89TH ST	2020, 2017, 2014, 2005, 2002, 2000, 1999, 1995, 1992, 1991, 1986, 1983, 1981, 1980, 1974, 1973, 1972, 1970, 1967, 1962, 1961, 1959, 1955, 1954, 1951, 1949, 1941, 1935, 1930
1780 E 89TH ST	2020, 2017, 2014, 2010, 2005, 2002, 2000, 1999, 1995, 1991, 1986, 1983, 1981, 1980, 1974, 1973, 1972, 1970, 1967, 1962, 1961, 1959, 1955, 1954, 1951, 1949, 1941, 1935, 1930
1780 E 89TH ST	2020, 2017, 2014, 2010, 2005, 2002, 2000, 1999, 1992, 1991, 1986, 1983, 1981, 1980, 1974, 1973, 1972, 1970, 1967, 1962, 1961, 1959, 1955, 1954, 1951, 1949, 1941, 1935, 1930
1780 E 90TH ST	2020, 2017, 2014, 2010, 2005, 2002, 2000, 1999, 1992, 1991, 1986, 1983, 1981, 1980, 1974, 1973, 1972, 1970, 1967, 1962, 1961, 1959, 1955, 1954, 1951, 1949, 1941, 1935, 1930
1780 E 90TH ST	2020, 2017, 2014, 2010, 2005, 2002, 1999, 1995, 1992, 1991, 1986, 1983, 1981, 1980, 1974, 1973, 1972, 1970, 1967, 1962, 1961, 1959, 1955, 1954, 1951, 1949, 1941, 1935, 1930
1780 E 90TH ST	2020, 2017, 2014, 2010, 2005, 2002, 2000, 1999, 1995, 1991, 1986, 1983, 1981, 1980, 1974, 1973, 1972, 1970, 1967, 1962, 1961, 1959, 1955, 1954, 1951, 1949, 1941, 1935, 1930
1780 E 90TH ST	2020, 2014, 2010, 2005, 2002, 2000, 1999, 1995, 1992, 1991, 1986, 1983, 1981, 1980, 1974, 1973, 1972, 1970, 1967, 1962, 1961, 1959, 1955, 1954, 1951, 1949, 1941, 1935, 1930
1780 E 90TH ST	2020, 2017, 2014, 2010, 2002, 2000, 1999, 1995, 1992, 1991, 1986, 1983, 1981, 1980, 1974, 1973, 1972, 1970, 1967, 1962, 1961, 1959, 1955, 1954, 1951, 1949, 1941, 1935, 1930
1781 87TH	2020, 2017, 2014, 2010, 2005, 2000, 1999, 1995, 1992, 1991, 1986, 1983, 1981, 1980, 1974, 1973, 1972, 1970, 1967, 1962, 1961, 1959, 1955, 1954, 1951, 1949, 1941, 1935, 1930
1781 87TH	2020, 2017, 2014, 2010, 2005, 2002, 2000, 1995, 1992, 1991, 1986, 1983, 1981, 1980, 1974, 1973, 1972, 1970, 1967, 1962, 1961, 1959, 1955, 1954, 1951, 1949, 1941, 1935, 1930
1781 87TH	2020, 2017, 2014, 2010, 2005, 2002, 2000, 1999, 1995, 1992, 1991, 1986, 1983, 1981, 1980, 1974, 1973, 1972, 1970, 1967, 1962, 1959, 1955, 1954, 1951, 1949, 1941, 1935, 1930
1781 87TH	2020, 2017, 2014, 2010, 2005, 2002, 2000, 1999, 1995, 1992, 1991, 1986, 1983, 1981, 1980, 1974, 1973, 1972, 1970, 1967, 1962, 1961, 1959, 1954, 1951, 1949, 1941, 1935, 1930
1781 87TH ST	2020, 2017, 2014, 2010, 2005, 2002, 2000, 1999, 1995, 1992, 1991, 1986, 1983, 1981, 1980, 1974, 1973, 1972, 1970, 1967, 1962, 1961, 1959, 1955, 1954, 1951, 1949, 1935, 1930
1781 87TH ST	2020, 2017, 2014, 2010, 2005, 2002, 2000, 1999, 1995, 1992, 1991, 1986, 1983, 1981, 1980, 1974, 1973, 1972, 1970, 1967, 1962, 1961, 1959, 1955, 1954, 1949, 1941, 1935, 1930
1781 87TH ST	2020, 2017, 2014, 2010, 2005, 2002, 2000, 1999, 1995, 1992, 1991, 1986, 1983, 1981, 1980, 1974, 1973, 1972, 1970, 1967, 1962, 1961, 1959, 1955, 1954, 1951, 1949, 1941, 1930
1781 87TH ST	2020, 2017, 2014, 2010, 2005, 2002, 2000, 1999, 1995, 1992, 1991, 1986, 1983, 1981, 1980, 1974, 1973, 1972, 1970, 1967, 1962, 1961, 1959, 1955, 1954, 1951, 1949, 1941, 1935

FINDINGS

Address Researched	Address Not Identified in Research Source
1781 87TH ST	2020, 2017, 2014, 2010, 2005, 2002, 2000, 1999, 1995, 1992, 1991, 1986, 1983, 1981, 1980, 1973, 1972, 1970, 1967, 1962, 1961, 1959, 1955, 1954, 1951, 1949, 1941, 1935, 1930
1781 87TH ST	2020, 2017, 2014, 2010, 2005, 2002, 2000, 1999, 1995, 1992, 1991, 1986, 1983, 1981, 1980, 1974, 1973, 1972, 1967, 1962, 1961, 1959, 1955, 1954, 1951, 1949, 1941, 1935, 1930
1781 89TH	2020, 2017, 2014, 2010, 2005, 2002, 2000, 1999, 1995, 1992, 1991, 1986, 1983, 1981, 1980, 1974, 1973, 1972, 1970, 1967, 1962, 1959, 1955, 1954, 1951, 1949, 1941, 1935, 1930
1781 89TH	2020, 2017, 2014, 2010, 2005, 2002, 2000, 1995, 1992, 1991, 1986, 1983, 1981, 1980, 1974, 1973, 1972, 1970, 1967, 1962, 1961, 1959, 1955, 1954, 1951, 1949, 1941, 1935, 1930
1781 89TH	2020, 2017, 2014, 2010, 2005, 2000, 1999, 1995, 1992, 1991, 1986, 1983, 1981, 1980, 1974, 1973, 1972, 1970, 1967, 1962, 1961, 1959, 1955, 1954, 1951, 1949, 1941, 1935, 1930
1781 89TH	2020, 2017, 2014, 2010, 2005, 2002, 2000, 1999, 1995, 1992, 1991, 1986, 1983, 1981, 1980, 1974, 1973, 1972, 1970, 1967, 1962, 1961, 1959, 1954, 1951, 1949, 1941, 1935, 1930
1781 89TH ST	2020, 2017, 2014, 2010, 2005, 2002, 2000, 1999, 1995, 1992, 1991, 1986, 1983, 1981, 1980, 1974, 1973, 1972, 1970, 1967, 1962, 1961, 1959, 1955, 1954, 1949, 1941, 1935, 1930
1781 89TH ST	2020, 2017, 2014, 2010, 2005, 2002, 2000, 1999, 1995, 1992, 1991, 1986, 1983, 1981, 1980, 1974, 1973, 1972, 1970, 1967, 1962, 1961, 1959, 1955, 1954, 1951, 1949, 1935, 1930
1781 89TH ST	2020, 2017, 2014, 2010, 2005, 2002, 2000, 1999, 1995, 1992, 1991, 1986, 1983, 1981, 1980, 1974, 1973, 1972, 1970, 1967, 1962, 1961, 1959, 1955, 1954, 1951, 1949, 1941, 1930
1781 89TH ST	2020, 2017, 2014, 2010, 2005, 2002, 2000, 1999, 1995, 1992, 1991, 1986, 1983, 1981, 1980, 1974, 1973, 1972, 1970, 1967, 1962, 1961, 1959, 1955, 1954, 1951, 1949, 1941, 1935
1781 89TH ST	2020, 2017, 2014, 2010, 2005, 2002, 2000, 1999, 1995, 1992, 1991, 1986, 1983, 1981, 1980, 1974, 1973, 1972, 1967, 1962, 1961, 1959, 1955, 1954, 1951, 1949, 1941, 1935, 1930
1781 89TH ST	2020, 2017, 2014, 2010, 2005, 2002, 2000, 1999, 1995, 1992, 1991, 1986, 1983, 1981, 1980, 1973, 1972, 1970, 1967, 1962, 1961, 1959, 1955, 1954, 1951, 1949, 1941, 1935, 1930
1781 90TH	2020, 2017, 2014, 2010, 2005, 2002, 2000, 1999, 1995, 1992, 1991, 1986, 1983, 1981, 1980, 1974, 1973, 1972, 1970, 1967, 1962, 1959, 1955, 1954, 1951, 1949, 1941, 1935, 1930
1781 90TH	2020, 2017, 2014, 2010, 2005, 2002, 2000, 1999, 1995, 1992, 1991, 1986, 1983, 1981, 1980, 1974, 1973, 1972, 1970, 1967, 1962, 1961, 1959, 1954, 1951, 1949, 1941, 1935, 1930
1781 90TH	2020, 2017, 2014, 2010, 2005, 2000, 1999, 1995, 1992, 1991, 1986, 1983, 1981, 1980, 1974, 1973, 1972, 1970, 1967, 1962, 1961, 1959, 1955, 1954, 1951, 1949, 1941, 1935, 1930
1781 90TH	2020, 2017, 2014, 2010, 2005, 2002, 2000, 1995, 1992, 1991, 1986, 1983, 1981, 1980, 1974, 1973, 1972, 1970, 1967, 1962, 1961, 1959, 1955, 1954, 1951, 1949, 1941, 1935, 1930

FINDINGS

Address Researched	Address Not Identified in Research Source
1781 90TH ST	2020, 2017, 2014, 2010, 2005, 2002, 2000, 1999, 1995, 1992, 1991, 1986, 1983, 1981, 1980, 1973, 1972, 1970, 1967, 1962, 1961, 1959, 1955, 1954, 1951, 1949, 1941, 1935, 1930
1781 90TH ST	2020, 2017, 2014, 2010, 2005, 2002, 2000, 1999, 1995, 1992, 1991, 1986, 1983, 1981, 1980, 1974, 1973, 1972, 1967, 1962, 1961, 1959, 1955, 1954, 1951, 1949, 1941, 1935, 1930
1781 90TH ST	2020, 2017, 2014, 2010, 2005, 2002, 2000, 1999, 1995, 1992, 1991, 1986, 1983, 1981, 1980, 1974, 1973, 1972, 1970, 1967, 1962, 1961, 1959, 1955, 1954, 1951, 1949, 1941, 1935
1781 90TH ST	2020, 2017, 2014, 2010, 2005, 2002, 2000, 1999, 1995, 1992, 1991, 1986, 1983, 1981, 1980, 1974, 1973, 1972, 1970, 1967, 1962, 1961, 1959, 1955, 1954, 1951, 1949, 1941, 1930
1781 90TH ST	2020, 2017, 2014, 2010, 2005, 2002, 2000, 1999, 1995, 1992, 1991, 1986, 1983, 1981, 1980, 1974, 1973, 1972, 1970, 1967, 1962, 1961, 1959, 1955, 1954, 1951, 1949, 1935, 1930
1781 90TH ST	2020, 2017, 2014, 2010, 2005, 2002, 2000, 1999, 1995, 1992, 1991, 1986, 1983, 1981, 1980, 1974, 1973, 1972, 1970, 1967, 1962, 1961, 1959, 1955, 1954, 1949, 1941, 1935, 1930
1781 E 87TH ST	2020, 2017, 2010, 2005, 2002, 2000, 1999, 1995, 1992, 1991, 1986, 1983, 1981, 1980, 1974, 1973, 1972, 1970, 1967, 1962, 1961, 1959, 1955, 1954, 1951, 1949, 1941, 1935, 1930
1781 E 87TH ST	2017, 2014, 2010, 2005, 2002, 2000, 1999, 1995, 1992, 1991, 1986, 1983, 1981, 1980, 1974, 1973, 1972, 1970, 1967, 1962, 1961, 1959, 1955, 1954, 1951, 1949, 1941, 1935, 1930
1781 E 89TH ST	2020, 2017, 2014, 2005, 2002, 2000, 1999, 1995, 1992, 1991, 1986, 1983, 1981, 1980, 1974, 1973, 1972, 1970, 1967, 1962, 1961, 1959, 1955, 1954, 1951, 1949, 1941, 1935, 1930
1781 E 89TH ST	2020, 2017, 2014, 2010, 2005, 2002, 1999, 1995, 1992, 1991, 1986, 1983, 1981, 1980, 1974, 1973, 1972, 1970, 1967, 1962, 1961, 1959, 1955, 1954, 1951, 1949, 1941, 1935, 1930
1781 E 89TH ST	2020, 2017, 2014, 2010, 2002, 2000, 1999, 1995, 1992, 1991, 1986, 1983, 1981, 1980, 1974, 1973, 1972, 1970, 1967, 1962, 1961, 1959, 1955, 1954, 1951, 1949, 1941, 1935, 1930
1781 E 89TH ST	2020, 2017, 2014, 2010, 2005, 2002, 2000, 1999, 1992, 1991, 1986, 1983, 1981, 1980, 1974, 1973, 1972, 1970, 1967, 1962, 1961, 1959, 1955, 1954, 1951, 1949, 1941, 1935, 1930
1781 E 90TH ST	2020, 2017, 2014, 2010, 2005, 2002, 2000, 1999, 1992, 1991, 1986, 1983, 1981, 1980, 1974, 1973, 1972, 1970, 1967, 1962, 1961, 1959, 1955, 1954, 1951, 1949, 1941, 1935, 1930
1782 87TH	2020, 2017, 2014, 2010, 2005, 2002, 2000, 1995, 1992, 1991, 1986, 1983, 1981, 1980, 1974, 1973, 1972, 1970, 1967, 1962, 1961, 1959, 1955, 1954, 1951, 1949, 1941, 1935, 1930
1782 87TH	2020, 2017, 2014, 2010, 2005, 2000, 1999, 1995, 1992, 1991, 1986, 1983, 1981, 1980, 1974, 1973, 1972, 1970, 1967, 1962, 1961, 1959, 1955, 1954, 1951, 1949, 1941, 1935, 1930
1782 87TH	2020, 2017, 2014, 2010, 2005, 2002, 2000, 1999, 1995, 1992, 1991, 1986, 1983, 1981, 1980, 1974, 1973, 1972, 1970, 1967, 1962, 1959, 1955, 1954, 1951, 1949, 1941, 1935, 1930

FINDINGS

Address Researched	Address Not Identified in Research Source
1782 87TH	2020, 2017, 2014, 2010, 2005, 2002, 2000, 1999, 1995, 1992, 1991, 1986, 1983, 1981, 1980, 1974, 1973, 1972, 1970, 1967, 1962, 1961, 1959, 1954, 1951, 1949, 1941, 1935, 1930
1782 87TH ST	2020, 2017, 2014, 2010, 2005, 2002, 2000, 1999, 1995, 1992, 1991, 1986, 1983, 1981, 1980, 1974, 1973, 1972, 1970, 1967, 1962, 1961, 1959, 1955, 1954, 1949, 1941, 1935, 1930
1782 87TH ST	2020, 2017, 2014, 2010, 2005, 2002, 2000, 1999, 1995, 1992, 1991, 1986, 1983, 1981, 1980, 1974, 1973, 1972, 1970, 1967, 1962, 1961, 1959, 1955, 1954, 1951, 1949, 1935, 1930
1782 87TH ST	2020, 2017, 2014, 2010, 2005, 2002, 2000, 1999, 1995, 1992, 1991, 1986, 1983, 1981, 1980, 1974, 1973, 1972, 1970, 1967, 1962, 1961, 1959, 1955, 1954, 1951, 1949, 1941, 1930
1782 87TH ST	2020, 2017, 2014, 2010, 2005, 2002, 2000, 1999, 1995, 1992, 1991, 1986, 1983, 1981, 1980, 1974, 1973, 1972, 1970, 1967, 1962, 1961, 1959, 1955, 1954, 1951, 1949, 1941, 1935
1782 87TH ST	2020, 2017, 2014, 2010, 2005, 2002, 2000, 1999, 1995, 1992, 1991, 1986, 1983, 1981, 1980, 1973, 1972, 1970, 1967, 1962, 1961, 1959, 1955, 1954, 1951, 1949, 1941, 1935, 1930
1782 87TH ST	2020, 2017, 2014, 2010, 2005, 2002, 2000, 1999, 1995, 1992, 1991, 1986, 1983, 1981, 1980, 1974, 1973, 1972, 1967, 1962, 1961, 1959, 1955, 1954, 1951, 1949, 1941, 1935, 1930
1782 87TH ST	2020, 2017, 2014, 2010, 2005, 2002, 2000, 1999, 1995, 1992, 1991, 1986, 1983, 1980, 1974, 1973, 1972, 1970, 1967, 1962, 1961, 1959, 1955, 1954, 1951, 1949, 1941, 1935, 1930
1782 90TH	2020, 2017, 2014, 2010, 2005, 2002, 2000, 1995, 1992, 1991, 1986, 1983, 1981, 1980, 1974, 1973, 1972, 1970, 1967, 1962, 1961, 1959, 1955, 1954, 1951, 1949, 1941, 1935, 1930
1782 90TH	2020, 2017, 2014, 2010, 2005, 2000, 1999, 1995, 1992, 1991, 1986, 1983, 1981, 1980, 1974, 1973, 1972, 1970, 1967, 1962, 1961, 1959, 1955, 1954, 1951, 1949, 1941, 1935, 1930
1782 90TH	2020, 2017, 2014, 2010, 2005, 2002, 2000, 1999, 1995, 1992, 1991, 1986, 1983, 1981, 1980, 1974, 1973, 1972, 1970, 1967, 1962, 1961, 1959, 1954, 1951, 1949, 1941, 1935, 1930
1782 90TH	2020, 2017, 2014, 2010, 2005, 2002, 2000, 1999, 1995, 1992, 1991, 1986, 1983, 1981, 1980, 1974, 1973, 1972, 1970, 1967, 1962, 1959, 1955, 1954, 1951, 1949, 1941, 1935, 1930
1782 90TH ST	2020, 2017, 2014, 2010, 2005, 2002, 2000, 1999, 1995, 1992, 1991, 1986, 1983, 1981, 1980, 1973, 1972, 1970, 1967, 1962, 1961, 1959, 1955, 1954, 1951, 1949, 1941, 1935, 1930
1782 90TH ST	2020, 2017, 2014, 2010, 2005, 2002, 2000, 1999, 1995, 1992, 1991, 1986, 1983, 1981, 1980, 1974, 1973, 1972, 1967, 1962, 1961, 1959, 1955, 1954, 1951, 1949, 1941, 1935, 1930
1782 90TH ST	2020, 2017, 2014, 2010, 2005, 2002, 2000, 1999, 1995, 1992, 1991, 1986, 1983, 1981, 1980, 1974, 1973, 1972, 1970, 1967, 1962, 1961, 1959, 1955, 1954, 1951, 1949, 1941, 1935
1782 90TH ST	2020, 2017, 2014, 2010, 2005, 2002, 2000, 1999, 1995, 1992, 1991, 1986, 1983, 1981, 1980, 1974, 1973, 1972, 1970, 1967, 1962, 1961, 1959, 1955, 1954, 1951, 1949, 1941, 1930

FINDINGS

Address Researched	Address Not Identified in Research Source
1782 90TH ST	2020, 2017, 2014, 2010, 2005, 2002, 2000, 1999, 1995, 1992, 1991, 1986, 1983, 1981, 1980, 1974, 1973, 1972, 1970, 1967, 1962, 1961, 1959, 1955, 1954, 1951, 1949, 1935, 1930
1782 90TH ST	2020, 2017, 2014, 2010, 2005, 2002, 2000, 1999, 1995, 1992, 1991, 1986, 1983, 1981, 1980, 1974, 1973, 1972, 1970, 1967, 1962, 1961, 1959, 1955, 1954, 1949, 1941, 1935, 1930
1782 E 87TH ST	2020, 2017, 2014, 2010, 2002, 2000, 1999, 1995, 1992, 1991, 1986, 1983, 1981, 1980, 1974, 1973, 1972, 1970, 1967, 1962, 1961, 1959, 1955, 1954, 1951, 1949, 1941, 1935, 1930
1782 E 87TH ST	2020, 2017, 2014, 2005, 2002, 2000, 1999, 1995, 1992, 1991, 1986, 1983, 1981, 1980, 1974, 1973, 1972, 1970, 1967, 1962, 1961, 1959, 1955, 1954, 1951, 1949, 1941, 1935, 1930
1782 E 87TH ST	2017, 2014, 2010, 2005, 2002, 2000, 1999, 1995, 1992, 1991, 1986, 1983, 1981, 1980, 1974, 1973, 1972, 1970, 1967, 1962, 1961, 1959, 1955, 1954, 1951, 1949, 1941, 1935, 1930
1782 E 87TH ST	2020, 2014, 2010, 2005, 2002, 2000, 1999, 1995, 1992, 1991, 1986, 1983, 1981, 1980, 1974, 1973, 1972, 1970, 1967, 1962, 1961, 1959, 1955, 1954, 1951, 1949, 1941, 1935, 1930
1782 E 87TH ST	2020, 2017, 2010, 2005, 2002, 2000, 1999, 1995, 1992, 1991, 1986, 1983, 1981, 1980, 1974, 1973, 1972, 1970, 1967, 1962, 1961, 1959, 1955, 1954, 1951, 1949, 1941, 1935, 1930
1782 E 87TH ST	2020, 2017, 2014, 2010, 2005, 2002, 2000, 1999, 1992, 1991, 1986, 1983, 1981, 1980, 1974, 1973, 1972, 1970, 1967, 1962, 1961, 1959, 1955, 1954, 1951, 1949, 1941, 1935, 1930
1782 E 87TH ST	2020, 2017, 2014, 2010, 2005, 2002, 1999, 1995, 1992, 1991, 1986, 1983, 1981, 1980, 1974, 1973, 1972, 1970, 1967, 1962, 1961, 1959, 1955, 1954, 1951, 1949, 1941, 1935, 1930
1782 E 90TH ST	2020, 2017, 2014, 2010, 2005, 2002, 2000, 1999, 1995, 1991, 1986, 1983, 1981, 1980, 1974, 1973, 1972, 1970, 1967, 1962, 1961, 1959, 1955, 1954, 1951, 1949, 1941, 1935, 1930
1782 E 90TH ST	2020, 2017, 2014, 2010, 2005, 2002, 1999, 1995, 1992, 1991, 1986, 1983, 1981, 1980, 1974, 1973, 1972, 1970, 1967, 1962, 1961, 1959, 1955, 1954, 1951, 1949, 1941, 1935, 1930
1782 E 90TH ST	2020, 2017, 2014, 2010, 2005, 2002, 2000, 1999, 1992, 1991, 1986, 1983, 1981, 1980, 1974, 1973, 1972, 1970, 1967, 1962, 1961, 1959, 1955, 1954, 1951, 1949, 1941, 1935, 1930
1785 87TH	2020, 2017, 2014, 2010, 2005, 2002, 2000, 1995, 1992, 1991, 1986, 1983, 1981, 1980, 1974, 1973, 1972, 1970, 1967, 1962, 1961, 1959, 1955, 1954, 1951, 1949, 1941, 1935, 1930
1785 87TH	2020, 2017, 2014, 2010, 2005, 2000, 1999, 1995, 1992, 1991, 1986, 1983, 1981, 1980, 1974, 1973, 1972, 1970, 1967, 1962, 1961, 1959, 1955, 1954, 1951, 1949, 1941, 1935, 1930
1785 87TH	2020, 2017, 2014, 2010, 2005, 2002, 2000, 1999, 1995, 1992, 1991, 1986, 1983, 1981, 1980, 1974, 1973, 1972, 1970, 1967, 1962, 1959, 1955, 1954, 1951, 1949, 1941, 1935, 1930
1785 87TH	2020, 2017, 2014, 2010, 2005, 2002, 2000, 1999, 1995, 1992, 1991, 1986, 1983, 1981, 1980, 1974, 1973, 1972, 1970, 1967, 1962, 1961, 1959, 1954, 1951, 1949, 1941, 1935, 1930

FINDINGS

Address Researched	Address Not Identified in Research Source
1785 87TH ST	2020, 2017, 2014, 2010, 2005, 2002, 2000, 1999, 1995, 1992, 1991, 1986, 1983, 1981, 1980, 1974, 1973, 1972, 1970, 1967, 1962, 1961, 1959, 1955, 1954, 1951, 1949, 1935, 1930
1785 87TH ST	2020, 2017, 2014, 2010, 2005, 2002, 2000, 1999, 1995, 1992, 1991, 1986, 1983, 1981, 1980, 1974, 1973, 1972, 1970, 1967, 1962, 1961, 1959, 1955, 1954, 1949, 1941, 1935, 1930
1785 87TH ST	2020, 2017, 2014, 2010, 2005, 2002, 2000, 1999, 1995, 1992, 1991, 1986, 1983, 1981, 1980, 1974, 1973, 1972, 1970, 1967, 1962, 1961, 1959, 1955, 1954, 1951, 1949, 1941, 1930
1785 87TH ST	2020, 2017, 2014, 2010, 2005, 2002, 2000, 1999, 1995, 1992, 1991, 1986, 1983, 1981, 1980, 1974, 1973, 1972, 1970, 1967, 1962, 1961, 1959, 1955, 1954, 1951, 1949, 1941, 1935
1785 87TH ST	2020, 2017, 2014, 2010, 2005, 2002, 2000, 1999, 1995, 1992, 1991, 1986, 1983, 1981, 1980, 1974, 1973, 1972, 1967, 1962, 1961, 1959, 1955, 1954, 1951, 1949, 1941, 1935, 1930
1785 87TH ST	2020, 2017, 2014, 2010, 2005, 2002, 2000, 1999, 1995, 1992, 1991, 1986, 1983, 1981, 1980, 1973, 1972, 1970, 1967, 1962, 1961, 1959, 1955, 1954, 1951, 1949, 1941, 1935, 1930
1785 88TH ST	2020, 2017, 2014, 2010, 2005, 2002, 2000, 1999, 1995, 1992, 1991, 1983, 1981, 1980, 1974, 1973, 1972, 1970, 1967, 1962, 1961, 1959, 1955, 1954, 1951, 1949, 1941, 1935, 1930
1785 89TH	2020, 2017, 2014, 2010, 2005, 2002, 2000, 1999, 1995, 1992, 1991, 1986, 1983, 1981, 1980, 1974, 1973, 1972, 1970, 1967, 1962, 1959, 1955, 1954, 1951, 1949, 1941, 1935, 1930
1785 89TH	2020, 2017, 2014, 2010, 2005, 2002, 2000, 1999, 1995, 1992, 1991, 1986, 1983, 1981, 1980, 1974, 1973, 1972, 1970, 1967, 1962, 1961, 1959, 1954, 1951, 1949, 1941, 1935, 1930
1785 89TH ST	2020, 2017, 2014, 2010, 2005, 2002, 2000, 1999, 1995, 1992, 1991, 1986, 1983, 1981, 1980, 1974, 1973, 1972, 1970, 1967, 1962, 1961, 1959, 1955, 1954, 1949, 1941, 1935, 1930
1785 89TH ST	2020, 2017, 2014, 2010, 2005, 2002, 2000, 1999, 1995, 1992, 1991, 1986, 1983, 1981, 1980, 1974, 1973, 1972, 1970, 1967, 1962, 1961, 1959, 1955, 1954, 1951, 1949, 1935, 1930
1785 89TH ST	2020, 2017, 2014, 2010, 2005, 2002, 2000, 1999, 1995, 1992, 1991, 1986, 1983, 1981, 1980, 1974, 1973, 1972, 1970, 1967, 1962, 1961, 1959, 1955, 1954, 1951, 1949, 1941, 1930
1785 89TH ST	2020, 2017, 2014, 2010, 2005, 2002, 2000, 1999, 1995, 1992, 1991, 1986, 1983, 1981, 1980, 1974, 1973, 1972, 1970, 1967, 1962, 1961, 1959, 1955, 1954, 1951, 1949, 1941, 1935
1785 89TH ST	2020, 2017, 2014, 2010, 2005, 2002, 2000, 1999, 1995, 1992, 1991, 1986, 1983, 1981, 1980, 1974, 1973, 1972, 1967, 1962, 1961, 1959, 1955, 1954, 1951, 1949, 1941, 1935, 1930
1785 89TH ST	2020, 2017, 2014, 2010, 2005, 2002, 2000, 1999, 1995, 1992, 1991, 1986, 1983, 1981, 1980, 1973, 1972, 1970, 1967, 1962, 1961, 1959, 1955, 1954, 1951, 1949, 1941, 1935, 1930
1785 90TH	2020, 2017, 2014, 2010, 2005, 2002, 2000, 1999, 1995, 1992, 1991, 1986, 1983, 1981, 1980, 1974, 1973, 1972, 1970, 1967, 1962, 1959, 1955, 1954, 1951, 1949, 1941, 1935, 1930

FINDINGS

Address Researched	Address Not Identified in Research Source
1785 90TH	2020, 2017, 2014, 2010, 2005, 2002, 2000, 1999, 1995, 1992, 1991, 1986, 1983, 1981, 1980, 1974, 1973, 1972, 1970, 1967, 1962, 1961, 1959, 1954, 1951, 1949, 1941, 1935, 1930
1785 90TH	2020, 2017, 2014, 2010, 2005, 2000, 1999, 1995, 1992, 1991, 1986, 1983, 1981, 1980, 1974, 1973, 1972, 1970, 1967, 1962, 1961, 1959, 1955, 1954, 1951, 1949, 1941, 1935, 1930
1785 90TH ST	2020, 2017, 2014, 2010, 2005, 2002, 2000, 1999, 1995, 1992, 1991, 1986, 1983, 1981, 1980, 1973, 1972, 1970, 1967, 1962, 1961, 1959, 1955, 1954, 1951, 1949, 1941, 1935, 1930
1785 90TH ST	2020, 2017, 2014, 2010, 2005, 2002, 2000, 1999, 1995, 1992, 1991, 1986, 1983, 1981, 1980, 1974, 1973, 1972, 1967, 1962, 1961, 1959, 1955, 1954, 1951, 1949, 1941, 1935, 1930
1785 90TH ST	2020, 2017, 2014, 2010, 2005, 2002, 2000, 1999, 1995, 1992, 1991, 1986, 1983, 1981, 1980, 1974, 1973, 1972, 1970, 1967, 1962, 1961, 1959, 1955, 1954, 1951, 1949, 1941, 1935
1785 90TH ST	2020, 2017, 2014, 2010, 2005, 2002, 2000, 1999, 1995, 1992, 1991, 1986, 1983, 1981, 1980, 1974, 1973, 1972, 1970, 1967, 1962, 1961, 1959, 1955, 1954, 1951, 1949, 1941, 1930
1785 90TH ST	2020, 2017, 2014, 2010, 2005, 2002, 2000, 1999, 1995, 1992, 1991, 1986, 1983, 1981, 1980, 1974, 1973, 1972, 1970, 1967, 1962, 1961, 1959, 1955, 1954, 1951, 1949, 1935, 1930
1785 90TH ST	2020, 2017, 2014, 2010, 2005, 2002, 2000, 1999, 1995, 1992, 1991, 1986, 1983, 1981, 1980, 1974, 1973, 1972, 1970, 1967, 1962, 1961, 1959, 1955, 1954, 1949, 1941, 1935, 1930
1786 87TH	2020, 2017, 2014, 2010, 2005, 2002, 2000, 1999, 1995, 1992, 1991, 1986, 1983, 1981, 1980, 1974, 1973, 1972, 1970, 1967, 1962, 1961, 1959, 1954, 1951, 1949, 1941, 1935, 1930
1786 87TH	2020, 2017, 2014, 2010, 2005, 2002, 2000, 1999, 1995, 1992, 1991, 1986, 1983, 1981, 1980, 1974, 1973, 1972, 1970, 1967, 1962, 1959, 1955, 1954, 1951, 1949, 1941, 1935, 1930
1786 87TH	2020, 2017, 2014, 2010, 2005, 2000, 1999, 1995, 1992, 1991, 1986, 1983, 1981, 1980, 1974, 1973, 1972, 1970, 1967, 1962, 1961, 1959, 1955, 1954, 1951, 1949, 1941, 1935, 1930
1786 87TH	2020, 2017, 2014, 2010, 2005, 2002, 2000, 1995, 1992, 1991, 1986, 1983, 1981, 1980, 1974, 1973, 1972, 1970, 1967, 1962, 1961, 1959, 1955, 1954, 1951, 1949, 1941, 1935, 1930
1786 87TH ST	2020, 2017, 2014, 2010, 2005, 2002, 2000, 1999, 1995, 1992, 1991, 1986, 1983, 1981, 1980, 1973, 1972, 1970, 1967, 1962, 1961, 1959, 1955, 1954, 1951, 1949, 1941, 1935, 1930
1786 87TH ST	2020, 2017, 2014, 2010, 2005, 2002, 2000, 1999, 1995, 1992, 1991, 1986, 1983, 1981, 1980, 1974, 1973, 1972, 1967, 1962, 1961, 1959, 1955, 1954, 1951, 1949, 1941, 1935, 1930
1786 87TH ST	2020, 2017, 2014, 2010, 2005, 2002, 2000, 1999, 1995, 1992, 1991, 1986, 1983, 1981, 1980, 1974, 1973, 1972, 1970, 1967, 1962, 1961, 1959, 1955, 1954, 1949, 1941, 1935, 1930
1786 87TH ST	2020, 2017, 2014, 2010, 2005, 2002, 2000, 1999, 1995, 1992, 1991, 1986, 1983, 1981, 1980, 1974, 1973, 1972, 1970, 1967, 1962, 1961, 1959, 1955, 1954, 1951, 1949, 1935, 1930

FINDINGS

Address Researched	Address Not Identified in Research Source
1786 87TH ST	2020, 2017, 2014, 2010, 2005, 2002, 2000, 1999, 1995, 1992, 1991, 1986, 1983, 1981, 1980, 1974, 1973, 1972, 1970, 1967, 1962, 1961, 1959, 1955, 1954, 1951, 1949, 1941, 1930
1786 87TH ST	2020, 2017, 2014, 2010, 2005, 2002, 2000, 1999, 1995, 1992, 1991, 1986, 1983, 1981, 1980, 1974, 1973, 1972, 1970, 1967, 1962, 1961, 1959, 1955, 1954, 1951, 1949, 1941, 1935
1786 89TH	2020, 2017, 2014, 2010, 2005, 2002, 2000, 1999, 1995, 1992, 1991, 1986, 1983, 1981, 1980, 1974, 1973, 1972, 1970, 1967, 1962, 1961, 1959, 1954, 1951, 1949, 1941, 1935, 1930
1786 89TH	2020, 2017, 2014, 2010, 2005, 2002, 2000, 1999, 1995, 1992, 1991, 1986, 1983, 1981, 1980, 1974, 1973, 1972, 1970, 1967, 1962, 1959, 1955, 1954, 1951, 1949, 1941, 1935, 1930
1786 89TH ST	2020, 2017, 2014, 2010, 2005, 2002, 2000, 1999, 1995, 1992, 1991, 1986, 1983, 1981, 1980, 1974, 1973, 1972, 1967, 1962, 1961, 1959, 1955, 1954, 1951, 1949, 1941, 1935, 1930
1786 89TH ST	2020, 2017, 2014, 2010, 2005, 2002, 2000, 1999, 1995, 1992, 1991, 1986, 1983, 1981, 1980, 1973, 1972, 1970, 1967, 1962, 1961, 1959, 1955, 1954, 1951, 1949, 1941, 1935, 1930
1786 89TH ST	2020, 2017, 2014, 2010, 2005, 2002, 2000, 1999, 1995, 1992, 1991, 1986, 1983, 1981, 1980, 1974, 1973, 1972, 1970, 1967, 1962, 1961, 1959, 1955, 1954, 1949, 1941, 1935, 1930
1786 89TH ST	2020, 2017, 2014, 2010, 2005, 2002, 2000, 1999, 1995, 1992, 1991, 1986, 1983, 1981, 1980, 1974, 1973, 1972, 1970, 1967, 1962, 1961, 1959, 1955, 1954, 1951, 1949, 1935, 1930
1786 89TH ST	2020, 2017, 2014, 2010, 2005, 2002, 2000, 1999, 1995, 1992, 1991, 1986, 1983, 1981, 1980, 1974, 1973, 1972, 1970, 1967, 1962, 1961, 1959, 1955, 1954, 1951, 1949, 1941, 1930
1786 89TH ST	2020, 2017, 2014, 2010, 2005, 2002, 2000, 1999, 1995, 1992, 1991, 1986, 1983, 1981, 1980, 1974, 1973, 1972, 1970, 1967, 1962, 1961, 1959, 1955, 1954, 1951, 1949, 1941, 1935
1786 90TH	2020, 2017, 2014, 2010, 2005, 2002, 2000, 1999, 1995, 1992, 1991, 1986, 1983, 1981, 1980, 1974, 1973, 1972, 1970, 1967, 1962, 1959, 1955, 1954, 1951, 1949, 1941, 1935, 1930
1786 90TH	2020, 2017, 2014, 2010, 2005, 2002, 2000, 1995, 1992, 1991, 1986, 1983, 1981, 1980, 1974, 1973, 1972, 1970, 1967, 1962, 1961, 1959, 1955, 1954, 1951, 1949, 1941, 1935, 1930
1786 90TH	2020, 2017, 2014, 2010, 2005, 2000, 1999, 1995, 1992, 1991, 1986, 1983, 1981, 1980, 1974, 1973, 1972, 1970, 1967, 1962, 1961, 1959, 1955, 1954, 1951, 1949, 1941, 1935, 1930
1787 87TH	2020, 2017, 2014, 2010, 2005, 2000, 1999, 1995, 1992, 1991, 1986, 1983, 1981, 1980, 1974, 1973, 1972, 1970, 1967, 1962, 1961, 1959, 1955, 1954, 1951, 1949, 1941, 1935, 1930
1787 87TH	2020, 2017, 2014, 2010, 2005, 2002, 2000, 1995, 1992, 1991, 1986, 1983, 1981, 1980, 1974, 1973, 1972, 1970, 1967, 1962, 1961, 1959, 1955, 1954, 1951, 1949, 1941, 1935, 1930
1787 87TH	2020, 2017, 2014, 2010, 2005, 2002, 2000, 1999, 1995, 1992, 1991, 1986, 1983, 1981, 1980, 1974, 1973, 1972, 1970, 1967, 1962, 1959, 1955, 1954, 1951, 1949, 1941, 1935, 1930

FINDINGS

Address Researched	Address Not Identified in Research Source
1787 87TH	2020, 2017, 2014, 2010, 2005, 2002, 2000, 1999, 1995, 1992, 1991, 1986, 1983, 1981, 1980, 1974, 1973, 1972, 1970, 1967, 1962, 1961, 1959, 1954, 1951, 1949, 1941, 1935, 1930
1787 87TH ST	2020, 2017, 2014, 2010, 2005, 2002, 2000, 1999, 1995, 1992, 1991, 1986, 1983, 1981, 1980, 1974, 1973, 1972, 1970, 1967, 1962, 1961, 1959, 1955, 1954, 1951, 1949, 1935, 1930
1787 87TH ST	2020, 2017, 2014, 2010, 2005, 2002, 2000, 1999, 1995, 1992, 1991, 1986, 1983, 1981, 1980, 1974, 1973, 1972, 1970, 1967, 1962, 1961, 1959, 1955, 1954, 1949, 1941, 1935, 1930
1787 87TH ST	2020, 2017, 2014, 2010, 2005, 2002, 2000, 1999, 1995, 1992, 1991, 1986, 1983, 1981, 1980, 1974, 1973, 1972, 1970, 1967, 1962, 1961, 1959, 1955, 1954, 1951, 1949, 1941, 1930
1787 87TH ST	2020, 2017, 2014, 2010, 2005, 2002, 2000, 1999, 1995, 1992, 1991, 1986, 1983, 1981, 1980, 1974, 1973, 1972, 1970, 1967, 1962, 1961, 1959, 1955, 1954, 1951, 1949, 1941, 1935
1787 87TH ST	2020, 2017, 2014, 2010, 2005, 2002, 2000, 1999, 1995, 1992, 1991, 1986, 1983, 1981, 1980, 1973, 1972, 1970, 1967, 1962, 1961, 1959, 1955, 1954, 1951, 1949, 1941, 1935, 1930
1787 87TH ST	2020, 2017, 2014, 2010, 2005, 2002, 2000, 1999, 1995, 1992, 1991, 1986, 1983, 1981, 1980, 1974, 1973, 1972, 1967, 1962, 1961, 1959, 1955, 1954, 1951, 1949, 1941, 1935, 1930
1787 87TH ST	2020, 2017, 2014, 2010, 2005, 2002, 2000, 1999, 1995, 1992, 1991, 1983, 1981, 1980, 1974, 1973, 1972, 1970, 1967, 1962, 1961, 1959, 1955, 1954, 1951, 1949, 1941, 1935, 1930
1787 87TH ST	2020, 2017, 2014, 2010, 2005, 2002, 2000, 1999, 1995, 1992, 1986, 1983, 1981, 1980, 1974, 1973, 1972, 1970, 1967, 1962, 1961, 1959, 1955, 1954, 1951, 1949, 1941, 1935, 1930
1787 E 87TH ST	2020, 2017, 2014, 2010, 2005, 2002, 2000, 1999, 1995, 1991, 1986, 1983, 1981, 1980, 1974, 1973, 1972, 1970, 1967, 1962, 1961, 1959, 1955, 1954, 1951, 1949, 1941, 1935, 1930
1787 E 87TH ST	2020, 2017, 2014, 2010, 2005, 2002, 2000, 1999, 1992, 1991, 1986, 1983, 1981, 1980, 1974, 1973, 1972, 1970, 1967, 1962, 1961, 1959, 1955, 1954, 1951, 1949, 1941, 1935, 1930
1788 88TH PL	2020, 2017, 2014, 2010, 2005, 2002, 2000, 1999, 1995, 1992, 1991, 1986, 1983, 1981, 1980, 1974, 1973, 1972, 1970, 1967, 1962, 1961, 1959, 1955, 1954, 1951, 1949, 1941, 1930
1788 88TH PL	2020, 2017, 2014, 2010, 2005, 2002, 2000, 1999, 1995, 1992, 1991, 1986, 1983, 1981, 1980, 1974, 1973, 1972, 1970, 1967, 1962, 1961, 1959, 1955, 1954, 1949, 1941, 1935, 1930
1788 88TH PL	2020, 2017, 2014, 2010, 2005, 2002, 2000, 1999, 1995, 1992, 1991, 1986, 1983, 1981, 1980, 1974, 1973, 1972, 1970, 1967, 1962, 1961, 1959, 1955, 1954, 1951, 1949, 1935, 1930
1789 89TH	2020, 2017, 2014, 2010, 2005, 2002, 2000, 1999, 1995, 1992, 1991, 1986, 1983, 1981, 1980, 1974, 1973, 1972, 1970, 1967, 1962, 1961, 1959, 1954, 1951, 1949, 1941, 1935, 1930
1789 89TH	2020, 2017, 2014, 2010, 2005, 2002, 2000, 1999, 1995, 1992, 1991, 1986, 1983, 1981, 1980, 1974, 1973, 1972, 1970, 1967, 1962, 1959, 1955, 1954, 1951, 1949, 1941, 1935, 1930

FINDINGS

Address Researched	Address Not Identified in Research Source
1789 89TH ST	2020, 2017, 2014, 2010, 2005, 2002, 2000, 1999, 1995, 1992, 1991, 1986, 1983, 1981, 1980, 1974, 1973, 1972, 1967, 1962, 1961, 1959, 1955, 1954, 1951, 1949, 1941, 1935, 1930
1789 89TH ST	2020, 2017, 2014, 2010, 2005, 2002, 2000, 1999, 1995, 1992, 1991, 1986, 1983, 1981, 1980, 1973, 1972, 1970, 1967, 1962, 1961, 1959, 1955, 1954, 1951, 1949, 1941, 1935, 1930
1789 89TH ST	2020, 2017, 2014, 2010, 2005, 2002, 2000, 1999, 1995, 1992, 1991, 1986, 1983, 1981, 1980, 1974, 1973, 1972, 1970, 1967, 1962, 1961, 1959, 1955, 1954, 1949, 1941, 1935, 1930
1789 89TH ST	2020, 2017, 2014, 2010, 2005, 2002, 2000, 1999, 1995, 1992, 1991, 1986, 1983, 1981, 1980, 1974, 1973, 1972, 1970, 1967, 1962, 1961, 1959, 1955, 1954, 1951, 1949, 1935, 1930
1789 89TH ST	2020, 2017, 2014, 2010, 2005, 2002, 2000, 1999, 1995, 1992, 1991, 1986, 1983, 1981, 1980, 1974, 1973, 1972, 1970, 1967, 1962, 1961, 1959, 1955, 1954, 1951, 1949, 1941, 1930
1789 89TH ST	2020, 2017, 2014, 2010, 2005, 2002, 2000, 1999, 1995, 1992, 1991, 1986, 1983, 1981, 1980, 1974, 1973, 1972, 1970, 1967, 1962, 1961, 1959, 1955, 1954, 1951, 1949, 1941, 1935
1789 90TH	2020, 2017, 2014, 2010, 2005, 2002, 2000, 1999, 1995, 1992, 1991, 1986, 1983, 1981, 1980, 1974, 1973, 1972, 1970, 1967, 1962, 1959, 1955, 1954, 1951, 1949, 1941, 1935, 1930
1789 90TH	2020, 2017, 2014, 2010, 2005, 2002, 2000, 1999, 1995, 1992, 1991, 1986, 1983, 1981, 1980, 1974, 1973, 1972, 1970, 1967, 1962, 1961, 1959, 1954, 1951, 1949, 1941, 1935, 1930
1789 90TH	2020, 2017, 2014, 2010, 2005, 2002, 2000, 1995, 1992, 1991, 1986, 1983, 1981, 1980, 1974, 1973, 1972, 1970, 1967, 1962, 1961, 1959, 1955, 1954, 1951, 1949, 1941, 1935, 1930
1789 90TH	2020, 2017, 2014, 2010, 2005, 2000, 1999, 1995, 1992, 1991, 1986, 1983, 1981, 1980, 1974, 1973, 1972, 1970, 1967, 1962, 1961, 1959, 1955, 1954, 1951, 1949, 1941, 1935, 1930
1789 90TH ST	2020, 2017, 2014, 2010, 2005, 2002, 2000, 1999, 1995, 1992, 1991, 1983, 1981, 1980, 1974, 1973, 1972, 1970, 1967, 1962, 1961, 1959, 1955, 1954, 1951, 1949, 1941, 1935, 1930
1789 90TH ST	2020, 2017, 2014, 2010, 2005, 2002, 2000, 1999, 1995, 1992, 1991, 1986, 1983, 1981, 1980, 1973, 1972, 1970, 1967, 1962, 1961, 1959, 1955, 1954, 1951, 1949, 1941, 1935, 1930
1789 90TH ST	2020, 2017, 2014, 2010, 2005, 2002, 2000, 1999, 1995, 1992, 1991, 1986, 1983, 1981, 1980, 1974, 1973, 1972, 1970, 1967, 1962, 1961, 1959, 1955, 1954, 1951, 1949, 1941, 1935
1789 90TH ST	2020, 2017, 2014, 2010, 2005, 2002, 2000, 1999, 1995, 1992, 1991, 1986, 1983, 1981, 1980, 1974, 1973, 1972, 1970, 1967, 1962, 1961, 1959, 1955, 1954, 1951, 1949, 1941, 1930
1789 90TH ST	2020, 2017, 2014, 2010, 2005, 2002, 2000, 1999, 1995, 1992, 1991, 1986, 1983, 1981, 1980, 1974, 1973, 1972, 1970, 1967, 1962, 1961, 1959, 1955, 1954, 1951, 1949, 1935, 1930
1789 90TH ST	2020, 2017, 2014, 2010, 2005, 2002, 2000, 1999, 1995, 1992, 1991, 1986, 1983, 1981, 1980, 1974, 1973, 1972, 1970, 1967, 1962, 1961, 1959, 1955, 1954, 1949, 1941, 1935, 1930

FINDINGS

Address Researched	Address Not Identified in Research Source
1789 E 90TH ST	2020, 2017, 2014, 2010, 2005, 2002, 2000, 1999, 1995, 1991, 1986, 1983, 1981, 1980, 1974, 1973, 1972, 1970, 1967, 1962, 1961, 1959, 1955, 1954, 1951, 1949, 1941, 1935, 1930
1789 E 90TH ST	2017, 2014, 2010, 2005, 2002, 2000, 1999, 1995, 1992, 1991, 1986, 1983, 1981, 1980, 1974, 1973, 1972, 1970, 1967, 1962, 1961, 1959, 1955, 1954, 1951, 1949, 1941, 1935, 1930
1789 E 90TH ST	2020, 2017, 2010, 2005, 2002, 2000, 1999, 1995, 1992, 1991, 1986, 1983, 1981, 1980, 1974, 1973, 1972, 1970, 1967, 1962, 1961, 1959, 1955, 1954, 1951, 1949, 1941, 1935, 1930
1790 87TH	2020, 2017, 2014, 2010, 2005, 2000, 1999, 1995, 1992, 1991, 1986, 1983, 1981, 1980, 1974, 1973, 1972, 1970, 1967, 1962, 1961, 1959, 1955, 1954, 1951, 1949, 1941, 1935, 1930
1790 87TH	2020, 2017, 2014, 2010, 2005, 2002, 2000, 1999, 1995, 1992, 1991, 1986, 1983, 1981, 1980, 1974, 1973, 1972, 1970, 1967, 1962, 1959, 1955, 1954, 1951, 1949, 1941, 1935, 1930
1790 87TH	2020, 2017, 2014, 2010, 2005, 2002, 2000, 1999, 1995, 1992, 1991, 1986, 1983, 1981, 1980, 1974, 1973, 1972, 1970, 1967, 1962, 1961, 1959, 1954, 1951, 1949, 1941, 1935, 1930
1790 87TH ST	2020, 2017, 2014, 2010, 2005, 2002, 2000, 1999, 1995, 1992, 1991, 1986, 1983, 1981, 1980, 1974, 1973, 1972, 1970, 1967, 1962, 1961, 1959, 1955, 1954, 1949, 1941, 1935, 1930
1790 87TH ST	2020, 2017, 2014, 2010, 2005, 2002, 2000, 1999, 1995, 1992, 1991, 1986, 1983, 1981, 1980, 1974, 1973, 1972, 1970, 1967, 1962, 1961, 1959, 1955, 1954, 1951, 1949, 1935, 1930
1790 87TH ST	2020, 2017, 2014, 2010, 2005, 2002, 2000, 1999, 1995, 1992, 1991, 1986, 1983, 1981, 1980, 1974, 1973, 1972, 1970, 1967, 1962, 1961, 1959, 1955, 1954, 1951, 1949, 1941, 1930
1790 87TH ST	2020, 2017, 2014, 2010, 2005, 2002, 2000, 1999, 1995, 1992, 1991, 1986, 1983, 1981, 1980, 1974, 1973, 1972, 1970, 1967, 1962, 1961, 1959, 1955, 1954, 1951, 1949, 1941, 1935
1790 87TH ST	2020, 2017, 2014, 2010, 2005, 2002, 2000, 1999, 1995, 1992, 1991, 1986, 1983, 1981, 1980, 1973, 1972, 1970, 1967, 1962, 1961, 1959, 1955, 1954, 1951, 1949, 1941, 1935, 1930
1790 87TH ST	2020, 2017, 2014, 2010, 2005, 2002, 2000, 1999, 1995, 1992, 1991, 1986, 1983, 1981, 1980, 1974, 1973, 1972, 1967, 1962, 1961, 1959, 1955, 1954, 1951, 1949, 1941, 1935, 1930
1790 89TH	2020, 2017, 2014, 2010, 2005, 2002, 2000, 1999, 1995, 1992, 1991, 1986, 1983, 1981, 1980, 1974, 1973, 1972, 1970, 1967, 1962, 1959, 1955, 1954, 1951, 1949, 1941, 1935, 1930
1790 89TH	2020, 2017, 2014, 2010, 2005, 2002, 2000, 1999, 1995, 1992, 1991, 1986, 1983, 1981, 1980, 1974, 1973, 1972, 1970, 1967, 1962, 1961, 1959, 1954, 1951, 1949, 1941, 1935, 1930
1790 89TH ST	2020, 2017, 2014, 2010, 2005, 2002, 2000, 1999, 1995, 1992, 1991, 1986, 1983, 1981, 1980, 1974, 1973, 1972, 1970, 1967, 1962, 1961, 1959, 1955, 1954, 1949, 1941, 1935, 1930
1790 89TH ST	2020, 2017, 2014, 2010, 2005, 2002, 2000, 1999, 1995, 1992, 1991, 1986, 1983, 1981, 1980, 1974, 1973, 1972, 1970, 1967, 1962, 1961, 1959, 1955, 1954, 1951, 1949, 1935, 1930

FINDINGS

Address Researched	Address Not Identified in Research Source
1790 89TH ST	2020, 2017, 2014, 2010, 2005, 2002, 2000, 1999, 1995, 1992, 1991, 1986, 1983, 1981, 1980, 1974, 1973, 1972, 1970, 1967, 1962, 1961, 1959, 1955, 1954, 1951, 1949, 1941, 1930
1790 89TH ST	2020, 2017, 2014, 2010, 2005, 2002, 2000, 1999, 1995, 1992, 1991, 1986, 1983, 1981, 1980, 1974, 1973, 1972, 1970, 1967, 1962, 1961, 1959, 1955, 1954, 1951, 1949, 1941, 1935
1790 89TH ST	2020, 2017, 2014, 2010, 2005, 2002, 2000, 1999, 1995, 1992, 1991, 1986, 1983, 1981, 1980, 1974, 1973, 1972, 1967, 1962, 1961, 1959, 1955, 1954, 1951, 1949, 1941, 1935, 1930
1790 89TH ST	2020, 2017, 2014, 2010, 2005, 2002, 2000, 1999, 1995, 1992, 1991, 1986, 1983, 1981, 1980, 1973, 1972, 1970, 1967, 1962, 1961, 1959, 1955, 1954, 1951, 1949, 1941, 1935, 1930
1790 90TH	2020, 2017, 2014, 2010, 2005, 2002, 2000, 1999, 1995, 1992, 1991, 1986, 1983, 1981, 1980, 1974, 1973, 1972, 1970, 1967, 1962, 1961, 1959, 1954, 1951, 1949, 1941, 1935, 1930
1790 90TH	2020, 2017, 2014, 2010, 2005, 2002, 2000, 1999, 1995, 1992, 1991, 1986, 1983, 1981, 1980, 1974, 1973, 1972, 1970, 1967, 1962, 1959, 1955, 1954, 1951, 1949, 1941, 1935, 1930
1790 90TH	2020, 2017, 2014, 2010, 2005, 2000, 1999, 1995, 1992, 1991, 1986, 1983, 1981, 1980, 1974, 1973, 1972, 1970, 1967, 1962, 1961, 1959, 1955, 1954, 1951, 1949, 1941, 1935, 1930
1790 90TH	2020, 2017, 2014, 2010, 2005, 2002, 2000, 1995, 1992, 1991, 1986, 1983, 1981, 1980, 1974, 1973, 1972, 1970, 1967, 1962, 1961, 1959, 1955, 1954, 1951, 1949, 1941, 1935, 1930
1790 90TH ST	2020, 2017, 2014, 2010, 2005, 2002, 2000, 1999, 1995, 1992, 1991, 1986, 1983, 1981, 1980, 1973, 1972, 1970, 1967, 1962, 1961, 1959, 1955, 1954, 1951, 1949, 1941, 1935, 1930
1790 90TH ST	2020, 2017, 2014, 2010, 2005, 2002, 2000, 1999, 1995, 1992, 1991, 1986, 1983, 1981, 1980, 1974, 1973, 1972, 1967, 1962, 1961, 1959, 1955, 1954, 1951, 1949, 1941, 1930
1790 90TH ST	2020, 2017, 2014, 2010, 2005, 2002, 2000, 1999, 1995, 1992, 1991, 1986, 1983, 1981, 1980, 1974, 1973, 1972, 1970, 1967, 1962, 1961, 1959, 1955, 1954, 1951, 1949, 1941, 1935
1790 90TH ST	2020, 2017, 2014, 2010, 2005, 2002, 2000, 1999, 1995, 1992, 1991, 1986, 1983, 1981, 1980, 1974, 1973, 1972, 1970, 1967, 1962, 1961, 1959, 1955, 1954, 1951, 1949, 1941, 1930
1790 90TH ST	2020, 2017, 2014, 2010, 2005, 2002, 2000, 1999, 1995, 1992, 1991, 1986, 1983, 1981, 1980, 1974, 1973, 1972, 1970, 1967, 1962, 1961, 1959, 1955, 1954, 1951, 1949, 1935, 1930
1790 90TH ST	2020, 2017, 2014, 2010, 2005, 2002, 2000, 1999, 1995, 1992, 1991, 1986, 1983, 1981, 1980, 1974, 1973, 1972, 1967, 1962, 1961, 1959, 1955, 1954, 1949, 1941, 1935, 1930
1790 E 90TH ST	2020, 2017, 2014, 2010, 2005, 2002, 2000, 1999, 1992, 1991, 1986, 1983, 1981, 1980, 1974, 1973, 1972, 1970, 1967, 1962, 1961, 1959, 1955, 1954, 1951, 1949, 1941, 1935, 1930
1790 E 90TH ST	2020, 2017, 2014, 2010, 2005, 2002, 2000, 1999, 1995, 1991, 1986, 1983, 1981, 1980, 1974, 1973, 1972, 1970, 1967, 1962, 1961, 1959, 1955, 1954, 1951, 1949, 1941, 1935, 1930

FINDINGS

Address Researched	Address Not Identified in Research Source
1790 E 90TH ST	2020, 2017, 2014, 2010, 2002, 2000, 1999, 1995, 1992, 1991, 1986, 1983, 1981, 1980, 1974, 1973, 1972, 1970, 1967, 1962, 1961, 1959, 1955, 1954, 1951, 1949, 1941, 1935, 1930
1790 E 90TH ST	2020, 2017, 2014, 2005, 2002, 2000, 1999, 1995, 1992, 1991, 1986, 1983, 1981, 1980, 1974, 1973, 1972, 1970, 1967, 1962, 1961, 1959, 1955, 1954, 1951, 1949, 1941, 1935, 1930
1790 E 90TH ST	2020, 2017, 2010, 2005, 2002, 2000, 1999, 1995, 1992, 1991, 1986, 1983, 1981, 1980, 1974, 1973, 1972, 1970, 1967, 1962, 1961, 1959, 1955, 1954, 1951, 1949, 1941, 1935, 1930
1790 E 90TH ST	2020, 2014, 2010, 2005, 2002, 2000, 1999, 1995, 1992, 1991, 1986, 1983, 1981, 1980, 1974, 1973, 1972, 1970, 1967, 1962, 1961, 1959, 1955, 1954, 1951, 1949, 1941, 1935, 1930
1791 87TH	2020, 2017, 2014, 2010, 2005, 2000, 1999, 1995, 1992, 1991, 1986, 1983, 1981, 1980, 1974, 1973, 1972, 1970, 1967, 1962, 1961, 1959, 1955, 1954, 1951, 1949, 1941, 1935, 1930
1791 87TH	2020, 2017, 2014, 2010, 2005, 2002, 2000, 1995, 1992, 1991, 1986, 1983, 1981, 1980, 1974, 1973, 1972, 1970, 1967, 1962, 1961, 1959, 1955, 1954, 1951, 1949, 1941, 1935, 1930
1791 87TH	2020, 2017, 2014, 2010, 2005, 2002, 2000, 1999, 1995, 1992, 1991, 1986, 1983, 1981, 1980, 1974, 1973, 1972, 1970, 1967, 1962, 1959, 1955, 1954, 1951, 1949, 1941, 1935, 1930
1791 87TH	2020, 2017, 2014, 2010, 2005, 2002, 2000, 1999, 1995, 1992, 1991, 1986, 1983, 1981, 1980, 1974, 1973, 1972, 1970, 1967, 1962, 1961, 1959, 1954, 1951, 1949, 1941, 1935, 1930
1791 87TH ST	2020, 2017, 2014, 2010, 2005, 2002, 2000, 1999, 1995, 1992, 1991, 1986, 1983, 1981, 1980, 1974, 1973, 1972, 1970, 1967, 1962, 1961, 1959, 1955, 1954, 1951, 1949, 1935, 1930
1791 87TH ST	2020, 2017, 2014, 2010, 2005, 2002, 2000, 1999, 1995, 1992, 1991, 1986, 1983, 1981, 1980, 1974, 1973, 1972, 1970, 1967, 1962, 1961, 1959, 1955, 1954, 1949, 1941, 1935, 1930
1791 87TH ST	2020, 2017, 2014, 2010, 2005, 2002, 2000, 1999, 1995, 1992, 1991, 1986, 1983, 1981, 1980, 1974, 1973, 1972, 1970, 1967, 1962, 1961, 1959, 1955, 1954, 1951, 1949, 1941, 1930
1791 87TH ST	2020, 2017, 2014, 2010, 2005, 2002, 2000, 1999, 1995, 1992, 1991, 1986, 1983, 1981, 1980, 1974, 1973, 1972, 1970, 1967, 1962, 1961, 1959, 1955, 1954, 1951, 1949, 1941, 1935
1791 87TH ST	2020, 2017, 2014, 2010, 2005, 2002, 2000, 1999, 1995, 1992, 1991, 1986, 1983, 1981, 1980, 1973, 1972, 1970, 1967, 1962, 1961, 1959, 1955, 1954, 1951, 1949, 1941, 1935, 1930
1791 87TH ST	2020, 2017, 2014, 2010, 2005, 2002, 2000, 1999, 1995, 1992, 1991, 1986, 1983, 1981, 1980, 1974, 1973, 1972, 1967, 1962, 1961, 1959, 1955, 1954, 1951, 1949, 1941, 1935, 1930
1791 90TH	2020, 2017, 2014, 2010, 2005, 2002, 2000, 1999, 1995, 1992, 1991, 1986, 1983, 1981, 1980, 1974, 1973, 1972, 1970, 1967, 1962, 1959, 1955, 1954, 1951, 1949, 1941, 1935, 1930
1791 90TH	2020, 2017, 2014, 2010, 2005, 2002, 2000, 1999, 1995, 1992, 1991, 1986, 1983, 1981, 1980, 1974, 1973, 1972, 1970, 1967, 1962, 1961, 1959, 1954, 1951, 1949, 1941, 1935, 1930

FINDINGS

Address Researched	Address Not Identified in Research Source
1791 90TH	2020, 2017, 2014, 2010, 2005, 2002, 2000, 1995, 1992, 1991, 1986, 1983, 1981, 1980, 1974, 1973, 1972, 1970, 1967, 1962, 1961, 1959, 1955, 1954, 1951, 1949, 1941, 1935, 1930
1791 90TH	2020, 2017, 2014, 2010, 2005, 2000, 1999, 1995, 1992, 1991, 1986, 1983, 1981, 1980, 1974, 1973, 1972, 1970, 1967, 1962, 1961, 1959, 1955, 1954, 1951, 1949, 1941, 1935, 1930
1791 90TH ST	2020, 2017, 2014, 2010, 2005, 2002, 2000, 1999, 1995, 1992, 1991, 1986, 1983, 1981, 1980, 1973, 1972, 1970, 1967, 1962, 1961, 1959, 1955, 1954, 1951, 1949, 1941, 1935, 1930
1791 90TH ST	2020, 2017, 2014, 2010, 2005, 2002, 2000, 1999, 1995, 1992, 1991, 1986, 1983, 1981, 1980, 1974, 1973, 1972, 1970, 1967, 1962, 1961, 1959, 1955, 1954, 1951, 1949, 1941, 1935
1791 90TH ST	2020, 2017, 2014, 2010, 2005, 2002, 2000, 1999, 1995, 1992, 1991, 1986, 1983, 1981, 1980, 1974, 1973, 1972, 1970, 1967, 1962, 1961, 1959, 1955, 1954, 1951, 1949, 1941, 1930
1791 90TH ST	2020, 2017, 2014, 2010, 2005, 2002, 2000, 1999, 1995, 1992, 1991, 1986, 1983, 1981, 1980, 1974, 1973, 1972, 1970, 1967, 1962, 1961, 1959, 1955, 1954, 1951, 1949, 1935, 1930
1791 90TH ST	2020, 2017, 2014, 2010, 2005, 2002, 2000, 1999, 1995, 1992, 1991, 1986, 1983, 1981, 1980, 1974, 1973, 1972, 1970, 1967, 1962, 1961, 1959, 1955, 1954, 1949, 1941, 1935, 1930
1791 E 87TH ST	2020, 2017, 2014, 2010, 2002, 2000, 1999, 1995, 1992, 1991, 1986, 1983, 1981, 1980, 1974, 1973, 1972, 1970, 1967, 1962, 1961, 1959, 1955, 1954, 1951, 1949, 1941, 1935, 1930
1791 E 87TH ST	2020, 2017, 2010, 2005, 2002, 2000, 1999, 1995, 1992, 1991, 1986, 1983, 1981, 1980, 1974, 1973, 1972, 1970, 1967, 1962, 1961, 1959, 1955, 1954, 1951, 1949, 1941, 1935, 1930
1791 E 87TH ST	2020, 2014, 2010, 2005, 2002, 2000, 1999, 1995, 1992, 1991, 1986, 1983, 1981, 1980, 1974, 1973, 1972, 1970, 1967, 1962, 1961, 1959, 1955, 1954, 1951, 1949, 1941, 1935, 1930
1791 E 87TH ST	2017, 2014, 2010, 2005, 2002, 2000, 1999, 1995, 1992, 1991, 1986, 1983, 1981, 1980, 1974, 1973, 1972, 1970, 1967, 1962, 1961, 1959, 1955, 1954, 1951, 1949, 1941, 1935, 1930
1791 E 87TH ST	2020, 2017, 2014, 2005, 2002, 2000, 1999, 1995, 1992, 1991, 1986, 1983, 1981, 1980, 1974, 1973, 1972, 1970, 1967, 1962, 1961, 1959, 1955, 1954, 1951, 1949, 1941, 1935, 1930
1791 E 90TH ST	2020, 2017, 2014, 2005, 2002, 2000, 1999, 1995, 1992, 1991, 1986, 1983, 1981, 1980, 1974, 1973, 1972, 1970, 1967, 1962, 1961, 1959, 1955, 1954, 1951, 1949, 1941, 1935, 1930
1791 E 90TH ST	2020, 2017, 2014, 2010, 2005, 2002, 2000, 1999, 1992, 1991, 1986, 1983, 1981, 1980, 1974, 1973, 1972, 1970, 1967, 1962, 1961, 1959, 1955, 1954, 1951, 1949, 1941, 1935, 1930
1791 E 90TH ST	2020, 2017, 2014, 2010, 2005, 2002, 2000, 1999, 1995, 1991, 1986, 1983, 1981, 1980, 1974, 1973, 1972, 1970, 1967, 1962, 1961, 1959, 1955, 1954, 1951, 1949, 1941, 1935, 1930
1792 90	2020, 2017, 2014, 2010, 2005, 2002, 2000, 1999, 1995, 1992, 1991, 1986, 1981, 1980, 1974, 1973, 1972, 1970, 1967, 1962, 1961, 1959, 1955, 1954, 1951, 1949, 1941, 1935, 1930

FINDINGS

Address Researched	Address Not Identified in Research Source
1792 90TH	2020, 2017, 2014, 2010, 2005, 2002, 2000, 1995, 1992, 1991, 1986, 1983, 1981, 1980, 1974, 1973, 1972, 1970, 1967, 1962, 1961, 1959, 1955, 1954, 1951, 1949, 1941, 1935, 1930
1792 90TH	2020, 2017, 2014, 2010, 2005, 2000, 1999, 1995, 1992, 1991, 1986, 1983, 1981, 1980, 1974, 1973, 1972, 1970, 1967, 1962, 1961, 1959, 1955, 1954, 1951, 1949, 1941, 1935, 1930
1792 90TH	2020, 2017, 2014, 2010, 2005, 2002, 2000, 1999, 1995, 1992, 1991, 1986, 1983, 1981, 1980, 1974, 1973, 1972, 1970, 1967, 1962, 1961, 1959, 1954, 1951, 1949, 1941, 1935, 1930
1792 90TH	2020, 2017, 2014, 2010, 2005, 2002, 2000, 1999, 1995, 1992, 1991, 1986, 1983, 1981, 1980, 1974, 1973, 1972, 1970, 1967, 1962, 1959, 1955, 1954, 1951, 1949, 1941, 1935, 1930
1792 90TH ST	2020, 2017, 2014, 2010, 2005, 2002, 2000, 1999, 1995, 1992, 1991, 1986, 1983, 1981, 1980, 1973, 1972, 1970, 1967, 1962, 1961, 1959, 1955, 1954, 1951, 1949, 1941, 1935, 1930
1792 90TH ST	2020, 2017, 2014, 2010, 2005, 2002, 2000, 1999, 1995, 1992, 1991, 1986, 1983, 1981, 1980, 1974, 1973, 1972, 1967, 1962, 1961, 1959, 1955, 1954, 1951, 1949, 1941, 1935, 1930
1792 90TH ST	2020, 2017, 2014, 2010, 2005, 2002, 2000, 1999, 1995, 1992, 1991, 1986, 1983, 1981, 1980, 1974, 1973, 1972, 1970, 1967, 1962, 1961, 1959, 1955, 1954, 1949, 1941, 1935, 1930
1792 90TH ST	2020, 2017, 2014, 2010, 2005, 2002, 2000, 1999, 1995, 1992, 1991, 1986, 1983, 1981, 1980, 1974, 1973, 1972, 1970, 1967, 1962, 1961, 1959, 1955, 1954, 1951, 1949, 1935, 1930
1792 90TH ST	2020, 2017, 2014, 2010, 2005, 2002, 2000, 1999, 1995, 1992, 1991, 1986, 1983, 1981, 1980, 1974, 1973, 1972, 1970, 1967, 1962, 1961, 1959, 1955, 1954, 1951, 1949, 1941, 1930
1792 90TH ST	2020, 2017, 2014, 2010, 2005, 2002, 2000, 1999, 1995, 1992, 1991, 1986, 1983, 1981, 1980, 1974, 1973, 1972, 1970, 1967, 1962, 1961, 1959, 1955, 1954, 1951, 1949, 1941, 1935
1792 90TH ST	2020, 2017, 2014, 2010, 2005, 2002, 2000, 1999, 1995, 1992, 1991, 1986, 1983, 1980, 1974, 1973, 1972, 1970, 1967, 1962, 1961, 1959, 1955, 1954, 1951, 1949, 1941, 1935, 1930
1792 E 90TH ST	2020, 2017, 2014, 2010, 2002, 2000, 1999, 1995, 1992, 1991, 1986, 1983, 1981, 1980, 1974, 1973, 1972, 1970, 1967, 1962, 1961, 1959, 1955, 1954, 1951, 1949, 1941, 1935, 1930
1792 E 90TH ST	2020, 2017, 2014, 2010, 2005, 2002, 1999, 1995, 1992, 1991, 1986, 1983, 1981, 1980, 1974, 1973, 1972, 1970, 1967, 1962, 1961, 1959, 1955, 1954, 1951, 1949, 1941, 1935, 1930
1792 E 90TH ST	2020, 2017, 2014, 2010, 2005, 2002, 2000, 1999, 1995, 1991, 1986, 1983, 1981, 1980, 1974, 1973, 1972, 1970, 1967, 1962, 1961, 1959, 1955, 1954, 1951, 1949, 1941, 1935, 1930
1793 89TH	2020, 2017, 2014, 2010, 2005, 2002, 2000, 1999, 1995, 1992, 1991, 1986, 1983, 1981, 1980, 1974, 1973, 1972, 1970, 1967, 1962, 1959, 1955, 1954, 1951, 1949, 1941, 1935, 1930
1793 89TH	2020, 2017, 2014, 2010, 2005, 2002, 2000, 1999, 1995, 1992, 1991, 1986, 1983, 1981, 1980, 1974, 1973, 1972, 1970, 1967, 1962, 1961, 1959, 1954, 1951, 1949, 1941, 1935, 1930

FINDINGS

Address Researched	Address Not Identified in Research Source
1793 89TH ST	2020, 2017, 2014, 2010, 2005, 2002, 2000, 1999, 1995, 1992, 1991, 1986, 1983, 1981, 1980, 1974, 1973, 1972, 1970, 1967, 1962, 1961, 1959, 1955, 1954, 1949, 1941, 1935, 1930
1793 89TH ST	2020, 2017, 2014, 2010, 2005, 2002, 2000, 1999, 1995, 1992, 1991, 1986, 1983, 1981, 1980, 1974, 1973, 1972, 1970, 1967, 1962, 1961, 1959, 1955, 1954, 1951, 1949, 1935, 1930
1793 89TH ST	2020, 2017, 2014, 2010, 2005, 2002, 2000, 1999, 1995, 1992, 1991, 1986, 1983, 1981, 1980, 1974, 1973, 1972, 1970, 1967, 1962, 1961, 1959, 1955, 1954, 1951, 1949, 1941, 1930
1793 89TH ST	2020, 2017, 2014, 2010, 2005, 2002, 2000, 1999, 1995, 1992, 1991, 1986, 1983, 1981, 1980, 1974, 1973, 1972, 1970, 1967, 1962, 1961, 1959, 1955, 1954, 1951, 1949, 1941, 1935
1793 89TH ST	2020, 2017, 2014, 2010, 2005, 2002, 2000, 1999, 1995, 1992, 1991, 1986, 1983, 1981, 1980, 1974, 1973, 1972, 1967, 1962, 1961, 1959, 1955, 1954, 1951, 1949, 1941, 1935, 1930
1793 89TH ST	2020, 2017, 2014, 2010, 2005, 2002, 2000, 1999, 1995, 1992, 1991, 1986, 1983, 1981, 1980, 1973, 1972, 1970, 1967, 1962, 1961, 1959, 1955, 1954, 1951, 1949, 1941, 1935, 1930
1793 90TH	2020, 2017, 2014, 2010, 2005, 2002, 2000, 1999, 1995, 1992, 1991, 1986, 1983, 1981, 1980, 1974, 1973, 1972, 1970, 1967, 1962, 1959, 1955, 1954, 1951, 1949, 1941, 1935, 1930
1793 90TH	2020, 2017, 2014, 2010, 2005, 2002, 2000, 1995, 1992, 1991, 1986, 1983, 1981, 1980, 1974, 1973, 1972, 1970, 1967, 1962, 1961, 1959, 1955, 1954, 1951, 1949, 1941, 1935, 1930
1793 90TH	2020, 2017, 2014, 2010, 2005, 2000, 1999, 1995, 1992, 1991, 1986, 1983, 1981, 1980, 1974, 1973, 1972, 1970, 1967, 1962, 1961, 1959, 1955, 1954, 1951, 1949, 1941, 1935, 1930
1793 90TH ST	2020, 2017, 2014, 2010, 2005, 2002, 2000, 1999, 1995, 1992, 1991, 1986, 1983, 1981, 1980, 1973, 1972, 1970, 1967, 1962, 1961, 1959, 1955, 1954, 1951, 1949, 1941, 1935, 1930
1793 90TH ST	2020, 2017, 2014, 2010, 2005, 2002, 2000, 1999, 1995, 1992, 1991, 1986, 1983, 1981, 1980, 1974, 1973, 1972, 1967, 1962, 1961, 1959, 1955, 1954, 1951, 1949, 1941, 1935, 1930
1793 90TH ST	2020, 2017, 2014, 2010, 2005, 2002, 2000, 1999, 1995, 1992, 1991, 1986, 1983, 1981, 1980, 1974, 1973, 1972, 1970, 1967, 1962, 1961, 1959, 1955, 1954, 1949, 1941, 1935, 1930
1793 E 90TH ST	2020, 2017, 2014, 2010, 2005, 2002, 2000, 1999, 1995, 1991, 1986, 1983, 1981, 1980, 1974, 1973, 1972, 1970, 1967, 1962, 1961, 1959, 1955, 1954, 1951, 1949, 1941, 1935, 1930
1794 87TH	2020, 2017, 2014, 2010, 2005, 2002, 2000, 1995, 1992, 1991, 1986, 1983, 1981, 1980, 1974, 1973, 1972, 1970, 1967, 1962, 1961, 1959, 1955, 1954, 1951, 1949, 1941, 1935, 1930
1794 87TH	2020, 2017, 2014, 2010, 2005, 2000, 1999, 1995, 1992, 1991, 1986, 1983, 1981, 1980, 1974, 1973, 1972, 1970, 1967, 1962, 1961, 1959, 1955, 1954, 1951, 1949, 1941, 1935, 1930
1794 87TH	2020, 2017, 2014, 2010, 2005, 2002, 2000, 1999, 1995, 1992, 1991, 1986, 1983, 1981, 1980, 1974, 1973, 1972, 1970, 1967, 1962, 1959, 1955, 1954, 1951, 1949, 1941, 1935, 1930

FINDINGS

Address Researched	Address Not Identified in Research Source
1794 87TH	2020, 2017, 2014, 2010, 2005, 2002, 2000, 1999, 1995, 1992, 1991, 1986, 1983, 1981, 1980, 1974, 1973, 1972, 1970, 1967, 1962, 1961, 1959, 1954, 1951, 1949, 1941, 1935, 1930
1794 87TH ST	2020, 2017, 2014, 2010, 2005, 2002, 2000, 1999, 1995, 1992, 1991, 1986, 1983, 1981, 1980, 1974, 1973, 1972, 1970, 1967, 1962, 1961, 1959, 1955, 1954, 1949, 1941, 1935, 1930
1794 87TH ST	2020, 2017, 2014, 2010, 2005, 2002, 2000, 1999, 1995, 1992, 1991, 1986, 1983, 1981, 1980, 1974, 1973, 1972, 1970, 1967, 1962, 1961, 1959, 1955, 1954, 1951, 1949, 1935, 1930
1794 87TH ST	2020, 2017, 2014, 2010, 2005, 2002, 2000, 1999, 1995, 1992, 1991, 1986, 1983, 1981, 1980, 1974, 1973, 1972, 1970, 1967, 1962, 1961, 1959, 1955, 1954, 1951, 1949, 1941, 1930
1794 87TH ST	2020, 2017, 2014, 2010, 2005, 2002, 2000, 1999, 1995, 1992, 1991, 1986, 1983, 1981, 1980, 1974, 1973, 1972, 1970, 1967, 1962, 1961, 1959, 1955, 1954, 1951, 1949, 1941, 1935
1794 87TH ST	2020, 2017, 2014, 2010, 2005, 2002, 2000, 1999, 1995, 1992, 1991, 1986, 1983, 1981, 1980, 1973, 1972, 1970, 1967, 1962, 1961, 1959, 1955, 1954, 1951, 1949, 1941, 1935, 1930
1794 87TH ST	2020, 2017, 2014, 2010, 2005, 2002, 2000, 1999, 1995, 1992, 1991, 1986, 1983, 1981, 1980, 1974, 1973, 1972, 1967, 1962, 1961, 1959, 1955, 1954, 1951, 1949, 1941, 1935, 1930
1794 90TH	2020, 2017, 2014, 2010, 2005, 2002, 2000, 1999, 1995, 1992, 1991, 1986, 1983, 1981, 1980, 1974, 1973, 1972, 1970, 1967, 1962, 1959, 1955, 1954, 1951, 1949, 1941, 1935, 1930
1794 90TH	2020, 2017, 2014, 2010, 2005, 2002, 2000, 1999, 1995, 1992, 1991, 1986, 1983, 1981, 1980, 1974, 1973, 1972, 1970, 1967, 1962, 1961, 1959, 1954, 1951, 1949, 1941, 1935, 1930
1794 90TH	2020, 2017, 2014, 2010, 2005, 2000, 1999, 1995, 1992, 1991, 1986, 1983, 1981, 1980, 1974, 1973, 1972, 1970, 1967, 1962, 1961, 1959, 1955, 1954, 1951, 1949, 1941, 1935, 1930
1794 90TH	2020, 2017, 2014, 2010, 2005, 2002, 2000, 1995, 1992, 1991, 1986, 1983, 1981, 1980, 1974, 1973, 1972, 1970, 1967, 1962, 1961, 1959, 1955, 1954, 1951, 1949, 1941, 1935, 1930
1794 90TH ST	2020, 2017, 2014, 2010, 2005, 2002, 2000, 1999, 1995, 1992, 1991, 1986, 1983, 1981, 1980, 1973, 1972, 1970, 1967, 1962, 1961, 1959, 1955, 1954, 1951, 1949, 1941, 1935, 1930
1794 90TH ST	2020, 2017, 2014, 2010, 2005, 2002, 2000, 1999, 1995, 1992, 1991, 1986, 1983, 1981, 1980, 1974, 1973, 1972, 1967, 1962, 1961, 1959, 1955, 1954, 1951, 1949, 1941, 1935, 1930
1794 90TH ST	2020, 2017, 2014, 2010, 2005, 2002, 2000, 1999, 1995, 1992, 1991, 1986, 1983, 1981, 1980, 1974, 1973, 1972, 1970, 1967, 1962, 1961, 1959, 1955, 1954, 1951, 1949, 1941, 1935
1794 90TH ST	2020, 2017, 2014, 2010, 2005, 2002, 2000, 1999, 1995, 1992, 1991, 1986, 1983, 1981, 1980, 1974, 1973, 1972, 1970, 1967, 1962, 1961, 1959, 1955, 1954, 1951, 1949, 1941, 1930
1794 90TH ST	2020, 2017, 2014, 2010, 2005, 2002, 2000, 1999, 1995, 1992, 1991, 1986, 1983, 1981, 1980, 1974, 1973, 1972, 1970, 1967, 1962, 1961, 1959, 1955, 1954, 1951, 1949, 1935, 1930

FINDINGS

Address Researched	Address Not Identified in Research Source
1794 90TH ST	2020, 2017, 2014, 2010, 2005, 2002, 2000, 1999, 1995, 1992, 1991, 1986, 1983, 1981, 1980, 1974, 1973, 1972, 1970, 1967, 1962, 1961, 1959, 1955, 1954, 1949, 1941, 1935, 1930
1794 E 87TH ST	2020, 2017, 2014, 2010, 2005, 2002, 1999, 1995, 1992, 1991, 1986, 1983, 1981, 1980, 1974, 1973, 1972, 1970, 1967, 1962, 1961, 1959, 1955, 1954, 1951, 1949, 1941, 1935, 1930
1794 E 87TH ST	2020, 2017, 2014, 2010, 2002, 2000, 1999, 1995, 1992, 1991, 1986, 1983, 1981, 1980, 1974, 1973, 1972, 1970, 1967, 1962, 1961, 1959, 1955, 1954, 1951, 1949, 1941, 1935, 1930
1794 E 87TH ST	2020, 2017, 2014, 2005, 2002, 2000, 1999, 1995, 1992, 1991, 1986, 1983, 1981, 1980, 1974, 1973, 1972, 1970, 1967, 1962, 1961, 1959, 1955, 1954, 1951, 1949, 1941, 1935, 1930
1794 E 87TH ST	2017, 2014, 2010, 2005, 2002, 2000, 1999, 1995, 1992, 1991, 1986, 1983, 1981, 1980, 1974, 1973, 1972, 1970, 1967, 1962, 1961, 1959, 1955, 1954, 1951, 1949, 1941, 1935, 1930
1794 E 87TH ST	2020, 2014, 2010, 2005, 2002, 2000, 1999, 1995, 1992, 1991, 1986, 1983, 1981, 1980, 1974, 1973, 1972, 1970, 1967, 1962, 1961, 1959, 1955, 1954, 1951, 1949, 1941, 1935, 1930
1794 E 87TH ST	2020, 2017, 2010, 2005, 2002, 2000, 1999, 1995, 1992, 1991, 1986, 1983, 1981, 1980, 1974, 1973, 1972, 1970, 1967, 1962, 1961, 1959, 1955, 1954, 1951, 1949, 1941, 1935, 1930
1794 E 90TH ST	2020, 2017, 2014, 2010, 2005, 2002, 1999, 1995, 1992, 1991, 1986, 1983, 1981, 1980, 1974, 1973, 1972, 1970, 1967, 1962, 1961, 1959, 1955, 1954, 1951, 1949, 1941, 1935, 1930
1795 90TH	2020, 2017, 2014, 2010, 2005, 2002, 2000, 1995, 1992, 1991, 1986, 1983, 1981, 1980, 1974, 1973, 1972, 1970, 1967, 1962, 1961, 1959, 1955, 1954, 1951, 1949, 1941, 1935, 1930
1795 90TH	2020, 2017, 2014, 2010, 2005, 2002, 2000, 1999, 1995, 1992, 1991, 1986, 1983, 1981, 1980, 1974, 1973, 1972, 1970, 1967, 1962, 1961, 1959, 1954, 1951, 1949, 1941, 1935, 1930
1795 90TH	2020, 2017, 2014, 2010, 2005, 2002, 2000, 1999, 1995, 1992, 1991, 1986, 1983, 1981, 1980, 1974, 1973, 1972, 1970, 1967, 1962, 1959, 1955, 1954, 1951, 1949, 1941, 1935, 1930
1795 90TH ST	2020, 2017, 2014, 2010, 2005, 2002, 2000, 1999, 1995, 1992, 1991, 1986, 1983, 1981, 1980, 1973, 1972, 1970, 1967, 1962, 1961, 1959, 1955, 1954, 1951, 1949, 1941, 1935, 1930
1795 90TH ST	2020, 2017, 2014, 2010, 2005, 2002, 2000, 1999, 1995, 1992, 1991, 1986, 1983, 1981, 1980, 1974, 1973, 1972, 1970, 1967, 1962, 1961, 1959, 1955, 1954, 1949, 1941, 1935, 1930
1795 90TH ST	2020, 2017, 2014, 2010, 2005, 2002, 2000, 1999, 1995, 1992, 1991, 1986, 1983, 1981, 1980, 1974, 1973, 1972, 1970, 1967, 1962, 1961, 1959, 1955, 1954, 1951, 1949, 1935, 1930
1795 90TH ST	2020, 2017, 2014, 2010, 2005, 2002, 2000, 1999, 1995, 1992, 1991, 1986, 1983, 1981, 1980, 1974, 1973, 1972, 1970, 1967, 1962, 1961, 1959, 1955, 1954, 1951, 1949, 1941, 1930
1795 90TH ST	2020, 2017, 2014, 2010, 2005, 2002, 2000, 1999, 1995, 1992, 1991, 1986, 1983, 1981, 1980, 1974, 1973, 1972, 1970, 1967, 1962, 1961, 1959, 1955, 1954, 1951, 1949, 1941, 1935

FINDINGS

Address Researched	Address Not Identified in Research Source
1795 E 90TH ST	2020, 2017, 2014, 2010, 2005, 2002, 2000, 1999, 1992, 1991, 1986, 1983, 1981, 1980, 1974, 1973, 1972, 1970, 1967, 1962, 1961, 1959, 1955, 1954, 1951, 1949, 1941, 1935, 1930
1795 E 90TH ST	2020, 2014, 2010, 2005, 2002, 2000, 1999, 1995, 1992, 1991, 1986, 1983, 1981, 1980, 1974, 1973, 1972, 1970, 1967, 1962, 1961, 1959, 1955, 1954, 1951, 1949, 1941, 1935, 1930
1795 E 90TH ST	2017, 2014, 2010, 2005, 2002, 2000, 1999, 1995, 1992, 1991, 1986, 1983, 1981, 1980, 1974, 1973, 1972, 1970, 1967, 1962, 1961, 1959, 1955, 1954, 1951, 1949, 1941, 1935, 1930
1795 E 90TH ST	2020, 2017, 2010, 2005, 2002, 2000, 1999, 1995, 1992, 1991, 1986, 1983, 1981, 1980, 1974, 1973, 1972, 1970, 1967, 1962, 1961, 1959, 1955, 1954, 1951, 1949, 1941, 1935, 1930
1795 E 90TH ST	2020, 2017, 2014, 2005, 2002, 2000, 1999, 1995, 1992, 1991, 1986, 1983, 1981, 1980, 1974, 1973, 1972, 1970, 1967, 1962, 1961, 1959, 1955, 1954, 1951, 1949, 1941, 1935, 1930
1796 87TH ST	2020, 2017, 2014, 2010, 2005, 2002, 2000, 1999, 1995, 1992, 1991, 1986, 1983, 1981, 1980, 1973, 1972, 1970, 1967, 1962, 1961, 1959, 1955, 1954, 1951, 1949, 1941, 1935, 1930
1796 89 SI	2020, 2017, 2014, 2010, 2005, 2002, 2000, 1999, 1995, 1992, 1991, 1986, 1983, 1980, 1974, 1973, 1972, 1970, 1967, 1962, 1961, 1959, 1955, 1954, 1951, 1949, 1941, 1935, 1930
1796 89TH	2020, 2017, 2014, 2010, 2005, 2002, 2000, 1995, 1992, 1991, 1986, 1983, 1981, 1980, 1974, 1973, 1972, 1970, 1967, 1962, 1961, 1959, 1955, 1954, 1951, 1949, 1941, 1935, 1930
1796 89TH	2020, 2017, 2014, 2010, 2005, 2000, 1999, 1995, 1992, 1991, 1986, 1983, 1981, 1980, 1974, 1973, 1972, 1970, 1967, 1962, 1961, 1959, 1955, 1954, 1951, 1949, 1941, 1935, 1930
1796 89TH	2020, 2017, 2014, 2010, 2005, 2002, 2000, 1999, 1995, 1992, 1991, 1986, 1983, 1981, 1980, 1974, 1973, 1972, 1970, 1967, 1962, 1959, 1955, 1954, 1951, 1949, 1941, 1935, 1930
1796 89TH	2020, 2017, 2014, 2010, 2005, 2002, 2000, 1999, 1995, 1992, 1991, 1986, 1983, 1981, 1980, 1974, 1973, 1972, 1970, 1967, 1962, 1961, 1959, 1954, 1951, 1949, 1941, 1935, 1930
1796 89TH ST	2020, 2017, 2014, 2010, 2005, 2002, 2000, 1999, 1995, 1992, 1991, 1986, 1983, 1981, 1980, 1974, 1973, 1972, 1970, 1967, 1962, 1961, 1959, 1955, 1954, 1949, 1941, 1935, 1930
1796 89TH ST	2020, 2017, 2014, 2010, 2005, 2002, 2000, 1999, 1995, 1992, 1991, 1986, 1983, 1981, 1980, 1974, 1973, 1972, 1970, 1967, 1962, 1961, 1959, 1955, 1954, 1951, 1949, 1935, 1930
1796 89TH ST	2020, 2017, 2014, 2010, 2005, 2002, 2000, 1999, 1995, 1992, 1991, 1986, 1983, 1981, 1980, 1974, 1973, 1972, 1970, 1967, 1962, 1961, 1959, 1955, 1954, 1951, 1949, 1941, 1930
1796 89TH ST	2020, 2017, 2014, 2010, 2005, 2002, 2000, 1999, 1995, 1992, 1991, 1986, 1983, 1981, 1980, 1974, 1973, 1972, 1970, 1967, 1962, 1961, 1959, 1955, 1954, 1951, 1949, 1941, 1935
1796 89TH ST	2020, 2017, 2014, 2010, 2005, 2002, 2000, 1999, 1995, 1992, 1991, 1986, 1983, 1981, 1980, 1974, 1973, 1972, 1967, 1962, 1961, 1959, 1955, 1954, 1951, 1949, 1941, 1935, 1930

FINDINGS

Address Researched	Address Not Identified in Research Source
1796 89TH ST	2020, 2017, 2014, 2010, 2005, 2002, 2000, 1999, 1995, 1992, 1991, 1986, 1983, 1981, 1980, 1973, 1972, 1970, 1967, 1962, 1961, 1959, 1955, 1954, 1951, 1949, 1941, 1935, 1930
1796 89TH ST	2020, 2017, 2014, 2010, 2005, 2002, 2000, 1999, 1995, 1992, 1991, 1986, 1981, 1980, 1974, 1973, 1972, 1970, 1967, 1962, 1961, 1959, 1955, 1954, 1951, 1949, 1941, 1935, 1930
1796 89TH ST	2020, 2017, 2014, 2010, 2005, 2002, 2000, 1999, 1995, 1992, 1986, 1983, 1981, 1980, 1974, 1973, 1972, 1970, 1967, 1962, 1961, 1959, 1955, 1954, 1951, 1949, 1941, 1935, 1930
1796 89TH ST	2020, 2017, 2014, 2010, 2005, 2002, 2000, 1999, 1995, 1992, 1991, 1983, 1981, 1980, 1974, 1973, 1972, 1970, 1967, 1962, 1961, 1959, 1955, 1954, 1951, 1949, 1941, 1935, 1930
1796 90TH	2020, 2017, 2014, 2010, 2005, 2002, 2000, 1999, 1995, 1992, 1991, 1986, 1983, 1981, 1980, 1974, 1973, 1972, 1970, 1967, 1962, 1959, 1955, 1954, 1951, 1949, 1941, 1935, 1930
1796 90TH	2020, 2017, 2014, 2010, 2005, 2002, 2000, 1999, 1995, 1992, 1991, 1986, 1983, 1981, 1980, 1974, 1973, 1972, 1970, 1967, 1962, 1961, 1959, 1954, 1951, 1949, 1941, 1935, 1930
1796 90TH ST	2020, 2017, 2014, 2010, 2005, 2002, 2000, 1999, 1995, 1992, 1991, 1986, 1983, 1981, 1980, 1973, 1972, 1970, 1967, 1962, 1961, 1959, 1955, 1954, 1951, 1949, 1941, 1935, 1930
1796 90TH ST	2020, 2017, 2014, 2010, 2005, 2002, 2000, 1999, 1995, 1992, 1991, 1986, 1983, 1981, 1980, 1974, 1973, 1972, 1967, 1962, 1961, 1959, 1955, 1954, 1951, 1949, 1941, 1935, 1930
1796 90TH ST	2020, 2017, 2014, 2010, 2005, 2002, 2000, 1999, 1995, 1992, 1991, 1986, 1983, 1981, 1980, 1974, 1973, 1972, 1970, 1967, 1962, 1961, 1959, 1955, 1954, 1951, 1949, 1941, 1935
1796 90TH ST	2020, 2017, 2014, 2010, 2005, 2002, 2000, 1999, 1995, 1992, 1991, 1986, 1983, 1981, 1980, 1974, 1973, 1972, 1970, 1967, 1962, 1961, 1959, 1955, 1954, 1951, 1949, 1941, 1930
1796 90TH ST	2020, 2017, 2014, 2010, 2005, 2002, 2000, 1999, 1995, 1992, 1991, 1986, 1983, 1981, 1980, 1974, 1973, 1972, 1970, 1967, 1962, 1961, 1959, 1955, 1954, 1951, 1949, 1935, 1930
1796 90TH ST	2020, 2017, 2014, 2010, 2005, 2002, 2000, 1999, 1995, 1992, 1991, 1986, 1983, 1981, 1980, 1974, 1973, 1972, 1970, 1967, 1962, 1961, 1959, 1955, 1954, 1949, 1941, 1935, 1930
1796 E 89TH ST	2020, 2017, 2014, 2010, 2005, 2002, 2000, 1999, 1995, 1991, 1986, 1983, 1981, 1980, 1974, 1973, 1972, 1970, 1967, 1962, 1961, 1959, 1955, 1954, 1951, 1949, 1941, 1935, 1930
1796 E 89TH ST	2020, 2017, 2014, 2010, 2005, 2002, 2000, 1999, 1992, 1991, 1986, 1983, 1981, 1980, 1974, 1973, 1972, 1970, 1967, 1962, 1961, 1959, 1955, 1954, 1951, 1949, 1941, 1935, 1930
1796 E 89TH ST	2020, 2017, 2014, 2010, 2005, 2002, 1999, 1995, 1992, 1991, 1986, 1983, 1981, 1980, 1974, 1973, 1972, 1970, 1967, 1962, 1961, 1959, 1955, 1954, 1951, 1949, 1941, 1935, 1930
1796 E 89TH ST	2020, 2017, 2014, 2010, 2002, 2000, 1999, 1995, 1992, 1991, 1986, 1983, 1981, 1980, 1974, 1973, 1972, 1970, 1967, 1962, 1961, 1959, 1955, 1954, 1951, 1949, 1941, 1935, 1930

FINDINGS

Address Researched	Address Not Identified in Research Source
1796 E 89TH ST	2020, 2017, 2010, 2005, 2002, 2000, 1999, 1995, 1992, 1991, 1986, 1983, 1981, 1980, 1974, 1973, 1972, 1970, 1967, 1962, 1961, 1959, 1955, 1954, 1951, 1949, 1941, 1935, 1930
1796 E 89TH ST	2017, 2014, 2010, 2005, 2002, 2000, 1999, 1995, 1992, 1991, 1986, 1983, 1981, 1980, 1974, 1973, 1972, 1970, 1967, 1962, 1961, 1959, 1955, 1954, 1951, 1949, 1941, 1935, 1930
1796 E 89TH ST	2020, 2014, 2010, 2005, 2002, 2000, 1999, 1995, 1992, 1991, 1986, 1983, 1981, 1980, 1974, 1973, 1972, 1970, 1967, 1962, 1961, 1959, 1955, 1954, 1951, 1949, 1941, 1935, 1930
1796 E 90TH ST	2020, 2017, 2014, 2010, 2005, 2002, 2000, 1999, 1992, 1991, 1986, 1983, 1981, 1980, 1974, 1973, 1972, 1970, 1967, 1962, 1961, 1959, 1955, 1954, 1951, 1949, 1941, 1935, 1930
1797 89TH	2020, 2017, 2014, 2010, 2005, 2002, 2000, 1999, 1995, 1992, 1991, 1986, 1983, 1981, 1980, 1974, 1973, 1972, 1970, 1967, 1962, 1959, 1955, 1954, 1951, 1949, 1941, 1935, 1930
1797 89TH	2020, 2017, 2014, 2010, 2005, 2002, 2000, 1999, 1995, 1992, 1991, 1986, 1983, 1981, 1980, 1974, 1973, 1972, 1970, 1967, 1962, 1961, 1959, 1954, 1951, 1949, 1941, 1935, 1930
1797 89TH ST	2020, 2017, 2014, 2010, 2005, 2002, 2000, 1999, 1995, 1992, 1991, 1986, 1983, 1981, 1980, 1974, 1973, 1972, 1970, 1967, 1962, 1961, 1959, 1955, 1954, 1949, 1941, 1935, 1930
1797 89TH ST	2020, 2017, 2014, 2010, 2005, 2002, 2000, 1999, 1995, 1992, 1991, 1986, 1983, 1981, 1980, 1974, 1973, 1972, 1970, 1967, 1962, 1961, 1959, 1955, 1954, 1951, 1949, 1935, 1930
1797 89TH ST	2020, 2017, 2014, 2010, 2005, 2002, 2000, 1999, 1995, 1992, 1991, 1986, 1983, 1981, 1980, 1974, 1973, 1972, 1970, 1967, 1962, 1961, 1959, 1955, 1954, 1951, 1949, 1941, 1935
1797 89TH ST	2020, 2017, 2014, 2010, 2005, 2002, 2000, 1999, 1995, 1992, 1991, 1986, 1983, 1981, 1980, 1974, 1973, 1972, 1970, 1967, 1962, 1961, 1959, 1955, 1954, 1951, 1949, 1941, 1930
1797 89TH ST	2020, 2017, 2014, 2010, 2005, 2002, 2000, 1999, 1995, 1992, 1991, 1986, 1983, 1981, 1980, 1974, 1973, 1972, 1967, 1962, 1961, 1959, 1955, 1954, 1951, 1949, 1941, 1935, 1930
1797 89TH ST	2020, 2017, 2014, 2010, 2005, 2002, 2000, 1999, 1995, 1992, 1991, 1986, 1983, 1981, 1980, 1973, 1972, 1970, 1967, 1962, 1961, 1959, 1955, 1954, 1951, 1949, 1941, 1935, 1930
1797 90TH	2020, 2017, 2014, 2010, 2005, 2002, 2000, 1995, 1992, 1991, 1986, 1983, 1981, 1980, 1974, 1973, 1972, 1970, 1967, 1962, 1961, 1959, 1955, 1954, 1951, 1949, 1941, 1935, 1930
1797 90TH	2020, 2017, 2014, 2010, 2005, 2000, 1999, 1995, 1992, 1991, 1986, 1983, 1981, 1980, 1974, 1973, 1972, 1970, 1967, 1962, 1961, 1959, 1955, 1954, 1951, 1949, 1941, 1935, 1930
1797 90TH ST	2020, 2017, 2014, 2010, 2005, 2002, 2000, 1999, 1995, 1992, 1991, 1986, 1983, 1981, 1980, 1973, 1972, 1970, 1967, 1962, 1961, 1959, 1955, 1954, 1951, 1949, 1941, 1935, 1930
1797 90TH ST	2020, 2017, 2014, 2010, 2005, 2002, 2000, 1999, 1995, 1992, 1991, 1986, 1983, 1981, 1980, 1974, 1973, 1972, 1970, 1967, 1962, 1961, 1959, 1955, 1954, 1951, 1949, 1941, 1935

FINDINGS

Address Researched	Address Not Identified in Research Source
1797 E 90TH ST	2020, 2017, 2014, 2010, 2005, 2002, 2000, 1999, 1992, 1991, 1986, 1983, 1981, 1980, 1974, 1973, 1972, 1970, 1967, 1962, 1961, 1959, 1955, 1954, 1951, 1949, 1941, 1935, 1930
1798 87TH	2020, 2017, 2014, 2010, 2005, 2002, 2000, 1999, 1995, 1992, 1991, 1986, 1983, 1981, 1980, 1974, 1973, 1972, 1970, 1967, 1962, 1959, 1955, 1954, 1951, 1949, 1941, 1935, 1930
1798 87TH	2020, 2017, 2014, 2010, 2005, 2002, 2000, 1999, 1995, 1992, 1991, 1986, 1983, 1981, 1980, 1974, 1973, 1972, 1970, 1967, 1962, 1961, 1959, 1954, 1951, 1949, 1941, 1935, 1930
1798 87TH ST	2020, 2017, 2014, 2010, 2005, 2002, 2000, 1999, 1995, 1992, 1991, 1986, 1983, 1981, 1980, 1974, 1973, 1972, 1970, 1967, 1962, 1961, 1959, 1955, 1954, 1951, 1949, 1935, 1930
1798 87TH ST	2020, 2017, 2014, 2010, 2005, 2002, 2000, 1999, 1995, 1992, 1991, 1986, 1983, 1981, 1980, 1974, 1973, 1972, 1970, 1967, 1962, 1961, 1959, 1955, 1954, 1949, 1941, 1935, 1930
1798 87TH ST	2020, 2017, 2014, 2010, 2005, 2002, 2000, 1999, 1995, 1992, 1991, 1986, 1983, 1981, 1980, 1974, 1973, 1972, 1970, 1967, 1962, 1961, 1959, 1955, 1954, 1951, 1949, 1941, 1930
1798 87TH ST	2020, 2017, 2014, 2010, 2005, 2002, 2000, 1999, 1995, 1992, 1991, 1986, 1983, 1981, 1980, 1974, 1973, 1972, 1970, 1967, 1962, 1961, 1959, 1955, 1954, 1951, 1949, 1941, 1935
1798 87TH ST	2020, 2017, 2014, 2010, 2005, 2002, 2000, 1999, 1995, 1992, 1991, 1986, 1983, 1981, 1980, 1974, 1973, 1972, 1967, 1962, 1961, 1959, 1955, 1954, 1951, 1949, 1941, 1935, 1930
1798 90TH	2020, 2017, 2014, 2010, 2005, 2002, 2000, 1999, 1995, 1992, 1991, 1986, 1983, 1981, 1980, 1974, 1973, 1972, 1970, 1967, 1962, 1961, 1959, 1954, 1951, 1949, 1941, 1935, 1930
1798 90TH	2020, 2017, 2014, 2010, 2005, 2002, 2000, 1999, 1995, 1992, 1991, 1986, 1983, 1981, 1980, 1974, 1973, 1972, 1970, 1967, 1962, 1959, 1955, 1954, 1951, 1949, 1941, 1935, 1930
1798 90TH ST	2020, 2017, 2014, 2010, 2005, 2002, 2000, 1999, 1995, 1992, 1991, 1986, 1983, 1981, 1980, 1973, 1972, 1970, 1967, 1962, 1961, 1959, 1955, 1954, 1951, 1949, 1941, 1935, 1930
1798 90TH ST	2020, 2017, 2014, 2010, 2005, 2002, 2000, 1999, 1995, 1992, 1991, 1986, 1983, 1981, 1980, 1974, 1973, 1972, 1967, 1962, 1961, 1959, 1955, 1954, 1951, 1949, 1941, 1935, 1930
1798 90TH ST	2020, 2017, 2014, 2010, 2005, 2002, 2000, 1999, 1995, 1992, 1991, 1986, 1983, 1981, 1980, 1974, 1973, 1972, 1970, 1967, 1962, 1961, 1959, 1955, 1954, 1951, 1949, 1941, 1935
1798 90TH ST	2020, 2017, 2014, 2010, 2005, 2002, 2000, 1999, 1995, 1992, 1991, 1986, 1983, 1981, 1980, 1974, 1973, 1972, 1970, 1967, 1962, 1961, 1959, 1955, 1954, 1951, 1949, 1941, 1930
1798 90TH ST	2020, 2017, 2014, 2010, 2005, 2002, 2000, 1999, 1995, 1992, 1991, 1986, 1983, 1981, 1980, 1974, 1973, 1972, 1970, 1967, 1962, 1961, 1959, 1955, 1954, 1951, 1949, 1935, 1930
1798 90TH ST	2020, 2017, 2014, 2010, 2005, 2002, 2000, 1999, 1995, 1992, 1991, 1986, 1983, 1981, 1980, 1974, 1973, 1972, 1970, 1967, 1962, 1961, 1959, 1955, 1954, 1949, 1941, 1935, 1930

FINDINGS

Address Researched	Address Not Identified in Research Source
1798 E 90TH ST	2020, 2017, 2014, 2010, 2005, 2002, 2000, 1999, 1992, 1991, 1986, 1983, 1981, 1980, 1974, 1973, 1972, 1970, 1967, 1962, 1961, 1959, 1955, 1954, 1951, 1949, 1941, 1935, 1930
1799 90TH	2020, 2017, 2014, 2010, 2005, 2002, 2000, 1995, 1992, 1991, 1986, 1983, 1981, 1980, 1974, 1973, 1972, 1970, 1967, 1962, 1961, 1959, 1955, 1954, 1951, 1949, 1941, 1935, 1930
1799 90TH	2020, 2017, 2014, 2010, 2005, 2000, 1999, 1995, 1992, 1991, 1986, 1983, 1981, 1980, 1974, 1973, 1972, 1970, 1967, 1962, 1961, 1959, 1955, 1954, 1951, 1949, 1941, 1935, 1930
1799 90TH	2020, 2017, 2014, 2010, 2005, 2002, 2000, 1999, 1995, 1992, 1991, 1986, 1983, 1981, 1980, 1974, 1973, 1972, 1970, 1967, 1962, 1959, 1955, 1954, 1951, 1949, 1941, 1935, 1930
1799 90TH	2020, 2017, 2014, 2010, 2005, 2002, 2000, 1999, 1995, 1992, 1991, 1986, 1983, 1981, 1980, 1974, 1973, 1972, 1970, 1967, 1962, 1961, 1959, 1954, 1951, 1949, 1941, 1935, 1930
1799 90TH ST	2020, 2017, 2014, 2010, 2005, 2002, 2000, 1999, 1995, 1992, 1991, 1986, 1983, 1981, 1980, 1973, 1972, 1970, 1967, 1962, 1961, 1959, 1955, 1954, 1951, 1949, 1941, 1935, 1930
1799 90TH ST	2020, 2017, 2014, 2010, 2005, 2002, 2000, 1999, 1995, 1992, 1991, 1986, 1983, 1981, 1980, 1974, 1973, 1972, 1970, 1967, 1962, 1961, 1959, 1955, 1954, 1949, 1941, 1935, 1930
1799 90TH ST	2020, 2017, 2014, 2010, 2005, 2002, 2000, 1999, 1995, 1992, 1991, 1986, 1983, 1981, 1980, 1974, 1973, 1972, 1970, 1967, 1962, 1961, 1959, 1955, 1954, 1951, 1949, 1935, 1930
1799 90TH ST	2020, 2017, 2014, 2010, 2005, 2002, 2000, 1999, 1995, 1992, 1991, 1986, 1983, 1981, 1980, 1974, 1973, 1972, 1970, 1967, 1962, 1961, 1959, 1955, 1954, 1951, 1949, 1941, 1930
1799 90TH ST	2020, 2017, 2014, 2010, 2005, 2002, 2000, 1999, 1995, 1992, 1991, 1986, 1983, 1981, 1980, 1974, 1973, 1972, 1970, 1967, 1962, 1961, 1959, 1955, 1954, 1951, 1949, 1941, 1935
1799 E 90TH ST	2020, 2017, 2014, 2010, 2002, 2000, 1999, 1995, 1992, 1991, 1986, 1983, 1981, 1980, 1974, 1973, 1972, 1970, 1967, 1962, 1961, 1959, 1955, 1954, 1951, 1949, 1941, 1935, 1930
1799 E 90TH ST	2020, 2017, 2014, 2010, 2005, 2002, 1999, 1995, 1992, 1991, 1986, 1983, 1981, 1980, 1974, 1973, 1972, 1970, 1967, 1962, 1961, 1959, 1955, 1954, 1951, 1949, 1941, 1935, 1930
1799 E 90TH ST	2020, 2017, 2014, 2010, 2005, 2002, 2000, 1999, 1992, 1991, 1986, 1983, 1981, 1980, 1974, 1973, 1972, 1970, 1967, 1962, 1961, 1959, 1955, 1954, 1951, 1949, 1941, 1935, 1930
1800 90TH	2020, 2017, 2014, 2010, 2005, 2002, 2000, 1999, 1995, 1992, 1991, 1986, 1983, 1981, 1980, 1974, 1973, 1972, 1970, 1967, 1962, 1961, 1959, 1954, 1951, 1949, 1941, 1935, 1930
1800 90TH	2020, 2017, 2014, 2010, 2005, 2002, 2000, 1999, 1995, 1992, 1991, 1986, 1983, 1981, 1980, 1974, 1973, 1972, 1970, 1967, 1962, 1959, 1955, 1954, 1951, 1949, 1941, 1935, 1930
1800 90TH ST	2020, 2017, 2014, 2010, 2005, 2002, 2000, 1999, 1995, 1992, 1991, 1986, 1983, 1981, 1980, 1973, 1972, 1970, 1967, 1962, 1961, 1959, 1955, 1954, 1951, 1949, 1941, 1935, 1930

FINDINGS

Address Researched	Address Not Identified in Research Source
1800 90TH ST	2020, 2017, 2014, 2010, 2005, 2002, 2000, 1999, 1995, 1992, 1991, 1986, 1983, 1981, 1980, 1974, 1973, 1972, 1967, 1962, 1961, 1959, 1955, 1954, 1951, 1949, 1941, 1935, 1930
1800 90TH ST	2020, 2017, 2014, 2010, 2005, 2002, 2000, 1999, 1995, 1992, 1991, 1986, 1983, 1981, 1980, 1974, 1973, 1972, 1970, 1967, 1962, 1961, 1959, 1955, 1954, 1951, 1949, 1941, 1935
1800 90TH ST	2020, 2017, 2014, 2010, 2005, 2002, 2000, 1999, 1995, 1992, 1991, 1986, 1983, 1981, 1980, 1974, 1973, 1972, 1970, 1967, 1962, 1961, 1959, 1955, 1954, 1951, 1949, 1941, 1930
1800 90TH ST	2020, 2017, 2014, 2010, 2005, 2002, 2000, 1999, 1995, 1992, 1991, 1986, 1983, 1981, 1980, 1974, 1973, 1972, 1970, 1967, 1962, 1961, 1959, 1955, 1954, 1951, 1949, 1935, 1930
1800 90TH ST	2020, 2017, 2014, 2010, 2005, 2002, 2000, 1999, 1995, 1992, 1991, 1986, 1983, 1981, 1980, 1974, 1973, 1972, 1970, 1967, 1962, 1961, 1959, 1955, 1954, 1949, 1941, 1935, 1930
1800 E 90TH ST	2020, 2017, 2014, 2010, 2005, 2002, 2000, 1999, 1992, 1991, 1986, 1983, 1981, 1980, 1974, 1973, 1972, 1970, 1967, 1962, 1961, 1959, 1955, 1954, 1951, 1949, 1941, 1935, 1930
1801 89TH	2020, 2017, 2014, 2010, 2005, 2002, 2000, 1999, 1995, 1992, 1991, 1986, 1983, 1981, 1980, 1974, 1973, 1972, 1970, 1967, 1962, 1959, 1955, 1954, 1951, 1949, 1941, 1935, 1930
1801 89TH	2020, 2017, 2014, 2010, 2005, 2002, 2000, 1999, 1995, 1992, 1991, 1986, 1983, 1981, 1980, 1974, 1973, 1972, 1970, 1967, 1962, 1961, 1959, 1954, 1951, 1949, 1941, 1935, 1930
1801 89TH ST	2020, 2017, 2014, 2010, 2005, 2002, 2000, 1999, 1995, 1992, 1991, 1986, 1983, 1981, 1980, 1974, 1973, 1972, 1970, 1967, 1962, 1961, 1959, 1955, 1954, 1949, 1941, 1935, 1930
1801 89TH ST	2020, 2017, 2014, 2010, 2005, 2002, 2000, 1999, 1995, 1992, 1991, 1986, 1983, 1981, 1980, 1974, 1973, 1972, 1970, 1967, 1962, 1961, 1959, 1955, 1954, 1951, 1949, 1935, 1930
1801 89TH ST	2020, 2017, 2014, 2010, 2005, 2002, 2000, 1999, 1995, 1992, 1991, 1986, 1983, 1981, 1980, 1974, 1973, 1972, 1970, 1967, 1962, 1961, 1959, 1955, 1954, 1951, 1949, 1941, 1930
1801 89TH ST	2020, 2017, 2014, 2010, 2005, 2002, 2000, 1999, 1995, 1992, 1991, 1986, 1983, 1981, 1980, 1974, 1973, 1972, 1970, 1967, 1962, 1961, 1959, 1955, 1954, 1951, 1949, 1941, 1935
1801 89TH ST	2020, 2017, 2014, 2010, 2005, 2002, 2000, 1999, 1995, 1992, 1991, 1986, 1983, 1981, 1980, 1974, 1973, 1972, 1967, 1962, 1961, 1959, 1955, 1954, 1951, 1949, 1941, 1935, 1930
1801 89TH ST	2020, 2017, 2014, 2010, 2005, 2002, 2000, 1999, 1995, 1992, 1991, 1986, 1983, 1981, 1980, 1973, 1972, 1970, 1967, 1962, 1961, 1959, 1955, 1954, 1951, 1949, 1941, 1935, 1930
1801 90TH ST	2020, 2017, 2014, 2010, 2005, 2002, 2000, 1999, 1995, 1992, 1991, 1986, 1983, 1981, 1980, 1973, 1972, 1970, 1967, 1962, 1961, 1959, 1955, 1954, 1951, 1949, 1941, 1935, 1930
1801 90TH ST	2020, 2017, 2014, 2010, 2005, 2002, 2000, 1999, 1995, 1992, 1991, 1983, 1981, 1980, 1974, 1973, 1972, 1970, 1967, 1962, 1961, 1959, 1955, 1954, 1951, 1949, 1941, 1935, 1930

FINDINGS

Address Researched	Address Not Identified in Research Source
1801 90TH ST	2020, 2017, 2014, 2010, 2005, 2002, 2000, 1999, 1995, 1992, 1991, 1986, 1983, 1981, 1980, 1974, 1973, 1972, 1970, 1967, 1962, 1961, 1959, 1955, 1954, 1951, 1949, 1941, 1935
1801 E 90TH ST	2020, 2017, 2014, 2010, 2005, 2002, 2000, 1999, 1992, 1991, 1986, 1983, 1981, 1980, 1974, 1973, 1972, 1970, 1967, 1962, 1961, 1959, 1955, 1954, 1951, 1949, 1941, 1935, 1930
1802 90TH	2020, 2017, 2014, 2010, 2005, 2002, 2000, 1999, 1995, 1992, 1991, 1986, 1983, 1981, 1980, 1974, 1973, 1972, 1970, 1967, 1962, 1959, 1955, 1954, 1951, 1949, 1941, 1935, 1930
1802 90TH	2020, 2017, 2014, 2010, 2005, 2002, 2000, 1999, 1995, 1992, 1991, 1986, 1983, 1981, 1980, 1974, 1973, 1972, 1970, 1967, 1962, 1961, 1959, 1954, 1951, 1949, 1941, 1935, 1930
1802 90TH ST	2020, 2017, 2014, 2010, 2005, 2002, 2000, 1999, 1995, 1992, 1991, 1986, 1983, 1981, 1980, 1973, 1972, 1970, 1967, 1962, 1961, 1959, 1955, 1954, 1951, 1949, 1941, 1935, 1930
1802 90TH ST	2020, 2017, 2014, 2010, 2005, 2002, 2000, 1999, 1995, 1992, 1991, 1986, 1983, 1981, 1980, 1974, 1973, 1972, 1967, 1962, 1961, 1959, 1955, 1954, 1951, 1949, 1941, 1935, 1930
1802 90TH ST	2020, 2017, 2014, 2010, 2005, 2002, 2000, 1999, 1995, 1992, 1991, 1986, 1983, 1981, 1980, 1974, 1973, 1972, 1970, 1967, 1962, 1961, 1959, 1955, 1954, 1951, 1949, 1941, 1935
1802 90TH ST	2020, 2017, 2014, 2010, 2005, 2002, 2000, 1999, 1995, 1992, 1991, 1986, 1983, 1981, 1980, 1974, 1973, 1972, 1970, 1967, 1962, 1961, 1959, 1955, 1954, 1951, 1949, 1941, 1930
1802 90TH ST	2020, 2017, 2014, 2010, 2005, 2002, 2000, 1999, 1995, 1992, 1991, 1986, 1983, 1981, 1980, 1974, 1973, 1972, 1970, 1967, 1962, 1961, 1959, 1955, 1954, 1951, 1949, 1935, 1930
1802 90TH ST	2020, 2017, 2014, 2010, 2005, 2002, 2000, 1999, 1995, 1992, 1991, 1986, 1983, 1981, 1980, 1974, 1973, 1972, 1970, 1967, 1962, 1961, 1959, 1955, 1954, 1949, 1941, 1935, 1930
1803 90TH	2020, 2017, 2014, 2010, 2005, 2002, 2000, 1999, 1995, 1992, 1991, 1986, 1983, 1981, 1980, 1974, 1973, 1972, 1970, 1967, 1962, 1961, 1959, 1954, 1951, 1949, 1941, 1935, 1930
1803 90TH	2020, 2017, 2014, 2010, 2005, 2002, 2000, 1999, 1995, 1992, 1991, 1986, 1983, 1981, 1980, 1974, 1973, 1972, 1970, 1967, 1962, 1959, 1955, 1954, 1951, 1949, 1941, 1935, 1930
1803 90TH ST	2020, 2017, 2014, 2010, 2005, 2002, 2000, 1999, 1995, 1992, 1991, 1986, 1983, 1981, 1980, 1974, 1973, 1972, 1967, 1962, 1961, 1959, 1955, 1954, 1951, 1949, 1941, 1935, 1930
1803 90TH ST	2020, 2017, 2014, 2010, 2005, 2002, 2000, 1999, 1995, 1992, 1991, 1986, 1983, 1981, 1980, 1973, 1972, 1970, 1967, 1962, 1961, 1959, 1955, 1954, 1951, 1949, 1941, 1935, 1930
1803 90TH ST	2020, 2017, 2014, 2010, 2005, 2002, 2000, 1999, 1995, 1992, 1991, 1986, 1983, 1981, 1980, 1974, 1973, 1972, 1970, 1967, 1962, 1961, 1959, 1955, 1954, 1949, 1941, 1935, 1930
1803 90TH ST	2020, 2017, 2014, 2010, 2005, 2002, 2000, 1999, 1995, 1992, 1991, 1986, 1983, 1981, 1980, 1974, 1973, 1972, 1970, 1967, 1962, 1961, 1959, 1955, 1954, 1951, 1949, 1935, 1930

FINDINGS

Address Researched	Address Not Identified in Research Source
1803 90TH ST	2020, 2017, 2014, 2010, 2005, 2002, 2000, 1999, 1995, 1992, 1991, 1986, 1983, 1981, 1980, 1974, 1973, 1972, 1970, 1967, 1962, 1961, 1959, 1955, 1954, 1951, 1949, 1941, 1930
1803 90TH ST	2020, 2017, 2014, 2010, 2005, 2002, 2000, 1999, 1995, 1992, 1991, 1986, 1983, 1981, 1980, 1974, 1973, 1972, 1970, 1967, 1962, 1961, 1959, 1955, 1954, 1951, 1949, 1941, 1935
1803 E 90TH ST	2020, 2017, 2014, 2010, 2005, 2002, 2000, 1999, 1992, 1991, 1986, 1983, 1981, 1980, 1974, 1973, 1972, 1970, 1967, 1962, 1961, 1959, 1955, 1954, 1951, 1949, 1941, 1935, 1930
1803 E 90TH ST	2020, 2017, 2014, 2010, 2005, 2002, 2000, 1999, 1995, 1991, 1986, 1983, 1981, 1980, 1974, 1973, 1972, 1970, 1967, 1962, 1961, 1959, 1955, 1954, 1951, 1949, 1941, 1935, 1930
1803 E 90TH ST	2020, 2017, 2014, 2005, 2002, 2000, 1999, 1995, 1992, 1991, 1986, 1983, 1981, 1980, 1974, 1973, 1972, 1970, 1967, 1962, 1961, 1959, 1955, 1954, 1951, 1949, 1941, 1935, 1930
1803 E 90TH ST	2017, 2014, 2010, 2005, 2002, 2000, 1999, 1995, 1992, 1991, 1986, 1983, 1981, 1980, 1974, 1973, 1972, 1970, 1967, 1962, 1961, 1959, 1955, 1954, 1951, 1949, 1941, 1935, 1930
1803 E 90TH ST	2020, 2017, 2010, 2005, 2002, 2000, 1999, 1995, 1992, 1991, 1986, 1983, 1981, 1980, 1974, 1973, 1972, 1970, 1967, 1962, 1961, 1959, 1955, 1954, 1951, 1949, 1941, 1935, 1930
1805 89	2020, 2017, 2014, 2010, 2005, 2002, 2000, 1999, 1995, 1992, 1991, 1986, 1981, 1980, 1974, 1973, 1972, 1970, 1967, 1962, 1961, 1959, 1955, 1954, 1951, 1949, 1941, 1935, 1930
1805 89TH	2020, 2017, 2014, 2010, 2005, 2002, 2000, 1999, 1995, 1992, 1991, 1986, 1983, 1981, 1980, 1974, 1973, 1972, 1970, 1967, 1962, 1959, 1955, 1954, 1951, 1949, 1941, 1935, 1930
1805 89TH	2020, 2017, 2014, 2010, 2005, 2002, 2000, 1999, 1995, 1992, 1991, 1986, 1983, 1981, 1980, 1974, 1973, 1972, 1970, 1967, 1962, 1961, 1959, 1954, 1951, 1949, 1941, 1935, 1930
1805 89TH ST	2020, 2017, 2014, 2010, 2005, 2002, 2000, 1999, 1995, 1992, 1991, 1986, 1983, 1981, 1980, 1974, 1973, 1972, 1970, 1967, 1962, 1961, 1959, 1955, 1954, 1949, 1941, 1935, 1930
1805 89TH ST	2020, 2017, 2014, 2010, 2005, 2002, 2000, 1999, 1995, 1992, 1991, 1986, 1983, 1981, 1980, 1974, 1973, 1972, 1970, 1967, 1962, 1961, 1959, 1955, 1954, 1951, 1949, 1935, 1930
1805 89TH ST	2020, 2017, 2014, 2010, 2005, 2002, 2000, 1999, 1995, 1992, 1991, 1986, 1983, 1981, 1980, 1974, 1973, 1972, 1970, 1967, 1962, 1961, 1959, 1955, 1954, 1951, 1949, 1941, 1935
1805 89TH ST	2020, 2017, 2014, 2010, 2005, 2002, 2000, 1999, 1995, 1992, 1991, 1986, 1983, 1981, 1980, 1974, 1973, 1972, 1970, 1967, 1962, 1961, 1959, 1955, 1954, 1951, 1949, 1941, 1930
1805 89TH ST	2020, 2017, 2014, 2010, 2005, 2002, 2000, 1999, 1995, 1992, 1991, 1986, 1983, 1981, 1980, 1974, 1973, 1972, 1967, 1962, 1961, 1959, 1955, 1954, 1951, 1949, 1941, 1935, 1930
1805 90TH ST	2020, 2017, 2014, 2010, 2005, 2002, 2000, 1999, 1995, 1992, 1991, 1986, 1983, 1981, 1980, 1973, 1972, 1970, 1967, 1962, 1961, 1959, 1955, 1954, 1951, 1949, 1941, 1935, 1930

FINDINGS

Address Researched	Address Not Identified in Research Source
1805 E 90TH ST	2020, 2017, 2014, 2010, 2005, 2002, 2000, 1999, 1995, 1991, 1986, 1983, 1981, 1980, 1974, 1973, 1972, 1970, 1967, 1962, 1961, 1959, 1955, 1954, 1951, 1949, 1941, 1935, 1930
1805 E 90TH ST	2020, 2017, 2014, 2010, 2005, 2002, 2000, 1999, 1992, 1991, 1986, 1983, 1981, 1980, 1974, 1973, 1972, 1970, 1967, 1962, 1961, 1959, 1955, 1954, 1951, 1949, 1941, 1935, 1930
1805 E 90TH ST	2020, 2017, 2014, 2010, 2005, 2002, 1999, 1995, 1992, 1991, 1986, 1983, 1981, 1980, 1974, 1973, 1972, 1970, 1967, 1962, 1961, 1959, 1955, 1954, 1951, 1949, 1941, 1935, 1930
1806 90TH	2020, 2017, 2014, 2010, 2005, 2002, 2000, 1999, 1995, 1992, 1991, 1986, 1983, 1981, 1980, 1974, 1973, 1972, 1970, 1967, 1962, 1959, 1955, 1954, 1951, 1949, 1941, 1935, 1930
1806 90TH	2020, 2017, 2014, 2010, 2005, 2002, 2000, 1999, 1995, 1992, 1991, 1986, 1983, 1981, 1980, 1974, 1973, 1972, 1970, 1967, 1962, 1961, 1959, 1954, 1951, 1949, 1941, 1935, 1930
1806 90TH ST	2020, 2017, 2014, 2010, 2005, 2002, 2000, 1999, 1995, 1992, 1991, 1986, 1983, 1981, 1980, 1974, 1973, 1972, 1967, 1962, 1961, 1959, 1955, 1954, 1951, 1949, 1941, 1935, 1930
1806 90TH ST	2020, 2017, 2014, 2010, 2005, 2002, 2000, 1999, 1995, 1992, 1991, 1986, 1983, 1981, 1980, 1974, 1973, 1972, 1970, 1967, 1962, 1961, 1959, 1955, 1954, 1951, 1949, 1941, 1935
1806 90TH ST	2020, 2017, 2014, 2010, 2005, 2002, 2000, 1999, 1995, 1992, 1991, 1986, 1983, 1981, 1980, 1974, 1973, 1972, 1970, 1967, 1962, 1961, 1959, 1955, 1954, 1951, 1949, 1941, 1930
1806 90TH ST	2020, 2017, 2014, 2010, 2005, 2002, 2000, 1999, 1995, 1992, 1991, 1986, 1983, 1981, 1980, 1974, 1973, 1972, 1970, 1967, 1962, 1961, 1959, 1955, 1954, 1951, 1949, 1935, 1930
1806 90TH ST	2020, 2017, 2014, 2010, 2005, 2002, 2000, 1999, 1995, 1992, 1991, 1986, 1983, 1981, 1980, 1974, 1973, 1972, 1970, 1967, 1962, 1961, 1959, 1955, 1954, 1949, 1941, 1935, 1930
1807 90TH	2020, 2017, 2014, 2010, 2005, 2002, 2000, 1999, 1995, 1992, 1991, 1986, 1983, 1981, 1980, 1974, 1973, 1972, 1970, 1967, 1962, 1961, 1959, 1954, 1951, 1949, 1941, 1935, 1930
1807 90TH	2020, 2017, 2014, 2010, 2005, 2002, 2000, 1999, 1995, 1992, 1991, 1986, 1983, 1981, 1980, 1974, 1973, 1972, 1970, 1967, 1962, 1959, 1955, 1954, 1951, 1949, 1941, 1935, 1930
1807 90TH ST	2020, 2017, 2014, 2010, 2005, 2002, 2000, 1999, 1995, 1992, 1991, 1986, 1983, 1981, 1980, 1973, 1972, 1970, 1967, 1962, 1961, 1959, 1955, 1954, 1951, 1949, 1941, 1935, 1930
1807 90TH ST	2020, 2017, 2014, 2010, 2005, 2002, 2000, 1999, 1995, 1992, 1991, 1986, 1983, 1981, 1980, 1974, 1973, 1972, 1970, 1967, 1962, 1961, 1959, 1955, 1954, 1949, 1941, 1935, 1930
1807 90TH ST	2020, 2017, 2014, 2010, 2005, 2002, 2000, 1999, 1995, 1992, 1991, 1986, 1983, 1981, 1980, 1974, 1973, 1972, 1970, 1967, 1962, 1961, 1959, 1955, 1954, 1951, 1949, 1935, 1930
1807 90TH ST	2020, 2017, 2014, 2010, 2005, 2002, 2000, 1999, 1995, 1992, 1991, 1986, 1983, 1981, 1980, 1974, 1973, 1972, 1970, 1967, 1962, 1961, 1959, 1955, 1954, 1951, 1949, 1941, 1930

FINDINGS

Address Researched	Address Not Identified in Research Source
1807 90TH ST	2020, 2017, 2014, 2010, 2005, 2002, 2000, 1999, 1995, 1992, 1991, 1986, 1983, 1981, 1980, 1974, 1973, 1972, 1970, 1967, 1962, 1961, 1959, 1955, 1954, 1951, 1949, 1941, 1935
1807 E 90TH ST	2020, 2017, 2014, 2010, 2005, 2002, 2000, 1999, 1992, 1991, 1986, 1983, 1981, 1980, 1974, 1973, 1972, 1970, 1967, 1962, 1961, 1959, 1955, 1954, 1951, 1949, 1941, 1935, 1930
1807 E 90TH ST	2020, 2017, 2014, 2010, 2005, 2002, 2000, 1999, 1995, 1991, 1986, 1983, 1981, 1980, 1974, 1973, 1972, 1970, 1967, 1962, 1961, 1959, 1955, 1954, 1951, 1949, 1941, 1935, 1930
1807 E 90TH ST	2020, 2017, 2010, 2005, 2002, 2000, 1999, 1995, 1992, 1991, 1986, 1983, 1981, 1980, 1974, 1973, 1972, 1970, 1967, 1962, 1961, 1959, 1955, 1954, 1951, 1949, 1941, 1935, 1930
1807 E 90TH ST	2017, 2014, 2010, 2005, 2002, 2000, 1999, 1995, 1992, 1991, 1986, 1983, 1981, 1980, 1974, 1973, 1972, 1970, 1967, 1962, 1961, 1959, 1955, 1954, 1951, 1949, 1941, 1935, 1930
1807 E 90TH ST	2020, 2014, 2010, 2005, 2002, 2000, 1999, 1995, 1992, 1991, 1986, 1983, 1981, 1980, 1974, 1973, 1972, 1970, 1967, 1962, 1961, 1959, 1955, 1954, 1951, 1949, 1941, 1935, 1930
1808 E 90TH ST	2020, 2017, 2014, 2010, 2005, 2002, 2000, 1999, 1992, 1991, 1986, 1983, 1981, 1980, 1974, 1973, 1972, 1970, 1967, 1962, 1961, 1959, 1955, 1954, 1951, 1949, 1941, 1935, 1930
1809 89	2020, 2017, 2014, 2010, 2005, 2002, 2000, 1999, 1995, 1992, 1991, 1983, 1981, 1980, 1974, 1973, 1972, 1970, 1967, 1962, 1961, 1959, 1955, 1954, 1951, 1949, 1941, 1935, 1930
1809 89TH	2020, 2017, 2014, 2010, 2005, 2002, 2000, 1995, 1992, 1991, 1986, 1983, 1981, 1980, 1974, 1973, 1972, 1970, 1967, 1962, 1961, 1959, 1955, 1954, 1951, 1949, 1941, 1935, 1930
1809 89TH	2020, 2017, 2014, 2010, 2005, 2000, 1999, 1995, 1992, 1991, 1986, 1983, 1981, 1980, 1974, 1973, 1972, 1970, 1967, 1962, 1961, 1959, 1955, 1954, 1951, 1949, 1941, 1935, 1930
1809 89TH	2020, 2017, 2014, 2010, 2005, 2002, 2000, 1999, 1995, 1992, 1991, 1986, 1983, 1981, 1980, 1974, 1973, 1972, 1970, 1967, 1962, 1959, 1955, 1954, 1951, 1949, 1941, 1935, 1930
1809 89TH	2020, 2017, 2014, 2010, 2005, 2002, 2000, 1999, 1995, 1992, 1991, 1986, 1983, 1981, 1980, 1974, 1973, 1972, 1970, 1967, 1962, 1961, 1959, 1954, 1951, 1949, 1941, 1935, 1930
1809 89TH ST	2020, 2017, 2014, 2010, 2005, 2002, 2000, 1999, 1995, 1992, 1991, 1986, 1983, 1981, 1980, 1974, 1973, 1972, 1970, 1967, 1962, 1961, 1959, 1955, 1954, 1949, 1941, 1935, 1930
1809 89TH ST	2020, 2017, 2014, 2010, 2005, 2002, 2000, 1999, 1995, 1992, 1991, 1986, 1983, 1981, 1980, 1974, 1973, 1972, 1970, 1967, 1962, 1961, 1959, 1955, 1954, 1951, 1949, 1935, 1930
1809 89TH ST	2020, 2017, 2014, 2010, 2005, 2002, 2000, 1999, 1995, 1992, 1991, 1986, 1983, 1981, 1980, 1974, 1973, 1972, 1970, 1967, 1962, 1961, 1959, 1955, 1954, 1951, 1949, 1941, 1930
1809 89TH ST	2020, 2017, 2014, 2010, 2005, 2002, 2000, 1999, 1995, 1992, 1991, 1986, 1983, 1981, 1980, 1974, 1973, 1972, 1970, 1967, 1962, 1961, 1959, 1955, 1954, 1951, 1949, 1941, 1935

FINDINGS

Address Researched	Address Not Identified in Research Source
1809 89TH ST	2020, 2017, 2014, 2010, 2005, 2002, 2000, 1999, 1995, 1992, 1991, 1986, 1983, 1981, 1980, 1974, 1973, 1972, 1967, 1962, 1961, 1959, 1955, 1954, 1951, 1949, 1941, 1935, 1930
1809 89TH ST	2020, 2017, 2014, 2010, 2005, 2002, 2000, 1999, 1995, 1992, 1991, 1986, 1983, 1981, 1980, 1973, 1972, 1970, 1967, 1962, 1961, 1959, 1955, 1954, 1951, 1949, 1941, 1935, 1930
1809 89TH ST	2020, 2017, 2014, 2010, 2005, 2002, 2000, 1999, 1995, 1992, 1991, 1983, 1981, 1980, 1974, 1973, 1972, 1970, 1967, 1962, 1961, 1959, 1955, 1954, 1951, 1949, 1941, 1935, 1930
1809 90TH ST	2020, 2017, 2014, 2010, 2005, 2002, 2000, 1999, 1995, 1992, 1991, 1986, 1983, 1981, 1980, 1973, 1972, 1970, 1967, 1962, 1961, 1959, 1955, 1954, 1951, 1949, 1941, 1935, 1930
1809 E 89TH ST	2020, 2017, 2014, 2010, 2005, 2002, 2000, 1999, 1995, 1991, 1986, 1983, 1981, 1980, 1974, 1973, 1972, 1970, 1967, 1962, 1961, 1959, 1955, 1954, 1951, 1949, 1941, 1935, 1930
1809 E 89TH ST	2020, 2017, 2014, 2010, 2005, 2002, 2000, 1999, 1992, 1991, 1986, 1983, 1981, 1980, 1974, 1973, 1972, 1970, 1967, 1962, 1961, 1959, 1955, 1954, 1951, 1949, 1941, 1935, 1930
1809 E 89TH ST	2020, 2017, 2014, 2010, 2005, 2002, 1999, 1995, 1992, 1991, 1986, 1983, 1981, 1980, 1974, 1973, 1972, 1970, 1967, 1962, 1961, 1959, 1955, 1954, 1951, 1949, 1941, 1935, 1930
1809 E 89TH ST	2020, 2014, 2010, 2005, 2002, 2000, 1999, 1995, 1992, 1991, 1986, 1983, 1981, 1980, 1974, 1973, 1972, 1970, 1967, 1962, 1961, 1959, 1955, 1954, 1951, 1949, 1941, 1935, 1930
1809 E 89TH ST	2020, 2017, 2010, 2005, 2002, 2000, 1999, 1995, 1992, 1991, 1986, 1983, 1981, 1980, 1974, 1973, 1972, 1970, 1967, 1962, 1961, 1959, 1955, 1954, 1951, 1949, 1941, 1935, 1930
1809 E 89TH ST	2020, 2017, 2014, 2005, 2002, 2000, 1999, 1995, 1992, 1991, 1986, 1983, 1981, 1980, 1974, 1973, 1972, 1970, 1967, 1962, 1961, 1959, 1955, 1954, 1951, 1949, 1941, 1935, 1930
1809 E 90TH ST	2020, 2017, 2014, 2010, 2005, 2002, 2000, 1999, 1992, 1991, 1986, 1983, 1981, 1980, 1974, 1973, 1972, 1970, 1967, 1962, 1961, 1959, 1955, 1954, 1951, 1949, 1941, 1935, 1930
1809 E 90TH ST	2020, 2017, 2014, 2010, 2005, 2002, 1999, 1995, 1992, 1991, 1986, 1983, 1981, 1980, 1974, 1973, 1972, 1970, 1967, 1962, 1961, 1959, 1955, 1954, 1951, 1949, 1941, 1935, 1930
1810 89TH	2020, 2017, 2014, 2010, 2005, 2002, 2000, 1995, 1992, 1991, 1986, 1983, 1981, 1980, 1974, 1973, 1972, 1970, 1967, 1962, 1961, 1959, 1955, 1954, 1951, 1949, 1941, 1935, 1930
1810 89TH	2020, 2017, 2014, 2010, 2005, 2000, 1999, 1995, 1992, 1991, 1986, 1983, 1981, 1980, 1974, 1973, 1972, 1970, 1967, 1962, 1961, 1959, 1955, 1954, 1951, 1949, 1941, 1935, 1930
1810 89TH	2020, 2017, 2014, 2010, 2005, 2002, 2000, 1999, 1995, 1992, 1991, 1986, 1983, 1981, 1980, 1974, 1973, 1972, 1970, 1967, 1962, 1959, 1955, 1954, 1951, 1949, 1941, 1935, 1930
1810 89TH	2020, 2017, 2014, 2010, 2005, 2002, 2000, 1999, 1995, 1992, 1991, 1986, 1983, 1981, 1980, 1974, 1973, 1972, 1970, 1967, 1962, 1961, 1959, 1954, 1951, 1949, 1941, 1935, 1930

FINDINGS

Address Researched	Address Not Identified in Research Source
1810 89TH ST	2020, 2017, 2014, 2010, 2005, 2002, 2000, 1999, 1995, 1992, 1991, 1986, 1983, 1981, 1980, 1974, 1973, 1972, 1970, 1967, 1962, 1961, 1959, 1955, 1954, 1949, 1941, 1935, 1930
1810 89TH ST	2020, 2017, 2014, 2010, 2005, 2002, 2000, 1999, 1995, 1992, 1991, 1986, 1983, 1981, 1980, 1974, 1973, 1972, 1970, 1967, 1962, 1961, 1959, 1955, 1954, 1951, 1949, 1935, 1930
1810 89TH ST	2020, 2017, 2014, 2010, 2005, 2002, 2000, 1999, 1995, 1992, 1991, 1986, 1983, 1981, 1980, 1974, 1973, 1972, 1970, 1967, 1962, 1961, 1959, 1955, 1954, 1951, 1949, 1941, 1935
1810 89TH ST	2020, 2017, 2014, 2010, 2005, 2002, 2000, 1999, 1995, 1992, 1991, 1986, 1983, 1981, 1980, 1974, 1973, 1972, 1970, 1967, 1962, 1961, 1959, 1955, 1954, 1951, 1949, 1941, 1930
1810 89TH ST	2020, 2017, 2014, 2010, 2005, 2002, 2000, 1999, 1995, 1992, 1991, 1986, 1983, 1981, 1980, 1974, 1973, 1972, 1967, 1962, 1961, 1959, 1955, 1954, 1951, 1949, 1941, 1935, 1930
1810 89TH ST	2020, 2017, 2014, 2010, 2005, 2002, 2000, 1999, 1995, 1992, 1991, 1986, 1983, 1981, 1980, 1973, 1972, 1970, 1967, 1962, 1961, 1959, 1955, 1954, 1951, 1949, 1941, 1935, 1930
1810 89TH ST	2020, 2017, 2014, 2010, 2005, 2002, 2000, 1999, 1995, 1992, 1991, 1983, 1981, 1980, 1974, 1973, 1972, 1970, 1967, 1962, 1961, 1959, 1955, 1954, 1951, 1949, 1941, 1935, 1930
1810 89TH ST	2020, 2017, 2014, 2010, 2005, 2002, 2000, 1999, 1995, 1992, 1986, 1983, 1981, 1980, 1974, 1973, 1972, 1970, 1967, 1962, 1961, 1959, 1955, 1954, 1951, 1949, 1941, 1935, 1930
1810 89TH ST	2020, 2017, 2014, 2010, 2005, 2002, 2000, 1999, 1995, 1992, 1991, 1986, 1981, 1980, 1974, 1973, 1972, 1970, 1967, 1962, 1961, 1959, 1955, 1954, 1951, 1949, 1941, 1935, 1930
1810 89TH ST	2020, 2017, 2014, 2010, 2005, 2002, 2000, 1999, 1995, 1992, 1991, 1986, 1983, 1980, 1974, 1973, 1972, 1970, 1967, 1962, 1961, 1959, 1955, 1954, 1951, 1949, 1941, 1935, 1930
1810 E 89TH ST	2020, 2017, 2014, 2010, 2005, 2002, 2000, 1999, 1995, 1991, 1986, 1983, 1981, 1980, 1974, 1973, 1972, 1970, 1967, 1962, 1961, 1959, 1955, 1954, 1951, 1949, 1941, 1935, 1930
1810 E 89TH ST	2020, 2017, 2014, 2010, 2005, 2002, 2000, 1999, 1992, 1991, 1986, 1983, 1981, 1980, 1974, 1973, 1972, 1970, 1967, 1962, 1961, 1959, 1955, 1954, 1951, 1949, 1941, 1935, 1930
1810 E 89TH ST	2020, 2017, 2014, 2010, 2005, 2002, 1999, 1995, 1992, 1991, 1986, 1983, 1981, 1980, 1974, 1973, 1972, 1970, 1967, 1962, 1961, 1959, 1955, 1954, 1951, 1949, 1941, 1935, 1930
1810 E 89TH ST	2020, 2017, 2014, 2010, 2002, 2000, 1999, 1995, 1992, 1991, 1986, 1983, 1981, 1980, 1974, 1973, 1972, 1970, 1967, 1962, 1961, 1959, 1955, 1954, 1951, 1949, 1941, 1935, 1930
1810 E 89TH ST	2020, 2017, 2014, 2005, 2002, 2000, 1999, 1995, 1992, 1991, 1986, 1983, 1981, 1980, 1974, 1973, 1972, 1970, 1967, 1962, 1961, 1959, 1955, 1954, 1951, 1949, 1941, 1935, 1930
1810 E 89TH ST	2020, 2017, 2010, 2005, 2002, 2000, 1999, 1995, 1992, 1991, 1986, 1983, 1981, 1980, 1974, 1973, 1972, 1970, 1967, 1962, 1961, 1959, 1955, 1954, 1951, 1949, 1941, 1935, 1930

FINDINGS

Address Researched	Address Not Identified in Research Source
1810 E 89TH ST	2020, 2014, 2010, 2005, 2002, 2000, 1999, 1995, 1992, 1991, 1986, 1983, 1981, 1980, 1974, 1973, 1972, 1970, 1967, 1962, 1961, 1959, 1955, 1954, 1951, 1949, 1941, 1935, 1930
1810 E 89TH ST	2017, 2014, 2010, 2005, 2002, 2000, 1999, 1995, 1992, 1991, 1986, 1983, 1981, 1980, 1974, 1973, 1972, 1970, 1967, 1962, 1961, 1959, 1955, 1954, 1951, 1949, 1941, 1935, 1930
1811 90TH	2020, 2017, 2014, 2010, 2005, 2002, 2000, 1999, 1995, 1992, 1991, 1986, 1983, 1981, 1980, 1974, 1973, 1972, 1970, 1967, 1962, 1959, 1955, 1954, 1951, 1949, 1941, 1935, 1930
1811 90TH	2020, 2017, 2014, 2010, 2005, 2002, 2000, 1999, 1995, 1992, 1991, 1986, 1983, 1981, 1980, 1974, 1973, 1972, 1970, 1967, 1962, 1961, 1959, 1954, 1951, 1949, 1941, 1935, 1930
1811 90TH ST	2020, 2017, 2014, 2010, 2005, 2002, 2000, 1999, 1995, 1992, 1991, 1986, 1983, 1981, 1980, 1974, 1973, 1972, 1970, 1967, 1962, 1961, 1959, 1955, 1954, 1951, 1949, 1941, 1935
1811 90TH ST	2020, 2017, 2014, 2010, 2005, 2002, 2000, 1999, 1995, 1992, 1991, 1986, 1983, 1981, 1980, 1974, 1973, 1972, 1970, 1967, 1962, 1961, 1959, 1955, 1954, 1951, 1949, 1941, 1930
1811 90TH ST	2020, 2017, 2014, 2010, 2005, 2002, 2000, 1999, 1995, 1992, 1991, 1986, 1983, 1981, 1980, 1974, 1973, 1972, 1970, 1967, 1962, 1961, 1959, 1955, 1954, 1951, 1949, 1935, 1930
1811 90TH ST	2020, 2017, 2014, 2010, 2005, 2002, 2000, 1999, 1995, 1992, 1991, 1986, 1983, 1981, 1980, 1974, 1973, 1972, 1970, 1967, 1962, 1961, 1959, 1955, 1954, 1949, 1941, 1935, 1930
1812 90TH	2020, 2017, 2014, 2010, 2005, 2002, 2000, 1999, 1995, 1992, 1991, 1986, 1983, 1981, 1980, 1974, 1973, 1972, 1970, 1967, 1962, 1961, 1959, 1954, 1951, 1949, 1941, 1935, 1930
1812 90TH	2020, 2017, 2014, 2010, 2005, 2002, 2000, 1999, 1995, 1992, 1991, 1986, 1983, 1981, 1980, 1974, 1973, 1972, 1970, 1967, 1962, 1959, 1955, 1954, 1951, 1949, 1941, 1935, 1930
1812 90TH ST	2020, 2017, 2014, 2010, 2005, 2002, 2000, 1999, 1995, 1992, 1991, 1986, 1983, 1981, 1980, 1973, 1972, 1970, 1967, 1962, 1961, 1959, 1955, 1954, 1951, 1949, 1941, 1935, 1930
1812 90TH ST	2020, 2017, 2014, 2010, 2005, 2002, 2000, 1999, 1995, 1992, 1991, 1986, 1983, 1981, 1980, 1974, 1973, 1972, 1967, 1962, 1961, 1959, 1955, 1954, 1951, 1949, 1941, 1935, 1930
1812 90TH ST	2020, 2017, 2014, 2010, 2005, 2002, 2000, 1999, 1995, 1992, 1991, 1983, 1981, 1980, 1974, 1973, 1972, 1970, 1967, 1962, 1961, 1959, 1955, 1954, 1951, 1949, 1941, 1935, 1930
1812 90TH ST	2020, 2017, 2014, 2010, 2005, 2002, 2000, 1999, 1995, 1992, 1991, 1986, 1983, 1981, 1980, 1974, 1973, 1972, 1970, 1967, 1962, 1961, 1959, 1955, 1954, 1949, 1941, 1935, 1930
1812 90TH ST	2020, 2017, 2014, 2010, 2005, 2002, 2000, 1999, 1995, 1992, 1991, 1986, 1983, 1981, 1980, 1974, 1973, 1972, 1970, 1967, 1962, 1961, 1959, 1955, 1954, 1951, 1949, 1935, 1930
1812 90TH ST	2020, 2017, 2014, 2010, 2005, 2002, 2000, 1999, 1995, 1992, 1991, 1986, 1983, 1981, 1980, 1974, 1973, 1972, 1970, 1967, 1962, 1961, 1959, 1955, 1954, 1951, 1949, 1941, 1930

FINDINGS

Address Researched	Address Not Identified in Research Source
1812 90TH ST	2020, 2017, 2014, 2010, 2005, 2002, 2000, 1999, 1995, 1992, 1991, 1986, 1983, 1981, 1980, 1974, 1973, 1972, 1970, 1967, 1962, 1961, 1959, 1955, 1954, 1951, 1949, 1941, 1935
1812 90TH ST	2020, 2017, 2014, 2010, 2005, 2002, 2000, 1999, 1995, 1992, 1991, 1986, 1983, 1980, 1974, 1973, 1972, 1970, 1967, 1962, 1961, 1959, 1955, 1954, 1951, 1949, 1941, 1935, 1930
1812 E 89TH ST	2017, 2014, 2010, 2005, 2002, 2000, 1999, 1995, 1992, 1991, 1986, 1983, 1981, 1980, 1974, 1973, 1972, 1970, 1967, 1962, 1961, 1959, 1955, 1954, 1951, 1949, 1941, 1935, 1930
1812 E 89TH ST	2020, 2014, 2010, 2005, 2002, 2000, 1999, 1995, 1992, 1991, 1986, 1983, 1981, 1980, 1974, 1973, 1972, 1970, 1967, 1962, 1961, 1959, 1955, 1954, 1951, 1949, 1941, 1935, 1930
1812 E 89TH ST	2020, 2017, 2010, 2005, 2002, 2000, 1999, 1995, 1992, 1991, 1986, 1983, 1981, 1980, 1974, 1973, 1972, 1970, 1967, 1962, 1961, 1959, 1955, 1954, 1951, 1949, 1941, 1935, 1930
1812 E 90TH ST	2020, 2017, 2010, 2005, 2002, 2000, 1999, 1995, 1992, 1991, 1986, 1983, 1981, 1980, 1974, 1973, 1972, 1970, 1967, 1962, 1961, 1959, 1955, 1954, 1951, 1949, 1941, 1935, 1930
1812 E 90TH ST	2020, 2014, 2010, 2005, 2002, 2000, 1999, 1995, 1992, 1991, 1986, 1983, 1981, 1980, 1974, 1973, 1972, 1970, 1967, 1962, 1961, 1959, 1955, 1954, 1951, 1949, 1941, 1935, 1930
1812 E 90TH ST	2017, 2014, 2010, 2005, 2002, 2000, 1999, 1995, 1992, 1991, 1986, 1983, 1981, 1980, 1974, 1973, 1972, 1970, 1967, 1962, 1961, 1959, 1955, 1954, 1951, 1949, 1941, 1935, 1930
1812 E 90TH ST	2020, 2017, 2014, 2010, 2005, 2002, 2000, 1999, 1992, 1991, 1986, 1983, 1981, 1980, 1974, 1973, 1972, 1970, 1967, 1962, 1961, 1959, 1955, 1954, 1951, 1949, 1941, 1935, 1930
1812 E 90TH ST	2020, 2017, 2014, 2010, 2005, 2002, 1999, 1995, 1992, 1991, 1986, 1983, 1981, 1980, 1974, 1973, 1972, 1970, 1967, 1962, 1961, 1959, 1955, 1954, 1951, 1949, 1941, 1935, 1930
1813 90TH	2020, 2017, 2014, 2010, 2005, 2002, 2000, 1999, 1995, 1992, 1991, 1986, 1983, 1981, 1980, 1974, 1973, 1972, 1970, 1967, 1962, 1959, 1955, 1954, 1951, 1949, 1941, 1935, 1930
1813 90TH	2020, 2017, 2014, 2010, 2005, 2002, 2000, 1999, 1995, 1992, 1991, 1986, 1983, 1981, 1980, 1974, 1973, 1972, 1970, 1967, 1962, 1961, 1959, 1954, 1951, 1949, 1941, 1935, 1930
1813 90TH ST	2020, 2017, 2014, 2010, 2005, 2002, 2000, 1999, 1995, 1992, 1991, 1986, 1983, 1981, 1980, 1974, 1973, 1972, 1970, 1967, 1962, 1961, 1959, 1955, 1954, 1951, 1949, 1941, 1935
1813 90TH ST	2020, 2017, 2014, 2010, 2005, 2002, 2000, 1999, 1995, 1992, 1991, 1986, 1983, 1981, 1980, 1974, 1973, 1972, 1970, 1967, 1962, 1961, 1959, 1955, 1954, 1951, 1949, 1941, 1930
1813 90TH ST	2020, 2017, 2014, 2010, 2005, 2002, 2000, 1999, 1995, 1992, 1991, 1986, 1983, 1981, 1980, 1974, 1973, 1972, 1970, 1967, 1962, 1961, 1959, 1955, 1954, 1951, 1949, 1935, 1930
1813 90TH ST	2020, 2017, 2014, 2010, 2005, 2002, 2000, 1999, 1995, 1992, 1991, 1986, 1983, 1981, 1980, 1974, 1973, 1972, 1970, 1967, 1962, 1961, 1959, 1955, 1954, 1949, 1941, 1935, 1930

FINDINGS

Address Researched	Address Not Identified in Research Source
1814 89TH	2020, 2017, 2014, 2010, 2005, 2002, 2000, 1999, 1995, 1992, 1991, 1986, 1983, 1981, 1980, 1974, 1973, 1972, 1970, 1967, 1962, 1961, 1959, 1954, 1951, 1949, 1941, 1935, 1930
1814 89TH	2020, 2017, 2014, 2010, 2005, 2002, 2000, 1999, 1995, 1992, 1991, 1986, 1983, 1981, 1980, 1974, 1973, 1972, 1970, 1967, 1962, 1959, 1955, 1954, 1951, 1949, 1941, 1935, 1930
1814 89TH	2020, 2017, 2014, 2010, 2005, 2002, 2000, 1995, 1992, 1991, 1986, 1983, 1981, 1980, 1974, 1973, 1972, 1970, 1967, 1962, 1961, 1959, 1955, 1954, 1951, 1949, 1941, 1935, 1930
1814 89TH ST	2020, 2017, 2014, 2010, 2005, 2002, 2000, 1999, 1995, 1992, 1991, 1986, 1983, 1981, 1980, 1974, 1973, 1972, 1967, 1962, 1961, 1959, 1955, 1954, 1951, 1949, 1941, 1935, 1930
1814 89TH ST	2020, 2017, 2014, 2010, 2005, 2002, 2000, 1999, 1995, 1992, 1991, 1986, 1983, 1981, 1980, 1973, 1972, 1970, 1967, 1962, 1961, 1959, 1955, 1954, 1951, 1949, 1941, 1935, 1930
1814 89TH ST	2020, 2017, 2014, 2010, 2005, 2002, 2000, 1999, 1995, 1992, 1991, 1986, 1983, 1981, 1980, 1974, 1973, 1972, 1970, 1967, 1962, 1961, 1959, 1955, 1954, 1949, 1941, 1935, 1930
1814 89TH ST	2020, 2017, 2014, 2010, 2005, 2002, 2000, 1999, 1995, 1992, 1991, 1986, 1983, 1981, 1980, 1974, 1973, 1972, 1970, 1967, 1962, 1961, 1959, 1955, 1954, 1951, 1949, 1935, 1930
1814 89TH ST	2020, 2017, 2014, 2010, 2005, 2002, 2000, 1999, 1995, 1992, 1991, 1986, 1983, 1981, 1980, 1974, 1973, 1972, 1970, 1967, 1962, 1961, 1959, 1955, 1954, 1951, 1949, 1941, 1930
1814 89TH ST	2020, 2017, 2014, 2010, 2005, 2002, 2000, 1999, 1995, 1992, 1991, 1986, 1983, 1981, 1980, 1974, 1973, 1972, 1970, 1967, 1962, 1961, 1959, 1955, 1954, 1951, 1949, 1941, 1935
1814 E 89TH ST	2017, 2014, 2010, 2005, 2002, 2000, 1999, 1995, 1992, 1991, 1986, 1983, 1981, 1980, 1974, 1973, 1972, 1970, 1967, 1962, 1961, 1959, 1955, 1954, 1951, 1949, 1941, 1935, 1930
1814 E 89TH ST	2020, 2014, 2010, 2005, 2002, 2000, 1999, 1995, 1992, 1991, 1986, 1983, 1981, 1980, 1974, 1973, 1972, 1970, 1967, 1962, 1961, 1959, 1955, 1954, 1951, 1949, 1941, 1935, 1930
1814 E 89TH ST	2020, 2017, 2010, 2005, 2002, 2000, 1999, 1995, 1992, 1991, 1986, 1983, 1981, 1980, 1974, 1973, 1972, 1970, 1967, 1962, 1961, 1959, 1955, 1954, 1951, 1949, 1941, 1935, 1930
1814 E 89TH ST	2020, 2017, 2014, 2005, 2002, 2000, 1999, 1995, 1992, 1991, 1986, 1983, 1981, 1980, 1974, 1973, 1972, 1970, 1967, 1962, 1961, 1959, 1955, 1954, 1951, 1949, 1941, 1935, 1930
1814 E 89TH ST	2020, 2017, 2014, 2010, 2002, 2000, 1999, 1995, 1992, 1991, 1986, 1983, 1981, 1980, 1974, 1973, 1972, 1970, 1967, 1962, 1961, 1959, 1955, 1954, 1951, 1949, 1941, 1935, 1930
1815 89TH	2020, 2017, 2014, 2010, 2005, 2002, 2000, 1995, 1992, 1991, 1986, 1983, 1981, 1980, 1974, 1973, 1972, 1970, 1967, 1962, 1961, 1959, 1955, 1954, 1951, 1949, 1941, 1935, 1930
1815 89TH	2020, 2017, 2014, 2010, 2005, 2002, 2000, 1999, 1995, 1992, 1991, 1986, 1983, 1981, 1980, 1974, 1973, 1972, 1970, 1967, 1962, 1959, 1955, 1954, 1951, 1949, 1941, 1935, 1930

FINDINGS

Address Researched	Address Not Identified in Research Source
1815 89TH	2020, 2017, 2014, 2010, 2005, 2002, 2000, 1999, 1995, 1992, 1991, 1986, 1983, 1981, 1980, 1974, 1973, 1972, 1970, 1967, 1962, 1961, 1959, 1954, 1951, 1949, 1941, 1935, 1930
1815 89TH ST	2020, 2017, 2014, 2010, 2005, 2002, 2000, 1999, 1995, 1992, 1991, 1986, 1983, 1981, 1980, 1974, 1973, 1972, 1970, 1967, 1962, 1961, 1959, 1955, 1954, 1949, 1941, 1935, 1930
1815 89TH ST	2020, 2017, 2014, 2010, 2005, 2002, 2000, 1999, 1995, 1992, 1991, 1986, 1983, 1981, 1980, 1974, 1973, 1972, 1970, 1967, 1962, 1961, 1959, 1955, 1954, 1951, 1949, 1935, 1930
1815 89TH ST	2020, 2017, 2014, 2010, 2005, 2002, 2000, 1999, 1995, 1992, 1991, 1986, 1983, 1981, 1980, 1974, 1973, 1972, 1970, 1967, 1962, 1961, 1959, 1955, 1954, 1951, 1949, 1941, 1935
1815 89TH ST	2020, 2017, 2014, 2010, 2005, 2002, 2000, 1999, 1995, 1992, 1991, 1986, 1983, 1981, 1980, 1974, 1973, 1972, 1970, 1967, 1962, 1961, 1959, 1955, 1954, 1951, 1949, 1941, 1930
1815 89TH ST	2020, 2017, 2014, 2010, 2005, 2002, 2000, 1999, 1995, 1992, 1991, 1986, 1983, 1981, 1980, 1974, 1973, 1972, 1967, 1962, 1961, 1959, 1955, 1954, 1951, 1949, 1941, 1935, 1930
1815 89TH ST	2020, 2017, 2014, 2010, 2005, 2002, 2000, 1999, 1995, 1992, 1991, 1986, 1983, 1981, 1980, 1973, 1972, 1970, 1967, 1962, 1961, 1959, 1955, 1954, 1951, 1949, 1941, 1935, 1930
1815 89TH ST	2020, 2017, 2014, 2010, 2005, 2002, 2000, 1999, 1995, 1992, 1986, 1983, 1981, 1980, 1974, 1973, 1972, 1970, 1967, 1962, 1961, 1959, 1955, 1954, 1951, 1949, 1941, 1935, 1930
1815 90TH	2020, 2017, 2014, 2010, 2005, 2002, 2000, 1995, 1992, 1991, 1986, 1983, 1981, 1980, 1974, 1973, 1972, 1970, 1967, 1962, 1961, 1959, 1955, 1954, 1951, 1949, 1941, 1935, 1930
1815 90TH	2020, 2017, 2014, 2010, 2005, 2000, 1999, 1995, 1992, 1991, 1986, 1983, 1981, 1980, 1974, 1973, 1972, 1970, 1967, 1962, 1961, 1959, 1955, 1954, 1951, 1949, 1941, 1935, 1930
1815 90TH	2020, 2017, 2014, 2010, 2005, 2002, 2000, 1999, 1995, 1992, 1991, 1986, 1983, 1981, 1980, 1974, 1973, 1972, 1970, 1967, 1962, 1961, 1959, 1954, 1951, 1949, 1941, 1935, 1930
1815 90TH	2020, 2017, 2014, 2010, 2005, 2002, 2000, 1999, 1995, 1992, 1991, 1986, 1983, 1981, 1980, 1974, 1973, 1972, 1970, 1967, 1962, 1959, 1955, 1954, 1951, 1949, 1941, 1935, 1930
1815 90TH ST	2020, 2017, 2014, 2010, 2005, 2002, 2000, 1999, 1995, 1992, 1991, 1986, 1983, 1981, 1980, 1973, 1972, 1970, 1967, 1962, 1961, 1959, 1955, 1954, 1951, 1949, 1941, 1935, 1930
1815 90TH ST	2020, 2017, 2014, 2010, 2005, 2002, 2000, 1999, 1995, 1992, 1991, 1986, 1983, 1981, 1980, 1974, 1973, 1972, 1967, 1962, 1961, 1959, 1955, 1954, 1951, 1949, 1941, 1935, 1930
1815 90TH ST	2020, 2017, 2014, 2010, 2005, 2002, 2000, 1999, 1995, 1992, 1991, 1986, 1983, 1981, 1980, 1974, 1973, 1972, 1970, 1967, 1962, 1961, 1959, 1955, 1954, 1951, 1949, 1941, 1935
1815 90TH ST	2020, 2017, 2014, 2010, 2005, 2002, 2000, 1999, 1995, 1992, 1991, 1986, 1983, 1981, 1980, 1974, 1973, 1972, 1970, 1967, 1962, 1961, 1959, 1955, 1954, 1951, 1949, 1941, 1930

FINDINGS

Address Researched	Address Not Identified in Research Source
1815 90TH ST	2020, 2017, 2014, 2010, 2005, 2002, 2000, 1999, 1995, 1992, 1991, 1986, 1983, 1981, 1980, 1974, 1973, 1972, 1970, 1967, 1962, 1961, 1959, 1955, 1954, 1951, 1949, 1935, 1930
1815 90TH ST	2020, 2017, 2014, 2010, 2005, 2002, 2000, 1999, 1995, 1992, 1991, 1986, 1983, 1981, 1980, 1974, 1973, 1972, 1970, 1967, 1962, 1961, 1959, 1955, 1954, 1949, 1941, 1935, 1930
1815 E 89TH ST	2020, 2017, 2014, 2010, 2005, 2002, 1999, 1995, 1992, 1991, 1986, 1983, 1981, 1980, 1974, 1973, 1972, 1970, 1967, 1962, 1961, 1959, 1955, 1954, 1951, 1949, 1941, 1935, 1930
1815 E 89TH ST	2020, 2017, 2014, 2010, 2002, 2000, 1999, 1995, 1992, 1991, 1986, 1983, 1981, 1980, 1974, 1973, 1972, 1970, 1967, 1962, 1961, 1959, 1955, 1954, 1951, 1949, 1941, 1935, 1930
1815 E 89TH ST	2020, 2017, 2010, 2005, 2002, 2000, 1999, 1995, 1992, 1991, 1986, 1983, 1981, 1980, 1974, 1973, 1972, 1970, 1967, 1962, 1961, 1959, 1955, 1954, 1951, 1949, 1941, 1935, 1930
1815 E 89TH ST	2020, 2014, 2010, 2005, 2002, 2000, 1999, 1995, 1992, 1991, 1986, 1983, 1981, 1980, 1974, 1973, 1972, 1970, 1967, 1962, 1961, 1959, 1955, 1954, 1951, 1949, 1941, 1935, 1930
1815 E 89TH ST	2017, 2014, 2010, 2005, 2002, 2000, 1999, 1995, 1992, 1991, 1986, 1983, 1981, 1980, 1974, 1973, 1972, 1970, 1967, 1962, 1961, 1959, 1955, 1954, 1951, 1949, 1941, 1935, 1930
1815 E 89TH ST	2020, 2017, 2014, 2010, 2005, 2002, 2000, 1999, 1992, 1991, 1986, 1983, 1981, 1980, 1974, 1973, 1972, 1970, 1967, 1962, 1961, 1959, 1955, 1954, 1951, 1949, 1941, 1935, 1930
1815 E 89TH ST	2020, 2017, 2014, 2010, 2005, 2002, 2000, 1999, 1995, 1991, 1986, 1983, 1981, 1980, 1974, 1973, 1972, 1970, 1967, 1962, 1961, 1959, 1955, 1954, 1951, 1949, 1941, 1935, 1930
1815 E 90TH ST	2020, 2017, 2014, 2010, 2005, 2002, 2000, 1999, 1995, 1991, 1986, 1983, 1981, 1980, 1974, 1973, 1972, 1970, 1967, 1962, 1961, 1959, 1955, 1954, 1951, 1949, 1941, 1935, 1930
1815 E 90TH ST	2020, 2017, 2014, 2010, 2005, 2002, 2000, 1999, 1992, 1991, 1986, 1983, 1981, 1980, 1974, 1973, 1972, 1970, 1967, 1962, 1961, 1959, 1955, 1954, 1951, 1949, 1941, 1935, 1930
1815 E 90TH ST	2020, 2017, 2014, 2010, 2005, 2002, 1999, 1995, 1992, 1991, 1986, 1983, 1981, 1980, 1974, 1973, 1972, 1970, 1967, 1962, 1961, 1959, 1955, 1954, 1951, 1949, 1941, 1935, 1930
1815 E 90TH ST	2017, 2014, 2010, 2005, 2002, 2000, 1999, 1995, 1992, 1991, 1986, 1983, 1981, 1980, 1974, 1973, 1972, 1970, 1967, 1962, 1961, 1959, 1955, 1954, 1951, 1949, 1941, 1935, 1930
1815 E 90TH ST	2020, 2014, 2010, 2005, 2002, 2000, 1999, 1995, 1992, 1991, 1986, 1983, 1981, 1980, 1974, 1973, 1972, 1970, 1967, 1962, 1961, 1959, 1955, 1954, 1951, 1949, 1941, 1935, 1930
1815 E 90TH ST	2020, 2017, 2010, 2005, 2002, 2000, 1999, 1995, 1992, 1991, 1986, 1983, 1981, 1980, 1974, 1973, 1972, 1970, 1967, 1962, 1961, 1959, 1955, 1954, 1951, 1949, 1941, 1935, 1930
1815 E 90TH ST	2020, 2017, 2014, 2005, 2002, 2000, 1999, 1995, 1992, 1991, 1986, 1983, 1981, 1980, 1974, 1973, 1972, 1970, 1967, 1962, 1961, 1959, 1955, 1954, 1951, 1949, 1941, 1935, 1930

FINDINGS

Address Researched	Address Not Identified in Research Source
1815 E 90TH ST	2020, 2017, 2014, 2010, 2002, 2000, 1999, 1995, 1992, 1991, 1986, 1983, 1981, 1980, 1974, 1973, 1972, 1970, 1967, 1962, 1961, 1959, 1955, 1954, 1951, 1949, 1941, 1935, 1930
1818 89TH	2020, 2017, 2014, 2010, 2005, 2002, 2000, 1999, 1995, 1992, 1991, 1986, 1983, 1981, 1980, 1974, 1973, 1972, 1970, 1967, 1962, 1959, 1955, 1954, 1951, 1949, 1941, 1935, 1930
1818 89TH	2020, 2017, 2014, 2010, 2005, 2002, 2000, 1999, 1995, 1992, 1991, 1986, 1983, 1981, 1980, 1974, 1973, 1972, 1970, 1967, 1962, 1961, 1959, 1954, 1951, 1949, 1941, 1935, 1930
1818 89TH ST	2020, 2017, 2014, 2010, 2005, 2002, 2000, 1999, 1995, 1992, 1991, 1986, 1983, 1981, 1980, 1974, 1973, 1972, 1970, 1967, 1962, 1961, 1959, 1955, 1954, 1949, 1941, 1935, 1930
1818 89TH ST	2020, 2017, 2014, 2010, 2005, 2002, 2000, 1999, 1995, 1992, 1991, 1986, 1983, 1981, 1980, 1974, 1973, 1972, 1970, 1967, 1962, 1961, 1959, 1955, 1954, 1951, 1949, 1935, 1930
1818 89TH ST	2020, 2017, 2014, 2010, 2005, 2002, 2000, 1999, 1995, 1992, 1991, 1986, 1983, 1981, 1980, 1974, 1973, 1972, 1970, 1967, 1962, 1961, 1959, 1955, 1954, 1951, 1949, 1941, 1930
1818 89TH ST	2020, 2017, 2014, 2010, 2005, 2002, 2000, 1999, 1995, 1992, 1991, 1986, 1983, 1981, 1980, 1974, 1973, 1972, 1970, 1967, 1962, 1961, 1959, 1955, 1954, 1951, 1949, 1941, 1935
1818 89TH ST	2020, 2017, 2014, 2010, 2005, 2002, 2000, 1999, 1995, 1992, 1991, 1986, 1983, 1981, 1980, 1974, 1973, 1972, 1967, 1962, 1961, 1959, 1955, 1954, 1951, 1949, 1941, 1935, 1930
1818 89TH ST	2020, 2017, 2014, 2010, 2005, 2002, 2000, 1999, 1995, 1992, 1991, 1986, 1983, 1981, 1980, 1973, 1972, 1970, 1967, 1962, 1961, 1959, 1955, 1954, 1951, 1949, 1941, 1935, 1930
1818 90TH	2020, 2017, 2014, 2010, 2005, 2002, 2000, 1999, 1995, 1992, 1991, 1986, 1983, 1981, 1980, 1974, 1973, 1972, 1970, 1967, 1962, 1959, 1955, 1954, 1951, 1949, 1941, 1935, 1930
1818 90TH	2020, 2017, 2014, 2010, 2005, 2002, 2000, 1999, 1995, 1992, 1991, 1986, 1983, 1981, 1980, 1974, 1973, 1972, 1970, 1967, 1962, 1961, 1959, 1954, 1951, 1949, 1941, 1935, 1930
1818 90TH ST	2020, 2017, 2014, 2010, 2005, 2002, 2000, 1999, 1995, 1992, 1991, 1986, 1983, 1981, 1980, 1973, 1972, 1970, 1967, 1962, 1961, 1959, 1955, 1954, 1951, 1949, 1941, 1935, 1930
1818 90TH ST	2020, 2017, 2014, 2010, 2005, 2002, 2000, 1999, 1995, 1992, 1991, 1986, 1983, 1981, 1980, 1974, 1973, 1972, 1967, 1962, 1961, 1959, 1955, 1954, 1951, 1949, 1941, 1935, 1930
1818 90TH ST	2020, 2017, 2014, 2010, 2005, 2002, 2000, 1999, 1995, 1992, 1991, 1986, 1983, 1981, 1980, 1974, 1973, 1972, 1970, 1967, 1962, 1961, 1959, 1955, 1954, 1951, 1949, 1941, 1935
1818 90TH ST	2020, 2017, 2014, 2010, 2005, 2002, 2000, 1999, 1995, 1992, 1991, 1986, 1983, 1981, 1980, 1974, 1973, 1972, 1970, 1967, 1962, 1961, 1959, 1955, 1954, 1951, 1949, 1941, 1930
1818 90TH ST	2020, 2017, 2014, 2010, 2005, 2002, 2000, 1999, 1995, 1992, 1991, 1986, 1983, 1981, 1980, 1974, 1973, 1972, 1970, 1967, 1962, 1961, 1959, 1955, 1954, 1951, 1949, 1935, 1930

FINDINGS

Address Researched	Address Not Identified in Research Source
1818 90TH ST	2020, 2017, 2014, 2010, 2005, 2002, 2000, 1999, 1995, 1992, 1991, 1986, 1983, 1981, 1980, 1974, 1973, 1972, 1970, 1967, 1962, 1961, 1959, 1955, 1954, 1949, 1941, 1935, 1930
1818 E 90TH ST	2020, 2017, 2014, 2005, 2002, 2000, 1999, 1995, 1992, 1991, 1986, 1983, 1981, 1980, 1974, 1973, 1972, 1970, 1967, 1962, 1961, 1959, 1955, 1954, 1951, 1949, 1941, 1935, 1930
1818 E 90TH ST	2020, 2017, 2010, 2005, 2002, 2000, 1999, 1995, 1992, 1991, 1986, 1983, 1981, 1980, 1974, 1973, 1972, 1970, 1967, 1962, 1961, 1959, 1955, 1954, 1951, 1949, 1941, 1935, 1930
1818 E 90TH ST	2017, 2014, 2010, 2005, 2002, 2000, 1999, 1995, 1992, 1991, 1986, 1983, 1981, 1980, 1974, 1973, 1972, 1970, 1967, 1962, 1961, 1959, 1955, 1954, 1951, 1949, 1941, 1935, 1930
1819 89TH	2020, 2017, 2014, 2010, 2005, 2000, 1999, 1995, 1992, 1991, 1986, 1983, 1981, 1980, 1974, 1973, 1972, 1970, 1967, 1962, 1961, 1959, 1955, 1954, 1951, 1949, 1941, 1935, 1930
1819 89TH	2020, 2017, 2014, 2010, 2005, 2002, 2000, 1999, 1995, 1992, 1991, 1986, 1983, 1981, 1980, 1974, 1973, 1972, 1970, 1967, 1962, 1959, 1955, 1954, 1951, 1949, 1941, 1935, 1930
1819 89TH	2020, 2017, 2014, 2010, 2005, 2002, 2000, 1999, 1995, 1992, 1991, 1986, 1983, 1981, 1980, 1974, 1973, 1972, 1970, 1967, 1962, 1961, 1959, 1954, 1951, 1949, 1941, 1935, 1930
1819 89TH ST	2020, 2017, 2014, 2010, 2005, 2002, 2000, 1999, 1995, 1992, 1991, 1986, 1983, 1981, 1980, 1974, 1973, 1972, 1970, 1967, 1962, 1961, 1959, 1955, 1954, 1949, 1941, 1935, 1930
1819 89TH ST	2020, 2017, 2014, 2010, 2005, 2002, 2000, 1999, 1995, 1992, 1991, 1986, 1983, 1981, 1980, 1974, 1973, 1972, 1970, 1967, 1962, 1961, 1959, 1955, 1954, 1951, 1949, 1935, 1930
1819 89TH ST	2020, 2017, 2014, 2010, 2005, 2002, 2000, 1999, 1995, 1992, 1991, 1986, 1983, 1981, 1980, 1974, 1973, 1972, 1970, 1967, 1962, 1961, 1959, 1955, 1954, 1951, 1949, 1941, 1935
1819 89TH ST	2020, 2017, 2014, 2010, 2005, 2002, 2000, 1999, 1995, 1992, 1991, 1986, 1983, 1981, 1980, 1974, 1973, 1972, 1970, 1967, 1962, 1961, 1959, 1955, 1954, 1951, 1949, 1941, 1930
1819 89TH ST	2020, 2017, 2014, 2010, 2005, 2002, 2000, 1999, 1995, 1992, 1991, 1986, 1983, 1981, 1980, 1974, 1973, 1972, 1967, 1962, 1961, 1959, 1955, 1954, 1951, 1949, 1941, 1935, 1930
1819 89TH ST	2020, 2017, 2014, 2010, 2005, 2002, 2000, 1999, 1995, 1992, 1991, 1986, 1983, 1981, 1980, 1973, 1972, 1970, 1967, 1962, 1961, 1959, 1955, 1954, 1951, 1949, 1941, 1935, 1930
1819 89TH ST	2020, 2017, 2014, 2010, 2005, 2002, 2000, 1999, 1995, 1992, 1991, 1986, 1981, 1980, 1974, 1973, 1972, 1970, 1967, 1962, 1961, 1959, 1955, 1954, 1951, 1949, 1941, 1935, 1930
1819 90TH	2020, 2017, 2014, 2010, 2005, 2002, 2000, 1999, 1995, 1992, 1991, 1986, 1983, 1981, 1980, 1974, 1973, 1972, 1970, 1967, 1962, 1961, 1959, 1954, 1951, 1949, 1941, 1935, 1930
1819 90TH	2020, 2017, 2014, 2010, 2005, 2002, 2000, 1999, 1995, 1992, 1991, 1986, 1983, 1981, 1980, 1974, 1973, 1972, 1970, 1967, 1962, 1959, 1955, 1954, 1951, 1949, 1941, 1935, 1930

FINDINGS

Address Researched	Address Not Identified in Research Source
1819 90TH ST	2020, 2017, 2014, 2010, 2005, 2002, 2000, 1999, 1995, 1992, 1991, 1986, 1983, 1981, 1980, 1974, 1973, 1972, 1970, 1967, 1962, 1961, 1959, 1955, 1954, 1951, 1949, 1941, 1935
1819 90TH ST	2020, 2017, 2014, 2010, 2005, 2002, 2000, 1999, 1995, 1992, 1991, 1986, 1983, 1981, 1980, 1974, 1973, 1972, 1970, 1967, 1962, 1961, 1959, 1955, 1954, 1951, 1949, 1941, 1930
1819 90TH ST	2020, 2017, 2014, 2010, 2005, 2002, 2000, 1999, 1995, 1992, 1991, 1986, 1983, 1981, 1980, 1974, 1973, 1972, 1970, 1967, 1962, 1961, 1959, 1955, 1954, 1951, 1949, 1935, 1930
1819 90TH ST	2020, 2017, 2014, 2010, 2005, 2002, 2000, 1999, 1995, 1992, 1991, 1986, 1983, 1981, 1980, 1974, 1973, 1972, 1970, 1967, 1962, 1961, 1959, 1955, 1954, 1949, 1941, 1935, 1930
1820 90TH	2020, 2017, 2014, 2010, 2005, 2002, 2000, 1999, 1995, 1992, 1991, 1986, 1983, 1981, 1980, 1974, 1973, 1972, 1970, 1967, 1962, 1959, 1955, 1954, 1951, 1949, 1941, 1935, 1930
1820 90TH	2020, 2017, 2014, 2010, 2005, 2002, 2000, 1999, 1995, 1992, 1991, 1986, 1983, 1981, 1980, 1974, 1973, 1972, 1970, 1967, 1962, 1961, 1959, 1954, 1951, 1949, 1941, 1935, 1930
1820 90TH ST	2020, 2017, 2014, 2010, 2005, 2002, 2000, 1999, 1995, 1992, 1991, 1986, 1983, 1981, 1980, 1974, 1973, 1972, 1970, 1967, 1962, 1961, 1959, 1955, 1954, 1949, 1941, 1935, 1930
1820 90TH ST	2020, 2017, 2014, 2010, 2005, 2002, 2000, 1999, 1995, 1992, 1991, 1986, 1983, 1981, 1980, 1974, 1973, 1972, 1970, 1967, 1962, 1961, 1959, 1955, 1954, 1951, 1949, 1935, 1930
1820 90TH ST	2020, 2017, 2014, 2010, 2005, 2002, 2000, 1999, 1995, 1992, 1991, 1986, 1983, 1981, 1980, 1974, 1973, 1972, 1970, 1967, 1962, 1961, 1959, 1955, 1954, 1951, 1949, 1941, 1930
1820 90TH ST	2020, 2017, 2014, 2010, 2005, 2002, 2000, 1999, 1995, 1992, 1991, 1986, 1983, 1981, 1980, 1974, 1973, 1972, 1970, 1967, 1962, 1961, 1959, 1955, 1954, 1951, 1949, 1941, 1935
1821 89TH	2020, 2017, 2014, 2010, 2005, 2002, 2000, 1999, 1995, 1992, 1991, 1986, 1983, 1981, 1980, 1974, 1973, 1972, 1970, 1967, 1962, 1961, 1959, 1954, 1951, 1949, 1941, 1935, 1930
1821 89TH	2020, 2017, 2014, 2010, 2005, 2002, 2000, 1999, 1995, 1992, 1991, 1986, 1983, 1981, 1980, 1974, 1973, 1972, 1970, 1967, 1962, 1959, 1955, 1954, 1951, 1949, 1941, 1935, 1930
1821 89TH	2020, 2017, 2014, 2010, 2005, 2002, 2000, 1995, 1992, 1991, 1986, 1983, 1981, 1980, 1974, 1973, 1972, 1970, 1967, 1962, 1961, 1959, 1955, 1954, 1951, 1949, 1941, 1935, 1930
1821 89TH	2020, 2017, 2014, 2010, 2005, 2000, 1999, 1995, 1992, 1991, 1986, 1983, 1981, 1980, 1974, 1973, 1972, 1970, 1967, 1962, 1961, 1959, 1955, 1954, 1951, 1949, 1941, 1935, 1930
1821 89TH ST	2020, 2017, 2014, 2010, 2005, 2002, 2000, 1999, 1995, 1992, 1991, 1986, 1981, 1980, 1974, 1973, 1972, 1970, 1967, 1962, 1961, 1959, 1955, 1954, 1951, 1949, 1941, 1935, 1930
1821 89TH ST	2020, 2017, 2014, 2010, 2005, 2002, 2000, 1999, 1995, 1992, 1991, 1986, 1983, 1980, 1974, 1973, 1972, 1970, 1967, 1962, 1961, 1959, 1955, 1954, 1951, 1949, 1941, 1935, 1930

FINDINGS

Address Researched	Address Not Identified in Research Source
1821 89TH ST	2020, 2017, 2014, 2010, 2005, 2002, 2000, 1999, 1995, 1992, 1986, 1983, 1981, 1980, 1974, 1973, 1972, 1970, 1967, 1962, 1961, 1959, 1955, 1954, 1951, 1949, 1941, 1935, 1930
1821 89TH ST	2020, 2017, 2014, 2010, 2005, 2002, 2000, 1999, 1995, 1992, 1991, 1983, 1981, 1980, 1974, 1973, 1972, 1970, 1967, 1962, 1961, 1959, 1955, 1954, 1951, 1949, 1941, 1935, 1930
1821 89TH ST	2020, 2017, 2014, 2010, 2005, 2002, 2000, 1999, 1995, 1992, 1991, 1986, 1983, 1981, 1980, 1974, 1973, 1972, 1967, 1962, 1961, 1959, 1955, 1954, 1951, 1949, 1941, 1935, 1930
1821 89TH ST	2020, 2017, 2014, 2010, 2005, 2002, 2000, 1999, 1995, 1992, 1991, 1986, 1983, 1981, 1980, 1973, 1972, 1970, 1967, 1962, 1961, 1959, 1955, 1954, 1951, 1949, 1941, 1935, 1930
1821 89TH ST	2020, 2017, 2014, 2010, 2005, 2002, 2000, 1999, 1995, 1992, 1991, 1986, 1983, 1981, 1980, 1974, 1973, 1972, 1970, 1967, 1962, 1961, 1959, 1955, 1954, 1949, 1941, 1935, 1930
1821 89TH ST	2020, 2017, 2014, 2010, 2005, 2002, 2000, 1999, 1995, 1992, 1991, 1986, 1983, 1981, 1980, 1974, 1973, 1972, 1970, 1967, 1962, 1961, 1959, 1955, 1954, 1951, 1949, 1935, 1930
1821 89TH ST	2020, 2017, 2014, 2010, 2005, 2002, 2000, 1999, 1995, 1992, 1991, 1986, 1983, 1981, 1980, 1974, 1973, 1972, 1970, 1967, 1962, 1961, 1959, 1955, 1954, 1951, 1949, 1941, 1930
1821 89TH ST	2020, 2017, 2014, 2010, 2005, 2002, 2000, 1999, 1995, 1992, 1991, 1986, 1983, 1981, 1980, 1974, 1973, 1972, 1970, 1967, 1962, 1961, 1959, 1955, 1954, 1951, 1949, 1941, 1935
1821 90TH	2020, 2017, 2014, 2010, 2005, 2002, 2000, 1999, 1995, 1992, 1991, 1986, 1983, 1981, 1980, 1974, 1973, 1972, 1970, 1967, 1962, 1961, 1959, 1954, 1951, 1949, 1941, 1935, 1930
1821 90TH	2020, 2017, 2014, 2010, 2005, 2002, 2000, 1999, 1995, 1992, 1991, 1986, 1983, 1981, 1980, 1974, 1973, 1972, 1970, 1967, 1962, 1959, 1955, 1954, 1951, 1949, 1941, 1935, 1930
1821 90TH	2020, 2017, 2014, 2010, 2005, 2002, 2000, 1995, 1992, 1991, 1986, 1983, 1981, 1980, 1974, 1973, 1972, 1970, 1967, 1962, 1961, 1959, 1955, 1954, 1951, 1949, 1941, 1935, 1930
1821 90TH	2020, 2017, 2014, 2010, 2005, 2000, 1999, 1995, 1992, 1991, 1986, 1983, 1981, 1980, 1974, 1973, 1972, 1970, 1967, 1962, 1961, 1959, 1955, 1954, 1951, 1949, 1941, 1935, 1930
1821 90TH ST	2020, 2017, 2014, 2010, 2005, 2002, 2000, 1999, 1995, 1992, 1991, 1986, 1983, 1981, 1980, 1973, 1972, 1970, 1967, 1962, 1961, 1959, 1955, 1954, 1951, 1949, 1941, 1935, 1930
1821 90TH ST	2020, 2017, 2014, 2010, 2005, 2002, 2000, 1999, 1995, 1992, 1991, 1986, 1983, 1981, 1980, 1974, 1973, 1972, 1967, 1962, 1961, 1959, 1955, 1954, 1951, 1949, 1941, 1935, 1930
1821 90TH ST	2020, 2017, 2014, 2010, 2005, 2002, 2000, 1999, 1995, 1992, 1991, 1986, 1983, 1981, 1980, 1974, 1973, 1972, 1970, 1967, 1962, 1961, 1959, 1955, 1954, 1951, 1949, 1941, 1935
1821 90TH ST	2020, 2017, 2014, 2010, 2005, 2002, 2000, 1999, 1995, 1992, 1991, 1986, 1983, 1981, 1980, 1974, 1973, 1972, 1970, 1967, 1962, 1961, 1959, 1955, 1954, 1951, 1949, 1941, 1930

FINDINGS

Address Researched	Address Not Identified in Research Source
1821 90TH ST	2020, 2017, 2014, 2010, 2005, 2002, 2000, 1999, 1995, 1992, 1991, 1986, 1983, 1981, 1980, 1974, 1973, 1972, 1970, 1967, 1962, 1961, 1959, 1955, 1954, 1951, 1949, 1935, 1930
1821 90TH ST	2020, 2017, 2014, 2010, 2005, 2002, 2000, 1999, 1995, 1992, 1991, 1986, 1983, 1981, 1980, 1974, 1973, 1972, 1970, 1967, 1962, 1961, 1959, 1955, 1954, 1949, 1941, 1935, 1930
1821 E 89TH ST	2020, 2017, 2014, 2010, 2005, 2002, 1999, 1995, 1992, 1991, 1986, 1983, 1981, 1980, 1974, 1973, 1972, 1970, 1967, 1962, 1961, 1959, 1955, 1954, 1951, 1949, 1941, 1935, 1930
1821 E 89TH ST	2020, 2017, 2014, 2010, 2002, 2000, 1999, 1995, 1992, 1991, 1986, 1983, 1981, 1980, 1974, 1973, 1972, 1970, 1967, 1962, 1961, 1959, 1955, 1954, 1951, 1949, 1941, 1935, 1930
1821 E 89TH ST	2020, 2014, 2010, 2005, 2002, 2000, 1999, 1995, 1992, 1991, 1986, 1983, 1981, 1980, 1974, 1973, 1972, 1970, 1967, 1962, 1961, 1959, 1955, 1954, 1951, 1949, 1941, 1935, 1930
1821 E 89TH ST	2020, 2017, 2010, 2005, 2002, 2000, 1999, 1995, 1992, 1991, 1986, 1983, 1981, 1980, 1974, 1973, 1972, 1970, 1967, 1962, 1961, 1959, 1955, 1954, 1951, 1949, 1941, 1935, 1930
1821 E 89TH ST	2020, 2017, 2014, 2010, 2005, 2002, 2000, 1999, 1992, 1991, 1986, 1983, 1981, 1980, 1974, 1973, 1972, 1970, 1967, 1962, 1961, 1959, 1955, 1954, 1951, 1949, 1941, 1935, 1930
1821 E 89TH ST	2020, 2017, 2014, 2010, 2005, 2002, 2000, 1999, 1995, 1991, 1986, 1983, 1981, 1980, 1974, 1973, 1972, 1970, 1967, 1962, 1961, 1959, 1955, 1954, 1951, 1949, 1941, 1935, 1930
1821 E 90TH ST	2020, 2017, 2014, 2010, 2005, 2002, 2000, 1999, 1995, 1991, 1986, 1983, 1981, 1980, 1974, 1973, 1972, 1970, 1967, 1962, 1961, 1959, 1955, 1954, 1951, 1949, 1941, 1935, 1930
1821 E 90TH ST	2020, 2017, 2014, 2010, 2005, 2002, 2000, 1999, 1992, 1991, 1986, 1983, 1981, 1980, 1974, 1973, 1972, 1970, 1967, 1962, 1961, 1959, 1955, 1954, 1951, 1949, 1941, 1935, 1930
1821 E 90TH ST	2020, 2017, 2014, 2010, 2005, 2002, 1999, 1995, 1992, 1991, 1986, 1983, 1981, 1980, 1974, 1973, 1972, 1970, 1967, 1962, 1961, 1959, 1955, 1954, 1951, 1949, 1941, 1935, 1930
1821 E 90TH ST	2020, 2017, 2010, 2005, 2002, 2000, 1999, 1995, 1992, 1991, 1986, 1983, 1981, 1980, 1974, 1973, 1972, 1970, 1967, 1962, 1961, 1959, 1955, 1954, 1951, 1949, 1941, 1935, 1930
1821 E 90TH ST	2020, 2017, 2014, 2005, 2002, 2000, 1999, 1995, 1992, 1991, 1986, 1983, 1981, 1980, 1974, 1973, 1972, 1970, 1967, 1962, 1961, 1959, 1955, 1954, 1951, 1949, 1941, 1935, 1930
1821 E 90TH ST	2020, 2017, 2014, 2010, 2002, 2000, 1999, 1995, 1992, 1991, 1986, 1983, 1981, 1980, 1974, 1973, 1972, 1970, 1967, 1962, 1961, 1959, 1955, 1954, 1951, 1949, 1941, 1935, 1930
1822 89 SS	2020, 2017, 2014, 2010, 2005, 2002, 2000, 1999, 1995, 1992, 1991, 1986, 1981, 1980, 1974, 1973, 1972, 1970, 1967, 1962, 1961, 1959, 1955, 1954, 1951, 1949, 1941, 1935, 1930
1822 89TH	2020, 2017, 2014, 2010, 2005, 2002, 2000, 1995, 1992, 1991, 1986, 1983, 1981, 1980, 1974, 1973, 1972, 1970, 1967, 1962, 1961, 1959, 1955, 1954, 1951, 1949, 1941, 1935, 1930

FINDINGS

Address Researched	Address Not Identified in Research Source
1822 89TH	2020, 2017, 2014, 2010, 2005, 2000, 1999, 1995, 1992, 1991, 1986, 1983, 1981, 1980, 1974, 1973, 1972, 1970, 1967, 1962, 1961, 1959, 1955, 1954, 1951, 1949, 1941, 1935, 1930
1822 89TH	2020, 2017, 2014, 2010, 2005, 2002, 2000, 1999, 1995, 1992, 1991, 1986, 1983, 1981, 1980, 1974, 1973, 1972, 1970, 1967, 1962, 1959, 1955, 1954, 1951, 1949, 1941, 1935, 1930
1822 89TH	2020, 2017, 2014, 2010, 2005, 2002, 2000, 1999, 1995, 1992, 1991, 1986, 1983, 1981, 1980, 1974, 1973, 1972, 1970, 1967, 1962, 1961, 1959, 1954, 1951, 1949, 1941, 1935, 1930
1822 89TH ST	2020, 2017, 2014, 2010, 2005, 2002, 2000, 1999, 1995, 1992, 1991, 1986, 1983, 1981, 1980, 1974, 1973, 1972, 1970, 1967, 1962, 1961, 1959, 1955, 1954, 1949, 1941, 1935, 1930
1822 89TH ST	2020, 2017, 2014, 2010, 2005, 2002, 2000, 1999, 1995, 1992, 1991, 1986, 1983, 1981, 1980, 1974, 1973, 1972, 1970, 1967, 1962, 1961, 1959, 1955, 1954, 1951, 1949, 1935, 1930
1822 89TH ST	2020, 2017, 2014, 2010, 2005, 2002, 2000, 1999, 1995, 1992, 1991, 1986, 1983, 1981, 1980, 1974, 1973, 1972, 1970, 1967, 1962, 1961, 1959, 1955, 1954, 1951, 1949, 1941, 1935
1822 89TH ST	2020, 2017, 2014, 2010, 2005, 2002, 2000, 1999, 1995, 1992, 1991, 1986, 1983, 1981, 1980, 1974, 1973, 1972, 1970, 1967, 1962, 1961, 1959, 1955, 1954, 1951, 1949, 1941, 1930
1822 89TH ST	2020, 2017, 2014, 2010, 2005, 2002, 2000, 1999, 1995, 1992, 1991, 1986, 1983, 1981, 1980, 1974, 1973, 1972, 1967, 1962, 1961, 1959, 1955, 1954, 1951, 1949, 1941, 1935, 1930
1822 89TH ST	2020, 2017, 2014, 2010, 2005, 2002, 2000, 1999, 1995, 1992, 1991, 1986, 1983, 1981, 1980, 1973, 1972, 1970, 1967, 1962, 1961, 1959, 1955, 1954, 1951, 1949, 1941, 1935, 1930
1822 89TH ST	2020, 2017, 2014, 2010, 2005, 2002, 2000, 1999, 1995, 1992, 1991, 1986, 1983, 1980, 1974, 1973, 1972, 1970, 1967, 1962, 1961, 1959, 1955, 1954, 1951, 1949, 1941, 1935, 1930
1822 89TH ST	2020, 2017, 2014, 2010, 2005, 2002, 2000, 1999, 1995, 1992, 1991, 1986, 1981, 1980, 1974, 1973, 1972, 1970, 1967, 1962, 1961, 1959, 1955, 1954, 1951, 1949, 1941, 1935, 1930
1822 89TH ST	2020, 2017, 2014, 2010, 2005, 2002, 2000, 1999, 1995, 1992, 1991, 1983, 1981, 1980, 1974, 1973, 1972, 1970, 1967, 1962, 1961, 1959, 1955, 1954, 1951, 1949, 1941, 1935, 1930
1822 89TH ST	2020, 2017, 2014, 2010, 2005, 2002, 2000, 1999, 1995, 1992, 1986, 1983, 1981, 1980, 1974, 1973, 1972, 1970, 1967, 1962, 1961, 1959, 1955, 1954, 1951, 1949, 1941, 1935, 1930
1822 90TH	2020, 2017, 2014, 2010, 2005, 2002, 2000, 1999, 1995, 1992, 1991, 1986, 1983, 1981, 1980, 1974, 1973, 1972, 1970, 1967, 1962, 1959, 1955, 1954, 1951, 1949, 1941, 1935, 1930
1822 90TH	2020, 2017, 2014, 2010, 2005, 2002, 2000, 1999, 1995, 1992, 1991, 1986, 1983, 1981, 1980, 1974, 1973, 1972, 1970, 1967, 1962, 1961, 1959, 1954, 1951, 1949, 1941, 1935, 1930
1822 90TH ST	2020, 2017, 2014, 2010, 2005, 2002, 2000, 1999, 1995, 1992, 1991, 1986, 1983, 1981, 1980, 1974, 1973, 1972, 1970, 1967, 1962, 1961, 1959, 1955, 1954, 1951, 1949, 1941, 1935

FINDINGS

Address Researched	Address Not Identified in Research Source
1822 90TH ST	2020, 2017, 2014, 2010, 2005, 2002, 2000, 1999, 1995, 1992, 1991, 1986, 1983, 1981, 1980, 1974, 1973, 1972, 1970, 1967, 1962, 1961, 1959, 1955, 1954, 1951, 1949, 1941, 1930
1822 90TH ST	2020, 2017, 2014, 2010, 2005, 2002, 2000, 1999, 1995, 1992, 1991, 1986, 1983, 1981, 1980, 1974, 1973, 1972, 1970, 1967, 1962, 1961, 1959, 1955, 1954, 1951, 1949, 1935, 1930
1822 90TH ST	2020, 2017, 2014, 2010, 2005, 2002, 2000, 1999, 1995, 1992, 1991, 1986, 1983, 1981, 1980, 1974, 1973, 1972, 1970, 1967, 1962, 1961, 1959, 1955, 1954, 1949, 1941, 1935, 1930
1822 E 89TH ST	2020, 2017, 2014, 2010, 2005, 2002, 2000, 1999, 1995, 1991, 1986, 1983, 1981, 1980, 1974, 1973, 1972, 1970, 1967, 1962, 1961, 1959, 1955, 1954, 1951, 1949, 1941, 1935, 1930
1822 E 89TH ST	2020, 2017, 2014, 2010, 2005, 2002, 2000, 1999, 1992, 1991, 1986, 1983, 1981, 1980, 1974, 1973, 1972, 1970, 1967, 1962, 1961, 1959, 1955, 1954, 1951, 1949, 1941, 1935, 1930
1822 E 89TH ST	2020, 2017, 2014, 2010, 2005, 2002, 1999, 1995, 1992, 1991, 1986, 1983, 1981, 1980, 1974, 1973, 1972, 1970, 1967, 1962, 1961, 1959, 1955, 1954, 1951, 1949, 1941, 1935, 1930
1822 E 89TH ST	2020, 2017, 2014, 2010, 2002, 2000, 1999, 1995, 1992, 1991, 1986, 1983, 1981, 1980, 1974, 1973, 1972, 1970, 1967, 1962, 1961, 1959, 1955, 1954, 1951, 1949, 1941, 1935, 1930
1822 E 89TH ST	2020, 2017, 2010, 2005, 2002, 2000, 1999, 1995, 1992, 1991, 1986, 1983, 1981, 1980, 1974, 1973, 1972, 1970, 1967, 1962, 1961, 1959, 1955, 1954, 1951, 1949, 1941, 1935, 1930
1822 E 89TH ST	2020, 2017, 2014, 2005, 2002, 2000, 1999, 1995, 1992, 1991, 1986, 1983, 1981, 1980, 1974, 1973, 1972, 1970, 1967, 1962, 1961, 1959, 1955, 1954, 1951, 1949, 1941, 1935, 1930
1822 E 89TH ST	2020, 2014, 2010, 2005, 2002, 2000, 1999, 1995, 1992, 1991, 1986, 1983, 1981, 1980, 1974, 1973, 1972, 1970, 1967, 1962, 1961, 1959, 1955, 1954, 1951, 1949, 1941, 1935, 1930
1822 E 89TH ST	2017, 2014, 2010, 2005, 2002, 2000, 1999, 1995, 1992, 1991, 1986, 1983, 1981, 1980, 1974, 1973, 1972, 1970, 1967, 1962, 1961, 1959, 1955, 1954, 1951, 1949, 1941, 1935, 1930
1822 E 90TH ST	2017, 2014, 2010, 2005, 2002, 2000, 1999, 1995, 1992, 1991, 1986, 1983, 1981, 1980, 1974, 1973, 1972, 1970, 1967, 1962, 1961, 1959, 1955, 1954, 1951, 1949, 1941, 1935, 1930
1822 E 90TH ST	2020, 2017, 2010, 2005, 2002, 2000, 1999, 1995, 1992, 1991, 1986, 1983, 1981, 1980, 1974, 1973, 1972, 1970, 1967, 1962, 1961, 1959, 1955, 1954, 1951, 1949, 1941, 1935, 1930
1822 E 90TH ST	2020, 2017, 2014, 2005, 2002, 2000, 1999, 1995, 1992, 1991, 1986, 1983, 1981, 1980, 1974, 1973, 1972, 1970, 1967, 1962, 1961, 1959, 1955, 1954, 1951, 1949, 1941, 1935, 1930
1824 90TH	2020, 2017, 2014, 2010, 2005, 2000, 1999, 1995, 1992, 1991, 1986, 1983, 1981, 1980, 1974, 1973, 1972, 1970, 1967, 1962, 1961, 1959, 1955, 1954, 1951, 1949, 1941, 1935, 1930
1824 90TH	2020, 2017, 2014, 2010, 2005, 2002, 2000, 1995, 1992, 1991, 1986, 1983, 1981, 1980, 1974, 1973, 1972, 1970, 1967, 1962, 1961, 1959, 1955, 1954, 1951, 1949, 1941, 1935, 1930

FINDINGS

Address Researched	Address Not Identified in Research Source
1824 90TH	2020, 2017, 2014, 2010, 2005, 2002, 2000, 1999, 1995, 1992, 1991, 1986, 1983, 1981, 1980, 1974, 1973, 1972, 1970, 1967, 1962, 1961, 1959, 1954, 1951, 1949, 1941, 1935, 1930
1824 90TH	2020, 2017, 2014, 2010, 2005, 2002, 2000, 1999, 1995, 1992, 1991, 1986, 1983, 1981, 1980, 1974, 1973, 1972, 1970, 1967, 1962, 1959, 1955, 1954, 1951, 1949, 1941, 1935, 1930
1824 90TH ST	2020, 2017, 2014, 2010, 2005, 2002, 2000, 1999, 1995, 1992, 1991, 1986, 1983, 1981, 1980, 1973, 1972, 1970, 1967, 1962, 1961, 1959, 1955, 1954, 1951, 1949, 1941, 1935, 1930
1824 90TH ST	2020, 2017, 2014, 2010, 2005, 2002, 2000, 1999, 1995, 1992, 1991, 1986, 1983, 1981, 1980, 1974, 1973, 1972, 1967, 1962, 1961, 1959, 1955, 1954, 1951, 1949, 1941, 1935, 1930
1824 90TH ST	2020, 2017, 2014, 2010, 2005, 2002, 2000, 1999, 1995, 1992, 1991, 1986, 1983, 1981, 1980, 1974, 1973, 1972, 1970, 1967, 1962, 1961, 1959, 1955, 1954, 1949, 1941, 1935, 1930
1824 90TH ST	2020, 2017, 2014, 2010, 2005, 2002, 2000, 1999, 1995, 1992, 1991, 1986, 1983, 1981, 1980, 1974, 1973, 1972, 1970, 1967, 1962, 1961, 1959, 1955, 1954, 1951, 1949, 1935, 1930
1824 90TH ST	2020, 2017, 2014, 2010, 2005, 2002, 2000, 1999, 1995, 1992, 1991, 1986, 1983, 1981, 1980, 1974, 1973, 1972, 1970, 1967, 1962, 1961, 1959, 1955, 1954, 1951, 1949, 1941, 1930
1824 90TH ST	2020, 2017, 2014, 2010, 2005, 2002, 2000, 1999, 1995, 1992, 1991, 1986, 1983, 1981, 1980, 1974, 1973, 1972, 1970, 1967, 1962, 1961, 1959, 1955, 1954, 1951, 1949, 1941, 1935
1824 90TH ST	2020, 2017, 2014, 2010, 2005, 2002, 2000, 1999, 1995, 1992, 1991, 1986, 1983, 1980, 1974, 1973, 1972, 1970, 1967, 1962, 1961, 1959, 1955, 1954, 1951, 1949, 1941, 1935, 1930
1824 E 90TH ST	2020, 2017, 2014, 2010, 2005, 2002, 1999, 1995, 1992, 1991, 1986, 1983, 1981, 1980, 1974, 1973, 1972, 1970, 1967, 1962, 1961, 1959, 1955, 1954, 1951, 1949, 1941, 1935, 1930
1824 E 90TH ST	2020, 2017, 2014, 2010, 2005, 2002, 2000, 1999, 1992, 1991, 1986, 1983, 1981, 1980, 1974, 1973, 1972, 1970, 1967, 1962, 1961, 1959, 1955, 1954, 1951, 1949, 1941, 1935, 1930
1824 E 90TH ST	2020, 2017, 2014, 2005, 2002, 2000, 1999, 1995, 1992, 1991, 1986, 1983, 1981, 1980, 1974, 1973, 1972, 1970, 1967, 1962, 1961, 1959, 1955, 1954, 1951, 1949, 1941, 1935, 1930
1824 E 90TH ST	2020, 2017, 2014, 2010, 2002, 2000, 1999, 1995, 1992, 1991, 1986, 1983, 1981, 1980, 1974, 1973, 1972, 1970, 1967, 1962, 1961, 1959, 1955, 1954, 1951, 1949, 1941, 1935, 1930
1824 E 90TH ST	2020, 2017, 2010, 2005, 2002, 2000, 1999, 1995, 1992, 1991, 1986, 1983, 1981, 1980, 1974, 1973, 1972, 1970, 1967, 1962, 1961, 1959, 1955, 1954, 1951, 1949, 1941, 1935, 1930
1824 E 90TH ST	2017, 2014, 2010, 2005, 2002, 2000, 1999, 1995, 1992, 1991, 1986, 1983, 1981, 1980, 1974, 1973, 1972, 1970, 1967, 1962, 1961, 1959, 1955, 1954, 1951, 1949, 1941, 1935, 1930
1824 E 90TH ST	2020, 2014, 2010, 2005, 2002, 2000, 1999, 1995, 1992, 1991, 1986, 1983, 1981, 1980, 1974, 1973, 1972, 1970, 1967, 1962, 1961, 1959, 1955, 1954, 1951, 1949, 1941, 1935, 1930

FINDINGS

Address Researched	Address Not Identified in Research Source
1825 90TH	2020, 2017, 2014, 2010, 2005, 2002, 2000, 1999, 1995, 1992, 1991, 1986, 1983, 1981, 1980, 1974, 1973, 1972, 1970, 1967, 1962, 1959, 1955, 1954, 1951, 1949, 1941, 1935, 1930
1825 90TH	2020, 2017, 2014, 2010, 2005, 2002, 2000, 1999, 1995, 1992, 1991, 1986, 1983, 1981, 1980, 1974, 1973, 1972, 1970, 1967, 1962, 1961, 1959, 1954, 1951, 1949, 1941, 1935, 1930
1825 90TH ST	2020, 2017, 2014, 2010, 2005, 2002, 2000, 1999, 1995, 1992, 1991, 1986, 1983, 1981, 1980, 1974, 1973, 1972, 1970, 1967, 1962, 1961, 1959, 1955, 1954, 1951, 1949, 1941, 1935
1825 90TH ST	2020, 2017, 2014, 2010, 2005, 2002, 2000, 1999, 1995, 1992, 1991, 1986, 1983, 1981, 1980, 1974, 1973, 1972, 1970, 1967, 1962, 1961, 1959, 1955, 1954, 1951, 1949, 1941, 1930
1825 90TH ST	2020, 2017, 2014, 2010, 2005, 2002, 2000, 1999, 1995, 1992, 1991, 1986, 1983, 1981, 1980, 1974, 1973, 1972, 1970, 1967, 1962, 1961, 1959, 1955, 1954, 1951, 1949, 1935, 1930
1825 90TH ST	2020, 2017, 2014, 2010, 2005, 2002, 2000, 1999, 1995, 1992, 1991, 1986, 1983, 1981, 1980, 1974, 1973, 1972, 1970, 1967, 1962, 1961, 1959, 1955, 1954, 1949, 1941, 1935, 1930
1827 89TH	2020, 2017, 2014, 2010, 2005, 2002, 2000, 1999, 1995, 1992, 1991, 1986, 1983, 1981, 1980, 1974, 1973, 1972, 1970, 1967, 1962, 1961, 1959, 1954, 1951, 1949, 1941, 1935, 1930
1827 89TH	2020, 2017, 2014, 2010, 2005, 2002, 2000, 1999, 1995, 1992, 1991, 1986, 1983, 1981, 1980, 1974, 1973, 1972, 1970, 1967, 1962, 1959, 1955, 1954, 1951, 1949, 1941, 1935, 1930
1827 89TH	2020, 2017, 2014, 2010, 2005, 2000, 1999, 1995, 1992, 1991, 1986, 1983, 1981, 1980, 1974, 1973, 1972, 1970, 1967, 1962, 1961, 1959, 1955, 1954, 1951, 1949, 1941, 1935, 1930
1827 89TH	2020, 2017, 2014, 2010, 2005, 2002, 2000, 1995, 1992, 1991, 1986, 1983, 1981, 1980, 1974, 1973, 1972, 1970, 1967, 1962, 1961, 1959, 1955, 1954, 1951, 1949, 1941, 1935, 1930
1827 89TH ST	2020, 2017, 2014, 2010, 2005, 2002, 2000, 1999, 1995, 1992, 1991, 1986, 1983, 1980, 1974, 1973, 1972, 1970, 1967, 1962, 1961, 1959, 1955, 1954, 1951, 1949, 1941, 1935, 1930
1827 89TH ST	2020, 2017, 2014, 2010, 2005, 2002, 2000, 1999, 1995, 1992, 1991, 1986, 1983, 1981, 1980, 1974, 1973, 1972, 1967, 1962, 1961, 1959, 1955, 1954, 1951, 1949, 1941, 1935, 1930
1827 89TH ST	2020, 2017, 2014, 2010, 2005, 2002, 2000, 1999, 1995, 1992, 1991, 1986, 1983, 1981, 1980, 1973, 1972, 1970, 1967, 1962, 1961, 1959, 1955, 1954, 1951, 1949, 1941, 1935, 1930
1827 89TH ST	2020, 2017, 2014, 2010, 2005, 2002, 2000, 1999, 1995, 1992, 1991, 1986, 1983, 1981, 1980, 1974, 1973, 1972, 1970, 1967, 1962, 1961, 1959, 1955, 1954, 1949, 1941, 1935, 1930
1827 89TH ST	2020, 2017, 2014, 2010, 2005, 2002, 2000, 1999, 1995, 1992, 1991, 1986, 1983, 1981, 1980, 1974, 1973, 1972, 1970, 1967, 1962, 1961, 1959, 1955, 1954, 1951, 1949, 1935, 1930
1827 89TH ST	2020, 2017, 2014, 2010, 2005, 2002, 2000, 1999, 1995, 1992, 1991, 1986, 1983, 1981, 1980, 1974, 1973, 1972, 1970, 1967, 1962, 1961, 1959, 1955, 1954, 1951, 1949, 1941, 1930

FINDINGS

Address Researched	Address Not Identified in Research Source
1827 89TH ST	2020, 2017, 2014, 2010, 2005, 2002, 2000, 1999, 1995, 1992, 1991, 1986, 1983, 1981, 1980, 1974, 1973, 1972, 1970, 1967, 1962, 1961, 1959, 1955, 1954, 1951, 1949, 1941, 1935
1827 90TH	2020, 2017, 2014, 2010, 2005, 2002, 2000, 1999, 1995, 1992, 1991, 1986, 1983, 1981, 1980, 1974, 1973, 1972, 1970, 1967, 1962, 1961, 1959, 1954, 1951, 1949, 1941, 1935, 1930
1827 90TH	2020, 2017, 2014, 2010, 2005, 2002, 2000, 1999, 1995, 1992, 1991, 1986, 1983, 1981, 1980, 1974, 1973, 1972, 1970, 1967, 1962, 1959, 1955, 1954, 1951, 1949, 1941, 1935, 1930
1831 89 SI	2020, 2017, 2014, 2010, 2005, 2002, 2000, 1999, 1995, 1992, 1991, 1986, 1981, 1980, 1974, 1973, 1972, 1970, 1967, 1962, 1961, 1959, 1955, 1954, 1951, 1949, 1941, 1935, 1930
1831 89TH	2020, 2017, 2014, 2010, 2005, 2002, 2000, 1995, 1992, 1991, 1986, 1983, 1981, 1980, 1974, 1973, 1972, 1970, 1967, 1962, 1961, 1959, 1955, 1954, 1951, 1949, 1941, 1935, 1930
1831 89TH	2020, 2017, 2014, 2010, 2005, 2000, 1999, 1995, 1992, 1991, 1986, 1983, 1981, 1980, 1974, 1973, 1972, 1970, 1967, 1962, 1961, 1959, 1955, 1954, 1951, 1949, 1941, 1935, 1930
1831 89TH	2020, 2017, 2014, 2010, 2005, 2002, 2000, 1999, 1995, 1992, 1991, 1986, 1983, 1981, 1980, 1974, 1973, 1972, 1970, 1967, 1962, 1959, 1955, 1954, 1951, 1949, 1941, 1935, 1930
1831 89TH	2020, 2017, 2014, 2010, 2005, 2002, 2000, 1999, 1995, 1992, 1991, 1986, 1983, 1981, 1980, 1974, 1973, 1972, 1970, 1967, 1962, 1961, 1959, 1954, 1951, 1949, 1941, 1935, 1930
1831 89TH ST	2020, 2017, 2014, 2010, 2005, 2002, 2000, 1999, 1995, 1992, 1991, 1986, 1983, 1981, 1980, 1974, 1973, 1972, 1970, 1967, 1962, 1961, 1959, 1955, 1954, 1949, 1941, 1935, 1930
1831 89TH ST	2020, 2017, 2014, 2010, 2005, 2002, 2000, 1999, 1995, 1992, 1991, 1986, 1983, 1981, 1980, 1974, 1973, 1972, 1970, 1967, 1962, 1961, 1959, 1955, 1954, 1951, 1949, 1935, 1930
1831 89TH ST	2020, 2017, 2014, 2010, 2005, 2002, 2000, 1999, 1995, 1992, 1991, 1986, 1983, 1981, 1980, 1974, 1973, 1972, 1970, 1967, 1962, 1961, 1959, 1955, 1954, 1951, 1949, 1941, 1935
1831 89TH ST	2020, 2017, 2014, 2010, 2005, 2002, 2000, 1999, 1995, 1992, 1991, 1986, 1983, 1981, 1980, 1974, 1973, 1972, 1970, 1967, 1962, 1961, 1959, 1955, 1954, 1951, 1949, 1941, 1930
1831 89TH ST	2020, 2017, 2014, 2010, 2005, 2002, 2000, 1999, 1995, 1992, 1991, 1986, 1983, 1981, 1980, 1974, 1973, 1972, 1967, 1962, 1961, 1959, 1955, 1954, 1951, 1949, 1941, 1935, 1930
1831 89TH ST	2020, 2017, 2014, 2010, 2005, 2002, 2000, 1999, 1995, 1992, 1991, 1986, 1983, 1981, 1980, 1973, 1972, 1970, 1967, 1962, 1961, 1959, 1955, 1954, 1951, 1949, 1941, 1935, 1930
1831 89TH ST	2020, 2017, 2014, 2010, 2005, 2002, 2000, 1999, 1995, 1992, 1991, 1986, 1983, 1980, 1974, 1973, 1972, 1970, 1967, 1962, 1961, 1959, 1955, 1954, 1951, 1949, 1941, 1935, 1930
1831 E 89TH ST	2020, 2017, 2014, 2010, 2005, 2002, 2000, 1999, 1992, 1991, 1986, 1983, 1981, 1980, 1974, 1973, 1972, 1970, 1967, 1962, 1961, 1959, 1955, 1954, 1951, 1949, 1941, 1935, 1930

FINDINGS

Address Researched	Address Not Identified in Research Source
1831 E 89TH ST	2020, 2017, 2014, 2010, 2005, 2002, 1999, 1995, 1992, 1991, 1986, 1983, 1981, 1980, 1974, 1973, 1972, 1970, 1967, 1962, 1961, 1959, 1955, 1954, 1951, 1949, 1941, 1935, 1930
1831 E 89TH ST	2020, 2017, 2014, 2010, 2002, 2000, 1999, 1995, 1992, 1991, 1986, 1983, 1981, 1980, 1974, 1973, 1972, 1970, 1967, 1962, 1961, 1959, 1955, 1954, 1951, 1949, 1941, 1935, 1930
1831 E 89TH ST	2020, 2014, 2010, 2005, 2002, 2000, 1999, 1995, 1992, 1991, 1986, 1983, 1981, 1980, 1974, 1973, 1972, 1970, 1967, 1962, 1961, 1959, 1955, 1954, 1951, 1949, 1941, 1935, 1930
1831 E 89TH ST	2017, 2014, 2010, 2005, 2002, 2000, 1999, 1995, 1992, 1991, 1986, 1983, 1981, 1980, 1974, 1973, 1972, 1970, 1967, 1962, 1961, 1959, 1955, 1954, 1951, 1949, 1941, 1935, 1930
1831 E 89TH ST	2020, 2017, 2014, 2005, 2002, 2000, 1999, 1995, 1992, 1991, 1986, 1983, 1981, 1980, 1974, 1973, 1972, 1970, 1967, 1962, 1961, 1959, 1955, 1954, 1951, 1949, 1941, 1935, 1930
1831 E 89TH ST	2020, 2017, 2010, 2005, 2002, 2000, 1999, 1995, 1992, 1991, 1986, 1983, 1981, 1980, 1974, 1973, 1972, 1970, 1967, 1962, 1961, 1959, 1955, 1954, 1951, 1949, 1941, 1935, 1930
8602 HOUGH AVE	2020, 2017, 2014, 2010, 2005, 2002, 2000, 1999, 1995, 1992, 1991, 1986, 1983, 1981, 1980, 1974, 1973, 1972, 1970, 1967, 1962, 1961, 1959, 1955, 1954, 1951, 1949, 1935, 1930
8606 HOUGH AVE	2020, 2017, 2014, 2010, 2005, 2002, 2000, 1999, 1995, 1992, 1991, 1986, 1983, 1981, 1980, 1974, 1973, 1972, 1970, 1967, 1962, 1961, 1959, 1955, 1954, 1951, 1949, 1935, 1930
8606 HOUGH AVE	2020, 2017, 2014, 2010, 2005, 2002, 2000, 1999, 1995, 1992, 1991, 1986, 1983, 1981, 1980, 1974, 1973, 1972, 1970, 1967, 1962, 1961, 1959, 1955, 1954, 1949, 1941, 1935, 1930
8606 HOUGH AVE	2020, 2017, 2014, 2010, 2005, 2002, 2000, 1999, 1995, 1992, 1991, 1986, 1983, 1981, 1980, 1974, 1973, 1972, 1970, 1967, 1962, 1961, 1959, 1955, 1954, 1951, 1949, 1941, 1935
8606 HOUGH AVE	2020, 2017, 2010, 2005, 2002, 2000, 1999, 1995, 1992, 1991, 1986, 1983, 1981, 1980, 1974, 1973, 1972, 1970, 1967, 1962, 1961, 1959, 1955, 1954, 1951, 1949, 1941, 1935, 1930
8606 HOUGH AVE	2017, 2014, 2010, 2005, 2002, 2000, 1999, 1995, 1992, 1991, 1986, 1983, 1981, 1980, 1974, 1973, 1972, 1970, 1967, 1962, 1961, 1959, 1955, 1954, 1951, 1949, 1941, 1935, 1930
8606 HOUGH AVE	2020, 2017, 2014, 2005, 2002, 2000, 1999, 1995, 1992, 1991, 1986, 1983, 1981, 1980, 1974, 1973, 1972, 1970, 1967, 1962, 1961, 1959, 1955, 1954, 1951, 1949, 1941, 1935, 1930
8606 HOUGH AVE	2020, 2017, 2014, 2010, 2005, 2000, 1999, 1995, 1992, 1991, 1986, 1983, 1981, 1980, 1974, 1973, 1972, 1970, 1967, 1962, 1961, 1959, 1955, 1954, 1951, 1949, 1941, 1935, 1930
8606 HOUGH AVE	2020, 2017, 2014, 2010, 2005, 2002, 2000, 1999, 1992, 1991, 1986, 1983, 1981, 1980, 1974, 1973, 1972, 1970, 1967, 1962, 1961, 1959, 1955, 1954, 1951, 1949, 1941, 1935, 1930
8606 HOUGH AVE	2020, 2017, 2014, 2010, 2005, 2002, 1999, 1995, 1992, 1991, 1986, 1983, 1981, 1980, 1974, 1973, 1972, 1970, 1967, 1962, 1961, 1959, 1955, 1954, 1951, 1949, 1941, 1935, 1930

FINDINGS

Address Researched	Address Not Identified in Research Source
8606 HOUGH AVE	2020, 2017, 2014, 2010, 2005, 2002, 2000, 1995, 1992, 1991, 1986, 1983, 1981, 1980, 1974, 1973, 1972, 1970, 1967, 1962, 1961, 1959, 1955, 1954, 1951, 1949, 1941, 1935, 1930
8606 HOUGH AVE	2020, 2017, 2014, 2010, 2005, 2002, 2000, 1999, 1995, 1992, 1991, 1986, 1981, 1980, 1974, 1973, 1972, 1970, 1967, 1962, 1961, 1959, 1955, 1954, 1951, 1949, 1941, 1935, 1930
8606 HOUGH AVE	2020, 2017, 2014, 2010, 2005, 2002, 2000, 1999, 1995, 1992, 1991, 1983, 1981, 1980, 1974, 1973, 1972, 1970, 1967, 1962, 1961, 1959, 1955, 1954, 1951, 1949, 1941, 1935, 1930
8606 HOUGH AVE	2020, 2017, 2014, 2010, 2005, 2002, 2000, 1999, 1995, 1991, 1986, 1983, 1981, 1980, 1974, 1973, 1972, 1970, 1967, 1962, 1961, 1959, 1955, 1954, 1951, 1949, 1941, 1935, 1930
8606 HOUGH AVE	2020, 2017, 2014, 2010, 2005, 2002, 2000, 1999, 1995, 1992, 1986, 1983, 1981, 1980, 1974, 1973, 1972, 1970, 1967, 1962, 1961, 1959, 1955, 1954, 1951, 1949, 1941, 1935, 1930
8606 HOUGH AVE	2020, 2017, 2014, 2010, 2005, 2002, 2000, 1999, 1995, 1992, 1991, 1986, 1983, 1981, 1980, 1973, 1972, 1970, 1967, 1962, 1961, 1959, 1955, 1954, 1951, 1949, 1941, 1935, 1930
8606 HOUGH AVE	2020, 2017, 2014, 2010, 2005, 2002, 2000, 1999, 1995, 1992, 1991, 1986, 1983, 1981, 1980, 1974, 1973, 1972, 1967, 1962, 1961, 1959, 1955, 1954, 1951, 1949, 1941, 1935, 1930
8606 HOUGH AVE	2020, 2017, 2014, 2010, 2005, 2002, 2000, 1999, 1995, 1992, 1991, 1986, 1983, 1981, 1980, 1974, 1973, 1972, 1970, 1967, 1962, 1959, 1955, 1954, 1951, 1949, 1941, 1935, 1930
8606 HOUGH AVE	2020, 2017, 2014, 2010, 2005, 2002, 2000, 1999, 1995, 1992, 1991, 1986, 1983, 1981, 1980, 1974, 1973, 1972, 1970, 1967, 1962, 1961, 1959, 1954, 1951, 1949, 1941, 1935, 1930
8608 HOUGH AVE	2020, 2017, 2014, 2010, 2005, 2002, 2000, 1999, 1995, 1992, 1991, 1986, 1983, 1981, 1980, 1974, 1973, 1972, 1970, 1967, 1962, 1961, 1959, 1954, 1951, 1949, 1941, 1935, 1930
8608 HOUGH AVE	2020, 2017, 2014, 2010, 2005, 2002, 2000, 1999, 1995, 1992, 1991, 1986, 1983, 1981, 1980, 1974, 1973, 1972, 1970, 1967, 1962, 1959, 1955, 1954, 1951, 1949, 1941, 1935, 1930
8608 HOUGH AVE	2020, 2017, 2014, 2010, 2005, 2002, 2000, 1999, 1995, 1992, 1991, 1986, 1983, 1981, 1980, 1974, 1973, 1972, 1967, 1962, 1961, 1959, 1955, 1954, 1951, 1949, 1941, 1935, 1930
8608 HOUGH AVE	2020, 2017, 2014, 2010, 2005, 2002, 2000, 1999, 1995, 1992, 1991, 1986, 1983, 1981, 1980, 1973, 1972, 1970, 1967, 1962, 1961, 1959, 1955, 1954, 1951, 1949, 1941, 1935, 1930
8608 HOUGH AVE	2020, 2017, 2014, 2010, 2005, 2002, 2000, 1999, 1995, 1992, 1991, 1986, 1983, 1981, 1980, 1974, 1973, 1972, 1970, 1967, 1962, 1961, 1959, 1955, 1954, 1951, 1949, 1941, 1935
8608 HOUGH AVE	2020, 2017, 2014, 2010, 2005, 2002, 2000, 1999, 1995, 1992, 1991, 1986, 1983, 1981, 1980, 1974, 1973, 1972, 1970, 1967, 1962, 1961, 1959, 1955, 1954, 1949, 1941, 1935, 1930
8608 HOUGH AVE	2020, 2017, 2014, 2010, 2005, 2002, 2000, 1999, 1995, 1992, 1991, 1986, 1983, 1981, 1980, 1974, 1973, 1972, 1970, 1967, 1962, 1961, 1959, 1955, 1954, 1951, 1949, 1935, 1930

FINDINGS

Address Researched	Address Not Identified in Research Source
8610 HOUGH AVE	2020, 2017, 2014, 2010, 2005, 2002, 2000, 1999, 1995, 1992, 1991, 1986, 1983, 1981, 1980, 1974, 1973, 1972, 1970, 1967, 1962, 1961, 1959, 1955, 1954, 1951, 1949, 1935, 1930
8610 HOUGH AVE	2020, 2017, 2014, 2010, 2005, 2002, 2000, 1999, 1995, 1992, 1991, 1986, 1983, 1981, 1980, 1974, 1973, 1972, 1970, 1967, 1962, 1961, 1959, 1955, 1954, 1949, 1941, 1935, 1930
8610 HOUGH AVE	2020, 2017, 2014, 2010, 2005, 2002, 2000, 1999, 1995, 1992, 1991, 1986, 1983, 1981, 1980, 1974, 1973, 1972, 1970, 1967, 1962, 1961, 1959, 1955, 1954, 1951, 1949, 1941, 1935
8610 HOUGH AVE	2020, 2017, 2014, 2010, 2005, 2002, 2000, 1999, 1995, 1992, 1991, 1986, 1983, 1981, 1980, 1973, 1972, 1970, 1967, 1962, 1961, 1959, 1955, 1954, 1951, 1949, 1941, 1935, 1930
8610 HOUGH AVE	2020, 2017, 2014, 2010, 2005, 2002, 2000, 1999, 1995, 1992, 1991, 1986, 1983, 1981, 1980, 1974, 1973, 1972, 1967, 1962, 1961, 1959, 1955, 1954, 1951, 1949, 1941, 1935, 1930
8610 HOUGH AVE	2020, 2017, 2014, 2010, 2005, 2002, 2000, 1999, 1995, 1992, 1991, 1986, 1983, 1981, 1980, 1974, 1973, 1972, 1970, 1967, 1962, 1959, 1955, 1954, 1951, 1949, 1941, 1935, 1930
8610 HOUGH AVE	2020, 2017, 2014, 2010, 2005, 2002, 2000, 1999, 1995, 1992, 1991, 1986, 1983, 1981, 1980, 1974, 1973, 1972, 1970, 1967, 1962, 1961, 1959, 1954, 1951, 1949, 1941, 1935, 1930
8610 HOUGH AVE	2020, 2017, 2014, 2010, 2005, 2002, 2000, 1999, 1995, 1992, 1986, 1983, 1981, 1980, 1974, 1973, 1972, 1970, 1967, 1962, 1961, 1959, 1955, 1954, 1951, 1949, 1941, 1935, 1930
8610 HOUGH AVE	2020, 2017, 2014, 2010, 2005, 2002, 2000, 1999, 1995, 1992, 1991, 1983, 1981, 1980, 1974, 1973, 1972, 1970, 1967, 1962, 1961, 1959, 1955, 1954, 1951, 1949, 1941, 1935, 1930
8610 HOUGH AVE	2020, 2017, 2014, 2010, 2005, 2002, 2000, 1999, 1995, 1992, 1991, 1986, 1981, 1980, 1974, 1973, 1972, 1970, 1967, 1962, 1961, 1959, 1955, 1954, 1951, 1949, 1941, 1935, 1930
8610 HOUGH AVE	2020, 2017, 2014, 2010, 2005, 2002, 2000, 1995, 1992, 1991, 1986, 1983, 1981, 1980, 1974, 1973, 1972, 1970, 1967, 1962, 1961, 1959, 1955, 1954, 1951, 1949, 1941, 1935, 1930
8610 HOUGH AVE	2020, 2017, 2014, 2010, 2005, 2002, 1999, 1995, 1992, 1991, 1986, 1983, 1981, 1980, 1974, 1973, 1972, 1970, 1967, 1962, 1961, 1959, 1955, 1954, 1951, 1949, 1941, 1935, 1930
8610 HOUGH AVE	2020, 2017, 2014, 2010, 2005, 2002, 2000, 1999, 1992, 1991, 1986, 1983, 1981, 1980, 1974, 1973, 1972, 1970, 1967, 1962, 1961, 1959, 1955, 1954, 1951, 1949, 1941, 1935, 1930
8610 HOUGH AVE	2020, 2017, 2014, 2010, 2005, 2000, 1999, 1995, 1992, 1991, 1986, 1983, 1981, 1980, 1974, 1973, 1972, 1970, 1967, 1962, 1961, 1959, 1955, 1954, 1951, 1949, 1941, 1935, 1930
8610 HOUGH AVE	2020, 2017, 2014, 2005, 2002, 2000, 1999, 1995, 1992, 1991, 1986, 1983, 1981, 1980, 1974, 1973, 1972, 1970, 1967, 1962, 1961, 1959, 1955, 1954, 1951, 1949, 1941, 1935, 1930
8610 HOUGH AVE	2020, 2017, 2014, 2010, 2002, 2000, 1999, 1995, 1992, 1991, 1986, 1983, 1981, 1980, 1974, 1973, 1972, 1970, 1967, 1962, 1961, 1959, 1955, 1954, 1951, 1949, 1941, 1935, 1930

FINDINGS

Address Researched	Address Not Identified in Research Source
8610 HOUGH AVE	2017, 2014, 2010, 2005, 2002, 2000, 1999, 1995, 1992, 1991, 1986, 1983, 1981, 1980, 1974, 1973, 1972, 1970, 1967, 1962, 1961, 1959, 1955, 1954, 1951, 1949, 1941, 1935, 1930
8610 HOUGH AVE	2020, 2017, 2010, 2005, 2002, 2000, 1999, 1995, 1992, 1991, 1986, 1983, 1981, 1980, 1974, 1973, 1972, 1970, 1967, 1962, 1961, 1959, 1955, 1954, 1951, 1949, 1941, 1935, 1930
8611 HOUGH AVE	2020, 2017, 2010, 2005, 2002, 2000, 1999, 1995, 1992, 1991, 1986, 1983, 1981, 1980, 1974, 1973, 1972, 1970, 1967, 1962, 1961, 1959, 1955, 1954, 1951, 1949, 1941, 1935, 1930
8611 HOUGH AVE	2017, 2014, 2010, 2005, 2002, 2000, 1999, 1995, 1992, 1991, 1986, 1983, 1981, 1980, 1974, 1973, 1972, 1970, 1967, 1962, 1961, 1959, 1955, 1954, 1951, 1949, 1941, 1935, 1930
8611 HOUGH AVE	2020, 2017, 2014, 2010, 2002, 2000, 1999, 1995, 1992, 1991, 1986, 1983, 1981, 1980, 1974, 1973, 1972, 1970, 1967, 1962, 1961, 1959, 1955, 1954, 1951, 1949, 1941, 1935, 1930
8611 HOUGH AVE	2020, 2017, 2014, 2005, 2002, 2000, 1999, 1995, 1992, 1991, 1986, 1983, 1981, 1980, 1974, 1973, 1972, 1970, 1967, 1962, 1961, 1959, 1955, 1954, 1951, 1949, 1941, 1935, 1930
8611 HOUGH AVE	2020, 2017, 2014, 2010, 2005, 2000, 1999, 1995, 1992, 1991, 1986, 1983, 1981, 1980, 1974, 1973, 1972, 1970, 1967, 1962, 1961, 1959, 1955, 1954, 1951, 1949, 1941, 1935, 1930
8611 HOUGH AVE	2020, 2017, 2014, 2010, 2005, 2002, 2000, 1999, 1992, 1991, 1986, 1983, 1981, 1980, 1974, 1973, 1972, 1970, 1967, 1962, 1961, 1959, 1955, 1954, 1951, 1949, 1941, 1935, 1930
8611 HOUGH AVE	2020, 2017, 2014, 2010, 2005, 2002, 1999, 1995, 1992, 1991, 1986, 1983, 1981, 1980, 1974, 1973, 1972, 1970, 1967, 1962, 1961, 1959, 1955, 1954, 1951, 1949, 1941, 1935, 1930
8611 HOUGH AVE	2020, 2017, 2014, 2010, 2005, 2002, 2000, 1995, 1992, 1991, 1986, 1983, 1981, 1980, 1974, 1973, 1972, 1970, 1967, 1962, 1961, 1959, 1955, 1954, 1951, 1949, 1941, 1935, 1930
8611 HOUGH AVE	2020, 2017, 2014, 2010, 2005, 2002, 2000, 1999, 1995, 1992, 1991, 1986, 1981, 1980, 1974, 1973, 1972, 1970, 1967, 1962, 1961, 1959, 1955, 1954, 1951, 1949, 1941, 1935, 1930
8611 HOUGH AVE	2020, 2017, 2014, 2010, 2005, 2002, 2000, 1999, 1995, 1991, 1986, 1983, 1981, 1980, 1974, 1973, 1972, 1970, 1967, 1962, 1961, 1959, 1955, 1954, 1951, 1949, 1941, 1935, 1930
8611 HOUGH AVE	2020, 2017, 2014, 2010, 2005, 2002, 2000, 1999, 1995, 1992, 1991, 1986, 1983, 1981, 1980, 1974, 1973, 1972, 1970, 1967, 1962, 1961, 1959, 1955, 1954, 1951, 1941, 1935
8611 HOUGH AVE	2020, 2017, 2014, 2010, 2005, 2002, 2000, 1999, 1995, 1992, 1991, 1986, 1983, 1981, 1980, 1974, 1973, 1972, 1970, 1967, 1962, 1961, 1959, 1955, 1954, 1949, 1941, 1935, 1930
8611 HOUGH AVE	2020, 2017, 2014, 2010, 2005, 2002, 2000, 1999, 1995, 1992, 1991, 1986, 1983, 1981, 1980, 1974, 1973, 1972, 1970, 1967, 1962, 1961, 1959, 1955, 1954, 1951, 1949, 1935, 1930
8612 HOUGH AVE	2020, 2017, 2014, 2010, 2005, 2002, 2000, 1999, 1995, 1992, 1991, 1986, 1983, 1981, 1980, 1974, 1973, 1972, 1970, 1967, 1962, 1961, 1959, 1955, 1954, 1951, 1949, 1935, 1930

FINDINGS

Address Researched	Address Not Identified in Research Source
8612 HOUGH AVE	2020, 2017, 2014, 2010, 2005, 2002, 2000, 1999, 1995, 1992, 1991, 1986, 1983, 1981, 1980, 1974, 1973, 1972, 1970, 1967, 1962, 1961, 1959, 1955, 1954, 1949, 1941, 1935, 1930
8612 HOUGH AVE	2020, 2017, 2014, 2010, 2005, 2002, 2000, 1999, 1995, 1992, 1991, 1986, 1983, 1981, 1980, 1974, 1973, 1972, 1970, 1967, 1962, 1961, 1959, 1955, 1954, 1951, 1949, 1941, 1935
8612 HOUGH AVE	2020, 2017, 2014, 2010, 2005, 2002, 2000, 1999, 1995, 1992, 1991, 1986, 1983, 1981, 1980, 1974, 1973, 1972, 1970, 1967, 1962, 1961, 1959, 1954, 1951, 1949, 1941, 1935, 1930
8612 HOUGH AVE	2020, 2017, 2014, 2010, 2005, 2002, 2000, 1999, 1995, 1992, 1991, 1986, 1983, 1981, 1980, 1974, 1973, 1972, 1970, 1967, 1962, 1959, 1955, 1954, 1951, 1949, 1941, 1935, 1930
8613 HOUGH AVE	2020, 2017, 2014, 2010, 2005, 2002, 2000, 1999, 1995, 1992, 1991, 1986, 1983, 1981, 1980, 1974, 1973, 1972, 1970, 1967, 1962, 1961, 1959, 1954, 1951, 1949, 1941, 1935, 1930
8613 HOUGH AVE	2020, 2017, 2014, 2010, 2005, 2002, 2000, 1999, 1995, 1992, 1991, 1986, 1983, 1981, 1980, 1974, 1973, 1972, 1970, 1967, 1962, 1961, 1959, 1955, 1954, 1951, 1949, 1941, 1935
8613 HOUGH AVE	2020, 2017, 2014, 2010, 2005, 2002, 2000, 1999, 1995, 1992, 1991, 1986, 1983, 1981, 1980, 1974, 1973, 1972, 1970, 1967, 1962, 1961, 1959, 1955, 1954, 1949, 1941, 1935, 1930
8613 HOUGH AVE	2020, 2017, 2014, 2010, 2005, 2002, 2000, 1999, 1995, 1992, 1991, 1986, 1983, 1981, 1980, 1974, 1973, 1972, 1970, 1967, 1962, 1961, 1959, 1955, 1954, 1951, 1949, 1935, 1930
8614 HOUGH AVE	2020, 2017, 2014, 2010, 2005, 2002, 2000, 1999, 1995, 1992, 1991, 1986, 1983, 1981, 1980, 1974, 1973, 1972, 1970, 1967, 1962, 1961, 1959, 1955, 1954, 1951, 1949, 1935, 1930
8614 HOUGH AVE	2020, 2017, 2014, 2010, 2005, 2002, 2000, 1999, 1995, 1992, 1991, 1986, 1983, 1981, 1980, 1974, 1973, 1972, 1970, 1967, 1962, 1961, 1959, 1955, 1954, 1949, 1941, 1935, 1930
8614 HOUGH AVE	2020, 2017, 2014, 2010, 2005, 2002, 2000, 1999, 1995, 1992, 1991, 1986, 1983, 1981, 1980, 1974, 1973, 1972, 1970, 1967, 1962, 1961, 1959, 1955, 1954, 1951, 1949, 1941, 1935
8614 HOUGH AVE	2020, 2017, 2014, 2010, 2005, 2002, 2000, 1999, 1995, 1992, 1991, 1986, 1983, 1981, 1980, 1974, 1973, 1972, 1970, 1967, 1962, 1961, 1959, 1954, 1951, 1949, 1941, 1935, 1930
8615 HOUGH AVE	2020, 2017, 2014, 2010, 2005, 2002, 2000, 1999, 1995, 1992, 1991, 1986, 1983, 1981, 1980, 1974, 1973, 1972, 1970, 1967, 1962, 1961, 1959, 1954, 1951, 1949, 1941, 1935, 1930
8615 HOUGH AVE	2020, 2017, 2014, 2010, 2005, 2002, 2000, 1999, 1995, 1992, 1991, 1986, 1983, 1981, 1980, 1974, 1973, 1972, 1970, 1967, 1962, 1959, 1955, 1954, 1951, 1949, 1941, 1935, 1930
8615 HOUGH AVE	2020, 2017, 2014, 2010, 2005, 2002, 2000, 1999, 1995, 1992, 1991, 1986, 1983, 1981, 1980, 1974, 1973, 1972, 1970, 1967, 1962, 1961, 1959, 1955, 1954, 1951, 1949, 1941, 1935
8615 HOUGH AVE	2020, 2017, 2014, 2010, 2005, 2002, 2000, 1999, 1995, 1992, 1991, 1986, 1983, 1981, 1980, 1974, 1973, 1972, 1970, 1967, 1962, 1961, 1959, 1955, 1954, 1949, 1941, 1935, 1930

FINDINGS

Address Researched	Address Not Identified in Research Source
8615 HOUGH AVE	2020, 2017, 2014, 2010, 2005, 2002, 2000, 1999, 1995, 1992, 1991, 1986, 1983, 1981, 1980, 1974, 1973, 1972, 1970, 1967, 1962, 1961, 1959, 1955, 1954, 1951, 1949, 1935, 1930
8616 HOUGH AVE	2020, 2017, 2014, 2010, 2005, 2002, 2000, 1999, 1995, 1992, 1991, 1986, 1983, 1981, 1980, 1974, 1973, 1972, 1970, 1967, 1962, 1961, 1959, 1955, 1954, 1951, 1949, 1935, 1930
8616 HOUGH AVE	2020, 2017, 2014, 2010, 2005, 2002, 2000, 1999, 1995, 1992, 1991, 1986, 1983, 1981, 1980, 1974, 1973, 1972, 1970, 1967, 1962, 1961, 1959, 1955, 1954, 1949, 1941, 1935, 1930
8616 HOUGH AVE	2020, 2017, 2014, 2010, 2005, 2002, 2000, 1999, 1995, 1992, 1991, 1986, 1983, 1981, 1980, 1974, 1973, 1972, 1970, 1967, 1962, 1961, 1959, 1955, 1954, 1951, 1949, 1941, 1935
8616 HOUGH AVE	2020, 2017, 2014, 2010, 2005, 2002, 2000, 1999, 1995, 1992, 1991, 1986, 1983, 1981, 1980, 1974, 1973, 1972, 1970, 1967, 1962, 1961, 1959, 1954, 1951, 1949, 1941, 1935, 1930
8617 HOUGH AVE	2020, 2017, 2014, 2010, 2005, 2002, 2000, 1999, 1995, 1992, 1991, 1986, 1983, 1981, 1980, 1974, 1973, 1972, 1970, 1967, 1962, 1961, 1959, 1954, 1951, 1949, 1941, 1935, 1930
8617 HOUGH AVE	2020, 2017, 2014, 2010, 2005, 2002, 2000, 1999, 1995, 1992, 1991, 1986, 1983, 1981, 1980, 1974, 1973, 1972, 1970, 1967, 1962, 1961, 1959, 1955, 1954, 1951, 1949, 1941, 1935
8617 HOUGH AVE	2020, 2017, 2014, 2010, 2005, 2002, 2000, 1999, 1995, 1992, 1991, 1986, 1983, 1981, 1980, 1974, 1973, 1972, 1970, 1967, 1962, 1961, 1959, 1955, 1954, 1949, 1941, 1935, 1930
8617 HOUGH AVE	2020, 2017, 2014, 2010, 2005, 2002, 2000, 1999, 1995, 1992, 1991, 1986, 1983, 1981, 1980, 1974, 1973, 1972, 1970, 1967, 1962, 1961, 1959, 1955, 1954, 1951, 1949, 1935, 1930
8618 HOUGH AVE	2020, 2017, 2014, 2010, 2005, 2002, 2000, 1999, 1995, 1992, 1991, 1986, 1983, 1981, 1980, 1974, 1973, 1972, 1970, 1967, 1962, 1961, 1959, 1955, 1954, 1951, 1949, 1935, 1930
8618 HOUGH AVE	2020, 2017, 2014, 2010, 2005, 2002, 2000, 1999, 1995, 1992, 1991, 1986, 1983, 1981, 1980, 1974, 1973, 1972, 1970, 1967, 1962, 1961, 1959, 1955, 1954, 1949, 1941, 1935, 1930
8618 HOUGH AVE	2020, 2017, 2014, 2010, 2005, 2002, 2000, 1999, 1995, 1992, 1991, 1986, 1983, 1981, 1980, 1974, 1973, 1972, 1970, 1967, 1962, 1961, 1959, 1955, 1954, 1951, 1949, 1941, 1935
8618 HOUGH AVE	2020, 2017, 2014, 2010, 2005, 2002, 2000, 1999, 1995, 1992, 1991, 1986, 1983, 1981, 1980, 1974, 1973, 1972, 1970, 1967, 1962, 1961, 1959, 1954, 1951, 1949, 1941, 1935, 1930
8619 HOUGH AVE	2020, 2017, 2014, 2010, 2005, 2002, 2000, 1999, 1995, 1992, 1991, 1986, 1983, 1981, 1980, 1974, 1973, 1972, 1970, 1967, 1962, 1961, 1959, 1955, 1954, 1951, 1949, 1941, 1935
8619 HOUGH AVE	2020, 2017, 2014, 2010, 2005, 2002, 2000, 1999, 1995, 1992, 1991, 1986, 1983, 1981, 1980, 1974, 1973, 1972, 1970, 1967, 1962, 1961, 1959, 1955, 1954, 1951, 1949, 1935, 1930
8620 HOUGH AVE	2020, 2017, 2014, 2010, 2005, 2002, 2000, 1999, 1995, 1992, 1991, 1986, 1983, 1981, 1980, 1974, 1973, 1972, 1970, 1967, 1962, 1961, 1959, 1955, 1954, 1951, 1949, 1935, 1930

FINDINGS

Address Researched	Address Not Identified in Research Source
8620 HOUGH AVE	2020, 2017, 2014, 2010, 2005, 2002, 2000, 1999, 1995, 1992, 1991, 1986, 1983, 1981, 1980, 1974, 1973, 1972, 1970, 1967, 1962, 1961, 1959, 1955, 1954, 1949, 1941, 1935, 1930
8620 HOUGH AVE	2020, 2017, 2014, 2010, 2005, 2002, 2000, 1999, 1995, 1992, 1991, 1986, 1983, 1981, 1980, 1974, 1973, 1972, 1970, 1967, 1962, 1961, 1959, 1955, 1954, 1951, 1949, 1941, 1935
8620 HOUGH AVE	2020, 2017, 2014, 2010, 2005, 2002, 2000, 1999, 1995, 1992, 1991, 1986, 1983, 1981, 1980, 1974, 1973, 1972, 1970, 1967, 1962, 1961, 1959, 1954, 1951, 1949, 1941, 1935, 1930
8620 HOUGH AVE	2020, 2017, 2014, 2010, 2005, 2002, 2000, 1999, 1995, 1992, 1991, 1986, 1983, 1981, 1980, 1974, 1973, 1972, 1970, 1967, 1962, 1959, 1955, 1954, 1951, 1949, 1941, 1935, 1930
8620 HOUGH AVE	2020, 2017, 2014, 2010, 2005, 2002, 2000, 1999, 1995, 1992, 1991, 1986, 1983, 1981, 1980, 1974, 1973, 1972, 1967, 1962, 1961, 1959, 1955, 1954, 1951, 1949, 1941, 1935, 1930
8620 HOUGH AVE	2020, 2017, 2014, 2010, 2005, 2002, 2000, 1999, 1995, 1992, 1991, 1986, 1983, 1981, 1980, 1973, 1972, 1970, 1967, 1962, 1961, 1959, 1955, 1954, 1951, 1949, 1941, 1935, 1930
8620 HOUGH AVE	2020, 2017, 2014, 2010, 2005, 2002, 2000, 1999, 1995, 1992, 1991, 1986, 1981, 1980, 1974, 1973, 1972, 1970, 1967, 1962, 1961, 1959, 1955, 1954, 1951, 1949, 1941, 1935, 1930
8621 HOUGH AVE	2020, 2017, 2014, 2010, 2005, 2002, 2000, 1999, 1995, 1992, 1991, 1986, 1983, 1981, 1980, 1974, 1973, 1972, 1970, 1967, 1962, 1961, 1959, 1955, 1954, 1951, 1949, 1941, 1935
8621 HOUGH AVE	2020, 2017, 2014, 2010, 2005, 2002, 2000, 1999, 1995, 1992, 1991, 1986, 1983, 1981, 1980, 1974, 1973, 1972, 1970, 1967, 1962, 1961, 1959, 1955, 1954, 1949, 1941, 1935, 1930
8621 HOUGH AVE	2020, 2017, 2014, 2010, 2005, 2002, 2000, 1999, 1995, 1992, 1991, 1986, 1983, 1981, 1980, 1974, 1973, 1972, 1970, 1967, 1962, 1961, 1959, 1955, 1954, 1951, 1949, 1935, 1930
8622 HOUGH AVE	2020, 2017, 2014, 2010, 2005, 2002, 2000, 1999, 1995, 1992, 1991, 1986, 1983, 1981, 1980, 1974, 1973, 1972, 1970, 1967, 1962, 1961, 1959, 1955, 1954, 1951, 1949, 1935, 1930
8622 HOUGH AVE	2020, 2017, 2014, 2010, 2005, 2002, 2000, 1999, 1995, 1992, 1991, 1986, 1983, 1981, 1980, 1974, 1973, 1972, 1970, 1967, 1962, 1961, 1959, 1955, 1954, 1949, 1941, 1935, 1930
8622 HOUGH AVE	2020, 2017, 2014, 2010, 2005, 2002, 2000, 1999, 1995, 1992, 1991, 1986, 1983, 1981, 1980, 1974, 1973, 1972, 1970, 1967, 1962, 1961, 1959, 1955, 1954, 1951, 1949, 1941, 1935
8622 HOUGH AVE	2020, 2017, 2014, 2010, 2005, 2002, 2000, 1999, 1995, 1992, 1991, 1986, 1983, 1981, 1980, 1973, 1972, 1970, 1967, 1962, 1961, 1959, 1955, 1954, 1951, 1949, 1941, 1935, 1930
8622 HOUGH AVE	2020, 2017, 2014, 2010, 2005, 2002, 2000, 1999, 1995, 1992, 1991, 1986, 1983, 1981, 1980, 1974, 1973, 1972, 1967, 1962, 1961, 1959, 1955, 1954, 1951, 1949, 1941, 1935, 1930
8622 HOUGH AVE	2020, 2017, 2014, 2010, 2005, 2002, 2000, 1999, 1995, 1992, 1991, 1986, 1983, 1981, 1980, 1974, 1973, 1972, 1970, 1967, 1962, 1959, 1955, 1954, 1951, 1949, 1941, 1935, 1930

FINDINGS

Address Researched	Address Not Identified in Research Source
8622 HOUGH AVE	2020, 2017, 2014, 2010, 2005, 2002, 2000, 1999, 1995, 1992, 1991, 1986, 1983, 1981, 1980, 1974, 1973, 1972, 1970, 1967, 1962, 1961, 1959, 1954, 1951, 1949, 1941, 1935, 1930
8623 HOUGH AVE	2020, 2017, 2014, 2010, 2005, 2002, 2000, 1999, 1995, 1992, 1991, 1986, 1983, 1981, 1980, 1974, 1973, 1972, 1970, 1967, 1962, 1961, 1959, 1955, 1954, 1951, 1949, 1941, 1935
8623 HOUGH AVE	2020, 2017, 2014, 2010, 2005, 2002, 2000, 1999, 1995, 1992, 1991, 1986, 1983, 1981, 1980, 1974, 1973, 1972, 1970, 1967, 1962, 1961, 1959, 1955, 1954, 1951, 1949, 1935, 1930
8624 HOUGH AVE	2020, 2017, 2014, 2010, 2005, 2002, 2000, 1999, 1995, 1992, 1991, 1986, 1983, 1981, 1980, 1974, 1973, 1972, 1970, 1967, 1962, 1961, 1959, 1955, 1954, 1951, 1949, 1935, 1930
8625 HOUGH AVE	2020, 2017, 2014, 2010, 2005, 2002, 2000, 1999, 1995, 1992, 1991, 1986, 1983, 1981, 1980, 1974, 1973, 1972, 1970, 1967, 1962, 1961, 1959, 1955, 1954, 1951, 1949, 1935, 1930
8625 HOUGH AVE	2020, 2017, 2014, 2010, 2005, 2002, 2000, 1999, 1995, 1992, 1991, 1986, 1983, 1981, 1980, 1974, 1973, 1972, 1970, 1967, 1962, 1961, 1959, 1955, 1954, 1949, 1941, 1935, 1930
8625 HOUGH AVE	2020, 2017, 2014, 2010, 2005, 2002, 2000, 1999, 1995, 1992, 1991, 1986, 1983, 1981, 1980, 1974, 1973, 1972, 1970, 1967, 1962, 1961, 1959, 1955, 1954, 1951, 1949, 1941, 1935
8625 HOUGH AVE	2020, 2017, 2014, 2010, 2005, 2002, 2000, 1999, 1995, 1992, 1991, 1986, 1983, 1981, 1980, 1974, 1973, 1972, 1970, 1967, 1962, 1961, 1959, 1954, 1951, 1949, 1941, 1935, 1930
8625 HOUGH AVE	2020, 2017, 2014, 2010, 2005, 2002, 2000, 1999, 1995, 1992, 1991, 1986, 1983, 1981, 1980, 1974, 1973, 1972, 1970, 1967, 1962, 1959, 1955, 1954, 1951, 1949, 1941, 1935, 1930
8700 HOUGH AVE	2020, 2017, 2014, 2010, 2005, 2002, 2000, 1999, 1995, 1992, 1991, 1986, 1983, 1981, 1980, 1974, 1973, 1972, 1970, 1967, 1962, 1959, 1955, 1954, 1951, 1949, 1941, 1935, 1930
8700 HOUGH AVE	2020, 2017, 2014, 2010, 2005, 2002, 2000, 1999, 1995, 1992, 1991, 1986, 1983, 1981, 1980, 1974, 1973, 1972, 1970, 1967, 1962, 1961, 1959, 1954, 1951, 1949, 1941, 1935, 1930
8700 HOUGH AVE	2020, 2017, 2014, 2010, 2005, 2002, 2000, 1999, 1995, 1992, 1991, 1986, 1983, 1981, 1980, 1974, 1973, 1972, 1967, 1962, 1961, 1959, 1955, 1954, 1951, 1949, 1941, 1935, 1930
8700 HOUGH AVE	2020, 2017, 2014, 2010, 2005, 2002, 2000, 1999, 1995, 1992, 1991, 1986, 1983, 1981, 1980, 1974, 1973, 1972, 1970, 1967, 1962, 1961, 1959, 1955, 1954, 1951, 1949, 1941, 1935
8700 HOUGH AVE	2020, 2017, 2014, 2010, 2005, 2002, 2000, 1999, 1995, 1992, 1991, 1986, 1983, 1981, 1980, 1974, 1973, 1972, 1970, 1967, 1962, 1961, 1959, 1955, 1954, 1949, 1941, 1935, 1930
8700 HOUGH AVE	2020, 2017, 2014, 2010, 2005, 2002, 2000, 1999, 1995, 1992, 1991, 1986, 1983, 1981, 1980, 1974, 1973, 1972, 1970, 1967, 1962, 1961, 1959, 1955, 1954, 1951, 1949, 1935, 1930
8701 HOUGH AVE	2020, 2017, 2014, 2010, 2005, 2002, 2000, 1999, 1995, 1992, 1991, 1986, 1983, 1981, 1980, 1974, 1973, 1972, 1970, 1967, 1962, 1961, 1959, 1955, 1954, 1951, 1949, 1935, 1930

FINDINGS

Address Researched	Address Not Identified in Research Source
8701 HOUGH AVE	2020, 2017, 2014, 2010, 2005, 2002, 2000, 1999, 1995, 1992, 1991, 1986, 1983, 1981, 1980, 1974, 1973, 1972, 1970, 1967, 1962, 1961, 1959, 1955, 1954, 1949, 1941, 1935, 1930
8701 HOUGH AVE	2020, 2017, 2014, 2010, 2005, 2002, 2000, 1999, 1995, 1992, 1991, 1986, 1983, 1981, 1980, 1974, 1973, 1972, 1970, 1967, 1962, 1961, 1959, 1955, 1954, 1951, 1949, 1941, 1935
8701 HOUGH AVE	2020, 2017, 2014, 2010, 2005, 2002, 2000, 1999, 1995, 1992, 1991, 1986, 1983, 1981, 1980, 1974, 1973, 1972, 1970, 1967, 1962, 1961, 1959, 1954, 1951, 1949, 1941, 1935, 1930
8701 HOUGH AVE	2020, 2017, 2014, 2010, 2005, 2002, 2000, 1999, 1995, 1992, 1991, 1986, 1983, 1981, 1980, 1974, 1973, 1972, 1970, 1967, 1962, 1959, 1955, 1954, 1951, 1949, 1941, 1935, 1930
8702 HOUGH AVE	2020, 2017, 2014, 2010, 2005, 2002, 2000, 1999, 1995, 1992, 1991, 1986, 1983, 1981, 1980, 1974, 1973, 1972, 1970, 1967, 1962, 1959, 1955, 1954, 1951, 1949, 1941, 1935, 1930
8702 HOUGH AVE	2020, 2017, 2014, 2010, 2005, 2002, 2000, 1999, 1995, 1992, 1991, 1986, 1983, 1981, 1980, 1974, 1973, 1972, 1970, 1967, 1962, 1961, 1959, 1954, 1951, 1949, 1941, 1935, 1930
8702 HOUGH AVE	2020, 2017, 2014, 2010, 2005, 2002, 2000, 1999, 1995, 1992, 1991, 1986, 1983, 1981, 1980, 1974, 1973, 1972, 1967, 1962, 1961, 1959, 1955, 1954, 1951, 1949, 1941, 1935, 1930
8702 HOUGH AVE	2020, 2017, 2014, 2010, 2005, 2002, 2000, 1999, 1995, 1992, 1991, 1986, 1983, 1981, 1980, 1974, 1973, 1972, 1970, 1967, 1962, 1961, 1959, 1955, 1954, 1949, 1941, 1935, 1930
8702 HOUGH AVE	2020, 2017, 2014, 2010, 2005, 2002, 2000, 1999, 1995, 1992, 1991, 1986, 1983, 1981, 1980, 1974, 1973, 1972, 1970, 1967, 1962, 1961, 1959, 1955, 1954, 1951, 1949, 1935, 1930
8703 HOUGH AVE	2020, 2017, 2014, 2010, 2005, 2002, 2000, 1999, 1995, 1992, 1991, 1986, 1983, 1981, 1980, 1974, 1973, 1972, 1970, 1967, 1962, 1961, 1959, 1955, 1954, 1951, 1949, 1941, 1935
8704 HOUGH AVE	2020, 2017, 2014, 2010, 2005, 2002, 2000, 1999, 1995, 1992, 1991, 1986, 1983, 1981, 1980, 1974, 1973, 1972, 1970, 1967, 1962, 1961, 1959, 1955, 1954, 1951, 1949, 1941, 1935
8704 HOUGH AVE	2020, 2017, 2014, 2010, 2005, 2002, 2000, 1999, 1995, 1992, 1991, 1986, 1983, 1981, 1980, 1974, 1973, 1972, 1970, 1967, 1962, 1961, 1959, 1955, 1954, 1951, 1949, 1935, 1930
8704 HOUGH AVE	2020, 2017, 2014, 2010, 2005, 2002, 2000, 1999, 1995, 1992, 1991, 1986, 1983, 1981, 1980, 1974, 1973, 1972, 1970, 1967, 1962, 1961, 1959, 1955, 1954, 1949, 1941, 1935, 1930
8704 HOUGH AVE	2020, 2017, 2014, 2010, 2005, 2002, 2000, 1999, 1995, 1992, 1991, 1986, 1983, 1981, 1980, 1974, 1973, 1972, 1967, 1962, 1961, 1959, 1955, 1954, 1951, 1949, 1941, 1935, 1930
8704 HOUGH AVE	2020, 2017, 2014, 2010, 2005, 2002, 2000, 1999, 1995, 1992, 1991, 1986, 1983, 1981, 1980, 1974, 1973, 1972, 1970, 1967, 1962, 1961, 1959, 1954, 1951, 1949, 1941, 1935, 1930
8704 HOUGH AVE	2020, 2017, 2014, 2010, 2005, 2002, 2000, 1999, 1995, 1992, 1991, 1986, 1983, 1981, 1980, 1974, 1973, 1972, 1970, 1967, 1962, 1959, 1955, 1954, 1951, 1949, 1941, 1935, 1930

FINDINGS

Address Researched	Address Not Identified in Research Source
8705 HOUGH AVE	2020, 2017, 2014, 2010, 2005, 2002, 2000, 1999, 1995, 1992, 1991, 1986, 1983, 1981, 1980, 1974, 1973, 1972, 1970, 1967, 1962, 1959, 1955, 1954, 1951, 1949, 1941, 1935, 1930
8705 HOUGH AVE	2020, 2017, 2014, 2010, 2005, 2002, 2000, 1999, 1995, 1992, 1991, 1986, 1983, 1981, 1980, 1974, 1973, 1972, 1970, 1967, 1962, 1961, 1959, 1954, 1951, 1949, 1941, 1935, 1930
8705 HOUGH AVE	2020, 2017, 2014, 2010, 2005, 2002, 2000, 1999, 1995, 1992, 1991, 1986, 1983, 1981, 1980, 1974, 1973, 1972, 1970, 1967, 1962, 1961, 1959, 1955, 1954, 1949, 1941, 1935, 1930
8705 HOUGH AVE	2020, 2017, 2014, 2010, 2005, 2002, 2000, 1999, 1995, 1992, 1991, 1986, 1983, 1981, 1980, 1974, 1973, 1972, 1970, 1967, 1962, 1961, 1959, 1955, 1954, 1951, 1949, 1935, 1930
8705 HOUGH AVE	2020, 2017, 2014, 2010, 2005, 2002, 2000, 1999, 1995, 1992, 1991, 1986, 1983, 1981, 1980, 1974, 1973, 1972, 1970, 1967, 1962, 1961, 1959, 1955, 1954, 1951, 1949, 1941, 1935
8707 HOUGH AVE	2020, 2017, 2014, 2010, 2005, 2002, 2000, 1999, 1995, 1992, 1991, 1986, 1983, 1981, 1980, 1974, 1973, 1972, 1970, 1967, 1962, 1961, 1959, 1955, 1954, 1951, 1949, 1941, 1935
8707 HOUGH AVE	2020, 2017, 2014, 2010, 2005, 2002, 2000, 1999, 1995, 1992, 1991, 1986, 1983, 1981, 1980, 1974, 1973, 1972, 1970, 1967, 1962, 1961, 1959, 1955, 1954, 1951, 1949, 1935, 1930
8707 HOUGH AVE	2020, 2017, 2014, 2010, 2005, 2002, 2000, 1999, 1995, 1992, 1991, 1986, 1983, 1981, 1980, 1974, 1973, 1972, 1970, 1967, 1962, 1961, 1959, 1955, 1954, 1949, 1941, 1935, 1930
8707 HOUGH AVE	2020, 2017, 2014, 2010, 2005, 2002, 2000, 1999, 1995, 1992, 1991, 1986, 1983, 1981, 1980, 1974, 1973, 1972, 1970, 1967, 1962, 1961, 1959, 1954, 1951, 1949, 1941, 1935, 1930
8707 HOUGH AVE	2020, 2017, 2014, 2010, 2005, 2002, 2000, 1999, 1995, 1992, 1991, 1986, 1983, 1981, 1980, 1974, 1973, 1972, 1970, 1967, 1962, 1959, 1955, 1954, 1951, 1949, 1941, 1935, 1930
8708 HOUGH AVE	2020, 2017, 2014, 2010, 2005, 2002, 2000, 1999, 1995, 1992, 1991, 1986, 1983, 1981, 1980, 1974, 1973, 1972, 1970, 1967, 1962, 1959, 1955, 1954, 1951, 1949, 1941, 1935, 1930
8708 HOUGH AVE	2020, 2017, 2014, 2010, 2005, 2002, 2000, 1999, 1995, 1992, 1991, 1986, 1983, 1981, 1980, 1974, 1973, 1972, 1970, 1967, 1962, 1961, 1959, 1954, 1951, 1949, 1941, 1935, 1930
8708 HOUGH AVE	2020, 2017, 2014, 2010, 2005, 2002, 2000, 1999, 1995, 1992, 1991, 1986, 1983, 1981, 1980, 1974, 1973, 1972, 1967, 1962, 1961, 1959, 1955, 1954, 1951, 1949, 1941, 1935, 1930
8708 HOUGH AVE	2020, 2017, 2014, 2010, 2005, 2002, 2000, 1999, 1995, 1992, 1991, 1986, 1983, 1981, 1980, 1973, 1972, 1970, 1967, 1962, 1961, 1959, 1955, 1954, 1951, 1949, 1941, 1935, 1930
8708 HOUGH AVE	2020, 2017, 2014, 2010, 2005, 2002, 2000, 1999, 1995, 1992, 1991, 1986, 1983, 1981, 1980, 1974, 1973, 1972, 1970, 1967, 1962, 1961, 1959, 1955, 1954, 1949, 1941, 1935, 1930
8708 HOUGH AVE	2020, 2017, 2014, 2010, 2005, 2002, 2000, 1999, 1995, 1992, 1991, 1986, 1983, 1981, 1980, 1974, 1973, 1972, 1970, 1967, 1962, 1961, 1959, 1955, 1954, 1951, 1949, 1935, 1930

FINDINGS

Address Researched	Address Not Identified in Research Source
8708 HOUGH AVE	2020, 2017, 2014, 2010, 2005, 2002, 2000, 1999, 1995, 1992, 1991, 1986, 1983, 1981, 1980, 1974, 1973, 1972, 1970, 1967, 1962, 1961, 1959, 1955, 1954, 1951, 1949, 1941, 1935
8709 HOUGH AVE	2020, 2017, 2014, 2010, 2005, 2002, 2000, 1999, 1995, 1992, 1991, 1986, 1983, 1981, 1980, 1974, 1973, 1972, 1970, 1967, 1962, 1961, 1959, 1955, 1954, 1951, 1949, 1941, 1935
8709 HOUGH AVE	2020, 2017, 2014, 2010, 2005, 2002, 2000, 1999, 1995, 1992, 1991, 1986, 1983, 1981, 1980, 1974, 1973, 1972, 1970, 1967, 1962, 1961, 1959, 1955, 1954, 1951, 1949, 1935, 1930
8709 HOUGH AVE	2020, 2017, 2014, 2010, 2005, 2002, 2000, 1999, 1995, 1992, 1991, 1986, 1983, 1981, 1980, 1974, 1973, 1972, 1970, 1967, 1962, 1961, 1959, 1955, 1954, 1949, 1941, 1935, 1930
8709 HOUGH AVE	2020, 2017, 2014, 2010, 2005, 2002, 2000, 1999, 1995, 1992, 1991, 1986, 1983, 1981, 1980, 1974, 1973, 1972, 1970, 1967, 1962, 1961, 1959, 1954, 1951, 1949, 1941, 1935, 1930
8709 HOUGH AVE	2020, 2017, 2014, 2010, 2005, 2002, 2000, 1999, 1995, 1992, 1991, 1986, 1983, 1981, 1980, 1974, 1973, 1972, 1970, 1967, 1962, 1959, 1955, 1954, 1951, 1949, 1941, 1935, 1930
8710 HOUGH AVE	2020, 2017, 2014, 2010, 2005, 2002, 2000, 1999, 1995, 1992, 1991, 1986, 1983, 1981, 1980, 1974, 1973, 1972, 1970, 1967, 1962, 1959, 1955, 1954, 1951, 1949, 1941, 1935, 1930
8710 HOUGH AVE	2020, 2017, 2014, 2010, 2005, 2002, 2000, 1999, 1995, 1992, 1991, 1986, 1983, 1981, 1980, 1974, 1973, 1972, 1970, 1967, 1962, 1961, 1959, 1954, 1951, 1949, 1941, 1935, 1930
8710 HOUGH AVE	2020, 2017, 2014, 2010, 2005, 2002, 2000, 1999, 1995, 1992, 1991, 1986, 1983, 1981, 1980, 1973, 1972, 1970, 1967, 1962, 1961, 1959, 1955, 1954, 1951, 1949, 1941, 1935, 1930
8710 HOUGH AVE	2020, 2017, 2014, 2010, 2005, 2002, 2000, 1999, 1995, 1992, 1991, 1986, 1983, 1981, 1980, 1974, 1973, 1972, 1967, 1962, 1961, 1959, 1955, 1954, 1951, 1949, 1941, 1935, 1930
8710 HOUGH AVE	2020, 2017, 2014, 2010, 2005, 2002, 2000, 1995, 1992, 1991, 1986, 1983, 1981, 1980, 1974, 1973, 1972, 1970, 1967, 1962, 1961, 1959, 1955, 1954, 1951, 1949, 1941, 1935, 1930
8710 HOUGH AVE	2020, 2017, 2014, 2010, 2005, 2000, 1999, 1995, 1992, 1991, 1986, 1983, 1981, 1980, 1974, 1973, 1972, 1970, 1967, 1962, 1961, 1959, 1955, 1954, 1951, 1949, 1941, 1935, 1930
8710 HOUGH AVE	2020, 2017, 2014, 2010, 2005, 2002, 2000, 1999, 1995, 1992, 1991, 1986, 1983, 1981, 1980, 1974, 1973, 1972, 1970, 1967, 1962, 1961, 1959, 1955, 1954, 1949, 1941, 1935, 1930
8710 HOUGH AVE	2020, 2017, 2014, 2010, 2005, 2002, 2000, 1999, 1995, 1992, 1991, 1986, 1983, 1981, 1980, 1974, 1973, 1972, 1970, 1967, 1962, 1961, 1959, 1955, 1954, 1951, 1949, 1935, 1930
8710 HOUGH AVE	2020, 2017, 2014, 2010, 2005, 2002, 2000, 1999, 1995, 1992, 1991, 1986, 1983, 1981, 1980, 1974, 1973, 1972, 1970, 1967, 1962, 1961, 1959, 1955, 1954, 1951, 1949, 1941, 1935
8711 HOUGH AVE	2020, 2017, 2014, 2010, 2005, 2002, 2000, 1999, 1995, 1992, 1991, 1986, 1983, 1981, 1980, 1974, 1973, 1972, 1970, 1967, 1962, 1961, 1959, 1955, 1954, 1951, 1949, 1941, 1935

FINDINGS

Address Researched	Address Not Identified in Research Source
8711 HOUGH AVE	2020, 2017, 2014, 2010, 2005, 2002, 2000, 1999, 1995, 1992, 1991, 1986, 1983, 1981, 1980, 1974, 1973, 1972, 1970, 1967, 1962, 1961, 1959, 1955, 1954, 1951, 1949, 1935, 1930
8711 HOUGH AVE	2020, 2017, 2014, 2010, 2005, 2002, 2000, 1999, 1995, 1992, 1991, 1986, 1983, 1981, 1980, 1974, 1973, 1972, 1970, 1967, 1962, 1961, 1959, 1955, 1954, 1949, 1941, 1935, 1930
8711 HOUGH AVE	2020, 2017, 2014, 2010, 2005, 2002, 2000, 1999, 1995, 1992, 1991, 1986, 1983, 1981, 1980, 1974, 1973, 1972, 1970, 1967, 1962, 1961, 1959, 1954, 1951, 1949, 1941, 1935, 1930
8711 HOUGH AVE	2020, 2017, 2014, 2010, 2005, 2002, 2000, 1999, 1995, 1992, 1991, 1986, 1983, 1981, 1980, 1974, 1973, 1972, 1970, 1967, 1962, 1959, 1955, 1954, 1951, 1949, 1941, 1935, 1930
8712 HOUGH AVE	2020, 2017, 2014, 2010, 2005, 2002, 2000, 1999, 1995, 1992, 1991, 1986, 1983, 1981, 1980, 1974, 1973, 1972, 1970, 1967, 1962, 1959, 1955, 1954, 1951, 1949, 1941, 1935, 1930
8712 HOUGH AVE	2020, 2017, 2014, 2010, 2005, 2002, 2000, 1999, 1995, 1992, 1991, 1986, 1983, 1981, 1980, 1974, 1973, 1972, 1970, 1967, 1962, 1961, 1959, 1954, 1951, 1949, 1941, 1935, 1930
8712 HOUGH AVE	2020, 2017, 2014, 2010, 2005, 2002, 2000, 1999, 1995, 1992, 1991, 1986, 1983, 1981, 1980, 1974, 1973, 1972, 1967, 1962, 1961, 1959, 1955, 1954, 1951, 1949, 1941, 1935, 1930
8712 HOUGH AVE	2020, 2017, 2014, 2010, 2005, 2002, 2000, 1999, 1995, 1992, 1991, 1986, 1983, 1981, 1980, 1973, 1972, 1970, 1967, 1962, 1961, 1959, 1955, 1954, 1951, 1949, 1941, 1935, 1930
8712 HOUGH AVE	2020, 2017, 2014, 2010, 2005, 2002, 2000, 1999, 1995, 1992, 1991, 1986, 1983, 1981, 1980, 1974, 1973, 1972, 1970, 1967, 1962, 1961, 1959, 1955, 1954, 1949, 1941, 1935, 1930
8712 HOUGH AVE	2020, 2017, 2014, 2010, 2005, 2002, 2000, 1999, 1995, 1992, 1991, 1986, 1983, 1981, 1980, 1974, 1973, 1972, 1970, 1967, 1962, 1961, 1959, 1955, 1954, 1951, 1949, 1935, 1930
8712 HOUGH AVE	2020, 2017, 2014, 2010, 2005, 2002, 2000, 1999, 1995, 1992, 1991, 1986, 1983, 1981, 1980, 1974, 1973, 1972, 1970, 1967, 1962, 1961, 1959, 1955, 1954, 1951, 1949, 1941, 1935
8713 HOUGH AVE	2020, 2017, 2014, 2010, 2005, 2002, 2000, 1999, 1995, 1992, 1991, 1986, 1983, 1981, 1980, 1974, 1973, 1972, 1970, 1967, 1962, 1961, 1959, 1955, 1954, 1951, 1949, 1941, 1935
8713 HOUGH AVE	2020, 2017, 2014, 2010, 2005, 2002, 2000, 1999, 1995, 1992, 1991, 1986, 1983, 1981, 1980, 1974, 1973, 1972, 1970, 1967, 1962, 1961, 1959, 1955, 1954, 1951, 1949, 1935, 1930
8713 HOUGH AVE	2020, 2017, 2014, 2010, 2005, 2002, 2000, 1999, 1995, 1992, 1991, 1986, 1983, 1981, 1980, 1974, 1973, 1972, 1970, 1967, 1962, 1961, 1959, 1955, 1954, 1949, 1941, 1935, 1930
8713 HOUGH AVE	2020, 2017, 2014, 2010, 2005, 2002, 2000, 1999, 1995, 1992, 1991, 1986, 1983, 1981, 1980, 1974, 1973, 1972, 1967, 1962, 1961, 1959, 1955, 1954, 1951, 1949, 1941, 1935, 1930
8713 HOUGH AVE	2020, 2017, 2014, 2010, 2005, 2002, 2000, 1999, 1995, 1992, 1991, 1986, 1983, 1981, 1980, 1974, 1973, 1972, 1970, 1967, 1962, 1961, 1959, 1954, 1951, 1949, 1941, 1935, 1930

FINDINGS

Address Researched	Address Not Identified in Research Source
8713 HOUGH AVE	2020, 2017, 2014, 2010, 2005, 2002, 2000, 1999, 1995, 1992, 1991, 1986, 1983, 1981, 1980, 1974, 1973, 1972, 1970, 1967, 1962, 1959, 1955, 1954, 1951, 1949, 1941, 1935, 1930
8714 HOUGH AVE	2020, 2017, 2014, 2010, 2005, 2002, 2000, 1999, 1995, 1992, 1991, 1986, 1983, 1981, 1980, 1974, 1973, 1972, 1970, 1967, 1962, 1959, 1955, 1954, 1951, 1949, 1941, 1935, 1930
8714 HOUGH AVE	2020, 2017, 2014, 2010, 2005, 2002, 2000, 1999, 1995, 1992, 1991, 1986, 1983, 1981, 1980, 1974, 1973, 1972, 1970, 1967, 1962, 1961, 1959, 1954, 1951, 1949, 1941, 1935, 1930
8714 HOUGH AVE	2020, 2017, 2014, 2010, 2005, 2002, 2000, 1999, 1995, 1992, 1991, 1986, 1983, 1981, 1980, 1974, 1973, 1972, 1967, 1962, 1961, 1959, 1955, 1954, 1951, 1949, 1941, 1935, 1930
8714 HOUGH AVE	2020, 2017, 2014, 2010, 2005, 2002, 2000, 1999, 1995, 1992, 1991, 1986, 1983, 1981, 1980, 1973, 1972, 1970, 1967, 1962, 1961, 1959, 1955, 1954, 1951, 1949, 1941, 1935, 1930
8714 HOUGH AVE	2020, 2017, 2014, 2010, 2005, 2002, 2000, 1999, 1995, 1992, 1991, 1986, 1983, 1981, 1980, 1974, 1973, 1972, 1970, 1967, 1962, 1961, 1959, 1955, 1954, 1949, 1941, 1935, 1930
8714 HOUGH AVE	2020, 2017, 2014, 2010, 2005, 2002, 2000, 1999, 1995, 1992, 1991, 1986, 1983, 1981, 1980, 1974, 1973, 1972, 1970, 1967, 1962, 1961, 1959, 1955, 1954, 1951, 1949, 1935, 1930
8714 HOUGH AVE	2020, 2017, 2014, 2010, 2005, 2002, 2000, 1999, 1995, 1992, 1991, 1986, 1983, 1981, 1980, 1974, 1973, 1972, 1970, 1967, 1962, 1961, 1959, 1955, 1954, 1951, 1949, 1941, 1935
8715 HOUGH AVE	2020, 2017, 2014, 2010, 2005, 2002, 2000, 1999, 1995, 1992, 1991, 1986, 1983, 1981, 1980, 1974, 1973, 1972, 1970, 1967, 1962, 1961, 1959, 1955, 1954, 1951, 1949, 1941, 1935
8715 HOUGH AVE	2020, 2017, 2014, 2010, 2005, 2002, 2000, 1999, 1995, 1992, 1991, 1986, 1983, 1981, 1980, 1974, 1973, 1972, 1970, 1967, 1962, 1961, 1959, 1955, 1954, 1951, 1949, 1935, 1930
8715 HOUGH AVE	2020, 2017, 2014, 2010, 2005, 2002, 2000, 1999, 1995, 1992, 1991, 1986, 1983, 1981, 1980, 1974, 1973, 1972, 1970, 1967, 1962, 1961, 1959, 1955, 1954, 1949, 1941, 1935, 1930
8715 HOUGH AVE	2020, 2017, 2014, 2010, 2005, 2002, 2000, 1999, 1995, 1992, 1991, 1986, 1983, 1981, 1980, 1974, 1973, 1972, 1970, 1967, 1962, 1961, 1959, 1954, 1951, 1949, 1941, 1935, 1930
8715 HOUGH AVE	2020, 2017, 2014, 2010, 2005, 2002, 2000, 1999, 1995, 1992, 1991, 1986, 1983, 1981, 1980, 1974, 1973, 1972, 1970, 1967, 1962, 1959, 1955, 1954, 1951, 1949, 1941, 1935, 1930
8716 HOUGH AVE	2020, 2017, 2014, 2010, 2005, 2002, 2000, 1999, 1995, 1992, 1991, 1986, 1983, 1981, 1980, 1974, 1973, 1972, 1970, 1967, 1962, 1959, 1955, 1954, 1951, 1949, 1941, 1935, 1930
8716 HOUGH AVE	2020, 2017, 2014, 2010, 2005, 2002, 2000, 1999, 1995, 1992, 1991, 1986, 1983, 1981, 1980, 1974, 1973, 1972, 1970, 1967, 1962, 1961, 1959, 1954, 1951, 1949, 1941, 1935, 1930
8716 HOUGH AVE	2020, 2017, 2014, 2010, 2005, 2002, 2000, 1999, 1995, 1992, 1991, 1986, 1983, 1981, 1980, 1974, 1973, 1972, 1967, 1962, 1961, 1959, 1955, 1954, 1951, 1949, 1941, 1935, 1930

FINDINGS

Address Researched	Address Not Identified in Research Source
8716 HOUGH AVE	2020, 2017, 2014, 2010, 2005, 2002, 2000, 1999, 1995, 1992, 1991, 1986, 1983, 1981, 1980, 1974, 1973, 1972, 1970, 1967, 1962, 1961, 1959, 1955, 1954, 1949, 1941, 1935, 1930
8716 HOUGH AVE	2020, 2017, 2014, 2010, 2005, 2002, 2000, 1999, 1995, 1992, 1991, 1986, 1983, 1981, 1980, 1974, 1973, 1972, 1970, 1967, 1962, 1961, 1959, 1955, 1954, 1951, 1949, 1935, 1930
8716 HOUGH AVE	2020, 2017, 2014, 2010, 2005, 2002, 2000, 1999, 1995, 1992, 1991, 1986, 1983, 1981, 1980, 1974, 1973, 1972, 1970, 1967, 1962, 1961, 1959, 1955, 1954, 1951, 1949, 1941, 1935
8717 HOUGH AVE	2020, 2017, 2014, 2010, 2005, 2002, 2000, 1999, 1995, 1992, 1991, 1986, 1983, 1981, 1980, 1974, 1973, 1972, 1970, 1967, 1962, 1961, 1959, 1955, 1954, 1951, 1949, 1941, 1935
8717 HOUGH AVE	2020, 2017, 2014, 2010, 2005, 2002, 2000, 1999, 1995, 1992, 1991, 1986, 1983, 1981, 1980, 1974, 1973, 1972, 1970, 1967, 1962, 1961, 1959, 1955, 1954, 1951, 1949, 1935, 1930
8717 HOUGH AVE	2020, 2017, 2014, 2010, 2005, 2002, 2000, 1999, 1995, 1992, 1991, 1986, 1983, 1981, 1980, 1974, 1973, 1972, 1970, 1967, 1962, 1961, 1959, 1955, 1954, 1949, 1941, 1935, 1930
8717 HOUGH AVE	2020, 2017, 2014, 2010, 2005, 2002, 2000, 1999, 1995, 1992, 1991, 1986, 1983, 1981, 1980, 1974, 1973, 1972, 1970, 1967, 1962, 1961, 1959, 1954, 1951, 1949, 1941, 1935, 1930
8717 HOUGH AVE	2020, 2017, 2014, 2010, 2005, 2002, 2000, 1999, 1995, 1992, 1991, 1986, 1983, 1981, 1980, 1974, 1973, 1972, 1970, 1967, 1962, 1959, 1955, 1954, 1951, 1949, 1941, 1935, 1930
8718 HOUGH AVE	2020, 2017, 2014, 2010, 2005, 2002, 2000, 1999, 1995, 1992, 1991, 1986, 1983, 1981, 1980, 1974, 1973, 1972, 1970, 1967, 1962, 1959, 1955, 1954, 1951, 1949, 1941, 1935, 1930
8718 HOUGH AVE	2020, 2017, 2014, 2010, 2005, 2002, 2000, 1999, 1995, 1992, 1991, 1986, 1983, 1981, 1980, 1974, 1973, 1972, 1970, 1967, 1962, 1961, 1959, 1954, 1951, 1949, 1941, 1935, 1930
8718 HOUGH AVE	2020, 2017, 2014, 2010, 2005, 2002, 2000, 1999, 1995, 1992, 1991, 1986, 1983, 1981, 1980, 1974, 1973, 1972, 1967, 1962, 1961, 1959, 1955, 1954, 1951, 1949, 1941, 1935, 1930
8718 HOUGH AVE	2020, 2017, 2014, 2010, 2005, 2002, 2000, 1999, 1995, 1992, 1991, 1986, 1983, 1981, 1980, 1974, 1973, 1972, 1970, 1967, 1962, 1961, 1959, 1955, 1954, 1949, 1941, 1935, 1930
8718 HOUGH AVE	2020, 2017, 2014, 2010, 2005, 2002, 2000, 1999, 1995, 1992, 1991, 1986, 1983, 1981, 1980, 1974, 1973, 1972, 1970, 1967, 1962, 1961, 1959, 1955, 1954, 1951, 1949, 1935, 1930
8718 HOUGH AVE	2020, 2017, 2014, 2010, 2005, 2002, 2000, 1999, 1995, 1992, 1991, 1986, 1983, 1981, 1980, 1974, 1973, 1972, 1970, 1967, 1962, 1961, 1959, 1955, 1954, 1951, 1949, 1941, 1935
8719 HOUGH AVE	2020, 2017, 2014, 2010, 2005, 2002, 2000, 1999, 1995, 1992, 1991, 1986, 1983, 1981, 1980, 1974, 1973, 1972, 1970, 1967, 1962, 1961, 1959, 1955, 1954, 1951, 1949, 1941, 1935
8719 HOUGH AVE	2020, 2017, 2014, 2010, 2005, 2002, 2000, 1999, 1995, 1992, 1991, 1986, 1983, 1981, 1980, 1974, 1973, 1972, 1970, 1967, 1962, 1961, 1959, 1955, 1954, 1951, 1949, 1935, 1930

FINDINGS

Address Researched	Address Not Identified in Research Source
8719 HOUGH AVE	2020, 2017, 2014, 2010, 2005, 2002, 2000, 1999, 1995, 1992, 1991, 1986, 1983, 1981, 1980, 1974, 1973, 1972, 1970, 1967, 1962, 1961, 1959, 1955, 1954, 1949, 1941, 1935, 1930
8719 HOUGH AVE	2020, 2017, 2014, 2010, 2005, 2002, 2000, 1999, 1995, 1992, 1991, 1986, 1983, 1981, 1980, 1974, 1973, 1972, 1967, 1962, 1961, 1959, 1955, 1954, 1951, 1949, 1941, 1935, 1930
8719 HOUGH AVE	2020, 2017, 2014, 2010, 2005, 2002, 2000, 1999, 1995, 1992, 1991, 1986, 1983, 1981, 1980, 1974, 1973, 1972, 1970, 1967, 1962, 1961, 1959, 1954, 1951, 1949, 1941, 1935, 1930
8719 HOUGH AVE	2020, 2017, 2014, 2010, 2005, 2002, 2000, 1999, 1995, 1992, 1991, 1986, 1983, 1981, 1980, 1974, 1973, 1972, 1970, 1967, 1962, 1959, 1955, 1954, 1951, 1949, 1941, 1935, 1930
8720 HOUGH AVE	2020, 2017, 2014, 2010, 2005, 2002, 2000, 1999, 1995, 1992, 1991, 1986, 1983, 1981, 1980, 1974, 1973, 1972, 1970, 1967, 1962, 1959, 1955, 1954, 1951, 1949, 1941, 1935, 1930
8720 HOUGH AVE	2020, 2017, 2014, 2010, 2005, 2002, 2000, 1999, 1995, 1992, 1991, 1986, 1983, 1981, 1980, 1974, 1973, 1972, 1970, 1967, 1962, 1961, 1959, 1954, 1951, 1949, 1941, 1935, 1930
8720 HOUGH AVE	2020, 2017, 2014, 2010, 2005, 2002, 2000, 1999, 1995, 1992, 1991, 1986, 1983, 1981, 1980, 1974, 1973, 1972, 1967, 1962, 1961, 1959, 1955, 1954, 1951, 1949, 1941, 1935, 1930
8720 HOUGH AVE	2020, 2017, 2014, 2010, 2005, 2002, 2000, 1999, 1995, 1992, 1991, 1986, 1983, 1981, 1980, 1974, 1973, 1972, 1970, 1967, 1962, 1961, 1959, 1955, 1954, 1949, 1941, 1935, 1930
8720 HOUGH AVE	2020, 2017, 2014, 2010, 2005, 2002, 2000, 1999, 1995, 1992, 1991, 1986, 1983, 1981, 1980, 1974, 1973, 1972, 1970, 1967, 1962, 1961, 1959, 1955, 1954, 1951, 1949, 1935, 1930
8720 HOUGH AVE	2020, 2017, 2014, 2010, 2005, 2002, 2000, 1999, 1995, 1992, 1991, 1986, 1983, 1981, 1980, 1974, 1973, 1972, 1970, 1967, 1962, 1961, 1959, 1955, 1954, 1951, 1949, 1941, 1935
8721 HOUGH AVE	2020, 2017, 2014, 2010, 2005, 2002, 2000, 1999, 1995, 1992, 1991, 1986, 1983, 1981, 1980, 1974, 1973, 1972, 1970, 1967, 1962, 1961, 1959, 1955, 1954, 1951, 1949, 1941, 1935
8721 HOUGH AVE	2020, 2017, 2014, 2010, 2005, 2002, 2000, 1999, 1995, 1992, 1991, 1986, 1983, 1981, 1980, 1974, 1973, 1972, 1970, 1967, 1962, 1961, 1959, 1955, 1954, 1951, 1949, 1935, 1930
8721 HOUGH AVE	2020, 2017, 2014, 2010, 2005, 2002, 2000, 1999, 1995, 1992, 1991, 1986, 1983, 1981, 1980, 1974, 1973, 1972, 1970, 1967, 1962, 1961, 1959, 1955, 1954, 1949, 1941, 1935, 1930
8721 HOUGH AVE	2020, 2017, 2014, 2010, 2005, 2002, 2000, 1999, 1995, 1992, 1991, 1986, 1983, 1981, 1980, 1974, 1973, 1972, 1970, 1967, 1962, 1961, 1959, 1954, 1951, 1949, 1941, 1935, 1930
8722 HOUGH AVE	2020, 2017, 2014, 2010, 2005, 2002, 2000, 1999, 1995, 1992, 1991, 1986, 1983, 1981, 1980, 1974, 1973, 1972, 1970, 1967, 1962, 1961, 1959, 1955, 1954, 1949, 1941, 1935, 1930
8722 HOUGH AVE	2020, 2017, 2014, 2010, 2005, 2002, 2000, 1999, 1995, 1992, 1991, 1986, 1983, 1981, 1980, 1974, 1973, 1972, 1970, 1967, 1962, 1961, 1959, 1955, 1954, 1951, 1949, 1935, 1930

FINDINGS

Address Researched	Address Not Identified in Research Source
8723 HOUGH AVE	2020, 2017, 2014, 2010, 2005, 2002, 2000, 1999, 1995, 1992, 1991, 1986, 1983, 1981, 1980, 1974, 1973, 1972, 1970, 1967, 1962, 1961, 1959, 1955, 1954, 1951, 1949, 1935, 1930
8723 HOUGH AVE	2020, 2017, 2014, 2010, 2005, 2002, 2000, 1999, 1995, 1992, 1991, 1986, 1983, 1981, 1980, 1974, 1973, 1972, 1970, 1967, 1962, 1961, 1959, 1955, 1954, 1949, 1941, 1935, 1930
8723 HOUGH AVE	2020, 2017, 2014, 2010, 2005, 2002, 2000, 1999, 1995, 1992, 1991, 1986, 1983, 1981, 1980, 1974, 1973, 1972, 1970, 1967, 1962, 1961, 1959, 1955, 1954, 1951, 1949, 1941, 1935
8723 HOUGH AVE	2020, 2017, 2014, 2010, 2005, 2002, 2000, 1999, 1995, 1992, 1991, 1986, 1983, 1981, 1980, 1974, 1973, 1972, 1970, 1967, 1962, 1961, 1959, 1954, 1951, 1949, 1941, 1935, 1930
8723 HOUGH AVE	2020, 2017, 2014, 2010, 2005, 2002, 2000, 1999, 1995, 1992, 1991, 1986, 1983, 1981, 1980, 1974, 1973, 1972, 1970, 1967, 1962, 1959, 1955, 1954, 1951, 1949, 1941, 1935, 1930
8723 HOUGH AVE	2020, 2017, 2014, 2010, 2005, 2002, 2000, 1999, 1995, 1992, 1991, 1986, 1983, 1981, 1980, 1974, 1973, 1972, 1967, 1962, 1961, 1959, 1955, 1954, 1951, 1949, 1941, 1935, 1930
8725 HOUGH AVE	2020, 2017, 2014, 2010, 2002, 2000, 1999, 1995, 1992, 1991, 1986, 1983, 1981, 1980, 1974, 1973, 1972, 1970, 1967, 1962, 1961, 1959, 1955, 1954, 1951, 1949, 1941, 1935, 1930
8800 HOUGH AVE	2020, 2017, 2014, 2010, 2005, 2000, 1999, 1995, 1992, 1991, 1986, 1983, 1981, 1980, 1974, 1973, 1972, 1970, 1967, 1962, 1961, 1959, 1955, 1954, 1951, 1949, 1941, 1935, 1930
8800 HOUGH AVE	2020, 2017, 2014, 2010, 2005, 2002, 2000, 1995, 1992, 1991, 1986, 1983, 1981, 1980, 1974, 1973, 1972, 1970, 1967, 1962, 1961, 1959, 1955, 1954, 1951, 1949, 1941, 1935, 1930
8800 HOUGH AVE	2020, 2017, 2014, 2010, 2005, 2002, 1999, 1995, 1992, 1991, 1986, 1983, 1981, 1980, 1974, 1973, 1972, 1970, 1967, 1962, 1961, 1959, 1955, 1954, 1951, 1949, 1941, 1935, 1930
8800 HOUGH AVE	2020, 2017, 2014, 2010, 2005, 2002, 2000, 1999, 1992, 1991, 1986, 1983, 1981, 1980, 1974, 1973, 1972, 1970, 1967, 1962, 1961, 1959, 1955, 1954, 1951, 1949, 1941, 1935, 1930
8800 HOUGH AVE	2020, 2017, 2014, 2010, 2005, 2002, 2000, 1999, 1995, 1992, 1991, 1986, 1981, 1980, 1974, 1973, 1972, 1970, 1967, 1962, 1961, 1959, 1955, 1954, 1951, 1949, 1941, 1935, 1930
8800 HOUGH AVE	2020, 2017, 2014, 2010, 2005, 2002, 2000, 1999, 1995, 1992, 1991, 1983, 1981, 1980, 1974, 1973, 1972, 1970, 1967, 1962, 1961, 1959, 1955, 1954, 1951, 1949, 1941, 1935, 1930
8800 HOUGH AVE	2020, 2017, 2014, 2010, 2005, 2002, 2000, 1999, 1995, 1992, 1991, 1986, 1983, 1981, 1980, 1974, 1973, 1972, 1967, 1962, 1961, 1959, 1955, 1954, 1951, 1949, 1941, 1935, 1930
8800 HOUGH AVE	2020, 2017, 2014, 2010, 2005, 2002, 2000, 1999, 1995, 1992, 1991, 1986, 1983, 1981, 1980, 1973, 1972, 1970, 1967, 1962, 1961, 1959, 1955, 1954, 1951, 1949, 1941, 1935, 1930
8800 HOUGH AVE	2020, 2017, 2014, 2010, 2005, 2002, 2000, 1999, 1995, 1992, 1991, 1986, 1983, 1981, 1980, 1974, 1973, 1972, 1970, 1967, 1962, 1959, 1955, 1954, 1951, 1949, 1941, 1935, 1930

FINDINGS

Address Researched	Address Not Identified in Research Source
8800 HOUGH AVE	2020, 2017, 2014, 2010, 2005, 2002, 2000, 1999, 1995, 1992, 1991, 1986, 1983, 1981, 1980, 1974, 1973, 1972, 1970, 1967, 1962, 1961, 1959, 1954, 1951, 1949, 1941, 1935, 1930
8800 HOUGH AVE	2020, 2017, 2014, 2010, 2005, 2002, 2000, 1999, 1995, 1992, 1991, 1986, 1983, 1981, 1980, 1974, 1973, 1972, 1970, 1967, 1962, 1961, 1959, 1955, 1954, 1949, 1941, 1935, 1930
8800 HOUGH AVE	2020, 2017, 2014, 2010, 2005, 2002, 2000, 1999, 1995, 1992, 1991, 1986, 1983, 1981, 1980, 1974, 1973, 1972, 1970, 1967, 1962, 1961, 1959, 1955, 1954, 1951, 1949, 1935, 1930
8801 HOUGH AVE	2020, 2017, 2014, 2010, 2005, 2002, 2000, 1999, 1995, 1992, 1991, 1986, 1983, 1981, 1980, 1974, 1973, 1972, 1970, 1967, 1962, 1961, 1959, 1955, 1954, 1951, 1949, 1935, 1930
8801 HOUGH AVE	2020, 2017, 2014, 2010, 2005, 2002, 2000, 1999, 1995, 1992, 1991, 1986, 1983, 1981, 1980, 1974, 1973, 1972, 1970, 1967, 1962, 1961, 1959, 1955, 1954, 1949, 1941, 1935, 1930
8801 HOUGH AVE	2020, 2017, 2014, 2010, 2005, 2002, 2000, 1999, 1995, 1992, 1991, 1986, 1983, 1981, 1980, 1974, 1973, 1972, 1970, 1967, 1962, 1961, 1959, 1955, 1954, 1951, 1949, 1941, 1935
8801 HOUGH AVE	2020, 2017, 2014, 2010, 2005, 2002, 2000, 1999, 1995, 1992, 1991, 1986, 1983, 1981, 1980, 1974, 1973, 1972, 1970, 1967, 1962, 1961, 1959, 1954, 1951, 1949, 1941, 1935, 1930
8801 HOUGH AVE	2020, 2017, 2014, 2010, 2005, 2002, 2000, 1999, 1995, 1992, 1991, 1986, 1983, 1981, 1980, 1974, 1973, 1972, 1970, 1967, 1962, 1959, 1955, 1954, 1951, 1949, 1941, 1935, 1930
8801 HOUGH AVE	2020, 2017, 2014, 2010, 2005, 2002, 2000, 1995, 1992, 1991, 1986, 1983, 1981, 1980, 1974, 1973, 1972, 1970, 1967, 1962, 1961, 1959, 1955, 1954, 1951, 1949, 1941, 1935, 1930
8801 HOUGH AVE	2020, 2017, 2014, 2010, 2005, 2000, 1999, 1995, 1992, 1991, 1986, 1983, 1981, 1980, 1974, 1973, 1972, 1970, 1967, 1962, 1961, 1959, 1955, 1954, 1951, 1949, 1941, 1935, 1930
8802 HOUGH AVE	2020, 2017, 2014, 2010, 2005, 2002, 2000, 1999, 1995, 1992, 1991, 1986, 1983, 1981, 1980, 1974, 1973, 1972, 1970, 1967, 1962, 1961, 1959, 1955, 1954, 1951, 1949, 1941, 1935
8803 HOUGH AVE	2020, 2017, 2014, 2010, 2005, 2002, 2000, 1999, 1995, 1992, 1991, 1986, 1983, 1981, 1980, 1974, 1973, 1972, 1970, 1967, 1962, 1961, 1959, 1955, 1954, 1951, 1949, 1941, 1935
8803 HOUGH AVE	2020, 2017, 2014, 2010, 2005, 2002, 2000, 1999, 1995, 1992, 1991, 1986, 1983, 1981, 1980, 1974, 1973, 1972, 1970, 1967, 1962, 1961, 1959, 1955, 1954, 1949, 1941, 1935, 1930
8803 HOUGH AVE	2020, 2017, 2014, 2010, 2005, 2002, 2000, 1999, 1995, 1992, 1991, 1986, 1983, 1981, 1980, 1974, 1973, 1972, 1970, 1967, 1962, 1961, 1959, 1955, 1954, 1951, 1949, 1935, 1930
8803 HOUGH AVE	2020, 2017, 2014, 2010, 2005, 2002, 2000, 1999, 1995, 1992, 1991, 1986, 1983, 1981, 1980, 1974, 1973, 1972, 1970, 1967, 1962, 1959, 1955, 1954, 1951, 1949, 1941, 1935, 1930
8803 HOUGH AVE	2020, 2017, 2014, 2010, 2005, 2002, 2000, 1999, 1995, 1992, 1991, 1986, 1983, 1981, 1980, 1974, 1973, 1972, 1970, 1967, 1962, 1961, 1959, 1954, 1951, 1949, 1941, 1935, 1930

FINDINGS

Address Researched	Address Not Identified in Research Source
8803 HOUGH AVE	2020, 2017, 2014, 2010, 2005, 2002, 2000, 1999, 1995, 1992, 1991, 1986, 1983, 1981, 1980, 1974, 1973, 1972, 1967, 1962, 1961, 1959, 1955, 1954, 1951, 1949, 1941, 1935, 1930
8804 HOUGH AVE	2020, 2017, 2014, 2010, 2005, 2002, 2000, 1999, 1995, 1992, 1991, 1986, 1983, 1981, 1980, 1974, 1973, 1972, 1967, 1962, 1961, 1959, 1955, 1954, 1951, 1949, 1941, 1935, 1930
8804 HOUGH AVE	2020, 2017, 2014, 2010, 2005, 2002, 2000, 1999, 1995, 1992, 1991, 1986, 1983, 1981, 1980, 1973, 1972, 1970, 1967, 1962, 1961, 1959, 1955, 1954, 1951, 1949, 1941, 1935, 1930
8804 HOUGH AVE	2020, 2017, 2014, 2010, 2005, 2002, 2000, 1999, 1995, 1992, 1991, 1986, 1983, 1981, 1980, 1974, 1973, 1972, 1970, 1967, 1962, 1961, 1959, 1954, 1951, 1949, 1941, 1935, 1930
8804 HOUGH AVE	2020, 2017, 2014, 2010, 2005, 2002, 2000, 1999, 1995, 1992, 1991, 1986, 1983, 1981, 1980, 1974, 1973, 1972, 1970, 1967, 1962, 1959, 1955, 1954, 1951, 1949, 1941, 1935, 1930
8804 HOUGH AVE	2020, 2017, 2014, 2010, 2005, 2000, 1999, 1995, 1992, 1991, 1986, 1983, 1981, 1980, 1974, 1973, 1972, 1970, 1967, 1962, 1961, 1959, 1955, 1954, 1951, 1949, 1941, 1935, 1930
8804 HOUGH AVE	2020, 2017, 2010, 2005, 2002, 2000, 1999, 1995, 1992, 1991, 1986, 1983, 1981, 1980, 1974, 1973, 1972, 1970, 1967, 1962, 1961, 1959, 1955, 1954, 1951, 1949, 1941, 1935, 1930
8804 HOUGH AVE	2020, 2017, 2014, 2010, 2005, 2002, 2000, 1995, 1992, 1991, 1986, 1983, 1981, 1980, 1974, 1973, 1972, 1970, 1967, 1962, 1961, 1959, 1955, 1954, 1951, 1949, 1941, 1935, 1930
8804 HOUGH AVE	2020, 2017, 2014, 2010, 2005, 2002, 2000, 1999, 1995, 1992, 1991, 1983, 1981, 1980, 1974, 1973, 1972, 1970, 1967, 1962, 1961, 1959, 1955, 1954, 1951, 1949, 1941, 1935, 1930
8804 HOUGH AVE	2020, 2017, 2014, 2010, 2005, 2002, 2000, 1999, 1995, 1992, 1991, 1986, 1981, 1980, 1974, 1973, 1972, 1970, 1967, 1962, 1961, 1959, 1955, 1954, 1951, 1949, 1941, 1935, 1930
8804 HOUGH AVE	2020, 2017, 2014, 2010, 2005, 2002, 2000, 1999, 1995, 1992, 1991, 1986, 1983, 1980, 1974, 1973, 1972, 1970, 1967, 1962, 1961, 1959, 1955, 1954, 1951, 1949, 1941, 1935, 1930
8804 HOUGH AVE	2020, 2017, 2014, 2010, 2005, 2002, 2000, 1999, 1995, 1992, 1986, 1983, 1981, 1980, 1974, 1973, 1972, 1970, 1967, 1962, 1961, 1959, 1955, 1954, 1951, 1949, 1941, 1935, 1930
8804 HOUGH AVE	2020, 2017, 2014, 2010, 2005, 2002, 2000, 1999, 1995, 1992, 1991, 1986, 1983, 1981, 1980, 1974, 1973, 1972, 1970, 1967, 1962, 1961, 1959, 1955, 1954, 1951, 1949, 1941, 1935, 1930
8804 HOUGH AVE	2020, 2017, 2014, 2010, 2005, 2002, 2000, 1999, 1995, 1992, 1991, 1986, 1983, 1981, 1980, 1974, 1973, 1972, 1970, 1967, 1962, 1961, 1959, 1955, 1954, 1949, 1941, 1935, 1930
8804 HOUGH AVE	2020, 2017, 2014, 2010, 2005, 2002, 2000, 1999, 1995, 1992, 1991, 1986, 1983, 1981, 1980, 1974, 1973, 1972, 1970, 1967, 1962, 1961, 1959, 1955, 1954, 1951, 1949, 1941, 1935
8805 HOUGH AVE	2020, 2017, 2014, 2010, 2005, 2002, 2000, 1999, 1995, 1992, 1991, 1986, 1983, 1981, 1980, 1974, 1973, 1972, 1970, 1967, 1962, 1961, 1959, 1955, 1954, 1951, 1949, 1941, 1935

FINDINGS

Address Researched	Address Not Identified in Research Source
8805 HOUGH AVE	2020, 2017, 2014, 2010, 2005, 2002, 2000, 1999, 1995, 1992, 1991, 1986, 1983, 1981, 1980, 1974, 1973, 1972, 1970, 1967, 1962, 1961, 1959, 1955, 1954, 1949, 1941, 1935, 1930
8805 HOUGH AVE	2020, 2017, 2014, 2010, 2005, 2002, 2000, 1999, 1995, 1992, 1991, 1986, 1983, 1981, 1980, 1974, 1973, 1972, 1970, 1967, 1962, 1961, 1959, 1955, 1954, 1951, 1949, 1935, 1930
8805 HOUGH AVE	2020, 2017, 2014, 2010, 2005, 2002, 2000, 1999, 1995, 1992, 1991, 1986, 1983, 1981, 1980, 1974, 1973, 1972, 1970, 1967, 1962, 1959, 1955, 1954, 1951, 1949, 1941, 1935, 1930
8805 HOUGH AVE	2020, 2017, 2014, 2010, 2005, 2002, 2000, 1999, 1995, 1992, 1991, 1986, 1983, 1981, 1980, 1974, 1973, 1972, 1970, 1967, 1962, 1961, 1959, 1954, 1951, 1949, 1941, 1935, 1930
8805 HOUGH AVE	2020, 2017, 2014, 2010, 2005, 2002, 2000, 1999, 1995, 1992, 1991, 1986, 1983, 1981, 1980, 1974, 1973, 1972, 1967, 1962, 1961, 1959, 1955, 1954, 1951, 1949, 1941, 1935, 1930
8806 HOUGH AVE	2020, 2017, 2014, 2010, 2005, 2002, 2000, 1999, 1995, 1992, 1991, 1986, 1983, 1981, 1980, 1974, 1973, 1972, 1967, 1962, 1961, 1959, 1955, 1954, 1951, 1949, 1941, 1935, 1930
8806 HOUGH AVE	2020, 2017, 2014, 2010, 2005, 2002, 2000, 1999, 1995, 1992, 1991, 1986, 1983, 1981, 1980, 1973, 1972, 1970, 1967, 1962, 1961, 1959, 1955, 1954, 1951, 1949, 1941, 1935, 1930
8806 HOUGH AVE	2020, 2017, 2014, 2010, 2005, 2002, 2000, 1999, 1995, 1992, 1991, 1986, 1983, 1981, 1980, 1974, 1973, 1972, 1970, 1967, 1962, 1961, 1959, 1954, 1951, 1949, 1941, 1935, 1930
8806 HOUGH AVE	2020, 2017, 2014, 2010, 2005, 2002, 2000, 1999, 1995, 1992, 1991, 1986, 1983, 1981, 1980, 1974, 1973, 1972, 1970, 1967, 1962, 1959, 1955, 1954, 1951, 1949, 1941, 1935, 1930
8806 HOUGH AVE	2020, 2017, 2014, 2010, 2005, 2002, 2000, 1999, 1995, 1992, 1986, 1983, 1981, 1980, 1974, 1973, 1972, 1970, 1967, 1962, 1961, 1959, 1955, 1954, 1951, 1949, 1941, 1935, 1930
8806 HOUGH AVE	2020, 2017, 2014, 2010, 2005, 2002, 2000, 1999, 1995, 1991, 1986, 1983, 1981, 1980, 1974, 1973, 1972, 1970, 1967, 1962, 1961, 1959, 1955, 1954, 1951, 1949, 1941, 1935, 1930
8806 HOUGH AVE	2020, 2017, 2014, 2010, 2005, 2002, 2000, 1999, 1995, 1992, 1991, 1986, 1981, 1980, 1974, 1973, 1972, 1970, 1967, 1962, 1961, 1959, 1955, 1954, 1951, 1949, 1941, 1935, 1930
8806 HOUGH AVE	2020, 2017, 2014, 2010, 2005, 2002, 2000, 1999, 1995, 1992, 1991, 1983, 1981, 1980, 1974, 1973, 1972, 1970, 1967, 1962, 1961, 1959, 1955, 1954, 1951, 1949, 1941, 1935, 1930
8806 HOUGH AVE	2020, 2017, 2014, 2010, 2005, 2002, 2000, 1995, 1992, 1991, 1986, 1983, 1981, 1980, 1974, 1973, 1972, 1970, 1967, 1962, 1961, 1959, 1955, 1954, 1951, 1949, 1941, 1935, 1930
8806 HOUGH AVE	2020, 2017, 2014, 2010, 2005, 2002, 1999, 1995, 1992, 1991, 1986, 1983, 1981, 1980, 1974, 1973, 1972, 1970, 1967, 1962, 1961, 1959, 1955, 1954, 1951, 1949, 1941, 1935, 1930
8806 HOUGH AVE	2020, 2017, 2014, 2010, 2005, 2002, 2000, 1999, 1992, 1991, 1986, 1983, 1981, 1980, 1974, 1973, 1972, 1970, 1967, 1962, 1961, 1959, 1955, 1954, 1951, 1949, 1941, 1935, 1930

FINDINGS

Address Researched	Address Not Identified in Research Source
8806 HOUGH AVE	2020, 2017, 2010, 2005, 2002, 2000, 1999, 1995, 1992, 1991, 1986, 1983, 1981, 1980, 1974, 1973, 1972, 1970, 1967, 1962, 1961, 1959, 1955, 1954, 1951, 1949, 1941, 1935, 1930
8806 HOUGH AVE	2017, 2014, 2010, 2005, 2002, 2000, 1999, 1995, 1992, 1991, 1986, 1983, 1981, 1980, 1974, 1973, 1972, 1970, 1967, 1962, 1961, 1959, 1955, 1954, 1951, 1949, 1941, 1935, 1930
9001 HOUGH AVE	2020, 2017, 2014, 2010, 2005, 2002, 2000, 1999, 1995, 1992, 1991, 1986, 1983, 1981, 1980, 1974, 1973, 1972, 1970, 1967, 1962, 1961, 1959, 1955, 1954, 1951, 1949, 1935, 1930
9002 HOUGH AVE	2020, 2017, 2014, 2010, 2005, 2002, 2000, 1999, 1995, 1992, 1991, 1986, 1983, 1981, 1980, 1974, 1973, 1972, 1970, 1967, 1962, 1961, 1959, 1955, 1954, 1951, 1949, 1935, 1930
9002 HOUGH AVE	2020, 2017, 2014, 2010, 2005, 2002, 2000, 1999, 1995, 1992, 1991, 1986, 1983, 1981, 1980, 1974, 1973, 1972, 1970, 1967, 1962, 1961, 1959, 1955, 1954, 1949, 1941, 1935, 1930
9002 HOUGH AVE	2020, 2017, 2014, 2010, 2005, 2002, 2000, 1999, 1995, 1992, 1991, 1986, 1983, 1981, 1980, 1974, 1973, 1972, 1970, 1967, 1962, 1961, 1959, 1955, 1954, 1951, 1949, 1941, 1935
9002 HOUGH AVE	2020, 2017, 2014, 2010, 2005, 2002, 2000, 1999, 1995, 1992, 1991, 1986, 1983, 1981, 1980, 1974, 1973, 1972, 1970, 1967, 1962, 1961, 1959, 1954, 1951, 1949, 1941, 1935, 1930
9002 HOUGH AVE	2020, 2017, 2014, 2010, 2005, 2002, 2000, 1999, 1995, 1992, 1991, 1986, 1983, 1981, 1980, 1974, 1973, 1972, 1970, 1967, 1962, 1959, 1955, 1954, 1951, 1949, 1941, 1935, 1930
9003 HOUGH AVE	2020, 2017, 2014, 2010, 2005, 2002, 2000, 1999, 1995, 1992, 1991, 1986, 1983, 1981, 1980, 1974, 1973, 1972, 1970, 1967, 1962, 1959, 1955, 1954, 1951, 1949, 1941, 1935, 1930
9003 HOUGH AVE	2020, 2017, 2014, 2010, 2005, 2002, 2000, 1999, 1995, 1992, 1991, 1986, 1983, 1981, 1980, 1974, 1973, 1972, 1970, 1967, 1962, 1961, 1959, 1954, 1951, 1949, 1941, 1935, 1930
9003 HOUGH AVE	2020, 2017, 2014, 2010, 2005, 2002, 2000, 1999, 1995, 1992, 1991, 1986, 1983, 1981, 1980, 1974, 1973, 1972, 1970, 1967, 1962, 1961, 1959, 1955, 1954, 1951, 1949, 1941, 1935
9003 HOUGH AVE	2020, 2017, 2014, 2010, 2005, 2002, 2000, 1999, 1995, 1992, 1991, 1986, 1983, 1981, 1980, 1974, 1973, 1972, 1970, 1967, 1962, 1961, 1959, 1955, 1954, 1949, 1941, 1935, 1930
9003 HOUGH AVE	2020, 2017, 2014, 2010, 2005, 2002, 2000, 1999, 1995, 1992, 1991, 1986, 1983, 1981, 1980, 1974, 1973, 1972, 1970, 1967, 1962, 1961, 1959, 1955, 1954, 1951, 1949, 1935, 1930
9007 HOUGH AVE	2020, 2017, 2014, 2010, 2005, 2002, 2000, 1999, 1995, 1992, 1991, 1986, 1983, 1981, 1980, 1974, 1973, 1972, 1970, 1967, 1962, 1961, 1959, 1955, 1954, 1951, 1949, 1935, 1930
9007 HOUGH AVE	2020, 2017, 2014, 2010, 2005, 2002, 2000, 1999, 1995, 1992, 1991, 1986, 1983, 1981, 1980, 1974, 1973, 1972, 1970, 1967, 1962, 1961, 1959, 1955, 1954, 1949, 1941, 1935, 1930
9007 HOUGH AVE	2020, 2017, 2014, 2010, 2005, 2002, 2000, 1999, 1995, 1992, 1991, 1986, 1983, 1981, 1980, 1974, 1973, 1972, 1970, 1967, 1962, 1961, 1959, 1955, 1954, 1951, 1949, 1941, 1935

FINDINGS

Address Researched	Address Not Identified in Research Source
9007 HOUGH AVE	2020, 2017, 2014, 2010, 2005, 2002, 2000, 1999, 1995, 1992, 1991, 1986, 1983, 1981, 1980, 1974, 1973, 1972, 1970, 1967, 1962, 1961, 1959, 1954, 1951, 1949, 1941, 1935, 1930
9009 HOUGH AVE	2020, 2017, 2014, 2010, 2005, 2002, 2000, 1999, 1995, 1992, 1991, 1986, 1983, 1981, 1980, 1974, 1973, 1972, 1970, 1967, 1962, 1961, 1959, 1954, 1951, 1949, 1941, 1935, 1930
9009 HOUGH AVE	2020, 2017, 2014, 2010, 2005, 2002, 2000, 1999, 1995, 1992, 1991, 1986, 1983, 1981, 1980, 1974, 1973, 1972, 1970, 1967, 1962, 1959, 1955, 1954, 1951, 1949, 1941, 1935, 1930
9009 HOUGH AVE	2020, 2017, 2014, 2010, 2005, 2002, 2000, 1999, 1995, 1992, 1991, 1986, 1983, 1981, 1980, 1974, 1973, 1972, 1970, 1967, 1962, 1961, 1959, 1955, 1954, 1951, 1949, 1941, 1935
9009 HOUGH AVE	2020, 2017, 2014, 2010, 2005, 2002, 2000, 1999, 1995, 1992, 1991, 1986, 1983, 1981, 1980, 1974, 1973, 1972, 1970, 1967, 1962, 1961, 1959, 1955, 1954, 1949, 1941, 1935, 1930
9011 HOUGH AVE	2020, 2017, 2014, 2010, 2005, 2002, 2000, 1999, 1992, 1991, 1986, 1983, 1981, 1980, 1974, 1973, 1972, 1970, 1967, 1962, 1961, 1959, 1955, 1954, 1951, 1949, 1941, 1935, 1930

TARGET PROPERTY: ADDRESS NOT IDENTIFIED IN RESEARCH SOURCE

The following Target Property addresses were researched for this report, and the addresses were not identified in the research source.

Address Researched	Address Not Identified in Research Source
1765 E 89 ST	2020, 2017, 2010, 2005, 2000, 1991, 1983, 1981, 1980, 1973, 1972, 1967, 1962, 1959, 1954, 1949

APPENDIX F
REGULATORY DATABASE

Copyright © 2025, Partners

Hough Senior Independent Living
Hough Ave. Between East 89th St. and East 90th St.
Cleveland, OH 44106

Inquiry Number: 7927204.2s
March 17, 2025

The EDR Radius Map™ Report with GeoCheck®

6 Armstrong Road, 4th floor
Shelton, CT 06484
Toll Free: 800.352.0050
www.edrnet.com

TABLE OF CONTENTS

SECTION	PAGE
Executive Summary	ES1
Overview Map	2
Detail Map	3
Map Findings Summary	4
Map Findings	8
Orphan Summary	307
Government Records Searched/Data Currency Tracking	GR-1

GEOCHECK ADDENDUM

Physical Setting Source Addendum	A-1
Physical Setting Source Summary	A-2
Physical Setting SSURGO Soil Map	A-5
Physical Setting Source Map	A-10
Physical Setting Source Map Findings	A-12
Physical Setting Source Records Searched	PSGR-1

Thank you for your business.
Please contact EDR at 1-800-352-0050
with any questions or comments.

Disclaimer - Copyright and Trademark Notice

This Report contains certain information obtained from a variety of public and other sources reasonably available to Environmental Data Resources, LLC. It cannot be concluded from this Report that coverage information for the target and surrounding properties does not exist from other sources. This Report is provided on an "AS IS", "AS AVAILABLE" basis. **NO WARRANTY EXPRESS OR IMPLIED IS MADE WHATSOEVER IN CONNECTION WITH THIS REPORT. ENVIRONMENTAL DATA RESOURCES, LLC AND ITS SUBSIDIARIES, AFFILIATES AND THIRD PARTY SUPPLIERS DISCLAIM ALL WARRANTIES, OF ANY KIND OR NATURE, EXPRESS OR IMPLIED, ARISING OUT OF OR RELATED TO THIS REPORT OR ANY OF THE DATA AND INFORMATION PROVIDED IN THIS REPORT, INCLUDING WITHOUT LIMITATION, ANY WARRANTIES REGARDING ACCURACY, QUALITY, CORRECTNESS, COMPLETENESS, COMPREHENSIVENESS, SUITABILITY, MERCHANTABILITY, FITNESS FOR A PARTICULAR PURPOSE, TITLE, NON-INFRINGEMENT, MISAPPROPRIATION, OR OTHERWISE. ALL RISK IS ASSUMED BY THE USER. IN NO EVENT SHALL ENVIRONMENTAL DATA RESOURCES, LLC OR ITS SUBSIDIARIES, AFFILIATES OR THIRD PARTY SUPPLIERS BE LIABLE TO ANYONE FOR ANY DIRECT, INCIDENTAL, INDIRECT, SPECIAL, CONSEQUENTIAL OR OTHER DAMAGES OF ANY TYPE OR KIND (INCLUDING BUT NOT LIMITED TO LOSS OF PROFITS, LOSS OF USE, OR LOSS OF DATA) INFORMATION PROVIDED IN THIS REPORT.** Any analyses, estimates, ratings, environmental risk levels, or risk codes provided in this Report are provided for illustrative purposes only, and are not intended to provide, nor should they be interpreted as providing any facts regarding, or prediction or forecast of, any environmental risk for any property. Only an assessment performed by a qualified environmental professional can provide findings, opinions or conclusions regarding the environmental risk or conditions in, on or at any property.

Copyright 2025 by Environmental Data Resources, LLC. All rights reserved. Reproduction in any media or format, in whole or in part, of any report or map of Environmental Data Resources, LLC, or its affiliates, is prohibited without prior written permission.

EDR and its logos (including Sanborn and Sanborn Map) are trademarks of Environmental Data Resources, LLC or its affiliates. All other trademarks used herein are the property of their respective owners.

EXECUTIVE SUMMARY

A search of available environmental records was conducted by Environmental Data Resources, Inc (EDR). The report was designed to assist parties seeking to meet the search requirements of EPA's Standards and Practices for All Appropriate Inquiries (40 CFR Part 312), the ASTM Standard Practice for Environmental Site Assessments (E1527 - 21), the ASTM Standard Practice for Environmental Site Assessments for Forestland or Rural Property (E2247 - 16), the ASTM Standard Practice for Limited Environmental Due Diligence: Transaction Screen Process (E1528 - 22) or custom requirements developed for the evaluation of environmental risk associated with a parcel of real estate.

TARGET PROPERTY INFORMATION

ADDRESS

HOUGH AVE. BETWEEN EAST 89TH ST. AND EAST 90TH ST.
CLEVELAND, OH 44106

COORDINATES

Latitude (North):	41.5095540 - 41˚ 30' 34.39''
Longitude (West):	81.6243040 - 81˚ 37' 27.49''
Universal Tranverse Mercator:	Zone 17
UTM X (Meters):	447900.0
UTM Y (Meters):	4595300.5
Elevation:	665 ft. above sea level

USGS TOPOGRAPHIC MAP ASSOCIATED WITH TARGET PROPERTY

Target Property Map:	14438607 EAST CLEVELAND, OH
Version Date:	2019
Southeast Map:	14438649 SHAKER HEIGHTS, OH
Version Date:	2019
Southwest Map:	14435292 CLEVELAND SOUTH, OH
Version Date:	2019
Northwest Map:	14438599 CLEVELAND NORTH, OH
Version Date:	2019

AERIAL PHOTOGRAPHY IN THIS REPORT

Portions of Photo from:	20191012
Source:	USDA

MAPPED SITES SUMMARY

Target Property Address:
HOUGH AVE. BETWEEN EAST 89TH ST. AND EAST 90TH ST.
CLEVELAND, OH 44106

Click on Map ID to see full detail.

MAP ID	SITE NAME	ADDRESS	DATABASE ACRONYMS	RELATIVE ELEVATION	DIST (ft. & mi.) DIRECTION
A1	UNITY DRY CLEANING &	8904 HOUGH AV	EDR Hist Cleaner	Lower	1 ft.
A2	GOLDSMITH BENJ	8918 HOUGH AV	EDR Hist Cleaner	Higher	1 ft.
A3	GONZALEZ TEXACO SERV	8932 HOUGH AV	EDR Hist Auto	Higher	1 ft.
A4	COMMUNITY CIRCLE TWO	8925 HOUGH AVE	UST	Lower	92, 0.017, NW
A5	COMMUNITY CIRCLE TWO	8925 HOUGH AVE	LUST, ARCHIVE UST, ASBESTOS, LEAD	Lower	92, 0.017, NW
A6	ASHFORD S UNION~76~<	76 SERVICE"GASOLIN	EDR Hist Auto	Lower	116, 0.022, West
A7	DE LUXE ODORLESS CLE	8714 HOUGH AV	EDR Hist Cleaner	Lower	172, 0.033, West
8	NEW HUB DRY CLEANING	9020 HOUGH AVENUE	EDR Hist Cleaner	Higher	196, 0.037, ENE
A9	YEE LIM	8713 HOUGH AV	EDR Hist Cleaner	Lower	216, 0.041, West
B10	RANEN ALEX	1765 E 93RD ST	EDR Hist Cleaner	Higher	494, 0.094, East
B11	BOKAY LAUNDRY	9201 HOUGH AV	EDR Hist Cleaner	Higher	521, 0.099, ENE
B12	ROYAL CLEANERS	9221 HOUGH AV	EDR Hist Cleaner	Higher	523, 0.099, ENE
B13	WESTINGHOUSE LAUNDRO	9300 HOUGH AV	EDR Hist Cleaner	Higher	539, 0.102, ENE
C14	THACKER TROY B	1738 CRAWFORD RD	EDR Hist Cleaner	Lower	585, 0.111, NNW
15	WEIL MARK J	9305 HOUGH AV	EDR Hist Cleaner	Higher	591, 0.112, ENE
C16	PICKELENER SIDNEY	1721 CRAWFORD RD	EDR Hist Cleaner	Lower	607, 0.115, NNW
C17	PACKER DRY CLEANING	1724 CRAWFORD RD	EDR Hist Cleaner	Lower	620, 0.117, NNW
18	ROTHSCHILD ALEX	9208 EDMUNDS AVE	EDR Hist Cleaner	Higher	629, 0.119, NNE
C19	CRAWFORD LAUNDRY	1711 CRAWFORD RD	EDR Hist Cleaner	Lower	629, 0.119, NNW
C20	CRAWFORD ROAD BATTER	1718 CRAWFORD RD	EDR Hist Auto	Lower	633, 0.120, NNW
C21	ROMISCHER SAML	1708 CRAWFORD RD	EDR Hist Auto	Lower	655, 0.124, NNW
22	UPPER CHESTER	1848-66 E. 97TH STRE	US BROWNFIELDS	Higher	1056, 0.200, ESE
D23	HOUGH MEDICAL CENTER	8300 HOUGH AVE	E MANIFEST	Lower	1135, 0.215, West
D24	NE OHIO NEIGHBORHOOD	8300 HOUGH AVE	SWF/LF, UST, ARCHIVE UST, ASBESTOS	Lower	1135, 0.215, West
E25	CASE WESTERN RESERVE	1 MOUNT SINAI DR	RCRA-VSQG, E MANIFEST	Lower	1265, 0.240, ENE
E26	SPRINGBROOK ESTATES	1675 ANSEL RD	LUST, UST	Lower	1374, 0.260, ENE
E27	SPRINGBROOK ESTATES	1675 ANSEL RD	UST FINDER, UST FINDER RELEASE	Lower	1374, 0.260, ENE
F28	BP OIL CO. #22365	9308 CHESTER AVE	LUST, UST	Higher	1605, 0.304, SSE
F29	BP OIL CO. #22365	9308 CHESTER AVE	UST FINDER, UST FINDER RELEASE	Higher	1605, 0.304, SSE
G30	CLEVELAND CLINIC	1965 E 89TH ST	LUST	Higher	1968, 0.373, South
H31	FORMER GULF SERVICE	8701-8705 EUCLID AVE	UST FINDER, UST FINDER RELEASE	Higher	2096, 0.397, SSW
H32	FORMER GULF SERVICE	8701-8705 EUCLID AVE	LUST, UST	Higher	2096, 0.397, SSW
I33	CLEVELAND CLINIC	1945 E 97TH ST	LUST, UST	Higher	2115, 0.401, SE
I34	CLEVELAND CLINIC	1945 E 97TH ST	UST FINDER, UST FINDER RELEASE	Higher	2115, 0.401, SE
I35	HARSHAW FILTROL PART	1945 E 97TH ST	DERR	Higher	2115, 0.401, SE
I36	HARSHAW/FILTROL PART	1945 EAST 97 STREET	SEMS-ARCHIVE, RCRA NonGen / NLR	Higher	2115, 0.401, SE
G37	FORMER SWIFT SERVICE	8920 EUCLID AVE	LUST	Higher	2161, 0.409, South
J38	MT SINAI MEDICAL CEN	1800 E 105TH ST	UST FINDER, UST FINDER RELEASE	Lower	2176, 0.412, East
J39	MT SINAI MEDICAL CEN	1800 E 105TH ST	LUST, UST	Lower	2176, 0.412, East

MAPPED SITES SUMMARY

Target Property Address:
HOUGH AVE. BETWEEN EAST 89TH ST. AND EAST 90TH ST.
CLEVELAND, OH 44106

Click on Map ID to see full detail.

MAP ID	SITE NAME	ADDRESS	DATABASE ACRONYMS	RELATIVE ELEVATION	DIST (ft. & mi.) DIRECTION
K40	CLEVELAND CLINIC CAN	2010 E 90TH ST	LUST	Higher	2224, 0.421, South
K41	CLEVELAND CLINIC	9500 EUCLID AVE	UNREG LTANKS, SPILLS, ASBESTOS	Higher	2261, 0.428, SSE
K42	CLEVELAND CLINIC FOU	9500 EUCLID AVE	UST FINDER, UST FINDER RELEASE	Higher	2261, 0.428, SSE
K43	CLEVELAND CLINIC FOU	9500 EUCLID AVE	SWF/LF, SPILLS	Higher	2261, 0.428, SSE
K44	CLEVELAND CLINIC FOU	9500 EUCLID AVENUE	RCRA-LQG, LUST, UST, ARCHIVE UST, SPILLS, FTTS,...	Higher	2261, 0.428, SSE
45	OPPORTUNITY CORRIDOR	I-490 AND 55TH STREE	US BROWNFIELDS	Higher	2299, 0.435, SSE
L46	VACANT LOT	9321 WADE PARK	UST FINDER, UST FINDER RELEASE	Lower	2303, 0.436, NNE
L47	VACANT LOT	9321 WADE PARK	LUST, UST	Lower	2303, 0.436, NNE
48	UNIVERSITY TOWER	1575 EAST BLVD	LUST, ARCHIVE UST	Lower	2411, 0.457, NE
M49	WADE PARK APARTMENTS	9500 WADE PARK	UST FINDER, UST FINDER RELEASE	Lower	2424, 0.459, NNE
M50	WADE PARK APARTMENTS	9500 WADE PARK	LUST, UST, LEAD	Lower	2424, 0.459, NNE
N51	CLEVELAND CLINIC POW	2045 E 90TH ST	LUST, UST, ARCHIVE UST	Higher	2534, 0.480, South
N52	CLEVELAND CLINIC POW	2045 E 90TH ST	UNREG LTANKS	Higher	2534, 0.480, South
N53	CLEVELAND CLINIC POW	2045 E 90TH ST	UST FINDER, UST FINDER RELEASE	Higher	2534, 0.480, South
54	ABANDONED SERVICE ST	10400 CHESTER/1942 E	LUST	Higher	2548, 0.483, SE
55	CHURCH SQUARE PROPER	7909-8101 EUCLID AVE	DERR, VCP, USD	Higher	2884, 0.546, SW
56	SWIFT CLEANERS FORME	8220 CARNEGIE AVE	DERR, ENG CONTROLS, INST CONTROL, VCP, VAPOR	Higher	3322, 0.629, SSW
57	FENWAY MANOR APARTME	1986 STOKES BLVD	DERR, VCP, ASBESTOS	Higher	3476, 0.658, SE
58	BAKER ELECTRIC BLDG,	7100 EUCLID AVE	DERR, SWF/LF, INST CONTROL, VCP, VAPOR	Higher	4457, 0.844, WSW
59	EASTSIDE TRANSPORTAT	7001 EUCLID AVE	DERR, LUST, UST, VCP, ARCHIVE UST	Higher	4576, 0.867, WSW
60	AT&T FAC, CLEVELAND	10615 CEDAR AVE	DERR, INST CONTROL, VCP, ARCHIVE UST, VAPOR	Higher	4620, 0.875, SE
61	WADE PARK CHEMICAL	7012 WADE PARK BLVD	SEMS, DERR	Lower	4820, 0.913, WNW
62	7000 EUCLID SITE, CL	6900-7000 EUCLID AVE	DERR, INST CONTROL, VCP	Higher	4954, 0.938, WSW
63	COYNE LAUNDRY SITE F	6710 LEXINGTON AVE	DERR, HIST INST CONTROLS, INST CONTROL, VCP, HIST...	Lower	4991, 0.945, West
64	SUPERIOR AVE GARAGE,	10702 SUPERIOR AVE	DERR	Lower	5160, 0.977, NNE
65	MIDTOWN TECH PARK, C	6700 EUCLID AVE	DERR, INST CONTROL, VCP	Higher	5263, 0.997, WSW
66	FAIRFAX ELDERLY HOME	7920-8118 CENTRAL AV	DERR, VCP	Higher	5275, 0.999, SSW

EXECUTIVE SUMMARY

TARGET PROPERTY SEARCH RESULTS

The target property was not listed in any of the databases searched by EDR.

DATABASES WITH NO MAPPED SITES

No mapped sites were found in EDR's search of available ("reasonably ascertainable ") government records either on the target property or within the search radius around the target property for the following databases:

STANDARD ENVIRONMENTAL RECORDS

Lists of Federal NPL (Superfund) sites

NPL ..... National Priority List
Proposed NPL ..... Proposed National Priority List Sites
NPL LIENS ..... Federal Superfund Liens

Lists of Federal Delisted NPL sites

Delisted NPL ..... National Priority List Deletions

Lists of Federal sites subject to CERCLA removals and CERCLA orders

FEDERAL FACILITY ..... Federal Facility Site Information listing
SEMS ..... Superfund Enterprise Management System

Lists of Federal RCRA facilities undergoing Corrective Action

CORRACTS ..... Corrective Action Report

Lists of Federal RCRA TSD facilities

RCRA-TSDF ..... RCRA - Treatment, Storage and Disposal

Lists of Federal RCRA generators

RCRA-LQG ..... RCRA - Large Quantity Generators
RCRA-SQG ..... RCRA - Small Quantity Generators

Federal institutional controls / engineering controls registries

LUCIS ..... Land Use Control Information System
US ENG CONTROLS ..... Engineering Controls Sites List
US INST CONTROLS ..... Institutional Controls Sites List

Federal ERNS list

ERNS ..... Emergency Response Notification System

EXECUTIVE SUMMARY

Lists of state- and tribal hazardous waste facilities

SHWS..... This state does not maintain a SHWS list. See the Federal CERCLIS list and Federal NPL list.

Lists of state and tribal leaking storage tanks

LAST..... Leaking Aboveground Storage Tank Listing
INDIAN LUST..... Leaking Underground Storage Tanks on Indian Land

Lists of state and tribal registered storage tanks

FEMA UST..... Underground Storage Tank Listing
AST..... Above Ground Storage Tanks
INDIAN UST..... Underground Storage Tanks on Indian Land

State and tribal institutional control / engineering control registries

HIST INST CONTROLS..... Institutional Controls Database
HIST ENG CONTROLS..... Operation & Maintenance Agreements Database
ENG CONTROLS..... Sites with Engineering Controls
INST CONTROL..... Sites with Institutional Engineering Controls

Lists of state and tribal voluntary cleanup sites

INDIAN VCP..... Voluntary Cleanup Priority Listing
VCP..... Voluntary Action Program Sites

Lists of state and tribal brownfield sites

BROWNFIELDS..... Ohio Brownfield Inventory

ADDITIONAL ENVIRONMENTAL RECORDS

Local Lists of Landfill / Solid Waste Disposal Sites

SWRCY..... Recycling Facility Listing
HIST LF..... Old Solid Waste Landfill
INDIAN ODI..... Report on the Status of Open Dumps on Indian Lands
ODI..... Open Dump Inventory
DEBRIS REGION 9..... Torres Martinez Reservation Illegal Dump Site Locations
IHS OPEN DUMPS..... Open Dumps on Indian Land

Local Lists of Hazardous waste / Contaminated Sites

US HIST CDL..... Delisted National Clandestine Laboratory Register
CDL..... Clandestine Drug Lab Locations
US CDL..... National Clandestine Laboratory Register

Local Land Records

LIENS 2..... CERCLA Lien Information

Records of Emergency Release Reports

HMIRS..... Hazardous Materials Information Reporting System

SPILLS	Emergency Response Database
SPILLS 90	SPILLS 90 data from FirstSearch
SPILLS 80	SPILLS 80 data from FirstSearch

Other Ascertainable Records

RCRA NonGen / NLR	RCRA - Non Generators / No Longer Regulated
FUDS	Formerly Used Defense Sites
DOD	Department of Defense Sites
SCRD DRYCLEANERS	State Coalition for Remediation of Drycleaners Listing
US FIN ASSUR	Financial Assurance Information
EPA WATCH LIST	EPA WATCH LIST
2020 COR ACTION	2020 Corrective Action Program List
TSCA	Toxic Substances Control Act
TRIS	Toxic Chemical Release Inventory System
SSTS	Section 7 Tracking Systems
ROD	Records Of Decision
RMP	Risk Management Plans
RAATS	RCRA Administrative Action Tracking System
PRP	Potentially Responsible Parties
PADS	PCB Activity Database System
ICIS	Integrated Compliance Information System
FTTS	FIFRA/ TSCA Tracking System - FIFRA (Federal Insecticide, Fungicide, & Rodenticide Act)/TSCA (Toxic Substances Control Act)
MLTS	Material Licensing Tracking System
COAL ASH DOE	Steam-Electric Plant Operation Data
COAL ASH EPA	Coal Combustion Residues Surface Impoundments List
PCB TRANSFORMER	PCB Transformer Registration Database
RADINFO	Radiation Information Database
HIST FTTS	FIFRA/TSCA Tracking System Administrative Case Listing
DOT OPS	Incident and Accident Data
CONSENT	Superfund (CERCLA) Consent Decrees
INDIAN RESERV	Indian Reservations
FUSRAP	Formerly Utilized Sites Remedial Action Program
UMTRA	Uranium Mill Tailings Sites
LEAD SMELTERS	Lead Smelter Sites
US AIRS	Aerometric Information Retrieval System Facility Subsystem
US MINES	Mines Master Index File
ABANDONED MINES	Abandoned Mines
MINES MRDS	Mineral Resources Data System
FINDS	Facility Index System/Facility Registry System
DOCKET HWC	Hazardous Waste Compliance Docket Listing
UXO	Unexploded Ordnance Sites
ECHO	Enforcement & Compliance History Information
FUELS PROGRAM	EPA Fuels Program Registered Listing
PFAS NPL	Superfund Sites with PFAS Detections Information
PFAS FEDERAL SITES	Federal Sites PFAS Information
PFAS TRIS	List of PFAS Added to the TRI
PFAS TSCA	PFAS Manufacture and Imports Information
PFAS RCRA MANIFEST	PFAS Transfers Identified In the RCRA Database Listing
PFAS ATSDR	PFAS Contamination Site Location Listing
PFAS WQP	Ambient Environmental Sampling for PFAS
PFAS PROJECT	NORTHEASTERN UNIVERSITY PFAS PROJECT
PFAS NPDES	Clean Water Act Discharge Monitoring Information
PFAS ECHO	Facilities in Industries that May Be Handling PFAS Listing

EXECUTIVE SUMMARY

PFAS ECHO FIRE TRAIN---- Facilities in Industries that May Be Handling PFAS Listing
PFAS PT 139 AIRPORT------ All Certified Part 139 Airports PFAS Information Listing
AQUEOUS FOAM NRC------ Aqueous Foam Related Incidents Listing
BIOSOLIDS---------- ICIS-NPDES Biosolids Facility Data
UST FINDER---------- UST Finder Database
PFAS---------- PFOA & PFOS Site Listing
AIRS---------- Title V Permits Listing
ASBESTOS---------- Asbestos Notification Listing
COAL ASH---------- Coal Ash Disposal Site Listing
CRO---------- Cessation of Regulated Operations Facility Listing
DRYCLEANERS---------- Drycleaner Facility Listing
Financial Assurance---------- Financial Assurance Information Listing
HIST USD---------- Urban Setting Designations Database
LEAD---------- Lead Inspections Listing
NPDES---------- NPDES General Permit List
VAPOR---------- Vapor Intrusion
TOWNGAS---------- DERR Towngas Database
UIC---------- Underground Injection Wells Listing
USD---------- Urban Setting Designation Sites

EDR HIGH RISK HISTORICAL RECORDS

EDR Exclusive Records

EDR MGP---------- EDR Proprietary Manufactured Gas Plants

EDR RECOVERED GOVERNMENT ARCHIVES

Exclusive Recovered Govt. Archives

RGA LF---------- Recovered Government Archive Solid Waste Facilities List
RGA LUST---------- Recovered Government Archive Leaking Underground Storage Tank

SURROUNDING SITES: SEARCH RESULTS

Surrounding sites were identified in the following databases.

Elevations have been determined from the USGS Digital Elevation Model and should be evaluated on a relative (not an absolute) basis. Relative elevation information between sites of close proximity should be field verified. Sites with an elevation equal to or higher than the target property have been differentiated below from sites with an elevation lower than the target property.
Page numbers and map identification numbers refer to the EDR Radius Map report where detailed data on individual sites can be reviewed.

Sites listed in ***bold italics*** are in multiple databases.

Unmappable (orphan) sites are not considered in the foregoing analysis.

STANDARD ENVIRONMENTAL RECORDS

Lists of Federal CERCLA sites with NFRAP

EXECUTIVE SUMMARY

SEMS-ARCHIVE: SEMS-ARCHIVE (Superfund Enterprise Management System Archive) tracks sites that have no further interest under the Federal Superfund Program based on available information. The list was formerly known as the CERCLIS-NFRAP, renamed to SEMS ARCHIVE by the EPA in 2015. EPA may perform a minimal level of assessment work at a site while it is archived if site conditions change and/or new information becomes available. Archived sites have been removed and archived from the inventory of SEMS sites. Archived status indicates that, to the best of EPA's knowledge, assessment at a site has been completed and that EPA has determined no further steps will be taken to list the site on the National Priorities List (NPL), unless information indicates this decision was not appropriate or other considerations require a recommendation for listing at a later time. The decision does not necessarily mean that there is no hazard associated with a given site; it only means that. based upon available information, the location is not judged to be potential NPL site.

A review of the SEMS-ARCHIVE list, as provided by EDR, and dated 12/19/2024 has revealed that there is 1 SEMS-ARCHIVE site within approximately 0.5 miles of the target property.

Equal/Higher Elevation	Address	Direction / Distance	Map ID	Page
HARSHAW/FILTROL PART Site ID: 0504369 EPA Id: OHD053276390	***1945 EAST 97 STREET***	***SE 1/4 - 1/2 (0.401 mi.)***	***I36***	***94***

Lists of Federal RCRA generators

RCRA-VSQG: RCRAInfo is EPA's comprehensive information system, providing access to data supporting the Resource Conservation and Recovery Act (RCRA) of 1976 and the Hazardous and Solid Waste Amendments (HSWA) of 1984. The database includes selective information on sites which generate, transport, store, treat and/or dispose of hazardous waste as defined by the Resource Conservation and Recovery Act (RCRA). Very small quantity generators (VSQGs) generate less than 100 kg of hazardous waste, or less than 1 kg of acutely hazardous waste per month.

A review of the RCRA-VSQG list, as provided by EDR, and dated 02/17/2025 has revealed that there is 1 RCRA-VSQG site within approximately 0.25 miles of the target property.

Lower Elevation	Address	Direction / Distance	Map ID	Page
CASE WESTERN RESERVE EPA ID:: OHD077757425	***1 MOUNT SINAI DR***	***ENE 1/8 - 1/4 (0.240 mi.)***	***E25***	***40***

Lists of state- and tribal hazardous waste facilities

DERR: The DERR database is an index of sites for which Ohio EPA maintains files. It includes sites with known or suspected contamination, but a site's inclusion in the database does not mean that it is now or has ever been contaminated.

A review of the DERR list, as provided by EDR, and dated 09/20/2024 has revealed that there are 13 DERR sites within approximately 1 mile of the target property.

Equal/Higher Elevation	Address	Direction / Distance	Map ID	Page
HARSHAW FILTROL PART DERR Id: 218000383 Activity: SA	1945 E 97TH ST	SE 1/4 - 1/2 (0.401 mi.)	I35	94
CHURCH SQUARE PROPER	***7909-8101 EUCLID AVE***	***SW 1/2 - 1 (0.546 mi.)***	***55***	***269***

DERR Id: 218002190				
SWIFT CLEANERS FORME DERR Id: 218002847 Activity: VAP	***8220 CARNEGIE AVE***	***SSW 1/2 - 1 (0.629 mi.)***	***56***	***270***
FENWAY MANOR APARTME DERR Id: 218003394 Activity: VAP	***1986 STOKES BLVD***	***SE 1/2 - 1 (0.658 mi.)***	***57***	***275***
BAKER ELECTRIC BLDG, DERR Id: 218002591 Activity: VAP	***7100 EUCLID AVE***	***WSW 1/2 - 1 (0.844 mi.)***	***58***	***278***
EASTSIDE TRANSPORTAT DERR Id: 218003453 Activity: VAP	***7001 EUCLID AVE***	***WSW 1/2 - 1 (0.867 mi.)***	***59***	***282***
AT&T FAC, CLEVELAND DERR Id: 218002519 Activity: VAP	***10615 CEDAR AVE***	***SE 1/2 - 1 (0.875 mi.)***	***60***	***289***
7000 EUCLID SITE, CL DERR Id: 218003014 Activity: VAP	***6900-7000 EUCLID AVE***	***WSW 1/2 - 1 (0.938 mi.)***	***62***	***295***
MIDTOWN TECH PARK, C DERR Id: 218002836 Activity: VAP	***6700 EUCLID AVE***	***WSW 1/2 - 1 (0.997 mi.)***	***65***	***304***
FAIRFAX ELDERLY HOME DERR Id: 218002310 Activity: VAP	***7920-8118 CENTRAL AV***	***SSW 1/2 - 1 (0.999 mi.)***	***66***	***306***

Lower Elevation	Address	Direction / Distance	Map ID	Page
WADE PARK CHEMICAL DERR Id: 218000884 Activity: SA, RR	***7012 WADE PARK BLVD***	***WNW 1/2 - 1 (0.913 mi.)***	***61***	***294***
COYNE LAUNDRY SITE F DERR Id: 218001959 Activity: VAP	***6710 LEXINGTON AVE***	***W 1/2 - 1 (0.945 mi.)***	***63***	***297***
SUPERIOR AVE GARAGE, DERR Id: 218003760 Activity: SA	10702 SUPERIOR AVE	NNE 1/2 - 1 (0.977 mi.)	64	303

Lists of state and tribal landfills and solid waste disposal facilities

SWF/LF: The Solid Waste Facilities/Landfill Sites records typically contain an inventory of solid waste disposal facilities or landfills in a particular state. The data come from the Ohio Environmental Protection Agency's Licensed Solid Waste Facilities.

A review of the SWF/LF list, as provided by EDR, and dated 09/30/2024 has revealed that there are 2 SWF/LF sites within approximately 0.5 miles of the target property.

Equal/Higher Elevation	Address	Direction / Distance	Map ID	Page
CLEVELAND CLINIC FOU	***9500 EUCLID AVE***	***SSE 1/4 - 1/2 (0.428 mi.)***	***K43***	***117***

Status: ISSUED
Facility Id: 12378

Lower Elevation	Address	Direction / Distance	Map ID	Page
NE OHIO NEIGHBORHOOD	***8300 HOUGH AVE***	***W 1/8 - 1/4 (0.215 mi.)***	***D24***	***35***
Status: ISSUED Facility Id: 9550				

Lists of state and tribal leaking storage tanks

LUST: The Leaking Underground Storage Tank Incident Reports contain an inventory of reported leaking underground storage tank incidents. The data come from the Department of Commerce Division of State Fire Marshal's List of Reported Petroleum Underground Storage Tank Release Incidents.

A review of the LUST list, as provided by EDR, and dated 10/31/2024 has revealed that there are 15 LUST sites within approximately 0.5 miles of the target property.

Equal/Higher Elevation	Address	Direction / Distance	Map ID	Page
BP OIL CO. #22365 FR Status: NFA: No Further Action	***9308 CHESTER AVE***	***SSE 1/4 - 1/2 (0.304 mi.)***	***F28***	***77***
CLEVELAND CLINIC FR Status: RPT: a possible incident is reported	1965 E 89TH ST	S 1/4 - 1/2 (0.373 mi.)	G30	86
FORMER GULF SERVICE FR Status: NFA: No Further Action	***8701-8705 EUCLID AVE***	***SSW 1/4 - 1/2 (0.397 mi.)***	***H32***	***88***
CLEVELAND CLINIC FR Status: NFA: No Further Action	***1945 E 97TH ST***	***SE 1/4 - 1/2 (0.401 mi.)***	***I33***	***91***
FORMER SWIFT SERVICE FR Status: CLO: Closure	8920 EUCLID AVE	S 1/4 - 1/2 (0.409 mi.)	G37	102
CLEVELAND CLINIC CAN FR Status: NFA: No Further Action	2010 E 90TH ST	S 1/4 - 1/2 (0.421 mi.)	K40	108
CLEVELAND CLINIC FOU FR Status: RPT: a possible incident is reported FR Status: NFA: No Further Action FR Status: CLO: Closure	***9500 EUCLID AVENUE***	***SSE 1/4 - 1/2 (0.428 mi.)***	***K44***	***127***
CLEVELAND CLINIC POW FR Status: SUS: a suspected release or source is identified FR Status: NFA: No Further Action	***2045 E 90TH ST***	***S 1/4 - 1/2 (0.480 mi.)***	***N51***	***252***
ABANDONED SERVICE ST FR Status: NFA: No Further Action	10400 CHESTER/1942 E	SE 1/4 - 1/2 (0.483 mi.)	54	268

Lower Elevation	Address	Direction / Distance	Map ID	Page
COMMUNITY CIRCLE TWO FR Status: RPT: a possible incident is reported	***8925 HOUGH AVE***	***NW 0 - 1/8 (0.017 mi.)***	***A5***	***9***
SPRINGBROOK ESTATES FR Status: NFA: No Further Action	***1675 ANSEL RD***	***ENE 1/4 - 1/2 (0.260 mi.)***	***E26***	***74***
MT SINAI MEDICAL CEN	***1800 E 105TH ST***	***E 1/4 - 1/2 (0.412 mi.)***	***J39***	***105***

FR Status: NFA: No Further Action				
VACANT LOT	***9321 WADE PARK***	***NNE 1/4 - 1/2 (0.436 mi.)***	***L47***	***243***
FR Status: NFA: No Further Action				
UNIVERSITY TOWER	***1575 EAST BLVD***	***NE 1/4 - 1/2 (0.457 mi.)***	***48***	***246***
FR Status: RPT: a possible incident is reported				
WADE PARK APARTMENTS	***9500 WADE PARK***	***NNE 1/4 - 1/2 (0.459 mi.)***	***M50***	***249***
FR Status: NFA: No Further Action				

UNREG LTANKS: A suspected or confirmed release of petroleum from a non-regulated UST.

A review of the UNREG LTANKS list, as provided by EDR, and dated 08/25/1999 has revealed that there are 2 UNREG LTANKS sites within approximately 0.5 miles of the target property.

Equal/Higher Elevation	Address	Direction / Distance	Map ID	Page
CLEVELAND CLINIC	***9500 EUCLID AVE***	***SSE 1/4 - 1/2 (0.428 mi.)***	***K41***	***108***
Facility Status: NFA				
Facility Id: 183639				
Incident Number: 180187900				
CLEVELAND CLINIC POW	2045 E 90TH ST	S 1/4 - 1/2 (0.480 mi.)	N52	265
Facility Status: CON				
Facility Id: -0-				
Incident Number: 181061300				

Lists of state and tribal registered storage tanks

UST: The Underground Storage Tank database contains registered USTs. USTs are regulated under Subtitle I of the Resource Conservation and Recovery Act (RCRA). The data come from the Department of Commerce Division of State Fire Marshal's Facility File.

A review of the UST list, as provided by EDR, and dated 10/08/2024 has revealed that there are 2 UST sites within approximately 0.25 miles of the target property.

Lower Elevation	Address	Direction / Distance	Map ID	Page
COMMUNITY CIRCLE TWO	8925 HOUGH AVE	NW 0 - 1/8 (0.017 mi.)	A4	8
Facility Id: 18008884				
Tank Status: REM - Removed				
NE OHIO NEIGHBORHOOD	***8300 HOUGH AVE***	***W 1/8 - 1/4 (0.215 mi.)***	***D24***	***35***
Facility Id: 18000245				
Tank Status: EMP - Empty Never Filled				

ADDITIONAL ENVIRONMENTAL RECORDS

Local Brownfield lists

EXECUTIVE SUMMARY

US BROWNFIELDS: The EPA's listing of Brownfields properties from the Cleanups in My Community program, which provides information on Brownfields properties for which information is reported back to EPA, as well as areas served by Brownfields grant programs.

A review of the US BROWNFIELDS list, as provided by EDR, and dated 09/09/2024 has revealed that there are 2 US BROWNFIELDS sites within approximately 0.5 miles of the target property.

Equal/Higher Elevation	Address	Direction / Distance	Map ID	Page
UPPER CHESTER	1848-66 E. 97TH STRE	ESE 1/8 - 1/4 (0.200 mi.)	22	15
OPPORTUNITY CORRIDOR	I-490 AND 55TH STREE	SSE 1/4 - 1/2 (0.435 mi.)	45	233

Local Lists of Registered Storage Tanks

ARCHIVE UST: Underground storage tank records that have been removed from the Underground Storage Tank database.

A review of the ARCHIVE UST list, as provided by EDR, and dated 10/08/2024 has revealed that there are 2 ARCHIVE UST sites within approximately 0.25 miles of the target property.

Lower Elevation	Address	Direction / Distance	Map ID	Page
COMMUNITY CIRCLE TWO Facility Number: 18008884	***8925 HOUGH AVE***	***NW 0 - 1/8 (0.017 mi.)***	***A5***	***9***
NE OHIO NEIGHBORHOOD Facility Number: 18000245 Tank Status: CIU	***8300 HOUGH AVE***	***W 1/8 - 1/4 (0.215 mi.)***	***D24***	***35***

Other Ascertainable Records

UST FINDER RELEASE: US EPA's UST Finder data is a national composite of leaking underground storage tanks. This data contains information about, and locations of, leaking underground storage tanks. Data was collected from state sources and standardized into a national profile by EPA's Office of Underground Storage Tanks, Office of Research and Development, and the Association of State and Territorial Solid Waste Management Officials.

A review of the UST FINDER RELEASE list, as provided by EDR, and dated 06/08/2023 has revealed that there are 9 UST FINDER RELEASE sites within approximately 0.5 miles of the target property.

Equal/Higher Elevation	Address	Direction / Distance	Map ID	Page
BP OIL CO. #22365	***9308 CHESTER AVE***	***SSE 1/4 - 1/2 (0.304 mi.)***	***F29***	***82***
FORMER GULF SERVICE	***8701-8705 EUCLID AVE***	***SSW 1/4 - 1/2 (0.397 mi.)***	***H31***	***86***
CLEVELAND CLINIC	***1945 E 97TH ST***	***SE 1/4 - 1/2 (0.401 mi.)***	***I34***	***92***
CLEVELAND CLINIC FOU	***9500 EUCLID AVE***	***SSE 1/4 - 1/2 (0.428 mi.)***	***K42***	***111***
CLEVELAND CLINIC POW	***2045 E 90TH ST***	***S 1/4 - 1/2 (0.480 mi.)***	***N53***	***266***

Lower Elevation	Address	Direction / Distance	Map ID	Page
SPRINGBROOK ESTATES	***1675 ANSEL RD***	***ENE 1/4 - 1/2 (0.260 mi.)***	***E27***	***76***
MT SINAI MEDICAL CEN	***1800 E 105TH ST***	***E 1/4 - 1/2 (0.412 mi.)***	***J38***	***102***
VACANT LOT	***9321 WADE PARK***	***NNE 1/4 - 1/2 (0.436 mi.)***	***L46***	***242***
WADE PARK APARTMENTS	***9500 WADE PARK***	***NNE 1/4 - 1/2 (0.459 mi.)***	***M49***	***247***

EXECUTIVE SUMMARY

E MANIFEST: EPA established a national system for tracking hazardous waste shipments electronically. This system, known as ?e-Manifest,? will modernize the nation?s cradle-to-grave hazardous waste tracking process while saving valuable time, resources, and dollars for industry and states.

A review of the E MANIFEST list, as provided by EDR, and dated 02/17/2025 has revealed that there are 2 E MANIFEST sites within approximately 0.25 miles of the target property.

Lower Elevation	Address	Direction / Distance	Map ID	Page
HOUGH MEDICAL CENTER	8300 HOUGH AVE	W 1/8 - 1/4 (0.215 mi.)	D23	20
CASE WESTERN RESERVE	***1 MOUNT SINAI DR***	***ENE 1/8 - 1/4 (0.240 mi.)***	***E25***	***40***

EDR HIGH RISK HISTORICAL RECORDS

EDR Exclusive Records

EDR Hist Auto: EDR has searched selected national collections of business directories and has collected listings of potential gas station/filling station/service station sites that were available to EDR researchers. EDR's review was limited to those categories of sources that might, in EDR's opinion, include gas station/filling station/service station establishments. The categories reviewed included, but were not limited to gas, gas station, gasoline station, filling station, auto, automobile repair, auto service station, service station, etc. This database falls within a category of information EDR classifies as "High Risk Historical Records", or HRHR. EDR's HRHR effort presents unique and sometimes proprietary data about past sites and operations that typically create environmental concerns, but may not show up in current government records searches.

A review of the EDR Hist Auto list, as provided by EDR, has revealed that there are 4 EDR Hist Auto sites within approximately 0.125 miles of the target property.

Equal/Higher Elevation	Address	Direction / Distance	Map ID	Page
GONZALEZ TEXACO SERV	8932 HOUGH AV	0 - 1/8 (0.000 mi.)	A3	8

Lower Elevation	Address	Direction / Distance	Map ID	Page
ASHFORD S UNION~76~<	76 SERVICE"GASOLIN	W 0 - 1/8 (0.022 mi.)	A6	11
CRAWFORD ROAD BATTER	1718 CRAWFORD RD	NNW 0 - 1/8 (0.120 mi.)	C20	15
ROMISCHER SAML	1708 CRAWFORD RD	NNW 0 - 1/8 (0.124 mi.)	C21	15

EDR Hist Cleaner: EDR has searched selected national collections of business directories and has collected listings of potential dry cleaner sites that were available to EDR researchers. EDR's review was limited to those categories of sources that might, in EDR's opinion, include dry cleaning establishments. The categories reviewed included, but were not limited to dry cleaners, cleaners, laundry, laundromat, cleaning/laundry, wash & dry etc. This database falls within a category of information EDR classifies as "High Risk Historical Records", or HRHR. EDR's HRHR effort presents unique and sometimes proprietary data about past sites and operations that typically create environmental concerns, but may not show up in current government records searches.

A review of the EDR Hist Cleaner list, as provided by EDR, has revealed that there are 15 EDR Hist Cleaner sites within approximately 0.125 miles of the target property.

Equal/Higher Elevation	Address	Direction / Distance	Map ID	Page
GOLDSMITH BENJ	8918 HOUGH AV	0 - 1/8 (0.000 mi.)	A2	8
NEW HUB DRY CLEANING	9020 HOUGH AVENUE	ENE 0 - 1/8 (0.037 mi.)	8	12

EXECUTIVE SUMMARY

Equal/Higher Elevation	Address	Direction / Distance	Map ID	Page
RANEN ALEX	1765 E 93RD ST	E 0 - 1/8 (0.094 mi.)	B10	12
BOKAY LAUNDRY	9201 HOUGH AV	ENE 0 - 1/8 (0.099 mi.)	B11	13
ROYAL CLEANERS	9221 HOUGH AV	ENE 0 - 1/8 (0.099 mi.)	B12	13
WESTINGHOUSE LAUNDRO	9300 HOUGH AV	ENE 0 - 1/8 (0.102 mi.)	B13	13
WEIL MARK J	9305 HOUGH AV	ENE 0 - 1/8 (0.112 mi.)	15	14
ROTHSCHILD ALEX	9208 EDMUNDS AVE	NNE 0 - 1/8 (0.119 mi.)	18	14

Lower Elevation	Address	Direction / Distance	Map ID	Page
UNITY DRY CLEANING &	8904 HOUGH AV	0 - 1/8 (0.000 mi.)	A1	8
DE LUXE ODORLESS CLE	8714 HOUGH AV	W 0 - 1/8 (0.033 mi.)	A7	12
YEE LIM	8713 HOUGH AV	W 0 - 1/8 (0.041 mi.)	A9	12
THACKER TROY B	1738 CRAWFORD RD	NNW 0 - 1/8 (0.111 mi.)	C14	13
PICKELENER SIDNEY	1721 CRAWFORD RD	NNW 0 - 1/8 (0.115 mi.)	C16	14
PACKER DRY CLEANING	1724 CRAWFORD RD	NNW 0 - 1/8 (0.117 mi.)	C17	14
CRAWFORD LAUNDRY	1711 CRAWFORD RD	NNW 0 - 1/8 (0.119 mi.)	C19	14

EXECUTIVE SUMMARY

Due to poor or inadequate address information, the following sites were not mapped. Count: 3 records.

Site Name	Database(s)
HONEYWELL SIGNAL SYSTEMS FORMER, C	DERR, INST CONTROL, VCP, VAPOR
EUCLID BLOCK PROJECT, CLEVELAND	DERR, INST CONTROL, VCP
CHESTER AVE CORRIDOR, CLEVELAND	DERR

OVERVIEW MAP - 7927204.2S

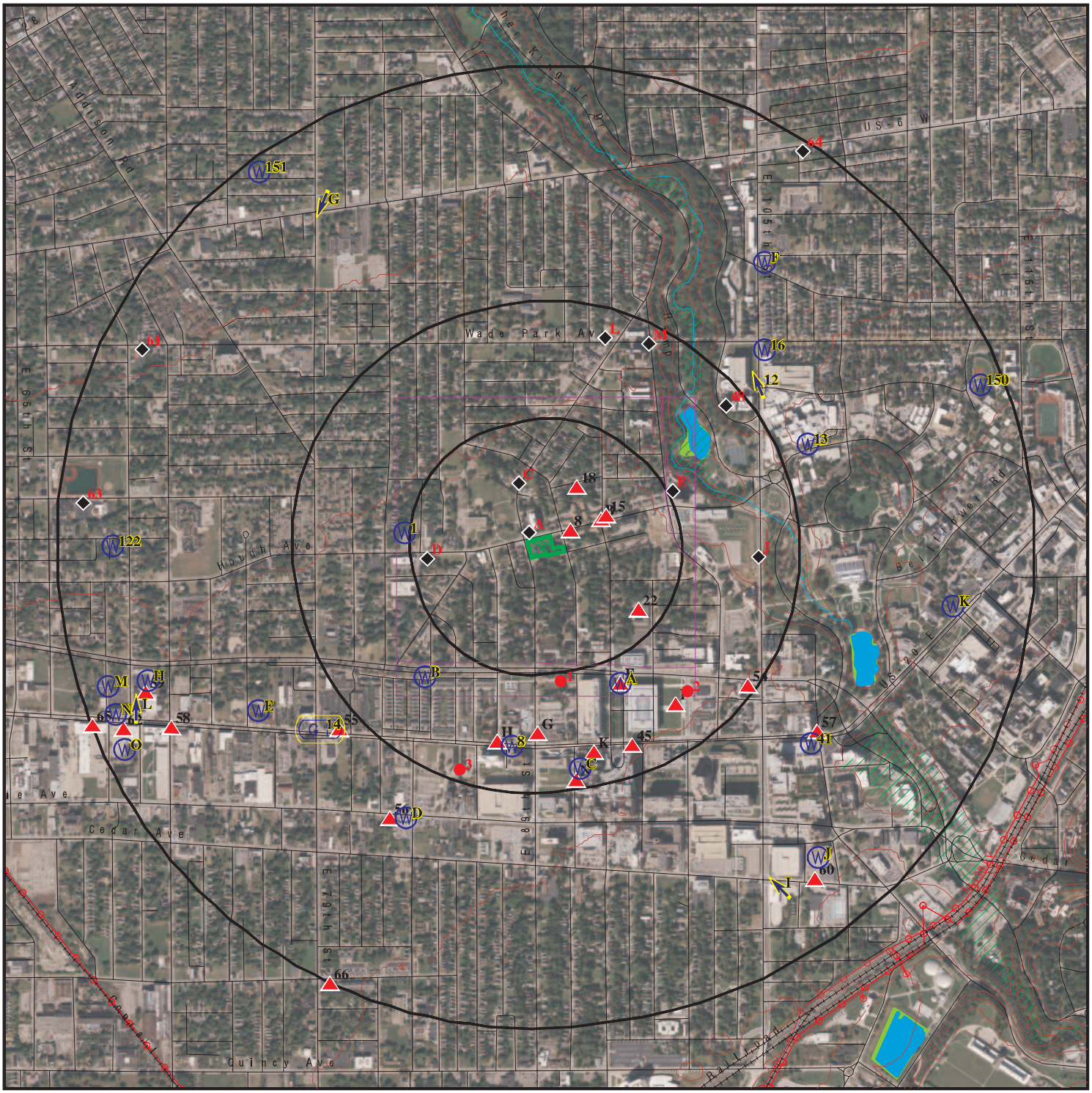

Target Property

Sites at elevations higher than or equal to the target property

Sites at elevations lower than the target property

Manufactured Gas Plants

National Priority List Sites

Dept. Defense Sites

0 1/4 1/2 1 Miles

Indian Reservations BIA

Power transmission lines

Special Flood Hazard Area (1%)

0.2% Annual Chance Flood Hazard

National Wetland Inventory

This report includes Interactive Map Layers to display and/or hide map information. The legend includes only those icons for the default map view.

SITE NAME:	Hough Senior Independent Living	CLIENT:	Partners Env. Consulting, Inc.
ADDRESS:	Hough Ave. Between East 89th St. and East 90th St. Cleveland OH 44106	CONTACT:	Emily Loxley
		INQUIRY #:	7927204.2s
LAT/LONG:	41.509554 / 81.624304	DATE:	March 17, 2025 10:36 am

Copyright © 2025 EDR, Inc. © 2015 TomTom Rel. 2015.

DETAIL MAP - 7927204.2S

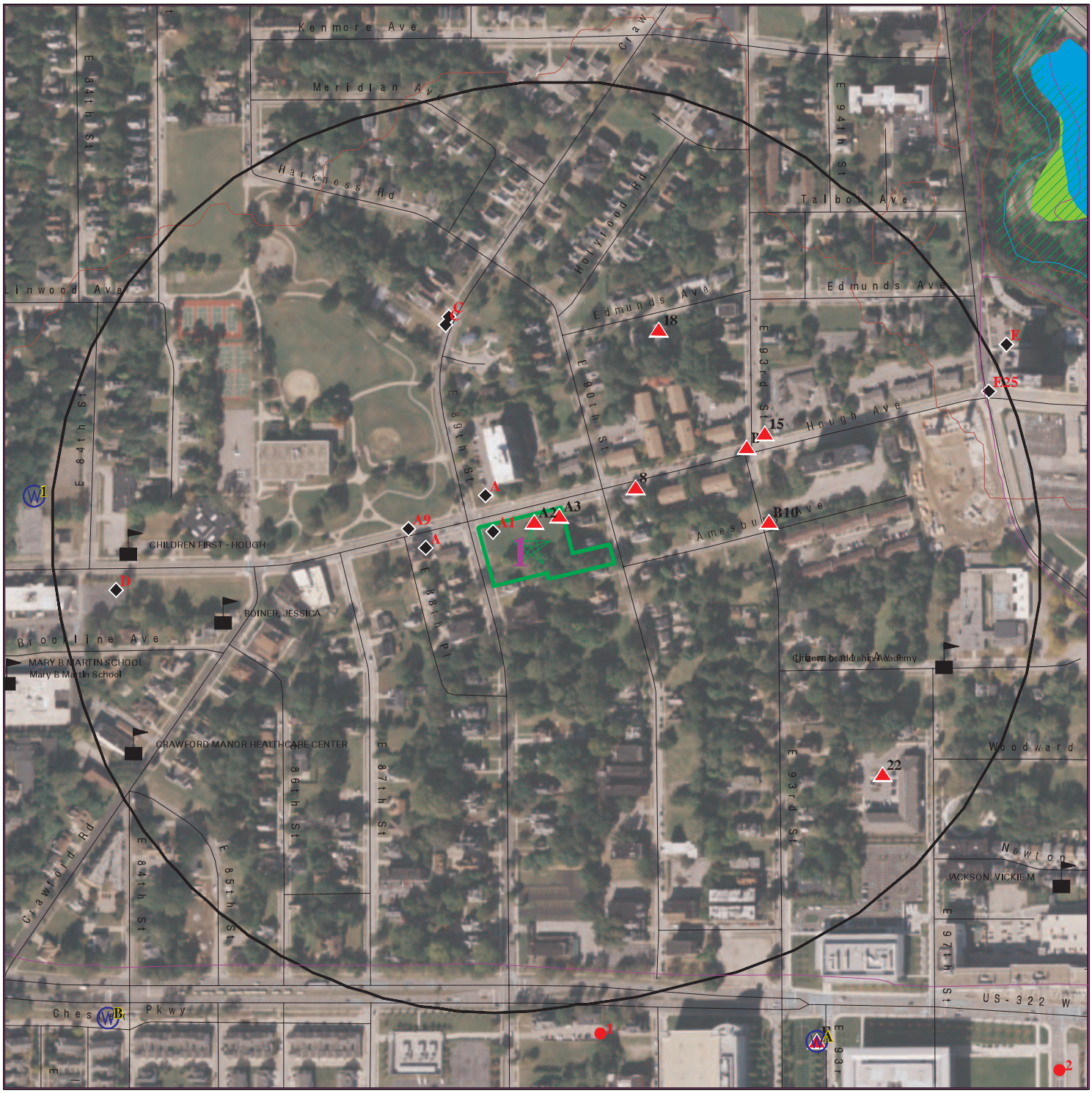

0 1/16 1/8 1/4 Miles

- Target Property
- Sites at elevations higher than or equal to the target property
- Sites at elevations lower than the target property
- Manufactured Gas Plants
- Sensitive Receptors
- National Priority List Sites
- Dept. Defense Sites
- Indian Reservations BIA
- Special Flood Hazard Area (1%)
- 0.2% Annual Chance Flood Hazard
- National Wetland Inventory

This report includes Interactive Map Layers to display and/or hide map information. The legend includes only those icons for the default map view.

SITE NAME:	Hough Senior Independent Living	CLIENT:	Partners Env. Consulting, Inc.
ADDRESS:	Hough Ave. Between East 89th St. and East 90th St. Cleveland OH 44106	CONTACT:	Emily Loxley
		INQUIRY #:	7927204.2s
LAT/LONG:	41.509554 / 81.624304	DATE:	March 17, 2025 10:37 am

Copyright © 2025 EDR, Inc. © 2015 TomTom Rel. 2015.

MAP FINDINGS SUMMARY

Database	Search Distance (Miles)	Target Property	< 1/8	1/8 - 1/4	1/4 - 1/2	1/2 - 1	> 1	Total Plotted
STANDARD ENVIRONMENTAL RECORDS								
Lists of Federal NPL (Superfund) sites								
NPL	1.000		0	0	0	0	NR	0
Proposed NPL	1.000		0	0	0	0	NR	0
NPL LIENS	1.000		0	0	0	0	NR	0
Lists of Federal Delisted NPL sites								
Delisted NPL	1.000		0	0	0	0	NR	0
Lists of Federal sites subject to CERCLA removals and CERCLA orders								
FEDERAL FACILITY	0.500		0	0	0	NR	NR	0
SEMS	0.500		0	0	0	NR	NR	0
Lists of Federal CERCLA sites with NFRAP								
SEMS-ARCHIVE	0.500		0	0	1	NR	NR	1
Lists of Federal RCRA facilities undergoing Corrective Action								
CORRACTS	1.000		0	0	0	0	NR	0
Lists of Federal RCRA TSD facilities								
RCRA-TSDF	0.500		0	0	0	NR	NR	0
Lists of Federal RCRA generators								
RCRA-LQG	0.250		0	0	NR	NR	NR	0
RCRA-SQG	0.250		0	0	NR	NR	NR	0
RCRA-VSQG	0.250		0	1	NR	NR	NR	1
Federal institutional controls / engineering controls registries								
LUCIS	0.500		0	0	0	NR	NR	0
US ENG CONTROLS	0.500		0	0	0	NR	NR	0
US INST CONTROLS	0.500		0	0	0	NR	NR	0
Federal ERNS list								
ERNS	0.001		0	NR	NR	NR	NR	0
Lists of state- and tribal hazardous waste facilities								
SHWS	N/A		N/A	N/A	N/A	N/A	N/A	N/A
DERR	1.000		0	0	1	12	NR	13
Lists of state and tribal landfills and solid waste disposal facilities								
SWF/LF	0.500		0	1	1	NR	NR	2
Lists of state and tribal leaking storage tanks								
LAST	0.001		0	NR	NR	NR	NR	0

MAP FINDINGS SUMMARY

Database	Search Distance (Miles)	Target Property	< 1/8	1/8 - 1/4	1/4 - 1/2	1/2 - 1	> 1	Total Plotted
LUST	0.500		1	0	14	NR	NR	15
INDIAN LUST	0.500		0	0	0	NR	NR	0
UNREG LTANKS	0.500		0	0	2	NR	NR	2
Lists of state and tribal registered storage tanks								
FEMA UST	0.250		0	0	NR	NR	NR	0
UST	0.250		1	1	NR	NR	NR	2
AST	0.250		0	0	NR	NR	NR	0
INDIAN UST	0.250		0	0	NR	NR	NR	0
State and tribal institutional control / engineering control registries								
HIST INST CONTROLS	0.500		0	0	0	NR	NR	0
HIST ENG CONTROLS	0.500		0	0	0	NR	NR	0
ENG CONTROLS	0.500		0	0	0	NR	NR	0
INST CONTROL	0.500		0	0	0	NR	NR	0
Lists of state and tribal voluntary cleanup sites								
INDIAN VCP	0.500		0	0	0	NR	NR	0
VCP	0.500		0	0	0	NR	NR	0
Lists of state and tribal brownfield sites								
BROWNFIELDS	0.500		0	0	0	NR	NR	0
ADDITIONAL ENVIRONMENTAL RECORDS								
Local Brownfield lists								
US BROWNFIELDS	0.500		0	1	1	NR	NR	2
Local Lists of Landfill / Solid Waste Disposal Sites								
SWRCY	0.500		0	0	0	NR	NR	0
HIST LF	0.500		0	0	0	NR	NR	0
INDIAN ODI	0.500		0	0	0	NR	NR	0
ODI	0.500		0	0	0	NR	NR	0
DEBRIS REGION 9	0.500		0	0	0	NR	NR	0
IHS OPEN DUMPS	0.500		0	0	0	NR	NR	0
Local Lists of Hazardous waste / Contaminated Sites								
US HIST CDL	0.001		0	NR	NR	NR	NR	0
CDL	0.001		0	NR	NR	NR	NR	0
US CDL	0.001		0	NR	NR	NR	NR	0
Local Lists of Registered Storage Tanks								
ARCHIVE UST	0.250		1	1	NR	NR	NR	2
Local Land Records								
LIENS 2	0.001		0	NR	NR	NR	NR	0
Records of Emergency Release Reports								
HMIRS	0.001		0	NR	NR	NR	NR	0

MAP FINDINGS SUMMARY

Database	Search Distance (Miles)	Target Property	< 1/8	1/8 - 1/4	1/4 - 1/2	1/2 - 1	> 1	Total Plotted
SPILLS	0.001		0	NR	NR	NR	NR	0
SPILLS 90	0.001		0	NR	NR	NR	NR	0
SPILLS 80	0.001		0	NR	NR	NR	NR	0
Other Ascertainable Records								
RCRA NonGen / NLR	0.250		0	0	NR	NR	NR	0
FUDS	1.000		0	0	0	0	NR	0
DOD	1.000		0	0	0	0	NR	0
SCRD DRYCLEANERS	0.500		0	0	0	NR	NR	0
US FIN ASSUR	0.001		0	NR	NR	NR	NR	0
EPA WATCH LIST	0.001		0	NR	NR	NR	NR	0
2020 COR ACTION	0.250		0	0	NR	NR	NR	0
TSCA	0.001		0	NR	NR	NR	NR	0
TRIS	0.001		0	NR	NR	NR	NR	0
SSTS	0.001		0	NR	NR	NR	NR	0
ROD	1.000		0	0	0	0	NR	0
RMP	0.001		0	NR	NR	NR	NR	0
RAATS	0.001		0	NR	NR	NR	NR	0
PRP	0.001		0	NR	NR	NR	NR	0
PADS	0.001		0	NR	NR	NR	NR	0
ICIS	0.001		0	NR	NR	NR	NR	0
FTTS	0.001		0	NR	NR	NR	NR	0
MLTS	0.001		0	NR	NR	NR	NR	0
COAL ASH DOE	0.001		0	NR	NR	NR	NR	0
COAL ASH EPA	0.500		0	0	0	NR	NR	0
PCB TRANSFORMER	0.001		0	NR	NR	NR	NR	0
RADINFO	0.001		0	NR	NR	NR	NR	0
HIST FTTS	0.001		0	NR	NR	NR	NR	0
DOT OPS	0.001		0	NR	NR	NR	NR	0
CONSENT	1.000		0	0	0	0	NR	0
INDIAN RESERV	1.000		0	0	0	0	NR	0
FUSRAP	1.000		0	0	0	0	NR	0
UMTRA	0.500		0	0	0	NR	NR	0
LEAD SMELTERS	0.001		0	NR	NR	NR	NR	0
US AIRS	0.001		0	NR	NR	NR	NR	0
US MINES	0.250		0	0	NR	NR	NR	0
ABANDONED MINES	0.250		0	0	NR	NR	NR	0
MINES MRDS	0.250		0	0	NR	NR	NR	0
FINDS	0.001		0	NR	NR	NR	NR	0
DOCKET HWC	0.001		0	NR	NR	NR	NR	0
UXO	1.000		0	0	0	0	NR	0
ECHO	0.001		0	NR	NR	NR	NR	0
FUELS PROGRAM	0.250		0	0	NR	NR	NR	0
PFAS NPL	0.250		0	0	NR	NR	NR	0
PFAS FEDERAL SITES	0.250		0	0	NR	NR	NR	0
PFAS TRIS	0.250		0	0	NR	NR	NR	0
PFAS TSCA	0.250		0	0	NR	NR	NR	0
PFAS RCRA MANIFEST	0.250		0	0	NR	NR	NR	0
PFAS ATSDR	0.250		0	0	NR	NR	NR	0
PFAS WQP	0.250		0	0	NR	NR	NR	0
PFAS PROJECT	0.250		0	0	NR	NR	NR	0

MAP FINDINGS SUMMARY

Database	Search Distance (Miles)	Target Property	< 1/8	1/8 - 1/4	1/4 - 1/2	1/2 - 1	> 1	Total Plotted
PFAS NPDES	0.250		0	0	NR	NR	NR	0
PFAS ECHO	0.250		0	0	NR	NR	NR	0
PFAS ECHO FIRE TRAIN	0.250		0	0	NR	NR	NR	0
PFAS PT 139 AIRPORT	0.250		0	0	NR	NR	NR	0
AQUEOUS FOAM NRC	0.250		0	0	NR	NR	NR	0
BIOSOLIDS	0.001		0	NR	NR	NR	NR	0
UST FINDER	0.250		0	0	NR	NR	NR	0
UST FINDER RELEASE	0.500		0	0	9	NR	NR	9
E MANIFEST	0.250		0	2	NR	NR	NR	2
PFAS	0.250		0	0	NR	NR	NR	0
AIRS	0.001		0	NR	NR	NR	NR	0
ASBESTOS	0.001		0	NR	NR	NR	NR	0
COAL ASH	0.500		0	0	0	NR	NR	0
CRO	0.001		0	NR	NR	NR	NR	0
DRYCLEANERS	0.250		0	0	NR	NR	NR	0
Financial Assurance	0.001		0	NR	NR	NR	NR	0
HIST USD	0.500		0	0	0	NR	NR	0
LEAD	0.001		0	NR	NR	NR	NR	0
NPDES	0.001		0	NR	NR	NR	NR	0
VAPOR	0.500		0	0	0	NR	NR	0
TOWNGAS	1.000		0	0	0	0	NR	0
UIC	0.001		0	NR	NR	NR	NR	0
USD	0.500		0	0	0	NR	NR	0
EDR HIGH RISK HISTORICAL RECORDS								
EDR Exclusive Records								
EDR MGP	1.000		0	0	0	0	NR	0
EDR Hist Auto	0.125		4	NR	NR	NR	NR	4
EDR Hist Cleaner	0.125		15	NR	NR	NR	NR	15
EDR RECOVERED GOVERNMENT ARCHIVES								
Exclusive Recovered Govt. Archives								
RGA LF	0.001		0	NR	NR	NR	NR	0
RGA LUST	0.001		0	NR	NR	NR	NR	0
- Totals --		0	22	7	29	12	0	70

NOTES:

TP = Target Property

NR = Not Requested at this Search Distance

Sites may be listed in more than one database

N/A = This State does not maintain a SHWS list. See the Federal CERCLIS list.

A1 **UNITY DRY CLEANING & TAILORING** **EDR Hist Cleaner** **1009162731**
8904 HOUGH AV **N/A**
< 1/8 **CLEVELAND, OH**
1 ft.

Site 1 of 8 in cluster A

Relative: EDR Hist Cleaner
Lower

Actual:
664 ft.

Year:	Name:	Type:
1974	UNITY DRY CLEANING & TAILORING	CLEANERS AND DYERS

A2 **GOLDSMITH BENJ** **EDR Hist Cleaner** **1009183850**
8918 HOUGH AV **N/A**
< 1/8 **CLEVELAND, OH**
1 ft.

Site 2 of 8 in cluster A

Relative: EDR Hist Cleaner
Higher

Actual:
665 ft.

Year:	Name:	Type:
1935	GOLDSMITH BENJ	LAUNDRIES

A3 **GONZALEZ TEXACO SERVICE STATION** **EDR Hist Auto** **1009048754**
8932 HOUGH AV **N/A**
< 1/8 **CLEVELAND, OH**
1 ft.

Site 3 of 8 in cluster A

Relative: EDR Hist Auto
Higher

Actual:
665 ft.

Year:	Name:	Type:
1951	HALL FRANKLIN	GASOLINE STATIONS
1955	H & L TEXACO STATION	GASOLINE STATIONS
1961	GONZALEZ TEXACO SERVICE STATION	GASOLINE STATIONS

A4 **COMMUNITY CIRCLE TWO** **UST** **U004425707**
NW **8925 HOUGH AVE** **N/A**
< 1/8 **CLEVELAND, OH 44106**
0.017 mi.
92 ft.

Site 4 of 8 in cluster A

Relative: UST:
Lower

Actual:
664 ft.

Name:	COMMUNITY CIRCLE TWO
Address:	8925 HOUGH AVE
City,State,Zip:	CLEVELAND, OH 44106
Facility Id:	18008884
Owner Name:	Not reported
Owner Address:	Not reported
Owner City/State/Zip:	Not reported
Tank Number:	T00001
Status:	REM - Removed
UST Capacity:	110
Tank Content:	Unknown
Installation Date:	Not reported
Construction:	Not reported
Date Last Used:	Not reported

COMMUNITY CIRCLE TWO (Continued) **U004425707**

Date TCL Closed:	Not reported
Date Removed:	08/25/1999
CAS Number:	Not reported
Abandoned Approved:	Not reported
Regulated:	NO
Sensitive Area:	NO
Date Of Sensitivity:	Not reported
UST Configurations:	Not reported
Construction Comments:	Not reported
Corrosion Protections:	Not reported
Corrosion Protection Comments:	Not reported
Primary Release Detection:	AMO - Alternative Method (Other, explain)
Secondary Release Detection:	Not reported
Release Detection Comments:	RDTank: / RDLine:
Piping Configuration:	Not reported
Piping Configuration Comments:	Not reported
Piping Styles:	NA - Not Applicable
Piping Constructions:	OTH - Other (explain)
Piping Construction Comments:	Not reported
Piping Corrosion Protections:	OTH - Other (explain)
Piping Corrosion Protection Comments:	Not reported
Piping Release Detections:	OTH - Other(explain)
Piping Release Detection Comments:	Not reported
Spill Prevention Manholes:	NP - None Present
Spill Prevention Manhole Comments:	No
OverFill Prevention:	Not reported
OverFill Prevention Comment:	OverFill Spill: No
Comments:	Not reported

A5 **COMMUNITY CIRCLE TWO** **LUST** **U004088160**
NW **8925 HOUGH AVE** **ARCHIVE UST** **N/A**
< 1/8 **CLEVELAND, OH 44106** **ASBESTOS**
0.017 mi. **LEAD**
92 ft. **Site 5 of 8 in cluster A**

Relative:
Lower

Actual:
664 ft.

LUST:

Name:	COMMUNITY CIRCLE TWO
Address:	8925 HOUGH AVE
City,State,Zip:	CLEVELAND, OH 44106
Release Number:	18008884 - N00001
Release Date:	08/25/1999
LTF Status:	2 SUS/CON from non-regulated UST
FR Status:	**RPT: a possible incident is reported**
Priority:	2
Review Date:	05/13/2016
Priority Decode:	SUS/CON from non-regulated UST
Class1 Decode:	A viable RP have been identified
Latitude:	41.509998
Longitude:	-81.624563
Class:	Viable Responsible Party has been identified
Incident Number:	180000100.0
Last Update:	Kelly Snedegar
Last Update Date:	01/11/2024
Last Update Updated:	01/24/2002
Sub Status:	Approved
Rules:	1992
Coordinator:	Charles Zepp
Rating:	0

COMMUNITY CIRCLE TWO (Continued) **U004088160**

ARCHIVE UST:

Name:	COMMUNITY CIRCLE TWO
Address:	8925 HOUGH AVE
City,State,Zip:	CLEVELAND, OH 44106
Facility Number:	18008884
Owner Name:	COMMUNITY CIRCLE TWO
Owner Address:	8925 HOUGH AVE
Owner City,St,Zip:	CLEVELAND, OH 44106
Owner Telephone:	(216) 795-3950
Owner ID:	W010315
Facility Type:	Not reported
Contact Name:	Not reported
Contact Telephone:	Not reported
Tank Number:	Not reported
Depth at Location:	CLEVELAND FIRE DEPARTMENT
Authorized:	Yes
Eligible Award:	Not reported
Action:	Yes

Permit:

Facility Id:	18008884
Permit Id:	P00001
Permit Status:	Closed
Issued Date:	8/25/1999
LFD Permit Id:	08210

Tank ID:	T00001
Tank Type:	Not reported
Tank Status:	**Not reported**
Install Date:	Not reported
Content:	Not reported
Capacity:	Not reported
Corrosion Protection Tank:	Not reported
CAS #:	Not reported
Regulated:	No
Overfill Device Installed:	No
Spill Device Installed:	No
Release Detection On Tank:	Not reported
Date Removed:	Not reported
Date Last Use:	Not reported
Date Abandoned/Closed:	Not reported
AST/UST:	UST
Corrosion Protection Piping:	Not reported
Piping Material:	Not reported
Piping Type:	Not reported
Release Detection On Piping:	Not reported

ASBESTOS:

Name:	Not reported
Address:	8925 HOUGH AVENUE
City,State,Zip:	CLEVELAND, OH 44106
Notification ID:	157109
Owner Name:	The Millennia Companies
Abatement Contractor Name:	Ridgeline Integrated Solutions, LLC
Abatement License Number:	AC2551
Building Owner:	Kingsbury Tower

COMMUNITY CIRCLE TWO (Continued) **U004088160**

Abate Start Date:	01/28/2021
Abate End Date:	02/09/2021
Demo Contractor Name:	N/A
Demo Start Date:	01/28/2021
Demo End Date:	02/09/2021
RACM Linear Feet:	N/A
RACM Square Feet:	2000
RACM Cubic Feet:	N/A
Owner Phone:	216-520-1250
On Site Activity:	Abatement ONLY
Abatement Phone No:	254-466-3368
On Site Specialist Name:	Robert Bending
Specialist Cert Number:	AS544786
Cert Expiration Date:	01/15/2022
Setup Date:	01/28/2021
Offsite On Hold Date:	Not reported
Onsite Off Hold:	Not reported
Demo Contractor Phone:	N/A
Demo On Hold Date:	Not reported
Demo Off Hold Date:	Not reported
NF Cat-1 Pipe (ft):	0
NF Cat-1 Surface Area (sq ft):	0
NF Cat-2 Pipe (ft):	0
NF Cat-2 Surface Area (sq ft):	0

LEAD:

Name:	Not reported
Address:	8925 HOUGH AVE
City,State,Zip:	CLEVELAND, OH 44106
License Number:	LA007179
Contractor Last Name:	Flinn
Contractor First Name:	Douglas
Summary Month:	7
Summary Year:	2012
Summary Number:	140698
Detail Number:	171038
Activity Performed:	Inspection
Reason For Activity:	Lead Safe Renovation

A6 West < 1/8 0.022 mi. 116 ft. **ASHFORD S UNION~76~<SERVICE** **EDR Hist Auto** **1009049650**
76 SERVICE"GASOLINE STATIONS" 8812 HOUGH AV **N/A**
CLEVELAND, OH

Site 6 of 8 in cluster A

Relative: Lower EDR Hist Auto

Actual: 664 ft.

Year:	Name:	Type:
1951	DAVIS HI-SPEED SERVICE STATION	GASOLINE STATIONS
1955	PURE GASOLINE STATION	GASOLINE STATIONS
1961	DAVIS PURE OIL SERVICE STATION	GASOLINE STATIONS
1970	ASHFORD S PURE OIL SERVICE	GASOLINE STATIONS
1974	ASHFORD S UNION~76~<SERVICE	GASOLINE STATIONS

A7
West
< 1/8
0.033 mi.
172 ft.

DE LUXE ODORLESS CLEANERS — **EDR Hist Cleaner** — **1009185520**
8714 HOUGH AV — **N/A**
CLEVELAND, OH

Site 7 of 8 in cluster A

Relative:
Lower

EDR Hist Cleaner

Actual:
664 ft.

Year:	Name:	Type:
1951	DE LUXE ODORLESS CLEANERS	CLEANERS AND DYERS
1951	DE LUXE ODORLESS CLEANERS	CLOTHES PRESSERS CLEANERS AND REPAIRERS

8
ENE
< 1/8
0.037 mi.
196 ft.

NEW HUB DRY CLEANING CO — **EDR Hist Cleaner** — **1018889690**
9020 HOUGH AVENUE — **N/A**
CLEVELAND, OH 44106

Relative:
Higher

EDR Hist Cleaner

Actual:
667 ft.

Year:	Name:	Type:
1986	NEW HUB DRY CLEANING CO	Drycleaning Plants, Except Rugs
1987	NEW HUB DRY CLEANING CO	Drycleaning Plants, Except Rugs

A9
West
< 1/8
0.041 mi.
216 ft.

YEE LIM — **EDR Hist Cleaner** — **1009185300**
8713 HOUGH AV — **N/A**
CLEVELAND, OH

Site 8 of 8 in cluster A

Relative:
Lower

EDR Hist Cleaner

Actual:
664 ft.

Year:	Name:	Type:
1935	YEE LIM	LAUNDRIES-CHINESE

B10
East
< 1/8
0.094 mi.
494 ft.

RANEN ALEX — **EDR Hist Cleaner** — **1009182037**
1765 E 93RD ST — **N/A**
CLEVELAND, OH

Site 1 of 4 in cluster B

Relative:
Higher

EDR Hist Cleaner

Actual:
667 ft.

Year:	Name:	Type:
1935	RANEN ALEX	CLOTHES PRESSERS CLEANERS AND REPAIRERS
1951	SIMON MAX	CLOTHES PRESSERS CLEANERS AND REPAIRERS

B11
ENE
< 1/8
0.099 mi.
521 ft.

BOKAY LAUNDRY
9201 HOUGH AV
CLEVELAND, OH

EDR Hist Cleaner **1009161562**
N/A

Site 2 of 4 in cluster B

Relative:
Higher

EDR Hist Cleaner

Actual:
667 ft.

Year:	Name:	Type:
1955	BOKAY LAUNDRY	LAUNDRIES
1961	J & S HALF HOUR LAUNDRY	LAUNDRIES

B12
ENE
< 1/8
0.099 mi.
523 ft.

ROYAL CLEANERS
9221 HOUGH AV
CLEVELAND, OH

EDR Hist Cleaner **1009184561**
N/A

Site 3 of 4 in cluster B

Relative:
Higher

EDR Hist Cleaner

Actual:
667 ft.

Year:	Name:	Type:
1935	CHAIT ISRAEL	CLOTHES PRESSERS CLEANERS AND REPAIRERS
1951	ROYAL CLEANERS	CLOTHES PRESSERS CLEANERS AND REPAIRERS

B13
ENE
< 1/8
0.102 mi.
539 ft.

WESTINGHOUSE LAUNDROMAT
9300 HOUGH AV
CLEVELAND, OH

EDR Hist Cleaner **1009161340**
N/A

Site 4 of 4 in cluster B

Relative:
Higher

EDR Hist Cleaner

Actual:
667 ft.

Year:	Name:	Type:
1961	WESTINGHOUSE LAUNDRYMAT	LAUNDRIES-SELF SERVE
1970	WESTINGHOUSE LAUNDROMAT	LAUNDRIES-SELF SERVE

C14
NNW
< 1/8
0.111 mi.
585 ft.

THACKER TROY B
1738 CRAWFORD RD
CLEVELAND, OH

EDR Hist Cleaner **1009182739**
N/A

Site 1 of 6 in cluster C

Relative:
Lower

EDR Hist Cleaner

Actual:
662 ft.

Year:	Name:	Type:
1935	THACKER TROY B	CLOTHES PRESSERS CLEANERS AND REPAIRERS

15
ENE
< 1/8
0.112 mi.
591 ft.

WEIL MARK J
9305 HOUGH AV
CLEVELAND, OH

EDR Hist Cleaner **1009183516**
N/A

Relative:
Higher

EDR Hist Cleaner

Actual:
666 ft.

Year:	Name:	Type:
1935	WEIL MARK J	CLOTHES PRESSERS CLEANERS AND REPAIRERS

C16
NNW
< 1/8
0.115 mi.
607 ft.

PICKELENER SIDNEY
1721 CRAWFORD RD
CLEVELAND, OH

EDR Hist Cleaner **1009183470**
N/A

Site 2 of 6 in cluster C

Relative:
Lower

EDR Hist Cleaner

Actual:
662 ft.

Year:	Name:	Type:
1935	PICKELENER SIDNEY	LAUNDRIES

C17
NNW
< 1/8
0.117 mi.
620 ft.

PACKER DRY CLEANING CO
1724 CRAWFORD RD
CLEVELAND, OH

EDR Hist Cleaner **1009184762**
N/A

Site 3 of 6 in cluster C

Relative:
Lower

EDR Hist Cleaner

Actual:
662 ft.

Year:	Name:	Type:
1951	PACKER DRY CLEANING CO	CLOTHES PRESSERS CLEANERS AND REPAIRERS

18
NNE
< 1/8
0.119 mi.
629 ft.

ROTHSCHILD ALEX
9208 EDMUNDS AVE
CLEVELAND, OH

EDR Hist Cleaner **1009185889**
N/A

Relative:
Higher

EDR Hist Cleaner

Actual:
666 ft.

Year:	Name:	Type:
1951	ROTHSCHILD ALEX	CLEANERS AND DYERS

C19
NNW
< 1/8
0.119 mi.
629 ft.

CRAWFORD LAUNDRY
1711 CRAWFORD RD
CLEVELAND, OH

EDR Hist Cleaner **1009160902**
N/A

Site 4 of 6 in cluster C

Relative:
Lower

EDR Hist Cleaner

Actual:
663 ft.

Year:	Name:	Type:
1951	CRAWFORD LAUNDRY	LAUNDRIES
1955	CRAWFORD LAUNDRY	LAUNDRIES

CRAWFORD LAUNDRY (Continued) **1009160902**

1961 CRAWFORD LAUNDRY LAUNDRIES

C20
NNW
< 1/8
0.120 mi.
633 ft.

CRAWFORD ROAD BATTERY SERVICE **EDR Hist Auto** **1009073846**
1718 CRAWFORD RD **N/A**
CLEVELAND, OH

Site 5 of 6 in cluster C

Relative:
Lower

EDR Hist Auto

Actual:
662 ft.

Year:	Name:	Type:
1935	CRAWFORD ROAD BATTERY SERVICE	AUTOMOBILE REPAIRING

C21
NNW
< 1/8
0.124 mi.
655 ft.

ROMISCHER SAML **EDR Hist Auto** **1009071936**
1708 CRAWFORD RD **N/A**
CLEVELAND, OH

Site 6 of 6 in cluster C

Relative:
Lower

EDR Hist Auto

Actual:
662 ft.

Year:	Name:	Type:
1935	ROMISCHER SAML	GASOLINE AND OIL SERVICE STATIONS

22
ESE
1/8-1/4
0.200 mi.
1056 ft.

UPPER CHESTER **US BROWNFIELDS** **1018273385**
1848-66 E. 97TH STREET **N/A**
CLEVELAND, OH 44106

Relative:
Higher

Actual:
672 ft.

US BROWNFIELDS:

Name:	UPPER CHESTER
Address:	1848-66 E. 97th Street
City,State,Zip:	CLEVELAND, OH 44106
Property ID:	169023
Property Alias:	Not reported
Recipient Name:	Cuyahoga County
Grant Type:	Hazardous
Property Number:	119-08-074 through -078, -107
Parcel Size:	1.79
Latitude:	41.507612
Longitude:	-81.620333
Census Tract:	39035118900
State or Tribal Voluntary Response Program:	Y
Program Name:	BF
AA Activity Funded:	Not reported
Start Date:	Not reported
Redev Completition Date:	Not reported
Completed Date:	Not reported
Cleanup Funding:	Not reported
Cleanup Funding Source:	Not reported
Activity Funded:	Phase I
Assessment Funding:	Not reported
Assessment Funding Source:	Not reported
Redevelopment Funding:	Not reported

UPPER CHESTER (Continued) **1018273385**

Contaminants REC:	Not reported
Contaminants Found at Actionable Level:	Not reported
Redev. Funding Source:	Not reported
Redev. Funding Entity Name:	Not reported
Contaminants Found Below Actionable Level:	Not reported
Redevelopment Start Date:	Not reported
Assessment Funding Entity:	Not reported
Cleanup Funding Entity:	Not reported
Climate Adapt Mitig - Planning or Assessment:	Not reported
Cooperative Agreement Number:	00E00415
Start Date:	Not reported
Ownership Entity:	Private
Additional Institutional Controls Information:	Not reported
Completion Date:	Not reported
Address of Data Sources (URL if available) 1:	Not reported
Cleanup Required:	N
Indicates Cleanup/Treatment Tech Implemented:	Not reported
Institutional Controls Required:	N
IC Category Proprietary Controls:	Not reported
Excavation and Disposal of Soils:	Not reported
Extraction of contaminants:	Not reported
IC Cat. Info. Devices:	Not reported
Removal of materials (tanks and piping, etc.):	Not reported
IC Cat. Gov. Controls:	Not reported
Reduction of Contam Bioremediation/Phytoremediation:	Not reported
IC Cat. Enforcement Permit Tools:	Not reported
Cleanup of structures:	Not reported
IC in place date:	Not reported
Additional Cleanup/Treatment Tech Info:	Not reported
IC in place:	Not reported
Address of Data Source (URL if available) 2:	Not reported
Indicate whether Engineering Controls are required:	Not reported
State/tribal program ID:	Not reported
Cover Technologies (e.g., Capping):	Not reported
Security (e.g., Guard, Fence):	Not reported
Immobilization Process:	Not reported
Engineering Barriers (e.g., Slurry Walls, Sheet):	Not reported
Other:	Not reported
Additional Engineering Controls Information:	Not reported
Address of Data Source (URL if available) 3:	Not reported
Indicate whether Engineering Controls are in place:	Not reported
Date Engineering Controls put into place:	Not reported
ACRES Cleaned Up:	Not reported
Section 128(a) State/Tribal:	Not reported
Multipurpose - Cost Share Amount:	Not reported
Cleanup - Cost Share Amount:	Not reported
RLF Loan - Total Loan Amount:	Not reported
RLF - Loan Signed Date:	Not reported
RLF Loan - Anticipated Repayment Start Date:	Not reported
RLF Loan - Anticipated Repayment End Date:	Not reported
RLF Loan - Interest Rate:	Not reported
RLF Loan - EPA Funds Used:	Not reported
Contaminant Cleanup:	Not reported
RLF Loan - Cost Share Used:	Not reported
Media Affected:	Other Media
RLF Loan - Program Income Used:	Not reported
Media Cleanup:	Not reported

UPPER CHESTER (Continued) **1018273385**

RLF Loan - Discounted:	Not reported
RLF Loan - Discount Percentage:	Not reported
RLF Subgrant - Total Subgrant Amount:	Not reported
RLF Subgrant - Signed Date:	Not reported
RLF Subgrant - EPA Funds Used:	Not reported
RLF Subgrant - Cost Share Used:	Not reported
RLF Subgrant - Program Income Used:	Not reported
RLF Direct Cleanup - Total Funding Amt:	Not reported
Num. of cleanup and re-dev. jobs:	Not reported
RLF Direct Cleanup - Source of Funding:	Not reported
RLF Leveraged - Funding Source Type:	Not reported
Past use greenspace acreage:	Not reported
Past use residential acreage:	1.79
RLF Leveraged - Entity Providing Funding:	Not reported
RLF Leveraged - Funding Amount:	Not reported
Cleanup Completion Doc - NFA Letter Received:	N
Past use commercial acreage:	Not reported
NFA Letter Date Received:	Not reported
Past use industrial acreage:	Not reported
Cleanup Comp Doc - Letter/Signed Rep Qualified Pro:	N
Future use greenspace acreage:	Not reported
Letter/Signed Report Date Received:	Not reported
Future use residential acreage:	1.79
Future use commercial acreage:	Not reported
Cleanup Completion Doc- Other forms of Doc:	Not reported
Future use industrial acreage:	Not reported
Climate Adapt and Mitiga - Demo or Cleanup:	Not reported
ReDev Activity Funded:	Not reported
Amount of Funding Expended on this Activity 2:	Not reported
Number of Redevelopment Jobs Leveraged:	Not reported
Climate Adaptation and Mitigation Redevelopment:	Not reported
Radius:	0.5
Below Poverty Number:	2250
Below Poverty Percent:	58.78
Meidan Income:	1628
Meidan Income Number:	2930
Meidan Income Percent:	76.54
Vacant Housing Number:	505
Vacant Housing Percent:	21.15
Unemployed Number:	545
Unemployed Percent:	14.24

Name:	UPPER CHESTER
Address:	1848-66 E. 97th Street
City,State,Zip:	CLEVELAND, OH 44106
Property ID:	169023
Property Alias:	Not reported
Recipient Name:	Cuyahoga County
Grant Type:	Hazardous
Property Number:	119-08-074 through -078, -107
Parcel Size:	1.79
Latitude:	41.507612
Longitude:	-81.620333
Census Tract:	39035118900
State or Tribal Voluntary Response Program:	Y
Program Name:	BF
AA Activity Funded:	Phase I

UPPER CHESTER (Continued) **1018273385**

Start Date:	Not reported
Redev Completition Date:	Not reported
Completed Date:	Not reported
Cleanup Funding:	Not reported
Cleanup Funding Source:	Not reported
Activity Funded:	Phase I
Assessment Funding:	Not reported
Assessment Funding Source:	Not reported
Redevelopment Funding:	Not reported
Contaminants REC:	Not reported
Contaminants Found at Actionable Level:	Not reported
Redev. Funding Source:	Not reported
Redev. Funding Entity Name:	Not reported
Contaminants Found Below Actionable Level:	Not reported
Redevelopment Start Date:	Not reported
Assessment Funding Entity:	EPA
Cleanup Funding Entity:	Not reported
Climate Adapt Mitig - Planning or Assessment:	Not reported
Cooperative Agreement Number:	00E00415
Start Date:	2013-01-23 00:00:00
Ownership Entity:	Private
Additional Institutional Controls Information:	Not reported
Completion Date:	2013-02-25 00:00:00
Address of Data Sources (URL if available) 1:	Not reported
Cleanup Required:	N
Indicates Cleanup/Treatment Tech Implemented:	Not reported
Institutional Controls Required:	N
IC Category Proprietary Controls:	Not reported
Excavation and Disposal of Soils:	Not reported
Extraction of contaminants:	Not reported
IC Cat. Info. Devices:	Not reported
Removal of materials (tanks and piping, etc.):	Not reported
IC Cat. Gov. Controls:	Not reported
Reduction of Contam Bioremediation/Phytoremediation:	Not reported
IC Cat. Enforcement Permit Tools:	Not reported
Cleanup of structures:	Not reported
IC in place date:	Not reported
Additional Cleanup/Treatment Tech Info:	Not reported
IC in place:	Not reported
Address of Data Source (URL if available) 2:	Not reported
Indicate whether Engineering Controls are required:	Not reported
State/tribal program ID:	Not reported
Cover Technologies (e.g., Capping):	Not reported
Security (e.g., Guard, Fence):	Not reported
Immobilization Process:	Not reported
Engineering Barriers (e.g., Slurry Walls, Sheet):	Not reported
Other:	Not reported
Additional Engineering Controls Information:	Not reported
Address of Data Source (URL if available) 3:	Not reported
Indicate whether Engineering Controls are in place:	Not reported
Date Engineering Controls put into place:	Not reported
ACRES Cleaned Up:	Not reported
Section 128(a) State/Tribal:	Not reported
Multipurpose - Cost Share Amount:	Not reported
Cleanup - Cost Share Amount:	Not reported
RLF Loan - Total Loan Amount:	Not reported
RLF - Loan Signed Date:	Not reported

UPPER CHESTER (Continued) **1018273385**

RLF Loan - Anticipated Repayment Start Date:	Not reported
RLF Loan - Anticipated Repayment End Date:	Not reported
RLF Loan - Interest Rate:	Not reported
RLF Loan - EPA Funds Used:	Not reported
Contaminant Cleanup:	Not reported
RLF Loan - Cost Share Used:	Not reported
Media Affected:	Other Media
RLF Loan - Program Income Used:	Not reported
Media Cleanup:	Not reported
RLF Loan - Discounted:	Not reported
RLF Loan - Discount Percentage:	Not reported
RLF Subgrant - Total Subgrant Amount:	Not reported
RLF Subgrant - Signed Date:	Not reported
RLF Subgrant - EPA Funds Used:	Not reported
RLF Subgrant - Cost Share Used:	Not reported
RLF Subgrant - Program Income Used:	Not reported
RLF Direct Cleanup - Total Funding Amt:	Not reported
Num. of cleanup and re-dev. jobs:	Not reported
RLF Direct Cleanup - Source of Funding:	Not reported
RLF Leveraged - Funding Source Type:	Not reported
Past use greenspace acreage:	Not reported
Past use residential acreage:	1.79
RLF Leveraged - Entity Providing Funding:	Not reported
RLF Leveraged - Funding Amount:	Not reported
Cleanup Completion Doc - NFA Letter Received:	N
Past use commercial acreage:	Not reported
NFA Letter Date Received:	Not reported
Past use industrial acreage:	Not reported
Cleanup Comp Doc - Letter/Signed Rep Qualified Pro:	N
Future use greenspace acreage:	Not reported
Letter/Signed Report Date Received:	Not reported
Future use residential acreage:	1.79
Future use commercial acreage:	Not reported
Cleanup Completion Doc- Other forms of Doc:	Not reported
Future use industrial acreage:	Not reported
Climate Adapt and Mitiga - Demo or Cleanup:	Not reported
ReDev Activity Funded:	Not reported
Amount of Funding Expended on this Activity 2:	Not reported
Number of Redevelopment Jobs Leveraged:	Not reported
Climate Adaptation and Mitigation Redevelopment:	Not reported
Radius:	0.5
Below Poverty Number:	2250
Below Poverty Percent:	58.78
Meidan Income:	1628
Meidan Income Number:	2930
Meidan Income Percent:	76.54
Vacant Housing Number:	505
Vacant Housing Percent:	21.15
Unemployed Number:	545
Unemployed Percent:	14.24

D23 West 1/8-1/4 0.215 mi. 1135 ft. | **HOUGH MEDICAL CENTER**
8300 HOUGH AVE
CLEVELAND, OH 44103

Site 1 of 2 in cluster D

E MANIFEST | **1027918723**
N/A

Relative: Lower

Actual: 664 ft.

E MANIFEST:

Manifest Tracking Number:	023197306JJK
Last Updated Date:	20210824
Shipped Date:	20210810
Received Date:	20210813
Manifest Status:	Signed
Submission Type:	DataImage5Copy
Origin Type:	Service
Generator EPA ID:	Not reported
Generator Name:	Hough Medical Center
Generator Location Street Number:	Not reported
Generator Location Street 1:	8300 HOUGH AVE
Generator Location Street 2:	Not reported
Generator Location City:	CLEVELAND
Generator Location State:	OH
Generator Location Zip:	44103
Generator Mail Street Number:	Not reported
Generator Mail Street 1:	8300 Hough Ave
Generator Mail Street 2:	Not reported
Generator Mail City:	Cleveland
Generator Mail Zip:	44103
Generator Mail State:	OH
Generator Contact Company Name:	Not reported
Designated Facility EPA ID:	MID980991566
Designated Facility Name:	Eq Detroit, Inc.
Designated Facility Mail Street Number:	Not reported
Designated Facility Mail Street 1:	Not reported
Designated Facility Mail Street 2:	1923 FREDERICK STREET
Designated Facility Mail City:	DETROIT
Designated Facility Mail Zip:	48211
Designated Facility Mail State:	MI
Designated Facility Location Street Number:	Not reported
Designated Facility Location Street 1:	1923 FREDERICK STREET
Designated Facility Location Street 2:	Not reported
Designated Facility Location City:	DETROIT
Designated Facility Location Zip:	48211
Designated Facility Location State:	MI
Designated Facility Contact Company Name:	Not reported
Manifest Residue Indicator:	N
Rejection Indicator:	N

Federal Waste:

Manifest Tracking Number:	023197306JJK
Waste Line Number:	1
Federal Waste Code:	D001
Federal Waste:	IGNITABLE WASTE

Manifest Tracking Number:	023197306JJK
Waste Line Number:	2
Federal Waste Code:	D005
Federal Waste:	BARIUM

Manifest Tracking Number:	023197306JJK

HOUGH MEDICAL CENTER (Continued) **1027918723**

Waste Line Number: 2
Federal Waste Code: D011
Federal Waste: SILVER

Manifest Tracking Number: 023197306JJK
Waste Line Number: 3
Federal Waste Code: D002
Federal Waste: CORROSIVE WASTE

Manifest Tracking Number: 023197306JJK
Waste Line Number: 3
Federal Waste Code: D018
Federal Waste: BENZENE

Manifest Tracking Number: 023197306JJK
Waste Line Number: 4
Federal Waste Code: D002
Federal Waste: CORROSIVE WASTE

Manifest Tracking Number: 023197306JJK
Waste Line Number: 5
Federal Waste Code: D001
Federal Waste: IGNITABLE WASTE

Manifest Tracking Number: 023197306JJK
Waste Line Number: 6
Federal Waste Code: D001
Federal Waste: IGNITABLE WASTE

Manifest Tracking Number: 023197306JJK
Waste Line Number: 8
Federal Waste Code: D002
Federal Waste: CORROSIVE WASTE

Manifest Tracking Number: 023197306JJK
Waste Line Number: 9
Federal Waste Code: D005
Federal Waste: BARIUM

Manifest Tracking Number: 023197306JJK
Waste Line Number: 9
Federal Waste Code: D007
Federal Waste: CHROMIUM

Manifest Tracking Number: 023197306JJK
Waste Line Number: 10
Federal Waste Code: D001
Federal Waste: IGNITABLE WASTE

Manifest Tracking Number: 023197306JJK
Waste Line Number: 11
Federal Waste Code: D001
Federal Waste: IGNITABLE WASTE

Manifest Tracking Number: 023197306JJK
Waste Line Number: 11
Federal Waste Code: D002

HOUGH MEDICAL CENTER (Continued) **1027918723**

Federal Waste: CORROSIVE WASTE

Manifest Tracking Number: 023197306JJK
Waste Line Number: 13
Federal Waste Code: D002
Federal Waste: CORROSIVE WASTE

Manifest Tracking Number: 023197306JJK
Waste Line Number: 14
Federal Waste Code: D001
Federal Waste: IGNITABLE WASTE

Manifest Tracking Number: 023197306JJK
Waste Line Number: 14
Federal Waste Code: D007
Federal Waste: CHROMIUM

Manifest Tracking Number: 023197306JJK
Waste Line Number: 15
Federal Waste Code: D001
Federal Waste: IGNITABLE WASTE

Manifest Tracking Number: 023197306JJK
Waste Line Number: 15
Federal Waste Code: D002
Federal Waste: CORROSIVE WASTE

Manifest Tracking Number: 023197306JJK
Waste Line Number: 18
Federal Waste Code: D002
Federal Waste: CORROSIVE WASTE

Manifest Tracking Number: 023197306JJK
Waste Line Number: 20
Federal Waste Code: D002
Federal Waste: CORROSIVE WASTE

Manifest Tracking Number: 023197306JJK
Waste Line Number: 20
Federal Waste Code: D024
Federal Waste: M-CRESOL

Manifest Tracking Number: 023197306JJK
Waste Line Number: 20
Federal Waste Code: D025
Federal Waste: P-CRESOL

Transporter:
Manifest Tracking Number: 023197306JJK
Transporter Line Number: 1
Transporter EPA ID: OH0000333336
Transporter Name: Enviroserve

Waste Line:
Manifest Tracking Number: 023197306JJK
Waste Line Number: 1

HOUGH MEDICAL CENTER (Continued) **1027918723**

U.S. DOT Hazardous Indicator:	Y
U.S. DOT ID Number:	UN3139
U.S. DOT Description:	Un3139, Waste, Oxidizing Liquid, N.O.S., 5.1, Pgii, Erg#140
Non-Hazardous Waste Description:	Not reported
Number of Containers:	1
Container Type Code:	DF
Container Type Description:	Fiberboard or plastic drums, barrels, kegs
Waste Quantity:	15
Quantity Unit of Measure Code:	P
Quantity Unit of Measure Description:	Pounds
Waste Quantity, in Tons:	0.0075
Acute Waste Quantity, in Tons:	0
Non-Acute Waste Quantity, in Tons:	0.0075
Waste Quantity, in Kilograms:	6.802725
Acute Waste Quantity, in Kilograms:	0
Non-Acute Waste Quantity, in Kilorgrams:	6.802725
Management Method Code:	H141
Management Method Description:	STORAGE, BULKING AND/OR TRANSFER OFF SITE
Waste Residue Indicator:	N
Quantity Discrepancy Indicator:	N
Waste Type Discrepancy Indicator:	N
Waste Density:	Not reported
Waste Density Unit of Measure Code:	Not reported
Waste Density Unit of Measure Description:	Not reported
Form Code:	Not reported
Form Code Description:	Not reported
Source Code:	Not reported
Source Code Description:	Not reported
Waste Minimization Code:	Not reported
Waste Minimization Code Description:	Not reported
Consent Number:	Not reported
EPA Waste Indicator:	Y

Manifest Tracking Number:	023197306JJK
Waste Line Number:	2
U.S. DOT Hazardous Indicator:	Y
U.S. DOT ID Number:	NA3077
U.S. DOT Description:	Na3077, Hazardous Waste, Solid, N.O.S., 9, Pgiii, Erg#171
Non-Hazardous Waste Description:	Not reported
Number of Containers:	1
Container Type Code:	DF
Container Type Description:	Fiberboard or plastic drums, barrels, kegs
Waste Quantity:	80
Quantity Unit of Measure Code:	P
Quantity Unit of Measure Description:	Pounds
Waste Quantity, in Tons:	0.04
Acute Waste Quantity, in Tons:	0
Non-Acute Waste Quantity, in Tons:	0.04
Waste Quantity, in Kilograms:	36.2812
Acute Waste Quantity, in Kilograms:	0
Non-Acute Waste Quantity, in Kilorgrams:	36.2812
Management Method Code:	H110
Management Method Description:	STABILIZATION
Waste Residue Indicator:	N
Quantity Discrepancy Indicator:	N
Waste Type Discrepancy Indicator:	N
Waste Density:	Not reported

HOUGH MEDICAL CENTER (Continued) **1027918723**

Waste Density Unit of Measure Code: Not reported
Waste Density Unit of Measure Description: Not reported
Form Code: Not reported
Form Code Description: Not reported
Source Code: Not reported
Source Code Description: Not reported
Waste Minimization Code: Not reported
Waste Minimization Code Description: Not reported
Consent Number: Not reported
EPA Waste Indicator: Y

Manifest Tracking Number: 023197306JJK
Waste Line Number: 3
U.S. DOT Hazardous Indicator: Y
U.S. DOT ID Number: UN3265
U.S. DOT Description: Un3265, Waste, Corrosive Liquid, Acidic, Organic, N.O.S., 8, Pgii, Erg#153
Non-Hazardous Waste Description: Not reported
Number of Containers: 1
Container Type Code: DF
Container Type Description: Fiberboard or plastic drums, barrels, kegs
Waste Quantity: 40
Quantity Unit of Measure Code: P
Quantity Unit of Measure Description: Pounds
Waste Quantity, in Tons: 0.02
Acute Waste Quantity, in Tons: 0
Non-Acute Waste Quantity, in Tons: 0.02
Waste Quantity, in Kilograms: 18.1406
Acute Waste Quantity, in Kilograms: 0
Non-Acute Waste Quantity, in Kilorgrams: 18.1406
Management Method Code: H110
Management Method Description: STABILIZATION
Waste Residue Indicator: N
Quantity Discrepancy Indicator: N
Waste Type Discrepancy Indicator: N
Waste Density: Not reported
Waste Density Unit of Measure Code: Not reported
Waste Density Unit of Measure Description: Not reported
Form Code: Not reported
Form Code Description: Not reported
Source Code: Not reported
Source Code Description: Not reported
Waste Minimization Code: Not reported
Waste Minimization Code Description: Not reported
Consent Number: Not reported
EPA Waste Indicator: Y

Manifest Tracking Number: 023197306JJK
Waste Line Number: 4
U.S. DOT Hazardous Indicator: Y
U.S. DOT ID Number: UN1791
U.S. DOT Description: Un1791, Waste, Hypochlorite Solutions, 8, Pgii, Erg#154
Non-Hazardous Waste Description: Not reported
Number of Containers: 1
Container Type Code: DF
Container Type Description: Fiberboard or plastic drums, barrels, kegs
Waste Quantity: 20

HOUGH MEDICAL CENTER (Continued) **1027918723**

Quantity Unit of Measure Code:	P
Quantity Unit of Measure Description:	Pounds
Waste Quantity, in Tons:	0.01
Acute Waste Quantity, in Tons:	0
Non-Acute Waste Quantity, in Tons:	0.01
Waste Quantity, in Kilograms:	9.0703
Acute Waste Quantity, in Kilograms:	0
Non-Acute Waste Quantity, in Kilorgrams:	9.0703
Management Method Code:	H110
Management Method Description:	STABILIZATION
Waste Residue Indicator:	N
Quantity Discrepancy Indicator:	N
Waste Type Discrepancy Indicator:	N
Waste Density:	Not reported
Waste Density Unit of Measure Code:	Not reported
Waste Density Unit of Measure Description:	Not reported
Form Code:	Not reported
Form Code Description:	Not reported
Source Code:	Not reported
Source Code Description:	Not reported
Waste Minimization Code:	Not reported
Waste Minimization Code Description:	Not reported
Consent Number:	Not reported
EPA Waste Indicator:	Y

Manifest Tracking Number:	023197306JJK
Waste Line Number:	5
U.S. DOT Hazardous Indicator:	Y
U.S. DOT ID Number:	UN1993
U.S. DOT Description:	Rq, Un1993, Waste, Flammable Liquids, N.O.S., 3, Pgii, Erg#128
Non-Hazardous Waste Description:	Not reported
Number of Containers:	1
Container Type Code:	DF
Container Type Description:	Fiberboard or plastic drums, barrels, kegs
Waste Quantity:	250
Quantity Unit of Measure Code:	P
Quantity Unit of Measure Description:	Pounds
Waste Quantity, in Tons:	0.125
Acute Waste Quantity, in Tons:	0
Non-Acute Waste Quantity, in Tons:	0.125
Waste Quantity, in Kilograms:	113.37875
Acute Waste Quantity, in Kilograms:	0
Non-Acute Waste Quantity, in Kilorgrams:	113.37875
Management Method Code:	H141
Management Method Description:	STORAGE, BULKING AND/OR TRANSFER OFF SITE
Waste Residue Indicator:	N
Quantity Discrepancy Indicator:	N
Waste Type Discrepancy Indicator:	N
Waste Density:	Not reported
Waste Density Unit of Measure Code:	Not reported
Waste Density Unit of Measure Description:	Not reported
Form Code:	Not reported
Form Code Description:	Not reported
Source Code:	Not reported
Source Code Description:	Not reported
Waste Minimization Code:	Not reported
Waste Minimization Code Description:	Not reported

HOUGH MEDICAL CENTER (Continued) **1027918723**

Consent Number: Not reported
EPA Waste Indicator: Y

Manifest Tracking Number: 023197306JJK
Waste Line Number: 6
U.S. DOT Hazardous Indicator: Y
U.S. DOT ID Number: UN1950
U.S. DOT Description: Un1950, Waste, Aerosols, 2.1, D001, Erg#126
Non-Hazardous Waste Description: Not reported
Number of Containers: 1
Container Type Code: DF
Container Type Description: Fiberboard or plastic drums, barrels, kegs
Waste Quantity: 25
Quantity Unit of Measure Code: P
Quantity Unit of Measure Description: Pounds
Waste Quantity, in Tons: 0.0125
Acute Waste Quantity, in Tons: 0
Non-Acute Waste Quantity, in Tons: 0.0125
Waste Quantity, in Kilograms: 11.337875
Acute Waste Quantity, in Kilograms: 0
Non-Acute Waste Quantity, in Kilorgrams: 11.337875
Management Method Code: H141
Management Method Description: STORAGE, BULKING AND/OR TRANSFER OFF SITE
Waste Residue Indicator: N
Quantity Discrepancy Indicator: N
Waste Type Discrepancy Indicator: N
Waste Density: Not reported
Waste Density Unit of Measure Code: Not reported
Waste Density Unit of Measure Description: Not reported
Form Code: Not reported
Form Code Description: Not reported
Source Code: Not reported
Source Code Description: Not reported
Waste Minimization Code: Not reported
Waste Minimization Code Description: Not reported
Consent Number: Not reported
EPA Waste Indicator: Y

Manifest Tracking Number: 023197306JJK
Waste Line Number: 7
U.S. DOT Hazardous Indicator: N
U.S. DOT ID Number: Not reported
U.S. DOT Description: Not reported
Non-Hazardous Waste Description: Non Hazardous Liquid
Number of Containers: 1
Container Type Code: CF
Container Type Description: Fiber or plastic boxes, cartons, cases
Waste Quantity: 1000
Quantity Unit of Measure Code: P
Quantity Unit of Measure Description: Pounds
Waste Quantity, in Tons: 0.5
Acute Waste Quantity, in Tons: 0
Non-Acute Waste Quantity, in Tons: 0.5
Waste Quantity, in Kilograms: 453.515
Acute Waste Quantity, in Kilograms: 0
Non-Acute Waste Quantity, in Kilorgrams: 453.515
Management Method Code: H110

HOUGH MEDICAL CENTER (Continued) **1027918723**

Management Method Description: STABILIZATION
Waste Residue Indicator: N
Quantity Discrepancy Indicator: N
Waste Type Discrepancy Indicator: N
Waste Density: Not reported
Waste Density Unit of Measure Code: Not reported
Waste Density Unit of Measure Description: Not reported
Form Code: Not reported
Form Code Description: Not reported
Source Code: Not reported
Source Code Description: Not reported
Waste Minimization Code: Not reported
Waste Minimization Code Description: Not reported
Consent Number: Not reported
EPA Waste Indicator: N

Manifest Tracking Number: 023197306JJK
Waste Line Number: 8
U.S. DOT Hazardous Indicator: Y
U.S. DOT ID Number: UN3267
U.S. DOT Description: Un3267, Waste, Corrosive Liquid, Basic, Organic, N.O.S., 8, Pgii, Erg#153
Non-Hazardous Waste Description: Not reported
Number of Containers: 1
Container Type Code: DF
Container Type Description: Fiberboard or plastic drums, barrels, kegs
Waste Quantity: 8
Quantity Unit of Measure Code: P
Quantity Unit of Measure Description: Pounds
Waste Quantity, in Tons: 0.004
Acute Waste Quantity, in Tons: 0
Non-Acute Waste Quantity, in Tons: 0.004
Waste Quantity, in Kilograms: 3.6281202
Acute Waste Quantity, in Kilograms: 0
Non-Acute Waste Quantity, in Kilorgrams: 3.6281202
Management Method Code: H110
Management Method Description: STABILIZATION
Waste Residue Indicator: N
Quantity Discrepancy Indicator: N
Waste Type Discrepancy Indicator: N
Waste Density: Not reported
Waste Density Unit of Measure Code: Not reported
Waste Density Unit of Measure Description: Not reported
Form Code: Not reported
Form Code Description: Not reported
Source Code: Not reported
Source Code Description: Not reported
Waste Minimization Code: Not reported
Waste Minimization Code Description: Not reported
Consent Number: Not reported
EPA Waste Indicator: Y

Manifest Tracking Number: 023197306JJK
Waste Line Number: 9
U.S. DOT Hazardous Indicator: Y
U.S. DOT ID Number: UN2810
U.S. DOT Description: Un2810, Waste, Toxic, Liquids, Organic, N.O.S., 6.1, Pgii, Erg#153

HOUGH MEDICAL CENTER (Continued) **1027918723**

Non-Hazardous Waste Description:	Not reported
Number of Containers:	1
Container Type Code:	DF
Container Type Description:	Fiberboard or plastic drums, barrels, kegs
Waste Quantity:	10
Quantity Unit of Measure Code:	P
Quantity Unit of Measure Description:	Pounds
Waste Quantity, in Tons:	0.005
Acute Waste Quantity, in Tons:	0
Non-Acute Waste Quantity, in Tons:	0.005
Waste Quantity, in Kilograms:	4.53515
Acute Waste Quantity, in Kilograms:	0
Non-Acute Waste Quantity, in Kilorgrams:	4.53515
Management Method Code:	H110
Management Method Description:	STABILIZATION
Waste Residue Indicator:	N
Quantity Discrepancy Indicator:	N
Waste Type Discrepancy Indicator:	N
Waste Density:	Not reported
Waste Density Unit of Measure Code:	Not reported
Waste Density Unit of Measure Description:	Not reported
Form Code:	Not reported
Form Code Description:	Not reported
Source Code:	Not reported
Source Code Description:	Not reported
Waste Minimization Code:	Not reported
Waste Minimization Code Description:	Not reported
Consent Number:	Not reported
EPA Waste Indicator:	Y
Manifest Tracking Number:	023197306JJK
Waste Line Number:	10
U.S. DOT Hazardous Indicator:	Y
U.S. DOT ID Number:	UN1992
U.S. DOT Description:	Un1992, Waste, Flammable Liquids, Toxic, N.O.S., 3(6.1), Pgiii, Erg#131
Non-Hazardous Waste Description:	Not reported
Number of Containers:	1
Container Type Code:	DF
Container Type Description:	Fiberboard or plastic drums, barrels, kegs
Waste Quantity:	50
Quantity Unit of Measure Code:	P
Quantity Unit of Measure Description:	Pounds
Waste Quantity, in Tons:	0.025
Acute Waste Quantity, in Tons:	0
Non-Acute Waste Quantity, in Tons:	0.025
Waste Quantity, in Kilograms:	22.67575
Acute Waste Quantity, in Kilograms:	0
Non-Acute Waste Quantity, in Kilorgrams:	22.67575
Management Method Code:	H141
Management Method Description:	STORAGE, BULKING AND/OR TRANSFER OFF SITE
Waste Residue Indicator:	N
Quantity Discrepancy Indicator:	N
Waste Type Discrepancy Indicator:	N
Waste Density:	Not reported
Waste Density Unit of Measure Code:	Not reported
Waste Density Unit of Measure Description:	Not reported

HOUGH MEDICAL CENTER (Continued) **1027918723**

Form Code: Not reported
Form Code Description: Not reported
Source Code: Not reported
Source Code Description: Not reported
Waste Minimization Code: Not reported
Waste Minimization Code Description: Not reported
Consent Number: Not reported
EPA Waste Indicator: Y

Manifest Tracking Number: 023197306JJK
Waste Line Number: 11
U.S. DOT Hazardous Indicator: Y
U.S. DOT ID Number: UN1198
U.S. DOT Description: Un1198, Waste, Formaldehyde Solutions, Flammable, 3(8), Pgiii, Erg#132
Non-Hazardous Waste Description: Not reported
Number of Containers: 1
Container Type Code: DF
Container Type Description: Fiberboard or plastic drums, barrels, kegs
Waste Quantity: 5
Quantity Unit of Measure Code: P
Quantity Unit of Measure Description: Pounds
Waste Quantity, in Tons: 0.0025
Acute Waste Quantity, in Tons: 0
Non-Acute Waste Quantity, in Tons: 0.0025
Waste Quantity, in Kilograms: 2.267575
Acute Waste Quantity, in Kilograms: 0
Non-Acute Waste Quantity, in Kilorgrams: 2.267575
Management Method Code: H141
Management Method Description: STORAGE, BULKING AND/OR TRANSFER OFF SITE
Waste Residue Indicator: N
Quantity Discrepancy Indicator: N
Waste Type Discrepancy Indicator: N
Waste Density: Not reported
Waste Density Unit of Measure Code: Not reported
Waste Density Unit of Measure Description: Not reported
Form Code: Not reported
Form Code Description: Not reported
Source Code: Not reported
Source Code Description: Not reported
Waste Minimization Code: Not reported
Waste Minimization Code Description: Not reported
Consent Number: Not reported
EPA Waste Indicator: Y

Manifest Tracking Number: 023197306JJK
Waste Line Number: 12
U.S. DOT Hazardous Indicator: Y
U.S. DOT ID Number: UN3077
U.S. DOT Description: Un3077, Environmentally Hazardous Substances, Solid, N.O.S., 9, Pgiii, Erg#171
Non-Hazardous Waste Description: Not reported
Number of Containers: 1
Container Type Code: DF
Container Type Description: Fiberboard or plastic drums, barrels, kegs
Waste Quantity: 5
Quantity Unit of Measure Code: P
Quantity Unit of Measure Description: Pounds

HOUGH MEDICAL CENTER (Continued) **1027918723**

Waste Quantity, in Tons:	0.0025
Acute Waste Quantity, in Tons:	0
Non-Acute Waste Quantity, in Tons:	0.0025
Waste Quantity, in Kilograms:	2.267575
Acute Waste Quantity, in Kilograms:	0
Non-Acute Waste Quantity, in Kilorgrams:	2.267575
Management Method Code:	H110
Management Method Description:	STABILIZATION
Waste Residue Indicator:	N
Quantity Discrepancy Indicator:	N
Waste Type Discrepancy Indicator:	N
Waste Density:	Not reported
Waste Density Unit of Measure Code:	Not reported
Waste Density Unit of Measure Description:	Not reported
Form Code:	Not reported
Form Code Description:	Not reported
Source Code:	Not reported
Source Code Description:	Not reported
Waste Minimization Code:	Not reported
Waste Minimization Code Description:	Not reported
Consent Number:	Not reported
EPA Waste Indicator:	N

Manifest Tracking Number:	023197306JJK
Waste Line Number:	13
U.S. DOT Hazardous Indicator:	Y
U.S. DOT ID Number:	UN3495
U.S. DOT Description:	Un3495, Waste, Iodine, 8(6.1), Pgiii, Erg#154
Non-Hazardous Waste Description:	Not reported
Number of Containers:	1
Container Type Code:	DF
Container Type Description:	Fiberboard or plastic drums, barrels, kegs
Waste Quantity:	8
Quantity Unit of Measure Code:	P
Quantity Unit of Measure Description:	Pounds
Waste Quantity, in Tons:	0.004
Acute Waste Quantity, in Tons:	0
Non-Acute Waste Quantity, in Tons:	0.004
Waste Quantity, in Kilograms:	3.6281202
Acute Waste Quantity, in Kilograms:	0
Non-Acute Waste Quantity, in Kilorgrams:	3.6281202
Management Method Code:	H110
Management Method Description:	STABILIZATION
Waste Residue Indicator:	N
Quantity Discrepancy Indicator:	N
Waste Type Discrepancy Indicator:	N
Waste Density:	Not reported
Waste Density Unit of Measure Code:	Not reported
Waste Density Unit of Measure Description:	Not reported
Form Code:	Not reported
Form Code Description:	Not reported
Source Code:	Not reported
Source Code Description:	Not reported
Waste Minimization Code:	Not reported
Waste Minimization Code Description:	Not reported
Consent Number:	Not reported
EPA Waste Indicator:	Y

HOUGH MEDICAL CENTER (Continued) **1027918723**

Manifest Tracking Number:	023197306JJK
Waste Line Number:	14
U.S. DOT Hazardous Indicator:	Y
U.S. DOT ID Number:	UN3087
U.S. DOT Description:	Un3087, Waste, Oxidizing Solid, Toxic, N.O.S., 5.1(6.1), Pgii, Erg#141
Non-Hazardous Waste Description:	Not reported
Number of Containers:	1
Container Type Code:	DF
Container Type Description:	Fiberboard or plastic drums, barrels, kegs
Waste Quantity:	20
Quantity Unit of Measure Code:	P
Quantity Unit of Measure Description:	Pounds
Waste Quantity, in Tons:	0.01
Acute Waste Quantity, in Tons:	0
Non-Acute Waste Quantity, in Tons:	0.01
Waste Quantity, in Kilograms:	9.0703
Acute Waste Quantity, in Kilograms:	0
Non-Acute Waste Quantity, in Kilorgrams:	9.0703
Management Method Code:	H141
Management Method Description:	STORAGE, BULKING AND/OR TRANSFER OFF SITE
Waste Residue Indicator:	N
Quantity Discrepancy Indicator:	N
Waste Type Discrepancy Indicator:	N
Waste Density:	Not reported
Waste Density Unit of Measure Code:	Not reported
Waste Density Unit of Measure Description:	Not reported
Form Code:	Not reported
Form Code Description:	Not reported
Source Code:	Not reported
Source Code Description:	Not reported
Waste Minimization Code:	Not reported
Waste Minimization Code Description:	Not reported
Consent Number:	Not reported
EPA Waste Indicator:	Y

Manifest Tracking Number:	023197306JJK
Waste Line Number:	15
U.S. DOT Hazardous Indicator:	Y
U.S. DOT ID Number:	UN1791
U.S. DOT Description:	Rq, Un1791, Waste, Hypochlorite Solutions, 8, Pgii, D001, D002, Erg#154
Non-Hazardous Waste Description:	Not reported
Number of Containers:	1
Container Type Code:	DF
Container Type Description:	Fiberboard or plastic drums, barrels, kegs
Waste Quantity:	157
Quantity Unit of Measure Code:	P
Quantity Unit of Measure Description:	Pounds
Waste Quantity, in Tons:	0.0785
Acute Waste Quantity, in Tons:	0
Non-Acute Waste Quantity, in Tons:	0.0785
Waste Quantity, in Kilograms:	71.20186
Acute Waste Quantity, in Kilograms:	0
Non-Acute Waste Quantity, in Kilorgrams:	71.20186
Management Method Code:	H141
Management Method Description:	STORAGE, BULKING AND/OR TRANSFER OFF SITE
Waste Residue Indicator:	N

HOUGH MEDICAL CENTER (Continued) **1027918723**

Quantity Discrepancy Indicator: N
Waste Type Discrepancy Indicator: N
Waste Density: Not reported
Waste Density Unit of Measure Code: Not reported
Waste Density Unit of Measure Description: Not reported
Form Code: Not reported
Form Code Description: Not reported
Source Code: Not reported
Source Code Description: Not reported
Waste Minimization Code: Not reported
Waste Minimization Code Description: Not reported
Consent Number: Not reported
EPA Waste Indicator: Y

Manifest Tracking Number: 023197306JJK
Waste Line Number: 16
U.S. DOT Hazardous Indicator: Y
U.S. DOT ID Number: UN1824
U.S. DOT Description: Rq, Un1824, Sodium Hydroxide Solution, 8, Pgii, Erg#154
Non-Hazardous Waste Description: Not reported
Number of Containers: 2
Container Type Code: DF
Container Type Description: Fiberboard or plastic drums, barrels, kegs
Waste Quantity: 314
Quantity Unit of Measure Code: P
Quantity Unit of Measure Description: Pounds
Waste Quantity, in Tons: 0.157
Acute Waste Quantity, in Tons: 0
Non-Acute Waste Quantity, in Tons: 0.157
Waste Quantity, in Kilograms: 142.40372
Acute Waste Quantity, in Kilograms: 0
Non-Acute Waste Quantity, in Kilorgrams: 142.40372
Management Method Code: H110
Management Method Description: STABILIZATION
Waste Residue Indicator: N
Quantity Discrepancy Indicator: N
Waste Type Discrepancy Indicator: N
Waste Density: Not reported
Waste Density Unit of Measure Code: Not reported
Waste Density Unit of Measure Description: Not reported
Form Code: Not reported
Form Code Description: Not reported
Source Code: Not reported
Source Code Description: Not reported
Waste Minimization Code: Not reported
Waste Minimization Code Description: Not reported
Consent Number: Not reported
EPA Waste Indicator: N

Manifest Tracking Number: 023197306JJK
Waste Line Number: 17
U.S. DOT Hazardous Indicator: Y
U.S. DOT ID Number: UN2927
U.S. DOT Description: Rq, Un2927, Toxic Liquids, Corrosive, Organic, N.O.S., 6.1(8), Pgii, Erg#154
Non-Hazardous Waste Description: Not reported
Number of Containers: 1

HOUGH MEDICAL CENTER (Continued) **1027918723**

Container Type Code:	DF
Container Type Description:	Fiberboard or plastic drums, barrels, kegs
Waste Quantity:	157
Quantity Unit of Measure Code:	P
Quantity Unit of Measure Description:	Pounds
Waste Quantity, in Tons:	0.0785
Acute Waste Quantity, in Tons:	0
Non-Acute Waste Quantity, in Tons:	0.0785
Waste Quantity, in Kilograms:	71.20186
Acute Waste Quantity, in Kilograms:	0
Non-Acute Waste Quantity, in Kilorgrams:	71.20186
Management Method Code:	H110
Management Method Description:	STABILIZATION
Waste Residue Indicator:	N
Quantity Discrepancy Indicator:	N
Waste Type Discrepancy Indicator:	N
Waste Density:	Not reported
Waste Density Unit of Measure Code:	Not reported
Waste Density Unit of Measure Description:	Not reported
Form Code:	Not reported
Form Code Description:	Not reported
Source Code:	Not reported
Source Code Description:	Not reported
Waste Minimization Code:	Not reported
Waste Minimization Code Description:	Not reported
Consent Number:	Not reported
EPA Waste Indicator:	N

Manifest Tracking Number:	023197306JJK
Waste Line Number:	18
U.S. DOT Hazardous Indicator:	Y
U.S. DOT ID Number:	UN3264
U.S. DOT Description:	Un3264, Waste, Corrosive Liquid, Acidic, Inorganic, N.O.S., 8, Pgii, Erg#154
Non-Hazardous Waste Description:	Not reported
Number of Containers:	1
Container Type Code:	DF
Container Type Description:	Fiberboard or plastic drums, barrels, kegs
Waste Quantity:	12
Quantity Unit of Measure Code:	P
Quantity Unit of Measure Description:	Pounds
Waste Quantity, in Tons:	0.006
Acute Waste Quantity, in Tons:	0
Non-Acute Waste Quantity, in Tons:	0.006
Waste Quantity, in Kilograms:	5.44218
Acute Waste Quantity, in Kilograms:	0
Non-Acute Waste Quantity, in Kilorgrams:	5.44218
Management Method Code:	H110
Management Method Description:	STABILIZATION
Waste Residue Indicator:	N
Quantity Discrepancy Indicator:	N
Waste Type Discrepancy Indicator:	N
Waste Density:	Not reported
Waste Density Unit of Measure Code:	Not reported
Waste Density Unit of Measure Description:	Not reported
Form Code:	Not reported
Form Code Description:	Not reported

HOUGH MEDICAL CENTER (Continued) **1027918723**

Source Code:	Not reported
Source Code Description:	Not reported
Waste Minimization Code:	Not reported
Waste Minimization Code Description:	Not reported
Consent Number:	Not reported
EPA Waste Indicator:	Y

Manifest Tracking Number:	023197306JJK
Waste Line Number:	19
U.S. DOT Hazardous Indicator:	N
U.S. DOT ID Number:	Not reported
U.S. DOT Description:	Not reported
Non-Hazardous Waste Description:	Non Hazardous Liquid
Number of Containers:	1
Container Type Code:	DF
Container Type Description:	Fiberboard or plastic drums, barrels, kegs
Waste Quantity:	150
Quantity Unit of Measure Code:	P
Quantity Unit of Measure Description:	Pounds
Waste Quantity, in Tons:	0.075
Acute Waste Quantity, in Tons:	0
Non-Acute Waste Quantity, in Tons:	0.075
Waste Quantity, in Kilograms:	68.02725
Acute Waste Quantity, in Kilograms:	0
Non-Acute Waste Quantity, in Kilorgrams:	68.02725
Management Method Code:	H110
Management Method Description:	STABILIZATION
Waste Residue Indicator:	N
Quantity Discrepancy Indicator:	N
Waste Type Discrepancy Indicator:	N
Waste Density:	Not reported
Waste Density Unit of Measure Code:	Not reported
Waste Density Unit of Measure Description:	Not reported
Form Code:	Not reported
Form Code Description:	Not reported
Source Code:	Not reported
Source Code Description:	Not reported
Waste Minimization Code:	Not reported
Waste Minimization Code Description:	Not reported
Consent Number:	Not reported
EPA Waste Indicator:	N

Manifest Tracking Number:	023197306JJK
Waste Line Number:	20
U.S. DOT Hazardous Indicator:	Y
U.S. DOT ID Number:	UN2927
U.S. DOT Description:	Un2927, Waste, Toxic Liquids, Corrosive, Organic, N.O.S., 6.1(8), Pgii, Erg#154
Non-Hazardous Waste Description:	Not reported
Number of Containers:	1
Container Type Code:	DF
Container Type Description:	Fiberboard or plastic drums, barrels, kegs
Waste Quantity:	4
Quantity Unit of Measure Code:	P
Quantity Unit of Measure Description:	Pounds
Waste Quantity, in Tons:	0.002
Acute Waste Quantity, in Tons:	0

HOUGH MEDICAL CENTER (Continued) **1027918723**

Non-Acute Waste Quantity, in Tons:	0.002
Waste Quantity, in Kilograms:	1.8140601
Acute Waste Quantity, in Kilograms:	0
Non-Acute Waste Quantity, in Kilorgrams:	1.8140601
Management Method Code:	H141
Management Method Description:	STORAGE, BULKING AND/OR TRANSFER OFF SITE
Waste Residue Indicator:	N
Quantity Discrepancy Indicator:	N
Waste Type Discrepancy Indicator:	N
Waste Density:	Not reported
Waste Density Unit of Measure Code:	Not reported
Waste Density Unit of Measure Description:	Not reported
Form Code:	Not reported
Form Code Description:	Not reported
Source Code:	Not reported
Source Code Description:	Not reported
Waste Minimization Code:	Not reported
Waste Minimization Code Description:	Not reported
Consent Number:	Not reported
EPA Waste Indicator:	Y

D24 **NE OHIO NEIGHBORHOOD HEALTH SRVS** **SWF/LF** **U001430414**
West **8300 HOUGH AVE** **UST** **N/A**
1/8-1/4 **CLEVELAND, OH 44103** **ARCHIVE UST**
0.215 mi. **ASBESTOS**
1135 ft. **Site 2 of 2 in cluster D**

Relative:
Lower

Actual:
664 ft.

LF:

Name:	HOUGH HEALTH CENTER
Address:	8300 HOUGH AVE
City,State,Zip:	CLEVELAND, OH 44103
Facility ID:	9550
Facility Address:	Not reported
Status:	ISSUED
Closed Facility:	CLEVELAND, OH 44103
Facility Phone:	Not reported
Last Update:	Not reported
SWMD:	Not reported
Type:	Infectious Waste Generator
Specifications:	Not reported
License Type:	Not reported
License Secondary Id:	IWG012037
Class:	Not reported
Captive:	Not reported
Docket #:	Not reported
Core Place ID:	2396
Program Specific Id #:	Not reported
Start Date:	03/05/2012
End Date:	Not reported
District Office:	NEDO
Contact Name:	Not reported
Contact Phone:	Not reported
Expire Date:	02/23/2015
Operator:	Not reported
Operator Address:	Not reported
Operator City,St,Zip:	Not reported
Operator Phone:	Not reported
Licence Holder:	Not reported

NE OHIO NEIGHBORHOOD HEALTH SRVS (Continued) **U001430414**

Licence Holder Address:	Not reported
Licence Holder City,St,Zip:	Not reported
Licence Holder Phone:	Not reported
Owner Name:	Not reported
Owner Address:	Not reported
Owner City,St,Zip:	Not reported
Owner Phone:	Not reported
Applicant Name:	Hough Health Center
Applicant Address:	8300 Hough Ave

UST:

Name:	NE OHIO NEIGHBORHOOD HEALTH SRVS
Address:	8300 HOUGH AVE
City,State,Zip:	CLEVELAND, OH 44103
Facility Id:	18000245
Owner Name:	NE OHIO NEIGHBORHOOD HEALTH SRVS
Owner Address:	8300 HOUGH AVE
Owner City/State/Zip:	44103
Tank Number:	T00001
Status:	EMP - Empty Never Filled
UST Capacity:	1000
Tank Content:	Other (see comments)
Installation Date:	05/01/1999
Construction:	FRP-Fiberglass Reinforced Plastic
Date Last Used:	12/31/2011
Date TCL Closed:	02/01/2012
Date Removed:	05/01/2016
CAS Number:	68334-30-5
Abandoned Approved:	Not reported
Regulated:	NO
Sensitive Area:	NO
Date Of Sensitivity:	Not reported
UST Configurations:	SW - Single Wall
Construction Comments:	Not reported
Corrosion Protections:	NR - None Required by Rule
Corrosion Protection Comments:	Not reported
Primary Release Detection:	NR - None Required by Rule
Secondary Release Detection:	NR - None Required by Rule
Release Detection Comments:	Not reported
Piping Configuration:	SW - Single Wall
Piping Configuration Comments:	Not reported
Piping Styles:	S - Suction
Piping Constructions:	OTH - Other (explain)
Piping Construction Comments:	NCWG
Piping Corrosion Protections:	NR - None required by rule
Piping Corrosion Protection Comments:	Not reported
Piping Release Detections:	SS - Safe Suction
Piping Release Detection Comments:	Not reported
Spill Prevention Manholes:	SB - Spill Containment Manhole (bucket)
Spill Prevention Manhole Comments:	Not reported
OverFill Prevention:	FILL - Fill Pipe (drop tube flapper)
OverFill Prevention Comment:	Not reported
Comments:	TANK WAS NEVER FILLED, THEREFORE, IT IS NOT A REGULATED TANK. TANK WAS REMOVED IN 2016.

NE OHIO NEIGHBORHOOD HEALTH SRVS (Continued) **U001430414**

ARCHIVE UST:

Name:	NE OHIO NEIGHBORHOOD HEALTH SRVS
Address:	8300 HOUGH AVE
City,State,Zip:	CLEVELAND, OH 44103
Facility Number:	18000245
Owner Name:	NE OHIO NEIGHBORHOOD HEALTH SRVS
Owner Address:	8300 HOUGH AVE
Owner City,St,Zip:	CLEVELAND, OH 44103
Owner Telephone:	(216)231-7700
Owner ID:	W007582
Facility Type:	Commercial
Contact Name:	PERRY MURDOCK
Contact Telephone:	(216)472-1504
Tank Number:	1
Depth at Location:	Zero
Authorized:	No
Eligible Award:	Not reported
Action:	No
Tank ID:	T00001
Tank Type:	Not reported
Tank Status:	**Currently In Use**
Install Date:	Not reported
Content:	Not reported
Capacity:	Not reported
Corrosion Protection Tank:	Not reported
CAS #:	Not reported
Regulated:	Yes
Overfill Device Installed:	Yes
Spill Device Installed:	Yes
Release Detection On Tank:	Not reported
Date Removed:	Not reported
Date Last Use:	Not reported
Date Abandoned/Closed:	Not reported
AST/UST:	UST
Corrosion Protection Piping:	Not reported
Piping Material:	Not reported
Piping Type:	Not reported
Release Detection On Piping:	Electronic Line Leak Detector

ASBESTOS:

Name:	Not reported
Address:	8300 HOUGH AVE
City,State,Zip:	CLEVELAND, OH
Notification ID:	2017103043
Owner Name:	Northeast Ohio Neighborhood Health Servi
Abatement Contractor Name:	Precision Environmental Company
Abatement License Number:	AC1154
Building Owner:	Hough Health Center
Abate Start Date:	09/11/2017
Abate End Date:	12/27/2017
Demo Contractor Name:	N/A
Demo Start Date:	09/11/2017
Demo End Date:	12/27/2017
RACM Linear Feet:	N/A
RACM Square Feet:	592

NE OHIO NEIGHBORHOOD HEALTH SRVS (Continued) **U001430414**

RACM Cubic Feet:	N/A
Owner Phone:	330-866-3265
On Site Activity:	Abatement ONLY
Abatement Phone No:	216-642-6040
On Site Specialist Name:	Richard Robinson Jr
Specialist Cert Number:	AS28657
Cert Expiration Date:	03/18/2025
Setup Date:	09/11/2017
Offsite On Hold Date:	01/01/2018
Onsite Off Hold:	03/31/2018
Demo Contractor Phone:	N/A
Demo On Hold Date:	Not reported
Demo Off Hold Date:	Not reported
NF Cat-1 Pipe (ft):	N/A
NF Cat-1 Surface Area (sq ft):	N/A
NF Cat-2 Pipe (ft):	N/A
NF Cat-2 Surface Area (sq ft):	N/A

Name:	Not reported
Address:	8300 HOUGH AVENUE
City,State,Zip:	CLEVELAND, OH 44103
Notification ID:	92213
Owner Name:	Northeast Ohio Neighborhood Health Servi
Abatement Contractor Name:	Precision Environmental Company
Abatement License Number:	AC1154
Building Owner:	Hough Health Center
Abate Start Date:	Not reported
Abate End Date:	12/27/2017
Demo Contractor Name:	N/A
Demo Start Date:	Not reported
Demo End Date:	12/27/2017
RACM Linear Feet:	0
RACM Square Feet:	592
RACM Cubic Feet:	0
Owner Phone:	216-231-7700
On Site Activity:	Abatement ONLY
Abatement Phone No:	216-642-6040
On Site Specialist Name:	N/A
Specialist Cert Number:	Not reported
Cert Expiration Date:	Not reported
Setup Date:	09/11/2017
Offsite On Hold Date:	01/01/2018
Onsite Off Hold:	03/31/2018
Demo Contractor Phone:	N/A
Demo On Hold Date:	Not reported
Demo Off Hold Date:	Not reported
NF Cat-1 Pipe (ft):	0
NF Cat-1 Surface Area (sq ft):	0
NF Cat-2 Pipe (ft):	0
NF Cat-2 Surface Area (sq ft):	0

Name:	Not reported
Address:	8300 HOUGH AVENUE
City,State,Zip:	CLEVELAND, OH 44103
Notification ID:	92136
Owner Name:	Northeast Ohio Neighborhood Health Servi
Abatement Contractor Name:	WARREN ROOFING & INSULATING COMPANY

NE OHIO NEIGHBORHOOD HEALTH SRVS (Continued) **U001430414**

Abatement License Number:	AC1519
Building Owner:	Neon-Hough Medical Center
Abate Start Date:	Not reported
Abate End Date:	11/01/2017
Demo Contractor Name:	N/A
Demo Start Date:	Not reported
Demo End Date:	11/01/2017
RACM Linear Feet:	0
RACM Square Feet:	360
RACM Cubic Feet:	0
Owner Phone:	216-231-7700
On Site Activity:	Abatement ONLY
Abatement Phone No:	440-439-4404
On Site Specialist Name:	N/A
Specialist Cert Number:	Not reported
Cert Expiration Date:	Not reported
Setup Date:	09/04/2017
Offsite On Hold Date:	Not reported
Onsite Off Hold:	Not reported
Demo Contractor Phone:	N/A
Demo On Hold Date:	Not reported
Demo Off Hold Date:	Not reported
NF Cat-1 Pipe (ft):	0
NF Cat-1 Surface Area (sq ft):	19700
NF Cat-2 Pipe (ft):	0
NF Cat-2 Surface Area (sq ft):	0

Name:	Not reported
Address:	8300 HOUGH AVENUE
City,State,Zip:	CLEVELAND, OH 44103
Notification ID:	171895
Owner Name:	Hough Health Center
Abatement Contractor Name:	HEPA Environmental Services, Inc.
Abatement License Number:	AC1870
Building Owner:	Hough Health Center
Abate Start Date:	08/27/2021
Abate End Date:	09/20/2021
Demo Contractor Name:	N/A
Demo Start Date:	08/27/2021
Demo End Date:	09/20/2021
RACM Linear Feet:	N/A
RACM Square Feet:	17500
RACM Cubic Feet:	N/A
Owner Phone:	248-330-6533
On Site Activity:	Abatement ONLY
Abatement Phone No:	330-818-0188
On Site Specialist Name:	Charles Deneen
Specialist Cert Number:	AS22878
Cert Expiration Date:	08/09/2025
Setup Date:	08/27/2021
Offsite On Hold Date:	Not reported
Onsite Off Hold:	Not reported
Demo Contractor Phone:	N/A
Demo On Hold Date:	Not reported
Demo Off Hold Date:	Not reported
NF Cat-1 Pipe (ft):	0
NF Cat-1 Surface Area (sq ft):	0

NE OHIO NEIGHBORHOOD HEALTH SRVS (Continued) **U001430414**

NF Cat-2 Pipe (ft):	0
NF Cat-2 Surface Area (sq ft):	0
Name:	Not reported
Address:	8300 HOUGH AVENUE
City,State,Zip:	CLEVELAND, OH 44103
Notification ID:	96346
Owner Name:	Northeast Ohio Neighborhood Health Servi
Abatement Contractor Name:	Precision Environmental Company
Abatement License Number:	AC1154
Building Owner:	Hough Health Center
Abate Start Date:	02/01/2018
Abate End Date:	06/18/2018
Demo Contractor Name:	N/A
Demo Start Date:	02/01/2018
Demo End Date:	06/18/2018
RACM Linear Feet:	N/A
RACM Square Feet:	484
RACM Cubic Feet:	N/A
Owner Phone:	216-231-7700
On Site Activity:	Abatement ONLY
Abatement Phone No:	216-642-6040
On Site Specialist Name:	Richard Robinson Jr
Specialist Cert Number:	AS28657
Cert Expiration Date:	03/18/2025
Setup Date:	02/01/2018
Offsite On Hold Date:	06/19/2018
Onsite Off Hold:	07/09/2018
Demo Contractor Phone:	N/A
Demo On Hold Date:	Not reported
Demo Off Hold Date:	Not reported
NF Cat-1 Pipe (ft):	0
NF Cat-1 Surface Area (sq ft):	0
NF Cat-2 Pipe (ft):	0
NF Cat-2 Surface Area (sq ft):	0

E25 **CASE WESTERN RESERVE UNIVERSITY WEST QUAD** **RCRA-VSQG** **1000321750**
ENE **1 MOUNT SINAI DR** **E MANIFEST** **OHD077757425**
1/8-1/4 **CLEVELAND, OH 44106**
0.240 mi.
1265 ft. **Site 1 of 3 in cluster E**

Relative:
Lower

Actual:
658 ft.

RCRA Listings:

Date Form Received by Agency:	20210916
Handler Name:	Case Western Reserve University West Quad
Handler Address:	1 Mount Sinai Dr
Handler City,State,Zip:	CLEVELAND, OH 44106
EPA ID:	OHD077757425
Contact Name:	MARC RUBIN
Contact Address:	2220 CIRCLE DR SERVICE BLDG - 1ST FLR
Contact City,State,Zip:	CLEVELAND, OH 44106
Contact Telephone:	216-368-1518
Contact Fax:	Not reported
Contact Email:	MDR6@CASE.EDU
Contact Title:	SENIOR DIRECTOR EHS
EPA Region:	05
Land Type:	Private
Federal Waste Generator Description:	Conditionally Exempt Small Quantity Generator

CASE WESTERN RESERVE UNIVERSITY WEST QUAD (Continued) **1000321750**

Non-Notifier:	Not reported
Biennial Report Cycle:	Not reported
Accessibility:	Not reported
Active Site Indicator:	Handler Activities
State District Owner:	Oh
State District:	NE
Mailing Address:	2220 CIRCLE DR SERVICE BLDG - 1ST FLR
Mailing City,State,Zip:	CLEVELAND, OH 44106
Owner Name:	Case Western Reserve University
Owner Type:	Private
Operator Name:	Case Western Reserve University
Operator Type:	Private
Short-Term Generator Activity:	No
Importer Activity:	No
Mixed Waste Generator:	No
Transporter Activity:	No
Transfer Facility Activity:	No
Recycler Activity with Storage:	No
Small Quantity On-Site Burner Exemption:	No
Smelting Melting and Refining Furnace Exemption:	No
Underground Injection Control:	No
Off-Site Waste Receipt:	No
Universal Waste Indicator:	No
Universal Waste Destination Facility:	No
Federal Universal Waste:	No
Active Site State-Reg Handler:	---
Federal Facility Indicator:	Not reported
Hazardous Secondary Material Indicator:	N
Sub-Part K Indicator:	Not reported
2018 GPRA Permit Baseline:	Not on the Baseline
2018 GPRA Renewals Baseline:	Not on the Baseline
202 GPRA Corrective Action Baseline:	No
Subject to Corrective Action Universe:	No
Non-TSDFs Where RCRA CA has Been Imposed Universe:	No
Corrective Action Priority Ranking:	No NCAPS ranking
Environmental Control Indicator:	No
Institutional Control Indicator:	No
Human Exposure Controls Indicator:	N/A
Groundwater Controls Indicator:	N/A
Significant Non-Complier Universe:	No
Unaddressed Significant Non-Complier Universe:	No
Addressed Significant Non-Complier Universe:	No
Significant Non-Complier With a Compliance Schedule Universe:	No
Financial Assurance Required:	Not reported
Handler Date of Last Change:	20210929
Recognized Trader-Importer:	No
Recognized Trader-Exporter:	No
Importer of Spent Lead Acid Batteries:	No
Exporter of Spent Lead Acid Batteries:	No
Recycler Activity Without Storage:	No
Manifest Broker:	No
Sub-Part P Indicator:	No

Hazardous Waste Summary:

Waste Code:	D001
Waste Description:	Ignitable Waste

CASE WESTERN RESERVE UNIVERSITY WEST QUAD (Continued) **1000321750**

Waste Code: D002
Waste Description: Corrosive Waste

Waste Code: D003
Waste Description: Reactive Waste

Waste Code: D004
Waste Description: Arsenic

Waste Code: D005
Waste Description: Barium

Waste Code: D006
Waste Description: Cadmium

Waste Code: D007
Waste Description: Chromium

Waste Code: D008
Waste Description: Lead

Waste Code: D009
Waste Description: Mercury

Waste Code: D010
Waste Description: Selenium

Waste Code: D011
Waste Description: Silver

Waste Code: D012
Waste Description: Endrin
(1,2,3,4,10,10-Hexachloro-1,7-Epoxy-1,4,4a,5,6,7,8,8a-Octahydro-1,4-En
do, Endo-5,8-Dimeth-Ano-Naphthalene)

Waste Code: D013
Waste Description: Lindane (1,2,3,4,5,6-Hexa-Chlorocyclohexane, Gamma Isomer)

Waste Code: D014
Waste Description: Methoxychlor (1,1,1-Trichloro-2,2-Bis [P-Methoxyphenyl] Ethane)

Waste Code: D015
Waste Description: Toxaphene (C10 H10 Cl8, Technical Chlorinated Camphene, 67-69 Percent
Chlorine)

Waste Code: D016
Waste Description: 2,4-D (2,4-Dichlorophenoxyacetic Acid)

Waste Code: D017
Waste Description: 2,4,5-Tp Silvex (2,4,5-Trichlorophenoxypropionic Acid)

Waste Code: D018
Waste Description: Benzene

Waste Code: D019
Waste Description: Carbon Tetrachloride

CASE WESTERN RESERVE UNIVERSITY WEST QUAD (Continued) **1000321750**

Waste Code: D020
Waste Description: Chlordane

Waste Code: D021
Waste Description: Chlorobenzene

Waste Code: D022
Waste Description: Chloroform

Waste Code: D023
Waste Description: O-Cresol

Waste Code: D024
Waste Description: M-Cresol

Waste Code: D025
Waste Description: P-Cresol

Waste Code: D026
Waste Description: Cresol

Waste Code: D027
Waste Description: 1,4-Dichlorobenzene

Waste Code: D028
Waste Description: 1,2-Dichloroethane

Waste Code: D029
Waste Description: 1,1-Dichloroethylene

Waste Code: D030
Waste Description: 2,4-Dinitrotoluene

Waste Code: D031
Waste Description: Heptachlor (And Its Epoxide)

Waste Code: D032
Waste Description: Hexachlorobenzene

Waste Code: D033
Waste Description: Hexachlorobutadiene

Waste Code: D034
Waste Description: Hexachloroethane

Waste Code: D035
Waste Description: Methyl Ethyl Ketone

Waste Code: D036
Waste Description: Nitrobenzene

Waste Code: D037
Waste Description: Pentachlorophenol

Waste Code: D038
Waste Description: Pyridine

CASE WESTERN RESERVE UNIVERSITY WEST QUAD (Continued) **1000321750**

Waste Code: D039
Waste Description: Tetrachloroethylene

Waste Code: D040
Waste Description: Trichloroethylene

Waste Code: D041
Waste Description: 2,4,5-Trichlorophenol

Waste Code: D042
Waste Description: 2,4,6-Trichlorophenol

Waste Code: D043
Waste Description: Vinyl Chloride

Waste Code: F001
Waste Description: The Following Spent Halogenated Solvents Used In Degreasing: Tetrachloroethylene, Trichlorethylene, Methylene Chloride, 1,1,1-Trichloroethane, Carbon Tetrachloride And Chlorinated Fluorocarbons; All Spent Solvent Mixtures/Blends Used In Degreasing Containing, Before Use, A Total Of Ten Percent Or More (By Volume) Of One Or More Of The Above Halogenated Solvents Or Those Solvents Listed In F002, F004, And F005; And Still Bottoms From The Recovery Of These Spent Solvents And Spent Solvent Mixtures.

Waste Code: F002
Waste Description: The Following Spent Halogenated Solvents: Tetrachloroethylene, Methylene Chloride, Trichloroethylene, 1,1,1-Trichloroethane, Chlorobenzene, 1,1,2-Trichloro-1,2,2-Trifluoroethane, Ortho-Dichlorobenzene, Trichlorofluoromethane, And 1,1,2, Trichloroethane; All Spent Solvent Mixtures/Blends Containing, Before Use, A Total Of Ten Percent Or More (By Volume) Of One Or More Of The Above Halogenated Solvents Or Those Solvents Listed In F001, F004, And F005; And Still Bottoms From The Recovery Of These Spent Solvents And Spent Solvent Mixtures.

Waste Code: F003
Waste Description: The Following Spent Nonhalogenated Solvents: Xylene, Acetone, Ethyl Acetate, Ethyl Benzene, Ethyl Ether, Methyl Isobutyl Ketone, N-Butyl Alcohol, Cyclohexanone, And Methanol; All Spent Solvent Mixtures/Blends Containing, Before Use, Only The Above Spent Nonhalogenated Solvents; And All Spent Solvent Mixtures/Blends Containing, Before Use, One Or More Of The Above Nonhalogenated Solvents, And A Total Of Ten Percent Or More (By Volume) Of One Or More Of Those Solvents Listed In F001, F002, F004, And F005; And Still Bottoms From The Recovery Of These Spent Solvents And Spent Solvent Mixtures.

Waste Code: F004
Waste Description: The Following Spent Nonhalogenated Solvents: Cresols, Cresylic Acid, And Nitrobenzene; And The Still Bottoms From The Recovery Of These Solvents; All Spent Solvent Mixtures/Blends Containing, Before Use, A Total Of Ten Percent Or More (By Volume) Of One Or More Of The Above Nonhalogenated Solvents Or Those Solvents Listed In F001, F002, And F005; And Still Bottoms From The Recovery Of These Spent Solvents And Spent Solvent Mixtures.

CASE WESTERN RESERVE UNIVERSITY WEST QUAD (Continued) **1000321750**

Waste Code: F005
Waste Description: The Following Spent Nonhalogenated Solvents: Toluene, Methyl Ethyl Ketone, Carbon Disulfide, Isobutanol, Pyridine, Benzene, 2-Ethoxyethanol, And 2-Nitropropane; All Spent Solvent Mixtures/Blends Containing, Before Use, A Total Of Ten Percent Or More (By Volume) Of One Or More Of The Above Nonhalogenated Solvents Or Those Solvents Listed In F001, F002, Or F004; And Still Bottoms From The Recovery Of These Spent Solvents And Spent Solvent Mixtures.

Waste Code: F007
Waste Description: Spent Cyanide Plating Bath Solutions From Electroplating Operations.

Waste Code: F009
Waste Description: Spent Stripping And Cleaning Bath Solutions From Electroplating Operations In Which Cyanides Are Used In The Process.

Waste Code: P001
Waste Description: 2h-1-Benzopyran-2-One, 4-Hydroxy-3-(3-Oxo-1-Phenylbutyl)-, & Salts, When Present At Concentrations Greater Than 0.3% (Or) Warfarin, & Salts, When Present At Concentrations Greater Than 0.3%

Waste Code: P002
Waste Description: 1-Acetyl-2-Thiourea (Or) Acetamide, N-(Aminothioxomethyl)-

Waste Code: P003
Waste Description: 2-Propenal (Or) Acrolein

Waste Code: P004
Waste Description: 1,4,5,8-Dimethanonaphthalene, 1,2,3,4,10,10-Hexa-Chloro-1,4,4a,5,8,8a,-Hexahydro-, (1alpha, 4alpha, 4abeta, 5alpha, 8alpha, 8abeta)- (Or) Aldrin

Waste Code: P005
Waste Description: 2-Propen-1-Ol (Or) Allyl Alcohol

Waste Code: P006
Waste Description: Aluminum Phosphide (R,T)

Waste Code: P007
Waste Description: 3(2h)-Isoxazolone, 5-(Aminomethyl)- (Or) 5-(Aminomethyl)-3-Isoxazolol

Waste Code: P008
Waste Description: 4-Aminopyridine (Or) 4-Pyridinamine

Waste Code: P009
Waste Description: Ammonium Picrate (R) (Or) Phenol, 2,4,6-Trinitro-, Ammonium Salt (R)

Waste Code: P010
Waste Description: Arsenic Acid H3aso4

Waste Code: P011
Waste Description: Arsenic Oxide As2o5 (Or) Arsenic Pentoxide

Waste Code: P012
Waste Description: Arsenic Oxide As2o3 (Or) Arsenic Trioxide

Waste Code: P013

CASE WESTERN RESERVE UNIVERSITY WEST QUAD (Continued) **1000321750**

Waste Description: Barium Cyanide

Waste Code: P014
Waste Description: Benzenethiol (Or) Thiophenol

Waste Code: P015
Waste Description: Beryllium

Waste Code: P016
Waste Description: Dichloromethyl Ether (Or) Methane, Oxybis[Chloro-

Waste Code: P017
Waste Description: 2-Propanone, 1-Bromo- (Or) Bromoacetone

Waste Code: P018
Waste Description: Brucine (Or) Strychnidin-10-One, 2,3-Dimethoxy-

Waste Code: P020
Waste Description: Dinoseb (Or) Phenol, 2-(1-Methylpropyl)-4,6-Dinitro-

Waste Code: P021
Waste Description: Calcium Cyanide (Or) Calcium Cyanide Ca(Cn)2

Waste Code: P022
Waste Description: Carbon Disulfide

Waste Code: P023
Waste Description: Acetaldehyde, Chloro- (Or) Chloroacetaldehyde

Waste Code: P024
Waste Description: Benzenamine, 4-Chloro- (Or) P-Chloraniline

Waste Code: P026
Waste Description: 1-(O-Chlorophenyl)Thiourea (Or) Thiourea, (2-Chlorophenyl)-

Waste Code: P027
Waste Description: 3-Chloropropionitrile (Or) Propanenitrile, 3-Chloro-

Waste Code: P028
Waste Description: Benzene, (Chloromethyl)- (Or) Benzyl Chloride

Waste Code: P029
Waste Description: Copper Cyanide (Or) Copper Cyanide Cu(Cn)

Waste Code: P030
Waste Description: Cyanides (Soluble Cyanide Salts), Not Otherwise Specified

Waste Code: P031
Waste Description: Cyanogen (Or) Ethanedinitrile

Waste Code: P033
Waste Description: Cyanogen Chloride (Or) Cyanogen Chloride (Cn)Cl

Waste Code: P034
Waste Description: 2-Cyclohexyl-4,6-Dinitrophenol (Or) Phenol, 2-Cyclohexyl-4,6-Dinitro-

Waste Code: P036

CASE WESTERN RESERVE UNIVERSITY WEST QUAD (Continued) **1000321750**

Waste Description: Arsonous Dichloride, Phenyl- (Or) Dichlorophenylarsine

Waste Code: P037
Waste Description: 2,7:3,6-Dimethanonaphth[2,3-B]Oxirene, 3,4,5,6,9,9-Hexachloro-1a,2,2a,3,6,6a,7,7a-Octahydro-, (1aalpha, 2beta, 2aalpha, 3beta, 6beta, 6aalpha, 7beta, 7aalpha)- (Or) Dieldrin

Waste Code: P038
Waste Description: Arsine, Diethyl- (Or) Diethylarsine

Waste Code: P039
Waste Description: Disulfoton (Or) Phosphorodithioic Acid, O,O-Diethyl S-[2-(Ethylthio)Ethyl] Ester

Waste Code: P040
Waste Description: O,O-Diethyl O-Pyrazinyl Phosphorothioate (Or) Phosphorothioic Acid, O,O-Diethyl O-Pyrazinyl Ester

Waste Code: P041
Waste Description: Diethyl-P-Nitrophenyl Phosphate (Or) Phosphoric Acid, Diethyl 4-Nitrophenyl Ester

Waste Code: P042
Waste Description: 1,2-Benzenediol, 4-[1-Hydroxy-2-(Methylamino)Ethyl]-, (R)- (Or) Epinephrine

Waste Code: P043
Waste Description: Diisopropylfluorophosphate (Dfp) (Or) Phosphorofluoridic Acid, Bis(1-Methylethyl) Ester

Waste Code: P044
Waste Description: Dimethoate (Or) Phosphorodithioic Acid, O,O-Dimethyl S-[2-(Methylamino)-2-Oxoethyl] Ester

Waste Code: P045
Waste Description: 2-Butanone, 3,3-Dimethyl-1-(Methylthio)-, O-[Methylamino)Carbonyl] Oxime (Or) Thiofanox

Waste Code: P046
Waste Description: Alpha,Alpha-Dimethylphenethylamine (Or) Benzeneethanamine, Alpha, Alpha-Dimethyl-

Waste Code: P047
Waste Description: 4,6-Dinitro-O-Cresol, & Salts (Or) Phenol, 2-Methyl-4,6-Dinitro-, & Salts

Waste Code: P048
Waste Description: 2,4-Dinitrophenol (Or) Phenol, 2,4-Dinitro-

Waste Code: P049
Waste Description: Dithiobiuret (Or) Thioimidodicarbonic Diamide [(H2n)C(S)]2nh

Waste Code: P050
Waste Description: 6,9-Methano-2,4,3-Benzodioxathiepin,6,7,8,9,10,10-Hexachloro-1,5,5a,6, 9,9a-Hexahydro-,3-Oxide (Or) Endosulfan

Waste Code: P051

CASE WESTERN RESERVE UNIVERSITY WEST QUAD (Continued) **1000321750**

Waste Description: 2,7:3,6-Dimethanonaphth[2,3-B]Oxirene, 3,4,5,6,9,9-Hexachloro-1a,2,2a,3,6,6a,7,7a-Octahydro-, (1aalpha, 2beta, 2abeta, 3alpha, 6alpha, 6abeta, 7beta, 7aalpha)- & Metabolites (Or) Endrin (Or) Endrin, & Metabolites

Waste Code: P054
Waste Description: Aziridine (Or) Ethyleneimine

Waste Code: P056
Waste Description: Fluorine

Waste Code: P057
Waste Description: Acetamide, 2-Fluoro- (Or) Fluoroacetamide

Waste Code: P058
Waste Description: Acetic Acid, Fluoro-, Sodium Salt (Or) Fluoroacetic Acid, Sodium Salt

Waste Code: P059
Waste Description: 4,7-Methano-1h-Indene, 1,4,5,6,7,8,8-Heptachloro-3a,4,7,7a-Tetrahydro- (Or) Heptachlor

Waste Code: P060
Waste Description: 1,4,5,8-Dimethanonaphthalene, 1,2,3,4,10,10-Hexa-Chloro-1,4,4a,5,8,8a,-Hexahydro-, (1alpha, 4alpha, 4abeta, 5beta, 8beta, 8abeta)- (Or) Isodrin

Waste Code: P062
Waste Description: Hexaethyl Tetraphosphate (Or) Tetraphosphoric Acid, Hexaethyl Ester

Waste Code: P063
Waste Description: Hydrocyanic Acid (Or) Hydrogen Cyanide

Waste Code: P064
Waste Description: Methane, Isocyanato- (Or) Methyl Isocyanate

Waste Code: P065
Waste Description: Fulminic Acid, Mercury(2+) Salt (R,T) (Or) Mercury Fulminate (R,T)

Waste Code: P066
Waste Description: Ethanimidothioic Acid, N-[[(Methylamino)Carbonyl]Oxy]-, Methyl Ester (Or) Methomyl

Waste Code: P067
Waste Description: 1,2-Propylenimine (Or) Aziridine, 2-Methyl-

Waste Code: P068
Waste Description: Hydrazine, Methyl- (Or) Methyl Hydrazine

Waste Code: P069
Waste Description: 2-Methyllactonitrile (Or) Propanenitrile, 2-Hydroxy-2-Methyl-

Waste Code: P070
Waste Description: Aldicarb (Or) Propanal, 2-Methyl-2-(Methylthio)-, O-[(Methylamino)Carbonyl]Oxime

Waste Code: P071
Waste Description: Methyl Parathion (Or) Phosphorothioic Acid, O,O,-Dimethyl

CASE WESTERN RESERVE UNIVERSITY WEST QUAD (Continued) **1000321750**

O-(4-Nitrophenyl) Ester

Waste Code: P072
Waste Description: Alpha-Naphthylthiourea (Or) Thiourea, 1-Naphthalenyl-

Waste Code: P073
Waste Description: Nickel Carbonyl (Or) Nickel Carbonyl Ni(Co)4, (T-4)-

Waste Code: P074
Waste Description: Nickel Cyanide (Or) Nickel Cyanide Ni(Cn)2

Waste Code: P075
Waste Description: Nicotine, & Salts (Or) Pyridine, 3-(1-Methyl-2-Pyrrolidinyl)-,(S)-, & Salts

Waste Code: P076
Waste Description: Nitric Oxide (Or) Nitrogen Oxide No

Waste Code: P077
Waste Description: Benzenamine, 4-Nitro- (Or) P-Nitroaniline

Waste Code: P078
Waste Description: Nitrogen Dioxide (Or) Nitrogen Oxide No2

Waste Code: P081
Waste Description: 1,2,3-Propanetriol, Trinitrate (R) (Or) Nitroglycerine (R)

Waste Code: P082
Waste Description: Methanimine, N-Methyl-N-Nitroso- (Or) N-Nitrosodimethylamine

Waste Code: P084
Waste Description: N-Nitrosomethylvinylamine (Or) Vinylamine, N-Methyl-N-Nitroso-

Waste Code: P085
Waste Description: Diphosphoramide, Octamethyl- (Or) Octamethylpyrophosphoramide

Waste Code: P087
Waste Description: Osmium Oxide Oso4, (T-4)- (Or) Osmium Tetroxide

Waste Code: P088
Waste Description: 7-Oxabicyclo[2.2.1]Heptane-2,3-Dicarboxylic Acid (Or) Endothall

Waste Code: P089
Waste Description: Parathion (Or) Phosphorothioic Acid, O,O-Diethyl-O-(4-Nitrophenyl) Ester

Waste Code: P092
Waste Description: Mercury, (Acetato-O)Phenyl- (Or) Phenylmercury Acetate

Waste Code: P093
Waste Description: Phenylthiourea (Or) Thiourea, Phenyl-

Waste Code: P094
Waste Description: Phorate (Or) Phosphorodithioic Acid, O,O-Diethyl S-[(Ethylthio)Methyl] Ester

Waste Code: P095

CASE WESTERN RESERVE UNIVERSITY WEST QUAD (Continued) **1000321750**

Waste Description: Carbonic Dichloride (Or) Phosgene

Waste Code: P096
Waste Description: Hydrogen Phosphide (Or) Phosphine

Waste Code: P097
Waste Description: Famphur (Or) Phosphorothioic Acid O-[4-[(Dimethylamino)Sulfonyl]Phenyl] O,O-Dimethyl Ester

Waste Code: P098
Waste Description: Potassium Cyanide (Or) Potassium Cyanide K(Cn)

Waste Code: P099
Waste Description: Argentate (1-), Bis(Cyano-C)-, Potassium (Or) Potassium Silver Cyanide

Waste Code: P101
Waste Description: Ethyl Cyanide (Or) Propanenitrile

Waste Code: P102
Waste Description: 2-Propyn-1-Ol (Or) Propargyl Alcohol

Waste Code: P103
Waste Description: Selenourea

Waste Code: P104
Waste Description: Silver Cyanide (Or) Silver Cyanide Ag(Cn)

Waste Code: P105
Waste Description: Sodium Azide

Waste Code: P106
Waste Description: Sodium Cyanide (Or) Sodium Cyanide Na(Cn)

Waste Code: P107
Waste Description: Strontium Sulfide Srs

Waste Code: P108
Waste Description: Strychnidin-10-One, & Salts (Or) Strychnine, & Salts

Waste Code: P109
Waste Description: Tetraethyldithiopyrophosphate (Or) Thiodiphosphoric Acid, Tetraethyl Ester

Waste Code: P110
Waste Description: Plumbane, Tetraethyl- (Or) Tetraethyl Lead

Waste Code: P111
Waste Description: Diphosphoric Acid, Tetraethyl Ester (Or) Tetraethyl Pyrophosphate

Waste Code: P112
Waste Description: Methane, Tetranitro- (R) (Or) Tetranitromethane (R)

Waste Code: P113
Waste Description: Thallic Oxide (Or) Thallium Oxide Tl2o3

Waste Code: P114
Waste Description: Selenious Acid, Dithallium (1+) Salt (Or) Thallium(I) Selenite

CASE WESTERN RESERVE UNIVERSITY WEST QUAD (Continued) **1000321750**

Waste Code: P115
Waste Description: Sulfuric Acid, Dithallium (1+) Salt (Or) Thallium(I) Sulfate

Waste Code: P116
Waste Description: Hydrazinecarbothioamide (Or) Thiosemicarbazide

Waste Code: P118
Waste Description: Methanethiol, Trichloro- (Or) Trichloromethanethiol

Waste Code: P119
Waste Description: Ammonium Vanadate (Or) Vanadic Acid, Ammonium Salt

Waste Code: P120
Waste Description: Vanadium Oxide V2o5 (Or) Vanadium Pentoxide

Waste Code: P121
Waste Description: Zinc Cyanide (Or) Zinc Cyanide Zn(Cn)2

Waste Code: P122
Waste Description: Zinc Phosphide Zn3p2, When Present At Concentrations Greater Than 10% (R,T)

Waste Code: P123
Waste Description: Toxaphene

Waste Code: P127
Waste Description: P127

Waste Code: P128
Waste Description: P128

Waste Code: P185
Waste Description: 1,3-Dithiolane-2-Carboxaldehyde, 2,4-Dimethyl-, O-[(Methylamino)-Carbonyl]Oxime (Or) Tirpate

Waste Code: P188
Waste Description: Benzoic Acid, 2-Hydroxy-, Compd. With (3as-Cis)-1,2,3,3a,8,8a-Hexahydro-1,3a,8-Trimethylpyrrolo[2,3-B]Indol-5-Yl Methylcarbamate Ester (1:1) (Or) Physostigmine Salicylate

Waste Code: P189
Waste Description: Carbamic Acid, [(Dibutylamino)-Thio]Methyl-, 2,3-Dihydro-2,2-Dimethyl -7-Benzofuranyl Ester (Or) Carbosulfan

Waste Code: P190
Waste Description: Carbamic Acid, Methyl-, 3-Methylphenyl Ester (Or) Metolcarb

Waste Code: P191
Waste Description: Carbamic Acid, Dimethyl-, 1-[(Dimethyl-Amino)Carbonyl]- 5-Methyl-1h-Pyrazol-3-Yl Ester (Or) Dimetilan

Waste Code: P192
Waste Description: Isolan (Or) Carbamic Acid, Dimethyl-, 3-Methy-L-(1-Methylethyl)-1h-Pyrazol-5-Yl Ester

Waste Code: P194
Waste Description: Ethanimidothioc Acid, 2-(Dimethylamino)-N-[[(Methylamino)

CASE WESTERN RESERVE UNIVERSITY WEST QUAD (Continued) **1000321750**

Carbonyl]Oxy]-2-Oxo-, Methyl Ester (Or) Oxamyl

Waste Code: P196
Waste Description: Manganese Dimethyldithiocarbamate (Or) Manganese, Bis(Dimethylcarbamodithioato-S,S')-,

Waste Code: P197
Waste Description: Formparanate (Or) Methanimidamide, N,N-Dimethyl-N'-[2-Methyl-4-[[(Methylamino)Carbonyl]Oxy]Phenyl]

Waste Code: P198
Waste Description: Methanimidamide, N,N-Dimethyl-N'-[3-[[(Methylamino)-Carbonyl]Oxy]Phenyl]-, Monohydrochloride (Or) Formetanate Hydrochloride

Waste Code: P199
Waste Description: P199

Waste Code: P201
Waste Description: Phenol, 3-Methyl-5-(1-Methylethyl)-, Methyl Carbamate (Or) Promecarb

Waste Code: P202
Waste Description: M-Cumenyl Methylcarbamate (Or) 3-Isopropylphenyl N-Methylcarbamate (Or) Phenol, 3-(1-Methylethyl)-, Methyl Carbamate

Waste Code: P203
Waste Description: Aldicarb Sulfone (Or) Propanal, 2-Methyl-2-(Methyl-Sulfonyl)-, O-[(Methylamino)Carbonyl] Oxime

Waste Code: P204
Waste Description: Physostigmine (Or) Pyrrolo[2,3-B]Indol-5-Ol, 1,2,3,3a,8,8a-Hexahydro-1,3a,8-Trimethyl-Methylcarbamate (Ester), (3as-Cis)-

Waste Code: P205
Waste Description: Zinc, Bis(Dimethylcarbamodithioato-S,S')-, (Or) Ziram

Waste Code: U001
Waste Description: Acetaldehyde (I) (Or) Ethanal (I)

Waste Code: U002
Waste Description: 2-Propanone (I) (Or) Acetone (I)

Waste Code: U003
Waste Description: Acetonitrile (I,T)

Waste Code: U004
Waste Description: Acetophenone (Or) Ethanone, 1-Phenyl-

Waste Code: U005
Waste Description: 2-Acetylaminofluorene (Or) Acetamide, N-9h-Fluoren-2-Yl

Waste Code: U006
Waste Description: Acetyl Chloride (C,R,T)

Waste Code: U007
Waste Description: 2-Propenamide (Or) Acrylamide

CASE WESTERN RESERVE UNIVERSITY WEST QUAD (Continued) **1000321750**

Waste Code: U008
Waste Description: 2-Propenoic Acid (I) (Or) Acrylic Acid (I)

Waste Code: U009
Waste Description: 2-Propenenitrile (Or) Acrylonitrile

Waste Code: U010
Waste Description: Azirino [2',3':3,4]Pyrrolo[1,2-A]Indole-4,7-Dione, 6-Amino-8-[[(Aminocarbonyl)Oxy]Methyl]-1,1a,2,8,8a,8b-Hexahydro-8a-Methoxy-5-Methyl-, [1as-(1aalpha, 8beta, 8aalpha, 8balpha)]- (Or) Mitomycin C

Waste Code: U011
Waste Description: 1h-1,2,4-Triazol-3-Amine (Or) Amitrole

Waste Code: U012
Waste Description: Aniline (I,T) (Or) Benzenamine (I,T)

Waste Code: U014
Waste Description: Auramine (Or) Benzenamine, 4,4'-Carbonimidoylbis[N,N-Dimethyl-

Waste Code: U015
Waste Description: Azaserine (Or) L-Serine, Diazoacetate (Ester)

Waste Code: U016
Waste Description: Benz[C]Acridine

Waste Code: U017
Waste Description: Benzal Chloride (Or) Benzene, (Dichloromethyl)-

Waste Code: U018
Waste Description: Benz[A]Anthracene

Waste Code: U019
Waste Description: Benzene (I,T)

Waste Code: U020
Waste Description: Benzenesulfonic Acid Chloride (C,R) (Or) Benzenesulfonyl Chloride (C,R)

Waste Code: U021
Waste Description: [1,1'-Biphenyl]-4,4'-Diamine (Or) Benzidine

Waste Code: U022
Waste Description: Benzo[A]Pyrene

Waste Code: U023
Waste Description: Benzene, (Trichloromethyl)- (Or) Benzotrichloride (C,R,T)

Waste Code: U024
Waste Description: Dichloromethoxy Ethane (Or) Ethane, 1,1'-[Methylenebis(Oxy)]Bis[2-Chloro-

Waste Code: U025
Waste Description: Dichloroethyl Ether (Or) Ethane, 1,1'-Oxybis[2-Chloro-

Waste Code: U026

CASE WESTERN RESERVE UNIVERSITY WEST QUAD (Continued) **1000321750**

Waste Description: Chlornaphazin (Or) Naphthalenamine, N,N'-Bis(2-Chloroethyl)-

Waste Code: U027
Waste Description: Dichloroisopropyl Ether (Or) Propane, 2,2'-Oxybis[2-Chloro-

Waste Code: U028
Waste Description: 1,2-Benzenedicarboxylic Acid, Bis(2-Ethylhexyl) Ester (Or) Diethylhexyl Phthalate

Waste Code: U029
Waste Description: Methane, Bromo- (Or) Methyl Bromide

Waste Code: U030
Waste Description: 4-Bromophenyl Phenyl Ether (Or) Benzene, 1-Bromo-4-Phenoxy-

Waste Code: U031
Waste Description: 1-Butanol (I) (Or) N-Butyl Alcohol (I)

Waste Code: U032
Waste Description: Calcium Chromate (Or) Chromic Acid H2cro4, Calcium Salt

Waste Code: U033
Waste Description: Carbon Oxyfluoride (R,T) (Or) Carbonic Difluoride

Waste Code: U034
Waste Description: Acetaldehyde, Trichloro- (Or) Chloral

Waste Code: U035
Waste Description: Benzenebutanoic Acid, 4-[Bis(2-Chloroethyl)Amino]- (Or) Chlorambucil

Waste Code: U036
Waste Description: 4,7-Methano-1h-Indene, 1,2,4,5,6,7,8,8-Octachloro-2,3,3a,4,7,7a-Hexahydro- (Or) Chlordane, Alpha & Gamma Isomers

Waste Code: U037
Waste Description: Benzene, Chloro- (Or) Chlorobenzene

Waste Code: U038
Waste Description: Benzeneacetic Acid, 4-Chloro-Alpha-(4-Chlorophenyl)-Alpha-Hydroxy-, Ethyl Ester (Or) Chlorobenzilate

Waste Code: U039
Waste Description: P-Chloro-M-Cresol (Or) Phenol, 4-Chloro-3-Methyl-

Waste Code: U041
Waste Description: Epichlorohydrin (Or) Oxirane, (Chloromethyl)-

Waste Code: U042
Waste Description: 2-Chloroethyl Vinyl Ether (Or) Ethene, (2-Chloroethoxy)-

Waste Code: U043
Waste Description: Ethene, Chloro- (Or) Vinyl Chloride

Waste Code: U044
Waste Description: Chloroform (Or) Methane, Trichloro-

CASE WESTERN RESERVE UNIVERSITY WEST QUAD (Continued) **1000321750**

Waste Code: U045
Waste Description: Methane, Chloro- (I,T) (Or) Methyl Chloride (I,T)

Waste Code: U046
Waste Description: Chloromethyl Methyl Ether (Or) Methane, Chloromethoxy-

Waste Code: U047
Waste Description: Beta-Chloronaphthalene (Or) Naphthalene, 2-Chloro-

Waste Code: U048
Waste Description: O-Chlorophenol (Or) Phenol, 2-Chloro-

Waste Code: U049
Waste Description: 4-Chloro-O-Toluidine, Hydrochloride (Or) Benzenamine, 4-Chloro-2-Methyl-, Hydrochloride

Waste Code: U050
Waste Description: Chrysene

Waste Code: U051
Waste Description: Creosote

Waste Code: U052
Waste Description: Cresol (Cresylic Acid) (Or) Phenol, Methyl-

Waste Code: U053
Waste Description: 2-Butenal (Or) Crotonaldehyde

Waste Code: U055
Waste Description: Benzene, (1-Methylethyl)- (I) (Or) Cumene (I)

Waste Code: U056
Waste Description: Benzene, Hexahydro- (I) (Or) Cyclohexane (I)

Waste Code: U057
Waste Description: Cyclohexanone (I)

Waste Code: U058
Waste Description: 2h-1,3,2-Oxazaphosphorin-2-Amine, N,N-Bis(2-Chloroethyl)Tetrahydro-, 2-Oxide (Or) Cyclophosphamide

Waste Code: U059
Waste Description: 5,12-Naphthacenedione, 8-Acetyl-10-[(3-Amino-2,3,6-Trideoxy)-Alpha-L-Lyxo-Hexopyranosyl)Oxy]-7,8,9,10-Tetrahydro-6,8,11-Trihydroxy-1-Methoxy-, (8s-Cis)- (Or) Daunomycin

Waste Code: U060
Waste Description: Benzene, 1,1'-(2,2-Dichloroethylidene)Bis[4-Chloro- (Or) Ddd

Waste Code: U061
Waste Description: Benzene, 1,1'-(2,2,2-Trichloroethylidene)Bis[4-Chloro- (Or) Ddt

Waste Code: U062
Waste Description: Carbamothioic Acid, Bis(1-Methylethyl)-, S-(2,3-Dichloro-2-Propenyl) Ester (Or) Diallate

CASE WESTERN RESERVE UNIVERSITY WEST QUAD (Continued) **1000321750**

Waste Code: U063
Waste Description: Dibenz[A,H]Anthracene

Waste Code: U064
Waste Description: Benzo[Rst]Pentaphene (Or) Dibenzo[A,I]Pyrene

Waste Code: U066
Waste Description: 1,2-Dibromo-3-Chloropropane (Or) Propane, 1,2-Dibromo-3-Chloro-

Waste Code: U067
Waste Description: Ethane, 1,2-Dibromo- (Or) Ethylene Dibromide

Waste Code: U068
Waste Description: Methane, Dibromo- (Or) Methylene Bromide

Waste Code: U069
Waste Description: 1,2-Benzenedicarboxylic Acid, Dibutyl Ester (Or) Dibutyl Phthalate

Waste Code: U070
Waste Description: Benzene, 1,2-Dichloro- (Or) O-Dichlorobenzene

Waste Code: U071
Waste Description: Benzene, 1,3-Dichloro- (Or) M-Dichlorobenzene

Waste Code: U072
Waste Description: Benzene, 1,4-Dichloro- (Or) P-Dichlorobenzene

Waste Code: U073
Waste Description: [1,1'-Biphenyl]-4,4'-Diamine, 3,3'-Dichloro- (Or) 3,3'-Dichlorobenzidine

Waste Code: U074
Waste Description: 1,4-Dichloro-2-Butene (I,T) (Or) 2-Butene, 1,4-Dichloro- (I,T)

Waste Code: U075
Waste Description: Dichlorodifluoromethane (Or) Methane, Dichlorodifluoro-

Waste Code: U076
Waste Description: Ethane, 1,1-Dichloro- (Or) Ethylidene Dichloride

Waste Code: U077
Waste Description: Ethane, 1,2-Dichloro- (Or) Ethylene Dichloride

Waste Code: U078
Waste Description: 1,1-Dichloroethylene (Or) Ethene, 1,1-Dichloro-

Waste Code: U079
Waste Description: 1,2-Dichloroethylene (Or) Ethene, 1,2-Dichloro-,(E)-

Waste Code: U080
Waste Description: Methane, Dichloro- (Or) Methylene Chloride

Waste Code: U081
Waste Description: 2,4-Dichlorophenol (Or) Phenol, 2,4-Dichloro-

Waste Code: U082
Waste Description: 2,6-Dichlorophenol (Or) Phenol, 2,6-Dichloro-

CASE WESTERN RESERVE UNIVERSITY WEST QUAD (Continued) **1000321750**

Waste Code: U083
Waste Description: Propane, 1,2-Dichloro- (Or) Propylene Dichloride

Waste Code: U084
Waste Description: 1,3-Dichloropropene (Or) 1-Propene, 1,3-Dichloro-

Waste Code: U085
Waste Description: 1,2:3,4-Diepoxybutane (I,T) (Or) 2,2'-Bioxirane

Waste Code: U086
Waste Description: Hydrazine, 1,2-Diethyl- (Or) N,N'-Diethylhydrazine

Waste Code: U087
Waste Description: O,O-Diethyl S-Methyl Dithiophosphate (Or) Phosphorodithioic Acid, O,O-Diethyl S-Methyl Ester

Waste Code: U088
Waste Description: 1,2-Benzenedicarboxylic Acid, Diethyl Ester (Or) Diethyl Phthalate

Waste Code: U089
Waste Description: Diethylstilbesterol (Or) Phenol, 4,4'-(1,2-Diethyl-1,2-Ethenediyl)Bis, (E)-

Waste Code: U090
Waste Description: 1,3-Benzodioxole, 5-Propyl- (Or) Dihydrosafrole

Waste Code: U091
Waste Description: [1,1'-Biphenyl]-4,4'-Diamine, 3,3'-Dimethoxy- (Or) 3,3'-Dimethoxybenzidine

Waste Code: U092
Waste Description: Dimethylamine (I) (Or) Methanamine, N-Methyl- (I)

Waste Code: U093
Waste Description: Benzenamine, N,N-Dimethyl-4-(Phenylazo)- (Or) P-Dimethylaminoazobenzene

Waste Code: U094
Waste Description: 7,12-Dimethylbenz[A]Anthracene (Or) Benz[A]Anthracene, 7,12-Dimethyl-

Waste Code: U095
Waste Description: [1,1'-Biphenyl]-4,4'-Diamine, 3,3'-Dimethyl- (Or) 3,3'-Dimethylbenzidine

Waste Code: U096
Waste Description: Alpha,Alpha-Dimethylbenzylhydroperoxide (R) (Or) Hydroperoxide, 1-Methyl-1-Phenylethyl- (R)

Waste Code: U097
Waste Description: Carbamic Chloride, Dimethyl- (Or) Dimethylcarbamoyl Chloride

Waste Code: U098
Waste Description: 1,1-Dimethylhydrazine (Or) Hydrazine, 1,1-Dimethyl-

Waste Code: U099
Waste Description: 1,2-Dimethylhydrazine (Or) Hydrazine, 1,2-Diphenyl-

CASE WESTERN RESERVE UNIVERSITY WEST QUAD (Continued) **1000321750**

Waste Code: U101
Waste Description: 2,4-Dimethylphenol (Or) Phenol, 2,4-Dimethyl-

Waste Code: U102
Waste Description: 1,2-Benzenedicarboxylic Acid, Dimethyl Ester (Or) Dimethyl Phthalate

Waste Code: U103
Waste Description: Dimethyl Sulfate (Or) Sulfuric Acid, Dimethyl Ester

Waste Code: U105
Waste Description: 2,4-Dinitrotoluene (Or) Benzene, 1-Methyl-2,4-Dinitro-

Waste Code: U106
Waste Description: 2,6-Dinitrotoluene (Or) Benzene, 2-Methyl-1,3-Dinitro-

Waste Code: U107
Waste Description: 1,2-Benzenedicarboxylic Acid, Dioctyl Ester (Or) Di-N-Octyl Phthalate

Waste Code: U108
Waste Description: 1,4-Diethyleneoxide (Or) 1,4-Dioxane

Waste Code: U109
Waste Description: 1,2-Diphenylhydrazine (Or) Hydrazine, 1,2-Diphenyl-

Waste Code: U110
Waste Description: 1-Propanimine, N-Propyl-(I) (Or) Dipropylamine (I)

Waste Code: U111
Waste Description: 1-Propanamine, N-Nitroso-N-Propyl- (Or) Di-N-Propylnitrosamine

Waste Code: U112
Waste Description: Acetic Acid, Ethyl Ester (I) (Or) Ethyl Acetate (I)

Waste Code: U113
Waste Description: 2-Propenoic Acid, Ethyl Ester (I) (Or) Ethyl Acrylate (I)

Waste Code: U114
Waste Description: Carbamodithioic Acid, 1,2-Ethanediylbis-, Salts & Esters (Or) Ethylenebisdithiocarbamic Acid, Salts & Esters

Waste Code: U115
Waste Description: Ethylene Oxide (I,T) (Or) Oxirane (I,T)

Waste Code: U116
Waste Description: 2-Imidazolidinethione (Or) Ethylenethiourea

Waste Code: U117
Waste Description: Ethane, 1,1'-Oxybis-(I) (Or) Ethyl Ether (I)

Waste Code: U118
Waste Description: 2-Propenoic Acid, 2-Methyl-, Ethyl Ester (Or) Ethyl Methacrylate

Waste Code: U119
Waste Description: Ethyl Methanesulfonate (Or) Methanesulfonic Acid, Ethyl Ester

Waste Code: U120
Waste Description: Fluoranthene

CASE WESTERN RESERVE UNIVERSITY WEST QUAD (Continued) **1000321750**

Waste Code: U121
Waste Description: Methane, Trichlorofluoro- (Or) Trichloromonofluoromethane

Waste Code: U122
Waste Description: Formaldehyde

Waste Code: U123
Waste Description: Formic Acid (C,T)

Waste Code: U124
Waste Description: Furan (I) (Or) Furfuran (I)

Waste Code: U125
Waste Description: 2-Furancarboxaldehyde (I) (Or) Furfural (I)

Waste Code: U126
Waste Description: Glycidylaldehyde (Or) Oxiranecarboxyaldehyde

Waste Code: U127
Waste Description: Benzene, Hexachloro- (Or) Hexachlorobenzene

Waste Code: U128
Waste Description: 1,3-Butadiene, 1,1,2,3,4,4-Hexachloro- (Or) Hexachlorobutadiene

Waste Code: U129
Waste Description: Cyclohexane, 1,2,3,4,5,6-Hexachloro-, (1alpha, 2alpha, 3beta, 4alpha, 5alpha, 6beta)- (Or) Lindane

Waste Code: U130
Waste Description: 1,3-Cyclopentadiene, 1,2,3,4,5,5-Hexachloro- (Or) Hexachlorocyclopentadiene

Waste Code: U131
Waste Description: Ethane, Hexachloro- (Or) Hexachloroethane

Waste Code: U132
Waste Description: Hexachlorophene (Or) Phenol, 2,2'-Methylenebis[3,4,6-Trichloro-

Waste Code: U133
Waste Description: Hydrazine (R,T)

Waste Code: U134
Waste Description: Hydrofluoric Acid (C,T) (Or) Hydrogen Fluoride (C,T)

Waste Code: U135
Waste Description: Hydrogen Sulfide (Or) Hydrogen Sulfide H2s

Waste Code: U136
Waste Description: Arsinic Acid, Dimethyl- (Or) Cacodylic Acid

Waste Code: U137
Waste Description: Indeno[1,2,3-Cd]Pyrene

Waste Code: U138
Waste Description: Methane, Iodo- (Or) Methyl Iodide

Waste Code: U140

CASE WESTERN RESERVE UNIVERSITY WEST QUAD (Continued) **1000321750**

Waste Description: 1-Propanol, 2-Methyl- (I,T) (Or) Isobutyl Alcohol (I,T)

Waste Code: U141
Waste Description: 1,3-Benzodioxole, 5-(1-Propenyl)- (Or) Isosafrole

Waste Code: U142
Waste Description: 1,3,4-Metheno-2h-Cyclobuta[Cd]Pentalen-2-One, 1,1a,3,3a,4,5,5,5a,5b,6-Decachlorooctahydro- (Or) Kepone

Waste Code: U143
Waste Description: 2-Butenoic Acid, 2-Methyl-, 7-[[2,3-Dihydroxy-2-(1-Methoxyethyl)-3-Methyl-1-Oxobutoxy]Methyl]-2,3,5,7a-Tetrahydro-1h-Pyrrolizin-1-Yl Ester, [1s-[1alpha(Z), 7(2s*,3r*), 7aalpha]]- (Or) Lasiocarpine

Waste Code: U144
Waste Description: Acetic Acid, Lead(2+) Salt (Or) Lead Acetate

Waste Code: U145
Waste Description: Lead Phosphate (Or) Phosphoric Acid, Lead(2+) Salt (2:3)

Waste Code: U146
Waste Description: Lead Subacetate (Or) Lead, Bis(Acetato-O)Tetrahydroxytri-

Waste Code: U147
Waste Description: 2,5-Furandione (Or) Maleic Anhydride

Waste Code: U148
Waste Description: 3,6-Pyridazinedione, 1,2-Dihydro- (Or) Maleic Hydrazide

Waste Code: U149
Waste Description: Malononitrile (Or) Propanedinitrile

Waste Code: U150
Waste Description: L-Phenylalanine, 4-[Bis(2-Chloroethyl)Amino]- (Or) Melphalan

Waste Code: U151
Waste Description: Mercury

Waste Code: U152
Waste Description: 2-Propenenitrile, 2-Methyl- (I,T) (Or) Methacrylonitrile (I,T)

Waste Code: U153
Waste Description: Methanethiol (I,T) (Or) Thiomethanol (I,T)

Waste Code: U154
Waste Description: Methanol (I) (Or) Methyl Alcohol (I)

Waste Code: U155
Waste Description: 1,2-Ethanediamine, N,N-Dimethyl-N'-2-Pyridinyl-N'-(2-Thienylmethyl)- (Or) Methapyrilene

Waste Code: U156
Waste Description: Carbonochloridic Acid, Methyl Ester, (I,T) (Or) Methyl Chlorocarbonate (I,T)

Waste Code: U157

CASE WESTERN RESERVE UNIVERSITY WEST QUAD (Continued) **1000321750**

Waste Description: 3-Methylcholanthrene (Or) Benz[J]Aceanthrylene, 1,2-Dihydro-3-Methyl-

Waste Code: U158
Waste Description: 4,4'-Methylenebis(2-Chloroaniline) (Or) Benzenamine, 4,4'-Methylenebis[2-Chloro-

Waste Code: U159
Waste Description: 2-Butanone (I,T) (Or) Methyl Ethyl Ketone (Mek) (I,T)

Waste Code: U160
Waste Description: 2-Butanone, Peroxide (R,T) (Or) Methyl Ethyl Ketone Peroxide (R,T)

Waste Code: U161
Waste Description: 4-Methyl-2-Pentanone (I) (Or) Methyl Isobutyl Ketone (I) (Or) Pentanol, 4-Methyl-

Waste Code: U162
Waste Description: 2-Propenoic Acid, 2-Methyl-, Methyl Ester (I,T) (Or) Methyl Methacrylate (I,T)

Waste Code: U163
Waste Description: Guanidine, N-Methyl-N'-Nitro-N-Nitroso- (Or) Mnng

Waste Code: U164
Waste Description: 4(1h)-Pyrimidinone, 2,3-Dihydro-6-Methyl-2-Thioxo- (Or) Methylthiouracil

Waste Code: U165
Waste Description: Naphthalene

Waste Code: U166
Waste Description: 1,4-Naphthalenedione (Or) 1,4-Naphthoquinone

Waste Code: U167
Waste Description: 1-Napthalenamine (Or) Alpha-Naphthylamine

Waste Code: U168
Waste Description: 2-Napthalenamine (Or) Beta-Naphthylamine

Waste Code: U169
Waste Description: Benzene, Nitro- (Or) Nitrobenzene (I,T)

Waste Code: U170
Waste Description: P-Nitrophenol (I,T) (Or) Phenol, 4-Nitro-

Waste Code: U171
Waste Description: 2-Nitropropane (I,T) (Or) Propane, 2-Nitro- (I,T)

Waste Code: U172
Waste Description: 1-Butanamine, N-Butyl-N-Nitroso- (Or) N-Nitrosodi-N-Butylamine

Waste Code: U173
Waste Description: Ethanol, 2,2'-(Nitrosoimino)Bis- (Or) N-Nitrosodiethanolamine

Waste Code: U174
Waste Description: Ethanamine, N-Ethyl-N-Nitroso- (Or) N-Nitrosodiethylamine

CASE WESTERN RESERVE UNIVERSITY WEST QUAD (Continued) **1000321750**

Waste Code: U176
Waste Description: N-Nitroso-N-Ethylurea (Or) Urea, N-Ethyl-N-Nitroso-

Waste Code: U177
Waste Description: N-Nitroso-N-Methylurea (Or) Urea, N-Methyl-N-Nitroso-

Waste Code: U178
Waste Description: Carbamic Acid, Methylnitroso-, Ethyl Ester (Or) N-Nitroso-N-Methylurethane

Waste Code: U179
Waste Description: N-Nitrosopiperidine (Or) Piperidine, 1-Nitroso-

Waste Code: U180
Waste Description: N-Nitrosopyrrolidine (Or) Pyrrolidine, 1-Nitroso-

Waste Code: U181
Waste Description: 5-Nitro-O-Toluidine (Or) Benzenamine, 2-Methyl-5-Nitro

Waste Code: U182
Waste Description: 1,3,5-Trioxane, 2,4,6-Trimethyl- (Or) Paraldehyde

Waste Code: U183
Waste Description: Benzene, Pentachloro- (Or) Pentachlorobenzene

Waste Code: U184
Waste Description: Ethane, Pentachloro- (Or) Pentachloroethane

Waste Code: U185
Waste Description: Benzene, Pentachloronitro- (Or) Pentachloronitrobenzene (Pcnb)

Waste Code: U186
Waste Description: 1,3-Pentadiene (I) (Or) 1-Methylbutadiene (I)

Waste Code: U187
Waste Description: Acetamide, N-(4-Ethoxyphenyl)- (Or) Phenacetin

Waste Code: U188
Waste Description: Phenol

Waste Code: U189
Waste Description: Phosphorus Sulfide (R) (Or) Sulfur Phosphide (R)

Waste Code: U190
Waste Description: 1,3-Isobenzofurandione (Or) Phthalic Anhydride

Waste Code: U191
Waste Description: 2-Picoline (Or) Pyridine, 2-Methyl-

Waste Code: U192
Waste Description: Benzamide, 3,5-Dichloro-N-(1,1-Dimethyl-2-Propynyl)- (Or) Pronamide

Waste Code: U193
Waste Description: 1,2-Oxathiolane, 2,2-Dioxide (Or) 1,3-Propane Sultone

Waste Code: U194
Waste Description: 1-Propanamine (I,T) (Or) N-Propylamine (I,T)

CASE WESTERN RESERVE UNIVERSITY WEST QUAD (Continued) **1000321750**

Waste Code: U196
Waste Description: Pyridine

Waste Code: U197
Waste Description: 2,5-Cyclohexadiene-1,4-Dione (Or) P-Benzoquinone

Waste Code: U200
Waste Description: Reserpine (Or) Yohimban-16-Carboxylic Acid, 11,17-Dimethoxy-18-[(3,4,5-Trimethoxybenzoyl)Oxy]-, Methyl Ester, (3beta, 16beta, 17alpha, 18beta, 20alpha)-

Waste Code: U201
Waste Description: 1,3-Benzenediol (Or) Resorcinol

Waste Code: U202
Waste Description: 1,2-Benzisothiazol-3(2h)-One, 1,1-Dioxide, & Salts (Or) Saccharin, & Salts

Waste Code: U203
Waste Description: 1,3-Benzodioxole, 5-(2-Propenyl)- (Or) Safrole

Waste Code: U204
Waste Description: Selenious Acid (Or) Selenium Dioxide

Waste Code: U205
Waste Description: Selenium Sulfide (Or) Selenium Sulfide Ses2 (R,T)

Waste Code: U206
Waste Description: D-Glucose, 2-Deoxy-2-[[(Methylnitrosoamino)-Carbonyl]Amino]- (Or) Glucopyranose, 2-Deoxy-2-(3-Methyl-3-Nitrosoureido)-,D- (Or) Streptozotocin

Waste Code: U207
Waste Description: 1,2,4,5-Tetrachlorobenzene (Or) Benzene, 1,2,4,5-Tetrachloro-

Waste Code: U208
Waste Description: 1,1,1,2-Tetrachloroethane (Or) Ethane, 1,1,1,2-Tetrachloro-

Waste Code: U209
Waste Description: 1,1,2,2-Tetrachloroethane (Or) Ethane, 1,1,2,2-Tetrachloro-

Waste Code: U210
Waste Description: Ethene, Tetrachloro- (Or) Tetrachloroethylene

Waste Code: U211
Waste Description: Carbon Tetrachloride (Or) Methane, Tetrachloro-

Waste Code: U213
Waste Description: Furan, Tetrahydro-(I) (Or) Tetrahydrofuran (I)

Waste Code: U214
Waste Description: Acetic Acid, Thallium(1+) Salt (Or) Thallium(I) Acetate

Waste Code: U215
Waste Description: Carbonic Acid, Dithallium(1+) Salt (Or) Thallium(I) Carbonate

Waste Code: U216

CASE WESTERN RESERVE UNIVERSITY WEST QUAD (Continued) **1000321750**

Waste Description: Thallium Chloride Tlcl (Or) Thallium(I) Chloride

Waste Code: U217
Waste Description: Nitric Acid, Thallium(1+) Salt (Or) Thallium(I) Nitrate

Waste Code: U218
Waste Description: Ethanethioamide (Or) Thioacetamide

Waste Code: U219
Waste Description: Thiourea

Waste Code: U220
Waste Description: Benzene, Methyl- (Or) Toluene

Waste Code: U221
Waste Description: Benzenediamine, Ar-Methyl- (Or) Toluenediamine

Waste Code: U222
Waste Description: Benzenamine, 2-Methyl-, Hydrochloride (Or) O-Toluidine Hydrochloride

Waste Code: U223
Waste Description: Benzene, 1,3-Diisocyanatomethyl- (R,T) (Or) Toluene Diisocyanate (R,T)

Waste Code: U225
Waste Description: Bromoform (Or) Methane, Tribromo-

Waste Code: U226
Waste Description: Ethane, 1,1,1-Trichloro- (Or) Methyl Chloroform

Waste Code: U227
Waste Description: 1,1,2-Trichloroethane (Or) Ethane, 1,1,2-Trichloro-

Waste Code: U228
Waste Description: Ethene, Trichloro- (Or) Trichloroethylene

Waste Code: U234
Waste Description: 1,3,5-Trinitrobenzene (R,T) (Or) Benzene, 1,3,5-Trinitro-

Waste Code: U235
Waste Description: 1-Propanol, 2,3-Dibromo-, Phosphate (3:1) (Or) Tris(2,3,-Dibromopropyl) Phosphate

Waste Code: U236
Waste Description: 2,7-Naphthalenedisulfonic Acid,3,3'-[(3,3'-Dimethyl[1,1'-Biphenyl]-4,4'-Diyl)Bis(Azo)Bis[5-Amino -4-Hydroxy]-, Tetrasodium Salt (Or) Trypan Blue

Waste Code: U237
Waste Description: 2,4-(1h,3h)-Pyrimidinedione, 5-[Bis(2-Chloroethyl)Amino]- (Or) Uracil Mustard

Waste Code: U238
Waste Description: Carbamic Acid, Ethyl Ester (Or) Ethyl Carbamate (Urethane)

Waste Code: U239
Waste Description: Benzene, Dimethyl- (I,T) (Or) Xylene (I)

CASE WESTERN RESERVE UNIVERSITY WEST QUAD (Continued) **1000321750**

Waste Code: U240
Waste Description: 2,4-D, Salts & Esters (Or) Acetic Acid, (2,4-Dichlorophenoxy)-, Salts & Esters (Or) Dichlorophenoxyacetic Acid 2,4-D

Waste Code: U243
Waste Description: 1-Propene, 1,1,2,3,3,3-Hexachloro- (Or) Hexachloropropene

Waste Code: U244
Waste Description: Thioperoxydicarbonic Diamide [(H2n)C(S)]2s2, Tetramethyl- (Or) Thiram

Waste Code: U246
Waste Description: Cyanogen Bromide (Cn)Br

Waste Code: U247
Waste Description: Benzene, 1,1'-(2,2,2-Trichloroethylidene)Bis[4-Methoxy- (Or) Methoxychlor

Waste Code: U248
Waste Description: 2h-1-Benzopyran-2-One, 4-Hydroxy-3-(3-Oxo-1-Phenyl-Butyl)-, & Salts, When Present At Concentrations Of 0.3% Or Less (Or) Warfarin, & Salts, When Present At Concentrations Of 0.3% Or Less

Waste Code: U249
Waste Description: Zinc Phosphide Zn3p2, When Present At Concentrations Of 10% Or Less

Waste Code: U271
Waste Description: Benomyl (Or) Carbamic Acid, [1-[(Butylamino)Carbonyl]-1h-Benzimidazol-2-Yl]-, Methyl Ester

Waste Code: U277
Waste Description: Sulfallate (Or) Carbamodithioic Acid, Diethyl-, 2-Chloro-2-Propenyl Ester

Waste Code: U278
Waste Description: Bendiocarb (Or) 1,3-Benzodioxol-4-Ol, 2,2-Dimethyl-, Methyl Carbamate

Waste Code: U279
Waste Description: U279

Waste Code: U280
Waste Description: Barban (Or) Carbamic Acid, (3-Chlorophenyl)-, 4-Chloro-2-Butynyl Ester

Waste Code: U328
Waste Description: Benzenamine, 2-Methyl- (Or) O-Toluidine

Waste Code: U353
Waste Description: Benzenamine, 4-Methyl- (Or) P-Toluidine

Waste Code: U359
Waste Description: Ethanol, 2-Ethoxy- (Or) Ethylene Glycol Monoethyl Ether

Waste Code: U364
Waste Description: Bendiocarb Phenol (Or) 1,3-Benzodioxol-4-Ol, 2,2-Dimethyl-

Waste Code: U365
Waste Description: H-Azepine-1-Carbothioic Acid, Hexahydro-, S-Ethyl Ester (Or) Molinate

CASE WESTERN RESERVE UNIVERSITY WEST QUAD (Continued) **1000321750**

Waste Code: U366
Waste Description: Dazomet (Or) 2h-1,3,5-Thiadiazine- 2-Thione, Tetrahydro-3,5-Dimethyl-

Waste Code: U367
Waste Description: 7-Benzofuranol, 2,3-Dihydro-2,2-Dimethyl- (Or) Carbofuran Phenol

Waste Code: U372
Waste Description: Carbamic Acid, 1h-Benzimidazol-2-Yl, Methyl Ester (Or) Carbendazim

Waste Code: U373
Waste Description: Carbamic Acid, Phenyl-, 1-Methylethyl Ester (Or) Propham

Waste Code: U375
Waste Description: Carbamic Acid, Butyl-, 3-Iodo-2-Propynyl Ester (Or) 3-Iodo-2-Propynyl N-Butylcarbamate

Waste Code: U376
Waste Description: Carbamodithioic Acid, Dimethyl-, Tetraanhydrosulfide With Orthothiosetenious Acid (Or) Selenium, Tetrakis (Dimethyldithiocarbamate)

Waste Code: U377
Waste Description: Carbamodithioic Acid, Methyl-, Monopotassium Salt (Or) Potassium N-Methyldithiocarbamate

Waste Code: U378
Waste Description: Carbamodithioic Acid, (Hydroxymethyl) Methyl-, Monopotassium Salt (Or) Potassium N-Hydroxymethyl- N-Methyldi-Thiocarbamate

Waste Code: U379
Waste Description: Sodium Dibutyldithiocarbamate (Or) Carbamodithioic Acid, Dibutyl, Sodium Salt

Waste Code: U381
Waste Description: Carbamodithioic Acid, Diethyl-, Sodium Salt (Or) Sodium Diethyldithiocarbamate

Waste Code: U382
Waste Description: Carbamodithioic Acid, Dimethyl-, Sodium Salt (Or) Sodium Dimethyldithiocarbamate

Waste Code: U383
Waste Description: Carbamodithioic Acid, Dimethyl, Potassium Salt (Or) Potassium Dimethyldithiocarbamate

Waste Code: U384
Waste Description: Carbamodithioic Acid, Methyl-, Monosodium Salt (Or) Metam Sodium

Waste Code: U385
Waste Description: Carbamothioic Acid, Dipropyl-, S-Propyl Ester

Waste Code: U386
Waste Description: Carbamothioic Acid, Cyclohexylethyl-, S-Ethyl Ester (Or) Cycloate

Waste Code: U387
Waste Description: Carbamothioic Acid, Dipropyl-, S-(Phenylmethyl) Ester (Or) Prosulfocarb

CASE WESTERN RESERVE UNIVERSITY WEST QUAD (Continued) **1000321750**

Waste Code: U389
Waste Description: Carbamothioic Acid, Bis(1-Methylethyl)-, S-(2,3,3-Trichloro-2-Propenyl) Ester (Or) Triallate

Waste Code: U390
Waste Description: Carbamothioic Acid, Dipropyl-, S-Ethyl Ester (Or) Eptc

Waste Code: U391
Waste Description: Carbamothioic Acid, Butylethyl-, S-Propyl Ester (Or) Pebulate

Waste Code: U392
Waste Description: Butylate (Or) Carbamothioic Acid, Bis(2-Methylpropyl)-, S-Ethyl Ester

Waste Code: U393
Waste Description: Copper, Bis(Dimethylcarbamodithioato-S,S')- (Or) Copper Dimethyldithiocarbamate

Waste Code: U394
Waste Description: A2213 (Or) Ethanimidothioic Acid, 2-(Dimethylamino)-N-Hydroxy-2-Oxo-, Methyl Ester

Waste Code: U395
Waste Description: Diethylene Glycol, Dicarbamate (Or) Ethanol, 2,2'-Oxybis-, Dicarbamate

Waste Code: U396
Waste Description: Ferbam (Or) Iron, Tris(Dimethylcarbamodithioato-S,S')-,

Waste Code: U400
Waste Description: Bis(Pentamethylene)Thiuram Tetrasulfide (Or) Piperidine, 1,1'-(Tetrathiodicarbonothioyl)-Bis-

Waste Code: U401
Waste Description: Bis(Dimethylthiocarbamoyl) Sulfide (Or) Tetramethylthiuram Monosulfide

Waste Code: U402
Waste Description: Tetrabutylthiuram Disulfide (Or) Thioperoxydicarbonic Diamide, Tetrabutyl

Waste Code: U403
Waste Description: Disulfiram (Or) Thioperoxydicarbonic Diamide, Tetraethyl

Waste Code: U404
Waste Description: U404

Waste Code: U407
Waste Description: Ethyl Ziram

Waste Code: U409
Waste Description: Carbamic Acid, [1,2-Phenylenebis (Iminocarbonothioyl)]Bis-, Dimethyl Ester (Or) Thiophanate-Methyl

Waste Code: U410
Waste Description: Ethanimidothioic Acid, N,N'-[Thiobis[(Methylimino)Carbonyloxy]]Bis-, Dimethyl Ester (Or) Thiodicarb

Waste Code: U411
Waste Description: U411

CASE WESTERN RESERVE UNIVERSITY WEST QUAD (Continued) **1000321750**

Handler - Owner Operator:

Owner/Operator Indicator:	Owner
Owner/Operator Name:	CASE WESTERN RESERVE UNIVERSITY
Legal Status:	Private
Date Became Current:	20020101
Date Ended Current:	Not reported
Owner/Operator Address:	2220 CIRCLE DR
Owner/Operator City,State,Zip:	CLEVELAND, OH 44106
Owner/Operator Telephone:	216-368-2907
Owner/Operator Telephone Ext:	Not reported
Owner/Operator Fax:	Not reported
Owner/Operator Email:	Not reported

Owner/Operator Indicator:	Operator
Owner/Operator Name:	CASE WESTERN RESERVE UNIVERSITY
Legal Status:	Private
Date Became Current:	20210916
Date Ended Current:	Not reported
Owner/Operator Address:	2220 CIRCLE DR SERVICE BUILDING 1ST FL
Owner/Operator City,State,Zip:	CLEVELAND, OH 44106-7227
Owner/Operator Telephone:	216-368-1518
Owner/Operator Telephone Ext:	Not reported
Owner/Operator Fax:	Not reported
Owner/Operator Email:	MDR6@CASE.EDU

Owner/Operator Indicator:	Operator
Owner/Operator Name:	NAME NOT REPORTED
Legal Status:	Private
Date Became Current:	Not reported
Date Ended Current:	Not reported
Owner/Operator Address:	ADDRESS NOT REPORTED
Owner/Operator City,State,Zip:	CITY NOT REPORTED, AK 99998
Owner/Operator Telephone:	312-555-1212
Owner/Operator Telephone Ext:	Not reported
Owner/Operator Fax:	Not reported
Owner/Operator Email:	Not reported

Owner/Operator Indicator:	Owner
Owner/Operator Name:	CASE WESTERN RESERVE UNIVERSITY
Legal Status:	Private
Date Became Current:	20020101
Date Ended Current:	Not reported
Owner/Operator Address:	10900 EUCLID AVE
Owner/Operator City,State,Zip:	CLEVELAND, OH 44106-7227
Owner/Operator Telephone:	Not reported
Owner/Operator Telephone Ext:	Not reported
Owner/Operator Fax:	Not reported
Owner/Operator Email:	Not reported

Owner/Operator Indicator:	Owner
Owner/Operator Name:	CWRU BOARD OF DIRECTORS
Legal Status:	Private
Date Became Current:	Not reported
Date Ended Current:	Not reported
Owner/Operator Address:	10900 EUCLID AVE
Owner/Operator City,State,Zip:	CLEVELAND, OH 44106
Owner/Operator Telephone:	216-368-2907

CASE WESTERN RESERVE UNIVERSITY WEST QUAD (Continued) **1000321750**

Owner/Operator Telephone Ext: Not reported
Owner/Operator Fax: Not reported
Owner/Operator Email: Not reported

Owner/Operator Indicator: Operator
Owner/Operator Name: NAME NOT REPORTED
Legal Status: Private
Date Became Current: Not reported
Date Ended Current: Not reported
Owner/Operator Address: ADDRESS NOT REPORTED
Owner/Operator City,State,Zip: CITY NOT REPORTED, AK 99998
Owner/Operator Telephone: 312-555-1212
Owner/Operator Telephone Ext: Not reported
Owner/Operator Fax: Not reported
Owner/Operator Email: Not reported

Owner/Operator Indicator: Owner
Owner/Operator Name: CASE WESTERN RESERVE UNIVERSITY
Legal Status: Private
Date Became Current: 20020101
Date Ended Current: Not reported
Owner/Operator Address: 10900 EUCLID AVE
Owner/Operator City,State,Zip: CLEVELAND, OH 44106-7227
Owner/Operator Telephone: Not reported
Owner/Operator Telephone Ext: Not reported
Owner/Operator Fax: Not reported
Owner/Operator Email: Not reported

Owner/Operator Indicator: Owner
Owner/Operator Name: CWRU BOARD OF DIRECTORS
Legal Status: Private
Date Became Current: Not reported
Date Ended Current: Not reported
Owner/Operator Address: 10900 EUCLID AVE
Owner/Operator City,State,Zip: CLEVELAND, OH 44106
Owner/Operator Telephone: 216-368-2907
Owner/Operator Telephone Ext: Not reported
Owner/Operator Fax: Not reported
Owner/Operator Email: Not reported

Owner/Operator Indicator: Operator
Owner/Operator Name: CASE WESTERN RESERVE UNIVERSITY
Legal Status: Private
Date Became Current: 20020101
Date Ended Current: Not reported
Owner/Operator Address: 2220 CIRCLE DR
Owner/Operator City,State,Zip: CLEVELAND, OH 44106
Owner/Operator Telephone: 216-368-2907
Owner/Operator Telephone Ext: Not reported
Owner/Operator Fax: Not reported
Owner/Operator Email: Not reported

Historic Generators:
Receive Date: 20040322
Handler Name: CASE WESTERN RESERVE UNIV
Federal Waste Generator Description: Not a generator, verified
State District Owner: Oh

CASE WESTERN RESERVE UNIVERSITY WEST QUAD (Continued) **1000321750**

Large Quantity Handler of Universal Waste: No
Recognized Trader Importer: No
Recognized Trader Exporter: No
Spent Lead Acid Battery Importer: No
Spent Lead Acid Battery Exporter: No
Current Record: No
Non Storage Recycler Activity: Not reported
Electronic Manifest Broker: Not reported

Receive Date: 20111107
Handler Name: CASE WESTERN RSV UNIV WEST QUAD
Federal Waste Generator Description: Very Small Quantity Generator (formerly Conditionally-Exempt Small Quantity Generator
State District Owner: Oh
Large Quantity Handler of Universal Waste: No
Recognized Trader Importer: No
Recognized Trader Exporter: No
Spent Lead Acid Battery Importer: No
Spent Lead Acid Battery Exporter: No
Current Record: No
Non Storage Recycler Activity: Not reported
Electronic Manifest Broker: Not reported

Receive Date: 19860218
Handler Name: CASE WESTERN RESERVE UNIV
Federal Waste Generator Description: Small Quantity Generator
State District Owner: Oh
Large Quantity Handler of Universal Waste: No
Recognized Trader Importer: No
Recognized Trader Exporter: No
Spent Lead Acid Battery Importer: No
Spent Lead Acid Battery Exporter: No
Current Record: No
Non Storage Recycler Activity: Not reported
Electronic Manifest Broker: Not reported

Receive Date: 20010410
Handler Name: CASE WESTERN RESERVE UNIV
Federal Waste Generator Description: Very Small Quantity Generator (formerly Conditionally-Exempt Small Quantity Generator
State District Owner: Oh
Large Quantity Handler of Universal Waste: No
Recognized Trader Importer: No
Recognized Trader Exporter: No
Spent Lead Acid Battery Importer: No
Spent Lead Acid Battery Exporter: No
Current Record: No
Non Storage Recycler Activity: Not reported
Electronic Manifest Broker: Not reported

Receive Date: 20051207
Handler Name: CASE WESTERN RSV UNIV WEST QUAD
Federal Waste Generator Description: Small Quantity Generator
State District Owner: Oh
Large Quantity Handler of Universal Waste: Yes
Recognized Trader Importer: No
Recognized Trader Exporter: No

CASE WESTERN RESERVE UNIVERSITY WEST QUAD (Continued) **1000321750**

Spent Lead Acid Battery Importer: No
Spent Lead Acid Battery Exporter: No
Current Record: No
Non Storage Recycler Activity: Not reported
Electronic Manifest Broker: Not reported

Receive Date: 20210916
Handler Name: CASE WESTERN RESERVE UNIVERSITY WEST QUAD
Federal Waste Generator Description: Very Small Quantity Generator (formerly Conditionally-Exempt Small Quantity Generator
State District Owner: Oh
Large Quantity Handler of Universal Waste: No
Recognized Trader Importer: No
Recognized Trader Exporter: No
Spent Lead Acid Battery Importer: No
Spent Lead Acid Battery Exporter: No
Current Record: Yes
Non Storage Recycler Activity: No
Electronic Manifest Broker: No

List of NAICS Codes and Descriptions:
NAICS Code: 61131
NAICS Description: Colleges, Universities, And Professional Schools

Has the Facility Received Notices of Violations:
Found Violation: No
Agency Which Determined Violation: Not reported
Violation Short Description: Not reported
Date Violation was Determined: Not reported
Actual Return to Compliance Date: Not reported
Return to Compliance Qualifier: Not reported
Violation Responsible Agency: Not reported
Scheduled Compliance Date: Not reported
Enforcement Identifier: Not reported
Date of Enforcement Action: Not reported
Enforcement Responsible Agency: Not reported
Enforcement Docket Number: Not reported
Enforcement Attorney: Not reported
Corrective Action Component: Not reported
Appeal Initiated Date: Not reported
Appeal Resolution Date: Not reported
Disposition Status Date: Not reported
Disposition Status: Not reported
Disposition Status Description: Not reported
Consent/Final Order Sequence Number:Not reported
Consent/Final Order Respondent Name: Not reported
Consent/Final Order Lead Agency: Not reported
Enforcement Type: Not reported
Enforcement Responsible Person: Not reported
Enforcement Responsible Sub-Organization: Not reported
SEP Sequence Number: Not reported
SEP Expenditure Amount: Not reported
SEP Scheduled Completion Date: Not reported
SEP Actual Date: Not reported
SEP Defaulted Date: Not reported
SEP Type: Not reported

CASE WESTERN RESERVE UNIVERSITY WEST QUAD (Continued) **1000321750**

SEP Type Description:	Not reported
Proposed Amount:	Not reported
Final Monetary Amount:	Not reported
Paid Amount:	Not reported
Final Count:	Not reported
Final Amount:	Not reported

Evaluation Action Summary:

Evaluation Date:	20111107
Evaluation Responsible Agency:	State
Found Violation:	No
Evaluation Type Description:	COMPLIANCE EVALUATION INSPECTION
Evaluation Responsible Person Identifier:	OHEDA
Evaluation Responsible Sub-Organization:	NE
Actual Return to Compliance Date:	Not reported
Scheduled Compliance Date:	Not reported
Date of Request:	Not reported
Date Response Received:	Not reported
Request Agency:	Not reported
Former Citation:	Not reported

E MANIFEST:

Manifest Tracking Number:	018287142JJK
Last Updated Date:	20181018
Shipped Date:	20181004
Received Date:	20181005
Manifest Status:	Signed
Submission Type:	DataImage5Copy
Origin Type:	Service
Generator EPA ID:	OHD077757425
Generator Name:	Case Western Reserve University
Generator Location Street Number:	Not reported
Generator Location Street 1:	1819 E 101ST ST
Generator Location Street 2:	Not reported
Generator Location City:	CLEVELAND
Generator Location State:	OH
Generator Location Zip:	44106
Generator Mail Street Number:	Not reported
Generator Mail Street 1:	2220 CIRCLE DRIVE SERVICE
Generator Mail Street 2:	BULIDING 1ST FLOOR
Generator Mail City:	CLEVELAND
Generator Mail Zip:	44106
Generator Mail State:	OH
Generator Contact Company Name:	Not reported
Designated Facility EPA ID:	OHD066060609
Designated Facility Name:	Chemtron Corporation
Designated Facility Mail Street Number:	Not reported
Designated Facility Mail Street 1:	Not reported
Designated Facility Mail Street 2:	35850 SCHNEIDER CT
Designated Facility Mail City:	AVON
Designated Facility Mail Zip:	44011
Designated Facility Mail State:	OH

CASE WESTERN RESERVE UNIVERSITY WEST QUAD (Continued) **1000321750**

Designated Facility Location Street Number: Not reported
Designated Facility Location Street 1: 35850 SCHNEIDER CT
Designated Facility Location Street 2: Not reported
Designated Facility Location City: AVON
Designated Facility Location Zip: 44011
Designated Facility Location State: OH
Designated Facility Contact Company Name: Not reported
Manifest Residue Indicator: N
Rejection Indicator: N

Federal Waste:
Manifest Tracking Number: 018287142JJK
Waste Line Number: 1
Federal Waste Code: D001
Federal Waste: IGNITABLE WASTE

Manifest Tracking Number: 018287142JJK
Waste Line Number: 1
Federal Waste Code: D002
Federal Waste: CORROSIVE WASTE

Transporter:
Manifest Tracking Number: 018287142JJK
Transporter Line Number: 1
Transporter EPA ID: OHD066060609
Transporter Name: Chemtron Corporation

Waste Line:
Manifest Tracking Number: 018287142JJK
Waste Line Number: 1
U.S. DOT Hazardous Indicator: Y
U.S. DOT ID Number: UN2924
U.S. DOT Description: Un2924, Waste, Flammable Liquids, Corrosive, N.O.S. (2-(Dimethylamino) Ethanol), 3 (8), Pgii
Non-Hazardous Waste Description: Not reported
Number of Containers: 1
Container Type Code: DF
Container Type Description: Fiberboard or plastic drums, barrels, kegs
Waste Quantity: 5
Quantity Unit of Measure Code: P
Quantity Unit of Measure Description: Pounds
Waste Quantity, in Tons: 0.0025
Acute Waste Quantity, in Tons: 0
Non-Acute Waste Quantity, in Tons: 0.0025
Waste Quantity, in Kilograms: 2.267575
Acute Waste Quantity, in Kilograms: 0
Non-Acute Waste Quantity, in Kilorgrams: 2.267575
Management Method Code: H141
Management Method Description: STORAGE, BULKING AND/OR TRANSFER OFF SITE
Waste Residue Indicator: N
Quantity Discrepancy Indicator: N
Waste Type Discrepancy Indicator: N
Waste Density: Not reported
Waste Density Unit of Measure Code: Not reported
Waste Density Unit of Measure Description: Not reported
Form Code: Not reported

CASE WESTERN RESERVE UNIVERSITY WEST QUAD (Continued) **1000321750**

Form Code Description:	Not reported
Source Code:	Not reported
Source Code Description:	Not reported
Waste Minimization Code:	Not reported
Waste Minimization Code Description:	Not reported
Consent Number:	Not reported
EPA Waste Indicator:	Y

Manifest Tracking Number:	018287142JJK
Waste Line Number:	2
U.S. DOT Hazardous Indicator:	N
U.S. DOT ID Number:	Not reported
U.S. DOT Description:	Not reported
Non-Hazardous Waste Description:	CPS6393-28: TOXIC LABPACK
Number of Containers:	1
Container Type Code:	DF
Container Type Description:	Fiberboard or plastic drums, barrels, kegs
Waste Quantity:	20
Quantity Unit of Measure Code:	P
Quantity Unit of Measure Description:	Pounds
Waste Quantity, in Tons:	0.01
Acute Waste Quantity, in Tons:	0
Non-Acute Waste Quantity, in Tons:	0.01
Waste Quantity, in Kilograms:	9.0703
Acute Waste Quantity, in Kilograms:	0
Non-Acute Waste Quantity, in Kilorgrams:	9.0703
Management Method Code:	H141
Management Method Description:	STORAGE, BULKING AND/OR TRANSFER OFF SITE
Waste Residue Indicator:	N
Quantity Discrepancy Indicator:	N
Waste Type Discrepancy Indicator:	N
Waste Density:	Not reported
Waste Density Unit of Measure Code:	Not reported
Waste Density Unit of Measure Description:	Not reported
Form Code:	Not reported
Form Code Description:	Not reported
Source Code:	Not reported
Source Code Description:	Not reported
Waste Minimization Code:	Not reported
Waste Minimization Code Description:	Not reported
Consent Number:	Not reported
EPA Waste Indicator:	N

E26 **SPRINGBROOK ESTATES** **LUST** **U004218026**
ENE **1675 ANSEL RD** **UST** **N/A**
1/4-1/2 **CLEVELAND, OH 44106**
0.260 mi.
1374 ft. **Site 2 of 3 in cluster E**

Relative:
Lower

Actual:
655 ft.

LUST:

Name:	SPRINGBROOK ESTATES
Address:	1675 ANSEL RD
City,State,Zip:	CLEVELAND, OH 44106
Release Number:	18010857 - N00001
Release Date:	01/07/2002
LTF Status:	6 Closure of regulated UST
FR Status:	**NFA: No Further Action**
Priority:	2

SPRINGBROOK ESTATES (Continued) **U004218026**

Review Date:	02/06/2002
Priority Decode:	SUS/CON from non-regulated UST
Class1 Decode:	A viable RP have been identified
Latitude:	41.511993
Longitude:	-81.619155
Class:	Viable Responsible Party has been identified
Incident Number:	Not reported
Last Update:	Charles Zepp
Last Update Date:	06/10/2021
Last Update Updated:	02/05/2002
Sub Status:	Approved
Rules:	1999
Coordinator:	Charles Zepp
Rating:	1

UST:

Name:	SPRINGBROOK ESTATES
Address:	1675 ANSEL RD
City,State,Zip:	CLEVELAND, OH 44106
Facility Id:	18010857
Owner Name:	Not reported
Owner Address:	Not reported
Owner City/State/Zip:	Not reported
Tank Number:	T00001
Status:	REM - Removed
UST Capacity:	500
Tank Content:	Diesel
Installation Date:	Not reported
Construction:	BM - Bare Metal
Date Last Used:	09/01/2001
Date TCL Closed:	Not reported
Date Removed:	10/02/2001
CAS Number:	68334-30-5
Abandoned Approved:	Not reported
Regulated:	YES
Sensitive Area:	NO
Date Of Sensitivity:	Not reported
UST Configurations:	Not reported
Construction Comments:	Bare Steel
Corrosion Protections:	Not reported
Corrosion Protection Comments:	Not reported
Primary Release Detection:	AMO - Alternative Method (Other, explain)
Secondary Release Detection:	Not reported
Release Detection Comments:	RDTank: / RDLine:
Piping Configuration:	Not reported
Piping Configuration Comments:	Not reported
Piping Styles:	P - Pressure
Piping Constructions:	OTH - Other (explain)
Piping Construction Comments:	Unknown
Piping Corrosion Protections:	OTH - Other (explain)
Piping Corrosion Protection Comments:	Not reported
Piping Release Detections:	OTH - Other(explain)
Piping Release Detection Comments:	Not reported
Spill Prevention Manholes:	OTH - Other (Explain)
Spill Prevention Manhole Comments:	Not reported
OverFill Prevention:	Not reported

SPRINGBROOK ESTATES (Continued) **U004218026**

OverFill Prevention Comment: Not reported
Comments: Appears to be residential UST.

E27 ENE 1/4-1/2 0.260 mi. 1374 ft.

SPRINGBROOK ESTATES
1675 ANSEL RD
CLEVELAND, OH

UST FINDER **1028604636**
UST FINDER RELEASE **N/A**

Site 3 of 3 in cluster E

Relative: Lower

Actual: 655 ft.

UST FINDER:

Object ID:	351723
Facility ID:	OH18010857
Name:	SPRINGBROOK ESTATES
Address:	1675 ANSEL RD
City,State,Zip:	CLEVELAND, OH
Address Match Type:	Not reported
Open USTs:	0
Closed USTs:	1
TOS USTs:	0
Population 1500ft:	2239
Private Wells 1500ft:	0
Within 100yr Floodplain:	No
Land Use:	Developed, Low Intensity
Within SPA:	No
SPA PWS Facility ID:	Not reported
SPA Water Type:	Not reported
SPA Facility Type:	Not reported
SPA HUC12:	Not reported
Within WHPA:	No
WHPA PWS Facility ID:	Not reported
WHPA Water Type:	Not reported
WHPA Facility Type:	Not reported
WHPA HUC12:	Not reported
Facility Status:	Closed UST(s)
Date of Last Inspection:	Not reported
EPA Region:	5
Tribe:	Not reported
Coordinate Source:	State
X Coord:	-81.619155
Y Coord:	41.5119930000001
Latitude:	41.511993
Longitude:	-81.619155

UST FINDER:

Object ID:	1470150
Facility ID:	OH18010857
Tank ID:	OH18010857_T00001
Tank Status:	Closed
Installation Date:	Not reported
Removal Date:	2001/10/02 15:59:59+00
Tank Capacity:	500
Substances:	Diesel
Tank Wall Type:	Single

UST FINDER RELEASE:

Object ID:	323352
Facility ID:	OH18010857

SPRINGBROOK ESTATES (Continued) **1028604636**

Lust ID:	OH18010857-N00001
Name:	SPRINGBROOK ESTATES
Address:	1675 ANSEL RD
City,State,Zip:	CLEVELAND, OH 0
Address Match Type:	Not reported
Reported Date:	2002/01/07 15:59:59+00
Status:	No Further Action
Substance:	Not reported
Population within 1500ft:	2242
Domestic Wells within 1500ft:	0
Land Use:	Developed, Low Intensity
Within SPA:	No
SPA PWS Facility ID:	Not reported
SPA Water Type:	Not reported
SPA Facility Type:	Not reported
SPA HUC12:	Not reported
Within WHPA:	No
WHPA PWS Facility ID:	Not reported
WHPA Water Type:	Not reported
WHPA Facility Type:	Not reported
WHPA HUC12:	Not reported
Within 100yr Floodplain:	No
Tribe:	Not reported
EPA Region:	5
NFA Letter 1:	Not reported
NFA Letter 2:	Not reported
NFA Letter 3:	Not reported
NFA Letter 4:	Not reported
Closed With Residual Contaminate:	Not reported
Coordinate Source:	State
X Coord:	-81.61916
Y Coord:	41.51199
Latitude:	41.5119899999999
Longitude:	-81.6191599999999

F28 **BP OIL CO. #22365** **LUST** **U004202650**
SSE **9308 CHESTER AVE** **UST** **N/A**
1/4-1/2 **CLEVELAND, OH 44106**
0.304 mi.
1605 ft. **Site 1 of 2 in cluster F**

Relative:
Higher

Actual:
675 ft.

LUST:

Name:	BP OIL CO. #22365
Address:	9308 CHESTER AVE
City,State,Zip:	CLEVELAND, OH 44106
Release Number:	18002104 - N00001
Release Date:	01/21/1992
LTF Status:	1 SUS/CON from regulated UST
FR Status:	**NFA: No Further Action**
Priority:	2
Review Date:	09/14/1994
Priority Decode:	SUS/CON from non-regulated UST
Class1 Decode:	A viable RP have been identified
Latitude:	41.505547
Longitude:	-81.621304
Class:	Viable Responsible Party has been identified
Incident Number:	182014200.0
Last Update:	Charles Zepp

BP OIL CO. #22365 (Continued) **U004202650**

Last Update Date:	12/14/2020
Last Update Updated:	09/14/1994
Sub Status:	Approved
Rules:	1992
Coordinator:	Charles Zepp
Rating:	10

Name:	BP OIL CO. #22365
Address:	9308 CHESTER AVE
City,State,Zip:	CLEVELAND, OH 44106
Release Number:	18002104 - N00002
Release Date:	10/16/2006
LTF Status:	1 SUS/CON from regulated UST
FR Status:	**NFA: No Further Action**
Priority:	2
Review Date:	03/17/2008
Priority Decode:	SUS/CON from non-regulated UST
Class1 Decode:	A viable RP have been identified
Latitude:	41.505547
Longitude:	-81.621304
Class:	Viable Responsible Party has been identified
Incident Number:	Not reported
Last Update:	Charles Zepp
Last Update Date:	12/14/2020
Last Update Updated:	03/17/2008
Sub Status:	Not reported
Rules:	2005
Coordinator:	Charles Zepp
Rating:	14

UST:

Name:	BP OIL CO. #22365
Address:	9308 CHESTER AVE
City,State,Zip:	CLEVELAND, OH 44106
Facility Id:	18002104
Owner Name:	KANTAM ENTERPRISES LLC
Owner Address:	6135 MONTGOMERY ROAD
Owner City/State/Zip:	45213

Tank Number:	T00001
Status:	REM - Removed
UST Capacity:	8000
Tank Content:	Gasoline
Installation Date:	01/01/1974
Construction:	FRP-Fiberglass Reinforced Plastic
Date Last Used:	07/10/2001
Date TCL Closed:	Not reported
Date Removed:	07/10/2001
CAS Number:	8006-61-9
Abandoned Approved:	Not reported
Regulated:	YES
Sensitive Area:	NO
Date Of Sensitivity:	Not reported
UST Configurations:	Not reported
Construction Comments:	Fiberglass Reinforced Plastic
Corrosion Protections:	Not reported
Corrosion Protection Comments:	Not reported

BP OIL CO. #22365 (Continued) **U004202650**

Primary Release Detection:	AMO - Alternative Method (Other, explain)
Secondary Release Detection:	Not reported
Release Detection Comments:	RDTank: / RDLine:
Piping Configuration:	Not reported
Piping Configuration Comments:	Not reported
Piping Styles:	P - Pressure
Piping Constructions:	OTH - Other (explain)
Piping Construction Comments:	Unknown
Piping Corrosion Protections:	OTH - Other (explain)
Piping Corrosion Protection Comments:	Not reported
Piping Release Detections:	OTH - Other(explain)
Piping Release Detection Comments:	Not reported
Spill Prevention Manholes:	NP - None Present
Spill Prevention Manhole Comments:	No
OverFill Prevention:	Not reported
OverFill Prevention Comment:	OverFill Spill: No
Comments:	Not reported

Name:	BP OIL CO. #22365
Address:	9308 CHESTER AVE
City,State,Zip:	CLEVELAND, OH 44106

Tank Number:	T00002
Status:	REM - Removed
UST Capacity:	8000
Tank Content:	Gasoline
Installation Date:	01/01/1974
Construction:	FRP-Fiberglass Reinforced Plastic
Date Last Used:	07/10/2001
Date TCL Closed:	Not reported
Date Removed:	07/10/2001
CAS Number:	8006-61-9
Abandoned Approved:	Not reported
Regulated:	YES
Sensitive Area:	NO
Date Of Sensitivity:	Not reported
UST Configurations:	Not reported
Construction Comments:	Fiberglass Reinforced Plastic
Corrosion Protections:	Not reported
Corrosion Protection Comments:	Not reported
Primary Release Detection:	AMO - Alternative Method (Other, explain)
Secondary Release Detection:	Not reported
Release Detection Comments:	RDTank: / RDLine:
Piping Configuration:	Not reported
Piping Configuration Comments:	Not reported
Piping Styles:	P - Pressure
Piping Constructions:	OTH - Other (explain)
Piping Construction Comments:	Unknown
Piping Corrosion Protections:	OTH - Other (explain)
Piping Corrosion Protection Comments:	Not reported
Piping Release Detections:	OTH - Other(explain)
Piping Release Detection Comments:	Not reported
Spill Prevention Manholes:	NP - None Present
Spill Prevention Manhole Comments:	No
OverFill Prevention:	Not reported
OverFill Prevention Comment:	OverFill Spill: No
Comments:	Not reported

BP OIL CO. #22365 (Continued) **U004202650**

Name:	BP OIL CO. #22365
Address:	9308 CHESTER AVE
City,State,Zip:	CLEVELAND, OH 44106
Tank Number:	T00003
Status:	REM - Removed
UST Capacity:	6000
Tank Content:	Gasoline
Installation Date:	01/01/1974
Construction:	FRP-Fiberglass Reinforced Plastic
Date Last Used:	07/10/2001
Date TCL Closed:	Not reported
Date Removed:	07/10/2001
CAS Number:	8006-61-9
Abandoned Approved:	Not reported
Regulated:	YES
Sensitive Area:	NO
Date Of Sensitivity:	Not reported
UST Configurations:	Not reported
Construction Comments:	Fiberglass Reinforced Plastic
Corrosion Protections:	Not reported
Corrosion Protection Comments:	Not reported
Primary Release Detection:	AMO - Alternative Method (Other, explain)
Secondary Release Detection:	Not reported
Release Detection Comments:	RDTank: / RDLine:
Piping Configuration:	Not reported
Piping Configuration Comments:	Not reported
Piping Styles:	P - Pressure
Piping Constructions:	OTH - Other (explain)
Piping Construction Comments:	Unknown
Piping Corrosion Protections:	OTH - Other (explain)
Piping Corrosion Protection Comments:	Not reported
Piping Release Detections:	OTH - Other(explain)
Piping Release Detection Comments:	Not reported
Spill Prevention Manholes:	NP - None Present
Spill Prevention Manhole Comments:	No
OverFill Prevention:	Not reported
OverFill Prevention Comment:	OverFill Spill: No
Comments:	Not reported
Name:	BP OIL CO. #22365
Address:	9308 CHESTER AVE
City,State,Zip:	CLEVELAND, OH 44106
Tank Number:	T00004
Status:	REM - Removed
UST Capacity:	8000
Tank Content:	Gasoline
Installation Date:	01/01/1974
Construction:	FRP-Fiberglass Reinforced Plastic
Date Last Used:	08/01/2006
Date TCL Closed:	Not reported
Date Removed:	09/26/2006
CAS Number:	8006-61-9
Abandoned Approved:	Not reported
Regulated:	YES
Sensitive Area:	NO

BP OIL CO. #22365 (Continued) **U004202650**

Date Of Sensitivity:	Not reported
UST Configurations:	Not reported
Construction Comments:	Fiberglass Reinforced Plastic
Corrosion Protections:	NR - None Required by Rule
Corrosion Protection Comments:	Not reported
Primary Release Detection:	ATG - Automatic Tank Gauging
Secondary Release Detection:	Not reported
Release Detection Comments:	RDTank: Automatic Tank Gauging / RDLine:
Piping Configuration:	Not reported
Piping Configuration Comments:	Not reported
Piping Styles:	P - Pressure
Piping Constructions:	FRP - Fiberglass Reinforced Plastic
Piping Construction Comments:	Fiberglass Reinforced Plastic
Piping Corrosion Protections:	NR - None required by rule
Piping Corrosion Protection Comments:	Not reported
Piping Release Detections:	ELLD - Electronic Line Leak Detector
Piping Release Detection Comments:	Electronic Line Leak Detector
Spill Prevention Manholes:	SB - Spill Containment Manhole (bucket)
Spill Prevention Manhole Comments:	Yes
OverFill Prevention:	Not reported
OverFill Prevention Comment:	OverFill Spill: Yes
Comments:	Not reported

Name:	BP OIL CO. #22365
Address:	9308 CHESTER AVE
City,State,Zip:	CLEVELAND, OH 44106

Tank Number:	T00005
Status:	REM - Removed
UST Capacity:	8000
Tank Content:	Gasoline
Installation Date:	01/01/1974
Construction:	FRP-Fiberglass Reinforced Plastic
Date Last Used:	08/01/2006
Date TCL Closed:	Not reported
Date Removed:	09/26/2006
CAS Number:	8006-61-9
Abandoned Approved:	Not reported
Regulated:	YES
Sensitive Area:	NO
Date Of Sensitivity:	Not reported
UST Configurations:	Not reported
Construction Comments:	Fiberglass Reinforced Plastic
Corrosion Protections:	NR - None Required by Rule
Corrosion Protection Comments:	Not reported
Primary Release Detection:	ATG - Automatic Tank Gauging
Secondary Release Detection:	Not reported
Release Detection Comments:	RDTank: Automatic Tank Gauging / RDLine:
Piping Configuration:	Not reported
Piping Configuration Comments:	Not reported
Piping Styles:	P - Pressure
Piping Constructions:	FRP - Fiberglass Reinforced Plastic
Piping Construction Comments:	Fiberglass Reinforced Plastic
Piping Corrosion Protections:	NR - None required by rule
Piping Corrosion Protection Comments:	Not reported
Piping Release Detections:	ELLD - Electronic Line Leak Detector
Piping Release Detection Comments:	Electronic Line Leak Detector

BP OIL CO. #22365 (Continued) **U004202650**

Spill Prevention Manholes:	SB - Spill Containment Manhole (bucket)
Spill Prevention Manhole Comments:	Yes
OverFill Prevention:	Not reported
OverFill Prevention Comment:	OverFill Spill: Yes
Comments:	Not reported
Name:	BP OIL CO. #22365
Address:	9308 CHESTER AVE
City,State,Zip:	CLEVELAND, OH 44106
Tank Number:	T00006
Status:	REM - Removed
UST Capacity:	6000
Tank Content:	Gasoline
Installation Date:	01/01/1974
Construction:	FRP-Fiberglass Reinforced Plastic
Date Last Used:	08/01/2006
Date TCL Closed:	Not reported
Date Removed:	09/26/2006
CAS Number:	8006-61-9
Abandoned Approved:	Not reported
Regulated:	YES
Sensitive Area:	NO
Date Of Sensitivity:	Not reported
UST Configurations:	Not reported
Construction Comments:	Fiberglass Reinforced Plastic
Corrosion Protections:	NR - None Required by Rule
Corrosion Protection Comments:	Not reported
Primary Release Detection:	ATG - Automatic Tank Gauging
Secondary Release Detection:	Not reported
Release Detection Comments:	RDTank: Automatic Tank Gauging / RDLine:
Piping Configuration:	Not reported
Piping Configuration Comments:	Not reported
Piping Styles:	P - Pressure
Piping Constructions:	FRP - Fiberglass Reinforced Plastic
Piping Construction Comments:	Fiberglass Reinforced Plastic
Piping Corrosion Protections:	NR - None required by rule
Piping Corrosion Protection Comments:	Not reported
Piping Release Detections:	ELLD - Electronic Line Leak Detector
Piping Release Detection Comments:	Electronic Line Leak Detector
Spill Prevention Manholes:	SB - Spill Containment Manhole (bucket)
Spill Prevention Manhole Comments:	Yes
OverFill Prevention:	Not reported
OverFill Prevention Comment:	OverFill Spill: Yes
Comments:	Not reported

F29 **BP OIL CO. #22365** **UST FINDER** **1028603338**
SSE **9308 CHESTER AVE** **UST FINDER RELEASE** **N/A**
1/4-1/2 **CLEVELAND, OH 0**
0.304 mi.
1605 ft. **Site 2 of 2 in cluster F**

Relative:
Higher

Actual:
675 ft.

UST FINDER:

Object ID:	351588
Facility ID:	OH18002104
Name:	BP OIL CO. #22365
Address:	9308 CHESTER AVE
City,State,Zip:	CLEVELAND, OH

BP OIL CO. #22365 (Continued) **1028603338**

Address Match Type:	Not reported
Open USTs:	0
Closed USTs:	6
TOS USTs:	0
Population 1500ft:	792
Private Wells 1500ft:	0
Within 100yr Floodplain:	No
Land Use:	Developed, Medium Intensity
Within SPA:	No
SPA PWS Facility ID:	Not reported
SPA Water Type:	Not reported
SPA Facility Type:	Not reported
SPA HUC12:	Not reported
Within WHPA:	No
WHPA PWS Facility ID:	Not reported
WHPA Water Type:	Not reported
WHPA Facility Type:	Not reported
WHPA HUC12:	Not reported
Facility Status:	Closed UST(s)
Date of Last Inspection:	Not reported
EPA Region:	5
Tribe:	Not reported
Coordinate Source:	State
X Coord:	-81.621304
Y Coord:	41.505547
Latitude:	41.505547
Longitude:	-81.621304

UST FINDER:

Object ID:	1425753
Facility ID:	OH18002104
Tank ID:	OH18002104_T00005
Tank Status:	Closed
Installation Date:	1974/01/01 16:00:00+00
Removal Date:	2006/09/26 15:59:59+00
Tank Capacity:	8000
Substances:	Gasoline
Tank Wall Type:	Single
Object ID:	1425754
Facility ID:	OH18002104
Tank ID:	OH18002104_T00004
Tank Status:	Closed
Installation Date:	1974/01/01 16:00:00+00
Removal Date:	2006/09/26 15:59:59+00
Tank Capacity:	8000
Substances:	Gasoline
Tank Wall Type:	Single
Object ID:	1425755
Facility ID:	OH18002104
Tank ID:	OH18002104_T00006
Tank Status:	Closed
Installation Date:	1974/01/01 16:00:00+00
Removal Date:	2006/09/26 15:59:59+00
Tank Capacity:	6000
Substances:	Gasoline
Tank Wall Type:	Single

BP OIL CO. #22365 (Continued) **1028603338**

Object ID:	1436285
Facility ID:	OH18002104
Tank ID:	OH18002104_T00001
Tank Status:	Closed
Installation Date:	1974/01/01 16:00:00+00
Removal Date:	2001/07/10 15:59:59+00
Tank Capacity:	8000
Substances:	Gasoline
Tank Wall Type:	Single

Object ID:	1436286
Facility ID:	OH18002104
Tank ID:	OH18002104_T00002
Tank Status:	Closed
Installation Date:	1974/01/01 16:00:00+00
Removal Date:	2001/07/10 15:59:59+00
Tank Capacity:	8000
Substances:	Gasoline
Tank Wall Type:	Single

Object ID:	1436287
Facility ID:	OH18002104
Tank ID:	OH18002104_T00003
Tank Status:	Closed
Installation Date:	1974/01/01 16:00:00+00
Removal Date:	2001/07/10 15:59:59+00
Tank Capacity:	6000
Substances:	Gasoline
Tank Wall Type:	Single

UST FINDER RELEASE:

Object ID:	323166
Facility ID:	OH18002104
Lust ID:	OH18002104-N00001
Name:	BP OIL CO. #22365
Address:	9308 CHESTER AVE
City,State,Zip:	CLEVELAND, OH 0
Address Match Type:	Not reported
Reported Date:	1992/01/21 15:59:59+00
Status:	No Further Action
Substance:	Not reported
Population within 1500ft:	795
Domestic Wells within 1500ft:	0
Land Use:	Developed, Medium Intensity
Within SPA:	No
SPA PWS Facility ID:	Not reported
SPA Water Type:	Not reported
SPA Facility Type:	Not reported
SPA HUC12:	Not reported
Within WHPA:	No
WHPA PWS Facility ID:	Not reported
WHPA Water Type:	Not reported
WHPA Facility Type:	Not reported
WHPA HUC12:	Not reported
Within 100yr Floodplain:	No
Tribe:	Not reported

BP OIL CO. #22365 (Continued) **1028603338**

EPA Region:	5
NFA Letter 1:	Not reported
NFA Letter 2:	Not reported
NFA Letter 3:	Not reported
NFA Letter 4:	Not reported
Closed With Residual Contaminate:	Not reported
Coordinate Source:	State
X Coord:	-81.6213
Y Coord:	41.50555
Latitude:	41.5055499999999
Longitude:	-81.6213

Object ID:	323167
Facility ID:	OH18002104
Lust ID:	OH18002104-N00002
Name:	BP OIL CO. #22365
Address:	9308 CHESTER AVE
City,State,Zip:	CLEVELAND, OH 0
Address Match Type:	Not reported
Reported Date:	2006/10/16 15:59:59+00
Status:	No Further Action
Substance:	Not reported
Population within 1500ft:	795
Domestic Wells within 1500ft:	0
Land Use:	Developed, Medium Intensity
Within SPA:	No
SPA PWS Facility ID:	Not reported
SPA Water Type:	Not reported
SPA Facility Type:	Not reported
SPA HUC12:	Not reported
Within WHPA:	No
WHPA PWS Facility ID:	Not reported
WHPA Water Type:	Not reported
WHPA Facility Type:	Not reported
WHPA HUC12:	Not reported
Within 100yr Floodplain:	No
Tribe:	Not reported
EPA Region:	5
NFA Letter 1:	Not reported
NFA Letter 2:	Not reported
NFA Letter 3:	Not reported
NFA Letter 4:	Not reported
Closed With Residual Contaminate:	Not reported
Coordinate Source:	State
X Coord:	-81.6213
Y Coord:	41.50555
Latitude:	41.5055499999999
Longitude:	-81.6213

G30 South 1/4-1/2 0.373 mi. 1968 ft. | **CLEVELAND CLINIC**
1965 E 89TH ST
CLEVELAND, OH 44114 | **LUST** | **S127294673**
N/A

Site 1 of 2 in cluster G

Relative: Higher

Actual: 672 ft.

LUST:

Name:	CLEVELAND CLINIC
Address:	1965 E 89TH ST
City,State,Zip:	CLEVELAND, OH 44114
Release Number:	18011335 - N00001
Release Date:	02/12/2016
LTF Status:	2 SUS/CON from non-regulated UST
FR Status:	**RPT: a possible incident is reported**
Priority:	2
Review Date:	02/25/2016
Priority Decode:	SUS/CON from non-regulated UST
Class1 Decode:	A viable RP have been identified
Latitude:	41.504441
Longitude:	-81.623692
Class:	Viable Responsible Party has been identified
Incident Number:	Not reported
Last Update:	Charles Zepp
Last Update Date:	10/18/2019
Last Update Updated:	02/25/2016
Sub Status:	Approved
Rules:	2012
Coordinator:	Charles Zepp
Rating:	Not reported

H31 SSW 1/4-1/2 0.397 mi. 2096 ft. | **FORMER GULF SERVICE STATION**
8701-8705 EUCLID AVE
CLEVELAND, OH | **UST FINDER**
UST FINDER RELEASE | **1028604937**
N/A

Site 1 of 2 in cluster H

Relative: Higher

Actual: 670 ft.

UST FINDER:

Object ID:	351539
Facility ID:	OH18011313
Name:	FORMER GULF SERVICE STATION
Address:	8701-8705 EUCLID AVE
City,State,Zip:	CLEVELAND, OH
Address Match Type:	StreetAddress
Open USTs:	0
Closed USTs:	3
TOS USTs:	0
Population 1500ft:	873
Private Wells 1500ft:	0
Within 100yr Floodplain:	No
Land Use:	Developed, Medium Intensity
Within SPA:	No
SPA PWS Facility ID:	Not reported
SPA Water Type:	Not reported
SPA Facility Type:	Not reported
SPA HUC12:	Not reported
Within WHPA:	No
WHPA PWS Facility ID:	Not reported
WHPA Water Type:	Not reported
WHPA Facility Type:	Not reported
WHPA HUC12:	Not reported

FORMER GULF SERVICE STATION (Continued) **1028604937**

Facility Status:	Closed UST(s)
Date of Last Inspection:	Not reported
EPA Region:	5
Tribe:	Not reported
Coordinate Source:	Geocode
X Coord:	-81.626062
Y Coord:	41.503518
Latitude:	41.503518
Longitude:	-81.626062

UST FINDER:

Object ID:	1437378
Facility ID:	OH18011313
Tank ID:	OH18011313_T00002
Tank Status:	Closed
Installation Date:	Not reported
Removal Date:	2014/06/07 15:59:59+00
Tank Capacity:	1000
Substances:	Gasoline
Tank Wall Type:	Single

Object ID:	1437379
Facility ID:	OH18011313
Tank ID:	OH18011313_T00001
Tank Status:	Closed
Installation Date:	Not reported
Removal Date:	2014/06/07 15:59:59+00
Tank Capacity:	2000
Substances:	Gasoline
Tank Wall Type:	Single

Object ID:	1437380
Facility ID:	OH18011313
Tank ID:	OH18011313_T00003
Tank Status:	Closed
Installation Date:	Not reported
Removal Date:	2014/06/07 15:59:59+00
Tank Capacity:	1000
Substances:	Diesel
Tank Wall Type:	Single

UST FINDER RELEASE:

Object ID:	323107
Facility ID:	OH18011313
Lust ID:	OH18011313-N00001
Name:	FORMER GULF SERVICE STATION
Address:	8701-8705 EUCLID AVE
City,State,Zip:	CLEVELAND, OH 0
Address Match Type:	StreetAddress
Reported Date:	2014/08/13 15:59:59+00
Status:	No Further Action
Substance:	Not reported
Population within 1500ft:	872
Domestic Wells within 1500ft:	0
Land Use:	Developed, Medium Intensity
Within SPA:	No

FORMER GULF SERVICE STATION (Continued) **1028604937**

SPA PWS Facility ID:	Not reported
SPA Water Type:	Not reported
SPA Facility Type:	Not reported
SPA HUC12:	Not reported
Within WHPA:	No
WHPA PWS Facility ID:	Not reported
WHPA Water Type:	Not reported
WHPA Facility Type:	Not reported
WHPA HUC12:	Not reported
Within 100yr Floodplain:	No
Tribe:	Not reported
EPA Region:	5
NFA Letter 1:	Not reported
NFA Letter 2:	Not reported
NFA Letter 3:	Not reported
NFA Letter 4:	Not reported
Closed With Residual Contaminate:	Not reported
Coordinate Source:	Geocode
X Coord:	-81.6260599999999
Y Coord:	41.50352
Latitude:	41.50352
Longitude:	-81.6260599999999

H32 **FORMER GULF SERVICE STATION** **LUST** **U004223224**
SSW **8701-8705 EUCLID AVE** **UST** **N/A**
1/4-1/2 **CLEVELAND, OH 44195**
0.397 mi.
2096 ft. **Site 2 of 2 in cluster H**

Relative:
Higher

Actual:
670 ft.

LUST:

Name:	FORMER GULF SERVICE STATION
Address:	8701-8705 EUCLID AVE
City,State,Zip:	CLEVELAND, OH 44195
Release Number:	18011313 - N00001
Release Date:	08/13/2014
LTF Status:	6 Closure of regulated UST
FR Status:	**NFA: No Further Action**
Priority:	2
Review Date:	08/15/2014
Priority Decode:	SUS/CON from non-regulated UST
Class1 Decode:	A viable RP have been identified
Latitude:	41.503635
Longitude:	-81.625893
Class:	Viable Responsible Party has been identified
Incident Number:	Not reported
Last Update:	Charles Zepp
Last Update Date:	10/16/2019
Last Update Updated:	08/15/2014
Sub Status:	Approved
Rules:	2012
Coordinator:	Charles Zepp
Rating:	10

UST:

Name:	FORMER GULF SERVICE STATION
Address:	8701-8705 EUCLID AVE
City,State,Zip:	CLEVELAND, OH 44195

FORMER GULF SERVICE STATION (Continued) **U004223224**

Facility Id:	18011313
Owner Name:	Not reported
Owner Address:	Not reported
Owner City/State/Zip:	Not reported
Tank Number:	T00001
Status:	REM - Removed
UST Capacity:	2000
Tank Content:	Gasoline
Installation Date:	Not reported
Construction:	BM - Bare Metal
Date Last Used:	01/01/1973
Date TCL Closed:	Not reported
Date Removed:	06/07/2014
CAS Number:	Not reported
Abandoned Approved:	Not reported
Regulated:	YES
Sensitive Area:	NO
Date Of Sensitivity:	Not reported
UST Configurations:	Not reported
Construction Comments:	Not reported
Corrosion Protections:	Not reported
Corrosion Protection Comments:	Not reported
Primary Release Detection:	Not reported
Secondary Release Detection:	Not reported
Release Detection Comments:	Not reported
Piping Configuration:	Not reported
Piping Configuration Comments:	Not reported
Piping Styles:	Not reported
Piping Constructions:	Not reported
Piping Construction Comments:	Not reported
Piping Corrosion Protections:	Not reported
Piping Corrosion Protection Comments:	Not reported
Piping Release Detections:	Not reported
Piping Release Detection Comments:	Not reported
Spill Prevention Manholes:	Not reported
Spill Prevention Manhole Comments:	Not reported
OverFill Prevention:	Not reported
OverFill Prevention Comment:	Not reported
Comments:	Not reported
Name:	FORMER GULF SERVICE STATION
Address:	8701-8705 EUCLID AVE
City,State,Zip:	CLEVELAND, OH 44195
Tank Number:	T00002
Status:	REM - Removed
UST Capacity:	1000
Tank Content:	Gasoline
Installation Date:	Not reported
Construction:	BM - Bare Metal
Date Last Used:	01/01/1973
Date TCL Closed:	Not reported
Date Removed:	06/07/2014
CAS Number:	Not reported
Abandoned Approved:	Not reported
Regulated:	YES

FORMER GULF SERVICE STATION (Continued) **U004223224**

Sensitive Area:	NO
Date Of Sensitivity:	Not reported
UST Configurations:	Not reported
Construction Comments:	Not reported
Corrosion Protections:	Not reported
Corrosion Protection Comments:	Not reported
Primary Release Detection:	Not reported
Secondary Release Detection:	Not reported
Release Detection Comments:	Not reported
Piping Configuration:	Not reported
Piping Configuration Comments:	Not reported
Piping Styles:	Not reported
Piping Constructions:	Not reported
Piping Construction Comments:	Not reported
Piping Corrosion Protections:	Not reported
Piping Corrosion Protection Comments:	Not reported
Piping Release Detections:	Not reported
Piping Release Detection Comments:	Not reported
Spill Prevention Manholes:	Not reported
Spill Prevention Manhole Comments:	Not reported
OverFill Prevention:	Not reported
OverFill Prevention Comment:	Not reported
Comments:	Not reported
Name:	FORMER GULF SERVICE STATION
Address:	8701-8705 EUCLID AVE
City,State,Zip:	CLEVELAND, OH 44195
Tank Number:	T00003
Status:	REM - Removed
UST Capacity:	1000
Tank Content:	Diesel
Installation Date:	Not reported
Construction:	BM - Bare Metal
Date Last Used:	01/01/1973
Date TCL Closed:	Not reported
Date Removed:	06/07/2014
CAS Number:	Not reported
Abandoned Approved:	Not reported
Regulated:	YES
Sensitive Area:	NO
Date Of Sensitivity:	Not reported
UST Configurations:	Not reported
Construction Comments:	Not reported
Corrosion Protections:	Not reported
Corrosion Protection Comments:	Not reported
Primary Release Detection:	Not reported
Secondary Release Detection:	Not reported
Release Detection Comments:	Not reported
Piping Configuration:	Not reported
Piping Configuration Comments:	Not reported
Piping Styles:	Not reported
Piping Constructions:	Not reported
Piping Construction Comments:	Not reported
Piping Corrosion Protections:	Not reported
Piping Corrosion Protection Comments:	Not reported
Piping Release Detections:	Not reported

FORMER GULF SERVICE STATION (Continued) **U004223224**

Piping Release Detection Comments:	Not reported
Spill Prevention Manholes:	Not reported
Spill Prevention Manhole Comments:	Not reported
OverFill Prevention:	Not reported
OverFill Prevention Comment:	Not reported
Comments:	Not reported

I33 **CLEVELAND CLINIC** **LUST** **U004257368**
SE **1945 E 97TH ST** **UST** **N/A**
1/4-1/2 **CLEVELAND, OH 44106**
0.401 mi.
2115 ft. **Site 1 of 4 in cluster I**

Relative:
Higher

Actual:
678 ft.

LUST:

Name:	CLEVELAND CLINIC
Address:	1945 E 97TH ST
City,State,Zip:	CLEVELAND, OH 44106
Release Number:	18011344 - N00001
Release Date:	03/17/2016
LTF Status:	6 Closure of regulated UST
FR Status:	**NFA: No Further Action**
Priority:	2
Review Date:	08/23/2016
Priority Decode:	SUS/CON from non-regulated UST
Class1 Decode:	A Responsible Party (RP) for the release has not yet been determined
Latitude:	41.504990
Longitude:	-81.619069
Class:	Responsible Party for release has not yet been determined
Incident Number:	Not reported
Last Update:	Charles Zepp
Last Update Date:	07/13/2020
Last Update Updated:	08/23/2016
Sub Status:	Approved
Rules:	2012
Coordinator:	Charles Zepp
Rating:	9

UST:

Name:	CLEVELAND CLINIC
Address:	1945 E 97TH ST
City,State,Zip:	CLEVELAND, OH 44106
Facility Id:	18011344
Owner Name:	Not reported
Owner Address:	Not reported
Owner City/State/Zip:	Not reported
Tank Number:	T00001
Status:	REM - Removed
UST Capacity:	500
Tank Content:	Other (see comments)
Installation Date:	Not reported
Construction:	Not reported
Date Last Used:	Not reported
Date TCL Closed:	Not reported
Date Removed:	02/19/2016
CAS Number:	Not reported
Abandoned Approved:	Not reported

CLEVELAND CLINIC (Continued) **U004257368**

Regulated:	YES
Sensitive Area:	NO
Date Of Sensitivity:	Not reported
UST Configurations:	Not reported
Construction Comments:	Not reported
Corrosion Protections:	Not reported
Corrosion Protection Comments:	Not reported
Primary Release Detection:	Not reported
Secondary Release Detection:	Not reported
Release Detection Comments:	Not reported
Piping Configuration:	Not reported
Piping Configuration Comments:	Not reported
Piping Styles:	Not reported
Piping Constructions:	Not reported
Piping Construction Comments:	Not reported
Piping Corrosion Protections:	Not reported
Piping Corrosion Protection Comments:	Not reported
Piping Release Detections:	Not reported
Piping Release Detection Comments:	Not reported
Spill Prevention Manholes:	Not reported
Spill Prevention Manhole Comments:	Not reported
OverFill Prevention:	Not reported
OverFill Prevention Comment:	Not reported
Comments:	tank found empty

I34 **CLEVELAND CLINIC** **UST FINDER** **1028604966**
SE **1945 E 97TH ST** **UST FINDER RELEASE** **N/A**
1/4-1/2 **CLEVELAND, OH**
0.401 mi.
2115 ft. **Site 2 of 4 in cluster I**

Relative:
Higher

Actual:
678 ft.

UST FINDER:

Object ID:	351569
Facility ID:	OH18011344
Name:	CLEVELAND CLINIC
Address:	1945 E 97TH ST
City,State,Zip:	CLEVELAND, OH
Address Match Type:	PointAddress
Open USTs:	0
Closed USTs:	1
TOS USTs:	0
Population 1500ft:	700
Private Wells 1500ft:	0
Within 100yr Floodplain:	No
Land Use:	Developed, Medium Intensity
Within SPA:	No
SPA PWS Facility ID:	Not reported
SPA Water Type:	Not reported
SPA Facility Type:	Not reported
SPA HUC12:	Not reported
Within WHPA:	No
WHPA PWS Facility ID:	Not reported
WHPA Water Type:	Not reported
WHPA Facility Type:	Not reported
WHPA HUC12:	Not reported
Facility Status:	Closed UST(s)
Date of Last Inspection:	Not reported
EPA Region:	5

CLEVELAND CLINIC (Continued) **1028604966**

Tribe:	Not reported
Coordinate Source:	Geocode
X Coord:	-81.619716
Y Coord:	41.5049300000001
Latitude:	41.50493
Longitude:	-81.619716

UST FINDER:

Object ID:	1457713
Facility ID:	OH18011344
Tank ID:	OH18011344_T00001
Tank Status:	Closed
Installation Date:	Not reported
Removal Date:	2016/02/19 15:59:59+00
Tank Capacity:	500
Substances:	Other (see comments)
Tank Wall Type:	Single

UST FINDER RELEASE:

Object ID:	323143
Facility ID:	OH18011344
Lust ID:	OH18011344-N00001
Name:	CLEVELAND CLINIC
Address:	1945 E 97TH ST
City,State,Zip:	CLEVELAND, OH 0
Address Match Type:	PointAddress
Reported Date:	2016/03/17 15:59:59+00
Status:	No Further Action
Substance:	Not reported
Population within 1500ft:	701
Domestic Wells within 1500ft:	0
Land Use:	Developed, Medium Intensity
Within SPA:	No
SPA PWS Facility ID:	Not reported
SPA Water Type:	Not reported
SPA Facility Type:	Not reported
SPA HUC12:	Not reported
Within WHPA:	No
WHPA PWS Facility ID:	Not reported
WHPA Water Type:	Not reported
WHPA Facility Type:	Not reported
WHPA HUC12:	Not reported
Within 100yr Floodplain:	No
Tribe:	Not reported
EPA Region:	5
NFA Letter 1:	Not reported
NFA Letter 2:	Not reported
NFA Letter 3:	Not reported
NFA Letter 4:	Not reported
Closed With Residual Contaminate:	Not reported
Coordinate Source:	Geocode
X Coord:	-81.61972
Y Coord:	41.5049300000001
Latitude:	41.50493
Longitude:	-81.61972

I35 SE 1/4-1/2 0.401 mi. 2115 ft. — **HARSHAW FILTROL PARTNERSHIP, CLEVELAND** — **DERR** — **1000381458** / **N/A**

1945 E 97TH ST
CLEVELAND, OH 44124

Site 3 of 4 in cluster I

Relative: Higher
Actual: 678 ft.

DERR:

Name:	HARSHAW FILTROL PARTNERSHIP, CLEVELAND
Address:	1945 E 97TH ST
City,State,Zip:	CLEVELAND, OH 44124
DERR ID:	218000383
District:	NEDO
Alias:	Not reported
Lat/Long:	41.50527778 -81.62916667
CERCLIS ID:	OHD053276390
Program:	**Site Assessment**
Decode for Activity:	Site Assessment

I36 SE 1/4-1/2 0.401 mi. 2115 ft. — **HARSHAW/FILTROL PARTNERSHIP** — **SEMS-ARCHIVE** — **1015735772**
RCRA NonGen / NLR — **OHD053276390**

1945 EAST 97 STREET
CLEVELAND, OH 44106

Site 4 of 4 in cluster I

Relative: Higher
Actual: 678 ft.

SEMS Archive:

Site ID:	0504369
EPA ID:	OHD053276390
Name:	HARSHAW FILTROL PARTNERSHIP
Address:	1945 E 97 ST
Address 2:	Not reported
City,State,Zip:	CLEVELAND, OH 44124
Cong District:	19
FIPS Code:	39035
FF:	N
NPL:	Not on the NPL
Non NPL Status:	NFRAP-Site does not qualify for the NPL based on existing information

SEMS Archive Detail:

Region:	05
Site ID:	0504369
EPA ID:	OHD053276390
Site Name:	HARSHAW FILTROL PARTNERSHIP
NPL:	N
FF:	N
OU:	00
Action Code:	PA
Action Name:	PA
SEQ:	1
Start Date:	Not reported
Finish Date:	1987-06-30 04:00:00
Qual:	N
Current Action Lead:	St Perf

Region:	05
Site ID:	0504369
EPA ID:	OHD053276390
Site Name:	HARSHAW FILTROL PARTNERSHIP
NPL:	N
FF:	N
OU:	00

HARSHAW/FILTROL PARTNERSHIP (Continued) **1015735772**

Action Code:	DS
Action Name:	DISCVRY
SEQ:	1
Start Date:	1984-12-01 06:00:00
Finish Date:	1984-12-01 06:00:00
Qual:	Not reported
Current Action Lead:	EPA Perf

Region:	05
Site ID:	0504369
EPA ID:	OHD053276390
Site Name:	HARSHAW FILTROL PARTNERSHIP
NPL:	N
FF:	N
OU:	00
Action Code:	VS
Action Name:	ARCH SITE
SEQ:	1
Start Date:	Not reported
Finish Date:	1987-06-30 04:00:00
Qual:	Not reported
Current Action Lead:	EPA Perf In-Hse

RCRA Listings:

Date Form Received by Agency:	19801119
Handler Name:	Harshaw/Filtrol Partnership
Handler Address:	1945 East 97 Street
Handler City,State,Zip:	CLEVELAND, OH 44106
EPA ID:	OHD053276390
Contact Name:	ANDREW KOPAS
Contact Address:	1945 E 97TH ST
Contact City,State,Zip:	CLEVELAND, OH 44106
Contact Telephone:	216-229-0474
Contact Fax:	Not reported
Contact Email:	Not reported
Contact Title:	Not reported
EPA Region:	05
Land Type:	Not reported
Federal Waste Generator Description:	Not a generator, verified
Non-Notifier:	Not reported
Biennial Report Cycle:	Not reported
Accessibility:	Not reported
Active Site Indicator:	Not reported
State District Owner:	Oh
State District:	NE
Mailing Address:	1945 E 97TH ST
Mailing City,State,Zip:	CLEVELAND, OH 44106
Owner Name:	Not reported
Owner Type:	Not reported
Operator Name:	Harshaw/Filtrol Partnership
Operator Type:	Private
Short-Term Generator Activity:	No
Importer Activity:	No
Mixed Waste Generator:	No
Transporter Activity:	No
Transfer Facility Activity:	No

HARSHAW/FILTROL PARTNERSHIP (Continued) **1015735772**

Recycler Activity with Storage:	No
Small Quantity On-Site Burner Exemption:	No
Smelting Melting and Refining Furnace Exemption:	No
Underground Injection Control:	No
Off-Site Waste Receipt:	No
Universal Waste Indicator:	No
Universal Waste Destination Facility:	No
Federal Universal Waste:	No
Active Site State-Reg Handler:	---
Federal Facility Indicator:	Not reported
Hazardous Secondary Material Indicator:	N
Sub-Part K Indicator:	Not reported
2018 GPRA Permit Baseline:	Not on the Baseline
2018 GPRA Renewals Baseline:	Not on the Baseline
202 GPRA Corrective Action Baseline:	No
Subject to Corrective Action Universe:	No
Non-TSDFs Where RCRA CA has Been Imposed Universe:	No
Corrective Action Priority Ranking:	No NCAPS ranking
Environmental Control Indicator:	No
Institutional Control Indicator:	No
Human Exposure Controls Indicator:	N/A
Groundwater Controls Indicator:	N/A
Significant Non-Complier Universe:	No
Unaddressed Significant Non-Complier Universe:	No
Addressed Significant Non-Complier Universe:	No
Significant Non-Complier With a Compliance Schedule Universe:	No
Financial Assurance Required:	Not reported
Handler Date of Last Change:	20150414
Recognized Trader-Importer:	No
Recognized Trader-Exporter:	No
Importer of Spent Lead Acid Batteries:	No
Exporter of Spent Lead Acid Batteries:	No
Recycler Activity Without Storage:	No
Manifest Broker:	No
Sub-Part P Indicator:	No

Hazardous Waste Summary:

Waste Code:	D000
Waste Description:	Not Defined
Waste Code:	D001
Waste Description:	Ignitable Waste
Waste Code:	D002
Waste Description:	Corrosive Waste
Waste Code:	D003
Waste Description:	Reactive Waste
Waste Code:	D004
Waste Description:	Arsenic
Waste Code:	D006
Waste Description:	Cadmium
Waste Code:	D007

HARSHAW/FILTROL PARTNERSHIP (Continued) **1015735772**

Waste Description: Chromium

Waste Code: D008
Waste Description: Lead

Waste Code: D009
Waste Description: Mercury

Waste Code: D010
Waste Description: Selenium

Waste Code: D011
Waste Description: Silver

Waste Code: F001
Waste Description: The Following Spent Halogenated Solvents Used In Degreasing: Tetrachloroethylene, Trichlorethylene, Methylene Chloride, 1,1,1-Trichloroethane, Carbon Tetrachloride And Chlorinated Fluorocarbons; All Spent Solvent Mixtures/Blends Used In Degreasing Containing, Before Use, A Total Of Ten Percent Or More (By Volume) Of One Or More Of The Above Halogenated Solvents Or Those Solvents Listed In F002, F004, And F005; And Still Bottoms From The Recovery Of These Spent Solvents And Spent Solvent Mixtures.

Waste Code: F002
Waste Description: The Following Spent Halogenated Solvents: Tetrachloroethylene, Methylene Chloride, Trichloroethylene, 1,1,1-Trichloroethane, Chlorobenzene, 1,1,2-Trichloro-1,2,2-Trifluoroethane, Ortho-Dichlorobenzene, Trichlorofluoromethane, And 1,1,2, Trichloroethane; All Spent Solvent Mixtures/Blends Containing, Before Use, A Total Of Ten Percent Or More (By Volume) Of One Or More Of The Above Halogenated Solvents Or Those Solvents Listed In F001, F004, And F005; And Still Bottoms From The Recovery Of These Spent Solvents And Spent Solvent Mixtures.

Waste Code: F003
Waste Description: The Following Spent Nonhalogenated Solvents: Xylene, Acetone, Ethyl Acetate, Ethyl Benzene, Ethyl Ether, Methyl Isobutyl Ketone, N-Butyl Alcohol, Cyclohexanone, And Methanol; All Spent Solvent Mixtures/Blends Containing, Before Use, Only The Above Spent Nonhalogenated Solvents; And All Spent Solvent Mixtures/Blends Containing, Before Use, One Or More Of The Above Nonhalogenated Solvents, And A Total Of Ten Percent Or More (By Volume) Of One Or More Of Those Solvents Listed In F001, F002, F004, And F005; And Still Bottoms From The Recovery Of These Spent Solvents And Spent Solvent Mixtures.

Waste Code: F004
Waste Description: The Following Spent Nonhalogenated Solvents: Cresols, Cresylic Acid, And Nitrobenzene; And The Still Bottoms From The Recovery Of These Solvents; All Spent Solvent Mixtures/Blends Containing, Before Use, A Total Of Ten Percent Or More (By Volume) Of One Or More Of The Above Nonhalogenated Solvents Or Those Solvents Listed In F001, F002, And F005; And Still Bottoms From The Recovery Of These Spent Solvents And Spent Solvent Mixtures.

Waste Code: F005

HARSHAW/FILTROL PARTNERSHIP (Continued) **1015735772**

Waste Description: The Following Spent Nonhalogenated Solvents: Toluene, Methyl Ethyl Ketone, Carbon Disulfide, Isobutanol, Pyridine, Benzene, 2-Ethoxyethanol, And 2-Nitropropane; All Spent Solvent Mixtures/Blends Containing, Before Use, A Total Of Ten Percent Or More (By Volume) Of One Or More Of The Above Nonhalogenated Solvents Or Those Solvents Listed In F001, F002, Or F004; And Still Bottoms From The Recovery Of These Spent Solvents And Spent Solvent Mixtures.

Waste Code: F006
Waste Description: Wastewater Treatment Sludges From Electroplating Operations, Except From The Following Processes: (1) Sulfuric Acid Anodizing Of Aluminum; (2) Tin Plating On Carbon Steel; (3) Zinc Plating (Segregated Basis) On Carbon Steel; (4) Aluminum Or Zinc-Aluminum Plating On Carbon Steel; (5) Cleaning/Stripping Associated With Tin, Zinc, And Aluminum Plating On Carbon Steel; And (6) Chemical Etching And Milling Of Aluminum.

Waste Code: F007
Waste Description: Spent Cyanide Plating Bath Solutions From Electroplating Operations.

Waste Code: F008
Waste Description: Plating Bath Residues From The Bottom Of Plating Baths From Electroplating Operations In Which Cyanides Are Used In The Process.

Waste Code: F009
Waste Description: Spent Stripping And Cleaning Bath Solutions From Electroplating Operations In Which Cyanides Are Used In The Process.

Waste Code: P005
Waste Description: 2-Propen-1-Ol (Or) Allyl Alcohol

Waste Code: P012
Waste Description: Arsenic Oxide As2o3 (Or) Arsenic Trioxide

Waste Code: P022
Waste Description: Carbon Disulfide

Waste Code: P029
Waste Description: Copper Cyanide (Or) Copper Cyanide Cu(Cn)

Waste Code: P030
Waste Description: Cyanides (Soluble Cyanide Salts), Not Otherwise Specified

Waste Code: P056
Waste Description: Fluorine

Waste Code: P074
Waste Description: Nickel Cyanide (Or) Nickel Cyanide Ni(Cn)2

Waste Code: P075
Waste Description: Nicotine, & Salts (Or) Pyridine, 3-(1-Methyl-2-Pyrrolidinyl)-,(S)-, & Salts

Waste Code: P102
Waste Description: 2-Propyn-1-Ol (Or) Propargyl Alcohol

Waste Code: P105

HARSHAW/FILTROL PARTNERSHIP (Continued) **1015735772**

Waste Description: Sodium Azide

Waste Code: P106
Waste Description: Sodium Cyanide (Or) Sodium Cyanide Na(Cn)

Waste Code: P119
Waste Description: Ammonium Vanadate (Or) Vanadic Acid, Ammonium Salt

Waste Code: U002
Waste Description: 2-Propanone (I) (Or) Acetone (I)

Waste Code: U003
Waste Description: Acetonitrile (I,T)

Waste Code: U012
Waste Description: Aniline (I,T) (Or) Benzenamine (I,T)

Waste Code: U019
Waste Description: Benzene (I,T)

Waste Code: U023
Waste Description: Benzene, (Trichloromethyl)- (Or) Benzotrichloride (C,R,T)

Waste Code: U031
Waste Description: 1-Butanol (I) (Or) N-Butyl Alcohol (I)

Waste Code: U044
Waste Description: Chloroform (Or) Methane, Trichloro-

Waste Code: U073
Waste Description: [1,1'-Biphenyl]-4,4'-Diamine, 3,3'-Dichloro- (Or) 3,3'-Dichlorobenzidine

Waste Code: U092
Waste Description: Dimethylamine (I) (Or) Methanamine, N-Methyl- (I)

Waste Code: U112
Waste Description: Acetic Acid, Ethyl Ester (I) (Or) Ethyl Acetate (I)

Waste Code: U117
Waste Description: Ethane, 1,1'-Oxybis-(I) (Or) Ethyl Ether (I)

Waste Code: U121
Waste Description: Methane, Trichlorofluoro- (Or) Trichloromonofluoromethane

Waste Code: U122
Waste Description: Formaldehyde

Waste Code: U134
Waste Description: Hydrofluoric Acid (C,T) (Or) Hydrogen Fluoride (C,T)

Waste Code: U135
Waste Description: Hydrogen Sulfide (Or) Hydrogen Sulfide H2s

Waste Code: U144
Waste Description: Acetic Acid, Lead(2+) Salt (Or) Lead Acetate

HARSHAW/FILTROL PARTNERSHIP (Continued) **1015735772**

Waste Code: U151
Waste Description: Mercury

Waste Code: U154
Waste Description: Methanol (I) (Or) Methyl Alcohol (I)

Waste Code: U159
Waste Description: 2-Butanone (I,T) (Or) Methyl Ethyl Ketone (Mek) (I,T)

Waste Code: U196
Waste Description: Pyridine

Waste Code: U210
Waste Description: Ethene, Tetrachloro- (Or) Tetrachloroethylene

Waste Code: U211
Waste Description: Carbon Tetrachloride (Or) Methane, Tetrachloro-

Waste Code: U213
Waste Description: Furan, Tetrahydro-(I) (Or) Tetrahydrofuran (I)

Waste Code: U220
Waste Description: Benzene, Methyl- (Or) Toluene

Waste Code: U239
Waste Description: Benzene, Dimethyl- (I,T) (Or) Xylene (I)

Handler - Owner Operator:
Owner/Operator Indicator: Owner
Owner/Operator Name: HARSHAW/FILTROL PARTNERSHIP
Legal Status: Private
Date Became Current: Not reported
Date Ended Current: Not reported
Owner/Operator Address: 1945 E 97TH ST
Owner/Operator City,State,Zip: CLEVELAND, OH 44106
Owner/Operator Telephone: 216-721-8300
Owner/Operator Telephone Ext: Not reported
Owner/Operator Fax: Not reported
Owner/Operator Email: Not reported

Owner/Operator Indicator: Operator
Owner/Operator Name: HARSHAW/FILTROL PARTNERSHIP
Legal Status: Private
Date Became Current: Not reported
Date Ended Current: Not reported
Owner/Operator Address: 1945 E 97TH ST
Owner/Operator City,State,Zip: CITY NOT REPORTED, OH 99998
Owner/Operator Telephone: 216-721-8300
Owner/Operator Telephone Ext: Not reported
Owner/Operator Fax: Not reported
Owner/Operator Email: Not reported

Historic Generators:
Receive Date: 19801119
Handler Name: HARSHAW/FILTROL PARTNERSHIP
Federal Waste Generator Description: Not a generator, verified

HARSHAW/FILTROL PARTNERSHIP (Continued) **1015735772**

State District Owner:	Oh
Large Quantity Handler of Universal Waste:	No
Recognized Trader Importer:	No
Recognized Trader Exporter:	No
Spent Lead Acid Battery Importer:	No
Spent Lead Acid Battery Exporter:	No
Current Record:	Yes
Non Storage Recycler Activity:	Not reported
Electronic Manifest Broker:	Not reported

Receive Date:	19790101
Handler Name:	HARSHAW/FILTROL PARTNERSHIP
Federal Waste Generator Description:	Not a generator, verified
State District Owner:	Oh
Large Quantity Handler of Universal Waste:	No
Recognized Trader Importer:	No
Recognized Trader Exporter:	No
Spent Lead Acid Battery Importer:	No
Spent Lead Acid Battery Exporter:	No
Current Record:	No
Non Storage Recycler Activity:	Not reported
Electronic Manifest Broker:	Not reported

Receive Date:	19800818
Handler Name:	HARSHAW/FILTROL PARTNERSHIP
Federal Waste Generator Description:	Not a generator, verified
State District Owner:	Oh
Large Quantity Handler of Universal Waste:	No
Recognized Trader Importer:	No
Recognized Trader Exporter:	No
Spent Lead Acid Battery Importer:	No
Spent Lead Acid Battery Exporter:	No
Current Record:	No
Non Storage Recycler Activity:	Not reported
Electronic Manifest Broker:	Not reported

List of NAICS Codes and Descriptions:

NAICS Code:	325131
NAICS Description:	Inorganic Dye And Pigment Manufacturing

NAICS Code:	325188
NAICS Description:	All Other Basic Inorganic Chemical Manufacturing

Facility Has Received Notices of Violations:

Violations:	No Violations Found

Evaluation Action Summary:

Evaluations:	No Evaluations Found

G37 South 1/4-1/2 0.409 mi. 2161 ft. | **FORMER SWIFT SERVICE STATION**
8920 EUCLID AVE
CLEVELAND, OH 44195 | **LUST** | **S132437055**
N/A

Site 2 of 2 in cluster G

Relative: Higher

Actual: 673 ft.

LUST:

Name:	FORMER SWIFT SERVICE STATION
Address:	8920 EUCLID AVE
City,State,Zip:	CLEVELAND, OH 44195
Release Number:	18011455 - N00001
Release Date:	10/30/2000
LTF Status:	2 SUS/CON from non-regulated UST
FR Status:	**CLO: Closure**
Priority:	2
Review Date:	10/30/2000
Priority Decode:	SUS/CON from non-regulated UST
Class1 Decode:	A viable RP have been identified
Latitude:	41.5031292
Longitude:	-81.624457
Class:	Viable Responsible Party has been identified
Incident Number:	Not reported
Last Update:	Charles Zepp
Last Update Date:	09/25/2024
Last Update Updated:	10/30/2000
Sub Status:	Submitted
Rules:	1992
Coordinator:	Charles Zepp
Rating:	Not reported

J38 East 1/4-1/2 0.412 mi. 2176 ft. | **MT SINAI MEDICAL CENTER**
1800 E 105TH ST
CLEVELAND, OH | **UST FINDER**
UST FINDER RELEASE | **1028603087**
N/A

Site 1 of 2 in cluster J

Relative: Lower

Actual: 640 ft.

UST FINDER:

Object ID:	351665
Facility ID:	OH18001584
Name:	MT SINAI MEDICAL CENTER
Address:	1800 E 105TH ST
City,State,Zip:	CLEVELAND, OH
Address Match Type:	Not reported
Open USTs:	0
Closed USTs:	3
TOS USTs:	0
Population 1500ft:	788
Private Wells 1500ft:	0
Within 100yr Floodplain:	No
Land Use:	Developed, Medium Intensity
Within SPA:	No
SPA PWS Facility ID:	Not reported
SPA Water Type:	Not reported
SPA Facility Type:	Not reported
SPA HUC12:	Not reported
Within WHPA:	No
WHPA PWS Facility ID:	Not reported
WHPA Water Type:	Not reported
WHPA Facility Type:	Not reported
WHPA HUC12:	Not reported

MT SINAI MEDICAL CENTER (Continued) **1028603087**

Facility Status:	Closed UST(s)
Date of Last Inspection:	Not reported
EPA Region:	5
Tribe:	Not reported
Coordinate Source:	State
X Coord:	-81.615531
Y Coord:	41.509234
Latitude:	41.509234
Longitude:	-81.615531

UST FINDER:

Object ID:	1461586
Facility ID:	OH18001584
Tank ID:	OH18001584_T00003
Tank Status:	Closed
Installation Date:	Not reported
Removal Date:	2003/12/16 15:59:59+00
Tank Capacity:	10000
Substances:	Diesel
Tank Wall Type:	Single

Object ID:	1462451
Facility ID:	OH18001584
Tank ID:	OH18001584_T00004
Tank Status:	Closed
Installation Date:	Not reported
Removal Date:	2003/12/11 15:59:59+00
Tank Capacity:	500
Substances:	Gasoline
Tank Wall Type:	Single

Object ID:	1462758
Facility ID:	OH18001584
Tank ID:	OH18001584_T00001
Tank Status:	Closed
Installation Date:	1979/10/01 16:00:00+00
Removal Date:	1998/12/01 15:59:59+00
Tank Capacity:	12000
Substances:	Diesel
Tank Wall Type:	Single

UST FINDER RELEASE:

Object ID:	323271
Facility ID:	OH18001584
Lust ID:	OH18001584-N00001
Name:	MT SINAI MEDICAL CENTER
Address:	1800 E 105TH ST
City,State,Zip:	CLEVELAND, OH 0
Address Match Type:	Not reported
Reported Date:	Not reported
Status:	No Further Action
Substance:	Not reported
Population within 1500ft:	789
Domestic Wells within 1500ft:	0
Land Use:	Developed, Medium Intensity
Within SPA:	No

MT SINAI MEDICAL CENTER (Continued) **1028603087**

SPA PWS Facility ID:	Not reported
SPA Water Type:	Not reported
SPA Facility Type:	Not reported
SPA HUC12:	Not reported
Within WHPA:	No
WHPA PWS Facility ID:	Not reported
WHPA Water Type:	Not reported
WHPA Facility Type:	Not reported
WHPA HUC12:	Not reported
Within 100yr Floodplain:	No
Tribe:	Not reported
EPA Region:	5
NFA Letter 1:	Not reported
NFA Letter 2:	Not reported
NFA Letter 3:	Not reported
NFA Letter 4:	Not reported
Closed With Residual Contaminate:	Not reported
Coordinate Source:	State
X Coord:	-81.61553
Y Coord:	41.5092300000001
Latitude:	41.50923
Longitude:	-81.61553

Object ID:	323272
Facility ID:	OH18001584
Lust ID:	OH18001584-N00002
Name:	MT SINAI MEDICAL CENTER
Address:	1800 E 105TH ST
City,State,Zip:	CLEVELAND, OH 0
Address Match Type:	Not reported
Reported Date:	2004/06/09 15:59:59+00
Status:	No Further Action
Substance:	Not reported
Population within 1500ft:	789
Domestic Wells within 1500ft:	0
Land Use:	Developed, Medium Intensity
Within SPA:	No
SPA PWS Facility ID:	Not reported
SPA Water Type:	Not reported
SPA Facility Type:	Not reported
SPA HUC12:	Not reported
Within WHPA:	No
WHPA PWS Facility ID:	Not reported
WHPA Water Type:	Not reported
WHPA Facility Type:	Not reported
WHPA HUC12:	Not reported
Within 100yr Floodplain:	No
Tribe:	Not reported
EPA Region:	5
NFA Letter 1:	Not reported
NFA Letter 2:	Not reported
NFA Letter 3:	Not reported
NFA Letter 4:	Not reported
Closed With Residual Contaminate:	Not reported
Coordinate Source:	State
X Coord:	-81.61553
Y Coord:	41.5092300000001

MT SINAI MEDICAL CENTER (Continued) **1028603087**

Latitude: 41.50923
Longitude: -81.61553

J39 East 1/4-1/2 0.412 mi. 2176 ft. | **MT SINAI MEDICAL CENTER**
1800 E 105TH ST
CLEVELAND, OH 44106 | **LUST** **U004202501**
UST **N/A**

Site 2 of 2 in cluster J

Relative: Lower

Actual: 640 ft.

LUST:

Name:	MT SINAI MEDICAL CENTER
Address:	1800 E 105TH ST
City,State,Zip:	CLEVELAND, OH 44106
Release Number:	18001584 - N00001
Release Date:	03/29/1999
LTF Status:	6 Closure of regulated UST
FR Status:	**NFA: No Further Action**
Priority:	2
Review Date:	04/26/1999
Priority Decode:	SUS/CON from non-regulated UST
Class1 Decode:	A viable RP have been identified
Latitude:	41.509234
Longitude:	-81.615531
Class:	Viable Responsible Party has been identified
Incident Number:	189034200.0
Last Update:	Charles Zepp
Last Update Date:	11/20/2020
Last Update Updated:	04/26/1999
Sub Status:	Approved
Rules:	1992
Coordinator:	Charles Zepp
Rating:	Not reported

Name:	MT SINAI MEDICAL CENTER
Address:	1800 E 105TH ST
City,State,Zip:	CLEVELAND, OH 44106
Release Number:	18001584 - N00002
Release Date:	06/09/2004
LTF Status:	1 SUS/CON from regulated UST
FR Status:	**NFA: No Further Action**
Priority:	2
Review Date:	11/01/2005
Priority Decode:	SUS/CON from non-regulated UST
Class1 Decode:	A viable RP have been identified
Latitude:	41.509234
Longitude:	-81.615531
Class:	Viable Responsible Party has been identified
Incident Number:	Not reported
Last Update:	Charles Zepp
Last Update Date:	11/20/2020
Last Update Updated:	11/01/2005
Sub Status:	Not reported
Rules:	1999
Coordinator:	Charles Zepp
Rating:	11

UST:

MT SINAI MEDICAL CENTER (Continued) **U004202501**

Name:	MT SINAI MEDICAL CENTER
Address:	1800 E 105TH ST
City,State,Zip:	CLEVELAND, OH 44106
Facility Id:	18001584
Owner Name:	Not reported
Owner Address:	Not reported
Owner City/State/Zip:	Not reported
Tank Number:	T00001
Status:	REM - Removed
UST Capacity:	10000
Tank Content:	Diesel
Installation Date:	10/01/1979
Construction:	FRP-Fiberglass Reinforced Plastic
Date Last Used:	Not reported
Date TCL Closed:	Not reported
Date Removed:	11/02/1998
CAS Number:	68334-30-5
Abandoned Approved:	Not reported
Regulated:	YES
Sensitive Area:	NO
Date Of Sensitivity:	Not reported
UST Configurations:	Not reported
Construction Comments:	Fiberglass Reinforced Plastic
Corrosion Protections:	Not reported
Corrosion Protection Comments:	Not reported
Primary Release Detection:	AMO - Alternative Method (Other, explain)
Secondary Release Detection:	Not reported
Release Detection Comments:	RDTank: / RDLine:
Piping Configuration:	Not reported
Piping Configuration Comments:	Not reported
Piping Styles:	S - Suction
Piping Constructions:	OTH - Other (explain)
Piping Construction Comments:	Unknown
Piping Corrosion Protections:	OTH - Other (explain)
Piping Corrosion Protection Comments:	Not reported
Piping Release Detections:	OTH - Other(explain)
Piping Release Detection Comments:	Not reported
Spill Prevention Manholes:	NP - None Present
Spill Prevention Manhole Comments:	No
OverFill Prevention:	Not reported
OverFill Prevention Comment:	OverFill Spill: No
Comments:	Not reported
Name:	MT SINAI MEDICAL CENTER
Address:	1800 E 105TH ST
City,State,Zip:	CLEVELAND, OH 44106
Tank Number:	T00003
Status:	REM - Removed
UST Capacity:	10000
Tank Content:	Diesel
Installation Date:	Not reported
Construction:	FRP-Fiberglass Reinforced Plastic
Date Last Used:	01/01/1950
Date TCL Closed:	Not reported
Date Removed:	12/16/2003

MT SINAI MEDICAL CENTER (Continued) **U004202501**

CAS Number:	68334-30-5
Abandoned Approved:	Not reported
Regulated:	YES
Sensitive Area:	NO
Date Of Sensitivity:	Not reported
UST Configurations:	Not reported
Construction Comments:	Fiberglass Reinforced Plastic
Corrosion Protections:	Not reported
Corrosion Protection Comments:	Not reported
Primary Release Detection:	AMO - Alternative Method (Other, explain)
Secondary Release Detection:	Not reported
Release Detection Comments:	RDTank: / RDLine:
Piping Configuration:	Not reported
Piping Configuration Comments:	Not reported
Piping Styles:	NA - Not Applicable
Piping Constructions:	OTH - Other (explain)
Piping Construction Comments:	No Piping
Piping Corrosion Protections:	OTH - Other (explain)
Piping Corrosion Protection Comments:	Not reported
Piping Release Detections:	OTH - Other(explain)
Piping Release Detection Comments:	Not reported
Spill Prevention Manholes:	OTH - Other (Explain)
Spill Prevention Manhole Comments:	Not reported
OverFill Prevention:	Not reported
OverFill Prevention Comment:	Not reported
Comments:	Not reported

Name:	MT SINAI MEDICAL CENTER
Address:	1800 E 105TH ST
City,State,Zip:	CLEVELAND, OH 44106

Tank Number:	T00004
Status:	REM - Removed
UST Capacity:	500
Tank Content:	Gasoline
Installation Date:	Not reported
Construction:	BM - Bare Metal
Date Last Used:	01/01/1950
Date TCL Closed:	Not reported
Date Removed:	12/11/2003
CAS Number:	8006-61-9
Abandoned Approved:	Not reported
Regulated:	YES
Sensitive Area:	NO
Date Of Sensitivity:	Not reported
UST Configurations:	Not reported
Construction Comments:	Bare Steel
Corrosion Protections:	Not reported
Corrosion Protection Comments:	Not reported
Primary Release Detection:	AMO - Alternative Method (Other, explain)
Secondary Release Detection:	Not reported
Release Detection Comments:	RDTank: / RDLine:
Piping Configuration:	Not reported
Piping Configuration Comments:	Not reported
Piping Styles:	NA - Not Applicable
Piping Constructions:	OTH - Other (explain)
Piping Construction Comments:	No Piping

MT SINAI MEDICAL CENTER (Continued) **U004202501**

Piping Corrosion Protections:	OTH - Other (explain)
Piping Corrosion Protection Comments:	Not reported
Piping Release Detections:	OTH - Other(explain)
Piping Release Detection Comments:	Not reported
Spill Prevention Manholes:	OTH - Other (Explain)
Spill Prevention Manhole Comments:	Not reported
OverFill Prevention:	Not reported
OverFill Prevention Comment:	Not reported
Comments:	Not reported

K40 **CLEVELAND CLINIC CANCER CENTER** **LUST** **S132437056**
South **2010 E 90TH ST** **N/A**
1/4-1/2 **CLEVELAND, OH 44106**
0.421 mi.
2224 ft. **Site 1 of 5 in cluster K**

Relative:
Higher

Actual:
675 ft.

LUST:

Name:	CLEVELAND CLINIC CANCER CENTER
Address:	2010 E 90TH ST
City,State,Zip:	CLEVELAND, OH 44106
Release Number:	18011456 - N00001
Release Date:	06/05/2000
LTF Status:	6 Closure of regulated UST
FR Status:	**NFA: No Further Action**
Priority:	2
Review Date:	06/12/2000
Priority Decode:	SUS/CON from non-regulated UST
Class1 Decode:	A viable RP have been identified
Latitude:	41.5029184
Longitude:	-81.623811
Class:	Viable Responsible Party has been identified
Incident Number:	180187902.0
Last Update:	Scott Sigler
Last Update Date:	08/15/2024
Last Update Updated:	06/12/2000
Sub Status:	Approved
Rules:	1992
Coordinator:	Charles Zepp
Rating:	4

K41 **CLEVELAND CLINIC** **UNREG LTANKS** **S101447068**
SSE **9500 EUCLID AVE** **SPILLS** **N/A**
1/4-1/2 **CLEVELAND, OH 44106** **ASBESTOS**
0.428 mi.
2261 ft. **Site 2 of 5 in cluster K**

Relative:
Higher

Actual:
677 ft.

UNREG LTANKS:

Facility Status:	**No Further Action letter issued**		
Facility Id:	183639	Facility County #:	035
Facility Track:	0	Facility Phone:	Not reported
Report Number:	1801879	Incident Number:	180187900
RP Status:	Not reported	RP Search Date:	Not reported
Inspector:	Not reported	Coordinator:	NECA
Revised Date:	01/18/91	Fiscal Tracking:	F900
Class:	D	Priority:	2
Vacant:	Not reported	Lust Trust Fund:	2

CLEVELAND CLINIC (Continued) **S101447068**

Emrgncy Resp:	2	ER By:	Not reported
Authorized By:	HODNETT	Authorized Date:	01/17/91
Added Date:	08/27/90	Entry By:	UNGER
Owner Name:	Not reported		
Owner Address:	Not reported		
Owner City,St,Zip:	OH		
Owner Phone:	Not reported		
Operator Name:	Not reported		
Operator Address:	Not reported		
Operator C,S,Z:	OH		
Operator Phone:	Not reported		
Remarks:	9/15/98 PERMIT 304003 REMOVE 1		
Summary:	11/19/98 CLOSURE REPORT REC'D 99/16/98 (1) 6K FUEL OIL REMOVED		

SPILLS:

Name:	CLEVELAND CLINIC
Address:	9500 EUCLID AVE.
City,State,Zip:	CLEVELAND, OH 44106
Spill Number:	9008-18-4018
Spill Year:	1990
Date Spill Reported:	08/16/1990
Spill Month:	8
Spill Number:	4018
Rep Name:	Not reported
Confidential:	N
District Code:	NE
District Description:	North East
EMP Number:	1753
Area Name:	Not reported
Affiliation:	Not reported
Object ID:	Not reported
Spill Size:	Not reported
Spill Type:	Not reported
Ext Haz:	Not reported
OEPA Dist:	Not reported
Incident Type Code:	Not reported
Incident Type Description:	Not reported
Modifying Circumstance Code:	Not reported
Modifying Circumstance Description:	Not reported
Waterway:	Not reported
Latitude:	Not reported
Longitude:	Not reported

SPILLS:

Substance:	FUEL OIL OR BOILER WATER
Media:	Not reported
Reported Amount:	Not reported
Reported UOM:	Not reported
Spill Number:	9008-18-4018
Recover Amount:	Not reported
Recover Unit:	Not reported
Recover Product Type:	Not reported

ASBESTOS:

Name:	Not reported
Address:	9500 9500 EUCLID AVE

CLEVELAND CLINIC (Continued) **S101447068**

City,State,Zip:	CLEVELAND, OH 44195
Notification ID:	205446
Owner Name:	Cleveland Clinic Foundation
Abatement Contractor Name:	Just Right Environmental LLC
Abatement License Number:	AC2237
Building Owner:	Cleveland Clinic
Abate Start Date:	04/10/2023
Abate End Date:	04/11/2023
Demo Contractor Name:	N/A
Demo Start Date:	04/10/2023
Demo End Date:	04/11/2023
RACM Linear Feet:	N/A
RACM Square Feet:	954
RACM Cubic Feet:	N/A
Owner Phone:	216-440-8437
On Site Activity:	Abatement ONLY
Abatement Phone No:	216-314-3056
On Site Specialist Name:	Israel Rojas
Specialist Cert Number:	AS25027
Cert Expiration Date:	10/09/2025
Setup Date:	04/10/2023
Offsite On Hold Date:	Not reported
Onsite Off Hold:	Not reported
Demo Contractor Phone:	N/A
Demo On Hold Date:	Not reported
Demo Off Hold Date:	Not reported
NF Cat-1 Pipe (ft):	0
NF Cat-1 Surface Area (sq ft):	0
NF Cat-2 Pipe (ft):	0
NF Cat-2 Surface Area (sq ft):	0

Name:	Not reported
Address:	9500 EUCLID AVE
City,State,Zip:	CLEVELAND OHIO, OH 44106
Notification ID:	221844
Owner Name:	Cleveland Clinic Foundation
Abatement Contractor Name:	Just Right Environmental LLC
Abatement License Number:	AC2237
Building Owner:	Cleveland Clinic Main Campus
Abate Start Date:	04/09/2024
Abate End Date:	05/10/2024
Demo Contractor Name:	N/A
Demo Start Date:	04/09/2024
Demo End Date:	05/10/2024
RACM Linear Feet:	N/A
RACM Square Feet:	2426
RACM Cubic Feet:	N/A
Owner Phone:	216-570-6022
On Site Activity:	Abatement ONLY
Abatement Phone No:	216-314-3056
On Site Specialist Name:	Israel Rojas
Specialist Cert Number:	AS25027
Cert Expiration Date:	10/09/2025
Setup Date:	04/08/2024
Offsite On Hold Date:	Not reported
Onsite Off Hold:	Not reported
Demo Contractor Phone:	N/A

CLEVELAND CLINIC (Continued) **S101447068**

Demo On Hold Date:	Not reported
Demo Off Hold Date:	Not reported
NF Cat-1 Pipe (ft):	0
NF Cat-1 Surface Area (sq ft):	0
NF Cat-2 Pipe (ft):	0
NF Cat-2 Surface Area (sq ft):	0

K42 **CLEVELAND CLINIC FOUNDATION** **UST FINDER** **1028603764**
SSE **9500 EUCLID AVE** **UST FINDER RELEASE** **N/A**
1/4-1/2 **CLEVELAND, OH 0**
0.428 mi.
2261 ft. **Site 3 of 5 in cluster K**

Relative:
Higher

Actual:
677 ft.

UST FINDER:

Object ID:	351533
Facility ID:	OH18003639
Name:	CLEVELAND CLINIC FOUNDATION
Address:	9500 EUCLID AVE
City,State,Zip:	CLEVELAND, OH
Address Match Type:	Not reported
Open USTs:	6
Closed USTs:	2
TOS USTs:	0
Population 1500ft:	519
Private Wells 1500ft:	0
Within 100yr Floodplain:	No
Land Use:	Developed, Medium Intensity
Within SPA:	No
SPA PWS Facility ID:	Not reported
SPA Water Type:	Not reported
SPA Facility Type:	Not reported
SPA HUC12:	Not reported
Within WHPA:	No
WHPA PWS Facility ID:	Not reported
WHPA Water Type:	Not reported
WHPA Facility Type:	Not reported
WHPA HUC12:	Not reported
Facility Status:	Open UST(s)
Date of Last Inspection:	Not reported
EPA Region:	5
Tribe:	Not reported
Coordinate Source:	State
X Coord:	-81.6217829999999
Y Coord:	41.503341
Latitude:	41.503341
Longitude:	-81.621783

UST FINDER:

Object ID:	1478472
Facility ID:	OH18003639
Tank ID:	OH18003639_T00005
Tank Status:	Open
Installation Date:	2000/06/20 15:59:59+00
Removal Date:	Not reported
Tank Capacity:	4000
Substances:	Diesel
Tank Wall Type:	Single

CLEVELAND CLINIC FOUNDATION (Continued) **1028603764**

Object ID:	1478473
Facility ID:	OH18003639
Tank ID:	OH18003639_T00006
Tank Status:	Open
Installation Date:	2005/04/11 15:59:59+00
Removal Date:	Not reported
Tank Capacity:	30000
Substances:	Diesel
Tank Wall Type:	Single

Object ID:	1478474
Facility ID:	OH18003639
Tank ID:	OH18003639_T00003
Tank Status:	Open
Installation Date:	1985/06/01 16:00:00+00
Removal Date:	Not reported
Tank Capacity:	8000
Substances:	Diesel
Tank Wall Type:	Single

Object ID:	1478475
Facility ID:	OH18003639
Tank ID:	OH18003639_T00001
Tank Status:	Open
Installation Date:	1985/06/01 16:00:00+00
Removal Date:	Not reported
Tank Capacity:	2000
Substances:	Diesel
Tank Wall Type:	Single

Object ID:	1478476
Facility ID:	OH18003639
Tank ID:	OH18003639_T00002
Tank Status:	Open
Installation Date:	1992/06/01 15:59:59+00
Removal Date:	Not reported
Tank Capacity:	10000
Substances:	Diesel
Tank Wall Type:	Single

Object ID:	1478477
Facility ID:	OH18003639
Tank ID:	OH18003639_T00007
Tank Status:	Open
Installation Date:	2005/04/11 15:59:59+00
Removal Date:	Not reported
Tank Capacity:	30000
Substances:	Diesel
Tank Wall Type:	Single

Object ID:	1437917
Facility ID:	OH18003639
Tank ID:	OH18003639_T00004
Tank Status:	Closed
Installation Date:	1994/02/01 15:59:59+00
Removal Date:	2005/06/30 15:59:59+00
Tank Capacity:	10000

CLEVELAND CLINIC FOUNDATION (Continued) **1028603764**

Substances:	Diesel
Tank Wall Type:	Double
Object ID:	1451218
Facility ID:	OH18003639
Tank ID:	OH18003639_T00013
Tank Status:	Closed
Installation Date:	Not reported
Removal Date:	2000/04/15 15:59:59+00
Tank Capacity:	1500
Substances:	Gasoline
Tank Wall Type:	Single

UST FINDER RELEASE:

Object ID:	323094
Facility ID:	OH18003639
Lust ID:	OH18003639-N00002
Name:	CLEVELAND CLINIC FOUNDATION
Address:	9500 EUCLID AVE
City,State,Zip:	CLEVELAND, OH 0
Address Match Type:	Not reported
Reported Date:	1997/02/20 15:59:59+00
Status:	No Further Action
Substance:	Not reported
Population within 1500ft:	519
Domestic Wells within 1500ft:	0
Land Use:	Developed, Medium Intensity
Within SPA:	No
SPA PWS Facility ID:	Not reported
SPA Water Type:	Not reported
SPA Facility Type:	Not reported
SPA HUC12:	Not reported
Within WHPA:	No
WHPA PWS Facility ID:	Not reported
WHPA Water Type:	Not reported
WHPA Facility Type:	Not reported
WHPA HUC12:	Not reported
Within 100yr Floodplain:	No
Tribe:	Not reported
EPA Region:	5
NFA Letter 1:	Not reported
NFA Letter 2:	Not reported
NFA Letter 3:	Not reported
NFA Letter 4:	Not reported
Closed With Residual Contaminate:	Not reported
Coordinate Source:	State
X Coord:	-81.6217799999999
Y Coord:	41.50334
Latitude:	41.50334
Longitude:	-81.62178
Object ID:	323095
Facility ID:	OH18003639
Lust ID:	OH18003639-N00004
Name:	CLEVELAND CLINIC FOUNDATION
Address:	9500 EUCLID AVE

CLEVELAND CLINIC FOUNDATION (Continued) **1028603764**

City,State,Zip:	CLEVELAND, OH 0
Address Match Type:	Not reported
Reported Date:	2000/06/05 15:59:59+00
Status:	No Further Action
Substance:	Not reported
Population within 1500ft:	519
Domestic Wells within 1500ft:	0
Land Use:	Developed, Medium Intensity
Within SPA:	No
SPA PWS Facility ID:	Not reported
SPA Water Type:	Not reported
SPA Facility Type:	Not reported
SPA HUC12:	Not reported
Within WHPA:	No
WHPA PWS Facility ID:	Not reported
WHPA Water Type:	Not reported
WHPA Facility Type:	Not reported
WHPA HUC12:	Not reported
Within 100yr Floodplain:	No
Tribe:	Not reported
EPA Region:	5
NFA Letter 1:	Not reported
NFA Letter 2:	Not reported
NFA Letter 3:	Not reported
NFA Letter 4:	Not reported
Closed With Residual Contaminate:	Not reported
Coordinate Source:	State
X Coord:	-81.6217799999999
Y Coord:	41.50334
Latitude:	41.50334
Longitude:	-81.62178

Object ID:	323096
Facility ID:	OH18003639
Lust ID:	OH18003639-N00006
Name:	CLEVELAND CLINIC FOUNDATION
Address:	9500 EUCLID AVE
City,State,Zip:	CLEVELAND, OH 0
Address Match Type:	Not reported
Reported Date:	2000/06/05 15:59:59+00
Status:	No Further Action
Substance:	Not reported
Population within 1500ft:	519
Domestic Wells within 1500ft:	0
Land Use:	Developed, Medium Intensity
Within SPA:	No
SPA PWS Facility ID:	Not reported
SPA Water Type:	Not reported
SPA Facility Type:	Not reported
SPA HUC12:	Not reported
Within WHPA:	No
WHPA PWS Facility ID:	Not reported
WHPA Water Type:	Not reported
WHPA Facility Type:	Not reported
WHPA HUC12:	Not reported
Within 100yr Floodplain:	No
Tribe:	Not reported

CLEVELAND CLINIC FOUNDATION (Continued) **1028603764**

EPA Region:	5
NFA Letter 1:	Not reported
NFA Letter 2:	Not reported
NFA Letter 3:	Not reported
NFA Letter 4:	Not reported
Closed With Residual Contaminate:	Not reported
Coordinate Source:	State
X Coord:	-81.6217799999999
Y Coord:	41.50334
Latitude:	41.50334
Longitude:	-81.62178

Object ID:	323097
Facility ID:	OH18003639
Lust ID:	OH18003639-N00007
Name:	CLEVELAND CLINIC FOUNDATION
Address:	9500 EUCLID AVE
City,State,Zip:	CLEVELAND, OH 0
Address Match Type:	Not reported
Reported Date:	2005/06/08 15:59:59+00
Status:	No Further Action
Substance:	Not reported
Population within 1500ft:	519
Domestic Wells within 1500ft:	0
Land Use:	Developed, Medium Intensity
Within SPA:	No
SPA PWS Facility ID:	Not reported
SPA Water Type:	Not reported
SPA Facility Type:	Not reported
SPA HUC12:	Not reported
Within WHPA:	No
WHPA PWS Facility ID:	Not reported
WHPA Water Type:	Not reported
WHPA Facility Type:	Not reported
WHPA HUC12:	Not reported
Within 100yr Floodplain:	No
Tribe:	Not reported
EPA Region:	5
NFA Letter 1:	Not reported
NFA Letter 2:	Not reported
NFA Letter 3:	Not reported
NFA Letter 4:	Not reported
Closed With Residual Contaminate:	Not reported
Coordinate Source:	State
X Coord:	-81.6217799999999
Y Coord:	41.50334
Latitude:	41.50334
Longitude:	-81.62178

Object ID:	323098
Facility ID:	OH18003639
Lust ID:	OH18003639-N00008
Name:	CLEVELAND CLINIC FOUNDATION
Address:	9500 EUCLID AVE
City,State,Zip:	CLEVELAND, OH 0
Address Match Type:	Not reported
Reported Date:	2014/08/14 15:59:59+00

CLEVELAND CLINIC FOUNDATION (Continued) **1028603764**

Status:	No Further Action
Substance:	Not reported
Population within 1500ft:	519
Domestic Wells within 1500ft:	0
Land Use:	Developed, Medium Intensity
Within SPA:	No
SPA PWS Facility ID:	Not reported
SPA Water Type:	Not reported
SPA Facility Type:	Not reported
SPA HUC12:	Not reported
Within WHPA:	No
WHPA PWS Facility ID:	Not reported
WHPA Water Type:	Not reported
WHPA Facility Type:	Not reported
WHPA HUC12:	Not reported
Within 100yr Floodplain:	No
Tribe:	Not reported
EPA Region:	5
NFA Letter 1:	Not reported
NFA Letter 2:	Not reported
NFA Letter 3:	Not reported
NFA Letter 4:	Not reported
Closed With Residual Contaminate:	Not reported
Coordinate Source:	State
X Coord:	-81.6217799999999
Y Coord:	41.50334
Latitude:	41.50334
Longitude:	-81.62178

Object ID:	323099
Facility ID:	OH18003639
Lust ID:	OH18003639-N00009
Name:	CLEVELAND CLINIC FOUNDATION
Address:	9500 EUCLID AVE
City,State,Zip:	CLEVELAND, OH 0
Address Match Type:	Not reported
Reported Date:	1996/11/18 15:59:59+00
Status:	Open
Substance:	Not reported
Population within 1500ft:	519
Domestic Wells within 1500ft:	0
Land Use:	Developed, Medium Intensity
Within SPA:	No
SPA PWS Facility ID:	Not reported
SPA Water Type:	Not reported
SPA Facility Type:	Not reported
SPA HUC12:	Not reported
Within WHPA:	No
WHPA PWS Facility ID:	Not reported
WHPA Water Type:	Not reported
WHPA Facility Type:	Not reported
WHPA HUC12:	Not reported
Within 100yr Floodplain:	No
Tribe:	Not reported
EPA Region:	5
NFA Letter 1:	Not reported
NFA Letter 2:	Not reported

CLEVELAND CLINIC FOUNDATION (Continued) **1028603764**

NFA Letter 3:	Not reported
NFA Letter 4:	Not reported
Closed With Residual Contaminate:	Not reported
Coordinate Source:	State
X Coord:	-81.6217799999999
Y Coord:	41.50334
Latitude:	41.50334
Longitude:	-81.62178

K43 SSE 1/4-1/2 0.428 mi. 2261 ft. **CLEVELAND CLINIC FOUNDATION** **SWF/LF** **S106959164**
9500 EUCLID AVE **SPILLS** **N/A**
CLEVELAND, OH 44195

Site 4 of 5 in cluster K

Relative: Higher

Actual: 677 ft.

LF:

Name:	CLEVELAND CLINIC FOUNDATION
Address:	9500 EUCLID AVE
City,State,Zip:	CLEVELAND, OH 44195
Facility ID:	12378
Facility Address:	Not reported
Status:	ISSUED
Closed Facility:	CLEVELAND, OH 44195
Facility Phone:	Not reported
Last Update:	Not reported
SWMD:	Not reported
Type:	Infectious Waste Generator
Specifications:	Not reported
License Type:	Not reported
License Secondary Id:	Not reported
Class:	Not reported
Captive:	Not reported
Docket #:	Not reported
Core Place ID:	7159
Program Specific Id #:	Not reported
Start Date:	06/11/2018
End Date:	Not reported
District Office:	NEDO
Contact Name:	Not reported
Contact Phone:	Not reported
Expire Date:	06/29/2021
Operator:	Not reported
Operator Address:	Not reported
Operator City,St,Zip:	Not reported
Operator Phone:	Not reported
Licence Holder:	Not reported
Licence Holder Address:	Not reported
Licence Holder City,St,Zip:	Not reported
Licence Holder Phone:	Not reported
Owner Name:	Not reported
Owner Address:	Not reported
Owner City,St,Zip:	Not reported
Owner Phone:	Not reported
Applicant Name:	The Cleveland Clinic Foundation
Applicant Address:	9500 Euclid Ave

Name:	CLEVELAND CLINIC FOUNDATION
Address:	9500 EUCLID AVE

CLEVELAND CLINIC FOUNDATION (Continued) **S106959164**

City,State,Zip:	CLEVELAND, OH 44195
Facility ID:	12378
Facility Address:	Not reported
Status:	ISSUED
Closed Facility:	CLEVELAND, OH 44195
Facility Phone:	Not reported
Last Update:	Not reported
SWMD:	Not reported
Type:	Infectious Waste Generator
Specifications:	Not reported
License Type:	Not reported
License Secondary Id:	IWG012058
Class:	Not reported
Captive:	Not reported
Docket #:	Not reported
Core Place ID:	2342
Program Specific Id #:	Not reported
Start Date:	02/25/2014
End Date:	Not reported
District Office:	NEDO
Contact Name:	Not reported
Contact Phone:	Not reported
Expire Date:	06/29/2015
Operator:	Not reported
Operator Address:	Not reported
Operator City,St,Zip:	Not reported
Operator Phone:	Not reported
Licence Holder:	Not reported
Licence Holder Address:	Not reported
Licence Holder City,St,Zip:	Not reported
Licence Holder Phone:	Not reported
Owner Name:	Not reported
Owner Address:	Not reported
Owner City,St,Zip:	Not reported
Owner Phone:	Not reported
Applicant Name:	The Cleveland Clinic Foundation
Applicant Address:	9500 Euclid Ave

Name:	CLEVELAND CLINIC FOUNDATION
Address:	9500 EUCLID AVE
City,State,Zip:	CLEVELAND, OH 44195
Facility ID:	12378
Facility Address:	Not reported
Status:	ISSUED
Closed Facility:	CLEVELAND, OH 44195
Facility Phone:	Not reported
Last Update:	Not reported
SWMD:	Not reported
Type:	Infectious Waste Generator
Specifications:	Not reported
License Type:	Not reported
License Secondary Id:	IWG012058
Class:	Not reported
Captive:	Not reported
Docket #:	Not reported
Core Place ID:	3542
Program Specific Id #:	Not reported

CLEVELAND CLINIC FOUNDATION (Continued) **S106959164**

Start Date:	06/30/2015
End Date:	Not reported
District Office:	NEDO
Contact Name:	Not reported
Contact Phone:	Not reported
Expire Date:	06/29/2018
Operator:	Not reported
Operator Address:	Not reported
Operator City,St,Zip:	Not reported
Operator Phone:	Not reported
Licence Holder:	Not reported
Licence Holder Address:	Not reported
Licence Holder City,St,Zip:	Not reported
Licence Holder Phone:	Not reported
Owner Name:	Not reported
Owner Address:	Not reported
Owner City,St,Zip:	Not reported
Owner Phone:	Not reported
Applicant Name:	The Cleveland Clinic Foundation
Applicant Address:	9500 Euclid Ave

Name:	CLEVELAND CLINIC FOUNDATION
Address:	9500 EUCLID AVE
City,State,Zip:	CLEVELAND, OH 44195
Facility ID:	12378
Facility Address:	Not reported
Status:	ISSUED
Closed Facility:	CLEVELAND, OH 44195
Facility Phone:	Not reported
Last Update:	Not reported
SWMD:	Not reported
Type:	Infectious Waste Generator
Specifications:	Not reported
License Type:	Not reported
License Secondary Id:	IWG012058
Class:	Not reported
Captive:	Not reported
Docket #:	Not reported
Core Place ID:	3631
Program Specific Id #:	Not reported
Start Date:	07/17/2015
End Date:	Not reported
District Office:	NEDO
Contact Name:	Not reported
Contact Phone:	Not reported
Expire Date:	06/29/2018
Operator:	Not reported
Operator Address:	Not reported
Operator City,St,Zip:	Not reported
Operator Phone:	Not reported
Licence Holder:	Not reported
Licence Holder Address:	Not reported
Licence Holder City,St,Zip:	Not reported
Licence Holder Phone:	Not reported
Owner Name:	Not reported
Owner Address:	Not reported
Owner City,St,Zip:	Not reported

CLEVELAND CLINIC FOUNDATION (Continued) **S106959164**

Owner Phone:	Not reported
Applicant Name:	The Cleveland Clinic Foundation
Applicant Address:	9500 Euclid Ave

Name:	CLEVELAND CLINIC FOUNDATION
Address:	9500 EUCLID AVE
City,State,Zip:	CLEVELAND, OH 44195
Facility ID:	12378
Facility Address:	Not reported
Status:	ISSUED
Closed Facility:	CLEVELAND, OH 44195
Facility Phone:	Not reported
Last Update:	Not reported
SWMD:	Not reported
Type:	Infectious Waste Generator
Specifications:	Not reported
License Type:	Not reported
License Secondary Id:	IWG012058
Class:	Not reported
Captive:	Not reported
Docket #:	Not reported
Core Place ID:	3632
Program Specific Id #:	Not reported
Start Date:	07/20/2015
End Date:	Not reported
District Office:	NEDO
Contact Name:	Not reported
Contact Phone:	Not reported
Expire Date:	06/29/2018
Operator:	Not reported
Operator Address:	Not reported
Operator City,St,Zip:	Not reported
Operator Phone:	Not reported
Licence Holder:	Not reported
Licence Holder Address:	Not reported
Licence Holder City,St,Zip:	Not reported
Licence Holder Phone:	Not reported
Owner Name:	Not reported
Owner Address:	Not reported
Owner City,St,Zip:	Not reported
Owner Phone:	Not reported
Applicant Name:	The Cleveland Clinic Foundation
Applicant Address:	9500 Euclid Ave

Name:	CLEVELAND CLINIC FOUNDATION
Address:	9500 EUCLID AVE
City,State,Zip:	CLEVELAND, OH 44195
Facility ID:	12378
Facility Address:	Not reported
Status:	ISSUED
Closed Facility:	CLEVELAND, OH 44195
Facility Phone:	Not reported
Last Update:	Not reported
SWMD:	Not reported
Type:	Infectious Waste Generator
Specifications:	Not reported
License Type:	Not reported

CLEVELAND CLINIC FOUNDATION (Continued) **S106959164**

License Secondary Id:	IWG012058
Class:	Not reported
Captive:	Not reported
Docket #:	Not reported
Core Place ID:	6391
Program Specific Id #:	Not reported
Start Date:	09/26/2017
End Date:	Not reported
District Office:	NEDO
Contact Name:	Not reported
Contact Phone:	Not reported
Expire Date:	06/29/2018
Operator:	Not reported
Operator Address:	Not reported
Operator City,St,Zip:	Not reported
Operator Phone:	Not reported
Licence Holder:	Not reported
Licence Holder Address:	Not reported
Licence Holder City,St,Zip:	Not reported
Licence Holder Phone:	Not reported
Owner Name:	Not reported
Owner Address:	Not reported
Owner City,St,Zip:	Not reported
Owner Phone:	Not reported
Applicant Name:	The Cleveland Clinic Foundation
Applicant Address:	9500 Euclid Ave

Name:	CLEVELAND CLINIC FOUNDATION
Address:	9500 EUCLID AVE
City,State,Zip:	CLEVELAND, OH 44195
Facility ID:	12378
Facility Address:	Not reported
Status:	ISSUED
Closed Facility:	CLEVELAND, OH 44195
Facility Phone:	Not reported
Last Update:	Not reported
SWMD:	Not reported
Type:	Infectious Waste Generator
Specifications:	Not reported
License Type:	Not reported
License Secondary Id:	Not reported
Class:	Not reported
Captive:	Not reported
Docket #:	Not reported
Core Place ID:	6565
Program Specific Id #:	Not reported
Start Date:	12/13/2017
End Date:	Not reported
District Office:	NEDO
Contact Name:	Not reported
Contact Phone:	Not reported
Expire Date:	06/29/2018
Operator:	Not reported
Operator Address:	Not reported
Operator City,St,Zip:	Not reported
Operator Phone:	Not reported
Licence Holder:	Not reported

CLEVELAND CLINIC FOUNDATION (Continued) **S106959164**

Licence Holder Address:	Not reported
Licence Holder City,St,Zip:	Not reported
Licence Holder Phone:	Not reported
Owner Name:	Not reported
Owner Address:	Not reported
Owner City,St,Zip:	Not reported
Owner Phone:	Not reported
Applicant Name:	The Cleveland Clinic Foundation
Applicant Address:	9500 Euclid Ave

Name:	CLEVELAND CLINIC FOUNDATION
Address:	9500 EUCLID AVE
City,State,Zip:	CLEVELAND, OH 44195
Facility ID:	12378
Facility Address:	Not reported
Status:	ISSUED
Closed Facility:	CLEVELAND, OH 44195
Facility Phone:	Not reported
Last Update:	Not reported
SWMD:	Not reported
Type:	Infectious Waste Generator
Specifications:	Not reported
License Type:	Not reported
License Secondary Id:	Not reported
Class:	Not reported
Captive:	Not reported
Docket #:	Not reported
Core Place ID:	12052
Program Specific Id #:	Not reported
Start Date:	08/06/2021
End Date:	Not reported
District Office:	NEDO
Contact Name:	Not reported
Contact Phone:	Not reported
Expire Date:	06/29/2024
Operator:	Not reported
Operator Address:	Not reported
Operator City,St,Zip:	Not reported
Operator Phone:	Not reported
Licence Holder:	Not reported
Licence Holder Address:	Not reported
Licence Holder City,St,Zip:	Not reported
Licence Holder Phone:	Not reported
Owner Name:	Not reported
Owner Address:	Not reported
Owner City,St,Zip:	Not reported
Owner Phone:	Not reported
Applicant Name:	The Cleveland Clinic Foundation
Applicant Address:	9500 Euclid Ave (JJN2-02)

Name:	CLEVELAND CLINIC FOUNDATION
Address:	9500 EUCLID AVE
City,State,Zip:	CLEVELAND, OH 44195
Facility ID:	12378
Facility Address:	Not reported
Status:	ISSUED
Closed Facility:	CLEVELAND, OH 44195

CLEVELAND CLINIC FOUNDATION (Continued) **S106959164**

Facility Phone:	Not reported
Last Update:	Not reported
SWMD:	Not reported
Type:	Infectious Waste Generator
Specifications:	Not reported
License Type:	Not reported
License Secondary Id:	Not reported
Class:	Not reported
Captive:	Not reported
Docket #:	Not reported
Core Place ID:	13959
Program Specific Id #:	Not reported
Start Date:	05/04/2022
End Date:	Not reported
District Office:	NEDO
Contact Name:	Not reported
Contact Phone:	Not reported
Expire Date:	06/29/2024
Operator:	Not reported
Operator Address:	Not reported
Operator City,St,Zip:	Not reported
Operator Phone:	Not reported
Licence Holder:	Not reported
Licence Holder Address:	Not reported
Licence Holder City,St,Zip:	Not reported
Licence Holder Phone:	Not reported
Owner Name:	Not reported
Owner Address:	Not reported
Owner City,St,Zip:	Not reported
Owner Phone:	Not reported
Applicant Name:	The Cleveland Clinic Foundation
Applicant Address:	9500 Euclid Ave (JJN2-02)

Name:	CLEVELAND CLINIC FOUNDATION
Address:	9500 EUCLID AVE
City,State,Zip:	CLEVELAND, OH 44195
Facility ID:	12378
Facility Address:	Not reported
Status:	ISSUED
Closed Facility:	CLEVELAND, OH 44195
Facility Phone:	Not reported
Last Update:	Not reported
SWMD:	Not reported
Type:	Infectious Waste Generator
Specifications:	Not reported
License Type:	Not reported
License Secondary Id:	Not reported
Class:	Not reported
Captive:	Not reported
Docket #:	Not reported
Core Place ID:	7796
Program Specific Id #:	Not reported
Start Date:	11/01/2018
End Date:	Not reported
District Office:	NEDO
Contact Name:	Not reported
Contact Phone:	Not reported

CLEVELAND CLINIC FOUNDATION (Continued) **S106959164**

Expire Date:	06/29/2021
Operator:	Not reported
Operator Address:	Not reported
Operator City,St,Zip:	Not reported
Operator Phone:	Not reported
Licence Holder:	Not reported
Licence Holder Address:	Not reported
Licence Holder City,St,Zip:	Not reported
Licence Holder Phone:	Not reported
Owner Name:	Not reported
Owner Address:	Not reported
Owner City,St,Zip:	Not reported
Owner Phone:	Not reported
Applicant Name:	The Cleveland Clinic Foundation
Applicant Address:	9500 Euclid Ave

Name:	CLEVELAND CLINIC FOUNDATION
Address:	9500 EUCLID AVE
City,State,Zip:	CLEVELAND, OH 44195
Facility ID:	12378
Facility Address:	Not reported
Status:	ISSUED
Closed Facility:	CLEVELAND, OH 44195
Facility Phone:	Not reported
Last Update:	Not reported
SWMD:	Not reported
Type:	Infectious Waste Generator
Specifications:	Not reported
License Type:	Not reported
License Secondary Id:	Not reported
Class:	Not reported
Captive:	Not reported
Docket #:	Not reported
Core Place ID:	9178
Program Specific Id #:	Not reported
Start Date:	11/04/2019
End Date:	Not reported
District Office:	NEDO
Contact Name:	Not reported
Contact Phone:	Not reported
Expire Date:	06/29/2021
Operator:	Not reported
Operator Address:	Not reported
Operator City,St,Zip:	Not reported
Operator Phone:	Not reported
Licence Holder:	Not reported
Licence Holder Address:	Not reported
Licence Holder City,St,Zip:	Not reported
Licence Holder Phone:	Not reported
Owner Name:	Not reported
Owner Address:	Not reported
Owner City,St,Zip:	Not reported
Owner Phone:	Not reported
Applicant Name:	The Cleveland Clinic Foundation
Applicant Address:	9500 Euclid Ave

Name:	CLEVELAND CLINIC FOUNDATION

CLEVELAND CLINIC FOUNDATION (Continued) **S106959164**

Address:	9500 EUCLID AVE
City,State,Zip:	CLEVELAND, OH 44195
Facility ID:	12378
Facility Address:	Not reported
Status:	ISSUED
Closed Facility:	CLEVELAND, OH 44195
Facility Phone:	Not reported
Last Update:	Not reported
SWMD:	Not reported
Type:	Infectious Waste Generator
Specifications:	Not reported
License Type:	Not reported
License Secondary Id:	Not reported
Class:	Not reported
Captive:	Not reported
Docket #:	Not reported
Core Place ID:	15119
Program Specific Id #:	Not reported
Start Date:	03/01/2023
End Date:	Not reported
District Office:	NEDO
Contact Name:	Not reported
Contact Phone:	Not reported
Expire Date:	06/29/2024
Operator:	Not reported
Operator Address:	Not reported
Operator City,St,Zip:	Not reported
Operator Phone:	Not reported
Licence Holder:	Not reported
Licence Holder Address:	Not reported
Licence Holder City,St,Zip:	Not reported
Licence Holder Phone:	Not reported
Owner Name:	Not reported
Owner Address:	Not reported
Owner City,St,Zip:	Not reported
Owner Phone:	Not reported
Applicant Name:	The Cleveland Clinic Foundation
Applicant Address:	9500 Euclid Ave (JJN2-02)

Name:	CLEVELAND CLINIC FOUNDATION
Address:	9500 EUCLID AVE
City,State,Zip:	CLEVELAND, OH 44195
Facility ID:	12378
Facility Address:	Not reported
Status:	ISSUED
Closed Facility:	CLEVELAND, OH 44195
Facility Phone:	Not reported
Last Update:	Not reported
SWMD:	Not reported
Type:	Infectious Waste Generator
Specifications:	Not reported
License Type:	Not reported
License Secondary Id:	Not reported
Class:	Not reported
Captive:	Not reported
Docket #:	Not reported
Core Place ID:	8711

CLEVELAND CLINIC FOUNDATION (Continued) **S106959164**

Program Specific Id #:	Not reported
Start Date:	07/31/2019
End Date:	Not reported
District Office:	NEDO
Contact Name:	Not reported
Contact Phone:	Not reported
Expire Date:	06/29/2021
Operator:	Not reported
Operator Address:	Not reported
Operator City,St,Zip:	Not reported
Operator Phone:	Not reported
Licence Holder:	Not reported
Licence Holder Address:	Not reported
Licence Holder City,St,Zip:	Not reported
Licence Holder Phone:	Not reported
Owner Name:	Not reported
Owner Address:	Not reported
Owner City,St,Zip:	Not reported
Owner Phone:	Not reported
Applicant Name:	The Cleveland Clinic Foundation
Applicant Address:	9500 Euclid Ave

SPILLS:

Name:	CLEVELAND CLINIC VV GARAGE
Address:	9500 EUCLID AVE
City,State,Zip:	CLEVELAND, OH
Spill Number:	9605-18-1905
Spill Year:	1996
Date Spill Reported:	05/08/1996
Spill Month:	5
Spill Number:	1905
Rep Name:	JOHN CAPRON
Confidential:	N
District Code:	NE
District Description:	North East
EMP Number:	Not reported
Area Name:	Not reported
Affiliation:	Not reported
Object ID:	Not reported
Spill Size:	Not reported
Spill Type:	Not reported
Ext Haz:	Not reported
OEPA Dist:	Not reported
Incident Type Code:	Not reported
Incident Type Description:	Not reported
Modifying Circumstance Code:	Not reported
Modifying Circumstance Description:	Not reported
Waterway:	Not reported
Latitude:	Not reported
Longitude:	Not reported

SPILLS:

Substance:	HYDRAULIC OIL
Media:	Not reported
Reported Amount:	Not reported
Reported UOM:	Not reported
Spill Number:	9605-18-1905

CLEVELAND CLINIC FOUNDATION (Continued) **S106959164**

Recover Amount: Not reported
Recover Unit: Not reported
Recover Product Type: Not reported

K44 SSE 1/4-1/2 0.428 mi. 2261 ft.
Relative: Higher
Actual: 677 ft.

CLEVELAND CLINIC FOUNDATION
9500 EUCLID AVENUE
CLEVELAND, OH 44195

Site 5 of 5 in cluster K

RCRA-LQG **1000429892**
LUST **OHD017730458**
UST
ARCHIVE UST
SPILLS
FTTS
HIST FTTS
FINDS
ECHO
E MANIFEST
ASBESTOS

RCRA Listings:

Date Form Received by Agency:	20231130
Handler Name:	Cleveland Clinic Foundation
Handler Address:	9500 Euclid Ave
Handler City,State,Zip:	CLEVELAND, OH 44195-5047
EPA ID:	OHD017730458
Contact Name:	MICHAEL R LEWIS
Contact Address:	Not reported
Contact City,State,Zip:	Not reported
Contact Telephone:	216-217-8157
Contact Fax:	Not reported
Contact Email:	LEWISM7@CCF.ORG
Contact Title:	EHS SPECIALIST
EPA Region:	05
Land Type:	Private
Federal Waste Generator Description:	Large Quantity Generator
Non-Notifier:	Not reported
Biennial Report Cycle:	Not reported
Accessibility:	Not reported
Active Site Indicator:	Handler Activities, State-specific Activities
State District Owner:	Oh
State District:	NE
Mailing Address:	9500 EUCLID AVE
Mailing City,State,Zip:	CLEVELAND, OH 44195-5047
Owner Name:	The Cleveland Clinic Foundation
Owner Type:	Private
Operator Name:	The Cleveland Clinic Foundation
Operator Type:	Private
Short-Term Generator Activity:	No
Importer Activity:	No
Mixed Waste Generator:	No
Transporter Activity:	No
Transfer Facility Activity:	No
Recycler Activity with Storage:	No
Small Quantity On-Site Burner Exemption:	No
Smelting Melting and Refining Furnace Exemption:	No
Underground Injection Control:	No
Off-Site Waste Receipt:	No
Universal Waste Indicator:	No
Universal Waste Destination Facility:	No
Federal Universal Waste:	No

CLEVELAND CLINIC FOUNDATION (Continued) **1000429892**

Active Site State-Reg Handler:	--Y
Federal Facility Indicator:	Not reported
Hazardous Secondary Material Indicator:	N
Sub-Part K Indicator:	Not reported
2018 GPRA Permit Baseline:	Not on the Baseline
2018 GPRA Renewals Baseline:	Not on the Baseline
202 GPRA Corrective Action Baseline:	No
Subject to Corrective Action Universe:	No
Non-TSDFs Where RCRA CA has Been Imposed Universe:	No
Corrective Action Priority Ranking:	No NCAPS ranking
Environmental Control Indicator:	No
Institutional Control Indicator:	No
Human Exposure Controls Indicator:	N/A
Groundwater Controls Indicator:	N/A
Significant Non-Complier Universe:	No
Unaddressed Significant Non-Complier Universe:	No
Addressed Significant Non-Complier Universe:	No
Significant Non-Complier With a Compliance Schedule Universe:	No
Financial Assurance Required:	Not reported
Handler Date of Last Change:	20231228
Recognized Trader-Importer:	No
Recognized Trader-Exporter:	No
Importer of Spent Lead Acid Batteries:	No
Exporter of Spent Lead Acid Batteries:	No
Recycler Activity Without Storage:	No
Manifest Broker:	No
Sub-Part P Indicator:	H

Biennial: List of Years

Year: 2023

Click Here for Biennial Reporting System Data:
Year: 2021

Click Here for Biennial Reporting System Data:
Year: 2019

Click Here for Biennial Reporting System Data:
Year: 2017

Click Here for Biennial Reporting System Data:
Year: 2015

Click Here for Biennial Reporting System Data:
Year: 2013

Click Here for Biennial Reporting System Data:
Year: 2011

Click Here for Biennial Reporting System Data:
Year: 2009

Click Here for Biennial Reporting System Data:
Year: 2007

Click Here for Biennial Reporting System Data:
Year: 2005

CLEVELAND CLINIC FOUNDATION (Continued) **1000429892**

Click Here for Biennial Reporting System Data:
Year: 2003

Click Here for Biennial Reporting System Data:
Year: 2001

Click Here for Biennial Reporting System Data:

Hazardous Waste Summary:

Waste Code: D000
Waste Description: Not Defined

Waste Code: D001
Waste Description: Ignitable Waste

Waste Code: D002
Waste Description: Corrosive Waste

Waste Code: D003
Waste Description: Reactive Waste

Waste Code: D004
Waste Description: Arsenic

Waste Code: D005
Waste Description: Barium

Waste Code: D006
Waste Description: Cadmium

Waste Code: D007
Waste Description: Chromium

Waste Code: D008
Waste Description: Lead

Waste Code: D009
Waste Description: Mercury

Waste Code: D010
Waste Description: Selenium

Waste Code: D011
Waste Description: Silver

Waste Code: D013
Waste Description: Lindane (1,2,3,4,5,6-Hexa-Chlorocyclohexane, Gamma Isomer)

Waste Code: D018
Waste Description: Benzene

Waste Code: D019
Waste Description: Carbon Tetrachloride

Waste Code: D021
Waste Description: Chlorobenzene

CLEVELAND CLINIC FOUNDATION (Continued) **1000429892**

Waste Code: D022
Waste Description: Chloroform

Waste Code: D023
Waste Description: O-Cresol

Waste Code: D024
Waste Description: M-Cresol

Waste Code: D025
Waste Description: P-Cresol

Waste Code: D026
Waste Description: Cresol

Waste Code: D027
Waste Description: 1,4-Dichlorobenzene

Waste Code: D028
Waste Description: 1,2-Dichloroethane

Waste Code: D035
Waste Description: Methyl Ethyl Ketone

Waste Code: D036
Waste Description: Nitrobenzene

Waste Code: D038
Waste Description: Pyridine

Waste Code: D039
Waste Description: Tetrachloroethylene

Waste Code: D040
Waste Description: Trichloroethylene

Waste Code: F001
Waste Description: The Following Spent Halogenated Solvents Used In Degreasing: Tetrachloroethylene, Trichlorethylene, Methylene Chloride, 1,1,1-Trichloroethane, Carbon Tetrachloride And Chlorinated Fluorocarbons; All Spent Solvent Mixtures/Blends Used In Degreasing Containing, Before Use, A Total Of Ten Percent Or More (By Volume) Of One Or More Of The Above Halogenated Solvents Or Those Solvents Listed In F002, F004, And F005; And Still Bottoms From The Recovery Of These Spent Solvents And Spent Solvent Mixtures.

Waste Code: F002
Waste Description: The Following Spent Halogenated Solvents: Tetrachloroethylene, Methylene Chloride, Trichloroethylene, 1,1,1-Trichloroethane, Chlorobenzene, 1,1,2-Trichloro-1,2,2-Trifluoroethane, Ortho-Dichlorobenzene, Trichlorofluoromethane, And 1,1,2, Trichloroethane; All Spent Solvent Mixtures/Blends Containing, Before Use, A Total Of Ten Percent Or More (By Volume) Of One Or More Of The Above Halogenated Solvents Or Those Solvents Listed In F001, F004, And F005; And Still Bottoms From The Recovery Of These Spent Solvents And Spent Solvent Mixtures.

CLEVELAND CLINIC FOUNDATION (Continued) **1000429892**

Waste Code: F003
Waste Description: The Following Spent Nonhalogenated Solvents: Xylene, Acetone, Ethyl Acetate, Ethyl Benzene, Ethyl Ether, Methyl Isobutyl Ketone, N-Butyl Alcohol, Cyclohexanone, And Methanol; All Spent Solvent Mixtures/Blends Containing, Before Use, Only The Above Spent Nonhalogenated Solvents; And All Spent Solvent Mixtures/Blends Containing, Before Use, One Or More Of The Above Nonhalogenated Solvents, And A Total Of Ten Percent Or More (By Volume) Of One Or More Of Those Solvents Listed In F001, F002, F004, And F005; And Still Bottoms From The Recovery Of These Spent Solvents And Spent Solvent Mixtures.

Waste Code: F004
Waste Description: The Following Spent Nonhalogenated Solvents: Cresols, Cresylic Acid, And Nitrobenzene; And The Still Bottoms From The Recovery Of These Solvents; All Spent Solvent Mixtures/Blends Containing, Before Use, A Total Of Ten Percent Or More (By Volume) Of One Or More Of The Above Nonhalogenated Solvents Or Those Solvents Listed In F001, F002, And F005; And Still Bottoms From The Recovery Of These Spent Solvents And Spent Solvent Mixtures.

Waste Code: F005
Waste Description: The Following Spent Nonhalogenated Solvents: Toluene, Methyl Ethyl Ketone, Carbon Disulfide, Isobutanol, Pyridine, Benzene, 2-Ethoxyethanol, And 2-Nitropropane; All Spent Solvent Mixtures/Blends Containing, Before Use, A Total Of Ten Percent Or More (By Volume) Of One Or More Of The Above Nonhalogenated Solvents Or Those Solvents Listed In F001, F002, Or F004; And Still Bottoms From The Recovery Of These Spent Solvents And Spent Solvent Mixtures.

Waste Code: F027
Waste Description: Discarded Unused Formulations Containing Tri-, Tetra-, Or Pentachlorophenol Or Discarded Unused Formulations Containing Compounds Derived From These Chlorophenols. (This Listing Does Not Include Formulations Containing Hexachlorophene Synthesized From Prepurified 2,4,5-Trichlorophenol As The Sole Component.)

Waste Code: P001
Waste Description: 2h-1-Benzopyran-2-One, 4-Hydroxy-3-(3-Oxo-1-Phenylbutyl)-, & Salts, When Present At Concentrations Greater Than 0.3% (Or) Warfarin, & Salts, When Present At Concentrations Greater Than 0.3%

Waste Code: P002
Waste Description: 1-Acetyl-2-Thiourea (Or) Acetamide, N-(Aminothioxomethyl)-

Waste Code: P003
Waste Description: 2-Propenal (Or) Acrolein

Waste Code: P005
Waste Description: 2-Propen-1-Ol (Or) Allyl Alcohol

Waste Code: P008
Waste Description: 4-Aminopyridine (Or) 4-Pyridinamine

Waste Code: P011
Waste Description: Arsenic Oxide As2o5 (Or) Arsenic Pentoxide

CLEVELAND CLINIC FOUNDATION (Continued) **1000429892**

Waste Code: P012
Waste Description: Arsenic Oxide As2o3 (Or) Arsenic Trioxide

Waste Code: P014
Waste Description: Benzenethiol (Or) Thiophenol

Waste Code: P023
Waste Description: Acetaldehyde, Chloro- (Or) Chloroacetaldehyde

Waste Code: P030
Waste Description: Cyanides (Soluble Cyanide Salts), Not Otherwise Specified

Waste Code: P042
Waste Description: 1,2-Benzenediol, 4-[1-Hydroxy-2-(Methylamino)Ethyl]-, (R)- (Or) Epinephrine

Waste Code: P043
Waste Description: Diisopropylfluorophosphate (Dfp) (Or) Phosphorofluoridic Acid, Bis(1-Methylethyl) Ester

Waste Code: P046
Waste Description: Alpha,Alpha-Dimethylphenethylamine (Or) Benzeneethanamine, Alpha, Alpha-Dimethyl-

Waste Code: P048
Waste Description: 2,4-Dinitrophenol (Or) Phenol, 2,4-Dinitro-

Waste Code: P074
Waste Description: Nickel Cyanide (Or) Nickel Cyanide Ni(Cn)2

Waste Code: P075
Waste Description: Nicotine, & Salts (Or) Pyridine, 3-(1-Methyl-2-Pyrrolidinyl)-,(S)-, & Salts

Waste Code: P077
Waste Description: Benzenamine, 4-Nitro- (Or) P-Nitroaniline

Waste Code: P087
Waste Description: Osmium Oxide Oso4, (T-4)- (Or) Osmium Tetroxide

Waste Code: P092
Waste Description: Mercury, (Acetato-O)Phenyl- (Or) Phenylmercury Acetate

Waste Code: P098
Waste Description: Potassium Cyanide (Or) Potassium Cyanide K(Cn)

Waste Code: P105
Waste Description: Sodium Azide

Waste Code: P106
Waste Description: Sodium Cyanide (Or) Sodium Cyanide Na(Cn)

Waste Code: P115
Waste Description: Sulfuric Acid, Dithallium (1+) Salt (Or) Thallium(I) Sulfate

Waste Code: P119
Waste Description: Ammonium Vanadate (Or) Vanadic Acid, Ammonium Salt

CLEVELAND CLINIC FOUNDATION (Continued) **1000429892**

Waste Code: P120
Waste Description: Vanadium Oxide V2o5 (Or) Vanadium Pentoxide

Waste Code: P188
Waste Description: Benzoic Acid, 2-Hydroxy-, Compd. With (3as-Cis)-1,2,3,3a,8,8a-Hexahydro-1,3a,8-Trimethylpyrrolo[2,3-B]Indol-5-Yl Methylcarbamate Ester (1:1) (Or) Physostigmine Salicylate

Waste Code: U002
Waste Description: 2-Propanone (I) (Or) Acetone (I)

Waste Code: U003
Waste Description: Acetonitrile (I,T)

Waste Code: U004
Waste Description: Acetophenone (Or) Ethanone, 1-Phenyl-

Waste Code: U005
Waste Description: 2-Acetylaminofluorene (Or) Acetamide, N-9h-Fluoren-2-Yl

Waste Code: U006
Waste Description: Acetyl Chloride (C,R,T)

Waste Code: U007
Waste Description: 2-Propenamide (Or) Acrylamide

Waste Code: U008
Waste Description: 2-Propenoic Acid (I) (Or) Acrylic Acid (I)

Waste Code: U010
Waste Description: Azirino [2',3':3,4]Pyrrolo[1,2-A]Indole-4,7-Dione, 6-Amino-8-[[(Aminocarbonyl)Oxy]Methyl]-1,1a,2,8,8a,8b-Hexahydro-8a-Methoxy-5-Methyl-, [1as-(1aalpha, 8beta, 8aalpha, 8balpha)]- (Or) Mitomycin C

Waste Code: U012
Waste Description: Aniline (I,T) (Or) Benzenamine (I,T)

Waste Code: U019
Waste Description: Benzene (I,T)

Waste Code: U021
Waste Description: [1,1'-Biphenyl]-4,4'-Diamine (Or) Benzidine

Waste Code: U035
Waste Description: Benzenebutanoic Acid, 4-[Bis(2-Chloroethyl)Amino]- (Or) Chlorambucil

Waste Code: U037
Waste Description: Benzene, Chloro- (Or) Chlorobenzene

Waste Code: U041
Waste Description: Epichlorohydrin (Or) Oxirane, (Chloromethyl)-

Waste Code: U044
Waste Description: Chloroform (Or) Methane, Trichloro-

Waste Code: U049

CLEVELAND CLINIC FOUNDATION (Continued) **1000429892**

Waste Description: 4-Chloro-O-Toluidine, Hydrochloride (Or) Benzenamine, 4-Chloro-2-Methyl-, Hydrochloride

Waste Code: U052
Waste Description: Cresol (Cresylic Acid) (Or) Phenol, Methyl-

Waste Code: U056
Waste Description: Benzene, Hexahydro- (I) (Or) Cyclohexane (I)

Waste Code: U057
Waste Description: Cyclohexanone (I)

Waste Code: U058
Waste Description: 2h-1,3,2-Oxazaphosphorin-2-Amine, N,N-Bis(2-Chloroethyl)Tetrahydro-, 2-Oxide (Or) Cyclophosphamide

Waste Code: U059
Waste Description: 5,12-Naphthacenedione, 8-Acetyl-10-[(3-Amino-2,3,6-Trideoxy)-Alpha-L-Lyxo-Hexopyranosyl)Oxy]-7,8,9,10-Tetrahydro-6,8,11-Trihydroxy-1-Methoxy-, (8s-Cis)- (Or) Daunomycin

Waste Code: U061
Waste Description: Benzene, 1,1'-(2,2,2-Trichloroethylidene)Bis[4-Chloro- (Or) Ddt

Waste Code: U067
Waste Description: Ethane, 1,2-Dibromo- (Or) Ethylene Dibromide

Waste Code: U069
Waste Description: 1,2-Benzenedicarboxylic Acid, Dibutyl Ester (Or) Dibutyl Phthalate

Waste Code: U077
Waste Description: Ethane, 1,2-Dichloro- (Or) Ethylene Dichloride

Waste Code: U080
Waste Description: Methane, Dichloro- (Or) Methylene Chloride

Waste Code: U088
Waste Description: 1,2-Benzenedicarboxylic Acid, Diethyl Ester (Or) Diethyl Phthalate

Waste Code: U089
Waste Description: Diethylstilbesterol (Or) Phenol, 4,4'-(1,2-Diethyl-1,2-Ethenediyl)Bis, (E)-

Waste Code: U094
Waste Description: 7,12-Dimethylbenz[A]Anthracene (Or) Benz[A]Anthracene, 7,12-Dimethyl-

Waste Code: U103
Waste Description: Dimethyl Sulfate (Or) Sulfuric Acid, Dimethyl Ester

Waste Code: U106
Waste Description: 2,6-Dinitrotoluene (Or) Benzene, 2-Methyl-1,3-Dinitro-

Waste Code: U108
Waste Description: 1,4-Diethyleneoxide (Or) 1,4-Dioxane

Waste Code: U112

CLEVELAND CLINIC FOUNDATION (Continued) **1000429892**

Waste Description: Acetic Acid, Ethyl Ester (I) (Or) Ethyl Acetate (I)

Waste Code: U115
Waste Description: Ethylene Oxide (I,T) (Or) Oxirane (I,T)

Waste Code: U117
Waste Description: Ethane, 1,1'-Oxybis-(I) (Or) Ethyl Ether (I)

Waste Code: U122
Waste Description: Formaldehyde

Waste Code: U123
Waste Description: Formic Acid (C,T)

Waste Code: U129
Waste Description: Cyclohexane, 1,2,3,4,5,6-Hexachloro-, (1alpha, 2alpha, 3beta, 4alpha, 5alpha, 6beta)- (Or) Lindane

Waste Code: U132
Waste Description: Hexachlorophene (Or) Phenol, 2,2'-Methylenebis[3,4,6-Trichloro-

Waste Code: U133
Waste Description: Hydrazine (R,T)

Waste Code: U134
Waste Description: Hydrofluoric Acid (C,T) (Or) Hydrogen Fluoride (C,T)

Waste Code: U136
Waste Description: Arsinic Acid, Dimethyl- (Or) Cacodylic Acid

Waste Code: U138
Waste Description: Methane, Iodo- (Or) Methyl Iodide

Waste Code: U140
Waste Description: 1-Propanol, 2-Methyl- (I,T) (Or) Isobutyl Alcohol (I,T)

Waste Code: U144
Waste Description: Acetic Acid, Lead(2+) Salt (Or) Lead Acetate

Waste Code: U147
Waste Description: 2,5-Furandione (Or) Maleic Anhydride

Waste Code: U150
Waste Description: L-Phenylalanine, 4-[Bis(2-Chloroethyl)Amino]- (Or) Melphalan

Waste Code: U154
Waste Description: Methanol (I) (Or) Methyl Alcohol (I)

Waste Code: U159
Waste Description: 2-Butanone (I,T) (Or) Methyl Ethyl Ketone (Mek) (I,T)

Waste Code: U162
Waste Description: 2-Propenoic Acid, 2-Methyl-, Methyl Ester (I,T) (Or) Methyl Methacrylate (I,T)

Waste Code: U169
Waste Description: Benzene, Nitro- (Or) Nitrobenzene (I,T)

CLEVELAND CLINIC FOUNDATION (Continued) **1000429892**

Waste Code: U170
Waste Description: P-Nitrophenol (I,T) (Or) Phenol, 4-Nitro-

Waste Code: U176
Waste Description: N-Nitroso-N-Ethylurea (Or) Urea, N-Ethyl-N-Nitroso-

Waste Code: U188
Waste Description: Phenol

Waste Code: U196
Waste Description: Pyridine

Waste Code: U197
Waste Description: 2,5-Cyclohexadiene-1,4-Dione (Or) P-Benzoquinone

Waste Code: U200
Waste Description: Reserpine (Or) Yohimban-16-Carboxylic Acid, 11,17-Dimethoxy-18-[(3,4,5-Trimethoxybenzoyl)Oxy]-, Methyl Ester, (3beta, 16beta, 17alpha, 18beta, 20alpha)-

Waste Code: U201
Waste Description: 1,3-Benzenediol (Or) Resorcinol

Waste Code: U204
Waste Description: Selenious Acid (Or) Selenium Dioxide

Waste Code: U205
Waste Description: Selenium Sulfide (Or) Selenium Sulfide Ses2 (R,T)

Waste Code: U206
Waste Description: D-Glucose, 2-Deoxy-2-[[(Methylnitrosoamino)-Carbonyl]Amino]- (Or) Glucopyranose, 2-Deoxy-2-(3-Methyl-3-Nitrosoureido)-,D- (Or) Streptozotocin

Waste Code: U211
Waste Description: Carbon Tetrachloride (Or) Methane, Tetrachloro-

Waste Code: U213
Waste Description: Furan, Tetrahydro-(I) (Or) Tetrahydrofuran (I)

Waste Code: U219
Waste Description: Thiourea

Waste Code: U220
Waste Description: Benzene, Methyl- (Or) Toluene

Waste Code: U223
Waste Description: Benzene, 1,3-Diisocyanatomethyl- (R,T) (Or) Toluene Diisocyanate (R,T)

Waste Code: U236
Waste Description: 2,7-Naphthalenedisulfonic Acid,3,3'-[(3,3'-Dimethyl[1,1'-Biphenyl]-4,4'-Diyl)Bis(Azo)Bis[5-Amino -4-Hydroxy]-, Tetrasodium Salt (Or) Trypan Blue

Waste Code: U237
Waste Description: 2,4-(1h,3h)-Pyrimidinedione, 5-[Bis(2-Chloroethyl)Amino]- (Or) Uracil Mustard

CLEVELAND CLINIC FOUNDATION (Continued) **1000429892**

Waste Code: U238
Waste Description: Carbamic Acid, Ethyl Ester (Or) Ethyl Carbamate (Urethane)

Waste Code: U239
Waste Description: Benzene, Dimethyl- (I,T) (Or) Xylene (I)

Waste Code: U246
Waste Description: Cyanogen Bromide (Cn)Br

Waste Code: U328
Waste Description: Benzenamine, 2-Methyl- (Or) O-Toluidine

Waste Code: U404
Waste Description: U404

Handler - Owner Operator:
Owner/Operator Indicator: Owner
Owner/Operator Name: CLEVELAND CLINIC FOUNDATION
Legal Status: Private
Date Became Current: 19210205
Date Ended Current: Not reported
Owner/Operator Address: 9500 EUCLID AVE
Owner/Operator City,State,Zip: CLEVELAND, OH 44195
Owner/Operator Telephone: Not reported
Owner/Operator Telephone Ext: Not reported
Owner/Operator Fax: Not reported
Owner/Operator Email: Not reported

Owner/Operator Indicator: Owner
Owner/Operator Name: THE CLEVELAND CLINIC FOUNDATION
Legal Status: Private
Date Became Current: 19210205
Date Ended Current: Not reported
Owner/Operator Address: 9500 EUCLID AVE
Owner/Operator City,State,Zip: CLEVELAND, OH 44195
Owner/Operator Telephone: Not reported
Owner/Operator Telephone Ext: Not reported
Owner/Operator Fax: Not reported
Owner/Operator Email: Not reported

Owner/Operator Indicator: Operator
Owner/Operator Name: THE CLEVELAND CLINIC FOUNDATION
Legal Status: Private
Date Became Current: 19210205
Date Ended Current: Not reported
Owner/Operator Address: 9500 EUCLID AVE
Owner/Operator City,State,Zip: CLEVELAND, OH 44195
Owner/Operator Telephone: Not reported
Owner/Operator Telephone Ext: Not reported
Owner/Operator Fax: Not reported
Owner/Operator Email: Not reported

Owner/Operator Indicator: Owner
Owner/Operator Name: THE CLEVELAND CLINIC FOUNDATION
Legal Status: Private
Date Became Current: 19210205
Date Ended Current: Not reported

CLEVELAND CLINIC FOUNDATION (Continued) **1000429892**

Owner/Operator Address: 9500 EUCLID AVE
Owner/Operator City,State,Zip: CLEVELAND, OH 44195
Owner/Operator Telephone: 216-444-6095
Owner/Operator Telephone Ext: Not reported
Owner/Operator Fax: Not reported
Owner/Operator Email: Not reported

Owner/Operator Indicator: Operator
Owner/Operator Name: THE CLEVELAND CLINIC FOUNDATION
Legal Status: Private
Date Became Current: 19210205
Date Ended Current: Not reported
Owner/Operator Address: 9500 EUCLID AVENUE
Owner/Operator City,State,Zip: CLEVELAND, OH 44195
Owner/Operator Telephone: Not reported
Owner/Operator Telephone Ext: Not reported
Owner/Operator Fax: Not reported
Owner/Operator Email: Not reported

Owner/Operator Indicator: Owner
Owner/Operator Name: THE CLEVELAND CLINIC FOUNDATION
Legal Status: Private
Date Became Current: 19210205
Date Ended Current: Not reported
Owner/Operator Address: 9500 EUCLID AVE
Owner/Operator City,State,Zip: CLEVELAND, OH 44195
Owner/Operator Telephone: Not reported
Owner/Operator Telephone Ext: Not reported
Owner/Operator Fax: Not reported
Owner/Operator Email: Not reported

Owner/Operator Indicator: Owner
Owner/Operator Name: THE CLEVELAND CLINIC FOUNDATION
Legal Status: Private
Date Became Current: 19210205
Date Ended Current: Not reported
Owner/Operator Address: 9500 EUCLID AVE
Owner/Operator City,State,Zip: CLEVELAND, OH 44195
Owner/Operator Telephone: 216-444-6095
Owner/Operator Telephone Ext: Not reported
Owner/Operator Fax: Not reported
Owner/Operator Email: Not reported

Owner/Operator Indicator: Operator
Owner/Operator Name: THE CLEVELAND CLINIC FOUNDATION
Legal Status: Private
Date Became Current: 19210205
Date Ended Current: Not reported
Owner/Operator Address: 9500 EUCLID AVE
Owner/Operator City,State,Zip: CLEVELAND, OH 44195
Owner/Operator Telephone: Not reported
Owner/Operator Telephone Ext: Not reported
Owner/Operator Fax: Not reported
Owner/Operator Email: Not reported

Owner/Operator Indicator: Owner
Owner/Operator Name: THE CLEVELAND CLINIC FOUNDATION

CLEVELAND CLINIC FOUNDATION (Continued) **1000429892**

Legal Status:	Private
Date Became Current:	19210205
Date Ended Current:	Not reported
Owner/Operator Address:	9500 EUCLID AVE
Owner/Operator City,State,Zip:	CLEVELAND, OH 44195
Owner/Operator Telephone:	216-444-6095
Owner/Operator Telephone Ext:	Not reported
Owner/Operator Fax:	Not reported
Owner/Operator Email:	Not reported

Owner/Operator Indicator:	Operator
Owner/Operator Name: THE CLEVELAND CLINIC FOUNDATION	
Legal Status:	Private
Date Became Current:	19210205
Date Ended Current:	Not reported
Owner/Operator Address:	9500 EUCLID AVE
Owner/Operator City,State,Zip:	CLEVELAND, OH 44195
Owner/Operator Telephone:	216-444-6095
Owner/Operator Telephone Ext:	Not reported
Owner/Operator Fax:	Not reported
Owner/Operator Email:	Not reported

Owner/Operator Indicator:	Owner
Owner/Operator Name: THE CLEVELAND CLINIC FOUNDATION	
Legal Status:	Private
Date Became Current:	19210205
Date Ended Current:	Not reported
Owner/Operator Address:	9500 EUCLID AVENUE
Owner/Operator City,State,Zip:	CLEVELAND, OH 44195
Owner/Operator Telephone:	Not reported
Owner/Operator Telephone Ext:	Not reported
Owner/Operator Fax:	Not reported
Owner/Operator Email:	Not reported

Owner/Operator Indicator:	Operator
Owner/Operator Name: THE CLEVELAND CLINIC FOUNDATION	
Legal Status:	Private
Date Became Current:	19210205
Date Ended Current:	Not reported
Owner/Operator Address:	9500 EUCLID AVE
Owner/Operator City,State,Zip:	CLEVELAND, OH 44195
Owner/Operator Telephone:	Not reported
Owner/Operator Telephone Ext:	Not reported
Owner/Operator Fax:	Not reported
Owner/Operator Email:	Not reported

Owner/Operator Indicator:	Operator
Owner/Operator Name: THE CLEVELAND CLINIC FOUNDATION	
Legal Status:	Private
Date Became Current:	19210205
Date Ended Current:	Not reported
Owner/Operator Address:	9500 EUCLID AVE
Owner/Operator City,State,Zip:	CLEVELAND, OH 44195
Owner/Operator Telephone:	216-444-6095
Owner/Operator Telephone Ext:	Not reported
Owner/Operator Fax:	Not reported
Owner/Operator Email:	Not reported

CLEVELAND CLINIC FOUNDATION (Continued) **1000429892**

Owner/Operator Indicator: Owner
Owner/Operator Name: THE CLEVELAND CLINIC FOUNDATION
Legal Status: Private
Date Became Current: 19210205
Date Ended Current: Not reported
Owner/Operator Address: 9500 EUCLID AVENUE
Owner/Operator City,State,Zip: CLEVELAND, OH 44195
Owner/Operator Telephone: Not reported
Owner/Operator Telephone Ext: Not reported
Owner/Operator Fax: Not reported
Owner/Operator Email: Not reported

Owner/Operator Indicator: Operator
Owner/Operator Name: THE CLEVELAND CLINIC FOUNDATION
Legal Status: Private
Date Became Current: 19210205
Date Ended Current: Not reported
Owner/Operator Address: 9500 EUCLID AVE
Owner/Operator City,State,Zip: CLEVELAND, OH 44195
Owner/Operator Telephone: 216-444-6095
Owner/Operator Telephone Ext: Not reported
Owner/Operator Fax: Not reported
Owner/Operator Email: Not reported

Owner/Operator Indicator: Operator
Owner/Operator Name: THE CLEVELAND CLINIC FOUNDATION
Legal Status: Private
Date Became Current: 19210205
Date Ended Current: Not reported
Owner/Operator Address: 9500 EUCLID AVE
Owner/Operator City,State,Zip: CLEVELAND, OH 44195
Owner/Operator Telephone: Not reported
Owner/Operator Telephone Ext: Not reported
Owner/Operator Fax: Not reported
Owner/Operator Email: Not reported

Owner/Operator Indicator: Operator
Owner/Operator Name: NAME NOT REPORTED
Legal Status: Private
Date Became Current: Not reported
Date Ended Current: Not reported
Owner/Operator Address: ADDRESS NOT REPORTED
Owner/Operator City,State,Zip: CITY NOT REPORTED, AK 99998
Owner/Operator Telephone: 312-555-1212
Owner/Operator Telephone Ext: Not reported
Owner/Operator Fax: Not reported
Owner/Operator Email: Not reported

Owner/Operator Indicator: Owner
Owner/Operator Name: CLEVELAND CLINIC FOUNDATION THE
Legal Status: Private
Date Became Current: 19210205
Date Ended Current: Not reported
Owner/Operator Address: 9500 EUCLID AVE
Owner/Operator City,State,Zip: CLEVELAND, OH 44195
Owner/Operator Telephone: Not reported
Owner/Operator Telephone Ext: Not reported

CLEVELAND CLINIC FOUNDATION (Continued) **1000429892**

Owner/Operator Fax: Not reported
Owner/Operator Email: Not reported

Owner/Operator Indicator: Operator
Owner/Operator Name: CLEVELAND CLINIC FOUNDATION
Legal Status: Private
Date Became Current: 19210205
Date Ended Current: Not reported
Owner/Operator Address: 9500 EUCLID AVE
Owner/Operator City,State,Zip: CLEVELAND, OH 44195
Owner/Operator Telephone: Not reported
Owner/Operator Telephone Ext: Not reported
Owner/Operator Fax: Not reported
Owner/Operator Email: Not reported

Owner/Operator Indicator: Operator
Owner/Operator Name: CLEVELAND CLINIC FOUNDATION
Legal Status: Private
Date Became Current: 19210205
Date Ended Current: Not reported
Owner/Operator Address: 9500 EUCLID AVE
Owner/Operator City,State,Zip: CLEVELAND, OH 44195
Owner/Operator Telephone: Not reported
Owner/Operator Telephone Ext: Not reported
Owner/Operator Fax: Not reported
Owner/Operator Email: Not reported

Owner/Operator Indicator: Owner
Owner/Operator Name: THE CLEVELAND CLINIC FOUNDATION
Legal Status: Private
Date Became Current: 19210205
Date Ended Current: Not reported
Owner/Operator Address: 9500 EUCLID AVE
Owner/Operator City,State,Zip: CLEVELAND, OH 44195
Owner/Operator Telephone: Not reported
Owner/Operator Telephone Ext: Not reported
Owner/Operator Fax: Not reported
Owner/Operator Email: Not reported

Owner/Operator Indicator: Owner
Owner/Operator Name: THE CLEVELAND CLINIC FOUNDATION
Legal Status: Private
Date Became Current: 19210205
Date Ended Current: Not reported
Owner/Operator Address: 9500 EUCLID AVE
Owner/Operator City,State,Zip: CLEVELAND, OH 44195
Owner/Operator Telephone: Not reported
Owner/Operator Telephone Ext: Not reported
Owner/Operator Fax: Not reported
Owner/Operator Email: Not reported

Owner/Operator Indicator: Owner
Owner/Operator Name: THE CLEVELAND CLINIC FOUNDATION
Legal Status: Private
Date Became Current: 19210205
Date Ended Current: Not reported
Owner/Operator Address: 9500 EUCLID AVE

CLEVELAND CLINIC FOUNDATION (Continued) **1000429892**

Owner/Operator City,State,Zip: CLEVELAND, OH 44195
Owner/Operator Telephone: Not reported
Owner/Operator Telephone Ext: Not reported
Owner/Operator Fax: Not reported
Owner/Operator Email: Not reported

Owner/Operator Indicator: Operator
Owner/Operator Name: THE CLEVELAND CLINIC FOUNDATION
Legal Status: Private
Date Became Current: 19210205
Date Ended Current: Not reported
Owner/Operator Address: 9500 EUCLID AVE
Owner/Operator City,State,Zip: CLEVELAND, OH 44195
Owner/Operator Telephone: Not reported
Owner/Operator Telephone Ext: Not reported
Owner/Operator Fax: Not reported
Owner/Operator Email: Not reported

Owner/Operator Indicator: Owner
Owner/Operator Name: CLEVELAND CLINIC FOUNDATION
Legal Status: Private
Date Became Current: 19210205
Date Ended Current: Not reported
Owner/Operator Address: 9500 EUCLID AVE
Owner/Operator City,State,Zip: CLEVELAND, OH 44195
Owner/Operator Telephone: Not reported
Owner/Operator Telephone Ext: Not reported
Owner/Operator Fax: Not reported
Owner/Operator Email: Not reported

Owner/Operator Indicator: Operator
Owner/Operator Name: CLEVELAND CLINIC FOUNDATION
Legal Status: Private
Date Became Current: 19210205
Date Ended Current: Not reported
Owner/Operator Address: 9500 EUCLID AVE
Owner/Operator City,State,Zip: CLEVELAND, OH 44195
Owner/Operator Telephone: Not reported
Owner/Operator Telephone Ext: Not reported
Owner/Operator Fax: Not reported
Owner/Operator Email: Not reported

Owner/Operator Indicator: Owner
Owner/Operator Name: CLEVELAND CLINIC FOUNDATION
Legal Status: Private
Date Became Current: 19210205
Date Ended Current: Not reported
Owner/Operator Address: 9500 EUCLID AVE
Owner/Operator City,State,Zip: CLEVELAND, OH 44195
Owner/Operator Telephone: Not reported
Owner/Operator Telephone Ext: Not reported
Owner/Operator Fax: Not reported
Owner/Operator Email: Not reported

Owner/Operator Indicator: Operator
Owner/Operator Name: THE CLEVELAND CLINIC FOUNDATION
Legal Status: Private

CLEVELAND CLINIC FOUNDATION (Continued) **1000429892**

Date Became Current:	19210205
Date Ended Current:	Not reported
Owner/Operator Address:	9500 EUCLID AVE
Owner/Operator City,State,Zip:	CLEVELAND, OH 44195
Owner/Operator Telephone:	216-444-6095
Owner/Operator Telephone Ext:	Not reported
Owner/Operator Fax:	Not reported
Owner/Operator Email:	Not reported

Owner/Operator Indicator:	Operator
Owner/Operator Name: THE CLEVELAND CLINIC FOUNDATION	
Legal Status:	Private
Date Became Current:	19210205
Date Ended Current:	Not reported
Owner/Operator Address:	9500 EUCLID AVENUE
Owner/Operator City,State,Zip:	CLEVELAND, OH 44195
Owner/Operator Telephone:	Not reported
Owner/Operator Telephone Ext:	Not reported
Owner/Operator Fax:	Not reported
Owner/Operator Email:	Not reported

Owner/Operator Indicator:	Operator
Owner/Operator Name: THE CLEVELAND CLINIC FOUNDATION	
Legal Status:	Private
Date Became Current:	19210205
Date Ended Current:	Not reported
Owner/Operator Address:	9500 EUCLID AVE
Owner/Operator City,State,Zip:	CLEVELAND, OH 44195
Owner/Operator Telephone:	Not reported
Owner/Operator Telephone Ext:	Not reported
Owner/Operator Fax:	Not reported
Owner/Operator Email:	Not reported

Owner/Operator Indicator:	Owner
Owner/Operator Name: THE CLEVELAND CLINIC FOUNDATION	
Legal Status:	Private
Date Became Current:	19210205
Date Ended Current:	Not reported
Owner/Operator Address:	9500 EUCLID AVE
Owner/Operator City,State,Zip:	CLEVELAND, OH 44195
Owner/Operator Telephone:	Not reported
Owner/Operator Telephone Ext:	Not reported
Owner/Operator Fax:	Not reported
Owner/Operator Email:	Not reported

Owner/Operator Indicator:	Owner
Owner/Operator Name: THE CLEVELAND CLINIC FOUNDATION	
Legal Status:	Private
Date Became Current:	19210205
Date Ended Current:	Not reported
Owner/Operator Address:	9500 EUCLID AVE
Owner/Operator City,State,Zip:	CLEVELAND, OH 44195
Owner/Operator Telephone:	Not reported
Owner/Operator Telephone Ext:	Not reported
Owner/Operator Fax:	Not reported
Owner/Operator Email:	Not reported

CLEVELAND CLINIC FOUNDATION (Continued) **1000429892**

Owner/Operator Indicator: Owner
Owner/Operator Name: CLEVELAND CLINIC FOUNDATION
Legal Status: Private
Date Became Current: Not reported
Date Ended Current: Not reported
Owner/Operator Address: ADDRESS NOT REPORTED
Owner/Operator City,State,Zip: CITY NOT REPORTED, AK 99998
Owner/Operator Telephone: 312-555-1212
Owner/Operator Telephone Ext: Not reported
Owner/Operator Fax: Not reported
Owner/Operator Email: Not reported

Owner/Operator Indicator: Operator
Owner/Operator Name: CLEVELAND CLINIC FOUNDATION THE
Legal Status: Private
Date Became Current: 19210205
Date Ended Current: Not reported
Owner/Operator Address: 9500 EUCLID AVE
Owner/Operator City,State,Zip: CLEVELAND, OH 44195
Owner/Operator Telephone: Not reported
Owner/Operator Telephone Ext: Not reported
Owner/Operator Fax: Not reported
Owner/Operator Email: Not reported

Owner/Operator Indicator: Operator
Owner/Operator Name: CLEVELAND CLINIC FOUNDATION
Legal Status: Private
Date Became Current: 19210205
Date Ended Current: Not reported
Owner/Operator Address: 9500 EUCLID AVE
Owner/Operator City,State,Zip: CLEVELAND, OH 44195
Owner/Operator Telephone: Not reported
Owner/Operator Telephone Ext: Not reported
Owner/Operator Fax: Not reported
Owner/Operator Email: Not reported

Owner/Operator Indicator: Owner
Owner/Operator Name: CLEVELAND CLINIC FOUNDATION
Legal Status: Private
Date Became Current: 19210205
Date Ended Current: Not reported
Owner/Operator Address: 9500 EUCLID AVE
Owner/Operator City,State,Zip: CLEVELAND, OH 44195
Owner/Operator Telephone: Not reported
Owner/Operator Telephone Ext: Not reported
Owner/Operator Fax: Not reported
Owner/Operator Email: Not reported

Owner/Operator Indicator: Owner
Owner/Operator Name: THE CLEVELAND CLINIC FOUNDATION
Legal Status: Private
Date Became Current: 19210205
Date Ended Current: Not reported
Owner/Operator Address: 9500 EUCLID AVE
Owner/Operator City,State,Zip: CLEVELAND, OH 44094
Owner/Operator Telephone: 216-444-6095
Owner/Operator Telephone Ext: Not reported

CLEVELAND CLINIC FOUNDATION (Continued) **1000429892**

Owner/Operator Fax: Not reported
Owner/Operator Email: Not reported

Owner/Operator Indicator: Operator
Owner/Operator Name: THE CLEVELAND CLINIC FOUNDATION
Legal Status: Private
Date Became Current: 19210205
Date Ended Current: Not reported
Owner/Operator Address: 9500 EUCLID AVE
Owner/Operator City,State,Zip: CLEVELAND, OH 44094
Owner/Operator Telephone: 216-444-6095
Owner/Operator Telephone Ext: Not reported
Owner/Operator Fax: Not reported
Owner/Operator Email: Not reported

Owner/Operator Indicator: Owner
Owner/Operator Name: THE CLEVELAND CLINIC FOUNDATION
Legal Status: Private
Date Became Current: 19210205
Date Ended Current: Not reported
Owner/Operator Address: 9500 EUCLID AVE
Owner/Operator City,State,Zip: CLEVELAND, OH 44195
Owner/Operator Telephone: 216-444-6095
Owner/Operator Telephone Ext: Not reported
Owner/Operator Fax: Not reported
Owner/Operator Email: Not reported

Owner/Operator Indicator: Operator
Owner/Operator Name: THE CLEVELAND CLINIC FOUNDATION
Legal Status: Private
Date Became Current: 19210205
Date Ended Current: Not reported
Owner/Operator Address: 9500 EUCLID AVE
Owner/Operator City,State,Zip: CLEVELAND, OH 44195
Owner/Operator Telephone: Not reported
Owner/Operator Telephone Ext: Not reported
Owner/Operator Fax: Not reported
Owner/Operator Email: Not reported

Historic Generators:
Receive Date: 19801113
Handler Name: CLEVELAND CLINIC FOUNDATION
Federal Waste Generator Description: Not a generator, verified
State District Owner: Oh
Large Quantity Handler of Universal Waste: No
Recognized Trader Importer: No
Recognized Trader Exporter: No
Spent Lead Acid Battery Importer: No
Spent Lead Acid Battery Exporter: No
Current Record: No
Non Storage Recycler Activity: Not reported
Electronic Manifest Broker: Not reported

Receive Date: 20021007
Handler Name: CLEVELAND CLINIC FOUNDATION
Federal Waste Generator Description: Large Quantity Generator
State District Owner: Oh

CLEVELAND CLINIC FOUNDATION (Continued) **1000429892**

Large Quantity Handler of Universal Waste:	Yes
Recognized Trader Importer:	No
Recognized Trader Exporter:	No
Spent Lead Acid Battery Importer:	No
Spent Lead Acid Battery Exporter:	No
Current Record:	No
Non Storage Recycler Activity:	Not reported
Electronic Manifest Broker:	Not reported

Receive Date:	20040223
Handler Name:	CLEVELAND CLINIC FOUNDATION
Federal Waste Generator Description:	Large Quantity Generator
State District Owner:	Oh
Large Quantity Handler of Universal Waste:	Yes
Recognized Trader Importer:	No
Recognized Trader Exporter:	No
Spent Lead Acid Battery Importer:	No
Spent Lead Acid Battery Exporter:	No
Current Record:	No
Non Storage Recycler Activity:	Not reported
Electronic Manifest Broker:	Not reported

Receive Date:	20030224
Handler Name:	CLEVELAND CLINIC FOUNDATION
Federal Waste Generator Description:	Large Quantity Generator
State District Owner:	Oh
Large Quantity Handler of Universal Waste:	Yes
Recognized Trader Importer:	No
Recognized Trader Exporter:	No
Spent Lead Acid Battery Importer:	No
Spent Lead Acid Battery Exporter:	No
Current Record:	No
Non Storage Recycler Activity:	Not reported
Electronic Manifest Broker:	Not reported

Receive Date:	20050217
Handler Name:	CLEVELAND CLINIC FOUNDATION
Federal Waste Generator Description:	Large Quantity Generator
State District Owner:	Oh
Large Quantity Handler of Universal Waste:	Yes
Recognized Trader Importer:	No
Recognized Trader Exporter:	No
Spent Lead Acid Battery Importer:	No
Spent Lead Acid Battery Exporter:	No
Current Record:	No
Non Storage Recycler Activity:	Not reported
Electronic Manifest Broker:	Not reported

Receive Date:	20060217
Handler Name:	CLEVELAND CLINIC FOUNDATION
Federal Waste Generator Description:	Large Quantity Generator
State District Owner:	Oh
Large Quantity Handler of Universal Waste:	Yes
Recognized Trader Importer:	No
Recognized Trader Exporter:	No
Spent Lead Acid Battery Importer:	No
Spent Lead Acid Battery Exporter:	No

CLEVELAND CLINIC FOUNDATION (Continued) **1000429892**

Current Record: No
Non Storage Recycler Activity: Not reported
Electronic Manifest Broker: Not reported

Receive Date: 20070221
Handler Name: CLEVELAND CLINIC FOUNDATION
Federal Waste Generator Description: Large Quantity Generator
State District Owner: Oh
Large Quantity Handler of Universal Waste: Yes
Recognized Trader Importer: No
Recognized Trader Exporter: No
Spent Lead Acid Battery Importer: No
Spent Lead Acid Battery Exporter: No
Current Record: No
Non Storage Recycler Activity: Not reported
Electronic Manifest Broker: Not reported

Receive Date: 20080220
Handler Name: CLEVELAND CLINIC FOUNDATION
Federal Waste Generator Description: Large Quantity Generator
State District Owner: Oh
Large Quantity Handler of Universal Waste: No
Recognized Trader Importer: No
Recognized Trader Exporter: No
Spent Lead Acid Battery Importer: No
Spent Lead Acid Battery Exporter: No
Current Record: No
Non Storage Recycler Activity: Not reported
Electronic Manifest Broker: Not reported

Receive Date: 20090219
Handler Name: THE CLEVELAND CLINIC FOUNDATION
Federal Waste Generator Description: Large Quantity Generator
State District Owner: Oh
Large Quantity Handler of Universal Waste: No
Recognized Trader Importer: No
Recognized Trader Exporter: No
Spent Lead Acid Battery Importer: No
Spent Lead Acid Battery Exporter: No
Current Record: No
Non Storage Recycler Activity: Not reported
Electronic Manifest Broker: Not reported

Receive Date: 20100223
Handler Name: THE CLEVELAND CLINIC FOUNDATION
Federal Waste Generator Description: Large Quantity Generator
State District Owner: Oh
Large Quantity Handler of Universal Waste: No
Recognized Trader Importer: No
Recognized Trader Exporter: No
Spent Lead Acid Battery Importer: No
Spent Lead Acid Battery Exporter: No
Current Record: No
Non Storage Recycler Activity: Not reported
Electronic Manifest Broker: Not reported

Receive Date: 20120222

CLEVELAND CLINIC FOUNDATION (Continued) **1000429892**

Handler Name: THE CLEVELAND CLINIC FOUNDATION
Federal Waste Generator Description: Large Quantity Generator
State District Owner: Oh
Large Quantity Handler of Universal Waste: No
Recognized Trader Importer: No
Recognized Trader Exporter: No
Spent Lead Acid Battery Importer: No
Spent Lead Acid Battery Exporter: No
Current Record: No
Non Storage Recycler Activity: Not reported
Electronic Manifest Broker: Not reported

Receive Date: 20140226
Handler Name: CLEVELAND CLINIC FOUNDATION
Federal Waste Generator Description: Large Quantity Generator
State District Owner: Oh
Large Quantity Handler of Universal Waste: No
Recognized Trader Importer: No
Recognized Trader Exporter: No
Spent Lead Acid Battery Importer: No
Spent Lead Acid Battery Exporter: No
Current Record: No
Non Storage Recycler Activity: Not reported
Electronic Manifest Broker: Not reported

Receive Date: 20160226
Handler Name: CLEVELAND CLINIC FOUNDATION
Federal Waste Generator Description: Large Quantity Generator
State District Owner: Oh
Large Quantity Handler of Universal Waste: No
Recognized Trader Importer: No
Recognized Trader Exporter: No
Spent Lead Acid Battery Importer: No
Spent Lead Acid Battery Exporter: No
Current Record: No
Non Storage Recycler Activity: Not reported
Electronic Manifest Broker: Not reported

Receive Date: 20180227
Handler Name: CLEVELAND CLINIC FOUNDATION
Federal Waste Generator Description: Large Quantity Generator
State District Owner: Oh
Large Quantity Handler of Universal Waste: No
Recognized Trader Importer: No
Recognized Trader Exporter: No
Spent Lead Acid Battery Importer: No
Spent Lead Acid Battery Exporter: No
Current Record: No
Non Storage Recycler Activity: Yes
Electronic Manifest Broker: No

Receive Date: 20200227
Handler Name: CLEVELAND CLINIC FOUNDATION
Federal Waste Generator Description: Large Quantity Generator
State District Owner: Oh
Large Quantity Handler of Universal Waste: No
Recognized Trader Importer: No

CLEVELAND CLINIC FOUNDATION (Continued) **1000429892**

Recognized Trader Exporter:	No
Spent Lead Acid Battery Importer:	No
Spent Lead Acid Battery Exporter:	No
Current Record:	No
Non Storage Recycler Activity:	Yes
Electronic Manifest Broker:	No

Receive Date:	20220225
Handler Name:	CLEVELAND CLINIC FOUNDATION
Federal Waste Generator Description:	Large Quantity Generator
State District Owner:	Oh
Large Quantity Handler of Universal Waste:	No
Recognized Trader Importer:	No
Recognized Trader Exporter:	No
Spent Lead Acid Battery Importer:	No
Spent Lead Acid Battery Exporter:	No
Current Record:	No
Non Storage Recycler Activity:	Yes
Electronic Manifest Broker:	No

Receive Date:	20240229
Handler Name:	CLEVELAND CLINIC FOUNDATION
Federal Waste Generator Description:	Large Quantity Generator
State District Owner:	Oh
Large Quantity Handler of Universal Waste:	No
Recognized Trader Importer:	No
Recognized Trader Exporter:	No
Spent Lead Acid Battery Importer:	No
Spent Lead Acid Battery Exporter:	No
Current Record:	Yes
Non Storage Recycler Activity:	No
Electronic Manifest Broker:	No

Receive Date:	20090127
Handler Name:	CLEVELAND CLINIC FOUNDATION
Federal Waste Generator Description:	Large Quantity Generator
State District Owner:	Oh
Large Quantity Handler of Universal Waste:	No
Recognized Trader Importer:	No
Recognized Trader Exporter:	No
Spent Lead Acid Battery Importer:	No
Spent Lead Acid Battery Exporter:	No
Current Record:	No
Non Storage Recycler Activity:	Not reported
Electronic Manifest Broker:	Not reported

Receive Date:	20141211
Handler Name:	CLEVELAND CLINIC FOUNDATION
Federal Waste Generator Description:	Large Quantity Generator
State District Owner:	Oh
Large Quantity Handler of Universal Waste:	No
Recognized Trader Importer:	No
Recognized Trader Exporter:	No
Spent Lead Acid Battery Importer:	No
Spent Lead Acid Battery Exporter:	No
Current Record:	No
Non Storage Recycler Activity:	Not reported

CLEVELAND CLINIC FOUNDATION (Continued) **1000429892**

Electronic Manifest Broker: Not reported

Receive Date: 20190911
Handler Name: CLEVELAND CLINIC FOUNDATION
Federal Waste Generator Description: Large Quantity Generator
State District Owner: Oh
Large Quantity Handler of Universal Waste: No
Recognized Trader Importer: No
Recognized Trader Exporter: No
Spent Lead Acid Battery Importer: No
Spent Lead Acid Battery Exporter: No
Current Record: No
Non Storage Recycler Activity: Yes
Electronic Manifest Broker: No

Receive Date: 20231130
Handler Name: CLEVELAND CLINIC FOUNDATION
Federal Waste Generator Description: Large Quantity Generator
State District Owner: Oh
Large Quantity Handler of Universal Waste: No
Recognized Trader Importer: No
Recognized Trader Exporter: No
Spent Lead Acid Battery Importer: No
Spent Lead Acid Battery Exporter: No
Current Record: Yes
Non Storage Recycler Activity: No
Electronic Manifest Broker: No

Receive Date: 19930317
Handler Name: CLEVELAND CLINIC FOUNDATION
Federal Waste Generator Description: Large Quantity Generator
State District Owner: Oh
Large Quantity Handler of Universal Waste: No
Recognized Trader Importer: No
Recognized Trader Exporter: No
Spent Lead Acid Battery Importer: No
Spent Lead Acid Battery Exporter: No
Current Record: No
Non Storage Recycler Activity: Not reported
Electronic Manifest Broker: Not reported

Receive Date: 19900226
Handler Name: CLEVELAND CLINIC FOUNDATION
Federal Waste Generator Description: Large Quantity Generator
State District Owner: Oh
Large Quantity Handler of Universal Waste: No
Recognized Trader Importer: No
Recognized Trader Exporter: No
Spent Lead Acid Battery Importer: No
Spent Lead Acid Battery Exporter: No
Current Record: No
Non Storage Recycler Activity: Not reported
Electronic Manifest Broker: Not reported

Receive Date: 19920214
Handler Name: CLEVELAND CLINIC FOUNDATION
Federal Waste Generator Description: Large Quantity Generator

CLEVELAND CLINIC FOUNDATION (Continued) **1000429892**

State District Owner: Oh
Large Quantity Handler of Universal Waste: No
Recognized Trader Importer: No
Recognized Trader Exporter: No
Spent Lead Acid Battery Importer: No
Spent Lead Acid Battery Exporter: No
Current Record: No
Non Storage Recycler Activity: Not reported
Electronic Manifest Broker: Not reported

Receive Date: 19940223
Handler Name: CLEVELAND CLINIC FOUNDATION
Federal Waste Generator Description: Large Quantity Generator
State District Owner: Oh
Large Quantity Handler of Universal Waste: No
Recognized Trader Importer: No
Recognized Trader Exporter: No
Spent Lead Acid Battery Importer: No
Spent Lead Acid Battery Exporter: No
Current Record: No
Non Storage Recycler Activity: Not reported
Electronic Manifest Broker: Not reported

Receive Date: 19960222
Handler Name: CLEVELAND CLINIC FOUNDATION
Federal Waste Generator Description: Large Quantity Generator
State District Owner: Oh
Large Quantity Handler of Universal Waste: No
Recognized Trader Importer: No
Recognized Trader Exporter: No
Spent Lead Acid Battery Importer: No
Spent Lead Acid Battery Exporter: No
Current Record: No
Non Storage Recycler Activity: Not reported
Electronic Manifest Broker: Not reported

Receive Date: 19980218
Handler Name: CLEVELAND CLINIC FOUNDATION
Federal Waste Generator Description: Large Quantity Generator
State District Owner: Oh
Large Quantity Handler of Universal Waste: No
Recognized Trader Importer: No
Recognized Trader Exporter: No
Spent Lead Acid Battery Importer: No
Spent Lead Acid Battery Exporter: No
Current Record: No
Non Storage Recycler Activity: Not reported
Electronic Manifest Broker: Not reported

Receive Date: 20000223
Handler Name: CLEVELAND CLINIC FOUNDATION
Federal Waste Generator Description: Large Quantity Generator
State District Owner: Oh
Large Quantity Handler of Universal Waste: No
Recognized Trader Importer: No
Recognized Trader Exporter: No
Spent Lead Acid Battery Importer: No

CLEVELAND CLINIC FOUNDATION (Continued) **1000429892**

Spent Lead Acid Battery Exporter: No
Current Record: No
Non Storage Recycler Activity: Not reported
Electronic Manifest Broker: Not reported

List of NAICS Codes and Descriptions:
NAICS Code: 62211
NAICS Description: General Medical And Surgical Hospitals

NAICS Code: 622110
NAICS Description: General Medical And Surgical Hospitals

Has the Facility Received Notices of Violations:
Found Violation: Yes
Agency Which Determined Violation: State
Violation Short Description: Generators - General
Date Violation was Determined: 20231130
Actual Return to Compliance Date: 20240122
Return to Compliance Qualifier: Documented
Violation Responsible Agency: State
Scheduled Compliance Date: Not reported
Enforcement Identifier: 005
Date of Enforcement Action: 20231228
Enforcement Responsible Agency: State
Enforcement Docket Number: Not reported
Enforcement Attorney: Not reported
Corrective Action Component: No
Appeal Initiated Date: Not reported
Appeal Resolution Date: Not reported
Disposition Status Date: Not reported
Disposition Status: Not reported
Disposition Status Description: Not reported
Consent/Final Order Sequence Number:Not reported
Consent/Final Order Respondent Name: Not reported
Consent/Final Order Lead Agency: Not reported
Enforcement Type: WRITTEN INFORMAL
Enforcement Responsible Person: AJOH
Enforcement Responsible Sub-Organization: NE
SEP Sequence Number: Not reported
SEP Expenditure Amount: Not reported
SEP Scheduled Completion Date: Not reported
SEP Actual Date: Not reported
SEP Defaulted Date: Not reported
SEP Type: Not reported
SEP Type Description: Not reported
Proposed Amount: Not reported
Final Monetary Amount: Not reported
Paid Amount: Not reported
Final Count: Not reported
Final Amount: Not reported

Found Violation: Yes
Agency Which Determined Violation: State
Violation Short Description: Universal Waste - Small Quantity Handlers
Date Violation was Determined: 20090127
Actual Return to Compliance Date: 20090130

CLEVELAND CLINIC FOUNDATION (Continued) **1000429892**

Return to Compliance Qualifier:	Documented
Violation Responsible Agency:	State
Scheduled Compliance Date:	Not reported
Enforcement Identifier:	004
Date of Enforcement Action:	20090218
Enforcement Responsible Agency:	State
Enforcement Docket Number:	Not reported
Enforcement Attorney:	Not reported
Corrective Action Component:	No
Appeal Initiated Date:	Not reported
Appeal Resolution Date:	Not reported
Disposition Status Date:	Not reported
Disposition Status:	Not reported
Disposition Status Description:	Not reported
Consent/Final Order Sequence Number:	Not reported
Consent/Final Order Respondent Name:	Not reported
Consent/Final Order Lead Agency:	Not reported
Enforcement Type:	WRITTEN INFORMAL
Enforcement Responsible Person:	OHNW
Enforcement Responsible Sub-Organization:	NE
SEP Sequence Number:	Not reported
SEP Expenditure Amount:	Not reported
SEP Scheduled Completion Date:	Not reported
SEP Actual Date:	Not reported
SEP Defaulted Date:	Not reported
SEP Type:	Not reported
SEP Type Description:	Not reported
Proposed Amount:	Not reported
Final Monetary Amount:	Not reported
Paid Amount:	Not reported
Final Count:	Not reported
Final Amount:	Not reported

Found Violation:	Yes
Agency Which Determined Violation:	State
Violation Short Description:	Generators - General
Date Violation was Determined:	19870630
Actual Return to Compliance Date:	19870828
Return to Compliance Qualifier:	Observed
Violation Responsible Agency:	State
Scheduled Compliance Date:	19870816
Enforcement Identifier:	001
Date of Enforcement Action:	19870716
Enforcement Responsible Agency:	State
Enforcement Docket Number:	Not reported
Enforcement Attorney:	Not reported
Corrective Action Component:	No
Appeal Initiated Date:	Not reported
Appeal Resolution Date:	Not reported
Disposition Status Date:	Not reported
Disposition Status:	Not reported
Disposition Status Description:	Not reported
Consent/Final Order Sequence Number:	Not reported
Consent/Final Order Respondent Name:	Not reported
Consent/Final Order Lead Agency:	Not reported
Enforcement Type:	WRITTEN INFORMAL
Enforcement Responsible Person:	Not reported

CLEVELAND CLINIC FOUNDATION (Continued) **1000429892**

Enforcement Responsible Sub-Organization: Not reported
SEP Sequence Number: Not reported
SEP Expenditure Amount: Not reported
SEP Scheduled Completion Date: Not reported
SEP Actual Date: Not reported
SEP Defaulted Date: Not reported
SEP Type: Not reported
SEP Type Description: Not reported
Proposed Amount: Not reported
Final Monetary Amount: Not reported
Paid Amount: Not reported
Final Count: Not reported
Final Amount: Not reported

Found Violation: Yes
Agency Which Determined Violation: State
Violation Short Description: Generators - Pre-transport
Date Violation was Determined: 20001121
Actual Return to Compliance Date: 20010111
Return to Compliance Qualifier: Documented
Violation Responsible Agency: State
Scheduled Compliance Date: Not reported
Enforcement Identifier: 002
Date of Enforcement Action: 20001205
Enforcement Responsible Agency: State
Enforcement Docket Number: Not reported
Enforcement Attorney: Not reported
Corrective Action Component: No
Appeal Initiated Date: Not reported
Appeal Resolution Date: Not reported
Disposition Status Date: Not reported
Disposition Status: Not reported
Disposition Status Description: Not reported
Consent/Final Order Sequence Number: Not reported
Consent/Final Order Respondent Name: Not reported
Consent/Final Order Lead Agency: Not reported
Enforcement Type: WRITTEN INFORMAL
Enforcement Responsible Person: Not reported
Enforcement Responsible Sub-Organization: Not reported
SEP Sequence Number: Not reported
SEP Expenditure Amount: Not reported
SEP Scheduled Completion Date: Not reported
SEP Actual Date: Not reported
SEP Defaulted Date: Not reported
SEP Type: Not reported
SEP Type Description: Not reported
Proposed Amount: Not reported
Final Monetary Amount: Not reported
Paid Amount: Not reported
Final Count: Not reported
Final Amount: Not reported

Found Violation: No
Agency Which Determined Violation: Not reported
Violation Short Description: Not reported
Date Violation was Determined: Not reported
Actual Return to Compliance Date: Not reported

CLEVELAND CLINIC FOUNDATION (Continued) **1000429892**

Return to Compliance Qualifier: Not reported
Violation Responsible Agency: Not reported
Scheduled Compliance Date: Not reported
Enforcement Identifier: Not reported
Date of Enforcement Action: Not reported
Enforcement Responsible Agency: Not reported
Enforcement Docket Number: Not reported
Enforcement Attorney: Not reported
Corrective Action Component: Not reported
Appeal Initiated Date: Not reported
Appeal Resolution Date: Not reported
Disposition Status Date: Not reported
Disposition Status: Not reported
Disposition Status Description: Not reported
Consent/Final Order Sequence Number:Not reported
Consent/Final Order Respondent Name: Not reported
Consent/Final Order Lead Agency: Not reported
Enforcement Type: Not reported
Enforcement Responsible Person: Not reported
Enforcement Responsible Sub-Organization: Not reported
SEP Sequence Number: Not reported
SEP Expenditure Amount: Not reported
SEP Scheduled Completion Date: Not reported
SEP Actual Date: Not reported
SEP Defaulted Date: Not reported
SEP Type: Not reported
SEP Type Description: Not reported
Proposed Amount: Not reported
Final Monetary Amount: Not reported
Paid Amount: Not reported
Final Count: Not reported
Final Amount: Not reported

Found Violation: Yes
Agency Which Determined Violation: State
Violation Short Description: Generators - General
Date Violation was Determined: 19870630
Actual Return to Compliance Date: 19870828
Return to Compliance Qualifier: Observed
Violation Responsible Agency: State
Scheduled Compliance Date: 19870816
Enforcement Identifier: 001
Date of Enforcement Action: 19870716
Enforcement Responsible Agency: State
Enforcement Docket Number: Not reported
Enforcement Attorney: Not reported
Corrective Action Component: No
Appeal Initiated Date: Not reported
Appeal Resolution Date: Not reported
Disposition Status Date: Not reported
Disposition Status: Not reported
Disposition Status Description: Not reported
Consent/Final Order Sequence Number:Not reported
Consent/Final Order Respondent Name: Not reported
Consent/Final Order Lead Agency: Not reported
Enforcement Type: WRITTEN INFORMAL
Enforcement Responsible Person: Not reported

CLEVELAND CLINIC FOUNDATION (Continued) **1000429892**

Enforcement Responsible Sub-Organization: Not reported
SEP Sequence Number: Not reported
SEP Expenditure Amount: Not reported
SEP Scheduled Completion Date: Not reported
SEP Actual Date: Not reported
SEP Defaulted Date: Not reported
SEP Type: Not reported
SEP Type Description: Not reported
Proposed Amount: Not reported
Final Monetary Amount: Not reported
Paid Amount: Not reported
Final Count: Not reported
Final Amount: Not reported

Found Violation: No
Agency Which Determined Violation: Not reported
Violation Short Description: Not reported
Date Violation was Determined: Not reported
Actual Return to Compliance Date: Not reported
Return to Compliance Qualifier: Not reported
Violation Responsible Agency: Not reported
Scheduled Compliance Date: Not reported
Enforcement Identifier: Not reported
Date of Enforcement Action: Not reported
Enforcement Responsible Agency: Not reported
Enforcement Docket Number: Not reported
Enforcement Attorney: Not reported
Corrective Action Component: Not reported
Appeal Initiated Date: Not reported
Appeal Resolution Date: Not reported
Disposition Status Date: Not reported
Disposition Status: Not reported
Disposition Status Description: Not reported
Consent/Final Order Sequence Number: Not reported
Consent/Final Order Respondent Name: Not reported
Consent/Final Order Lead Agency: Not reported
Enforcement Type: Not reported
Enforcement Responsible Person: Not reported
Enforcement Responsible Sub-Organization: Not reported
SEP Sequence Number: Not reported
SEP Expenditure Amount: Not reported
SEP Scheduled Completion Date: Not reported
SEP Actual Date: Not reported
SEP Defaulted Date: Not reported
SEP Type: Not reported
SEP Type Description: Not reported
Proposed Amount: Not reported
Final Monetary Amount: Not reported
Paid Amount: Not reported
Final Count: Not reported
Final Amount: Not reported

Found Violation: Yes
Agency Which Determined Violation: State
Violation Short Description: Universal Waste - Small Quantity Handlers
Date Violation was Determined: 20090127
Actual Return to Compliance Date: 20090130

CLEVELAND CLINIC FOUNDATION (Continued) **1000429892**

Return to Compliance Qualifier:	Documented
Violation Responsible Agency:	State
Scheduled Compliance Date:	Not reported
Enforcement Identifier:	004
Date of Enforcement Action:	20090218
Enforcement Responsible Agency:	State
Enforcement Docket Number:	Not reported
Enforcement Attorney:	Not reported
Corrective Action Component:	No
Appeal Initiated Date:	Not reported
Appeal Resolution Date:	Not reported
Disposition Status Date:	Not reported
Disposition Status:	Not reported
Disposition Status Description:	Not reported
Consent/Final Order Sequence Number:	Not reported
Consent/Final Order Respondent Name:	Not reported
Consent/Final Order Lead Agency:	Not reported
Enforcement Type:	WRITTEN INFORMAL
Enforcement Responsible Person:	OHNW
Enforcement Responsible Sub-Organization:	NE
SEP Sequence Number:	Not reported
SEP Expenditure Amount:	Not reported
SEP Scheduled Completion Date:	Not reported
SEP Actual Date:	Not reported
SEP Defaulted Date:	Not reported
SEP Type:	Not reported
SEP Type Description:	Not reported
Proposed Amount:	Not reported
Final Monetary Amount:	Not reported
Paid Amount:	Not reported
Final Count:	Not reported
Final Amount:	Not reported

Found Violation:	No
Agency Which Determined Violation:	Not reported
Violation Short Description:	Not reported
Date Violation was Determined:	Not reported
Actual Return to Compliance Date:	Not reported
Return to Compliance Qualifier:	Not reported
Violation Responsible Agency:	Not reported
Scheduled Compliance Date:	Not reported
Enforcement Identifier:	Not reported
Date of Enforcement Action:	Not reported
Enforcement Responsible Agency:	Not reported
Enforcement Docket Number:	Not reported
Enforcement Attorney:	Not reported
Corrective Action Component:	Not reported
Appeal Initiated Date:	Not reported
Appeal Resolution Date:	Not reported
Disposition Status Date:	Not reported
Disposition Status:	Not reported
Disposition Status Description:	Not reported
Consent/Final Order Sequence Number:	Not reported
Consent/Final Order Respondent Name:	Not reported
Consent/Final Order Lead Agency:	Not reported
Enforcement Type:	Not reported
Enforcement Responsible Person:	Not reported

CLEVELAND CLINIC FOUNDATION (Continued) **1000429892**

Enforcement Responsible Sub-Organization: Not reported
SEP Sequence Number: Not reported
SEP Expenditure Amount: Not reported
SEP Scheduled Completion Date: Not reported
SEP Actual Date: Not reported
SEP Defaulted Date: Not reported
SEP Type: Not reported
SEP Type Description: Not reported
Proposed Amount: Not reported
Final Monetary Amount: Not reported
Paid Amount: Not reported
Final Count: Not reported
Final Amount: Not reported

Found Violation: Yes
Agency Which Determined Violation: State
Violation Short Description: Generators - Records/Reporting
Date Violation was Determined: 20030324
Actual Return to Compliance Date: 20030415
Return to Compliance Qualifier: Documented
Violation Responsible Agency: State
Scheduled Compliance Date: Not reported
Enforcement Identifier: 003
Date of Enforcement Action: 20030324
Enforcement Responsible Agency: State
Enforcement Docket Number: Not reported
Enforcement Attorney: Not reported
Corrective Action Component: No
Appeal Initiated Date: Not reported
Appeal Resolution Date: Not reported
Disposition Status Date: Not reported
Disposition Status: Not reported
Disposition Status Description: Not reported
Consent/Final Order Sequence Number: Not reported
Consent/Final Order Respondent Name: Not reported
Consent/Final Order Lead Agency: Not reported
Enforcement Type: WRITTEN INFORMAL
Enforcement Responsible Person: THEF
Enforcement Responsible Sub-Organization: CO
SEP Sequence Number: Not reported
SEP Expenditure Amount: Not reported
SEP Scheduled Completion Date: Not reported
SEP Actual Date: Not reported
SEP Defaulted Date: Not reported
SEP Type: Not reported
SEP Type Description: Not reported
Proposed Amount: Not reported
Final Monetary Amount: Not reported
Paid Amount: Not reported
Final Count: Not reported
Final Amount: Not reported

Found Violation: Yes
Agency Which Determined Violation: State
Violation Short Description: Generators - Pre-transport
Date Violation was Determined: 20090127
Actual Return to Compliance Date: 20090127

CLEVELAND CLINIC FOUNDATION (Continued) **1000429892**

Return to Compliance Qualifier: Observed
Violation Responsible Agency: State
Scheduled Compliance Date: Not reported
Enforcement Identifier: 004
Date of Enforcement Action: 20090218
Enforcement Responsible Agency: State
Enforcement Docket Number: Not reported
Enforcement Attorney: Not reported
Corrective Action Component: No
Appeal Initiated Date: Not reported
Appeal Resolution Date: Not reported
Disposition Status Date: Not reported
Disposition Status: Not reported
Disposition Status Description: Not reported
Consent/Final Order Sequence Number:Not reported
Consent/Final Order Respondent Name: Not reported
Consent/Final Order Lead Agency: Not reported
Enforcement Type: WRITTEN INFORMAL
Enforcement Responsible Person: OHNW
Enforcement Responsible Sub-Organization: NE
SEP Sequence Number: Not reported
SEP Expenditure Amount: Not reported
SEP Scheduled Completion Date: Not reported
SEP Actual Date: Not reported
SEP Defaulted Date: Not reported
SEP Type: Not reported
SEP Type Description: Not reported
Proposed Amount: Not reported
Final Monetary Amount: Not reported
Paid Amount: Not reported
Final Count: Not reported
Final Amount: Not reported

Found Violation: Yes
Agency Which Determined Violation: State
Violation Short Description: Generators - Pre-transport
Date Violation was Determined: 20001121
Actual Return to Compliance Date: 20010111
Return to Compliance Qualifier: Documented
Violation Responsible Agency: State
Scheduled Compliance Date: Not reported
Enforcement Identifier: 002
Date of Enforcement Action: 20001205
Enforcement Responsible Agency: State
Enforcement Docket Number: Not reported
Enforcement Attorney: Not reported
Corrective Action Component: No
Appeal Initiated Date: Not reported
Appeal Resolution Date: Not reported
Disposition Status Date: Not reported
Disposition Status: Not reported
Disposition Status Description: Not reported
Consent/Final Order Sequence Number:Not reported
Consent/Final Order Respondent Name: Not reported
Consent/Final Order Lead Agency: Not reported
Enforcement Type: WRITTEN INFORMAL
Enforcement Responsible Person: Not reported

CLEVELAND CLINIC FOUNDATION (Continued) **1000429892**

Enforcement Responsible Sub-Organization: Not reported
SEP Sequence Number: Not reported
SEP Expenditure Amount: Not reported
SEP Scheduled Completion Date: Not reported
SEP Actual Date: Not reported
SEP Defaulted Date: Not reported
SEP Type: Not reported
SEP Type Description: Not reported
Proposed Amount: Not reported
Final Monetary Amount: Not reported
Paid Amount: Not reported
Final Count: Not reported
Final Amount: Not reported

Found Violation: Yes
Agency Which Determined Violation: State
Violation Short Description: Generators - Pre-transport
Date Violation was Determined: 20001121
Actual Return to Compliance Date: 20010111
Return to Compliance Qualifier: Documented
Violation Responsible Agency: State
Scheduled Compliance Date: Not reported
Enforcement Identifier: 002
Date of Enforcement Action: 20001205
Enforcement Responsible Agency: State
Enforcement Docket Number: Not reported
Enforcement Attorney: Not reported
Corrective Action Component: No
Appeal Initiated Date: Not reported
Appeal Resolution Date: Not reported
Disposition Status Date: Not reported
Disposition Status: Not reported
Disposition Status Description: Not reported
Consent/Final Order Sequence Number: Not reported
Consent/Final Order Respondent Name: Not reported
Consent/Final Order Lead Agency: Not reported
Enforcement Type: WRITTEN INFORMAL
Enforcement Responsible Person: Not reported
Enforcement Responsible Sub-Organization: Not reported
SEP Sequence Number: Not reported
SEP Expenditure Amount: Not reported
SEP Scheduled Completion Date: Not reported
SEP Actual Date: Not reported
SEP Defaulted Date: Not reported
SEP Type: Not reported
SEP Type Description: Not reported
Proposed Amount: Not reported
Final Monetary Amount: Not reported
Paid Amount: Not reported
Final Count: Not reported
Final Amount: Not reported

Found Violation: Yes
Agency Which Determined Violation: State
Violation Short Description: Preparedness, Prevention, and Emergency Procedures
Date Violation was Determined: 20231130
Actual Return to Compliance Date: 20240123

CLEVELAND CLINIC FOUNDATION (Continued) **1000429892**

Return to Compliance Qualifier:	Documented
Violation Responsible Agency:	State
Scheduled Compliance Date:	Not reported
Enforcement Identifier:	005
Date of Enforcement Action:	20231228
Enforcement Responsible Agency:	State
Enforcement Docket Number:	Not reported
Enforcement Attorney:	Not reported
Corrective Action Component:	No
Appeal Initiated Date:	Not reported
Appeal Resolution Date:	Not reported
Disposition Status Date:	Not reported
Disposition Status:	Not reported
Disposition Status Description:	Not reported
Consent/Final Order Sequence Number:	Not reported
Consent/Final Order Respondent Name:	Not reported
Consent/Final Order Lead Agency:	Not reported
Enforcement Type:	WRITTEN INFORMAL
Enforcement Responsible Person:	AJOH
Enforcement Responsible Sub-Organization:	NE
SEP Sequence Number:	Not reported
SEP Expenditure Amount:	Not reported
SEP Scheduled Completion Date:	Not reported
SEP Actual Date:	Not reported
SEP Defaulted Date:	Not reported
SEP Type:	Not reported
SEP Type Description:	Not reported
Proposed Amount:	Not reported
Final Monetary Amount:	Not reported
Paid Amount:	Not reported
Final Count:	Not reported
Final Amount:	Not reported

Evaluation Action Summary:

Evaluation Date:	20231130
Evaluation Responsible Agency:	State
Found Violation:	Yes
Evaluation Type Description:	COMPLIANCE EVALUATION INSPECTION
Evaluation Responsible Person Identifier:	AJOH
Evaluation Responsible Sub-Organization:	NE
Actual Return to Compliance Date:	20240122
Scheduled Compliance Date:	Not reported
Date of Request:	Not reported
Date Response Received:	Not reported
Request Agency:	Not reported
Former Citation:	Not reported

Evaluation Date:	20090127
Evaluation Responsible Agency:	State
Found Violation:	Yes
Evaluation Type Description:	COMPLIANCE EVALUATION INSPECTION
Evaluation Responsible Person Identifier:	OHNW
Evaluation Responsible Sub-Organization:	NE
Actual Return to Compliance Date:	20090130
Scheduled Compliance Date:	Not reported
Date of Request:	Not reported
Date Response Received:	Not reported

CLEVELAND CLINIC FOUNDATION (Continued) **1000429892**

Request Agency:	Not reported
Former Citation:	Not reported
Evaluation Date:	19870630
Evaluation Responsible Agency:	State
Found Violation:	Yes
Evaluation Type Description:	COMPLIANCE EVALUATION INSPECTION
Evaluation Responsible Person Identifier:	Not reported
Evaluation Responsible Sub-Organization:	Not reported
Actual Return to Compliance Date:	19870828
Scheduled Compliance Date:	19870816
Date of Request:	Not reported
Date Response Received:	Not reported
Request Agency:	Not reported
Former Citation:	Not reported
Evaluation Date:	20001121
Evaluation Responsible Agency:	State
Found Violation:	Yes
Evaluation Type Description:	COMPLIANCE EVALUATION INSPECTION
Evaluation Responsible Person Identifier:	OHTR
Evaluation Responsible Sub-Organization:	NE
Actual Return to Compliance Date:	20010111
Scheduled Compliance Date:	Not reported
Date of Request:	Not reported
Date Response Received:	Not reported
Request Agency:	Not reported
Former Citation:	Not reported
Evaluation Date:	20190911
Evaluation Responsible Agency:	State
Found Violation:	No
Evaluation Type Description:	COMPLIANCE EVALUATION INSPECTION
Evaluation Responsible Person Identifier:	MITA
Evaluation Responsible Sub-Organization:	NE
Actual Return to Compliance Date:	Not reported
Scheduled Compliance Date:	Not reported
Date of Request:	Not reported
Date Response Received:	Not reported
Request Agency:	Not reported
Former Citation:	Not reported
Evaluation Date:	19870630
Evaluation Responsible Agency:	State
Found Violation:	Yes
Evaluation Type Description:	COMPLIANCE EVALUATION INSPECTION
Evaluation Responsible Person Identifier:	Not reported
Evaluation Responsible Sub-Organization:	Not reported
Actual Return to Compliance Date:	19870828
Scheduled Compliance Date:	19870816
Date of Request:	Not reported
Date Response Received:	Not reported
Request Agency:	Not reported
Former Citation:	Not reported
Evaluation Date:	20070125
Evaluation Responsible Agency:	EPA

CLEVELAND CLINIC FOUNDATION (Continued) **1000429892**

Found Violation:	No
Evaluation Type Description:	COMPLIANCE EVALUATION INSPECTION
Evaluation Responsible Person Identifier:	HDC
Evaluation Responsible Sub-Organization:	Not reported
Actual Return to Compliance Date:	Not reported
Scheduled Compliance Date:	Not reported
Date of Request:	Not reported
Date Response Received:	Not reported
Request Agency:	Not reported
Former Citation:	Not reported

Evaluation Date:	20090127
Evaluation Responsible Agency:	State
Found Violation:	Yes
Evaluation Type Description:	COMPLIANCE EVALUATION INSPECTION
Evaluation Responsible Person Identifier:	OHNW
Evaluation Responsible Sub-Organization:	NE
Actual Return to Compliance Date:	20090130
Scheduled Compliance Date:	Not reported
Date of Request:	Not reported
Date Response Received:	Not reported
Request Agency:	Not reported
Former Citation:	Not reported

Evaluation Date:	20141211
Evaluation Responsible Agency:	State
Found Violation:	No
Evaluation Type Description:	COMPLIANCE EVALUATION INSPECTION
Evaluation Responsible Person Identifier:	OHPD
Evaluation Responsible Sub-Organization:	NE
Actual Return to Compliance Date:	Not reported
Scheduled Compliance Date:	Not reported
Date of Request:	Not reported
Date Response Received:	Not reported
Request Agency:	Not reported
Former Citation:	Not reported

Evaluation Date:	20030324
Evaluation Responsible Agency:	State
Found Violation:	Yes
Evaluation Type Description:	NON-FINANCIAL RECORD REVIEW
Evaluation Responsible Person Identifier:	THEF
Evaluation Responsible Sub-Organization:	CO
Actual Return to Compliance Date:	20030415
Scheduled Compliance Date:	Not reported
Date of Request:	Not reported
Date Response Received:	Not reported
Request Agency:	Not reported
Former Citation:	Not reported

Evaluation Date:	20090127
Evaluation Responsible Agency:	State
Found Violation:	Yes
Evaluation Type Description:	COMPLIANCE EVALUATION INSPECTION
Evaluation Responsible Person Identifier:	OHNW
Evaluation Responsible Sub-Organization:	NE
Actual Return to Compliance Date:	20090127

CLEVELAND CLINIC FOUNDATION (Continued) **1000429892**

Scheduled Compliance Date:	Not reported
Date of Request:	Not reported
Date Response Received:	Not reported
Request Agency:	Not reported
Former Citation:	Not reported
Evaluation Date:	20001121
Evaluation Responsible Agency:	State
Found Violation:	Yes
Evaluation Type Description:	COMPLIANCE EVALUATION INSPECTION
Evaluation Responsible Person Identifier:	OHTR
Evaluation Responsible Sub-Organization:	NE
Actual Return to Compliance Date:	20010111
Scheduled Compliance Date:	Not reported
Date of Request:	Not reported
Date Response Received:	Not reported
Request Agency:	Not reported
Former Citation:	Not reported
Evaluation Date:	20001121
Evaluation Responsible Agency:	State
Found Violation:	Yes
Evaluation Type Description:	COMPLIANCE EVALUATION INSPECTION
Evaluation Responsible Person Identifier:	OHTR
Evaluation Responsible Sub-Organization:	NE
Actual Return to Compliance Date:	20010111
Scheduled Compliance Date:	Not reported
Date of Request:	Not reported
Date Response Received:	Not reported
Request Agency:	Not reported
Former Citation:	Not reported
Evaluation Date:	20231130
Evaluation Responsible Agency:	State
Found Violation:	Yes
Evaluation Type Description:	COMPLIANCE EVALUATION INSPECTION
Evaluation Responsible Person Identifier:	AJOH
Evaluation Responsible Sub-Organization:	NE
Actual Return to Compliance Date:	20240123
Scheduled Compliance Date:	Not reported
Date of Request:	Not reported
Date Response Received:	Not reported
Request Agency:	Not reported
Former Citation:	Not reported

CLEVELAND CLINIC FOUNDATION (Continued) **1000429892**

LUST:

Name:	CLEVELAND CLINIC FOUNDATION
Address:	9500 EUCLID AVE
City,State,Zip:	CLEVELAND, OH 44195-5047
Release Number:	18003639 - N00001
Release Date:	08/16/1990
LTF Status:	2 SUS/CON from non-regulated UST
FR Status:	**RPT: a possible incident is reported**
Priority:	1
Review Date:	10/24/2016
Priority Decode:	SUS/CON from regulated UST
Class1 Decode:	A viable RP have been identified
Latitude:	41.503341
Longitude:	-81.621783
Class:	Viable Responsible Party has been identified
Incident Number:	180187900.0
Last Update:	Charles Zepp
Last Update Date:	04/04/2019
Last Update Updated:	01/25/2008
Sub Status:	Approved
Rules:	1992
Coordinator:	Charles Zepp
Rating:	0

Name:	CLEVELAND CLINIC FOUNDATION
Address:	9500 EUCLID AVE
City,State,Zip:	CLEVELAND, OH 44195-5047
Release Number:	18003639 - N00002
Release Date:	02/20/1997
LTF Status:	5 Petro incident, not from spill/overfill/release
FR Status:	**RPT: a possible incident is reported**
Priority:	2
Review Date:	10/26/2013
Priority Decode:	SUS/CON from non-regulated UST
Class1 Decode:	A viable RP have been identified
Latitude:	41.503341
Longitude:	-81.621783
Class:	Viable Responsible Party has been identified
Incident Number:	180187901.0
Last Update:	Charles Zepp
Last Update Date:	08/14/2024
Last Update Updated:	08/08/2024
Sub Status:	Approved
Rules:	2005
Coordinator:	Charles Zepp
Rating:	4

Name:	CLEVELAND CLINIC FOUNDATION
Address:	9500 EUCLID AVE
City,State,Zip:	CLEVELAND, OH 44195-5047
Release Number:	18003639 - N00003
Release Date:	02/02/1993
LTF Status:	5 Petro incident, not from spill/overfill/release
FR Status:	**RPT: a possible incident is reported**
Priority:	1
Review Date:	09/18/2024
Priority Decode:	SUS/CON from regulated UST

CLEVELAND CLINIC FOUNDATION (Continued) **1000429892**

Class1 Decode:	The result of the RP Search was inconclusive
Latitude:	41.503341
Longitude:	-81.621783
Class:	Result of Responsible Party search was inconclusive
Incident Number:	183022500.0
Last Update:	Scott Sigler
Last Update Date:	09/18/2024
Last Update Updated:	05/30/2014
Sub Status:	Approved
Rules:	2017
Coordinator:	Charles Zepp
Rating:	14

Name:	CLEVELAND CLINIC FOUNDATION
Address:	9500 EUCLID AVE
City,State,Zip:	CLEVELAND, OH 44195-5047
Release Number:	18003639 - N00004
Release Date:	06/05/2000
LTF Status:	6 Closure of regulated UST
FR Status:	**NFA: No Further Action**
Priority:	Not reported
Review Date:	07/11/2000
Priority Decode:	Not reported
Class1 Decode:	A viable RP have been identified
Latitude:	41.503341
Longitude:	-81.621783
Class:	Viable Responsible Party has been identified
Incident Number:	Not reported
Last Update:	Kelly Snedegar
Last Update Date:	08/28/2024
Last Update Updated:	06/08/2000
Sub Status:	Not reported
Rules:	1999
Coordinator:	Charles Zepp
Rating:	14

Name:	CLEVELAND CLINIC FOUNDATION
Address:	9500 EUCLID AVE
City,State,Zip:	CLEVELAND, OH 44195-5047
Release Number:	18003639 - N00005
Release Date:	10/30/2000
LTF Status:	5 Petro incident, not from spill/overfill/release
FR Status:	**CLO: Closure**
Priority:	2
Review Date:	10/25/2016
Priority Decode:	SUS/CON from non-regulated UST
Class1 Decode:	A Responsible Party (RP) for the release has not yet been determined
Latitude:	41.503341
Longitude:	-81.621783
Class:	Responsible Party for release has not yet been determined
Incident Number:	Not reported
Last Update:	Charles Zepp
Last Update Date:	08/14/2024
Last Update Updated:	11/01/2000
Sub Status:	Submitted
Rules:	1999
Coordinator:	Charles Zepp

CLEVELAND CLINIC FOUNDATION (Continued) **1000429892**

Rating:	0
Name:	CLEVELAND CLINIC FOUNDATION
Address:	9500 EUCLID AVE
City,State,Zip:	CLEVELAND, OH 44195-5047
Release Number:	18003639 - N00006
Release Date:	06/05/2000
LTF Status:	5 Petro incident, not from spill/overfill/release
FR Status:	**RPT: a possible incident is reported**
Priority:	2
Review Date:	06/12/2000
Priority Decode:	SUS/CON from non-regulated UST
Class1 Decode:	A viable RP have been identified
Latitude:	41.503341
Longitude:	-81.621783
Class:	Viable Responsible Party has been identified
Incident Number:	180187902.0
Last Update:	Scott Sigler
Last Update Date:	08/15/2024
Last Update Updated:	08/15/2024
Sub Status:	Approved
Rules:	1999
Coordinator:	Charles Zepp
Rating:	14
Name:	CLEVELAND CLINIC FOUNDATION
Address:	9500 EUCLID AVE
City,State,Zip:	CLEVELAND, OH 44195-5047
Release Number:	18003639 - N00007
Release Date:	06/08/2005
LTF Status:	6 Closure of regulated UST
FR Status:	**NFA: No Further Action**
Priority:	2
Review Date:	10/13/2011
Priority Decode:	SUS/CON from non-regulated UST
Class1 Decode:	A viable RP have been identified
Latitude:	41.503341
Longitude:	-81.621783
Class:	Viable Responsible Party has been identified
Incident Number:	Not reported
Last Update:	Charles Zepp
Last Update Date:	08/08/2024
Last Update Updated:	11/13/2011
Sub Status:	Approved
Rules:	1999
Coordinator:	Charles Zepp
Rating:	14
Name:	CLEVELAND CLINIC FOUNDATION
Address:	9500 EUCLID AVE
City,State,Zip:	CLEVELAND, OH 44195-5047
Release Number:	18003639 - N00008
Release Date:	08/14/2014
LTF Status:	1 SUS/CON from regulated UST
FR Status:	**NFA: No Further Action**
Priority:	2
Review Date:	08/27/2014

CLEVELAND CLINIC FOUNDATION (Continued) **1000429892**

Priority Decode:	SUS/CON from non-regulated UST
Class1 Decode:	A viable RP have been identified
Latitude:	41.503341
Longitude:	-81.621783
Class:	Viable Responsible Party has been identified
Incident Number:	Not reported
Last Update:	Charles Zepp
Last Update Date:	04/04/2019
Last Update Updated:	10/27/2014
Sub Status:	Approved
Rules:	2012
Coordinator:	Charles Zepp
Rating:	14

Name:	CLEVELAND CLINIC FOUNDATION
Address:	9500 EUCLID AVE
City,State,Zip:	CLEVELAND, OH 44195-5047
Release Number:	18003639 - N00009
Release Date:	11/18/1996
LTF Status:	5 Petro incident, not from spill/overfill/release
FR Status:	**RPT: a possible incident is reported**
Priority:	2
Review Date:	08/14/2024
Priority Decode:	SUS/CON from non-regulated UST
Class1 Decode:	The result of the RP Search was inconclusive
Latitude:	41.503341
Longitude:	-81.621783
Class:	Result of Responsible Party search was inconclusive
Incident Number:	Not reported
Last Update:	Charles Zepp
Last Update Date:	08/16/2024
Last Update Updated:	08/16/2024
Sub Status:	Approved
Rules:	2017
Coordinator:	Charles Zepp
Rating:	14

UST:

Name:	CLEVELAND CLINIC FOUNDATION
Address:	9500 EUCLID AVE
City,State,Zip:	CLEVELAND, OH
Facility Id:	18003639
Owner Name:	CLEVELAND CLINIC POWER HOUSE
Owner Address:	2045 E 90TH ST
Owner City/State/Zip:	44106

Tank Number:	T00001
Status:	CIU - Currently In Use
UST Capacity:	2000
Tank Content:	Diesel
Installation Date:	06/01/1985
Construction:	FRP-Fiberglass Reinforced Plastic
Date Last Used:	Not reported
Date TCL Closed:	Not reported
Date Removed:	Not reported
CAS Number:	68334-30-5
Abandoned Approved:	Not reported

CLEVELAND CLINIC FOUNDATION (Continued) **1000429892**

Regulated:	YES
Sensitive Area:	NO
Date Of Sensitivity:	Not reported
UST Configurations:	SW - Single Wall
Construction Comments:	Not reported
Corrosion Protections:	NR - None Required by Rule
Corrosion Protection Comments:	Not reported
Primary Release Detection:	ATG - Automatic Tank Gauging
Secondary Release Detection:	ATG - Automatic Tank Gauging
Release Detection Comments:	Not reported
Piping Configuration:	SC - Secondarily Contained
Piping Configuration Comments:	Not reported
Piping Styles:	S - Suction
Piping Constructions:	FRP - Fiberglass Reinforced Plastic
Piping Construction Comments:	Not reported
Piping Corrosion Protections:	NR - None required by rule
Piping Corrosion Protection Comments:	Not reported
Piping Release Detections:	SS - Safe Suction
Piping Release Detection Comments:	Not reported
Spill Prevention Manholes:	SB - Spill Containment Manhole (bucket)
Spill Prevention Manhole Comments:	Not reported
OverFill Prevention:	FILL - Fill Pipe (drop tube flapper)
OverFill Prevention Comment:	Not reported
Comments:	TT Bldg.
Name:	CLEVELAND CLINIC FOUNDATION
Address:	9500 EUCLID AVE
City,State,Zip:	CLEVELAND, OH
Tank Number:	T00002
Status:	CIU - Currently In Use
UST Capacity:	10000
Tank Content:	Diesel
Installation Date:	06/01/1992
Construction:	FRP-Fiberglass Reinforced Plastic
Date Last Used:	Not reported
Date TCL Closed:	Not reported
Date Removed:	Not reported
CAS Number:	68334-30-5
Abandoned Approved:	Not reported
Regulated:	YES
Sensitive Area:	NO
Date Of Sensitivity:	Not reported
UST Configurations:	SW - Single Wall
Construction Comments:	Not reported
Corrosion Protections:	NR - None Required by Rule
Corrosion Protection Comments:	Not reported
Primary Release Detection:	ATG - Automatic Tank Gauging
Secondary Release Detection:	ATG - Automatic Tank Gauging
Release Detection Comments:	Not reported
Piping Configuration:	SC - Secondarily Contained
Piping Configuration Comments:	Not reported
Piping Styles:	S - Suction
Piping Constructions:	FRP - Fiberglass Reinforced Plastic
Piping Construction Comments:	Not reported
Piping Corrosion Protections:	NR - None required by rule
Piping Corrosion Protection Comments:	Not reported

CLEVELAND CLINIC FOUNDATION (Continued) **1000429892**

Piping Release Detections:	SS - Safe Suction
Piping Release Detection Comments:	Not reported
Spill Prevention Manholes:	SB - Spill Containment Manhole (bucket)
Spill Prevention Manhole Comments:	Not reported
OverFill Prevention:	FILL - Fill Pipe (drop tube flapper)
OverFill Prevention Comment:	Not reported
Comments:	E Bldg.
Name:	CLEVELAND CLINIC FOUNDATION
Address:	9500 EUCLID AVE
City,State,Zip:	CLEVELAND, OH
Tank Number:	T00003
Status:	CIU - Currently In Use
UST Capacity:	8000
Tank Content:	Diesel
Installation Date:	06/01/1985
Construction:	FRP-Fiberglass Reinforced Plastic
Date Last Used:	Not reported
Date TCL Closed:	Not reported
Date Removed:	Not reported
CAS Number:	68334-30-5
Abandoned Approved:	Not reported
Regulated:	YES
Sensitive Area:	NO
Date Of Sensitivity:	Not reported
UST Configurations:	SW - Single Wall
Construction Comments:	Not reported
Corrosion Protections:	NR - None Required by Rule
Corrosion Protection Comments:	Not reported
Primary Release Detection:	ATG - Automatic Tank Gauging
Secondary Release Detection:	ATG - Automatic Tank Gauging
Release Detection Comments:	Not reported
Piping Configuration:	SC - Secondarily Contained
Piping Configuration Comments:	Not reported
Piping Styles:	S - Suction
Piping Constructions:	FPTP - Flexible Plastic Technology Piping
Piping Construction Comments:	Not reported
Piping Corrosion Protections:	NR - None required by rule
Piping Corrosion Protection Comments:	Not reported
Piping Release Detections:	SS - Safe Suction
Piping Release Detection Comments:	Not reported
Spill Prevention Manholes:	SB - Spill Containment Manhole (bucket)
Spill Prevention Manhole Comments:	Not reported
OverFill Prevention:	FILL - Fill Pipe (drop tube flapper)
OverFill Prevention Comment:	Not reported
Comments:	A Bldg.
Name:	CLEVELAND CLINIC FOUNDATION
Address:	9500 EUCLID AVE
City,State,Zip:	CLEVELAND, OH
Tank Number:	T00004
Status:	REM - Removed
UST Capacity:	10000
Tank Content:	Diesel
Installation Date:	02/01/1994

CLEVELAND CLINIC FOUNDATION (Continued) **1000429892**

Construction:	FRP-Fiberglass Reinforced Plastic
Date Last Used:	06/08/2005
Date TCL Closed:	Not reported
Date Removed:	06/30/2005
CAS Number:	68334-30-5
Abandoned Approved:	Not reported
Regulated:	YES
Sensitive Area:	NO
Date Of Sensitivity:	Not reported
UST Configurations:	SC- Secondarily Contained
Construction Comments:	Not reported
Corrosion Protections:	NR - None Required by Rule
Corrosion Protection Comments:	Not reported
Primary Release Detection:	ATG - Automatic Tank Gauging
Secondary Release Detection:	ATG - Automatic Tank Gauging
Release Detection Comments:	Walled;Vapor Monitoring / RDLine:
Piping Configuration:	SC - Secondarily Contained
Piping Configuration Comments:	Not reported
Piping Styles:	S - Suction
Piping Constructions:	FRP - Fiberglass Reinforced Plastic
Piping Construction Comments:	Not reported
Piping Corrosion Protections:	NR - None required by rule
Piping Corrosion Protection Comments:	Not reported
Piping Release Detections:	SS - Safe Suction
Piping Release Detection Comments:	Not reported
Spill Prevention Manholes:	SB - Spill Containment Manhole (bucket)
Spill Prevention Manhole Comments:	Not reported
OverFill Prevention:	FILL - Fill Pipe (drop tube flapper)
OverFill Prevention Comment:	Not reported
Comments:	Not reported
Name:	CLEVELAND CLINIC FOUNDATION
Address:	9500 EUCLID AVE
City,State,Zip:	CLEVELAND, OH
Tank Number:	T00005
Status:	CIU - Currently In Use
UST Capacity:	4000
Tank Content:	Diesel
Installation Date:	06/20/2000
Construction:	FRP-Fiberglass Reinforced Plastic
Date Last Used:	Not reported
Date TCL Closed:	Not reported
Date Removed:	Not reported
CAS Number:	68334-30-5
Abandoned Approved:	Not reported
Regulated:	YES
Sensitive Area:	NO
Date Of Sensitivity:	Not reported
UST Configurations:	SW - Single Wall
Construction Comments:	Not reported
Corrosion Protections:	NR - None Required by Rule
Corrosion Protection Comments:	Not reported
Primary Release Detection:	ATG - Automatic Tank Gauging
Secondary Release Detection:	ATG - Automatic Tank Gauging
Release Detection Comments:	Not reported
Piping Configuration:	SC - Secondarily Contained

CLEVELAND CLINIC FOUNDATION (Continued) **1000429892**

Piping Configuration Comments:	Not reported
Piping Styles:	S - Suction
Piping Constructions:	FRP - Fiberglass Reinforced Plastic
Piping Construction Comments:	Not reported
Piping Corrosion Protections:	NR - None required by rule
Piping Corrosion Protection Comments:	Not reported
Piping Release Detections:	SS - Safe Suction
Piping Release Detection Comments:	Not reported
Spill Prevention Manholes:	SB - Spill Containment Manhole (bucket)
Spill Prevention Manhole Comments:	Not reported
OverFill Prevention:	FILL - Fill Pipe (drop tube flapper)
OverFill Prevention Comment:	Not reported
Comments:	I Bldg.
Name:	CLEVELAND CLINIC FOUNDATION
Address:	9500 EUCLID AVE
City,State,Zip:	CLEVELAND, OH
Tank Number:	T00006
Status:	CIU - Currently In Use
UST Capacity:	30000
Tank Content:	Diesel
Installation Date:	04/11/2005
Construction:	FRP-Fiberglass Reinforced Plastic
Date Last Used:	Not reported
Date TCL Closed:	Not reported
Date Removed:	Not reported
CAS Number:	68334-30-5
Abandoned Approved:	Not reported
Regulated:	YES
Sensitive Area:	NO
Date Of Sensitivity:	Not reported
UST Configurations:	SW - Single Wall
Construction Comments:	Not reported
Corrosion Protections:	NR - None Required by Rule
Corrosion Protection Comments:	Not reported
Primary Release Detection:	ATG - Automatic Tank Gauging
Secondary Release Detection:	ATG - Automatic Tank Gauging
Release Detection Comments:	Not reported
Piping Configuration:	SC - Secondarily Contained
Piping Configuration Comments:	Not reported
Piping Styles:	S - Suction
Piping Constructions:	FRP - Fiberglass Reinforced Plastic
Piping Construction Comments:	Not reported
Piping Corrosion Protections:	NR - None required by rule
Piping Corrosion Protection Comments:	Not reported
Piping Release Detections:	SS - Safe Suction
Piping Release Detection Comments:	Not reported
Spill Prevention Manholes:	SB - Spill Containment Manhole (bucket)
Spill Prevention Manhole Comments:	Not reported
OverFill Prevention:	FILL - Fill Pipe (drop tube flapper)
OverFill Prevention Comment:	Not reported
Comments:	TANK 2
Name:	CLEVELAND CLINIC FOUNDATION
Address:	9500 EUCLID AVE
City,State,Zip:	CLEVELAND, OH

CLEVELAND CLINIC FOUNDATION (Continued) **1000429892**

Tank Number:	T00007
Status:	CIU - Currently In Use
UST Capacity:	30000
Tank Content:	Diesel
Installation Date:	04/11/2005
Construction:	FRP-Fiberglass Reinforced Plastic
Date Last Used:	Not reported
Date TCL Closed:	Not reported
Date Removed:	Not reported
CAS Number:	68334-30-5
Abandoned Approved:	Not reported
Regulated:	YES
Sensitive Area:	NO
Date Of Sensitivity:	Not reported
UST Configurations:	SW - Single Wall
Construction Comments:	Not reported
Corrosion Protections:	NR - None Required by Rule
Corrosion Protection Comments:	Not reported
Primary Release Detection:	ATG - Automatic Tank Gauging
Secondary Release Detection:	ATG - Automatic Tank Gauging
Release Detection Comments:	Not reported
Piping Configuration:	SC - Secondarily Contained
Piping Configuration Comments:	Not reported
Piping Styles:	S - Suction
Piping Constructions:	FRP - Fiberglass Reinforced Plastic
Piping Construction Comments:	Not reported
Piping Corrosion Protections:	NR - None required by rule
Piping Corrosion Protection Comments:	Not reported
Piping Release Detections:	SS - Safe Suction
Piping Release Detection Comments:	Not reported
Spill Prevention Manholes:	SB - Spill Containment Manhole (bucket)
Spill Prevention Manhole Comments:	Not reported
OverFill Prevention:	FILL - Fill Pipe (drop tube flapper)
OverFill Prevention Comment:	Not reported
Comments:	Tank 1

ARCHIVE UST:

Name:	CLEVELAND CLINIC FOUNDATION
Address:	9500 EUCLID AVE
City,State,Zip:	CLEVELAND, OH 44195-5047
Facility Number:	18003639
Owner Name:	CLEVELAND CLINIC POWER HOUSE
Owner Address:	2045 E 90TH ST
Owner City,St,Zip:	CLEVELAND, OH 44106
Owner Telephone:	(216)445-6912
Owner ID:	W013820
Facility Type:	Other (Explain)
Contact Name:	PAUL DZURINDA
Contact Telephone:	(216)445-6912
Tank Number:	6
Depth at Location:	CLEVELAND FIRE DEPARTMENT
Authorized:	Yes
Eligible Award:	Not reported
Action:	Yes

Permit:

Facility Id:	18003639

CLEVELAND CLINIC FOUNDATION (Continued) **1000429892**

Permit Id: P00001
Permit Status: Closed
Issued Date: 5/25/2001
LFD Permit Id: 07853

Facility Id: 18003639
Permit Id: P00002
Permit Status: Closed
Issued Date: 3/25/2000
LFD Permit Id: 10201

Facility Id: 18003639
Permit Id: P00003
Permit Status: Closed
Issued Date: 10/28/1998
LFD Permit Id: 08315

Facility Id: 18003639
Permit Id: P00004
Permit Status: Closed
Issued Date: 5/25/2001
LFD Permit Id: 10156

Facility Id: 18003639
Permit Id: P00005
Permit Status: Closed
Issued Date: 6/8/2005
LFD Permit Id: 13050

Facility Id: 18003639
Permit Id: P00006
Permit Status: Closed
Issued Date: 10/15/2004
LFD Permit Id: 13026

Inspection:
Facility Id: 18003639
Permit Number: P00004
Code: 502
Inspection Type: Final

Facility Id: 18003639
Permit Number: P00005
Code: 201
Inspection Type: Preliminary

Facility Id: 18003639
Permit Number: P00005
Code: 103
Inspection Type: Final

Facility Id: 18003639
Permit Number: P00005
Code: 504
Inspection Type: Final

Facility Id: 18003639

CLEVELAND CLINIC FOUNDATION (Continued) **1000429892**

Permit Number: P00005
Code: 202
Inspection Type: Preliminary

Tank ID:	T00001
Tank Type:	Not reported
Tank Status:	**Currently In Use**
Install Date:	Not reported
Content:	Not reported
Capacity:	Not reported
Corrosion Protection Tank:	Not reported
CAS #:	Not reported
Regulated:	Yes
Overfill Device Installed:	Yes
Spill Device Installed:	Yes
Release Detection On Tank:	Not reported
Date Removed:	Not reported
Date Last Use:	Not reported
Date Abandoned/Closed:	Not reported
AST/UST:	UST
Corrosion Protection Piping:	Not reported
Piping Material:	Not reported
Piping Type:	Not reported
Release Detection On Piping:	No Monitoring Suction/Gravity System

Tank ID:	T00002
Tank Type:	Not reported
Tank Status:	**Currently In Use**
Install Date:	Not reported
Content:	Not reported
Capacity:	Not reported
Corrosion Protection Tank:	Not reported
CAS #:	Not reported
Regulated:	Yes
Overfill Device Installed:	Yes
Spill Device Installed:	Yes
Release Detection On Tank:	Not reported
Date Removed:	Not reported
Date Last Use:	Not reported
Date Abandoned/Closed:	Not reported
AST/UST:	UST
Corrosion Protection Piping:	Not reported
Piping Material:	Not reported
Piping Type:	Not reported
Release Detection On Piping:	No Monitoring Suction/Gravity System

Tank ID:	T00003
Tank Type:	Not reported
Tank Status:	**Currently In Use**
Install Date:	Not reported
Content:	Not reported
Capacity:	Not reported
Corrosion Protection Tank:	Not reported
CAS #:	Not reported

CLEVELAND CLINIC FOUNDATION (Continued) **1000429892**

Regulated:	Yes
Overfill Device Installed:	Yes
Spill Device Installed:	Yes
Release Detection On Tank:	Not reported
Date Removed:	Not reported
Date Last Use:	Not reported
Date Abandoned/Closed:	Not reported
AST/UST:	UST
Corrosion Protection Piping:	Not reported
Piping Material:	Not reported
Piping Type:	Not reported
Release Detection On Piping:	No Monitoring Suction/Gravity System

Tank ID:	T00004
Tank Type:	Not reported
Tank Status:	**Removed**
Install Date:	Not reported
Content:	Not reported
Capacity:	Not reported
Corrosion Protection Tank:	Not reported
CAS #:	Not reported
Regulated:	Yes
Overfill Device Installed:	Yes
Spill Device Installed:	Yes
Release Detection On Tank:	Not reported
Date Removed:	6/8/2005
Date Last Use:	6/8/2005
Date Abandoned/Closed:	Not reported
AST/UST:	UST
Corrosion Protection Piping:	Not reported
Piping Material:	Not reported
Piping Type:	Not reported
Release Detection On Piping:	No Monitoring Suction/Gravity System

Tank ID:	T00005
Tank Type:	Not reported
Tank Status:	**Currently In Use**
Install Date:	Not reported
Content:	Not reported
Capacity:	Not reported
Corrosion Protection Tank:	Not reported
CAS #:	Not reported
Regulated:	Yes
Overfill Device Installed:	Yes
Spill Device Installed:	Yes
Release Detection On Tank:	Not reported
Date Removed:	Not reported
Date Last Use:	Not reported
Date Abandoned/Closed:	Not reported
AST/UST:	UST
Corrosion Protection Piping:	Not reported
Piping Material:	Not reported
Piping Type:	Not reported
Release Detection On Piping:	No Monitoring Suction/Gravity System

CLEVELAND CLINIC FOUNDATION (Continued) **1000429892**

Tank ID:	T00006
Tank Type:	Not reported
Tank Status:	**Currently In Use**
Install Date:	Not reported
Content:	Not reported
Capacity:	Not reported
Corrosion Protection Tank:	Not reported
CAS #:	Not reported
Regulated:	Yes
Overfill Device Installed:	Yes
Spill Device Installed:	Yes
Release Detection On Tank:	Not reported
Date Removed:	Not reported
Date Last Use:	Not reported
Date Abandoned/Closed:	Not reported
AST/UST:	UST
Corrosion Protection Piping:	Not reported
Piping Material:	Not reported
Piping Type:	Not reported
Release Detection On Piping:	Electronic Line Leak Detector

Tank ID:	T00007
Tank Type:	Not reported
Tank Status:	**Currently In Use**
Install Date:	Not reported
Content:	Not reported
Capacity:	Not reported
Corrosion Protection Tank:	Not reported
CAS #:	Not reported
Regulated:	Yes
Overfill Device Installed:	Yes
Spill Device Installed:	Yes
Release Detection On Tank:	Not reported
Date Removed:	Not reported
Date Last Use:	Not reported
Date Abandoned/Closed:	Not reported
AST/UST:	UST
Corrosion Protection Piping:	Not reported
Piping Material:	Not reported
Piping Type:	Not reported
Release Detection On Piping:	Electronic Line Leak Detector

SPILLS:

Name:	CLEVELAND CLINIC FOUNDATION
Address:	9500 EUCLID AVE
City,State,Zip:	CLEVELAND, OH
Spill Number:	9103-18-0880
Spill Year:	1991
Date Spill Reported:	03/21/1991
Spill Month:	3
Spill Number:	0880
Rep Name:	COMPANY
Confidential:	N
District Code:	NE
District Description:	North East
EMP Number:	Not reported

CLEVELAND CLINIC FOUNDATION (Continued) **1000429892**

Area Name:	Not reported
Affiliation:	Not reported
Object ID:	Not reported
Spill Size:	Not reported
Spill Type:	Not reported
Ext Haz:	Not reported
OEPA Dist:	Not reported
Incident Type Code:	Not reported
Incident Type Description:	Not reported
Modifying Circumstance Code:	Not reported
Modifying Circumstance Description:	Not reported
Waterway:	Not reported
Latitude:	Not reported
Longitude:	Not reported

SPILLS:

Substance:	FUEL OIL #2
Media:	Not reported
Reported Amount:	Not reported
Reported UOM:	Not reported
Spill Number:	9103-18-0880
Recover Amount:	Not reported
Recover Unit:	Not reported
Recover Product Type:	Not reported

Name:	CLEVELAND CLINIC
Address:	9500 EUCLID AVE MAIN HOSPITAL BASEMENT
City,State,Zip:	CLEVELAND, OH
Spill Number:	0109-18-3455
Spill Year:	2001
Date Spill Reported:	09/12/2001
Spill Month:	9
Spill Number:	3455
Rep Name:	KEN DOYLE
Confidential:	Not reported
District Code:	NE
District Description:	North East
EMP Number:	Not reported
Area Name:	Not reported
Affiliation:	Not reported
Object ID:	Not reported
Spill Size:	Not reported
Spill Type:	Not reported
Ext Haz:	Not reported
OEPA Dist:	Not reported
Incident Type Code:	Not reported
Incident Type Description:	Not reported
Modifying Circumstance Code:	Not reported
Modifying Circumstance Description:	Not reported
Waterway:	Not reported
Latitude:	Not reported
Longitude:	Not reported

SPILLS:

Substance:	ETHYLENE OXIDE
Media:	Not reported
Reported Amount:	Not reported

CLEVELAND CLINIC FOUNDATION (Continued) **1000429892**

Reported UOM:	Not reported
Spill Number:	0109-18-3455
Recover Amount:	Not reported
Recover Unit:	Not reported
Recover Product Type:	Not reported

Substance:	ETHYLENE OXIDE
Media:	Not reported
Reported Amount:	Not reported
Reported UOM:	Not reported
Spill Number:	0109-18-3455
Recover Amount:	Not reported
Recover Unit:	Not reported
Recover Product Type:	Not reported

Name:	CLEVELAND CLINIC FOUNDATION
Address:	9500 EUCLID
City,State,Zip:	CLEVELAND, OH
Spill Number:	9901-18-0003
Spill Year:	1999
Date Spill Reported:	01/02/1999
Spill Month:	1
Spill Number:	0003
Rep Name:	KEN DOYLE
Confidential:	N
District Code:	NE
District Description:	North East
EMP Number:	Not reported
Area Name:	Not reported
Affiliation:	Not reported
Object ID:	Not reported
Spill Size:	Not reported
Spill Type:	Not reported
Ext Haz:	Not reported
OEPA Dist:	Not reported
Incident Type Code:	Not reported
Incident Type Description:	Not reported
Modifying Circumstance Code:	Not reported
Modifying Circumstance Description:	Not reported
Waterway:	Not reported
Latitude:	Not reported
Longitude:	Not reported

SPILLS:

Substance:	FUEL OIL
Media:	Not reported
Reported Amount:	Not reported
Reported UOM:	Not reported
Spill Number:	9901-18-0003
Recover Amount:	Not reported
Recover Unit:	Not reported
Recover Product Type:	Not reported

Name:	CLEVELAND CLINIC
Address:	9500 EUCLID AVE
City,State,Zip:	CLEVELAND, OH

CLEVELAND CLINIC FOUNDATION (Continued) **1000429892**

Spill Number:	9708-18-3552
Spill Year:	1997
Date Spill Reported:	08/28/1997
Spill Month:	8
Spill Number:	3552
Rep Name:	ANONYMOUS
Confidential:	N
District Code:	NE
District Description:	North East
EMP Number:	Not reported
Area Name:	Not reported
Affiliation:	Not reported
Object ID:	Not reported
Spill Size:	Not reported
Spill Type:	Not reported
Ext Haz:	Not reported
OEPA Dist:	Not reported
Incident Type Code:	Not reported
Incident Type Description:	Not reported
Modifying Circumstance Code:	Not reported
Modifying Circumstance Description:	Not reported
Waterway:	Not reported
Latitude:	Not reported
Longitude:	Not reported

SPILLS:

Substance:	FUEL OIL
Media:	Not reported
Reported Amount:	Not reported
Reported UOM:	Not reported
Spill Number:	9708-18-3552
Recover Amount:	Not reported
Recover Unit:	Not reported
Recover Product Type:	Not reported

Name:	PRAX AIR DISTRIBUTION
Address:	9500 EUCLID AVE
City,State,Zip:	CLEVELAND, OH
Spill Number:	1408-18-1813
Spill Year:	2014
Date Spill Reported:	08/28/2014
Spill Month:	8
Spill Number:	1813
Rep Name:	TRACY MURPHY
Confidential:	Not reported
District Code:	NE
District Description:	North East
EMP Number:	Not reported
Area Name:	Not reported
Affiliation:	Not reported
Object ID:	Not reported
Spill Size:	Not reported
Spill Type:	Not reported
Ext Haz:	Not reported
OEPA Dist:	Not reported
Incident Type Code:	Not reported
Incident Type Description:	Not reported

CLEVELAND CLINIC FOUNDATION (Continued) **1000429892**

Modifying Circumstance Code: Not reported
Modifying Circumstance Description: Not reported
Waterway: Not reported
Latitude: Not reported
Longitude: Not reported

SPILLS:
Substance: HYDRAULIC OIL
Media: Not reported
Reported Amount: Not reported
Reported UOM: Not reported
Spill Number: 1408-18-1813
Recover Amount: Not reported
Recover Unit: Not reported
Recover Product Type: Not reported

FTTS INSP:
Inspection Number: 19910212OH021 1
Region: 05
Inspection Date: 02/12/91
Inspector: BUCHAN
Violation occurred: Yes
Investigation Type: Section 6 PCB State Conducted
Investigation Reason: Neutral Scheme, State
Legislation Code: TSCA
Facility Function: User

HIST FTTS INSP:
Inspection Number: 19910212OH021 1
Region: 05
Inspection Date: Not reported
Inspector: BUCHAN
Violation occurred: Yes
Investigation Type: Section 6 PCB State Conducted
Investigation Reason: Neutral Scheme, State
Legislation Code: TSCA
Facility Function: User

FINDS:
Registry ID: 110013865291

Click Here for FRS Facility Detail Report:

Environmental Interest/Information System:
The OH-CORE database contains information commonly shared among the Ohio EPA environmental programs. The information is facility-based, general in nature, and used to support specific programmatic systems while simultaneously maintaining an inventory of common facility-related data. Specific programmatic details are maintained in programmatic databases.
All generators and treatment, storage, and disposal (TSD) facilities who handle hazardous waste are required to report to the EPA Administrator at least once every two years. The data collected is used to create the National Biennial Resource Conservation and

CLEVELAND CLINIC FOUNDATION (Continued) **1000429892**

Recovery Act (RCRA) Hazardous Waste Report. This data is processed within the RCRA Information (RCRAInfo) database
THE EMISSION INVENTORY SYSTEM (EIS) MAINTAINS AN INVENTORY OF LARGE STATIONARY SOURCES AND VOLUNTARILY-REPORTED SMALLER SOURCES OF AIR POINT POLLUTANT EMITTERS. IT CONTAINS INFORMATION ABOUT FACILITY SITES AND THEIR PHYSICAL LOCATION, EMISSIONS UNITS, EMISSIONS PROCESSES, RELEASE POINTS, CONTROL APPROACHES, AND REGULATIONS. FACILITY INVENTORY DATA ARE KEPT SEPARATE FROM THE EMISSIONS DATA AND HAVE STABLE IDENTIFIERS TO IMPROVE CONTINUITY FROM YEAR TO YEAR AND TO HELP IDENTIFY DUPLICATE OR MISSING FACILITIES
ICIS-Air (AIR) AIR is the modernization of the Air Facility System (AFS) into the Integrated Compliance Information System (ICIS). AIR contains enforcement, compliance, and permit data for stationary sources of air pollution regulated by the EPA, State, and Local air pollution agencies.
The Air Facility System (AFS) contains compliance and permit data for stationary sources of air pollution regulated by the EPA, state, and local air pollution agencies.
The Resource Conservation and Recovery Act Information System (RCRAInfo) is EPA's comprehensive information system in support of the Resource Conservation and Recovery Act (RCRA) of 1976 and the Hazardous and Solid Waste Amendments (HSWA) of 1984. It tracks many types of information about generators, transporters, treaters, storers, and disposers of hazardous waste.

Registry ID: 110063155482

Click Here for FRS Facility Detail Report:

Environmental Interest/Information System:

THE ELECTRONIC GREENHOUSE GAS REPORTING TOOL (E-GGRT) IS ACCESSIBLE THROUGH AN EPA WEB PAGE AND USED TO SUBMIT ANNUAL REPORTS IN SUPPORT OF THE EPA RULE FOR MANDATORY REPORTING OF GREENHOUSE GASES (GHG) FROM LARGE GHG EMISSIONS SOURCES. IMPLEMENTATION OF 40 CFR PART 98 IS REFERRED TO AS THE GREENHOUSE GAS REPORTING PROGRAM (GHGRP). THIS COMPREHENSIVE, NATIONWIDE EMISSIONS DATA WILL PROVIDE A BETTER UNDERSTANDING OF THE SOURCES OF GHGS AND WILL GUIDE DEVELOPMENT OF THE POLICIES AND PROGRAMS TO REDUCE EMISSIONS. THE PUBLICALLY AVAILABLE DATA WILL ALLOW REPORTERS TO TRACK THEIR OWN EMISSIONS, COMPARE THEM TO SIMILAR FACILITIES, AND AID IN IDENTIFYING COST EFFECTIVE OPPORTUNITIES TO REDUCE EMISSIONS IN THE FUTURE.

Click this hyperlink while viewing on your computer to access additional FINDS: detail in the EDR Site Report.

ECHO:

Envid:	1000429892
Registry ID:	110013865291

DFR URL:

Name:	CLEVELAND CLINIC FOUNDATION (1318004311)
Address:	9500 EUCLID AVENUE
City,State,Zip:	CLEVELAND, OH 44195

Envid:	1000429892
Registry ID:	110063155482

DFR URL:

Name:	CLEVELAND CLINIC

CLEVELAND CLINIC FOUNDATION (Continued) **1000429892**

Address: 9500 EUCLID AVENUE
City,State,Zip: CLEVELAND, OH 44195

E MANIFEST:

Manifest Tracking Number:	014032559FLE
Last Updated Date:	20230814
Shipped Date:	20230801
Received Date:	20230808
Manifest Status:	Signed
Submission Type:	DataImage5Copy
Origin Type:	Service
Generator EPA ID:	OHD017730458
Generator Name:	Rxw/Cc Langston Hughea Outpat
Generator Location Street Number:	Not reported
Generator Location Street 1:	2390 E 79TH ST, FL 2
Generator Location Street 2:	Not reported
Generator Location City:	CLEVELAND
Generator Location State:	OH
Generator Location Zip:	44104-2161
Generator Mail Street Number:	Not reported
Generator Mail Street 1:	2390 E 79th St, FL 2
Generator Mail Street 2:	Not reported
Generator Mail City:	Cleveland
Generator Mail Zip:	44104-2161
Generator Mail State:	OH
Generator Contact Company Name:	Not reported
Designated Facility EPA ID:	MID980615298
Designated Facility Name:	Petro Chem Processing Group Of Nortru Llc
Designated Facility Mail Street Number:	Not reported
Designated Facility Mail Street 1:	Not reported
Designated Facility Mail Street 2:	421 Lycaste St.
Designated Facility Mail City:	Detroit
Designated Facility Mail Zip:	48214
Designated Facility Mail State:	MI
Designated Facility Location Street Number:	Not reported
Designated Facility Location Street 1:	421 Lycaste St.
Designated Facility Location Street 2:	Not reported
Designated Facility Location City:	Detroit
Designated Facility Location Zip:	48214
Designated Facility Location State:	MI
Designated Facility Contact Company Name:	Not reported
Manifest Residue Indicator:	N
Rejection Indicator:	N

Manifest Tracking Number:	014032604FLE
Last Updated Date:	20230823
Shipped Date:	20230808
Received Date:	20230814
Manifest Status:	Signed
Submission Type:	DataImage5Copy
Origin Type:	Service
Generator EPA ID:	OHD017730458
Generator Name:	Rxw/Cleveland Clinic Found
Generator Location Street Number:	Not reported
Generator Location Street 1:	9500 EUCLID AVE
Generator Location Street 2:	Not reported
Generator Location City:	CLEVELAND

CLEVELAND CLINIC FOUNDATION (Continued) **1000429892**

Generator Location State:	OH
Generator Location Zip:	44195-0002
Generator Mail Street Number:	Not reported
Generator Mail Street 1:	9500 Euclid Ave
Generator Mail Street 2:	Not reported
Generator Mail City:	Cleveland
Generator Mail Zip:	44195-0002
Generator Mail State:	OH
Generator Contact Company Name:	Not reported
Designated Facility EPA ID:	MID980615298
Designated Facility Name:	Petro Chem Processing Group Of Nortru Llc
Designated Facility Mail Street Number:	Not reported
Designated Facility Mail Street 1:	Not reported
Designated Facility Mail Street 2:	421 Lycaste St.
Designated Facility Mail City:	Detroit
Designated Facility Mail Zip:	48214
Designated Facility Mail State:	MI
Designated Facility Location Street Number:	Not reported
Designated Facility Location Street 1:	421 Lycaste St.
Designated Facility Location Street 2:	Not reported
Designated Facility Location City:	Detroit
Designated Facility Location Zip:	48214
Designated Facility Location State:	MI
Designated Facility Contact Company Name:	Not reported
Manifest Residue Indicator:	N
Rejection Indicator:	N

Manifest Tracking Number:	014032605FLE
Last Updated Date:	20230823
Shipped Date:	20230808
Received Date:	20230814
Manifest Status:	Signed
Submission Type:	DataImage5Copy
Origin Type:	Service
Generator EPA ID:	OHD017730458
Generator Name:	Haz/Cleveland Clinic L Bldg
Generator Location Street Number:	Not reported
Generator Location Street 1:	9410 CARNEGIE AVE
Generator Location Street 2:	Not reported
Generator Location City:	CLEVELAND
Generator Location State:	OH
Generator Location Zip:	44106-2945
Generator Mail Street Number:	Not reported
Generator Mail Street 1:	9410 Carnegie Ave
Generator Mail Street 2:	Not reported
Generator Mail City:	Cleveland
Generator Mail Zip:	44106-2945
Generator Mail State:	OH
Generator Contact Company Name:	Not reported
Designated Facility EPA ID:	MID980615298
Designated Facility Name:	Petro Chem Processing Group Of Nortru Llc
Designated Facility Mail Street Number:	Not reported
Designated Facility Mail Street 1:	Not reported
Designated Facility Mail Street 2:	421 Lycaste St.
Designated Facility Mail City:	Detroit
Designated Facility Mail Zip:	48214
Designated Facility Mail State:	MI

CLEVELAND CLINIC FOUNDATION (Continued) **1000429892**

Designated Facility Location Street Number:	Not reported
Designated Facility Location Street 1:	421 Lycaste St.
Designated Facility Location Street 2:	Not reported
Designated Facility Location City:	Detroit
Designated Facility Location Zip:	48214
Designated Facility Location State:	MI
Designated Facility Contact Company Name:	Not reported
Manifest Residue Indicator:	N
Rejection Indicator:	N

Manifest Tracking Number:	014032783FLE
Last Updated Date:	20230918
Shipped Date:	20230905
Received Date:	20230907
Manifest Status:	Signed
Submission Type:	DataImage5Copy
Origin Type:	Service
Generator EPA ID:	OHD017730458
Generator Name:	Rxw/Cleveland Clinic Found
Generator Location Street Number:	Not reported
Generator Location Street 1:	9500 EUCLID AVE
Generator Location Street 2:	Not reported
Generator Location City:	CLEVELAND
Generator Location State:	OH
Generator Location Zip:	44195-0002
Generator Mail Street Number:	Not reported
Generator Mail Street 1:	9500 Euclid Ave
Generator Mail Street 2:	Not reported
Generator Mail City:	Cleveland
Generator Mail Zip:	44195-0002
Generator Mail State:	OH
Generator Contact Company Name:	Not reported
Designated Facility EPA ID:	MID980615298
Designated Facility Name:	Petro Chem Processing Group Of Nortru Llc
Designated Facility Mail Street Number:	Not reported
Designated Facility Mail Street 1:	Not reported
Designated Facility Mail Street 2:	421 Lycaste St.
Designated Facility Mail City:	Detroit
Designated Facility Mail Zip:	48214
Designated Facility Mail State:	MI
Designated Facility Location Street Number:	Not reported
Designated Facility Location Street 1:	421 Lycaste St.
Designated Facility Location Street 2:	Not reported
Designated Facility Location City:	Detroit
Designated Facility Location Zip:	48214
Designated Facility Location State:	MI
Designated Facility Contact Company Name:	Not reported
Manifest Residue Indicator:	N
Rejection Indicator:	N

Manifest Tracking Number:	014032784FLE
Last Updated Date:	20230930
Shipped Date:	20230905
Received Date:	20230907
Manifest Status:	Signed
Submission Type:	DataImage5Copy
Origin Type:	Service

CLEVELAND CLINIC FOUNDATION (Continued) **1000429892**

Generator EPA ID:	OHD017730458
Generator Name:	Haz/Cleveland Clinic L Bldg
Generator Location Street Number:	Not reported
Generator Location Street 1:	9410 CARNEGIE AVE
Generator Location Street 2:	Not reported
Generator Location City:	CLEVELAND
Generator Location State:	OH
Generator Location Zip:	44106-2945
Generator Mail Street Number:	Not reported
Generator Mail Street 1:	9410 Carnegie Ave
Generator Mail Street 2:	Not reported
Generator Mail City:	Cleveland
Generator Mail Zip:	44106-2945
Generator Mail State:	OH
Generator Contact Company Name:	Not reported
Designated Facility EPA ID:	MID980615298
Designated Facility Name:	Petro Chem Processing Group Of Nortru Llc
Designated Facility Mail Street Number:	Not reported
Designated Facility Mail Street 1:	Not reported
Designated Facility Mail Street 2:	421 Lycaste St.
Designated Facility Mail City:	Detroit
Designated Facility Mail Zip:	48214
Designated Facility Mail State:	MI
Designated Facility Location Street Number:	Not reported
Designated Facility Location Street 1:	421 Lycaste St.
Designated Facility Location Street 2:	Not reported
Designated Facility Location City:	Detroit
Designated Facility Location Zip:	48214
Designated Facility Location State:	MI
Designated Facility Contact Company Name:	Not reported
Manifest Residue Indicator:	N
Rejection Indicator:	N

Manifest Tracking Number:	023544218JJK
Last Updated Date:	20221128
Shipped Date:	20221028
Received Date:	20221102
Manifest Status:	Signed
Submission Type:	DataImage5Copy
Origin Type:	Service
Generator EPA ID:	OHD017730458
Generator Name:	Cleveland Clinic Foundation
Generator Location Street Number:	Not reported
Generator Location Street 1:	9500 EUCLID AVE
Generator Location Street 2:	Not reported
Generator Location City:	CLEVELAND
Generator Location State:	OH
Generator Location Zip:	44195
Generator Mail Street Number:	Not reported
Generator Mail Street 1:	9500 EUCLID AVE
Generator Mail Street 2:	Not reported
Generator Mail City:	CLEVELAND
Generator Mail Zip:	44195
Generator Mail State:	OH
Generator Contact Company Name:	Not reported
Designated Facility EPA ID:	OHD048415665
Designated Facility Name:	Ross Incineration Services, Inc.

CLEVELAND CLINIC FOUNDATION (Continued) **1000429892**

Designated Facility Mail Street Number:	Not reported
Designated Facility Mail Street 1:	36790 GILES RD
Designated Facility Mail Street 2:	ROSS INCINERATION SERVICES, IN
Designated Facility Mail City:	GRAFTON
Designated Facility Mail Zip:	44044
Designated Facility Mail State:	OH
Designated Facility Location Street Number:	Not reported
Designated Facility Location Street 1:	36790 GILES RD
Designated Facility Location Street 2:	Not reported
Designated Facility Location City:	GRAFTON
Designated Facility Location Zip:	44044
Designated Facility Location State:	OH
Designated Facility Contact Company Name:	Not reported
Manifest Residue Indicator:	N
Rejection Indicator:	N

Manifest Tracking Number:	021457854JJK
Last Updated Date:	20240216
Shipped Date:	20240202
Received Date:	20240205
Manifest Status:	Signed
Submission Type:	DataImage5Copy
Origin Type:	Service
Generator EPA ID:	OHD017730458
Generator Name:	Cleveland Clinic Foundation
Generator Location Street Number:	Not reported
Generator Location Street 1:	9500 EUCLID AVE
Generator Location Street 2:	Not reported
Generator Location City:	CLEVELAND
Generator Location State:	OH
Generator Location Zip:	44195
Generator Mail Street Number:	Not reported
Generator Mail Street 1:	9500 EUCLID AVE
Generator Mail Street 2:	Not reported
Generator Mail City:	CLEVELAND
Generator Mail Zip:	44195
Generator Mail State:	OH
Generator Contact Company Name:	Not reported
Designated Facility EPA ID:	OHD066060609
Designated Facility Name:	Chemtron Corporation
Designated Facility Mail Street Number:	Not reported
Designated Facility Mail Street 1:	Not reported
Designated Facility Mail Street 2:	35850 SCHNEIDER CT
Designated Facility Mail City:	AVON
Designated Facility Mail Zip:	44011
Designated Facility Mail State:	OH
Designated Facility Location Street Number:	Not reported
Designated Facility Location Street 1:	35850 SCHNEIDER CT
Designated Facility Location Street 2:	Not reported
Designated Facility Location City:	AVON
Designated Facility Location Zip:	44011
Designated Facility Location State:	OH
Designated Facility Contact Company Name:	Not reported
Manifest Residue Indicator:	N
Rejection Indicator:	N

Manifest Tracking Number:	020504206JJK

CLEVELAND CLINIC FOUNDATION (Continued) **1000429892**

Last Updated Date:	20200305
Shipped Date:	20190715
Received Date:	20190717
Manifest Status:	Corrected
Submission Type:	DataImage5Copy
Origin Type:	Service
Generator EPA ID:	OHD017730458
Generator Name:	Cleveland Clinic Foundation/Pain Management Department
Generator Location Street Number:	Not reported
Generator Location Street 1:	9500 EUCLID
Generator Location Street 2:	Not reported
Generator Location City:	CLEVELAND
Generator Location State:	OH
Generator Location Zip:	44195
Generator Mail Street Number:	Not reported
Generator Mail Street 1:	9500 Euclid
Generator Mail Street 2:	Not reported
Generator Mail City:	Cleveland
Generator Mail Zip:	44195
Generator Mail State:	OH
Generator Contact Company Name:	Not reported
Designated Facility EPA ID:	MID980615298
Designated Facility Name:	Petro Chem Processing Group Of Nortru Llc
Designated Facility Mail Street Number:	Not reported
Designated Facility Mail Street 1:	Not reported
Designated Facility Mail Street 2:	421 Lycaste St.
Designated Facility Mail City:	Detroit
Designated Facility Mail Zip:	48214
Designated Facility Mail State:	MI
Designated Facility Location Street Number:	Not reported
Designated Facility Location Street 1:	421 Lycaste St.
Designated Facility Location Street 2:	Not reported
Designated Facility Location City:	Detroit
Designated Facility Location Zip:	48214
Designated Facility Location State:	MI
Designated Facility Contact Company Name:	Not reported
Manifest Residue Indicator:	N
Rejection Indicator:	N

Manifest Tracking Number:	020504455JJK
Last Updated Date:	20200304
Shipped Date:	20190812
Received Date:	20190826
Manifest Status:	Corrected
Submission Type:	DataImage5Copy
Origin Type:	Service
Generator EPA ID:	OHD017730458
Generator Name:	Cleveland Clinic Foundation/Pain Management Department
Generator Location Street Number:	Not reported
Generator Location Street 1:	9500 EUCLID
Generator Location Street 2:	Not reported
Generator Location City:	CLEVELAND
Generator Location State:	OH
Generator Location Zip:	44195
Generator Mail Street Number:	Not reported
Generator Mail Street 1:	9500 Euclid
Generator Mail Street 2:	Not reported

CLEVELAND CLINIC FOUNDATION (Continued) **1000429892**

Generator Mail City:	Cleveland
Generator Mail Zip:	44195
Generator Mail State:	OH
Generator Contact Company Name:	Not reported
Designated Facility EPA ID:	MID980615298
Designated Facility Name:	Petro Chem Processing Group Of Nortru Llc
Designated Facility Mail Street Number:	Not reported
Designated Facility Mail Street 1:	Not reported
Designated Facility Mail Street 2:	421 Lycaste St.
Designated Facility Mail City:	Detroit
Designated Facility Mail Zip:	48214
Designated Facility Mail State:	MI
Designated Facility Location Street Number:	Not reported
Designated Facility Location Street 1:	421 Lycaste St.
Designated Facility Location Street 2:	Not reported
Designated Facility Location City:	Detroit
Designated Facility Location Zip:	48214
Designated Facility Location State:	MI
Designated Facility Contact Company Name:	Not reported
Manifest Residue Indicator:	N
Rejection Indicator:	N

Manifest Tracking Number:	020505213JJK
Last Updated Date:	20200305
Shipped Date:	20190909
Received Date:	20190923
Manifest Status:	Corrected
Submission Type:	DataImage5Copy
Origin Type:	Service
Generator EPA ID:	OHD017730458
Generator Name:	Cleveland Clinic Foundation/Pain Management Department
Generator Location Street Number:	Not reported
Generator Location Street 1:	9500 EUCLID
Generator Location Street 2:	Not reported
Generator Location City:	CLEVELAND
Generator Location State:	OH
Generator Location Zip:	44195
Generator Mail Street Number:	Not reported
Generator Mail Street 1:	9500 Euclid
Generator Mail Street 2:	Not reported
Generator Mail City:	Cleveland
Generator Mail Zip:	44195
Generator Mail State:	OH
Generator Contact Company Name:	Not reported
Designated Facility EPA ID:	MID980615298
Designated Facility Name:	Petro Chem Processing Group Of Nortru Llc
Designated Facility Mail Street Number:	Not reported
Designated Facility Mail Street 1:	Not reported
Designated Facility Mail Street 2:	421 Lycaste St.
Designated Facility Mail City:	Detroit
Designated Facility Mail Zip:	48214
Designated Facility Mail State:	MI
Designated Facility Location Street Number:	Not reported
Designated Facility Location Street 1:	421 Lycaste St.
Designated Facility Location Street 2:	Not reported
Designated Facility Location City:	Detroit
Designated Facility Location Zip:	48214

CLEVELAND CLINIC FOUNDATION (Continued) **1000429892**

Designated Facility Location State:	MI
Designated Facility Contact Company Name:	Not reported
Manifest Residue Indicator:	N
Rejection Indicator:	N

Manifest Tracking Number:	020505471JJK
Last Updated Date:	20191101
Shipped Date:	20191007
Received Date:	20191021
Manifest Status:	Signed
Submission Type:	DataImage5Copy
Origin Type:	Service
Generator EPA ID:	OHD017730458
Generator Name:	Cleveland Clinic Foundation
Generator Location Street Number:	Not reported
Generator Location Street 1:	9500 EUCLID AVENUE
Generator Location Street 2:	Not reported
Generator Location City:	CLEVELAND
Generator Location State:	OH
Generator Location Zip:	44195
Generator Mail Street Number:	Not reported
Generator Mail Street 1:	9500 Euclid Avenue
Generator Mail Street 2:	Not reported
Generator Mail City:	Cleveland
Generator Mail Zip:	44195
Generator Mail State:	OH
Generator Contact Company Name:	Not reported
Designated Facility EPA ID:	MID980615298
Designated Facility Name:	Petro Chem Processing Group Of Nortru Llc
Designated Facility Mail Street Number:	Not reported
Designated Facility Mail Street 1:	Not reported
Designated Facility Mail Street 2:	421 Lycaste St.
Designated Facility Mail City:	Detroit
Designated Facility Mail Zip:	48214
Designated Facility Mail State:	MI
Designated Facility Location Street Number:	Not reported
Designated Facility Location Street 1:	421 Lycaste St.
Designated Facility Location Street 2:	Not reported
Designated Facility Location City:	Detroit
Designated Facility Location Zip:	48214
Designated Facility Location State:	MI
Designated Facility Contact Company Name:	Not reported
Manifest Residue Indicator:	N
Rejection Indicator:	N

Transporter:

Manifest Tracking Number:	026193708JJK
Transporter Line Number:	1
Transporter EPA ID:	OHD066060609
Transporter Name:	Chemtron Corporation

Waste Line:

Manifest Tracking Number:	026193708JJK
Waste Line Number:	1
U.S. DOT Hazardous Indicator:	Y
U.S. DOT ID Number:	UN1993

CLEVELAND CLINIC FOUNDATION (Continued) **1000429892**

U.S. DOT Description:	Rq, Un1993, Waste, Flammable Liquids, N.O.S. (Xylene,Methanol), 3 , Pgii (D001,F003,F005)
Non-Hazardous Waste Description:	Not reported
Number of Containers:	10
Container Type Code:	DM
Container Type Description:	Metal drums, barrels, kegs
Waste Quantity:	550
Quantity Unit of Measure Code:	G
Quantity Unit of Measure Description:	Gallons
Waste Quantity, in Tons:	2.29358
Acute Waste Quantity, in Tons:	0
Non-Acute Waste Quantity, in Tons:	2.29358
Waste Quantity, in Kilograms:	2080.34404
Acute Waste Quantity, in Kilograms:	0
Non-Acute Waste Quantity, in Kilorgrams:	2080.3458674
Management Method Code:	H061
Management Method Description:	FUEL BLENDING
Waste Residue Indicator:	N
Quantity Discrepancy Indicator:	N
Waste Type Discrepancy Indicator:	N
Waste Density:	Not reported
Waste Density Unit of Measure Code:	Not reported
Waste Density Unit of Measure Description:	Not reported
Form Code:	Not reported
Form Code Description:	Not reported
Source Code:	Not reported
Source Code Description:	Not reported
Waste Minimization Code:	Not reported
Waste Minimization Code Description:	Not reported
Consent Number:	Not reported
EPA Waste Indicator:	Y

Manifest Tracking Number:	026193708JJK
Waste Line Number:	2
U.S. DOT Hazardous Indicator:	N
U.S. DOT ID Number:	Not reported
U.S. DOT Description:	Not reported
Non-Hazardous Waste Description:	WASTE FORMALIN
Number of Containers:	4
Container Type Code:	DF
Container Type Description:	Fiberboard or plastic drums, barrels, kegs
Waste Quantity:	220
Quantity Unit of Measure Code:	G
Quantity Unit of Measure Description:	Gallons
Waste Quantity, in Tons:	0.91743
Acute Waste Quantity, in Tons:	0
Non-Acute Waste Quantity, in Tons:	0.91743
Waste Quantity, in Kilograms:	832.13761
Acute Waste Quantity, in Kilograms:	0
Non-Acute Waste Quantity, in Kilorgrams:	832.1365329
Management Method Code:	H061
Management Method Description:	FUEL BLENDING
Waste Residue Indicator:	N
Quantity Discrepancy Indicator:	N
Waste Type Discrepancy Indicator:	N
Waste Density:	Not reported
Waste Density Unit of Measure Code:	Not reported

CLEVELAND CLINIC FOUNDATION (Continued) **1000429892**

Waste Density Unit of Measure Description:	Not reported
Form Code:	Not reported
Form Code Description:	Not reported
Source Code:	Not reported
Source Code Description:	Not reported
Waste Minimization Code:	Not reported
Waste Minimization Code Description:	Not reported
Consent Number:	Not reported
EPA Waste Indicator:	N

Click this hyperlink while viewing on your computer to access
282 additional US EManifest: record(s) in the EDR Site Report.

ASBESTOS:

Name:	Not reported
Address:	9500 EUCLID AVENUE
City,State,Zip:	CLEVELAND, OH
Notification ID:	2017103649
Owner Name:	Cleveland Clinic Foundation
Abatement Contractor Name:	Pioneer Environmental Systems, Inc.
Abatement License Number:	AC1886
Building Owner:	THE CLEVELAND CLINIC FOUNDATION
Abate Start Date:	10/25/2017
Abate End Date:	11/30/2017
Demo Contractor Name:	N/A
Demo Start Date:	10/25/2017
Demo End Date:	11/30/2017
RACM Linear Feet:	175
RACM Square Feet:	2050
RACM Cubic Feet:	N/A
Owner Phone:	330-866-3435
On Site Activity:	Abatement ONLY
Abatement Phone No:	216-561-8334
On Site Specialist Name:	Jose Lopez Garcia
Specialist Cert Number:	AS31478
Cert Expiration Date:	03/27/2025
Setup Date:	10/25/2017
Offsite On Hold Date:	01/01/2018
Onsite Off Hold:	03/31/2018
Demo Contractor Phone:	N/A
Demo On Hold Date:	Not reported
Demo Off Hold Date:	Not reported
NF Cat-1 Pipe (ft):	N/A
NF Cat-1 Surface Area (sq ft):	N/A
NF Cat-2 Pipe (ft):	N/A
NF Cat-2 Surface Area (sq ft):	N/A

Name:	Not reported
Address:	9500 EUCLID AVE
City,State,Zip:	CLEVELAND, OH
Notification ID:	2017101169
Owner Name:	Cleveland Clinic Foundation
Abatement Contractor Name:	Precision Environmental Company
Abatement License Number:	AC1154
Building Owner:	F & H Building
Abate Start Date:	05/22/2017
Abate End Date:	12/29/2017

CLEVELAND CLINIC FOUNDATION (Continued) **1000429892**

Demo Contractor Name:	N/A
Demo Start Date:	05/22/2017
Demo End Date:	12/29/2017
RACM Linear Feet:	1800
RACM Square Feet:	7000
RACM Cubic Feet:	N/A
Owner Phone:	330-866-3265
On Site Activity:	Abatement ONLY
Abatement Phone No:	216-642-6040
On Site Specialist Name:	Michael Menichini
Specialist Cert Number:	AS24398
Cert Expiration Date:	08/23/2025
Setup Date:	04/12/2017
Offsite On Hold Date:	Not reported
Onsite Off Hold:	Not reported
Demo Contractor Phone:	N/A
Demo On Hold Date:	Not reported
Demo Off Hold Date:	Not reported
NF Cat-1 Pipe (ft):	N/A
NF Cat-1 Surface Area (sq ft):	N/A
NF Cat-2 Pipe (ft):	N/A
NF Cat-2 Surface Area (sq ft):	N/A

Name:	Not reported
Address:	9500 EUCLID AVENUE
City,State,Zip:	CLEVELAND, OH
Notification ID:	2017100897
Owner Name:	Cleveland Clinic Foundation
Abatement Contractor Name:	Pioneer Environmental Systems, Inc.
Abatement License Number:	AC1886
Building Owner:	THE CLEVELAND CLINIC FOUNDATION
Abate Start Date:	05/15/2017
Abate End Date:	10/31/2017
Demo Contractor Name:	N/A
Demo Start Date:	05/15/2017
Demo End Date:	10/31/2017
RACM Linear Feet:	300
RACM Square Feet:	N/A
RACM Cubic Feet:	N/A
Owner Phone:	330-866-3435
On Site Activity:	Abatement ONLY
Abatement Phone No:	216-561-8334
On Site Specialist Name:	Gary York
Specialist Cert Number:	AS23211
Cert Expiration Date:	08/12/2023
Setup Date:	05/15/2017
Offsite On Hold Date:	01/01/2018
Onsite Off Hold:	03/31/2018
Demo Contractor Phone:	N/A
Demo On Hold Date:	Not reported
Demo Off Hold Date:	Not reported
NF Cat-1 Pipe (ft):	N/A
NF Cat-1 Surface Area (sq ft):	N/A
NF Cat-2 Pipe (ft):	N/A
NF Cat-2 Surface Area (sq ft):	N/A

Name:	Not reported

CLEVELAND CLINIC FOUNDATION (Continued) **1000429892**

Address:	9500 EUCLID AVE.
City,State,Zip:	CLEVELAND, OH
Notification ID:	2017100309
Owner Name:	Cleveland Clinic Foundation
Abatement Contractor Name:	Pioneer Environmental Systems, Inc.
Abatement License Number:	AC1886
Building Owner:	The Cleveland Clinic Foundation
Abate Start Date:	01/01/2017
Abate End Date:	12/31/2017
Demo Contractor Name:	N/A
Demo Start Date:	01/01/2017
Demo End Date:	12/31/2017
RACM Linear Feet:	600
RACM Square Feet:	600
RACM Cubic Feet:	N/A
Owner Phone:	330-866-3435
On Site Activity:	Abatement ONLY
Abatement Phone No:	216-561-8334
On Site Specialist Name:	Francisco Rojas
Specialist Cert Number:	AS22886
Cert Expiration Date:	11/14/2023
Setup Date:	01/01/2017
Offsite On Hold Date:	Not reported
Onsite Off Hold:	Not reported
Demo Contractor Phone:	N/A
Demo On Hold Date:	Not reported
Demo Off Hold Date:	Not reported
NF Cat-1 Pipe (ft):	N/A
NF Cat-1 Surface Area (sq ft):	N/A
NF Cat-2 Pipe (ft):	N/A
NF Cat-2 Surface Area (sq ft):	N/A

Name:	Not reported
Address:	9500 EUCLID AVE
City,State,Zip:	CLEVELAND, OH 44195
Notification ID:	157628
Owner Name:	Cleveland Clinic Foundation
Abatement Contractor Name:	Pioneer Environmental Systems, Inc.
Abatement License Number:	AC1886
Building Owner:	Cleveland Clinic H building
Abate Start Date:	02/04/2021
Abate End Date:	02/26/2021
Demo Contractor Name:	N/A
Demo Start Date:	02/04/2021
Demo End Date:	02/26/2021
RACM Linear Feet:	307
RACM Square Feet:	20
RACM Cubic Feet:	N/A
Owner Phone:	216-317-0430
On Site Activity:	Abatement ONLY
Abatement Phone No:	216-561-8334
On Site Specialist Name:	Candido Munoz
Specialist Cert Number:	AS32126
Cert Expiration Date:	05/02/2025
Setup Date:	02/04/2021
Offsite On Hold Date:	02/12/2021
Onsite Off Hold:	Not reported

CLEVELAND CLINIC FOUNDATION (Continued) **1000429892**

Demo Contractor Phone:	N/A
Demo On Hold Date:	Not reported
Demo Off Hold Date:	Not reported
NF Cat-1 Pipe (ft):	0
NF Cat-1 Surface Area (sq ft):	0
NF Cat-2 Pipe (ft):	0
NF Cat-2 Surface Area (sq ft):	0

Name:	Not reported
Address:	9500 EUCLID AVENUE
City,State,Zip:	CLEVELAND, OH 44195
Notification ID:	130543
Owner Name:	Cleveland Clinic Foundation
Abatement Contractor Name:	Pioneer Environmental Systems, Inc.
Abatement License Number:	AC1886
Building Owner:	The Cleveland Clinic
Abate Start Date:	01/01/2020
Abate End Date:	12/31/2020
Demo Contractor Name:	N/A
Demo Start Date:	01/01/2020
Demo End Date:	12/31/2020
RACM Linear Feet:	38
RACM Square Feet:	448
RACM Cubic Feet:	N/A
Owner Phone:	330-866-3435
On Site Activity:	Abatement ONLY
Abatement Phone No:	216-561-8334
On Site Specialist Name:	Jose Lopez Garcia
Specialist Cert Number:	AS31478
Cert Expiration Date:	03/27/2025
Setup Date:	01/01/2020
Offsite On Hold Date:	Not reported
Onsite Off Hold:	Not reported
Demo Contractor Phone:	N/A
Demo On Hold Date:	Not reported
Demo Off Hold Date:	Not reported
NF Cat-1 Pipe (ft):	0
NF Cat-1 Surface Area (sq ft):	0
NF Cat-2 Pipe (ft):	0
NF Cat-2 Surface Area (sq ft):	0

Name:	Not reported
Address:	9500 EUCLID AVE.
City,State,Zip:	CLEVELAND, OH 44195
Notification ID:	130588
Owner Name:	Cleveland Clinic Foundation
Abatement Contractor Name:	Pioneer Environmental Systems, Inc.
Abatement License Number:	AC1886
Building Owner:	S and T building
Abate Start Date:	12/27/2019
Abate End Date:	06/30/2021
Demo Contractor Name:	N/A
Demo Start Date:	12/27/2019
Demo End Date:	06/30/2021
RACM Linear Feet:	50
RACM Square Feet:	450
RACM Cubic Feet:	N/A

CLEVELAND CLINIC FOUNDATION (Continued) **1000429892**

Owner Phone:	216-444-2644
On Site Activity:	Abatement ONLY
Abatement Phone No:	216-561-8334
On Site Specialist Name:	Gary York
Specialist Cert Number:	AS23211
Cert Expiration Date:	08/12/2023
Setup Date:	12/27/2019
Offsite On Hold Date:	02/28/2020
Onsite Off Hold:	Not reported
Demo Contractor Phone:	N/A
Demo On Hold Date:	Not reported
Demo Off Hold Date:	Not reported
NF Cat-1 Pipe (ft):	0
NF Cat-1 Surface Area (sq ft):	0
NF Cat-2 Pipe (ft):	0
NF Cat-2 Surface Area (sq ft):	0

Name:	Not reported
Address:	9500 EUCLID AVENUE
City,State,Zip:	CLEVELAND, OH 44195
Notification ID:	92422
Owner Name:	Cleveland Clinic Foundation
Abatement Contractor Name:	Pioneer Environmental Systems, Inc.
Abatement License Number:	AC1886
Building Owner:	Cleveland Clinic Foundation
Abate Start Date:	Not reported
Abate End Date:	02/24/2017
Demo Contractor Name:	N/A
Demo Start Date:	Not reported
Demo End Date:	02/24/2017
RACM Linear Feet:	0
RACM Square Feet:	0
RACM Cubic Feet:	0
Owner Phone:	216-357-5955
On Site Activity:	Abatement ONLY
Abatement Phone No:	216-561-8334
On Site Specialist Name:	N/A
Specialist Cert Number:	Not reported
Cert Expiration Date:	Not reported
Setup Date:	12/27/2016
Offsite On Hold Date:	Not reported
Onsite Off Hold:	Not reported
Demo Contractor Phone:	N/A
Demo On Hold Date:	Not reported
Demo Off Hold Date:	Not reported
NF Cat-1 Pipe (ft):	0
NF Cat-1 Surface Area (sq ft):	2048
NF Cat-2 Pipe (ft):	0
NF Cat-2 Surface Area (sq ft):	0

Name:	Not reported
Address:	9500 EUCLID AVENUE
City,State,Zip:	CLEVELAND, OH 44195
Notification ID:	91906
Owner Name:	Cleveland Clinic Foundation
Abatement Contractor Name:	Pioneer Environmental Systems, Inc.
Abatement License Number:	AC1886

CLEVELAND CLINIC FOUNDATION (Continued) **1000429892**

Building Owner:	Cleveland Clinic Foundation
Abate Start Date:	Not reported
Abate End Date:	05/18/2017
Demo Contractor Name:	N/A
Demo Start Date:	Not reported
Demo End Date:	05/18/2017
RACM Linear Feet:	300
RACM Square Feet:	0
RACM Cubic Feet:	0
Owner Phone:	216-357-5955
On Site Activity:	Abatement ONLY
Abatement Phone No:	216-561-8334
On Site Specialist Name:	N/A
Specialist Cert Number:	Not reported
Cert Expiration Date:	Not reported
Setup Date:	03/20/2017
Offsite On Hold Date:	Not reported
Onsite Off Hold:	Not reported
Demo Contractor Phone:	N/A
Demo On Hold Date:	Not reported
Demo Off Hold Date:	Not reported
NF Cat-1 Pipe (ft):	0
NF Cat-1 Surface Area (sq ft):	0
NF Cat-2 Pipe (ft):	0
NF Cat-2 Surface Area (sq ft):	0

Name:	Not reported
Address:	9500 EUCLID AVE
City,State,Zip:	CLEVELAND, OH 44195
Notification ID:	171656
Owner Name:	Cleveland Clinic Foundation
Abatement Contractor Name:	Pioneer Environmental Systems, Inc.
Abatement License Number:	AC1886
Building Owner:	M building
Abate Start Date:	08/23/2021
Abate End Date:	12/31/2021
Demo Contractor Name:	N/A
Demo Start Date:	08/23/2021
Demo End Date:	12/31/2021
RACM Linear Feet:	25
RACM Square Feet:	1500
RACM Cubic Feet:	N/A
Owner Phone:	216-444-6424
On Site Activity:	Abatement ONLY
Abatement Phone No:	216-561-8334
On Site Specialist Name:	Candido Munoz
Specialist Cert Number:	AS32126
Cert Expiration Date:	05/02/2025
Setup Date:	08/23/2021
Offsite On Hold Date:	12/03/2021
Onsite Off Hold:	Not reported
Demo Contractor Phone:	N/A
Demo On Hold Date:	Not reported
Demo Off Hold Date:	Not reported
NF Cat-1 Pipe (ft):	0
NF Cat-1 Surface Area (sq ft):	0
NF Cat-2 Pipe (ft):	0

CLEVELAND CLINIC FOUNDATION (Continued) **1000429892**

NF Cat-2 Surface Area (sq ft):	0

Name:	Not reported
Address:	9500 EUCLID AVE
City,State,Zip:	CLEVELAND, OH 44195
Notification ID:	172655
Owner Name:	Cleveland Clinic Foundation
Abatement Contractor Name:	Pioneer Environmental Systems, Inc.
Abatement License Number:	AC1886
Building Owner:	h building
Abate Start Date:	09/07/2021
Abate End Date:	12/31/2021
Demo Contractor Name:	N/A
Demo Start Date:	09/07/2021
Demo End Date:	12/31/2021
RACM Linear Feet:	N/A
RACM Square Feet:	200
RACM Cubic Feet:	N/A
Owner Phone:	216-444-6424
On Site Activity:	Abatement ONLY
Abatement Phone No:	216-561-8334
On Site Specialist Name:	Genaro Mejia
Specialist Cert Number:	AS32479
Cert Expiration Date:	02/11/2025
Setup Date:	09/07/2021
Offsite On Hold Date:	11/08/2021
Onsite Off Hold:	Not reported
Demo Contractor Phone:	N/A
Demo On Hold Date:	Not reported
Demo Off Hold Date:	Not reported
NF Cat-1 Pipe (ft):	0
NF Cat-1 Surface Area (sq ft):	0
NF Cat-2 Pipe (ft):	0
NF Cat-2 Surface Area (sq ft):	0

Name:	Not reported
Address:	9500 EUCLID AVENUE
City,State,Zip:	CLEVELAND, OH 44195
Notification ID:	161058
Owner Name:	Cleveland Clinic Foundation
Abatement Contractor Name:	Pioneer Environmental Systems, Inc.
Abatement License Number:	AC1886
Building Owner:	CCF M Building
Abate Start Date:	03/24/2021
Abate End Date:	12/31/2021
Demo Contractor Name:	N/A
Demo Start Date:	03/24/2021
Demo End Date:	12/31/2021
RACM Linear Feet:	N/A
RACM Square Feet:	760
RACM Cubic Feet:	N/A
Owner Phone:	216-444-2200
On Site Activity:	Abatement ONLY
Abatement Phone No:	216-561-8334
On Site Specialist Name:	Candido Munoz
Specialist Cert Number:	AS32126
Cert Expiration Date:	05/02/2025

CLEVELAND CLINIC FOUNDATION (Continued) **1000429892**

Setup Date:	03/24/2021
Offsite On Hold Date:	10/20/2021
Onsite Off Hold:	Not reported
Demo Contractor Phone:	N/A
Demo On Hold Date:	Not reported
Demo Off Hold Date:	Not reported
NF Cat-1 Pipe (ft):	0
NF Cat-1 Surface Area (sq ft):	0
NF Cat-2 Pipe (ft):	0
NF Cat-2 Surface Area (sq ft):	0

Name:	Not reported
Address:	9500 EUCLID AVENUE
City,State,Zip:	CLEVELAND, OH 44195
Notification ID:	132248
Owner Name:	Cleveland Clinic Foundation
Abatement Contractor Name:	Pioneer Environmental Systems, Inc.
Abatement License Number:	AC1886
Building Owner:	Cleveland Clinic U Building
Abate Start Date:	01/21/2020
Abate End Date:	12/31/2021
Demo Contractor Name:	N/A
Demo Start Date:	01/21/2020
Demo End Date:	12/31/2021
RACM Linear Feet:	5
RACM Square Feet:	216
RACM Cubic Feet:	N/A
Owner Phone:	216-317-0430
On Site Activity:	Abatement ONLY
Abatement Phone No:	216-561-8334
On Site Specialist Name:	Jose Lopez Garcia
Specialist Cert Number:	AS31478
Cert Expiration Date:	03/27/2025
Setup Date:	01/21/2020
Offsite On Hold Date:	03/22/2020
Onsite Off Hold:	Not reported
Demo Contractor Phone:	N/A
Demo On Hold Date:	Not reported
Demo Off Hold Date:	Not reported
NF Cat-1 Pipe (ft):	0
NF Cat-1 Surface Area (sq ft):	0
NF Cat-2 Pipe (ft):	0
NF Cat-2 Surface Area (sq ft):	0

Name:	Not reported
Address:	9500 EUCLID AVE
City,State,Zip:	CLEVELAND, OH 44195
Notification ID:	164172
Owner Name:	Cleveland Clinic Foundation
Abatement Contractor Name:	Pioneer Environmental Systems, Inc.
Abatement License Number:	AC1886
Building Owner:	M Building
Abate Start Date:	04/29/2021
Abate End Date:	12/31/2021
Demo Contractor Name:	N/A
Demo Start Date:	04/29/2021
Demo End Date:	12/31/2021

CLEVELAND CLINIC FOUNDATION (Continued) **1000429892**

RACM Linear Feet:	N/A
RACM Square Feet:	228
RACM Cubic Feet:	N/A
Owner Phone:	440-537-0667
On Site Activity:	Abatement ONLY
Abatement Phone No:	216-561-8334
On Site Specialist Name:	Candido Munoz
Specialist Cert Number:	AS32126
Cert Expiration Date:	05/02/2025
Setup Date:	04/29/2021
Offsite On Hold Date:	04/29/2021
Onsite Off Hold:	Not reported
Demo Contractor Phone:	N/A
Demo On Hold Date:	Not reported
Demo Off Hold Date:	Not reported
NF Cat-1 Pipe (ft):	0
NF Cat-1 Surface Area (sq ft):	0
NF Cat-2 Pipe (ft):	0
NF Cat-2 Surface Area (sq ft):	0

Name:	Not reported
Address:	9500 EUCLID AVENUE
City,State,Zip:	CLEVELAND, OH 44195
Notification ID:	91921
Owner Name:	Cleveland Clinic Foundation
Abatement Contractor Name:	Precision Environmental Company
Abatement License Number:	AC1154
Building Owner:	Cleveland Clinic
Abate Start Date:	Not reported
Abate End Date:	11/22/2017
Demo Contractor Name:	N/A
Demo Start Date:	Not reported
Demo End Date:	11/22/2017
RACM Linear Feet:	1800
RACM Square Feet:	7000
RACM Cubic Feet:	0
Owner Phone:	216-357-5955
On Site Activity:	Abatement ONLY
Abatement Phone No:	216-642-6040
On Site Specialist Name:	N/A
Specialist Cert Number:	Not reported
Cert Expiration Date:	Not reported
Setup Date:	05/22/2017
Offsite On Hold Date:	Not reported
Onsite Off Hold:	Not reported
Demo Contractor Phone:	N/A
Demo On Hold Date:	Not reported
Demo Off Hold Date:	Not reported
NF Cat-1 Pipe (ft):	0
NF Cat-1 Surface Area (sq ft):	0
NF Cat-2 Pipe (ft):	0
NF Cat-2 Surface Area (sq ft):	0

Name:	Not reported
Address:	9500 EUCLID AVENUE
City,State,Zip:	CLEVELAND, OH
Notification ID:	2017103818

CLEVELAND CLINIC FOUNDATION (Continued) **1000429892**

Owner Name:	Cleveland Clinic Foundation
Abatement Contractor Name:	Pioneer Environmental Systems, Inc.
Abatement License Number:	AC1886
Building Owner:	THE CLEVELAND CLINIC FOUNDATION
Abate Start Date:	11/13/2017
Abate End Date:	01/31/2018
Demo Contractor Name:	N/A
Demo Start Date:	11/13/2017
Demo End Date:	01/31/2018
RACM Linear Feet:	N/A
RACM Square Feet:	3000
RACM Cubic Feet:	N/A
Owner Phone:	330-866-3435
On Site Activity:	Abatement ONLY
Abatement Phone No:	216-561-8334
On Site Specialist Name:	Gary York
Specialist Cert Number:	AS23211
Cert Expiration Date:	08/12/2023
Setup Date:	11/13/2017
Offsite On Hold Date:	Not reported
Onsite Off Hold:	Not reported
Demo Contractor Phone:	N/A
Demo On Hold Date:	Not reported
Demo Off Hold Date:	Not reported
NF Cat-1 Pipe (ft):	N/A
NF Cat-1 Surface Area (sq ft):	N/A
NF Cat-2 Pipe (ft):	N/A
NF Cat-2 Surface Area (sq ft):	N/A

Name:	Not reported
Address:	9500 EUCLID AVENUE
City,State,Zip:	CLEVELAND, OH
Notification ID:	2017103648
Owner Name:	Cleveland Clinic Foundation
Abatement Contractor Name:	Pioneer Environmental Systems, Inc.
Abatement License Number:	AC1886
Building Owner:	THE CLEVELAND CLINIC FOUNDATION
Abate Start Date:	11/06/2017
Abate End Date:	01/31/2018
Demo Contractor Name:	N/A
Demo Start Date:	11/06/2017
Demo End Date:	01/31/2018
RACM Linear Feet:	N/A
RACM Square Feet:	300
RACM Cubic Feet:	N/A
Owner Phone:	330-866-3435
On Site Activity:	Abatement ONLY
Abatement Phone No:	216-561-8334
On Site Specialist Name:	Gary York
Specialist Cert Number:	AS23211
Cert Expiration Date:	08/12/2023
Setup Date:	11/06/2017
Offsite On Hold Date:	Not reported
Onsite Off Hold:	Not reported
Demo Contractor Phone:	N/A
Demo On Hold Date:	Not reported
Demo Off Hold Date:	Not reported

CLEVELAND CLINIC FOUNDATION (Continued) **1000429892**

NF Cat-1 Pipe (ft):	N/A
NF Cat-1 Surface Area (sq ft):	N/A
NF Cat-2 Pipe (ft):	N/A
NF Cat-2 Surface Area (sq ft):	N/A

Name:	Not reported
Address:	9500 EUCLID AVENUE
City,State,Zip:	CLEVELAND, OH
Notification ID:	2017103628
Owner Name:	Cleveland Clinic Foundation
Abatement Contractor Name:	Pioneer Environmental Systems, Inc.
Abatement License Number:	AC1886
Building Owner:	THE CLEVELAND CLINIC FOUNDATION
Abate Start Date:	11/13/2017
Abate End Date:	01/31/2018
Demo Contractor Name:	N/A
Demo Start Date:	11/13/2017
Demo End Date:	01/31/2018
RACM Linear Feet:	260
RACM Square Feet:	160
RACM Cubic Feet:	N/A
Owner Phone:	330-866-3435
On Site Activity:	Abatement ONLY
Abatement Phone No:	216-561-8334
On Site Specialist Name:	Gary York
Specialist Cert Number:	AS23211
Cert Expiration Date:	08/12/2023
Setup Date:	11/13/2017
Offsite On Hold Date:	Not reported
Onsite Off Hold:	Not reported
Demo Contractor Phone:	N/A
Demo On Hold Date:	Not reported
Demo Off Hold Date:	Not reported
NF Cat-1 Pipe (ft):	N/A
NF Cat-1 Surface Area (sq ft):	N/A
NF Cat-2 Pipe (ft):	N/A
NF Cat-2 Surface Area (sq ft):	N/A

Name:	Not reported
Address:	9500 EUCLID AVENUE
City,State,Zip:	CLEVELAND, OH
Notification ID:	2016100109
Owner Name:	Cleveland Clinic Foundation
Abatement Contractor Name:	Pioneer Environmental Systems, Inc.
Abatement License Number:	AC1886
Building Owner:	THE CLEVELAND CLINIC FOUNDATION
Abate Start Date:	01/04/2017
Abate End Date:	01/31/2018
Demo Contractor Name:	N/A
Demo Start Date:	01/04/2017
Demo End Date:	01/31/2018
RACM Linear Feet:	N/A
RACM Square Feet:	2048
RACM Cubic Feet:	N/A
Owner Phone:	330-866-3435
On Site Activity:	Abatement ONLY
Abatement Phone No:	216-561-8334

CLEVELAND CLINIC FOUNDATION (Continued) **1000429892**

On Site Specialist Name:	Pedro Castillo
Specialist Cert Number:	AS28118
Cert Expiration Date:	06/21/2023
Setup Date:	01/04/2017
Offsite On Hold Date:	Not reported
Onsite Off Hold:	Not reported
Demo Contractor Phone:	N/A
Demo On Hold Date:	Not reported
Demo Off Hold Date:	Not reported
NF Cat-1 Pipe (ft):	N/A
NF Cat-1 Surface Area (sq ft):	N/A
NF Cat-2 Pipe (ft):	N/A
NF Cat-2 Surface Area (sq ft):	N/A

Name:	Not reported
Address:	9500 EUCLID AVENUE
City,State,Zip:	CLEVELAND, OH
Notification ID:	2017101090
Owner Name:	Cleveland Clinic Foundation
Abatement Contractor Name:	Pioneer Environmental Systems, Inc.
Abatement License Number:	AC1886
Building Owner:	THE CLEVELAND CLINIC FOUNDATION
Abate Start Date:	04/04/2017
Abate End Date:	01/31/2018
Demo Contractor Name:	N/A
Demo Start Date:	04/04/2017
Demo End Date:	01/31/2018
RACM Linear Feet:	N/A
RACM Square Feet:	160
RACM Cubic Feet:	N/A
Owner Phone:	330-866-3435
On Site Activity:	Abatement ONLY
Abatement Phone No:	216-561-8334
On Site Specialist Name:	Francisco Rojas
Specialist Cert Number:	AS22886
Cert Expiration Date:	11/14/2023
Setup Date:	04/04/2017
Offsite On Hold Date:	Not reported
Onsite Off Hold:	Not reported
Demo Contractor Phone:	N/A
Demo On Hold Date:	Not reported
Demo Off Hold Date:	Not reported
NF Cat-1 Pipe (ft):	N/A
NF Cat-1 Surface Area (sq ft):	N/A
NF Cat-2 Pipe (ft):	N/A
NF Cat-2 Surface Area (sq ft):	N/A

Name:	Not reported
Address:	9500 EUCLID AVENUE
City,State,Zip:	CLEVELAND, OH
Notification ID:	2017103650
Owner Name:	Cleveland Clinic Foundation
Abatement Contractor Name:	Pioneer Environmental Systems, Inc.
Abatement License Number:	AC1886
Building Owner:	THE CLEVELAND CLINIC FOUNDATION
Abate Start Date:	11/06/2017
Abate End Date:	01/31/2018

CLEVELAND CLINIC FOUNDATION (Continued) **1000429892**

Demo Contractor Name:	N/A
Demo Start Date:	11/06/2017
Demo End Date:	01/31/2018
RACM Linear Feet:	N/A
RACM Square Feet:	2000
RACM Cubic Feet:	N/A
Owner Phone:	330-866-3435
On Site Activity:	Abatement ONLY
Abatement Phone No:	216-561-8334
On Site Specialist Name:	Gary York
Specialist Cert Number:	AS23211
Cert Expiration Date:	08/12/2023
Setup Date:	11/06/2017
Offsite On Hold Date:	Not reported
Onsite Off Hold:	Not reported
Demo Contractor Phone:	N/A
Demo On Hold Date:	Not reported
Demo Off Hold Date:	Not reported
NF Cat-1 Pipe (ft):	N/A
NF Cat-1 Surface Area (sq ft):	N/A
NF Cat-2 Pipe (ft):	N/A
NF Cat-2 Surface Area (sq ft):	N/A

Name:	Not reported
Address:	9500 EUCLID AVENUE
City,State,Zip:	CLEVELAND, OH
Notification ID:	2017102927
Owner Name:	Cleveland Clinic Foundation
Abatement Contractor Name:	Pioneer Environmental Systems, Inc.
Abatement License Number:	AC1886
Building Owner:	THE CLEVELAND CLINIC FOUNDATION
Abate Start Date:	09/20/2017
Abate End Date:	01/31/2018
Demo Contractor Name:	N/A
Demo Start Date:	09/20/2017
Demo End Date:	01/31/2018
RACM Linear Feet:	N/A
RACM Square Feet:	2180
RACM Cubic Feet:	N/A
Owner Phone:	330-866-3435
On Site Activity:	Abatement ONLY
Abatement Phone No:	216-561-8334
On Site Specialist Name:	Gary York
Specialist Cert Number:	AS23211
Cert Expiration Date:	08/12/2023
Setup Date:	09/20/2017
Offsite On Hold Date:	Not reported
Onsite Off Hold:	Not reported
Demo Contractor Phone:	N/A
Demo On Hold Date:	Not reported
Demo Off Hold Date:	Not reported
NF Cat-1 Pipe (ft):	N/A
NF Cat-1 Surface Area (sq ft):	N/A
NF Cat-2 Pipe (ft):	N/A
NF Cat-2 Surface Area (sq ft):	N/A

Name:	Not reported

CLEVELAND CLINIC FOUNDATION (Continued) **1000429892**

Address:	9500 EUCLID AVENUE
City,State,Zip:	CLEVELAND, OH 44195
Notification ID:	226137
Owner Name:	Cleveland Clinic Foundation
Abatement Contractor Name:	Pioneer Environmental Services, Inc.
Abatement License Number:	AC2615
Building Owner:	Cleveland Clinic G Building
Abate Start Date:	05/31/2024
Abate End Date:	05/29/2025
Demo Contractor Name:	N/A
Demo Start Date:	05/31/2024
Demo End Date:	05/29/2025
RACM Linear Feet:	N/A
RACM Square Feet:	500
RACM Cubic Feet:	N/A
Owner Phone:	216-339-9010
On Site Activity:	Abatement ONLY
Abatement Phone No:	216-561-8334
On Site Specialist Name:	Genaro Mejia
Specialist Cert Number:	AS32479
Cert Expiration Date:	02/11/2025
Setup Date:	05/31/2024
Offsite On Hold Date:	10/14/2024
Onsite Off Hold:	Not reported
Demo Contractor Phone:	N/A
Demo On Hold Date:	Not reported
Demo Off Hold Date:	Not reported
NF Cat-1 Pipe (ft):	0
NF Cat-1 Surface Area (sq ft):	0
NF Cat-2 Pipe (ft):	0
NF Cat-2 Surface Area (sq ft):	0

Name:	Not reported
Address:	9500 EUCLID AVE.
City,State,Zip:	CLEVELAND, OH 44195
Notification ID:	189527
Owner Name:	Cleveland Clinic Foundation
Abatement Contractor Name:	Pioneer Environmental Systems, Inc.
Abatement License Number:	AC1886
Building Owner:	M Building
Abate Start Date:	06/13/2022
Abate End Date:	07/31/2022
Demo Contractor Name:	N/A
Demo Start Date:	06/13/2022
Demo End Date:	07/31/2022
RACM Linear Feet:	N/A
RACM Square Feet:	5830
RACM Cubic Feet:	N/A
Owner Phone:	216-444-2644
On Site Activity:	Abatement ONLY
Abatement Phone No:	216-561-8334
On Site Specialist Name:	Genaro Mejia
Specialist Cert Number:	AS32479
Cert Expiration Date:	02/11/2025
Setup Date:	06/13/2022
Offsite On Hold Date:	07/07/2022
Onsite Off Hold:	Not reported

CLEVELAND CLINIC FOUNDATION (Continued) **1000429892**

Demo Contractor Phone:	N/A
Demo On Hold Date:	Not reported
Demo Off Hold Date:	Not reported
NF Cat-1 Pipe (ft):	0
NF Cat-1 Surface Area (sq ft):	0
NF Cat-2 Pipe (ft):	0
NF Cat-2 Surface Area (sq ft):	0

Name:	Not reported
Address:	9500 EUCLID AVENUE
City,State,Zip:	CLEVELAND, OH 44195
Notification ID:	148147
Owner Name:	Cleveland Clinic Foundation
Abatement Contractor Name:	Pioneer Environmental Systems, Inc.
Abatement License Number:	AC1886
Building Owner:	P Building
Abate Start Date:	09/29/2020
Abate End Date:	12/31/2022
Demo Contractor Name:	N/A
Demo Start Date:	09/29/2020
Demo End Date:	12/31/2022
RACM Linear Feet:	N/A
RACM Square Feet:	1300
RACM Cubic Feet:	N/A
Owner Phone:	216-379-9217
On Site Activity:	Abatement ONLY
Abatement Phone No:	216-561-8334
On Site Specialist Name:	Gloria Turner-Minter
Specialist Cert Number:	AS28622
Cert Expiration Date:	05/20/2025
Setup Date:	09/29/2020
Offsite On Hold Date:	06/04/2021
Onsite Off Hold:	Not reported
Demo Contractor Phone:	N/A
Demo On Hold Date:	Not reported
Demo Off Hold Date:	Not reported
NF Cat-1 Pipe (ft):	0
NF Cat-1 Surface Area (sq ft):	0
NF Cat-2 Pipe (ft):	0
NF Cat-2 Surface Area (sq ft):	0

Name:	Not reported
Address:	9500 EUCLID AVE
City,State,Zip:	CLEVELAND, OH 44195
Notification ID:	183979
Owner Name:	Cleveland Clinic Foundation
Abatement Contractor Name:	Pioneer Environmental Systems, Inc.
Abatement License Number:	AC1886
Building Owner:	H building
Abate Start Date:	02/21/2022
Abate End Date:	05/18/2022
Demo Contractor Name:	N/A
Demo Start Date:	02/21/2022
Demo End Date:	05/18/2022
RACM Linear Feet:	N/A
RACM Square Feet:	200
RACM Cubic Feet:	N/A

CLEVELAND CLINIC FOUNDATION (Continued) **1000429892**

Owner Phone:	216-339-9010
On Site Activity:	Abatement ONLY
Abatement Phone No:	216-561-8334
On Site Specialist Name:	Gary York
Specialist Cert Number:	AS23211
Cert Expiration Date:	08/12/2023
Setup Date:	02/21/2022
Offsite On Hold Date:	02/21/2022
Onsite Off Hold:	05/17/2022
Demo Contractor Phone:	N/A
Demo On Hold Date:	Not reported
Demo Off Hold Date:	Not reported
NF Cat-1 Pipe (ft):	0
NF Cat-1 Surface Area (sq ft):	0
NF Cat-2 Pipe (ft):	0
NF Cat-2 Surface Area (sq ft):	0

Name:	Not reported
Address:	9500 EUCLID AVE
City,State,Zip:	CLEVEAND, OH 44195
Notification ID:	184240
Owner Name:	Cleveland Clinic Foundation
Abatement Contractor Name:	Pioneer Environmental Systems, Inc.
Abatement License Number:	AC1886
Building Owner:	CCF L building
Abate Start Date:	02/25/2022
Abate End Date:	12/31/2022
Demo Contractor Name:	N/A
Demo Start Date:	02/25/2022
Demo End Date:	12/31/2022
RACM Linear Feet:	N/A
RACM Square Feet:	2217
RACM Cubic Feet:	N/A
Owner Phone:	216-444-2644
On Site Activity:	Abatement ONLY
Abatement Phone No:	216-561-8334
On Site Specialist Name:	Candido Munoz
Specialist Cert Number:	AS32126
Cert Expiration Date:	05/02/2025
Setup Date:	02/25/2022
Offsite On Hold Date:	03/25/2022
Onsite Off Hold:	Not reported
Demo Contractor Phone:	N/A
Demo On Hold Date:	Not reported
Demo Off Hold Date:	Not reported
NF Cat-1 Pipe (ft):	0
NF Cat-1 Surface Area (sq ft):	0
NF Cat-2 Pipe (ft):	0
NF Cat-2 Surface Area (sq ft):	0

Name:	Not reported
Address:	9500 EUCLID AVENUE
City,State,Zip:	CLEVELAND, OH 44195
Notification ID:	182940
Owner Name:	Cleveland Clinic Foundation
Abatement Contractor Name:	Pioneer Environmental Systems, Inc.
Abatement License Number:	AC1886

CLEVELAND CLINIC FOUNDATION (Continued) **1000429892**

Building Owner:	CCF Building A
Abate Start Date:	02/04/2022
Abate End Date:	05/29/2022
Demo Contractor Name:	N/A
Demo Start Date:	02/04/2022
Demo End Date:	05/29/2022
RACM Linear Feet:	N/A
RACM Square Feet:	150
RACM Cubic Feet:	N/A
Owner Phone:	216-444-6424
On Site Activity:	Abatement ONLY
Abatement Phone No:	216-561-8334
On Site Specialist Name:	Candido Munoz
Specialist Cert Number:	AS32126
Cert Expiration Date:	05/02/2025
Setup Date:	02/04/2022
Offsite On Hold Date:	02/04/2022
Onsite Off Hold:	Not reported
Demo Contractor Phone:	N/A
Demo On Hold Date:	Not reported
Demo Off Hold Date:	Not reported
NF Cat-1 Pipe (ft):	0
NF Cat-1 Surface Area (sq ft):	0
NF Cat-2 Pipe (ft):	0
NF Cat-2 Surface Area (sq ft):	0

Name:	Not reported
Address:	9500 EUCLID AVE.
City,State,Zip:	CLEVELAND, OH 44195
Notification ID:	154595
Owner Name:	Cleveland Clinic Foundation
Abatement Contractor Name:	Pioneer Environmental Systems, Inc.
Abatement License Number:	AC1886
Building Owner:	Cleveland Clinic Main Campus
Abate Start Date:	01/01/2021
Abate End Date:	12/31/2021
Demo Contractor Name:	N/A
Demo Start Date:	01/01/2021
Demo End Date:	12/31/2021
RACM Linear Feet:	86
RACM Square Feet:	194
RACM Cubic Feet:	N/A
Owner Phone:	330-866-3435
On Site Activity:	Abatement ONLY
Abatement Phone No:	216-561-8334
On Site Specialist Name:	Candido Munoz
Specialist Cert Number:	AS32126
Cert Expiration Date:	05/02/2025
Setup Date:	01/01/2021
Offsite On Hold Date:	Not reported
Onsite Off Hold:	Not reported
Demo Contractor Phone:	N/A
Demo On Hold Date:	Not reported
Demo Off Hold Date:	Not reported
NF Cat-1 Pipe (ft):	0
NF Cat-1 Surface Area (sq ft):	0
NF Cat-2 Pipe (ft):	0

CLEVELAND CLINIC FOUNDATION (Continued) **1000429892**

NF Cat-2 Surface Area (sq ft):	0

Name:	Not reported
Address:	9500 EUCLID AVE
City,State,Zip:	CLEVELAND, OH 44195
Notification ID:	176139
Owner Name:	Cleveland Clinic Foundation
Abatement Contractor Name:	Pioneer Environmental Systems, Inc.
Abatement License Number:	AC1886
Building Owner:	CCF H Building
Abate Start Date:	10/29/2021
Abate End Date:	12/31/2021
Demo Contractor Name:	N/A
Demo Start Date:	10/29/2021
Demo End Date:	12/31/2021
RACM Linear Feet:	N/A
RACM Square Feet:	200
RACM Cubic Feet:	N/A
Owner Phone:	216-444-2644
On Site Activity:	Abatement ONLY
Abatement Phone No:	216-561-8334
On Site Specialist Name:	Candido Munoz
Specialist Cert Number:	AS32126
Cert Expiration Date:	05/02/2025
Setup Date:	10/29/2021
Offsite On Hold Date:	12/22/2021
Onsite Off Hold:	Not reported
Demo Contractor Phone:	N/A
Demo On Hold Date:	Not reported
Demo Off Hold Date:	Not reported
NF Cat-1 Pipe (ft):	0
NF Cat-1 Surface Area (sq ft):	0
NF Cat-2 Pipe (ft):	0
NF Cat-2 Surface Area (sq ft):	0

Name:	Not reported
Address:	9500 EUCLID AVENUE
City,State,Zip:	CLEVELAND, OH 44195
Notification ID:	92447
Owner Name:	Cleveland Clinic Foundation
Abatement Contractor Name:	Pioneer Environmental Systems, Inc.
Abatement License Number:	AC1886
Building Owner:	The Cleveland Clinic Foundation
Abate Start Date:	Not reported
Abate End Date:	01/31/2018
Demo Contractor Name:	N/A
Demo Start Date:	Not reported
Demo End Date:	01/31/2018
RACM Linear Feet:	N/A
RACM Square Feet:	300
RACM Cubic Feet:	N/A
Owner Phone:	Not reported
On Site Activity:	Abatement ONLY
Abatement Phone No:	216-561-8334
On Site Specialist Name:	N/A
Specialist Cert Number:	Not reported
Cert Expiration Date:	Not reported

CLEVELAND CLINIC FOUNDATION (Continued) **1000429892**

Setup Date:	11/06/2017
Offsite On Hold Date:	Not reported
Onsite Off Hold:	Not reported
Demo Contractor Phone:	N/A
Demo On Hold Date:	Not reported
Demo Off Hold Date:	Not reported
NF Cat-1 Pipe (ft):	0
NF Cat-1 Surface Area (sq ft):	0
NF Cat-2 Pipe (ft):	0
NF Cat-2 Surface Area (sq ft):	0

Name:	Not reported
Address:	9500 EUCLID AVENUE
City,State,Zip:	CLEVELAND, OH 44195
Notification ID:	91918
Owner Name:	Cleveland Clinic Foundation
Abatement Contractor Name:	Pioneer Environmental Systems, Inc.
Abatement License Number:	AC1886
Building Owner:	The Cleveland Clinic Foundation
Abate Start Date:	Not reported
Abate End Date:	01/31/2018
Demo Contractor Name:	N/A
Demo Start Date:	Not reported
Demo End Date:	01/31/2018
RACM Linear Feet:	N/A
RACM Square Feet:	160
RACM Cubic Feet:	N/A
Owner Phone:	216-357-5955
On Site Activity:	Abatement ONLY
Abatement Phone No:	216-561-8334
On Site Specialist Name:	N/A
Specialist Cert Number:	Not reported
Cert Expiration Date:	Not reported
Setup Date:	04/04/2017
Offsite On Hold Date:	Not reported
Onsite Off Hold:	Not reported
Demo Contractor Phone:	N/A
Demo On Hold Date:	Not reported
Demo Off Hold Date:	Not reported
NF Cat-1 Pipe (ft):	0
NF Cat-1 Surface Area (sq ft):	0
NF Cat-2 Pipe (ft):	0
NF Cat-2 Surface Area (sq ft):	0

Name:	Not reported
Address:	9500 EUCLID AVENUE
City,State,Zip:	CLEVELAND, OH 44195
Notification ID:	92166
Owner Name:	Cleveland Clinic Foundation
Abatement Contractor Name:	Pioneer Environmental Systems, Inc.
Abatement License Number:	AC1886
Building Owner:	Cleveland Clinic Foundation
Abate Start Date:	09/20/2017
Abate End Date:	03/31/2018
Demo Contractor Name:	N/A
Demo Start Date:	09/20/2017
Demo End Date:	03/31/2018

CLEVELAND CLINIC FOUNDATION (Continued) **1000429892**

RACM Linear Feet:	N/A
RACM Square Feet:	2180
RACM Cubic Feet:	N/A
Owner Phone:	216-444-6430
On Site Activity:	Abatement ONLY
Abatement Phone No:	216-561-8334
On Site Specialist Name:	Jose Lopez Garcia
Specialist Cert Number:	AS31478
Cert Expiration Date:	03/27/2025
Setup Date:	09/20/2017
Offsite On Hold Date:	03/04/2018
Onsite Off Hold:	Not reported
Demo Contractor Phone:	N/A
Demo On Hold Date:	Not reported
Demo Off Hold Date:	Not reported
NF Cat-1 Pipe (ft):	0
NF Cat-1 Surface Area (sq ft):	0
NF Cat-2 Pipe (ft):	0
NF Cat-2 Surface Area (sq ft):	0

Name:	Not reported
Address:	9500 EUCLID AVENUE
City,State,Zip:	CLEVELAND, OH 44195
Notification ID:	95997
Owner Name:	Cleveland Clinic Foundation
Abatement Contractor Name:	Pioneer Environmental Systems, Inc.
Abatement License Number:	AC1886
Building Owner:	The Cleveland Clinic Foundation
Abate Start Date:	01/22/2018
Abate End Date:	01/24/2018
Demo Contractor Name:	N/A
Demo Start Date:	01/22/2018
Demo End Date:	01/24/2018
RACM Linear Feet:	N/A
RACM Square Feet:	280
RACM Cubic Feet:	N/A
Owner Phone:	216-444-6424
On Site Activity:	Abatement ONLY
Abatement Phone No:	216-561-8334
On Site Specialist Name:	Jose Lopez Garcia
Specialist Cert Number:	AS31478
Cert Expiration Date:	03/27/2025
Setup Date:	01/22/2018
Offsite On Hold Date:	Not reported
Onsite Off Hold:	Not reported
Demo Contractor Phone:	N/A
Demo On Hold Date:	Not reported
Demo Off Hold Date:	Not reported
NF Cat-1 Pipe (ft):	0
NF Cat-1 Surface Area (sq ft):	0
NF Cat-2 Pipe (ft):	0
NF Cat-2 Surface Area (sq ft):	0

Name:	Not reported
Address:	9500 EUCLID AVENUE
City,State,Zip:	CLEVELAND, OH 44195
Notification ID:	180243

CLEVELAND CLINIC FOUNDATION (Continued) **1000429892**

Owner Name:	Cleveland Clinic Foundation
Abatement Contractor Name:	Pioneer Environmental Systems, Inc.
Abatement License Number:	AC1886
Building Owner:	Cleveland Clinic Main Campus
Abate Start Date:	01/01/2022
Abate End Date:	12/31/2022
Demo Contractor Name:	N/A
Demo Start Date:	01/01/2022
Demo End Date:	12/31/2022
RACM Linear Feet:	39
RACM Square Feet:	864
RACM Cubic Feet:	N/A
Owner Phone:	330-866-3435
On Site Activity:	Abatement ONLY
Abatement Phone No:	216-561-8334
On Site Specialist Name:	Gary York
Specialist Cert Number:	AS23211
Cert Expiration Date:	08/12/2023
Setup Date:	01/01/2022
Offsite On Hold Date:	Not reported
Onsite Off Hold:	Not reported
Demo Contractor Phone:	N/A
Demo On Hold Date:	Not reported
Demo Off Hold Date:	Not reported
NF Cat-1 Pipe (ft):	0
NF Cat-1 Surface Area (sq ft):	0
NF Cat-2 Pipe (ft):	0
NF Cat-2 Surface Area (sq ft):	0

Name:	Not reported
Address:	9500 EUCLID AVE.
City,State,Zip:	CLEVELAND, OH 44195
Notification ID:	192900
Owner Name:	Cleveland Clinic Foundation
Abatement Contractor Name:	Pioneer Environmental Services, Inc.
Abatement License Number:	AC2615
Building Owner:	H Building
Abate Start Date:	08/25/2022
Abate End Date:	12/29/2023
Demo Contractor Name:	N/A
Demo Start Date:	08/25/2022
Demo End Date:	12/29/2023
RACM Linear Feet:	N/A
RACM Square Feet:	300
RACM Cubic Feet:	N/A
Owner Phone:	216-570-6022
On Site Activity:	Abatement ONLY
Abatement Phone No:	216-561-8334
On Site Specialist Name:	Genaro Mejia
Specialist Cert Number:	AS32479
Cert Expiration Date:	02/11/2025
Setup Date:	08/25/2022
Offsite On Hold Date:	08/25/2022
Onsite Off Hold:	Not reported
Demo Contractor Phone:	N/A
Demo On Hold Date:	Not reported
Demo Off Hold Date:	Not reported

CLEVELAND CLINIC FOUNDATION (Continued) **1000429892**

NF Cat-1 Pipe (ft):	0
NF Cat-1 Surface Area (sq ft):	0
NF Cat-2 Pipe (ft):	0
NF Cat-2 Surface Area (sq ft):	0

Name:	Not reported
Address:	9500 EUCLID AVENUE
City,State,Zip:	CLEVELAND, OH 44106
Notification ID:	196765
Owner Name:	Cleveland Clinic Foundation
Abatement Contractor Name:	Just Right Environmental LLC
Abatement License Number:	AC2237
Building Owner:	Building S
Abate Start Date:	12/19/2022
Abate End Date:	12/30/2022
Demo Contractor Name:	N/A
Demo Start Date:	12/19/2022
Demo End Date:	12/30/2022
RACM Linear Feet:	N/A
RACM Square Feet:	500
RACM Cubic Feet:	N/A
Owner Phone:	216-440-8433
On Site Activity:	Abatement ONLY
Abatement Phone No:	216-314-3056
On Site Specialist Name:	Israel Rojas
Specialist Cert Number:	AS25027
Cert Expiration Date:	10/09/2025
Setup Date:	12/19/2022
Offsite On Hold Date:	Not reported
Onsite Off Hold:	Not reported
Demo Contractor Phone:	N/A
Demo On Hold Date:	Not reported
Demo Off Hold Date:	Not reported
NF Cat-1 Pipe (ft):	0
NF Cat-1 Surface Area (sq ft):	0
NF Cat-2 Pipe (ft):	0
NF Cat-2 Surface Area (sq ft):	0

Name:	Not reported
Address:	9500 EUCLID AVENUE
City,State,Zip:	CLEVELAND, OH 44195
Notification ID:	183202
Owner Name:	Cleveland Clinic Foundation
Abatement Contractor Name:	Pioneer Environmental Systems, Inc.
Abatement License Number:	AC1886
Building Owner:	G Building
Abate Start Date:	02/07/2022
Abate End Date:	09/15/2022
Demo Contractor Name:	N/A
Demo Start Date:	02/07/2022
Demo End Date:	09/15/2022
RACM Linear Feet:	N/A
RACM Square Feet:	150
RACM Cubic Feet:	N/A
Owner Phone:	216-444-6424
On Site Activity:	Abatement ONLY
Abatement Phone No:	216-561-8334

CLEVELAND CLINIC FOUNDATION (Continued) **1000429892**

On Site Specialist Name:	Genaro Mejia
Specialist Cert Number:	AS32479
Cert Expiration Date:	02/11/2025
Setup Date:	02/07/2022
Offsite On Hold Date:	02/07/2022
Onsite Off Hold:	09/14/2022
Demo Contractor Phone:	N/A
Demo On Hold Date:	Not reported
Demo Off Hold Date:	Not reported
NF Cat-1 Pipe (ft):	0
NF Cat-1 Surface Area (sq ft):	0
NF Cat-2 Pipe (ft):	0
NF Cat-2 Surface Area (sq ft):	0

Name:	Not reported
Address:	9500 EUCLID AVE.
City,State,Zip:	CLEVELAND, OH 44195
Notification ID:	190566
Owner Name:	Cleveland Clinic Foundation
Abatement Contractor Name:	Pioneer Environmental Services, Inc.
Abatement License Number:	AC2615
Building Owner:	Cleveland Clinic Main Campus M Building
Abate Start Date:	07/07/2022
Abate End Date:	07/18/2022
Demo Contractor Name:	N/A
Demo Start Date:	07/07/2022
Demo End Date:	07/18/2022
RACM Linear Feet:	N/A
RACM Square Feet:	200
RACM Cubic Feet:	N/A
Owner Phone:	216-444-6430
On Site Activity:	Abatement ONLY
Abatement Phone No:	216-561-8334
On Site Specialist Name:	Genaro Mejia
Specialist Cert Number:	AS32479
Cert Expiration Date:	02/11/2025
Setup Date:	07/07/2022
Offsite On Hold Date:	07/07/2022
Onsite Off Hold:	07/14/2022
Demo Contractor Phone:	N/A
Demo On Hold Date:	Not reported
Demo Off Hold Date:	Not reported
NF Cat-1 Pipe (ft):	0
NF Cat-1 Surface Area (sq ft):	0
NF Cat-2 Pipe (ft):	0
NF Cat-2 Surface Area (sq ft):	0

Name:	Not reported
Address:	9500 EUCLID AVE
City,State,Zip:	CLEVELAND, OH 44195
Notification ID:	97429
Owner Name:	Cleveland Clinic Foundation
Abatement Contractor Name:	Pioneer Environmental Systems, Inc.
Abatement License Number:	AC1886
Building Owner:	The Cleveland Clininc Foundation
Abate Start Date:	02/20/2018
Abate End Date:	09/30/2018

CLEVELAND CLINIC FOUNDATION (Continued) **1000429892**

Demo Contractor Name:	N/A
Demo Start Date:	02/20/2018
Demo End Date:	09/30/2018
RACM Linear Feet:	N/A
RACM Square Feet:	210
RACM Cubic Feet:	N/A
Owner Phone:	216-317-0430
On Site Activity:	Abatement ONLY
Abatement Phone No:	216-561-8334
On Site Specialist Name:	Gary York
Specialist Cert Number:	AS23211
Cert Expiration Date:	08/12/2023
Setup Date:	02/20/2018
Offsite On Hold Date:	08/11/2018
Onsite Off Hold:	09/06/2018
Demo Contractor Phone:	N/A
Demo On Hold Date:	Not reported
Demo Off Hold Date:	Not reported
NF Cat-1 Pipe (ft):	0
NF Cat-1 Surface Area (sq ft):	0
NF Cat-2 Pipe (ft):	0
NF Cat-2 Surface Area (sq ft):	0

Name:	Not reported
Address:	9500 EUCLID AVENUE
City,State,Zip:	CLEVELAND, OH 44195
Notification ID:	96169
Owner Name:	Cleveland Clinic Foundation
Abatement Contractor Name:	Pioneer Environmental Systems, Inc.
Abatement License Number:	AC1886
Building Owner:	The Cleveland Clinic Foundation
Abate Start Date:	02/21/2018
Abate End Date:	09/30/2018
Demo Contractor Name:	N/A
Demo Start Date:	02/21/2018
Demo End Date:	09/30/2018
RACM Linear Feet:	N/A
RACM Square Feet:	250
RACM Cubic Feet:	N/A
Owner Phone:	216-317-0430
On Site Activity:	Abatement ONLY
Abatement Phone No:	216-561-8334
On Site Specialist Name:	Gary York
Specialist Cert Number:	AS23211
Cert Expiration Date:	08/12/2023
Setup Date:	02/21/2018
Offsite On Hold Date:	08/11/2018
Onsite Off Hold:	09/05/2018
Demo Contractor Phone:	N/A
Demo On Hold Date:	Not reported
Demo Off Hold Date:	Not reported
NF Cat-1 Pipe (ft):	0
NF Cat-1 Surface Area (sq ft):	0
NF Cat-2 Pipe (ft):	0
NF Cat-2 Surface Area (sq ft):	0

Name:	Not reported

CLEVELAND CLINIC FOUNDATION (Continued) **1000429892**

Address:	9500 EUCLID AVENUE
City,State,Zip:	CLEVELAND, OH 44195
Notification ID:	104703
Owner Name:	Cleveland Clinic Foundation
Abatement Contractor Name:	Pioneer Environmental Systems, Inc.
Abatement License Number:	AC1886
Building Owner:	The Cleveland Clnic Foundation
Abate Start Date:	09/17/2018
Abate End Date:	09/30/2018
Demo Contractor Name:	N/A
Demo Start Date:	09/17/2018
Demo End Date:	09/30/2018
RACM Linear Feet:	N/A
RACM Square Feet:	150
RACM Cubic Feet:	N/A
Owner Phone:	216-444-6424
On Site Activity:	Abatement ONLY
Abatement Phone No:	216-561-8334
On Site Specialist Name:	Jose Lopez Garcia
Specialist Cert Number:	AS31478
Cert Expiration Date:	03/27/2025
Setup Date:	09/17/2018
Offsite On Hold Date:	Not reported
Onsite Off Hold:	Not reported
Demo Contractor Phone:	N/A
Demo On Hold Date:	Not reported
Demo Off Hold Date:	Not reported
NF Cat-1 Pipe (ft):	0
NF Cat-1 Surface Area (sq ft):	0
NF Cat-2 Pipe (ft):	0
NF Cat-2 Surface Area (sq ft):	0

Name:	Not reported
Address:	9500 EUCLID AVENUE
City,State,Zip:	CLEVELAND, OH 44195
Notification ID:	92554
Owner Name:	Cleveland Clinic Foundation
Abatement Contractor Name:	Pioneer Environmental Systems, Inc.
Abatement License Number:	AC1886
Building Owner:	The Cleveland Clinic Foundation
Abate Start Date:	11/13/2017
Abate End Date:	09/30/2018
Demo Contractor Name:	N/A
Demo Start Date:	11/13/2017
Demo End Date:	09/30/2018
RACM Linear Feet:	N/A
RACM Square Feet:	3000
RACM Cubic Feet:	N/A
Owner Phone:	216-312-3322
On Site Activity:	Abatement ONLY
Abatement Phone No:	216-561-8334
On Site Specialist Name:	Gary York
Specialist Cert Number:	AS23211
Cert Expiration Date:	08/12/2023
Setup Date:	11/13/2017
Offsite On Hold Date:	04/30/2018
Onsite Off Hold:	Not reported

CLEVELAND CLINIC FOUNDATION (Continued) **1000429892**

Demo Contractor Phone:	N/A
Demo On Hold Date:	Not reported
Demo Off Hold Date:	Not reported
NF Cat-1 Pipe (ft):	0
NF Cat-1 Surface Area (sq ft):	0
NF Cat-2 Pipe (ft):	0
NF Cat-2 Surface Area (sq ft):	0

Name:	Not reported
Address:	9500 EUCLID AVENUE
City,State,Zip:	CLEVELAND, OH 44195
Notification ID:	92445
Owner Name:	Cleveland Clinic Foundation
Abatement Contractor Name:	Pioneer Environmental Systems, Inc.
Abatement License Number:	AC1886
Building Owner:	The Cleveland Clinic Foundation
Abate Start Date:	10/25/2017
Abate End Date:	09/30/2018
Demo Contractor Name:	N/A
Demo Start Date:	10/25/2017
Demo End Date:	09/30/2018
RACM Linear Feet:	175
RACM Square Feet:	2050
RACM Cubic Feet:	N/A
Owner Phone:	216-218-1321
On Site Activity:	Abatement ONLY
Abatement Phone No:	216-561-8334
On Site Specialist Name:	Jose Lopez Garcia
Specialist Cert Number:	AS31478
Cert Expiration Date:	03/27/2025
Setup Date:	10/25/2017
Offsite On Hold Date:	07/27/2018
Onsite Off Hold:	Not reported
Demo Contractor Phone:	N/A
Demo On Hold Date:	Not reported
Demo Off Hold Date:	Not reported
NF Cat-1 Pipe (ft):	0
NF Cat-1 Surface Area (sq ft):	0
NF Cat-2 Pipe (ft):	0
NF Cat-2 Surface Area (sq ft):	0

Name:	Not reported
Address:	9500 EUCLID AVENUE
City,State,Zip:	CLEVELAND, OH 44195
Notification ID:	92448
Owner Name:	Cleveland Clinic Foundation
Abatement Contractor Name:	Pioneer Environmental Systems, Inc.
Abatement License Number:	AC1886
Building Owner:	The Cleveland Clinic Foundation
Abate Start Date:	11/06/2017
Abate End Date:	09/30/2018
Demo Contractor Name:	N/A
Demo Start Date:	11/06/2017
Demo End Date:	09/30/2018
RACM Linear Feet:	N/A
RACM Square Feet:	2000
RACM Cubic Feet:	N/A

CLEVELAND CLINIC FOUNDATION (Continued) **1000429892**

Owner Phone:	216-357-5955
On Site Activity:	Abatement ONLY
Abatement Phone No:	216-561-8334
On Site Specialist Name:	Israel Rojas
Specialist Cert Number:	AS25027
Cert Expiration Date:	10/09/2025
Setup Date:	11/06/2017
Offsite On Hold Date:	05/23/2018
Onsite Off Hold:	Not reported
Demo Contractor Phone:	N/A
Demo On Hold Date:	Not reported
Demo Off Hold Date:	Not reported
NF Cat-1 Pipe (ft):	0
NF Cat-1 Surface Area (sq ft):	0
NF Cat-2 Pipe (ft):	0
NF Cat-2 Surface Area (sq ft):	0

Name:	Not reported
Address:	9500 EUCLID AVENUE
City,State,Zip:	CLEVELAND, OH 44195
Notification ID:	92449
Owner Name:	Cleveland Clinic Foundation
Abatement Contractor Name:	Pioneer Environmental Systems, Inc.
Abatement License Number:	AC1886
Building Owner:	The Cleveland Clinic Foundation
Abate Start Date:	11/13/2017
Abate End Date:	09/30/2018
Demo Contractor Name:	N/A
Demo Start Date:	11/13/2017
Demo End Date:	09/30/2018
RACM Linear Feet:	260
RACM Square Feet:	160
RACM Cubic Feet:	N/A
Owner Phone:	216-357-5955
On Site Activity:	Abatement ONLY
Abatement Phone No:	216-561-8334
On Site Specialist Name:	Gary York
Specialist Cert Number:	AS23211
Cert Expiration Date:	08/12/2023
Setup Date:	11/13/2017
Offsite On Hold Date:	06/18/2018
Onsite Off Hold:	Not reported
Demo Contractor Phone:	N/A
Demo On Hold Date:	Not reported
Demo Off Hold Date:	Not reported
NF Cat-1 Pipe (ft):	0
NF Cat-1 Surface Area (sq ft):	0
NF Cat-2 Pipe (ft):	0
NF Cat-2 Surface Area (sq ft):	0

Name:	Not reported
Address:	9500 EUCLID AVENUE
City,State,Zip:	CLEVELAND, OH 44195
Notification ID:	95994
Owner Name:	Cleveland Clinic Foundation
Abatement Contractor Name:	Pioneer Environmental Systems, Inc.
Abatement License Number:	AC1886

CLEVELAND CLINIC FOUNDATION (Continued) **1000429892**

Building Owner:	The Cleveland Clinic Foundation
Abate Start Date:	01/22/2018
Abate End Date:	09/30/2018
Demo Contractor Name:	N/A
Demo Start Date:	01/22/2018
Demo End Date:	09/30/2018
RACM Linear Feet:	N/A
RACM Square Feet:	3500
RACM Cubic Feet:	N/A
Owner Phone:	216-445-0138
On Site Activity:	Abatement ONLY
Abatement Phone No:	216-561-8334
On Site Specialist Name:	Jose Lopez Garcia
Specialist Cert Number:	AS31478
Cert Expiration Date:	03/27/2025
Setup Date:	01/22/2018
Offsite On Hold Date:	07/31/2018
Onsite Off Hold:	07/30/2018
Demo Contractor Phone:	N/A
Demo On Hold Date:	Not reported
Demo Off Hold Date:	Not reported
NF Cat-1 Pipe (ft):	0
NF Cat-1 Surface Area (sq ft):	0
NF Cat-2 Pipe (ft):	0
NF Cat-2 Surface Area (sq ft):	0

Name:	Not reported
Address:	9500 EUCLID AVE
City,State,Zip:	CLEVELAND, OH 44195
Notification ID:	206155
Owner Name:	Cleveland Clinic Foundation
Abatement Contractor Name:	Just Right Environmental LLC
Abatement License Number:	AC2237
Building Owner:	Not reported
Abate Start Date:	05/08/2023
Abate End Date:	09/20/2023
Demo Contractor Name:	N/A
Demo Start Date:	05/08/2023
Demo End Date:	09/20/2023
RACM Linear Feet:	N/A
RACM Square Feet:	3150
RACM Cubic Feet:	N/A
Owner Phone:	216-407-9896
On Site Activity:	Abatement ONLY
Abatement Phone No:	216-314-3056
On Site Specialist Name:	Israel Rojas
Specialist Cert Number:	AS25027
Cert Expiration Date:	10/09/2025
Setup Date:	05/08/2023
Offsite On Hold Date:	Not reported
Onsite Off Hold:	Not reported
Demo Contractor Phone:	N/A
Demo On Hold Date:	Not reported
Demo Off Hold Date:	Not reported
NF Cat-1 Pipe (ft):	0
NF Cat-1 Surface Area (sq ft):	0
NF Cat-2 Pipe (ft):	0

CLEVELAND CLINIC FOUNDATION (Continued) **1000429892**

NF Cat-2 Surface Area (sq ft):	0

Name:	Not reported
Address:	9500 EUCLID AVE.
City,State,Zip:	CLEVELAND, OH 44195
Notification ID:	201664
Owner Name:	Cleveland Clinic Foundation
Abatement Contractor Name:	Just Right Environmental LLC
Abatement License Number:	AC2237
Building Owner:	M Building
Abate Start Date:	02/16/2023
Abate End Date:	02/17/2023
Demo Contractor Name:	N/A
Demo Start Date:	02/16/2023
Demo End Date:	02/17/2023
RACM Linear Feet:	N/A
RACM Square Feet:	430
RACM Cubic Feet:	N/A
Owner Phone:	216-440-4351
On Site Activity:	Abatement ONLY
Abatement Phone No:	216-314-3056
On Site Specialist Name:	Israel Rojas
Specialist Cert Number:	AS25027
Cert Expiration Date:	10/09/2025
Setup Date:	02/16/2023
Offsite On Hold Date:	Not reported
Onsite Off Hold:	Not reported
Demo Contractor Phone:	N/A
Demo On Hold Date:	Not reported
Demo Off Hold Date:	Not reported
NF Cat-1 Pipe (ft):	0
NF Cat-1 Surface Area (sq ft):	0
NF Cat-2 Pipe (ft):	0
NF Cat-2 Surface Area (sq ft):	0

Name:	Not reported
Address:	9500 EUCLID AVENUE
City,State,Zip:	CLEVELAND, OH 44195
Notification ID:	108004
Owner Name:	Cleveland Clinic Foundation
Abatement Contractor Name:	Pioneer Environmental Systems, Inc.
Abatement License Number:	AC1886
Building Owner:	H Building
Abate Start Date:	12/28/2018
Abate End Date:	12/29/2018
Demo Contractor Name:	N/A
Demo Start Date:	12/28/2018
Demo End Date:	12/29/2018
RACM Linear Feet:	N/A
RACM Square Feet:	N/A
RACM Cubic Feet:	N/A
Owner Phone:	216-444-6430
On Site Activity:	Abatement ONLY
Abatement Phone No:	216-561-8334
On Site Specialist Name:	Jose Lopez Garcia
Specialist Cert Number:	AS31478
Cert Expiration Date:	03/27/2025

CLEVELAND CLINIC FOUNDATION (Continued) **1000429892**

Setup Date:	12/28/2018
Offsite On Hold Date:	Not reported
Onsite Off Hold:	Not reported
Demo Contractor Phone:	N/A
Demo On Hold Date:	Not reported
Demo Off Hold Date:	Not reported
NF Cat-1 Pipe (ft):	0
NF Cat-1 Surface Area (sq ft):	0
NF Cat-2 Pipe (ft):	0
NF Cat-2 Surface Area (sq ft):	370

Name:	Not reported
Address:	9500 EUCLID AVENUE
City,State,Zip:	CLEVELAND, OH 44195
Notification ID:	105726
Owner Name:	Cleveland Clinic Foundation
Abatement Contractor Name:	Pioneer Environmental Systems, Inc.
Abatement License Number:	AC1886
Building Owner:	M Building
Abate Start Date:	10/11/2018
Abate End Date:	10/12/2018
Demo Contractor Name:	N/A
Demo Start Date:	10/11/2018
Demo End Date:	10/12/2018
RACM Linear Feet:	N/A
RACM Square Feet:	920
RACM Cubic Feet:	N/A
Owner Phone:	216-379-9217
On Site Activity:	Abatement ONLY
Abatement Phone No:	216-561-8334
On Site Specialist Name:	Jose Lopez Garcia
Specialist Cert Number:	AS31478
Cert Expiration Date:	03/27/2025
Setup Date:	10/11/2018
Offsite On Hold Date:	Not reported
Onsite Off Hold:	Not reported
Demo Contractor Phone:	N/A
Demo On Hold Date:	Not reported
Demo Off Hold Date:	Not reported
NF Cat-1 Pipe (ft):	0
NF Cat-1 Surface Area (sq ft):	0
NF Cat-2 Pipe (ft):	0
NF Cat-2 Surface Area (sq ft):	0

Name:	Not reported
Address:	9500 EUCLID AVENUE
City,State,Zip:	CLEVELAND, OH 44195
Notification ID:	216429
Owner Name:	Cleveland Clinic Foundation
Abatement Contractor Name:	Pioneer Environmental Services, Inc.
Abatement License Number:	AC2615
Building Owner:	Cleveland Clinic Main Campus
Abate Start Date:	01/01/2024
Abate End Date:	12/31/2024
Demo Contractor Name:	N/A
Demo Start Date:	01/01/2024
Demo End Date:	12/31/2024

CLEVELAND CLINIC FOUNDATION (Continued) **1000429892**

RACM Linear Feet:	N/A
RACM Square Feet:	160
RACM Cubic Feet:	N/A
Owner Phone:	330-866-3435
On Site Activity:	Abatement ONLY
Abatement Phone No:	216-561-8334
On Site Specialist Name:	Candido Munoz
Specialist Cert Number:	AS32126
Cert Expiration Date:	05/02/2025
Setup Date:	01/01/2024
Offsite On Hold Date:	Not reported
Onsite Off Hold:	Not reported
Demo Contractor Phone:	N/A
Demo On Hold Date:	Not reported
Demo Off Hold Date:	Not reported
NF Cat-1 Pipe (ft):	0
NF Cat-1 Surface Area (sq ft):	0
NF Cat-2 Pipe (ft):	0
NF Cat-2 Surface Area (sq ft):	0

Name:	Not reported
Address:	9500 EUCLID AVE
City,State,Zip:	CLEVELAND, OH 44195
Notification ID:	211703
Owner Name:	Cleveland Clinic Foundation
Abatement Contractor Name:	Just Right Environmental LLC
Abatement License Number:	AC2237
Building Owner:	M66 Buiilding
Abate Start Date:	09/01/2023
Abate End Date:	09/08/2023
Demo Contractor Name:	N/A
Demo Start Date:	09/01/2023
Demo End Date:	09/08/2023
RACM Linear Feet:	N/A
RACM Square Feet:	1000
RACM Cubic Feet:	N/A
Owner Phone:	216-440-8433
On Site Activity:	Abatement ONLY
Abatement Phone No:	216-314-3056
On Site Specialist Name:	Israel Rojas
Specialist Cert Number:	AS25027
Cert Expiration Date:	10/09/2025
Setup Date:	09/01/2023
Offsite On Hold Date:	Not reported
Onsite Off Hold:	Not reported
Demo Contractor Phone:	N/A
Demo On Hold Date:	Not reported
Demo Off Hold Date:	Not reported
NF Cat-1 Pipe (ft):	0
NF Cat-1 Surface Area (sq ft):	0
NF Cat-2 Pipe (ft):	0
NF Cat-2 Surface Area (sq ft):	0

Name:	Not reported
Address:	9500 EUCLID AVENUE
City,State,Zip:	CLEVELAND, OH 44195
Notification ID:	113826

CLEVELAND CLINIC FOUNDATION (Continued) **1000429892**

Owner Name:	Cleveland Clinic Foundation
Abatement Contractor Name:	Pioneer Environmental Systems, Inc.
Abatement License Number:	AC1886
Building Owner:	H Building
Abate Start Date:	03/25/2019
Abate End Date:	03/26/2019
Demo Contractor Name:	N/A
Demo Start Date:	03/25/2019
Demo End Date:	03/26/2019
RACM Linear Feet:	N/A
RACM Square Feet:	600
RACM Cubic Feet:	N/A
Owner Phone:	216-444-2200
On Site Activity:	Abatement ONLY
Abatement Phone No:	216-561-8334
On Site Specialist Name:	Jose Lopez Garcia
Specialist Cert Number:	AS31478
Cert Expiration Date:	03/27/2025
Setup Date:	03/25/2019
Offsite On Hold Date:	Not reported
Onsite Off Hold:	Not reported
Demo Contractor Phone:	N/A
Demo On Hold Date:	Not reported
Demo Off Hold Date:	Not reported
NF Cat-1 Pipe (ft):	0
NF Cat-1 Surface Area (sq ft):	0
NF Cat-2 Pipe (ft):	0
NF Cat-2 Surface Area (sq ft):	0

Name:	Not reported
Address:	9500 EUCLID AVENUE
City,State,Zip:	CLEVELAND, OH 44195
Notification ID:	109383
Owner Name:	Cleveland Clinic Foundation
Abatement Contractor Name:	Pioneer Environmental Systems, Inc.
Abatement License Number:	AC1886
Building Owner:	H Building
Abate Start Date:	01/28/2019
Abate End Date:	01/30/2019
Demo Contractor Name:	N/A
Demo Start Date:	01/28/2019
Demo End Date:	01/30/2019
RACM Linear Feet:	N/A
RACM Square Feet:	1000
RACM Cubic Feet:	N/A
Owner Phone:	216-444-6424
On Site Activity:	Abatement ONLY
Abatement Phone No:	216-561-8334
On Site Specialist Name:	Jose Lopez Garcia
Specialist Cert Number:	AS31478
Cert Expiration Date:	03/27/2025
Setup Date:	01/28/2019
Offsite On Hold Date:	Not reported
Onsite Off Hold:	Not reported
Demo Contractor Phone:	N/A
Demo On Hold Date:	Not reported
Demo Off Hold Date:	Not reported

CLEVELAND CLINIC FOUNDATION (Continued) **1000429892**

NF Cat-1 Pipe (ft):	0
NF Cat-1 Surface Area (sq ft):	0
NF Cat-2 Pipe (ft):	0
NF Cat-2 Surface Area (sq ft):	0

Name:	Not reported
Address:	9500 EUCLID AVE.
City,State,Zip:	CLEVELAND, OH 44195
Notification ID:	198761
Owner Name:	Cleveland Clinic Foundation
Abatement Contractor Name:	Pioneer Environmental Services, Inc.
Abatement License Number:	AC2615
Building Owner:	Cleveland Clinic Main Campus
Abate Start Date:	01/01/2023
Abate End Date:	12/31/2023
Demo Contractor Name:	N/A
Demo Start Date:	01/01/2023
Demo End Date:	12/31/2023
RACM Linear Feet:	75
RACM Square Feet:	200
RACM Cubic Feet:	N/A
Owner Phone:	330-866-3435
On Site Activity:	Abatement ONLY
Abatement Phone No:	216-561-8334
On Site Specialist Name:	Candido Munoz
Specialist Cert Number:	AS32126
Cert Expiration Date:	05/02/2025
Setup Date:	01/01/2023
Offsite On Hold Date:	Not reported
Onsite Off Hold:	Not reported
Demo Contractor Phone:	N/A
Demo On Hold Date:	Not reported
Demo Off Hold Date:	Not reported
NF Cat-1 Pipe (ft):	0
NF Cat-1 Surface Area (sq ft):	0
NF Cat-2 Pipe (ft):	0
NF Cat-2 Surface Area (sq ft):	0

Name:	Not reported
Address:	9500 EUCLID AVE
City,State,Zip:	CLEVELAND, OH 44195
Notification ID:	120647
Owner Name:	Cleveland Clinic Foundation
Abatement Contractor Name:	Pioneer Environmental Systems, Inc.
Abatement License Number:	AC1886
Building Owner:	M Building
Abate Start Date:	07/26/2019
Abate End Date:	08/02/2019
Demo Contractor Name:	N/A
Demo Start Date:	07/26/2019
Demo End Date:	08/02/2019
RACM Linear Feet:	N/A
RACM Square Feet:	2500
RACM Cubic Feet:	N/A
Owner Phone:	216-312-3404
On Site Activity:	Abatement ONLY
Abatement Phone No:	216-561-8334

CLEVELAND CLINIC FOUNDATION (Continued) **1000429892**

On Site Specialist Name:	Jose Lopez Garcia
Specialist Cert Number:	AS31478
Cert Expiration Date:	03/27/2025
Setup Date:	07/26/2019
Offsite On Hold Date:	Not reported
Onsite Off Hold:	Not reported
Demo Contractor Phone:	N/A
Demo On Hold Date:	Not reported
Demo Off Hold Date:	Not reported
NF Cat-1 Pipe (ft):	0
NF Cat-1 Surface Area (sq ft):	0
NF Cat-2 Pipe (ft):	0
NF Cat-2 Surface Area (sq ft):	0

Name:	Not reported
Address:	9500 EUCLID AVENUE
City,State,Zip:	CLEVELAND, OH 44195
Notification ID:	115884
Owner Name:	Cleveland Clinic Foundation
Abatement Contractor Name:	Pioneer Environmental Systems, Inc.
Abatement License Number:	AC1886
Building Owner:	Building H
Abate Start Date:	04/26/2019
Abate End Date:	07/31/2019
Demo Contractor Name:	N/A
Demo Start Date:	04/26/2019
Demo End Date:	07/31/2019
RACM Linear Feet:	N/A
RACM Square Feet:	600
RACM Cubic Feet:	N/A
Owner Phone:	216-444-2200
On Site Activity:	Abatement ONLY
Abatement Phone No:	215-561-8334
On Site Specialist Name:	Jose Lopez Garcia
Specialist Cert Number:	AS31478
Cert Expiration Date:	03/27/2025
Setup Date:	04/26/2019
Offsite On Hold Date:	04/26/2019
Onsite Off Hold:	Not reported
Demo Contractor Phone:	N/A
Demo On Hold Date:	Not reported
Demo Off Hold Date:	Not reported
NF Cat-1 Pipe (ft):	0
NF Cat-1 Surface Area (sq ft):	0
NF Cat-2 Pipe (ft):	0
NF Cat-2 Surface Area (sq ft):	0

Name:	Not reported
Address:	9500 EUCLID AVE
City,State,Zip:	CLEVELAND, OH 44195
Notification ID:	127717
Owner Name:	Cleveland Clinic Foundation
Abatement Contractor Name:	Pioneer Environmental Systems, Inc.
Abatement License Number:	AC1886
Building Owner:	L Building
Abate Start Date:	11/12/2019
Abate End Date:	11/12/2019

CLEVELAND CLINIC FOUNDATION (Continued) **1000429892**

Demo Contractor Name:	N/A
Demo Start Date:	11/12/2019
Demo End Date:	11/12/2019
RACM Linear Feet:	N/A
RACM Square Feet:	300
RACM Cubic Feet:	N/A
Owner Phone:	216-317-0430
On Site Activity:	Abatement ONLY
Abatement Phone No:	216-561-8334
On Site Specialist Name:	Jose Lopez Garcia
Specialist Cert Number:	AS31478
Cert Expiration Date:	03/27/2025
Setup Date:	11/12/2019
Offsite On Hold Date:	Not reported
Onsite Off Hold:	Not reported
Demo Contractor Phone:	N/A
Demo On Hold Date:	Not reported
Demo Off Hold Date:	Not reported
NF Cat-1 Pipe (ft):	0
NF Cat-1 Surface Area (sq ft):	0
NF Cat-2 Pipe (ft):	0
NF Cat-2 Surface Area (sq ft):	0

Name:	Not reported
Address:	9500 EUCLID AVE
City,State,Zip:	CLEVELAND, OH 44195
Notification ID:	124813
Owner Name:	Cleveland Clinic Foundation
Abatement Contractor Name:	Pioneer Environmental Systems, Inc.
Abatement License Number:	AC1886
Building Owner:	H Building
Abate Start Date:	09/30/2019
Abate End Date:	10/12/2019
Demo Contractor Name:	N/A
Demo Start Date:	09/30/2019
Demo End Date:	10/12/2019
RACM Linear Feet:	295
RACM Square Feet:	680
RACM Cubic Feet:	N/A
Owner Phone:	216-408-1173
On Site Activity:	Abatement ONLY
Abatement Phone No:	216-561-8334
On Site Specialist Name:	Jose Lopez Garcia
Specialist Cert Number:	AS31478
Cert Expiration Date:	03/27/2025
Setup Date:	09/30/2019
Offsite On Hold Date:	Not reported
Onsite Off Hold:	Not reported
Demo Contractor Phone:	N/A
Demo On Hold Date:	Not reported
Demo Off Hold Date:	Not reported
NF Cat-1 Pipe (ft):	0
NF Cat-1 Surface Area (sq ft):	0
NF Cat-2 Pipe (ft):	0
NF Cat-2 Surface Area (sq ft):	0

Name:	Not reported

CLEVELAND CLINIC FOUNDATION (Continued) **1000429892**

Address:	9500 EUCLID AVE
City,State,Zip:	CLEVELAND, OH 44195
Notification ID:	125594
Owner Name:	Cleveland Clinic Foundation
Abatement Contractor Name:	Pioneer Environmental Systems, Inc.
Abatement License Number:	AC1886
Building Owner:	S Building
Abate Start Date:	10/10/2019
Abate End Date:	10/12/2019
Demo Contractor Name:	N/A
Demo Start Date:	10/10/2019
Demo End Date:	10/12/2019
RACM Linear Feet:	N/A
RACM Square Feet:	50
RACM Cubic Feet:	N/A
Owner Phone:	216-444-4231
On Site Activity:	Abatement ONLY
Abatement Phone No:	216-561-8334
On Site Specialist Name:	Jose Lopez Garcia
Specialist Cert Number:	AS31478
Cert Expiration Date:	03/27/2025
Setup Date:	10/10/2019
Offsite On Hold Date:	Not reported
Onsite Off Hold:	Not reported
Demo Contractor Phone:	N/A
Demo On Hold Date:	Not reported
Demo Off Hold Date:	Not reported
NF Cat-1 Pipe (ft):	0
NF Cat-1 Surface Area (sq ft):	0
NF Cat-2 Pipe (ft):	0
NF Cat-2 Surface Area (sq ft):	0

Name:	Not reported
Address:	9500 EUCLID AVE
City,State,Zip:	CLEVELAND, OH 44195
Notification ID:	123067
Owner Name:	Cleveland Clinic Foundation
Abatement Contractor Name:	Pioneer Environmental Systems, Inc.
Abatement License Number:	AC1886
Building Owner:	TT Building Cooling Tower
Abate Start Date:	09/09/2019
Abate End Date:	09/10/2019
Demo Contractor Name:	N/A
Demo Start Date:	09/09/2019
Demo End Date:	09/10/2019
RACM Linear Feet:	N/A
RACM Square Feet:	500
RACM Cubic Feet:	N/A
Owner Phone:	216-444-2644
On Site Activity:	Abatement ONLY
Abatement Phone No:	216-561-8334
On Site Specialist Name:	Jose Lopez Garcia
Specialist Cert Number:	AS31478
Cert Expiration Date:	03/27/2025
Setup Date:	09/09/2019
Offsite On Hold Date:	Not reported
Onsite Off Hold:	Not reported

CLEVELAND CLINIC FOUNDATION (Continued) **1000429892**

Demo Contractor Phone:	N/A
Demo On Hold Date:	Not reported
Demo Off Hold Date:	Not reported
NF Cat-1 Pipe (ft):	0
NF Cat-1 Surface Area (sq ft):	0
NF Cat-2 Pipe (ft):	0
NF Cat-2 Surface Area (sq ft):	0

Name:	Not reported
Address:	9500 EUCLID AVE.
City,State,Zip:	CLEVELAND, OH 44195
Notification ID:	195301
Owner Name:	Cleveland Clinic Foundation
Abatement Contractor Name:	Pioneer Environmental Services, Inc.
Abatement License Number:	AC2615
Building Owner:	M Building
Abate Start Date:	10/10/2022
Abate End Date:	12/31/2024
Demo Contractor Name:	N/A
Demo Start Date:	10/10/2022
Demo End Date:	12/31/2024
RACM Linear Feet:	278
RACM Square Feet:	3150
RACM Cubic Feet:	N/A
Owner Phone:	216-389-6495
On Site Activity:	Abatement ONLY
Abatement Phone No:	216-561-8334
On Site Specialist Name:	Jose Lopez Garcia
Specialist Cert Number:	AS31478
Cert Expiration Date:	03/27/2025
Setup Date:	10/10/2022
Offsite On Hold Date:	09/20/2024
Onsite Off Hold:	Not reported
Demo Contractor Phone:	N/A
Demo On Hold Date:	Not reported
Demo Off Hold Date:	Not reported
NF Cat-1 Pipe (ft):	0
NF Cat-1 Surface Area (sq ft):	0
NF Cat-2 Pipe (ft):	0
NF Cat-2 Surface Area (sq ft):	0

Name:	Not reported
Address:	9500 EUCLID AVE
City,State,Zip:	CLEVELAND, OH 44195
Notification ID:	134087
Owner Name:	Cleveland Clinic Foundation
Abatement Contractor Name:	Pioneer Environmental Systems, Inc.
Abatement License Number:	AC1886
Building Owner:	M Bldg
Abate Start Date:	02/09/2020
Abate End Date:	06/30/2020
Demo Contractor Name:	N/A
Demo Start Date:	02/09/2020
Demo End Date:	06/30/2020
RACM Linear Feet:	N/A
RACM Square Feet:	180
RACM Cubic Feet:	N/A

CLEVELAND CLINIC FOUNDATION (Continued) **1000429892**

Owner Phone:	216-313-6132
On Site Activity:	Abatement ONLY
Abatement Phone No:	216-561-8334
On Site Specialist Name:	Jose Lopez Garcia
Specialist Cert Number:	AS31478
Cert Expiration Date:	03/27/2025
Setup Date:	02/09/2020
Offsite On Hold Date:	02/09/2020
Onsite Off Hold:	Not reported
Demo Contractor Phone:	N/A
Demo On Hold Date:	Not reported
Demo Off Hold Date:	Not reported
NF Cat-1 Pipe (ft):	0
NF Cat-1 Surface Area (sq ft):	0
NF Cat-2 Pipe (ft):	0
NF Cat-2 Surface Area (sq ft):	0

Name:	Not reported
Address:	9500 EUCLID AVE
City,State,Zip:	CLEVELAND, OH 44195
Notification ID:	134087
Owner Name:	Cleveland Clinic Foundation
Abatement Contractor Name:	Pioneer Environmental Systems, Inc.
Abatement License Number:	AC1886
Building Owner:	H Bldg
Abate Start Date:	02/09/2020
Abate End Date:	06/30/2020
Demo Contractor Name:	N/A
Demo Start Date:	02/09/2020
Demo End Date:	06/30/2020
RACM Linear Feet:	N/A
RACM Square Feet:	200
RACM Cubic Feet:	N/A
Owner Phone:	216-313-6132
On Site Activity:	Abatement ONLY
Abatement Phone No:	216-561-8334
On Site Specialist Name:	Jose Lopez Garcia
Specialist Cert Number:	AS31478
Cert Expiration Date:	03/27/2025
Setup Date:	02/09/2020
Offsite On Hold Date:	02/09/2020
Onsite Off Hold:	Not reported
Demo Contractor Phone:	N/A
Demo On Hold Date:	Not reported
Demo Off Hold Date:	Not reported
NF Cat-1 Pipe (ft):	0
NF Cat-1 Surface Area (sq ft):	0
NF Cat-2 Pipe (ft):	0
NF Cat-2 Surface Area (sq ft):	0

Name:	Not reported
Address:	9500 EUCLID AVENUE
City,State,Zip:	CLEVELAND, OH 44195
Notification ID:	137290
Owner Name:	Cleveland Clinic Foundation
Abatement Contractor Name:	Pioneer Environmental Systems, Inc.
Abatement License Number:	AC1886

CLEVELAND CLINIC FOUNDATION (Continued) **1000429892**

Building Owner:	The Cleveland Clinic
Abate Start Date:	01/01/2019
Abate End Date:	12/31/2019
Demo Contractor Name:	N/A
Demo Start Date:	01/01/2019
Demo End Date:	12/31/2019
RACM Linear Feet:	42
RACM Square Feet:	3112
RACM Cubic Feet:	N/A
Owner Phone:	330-866-3435
On Site Activity:	Abatement ONLY
Abatement Phone No:	216-561-8334
On Site Specialist Name:	Jose Lopez Garcia
Specialist Cert Number:	AS31478
Cert Expiration Date:	03/27/2025
Setup Date:	01/01/2019
Offsite On Hold Date:	Not reported
Onsite Off Hold:	Not reported
Demo Contractor Phone:	N/A
Demo On Hold Date:	Not reported
Demo Off Hold Date:	Not reported
NF Cat-1 Pipe (ft):	0
NF Cat-1 Surface Area (sq ft):	0
NF Cat-2 Pipe (ft):	0
NF Cat-2 Surface Area (sq ft):	0

Name:	Not reported
Address:	9500 EUCLID AVE
City,State,Zip:	CLEVELAND, OH 44195
Notification ID:	123070
Owner Name:	Cleveland Clinic Foundation
Abatement Contractor Name:	Pioneer Environmental Systems, Inc.
Abatement License Number:	AC1886
Building Owner:	P Building
Abate Start Date:	09/16/2019
Abate End Date:	03/31/2020
Demo Contractor Name:	N/A
Demo Start Date:	09/16/2019
Demo End Date:	03/31/2020
RACM Linear Feet:	N/A
RACM Square Feet:	2600
RACM Cubic Feet:	N/A
Owner Phone:	216-379-9217
On Site Activity:	Abatement ONLY
Abatement Phone No:	216-561-8334
On Site Specialist Name:	Jose Lopez Garcia
Specialist Cert Number:	AS31478
Cert Expiration Date:	03/27/2025
Setup Date:	09/16/2019
Offsite On Hold Date:	02/21/2020
Onsite Off Hold:	Not reported
Demo Contractor Phone:	N/A
Demo On Hold Date:	Not reported
Demo Off Hold Date:	Not reported
NF Cat-1 Pipe (ft):	0
NF Cat-1 Surface Area (sq ft):	0
NF Cat-2 Pipe (ft):	0

CLEVELAND CLINIC FOUNDATION (Continued) **1000429892**

NF Cat-2 Surface Area (sq ft):	0

Name:	Not reported
Address:	9500 EUCLID AVENUE
City,State,Zip:	CLEVELAND, OH 44195
Notification ID:	130954
Owner Name:	Cleveland Clinic Foundation
Abatement Contractor Name:	Pioneer Environmental Systems, Inc.
Abatement License Number:	AC1886
Building Owner:	Cleveland Clinic S Building
Abate Start Date:	01/03/2020
Abate End Date:	03/31/2020
Demo Contractor Name:	N/A
Demo Start Date:	01/03/2020
Demo End Date:	03/31/2020
RACM Linear Feet:	N/A
RACM Square Feet:	300
RACM Cubic Feet:	N/A
Owner Phone:	216-444-2200
On Site Activity:	Abatement ONLY
Abatement Phone No:	216-561-8334
On Site Specialist Name:	Jose Lopez Garcia
Specialist Cert Number:	AS31478
Cert Expiration Date:	03/27/2025
Setup Date:	01/03/2020
Offsite On Hold Date:	01/03/2020
Onsite Off Hold:	Not reported
Demo Contractor Phone:	N/A
Demo On Hold Date:	Not reported
Demo Off Hold Date:	Not reported
NF Cat-1 Pipe (ft):	0
NF Cat-1 Surface Area (sq ft):	0
NF Cat-2 Pipe (ft):	0
NF Cat-2 Surface Area (sq ft):	0

Name:	Not reported
Address:	9500 EUCLID AVE
City,State,Zip:	CLEVELAND, OH 44195
Notification ID:	129027
Owner Name:	Cleveland Clinic Foundation
Abatement Contractor Name:	Pioneer Environmental Systems, Inc.
Abatement License Number:	AC1886
Building Owner:	L Bldg
Abate Start Date:	12/02/2019
Abate End Date:	03/31/2020
Demo Contractor Name:	N/A
Demo Start Date:	12/02/2019
Demo End Date:	03/31/2020
RACM Linear Feet:	N/A
RACM Square Feet:	1400
RACM Cubic Feet:	N/A
Owner Phone:	216-444-2644
On Site Activity:	Abatement ONLY
Abatement Phone No:	216-561-8334
On Site Specialist Name:	Jose Lopez Garcia
Specialist Cert Number:	AS31478
Cert Expiration Date:	03/27/2025

CLEVELAND CLINIC FOUNDATION (Continued) **1000429892**

Setup Date:	12/02/2019
Offsite On Hold Date:	01/24/2020
Onsite Off Hold:	Not reported
Demo Contractor Phone:	N/A
Demo On Hold Date:	Not reported
Demo Off Hold Date:	Not reported
NF Cat-1 Pipe (ft):	0
NF Cat-1 Surface Area (sq ft):	0
NF Cat-2 Pipe (ft):	0
NF Cat-2 Surface Area (sq ft):	0

Name:	Not reported
Address:	9500 EUCLID AVE
City,State,Zip:	CLEVELAND, OH 44195
Notification ID:	124287
Owner Name:	Cleveland Clinic Foundation
Abatement Contractor Name:	Pioneer Environmental Systems, Inc.
Abatement License Number:	AC1886
Building Owner:	M Bldg
Abate Start Date:	10/04/2019
Abate End Date:	01/07/2020
Demo Contractor Name:	N/A
Demo Start Date:	10/04/2019
Demo End Date:	01/07/2020
RACM Linear Feet:	N/A
RACM Square Feet:	1000
RACM Cubic Feet:	N/A
Owner Phone:	216-444-2644
On Site Activity:	Abatement ONLY
Abatement Phone No:	216-561-8334
On Site Specialist Name:	Jose Lopez Garcia
Specialist Cert Number:	AS31478
Cert Expiration Date:	03/27/2025
Setup Date:	10/01/2019
Offsite On Hold Date:	12/05/2019
Onsite Off Hold:	12/02/2019
Demo Contractor Phone:	N/A
Demo On Hold Date:	Not reported
Demo Off Hold Date:	Not reported
NF Cat-1 Pipe (ft):	0
NF Cat-1 Surface Area (sq ft):	0
NF Cat-2 Pipe (ft):	0
NF Cat-2 Surface Area (sq ft):	0

Name:	Not reported
Address:	9500 EUCLID AVENUE
City,State,Zip:	CLEVELAND, OH 44195
Notification ID:	211755
Owner Name:	Cleveland Clinic Foundation
Abatement Contractor Name:	Pioneer Environmental Services, Inc.
Abatement License Number:	AC2615
Building Owner:	CCF L Building
Abate Start Date:	09/06/2023
Abate End Date:	05/29/2025
Demo Contractor Name:	N/A
Demo Start Date:	09/06/2023
Demo End Date:	05/29/2025

CLEVELAND CLINIC FOUNDATION (Continued) **1000429892**

RACM Linear Feet:	N/A
RACM Square Feet:	17322
RACM Cubic Feet:	N/A
Owner Phone:	330-866-3435
On Site Activity:	Abatement ONLY
Abatement Phone No:	216-561-8334
On Site Specialist Name:	Genaro Mejia
Specialist Cert Number:	AS32479
Cert Expiration Date:	02/11/2025
Setup Date:	09/06/2023
Offsite On Hold Date:	06/14/2024
Onsite Off Hold:	Not reported
Demo Contractor Phone:	N/A
Demo On Hold Date:	Not reported
Demo Off Hold Date:	Not reported
NF Cat-1 Pipe (ft):	0
NF Cat-1 Surface Area (sq ft):	0
NF Cat-2 Pipe (ft):	0
NF Cat-2 Surface Area (sq ft):	0

45
SSE
1/4-1/2
0.435 mi.
2299 ft.

OPPORTUNITY CORRIDOR **US BROWNFIELDS** **1016952193**
I-490 AND 55TH STREET TO THE CLEVELAND CLINIC **N/A**
CLEVELAND, OH 44195

Relative:
Higher

Actual:
679 ft.

US BROWNFIELDS:

Name:	OPPORTUNITY CORRIDOR
Address:	I-490 And 55th Street To The Cleveland Clinic
City,State,Zip:	CLEVELAND, OH 44195
Property ID:	177044
Property Alias:	Not reported
Recipient Name:	R5 TBA - Ohio (STAG Funded)
Grant Type:	Hazardous
Property Number:	Multiple (BL I - 82; BL 2C- 53)
Parcel Size:	23.2
Latitude:	41.5034433
Longitude:	-81.6205953
Census Tract:	39035197200
State or Tribal Voluntary Response Program:	Y
Program Name:	Not reported
AA Activity Funded:	Not reported
Start Date:	Not reported
Redev Completition Date:	Not reported
Completed Date:	Not reported
Cleanup Funding:	Not reported
Cleanup Funding Source:	Not reported
Activity Funded:	Yes
Assessment Funding:	Not reported
Assessment Funding Source:	Not reported
Redevelopment Funding:	Not reported
Contaminants REC:	Lead PAHs VOCs
Contaminants Found at Actionable Level:	Lead PAHs VOCs
Redev. Funding Source:	Not reported
Redev. Funding Entity Name:	Not reported
Contaminants Found Below Actionable Level:	Not reported
Redevelopment Start Date:	Not reported
Assessment Funding Entity:	Not reported

OPPORTUNITY CORRIDOR (Continued) **1016952193**

Cleanup Funding Entity:	Not reported
Climate Adapt Mitig - Planning or Assessment:	Not reported
Cooperative Agreement Number:	n/a
Start Date:	Not reported
Ownership Entity:	Government
Additional Institutional Controls Information:	Not reported
Completion Date:	Not reported
Address of Data Sources (URL if available) 1:	Not reported
Cleanup Required:	U
Indicates Cleanup/Treatment Tech Implemented:	Not reported
Institutional Controls Required:	U
IC Category Proprietary Controls:	Not reported
Excavation and Disposal of Soils:	Not reported
Extraction of contaminants:	Not reported
IC Cat. Info. Devices:	Not reported
Removal of materials (tanks and piping, etc.):	Not reported
IC Cat. Gov. Controls:	Not reported
Reduction of Contam Bioremediation/Phytoremediation:	Not reported
IC Cat. Enforcement Permit Tools:	Not reported
Cleanup of structures:	Not reported
IC in place date:	Not reported
Additional Cleanup/Treatment Tech Info:	Not reported
IC in place:	Not reported
Address of Data Source (URL if available) 2:	Not reported
Indicate whether Engineering Controls are required:	Not reported
State/tribal program ID:	Not reported
Cover Technologies (e.g., Capping):	Not reported
Security (e.g., Guard, Fence):	Not reported
Immobilization Process:	Not reported
Engineering Barriers (e.g., Slurry Walls, Sheet):	Not reported
Other:	Not reported
Additional Engineering Controls Information:	Not reported
Address of Data Source (URL if available) 3:	Not reported
Indicate whether Engineering Controls are in place:	Not reported
Date Engineering Controls put into place:	Not reported
ACRES Cleaned Up:	Not reported
Section 128(a) State/Tribal:	Not reported
Multipurpose - Cost Share Amount:	Not reported
Cleanup - Cost Share Amount:	Not reported
RLF Loan - Total Loan Amount:	Not reported
RLF - Loan Signed Date:	Not reported
RLF Loan - Anticipated Repayment Start Date:	Not reported
RLF Loan - Anticipated Repayment End Date:	Not reported
RLF Loan - Interest Rate:	Not reported
RLF Loan - EPA Funds Used:	Not reported
Contaminant Cleanup:	Not reported
RLF Loan - Cost Share Used:	Not reported
Media Affected:	Ground Water Soil
RLF Loan - Program Income Used:	Not reported
Media Cleanup:	Not reported
RLF Loan - Discounted:	Not reported
RLF Loan - Discount Percentage:	Not reported
RLF Subgrant - Total Subgrant Amount:	Not reported
RLF Subgrant - Signed Date:	Not reported
RLF Subgrant - EPA Funds Used:	Not reported
RLF Subgrant - Cost Share Used:	Not reported
RLF Subgrant - Program Income Used:	Not reported

OPPORTUNITY CORRIDOR (Continued) **1016952193**

RLF Direct Cleanup - Total Funding Amt:	Not reported
Num. of cleanup and re-dev. jobs:	Not reported
RLF Direct Cleanup - Source of Funding:	Not reported
RLF Leveraged - Funding Source Type:	Not reported
Past use greenspace acreage:	Not reported
Past use residential acreage:	0.87
RLF Leveraged - Entity Providing Funding:	Not reported
RLF Leveraged - Funding Amount:	Not reported
Cleanup Completion Doc - NFA Letter Received:	N
Past use commercial acreage:	4.13
NFA Letter Date Received:	Not reported
Past use industrial acreage:	9.5
Cleanup Comp Doc - Letter/Signed Rep Qualified Pro:	N
Future use greenspace acreage:	Not reported
Letter/Signed Report Date Received:	Not reported
Future use residential acreage:	Not reported
Future use commercial acreage:	Not reported
Cleanup Completion Doc- Other forms of Doc:	Not reported
Future use industrial acreage:	Not reported
Climate Adapt and Mitiga - Demo or Cleanup:	Not reported
ReDev Activity Funded:	Not reported
Amount of Funding Expended on this Activity 2:	Not reported
Number of Redevelopment Jobs Leveraged:	Not reported
Climate Adaptation and Mitigation Redevelopment:	Not reported
Radius:	0.5
Below Poverty Number:	1003
Below Poverty Percent:	36.27
Meidan Income:	4142
Meidan Income Number:	1462
Meidan Income Percent:	52.88
Vacant Housing Number:	541
Vacant Housing Percent:	28.53
Unemployed Number:	271
Unemployed Percent:	9.8

Name:	OPPORTUNITY CORRIDOR
Address:	I-490 And 55th Street To The Cleveland Clinic
City,State,Zip:	CLEVELAND, OH 44195
Property ID:	177044
Property Alias:	Not reported
Recipient Name:	R5 TBA - Ohio (STAG Funded)
Grant Type:	Hazardous
Property Number:	Multiple (BL I - 82; BL 2C- 53)
Parcel Size:	23.2
Latitude:	41.5034433
Longitude:	-81.6205953
Census Tract:	39035197200
State or Tribal Voluntary Response Program:	Y
Program Name:	Not reported
AA Activity Funded:	Yes
Start Date:	Not reported
Redev Completition Date:	Not reported
Completed Date:	Not reported
Cleanup Funding:	Not reported
Cleanup Funding Source:	Not reported
Activity Funded:	Yes
Assessment Funding:	Not reported

OPPORTUNITY CORRIDOR (Continued) **1016952193**

Assessment Funding Source:	Not reported
Redevelopment Funding:	Not reported
Contaminants REC:	Lead PAHs VOCs
Contaminants Found at Actionable Level:	Lead PAHs VOCs
Redev. Funding Source:	Not reported
Redev. Funding Entity Name:	Not reported
Contaminants Found Below Actionable Level:	Not reported
Redevelopment Start Date:	Not reported
Assessment Funding Entity:	EPA
Cleanup Funding Entity:	Not reported
Climate Adapt Mitig - Planning or Assessment:	Not reported
Cooperative Agreement Number:	n/a
Start Date:	2015-07-08 00:00:00
Ownership Entity:	Government
Additional Institutional Controls Information:	Not reported
Completion Date:	2016-03-15 00:00:00
Address of Data Sources (URL if available) 1:	Not reported
Cleanup Required:	U
Indicates Cleanup/Treatment Tech Implemented:	Not reported
Institutional Controls Required:	U
IC Category Proprietary Controls:	Not reported
Excavation and Disposal of Soils:	Not reported
Extraction of contaminants:	Not reported
IC Cat. Info. Devices:	Not reported
Removal of materials (tanks and piping, etc.):	Not reported
IC Cat. Gov. Controls:	Not reported
Reduction of Contam Bioremediation/Phytoremediation:	Not reported
IC Cat. Enforcement Permit Tools:	Not reported
Cleanup of structures:	Not reported
IC in place date:	Not reported
Additional Cleanup/Treatment Tech Info:	Not reported
IC in place:	Not reported
Address of Data Source (URL if available) 2:	Not reported
Indicate whether Engineering Controls are required:	Not reported
State/tribal program ID:	Not reported
Cover Technologies (e.g., Capping):	Not reported
Security (e.g., Guard, Fence):	Not reported
Immobilization Process:	Not reported
Engineering Barriers (e.g., Slurry Walls, Sheet):	Not reported
Other:	Not reported
Additional Engineering Controls Information:	Not reported
Address of Data Source (URL if available) 3:	Not reported
Indicate whether Engineering Controls are in place:	Not reported
Date Engineering Controls put into place:	Not reported
ACRES Cleaned Up:	Not reported
Section 128(a) State/Tribal:	Not reported
Multipurpose - Cost Share Amount:	Not reported
Cleanup - Cost Share Amount:	Not reported
RLF Loan - Total Loan Amount:	Not reported
RLF - Loan Signed Date:	Not reported
RLF Loan - Anticipated Repayment Start Date:	Not reported
RLF Loan - Anticipated Repayment End Date:	Not reported
RLF Loan - Interest Rate:	Not reported
RLF Loan - EPA Funds Used:	Not reported
Contaminant Cleanup:	Not reported
RLF Loan - Cost Share Used:	Not reported
Media Affected:	Ground Water Soil

OPPORTUNITY CORRIDOR (Continued) **1016952193**

RLF Loan - Program Income Used:	Not reported
Media Cleanup:	Not reported
RLF Loan - Discounted:	Not reported
RLF Loan - Discount Percentage:	Not reported
RLF Subgrant - Total Subgrant Amount:	Not reported
RLF Subgrant - Signed Date:	Not reported
RLF Subgrant - EPA Funds Used:	Not reported
RLF Subgrant - Cost Share Used:	Not reported
RLF Subgrant - Program Income Used:	Not reported
RLF Direct Cleanup - Total Funding Amt:	Not reported
Num. of cleanup and re-dev. jobs:	Not reported
RLF Direct Cleanup - Source of Funding:	Not reported
RLF Leveraged - Funding Source Type:	Not reported
Past use greenspace acreage:	Not reported
Past use residential acreage:	0.87
RLF Leveraged - Entity Providing Funding:	Not reported
RLF Leveraged - Funding Amount:	Not reported
Cleanup Completion Doc - NFA Letter Received:	N
Past use commercial acreage:	4.13
NFA Letter Date Received:	Not reported
Past use industrial acreage:	9.5
Cleanup Comp Doc - Letter/Signed Rep Qualified Pro:	N
Future use greenspace acreage:	Not reported
Letter/Signed Report Date Received:	Not reported
Future use residential acreage:	Not reported
Future use commercial acreage:	Not reported
Cleanup Completion Doc- Other forms of Doc:	Not reported
Future use industrial acreage:	Not reported
Climate Adapt and Mitiga - Demo or Cleanup:	Not reported
ReDev Activity Funded:	Not reported
Amount of Funding Expended on this Activity 2:	Not reported
Number of Redevelopment Jobs Leveraged:	Not reported
Climate Adaptation and Mitigation Redevelopment:	Not reported
Radius:	0.5
Below Poverty Number:	1003
Below Poverty Percent:	36.27
Meidan Income:	4142
Meidan Income Number:	1462
Meidan Income Percent:	52.88
Vacant Housing Number:	541
Vacant Housing Percent:	28.53
Unemployed Number:	271
Unemployed Percent:	9.8

Name:	OPPORTUNITY CORRIDOR
Address:	I-490 And 55th Street To The Cleveland Clinic
City,State,Zip:	CLEVELAND, OH 44195
Property ID:	177044
Property Alias:	Not reported
Recipient Name:	R5 TBA - Ohio (STAG Funded)
Grant Type:	Hazardous
Property Number:	Multiple (BL I - 82; BL 2C- 53)
Parcel Size:	23.2
Latitude:	41.5034433
Longitude:	-81.6205953
Census Tract:	39035197200
State or Tribal Voluntary Response Program:	Y

OPPORTUNITY CORRIDOR (Continued) **1016952193**

Program Name:	Not reported
AA Activity Funded:	Yes
Start Date:	Not reported
Redev Completition Date:	Not reported
Completed Date:	Not reported
Cleanup Funding:	Not reported
Cleanup Funding Source:	Not reported
Activity Funded:	Yes
Assessment Funding:	Not reported
Assessment Funding Source:	Not reported
Redevelopment Funding:	Not reported
Contaminants REC:	Lead PAHs VOCs
Contaminants Found at Actionable Level:	Lead PAHs VOCs
Redev. Funding Source:	Not reported
Redev. Funding Entity Name:	Not reported
Contaminants Found Below Actionable Level:	Not reported
Redevelopment Start Date:	Not reported
Assessment Funding Entity:	EPA
Cleanup Funding Entity:	Not reported
Climate Adapt Mitig - Planning or Assessment:	Not reported
Cooperative Agreement Number:	n/a
Start Date:	2014-07-31 00:00:00
Ownership Entity:	Government
Additional Institutional Controls Information:	Not reported
Completion Date:	2015-02-27 00:00:00
Address of Data Sources (URL if available) 1:	Not reported
Cleanup Required:	U
Indicates Cleanup/Treatment Tech Implemented:	Not reported
Institutional Controls Required:	U
IC Category Proprietary Controls:	Not reported
Excavation and Disposal of Soils:	Not reported
Extraction of contaminants:	Not reported
IC Cat. Info. Devices:	Not reported
Removal of materials (tanks and piping, etc.):	Not reported
IC Cat. Gov. Controls:	Not reported
Reduction of Contam Bioremediation/Phytoremediation:	Not reported
IC Cat. Enforcement Permit Tools:	Not reported
Cleanup of structures:	Not reported
IC in place date:	Not reported
Additional Cleanup/Treatment Tech Info:	Not reported
IC in place:	Not reported
Address of Data Source (URL if available) 2:	Not reported
Indicate whether Engineering Controls are required:	Not reported
State/tribal program ID:	Not reported
Cover Technologies (e.g., Capping):	Not reported
Security (e.g., Guard, Fence):	Not reported
Immobilization Process:	Not reported
Engineering Barriers (e.g., Slurry Walls, Sheet):	Not reported
Other:	Not reported
Additional Engineering Controls Information:	Not reported
Address of Data Source (URL if available) 3:	Not reported
Indicate whether Engineering Controls are in place:	Not reported
Date Engineering Controls put into place:	Not reported
ACRES Cleaned Up:	Not reported
Section 128(a) State/Tribal:	Not reported
Multipurpose - Cost Share Amount:	Not reported
Cleanup - Cost Share Amount:	Not reported

OPPORTUNITY CORRIDOR (Continued) **1016952193**

RLF Loan - Total Loan Amount:	Not reported
RLF - Loan Signed Date:	Not reported
RLF Loan - Anticipated Repayment Start Date:	Not reported
RLF Loan - Anticipated Repayment End Date:	Not reported
RLF Loan - Interest Rate:	Not reported
RLF Loan - EPA Funds Used:	Not reported
Contaminant Cleanup:	Not reported
RLF Loan - Cost Share Used:	Not reported
Media Affected:	Ground Water Soil
RLF Loan - Program Income Used:	Not reported
Media Cleanup:	Not reported
RLF Loan - Discounted:	Not reported
RLF Loan - Discount Percentage:	Not reported
RLF Subgrant - Total Subgrant Amount:	Not reported
RLF Subgrant - Signed Date:	Not reported
RLF Subgrant - EPA Funds Used:	Not reported
RLF Subgrant - Cost Share Used:	Not reported
RLF Subgrant - Program Income Used:	Not reported
RLF Direct Cleanup - Total Funding Amt:	Not reported
Num. of cleanup and re-dev. jobs:	Not reported
RLF Direct Cleanup - Source of Funding:	Not reported
RLF Leveraged - Funding Source Type:	Not reported
Past use greenspace acreage:	Not reported
Past use residential acreage:	0.87
RLF Leveraged - Entity Providing Funding:	Not reported
RLF Leveraged - Funding Amount:	Not reported
Cleanup Completion Doc - NFA Letter Received:	N
Past use commercial acreage:	4.13
NFA Letter Date Received:	Not reported
Past use industrial acreage:	9.5
Cleanup Comp Doc - Letter/Signed Rep Qualified Pro:	N
Future use greenspace acreage:	Not reported
Letter/Signed Report Date Received:	Not reported
Future use residential acreage:	Not reported
Future use commercial acreage:	Not reported
Cleanup Completion Doc- Other forms of Doc:	Not reported
Future use industrial acreage:	Not reported
Climate Adapt and Mitiga - Demo or Cleanup:	Not reported
ReDev Activity Funded:	Not reported
Amount of Funding Expended on this Activity 2:	Not reported
Number of Redevelopment Jobs Leveraged:	Not reported
Climate Adaptation and Mitigation Redevelopment:	Not reported
Radius:	0.5
Below Poverty Number:	1003
Below Poverty Percent:	36.27
Meidan Income:	4142
Meidan Income Number:	1462
Meidan Income Percent:	52.88
Vacant Housing Number:	541
Vacant Housing Percent:	28.53
Unemployed Number:	271
Unemployed Percent:	9.8

Name:	OPPORTUNITY CORRIDOR
Address:	I-490 And 55th Street To The Cleveland Clinic
City,State,Zip:	CLEVELAND, OH 44195
Property ID:	177044

OPPORTUNITY CORRIDOR (Continued) **1016952193**

Property Alias:	Not reported
Recipient Name:	R5 TBA - Ohio (STAG Funded)
Grant Type:	Hazardous
Property Number:	Multiple (BL I - 82; BL 2C- 53)
Parcel Size:	23.2
Latitude:	41.5034433
Longitude:	-81.6205953
Census Tract:	39035197200
State or Tribal Voluntary Response Program:	Y
Program Name:	Not reported
AA Activity Funded:	Yes
Start Date:	Not reported
Redev Completition Date:	Not reported
Completed Date:	Not reported
Cleanup Funding:	Not reported
Cleanup Funding Source:	Not reported
Activity Funded:	Yes
Assessment Funding:	Not reported
Assessment Funding Source:	Not reported
Redevelopment Funding:	Not reported
Contaminants REC:	Lead PAHs VOCs
Contaminants Found at Actionable Level:	Lead PAHs VOCs
Redev. Funding Source:	Not reported
Redev. Funding Entity Name:	Not reported
Contaminants Found Below Actionable Level:	Not reported
Redevelopment Start Date:	Not reported
Assessment Funding Entity:	EPA
Cleanup Funding Entity:	Not reported
Climate Adapt Mitig - Planning or Assessment:	Not reported
Cooperative Agreement Number:	n/a
Start Date:	2016-01-20 00:00:00
Ownership Entity:	Government
Additional Institutional Controls Information:	Not reported
Completion Date:	2016-06-10 00:00:00
Address of Data Sources (URL if available) 1:	Not reported
Cleanup Required:	U
Indicates Cleanup/Treatment Tech Implemented:	Not reported
Institutional Controls Required:	U
IC Category Proprietary Controls:	Not reported
Excavation and Disposal of Soils:	Not reported
Extraction of contaminants:	Not reported
IC Cat. Info. Devices:	Not reported
Removal of materials (tanks and piping, etc.):	Not reported
IC Cat. Gov. Controls:	Not reported
Reduction of Contam Bioremediation/Phytoremediation:	Not reported
IC Cat. Enforcement Permit Tools:	Not reported
Cleanup of structures:	Not reported
IC in place date:	Not reported
Additional Cleanup/Treatment Tech Info:	Not reported
IC in place:	Not reported
Address of Data Source (URL if available) 2:	Not reported
Indicate whether Engineering Controls are required:	Not reported
State/tribal program ID:	Not reported
Cover Technologies (e.g., Capping):	Not reported
Security (e.g., Guard, Fence):	Not reported
Immobilization Process:	Not reported
Engineering Barriers (e.g., Slurry Walls, Sheet):	Not reported

OPPORTUNITY CORRIDOR (Continued) **1016952193**

Other:	Not reported
Additional Engineering Controls Information:	Not reported
Address of Data Source (URL if available) 3:	Not reported
Indicate whether Engineering Controls are in place:	Not reported
Date Engineering Controls put into place:	Not reported
ACRES Cleaned Up:	Not reported
Section 128(a) State/Tribal:	Not reported
Multipurpose - Cost Share Amount:	Not reported
Cleanup - Cost Share Amount:	Not reported
RLF Loan - Total Loan Amount:	Not reported
RLF - Loan Signed Date:	Not reported
RLF Loan - Anticipated Repayment Start Date:	Not reported
RLF Loan - Anticipated Repayment End Date:	Not reported
RLF Loan - Interest Rate:	Not reported
RLF Loan - EPA Funds Used:	Not reported
Contaminant Cleanup:	Not reported
RLF Loan - Cost Share Used:	Not reported
Media Affected:	Ground Water Soil
RLF Loan - Program Income Used:	Not reported
Media Cleanup:	Not reported
RLF Loan - Discounted:	Not reported
RLF Loan - Discount Percentage:	Not reported
RLF Subgrant - Total Subgrant Amount:	Not reported
RLF Subgrant - Signed Date:	Not reported
RLF Subgrant - EPA Funds Used:	Not reported
RLF Subgrant - Cost Share Used:	Not reported
RLF Subgrant - Program Income Used:	Not reported
RLF Direct Cleanup - Total Funding Amt:	Not reported
Num. of cleanup and re-dev. jobs:	Not reported
RLF Direct Cleanup - Source of Funding:	Not reported
RLF Leveraged - Funding Source Type:	Not reported
Past use greenspace acreage:	Not reported
Past use residential acreage:	0.87
RLF Leveraged - Entity Providing Funding:	Not reported
RLF Leveraged - Funding Amount:	Not reported
Cleanup Completion Doc - NFA Letter Received:	N
Past use commercial acreage:	4.13
NFA Letter Date Received:	Not reported
Past use industrial acreage:	9.5
Cleanup Comp Doc - Letter/Signed Rep Qualified Pro:	N
Future use greenspace acreage:	Not reported
Letter/Signed Report Date Received:	Not reported
Future use residential acreage:	Not reported
Future use commercial acreage:	Not reported
Cleanup Completion Doc- Other forms of Doc:	Not reported
Future use industrial acreage:	Not reported
Climate Adapt and Mitiga - Demo or Cleanup:	Not reported
ReDev Activity Funded:	Not reported
Amount of Funding Expended on this Activity 2:	Not reported
Number of Redevelopment Jobs Leveraged:	Not reported
Climate Adaptation and Mitigation Redevelopment:	Not reported
Radius:	0.5
Below Poverty Number:	1003
Below Poverty Percent:	36.27
Meidan Income:	4142
Meidan Income Number:	1462
Meidan Income Percent:	52.88

OPPORTUNITY CORRIDOR (Continued) **1016952193**

Vacant Housing Number:	541
Vacant Housing Percent:	28.53
Unemployed Number:	271
Unemployed Percent:	9.8

L46 NNE 1/4-1/2 0.436 mi. 2303 ft. | **VACANT LOT 9321 WADE PARK CLEVELAND, OH** | **UST FINDER** | **1028604689**
UST FINDER RELEASE | **N/A**

Site 1 of 2 in cluster L

Relative: Lower
Actual: 650 ft.

UST FINDER:

Object ID:	351802
Facility ID:	OH18010948
Name:	VACANT LOT
Address:	9321 WADE PARK
City,State,Zip:	CLEVELAND, OH
Address Match Type:	Not reported
Open USTs:	0
Closed USTs:	2
TOS USTs:	0
Population 1500ft:	2556
Private Wells 1500ft:	0
Within 100yr Floodplain:	No
Land Use:	Developed, Medium Intensity
Within SPA:	No
SPA PWS Facility ID:	Not reported
SPA Water Type:	Not reported
SPA Facility Type:	Not reported
SPA HUC12:	Not reported
Within WHPA:	No
WHPA PWS Facility ID:	Not reported
WHPA Water Type:	Not reported
WHPA Facility Type:	Not reported
WHPA HUC12:	Not reported
Facility Status:	Closed UST(s)
Date of Last Inspection:	Not reported
EPA Region:	5
Tribe:	Not reported
Coordinate Source:	State
X Coord:	-81.622039
Y Coord:	41.5159370000001
Latitude:	41.515937
Longitude:	-81.622039

UST FINDER:

Object ID:	1465034
Facility ID:	OH18010948
Tank ID:	OH18010948_T00002
Tank Status:	Closed
Installation Date:	Not reported
Removal Date:	2002/11/22 15:59:59+00
Tank Capacity:	3000
Substances:	Gasoline
Tank Wall Type:	Single
Object ID:	1465035
Facility ID:	OH18010948

VACANT LOT (Continued) **1028604689**

Tank ID:	OH18010948_T00001
Tank Status:	Closed
Installation Date:	Not reported
Removal Date:	2002/11/22 15:59:59+00
Tank Capacity:	8000
Substances:	Gasoline
Tank Wall Type:	Single

UST FINDER RELEASE:

Object ID:	323456
Facility ID:	OH18010948
Lust ID:	OH18010948-N00001
Name:	VACANT LOT
Address:	9321 WADE PARK
City,State,Zip:	CLEVELAND, OH 0
Address Match Type:	Not reported
Reported Date:	2003/02/10 15:59:59+00
Status:	No Further Action
Substance:	Not reported
Population within 1500ft:	2557
Domestic Wells within 1500ft:	0
Land Use:	Developed, Medium Intensity
Within SPA:	No
SPA PWS Facility ID:	Not reported
SPA Water Type:	Not reported
SPA Facility Type:	Not reported
SPA HUC12:	Not reported
Within WHPA:	No
WHPA PWS Facility ID:	Not reported
WHPA Water Type:	Not reported
WHPA Facility Type:	Not reported
WHPA HUC12:	Not reported
Within 100yr Floodplain:	No
Tribe:	Not reported
EPA Region:	5
NFA Letter 1:	Not reported
NFA Letter 2:	Not reported
NFA Letter 3:	Not reported
NFA Letter 4:	Not reported
Closed With Residual Contaminate:	Not reported
Coordinate Source:	State
X Coord:	-81.62204
Y Coord:	41.5159400000001
Latitude:	41.51594
Longitude:	-81.6220399999999

L47 **VACANT LOT** **LUST** **U004218053**
NNE **9321 WADE PARK** **UST** **N/A**
1/4-1/2 **CLEVELAND, OH 44106**
0.436 mi.
2303 ft. **Site 2 of 2 in cluster L**

Relative:
Lower

Actual:
650 ft.

LUST:

Name:	VACANT LOT
Address:	9321 WADE PARK
City,State,Zip:	CLEVELAND, OH 44106

VACANT LOT (Continued) **U004218053**

Release Number:	18010948 - N00001
Release Date:	02/10/2003
LTF Status:	6 Closure of regulated UST
FR Status:	**NFA: No Further Action**
Priority:	2
Review Date:	06/12/2003
Priority Decode:	SUS/CON from non-regulated UST
Class1 Decode:	A Responsible Party (RP) for the release has not yet been determined
Latitude:	41.515937
Longitude:	-81.622039
Class:	Responsible Party for release has not yet been determined
Incident Number:	Not reported
Last Update:	Charles Zepp
Last Update Date:	06/10/2021
Last Update Updated:	06/12/2003
Sub Status:	Approved
Rules:	1999
Coordinator:	Charles Zepp
Rating:	10

UST:

Name:	VACANT LOT
Address:	9321 WADE PARK
City,State,Zip:	CLEVELAND, OH 44106
Facility Id:	18010948
Owner Name:	Not reported
Owner Address:	Not reported
Owner City/State/Zip:	Not reported
Tank Number:	T00001
Status:	REM - Removed
UST Capacity:	8000
Tank Content:	Gasoline
Installation Date:	Not reported
Construction:	BM - Bare Metal
Date Last Used:	11/22/2002
Date TCL Closed:	Not reported
Date Removed:	11/22/2002
CAS Number:	8006-61-9
Abandoned Approved:	Not reported
Regulated:	YES
Sensitive Area:	NO
Date Of Sensitivity:	Not reported
UST Configurations:	Not reported
Construction Comments:	Bare Steel
Corrosion Protections:	Not reported
Corrosion Protection Comments:	Not reported
Primary Release Detection:	AMO - Alternative Method (Other, explain)
Secondary Release Detection:	Not reported
Release Detection Comments:	RDTank: / RDLine:
Piping Configuration:	Not reported
Piping Configuration Comments:	Not reported
Piping Styles:	S - Suction
Piping Constructions:	BM - Bare Metal
Piping Construction Comments:	Bare Steel
Piping Corrosion Protections:	OTH - Other (explain)
Piping Corrosion Protection Comments:	Not reported

VACANT LOT (Continued) **U004218053**

Piping Release Detections:	OTH - Other(explain)
Piping Release Detection Comments:	Not reported
Spill Prevention Manholes:	OTH - Other (Explain)
Spill Prevention Manhole Comments:	Not reported
OverFill Prevention:	Not reported
OverFill Prevention Comment:	Not reported
Comments:	Not reported

Name:	VACANT LOT
Address:	9321 WADE PARK
City,State,Zip:	CLEVELAND, OH 44106

Tank Number:	T00002
Status:	REM - Removed
UST Capacity:	3000
Tank Content:	Gasoline
Installation Date:	Not reported
Construction:	BM - Bare Metal
Date Last Used:	11/22/2002
Date TCL Closed:	Not reported
Date Removed:	11/22/2002
CAS Number:	8006-61-9
Abandoned Approved:	Not reported
Regulated:	YES
Sensitive Area:	NO
Date Of Sensitivity:	Not reported
UST Configurations:	Not reported
Construction Comments:	Bare Steel
Corrosion Protections:	Not reported
Corrosion Protection Comments:	Not reported
Primary Release Detection:	AMO - Alternative Method (Other, explain)
Secondary Release Detection:	Not reported
Release Detection Comments:	RDTank: / RDLine:
Piping Configuration:	Not reported
Piping Configuration Comments:	Not reported
Piping Styles:	S - Suction
Piping Constructions:	BM - Bare Metal
Piping Construction Comments:	Bare Steel
Piping Corrosion Protections:	OTH - Other (explain)
Piping Corrosion Protection Comments:	Not reported
Piping Release Detections:	OTH - Other(explain)
Piping Release Detection Comments:	Not reported
Spill Prevention Manholes:	OTH - Other (Explain)
Spill Prevention Manhole Comments:	Not reported
OverFill Prevention:	Not reported
OverFill Prevention Comment:	Not reported
Comments:	Not reported

48 NE 1/4-1/2 0.457 mi. 2411 ft. | **UNIVERSITY TOWER**
1575 EAST BLVD
CLEVELAND, OH 44106 | **LUST**
ARCHIVE UST | **U004180369**
N/A

Relative: Lower

Actual: 648 ft.

LUST:

Name:	UNIVERSITY TOWER
Address:	1575 EAST BLVD
City,State,Zip:	CLEVELAND, OH 44106
Release Number:	18011247 - N00001
Release Date:	03/16/2011
LTF Status:	2 SUS/CON from non-regulated UST
FR Status:	**RPT: a possible incident is reported**
Priority:	2
Review Date:	07/14/2016
Priority Decode:	SUS/CON from non-regulated UST
Class1 Decode:	A viable RP have been identified
Latitude:	41.514103
Longitude:	-81.616294
Class:	Viable Responsible Party has been identified
Incident Number:	Not reported
Last Update:	Charles Zepp
Last Update Date:	10/11/2019
Last Update Updated:	07/14/2016
Sub Status:	Approved
Rules:	2005
Coordinator:	Charles Zepp
Rating:	14

ARCHIVE UST:

Name:	UNIVERSITY TOWER
Address:	1575 EAST BLVD
City,State,Zip:	CLEVELAND, OH 44106
Facility Number:	18011247
Owner Name:	FAMICOS FOUNDATION
Owner Address:	1325 ANSEL RD
Owner City,St,Zip:	CLEVELAND, OH 44106
Owner Telephone:	(216)791-6479
Owner ID:	W025081
Facility Type:	Commercial
Contact Name:	Not reported
Contact Telephone:	Not reported
Tank Number:	Not reported
Depth at Location:	CLEVELAND FIRE DEPARTMENT
Authorized:	Yes
Eligible Award:	Not reported
Action:	Yes

Permit:

Facility Id:	18011247
Permit Id:	P00001
Permit Status:	Closed
Issued Date:	5/4/2011
LFD Permit Id:	14469

Inspection:

Facility Id:	18011247
Permit Number:	P00001

UNIVERSITY TOWER (Continued) **U004180369**

Code: 103
Inspection Type: Final

Tank ID:	T00001
Tank Type:	Not reported
Tank Status:	**Removed**
Install Date:	Not reported
Content:	Not reported
Capacity:	Not reported
Corrosion Protection Tank:	Not reported
CAS #:	Not reported
Regulated:	Not reported
Overfill Device Installed:	Not reported
Spill Device Installed:	Not reported
Release Detection On Tank:	Not reported
Date Removed:	3/16/2011
Date Last Use:	1/1/1900
Date Abandoned/Closed:	Not reported
AST/UST:	UST
Corrosion Protection Piping:	Not reported
Piping Material:	Not reported
Piping Type:	Not reported
Release Detection On Piping:	Not reported

M49 **WADE PARK APARTMENTS** **UST FINDER** **1028604847**
NNE **9500 WADE PARK** **UST FINDER RELEASE** **N/A**
1/4-1/2 **CLEVELAND, OH**
0.459 mi.
2424 ft. **Site 1 of 2 in cluster M**

Relative:
Lower

Actual:
646 ft.

UST FINDER:

Object ID:	351799
Facility ID:	OH18011189
Name:	WADE PARK APARTMENTS
Address:	9500 WADE PARK
City,State,Zip:	CLEVELAND, OH
Address Match Type:	PointAddress
Open USTs:	0
Closed USTs:	1
TOS USTs:	0
Population 1500ft:	2583
Private Wells 1500ft:	0
Within 100yr Floodplain:	No
Land Use:	Developed, Medium Intensity
Within SPA:	No
SPA PWS Facility ID:	Not reported
SPA Water Type:	Not reported
SPA Facility Type:	Not reported
SPA HUC12:	Not reported
Within WHPA:	No
WHPA PWS Facility ID:	Not reported
WHPA Water Type:	Not reported
WHPA Facility Type:	Not reported
WHPA HUC12:	Not reported
Facility Status:	Closed UST(s)
Date of Last Inspection:	Not reported
EPA Region:	5

WADE PARK APARTMENTS (Continued) **1028604847**

Tribe:	Not reported
Coordinate Source:	Geocode
X Coord:	-81.620411
Y Coord:	41.515809
Latitude:	41.515809
Longitude:	-81.620411

UST FINDER:

Object ID:	1424196
Facility ID:	OH18011189
Tank ID:	OH18011189_T00001
Tank Status:	Closed
Installation Date:	Not reported
Removal Date:	2008/09/09 15:59:59+00
Tank Capacity:	550
Substances:	Diesel
Tank Wall Type:	Single

UST FINDER RELEASE:

Object ID:	323448
Facility ID:	OH18011189
Lust ID:	OH18011189-N00001
Name:	WADE PARK APARTMENTS
Address:	9500 WADE PARK
City,State,Zip:	CLEVELAND, OH 0
Address Match Type:	Not reported
Reported Date:	2008/08/19 15:59:59+00
Status:	No Further Action
Substance:	Not reported
Population within 1500ft:	2539
Domestic Wells within 1500ft:	0
Land Use:	Developed, Low Intensity
Within SPA:	No
SPA PWS Facility ID:	Not reported
SPA Water Type:	Not reported
SPA Facility Type:	Not reported
SPA HUC12:	Not reported
Within WHPA:	No
WHPA PWS Facility ID:	Not reported
WHPA Water Type:	Not reported
WHPA Facility Type:	Not reported
WHPA HUC12:	Not reported
Within 100yr Floodplain:	No
Tribe:	Not reported
EPA Region:	5
NFA Letter 1:	Not reported
NFA Letter 2:	Not reported
NFA Letter 3:	Not reported
NFA Letter 4:	Not reported
Closed With Residual Contaminate:	Not reported
Coordinate Source:	State
X Coord:	-81.6200899999999
Y Coord:	41.51529
Latitude:	41.51529
Longitude:	-81.62009

M50 NNE 1/4-1/2 0.459 mi. 2424 ft. | **WADE PARK APARTMENTS**
9500 WADE PARK
CLEVELAND, OH 44103

Site 2 of 2 in cluster M

LUST **U004203530**
UST **N/A**
LEAD

Relative: Lower

Actual: 646 ft.

LUST:

Name:	WADE PARK APARTMENTS
Address:	9500 WADE PARK
City,State,Zip:	CLEVELAND, OH 44103
Release Number:	18011189 - N00001
Release Date:	08/19/2008
LTF Status:	6 Closure of regulated UST
FR Status:	**NFA: No Further Action**
Priority:	Not reported
Review Date:	05/06/2009
Priority Decode:	Not reported
Class1 Decode:	A viable RP have been identified
Latitude:	41.515290
Longitude:	-81.620093
Class:	Viable Responsible Party has been identified
Incident Number:	Not reported
Last Update:	Charles Zepp
Last Update Date:	06/04/2024
Last Update Updated:	05/06/2009
Sub Status:	Not reported
Rules:	2005
Coordinator:	Not reported
Rating:	14

UST:

Name:	WADE PARK APARTMENTS
Address:	9500 WADE PARK
City,State,Zip:	CLEVELAND, OH 44103
Facility Id:	18011189
Owner Name:	Not reported
Owner Address:	Not reported
Owner City/State/Zip:	Not reported
Tank Number:	T00001
Status:	REM - Removed
UST Capacity:	550
Tank Content:	Diesel
Installation Date:	01/01/1900
Construction:	BM - Bare Metal
Date Last Used:	09/09/2008
Date TCL Closed:	Not reported
Date Removed:	09/09/2008
CAS Number:	68334-30-5
Abandoned Approved:	Not reported
Regulated:	YES
Sensitive Area:	NO
Date Of Sensitivity:	Not reported
UST Configurations:	Not reported
Construction Comments:	BM - Bare Metal
Corrosion Protections:	Not reported
Corrosion Protection Comments:	Not reported
Primary Release Detection:	AMO - Alternative Method (Other, explain)
Secondary Release Detection:	Not reported

WADE PARK APARTMENTS (Continued) **U004203530**

Release Detection Comments:	RDTank: / RDLine:
Piping Configuration:	Not reported
Piping Configuration Comments:	Not reported
Piping Styles:	S - Suction
Piping Constructions:	BM - Bare Metal
Piping Construction Comments:	BM - Bare Metal
Piping Corrosion Protections:	OTH - Other (explain)
Piping Corrosion Protection Comments:	Not reported
Piping Release Detections:	OTH - Other(explain)
Piping Release Detection Comments:	Not reported
Spill Prevention Manholes:	OTH - Other (Explain)
Spill Prevention Manhole Comments:	Not reported
OverFill Prevention:	Not reported
OverFill Prevention Comment:	Not reported
Comments:	Not reported

LEAD:

Name:	Not reported
Address:	9500 WADE PARK UNIT 102
City,State,Zip:	CLEVELAND, OH 44106
License Number:	LA006369
Contractor Last Name:	Carlton
Contractor First Name:	India
Summary Month:	11
Summary Year:	2022
Summary Number:	175585
Detail Number:	227538
Activity Performed:	Clearance Testing
Reason For Activity:	Essential Maintenance Practices

Name:	Not reported
Address:	9500 WADE PARK UNIT 607
City,State,Zip:	CLEVELAND, OH 44106
License Number:	LA006369
Contractor Last Name:	Carlton
Contractor First Name:	India
Summary Month:	12
Summary Year:	2020
Summary Number:	168820
Detail Number:	214888
Activity Performed:	Clearance Testing
Reason For Activity:	Essential Maintenance Practices

Name:	Not reported
Address:	9500 WADE PARK UNIT 605
City,State,Zip:	CLEVELAND, OH 44106
License Number:	LA006369
Contractor Last Name:	Carlton
Contractor First Name:	India
Summary Month:	12
Summary Year:	2022
Summary Number:	176103
Detail Number:	227543
Activity Performed:	Clearance Testing
Reason For Activity:	Essential Maintenance Practices

Name:	Not reported

WADE PARK APARTMENTS (Continued) **U004203530**

Address:	9500 WADE PARK UNIT 1410
City,State,Zip:	CLEVELAND, OH 44106
License Number:	LA006369
Contractor Last Name:	Carlton
Contractor First Name:	India
Summary Month:	12
Summary Year:	2022
Summary Number:	176103
Detail Number:	227544
Activity Performed:	Clearance Testing
Reason For Activity:	Essential Maintenance Practices

Name:	Not reported
Address:	9500 WADE PARK UNIT 810
City,State,Zip:	CLEVELAND, OH 44106
License Number:	LA006369
Contractor Last Name:	Carlton
Contractor First Name:	India
Summary Month:	12
Summary Year:	2022
Summary Number:	176103
Detail Number:	227545
Activity Performed:	Clearance Testing
Reason For Activity:	Essential Maintenance Practices

Name:	Not reported
Address:	9500 WADE PARK UNIT 710
City,State,Zip:	CLEVELAND, OH 44106
License Number:	LA006369
Contractor Last Name:	Carlton
Contractor First Name:	India
Summary Month:	12
Summary Year:	2022
Summary Number:	176103
Detail Number:	227547
Activity Performed:	Clearance Testing
Reason For Activity:	Essential Maintenance Practices

Name:	Not reported
Address:	9500 WADE PARK UNIT 1010
City,State,Zip:	CLEVELAND, OH 44106
License Number:	LA006369
Contractor Last Name:	Carlton
Contractor First Name:	India
Summary Month:	12
Summary Year:	2022
Summary Number:	176103
Detail Number:	227548
Activity Performed:	Clearance Testing
Reason For Activity:	Essential Maintenance Practices

Name:	Not reported
Address:	9500 WADE PARK UNIT 1301
City,State,Zip:	CLEVELAND, OH 44106
License Number:	LA006369
Contractor Last Name:	Carlton
Contractor First Name:	India

WADE PARK APARTMENTS (Continued) **U004203530**

Summary Month:	12
Summary Year:	2022
Summary Number:	176103
Detail Number:	227549
Activity Performed:	Clearance Testing
Reason For Activity:	Essential Maintenance Practices

Name:	Not reported
Address:	9500 WADE PARK UNIT 310
City,State,Zip:	CLEVELAND, OH 44106
License Number:	LA006369
Contractor Last Name:	Carlton
Contractor First Name:	India
Summary Month:	12
Summary Year:	2022
Summary Number:	176103
Detail Number:	227550
Activity Performed:	Clearance Testing
Reason For Activity:	Essential Maintenance Practices

Name:	Not reported
Address:	9500 WADE PARK UNIT 308
City,State,Zip:	CLEVELAND, OH 44106
License Number:	LA006369
Contractor Last Name:	Carlton
Contractor First Name:	India
Summary Month:	12
Summary Year:	2022
Summary Number:	176103
Detail Number:	227551
Activity Performed:	Clearance Testing
Reason For Activity:	Essential Maintenance Practices

N51 South 1/4-1/2 0.480 mi. 2534 ft. | **CLEVELAND CLINIC POWER HOUSE** | **LUST** | **U004060369**
2045 E 90TH ST | **UST** | **N/A**
CLEVELAND, OH 44106 | **ARCHIVE UST**

Site 1 of 3 in cluster N

Relative: Higher

Actual: 677 ft.

LUST:

Name:	CLEVELAND CLINIC POWER HOUSE
Address:	2045 E 90TH ST
City,State,Zip:	CLEVELAND, OH 44106
Release Number:	18010181 - N00001
Release Date:	03/21/1991
LTF Status:	2 SUS/CON from non-regulated UST
FR Status:	**SUS: a suspected release or source is identified**
Priority:	2
Review Date:	02/26/2016
Priority Decode:	SUS/CON from non-regulated UST
Class1 Decode:	A viable RP have been identified
Latitude:	41.502285
Longitude:	-81.622816
Class:	Viable Responsible Party has been identified
Incident Number:	181061300.0
Last Update:	Charles Zepp
Last Update Date:	04/14/2021
Last Update Updated:	10/06/2016

CLEVELAND CLINIC POWER HOUSE (Continued) **U004060369**

Sub Status:	Approved
Rules:	1992
Coordinator:	Charles Zepp
Rating:	0

Name:	CLEVELAND CLINIC POWER HOUSE
Address:	2045 E 90TH ST
City,State,Zip:	CLEVELAND, OH 44106
Release Number:	18010181 - N00002
Release Date:	11/29/2004
LTF Status:	1 SUS/CON from regulated UST
FR Status:	**NFA: No Further Action**
Priority:	2
Review Date:	07/12/2011
Priority Decode:	SUS/CON from non-regulated UST
Class1 Decode:	A viable RP have been identified
Latitude:	41.502285
Longitude:	-81.622816
Class:	Viable Responsible Party has been identified
Incident Number:	Not reported
Last Update:	Charles Zepp
Last Update Date:	11/30/2018
Last Update Updated:	07/12/2011
Sub Status:	Not reported
Rules:	2005
Coordinator:	Charles Zepp
Rating:	15

Name:	CLEVELAND CLINIC POWER HOUSE
Address:	2045 E 90TH ST
City,State,Zip:	CLEVELAND, OH 44106
Release Number:	18010181 - N00003
Release Date:	02/21/1997
LTF Status:	1 SUS/CON from regulated UST
FR Status:	**NFA: No Further Action**
Priority:	2
Review Date:	04/03/2014
Priority Decode:	SUS/CON from non-regulated UST
Class1 Decode:	A viable RP have been identified
Latitude:	41.502285
Longitude:	-81.622816
Class:	Viable Responsible Party has been identified
Incident Number:	180187901.0
Last Update:	Scott Sigler
Last Update Date:	08/09/2024
Last Update Updated:	04/03/2014
Sub Status:	Approved
Rules:	1992
Coordinator:	Charles Zepp
Rating:	4

UST:

Name:	CLEVELAND CLINIC POWER HOUSE
Address:	2045 E 90TH ST
City,State,Zip:	CLEVELAND, OH 44106
Facility Id:	18010181
Owner Name:	CLEVELAND CLINIC POWER HOUSE

CLEVELAND CLINIC POWER HOUSE (Continued) **U004060369**

Owner Address:	2045 E 90TH ST
Owner City/State/Zip:	44106
Tank Number:	T00001
Status:	REM - Removed
UST Capacity:	10000
Tank Content:	Heating Oil
Installation Date:	Not reported
Construction:	FRP-Fiberglass Reinforced Plastic
Date Last Used:	10/01/2004
Date TCL Closed:	Not reported
Date Removed:	11/16/2004
CAS Number:	68334-30-5
Abandoned Approved:	Not reported
Regulated:	NO
Sensitive Area:	NO
Date Of Sensitivity:	Not reported
UST Configurations:	Not reported
Construction Comments:	Fiberglass Reinforced Plastic
Corrosion Protections:	Not reported
Corrosion Protection Comments:	Not reported
Primary Release Detection:	AMO - Alternative Method (Other, explain)
Secondary Release Detection:	Not reported
Release Detection Comments:	RDTank: / RDLine:
Piping Configuration:	Not reported
Piping Configuration Comments:	Not reported
Piping Styles:	S - Suction
Piping Constructions:	FRP - Fiberglass Reinforced Plastic
Piping Construction Comments:	Fiberglass Reinforced Plastic
Piping Corrosion Protections:	OTH - Other (explain)
Piping Corrosion Protection Comments:	Not reported
Piping Release Detections:	OTH - Other(explain)
Piping Release Detection Comments:	Not reported
Spill Prevention Manholes:	OTH - Other (Explain)
Spill Prevention Manhole Comments:	Not reported
OverFill Prevention:	Not reported
OverFill Prevention Comment:	Not reported
Comments:	Not reported
Name:	CLEVELAND CLINIC POWER HOUSE
Address:	2045 E 90TH ST
City,State,Zip:	CLEVELAND, OH 44106
Tank Number:	T00002
Status:	REM - Removed
UST Capacity:	10000
Tank Content:	Heating Oil
Installation Date:	Not reported
Construction:	FRP-Fiberglass Reinforced Plastic
Date Last Used:	10/01/2004
Date TCL Closed:	Not reported
Date Removed:	11/16/2004
CAS Number:	68334-30-5
Abandoned Approved:	Not reported
Regulated:	NO
Sensitive Area:	NO
Date Of Sensitivity:	Not reported

CLEVELAND CLINIC POWER HOUSE (Continued) **U004060369**

UST Configurations:	Not reported
Construction Comments:	Fiberglass Reinforced Plastic
Corrosion Protections:	Not reported
Corrosion Protection Comments:	Not reported
Primary Release Detection:	AMO - Alternative Method (Other, explain)
Secondary Release Detection:	Not reported
Release Detection Comments:	RDTank: / RDLine:
Piping Configuration:	Not reported
Piping Configuration Comments:	Not reported
Piping Styles:	S - Suction
Piping Constructions:	BM - Bare Metal
Piping Construction Comments:	Bare Steel
Piping Corrosion Protections:	OTH - Other (explain)
Piping Corrosion Protection Comments:	Not reported
Piping Release Detections:	OTH - Other(explain)
Piping Release Detection Comments:	Not reported
Spill Prevention Manholes:	OTH - Other (Explain)
Spill Prevention Manhole Comments:	Not reported
OverFill Prevention:	Not reported
OverFill Prevention Comment:	Not reported
Comments:	Not reported
Name:	CLEVELAND CLINIC POWER HOUSE
Address:	2045 E 90TH ST
City,State,Zip:	CLEVELAND, OH 44106
Tank Number:	T00003
Status:	REM - Removed
UST Capacity:	10000
Tank Content:	Heating Oil
Installation Date:	Not reported
Construction:	FRP-Fiberglass Reinforced Plastic
Date Last Used:	10/01/2004
Date TCL Closed:	Not reported
Date Removed:	11/16/2004
CAS Number:	68334-30-5
Abandoned Approved:	Not reported
Regulated:	NO
Sensitive Area:	NO
Date Of Sensitivity:	Not reported
UST Configurations:	Not reported
Construction Comments:	Fiberglass Reinforced Plastic
Corrosion Protections:	Not reported
Corrosion Protection Comments:	Not reported
Primary Release Detection:	AMO - Alternative Method (Other, explain)
Secondary Release Detection:	Not reported
Release Detection Comments:	RDTank: / RDLine:
Piping Configuration:	Not reported
Piping Configuration Comments:	Not reported
Piping Styles:	S - Suction
Piping Constructions:	BM - Bare Metal
Piping Construction Comments:	Bare Steel
Piping Corrosion Protections:	OTH - Other (explain)
Piping Corrosion Protection Comments:	Not reported
Piping Release Detections:	OTH - Other(explain)
Piping Release Detection Comments:	Not reported
Spill Prevention Manholes:	OTH - Other (Explain)

CLEVELAND CLINIC POWER HOUSE (Continued) **U004060369**

Spill Prevention Manhole Comments:	Not reported
OverFill Prevention:	Not reported
OverFill Prevention Comment:	Not reported
Comments:	Not reported
Name:	CLEVELAND CLINIC POWER HOUSE
Address:	2045 E 90TH ST
City,State,Zip:	CLEVELAND, OH 44106
Tank Number:	T00004
Status:	REM - Removed
UST Capacity:	10000
Tank Content:	Heating Oil
Installation Date:	Not reported
Construction:	FRP-Fiberglass Reinforced Plastic
Date Last Used:	10/01/2004
Date TCL Closed:	Not reported
Date Removed:	11/16/2004
CAS Number:	68334-30-5
Abandoned Approved:	Not reported
Regulated:	NO
Sensitive Area:	NO
Date Of Sensitivity:	Not reported
UST Configurations:	Not reported
Construction Comments:	Fiberglass Reinforced Plastic
Corrosion Protections:	Not reported
Corrosion Protection Comments:	Not reported
Primary Release Detection:	AMO - Alternative Method (Other, explain)
Secondary Release Detection:	Not reported
Release Detection Comments:	RDTank: / RDLine:
Piping Configuration:	Not reported
Piping Configuration Comments:	Not reported
Piping Styles:	S - Suction
Piping Constructions:	BM - Bare Metal
Piping Construction Comments:	Bare Steel
Piping Corrosion Protections:	OTH - Other (explain)
Piping Corrosion Protection Comments:	Not reported
Piping Release Detections:	OTH - Other(explain)
Piping Release Detection Comments:	Not reported
Spill Prevention Manholes:	OTH - Other (Explain)
Spill Prevention Manhole Comments:	Not reported
OverFill Prevention:	Not reported
OverFill Prevention Comment:	Not reported
Comments:	Not reported
Name:	CLEVELAND CLINIC POWER HOUSE
Address:	2045 E 90TH ST
City,State,Zip:	CLEVELAND, OH 44106
Tank Number:	T00005
Status:	CIU - Currently In Use
UST Capacity:	20000
Tank Content:	Diesel
Installation Date:	01/10/2006
Construction:	FRP-Fiberglass Reinforced Plastic
Date Last Used:	Not reported
Date TCL Closed:	Not reported

CLEVELAND CLINIC POWER HOUSE (Continued) **U004060369**

Date Removed:	Not reported
CAS Number:	68334-30-5
Abandoned Approved:	Not reported
Regulated:	YES
Sensitive Area:	NO
Date Of Sensitivity:	Not reported
UST Configurations:	SC- Secondarily Contained
Construction Comments:	Not reported
Corrosion Protections:	NR - None Required by Rule
Corrosion Protection Comments:	Not reported
Primary Release Detection:	ATG - Automatic Tank Gauging
Secondary Release Detection:	ATG - Automatic Tank Gauging
Release Detection Comments:	Not reported
Piping Configuration:	SC - Secondarily Contained
Piping Configuration Comments:	Not reported
Piping Styles:	P - Pressure
Piping Constructions:	FRP - Fiberglass Reinforced Plastic
Piping Construction Comments:	Not reported
Piping Corrosion Protections:	NR - None required by rule
Piping Corrosion Protection Comments:	Not reported
Piping Release Detections:	MLLD - Mechanical Line Leak Detector
Piping Release Detection Comments:	Not reported
Spill Prevention Manholes:	SB - Spill Containment Manhole (bucket)
Spill Prevention Manhole Comments:	Not reported
OverFill Prevention:	FILL - Fill Pipe (drop tube flapper)
OverFill Prevention Comment:	Not reported
Comments:	Not reported
Name:	CLEVELAND CLINIC POWER HOUSE
Address:	2045 E 90TH ST
City,State,Zip:	CLEVELAND, OH 44106
Tank Number:	T00006
Status:	CIU - Currently In Use
UST Capacity:	20000
Tank Content:	Diesel
Installation Date:	01/10/2006
Construction:	FRP-Fiberglass Reinforced Plastic
Date Last Used:	Not reported
Date TCL Closed:	Not reported
Date Removed:	Not reported
CAS Number:	68334-30-5
Abandoned Approved:	Not reported
Regulated:	YES
Sensitive Area:	NO
Date Of Sensitivity:	Not reported
UST Configurations:	SC- Secondarily Contained
Construction Comments:	Not reported
Corrosion Protections:	NR - None Required by Rule
Corrosion Protection Comments:	Not reported
Primary Release Detection:	ATG - Automatic Tank Gauging
Secondary Release Detection:	ATG - Automatic Tank Gauging
Release Detection Comments:	Not reported
Piping Configuration:	SC - Secondarily Contained
Piping Configuration Comments:	Not reported
Piping Styles:	P - Pressure
Piping Constructions:	FRP - Fiberglass Reinforced Plastic

CLEVELAND CLINIC POWER HOUSE (Continued) **U004060369**

Piping Construction Comments:	Not reported
Piping Corrosion Protections:	NR - None required by rule
Piping Corrosion Protection Comments:	Not reported
Piping Release Detections:	MLLD - Mechanical Line Leak Detector
Piping Release Detection Comments:	Not reported
Spill Prevention Manholes:	SB - Spill Containment Manhole (bucket)
Spill Prevention Manhole Comments:	Not reported
OverFill Prevention:	FILL - Fill Pipe (drop tube flapper)
OverFill Prevention Comment:	Not reported
Comments:	Not reported
Name:	CLEVELAND CLINIC POWER HOUSE
Address:	2045 E 90TH ST
City,State,Zip:	CLEVELAND, OH 44106
Tank Number:	T00007
Status:	CIU - Currently In Use
UST Capacity:	20000
Tank Content:	Diesel
Installation Date:	01/10/2006
Construction:	FRP-Fiberglass Reinforced Plastic
Date Last Used:	Not reported
Date TCL Closed:	Not reported
Date Removed:	Not reported
CAS Number:	68334-30-5
Abandoned Approved:	Not reported
Regulated:	YES
Sensitive Area:	NO
Date Of Sensitivity:	Not reported
UST Configurations:	SC- Secondarily Contained
Construction Comments:	Not reported
Corrosion Protections:	NR - None Required by Rule
Corrosion Protection Comments:	Not reported
Primary Release Detection:	ATG - Automatic Tank Gauging
Secondary Release Detection:	ATG - Automatic Tank Gauging
Release Detection Comments:	Not reported
Piping Configuration:	SC - Secondarily Contained
Piping Configuration Comments:	Not reported
Piping Styles:	P - Pressure
Piping Constructions:	FRP - Fiberglass Reinforced Plastic
Piping Construction Comments:	Not reported
Piping Corrosion Protections:	NR - None required by rule
Piping Corrosion Protection Comments:	Not reported
Piping Release Detections:	MLLD - Mechanical Line Leak Detector
Piping Release Detection Comments:	Not reported
Spill Prevention Manholes:	SB - Spill Containment Manhole (bucket)
Spill Prevention Manhole Comments:	Not reported
OverFill Prevention:	FILL - Fill Pipe (drop tube flapper)
OverFill Prevention Comment:	Not reported
Comments:	Not reported
Name:	CLEVELAND CLINIC POWER HOUSE
Address:	2045 E 90TH ST
City,State,Zip:	CLEVELAND, OH 44106
Tank Number:	T00008
Status:	CIU - Currently In Use

CLEVELAND CLINIC POWER HOUSE (Continued) **U004060369**

UST Capacity:	20000
Tank Content:	Diesel
Installation Date:	01/10/2006
Construction:	FRP-Fiberglass Reinforced Plastic
Date Last Used:	Not reported
Date TCL Closed:	Not reported
Date Removed:	Not reported
CAS Number:	68334-30-5
Abandoned Approved:	Not reported
Regulated:	YES
Sensitive Area:	NO
Date Of Sensitivity:	Not reported
UST Configurations:	SC- Secondarily Contained
Construction Comments:	Not reported
Corrosion Protections:	NR - None Required by Rule
Corrosion Protection Comments:	Not reported
Primary Release Detection:	ATG - Automatic Tank Gauging
Secondary Release Detection:	ATG - Automatic Tank Gauging
Release Detection Comments:	Not reported
Piping Configuration:	SC - Secondarily Contained
Piping Configuration Comments:	Not reported
Piping Styles:	P - Pressure
Piping Constructions:	FRP - Fiberglass Reinforced Plastic
Piping Construction Comments:	Not reported
Piping Corrosion Protections:	NR - None required by rule
Piping Corrosion Protection Comments:	Not reported
Piping Release Detections:	MLLD - Mechanical Line Leak Detector
Piping Release Detection Comments:	Not reported
Spill Prevention Manholes:	SB - Spill Containment Manhole (bucket)
Spill Prevention Manhole Comments:	Not reported
OverFill Prevention:	FILL - Fill Pipe (drop tube flapper)
OverFill Prevention Comment:	Not reported
Comments:	Not reported
Name:	CLEVELAND CLINIC POWER HOUSE
Address:	2045 E 90TH ST
City,State,Zip:	CLEVELAND, OH 44106
Tank Number:	T00009
Status:	EMP - Empty Never Filled
UST Capacity:	25000
Tank Content:	Other (see comments)
Installation Date:	11/20/2023
Construction:	FRP-Fiberglass Reinforced Plastic
Date Last Used:	Not reported
Date TCL Closed:	Not reported
Date Removed:	Not reported
CAS Number:	Not reported
Abandoned Approved:	Not reported
Regulated:	NO
Sensitive Area:	NO
Date Of Sensitivity:	Not reported
UST Configurations:	SC- Secondarily Contained
Construction Comments:	Not reported
Corrosion Protections:	NR - None Required by Rule
Corrosion Protection Comments:	Not reported
Primary Release Detection:	ATG - Automatic Tank Gauging

CLEVELAND CLINIC POWER HOUSE (Continued) **U004060369**

Secondary Release Detection:	IMT - Int. Monitoring (D/W Tank)
Release Detection Comments:	Not reported
Piping Configuration:	SC - Secondarily Contained
Piping Configuration Comments:	Not reported
Piping Styles:	P - Pressure
Piping Constructions:	FPTP - Flexible Plastic Technology Piping
Piping Construction Comments:	Not reported
Piping Corrosion Protections:	NR - None required by rule
Piping Corrosion Protection Comments:	Not reported
Piping Release Detections:	IMT - Interstitial Monitoring
Piping Release Detection Comments:	Not reported
Spill Prevention Manholes:	SB - Spill Containment Manhole (bucket)
Spill Prevention Manhole Comments:	Not reported
OverFill Prevention:	FILL - Fill Pipe (drop tube flapper)
OverFill Prevention Comment:	ALARM
Comments:	PENDING INS-INSTALLATION, WATER UNTIL 2025 WHEN BUILDING BUILT THEN DSL ONCE FINAL COMPLETED.MD 2/21/24

Name:	CLEVELAND CLINIC POWER HOUSE
Address:	2045 E 90TH ST
City,State,Zip:	CLEVELAND, OH 44106

Tank Number:	T00010
Status:	EMP - Empty Never Filled
UST Capacity:	25000
Tank Content:	Other (see comments)
Installation Date:	11/20/2023
Construction:	FRP-Fiberglass Reinforced Plastic
Date Last Used:	Not reported
Date TCL Closed:	Not reported
Date Removed:	Not reported
CAS Number:	Not reported
Abandoned Approved:	Not reported
Regulated:	NO
Sensitive Area:	NO
Date Of Sensitivity:	Not reported
UST Configurations:	SC- Secondarily Contained
Construction Comments:	Not reported
Corrosion Protections:	NR - None Required by Rule
Corrosion Protection Comments:	Not reported
Primary Release Detection:	ATG - Automatic Tank Gauging
Secondary Release Detection:	IMT - Int. Monitoring (D/W Tank)
Release Detection Comments:	Not reported
Piping Configuration:	SC - Secondarily Contained
Piping Configuration Comments:	Not reported
Piping Styles:	P - Pressure
Piping Constructions:	FPTP - Flexible Plastic Technology Piping
Piping Construction Comments:	Not reported
Piping Corrosion Protections:	NR - None required by rule
Piping Corrosion Protection Comments:	Not reported
Piping Release Detections:	IMT - Interstitial Monitoring
Piping Release Detection Comments:	Not reported
Spill Prevention Manholes:	SB - Spill Containment Manhole (bucket)
Spill Prevention Manhole Comments:	Not reported
OverFill Prevention:	FILL - Fill Pipe (drop tube flapper)
OverFill Prevention Comment:	ALARM
Comments:	PENDING INS-INSTALLATION, WATER UNTIL 2025 WHEN BUILDING BUILT THEN

CLEVELAND CLINIC POWER HOUSE (Continued) **U004060369**

DSL ONCE FINAL COMPLETED.MD 2/21/24

Name:	CLEVELAND CLINIC POWER HOUSE
Address:	2045 E 90TH ST
City,State,Zip:	CLEVELAND, OH 44106
Tank Number:	T00011
Status:	EMP - Empty Never Filled
UST Capacity:	25000
Tank Content:	Other (see comments)
Installation Date:	11/20/2023
Construction:	FRP-Fiberglass Reinforced Plastic
Date Last Used:	Not reported
Date TCL Closed:	Not reported
Date Removed:	Not reported
CAS Number:	Not reported
Abandoned Approved:	Not reported
Regulated:	NO
Sensitive Area:	NO
Date Of Sensitivity:	Not reported
UST Configurations:	SC- Secondarily Contained
Construction Comments:	Not reported
Corrosion Protections:	NR - None Required by Rule
Corrosion Protection Comments:	Not reported
Primary Release Detection:	ATG - Automatic Tank Gauging
Secondary Release Detection:	IMT - Int. Monitoring (D/W Tank)
Release Detection Comments:	Not reported
Piping Configuration:	SC - Secondarily Contained
Piping Configuration Comments:	Not reported
Piping Styles:	P - Pressure
Piping Constructions:	FPTP - Flexible Plastic Technology Piping
Piping Construction Comments:	Not reported
Piping Corrosion Protections:	NR - None required by rule
Piping Corrosion Protection Comments:	Not reported
Piping Release Detections:	IMT - Interstitial Monitoring
Piping Release Detection Comments:	Not reported
Spill Prevention Manholes:	SB - Spill Containment Manhole (bucket)
Spill Prevention Manhole Comments:	Not reported
OverFill Prevention:	FILL - Fill Pipe (drop tube flapper)
OverFill Prevention Comment:	ALARM
Comments:	PENDING INS-INSTALLATION, WATER UNTIL 2025 WHEN BUILDING BUILT THEN DSL ONCE FINAL COMPLETED.MD 2/21/24

ARCHIVE UST:

Name:	CLEVELAND CLINIC POWER HOUSE
Address:	2045 E 90TH ST
City,State,Zip:	CLEVELAND, OH 44106
Facility Number:	18010181
Owner Name:	CLEVELAND CLINIC POWER HOUSE
Owner Address:	2045 E 90TH ST
Owner City,St,Zip:	CLEVELAND, OH 44106
Owner Telephone:	(216)445-6912
Owner ID:	W013820
Facility Type:	Other (Explain)
Contact Name:	PAUL DZURINDA
Contact Telephone:	(216)445-6912
Tank Number:	4

CLEVELAND CLINIC POWER HOUSE (Continued) **U004060369**

Depth at Location: CLEVELAND FIRE DEPARTMENT
Authorized: Yes
Eligible Award: Not reported
Action: Yes

Permit:
Facility Id: 18010181
Permit Id: P00001
Permit Status: Closed
Issued Date: 11/16/2004
LFD Permit Id: 13036

Facility Id: 18010181
Permit Id: P00002
Permit Status: Closed
Issued Date: 1/10/2006
LFD Permit Id: 08274

Inspection:
Facility Id: 18010181
Permit Number: P00002
Code: 203
Inspection Type: Final

Facility Id: 18010181
Permit Number: P00001
Code: 103
Inspection Type: Final

Tank ID: T00001
Tank Type: Not reported
Tank Status: Removed
Install Date: Not reported
Content: Not reported
Capacity: Not reported
Corrosion Protection Tank: Not reported
CAS #: Not reported
Regulated: Not reported
Overfill Device Installed: Not reported
Spill Device Installed: Not reported
Release Detection On Tank: Not reported
Date Removed: 11/16/2004
Date Last Use: 10/1/2004
Date Abandoned/Closed: Not reported
AST/UST: UST
Corrosion Protection Piping: Not reported
Piping Material: Not reported
Piping Type: Not reported
Release Detection On Piping: Not reported

Tank ID: T00002
Tank Type: Not reported
Tank Status: Removed
Install Date: Not reported
Content: Not reported

CLEVELAND CLINIC POWER HOUSE (Continued) **U004060369**

Capacity:	Not reported
Corrosion Protection Tank:	Not reported
CAS #:	Not reported
Regulated:	Not reported
Overfill Device Installed:	Not reported
Spill Device Installed:	Not reported
Release Detection On Tank:	Not reported
Date Removed:	11/16/2004
Date Last Use:	10/1/2004
Date Abandoned/Closed:	Not reported
AST/UST:	UST
Corrosion Protection Piping:	Not reported
Piping Material:	Not reported
Piping Type:	Not reported
Release Detection On Piping:	Not reported

Tank ID:	T00003
Tank Type:	Not reported
Tank Status:	**Removed**
Install Date:	Not reported
Content:	Not reported
Capacity:	Not reported
Corrosion Protection Tank:	Not reported
CAS #:	Not reported
Regulated:	Not reported
Overfill Device Installed:	Not reported
Spill Device Installed:	Not reported
Release Detection On Tank:	Not reported
Date Removed:	11/16/2004
Date Last Use:	10/1/2004
Date Abandoned/Closed:	Not reported
AST/UST:	UST
Corrosion Protection Piping:	Not reported
Piping Material:	Not reported
Piping Type:	Not reported
Release Detection On Piping:	Not reported

Tank ID:	T00004
Tank Type:	Not reported
Tank Status:	**Removed**
Install Date:	Not reported
Content:	Not reported
Capacity:	Not reported
Corrosion Protection Tank:	Not reported
CAS #:	Not reported
Regulated:	Not reported
Overfill Device Installed:	Not reported
Spill Device Installed:	Not reported
Release Detection On Tank:	Not reported
Date Removed:	11/16/2004
Date Last Use:	10/1/2004
Date Abandoned/Closed:	Not reported
AST/UST:	UST
Corrosion Protection Piping:	Not reported
Piping Material:	Not reported

CLEVELAND CLINIC POWER HOUSE (Continued) **U004060369**

Piping Type:	Not reported
Release Detection On Piping:	Not reported

Tank ID:	T00005
Tank Type:	Not reported
Tank Status:	**Currently In Use**
Install Date:	Not reported
Content:	Not reported
Capacity:	Not reported
Corrosion Protection Tank:	Not reported
CAS #:	Not reported
Regulated:	Yes
Overfill Device Installed:	Yes
Spill Device Installed:	Yes
Release Detection On Tank:	Not reported
Date Removed:	Not reported
Date Last Use:	Not reported
Date Abandoned/Closed:	Not reported
AST/UST:	UST
Corrosion Protection Piping:	Not reported
Piping Material:	Not reported
Piping Type:	Not reported
Release Detection On Piping:	Electronic Line Leak Detector

Tank ID:	T00006
Tank Type:	Not reported
Tank Status:	**Currently In Use**
Install Date:	Not reported
Content:	Not reported
Capacity:	Not reported
Corrosion Protection Tank:	Not reported
CAS #:	Not reported
Regulated:	Yes
Overfill Device Installed:	Yes
Spill Device Installed:	Yes
Release Detection On Tank:	Not reported
Date Removed:	Not reported
Date Last Use:	Not reported
Date Abandoned/Closed:	Not reported
AST/UST:	UST
Corrosion Protection Piping:	Not reported
Piping Material:	Not reported
Piping Type:	Not reported
Release Detection On Piping:	Electronic Line Leak Detector

Tank ID:	T00007
Tank Type:	Not reported
Tank Status:	**Currently In Use**
Install Date:	Not reported
Content:	Not reported
Capacity:	Not reported
Corrosion Protection Tank:	Not reported
CAS #:	Not reported
Regulated:	Yes

CLEVELAND CLINIC POWER HOUSE (Continued) **U004060369**

Overfill Device Installed:	Yes
Spill Device Installed:	Yes
Release Detection On Tank:	Not reported
Date Removed:	Not reported
Date Last Use:	Not reported
Date Abandoned/Closed:	Not reported
AST/UST:	UST
Corrosion Protection Piping:	Not reported
Piping Material:	Not reported
Piping Type:	Not reported
Release Detection On Piping:	Electronic Line Leak Detector

Tank ID:	T00008
Tank Type:	Not reported
Tank Status:	**Currently In Use**
Install Date:	Not reported
Content:	Not reported
Capacity:	Not reported
Corrosion Protection Tank:	Not reported
CAS #:	Not reported
Regulated:	Yes
Overfill Device Installed:	Yes
Spill Device Installed:	Yes
Release Detection On Tank:	Not reported
Date Removed:	Not reported
Date Last Use:	Not reported
Date Abandoned/Closed:	Not reported
AST/UST:	UST
Corrosion Protection Piping:	Not reported
Piping Material:	Not reported
Piping Type:	Not reported
Release Detection On Piping:	Electronic Line Leak Detector

N52 **CLEVELAND CLINIC POWER HOUSE** **UNREG LTANKS** **S105902220**
South **2045 E 90TH ST** **N/A**
1/4-1/2 **CLEVELAND, OH 44106**
0.480 mi.
2534 ft. **Site 2 of 3 in cluster N**

Relative:
Higher

Actual:
677 ft.

UNREG LTANKS:

Facility Status:	**Release is Confirmed**		
Facility Id:	Not reported	Facility County #:	035
Facility Track:	0	Facility Phone:	Not reported
Report Number:	1810613	Incident Number:	181061300
RP Status:	Not reported	RP Search Date:	Not reported
Inspector:	Not reported	Coordinator:	NECA
Revised Date:	Not reported	Fiscal Tracking:	FY91
Class:	D	Priority:	2
Vacant:	Not reported	Lust Trust Fund:	2
Emrgncy Resp:	2	ER By:	Not reported
Authorized By:	GILL	Authorized Date:	03/22/91
Added Date:	03/26/91	Entry By:	UNGER
Owner Name:	CLEVELAND CLINIC		
Owner Address:	Not reported		
Owner City,St,Zip:	OH		
Owner Phone:	Not reported		
Operator Name:	Not reported		

CLEVELAND CLINIC POWER HOUSE (Continued) **S105902220**

Operator Address: Not reported
Operator C,S,Z: OH
Operator Phone: Not reported
Remarks: 0
Summary: Not reported

N53 **CLEVELAND CLINIC POWER HOUSE** **UST FINDER** **1028604444**
South **2045 E 90TH ST** **UST FINDER RELEASE** **N/A**
1/4-1/2 **CLEVELAND, OH 44106**
0.480 mi.
2534 ft. **Site 3 of 3 in cluster N**

Relative:
Higher

Actual:
677 ft.

UST FINDER:

Object ID:	351515
Facility ID:	OH18010181
Name:	CLEVELAND CLINIC POWER HOUSE
Address:	2045 E 90TH ST
City,State,Zip:	CLEVELAND, OH 44106
Address Match Type:	Not reported
Open USTs:	4
Closed USTs:	0
TOS USTs:	0
Population 1500ft:	605
Private Wells 1500ft:	0
Within 100yr Floodplain:	No
Land Use:	Developed, High Intensity
Within SPA:	No
SPA PWS Facility ID:	Not reported
SPA Water Type:	Not reported
SPA Facility Type:	Not reported
SPA HUC12:	Not reported
Within WHPA:	No
WHPA PWS Facility ID:	Not reported
WHPA Water Type:	Not reported
WHPA Facility Type:	Not reported
WHPA HUC12:	Not reported
Facility Status:	Open UST(s)
Date of Last Inspection:	Not reported
EPA Region:	5
Tribe:	Not reported
Coordinate Source:	State
X Coord:	-81.6228159999999
Y Coord:	41.502285
Latitude:	41.502285
Longitude:	-81.622816

UST FINDER:

Object ID:	1478852
Facility ID:	OH18010181
Tank ID:	OH18010181_T00007
Tank Status:	Open
Installation Date:	2006/01/10 15:59:59+00
Removal Date:	Not reported
Tank Capacity:	20000
Substances:	Diesel
Tank Wall Type:	Double
Object ID:	1478853

CLEVELAND CLINIC POWER HOUSE (Continued) **1028604444**

Facility ID:	OH18010181
Tank ID:	OH18010181_T00006
Tank Status:	Open
Installation Date:	2006/01/10 15:59:59+00
Removal Date:	Not reported
Tank Capacity:	20000
Substances:	Diesel
Tank Wall Type:	Double

Object ID:	1478854
Facility ID:	OH18010181
Tank ID:	OH18010181_T00005
Tank Status:	Open
Installation Date:	2006/01/10 15:59:59+00
Removal Date:	Not reported
Tank Capacity:	20000
Substances:	Diesel
Tank Wall Type:	Double

Object ID:	1478855
Facility ID:	OH18010181
Tank ID:	OH18010181_T00008
Tank Status:	Open
Installation Date:	2006/01/10 15:59:59+00
Removal Date:	Not reported
Tank Capacity:	20000
Substances:	Diesel
Tank Wall Type:	Double

UST FINDER RELEASE:

Object ID:	323076
Facility ID:	OH18010181
Lust ID:	OH18010181-N00002
Name:	CLEVELAND CLINIC POWER HOUSE
Address:	2045 E 90TH ST
City,State,Zip:	CLEVELAND, OH 0
Address Match Type:	Not reported
Reported Date:	2004/11/29 15:59:59+00
Status:	No Further Action
Substance:	Not reported
Population within 1500ft:	604
Domestic Wells within 1500ft:	0
Land Use:	Developed, High Intensity
Within SPA:	No
SPA PWS Facility ID:	Not reported
SPA Water Type:	Not reported
SPA Facility Type:	Not reported
SPA HUC12:	Not reported
Within WHPA:	No
WHPA PWS Facility ID:	Not reported
WHPA Water Type:	Not reported
WHPA Facility Type:	Not reported
WHPA HUC12:	Not reported
Within 100yr Floodplain:	No
Tribe:	Not reported
EPA Region:	5

CLEVELAND CLINIC POWER HOUSE (Continued) **1028604444**

NFA Letter 1:	Not reported
NFA Letter 2:	Not reported
NFA Letter 3:	Not reported
NFA Letter 4:	Not reported
Closed With Residual Contaminate:	Not reported
Coordinate Source:	State
X Coord:	-81.62282
Y Coord:	41.5022900000001
Latitude:	41.50229
Longitude:	-81.62282

---

54 **ABANDONED SERVICE STATION** **LUST** **S128028352**
SE **10400 CHESTER/1942 E 105TH** **N/A**
1/4-1/2 **CLEVELAND, OH 44106**
0.483 mi.
2548 ft.

Relative:
Higher

Actual:
680 ft.

LUST:

Name:	ABANDONED SERVICE STATION
Address:	10400 CHESTER/1942 E 105TH
City,State,Zip:	CLEVELAND, OH 44106
Release Number:	18010972 - N00002
Release Date:	12/24/2009
LTF Status:	6 Closure of regulated UST
FR Status:	**NFA: No Further Action**
Priority:	2
Review Date:	12/29/2009
Priority Decode:	SUS/CON from non-regulated UST
Class1 Decode:	A Responsible Party (RP) for the release has not yet been determined
Latitude:	41.505273
Longitude:	-81.615855
Class:	Responsible Party for release has not yet been determined
Incident Number:	Not reported
Last Update:	Charles Zepp
Last Update Date:	05/30/2024
Last Update Updated:	12/29/2009
Sub Status:	Not reported
Rules:	2005
Coordinator:	Charles Zepp
Rating:	14

Name:	ABANDONED SERVICE STATION
Address:	10400 CHESTER/1942 E 105TH
City,State,Zip:	CLEVELAND, OH 44106
Release Number:	18010972 - N00001
Release Date:	03/20/2003
LTF Status:	6 Closure of regulated UST
FR Status:	**NFA: No Further Action**
Priority:	2
Review Date:	03/20/2003
Priority Decode:	SUS/CON from non-regulated UST
Class1 Decode:	A viable RP have been identified
Latitude:	41.505273
Longitude:	-81.615855
Class:	Viable Responsible Party has been identified
Incident Number:	Not reported
Last Update:	Charles Zepp
Last Update Date:	06/10/2021

ABANDONED SERVICE STATION (Continued) **S128028352**

Last Update Updated: 03/20/2003
Sub Status: Approved
Rules: 1999
Coordinator: Charles Zepp
Rating: 10

---

55 SW 1/2-1 0.546 mi. 2884 ft.

CHURCH SQUARE PROPERTY USD, CLEVELAND
7909-8101 EUCLID AVE
CLEVELAND, OH 44114

DERR VCP USD **S108968938 N/A**

Relative: Higher

Actual: 670 ft.

DERR:

Name: CHURCH SQUARE PROPERTY USD, CLEVELAND
Address: 7909-8101 EUCLID AVE
City,State,Zip: CLEVELAND, OH 44114-3485
DERR ID: 218002190
District: NEDO
Alias: Not reported
Lat/Long: 41.504811901 -81.632477977
CERCLIS ID: Not reported
Program: Not reported
Decode for Activity: Not reported

OH VCP:

Name: CHURCH SQUARE PROPERTY USD, CLEVELAND
Address: 7909-8101 EUCLID AVE
Address 2: Not reported
City,State,Zip: CLEVELAND, OH 44114-3485
OH EPA District: NEDO
Alias Name: Not reported
Latitude: 41.50481
Longitude: -81.63247
Old Program Id: 98USD014
Project Type: Urban Setting Designation
DERR ID: 218002190

USD:

Name: CHURCH SQUARE PROPERTY
Address: 7909-8101 EUCLID AVE
City,State,Zip: CLEVELAND, OH 44114-3485
Facility Type: Urban Setting Designation
USD Status: Not reported
District: NEDO
Acreage: 8.32431790
Parent Site ID: 218002190
Date Received: 08/31/1998
Date Issued: 01/22/1999
Most Recent Verification: Not reported
Verification Outcome: Verification not Required
Object ID: Not reported
DERR Program: Voluntary Action Program
USD Area Type: Property Specific
Polygon Name: Not reported
PolygonID: 203
Staff Digitizer: Gara, Brian
Digitized Date: 08/03/2016

CHURCH SQUARE PROPERTY USD, CLEVELAND (Continued) **S108968938**

Digitized Method:	Georeferenced Paper Map
Map Source:	Engineering Drawing
Confidence:	Medium
Comments:	Not reported
Centroid Latitude:	41.504810999999997
Centroid Longitude:	-81.632478000000006
Modified By:	DERR_CO
Modified Date:	2016-08-03 00:00:00
Shape ST Area:	Not reported
Shape ST Length:	Not reported

Name:	CHURCH SQUARE PROPERTY
Address:	7909-8101 EUCLID AVE
City,State,Zip:	CLEVELAND, OH 44114-3485
Facility Type:	USD
USD Status:	Not reported
District:	NEDO
Acreage:	8.3243179
Parent Site ID:	218002190
Date Received:	08/31/1998
Date Issued:	01/22/1999
Most Recent Verification:	Not reported
Verification Outcome:	NA
Object ID:	Not reported
DERR Program:	Voluntary Action Program
USD Area Type:	Property Specific
Polygon Name:	Not reported
PolygonID:	203
Staff Digitizer:	Gara, Brian
Digitized Date:	08/03/2016
Digitized Method:	Georeferenced Paper Map
Map Source:	Engineering Drawing
Confidence:	M
Comments:	Not reported
Centroid Latitude:	41.504811
Centroid Longitude:	-81.632478
Modified By:	DERR_CO
Modified Date:	2016-08-03 00:00:00
Shape ST Area:	362605.83747
Shape ST Length:	2537.3559913

56
SSW
1/2-1
0.629 mi.
3322 ft.

SWIFT CLEANERS FORMER CARNEGIE AVE CLEVELAND
8220 CARNEGIE AVE
CLEVELAND, OH 44103

DERR **S111209519**
ENG CONTROLS **N/A**
INST CONTROL
VCP
VAPOR

Relative:
Higher

Actual:
673 ft.

DERR:

Name:	SWIFT CLEANERS FORMER CARNEGIE AVE CLEVELAND
Address:	8220 CARNEGIE AVE
City,State,Zip:	CLEVELAND, OH 44103-
DERR ID:	218002847
District:	NEDO
Alias:	Not reported
Lat/Long:	Not reported
CERCLIS ID:	Not reported
Program:	**Voluntary Action Program**
Decode for Activity:	Voluntary Action Program

SWIFT CLEANERS FORMER CARNEGIE AVE CLEVELAND (Continued) **S111209519**

ENGINEERING CONTROLS:

Name:	SWIFT CLEANERS FORMER CARNEGIE AVE CLEVELAND
Address:	8220 CARNEGIE AVE
City,State,Zip:	CLEVELAND, OH 44103-
NFA Number:	Not reported
Land Use:	Not reported
Site Id:	218002847
Project Id:	218002847002
District:	NEDO
Lat/Long:	Not reported
Program Area:	VAP
Project Type:	NFA 90 Day
Prog Area Decode:	Voluntary Action Program

Name:	SWIFT CLEANERS FORMER CARNEGIE AVE CLEVELAND
Address:	8220 CARNEGIE AVE
City,State,Zip:	CLEVELAND, OH 44103-
NFA Number:	13NFA511
Land Use:	Commercial
Site Id:	218002847
Project Id:	218002847002
District:	NEDO
Lat/Long:	Not reported
Program Area:	VAP
Project Type:	NFA 90 Day
Prog Area Decode:	Voluntary Action Program

INST CONTROL:

Name:	SWIFT CLEANERS FORMER CARNEGIE AVE CLEVELAND
Address:	8220 CARNEGIE AVE
City,State,Zip:	CLEVELAND, OH 44103-
NFA Number:	Not reported
Land Use:	Not reported
Site Id:	218002847
Project Id:	218002847002
District:	NEDO
Lat/Long:	Not reported
Program Area:	VAP
Project Type:	NFA 90 Day
IC Type:	Not reported
IC Mechanism:	Not reported
Prog Area Decode:	Voluntary Action Program

Name:	SWIFT CLEANERS FORMER CARNEGIE AVE CLEVELAND
Address:	8220 CARNEGIE AVE
City,State,Zip:	CLEVELAND, OH 44103-
NFA Number:	Not reported
Land Use:	Not reported
Site Id:	218002847
Project Id:	218002847002
District:	NEDO
Lat/Long:	Not reported
Program Area:	VAP
Project Type:	NFA 90 Day
IC Type:	Above Ground Structure Construction Restriction
IC Mechanism:	Environmental Covennant IAW UECA

SWIFT CLEANERS FORMER CARNEGIE AVE CLEVELAND (Continued) **S111209519**

Prog Area Decode: Voluntary Action Program

Name: SWIFT CLEANERS FORMER CARNEGIE AVE CLEVELAND
Address: 8220 CARNEGIE AVE
City,State,Zip: CLEVELAND, OH 44103-
NFA Number: Not reported
Land Use: Not reported
Site Id: 218002847
Project Id: 218002847002
District: NEDO
Lat/Long: Not reported
Program Area: VAP
Project Type: NFA 90 Day
IC Type: Commercial Use Restriction
IC Mechanism: Environmental Covennant IAW UECA
Prog Area Decode: Voluntary Action Program

Name: SWIFT CLEANERS FORMER CARNEGIE AVE CLEVELAND
Address: 8220 CARNEGIE AVE
City,State,Zip: CLEVELAND, OH 44103-
NFA Number: Not reported
Land Use: Not reported
Site Id: 218002847
Project Id: 218002847002
District: NEDO
Lat/Long: Not reported
Program Area: VAP
Project Type: NFA 90 Day
IC Type: Digging/Excavating Restriction
IC Mechanism: Environmental Covennant IAW UECA
Prog Area Decode: Voluntary Action Program

Name: SWIFT CLEANERS FORMER CARNEGIE AVE CLEVELAND
Address: 8220 CARNEGIE AVE
City,State,Zip: CLEVELAND, OH 44103-
NFA Number: Not reported
Land Use: Not reported
Site Id: 218002847
Project Id: 218002847002
District: NEDO
Lat/Long: Not reported
Program Area: VAP
Project Type: NFA 90 Day
IC Type: Industrial Use Restriction
IC Mechanism: Environmental Covennant IAW UECA
Prog Area Decode: Voluntary Action Program

Name: SWIFT CLEANERS FORMER CARNEGIE AVE CLEVELAND
Address: 8220 CARNEGIE AVE
City,State,Zip: CLEVELAND, OH 44103-
NFA Number: Not reported
Land Use: Not reported
Site Id: 218002847
Project Id: 218002847002
District: NEDO
Lat/Long: Not reported
Program Area: VAP

SWIFT CLEANERS FORMER CARNEGIE AVE CLEVELAND (Continued) **S111209519**

Project Type: NFA 90 Day
IC Type: Potable & Non-potable GW Extraction/Use Restriction
IC Mechanism: Environmental Covennant IAW UECA
Prog Area Decode: Voluntary Action Program

Name: SWIFT CLEANERS FORMER CARNEGIE AVE CLEVELAND
Address: 8220 CARNEGIE AVE
City,State,Zip: CLEVELAND, OH 44103-
NFA Number: 13NFA511
Land Use: Commercial
Site Id: 218002847
Project Id: 218002847002
District: NEDO
Lat/Long: Not reported
Program Area: VAP
Project Type: NFA 90 Day
IC Type: Not reported
IC Mechanism: Not reported
Prog Area Decode: Voluntary Action Program

OH VCP:
Name: SWIFT CLEANERS FORMER CARNEGIE AVE CLEVELAND
Address: 8220 CARNEGIE AVE
Address 2: Not reported
City,State,Zip: CLEVELAND, OH 44103-
OH EPA District: NEDO
Alias Name: Not reported
Latitude: Not reported
Longitude: Not reported
Old Program Id: Not reported
Project Type: VAP PAYGO
DERR ID: 218002847

Name: SWIFT CLEANERS FORMER CARNEGIE AVE CLEVELAND
Address: 8220 CARNEGIE AVE
Address 2: Not reported
City,State,Zip: CLEVELAND, OH 44103-
OH EPA District: NEDO
Alias Name: Not reported
Latitude: Not reported
Longitude: Not reported
Old Program Id: 13NFA511
Project Type: NFA 90 Day
DERR ID: 218002847

Name: SWIFT CLEANERS FORMER CARNEGIE AVE CLEVELAND
Address: 8220 CARNEGIE AVE
Address 2: Not reported
City,State,Zip: CLEVELAND, OH 44103-
OH EPA District: NEDO
Alias Name: Not reported
Latitude: Not reported
Longitude: Not reported
Old Program Id: Not reported
Project Type: VAP Operation & Maintenance
DERR ID: 218002847

SWIFT CLEANERS FORMER CARNEGIE AVE CLEVELAND (Continued) **S111209519**

Name: SWIFT CLEANERS FORMER CARNEGIE AVE CLEVELAND
Address: 8220 CARNEGIE AVE
Address 2: Not reported
City,State,Zip: CLEVELAND, OH 44103-
OH EPA District: NEDO
Alias Name: Not reported
Latitude: Not reported
Longitude: Not reported
Old Program Id: Not reported
Project Type: VAP Annual Instutional Control Reporting
DERR ID: 218002847

Name: SWIFT CLEANERS FORMER CARNEGIE AVE CLEVELAND
Address: 8220 CARNEGIE AVE
Address 2: Not reported
City,State,Zip: CLEVELAND, OH 44103-
OH EPA District: NEDO
Alias Name: Not reported
Latitude: Not reported
Longitude: Not reported
Old Program Id: Not reported
Project Type: VAP Institutional Control Inspection
DERR ID: 218002847

Name: SWIFT CLEANERS FORMER CARNEGIE AVE CLEVELAND
Address: 8220 CARNEGIE AVE
Address 2: Not reported
City,State,Zip: CLEVELAND, OH 44103-
OH EPA District: NEDO
Alias Name: Not reported
Latitude: Not reported
Longitude: Not reported
Old Program Id: Not reported
Project Type: Risk Mitigation Plan Oversight
DERR ID: 218002847

VAPOR:
Name: SWIFT CLEANERS FORMER CARNEGIE AVE CLEVELAND
Address: 8220 CARNEGIE AVE
City,State,Zip: CLEVELAND, OH
Parent ID: 218002847
Project ID: 218002847002
Project Name: Swift Cleaners Former Carnegie Ave Cleveland
Program: VAP
District: NEDO
Site Coordinator: Not reported
Project Type: NFA 90 Day
Site Screen Completed?: Yes
Follow Up Required?: No
Follow Up Completed?: Not reported

Disclaimer:

57 SE 1/2-1 0.658 mi. 3476 ft. | **FENWAY MANOR APARTMENTS, CLEVELAND**
1986 STOKES BLVD
CLEVELAND, OH 44106 | **DERR VCP ASBESTOS** | **S123150654 N/A**

Relative: Higher

Actual: 682 ft.

DERR:

Name:	FENWAY MANOR APARTMENTS, CLEVELAND
Address:	1986 STOKES BLVD
City,State,Zip:	CLEVELAND, OH 44106-
DERR ID:	218003394
District:	NEDO
Alias:	Not reported
Lat/Long:	Not reported
CERCLIS ID:	Not reported
Program:	**Voluntary Action Program**
Decode for Activity:	Voluntary Action Program

OH VCP:

Name:	FENWAY MANOR APARTMENTS, CLEVELAND
Address:	1986 STOKES BLVD
Address 2:	Not reported
City,State,Zip:	CLEVELAND, OH 44106-
OH EPA District:	NEDO
Alias Name:	Not reported
Latitude:	Not reported
Longitude:	Not reported
Old Program Id:	Not reported
Project Type:	VAP Operation & Maintenance
DERR ID:	218003394

Name:	FENWAY MANOR APARTMENTS, CLEVELAND
Address:	1986 STOKES BLVD
Address 2:	Not reported
City,State,Zip:	CLEVELAND, OH 44106-
OH EPA District:	NEDO
Alias Name:	Not reported
Latitude:	Not reported
Longitude:	Not reported
Old Program Id:	18NFA716
Project Type:	NFA 90 Day
DERR ID:	218003394

Name:	FENWAY MANOR APARTMENTS, CLEVELAND
Address:	1986 STOKES BLVD
Address 2:	Not reported
City,State,Zip:	CLEVELAND, OH 44106-
OH EPA District:	NEDO
Alias Name:	Not reported
Latitude:	Not reported
Longitude:	Not reported
Old Program Id:	Not reported
Project Type:	Risk Mitigation Plan Oversight
DERR ID:	218003394

Name:	FENWAY MANOR APARTMENTS, CLEVELAND
Address:	1986 STOKES BLVD
Address 2:	Not reported
City,State,Zip:	CLEVELAND, OH 44106-

FENWAY MANOR APARTMENTS, CLEVELAND (Continued) **S123150654**

OH EPA District: NEDO
Alias Name: Not reported
Latitude: Not reported
Longitude: Not reported
Old Program Id: Not reported
Project Type: VAP Annual Instutional Control Reporting
DERR ID: 218003394

Name: FENWAY MANOR APARTMENTS, CLEVELAND
Address: 1986 STOKES BLVD
Address 2: Not reported
City,State,Zip: CLEVELAND, OH 44106-
OH EPA District: NEDO
Alias Name: Not reported
Latitude: Not reported
Longitude: Not reported
Old Program Id: Not reported
Project Type: VAP Institutional Control Inspection
DERR ID: 218003394

ASBESTOS:
Name: Not reported
Address: 1986 STOKES BLVD.
City,State,Zip: CLEVELAND, OH
Notification ID: 2017103488
Owner Name: Renewal Housing LLC
Abatement Contractor Name: Precision Environmental Company
Abatement License Number: AC1154
Building Owner: Fenway Manor Apartments
Abate Start Date: 10/11/2017
Abate End Date: 10/13/2017
Demo Contractor Name: N/A
Demo Start Date: 10/11/2017
Demo End Date: 10/13/2017
RACM Linear Feet: N/A
RACM Square Feet: 250
RACM Cubic Feet: N/A
Owner Phone: 330-866-3265
On Site Activity: Abatement ONLY
Abatement Phone No: 216-642-6040
On Site Specialist Name: Todd Farson
Specialist Cert Number: AS24540
Cert Expiration Date: 11/04/2022
Setup Date: 10/11/2017
Offsite On Hold Date: Not reported
Onsite Off Hold: Not reported
Demo Contractor Phone: N/A
Demo On Hold Date: Not reported
Demo Off Hold Date: Not reported
NF Cat-1 Pipe (ft): N/A
NF Cat-1 Surface Area (sq ft): N/A
NF Cat-2 Pipe (ft): N/A
NF Cat-2 Surface Area (sq ft): N/A

Name: Not reported
Address: 1986 STOKES BOULEVARD
City,State,Zip: CLEVELAND, OH 44106

FENWAY MANOR APARTMENTS, CLEVELAND (Continued) **S123150654**

Notification ID:	92462
Owner Name:	Renewal Housing LLC
Abatement Contractor Name:	Precision Environmental Company
Abatement License Number:	AC1154
Building Owner:	Fenway Manor Apartments
Abate Start Date:	Not reported
Abate End Date:	10/13/2017
Demo Contractor Name:	N/A
Demo Start Date:	Not reported
Demo End Date:	10/13/2017
RACM Linear Feet:	0
RACM Square Feet:	250
RACM Cubic Feet:	0
Owner Phone:	207-347-3018
On Site Activity:	Abatement ONLY
Abatement Phone No:	216-642-6040
On Site Specialist Name:	N/A
Specialist Cert Number:	Not reported
Cert Expiration Date:	Not reported
Setup Date:	10/11/2017
Offsite On Hold Date:	Not reported
Onsite Off Hold:	Not reported
Demo Contractor Phone:	N/A
Demo On Hold Date:	Not reported
Demo Off Hold Date:	Not reported
NF Cat-1 Pipe (ft):	0
NF Cat-1 Surface Area (sq ft):	0
NF Cat-2 Pipe (ft):	0
NF Cat-2 Surface Area (sq ft):	0

Name:	Not reported
Address:	1986 STOKES BLVD
City,State,Zip:	CLEVELAND, OH 44106
Notification ID:	98431
Owner Name:	Fenway Preservation Associates, LLC
Abatement Contractor Name:	Precision Environmental Company
Abatement License Number:	AC1154
Building Owner:	Fenway Manor
Abate Start Date:	04/11/2018
Abate End Date:	08/07/2019
Demo Contractor Name:	N/A
Demo Start Date:	04/11/2018
Demo End Date:	08/07/2019
RACM Linear Feet:	120
RACM Square Feet:	1200
RACM Cubic Feet:	479
Owner Phone:	216-664-6500
On Site Activity:	Abatement ONLY
Abatement Phone No:	216-642-6040
On Site Specialist Name:	Daryl Ramsdell
Specialist Cert Number:	AS29072
Cert Expiration Date:	06/14/2025
Setup Date:	04/11/2018
Offsite On Hold Date:	Not reported
Onsite Off Hold:	Not reported
Demo Contractor Phone:	N/A
Demo On Hold Date:	Not reported

FENWAY MANOR APARTMENTS, CLEVELAND (Continued) **S123150654**

Demo Off Hold Date:	Not reported
NF Cat-1 Pipe (ft):	0
NF Cat-1 Surface Area (sq ft):	4225
NF Cat-2 Pipe (ft):	0
NF Cat-2 Surface Area (sq ft):	0

---

58 WSW 1/2-1 0.844 mi. 4457 ft.

BAKER ELECTRIC BLDG, CLEVELAND
7100 EUCLID AVE
CLEVELAND, OH 44103

DERR **S108968552**
SWF/LF **N/A**
INST CONTROL
VCP
VAPOR

Relative: Higher

Actual: 665 ft.

DERR:

Name:	BAKER ELECTRIC BLDG, CLEVELAND
Address:	7100 EUCLID AVE
City,State,Zip:	CLEVELAND, OH 44103-
DERR ID:	218002591
District:	NEDO
Alias:	Not reported
Lat/Long:	41.503355373 -81.639045211
CERCLIS ID:	Not reported
Program:	**Voluntary Action Program**
Decode for Activity:	Voluntary Action Program

LF:

Name:	ARTERIOCYTE INC
Address:	7100 EUCLID AVE STE 150
City,State,Zip:	CLEVELAND, OH 44103
Facility ID:	313027
Facility Address:	Not reported
Status:	ISSUED
Closed Facility:	CLEVELAND, OH 44103
Facility Phone:	Not reported
Last Update:	Not reported
SWMD:	Not reported
Type:	Infectious Waste Generator
Specifications:	Not reported
License Type:	Not reported
License Secondary Id:	IWG013810
Class:	Not reported
Captive:	Not reported
Docket #:	Not reported
Core Place ID:	2374
Program Specific Id #:	Not reported
Start Date:	07/30/2012
End Date:	Not reported
District Office:	NEDO
Contact Name:	Not reported
Contact Phone:	Not reported
Expire Date:	07/27/2015
Operator:	Not reported
Operator Address:	Not reported
Operator City,St,Zip:	Not reported
Operator Phone:	Not reported
Licence Holder:	Not reported
Licence Holder Address:	Not reported
Licence Holder City,St,Zip:	Not reported

BAKER ELECTRIC BLDG, CLEVELAND (Continued) **S108968552**

Licence Holder Phone:	Not reported
Owner Name:	Not reported
Owner Address:	Not reported
Owner City,St,Zip:	Not reported
Owner Phone:	Not reported
Applicant Name:	Arteriocyte Inc
Applicant Address:	7100 Euclid Ave Ste 150

Name:	ARTERIOCYTE INC
Address:	7100 EUCLID AVE STE 150
City,State,Zip:	CLEVELAND, OH 44103
Facility ID:	313027
Facility Address:	Not reported
Status:	ISSUED
Closed Facility:	CLEVELAND, OH 44103
Facility Phone:	Not reported
Last Update:	Not reported
SWMD:	Not reported
Type:	Infectious Waste Generator
Specifications:	Not reported
License Type:	Not reported
License Secondary Id:	IWG013810
Class:	Not reported
Captive:	Not reported
Docket #:	Not reported
Core Place ID:	3568
Program Specific Id #:	Not reported
Start Date:	07/28/2015
End Date:	Not reported
District Office:	NEDO
Contact Name:	Not reported
Contact Phone:	Not reported
Expire Date:	07/27/2018
Operator:	Not reported
Operator Address:	Not reported
Operator City,St,Zip:	Not reported
Operator Phone:	Not reported
Licence Holder:	Not reported
Licence Holder Address:	Not reported
Licence Holder City,St,Zip:	Not reported
Licence Holder Phone:	Not reported
Owner Name:	Not reported
Owner Address:	Not reported
Owner City,St,Zip:	Not reported
Owner Phone:	Not reported
Applicant Name:	Arteriocyte Inc
Applicant Address:	7100 Euclid Ave Ste 150

INST CONTROL:

Name:	BAKER ELECTRIC BLDG, CLEVELAND
Address:	7100 EUCLID AVE
City,State,Zip:	CLEVELAND, OH 44103-
NFA Number:	Not reported
Land Use:	Not reported
Site Id:	218002591
Project Id:	218002591001
District:	NEDO

BAKER ELECTRIC BLDG, CLEVELAND (Continued) **S108968552**

Lat/Long: 41.50335 / -81.63904
Program Area: VAP
Project Type: NFA 90 Day
IC Type: Commercial Use Restriction
IC Mechanism: Environmental Covennant IAW UECA
Prog Area Decode: Voluntary Action Program

Name: BAKER ELECTRIC BLDG, CLEVELAND
Address: 7100 EUCLID AVE
City,State,Zip: CLEVELAND, OH 44103-
NFA Number: Not reported
Land Use: Not reported
Site Id: 218002591
Project Id: 218002591001
District: NEDO
Lat/Long: 41.50335 / -81.63904
Program Area: VAP
Project Type: NFA 90 Day
IC Type: Industrial Use Restriction
IC Mechanism: Environmental Covennant IAW UECA
Prog Area Decode: Voluntary Action Program

Name: BAKER ELECTRIC BLDG, CLEVELAND
Address: 7100 EUCLID AVE
City,State,Zip: CLEVELAND, OH 44103-
NFA Number: Not reported
Land Use: Not reported
Site Id: 218002591
Project Id: 218002591001
District: NEDO
Lat/Long: 41.50335 / -81.63904
Program Area: VAP
Project Type: NFA 90 Day
IC Type: Potable & Non-potable GW Extraction/Use Restriction
IC Mechanism: Environmental Covennant IAW UECA
Prog Area Decode: Voluntary Action Program

Name: BAKER ELECTRIC BLDG, CLEVELAND
Address: 7100 EUCLID AVE
City,State,Zip: CLEVELAND, OH 44103-
NFA Number: 08NFA286
Land Use: Commercial
Site Id: 218002591
Project Id: 218002591001
District: NEDO
Lat/Long: 41.50335 / -81.63904
Program Area: VAP
Project Type: NFA 90 Day
IC Type: Not reported
IC Mechanism: Not reported
Prog Area Decode: Voluntary Action Program

OH VCP:
Name: BAKER ELECTRIC BLDG, CLEVELAND
Address: 7100 EUCLID AVE
Address 2: Not reported
City,State,Zip: CLEVELAND, OH 44103-

BAKER ELECTRIC BLDG, CLEVELAND (Continued) **S108968552**

OH EPA District: NEDO
Alias Name: Not reported
Latitude: 41.50335
Longitude: -81.63904
Old Program Id: Not reported
Project Type: VAP Annual Instutional Control Reporting
DERR ID: 218002591

Name: BAKER ELECTRIC BLDG, CLEVELAND
Address: 7100 EUCLID AVE
Address 2: Not reported
City,State,Zip: CLEVELAND, OH 44103-
OH EPA District: NEDO
Alias Name: Not reported
Latitude: 41.50335
Longitude: -81.63904
Old Program Id: Not reported
Project Type: VAP Institutional Control Inspection
DERR ID: 218002591

Name: BAKER ELECTRIC BLDG, CLEVELAND
Address: 7100 EUCLID AVE
Address 2: Not reported
City,State,Zip: CLEVELAND, OH 44103-
OH EPA District: NEDO
Alias Name: Not reported
Latitude: 41.50335
Longitude: -81.63904
Old Program Id: 08NFA286
Project Type: VAP Audit
DERR ID: 218002591

Name: BAKER ELECTRIC BLDG, CLEVELAND
Address: 7100 EUCLID AVE
Address 2: Not reported
City,State,Zip: CLEVELAND, OH 44103-
OH EPA District: NEDO
Alias Name: Not reported
Latitude: 41.50335
Longitude: -81.63904
Old Program Id: 08NFA286
Project Type: NFA 90 Day
DERR ID: 218002591

Name: BAKER ELECTRIC BLDG, CLEVELAND
Address: 7100 EUCLID AVE
Address 2: Not reported
City,State,Zip: CLEVELAND, OH 44103-
OH EPA District: NEDO
Alias Name: Not reported
Latitude: 41.50335
Longitude: -81.63904
Old Program Id: Not reported
Project Type: VAP Institutional Control Inspection
DERR ID: 218002591

BAKER ELECTRIC BLDG, CLEVELAND (Continued) **S108968552**

VAPOR:

Name:	BAKER ELECTRIC BLDG, CLEVELAND
Address:	7100 EUCLID AVE
City,State,Zip:	CLEVELAND, OH
Parent ID:	218002591
Project ID:	218002591001
Project Name:	Baker Electric Bldg, Cleveland
Program:	VAP
District:	NEDO
Site Coordinator:	Not reported
Project Type:	NFA 90 Day
Site Screen Completed?:	Yes
Follow Up Required?:	No
Follow Up Completed?:	Not reported

Disclaimer:

---

59 WSW 1/2-1 0.867 mi. 4576 ft. | **EASTSIDE TRANSPORTATION CENTER** | **7001 EUCLID AVE** | **CLEVELAND, OH 44103** | **DERR** | **LUST** | **UST** | **VCP** | **ARCHIVE UST** | **U000890792** | **N/A**

Relative: Higher

Actual: 666 ft.

DERR:

Name:	7001 EUCLID AVENUE PROPERTY, CLEVELAND
Address:	7001 EUCLID AVE
City,State,Zip:	CLEVELAND, OH 44103-
DERR ID:	218003453
District:	NEDO
Alias:	!Do Not Use - Wooster S WF Dup!
Lat/Long:	Not reported
CERCLIS ID:	Not reported
Program:	**Voluntary Action Program**
Decode for Activity:	Voluntary Action Program

Name:	7001 EUCLID AVENUE PROPERTY, CLEVELAND
Address:	7001 EUCLID AVE
City,State,Zip:	CLEVELAND, OH 44103-
DERR ID:	218003453
District:	NEDO
Alias:	Not reported
Lat/Long:	Not reported
CERCLIS ID:	Not reported
Program:	**Voluntary Action Program**
Decode for Activity:	Voluntary Action Program

LUST:

Name:	EASTSIDE TRANSPORTATION CENTER
Address:	7001 EUCLID AVE
City,State,Zip:	CLEVELAND, OH 44103
Release Number:	18005778 - N00001
Release Date:	09/09/1992
LTF Status:	1 SUS/CON from regulated UST
FR Status:	**NFA: No Further Action**
Priority:	2
Review Date:	06/03/2002
Priority Decode:	SUS/CON from non-regulated UST

EASTSIDE TRANSPORTATION CENTER (Continued) **U000890792**

Class1 Decode:	A viable RP have been identified
Latitude:	41.504337
Longitude:	-81.640947
Class:	Viable Responsible Party has been identified
Incident Number:	182229500.0
Last Update:	Charles Zepp
Last Update Date:	02/02/2021
Last Update Updated:	06/03/2002
Sub Status:	Approved
Rules:	1992
Coordinator:	Charles Zepp
Rating:	9

Name:	EASTSIDE TRANSPORTATION CENTER
Address:	7001 EUCLID AVE
City,State,Zip:	CLEVELAND, OH 44103
Release Number:	18005778 - N00002
Release Date:	08/01/2002
LTF Status:	6 Closure of regulated UST
FR Status:	**NFA: No Further Action**
Priority:	2
Review Date:	08/23/2002
Priority Decode:	SUS/CON from non-regulated UST
Class1 Decode:	A viable RP have been identified
Latitude:	41.504337
Longitude:	-81.640947
Class:	Viable Responsible Party has been identified
Incident Number:	Not reported
Last Update:	Charles Zepp
Last Update Date:	02/02/2021
Last Update Updated:	08/23/2002
Sub Status:	Approved
Rules:	1999
Coordinator:	Charles Zepp
Rating:	10

Name:	EASTSIDE TRANSPORTATION CENTER
Address:	7001 EUCLID AVE
City,State,Zip:	CLEVELAND, OH 44103
Release Number:	18005778 - N00003
Release Date:	07/21/2009
LTF Status:	6 Closure of regulated UST
FR Status:	**NFA: No Further Action**
Priority:	2
Review Date:	07/22/2009
Priority Decode:	SUS/CON from non-regulated UST
Class1 Decode:	A viable RP have been identified
Latitude:	41.504337
Longitude:	-81.640947
Class:	Viable Responsible Party has been identified
Incident Number:	Not reported
Last Update:	Charles Zepp
Last Update Date:	02/11/2019
Last Update Updated:	07/22/2009
Sub Status:	Approved
Rules:	2005
Coordinator:	Charles Zepp

EASTSIDE TRANSPORTATION CENTER (Continued) **U000890792**

Rating:	14
Name:	EASTSIDE TRANSPORTATION CENTER
Address:	7001 EUCLID AVE
City,State,Zip:	CLEVELAND, OH 44103
Release Number:	18005778 - N00004
Release Date:	04/15/2019
LTF Status:	6 Closure of regulated UST
FR Status:	**NFA: No Further Action**
Priority:	Not reported
Review Date:	04/18/2019
Priority Decode:	Not reported
Class1 Decode:	A viable RP have been identified
Latitude:	41.504337
Longitude:	-81.640947
Class:	Viable Responsible Party has been identified
Incident Number:	Not reported
Last Update:	Scott Sigler
Last Update Date:	04/18/2019
Last Update Updated:	04/18/2019
Sub Status:	Approved
Rules:	2017
Coordinator:	Charles Zepp
Rating:	14

UST:

Name:	EASTSIDE TRANSPORTATION CENTER
Address:	7001 EUCLID AVE
City,State,Zip:	CLEVELAND, OH 44103
Facility Id:	18005778
Owner Name:	GEORGE FAMILY ENTERPRISES LTD
Owner Address:	18605 DETROIT AVE
Owner City/State/Zip:	44107
Tank Number:	T00001
Status:	REM - Removed
UST Capacity:	10000
Tank Content:	Diesel
Installation Date:	03/01/1987
Construction:	FRP-Fiberglass Reinforced Plastic
Date Last Used:	Not reported
Date TCL Closed:	Not reported
Date Removed:	02/14/2019
CAS Number:	68334-30-5
Abandoned Approved:	Not reported
Regulated:	YES
Sensitive Area:	NO
Date Of Sensitivity:	Not reported
UST Configurations:	SW - Single Wall
Construction Comments:	Not reported
Corrosion Protections:	NR - None Required by Rule
Corrosion Protection Comments:	Not reported
Primary Release Detection:	ATG - Automatic Tank Gauging
Secondary Release Detection:	Not reported
Release Detection Comments:	Not reported
Piping Configuration:	SW - Single Wall
Piping Configuration Comments:	Not reported

EASTSIDE TRANSPORTATION CENTER (Continued) **U000890792**

Piping Styles:	P - Pressure
Piping Constructions:	FRP - Fiberglass Reinforced Plastic
Piping Construction Comments:	Not reported
Piping Corrosion Protections:	NR - None required by rule
Piping Corrosion Protection Comments:	Not reported
Piping Release Detections:	MLLD - Mechanical Line Leak Detector
Piping Release Detection Comments:	Not reported
Spill Prevention Manholes:	SB - Spill Containment Manhole (bucket)
Spill Prevention Manhole Comments:	Not reported
OverFill Prevention:	FILL - Fill Pipe (drop tube flapper)
OverFill Prevention Comment:	Not reported
Comments:	Not reported

Name:	EASTSIDE TRANSPORTATION CENTER
Address:	7001 EUCLID AVE
City,State,Zip:	CLEVELAND, OH 44103

Tank Number:	T00002
Status:	REM - Removed
UST Capacity:	10000
Tank Content:	Diesel
Installation Date:	03/01/1987
Construction:	FRP-Fiberglass Reinforced Plastic
Date Last Used:	Not reported
Date TCL Closed:	Not reported
Date Removed:	02/14/2019
CAS Number:	68334-30-5
Abandoned Approved:	Not reported
Regulated:	YES
Sensitive Area:	NO
Date Of Sensitivity:	Not reported
UST Configurations:	SW - Single Wall
Construction Comments:	Not reported
Corrosion Protections:	NR - None Required by Rule
Corrosion Protection Comments:	Not reported
Primary Release Detection:	ATG - Automatic Tank Gauging
Secondary Release Detection:	Not reported
Release Detection Comments:	Not reported
Piping Configuration:	SW - Single Wall
Piping Configuration Comments:	Not reported
Piping Styles:	P - Pressure
Piping Constructions:	FRP - Fiberglass Reinforced Plastic
Piping Construction Comments:	Not reported
Piping Corrosion Protections:	NR - None required by rule
Piping Corrosion Protection Comments:	Not reported
Piping Release Detections:	MLLD - Mechanical Line Leak Detector
Piping Release Detection Comments:	Not reported
Spill Prevention Manholes:	SB - Spill Containment Manhole (bucket)
Spill Prevention Manhole Comments:	Not reported
OverFill Prevention:	FILL - Fill Pipe (drop tube flapper)
OverFill Prevention Comment:	Not reported
Comments:	Not reported

Name:	EASTSIDE TRANSPORTATION CENTER
Address:	7001 EUCLID AVE
City,State,Zip:	CLEVELAND, OH 44103

EASTSIDE TRANSPORTATION CENTER (Continued) **U000890792**

Tank Number:	T00003
Status:	REM - Removed
UST Capacity:	500
Tank Content:	Used Oil
Installation Date:	03/01/1987
Construction:	FRP-Fiberglass Reinforced Plastic
Date Last Used:	04/09/2009
Date TCL Closed:	Not reported
Date Removed:	04/09/2009
CAS Number:	Not reported
Abandoned Approved:	Not reported
Regulated:	YES
Sensitive Area:	NO
Date Of Sensitivity:	Not reported
UST Configurations:	Not reported
Construction Comments:	Fiberglass Reinforced Plastic
Corrosion Protections:	NR - None Required by Rule
Corrosion Protection Comments:	Not reported
Primary Release Detection:	ATG - Automatic Tank Gauging
Secondary Release Detection:	Not reported
Release Detection Comments:	RDTank: Automatic Tank Gauging / RDLine:
Piping Configuration:	Not reported
Piping Configuration Comments:	Not reported
Piping Styles:	NA - Not Applicable
Piping Constructions:	FRP - Fiberglass Reinforced Plastic
Piping Construction Comments:	Fiberglass Reinforced Plastic
Piping Corrosion Protections:	NR - None required by rule
Piping Corrosion Protection Comments:	Not reported
Piping Release Detections:	MLLD - Mechanical Line Leak Detector
Piping Release Detection Comments:	Mechanical Line Leak Detector
Spill Prevention Manholes:	SB - Spill Containment Manhole (bucket)
Spill Prevention Manhole Comments:	Yes
OverFill Prevention:	Not reported
OverFill Prevention Comment:	OverFill Spill: Yes
Comments:	Not reported

OH VCP:

Name:	7001 EUCLID AVENUE PROPERTY, CLEVELAND
Address:	7001 EUCLID AVE
Address 2:	Not reported
City,State,Zip:	CLEVELAND, OH 44103-
OH EPA District:	NEDO
Alias Name:	Not reported
Latitude:	Not reported
Longitude:	Not reported
Old Program Id:	Not reported
Project Type:	VAP Institutional Control Inspection
DERR ID:	218003453

Name:	7001 EUCLID AVENUE PROPERTY, CLEVELAND
Address:	7001 EUCLID AVE
Address 2:	Not reported
City,State,Zip:	CLEVELAND, OH 44103-
OH EPA District:	NEDO
Alias Name:	!Do Not Use - Wooster S WF Dup!
Latitude:	Not reported
Longitude:	Not reported

EASTSIDE TRANSPORTATION CENTER (Continued) **U000890792**

Old Program Id: 19NFA741
Project Type: NFA 90 Day
DERR ID: 218003453

Name: 7001 EUCLID AVENUE PROPERTY, CLEVELAND
Address: 7001 EUCLID AVE
Address 2: Not reported
City,State,Zip: CLEVELAND, OH 44103-
OH EPA District: NEDO
Alias Name: Not reported
Latitude: Not reported
Longitude: Not reported
Old Program Id: Not reported
Project Type: VAP Annual Instutional Control Reporting
DERR ID: 218003453

ARCHIVE UST:
Name: EASTSIDE TRANSPORTATIOAN CENTER
Address: 7001 EUCLID AVE
City,State,Zip: CLEVELAND, OH 44103
Facility Number: 18005778
Owner Name: CUYAHOGA COUNTY BOARD M/R
Owner Address: 1275 LAKESIDE AVE E
Owner City,St,Zip: CLEVELAND, OH 44114
Owner Telephone: (216) 241-8230
Owner ID: W004910
Facility Type: Local Government
Contact Name: GEORGE TROCHEMENKO
Contact Telephone: (216)741-2784
Tank Number: 2
Depth at Location: CLEVELAND FIRE DEPARTMENT
Authorized: Yes
Eligible Award: Not reported
Action: No

Permit:
Facility Id: 18005778
Permit Id: P00001
Permit Status: Closed
Issued Date: 7/17/2002
LFD Permit Id: 12724

Facility Id: 18005778
Permit Id: P00002
Permit Status: Closed
Issued Date: 1/17/2002
LFD Permit Id: 08703

Facility Id: 18005778
Permit Id: P00003
Permit Status: Closed
Issued Date: 12/18/2008
LFD Permit Id: 13022

Inspection:
Facility Id: 18005778
Permit Number: P00001

EASTSIDE TRANSPORTATION CENTER (Continued) **U000890792**

Code: 302
Inspection Type: Final

Facility Id: 18005778
Permit Number: P00001
Code: 302
Inspection Type: Final

Facility Id: 18005778
Permit Number: P00002
Code: 202
Inspection Type: Preliminary

Facility Id: 18005778
Permit Number: P00002
Code: 102
Inspection Type: Final

Facility Id: 18005778
Permit Number: P00003
Code: 103
Inspection Type: Final

Tank ID: T00001
Tank Type: Not reported
Tank Status: Currently In Use
Install Date: Not reported
Content: Not reported
Capacity: Not reported
Corrosion Protection Tank: Not reported
CAS #: Not reported
Regulated: Yes
Overfill Device Installed: Yes
Spill Device Installed: Yes
Release Detection On Tank: Not reported
Date Removed: Not reported
Date Last Use: Not reported
Date Abandoned/Closed: Not reported
AST/UST: UST
Corrosion Protection Piping: Not reported
Piping Material: Not reported
Piping Type: Not reported
Release Detection On Piping: Mechanical Line Leak Detector

Tank ID: T00002
Tank Type: Not reported
Tank Status: Currently In Use
Install Date: Not reported
Content: Not reported
Capacity: Not reported
Corrosion Protection Tank: Not reported
CAS #: Not reported
Regulated: Yes
Overfill Device Installed: Yes
Spill Device Installed: Yes

EASTSIDE TRANSPORTATION CENTER (Continued) **U000890792**

Release Detection On Tank:	Not reported
Date Removed:	Not reported
Date Last Use:	Not reported
Date Abandoned/Closed:	Not reported
AST/UST:	UST
Corrosion Protection Piping:	Not reported
Piping Material:	Not reported
Piping Type:	Not reported
Release Detection On Piping:	Mechanical Line Leak Detector

Tank ID:	T00003
Tank Type:	Not reported
Tank Status:	**Removed**
Install Date:	Not reported
Content:	Not reported
Capacity:	Not reported
Corrosion Protection Tank:	Not reported
CAS #:	Not reported
Regulated:	Yes
Overfill Device Installed:	Yes
Spill Device Installed:	Yes
Release Detection On Tank:	Not reported
Date Removed:	4/9/2009
Date Last Use:	4/9/2009
Date Abandoned/Closed:	Not reported
AST/UST:	UST
Corrosion Protection Piping:	Not reported
Piping Material:	Not reported
Piping Type:	Not reported
Release Detection On Piping:	Mechanical Line Leak Detector

60
SE
1/2-1
0.875 mi.
4620 ft.

AT&T FAC, CLEVELAND
10615 CEDAR AVE
CLEVELAND, OH 44106

DERR **U000890314**
INST CONTROL **N/A**
VCP
ARCHIVE UST
VAPOR

Relative:
Higher

Actual:
696 ft.

DERR:

Name:	AT&T FAC, CLEVELAND
Address:	10615 CEDAR AVE
City,State,Zip:	CLEVELAND, OH 44106-3028
DERR ID:	218002519
District:	NEDO
Alias:	AT&T Fac, Cleveland
Lat/Long:	41.499796028 -81.612881639
CERCLIS ID:	Not reported
Program:	**Voluntary Action Program**
Decode for Activity:	Voluntary Action Program

Name:	AT&T FAC, CLEVELAND
Address:	10615 CEDAR AVE
City,State,Zip:	CLEVELAND, OH 44106-3028
DERR ID:	218002519
District:	NEDO
Alias:	Not reported
Lat/Long:	41.499796028 -81.612881639
CERCLIS ID:	Not reported

AT&T FAC, CLEVELAND (Continued) **U000890314**

Program: **Voluntary Action Program**
Decode for Activity: Voluntary Action Program

INST CONTROL:
Name: AT&T FAC, CLEVELAND
Address: 10615 CEDAR AVE
City,State,Zip: CLEVELAND, OH 44106-3028
NFA Number: Not reported
Land Use: Not reported
Site Id: 218002519
Project Id: 218002519003
District: NEDO
Lat/Long: 41.49979 / -81.61288
Program Area: VAP
Project Type: NFA 90 Day
IC Type: Commercial Use Restriction
IC Mechanism: Environmental Covennant IAW UECA
Prog Area Decode: Voluntary Action Program

Name: AT&T FAC, CLEVELAND
Address: 10615 CEDAR AVE
City,State,Zip: CLEVELAND, OH 44106-3028
NFA Number: Not reported
Land Use: Not reported
Site Id: 218002519
Project Id: 218002519003
District: NEDO
Lat/Long: 41.49979 / -81.61288
Program Area: VAP
Project Type: NFA 90 Day
IC Type: Digging/Excavating Restriction
IC Mechanism: Environmental Covennant IAW UECA
Prog Area Decode: Voluntary Action Program

Name: AT&T FAC, CLEVELAND
Address: 10615 CEDAR AVE
City,State,Zip: CLEVELAND, OH 44106-3028
NFA Number: Not reported
Land Use: Not reported
Site Id: 218002519
Project Id: 218002519003
District: NEDO
Lat/Long: 41.49979 / -81.61288
Program Area: VAP
Project Type: NFA 90 Day
IC Type: Industrial Use Restriction
IC Mechanism: Environmental Covennant IAW UECA
Prog Area Decode: Voluntary Action Program

Name: AT&T FAC, CLEVELAND
Address: 10615 CEDAR AVE
City,State,Zip: CLEVELAND, OH 44106-3028
NFA Number: Not reported
Land Use: Not reported
Site Id: 218002519
Project Id: 218002519003
District: NEDO

AT&T FAC, CLEVELAND (Continued) **U000890314**

Lat/Long: 41.49979 / -81.61288
Program Area: VAP
Project Type: NFA 90 Day
IC Type: Potable & Non-potable GW Extraction/Use Restriction
IC Mechanism: Environmental Covennant IAW UECA
Prog Area Decode: Voluntary Action Program

Name: AT&T FAC, CLEVELAND
Address: 10615 CEDAR AVE
City,State,Zip: CLEVELAND, OH 44106-3028
NFA Number: 09NFA363
Land Use: Commercial/Industrial
Site Id: 218002519
Project Id: 218002519003
District: NEDO
Lat/Long: 41.49979 / -81.61288
Program Area: VAP
Project Type: NFA 90 Day
IC Type: Not reported
IC Mechanism: Not reported
Prog Area Decode: Voluntary Action Program

OH VCP:
Name: AT&T FAC, CLEVELAND
Address: 10615 CEDAR AVE
Address 2: Not reported
City,State,Zip: CLEVELAND, OH 44106-3028
OH EPA District: NEDO
Alias Name: Not reported
Latitude: 41.49979
Longitude: -81.61288
Old Program Id: Not reported
Project Type: VAP Institutional Control Inspection
DERR ID: 218002519

Name: AT&T FAC, CLEVELAND
Address: 10615 CEDAR AVE
Address 2: Not reported
City,State,Zip: CLEVELAND, OH 44106-3028
OH EPA District: NEDO
Alias Name: Not reported
Latitude: 41.49979
Longitude: -81.61288
Old Program Id: Not reported
Project Type: VAP Annual Instutional Control Reporting
DERR ID: 218002519

Name: AT&T FAC, CLEVELAND
Address: 10615 CEDAR AVE
Address 2: Not reported
City,State,Zip: CLEVELAND, OH 44106-3028
OH EPA District: NEDO
Alias Name: Not reported
Latitude: 41.49979
Longitude: -81.61288
Old Program Id: Not reported
Project Type: VAP Technical Assistance

AT&T FAC, CLEVELAND (Continued) **U000890314**

DERR ID: 218002519

Name: AT&T FAC, CLEVELAND
Address: 10615 CEDAR AVE
Address 2: Not reported
City,State,Zip: CLEVELAND, OH 44106-3028
OH EPA District: NEDO
Alias Name: Not reported
Latitude: 41.49979
Longitude: -81.61288
Old Program Id: Not reported
Project Type: VAP Annual Instutional Control Reporting
DERR ID: 218002519

Name: AT&T FAC, CLEVELAND
Address: 10615 CEDAR AVE
Address 2: Not reported
City,State,Zip: CLEVELAND, OH 44106-3028
OH EPA District: NEDO
Alias Name: Not reported
Latitude: 41.49979
Longitude: -81.61288
Old Program Id: 09NFA363
Project Type: VAP Audit
DERR ID: 218002519

Name: AT&T FAC, CLEVELAND
Address: 10615 CEDAR AVE
Address 2: Not reported
City,State,Zip: CLEVELAND, OH 44106-3028
OH EPA District: NEDO
Alias Name: AT&T Fac, Cleveland
Latitude: 41.49979
Longitude: -81.61288
Old Program Id: 09NFA363
Project Type: NFA 90 Day
DERR ID: 218002519

Name: AT&T FAC, CLEVELAND
Address: 10615 CEDAR AVE
Address 2: Not reported
City,State,Zip: CLEVELAND, OH 44106-3028
OH EPA District: NEDO
Alias Name: Not reported
Latitude: 41.49979
Longitude: -81.61288
Old Program Id: 07TA005
Project Type: VAP Technical Assistance
DERR ID: 218002519

Name: AT&T FAC, CLEVELAND
Address: 10615 CEDAR AVE
Address 2: Not reported
City,State,Zip: CLEVELAND, OH 44106-3028
OH EPA District: NEDO
Alias Name: Not reported
Latitude: 41.49979

AT&T FAC, CLEVELAND (Continued) **U000890314**

Longitude: -81.61288
Old Program Id: 08PAY029
Project Type: VAP PAYGO
DERR ID: 218002519

ARCHIVE UST:

Name:	OHIO BELL TELEPHONE CO. L25142
Address:	10615 CEDAR
City,State,Zip:	CLEVELAND, OH 44106-3028
Facility Number:	018000134
Owner Name:	OHIO BELL TELE CO dba SBC OHIO
Owner Address:	36 S FAIRVIEW 4TH FLOOR
Owner City,St,Zip:	PARKRIDGE, IL 60068
Owner Telephone:	Not reported
Owner ID:	Not reported
Facility Type:	Not reported
Contact Name:	Not reported
Contact Telephone:	Not reported
Tank Number:	Not reported
Depth at Location:	Not reported
Authorized:	Not reported
Eligible Award:	Not reported
Action:	Not reported
Tank ID:	T00001
Tank Type:	Not reported
Tank Status:	**Currently In Use**
Install Date:	Not reported
Content:	Not reported
Capacity:	Not reported
Corrosion Protection Tank:	Not reported
CAS #:	Not reported
Regulated:	Not reported
Overfill Device Installed:	Not reported
Spill Device Installed:	Not reported
Release Detection On Tank:	Not reported
Date Removed:	Not reported
Date Last Use:	Not reported
Date Abandoned/Closed:	Not reported
AST/UST:	Not reported
Corrosion Protection Piping:	Not reported
Piping Material:	Not reported
Piping Type:	Not reported
Release Detection On Piping:	Not reported

VAPOR:

Name:	AT&T FAC, CLEVELAND
Address:	10615 CEDAR AVE
City,State,Zip:	CLEVELAND, OH
Parent ID:	218002519
Project ID:	218002519003
Project Name:	AT&T Fac, Cleveland
Program:	VAP
District:	NEDO
Site Coordinator:	Not reported
Project Type:	NFA 90 Day

AT&T FAC, CLEVELAND (Continued) **U000890314**

Site Screen Completed?: Yes
Follow Up Required?: No
Follow Up Completed?: Not reported

Disclaimer:

---

61 WNW 1/2-1 0.913 mi. 4820 ft. **WADE PARK CHEMICAL 7012 WADE PARK BLVD CLEVELAND, OH 44103** **SEMS 1000197911 DERR OHD980824924**

Relative: Lower

Actual: 639 ft.

SEMS:
Site ID: 0504835
EPA ID: OHD980824924
Name: WADE PARK CHEMICAL
Address: 7012 WADE PARK BLVD
Address 2: Not reported
City,State,Zip: CLEVELAND, OH 44103
Cong District: 11
FIPS Code: 39035
Latitude: +41.515833
Longitude: -081.640278
FF: N
NPL: Not on the NPL
Non NPL Status: Referred to Removal - NFRAP

SEMS Detail:
Region: 05
Site ID: 0504835
EPA ID: OHD980824924
Site Name: WADE PARK CHEMICAL
NPL: N
FF: N
OU: 00
Action Code: RV
Action Name: RMVL
SEQ: 1
Start Date: 1983-02-14 05:00:00
Finish Date: 1983-04-18 05:00:00
Qual: C
Current Action Lead: EPA Perf

Region: 05
Site ID: 0504835
EPA ID: OHD980824924
Site Name: WADE PARK CHEMICAL
NPL: N
FF: N
OU: 00
Action Code: PA
Action Name: PA
SEQ: 1
Start Date: Not reported
Finish Date: 1986-02-05 05:00:00
Qual: N
Current Action Lead: St Perf

WADE PARK CHEMICAL (Continued) **1000197911**

Region:	05
Site ID:	0504835
EPA ID:	OHD980824924
Site Name:	WADE PARK CHEMICAL
NPL:	N
FF:	N
OU:	00
Action Code:	DS
Action Name:	DISCVRY
SEQ:	1
Start Date:	1983-01-01 05:00:00
Finish Date:	1983-01-01 05:00:00
Qual:	Not reported
Current Action Lead:	EPA Perf

DERR:

Name:	WADE PARK CHEMICALS, CLEVELAND
Address:	7012 WADE PARK BLVD
City,State,Zip:	CLEVELAND, OH 44103
DERR ID:	218000884
District:	NEDO
Alias:	Not reported
Lat/Long:	41.51583333 -81.6425
CERCLIS ID:	OHD980824924
Program:	**Site Assessment Remedial Response**
Decode for Activity:	Site Assessment, Remedial Response

---

62 **7000 EUCLID SITE, CLEVELAND** **DERR** **S112231643**
WSW **6900-7000 EUCLID AVE** **INST CONTROL** **N/A**
1/2-1 **CLEVELAND, OH 44103** **VCP**
0.938 mi.
4954 ft.

Relative:
Higher

Actual:
669 ft.

DERR:

Name:	7000 EUCLID SITE, CLEVELAND
Address:	6900-7000 EUCLID AVE
City,State,Zip:	CLEVELAND, OH 44103-
DERR ID:	218003014
District:	NEDO
Alias:	Not reported
Lat/Long:	Not reported
CERCLIS ID:	Not reported
Program:	**Voluntary Action Program**
Decode for Activity:	Voluntary Action Program

INST CONTROL:

Name:	7000 EUCLID SITE, CLEVELAND
Address:	6900-7000 EUCLID AVE
City,State,Zip:	CLEVELAND, OH 44103-
NFA Number:	Not reported
Land Use:	Not reported
Site Id:	218003014
Project Id:	218003014002
District:	NEDO
Lat/Long:	Not reported
Program Area:	VAP

7000 EUCLID SITE, CLEVELAND (Continued) **S112231643**

Project Type: NFA 90 Day
IC Type: Potable & Non-potable GW Extraction/Use Restriction
IC Mechanism: Environmental Covennant IAW UECA
Prog Area Decode: Voluntary Action Program

Name: 7000 EUCLID SITE, CLEVELAND
Address: 6900-7000 EUCLID AVE
City,State,Zip: CLEVELAND, OH 44103-
NFA Number: 12NFA485
Land Use: Other
Site Id: 218003014
Project Id: 218003014002
District: NEDO
Lat/Long: Not reported
Program Area: VAP
Project Type: NFA 90 Day
IC Type: Not reported
IC Mechanism: Not reported
Prog Area Decode: Voluntary Action Program

OH VCP:
Name: 7000 EUCLID SITE, CLEVELAND
Address: 6900-7000 EUCLID AVE
Address 2: Not reported
City,State,Zip: CLEVELAND, OH 44103-
OH EPA District: NEDO
Alias Name: Not reported
Latitude: Not reported
Longitude: Not reported
Old Program Id: Not reported
Project Type: VAP Annual Instutional Control Reporting
DERR ID: 218003014

Name: 7000 EUCLID SITE, CLEVELAND
Address: 6900-7000 EUCLID AVE
Address 2: Not reported
City,State,Zip: CLEVELAND, OH 44103-
OH EPA District: NEDO
Alias Name: Not reported
Latitude: Not reported
Longitude: Not reported
Old Program Id: Not reported
Project Type: VAP Institutional Control Inspection
DERR ID: 218003014

Name: 7000 EUCLID SITE, CLEVELAND
Address: 6900-7000 EUCLID AVE
Address 2: Not reported
City,State,Zip: CLEVELAND, OH 44103-
OH EPA District: NEDO
Alias Name: Not reported
Latitude: Not reported
Longitude: Not reported
Old Program Id: Not reported
Project Type: Brownfield Tax Credit
DERR ID: 218003014

7000 EUCLID SITE, CLEVELAND (Continued) **S112231643**

Name: 7000 EUCLID SITE, CLEVELAND
Address: 6900-7000 EUCLID AVE
Address 2: Not reported
City,State,Zip: CLEVELAND, OH 44103-
OH EPA District: NEDO
Alias Name: Not reported
Latitude: Not reported
Longitude: Not reported
Old Program Id: 12NFA485
Project Type: NFA 90 Day
DERR ID: 218003014

Name: 7000 EUCLID SITE, CLEVELAND
Address: 6900-7000 EUCLID AVE
Address 2: Not reported
City,State,Zip: CLEVELAND, OH 44103-
OH EPA District: NEDO
Alias Name: Not reported
Latitude: Not reported
Longitude: Not reported
Old Program Id: Not reported
Project Type: VAP PAYGO
DERR ID: 218003014

63
West
1/2-1
0.945 mi.
4991 ft.

Relative:
Lower

Actual:
647 ft.

COYNE LAUNDRY SITE FORMER, CLEVELAND **DERR** **S104517645**
6710 LEXINGTON AVE **HIST INST CONTROLS** **N/A**
CLEVELAND, OH 44103 **INST CONTROL**
VCP
HIST USD
VAPOR
USD

DERR:
Name: COYNE LAUNDRY SITE FORMER, CLEVELAND
Address: 6710 LEXINGTON AVE
City,State,Zip: CLEVELAND, OH 44103
DERR ID: 218001959
District: NEDO
Alias: Not reported
Lat/Long: 41.510703 -81.643088
CERCLIS ID: Not reported
Program: **Voluntary Action Program**
Decode for Activity: Voluntary Action Program

OH HISTORICAL INSTITUTIONAL CONTROL :
NFA Number: 99NFA079
Other Names: Coyne Laundry
Date NFA Submitted to VAP: 12/09/1999
Date VAP CNS Signed by Director: 06/23/2000
District Office: NEDO
NFA Number: 99NFA079
Any Billing Number: Not reported
Institutional Controls: CNS documents a commercial use restriction, a GW use restriction, and a restriction on buidling basements and other subsurface structures. No O&M obligation in CNS. Although, the Property does rely on institutional controls including a GW use restriction, prohibits the installation of basements, and a commercial use restriction.

COYNE LAUNDRY SITE FORMER, CLEVELAND (Continued) **S104517645**

Certified Professional Name:	William Rish
Certified Professional Cert Num:	CP140
Lead Reviewer:	Nancy Zikmanis, DERR/NEDO
Legal Reviewer:	Sue Kroeger, CO
Addtional Reviewers:	V. Steigerwald-Dick, DERR/NEDO
Review Conclusion:	Review not conducted.
Review Date:	06/23/2005
Compliance:	False
NFA Number:	99NFA079
Initial Volunteer for NFA:	Catholic Charities
Current Volunteer:	Catholic Charities
Current Volunteer Address:	1031 Superior Ave.
Current Volunteer City:	Cleveland, Ohio 44111
Curr Contact Info:	Larry Murtaugh
History:	6/2/05 - Letter from Tim Wilson to Volunteer requesting site access for 5-yr inspection. 1-05-05 - NEDO gathering info for 5-yr inspection.
History If Transferred To Diff Volunteer:	No evidence of Property Transfer to date.

INST CONTROL:

Name:	COYNE LAUNDRY SITE FORMER, CLEVELAND
Address:	6710 LEXINGTON AVE
City,State,Zip:	CLEVELAND, OH 44103
NFA Number:	99NFA079
Land Use:	Other
Site Id:	218001959
Project Id:	218001959001
District:	NEDO
Lat/Long:	41.51070 / -81.64308
Program Area:	VAP
Project Type:	NFA 90 Day
IC Type:	Not reported
IC Mechanism:	Not reported
Prog Area Decode:	Voluntary Action Program

Name:	COYNE LAUNDRY SITE FORMER, CLEVELAND
Address:	6710 LEXINGTON AVE
City,State,Zip:	CLEVELAND, OH 44103
NFA Number:	Not reported
Land Use:	Not reported
Site Id:	218001959
Project Id:	218001959001
District:	NEDO
Lat/Long:	41.51070 / -81.64308
Program Area:	VAP
Project Type:	NFA 90 Day
IC Type:	Not reported
IC Mechanism:	Not reported
Prog Area Decode:	Voluntary Action Program

Name:	COYNE LAUNDRY SITE FORMER, CLEVELAND
Address:	6710 LEXINGTON AVE
City,State,Zip:	CLEVELAND, OH 44103
NFA Number:	Not reported
Land Use:	Not reported
Site Id:	218001959
Project Id:	218001959001
District:	NEDO

COYNE LAUNDRY SITE FORMER, CLEVELAND (Continued) **S104517645**

Lat/Long: 41.51070 / -81.64308
Program Area: VAP
Project Type: NFA 90 Day
IC Type: Commercial Use Restriction
IC Mechanism: Declaration of Use Restriction
Prog Area Decode: Voluntary Action Program

Name: COYNE LAUNDRY SITE FORMER, CLEVELAND
Address: 6710 LEXINGTON AVE
City,State,Zip: CLEVELAND, OH 44103
NFA Number: Not reported
Land Use: Not reported
Site Id: 218001959
Project Id: 218001959001
District: NEDO
Lat/Long: 41.51070 / -81.64308
Program Area: VAP
Project Type: NFA 90 Day
IC Type: Potable & Non-potable GW Extraction/Use Restriction
IC Mechanism: Declaration of Use Restriction
Prog Area Decode: Voluntary Action Program

Name: COYNE LAUNDRY SITE FORMER, CLEVELAND
Address: 6710 LEXINGTON AVE
City,State,Zip: CLEVELAND, OH 44103
NFA Number: Not reported
Land Use: Not reported
Site Id: 218001959
Project Id: 218001959001
District: NEDO
Lat/Long: 41.51070 / -81.64308
Program Area: VAP
Project Type: NFA 90 Day
IC Type: Subsurface Structure Construction Restriction
IC Mechanism: Declaration of Use Restriction
Prog Area Decode: Voluntary Action Program

OH VCP:
Name: COYNE LAUNDRY SITE FORMER, CLEVELAND
Address: 6710 LEXINGTON AVE
Address 2: Not reported
City,State,Zip: CLEVELAND, OH 44103
OH EPA District: NEDO
Alias Name: Not reported
Latitude: 41.51070
Longitude: -81.64308
Old Program Id: Not reported
Project Type: VAP Institutional Control Inspection
DERR ID: 218001959

Name: COYNE LAUNDRY SITE FORMER, CLEVELAND
Address: 6710 LEXINGTON AVE
Address 2: Not reported
City,State,Zip: CLEVELAND, OH 44103
OH EPA District: NEDO
Alias Name: Not reported
Latitude: 41.51070

COYNE LAUNDRY SITE FORMER, CLEVELAND (Continued) **S104517645**

Longitude: -81.64308
Old Program Id: Not reported
Project Type: Risk Mitigation Plan Oversight
DERR ID: 218001959

Name: COYNE LAUNDRY SITE FORMER, CLEVELAND
Address: 6710 LEXINGTON AVE
Address 2: Not reported
City,State,Zip: CLEVELAND, OH 44103
OH EPA District: NEDO
Alias Name: Not reported
Latitude: 41.51070
Longitude: -81.64308
Old Program Id: Not reported
Project Type: VAP Audit
DERR ID: 218001959

Name: COYNE LAUNDRY SITE FORMER, CLEVELAND
Address: 6710 LEXINGTON AVE
Address 2: Not reported
City,State,Zip: CLEVELAND, OH 44103
OH EPA District: NEDO
Alias Name: Not reported
Latitude: 41.51070
Longitude: -81.64308
Old Program Id: Not reported
Project Type: VAP Operation & Maintenance
DERR ID: 218001959

Name: COYNE LAUNDRY SITE FORMER, CLEVELAND
Address: 6710 LEXINGTON AVE
Address 2: Not reported
City,State,Zip: CLEVELAND, OH 44103
OH EPA District: NEDO
Alias Name: Not reported
Latitude: 41.51070
Longitude: -81.64308
Old Program Id: Not reported
Project Type: VAP Institutional Control Inspection
DERR ID: 218001959

Name: COYNE LAUNDRY SITE FORMER, CLEVELAND
Address: 6710 LEXINGTON AVE
Address 2: Not reported
City,State,Zip: CLEVELAND, OH 44103
OH EPA District: NEDO
Alias Name: Not reported
Latitude: 41.51070
Longitude: -81.64308
Old Program Id: 98TA071
Project Type: VAP Technical Assistance
DERR ID: 218001959

Name: COYNE LAUNDRY SITE FORMER, CLEVELAND
Address: 6710 LEXINGTON AVE
Address 2: Not reported
City,State,Zip: CLEVELAND, OH 44103

COYNE LAUNDRY SITE FORMER, CLEVELAND (Continued) **S104517645**

OH EPA District: NEDO
Alias Name: Not reported
Latitude: 41.51070
Longitude: -81.64308
Old Program Id: Not reported
Project Type: VAP Institutional Control Inspection
DERR ID: 218001959

Name: COYNE LAUNDRY SITE FORMER, CLEVELAND
Address: 6710 LEXINGTON AVE
Address 2: Not reported
City,State,Zip: CLEVELAND, OH 44103
OH EPA District: NEDO
Alias Name: Not reported
Latitude: 41.51070
Longitude: -81.64308
Old Program Id: 99NFA079
Project Type: NFA 90 Day
DERR ID: 218001959

Name: COYNE LAUNDRY SITE FORMER, CLEVELAND
Address: 6710 LEXINGTON AVE
Address 2: Not reported
City,State,Zip: CLEVELAND, OH 44103
OH EPA District: NEDO
Alias Name: Not reported
Latitude: 41.51070
Longitude: -81.64308
Old Program Id: Not reported
Project Type: VAP Institutional Control Inspection
DERR ID: 218001959

Name: COYNE LAUNDRY SITE FORMER, CLEVELAND
Address: 6710 LEXINGTON AVE
Address 2: Not reported
City,State,Zip: CLEVELAND, OH 44103
OH EPA District: NEDO
Alias Name: Not reported
Latitude: 41.51070
Longitude: -81.64308
Old Program Id: 97USD002
Project Type: Urban Setting Designation
DERR ID: 218001959

HISTORICAL USD:
NFA Number: 97USD002
Alias Name: Catholic Charities
Date UDS Submitted: 02/25/1997
USD Status: ISSUED
Date USD Approved / DisApproved: 09/17/1997
District Office: NEDO
CP Name(s): William R. Rish
Certification #: CP140
History: ???
USD Info: Site Specifc USD for 99NFA079. NFA relies on GW use restriction.
5-Yr USD Review Date: NA (Site Specific)
Compliance: F

COYNE LAUNDRY SITE FORMER, CLEVELAND (Continued) **S104517645**

GW Reviewer:	Not reported
VAP/Lead Reviewer:	Not reported
Legal Reviewer:	Not reported
Review Conclusion:	As of 9/22/04, a 5-yr inspection letter was not found in CO files.
Area Wide / Site Specific:	Site Specific
Total Acres:	Not reported
Data of Public Meeting:	Not reported
Initial Volunteer:	Not reported
Current Volunteer:	Not reported
Current Volunteer Street:	Not reported
Current Volunteer City/State/Zip:	Not reported
Current Volunteer Contact:	Not reported
Current Volunteer Phone:	Not reported
Current Volunteer Fax:	Not reported
Current Volunteer Email:	Not reported
History/Notes:	Not reported

VAPOR:

Name:	COYNE LAUNDRY SITE FORMER, CLEVELAND
Address:	6710 LEXINGTON AVE
City,State,Zip:	CLEVELAND, OH
Parent ID:	218001959
Project ID:	218001959001
Project Name:	Coyne Laundry Site Former, Cleveland
Program:	VAP
District:	NEDO
Site Coordinator:	Not reported
Project Type:	NFA 90 Day
Site Screen Completed?:	Yes
Follow Up Required?:	No
Follow Up Completed?:	Not reported

Disclaimer:

USD:

Name:	COYNE LAUNDRY SITE (FORMER) - CLEVELAND
Address:	6710 LEXINGTON AVE
City,State,Zip:	CLEVELAND, OH 44103
Facility Type:	Urban Setting Designation
USD Status:	Not reported
District:	NEDO
Acreage:	0.65914592
Parent Site ID:	218001959
Date Received:	02/25/1997
Date Issued:	09/15/1997
Most Recent Verification:	Not reported
Verification Outcome:	Verification not Required
Object ID:	Not reported
DERR Program:	Voluntary Action Program
USD Area Type:	Property Specific
Polygon Name:	Not reported
PolygonID:	150
Staff Digitizer:	Gara, Brian
Digitized Date:	08/03/2016
Digitized Method:	Digitized County Parcel Layer
Map Source:	Engineering Drawing

COYNE LAUNDRY SITE FORMER, CLEVELAND (Continued) **S104517645**

Confidence:	High
Comments:	Not reported
Centroid Latitude:	41.510702999999999
Centroid Longitude:	-81.643089000000003
Modified By:	DERR_CO
Modified Date:	2016-08-03 00:00:00
Shape ST Area:	Not reported
Shape ST Length:	Not reported

Name:	COYNE LAUNDRY SITE (FORMER) - CLEVELAND
Address:	6710 LEXINGTON AVE
City,State,Zip:	CLEVELAND, OH 44103
Facility Type:	USD
USD Status:	Not reported
District:	NEDO
Acreage:	0.65914592
Parent Site ID:	218001959
Date Received:	02/25/1997
Date Issued:	09/15/1997
Most Recent Verification:	Not reported
Verification Outcome:	NA
Object ID:	Not reported
DERR Program:	Voluntary Action Program
USD Area Type:	Property Specific
Polygon Name:	Not reported
PolygonID:	150
Staff Digitizer:	Gara, Brian
Digitized Date:	08/03/2016
Digitized Method:	Digitized County Parcel Layer
Map Source:	Engineering Drawing
Confidence:	H
Comments:	Not reported
Centroid Latitude:	41.510703
Centroid Longitude:	-81.643089
Modified By:	DERR_CO
Modified Date:	2016-08-03 00:00:00
Shape ST Area:	28712.281325
Shape ST Length:	681.20539052

64
NNE
1/2-1
0.977 mi.
5160 ft.

SUPERIOR AVE GARAGE, CLEVELAND **DERR** **S132436377**
10702 SUPERIOR AVE **N/A**
CLEVELAND, OH 44106

Relative:
Lower

Actual:
642 ft.

DERR:

Name:	SUPERIOR AVE GARAGE, CLEVELAND
Address:	10702 SUPERIOR AVE
City,State,Zip:	CLEVELAND, OH 44106-
DERR ID:	218003760
District:	NEDO
Alias:	Not reported
Lat/Long:	41.521547 -81.6137
CERCLIS ID:	Not reported
Program:	**Site Assessment**
Decode for Activity:	Site Assessment

65 WSW 1/2-1 0.997 mi. 5263 ft. | **MIDTOWN TECH PARK, CLEVELAND**
6700 EUCLID AVE
CLEVELAND, OH 44103 | **DERR**
INST CONTROL
VCP | **S110637952**
N/A

Relative: Higher

Actual: 669 ft.

DERR:

Name:	MIDTOWN TECH PARK, CLEVELAND
Address:	6700 EUCLID AVE
City,State,Zip:	CLEVELAND, OH 44103-
DERR ID:	218002836
District:	NEDO
Alias:	Not reported
Lat/Long:	Not reported
CERCLIS ID:	Not reported
Program:	**Voluntary Action Program**
Decode for Activity:	Voluntary Action Program

INST CONTROL:

Name:	MIDTOWN TECH PARK, CLEVELAND
Address:	6700 EUCLID AVE
City,State,Zip:	CLEVELAND, OH 44103-
NFA Number:	Not reported
Land Use:	Not reported
Site Id:	218002836
Project Id:	218002836002
District:	NEDO
Lat/Long:	Not reported
Program Area:	VAP
Project Type:	NFA 90 Day
IC Type:	Commercial Use Restriction
IC Mechanism:	Environmental Covenant IAW UECA
Prog Area Decode:	Voluntary Action Program

Name:	MIDTOWN TECH PARK, CLEVELAND
Address:	6700 EUCLID AVE
City,State,Zip:	CLEVELAND, OH 44103-
NFA Number:	Not reported
Land Use:	Not reported
Site Id:	218002836
Project Id:	218002836002
District:	NEDO
Lat/Long:	Not reported
Program Area:	VAP
Project Type:	NFA 90 Day
IC Type:	Industrial Use Restriction
IC Mechanism:	Environmental Covenant IAW UECA
Prog Area Decode:	Voluntary Action Program

Name:	MIDTOWN TECH PARK, CLEVELAND
Address:	6700 EUCLID AVE
City,State,Zip:	CLEVELAND, OH 44103-
NFA Number:	Not reported
Land Use:	Not reported
Site Id:	218002836
Project Id:	218002836002
District:	NEDO
Lat/Long:	Not reported
Program Area:	VAP

MIDTOWN TECH PARK, CLEVELAND (Continued) **S110637952**

Project Type: NFA 90 Day
IC Type: Potable & Non-potable GW Extraction/Use Restriction
IC Mechanism: Environmental Covenant IAW UECA
Prog Area Decode: Voluntary Action Program

Name: MIDTOWN TECH PARK, CLEVELAND
Address: 6700 EUCLID AVE
City,State,Zip: CLEVELAND, OH 44103-
NFA Number: 12NFA449
Land Use: Other
Site Id: 218002836
Project Id: 218002836002
District: NEDO
Lat/Long: Not reported
Program Area: VAP
Project Type: NFA 90 Day
IC Type: Not reported
IC Mechanism: Not reported
Prog Area Decode: Voluntary Action Program

OH VCP:
Name: MIDTOWN TECH PARK, CLEVELAND
Address: 6700 EUCLID AVE
Address 2: Not reported
City,State,Zip: CLEVELAND, OH 44103-
OH EPA District: NEDO
Alias Name: Not reported
Latitude: Not reported
Longitude: Not reported
Old Program Id: 12NFA449
Project Type: NFA 90 Day
DERR ID: 218002836

Name: MIDTOWN TECH PARK, CLEVELAND
Address: 6700 EUCLID AVE
Address 2: Not reported
City,State,Zip: CLEVELAND, OH 44103-
OH EPA District: NEDO
Alias Name: Not reported
Latitude: Not reported
Longitude: Not reported
Old Program Id: Not reported
Project Type: VAP Institutional Control Inspection
DERR ID: 218002836

Name: MIDTOWN TECH PARK, CLEVELAND
Address: 6700 EUCLID AVE
Address 2: Not reported
City,State,Zip: CLEVELAND, OH 44103-
OH EPA District: NEDO
Alias Name: Not reported
Latitude: Not reported
Longitude: Not reported
Old Program Id: Not reported
Project Type: VAP PAYGO
DERR ID: 218002836

MIDTOWN TECH PARK, CLEVELAND (Continued) **S110637952**

Name:	MIDTOWN TECH PARK, CLEVELAND
Address:	6700 EUCLID AVE
Address 2:	Not reported
City,State,Zip:	CLEVELAND, OH 44103-
OH EPA District:	NEDO
Alias Name:	Not reported
Latitude:	Not reported
Longitude:	Not reported
Old Program Id:	Not reported
Project Type:	VAP Annual Instutional Control Reporting
DERR ID:	218002836

66
SSW
1/2-1
0.999 mi.
5275 ft.

FAIRFAX ELDERLY HOMES LP, CLEVELAND
7920-8118 CENTRAL AVE, 2300-12 E 82ND ST
CLEVELAND, OH 44104

DERR **S106687478**
VCP **N/A**

Relative:
Higher

Actual:
678 ft.

DERR:

Name:	FAIRFAX ELDERLY HOMES LP, CLEVELAND
Address:	7920-8118 CENTRAL AVE, 2300-12 E 82ND ST
City,State,Zip:	CLEVELAND, OH 44104
DERR ID:	218002310
District:	NEDO
Alias:	Not reported
Lat/Long:	41.4962 -81.6313
CERCLIS ID:	Not reported
Program:	**Voluntary Action Program**
Decode for Activity:	Voluntary Action Program

OH VCP:

Name:	FAIRFAX ELDERLY HOMES LP, CLEVELAND
Address:	7920-8118 CENTRAL AVE, 2300-12 E 82ND ST
Address 2:	Not reported
City,State,Zip:	CLEVELAND, OH 44104
OH EPA District:	NEDO
Alias Name:	Not reported
Latitude:	Not reported
Longitude:	Not reported
Old Program Id:	04NFA192
Project Type:	NFA No CNS
DERR ID:	218002310

Count: 3 records.

ORPHAN SUMMARY

City	EDR ID	Site Name	Site Address	Zip	Database(s)
CLEVELAND	S120846201	CHESTER AVE CORRIDOR, CLEVELAND	E 57TH TO E 69TH FROM CHESTER	44103	DERR
CLEVELAND	S110299683	HONEYWELL SIGNAL SYSTEMS FORMER, C	6705, 6709, 6615 CARNEGIE AVE1	44103	DERR, INST CONTROL, VCP, VAPOF
CLEVELAND	S112231644	EUCLID BLOCK PROJECT, CLEVELAND	EUCLID AVE/E 69TH ST/CHESTER A	44103	DERR, INST CONTROL, VCP

GOVERNMENT RECORDS SEARCHED / DATA CURRENCY TRACKING

To maintain currency of the following federal and state databases, EDR contacts the appropriate governmental agency on a monthly or quarterly basis, as required.

Number of Days to Update: Provides confirmation that EDR is reporting records that have been updated within 90 days from the date the government agency made the information available to the public.

STANDARD ENVIRONMENTAL RECORDS

Lists of Federal NPL (Superfund) sites

NPL: National Priority List

National Priorities List (Superfund). The NPL is a subset of CERCLIS and identifies over 1,200 sites for priority cleanup under the Superfund Program. NPL sites may encompass relatively large areas. As such, EDR provides polygon coverage for over 1,000 NPL site boundaries produced by EPA's Environmental Photographic Interpretation Center (EPIC) and regional EPA offices.

Date of Government Version: 12/19/2024
Date Data Arrived at EDR: 01/02/2025
Date Made Active in Reports: 01/21/2025
Number of Days to Update: 19

Source: EPA
Telephone: N/A
Last EDR Contact: 03/03/2025
Next Scheduled EDR Contact: 04/07/2025
Data Release Frequency: Quarterly

NPL Site Boundaries

Sources:

EPA's Environmental Photographic Interpretation Center (EPIC)
Telephone: 202-564-7333

EPA Region 1
Telephone 617-918-1143

EPA Region 6
Telephone: 214-655-6659

EPA Region 3
Telephone 215-814-5418

EPA Region 7
Telephone: 913-551-7247

EPA Region 4
Telephone 404-562-8033

EPA Region 8
Telephone: 303-312-6774

EPA Region 5
Telephone 312-886-6686

EPA Region 9
Telephone: 415-947-4246

EPA Region 10
Telephone 206-553-8665

Proposed NPL: Proposed National Priority List Sites

A site that has been proposed for listing on the National Priorities List through the issuance of a proposed rule in the Federal Register. EPA then accepts public comments on the site, responds to the comments, and places on the NPL those sites that continue to meet the requirements for listing.

Date of Government Version: 12/19/2024
Date Data Arrived at EDR: 01/02/2025
Date Made Active in Reports: 01/21/2025
Number of Days to Update: 19

Source: EPA
Telephone: N/A
Last EDR Contact: 03/03/2025
Next Scheduled EDR Contact: 04/07/2025
Data Release Frequency: Quarterly

NPL LIENS: Federal Superfund Liens

Federal Superfund Liens. Under the authority granted the USEPA by CERCLA of 1980, the USEPA has the authority to file liens against real property in order to recover remedial action expenditures or when the property owner received notification of potential liability. USEPA compiles a listing of filed notices of Superfund Liens.

Date of Government Version: 10/15/1991
Date Data Arrived at EDR: 02/02/1994
Date Made Active in Reports: 03/30/1994
Number of Days to Update: 56

Source: EPA
Telephone: 202-564-4267
Last EDR Contact: 08/15/2011
Next Scheduled EDR Contact: 11/28/2011
Data Release Frequency: No Update Planned

Lists of Federal Delisted NPL sites

Delisted NPL: National Priority List Deletions

The National Oil and Hazardous Substances Pollution Contingency Plan (NCP) establishes the criteria that the EPA uses to delete sites from the NPL. In accordance with 40 CFR 300.425.(e), sites may be deleted from the NPL where no further response is appropriate.

Date of Government Version: 12/19/2024
Date Data Arrived at EDR: 01/02/2025
Date Made Active in Reports: 01/21/2025
Number of Days to Update: 19

Source: EPA
Telephone: N/A
Last EDR Contact: 03/03/2025
Next Scheduled EDR Contact: 04/07/2025
Data Release Frequency: Quarterly

Lists of Federal sites subject to CERCLA removals and CERCLA orders

FEDERAL FACILITY: Federal Facility Site Information listing

A listing of National Priority List (NPL) and Base Realignment and Closure (BRAC) sites found in the Comprehensive Environmental Response, Compensation and Liability Information System (CERCLIS) Database where EPA Federal Facilities Restoration and Reuse Office is involved in cleanup activities.

Date of Government Version: 11/20/2024
Date Data Arrived at EDR: 12/18/2024
Date Made Active in Reports: 12/20/2024
Number of Days to Update: 2

Source: Environmental Protection Agency
Telephone: 703-603-8704
Last EDR Contact: 12/18/2024
Next Scheduled EDR Contact: 04/07/2025
Data Release Frequency: Varies

SEMS: Superfund Enterprise Management System

SEMS (Superfund Enterprise Management System) tracks hazardous waste sites, potentially hazardous waste sites, and remedial activities performed in support of EPA's Superfund Program across the United States. The list was formerly know as CERCLIS, renamed to SEMS by the EPA in 2015. The list contains data on potentially hazardous waste sites that have been reported to the USEPA by states, municipalities, private companies and private persons, pursuant to Section 103 of the Comprehensive Environmental Response, Compensation, and Liability Act (CERCLA). This dataset also contains sites which are either proposed to or on the National Priorities List (NPL) and the sites which are in the screening and assessment phase for possible inclusion on the NPL.

Date of Government Version: 12/19/2024
Date Data Arrived at EDR: 01/02/2025
Date Made Active in Reports: 01/21/2025
Number of Days to Update: 19

Source: EPA
Telephone: 800-424-9346
Last EDR Contact: 03/03/2025
Next Scheduled EDR Contact: 04/21/2025
Data Release Frequency: Quarterly

Lists of Federal CERCLA sites with NFRAP

SEMS-ARCHIVE: Superfund Enterprise Management System Archive

SEMS-ARCHIVE (Superfund Enterprise Management System Archive) tracks sites that have no further interest under the Federal Superfund Program based on available information. The list was formerly known as the CERCLIS-NFRAP, renamed to SEMS ARCHIVE by the EPA in 2015. EPA may perform a minimal level of assessment work at a site while it is archived if site conditions change and/or new information becomes available. Archived sites have been removed and archived from the inventory of SEMS sites. Archived status indicates that, to the best of EPA's knowledge, assessment at a site has been completed and that EPA has determined no further steps will be taken to list the site on the National Priorities List (NPL), unless information indicates this decision was not appropriate or other considerations require a recommendation for listing at a later time. The decision does not necessarily mean that there is no hazard associated with a given site; it only means that. based upon available information, the location is not judged to be potential NPL site.

Date of Government Version: 12/19/2024
Date Data Arrived at EDR: 01/02/2025
Date Made Active in Reports: 01/21/2025
Number of Days to Update: 19

Source: EPA
Telephone: 800-424-9346
Last EDR Contact: 03/03/2025
Next Scheduled EDR Contact: 04/21/2025
Data Release Frequency: Quarterly

Lists of Federal RCRA facilities undergoing Corrective Action

CORRACTS: Corrective Action Report

CORRACTS identifies hazardous waste handlers with RCRA corrective action activity.

Date of Government Version: 02/17/2025
Date Data Arrived at EDR: 02/19/2025
Date Made Active in Reports: 03/06/2025
Number of Days to Update: 15

Source: EPA
Telephone: 800-424-9346
Last EDR Contact: 02/19/2025
Next Scheduled EDR Contact: 03/31/2025
Data Release Frequency: Quarterly

Lists of Federal RCRA TSD facilities

RCRA-TSDF: RCRA - Treatment, Storage and Disposal

RCRAInfo is EPA's comprehensive information system, providing access to data supporting the Resource Conservation and Recovery Act (RCRA) of 1976 and the Hazardous and Solid Waste Amendments (HSWA) of 1984. The database includes selective information on sites which generate, transport, store, treat and/or dispose of hazardous waste as defined by the Resource Conservation and Recovery Act (RCRA). Transporters are individuals or entities that move hazardous waste from the generator offsite to a facility that can recycle, treat, store, or dispose of the waste. TSDFs treat, store, or dispose of the waste.

Date of Government Version: 02/17/2025
Date Data Arrived at EDR: 02/19/2025
Date Made Active in Reports: 03/06/2025
Number of Days to Update: 15

Source: Environmental Protection Agency
Telephone: 312-886-6186
Last EDR Contact: 02/19/2025
Next Scheduled EDR Contact: 03/31/2025
Data Release Frequency: Quarterly

Lists of Federal RCRA generators

RCRA-LQG: RCRA - Large Quantity Generators

RCRAInfo is EPA's comprehensive information system, providing access to data supporting the Resource Conservation and Recovery Act (RCRA) of 1976 and the Hazardous and Solid Waste Amendments (HSWA) of 1984. The database includes selective information on sites which generate, transport, store, treat and/or dispose of hazardous waste as defined by the Resource Conservation and Recovery Act (RCRA). Large quantity generators (LQGs) generate over 1,000 kilograms (kg) of hazardous waste, or over 1 kg of acutely hazardous waste per month.

Date of Government Version: 02/17/2025
Date Data Arrived at EDR: 02/19/2025
Date Made Active in Reports: 03/06/2025
Number of Days to Update: 15

Source: Environmental Protection Agency
Telephone: 312-886-6186
Last EDR Contact: 02/19/2025
Next Scheduled EDR Contact: 03/31/2025
Data Release Frequency: Quarterly

RCRA-SQG: RCRA - Small Quantity Generators

RCRAInfo is EPA's comprehensive information system, providing access to data supporting the Resource Conservation and Recovery Act (RCRA) of 1976 and the Hazardous and Solid Waste Amendments (HSWA) of 1984. The database includes selective information on sites which generate, transport, store, treat and/or dispose of hazardous waste as defined by the Resource Conservation and Recovery Act (RCRA). Small quantity generators (SQGs) generate between 100 kg and 1,000 kg of hazardous waste per month.

Date of Government Version: 02/17/2025
Date Data Arrived at EDR: 02/19/2025
Date Made Active in Reports: 03/06/2025
Number of Days to Update: 15

Source: Environmental Protection Agency
Telephone: 312-886-6186
Last EDR Contact: 02/19/2025
Next Scheduled EDR Contact: 03/31/2025
Data Release Frequency: Quarterly

RCRA-VSQG: RCRA - Very Small Quantity Generators (Formerly Conditionally Exempt Small Quantity Generators)

RCRAInfo is EPA's comprehensive information system, providing access to data supporting the Resource Conservation and Recovery Act (RCRA) of 1976 and the Hazardous and Solid Waste Amendments (HSWA) of 1984. The database includes selective information on sites which generate, transport, store, treat and/or dispose of hazardous waste as defined by the Resource Conservation and Recovery Act (RCRA). Very small quantity generators (VSQGs) generate less than 100 kg of hazardous waste, or less than 1 kg of acutely hazardous waste per month.

Date of Government Version: 02/17/2025
Date Data Arrived at EDR: 02/19/2025
Date Made Active in Reports: 03/06/2025
Number of Days to Update: 15

Source: Environmental Protection Agency
Telephone: 312-886-6186
Last EDR Contact: 02/19/2025
Next Scheduled EDR Contact: 03/31/2025
Data Release Frequency: Quarterly

Federal institutional controls / engineering controls registries

LUCIS: Land Use Control Information System

LUCIS contains records of land use control information pertaining to the former Navy Base Realignment and Closure properties.

Date of Government Version: 11/11/2024
Date Data Arrived at EDR: 11/25/2024
Date Made Active in Reports: 02/18/2025
Number of Days to Update: 85

Source: Department of the Navy
Telephone: 843-820-7326
Last EDR Contact: 03/04/2025
Next Scheduled EDR Contact: 05/19/2025
Data Release Frequency: Varies

US ENG CONTROLS: Engineering Controls Sites List

A listing of sites with engineering controls in place. Engineering controls include various forms of caps, building foundations, liners, and treatment methods to create pathway elimination for regulated substances to enter environmental media or effect human health.

Date of Government Version: 11/04/2024
Date Data Arrived at EDR: 11/15/2024
Date Made Active in Reports: 02/11/2025
Number of Days to Update: 88

Source: Environmental Protection Agency
Telephone: 703-603-0695
Last EDR Contact: 02/18/2025
Next Scheduled EDR Contact: 12/02/2024
Data Release Frequency: Varies

US INST CONTROLS: Institutional Controls Sites List

A listing of sites with institutional controls in place. Institutional controls include administrative measures, such as groundwater use restrictions, construction restrictions, property use restrictions, and post remediation care requirements intended to prevent exposure to contaminants remaining on site. Deed restrictions are generally required as part of the institutional controls.

Date of Government Version: 11/04/2024
Date Data Arrived at EDR: 11/15/2024
Date Made Active in Reports: 02/11/2025
Number of Days to Update: 88

Source: Environmental Protection Agency
Telephone: 703-603-0695
Last EDR Contact: 02/18/2025
Next Scheduled EDR Contact: 06/02/2025
Data Release Frequency: Varies

Federal ERNS list

ERNS: Emergency Response Notification System
Emergency Response Notification System. ERNS records and stores information on reported releases of oil and hazardous substances.

Date of Government Version: 12/03/2024
Date Data Arrived at EDR: 12/11/2024
Date Made Active in Reports: 02/18/2025
Number of Days to Update: 69

Source: National Response Center, United States Coast Guard
Telephone: 202-267-2180
Last EDR Contact: 12/11/2024
Next Scheduled EDR Contact: 03/31/2025
Data Release Frequency: Quarterly

Lists of state- and tribal hazardous waste facilities

SHWS: This state does not maintain a SHWS list. See the Federal CERCLIS list and Federal NPL list.
State Hazardous Waste Sites. State hazardous waste site records are the states' equivalent to CERCLIS. These sites may or may not already be listed on the federal CERCLIS list. Priority sites planned for cleanup using state funds (state equivalent of Superfund) are identified along with sites where cleanup will be paid for by potentially responsible parties. Available information varies by state.

Date of Government Version: N/A
Date Data Arrived at EDR: N/A
Date Made Active in Reports: N/A
Number of Days to Update: N/A

Source: Ohio EPA
Telephone: 614-644-2924
Last EDR Contact: 01/23/2025
Next Scheduled EDR Contact: 05/12/2025
Data Release Frequency: N/A

DERR: Division of Emergency & Remedial Response's Database
The DERR listings contains sites from all of Ohio that are in the Division of Environmental Response and Revitalization (DERR) database, which is an index of sites for which our district offices maintain files. The database is NOT a record of contaminated sites or sites suspected of contamination. Not all sites in the database are contaminated, and a site's absence from the database does not imply that it is uncontaminated.

Date of Government Version: 09/20/2024
Date Data Arrived at EDR: 10/30/2024
Date Made Active in Reports: 01/14/2025
Number of Days to Update: 76

Source: Ohio EPA
Telephone: 614-644-3538
Last EDR Contact: 01/28/2025
Next Scheduled EDR Contact: 05/12/2025
Data Release Frequency: Semi-Annually

Lists of state and tribal landfills and solid waste disposal facilities

SWF/LF: Licensed Solid Waste Facilities
Solid Waste Facilities/Landfill Sites. SWF/LF type records typically contain an inventory of solid waste disposal facilities or landfills in a particular state. Depending on the state, these may be active or inactive facilities or open dumps that failed to meet RCRA Subtitle D Section 4004 criteria for solid waste landfills or disposal sites.

Date of Government Version: 09/30/2024
Date Data Arrived at EDR: 10/02/2024
Date Made Active in Reports: 12/17/2024
Number of Days to Update: 76

Source: Ohio Environmental Protection Agency
Telephone: 614-644-2621
Last EDR Contact: 12/30/2024
Next Scheduled EDR Contact: 04/14/2025
Data Release Frequency: Semi-Annually

Lists of state and tribal leaking storage tanks

LAST: Leaking Aboveground Storage Tank Listing
Suspected/confirmed release from Aboveground storage tank sites.

Date of Government Version: 10/31/2024
Date Data Arrived at EDR: 10/31/2024
Date Made Active in Reports: 01/15/2025
Number of Days to Update: 76

Source: Department of Commerce
Telephone: 614-752-7928
Last EDR Contact: 01/30/2025
Next Scheduled EDR Contact: 05/19/2025
Data Release Frequency: N/A

LUST: Leaking Underground Storage Tank File
Leaking Underground Storage Tank Incident Reports. LUST records contain an inventory of reported leaking underground storage tank incidents. Not all states maintain these records, and the information stored varies by state.

Date of Government Version: 10/31/2024
Date Data Arrived at EDR: 10/31/2024
Date Made Active in Reports: 01/15/2025
Number of Days to Update: 76

Source: Department of Commerce
Telephone: 614-752-8200
Last EDR Contact: 01/30/2025
Next Scheduled EDR Contact: 05/19/2025
Data Release Frequency: Quarterly

INDIAN LUST R1: Leaking Underground Storage Tanks on Indian Land
A listing of leaking underground storage tank locations on Indian Land.

Date of Government Version: 05/07/2024
Date Data Arrived at EDR: 05/30/2024
Date Made Active in Reports: 08/28/2024
Number of Days to Update: 90

Source: EPA Region 1
Telephone: 617-918-1313
Last EDR Contact: 01/16/2025
Next Scheduled EDR Contact: 04/28/2025
Data Release Frequency: Varies

INDIAN LUST R6: Leaking Underground Storage Tanks on Indian Land
LUSTs on Indian land in New Mexico and Oklahoma.

Date of Government Version: 05/07/2024
Date Data Arrived at EDR: 05/30/2024
Date Made Active in Reports: 08/28/2024
Number of Days to Update: 90

Source: EPA Region 6
Telephone: 214-665-6597
Last EDR Contact: 01/16/2025
Next Scheduled EDR Contact: 04/28/2025
Data Release Frequency: Varies

INDIAN LUST R10: Leaking Underground Storage Tanks on Indian Land
LUSTs on Indian land in Alaska, Idaho, Oregon and Washington.

Date of Government Version: 05/07/2024
Date Data Arrived at EDR: 05/30/2024
Date Made Active in Reports: 08/28/2024
Number of Days to Update: 90

Source: EPA Region 10
Telephone: 206-553-2857
Last EDR Contact: 01/16/2025
Next Scheduled EDR Contact: 04/28/2025
Data Release Frequency: Varies

INDIAN LUST R4: Leaking Underground Storage Tanks on Indian Land
LUSTs on Indian land in Florida, Mississippi and North Carolina.

Date of Government Version: 05/07/2024
Date Data Arrived at EDR: 05/30/2024
Date Made Active in Reports: 08/28/2024
Number of Days to Update: 90

Source: EPA Region 4
Telephone: 404-562-8677
Last EDR Contact: 01/16/2025
Next Scheduled EDR Contact: 04/28/2025
Data Release Frequency: Varies

INDIAN LUST R5: Leaking Underground Storage Tanks on Indian Land
Leaking underground storage tanks located on Indian Land in Michigan, Minnesota and Wisconsin.

Date of Government Version: 04/11/2024
Date Data Arrived at EDR: 05/30/2024
Date Made Active in Reports: 08/28/2024
Number of Days to Update: 90

Source: EPA, Region 5
Telephone: 312-886-7439
Last EDR Contact: 01/16/2025
Next Scheduled EDR Contact: 04/28/2025
Data Release Frequency: Varies

INDIAN LUST R9: Leaking Underground Storage Tanks on Indian Land
LUSTs on Indian land in Arizona, California, New Mexico and Nevada

Date of Government Version: 05/07/2024
Date Data Arrived at EDR: 05/30/2024
Date Made Active in Reports: 08/28/2024
Number of Days to Update: 90

Source: Environmental Protection Agency
Telephone: 415-972-3372
Last EDR Contact: 01/16/2025
Next Scheduled EDR Contact: 04/28/2025
Data Release Frequency: Varies

INDIAN LUST R7: Leaking Underground Storage Tanks on Indian Land
LUSTs on Indian land in Iowa, Kansas, and Nebraska

Date of Government Version: 05/07/2024
Date Data Arrived at EDR: 05/30/2024
Date Made Active in Reports: 08/28/2024
Number of Days to Update: 90

Source: EPA Region 7
Telephone: 913-551-7003
Last EDR Contact: 01/16/2025
Next Scheduled EDR Contact: 04/28/2025
Data Release Frequency: Varies

INDIAN LUST R8: Leaking Underground Storage Tanks on Indian Land
LUSTs on Indian land in Colorado, Montana, North Dakota, South Dakota, Utah and Wyoming.

Date of Government Version: 05/07/2024
Date Data Arrived at EDR: 05/30/2024
Date Made Active in Reports: 08/28/2024
Number of Days to Update: 90

Source: EPA Region 8
Telephone: 303-312-6271
Last EDR Contact: 01/16/2025
Next Scheduled EDR Contact: 04/28/2025
Data Release Frequency: Varies

UNREG LTANKS: Ohio Leaking UST File
A suspected or confirmed release of petroleum from a non-regulated UST.

Date of Government Version: 08/25/1999
Date Data Arrived at EDR: 08/19/2003
Date Made Active in Reports: 08/26/2003
Number of Days to Update: 7

Source: Department of Commerce
Telephone: 614-752-7938
Last EDR Contact: 08/01/2003
Next Scheduled EDR Contact: N/A
Data Release Frequency: No Update Planned

Lists of state and tribal registered storage tanks

FEMA UST: Underground Storage Tank Listing
A listing of all FEMA owned underground storage tanks.

Date of Government Version: 08/12/2024
Date Data Arrived at EDR: 10/30/2024
Date Made Active in Reports: 01/14/2025
Number of Days to Update: 76

Source: FEMA
Telephone: 202-646-5797
Last EDR Contact: 12/23/2024
Next Scheduled EDR Contact: 04/14/2025
Data Release Frequency: Varies

UST: Underground Storage Tank Tank File
Registered Underground Storage Tanks. UST's are regulated under Subtitle I of the Resource Conservation and Recovery Act (RCRA) and must be registered with the state department responsible for administering the UST program. Available information varies by state program.

Date of Government Version: 10/08/2024
Date Data Arrived at EDR: 11/05/2024
Date Made Active in Reports: 01/23/2025
Number of Days to Update: 79

Source: Department of Commerce
Telephone: 614-752-8200
Last EDR Contact: 02/04/2025
Next Scheduled EDR Contact: 05/19/2025
Data Release Frequency: Quarterly

AST: Above Ground Storage Tanks
A listing of aboveground storage tank site locations in the state.

Date of Government Version: 10/17/2024
Date Data Arrived at EDR: 10/22/2024
Date Made Active in Reports: 11/18/2024
Number of Days to Update: 27

Source: Department of Commerce
Telephone: 614-752-7037
Last EDR Contact: 01/16/2025
Next Scheduled EDR Contact: 05/05/2025
Data Release Frequency: Quarterly

INDIAN UST R1: Underground Storage Tanks on Indian Land
The Indian Underground Storage Tank (UST) database provides information about underground storage tanks on Indian land in EPA Region 1 (Connecticut, Maine, Massachusetts, New Hampshire, Rhode Island, Vermont and ten Tribal Nations).

Date of Government Version: 05/14/2024
Date Data Arrived at EDR: 05/30/2024
Date Made Active in Reports: 08/28/2024
Number of Days to Update: 90

Source: EPA, Region 1
Telephone: 617-918-1313
Last EDR Contact: 01/16/2025
Next Scheduled EDR Contact: 04/28/2025
Data Release Frequency: Varies

INDIAN UST R5: Underground Storage Tanks on Indian Land

The Indian Underground Storage Tank (UST) database provides information about underground storage tanks on Indian land in EPA Region 5 (Michigan, Minnesota and Wisconsin and Tribal Nations).

Date of Government Version: 04/11/2024
Date Data Arrived at EDR: 05/30/2024
Date Made Active in Reports: 08/28/2024
Number of Days to Update: 90

Source: EPA Region 5
Telephone: 312-886-6136
Last EDR Contact: 01/16/2025
Next Scheduled EDR Contact: 04/28/2025
Data Release Frequency: Varies

INDIAN UST R10: Underground Storage Tanks on Indian Land

The Indian Underground Storage Tank (UST) database provides information about underground storage tanks on Indian land in EPA Region 10 (Alaska, Idaho, Oregon, Washington, and Tribal Nations).

Date of Government Version: 05/14/2024
Date Data Arrived at EDR: 05/30/2024
Date Made Active in Reports: 08/28/2024
Number of Days to Update: 90

Source: EPA Region 10
Telephone: 206-553-2857
Last EDR Contact: 01/16/2025
Next Scheduled EDR Contact: 04/28/2025
Data Release Frequency: Varies

INDIAN UST R4: Underground Storage Tanks on Indian Land

The Indian Underground Storage Tank (UST) database provides information about underground storage tanks on Indian land in EPA Region 4 (Alabama, Florida, Georgia, Kentucky, Mississippi, North Carolina, South Carolina, Tennessee and Tribal Nations)

Date of Government Version: 05/14/2024
Date Data Arrived at EDR: 05/30/2024
Date Made Active in Reports: 08/28/2024
Number of Days to Update: 90

Source: EPA Region 4
Telephone: 404-562-9424
Last EDR Contact: 01/16/2025
Next Scheduled EDR Contact: 07/29/2024
Data Release Frequency: Varies

INDIAN UST R9: Underground Storage Tanks on Indian Land

The Indian Underground Storage Tank (UST) database provides information about underground storage tanks on Indian land in EPA Region 9 (Arizona, California, Hawaii, Nevada, the Pacific Islands, and Tribal Nations).

Date of Government Version: 05/14/2024
Date Data Arrived at EDR: 05/30/2024
Date Made Active in Reports: 08/28/2024
Number of Days to Update: 90

Source: EPA Region 9
Telephone: 415-972-3368
Last EDR Contact: 01/16/2025
Next Scheduled EDR Contact: 04/28/2025
Data Release Frequency: Varies

INDIAN UST R8: Underground Storage Tanks on Indian Land

The Indian Underground Storage Tank (UST) database provides information about underground storage tanks on Indian land in EPA Region 8 (Colorado, Montana, North Dakota, South Dakota, Utah, Wyoming and 27 Tribal Nations).

Date of Government Version: 05/14/2024
Date Data Arrived at EDR: 05/30/2024
Date Made Active in Reports: 08/28/2024
Number of Days to Update: 90

Source: EPA Region 8
Telephone: 303-312-6137
Last EDR Contact: 01/16/2025
Next Scheduled EDR Contact: 04/28/2025
Data Release Frequency: Varies

INDIAN UST R7: Underground Storage Tanks on Indian Land

The Indian Underground Storage Tank (UST) database provides information about underground storage tanks on Indian land in EPA Region 7 (Iowa, Kansas, Missouri, Nebraska, and 9 Tribal Nations).

Date of Government Version: 05/14/2024
Date Data Arrived at EDR: 05/30/2024
Date Made Active in Reports: 08/28/2024
Number of Days to Update: 90

Source: EPA Region 7
Telephone: 913-551-7003
Last EDR Contact: 01/16/2025
Next Scheduled EDR Contact: 04/28/2025
Data Release Frequency: Varies

INDIAN UST R6: Underground Storage Tanks on Indian Land

The Indian Underground Storage Tank (UST) database provides information about underground storage tanks on Indian land in EPA Region 6 (Louisiana, Arkansas, Oklahoma, New Mexico, Texas and 65 Tribes).

Date of Government Version: 05/14/2024
Date Data Arrived at EDR: 05/30/2024
Date Made Active in Reports: 08/28/2024
Number of Days to Update: 90

Source: EPA Region 6
Telephone: 214-665-7591
Last EDR Contact: 01/16/2025
Next Scheduled EDR Contact: 04/28/2025
Data Release Frequency: Varies

State and tribal institutional control / engineering control registries

HIST INST CONTROLS: Institutional Controls Database

"Institutional control" is a restriction that is recorded in the same manner as a deed which limits access to or use of the property such that exposure to hazardous substances or petroleum are effectively and reliably eliminated or mitigated. Examples of institutional controls include land and water use restrictions. This database is no longer updated or maintained by the state agency.

Date of Government Version: 05/10/2005
Date Data Arrived at EDR: 04/06/2006
Date Made Active in Reports: 05/04/2006
Number of Days to Update: 28

Source: Ohio EPA
Telephone: 614-644-2306
Last EDR Contact: 06/02/2008
Next Scheduled EDR Contact: 09/01/2008
Data Release Frequency: No Update Planned

HIST ENG CONTROLS: Operation & Maintenance Agreements Database

Volunteers that complete a voluntary action that relies on the ongoing operation and maintenance (O&M) of an engineered control to make the site protective (e.g" cap systems and ground water treatment systems) must enter into a legally binding agreement with the Ohio EPA before the director issues a covenant not to sue. This O&M Agreement must describe how the remedy is constructed and how itwill be monitored, maintained and repaired. It also lays out inspection opportunities for the agency. Companies must document that they have the financial capability to operate any remedy relied on, before the agency will agree to enter into the O&M Agreement. The statute requires that the agency be notified of any change in ownership. This database is no longer updated or maintained by the state agency.

Date of Government Version: 05/10/2005
Date Data Arrived at EDR: 04/04/2006
Date Made Active in Reports: 05/04/2006
Number of Days to Update: 30

Source: Ohio EPA
Telephone: 614-644-2306
Last EDR Contact: 06/02/2008
Next Scheduled EDR Contact: 09/01/2008
Data Release Frequency: No Update Planned

ENG CONTROLS: Sites with Engineering Controls

A database that tracks properties with engineering controls.

Date of Government Version: 09/20/2024
Date Data Arrived at EDR: 10/30/2024
Date Made Active in Reports: 01/14/2025
Number of Days to Update: 76

Source: Ohio EPA
Telephone: 614-644-2306
Last EDR Contact: 01/28/2025
Next Scheduled EDR Contact: 05/12/2025
Data Release Frequency: Semi-Annually

INST CONTROL: Sites with Institutional Engineering Controls

A database that tracks properties with institutional controls.

Date of Government Version: 09/20/2024
Date Data Arrived at EDR: 10/30/2024
Date Made Active in Reports: 01/14/2025
Number of Days to Update: 76

Source: Ohio Environmental Protection Agency
Telephone: 614-644-2306
Last EDR Contact: 01/28/2025
Next Scheduled EDR Contact: 05/12/2025
Data Release Frequency: Semi-Annually

Lists of state and tribal voluntary cleanup sites

VCP: Voluntary Action Program Sites
Site involved in the Voluntary Action Program.

Date of Government Version: 09/20/2024
Date Data Arrived at EDR: 10/30/2024
Date Made Active in Reports: 01/14/2025
Number of Days to Update: 76

Source: Ohio EPA, Voluntary Action Program
Telephone: 614-728-1298
Last EDR Contact: 01/28/2025
Next Scheduled EDR Contact: 05/12/2025
Data Release Frequency: Semi-Annually

INDIAN VCP R1: Voluntary Cleanup Priority Listing
A listing of voluntary cleanup priority sites located on Indian Land located in Region 1.

Date of Government Version: 07/27/2015
Date Data Arrived at EDR: 09/29/2015
Date Made Active in Reports: 02/18/2016
Number of Days to Update: 142

Source: EPA, Region 1
Telephone: 617-918-1102
Last EDR Contact: 03/12/2025
Next Scheduled EDR Contact: 06/30/2025
Data Release Frequency: Varies

INDIAN VCP R7: Voluntary Cleanup Priority Lisitng
A listing of voluntary cleanup priority sites located on Indian Land located in Region 7.

Date of Government Version: 03/20/2008
Date Data Arrived at EDR: 04/22/2008
Date Made Active in Reports: 05/19/2008
Number of Days to Update: 27

Source: EPA, Region 7
Telephone: 913-551-7365
Last EDR Contact: 07/08/2021
Next Scheduled EDR Contact: 07/20/2009
Data Release Frequency: Varies

Lists of state and tribal brownfield sites

BROWNFIELDS: Ohio Brownfield Inventory
A statewide brownfields inventory. A brownfield is an abandoned, idled or under-used industrial or commercial property where expansion or redevelopment is complicated by known or potential releases of hazardous substances and/or petroleum.

Date of Government Version: 12/02/2024
Date Data Arrived at EDR: 12/04/2024
Date Made Active in Reports: 02/27/2025
Number of Days to Update: 85

Source: Ohio EPA
Telephone: 614-644-3748
Last EDR Contact: 03/04/2025
Next Scheduled EDR Contact: 06/16/2025
Data Release Frequency: Quarterly

ADDITIONAL ENVIRONMENTAL RECORDS

Local Brownfield lists

US BROWNFIELDS: A Listing of Brownfields Sites
Brownfields are real property, the expansion, redevelopment, or reuse of which may be complicated by the presence or potential presence of a hazardous substance, pollutant, or contaminant. Cleaning up and reinvesting in these properties takes development pressures off of undeveloped, open land, and both improves and protects the environment. Assessment, Cleanup and Redevelopment Exchange System (ACRES) stores information reported by EPA Brownfields grant recipients on brownfields properties assessed or cleaned up with grant funding as well as information on Targeted Brownfields Assessments performed by EPA Regions. A listing of ACRES Brownfield sites is obtained from Cleanups in My Community. Cleanups in My Community provides information on Brownfields properties for which information is reported back to EPA, as well as areas served by Brownfields grant programs.

Date of Government Version: 09/09/2024
Date Data Arrived at EDR: 09/11/2024
Date Made Active in Reports: 12/06/2024
Number of Days to Update: 86

Source: Environmental Protection Agency
Telephone: 202-566-2777
Last EDR Contact: 03/12/2025
Next Scheduled EDR Contact: 06/23/2025
Data Release Frequency: Semi-Annually

Local Lists of Landfill / Solid Waste Disposal Sites

SWRCY: Recycling Facility Listing
A listing of recycling facility locations.

Date of Government Version: 12/18/2024
Date Data Arrived at EDR: 12/27/2024
Date Made Active in Reports: 01/02/2025
Number of Days to Update: 6

Source: Ohio EPA
Telephone: 614-728-5357
Last EDR Contact: 12/23/2024
Next Scheduled EDR Contact: 04/14/2025
Data Release Frequency: Quarterly

HIST LF: Old Solid Waste Landfill
A list of about 1200 old abandoned dumps or landfills. This database was developed from Ohio EPA staff notebooks and other information dating from the mid-1970s

Date of Government Version: 09/23/2024
Date Data Arrived at EDR: 12/04/2024
Date Made Active in Reports: 02/27/2025
Number of Days to Update: 85

Source: Ohio EPA
Telephone: 614-644-3749
Last EDR Contact: 03/06/2025
Next Scheduled EDR Contact: 06/16/2025
Data Release Frequency: No Update Planned

INDIAN ODI: Report on the Status of Open Dumps on Indian Lands
Location of open dumps on Indian land.

Date of Government Version: 12/31/1998
Date Data Arrived at EDR: 12/03/2007
Date Made Active in Reports: 01/24/2008
Number of Days to Update: 52

Source: Environmental Protection Agency
Telephone: 703-308-8245
Last EDR Contact: 01/16/2025
Next Scheduled EDR Contact: 05/05/2025
Data Release Frequency: Varies

ODI: Open Dump Inventory
An open dump is defined as a disposal facility that does not comply with one or more of the Part 257 or Part 258 Subtitle D Criteria.

Date of Government Version: 06/30/1985
Date Data Arrived at EDR: 08/09/2004
Date Made Active in Reports: 09/17/2004
Number of Days to Update: 39

Source: Environmental Protection Agency
Telephone: 800-424-9346
Last EDR Contact: 06/09/2004
Next Scheduled EDR Contact: N/A
Data Release Frequency: No Update Planned

DEBRIS REGION 9: Torres Martinez Reservation Illegal Dump Site Locations
A listing of illegal dump sites location on the Torres Martinez Indian Reservation located in eastern Riverside County and northern Imperial County, California.

Date of Government Version: 01/12/2009
Date Data Arrived at EDR: 05/07/2009
Date Made Active in Reports: 09/21/2009
Number of Days to Update: 137

Source: EPA, Region 9
Telephone: 415-947-4219
Last EDR Contact: 01/23/2025
Next Scheduled EDR Contact: 04/28/2025
Data Release Frequency: No Update Planned

IHS OPEN DUMPS: Open Dumps on Indian Land
A listing of all open dumps located on Indian Land in the United States.

Date of Government Version: 02/07/2024
Date Data Arrived at EDR: 11/13/2024
Date Made Active in Reports: 11/19/2024
Number of Days to Update: 6

Source: Department of Health & Human Serivces, Indian Health Service
Telephone: 301-443-1452
Last EDR Contact: 12/09/2024
Next Scheduled EDR Contact: 05/05/2025
Data Release Frequency: Varies

Local Lists of Hazardous waste / Contaminated Sites

US HIST CDL: National Clandestine Laboratory Register
A listing of clandestine drug lab locations that have been removed from the DEAs National Clandestine Laboratory Register.

Date of Government Version: 05/20/2024
Date Data Arrived at EDR: 08/19/2024
Date Made Active in Reports: 10/09/2024
Number of Days to Update: 51

Source: Drug Enforcement Administration
Telephone: 202-307-1000
Last EDR Contact: 02/20/2025
Next Scheduled EDR Contact: 06/02/2025
Data Release Frequency: No Update Planned

CDL: Clandestine Drug Lab Locations
A list of clandestine drug lab sites with environmental impact. This list is extracted from the SPILLS database based on the "product" type.

Date of Government Version: 09/24/2024
Date Data Arrived at EDR: 10/30/2024
Date Made Active in Reports: 01/15/2025
Number of Days to Update: 77

Source: Ohio EPA
Telephone: 614-644-2080
Last EDR Contact: 01/28/2025
Next Scheduled EDR Contact: 05/12/2025
Data Release Frequency: Semi-Annually

US CDL: Clandestine Drug Labs
A listing of clandestine drug lab locations. The U.S. Department of Justice ("the Department") provides this web site as a public service. It contains addresses of some locations where law enforcement agencies reported they found chemicals or other items that indicated the presence of either clandestine drug laboratories or dumpsites. In most cases, the source of the entries is not the Department, and the Department has not verified the entry and does not guarantee its accuracy. Members of the public must verify the accuracy of all entries by, for example, contacting local law enforcement and local health departments.

Date of Government Version: 05/20/2024
Date Data Arrived at EDR: 08/19/2024
Date Made Active in Reports: 10/09/2024
Number of Days to Update: 51

Source: Drug Enforcement Administration
Telephone: 202-307-1000
Last EDR Contact: 02/20/2025
Next Scheduled EDR Contact: 06/02/2025
Data Release Frequency: Quarterly

Local Lists of Registered Storage Tanks

ARCHIVE UST: Archived Underground Storage Tank Sites
Underground storage tank records that have been removed from the Underground Storage Tank database.

Date of Government Version: 10/08/2024
Date Data Arrived at EDR: 11/05/2024
Date Made Active in Reports: 01/23/2025
Number of Days to Update: 79

Source: Department of Commerce, Division of State Fire Marshal
Telephone: 614-752-7938
Last EDR Contact: 02/04/2025
Next Scheduled EDR Contact: 05/19/2025
Data Release Frequency: Quarterly

Local Land Records

LIENS 2: CERCLA Lien Information
A Federal CERCLA ('Superfund') lien can exist by operation of law at any site or property at which EPA has spent Superfund monies. These monies are spent to investigate and address releases and threatened releases of contamination. CERCLIS provides information as to the identity of these sites and properties.

Date of Government Version: 12/19/2024
Date Data Arrived at EDR: 01/02/2025
Date Made Active in Reports: 01/21/2025
Number of Days to Update: 19

Source: Environmental Protection Agency
Telephone: 202-564-6023
Last EDR Contact: 03/03/2025
Next Scheduled EDR Contact: 04/07/2025
Data Release Frequency: Semi-Annually

Records of Emergency Release Reports

HMIRS: Hazardous Materials Information Reporting System
Hazardous Materials Incident Report System. HMIRS contains hazardous material spill incidents reported to DOT.

Date of Government Version: 12/10/2024
Date Data Arrived at EDR: 12/11/2024
Date Made Active in Reports: 02/27/2025
Number of Days to Update: 78

Source: U.S. Department of Transportation
Telephone: 202-366-4555
Last EDR Contact: 12/11/2024
Next Scheduled EDR Contact: 03/31/2025
Data Release Frequency: Quarterly

SPILLS: Emergency Response Database
Incidents reported to the Emergency Response Unit. The focus of the ER program is to minimize the impact on the environment from accidental releases, spills, and unauthorized discharges from any fixed or mobile sources. Incidents involving petroleum products, hazardous materials, hazardous waste, abandoned drums, or other materials which may pose as a pollution threat to the state?s water, land, or air should be reported immediately. Not all incidents included in the database are actual SPILLS, they can simply be reported incidents.

Date of Government Version: 09/24/2024
Date Data Arrived at EDR: 10/30/2024
Date Made Active in Reports: 01/15/2025
Number of Days to Update: 77

Source: Ohio EPA
Telephone: 614-644-2084
Last EDR Contact: 01/28/2025
Next Scheduled EDR Contact: 05/12/2025
Data Release Frequency: Semi-Annually

SPILLS 90: SPILLS90 data from FirstSearch
Spills 90 includes those spill and release records available exclusively from FirstSearch databases. Typically, they may include chemical, oil and/or hazardous substance spills recorded after 1990. Duplicate records that are already included in EDR incident and release records are not included in Spills 90.

Date of Government Version: 09/13/2012
Date Data Arrived at EDR: 01/03/2013
Date Made Active in Reports: 02/27/2013
Number of Days to Update: 55

Source: FirstSearch
Telephone: N/A
Last EDR Contact: 01/03/2013
Next Scheduled EDR Contact: N/A
Data Release Frequency: No Update Planned

SPILLS 80: SPILLS80 data from FirstSearch
Spills 80 includes those spill and release records available from FirstSearch databases prior to 1990. Typically, they may include chemical, oil and/or hazardous substance spills recorded before 1990. Duplicate records that are already included in EDR incident and release records are not included in Spills 80.

Date of Government Version: 04/24/2004
Date Data Arrived at EDR: 01/03/2013
Date Made Active in Reports: 03/01/2013
Number of Days to Update: 57

Source: FirstSearch
Telephone: N/A
Last EDR Contact: 01/03/2013
Next Scheduled EDR Contact: N/A
Data Release Frequency: No Update Planned

Other Ascertainable Records

RCRA NonGen / NLR: RCRA - Non Generators / No Longer Regulated
RCRAInfo is EPA's comprehensive information system, providing access to data supporting the Resource Conservation and Recovery Act (RCRA) of 1976 and the Hazardous and Solid Waste Amendments (HSWA) of 1984. The database includes selective information on sites which generate, transport, store, treat and/or dispose of hazardous waste as defined by the Resource Conservation and Recovery Act (RCRA). Non-Generators do not presently generate hazardous waste.

Date of Government Version: 02/17/2025
Date Data Arrived at EDR: 02/19/2025
Date Made Active in Reports: 03/06/2025
Number of Days to Update: 15

Source: Environmental Protection Agency
Telephone: 312-886-6186
Last EDR Contact: 02/19/2025
Next Scheduled EDR Contact: 03/31/2025
Data Release Frequency: Quarterly

FUDS: Formerly Used Defense Sites

The listing includes locations of Formerly Used Defense Sites properties where the US Army Corps of Engineers is actively working or will take necessary cleanup actions.

Date of Government Version: 10/01/2024
Date Data Arrived at EDR: 11/12/2024
Date Made Active in Reports: 01/21/2025
Number of Days to Update: 70

Source: U.S. Army Corps of Engineers
Telephone: 202-528-4285
Last EDR Contact: 02/11/2025
Next Scheduled EDR Contact: 05/26/2025
Data Release Frequency: Varies

DOD: Department of Defense Sites

This data set consists of federally owned or administered lands, administered by the Department of Defense, that have any area equal to or greater than 640 acres of the United States, Puerto Rico, and the U.S. Virgin Islands.

Date of Government Version: 06/07/2021
Date Data Arrived at EDR: 07/13/2021
Date Made Active in Reports: 03/09/2022
Number of Days to Update: 239

Source: USGS
Telephone: 888-275-8747
Last EDR Contact: 01/07/2025
Next Scheduled EDR Contact: 04/21/2025
Data Release Frequency: Varies

FEDLAND: Federal and Indian Lands

Federally and Indian administrated lands of the United States. Lands included are administrated by: Army Corps of Engineers, Bureau of Reclamation, National Wild and Scenic River, National Wildlife Refuge, Public Domain Land, Wilderness, Wilderness Study Area, Wildlife Management Area, Bureau of Indian Affairs, Bureau of Land Management, Department of Justice, Forest Service, Fish and Wildlife Service, National Park Service.

Date of Government Version: 04/02/2018
Date Data Arrived at EDR: 04/11/2018
Date Made Active in Reports: 11/06/2019
Number of Days to Update: 574

Source: U.S. Geological Survey
Telephone: 888-275-8747
Last EDR Contact: 12/30/2024
Next Scheduled EDR Contact: 04/14/2025
Data Release Frequency: N/A

SCRD DRYCLEANERS: State Coalition for Remediation of Drycleaners Listing

The State Coalition for Remediation of Drycleaners was established in 1998, with support from the U.S. EPA Office of Superfund Remediation and Technology Innovation. It is comprised of representatives of states with established drycleaner remediation programs. Currently the member states are Alabama, Connecticut, Florida, Illinois, Kansas, Minnesota, Missouri, North Carolina, Oregon, South Carolina, Tennessee, Texas, and Wisconsin.

Date of Government Version: 07/30/2021
Date Data Arrived at EDR: 02/03/2023
Date Made Active in Reports: 02/10/2023
Number of Days to Update: 7

Source: Environmental Protection Agency
Telephone: 615-532-8599
Last EDR Contact: 02/03/2025
Next Scheduled EDR Contact: 05/19/2025
Data Release Frequency: Varies

US FIN ASSUR: Financial Assurance Information

All owners and operators of facilities that treat, store, or dispose of hazardous waste are required to provide proof that they will have sufficient funds to pay for the clean up, closure, and post-closure care of their facilities.

Date of Government Version: 02/17/2025
Date Data Arrived at EDR: 02/19/2025
Date Made Active in Reports: 03/06/2025
Number of Days to Update: 15

Source: Environmental Protection Agency
Telephone: 202-566-1917
Last EDR Contact: 02/19/2025
Next Scheduled EDR Contact: 03/31/2025
Data Release Frequency: Quarterly

EPA WATCH LIST: EPA Watch List

EPA maintains a "Watch List" to facilitate dialogue between EPA, state and local environmental agencies on enforcement matters relating to facilities with alleged violations identified as either significant or high priority. Being on the Watch List does not mean that the facility has actually violated the law only that an investigation by EPA or a state or local environmental agency has led those organizations to allege that an unproven violation has in fact occurred. Being on the Watch List does not represent a higher level of concern regarding the alleged violations that were detected, but instead indicates cases requiring additional dialogue between EPA, state and local agencies - primarily because of the length of time the alleged violation has gone unaddressed or unresolved.

Date of Government Version: 08/30/2013
Date Data Arrived at EDR: 03/21/2014
Date Made Active in Reports: 06/17/2014
Number of Days to Update: 88

Source: Environmental Protection Agency
Telephone: 617-520-3000
Last EDR Contact: 01/27/2025
Next Scheduled EDR Contact: 05/12/2025
Data Release Frequency: No Update Planned

2020 COR ACTION: 2020 Corrective Action Program List

The EPA has set ambitious goals for the RCRA Corrective Action program by creating the 2020 Corrective Action Universe. This RCRA cleanup baseline includes facilities expected to need corrective action. The 2020 universe contains a wide variety of sites. Some properties are heavily contaminated while others were contaminated but have since been cleaned up. Still others have not been fully investigated yet, and may require little or no remediation. Inclusion in the 2020 Universe does not necessarily imply failure on the part of a facility to meet its RCRA obligations.

Date of Government Version: 09/30/2017
Date Data Arrived at EDR: 05/08/2018
Date Made Active in Reports: 07/20/2018
Number of Days to Update: 73

Source: Environmental Protection Agency
Telephone: 703-308-4044
Last EDR Contact: 01/30/2025
Next Scheduled EDR Contact: 05/12/2025
Data Release Frequency: Varies

TSCA: Toxic Substances Control Act

Toxic Substances Control Act. TSCA identifies manufacturers and importers of chemical substances included on the TSCA Chemical Substance Inventory list. It includes data on the production volume of these substances by plant site.

Date of Government Version: 12/31/2020
Date Data Arrived at EDR: 06/14/2022
Date Made Active in Reports: 03/24/2023
Number of Days to Update: 283

Source: EPA
Telephone: 202-260-5521
Last EDR Contact: 03/10/2025
Next Scheduled EDR Contact: 06/23/2025
Data Release Frequency: Every 4 Years

TRIS: Toxic Chemical Release Inventory System

Toxic Release Inventory System. TRIS identifies facilities which release toxic chemicals to the air, water and land in reportable quantities under SARA Title III Section 313.

Date of Government Version: 12/31/2023
Date Data Arrived at EDR: 02/11/2025
Date Made Active in Reports: 02/18/2025
Number of Days to Update: 7

Source: EPA
Telephone: 202-566-0250
Last EDR Contact: 02/11/2025
Next Scheduled EDR Contact: 05/26/2025
Data Release Frequency: Annually

SSTS: Section 7 Tracking Systems

Section 7 of the Federal Insecticide, Fungicide and Rodenticide Act, as amended (92 Stat. 829) requires all registered pesticide-producing establishments to submit a report to the Environmental Protection Agency by March 1st each year. Each establishment must report the types and amounts of pesticides, active ingredients and devices being produced, and those having been produced and sold or distributed in the past year.

Date of Government Version: 10/15/2024
Date Data Arrived at EDR: 10/16/2024
Date Made Active in Reports: 01/14/2025
Number of Days to Update: 90

Source: EPA
Telephone: 202-564-4203
Last EDR Contact: 01/15/2025
Next Scheduled EDR Contact: 04/28/2025
Data Release Frequency: Annually

ROD: Records Of Decision

Record of Decision. ROD documents mandate a permanent remedy at an NPL (Superfund) site containing technical and health information to aid in the cleanup.

Date of Government Version: 01/29/2025
Date Data Arrived at EDR: 02/03/2025
Date Made Active in Reports: 02/27/2025
Number of Days to Update: 24

Source: EPA
Telephone: 703-416-0223
Last EDR Contact: 03/03/2025
Next Scheduled EDR Contact: 06/09/2025
Data Release Frequency: Annually

RMP: Risk Management Plans

When Congress passed the Clean Air Act Amendments of 1990, it required EPA to publish regulations and guidance for chemical accident prevention at facilities using extremely hazardous substances. The Risk Management Program Rule (RMP Rule) was written to implement Section 112(r) of these amendments. The rule, which built upon existing industry codes and standards, requires companies of all sizes that use certain flammable and toxic substances to develop a Risk Management Program, which includes a(n): Hazard assessment that details the potential effects of an accidental release, an accident history of the last five years, and an evaluation of worst-case and alternative accidental releases; Prevention program that includes safety precautions and maintenance, monitoring, and employee training measures; and Emergency response program that spells out emergency health care, employee training measures and procedures for informing the public and response agencies (e.g the fire department) should an accident occur.

Date of Government Version: 10/01/2024
Date Data Arrived at EDR: 10/23/2024
Date Made Active in Reports: 01/14/2025
Number of Days to Update: 83

Source: Environmental Protection Agency
Telephone: 202-564-8600
Last EDR Contact: 01/09/2025
Next Scheduled EDR Contact: 04/28/2025
Data Release Frequency: Varies

RAATS: RCRA Administrative Action Tracking System

RCRA Administration Action Tracking System. RAATS contains records based on enforcement actions issued under RCRA pertaining to major violators and includes administrative and civil actions brought by the EPA. For administration actions after September 30, 1995, data entry in the RAATS database was discontinued. EPA will retain a copy of the database for historical records. It was necessary to terminate RAATS because a decrease in agency resources made it impossible to continue to update the information contained in the database.

Date of Government Version: 04/17/1995
Date Data Arrived at EDR: 07/03/1995
Date Made Active in Reports: 08/07/1995
Number of Days to Update: 35

Source: EPA
Telephone: 202-564-4104
Last EDR Contact: 06/02/2008
Next Scheduled EDR Contact: 09/01/2008
Data Release Frequency: No Update Planned

PRP: Potentially Responsible Parties

A listing of verified Potentially Responsible Parties

Date of Government Version: 09/19/2023
Date Data Arrived at EDR: 10/03/2023
Date Made Active in Reports: 10/19/2023
Number of Days to Update: 16

Source: EPA
Telephone: 202-564-6023
Last EDR Contact: 03/03/2025
Next Scheduled EDR Contact: 05/12/2025
Data Release Frequency: Quarterly

PADS: PCB Activity Database System

PCB Activity Database. PADS Identifies generators, transporters, commercial storers and/or brokers and disposers of PCB's who are required to notify the EPA of such activities.

Date of Government Version: 07/01/2024
Date Data Arrived at EDR: 10/02/2024
Date Made Active in Reports: 01/10/2025
Number of Days to Update: 100

Source: EPA
Telephone: 202-566-0500
Last EDR Contact: 01/02/2025
Next Scheduled EDR Contact: 04/14/2025
Data Release Frequency: Annually

ICIS: Integrated Compliance Information System

The Integrated Compliance Information System (ICIS) supports the information needs of the national enforcement and compliance program as well as the unique needs of the National Pollutant Discharge Elimination System (NPDES) program.

Date of Government Version: 11/18/2016
Date Data Arrived at EDR: 11/23/2016
Date Made Active in Reports: 02/10/2017
Number of Days to Update: 79

Source: Environmental Protection Agency
Telephone: 202-564-2501
Last EDR Contact: 12/23/2024
Next Scheduled EDR Contact: 04/14/2025
Data Release Frequency: Quarterly

FTTS: FIFRA/ TSCA Tracking System - FIFRA (Federal Insecticide, Fungicide, & Rodenticide Act)/TSCA (Toxic Substances Control Act)
FTTS tracks administrative cases and pesticide enforcement actions and compliance activities related to FIFRA, TSCA and EPCRA (Emergency Planning and Community Right-to-Know Act). To maintain currency, EDR contacts the Agency on a quarterly basis.

Date of Government Version: 04/09/2009
Date Data Arrived at EDR: 04/16/2009
Date Made Active in Reports: 05/11/2009
Number of Days to Update: 25

Source: EPA/Office of Prevention, Pesticides and Toxic Substances
Telephone: 202-566-1667
Last EDR Contact: 08/18/2017
Next Scheduled EDR Contact: 12/04/2017
Data Release Frequency: No Update Planned

FTTS INSP: FIFRA/ TSCA Tracking System - FIFRA (Federal Insecticide, Fungicide, & Rodenticide Act)/TSCA (Toxic Substances Control Act)
A listing of FIFRA/TSCA Tracking System (FTTS) inspections and enforcements.

Date of Government Version: 04/09/2009
Date Data Arrived at EDR: 04/16/2009
Date Made Active in Reports: 05/11/2009
Number of Days to Update: 25

Source: EPA
Telephone: 202-566-1667
Last EDR Contact: 08/18/2017
Next Scheduled EDR Contact: 12/04/2017
Data Release Frequency: No Update Planned

MLTS: Material Licensing Tracking System
MLTS is maintained by the Nuclear Regulatory Commission and contains a list of approximately 8,100 sites which possess or use radioactive materials and which are subject to NRC licensing requirements. To maintain currency, EDR contacts the Agency on a quarterly basis.

Date of Government Version: 10/12/2024
Date Data Arrived at EDR: 10/17/2024
Date Made Active in Reports: 11/19/2024
Number of Days to Update: 33

Source: Nuclear Regulatory Commission
Telephone: 301-415-0717
Last EDR Contact: 01/09/2025
Next Scheduled EDR Contact: 04/28/2025
Data Release Frequency: Quarterly

COAL ASH DOE: Steam-Electric Plant Operation Data
A listing of power plants that store ash in surface ponds.

Date of Government Version: 12/31/2023
Date Data Arrived at EDR: 10/16/2024
Date Made Active in Reports: 01/14/2025
Number of Days to Update: 90

Source: Department of Energy
Telephone: 202-586-8719
Last EDR Contact: 02/24/2025
Next Scheduled EDR Contact: 06/09/2025
Data Release Frequency: Varies

COAL ASH EPA: Coal Combustion Residues Surface Impoundments List
A listing of coal combustion residues surface impoundments with high hazard potential ratings.

Date of Government Version: 01/12/2017
Date Data Arrived at EDR: 03/05/2019
Date Made Active in Reports: 11/11/2019
Number of Days to Update: 251

Source: Environmental Protection Agency
Telephone: N/A
Last EDR Contact: 02/24/2025
Next Scheduled EDR Contact: 06/09/2025
Data Release Frequency: Varies

PCB TRANSFORMER: PCB Transformer Registration Database
The database of PCB transformer registrations that includes all PCB registration submittals.

Date of Government Version: 09/13/2019
Date Data Arrived at EDR: 11/06/2019
Date Made Active in Reports: 02/10/2020
Number of Days to Update: 96

Source: Environmental Protection Agency
Telephone: 202-566-0517
Last EDR Contact: 01/30/2025
Next Scheduled EDR Contact: 05/12/2025
Data Release Frequency: Varies

RADINFO: Radiation Information Database
The Radiation Information Database (RADINFO) contains information about facilities that are regulated by U.S. Environmental Protection Agency (EPA) regulations for radiation and radioactivity.

Date of Government Version: 07/01/2019
Date Data Arrived at EDR: 07/01/2019
Date Made Active in Reports: 09/23/2019
Number of Days to Update: 84

Source: Environmental Protection Agency
Telephone: 202-343-9775
Last EDR Contact: 12/17/2024
Next Scheduled EDR Contact: 04/07/2025
Data Release Frequency: Quarterly

HIST FTTS: FIFRA/TSCA Tracking System Administrative Case Listing

A complete administrative case listing from the FIFRA/TSCA Tracking System (FTTS) for all ten EPA regions. The information was obtained from the National Compliance Database (NCDB). NCDB supports the implementation of FIFRA (Federal Insecticide, Fungicide, and Rodenticide Act) and TSCA (Toxic Substances Control Act). Some EPA regions are now closing out records. Because of that, and the fact that some EPA regions are not providing EPA Headquarters with updated records, it was decided to create a HIST FTTS database. It included records that may not be included in the newer FTTS database updates. This database is no longer updated.

Date of Government Version: 10/19/2006
Date Data Arrived at EDR: 03/01/2007
Date Made Active in Reports: 04/10/2007
Number of Days to Update: 40

Source: Environmental Protection Agency
Telephone: 202-564-2501
Last EDR Contact: 12/17/2007
Next Scheduled EDR Contact: 03/17/2008
Data Release Frequency: No Update Planned

HIST FTTS INSP: FIFRA/TSCA Tracking System Inspection & Enforcement Case Listing

A complete inspection and enforcement case listing from the FIFRA/TSCA Tracking System (FTTS) for all ten EPA regions. The information was obtained from the National Compliance Database (NCDB). NCDB supports the implementation of FIFRA (Federal Insecticide, Fungicide, and Rodenticide Act) and TSCA (Toxic Substances Control Act). Some EPA regions are now closing out records. Because of that, and the fact that some EPA regions are not providing EPA Headquarters with updated records, it was decided to create a HIST FTTS database. It included records that may not be included in the newer FTTS database updates. This database is no longer updated.

Date of Government Version: 10/19/2006
Date Data Arrived at EDR: 03/01/2007
Date Made Active in Reports: 04/10/2007
Number of Days to Update: 40

Source: Environmental Protection Agency
Telephone: 202-564-2501
Last EDR Contact: 12/17/2008
Next Scheduled EDR Contact: 03/17/2008
Data Release Frequency: No Update Planned

DOT OPS: Incident and Accident Data

Department of Transporation, Office of Pipeline Safety Incident and Accident data.

Date of Government Version: 10/04/2024
Date Data Arrived at EDR: 10/16/2024
Date Made Active in Reports: 12/06/2024
Number of Days to Update: 51

Source: Department of Transporation, Office of Pipeline Safety
Telephone: 202-366-4595
Last EDR Contact: 01/22/2025
Next Scheduled EDR Contact: 05/05/2025
Data Release Frequency: Quarterly

CONSENT: Superfund (CERCLA) Consent Decrees

Major legal settlements that establish responsibility and standards for cleanup at NPL (Superfund) sites. Released periodically by United States District Courts after settlement by parties to litigation matters.

Date of Government Version: 09/30/2024
Date Data Arrived at EDR: 10/09/2024
Date Made Active in Reports: 01/10/2025
Number of Days to Update: 93

Source: Department of Justice, Consent Decree Library
Telephone: Varies
Last EDR Contact: 12/30/2024
Next Scheduled EDR Contact: 04/14/2025
Data Release Frequency: Varies

BRS: Biennial Reporting System

The Biennial Reporting System is a national system administered by the EPA that collects data on the generation and management of hazardous waste. BRS captures detailed data from two groups: Large Quantity Generators (LQG) and Treatment, Storage, and Disposal Facilities.

Date of Government Version: 12/31/2023
Date Data Arrived at EDR: 02/19/2025
Date Made Active in Reports: 03/07/2025
Number of Days to Update: 16

Source: EPA/NTIS
Telephone: 800-424-9346
Last EDR Contact: 12/12/2024
Next Scheduled EDR Contact: 03/31/2025
Data Release Frequency: Biennially

INDIAN RESERV: Indian Reservations

This map layer portrays Indian administered lands of the United States that have any area equal to or greater than 640 acres.

Date of Government Version: 12/31/2014
Date Data Arrived at EDR: 07/14/2015
Date Made Active in Reports: 01/10/2017
Number of Days to Update: 546

Source: USGS
Telephone: 202-208-3710
Last EDR Contact: 12/30/2024
Next Scheduled EDR Contact: 04/14/2025
Data Release Frequency: Semi-Annually

FUSRAP: Formerly Utilized Sites Remedial Action Program

DOE established the Formerly Utilized Sites Remedial Action Program (FUSRAP) in 1974 to remediate sites where radioactive contamination remained from Manhattan Project and early U.S. Atomic Energy Commission (AEC) operations.

Date of Government Version: 03/03/2023
Date Data Arrived at EDR: 03/03/2023
Date Made Active in Reports: 06/09/2023
Number of Days to Update: 98

Source: Department of Energy
Telephone: 202-586-3559
Last EDR Contact: 01/23/2025
Next Scheduled EDR Contact: 05/12/2025
Data Release Frequency: Varies

UMTRA: Uranium Mill Tailings Sites

Uranium ore was mined by private companies for federal government use in national defense programs. When the mills shut down, large piles of the sand-like material (mill tailings) remain after uranium has been extracted from the ore. Levels of human exposure to radioactive materials from the piles are low; however, in some cases tailings were used as construction materials before the potential health hazards of the tailings were recognized.

Date of Government Version: 02/12/2025
Date Data Arrived at EDR: 02/12/2025
Date Made Active in Reports: 02/27/2025
Number of Days to Update: 15

Source: Department of Energy
Telephone: 505-845-0011
Last EDR Contact: 02/06/2025
Next Scheduled EDR Contact: 05/26/2025
Data Release Frequency: Varies

LEAD SMELTER 1: Lead Smelter Sites

A listing of former lead smelter site locations.

Date of Government Version: 12/19/2024
Date Data Arrived at EDR: 01/02/2025
Date Made Active in Reports: 01/21/2025
Number of Days to Update: 19

Source: Environmental Protection Agency
Telephone: 703-603-8787
Last EDR Contact: 03/03/2025
Next Scheduled EDR Contact: 04/07/2025
Data Release Frequency: Varies

LEAD SMELTER 2: Lead Smelter Sites

A list of several hundred sites in the U.S. where secondary lead smelting was done from 1931and 1964. These sites may pose a threat to public health through ingestion or inhalation of contaminated soil or dust

Date of Government Version: 04/05/2001
Date Data Arrived at EDR: 10/27/2010
Date Made Active in Reports: 12/02/2010
Number of Days to Update: 36

Source: American Journal of Public Health
Telephone: 703-305-6451
Last EDR Contact: 12/02/2009
Next Scheduled EDR Contact: N/A
Data Release Frequency: No Update Planned

US AIRS (AFS): Aerometric Information Retrieval System Facility Subsystem (AFS)

The database is a sub-system of Aerometric Information Retrieval System (AIRS). AFS contains compliance data on air pollution point sources regulated by the U.S. EPA and/or state and local air regulatory agencies. This information comes from source reports by various stationary sources of air pollution, such as electric power plants, steel mills, factories, and universities, and provides information about the air pollutants they produce. Action, air program, air program pollutant, and general level plant data. It is used to track emissions and compliance data from industrial plants.

Date of Government Version: 10/12/2016
Date Data Arrived at EDR: 10/26/2016
Date Made Active in Reports: 02/03/2017
Number of Days to Update: 100

Source: EPA
Telephone: 202-564-2496
Last EDR Contact: 09/26/2017
Next Scheduled EDR Contact: 01/08/2018
Data Release Frequency: Annually

US AIRS MINOR: Air Facility System Data
A listing of minor source facilities.

Date of Government Version: 10/12/2016
Date Data Arrived at EDR: 10/26/2016
Date Made Active in Reports: 02/03/2017
Number of Days to Update: 100

Source: EPA
Telephone: 202-564-2496
Last EDR Contact: 09/26/2017
Next Scheduled EDR Contact: 01/08/2018
Data Release Frequency: Annually

US MINES: Mines Master Index File
Contains all mine identification numbers issued for mines active or opened since 1971. The data also includes violation information.

Date of Government Version: 11/01/2024
Date Data Arrived at EDR: 11/18/2024
Date Made Active in Reports: 02/11/2025
Number of Days to Update: 85

Source: Department of Labor, Mine Safety and Health Administration
Telephone: 303-231-5959
Last EDR Contact: 02/18/2025
Next Scheduled EDR Contact: 06/02/2025
Data Release Frequency: Semi-Annually

MINES VIOLATIONS: MSHA Violation Assessment Data
Mines violation and assessment information. Department of Labor, Mine Safety & Health Administration.

Date of Government Version: 10/01/2024
Date Data Arrived at EDR: 10/02/2024
Date Made Active in Reports: 10/09/2024
Number of Days to Update: 7

Source: DOL, Mine Safety & Health Admi
Telephone: 202-693-9424
Last EDR Contact: 02/19/2025
Next Scheduled EDR Contact: 06/02/2025
Data Release Frequency: Quarterly

US MINES 2: Ferrous and Nonferrous Metal Mines Database Listing
This map layer includes ferrous (ferrous metal mines are facilities that extract ferrous metals, such as iron ore or molybdenum) and nonferrous (Nonferrous metal mines are facilities that extract nonferrous metals, such as gold, silver, copper, zinc, and lead) metal mines in the United States.

Date of Government Version: 05/02/2024
Date Data Arrived at EDR: 08/20/2024
Date Made Active in Reports: 10/09/2024
Number of Days to Update: 50

Source: USGS
Telephone: 703-648-7709
Last EDR Contact: 02/20/2025
Next Scheduled EDR Contact: 06/02/2025
Data Release Frequency: Varies

US MINES 3: Active Mines & Mineral Plants Database Listing
Active Mines and Mineral Processing Plant operations for commodities monitored by the Minerals Information Team of the USGS.

Date of Government Version: 04/14/2011
Date Data Arrived at EDR: 06/08/2011
Date Made Active in Reports: 09/13/2011
Number of Days to Update: 97

Source: USGS
Telephone: 703-648-7709
Last EDR Contact: 02/20/2025
Next Scheduled EDR Contact: 06/02/2025
Data Release Frequency: Varies

MINES MRDS: Mineral Resources Data System
Mineral Resources Data System

Date of Government Version: 06/04/2024
Date Data Arrived at EDR: 11/22/2024
Date Made Active in Reports: 02/18/2025
Number of Days to Update: 88

Source: USGS
Telephone: 703-648-6533
Last EDR Contact: 02/20/2025
Next Scheduled EDR Contact: 06/02/2025
Data Release Frequency: Varies

GOVERNMENT RECORDS SEARCHED / DATA CURRENCY TRACKING

ABANDONED MINES: Abandoned Mines

An inventory of land and water impacted by past mining (primarily coal mining) is maintained by OSMRE to provide information needed to implement the Surface Mining Control and Reclamation Act of 1977 (SMCRA). The inventory contains information on the location, type, and extent of AML impacts, as well as, information on the cost associated with the reclamation of those problems. The inventory is based upon field surveys by State, Tribal, and OSMRE program officials. It is dynamic to the extent that it is modified as new problems are identified and existing problems are reclaimed.

Date of Government Version: 12/10/2024
Date Data Arrived at EDR: 12/11/2024
Date Made Active in Reports: 02/18/2025
Number of Days to Update: 69

Source: Department of Interior
Telephone: 202-208-2609
Last EDR Contact: 03/12/2025
Next Scheduled EDR Contact: 06/16/2025
Data Release Frequency: Quarterly

FINDS: Facility Index System/Facility Registry System

Facility Index System. FINDS contains both facility information and 'pointers' to other sources that contain more detail. EDR includes the following FINDS databases in this report: PCS (Permit Compliance System), AIRS (Aerometric Information Retrieval System), DOCKET (Enforcement Docket used to manage and track information on civil judicial enforcement cases for all environmental statutes), FURS (Federal Underground Injection Control), C-DOCKET (Criminal Docket System used to track criminal enforcement actions for all environmental statutes), FFIS (Federal Facilities Information System), STATE (State Environmental Laws and Statutes), and PADS (PCB Activity Data System).

Date of Government Version: 11/11/2024
Date Data Arrived at EDR: 11/20/2024
Date Made Active in Reports: 02/18/2025
Number of Days to Update: 90

Source: EPA
Telephone: (312) 353-2000
Last EDR Contact: 02/25/2025
Next Scheduled EDR Contact: 06/09/2025
Data Release Frequency: Quarterly

ECHO: Enforcement & Compliance History Information

ECHO provides integrated compliance and enforcement information for about 800,000 regulated facilities nationwide.

Date of Government Version: 12/21/2024
Date Data Arrived at EDR: 12/27/2024
Date Made Active in Reports: 01/10/2025
Number of Days to Update: 14

Source: Environmental Protection Agency
Telephone: 202-564-2280
Last EDR Contact: 12/27/2024
Next Scheduled EDR Contact: 04/14/2025
Data Release Frequency: Quarterly

UXO: Unexploded Ordnance Sites

A listing of unexploded ordnance site locations

Date of Government Version: 09/06/2023
Date Data Arrived at EDR: 09/13/2023
Date Made Active in Reports: 12/11/2023
Number of Days to Update: 89

Source: Department of Defense
Telephone: 703-704-1564
Last EDR Contact: 01/06/2025
Next Scheduled EDR Contact: 04/21/2025
Data Release Frequency: Varies

DOCKET HWC: Hazardous Waste Compliance Docket Listing

A complete list of the Federal Agency Hazardous Waste Compliance Docket Facilities.

Date of Government Version: 05/06/2021
Date Data Arrived at EDR: 05/21/2021
Date Made Active in Reports: 08/11/2021
Number of Days to Update: 82

Source: Environmental Protection Agency
Telephone: 202-564-0527
Last EDR Contact: 02/12/2025
Next Scheduled EDR Contact: 06/02/2025
Data Release Frequency: Varies

FUELS PROGRAM: EPA Fuels Program Registered Listing

This listing includes facilities that are registered under the Part 80 (Code of Federal Regulations) EPA Fuels Programs. All companies now are required to submit new and updated registrations.

Date of Government Version: 11/08/2024
Date Data Arrived at EDR: 11/08/2024
Date Made Active in Reports: 01/14/2025
Number of Days to Update: 67

Source: EPA
Telephone: 800-385-6164
Last EDR Contact: 02/13/2025
Next Scheduled EDR Contact: 05/26/2025
Data Release Frequency: Quarterly

PFAS NPL: Superfund Sites with PFAS Detections Information

EPA's Office of Land and Emergency Management and EPA Regional Offices maintain data describing what is known about site investigations, contamination, and remedial actions under the Comprehensive Environmental Response, Compensation, and Liability Act (CERCLA) where PFAS is present in the environment.

Date of Government Version: 12/30/2024
Date Data Arrived at EDR: 01/02/2025
Date Made Active in Reports: 01/10/2025
Number of Days to Update: 8

Source: Environmental Protection Agency
Telephone: 703-603-8895
Last EDR Contact: 02/20/2025
Next Scheduled EDR Contact: 04/14/2025
Data Release Frequency: Varies

PFAS FEDERAL SITES: Federal Sites PFAS Information

Several federal entities, such as the federal Superfund program, Department of Defense, National Aeronautics and Space Administration, Department of Transportation, and Department of Energy provided information for sites with known or suspected detections at federal facilities.

Date of Government Version: 12/30/2024
Date Data Arrived at EDR: 01/02/2025
Date Made Active in Reports: 01/10/2025
Number of Days to Update: 8

Source: Environmental Protection Agency
Telephone: 202-272-0167
Last EDR Contact: 02/20/2025
Next Scheduled EDR Contact: 04/14/2025
Data Release Frequency: Varies

PFAS TSCA: PFAS Manufacture and Imports Information

EPA issued the Chemical Data Reporting (CDR) Rule under the Toxic Substances Control Act (TSCA) and requires chemical manufacturers and facilities that manufacture or import chemical substances to report data to EPA. EPA publishes non-confidential business information (non-CBI) and includes descriptive information about each site, corporate parent, production volume, other manufacturing information, and processing and use information.

Date of Government Version: 12/30/2024
Date Data Arrived at EDR: 01/02/2025
Date Made Active in Reports: 01/10/2025
Number of Days to Update: 8

Source: Environmental Protection Agency
Telephone: 202-272-0167
Last EDR Contact: 02/20/2025
Next Scheduled EDR Contact: 04/14/2025
Data Release Frequency: Varies

PFAS TRIS: List of PFAS Added to the TRI

Section 7321 of the National Defense Authorization Act for Fiscal Year 2020 (NDAA) immediately added certain per- and polyfluoroalkyl substances (PFAS) to the list of chemicals covered by the Toxics Release Inventory (TRI) under Section 313 of the Emergency Planning and Community Right-to-Know Act (EPCRA) and provided a framework for additional PFAS to be added to TRI on an annual basis.

Date of Government Version: 12/30/2024
Date Data Arrived at EDR: 01/02/2025
Date Made Active in Reports: 01/10/2025
Number of Days to Update: 8

Source: Environmental Protection Agency
Telephone: 202-566-0250
Last EDR Contact: 02/20/2025
Next Scheduled EDR Contact: 04/14/2025
Data Release Frequency: Varies

PFAS RCRA MANIFEST: PFAS Transfers Identified In the RCRA Database Listing

To work around the lack of PFAS waste codes in the RCRA database, EPA developed the PFAS Transfers dataset by mining e-Manifest records containing at least one of these common PFAS keywords: PFAS, PFOA, PFOS, PERFL, AFFF, GENX, GEN-X (plus the VT waste codes). These keywords were searched for in the following text fields: Manifest handling instructions (MANIFEST_HANDLING_INSTR), Non-hazardous waste description (NON_HAZ_WASTE_DESCRIPTION), DOT printed information (DOT_PRINTED_INFORMATION), Waste line handling instructions (WASTE_LINE_HANDLING_INSTR), Waste residue comments (WASTE_RESIDUE_COMMENTS).

Date of Government Version: 12/30/2024
Date Data Arrived at EDR: 01/02/2025
Date Made Active in Reports: 01/10/2025
Number of Days to Update: 8

Source: Environmental Protection Agency
Telephone: 202-272-0167
Last EDR Contact: 02/20/2025
Next Scheduled EDR Contact: 04/14/2025
Data Release Frequency: Varies

PFAS ATSDR: PFAS Contamination Site Location Listing

PFAS contamination site locations from the Department of Health & Human Services, Center for Disease Control & Prevention. ATSDR is involved at a number of PFAS-related sites, either directly or through assisting state and federal partners. As of now, most sites are related to drinking water contamination connected with PFAS production facilities or fire training areas where aqueous film-forming firefighting foam (AFFF) was regularly used.

Date of Government Version: 06/24/2020
Date Data Arrived at EDR: 03/17/2021
Date Made Active in Reports: 11/08/2022
Number of Days to Update: 601

Source: Department of Health & Human Services
Telephone: 202-741-5770
Last EDR Contact: 01/16/2025
Next Scheduled EDR Contact: 05/05/2025
Data Release Frequency: Varies

PFAS WQP: Ambient Environmental Sampling for PFAS

The Water Quality Portal (WQP) is a part of a modernized repository storing ambient sampling data for all environmental media and tissue samples. A wide range of federal, state, tribal and local governments, academic and non-governmental organizations and individuals submit project details and sampling results to this public repository. The information is commonly used for research and assessments of environmental quality.

Date of Government Version: 12/13/2024
Date Data Arrived at EDR: 01/02/2025
Date Made Active in Reports: 01/10/2025
Number of Days to Update: 8

Source: Environmental Protection Agency
Telephone: 202-272-0167
Last EDR Contact: 02/20/2025
Next Scheduled EDR Contact: 04/14/2025
Data Release Frequency: Varies

PFAS NPDES: Clean Water Act Discharge Monitoring Information

Any discharger of pollutants to waters of the United States from a point source must have a National Pollutant Discharge Elimination System (NPDES) permit. The process for obtaining limits involves the regulated entity (permittee) disclosing releases in a NPDES permit application and the permitting authority (typically the state but sometimes EPA) deciding whether to require monitoring or monitoring with limits. Caveats and Limitations: Less than half of states have required PFAS monitoring for at least one of their permittees and fewer states have established PFAS effluent limits for permittees. New rulemakings have been initiated that may increase the number of facilities monitoring for PFAS in the future.

Date of Government Version: 12/30/2024
Date Data Arrived at EDR: 01/02/2025
Date Made Active in Reports: 01/14/2025
Number of Days to Update: 12

Source: Environmental Protection Agency
Telephone: 202-272-0167
Last EDR Contact: 01/02/2025
Next Scheduled EDR Contact: 04/14/2025
Data Release Frequency: Varies

PFAS PROJECT: NORTHEASTERN UNIVERSITY PFAS PROJECT

The PFAS Contamination Site Tracker records qualitative and quantitative data from each site in a chart, specifically examining discovery, contamination levels, government response, litigation, health impacts, media coverage, and community characteristics. All data presented in the chart were extracted from government websites, such as state health departments or the Environmental Protection Agency, and news articles.

Date of Government Version: 05/19/2023
Date Data Arrived at EDR: 04/05/2024
Date Made Active in Reports: 06/06/2024
Number of Days to Update: 62

Source: Social Science Environmental Health Research Institute
Telephone: N/A
Last EDR Contact: 03/06/2025
Next Scheduled EDR Contact: 06/16/2025
Data Release Frequency: Varies

PFAS ECHO: Facilities in Industries that May Be Handling PFAS Listing

Regulators and the public have expressed interest in knowing which regulated entities may be using PFAS. EPA has developed a dataset from various sources that show which industries may be handling PFAS. Approximately 120,000 facilities subject to federal environmental programs have operated or currently operate in industry sectors with processes that may involve handling and/or release of PFAS.

Date of Government Version: 12/30/2024
Date Data Arrived at EDR: 01/02/2025
Date Made Active in Reports: 01/10/2025
Number of Days to Update: 8

Source: Environmental Protection Agency
Telephone: 202-272-0167
Last EDR Contact: 02/20/2025
Next Scheduled EDR Contact: 04/14/2025
Data Release Frequency: Varies

PFAS ECHO FIRE TRAIN: Facilities in Industries that May Be Handling PFAS Listing

A list of fire training sites was added to the Industry Sectors dataset using a keyword search on the permitted facilitys name to identify sites where fire-fighting foam may have been used in training exercises. Additionally, you may view an example spreadsheet of the subset of fire training facility data, as well as the keywords used in selecting or deselecting a facility for the subset. as well as the keywords used in selecting or deselecting a facility for the subset. These keywords were tested to maximize accuracy in selecting facilities that may use fire-fighting foam in training exercises, however, due to the lack of a required reporting field in the data systems for designating fire training sites, this methodology may not identify all fire training sites or may potentially misidentify them.

Date of Government Version: 12/30/2024
Date Data Arrived at EDR: 01/02/2025
Date Made Active in Reports: 01/10/2025
Number of Days to Update: 8

Source: Environmental Protection Agency
Telephone: 202-272-0167
Last EDR Contact: 02/20/2025
Next Scheduled EDR Contact: 04/14/2025
Data Release Frequency: Varies

PFAS PT 139 AIRPORT: All Certified Part 139 Airports PFAS Information Listing

Since July 1, 2006, all certified part 139 airports are required to have fire-fighting foam onsite that meet military specifications (MIL-F-24385) (14 CFR 139.317). To date, these military specification fire-fighting foams are fluorinated and have been historically used for training and extinguishing. The 2018 FAA Reauthorization Act has a provision stating that no later than October 2021, FAA shall not require the use of fluorinated AFFF. This provision does not prohibit the use of fluorinated AFFF at Part 139 civilian airports; it only prohibits FAA from mandating its use. The Federal Aviation Administration?s document AC 150/5210-6D - Aircraft Fire Extinguishing Agents provides guidance on Aircraft Fire Extinguishing Agents, which includes Aqueous Film Forming Foam (AFFF).

Date of Government Version: 12/30/2024
Date Data Arrived at EDR: 01/02/2025
Date Made Active in Reports: 01/10/2025
Number of Days to Update: 8

Source: Environmental Protection Agency
Telephone: 202-272-0167
Last EDR Contact: 02/20/2025
Next Scheduled EDR Contact: 04/14/2025
Data Release Frequency: Varies

AQUEOUS FOAM NRC: Aqueous Foam Related Incidents Listing

The National Response Center (NRC) serves as an emergency call center that fields initial reports for pollution and railroad incidents and forwards that information to appropriate federal/state agencies for response. The spreadsheets posted to the NRC website contain initial incident data that has not been validated or investigated by a federal/state response agency. Response center calls from 1990 to the most recent complete calendar year where there was indication of Aqueous Film Forming Foam (AFFF) usage are included in this dataset. NRC calls may reference AFFF usage in the ?Material Involved? or ?Incident Description? fields.

Date of Government Version: 12/30/2024
Date Data Arrived at EDR: 01/02/2025
Date Made Active in Reports: 01/10/2025
Number of Days to Update: 8

Source: Environmental Protection Agency
Telephone: 202-267-2675
Last EDR Contact: 02/20/2025
Next Scheduled EDR Contact: 04/14/2025
Data Release Frequency: Varies

PCS ENF: Enforcement data

No description is available for this data

Date of Government Version: 12/31/2014
Date Data Arrived at EDR: 02/05/2015
Date Made Active in Reports: 03/06/2015
Number of Days to Update: 29

Source: EPA
Telephone: 202-564-2497
Last EDR Contact: 12/23/2024
Next Scheduled EDR Contact: 04/14/2025
Data Release Frequency: Varies

PCS: Permit Compliance System

PCS is a computerized management information system that contains data on National Pollutant Discharge Elimination System (NPDES) permit holding facilities. PCS tracks the permit, compliance, and enforcement status of NPDES facilities.

Date of Government Version: 12/16/2016
Date Data Arrived at EDR: 01/06/2017
Date Made Active in Reports: 03/10/2017
Number of Days to Update: 63

Source: EPA, Office of Water
Telephone: 202-564-2496
Last EDR Contact: 12/23/2024
Next Scheduled EDR Contact: 04/14/2025
Data Release Frequency: No Update Planned

BIOSOLIDS: ICIS-NPDES Biosolids Facility Data

The data reflects compliance information about facilities in the biosolids program.

Date of Government Version: 10/13/2024
Date Data Arrived at EDR: 10/16/2024
Date Made Active in Reports: 10/23/2024
Number of Days to Update: 7

Source: Environmental Protection Agency
Telephone: 202-564-4700
Last EDR Contact: 01/14/2025
Next Scheduled EDR Contact: 04/28/2025
Data Release Frequency: Varies

UST FINDER RELEASE: UST Finder Releases Database

US EPA's UST Finder data is a national composite of leaking underground storage tanks. This data contains information about, and locations of, leaking underground storage tanks. Data was collected from state sources and standardized into a national profile by EPA's Office of Underground Storage Tanks, Office of Research and Development, and the Association of State and Territorial Solid Waste Management Officials.

Date of Government Version: 06/08/2023
Date Data Arrived at EDR: 10/31/2023
Date Made Active in Reports: 01/18/2024
Number of Days to Update: 79

Source: Environmental Protecton Agency
Telephone: 202-564-0394
Last EDR Contact: 02/06/2025
Next Scheduled EDR Contact: 05/19/2025
Data Release Frequency: Semi-Annually

UST FINDER: UST Finder Database

EPA developed UST Finder, a web map application containing a comprehensive, state-sourced national map of underground storage tank (UST) and leaking UST (LUST) data. It provides the attributes and locations of active and closed USTs, UST facilities, and LUST sites from states and from Tribal lands and US territories . UST Finder contains information about proximity of UST facilities and LUST sites to: surface and groundwater public drinking water protection areas; estimated number of private domestic wells and number of people living nearby; and flooding and wildfires.

Date of Government Version: 06/08/2023
Date Data Arrived at EDR: 10/04/2023
Date Made Active in Reports: 01/18/2024
Number of Days to Update: 106

Source: Environmental Protection Agency
Telephone: 202-564-0394
Last EDR Contact: 02/06/2025
Next Scheduled EDR Contact: 05/19/2025
Data Release Frequency: Varies

E MANIFEST: Hazardous Waste Electronic Manifest System

EPA established a national system for tracking hazardous waste shipments electronically. This system, known as ?e-Manifest,? will modernize the nation?s cradle-to-grave hazardous waste tracking process while saving valuable time, resources, and dollars for industry and states.

Date of Government Version: 02/17/2025
Date Data Arrived at EDR: 02/19/2025
Date Made Active in Reports: 03/14/2025
Number of Days to Update: 23

Source: Environmental Protection Agency
Telephone: 833-501-6826
Last EDR Contact: 02/19/2025
Next Scheduled EDR Contact: 03/31/2025
Data Release Frequency: Varies

PFAS: PFOA & PFOS Site Listing

PFAS have been widely used in numerous industrial and residential applications since the 1950a??s. Their stability and unique chemical properties produce waterproof, stain resistant, and nonstick qualities in products. They are found in some firefighting foams and a wide range of consumer products such as carpet treatments, non-stick cookware, water-resistant fabrics, food packaging materials, and personal care products.

Date of Government Version: 06/04/2024
Date Data Arrived at EDR: 06/26/2024
Date Made Active in Reports: 09/18/2024
Number of Days to Update: 84

Source: Ohio EPA
Telephone: 614-644-2752
Last EDR Contact: 03/05/2025
Next Scheduled EDR Contact: 06/23/2025
Data Release Frequency: Varies

AIRS: Title V Permits Listing

A listing of Title V Permits issued by the Division of Air Pollution Control. It is a federal operating permit program adopted and implemented by the state. The basic program elements typically specify that major sources will submit an operating application to the specified state environmental regulatory agency according to a schedule.

Date of Government Version: 12/05/2024
Date Data Arrived at EDR: 12/05/2024
Date Made Active in Reports: 02/27/2025
Number of Days to Update: 84

Source: Ohio EPA
Telephone: 614-644-2270
Last EDR Contact: 03/05/2025
Next Scheduled EDR Contact: 06/23/2025
Data Release Frequency: Quarterly

ASBESTOS: Asbestos Notification Listing

A listing of notifications site locations with abatement and demolition dates.

Date of Government Version: 10/18/2024
Date Data Arrived at EDR: 10/23/2024
Date Made Active in Reports: 11/18/2024
Number of Days to Update: 26

Source: Ohio EPA
Telephone: 614-466-3770
Last EDR Contact: 01/23/2025
Next Scheduled EDR Contact: 05/05/2025
Data Release Frequency: Varies

COAL ASH: Coal Ash Disposal Site Listing

A listing of coal ash disposal site locations.

Date of Government Version: 04/13/2015
Date Data Arrived at EDR: 04/16/2015
Date Made Active in Reports: 05/29/2015
Number of Days to Update: 43

Source: Ohio EPA
Telephone: 614-644-2134
Last EDR Contact: 12/23/2024
Next Scheduled EDR Contact: 04/14/2025
Data Release Frequency: Varies

CRO: Cessation of Regulated Operations Facility Listing

"Cessation of Regulated Operations" means the discontinuation or termination of regulated operations or the finalizing of any transaction or proceeding through which those operations are discontinued. "Regulated Operations" means the production, use, storage or handling of regulated substances.

Date of Government Version: 01/10/2024
Date Data Arrived at EDR: 01/31/2024
Date Made Active in Reports: 04/22/2024
Number of Days to Update: 82

Source: Ohio EPA
Telephone: 614-644-3065
Last EDR Contact: 01/30/2025
Next Scheduled EDR Contact: 05/13/2024
Data Release Frequency: Varies

DRYCLEANERS: Drycleaner Facility Listing

A listing of drycleaner facility locations.

Date of Government Version: 11/26/2024
Date Data Arrived at EDR: 12/11/2024
Date Made Active in Reports: 02/27/2025
Number of Days to Update: 78

Source: Ohio EPA
Telephone: 614-644-3469
Last EDR Contact: 03/13/2025
Next Scheduled EDR Contact: 06/30/2025
Data Release Frequency: Semi-Annually

FIN ASSURANCE: Financial Assurance Information Listing

Financial assurance information.

Date of Government Version: 12/05/2017
Date Data Arrived at EDR: 12/08/2017
Date Made Active in Reports: 01/08/2018
Number of Days to Update: 31

Source: Ohio EPA
Telephone: 614-644-2955
Last EDR Contact: 12/23/2024
Next Scheduled EDR Contact: 04/14/2025
Data Release Frequency: Semi-Annually

FIN ASSURANCE 3: Financial Assurance3 Information Listing

Information for solid waste facilities. Financial assurance is intended to ensure that resources are available to pay for the cost of closure, post-closure care, and corrective measures if the owner or operator of a regulated facility is unable or unwilling to pay.

Date of Government Version: 10/07/2024
Date Data Arrived at EDR: 10/09/2024
Date Made Active in Reports: 12/30/2024
Number of Days to Update: 82

Source: Ohio EPA
Telephone: 614-644-2621
Last EDR Contact: 12/23/2024
Next Scheduled EDR Contact: 04/14/2025
Data Release Frequency: Varies

HIST USD: Urban Setting Designations Database

A USD may be requested for properties participating in the VAP when there is no current or future use of the ground water by local residents for drinking, showering, bathing or cooking. In these areas, an approved USD would lower the cost of cleanup and promote economic redevelopment while still protecting public health and safety. If these USDs were to be approved, the ground water cleanup or response requirements for the areas could be lessened. The Ohio EPA director may approve a USD request based on a demonstration that the USD requirements are met and an evaluation of existing and future uses of ground water in the area. The Ohio EPA director's decision on approval or denial of the request is needed before cleanup requirements for the site can be determined. This database is no longer updated or maintained by the state agency.

Date of Government Version: 05/10/2005
Date Data Arrived at EDR: 04/25/2006
Date Made Active in Reports: 05/11/2006
Number of Days to Update: 16

Source: Ohio EPA
Telephone: 614-644-3749
Last EDR Contact: 06/02/2008
Next Scheduled EDR Contact: 09/01/2008
Data Release Frequency: No Update Planned

LEAD: Lead Inspections Listing

Department of Health lead inspections included in the Environmental Licensing System.

Date of Government Version: 11/20/2024
Date Data Arrived at EDR: 11/20/2024
Date Made Active in Reports: 12/02/2024
Number of Days to Update: 12

Source: Department of Health
Telephone: 614-466-3543
Last EDR Contact: 03/05/2025
Next Scheduled EDR Contact: 06/23/2025
Data Release Frequency: Quarterly

NPDES: NPDES General Permit List

General information regarding NPDES (National Pollutant Discharge Elimination System) permits.

Date of Government Version: 01/27/2025
Date Data Arrived at EDR: 01/28/2025
Date Made Active in Reports: 02/11/2025
Number of Days to Update: 14

Source: Ohio EPA
Telephone: 614-644-2031
Last EDR Contact: 01/18/2025
Next Scheduled EDR Contact: 05/12/2025
Data Release Frequency: Quarterly

VAPOR: Vapor Intrusion

A listing of vapor intrusion related sites.

Date of Government Version: 06/16/2020
Date Data Arrived at EDR: 06/18/2020
Date Made Active in Reports: 09/01/2020
Number of Days to Update: 75

Source: Ohio EPA
Telephone: 614-644-2924
Last EDR Contact: 03/05/2025
Next Scheduled EDR Contact: 06/23/2025
Data Release Frequency: Varies

TOWNGAS: DERR Towngas Database

The database includes 82 very old sites (circa 1895) which produced gas from coal for street lighting. Most visual evidence of these sites has disappeared, however the potential for buried coal tar remains. The database is no longer in active use.

Date of Government Version: 07/28/1992
Date Data Arrived at EDR: 02/21/2003
Date Made Active in Reports: 03/05/2003
Number of Days to Update: 12

Source: Ohio EPA
Telephone: 614-644-3749
Last EDR Contact: 02/12/2003
Next Scheduled EDR Contact: N/A
Data Release Frequency: No Update Planned

UIC: Underground Injection Wells Listing
A listing of underground injection well locations.

Date of Government Version: 10/25/2024
Date Data Arrived at EDR: 10/25/2024
Date Made Active in Reports: 01/14/2025
Number of Days to Update: 81

Source: Ohio EPA
Telephone: 614-644-2752
Last EDR Contact: 01/23/2025
Next Scheduled EDR Contact: 05/12/2025
Data Release Frequency: Varies

USD: Urban Setting Designation Sites
A USD may be requested for properties participating in the VAP when there is no current or future use of the ground water by local residents for drinking, showering, bathing or cooking. In these areas, an approved USD would lower the cost of cleanup and promote economic redevelopment while still protecting public health and safety. If these USDs were to be approved, the ground water cleanup or response requirements for the areas could be lessened. The Ohio EPA director may approve a USD request based on a demonstration that the USD requirements are met and an evaluation of existing and future uses of ground water in the area. The Ohio EPA director's decision on approval or denial of the request is needed before cleanup requirements for the site can be determined.

Date of Government Version: 12/06/2024
Date Data Arrived at EDR: 01/28/2025
Date Made Active in Reports: 02/20/2025
Number of Days to Update: 23

Source: Ohio EPA
Telephone: 614-644-3749
Last EDR Contact: 01/28/2025
Next Scheduled EDR Contact: 05/12/2025
Data Release Frequency: Semi-Annually

EDR HIGH RISK HISTORICAL RECORDS

EDR Exclusive Records

EDR MGP: EDR Proprietary Manufactured Gas Plants
The EDR Proprietary Manufactured Gas Plant Database includes records of coal gas plants (manufactured gas plants) compiled by EDR's researchers. Manufactured gas sites were used in the United States from the 1800's to 1950's to produce a gas that could be distributed and used as fuel. These plants used whale oil, rosin, coal, or a mixture of coal, oil, and water that also produced a significant amount of waste. Many of the byproducts of the gas production, such as coal tar (oily waste containing volatile and non-volatile chemicals), sludges, oils and other compounds are potentially hazardous to human health and the environment. The byproduct from this process was frequently disposed of directly at the plant site and can remain or spread slowly, serving as a continuous source of soil and groundwater contamination.

Date of Government Version: N/A
Date Data Arrived at EDR: N/A
Date Made Active in Reports: N/A
Number of Days to Update: N/A

Source: EDR, Inc.
Telephone: N/A
Last EDR Contact: N/A
Next Scheduled EDR Contact: N/A
Data Release Frequency: No Update Planned

EDR Hist Auto: EDR Exclusive Historical Auto Stations
EDR has searched selected national collections of business directories and has collected listings of potential gas station/filling station/service station sites that were available to EDR researchers. EDR's review was limited to those categories of sources that might, in EDR's opinion, include gas station/filling station/service station establishments. The categories reviewed included, but were not limited to gas, gas station, gasoline station, filling station, auto, automobile repair, auto service station, service station, etc. This database falls within a category of information EDR classifies as "High Risk Historical Records", or HRHR. EDR's HRHR effort presents unique and sometimes proprietary data about past sites and operations that typically create environmental concerns, but may not show up in current government records searches.

Date of Government Version: N/A
Date Data Arrived at EDR: N/A
Date Made Active in Reports: N/A
Number of Days to Update: N/A

Source: EDR, Inc.
Telephone: N/A
Last EDR Contact: N/A
Next Scheduled EDR Contact: N/A
Data Release Frequency: Varies

EDR Hist Cleaner: EDR Exclusive Historical Cleaners

EDR has searched selected national collections of business directories and has collected listings of potential dry cleaner sites that were available to EDR researchers. EDR's review was limited to those categories of sources that might, in EDR's opinion, include dry cleaning establishments. The categories reviewed included, but were not limited to dry cleaners, cleaners, laundry, laundromat, cleaning/laundry, wash & dry etc. This database falls within a category of information EDR classifies as "High Risk Historical Records", or HRHR. EDR's HRHR effort presents unique and sometimes proprietary data about past sites and operations that typically create environmental concerns, but may not show up in current government records searches.

Date of Government Version: N/A
Date Data Arrived at EDR: N/A
Date Made Active in Reports: N/A
Number of Days to Update: N/A

Source: EDR, Inc.
Telephone: N/A
Last EDR Contact: N/A
Next Scheduled EDR Contact: N/A
Data Release Frequency: Varies

EDR RECOVERED GOVERNMENT ARCHIVES

Exclusive Recovered Govt. Archives

RGA LF: Recovered Government Archive Solid Waste Facilities List

The EDR Recovered Government Archive Landfill database provides a list of landfills derived from historical databases and includes many records that no longer appear in current government lists. Compiled from Records formerly available from the Ohio Environmental Procetion Agency in Ohio.

Date of Government Version: N/A
Date Data Arrived at EDR: 07/01/2013
Date Made Active in Reports: 01/13/2014
Number of Days to Update: 196

Source: Ohio Environmental Protection Agency
Telephone: N/A
Last EDR Contact: 06/01/2012
Next Scheduled EDR Contact: N/A
Data Release Frequency: Varies

RGA LUST: Recovered Government Archive Leaking Underground Storage Tank

The EDR Recovered Government Archive Leaking Underground Storage Tank database provides a list of LUST incidents derived from historical databases and includes many records that no longer appear in current government lists. Compiled from Records formerly available from the Department of Commerce in Ohio.

Date of Government Version: N/A
Date Data Arrived at EDR: 07/01/2013
Date Made Active in Reports: 12/20/2013
Number of Days to Update: 172

Source: Department of Commerce
Telephone: N/A
Last EDR Contact: 06/01/2012
Next Scheduled EDR Contact: N/A
Data Release Frequency: Varies

OTHER DATABASE(S)

Depending on the geographic area covered by this report, the data provided in these specialty databases may or may not be complete. For example, the existence of wetlands information data in a specific report does not mean that all wetlands in the area covered by the report are included. Moreover, the absence of any reported wetlands information does not necessarily mean that wetlands do not exist in the area covered by the report.

CT MANIFEST: Hazardous Waste Manifest Data

Facility and manifest data. Manifest is a document that lists and tracks hazardous waste from the generator through transporters to a tsd facility.

Date of Government Version: 11/04/2024
Date Data Arrived at EDR: 11/05/2024
Date Made Active in Reports: 01/27/2025
Number of Days to Update: 83

Source: Department of Energy & Environmental Protection
Telephone: 860-424-3375
Last EDR Contact: 02/04/2025
Next Scheduled EDR Contact: 05/19/2025
Data Release Frequency: No Update Planned

NJ MANIFEST: Manifest Information
Hazardous waste manifest information.

Date of Government Version: 12/31/2018
Date Data Arrived at EDR: 04/10/2019
Date Made Active in Reports: 05/16/2019
Number of Days to Update: 36

Source: Department of Environmental Protection
Telephone: N/A
Last EDR Contact: 12/23/2024
Next Scheduled EDR Contact: 04/14/2025
Data Release Frequency: Annually

NY MANIFEST: Facility and Manifest Data
Manifest is a document that lists and tracks hazardous waste from the generator through transporters to a TSD facility.

Date of Government Version: 12/31/2019
Date Data Arrived at EDR: 11/30/2023
Date Made Active in Reports: 12/01/2023
Number of Days to Update: 1

Source: Department of Environmental Conservation
Telephone: 518-402-8651
Last EDR Contact: 01/23/2025
Next Scheduled EDR Contact: 05/05/2025
Data Release Frequency: Quarterly

PA MANIFEST: Manifest Information
Hazardous waste manifest information.

Date of Government Version: 06/30/2018
Date Data Arrived at EDR: 07/19/2019
Date Made Active in Reports: 09/10/2019
Number of Days to Update: 53

Source: Department of Environmental Protection
Telephone: 717-783-8990
Last EDR Contact: 01/06/2025
Next Scheduled EDR Contact: 04/21/2025
Data Release Frequency: Annually

RI MANIFEST: Manifest information
Hazardous waste manifest information

Date of Government Version: 12/31/2020
Date Data Arrived at EDR: 11/30/2021
Date Made Active in Reports: 02/18/2022
Number of Days to Update: 80

Source: Department of Environmental Management
Telephone: 401-222-2797
Last EDR Contact: 02/06/2025
Next Scheduled EDR Contact: 05/26/2025
Data Release Frequency: Annually

VT MANIFEST: Hazardous Waste Manifest Data
Hazardous waste manifest information.

Date of Government Version: 10/28/2019
Date Data Arrived at EDR: 10/29/2019
Date Made Active in Reports: 01/09/2020
Number of Days to Update: 72

Source: Department of Environmental Conservation
Telephone: 802-241-3443
Last EDR Contact: 01/06/2025
Next Scheduled EDR Contact: 04/21/2025
Data Release Frequency: Annually

WI MANIFEST: Manifest Information
Hazardous waste manifest information.

Date of Government Version: 05/31/2018
Date Data Arrived at EDR: 06/19/2019
Date Made Active in Reports: 09/03/2019
Number of Days to Update: 76

Source: Department of Natural Resources
Telephone: N/A
Last EDR Contact: 02/26/2025
Next Scheduled EDR Contact: 06/16/2025
Data Release Frequency: Annually

Oil/Gas Pipelines
Source: Endeavor Business Media
Petroleum Bundle (Crude Oil, Refined Products, Petrochemicals, Gas Liquids (LPG/NGL), and Specialty Gases (Miscellaneous)) N = Natural Gas Bundle (Natural Gas, Gas Liquids (LPG/NGL), and Specialty Gases (Miscellaneous)). This map includes information copyrighted by Endeavor Business Media. This information is provided on a best effort basis and Endeavor Business Media does not guarantee its accuracy nor warrant its fitness for any particular purpose. Such information has been reprinted with the permission of Endeavor Business Media.

Electric Power Transmission Line Data
Source: Endeavor Business Media
This map includes information copyrighted by Endeavor Business Media. This information is provided on a best effort basis and Endeavor Business Media does not guarantee its accuracy nor warrant its fitness for any particular purpose. Such information has been reprinted with the permission of Endeavor Business Media.

Sensitive Receptors: There are individuals deemed sensitive receptors due to their fragile immune systems and special sensitivity to environmental discharges. These sensitive receptors typically include the elderly, the sick, and children. While the location of all sensitive receptors cannot be determined, EDR indicates those buildings and facilities - schools, daycares, hospitals, medical centers, and nursing homes - where individuals who are sensitive receptors are likely to be located.

AHA Hospitals:
Source: American Hospital Association, Inc.
Telephone: 312-280-5991
The database includes a listing of hospitals based on the American Hospital Association's annual survey of hospitals.

Medical Centers: Provider of Services Listing
Source: Centers for Medicare & Medicaid Services
Telephone: 410-786-3000
A listing of hospitals with Medicare provider number, produced by Centers of Medicare & Medicaid Services, a federal agency within the U.S. Department of Health and Human Services.

Nursing Homes
Source: National Institutes of Health
Telephone: 301-594-6248
Information on Medicare and Medicaid certified nursing homes in the United States.

Public Schools
Source: National Center for Education Statistics
Telephone: 202-502-7300
The National Center for Education Statistics' primary database on elementary and secondary public education in the United States. It is a comprehensive, annual, national statistical database of all public elementary and secondary schools and school districts, which contains data that are comparable across all states.

Private Schools
Source: National Center for Education Statistics
Telephone: 202-502-7300
The National Center for Education Statistics' primary database on private school locations in the United States.

Daycare Centers: Licensed Child Day Care Facilities
Source: Department of Job & Family Services
Telephone: 614-466-6282

Flood Zone Data: This data was obtained from the Federal Emergency Management Agency (FEMA). It depicts 100-year and 500-year flood zones as defined by FEMA. It includes the National Flood Hazard Layer (NFHL) which incorporates Flood Insurance Rate Map (FIRM) data and Q3 data from FEMA in areas not covered by NFHL.
Source: FEMA
Telephone: 877-336-2627
Date of Government Version: 2003, 2015

NWI: National Wetlands Inventory. This data, available in select counties across the country, was obtained by EDR in 2002, 2005, 2010 and 2015 from the U.S. Fish and Wildlife Service.

GOVERNMENT RECORDS SEARCHED / DATA CURRENCY TRACKING

Current USGS 7.5 Minute Topographic Map
Source: U.S. Geological Survey

STREET AND ADDRESS INFORMATION

© 2015 TomTom North America, Inc. All rights reserved. This material is proprietary and the subject of copyright protection and other intellectual property rights owned by or licensed to Tele Atlas North America, Inc. The use of this material is subject to the terms of a license agreement. You will be held liable for any unauthorized copying or disclosure of this material.

GEOCHECK ®- PHYSICAL SETTING SOURCE ADDENDUM

TARGET PROPERTY ADDRESS

HOUGH SENIOR INDEPENDENT LIVING
HOUGH AVE. BETWEEN EAST 89TH ST. AND EAST 90TH ST.
CLEVELAND, OH 44106

TARGET PROPERTY COORDINATES

Latitude (North):	41.509554 - 41˚ 30’ 34.39’’
Longitude (West):	81.624304 - 81˚ 37’ 27.49’’
Universal Tranverse Mercator:	Zone 17
UTM X (Meters):	447900.0
UTM Y (Meters):	4595300.5
Elevation:	665 ft. above sea level

USGS TOPOGRAPHIC MAP

Target Property Map:	14438607 EAST CLEVELAND, OH
Version Date:	2019
Southeast Map:	14438649 SHAKER HEIGHTS, OH
Version Date:	2019
Southwest Map:	14435292 CLEVELAND SOUTH, OH
Version Date:	2019
Northwest Map:	14438599 CLEVELAND NORTH, OH
Version Date:	2019

EDR’s GeoCheck Physical Setting Source Addendum is provided to assist the environmental professional in forming an opinion about the impact of potential contaminant migration.

Assessment of the impact of contaminant migration generally has two principle investigative components:

1. Groundwater flow direction, and
2. Groundwater flow velocity.

Groundwater flow direction may be impacted by surface topography, hydrology, hydrogeology, characteristics of the soil, and nearby wells. Groundwater flow velocity is generally impacted by the nature of the geologic strata.

GEOCHECK® - PHYSICAL SETTING SOURCE SUMMARY

GROUNDWATER FLOW DIRECTION INFORMATION

Groundwater flow direction for a particular site is best determined by a qualified environmental professional using site-specific well data. If such data is not reasonably ascertainable, it may be necessary to rely on other sources of information, such as surface topographic information, hydrologic information, hydrogeologic data collected on nearby properties, and regional groundwater flow information (from deep aquifers).

TOPOGRAPHIC INFORMATION

Surface topography may be indicative of the direction of surficial groundwater flow. This information can be used to assist the environmental professional in forming an opinion about the impact of nearby contaminated properties or, should contamination exist on the target property, what downgradient sites might be impacted.

TARGET PROPERTY TOPOGRAPHY

General Topographic Gradient: General North

SURROUNDING TOPOGRAPHY: ELEVATION PROFILES

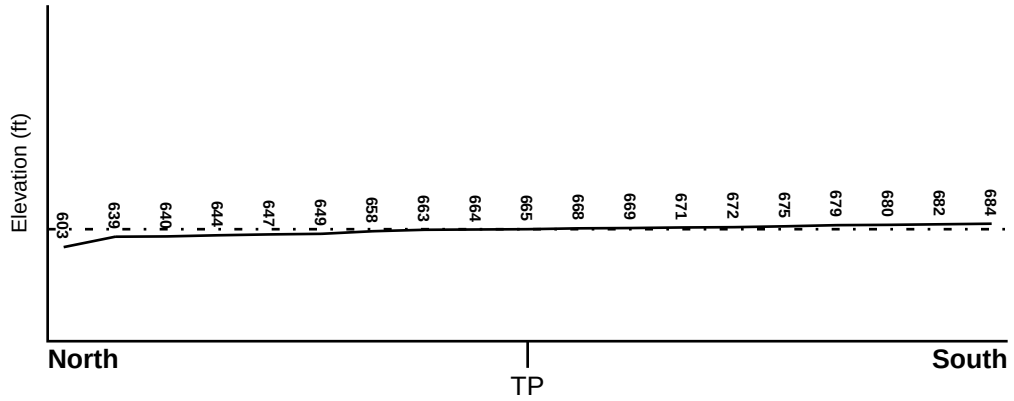

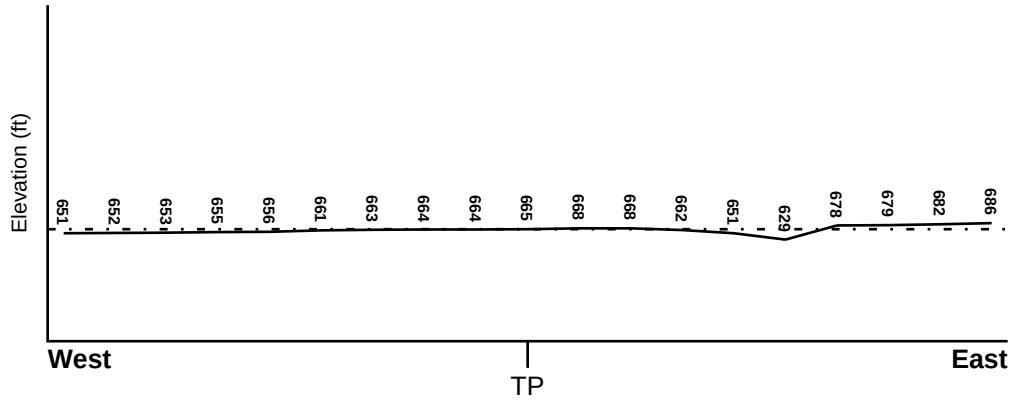

Target Property Elevation: 665 ft.

0 1/2 1 Miles

Source: Topography has been determined from the USGS 7.5' Digital Elevation Model and should be evaluated on a relative (not an absolute) basis. Relative elevation information between sites of close proximity should be field verified.

GEOCHECK® - PHYSICAL SETTING SOURCE SUMMARY

HYDROLOGIC INFORMATION

Surface water can act as a hydrologic barrier to groundwater flow. Such hydrologic information can be used to assist the environmental professional in forming an opinion about the impact of nearby contaminated properties or, should contamination exist on the target property, what downgradient sites might be impacted.

Refer to the Physical Setting Source Map following this summary for hydrologic information (major waterways and bodies of water).

FEMA FLOOD ZONE

Flood Plain Panel at Target Property	FEMA Source Type
39035C0088E	FEMA FIRM Flood data

Additional Panels in search area:	FEMA Source Type
39035C0069E	FEMA FIRM Flood data
39035C0182E	FEMA FIRM Flood data
39035C0201E	FEMA FIRM Flood data

NATIONAL WETLAND INVENTORY

NWI Quad at Target Property	NWI Electronic Data Coverage
EAST CLEVELAND	YES - refer to the Overview Map and Detail Map

HYDROGEOLOGIC INFORMATION

Hydrogeologic information obtained by installation of wells on a specific site can often be an indicator of groundwater flow direction in the immediate area. Such hydrogeologic information can be used to assist the environmental professional in forming an opinion about the impact of nearby contaminated properties or, should contamination exist on the target property, what downgradient sites might be impacted.

AQUIFLOW®

Search Radius: 1.000 Mile.

EDR has developed the AQUIFLOW Information System to provide data on the general direction of groundwater flow at specific points. EDR has reviewed reports submitted by environmental professionals to regulatory authorities at select sites and has extracted the date of the report, groundwater flow direction as determined hydrogeologically, and the depth to water table.

MAP ID	LOCATION FROM TP	GENERAL DIRECTION GROUNDWATER FLOW
12	1/2 - 1 Mile NE	NNW
G79	1/2 - 1 Mile NNW	SSW
G80	1/2 - 1 Mile NNW	SSW
I87	1/2 - 1 Mile SE	NW
L130	1/2 - 1 Mile WSW	N
1G	1/2 - 1 Mile NNW	SSW
2G	1/2 - 1 Mile NNW	SSW
3G	1/2 - 1 Mile NE	NNW
4G	1/2 - 1 Mile WSW	N
6G	1/2 - 1 Mile SE	NW

For additional site information, refer to Physical Setting Source Map Findings.

GEOCHECK® - PHYSICAL SETTING SOURCE SUMMARY

GROUNDWATER FLOW VELOCITY INFORMATION

Groundwater flow velocity information for a particular site is best determined by a qualified environmental professional using site specific geologic and soil strata data. If such data are not reasonably ascertainable, it may be necessary to rely on other sources of information, including geologic age identification, rock stratigraphic unit and soil characteristics data collected on nearby properties and regional soil information. In general, contaminant plumes move more quickly through sandy-gravelly types of soils than silty-clayey types of soils.

GEOLOGIC INFORMATION IN GENERAL AREA OF TARGET PROPERTY

Geologic information can be used by the environmental professional in forming an opinion about the relative speed at which contaminant migration may be occurring.

ROCK STRATIGRAPHIC UNIT

Era:	Paleozoic
System:	Devonian
Series:	Upper Devonian
Code:	D3 *(decoded above as Era, System & Series)*

GEOLOGIC AGE IDENTIFICATION

Category: Stratified Sequence

Geologic Age and Rock Stratigraphic Unit Source: P.G. Schruben, R.E. Arndt and W.J. Bawiec, Geology of the Conterminous U.S. at 1:2,500,000 Scale - a digital representation of the 1974 P.B. King and H.M. Beikman Map, USGS Digital Data Series DDS - 11 (1994).

SSURGO SOIL MAP - 7927204.2s

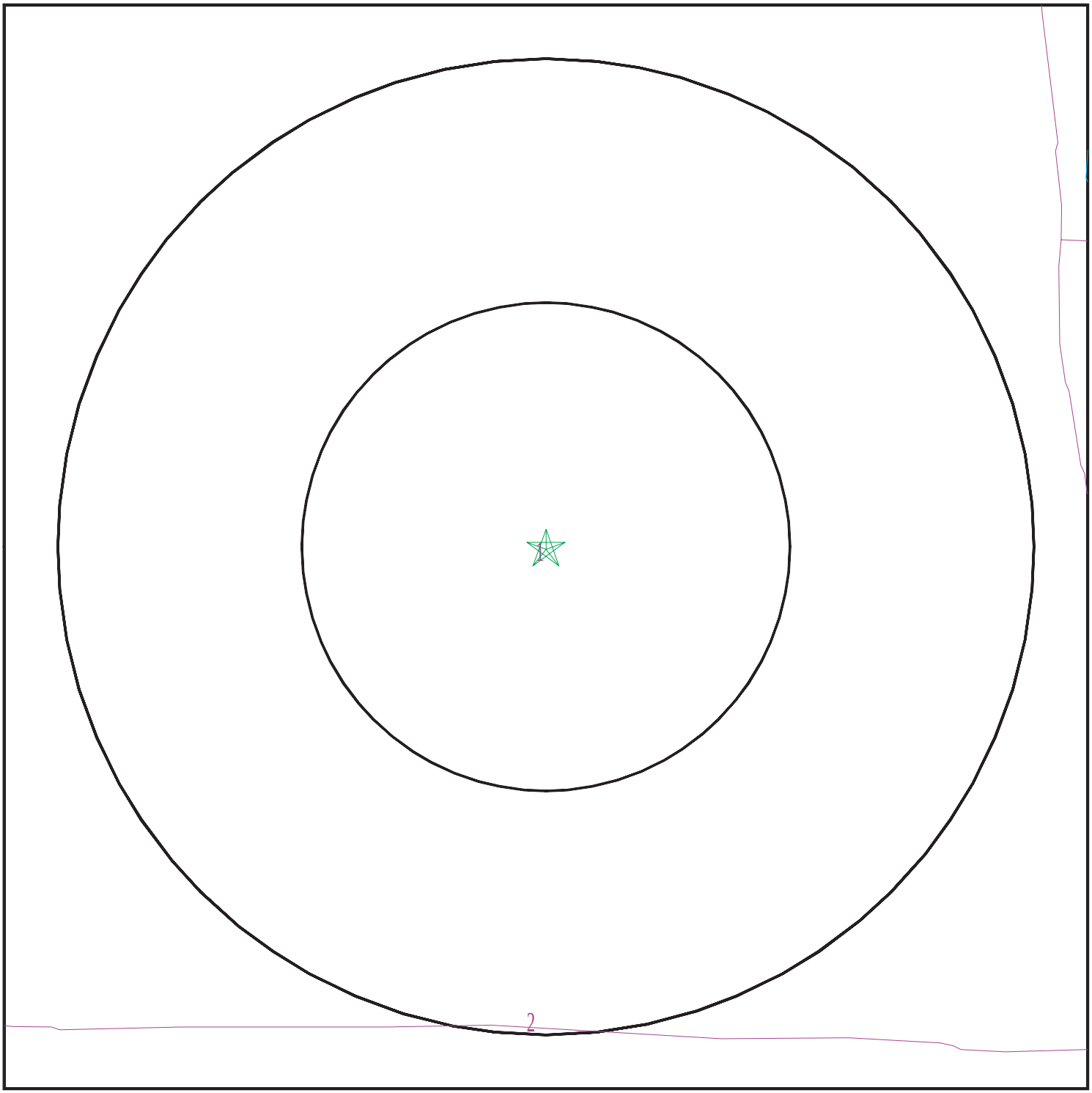

Target Property
SSURGO Soil
Water

0 1/16 1/8 1/4 Miles

N

SITE NAME:	Hough Senior Independent Living	CLIENT:	Partners Env. Consulting, Inc.
ADDRESS:	Hough Ave. Between East 89th St. and East 90th St. Cleveland OH 44106	CONTACT:	Emily Loxley
		INQUIRY #:	7927204.2s
LAT/LONG:	41.509554 / 81.624304	DATE:	March 17, 2025 10:37 am

Copyright © 2025 EDR, Inc. © 2015 TomTom Rel. 2015.

GEOCHECK® - PHYSICAL SETTING SOURCE SUMMARY

DOMINANT SOIL COMPOSITION IN GENERAL AREA OF TARGET PROPERTY

The U.S. Department of Agriculture's (USDA) Soil Conservation Service (SCS) leads the National Cooperative Soil Survey (NCSS) and is responsible for collecting, storing, maintaining and distributing soil survey information for privately owned lands in the United States. A soil map in a soil survey is a representation of soil patterns in a landscape. The following information is based on Soil Conservation Service SSURGO data.

Soil Map ID: 1

Soil Component Name: Urban land

Soil Surface Texture:
Hydrologic Group: Not reported

Soil Drainage Class:
Hydric Status: Unknown

Corrosion Potential - Uncoated Steel: Not Reported

Depth to Bedrock Min: > 0 inches

Depth to Watertable Min: > 54 inches

No Layer Information available.

Soil Map ID: 2

Soil Component Name: Urban land

Soil Surface Texture:
Hydrologic Group: Not reported

Soil Drainage Class:
Hydric Status: Unknown

Corrosion Potential - Uncoated Steel: Not Reported

Depth to Bedrock Min: > 0 inches

Depth to Watertable Min: > 0 inches

No Layer Information available.

LOCAL / REGIONAL WATER AGENCY RECORDS

EDR Local/Regional Water Agency records provide water well information to assist the environmental professional in assessing sources that may impact ground water flow direction, and in forming an opinion about the impact of contaminant migration on nearby drinking water wells.

GEOCHECK® - PHYSICAL SETTING SOURCE SUMMARY

WELL SEARCH DISTANCE INFORMATION

DATABASE	SEARCH DISTANCE (miles)
Federal USGS	1.000
Federal FRDS PWS	Nearest PWS within 1 mile
State Database	1.000

FEDERAL USGS WELL INFORMATION

MAP ID	WELL ID	LOCATION FROM TP
No Wells Found		

FEDERAL FRDS PUBLIC WATER SUPPLY SYSTEM INFORMATION

MAP ID	WELL ID	LOCATION FROM TP
No PWS System Found		

Note: PWS System location is not always the same as well location.

STATE DATABASE WELL INFORMATION

MAP ID	WELL ID	LOCATION FROM TP
1	OHDM30000040205	1/4 - 1/2 Mile West
A2	OHD900000834659	1/4 - 1/2 Mile SSE
A3	OHD900000834660	1/4 - 1/2 Mile SSE
A4	OHD900000834661	1/4 - 1/2 Mile SSE
B5	OHD900000578923	1/4 - 1/2 Mile SW
B6	OHD900000829447	1/4 - 1/2 Mile SW
B7	OHD900000534603	1/4 - 1/2 Mile SW
8	OHD900000767070	1/4 - 1/2 Mile South
C9	OHDM30000003253	1/4 - 1/2 Mile South
C10	OHDM30000003252	1/4 - 1/2 Mile South
C11	OHD900000897512	1/4 - 1/2 Mile SSE
13	OHDM30000051071	1/2 - 1 Mile ENE
D15	OHDM30000040256	1/2 - 1 Mile SSW
16	OHDM30000004546	1/2 - 1 Mile NE
D17	OHDM30000005105	1/2 - 1 Mile SSW
D18	OHDM30000019458	1/2 - 1 Mile SSW
D19	OHDM30000027674	1/2 - 1 Mile SSW
D20	OHDM30000040208	1/2 - 1 Mile SSW
D21	OHDM30000037748	1/2 - 1 Mile SSW
D22	OHDM30000040209	1/2 - 1 Mile SSW
D23	OHDM30000040113	1/2 - 1 Mile SSW
D24	OHDM30000037747	1/2 - 1 Mile SSW
D25	OHDM30000043317	1/2 - 1 Mile SSW
D26	OHDM30000040152	1/2 - 1 Mile SSW
D27	OHDM30000040257	1/2 - 1 Mile SSW

STATE DATABASE WELL INFORMATION

MAP ID	WELL ID	LOCATION FROM TP
D28	OHDM30000040118	1/2 - 1 Mile SSW
D29	OHDM30000040114	1/2 - 1 Mile SSW
D30	OHDM30000040119	1/2 - 1 Mile SSW
D31	OHDM30000040117	1/2 - 1 Mile SSW
D32	OHDM30000040115	1/2 - 1 Mile SSW
D33	OHDM30000040111	1/2 - 1 Mile SSW
D34	OHDM30000040204	1/2 - 1 Mile SSW
D35	OHDM30000040108	1/2 - 1 Mile SSW
D36	OHDM30000040107	1/2 - 1 Mile SSW
E37	OHD900000801870	1/2 - 1 Mile WSW
E38	OHD900000801869	1/2 - 1 Mile WSW
E39	OHD900000801872	1/2 - 1 Mile WSW
E40	OHD900000801871	1/2 - 1 Mile WSW
41	OHD900000897522	1/2 - 1 Mile SE
F42	OHDM30000063885	1/2 - 1 Mile NE
F43	OHDM30000063884	1/2 - 1 Mile NE
F44	OHDM30000023958	1/2 - 1 Mile NE
F45	OHD900000655090	1/2 - 1 Mile NE
F46	OHD900000633065	1/2 - 1 Mile NE
F47	OHD900000838182	1/2 - 1 Mile NE
F48	OHD900000549796	1/2 - 1 Mile NE
F49	OHD900000633064	1/2 - 1 Mile NE
F50	OHD900000836746	1/2 - 1 Mile NE
F51	OHD900000633306	1/2 - 1 Mile NE
F52	OHD900000549794	1/2 - 1 Mile NE
F53	OHDM30000017550	1/2 - 1 Mile NE
F54	OHDM30000017548	1/2 - 1 Mile NE
F55	OHD900000667697	1/2 - 1 Mile NE
F56	OHD900000592558	1/2 - 1 Mile NE
F57	OHD900000861661	1/2 - 1 Mile NE
F58	OHD900000630681	1/2 - 1 Mile NE
F59	OHD900000564966	1/2 - 1 Mile NE
F60	OHD900000861666	1/2 - 1 Mile NE
F61	OHDM30000046358	1/2 - 1 Mile NE
F62	OHDM30000046359	1/2 - 1 Mile NE
F63	OHDM30000046357	1/2 - 1 Mile NE
F64	OHDM30000046355	1/2 - 1 Mile NE
F65	OHDM30000046356	1/2 - 1 Mile NE
F66	OHDM30000046360	1/2 - 1 Mile NE
F67	OHDM30000046363	1/2 - 1 Mile NE
F68	OHDM30000048690	1/2 - 1 Mile NE
F69	OHDM30000046361	1/2 - 1 Mile NE
F70	OHDM30000046362	1/2 - 1 Mile NE
F71	OHDM30000017552	1/2 - 1 Mile NE
F72	OHD900000861667	1/2 - 1 Mile NE
F73	OHDM30000017554	1/2 - 1 Mile NE
F74	OHD900000655904	1/2 - 1 Mile NE
F75	OHD900000605479	1/2 - 1 Mile NE
F76	OHDM30000017547	1/2 - 1 Mile NE
F77	OHD900000590148	1/2 - 1 Mile NE
F78	OHDM30000017543	1/2 - 1 Mile NE
H81	OHDM30000032723	1/2 - 1 Mile WSW

STATE DATABASE WELL INFORMATION

MAP ID	WELL ID	LOCATION FROM TP
H82	OHDM30000062785	1/2 - 1 Mile WSW
G83	OHDM30000004333	1/2 - 1 Mile NNW
G84	OHDM30000028483	1/2 - 1 Mile NNW
H85	OHDM30000020865	1/2 - 1 Mile WSW
H86	OHDM30000023057	1/2 - 1 Mile WSW
H88	OHDM30000022525	1/2 - 1 Mile WSW
H89	OHDM30000065211	1/2 - 1 Mile WSW
H90	OHDM30000062783	1/2 - 1 Mile WSW
H91	OHDM30000064604	1/2 - 1 Mile WSW
H92	OHDM30000023946	1/2 - 1 Mile WSW
H93	OHDM30000032721	1/2 - 1 Mile WSW
H94	OHDM30000032724	1/2 - 1 Mile WSW
H95	OHDM30000065212	1/2 - 1 Mile WSW
H96	OHDM30000063338	1/2 - 1 Mile WSW
H97	OHDM30000063596	1/2 - 1 Mile WSW
H98	OHDM30000020480	1/2 - 1 Mile WSW
H99	OHDM30000064605	1/2 - 1 Mile WSW
J100	OHDM30000064564	1/2 - 1 Mile SE
K101	OHD900000800324	1/2 - 1 Mile East
K102	OHD900000800325	1/2 - 1 Mile East
J103	OHDM30000064565	1/2 - 1 Mile SE
I104	OHDM30000061106	1/2 - 1 Mile SE
I105	OHDM30000061830	1/2 - 1 Mile SE
J106	OHDM30000066378	1/2 - 1 Mile SE
H107	OHDM30000023050	1/2 - 1 Mile WSW
H108	OHDM30000029825	1/2 - 1 Mile WSW
H109	OHDM30000029826	1/2 - 1 Mile WSW
H110	OHDM30000060744	1/2 - 1 Mile WSW
H111	OHDM30000022476	1/2 - 1 Mile WSW
H112	OHDM30000060648	1/2 - 1 Mile WSW
H113	OHDM30000021279	1/2 - 1 Mile WSW
H114	OHDM30000032722	1/2 - 1 Mile WSW
I115	OHDM30000057818	1/2 - 1 Mile SE
I116	OHDM30000052277	1/2 - 1 Mile SE
H117	OHDM30000048261	1/2 - 1 Mile WSW
L118	OHDM30000029331	1/2 - 1 Mile WSW
L119	OHDM30000034436	1/2 - 1 Mile WSW
H120	OHDM30000022475	1/2 - 1 Mile WSW
H121	OHDM30000060647	1/2 - 1 Mile WSW
122	OHDM30000049430	1/2 - 1 Mile West
H123	OHDM30000048590	1/2 - 1 Mile WSW
H124	OHDM30000029713	1/2 - 1 Mile WSW
L125	OHDM30000032720	1/2 - 1 Mile WSW
L126	OHDM30000064603	1/2 - 1 Mile WSW
L127	OHDM30000048591	1/2 - 1 Mile WSW
L128	OHDM30000065719	1/2 - 1 Mile WSW
L129	OHDM30000021742	1/2 - 1 Mile WSW
M131	OHDM30000020426	1/2 - 1 Mile WSW
N132	OHDM30000021898	1/2 - 1 Mile WSW
N133	OHDM30000048588	1/2 - 1 Mile WSW
N134	OHDM30000064436	1/2 - 1 Mile WSW
N135	OHDM30000061812	1/2 - 1 Mile WSW

GEOCHECK® - PHYSICAL SETTING SOURCE SUMMARY

STATE DATABASE WELL INFORMATION

MAP ID	WELL ID	LOCATION FROM TP
N136	OHDM30000021743	1/2 - 1 Mile WSW
N137	OHDM30000037529	1/2 - 1 Mile WSW
M138	OHDM30000048589	1/2 - 1 Mile WSW
M139	OHDM30000031741	1/2 - 1 Mile WSW
N140	OHDM30000031730	1/2 - 1 Mile WSW
N141	OHDM30000037528	1/2 - 1 Mile WSW
N142	OHDM30000048587	1/2 - 1 Mile WSW
N143	OHDM30000025350	1/2 - 1 Mile WSW
N144	OHDM30000048260	1/2 - 1 Mile WSW
N145	OHDM30000021895	1/2 - 1 Mile WSW
N146	OHDM30000048586	1/2 - 1 Mile WSW
O147	OHDM30000039844	1/2 - 1 Mile WSW
O148	OHDM30000037527	1/2 - 1 Mile WSW
N149	OHDM30000037530	1/2 - 1 Mile WSW
150	OHD900000547846	1/2 - 1 Mile ENE
151	OHDM30000058270	1/2 - 1 Mile NW

OTHER STATE DATABASE INFORMATION

STATE OIL/GAS WELL INFORMATION

MAP ID	WELL ID	LOCATION FROM TP
1	OHOG50000052815	1/4 - 1/2 Mile South
2	OHOG50000050031	1/4 - 1/2 Mile SE
3	OHOG50000050535	1/2 - 1 Mile SSW

PHYSICAL SETTING SOURCE MAP - 7927204.2s

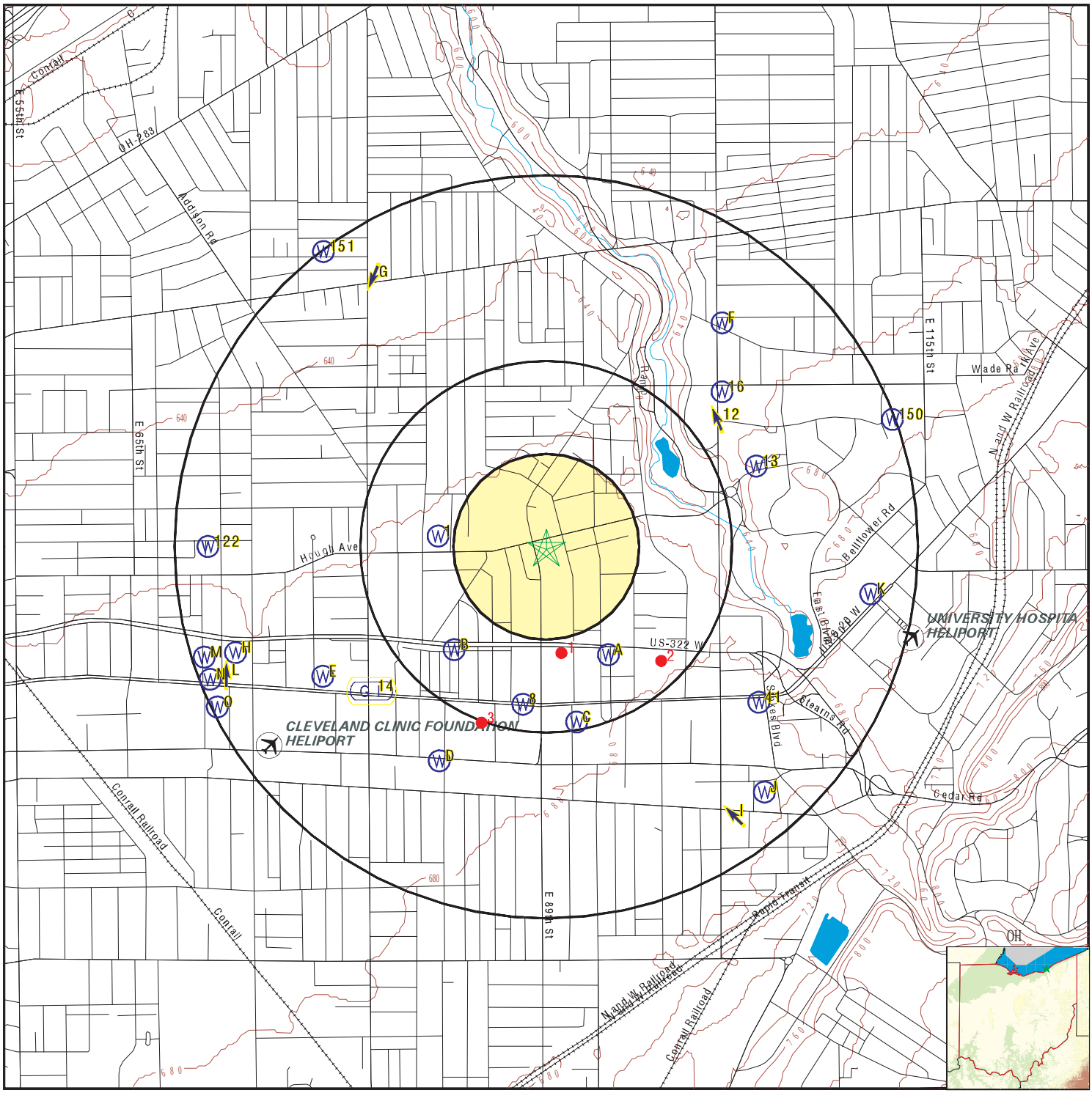

County Boundary
Major Roads
Contour Lines
Airports
Earthquake epicenter, Richter 5 or greater
Water Wells
Public Water Supply Wells
Cluster of Multiple Icons

Groundwater Flow Direction
Indeterminate Groundwater Flow at Location
Groundwater Flow Varies at Location
Oil, gas or related wells

SITE NAME:	Hough Senior Independent Living	CLIENT:	Partners Env. Consulting, Inc.
ADDRESS:	Hough Ave. Between East 89th St. and East 90th St. Cleveland OH 44106	CONTACT:	Emily Loxley
		INQUIRY #:	7927204.2s
LAT/LONG:	41.509554 / 81.624304	DATE:	March 17, 2025 10:37 am

Copyright © 2025 EDR, Inc. © 2015 TomTom Rel. 2015.

Map ID Direction Distance Elevation	Database	EDR ID Number
1 **West** **1/4 - 1/2 Mile** **Lower**	**OH WELLS**	**OHDM30000040205**

Database:	Monitoring Water Wells Listing		
Well Log #:	2033212	Well Type:	Water Well
Drill Type:	AUGER	Test Type:	Bailing
Well Use:	MONITOR	Aquifer Type:	SAND AND GRAVEL
Permit #:	Not Reported	Test Rate (gpm):	Not Reported
Draw Down:	Not Reported	Test Duration:	Not Reported
Surface Water Level (ft):	0	Date Measured:	20110509000000.000
Casing Height (ft):	Not Reported	Screen Length (ft):	10
Total Depth (ft):	15	Completion Date:	20110509000000.000
Depth to Bedrock (ft):	Not Reported	Drill Year:	Not Reported
Well Seal Report #:	Not Reported	Screen Diameter (in):	1
Screen Type:	MACHINE SLOTTED	Screen Material:	PVC
Pump Type:	Not Reported	Pump Capacity (gpm):	Not Reported
Pump Installed By:	Not Reported	Water Level Elev (ft):	667.2
Well Drilled By:	Not Reported	Comments:	Not Reported

A2 **SSE** **1/4 - 1/2 Mile** **Higher**	**OH WELLS**	**OHD900000834659**

Database:	Water Well Database	Well Log #:	176084
Well Type:	Sealing Report	Drill Type:	Not Reported
Test Type:	Not Reported	Well Use:	ABANDONED
Aquifer Type:	Not Reported	Permit #:	Not Reported
Test Rate (gpm):	Not Reported	Draw Down:	0
Test Duration:	0	Surface Water Level (ft):	14.4
Date Measured:	20071227000000.000	Casing Height (ft):	0
Screen Length (ft):	Not Reported	Total Depth (ft):	20
Completion Date:	Not Reported	Depth to Bedrock (ft):	Not Reported
Drill Year:	Not Reported	Well Seal Report #:	Not Reported
Screen Diameter (in):	Not Reported	Screen Type:	Not Reported
Screen Material:	Not Reported	Pump Type:	Not Reported
Pump Capacity (gpm):	Not Reported	Pump Installed By:	Not Reported
Water Level Elev (ft):	Not Reported	Well Drilled By:	Not Reported
Comments:	No Longer Needed		

A3 **SSE** **1/4 - 1/2 Mile** **Higher**	**OH WELLS**	**OHD900000834660**

Database:	Water Well Database	Well Log #:	176085
Well Type:	Sealing Report	Drill Type:	Not Reported
Test Type:	Not Reported	Well Use:	ABANDONED
Aquifer Type:	Not Reported	Permit #:	Not Reported
Test Rate (gpm):	Not Reported	Draw Down:	0
Test Duration:	0	Surface Water Level (ft):	15.2
Date Measured:	20071227000000.000	Casing Height (ft):	0
Screen Length (ft):	Not Reported	Total Depth (ft):	22.3
Completion Date:	Not Reported	Depth to Bedrock (ft):	Not Reported

Drill Year:	Not Reported	Well Seal Report #:	Not Reported
Screen Diameter (in):	Not Reported	Screen Type:	Not Reported
Screen Material:	Not Reported	Pump Type:	Not Reported
Pump Capacity (gpm):	Not Reported	Pump Installed By:	Not Reported
Water Level Elev (ft):	Not Reported	Well Drilled By:	Not Reported
Comments:	No Longer Needed		

A4
SSE **OH WELLS** **OHD900000834661**
1/4 - 1/2 Mile
Higher

Database:	Water Well Database	Well Log #:	176086
Well Type:	Sealing Report	Drill Type:	Not Reported
Test Type:	Not Reported	Well Use:	ABANDONED
Aquifer Type:	Not Reported	Permit #:	Not Reported
Test Rate (gpm):	Not Reported	Draw Down:	0
Test Duration:	0	Surface Water Level (ft):	15.2
Date Measured:	20071227000000.000	Casing Height (ft):	0
Screen Length (ft):	Not Reported	Total Depth (ft):	22.3
Completion Date:	Not Reported	Depth to Bedrock (ft):	Not Reported
Drill Year:	Not Reported	Well Seal Report #:	Not Reported
Screen Diameter (in):	Not Reported	Screen Type:	Not Reported
Screen Material:	Not Reported	Pump Type:	Not Reported
Pump Capacity (gpm):	Not Reported	Pump Installed By:	Not Reported
Water Level Elev (ft):	Not Reported	Well Drilled By:	Not Reported
Comments:	No Longer Needed		

B5
SW **OH WELLS** **OHD900000578923**
1/4 - 1/2 Mile
Higher

Database:	Water Well Database	Well Log #:	2078714
Well Type:	Water Well	Drill Type:	BUCKET AUGER
Test Type:	Pumping	Well Use:	DEWATERING WELL
Aquifer Type:	SAND AND SILT	Permit #:	Not Reported
Test Rate (gpm):	50	Draw Down:	10
Test Duration:	1	Surface Water Level (ft):	4.6
Date Measured:	20200320000000.000	Casing Height (ft):	2
Screen Length (ft):	20	Total Depth (ft):	42
Completion Date:	20200320000000.000	Depth to Bedrock (ft):	Not Reported
Drill Year:	Not Reported	Well Seal Report #:	Not Reported
Screen Diameter (in):	12	Screen Type:	LOUVERED
Screen Material:	GALVANIZED STEEL	Pump Type:	Not Reported
Pump Capacity (gpm):	Not Reported	Pump Installed By:	Not Reported
Water Level Elev (ft):	Not Reported	Well Drilled By:	Not Reported
Comments:	Not Reported		

B6
SW **OH WELLS** **OHD900000829447**
1/4 - 1/2 Mile
Higher

Database:	Water Well Database	Well Log #:	2078713
Well Type:	Water Well	Drill Type:	BUCKET AUGER

Test Type:	Pumping	Well Use:	DEWATERING WELL
Aquifer Type:	SAND AND SILT	Permit #:	Not Reported
Test Rate (gpm):	50	Draw Down:	10
Test Duration:	1	Surface Water Level (ft):	19.6
Date Measured:	20200320000000.000	Casing Height (ft):	2
Screen Length (ft):	20	Total Depth (ft):	42
Completion Date:	20200320000000.000	Depth to Bedrock (ft):	Not Reported
Drill Year:	Not Reported	Well Seal Report #:	Not Reported
Screen Diameter (in):	12	Screen Type:	LOUVERED
Screen Material:	GALVANIZED STEEL	Pump Type:	Not Reported
Pump Capacity (gpm):	Not Reported	Pump Installed By:	Not Reported
Water Level Elev (ft):	Not Reported	Well Drilled By:	Not Reported
Comments:	Not Reported		

B7
SW
1/4 - 1/2 Mile
Higher

OH WELLS **OHD900000534603**

Database:	Water Well Database	Well Log #:	2078712
Well Type:	Water Well	Drill Type:	BUCKET AUGER
Test Type:	Not Reported	Well Use:	DEWATERING WELL
Aquifer Type:	SAND	Permit #:	Not Reported
Test Rate (gpm):	Not Reported	Draw Down:	Not Reported
Test Duration:	Not Reported	Surface Water Level (ft):	19.5
Date Measured:	20200320000000.000	Casing Height (ft):	2
Screen Length (ft):	20	Total Depth (ft):	42
Completion Date:	20200320000000.000	Depth to Bedrock (ft):	Not Reported
Drill Year:	Not Reported	Well Seal Report #:	Not Reported
Screen Diameter (in):	12	Screen Type:	LOUVERED
Screen Material:	GALVANIZED STEEL	Pump Type:	Not Reported
Pump Capacity (gpm):	Not Reported	Pump Installed By:	Not Reported
Water Level Elev (ft):	Not Reported	Well Drilled By:	Not Reported
Comments:	Not Reported		

8
South
1/4 - 1/2 Mile
Higher

OH WELLS **OHD900000767070**

Database:	Water Well Database	Well Log #:	199857
Well Type:	Sealing Report	Drill Type:	Not Reported
Test Type:	Not Reported	Well Use:	Not Reported
Aquifer Type:	Not Reported	Permit #:	Not Reported
Test Rate (gpm):	Not Reported	Draw Down:	Not Reported
Test Duration:	Not Reported	Surface Water Level (ft):	12
Date Measured:	Not Reported	Casing Height (ft):	Not Reported
Screen Length (ft):	Not Reported	Total Depth (ft):	14
Completion Date:	20131231000000.000	Depth to Bedrock (ft):	Not Reported
Drill Year:	Not Reported	Well Seal Report #:	Not Reported
Screen Diameter (in):	Not Reported	Screen Type:	Not Reported
Screen Material:	Not Reported	Pump Type:	Not Reported
Pump Capacity (gpm):	Not Reported	Pump Installed By:	Not Reported
Water Level Elev (ft):	Not Reported	Well Drilled By:	Not Reported
Comments:	Not Reported		

Map ID Direction Distance Elevation	Database	EDR ID Number
C9 **South** **1/4 - 1/2 Mile** **Higher**	**OH WELLS**	**OHDM30000003253**

Database:	Monitoring Water Wells Listing		
Well Log #:	2002427	Well Type:	Water Well
Drill Type:	AUGER	Test Type:	Not Reported
Well Use:	MONITOR	Aquifer Type:	Not Reported
Permit #:	Not Reported	Test Rate (gpm):	Not Reported
Draw Down:	Not Reported	Test Duration:	Not Reported
Surface Water Level (ft):	0	Date Measured:	Not Reported
Casing Height (ft):	Not Reported	Screen Length (ft):	10
Total Depth (ft):	24	Completion Date:	20060419000000.000
Depth to Bedrock (ft):	Not Reported	Drill Year:	Not Reported
Well Seal Report #:	Not Reported	Screen Diameter (in):	2
Screen Type:	MACHINE SLOTTED	Screen Material:	PVC
Pump Type:	Not Reported	Pump Capacity (gpm):	Not Reported
Pump Installed By:	Not Reported	Water Level Elev (ft):	679.8
Well Drilled By:	Not Reported	Comments:	Not Reported

C10 **South** **1/4 - 1/2 Mile** **Higher**	**OH WELLS**	**OHDM30000003252**

Database:	Monitoring Water Wells Listing		
Well Log #:	2002426	Well Type:	Water Well
Drill Type:	AUGER	Test Type:	Not Reported
Well Use:	MONITOR	Aquifer Type:	SAND
Permit #:	Not Reported	Test Rate (gpm):	Not Reported
Draw Down:	Not Reported	Test Duration:	Not Reported
Surface Water Level (ft):	0	Date Measured:	Not Reported
Casing Height (ft):	Not Reported	Screen Length (ft):	10
Total Depth (ft):	23	Completion Date:	20060419000000.000
Depth to Bedrock (ft):	Not Reported	Drill Year:	Not Reported
Well Seal Report #:	Not Reported	Screen Diameter (in):	2
Screen Type:	MACHINE SLOTTED	Screen Material:	PVC
Pump Type:	Not Reported	Pump Capacity (gpm):	Not Reported
Pump Installed By:	Not Reported	Water Level Elev (ft):	679
Well Drilled By:	Not Reported	Comments:	Not Reported

C11 **SSE** **1/4 - 1/2 Mile** **Higher**	**OH WELLS**	**OHD900000897512**

Database:	Water Well Database	Well Log #:	262756
Well Type:	Water Well	Drill Type:	Not Reported
Test Type:	Not Reported	Well Use:	Not Reported
Aquifer Type:	CLAY & SHALE	Permit #:	Not Reported
Test Rate (gpm):	12	Draw Down:	1
Test Duration:	36	Surface Water Level (ft):	18
Date Measured:	Not Reported	Casing Height (ft):	Not Reported
Screen Length (ft):	Not Reported	Total Depth (ft):	45
Completion Date:	19611001000000.000	Depth to Bedrock (ft):	Not Reported

Drill Year:	Not Reported	Well Seal Report #:	Not Reported
Screen Diameter (in):	Not Reported	Screen Type:	Not Reported
Screen Material:	Not Reported	Pump Type:	Not Reported
Pump Capacity (gpm):	Not Reported	Pump Installed By:	Not Reported
Water Level Elev (ft):	663.9	Well Drilled By:	Not Reported
Comments:	Not Reported		

12
NE
1/2 - 1 Mile
Lower

Site ID:	1801290-00	**AQUIFLOW**	**12614**
Groundwater Flow:	NNW		
Shallow Water Depth:	7.0		
Deep Water Depth:	8.0		
Average Water Depth:	Not Reported		
Date:	3/90		

13
ENE
1/2 - 1 Mile
Lower

OH WELLS **OHDM30000051071**

Database:	Monitoring Water Wells Listing		
Well Log #:	2014378	Well Type:	Water Well
Drill Type:	AUGER	Test Type:	Bailing
Well Use:	MONITOR	Aquifer Type:	SAND AND GRAVEL
Permit #:	Not Reported	Test Rate (gpm):	Not Reported
Draw Down:	Not Reported	Test Duration:	Not Reported
Surface Water Level (ft):	8	Date Measured:	20071012000000.000
Casing Height (ft):	0	Screen Length (ft):	10
Total Depth (ft):	15.5	Completion Date:	20071012000000.000
Depth to Bedrock (ft):	Not Reported	Drill Year:	Not Reported
Well Seal Report #:	Not Reported	Screen Diameter (in):	2
Screen Type:	MACHINE SLOTTED	Screen Material:	PVC
Pump Type:	Not Reported	Pump Capacity (gpm):	Not Reported
Pump Installed By:	Not Reported	Water Level Elev (ft):	654.6
Well Drilled By:	Not Reported		
Comments:	Well Constructed To Meet Bustr Specs.		

14
SW
1/2 - 1 Mile
Higher

Site ID:	1821686-00	**AQUIFLOW**	**17073**
Groundwater Flow:	NOT REPORTED		
Shallow Water Depth:	17.82 FT.		
Deep Water Depth:	17.75 FT.		
Average Water Depth:	Not Reported		
Date:	11/92		

D15
SSW
1/2 - 1 Mile
Higher

OH WELLS **OHDM30000040256**

Database:	Monitoring Water Wells Listing		
Well Log #:	2033217	Well Type:	Water Well
Drill Type:	AUGER	Test Type:	Bailing
Well Use:	MONITOR	Aquifer Type:	SAND AND GRAVEL
Permit #:	Not Reported	Test Rate (gpm):	Not Reported
Draw Down:	Not Reported	Test Duration:	Not Reported
Surface Water Level (ft):	0	Date Measured:	20110506000000.000
Casing Height (ft):	Not Reported	Screen Length (ft):	10

Total Depth (ft):	16	Completion Date:	20110506000000.000
Depth to Bedrock (ft):	Not Reported	Drill Year:	Not Reported
Well Seal Report #:	Not Reported	Screen Diameter (in):	1
Screen Type:	MACHINE SLOTTED	Screen Material:	PVC
Pump Type:	Not Reported	Pump Capacity (gpm):	Not Reported
Pump Installed By:	Not Reported	Water Level Elev (ft):	670.8
Well Drilled By:	Not Reported	Comments:	Not Reported

16
NE
1/2 - 1 Mile
Lower

OH WELLS **OHDM30000004546**

Database:	Monitoring Water Wells Listing		
Well Log #:	767720	Well Type:	Water Well
Drill Type:	AUGER	Test Type:	Not Reported
Well Use:	MONITOR	Aquifer Type:	SAND
Permit #:	Not Reported	Test Rate (gpm):	Not Reported
Draw Down:	Not Reported	Test Duration:	Not Reported
Surface Water Level (ft):	Not Reported	Date Measured:	Not Reported
Casing Height (ft):	Not Reported	Screen Length (ft):	Not Reported
Total Depth (ft):	14	Completion Date:	19930312000000.000
Depth to Bedrock (ft):	Not Reported	Drill Year:	Not Reported
Well Seal Report #:	Not Reported	Screen Diameter (in):	Not Reported
Screen Type:	Not Reported	Screen Material:	Not Reported
Pump Type:	Not Reported	Pump Capacity (gpm):	Not Reported
Pump Installed By:	Not Reported	Water Level Elev (ft):	Not Reported
Well Drilled By:	Not Reported	Comments:	Not Reported

D17
SSW
1/2 - 1 Mile
Higher

OH WELLS **OHDM30000005105**

Database:	Monitoring Water Wells Listing		
Well Log #:	768072	Well Type:	Water Well
Drill Type:	AUGER	Test Type:	Not Reported
Well Use:	MONITOR	Aquifer Type:	SAND AND GRAVEL
Permit #:	Not Reported	Test Rate (gpm):	Not Reported
Draw Down:	Not Reported	Test Duration:	Not Reported
Surface Water Level (ft):	Not Reported	Date Measured:	Not Reported
Casing Height (ft):	Not Reported	Screen Length (ft):	Not Reported
Total Depth (ft):	12	Completion Date:	19950725000000.000
Depth to Bedrock (ft):	Not Reported	Drill Year:	Not Reported
Well Seal Report #:	Not Reported	Screen Diameter (in):	Not Reported
Screen Type:	Not Reported	Screen Material:	Not Reported
Pump Type:	Not Reported	Pump Capacity (gpm):	Not Reported
Pump Installed By:	Not Reported	Water Level Elev (ft):	Not Reported
Well Drilled By:	Not Reported	Comments:	Not Reported

Map ID Direction Distance Elevation	Database	EDR ID Number
D18 **SSW** **1/2 - 1 Mile** **Higher**	**OH WELLS**	**OHDM30000019458**

Database:	Monitoring Water Wells Listing		
Well Log #:	768071	Well Type:	Water Well
Drill Type:	AUGER	Test Type:	Not Reported
Well Use:	MONITOR	Aquifer Type:	SAND AND GRAVEL
Permit #:	Not Reported	Test Rate (gpm):	Not Reported
Draw Down:	Not Reported	Test Duration:	Not Reported
Surface Water Level (ft):	Not Reported	Date Measured:	Not Reported
Casing Height (ft):	Not Reported	Screen Length (ft):	Not Reported
Total Depth (ft):	18	Completion Date:	19950724000000.000
Depth to Bedrock (ft):	Not Reported	Drill Year:	Not Reported
Well Seal Report #:	Not Reported	Screen Diameter (in):	Not Reported
Screen Type:	Not Reported	Screen Material:	Not Reported
Pump Type:	Not Reported	Pump Capacity (gpm):	Not Reported
Pump Installed By:	Not Reported	Water Level Elev (ft):	Not Reported
Well Drilled By:	Not Reported	Comments:	Not Reported

D19 **SSW** **1/2 - 1 Mile** **Higher**	**OH WELLS**	**OHDM30000027674**

Database:	Monitoring Water Wells Listing		
Well Log #:	768070	Well Type:	Water Well
Drill Type:	AUGER	Test Type:	Not Reported
Well Use:	MONITOR	Aquifer Type:	SAND AND GRAVEL
Permit #:	Not Reported	Test Rate (gpm):	Not Reported
Draw Down:	Not Reported	Test Duration:	Not Reported
Surface Water Level (ft):	Not Reported	Date Measured:	Not Reported
Casing Height (ft):	Not Reported	Screen Length (ft):	Not Reported
Total Depth (ft):	12	Completion Date:	19950724000000.000
Depth to Bedrock (ft):	Not Reported	Drill Year:	Not Reported
Well Seal Report #:	Not Reported	Screen Diameter (in):	Not Reported
Screen Type:	Not Reported	Screen Material:	Not Reported
Pump Type:	Not Reported	Pump Capacity (gpm):	Not Reported
Pump Installed By:	Not Reported	Water Level Elev (ft):	Not Reported
Well Drilled By:	Not Reported	Comments:	Not Reported

D20 **SSW** **1/2 - 1 Mile** **Higher**	**OH WELLS**	**OHDM30000040208**

Database:	Monitoring Water Wells Listing		
Well Log #:	2033219	Well Type:	Water Well
Drill Type:	AUGER	Test Type:	Bailing
Well Use:	MONITOR	Aquifer Type:	GRAVEL AND SAND
Permit #:	Not Reported	Test Rate (gpm):	Not Reported
Draw Down:	Not Reported	Test Duration:	Not Reported
Surface Water Level (ft):	0	Date Measured:	20110504000000.000
Casing Height (ft):	Not Reported	Screen Length (ft):	10
Total Depth (ft):	16	Completion Date:	20110504000000.000

Depth to Bedrock (ft):	Not Reported	Drill Year:	Not Reported
Well Seal Report #:	Not Reported	Screen Diameter (in):	1
Screen Type:	MACHINE SLOTTED	Screen Material:	PVC
Pump Type:	Not Reported	Pump Capacity (gpm):	Not Reported
Pump Installed By:	Not Reported	Water Level Elev (ft):	670.7
Well Drilled By:	Not Reported	Comments:	Not Reported

D21
SSW
1/2 - 1 Mile
Higher

OH WELLS **OHDM30000037748**

Database:	Monitoring Water Wells Listing		
Well Log #:	2033266	Well Type:	Water Well
Drill Type:	AUGER	Test Type:	Bailing
Well Use:	MONITOR	Aquifer Type:	SAND
Permit #:	Not Reported	Test Rate (gpm):	Not Reported
Draw Down:	Not Reported	Test Duration:	Not Reported
Surface Water Level (ft):	0	Date Measured:	20110505000000.000
Casing Height (ft):	Not Reported	Screen Length (ft):	10
Total Depth (ft):	18.5	Completion Date:	20110505000000.000
Depth to Bedrock (ft):	Not Reported	Drill Year:	Not Reported
Well Seal Report #:	Not Reported	Screen Diameter (in):	1
Screen Type:	MACHINE SLOTTED	Screen Material:	PVC
Pump Type:	Not Reported	Pump Capacity (gpm):	Not Reported
Pump Installed By:	Not Reported	Water Level Elev (ft):	670.8
Well Drilled By:	Not Reported	Comments:	Not Reported

D22
SSW
1/2 - 1 Mile
Higher

OH WELLS **OHDM30000040209**

Database:	Monitoring Water Wells Listing		
Well Log #:	2033220	Well Type:	Water Well
Drill Type:	AUGER	Test Type:	Bailing
Well Use:	MONITOR	Aquifer Type:	SAND AND GRAVEL
Permit #:	Not Reported	Test Rate (gpm):	Not Reported
Draw Down:	Not Reported	Test Duration:	Not Reported
Surface Water Level (ft):	0	Date Measured:	20110504000000.000
Casing Height (ft):	Not Reported	Screen Length (ft):	10
Total Depth (ft):	17	Completion Date:	20110504000000.000
Depth to Bedrock (ft):	Not Reported	Drill Year:	Not Reported
Well Seal Report #:	Not Reported	Screen Diameter (in):	1
Screen Type:	MACHINE SLOTTED	Screen Material:	PVC
Pump Type:	Not Reported	Pump Capacity (gpm):	Not Reported
Pump Installed By:	Not Reported	Water Level Elev (ft):	670.8
Well Drilled By:	Not Reported	Comments:	Not Reported

D23
SSW
1/2 - 1 Mile
Higher

OH WELLS **OHDM30000040113**

Database:	Monitoring Water Wells Listing		
Well Log #:	2033239	Well Type:	Water Well

Drill Type:	AUGER	Test Type:	Bailing
Well Use:	MONITOR	Aquifer Type:	SAND AND GRAVEL
Permit #:	Not Reported	Test Rate (gpm):	Not Reported
Draw Down:	Not Reported	Test Duration:	Not Reported
Surface Water Level (ft):	0	Date Measured:	20110504000000.000
Casing Height (ft):	Not Reported	Screen Length (ft):	10
Total Depth (ft):	14	Completion Date:	20110504000000.000
Depth to Bedrock (ft):	Not Reported	Drill Year:	Not Reported
Well Seal Report #:	Not Reported	Screen Diameter (in):	2
Screen Type:	MACHINE SLOTTED	Screen Material:	PVC
Pump Type:	Not Reported	Pump Capacity (gpm):	Not Reported
Pump Installed By:	Not Reported	Water Level Elev (ft):	670.8
Well Drilled By:	Not Reported	Comments:	Not Reported

D24
SSW
1/2 - 1 Mile
Higher

OH WELLS **OHDM30000037747**

Database:	Monitoring Water Wells Listing		
Well Log #:	2033241	Well Type:	Water Well
Drill Type:	AUGER	Test Type:	Bailing
Well Use:	MONITOR	Aquifer Type:	SAND
Permit #:	Not Reported	Test Rate (gpm):	Not Reported
Draw Down:	Not Reported	Test Duration:	Not Reported
Surface Water Level (ft):	0	Date Measured:	20110504000000.000
Casing Height (ft):	Not Reported	Screen Length (ft):	10
Total Depth (ft):	16	Completion Date:	20110504000000.000
Depth to Bedrock (ft):	Not Reported	Drill Year:	Not Reported
Well Seal Report #:	Not Reported	Screen Diameter (in):	2
Screen Type:	MACHINE SLOTTED	Screen Material:	PVC
Pump Type:	Not Reported	Pump Capacity (gpm):	Not Reported
Pump Installed By:	Not Reported	Water Level Elev (ft):	670.8
Well Drilled By:	Not Reported	Comments:	Not Reported

D25
SSW
1/2 - 1 Mile
Higher

OH WELLS **OHDM30000043317**

Database:	Monitoring Water Wells Listing		
Well Log #:	2033245	Well Type:	Water Well
Drill Type:	BUCKET AUGER	Test Type:	Not Reported
Well Use:	MONITOR	Aquifer Type:	SAND
Permit #:	Not Reported	Test Rate (gpm):	Not Reported
Draw Down:	Not Reported	Test Duration:	Not Reported
Surface Water Level (ft):	0	Date Measured:	20110504000000.000
Casing Height (ft):	Not Reported	Screen Length (ft):	10
Total Depth (ft):	16	Completion Date:	20110504000000.000
Depth to Bedrock (ft):	Not Reported	Drill Year:	Not Reported
Well Seal Report #:	Not Reported	Screen Diameter (in):	1
Screen Type:	MACHINE SLOTTED	Screen Material:	PVC
Pump Type:	Not Reported	Pump Capacity (gpm):	Not Reported
Pump Installed By:	Not Reported	Water Level Elev (ft):	670.9
Well Drilled By:	Not Reported	Comments:	Not Reported

Map ID Direction Distance Elevation	Database	EDR ID Number
D26 **SSW** **1/2 - 1 Mile** **Higher**	**OH WELLS**	**OHDM30000040152**

Database:	Monitoring Water Wells Listing		
Well Log #:	2033248	Well Type:	Water Well
Drill Type:	AUGER	Test Type:	Bailing
Well Use:	MONITOR	Aquifer Type:	SAND AND GRAVEL
Permit #:	Not Reported	Test Rate (gpm):	Not Reported
Draw Down:	Not Reported	Test Duration:	Not Reported
Surface Water Level (ft):	0	Date Measured:	20110505000000.000
Casing Height (ft):	Not Reported	Screen Length (ft):	10
Total Depth (ft):	15	Completion Date:	20110505000000.000
Depth to Bedrock (ft):	Not Reported	Drill Year:	Not Reported
Well Seal Report #:	Not Reported	Screen Diameter (in):	2
Screen Type:	MACHINE SLOTTED	Screen Material:	PVC
Pump Type:	Not Reported	Pump Capacity (gpm):	Not Reported
Pump Installed By:	Not Reported	Water Level Elev (ft):	670.9
Well Drilled By:	Not Reported	Comments:	Not Reported

D27 **SSW** **1/2 - 1 Mile** **Higher**	**OH WELLS**	**OHDM30000040257**

Database:	Monitoring Water Wells Listing		
Well Log #:	2033265	Well Type:	Water Well
Drill Type:	AUGER	Test Type:	Bailing
Well Use:	MONITOR	Aquifer Type:	SAND AND GRAVEL
Permit #:	Not Reported	Test Rate (gpm):	Not Reported
Draw Down:	Not Reported	Test Duration:	Not Reported
Surface Water Level (ft):	0	Date Measured:	20110505000000.000
Casing Height (ft):	Not Reported	Screen Length (ft):	10
Total Depth (ft):	17	Completion Date:	20110505000000.000
Depth to Bedrock (ft):	Not Reported	Drill Year:	Not Reported
Well Seal Report #:	Not Reported	Screen Diameter (in):	1
Screen Type:	MACHINE SLOTTED	Screen Material:	PVC
Pump Type:	Not Reported	Pump Capacity (gpm):	Not Reported
Pump Installed By:	Not Reported	Water Level Elev (ft):	670.9
Well Drilled By:	Not Reported	Comments:	Not Reported

D28 **SSW** **1/2 - 1 Mile** **Higher**	**OH WELLS**	**OHDM30000040118**

Database:	Monitoring Water Wells Listing		
Well Log #:	2033263	Well Type:	Water Well
Drill Type:	AUGER	Test Type:	Bailing
Well Use:	MONITOR	Aquifer Type:	SAND
Permit #:	Not Reported	Test Rate (gpm):	Not Reported
Draw Down:	Not Reported	Test Duration:	Not Reported
Surface Water Level (ft):	0	Date Measured:	20110506000000.000
Casing Height (ft):	Not Reported	Screen Length (ft):	10
Total Depth (ft):	17	Completion Date:	20110506000000.000

Depth to Bedrock (ft):	Not Reported	Drill Year:	Not Reported
Well Seal Report #:	Not Reported	Screen Diameter (in):	1
Screen Type:	MACHINE SLOTTED	Screen Material:	PVC
Pump Type:	Not Reported	Pump Capacity (gpm):	Not Reported
Pump Installed By:	Not Reported	Water Level Elev (ft):	671
Well Drilled By:	Not Reported	Comments:	Not Reported

D29
SSW
1/2 - 1 Mile
Higher

OH WELLS **OHDM30000040114**

Database:	Monitoring Water Wells Listing		
Well Log #:	2033257	Well Type:	Water Well
Drill Type:	AUGER	Test Type:	Bailing
Well Use:	MONITOR	Aquifer Type:	GRAVEL AND SAND
Permit #:	Not Reported	Test Rate (gpm):	Not Reported
Draw Down:	Not Reported	Test Duration:	Not Reported
Surface Water Level (ft):	0	Date Measured:	20110504000000.000
Casing Height (ft):	Not Reported	Screen Length (ft):	10
Total Depth (ft):	16	Completion Date:	20110504000000.000
Depth to Bedrock (ft):	Not Reported	Drill Year:	Not Reported
Well Seal Report #:	Not Reported	Screen Diameter (in):	1
Screen Type:	MACHINE SLOTTED	Screen Material:	PVC
Pump Type:	Not Reported	Pump Capacity (gpm):	Not Reported
Pump Installed By:	Not Reported	Water Level Elev (ft):	671
Well Drilled By:	Not Reported	Comments:	Not Reported

D30
SSW
1/2 - 1 Mile
Higher

OH WELLS **OHDM30000040119**

Database:	Monitoring Water Wells Listing		
Well Log #:	2033264	Well Type:	Water Well
Drill Type:	AUGER	Test Type:	Bailing
Well Use:	MONITOR	Aquifer Type:	SAND AND GRAVEL
Permit #:	Not Reported	Test Rate (gpm):	Not Reported
Draw Down:	Not Reported	Test Duration:	Not Reported
Surface Water Level (ft):	0	Date Measured:	20110506000000.000
Casing Height (ft):	Not Reported	Screen Length (ft):	10
Total Depth (ft):	17	Completion Date:	20110506000000.000
Depth to Bedrock (ft):	Not Reported	Drill Year:	Not Reported
Well Seal Report #:	Not Reported	Screen Diameter (in):	1
Screen Type:	MACHINE SLOTTED	Screen Material:	PVC
Pump Type:	Not Reported	Pump Capacity (gpm):	Not Reported
Pump Installed By:	Not Reported	Water Level Elev (ft):	671
Well Drilled By:	Not Reported	Comments:	Not Reported

D31
SSW
1/2 - 1 Mile
Higher

OH WELLS **OHDM30000040117**

Database:	Monitoring Water Wells Listing		
Well Log #:	2033262	Well Type:	Water Well

Drill Type:	AUGER	Test Type:	Bailing
Well Use:	MONITOR	Aquifer Type:	SAND AND GRAVEL
Permit #:	Not Reported	Test Rate (gpm):	Not Reported
Draw Down:	Not Reported	Test Duration:	Not Reported
Surface Water Level (ft):	0	Date Measured:	20110504000000.000
Casing Height (ft):	Not Reported	Screen Length (ft):	10
Total Depth (ft):	16	Completion Date:	20110504000000.000
Depth to Bedrock (ft):	Not Reported	Drill Year:	Not Reported
Well Seal Report #:	Not Reported	Screen Diameter (in):	1
Screen Type:	MACHINE SLOTTED	Screen Material:	PVC
Pump Type:	Not Reported	Pump Capacity (gpm):	Not Reported
Pump Installed By:	Not Reported	Water Level Elev (ft):	671
Well Drilled By:	Not Reported	Comments:	Not Reported

D32
SSW
1/2 - 1 Mile
Higher

OH WELLS **OHDM30000040115**

Database:	Monitoring Water Wells Listing		
Well Log #:	2033259	Well Type:	Water Well
Drill Type:	AUGER	Test Type:	Bailing
Well Use:	MONITOR	Aquifer Type:	SAND
Permit #:	Not Reported	Test Rate (gpm):	Not Reported
Draw Down:	Not Reported	Test Duration:	Not Reported
Surface Water Level (ft):	0	Date Measured:	20110504000000.000
Casing Height (ft):	Not Reported	Screen Length (ft):	10
Total Depth (ft):	15	Completion Date:	20110504000000.000
Depth to Bedrock (ft):	Not Reported	Drill Year:	Not Reported
Well Seal Report #:	Not Reported	Screen Diameter (in):	1
Screen Type:	MACHINE SLOTTED	Screen Material:	PVC
Pump Type:	Not Reported	Pump Capacity (gpm):	Not Reported
Pump Installed By:	Not Reported	Water Level Elev (ft):	671
Well Drilled By:	Not Reported	Comments:	Not Reported

D33
SSW
1/2 - 1 Mile
Higher

OH WELLS **OHDM30000040111**

Database:	Monitoring Water Wells Listing		
Well Log #:	2033207	Well Type:	Water Well
Drill Type:	AUGER	Test Type:	Bailing
Well Use:	MONITOR	Aquifer Type:	SAND AND GRAVEL
Permit #:	Not Reported	Test Rate (gpm):	Not Reported
Draw Down:	Not Reported	Test Duration:	Not Reported
Surface Water Level (ft):	0	Date Measured:	20110509000000.000
Casing Height (ft):	Not Reported	Screen Length (ft):	10
Total Depth (ft):	15	Completion Date:	20110509000000.000
Depth to Bedrock (ft):	Not Reported	Drill Year:	Not Reported
Well Seal Report #:	Not Reported	Screen Diameter (in):	1
Screen Type:	MACHINE SLOTTED	Screen Material:	PVC
Pump Type:	Not Reported	Pump Capacity (gpm):	Not Reported
Pump Installed By:	Not Reported	Water Level Elev (ft):	671.1
Well Drilled By:	Not Reported	Comments:	Not Reported

Map ID Direction Distance Elevation	Database	EDR ID Number
D34 **SSW** **1/2 - 1 Mile** **Higher**	**OH WELLS**	**OHDM30000040204**

Database:	Monitoring Water Wells Listing		
Well Log #:	2033210	Well Type:	Water Well
Drill Type:	AUGER	Test Type:	Bailing
Well Use:	MONITOR	Aquifer Type:	SAND
Permit #:	Not Reported	Test Rate (gpm):	Not Reported
Draw Down:	Not Reported	Test Duration:	Not Reported
Surface Water Level (ft):	0	Date Measured:	20110509000000.000
Casing Height (ft):	Not Reported	Screen Length (ft):	10
Total Depth (ft):	15	Completion Date:	20110509000000.000
Depth to Bedrock (ft):	8	Drill Year:	Not Reported
Well Seal Report #:	Not Reported	Screen Diameter (in):	1
Screen Type:	MACHINE SLOTTED	Screen Material:	PVC
Pump Type:	Not Reported	Pump Capacity (gpm):	Not Reported
Pump Installed By:	Not Reported	Water Level Elev (ft):	672.6
Well Drilled By:	Not Reported	Comments:	Not Reported

D35 **SSW** **1/2 - 1 Mile** **Higher**	**OH WELLS**	**OHDM30000040108**

Database:	Monitoring Water Wells Listing		
Well Log #:	2033203	Well Type:	Water Well
Drill Type:	AUGER	Test Type:	Bailing
Well Use:	MONITOR	Aquifer Type:	SAND AND GRAVEL
Permit #:	Not Reported	Test Rate (gpm):	Not Reported
Draw Down:	Not Reported	Test Duration:	Not Reported
Surface Water Level (ft):	0	Date Measured:	20110509000000.000
Casing Height (ft):	Not Reported	Screen Length (ft):	10
Total Depth (ft):	15	Completion Date:	20110509000000.000
Depth to Bedrock (ft):	Not Reported	Drill Year:	Not Reported
Well Seal Report #:	Not Reported	Screen Diameter (in):	1
Screen Type:	MACHINE SLOTTED	Screen Material:	PVC
Pump Type:	Not Reported	Pump Capacity (gpm):	Not Reported
Pump Installed By:	Not Reported	Water Level Elev (ft):	672.8
Well Drilled By:	Not Reported	Comments:	Not Reported

D36 **SSW** **1/2 - 1 Mile** **Higher**	**OH WELLS**	**OHDM30000040107**

Database:	Monitoring Water Wells Listing		
Well Log #:	2033202	Well Type:	Water Well
Drill Type:	AUGER	Test Type:	Bailing
Well Use:	MONITOR	Aquifer Type:	SAND
Permit #:	Not Reported	Test Rate (gpm):	Not Reported
Draw Down:	Not Reported	Test Duration:	Not Reported
Surface Water Level (ft):	0	Date Measured:	20110509000000.000
Casing Height (ft):	Not Reported	Screen Length (ft):	10
Total Depth (ft):	15	Completion Date:	20110509000000.000

Depth to Bedrock (ft):	Not Reported	Drill Year:	Not Reported
Well Seal Report #:	Not Reported	Screen Diameter (in):	1
Screen Type:	MACHINE SLOTTED	Screen Material:	PVC
Pump Type:	Not Reported	Pump Capacity (gpm):	Not Reported
Pump Installed By:	Not Reported	Water Level Elev (ft):	672.7
Well Drilled By:	Not Reported	Comments:	Not Reported

E37
WSW
1/2 - 1 Mile
Higher

OH WELLS **OHD900000801870**

Database:	Water Well Database	Well Log #:	169844
Well Type:	Sealing Report	Drill Type:	Not Reported
Test Type:	Not Reported	Well Use:	ABANDONED
Aquifer Type:	Not Reported	Permit #:	Not Reported
Test Rate (gpm):	Not Reported	Draw Down:	0
Test Duration:	0	Surface Water Level (ft):	15.5
Date Measured:	20100720000000.000	Casing Height (ft):	0
Screen Length (ft):	Not Reported	Total Depth (ft):	22
Completion Date:	Not Reported	Depth to Bedrock (ft):	Not Reported
Drill Year:	Not Reported	Well Seal Report #:	Not Reported
Screen Diameter (in):	Not Reported	Screen Type:	Not Reported
Screen Material:	Not Reported	Pump Type:	Not Reported
Pump Capacity (gpm):	Not Reported	Pump Installed By:	Not Reported
Water Level Elev (ft):	Not Reported	Well Drilled By:	Not Reported
Comments:	Not Needed		

E38
WSW
1/2 - 1 Mile
Higher

OH WELLS **OHD900000801869**

Database:	Water Well Database	Well Log #:	169843
Well Type:	Sealing Report	Drill Type:	Not Reported
Test Type:	Not Reported	Well Use:	ABANDONED
Aquifer Type:	Not Reported	Permit #:	Not Reported
Test Rate (gpm):	Not Reported	Draw Down:	0
Test Duration:	0	Surface Water Level (ft):	17.6
Date Measured:	20100720000000.000	Casing Height (ft):	0
Screen Length (ft):	Not Reported	Total Depth (ft):	23
Completion Date:	Not Reported	Depth to Bedrock (ft):	Not Reported
Drill Year:	Not Reported	Well Seal Report #:	Not Reported
Screen Diameter (in):	Not Reported	Screen Type:	Not Reported
Screen Material:	Not Reported	Pump Type:	Not Reported
Pump Capacity (gpm):	Not Reported	Pump Installed By:	Not Reported
Water Level Elev (ft):	Not Reported	Well Drilled By:	Not Reported
Comments:	No Longer Needed		

E39
WSW
1/2 - 1 Mile
Higher

OH WELLS **OHD900000801872**

Database:	Water Well Database	Well Log #:	169845
Well Type:	Sealing Report	Drill Type:	Not Reported

Test Type:	Not Reported	Well Use:	ABANDONED
Aquifer Type:	Not Reported	Permit #:	Not Reported
Test Rate (gpm):	Not Reported	Draw Down:	0
Test Duration:	0	Surface Water Level (ft):	18.2
Date Measured:	20100720000000.000	Casing Height (ft):	0
Screen Length (ft):	Not Reported	Total Depth (ft):	22
Completion Date:	Not Reported	Depth to Bedrock (ft):	Not Reported
Drill Year:	Not Reported	Well Seal Report #:	Not Reported
Screen Diameter (in):	Not Reported	Screen Type:	Not Reported
Screen Material:	Not Reported	Pump Type:	Not Reported
Pump Capacity (gpm):	Not Reported	Pump Installed By:	Not Reported
Water Level Elev (ft):	Not Reported	Well Drilled By:	Not Reported
Comments:	Casing Good Not Needed		

E40
WSW
1/2 - 1 Mile
Higher

OH WELLS **OHD900000801871**

Database:	Water Well Database	Well Log #:	169846
Well Type:	Sealing Report	Drill Type:	Not Reported
Test Type:	Not Reported	Well Use:	ABANDONED
Aquifer Type:	Not Reported	Permit #:	Not Reported
Test Rate (gpm):	Not Reported	Draw Down:	0
Test Duration:	0	Surface Water Level (ft):	14.9
Date Measured:	20100720000000.000	Casing Height (ft):	0
Screen Length (ft):	Not Reported	Total Depth (ft):	22
Completion Date:	Not Reported	Depth to Bedrock (ft):	Not Reported
Drill Year:	Not Reported	Well Seal Report #:	Not Reported
Screen Diameter (in):	Not Reported	Screen Type:	Not Reported
Screen Material:	Not Reported	Pump Type:	Not Reported
Pump Capacity (gpm):	Not Reported	Pump Installed By:	Not Reported
Water Level Elev (ft):	Not Reported	Well Drilled By:	Not Reported
Comments:	Not Needed		

41
SE
1/2 - 1 Mile
Higher

OH WELLS **OHD900000897522**

Database:	Water Well Database	Well Log #:	9918012
Well Type:	Water Well	Drill Type:	Not Reported
Test Type:	Not Reported	Well Use:	Not Reported
Aquifer Type:	SAND AND GRAVEL	Permit #:	Not Reported
Test Rate (gpm):	Not Reported	Draw Down:	Not Reported
Test Duration:	Not Reported	Surface Water Level (ft):	105
Date Measured:	Not Reported	Casing Height (ft):	Not Reported
Screen Length (ft):	Not Reported	Total Depth (ft):	350
Completion Date:	19451113000000.000	Depth to Bedrock (ft):	123
Drill Year:	Not Reported	Well Seal Report #:	Not Reported
Screen Diameter (in):	Not Reported	Screen Type:	Not Reported
Screen Material:	Not Reported	Pump Type:	Not Reported
Pump Capacity (gpm):	Not Reported	Pump Installed By:	Not Reported
Water Level Elev (ft):	568.2	Well Drilled By:	Not Reported
Comments:	Not Reported		

Map ID Direction Distance Elevation	Database	EDR ID Number
F42 **NE** **1/2 - 1 Mile** **Lower**	**OH WELLS**	**OHDM30000063885**

Database:	Monitoring Water Wells Listing		
Well Log #:	322420	Well Type:	Sealing Report
Drill Type:	Not Reported	Test Type:	Not Reported
Well Use:	MONITOR	Aquifer Type:	Not Reported
Permit #:	Not Reported	Test Rate (gpm):	Not Reported
Draw Down:	Not Reported	Test Duration:	Not Reported
Surface Water Level (ft):	6.5	Date Measured:	20190118000000.000
Casing Height (ft):	Not Reported	Screen Length (ft):	Not Reported
Total Depth (ft):	18	Completion Date:	20190118000000.000
Depth to Bedrock (ft):	Not Reported	Drill Year:	Not Reported
Well Seal Report #:	Not Reported	Screen Diameter (in):	Not Reported
Screen Type:	Not Reported	Screen Material:	Not Reported
Pump Type:	Not Reported	Pump Capacity (gpm):	Not Reported
Pump Installed By:	Not Reported	Water Level Elev (ft):	Not Reported
Well Drilled By:	Not Reported	Comments:	No Longer Needed

F43 **NE** **1/2 - 1 Mile** **Lower**	**OH WELLS**	**OHDM30000063884**

Database:	Monitoring Water Wells Listing		
Well Log #:	322419	Well Type:	Sealing Report
Drill Type:	Not Reported	Test Type:	Not Reported
Well Use:	MONITOR	Aquifer Type:	Not Reported
Permit #:	Not Reported	Test Rate (gpm):	Not Reported
Draw Down:	Not Reported	Test Duration:	Not Reported
Surface Water Level (ft):	6	Date Measured:	20190118000000.000
Casing Height (ft):	Not Reported	Screen Length (ft):	Not Reported
Total Depth (ft):	18	Completion Date:	20190118000000.000
Depth to Bedrock (ft):	Not Reported	Drill Year:	Not Reported
Well Seal Report #:	Not Reported	Screen Diameter (in):	Not Reported
Screen Type:	Not Reported	Screen Material:	Not Reported
Pump Type:	Not Reported	Pump Capacity (gpm):	Not Reported
Pump Installed By:	Not Reported	Water Level Elev (ft):	Not Reported
Well Drilled By:	Not Reported	Comments:	No Longer Needed

F44 **NE** **1/2 - 1 Mile** **Lower**	**OH WELLS**	**OHDM30000023958**

Database:	Monitoring Water Wells Listing		
Well Log #:	322418	Well Type:	Sealing Report
Drill Type:	Not Reported	Test Type:	Not Reported
Well Use:	MONITOR	Aquifer Type:	Not Reported
Permit #:	Not Reported	Test Rate (gpm):	Not Reported
Draw Down:	Not Reported	Test Duration:	Not Reported
Surface Water Level (ft):	7	Date Measured:	20190118000000.000
Casing Height (ft):	Not Reported	Screen Length (ft):	Not Reported
Total Depth (ft):	18	Completion Date:	20190118000000.000

Depth to Bedrock (ft):	Not Reported	Drill Year:	Not Reported
Well Seal Report #:	Not Reported	Screen Diameter (in):	Not Reported
Screen Type:	Not Reported	Screen Material:	Not Reported
Pump Type:	Not Reported	Pump Capacity (gpm):	Not Reported
Pump Installed By:	Not Reported	Water Level Elev (ft):	Not Reported
Well Drilled By:	Not Reported	Comments:	No Longer Needed

F45
NE
1/2 - 1 Mile
Lower

OH WELLS **OHD900000655090**

Database:	Water Well Database	Well Log #:	2072245
Well Type:	Water Well	Drill Type:	AUGER
Test Type:	Not Reported	Well Use:	VAPOR EXTRACTIO
Aquifer Type:	SAND	Permit #:	Not Reported
Test Rate (gpm):	Not Reported	Draw Down:	Not Reported
Test Duration:	Not Reported	Surface Water Level (ft):	Not Reported
Date Measured:	Not Reported	Casing Height (ft):	0
Screen Length (ft):	5	Total Depth (ft):	15
Completion Date:	20190204000000.000	Depth to Bedrock (ft):	Not Reported
Drill Year:	Not Reported	Well Seal Report #:	Not Reported
Screen Diameter (in):	4	Screen Type:	MACHINE SLOTTED
Screen Material:	PVC	Pump Type:	Not Reported
Pump Capacity (gpm):	Not Reported	Pump Installed By:	Not Reported
Water Level Elev (ft):	Not Reported	Well Drilled By:	Not Reported
Comments:	Not Reported		

F46
NE
1/2 - 1 Mile
Lower

OH WELLS **OHD900000633065**

Database:	Water Well Database	Well Log #:	2072284
Well Type:	Water Well	Drill Type:	AUGER
Test Type:	Not Reported	Well Use:	VAPOR EXTRACTIO
Aquifer Type:	SAND	Permit #:	Not Reported
Test Rate (gpm):	Not Reported	Draw Down:	Not Reported
Test Duration:	Not Reported	Surface Water Level (ft):	Not Reported
Date Measured:	Not Reported	Casing Height (ft):	0
Screen Length (ft):	2	Total Depth (ft):	14
Completion Date:	20190205000000.000	Depth to Bedrock (ft):	Not Reported
Drill Year:	Not Reported	Well Seal Report #:	Not Reported
Screen Diameter (in):	2	Screen Type:	MACHINE SLOTTED
Screen Material:	PVC	Pump Type:	Not Reported
Pump Capacity (gpm):	Not Reported	Pump Installed By:	Not Reported
Water Level Elev (ft):	Not Reported	Well Drilled By:	Not Reported
Comments:	Not Reported		

F47
NE
1/2 - 1 Mile
Lower

OH WELLS **OHD900000838182**

Database:	Water Well Database	Well Log #:	2072270
Well Type:	Water Well	Drill Type:	AUGER

Test Type:	Not Reported	Well Use:	VAPOR EXTRACTIO
Aquifer Type:	SAND AND CLAY	Permit #:	Not Reported
Test Rate (gpm):	Not Reported	Draw Down:	Not Reported
Test Duration:	Not Reported	Surface Water Level (ft):	Not Reported
Date Measured:	Not Reported	Casing Height (ft):	0
Screen Length (ft):	2	Total Depth (ft):	15
Completion Date:	20190205000000.000	Depth to Bedrock (ft):	Not Reported
Drill Year:	Not Reported	Well Seal Report #:	Not Reported
Screen Diameter (in):	2	Screen Type:	MACHINE SLOTTED
Screen Material:	PVC	Pump Type:	Not Reported
Pump Capacity (gpm):	Not Reported	Pump Installed By:	Not Reported
Water Level Elev (ft):	Not Reported	Well Drilled By:	Not Reported
Comments:	Not Reported		

F48
NE
1/2 - 1 Mile
Lower

OH WELLS **OHD900000549796**

Database:	Water Well Database	Well Log #:	2072228
Well Type:	Water Well	Drill Type:	AUGER
Test Type:	Not Reported	Well Use:	VAPOR EXTRACTIO
Aquifer Type:	SAND AND CLAY	Permit #:	Not Reported
Test Rate (gpm):	Not Reported	Draw Down:	Not Reported
Test Duration:	Not Reported	Surface Water Level (ft):	Not Reported
Date Measured:	Not Reported	Casing Height (ft):	0
Screen Length (ft):	5	Total Depth (ft):	15
Completion Date:	20190205000000.000	Depth to Bedrock (ft):	Not Reported
Drill Year:	Not Reported	Well Seal Report #:	Not Reported
Screen Diameter (in):	4	Screen Type:	MACHINE SLOTTED
Screen Material:	PVC	Pump Type:	Not Reported
Pump Capacity (gpm):	Not Reported	Pump Installed By:	Not Reported
Water Level Elev (ft):	Not Reported	Well Drilled By:	Not Reported
Comments:	Not Reported		

F49
NE
1/2 - 1 Mile
Lower

OH WELLS **OHD900000633064**

Database:	Water Well Database	Well Log #:	2072283
Well Type:	Water Well	Drill Type:	AUGER
Test Type:	Not Reported	Well Use:	VAPOR EXTRACTIO
Aquifer Type:	SAND AND CLAY	Permit #:	Not Reported
Test Rate (gpm):	Not Reported	Draw Down:	Not Reported
Test Duration:	Not Reported	Surface Water Level (ft):	Not Reported
Date Measured:	Not Reported	Casing Height (ft):	0
Screen Length (ft):	2	Total Depth (ft):	15
Completion Date:	20190205000000.000	Depth to Bedrock (ft):	Not Reported
Drill Year:	Not Reported	Well Seal Report #:	Not Reported
Screen Diameter (in):	2	Screen Type:	MACHINE SLOTTED
Screen Material:	PVC	Pump Type:	Not Reported
Pump Capacity (gpm):	Not Reported	Pump Installed By:	Not Reported
Water Level Elev (ft):	Not Reported	Well Drilled By:	Not Reported
Comments:	Not Reported		

Map ID Direction Distance Elevation	Database	EDR ID Number
F50 **NE** **1/2 - 1 Mile** **Lower**	**OH WELLS**	**OHD900000836746**

Database:	Water Well Database	Well Log #:	2072271
Well Type:	Water Well	Drill Type:	AUGER
Test Type:	Not Reported	Well Use:	VAPOR EXTRACTIO
Aquifer Type:	Not Reported	Permit #:	Not Reported
Test Rate (gpm):	Not Reported	Draw Down:	Not Reported
Test Duration:	Not Reported	Surface Water Level (ft):	Not Reported
Date Measured:	Not Reported	Casing Height (ft):	0
Screen Length (ft):	2	Total Depth (ft):	18.9
Completion Date:	20190207000000.000	Depth to Bedrock (ft):	Not Reported
Drill Year:	Not Reported	Well Seal Report #:	Not Reported
Screen Diameter (in):	2	Screen Type:	MACHINE SLOTTED
Screen Material:	PVC	Pump Type:	Not Reported
Pump Capacity (gpm):	Not Reported	Pump Installed By:	Not Reported
Water Level Elev (ft):	Not Reported	Well Drilled By:	Not Reported
Comments:	Not Reported		

F51 **NE** **1/2 - 1 Mile** **Lower**	**OH WELLS**	**OHD900000633306**

Database:	Water Well Database	Well Log #:	2072286
Well Type:	Water Well	Drill Type:	AIR ROTARY
Test Type:	Not Reported	Well Use:	VAPOR EXTRACTIO
Aquifer Type:	SAND AND CLAY	Permit #:	Not Reported
Test Rate (gpm):	Not Reported	Draw Down:	Not Reported
Test Duration:	Not Reported	Surface Water Level (ft):	Not Reported
Date Measured:	Not Reported	Casing Height (ft):	0
Screen Length (ft):	5	Total Depth (ft):	15
Completion Date:	20190205000000.000	Depth to Bedrock (ft):	Not Reported
Drill Year:	Not Reported	Well Seal Report #:	Not Reported
Screen Diameter (in):	4	Screen Type:	MACHINE SLOTTED
Screen Material:	PVC	Pump Type:	Not Reported
Pump Capacity (gpm):	Not Reported	Pump Installed By:	Not Reported
Water Level Elev (ft):	Not Reported	Well Drilled By:	Not Reported
Comments:	Not Reported		

F52 **NE** **1/2 - 1 Mile** **Lower**	**OH WELLS**	**OHD900000549794**

Database:	Water Well Database	Well Log #:	2072226
Well Type:	Water Well	Drill Type:	AUGER
Test Type:	Not Reported	Well Use:	VAPOR EXTRACTIO
Aquifer Type:	SAND AND SILT	Permit #:	Not Reported
Test Rate (gpm):	Not Reported	Draw Down:	Not Reported
Test Duration:	Not Reported	Surface Water Level (ft):	Not Reported
Date Measured:	Not Reported	Casing Height (ft):	0
Screen Length (ft):	5	Total Depth (ft):	15
Completion Date:	20190204000000.000	Depth to Bedrock (ft):	Not Reported

Drill Year:	Not Reported	Well Seal Report #:	Not Reported
Screen Diameter (in):	4	Screen Type:	MACHINE SLOTTED
Screen Material:	PVC	Pump Type:	Not Reported
Pump Capacity (gpm):	Not Reported	Pump Installed By:	Not Reported
Water Level Elev (ft):	Not Reported	Well Drilled By:	Not Reported
Comments:	Not Reported		

F53
NE
1/2 - 1 Mile
Lower

OH WELLS **OHDM30000017550**

Database:	Monitoring Water Wells Listing		
Well Log #:	2012552	Well Type:	Water Well
Drill Type:	AUGER	Test Type:	Not Reported
Well Use:	MONITOR	Aquifer Type:	SAND
Permit #:	Not Reported	Test Rate (gpm):	Not Reported
Draw Down:	Not Reported	Test Duration:	Not Reported
Surface Water Level (ft):	0	Date Measured:	Not Reported
Casing Height (ft):	0	Screen Length (ft):	10
Total Depth (ft):	15	Completion Date:	20070911000000.000
Depth to Bedrock (ft):	Not Reported	Drill Year:	Not Reported
Well Seal Report #:	Not Reported	Screen Diameter (in):	2
Screen Type:	MACHINE SLOTTED	Screen Material:	PVC
Pump Type:	Not Reported	Pump Capacity (gpm):	Not Reported
Pump Installed By:	Not Reported	Water Level Elev (ft):	648
Well Drilled By:	Not Reported	Comments:	Not Reported

F54
NE
1/2 - 1 Mile
Lower

OH WELLS **OHDM30000017548**

Database:	Monitoring Water Wells Listing		
Well Log #:	2012550	Well Type:	Water Well
Drill Type:	AUGER	Test Type:	Not Reported
Well Use:	MONITOR	Aquifer Type:	SAND
Permit #:	Not Reported	Test Rate (gpm):	Not Reported
Draw Down:	Not Reported	Test Duration:	Not Reported
Surface Water Level (ft):	0	Date Measured:	Not Reported
Casing Height (ft):	0	Screen Length (ft):	10
Total Depth (ft):	15	Completion Date:	20070911000000.000
Depth to Bedrock (ft):	Not Reported	Drill Year:	Not Reported
Well Seal Report #:	Not Reported	Screen Diameter (in):	2
Screen Type:	MACHINE SLOTTED	Screen Material:	PVC
Pump Type:	Not Reported	Pump Capacity (gpm):	Not Reported
Pump Installed By:	Not Reported	Water Level Elev (ft):	647.8
Well Drilled By:	Not Reported	Comments:	Not Reported

F55
NE
1/2 - 1 Mile
Lower

OH WELLS **OHD900000667697**

Database:	Water Well Database	Well Log #:	2072272
Well Type:	Water Well	Drill Type:	AUGER

Test Type:	Not Reported	Well Use:	VAPOR EXTRACTIO
Aquifer Type:	SAND	Permit #:	Not Reported
Test Rate (gpm):	Not Reported	Draw Down:	Not Reported
Test Duration:	Not Reported	Surface Water Level (ft):	Not Reported
Date Measured:	Not Reported	Casing Height (ft):	0
Screen Length (ft):	2	Total Depth (ft):	15
Completion Date:	20190207000000.000	Depth to Bedrock (ft):	Not Reported
Drill Year:	Not Reported	Well Seal Report #:	Not Reported
Screen Diameter (in):	2	Screen Type:	MACHINE SLOTTED
Screen Material:	PVC	Pump Type:	Not Reported
Pump Capacity (gpm):	Not Reported	Pump Installed By:	Not Reported
Water Level Elev (ft):	Not Reported	Well Drilled By:	Not Reported
Comments:	Not Reported		

F56
NE
1/2 - 1 Mile
Lower

OH WELLS **OHD900000592558**

Database:	Water Well Database	Well Log #:	2072240
Well Type:	Water Well	Drill Type:	AUGER
Test Type:	Not Reported	Well Use:	VAPOR EXTRACTIO
Aquifer Type:	SAND	Permit #:	Not Reported
Test Rate (gpm):	Not Reported	Draw Down:	Not Reported
Test Duration:	Not Reported	Surface Water Level (ft):	Not Reported
Date Measured:	Not Reported	Casing Height (ft):	0
Screen Length (ft):	2	Total Depth (ft):	20
Completion Date:	20190205000000.000	Depth to Bedrock (ft):	Not Reported
Drill Year:	Not Reported	Well Seal Report #:	Not Reported
Screen Diameter (in):	2	Screen Type:	MACHINE SLOTTED
Screen Material:	PVC	Pump Type:	Not Reported
Pump Capacity (gpm):	Not Reported	Pump Installed By:	Not Reported
Water Level Elev (ft):	Not Reported	Well Drilled By:	Not Reported
Comments:	Not Reported		

F57
NE
1/2 - 1 Mile
Lower

OH WELLS **OHD900000861661**

Database:	Water Well Database	Well Log #:	2072241
Well Type:	Water Well	Drill Type:	AUGER
Test Type:	Not Reported	Well Use:	VAPOR EXTRACTIO
Aquifer Type:	SAND	Permit #:	Not Reported
Test Rate (gpm):	Not Reported	Draw Down:	Not Reported
Test Duration:	Not Reported	Surface Water Level (ft):	Not Reported
Date Measured:	Not Reported	Casing Height (ft):	0
Screen Length (ft):	2	Total Depth (ft):	20
Completion Date:	20190204000000.000	Depth to Bedrock (ft):	Not Reported
Drill Year:	Not Reported	Well Seal Report #:	Not Reported
Screen Diameter (in):	2	Screen Type:	MACHINE SLOTTED
Screen Material:	PVC	Pump Type:	Not Reported
Pump Capacity (gpm):	Not Reported	Pump Installed By:	Not Reported
Water Level Elev (ft):	Not Reported	Well Drilled By:	Not Reported
Comments:	Not Reported		

Map ID Direction Distance Elevation	Database	EDR ID Number
F58 **NE** **1/2 - 1 Mile** **Lower**	**OH WELLS**	**OHD900000630681**

Database:	Water Well Database	Well Log #:	2072276
Well Type:	Water Well	Drill Type:	AUGER
Test Type:	Not Reported	Well Use:	VAPOR EXTRACTIO
Aquifer Type:	Not Reported	Permit #:	Not Reported
Test Rate (gpm):	Not Reported	Draw Down:	Not Reported
Test Duration:	Not Reported	Surface Water Level (ft):	Not Reported
Date Measured:	Not Reported	Casing Height (ft):	0
Screen Length (ft):	2	Total Depth (ft):	14
Completion Date:	20190205000000.000	Depth to Bedrock (ft):	Not Reported
Drill Year:	Not Reported	Well Seal Report #:	Not Reported
Screen Diameter (in):	2	Screen Type:	MACHINE SLOTTED
Screen Material:	PVC	Pump Type:	Not Reported
Pump Capacity (gpm):	Not Reported	Pump Installed By:	Not Reported
Water Level Elev (ft):	Not Reported	Well Drilled By:	Not Reported
Comments:	Not Reported		

F59 **NE** **1/2 - 1 Mile** **Lower**	**OH WELLS**	**OHD900000564966**

Database:	Water Well Database	Well Log #:	2072266
Well Type:	Water Well	Drill Type:	AUGER
Test Type:	Not Reported	Well Use:	VAPOR EXTRACTIO
Aquifer Type:	SAND AND CLAY	Permit #:	Not Reported
Test Rate (gpm):	Not Reported	Draw Down:	Not Reported
Test Duration:	Not Reported	Surface Water Level (ft):	Not Reported
Date Measured:	Not Reported	Casing Height (ft):	0
Screen Length (ft):	5	Total Depth (ft):	15
Completion Date:	20190204000000.000	Depth to Bedrock (ft):	Not Reported
Drill Year:	Not Reported	Well Seal Report #:	Not Reported
Screen Diameter (in):	4	Screen Type:	MACHINE SLOTTED
Screen Material:	PVC	Pump Type:	Not Reported
Pump Capacity (gpm):	Not Reported	Pump Installed By:	Not Reported
Water Level Elev (ft):	Not Reported	Well Drilled By:	Not Reported
Comments:	Not Reported		

F60 **NE** **1/2 - 1 Mile** **Lower**	**OH WELLS**	**OHD900000861666**

Database:	Water Well Database	Well Log #:	2072268
Well Type:	Water Well	Drill Type:	AUGER
Test Type:	Not Reported	Well Use:	VAPOR EXTRACTIO
Aquifer Type:	SAND	Permit #:	Not Reported
Test Rate (gpm):	Not Reported	Draw Down:	Not Reported
Test Duration:	Not Reported	Surface Water Level (ft):	Not Reported
Date Measured:	Not Reported	Casing Height (ft):	0
Screen Length (ft):	5	Total Depth (ft):	15
Completion Date:	20190205000000.000	Depth to Bedrock (ft):	Not Reported

Drill Year:	Not Reported	Well Seal Report #:	Not Reported
Screen Diameter (in):	4	Screen Type:	MACHINE SLOTTED
Screen Material:	PVC	Pump Type:	Not Reported
Pump Capacity (gpm):	Not Reported	Pump Installed By:	Not Reported
Water Level Elev (ft):	Not Reported	Well Drilled By:	Not Reported
Comments:	Not Reported		

F61
NE
1/2 - 1 Mile
Lower

OH WELLS **OHDM30000046358**

Database:	Monitoring Water Wells Listing		
Well Log #:	2017056	Well Type:	Water Well
Drill Type:	DRIVEN	Test Type:	Not Reported
Well Use:	MONITOR	Aquifer Type:	SAND
Permit #:	Not Reported	Test Rate (gpm):	Not Reported
Draw Down:	Not Reported	Test Duration:	Not Reported
Surface Water Level (ft):	0	Date Measured:	Not Reported
Casing Height (ft):	0	Screen Length (ft):	10
Total Depth (ft):	15	Completion Date:	20070914000000.000
Depth to Bedrock (ft):	Not Reported	Drill Year:	Not Reported
Well Seal Report #:	Not Reported	Screen Diameter (in):	1
Screen Type:	MACHINE SLOTTED	Screen Material:	PVC
Pump Type:	Not Reported	Pump Capacity (gpm):	Not Reported
Pump Installed By:	Not Reported	Water Level Elev (ft):	648.2
Well Drilled By:	Not Reported	Comments:	Not Reported

F62
NE
1/2 - 1 Mile
Lower

OH WELLS **OHDM30000046359**

Database:	Monitoring Water Wells Listing		
Well Log #:	2017057	Well Type:	Water Well
Drill Type:	DRIVEN	Test Type:	Not Reported
Well Use:	MONITOR	Aquifer Type:	SAND
Permit #:	Not Reported	Test Rate (gpm):	Not Reported
Draw Down:	Not Reported	Test Duration:	Not Reported
Surface Water Level (ft):	0	Date Measured:	Not Reported
Casing Height (ft):	0	Screen Length (ft):	10
Total Depth (ft):	15	Completion Date:	20070914000000.000
Depth to Bedrock (ft):	Not Reported	Drill Year:	Not Reported
Well Seal Report #:	Not Reported	Screen Diameter (in):	1
Screen Type:	MACHINE SLOTTED	Screen Material:	PVC
Pump Type:	Not Reported	Pump Capacity (gpm):	Not Reported
Pump Installed By:	Not Reported	Water Level Elev (ft):	648.2
Well Drilled By:	Not Reported	Comments:	Not Reported

F63
NE
1/2 - 1 Mile
Lower

OH WELLS **OHDM30000046357**

Database:	Monitoring Water Wells Listing		
Well Log #:	2017055	Well Type:	Water Well

Drill Type:	DRIVEN	Test Type:	Not Reported
Well Use:	MONITOR	Aquifer Type:	CLAY
Permit #:	Not Reported	Test Rate (gpm):	Not Reported
Draw Down:	Not Reported	Test Duration:	Not Reported
Surface Water Level (ft):	0	Date Measured:	Not Reported
Casing Height (ft):	0	Screen Length (ft):	10
Total Depth (ft):	15	Completion Date:	20070914000000.000
Depth to Bedrock (ft):	Not Reported	Drill Year:	Not Reported
Well Seal Report #:	Not Reported	Screen Diameter (in):	1
Screen Type:	MACHINE SLOTTED	Screen Material:	PVC
Pump Type:	Not Reported	Pump Capacity (gpm):	Not Reported
Pump Installed By:	Not Reported	Water Level Elev (ft):	648.2
Well Drilled By:	Not Reported	Comments:	Not Reported

F64
NE
1/2 - 1 Mile
Lower

OH WELLS **OHDM30000046355**

Database:	Monitoring Water Wells Listing		
Well Log #:	2017053	Well Type:	Water Well
Drill Type:	DRIVEN	Test Type:	Not Reported
Well Use:	MONITOR	Aquifer Type:	SAND
Permit #:	Not Reported	Test Rate (gpm):	Not Reported
Draw Down:	Not Reported	Test Duration:	Not Reported
Surface Water Level (ft):	0	Date Measured:	Not Reported
Casing Height (ft):	0	Screen Length (ft):	10
Total Depth (ft):	15	Completion Date:	20070914000000.000
Depth to Bedrock (ft):	Not Reported	Drill Year:	Not Reported
Well Seal Report #:	Not Reported	Screen Diameter (in):	1
Screen Type:	MACHINE SLOTTED	Screen Material:	PVC
Pump Type:	Not Reported	Pump Capacity (gpm):	Not Reported
Pump Installed By:	Not Reported	Water Level Elev (ft):	648.2
Well Drilled By:	Not Reported	Comments:	Not Reported

F65
NE
1/2 - 1 Mile
Lower

OH WELLS **OHDM30000046356**

Database:	Monitoring Water Wells Listing		
Well Log #:	2017054	Well Type:	Water Well
Drill Type:	DRIVEN	Test Type:	Not Reported
Well Use:	MONITOR	Aquifer Type:	CLAY
Permit #:	Not Reported	Test Rate (gpm):	Not Reported
Draw Down:	Not Reported	Test Duration:	Not Reported
Surface Water Level (ft):	0	Date Measured:	Not Reported
Casing Height (ft):	0	Screen Length (ft):	10
Total Depth (ft):	15	Completion Date:	20070914000000.000
Depth to Bedrock (ft):	Not Reported	Drill Year:	Not Reported
Well Seal Report #:	Not Reported	Screen Diameter (in):	1
Screen Type:	MACHINE SLOTTED	Screen Material:	PVC
Pump Type:	Not Reported	Pump Capacity (gpm):	Not Reported
Pump Installed By:	Not Reported	Water Level Elev (ft):	648.2
Well Drilled By:	Not Reported	Comments:	Not Reported

Map ID Direction Distance Elevation	Database	EDR ID Number
F66 **NE** **1/2 - 1 Mile** **Lower**	**OH WELLS**	**OHDM30000046360**

Database:	Monitoring Water Wells Listing		
Well Log #:	2017060	Well Type:	Water Well
Drill Type:	DRIVEN	Test Type:	Not Reported
Well Use:	MONITOR	Aquifer Type:	SAND
Permit #:	Not Reported	Test Rate (gpm):	Not Reported
Draw Down:	Not Reported	Test Duration:	Not Reported
Surface Water Level (ft):	0	Date Measured:	Not Reported
Casing Height (ft):	0	Screen Length (ft):	10
Total Depth (ft):	15	Completion Date:	20070914000000.000
Depth to Bedrock (ft):	Not Reported	Drill Year:	Not Reported
Well Seal Report #:	Not Reported	Screen Diameter (in):	1
Screen Type:	MACHINE SLOTTED	Screen Material:	PVC
Pump Type:	Not Reported	Pump Capacity (gpm):	Not Reported
Pump Installed By:	Not Reported	Water Level Elev (ft):	648.2
Well Drilled By:	Not Reported	Comments:	Not Reported

F67 **NE** **1/2 - 1 Mile** **Lower**	**OH WELLS**	**OHDM30000046363**

Database:	Monitoring Water Wells Listing		
Well Log #:	2017063	Well Type:	Water Well
Drill Type:	DRIVEN	Test Type:	Not Reported
Well Use:	MONITOR	Aquifer Type:	SAND
Permit #:	Not Reported	Test Rate (gpm):	Not Reported
Draw Down:	Not Reported	Test Duration:	Not Reported
Surface Water Level (ft):	0	Date Measured:	Not Reported
Casing Height (ft):	0	Screen Length (ft):	10
Total Depth (ft):	15	Completion Date:	20070914000000.000
Depth to Bedrock (ft):	Not Reported	Drill Year:	Not Reported
Well Seal Report #:	Not Reported	Screen Diameter (in):	1
Screen Type:	MACHINE SLOTTED	Screen Material:	PVC
Pump Type:	Not Reported	Pump Capacity (gpm):	Not Reported
Pump Installed By:	Not Reported	Water Level Elev (ft):	648.2
Well Drilled By:	Not Reported	Comments:	Not Reported

F68 **NE** **1/2 - 1 Mile** **Lower**	**OH WELLS**	**OHDM30000048690**

Database:	Monitoring Water Wells Listing		
Well Log #:	2017007	Well Type:	Water Well
Drill Type:	DRIVEN	Test Type:	Not Reported
Well Use:	MONITOR	Aquifer Type:	SAND
Permit #:	Not Reported	Test Rate (gpm):	Not Reported
Draw Down:	Not Reported	Test Duration:	Not Reported
Surface Water Level (ft):	0	Date Measured:	Not Reported
Casing Height (ft):	0	Screen Length (ft):	10
Total Depth (ft):	15	Completion Date:	20070914000000.000

Depth to Bedrock (ft):	Not Reported	Drill Year:	Not Reported
Well Seal Report #:	Not Reported	Screen Diameter (in):	1
Screen Type:	MACHINE SLOTTED	Screen Material:	PVC
Pump Type:	Not Reported	Pump Capacity (gpm):	Not Reported
Pump Installed By:	Not Reported	Water Level Elev (ft):	648.2
Well Drilled By:	Not Reported	Comments:	Not Reported

F69
NE
1/2 - 1 Mile
Lower

OH WELLS **OHDM30000046361**

Database:	Monitoring Water Wells Listing		
Well Log #:	2017061	Well Type:	Water Well
Drill Type:	DRIVEN	Test Type:	Not Reported
Well Use:	MONITOR	Aquifer Type:	SAND
Permit #:	Not Reported	Test Rate (gpm):	Not Reported
Draw Down:	Not Reported	Test Duration:	Not Reported
Surface Water Level (ft):	0	Date Measured:	Not Reported
Casing Height (ft):	0	Screen Length (ft):	10
Total Depth (ft):	15	Completion Date:	20070914000000.000
Depth to Bedrock (ft):	Not Reported	Drill Year:	Not Reported
Well Seal Report #:	Not Reported	Screen Diameter (in):	1
Screen Type:	MACHINE SLOTTED	Screen Material:	PVC
Pump Type:	Not Reported	Pump Capacity (gpm):	Not Reported
Pump Installed By:	Not Reported	Water Level Elev (ft):	648.2
Well Drilled By:	Not Reported	Comments:	Not Reported

F70
NE
1/2 - 1 Mile
Lower

OH WELLS **OHDM30000046362**

Database:	Monitoring Water Wells Listing		
Well Log #:	2017062	Well Type:	Water Well
Drill Type:	DRIVEN	Test Type:	Not Reported
Well Use:	MONITOR	Aquifer Type:	SAND
Permit #:	Not Reported	Test Rate (gpm):	Not Reported
Draw Down:	Not Reported	Test Duration:	Not Reported
Surface Water Level (ft):	0	Date Measured:	Not Reported
Casing Height (ft):	0	Screen Length (ft):	10
Total Depth (ft):	15	Completion Date:	20070914000000.000
Depth to Bedrock (ft):	Not Reported	Drill Year:	Not Reported
Well Seal Report #:	Not Reported	Screen Diameter (in):	1
Screen Type:	MACHINE SLOTTED	Screen Material:	PVC
Pump Type:	Not Reported	Pump Capacity (gpm):	Not Reported
Pump Installed By:	Not Reported	Water Level Elev (ft):	648.2
Well Drilled By:	Not Reported	Comments:	Not Reported

F71
NE
1/2 - 1 Mile
Lower

OH WELLS **OHDM30000017552**

Database:	Monitoring Water Wells Listing		
Well Log #:	2012554	Well Type:	Water Well

Drill Type:	AUGER	Test Type:	Not Reported
Well Use:	MONITOR	Aquifer Type:	SAND
Permit #:	Not Reported	Test Rate (gpm):	Not Reported
Draw Down:	Not Reported	Test Duration:	Not Reported
Surface Water Level (ft):	0	Date Measured:	Not Reported
Casing Height (ft):	0	Screen Length (ft):	10
Total Depth (ft):	15	Completion Date:	20070911000000.000
Depth to Bedrock (ft):	Not Reported	Drill Year:	Not Reported
Well Seal Report #:	Not Reported	Screen Diameter (in):	2
Screen Type:	MACHINE SLOTTED	Screen Material:	PVC
Pump Type:	Not Reported	Pump Capacity (gpm):	Not Reported
Pump Installed By:	Not Reported	Water Level Elev (ft):	648.1
Well Drilled By:	Not Reported	Comments:	Not Reported

F72
NE
1/2 - 1 Mile
Lower

OH WELLS **OHD900000861667**

Database:	Water Well Database	Well Log #:	2072269
Well Type:	Water Well	Drill Type:	AUGER
Test Type:	Not Reported	Well Use:	VAPOR EXTRACTIO
Aquifer Type:	SAND	Permit #:	Not Reported
Test Rate (gpm):	Not Reported	Draw Down:	Not Reported
Test Duration:	Not Reported	Surface Water Level (ft):	Not Reported
Date Measured:	Not Reported	Casing Height (ft):	0
Screen Length (ft):	5	Total Depth (ft):	15
Completion Date:	20190204000000.000	Depth to Bedrock (ft):	Not Reported
Drill Year:	Not Reported	Well Seal Report #:	Not Reported
Screen Diameter (in):	4	Screen Type:	MACHINE SLOTTED
Screen Material:	PVC	Pump Type:	Not Reported
Pump Capacity (gpm):	Not Reported	Pump Installed By:	Not Reported
Water Level Elev (ft):	Not Reported	Well Drilled By:	Not Reported
Comments:	Not Reported		

F73
NE
1/2 - 1 Mile
Lower

OH WELLS **OHDM30000017554**

Database:	Monitoring Water Wells Listing		
Well Log #:	2012556	Well Type:	Water Well
Drill Type:	AUGER	Test Type:	Not Reported
Well Use:	MONITOR	Aquifer Type:	SAND
Permit #:	Not Reported	Test Rate (gpm):	Not Reported
Draw Down:	Not Reported	Test Duration:	Not Reported
Surface Water Level (ft):	0	Date Measured:	Not Reported
Casing Height (ft):	0	Screen Length (ft):	8
Total Depth (ft):	13	Completion Date:	20070912000000.000
Depth to Bedrock (ft):	Not Reported	Drill Year:	Not Reported
Well Seal Report #:	Not Reported	Screen Diameter (in):	2
Screen Type:	MACHINE SLOTTED	Screen Material:	PVC
Pump Type:	Not Reported	Pump Capacity (gpm):	Not Reported
Pump Installed By:	Not Reported	Water Level Elev (ft):	647.2
Well Drilled By:	Not Reported	Comments:	Not Reported

Map ID Direction Distance Elevation	Database	EDR ID Number
F74 **NE** **1/2 - 1 Mile** **Lower**	**OH WELLS**	**OHD900000655904**

Database:	Water Well Database	Well Log #:	2072273
Well Type:	Water Well	Drill Type:	AUGER
Test Type:	Not Reported	Well Use:	VAPOR EXTRACTIO
Aquifer Type:	SAND	Permit #:	Not Reported
Test Rate (gpm):	Not Reported	Draw Down:	Not Reported
Test Duration:	Not Reported	Surface Water Level (ft):	Not Reported
Date Measured:	Not Reported	Casing Height (ft):	0
Screen Length (ft):	2	Total Depth (ft):	16
Completion Date:	20190207000000.000	Depth to Bedrock (ft):	Not Reported
Drill Year:	Not Reported	Well Seal Report #:	Not Reported
Screen Diameter (in):	2	Screen Type:	MACHINE SLOTTED
Screen Material:	PVC	Pump Type:	Not Reported
Pump Capacity (gpm):	Not Reported	Pump Installed By:	Not Reported
Water Level Elev (ft):	Not Reported	Well Drilled By:	Not Reported
Comments:	Not Reported		

F75 **NE** **1/2 - 1 Mile** **Lower**	**OH WELLS**	**OHD900000605479**

Database:	Water Well Database	Well Log #:	2072275
Well Type:	Water Well	Drill Type:	AUGER
Test Type:	Not Reported	Well Use:	VAPOR EXTRACTIO
Aquifer Type:	SAND	Permit #:	Not Reported
Test Rate (gpm):	Not Reported	Draw Down:	Not Reported
Test Duration:	Not Reported	Surface Water Level (ft):	Not Reported
Date Measured:	Not Reported	Casing Height (ft):	0
Screen Length (ft):	2	Total Depth (ft):	15
Completion Date:	20190204000000.000	Depth to Bedrock (ft):	Not Reported
Drill Year:	Not Reported	Well Seal Report #:	Not Reported
Screen Diameter (in):	2	Screen Type:	MACHINE SLOTTED
Screen Material:	PVC	Pump Type:	Not Reported
Pump Capacity (gpm):	Not Reported	Pump Installed By:	Not Reported
Water Level Elev (ft):	Not Reported	Well Drilled By:	Not Reported
Comments:	Not Reported		

F76 **NE** **1/2 - 1 Mile** **Lower**	**OH WELLS**	**OHDM30000017547**

Database:	Monitoring Water Wells Listing		
Well Log #:	2012549	Well Type:	Water Well
Drill Type:	AUGER	Test Type:	Not Reported
Well Use:	MONITOR	Aquifer Type:	SAND
Permit #:	Not Reported	Test Rate (gpm):	Not Reported
Draw Down:	Not Reported	Test Duration:	Not Reported
Surface Water Level (ft):	0	Date Measured:	Not Reported
Casing Height (ft):	0	Screen Length (ft):	10
Total Depth (ft):	15	Completion Date:	20070911000000.000

Depth to Bedrock (ft):	Not Reported	Drill Year:	Not Reported
Well Seal Report #:	Not Reported	Screen Diameter (in):	2
Screen Type:	MACHINE SLOTTED	Screen Material:	PVC
Pump Type:	Not Reported	Pump Capacity (gpm):	Not Reported
Pump Installed By:	Not Reported	Water Level Elev (ft):	648.1
Well Drilled By:	Not Reported	Comments:	Not Reported

F77
NE
1/2 - 1 Mile
Lower

OH WELLS **OHD900000590148**

Database:	Water Well Database	Well Log #:	2072267
Well Type:	Water Well	Drill Type:	AUGER
Test Type:	Not Reported	Well Use:	VAPOR EXTRACTIO
Aquifer Type:	SAND AND CLAY	Permit #:	Not Reported
Test Rate (gpm):	Not Reported	Draw Down:	Not Reported
Test Duration:	Not Reported	Surface Water Level (ft):	Not Reported
Date Measured:	Not Reported	Casing Height (ft):	0
Screen Length (ft):	5	Total Depth (ft):	15
Completion Date:	20190205000000.000	Depth to Bedrock (ft):	Not Reported
Drill Year:	Not Reported	Well Seal Report #:	Not Reported
Screen Diameter (in):	4	Screen Type:	MACHINE SLOTTED
Screen Material:	PVC	Pump Type:	Not Reported
Pump Capacity (gpm):	Not Reported	Pump Installed By:	Not Reported
Water Level Elev (ft):	Not Reported	Well Drilled By:	Not Reported
Comments:	Not Reported		

F78
NE
1/2 - 1 Mile
Lower

OH WELLS **OHDM30000017543**

Database:	Monitoring Water Wells Listing		
Well Log #:	2012545	Well Type:	Water Well
Drill Type:	AUGER	Test Type:	Not Reported
Well Use:	MONITOR	Aquifer Type:	SAND
Permit #:	Not Reported	Test Rate (gpm):	Not Reported
Draw Down:	Not Reported	Test Duration:	Not Reported
Surface Water Level (ft):	0	Date Measured:	Not Reported
Casing Height (ft):	0	Screen Length (ft):	10
Total Depth (ft):	15	Completion Date:	20070911000000.000
Depth to Bedrock (ft):	Not Reported	Drill Year:	Not Reported
Well Seal Report #:	Not Reported	Screen Diameter (in):	2
Screen Type:	MACHINE SLOTTED	Screen Material:	PVC
Pump Type:	Not Reported	Pump Capacity (gpm):	Not Reported
Pump Installed By:	Not Reported	Water Level Elev (ft):	648.3
Well Drilled By:	Not Reported	Comments:	Not Reported

G79
NNW
1/2 - 1 Mile
Lower

AQUIFLOW **12523**

Site ID:	1822218-00
Groundwater Flow:	SSW
Shallow Water Depth:	13.34
Deep Water Depth:	14.43
Average Water Depth:	Not Reported
Date:	4/5/1993

Map ID Direction Distance Elevation			Database	EDR ID Number
G80 **NNW** **1/2 - 1 Mile** **Lower**	Site ID: Groundwater Flow: Shallow Water Depth: Deep Water Depth: Average Water Depth: Date:	1822218-01 SSW 5.0 15 Not Reported 11/10/1994	**AQUIFLOW**	**12524**

H81
WSW
1/2 - 1 Mile
Lower

OH WELLS **OHDM30000032723**

Database:	Monitoring Water Wells Listing		
Well Log #:	2077420	Well Type:	Water Well
Drill Type:	AUGER	Test Type:	Not Reported
Well Use:	MONITOR	Aquifer Type:	SAND
Permit #:	Not Reported	Test Rate (gpm):	Not Reported
Draw Down:	Not Reported	Test Duration:	Not Reported
Surface Water Level (ft):	13	Date Measured:	19880101000000.000
Casing Height (ft):	0	Screen Length (ft):	Not Reported
Total Depth (ft):	23.5	Completion Date:	19880101000000.000
Depth to Bedrock (ft):	Not Reported	Drill Year:	Not Reported
Well Seal Report #:	326753	Screen Diameter (in):	Not Reported
Screen Type:	Not Reported	Screen Material:	Not Reported
Pump Type:	Not Reported	Pump Capacity (gpm):	Not Reported
Pump Installed By:	Not Reported	Water Level Elev (ft):	Not Reported
Well Drilled By:	Not Reported	Comments:	Not Reported

H82
WSW
1/2 - 1 Mile
Lower

OH WELLS **OHDM30000062785**

Database:	Monitoring Water Wells Listing		
Well Log #:	326753	Well Type:	Sealing Report
Drill Type:	Not Reported	Test Type:	Not Reported
Well Use:	MONITOR	Aquifer Type:	Not Reported
Permit #:	Not Reported	Test Rate (gpm):	Not Reported
Draw Down:	Not Reported	Test Duration:	Not Reported
Surface Water Level (ft):	13	Date Measured:	19880101000000.000
Casing Height (ft):	Not Reported	Screen Length (ft):	Not Reported
Total Depth (ft):	23.5	Completion Date:	20191217000000.000
Depth to Bedrock (ft):	Not Reported	Drill Year:	Not Reported
Well Seal Report #:	Not Reported	Screen Diameter (in):	Not Reported
Screen Type:	Not Reported	Screen Material:	Not Reported
Pump Type:	Not Reported	Pump Capacity (gpm):	Not Reported
Pump Installed By:	Not Reported	Water Level Elev (ft):	Not Reported
Well Drilled By:	Not Reported	Comments:	Not Reported

Map ID Direction Distance Elevation	Database	EDR ID Number
G83 **NNW** **1/2 - 1 Mile** **Lower**	**OH WELLS**	**OHDM30000004333**

Database:	Monitoring Water Wells Listing		
Well Log #:	764973	Well Type:	Water Well
Drill Type:	AUGER	Test Type:	Not Reported
Well Use:	MONITOR	Aquifer Type:	SAND
Permit #:	Not Reported	Test Rate (gpm):	Not Reported
Draw Down:	Not Reported	Test Duration:	Not Reported
Surface Water Level (ft):	Not Reported	Date Measured:	Not Reported
Casing Height (ft):	Not Reported	Screen Length (ft):	Not Reported
Total Depth (ft):	19	Completion Date:	19930331000000.000
Depth to Bedrock (ft):	Not Reported	Drill Year:	Not Reported
Well Seal Report #:	Not Reported	Screen Diameter (in):	Not Reported
Screen Type:	Not Reported	Screen Material:	Not Reported
Pump Type:	Not Reported	Pump Capacity (gpm):	Not Reported
Pump Installed By:	Not Reported	Water Level Elev (ft):	Not Reported
Well Drilled By:	Not Reported	Comments:	Not Reported

G84 **NNW** **1/2 - 1 Mile** **Lower**	**OH WELLS**	**OHDM30000028483**

Database:	Monitoring Water Wells Listing		
Well Log #:	764974	Well Type:	Water Well
Drill Type:	AUGER	Test Type:	Not Reported
Well Use:	MONITOR	Aquifer Type:	SAND
Permit #:	Not Reported	Test Rate (gpm):	Not Reported
Draw Down:	Not Reported	Test Duration:	Not Reported
Surface Water Level (ft):	Not Reported	Date Measured:	Not Reported
Casing Height (ft):	Not Reported	Screen Length (ft):	Not Reported
Total Depth (ft):	19	Completion Date:	19930331000000.000
Depth to Bedrock (ft):	Not Reported	Drill Year:	Not Reported
Well Seal Report #:	Not Reported	Screen Diameter (in):	Not Reported
Screen Type:	Not Reported	Screen Material:	Not Reported
Pump Type:	Not Reported	Pump Capacity (gpm):	Not Reported
Pump Installed By:	Not Reported	Water Level Elev (ft):	Not Reported
Well Drilled By:	Not Reported	Comments:	Not Reported

H85 **WSW** **1/2 - 1 Mile** **Lower**	**OH WELLS**	**OHDM30000020865**

Database:	Monitoring Water Wells Listing		
Well Log #:	2077418	Well Type:	Water Well
Drill Type:	AUGER	Test Type:	Not Reported
Well Use:	MONITOR	Aquifer Type:	SAND
Permit #:	Not Reported	Test Rate (gpm):	Not Reported
Draw Down:	Not Reported	Test Duration:	Not Reported
Surface Water Level (ft):	13.5	Date Measured:	19880101000000.000
Casing Height (ft):	0	Screen Length (ft):	Not Reported
Total Depth (ft):	19.5	Completion Date:	19880101000000.000

Depth to Bedrock (ft):	Not Reported	Drill Year:	Not Reported
Well Seal Report #:	326751	Screen Diameter (in):	Not Reported
Screen Type:	Not Reported	Screen Material:	Not Reported
Pump Type:	Not Reported	Pump Capacity (gpm):	Not Reported
Pump Installed By:	Not Reported	Water Level Elev (ft):	Not Reported
Well Drilled By:	Not Reported	Comments:	Not Reported

H86
WSW
1/2 - 1 Mile
Lower

OH WELLS **OHDM30000023057**

Database:	Monitoring Water Wells Listing		
Well Log #:	326751	Well Type:	Sealing Report
Drill Type:	Not Reported	Test Type:	Not Reported
Well Use:	MONITOR	Aquifer Type:	Not Reported
Permit #:	Not Reported	Test Rate (gpm):	Not Reported
Draw Down:	Not Reported	Test Duration:	Not Reported
Surface Water Level (ft):	13.5	Date Measured:	19880101000000.000
Casing Height (ft):	Not Reported	Screen Length (ft):	Not Reported
Total Depth (ft):	19.5	Completion Date:	20191217000000.000
Depth to Bedrock (ft):	Not Reported	Drill Year:	Not Reported
Well Seal Report #:	Not Reported	Screen Diameter (in):	Not Reported
Screen Type:	Not Reported	Screen Material:	Not Reported
Pump Type:	Not Reported	Pump Capacity (gpm):	Not Reported
Pump Installed By:	Not Reported	Water Level Elev (ft):	Not Reported
Well Drilled By:	Not Reported	Comments:	Not Reported

I87
SE
1/2 - 1 Mile
Higher

AQUIFLOW **14837**

Site ID:	1831055-00
Groundwater Flow:	NW
Shallow Water Depth:	3.58
Deep Water Depth:	8.88
Average Water Depth:	Not Reported
Date:	7/1998

H88
WSW
1/2 - 1 Mile
Lower

OH WELLS **OHDM30000022525**

Database:	Monitoring Water Wells Listing		
Well Log #:	2077364	Well Type:	Water Well
Drill Type:	GEOPROBE	Test Type:	Pumping
Well Use:	MONITOR	Aquifer Type:	SAND
Permit #:	Not Reported	Test Rate (gpm):	Not Reported
Draw Down:	Not Reported	Test Duration:	Not Reported
Surface Water Level (ft):	12	Date Measured:	20181031000000.000
Casing Height (ft):	0	Screen Length (ft):	10
Total Depth (ft):	20	Completion Date:	20181031000000.000
Depth to Bedrock (ft):	Not Reported	Drill Year:	Not Reported
Well Seal Report #:	326734	Screen Diameter (in):	1
Screen Type:	MACHINE SLOTTED	Screen Material:	PVC
Pump Type:	Not Reported	Pump Capacity (gpm):	Not Reported
Pump Installed By:	Not Reported	Water Level Elev (ft):	Not Reported
Well Drilled By:	Not Reported	Comments:	Not Reported

Map ID Direction Distance Elevation	Database	EDR ID Number
H89 **WSW** **1/2 - 1 Mile** **Lower**	**OH WELLS**	**OHDM30000065211**

Database:	Monitoring Water Wells Listing		
Well Log #:	326734	Well Type:	Sealing Report
Drill Type:	Not Reported	Test Type:	Not Reported
Well Use:	MONITOR	Aquifer Type:	Not Reported
Permit #:	Not Reported	Test Rate (gpm):	Not Reported
Draw Down:	Not Reported	Test Duration:	Not Reported
Surface Water Level (ft):	Not Reported	Date Measured:	Not Reported
Casing Height (ft):	Not Reported	Screen Length (ft):	Not Reported
Total Depth (ft):	20	Completion Date:	20191217000000.000
Depth to Bedrock (ft):	Not Reported	Drill Year:	Not Reported
Well Seal Report #:	Not Reported	Screen Diameter (in):	Not Reported
Screen Type:	Not Reported	Screen Material:	Not Reported
Pump Type:	Not Reported	Pump Capacity (gpm):	Not Reported
Pump Installed By:	Not Reported	Water Level Elev (ft):	Not Reported
Well Drilled By:	Not Reported	Comments:	Not Reported

H90 **WSW** **1/2 - 1 Mile** **Lower**	**OH WELLS**	**OHDM30000062783**

Database:	Monitoring Water Wells Listing		
Well Log #:	2077369	Well Type:	Water Well
Drill Type:	AUGER	Test Type:	Not Reported
Well Use:	MONITOR	Aquifer Type:	SAND
Permit #:	Not Reported	Test Rate (gpm):	Not Reported
Draw Down:	Not Reported	Test Duration:	Not Reported
Surface Water Level (ft):	13.3	Date Measured:	20180205000000.000
Casing Height (ft):	0	Screen Length (ft):	5
Total Depth (ft):	17	Completion Date:	20180205000000.000
Depth to Bedrock (ft):	Not Reported	Drill Year:	Not Reported
Well Seal Report #:	326738	Screen Diameter (in):	2
Screen Type:	MACHINE SLOTTED	Screen Material:	PVC
Pump Type:	Not Reported	Pump Capacity (gpm):	Not Reported
Pump Installed By:	Not Reported	Water Level Elev (ft):	Not Reported
Well Drilled By:	Not Reported	Comments:	Not Reported

H91 **WSW** **1/2 - 1 Mile** **Lower**	**OH WELLS**	**OHDM30000064604**

Database:	Monitoring Water Wells Listing		
Well Log #:	326738	Well Type:	Sealing Report
Drill Type:	Not Reported	Test Type:	Not Reported
Well Use:	MONITOR	Aquifer Type:	Not Reported
Permit #:	Not Reported	Test Rate (gpm):	Not Reported
Draw Down:	Not Reported	Test Duration:	Not Reported
Surface Water Level (ft):	Not Reported	Date Measured:	Not Reported
Casing Height (ft):	Not Reported	Screen Length (ft):	Not Reported
Total Depth (ft):	17	Completion Date:	20191217000000.000

Depth to Bedrock (ft):	Not Reported	Drill Year:	Not Reported
Well Seal Report #:	Not Reported	Screen Diameter (in):	Not Reported
Screen Type:	Not Reported	Screen Material:	Not Reported
Pump Type:	Not Reported	Pump Capacity (gpm):	Not Reported
Pump Installed By:	Not Reported	Water Level Elev (ft):	Not Reported
Well Drilled By:	Not Reported	Comments:	Not Reported

H92
WSW **OH WELLS** **OHDM30000023946**
1/2 - 1 Mile
Lower

Database:	Monitoring Water Wells Listing		
Well Log #:	326750	Well Type:	Sealing Report
Drill Type:	Not Reported	Test Type:	Not Reported
Well Use:	MONITOR	Aquifer Type:	Not Reported
Permit #:	Not Reported	Test Rate (gpm):	Not Reported
Draw Down:	Not Reported	Test Duration:	Not Reported
Surface Water Level (ft):	Not Reported	Date Measured:	Not Reported
Casing Height (ft):	Not Reported	Screen Length (ft):	Not Reported
Total Depth (ft):	19.5	Completion Date:	20191217000000.000
Depth to Bedrock (ft):	Not Reported	Drill Year:	Not Reported
Well Seal Report #:	Not Reported	Screen Diameter (in):	Not Reported
Screen Type:	Not Reported	Screen Material:	Not Reported
Pump Type:	Not Reported	Pump Capacity (gpm):	Not Reported
Pump Installed By:	Not Reported	Water Level Elev (ft):	Not Reported
Well Drilled By:	Not Reported	Comments:	Not Reported

H93
WSW **OH WELLS** **OHDM30000032721**
1/2 - 1 Mile
Lower

Database:	Monitoring Water Wells Listing		
Well Log #:	2077417	Well Type:	Water Well
Drill Type:	AUGER	Test Type:	Not Reported
Well Use:	MONITOR	Aquifer Type:	SAND
Permit #:	Not Reported	Test Rate (gpm):	Not Reported
Draw Down:	Not Reported	Test Duration:	Not Reported
Surface Water Level (ft):	14.3	Date Measured:	19880101000000.000
Casing Height (ft):	0	Screen Length (ft):	10
Total Depth (ft):	19.5	Completion Date:	19880101000000.000
Depth to Bedrock (ft):	Not Reported	Drill Year:	Not Reported
Well Seal Report #:	326750	Screen Diameter (in):	4
Screen Type:	MACHINE SLOTTED	Screen Material:	PVC
Pump Type:	Not Reported	Pump Capacity (gpm):	Not Reported
Pump Installed By:	Not Reported	Water Level Elev (ft):	Not Reported
Well Drilled By:	Not Reported	Comments:	Not Reported

H94
WSW **OH WELLS** **OHDM30000032724**
1/2 - 1 Mile
Higher

Database:	Monitoring Water Wells Listing		
Well Log #:	326749	Well Type:	Sealing Report

Drill Type:	Not Reported	Test Type:	Not Reported
Well Use:	MONITOR	Aquifer Type:	Not Reported
Permit #:	Not Reported	Test Rate (gpm):	Not Reported
Draw Down:	Not Reported	Test Duration:	Not Reported
Surface Water Level (ft):	13	Date Measured:	19880101000000.000
Casing Height (ft):	Not Reported	Screen Length (ft):	Not Reported
Total Depth (ft):	25	Completion Date:	20191217000000.000
Depth to Bedrock (ft):	Not Reported	Drill Year:	Not Reported
Well Seal Report #:	Not Reported	Screen Diameter (in):	Not Reported
Screen Type:	Not Reported	Screen Material:	Not Reported
Pump Type:	Not Reported	Pump Capacity (gpm):	Not Reported
Pump Installed By:	Not Reported	Water Level Elev (ft):	Not Reported
Well Drilled By:	Not Reported	Comments:	Not Reported

H95
WSW
1/2 - 1 Mile
Higher

OH WELLS **OHDM30000065212**

Database:	Monitoring Water Wells Listing		
Well Log #:	2077416	Well Type:	Water Well
Drill Type:	AUGER	Test Type:	Not Reported
Well Use:	MONITOR	Aquifer Type:	SAND
Permit #:	Not Reported	Test Rate (gpm):	Not Reported
Draw Down:	Not Reported	Test Duration:	Not Reported
Surface Water Level (ft):	13	Date Measured:	19880101000000.000
Casing Height (ft):	0	Screen Length (ft):	10
Total Depth (ft):	25	Completion Date:	19880101000000.000
Depth to Bedrock (ft):	Not Reported	Drill Year:	Not Reported
Well Seal Report #:	326749	Screen Diameter (in):	4
Screen Type:	PERFORATED (DRILLED)	Screen Material:	PVC
Pump Type:	Not Reported	Pump Capacity (gpm):	Not Reported
Pump Installed By:	Not Reported	Water Level Elev (ft):	Not Reported
Well Drilled By:	Not Reported	Comments:	Not Reported

H96
WSW
1/2 - 1 Mile
Higher

OH WELLS **OHDM30000063338**

Database:	Monitoring Water Wells Listing		
Well Log #:	2077363	Well Type:	Water Well
Drill Type:	GEOPROBE	Test Type:	Pumping
Well Use:	MONITOR	Aquifer Type:	SAND
Permit #:	Not Reported	Test Rate (gpm):	Not Reported
Draw Down:	Not Reported	Test Duration:	Not Reported
Surface Water Level (ft):	13.4	Date Measured:	20181031000000.000
Casing Height (ft):	0	Screen Length (ft):	10
Total Depth (ft):	20	Completion Date:	20181031000000.000
Depth to Bedrock (ft):	Not Reported	Drill Year:	Not Reported
Well Seal Report #:	326733	Screen Diameter (in):	1
Screen Type:	MACHINE SLOTTED	Screen Material:	PVC
Pump Type:	Not Reported	Pump Capacity (gpm):	Not Reported
Pump Installed By:	Not Reported	Water Level Elev (ft):	Not Reported
Well Drilled By:	Not Reported	Comments:	Not Reported

Map ID Direction Distance Elevation	Database	EDR ID Number
H97 **WSW** **1/2 - 1 Mile** **Higher**	**OH WELLS**	**OHDM30000063596**

Database:	Monitoring Water Wells Listing		
Well Log #:	326733	Well Type:	Sealing Report
Drill Type:	Not Reported	Test Type:	Not Reported
Well Use:	MONITOR	Aquifer Type:	Not Reported
Permit #:	Not Reported	Test Rate (gpm):	Not Reported
Draw Down:	Not Reported	Test Duration:	Not Reported
Surface Water Level (ft):	Not Reported	Date Measured:	Not Reported
Casing Height (ft):	Not Reported	Screen Length (ft):	Not Reported
Total Depth (ft):	20	Completion Date:	20191217000000.000
Depth to Bedrock (ft):	Not Reported	Drill Year:	Not Reported
Well Seal Report #:	Not Reported	Screen Diameter (in):	Not Reported
Screen Type:	Not Reported	Screen Material:	Not Reported
Pump Type:	Not Reported	Pump Capacity (gpm):	Not Reported
Pump Installed By:	Not Reported	Water Level Elev (ft):	Not Reported
Well Drilled By:	Not Reported	Comments:	Not Reported

H98 **WSW** **1/2 - 1 Mile** **Higher**	**OH WELLS**	**OHDM30000020480**

Database:	Monitoring Water Wells Listing		
Well Log #:	2077371	Well Type:	Water Well
Drill Type:	AUGER	Test Type:	Not Reported
Well Use:	MONITOR	Aquifer Type:	SAND
Permit #:	Not Reported	Test Rate (gpm):	Not Reported
Draw Down:	Not Reported	Test Duration:	Not Reported
Surface Water Level (ft):	13.3	Date Measured:	20180205000000.000
Casing Height (ft):	0	Screen Length (ft):	5
Total Depth (ft):	17	Completion Date:	20180205000000.000
Depth to Bedrock (ft):	Not Reported	Drill Year:	Not Reported
Well Seal Report #:	326739	Screen Diameter (in):	2
Screen Type:	MACHINE SLOTTED	Screen Material:	PVC
Pump Type:	Not Reported	Pump Capacity (gpm):	Not Reported
Pump Installed By:	Not Reported	Water Level Elev (ft):	Not Reported
Well Drilled By:	Not Reported	Comments:	Not Reported

H99 **WSW** **1/2 - 1 Mile** **Higher**	**OH WELLS**	**OHDM30000064605**

Database:	Monitoring Water Wells Listing		
Well Log #:	326739	Well Type:	Sealing Report
Drill Type:	Not Reported	Test Type:	Not Reported
Well Use:	MONITOR	Aquifer Type:	Not Reported
Permit #:	Not Reported	Test Rate (gpm):	Not Reported
Draw Down:	Not Reported	Test Duration:	Not Reported
Surface Water Level (ft):	Not Reported	Date Measured:	Not Reported
Casing Height (ft):	Not Reported	Screen Length (ft):	Not Reported
Total Depth (ft):	17	Completion Date:	20191217000000.000

Depth to Bedrock (ft):	Not Reported	Drill Year:	Not Reported
Well Seal Report #:	Not Reported	Screen Diameter (in):	Not Reported
Screen Type:	Not Reported	Screen Material:	Not Reported
Pump Type:	Not Reported	Pump Capacity (gpm):	Not Reported
Pump Installed By:	Not Reported	Water Level Elev (ft):	Not Reported
Well Drilled By:	Not Reported	Comments:	Not Reported

J100
SE
1/2 - 1 Mile
Lower

OH WELLS **OHDM30000064564**

Database:	Monitoring Water Wells Listing		
Well Log #:	2085314	Well Type:	Water Well
Drill Type:	DIRECT PUSH	Test Type:	Not Reported
Well Use:	MONITOR	Aquifer Type:	SAND
Permit #:	Not Reported	Test Rate (gpm):	Not Reported
Draw Down:	Not Reported	Test Duration:	Not Reported
Surface Water Level (ft):	0	Date Measured:	Not Reported
Casing Height (ft):	0	Screen Length (ft):	5
Total Depth (ft):	9	Completion Date:	20210325000000.000
Depth to Bedrock (ft):	Not Reported	Drill Year:	Not Reported
Well Seal Report #:	Not Reported	Screen Diameter (in):	2
Screen Type:	MACHINE SLOTTED	Screen Material:	PVC
Pump Type:	Not Reported	Pump Capacity (gpm):	Not Reported
Pump Installed By:	Not Reported	Water Level Elev (ft):	Not Reported
Well Drilled By:	Not Reported	Comments:	Not Reported

K101
East
1/2 - 1 Mile
Higher

OH WELLS **OHD900000800324**

Database:	Water Well Database	Well Log #:	186201
Well Type:	Sealing Report	Drill Type:	Not Reported
Test Type:	Not Reported	Well Use:	ABANDONED
Aquifer Type:	Not Reported	Permit #:	Not Reported
Test Rate (gpm):	Not Reported	Draw Down:	0
Test Duration:	0	Surface Water Level (ft):	8
Date Measured:	20090610000000.000	Casing Height (ft):	0
Screen Length (ft):	Not Reported	Total Depth (ft):	20
Completion Date:	Not Reported	Depth to Bedrock (ft):	Not Reported
Drill Year:	Not Reported	Well Seal Report #:	Not Reported
Screen Diameter (in):	Not Reported	Screen Type:	Not Reported
Screen Material:	Not Reported	Pump Type:	Not Reported
Pump Capacity (gpm):	Not Reported	Pump Installed By:	Not Reported
Water Level Elev (ft):	Not Reported	Well Drilled By:	Not Reported
Comments:	Casing Good No Longer Needed		

K102
East
1/2 - 1 Mile
Higher

OH WELLS **OHD900000800325**

Database:	Water Well Database	Well Log #:	186202
Well Type:	Sealing Report	Drill Type:	Not Reported

Test Type:	Not Reported	Well Use:	ABANDONED
Aquifer Type:	Not Reported	Permit #:	Not Reported
Test Rate (gpm):	Not Reported	Draw Down:	0
Test Duration:	0	Surface Water Level (ft):	4
Date Measured:	20090610000000.000	Casing Height (ft):	0
Screen Length (ft):	Not Reported	Total Depth (ft):	18
Completion Date:	Not Reported	Depth to Bedrock (ft):	Not Reported
Drill Year:	Not Reported	Well Seal Report #:	Not Reported
Screen Diameter (in):	Not Reported	Screen Type:	Not Reported
Screen Material:	Not Reported	Pump Type:	Not Reported
Pump Capacity (gpm):	Not Reported	Pump Installed By:	Not Reported
Water Level Elev (ft):	Not Reported	Well Drilled By:	Not Reported
Comments:	Casing Good No Longer Needed		

J103
SE
1/2 - 1 Mile
Lower

OH WELLS **OHDM30000064565**

Database:	Monitoring Water Wells Listing		
Well Log #:	2085315	Well Type:	Water Well
Drill Type:	DIRECT PUSH	Test Type:	Not Reported
Well Use:	MONITOR	Aquifer Type:	SAND
Permit #:	Not Reported	Test Rate (gpm):	Not Reported
Draw Down:	Not Reported	Test Duration:	Not Reported
Surface Water Level (ft):	0	Date Measured:	Not Reported
Casing Height (ft):	0	Screen Length (ft):	5
Total Depth (ft):	9	Completion Date:	20210325000000.000
Depth to Bedrock (ft):	Not Reported	Drill Year:	Not Reported
Well Seal Report #:	Not Reported	Screen Diameter (in):	2
Screen Type:	MACHINE SLOTTED	Screen Material:	PVC
Pump Type:	Not Reported	Pump Capacity (gpm):	Not Reported
Pump Installed By:	Not Reported	Water Level Elev (ft):	Not Reported
Well Drilled By:	Not Reported	Comments:	Not Reported

I104
SE
1/2 - 1 Mile
Higher

OH WELLS **OHDM30000061106**

Database:	Monitoring Water Wells Listing		
Well Log #:	315487	Well Type:	Sealing Report
Drill Type:	Not Reported	Test Type:	Not Reported
Well Use:	MONITOR	Aquifer Type:	Not Reported
Permit #:	Not Reported	Test Rate (gpm):	Not Reported
Draw Down:	Not Reported	Test Duration:	Not Reported
Surface Water Level (ft):	Not Reported	Date Measured:	Not Reported
Casing Height (ft):	Not Reported	Screen Length (ft):	Not Reported
Total Depth (ft):	12	Completion Date:	20170320000000.000
Depth to Bedrock (ft):	Not Reported	Drill Year:	Not Reported
Well Seal Report #:	Not Reported	Screen Diameter (in):	Not Reported
Screen Type:	Not Reported	Screen Material:	Not Reported
Pump Type:	Not Reported	Pump Capacity (gpm):	Not Reported
Pump Installed By:	Not Reported	Water Level Elev (ft):	Not Reported
Well Drilled By:	Not Reported	Comments:	No Longer Needed

Map ID Direction Distance Elevation	Database	EDR ID Number
I105 **SE** **1/2 - 1 Mile** **Higher**	**OH WELLS**	**OHDM30000061830**

Database:	Monitoring Water Wells Listing		
Well Log #:	315484	Well Type:	Sealing Report
Drill Type:	Not Reported	Test Type:	Not Reported
Well Use:	MONITOR	Aquifer Type:	Not Reported
Permit #:	Not Reported	Test Rate (gpm):	Not Reported
Draw Down:	Not Reported	Test Duration:	Not Reported
Surface Water Level (ft):	Not Reported	Date Measured:	Not Reported
Casing Height (ft):	Not Reported	Screen Length (ft):	Not Reported
Total Depth (ft):	15	Completion Date:	20170320000000.000
Depth to Bedrock (ft):	Not Reported	Drill Year:	Not Reported
Well Seal Report #:	Not Reported	Screen Diameter (in):	Not Reported
Screen Type:	Not Reported	Screen Material:	Not Reported
Pump Type:	Not Reported	Pump Capacity (gpm):	Not Reported
Pump Installed By:	Not Reported	Water Level Elev (ft):	Not Reported
Well Drilled By:	Not Reported	Comments:	No Longer Needed

J106 **SE** **1/2 - 1 Mile** **Lower**	**OH WELLS**	**OHDM30000066378**

Database:	Monitoring Water Wells Listing		
Well Log #:	2085316	Well Type:	Water Well
Drill Type:	DIRECT PUSH	Test Type:	Not Reported
Well Use:	MONITOR	Aquifer Type:	SAND
Permit #:	Not Reported	Test Rate (gpm):	Not Reported
Draw Down:	Not Reported	Test Duration:	Not Reported
Surface Water Level (ft):	0	Date Measured:	Not Reported
Casing Height (ft):	0	Screen Length (ft):	5
Total Depth (ft):	8	Completion Date:	20210325000000.000
Depth to Bedrock (ft):	Not Reported	Drill Year:	Not Reported
Well Seal Report #:	Not Reported	Screen Diameter (in):	2
Screen Type:	MACHINE SLOTTED	Screen Material:	PVC
Pump Type:	Not Reported	Pump Capacity (gpm):	Not Reported
Pump Installed By:	Not Reported	Water Level Elev (ft):	Not Reported
Well Drilled By:	Not Reported	Comments:	Not Reported

H107 **WSW** **1/2 - 1 Mile** **Higher**	**OH WELLS**	**OHDM30000023050**

Database:	Monitoring Water Wells Listing		
Well Log #:	326747	Well Type:	Sealing Report
Drill Type:	Not Reported	Test Type:	Not Reported
Well Use:	MONITOR	Aquifer Type:	Not Reported
Permit #:	Not Reported	Test Rate (gpm):	Not Reported
Draw Down:	Not Reported	Test Duration:	Not Reported
Surface Water Level (ft):	12.9	Date Measured:	19880101000000.000
Casing Height (ft):	Not Reported	Screen Length (ft):	Not Reported
Total Depth (ft):	27.7	Completion Date:	20191217000000.000

Depth to Bedrock (ft):	Not Reported	Drill Year:	Not Reported
Well Seal Report #:	Not Reported	Screen Diameter (in):	Not Reported
Screen Type:	Not Reported	Screen Material:	Not Reported
Pump Type:	Not Reported	Pump Capacity (gpm):	Not Reported
Pump Installed By:	Not Reported	Water Level Elev (ft):	Not Reported
Well Drilled By:	Not Reported	Comments:	Not Reported

H108
WSW **OH WELLS** **OHDM30000029825**
1/2 - 1 Mile
Higher

Database:	Monitoring Water Wells Listing		
Well Log #:	2077413	Well Type:	Water Well
Drill Type:	AUGER	Test Type:	Not Reported
Well Use:	MONITOR	Aquifer Type:	SAND
Permit #:	Not Reported	Test Rate (gpm):	Not Reported
Draw Down:	Not Reported	Test Duration:	Not Reported
Surface Water Level (ft):	12.9	Date Measured:	19880101000000.000
Casing Height (ft):	0	Screen Length (ft):	10
Total Depth (ft):	27.7	Completion Date:	19880101000000.000
Depth to Bedrock (ft):	Not Reported	Drill Year:	Not Reported
Well Seal Report #:	326747	Screen Diameter (in):	4
Screen Type:	MACHINE SLOTTED	Screen Material:	PVC
Pump Type:	Not Reported	Pump Capacity (gpm):	Not Reported
Pump Installed By:	Not Reported	Water Level Elev (ft):	Not Reported
Well Drilled By:	Not Reported	Comments:	Not Reported

H109
WSW **OH WELLS** **OHDM30000029826**
1/2 - 1 Mile
Higher

Database:	Monitoring Water Wells Listing		
Well Log #:	2077415	Well Type:	Water Well
Drill Type:	AUGER	Test Type:	Not Reported
Well Use:	MONITOR	Aquifer Type:	SAND
Permit #:	Not Reported	Test Rate (gpm):	Not Reported
Draw Down:	Not Reported	Test Duration:	Not Reported
Surface Water Level (ft):	13.5	Date Measured:	19880101000000.000
Casing Height (ft):	0	Screen Length (ft):	10
Total Depth (ft):	23.8	Completion Date:	19880101000000.000
Depth to Bedrock (ft):	Not Reported	Drill Year:	Not Reported
Well Seal Report #:	326748	Screen Diameter (in):	4
Screen Type:	MACHINE SLOTTED	Screen Material:	PVC
Pump Type:	Not Reported	Pump Capacity (gpm):	Not Reported
Pump Installed By:	Not Reported	Water Level Elev (ft):	Not Reported
Well Drilled By:	Not Reported	Comments:	Not Reported

H110
WSW **OH WELLS** **OHDM30000060744**
1/2 - 1 Mile
Higher

Database:	Monitoring Water Wells Listing		
Well Log #:	326748	Well Type:	Sealing Report

Drill Type:	Not Reported	Test Type:	Not Reported
Well Use:	MONITOR	Aquifer Type:	Not Reported
Permit #:	Not Reported	Test Rate (gpm):	Not Reported
Draw Down:	Not Reported	Test Duration:	Not Reported
Surface Water Level (ft):	13.5	Date Measured:	19880101000000.000
Casing Height (ft):	Not Reported	Screen Length (ft):	Not Reported
Total Depth (ft):	23.8	Completion Date:	20191217000000.000
Depth to Bedrock (ft):	Not Reported	Drill Year:	Not Reported
Well Seal Report #:	Not Reported	Screen Diameter (in):	Not Reported
Screen Type:	Not Reported	Screen Material:	Not Reported
Pump Type:	Not Reported	Pump Capacity (gpm):	Not Reported
Pump Installed By:	Not Reported	Water Level Elev (ft):	Not Reported
Well Drilled By:	Not Reported	Comments:	Not Reported

H111
WSW
1/2 - 1 Mile
Higher

OH WELLS **OHDM30000022476**

Database:	Monitoring Water Wells Listing		
Well Log #:	2077368	Well Type:	Water Well
Drill Type:	AUGER	Test Type:	Other
Well Use:	MONITOR	Aquifer Type:	SAND
Permit #:	Not Reported	Test Rate (gpm):	Not Reported
Draw Down:	Not Reported	Test Duration:	Not Reported
Surface Water Level (ft):	13.8	Date Measured:	20180205000000.000
Casing Height (ft):	0	Screen Length (ft):	10
Total Depth (ft):	18	Completion Date:	20180205000000.000
Depth to Bedrock (ft):	Not Reported	Drill Year:	Not Reported
Well Seal Report #:	326737	Screen Diameter (in):	2
Screen Type:	MACHINE SLOTTED	Screen Material:	PVC
Pump Type:	Not Reported	Pump Capacity (gpm):	Not Reported
Pump Installed By:	Not Reported	Water Level Elev (ft):	Not Reported
Well Drilled By:	Not Reported	Comments:	Not Reported

H112
WSW
1/2 - 1 Mile
Higher

OH WELLS **OHDM30000060648**

Database:	Monitoring Water Wells Listing		
Well Log #:	326737	Well Type:	Sealing Report
Drill Type:	Not Reported	Test Type:	Not Reported
Well Use:	MONITOR	Aquifer Type:	Not Reported
Permit #:	Not Reported	Test Rate (gpm):	Not Reported
Draw Down:	Not Reported	Test Duration:	Not Reported
Surface Water Level (ft):	Not Reported	Date Measured:	Not Reported
Casing Height (ft):	Not Reported	Screen Length (ft):	Not Reported
Total Depth (ft):	18	Completion Date:	20191217000000.000
Depth to Bedrock (ft):	Not Reported	Drill Year:	Not Reported
Well Seal Report #:	Not Reported	Screen Diameter (in):	Not Reported
Screen Type:	Not Reported	Screen Material:	Not Reported
Pump Type:	Not Reported	Pump Capacity (gpm):	Not Reported
Pump Installed By:	Not Reported	Water Level Elev (ft):	Not Reported
Well Drilled By:	Not Reported	Comments:	Not Reported

Map ID Direction Distance Elevation	Database	EDR ID Number
H113 **WSW** **1/2 - 1 Mile** **Higher**	**OH WELLS**	**OHDM30000021279**

Database:	Monitoring Water Wells Listing		
Well Log #:	326752	Well Type:	Sealing Report
Drill Type:	Not Reported	Test Type:	Not Reported
Well Use:	MONITOR	Aquifer Type:	Not Reported
Permit #:	Not Reported	Test Rate (gpm):	Not Reported
Draw Down:	Not Reported	Test Duration:	Not Reported
Surface Water Level (ft):	11.8	Date Measured:	19880101000000.000
Casing Height (ft):	Not Reported	Screen Length (ft):	Not Reported
Total Depth (ft):	19.7	Completion Date:	20191217000000.000
Depth to Bedrock (ft):	Not Reported	Drill Year:	Not Reported
Well Seal Report #:	Not Reported	Screen Diameter (in):	Not Reported
Screen Type:	Not Reported	Screen Material:	Not Reported
Pump Type:	Not Reported	Pump Capacity (gpm):	Not Reported
Pump Installed By:	Not Reported	Water Level Elev (ft):	Not Reported
Well Drilled By:	Not Reported	Comments:	Not Reported

H114 **WSW** **1/2 - 1 Mile** **Higher**	**OH WELLS**	**OHDM30000032722**

Database:	Monitoring Water Wells Listing		
Well Log #:	2077419	Well Type:	Water Well
Drill Type:	AUGER	Test Type:	Not Reported
Well Use:	MONITOR	Aquifer Type:	SAND
Permit #:	Not Reported	Test Rate (gpm):	Not Reported
Draw Down:	Not Reported	Test Duration:	Not Reported
Surface Water Level (ft):	11.8	Date Measured:	19880101000000.000
Casing Height (ft):	0	Screen Length (ft):	Not Reported
Total Depth (ft):	19.7	Completion Date:	19880101000000.000
Depth to Bedrock (ft):	Not Reported	Drill Year:	Not Reported
Well Seal Report #:	326752	Screen Diameter (in):	Not Reported
Screen Type:	Not Reported	Screen Material:	Not Reported
Pump Type:	Not Reported	Pump Capacity (gpm):	Not Reported
Pump Installed By:	Not Reported	Water Level Elev (ft):	Not Reported
Well Drilled By:	Not Reported	Comments:	Not Reported

I115 **SE** **1/2 - 1 Mile** **Higher**	**OH WELLS**	**OHDM30000057818**

Database:	Monitoring Water Wells Listing		
Well Log #:	315486	Well Type:	Sealing Report
Drill Type:	Not Reported	Test Type:	Not Reported
Well Use:	MONITOR	Aquifer Type:	Not Reported
Permit #:	Not Reported	Test Rate (gpm):	Not Reported
Draw Down:	Not Reported	Test Duration:	Not Reported
Surface Water Level (ft):	Not Reported	Date Measured:	Not Reported
Casing Height (ft):	Not Reported	Screen Length (ft):	Not Reported
Total Depth (ft):	15	Completion Date:	20170320000000.000

Depth to Bedrock (ft):	Not Reported	Drill Year:	Not Reported
Well Seal Report #:	Not Reported	Screen Diameter (in):	Not Reported
Screen Type:	Not Reported	Screen Material:	Not Reported
Pump Type:	Not Reported	Pump Capacity (gpm):	Not Reported
Pump Installed By:	Not Reported	Water Level Elev (ft):	Not Reported
Well Drilled By:	Not Reported	Comments:	No Longer Needed

I116
SE
1/2 - 1 Mile
Higher

OH WELLS **OHDM30000052277**

Database:	Monitoring Water Wells Listing		
Well Log #:	315485	Well Type:	Sealing Report
Drill Type:	Not Reported	Test Type:	Not Reported
Well Use:	MONITOR	Aquifer Type:	Not Reported
Permit #:	Not Reported	Test Rate (gpm):	Not Reported
Draw Down:	Not Reported	Test Duration:	Not Reported
Surface Water Level (ft):	Not Reported	Date Measured:	Not Reported
Casing Height (ft):	Not Reported	Screen Length (ft):	Not Reported
Total Depth (ft):	15	Completion Date:	20170320000000.000
Depth to Bedrock (ft):	Not Reported	Drill Year:	Not Reported
Well Seal Report #:	Not Reported	Screen Diameter (in):	Not Reported
Screen Type:	Not Reported	Screen Material:	Not Reported
Pump Type:	Not Reported	Pump Capacity (gpm):	Not Reported
Pump Installed By:	Not Reported	Water Level Elev (ft):	Not Reported
Well Drilled By:	Not Reported	Comments:	No Longer Needed

H117
WSW
1/2 - 1 Mile
Higher

OH WELLS **OHDM30000048261**

Database:	Monitoring Water Wells Listing		
Well Log #:	2051864	Well Type:	Water Well
Drill Type:	ROTOSONIC	Test Type:	Not Reported
Well Use:	MONITOR	Aquifer Type:	SAND
Permit #:	Not Reported	Test Rate (gpm):	Not Reported
Draw Down:	Not Reported	Test Duration:	Not Reported
Surface Water Level (ft):	13	Date Measured:	20150422000000.000
Casing Height (ft):	0	Screen Length (ft):	10
Total Depth (ft):	25	Completion Date:	20150422000000.000
Depth to Bedrock (ft):	Not Reported	Drill Year:	Not Reported
Well Seal Report #:	Not Reported	Screen Diameter (in):	2
Screen Type:	MACHINE SLOTTED	Screen Material:	PVC
Pump Type:	Not Reported	Pump Capacity (gpm):	Not Reported
Pump Installed By:	Not Reported	Water Level Elev (ft):	654.4
Well Drilled By:	Not Reported	Comments:	Not Reported

L118
WSW
1/2 - 1 Mile
Higher

OH WELLS **OHDM30000029331**

Database:	Monitoring Water Wells Listing		
Well Log #:	326732	Well Type:	Sealing Report

Drill Type:	Not Reported	Test Type:	Not Reported
Well Use:	MONITOR	Aquifer Type:	Not Reported
Permit #:	Not Reported	Test Rate (gpm):	Not Reported
Draw Down:	Not Reported	Test Duration:	Not Reported
Surface Water Level (ft):	Not Reported	Date Measured:	Not Reported
Casing Height (ft):	Not Reported	Screen Length (ft):	Not Reported
Total Depth (ft):	17	Completion Date:	20191217000000.000
Depth to Bedrock (ft):	Not Reported	Drill Year:	Not Reported
Well Seal Report #:	Not Reported	Screen Diameter (in):	Not Reported
Screen Type:	Not Reported	Screen Material:	Not Reported
Pump Type:	Not Reported	Pump Capacity (gpm):	Not Reported
Pump Installed By:	Not Reported	Water Level Elev (ft):	Not Reported
Well Drilled By:	Not Reported	Comments:	Not Reported

L119
WSW **OH WELLS** **OHDM30000034436**
1/2 - 1 Mile
Higher

Database:	Monitoring Water Wells Listing		
Well Log #:	2077362	Well Type:	Water Well
Drill Type:	GEOPROBE	Test Type:	Pumping
Well Use:	MONITOR	Aquifer Type:	SAND
Permit #:	Not Reported	Test Rate (gpm):	Not Reported
Draw Down:	Not Reported	Test Duration:	Not Reported
Surface Water Level (ft):	10.8	Date Measured:	20181031000000.000
Casing Height (ft):	0	Screen Length (ft):	10
Total Depth (ft):	17	Completion Date:	20181031000000.000
Depth to Bedrock (ft):	Not Reported	Drill Year:	Not Reported
Well Seal Report #:	326732	Screen Diameter (in):	1
Screen Type:	MACHINE SLOTTED	Screen Material:	PVC
Pump Type:	Not Reported	Pump Capacity (gpm):	Not Reported
Pump Installed By:	Not Reported	Water Level Elev (ft):	Not Reported
Well Drilled By:	Not Reported	Comments:	Not Reported

H120
WSW **OH WELLS** **OHDM30000022475**
1/2 - 1 Mile
Higher

Database:	Monitoring Water Wells Listing		
Well Log #:	2077367	Well Type:	Water Well
Drill Type:	AUGER	Test Type:	Pumping
Well Use:	MONITOR	Aquifer Type:	SAND
Permit #:	Not Reported	Test Rate (gpm):	Not Reported
Draw Down:	Not Reported	Test Duration:	Not Reported
Surface Water Level (ft):	12.5	Date Measured:	20181031000000.000
Casing Height (ft):	0	Screen Length (ft):	10
Total Depth (ft):	20	Completion Date:	20181031000000.000
Depth to Bedrock (ft):	Not Reported	Drill Year:	Not Reported
Well Seal Report #:	326736	Screen Diameter (in):	2
Screen Type:	MACHINE SLOTTED	Screen Material:	PVC
Pump Type:	Not Reported	Pump Capacity (gpm):	Not Reported
Pump Installed By:	Not Reported	Water Level Elev (ft):	Not Reported
Well Drilled By:	Not Reported	Comments:	Not Reported

Map ID Direction Distance Elevation	Database	EDR ID Number
H121 **WSW** **1/2 - 1 Mile** **Higher**	**OH WELLS**	**OHDM30000060647**

Database:	Monitoring Water Wells Listing		
Well Log #:	326736	Well Type:	Sealing Report
Drill Type:	Not Reported	Test Type:	Not Reported
Well Use:	MONITOR	Aquifer Type:	Not Reported
Permit #:	Not Reported	Test Rate (gpm):	Not Reported
Draw Down:	Not Reported	Test Duration:	Not Reported
Surface Water Level (ft):	Not Reported	Date Measured:	Not Reported
Casing Height (ft):	Not Reported	Screen Length (ft):	Not Reported
Total Depth (ft):	20	Completion Date:	20191217000000.000
Depth to Bedrock (ft):	Not Reported	Drill Year:	Not Reported
Well Seal Report #:	Not Reported	Screen Diameter (in):	Not Reported
Screen Type:	Not Reported	Screen Material:	Not Reported
Pump Type:	Not Reported	Pump Capacity (gpm):	Not Reported
Pump Installed By:	Not Reported	Water Level Elev (ft):	Not Reported
Well Drilled By:	Not Reported	Comments:	Not Reported

---

122 **West** **1/2 - 1 Mile** **Lower**	**OH WELLS**	**OHDM30000049430**

Database:	Monitoring Water Wells Listing		
Well Log #:	2051859	Well Type:	Water Well
Drill Type:	ROTOSONIC	Test Type:	Not Reported
Well Use:	MONITOR	Aquifer Type:	SAND
Permit #:	Not Reported	Test Rate (gpm):	Not Reported
Draw Down:	Not Reported	Test Duration:	Not Reported
Surface Water Level (ft):	12	Date Measured:	20150421000000.000
Casing Height (ft):	0	Screen Length (ft):	10
Total Depth (ft):	25	Completion Date:	20150421000000.000
Depth to Bedrock (ft):	Not Reported	Drill Year:	Not Reported
Well Seal Report #:	Not Reported	Screen Diameter (in):	2
Screen Type:	MACHINE SLOTTED	Screen Material:	PVC
Pump Type:	Not Reported	Pump Capacity (gpm):	Not Reported
Pump Installed By:	Not Reported	Water Level Elev (ft):	640
Well Drilled By:	Not Reported	Comments:	Not Reported

H123 **WSW** **1/2 - 1 Mile** **Higher**	**OH WELLS**	**OHDM30000048590**

Database:	Monitoring Water Wells Listing		
Well Log #:	2051866	Well Type:	Water Well
Drill Type:	ROTOSONIC	Test Type:	Not Reported
Well Use:	MONITOR	Aquifer Type:	SAND
Permit #:	Not Reported	Test Rate (gpm):	Not Reported
Draw Down:	Not Reported	Test Duration:	Not Reported
Surface Water Level (ft):	15	Date Measured:	20150422000000.000
Casing Height (ft):	0	Screen Length (ft):	10
Total Depth (ft):	25	Completion Date:	20150422000000.000

Depth to Bedrock (ft):	Not Reported	Drill Year:	Not Reported
Well Seal Report #:	Not Reported	Screen Diameter (in):	2
Screen Type:	MACHINE SLOTTED	Screen Material:	PVC
Pump Type:	Not Reported	Pump Capacity (gpm):	Not Reported
Pump Installed By:	Not Reported	Water Level Elev (ft):	652.5
Well Drilled By:	Not Reported	Comments:	Not Reported

H124
WSW
1/2 - 1 Mile
Higher

OH WELLS **OHDM30000029713**

Database:	Monitoring Water Wells Listing		
Well Log #:	319802	Well Type:	Sealing Report
Drill Type:	Not Reported	Test Type:	Not Reported
Well Use:	MONITOR	Aquifer Type:	Not Reported
Permit #:	Not Reported	Test Rate (gpm):	Not Reported
Draw Down:	Not Reported	Test Duration:	Not Reported
Surface Water Level (ft):	13	Date Measured:	20180411000000.000
Casing Height (ft):	Not Reported	Screen Length (ft):	Not Reported
Total Depth (ft):	25	Completion Date:	20180411000000.000
Depth to Bedrock (ft):	Not Reported	Drill Year:	Not Reported
Well Seal Report #:	Not Reported	Screen Diameter (in):	Not Reported
Screen Type:	Not Reported	Screen Material:	Not Reported
Pump Type:	Not Reported	Pump Capacity (gpm):	Not Reported
Pump Installed By:	Not Reported	Water Level Elev (ft):	Not Reported
Well Drilled By:	Not Reported		
Comments:	This Well Was Abandoned Following The Issuing Of A Vap Nfa For The Property In March 2018. The Well Is No Longer Needed, And Prior To Development Of The Site, Needs To Be Sealed/Removed.		

L125
WSW
1/2 - 1 Mile
Higher

OH WELLS **OHDM30000032720**

Database:	Monitoring Water Wells Listing		
Well Log #:	2077366	Well Type:	Water Well
Drill Type:	GEOPROBE	Test Type:	Pumping
Well Use:	MONITOR	Aquifer Type:	SAND
Permit #:	Not Reported	Test Rate (gpm):	Not Reported
Draw Down:	Not Reported	Test Duration:	Not Reported
Surface Water Level (ft):	13.4	Date Measured:	20181031000000.000
Casing Height (ft):	0	Screen Length (ft):	10
Total Depth (ft):	20	Completion Date:	20181031000000.000
Depth to Bedrock (ft):	Not Reported	Drill Year:	Not Reported
Well Seal Report #:	326735	Screen Diameter (in):	1
Screen Type:	MACHINE SLOTTED	Screen Material:	PVC
Pump Type:	Not Reported	Pump Capacity (gpm):	Not Reported
Pump Installed By:	Not Reported	Water Level Elev (ft):	Not Reported
Well Drilled By:	Not Reported	Comments:	Not Reported

Map ID Direction Distance Elevation	Database	EDR ID Number
L126 **WSW** **1/2 - 1 Mile** **Higher**	**OH WELLS**	**OHDM30000064603**

Database:	Monitoring Water Wells Listing		
Well Log #:	326735	Well Type:	Sealing Report
Drill Type:	Not Reported	Test Type:	Not Reported
Well Use:	MONITOR	Aquifer Type:	Not Reported
Permit #:	Not Reported	Test Rate (gpm):	Not Reported
Draw Down:	Not Reported	Test Duration:	Not Reported
Surface Water Level (ft):	Not Reported	Date Measured:	Not Reported
Casing Height (ft):	Not Reported	Screen Length (ft):	Not Reported
Total Depth (ft):	20	Completion Date:	20191217000000.000
Depth to Bedrock (ft):	Not Reported	Drill Year:	Not Reported
Well Seal Report #:	Not Reported	Screen Diameter (in):	Not Reported
Screen Type:	Not Reported	Screen Material:	Not Reported
Pump Type:	Not Reported	Pump Capacity (gpm):	Not Reported
Pump Installed By:	Not Reported	Water Level Elev (ft):	Not Reported
Well Drilled By:	Not Reported	Comments:	Not Reported

L127 **WSW** **1/2 - 1 Mile** **Higher**	**OH WELLS**	**OHDM30000048591**

Database:	Monitoring Water Wells Listing		
Well Log #:	2051867	Well Type:	Water Well
Drill Type:	ROTOSONIC	Test Type:	Not Reported
Well Use:	MONITOR	Aquifer Type:	SAND
Permit #:	Not Reported	Test Rate (gpm):	Not Reported
Draw Down:	Not Reported	Test Duration:	Not Reported
Surface Water Level (ft):	12	Date Measured:	20150422000000.000
Casing Height (ft):	0	Screen Length (ft):	10
Total Depth (ft):	25	Completion Date:	20150422000000.000
Depth to Bedrock (ft):	Not Reported	Drill Year:	Not Reported
Well Seal Report #:	Not Reported	Screen Diameter (in):	2
Screen Type:	MACHINE SLOTTED	Screen Material:	PVC
Pump Type:	Not Reported	Pump Capacity (gpm):	Not Reported
Pump Installed By:	Not Reported	Water Level Elev (ft):	654.8
Well Drilled By:	Not Reported	Comments:	Not Reported

L128 **WSW** **1/2 - 1 Mile** **Higher**	**OH WELLS**	**OHDM30000065719**

Database:	Monitoring Water Wells Listing		
Well Log #:	319803	Well Type:	Sealing Report
Drill Type:	Not Reported	Test Type:	Not Reported
Well Use:	MONITOR	Aquifer Type:	Not Reported
Permit #:	Not Reported	Test Rate (gpm):	Not Reported
Draw Down:	Not Reported	Test Duration:	Not Reported
Surface Water Level (ft):	15	Date Measured:	20180411000000.000
Casing Height (ft):	Not Reported	Screen Length (ft):	Not Reported
Total Depth (ft):	25	Completion Date:	20180411000000.000

Depth to Bedrock (ft):	Not Reported	Drill Year:	Not Reported
Well Seal Report #:	Not Reported	Screen Diameter (in):	Not Reported
Screen Type:	Not Reported	Screen Material:	Not Reported
Pump Type:	Not Reported	Pump Capacity (gpm):	Not Reported
Pump Installed By:	Not Reported	Water Level Elev (ft):	Not Reported
Well Drilled By:	Not Reported		
Comments:	This Well Was Abandoned Following The Issuing Of A Vap Nfa For The Property In March 2018. The Well Is No Longer Needed, And Prior To Development Of The Site, Needs To Be Sealed/Removed.		

L129
WSW
1/2 - 1 Mile
Higher

OH WELLS **OHDM30000021742**

Database:	Monitoring Water Wells Listing		
Well Log #:	319799	Well Type:	Sealing Report
Drill Type:	Not Reported	Test Type:	Not Reported
Well Use:	MONITOR	Aquifer Type:	Not Reported
Permit #:	Not Reported	Test Rate (gpm):	Not Reported
Draw Down:	Not Reported	Test Duration:	Not Reported
Surface Water Level (ft):	12	Date Measured:	20180411000000.000
Casing Height (ft):	Not Reported	Screen Length (ft):	Not Reported
Total Depth (ft):	25	Completion Date:	20180411000000.000
Depth to Bedrock (ft):	Not Reported	Drill Year:	Not Reported
Well Seal Report #:	Not Reported	Screen Diameter (in):	Not Reported
Screen Type:	Not Reported	Screen Material:	Not Reported
Pump Type:	Not Reported	Pump Capacity (gpm):	Not Reported
Pump Installed By:	Not Reported	Water Level Elev (ft):	Not Reported
Well Drilled By:	Not Reported		
Comments:	This Well Was Abandoned Following The Issuing Of A Vap Nfa For The Property In March 2018. The Well Is No Longer Needed, And Prior To Development Of The Site, Needs To Be Sealed/Removed.		

L130
WSW
1/2 - 1 Mile
Higher

AQUIFLOW **14940**

Site ID:	188352-00
Groundwater Flow:	N
Shallow Water Depth:	13.12
Deep Water Depth:	14.24
Average Water Depth:	Not Reported
Date:	12/93

M131
WSW
1/2 - 1 Mile
Higher

OH WELLS **OHDM30000020426**

Database:	Monitoring Water Wells Listing		
Well Log #:	319805	Well Type:	Sealing Report
Drill Type:	Not Reported	Test Type:	Not Reported
Well Use:	MONITOR	Aquifer Type:	Not Reported
Permit #:	Not Reported	Test Rate (gpm):	Not Reported
Draw Down:	Not Reported	Test Duration:	Not Reported
Surface Water Level (ft):	17	Date Measured:	20180411000000.000
Casing Height (ft):	Not Reported	Screen Length (ft):	Not Reported
Total Depth (ft):	25	Completion Date:	20180411000000.000
Depth to Bedrock (ft):	Not Reported	Drill Year:	Not Reported
Well Seal Report #:	Not Reported	Screen Diameter (in):	Not Reported
Screen Type:	Not Reported	Screen Material:	Not Reported
Pump Type:	Not Reported	Pump Capacity (gpm):	Not Reported

Pump Installed By:	Not Reported	Water Level Elev (ft):	Not Reported
Well Drilled By:	Not Reported		
Comments:	This Well Was Abandoned Following The Issuing Of A Vap Nfa For The Property In March 2018. The Well Is No Longer Needed, And Prior To Development Of The Site, Needs To Be Sealed/Removed.		

N132
WSW
1/2 - 1 Mile
Higher

OH WELLS **OHDM30000021898**

Database:	Monitoring Water Wells Listing		
Well Log #:	319795	Well Type:	Sealing Report
Drill Type:	Not Reported	Test Type:	Not Reported
Well Use:	MONITOR	Aquifer Type:	Not Reported
Permit #:	Not Reported	Test Rate (gpm):	Not Reported
Draw Down:	Not Reported	Test Duration:	Not Reported
Surface Water Level (ft):	13	Date Measured:	20180411000000.000
Casing Height (ft):	Not Reported	Screen Length (ft):	Not Reported
Total Depth (ft):	25	Completion Date:	20180411000000.000
Depth to Bedrock (ft):	Not Reported	Drill Year:	Not Reported
Well Seal Report #:	Not Reported	Screen Diameter (in):	Not Reported
Screen Type:	Not Reported	Screen Material:	Not Reported
Pump Type:	Not Reported	Pump Capacity (gpm):	Not Reported
Pump Installed By:	Not Reported	Water Level Elev (ft):	Not Reported
Well Drilled By:	Not Reported		
Comments:	This Well Was Abandoned Following The Issuing Of A Vap Nfa For The Property In March 2018. The Well Is No Longer Needed, And Prior To Development Of The Site, Needs To Be Sealed/Removed.		

N133
WSW
1/2 - 1 Mile
Higher

OH WELLS **OHDM30000048588**

Database:	Monitoring Water Wells Listing		
Well Log #:	2051863	Well Type:	Water Well
Drill Type:	ROTOSONIC	Test Type:	Not Reported
Well Use:	MONITOR	Aquifer Type:	SAND
Permit #:	Not Reported	Test Rate (gpm):	Not Reported
Draw Down:	Not Reported	Test Duration:	Not Reported
Surface Water Level (ft):	12	Date Measured:	20150422000000.000
Casing Height (ft):	0	Screen Length (ft):	10
Total Depth (ft):	25	Completion Date:	20150422000000.000
Depth to Bedrock (ft):	Not Reported	Drill Year:	Not Reported
Well Seal Report #:	Not Reported	Screen Diameter (in):	2
Screen Type:	MACHINE SLOTTED	Screen Material:	PVC
Pump Type:	Not Reported	Pump Capacity (gpm):	Not Reported
Pump Installed By:	Not Reported	Water Level Elev (ft):	656.5
Well Drilled By:	Not Reported	Comments:	Not Reported

N134
WSW
1/2 - 1 Mile
Higher

OH WELLS **OHDM30000064436**

Database:	Monitoring Water Wells Listing		
Well Log #:	319806	Well Type:	Sealing Report

Drill Type:	Not Reported	Test Type:	Not Reported
Well Use:	MONITOR	Aquifer Type:	Not Reported
Permit #:	Not Reported	Test Rate (gpm):	Not Reported
Draw Down:	Not Reported	Test Duration:	Not Reported
Surface Water Level (ft):	14	Date Measured:	20180411000000.000
Casing Height (ft):	Not Reported	Screen Length (ft):	Not Reported
Total Depth (ft):	30	Completion Date:	20180411000000.000
Depth to Bedrock (ft):	Not Reported	Drill Year:	Not Reported
Well Seal Report #:	Not Reported	Screen Diameter (in):	Not Reported
Screen Type:	Not Reported	Screen Material:	Not Reported
Pump Type:	Not Reported	Pump Capacity (gpm):	Not Reported
Pump Installed By:	Not Reported	Water Level Elev (ft):	Not Reported
Well Drilled By:	Not Reported		
Comments:	This Well Was Abandoned Following The Issuing Of A Vap Nfa For The Property In March 2018. The Well Is No Longer Needed, And Prior To Development Of The Site, Needs To Be Sealed/Removed.		

N135
WSW **OH WELLS** **OHDM30000061812**
1/2 - 1 Mile
Higher

Database:	Monitoring Water Wells Listing		
Well Log #:	2051868	Well Type:	Water Well
Drill Type:	ROTOSONIC	Test Type:	Not Reported
Well Use:	MONITOR	Aquifer Type:	SAND
Permit #:	Not Reported	Test Rate (gpm):	Not Reported
Draw Down:	Not Reported	Test Duration:	Not Reported
Surface Water Level (ft):	12	Date Measured:	20150421000000.000
Casing Height (ft):	0	Screen Length (ft):	10
Total Depth (ft):	25	Completion Date:	20150421000000.000
Depth to Bedrock (ft):	Not Reported	Drill Year:	Not Reported
Well Seal Report #:	Not Reported	Screen Diameter (in):	2
Screen Type:	MACHINE SLOTTED	Screen Material:	PVC
Pump Type:	Not Reported	Pump Capacity (gpm):	Not Reported
Pump Installed By:	Not Reported	Water Level Elev (ft):	656.2
Well Drilled By:	Not Reported	Comments:	Not Reported

N136
WSW **OH WELLS** **OHDM30000021743**
1/2 - 1 Mile
Higher

Database:	Monitoring Water Wells Listing		
Well Log #:	319804	Well Type:	Sealing Report
Drill Type:	Not Reported	Test Type:	Not Reported
Well Use:	MONITOR	Aquifer Type:	Not Reported
Permit #:	Not Reported	Test Rate (gpm):	Not Reported
Draw Down:	Not Reported	Test Duration:	Not Reported
Surface Water Level (ft):	13	Date Measured:	20180411000000.000
Casing Height (ft):	Not Reported	Screen Length (ft):	Not Reported
Total Depth (ft):	25	Completion Date:	20180411000000.000
Depth to Bedrock (ft):	Not Reported	Drill Year:	Not Reported
Well Seal Report #:	Not Reported	Screen Diameter (in):	Not Reported
Screen Type:	Not Reported	Screen Material:	Not Reported
Pump Type:	Not Reported	Pump Capacity (gpm):	Not Reported
Pump Installed By:	Not Reported	Water Level Elev (ft):	Not Reported
Well Drilled By:	Not Reported		
Comments:	This Well Was Abandoned Following The Issuing Of A Vap Nfa For The Property In March 2018. The Well Is No Longer Needed, And Prior To Development Of The Site, Needs To Be Sealed/Removed.		

Map ID Direction Distance Elevation	Database	EDR ID Number
N137 **WSW** **1/2 - 1 Mile** **Higher**	**OH WELLS**	**OHDM30000037529**

Database:	Monitoring Water Wells Listing		
Well Log #:	2031913	Well Type:	Water Well
Drill Type:	AUGER	Test Type:	Not Reported
Well Use:	MONITOR	Aquifer Type:	SAND
Permit #:	Not Reported	Test Rate (gpm):	Not Reported
Draw Down:	Not Reported	Test Duration:	Not Reported
Surface Water Level (ft):	0	Date Measured:	Not Reported
Casing Height (ft):	0	Screen Length (ft):	10
Total Depth (ft):	25	Completion Date:	20110413000000.000
Depth to Bedrock (ft):	Not Reported	Drill Year:	Not Reported
Well Seal Report #:	Not Reported	Screen Diameter (in):	2
Screen Type:	MACHINE SLOTTED	Screen Material:	PVC
Pump Type:	Not Reported	Pump Capacity (gpm):	Not Reported
Pump Installed By:	Not Reported	Water Level Elev (ft):	671.1
Well Drilled By:	Not Reported	Comments:	Hmw-4

M138 **WSW** **1/2 - 1 Mile** **Higher**	**OH WELLS**	**OHDM30000048589**

Database:	Monitoring Water Wells Listing		
Well Log #:	2051865	Well Type:	Water Well
Drill Type:	ROTOSONIC	Test Type:	Not Reported
Well Use:	MONITOR	Aquifer Type:	SAND
Permit #:	Not Reported	Test Rate (gpm):	Not Reported
Draw Down:	Not Reported	Test Duration:	Not Reported
Surface Water Level (ft):	14	Date Measured:	20150421000000.000
Casing Height (ft):	0	Screen Length (ft):	10
Total Depth (ft):	25	Completion Date:	20150421000000.000
Depth to Bedrock (ft):	Not Reported	Drill Year:	Not Reported
Well Seal Report #:	Not Reported	Screen Diameter (in):	2
Screen Type:	MACHINE SLOTTED	Screen Material:	PVC
Pump Type:	Not Reported	Pump Capacity (gpm):	Not Reported
Pump Installed By:	Not Reported	Water Level Elev (ft):	654.4
Well Drilled By:	Not Reported	Comments:	Not Reported

M139 **WSW** **1/2 - 1 Mile** **Higher**	**OH WELLS**	**OHDM30000031741**

Database:	Monitoring Water Wells Listing		
Well Log #:	319801	Well Type:	Sealing Report
Drill Type:	Not Reported	Test Type:	Not Reported
Well Use:	MONITOR	Aquifer Type:	Not Reported
Permit #:	Not Reported	Test Rate (gpm):	Not Reported
Draw Down:	Not Reported	Test Duration:	Not Reported
Surface Water Level (ft):	15	Date Measured:	20180411000000.000
Casing Height (ft):	Not Reported	Screen Length (ft):	Not Reported
Total Depth (ft):	25	Completion Date:	20180411000000.000

Depth to Bedrock (ft):	Not Reported	Drill Year:	Not Reported
Well Seal Report #:	Not Reported	Screen Diameter (in):	Not Reported
Screen Type:	Not Reported	Screen Material:	Not Reported
Pump Type:	Not Reported	Pump Capacity (gpm):	Not Reported
Pump Installed By:	Not Reported	Water Level Elev (ft):	Not Reported
Well Drilled By:	Not Reported		
Comments:	This Well Was Abandoned Following The Issuing Of A Vap Nfa For The Property In March 2018. The Well Is No Longer Needed, And Prior To Development Of The Site, Needs To Be Sealed/Removed.		

N140
WSW
1/2 - 1 Mile
Higher

OH WELLS **OHDM30000031730**

Database:	Monitoring Water Wells Listing		
Well Log #:	319791	Well Type:	Sealing Report
Drill Type:	Not Reported	Test Type:	Not Reported
Well Use:	MONITOR	Aquifer Type:	Not Reported
Permit #:	Not Reported	Test Rate (gpm):	Not Reported
Draw Down:	Not Reported	Test Duration:	Not Reported
Surface Water Level (ft):	13	Date Measured:	20180411000000.000
Casing Height (ft):	Not Reported	Screen Length (ft):	Not Reported
Total Depth (ft):	25	Completion Date:	20180411000000.000
Depth to Bedrock (ft):	Not Reported	Drill Year:	Not Reported
Well Seal Report #:	Not Reported	Screen Diameter (in):	Not Reported
Screen Type:	Not Reported	Screen Material:	Not Reported
Pump Type:	Not Reported	Pump Capacity (gpm):	Not Reported
Pump Installed By:	Not Reported	Water Level Elev (ft):	Not Reported
Well Drilled By:	Not Reported		
Comments:	This Well Was Abandoned Following The Issuing Of A Vap Nfa For The Property In March 2018. The Well Is No Longer Needed, And Prior To Development Of The Site, Needs To Be Sealed/Removed.		

N141
WSW
1/2 - 1 Mile
Higher

OH WELLS **OHDM30000037528**

Database:	Monitoring Water Wells Listing		
Well Log #:	2031912	Well Type:	Water Well
Drill Type:	AUGER	Test Type:	Not Reported
Well Use:	MONITOR	Aquifer Type:	SAND
Permit #:	Not Reported	Test Rate (gpm):	Not Reported
Draw Down:	Not Reported	Test Duration:	Not Reported
Surface Water Level (ft):	0	Date Measured:	Not Reported
Casing Height (ft):	0	Screen Length (ft):	10
Total Depth (ft):	25	Completion Date:	20110413000000.000
Depth to Bedrock (ft):	Not Reported	Drill Year:	Not Reported
Well Seal Report #:	Not Reported	Screen Diameter (in):	2
Screen Type:	MACHINE SLOTTED	Screen Material:	PVC
Pump Type:	Not Reported	Pump Capacity (gpm):	Not Reported
Pump Installed By:	Not Reported	Water Level Elev (ft):	671.5
Well Drilled By:	Not Reported	Comments:	Hmw-3

Map ID Direction Distance Elevation	Database	EDR ID Number
N142 **WSW** **1/2 - 1 Mile** **Higher**	**OH WELLS**	**OHDM30000048587**

Database:	Monitoring Water Wells Listing		
Well Log #:	2051862	Well Type:	Water Well
Drill Type:	ROTOSONIC	Test Type:	Not Reported
Well Use:	MONITOR	Aquifer Type:	SAND
Permit #:	Not Reported	Test Rate (gpm):	Not Reported
Draw Down:	Not Reported	Test Duration:	Not Reported
Surface Water Level (ft):	12	Date Measured:	20150420000000.000
Casing Height (ft):	0	Screen Length (ft):	10
Total Depth (ft):	25	Completion Date:	20150420000000.000
Depth to Bedrock (ft):	Not Reported	Drill Year:	Not Reported
Well Seal Report #:	Not Reported	Screen Diameter (in):	2
Screen Type:	MACHINE SLOTTED	Screen Material:	PVC
Pump Type:	Not Reported	Pump Capacity (gpm):	Not Reported
Pump Installed By:	Not Reported	Water Level Elev (ft):	656.1
Well Drilled By:	Not Reported	Comments:	Not Reported

N143 **WSW** **1/2 - 1 Mile** **Higher**	**OH WELLS**	**OHDM30000025350**

Database:	Monitoring Water Wells Listing		
Well Log #:	319793	Well Type:	Sealing Report
Drill Type:	Not Reported	Test Type:	Not Reported
Well Use:	MONITOR	Aquifer Type:	Not Reported
Permit #:	Not Reported	Test Rate (gpm):	Not Reported
Draw Down:	Not Reported	Test Duration:	Not Reported
Surface Water Level (ft):	13	Date Measured:	20180411000000.000
Casing Height (ft):	Not Reported	Screen Length (ft):	Not Reported
Total Depth (ft):	25	Completion Date:	20180411000000.000
Depth to Bedrock (ft):	Not Reported	Drill Year:	Not Reported
Well Seal Report #:	Not Reported	Screen Diameter (in):	Not Reported
Screen Type:	Not Reported	Screen Material:	Not Reported
Pump Type:	Not Reported	Pump Capacity (gpm):	Not Reported
Pump Installed By:	Not Reported	Water Level Elev (ft):	Not Reported
Well Drilled By:	Not Reported		
Comments:	This Well Was Abandoned Following The Issuing Of A Vap Nfa For The Property In March 2018. The Well Is No Longer Needed, And Prior To Development Of The Site, Needs To Be Sealed/Removed.		

N144 **WSW** **1/2 - 1 Mile** **Higher**	**OH WELLS**	**OHDM30000048260**

Database:	Monitoring Water Wells Listing		
Well Log #:	2051861	Well Type:	Water Well
Drill Type:	ROTOSONIC	Test Type:	Not Reported
Well Use:	MONITOR	Aquifer Type:	SAND
Permit #:	Not Reported	Test Rate (gpm):	Not Reported
Draw Down:	Not Reported	Test Duration:	Not Reported
Surface Water Level (ft):	13	Date Measured:	20150421000000.000

Casing Height (ft):	0	Screen Length (ft):	10
Total Depth (ft):	25	Completion Date:	20150421000000.000
Depth to Bedrock (ft):	Not Reported	Drill Year:	Not Reported
Well Seal Report #:	Not Reported	Screen Diameter (in):	2
Screen Type:	MACHINE SLOTTED	Screen Material:	PVC
Pump Type:	Not Reported	Pump Capacity (gpm):	Not Reported
Pump Installed By:	Not Reported	Water Level Elev (ft):	655.1
Well Drilled By:	Not Reported	Comments:	Not Reported

N145
WSW
1/2 - 1 Mile
Higher

OH WELLS **OHDM30000021895**

Database:	Monitoring Water Wells Listing		
Well Log #:	319787	Well Type:	Sealing Report
Drill Type:	Not Reported	Test Type:	Not Reported
Well Use:	MONITOR	Aquifer Type:	Not Reported
Permit #:	Not Reported	Test Rate (gpm):	Not Reported
Draw Down:	Not Reported	Test Duration:	Not Reported
Surface Water Level (ft):	13	Date Measured:	20180411000000.000
Casing Height (ft):	Not Reported	Screen Length (ft):	Not Reported
Total Depth (ft):	25	Completion Date:	20180411000000.000
Depth to Bedrock (ft):	Not Reported	Drill Year:	Not Reported
Well Seal Report #:	Not Reported	Screen Diameter (in):	Not Reported
Screen Type:	Not Reported	Screen Material:	Not Reported
Pump Type:	Not Reported	Pump Capacity (gpm):	Not Reported
Pump Installed By:	Not Reported	Water Level Elev (ft):	Not Reported
Well Drilled By:	Not Reported		
Comments:	This Well Was Abandoned Following The Issuing Of A Vap Nfa For The Property In March 2018. The Well Is No Longer Needed, And Prior To Development Of The Site, Needs To Be Sealed/Removed.		

N146
WSW
1/2 - 1 Mile
Higher

OH WELLS **OHDM30000048586**

Database:	Monitoring Water Wells Listing		
Well Log #:	2051860	Well Type:	Water Well
Drill Type:	ROTOSONIC	Test Type:	Not Reported
Well Use:	MONITOR	Aquifer Type:	SAND
Permit #:	Not Reported	Test Rate (gpm):	Not Reported
Draw Down:	Not Reported	Test Duration:	Not Reported
Surface Water Level (ft):	12	Date Measured:	20150421000000.000
Casing Height (ft):	0	Screen Length (ft):	10
Total Depth (ft):	25	Completion Date:	20150421000000.000
Depth to Bedrock (ft):	Not Reported	Drill Year:	Not Reported
Well Seal Report #:	Not Reported	Screen Diameter (in):	2
Screen Type:	MACHINE SLOTTED	Screen Material:	PVC
Pump Type:	Not Reported	Pump Capacity (gpm):	Not Reported
Pump Installed By:	Not Reported	Water Level Elev (ft):	655.9
Well Drilled By:	Not Reported	Comments:	Not Reported

Map ID Direction Distance Elevation	Database	EDR ID Number
O147 **WSW** **1/2 - 1 Mile** **Higher**	**OH WELLS**	**OHDM30000039844**

Database:	Monitoring Water Wells Listing		
Well Log #:	2031910	Well Type:	Water Well
Drill Type:	AUGER	Test Type:	Not Reported
Well Use:	MONITOR	Aquifer Type:	SAND
Permit #:	Not Reported	Test Rate (gpm):	Not Reported
Draw Down:	Not Reported	Test Duration:	Not Reported
Surface Water Level (ft):	0	Date Measured:	Not Reported
Casing Height (ft):	0	Screen Length (ft):	10
Total Depth (ft):	25	Completion Date:	20110412000000.000
Depth to Bedrock (ft):	Not Reported	Drill Year:	Not Reported
Well Seal Report #:	Not Reported	Screen Diameter (in):	2
Screen Type:	MACHINE SLOTTED	Screen Material:	PVC
Pump Type:	Not Reported	Pump Capacity (gpm):	Not Reported
Pump Installed By:	Not Reported	Water Level Elev (ft):	671
Well Drilled By:	Not Reported	Comments:	Hmw 1

O148 **WSW** **1/2 - 1 Mile** **Higher**	**OH WELLS**	**OHDM30000037527**

Database:	Monitoring Water Wells Listing		
Well Log #:	2031911	Well Type:	Water Well
Drill Type:	AUGER	Test Type:	Not Reported
Well Use:	MONITOR	Aquifer Type:	SAND
Permit #:	Not Reported	Test Rate (gpm):	Not Reported
Draw Down:	Not Reported	Test Duration:	Not Reported
Surface Water Level (ft):	0	Date Measured:	Not Reported
Casing Height (ft):	0	Screen Length (ft):	10
Total Depth (ft):	25	Completion Date:	20110412000000.000
Depth to Bedrock (ft):	Not Reported	Drill Year:	Not Reported
Well Seal Report #:	Not Reported	Screen Diameter (in):	2
Screen Type:	MACHINE SLOTTED	Screen Material:	PVC
Pump Type:	Not Reported	Pump Capacity (gpm):	Not Reported
Pump Installed By:	Not Reported	Water Level Elev (ft):	671.4
Well Drilled By:	Not Reported	Comments:	Hmw-2

N149 **WSW** **1/2 - 1 Mile** **Higher**	**OH WELLS**	**OHDM30000037530**

Database:	Monitoring Water Wells Listing		
Well Log #:	2031914	Well Type:	Water Well
Drill Type:	AUGER	Test Type:	Not Reported
Well Use:	MONITOR	Aquifer Type:	SAND
Permit #:	Not Reported	Test Rate (gpm):	Not Reported
Draw Down:	Not Reported	Test Duration:	Not Reported
Surface Water Level (ft):	0	Date Measured:	Not Reported
Casing Height (ft):	0	Screen Length (ft):	10
Total Depth (ft):	25	Completion Date:	20110413000000.000

Depth to Bedrock (ft):	Not Reported	Drill Year:	Not Reported
Well Seal Report #:	Not Reported	Screen Diameter (in):	2
Screen Type:	MACHINE SLOTTED	Screen Material:	PVC
Pump Type:	Not Reported	Pump Capacity (gpm):	Not Reported
Pump Installed By:	Not Reported	Water Level Elev (ft):	668.8
Well Drilled By:	Not Reported	Comments:	Hmw-05

150
ENE
1/2 - 1 Mile
Higher

OH WELLS **OHD900000547846**

Database:	Water Well Database	Well Log #:	2066301
Well Type:	Water Well	Drill Type:	ROTARY
Test Type:	Air	Well Use:	TEST BORING
Aquifer Type:	SHALE	Permit #:	Not Reported
Test Rate (gpm):	16	Draw Down:	40
Test Duration:	Not Reported	Surface Water Level (ft):	40
Date Measured:	20171228000000.000	Casing Height (ft):	0
Screen Length (ft):	Not Reported	Total Depth (ft):	605
Completion Date:	20171228000000.000	Depth to Bedrock (ft):	14
Drill Year:	Not Reported	Well Seal Report #:	Not Reported
Screen Diameter (in):	Not Reported	Screen Type:	Not Reported
Screen Material:	Not Reported	Pump Type:	Not Reported
Pump Capacity (gpm):	Not Reported	Pump Installed By:	Not Reported
Water Level Elev (ft):	Not Reported	Well Drilled By:	Not Reported
Comments:	Geo Test Bore Casing Pulled 14’ = 1 Gpm 40’ = 10 Gpm 161’ = 5 Gpm		

151
NW
1/2 - 1 Mile
Lower

OH WELLS **OHDM30000058270**

Database:	Monitoring Water Wells Listing		
Well Log #:	314968	Well Type:	Sealing Report
Drill Type:	Not Reported	Test Type:	Not Reported
Well Use:	MONITOR	Aquifer Type:	Not Reported
Permit #:	Not Reported	Test Rate (gpm):	Not Reported
Draw Down:	Not Reported	Test Duration:	Not Reported
Surface Water Level (ft):	10.9	Date Measured:	20170215000000.000
Casing Height (ft):	Not Reported	Screen Length (ft):	Not Reported
Total Depth (ft):	16.1	Completion Date:	20170215000000.000
Depth to Bedrock (ft):	Not Reported	Drill Year:	Not Reported
Well Seal Report #:	Not Reported	Screen Diameter (in):	Not Reported
Screen Type:	Not Reported	Screen Material:	Not Reported
Pump Type:	Not Reported	Pump Capacity (gpm):	Not Reported
Pump Installed By:	Not Reported	Water Level Elev (ft):	Not Reported
Well Drilled By:	Not Reported	Comments:	This Well Is No Longer Needed.

1G
NNW
1/2 - 1 Mile
Lower

AQUIFLOW **12524**

Site ID:	1822218-01
Groundwater Flow:	SSW
Shallow Water Depth:	5.0
Deep Water Depth:	15
Average Water Depth:	Not Reported
Date:	11/10/1994

GEOCHECK® - PHYSICAL SETTING SOURCE MAP FINDINGS

Map ID Direction Distance Elevation			Database	EDR ID Number
2G **NNW** **1/2 - 1 Mile** **Lower**	Site ID: Groundwater Flow: Shallow Water Depth: Deep Water Depth: Average Water Depth: Date:	1822218-00 SSW 13.34 14.43 Not Reported 4/5/1993	**AQUIFLOW**	**12523**
3G **NE** **1/2 - 1 Mile** **Lower**	Site ID: Groundwater Flow: Shallow Water Depth: Deep Water Depth: Average Water Depth: Date:	1801290-00 NNW 7.0 8.0 Not Reported 3/90	**AQUIFLOW**	**12614**
4G **WSW** **1/2 - 1 Mile** **Lower**	Site ID: Groundwater Flow: Shallow Water Depth: Deep Water Depth: Average Water Depth: Date:	188352-00 N 13.12 14.24 Not Reported 12/93	**AQUIFLOW**	**14940**
5G **SW** **1/2 - 1 Mile** **Lower**	Site ID: Groundwater Flow: Shallow Water Depth: Deep Water Depth: Average Water Depth: Date:	1821686-00 NOT REPORTED 17.82 FT. 17.75 FT. Not Reported 11/92	**AQUIFLOW**	**17073**
6G **SE** **1/2 - 1 Mile** **Lower**	Site ID: Groundwater Flow: Shallow Water Depth: Deep Water Depth: Average Water Depth: Date:	1831055-00 NW 3.58 8.88 Not Reported 7/1998	**AQUIFLOW**	**14837**

Map ID Direction Distance	Database	EDR ID Number

1
South
1/4 - 1/2 Mile

OIL_GAS **OHOG50000052815**

OIL_GAS:

API Permit #:	34035612980000	Well #:	1
Well Permit #:	1298	API Well Hole #:	61298
Alt Well #:	Not Reported	Owner #:	9998
Operator Well #:	Not Reported	Well Type:	Oil & Gas
Well Status:	Final Restoration	Date Status Changed:	08-JUN-21
Const Permit Approved:	Not Reported	well Completion:	Not Reported
Spud Date:	Not Reported	Date TD Reached:	Not Reported
Date Completed:	Not Reported	Plug/Abandoned Date:	04-MAY-21
Original Spud Date:	Not Reported	Well Name:	ORCA House 1
Lease Name:	ORCA House	Oil field #:	Not Reported
Surface Owner:	Not Reported	Total Depth:	Not Reported
ODNR Current Class:	Not Reported	Class of Injection Well:	Not Reported
Init Production-Oil:	Not Reported	Init Production-Gas:	Not Reported
Init Production Brine:	Not Reported	Original Owner:	Not Reported
EPA Permit:	Not Reported	Fed Lease:	Not Reported
Lease #:	Not Reported	Original Lease #:	Not Reported
First Prod Date:	Not Reported	1st Producing Formation:	Not Reported
2nd Producing Formation:	Not Reported		
Comments:	Default Spud Date of 01/01/1900 used for existing legacy RBDMS well for RICS database development conversion requirement due to no spud date on record.		

2
SE
1/4 - 1/2 Mile

OIL_GAS **OHOG50000050031**

OIL_GAS:

API Permit #:	34035205930000	Well #:	1
Well Permit #:	0593	API Well Hole #:	20593
Alt Well #:	593-PP	Owner #:	8624
Operator Well #:	Not Reported	Well Type:	Oil & Gas
Well Status:	Final Restoration	Date Status Changed:	16-JAN-15
Const Permit Approved:	31-MAR-10	well Completion:	Not Reported
Spud Date:	Not Reported	Date TD Reached:	Not Reported
Date Completed:	Not Reported	Plug/Abandoned Date:	17-MAR-10
Original Spud Date:	Not Reported	Well Name:	HARSHAW CHEMICAL CO 1
Lease Name:	HARSHAW CHEMICAL CO	Oil field #:	Not Reported
Surface Owner:	Not Reported	Total Depth:	Not Reported
ODNR Current Class:	Not Reported	Class of Injection Well:	Not Reported
Init Production-Oil:	Not Reported	Init Production-Gas:	1
Init Production Brine:	Not Reported	Original Owner:	CLEVELAND CLINIC
EPA Permit:	Not Reported	Fed Lease:	Not Reported
Lease #:	Not Reported	Original Lease #:	Not Reported
First Prod Date:	Not Reported	1st Producing Formation:	Not Reported
2nd Producing Formation:	Not Reported		
Comments:	OLD GAS WELL, NO RECORD AVAILABLE.		

Map ID Direction Distance	Database	EDR ID Number
3 **SSW** **1/2 - 1 Mile**	**OIL_GAS**	**OHOG50000050535**

OIL_GAS:

API Permit #:	34035211990000	Well #:	1
Well Permit #:	21199	API Well Hole #:	21199
Alt Well #:	Not Reported	Owner #:	1502
Operator Well #:	Not Reported	Well Type:	Oil & Gas
Well Status:	Permit Expired	Date Status Changed:	22-MAY-03
Const Permit Approved:	08-JUL-83	well Completion:	Not Reported
Spud Date:	Not Reported	Date TD Reached:	Not Reported
Date Completed:	Not Reported	Plug/Abandoned Date:	Not Reported
Original Spud Date:	Not Reported	Well Name:	CLEVELAND PLAY HOUSE FOUNDATION #
Lease Name:	CLEVELAND PLAY HOUSE FOUNDATION		
Oil field #:	Not Reported	Surface Owner:	Not Reported
Total Depth:	0	ODNR Current Class:	EW
Class of Injection Well:	Not Reported	Init Production-Oil:	0
Init Production-Gas:	0	Init Production Brine:	0
Original Owner:	COMMERCE ENERGY CO.	EPA Permit:	Not Reported
Fed Lease:	Not Reported	Lease #:	Not Reported
Original Lease #:	Not Reported	First Prod Date:	Not Reported
1st Producing Formation:	Not Reported	2nd Producing Formation:	Not Reported
Comments:	PERMIT EXPIRED.		

GEOCHECK® - PHYSICAL SETTING SOURCE MAP FINDINGS
RADON

AREA RADON INFORMATION

State Database: OH Radon

Radon Test Results

Zipcode	Num Tests	Maximum	Minimum	Arith Mean	Geo Mean
44106	88	7.2	0.1	1.54	0.93

Federal EPA Radon Zone for CUYAHOGA County: 2

Note: Zone 1 indoor average level > 4 pCi/L.
: Zone 2 indoor average level >= 2 pCi/L and <= 4 pCi/L.
: Zone 3 indoor average level < 2 pCi/L.

Federal Area Radon Information for CUYAHOGA COUNTY, OH

Number of sites tested: 104

Area	Average Activity	% <4 pCi/L	% 4-20 pCi/L	% >20 pCi/L
Living Area - 1st Floor	2.993 pCi/L	80%	20%	0%
Living Area - 2nd Floor	Not Reported	Not Reported	Not Reported	Not Reported
Basement	1.879 pCi/L	98%	1%	1%

PHYSICAL SETTING SOURCE RECORDS SEARCHED

TOPOGRAPHIC INFORMATION

USGS 7.5' Digital Elevation Model (DEM)
Source: United States Geologic Survey
EDR acquired the USGS 7.5' Digital Elevation Model in 2002 and updated it in 2006. The 7.5 minute DEM corresponds to the USGS 1:24,000- and 1:25,000-scale topographic quadrangle maps. The DEM provides elevation data with consistent elevation units and projection.

Current USGS 7.5 Minute Topographic Map
Source: U.S. Geological Survey

HYDROLOGIC INFORMATION

Flood Zone Data: This data was obtained from the Federal Emergency Management Agency (FEMA). It depicts 100-year and 500-year flood zones as defined by FEMA. It includes the National Flood Hazard Layer (NFHL) which incorporates Flood Insurance Rate Map (FIRM) data and Q3 data from FEMA in areas not covered by NFHL.
Source: FEMA
Telephone: 877-336-2627
Date of Government Version: 2003, 2015

NWI: National Wetlands Inventory. This data, available in select counties across the country, was obtained by EDR in 2002, 2005, 2010 and 2015 from the U.S. Fish and Wildlife Service.

HYDROGEOLOGIC INFORMATION

AQUIFLOW[R] Information System
Source: EDR proprietary database of groundwater flow information
EDR has developed the AQUIFLOW Information System (AIS) to provide data on the general direction of groundwater flow at specific points. EDR has reviewed reports submitted to regulatory authorities at select sites and has extracted the date of the report, hydrogeologically determined groundwater flow direction and depth to water table information.

GEOLOGIC INFORMATION

Geologic Age and Rock Stratigraphic Unit
Source: P.G. Schruben, R.E. Arndt and W.J. Bawiec, Geology of the Conterminous U.S. at 1:2,500,000 Scale - A digital representation of the 1974 P.B. King and H.M. Beikman Map, USGS Digital Data Series DDS - 11 (1994).

STATSGO: State Soil Geographic Database
Source: Department of Agriculture, Natural Resources Conservation Service (NRCS)
The U.S. Department of Agriculture's (USDA) Natural Resources Conservation Service (NRCS) leads the national Conservation Soil Survey (NCSS) and is responsible for collecting, storing, maintaining and distributing soil survey information for privately owned lands in the United States. A soil map in a soil survey is a representation of soil patterns in a landscape. Soil maps for STATSGO are compiled by generalizing more detailed (SSURGO) soil survey maps.

SSURGO: Soil Survey Geographic Database
Source: Department of Agriculture, Natural Resources Conservation Service (NRCS)
Telephone: 800-672-5559
SSURGO is the most detailed level of mapping done by the Natural Resources Conservation Service, mapping scales generally range from 1:12,000 to 1:63,360. Field mapping methods using national standards are used to construct the soil maps in the Soil Survey Geographic (SSURGO) database. SSURGO digitizing duplicates the original soil survey maps. This level of mapping is designed for use by landowners, townships and county natural resource planning and management.

PHYSICAL SETTING SOURCE RECORDS SEARCHED

LOCAL / REGIONAL WATER AGENCY RECORDS

FEDERAL WATER WELLS

PWS: Public Water Systems
Source: EPA/Office of Drinking Water
Telephone: 202-564-3750
Public Water System data from the Federal Reporting Data System. A PWS is any water system which provides water to at least 25 people for at least 60 days annually. PWSs provide water from wells, rivers and other sources.

PWS ENF: Public Water Systems Violation and Enforcement Data
Source: EPA/Office of Drinking Water
Telephone: 202-564-3750
Violation and Enforcement data for Public Water Systems from the Safe Drinking Water Information System (SDWIS) after August 1995. Prior to August 1995, the data came from the Federal Reporting Data System (FRDS).

USGS Water Wells: USGS National Water Inventory System (NWIS)
This database contains descriptive information on sites where the USGS collects or has collected data on surface water and/or groundwater. The groundwater data includes information on wells, springs, and other sources of groundwater.

STATE RECORDS

Public Water System Data
Source: Ohio Environmental Protection Agency
Telephone: 614-644-2752
The database includes community, transient non-community and non-transient non-community water wells; and source treatment unit locations.

Water Treatment Facilities
Source: Ohio Environmental Protection Agency
Telephone: 614-644-2752

Water Well Database
Source: Department of Natural Resources
Telephone: 614-265-6740

Monitoring Water Wells Listing
Source: Department of Natural Resources
Telephone: 614-265-6740

OTHER STATE DATABASE INFORMATION

Oil and Gas Wells Listing
Source: Department of Natural Resources
Telephone: 614-265-6740
A listing of oil and gas well locations in the state.

RADON

State Database: OH Radon
Source: Department of Health
Telephone: 614-644-2727
Radon Statistics for Zip Code Areas

Area Radon Information
Source: USGS
Telephone: 703-356-4020
The National Radon Database has been developed by the U.S. Environmental Protection Agency (USEPA) and is a compilation of the EPA/State Residential Radon Survey and the National Residential Radon Survey. The study covers the years 1986 - 1992. Where necessary data has been supplemented by information collected at private sources such as universities and research institutions.

PHYSICAL SETTING SOURCE RECORDS SEARCHED

EPA Radon Zones
Source: EPA
Telephone: 703-356-4020
Sections 307 & 309 of IRAA directed EPA to list and identify areas of U.S. with the potential for elevated indoor radon levels.

OTHER

Airport Landing Facilities: Private and public use landing facilities
Source: Federal Aviation Administration, 800-457-6656

Epicenters: World earthquake epicenters, Richter 5 or greater
Source: Department of Commerce, National Oceanic and Atmospheric Administration

Earthquake Fault Lines: The fault lines displayed on EDR's Topographic map are digitized quaternary faultlines, prepared in 1975 by the United State Geological Survey

STREET AND ADDRESS INFORMATION

© 2015 TomTom North America, Inc. All rights reserved. This material is proprietary and the subject of copyright protection and other intellectual property rights owned by or licensed to Tele Atlas North America, Inc. The use of this material is subject to the terms of a license agreement. You will be held liable for any unauthorized copying or disclosure of this material.

APPENDIX G
PREVIOUS REPORTS

Copyright © 2025, Partners

OHFA and HUD Compliant
PHASE I ENVIRONMENTAL SITE ASSESSMENT

Hough Senior Independent Living
Hough Avenue between East 89th Street and East 90th Street
Cleveland, Cuyahoga County, Ohio

February 14, 2024

PREPARED FOR: Ms. Jennifer Chandler
Real Estate Development Manager
CHN Housing Partners
2999 Payne Avenue, Suite 134
Cleveland, Ohio 44114
Project Number: 640.16

PREPARED BY: Partners
31100 Solon Road, Suite G
Solon, Ohio 44139
(800) 763-1363 (phone)

This report has been prepared by Partners for the benefit of our Client in accordance with the approved scope of work. Partners assumes no liability for the unauthorized use of information, conclusions or recommendations included in this report by a third party. Copyright © 2023, Partners

TABLE OF CONTENTS

EXECUTIVE SUMMARY 1
1.0 INTRODUCTION 4
1.1 Purpose 4
1.2 Objective 4
1.3 Scope of Work 5
1.4 Limitations to the ASTM Standard and Data Gaps 5
1.5 Reliance 6
2.0 SUBJECT PROPERTY AND ADJOINING SITES DESCRIPTION 7
2.1 General Subject Property Location 7
2.2 Subject Property Characteristics 7
2.3 Current Uses of Subject Property 8
2.4 Past Uses of Subject Property 8
2.5 Current Uses of Adjoining Sites 8
2.6 Past Uses of Adjoining Sites 9
2.7 Current and Past Uses of Surrounding Area 9
3.0 USER PROVIDED INFORMATION 10
3.1 Environmental Cleanup Liens 10
3.2 Activity and Land Use Limitations 10
3.3 Specialized Knowledge or Experience 10
3.4 Relationship of Purchase Price to Fair Market Value 10
3.5 Commonly Known or Reasonably Ascertainable Information 10
3.6 Presence of Contamination 10
3.7 Other 10
4.0 GEOLOGIC AND HYDROGEOLOGIC INFORMATION 11
4.1 Oil and Gas Well Map 11
4.2 Abandoned Mines 11
4.3 Water Well Drilling Log Reports 11
4.4 Soils 11
4.5 Geology 11
4.6 Groundwater 11
5.0 HISTORICAL RECORDS REVIEW 12
5.1 Subject Property History 12
5.2 Adjoining Site History 12
5.3 Surrounding Area History 13
6.0 RECORDS REVIEW 14
6.1 Regulatory Database Records 14
6.1.1 Subject Property 14
6.1.2 Adjoining and Nearby Sites 14
6.1.3 Orphan Sites 15
6.2 Previous Reports 15
7.0 SUBJECT PROPERTY AND SURROUNDING SITE RECONNAISSANCE 17
7.1 Site Reconnaissance 17
7.1.1 Hazardous Substances and Petroleum Products 17
7.1.2 Underground Storage Tanks 17
7.1.3 Aboveground Storage Tanks 18
7.1.4 Storage Drums and Containers 18
7.1.5 Stained Surfaces, Corrosion, Pooled Liquids and Stressed Vegetation 18
7.1.6 Strong, Pungent or Noxious Odors 18
7.1.7 Polychlorinated Biphenyl 18
7.1.8 Solid Waste Disposal, Fill Material, Mounds or Depressions 18
7.1.9 Pits, Ponds, or Lagoons 18
7.1.10 Wastewater Discharge or Treatment, Floor Drains, Sump Pumps, Septic Systems, Wells 18
7.2 Adjoining Sites and Surrounding Area 18
8.0 OHFA AND HUD CONSIDERATIONS 19
8.1 Local Regulatory Review 19
8.1.1 Fire Department 19
8.1.2 Health Department 19

Copyright © 2024, Partners

8.1.3 Building Department ... 19
8.1.4 Police Department ... 19
8.1.5 Public School District ... 19
8.1.6 Bureau of Underground Storage Tank Regulations ... 20
8.2 Observations for Structures Undergoing Demolition and/or Rehabilitation ... 20
8.2.1 Asbestos Containing Materials ... 20
8.2.2 Lead Based Paint ... 20
8.2.3 Histoplasmosis ... 20
8.2.4 Lead in Drinking Water ... 20
8.2.5 Radon ... 20
8.2.6 Mold ... 21
8.2.7 Historic Preservation ... 21
8.3 Geologic, Hydrogeologic, and Natural Observations ... 21
8.3.1 Floodplain ... 21
8.3.2 Wetlands ... 21
8.3.3 Wild and Scenic Rivers ... 21
8.3.4 Coastal Zone Management ... 21
8.3.5 Sole Source Aquifer ... 21
8.3.6 Soil Suitability ... 21
8.3.7 Farmland Protection and Agricultural Use ... 21
8.3.8 Endangered Species ... 22
8.4 Manmade Hazards ... 22
8.4.1 Aboveground Storage Tanks ... 22
8.4.2 Underground Storage Tanks ... 22
8.4.3 Electromagnetic Fields ... 22
8.4.4 High Pressure Buried Gas Lines or Liquid Petroleum Transportation Pipelines ... 22
8.4.5 Traffic Hazard Consideration ... 22
8.4.6 Noise Source ... 22
8.4.7 Air Quality ... 23
8.4.8 Emerging Contaminants ... 23
8.4.9 Environmental Justice ... 23
8.5 Vapor ... 23
9.0 INTERVIEWS ... 25
9.1 Owner/Operator/Occupants ... 25
10.0 FINDINGS ... 26
10.1 Subject Property ... 26
10.2 Adjoining/Surrounding Sites ... 26
11.0 OPINIONS AND CONCLUSIONS ... 27
11.1 Significant Data Gaps ... 27
11.2 Recognized Environmental Conditions ... 27
11.3 Controlled Recognized Environmental Conditions ... 28
11.4 Historical Recognized Environmental Conditions ... 28
11.5 De Minimis Conditions ... 28
11.6 Other Conditions of Concern ... 29
12.0 RECOMMENDATIONS ... 30
13.0 SIGNATURE OF ENVIRONMENTAL PROFESSIONAL ... 31
14.0 REFERENCES ... 32

FIGURES

Figure 1 Subject Property Location Map

Figure 2 Subject Property Plan and Surrounding Sites Map

Copyright © 2024, Partners

APPENDICES

Appendix A Subject Property Information
Appendix B Subject Property and Adjoining Sites Photographs
Appendix C User Questionnaire
Appendix D Geologic and Hydrogeologic Information
Appendix E Historical Information
Appendix F Regulatory Database and Supporting Documentation
Appendix G Previous Environmental Reports
Appendix H Additional Information
Appendix I Professional Resumes

Copyright © 2024, Partners

EXECUTIVE SUMMARY

Partners was contracted by CHN Housing Partners (User/Client) to conduct a Phase I Environmental Site Assessment (ESA) at Hough Senior Independent Living located at Hough Avenue, between East 89th Street and East 90th Street, in the City of Cleveland, Cuyahoga County, Ohio (Subject Property) in an effort to identify recognized environmental conditions (RECs), controlled recognized environmental conditions (CRECs), historical recognized environmental conditions (HRECs), and de minimis conditions. The Phase I ESA described in this report was performed in accordance with the scope and limitations of the American Society of Testing and Materials (ASTM) Practice E1527-21 Standard Practice for Environmental Site Assessments: Phase I Environmental Site Assessment Process (ASTM E1527-21). The report also complies with the Ohio Housing Finance Agency (OHFA), United States (U.S.) Department of Housing and Urban Development (HUD), and City of Cleveland Department of Community Development Environmental Review non-scope items. Limitations and/or deviations from the ASTM E1527-21 standard are described in **Section 1.4** of this report.

The Subject Property consists of approximately 1.25 acres, designated as seven (7) Permanent Parcel Numbers (PPNs) 119-09-014, 119-09-015, 119-09-016, 119-09-017, 119-09-018, 119-09-019, and 119-09-024. The Subject Property is located off Hough Avenue between East 89th and East 90th Street, and is currently undeveloped, vacant land. The current land use is designated as “Residential Vacant Land”, “Commercial Vacant Land”, and “Residential Single-Family Platted Lot”.

The Subject Property was historically developed with residential dwellings prior to 1896. Through the early 1900s the Subject Property contained commercial retail shops along Hough Avenue. These store fronts included dry cleaners, a barber shop, a grocery store, walkup apartments, and various other retail businesses. Notably, at least three (3) former retail units on the Subject Property contained dry cleaners and were historically addressed at 8900, 8904, and 8918 Hough Avenue from the 1930s through the early 1960s. An oil and paint shop was also located at 8904 Hough Avenue in the 1950s and a photography business was addressed at 8928 Hough Avenue from at least 1930 through 1955. By the mid-1970s the Subject Property most of the store fronts were razed. From that time, several single-family dwellings remained. Throughout the early 2000s, most of the dwellings were razed and left as green space.

The area surrounding the Subject Property was developed prior to 1896 for residential use. By 1951, most of the surrounding area was densely developed with a school to the north of the Subject Property and retail businesses along Hough Avenue. A retail filling station with three (3) underground storage tanks was present on the eastern adjoining site addressed as 8930-8940 Hough Avenue from the 1940s through the early 1960s. A site further east also consisted of a dry cleaner in the late 1980s, while the western adjoining site was a filling station with three (3) underground storage tanks (USTs).

Below are conclusions derived from this Phase I ESA, which were based on, but not necessarily limited to, a visual inspection of the Subject Property; review of pertinent background and historical information; evaluation of physical setting sources; interviews with persons knowledgeable of the Subject Property (as available); review of environmental records; and Partners’ professional experience.

Significant Data Gaps

There were no significant data gaps identified during the performance of this Phase I ESA.

Recognized Environmental Conditions

Phase I ESA has revealed no evidence of RECs in connection with the Subject Property with the exception of the following:

- **REC-1: Various Former Commercial Operations, 8900, 8904, 8918, and 8928 Hough Avenue (Subject Property):** A historical dry cleaner, Checker Cleaners, was listed in the city directories from 1951 through 1961 at 8900 Hough Avenue. The EDR database report and city directories listed Aaron Cohn Clothing Cleaners at 8904 Hough Avenue in 1930, as well as Unity Dry Cleaning

Copyright © 2024, Partners

and Tailoring later in 1974. According to Sanborn maps, this portion of the Subject Property was also operated as an oil and paint store in the 1950s. Additionally, another dry cleaning and laundry operation was listed in the EDR database under Benjamin Goldsmith and addressed at the former Subject Property address of 8918 Hough Avenue in 1935. City directories similarly listed various other cleaners from 1941 through 1961. According to city directories, a photography business, most frequently referred to as Fleming Photo Company, was located on the Subject Property at 8928 Hough Avenue from at least 1930 through 1955. Based on Partners' experience with these types of facilities and their past use of hazardous chemicals, it is possible that these former dry cleaning and other select operations along Hough Avenue could have adversely impacted the Subject Property.

- **REC-2: Former Retail Filling Station with Three (3) USTs, 8930-8940 Hough Avenue (Eastern Adjoining Property):** The eastern adjoining property was identified as Gonzalez Texaco Service Station in the EDR Historic Automotive database from 1951 through 1961, and in city directories under various names from 1941 through 1961. On the Sanborn Fire Insurance maps, it is also depicted in 1951 and 1952, with notation of an associated storefront and three (3) underground storage tanks (USTs). No other information regarding the status of these USTs was provided in any of the available sources. Based on Partners experience with these types of facilities, it is possible that the related petroleum substances could have adversely impacted the Subject Property.

- **REC-3: Former Retail Filling Station, 8812 Hough Avenue (Eastern Adjoining Site)**: The eastern adjacent site was identified in the EDR Historic Automotive database as Ashford Union Service Station/ 76 Service Station from 1951 through 1974. The Sanborn maps show its presence from 1951 through 1972, along with three (3) USTs. No other information regarding the status of these USTs was provided in any of the available sources. Based on Partners experience with these types of facilities, it is possible that the related petroleum substances could have adversely impacted the Subject Property.

Controlled Recognized Environmental Conditions

The Phase I ESA has revealed no evidence of CRECs in connection with the Subject Property.

Historical Recognized Environmental Conditions

The Phase I ESA has revealed no evidence of HRECs in connection with the Subject Property.

De Minimis Conditions

The Phase I ESA has revealed no evidence of de minimis conditions in connection with the Subject Property.

Other Conditions of Concern

This assessment has revealed no evidence of business environmental risk or other noteworthy items in connection with the Subject Property.

RECOMMENDATION

Based on the findings and conclusions of this Phase I ESA, Partners recommends a Limited Phase II Investigation to determine it the above-listed RECs have adversely impacted the Subject Property.

Additionally, in accordance with the Ohio Housing Trust Funds (OHTF) Radon Policy, all new construction will require a radon mitigation system.

Copyright © 2024, Partners

Notice

This Executive Summary is part of this complete report; any findings, opinions or conclusions in this Executive Summary are made in context with the complete report. Partners recommends that the User read the entire report and supporting documentation for all supporting information related to findings, opinions, and conclusions.

Copyright © 2024, Partners

1.0 INTRODUCTION

Partners was contracted by CHN Housing Partners (User/Client) to conduct an ASTM E1527-21 Phase I ESA at for an area located at Hough Avenue, between East 89th Street and East 90th Street, in the City of Cleveland, Cuyahoga County, Ohio (Subject Property). According to information obtained from the Cuyahoga County Auditor's website, the Subject Property is comprised of seven (7) Permanent Parcel Numbers (PPNs), which are summarized in the table below.

PPN	Current Address	Current Owner
119-09-014	1765 East 89th Street	Chester Portal, LLC
119-09-015	East 89th Street	City of Cleveland LB85
119-09-016	8910 Hough Avenue	Chester Portal, LLC
119-09-017	Hough Avenue	City of Cleveland LB81
119-09-018	8920 Hough Avenue	City of Cleveland L/B 2007
119-09-019	8924 Hough Avenue	Chester Portal, LLC
119-09-024	1768 East 90th Street	City of Cleveland Land Reutilization Program

According to the Auditor's website, the Subject Property's current land use is designated as "Residential Vacant Land", "Commercial Vacant Land", and "Residential Single-Family Platted Lot". A zoning map of the Subject Property and surrounding area obtained from the City of Cleveland Planning Commission indicates that the Subject Property is zoned as "Multi-family". The Subject Property information is included in **Appendix A**.

Client did not contract with Partners to procure title, lien search and/or activity and use limitation (AUL) nor did Client provide same to Partners as part of this Phase I ESA.

1.1 Purpose

One of the purposes of conducting a Phase I ESA in accordance with the ASTM Practice E1527-21 and the All-Appropriate Inquiries (AAI) Final Rule is to permit the User to satisfy one of the requirements to qualify for the Innocent Landowner, Contiguous Property Owner, or Bona Fide Prospective Purchaser limitations on Comprehensive Environmental Response, Compensation and Liability Act (CERCLA) liability

Partners understands that this Phase I ESA Report was completed in preparation of the Subject Property being redeveloped, operated by the Client.

1.2 Objective

The goal of the Phase I ESA process is to identify RECs at the Subject Property and present findings in a written report. A REC is defined by ASTM E1527-21 as follows:

1) "the presence of *hazardous substances* or *petroleum products* in, on, or at the *Subject Property* due to a *release* to the *environment*;
2) the likely presence of *hazardous substances* or *petroleum products* in, on, or at the *Subject Property* due to a *release* or likely *release* to the *environment*; or
3) the presence of *hazardous substances* or *petroleum products* in, on, or at the *Subject Property* under conditions that pose a *material threat* of a future *release* to the *environment*."

Copyright © 2024, Partners

The ASTM E1527-21 standard indicates (Appendix X4) that Historical RECs (HRECs), Controlled RECs (CRECs), and de minimis conditions are not RECs.

Partners has considered the migration of hazardous substances or petroleum products in soil, groundwater, and vapor in the evaluation of potential RECs associated with this Subject Property.

1.3 Scope of Work

Partners conducted the Phase I ESA in general accordance with the United States Environmental Protection Agency (USEPA), *Standard and Practices for All Appropriate Inquires (AAI), Final Rule (40 CFR Part 312)* and *ASTM Standard Practice for Environmental Site Assessments: Phase I Environmental Site Assessment Process (E1527-21), effective February 13, 2023.* Phase I ESA activities generally consisted of the following components, presented below with the dates those activities commenced:

ASTM E1527-21 Component	Date Activity Started
Retention of Partners to perform ASTM E1527-21 Phase I ESA	12/27/2023
Obtaining and reviewing federal, state, and local environmental databases;	12/27/2023
Reviewing other reasonably ascertainable public records (historical and current) for the Subject Property and surrounding sites;	1/3/2024
Conducting a site walkover to observe and document existing conditions;	1/5/2024
Interviewing people knowledgeable about current and past operations at the Subject Property;	1/11/2024
Documentation of findings in this Phase I ESA Report.	1/15/2024
Declaration by Environmental Professional	2/14/2024

In addition to ASTM standards, at the request of the Client, Partners had also included Ohio Housing Finance Agency (OHFA) considerations as described in the *Ohio Housing Finance Agency* (OHFA) *Environmental Review Standards for HOME Funded Projects* (OHFA Requirements), effective May 11, 2016, and the OHFA *2024-2025 Qualified Allocation Plan*. These non-scope items are detailed in **Section 8.0**.

Exceptions to, or deletions from these practices are described in **Section 1.4** of this report.

1.4 Limitations to the ASTM Standard and Data Gaps

Limitations or exceptions to ASTM Standard E1527-21 and data gaps, as defined in the AAI Final Rule noted during the course of the Phase I ESA are discussed below.

Based on a review of available resources and conditions observed during the site inspection, the potential data gaps or limitations to ASTM Standard E1527-21 described below do not likely affect the ability to identify conditions indicative of releases or threatened releases of hazardous substances on, at, in, or to the Subject Property or would be likely to have a material impact on the conclusions of this report. The following limitations or deviations to the ASTM standard are not considered significant, as they do not substantially change the findings and conclusions of this report.

- Although available resources were reviewed, there are intervals over five (5) year periods when data was not available.

Copyright © 2024, Partners

- The apparent uses of the Subject Property were identified to 1896, the date of the earliest historical resource that was reviewed and contained information as to the Subject Property's use. The use of the Subject Property as dwellings and store fronts in the 1896 Sanborn maps could not definitively be identified as first use. Topographic maps were reviewed back to 1901; however, Topographic maps do not generally provide information regarding property use. Although additional information sources listed in ASTM E1527-21 were not reviewed (other than as described in **Section 5.0**), it is not expected that any information reviewed prior to DATE would substantially change the findings and conclusions of this report.

- The Client did not provide Partners with an environmental lien and/or activity use limitation (AUL) search for the Subject Property. Partners were not requested to obtain this item for the purposes of review. While no other resource reviewed as part of this Phase ESA provided an indication that such information would change the conclusions of this report, the absence of this information may limit various protections provided under the AAI standard.

There were no exceptions and/or significant data gaps encountered during the performance of this Phase I ESA. As a result, they did not affect the ability of the Environmental Professional (EP) to identify a REC.

1.5 Reliance

The Phase I ESA Report has been prepared for the exclusive use of the Client, OHFA, and HUD and may not be relied upon by any other party. The Client, OHFA, and HUD may rely on this Phase I ESA subject to the terms and conditions of the contractual agreement between Partners and the Client for environmental consulting services relative to the Subject Property, and any limitations identified in this Phase I ESA.

Copyright © 2024, Partners

2.0 SUBJECT PROPERTY AND ADJOINING SITES DESCRIPTION

2.1 General Subject Property Location

The Subject Property is located at Hough Avenue, between East 89th Street and East 90th Street, in the City of Cleveland, Cuyahoga County, Ohio. The Subject Property is located in an area developed primarily for residential use along side streets and commercial use along Hough Avenue. The location of the Subject Property is depicted on **Figure 1**.

2.2 Subject Property Characteristics

Figure 2 depicts the features on the Subject Property. Photographs are included in **Appendix B**. Below is a description of the Subject Property features and characteristics.

Subject Property Feature/Characteristics	Description
Approximate Acres	1.25 Acres
Approximate Elevation	665 feet above the mean sea level (AMSL)
Topographic Gradient(1)	North towards Lake Erie, approximately 2.2 miles away.
Buildings/Structures	None
Roads, Paths, and/or Rail	Access to the Subject Property is gained from East 89th Street and Hough Avenue by means of a concrete drive.
Water Supply System	City of Cleveland
Sanitary Disposal System	Northeast Ohio Regional Sewer District (NEORSD)
Industrial Wastewater System	Not Applicable.
Stormwater Control System	Municipal
Electric Provider	First Energy
Natural Gas Provider	Dominion
Back-Up Power System	Not Applicable.
Heating/Cooling System (including fuel source)	Not Applicable.
Solid Waste Storage/Transport Provider	Not Applicable.

Copyright © 2024, Partners

Exterior	Greenspace

(1) According to the East Cleveland, Ohio Quadrangle, USGS 7.5-Minute Topographic Map (**Figure 1**).

2.3 Current Uses of Subject Property

Currently, the Subject Property is undeveloped greenspace, and no buildings or improvements were observed.

2.4 Past Uses of Subject Property

According to historical documents reviewed (**Section 5.0**), in general, the Subject Property has been developed for residential and commercial purposes since at least 1896. Below is a table summarizing past uses of the Subject Property.

Occupant/Operator	Description of Use	From	To
Multiple Residential Owners	Single family along Hough Avenue	Prior to 1896	1913
Various Dry Cleaners/ Oil & Paint Shop/ Photography Company/ Other Miscellaneous Retail Store Fronts	By 1913 multiple store fronts were developed along Hough Avenue, including several grocery stores, a barber shop, dry cleaners, a photography business, an oil and paint store, and other retail units. Apartments were also present on the Subject Property, with some single-family homes.	1913	1972
Unity Dry Cleaning / Multiple Residential Owners	By 1972 all but one (1) storefront building was razed on the Subject Property. Single-family dwellings remained until the early 2000s.	1972	2000
Multiple Residential Owners	The remaining dwellings were demolished, and the rest of the Subject Property was left as undeveloped greenspace.	2000	Present

2.5 Current Uses of Adjoining Sites

Current uses of the adjoining sites and surrounding area were observed from the Subject Property or public rights-of-way. The following are observations of the current uses of adjoining sites and the surrounding area, which are depicted on **Figure 2**.

Adjacent Site	Owner/Operator	Description of Use
North	Kingsbury Towers/ Thurgood Marshall Recreation Center (northwest)	Apartment complex / Recreation center (northwest)
East	C Town Dood & Deli, Various Residential Owners	Convenience store, Two (2) Dwellings
South	Multiple Owners	Residential

Copyright © 2024, Partners

West	Multiple Owners	Residential

2.6 Past Uses of Adjoining Sites

According to historical documents reviewed (**Section 5.0**), the adjoining sites were developed prior to 1896 for residential and commercial use. Commercial development continued along Hough Avenue from the 1920s through the 1980s, when much of the area was developed as it appears today. Specific information from historical documents reviewed is presented below.

Adjacent Site	Owner/Operator	Description of Use
North	Hough School/Retail Filling Station	Public school/Filling station to the northeast
East	Multiple Owners	Residential, retail filling station, and various commercial/retail stores along Hough Avenue
South	Multiple Owners	Residential
West	Multiple Owners	Residential, and various commercial/retail stores along Hough Avenue, including a retail filling station

2.7 Current and Past Uses of Surrounding Area

According to historical documents reviewed (**Section 5.0**), in general, the area surrounding the Subject Property was developed prior to 1896 for residential and commercial use. Commercial development continued through the 1980s along Hough Avenue and other main thoroughfares such as Chester Avenue, Euclid Avenue, East 105th Street, and Martin Luther King, Jr. Drive. The surrounding area has remained relatively unchanged in terms of general use since the 1980s.

Copyright © 2024, Partners

3.0 USER PROVIDED INFORMATION

Where the term "User" appears in this report, it refers to the Client. To satisfy the intent of the ASTM E1527-21, inquiries were made with the User for information that will help identify the potential for a REC. Therefore, Partners provided the User with an *ASTM E1527-21 Questionnaire* (User Questionnaire). When completed, the User Questionnaire provides certain information and satisfies Section 6. User's Responsibilities of the ASTM E1527-21 Standard.

The User completed the User Questionnaire to assist in gathering information that may be material to identifying RECs at the Subject Property. The User provided the information in **Sections 3.1** through **3.7** by means of the User Questionnaire. Refer to **Appendix C** for a copy of the completed questionnaire.

3.1 Environmental Cleanup Liens

The User is not aware of environmental cleanup liens that have been filed or recorded for the Subject Property.

3.2 Activity and Land Use Limitations

The User is not aware of any activity or land use limitations in place on the Subject Property or that have been filed or recorded in a registry.

3.3 Specialized Knowledge or Experience

The User does not have any specialized knowledge or experience related to the Subject Property.

3.4 Relationship of Purchase Price to Fair Market Value

According to the User, the purchase price being paid for the Subject Property reasonably reflects the fair market value.

3.5 Commonly Known or Reasonably Ascertainable Information

The User is not aware of the commonly known past uses of the Subject Property. The User is not aware of any specific chemicals historically or currently present on the Subject Property, spills or chemical releases or any environmental cleanups that have taken place on the Subject Property.

3.6 Presence of Contamination

The User is not aware of any obvious indicators that point to the presence or likely presence of contamination at the Subject Property.

3.7 Other

The User did not provide any other information of environmental significance.

Copyright © 2024, Partners

4.0 GEOLOGIC AND HYDROGEOLOGIC INFORMATION

Partners reviewed readily available information provided by the Ohio Department of Natural Resources (ODNR) website and other sources about oil and gas wells, abandoned mines, water wells, soil, geology, and groundwater in the general area of the Subject Property. Copies of geologic and hydrogeologic information are included in **Appendix D**. Site-specific information regarding the Subject Property is not available.

4.1 Oil and Gas Well Map

Partners reviewed the Oil and Gas Well Map obtained from the ODNR website. According to the ODNR map, no oil or gas wells are located on the Subject Property or the adjoining sites.

4.2 Abandoned Mines

Partners reviewed the Abandoned Mines of Ohio Map obtained from the ODNR website. According to the ODNR map, no abandoned underground mines are located beneath the Subject Property or surrounding area.

4.3 Water Well Drilling Log Reports

Partners reviewed Water Well Drilling Log reports obtained from the ODNR website for the Subject Property and surrounding areas. According to the ODNR website, no water wells are located on the Subject Property. There are 12 wells located within a 0.5-mile radius, which are further described in **Section 4.5**.

4.4 Soils

According to the United States Department of Agriculture's (USDA) Natural Resources Conservation Service Web Soil Survey, the Subject Property is underlain with the following soil type:

Soil Name	Soil Description	Permeability	Meets Hydric Criteria
Urban land[(1)]-Elnora Complex	Loamy fine sands	Well drained, rapid	No

[(1)]Urban Land is characterized as areas in which more than 80 percent of the surface is covered by asphalt, concrete, buildings, and/or other manmade surfaces. Most areas are artificially drained by sewer systems and gutters.

4.5 Geology

According to the ODNR Water Well Logs for the 12 surrounding water wells referenced in **Section 4.3**, subsurface material generally consists of sand from depths of five (5) to 23 feet bgs, followed by clay in some locations from 12 to 42 feet bgs. Static water was typically encountered from four (4) to 26 feet.

4.6 Groundwater

No information was available to quantitatively determine shallow groundwater flow direction at the Subject Property. However, shallow groundwater typically follows surface topography. According to the Cleveland East, Ohio Quadrangle, USGS 7.5-Minute Topographic Map, regional topography in the vicinity of the Subject Property slopes down to the north/northeast. Therefore, the inferred direction of groundwater flow is to the northeast.

Copyright © 2024, Partners

5.0 HISTORICAL RECORDS REVIEW

Past uses of the Subject Property, adjoining sites and the surrounding area were determined by reviewing 1) historical topographic maps dated between 1901 and 2019; 2) historical Sanborn Fire Insurance (Sanborn) maps dated 1896,1903,1913,1951,1952,1970,and 1972; 3) historical aerial photographs dated between 1938 and 2019; and 4) city directories dating back to 1930. Historical information reviewed was provided by Environmental Data Resources, Inc. (EDR). The historical information is included in **Appendix E.**

5.1 Subject Property History

Based on the review of the aforementioned historical records, the following Subject Property history was obtained.

Years	Description of Subject Property History
1896 to 1913	The Subject Property appears to be used for residential purposes, with the exception of a few store fronts along Hough Avenue.
1913 to 1951	Additional commercial retail spaces are present on the northern portion of the Subject Property, including a barber shop, convenience store, multiple dry cleaners, and a dairy bar. Some of the units are also now listed as apartments. City directories list Aaron Cohn Clothing Cleaners at 8904 Hough Avenue in1930. Additionally, a dry cleaner under various names was identified at 8918 Hough Avenue from the mid-1930s through the 1950s. According to city directories, photography businesses, mainly Fleming Photo Company, were located on the Subject Property at 8928 Hough Avenue from at least 1930 through 1955.
1951 to 1970	By 1951, the Subject Property has been developed with more store fronts along Hough Avenue, including Checker Cleaners which operated from 1951 to 1961 at 8900 Hough Avenue. Several single-family dwellings are also constructed on the Subject Property throughout the 1950s and 1960s..
1970 to 2015	Throughout the 1970s and beyond, many of the store fronts along Hough Avenue were razed. Closer to 2000, many of the remaining dwellings were also demolished.
2015 to the Present	By 2015 the last store front structure along Hough Avenue was razed. The remaining area has remained vacant greenspace.

5.2 Adjoining Site History

Based on the review of the aforementioned historical records, the following history of the adjoining sites was obtained.

Years	Description of Adjoining Sites' History
1896 to 1913	Adjoining sites generally appear vacant and undeveloped. The northern adjoining site across Hough Avenue is developed as a school. Other northern, southern, western, and eastern sites begin to be developed for residential purposes in the early 1900s.
1913 to 1961	Additional residential development continues from the 1910s through 1950s. Commercial/ retail structures are present along Hough Avenue. Notably, Ashford Union Service Station/76 Service Station adjoins to the

Copyright © 2024, Partners

	east starting in 1951. Three (3) USTs are listed in association with the filling station. Gonzalez Texaco Service Station is present on the northeastern adjoining property (8930-8940 Hough Avenue) from at least 1941 through 1961. According to Sanborn maps, three (3) USTs were present in the 1950s.
1961 to 2000	The adjoining sites generally appear consistent with 1952 conditions, except north of Hough Avenue between 1972 and 1977 the Hough School was razed and to the northwest of Subject Property Thurgood Marshall Recreation Center was built. Hough School was redeveloped into an apartment building. The eastern adjoining filling station appears to be vacant by the early 1960s or 1970s. Development along Hough Avenue continued through the mid-1950s to early 2000s. By the early 2000s portions of the area most store fronts were removed along East 89th Street, East 90th Street, and Hough Avenue.
2000 to the Present	The adjoining properties generally appear consistent with 2000 conditions.

5.3 Surrounding Area History

Based on the review of the aforementioned historical records, the following history of the surrounding area was obtained.

Years	Description of the Surrounding Area's History
1896 to 1913	The surrounding area generally appears vacant and undeveloped.
1913 to 1952	Residential dwellings begin appearing in the surrounding area by 1913. Residential development, with commercial development along major roadways, continued into the mid-1900s in all surrounding directions.
1952 to Present	Aside from additional commercial development, the surrounding site conditions generally appear consistent from the 1950s.

Copyright © 2024, Partners

6.0 RECORDS REVIEW

6.1 Regulatory Database Records

Records reviewed during the Phase I ESA include databases maintained by federal, tribal, and state agencies. Partners contracted EDR to conduct a database search in accordance with ASTM Standard E 1527-21 and the AAI Final Rule. In preparing this Phase I ESA report, Partners relied upon the results of the database search provided by EDR. The conclusions can only be as accurate as the information provided by EDR and Partners cannot be held liable for inaccurate or incomplete information provided by EDR. The purpose of the database search was to obtain for review the records that would help identify RECs in connection with the Subject Property and the surrounding sites.

The following is a summary of our review and evaluation of the facilities identified in the EDR report. All of the statements in **Sections 6.1.1** through **6.1.3** are based on the EDR report. A copy of the EDR report is provided in **Appendix F**.

6.1.1 Subject Property

There were two (2) records identified for the Subject Property in the listed regulatory databases, all three (3) of which were specifically listed in the EDR proprietary databases. The identified records are further described below:

- **Unity Dry Cleaning & Tailoring, 8904 Hough Avenue:** This facility is identified in the EDR Historic Cleaner database as a dry cleaner and tailoring store in 1974. No other useful information is provided in the database.

- **Goldsmith Benj Laundry, 8918 Hough Avenue:** This facility is identified in the EDR Historic Cleaner database as a laundromat in 1935. No other useful information is provided in this database.

6.1.2 Adjoining and Nearby Sites

There were 47 records for other sites identified in the listed regulatory databases, for which no records were listed in the EDR proprietary databases. These sites were reviewed based on their distance to the Subject Property, the inferred direction of groundwater flow to the Subject Property and regulatory status. Based on the information reviewed in **Section 4.0**, the first encountered groundwater at the Subject Property likely flows to the north. Therefore, sites located hydraulically upgradient in the inferred direction of groundwater flow are more likely to adversely impact the Subject Property.

Based on this review of all listed records, a total of four (4) sites were identified to have the potential to adversely impact the Subject Property's environmental condition. These adjoining and/or nearby sites are further described below.

- **Gonzalez Texaco Service Station, 8932 Hough Avenue:** This Facility is identified in the EDR Historic Auto as a gasoline filling station from 1951 through 1961. No other useful information is provided in this database.

- **Ashford Union Service Station, 8812 Hough Avenue:** This facility is approximately 65 feet west of the Subject Property which is hydraulically up-gradient in the inferred direction of groundwater flow. This facility is listed under the EDR Historic Automotive database from 1951 to 1974 under various names (Davis Hi-Speed Service Station, Pure Gasoline Station, Davis Pure Oil Service Station, Ashford Pure Oil Service, Ashford Union-76 Service). No other useful information is given in the database. Due to the location adjoining the Subject Property and the site being hydraulically up-gradient, it is possible that this site has adversely impacted the Subject Property.

Copyright © 2024, Partners

- **Community Circle Two, 8925 Hough Avenue:** This facility is located approximately 95 feet north of the Subject Property, which is hydraulically down-gradient in the inferred direction of groundwater flow. It is identified in the Leaking Underground Storage Tank (LUST) and Archive Underground Storage Tank (UST) databases for a non-regulated UST. In August 1999, a release (180008884-N00001) occurred. This site is also listed in the Asbestos and Lead databases; however, this was only to document demolition work. No other useful information was given for this site. Due to the separation distance and the site being hydraulicly down-gradient in the inferred direction of groundwater flow, it is unlikely that this site could adversely impact the Subject Property.

- **New Hub Dry Cleaner Company, 9020 Hough Avenue:** This facility is approximately 120 feet to the east of the Subject Property which is hydraulically cross-gradient in the inferred direction of groundwater flow. This facility is listed under the Historic Cleaner database in 1986 and 1987. No other useful information is given in this database. Due to the separation distance and location cross-gradient to the Subject Property, it is unlikely that this site adversely impacted the Subject Property.

Partners completed a detailed review of the remaining 44 additional regulatory database listings and determined that these listings are not likely to adversely impact the Subject Property due to their locations either cross-gradient and downgradient in the inferred direction of groundwater flow from the Subject Property and/or resolved regulatory issues.

6.1.3 Orphan Sites

An orphan (non-geocoded) site is a facility, or a location listed in one (1) or more of the federal, tribal, state, or local databases that have not been mapped due to an inadequate address. A total of six (6) orphan sites are identified in the database report. Partners verified the addresses of the orphan sites and determined that the facilities are located outside the ASTM standard search distances and are unlikely to have adversely impacted the Subject Property.

6.2 Previous Reports

The Client provided Partners with a copy of a previous environmental report pertaining to the Subject Property, which is provided in **Appendix G**.

- *Phase I Environmental Site Assessment Report, Three Parcels of Undeveloped Land, 8910 & 8924 Hough Avenue and 1765 East 89th Street, Cleveland Ohio 44106.*

The following RECs were identified during the Phase I ESA conducted by the Nova Group (Nova):

- *"Based on review of historical resources, the Subject Property was developed with commercial buildings from at least 1913 through the 1970s. Fromer commercial occupants included dry cleaners, a grocery store, a photo shop, salons/barber shops, hardware store, cafes/delis, shoe repair and a church. Aforementioned dry cleaners operated at 8900 Hough Avenue in 1951 under the name Checker Cleaners and at 8904 Hough Avenue in 1971. The 8900 Hough Avenue and 8904 Hough Avenue addresses are not listed in city directories subsequent to 1951 and 1976, respectively. References dry cleaners were located on the northwest Subject Property parcel. In addition, a photo shop operated at 8928 Hough Avenue from at least 1932 through 1951. Dry cleaning operations typically involve the use of hazardous substances and generation of hazardous wastes, characteristics of which when released to the subsurface in their pure form, can leave no visible trace of releases or spills. Furthermore, dry cleaning operations are of potential environmental concern due to the potential for undetected/unreported releases in conjunction with dry cleaning activities and the environmental persistence of dry-cleaning chemicals. Photo processing operations also typically involve the use, storage and potential release of hazardous substances related to printing and photo development operations and equipment. Given the absence of determining information regarding the use/disposal of hazardous substances and/or*

Copyright © 2024, Partners

petroleum products, historical use of the Subject Property represents a REC in connection with the Subject Property.

- *Based on review of the information discussed above, dry cleaners and gasoline fueling/service stations historically operated on adjoining land. Specifically, a former auto filling station operated on adjoining land east from circa 1929 to 1961, a former auto filling station operated on adjoining land west from circa 1932 to 1972, and two former dry cleaners operated on adjoining land east/central (adjoining parcel between the northwest and northeast Subject Property parcels) from at least the late 1930s through the early 1940s. No additional municipal, regulatory or interview information was available regarding these former facilities. Given that referenced facility likely used/generated hazardous substances and/or petroleum products prior to current RCRA regulations and/or local/state oversight, historical use of adjoining land by dry cleaners and gasoline fueling/service stations represents a REC in connection with the Subject Property."*

Partners current report concurs of most points described by Nova above, with two (2) exceptions. First, Partners has identified some additional former operations at the Subject Property that are detailed in the RECs. Secondly, Partners eliminated the eastern surrounding former dry cleaners as a concern based on separation distance and the location hydraulically down-gradient from the Subject Property.

Copyright © 2024, Partners

7.0 SUBJECT PROPERTY AND SURROUNDING SITE RECONNAISSANCE

Mr. Zachary Graham of Partners conducted a site visit on January 5, 2024, to observe and document existing conditions at the Subject Property in accordance with the requirements of ASTM E1527-21 and the AAI Final Rule. The weather conditions at the time of the site visit included cloudy skies and temperatures in the 30s (degrees Fahrenheit).

Observations made during the site reconnaissance were directed at the use, treatment, storage, disposal or generation of hazardous substances, petroleum products with the potential to adversely impact the Subject Property. An inspection was made for the following: aboveground storage tanks (ASTs); USTs; drums and other containers; electrical or hydraulic equipment likely to contain polychlorinated biphenyls (PCBs); pits, ponds, or lagoons; stained soils or pavement; stressed vegetation; depressions or mounds which could indicate past burial or disposal activities; wastewater; wells or septic systems; and odors. For any buildings present, observations were made regarding the means of heating and cooling, including the following: fuel sources; stains or corrosion on walls, floors, and ceilings; and the presence of floor drains.

7.1 Site Reconnaissance

Report Section	Section Description	Observed	
		Yes	No
7.1.1	Hazardous Substances and Petroleum Products		No
7.1.2	Underground Storage Tanks		No
7.1.3	Aboveground Storage Tanks		No
7.1.4	Storage Drums and Containers		No
7.1.5	Stained Surfaces, Corrosion, Pooled Liquids and Stressed Vegetation		No
7.1.6	Strong, Pungent or Noxious Odors		No
7.1.7	Polychlorinated Biphenyl		No
7.1.8	Solid Waste Disposal, Fill Material, Mounds or Depressions		No
7.1.9	Pits, Ponds, or Lagoons		No
7.1.10	Wastewater Discharge or Treatment, Floor Drains, Sump Pumps, Septic Systems, Wells		No
7.1.11	Other Observations		No

7.1.1 Hazardous Substances and Petroleum Products

Partners did not observe apparent hazardous substances or petroleum products.

7.1.2 Underground Storage Tanks

Apparent locations of current and/or former USTs were not identified.

Copyright © 2024, Partners

7.1.3 Aboveground Storage Tanks

Apparent locations of current and/or former ASTs were not identified.

7.1.4 Storage Drums and Containers

Partners did not observe visual evidence of storage drums or containers.

7.1.5 Stained Surfaces, Corrosion, Pooled Liquids and Stressed Vegetation

Apparent stained surfaces, corrosion, pooled liquids, or stressed vegetation were not identified.

7.1.6 Strong, Pungent or Noxious Odors

Partners did not identify apparent unusual odors emanating from the Subject Property.

7.1.7 Polychlorinated Biphenyl

Partners did not observe apparent potential PCB-containing equipment or materials.

7.1.8 Solid Waste Disposal, Fill Material, Mounds or Depressions

Partners did not observe fill material, mounds, depressions, or solid waste disposal on the Subject Property.

7.1.9 Pits, Ponds, or Lagoons

Partners did not identify apparent pits, ponds, or lagoons.

7.1.10 Wastewater Discharge or Treatment, Floor Drains, Sump Pumps, Septic Systems, Wells

Partners did not observe apparent wastewater discharge or treatment, floor drains, sump pumps, septic systems, or wells.

7.2 Adjoining Sites and Surrounding Area

Observations made of the adjoining sites and surrounding area during the site visit were directed at the use, treatment, storage, disposal, or generation of hazardous substances or petroleum products on adjoining sites or surrounding area with the potential to adversely impact the Subject Property. Observations of the adjoining sites and surrounding area were made from the Subject Property or from public rights-of-way. Observations were made for the following: ASTs; USTs; drums and containers; electrical or hydraulic equipment likely to contain PCBs; pits, ponds, or lagoons; stained soils or pavement; stressed vegetation and depressions or mounds which could indicate past burial or disposal activities; wastewater; wells or septic systems; and odors.

Partners did not observe visual evidence of environmental concerns at the adjoining or surrounding sites.

Copyright © 2024, Partners

8.0 OHFA AND HUD CONSIDERATIONS

In addition to the observations made in accordance with ASTM E 1527-13 and AAI Final Rule, Partners conducted a preliminary review of environmental conditions, which, according to the OHFA, may pose a threat to the health and safety of proposed residents of the sites. In addition to ASTM regulations, this report also complies with the OHFA, HUD, and City of Cleveland Department of Community Development Environmental Review non-scope items. Partners' evaluation of OHFA and HUD considerations is limited to information that was obtained from sources typically utilized in the completion of a Phase I ESA under the ASTM E 1527-21 standard, and no physical testing or laboratory analysis was completed. Supporting documentation for the OHFA and HUD considerations, including associated maps, and the OHFA letter of reliance is included in **Appendix H**.

8.1 Local Regulatory Review

8.1.1 Fire Department

Partners contacted the City of Cleveland Fire Department (CCFD) to obtain information pertaining to the Subject Property and surrounding sites. The CCFD has not responded to Partners' request for information at this time. If any records become available within 20 days of this report being submitted, Partners will review the available documents and issue an addendum *only if* there are any relevant changes to our findings and conclusions.

8.1.2 Health Department

Partners contacted the Cleveland Public Health Department (CPHD) to obtain information pertaining to the Subject Property and surrounding sites. The CPHD has not responded to Partners' request for information at this time. If any records become available within 20 days of this report being submitted, Partners will review the available documents and issue an addendum *only if* there are any relevant changes to our findings and conclusions.

8.1.3 Building Department

Partners contacted the Cleveland Building and Housing Department (CBHD) to obtain information pertaining to the Subject Property and surrounding sites. The CBHD has not responded to Partners' request for information at this time. If any records become available within 20 days of this report being submitted, Partners will review the available documents and issue an addendum *only if* there are any relevant changes to our findings and conclusions.

8.1.4 Police Department

Partners contacted the Cleveland Police Department (CPD) to obtain information pertaining to the Subject Property and surrounding sites. The CPD has not responded to Partners' request for information at this time. If any records become available within 20 days of this report being submitted, Partners will review the available documents and issue an addendum *only if* there are any relevant changes to our findings and conclusions.

8.1.5 Public School District

Partners contacted the Cleveland Public School District (CPSD) to obtain information pertaining to the Subject Property and surrounding sites. The CPSD has not responded to Partners' request for information at this time. If any records become available within 20 days of this report being submitted, Partners will review the available documents and issue an addendum *only if* there are any relevant changes to our findings and conclusions.

Copyright © 2024, Partners

8.1.6 Bureau of Underground Storage Tank Regulations

Partners contacted the Bureau of Underground Storage Tank Regulations (BUSTR) to obtain information pertaining to the Subject Property and surrounding sites. BUSTR replied that they have no information related to the Subject Property or western adjoining facility. If any further records become available within 20 days of this report being submitted, Partners will review the available documents and issue an addendum *only if* there are any relevant changes to our findings and conclusions.

8.2 Observations for Structures Undergoing Demolition and/or Rehabilitation

8.2.1 Asbestos Containing Materials

The Subject Property is vacant with no structures or improvements; therefore, a pre-demolition/renovation asbestos containing materials (ACM) inspection to identify and quantify all ACM that might be disturbed during any renovation or demolition work is not applicable.

8.2.2 Lead Based Paint

The Subject Property is vacant with no structures or improvements; therefore, a pre-demolition/renovation lead-based paint inspection to identify and quantify all lead-based paint materials that might be disturbed during any renovation or demolition work is not applicable.

8.2.3 Histoplasmosis

The presence of birds or bats in or around nearby buildings was not apparent during the site visit conducted on January 5, 2024. No birds, bats, or evidence of these animals (nests, etc.) were observed on the Subject Property.

8.2.4 Lead in Drinking Water

The Subject Property is not developed with water supply infrastructure. Drinking water in the surrounding area is supplied by the City of Cleveland, which draws from four (4) intake sources offshore in Lake Erie's Central Basin. Raw water is treated and tested at an on-site Ohio EPA certified lab before distribution to public consumers. According to the City of Cleveland Water Department website, the drinking water does not have high levels of naturally occurring lead and the water is treated to prevent corroded lead from piping and soldering from entering the water flow. The City of Cleveland follows all EPA mandates to treat and test water to prevent lead from entering public drinking water systems.

Ohio Administrative Code (OAC) 4101:3-6-01, outlines the construction material requirements for water service pipes, water distribution pipes and associated manufactured pipe nipples, pipe fittings, and valves. According to OAC 4101:3-6-01, the lead content of water supply pipe and fittings in pipe, pipe fittings, joints, valves, faucets, and fixture fittings utilized to supply water for drinking or cooking purposes is required to have an average lead content of 0.25 percent lead or less. Any new construction on the Subject Property should be done in accordance with these regulations. Given that the Subject Property is currently vacant, undeveloped land assessment of lead in drinking water is not required.

8.2.5 Radon

According to the Ohio EPA Map of Radon Zones, the Subject Property is located in Zone 2. In this zone, indoor radon can range between two (2) to four (4) picocuries per liter of air (pCi/L). The EPA recommends action if the radon level is four (4) pCi/L (picocuries per liter) or more. A copy of the map is included in **Appendix H.**

In accordance with the Ohio Housing Trust Funds (OHTF) Radon Policy, all new construction will require a radon mitigation system. If the current Subject Property buildings remain, a radon mitigation system within the buildings would be necessary.

Copyright © 2024, Partners

8.2.6 Mold

The Subject Property is currently vacant land with no structures; therefore, a mold assessment is not applicable.

8.2.7 Historic Preservation

The Subject Property is currently vacant land with no structures. According to the Ohio Historic Preservation Office (OHPO) National Register website, the Subject Property is not a registered historical site. No known historic sites adjoin the Subject Property. The associated map is included in **Appendix H.**

8.3 Geologic, Hydrogeologic, and Natural Observations

8.3.1 Floodplain

Partners reviewed the National Flood Insurance Program, Flood Insurance Rate Map, for the Subject Property and surrounding area. The Subject Property is mapped as Zone X, which is defined as an area located outside of the 0.2% annual chance flood. A copy of the Flood Insurance Rate Map is included in **Appendix H**.

8.3.2 Wetlands

Partners reviewed the National Wetlands Inventory (NWI) map obtained from the U.S. Fish and Wildlife Service (USFWS) Wetlands website. According to the NWI map, no wetlands are identified on the Subject Property. A copy of the NWI Map is included in **Appendix H**.

According to the USDA's Natural Resources Conservation Service Web Soil Survey, the Subject Property is underlain with soil classified by the USDA as Urban land[(1)]-Enora Complex silty clay loam, two (2) to six (6) percent slopes (CtA), which is listed to not be a hydric soil.

8.3.3 Wild and Scenic Rivers

According to the National Wild and Scenic Rivers System website, no applicable rivers are located on or near the Subject Property. The associated map is included in **Appendix H.**

8.3.4 Coastal Zone Management

According to the ODNR Office of Coastal Management website, the Subject Property is not located within a designated coastal management area. The Ohio Coastal Atlas Map is included in **Appendix H.**

8.3.5 Sole Source Aquifer

According to the USEPA's Sole Source Aquifer website for Region 5, the Subject Property is not located in a sole source aquifer. The Sole Source Aquifer Map is included in **Appendix H.**

8.3.6 Soil Suitability

Soils on the property consist of Urban land complex soils, which are nearly level silty-clay loams that are poorly drained. This soil does not meet hydric criteria and no wetlands were mapped via USFWS or observed during site reconnaissance. Storm water runoff is managed by a municipal system. Further geologic information is included in **Section 4.0**.

8.3.7 Farmland Protection and Agricultural Use

Due to the current residential use, historic residential and commercial use, and generally urban setting of the Subject Property, farmland protection considerations do not appear to be relevant. Prior to 1896, the Subject Property may have been undeveloped fields or agricultural land; however, chemical pesticides were not a concern during this time period and have note likely adversely impacted the Subject Property.

Copyright © 2024, Partners

8.3.8 Endangered Species

According to the USFWS Critical Habitat Mapper, the Subject Property is not located in or within the vicinity of any registered critical habitats. A copy of the Critical Habitats map is included in **Appendix H**.

According to the USFWS Endangered Species website, two (2) endangered species are listed in Cuyahoga County including the Indiana Bat and Piping Plover. No evidence of habitats for these species was noted during Subject Property reconnaissance. A copy of the species informational pages is also included in **Appendix H**.

8.4 Manmade Hazards

8.4.1 Aboveground Storage Tanks

Partners did not observe visual evidence of current or former ASTs on the Subject Property or surrounding sites during the site visit.

8.4.2 Underground Storage Tanks

Partners did not observe visual evidence of current or former USTs on the Subject Property or surrounding sites during the site visit. However, at least three (3) former USTs were known to be associated with the former retail filling station on the eastern and western adjoining sites. Further details on the adjoining USTs were not available.

8.4.3 Electromagnetic Fields

Overhead electric distribution lines situated along various public rights-of-way provide service to the Subject Property and surrounding areas. No high voltage electrical transmission lines were observed in the vicinity of the Subject Property during the site visit.

8.4.4 High Pressure Buried Gas Lines or Liquid Petroleum Transportation Pipelines

According to the Cleveland South, Ohio Quadrangle, USGS 7.5-Minute Topographic Map, no pipelines are depicted on or in the vicinity of the Subject Property. In addition, no evidence of buried gas pipelines or liquid petroleum pipelines was observed on or in the vicinity of the Subject Property during the site visit.

Additionally, according to the United States Department of Transportation (DOT) National Pipeline Mapping System, no hazardous liquid pipelines are located within 10 miles of the Subject Property. A copy of the US DOT National Pipeline Map is included in **Appendix H**.

No oil or gas wells were identified on the Subject Property or adjoining sites in reviewed ODNR information.

8.4.5 Traffic Hazard Consideration

Hough Avenue runs along the northern boundary of the Subject Property. East 89th Street borders the Subject Property to the west, while East 90th borders the Subject Property to the east. The adjoining areas are mainly residential, with a park and school building to the north. Some commercial/retail buildings are present along Hough Avenue.

Partners observed typical residential traffic in the area, and it is not likely that heavy traffic and associated hazards are a condition of concern to the Subject Property.

8.4.6 Noise Source

Surrounding road traffic is described above and is not anticipated to be a large generator of noise in the vicinity of the Subject Property. Route 322 is approximately 1,280 to the south of the Subject Property and

Copyright © 2024, Partners

Route 6 is approximately 4,000 feet to the north of the Subject Property. Partners does not anticipate these to be significant noise sources to the Subject Property.

The Subject Property is located near Hough Avenue which can reach 50-54.9 decibels within 24-hours. According to the HUD Exchange's Day/Night Noise Level (DNL) reference material, a day-night average of less than 65 decibels for exterior and 45 decibels for interior noise is acceptable. The Subject Property falls within this range. There are no railway systems nearby that contribute to an exterior noise concern. The National Transportation Noise Maps are included in **Appendix H.**

8.4.7 Air Quality

The Subject Property's county or air quality management district (Cuyahoga County) is in non-attainment status for the following: Ozone. This project does not exceed de minimis emissions levels or the screening level established by the state or air quality management district for the pollutant(s) identified above. The project is in compliance with the Clean Air Act, and construction is not anticipated to change this status in a long-term capacity.

8.4.8 Emerging Contaminants

Emerging contaminants, such as per- and polyfluoroalkyl substances (PFAS), were considered during the Phase I ESA process. During reconnaissance PFAS containing chemicals were not noted to be stored on the Subject Property. No known spills were documented.

8.4.9 Environmental Justice

According to information included in the Environmental Justice Assessment for the Subject Property, obtained from the United States EPA EJView website, the Property is located in an area in which 62 percent or greater of the residents live below the poverty line, the per capita income is $20,197 and 86 percent of the population is a minority. It is Partners' understanding that the intention for the Subject Property is to be developed as independent living style housing for senior citizens. These statistics support that the neighborhood would appear to benefit in a net positive manner from this development. The EJSCREEN Summary Report is saved in **Appendix H**.

8.5 Vapor

Partners prepared a Tier 1 Vapor Encroachment Screening (VES) in general accordance with *ASTM E 2600-15, Standard Guide for Vapor Encroachment Screening on Property Involved in Real Estate Transactions* (VES Standard). Under the ASTM VES Standard, information obtained during the Phase I ESA is used to evaluate if the Subject Property is subject to a Vapor Encroachment Condition (VEC). A VEC is defined by ASTM E 2600-10 as follows:

> *The presence or likely presence of chemicals of concern (COC) vapors in the sub-surface of the target property caused by the release of vapors from contaminated soil or groundwater either on or near the target property as identified by Tier 1 or Tier 2 procedures*.

The purpose of a VES is to identify, to the extent feasible pursuant to the procedures presented in ASTM VES Standard, if a VEC exists at the Subject Property.

The first step of the VES is to identify known or suspected contaminated sites within an established search distance or Area of Concern (AOC). The ASTM VES Standard establishes a search radius of one third (1/3) of a mile for non-petroleum hydrocarbon sources and one tenth (1/10) of a mile for petroleum hydrocarbon sources. If a known or suspected contaminated site is located within the AOC, the site is evaluated to determine if the site is located, up-, cross-, or down-gradient in the inferred direction of groundwater flow from the Subject Property or if the site is separated from the Subject Property by a hydraulic or physical barrier (i.e., stream, perched aquifer, utility corridor, etc.). The conclusion from a Tier 1 VES can be any of the following:

Copyright © 2024, Partners

1. A VEC exists;
2. A VEC likely exists;
3. A VEC cannot be ruled out; or
4. A VEC can be ruled out because a VEC does not or is not likely to exist.

Partners reviewed historical documents (**Section 5.0**) and regulatory database records (**Section 6.0**) to identify sites located within 1/10 of a mile from the Subject Property for petroleum sources (i.e., service stations, UST, or LUST sites) and sites within 1/3 of a mile of the Subject Property for non-petroleum hydrocarbon sources. Facilities that were determined to be far enough away or hydraulically cross gradient to down gradient in the inferred direction of groundwater flow from the Subject Property and would not be expected to have an impact on the Subject Property are not discussed in further detail. The sites that may represent a VEC to the Subject Property are listed below and discussed in further detail as RECs in **Section 11.0**.

Subject Property:

- Former Checker Cleaners, 8900 Hough Avenue
- Former Aaron Cohn Clothing Cleaners/Unity Cry Cleaning and Tailoring, 8904 Hough Avenue
- Former Oil/Paint Store, 8904 Hough Avenue
- Benjamin Goldsmith Cleaners/Various Dry Cleaners, 8918 Hough Avenue
- Fleming Photo Company, 8928 Hough Avenue

Adjoining and Surrounding Sites:

- Former Retail Filling Station (under various names), 8930-8940 Hough Avenue
- Former Ashford Union Service Station, 8812 Hough Avenue

In accordance with the ASTM VES Standard, a finding that a VEC exists or likely exists at the Property or that a VEC cannot be ruled out for the Property is not a determination that a REC is identified at the Subject Property. Refer to **Section 10.0 and 11.0** for further discussion of the findings and conclusions of this Phase I ESA report.

Copyright © 2024, Partners

9.0 INTERVIEWS

Interviews were conducted with the following individuals in order to obtain pertinent information regarding the Subject Property including the current or historical presence of the following: ASTs; USTs; drums and containers; electrical or hydraulic equipment likely to contain PCBs; pits, ponds, or lagoons; stained soils or pavement; stressed vegetation and depressions or mounds which could indicate past burial or disposal activities; wastewater; wells or septic systems; and odors.

9.1 Owner/Operator/Occupants

On January 17, 2024, Mr. Jacob Silvermetz, a representative of the Subject Property owner, completed an owner interview form and returned it by email to Partners to satisfy the owner interview requirements. Mr. Silvermetz stated that there are no water wells, oil/gas wells, USTs, ASTs, hazardous substances, or petroleum products on or in use at the Subject Property. He did indicate that at least one dry cleaner and laundry operation was previously present on the Subject Property.

Copyright © 2024, Partners

10.0 FINDINGS

10.1 Subject Property

- The Subject Property was undeveloped prior to 1896.

- In the early 1900s, the Subject Property was historically developed with six (6) dwellings and, by 1913, commercial store fronts were existent on the northern portion of the Subject Property along Hough Avenue.

- Through the early 1900s the Subject Property contained commercial retail shops along Hough Avenue. These store fronts included dry cleaners, a barber shop, a grocery store, walkup apartments, and various other retail businesses.

- Notably, at least three (3) former retail units on the Subject Property contained dry cleaners and were historically addressed at 8900, 8904, and 8918 Hough Avenue from the 1930s through the early 1960s. An oil and paint shop was also located at 8904 Hough Avenue in the 1950s and a photography business was addressed at 8928 Hough Avenue from at least 1930 through 1955.

- By the mid-1970s the Subject Property most of the store fronts were razed. From that time, several single-family dwellings remained. Throughout the early 2000s, most of the dwellings were razed and left as green space.

10.2 Adjoining/Surrounding Sites

- The adjoining sites and surrounding area were developed in the early 1900s for residential use. By the 1950s, roads were constructed into their current configuration and commercial development started to increase in the area. Store fronts along Hough Avenue began to expand.

- By 1951, most of the surrounding area was densely developed with a school to the north of the Subject Property and retail businesses along Hough Avenue. An eastern adjoining site consisted of a retail filling station with three (3) underground storage tanks, while the western adjoining property was a filling station with three (3) underground storage tanks (USTs).

- Two (2) dwellings and a detached garage remain to the east of the Subject Property along East 90th Street.

- Partners did not observe visual evidence of environmental concerns at the adjoining or surrounding sites during the site visit that would be likely to adversely impact the Subject Property.

Copyright © 2024, Partners

11.0 OPINIONS AND CONCLUSIONS

Partners was contracted by CHN Housing Partners (User/Client) to conduct a Phase I ESA at Hough Senior Independent living located along Hough Avenue between East 89th Street and East 90th Street in the City of Cleveland, Cuyahoga County, Ohio (Subject Property). The Subject Property is further defined as PPNs 119-09-014, 119-09-015, 119-09-016, 119-09-017, 119-09-018, 119-09-019, 119-09-020, 119-09-021, 119-09-022, 119-09-023 and 119-09-024.

Partners conducted the Phase I ESA in general accordance with the USEPA, *Standard and Practices for AAI, Final Rule* (40 CFR Part 312) and *ASTM Standard Practice for Environmental Site Assessments: Phase I Environmental Site Assessment Process (E1527-21).* The report also complies with the Ohio Housing Finance Agency (OHFA), United States (U.S.) Department of Housing and Urban Development (HUD), and City of Cleveland Department of Community Development Environmental Review non-scope items. Exceptions to, or deletions from these practices are described in **Section 1.4** of this report. The purpose of conducting a Phase I ESA in accordance with the ASTM Practice E1527-21 and the AAI Final Rule is to permit the User to satisfy one of the requirements to qualify for the Innocent Landowner, Contiguous Property Owner, or Bona Fide Prospective Purchaser limitations on CERCLA liability.

Partners has considered the migration of hazardous substances or petroleum products in soil, groundwater, and vapor in the evaluation of potential RECs associated with this Subject Property.

11.1 Significant Data Gaps

As discussed in **Section 1.4**, there were no significant data gaps identified during the performance of this Phase I ESA.

11.2 Recognized Environmental Conditions

A REC is defined by ASTM E1527-21 as follows:

1. "the presence of *hazardous substances* or *petroleum products* in, on, or at the *Subject Property* due to a *release* to the *environment*;
2. the likely presence of *hazardous substances* or *petroleum products* in, on, or at the *Subject Property* due to a *release* or likely *release* to the *environment*; or
3. the presence of *hazardous substances* or *petroleum products* in, on, or at the *Subject Property* under conditions that pose a *material threat* of a future *release* to the *environment*."

The ASTM E1527-21 standard indicates (Appendix X4) that Historical RECs (HRECs), Controlled RECs (CRECs), and de minimis conditions are not RECs.

Partners has considered the migration of hazardous substances or petroleum products in soil, groundwater, and vapor in the evaluation of potential RECs associated with this Subject Property.

This assessment has revealed no evidence of RECs in connection with the Subject Property, with the exception of the following.

- **REC-1: Various Former Commercial Operations, 8900, 8904, 8918, and 8928 Hough Avenue (Subject Property):** A historical dry cleaner, Checker Cleaners, was listed in the city directories from 1951 through 1961 at 8900 Hough Avenue. The EDR database report and city directories listed Aaron Cohn Clothing Cleaners at 8904 Hough Avenue in 1930, as well as Unity Dry Cleaning and Tailoring later in 1974. According to Sanborn maps, this portion of the Subject Property was also operated as an oil and paint store in the 1950s. Additionally, another dry cleaning and laundry operation was listed in the EDR database under Benjamin Goldsmith and addressed at the former Subject Property address of 8918 Hough Avenue in 1935. City directories similarly listed various other cleaners from 1941 through 1961. According to city directories, a photography business, most frequently referred to as Fleming Photo Company, was located on the Subject Property at 8928 Hough Avenue from at least 1930 through 1955. Based on Partners' experience with these

Copyright © 2024, Partners

types of facilities and their past use of hazardous chemicals, it is possible that these former dry cleaning and other select operations along Hough Avenue could have adversely impacted the Subject Property.

- **REC-2: Former Retail Filling Station with Three (3) USTs, 8930-8940 Hough Avenue (Eastern Adjoining Property):** The eastern adjoining property was identified as Gonzalez Texaco Service Station in the EDR Historic Automotive database from 1951 through 1961, and in city directories under various names from 1941 through 1961. On the Sanborn Fire Insurance maps, it is also depicted in 1951 and 1952, with notation of an associated storefront and three (3) underground storage tanks (USTs). No other information regarding the status of these USTs was provided in any of the available sources. Based on Partners experience with these types of facilities, it is possible that the related petroleum substances could have adversely impacted the Subject Property.

- **REC-3: Former Retail Filling Station, 8812 Hough Avenue (Eastern Adjoining Site)**: The eastern adjacent site was identified in the EDR Historic Automotive database as Ashford Union Service Station/ 76 Service Station from 1951 through 1974. The Sanborn maps show its presence from 1951 through 1972, along with three (3) USTs. No other information regarding the status of these USTs was provided in any of the available sources. Based on Partners experience with these types of facilities, it is possible that the related petroleum substances could have adversely impacted the Subject Property.

11.3 Controlled Recognized Environmental Conditions

A CREC is defined by ASTM E1527-21 as follows:

> *A recognized environmental condition affecting the Subject Property that has been addressed to the satisfaction of the applicable regulatory authority or authorities with hazardous substances or petroleum products allowed to remain in place subject to implementation of required controls (for example, activity and use limitations or other property use limitations).*

This assessment has revealed no evidence of CRECs in connection with the Subject Property.

11.4 Historical Recognized Environmental Conditions

An HREC is defined by ASTM E1527-21 as follows:

> *A previous release of hazardous substances or petroleum products affecting the Subject Property that has been addressed to the satisfaction of the applicable regulatory authority or authorities and meeting unrestricted use criteria established by the applicable regulatory authority or authorities without subjecting the Subject Property to any controls (for example, activity and use limitations or other property use limitations). A historical recognized environmental condition is not a recognized environmental condition.*

This assessment has revealed no evidence of HRECs in connection with the Subject Property.

11.5 De Minimis Conditions

De minimis condition is defined by ASTM E1527-21 as follows:

> *A condition related to a release that generally does not present a threat to human health or the environment and that generally would not be the subject of an enforcement action if brought to the attention of appropriate governmental agencies. A condition determined to be a de minimis condition is not a recognized environmental condition nor a controlled recognized environmental condition.*

Copyright © 2024, Partners

This assessment has revealed no evidence of de minimis conditions in connection with the Subject Property.

11.6 Other Conditions of Concern

While not representing RECs, CRECs, HRECs, or *de minimis* conditions, Other Conditions of Concern (noteworthy items), including business environmental risk, may be of interest or significance to the Client or User.

Business Environmental Risk is defined by ASTM 1527-21 as follows:

> *A risk which can have a material environmental or environmentally-driven impact on the business associated with the current or planned use of commercial real estate, not necessarily related to those environmental issues required to be investigated in this practice. Consideration of BER issues may involve addressing one or more non-scope considerations, some of which are identified in Section 13 (of the Standard).*

This assessment has revealed no evidence of business environmental risk or other noteworthy items in connection with the Subject Property.

Copyright © 2024, Partners

12.0 RECOMMENDATIONS

Based on the findings and conclusions of this Phase I ESA, Partners recommends a Limited Phase II Investigation to determine it the above-listed RECs have adversely impacted the Subject Property.

Additionally, in accordance with the Ohio Housing Trust Funds (OHTF) Radon Policy, all new construction will require a radon mitigation system.

Copyright © 2024, Partners

13.0 SIGNATURE OF ENVIRONMENTAL PROFESSIONAL

Partners has prepared this report on behalf of its Client, CHN Housing Partners. Resumes for the individuals who worked on this report are included in **Appendix I** and signatures are provided below.

The following participated in the preparation of this Phase I ESA Report:

Zachary Graham
Environmental Professional

I declare that, to the best of my professional knowledge and belief, I meet the definition of Environmental Professional as defined in 40 CFR Part 312.10.

I have the specific qualifications based on education, training, and experience to assess a property of the nature, history, and setting of the Subject Property. I have developed and performed all appropriate inquires in conformance with the standards and practices set forth in 40 CFR Part 312.

Halle A. Miller
Senior Project Manager

Copyright © 2024, Partners

14.0 REFERENCES

Bureau of Underground Storage Tank Regulations, Ohio Tank Tracking & Environmental Regulations Website: https://apps.com.ohio.gov/fire/OTTER

Certified Sanborn Map Report, Hough Senior Independent Living, East 89th and Hough Avenue, Cleveland, Ohio 44106, Environmental Data Resources, Inc., December 27, 2023.

EDR-Aerial Photo Decade Package, Hough Senior Independent Living, East 89th and Hough Avenue, Cleveland, Ohio 44106, Environmental Data Resources, Inc., December 27, 2023.

EDR-City Directory Image Report Hough Senior Independent Living, East 89th and Hough Avenue, Cleveland, Ohio 44106, Environmental Data Resources, Inc., December 27, 2023.

EDR-Historical Topo Map Report, Hough Senior Independent Living, East 89th and Hough Avenue, Cleveland, Ohio 44106, Environmental Data Resources, Inc., December 27, 2023.

EDR Radius Map Report with GeoCheck, Hough Senior Independent Living, East 89th and Hough Avenue, Cleveland, Ohio 44106, Environmental Data Resources, Inc., December 27, 2023.

Groundwater Resources of Cuyahoga County, Ohio Department of Natural Resources, Division of Water, 1979.

Information Request: City of Cleveland Building Department, Cleveland Public Records Request Center.

Information Request: City of Cleveland Fire Department, Cleveland Public Records Request Center.

Information Request: City of Cleveland Health Department, Cleveland Public Record Request Center.

Three parcels of Undeveloped Land, 8910 & 8924 Hough Avenue and 1765 East 89th Street, Cleveland Ohio 44106.

Oil and Gas Well Locator Map, Well Log Drilling Reports, Abandoned Mines Map, Ohio Department of Natural Resources Website. http://www.dnr.state.oh.us.

Owner/Occupant Interview: Mr. Mark E. Whipkey – CHN Housing Partners.

Soil Survey of Cuyahoga County, Ohio, United States Department of Agriculture, Soil Conservation Service, 1980.

Tax Maps. Cleveland City Planning Commission Geographic Information System Website: http://planning.city.cleveland.oh.us/gis/cpc/basemap.jsp

Tax Records. Cuyahoga County Auditor's Office: http://www.Cuyahogacounty.com/auditor/

United States Department of Agricultural, Natural Resources Conservation Service, Web Soil Survey: http://websoilsurvey.sc.egov.usda.gov/App/HomePage.htm

United States Geological Survey. *East Cleveland, Ohio 7.5-Minute Quadrangle Map.*

Zoning Map, Cleveland Building Department Website: http://www.cityofcleveland.com/index.php/departments/building/zoning

National Flood Hazard Layer FIRMette Map. Federal Emergency Management Agency. National Flood Hazard Layer (NFHL) Viewer: https://hazards-fema.maps.arcgis.com/apps/webappviewer/index.html?id=8b0adb51996444d4879338b5529aa9

Copyright © 2024, Partners

cd&extent=-82.14205236868587,41.390002076117725,-82.10051031546212,41.40609819627355

Ohio Housing Finance Agency. Ohio Housing Trust Funds (OHTF) Radon Policy. Ohio Housing Finance Agency Website: https://ohiohome.org/ppd/documents/OHTF-EnvironmentalReviewStandards.pdf

Ohio Department of Health. Radon Maps For Zip Code Areas In Ohio Counties: https://odh.ohio.gov/know-our-programs/radon-education-and-licensing-program/radon-data/county-maps

Ohio Laws & Administrative Rules. Legislative Service Commission. Ohio Administrative Code, Rule 4101:3-6-01 Water supply and distribution. https://codes.ohio.gov/ohio-administrative-code/rule-4101:3-6-01

United States Department of Agricultural, Natural Resources Conservation Service, Web Soil Survey: http://websoilsurvey.sc.egov.usda.gov/App/HomePage.htm

United States Department of Transportation. National Pipeline Mapping System (NPMS). https://www.npms.phmsa.dot.gov/

United States Environmental Protection Agency. Radon. What is EPA's Action Level for Radon and What Does it Mean? https://www.epa.gov/radon/what-epas-action-level-radon-and-what-does-it-mean

United States Environmental Protection Agency. Environmental Response & Revitalization. Hazardous Waste Generator Requirements. https://epa.ohio.gov/divisions-and-offices/environmental-response-revitalization/guides-and-manuals/hazardous-waste-generator-requirements

United States Fish and Wildlife Service. Surface Water and Wetlands Mapper. National Wetlands Inventory Map. https://fwsprimary.wim.usgs.gov/wetlands/apps/wetlands-mapper/

United States EPA Map of Sole Source Aquifer Locations. https://www.epa.gov/dwssa/map-sole-source-aquifer-locations

Copyright © 2024, Partners

FIGURES

Copyright © 2024, Partners

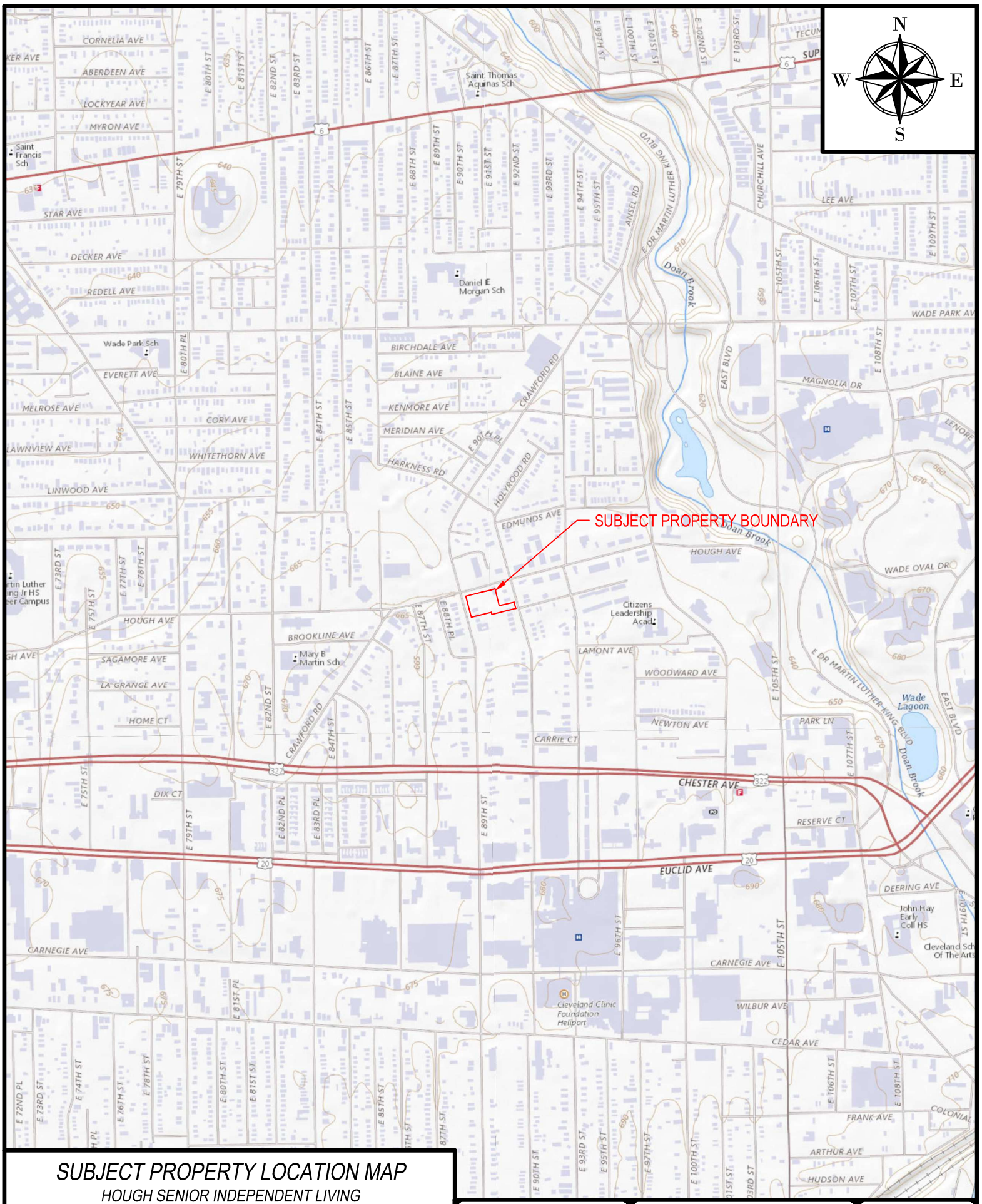

SUBJECT PROPERTY LOCATION MAP

HOUGH SENIOR INDEPENDENT LIVING

CLEVELAND

CUYAHOGA COUNTY, OHIO

FOR: CLEVELAND HOUSING NETWORK

640.16

PARTNERS
31100 Solon Road, Suite G
Solon, Ohio 44139
800-763-1363

500 0 1000

SCALE: 1" = 1000'

FIGURE

1

P:\Project Files\640 Cleveland Housing Network\640.16 Hough Senior Independent Living\CAD\FIGURES.dwg 2/14/2024

APPENDIX A
SUBJECT PROPERTY INFORMATION

Copyright © 2024, Partners

Cuyahoga County GIS Viewer

Date Created: 12/19/2023

Legend

- Municipalities
- Right Of Way
- Platted Centerline
- Parcel

1: 1,200

200 0 100 200 Feet

Projection:
WGS_1984_Web_Mercator_Auxiliary_Sphere

This map is a user generated static output from an Internet mapping site and is for reference only. Data layers that appear on this map may or may not be accurate, current, or otherwise reliable.
THIS MAP IS NOT TO BE USED FOR NAVIGATION

Cuyahoga County
Enterprise GIS
PUTTING CUYAHOGA COUNTY ON THE MAP

Cuyahoga County, Ohio - Property Summary Report
Parcel: 119-09-014

Owner	CHESTER PORTAL, LLC
Address	1765 E 89 ST CLEVELAND, OH. 44106
Land Use	(5000) R - RES VACANT LAND
Description	392SP 180 S OF HOUGH
Neighborhood Code	01140

SKETCH

Building 0

Sketchs not available for this parcel.

Please contact us at EMcGoldrick@cuyahogacounty.us

or call (216) 443-4663 for a copy of the building card.

MAP VIEW

Map Image

BUILDING INFORMATION

LAND

Code	Frontage	Depth	Acreage	Sq Ft
PRM	45	171	0.18	7,695

VALUATION

2023 Values	Taxable Market Value	Exempt Market Value	Abated Market Value	Assessed Taxable Value
Land Value	$4,600	$0	$0	$1,610
Building Value	$0	$0	$0	$0
Total Value	$4,600	$0	$0	$1,610
Land Use	5000			RESIDENTIAL VACANT LAND

PERMITS

Tax Year	Reason	Tax Change	Exempt Change	Percent Complete	Reinspect	Notes
2019	30 - New Construction	$	$	100%	No	LAND BANK TRANSFER 100% COMPLETE NO VALUE 1-1-2019
2019	50 - Change in Exmption	$	$	100%	No	CLASS-CHANGE IN EXEMPTION 2019 [B:/7050 TO R:5000/]
2018	10 - Razing	$	($73,500)	100%	No	LAND BANK DEMO 100% COMPLETE 1-1-2018 [EXTBLD -73500] DID NOT GO OUT IN FIELD
2015	30 - New Construction	$	$	100%	No	DWELLING BOARDED SINCE 2008, TERMINATE PERMIT 1-1-2015 NEW PERMIT NEEDED FOR DEMO OR REHAB
2014	30 - New Construction	$	$	0%	Yes	DWELLING BOARDED UP REHAB-RAZING NOT COMPLETE 2011, 2012, 2013, 2014 REINSPECT 2015 FOR REHAB OR RAZING
2013	10 - Razing	($14,800)	$	0%	Yes	DWELLING BOARDED UP REHAB/RAZING NOT COMPLETE 2011, 2012, 2013 REINSPECT 2014
2012	30 - New Construction	$	$	0%	Yes	DWLG STILL BOARD UP. INTERNAL-EXTERNAL ALTERATIONS REINS 2011****DWELLING STILL BOARDED UP 1-1- 2011 REINSPECT FOR REHAB-RAZING 2012** BOARD UP COMPLETE 1-1-12 REINSPECT FOR REHAB / RAZING 2013 NO VALUE CHANGE
2011	30 - New Construction	$	$	0%	Yes	DWLG STILL BOARD UP. INTERNAL-EXTERNAL ALTERATIONS REINS 2011****DWELLING STILL BOARDED UP 1-1- 2011 REINSPECT FOR REHAB/RAZING 2012
2010	30 - New Construction	$	$	0%	Yes	DWLG STILL BOARD UP. INTERNAL/EXTERNAL ALTERATIONS REINS 2011
2009	30 - New Construction	$	$	0%	Yes	INT-EXT ALT 0% COMP 1-1- 2009 RNSPCT2010
2008	30 - New Construction	$	$	0%	Yes	INT-EXT ALT N/% COMP 1-1- 2008 RNSPCT2009
2004	30 - New Construction	$117,800	$	100%	No	REHAB PUT ON FOR 135000 UPDATE CHARACTERISTICS100% COMP 1-1-2004

IMPROVEMENTS

Type	Description	Size	Height Depth

Information included on this report is believed to be accurate, but is not guaranteed. Cuyahoga County is not liable for errors or omissions.

SALES

Date	Buyer	Seller	Price
5/23/2023	CHESTER PORTAL, LLC	MYRTLE & SONG, LLC	$0
2/24/2023	MYRTLE & SONG, LLC	KOLOMIYETS, INNA	$25,000
12/6/2022	KOLOMIYETS, INNA	KOLOMIYETS, VIKTOR & INNA	$0
4/25/2018	KOLOMIYETS, VIKTOR & INNA	CUYAHOGA CNTY LAND REUTILIATION	$0
6/12/2017	CUYAHOGA CNTY LAND REUTILIATION	STATE OF OHIO FORF BR # 010709	$0
4/19/2017	STATE OF OHIO FORF BR # 010709	V2R ENTERPRISES, LLC	$0
10/20/2003	V2R ENTERPRISES, LLC	Freese, Richard A	$0
3/7/2003	Freese, Richard A	Liberty Savings Bank	$13,000
8/26/2002	Liberty Savings Bank	Puskorius, Linas	$12,000
7/22/1999	Puskorius, Linas	Mitchum, Sanuel W Jr	$76,000
5/4/1999	Mitchum, Sanuel W Jr	Mitchum, Corlodia	$0
5/10/1995	Mitchum, Corlodia	Mitchum Corlodia..	$0
1/15/1988	Mitchum Corlodia..	Mitchum Samuel W & Corlodia	$0
1/1/1975	Mitchum Samuel W & Corlodia		$0

Taxes

2023 Taxes	Charges	Payments	Balance Due
Tax Balance Summary	**$124.82**	**$.00**	**$124.82**

Cuyahoga County, Ohio - Property Summary Report
Parcel: 119-09-015

Owner	CLEVELAND CITY OF LB85
Address	E 89 ST CLEVELAND, OH. 44106
Land Use	() E -
Description	392SP 135 S OF HOUGH
Neighborhood Code	01140

SKETCH

Building 0

Sketchs not available for this parcel.

Please contact us at EMcGoldrick@cuyahogacounty.us

or call (216) 443-4663 for a copy of the building card.

MAP VIEW

Map Image

BUILDING INFORMATION

LAND

Code	Frontage	Depth	Acreage	Sq Ft
PRM	45	135	0.14	6,075

VALUATION

2023 Values	Taxable Market Value	Exempt Market Value	Abated Market Value	Assessed Taxable Value
Land Value	$0	$6,100	$0	$0
Building Value	$0	$0	$0	$0
Total Value	$0	$6,100	$0	$0
Land Use		6411		EXEMPT CITY LANDBANK

PERMITS

Tax Year	Reason	Tax Change	Exempt Change	Percent Complete	Reinspect	Notes

IMPROVEMENTS

Type	Description	Size	Height Depth

SALES

Date	Buyer	Seller	Price
2/22/1985	Cleveland City Of Lb85	Superior Sav & Loan Assn	$0
1/1/1975	Superior Sav & Loan Assn		$0

Taxes

2023 Taxes	Charges	Payments	Balance Due
Tax Balance Summary	**$.00**	**$.00**	**$.00**

Information included on this report is believed to be accurate, but is not guaranteed. Cuyahoga County is not liable for errors or omissions.

Cuyahoga County, Ohio - Property Summary Report
Parcel: 119-09-016

Owner	CHESTER PORTAL LLC
Address	8910 HOUGH AVE CLEVELAND, OH. 44106
Land Use	(4000) C - COMMERCIAL VAC LAND
Description	392 SEC HOUGH
Neighborhood Code	22240

SKETCH

Building 0

Sketchs not available for this parcel.

Please contact us at EMcGoldrick@cuyahogacounty.us

or call (216) 443-4663 for a copy of the building card.

MAP VIEW

Map Image

BUILDING INFORMATION

LAND

Code	Frontage	Depth	Acreage	Sq Ft
PRM	90		0.28	12,150

VALUATION

2023 Values	Taxable Market Value	Exempt Market Value	Abated Market Value	Assessed Taxable Value
Land Value	$12,200	$0	$0	$4,270
Building Value	$0	$0	$0	$0
Total Value	$12,200	$0	$0	$4,270
Land Use	4000			COMMERCIAL VACANT LAND

PERMITS

Tax Year	Reason	Tax Change	Exempt Change	Percent Complete	Reinspect	Notes

IMPROVEMENTS

Type	Description	Size	Height Depth

SALES

Date	Buyer	Seller	Price
5/23/2023	CHESTER PORTAL LLC	8910 HOUGH AVE LLC	$0
4/28/2023	8910 HOUGH AVE LLC	HAIMOUR, FAHIDEH	$0
3/15/2023	HAIMOUR, FAHIDEH	89TH DEVELOPMENT LLC (VENDOR)	$30,000
12/7/2017	89TH DEVELOPMENT LLC (VENDOR)	89TH DEVELOPMENT LLC	$0
11/5/2008	89TH DEVELOPMENT LLC	THE KEVANNA GROUP, INC	$29,000
9/28/2005	THE KEVANNA GROUP, INC	Pearson Elliott	$15,819
8/9/1979	Pearson Elliott	Rogers Clyde & Earline	$10,000
1/1/1975	Rogers Clyde & Earline		$0

Taxes

2023 Taxes	Charges	Payments	Balance Due
Tax Balance Summary	**$426.46**	**$.00**	**$426.46**

Information included on this report is believed to be accurate, but is not guaranteed. Cuyahoga County is not liable for errors or omissions.

Cuyahoga County, Ohio - Property Summary Report
Parcel: 119-09-017

Owner	CLEVELAND CITY OF LB81
Address	HOUGH AVE CLEVELAND, OH. 44106
Land Use	() E -
Description	392 H&A NEXT W OF H&A SUBD
Neighborhood Code	01140

SKETCH

Building 0

Sketchs not available for this parcel.

Please contact us at EMcGoldrick@cuyahogacounty.us

or call (216) 443-4663 for a copy of the building card.

MAP VIEW

Map Image

BUILDING INFORMATION

LAND

Code	Frontage	Depth	Acreage	Sq Ft
PRM	39		0.12	5,130

VALUATION

2023 Values	Taxable Market Value	Exempt Market Value	Abated Market Value	Assessed Taxable Value
Land Value	$0	$5,100	$0	$0
Building Value	$0	$0	$0	$0
Total Value	$0	$5,100	$0	$0
Land Use		6411		EXEMPT CITY LANDBANK

PERMITS

Tax Year	Reason	Tax Change	Exempt Change	Percent Complete	Reinspect	Notes

IMPROVEMENTS

Type	Description	Size	Height Depth

SALES

Date	Buyer	Seller	Price
4/13/1981	Cleveland City Of Lb81	Kasson Martin & M Eisenberg	$0
1/1/1975	Kasson Martin & M Eisenberg		$0

Taxes

2023 Taxes	Charges	Payments	Balance Due
Tax Balance Summary	**$.00**	**$.00**	**$.00**

Information included on this report is believed to be accurate, but is not guaranteed. Cuyahoga County is not liable for errors or omissions.

Cuyahoga County, Ohio - Property Summary Report
Parcel: 119-09-018

Owner	CLEVELAND CITY OF L/B 2007
Address	8920 HOUGH AVE CLEVELAND, OH. 44106
Land Use	() E -
Description	392 H & A 0001 ALL
Neighborhood Code	01140

SKETCH

Building 0

Sketchs not available for this parcel.

Please contact us at EMcGoldrick@cuyahogacounty.us

or call (216) 443-4663 for a copy of the building card.

MAP VIEW

Map Image

BUILDING INFORMATION

LAND

Code	Frontage	Depth	Acreage	Sq Ft
PRM	43		0.14	6,278

VALUATION

2023 Values	Taxable Market Value	Exempt Market Value	Abated Market Value	Assessed Taxable Value
Land Value	$0	$6,300	$0	$0
Building Value	$0	$0	$0	$0
Total Value	$0	$6,300	$0	$0
Land Use		6411		EXEMPT CITY LANDBANK

PERMITS

Tax Year	Reason	Tax Change	Exempt Change	Percent Complete	Reinspect	Notes

IMPROVEMENTS

Type	Description	Size	Height Depth

SALES

Date	Buyer	Seller	Price
11/28/2007	CLEVELAND CITY OF L/B 2007	Biala Tillie	$0
1/1/1975	Biala Tillie		$0

Taxes

2023 Taxes	Charges	Payments	Balance Due
Tax Balance Summary	**$.00**	**$.00**	**$.00**

Information included on this report is believed to be accurate, but is not guaranteed. Cuyahoga County is not liable for errors or omissions.

Cuyahoga County, Ohio - Property Summary Report
Parcel: 119-09-019

Owner	CHESTER PORTAL, LLC
Address	8924 HOUGH AVE CLEVELAND, OH. 44106
Land Use	(4000) C - COMMERCIAL VAC LAND
Description	392 H & A 0002 ALL
Neighborhood Code	22240

SKETCH

Building 0

Sketchs not available for this parcel.

Please contact us at EMcGoldrick@cuyahogacounty.us

or call (216) 443-4663 for a copy of the building card.

MAP VIEW

Map Image

BUILDING INFORMATION

LAND

Code	Frontage	Depth	Acreage	Sq Ft
PRM	43	146	0.14	6,132

VALUATION

2023 Values	Taxable Market Value	Exempt Market Value	Abated Market Value	Assessed Taxable Value
Land Value	$6,100	$0	$0	$2,140
Building Value	$0	$0	$0	$0
Total Value	$6,100	$0	$0	$2,140
Land Use	4000			COMMERCIAL VACANT LAND

PERMITS

Tax Year	Reason	Tax Change	Exempt Change	Percent Complete	Reinspect	Notes
2013	10 - Razing	($1,000)	$	100%	No	CONDEMNATION - MAIN STRUCTURE NO CHANGES 1-1- 2011 REINSPECT 2012. BUILDING NOT RAZED 1-1- 2012 REINSPECT 2013 RAZED 100% COMP 1-1- 2013
2013	70 - Change of class	$	$	100%	No	CLASS-CHANGE 2013
2012	30 - New Construction	$	$	0%	Yes	CONDEMNATION - MAIN STRUCTURE NO CHANGES 1-1- 2011 REINSPECT 2012. BUILDING NOT RAZED 1-1- 2012 REINSPECT 2013
2011	30 - New Construction	$	$	0%	Yes	CONDEMNATION - MAIN STRUCTURE NO CHANGES 1-1- 2011 REINSPECT 2012
2004	30 - New Construction	$	$	100%	No	BOARDING100% CMPNV 1-1- 2004

IMPROVEMENTS

Type	Description	Size	Height Depth

SALES

Date	Buyer	Seller	Price
5/23/2023	CHESTER PORTAL, LLC	MYRTLE & SONG LLC	$0
2/6/2023	MYRTLE & SONG LLC	AUSTIN, CARNELL	$16,750
5/10/2013	AUSTIN, CARNELL	STATE OF OHIO (FORF) CASE # CV 004635	$0
2/19/2013	STATE OF OHIO (FORF) CASE # CV 004635	CONSORTIUM FOR ECONOMIC & COMMUNITY DEV INC	$0
7/9/2003	CONSORTIUM FOR ECONOMIC & COMMUNITY DEV INC	Hough Area Partners Inc.	$0
11/8/1996	Hough Area Partners Inc.	Cleveland, City Of Lb93	$0
9/24/1993	Cleveland, City Of Lb93	Dixon George	$0
10/14/1983	Dixon George	Montello Josephine	$23,000
1/1/1975	Montello Josephine		$0

Taxes

2023 Taxes	Charges	Payments	Balance Due
Tax Balance Summary	**$213.72**	**$.00**	**$213.72**

Information included on this report is believed to be accurate, but is not guaranteed. Cuyahoga County is not liable for errors or omissions.

Cuyahoga County, Ohio - Property Summary Report
Parcel: 119-09-024

Owner	CLEVELAND LAND REUTILIZATION PROGRAM
Address	1768 E 90 ST CLEVELAND, OH. 44106
Land Use	() E -
Description	392SP 200 S OF HOUGH
Neighborhood Code	01140

SKETCH

Building 0

Sketchs not available for this parcel.

Please contact us at EMcGoldrick@cuyahogacounty.us

or call (216) 443-4663 for a copy of the building card.

MAP VIEW

Map Image

BUILDING INFORMATION

LAND

Code	Frontage	Depth	Acreage	Sq Ft
PRM	54	203	0.25	10,962

VALUATION

2023 Values	Taxable Market Value	Exempt Market Value	Abated Market Value	Assessed Taxable Value
Land Value	$0	$11,000	$0	$0
Building Value	$0	$0	$0	$0
Total Value	$0	$11,000	$0	$0
Land Use		6411		EXEMPT CITY LANDBANK

PERMITS

Tax Year	Reason	Tax Change	Exempt Change	Percent Complete	Reinspect	Notes
2010	10 - Razing	($10,900)	$	100%	No	DWLG RAZED 100% COMPLETE 1-1- 2010 MINUS VALUE $10,900.00
2010	70 - Change of class	$	$	100%	No	CLASS-CHANGE 2010
2009	30 - New Construction	$	$	100%	No	BOARD - SECURE 100% COMPLETE NO VALUE CHANGE 1-1- 2009
2004	30 - New Construction	$	$	100%	No	RENOVATED 3RD YEAR CMPNV 1-1- 2004

IMPROVEMENTS

Type	Description	Size	Height Depth

SALES

Date	Buyer	Seller	Price
5/20/2015	CLEVELAND LAND REUTILIZATION PROGRAM	Garrison, Kimberley	$0
6/16/2000	Garrison, Kimberley	Marbury, Lisa	$0
9/29/1999	Marbury, Lisa	Marbury, Clinton	$0
2/5/1993	Marbury, Clinton	Williams Barbara A	$5,000
9/28/1977	Williams Barbara A	Secretary Of Hud	$0
1/1/1975	Secretary Of Hud		$0

Taxes

2023 Taxes	Charges	Payments	Balance Due
Tax Balance Summary	**$.00**	**$.00**	**$.00**

Information included on this report is believed to be accurate, but is not guaranteed. Cuyahoga County is not liable for errors or omissions.

Cuyahoga County GIS Viewer

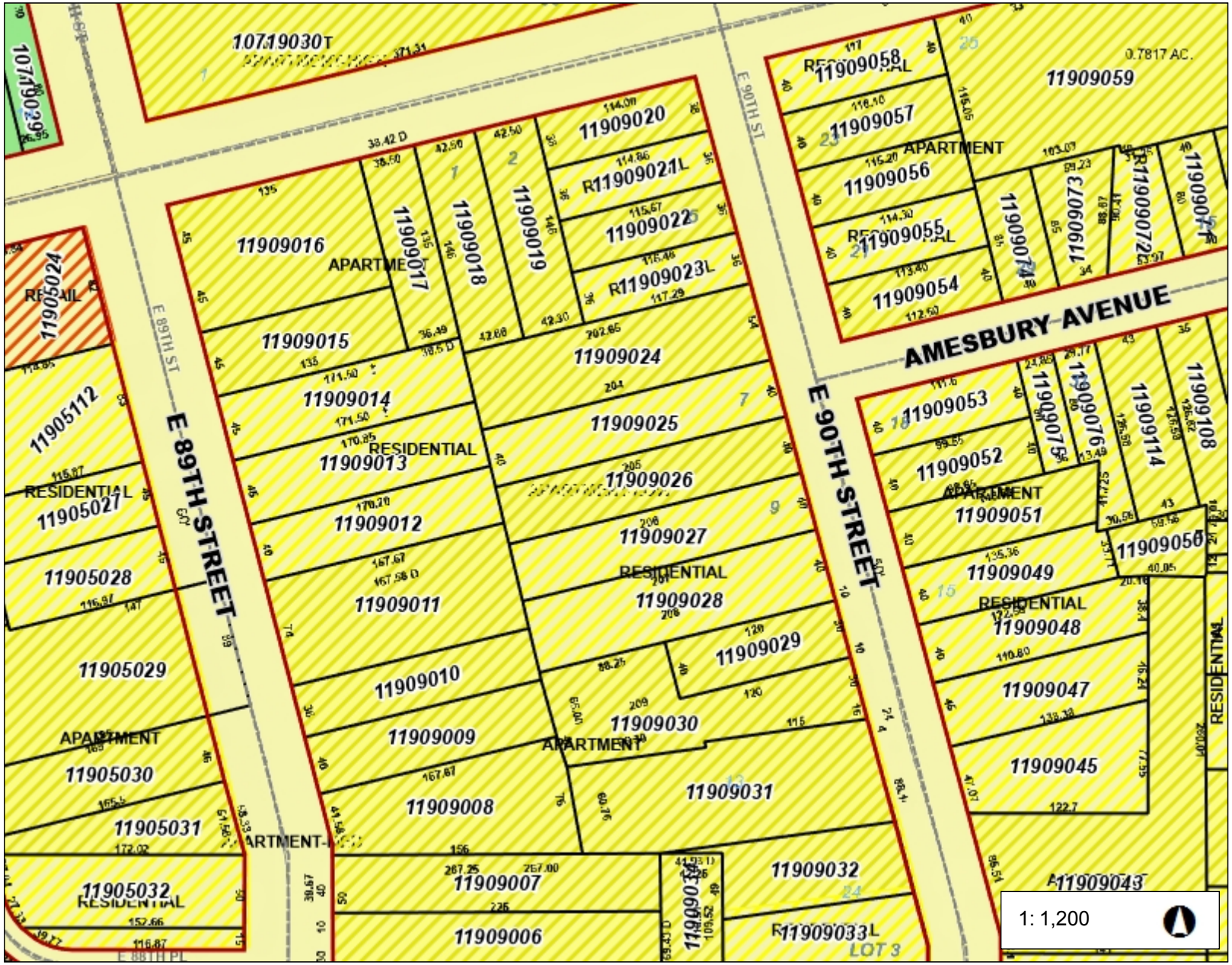

Date Created: 1/4/2024

Legend

- Municipalities
- Right Of Way
- Platted Centerline
- Parcel

Land Use 2014

- INDUSTRY
- LIGHT INDUSTRY
- UTILITY
- TRANSPORTATION
- GOVERNMENT
- OFFICE
- RETAIL
- APARTMENT
- RESIDENTIAL
- UNIVERSITY
- SCHOOL
- RELIGIOUS
- AGRICULTURE
- ACTIVE GREEN SPACE
- PASSIVE GREEN SPACE

Permitted Use(s)

- COMMERCIAL
- INDUSTRY
- MIXED
- NONE
- PUBLIC USE
- RESIDENCE

200 0 100 200 Feet

Projection:
WGS_1984_Web_Mercator_Auxiliary_Sphere

This map is a user generated static output from an Internet mapping site and is for reference only. Data layers that appear on this map may or may not be accurate, current, or otherwise reliable.
THIS MAP IS NOT TO BE USED FOR NAVIGATION

Cuyahoga County
Enterprise GIS
PUTTING CUYAHOGA COUNTY ON THE MAP

APPENDIX B
SUBJECT PROPERTY AND ADJOINING SITE PHOTOGRAPHS

Copyright © 2024, Partners

E 89th and Hough Avenue

Cleveland, Ohio

January, 2024

Photo 1— Facing the adjoining residence on the corner of East 89th Street and Hough Avenue.

Photo 2— Facing across Hough Avenue to the northwest.

Photo 3— Facing west down Hough Avenue

Photo 4— Facing Hough Avenue from East 90th Street.

Photo 5— Facing north across Hough Avenue.

Photo 6— Facing north on Hough Avenue at adjoining apartment buildings.

E 89th and Hough Avenue

Cleveland, Ohio

January, 2024

Photo 7— Facing south from Hough Avenue.

Photo 8— Facing south at the vacant lots along Hough Avenue.

Photo 9— Facing Kingsbury Towers apartments.

Photo 10— Facing west down Hough Avenue.

Photo 11— Facing the corner of East 89th Street and Hough Avenue.

Photo 12— Facing the adjoining property to the south of Subject Property on East 89th Street.

E 89th and Hough Avenue

Cleveland, Ohio

January, 2024

Photo 13— Facing the adjoining property to the south.

Photo 14— A view of the cars on vacant lot off East 90th Street.

Photo 15— Facing west from East 90th Street.

Photo 16— A typical dwelling located off East 90th Street.

Photo 17— Typical driveway of one of the dwellings.

Photo 18— The Two(2) dwellings that adjoin the Subject Property on East 90th Street.

E 89th and Hough Avenue

Cleveland, Ohio

January, 2024

Photo 19— An adjoining dwelling on East 90th Street.

Photo 20— Facing a store on East 89th Street.

Photo 21— Facing West down Hough Avenue on the corner of East 89th

Photo 22— Facing northwest toward Thurgood Marshall School.

Photo 23— Another view of the vacant lots along Hough Avenue.

Photo 24— An additional view of vacant lots.

APPENDIX C
USER QUESTIONNAIRE

Copyright © 2024, Partners

E 1527-21
X3. USER QUESTIONNAIRE
INTRODUCTION

In order to qualify for one of the *Landowner Liability Protections (LLPs)*[35] offered by the Small Business Liability Relief and Brownfields Revitalization Act of 2001 (the *"Brownfields Amendments"*)[36] the *user* must provide the following information (if available) to the *environmental professional.* Failure to provide this information could result in a determination that *"all appropriate inquiry"* is not complete.

1. **Environmental cleanup liens that are filed or recorded against the site (40 CFR 312.25).**
   Are you aware of any environmental cleanup liens against the *subject property* that are filed or recorded under federal, tribal, state of local law? **YES** ☐ **NO** ☒

2. **Activity and land use limitations that are in place on the site or that have been filed or recorded in a registry (40 CFR 312.26).**
   Are you aware of any AULs, such as *engineering controls,* land use restrictions or *institutional controls* that are in place at the site and/or have been filed or recorded in a Registry under federal, tribal, state or local law? **YES** ☐ **NO** ☒

3. **Specialized knowledge or experience of the person seeking to qualify for the LLP (40 CFR 312.28).**
   As the user of this ***ESA*** do you have any specialized knowledge or *experience* related to the *subject property* or nearby properties? For example, are you involved in the same line of business as the current or former *occupants* of the *subject property* or an adjoining *property* so that you would have specialized knowledge of the chemicals and processes used by this type of business? **YES** ☐ **NO** ☒

4. **Relationship of the purchase price to the fair market value of the *property* if it were not contaminated (40 CFR 312.29).**
   a. Does the purchase price being paid for this *subject property* reasonably reflect the fair market value of the *property?* The parcels acquired from Chester Portal LLC will be acquired at fair market value. Parcels acquired from City of Cleveland Land Bank will be below fair market value per City pricing policy. **YES** ☒ **NO** ☐
   b. If you conclude that there is a difference, have you considered whether the lower purchase price is because contamination is known or believed to be present at the *subject property?* **YES** ☐ **NO** ☒

5. **Commonly known or *reasonably ascertainable* information about the subject property (40 CFR 312.30).**
   Are you aware of commonly known or *reasonably ascertainable* information about the *subject property* that would help the *environmental professional* to identify conditions indicative of releases or threatened releases? For example, as user,
   a. Do you know the past uses of the *subject property*? **YES** ☐ **NO** ☒
   b. Do you know of specific chemicals that are present or once were present at the *subject property*? **YES** ☐ **NO** ☒
   c. Do you know of spills or other chemical releases that have taken place at the *subject property*? **YES** ☐ **NO** ☒
   d. Do you know of any environmental cleanups that have taken place at the *subject property*? **YES** ☐ **NO** ☒

6. **The degree of obviousness of the presence or likely presence of contamination at the *subject property, and the ability to detect the contamination by appropriate investigation (40 CFR 312.31).***
   As the user of this ***ESA***, based on your knowledge and experience related to the subject *property,* are there any obvious indicators that point to the presence or likely presence of contamination at the *subject property*? **YES** ☐ **NO** ☒

Name Mark E. Whipkey *Mark E. Whipkey* **Title** Chief of Asset Management

Company CHN Housing Partners **Date** 1/11/2024

APPENDIX D
GEOLOGIC AND HYDROGEOLOGIC INFORMATION

Copyright © 2024, Partners

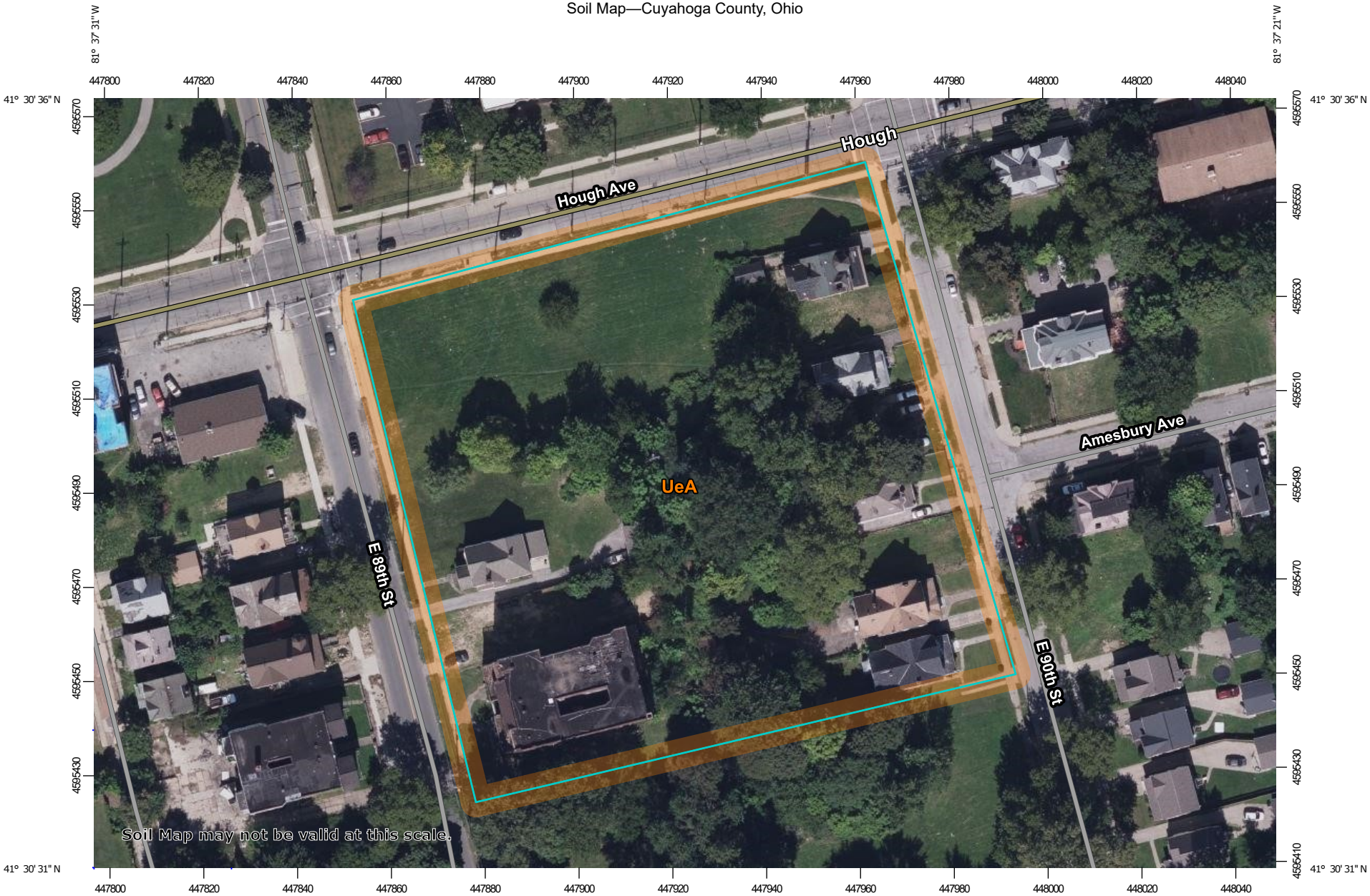

Map Scale: 1:1,150 if printed on A landscape (11" x 8.5") sheet.

N

Meters: 0 15 30 60 90

Feet: 0 50 100 200 300

Map projection: Web Mercator Corner coordinates: WGS84 Edge tics: UTM Zone 17N WGS84

MAP LEGEND

Area of Interest (AOI)

- Area of Interest (AOI)

Soils

- Soil Map Unit Polygons
- Soil Map Unit Lines
- Soil Map Unit Points

Special Point Features

- Blowout
- Borrow Pit
- Clay Spot
- Closed Depression
- Gravel Pit
- Gravelly Spot
- Landfill
- Lava Flow
- Marsh or swamp
- Mine or Quarry
- Miscellaneous Water
- Perennial Water
- Rock Outcrop
- Saline Spot
- Sandy Spot
- Severely Eroded Spot
- Sinkhole
- Slide or Slip
- Sodic Spot
- Spoil Area
- Stony Spot
- Very Stony Spot
- Wet Spot
- Other
- Special Line Features

Water Features

- Streams and Canals

Transportation

- Rails
- Interstate Highways
- US Routes
- Major Roads
- Local Roads

Background

- Aerial Photography

MAP INFORMATION

The soil surveys that comprise your AOI were mapped at 1:15,800.

Warning: Soil Map may not be valid at this scale.

Enlargement of maps beyond the scale of mapping can cause misunderstanding of the detail of mapping and accuracy of soil line placement. The maps do not show the small areas of contrasting soils that could have been shown at a more detailed scale.

Please rely on the bar scale on each map sheet for map measurements.

Source of Map: Natural Resources Conservation Service
Web Soil Survey URL:
Coordinate System: Web Mercator (EPSG:3857)

Maps from the Web Soil Survey are based on the Web Mercator projection, which preserves direction and shape but distorts distance and area. A projection that preserves area, such as the Albers equal-area conic projection, should be used if more accurate calculations of distance or area are required.

This product is generated from the USDA-NRCS certified data as of the version date(s) listed below.

Soil Survey Area: Cuyahoga County, Ohio
Survey Area Data: Version 22, Sep 6, 2023

Soil map units are labeled (as space allows) for map scales 1:50,000 or larger.

Date(s) aerial images were photographed: Aug 17, 2020—Sep 22, 2020

The orthophoto or other base map on which the soil lines were compiled and digitized probably differs from the background imagery displayed on these maps. As a result, some minor shifting of map unit boundaries may be evident.

Map Unit Legend

Map Unit Symbol	Map Unit Name	Acres in AOI	Percent of AOI
UeA	Urban land-Elnora complex, nearly level	3.2	100.0%
Totals for Area of Interest		**3.2**	**100.0%**

ODNR Water Wells

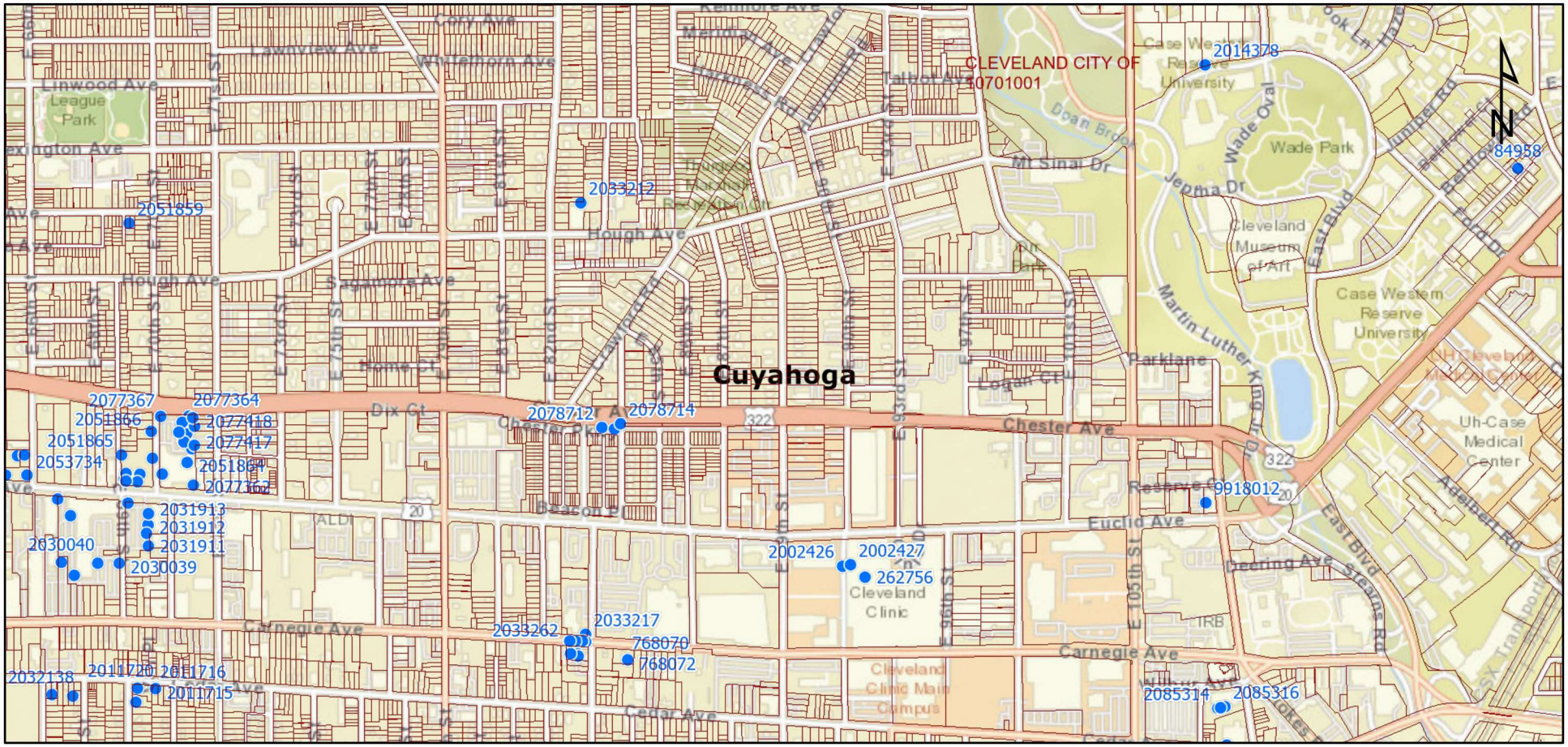

Statewide Parcels
Current Township
Counties
Well Logs

January 26, 2024

Scale: 1:18,056

0 0.1 0.2 0.4 mi

0 0.2 0.4 0.8 km

Ohio Oil & Gas Wells

February 14, 2024

Statewide Parcels

Land Subdivision

Current Township

Counties

1:4,514

0 0.03 0.06 0.11 mi

0 0.04 0.09 0.18 km

Maxar

ODNR - Division of Oil and Gas Resources Management

Mines of Ohio

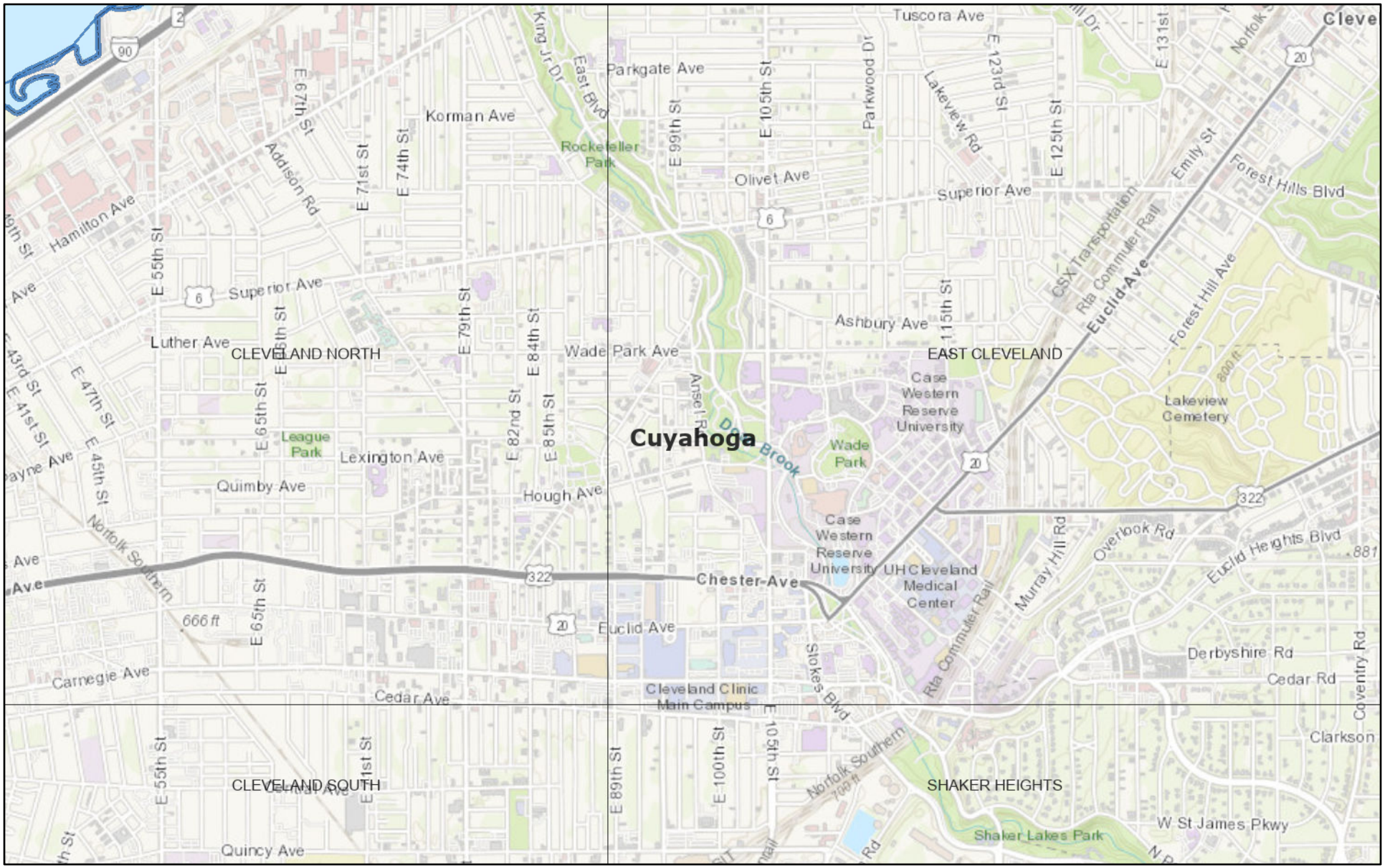

January 3, 2024

Quadrangle 24K (7.5 min)

1:36,112

0 0.23 0.45 0.9 mi

0 0.35 0.7 1.4 km

Cuyahoga County, Province of Ontario, Esri, HERE, Garmin, INCREMENT P, USGS, METI/NASA, NGA, EPA, USDA

Ohio Dept. of Natural Resources

ORIGINAL

WELL LOG AND DRILLER'S REPORT

State of Ohio
DEPARTMENT OF NATURAL RESOURCES
Division of Water
1562 W. First Avenue
Columbus, Ohio

PLEASE USE PENCIL OR TYPEWRITER. DO NOT USE INK.

No. 262756

County: CUYAHOGA Township: Cleveland Section or Township:

Owner: CLEVELAND CLINIC Address:

Location of property: E. 90TH ST., 1/2 Block South of Euclid Ave.

CONSTRUCTION DETAILS

Casing diameter: 18" / 6" Length of casing: 23' / 29'

Type of screen: Slotted 6" CASING Length of screen: –

Type of pump: –

Capacity of pump: –

Depth of pump setting: –

Date of completion: NOV. 21, 1961

BAILING OR PUMPING TEST

Pumping rate: (a) 12 (b) 18 G.P.M. Duration of test: 36 / 10 hrs.

Drawdown: (a) 1' (b) 3' ft. Date: Completed 11/29/61

Developed capacity: Approx. – 25 GPM –

Static level—depth to water: 18' ft.

Pump installed by:

Gravel packed between 18" & 6" Casings

WELL LOG

Formations Sandstone, shale, limestone, gravel and clay	From	To
Top Soil	0 Feet	2' Ft.
Brown Sand Some Fine GRAVEL	2'	15'
Grey Silty SAND Some Gravel	15'	21'
Grey SAND with Fine Gravel	21'	24'
Shale Fragments in Stiff grey Silty Clay	24'	45' –

SKETCH SHOWING LOCATION

Locate in reference to numbered State Highways, St. Intersections, County roads, etc.

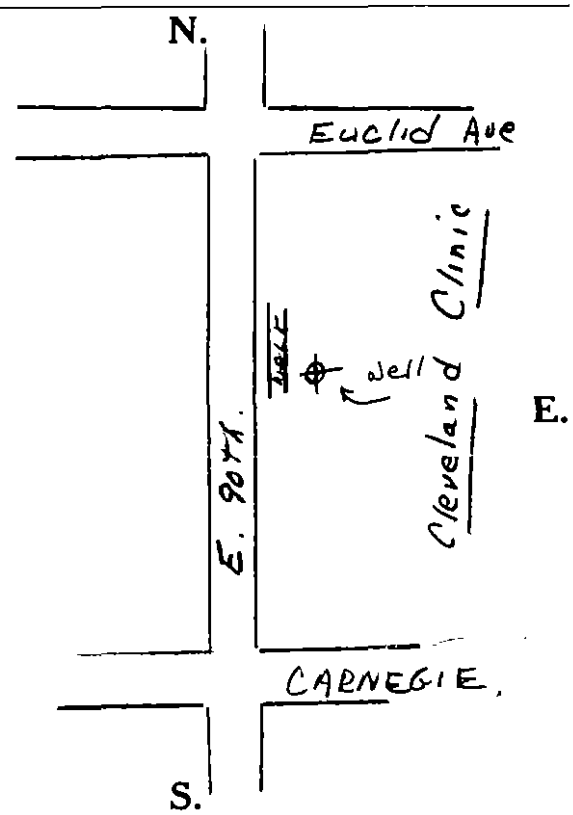

See reverse side for instructions

Drilling Firm: THE HARPER Co. Date: Dec. 1, 1961

Address: 7500 Euclid Ave Cleveland 3 Signed: Frank Stratton

(2)

DNR 7802.05e

WELL LOG AND DRILLING REPORT

Ohio Department of Natural Resources
Division of Water, 2045 Morse Road, Columbus, Ohio 43229-6605
Voice (614) 265-6740 Fax (614) 265-6767

Well Log Number: 2002426

Page 1 of 1 for this record.

WELL LOCATION

County: CUYAHOGA Township: CLEVELAND

Owner/Builder: CLEVELAND CLINIC

Address of Well Location: 2045 E ST 90TH

City: CLEVELAND Zip Code +4: 44106

Permit No. _____ Section; _____ *and/or* Lot No. _____

Use of Well: MONITOR

Coordinates of Well (Use only one of the below coordinate systems)

State Plane Coordinates

N ☐ X _____ +/- _____ ft.

S ☐ Y _____ +/- _____ ft.

Latitude, Longitude Coordinates

Latitude: 41.50278 Longitude: 81.62299

Elevation of Well in feet: _____ +/- _____ ft.

Datum Plane: ☐ NAD27 ☒ NAD83 Elevation Source _____

Source of Coordinates: GPS

Well location written description:

Comments on water quality/quantity and well construction:

WELL TEST *

Pre-Pumping Static Level 0 ft. Date _____

Measured from _____

Pumping test method _____

Test Rate _____ gpm Duration of Test _____ hrs.

Feet of Drawdown _____ ft. Sustainable Yield _____ gpm

*(Attach a copy of the pumping test record, per section 1521.05, ORC)

Is Copy Attached? ☐ Yes ☒ No Flowing Well? ☐ Yes ☒ No

PUMP/PITLESS

Type of pump _____ Capacity _____ gpm

Pump set at _____ ft. Pitless Type _____

Pump installed by _____

I hereby certify the information given is accurate and correct to the best of my knowledge.

Drilling Firm: H.A.D. INC.

Address: 9797 RD BENNER

City, State, Zip: RITTMAN OH 44270

Signed: SUSAN BROMLEY Date: 4/24/2006

(Filed Electronically)

ODH Registration Number _____

CONSTRUCTION DETAILS

Drilling Method: AUGER

BOREHOLE/CASING (Measured from ground surface)

1 Borehole Diameter 8.25 inches Depth 23 ft.
Casing Diameter 2 in. Length 13 ft. Thickness 0.154 in.

2 Borehole Diameter _____ inches Depth _____ ft.
Casing Diameter _____ in. Length _____ ft. Thickness _____ in.

Casing Height Above Ground _____ ft.

Type 1: PVC
Type 2: _____

Joints 1: Threaded
Joints 2: _____

SCREEN

Diameter 2 in. Slot Size 0.02 in. Screen Length 10 ft.

Type: MACHINE SLOTTED Material: PVC

Set Between 23 ft. and 13 ft.

GRAVEL PACK (Filter Pack)

Material/Size: #7 SILICA SAND Vol/Wt. Used: 350 LBS.

Method of Installation: Poured (gravity)

Depth: Placed From: 23 ft. To: 11 ft.

GROUT

Material: Bentonite pellets/chunks Vol/Wt. Used: 300 LBS.

Method of Installation: Poured (gravity)

Depth: Placed From: 11 ft. To: 1 ft.

DRILLING LOG*

FORMATIONS INCLUDE DEPTH(S) AT WHICH WATER IS ENCOUNTERED.

Color	Texture	Formation	From	To
		FILL MATERIAL	0	5
		SAND	5	23

Aquifer Type (Formation producing the most water.) SAND

Date of Well Completion 4/19/2006 Total Depth of Well 23 ft.

Completion of this form is required by section 1521.05, Ohio Revised Code - file within 30 days after completion of drilling.
Distribute copies of this record to Customer, and Local Health Deptartment.

DNR 7802.05e

WELL LOG AND DRILLING REPORT

Ohio Department of Natural Resources
Division of Water, 2045 Morse Road, Columbus, Ohio 43229-6605
Voice (614) 265-6740 Fax (614) 265-6767

Well Log Number: 2002427

Page 1 of 1 for this record.

WELL LOCATION

County: CUYAHOGA Township: CLEVELAND

Owner/Builder: CLEVELAND CLINIC

Address of Well Location: 2045 E ST 90TH

City: CLEVELAND Zip Code +4: 44106

Permit No. ____ Section: ____ *and/or* Lot No. ____

Use of Well: MONITOR

Coordinates of Well (Use only one of the below coordinate systems)

State Plane Coordinates

N ☐ X ____ +/- ____ ft.

S ☐ Y ____ +/- ____ ft.

Latitude, Longitude Coordinates

Latitude: 41.50281 Longitude: 81.62278

Elevation of Well in feet: ____ +/- ____ ft.

Datum Plane: ☐ NAD27 ☒ NAD83 Elevation Source ____

Source of Coordinates: GPS

Well location written description:

Comments on water quality/quantity and well construction:

WELL TEST *

Pre-Pumping Static Level 0 ft. Date ____

Measured from ____

Pumping test method ____

Test Rate ____ gpm Duration of Test ____ hrs.

Feet of Drawdown ____ ft. Sustainable Yield ____ gpm

*(Attach a copy of the pumping test record, per section 1521.05, ORC)

Is Copy Attached? ☐ Yes ☒ No Flowing Well? ☐ Yes ☒ No

PUMP/PITLESS

Type of pump ____ Capacity ____ gpm

Pump set at ____ ft. Pitless Type ____

Pump installed by ____

I hereby certify the information given is accurate and correct to the best of my knowledge.

Drilling Firm: H.A.D. INC.

Address: 9797 RD BENNER

City, State, Zip: RITTMAN OH 44270

Signed: SUSAN BROMLEY (Filed Electronically) Date: 4/24/2006

ODH Registration Number ____

CONSTRUCTION DETAILS

Drilling Method: AUGER

BOREHOLE/CASING (Measured from ground surface)

1 Borehole Diameter 8.25 inches Depth 24 ft.
Casing Diameter 2 in. Length 14 ft. Thickness 0.154 in.

2 Borehole Diameter ____ inches Depth ____ ft.
Casing Diameter ____ in. Length ____ ft. Thickness ____ in.

Casing Height Above Ground ____ ft.

Type 1: PVC
Type 2: ____

Joints 1: Threaded
Joints 2: ____

SCREEN

Diameter 2 in. Slot Size 0.02 in. Screen Length 10 ft.

Type: MACHINE SLOTTED Material: PVC

Set Between 24 ft. and 14 ft.

GRAVEL PACK (Filter Pack)

Material/Size: #7 SILICA SAND Vol/Wt. Used: 250 LBS.

Method of Installation: Poured (gravity)

Depth: Placed From: 24 ft. To: 12 ft.

GROUT

Material: Bentonite pellets/chunks Vol/Wt. Used: 150 LBS.

Method of Installation: Poured (gravity)

Depth: Placed From: 12 ft. To: 1 ft.

DRILLING LOG*

FORMATIONS INCLUDE DEPTH(S) AT WHICH WATER IS ENCOUNTERED.

Color	Texture	Formation	From	To
	GRAVELLY	FILL MATERIAL	0	12
		SAND	12	19
		SOIL	19	24

Aquifer Type (Formation producing the most water.): SOIL

Date of Well Completion: 4/19/2006 Total Depth of Well: 24 ft.

Completion of this form is required by section 1521.05, Ohio Revised Code - file within 30 days after completion of drilling.
Distribute copies of this record to Customer, and Local Health Deptartment.

DNR 7802.05e

WELL LOG AND DRILLING REPORT

Ohio Department of Natural Resources
Division of Water, 2045 Morse Road, Columbus, Ohio 43229-6605
Voice (614) 265-6740 Fax (614) 265-6767

Well Log Number: 2033212

Page 1 of 1 for this record.

WELL LOCATION

County: CUYAHOGA Township: CLEVELAND

Owner/Builder: ATWELL LLC

Address of Well Location: 8220 CARNEGIE AVE

City: CLEVELAND Zip Code +4: 44103

Permit No. _____ Section; _____ *and/or* Lot No. _____

Use of Well: MONITOR

Coordinates of Well (Use only one of the below coordinate systems)

State Plane Coordinates

N ☐ X _____ +/- _____ ft.

S ☐ Y _____ +/- _____ ft.

Latitude, Longitude Coordinates

Latitude: 41.50997 Longitude: -81.62991

Elevation of Well in feet: _____ +/- _____ ft.

Datum Plane: ☐ NAD27 ☒ NAD83 Elevation Source _____

Source of Coordinates: GEOCODE

Well location written description:

MW-5

Comments on water quality/quantity and well construction:

WELL TEST *

Pre-Pumping Static Level 0 ft. Date 5/9/2011

Measured from TOP OF CASING

Pumping test method BAILING

Test Rate _____ gpm Duration of Test _____ hrs.

Feet of Drawdown _____ ft. Sustainable Yield _____ gpm

*(Attach a copy of the pumping test record, per section 1521.05, ORC)

Is Copy Attached? ☐ Yes ☒ No Flowing Well? ☐ Yes ☒ No

PUMP/PITLESS

Type of pump _____ Capacity _____ gpm

Pump set at _____ ft. Pitless Type _____

Pump installed by _____

I hereby certify the information given is accurate and correct to the best of my knowledge.

Drilling Firm: ENVIROCORE, LIMITED

Address: 8250 ESTATES PK

City, State, Zip: PLAIN CITY OH 43064

Signed: CHRIS RISMILLER Date: 7/12/2011

(Filed Electronically)

ODH Registration Number _____

CONSTRUCTION DETAILS

Drilling Method: AUGER

BOREHOLE/CASING (Measured from ground surface)

1 { Borehole Diameter 2 inches Depth 15 ft.
  { Casing Diameter 1 in. Length 5 ft. Thickness 0.154 in.

2 { Borehole Diameter _____ inches Depth _____ ft.
  { Casing Diameter _____ in. Length _____ ft. Thickness _____ in.

Casing Height Above Ground _____ ft.

Type { 1: PVC
     { 2: _____

Joints { 1: Threaded
       { 2: _____

SCREEN

Diameter 1 in. Slot Size 0.01 in. Screen Length 10 ft.

Type MACHINE SLOTTED Material PVC

Set Between 5 ft. and 15 ft.

GRAVEL PACK (Filter Pack)

Material/Size #5 Sand Vol/Wt. Used 50#

Method of Installation Poured (gravity)

Depth: Placed From: 3 ft. To: 15 ft.

GROUT

Material Bentonite pellets/chunks Vol/Wt. Used 35#

Method of Installation Poured (gravity)

Depth: Placed From: 0 ft. To: 3 ft.

DRILLING LOG*

FORMATIONS INCLUDE DEPTH(S) AT WHICH WATER IS ENCOUNTERED.

Color	Texture	Formation	From	To
GRAY		CONCRETE	0	0.3
BROWN-GRAY		FILL MATERIAL	0.3	1.5
LT. BROWN	MEDIUM	SAND	1.5	5
BROWN-GRAY	MEDIUM	SAND	5	7.5
LT. BROWN	MEDIUM	SAND	7.5	12
LT. BROWN	COARSE	SAND AND GRAVEL	12	12.5
LT. GRAY	MIXED	SAND	12.5	14.5
LT. GRAY		CLAY	14.5	15
		Water Encountered At	12.5	12.5

Aquifer Type (Formation producing the most water.) SAND AND GRAVEL

Date of Well Completion 5/9/2011 Total Depth of Well 15 ft.

Completion of this form is required by section 1521.05, Ohio Revised Code - file within 30 days after completion of drilling.
Distribute copies of this record to Customer, and Local Health Deptartment.

DNR 7802.05e

WELL LOG AND DRILLING REPORT

Ohio Department of Natural Resources
Division of Water, 2045 Morse Road, Columbus, Ohio 43229-6605
Voice (614) 265-6740 Fax (614) 265-6767

Well Log Number: 2078712

Page 1 of 1 for this record.

WELL LOCATION

County: CUYAHOGA Township: CLEVELAND

Owner/Builder: TERRACE CONSTRUCTION

Address of Well Location: CHESTER PKWY

City: CLEVELAND Zip Code +4: 44103

Permit No. _____ Section; _____ and or Lot No. _____

Use of Well: DEWATERING WELL

Coordinates of Well (Use only one of the below coordinate systems)

State Plane Coordinates

N ☐ X _____ +/- _____ ft.

S ☐ Y _____ +/- _____ ft.

Latitude, Longitude Coordinates

Latitude: 41.505525 Longitude: -81.629351

Elevation of Well in feet: _____ +/- _____ ft.

Datum Plane: ☐ NAD27 ☒ NAD83 Elevation Source _____

Source of Coordinates: GLOBAL POSITIONING SYSTEM

Well location written description:

WELL 1

Comments on water quality/quantity and well construction:

WELL TEST *

Pre-Pumping Static Level 19.5 ft. Date 3/20/2020

Measured from GROUND LEVEL

Pumping test method _____

Test Rate _____ gpm Duration of Test _____ hrs.

Feet of Drawdown _____ ft. Sustainable Yield _____ gpm

*(Attach a copy of the pumping test record, per section 1521.05, ORC)

Is Copy Attached? ☐ Yes ☒ No Flowing Well? ☐ Yes ☒ No

PUMP/PITLESS

Type of pump _____ Capacity _____ gpm

Pump set at _____ ft. Pitless Type _____

Pump installed by _____

I hereby certify the information given is accurate and correct to the best of my knowledge.

Drilling Firm: KELLEY DEWATERING & CONSTRUCTION CO

Address: 5175 SW CLAY AVE

City, State, Zip: WYOMING MI 49548

Signed: LESTER EHORN (Filed Electronically) Date: 3/26/2020

ODH Registration Number: 02571

CONSTRUCTION DETAILS

Drilling Method: BUCKET AUGER

BOREHOLE/CASING (Measured from ground surface)

1 Borehole Diameter 36 inches Depth 42 ft.
Casing Diameter 12 in. Length 24 ft. Thickness 0.25 in.

2 Borehole Diameter _____ inches Depth _____ ft.
Casing Diameter _____ in. Length _____ ft. Thickness _____ in.

Casing Height Above Ground 2 ft.

Type 1: Steel
Type 2: _____

Joints 1: Welded
Joints 2: _____

SCREEN

Diameter 12 in. Slot Size 0.04 in. Screen Length 20 ft.

Type LOUVERED Material GALVANIZED STEEL

Set Between 22 ft. and 42 ft.

GRAVEL PACK (Filter Pack)

Material/Size sand/peastone Vol/Wt. Used 265 cf

Method of Installation Poured (gravity)

Depth: Placed From: 0 ft. To: 42 ft.

GROUT

Material _____ Vol/Wt. Used _____

Method of Installation _____

Depth: Placed From: _____ ft. To: _____ ft.

DRILLING LOG*

FORMATIONS INCLUDE DEPTH(S) AT WHICH WATER IS ENCOUNTERED.

Color	Texture	Formation	From	To
	FINE	SAND	0	15
		CLAY	15	18
	FINE	SAND	18	26
		CLAY	26	29
	FINE	SAND AND SILT	29	37
		CLAY	37	42
		Water Encountered At	19	42

Aquifer Type (Formation producing the most water.) SAND

Date of Well Completion 3/20/2020 Total Depth of Well 42 ft.

Completion of this form is required by section 1521.05, Ohio Revised Code - file within 30 days after completion of drilling.
Distribute copies of this record to Customer, and Local Health Deptartment.

DNR 7802.05e

WELL LOG AND DRILLING REPORT

Ohio Department of Natural Resources
Division of Water, 2045 Morse Road, Columbus, Ohio 43229-6605
Voice (614) 265-6740 Fax (614) 265-6767

Well Log Number: 2078713

Page 1 of 1 for this record.

WELL LOCATION

County: CUYAHOGA Township: CLEVELAND

Owner/Builder: TERRACE CONSTRUCTION

Address of Well Location: CHESTER PKWY

City: CLEVELAND Zip Code +4: 44103

Permit No. _____ Section; _____ *and or* Lot No. _____

Use of Well: DEWATERING WELL

Coordinates of Well (Use only one of the below coordinate systems)

State Plane Coordinates

N ☐ X _____ +/- _____ ft.

S ☐ Y _____ +/- _____ ft.

Latitude, Longitude Coordinates

Latitude: 41.505496 Longitude: -81.62902

Elevation of Well in feet: _____ +/- _____ ft.

Datum Plane: ☐ NAD27 ☒ NAD83 Elevation Source _____

Source of Coordinates: GLOBAL POSITIONING SYSTEM

Well location written description:

WELL 2

Comments on water quality/quantity and well construction:

WELL TEST *

Pre-Pumping Static Level 19.6 ft. Date 3/20/2020

Measured from GROUND LEVEL

Pumping test method PUMPING

Test Rate 50 gpm Duration of Test 1 hrs.

Feet of Drawdown 10 ft. Sustainable Yield 50 gpm

*(Attach a copy of the pumping test record, per section 1521.05, ORC)

Is Copy Attached? ☐ Yes ☒ No Flowing Well? ☐ Yes ☒ No

PUMP/PITLESS

Type of pump _____ Capacity _____ gpm

Pump set at _____ ft. Pitless Type _____

Pump installed by _____

I hereby certify the information given is accurate and correct to the best of my knowledge.

Drilling Firm: KELLEY DEWATERING & CONSTRUCTION CO

Address: 5175 SW CLAY AVE

City, State, Zip: WYOMING MI 49548

Signed: LESTER EHORN (Filed Electronically) Date 3/26/2020

ODH Registration Number 02571

CONSTRUCTION DETAILS

Drilling Method: BUCKET AUGER

BOREHOLE/CASING (Measured from ground surface)

1 Borehole Diameter 36 inches Depth 42 ft.
Casing Diameter 12 in. Length 24 ft. Thickness 0.25 in.

2 Borehole Diameter _____ inches Depth _____ ft.
Casing Diameter _____ in. Length _____ ft. Thickness _____ in.

Casing Height Above Ground 2 ft.

Type 1: Steel
Type 2: _____

Joints 1: Welded
Joints 2: _____

SCREEN

Diameter 12 in. Slot Size 0.04 in. Screen Length 20 ft.

Type LOUVERED Material GALVANIZED STEEL

Set Between 22 ft. and 42 ft.

GRAVEL PACK (Filter Pack)

Material/Size: sand/ peastone Vol/Wt. Used: 265 cf

Method of Installation: Poured (gravity)

Depth: Placed From: 0 ft. To: 42 ft.

GROUT

Material _____ Vol/Wt. Used _____

Method of Installation _____

Depth: Placed From: _____ ft. To: _____ ft.

DRILLING LOG*

FORMATIONS INCLUDE DEPTH(S) AT WHICH WATER IS ENCOUNTERED.

Color	Texture	Formation	From	To
	FINE	SAND	0	14
		CLAY	14	16
	FINE	SAND AND SILT	16	36
		CLAY	36	42
		Water Encountered At	19	36

Aquifer Type (Formation producing the most water.) SAND & SILT

Date of Well Completion 3/20/2020 Total Depth of Well 42 ft.

Completion of this form is required by section 1521.05, Ohio Revised Code - file within 30 days after completion of drilling.
Distribute copies of this record to Customer, and Local Health Deptartment.

DNR 7802.05e

WELL LOG AND DRILLING REPORT

Ohio Department of Natural Resources
Division of Water, 2045 Morse Road, Columbus, Ohio 43229-6605
Voice (614) 265-6740 Fax (614) 265-6767

Well Log Number: 2078714

Page 1 of 1 for this record.

WELL LOCATION

County: CUYAHOGA Township: CLEVELAND

Owner/Builder: TERRACE CONSTRUCTION

Address of Well Location: CHESTER PKWY

City: CLEVELAND Zip Code +4: 44103

Permit No. _____ Section; _____ and or Lot No. _____

Use of Well: DEWATERING WELL

Coordinates of Well (Use only one of the below coordinate systems)

State Plane Coordinates

N ☐ X _____ +/- _____ ft.

S ☐ Y _____ +/- _____ ft.

Latitude, Longitude Coordinates

Latitude: 41.5056 Longitude: -81.628858

Elevation of Well in feet: _____ +/- _____ ft.

Datum Plane: ☐ NAD27 ☒ NAD83 Elevation Source _____

Source of Coordinates: GLOBAL POSITIONING SYSTEM

Well location written description:

WELL 3

Comments on water quality/quantity and well construction:

WELL TEST *

Pre-Pumping Static Level 4.6 ft. Date 3/20/2020

Measured from GROUND LEVEL

Pumping test method PUMPING

Test Rate 50 gpm Duration of Test 1 hrs.

Feet of Drawdown 10 ft. Sustainable Yield 50 gpm

*(Attach a copy of the pumping test record, per section 1521.05, ORC)

Is Copy Attached? ☐ Yes ☒ No Flowing Well? ☐ Yes ☒ No

PUMP/PITLESS

Type of pump _____ Capacity _____ gpm

Pump set at _____ ft. Pitless Type _____

Pump installed by _____

I hereby certify the information given is accurate and correct to the best of my knowledge.

Drilling Firm: KELLEY DEWATERING & CONSTRUCTION CO

Address: 5175 SW CLAY AVE

City, State, Zip: WYOMING MI 49548

Signed: LESTER EHORN (Filed Electronically) Date 3/26/2020

ODH Registration Number 02571

CONSTRUCTION DETAILS

Drilling Method: BUCKET AUGER

BOREHOLE/CASING (Measured from ground surface)

1 Borehole Diameter 36 inches Depth 42 ft.
Casing Diameter 12 in. Length 24 ft. Thickness 0.25 in.

2 Borehole Diameter _____ inches Depth _____ ft.
Casing Diameter _____ in. Length _____ ft. Thickness _____ in.

Casing Height Above Ground 2 ft.

Type 1: Steel
Type 2: _____

Joints 1: Welded
Joints 2: _____

SCREEN

Diameter 12 in. Slot Size 0.04 in. Screen Length 20 ft.

Type LOUVERED Material GALVANIZED STEEL

Set Between 22 ft. and 42 ft.

GRAVEL PACK (Filter Pack)

Material/Size sand/peastone Vol/Wt. Used 265 cf

Method of Installation Poured (gravity)

Depth: Placed From: 0 ft. To: 42 ft.

GROUT

Material _____ Vol/Wt. Used _____

Method of Installation _____

Depth: Placed From: _____ ft. To: _____ ft.

DRILLING LOG*

FORMATIONS INCLUDE DEPTH(S) AT WHICH WATER IS ENCOUNTERED.

Color	Texture	Formation	From	To
	FINE	SAND	0	15
		CLAY	15	17
		SAND AND SILT	17	36
		CLAY	36	42
		Water Encountered At	4	36

Aquifer Type (Formation producing the most water.) SAND & SILT

Date of Well Completion 3/20/2020 Total Depth of Well 42 ft.

Completion of this form is required by section 1521.05, Ohio Revised Code - file within 30 days after completion of drilling.
Distribute copies of this record to Customer, and Local Health Deptartment.

DNR 7802.05e

WELL LOG AND DRILLING REPORT

Ohio Department of Natural Resources
Division of Geological Survey, 2045 Morse Road, Columbus, Ohio 43229-6605
Phone (614) 265-6576

Well Log Number: 3006164

Page 1 of 1 for this record.

WELL LOCATION

County: CUYAHOGA Township: CLEVELAND

Owner/Builder: NORTHERN REAL ESTATE URBAN VENTURES

Address of Well Location: 9300 WADE PARK AVE

City: CLEVELAND Zip Code +4: 44106

Permit No. _____ Section; _____ and or Lot No. _____

Use of Well: SOIL BORING

Coordinates of Well (Use only one of the below coordinate systems)

Latitude, Longitude Coordinates

Latitude: 41.51447 Longitude: -81.622718

Elevation of Well in feet: 657.8 +/- _____ ft.

Datum Plane: ☐ NAD27 ☐ NAD83 Elevation Source: DIGITAL MAP

Source of Coordinates: DIGITAL MAP

Well location written description:

Comments on water quality/quantity and well construction:

WELL TEST *

Pre-Pumping Static Level _____ ft. Date _____

Measured from _____

Pumping test method _____

Test Rate _____ gpm Duration of Test _____ hrs.

Feet of Drawdown _____ ft. Sustainable Yield _____ gpm

*(Attach a copy of the pumping test record, per section 1521.05, ORC)

Is Copy Attached? ☐ Yes ☒ No Flowing Well? ☐ Yes ☒ No

PUMP/PITLESS

Type of pump _____ Capacity _____ gpm

Pump set at _____ ft. Pitless Type _____

Pump installed by _____

I hereby certify the information given is accurate and correct to the best of my knowledge.

Drilling Firm: PARTNERS ENVIRONMENTAL

Address: 31100 SOLON RD

City, State, Zip: SOLON OH 44139

Signed: HALLE MILLER (Filed Electronically) Date: 2/13/2023

ODH Registration Number _____ Last Revised on: 2/14/2023

CONSTRUCTION DETAILS

Drilling Method: DIRECT PUSH

BOREHOLE/CASING (Measured from ground surface)

1 { Borehole Diameter: 2 inches Depth: 15 ft.
  { Casing Diameter: 1.5 in. Length: 10 ft. Thickness: 0.145 in.

2 { Borehole Diameter: _____ inches Depth: _____ ft.
  { Casing Diameter: _____ in. Length: _____ ft. Thickness: _____ in.

Casing Height Above Ground _____ ft.

Type { 1: PVC
     { 2: _____

Joints { 1: Threaded
       { 2: _____

SCREEN

Diameter: 1.5 in. Slot Size: 0.1 in. Screen Length: 10 ft.

Type: Machine Slotted Material: PVC

Set Between: 5 ft. and 15 ft.

GRAVEL PACK (Filter Pack)

Material/Size _____ Vol/Wt. Used _____

Method of Installation _____

Depth: Placed From: _____ ft. To: _____ ft.

GROUT

Material _____ Vol/Wt. Used _____

Method of Installation _____

Depth: Placed From: _____ ft. To: _____ ft.

DRILLING LOG*

FORMATIONS INCLUDE DEPTH(S) AT WHICH WATER IS ENCOUNTERED.

Color	Texture	Formation	From	To
BLACK		ASPHALT	0	0.3
BROWN	FINE	SAND & SILT	0.3	13
BLACK	FINE	SAND & SILT	13	14.2
GRAY	SANDY/SILTY	SAND & SILT	14.2	15
		WATER AT	12	15

Aquifer Type (Formation producing the most water.) SAND & SILT

Date of Well Completion 12/05/2022 Total Depth of Well 15 ft.

Completion of this form is required by section 1521.05, Ohio Revised Code - file within 30 days after completion of drilling.
Distribute copies of this record to Customer, and Local Health Deptartment.

DNR 7802.05e

WELL LOG AND DRILLING REPORT

Ohio Department of Natural Resources
Division of Geological Survey, 2045 Morse Road, Columbus, Ohio 43229-6605
Phone (614) 265-6576

Well Log Number: 3006172

Page 1 of 1 for this record.

WELL LOCATION

County: CUYAHOGA Township: CLEVELAND

Owner/Builder: NORTHERN REAL ESTATE URBAN VENTURES

Address of Well Location: 9300 WADE PARK AVE

City: CLEVELAND Zip Code +4: 44106

Permit No. _____ Section; _____ *and or* Lot No. _____

Use of Well: SOIL BORING

Coordinates of Well (Use only one of the below coordinate systems)

Latitude, Longitude Coordinates

Latitude: 41.514822 Longitude: -81.622392

Elevation of Well in feet: 654.3 +/- _____ ft.

Datum Plane: ☐ NAD27 ☐ NAD83 Elevation Source: DIGITAL MAP

Source of Coordinates: DIGITAL MAP

Well location written description:

Comments on water quality/quantity and well construction:

WELL TEST *

Pre-Pumping Static Level _____ ft. Date _____

Measured from _____

Pumping test method _____

Test Rate _____ gpm Duration of Test _____ hrs.

Feet of Drawdown _____ ft. Sustainable Yield _____ gpm

*(Attach a copy of the pumping test record, per section 1521.05, ORC)

Is Copy Attached? ☐ Yes ☒ No Flowing Well? ☐ Yes ☒ No

PUMP/PITLESS

Type of pump _____ Capacity _____ gpm

Pump set at _____ ft. Pitless Type _____

Pump installed by _____

I hereby certify the information given is accurate and correct to the best of my knowledge.

Drilling Firm: PARTNERS ENVIRONMENTAL

Address: 31100 SOLON RD

City, State, Zip: SOLON OH 44139

Signed: HALLE MILLER (Filed Electronically) Date: 2/14/2023

ODH Registration Number _____ Last Revised on: 2/14/2023

CONSTRUCTION DETAILS

Drilling Method: DIRECT PUSH

BOREHOLE/CASING (Measured from ground surface)

1 { Borehole Diameter: 2 inches Depth: 17 ft.
  { Casing Diameter: 1.5 in. Length: 10 ft. Thickness: 0.145 in.

2 { Borehole Diameter: _____ inches Depth: _____ ft.
  { Casing Diameter: _____ in. Length: _____ ft. Thickness: _____ in.

Casing Height Above Ground _____ ft.

Type { 1: PVC
     { 2: _____

Joints { 1: Threaded
       { 2: _____

SCREEN

Diameter: 1.5 in. Slot Size: 0.1 in. Screen Length: 10 ft.

Type: Machine Slotted Material: PVC

Set Between: 7 ft. and 17 ft.

GRAVEL PACK (Filter Pack)

Material/Size _____ Vol/Wt. Used _____

Method of Installation _____

Depth: Placed From: _____ ft. To: _____ ft.

GROUT

Material _____ Vol/Wt. Used _____

Method of Installation _____

Depth: Placed From: _____ ft. To: _____ ft.

DRILLING LOG*

FORMATIONS INCLUDE DEPTH(S) AT WHICH WATER IS ENCOUNTERED.

Color	Texture	Formation	From	To
GRAY	BIG	CONCRETE	0	0.8
BROWN	FINE	SAND	0.8	7
BROWN-GRAY	FINE	SAND	7	13.7
GRAY	SANDY/SILTY	SILT & SAND	13.7	17
		WATER AT	10	15

Aquifer Type (Formation producing the most water.) SAND

Date of Well Completion 12/05/2022 Total Depth of Well 17 ft.

Completion of this form is required by section 1521.05, Ohio Revised Code - file within 30 days after completion of drilling.
Distribute copies of this record to Customer, and Local Health Deptartment.

DNR 7802.05e

WELL LOG AND DRILLING REPORT

Ohio Department of Natural Resources
Division of Geological Survey, 2045 Morse Road, Columbus, Ohio 43229-6605
Phone (614) 265-6576

Well Log Number: 3006175

Page 1 of 1 for this record.

WELL LOCATION

County CUYAHOGA Township CLEVELAND

Owner/Builder: NORTHERN REAL ESTATE URBAN VENTURES

Address of Well Location: 9300 WADE PARK AVE

City CLEVELAND Zip Code +4 44106

Permit No. _____ Section; _____ and or Lot No. _____

Use of Well SOIL BORING

Coordinates of Well (Use only one of the below coordinate systems)

Latitude, Longitude Coordinates

Latitude: 41.515131 Longitude: -81.622923

Elevation of Well in feet: 653.7 +/- _____ ft.

Datum Plane: ☐ NAD27 ☐ NAD83 Elevation Source DIGITAL MAP

Source of Coordinates: DIGITAL MAP

Well location written description:

Comments on water quality/quantity and well construction:

WELL TEST *

Pre-Pumping Static Level _____ ft. Date _____

Measured from _____

Pumping test method _____

Test Rate _____ gpm Duration of Test _____ hrs.

Feet of Drawdown _____ ft. Sustainable Yield _____ gpm

*(Attach a copy of the pumping test record, per section 1521.05, ORC)

Is Copy Attached? ☐ Yes ☒ No Flowing Well? ☐ Yes ☒ No

PUMP/PITLESS

Type of pump _____ Capacity _____ gpm

Pump set at _____ ft. Pitless Type _____

Pump installed by _____

I hereby certify the information given is accurate and correct to the best of my knowledge.

Drilling Firm PARTNERS ENVIRONMENTAL

Address 31100 SOLON RD

City, State, Zip SOLON OH 44139

Signed HALLE MILLER (Filed Electronically) Date 2/14/2023

ODH Registration Number _____ Last Revised on 2/14/2023

CONSTRUCTION DETAILS

Drilling Method: DIRECT PUSH

BOREHOLE/CASING (Measured from ground surface)

1 Borehole Diameter 2 inches Depth 20 ft.
Casing Diameter 1.5 in. Length 10 ft. Thickness 0.145 in.

2 Borehole Diameter _____ inches Depth _____ ft.
Casing Diameter _____ in. Length _____ ft. Thickness _____ in.

Casing Height Above Ground _____ ft.

Type 1: PVC
Type 2: _____

Joints 1: Threaded
Joints 2: _____

SCREEN

Diameter 1.5 in. Slot Size 0.1 in. Screen Length 10 ft.

Type Machine Slotted Material PVC

Set Between 10 ft. and 20 ft.

GRAVEL PACK (Filter Pack)

Material/Size _____ Vol/Wt. Used _____

Method of Installation _____

Depth: Placed From: _____ ft. To: _____ ft.

GROUT

Material _____ Vol/Wt. Used _____

Method of Installation _____

Depth: Placed From: _____ ft. To: _____ ft.

DRILLING LOG*

FORMATIONS INCLUDE DEPTH(S) AT WHICH WATER IS ENCOUNTERED.

Color	Texture	Formation	From	To
	BIG	CONCRETE	0	0.3
		FILL MATERIAL	0.3	5
BROWN	FINE	SAND	5	9
BROWN	SILTY	SAND	9	12
BROWN	FINE TO COARSE	SAND	12	13
GRAY	CLAYEY	CLAY & SILT	13	14
BROWN	MEDIUM	SAND	14	15
		WATER AT	10.5	20

Aquifer Type (Formation producing the most water.) SAND

Date of Well Completion 12/05/2022 Total Depth of Well 20 ft.

Completion of this form is required by section 1521.05, Ohio Revised Code - file within 30 days after completion of drilling.
Distribute copies of this record to Customer, and Local Health Deptartment.

DNR 7802.05e

WELL LOG AND DRILLING REPORT

Ohio Department of Natural Resources
Division of Geological Survey, 2045 Morse Road, Columbus, Ohio 43229-6605
Phone (614) 265-6576

Well Log Number: 3006176

Page 1 of 1 for this record.

WELL LOCATION

County: CUYAHOGA Township: CLEVELAND

Owner/Builder: NORTHERN REAL ESTATE URBAN VENTURES

Address of Well Location: 9300 WADE PARK AVE

City: CLEVELAND Zip Code +4: 44106

Permit No. _____ Section; _____ *and or* Lot No. _____

Use of Well: SOIL BORING

Coordinates of Well (Use only one of the below coordinate systems)

Latitude, Longitude Coordinates

Latitude: 41.51542 Longitude: -81.621818

Elevation of Well in feet: 653.6 +/- _____ ft.

Datum Plane: ☐ NAD27 ☐ NAD83 Elevation Source: DIGITAL MAP

Source of Coordinates: DIGITAL MAP

Well location written description:

Comments on water quality/quantity and well construction:

WELL TEST *

Pre-Pumping Static Level _____ ft. Date _____

Measured from _____

Pumping test method _____

Test Rate _____ gpm Duration of Test _____ hrs.

Feet of Drawdown _____ ft. Sustainable Yield _____ gpm

*(Attach a copy of the pumping test record, per section 1521.05, ORC)

Is Copy Attached? ☐ Yes ☒ No Flowing Well? ☐ Yes ☒ No

PUMP/PITLESS

Type of pump _____ Capacity _____ gpm

Pump set at _____ ft. Pitless Type _____

Pump installed by _____

I hereby certify the information given is accurate and correct to the best of my knowledge.

Drilling Firm: PARTNERS ENVIRONMENTAL

Address: 31100 SOLON RD

City, State, Zip: SOLON OH 44139

Signed: HALLE MILLER (Filed Electronically) Date: 2/14/2023

ODH Registration Number _____ Last Revised on: 2/14/2023

CONSTRUCTION DETAILS

Drilling Method: DIRECT PUSH

BOREHOLE/CASING (Measured from ground surface)

1 { Borehole Diameter: 2 inches Depth: 20 ft.
  { Casing Diameter: 1.5 in. Length: 10 ft. Thickness: 0.145 in.

2 { Borehole Diameter: _____ inches Depth: _____ ft.
  { Casing Diameter: _____ in. Length: _____ ft. Thickness: _____ in.

Casing Height Above Ground _____ ft.

Type { 1: PVC
     { 2: _____

Joints { 1: Threaded
       { 2: _____

SCREEN

Diameter: 1.5 in. Slot Size: 0.1 in. Screen Length: 10 ft.

Type: Machine Slotted Material: PVC

Set Between: 10 ft. and 20 ft.

GRAVEL PACK (Filter Pack)

Material/Size _____ Vol/Wt. Used _____

Method of Installation _____

Depth: Placed From: _____ ft. To: _____ ft.

GROUT

Material _____ Vol/Wt. Used _____

Method of Installation _____

Depth: Placed From: _____ ft. To: _____ ft.

DRILLING LOG*

FORMATIONS INCLUDE DEPTH(S) AT WHICH WATER IS ENCOUNTERED.

Color	Texture	Formation	From	To
BROWN	CLAYEY	FILL MATERIAL	0	1.5
BROWN	FINE	SAND	1.5	11
BROWN	SANDY/SILTY	SAND	11	13
GRAY	SANDY/SILTY	SAND	13	15
		WATER AT	11	20

Aquifer Type (Formation producing the most water.) SAND

Date of Well Completion 12/06/2022 Total Depth of Well 20 ft.

Completion of this form is required by section 1521.05, Ohio Revised Code - file within 30 days after completion of drilling.
Distribute copies of this record to Customer, and Local Health Deptartment.

DNR 7802.05e

WELL LOG AND DRILLING REPORT

Ohio Department of Natural Resources
Division of Geological Survey, 2045 Morse Road, Columbus, Ohio 43229-6605
Phone (614) 265-6576

Well Log Number: 3006177

Page 1 of 1 for this record.

WELL LOCATION

County: CUYAHOGA Township: CLEVELAND

Owner/Builder: NORTHERN REAL ESTATE URBAN VENTURES

Address of Well Location: 9300 WADE PARK AVE

City: CLEVELAND Zip Code +4: 44106

Permit No. _____ Section; _____ *and or* Lot No. _____

Use of Well: SOIL BORING

Coordinates of Well (Use only one of the below coordinate systems)

Latitude, Longitude Coordinates

Latitude: 41.514219 Longitude: -81.623478

Elevation of Well in feet: 658.2 +/- _____ ft.

Datum Plane: ☐ NAD27 ☐ NAD83 Elevation Source: DIGITAL MAP

Source of Coordinates: DIGITAL MAP

Well location written description:

Comments on water quality/quantity and well construction:

WELL TEST *

Pre-Pumping Static Level _____ ft. Date _____

Measured from _____

Pumping test method _____

Test Rate _____ gpm Duration of Test _____ hrs.

Feet of Drawdown _____ ft. Sustainable Yield _____ gpm

*(Attach a copy of the pumping test record, per section 1521.05, ORC)

Is Copy Attached? ☐ Yes ☒ No Flowing Well? ☐ Yes ☒ No

PUMP/PITLESS

Type of pump _____ Capacity _____ gpm

Pump set at _____ ft. Pitless Type _____

Pump installed by _____

I hereby certify the information given is accurate and correct to the best of my knowledge.

Drilling Firm: PARTNERS ENVIRONMENTAL

Address: 31100 SOLON RD

City, State, Zip: SOLON OH 44139

Signed: HALLE MILLER (Filed Electronically) Date: 2/14/2023

ODH Registration Number _____ Last Revised on: 2/14/2023

CONSTRUCTION DETAILS

Drilling Method: DIRECT PUSH

BOREHOLE/CASING (Measured from ground surface)

1 Borehole Diameter: 2 inches Depth: 20 ft.
Casing Diameter: 1.5 in. Length: 10 ft. Thickness: 0.145 in.

2 Borehole Diameter: _____ inches Depth: _____ ft.
Casing Diameter: _____ in. Length: _____ ft. Thickness: _____ in.

Casing Height Above Ground _____ ft.

Type 1: PVC
Type 2: _____

Joints 1: Threaded
Joints 2: _____

SCREEN

Diameter: 1.5 in. Slot Size: 0.1 in. Screen Length: 10 ft.

Type: Machine Slotted Material: PVC

Set Between: 10 ft. and 20 ft.

GRAVEL PACK (Filter Pack)

Material/Size _____ Vol/Wt. Used _____

Method of Installation _____

Depth: Placed From: _____ ft. To: _____ ft.

GROUT

Material _____ Vol/Wt. Used _____

Method of Installation _____

Depth: Placed From: _____ ft. To: _____ ft.

DRILLING LOG*

FORMATIONS INCLUDE DEPTH(S) AT WHICH WATER IS ENCOUNTERED.

Color	Texture	Formation	From	To
		ASPHALT	0	0.3
		FILL MATERIAL	0.3	4
BROWN	FINE	SAND	4	10.5
BROWN	SANDY/SILTY	SAND	10.5	15
		WATER AT	11	20

Aquifer Type (Formation producing the most water.) SAND

Date of Well Completion 12/05/2022 Total Depth of Well 20 ft.

Completion of this form is required by section 1521.05, Ohio Revised Code - file within 30 days after completion of drilling.
Distribute copies of this record to Customer, and Local Health Deptartment.

APPENDIX E
HISTORICAL INFORMATION

Copyright © 2024, Partners

Hough Senior Living

1765 E 89 ST

Cleveland, OH 44106

Inquiry Number: 7528843.8

December 27, 2023

The EDR Aerial Photo Decade Package

6 Armstrong Road, 4th floor
Shelton, CT 06484
Toll Free: 800.352.0050
www.edrnet.com

EDR Aerial Photo Decade Package

12/27/23

Site Name:

Hough Senior Living
1765 E 89 ST
Cleveland, OH 44106
EDR Inquiry # 7528843.8

Client Name:

Partners Env. Consulting, Inc.
31100 Solon Road
Solon, OH 44139
Contact: Zach Graham

Environmental Data Resources, Inc. (EDR) Aerial Photo Decade Package is a screening tool designed to assist environmental professionals in evaluating potential liability on a target property resulting from past activities. EDR's professional researchers provide digitally reproduced historical aerial photographs, and when available, provide one photo per decade.

Search Results:

Year	*Scale*	*Details*	*Source*
2019	1"=500'	Flight Year: 2019	USDA/NAIP
2015	1"=500'	Flight Year: 2015	USDA/NAIP
2011	1"=500'	Flight Year: 2011	USDA/NAIP
2005	1"=500'	Flight Year: 2005	USDA/NAIP
2000	1"=500'	Acquisition Date: January 01, 2000	USGS/DOQQ
1994	1"=500'	Acquisition Date: January 01, 1994	USGS/DOQQ
1991	1"=500'	Flight Date: May 15, 1991	NAPP
1982	1"=500'	Flight Date: May 04, 1982	USDA
1977	1"=500'	Flight Date: November 05, 1977	USDA
1962	1"=500'	Flight Date: April 08, 1962	USGS
1951	1"=500'	Flight Date: May 12, 1951	ASCS
1938	1"=500'	Flight Date: April 23, 1938	USDA

When delivered electronically by EDR, the aerial photo images included with this report are for ONE TIME USE ONLY. Further reproduction of these aerial photo images is prohibited without permission from EDR. For more information contact your EDR Account Executive.

Disclaimer - Copyright and Trademark Notice

This Report contains certain information obtained from a variety of public and other sources reasonably available to Environmental Data Resources, LLC. It cannot be concluded from this Report that coverage information for the target and surrounding properties does not exist from other sources. This Report is provided on an "AS IS", "AS AVAILABLE" basis. NO WARRANTY EXPRESS OR IMPLIED IS MADE WHATSOEVER IN CONNECTION WITH THIS REPORT. ENVIRONMENTAL DATA RESOURCES, LLC AND ITS SUBSIDIARIES, AFFILIATES AND THIRD PARTY SUPPLIERS DISCLAIM ALL WARRANTIES, OF ANY KIND OR NATURE, EXPRESS OR IMPLIED, ARISING OUT OF OR RELATED TO THIS REPORT OR ANY OF THE DATA AND INFORMATION PROVIDED IN THIS REPORT, INCLUDING WITHOUT LIMITATION, ANY WARRANTIES REGARDING ACCURACY, QUALITY, CORRECTNESS, COMPLETENESS, COMPREHENSIVENESS, SUITABILITY, MERCHANTABILITY, FITNESS FOR A PARTICULAR PURPOSE, TITLE, NON-INFRINGEMENT, MISAPPROPRIATION, OR OTHERWISE. ALL RISK IS ASSUMED BY THE USER. IN NO EVENT SHALL ENVIRONMENTAL DATA RESOURCES, LLC OR ITS SUBSIDIARIES, AFFILIATES OR THIRD PARTY SUPPLIERS BE LIABLE TO ANYONE FOR ANY DIRECT, INCIDENTAL, INDIRECT, SPECIAL, CONSEQUENTIAL OR OTHER DAMAGES OF ANY TYPE OR KIND (INCLUDING BUT NOT LIMITED TO LOSS OF PROFITS, LOSS OF USE, OR LOSS OF DATA), ARISING OUT OF OR IN ANY WAY CONNECTED WITH THIS REPORT OR ANY OF THE DATA AND INFORMATION PROVIDED IN THIS REPORT. Any analyses, estimates, ratings, environmental risk levels, or risk codes provided in this Report are provided for illustrative purposes only, and are not intended to provide, nor should they be interpreted as providing any facts regarding, or prediction or forecast of, any environmental risk for any property. Only an assessment performed by a qualified environmental professional can provide findings, opinions or conclusions regarding the environmental risk or conditions in, on or at any property.

Copyright 2023 by Environmental Data Resources, Inc. All rights reserved. Reproduction in any media or format, in whole or in part, of any report or map of Environmental Data Resources, Inc., or its affiliates, is prohibited without prior written permission.

EDR and its logos (including Sanborn and Sanborn Map) are trademarks of Environmental Data Resources, LLC or its affiliates. All other trademarks used herein are the property of their respective owners.

INQUIRY #: 7528843.8
YEAR: 2019
= 500'
N
EDR

INQUIRY #: 7528843.8
YEAR: 2015
= 500'
N
EDR

INQUIRY #: 7528843.8
YEAR: 2011
= 500'
N
EDR

INQUIRY #: 7528843.8
YEAR: 2005
= 500'
N
EDR

INQUIRY #: 7528843.8

YEAR: 2000

= 500'

N

EDR

INQUIRY #: 7528843.8

YEAR: 1994

= 500'

N

EDR

Subject boundary not shown because it exceeds image extent or image is not georeferenced.

INQUIRY #: 7528843.8

YEAR: 1991

= 500'

N

EDR

INQUIRY #: 7528843.8

YEAR: 1982

= 500'

N

EDR

INQUIRY #: 7528843.8

YEAR: 1977

= 500'

N

EDR

INQUIRY #: 7528843.8

YEAR: 1962

= 500'

N

EDR

INQUIRY #: 7528843.8
YEAR: 1951
= 500'
N
EDR

INQUIRY #: 7528843.8

YEAR: 1938

= 500'

N

EDR

Hough Senior Living

1765 E 89 ST

Cleveland, OH 44106

Inquiry Number: 7528843.3

December 27, 2023

Certified Sanborn® Map Report

6 Armstrong Road, 4th floor
Shelton, CT 06484
Toll Free: 800.352.0050
www.edrnet.com

Certified Sanborn® Map Report

12/27/23

Site Name:	Client Name:
Hough Senior Living	Partners Env. Consulting, Inc.
1765 E 89 ST	31100 Solon Road
Cleveland, OH 44106	Solon, OH 44139
EDR Inquiry # 7528843.3	Contact: Zach Graham

The Sanborn Library has been searched by EDR and maps covering the target property location as provided by Partners Env. Consulting, Inc. were identified for the years listed below. The Sanborn Library is the largest, most complete collection of fire insurance maps. The collection includes maps from Sanborn, Bromley, Perris & Browne, Hopkins, Barlow, and others. Only Environmental Data Resources Inc. (EDR) is authorized to grant rights for commercial reproduction of maps by the Sanborn Library LLC, the copyright holder for the collection. Results can be authenticated by visiting www.edrnet.com/sanborn.

The Sanborn Library is continually enhanced with newly identified map archives. This report accesses all maps in the collection as of the day this report was generated.

Certified Sanborn Results:

Certification # 44DC-4A88-B4F7

PO # NA

Project Hough Senior Living

Maps Provided:

1972
1970
1952
1951
1913
1903
1896

Sanborn® Library search results

Certification #: 44DC-4A88-B4F7

The Sanborn Library includes more than 1.2 million fire insurance maps from Sanborn, Bromley, Perris & Browne, Hopkins, Barlow and others which track historical property usage in approximately 12,000 American cities and towns. Collections searched:

- ✔ Library of Congress
- ✔ University Publications of America
- ✔ EDR Private Collection

The Sanborn Library LLC Since 1866™

Limited Permission To Make Copies

Partners Env. Consulting, Inc. (the client) is permitted to make up to FIVE photocopies of this Sanborn Map transmittal and each fire insurance map accompanying this report solely for the limited use of its customer. No one other than the client is authorized to make copies. Upon request made directly to an EDR Account Executive, the client may be permitted to make a limited number of additional photocopies. This permission is conditioned upon compliance by the client, its customer and their agents with EDR's copyright policy; a copy of which is available upon request.

Disclaimer - Copyright and Trademark Notice

This Report contains certain information obtained from a variety of public and other sources reasonably available to Environmental Data Resources, LLC. It cannot be concluded from this Report that coverage information for the target and surrounding properties does not exist from other sources. This Report is provided on an "AS IS", "AS AVAILABLE" basis. NO WARRANTY EXPRESS OR IMPLIED IS MADE WHATSOEVER IN CONNECTION WITH THIS REPORT. ENVIRONMENTAL DATA RESOURCES, LLC AND ITS SUBSIDIARIES, AFFILIATES AND THIRD PARTY SUPPLIERS DISCLAIM ALL WARRANTIES, OF ANY KIND OR NATURE, EXPRESS OR IMPLIED, ARISING OUT OF OR RELATED TO THIS REPORT OR ANY OF THE DATA AND INFORMATION PROVIDED IN THIS REPORT, INCLUDING WITHOUT LIMITATION, ANY WARRANTIES REGARDING ACCURACY, QUALITY, CORRECTNESS, COMPLETENESS, COMPREHENSIVENESS, SUITABILITY, MERCHANTABILITY, FITNESS FOR A PARTICULAR PURPOSE, TITLE, NON-INFRINGEMENT, MISAPPROPRIATION, OR OTHERWISE. ALL RISK IS ASSUMED BY THE USER. IN NO EVENT SHALL ENVIRONMENTAL DATA RESOURCES, LLC OR ITS SUBSIDIARIES, AFFILIATES OR THIRD PARTY SUPPLIERS BE LIABLE TO ANYONE FOR ANY DIRECT, INCIDENTAL, INDIRECT, SPECIAL, CONSEQUENTIAL OR OTHER DAMAGES OF ANY TYPE OR KIND (INCLUDING BUT NOT LIMITED TO LOSS OF PROFITS, LOSS OF USE, OR LOSS OF DATA), ARISING OUT OF OR IN ANY WAY CONNECTED WITH THIS REPORT OR ANY OF THE DATA AND INFORMATION PROVIDED IN THIS REPORT. Any analyses, estimates, ratings, environmental risk levels, or risk codes provided in this Report are provided for illustrative purposes only, and are not intended to provide, nor should they be interpreted as providing any facts regarding, or prediction or forecast of, any environmental risk for any property. Only an assessment performed by a qualified environmental professional can provide findings, opinions or conclusions regarding the environmental risk or conditions in, on or at any property.

Copyright 2023 by Environmental Data Resources, Inc. All rights reserved. Reproduction in any media or format, in whole or in part, of any report or map of Environmental Data Resources, Inc., or its affiliates, is prohibited without prior written permission.

EDR and its logos (including Sanborn and Sanborn Map) are trademarks of Environmental Data Resources, LLC or its affiliates. All other trademarks used herein are the property of their respective owners.

Sanborn Sheet Key

This Certified Sanborn Map Report is based upon the following Sanborn Fire Insurance map sheets.

1972 Source Sheets

Volume 4A, Sheet 69a
1972

Volume 4A, Sheet 61a
1972

Volume 4A, Sheet 71a
1972

Volume 4A, Sheet 62a
1972

1970 Source Sheets

Volume 4A, Sheet 62a
1970

Volume 4A, Sheet 71a
1970

Volume 4A, Sheet 61a
1970

Volume 4A, Sheet 69a
1970

1952 Source Sheets

Volume 4A, Sheet 69a
1952

Volume 4A, Sheet 61a
1952

Volume 4A, Sheet 71a
1952

Volume 4A, Sheet 62a
1952

1951 Source Sheets

Volume 5, Sheet 20
1951

Volume 5, Sheet 41
1951

Volume 5, Sheet 19
1951

Volume 5, Sheet 39
1951

Sanborn Sheet Key

This Certified Sanborn Map Report is based upon the following Sanborn Fire Insurance map sheets.

1913 Source Sheets

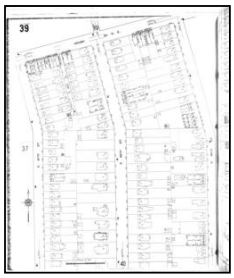
Volume 5, Sheet 39
1913

Volume 5, Sheet 19
1913

Volume 5, Sheet 41
1913

Volume 5, Sheet 20
1913

1903 Source Sheets

Volume 4, Sheet 467
1903

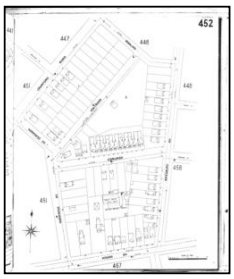
Volume 4, Sheet 452
1903

Volume 4, Sheet 451
1903


Volume 4, Sheet 465
1903

1896 Source Sheets

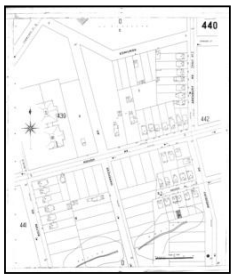
Volume 4, Sheet 440
1896

Volume 4, Sheet 439
1896


Volume 4, Sheet 441
1896

Certified Sanborn® Map

1972

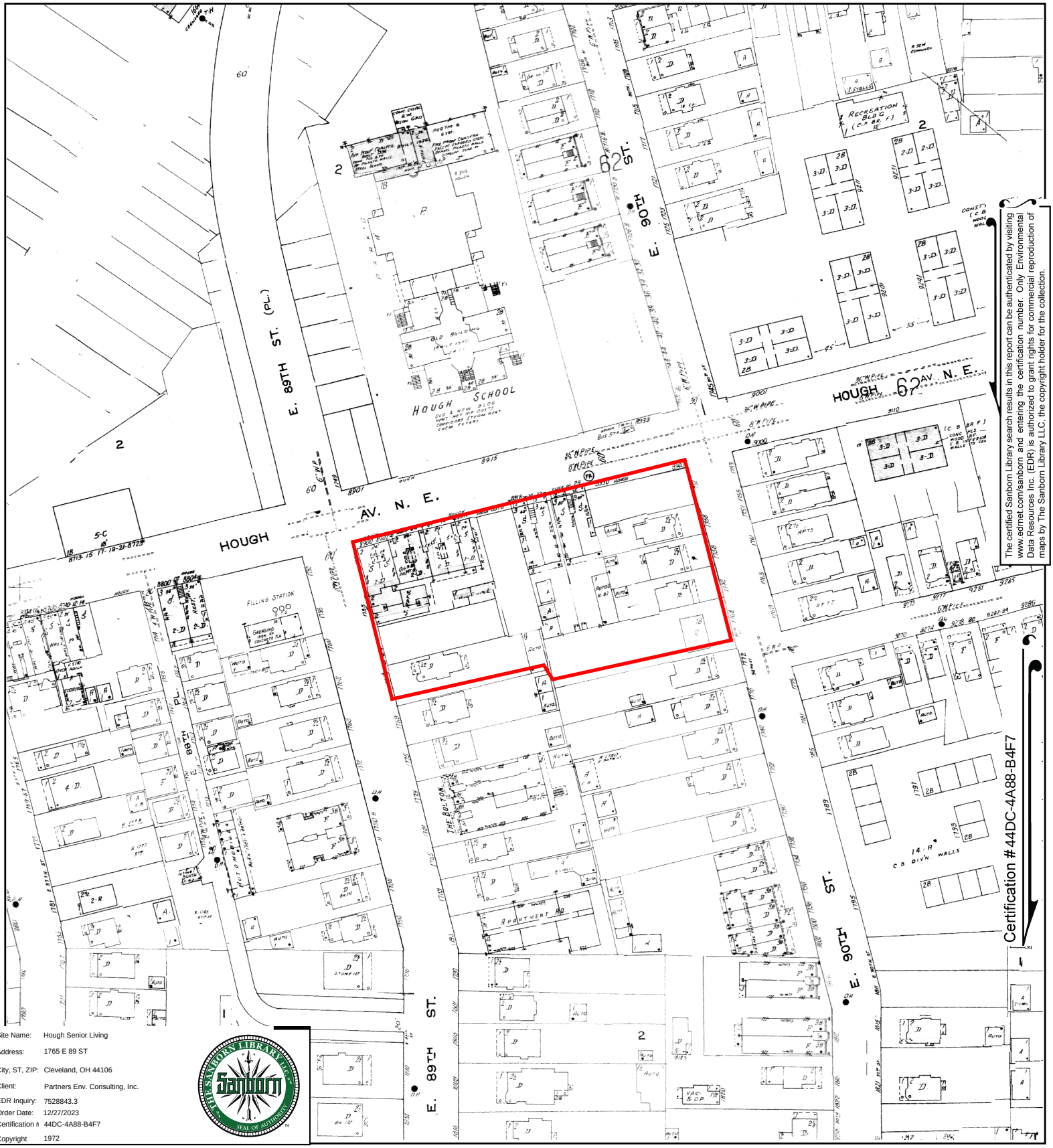

The certified Sanborn Library search results in this report can be authenticated by visiting www.edrnet.com/sanborn and entering the certification number. Only Environmental Data Resources Inc. (EDR) is authorized to grant rights for commercial reproduction of maps by The Sanborn Library LLC, the copyright holder for the collection.

Site Name:	Hough Senior Living
Address:	1765 E 89 ST
City, ST, ZIP:	Cleveland, OH 44106
Client:	Partners Env. Consulting, Inc.
EDR Inquiry:	7528843.3
Order Date:	12/27/2023
Certification #	44DC-4A88-B4F7
Copyright	1972

This Certified Sanborn Map combines the following sheets.
Outlined areas indicate map sheets within the collection.

0 Feet 150 300 600

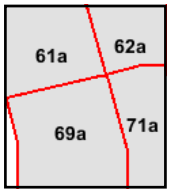

Volume 4A, Sheet 62a
Volume 4A, Sheet 71a
Volume 4A, Sheet 61a
Volume 4A, Sheet 69a

N

Certified Sanborn® Map

1970

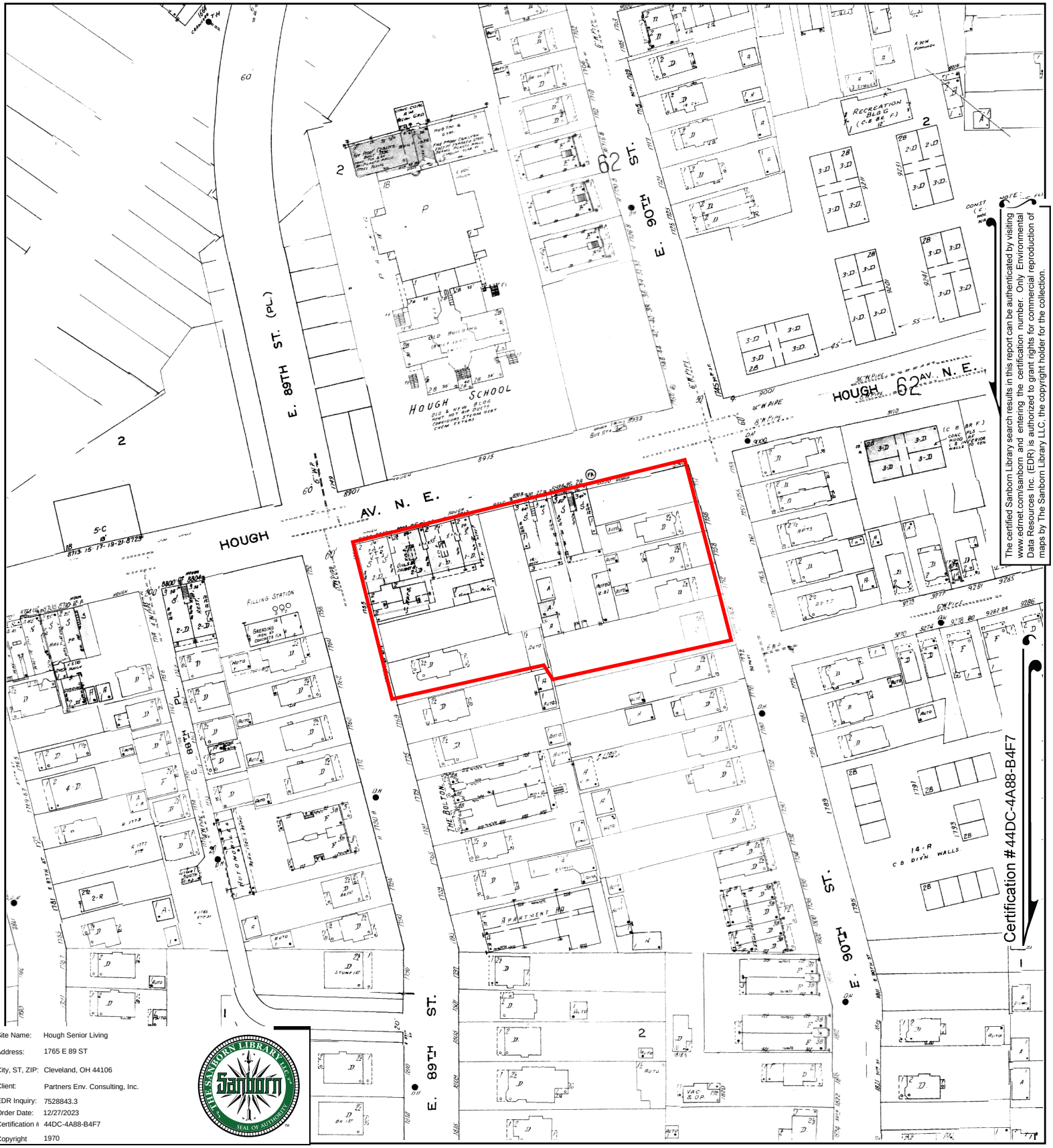

The certified Sanborn Library search results in this report can be authenticated by visiting www.edrnet.com/sanborn and entering the certification number. Only Environmental Data Resources Inc. (EDR) is authorized to grant rights for commercial reproduction of maps by The Sanborn Library LLC, the copyright holder for the collection.

Site Name:	Hough Senior Living
Address:	1765 E 89 ST
City, ST, ZIP:	Cleveland, OH 44106
Client:	Partners Env. Consulting, Inc.
EDR Inquiry:	7528843.3
Order Date:	12/27/2023
Certification #	44DC-4A88-B4F7
Copyright	1970

This Certified Sanborn Map combines the following sheets.
Outlined areas indicate map sheets within the collection.

0 Feet 150 300 600

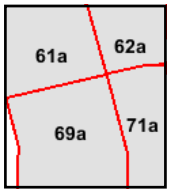

Volume 4A, Sheet 69a
Volume 4A, Sheet 61a
Volume 4A, Sheet 71a
Volume 4A, Sheet 62a

N

Certified Sanborn® Map

1952

The certified Sanborn Library search results in this report can be authenticated by visiting www.edrnet.com/sanborn and entering the certification number. Only Environmental Data Resources Inc. (EDR) is authorized to grant rights for commercial reproduction of maps by The Sanborn Library LLC, the copyright holder for the collection.

Site Name:	Hough Senior Living
Address:	1765 E 89 ST
City, ST, ZIP:	Cleveland, OH 44106
Client:	Partners Env. Consulting, Inc.
EDR Inquiry:	7528843.3
Order Date:	12/27/2023
Certification #	44DC-4A88-B4F7
Copyright	1952

This Certified Sanborn Map combines the following sheets.
Outlined areas indicate map sheets within the collection.

0 Feet 150 300 600

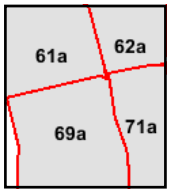

Volume 4A, Sheet 62a
Volume 4A, Sheet 71a
Volume 4A, Sheet 61a
Volume 4A, Sheet 69a

N

Certified Sanborn® Map

1951

The certified Sanborn Library search results in this report can be authenticated by visiting www.edrnet.com/sanborn and entering the certification number. Only Environmental Data Resources Inc. (EDR) is authorized to grant rights for commercial reproduction of maps by The Sanborn Library LLC, the copyright holder for the collection.

Site Name:	Hough Senior Living
Address:	1765 E 89 ST
City, ST, ZIP:	Cleveland, OH 44106
Client:	Partners Env. Consulting, Inc.
EDR Inquiry:	7528843.3
Order Date:	12/27/2023
Certification #	44DC-4A88-B4F7
Copyright	1951

This Certified Sanborn Map combines the following sheets.
Outlined areas indicate map sheets within the collection.

0 Feet 150 300 600

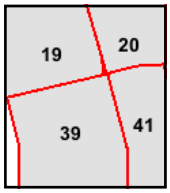

Volume 5, Sheet 39
Volume 5, Sheet 19
Volume 5, Sheet 41
Volume 5, Sheet 20

N

Certified Sanborn® Map

1913

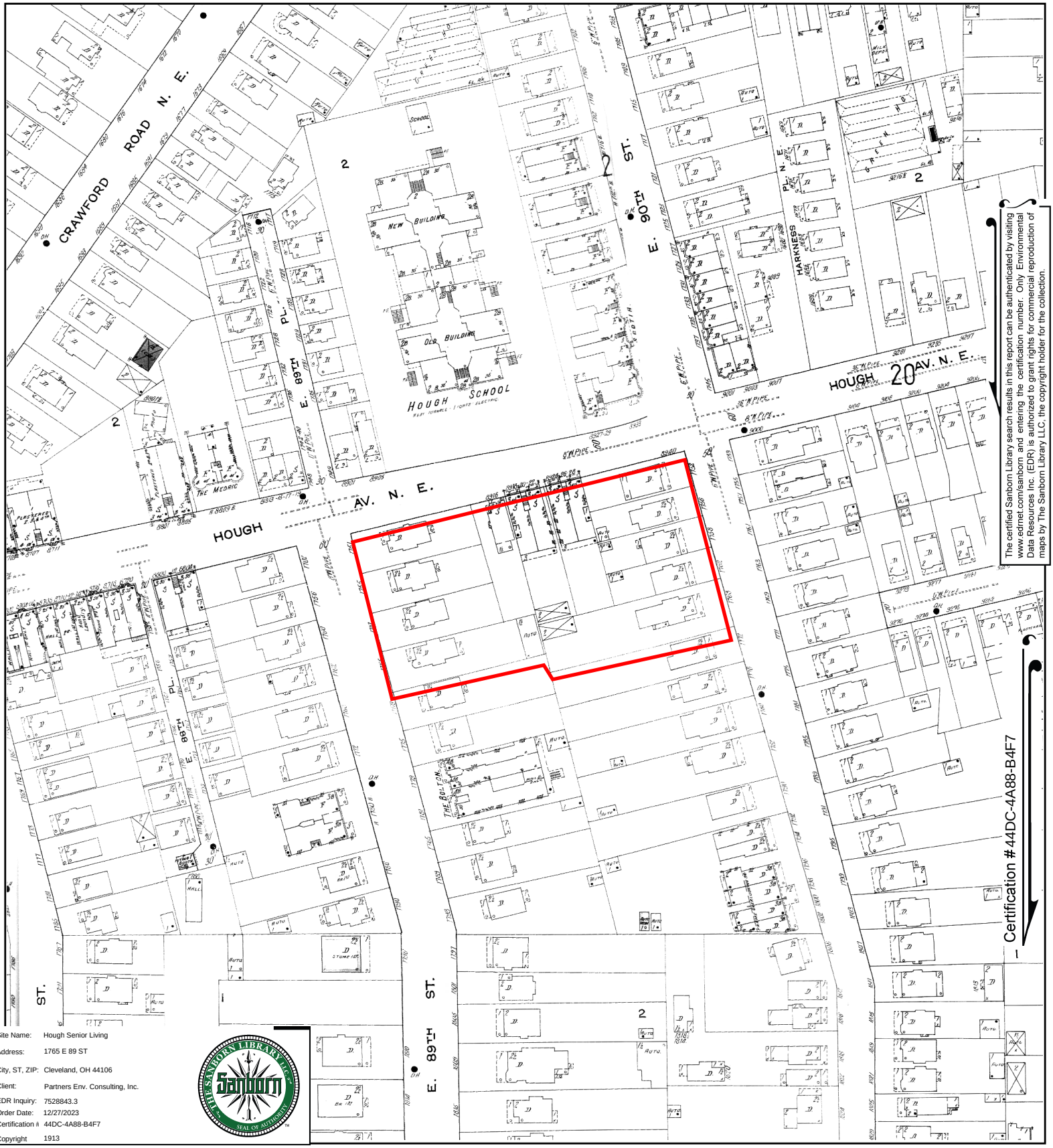

The certified Sanborn Library search results in this report can be authenticated by visiting www.edrnet.com/sanborn and entering the certification number. Only Environmental Data Resources Inc. (EDR) is authorized to grant rights for commercial reproduction of maps by The Sanborn Library LLC, the copyright holder for the collection.

Site Name:	Hough Senior Living
Address:	1765 E 89 ST
City, ST, ZIP:	Cleveland, OH 44106
Client:	Partners Env. Consulting, Inc.
EDR Inquiry:	7528843.3
Order Date:	12/27/2023
Certification #	44DC-4A88-B4F7
Copyright	1913

This Certified Sanborn Map combines the following sheets.
Outlined areas indicate map sheets within the collection.

0 Feet 150 300 600

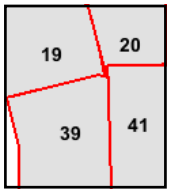

Volume 5, Sheet 20
Volume 5, Sheet 41
Volume 5, Sheet 19
Volume 5, Sheet 39

N

Certified Sanborn® Map

1903

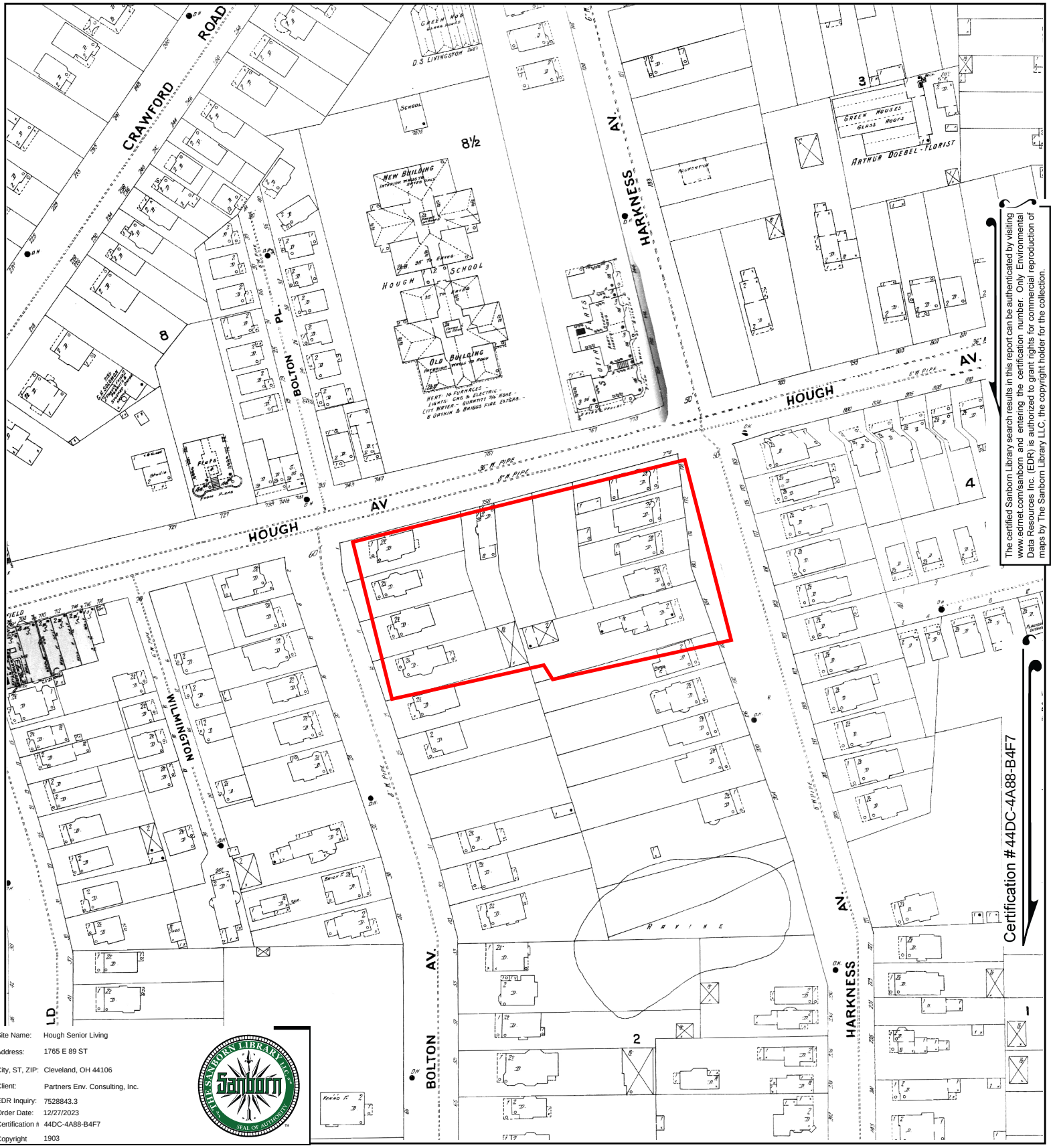

The certified Sanborn Library search results in this report can be authenticated by visiting www.edrnet.com/sanborn and entering the certification number. Only Environmental Data Resources Inc. (EDR) is authorized to grant rights for commercial reproduction of maps by The Sanborn Library LLC, the copyright holder for the collection.

Site Name:	Hough Senior Living
Address:	1765 E 89 ST
City, ST, ZIP:	Cleveland, OH 44106
Client:	Partners Env. Consulting, Inc.
EDR Inquiry:	7528843.3
Order Date:	12/27/2023
Certification #	44DC-4A88-B4F7
Copyright	1903

This Certified Sanborn Map combines the following sheets.
Outlined areas indicate map sheets within the collection.

0 Feet 150 300 600

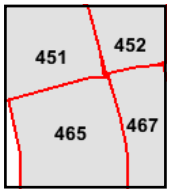

Volume 4, Sheet 465
Volume 4, Sheet 451
Volume 4, Sheet 452
Volume 4, Sheet 467

N

Certified Sanborn® Map

1896

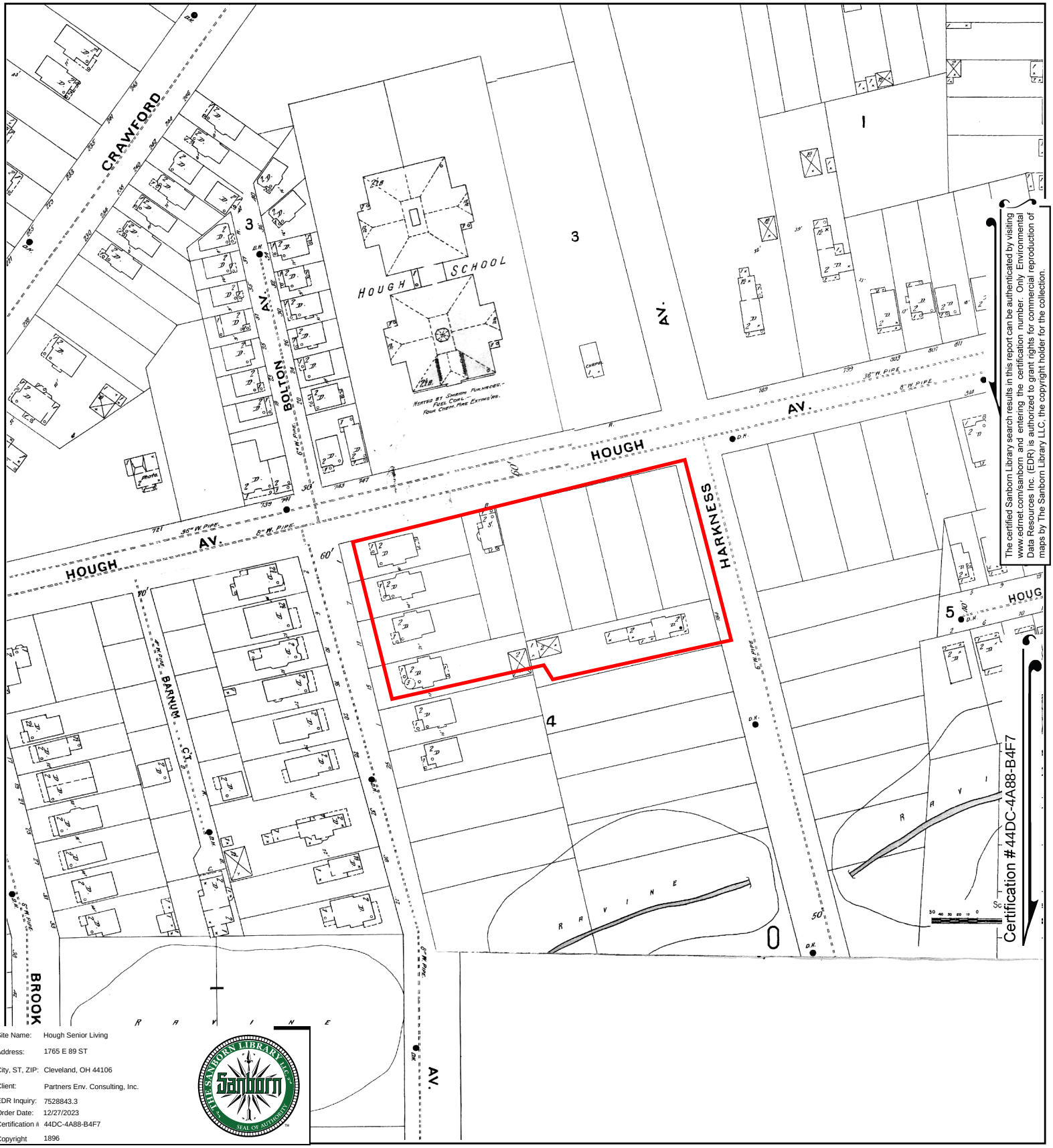

The certified Sanborn Library search results in this report can be authenticated by visiting www.edrnet.com/sanborn and entering the certification number. Only Environmental Data Resources Inc. (EDR) is authorized to grant rights for commercial reproduction of maps by The Sanborn Library LLC, the copyright holder for the collection.

Site Name:	Hough Senior Living
Address:	1765 E 89 ST
City, ST, ZIP:	Cleveland, OH 44106
Client:	Partners Env. Consulting, Inc.
EDR Inquiry:	7528843.3
Order Date:	12/27/2023
Certification #	44DC-4A88-B4F7
Copyright	1896

This Certified Sanborn Map combines the following sheets.
Outlined areas indicate map sheets within the collection.

0 Feet 150 300 600

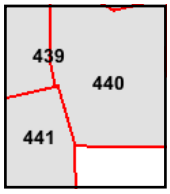

Volume 4, Sheet 441
Volume 4, Sheet 439
Volume 4, Sheet 440

N

Hough Senior Living

1765 E 89 ST

Cleveland, OH 44106

Inquiry Number: 7528843.4

December 27, 2023

EDR Historical Topo Map Report

with QuadMatch™

6 Armstrong Road, 4th floor
Shelton, CT 06484
Toll Free: 800.352.0050
www.edrnet.com

EDR Historical Topo Map Report

12/27/23

Site Name:	Client Name:
Hough Senior Living	Partners Env. Consulting, Inc.
1765 E 89 ST	31100 Solon Road
Cleveland, OH 44106	Solon, OH 44139
EDR Inquiry # 7528843.4	Contact: Zach Graham

EDR Topographic Map Library has been searched by EDR and maps covering the target property location as provided by Partners Env. Consulting, Inc. were identified for the years listed below. EDR's Historical Topo Map Report is designed to assist professionals in evaluating potential liability on a target property resulting from past activities. EDRs Historical Topo Map Report includes a search of a collection of public and private color historical topographic maps, dating back to the late 1800s.

Search Results:

P.O.# NA

Project: Hough Senior Living

Coordinates:

Latitude:	41.509572 41° 30' 34" North
Longitude:	-81.624174 -81° 37' 27" West
UTM Zone:	Zone 17 North
UTM X Meters:	447912.25
UTM Y Meters:	4595514.94
Elevation:	665.00' above sea level

Maps Provided:

2019	1953
2016	1903
2013	1901
1994	
1992	
1979	
1970	
1963	

Disclaimer - Copyright and Trademark Notice

This Report contains certain information obtained from a variety of public and other sources reasonably available to Environmental Data Resources, LLC. It cannot be concluded from this Report that coverage information for the target and surrounding properties does not exist from other sources. This Report is provided on an "AS IS", "AS AVAILABLE" basis. NO WARRANTY EXPRESS OR IMPLIED IS MADE WHATSOEVER IN CONNECTION WITH THIS REPORT. ENVIRONMENTAL DATA RESOURCES, LLC AND ITS SUBSIDIARIES, AFFILIATES AND THIRD PARTY SUPPLIERS DISCLAIM ALL WARRANTIES, OF ANY KIND OR NATURE, EXPRESS OR IMPLIED, ARISING OUT OF OR RELATED TO THIS REPORT OR ANY OF THE DATA AND INFORMATION PROVIDED IN THIS REPORT, INCLUDING WITHOUT LIMITATION, ANY WARRANTIES REGARDING ACCURACY, QUALITY, CORRECTNESS, COMPLETENESS, COMPREHENSIVENESS, SUITABILITY, MERCHANTABILITY, FITNESS FOR A PARTICULAR PURPOSE, TITLE, NON-INFRINGEMENT, MISAPPROPRIATION, OR OTHERWISE. ALL RISK IS ASSUMED BY THE USER. IN NO EVENT SHALL ENVIRONMENTAL DATA RESOURCES, LLC OR ITS SUBSIDIARIES, AFFILIATES OR THIRD PARTY SUPPLIERS BE LIABLE TO ANYONE FOR ANY DIRECT, INCIDENTAL, INDIRECT, SPECIAL, CONSEQUENTIAL OR OTHER DAMAGES OF ANY TYPE OR KIND (INCLUDING BUT NOT LIMITED TO LOSS OF PROFITS, LOSS OF USE, OR LOSS OF DATA), ARISING OUT OF OR IN ANY WAY CONNECTED WITH THIS REPORT OR ANY OF THE DATA AND INFORMATION PROVIDED IN THIS REPORT. Any analyses, estimates, ratings, environmental risk levels, or risk codes provided in this Report are provided for illustrative purposes only, and are not intended to provide, nor should they be interpreted as providing any facts regarding, or prediction or forecast of, any environmental risk for any property. Only an assessment performed by a qualified environmental professional can provide findings, opinions or conclusions regarding the environmental risk or conditions in, on or at any property.

Copyright 2023 by Environmental Data Resources, Inc. All rights reserved. Reproduction in any media or format, in whole or in part, of any report or map of Environmental Data Resources, Inc., or its affiliates, is prohibited without prior written permission.

EDR and its logos (including Sanborn and Sanborn Map) are trademarks of Environmental Data Resources, LLC or its affiliates. All other trademarks used herein are the property of their respective owners.

Topo Sheet Key

This EDR Topo Map Report is based upon the following USGS topographic map sheets.

2019 Source Sheets

East Cleveland
2019
7.5-minute, 24000

Cleveland North
2019
7.5-minute, 24000

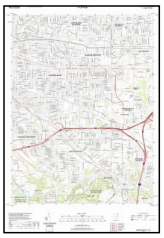

Shaker Heights
2019
7.5-minute, 24000

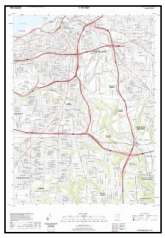

Cleveland South
2019
7.5-minute, 24000

2016 Source Sheets

East Cleveland
2016
7.5-minute, 24000

Cleveland North
2016
7.5-minute, 24000

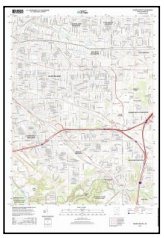

Shaker Heights
2016
7.5-minute, 24000

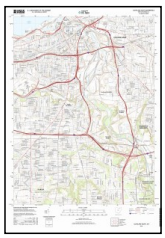

Cleveland South
2016
7.5-minute, 24000

2013 Source Sheets

East Cleveland
2013
7.5-minute, 24000

Cleveland North
2013
7.5-minute, 24000

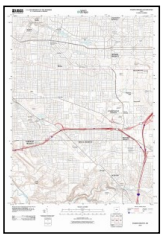

Shaker Heights
2013
7.5-minute, 24000

Cleveland South
2013
7.5-minute, 24000

1994 Source Sheets

Cleveland North
1994
7.5-minute, 24000
Aerial Photo Revised 1994

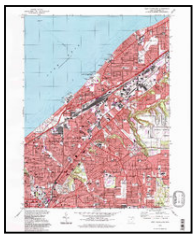

East Cleveland
1994
7.5-minute, 24000
Aerial Photo Revised 1994

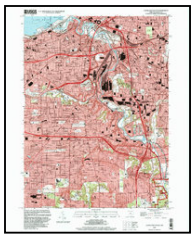

Cleveland South
1994
7.5-minute, 24000
Aerial Photo Revised 1994

Shaker Heights
1994
7.5-minute, 24000
Aerial Photo Revised 1994

Topo Sheet Key

This EDR Topo Map Report is based upon the following USGS topographic map sheets.

1992 Source Sheets

Cleveland North
1992
7.5-minute, 24000
Aerial Photo Revised 1988

1979 Source Sheets

East Cleveland
1979
7.5-minute, 24000
Aerial Photo Revised 1977

Shaker Heights
1979
7.5-minute, 24000
Aerial Photo Revised 1977

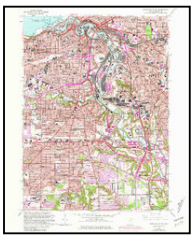

Cleveland South
1979
7.5-minute, 24000
Aerial Photo Revised 1977

1970 Source Sheets

Cleveland North
1970
7.5-minute, 24000
Aerial Photo Revised 1970

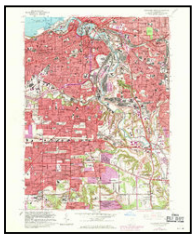

Cleveland South
1970
7.5-minute, 24000
Aerial Photo Revised 1970

Shaker Heights
1970
7.5-minute, 24000
Aerial Photo Revised 1970

East Cleveland
1970
7.5-minute, 24000
Aerial Photo Revised 1970

1963 Source Sheets

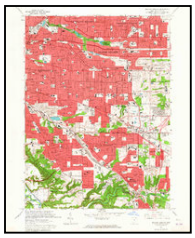

Shaker Heights
1963
7.5-minute, 24000
Aerial Photo Revised 1962

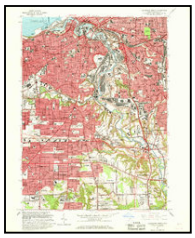

Cleveland South
1963
7.5-minute, 24000
Aerial Photo Revised 1962



Cleveland North
1963
7.5-minute, 24000
Aerial Photo Revised 1962

East Cleveland
1963
7.5-minute, 24000
Aerial Photo Revised 1952

Topo Sheet Key

This EDR Topo Map Report is based upon the following USGS topographic map sheets.

1953 Source Sheets

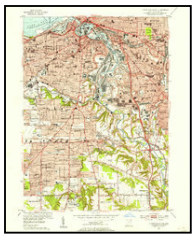

Cleveland South
1953
7.5-minute, 24000
Aerial Photo Revised 1952

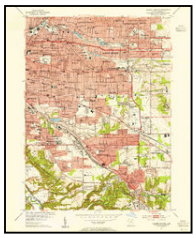

Shaker Heights
1953
7.5-minute, 24000
Aerial Photo Revised 1952

East Cleveland
1953
7.5-minute, 24000
Aerial Photo Revised 1952

Cleveland North
1953
7.5-minute, 24000
Aerial Photo Revised 1952

1903 Source Sheets

Cleveland
1903
15-minute, 62500

Euclid
1903
15-minute, 62500

1901 Source Sheets

Euclid
1901
15-minute, 62500

Historical Topo Map

2019

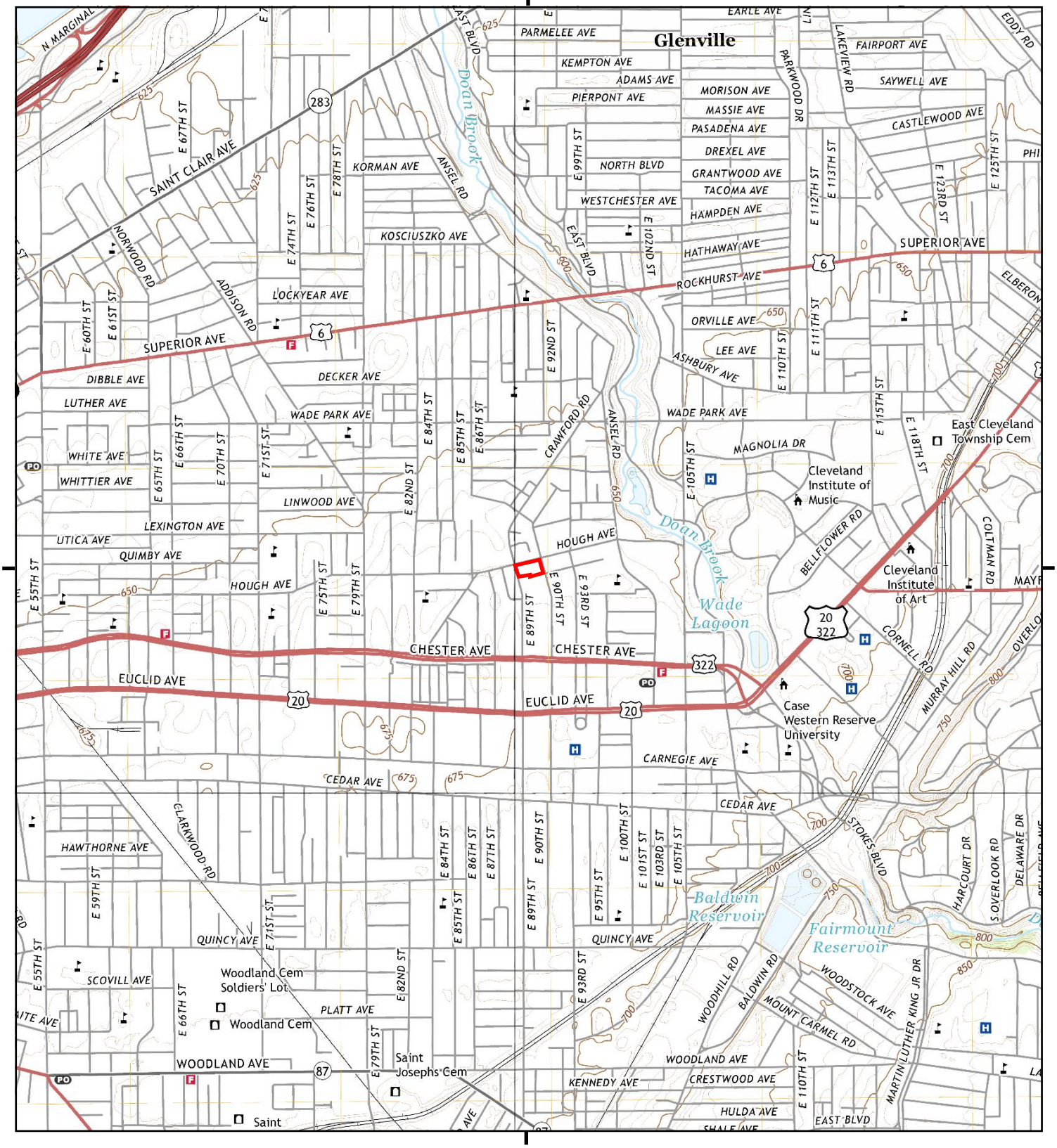

This report includes information from the following map sheet(s).

0 Miles 0.25 0.5 1 1.5

NW N NE
W E
SW S SE

TP, East Cleveland, 2019, 7.5-minute
SE, Shaker Heights, 2019, 7.5-minute
SW, Cleveland South, 2019, 7.5-minute
NW, Cleveland North, 2019, 7.5-minute

SITE NAME: Hough Senior Living
ADDRESS: 1765 E 89 ST
Cleveland, OH 44106
CLIENT: Partners Env. Consulting, Inc.

N

Historical Topo Map

2016

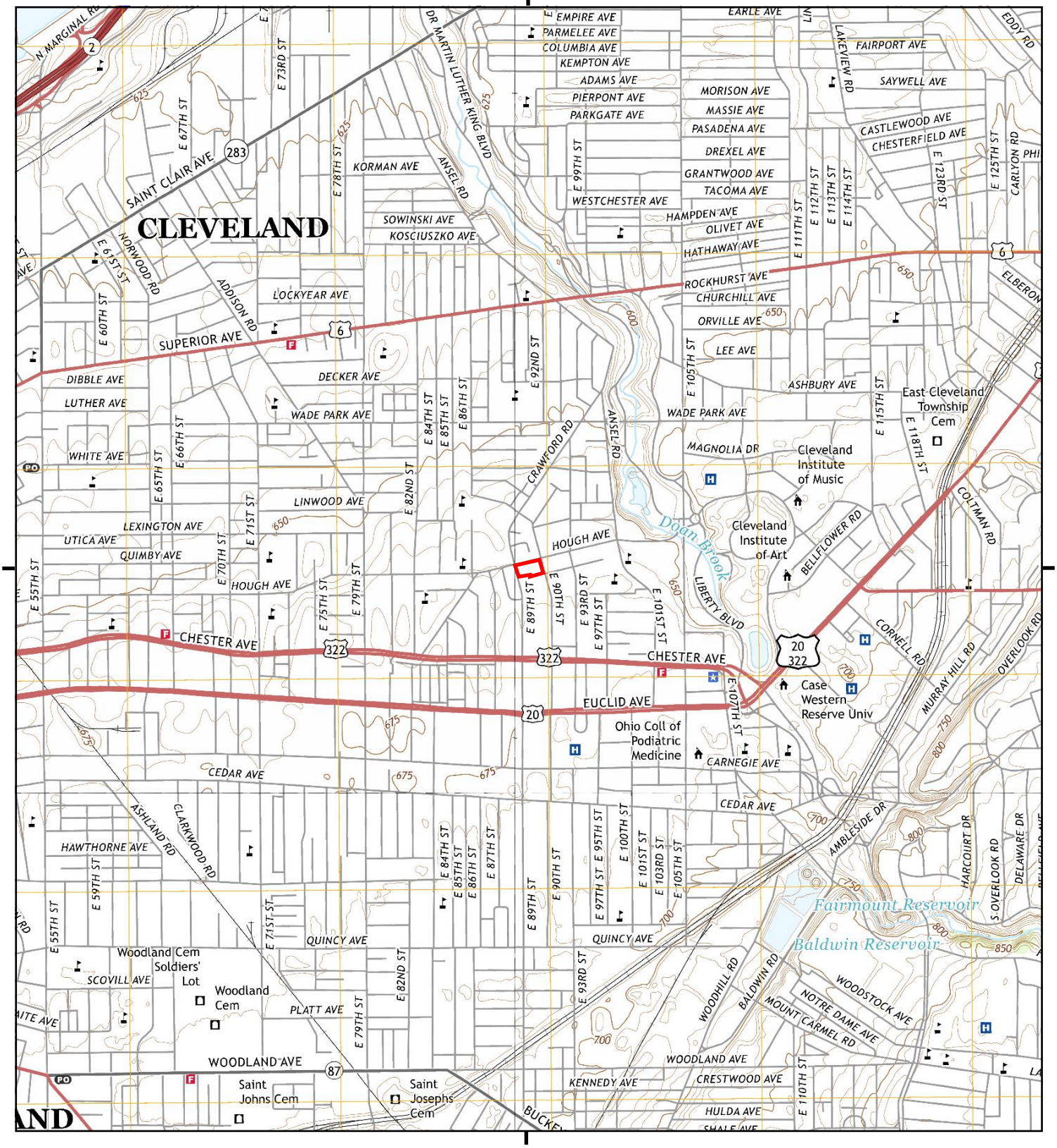

This report includes information from the following map sheet(s).

0 Miles 0.25 0.5 1 1.5

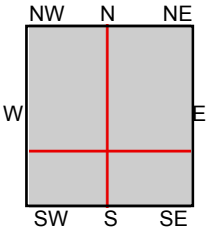

TP, East Cleveland, 2016, 7.5-minute
SE, Shaker Heights, 2016, 7.5-minute
SW, Cleveland South, 2016, 7.5-minute
NW, Cleveland North, 2016, 7.5-minute

SITE NAME: Hough Senior Living
ADDRESS: 1765 E 89 ST
Cleveland, OH 44106
CLIENT: Partners Env. Consulting, Inc.

N

Historical Topo Map

2013

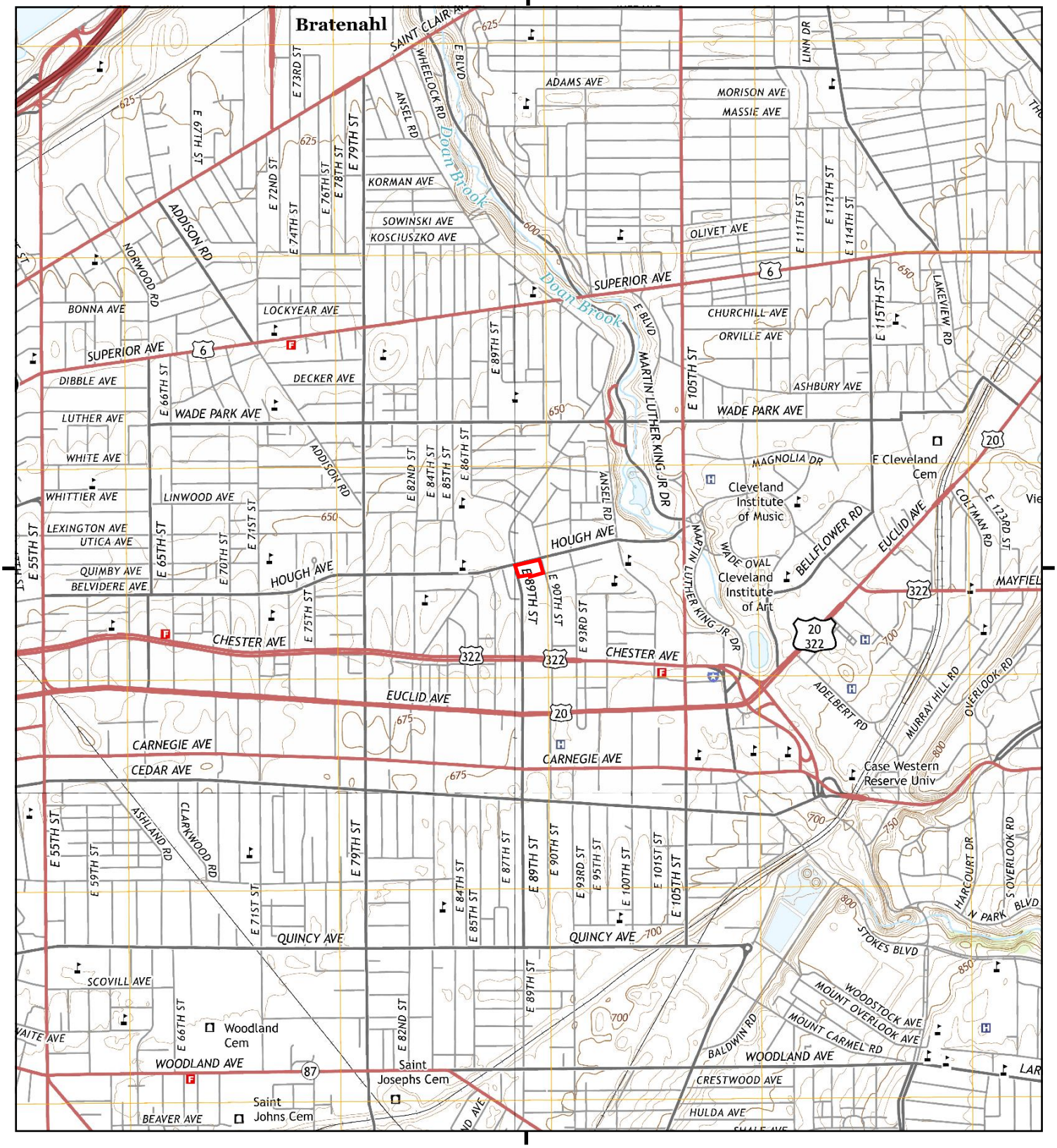

This report includes information from the following map sheet(s).

0 Miles 0.25 0.5 1 1.5

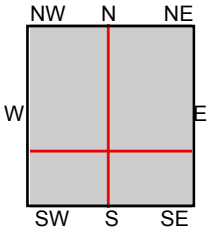

TP, East Cleveland, 2013, 7.5-minute
SE, Shaker Heights, 2013, 7.5-minute
SW, Cleveland South, 2013, 7.5-minute
NW, Cleveland North, 2013, 7.5-minute

SITE NAME: Hough Senior Living
ADDRESS: 1765 E 89 ST
Cleveland, OH 44106
CLIENT: Partners Env. Consulting, Inc.

N

Historical Topo Map

1994

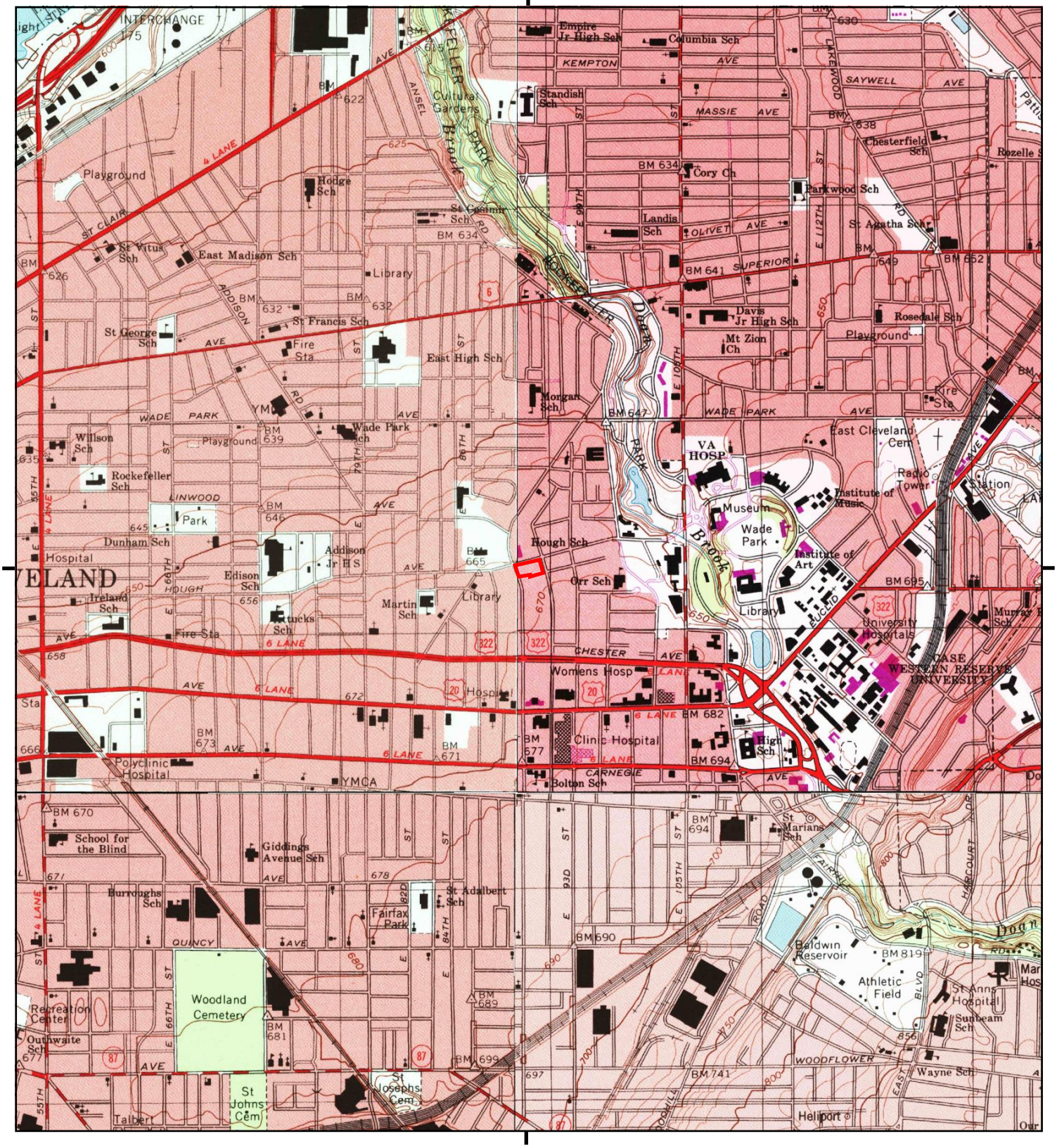

This report includes information from the following map sheet(s).

0 Miles 0.25 0.5 1 1.5

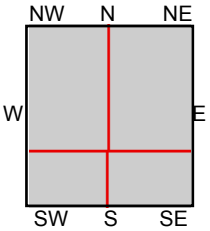

TP, East Cleveland, 1994, 7.5-minute
SE, Shaker Heights, 1994, 7.5-minute
SW, Cleveland South, 1994, 7.5-minute
NW, Cleveland North, 1994, 7.5-minute

SITE NAME: Hough Senior Living
ADDRESS: 1765 E 89 ST
Cleveland, OH 44106
CLIENT: Partners Env. Consulting, Inc.

N

Historical Topo Map

1992

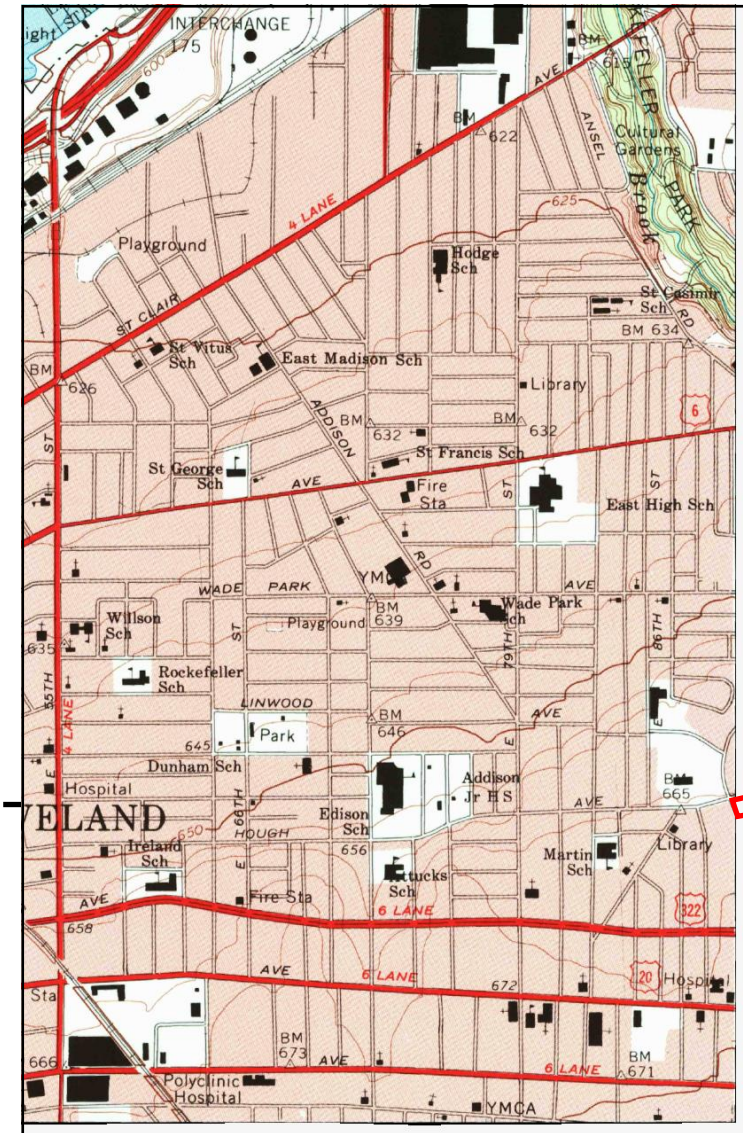

This report includes information from the following map sheet(s).



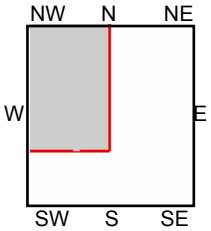

NW, Cleveland North, 1992, 7.5-minute

SITE NAME: Hough Senior Living
ADDRESS: 1765 E 89 ST
Cleveland, OH 44106
CLIENT: Partners Env. Consulting, Inc.

N

Historical Topo Map

1979

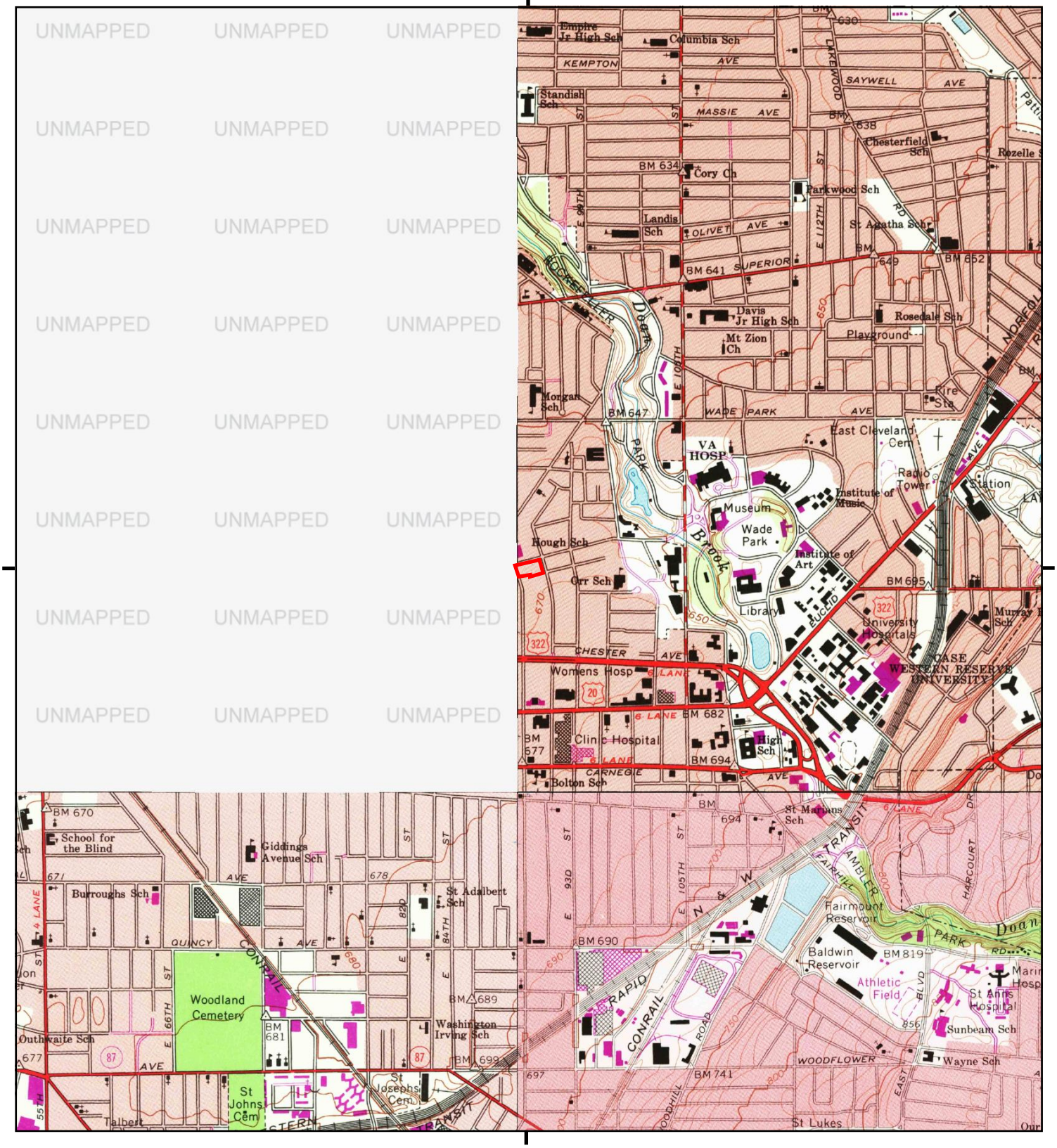

This report includes information from the following map sheet(s).

0 Miles 0.25 0.5 1 1.5

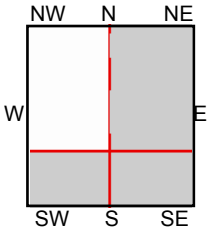

TP, East Cleveland, 1979, 7.5-minute
SE, Shaker Heights, 1979, 7.5-minute
SW, Cleveland South, 1979, 7.5-minute

SITE NAME: Hough Senior Living
ADDRESS: 1765 E 89 ST
Cleveland, OH 44106
CLIENT: Partners Env. Consulting, Inc.

N

Historical Topo Map

1970

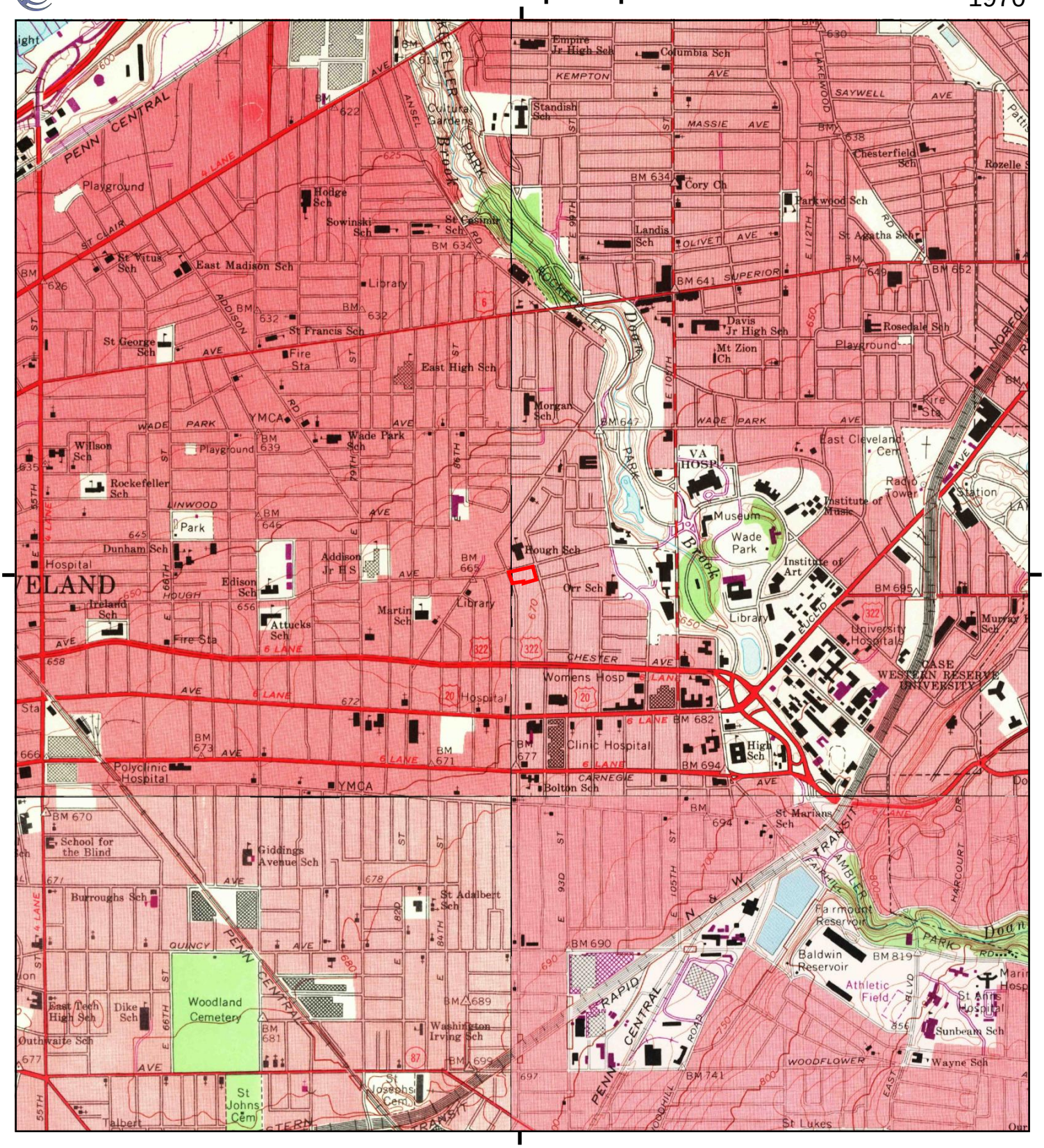

This report includes information from the following map sheet(s).

0 Miles 0.25 0.5 1 1.5

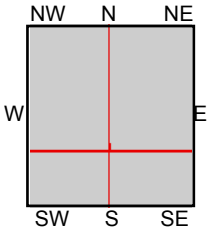

TP, East Cleveland, 1970, 7.5-minute
SE, Shaker Heights, 1970, 7.5-minute
SW, Cleveland South, 1970, 7.5-minute
NW, Cleveland North, 1970, 7.5-minute

SITE NAME: Hough Senior Living
ADDRESS: 1765 E 89 ST
Cleveland, OH 44106
CLIENT: Partners Env. Consulting, Inc.

N

Historical Topo Map

1963

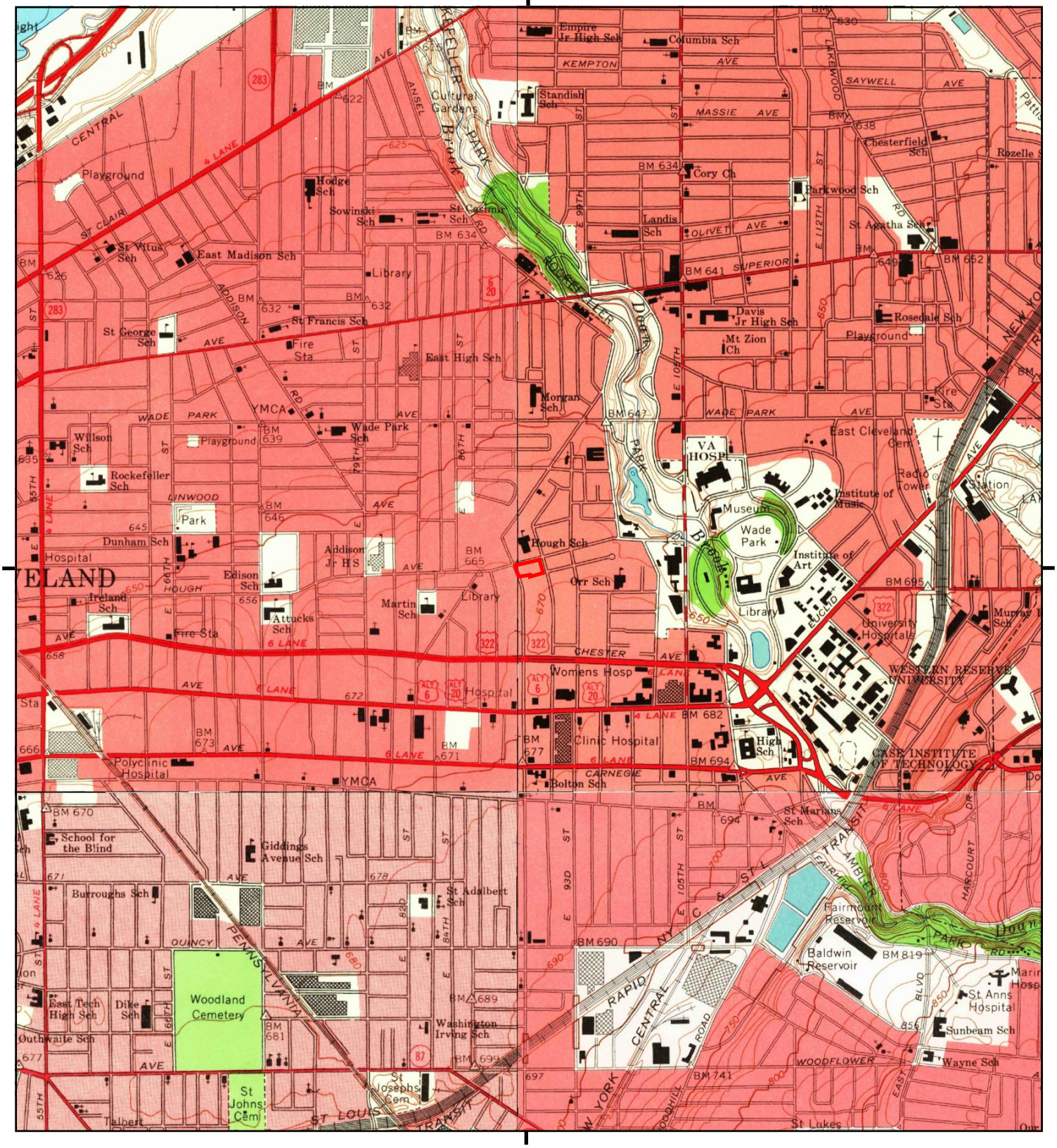

This report includes information from the following map sheet(s).

0 Miles 0.25 0.5 1 1.5

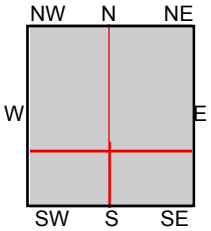

TP, East Cleveland, 1963, 7.5-minute
SE, Shaker Heights, 1963, 7.5-minute
SW, Cleveland South, 1963, 7.5-minute
NW, Cleveland North, 1963, 7.5-minute

SITE NAME: Hough Senior Living
ADDRESS: 1765 E 89 ST
Cleveland, OH 44106
CLIENT: Partners Env. Consulting, Inc.

N

Historical Topo Map

1953

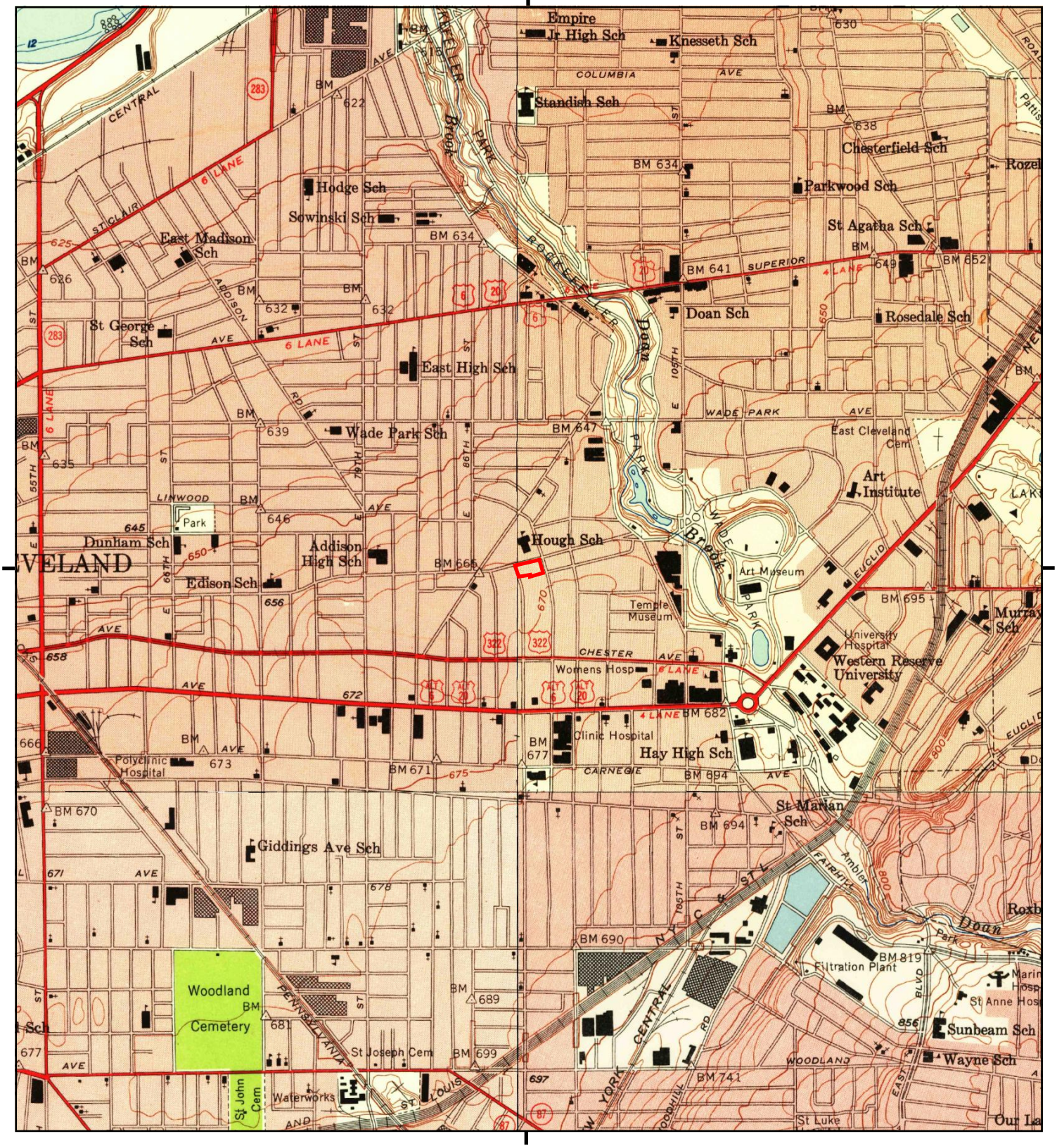

This report includes information from the following map sheet(s).

0 Miles 0.25 0.5 1 1.5

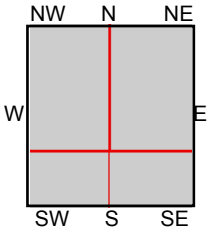

TP, East Cleveland, 1953, 7.5-minute
SE, Shaker Heights, 1953, 7.5-minute
SW, Cleveland South, 1953, 7.5-minute
NW, Cleveland North, 1953, 7.5-minute

SITE NAME: Hough Senior Living
ADDRESS: 1765 E 89 ST
Cleveland, OH 44106
CLIENT: Partners Env. Consulting, Inc.

N

Historical Topo Map

1903

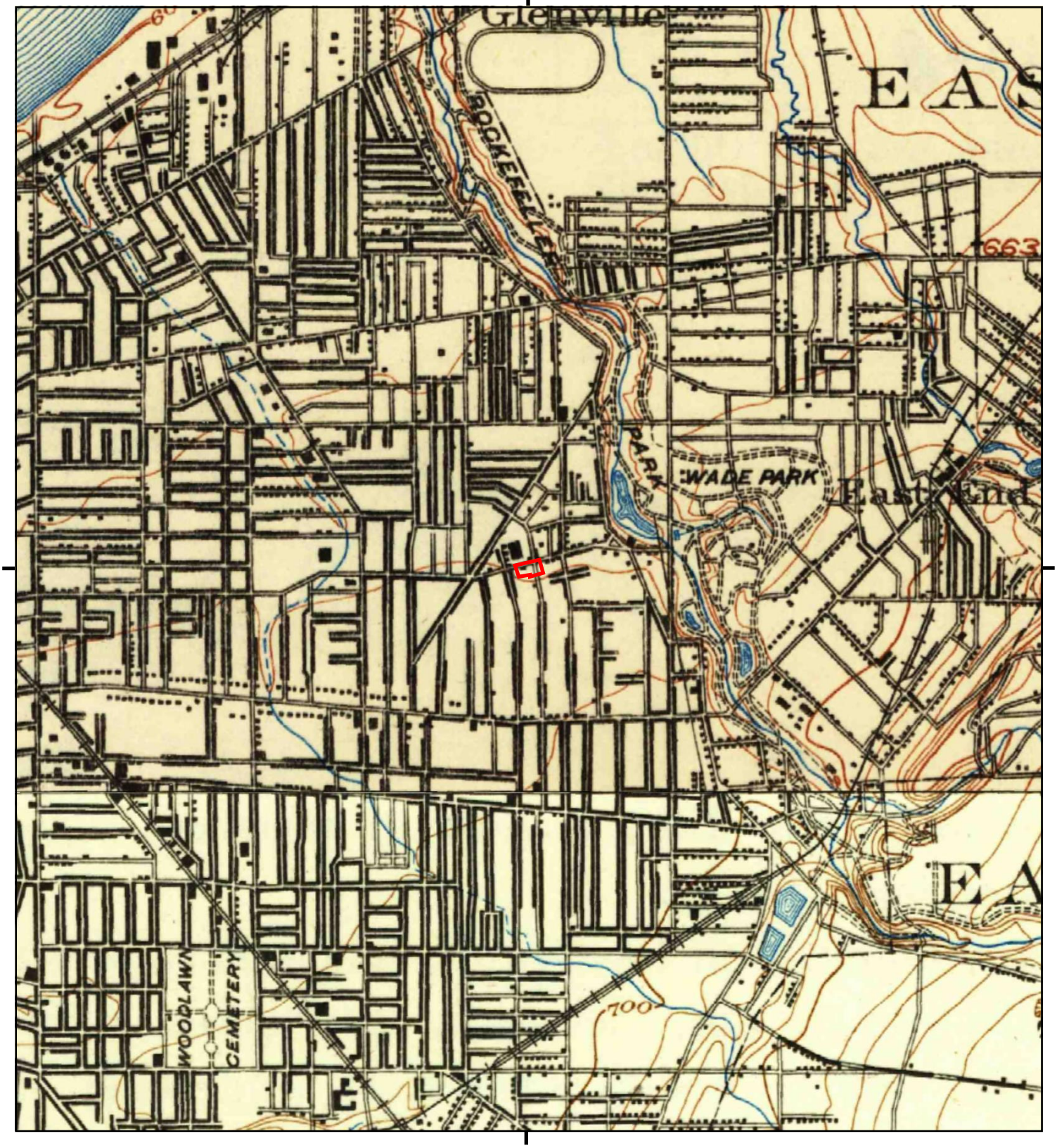

This report includes information from the following map sheet(s).

0 Miles 0.25 0.5 1 1.5

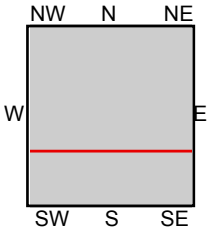

TP, Euclid, 1903, 15-minute
S, Cleveland, 1903, 15-minute

SITE NAME: Hough Senior Living
ADDRESS: 1765 E 89 ST
Cleveland, OH 44106
CLIENT: Partners Env. Consulting, Inc.

N

Historical Topo Map

1901

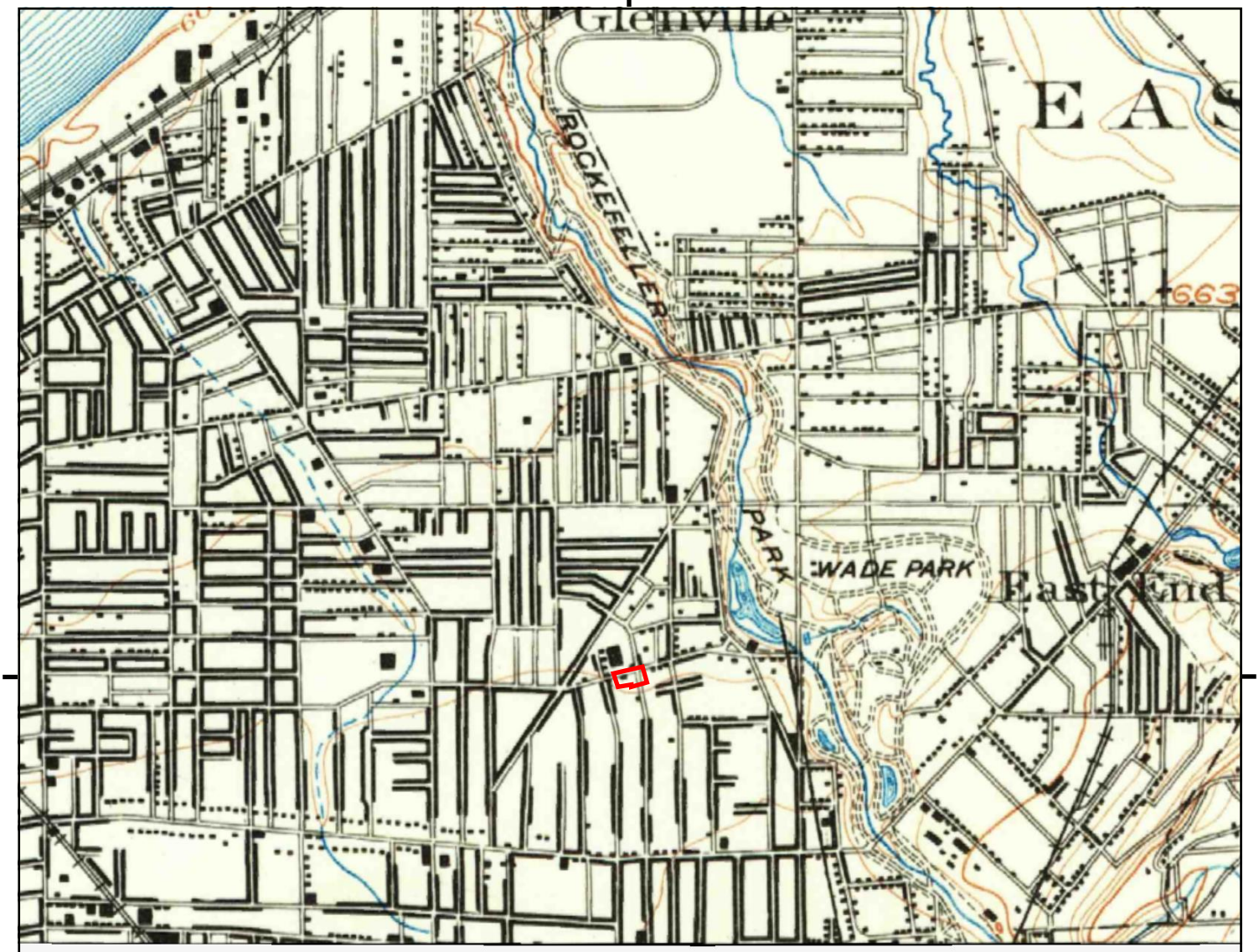

UNMAPPED

This report includes information from the following map sheet(s).

0 Miles 0.25 0.5 1 1.5

NW N NE
W E
SW S SE

TP, Euclid, 1901, 15-minute

SITE NAME: Hough Senior Living
ADDRESS: 1765 E 89 ST
Cleveland, OH 44106
CLIENT: Partners Env. Consulting, Inc.

N

Hough Senior Living
1765 E 89 ST
Cleveland, OH 44106

Inquiry Number: 7528843.5
December 27, 2023

The EDR-City Directory Abstract

EDR® Environmental Data Resources Inc

6 Armstrong Road
Shelton, CT 06484
800.352.0050
www.edrnet.com

TABLE OF CONTENTS

SECTION

Executive Summary

Findings

City Directory Images

Thank you for your business.
Please contact EDR at 1-800-352-0050
with any questions or comments.

Disclaimer - Copyright and Trademark Notice

This Report contains certain information obtained from a variety of public and other sources reasonably available to Environmental Data Resources, LLC. It cannot be concluded from this Report that coverage information for the target and surrounding properties does not exist from other sources. This Report is provided on an "AS IS", "AS AVAILABLE" basis. **NO WARRANTY EXPRESS OR IMPLIED IS MADE WHATSOEVER IN CONNECTION WITH THIS REPORT. ENVIRONMENTAL DATA RESOURCES, LLC AND ITS SUBSIDIARIES, AFFILIATES AND THIRD PARTY SUPPLIERS DISCLAIM ALL WARRANTIES, OF ANY KIND OR NATURE, EXPRESS OR IMPLIED, ARISING OUT OF OR RELATED TO THIS REPORT OR ANY OF THE DATA AND INFORMATION PROVIDED IN THIS REPORT, INCLUDING WITHOUT LIMITATION, ANY WARRANTIES REGARDING ACCURACY, QUALITY, CORRECTNESS, COMPLETENESS, COMPREHENSIVENESS, SUITABILITY, MERCHANTABILITY, FITNESS FOR A PARTICULAR PURPOSE, TITLE, NON-INFRINGEMENT, MISAPPROPRIATION, OR OTHERWISE. ALL RISK IS ASSUMED BY THE USER. IN NO EVENT SHALL ENVIRONMENTAL DATA RESOURCES, LLC OR ITS SUBSIDIARIES, AFFILIATES OR THIRD PARTY SUPPLIERS BE LIABLE TO ANYONE FOR ANY DIRECT, INCIDENTAL, INDIRECT, SPECIAL, CONSEQUENTIAL OR OTHER DAMAGES OF ANY TYPE OR KIND (INCLUDING BUT NOT LIMITED TO LOSS OF PROFITS, LOSS OF USE, OR LOSS OF DATA), ARISING OUT OF OR IN ANY WAY CONNECTED WITH THIS REPORT OR ANY OF THE DATA AND INFORMATION PROVIDED IN THIS REPORT.** Any analyses, estimates, ratings, environmental risk levels, or risk codes provided in this Report are provided for illustrative purposes only, and are not intended to provide, nor should they be interpreted as providing any facts regarding, or prediction or forecast of, any environmental risk for any property. Only an assessment performed by a qualified environmental professional can provide findings, opinions or conclusions regarding the environmental risk or conditions in, on or at any property.

Copyright 2023 by Environmental Data Resources, LLC. All rights reserved. Reproduction in any media or format, in whole or in part, of any report or map of Environmental Data Resources, LLC, or its affiliates, is prohibited without prior written permission.

EDR and its logos (including Sanborn and Sanborn Map) are trademarks of Environmental Data Resources, LLC or its affiliates. All other trademarks used herein are the property of their respective owners.

EXECUTIVE SUMMARY

DESCRIPTION

Environmental Data Resources, Inc.'s (EDR) City Directory Abstract is a screening tool designed to assist environmental professionals in evaluating potential liability on a target property resulting from past activities. EDR's City Directory Abstract includes a search and abstract of available city directory data. For each address, the directory lists the name of the corresponding occupant at approximately five year intervals.

Business directories including city, cross reference and telephone directories were reviewed, if available, at approximately five year intervals for the years spanning 1930 through current. This report compiles information gathered in this review by geocoding the latitude and longitude of properties identified and gathering information about properties within 660 feet of the target property.

Summary information obtained is provided in the text of this report.

RECORD SOURCES

The EDR City Directory Report accesses a variety of business directory sources, including Haines, InfoUSA, Polk, Cole, Bresser, and Stewart. Listings marked as EDR Digital Archive access Cole and InfoUSA records. The various directory sources enhance and complement each other to provide a more thorough and accurate report.

EDR is licensed to reproduce certain City Directory works by the copyright holders of those works. The purchaser of this EDR City Directory Report may include it in report(s) delivered to a customer.

RESEARCH SUMMARY

The following research sources were consulted in the preparation of this report. An "X" indicates where information was identified in the source and provided in this report.

Year	Source	TP	Adjoining	Text Abstract	Source Image
2020	EDR Digital Archive	-	X	X	-
2017	Cole Information	-	X	X	-
2014	Cole Information	X	X	X	-
2010	Cole Information	-	X	X	-
2005	Cole Information	-	X	X	-
2002	Haines & Company	X	X	X	-
2000	Cole Information	-	X	X	-
1999	Haines Company, Inc.	X	X	X	-
1995	Cole Information	X	X	X	-
1992	Cole Information	X	X	X	-
1991	OHIO BELL	-	X	X	-
1986	OHIO BELL	X	X	X	-
1983	The Ohio Bell Telephone Co.	-	X	X	-
1981	Ohio Bell Telephone Company	-	X	X	-
1980	The Cleveland Directory Co.	-	-	-	-
1974	The Cleveland Directory Co.	X	X	X	-

EXECUTIVE SUMMARY

Year	Source	TP	Adjoining	Text Abstract	Source Image
1973	The Cleveland Directory Co	-	-	-	-
1972	The Cleveland Directory Co.	-	-	-	-
1970	The Cleveland Directory Co.	X	X	X	-
1967	The Cleveland Directory Co.	-	-	-	-
1962	The Cleveland Directory Co.	-	-	-	-
1961	The Cleveland Directory Co.	X	X	X	-
1959	The Cleveland Directory Co.	-	-	-	-
1955	The Cleveland Directory Co.	X	X	X	-
1954	The Cleveland Directory Co.	-	-	-	-
1951	The Cleveland Directory Co.	X	X	X	-
1949	The Cleveland Directory Co.	-	-	-	-
1941	The Cleveland Directory Co.	X	X	X	-
1935	The Cleveland Directory Co.	X	X	X	-
1930	The Cleveland Directory Co.	X	X	X	-

FINDINGS

TARGET PROPERTY INFORMATION

ADDRESS

1765 E 89 ST
Cleveland, OH 44106

FINDINGS DETAIL

Target Property research detail.

89TH

1765 89TH

Year	Uses	Source
2002	5 PUSKORIUSLinas	Haines & Company
1999	OMITCHUM Corlodia	Haines Company, Inc.
1961	Kelly D W & Son Moving Co	The Cleveland Directory Co.
	Kelly Dawson W	The Cleveland Directory Co.
1955	Kelley D W & Son Moving Co	The Cleveland Directory Co.
	Kelly Dawson W	The Cleveland Directory Co.

89TH ST

1765 89TH ST

Year	Uses	Source
1986	BEARDEN Corene	OHIO BELL
1974	Knowles Lamara Mrs	The Cleveland Directory Co.
	Vacant	The Cleveland Directory Co.
1970	HILL MORRIS	The Cleveland Directory Co.
	KNOWLES WM	The Cleveland Directory Co.
1951	D W Kelly & Son Moving Co	The Cleveland Directory Co.
	Kelly Dawson W	The Cleveland Directory Co.
1941	Kelly D W Moving Co	The Cleveland Directory Co.
	Kelly Dawson W	The Cleveland Directory Co.
1935	Knapp Chas uphol	The Cleveland Directory Co.
1930	Knapp Chas K uphol	The Cleveland Directory Co.

FINDINGS

E 89TH ST

1765 E 89TH ST

Year	*Uses*	*Source*
2014	OCCUPANT UNKNOWN	Cole Information
1995	WALLACE, ROBERT L	Cole Information
1992	KNOWLES, D	Cole Information

FINDINGS

ADJOINING PROPERTY DETAIL

The following Adjoining Property addresses were researched for this report. Detailed findings are provided for each address.

87TH

1754 87TH

Year	Uses	Source
1961	Woods Geo	The Cleveland Directory Co.
1955	Hinton Carley M	The Cleveland Directory Co.

1755 87TH

Year	Uses	Source
1961	Brookfield Apts	The Cleveland Directory Co.
	Vacant	The Cleveland Directory Co.
	Tillman Leo R	The Cleveland Directory Co.
	Light John	The Cleveland Directory Co.
	Scarberry Elmer	The Cleveland Directory Co.
	Davis Harvey	The Cleveland Directory Co.
	Adkins Boyd	The Cleveland Directory Co.
	Scarberry Jas	The Cleveland Directory Co.
	Gibson Carl	The Cleveland Directory Co.
	Stew art Clarence	The Cleveland Directory Co.
	Cicco Edythe A	The Cleveland Directory Co.
	Valley Fred	The Cleveland Directory Co.
	North Paul	The Cleveland Directory Co.
	Noch Joseph	The Cleveland Directory Co.
	Houk Rhoda R Mrs	The Cleveland Directory Co.
	Tanner Fannie A Mrs	The Cleveland Directory Co.
1955	Brookfield Apts	The Cleveland Directory Co.
	Renfer Priscilla Mrs	The Cleveland Directory Co.
	Tillman L R	The Cleveland Directory Co.
	Minor Jas J	The Cleveland Directory Co.
	Neal Carl N roofer	The Cleveland Directory Co.

FINDINGS

Year	Uses	Source
1955	Behnke Walter H	The Cleveland Directory Co.
	Murray Christine	The Cleveland Directory Co.
	New man J R	The Cleveland Directory Co.
	Morgan LaDoris E	The Cleveland Directory Co.
	Hartlerode Gladys D	The Cleveland Directory Co.
	Kramer Clara Mrs	The Cleveland Directory Co.
	Nezbeda Jas J	The Cleveland Directory Co.
	Dow ney John J	The Cleveland Directory Co.
	Shover Jesse	The Cleveland Directory Co.
	Houk Henry L	The Cleveland Directory Co.
	Tanner Fannie Mrs	The Cleveland Directory Co.

1756 87TH

Year	Uses	Source
1961	Morse Clarence	The Cleveland Directory Co.
1955	Radosevich Steven R	The Cleveland Directory Co.

1757 87TH

Year	Uses	Source
1961	Czapko Julius	The Cleveland Directory Co.
	Russell Raymond	The Cleveland Directory Co.
1955	Czapko Julius L	The Cleveland Directory Co.
	Sunshine Manuel	The Cleveland Directory Co.

1758 87TH

Year	Uses	Source
1961	Robinson Posten	The Cleveland Directory Co.
1955	Schumacher Earl L	The Cleveland Directory Co.

1759 87TH

Year	Uses	Source
1961	Derrico Willie	The Cleveland Directory Co.
1955	Atkinson Geo S	The Cleveland Directory Co.

FINDINGS

1761 87TH

Year	Uses	Source
1961	Tarver Eug	The Cleveland Directory Co.
1955	Crosby Wm J	The Cleveland Directory Co.

1763 87TH

Year	Uses	Source
1961	Lively Leonard	The Cleveland Directory Co.
1955	Stevens Herbert F	The Cleveland Directory Co.

1765 87TH

Year	Uses	Source
1961	Webster Jas	The Cleveland Directory Co.
1955	Webster Jas	The Cleveland Directory Co.

1766 87TH

Year	Uses	Source
1961	Blythw ood Clauzell	The Cleveland Directory Co.
	Lattimore Felix	The Cleveland Directory Co.
1955	Neal Leonard C roofer	The Cleveland Directory Co.
	Baker Geo	The Cleveland Directory Co.

1767 87TH

Year	Uses	Source
1961	No Return	The Cleveland Directory Co.
1955	Landsman Albert G	The Cleveland Directory Co.

1769 87TH

Year	Uses	Source
1961	McArthur Louise Mrs	The Cleveland Directory Co.
1955	Landsman Aug G	The Cleveland Directory Co.

1770 87TH

Year	Uses	Source
1961	Dozier Emma	The Cleveland Directory Co.
1955	Kusmer Andrew L	The Cleveland Directory Co.

FINDINGS

1773 87TH

Year	Uses	Source
1961	McDonald Willie	The Cleveland Directory Co.
1955	Garlbotti Dina S	The Cleveland Directory Co.

1774 87TH

Year	Uses	Source
2002	WILLIAMST	Haines & Company
1999	WILUAMSNalhe L	Haines Company, Inc.
1961	Fisher Esau	The Cleveland Directory Co.
1955	Collins Harry E	The Cleveland Directory Co.

1777 87TH

Year	Uses	Source
1961	Neshkin A & Son contrs	The Cleveland Directory Co.
	Lilly Huey	The Cleveland Directory Co.
1955	Corundum Co tool mfrs	The Cleveland Directory Co.
	LaFevre Victor F	The Cleveland Directory Co.

1778 87TH

Year	Uses	Source
1961	Breither Claudine E Mrs	The Cleveland Directory Co.
1955	Brelther Wm	The Cleveland Directory Co.

1780 87TH

Year	Uses	Source
1999	XXXX	Haines Company, Inc.

1781 87TH

Year	Uses	Source
2002	XXXX	Haines & Company
1999	XXXX	Haines Company, Inc.
1961	Apartments	The Cleveland Directory Co.
	Vacant	The Cleveland Directory Co.
	Rychak Harry	The Cleveland Directory Co.
	Bickford Chas	The Cleveland Directory Co.

FINDINGS

Year	Uses	Source
1961	Blake Roy	The Cleveland Directory Co.
1955	Casto Arnold E	The Cleveland Directory Co.
	Tate Saml J	The Cleveland Directory Co.
	Rychak Steven	The Cleveland Directory Co.

1782 87TH

Year	Uses	Source
2002	TRIPLETTMicheele	Haines & Company
1999	TRIPLETTMichele	Haines Company, Inc.
1961	Jackson Saml F	The Cleveland Directory Co.
1955	Jackson Saml F	The Cleveland Directory Co.

1785 87TH

Year	Uses	Source
2002	XXXX	Haines & Company
1999	XXXX	Haines Company, Inc.
1961	Eppinger John	The Cleveland Directory Co.
	Nathan Calvin	The Cleveland Directory Co.
	Lucas Ida Mrs	The Cleveland Directory Co.
	Manger Gw en	The Cleveland Directory Co.
1955	Gomillion Deland	The Cleveland Directory Co.
	Williams Fletcher	The Cleveland Directory Co.

1786 87TH

Year	Uses	Source
2002	XXXX	Haines & Company
1999	XXXX	Haines Company, Inc.
1961	Gooden Edw F	The Cleveland Directory Co.
	Covington Jessie L Mrs	The Cleveland Directory Co.
1955	Gooden Edw F	The Cleveland Directory Co.
	Covington Jessie L	The Cleveland Directory Co.

1787 87TH

Year	Uses	Source
2002	MALONE Rosalie 00 C	Haines & Company

FINDINGS

Year	Uses	Source
1999	MALONE Rosalie	Haines Company, Inc.
1961	Ensley Louise O Mrs	The Cleveland Directory Co.
1955	Ensley Louise O	The Cleveland Directory Co.

1790 87TH

Year	Uses	Source
2002	XXXX	Haines & Company
1961	Granville Geo	The Cleveland Directory Co.
	Foster Marshall	The Cleveland Directory Co.
1955	Tinsley Regina I	The Cleveland Directory Co.

1791 87TH

Year	Uses	Source
2002	LASTER Geraldine	Haines & Company
1999	XXXX	Haines Company, Inc.
1961	Glenn Willie A	The Cleveland Directory Co.
1955	Gutow ski Edmund F	The Cleveland Directory Co.

1794 87TH

Year	Uses	Source
2002	WHITSETTKim 00 C	Haines & Company
1999	BLUNT Mabel	Haines Company, Inc.
1961	Blunt Mabel Mrs	The Cleveland Directory Co.
	Moore Jesse	The Cleveland Directory Co.
	McCarthy Annie M	The Cleveland Directory Co.
	Washington Willie	The Cleveland Directory Co.
1955	Ault Clarence W	The Cleveland Directory Co.

1798 87TH

Year	Uses	Source
1961	McCarthy Esther M Mrs	The Cleveland Directory Co.
1955	McCarthy Thos B	The Cleveland Directory Co.

FINDINGS

87TH ST

1754 87TH ST

Year	Uses	Source
1974	Jones Ester B	The Cleveland Directory Co.
1970	VACANT	The Cleveland Directory Co.
1951	Hinton Carley Mrs	The Cleveland Directory Co.
1941	Hinton Edw D	The Cleveland Directory Co.
1935	Hann Clara Mrs	The Cleveland Directory Co.
1930	Corrigan Thos	The Cleveland Directory Co.

1755 87TH ST

Year	Uses	Source
1970	BROOKFIELD APARTMENTS	The Cleveland Directory Co.
	WALTERS CAROLYN	The Cleveland Directory Co.
	FINLEY JAMES	The Cleveland Directory Co.
	LOWE S	The Cleveland Directory Co.
	NIERES M	The Cleveland Directory Co.
	NO RETURN	The Cleveland Directory Co.
	ABRAMS M	The Cleveland Directory Co.
	NO RETURN	The Cleveland Directory Co.
	NO RETURN	The Cleveland Directory Co.
1951	Brookfield Apts	The Cleveland Directory Co.
	McBride Calvin P	The Cleveland Directory Co.
	Schindler Paul	The Cleveland Directory Co.
	Cross Harry G	The Cleveland Directory Co.
	Neal Carl N	The Cleveland Directory Co.
	Behnke Walter H	The Cleveland Directory Co.
	Murray Christina Mrs	The Cleveland Directory Co.
	How ell John	The Cleveland Directory Co.
	Morgan LaDoris	The Cleveland Directory Co.
	Holyoke Marion D	The Cleveland Directory Co.
	Jenkins Law rence jr	The Cleveland Directory Co.
	Rhoades Mildred	The Cleveland Directory Co.

FINDINGS

Year	Uses	Source
1951	Downey John J	The Cleveland Directory Co.
	Grgurich Wm	The Cleveland Directory Co.
	Houk Henry L	The Cleveland Directory Co.
	Busch Anna L Mrs	The Cleveland Directory Co.
1941	Brookfield Apts	The Cleveland Directory Co.
	McBride Calvin P	The Cleveland Directory Co.
	Nugent Elmer	The Cleveland Directory Co.
	Schindler Paul	The Cleveland Directory Co.
	Neal Carl N	The Cleveland Directory Co.
	Mould Grace	The Cleveland Directory Co.
	Murray Christina Mrs	The Cleveland Directory Co.
	Hugger Kath Mrs	The Cleveland Directory Co.
	Eberle Robt	The Cleveland Directory Co.
	Holyoke Marion	The Cleveland Directory Co.
	Gonnerman Carrie L	The Cleveland Directory Co.
	Vacant	The Cleveland Directory Co.
	Bartko Alex J	The Cleveland Directory Co.
	Williams Clifford F	The Cleveland Directory Co.
	Kelley Michl J	The Cleveland Directory Co.
1935	Brookfield Apts	The Cleveland Directory Co.
	Vouwie Frank	The Cleveland Directory Co.
	Vacant	The Cleveland Directory Co.
	Wahle Mildred E	The Cleveland Directory Co.
	Lange Frank H	The Cleveland Directory Co.
	Vacant	The Cleveland Directory Co.
	Coy Fredk	The Cleveland Directory Co.
	Darling Eileen Mrs	The Cleveland Directory Co.
	Bentley Frances Mrs	The Cleveland Directory Co.
	Brown Chas M	The Cleveland Directory Co.
	Vacant	The Cleveland Directory Co.
	Davis Josephine Mrs	The Cleveland Directory Co.
	Gundersen John H	The Cleveland Directory Co.

FINDINGS

Year	Uses	Source
1935	Dilullo Eugenio	The Cleveland Directory Co.
	Dutter Florence Mrs nurse	The Cleveland Directory Co.
	Dutter Florence E Mrs	The Cleveland Directory Co.
1930	Brookfield Apts	The Cleveland Directory Co.
	Ferris Louise	The Cleveland Directory Co.
	Stanton Louis P	The Cleveland Directory Co.
	Patterson Carl	The Cleveland Directory Co.
	Macklin Josiah W	The Cleveland Directory Co.
	Malone Cleo D	The Cleveland Directory Co.
	Vernucci Illo	The Cleveland Directory Co.
	Vacant	The Cleveland Directory Co.
	Henderson Geo N	The Cleveland Directory Co.
	Warren Lillian Mrs	The Cleveland Directory Co.
	Monett Hiram	The Cleveland Directory Co.
	Davis Josephine	The Cleveland Directory Co.
	Atkinson Benj	The Cleveland Directory Co.
	Smith Edw	The Cleveland Directory Co.
	Wysocki Walter	The Cleveland Directory Co.
	Harvey John	The Cleveland Directory Co.

1756 87TH ST

Year	Uses	Source
1974	Garner Delores	The Cleveland Directory Co.
1951	Kipp Gerald E	The Cleveland Directory Co.
1941	Kipp Gerald E	The Cleveland Directory Co.
1935	How ell Victor H	The Cleveland Directory Co.
1930	Rosenberg Elmer	The Cleveland Directory Co.

1757 87TH ST

Year	Uses	Source
1970	JONES E	The Cleveland Directory Co.
1951	Czapko Julius L	The Cleveland Directory Co.
	Bingham Vivian L	The Cleveland Directory Co.
1941	Czapko Julius	The Cleveland Directory Co.

FINDINGS

Year	Uses	Source
1935	Czapko Julius	The Cleveland Directory Co.
1930	Waltershed Eliz	The Cleveland Directory Co.

1758 87TH ST

Year	Uses	Source
1974	No Return	The Cleveland Directory Co.
1970	FARRIOR N	The Cleveland Directory Co.
1951	Greene Van B	The Cleveland Directory Co.
1941	Fruscella Jos	The Cleveland Directory Co.
1935	MacGregor Ronald V	The Cleveland Directory Co.
1930	Moorhead Finley A	The Cleveland Directory Co.

1759 87TH ST

Year	Uses	Source
1970	CROSS C	The Cleveland Directory Co.
1951	Allen Meredith S	The Cleveland Directory Co.
1941	Archer Clyde A	The Cleveland Directory Co.
1935	Vacant	The Cleveland Directory Co.
1930	Clark J Hatch	The Cleveland Directory Co.

1761 87TH ST

Year	Uses	Source
1951	Sloover Harold R	The Cleveland Directory Co.
1941	Narco John	The Cleveland Directory Co.

1763 87TH ST

Year	Uses	Source
1951	Maloney Cornelius F	The Cleveland Directory Co.
1941	Maloney Cornelius F	The Cleveland Directory Co.
1935	Maloney Cornelius F	The Cleveland Directory Co.
1930	Maloney Cornelius F	The Cleveland Directory Co.

1765 87TH ST

Year	Uses	Source
1974	Vacant	The Cleveland Directory Co.
1970	HARVEY JOHN	The Cleveland Directory Co.

FINDINGS

Year	Uses	Source
1951	Baker John W	The Cleveland Directory Co.
1941	Bayer Anton N	The Cleveland Directory Co.
1935	Klein Wm	The Cleveland Directory Co.
1930	Klein Wm	The Cleveland Directory Co.

1766 87TH ST

Year	Uses	Source
1970	HILL ROSE	The Cleveland Directory Co.
1951	Pasker Alf J	The Cleveland Directory Co.
	Friedl Wendel M	The Cleveland Directory Co.
1941	Muzila Andrew	The Cleveland Directory Co.
	Tyler Jos M	The Cleveland Directory Co.
1935	Vacant	The Cleveland Directory Co.
1930	Wellington Jos	The Cleveland Directory Co.
	Furlong Larry	The Cleveland Directory Co.

1767 87TH ST

Year	Uses	Source
1974	Vacant	The Cleveland Directory Co.
1970	NORRIS ELIZ M	The Cleveland Directory Co.
1951	Landsmann Albert	The Cleveland Directory Co.
1941	Higley Belle A	The Cleveland Directory Co.
1935	Higley Belle A	The Cleveland Directory Co.
1930	Nichols Sarah F Mrs	The Cleveland Directory Co.

1769 87TH ST

Year	Uses	Source
1974	Washington Minnie Mrs	The Cleveland Directory Co.
1970	WASHINGTON MINNIE MRS	The Cleveland Directory Co.
1951	Hazlett Chas R jr	The Cleveland Directory Co.
1941	Hazlett Mary D Mrs	The Cleveland Directory Co.
1935	Gray Clarence E	The Cleveland Directory Co.
1930	Gray Clarence E	The Cleveland Directory Co.

FINDINGS

1770 87TH ST

Year	Uses	Source
1974	Vacant	The Cleveland Directory Co.
1970	VACANT	The Cleveland Directory Co.
1951	McGuire Kenneth furn rms	The Cleveland Directory Co.
	Am Body & Top Co	The Cleveland Directory Co.
1941	Frenden John	The Cleveland Directory Co.
1935	Weiser Chas	The Cleveland Directory Co.
1930	Kirby Walter	The Cleveland Directory Co.

1773 87TH ST

Year	Uses	Source
1974	Wheeler Mary	The Cleveland Directory Co.
1970	PURNELL LORETTA MRS	The Cleveland Directory Co.
1951	Garlbotti Amerigo	The Cleveland Directory Co.
1941	Garibotti Amerigo	The Cleveland Directory Co.
1935	Garibotti Amerigo	The Cleveland Directory Co.
1930	Garibotti Amerigo	The Cleveland Directory Co.

1774 87TH ST

Year	Uses	Source
1991	Nathe L	OHIO BELL
	Norman	OHIO BELL
1986	CAVOR Veronica	OHIO BELL
	WIWAMS Nathe L	OHIO BELL
1983	WILLIAMS Nathe L	The Ohio Bell Telephone Co.
1981	WILLIAMS Nathe L	Ohio Bell Telephone Company
1974	Williams L	The Cleveland Directory Co.
1970	VACANT	The Cleveland Directory Co.
1951	Woods Susan Mrs	The Cleveland Directory Co.
	Kusmer Andrew	The Cleveland Directory Co.
1941	Woods Albertus	The Cleveland Directory Co.
1935	Woods Albert B	The Cleveland Directory Co.
1930	Woods Albert B livery	The Cleveland Directory Co.

FINDINGS

1777 87TH ST

Year	Uses	Source
1970	VACANT	The Cleveland Directory Co.
1951	Corundum Co tool mfrs	The Cleveland Directory Co.
	Haag Chas H cabtmkr	The Cleveland Directory Co.
1941	Denning Mfg Co metal stamping	The Cleveland Directory Co.
1935	Brow ning Mary G Mrs	The Cleveland Directory Co.
1930	Jones Margt M Mrs	The Cleveland Directory Co.

1778 87TH ST

Year	Uses	Source
1970	VACANT	The Cleveland Directory Co.
1951	Breither Wm	The Cleveland Directory Co.
1941	Vacant	The Cleveland Directory Co.
1935	Stauffer Wallace E	The Cleveland Directory Co.
1930	Sinclair Amelia Mrs	The Cleveland Directory Co.

1781 87TH ST

Year	Uses	Source
1974	Apartments	The Cleveland Directory Co.
	Evans Kenneth	The Cleveland Directory Co.
	Scott Carl	The Cleveland Directory Co.
	Deesechure Joe	The Cleveland Directory Co.
	Ellington D	The Cleveland Directory Co.
1970	APARTMENTS	The Cleveland Directory Co.
	MILLER HARVEY	The Cleveland Directory Co.
	SCOTT CARL	The Cleveland Directory Co.
	HOLLOWAY W A	The Cleveland Directory Co.
	VACANT	The Cleveland Directory Co.
1951	Gardner Francis	The Cleveland Directory Co.
1941	Harrington Mabel Mrs	The Cleveland Directory Co.
1935	Rush Walter	The Cleveland Directory Co.
1930	Leary Jane	The Cleveland Directory Co.

FINDINGS

1782 87TH ST

Year	Uses	Source
1981	BROWN Beverly D	Ohio Bell Telephone Company
1974	Burgese Christine	The Cleveland Directory Co.
1970	SMITH CHRISTINE	The Cleveland Directory Co.
1951	Fischer Virginia M	The Cleveland Directory Co.
1941	Fischer Frank H	The Cleveland Directory Co.
1935	Elder Tress Mrs	The Cleveland Directory Co.
1930	VanWormer Chas N	The Cleveland Directory Co.

1785 87TH ST

Year	Uses	Source
1974	Jackson Lola	The Cleveland Directory Co.
1970	MC GAUGHEY SADIE M	The Cleveland Directory Co.
1951	Goodhile Mabel K	The Cleveland Directory Co.
	Dykes Kenneth R	The Cleveland Directory Co.
	Miller Jas C	The Cleveland Directory Co.
1941	Kelch Della Mrs	The Cleveland Directory Co.
	Wakefield Chas H	The Cleveland Directory Co.
1935	McCall Emma M Mrs	The Cleveland Directory Co.
	Sheldon Herbert	The Cleveland Directory Co.
1930	Koppes Cloyd K	The Cleveland Directory Co.
	McCall Emma M Mrs	The Cleveland Directory Co.

1786 87TH ST

Year	Uses	Source
1974	Gooden Eddie	The Cleveland Directory Co.
	Anthony Marion Mrs	The Cleveland Directory Co.
1970	GOODEN EDDIE	The Cleveland Directory Co.
	HENDERSON ANTHONY	The Cleveland Directory Co.
1951	Simpson Clara L	The Cleveland Directory Co.
	Haren Lewis K	The Cleveland Directory Co.
1941	Simpson Virgil P	The Cleveland Directory Co.
	Haren Lewis K	The Cleveland Directory Co.
1935	Gertenbach Wanda Mrs	The Cleveland Directory Co.

FINDINGS

Year	Uses	Source
1930	Grace Wilbur	The Cleveland Directory Co.
	Kelch Jos S	The Cleveland Directory Co.

1787 87TH ST

Year	Uses	Source
1991	Rosalie	OHIO BELL
1986	ENSLEY Louise O	OHIO BELL
1974	Ensley Louise O Mrs	The Cleveland Directory Co.
	Beer Oma J Mrs	The Cleveland Directory Co.
1970	ENSLEY LOUISE O MRS	The Cleveland Directory Co.
	BEER OMA J MRS	The Cleveland Directory Co.
1951	Ensley Harry L	The Cleveland Directory Co.
1941	OMalley John J	The Cleveland Directory Co.
1935	OMalley John J	The Cleveland Directory Co.
1930	OMalley John J barber	The Cleveland Directory Co.

1790 87TH ST

Year	Uses	Source
1974	Vacant	The Cleveland Directory Co.
1970	HAYES ANNIE MRS	The Cleveland Directory Co.
1951	Cully Jos A	The Cleveland Directory Co.
1941	Stradley Pierce E	The Cleveland Directory Co.
1935	Trepczynski Wallace F	The Cleveland Directory Co.
1930	Eckhard Margt	The Cleveland Directory Co.

1791 87TH ST

Year	Uses	Source
1974	Hall John D	The Cleveland Directory Co.
1970	HALL JOHN D	The Cleveland Directory Co.
1951	Baum Miriam B	The Cleveland Directory Co.
1941	Blum Miriam B	The Cleveland Directory Co.
1935	Blum Bertha S Mrs	The Cleveland Directory Co.
1930	Baum Alf F toy broker	The Cleveland Directory Co.

1794 87TH ST

Year	Uses	Source
1974	Chapman Cecil	The Cleveland Directory Co.
1970	CHAPMAN CECIL	The Cleveland Directory Co.
1951	Ault Clarence W	The Cleveland Directory Co.
1941	Slick Ivy K Mrs furn rms	The Cleveland Directory Co.
1935	Donley Wray C	The Cleveland Directory Co.
1930	Covington Paul	The Cleveland Directory Co.
	Wright Wm	The Cleveland Directory Co.

1796 87TH ST

Year	Uses	Source
1974	Hansen Mary E Mrs	The Cleveland Directory Co.

1798 87TH ST

Year	Uses	Source
1970	HANSEN MARY E	The Cleveland Directory Co.
1951	McCullough Alice	The Cleveland Directory Co.
1941	McCullough Alice	The Cleveland Directory Co.
1935	McCullough Frank S	The Cleveland Directory Co.
1930	McCullough Frank S	The Cleveland Directory Co.

88

1774 88

Year	Uses	Source
1991	Karl E	OHIO BELL

88 Pl

1750 88 Pl

Year	Uses	Source
1986	WILSON Elizabeth R	OHIO BELL

1758 88 Pl

Year	Uses	Source
1991	Elizabeth R	OHIO BELL

FINDINGS

1762 88 Pl

Year	Uses	Source
1981	FENWAY Howard	Ohio Bell Telephone Company

1763 88 Pl

Year	Uses	Source
1991	Doris	OHIO BELL
1986	FRAZIER Doris	OHIO BELL
1983	FRAZIER Doris	The Ohio Bell Telephone Co.
1981	FRAZIER Doris	Ohio Bell Telephone Company

88 PIF L

1758 88 PIF L

Year	Uses	Source
1983	WILSON Elizabeth R	The Ohio Bell Telephone Co.

88TH PL

1754 88TH PL

Year	Uses	Source
1961	Morris Apts	The Cleveland Directory Co.
	Chaney Susie Mrs	The Cleveland Directory Co.
	Vacant	The Cleveland Directory Co.
	Vacant	The Cleveland Directory Co.
	Campbell Richd	The Cleveland Directory Co.
	Wells Doris Mrs	The Cleveland Directory Co.
	Cook Frances Mrs	The Cleveland Directory Co.
1955	Morris Apts	The Cleveland Directory Co.
	Johnson Chas F	The Cleveland Directory Co.
	Johnson Chas	The Cleveland Directory Co.
	James Louis E^	The Cleveland Directory Co.
	Moran Gordon	The Cleveland Directory Co.
	Harrison Robt F custdn	The Cleveland Directory Co.
	Vacant	The Cleveland Directory Co.
	Coates Elsie L Mrs	The Cleveland Directory Co.

FINDINGS

Year	Uses	Source
1951	Morris Apts	The Cleveland Directory Co.
	Fredinger Agnes L	The Cleveland Directory Co.
	OHara Winifred Mrs	The Cleveland Directory Co.
	Merrell Lorenzo G	The Cleveland Directory Co.
	Sayre Mary B Mrs	The Cleveland Directory Co.
	Hunt Carl T	The Cleveland Directory Co.
	Coates Porter J	The Cleveland Directory Co.
1941	Morris Apts	The Cleveland Directory Co.
	Bishop John B	The Cleveland Directory Co.
	Baker Albert	The Cleveland Directory Co.
	Merrell Lorenzo G	The Cleveland Directory Co.
	Warw ick W Royce	The Cleveland Directory Co.
	Musser Mary Mrs	The Cleveland Directory Co.
	Coates Porter J	The Cleveland Directory Co.
1935	Morris Apts	The Cleveland Directory Co.
	Zell Irene Mrs	The Cleveland Directory Co.
	Dike Edith Mrs	The Cleveland Directory Co.
	Merrell Lorenzo G	The Cleveland Directory Co.
	Haver Alvin B	The Cleveland Directory Co.
	Coates Elsie L Mrs	The Cleveland Directory Co.
	Pleasant Edw J	The Cleveland Directory Co.
1930	Morris Apts	The Cleveland Directory Co.
	Thomas Geo E	The Cleveland Directory Co.
	Mulhauser Chas	The Cleveland Directory Co.
	Merrell Anna Mrs	The Cleveland Directory Co.
	Vacant	The Cleveland Directory Co.
	Coats Elsie C	The Cleveland Directory Co.
	Stade Maymie E Mrs	The Cleveland Directory Co.

1758 88TH PL

Year	Uses	Source
2002	CLEVELAND CITY	Haines & Company
	CLEVELAND MUNICIPAL SD	Haines & Company

FINDINGS

Year	Uses	Source
2002	DAWKINSVirlninia	Haines & Company
1999	WILSONBen	Haines Company, Inc.
1974	Wilson Ben	The Cleveland Directory Co.
1970	WILSON BEN	The Cleveland Directory Co.
1961	Wilson Ben	The Cleveland Directory Co.
1955	Wilson Benj	The Cleveland Directory Co.
1951	Leacy Jas J	The Cleveland Directory Co.
1941	Neeld Kath	The Cleveland Directory Co.
1935	Neeld Frank H jr	The Cleveland Directory Co.
1930	Landsmann Albert	The Cleveland Directory Co.

1759 88TH PL

Year	Uses	Source
1970	VACANT	The Cleveland Directory Co.
1961	Walker Mae B Mrs	The Cleveland Directory Co.
1955	Brooks Melvin	The Cleveland Directory Co.
	Jackson Lennon	The Cleveland Directory Co.
	Whitfield John H	The Cleveland Directory Co.
1951	Osw ald Ida Mrs	The Cleveland Directory Co.
1941	Cayres Mary	The Cleveland Directory Co.
1935	Lenarz Emily C Mrs	The Cleveland Directory Co.
1930	Lenarz Emily Mrs	The Cleveland Directory Co.

1762 88TH PL

Year	Uses	Source
1974	Dotson Vivian Mrs	The Cleveland Directory Co.
1970	DATSON VIVIAN MRS	The Cleveland Directory Co.
1961	Ragland Violet Mrs	The Cleveland Directory Co.
	Thomas James	The Cleveland Directory Co.
1955	Jackson Eug	The Cleveland Directory Co.
	Tuck Wm	The Cleveland Directory Co.
1951	Mental Elmer M	The Cleveland Directory Co.
	Doremus Jas K	The Cleveland Directory Co.
1941	Ryan John J	The Cleveland Directory Co.

FINDINGS

Year	Uses	Source
1935	Rankin Garnet A	The Cleveland Directory Co.
	Ryan John J	The Cleveland Directory Co.
1930	Myers Roy	The Cleveland Directory Co.

1763 88TH PL

Year	Uses	Source
2002	POLLING Eddie	Haines & Company
	FRAZIER Doris	Haines & Company
1999	POLLING Eddie	Haines Company, Inc.
	FRAZIER Doris	Haines Company, Inc.
1974	Fallings Eddie	The Cleveland Directory Co.
1970	FALLINGS EDDIE	The Cleveland Directory Co.
1961	Folling Edw	The Cleveland Directory Co.
1955	Folling Edw	The Cleveland Directory Co.
	Morris Wm	The Cleveland Directory Co.
1951	Borkland Caroline V	The Cleveland Directory Co.
1941	Borkland Caroline V	The Cleveland Directory Co.
1935	Borkland Caroline Mrs	The Cleveland Directory Co.
1930	Borkland Caroline Mrs	The Cleveland Directory Co.

1766 88TH PL

Year	Uses	Source
1974	Logan Wm T	The Cleveland Directory Co.
1970	LOGAN WM T	The Cleveland Directory Co.
1961	Logan Wm T	The Cleveland Directory Co.
	Martin Presley	The Cleveland Directory Co.
1955	Logan Wm T	The Cleveland Directory Co.
	Martin Presley	The Cleveland Directory Co.
1951	Varga Andrew G	The Cleveland Directory Co.
1941	Landsman Albert G	The Cleveland Directory Co.
1935	Landsmann Albert G	The Cleveland Directory Co.
1930	Bradley Ralph C	The Cleveland Directory Co.

FINDINGS

1767 88TH PL

Year	Uses	Source
2002	PERRY Glo lia	Haines & Company
1999	PERRY Roosevelt	Haines Company, Inc.
1974	Barton Eliz Mrs	The Cleveland Directory Co.
1970	LEVEY RICHD	The Cleveland Directory Co.
1961	McIntosh Ollie B Mrs	The Cleveland Directory Co.
1955	McIntosh Fred A	The Cleveland Directory Co.
1951	Gilbert Jas J	The Cleveland Directory Co.
1941	Gilbert Jas J	The Cleveland Directory Co.
1935	Gilbert Jas J	The Cleveland Directory Co.
1930	Gilbert Jas J	The Cleveland Directory Co.

1770 88TH PL

Year	Uses	Source
1974	Vacant	The Cleveland Directory Co.
1970	WALKER LADY M	The Cleveland Directory Co.
1961	Legg Annie Mrs	The Cleveland Directory Co.
	Vanzant Wm H	The Cleveland Directory Co.
1955	Payne Andrew C	The Cleveland Directory Co.
	Legg Annie	The Cleveland Directory Co.
1951	Caldw ell Wm B	The Cleveland Directory Co.
	Choate Wm E	The Cleveland Directory Co.
1941	Brooks Jesse A	The Cleveland Directory Co.
	Wirt Harry J	The Cleveland Directory Co.
1935	Damon Dorothy Mrs	The Cleveland Directory Co.
	Brooks Jesse A	The Cleveland Directory Co.
1930	Lenon Gerald R	The Cleveland Directory Co.
	Wilson Alf	The Cleveland Directory Co.

1771 88TH PL

Year	Uses	Source
2002	SCRIVENMarion	Haines & Company
1999	OSCRIVEN Marion	Haines Company, Inc.
1974	Scrices Marion	The Cleveland Directory Co.

FINDINGS

Year	Uses	Source
1970	SCRIVEN MARION	The Cleveland Directory Co.
1961	Scriven Marion	The Cleveland Directory Co.
1955	Bush Everett M	The Cleveland Directory Co.
1951	Dunn Augusta	The Cleveland Directory Co.
1941	Dunn Melville E	The Cleveland Directory Co.
1935	Dunn Melville E	The Cleveland Directory Co.
1930	Dunn Melville E	The Cleveland Directory Co.

1773 88TH PL

Year	Uses	Source
2002	SFITCH Lillie	Haines & Company
1999	FITCH LIlle	Haines Company, Inc.
1974	Fitch Lily Mrs	The Cleveland Directory Co.
1970	FITCH LILY MRS	The Cleveland Directory Co.
1961	Weiss Etta H Mrs	The Cleveland Directory Co.
1955	Weiss Etta H Mrs	The Cleveland Directory Co.
1951	Weiss Etta H	The Cleveland Directory Co.
1941	Weiss Etta H	The Cleveland Directory Co.
1935	Jarvis Robt J	The Cleveland Directory Co.
1930	Jarvis Robt R	The Cleveland Directory Co.

1774 88TH PL

Year	Uses	Source
2002	SIMSLR	Haines & Company
1974	Reynolds Maxine	The Cleveland Directory Co.
1970	HAGGINS WM	The Cleveland Directory Co.
1961	Haggins Wm	The Cleveland Directory Co.
1955	Haggins Wm	The Cleveland Directory Co.
1951	Schillo Aug J	The Cleveland Directory Co.
1941	Kovacs Fred	The Cleveland Directory Co.
1935	Peterson Carl W	The Cleveland Directory Co.
1930	Peterson Eliz	The Cleveland Directory Co.

1778 88TH PL

Year	Uses	Source
1974	Vacant	The Cleveland Directory Co.
1970	HILL HENDERSON H	The Cleveland Directory Co.
1961	White Jesse	The Cleveland Directory Co.
	Hill Henderson	The Cleveland Directory Co.
1955	White Jesse	The Cleveland Directory Co.
	Coleman Jas L	The Cleveland Directory Co.
	Allen John T	The Cleveland Directory Co.
	Green Chester	The Cleveland Directory Co.
1951	Irvine Wm W	The Cleveland Directory Co.
1941	Baker John W	The Cleveland Directory Co.
1935	Haeberle Kath H Mrs	The Cleveland Directory Co.
1930	Haeberle Gottlieb D	The Cleveland Directory Co.
	Baker John W	The Cleveland Directory Co.

1788 88TH PL

Year	Uses	Source
1951	Higgins Geo W	The Cleveland Directory Co.
1941	Breidigan Herbert H	The Cleveland Directory Co.
1935	Baker John W	The Cleveland Directory Co.

88TH ST

1785 88TH ST

Year	Uses	Source
1986	MUHAMMAD Kevini	OHIO BELL

89

1805 89

Year	Uses	Source
1983	UNIVERSITY CHURCH OF CHRIST	The Ohio Bell Telephone Co.

FINDINGS

1809 89

Year	Uses	Source
1986	Bardee Rehabilitation Center Halfw ay House & Adult Day Treatment Center	OHIO BELL

89 SI

1780 89 SI

Year	Uses	Source
1983	SOUTHALL OC	The Ohio Bell Telephone Co.

1796 89 SI

Year	Uses	Source
1981	STEVENSON Bertha	Ohio Bell Telephone Company

1831 89 SI

Year	Uses	Source
1983	FERGUSON Leroy Sr	The Ohio Bell Telephone Co.

89 SS

1822 89 SS

Year	Uses	Source
1983	WILLIAMS Jas	The Ohio Bell Telephone Co.

89TH

1717 89TH

Year	Uses	Source
1961	Johnson R A	The Cleveland Directory Co.

1720 89TH

Year	Uses	Source
1961	McCarthy F	The Cleveland Directory Co.

1722 89TH

Year	Uses	Source
1961	Waiters Robt	The Cleveland Directory Co.

FINDINGS

1727 89TH

Year	Uses	Source
2002	XXXX	Haines & Company
1999	XXXX	Haines Company, Inc.

1736 89TH

Year	Uses	Source
1961	Nolden R	The Cleveland Directory Co.

1755 89TH

Year	Uses	Source
1961	Bellflower Apts	The Cleveland Directory Co.
	Bedell Lina S Mrs	The Cleveland Directory Co.
	Vacant	The Cleveland Directory Co.
	Edmonds Henry T	The Cleveland Directory Co.
	Vacant	The Cleveland Directory Co.
	Vacant	The Cleveland Directory Co.
	Vacant	The Cleveland Directory Co.
1955	Bellflower Apts	The Cleveland Directory Co.
	Ganyo Michl	The Cleveland Directory Co.
	McDowell Dougley	The Cleveland Directory Co.
	Neeld Katie Mrs	The Cleveland Directory Co.
	Dreyer Albert G	The Cleveland Directory Co.
	Neal Jas E	The Cleveland Directory Co.
	Hinger Mary Mrs	The Cleveland Directory Co.

1760 89TH

Year	Uses	Source
2002	BAILEY Robin	Haines & Company
1999	NEWELL R	Haines Company, Inc.
1961	Lawler Clarence	The Cleveland Directory Co.
	Davis Cecil	The Cleveland Directory Co.
	Glynn Earl L	The Cleveland Directory Co.
	Campbell Sylvester	The Cleveland Directory Co.
1955	Paden Harold P	The Cleveland Directory Co.

FINDINGS

1761 89TH

Year	Uses	Source
1961	Saum Vesta J Mrs	The Cleveland Directory Co.
1955	Saum Vesta J	The Cleveland Directory Co.

1762 89TH

Year	Uses	Source
2002	HUMPHREY Tina	Haines & Company
1999	BRYANTBealnce	Haines Company, Inc.
1961	Adams Willie	The Cleveland Directory Co.
1955	Riddle Wm D	The Cleveland Directory Co.
	Riddle Melvina Mrs	The Cleveland Directory Co.

1768 89TH

Year	Uses	Source
2002	SMITCHELLBrea l	Haines & Company
	OMITCHELL ssac	Haines & Company
1999	OMITCHELL Issac	Haines Company, Inc.
1961	Riddle Wm D	The Cleveland Directory Co.
	Mitchell I	The Cleveland Directory Co.
	Mitchell J	The Cleveland Directory Co.
1955	Long Emma A	The Cleveland Directory Co.

1769 89TH

Year	Uses	Source
2002	HALLLarry	Haines & Company
1999	OMITCHUM Samuel W	Haines Company, Inc.
1961	Mitchum Saml W	The Cleveland Directory Co.
1955	Koch Benj F	The Cleveland Directory Co.

1772 89TH

Year	Uses	Source
2002	LEWIS Eleen	Haines & Company
1999	POLLOCKVirginra	Haines Company, Inc.
1961	Hughes Martin A	The Cleveland Directory Co.
1955	Hughes Martin A	The Cleveland Directory Co.

FINDINGS

1775 89TH

Year	Uses	Source
2002	SAUSBY Lamana	Haines & Company
	JONES Matlie B	Haines & Company
1999	AUSBY Lamana	Haines Company, Inc.
	JONES Mattie B	Haines Company, Inc.
1961	Jones James E	The Cleveland Directory Co.
1955	No return	The Cleveland Directory Co.

1779 89TH

Year	Uses	Source
2002	LEWIS Tia	Haines & Company
	PAIGE Willie	Haines & Company
	WALKER Albert	Haines & Company
1999	LEWIS Tia	Haines Company, Inc.
	PAIGE Wile	Haines Company, Inc.
	STARMON Jas	Haines Company, Inc.
1961	Bolton Apts	The Cleveland Directory Co.
1955	Bolton Apts	The Cleveland Directory Co.

1780 89TH

Year	Uses	Source
2002	XXXX	Haines & Company
1999	APARTMENTS BOWDEN Nakeidra	Haines Company, Inc.
	CRAIGHEAD W	Haines Company, Inc.
	HOLLAND Henry M Rev	Haines Company, Inc.
	JONES Herman E	Haines Company, Inc.
	SEABORN Albert E	Haines Company, Inc.
	SMITH Gerald	Haines Company, Inc.
1961	Bolton Apts	The Cleveland Directory Co.
	Havyn Apts	The Cleveland Directory Co.
	Martin H P real est	The Cleveland Directory Co.
	Custer Nellie Mrs	The Cleveland Directory Co.
	Vacant	The Cleveland Directory Co.
	Vacant	The Cleveland Directory Co.

FINDINGS

Year	Uses	Source
1961	Wilson Fred M	The Cleveland Directory Co.
	Vacant	The Cleveland Directory Co.
1955	Bolton Apts	The Cleveland Directory Co.
	Havyn Apts	The Cleveland Directory Co.
	Martin H P real est	The Cleveland Directory Co.
	Gerrity W Law rence	The Cleveland Directory Co.
	Cannon Margt F Mrs	The Cleveland Directory Co.
	Grimes F D	The Cleveland Directory Co.
	Winters Osw ald B	The Cleveland Directory Co.
	Guenther Henry	The Cleveland Directory Co.

1781 89TH

Year	Uses	Source
2002	DODSON Eresl	Haines & Company
1999	DODSON Ernest	Haines Company, Inc.
1961	Bolton Apts	The Cleveland Directory Co.
	Tabor Alice M Mrs	The Cleveland Directory Co.
	Moore Raymond E	The Cleveland Directory Co.
	Steinmetz Stanley	The Cleveland Directory Co.
	Line Preston L	The Cleveland Directory Co.
	Vacant	The Cleveland Directory Co.
	Beggs Jack M	The Cleveland Directory Co.
	Prentice Louise D Mrs	The Cleveland Directory Co.
	Bell Alex	The Cleveland Directory Co.
	Slade Wm	The Cleveland Directory Co.
	No Return	The Cleveland Directory Co.
	Vacant	The Cleveland Directory Co.
	Prindle Ruth E Mrs	The Cleveland Directory Co.
	Arotin Joseph L	The Cleveland Directory Co.
	Cummings Edw J	The Cleveland Directory Co.
1955	Bolton Apts	The Cleveland Directory Co.
	Tabor Wm O	The Cleveland Directory Co.
	Shepard May J Mrs	The Cleveland Directory Co.

FINDINGS

Year	Uses	Source
1955	Steinmetz Stanley	The Cleveland Directory Co.
	Vacant	The Cleveland Directory Co.
	Vacant	The Cleveland Directory Co.
	Beggs Jack M	The Cleveland Directory Co.
	Prentice Louise D	The Cleveland Directory Co.
	Wright Ruth W Mrs	The Cleveland Directory Co.
	Nerone Eva J Mrs	The Cleveland Directory Co.
	Meter E J	The Cleveland Directory Co.
	Laskow itz Andrew B	The Cleveland Directory Co.
	Prindle Ruth E Mrs	The Cleveland Directory Co.
	No return	The Cleveland Directory Co.
	Cummings Edw J	The Cleveland Directory Co.

1785 89TH

Year	Uses	Source
1961	Treat Doy V	The Cleveland Directory Co.
1955	Wachtell Margt	The Cleveland Directory Co.

1786 89TH

Year	Uses	Source
1961	Yarber John	The Cleveland Directory Co.
	Ralidak Joseph	The Cleveland Directory Co.
1955	Sager Grace E	The Cleveland Directory Co.

1789 89TH

Year	Uses	Source
1961	Apartments	The Cleveland Directory Co.
	Vacant	The Cleveland Directory Co.
	Vacant	The Cleveland Directory Co.
	Sampson Leonard	The Cleveland Directory Co.
	Jones Carl N	The Cleveland Directory Co.
	Vacant	The Cleveland Directory Co.
	Vacant	The Cleveland Directory Co.
1955	Schoettli John	The Cleveland Directory Co.

FINDINGS

1790 89TH

Year	Uses	Source
1961	Uber H	The Cleveland Directory Co.
1955	Apartments	The Cleveland Directory Co.
	Baker R W	The Cleveland Directory Co.
	Upsticki	The Cleveland Directory Co.
	Tittle John	The Cleveland Directory Co.
	Smith J L	The Cleveland Directory Co.
	Anthony J L	The Cleveland Directory Co.
	No return	The Cleveland Directory Co.
	Balsytas Frank	The Cleveland Directory Co.

1793 89TH

Year	Uses	Source
1961	Bolton Manor Apts	The Cleveland Directory Co.
	Slade Bernice	The Cleveland Directory Co.
	Bufford Marvin	The Cleveland Directory Co.
	Jones Marvin	The Cleveland Directory Co.
	Shaw Floyd	The Cleveland Directory Co.
	No Return	The Cleveland Directory Co.
	Fountane Carol	The Cleveland Directory Co.
	Vacant	The Cleveland Directory Co.
	Bradley James	The Cleveland Directory Co.
	Temple Mary	The Cleveland Directory Co.
	Johnson Audrey Mrs	The Cleveland Directory Co.
	Galberach John D	The Cleveland Directory Co.
	Finley Sidney	The Cleveland Directory Co.
	Jones Marvin	The Cleveland Directory Co.
	Anderson Minnie Mrs	The Cleveland Directory Co.
	Vacant	The Cleveland Directory Co.
	Patterson Willie	The Cleveland Directory Co.
	Bryant Lee H	The Cleveland Directory Co.
	Bass C A Kirk	The Cleveland Directory Co.
	Blair Lena	The Cleveland Directory Co.

FINDINGS

Year	Uses	Source
1961	Johnson Leroy	The Cleveland Directory Co.
	Walker Wm	The Cleveland Directory Co.
	Taylor Milton	The Cleveland Directory Co.
	Smith Willie M Mrs	The Cleveland Directory Co.
	McAlpine Harold	The Cleveland Directory Co.
	Donaldson Wm	The Cleveland Directory Co.
	Worthy Louise Mrs	The Cleveland Directory Co.
1955	Bolton Manor Apts	The Cleveland Directory Co.
	Callahan Patk J	The Cleveland Directory Co.
	Brobst Mark J	The Cleveland Directory Co.
	Granger Edgar B	The Cleveland Directory Co.
	Williams John P	The Cleveland Directory Co.
	Sacks H W	The Cleveland Directory Co.
	Shull Lester W jr	The Cleveland Directory Co.
	Saunders Gertrude M	The Cleveland Directory Co.
	McHugh Jas E	The Cleveland Directory Co.
	Nadler Eug B	The Cleveland Directory Co.
	Holland Aldine W	The Cleveland Directory Co.
	Vacant	The Cleveland Directory Co.
	Russ Robt E	The Cleveland Directory Co.
	Graham Pearl M Mrs	The Cleveland Directory Co.
	Gray Blanche E Mrs	The Cleveland Directory Co.
	Jones Jos W	The Cleveland Directory Co.
	Robinson Lena Mrs	The Cleveland Directory Co.
	Buie Tw ila M	The Cleveland Directory Co.
	Murphy Dorothy J	The Cleveland Directory Co.
	Cory Jas C	The Cleveland Directory Co.
	Wolf Harvey J	The Cleveland Directory Co.
	Hertz Henry	The Cleveland Directory Co.
	Kochevar Jos H	The Cleveland Directory Co.
	Langley Louise	The Cleveland Directory Co.
	Shisko John A	The Cleveland Directory Co.

FINDINGS

Year	Uses	Source
1955	Straney Nicholas	The Cleveland Directory Co.

1796 89TH

Year	Uses	Source
2002	YATESMarconial	Haines & Company
1999	DIXONSteven	Haines Company, Inc.
	FIELDS Edw ard	Haines Company, Inc.
1961	Coyne Delfa furn rms	The Cleveland Directory Co.
1955	Coyne Delia	The Cleveland Directory Co.

1797 89TH

Year	Uses	Source
1961	Glover Chas N	The Cleveland Directory Co.
1955	Kovalick Robt A	The Cleveland Directory Co.

1801 89TH

Year	Uses	Source
1961	Rombach Albert E	The Cleveland Directory Co.
1955	Rombach Albert E	The Cleveland Directory Co.

1805 89TH

Year	Uses	Source
1961	Smith Alice C Mrs	The Cleveland Directory Co.
1955	Smith Alice C	The Cleveland Directory Co.

1809 89TH

Year	Uses	Source
2002	EXODUS	Haines & Company
	PEY Melvin	Haines & Company
1999	EXODUS	Haines Company, Inc.
1961	Delmissier John	The Cleveland Directory Co.
1955	Delmissier John	The Cleveland Directory Co.

1810 89TH

Year	Uses	Source
2002	WILLIAMSJames	Haines & Company

FINDINGS

Year	Uses	Source
1999	OCOLSTONEd	Haines Company, Inc.
	COLSTON Edw in P	Haines Company, Inc.
1961	Moran Peter	The Cleveland Directory Co.
1955	Moran Peter	The Cleveland Directory Co.

1814 89TH

Year	Uses	Source
1999	XXXX	Haines Company, Inc.
1961	Fischer Norbert	The Cleveland Directory Co.
	Marshall James	The Cleveland Directory Co.
	Liska Alf	The Cleveland Directory Co.
1955	Prymas Chester F	The Cleveland Directory Co.

1815 89TH

Year	Uses	Source
1999	COLSTON K	Haines Company, Inc.
1961	Evans Frieda Mrs	The Cleveland Directory Co.
1955	Hollow ay Norman A	The Cleveland Directory Co.

1818 89TH

Year	Uses	Source
1961	Brady C D	The Cleveland Directory Co.
1955	Glenn Geo	The Cleveland Directory Co.

1819 89TH

Year	Uses	Source
2002	XXXX	Haines & Company
1961	Eckroad David	The Cleveland Directory Co.
1955	White Arth E	The Cleveland Directory Co.

1821 89TH

Year	Uses	Source
2002	5 WAREThos	Haines & Company
1999	$WAREThos	Haines Company, Inc.
1961	Wassell Martha A Mrs	The Cleveland Directory Co.
1955	Wassel Saml F	The Cleveland Directory Co.

FINDINGS

1822 89TH

Year	Uses	Source
2002	WILUAMSJas	Haines & Company
1999	BARBARAJ	Haines Company, Inc.
	WILLIAMSJas	Haines Company, Inc.
1961	Beedlow Raymond	The Cleveland Directory Co.
1955	Sullivan Ada Mrs	The Cleveland Directory Co.

1827 89TH

Year	Uses	Source
2002	XXXX	Haines & Company
1999	XXXX	Haines Company, Inc.
1961	Friebolin Carl D	The Cleveland Directory Co.
1955	Friebolin Carl D	The Cleveland Directory Co.

1831 89TH

Year	Uses	Source
2002	CALLAHAN Clion	Haines & Company
1999	BROOKS Marcus	Haines Company, Inc.
	CALLAHAN Cifton	Haines Company, Inc.
1961	Kearncy Danl R	The Cleveland Directory Co.
1955	Kearney Danl R	The Cleveland Directory Co.

89TH PL

1712 89TH PL

Year	Uses	Source
1961	Hunter Mary Mrs	The Cleveland Directory Co.
1955	Wickham Kath V	The Cleveland Directory Co.
1951	Wickham Kath	The Cleveland Directory Co.
1941	Wickham Kath V	The Cleveland Directory Co.
1935	Wickham Kath V R	The Cleveland Directory Co.
1930	Wickham Gertrude V Mrs	The Cleveland Directory Co.

FINDINGS

1715 89TH PL

Year	Uses	Source
1951	Brannon Lloyd	The Cleveland Directory Co.
1941	Smith Harry W	The Cleveland Directory Co.
1935	Smith Harry W	The Cleveland Directory Co.
1930	Vacant	The Cleveland Directory Co.

1716 89TH PL

Year	Uses	Source
1955	No return	The Cleveland Directory Co.
1951	Robinson Philip W	The Cleveland Directory Co.
1941	Robison Philip W	The Cleveland Directory Co.
1935	Duncan Anna E	The Cleveland Directory Co.
1930	Shaw Albert H	The Cleveland Directory Co.

1717 89TH PL

Year	Uses	Source
1961	Johnson Rosa A Mrs	The Cleveland Directory Co.
1955	Godfrey Green	The Cleveland Directory Co.
	Johnson Chas	The Cleveland Directory Co.
1951	Malasky Burns N	The Cleveland Directory Co.
1941	Karr Harry	The Cleveland Directory Co.
1935	Karr John	The Cleveland Directory Co.
1930	Carl How ard	The Cleveland Directory Co.

1719 89TH PL

Year	Uses	Source
1961	Williams Benj F	The Cleveland Directory Co.
1955	Williams Benj L	The Cleveland Directory Co.
1951	Carter Henry C	The Cleveland Directory Co.
	Brassow Louis	The Cleveland Directory Co.
1941	Psomas Elias	The Cleveland Directory Co.
1935	Souers Emma D Mrs	The Cleveland Directory Co.
	Duguid Forbes L archt	The Cleveland Directory Co.
1930	Souers E D Mrs	The Cleveland Directory Co.

FINDINGS

1720 89TH PL

Year	Uses	Source
1961	McClarthy Fletcher	The Cleveland Directory Co.
1955	Sears Thos L	The Cleveland Directory Co.
1951	Sears Thos	The Cleveland Directory Co.
1941	Sears Thos L	The Cleveland Directory Co.
1935	Sears Thos L	The Cleveland Directory Co.
1930	Sears Thos L	The Cleveland Directory Co.

1722 89TH PL

Year	Uses	Source
1955	Walters Robt	The Cleveland Directory Co.
1951	Stiers Robt	The Cleveland Directory Co.
1941	Gialamas Jas	The Cleveland Directory Co.
1935	Gialamas Jas	The Cleveland Directory Co.
1930	Gialamas Jas	The Cleveland Directory Co.

1723 89TH PL

Year	Uses	Source
1961	Johnson Hamp	The Cleveland Directory Co.
1955	Johnson Hamp	The Cleveland Directory Co.
1951	Hadzoglo Theo	The Cleveland Directory Co.
1941	Hatzoglon Theo	The Cleveland Directory Co.
1935	Gray John	The Cleveland Directory Co.
1930	Cobb Geo	The Cleveland Directory Co.

1725 89TH PL

Year	Uses	Source
1961	Bogan Saml	The Cleveland Directory Co.
1955	Bogan Saml	The Cleveland Directory Co.
1951	Stouffer Marie Mrs	The Cleveland Directory Co.
	Robrer Cecil	The Cleveland Directory Co.
	Giblin John	The Cleveland Directory Co.
1941	Gomillion Bascal B	The Cleveland Directory Co.
1935	Wilson Alf	The Cleveland Directory Co.

FINDINGS

Year	Uses	Source
1930	Kaspar Geo	The Cleveland Directory Co.

1726 89TH PL

Year	Uses	Source
1961	Lew is Jas	The Cleveland Directory Co.
1955	Lew is Jas	The Cleveland Directory Co.
	Stoffer Willie	The Cleveland Directory Co.
1951	Biggam Eug B	The Cleveland Directory Co.
1941	Messer Gertrude C	The Cleveland Directory Co.
1935	Messer J Michl	The Cleveland Directory Co.
1930	Messer J Michl	The Cleveland Directory Co.

1728 89TH PL

Year	Uses	Source
1961	Rose Belle Mrs	The Cleveland Directory Co.
1955	Rose Belle Mrs	The Cleveland Directory Co.
1951	Schively Gilbert R	The Cleveland Directory Co.
	Parkison Wesley	The Cleveland Directory Co.
	Furry Louis	The Cleveland Directory Co.
1941	Coleman Jas	The Cleveland Directory Co.
1935	Robinson Jas	The Cleveland Directory Co.
1930	Thirion Frank G	The Cleveland Directory Co.

1729 89TH PL

Year	Uses	Source
1961	Smith Roosevelt	The Cleveland Directory Co.
1955	Smith Roosevelt	The Cleveland Directory Co.
	Tow nsw ell Jas	The Cleveland Directory Co.
1951	Furry Louis J	The Cleveland Directory Co.
1941	Stiers Robt L	The Cleveland Directory Co.
1935	Nahouse Wm J	The Cleveland Directory Co.
1930	Nahouse Wm J	The Cleveland Directory Co.

FINDINGS

1731 89TH PL

Year	Uses	Source
1961	Mitchell Robt	The Cleveland Directory Co.
	Brow n Prince	The Cleveland Directory Co.
1955	Mitchell Robt	The Cleveland Directory Co.
1951	Hurst Robt	The Cleveland Directory Co.
	Reiblein Robt	The Cleveland Directory Co.
1941	Davis Milo J	The Cleveland Directory Co.
1935	Davis Milo J	The Cleveland Directory Co.
1930	Feining Nathan	The Cleveland Directory Co.

1732 89TH PL

Year	Uses	Source
1961	Gray Sam	The Cleveland Directory Co.
1955	Crotty Albert	The Cleveland Directory Co.
1951	Crotty Albert	The Cleveland Directory Co.
1941	Crotty Agnes Mrs	The Cleveland Directory Co.
1935	Crotty Michl A	The Cleveland Directory Co.
	Crotty Albert F paperhngr	The Cleveland Directory Co.
1930	Crotty Michl A	The Cleveland Directory Co.

1735 89TH PL

Year	Uses	Source
1961	Haley Claude	The Cleveland Directory Co.
	Yarbrough Chas	The Cleveland Directory Co.
1955	Kennebrew Rudious	The Cleveland Directory Co.
1951	Tupa Florence K	The Cleveland Directory Co.
1941	Hornsby Genevieve	The Cleveland Directory Co.
1935	Hornsby Roger	The Cleveland Directory Co.
1930	Earl Thos H	The Cleveland Directory Co.

1736 89TH PL

Year	Uses	Source
1961	Wolden Ross	The Cleveland Directory Co.
1955	Gulliford Harry L	The Cleveland Directory Co.

Year	Uses	Source
1951	Gulliford Harry L	The Cleveland Directory Co.
1941	Gulliford Harry L	The Cleveland Directory Co.
1935	Gulliford Harry L	The Cleveland Directory Co.
1930	Gulliford Harry	The Cleveland Directory Co.

89TH ST

1712 89TH ST

Year	Uses	Source
1930	Wickham Kath	The Cleveland Directory Co.

1752 89TH ST

Year	Uses	Source
1930	Vacant	The Cleveland Directory Co.

1755 89TH ST

Year	Uses	Source
1974	Bellflower Apartments	The Cleveland Directory Co.
	Vacant Apts 8 13	The Cleveland Directory Co.
1970	BELLFLOWER APARTMENTS	The Cleveland Directory Co.
	JOHNSON ROBT	The Cleveland Directory Co.
	VACANT	The Cleveland Directory Co.
	MELLAN RUTHELL	The Cleveland Directory Co.
	MOORE CLYDE P	The Cleveland Directory Co.
	WILSON MARGT	The Cleveland Directory Co.
	VACANT	The Cleveland Directory Co.
1951	Bellflower Apts	The Cleveland Directory Co.
	Ganyo Michl	The Cleveland Directory Co.
	Powell David H	The Cleveland Directory Co.
	Cooper Chas H	The Cleveland Directory Co.
	Dryer Albert G	The Cleveland Directory Co.
	Zajc Ludwig J	The Cleveland Directory Co.
	Fry Ann Mrs	The Cleveland Directory Co.
1941	Bellflower Apts	The Cleveland Directory Co.
	Graziano Danl J	The Cleveland Directory Co.

FINDINGS

Year	Uses	Source
1941	Price Saul	The Cleveland Directory Co.
	Vacant	The Cleveland Directory Co.
	Vacant	The Cleveland Directory Co.
	McCartin Eug	The Cleveland Directory Co.
	Callaghan Mary D	The Cleveland Directory Co.
1935	Bellflow er Apts	The Cleveland Directory Co.
	Vacant	The Cleveland Directory Co.
	Jones Euphemia Mrs	The Cleveland Directory Co.
	Roberts Florence M Mrs	The Cleveland Directory Co.
	Brentzel Marie Mrs	The Cleveland Directory Co.
	Ingelse Jacob	The Cleveland Directory Co.
	Stelzer Louis J	The Cleveland Directory Co.
1930	Bellflow er Apts	The Cleveland Directory Co.
	Robbins Max	The Cleveland Directory Co.
	Baker Harold	The Cleveland Directory Co.
	Billson Edith B	The Cleveland Directory Co.
	Hardy C H	The Cleveland Directory Co.
	Luke Clifford E	The Cleveland Directory Co.

1756 89TH ST

Year	Uses	Source
1930	Johnson Florence	The Cleveland Directory Co.

1760 89TH ST

Year	Uses	Source
1991	LAWLAR Eva	OHIO BELL
	G	OHIO BELL
	Harry	OHIO BELL
1986	FELLOWS Robt W	OHIO BELL
1983	FELLOWS Robt W	The Ohio Bell Telephone Co.
1981	FELLOWS Robt W	Ohio Bell Telephone Company
	JONESG Go O	Ohio Bell Telephone Company
	MOOREA Cleveland Jr	Ohio Bell Telephone Company
1974	Law ler Clarence	The Cleveland Directory Co.

FINDINGS

Year	Uses	Source
1970	FELLOWS ROBT W	The Cleveland Directory Co.
1951	Bothe Eda O Mrs furn rms	The Cleveland Directory Co.
1941	Endsley Bert E	The Cleveland Directory Co.
	Endsley Louise E Mrs sanitarium	The Cleveland Directory Co.
1935	Nursing Home The	The Cleveland Directory Co.
1930	Goldsmith Louise nurse	The Cleveland Directory Co.
	Stein Minnie nurse	The Cleveland Directory Co.

1761 89TH ST

Year	Uses	Source
1951	Saum Vesta J	The Cleveland Directory Co.
1941	Spellacy Wm L	The Cleveland Directory Co.
1935	Kelly Dawson W mover	The Cleveland Directory Co.
	Kelly Mary J Mrs	The Cleveland Directory Co.
1930	Kelly Dawson W exp	The Cleveland Directory Co.
	Kelly Mary J Mrs	The Cleveland Directory Co.

1762 89TH ST

Year	Uses	Source
1991	Beatrice	OHIO BELL
1981	HUMPHREY Jas M	Ohio Bell Telephone Company
	WINTERS Geo WJr	Ohio Bell Telephone Company
1974	Adams D O	The Cleveland Directory Co.
	Adams Willie	The Cleveland Directory Co.
1970	ADAMS D O	The Cleveland Directory Co.
	ADAMS WILLIE	The Cleveland Directory Co.
1951	Badger Robt H	The Cleveland Directory Co.
1941	Findley Frank E	The Cleveland Directory Co.
1935	Findley Frank E	The Cleveland Directory Co.
1930	Findley Frank E	The Cleveland Directory Co.

1768 89TH ST

Year	Uses	Source
1991	Issac	OHIO BELL

FINDINGS

Year	Uses	Source
1983	MITCHEUL Issac	The Ohio Bell Telephone Co.
1981	MITCHELL Issac	Ohio Bell Telephone Company
1974	Mitchell Isaac	The Cleveland Directory Co.
1970	MITCHELL ISAAC	The Cleveland Directory Co.
1951	Long Emma A Mrs	The Cleveland Directory Co.
1941	Long Emma A Mrs	The Cleveland Directory Co.
1935	Long Emma A Mrs	The Cleveland Directory Co.
1930	Goodhue Wm L	The Cleveland Directory Co.

1769 89TH ST

Year	Uses	Source
1991	M	OHIO BELL
	Samuel W	OHIO BELL
1986	MITCHUM Samuel W	OHIO BELL
1983	JONES Patricia	The Ohio Bell Telephone Co.
	MITCHUM Samuel W	The Ohio Bell Telephone Co.
1981	IONES Patricia	Ohio Bell Telephone Company
1974	Mitchum Saml W	The Cleveland Directory Co.
1970	MITCHUM SAML	The Cleveland Directory Co.
1951	Koch Benj F	The Cleveland Directory Co.
1941	Koch Benj F	The Cleveland Directory Co.
1935	Meyer Caroline G Mrs	The Cleveland Directory Co.
1930	Meyer Caroline G	The Cleveland Directory Co.

1772 89TH ST

Year	Uses	Source
1986	POLLOCKAA Eddie C	OHIO BELL
1983	POLLOCK Eddie C	The Ohio Bell Telephone Co.
1981	POLLOCK Eddie C	Ohio Bell Telephone Company
1974	Pollock Eddie C	The Cleveland Directory Co.
1970	STARKS JOSEPH	The Cleveland Directory Co.
1951	Hughes Martin A	The Cleveland Directory Co.
1941	Hughes Martin A	The Cleveland Directory Co.
1935	Harris Chas E	The Cleveland Directory Co.

FINDINGS

Year	Uses	Source
1930	Reich Emilie K Mrs	The Cleveland Directory Co.

1775 89TH ST

Year	Uses	Source
1991	Mattie B	OHIO BELL
1986	JONE Mattle B	OHIO BELL
1983	JONES Mattie B	The Ohio Bell Telephone Co.
1974	Jones Mattie B	The Cleveland Directory Co.
1970	JONES MATTIE B	The Cleveland Directory Co.
1951	Custer Nellie S Mrs furn rms	The Cleveland Directory Co.
1941	Custer Nellie S Mrs	The Cleveland Directory Co.
1935	Custer Guy C	The Cleveland Directory Co.
1930	Long Emma A Mrs	The Cleveland Directory Co.

1779 89TH ST

Year	Uses	Source
1991	Fred	OHIO BELL
	Dachelle	OHIO BELL
	STARMON Willie M	OHIO BELL
1986	JOHNSO Fred	OHIO BELL
1983	JOHNSON Fred	The Ohio Bell Telephone Co.
1981	CHAMPION Darnell	Ohio Bell Telephone Company
	SHIPPO	Ohio Bell Telephone Company
	WALKER B	Ohio Bell Telephone Company
1974	Bolton Apartments	The Cleveland Directory Co.
1970	BOLTON APARTMENTS	The Cleveland Directory Co.
1951	Bolton Apts	The Cleveland Directory Co.
1941	Royalty Apts	The Cleveland Directory Co.
1935	Bolton Apts	The Cleveland Directory Co.
1930	Belton Apts	The Cleveland Directory Co.

1780 89TH ST

Year	Uses	Source
1991	Sarah	OHIO BELL

FINDINGS

Year	Uses	Source
1991	Wm	OHIO BELL
1986	GIPSON C	OHIO BELL
	JOHNSON Emma	OHIO BELL
	NICHOL Sarah	OHIO BELL
	ROBINSO Leo J	OHIO BELL
1983	JOHNSON Emma	The Ohio Bell Telephone Co.
	ROBINSON Leo J	The Ohio Bell Telephone Co.
1974	Bolton Apartments	The Cleveland Directory Co.
	Havyn Apartments	The Cleveland Directory Co.
	Minnifield H	The Cleveland Directory Co.
	Lee Sharon	The Cleveland Directory Co.
	Felton Emma J Mrs	The Cleveland Directory Co.
	Nichols S	The Cleveland Directory Co.
	Mc Ouitty Geo	The Cleveland Directory Co.
	Southall Odessa C Mrs	The Cleveland Directory Co.
1970	BOLTON APARTMENTS	The Cleveland Directory Co.
	HAVYN APARTMENTS	The Cleveland Directory Co.
	FOSTER JANE	The Cleveland Directory Co.
	VACANT	The Cleveland Directory Co.
	JOHNSON EMMA J	The Cleveland Directory Co.
	ROBERTS JAMES	The Cleveland Directory Co.
	KELLY Z	The Cleveland Directory Co.
	SOUTHALL ODESSA	The Cleveland Directory Co.
1951	Bolton Apts	The Cleveland Directory Co.
	Havyn Apts	The Cleveland Directory Co.
	Nixon Mary H	The Cleveland Directory Co.
	Gerrity Wallace	The Cleveland Directory Co.
	Cannon Margt F Mrs	The Cleveland Directory Co.
	Curtiss Caroline L Mrs	The Cleveland Directory Co.
	Okeson Hugh B	The Cleveland Directory Co.
	Guenther Henry	The Cleveland Directory Co.
1941	Royalty Apts	The Cleveland Directory Co.

FINDINGS

Year	Uses	Source
1941	Havyn Apts	The Cleveland Directory Co.
	Barnes Thos C	The Cleveland Directory Co.
	Sarstedt Frank A	The Cleveland Directory Co.
	Cannon Corman C	The Cleveland Directory Co.
	Vacant	The Cleveland Directory Co.
	Watson Robt W	The Cleveland Directory Co.
	Curtiss Caroline L	The Cleveland Directory Co.
1935	Bolton Apts	The Cleveland Directory Co.
	Havyn Apts	The Cleveland Directory Co.
	Barnes Thos C	The Cleveland Directory Co.
	Sarstedt Frank A	The Cleveland Directory Co.
	Cannon Corman C	The Cleveland Directory Co.
	Weld Louise C Mrs	The Cleveland Directory Co.
	Watson Robt W	The Cleveland Directory Co.
	Curtiss Caroline Mrs	The Cleveland Directory Co.
1930	Belton Apts	The Cleveland Directory Co.
	Havyn Apts	The Cleveland Directory Co.
	Coolidge Jas H	The Cleveland Directory Co.
	Sarsted Frank A	The Cleveland Directory Co.
	Cannon Corman C	The Cleveland Directory Co.
	Weld Louise C Mrs	The Cleveland Directory Co.
	Fauzon Arturo G	The Cleveland Directory Co.
	Hoffman Robt M	The Cleveland Directory Co.

1781 89TH ST

Year	Uses	Source
1974	Bolton Apartments	The Cleveland Directory Co.
	Harris Mary L Mrs	The Cleveland Directory Co.
	Watson Fannie O Mrs	The Cleveland Directory Co.
	Stew art Clifton	The Cleveland Directory Co.
	Robinson Leola	The Cleveland Directory Co.
	Parker Sharon	The Cleveland Directory Co.
	Marshall Garrett	The Cleveland Directory Co.

FINDINGS

Year	Uses	Source
1974	Prentice Louise D Mrs	The Cleveland Directory Co.
	Webb Willie M Mrs	The Cleveland Directory Co.
	Chaleham Rovenia	The Cleveland Directory Co.
	Davis Oscar L Rev	The Cleveland Directory Co.
	Walton Albert F	The Cleveland Directory Co.
	Harrison Juanita J	The Cleveland Directory Co.
	Law son James C	The Cleveland Directory Co.
	Vacant	The Cleveland Directory Co.
1970	BOLTON APARTMENTS	The Cleveland Directory Co.
	SMITH BERNICE	The Cleveland Directory Co.
	DAVIS ISAIAH	The Cleveland Directory Co.
	PEN LEROY	The Cleveland Directory Co.
	RICHARDS ATLAS	The Cleveland Directory Co.
	WILLIAMS SABRA MRS	The Cleveland Directory Co.
	GARRETT MARSHALL	The Cleveland Directory Co.
	PRENTICE LOUISE D MRS	The Cleveland Directory Co.
	PARKER IRENE MRS	The Cleveland Directory Co.
	SLADE WM	The Cleveland Directory Co.
	WASHINGTON LOUIS	The Cleveland Directory Co.
	MARSHALL ANNA	The Cleveland Directory Co.
	JOHNSON CLARICE	The Cleveland Directory Co.
	LAWSON JAMES C	The Cleveland Directory Co.
	RICE BETSY	The Cleveland Directory Co.
1951	Bolton Apts	The Cleveland Directory Co.
	Merrill Blanch	The Cleveland Directory Co.
	Shepard May J Mrs	The Cleveland Directory Co.
	Ryan Carrie H	The Cleveland Directory Co.
	Darby Robt B	The Cleveland Directory Co.
	Romw eber Harold E	The Cleveland Directory Co.
	Beggs John M	The Cleveland Directory Co.
	Prentice Homer H	The Cleveland Directory Co.
	Vanderaa Mac	The Cleveland Directory Co.

FINDINGS

Year	Uses	Source
1951	Strang Alvin E	The Cleveland Directory Co.
	Meyer Emil J	The Cleveland Directory Co.
	Graham Jos J	The Cleveland Directory Co.
	Prindle Edgar L	The Cleveland Directory Co.
	Beirne Margt E	The Cleveland Directory Co.
	Cummings Edw J	The Cleveland Directory Co.
1941	Royalty Apts	The Cleveland Directory Co.
	Smith Frank A	The Cleveland Directory Co.
	Conway John	The Cleveland Directory Co.
	Ryan Michl J	The Cleveland Directory Co.
	Vacant	The Cleveland Directory Co.
	Moore John H	The Cleveland Directory Co.
	Beggs Jas M	The Cleveland Directory Co.
	DyShere Hanna	The Cleveland Directory Co.
	Vacant	The Cleveland Directory Co.
	Strang Alvin	The Cleveland Directory Co.
	Bardshar Nettie	The Cleveland Directory Co.
	Vacant	The Cleveland Directory Co.
	Vacant	The Cleveland Directory Co.
	Vacant	The Cleveland Directory Co.
	Cummings Edw	The Cleveland Directory Co.
1935	Bolton Apts	The Cleveland Directory Co.
	Petersen Peter	The Cleveland Directory Co.
	Vacant	The Cleveland Directory Co.
	Gordon Arth M	The Cleveland Directory Co.
	Ryan Carrie H	The Cleveland Directory Co.
	Vacant	The Cleveland Directory Co.
	Robertson Wm L	The Cleveland Directory Co.
	Lillis Kath A Mrs	The Cleveland Directory Co.
	Vacant	The Cleveland Directory Co.
	Vacant	The Cleveland Directory Co.
	Davis Harriett L Mrs	The Cleveland Directory Co.

FINDINGS

Year	Uses	Source
1935	Vacant	The Cleveland Directory Co.
	Teter Wm C	The Cleveland Directory Co.
	McHenry Itha	The Cleveland Directory Co.
	Vacant	The Cleveland Directory Co.
1930	Belton Apts	The Cleveland Directory Co.
	Vacant	The Cleveland Directory Co.
	Palmer Lucy	The Cleveland Directory Co.
	Currier C N	The Cleveland Directory Co.
	Miller M W	The Cleveland Directory Co.
	Robertson Wm L	The Cleveland Directory Co.
	Citizens Wholesale Supply Co w hol gro	The Cleveland Directory Co.
	Lillis Cath A Mrs^	The Cleveland Directory Co.
	Briggs E C	The Cleveland Directory Co.
	Vacant	The Cleveland Directory Co.
	ODonnell Patk M	The Cleveland Directory Co.
	Calland Mabel Mrs	The Cleveland Directory Co.
	Teter Wm C MD	The Cleveland Directory Co.
	McHenry Jas C	The Cleveland Directory Co.
	Sua John J	The Cleveland Directory Co.
	Eastman Clara Mrs	The Cleveland Directory Co.

1785 89TH ST

Year	Uses	Source
1974	Brow n Mary Mrs	The Cleveland Directory Co.
1970	COURTS ALBERT	The Cleveland Directory Co.
1951	Murphy Leo T	The Cleveland Directory Co.
	Murphy Mary V Mrs furn rms	The Cleveland Directory Co.
1941	Brow n Eliz Mrs	The Cleveland Directory Co.
1935	Johnson Margt Mrs	The Cleveland Directory Co.
1930	Fury Emma Mrs furn rms	The Cleveland Directory Co.

1786 89TH ST

Year	Uses	Source
1974	Vacant	The Cleveland Directory Co.

FINDINGS

Year	Uses	Source
1974	Vacant	The Cleveland Directory Co.
1970	TABOR PERCY L	The Cleveland Directory Co.
	LITTLE SIDNEY	The Cleveland Directory Co.
1951	Sager Grace E furn rms	The Cleveland Directory Co.
1941	Kunkle Wm	The Cleveland Directory Co.
1935	Long Jos J livery	The Cleveland Directory Co.
1930	Cline John A	The Cleveland Directory Co.

1789 89TH ST

Year	Uses	Source
1974	Apartments	The Cleveland Directory Co.
1970	APARTMENTS	The Cleveland Directory Co.
	VACANT APTS 1 7	The Cleveland Directory Co.
1951	Schoettli John	The Cleveland Directory Co.
1941	Schoettle John	The Cleveland Directory Co.
1935	Applegate Louis L	The Cleveland Directory Co.
1930	Applegate Lew is L	The Cleveland Directory Co.

1790 89TH ST

Year	Uses	Source
1974	Vacant	The Cleveland Directory Co.
1970	RICHARDS EMMETT	The Cleveland Directory Co.
1951	Panzara Jos	The Cleveland Directory Co.
	Panzara Alice M Mrs furn rms	The Cleveland Directory Co.
1941	Boyd Clarence E	The Cleveland Directory Co.
1935	Landfield Lottie R Mrs	The Cleveland Directory Co.
1930	Sandfield Wade B	The Cleveland Directory Co.

1793 89TH ST

Year	Uses	Source
1974	Bolton Manor Apartments	The Cleveland Directory Co.
	Hairston Harold Jr	The Cleveland Directory Co.
	Price Helen	The Cleveland Directory Co.
	Brow n Leola Mrs	The Cleveland Directory Co.

FINDINGS

Year	Uses	Source
1974	Vacant	The Cleveland Directory Co.
	Vacant	The Cleveland Directory Co.
	Johnson Saml P	The Cleveland Directory Co.
	Vacant	The Cleveland Directory Co.
	Cooper Gracie Mrs	The Cleveland Directory Co.
	Snodgrass Homer	The Cleveland Directory Co.
	Hayes Tonya	The Cleveland Directory Co.
	Vacant	The Cleveland Directory Co.
	Vacant	The Cleveland Directory Co.
	Vacant	The Cleveland Directory Co.
	Vacant	The Cleveland Directory Co.
	Vacant	The Cleveland Directory Co.
	Hayes Stanford	The Cleveland Directory Co.
	Crawford Jonathan A	The Cleveland Directory Co.
	Crawford Kenneth T	The Cleveland Directory Co.
	Vacant	The Cleveland Directory Co.
	Vacant	The Cleveland Directory Co.
	Vacant	The Cleveland Directory Co.
	Vacant	The Cleveland Directory Co.
	Vacant	The Cleveland Directory Co.
	Vacant	The Cleveland Directory Co.
	Vacant	The Cleveland Directory Co.
1970	BOLTON MANOR APARTMENTS	The Cleveland Directory Co.
	HASTON HAROLD	The Cleveland Directory Co.
	POWELL CALVIN	The Cleveland Directory Co.
	HAIRSTON BONNIE MRS	The Cleveland Directory Co.
	HUGHES JACK	The Cleveland Directory Co.
	HILL JEAN E	The Cleveland Directory Co.
	SMITH WM	The Cleveland Directory Co.
	HILLS MARY MRS	The Cleveland Directory Co.
	DONALDSON ELIHU	The Cleveland Directory Co.
	WHITE LEROY	The Cleveland Directory Co.

FINDINGS

Year	Uses	Source
1970	BROWN CORA MRS	The Cleveland Directory Co.
	KIND WILLIE M MRS	The Cleveland Directory Co.
	ROBERTS ANNETTE MRS	The Cleveland Directory Co.
	GHANT MABEL	The Cleveland Directory Co.
	MARION ALEX	The Cleveland Directory Co.
	WILLIAMS J	The Cleveland Directory Co.
	FORE BESSIE L MRS	The Cleveland Directory Co.
	ARNOLD EUG	The Cleveland Directory Co.
	TATE JEAN	The Cleveland Directory Co.
	GREER ARTIMESE	The Cleveland Directory Co.
	JOHNSON HARVEY	The Cleveland Directory Co.
	BROWN LAWRENCE P	The Cleveland Directory Co.
	WILLIAMS BETTY	The Cleveland Directory Co.
	PEOPLES ROBT	The Cleveland Directory Co.
	WHITLOW DONALD	The Cleveland Directory Co.
	ROBERTS BERNARD	The Cleveland Directory Co.
1951	Bolton Manor Apts	The Cleveland Directory Co.
	Lecker Jos S	The Cleveland Directory Co.
	Hirst Harry	The Cleveland Directory Co.
	Haas Etta M	The Cleveland Directory Co.
	Anderson Charlotte C	The Cleveland Directory Co.
	Benham Ralph C	The Cleveland Directory Co.
	Vacant	The Cleveland Directory Co.
	Shupp Inez M^	The Cleveland Directory Co.
	Saunders Gertrude M	The Cleveland Directory Co.
	Henton Richd T	The Cleveland Directory Co.
	McIntosh Eliz H	The Cleveland Directory Co.
	Colw ell Bruce E	The Cleveland Directory Co.
	Penfield Loren H	The Cleveland Directory Co.
	Jurkanin John P	The Cleveland Directory Co.
	Graham Pearl M Mrs	The Cleveland Directory Co.
	Gray Blanche E Mrs	The Cleveland Directory Co.

FINDINGS

Year	Uses	Source
1951	Hogan M Virginia	The Cleveland Directory Co.
	Hausman Wm F	The Cleveland Directory Co.
	Christian Chas B	The Cleveland Directory Co.
	Murphy Dorothy J	The Cleveland Directory Co.
	Major Donald E	The Cleveland Directory Co.
	Tylicki Jennie M nurse	The Cleveland Directory Co.
	Flinta Roy E	The Cleveland Directory Co.
	Hertz Henry	The Cleveland Directory Co.
	Jackson Nellie K	The Cleveland Directory Co.
	Langley Louise	The Cleveland Directory Co.
	Fitzgerald Nora	The Cleveland Directory Co.
	LeCurg Dorothy S	The Cleveland Directory Co.
1941	Bolton Manor Apts	The Cleveland Directory Co.
	Lecker Jos S	The Cleveland Directory Co.
	Simak Wm J	The Cleveland Directory Co.
	Haas E M	The Cleveland Directory Co.
	Anderson Wm G	The Cleveland Directory Co.
	Vacant	The Cleveland Directory Co.
	Vacant	The Cleveland Directory Co.
	Saunders Gertrude M	The Cleveland Directory Co.
	Vacant	The Cleveland Directory Co.
	Vacant	The Cleveland Directory Co.
	Penfield Loren H	The Cleveland Directory Co.
	Wilkinson Martin H	The Cleveland Directory Co.
	Thigpen Jas D	The Cleveland Directory Co.
	Graham Pearl M Mrs	The Cleveland Directory Co.
	Gray Blanche E Mrs	The Cleveland Directory Co.
	Enger Dora Mrs	The Cleveland Directory Co.
	Levins Tena H	The Cleveland Directory Co.
	Meek Gordon C	The Cleveland Directory Co.
	Vacant	The Cleveland Directory Co.
	Hale John J	The Cleveland Directory Co.

FINDINGS

Year	Uses	Source
1941	Ryan Kath	The Cleveland Directory Co.
	Hertz Henry	The Cleveland Directory Co.
	Vacant	The Cleveland Directory Co.
	Vacant	The Cleveland Directory Co.
	Fitzgerald Nora	The Cleveland Directory Co.
	Knochel Wm A	The Cleveland Directory Co.
1935	Bolton Manor Apts	The Cleveland Directory Co.
	Hall Hattie E Mrs	The Cleveland Directory Co.
	Nunney Alf J	The Cleveland Directory Co.
	McDonell Arch J	The Cleveland Directory Co.
	Patterson Saml L	The Cleveland Directory Co.
	Breininger Herbert C	The Cleveland Directory Co.
	Vacant	The Cleveland Directory Co.
	Taylor Edw A	The Cleveland Directory Co.
	Blayney Amy J	The Cleveland Directory Co.
	Nourse Thera G	The Cleveland Directory Co.
	Penfield Loren H	The Cleveland Directory Co.
	Sunman Wilbur E	The Cleveland Directory Co.
	Vacant	The Cleveland Directory Co.
	Graham Pearl M	The Cleveland Directory Co.
	Costello Anthony F	The Cleveland Directory Co.
	Enger Dora M Mrs	The Cleveland Directory Co.
	Ingersoll Sarah L	The Cleveland Directory Co.
	McDonough Jas J	The Cleveland Directory Co.
	Taylor Danl	The Cleveland Directory Co.
	Hale John J	The Cleveland Directory Co.
	Lautermilch John F	The Cleveland Directory Co.
	Hertz Henry	The Cleveland Directory Co.
	Stockton Hazel	The Cleveland Directory Co.
	Douglas Russell C	The Cleveland Directory Co.
	Vacant	The Cleveland Directory Co.
	Bodell Wm	The Cleveland Directory Co.

FINDINGS

Year	Uses	Source
1930	Bolton Manor Apts	The Cleveland Directory Co.
	Sunman Wilbur E	The Cleveland Directory Co.
	Sullivan John F	The Cleveland Directory Co.
	Penfield Loren H	The Cleveland Directory Co.
	Carroll Edw B J	The Cleveland Directory Co.
	Breininger Herbert C	The Cleveland Directory Co.
	Little Gertrude E	The Cleveland Directory Co.
	Moran Wm A	The Cleveland Directory Co.
	Klein Max R	The Cleveland Directory Co.
	Rivers Stella	The Cleveland Directory Co.
	Bemin Mary C	The Cleveland Directory Co.
	Irw in Grace L Mrs^	The Cleveland Directory Co.
	Harris Chas E	The Cleveland Directory Co.
	Vacant	The Cleveland Directory Co.
	Shearer H E	The Cleveland Directory Co.
	Kerr David D	The Cleveland Directory Co.
	Boyle Dorothy M	The Cleveland Directory Co.
	Font Peter A	The Cleveland Directory Co.
	Frankel Vincent S	The Cleveland Directory Co.
	Ward Ruth E	The Cleveland Directory Co.
	Hale John J	The Cleveland Directory Co.
	Mattern Kath H	The Cleveland Directory Co.
	Smith Ellis A	The Cleveland Directory Co.
	Higgins Gert Mrs	The Cleveland Directory Co.
	Forw ard Jessie B	The Cleveland Directory Co.
	Boyle Carter H	The Cleveland Directory Co.
	Cassell Chas J	The Cleveland Directory Co.

1796 89TH ST

Year	Uses	Source
1991	Lloyd	OHIO BELL
1986	RUCKER C	OHIO BELL
1983	STEVENSON Bertha	The Ohio Bell Telephone Co.

FINDINGS

Year	Uses	Source
1974	Rucker John	The Cleveland Directory Co.
1970	RUCKER JOHN	The Cleveland Directory Co.
1951	Boyle Hannah A	The Cleveland Directory Co.
1941	Boyle John J	The Cleveland Directory Co.
1935	Boyle John J	The Cleveland Directory Co.
1930	Boyle John J	The Cleveland Directory Co.

1797 89TH ST

Year	Uses	Source
1974	Davis Eddie	The Cleveland Directory Co.
1970	DAVIS EDDIE	The Cleveland Directory Co.
1951	DeRosa Anthony	The Cleveland Directory Co.
1941	Beach Robt K	The Cleveland Directory Co.
1935	Beach Robt K	The Cleveland Directory Co.
1930	Beach Robt K	The Cleveland Directory Co.
	Ansel R Cleary	The Cleveland Directory Co.

1801 89TH ST

Year	Uses	Source
1974	No Return	The Cleveland Directory Co.
1970	THOMAS COLEY	The Cleveland Directory Co.
1951	Rombach Albert E	The Cleveland Directory Co.
	Rombach Jennie furn rms	The Cleveland Directory Co.
1941	Lepley Glenn W	The Cleveland Directory Co.
	Strovic Frank J tree surg	The Cleveland Directory Co.
1935	Palmer Ervin B	The Cleveland Directory Co.
1930	Morrison Hunter	The Cleveland Directory Co.

1805 89TH ST

Year	Uses	Source
1970	ASHFORD MARY MRS	The Cleveland Directory Co.
1951	Smith Alice C	The Cleveland Directory Co.
1941	Smith Andrew D jr	The Cleveland Directory Co.
1935	Smith Andrew D	The Cleveland Directory Co.

FINDINGS

Year	Uses	Source
1930	Smith Andrew D	The Cleveland Directory Co.

1809 89TH ST

Year	Uses	Source
1986	Exoudus Program Inc	OHIO BELL
1974	Community Inn House	The Cleveland Directory Co.
	Pogue Elliot S	The Cleveland Directory Co.
1970	VACANT	The Cleveland Directory Co.
1951	Delmissier Mary Mrs furn rms	The Cleveland Directory Co.
1941	Wilkinson Mary R	The Cleveland Directory Co.
1935	Walker Amelia Mrs	The Cleveland Directory Co.
1930	Merrill Lillian E Mrs	The Cleveland Directory Co.

1810 89TH ST

Year	Uses	Source
1991	Ed	OHIO BELL
1986	COLSTON B	OHIO BELL
	COLSTON Ed	OHIO BELL
1983	COLSTON B	The Ohio Bell Telephone Co.
1981	COLSTON B	Ohio Bell Telephone Company
	COLSTON E	Ohio Bell Telephone Company
1974	Colston Edw	The Cleveland Directory Co.
1970	COLSTON EDW	The Cleveland Directory Co.
1951	Moran Peter	The Cleveland Directory Co.
1941	Moran Peter	The Cleveland Directory Co.
1935	Gerhan Chas H	The Cleveland Directory Co.
1930	Gerhan Chas C	The Cleveland Directory Co.

1814 89TH ST

Year	Uses	Source
1974	Bey Jack	The Cleveland Directory Co.
1970	BEY JOHN	The Cleveland Directory Co.
1951	Hokkly Wm A furn rms	The Cleveland Directory Co.
1941	Stewart Jas W	The Cleveland Directory Co.

FINDINGS

Year	Uses	Source
1935	Stewart Laura M Mrs	The Cleveland Directory Co.
1930	Stewart Virda L Mrs	The Cleveland Directory Co.

1815 89TH ST

Year	Uses	Source
1991	K	OHIO BELL
1974	Williams Donald	The Cleveland Directory Co.
1970	WILLIAMS DONALD	The Cleveland Directory Co.
1951	Hollaway Norman	The Cleveland Directory Co.
1941	Ingelse Jacob L	The Cleveland Directory Co.
1935	Vacant	The Cleveland Directory Co.
1930	Wright Hattie	The Cleveland Directory Co.

1818 89TH ST

Year	Uses	Source
1974	Vacant	The Cleveland Directory Co.
1970	VACANT	The Cleveland Directory Co.
1951	Klug Marguerite	The Cleveland Directory Co.
1941	Klug Marguerette Mrs nursing home	The Cleveland Directory Co.
	Klug Geo H	The Cleveland Directory Co.
1935	Klug Geo H	The Cleveland Directory Co.
1930	Chilsolm Bruce	The Cleveland Directory Co.

1819 89TH ST

Year	Uses	Source
1983	SEAWRIGHT Chas	The Ohio Bell Telephone Co.
1974	Seawright Charles L	The Cleveland Directory Co.
1970	SEAWRIGHT CHARLES L	The Cleveland Directory Co.
1951	Morrison Alf	The Cleveland Directory Co.
1941	Morrison Thos	The Cleveland Directory Co.
1935	Baker Harry C	The Cleveland Directory Co.
1930	McNamara Andrew J	The Cleveland Directory Co.

FINDINGS

1821 89TH ST

Year	Uses	Source
1991	Thos	OHIO BELL
1986	WARE Thos	OHIO BELL
	WARE Thos	OHIO BELL
1983	WARE M	The Ohio Bell Telephone Co.
	WARE Thos	The Ohio Bell Telephone Co.
1981	WARE M	Ohio Bell Telephone Company
	WARE Thos	Ohio Bell Telephone Company
	WARE Tlhos	Ohio Bell Telephone Company
	WARE Thlos	Ohio Bell Telephone Company
1974	Ware Thos	The Cleveland Directory Co.
1970	WARE THOS	The Cleveland Directory Co.
1951	Wassell Saml F	The Cleveland Directory Co.
1941	Deming Paul S	The Cleveland Directory Co.
1935	Cooley Harris R	The Cleveland Directory Co.
1930	Cooley Harris R	The Cleveland Directory Co.

1822 89TH ST

Year	Uses	Source
1991	Jas	OHIO BELL
1986	Advanced Plmbng & Heating	OHIO BELL
	WILLIAM Jas	OHIO BELL
1983	Cleveland Home Repair Co	The Ohio Bell Telephone Co.
	CLEVELAND HONE &	The Ohio Bell Telephone Co.
	WILLIAMS Jas	The Ohio Bell Telephone Co.
1981	WILLIAMS Jas	Ohio Bell Telephone Company
1974	King Martin Luther Youth Hse	The Cleveland Directory Co.
	Jones Peggy Mrs	The Cleveland Directory Co.
1970	KING MARTIN LUTHER YOUTH HSE	The Cleveland Directory Co.
	JONES PEGGY	The Cleveland Directory Co.
1951	Palm Evelyn R Mrs furn rms	The Cleveland Directory Co.
1941	Meriam Edmund B	The Cleveland Directory Co.
1935	Meriam Edmund B	The Cleveland Directory Co.

Year	Uses	Source
1930	Meriam Edw B	The Cleveland Directory Co.

1827 89TH ST

Year	Uses	Source
1981	SMILEY Carrie P S	Ohio Bell Telephone Company
1974	Smiley Levi	The Cleveland Directory Co.
1970	SMYLEY LEVI	The Cleveland Directory Co.
1951	Freibolin Carl D	The Cleveland Directory Co.
1941	Friebolin Carl D	The Cleveland Directory Co.
1935	Friebolin Carl D	The Cleveland Directory Co.
1930	Friebolin Carl D	The Cleveland Directory Co.

1831 89TH ST

Year	Uses	Source
1981	FERGUSON Leroy Sr	Ohio Bell Telephone Company
1974	Vacant	The Cleveland Directory Co.
1970	KEARNEY DANL R	The Cleveland Directory Co.
1951	Kearney Danl R	The Cleveland Directory Co.
1941	Kearney Julia Mrs	The Cleveland Directory Co.
1935	Kearney Julia Mrs	The Cleveland Directory Co.
1930	Kearney Julia Mrs	The Cleveland Directory Co.

90

1792 90

Year	Uses	Source
1983	PASCHALL L	The Ohio Bell Telephone Co.

90TH

1690 90TH

Year	Uses	Source
1961	Lester Madison	The Cleveland Directory Co.
	McDonald Geo	The Cleveland Directory Co.

FINDINGS

1692 90TH

Year	Uses	Source
1961	Conel Otis	The Cleveland Directory Co.
	Blair Eug W	The Cleveland Directory Co.
1955	Conel Otis W	The Cleveland Directory Co.

1693 90TH

Year	Uses	Source
1961	Daniels Frank E	The Cleveland Directory Co.
	Carnes Eleanora Mrs	The Cleveland Directory Co.
1955	Daniels Frank E	The Cleveland Directory Co.

1694 90TH

Year	Uses	Source
2002	NELSONCarol	Haines & Company
1999	BELLJnames	Haines Company, Inc.
	WOODSONLM	Haines Company, Inc.
1961	Jackson Esther Mrs	The Cleveland Directory Co.
1955	Jackson Victor	The Cleveland Directory Co.

1695 90TH

Year	Uses	Source
1961	Orr Gertrude Mrs	The Cleveland Directory Co.
1955	Wells Claude S	The Cleveland Directory Co.

1698 90TH

Year	Uses	Source
2002	SSMITHVennelta	Haines & Company
	WOODSON Marsha	Haines & Company
1999	RODRIGUEZCarmella	Haines Company, Inc.
1961	Johnson Richd	The Cleveland Directory Co.
	Flow ers Bobbie	The Cleveland Directory Co.
1955	Larouche Raymond	The Cleveland Directory Co.

FINDINGS

1720 90TH

Year	Uses	Source
1961	Apartments	The Cleveland Directory Co.
	Anderson Warren	The Cleveland Directory Co.
	Vacant	The Cleveland Directory Co.
	Williams Herman	The Cleveland Directory Co.
	Boykin Webster J	The Cleveland Directory Co.
1955	Apartments	The Cleveland Directory Co.
	Eff Jesse	The Cleveland Directory Co.
	Kinkoph Jos	The Cleveland Directory Co.
	Tibbs Jas F	The Cleveland Directory Co.
	Warner Myrtle M	The Cleveland Directory Co.

1721 90TH

Year	Uses	Source
1961	McKenzie Earl E	The Cleveland Directory Co.
	Cameron Jessie	The Cleveland Directory Co.
	Jolly Johnny	The Cleveland Directory Co.
1955	No return	The Cleveland Directory Co.

1723 90TH

Year	Uses	Source
1961	Dancie Robt	The Cleveland Directory Co.
	Wade Willie	The Cleveland Directory Co.
	Harris John	The Cleveland Directory Co.
1955	No return	The Cleveland Directory Co.

1725 90TH

Year	Uses	Source
1961	Rollins Parker	The Cleveland Directory Co.
	Townsend Eva Mrs	The Cleveland Directory Co.
1955	Dawson Leo M	The Cleveland Directory Co.

1726 90TH

Year	Uses	Source
2002	MOORELucrene	Haines & Company

FINDINGS

Year	Uses	Source
1961	Apartments	The Cleveland Directory Co.
	Vacant	The Cleveland Directory Co.
	Wright Eug	The Cleveland Directory Co.
	Moore Luciene Mrs	The Cleveland Directory Co.
	Simpson Arth	The Cleveland Directory Co.
1955	Apartments	The Cleveland Directory Co.
	No return	The Cleveland Directory Co.
	Wright Eug	The Cleveland Directory Co.
	Moore Luciene	The Cleveland Directory Co.
	Williams Harold	The Cleveland Directory Co.

1727 90TH

Year	Uses	Source
1961	Harkness Terrace	The Cleveland Directory Co.
	Thomas Warner J	The Cleveland Directory Co.
1955	Harkness Terrace	The Cleveland Directory Co.
	Warner Thos J	The Cleveland Directory Co.

1728 90TH

Year	Uses	Source
1961	Harkness Terrace	The Cleveland Directory Co.
1955	Harkness Terrace	The Cleveland Directory Co.

1729 90TH

Year	Uses	Source
1961	Harkness Terrace	The Cleveland Directory Co.
	Hendon Olivia Mrs	The Cleveland Directory Co.
1955	Harkness Terrace	The Cleveland Directory Co.
	Woods Felton T cement fnshr	The Cleveland Directory Co.

1730 90TH

Year	Uses	Source
1961	Harkness Terrace	The Cleveland Directory Co.
	Scotia Apts	The Cleveland Directory Co.
1955	Harkness Terrace	The Cleveland Directory Co.

FINDINGS

Year	Uses	Source
1955	Scotia Apts	The Cleveland Directory Co.
	New man Donald	The Cleveland Directory Co.

1731 90TH

Year	Uses	Source
1961	Harkness Terrace	The Cleveland Directory Co.
	Scotia Apts	The Cleveland Directory Co.
	Allen Clarence H	The Cleveland Directory Co.
1955	Harkness Terrace	The Cleveland Directory Co.
	Scotia Apts	The Cleveland Directory Co.
	Allen Clarence H	The Cleveland Directory Co.

1732 90TH

Year	Uses	Source
1961	Harkness Terrace	The Cleveland Directory Co.
	Scotia Apts	The Cleveland Directory Co.
1955	Harkness Terrace	The Cleveland Directory Co.
	Scotia Apts	The Cleveland Directory Co.
	Workman Norman E	The Cleveland Directory Co.

1733 90TH

Year	Uses	Source
1961	Harkness Terrace	The Cleveland Directory Co.
	Scotia Apts	The Cleveland Directory Co.
	Jaggers Dora M Mrs	The Cleveland Directory Co.
1955	Harkness Terrace	The Cleveland Directory Co.
	Scotia Apts	The Cleveland Directory Co.
	Jaggers Edw L	The Cleveland Directory Co.

1734 90TH

Year	Uses	Source
1961	Harkness Terrace	The Cleveland Directory Co.
	Scotia Apts	The Cleveland Directory Co.
1955	Harkness Terrace	The Cleveland Directory Co.
	Scotia Apts	The Cleveland Directory Co.

FINDINGS

Year	Uses	Source
1955	Courtney Jesse E	The Cleveland Directory Co.

1735 90TH

Year	Uses	Source
1961	Harkness Terrace	The Cleveland Directory Co.
	Scotia Apts	The Cleveland Directory Co.
	Stanley Geraldine Mrs	The Cleveland Directory Co.
1955	Harkness Terrace	The Cleveland Directory Co.
	Scotia Apts	The Cleveland Directory Co.
	Stanley Geraldine C	The Cleveland Directory Co.

1736 90TH

Year	Uses	Source
1961	Harkness Terrace	The Cleveland Directory Co.
	Scotia Apts	The Cleveland Directory Co.
1955	Harkness Terrace	The Cleveland Directory Co.
	Scotia Apts	The Cleveland Directory Co.
	Cartyle Fred	The Cleveland Directory Co.

1737 90TH

Year	Uses	Source
1961	Harkness Terrace	The Cleveland Directory Co.
	Scotia Apts	The Cleveland Directory Co.
	Phillips Claud	The Cleveland Directory Co.
1955	Harkness Terrace	The Cleveland Directory Co.
	Scotia Apts	The Cleveland Directory Co.
	Phillips Claud	The Cleveland Directory Co.

1738 90TH

Year	Uses	Source
1961	Scotia Apts	The Cleveland Directory Co.
1955	Scotia Apts	The Cleveland Directory Co.
	No return	The Cleveland Directory Co.

FINDINGS

1739 90TH

Year	Uses	Source
1961	Scotia Apts	The Cleveland Directory Co.
1955	Scotia Apts	The Cleveland Directory Co.

1740 90TH

Year	Uses	Source
1961	Scotia Apts	The Cleveland Directory Co.
1955	Scotia Apts	The Cleveland Directory Co.
	Boseman Wm C	The Cleveland Directory Co.

1741 90TH

Year	Uses	Source
1961	Scotia Apts	The Cleveland Directory Co.
1955	Scotia Apts	The Cleveland Directory Co.

1742 90TH

Year	Uses	Source
1961	Scotia Apts	The Cleveland Directory Co.
1955	Scotia Apts	The Cleveland Directory Co.
	No return	The Cleveland Directory Co.

1743 90TH

Year	Uses	Source
1961	Scotia Apts	The Cleveland Directory Co.
1955	Scotia Apts	The Cleveland Directory Co.

1744 90TH

Year	Uses	Source
1961	Scotia Apts	The Cleveland Directory Co.
1955	Scotia Apts	The Cleveland Directory Co.
	Ashton Linnette S	The Cleveland Directory Co.

1745 90TH

Year	Uses	Source
1961	Scotia Apts	The Cleveland Directory Co.
1955	Scotia Apts	The Cleveland Directory Co.

FINDINGS

1746 90TH

Year	Uses	Source
1961	Scotia Apts	The Cleveland Directory Co.
	Vacant	The Cleveland Directory Co.
	Locke Earnestine Mrs	The Cleveland Directory Co.
	Tuice Wm T	The Cleveland Directory Co.
	Bobbitt K C	The Cleveland Directory Co.
	Harris Virginia	The Cleveland Directory Co.
	Jix Herbert	The Cleveland Directory Co.
	Vacant	The Cleveland Directory Co.
	Vacant	The Cleveland Directory Co.
	Brooks Fermon	The Cleveland Directory Co.
	White Madeline	The Cleveland Directory Co.
	Vacant	The Cleveland Directory Co.
	Vacant	The Cleveland Directory Co.
1955	Scotia Apts	The Cleveland Directory Co.
	Colliers Ford	The Cleveland Directory Co.

1753 90TH

Year	Uses	Source
2002	BROOKSShellr	Haines & Company
	SUTTON Othello	Haines & Company
1961	Whelan Helen S Mrs	The Cleveland Directory Co.
1955	Whelan Helen S Mrs	The Cleveland Directory Co.

1755 90TH

Year	Uses	Source
2002	XXXX	Haines & Company
1999	XXXX	Haines Company, Inc.
1961	Sanders Kath	The Cleveland Directory Co.
1955	Travis Robt L	The Cleveland Directory Co.

1756 90TH

Year	Uses	Source
2002	SCOTTSadre	Haines & Company

FINDINGS

Year	Uses	Source
2002	TOLLIVERAndy	Haines & Company
1999	STOLLIVERAndy	Haines Company, Inc.
1961	Stuart Woodrow	The Cleveland Directory Co.
	Tolliver Arth	The Cleveland Directory Co.
1955	Stuart Woodrow	The Cleveland Directory Co.

1757 90TH

Year	Uses	Source
1961	Brooks Herbert	The Cleveland Directory Co.
1955	Brooks Herbert	The Cleveland Directory Co.

1758 90TH

Year	Uses	Source
1961	Hulse Carrie Mrs	The Cleveland Directory Co.
1955	Hulse C Mrs caterer	The Cleveland Directory Co.
	Spurlock Fred L	The Cleveland Directory Co.

1761 90TH

Year	Uses	Source
1961	Law rence Pauline	The Cleveland Directory Co.
	Jackson Carl	The Cleveland Directory Co.
	Greenlee Herbert	The Cleveland Directory Co.
1955	Farrell Lee furn rms	The Cleveland Directory Co.

1762 90TH

Year	Uses	Source
2002	JENKINSAldene	Haines & Company
1999	LANEHenry	Haines Company, Inc.
	STHOMAS James	Haines Company, Inc.
1961	Young Wm G	The Cleveland Directory Co.
1955	Young Wm G	The Cleveland Directory Co.

1763 90TH

Year	Uses	Source
2002	JENKINS Evelyn	Haines & Company
1999	:JENKINS Evelyn	Haines Company, Inc.

FINDINGS

Year	Uses	Source
1961	Apartments	The Cleveland Directory Co.
	Coleman Garland	The Cleveland Directory Co.
	Williams Geo	The Cleveland Directory Co.
	Brow n Chas	The Cleveland Directory Co.
	Vacant	The Cleveland Directory Co.
	Anderson Mamie	The Cleveland Directory Co.
	White Cleveland	The Cleveland Directory Co.
	Parnell Leroy	The Cleveland Directory Co.
	Marchman Mary Mrs	The Cleveland Directory Co.
1955	Apartments	The Cleveland Directory Co.
	Coleman Garland	The Cleveland Directory Co.
	No return	The Cleveland Directory Co.
	Carter Jas	The Cleveland Directory Co.
	Anderson Doris	The Cleveland Directory Co.
	Vacant	The Cleveland Directory Co.
	Guilford Luther	The Cleveland Directory Co.
	Walker Jake	The Cleveland Directory Co.
	Brow n Chas	The Cleveland Directory Co.
	Anderson Jas	The Cleveland Directory Co.

1768 90TH

Year	Uses	Source
2002	GARRISON Kimberley	Haines & Company
1999	CMARBURY Clinton	Haines Company, Inc.
1961	Craig Joseph	The Cleveland Directory Co.
	Wallace Callie	The Cleveland Directory Co.
	McClinton Robt	The Cleveland Directory Co.
1955	Morreau Richd C	The Cleveland Directory Co.

1769 90TH

Year	Uses	Source
2002	BELL Waller	Haines & Company
	BOYD Hiram L	Haines & Company
	ISOM Angela	Haines & Company

FINDINGS

Year	Uses	Source
1999	BELL Walter	Haines Company, Inc.
	HENRY S	Haines Company, Inc.
	JOHNSON Henry	Haines Company, Inc.
1961	Johnson Henry	The Cleveland Directory Co.
	Johnson Henry jr	The Cleveland Directory Co.
	Isom James	The Cleveland Directory Co.
1955	No return	The Cleveland Directory Co.

1772 90TH

Year	Uses	Source
2002	6 ACOFFBertha	Haines & Company
1999	JOHNEbenezer	Haines Company, Inc.
1961	Merges Steph S	The Cleveland Directory Co.
1955	Merges Steph S	The Cleveland Directory Co.

1775 90TH

Year	Uses	Source
2002	OWORLEY Frednck	Haines & Company
1999	EDWARDS Frank	Haines Company, Inc.
1961	Blair Tilmon	The Cleveland Directory Co.
	Jackson LaVerne Mrs	The Cleveland Directory Co.
1955	Juhasz Jas G	The Cleveland Directory Co.

1776 90TH

Year	Uses	Source
2002	SDEVAUGHNMichele	Haines & Company
1999	BEAROMac K	Haines Company, Inc.
	MANNINGDavid	Haines Company, Inc.
1961	Jackson Jos L	The Cleveland Directory Co.
	Jackson Thelma Mrs	The Cleveland Directory Co.
	Brow n James	The Cleveland Directory Co.
	Webster Floyd	The Cleveland Directory Co.
1955	Sisson Ralph	The Cleveland Directory Co.
	Palmer Michl H	The Cleveland Directory Co.

FINDINGS

Year	Uses	Source
1955	DeAngelis June	The Cleveland Directory Co.

1780 90TH

Year	Uses	Source
2002	PETRELIA John 00 H	Haines & Company
1961	Petrella Vincenza Mrs	The Cleveland Directory Co.
	Cleveland Fence Co	The Cleveland Directory Co.
1955	Petrella Vincenza	The Cleveland Directory Co.

1781 90TH

Year	Uses	Source
2002	XXXX	Haines & Company
1999	XXXX	Haines Company, Inc.
1961	Robinson Wm	The Cleveland Directory Co.
1955	Ross Rhoda F furn rms	The Cleveland Directory Co.

1782 90TH

Year	Uses	Source
2002	EDWARDS Frank	Haines & Company
1999	EDWARDS Frank	Haines Company, Inc.
1961	DeGraft Evelyn Mrs	The Cleveland Directory Co.
	Himberger Florence	The Cleveland Directory Co.
	Benor Effie Mrs	The Cleveland Directory Co.
1955	Elliott Clarence E	The Cleveland Directory Co.

1785 90TH

Year	Uses	Source
2002	XXXX	Haines & Company
1961	Jones Annie Mrs	The Cleveland Directory Co.
	James Leliose Mrs	The Cleveland Directory Co.
	McGow an Taylor	The Cleveland Directory Co.
	Cummings Johnny	The Cleveland Directory Co.
	Holmes How ard	The Cleveland Directory Co.
1955	Jones Anna Mrs	The Cleveland Directory Co.

FINDINGS

1786 90TH

Year	Uses	Source
2002	XXXX	Haines & Company
1999	XXXX	Haines Company, Inc.
1961	Lopez Michl M	The Cleveland Directory Co.

1789 90TH

Year	Uses	Source
2002	XXXX	Haines & Company
1999	XXXX	Haines Company, Inc.
1961	Price Percy	The Cleveland Directory Co.
	Reed Wilford	The Cleveland Directory Co.
1955	Dunckel Grover C	The Cleveland Directory Co.
	Dunckel Helen C Mrs furn rms	The Cleveland Directory Co.

1790 90TH

Year	Uses	Source
2002	WALLACEHarold	Haines & Company
1999	COOPERE	Haines Company, Inc.
	SIMMONSAmie	Haines Company, Inc.
1961	Cooper John	The Cleveland Directory Co.
	Cooper Opal Mrs	The Cleveland Directory Co.
	Kimber Wm	The Cleveland Directory Co.
1955	Sugita Fred K	The Cleveland Directory Co.

1791 90TH

Year	Uses	Source
2002	XXXX	Haines & Company
1999	XXXX	Haines Company, Inc.
1961	Edmonson Jessie Mrs	The Cleveland Directory Co.
1955	Bayles Nora J	The Cleveland Directory Co.

1792 90TH

Year	Uses	Source
2002	REDRICKDale	Haines & Company
1999	CLARKJohnny	Haines Company, Inc.

FINDINGS

Year	Uses	Source
1999	MOORE Lonne Sr	Haines Company, Inc.
1961	Moore Thos	The Cleveland Directory Co.
	Smith Nathl	The Cleveland Directory Co.
	Davis John	The Cleveland Directory Co.
	Williams Charlie	The Cleveland Directory Co.
1955	DeGraft Evelyn	The Cleveland Directory Co.
	Bernor Effie R	The Cleveland Directory Co.

1793 90TH

Year	Uses	Source
2002	XXXX	Haines & Company
1999	XXXX	Haines Company, Inc.
1961	Brow n Archie	The Cleveland Directory Co.

1794 90TH

Year	Uses	Source
2002	SMOORELonnie	Haines & Company
1999	MOORELonnie	Haines Company, Inc.
1961	Morgan Alma Mrs	The Cleveland Directory Co.
	Brow n Hayw ood	The Cleveland Directory Co.
	Mason Carliear	The Cleveland Directory Co.
	Bouens Amie Mrs	The Cleveland Directory Co.
1955	Beckel Jas C	The Cleveland Directory Co.

1795 90TH

Year	Uses	Source
1999	XXXX	Haines Company, Inc.
1961	Williams Charlie	The Cleveland Directory Co.
	Seay Peggy	The Cleveland Directory Co.
	Williams Canary	The Cleveland Directory Co.
1955	Cobb Pauline Mrs	The Cleveland Directory Co.

1796 90TH

Year	Uses	Source
1961	Billingslea Alberta	The Cleveland Directory Co.

FINDINGS

Year	Uses	Source
1961	Cannady Arth	The Cleveland Directory Co.
1955	Carr Roger	The Cleveland Directory Co.

1797 90TH

Year	Uses	Source
2002	XXXX	Haines & Company
1999	XXXX	Haines Company, Inc.

1798 90TH

Year	Uses	Source
1961	Burns Melvin D	The Cleveland Directory Co.
	Carter Wm	The Cleveland Directory Co.
	Cook May F	The Cleveland Directory Co.
1955	Brant Wm	The Cleveland Directory Co.

1799 90TH

Year	Uses	Source
2002	XXXX	Haines & Company
1999	XXXX	Haines Company, Inc.
1961	Lipscomb Maude Mrs	The Cleveland Directory Co.
1955	Lipscomb Maude	The Cleveland Directory Co.

1800 90TH

Year	Uses	Source
1961	Robinson Geo	The Cleveland Directory Co.
	Fullw ood Clifton	The Cleveland Directory Co.
	Elder Mitchell	The Cleveland Directory Co.
1955	Wakelee Eleanore	The Cleveland Directory Co.

1802 90TH

Year	Uses	Source
1961	Davis Norman	The Cleveland Directory Co.
	Carr John L	The Cleveland Directory Co.
1955	Barr Harry	The Cleveland Directory Co.

FINDINGS

1803 90TH

Year	Uses	Source
1961	Jackson Kath	The Cleveland Directory Co.
	Hubbard Henry	The Cleveland Directory Co.
	Neal Alma	The Cleveland Directory Co.
	Jackson Jereldine	The Cleveland Directory Co.
	ONeal Bobbie	The Cleveland Directory Co.
1955	Vacant	The Cleveland Directory Co.

1806 90TH

Year	Uses	Source
1961	Lauler Apartments	The Cleveland Directory Co.
	Woodroff Henry	The Cleveland Directory Co.
	3 Burgess Wm	The Cleveland Directory Co.
	Lew is Claude	The Cleveland Directory Co.
	6 Vacant	The Cleveland Directory Co.
	Alexander Rudolph	The Cleveland Directory Co.
	Vacant	The Cleveland Directory Co.
	Morgan Floyd	The Cleveland Directory Co.
	Vacant	The Cleveland Directory Co.
	Vacant	The Cleveland Directory Co.
	23 Rogers Sylvia M Mrs	The Cleveland Directory Co.
	Washington Annie Mrs	The Cleveland Directory Co.
	26 Vacant	The Cleveland Directory Co.
	Eady Lorene	The Cleveland Directory Co.
	Vacant	The Cleveland Directory Co.
	Vacant	The Cleveland Directory Co.
	Robertson Delores Mrs	The Cleveland Directory Co.
	Smith Otha	The Cleveland Directory Co.
	36 Vacant	The Cleveland Directory Co.
	Carlisle Curtis	The Cleveland Directory Co.
1955	Berkshire Manor apts	The Cleveland Directory Co.
	Brow n Gus	The Cleveland Directory Co.
	Stew ard Willie	The Cleveland Directory Co.

FINDINGS

Year	Uses	Source
1955	Wright Wade^	The Cleveland Directory Co.
	Bisbee Robt L	The Cleveland Directory Co.
	Jergus Jack R	The Cleveland Directory Co.
	Thomas Frank H int dec	The Cleveland Directory Co.
	Cook David	The Cleveland Directory Co.
	Louisville Marion^	The Cleveland Directory Co.
	Whitfield Stetson	The Cleveland Directory Co.
	Vaden Clark	The Cleveland Directory Co.
	Whitfield Juanita	The Cleveland Directory Co.
	Ceasar Freddie M	The Cleveland Directory Co.
	Lightfoot Geo jr	The Cleveland Directory Co.
	Hodge Melvin E	The Cleveland Directory Co.
	Johnson Edw	The Cleveland Directory Co.
	26 Garw in John J	The Cleveland Directory Co.
	Dandridge Albert	The Cleveland Directory Co.
	Shorts Thos Rev	The Cleveland Directory Co.
	Wilcox Frances T	The Cleveland Directory Co.
	Bates Edw L	The Cleveland Directory Co.
	Whitehead Edw H	The Cleveland Directory Co.
	36 Jackson Ann	The Cleveland Directory Co.
	Willis Jos^	The Cleveland Directory Co.
	Brooks Willie M	The Cleveland Directory Co.

1807 90TH

Year	Uses	Source
1961	Bailey Willa M	The Cleveland Directory Co.
	Bailey Harold jr	The Cleveland Directory Co.
1955	Martin Blaine	The Cleveland Directory Co.
	Johnson Mottie Mrs	The Cleveland Directory Co.
	Harrison Carolyn	The Cleveland Directory Co.
	Mitchell Melvin	The Cleveland Directory Co.

FINDINGS

1811 90TH

Year	Uses	Source
1961	Dawson Monroe	The Cleveland Directory Co.
	Elmore Janie	The Cleveland Directory Co.
1955	Townsend Bross E	The Cleveland Directory Co.

1812 90TH

Year	Uses	Source
1961	Apartments	The Cleveland Directory Co.
	Evans Maynard	The Cleveland Directory Co.
	Lyons Robt	The Cleveland Directory Co.
	Smith Inez Mrs	The Cleveland Directory Co.
	Ross Albert J	The Cleveland Directory Co.
	Henson Mildred Mrs	The Cleveland Directory Co.
	Clopton Mollie Mrs	The Cleveland Directory Co.
	Moore Jarjorie Mrs	The Cleveland Directory Co.
1955	Apartments	The Cleveland Directory Co.
	Taylor Saml	The Cleveland Directory Co.
	Lawson Mark jr	The Cleveland Directory Co.
	Dawson John	The Cleveland Directory Co.
	Williams Pierce	The Cleveland Directory Co.
	Rice Robt	The Cleveland Directory Co.
	Workman Idessa	The Cleveland Directory Co.

1813 90TH

Year	Uses	Source
1961	Smith Andrew	The Cleveland Directory Co.
1955	Smith Andrew	The Cleveland Directory Co.

1815 90TH

Year	Uses	Source
2002	WARDI	Haines & Company
1999	WARDI	Haines Company, Inc.
1961	Mays Thos O	The Cleveland Directory Co.
1955	Branch Amelia	The Cleveland Directory Co.

FINDINGS

1818 90TH

Year	Uses	Source
1961	Hughes Robt H	The Cleveland Directory Co.
	Cook Eleanor Mrs	The Cleveland Directory Co.
1955	Hughes Robt H	The Cleveland Directory Co.
	Cook Leslie H	The Cleveland Directory Co.

1819 90TH

Year	Uses	Source
1961	Streets Mary Mrs	The Cleveland Directory Co.
1955	Jackson Williese	The Cleveland Directory Co.

1820 90TH

Year	Uses	Source
1961	Haygood Roy	The Cleveland Directory Co.
1955	Mack Albert	The Cleveland Directory Co.

1821 90TH

Year	Uses	Source
2002	GENELLEY	Haines & Company
	JOHNSONGenelle Y	Haines & Company
1999	GENELLEY	Haines Company, Inc.
	JOHNSON Genelle Y	Haines Company, Inc.
1961	Tompkins Gerdeline Mrs	The Cleveland Directory Co.
	Williams Joe	The Cleveland Directory Co.
	Johnson Robt	The Cleveland Directory Co.
1955	DeLeone Louis A	The Cleveland Directory Co.

1822 90TH

Year	Uses	Source
1961	Jackson Mason	The Cleveland Directory Co.
1955	Gray Mary L	The Cleveland Directory Co.

1824 90TH

Year	Uses	Source
2002	HOWARD Erma	Haines & Company

FINDINGS

Year	Uses	Source
1999	HOWARDErma	Haines Company, Inc.
1961	Wade Jas W	The Cleveland Directory Co.
1955	Wade Jas	The Cleveland Directory Co.

1825 90TH

Year	Uses	Source
1961	Apartments	The Cleveland Directory Co.
	Orr Alberta Mrs	The Cleveland Directory Co.
	Thippen Mary	The Cleveland Directory Co.
	Diliard Lloyd	The Cleveland Directory Co.
	Reed Burl	The Cleveland Directory Co.
1955	Apartments	The Cleveland Directory Co.
	Mobley Norman	The Cleveland Directory Co.
	Sweat Jas H	The Cleveland Directory Co.
	Roberts Bruce	The Cleveland Directory Co.
	Smith Willie J	The Cleveland Directory Co.
	Vacant	The Cleveland Directory Co.

1827 90TH

Year	Uses	Source
1961	No Return	The Cleveland Directory Co.
1955	Beaty Wm E	The Cleveland Directory Co.

90TH ST

1720 90TH ST

Year	Uses	Source
1974	Apartments	The Cleveland Directory Co.
	Vacant Apts 1 4	The Cleveland Directory Co.
1970	APARTMENTS	The Cleveland Directory Co.
	MOORE JERRY	The Cleveland Directory Co.
	NO RETURN	The Cleveland Directory Co.
	BELL H	The Cleveland Directory Co.
	RANKINS O	The Cleveland Directory Co.
1951	Apartments	The Cleveland Directory Co.

FINDINGS

Year	Uses	Source
1951	Langman Ross A	The Cleveland Directory Co.
	McCandless Clair	The Cleveland Directory Co.
	Storkan Chas J	The Cleveland Directory Co.
	Warner Myrtle M	The Cleveland Directory Co.
1941	Apartments	The Cleveland Directory Co.
	Clampitt Fred M jr	The Cleveland Directory Co.
	Vacant	The Cleveland Directory Co.
	Langman Ross A	The Cleveland Directory Co.
	Warner Geo L	The Cleveland Directory Co.
1935	Apartments	The Cleveland Directory Co.
	Lazarus Edw	The Cleveland Directory Co.
	James Chas E	The Cleveland Directory Co.
	Sasala John	The Cleveland Directory Co.
	Warner Geo	The Cleveland Directory Co.
1930	Apartments	The Cleveland Directory Co.
	Steinberg Jerome A	The Cleveland Directory Co.
	Minich Walter A	The Cleveland Directory Co.
	Pfahl Jos G W	The Cleveland Directory Co.
	Greenw ood Chas	The Cleveland Directory Co.

1721 90TH ST

Year	Uses	Source
1974	Taylor L T	The Cleveland Directory Co.
1970	ALLEN WM W	The Cleveland Directory Co.
1951	Dellinger Russell B	The Cleveland Directory Co.
	Beatty Irene	The Cleveland Directory Co.
	Barker Everette C	The Cleveland Directory Co.
1941	Dellinger Law rence J	The Cleveland Directory Co.
1935	Dellinger Law rence J	The Cleveland Directory Co.
1930	Dellinger Law rence J	The Cleveland Directory Co.

1723 90TH ST

Year	Uses	Source
1974	Harrison Charles	The Cleveland Directory Co.

FINDINGS

Year	Uses	Source
1970	HARRISON CHARLES	The Cleveland Directory Co.
1951	Maire Frank H	The Cleveland Directory Co.
1941	Wingate Walter K	The Cleveland Directory Co.
1935	Vacant	The Cleveland Directory Co.
1930	Davis Emily Mrs	The Cleveland Directory Co.

1725 90TH ST

Year	Uses	Source
1974	Rutledge Doris Mrs	The Cleveland Directory Co.
1970	RUTLEDGE DORIS MRS	The Cleveland Directory Co.
1951	Soltis Jos P	The Cleveland Directory Co.
	Radick Nicholas	The Cleveland Directory Co.
	Avon Wm	The Cleveland Directory Co.
1941	Carr Mary Mrs	The Cleveland Directory Co.
1935	Carr Mary Mrs	The Cleveland Directory Co.
	McNary Josephine	The Cleveland Directory Co.
1930	Carr Mary M Mrs	The Cleveland Directory Co.

1726 90TH ST

Year	Uses	Source
1974	Vacant	The Cleveland Directory Co.
	Moore Lucine	The Cleveland Directory Co.
	Gary S W	The Cleveland Directory Co.
1970	DENNIS HILTON	The Cleveland Directory Co.
	MOORE LUCINE	The Cleveland Directory Co.
	RIVERS VERA	The Cleveland Directory Co.
	WRIGHT PATRICIA	The Cleveland Directory Co.
1951	Apartments	The Cleveland Directory Co.
	Lang Walter	The Cleveland Directory Co.
	Wright Eug	The Cleveland Directory Co.
	Gary Wm	The Cleveland Directory Co.
	Avon Wm H	The Cleveland Directory Co.
1941	Apartments	The Cleveland Directory Co.
	Full Heisel C	The Cleveland Directory Co.

FINDINGS

Year	Uses	Source
1941	Cole Lex B	The Cleveland Directory Co.
	Delley Frank	The Cleveland Directory Co.
	Adams Robt D	The Cleveland Directory Co.
1935	Apartments	The Cleveland Directory Co.
	Jackson Warren C	The Cleveland Directory Co.
	Burgess Fred B	The Cleveland Directory Co.
	Vacant	The Cleveland Directory Co.
	Dickinson Ow en D	The Cleveland Directory Co.
1930	Apartments	The Cleveland Directory Co.
	Wehr Rena Mrs	The Cleveland Directory Co.
	Cousineau Napoleon E	The Cleveland Directory Co.
	Bunt Chas	The Cleveland Directory Co.
	Waldron Geo	The Cleveland Directory Co.

1727 90TH ST

Year	Uses	Source
1951	Harkness Terrace	The Cleveland Directory Co.
	McDougall Arth A	The Cleveland Directory Co.
1941	Harkness Terrace	The Cleveland Directory Co.
	McDougall Arth A	The Cleveland Directory Co.
1935	Harkness Terrace	The Cleveland Directory Co.
	McDougall Arth	The Cleveland Directory Co.
1930	Harkness Terrace	The Cleveland Directory Co.

1728 90TH ST

Year	Uses	Source
1951	Harkness Terrace	The Cleveland Directory Co.
1941	Harkness Terrace	The Cleveland Directory Co.
1935	Harkness Terrace	The Cleveland Directory Co.
1930	Harkness Terrace	The Cleveland Directory Co.

1729 90TH ST

Year	Uses	Source
1951	Harkness Terrace	The Cleveland Directory Co.

FINDINGS

Year	Uses	Source
1951	Jones Walter L	The Cleveland Directory Co.
1941	Harkness Terrace	The Cleveland Directory Co.
	Nickols Alice Mrs	The Cleveland Directory Co.
1935	Harkness Terrace	The Cleveland Directory Co.
	Rice John	The Cleveland Directory Co.
1930	Harkness Terrace	The Cleveland Directory Co.

1730 90TH ST

Year	Uses	Source
1951	Harkness Terrace	The Cleveland Directory Co.
	Scotia Apts	The Cleveland Directory Co.
	Goldfarb Christine	The Cleveland Directory Co.
1941	Harkness Terrace	The Cleveland Directory Co.
	Scotia Apts	The Cleveland Directory Co.
	Goldfarb David	The Cleveland Directory Co.
1935	Harkness Terrace	The Cleveland Directory Co.
	Scotia Apts	The Cleveland Directory Co.
1930	Harkness Terrace	The Cleveland Directory Co.
	Scotia Apts	The Cleveland Directory Co.

1731 90TH ST

Year	Uses	Source
1951	Harkness Terrace	The Cleveland Directory Co.
	Scotia Apts	The Cleveland Directory Co.
	Land Dorothy A	The Cleveland Directory Co.
1941	Harkness Terrace	The Cleveland Directory Co.
	Scotia Apts	The Cleveland Directory Co.
	Land Roy T	The Cleveland Directory Co.
1935	Harkness Terrace	The Cleveland Directory Co.
	Scotia Apts	The Cleveland Directory Co.
	Pitcher Jas E	The Cleveland Directory Co.
1930	Harkness Terrace	The Cleveland Directory Co.
	Scotia Apts	The Cleveland Directory Co.

FINDINGS

1732 90TH ST

Year	Uses	Source
1951	Harkness Terrace	The Cleveland Directory Co.
	Scotia Apts	The Cleveland Directory Co.
	Gilcher Kathleen Mrs	The Cleveland Directory Co.
1941	Harkness Terrace	The Cleveland Directory Co.
	Scotia Apts	The Cleveland Directory Co.
	Ott Chester	The Cleveland Directory Co.
1935	Harkness Terrace	The Cleveland Directory Co.
	Scotia Apts	The Cleveland Directory Co.
1930	Harkness Terrace	The Cleveland Directory Co.
	Scotia Apts	The Cleveland Directory Co.

1733 90TH ST

Year	Uses	Source
1951	Harkness Terrace	The Cleveland Directory Co.
	Scotia Apts	The Cleveland Directory Co.
	Christopher Anthony T	The Cleveland Directory Co.
1941	Harkness Terrace	The Cleveland Directory Co.
	Scotia Apts	The Cleveland Directory Co.
	Tinker Glenn	The Cleveland Directory Co.
1935	Harkness Terrace	The Cleveland Directory Co.
	Scotia Apts	The Cleveland Directory Co.
	Sinclair Wilbert E	The Cleveland Directory Co.
1930	Harkness Terrace	The Cleveland Directory Co.
	Scotia Apts	The Cleveland Directory Co.

1734 90TH ST

Year	Uses	Source
1951	Harkness Terrace	The Cleveland Directory Co.
	Scotia Apts	The Cleveland Directory Co.
	Courtney Jesse E	The Cleveland Directory Co.
1941	Harkness Terrace	The Cleveland Directory Co.
	Scotia Apts	The Cleveland Directory Co.
	Courtney J E	The Cleveland Directory Co.

FINDINGS

Year	Uses	Source
1935	Harkness Terrace	The Cleveland Directory Co.
	Scotia Apts	The Cleveland Directory Co.
1930	Harkness Terrace	The Cleveland Directory Co.
	Scotia Apts	The Cleveland Directory Co.

1735 90TH ST

Year	Uses	Source
1951	Harkness Terrace	The Cleveland Directory Co.
	Scotia Apts	The Cleveland Directory Co.
	Granstedt Paul	The Cleveland Directory Co.
1941	Harkness Terrace	The Cleveland Directory Co.
	Scotia Apts	The Cleveland Directory Co.
	Granstedt Paul	The Cleveland Directory Co.
1935	Harkness Terrace	The Cleveland Directory Co.
	Scotia Apts	The Cleveland Directory Co.
	Granstedt Paul	The Cleveland Directory Co.
1930	Harkness Terrace	The Cleveland Directory Co.
	Scotia Apts	The Cleveland Directory Co.

1736 90TH ST

Year	Uses	Source
1951	Harkness Terrace	The Cleveland Directory Co.
	Scotia Apts	The Cleveland Directory Co.
	Hall Franklin	The Cleveland Directory Co.
1941	Harkness Terrace	The Cleveland Directory Co.
	Scotia Apts	The Cleveland Directory Co.
	Coates Geo M	The Cleveland Directory Co.
1935	Harkness Terrace	The Cleveland Directory Co.
	Scotia Apts	The Cleveland Directory Co.
1930	Harkness Terrace	The Cleveland Directory Co.
	Scotia Apts	The Cleveland Directory Co.

FINDINGS

1737 90TH ST

Year	Uses	Source
1951	Harkness Terrace	The Cleveland Directory Co.
	Scotia Apts	The Cleveland Directory Co.
	Baer John	The Cleveland Directory Co.
1941	Harkness Terrace	The Cleveland Directory Co.
	Scotia Apts	The Cleveland Directory Co.
	Baer John	The Cleveland Directory Co.
1935	Harkness Terrace	The Cleveland Directory Co.
	Scotia Apts	The Cleveland Directory Co.
	Baer John w indow trmr	The Cleveland Directory Co.
1930	Harkness Terrace	The Cleveland Directory Co.
	Chapel Geo^	The Cleveland Directory Co.
	George Leslie R^	The Cleveland Directory Co.
	Levine Cecelia^	The Cleveland Directory Co.
	Pow ell Emlyn I^	The Cleveland Directory Co.
	Wolf Agnes^	The Cleveland Directory Co.
	West Jas M^	The Cleveland Directory Co.
	Scotia Apts	The Cleveland Directory Co.

1738 90TH ST

Year	Uses	Source
1951	Scotia Apts	The Cleveland Directory Co.
	Jordan Wm A	The Cleveland Directory Co.
1941	Scotia Apts	The Cleveland Directory Co.
	Winter Ruscombe	The Cleveland Directory Co.
1935	Scotia Apts	The Cleveland Directory Co.
1930	Scotia Apts	The Cleveland Directory Co.

1739 90TH ST

Year	Uses	Source
1951	Scotia Apts	The Cleveland Directory Co.
1941	Scotia Apts	The Cleveland Directory Co.
1935	Scotia Apts	The Cleveland Directory Co.
1930	Scotia Apts	The Cleveland Directory Co.

FINDINGS

1740 90TH ST

Year	Uses	Source
1951	Scotia Apts	The Cleveland Directory Co.
	Lee Kath C	The Cleveland Directory Co.
1941	Scotia Apts	The Cleveland Directory Co.
	Mullenix Grace B	The Cleveland Directory Co.
1935	Scotia Apts	The Cleveland Directory Co.
1930	Scotia Apts	The Cleveland Directory Co.

1741 90TH ST

Year	Uses	Source
1951	Scotia Apts	The Cleveland Directory Co.
1941	Scotia Apts	The Cleveland Directory Co.
1935	Scotia Apts	The Cleveland Directory Co.
1930	Scotia Apts	The Cleveland Directory Co.

1742 90TH ST

Year	Uses	Source
1951	Scotia Apts	The Cleveland Directory Co.
	Long Richd	The Cleveland Directory Co.
1941	Scotia Apts	The Cleveland Directory Co.
	Long Richd	The Cleveland Directory Co.
1935	Scotia Apts	The Cleveland Directory Co.
1930	Scotia Apts	The Cleveland Directory Co.

1743 90TH ST

Year	Uses	Source
1951	Scotia Apts	The Cleveland Directory Co.
1941	Scotia Apts	The Cleveland Directory Co.
1935	Scotia Apts	The Cleveland Directory Co.
1930	Scotia Apts	The Cleveland Directory Co.

1744 90TH ST

Year	Uses	Source
1951	Scotia Apts	The Cleveland Directory Co.
	Galaska Stanley	The Cleveland Directory Co.

FINDINGS

Year	Uses	Source
1951	Ashton Orville B	The Cleveland Directory Co.
	Morrison Annah Mrs	The Cleveland Directory Co.
1941	Scotia Apts	The Cleveland Directory Co.
	Ashton Orville B	The Cleveland Directory Co.
1935	Scotia Apts	The Cleveland Directory Co.
1930	Scotia Apts	The Cleveland Directory Co.
	Goodrich Mary G Mrs^	The Cleveland Directory Co.
	Lunn Nora Mrs^	The Cleveland Directory Co.
	Mangan Anna Mrs^	The Cleveland Directory Co.
	McConneghy Robt A^	The Cleveland Directory Co.
	Prendergast Irene^	The Cleveland Directory Co.
	Simons Steven^	The Cleveland Directory Co.
	Whitford Hazel M Mrs^	The Cleveland Directory Co.
	Shaw Eliz Mrs^	The Cleveland Directory Co.
	Kelliker Mary A^	The Cleveland Directory Co.
	Goldfarb David^	The Cleveland Directory Co.
	Fitzsimons Agnes M^	The Cleveland Directory Co.

1745 90TH ST

Year	Uses	Source
1951	Scotia Apts	The Cleveland Directory Co.
1941	Scotia Apts	The Cleveland Directory Co.
1935	Scotia Apts	The Cleveland Directory Co.

1746 90TH ST

Year	Uses	Source
1951	Scotia Apts	The Cleveland Directory Co.
	Bennett Robt J	The Cleveland Directory Co.
1941	Scotia Apts	The Cleveland Directory Co.
	Kistner Thurza	The Cleveland Directory Co.
1935	Scotia Apts	The Cleveland Directory Co.
	Moorhead Finley A	The Cleveland Directory Co.
	Kistner Thurza Mrs drsmkr	The Cleveland Directory Co.
	Vacant	The Cleveland Directory Co.

FINDINGS

Year	Uses	Source
1935	Alger Jos	The Cleveland Directory Co.
	Shaw Eliz Mrs	The Cleveland Directory Co.
	Durbin Harry E	The Cleveland Directory Co.
	Winters R C	The Cleveland Directory Co.
	Glendenning Donald	The Cleveland Directory Co.
	Mullenix Grace B Mrs	The Cleveland Directory Co.
	Fitzsimmons Agnes M	The Cleveland Directory Co.
	Emmerich Nina O Mrs	The Cleveland Directory Co.
	Bennett Robt J	The Cleveland Directory Co.

1752 90TH ST

Year	Uses	Source
1930	Koch Helen Mrs furn rms	The Cleveland Directory Co.

1753 90TH ST

Year	Uses	Source
1974	Whelan Helen S Mrs	The Cleveland Directory Co.
1970	WHELAN HELEN S MRS	The Cleveland Directory Co.
1951	Sieplein Lulu M Mrs	The Cleveland Directory Co.
1941	Sieplein Lula M Mrs	The Cleveland Directory Co.
1935	Matthew s Ida M Mrs	The Cleveland Directory Co.
1930	Matthew s Ida M Mrs	The Cleveland Directory Co.

1755 90TH ST

Year	Uses	Source
1974	Vacant	The Cleveland Directory Co.
1970	SANDERS KATH MRS	The Cleveland Directory Co.
1951	Lew is John E	The Cleveland Directory Co.
1941	Lew is John E	The Cleveland Directory Co.
1935	Lew is John E	The Cleveland Directory Co.
1930	Lew is John E	The Cleveland Directory Co.

1756 90TH ST

Year	Uses	Source
1974	Stuart Woodrow	The Cleveland Directory Co.

FINDINGS

Year	Uses	Source
1970	STUART WOODROW	The Cleveland Directory Co.
1951	Himebaugh Neal A	The Cleveland Directory Co.
1941	Schw artz Blanche G exporter	The Cleveland Directory Co.
1935	Schw artz Blanche G exporter	The Cleveland Directory Co.
1930	Cooke Ellen S Mrs	The Cleveland Directory Co.
	Schw artz Blanche G importer	The Cleveland Directory Co.

1757 90TH ST

Year	Uses	Source
1974	Brooks Herbert	The Cleveland Directory Co.
1970	BROOKS HERBERT	The Cleveland Directory Co.
1951	Koarney Theresa R	The Cleveland Directory Co.
1941	Kearney Theresa R Mrs	The Cleveland Directory Co.
	Asbeck Ella Mrs	The Cleveland Directory Co.
1935	Kearney Theresa R Mrs	The Cleveland Directory Co.
1930	Asbeck Edw C carp contr	The Cleveland Directory Co.
	Kearney Theresa R Mrs	The Cleveland Directory Co.

1758 90TH ST

Year	Uses	Source
1974	Glover Issac	The Cleveland Directory Co.
1970	HICKS SHIRLEY M MRS	The Cleveland Directory Co.
1951	Vincent Law rence C	The Cleveland Directory Co.
1941	Cotton Law rence R	The Cleveland Directory Co.
1935	Cotton Law rence R	The Cleveland Directory Co.
1930	Cotton Law rence	The Cleveland Directory Co.

1761 90TH ST

Year	Uses	Source
1974	Law rence Pauline	The Cleveland Directory Co.
1970	LAWRENCE PAULINE	The Cleveland Directory Co.
1951	Farrell Lee furn rms	The Cleveland Directory Co.
1941	Farrell Lee	The Cleveland Directory Co.
1935	Farrell Lee	The Cleveland Directory Co.

FINDINGS

Year	Uses	Source
1930	Fiske Jennie L Mrs	The Cleveland Directory Co.
	Loomis Celia E Mrs	The Cleveland Directory Co.

1762 90TH ST

Year	Uses	Source
1974	Luckett Ozzie furn rms	The Cleveland Directory Co.
1970	LUCKETT BEATRICE MRS FURN RMS	The Cleveland Directory Co.
1951	Young Grant W	The Cleveland Directory Co.
1941	Young Wm G	The Cleveland Directory Co.
1935	Busser Louise Mrs	The Cleveland Directory Co.
1930	Busser Peter	The Cleveland Directory Co.

1763 90TH ST

Year	Uses	Source
1974	Coleman Helen C Mrs	The Cleveland Directory Co.
1970	COLEMAN HELEN C MRS FURN RMS	The Cleveland Directory Co.
1951	Thauvette Agnes furn rms	The Cleveland Directory Co.
1941	Thauvette Agnes	The Cleveland Directory Co.
1935	Boylan J Thos	The Cleveland Directory Co.
1930	Bailey Robt T	The Cleveland Directory Co.

1766 90TH ST

Year	Uses	Source
1974	Vacant	The Cleveland Directory Co.

1768 90TH ST

Year	Uses	Source
1951	Williamson Pearl M Mrs furn rms	The Cleveland Directory Co.
1941	Vacant	The Cleveland Directory Co.
1935	Vacant	The Cleveland Directory Co.
1930	Beaumont Grace E Mrs	The Cleveland Directory Co.

1769 90TH ST

Year	Uses	Source
1991	Henry	OHIO BELL
1986	JOHNSON Henry	OHIO BELL

FINDINGS

Year	Uses	Source
1974	Isom James L	The Cleveland Directory Co.
	Johnson Henry	The Cleveland Directory Co.
1970	ISOM JAMES L	The Cleveland Directory Co.
	JOHNSON HENRY	The Cleveland Directory Co.
1951	Bennett Marcus	The Cleveland Directory Co.
1941	Bennett Marcus	The Cleveland Directory Co.
1935	Bennett Marcus	The Cleveland Directory Co.
1930	Elw ood Mary B Mrs	The Cleveland Directory Co.

1772 90TH ST

Year	Uses	Source
1974	Jackson Charlotte	The Cleveland Directory Co.
1970	VACANT	The Cleveland Directory Co.
1951	Nurses Home Registry	The Cleveland Directory Co.
	Ryan Chas H	The Cleveland Directory Co.
1941	Crossley Bertha J nurses registry	The Cleveland Directory Co.
1935	Crossley Bertha J nurses registry	The Cleveland Directory Co.
1930	Crossley Allie Mrs	The Cleveland Directory Co.

1775 90TH ST

Year	Uses	Source
1974	Blair Tilman	The Cleveland Directory Co.
	Pace Eddie L	The Cleveland Directory Co.
1970	BLAIR TILMAN	The Cleveland Directory Co.
	PACE EDDIE	The Cleveland Directory Co.
1951	Hobbs Alta A	The Cleveland Directory Co.
1941	Hobbs Roy L	The Cleveland Directory Co.
1935	Richards Milton C	The Cleveland Directory Co.
1930	Richards Milton C	The Cleveland Directory Co.
	Evans D O music publr	The Cleveland Directory Co.

1776 90TH ST

Year	Uses	Source
1974	Jackson Willie B	The Cleveland Directory Co.

FINDINGS

Year	Uses	Source
1970	JACKSON WILLIE B	The Cleveland Directory Co.
1951	DeWees Geo W	The Cleveland Directory Co.
1941	DeWees Geo W	The Cleveland Directory Co.
1935	DeWees Geo W	The Cleveland Directory Co.
1930	Vick Olga C	The Cleveland Directory Co.

1780 90TH ST

Year	Uses	Source
1974	Cleveland Fence Co	The Cleveland Directory Co.
	Petrella Lorraine Mrs	The Cleveland Directory Co.
1970	CLEVELAND FENCE CO	The Cleveland Directory Co.
	PETRELLA VINCENZA MRS	The Cleveland Directory Co.
1951	Petrella Louis	The Cleveland Directory Co.
1941	Mayer Leopold	The Cleveland Directory Co.
1935	Mulholland John	The Cleveland Directory Co.
1930	Howarth R Edwin	The Cleveland Directory Co.
	Mulholland John	The Cleveland Directory Co.

1781 90TH ST

Year	Uses	Source
1974	Robinson Wm	The Cleveland Directory Co.
	White Gwendolyn Mrs	The Cleveland Directory Co.
1970	ROBINSON WM	The Cleveland Directory Co.
1951	Ross Rhoda F furn rms	The Cleveland Directory Co.
1941	Ross Rhoda F	The Cleveland Directory Co.
1935	Ross Rhoda F	The Cleveland Directory Co.
1930	Ross Rhoda F	The Cleveland Directory Co.

1782 90TH ST

Year	Uses	Source
1974	Blackmon Robt P	The Cleveland Directory Co.
1970	BLACKMON ROBT P	The Cleveland Directory Co.
1951	Francis Wm P	The Cleveland Directory Co.
1941	Swanson Anna O	The Cleveland Directory Co.

FINDINGS

Year	Uses	Source
1935	Dissette Edw W	The Cleveland Directory Co.
1930	Dissette Edw W	The Cleveland Directory Co.
	Fisher McArthur	The Cleveland Directory Co.

1785 90TH ST

Year	Uses	Source
1974	Saint Clair Sarah Mrs	The Cleveland Directory Co.
	No Return	The Cleveland Directory Co.
1970	JONES ANNIE MRS	The Cleveland Directory Co.
	SAINT CLAIR SARAH	The Cleveland Directory Co.
1951	Vilk Rose M furn rms	The Cleveland Directory Co.
1941	Vacant	The Cleveland Directory Co.
1935	Swanson Anna O	The Cleveland Directory Co.
1930	Vacant	The Cleveland Directory Co.

1789 90TH ST

Year	Uses	Source
1986	USSERY Nancy	OHIO BELL
1974	Neal James E	The Cleveland Directory Co.
1951	Dunckel Grover C	The Cleveland Directory Co.
	Dunckel Helen C furn rms	The Cleveland Directory Co.
1941	Miller Ford	The Cleveland Directory Co.
1935	Seigle Geo F	The Cleveland Directory Co.
1930	Reynolds Wm	The Cleveland Directory Co.

1790 90TH ST

Year	Uses	Source
1974	Cooper John	The Cleveland Directory Co.
1970	COOPER JOHN	The Cleveland Directory Co.
1951	Welcome Earl B	The Cleveland Directory Co.
1941	Kummer Robt A	The Cleveland Directory Co.
1935	Kummer Robt A	The Cleveland Directory Co.
1930	Kummer Robt A	The Cleveland Directory Co.

FINDINGS

1791 90TH ST

Year	Uses	Source
1974	West Simon	The Cleveland Directory Co.
1951	Case Helen F furn rms	The Cleveland Directory Co.
1941	Case Helen F	The Cleveland Directory Co.
1935	Case Helen F Mrs	The Cleveland Directory Co.
1930	Nichols Della D Mrs	The Cleveland Directory Co.

1792 90TH ST

Year	Uses	Source
1981	BRITT M	Ohio Bell Telephone Company
1974	Apartments	The Cleveland Directory Co.
1970	APARTMENTS	The Cleveland Directory Co.
1951	Potretich Peter furn rms	The Cleveland Directory Co.
1941	Ash Floyd	The Cleveland Directory Co.
1935	Conners Willson G	The Cleveland Directory Co.
1930	Steele Albert H	The Cleveland Directory Co.

1793 90TH ST

Year	Uses	Source
1974	Apartments	The Cleveland Directory Co.
	Jones Roseola	The Cleveland Directory Co.
	Mayo Ronald	The Cleveland Directory Co.
1970	APARTMENTS	The Cleveland Directory Co.
1951	Potretich Peter furn rms	The Cleveland Directory Co.

1794 90TH ST

Year	Uses	Source
1974	Apartments	The Cleveland Directory Co.
	Walker Ray L	The Cleveland Directory Co.
	Walker Charlie	The Cleveland Directory Co.
	Mc Clain Gloria J Mrs	The Cleveland Directory Co.
	Savannah Lee	The Cleveland Directory Co.
	Vacant	The Cleveland Directory Co.
	Williams Murray	The Cleveland Directory Co.

FINDINGS

Year	Uses	Source
1974	Vacant	The Cleveland Directory Co.
1970	APARTMENTS	The Cleveland Directory Co.
	WALKER RAY L	The Cleveland Directory Co.
	EARLEY HELEN MRS	The Cleveland Directory Co.
	COOPER CHARLIE C	The Cleveland Directory Co.
	WILLIAMS W	The Cleveland Directory Co.
	BOWENS AMY MRS	The Cleveland Directory Co.
1951	Potretich Peter furn rms	The Cleveland Directory Co.
1941	Williams J Law rence	The Cleveland Directory Co.
1935	Clark Julius E	The Cleveland Directory Co.
1930	Clark Julius E	The Cleveland Directory Co.

1795 90TH ST

Year	Uses	Source
1974	Smith Talbert L	The Cleveland Directory Co.
	Vacant	The Cleveland Directory Co.
1951	Henry Marie Mrs furn rms	The Cleveland Directory Co.
1941	Mueller Marie Mrs	The Cleveland Directory Co.
1935	Rankin Wm	The Cleveland Directory Co.
1930	Moorman J Elmer	The Cleveland Directory Co.

1796 90TH ST

Year	Uses	Source
1974	Toney Margt S	The Cleveland Directory Co.
	Vacant	The Cleveland Directory Co.
	Williams Timothy	The Cleveland Directory Co.
1970	LEWIS BARBARA MRS	The Cleveland Directory Co.
	ARNETT ALBERT R	The Cleveland Directory Co.
	BOLDEN ANTONIO	The Cleveland Directory Co.
1951	Welner Evangeline	The Cleveland Directory Co.
1941	Law ton Mildred	The Cleveland Directory Co.
1935	Law ton John M	The Cleveland Directory Co.
1930	Terrace Apts	The Cleveland Directory Co.
	Belisle Wm J	The Cleveland Directory Co.

FINDINGS

1797 90TH ST

Year	Uses	Source
1974	Head James	The Cleveland Directory Co.
1930	Terrace Apts	The Cleveland Directory Co.

1798 90TH ST

Year	Uses	Source
1974	Heath Carrie	The Cleveland Directory Co.
1970	VACANT	The Cleveland Directory Co.
1951	Weyl Val	The Cleveland Directory Co.
1941	Bohner Oscar	The Cleveland Directory Co.
1935	Fairbairn Willis	The Cleveland Directory Co.
1930	Terrace Apts	The Cleveland Directory Co.
	McCormack Margt C	The Cleveland Directory Co.

1799 90TH ST

Year	Uses	Source
1974	Phillips Delores Mrs	The Cleveland Directory Co.
	Holmes Leonard D Jr	The Cleveland Directory Co.
	Brow n Audrey	The Cleveland Directory Co.
1951	Kelley Marie furn rms	The Cleveland Directory Co.
1941	Hardy Lulu Mrs	The Cleveland Directory Co.
1935	Smith Ulysses J	The Cleveland Directory Co.
1930	Terrace Apts	The Cleveland Directory Co.
	Smith U J	The Cleveland Directory Co.

1800 90TH ST

Year	Uses	Source
1974	Vacant	The Cleveland Directory Co.
1970	TERRELL MINNIE L MRS	The Cleveland Directory Co.
1951	Wakely Eleanore Mrs furn rms	The Cleveland Directory Co.
1941	Vacant	The Cleveland Directory Co.
1935	Mason John B	The Cleveland Directory Co.
1930	Terrace Apts	The Cleveland Directory Co.
	Shreeves Cecil M	The Cleveland Directory Co.

FINDINGS

1801 90TH ST

Year	Uses	Source
1986	LESTERA G	OHIO BELL
1974	Safford Fred J	The Cleveland Directory Co.
	Cansler Clayton J	The Cleveland Directory Co.
1930	Terrace Apts	The Cleveland Directory Co.

1802 90TH ST

Year	Uses	Source
1974	Carr John L	The Cleveland Directory Co.
	Akiens Helen M Mrs	The Cleveland Directory Co.
	Atelf Afw azki	The Cleveland Directory Co.
1970	CARR JOHN L	The Cleveland Directory Co.
1951	Beedlow Raymond furn rms	The Cleveland Directory Co.
1941	Campbell Eug S	The Cleveland Directory Co.
1935	Campbell Eug S	The Cleveland Directory Co.
1930	Terrace Apts	The Cleveland Directory Co.
	Campbell Eug S	The Cleveland Directory Co.

1803 90TH ST

Year	Uses	Source
1974	Lew is Barbara J Mrs	The Cleveland Directory Co.
1970	BROWNLEE DANL	The Cleveland Directory Co.
1951	How ard Chas R	The Cleveland Directory Co.
	How ard Ada furn rms	The Cleveland Directory Co.
1941	Larson Gustav S	The Cleveland Directory Co.
1935	Larson Gustavath S	The Cleveland Directory Co.
1930	Campbell Clinton J	The Cleveland Directory Co.

1805 90TH ST

Year	Uses	Source
1974	Jones Wm	The Cleveland Directory Co.
	Mc Cloud Ezell	The Cleveland Directory Co.

FINDINGS

1806 90TH ST

Year	Uses	Source
1970	LAWLER APARTMENTS	The Cleveland Directory Co.
	ROSS LINDA	The Cleveland Directory Co.
	TAYLOR ADDIE M MRS	The Cleveland Directory Co.
	COURTNEY DOROTHY	The Cleveland Directory Co.
	GREEN CAROL A	The Cleveland Directory Co.
	LONG CAROL A MRS	The Cleveland Directory Co.
	WILSON LEE A	The Cleveland Directory Co.
	KELLY RICHD O	The Cleveland Directory Co.
1951	Law ler Apts	The Cleveland Directory Co.
	Law ler Thos G furn rms	The Cleveland Directory Co.
	Jordon W R^	The Cleveland Directory Co.
1941	Berkshire Manor Apts	The Cleveland Directory Co.
1935	Apartments	The Cleveland Directory Co.
	Dugan Wm	The Cleveland Directory Co.
	Mason Blanche Mrs	The Cleveland Directory Co.
	Maginn Kath	The Cleveland Directory Co.
	Darling Ralph E	The Cleveland Directory Co.
	Vacant	The Cleveland Directory Co.
	Vacant	The Cleveland Directory Co.
	Vacant	The Cleveland Directory Co.
	Bober Eug J	The Cleveland Directory Co.
1930	Apartments	The Cleveland Directory Co.
	Narney Mabel B Mrs	The Cleveland Directory Co.
	Hibbard Franklie Mrs	The Cleveland Directory Co.
	Walford Wm T	The Cleveland Directory Co.
	Garvin Wm H	The Cleveland Directory Co.
	Moulton Carrie Mrs	The Cleveland Directory Co.
	Firestone S J	The Cleveland Directory Co.
	Keevan Edw G	The Cleveland Directory Co.

FINDINGS

1807 90TH ST

Year	Uses	Source
1974	How se Larry L	The Cleveland Directory Co.
	Gurley Milton	The Cleveland Directory Co.
1951	Martin Blaine	The Cleveland Directory Co.
1941	Vacant	The Cleveland Directory Co.
1935	Banker Carrie E	The Cleveland Directory Co.
1930	Steel Jas	The Cleveland Directory Co.

1809 90TH ST

Year	Uses	Source
1974	Huffman Alton M Mrs	The Cleveland Directory Co.

1811 90TH ST

Year	Uses	Source
1951	Boynum How ard furn rms	The Cleveland Directory Co.
1941	Stegkemper Emma	The Cleveland Directory Co.
1935	Sixt Wm D	The Cleveland Directory Co.
1930	Turcotto Wm L	The Cleveland Directory Co.

1812 90TH ST

Year	Uses	Source
1986	DAVIS D	OHIO BELL
1981	MOORE Elvira	Ohio Bell Telephone Company
1974	Apartments	The Cleveland Directory Co.
	Vacant 8 Apts 1 8	The Cleveland Directory Co.
1970	APARTMENTS	The Cleveland Directory Co.
	VACANT 8 APTS 1 8	The Cleveland Directory Co.
1951	Apartments	The Cleveland Directory Co.
	Nye L M	The Cleveland Directory Co.
	Leon Jas	The Cleveland Directory Co.
	Gugliotta Edw	The Cleveland Directory Co.
	Gallagher Vay	The Cleveland Directory Co.
	Ronn Carl L	The Cleveland Directory Co.
	Sitterle Geo F	The Cleveland Directory Co.

FINDINGS

Year	Uses	Source
1951	Coley Mary Mrs	The Cleveland Directory Co.
	Lohse Olga M	The Cleveland Directory Co.
1941	Apartments	The Cleveland Directory Co.
	Cameron Donald R	The Cleveland Directory Co.
	Smith Kenneth E	The Cleveland Directory Co.
	Peterson Victor	The Cleveland Directory Co.
	McGhee Edw W	The Cleveland Directory Co.
	Ronn Carl L	The Cleveland Directory Co.
	Hansen Jas P	The Cleveland Directory Co.
	Ziegler Wm H	The Cleveland Directory Co.
	Carle Kenneth O	The Cleveland Directory Co.
1935	Apartments	The Cleveland Directory Co.
	Gibson Ralph A	The Cleveland Directory Co.
	Weaver Frank A	The Cleveland Directory Co.
	Penfield Emerson B	The Cleveland Directory Co.
	McGhee Carrie S Mrs	The Cleveland Directory Co.
	Hexter Ervin	The Cleveland Directory Co.
	Wurster Gazella A Mrs	The Cleveland Directory Co.
	Zeigler Wm H	The Cleveland Directory Co.
	Leonetti Adam	The Cleveland Directory Co.
1930	Apartments	The Cleveland Directory Co.
	Zeigler Wm	The Cleveland Directory Co.
	Case Helen F Mrs	The Cleveland Directory Co.
	Heckathorn Millie Mrs	The Cleveland Directory Co.
	Beeber Georgin	The Cleveland Directory Co.
	McGhee Carrie S Mrs	The Cleveland Directory Co.
	Hexter Irw in	The Cleveland Directory Co.
	Dilullo Liborio	The Cleveland Directory Co.

1813 90TH ST

Year	Uses	Source
1951	Rogers Jack	The Cleveland Directory Co.
1941	Vacant	The Cleveland Directory Co.

FINDINGS

Year	Uses	Source
1935	Smith Harold V	The Cleveland Directory Co.
1930	Imhoff Alex B	The Cleveland Directory Co.

1815 90TH ST

Year	Uses	Source
1974	Mays Thos O	The Cleveland Directory Co.
1970	MAYS THOS O	The Cleveland Directory Co.
1951	Bills How ard E	The Cleveland Directory Co.
1941	Vacant	The Cleveland Directory Co.
1935	Ganczy Julia Mrs	The Cleveland Directory Co.
1930	Gonezy Julia Mrs	The Cleveland Directory Co.

1818 90TH ST

Year	Uses	Source
1974	Hubbard Robt Rev	The Cleveland Directory Co.
1970	TALLEY JOHN	The Cleveland Directory Co.
	COOK L C	The Cleveland Directory Co.
1951	Radick Steven	The Cleveland Directory Co.
	Zsiga Edw J	The Cleveland Directory Co.
	Gutschmidt Harold F	The Cleveland Directory Co.
1941	Adkins How ard D	The Cleveland Directory Co.
	Gutschmidt Harold F	The Cleveland Directory Co.
1935	Adams How ard D	The Cleveland Directory Co.
	Gutschmidt Harold pntr	The Cleveland Directory Co.
1930	Beldie Paul T	The Cleveland Directory Co.
	Gustavson Gustav A	The Cleveland Directory Co.
	Irw in Eliz Mrs	The Cleveland Directory Co.

1819 90TH ST

Year	Uses	Source
1951	Hurd Minnie B	The Cleveland Directory Co.
1941	Wanlass Algie N nurse	The Cleveland Directory Co.
1935	Welis Paul H	The Cleveland Directory Co.
1930	Harris Fred J	The Cleveland Directory Co.

FINDINGS

1820 90TH ST

Year	Uses	Source
1951	Stone Morris	The Cleveland Directory Co.
	Faller Eug	The Cleveland Directory Co.
1941	Radick Steph	The Cleveland Directory Co.
1935	Radich Steph	The Cleveland Directory Co.
1930	Barnes Paul H	The Cleveland Directory Co.

1821 90TH ST

Year	Uses	Source
1974	Tompkins Geraldine Mrs	The Cleveland Directory Co.
	Woodard Mae	The Cleveland Directory Co.
1970	TOMPKINS GERALDINE MRS	The Cleveland Directory Co.
	WOODARD MAE	The Cleveland Directory Co.
1951	DeLeone Louis	The Cleveland Directory Co.
1941	Ferris Thos F	The Cleveland Directory Co.
1935	Ferris Thos F	The Cleveland Directory Co.
1930	Lew andow ski Max	The Cleveland Directory Co.

1822 90TH ST

Year	Uses	Source
1951	Wanser Adrian G	The Cleveland Directory Co.
1941	Flickinger Anna B	The Cleveland Directory Co.
1935	McClure John H printer	The Cleveland Directory Co.
	McClure Mary L Mrs	The Cleveland Directory Co.
1930	Koehne Paul E	The Cleveland Directory Co.

1824 90TH ST

Year	Uses	Source
1981	PETKOSH J	Ohio Bell Telephone Company
1974	Wade James W	The Cleveland Directory Co.
1970	WADE JAMES W JR	The Cleveland Directory Co.
1951	Roberts Steph G	The Cleveland Directory Co.
	Pace Wm O	The Cleveland Directory Co.
1941	Johnston Jas L	The Cleveland Directory Co.

Year	Uses	Source
1935	Bennett Fred W	The Cleveland Directory Co.
1930	Coppedge Everett P	The Cleveland Directory Co.

1825 90TH ST

Year	Uses	Source
1951	Paule Anthony	The Cleveland Directory Co.
	Layman Hylan J	The Cleveland Directory Co.
	Hannan Jos J	The Cleveland Directory Co.
1941	Harris John	The Cleveland Directory Co.
1935	Simons Max M	The Cleveland Directory Co.
	Schultz Paul	The Cleveland Directory Co.
1930	Simons Max M	The Cleveland Directory Co.
	Edgell Orie O	The Cleveland Directory Co.
	Peteet John H	The Cleveland Directory Co.

E 87TH ST

1773 E 87TH ST

Year	Uses	Source
2020	EMMETT SAUNDERS	EDR Digital Archive
2017	EMMETT SAUNDERS	Cole Information
2014	EMMETT SAUNDERS	Cole Information
2010	EMMETT SAUNDERS	Cole Information
2005	EMMETT SAUNDERS	Cole Information

1774 E 87TH ST

Year	Uses	Source
2020	JAMES DILLARD	EDR Digital Archive
	GERALD FARLEY	EDR Digital Archive
	TREVETTE WARE	EDR Digital Archive
2014	DAVE DILLARD	Cole Information
2010	BENNIE DELOACH	Cole Information
2000	T WILLIAMS	Cole Information
1995	WILLIAMS, NATHE L	Cole Information
1992	WILLIAMS, NATHE L	Cole Information

FINDINGS

1781 E 87TH ST

Year	Uses	Source
2020	DAPHNE WILLIAMS-DELOUCH	EDR Digital Archive
2014	DAPHNE DELOACH	Cole Information

1782 E 87TH ST

Year	Uses	Source
2020	WILLIAM PROCTOR	EDR Digital Archive
	JONES TAURAS	EDR Digital Archive
	MICHEELE TRIPLETT	EDR Digital Archive
	VANCE TRIPLETT	EDR Digital Archive
2017	TAURAS JONES	Cole Information
2014	MICHEELE TRIPLETT	Cole Information
2010	VANCE TRIPLETT	Cole Information
2005	VANCE TRIPLETT	Cole Information
2000	M TRIPLETT	Cole Information
1995	OCCUPANT UNKNOWNN	Cole Information

1787 E 87TH ST

Year	Uses	Source
1995	MALONE, ROSALIE	Cole Information
	APPLEWHITE, M	Cole Information
1992	MALONE, ROSALIE	Cole Information

1791 E 87TH ST

Year	Uses	Source
2020	GERALDINE LASTER	EDR Digital Archive
	ERIC JACKSON	EDR Digital Archive
	BOBBIE LASTER	EDR Digital Archive
2017	BOBBIE LASTER	Cole Information
2014	BOBBIE LASTER	Cole Information
2010	PROFESSIONAL SCHOOLCSMTLGY	Cole Information
	BOBBIE LASTER	Cole Information
2005	BOBBIE LASTER	Cole Information

1794 E 87TH ST

Year	Uses	Source
2020	MICHELLE CLARK	EDR Digital Archive
	JAMAL BLAND	EDR Digital Archive
	KIM BLUNT	EDR Digital Archive
2017	MICHELLE CLARK	Cole Information
2014	JAMAL BLAND	Cole Information
2010	WILLIE BUCKHANON	Cole Information
2005	KIM BLUNT	Cole Information
2000	KIM WHITSETT	Cole Information

E 88TH PL

1758 E 88TH PL

Year	Uses	Source
2014	ANTOINETTE GLOVER	Cole Information
2010	ANTOINETTE GLOVER	Cole Information
2005	VIRGINIA DAWKINS	Cole Information
2000	OCCUPANT UNKNOWN	Cole Information
1995	OCCUPANT UNKNOWNN	Cole Information
1992	WILSON, E R	Cole Information

1763 E 88TH PL

Year	Uses	Source
2005	DORIS FRAZIER	Cole Information
2000	DORIS FRAZIER	Cole Information
1995	FRAZIER, DORIS	Cole Information
1992	FRAZIER, DORIS	Cole Information

1767 E 88TH PL

Year	Uses	Source
2020	CLARENCE BERRY	EDR Digital Archive
	VALENCIA PERRY	EDR Digital Archive
	GLORIA PERRY	EDR Digital Archive
	JAMARIO PERRY	EDR Digital Archive
2017	ROOSEVELT PERRY	Cole Information

FINDINGS

Year	Uses	Source
2014	ROOSEVELT PERRY	Cole Information
2010	ROOSEVELT PERRY	Cole Information
2005	ROOSEVELT PERRY	Cole Information
2000	OCCUPANT UNKNOWN	Cole Information

1771 E 88TH PL

Year	Uses	Source
2020	JAZMAINE JACKSON	EDR Digital Archive
	STEVIEL SCRIVEN	EDR Digital Archive
	MARION SCRIVEN	EDR Digital Archive
2017	TACARRA JACKSON	Cole Information
2014	MARION SCRIVEN	Cole Information
2010	STEVIE SCRIVEN	Cole Information
2005	STEVIE SCRIVEN	Cole Information
2000	MARION SCRIVEN	Cole Information
1995	BROWN, WAYNE	Cole Information

1773 E 88TH PL

Year	Uses	Source
1995	OCCUPANT UNKNOWNN	Cole Information

1774 E 88TH PL

Year	Uses	Source
2020	EDWARD ROBINSON	EDR Digital Archive
	KING HARDEMAN	EDR Digital Archive
	ANDREA MILLER	EDR Digital Archive
	ORA GILDERSLEEVE	EDR Digital Archive
2014	ANDREA MILLER	Cole Information
2010	ANDREA MILLER	Cole Information
2005	LAKISHA SIMS	Cole Information
2000	L SIMS	Cole Information
1995	FITCH, MARVIN	Cole Information
1992	BLACKWELL, KARL E	Cole Information

FINDINGS

E 89TH ST

1760 E 89TH ST

Year	Uses	Source
2014	STEPHEN NELSON	Cole Information
2010	ANGELA NELSON	Cole Information
2005	ROBIN BAILEY	Cole Information
1995	MCGILL, CHARLES	Cole Information
	LAWLAR, EVA	Cole Information
1992	TOLLIVER, HARRY	Cole Information
	PURDY, GARY	Cole Information
	LAWLAR, EVA	Cole Information

1762 E 89TH ST

Year	Uses	Source
2020	JERMAINE HUMPHREY	EDR Digital Archive
	JASON HUMPHREY	EDR Digital Archive
	TINA HUMPHREY	EDR Digital Archive
	JUANITA NAKAMURA	EDR Digital Archive
2017	JERMAINE HUMPHREY	Cole Information
2014	JERMAINE HUMPHREY	Cole Information
2010	TINA HUMPHREY	Cole Information
2005	TINA HUMPHREY	Cole Information
1995	EVANS, B	Cole Information
1992	EVANS, B	Cole Information

1768 E 89TH ST

Year	Uses	Source
2020	BRETT MITCHELL	EDR Digital Archive
2010	BRETT MITCHELL	Cole Information
2005	BRETT MITCHELL	Cole Information
2000	BRETT MITCHELL	Cole Information
1995	MITCHELL, ISSAC	Cole Information
1992	MITCHELL, ISSAC	Cole Information

FINDINGS

1769 E 89TH ST

Year	Uses	Source
2020	MARTIN SOWELL	EDR Digital Archive
	CARTER CARA	EDR Digital Archive
	LYNNETTE STEWART	EDR Digital Archive
2017	LYNNETTE STEWART	Cole Information
2014	LYNNETTE STEWART	Cole Information
2005	AMINAH HAYN	Cole Information
2000	OCCUPANT UNKNOWN	Cole Information
1995	FAIRFAX, P A	Cole Information
	MITCHUM, SAMUEL W	Cole Information
1992	HICKERSON, M	Cole Information
	MITCHUM, SAMUEL W	Cole Information

1772 E 89TH ST

Year	Uses	Source
2020	IMAM LEWIS	EDR Digital Archive
	DONTAVIUS JARRELLS	EDR Digital Archive
	EILEEN LEWIS	EDR Digital Archive
2017	IMAM LEWIS	Cole Information
2014	IMAM LEWIS	Cole Information
2010	EILEEN LEWIS	Cole Information
2005	IMAM LEWIS	Cole Information
2000	EILEEN LEWIS	Cole Information
1995	GREEN, YOLONDA D	Cole Information

1773 E 89TH ST

Year	Uses	Source
2005	EILEEN LEWIS	Cole Information

1775 E 89TH ST

Year	Uses	Source
2005	WIMBLEY ROOSEVELT	Cole Information
2000	MATTIE JONES	Cole Information
1995	JONES, MATTIE B	Cole Information

FINDINGS

Year	Uses	Source
1992	JONES, MATTIE B	Cole Information

1779 E 89TH ST

Year	Uses	Source
2020	YOLANDA LEWIS	EDR Digital Archive
	FREDERICK LEWIS	EDR Digital Archive
2017	SHARRON WEBB	Cole Information
2014	FREDRICK LEWIS	Cole Information
	SHARRON WEBB	Cole Information
2005	TIA LEWIS	Cole Information
2000	WILLIE PAIGE	Cole Information
	TIA LEWIS	Cole Information
1995	STARMON, WILLIE M	Cole Information
	PAIGE, WILLIE	Cole Information
1992	STARMON, WILLIE M	Cole Information

1780 E 89TH ST

Year	Uses	Source
2020	THEODORE MANNING	EDR Digital Archive
2017	JOSEPH WISE	Cole Information
	MARLON WALLER	Cole Information
	CASSANDRA LOVE	Cole Information
	VALENCIA HARDGES	Cole Information
2014	KEITH FITZPATRICK	Cole Information
	DONALD SEARS	Cole Information
	MARLON WALLER	Cole Information
	DAVID HARDGES	Cole Information
	MAURICE LOVE	Cole Information
	SHERRIE BROWN	Cole Information
2010	BRENDA WALLER	Cole Information
	TRACEY BLACKMON	Cole Information
	MAURICE LOVE	Cole Information
	BERNICSTINE MONDIE	Cole Information
2005	TRACEY BLACKMON	Cole Information

FINDINGS

Year	Uses	Source
2005	THEODORE MANNING	Cole Information
	EARLINE BRENT	Cole Information
	LARRY HARVEY	Cole Information
	TERESA GALLOWAY	Cole Information
1995	HENERY M HOLLAND	Cole Information
	WALKER, C A	Cole Information
	WASHINGTON, WILLIAM	Cole Information
	JACKSON, D	Cole Information
	CRENSHAW, DAVID	Cole Information
1992	NICHOLS, SARAH	Cole Information
	WASHINGTON, WILLIAM	Cole Information

1781 E 89TH ST

Year	Uses	Source
2010	REGINA TAYLOR	Cole Information
2005	VIVIAN TAYLOR	Cole Information
2000	ERNEST DODSON	Cole Information
1995	BOOKER, TANYA	Cole Information
	DODSON, ERNEST	Cole Information

1796 E 89TH ST

Year	Uses	Source
2020	ANGELA NELSON	EDR Digital Archive
	SABREENA STARLING	EDR Digital Archive
	STEVE HARMON	EDR Digital Archive
2017	SABREENA STARLING	Cole Information
2014	RANEEKA STARLING	Cole Information
2005	STEVE HARMON	Cole Information
2000	B WILSON	Cole Information
	M YATES	Cole Information
	STEVEN DIXON	Cole Information
	ERIC DANIELS	Cole Information
1995	KING, ERIC	Cole Information
	FLEMING, CHARLES	Cole Information

FINDINGS

Year	Uses	Source
1995	WALTON, PETER	Cole Information
	BURTIN, DOUGLAS	Cole Information
1992	CAMPBELL, LLOYD	Cole Information

1809 E 89TH ST

Year	Uses	Source
2017	MARIAN MCCARTHY	Cole Information
2014	JACK EISENHUT	Cole Information
2010	MARIAN MCCARTHY	Cole Information
2000	EXODUS	Cole Information
	OCCUPANT UNKNOWN	Cole Information
1995	EXODUS	Cole Information
	OCCUPANT UNKNOWNN	Cole Information
1992	EXODUS	Cole Information

1810 E 89TH ST

Year	Uses	Source
2020	DORIS GREEN	EDR Digital Archive
	AKHEEM GREEN	EDR Digital Archive
	IZA TAYLOR	EDR Digital Archive
	PHILLIP GREEN	EDR Digital Archive
2017	IZA TAYLOR	Cole Information
2014	DORIS ROBINSON	Cole Information
2010	CARLA JONES	Cole Information
2005	CARLA JONES	Cole Information
2000	JAMES BEACH	Cole Information
1995	COLSTON, ED	Cole Information
1992	COLSTON, ED	Cole Information

1812 E 89TH ST

Year	Uses	Source
2020	FELICIA WILLIAMS	EDR Digital Archive
2017	KELSY DISMUKE	Cole Information
2014	OCCUPANT UNKNOWN	Cole Information

FINDINGS

1814 E 89TH ST

Year	Uses	Source
2020	FELICIA LOWERY	EDR Digital Archive
	JAMES NICHOLS	EDR Digital Archive
	SHAUNTICA WILLIAMS	EDR Digital Archive
	MONET LOWERY	EDR Digital Archive
	KELSY DISMUKE	EDR Digital Archive
2017	SELICIA LOWERY	Cole Information
2014	JAMES NICHOLS	Cole Information
2010	MONET LOWERY	Cole Information
2005	OCCUPANT UNKNOWN	Cole Information

1815 E 89TH ST

Year	Uses	Source
2020	ANTHONY WILLIAMS	EDR Digital Archive
2017	ANTHONY WILLIAMS	Cole Information
2014	ANTHONY WILLIAMS	Cole Information
2005	SHIRLENE MCMILLAN	Cole Information
2000	OCCUPANT UNKNOWN	Cole Information
1995	COLSTON, KAREN	Cole Information
1992	COLSTON, KAREN	Cole Information

1821 E 89TH ST

Year	Uses	Source
2017	ALLEN WARE	Cole Information
2014	ALLEN WARE	Cole Information
2005	ALLEN WARE	Cole Information
2000	THOMAS WARE	Cole Information
1995	WARE, THOMAS	Cole Information
1992	WARE, THOMAS	Cole Information

1822 E 89TH ST

Year	Uses	Source
2020	HOPE WILLIAMS	EDR Digital Archive
	J BARBARA	EDR Digital Archive

Year	Uses	Source
2017	JAMES WILLIAMS	Cole Information
2014	JAMES WILLIAMS	Cole Information
2010	CLEVELAND HOME REPAIR LLC	Cole Information
	JAMES WILLIAMS	Cole Information
2005	BARBARA WILLIAMS	Cole Information
2000	JAMES WILLIAMS	Cole Information
1995	WILLIAMS, JAMES	Cole Information
1992	WILLIAMS, JAMES	Cole Information

1831 E 89TH ST

Year	Uses	Source
2020	BARNEY CALLAHAN	EDR Digital Archive
	MARK FORTSON	EDR Digital Archive
	ANNIE CALLAHAN	EDR Digital Archive
2017	DARRIEL CALLAHAN	Cole Information
2014	LISA CALLAHAN	Cole Information
2010	BARNEY CALLAHAN	Cole Information
2005	THE B B C ELECTRIC CO	Cole Information
	BARNEY CALLAHAN	Cole Information
2000	CLIFTON CALLAHAN	Cole Information
1995	THOMPSON, VARNELL	Cole Information

E 90TH ST

1716 E 90TH ST

Year	Uses	Source
2010	DOUGLAS NORMAN	Cole Information
2005	LATRICIA CARNER	Cole Information
	GENEVA CROCKETT	Cole Information
2000	GENEVA CROCKETT	Cole Information
1995	CROCKETT, GENEVA	Cole Information

1753 E 90TH ST

Year	Uses	Source
2020	SHELLI BROOKS	EDR Digital Archive

FINDINGS

Year	Uses	Source
2017	SHELLI BROOKS	Cole Information
2014	SHELLI BROOKS	Cole Information
2010	ALFRED SUTTON	Cole Information
2005	SMILING HEART ENTERPRISES	Cole Information
	ALFRED SUTTON	Cole Information
2000	OTHELLO SUTTON	Cole Information
1995	SUTTON, OTHELLO	Cole Information
1992	SUTTON, OTHELLO	Cole Information

1755 E 90TH ST

Year	Uses	Source
2005	OCCUPANT UNKNOWN	Cole Information

1756 E 90TH ST

Year	Uses	Source
2020	LATRENA SCOTT	EDR Digital Archive
	SADIE SCOTT	EDR Digital Archive
	RICHARD SCOTT	EDR Digital Archive
	ISAIAH SCOTT	EDR Digital Archive
2017	ANDY TOLLIVER	Cole Information
2014	OCCUPANT UNKNOWN	Cole Information
2010	SADIE SCOTT	Cole Information
2005	H SCOTT	Cole Information
2000	SADIE SCOTT	Cole Information
	ANDY TOLLIVER	Cole Information
1995	OCCUPANT UNKNOWNN	Cole Information
1992	STEWART, WOODROW	Cole Information

1757 E 90TH ST

Year	Uses	Source
2005	OCCUPANT UNKNOWN	Cole Information
1995	OCCUPANT UNKNOWNN	Cole Information

FINDINGS

1758 E 90TH ST

Year	Uses	Source
1995	OCCUPANT UNKNOWNN	Cole Information

1760 E 90TH ST

Year	Uses	Source
2000	GENEVA CROCKETT	Cole Information

1762 E 90TH ST

Year	Uses	Source
2020	DERWIN MCMILLON	EDR Digital Archive
	DOUGLAS MORTLAND	EDR Digital Archive
	DAVID PRYOR	EDR Digital Archive
	BENJAMIN MAGBY	EDR Digital Archive
	EVELYN JENKINS	EDR Digital Archive
	CLARENCE SWAIN	EDR Digital Archive
	ALDENE JENKINS	EDR Digital Archive
	JOHNATHAN THOMPSON	EDR Digital Archive
	BILLY LYONS	EDR Digital Archive
	HIRAM BOYD	EDR Digital Archive
2014	DOUGLAS MORTLAND	Cole Information
	EVELYN JENKINS	Cole Information
	CLARENCE SWAIN	Cole Information
	DENNIS HARRIS	Cole Information
	THOMAS MICKENS	Cole Information
2010	DOUGLAS MORTLAND	Cole Information
	MICHAEL LANDRUM	Cole Information
	ALDENE JENKINS	Cole Information
	MICHAEL ADAMS	Cole Information
2005	MICHAEL LANDRUM	Cole Information
	LONNIE MICKENS	Cole Information
	ALDENE JENKINS	Cole Information
	JOHN HILL	Cole Information
	MELVIN CHAMBERS	Cole Information
	HIRAM BOYD	Cole Information

FINDINGS

Year	Uses	Source
2000	HENRY LANE	Cole Information
1995	LANE, HENRY	Cole Information

1763 E 90TH ST

Year	Uses	Source
2020	MALIK JENKINS	EDR Digital Archive
	PETER JENKINS	EDR Digital Archive
	EVELYN JENKINS	EDR Digital Archive
2017	WILLIE REYNOLDS	Cole Information
2014	PETER JENKINS	Cole Information
2010	EVELYN JENKINS	Cole Information
2005	PETE JENKINS	Cole Information
	RAYMOND WACASEY	Cole Information
2000	THOMAS HOUZE	Cole Information
1995	HOUZE, THOMAS	Cole Information
1992	SAMUEL, B	Cole Information

1768 E 90TH ST

Year	Uses	Source
2017	KIMBERLEY GARRISON	Cole Information
2014	KIMBERLEY GARRISON	Cole Information
2010	KIMBERLEY GARRISON	Cole Information
2005	KIMBERLEY GARRISON	Cole Information
1995	OCCUPANT UNKNOWNN	Cole Information

1769 E 90TH ST

Year	Uses	Source
2017	SAMUEL SPIVA	Cole Information
	HIRAM BOYD	Cole Information
2014	SAMUEL SPIVA	Cole Information
2010	ANGELA ISOM	Cole Information
	KELENA WADE	Cole Information
	HIRAM BOYD	Cole Information
2005	SAMUEL SPIVA	Cole Information

FINDINGS

Year	Uses	Source
2005	DAMARA HARLSTON	Cole Information
	WALTER BELL	Cole Information
2000	HENRY JOHNSON	Cole Information
	WALTER BELL	Cole Information
1995	JOHNSON, HENRY	Cole Information
	BELL, WALTER	Cole Information
1992	COLLINS, DONALD	Cole Information
	TWYMAN, ROBERT	Cole Information
	JOHNSON, HENRY	Cole Information
	BELL, WALTER	Cole Information

1772 E 90TH ST

Year	Uses	Source
2020	TOMMY HIGH	EDR Digital Archive
	WALTER BLACKWELL	EDR Digital Archive
	LESTER FIELDS	EDR Digital Archive
	TONY SCOTT	EDR Digital Archive
	EVELYN JENKINS	EDR Digital Archive
	LARRY PERRY	EDR Digital Archive
	EMANUEL DIAL	EDR Digital Archive
	JOHN APPLING	EDR Digital Archive
	JAMES LYLES	EDR Digital Archive
2017	TONI DIAL	Cole Information
	LESTER FIELDS	Cole Information
	ROBERT ACOFF	Cole Information
2014	TONY SCOTT	Cole Information
	JOHN APPLING	Cole Information
	LUTHER APPLEBY	Cole Information
	DWIGHT WILLIAMS	Cole Information
	DALLAS ACOFF	Cole Information
	WALTER BELL	Cole Information
2005	BERTHA ACOFF	Cole Information
2000	DARLENE STITMON	Cole Information

FINDINGS

Year	Uses	Source
1995	JOHN, E	Cole Information
	MILLER, HENRICE	Cole Information

1775 E 90TH ST

Year	Uses	Source
2020	ALDENE JENKINS	EDR Digital Archive
2017	ALEXANDER GARNER	Cole Information
2005	OCCUPANT UNKNOWN	Cole Information
2000	OCCUPANT UNKNOWN	Cole Information
1995	BLAIR, TILMON	Cole Information
1992	BLAHA, T	Cole Information

1776 E 90TH ST

Year	Uses	Source
2014	TIMOTHY CANTRELL	Cole Information
2010	SYLVIA PHARR	Cole Information
2005	SHELDON NICHOLS	Cole Information
	DOMONIQUE WOODS	Cole Information
2000	DORIS GARRISON	Cole Information
	WILLIAM BROWN	Cole Information
1995	JOHNSON, ROBT L	Cole Information
	BEARD, MACK	Cole Information
	DELAE, CHARLES	Cole Information
	ROBINSON, HUSTON	Cole Information
1992	BEARD, MACK	Cole Information
	DELAE, CHARLES	Cole Information

1780 E 90TH ST

Year	Uses	Source
2017	ANNA POCARO	Cole Information
2005	OCCUPANT UNKNOWN	Cole Information
2000	OCCUPANT UNKNOWN	Cole Information
1995	PETRELLA, V	Cole Information
1992	PETRELLA, V	Cole Information

FINDINGS

1781 E 90TH ST

Year	Uses	Source
1995	OCCUPANT UNKNOWNN	Cole Information

1782 E 90TH ST

Year	Uses	Source
2000	FRANK EDWARDS	Cole Information
1995	SMILEY, T	Cole Information
	BOWDEN, R	Cole Information
	TAILOR, C	Cole Information
	SPARKS, Y	Cole Information
	CORN, ROCHELL	Cole Information
	LOCKHART, S	Cole Information
	THOMAS, C	Cole Information
1992	BLACKMON, ROBERT P	Cole Information

1789 E 90TH ST

Year	Uses	Source
2020	TIERRA BACON	EDR Digital Archive
	TANISHA BACON	EDR Digital Archive
	THOMAS HOUSTON	EDR Digital Archive
	TEIA TODD	EDR Digital Archive
2014	TEIA TODD	Cole Information
1992	GULLEY, JOHN	Cole Information

1790 E 90TH ST

Year	Uses	Source
2017	HAROLD WALLACE	Cole Information
2014	HAROLD WALLACE	Cole Information
2010	HAROLD WALLACE	Cole Information
2005	HAROLD WALLACE	Cole Information
1995	COOPER, JOHN	Cole Information
	SIMMONS, AMIE	Cole Information
1992	COOPER, JOHN	Cole Information
	SIMMONS, AMIE	Cole Information

FINDINGS

1791 E 90TH ST

Year	Uses	Source
2010	TEIA TODD	Cole Information
1995	VARNER, SHEILA	Cole Information
1992	SMART, K	Cole Information

1792 E 90TH ST

Year	Uses	Source
2005	CURTIS ALLEN	Cole Information
2000	DALE REDRICK	Cole Information
	JOHNNY CLARK	Cole Information
1992	MOORE, L	Cole Information

1793 E 90TH ST

Year	Uses	Source
1992	LEE, TERRY	Cole Information

1794 E 90TH ST

Year	Uses	Source
2000	OCCUPANT UNKNOWN	Cole Information

1795 E 90TH ST

Year	Uses	Source
2020	TINA BROOKS	EDR Digital Archive
	IDA FERGUSON	EDR Digital Archive
	DEON ANDERSON	EDR Digital Archive
2017	TINA COOK	Cole Information
2014	OCCUPANT UNKNOWN	Cole Information
2010	JADEN PATTERSON	Cole Information
1995	SMITH, S	Cole Information
	NELSON, C	Cole Information
	BIRKS, WESLEY	Cole Information

1796 E 90TH ST

Year	Uses	Source
1995	MACK, P	Cole Information

FINDINGS

1797 E 90TH ST

Year	Uses	Source
1995	LEWIS, S	Cole Information

1798 E 90TH ST

Year	Uses	Source
1995	OCCUPANT UNKNOWNN	Cole Information

1799 E 90TH ST

Year	Uses	Source
2005	JENNETTE EDDINGS	Cole Information
2000	OCCUPANT UNKNOWN	Cole Information
1995	MCCOY, ROBERT	Cole Information

1800 E 90TH ST

Year	Uses	Source
1995	OCCUPANT UNKNOWNN	Cole Information

1801 E 90TH ST

Year	Uses	Source
1995	OCCUPANT UNKNOWNN	Cole Information

1803 E 90TH ST

Year	Uses	Source
2020	CORNELL ORR	EDR Digital Archive
	TAMARA ORR	EDR Digital Archive
	TOI HICKS	EDR Digital Archive
2014	LANGFORD SUZANNAH	Cole Information
2010	STAN MARTIN	Cole Information
1995	LEWIS, BARBARA	Cole Information
1992	HENRY, DARLENE	Cole Information
	LEWIS, BARBARA	Cole Information

1805 E 90TH ST

Year	Uses	Source
2000	OCCUPANT UNKNOWN	Cole Information
1995	BOSWELL, A I	Cole Information

FINDINGS

Year	Uses	Source
1995	BLAND, R	Cole Information
1992	BOSWELL, WANDA J	Cole Information
	BLAND, R	Cole Information

1807 E 90TH ST

Year	Uses	Source
2020	LAVONTE DAVIS	EDR Digital Archive
	KISHAUN COTCHERY	EDR Digital Archive
	LAQUITA DAVIS	EDR Digital Archive
	MARILYN DAVIS	EDR Digital Archive
	CANDICE DAVIS	EDR Digital Archive
2017	TERRIANA DAVIS	Cole Information
2014	OCCUPANT UNKNOWN	Cole Information
1995	WARE, CAROL A	Cole Information
	PATRICK, D	Cole Information
1992	WARE, CAROL A	Cole Information

1808 E 90TH ST

Year	Uses	Source
1995	OCCUPANT UNKNOWNN	Cole Information

1809 E 90TH ST

Year	Uses	Source
2000	OCCUPANT UNKNOWN	Cole Information
1995	BRASFIELD, ROBIN	Cole Information

1812 E 90TH ST

Year	Uses	Source
2020	CHAQUITA BELL	EDR Digital Archive
2017	CHAQUITA BELL	Cole Information
2014	CHAQUITA BELL	Cole Information
2000	OCCUPANT UNKNOWN	Cole Information
1995	PRETTYMAN, DEIDRA	Cole Information
	DINKINS, RUTH	Cole Information
	JACKSON, LEROY	Cole Information

FINDINGS

Year	Uses	Source
1995	SCOTT, ANN	Cole Information
	WILSON, DESMOND	Cole Information

1815 E 90TH ST

Year	Uses	Source
2020	THOMAS WARD	EDR Digital Archive
	JERMAINE WARD	EDR Digital Archive
	HERBERT AUSTIN	EDR Digital Archive
	ETHEL PERKINS	EDR Digital Archive
	DANTE JACKSON	EDR Digital Archive
	THERESA WARD	EDR Digital Archive
2017	THOMAS WARD	Cole Information
2014	HERBERT AUSTIN	Cole Information
2010	THOMAS WARD	Cole Information
2005	THOMAS WARD	Cole Information
2000	IDELL WARD	Cole Information
1995	WARD, IDELL	Cole Information
1992	WARD, I	Cole Information

1818 E 90TH ST

Year	Uses	Source
2020	LASHAWNDA WILLIAMS	EDR Digital Archive
2014	TERES BURNS	Cole Information
2010	TERES BURNS	Cole Information

1821 E 90TH ST

Year	Uses	Source
2014	BRUCE JOHNSON	Cole Information
2010	Y GENELLE	Cole Information
2005	GENELLE JOHNSON	Cole Information
2000	GENELLE JOHNSON	Cole Information
1995	OCCUPANT UNKNOWNN	Cole Information
1992	JOHNSON, GENELLE	Cole Information

FINDINGS

1822 E 90TH ST

Year	Uses	Source
2020	NICOLE LEWIS	EDR Digital Archive
2014	NICOLE LEWIS	Cole Information
2010	NIECE LEWIS	Cole Information

1824 E 90TH ST

Year	Uses	Source
2020	LISA HOWARD	EDR Digital Archive
	BRIAN HOWARD	EDR Digital Archive
	URIAH HOWARD	EDR Digital Archive
	MUSTAFA KHABIR	EDR Digital Archive
	KALIMAH KHABIR	EDR Digital Archive
	ERMA HOWARD	EDR Digital Archive
	TUNISIA JONES	EDR Digital Archive
	TAHIRAH KHABIR	EDR Digital Archive
2017	MUSTAFA KHABIR	Cole Information
2014	BRIAN HOWARD	Cole Information
2010	ERMA HOWARD	Cole Information
2005	J BOINER	Cole Information
2000	OCCUPANT UNKNOWN	Cole Information
1995	OCCUPANT UNKNOWNN	Cole Information

HOAGH AVE

8925 HOAGH AVE

Year	Uses	Source
1983	HARRIS K A	The Ohio Bell Telephone Co.

HOUGH AV H A

8925 HOUGH AV H A

Year	Uses	Source
1983	PACE Ideil	The Ohio Bell Telephone Co.

FINDINGS

HOUGH AVE

8602 HOUGH AVE

Year	Uses	Source
1941	Levy Herman B restr	The Cleveland Directory Co.

8606 HOUGH AVE

Year	Uses	Source
2020	UNITED PEACE BAPTIST CHURCH	EDR Digital Archive
2014	UNITED PEACE BAPTIST CHURCH	Cole Information
2010	UNITED PEACE BAPTIST CHURCH	Cole Information
2002	UNITD PEACE BAPTCH	Haines & Company
2000	UNITED PEACE BAPTIST CHURCH	Cole Information
1999	UNITOPEACEBAPTCH	Haines Company, Inc.
1995	UNITED PEACE BAPTIST CHURCH	Cole Information
1992	UNITD PEACE BAPT CH	Cole Information
1991	United Peace Bapt Church	OHIO BELL
1986	United Peace Bapt Church	OHIO BELL
1983	United Peace Bapt Church	The Ohio Bell Telephone Co.
1974	Jourdain Henry M Jr dentist	The Cleveland Directory Co.
1970	JOURDAIN HENRY M JR DENTIST	The Cleveland Directory Co.
1961	Vacant	The Cleveland Directory Co.
1955	Marshall Drug Co br	The Cleveland Directory Co.
1951	Marshall Drug Co br	The Cleveland Directory Co.
	Doan Clnrs Inc br	The Cleveland Directory Co.
1941	Marshall Drug Co	The Cleveland Directory Co.
1930	Marshall Drug Co	The Cleveland Directory Co.

8608 HOUGH AVE

Year	Uses	Source
1974	Jones Morris L phys	The Cleveland Directory Co.
1970	JONES MORRIS PHYS	The Cleveland Directory Co.
1961	Vacant	The Cleveland Directory Co.
1955	Podis Louis B dentist	The Cleveland Directory Co.
	Hase Keigo osteo	The Cleveland Directory Co.

FINDINGS

Year	Uses	Source
1955	Hocka Frank osteo	The Cleveland Directory Co.
1951	Podis Louis B dentist	The Cleveland Directory Co.
	Gerber Saml R phys	The Cleveland Directory Co.
1941	Maier Reuben R phys	The Cleveland Directory Co.
	Podis Louis B dentist	The Cleveland Directory Co.
	Gerber Saml R phys	The Cleveland Directory Co.
1930	OBrien Martin A phys	The Cleveland Directory Co.
	Podis Louis B dentist	The Cleveland Directory Co.

8610 HOUGH AVE

Year	Uses	Source
2020	GIRISA REESE	EDR Digital Archive
2014	DOW LEADERSHIP INSTITUTE THE	Cole Information
2010	DOSORSEM ECONOMICS COMM DEV	Cole Information
2005	WARD 7 OUTREACH OFFICE	Cole Information
	FOR HOPE CORP	Cole Information
	HOUGH AREA PARTNERS IN PROGRESS	Cole Information
2002	CRUSADER URBAN	Haines & Company
	FOR HOPE	Haines & Company
	CORPORATION	Haines & Company
	HOUGHAREA	Haines & Company
	PARTNERSIN	Haines & Company
	PROGASS	Haines & Company
2000	HOUGH AREA PARTNERS IN PROGRESS	Cole Information
	WILLIAM POTTS	Cole Information
1999	HOUGHAREA	Haines Company, Inc.
	PARTNERSIN	Haines Company, Inc.
	PROGRSS	Haines Company, Inc.
1995	HOUGH AREA PARTNERS PROGRESS	Cole Information
	BURRIS & BEHNE ARCHITECTS	Cole Information
1991	Hough Area Development Corp	OHIO BELL
1986	Hough Area Development Corp	OHIO BELL
1983	Disaster Assistance Inc	The Ohio Bell Telephone Co.

FINDINGS

Year	Uses	Source
1983	Disbro Robt Ratty Leadere Bg	The Ohio Bell Telephone Co.
	Disbro Robt R & Assocs attys Leader Bg	The Ohio Bell Telephone Co.
	HFH Construction Co Inc	The Ohio Bell Telephone Co.
	HGM HILLTOP MANAGEMENTCO5035 Mayfield Rd	The Ohio Bell Telephone Co.
	HGM Hilltop Management Inc5035 Mayfield Rd	The Ohio Bell Telephone Co.
	HGM Residential OflicesBeachw ood Ofc	The Ohio Bell Telephone Co.
	Hough Area Development Corp	The Ohio Bell Telephone Co.
1974	City Dept Of Community Development	The Cleveland Directory Co.
1970	CITY DEPT OF COMMUNITY DEVELOPMENT	The Cleveland Directory Co.
1961	Lucas John	The Cleveland Directory Co.
1955	Mitch Radio repr	The Cleveland Directory Co.
1951	Mitch Radio & Key Service	The Cleveland Directory Co.
1941	Kell Alf W locksmith	The Cleveland Directory Co.
1930	Schaefer Wm H hdw	The Cleveland Directory Co.

8611 HOUGH AVE

Year	Uses	Source
2020	CLEVELAND THURGOOD MARSHALL	EDR Digital Archive
	INNER CITY TENNIS CLINICS	EDR Digital Archive
2014	CITY OF CLEVELAND	Cole Information
2010	CLEVELAND THURGOOD MARSHALL	Cole Information
2005	THURGOOD MARSHALL RECREATION CENTER	Cole Information
2002	CLEVECTYPKRECCT	Haines & Company
	TMARSHALL	Haines & Company
2000	CLEVELAND CITY OF DEPARTMENT OF PARKS RECREATION & PROPERTIE	Cole Information
1999	CLEVE CTY PK ECCT	Haines Company, Inc.
	T MARSHALL	Haines Company, Inc.
1995	CLEVELAND THURGOOD MARSHALL	Cole Information
1992	CLEVE CTY PK CENTER	Cole Information
1983	Avesi Constr Co	The Ohio Bell Telephone Co.
1951	Albrechts Cut Rate Drug Co	The Cleveland Directory Co.

FINDINGS

Year	Uses	Source
1941	Albrecht Cut Rate Drug Co	The Cleveland Directory Co.
1930	Hellw ig Drug Co	The Cleveland Directory Co.

8612 HOUGH AVE

Year	Uses	Source
1961	Vacant	The Cleveland Directory Co.
1955	Woolw orth F W Co br 5 and 10c store	The Cleveland Directory Co.
1951	Albrechts Cut Rate Drug Co	The Cleveland Directory Co.
	Woolw orth F W Co br 5 and 10c store	The Cleveland Directory Co.
1941	Albrecht Cut Rate Drug Co	The Cleveland Directory Co.
	Woolw orth F W Co br 5 and 10c store	The Cleveland Directory Co.
1930	Hellw ig Drug Co	The Cleveland Directory Co.
	Athey Foote Co shade mfrs	The Cleveland Directory Co.

8613 HOUGH AVE

Year	Uses	Source
1955	Woolw orth F W Co br 5 and 10c store	The Cleveland Directory Co.
1951	Albrechts Cut Rate Drug Co	The Cleveland Directory Co.
	Woolw orth F W Co br 5 and 10c store	The Cleveland Directory Co.
1941	Albrecht Cut Rate Drug Co	The Cleveland Directory Co.
	Woolw orth F W Co br 5 and 10c store	The Cleveland Directory Co.
1930	Hellw ig Drug Co	The Cleveland Directory Co.

8614 HOUGH AVE

Year	Uses	Source
1955	Woolw orth F W Co br 5 and 10c store	The Cleveland Directory Co.
1951	Albrechts Cut Rate Drug Co	The Cleveland Directory Co.
	Woolw orth F W Co br 5 and 10c store	The Cleveland Directory Co.
1941	Albrecht Cut Rate Drug Co	The Cleveland Directory Co.
	Woolw orth F W Co br 5 and 10c store	The Cleveland Directory Co.
1930	Hellw ig Drug Co	The Cleveland Directory Co.
	Caw ood Walter E jw lr	The Cleveland Directory Co.

FINDINGS

8615 HOUGH AVE

Year	Uses	Source
1961	All Brite Cut Rate Drug Co	The Cleveland Directory Co.
1955	Woolworth F W Co br 5 and 10c store	The Cleveland Directory Co.
	All Brite Cut Rate Drug Co	The Cleveland Directory Co.
1951	Albrechts Cut Rate Drug Co	The Cleveland Directory Co.
	Woolworth F W Co br 5 and 10c store	The Cleveland Directory Co.
1941	Albrecht Cut Rate Drug Co	The Cleveland Directory Co.
	US PO Sta No 11	The Cleveland Directory Co.
	Woolworth F W Co br 5 and 10c store	The Cleveland Directory Co.
1930	Hellwig Drug Co	The Cleveland Directory Co.

8616 HOUGH AVE

Year	Uses	Source
1955	Woolworth F W Co br 5 and 10c store	The Cleveland Directory Co.
1951	Woolworth F W Co br 5 and 10c store	The Cleveland Directory Co.
1941	Woolworth F W Co br 5 and 10c store	The Cleveland Directory Co.
1930	Hellwig Drug Co	The Cleveland Directory Co.
	Taylor Geo M meats	The Cleveland Directory Co.

8617 HOUGH AVE

Year	Uses	Source
1955	Woolworth F W Co br 5 and 10c store	The Cleveland Directory Co.
1951	Woolworth F W Co br 5 and 10c store	The Cleveland Directory Co.
1941	Woolworth F W Co br 5 and 10c store	The Cleveland Directory Co.
	East End Realty Service	The Cleveland Directory Co.
	Crow Everett C	The Cleveland Directory Co.
	Clark Chas H barber	The Cleveland Directory Co.
1930	Hellwig Drug Co	The Cleveland Directory Co.

8618 HOUGH AVE

Year	Uses	Source
1955	Woolworth F W Co br 5 and 10c store	The Cleveland Directory Co.
1951	Woolworth F W Co br 5 and 10c store	The Cleveland Directory Co.
1941	Woolworth F W Co br 5 and 10c store	The Cleveland Directory Co.

FINDINGS

Year	Uses	Source
1930	Maynard & Crotty w all paper	The Cleveland Directory Co.

8619 HOUGH AVE

Year	Uses	Source
1941	Apartments	The Cleveland Directory Co.
	Rose Flora M Mrs	The Cleveland Directory Co.
	Ransom Edw C	The Cleveland Directory Co.
	Kessler Harry A dentist	The Cleveland Directory Co.
	Vacant	The Cleveland Directory Co.
1930	Lobinsky Jos	The Cleveland Directory Co.
	Smith Harry E	The Cleveland Directory Co.
	Wagner Geo	The Cleveland Directory Co.

8620 HOUGH AVE

Year	Uses	Source
1983	Henrys Food Market	The Ohio Bell Telephone Co.
	Henrys Poultry West Side Mkt	The Ohio Bell Telephone Co.
1974	Larrys Market meats	The Cleveland Directory Co.
1970	LARRYS MARKET	The Cleveland Directory Co.
1961	Larrys Market meats	The Cleveland Directory Co.
1955	Larrys Market meats	The Cleveland Directory Co.
1951	Larrys Market meats	The Cleveland Directory Co.
1941	Taylor Mkts Inc br meats	The Cleveland Directory Co.
1930	McCormick Harry C plmbr	The Cleveland Directory Co.
	Povese Anthony shoe repr	The Cleveland Directory Co.
	Enterprise Roofing Co	The Cleveland Directory Co.

8621 HOUGH AVE

Year	Uses	Source
1951	Kaspar May Mrs shoe repr	The Cleveland Directory Co.
1941	Kaspar Geo shoe repr	The Cleveland Directory Co.
1930	Kaspar Geo clothes clnr	The Cleveland Directory Co.

FINDINGS

8622 HOUGH AVE

Year	Uses	Source
1974	Larrys Fruit Land	The Cleveland Directory Co.
1970	LARRYS FRUIT LAND	The Cleveland Directory Co.
1961	Manninos Fruit Market	The Cleveland Directory Co.
1955	Mannino Fruit Mkt	The Cleveland Directory Co.
1951	Mannino Victor fruits	The Cleveland Directory Co.
1941	Mannino Battista	The Cleveland Directory Co.
1930	General Dairy Stores	The Cleveland Directory Co.

8623 HOUGH AVE

Year	Uses	Source
1941	A & P Food Stores br gros	The Cleveland Directory Co.
1930	Herman Harry shoe repr	The Cleveland Directory Co.

8624 HOUGH AVE

Year	Uses	Source
1941	A & P Food Stores br gros	The Cleveland Directory Co.

8625 HOUGH AVE

Year	Uses	Source
1961	Market Basket Bi Rite gros	The Cleveland Directory Co.
1955	Market Basket Bi Rite	The Cleveland Directory Co.
1951	Market Basket gros	The Cleveland Directory Co.
1941	A & P Food Stores br gros	The Cleveland Directory Co.
1930	Gt A & P Tea Co br gros	The Cleveland Directory Co.

8700 HOUGH AVE

Year	Uses	Source
1970	DRUMSTICK THE	The Cleveland Directory Co.
1961	Dairee Freez restr	The Cleveland Directory Co.
1955	Kaase Richd W br bakers	The Cleveland Directory Co.
1951	Kaase Richd W Co br bakers	The Cleveland Directory Co.
1941	Kaase Richd W Co br bakers	The Cleveland Directory Co.
1930	Young Andrew S dry goods	The Cleveland Directory Co.

FINDINGS

8701 HOUGH AVE

Year	Uses	Source
1961	Goodw ill Industries	The Cleveland Directory Co.
1955	Euclid Furn Co	The Cleveland Directory Co.
1951	Fisher Bros Co br	The Cleveland Directory Co.
1941	Fisher Bros Co br	The Cleveland Directory Co.
1930	Fisher Bros Co br gros	The Cleveland Directory Co.

8702 HOUGH AVE

Year	Uses	Source
1970	BRADS FURNITURE	The Cleveland Directory Co.
1961	Tomorys Meats	The Cleveland Directory Co.
1955	Portage Market Co Inc br meats	The Cleveland Directory Co.
1951	Portage Mkt Co br meats	The Cleveland Directory Co.
1941	Portage Mkt Co br meats	The Cleveland Directory Co.

8703 HOUGH AVE

Year	Uses	Source
1930	Gold Benj fruits	The Cleveland Directory Co.

8704 HOUGH AVE

Year	Uses	Source
1970	BRADS MARKET	The Cleveland Directory Co.
1961	Fanas Food Mkt gro	The Cleveland Directory Co.
1955	Montello John gro	The Cleveland Directory Co.
1951	Farmdale Creamery Co gro	The Cleveland Directory Co.
1941	Farmview Stores Co br	The Cleveland Directory Co.
1930	Helmer John uphol	The Cleveland Directory Co.

8705 HOUGH AVE

Year	Uses	Source
1961	Brookfield Apts	The Cleveland Directory Co.
	Bell Joe N	The Cleveland Directory Co.
	Burley Benj	The Cleveland Directory Co.
	Whisett Willie B	The Cleveland Directory Co.
	Carver Wm contr	The Cleveland Directory Co.

FINDINGS

Year	Uses	Source
1961	Richberg Roosevelt D	The Cleveland Directory Co.
	Hanson David	The Cleveland Directory Co.
1955	Brookfield Apts	The Cleveland Directory Co.
	Vacant	The Cleveland Directory Co.
	Hicks Paul	The Cleveland Directory Co.
	Garrity Emma Mrs	The Cleveland Directory Co.
	Rick Julius L	The Cleveland Directory Co.
	Bernett Frank	The Cleveland Directory Co.
	Bennett Lulu E	The Cleveland Directory Co.
1951	Brookfield Apts	The Cleveland Directory Co.
	Bronczek Walter J	The Cleveland Directory Co.
	Andrew s Connie	The Cleveland Directory Co.
	Garrity Emma Mrs	The Cleveland Directory Co.
	Reich Graney	The Cleveland Directory Co.
	Baker Blanche Mrs	The Cleveland Directory Co.
	Bennett Lulu E Mrs	The Cleveland Directory Co.
1941	Brookfield Apts	The Cleveland Directory Co.
	Vacant	The Cleveland Directory Co.
	Vacant	The Cleveland Directory Co.
	Santry Harry J	The Cleveland Directory Co.
	Brow n Ralph W	The Cleveland Directory Co.
	Baker Blanche Mrs	The Cleveland Directory Co.
	Axford Albert C	The Cleveland Directory Co.
1930	Apartments	The Cleveland Directory Co.
	McCrea John	The Cleveland Directory Co.
	Japcynski Frank	The Cleveland Directory Co.
	Coville Willis A	The Cleveland Directory Co.
	Shaw Chas	The Cleveland Directory Co.
	Thomas Gertrude Mrs	The Cleveland Directory Co.
	Bentley Leon	The Cleveland Directory Co.

FINDINGS

8707 HOUGH AVE

Year	Uses	Source
1961	E & E Market	The Cleveland Directory Co.
1955	Kinsey Edgar Meat Market	The Cleveland Directory Co.
1951	E & E Market meats	The Cleveland Directory Co.
1941	Berkowitz Hyman meats	The Cleveland Directory Co.
1930	Hesselman John F meats	The Cleveland Directory Co.

8708 HOUGH AVE

Year	Uses	Source
1974	Drumstick Carry Out Restr	The Cleveland Directory Co.
1970	B M L DRY CLEANERS	The Cleveland Directory Co.
1961	Climax Recreation billiards	The Cleveland Directory Co.
1955	Hough Bakeries Inc br	The Cleveland Directory Co.
1951	Hough Bakeries Inc br	The Cleveland Directory Co.
1941	Hough Home Bakery br	The Cleveland Directory Co.
1930	Landsman Albert G baker	The Cleveland Directory Co.

8709 HOUGH AVE

Year	Uses	Source
1961	Lily Block Apts	The Cleveland Directory Co.
	McCane Dennis	The Cleveland Directory Co.
	Cheatam Louise Mrs	The Cleveland Directory Co.
	Walker Mose E	The Cleveland Directory Co.
	Hicks Joe	The Cleveland Directory Co.
	No Return	The Cleveland Directory Co.
	Pope Louella Mrs	The Cleveland Directory Co.
1955	Lily Block Apts	The Cleveland Directory Co.
	Schrader Kerr	The Cleveland Directory Co.
	McMullin Ralph	The Cleveland Directory Co.
	Helt Lafayette J	The Cleveland Directory Co.
	Johnson Albert J	The Cleveland Directory Co.
	Couture Jos B	The Cleveland Directory Co.
	Gladney Thelma Mrs	The Cleveland Directory Co.
1951	Lily Block apts	The Cleveland Directory Co.

FINDINGS

Year	Uses	Source
1951	Hoffman Chas S	The Cleveland Directory Co.
	Ranallo Anthony	The Cleveland Directory Co.
	Jambor Steven G	The Cleveland Directory Co.
	Badalamenti Dominick	The Cleveland Directory Co.
	Couture Jos B	The Cleveland Directory Co.
	Radnor Robt	The Cleveland Directory Co.
1941	Lily Block	The Cleveland Directory Co.
	Apartments	The Cleveland Directory Co.
	Vacant	The Cleveland Directory Co.
	Trimmer Edgar H	The Cleveland Directory Co.
	Saunier Jane L Mrs	The Cleveland Directory Co.
	Behm Paul	The Cleveland Directory Co.
	Couture Jos B	The Cleveland Directory Co.
	Poplow sky Theo	The Cleveland Directory Co.
1930	Lily Block	The Cleveland Directory Co.
	Apartments	The Cleveland Directory Co.
	Barrett John	The Cleveland Directory Co.
	Chesser Minnie Mrs	The Cleveland Directory Co.
	Saunier Jane L	The Cleveland Directory Co.
	Foster Mary E Mrs	The Cleveland Directory Co.
	Vacant	The Cleveland Directory Co.
	Stauts Jos	The Cleveland Directory Co.

8710 HOUGH AVE

Year	Uses	Source
2002	XXXX	Haines & Company
1999	XXXX	Haines Company, Inc.
1974	Luckys TV Repair Hospital	The Cleveland Directory Co.
1970	LUCKYS TV REPAIR HOSPITAL	The Cleveland Directory Co.
1961	Vacant store	The Cleveland Directory Co.
1955	Zeiglers Clothing Store	The Cleveland Directory Co.
1951	Zeiglers Ready To Wear	The Cleveland Directory Co.
1941	Geraci Paul gro	The Cleveland Directory Co.

FINDINGS

Year	Uses	Source
1930	Mintz Awning & Tent Co	The Cleveland Directory Co.

8711 HOUGH AVE

Year	Uses	Source
1961	Bargain Furn Co used	The Cleveland Directory Co.
1955	Zucker Meyer Clothing Store	The Cleveland Directory Co.
1951	Mid Town Foods gro	The Cleveland Directory Co.
1941	Anderson Carl E gro	The Cleveland Directory Co.
1930	Mintz Awning & Tent Co	The Cleveland Directory Co.
	Mothers Restaurant	The Cleveland Directory Co.

8712 HOUGH AVE

Year	Uses	Source
1974	Vacant	The Cleveland Directory Co.
1970	VACANT	The Cleveland Directory Co.
1961	Mintz Awning & Shade Co mfrs	The Cleveland Directory Co.
1955	Mintz Awning & Shade Co mfrs	The Cleveland Directory Co.
1951	Mintz Awning & Shade Co	The Cleveland Directory Co.
1941	Mintz Awning & Shade Co	The Cleveland Directory Co.
1930	Mintz Awning & Tent Co	The Cleveland Directory Co.

8713 HOUGH AVE

Year	Uses	Source
1970	COLONIAL GARDENS RESTR	The Cleveland Directory Co.
1961	Colonial Gardens restr	The Cleveland Directory Co.
1955	Markowitz Charlotte restr	The Cleveland Directory Co.
1951	Colonial Gardens restr	The Cleveland Directory Co.
1941	Biales Henry Indry	The Cleveland Directory Co.
1930	Chan Bros Indy	The Cleveland Directory Co.

8714 HOUGH AVE

Year	Uses	Source
1974	Vacant	The Cleveland Directory Co.
1970	VACANT	The Cleveland Directory Co.
1961	Colonial Gardens restr	The Cleveland Directory Co.

FINDINGS

Year	Uses	Source
1961	Delurrie Cleaners	The Cleveland Directory Co.
1955	Markow itz Charlotte restr	The Cleveland Directory Co.
	DeLuxe Odorless Clnrs br dry cln	The Cleveland Directory Co.
1951	Colonial Gardens restr	The Cleveland Directory Co.
	DeLuxe Odorless Clnrs	The Cleveland Directory Co.
1941	Spicuzza Michl W clo clnr	The Cleveland Directory Co.
1930	Benninghoff Tailoring Co	The Cleveland Directory Co.

8715 HOUGH AVE

Year	Uses	Source
1961	Colonial Gardens restr	The Cleveland Directory Co.
1955	Markow itz Charlotte restr	The Cleveland Directory Co.
1951	Colonial Gardens restr	The Cleveland Directory Co.
1941	Rovitz Jacob hdw	The Cleveland Directory Co.
1930	Kleanko Dry Cleaning Co	The Cleveland Directory Co.

8716 HOUGH AVE

Year	Uses	Source
1970	VACANT	The Cleveland Directory Co.
1961	Harrys Superior Loan Co paw nbroker	The Cleveland Directory Co.
1955	Clark Pottery Co	The Cleveland Directory Co.
1951	Millers Shoes	The Cleveland Directory Co.
	Miller Robt L	The Cleveland Directory Co.
1941	Vaughn Harry P	The Cleveland Directory Co.
1930	Keener Frank barber	The Cleveland Directory Co.

8717 HOUGH AVE

Year	Uses	Source
1961	Hough Restr	The Cleveland Directory Co.
1955	Hough Restr	The Cleveland Directory Co.
1951	Spenicha Jas barber	The Cleveland Directory Co.
1941	Spenicha Saml barber	The Cleveland Directory Co.
1930	Anna Saml barber	The Cleveland Directory Co.

FINDINGS

8718 HOUGH AVE

Year	Uses	Source
1970	VACANT	The Cleveland Directory Co.
1961	Seaw ay Barber Shop	The Cleveland Directory Co.
1955	Miller Mary Mrs w omens clo	The Cleveland Directory Co.
1951	Miller Ralph dresses	The Cleveland Directory Co.
1941	Vacant	The Cleveland Directory Co.
1930	Universal Cleansing & Dyeing Co br	The Cleveland Directory Co.

8719 HOUGH AVE

Year	Uses	Source
1970	FAITH GOSPEL CHAPEL	The Cleveland Directory Co.
1961	Helm Sherman N lw yr	The Cleveland Directory Co.
	Hooper Earl L	The Cleveland Directory Co.
	20th Ward Community Serv Center	The Cleveland Directory Co.
1955	Astor Fur & Dry Clng Co	The Cleveland Directory Co.
1951	Hough Restaurant	The Cleveland Directory Co.
1941	Gialamas Jas restr	The Cleveland Directory Co.
1930	Gialamas Jas restr	The Cleveland Directory Co.

8720 HOUGH AVE

Year	Uses	Source
1970	VACANT	The Cleveland Directory Co.
1961	Vacant store	The Cleveland Directory Co.
1955	Miller Shoes	The Cleveland Directory Co.
1951	Lakeland Cutup Poultry	The Cleveland Directory Co.
1941	Miller Robt L shoes	The Cleveland Directory Co.
1930	Forest Pet Shop	The Cleveland Directory Co.

8721 HOUGH AVE

Year	Uses	Source
1955	Elegant Maurice clo cln	The Cleveland Directory Co.
1951	New Brow n Derby beer	The Cleveland Directory Co.
1941	Wolf Law rence beer	The Cleveland Directory Co.
1930	Day Eliz mlnr	The Cleveland Directory Co.

FINDINGS

8722 HOUGH AVE

Year	Uses	Source
1951	New Brown Derby beer	The Cleveland Directory Co.
1941	Wolf Lawrence beer	The Cleveland Directory Co.

8723 HOUGH AVE

Year	Uses	Source
1970	AFRO SET THE BR MENS CLO	The Cleveland Directory Co.
1961	Countess Beauty Salon	The Cleveland Directory Co.
1955	Pomerantz Michl mens clo	The Cleveland Directory Co.
1951	New Brown Derby beer	The Cleveland Directory Co.
1941	Wolf Lawrence beer	The Cleveland Directory Co.
1930	Vacant	The Cleveland Directory Co.

8725 HOUGH AVE

Year	Uses	Source
2005	BRUCE RUSSELL	Cole Information

8800 HOUGH AVE

Year	Uses	Source
2002	BEVERAGE&DELI	Haines & Company
2000	HOUGH BEVERAGE & DELI	Cole Information
1999	HOUGH	Haines Company, Inc.
	BEVERAGE&DELI	Haines Company, Inc.
1995	HOUGH BEVERAGE & DELI	Cole Information
1986	Hough Beverage Co	OHIO BELL
1983	Hough Beverage Co	The Ohio Bell Telephone Co.
1974	Hough Beverage Co	The Cleveland Directory Co.
1970	HOUGH BEVERAGE CO	The Cleveland Directory Co.
1961	Hough Beverage Co	The Cleveland Directory Co.
1955	Hough Beverage Co	The Cleveland Directory Co.
1951	Hough Beverage Co	The Cleveland Directory Co.
1941	Hough Beverage Co	The Cleveland Directory Co.

FINDINGS

8801 HOUGH AVE

Year	Uses	Source
2002	XXXX	Haines & Company
1999	XXXX	Haines Company, Inc.
1961	Greens TV reprs	The Cleveland Directory Co.
1955	Hough Dept Store Inc	The Cleveland Directory Co.
1951	Horw ltz Louis dept store	The Cleveland Directory Co.
1941	Young Dry Goods Co	The Cleveland Directory Co.
1930	London Shoe Co	The Cleveland Directory Co.

8802 HOUGH AVE

Year	Uses	Source
1930	Geraci Paul gro	The Cleveland Directory Co.

8803 HOUGH AVE

Year	Uses	Source
1970	ART BUILDING APARTMENTS	The Cleveland Directory Co.
	VACANT APTS 1 8	The Cleveland Directory Co.
1961	Art Bldg Apts	The Cleveland Directory Co.
	Banks James	The Cleveland Directory Co.
	Palmer Benj	The Cleveland Directory Co.
	Wright Climmic	The Cleveland Directory Co.
	Vacant	The Cleveland Directory Co.
	Vacant	The Cleveland Directory Co.
	Vacant	The Cleveland Directory Co.
	Allen Flossie M Mrs	The Cleveland Directory Co.
	Vacant	The Cleveland Directory Co.
1955	Art Bldg Apts	The Cleveland Directory Co.
	Peck Dora Mrs	The Cleveland Directory Co.
	Stambaugh Ralph	The Cleveland Directory Co.
	Young Robt	The Cleveland Directory Co.
	Loy Brick	The Cleveland Directory Co.
	Forment Farrell	The Cleveland Directory Co.
	Megaughey Mayme M	The Cleveland Directory Co.
	Bankenshine Carl	The Cleveland Directory Co.

FINDINGS

Year	Uses	Source
1955	Womack Ruth Mrs	The Cleveland Directory Co.
	McCrady Clarence R	The Cleveland Directory Co.
1951	Art Bldg apts	The Cleveland Directory Co.
	Peck Dora Mrs	The Cleveland Directory Co.
	No return	The Cleveland Directory Co.
	Becker John A	The Cleveland Directory Co.
	Prather Richd J	The Cleveland Directory Co.
	Goordt How ard E	The Cleveland Directory Co.
	Megaughey Mayme M	The Cleveland Directory Co.
	Morris Jas G	The Cleveland Directory Co.
	Womack Thos B	The Cleveland Directory Co.
	Bedrosian Harry	The Cleveland Directory Co.
1941	Kenyon Chas D	The Cleveland Directory Co.
	Apartments	The Cleveland Directory Co.
	Peck Dora Mrs	The Cleveland Directory Co.
	Telford Raymond	The Cleveland Directory Co.
	Rieck Paul I	The Cleveland Directory Co.
	Hopton Thelma Mrs	The Cleveland Directory Co.
	Davis Benj	The Cleveland Directory Co.
	Megaughey Mayme	The Cleveland Directory Co.
	Smith Robt G	The Cleveland Directory Co.
	Kievit Irving	The Cleveland Directory Co.
1930	Apartments	The Cleveland Directory Co.
	Peck Clement B optometrist	The Cleveland Directory Co.
	Hammer Carrie	The Cleveland Directory Co.
	Nolsheim Earl	The Cleveland Directory Co.
	McManamon John B	The Cleveland Directory Co.
	Murrey Clement N	The Cleveland Directory Co.
	Farr Fannie M Mrs	The Cleveland Directory Co.
	Fritton Robt	The Cleveland Directory Co.
	Sample Bertha A	The Cleveland Directory Co.
	Finefrock Geo	The Cleveland Directory Co.

FINDINGS

8804 HOUGH AVE

Year	Uses	Source
2014	OCCUPANT UNKNOWN	Cole Information
2002	XXXX	Haines & Company
1999	XXXX	Haines Company, Inc.
1991	Queen Esther	OHIO BELL
	Martaiw n	OHIO BELL
	Eureka	OHIO BELL
1986	JOHNSON Queean Esther	OHIO BELL
1983	JOHNSON Queen Esther	The Ohio Bell Telephone Co.
1981	JOHNSON Queen Esther	Ohio Bell Telephone Company
1974	apartments	The Cleveland Directory Co.
	Rivers Joyce	The Cleveland Directory Co.
	Johnson G E Mrs	The Cleveland Directory Co.
	Burington Hattie	The Cleveland Directory Co.
	Worthy Clarence	The Cleveland Directory Co.
1970	APARTMENT	The Cleveland Directory Co.
	NO RETURN APTS 1 4	The Cleveland Directory Co.
1961	Wilton Apts	The Cleveland Directory Co.
	McCaster Bama Mrs	The Cleveland Directory Co.
	Walker Mae B Mrs	The Cleveland Directory Co.
	Covington Wesley	The Cleveland Directory Co.
	Carter Willie C	The Cleveland Directory Co.
1955	Wilton Apts	The Cleveland Directory Co.
	Zecchini Chester E	The Cleveland Directory Co.
	Hess Allan	The Cleveland Directory Co.
	Berdan Theron L	The Cleveland Directory Co.
	Nagle Perry M	The Cleveland Directory Co.
1951	Wilton Apts	The Cleveland Directory Co.
	Zecchini Chester E	The Cleveland Directory Co.
	Podmore Geo	The Cleveland Directory Co.
	Berdan Theron L	The Cleveland Directory Co.
	Nagle Perry M	The Cleveland Directory Co.

FINDINGS

Year	Uses	Source
1941	Wilton Apts	The Cleveland Directory Co.
	Vacant	The Cleveland Directory Co.
	OBrien John	The Cleveland Directory Co.
	Bordan Theron L	The Cleveland Directory Co.
	Nagle Kath Mrs	The Cleveland Directory Co.
1930	Wilton Apts	The Cleveland Directory Co.
	Berdan Theron L	The Cleveland Directory Co.
	Hollis How ell	The Cleveland Directory Co.
	Commander Eliz Mrs	The Cleveland Directory Co.
	Vacant	The Cleveland Directory Co.

8805 HOUGH AVE

Year	Uses	Source
1970	VACANT	The Cleveland Directory Co.
1961	Craw ford Hardw are & United Furnace	The Cleveland Directory Co.
1955	Craw ford Hdw & Appl Co	The Cleveland Directory Co.
	United Furnace & Air Conditioning Co	The Cleveland Directory Co.
1951	Craw ford Hdw Co	The Cleveland Directory Co.
	United Furnace & Air Conditioning	The Cleveland Directory Co.
1941	Vacant	The Cleveland Directory Co.
1930	Meyers Rav E furn	The Cleveland Directory Co.

8806 HOUGH AVE

Year	Uses	Source
2020	SMITTY'S SEAWAY BARBER SHOP	EDR Digital Archive
2014	SMITTYS SEAWAY BARBER SHOP	Cole Information
2010	SMITTYS SEAWAY BARBER SHOP	Cole Information
2005	SMITTYS SEAWAY PLAZA INC	Cole Information
2002	SMITTYSSEAWAY	Haines & Company
	BARBER SHOP	Haines & Company
2000	SMITTYS SEAWAY BARBR SHOP	Cole Information
1999	SMITTYSSEAWAY	Haines Company, Inc.
	BARBERSHOP	Haines Company, Inc.
1995	SMITTYS SEAWAY BARBER SHOP	Cole Information

FINDINGS

Year	Uses	Source
1992	SMITTYS SEAWY BARBR	Cole Information
1991	Smittys Seaway Barbr Shop	OHIO BELL
1986	Smittys Seaway Barbr Shop	OHIO BELL
1983	Smuttys Seaway Barbr Shop	The Ohio Bell Telephone Co.
1974	Smittys Seaway Barber Shop	The Cleveland Directory Co.
1970	VACANT	The Cleveland Directory Co.
1961	J & I Southern Kitchen	The Cleveland Directory Co.
1955	Vacant	The Cleveland Directory Co.
1951	Crosby Uphol Co	The Cleveland Directory Co.
1941	Gunton Maude A Mrs	The Cleveland Directory Co.
	Gunton Roy H	The Cleveland Directory Co.
1930	Hough Av Plumbing Co	The Cleveland Directory Co.

8809 HOUGH AVE

Year	Uses	Source
1961	Medric Apts	The Cleveland Directory Co.
	Vacant	The Cleveland Directory Co.
	Vacant	The Cleveland Directory Co.
	Alexander Robt	The Cleveland Directory Co.
	Vacant	The Cleveland Directory Co.
	Deas Bill	The Cleveland Directory Co.
	Barker Darrell	The Cleveland Directory Co.
	Vacant	The Cleveland Directory Co.
	Brewster Wm	The Cleveland Directory Co.
	Russi Herman H	The Cleveland Directory Co.
	Kirk Jas	The Cleveland Directory Co.
	Vacant	The Cleveland Directory Co.
	Kirk Phillip L	The Cleveland Directory Co.
	Vacant	The Cleveland Directory Co.
	Casey Ann Mrs	The Cleveland Directory Co.
	Zamblauski Jos pntr	The Cleveland Directory Co.
	Vacant	The Cleveland Directory Co.
	Vacant	The Cleveland Directory Co.

FINDINGS

Year	Uses	Source
1961	Jefferson Henry	The Cleveland Directory Co.
1955	Medric Apts	The Cleveland Directory Co.
	Alexander Rose	The Cleveland Directory Co.
	Vacant	The Cleveland Directory Co.
	Zamblaush Jos	The Cleveland Directory Co.
	Bonick Metro	The Cleveland Directory Co.
	Ambrose Lew is	The Cleveland Directory Co.
	Larner Margt	The Cleveland Directory Co.
	Smith Lew is	The Cleveland Directory Co.
	Vacant	The Cleveland Directory Co.
	Russi Herman H	The Cleveland Directory Co.
	Mesich Wm	The Cleveland Directory Co.
	Magagnette J A	The Cleveland Directory Co.
	Sintz Ronnie	The Cleveland Directory Co.
	Underw ood Steve	The Cleveland Directory Co.
	Kow chuck Jos	The Cleveland Directory Co.
	Weidinsall Earl E	The Cleveland Directory Co.
	Moore Horace B	The Cleveland Directory Co.
	King Ray S	The Cleveland Directory Co.
1951	Medrie Apts	The Cleveland Directory Co.
	Russi Herman H	The Cleveland Directory Co.
	Csoltko Andy	The Cleveland Directory Co.
	Inman Fred E	The Cleveland Directory Co.
	Haw kins Denzil F	The Cleveland Directory Co.
	Whipky Gray	The Cleveland Directory Co.
	Lenhart Chas U	The Cleveland Directory Co.
	Shubart Ruth I Mrs	The Cleveland Directory Co.
	Soder Fred	The Cleveland Directory Co.
	Dregalla Paul L	The Cleveland Directory Co.
	Moore Horace B	The Cleveland Directory Co.
	Sigmund Jos E	The Cleveland Directory Co.
	Sw igel Jos W	The Cleveland Directory Co.

FINDINGS

Year	Uses	Source
1951	Radek Herman	The Cleveland Directory Co.
	Paterson Hudson B	The Cleveland Directory Co.
	MoNelis Jos P	The Cleveland Directory Co.
	Demas Geo	The Cleveland Directory Co.
	Thomas Manford T	The Cleveland Directory Co.
1941	Medric Apts	The Cleveland Directory Co.
	Bliss Homer	The Cleveland Directory Co.
	Hoffman Chas S	The Cleveland Directory Co.
	Miller Wm	The Cleveland Directory Co.
	Shubart Ruth I Mrs	The Cleveland Directory Co.
	Koerth Louis	The Cleveland Directory Co.
	Sigmund Jos E	The Cleveland Directory Co.
	Coffman Allen B	The Cleveland Directory Co.
	Pucci Law rence	The Cleveland Directory Co.
	Jefry Letone R	The Cleveland Directory Co.
	Andrew Connie	The Cleveland Directory Co.
	Robertson Alex G	The Cleveland Directory Co.
	Belgrano Donald	The Cleveland Directory Co.
	Braine Wm L	The Cleveland Directory Co.
	Fierle Jas A	The Cleveland Directory Co.
	Vacant	The Cleveland Directory Co.
	Paladino Michl A	The Cleveland Directory Co.
	Boettner Jos F	The Cleveland Directory Co.
1930	Medric Apts	The Cleveland Directory Co.
	Berninger Adam	The Cleveland Directory Co.
	Vacant	The Cleveland Directory Co.
	Jagow Eliz	The Cleveland Directory Co.
	Vacant	The Cleveland Directory Co.
	Burson Harry W	The Cleveland Directory Co.
	Sw anson Harry	The Cleveland Directory Co.
	Theo E A	The Cleveland Directory Co.
	Vacant	The Cleveland Directory Co.

FINDINGS

Year	Uses	Source
1930	Alvason Robt	The Cleveland Directory Co.
	Hill Carl	The Cleveland Directory Co.
	Vacant	The Cleveland Directory Co.
	Jagow Eliz H	The Cleveland Directory Co.
	Theow E A	The Cleveland Directory Co.

8812 HOUGH AVE

Year	Uses	Source
2020	ATM	EDR Digital Archive
	DANA DISTRIBUTORS INC	EDR Digital Archive
	OMAR SULEIMAN	EDR Digital Archive
2014	DANA DISTRIBUTORS INC	Cole Information
2010	DANA DISTRIBUTORS INC	Cole Information
2005	DANA DISTRIBUTORS INC	Cole Information
2002	SULEIMANAll	Haines & Company
1999	XXXX	Haines Company, Inc.
1986	Inner City Beverage	OHIO BELL
	Inter City Beverage	OHIO BELL
1983	Intercity Beverage	The Ohio Bell Telephone Co.
1974	Ashfords Union 76 Service	The Cleveland Directory Co.
1970	ASHFORDS PURE OIL SERVICE	The Cleveland Directory Co.
1961	Davis Pure Oil Serv Station	The Cleveland Directory Co.
1955	Pure Gas Sta	The Cleveland Directory Co.
1951	Davis Hi Speed fill sta	The Cleveland Directory Co.
1941	Lew is Allan M filling sta	The Cleveland Directory Co.

8813 HOUGH AVE

Year	Uses	Source
1961	Hullin Ollie Mrs	The Cleveland Directory Co.
1955	Ruocchio Alf	The Cleveland Directory Co.
	United Furnace & Air Conditioning Co	The Cleveland Directory Co.
1951	Jackson Roy S pntr	The Cleveland Directory Co.
1941	Jackson Roy	The Cleveland Directory Co.
1930	Chesnes Jos	The Cleveland Directory Co.

FINDINGS

8815 HOUGH AVE

Year	Uses	Source
1961	McLaughlin John	The Cleveland Directory Co.
	Johnson Ellaw eas	The Cleveland Directory Co.
1955	Hedrick John	The Cleveland Directory Co.
1951	Vacant	The Cleveland Directory Co.
1941	Salisbury Eug	The Cleveland Directory Co.
1930	Miller Harlan	The Cleveland Directory Co.

8817 HOUGH AVE

Year	Uses	Source
1961	Vacant	The Cleveland Directory Co.
1955	Faw ks John O	The Cleveland Directory Co.
1951	Thomas Edw L	The Cleveland Directory Co.
1941	Gallagher Jas L	The Cleveland Directory Co.

8819 HOUGH AVE

Year	Uses	Source
1961	Harveys Record Shop	The Cleveland Directory Co.
	Johnson Essie Mrs	The Cleveland Directory Co.
	Darby Harold L	The Cleveland Directory Co.
1955	Clark Tex Record Center	The Cleveland Directory Co.
	Seal Mary	The Cleveland Directory Co.
1951	E & T Food Mart delicatessen	The Cleveland Directory Co.
1941	Gallagher Jas L gro	The Cleveland Directory Co.
1930	Kauffman Everett J mover	The Cleveland Directory Co.
	Postal Sub Sta 11	The Cleveland Directory Co.

8900 HOUGH AVE

Year	Uses	Source
1974	Rogers Corner	The Cleveland Directory Co.
1970	ROGERS CORNER	The Cleveland Directory Co.
1961	Checker Clns	The Cleveland Directory Co.
1955	Checker Clns	The Cleveland Directory Co.
1951	Checker Clnrs br	The Cleveland Directory Co.

FINDINGS

Year	Uses	Source
1941	Sherw in Benj gro	The Cleveland Directory Co.
1930	Baker Harold gro	The Cleveland Directory Co.

8901 HOUGH AVE

Year	Uses	Source
1961	Tinker Ned	The Cleveland Directory Co.
1955	Saka John J	The Cleveland Directory Co.
	Johnson Wm H	The Cleveland Directory Co.
1951	Winnon Frank E	The Cleveland Directory Co.
	Hillis Chas E	The Cleveland Directory Co.
	Hunt Mertrude L	The Cleveland Directory Co.
1941	Winnen Franklin E	The Cleveland Directory Co.
	Hillis Edw	The Cleveland Directory Co.
	Hunt Mertrude L	The Cleveland Directory Co.
1930	Buchanan Arth	The Cleveland Directory Co.
	Mertz Chas	The Cleveland Directory Co.

8902 HOUGH AVE

Year	Uses	Source
2002	XXXX	Haines & Company
1999	XXXX	Haines Company, Inc.
1974	Bellflow er Apartments	The Cleveland Directory Co.
	Vacant	The Cleveland Directory Co.
	Vacant	The Cleveland Directory Co.
	Vacant	The Cleveland Directory Co.
1970	BELLFLOWER APARTMENTS	The Cleveland Directory Co.
	WATKINS JOSEPHINE MRS	The Cleveland Directory Co.
	COLEMAN GERALDINE MRS	The Cleveland Directory Co.
	NO RETURN	The Cleveland Directory Co.
1961	Beas Lunch	The Cleveland Directory Co.
	Bellflow er Apts	The Cleveland Directory Co.
	Vacant	The Cleveland Directory Co.
	Kidd Mildred	The Cleveland Directory Co.
	Weiss Belle Mrs	The Cleveland Directory Co.

FINDINGS

Year	Uses	Source
1955	Neal Opal Beauty Shop	The Cleveland Directory Co.
	Bellflow er Apts	The Cleveland Directory Co.
	Chovan Dorothy Mrs	The Cleveland Directory Co.
	Walker	The Cleveland Directory Co.
	Stueber Walter C	The Cleveland Directory Co.
1951	Prim Beauty Service	The Cleveland Directory Co.
	Bellflow er Apts	The Cleveland Directory Co.
	Gorski Chester S	The Cleveland Directory Co.
	Gridley Dorothy A Mrs	The Cleveland Directory Co.
	Stueber Walter C	The Cleveland Directory Co.
1941	Primosch Marie K beauty shop	The Cleveland Directory Co.
	Bellflow er Apts	The Cleveland Directory Co.
	Long Jas F	The Cleveland Directory Co.
	Little Rayford	The Cleveland Directory Co.
	Stueber Walter C	The Cleveland Directory Co.
1930	Robbins Max hdw	The Cleveland Directory Co.
	Bellflow er Apts	The Cleveland Directory Co.
	Cohn Aaron^	The Cleveland Directory Co.
	Malone R R^	The Cleveland Directory Co.
	Kaplan Abr^	The Cleveland Directory Co.

8904 HOUGH AVE

Year	Uses	Source
1974	Unity Dry Cleaning & Tailoring	The Cleveland Directory Co.
1970	VACANT	The Cleveland Directory Co.
1961	Mechanical Hdw & Plmb Co	The Cleveland Directory Co.
1955	Robin Max hdw	The Cleveland Directory Co.
1951	Mechanical Hdw & Plmbg Co	The Cleveland Directory Co.
1941	Mechanical Hdw & Plmbg Co	The Cleveland Directory Co.
1930	Cohn Aaron clothes clnr	The Cleveland Directory Co.

8905 HOUGH AVE

Year	Uses	Source
1961	Young B B	The Cleveland Directory Co.

FINDINGS

Year	Uses	Source
1955	Swartz Robt L	The Cleveland Directory Co.
1951	Sielski Edw J	The Cleveland Directory Co.
	Swartz Robt L	The Cleveland Directory Co.
1941	McClain Howard E	The Cleveland Directory Co.
1930	Jenkins Sankey T	The Cleveland Directory Co.
	Mason Lillian B Mrs	The Cleveland Directory Co.

8906 HOUGH AVE

Year	Uses	Source
1974	Vacant	The Cleveland Directory Co.
1970	BROWN CORA L MRS	The Cleveland Directory Co.
1961	Carpenter Virginia E Mrs	The Cleveland Directory Co.
1955	Ozanick Elmer J	The Cleveland Directory Co.
1951	Truhan Edw L	The Cleveland Directory Co.
	McFarren Theresa	The Cleveland Directory Co.
	Tweedie Anita M Mrs	The Cleveland Directory Co.
1941	Bullock John F	The Cleveland Directory Co.
1930	OBrien Beatrice Mrs beauty shop	The Cleveland Directory Co.
	Rinker Chas F	The Cleveland Directory Co.
	Rouse F Grace Mrs	The Cleveland Directory Co.

8908 HOUGH AVE

Year	Uses	Source
1974	Vacant	The Cleveland Directory Co.
1970	VACANT	The Cleveland Directory Co.
1961	Mechanical Hdw & Plmb show rm	The Cleveland Directory Co.
1955	Valenti Jos barber	The Cleveland Directory Co.
1951	Napoli Eug barber	The Cleveland Directory Co.
1941	Napoli Peter barber	The Cleveland Directory Co.
1930	Napoli Peter barber	The Cleveland Directory Co.

8910 HOUGH AVE

Year	Uses	Source
1974	Starlite Beauty Salon	The Cleveland Directory Co.

FINDINGS

Year	Uses	Source
1970	STARLITE BEAUTY SALON	The Cleveland Directory Co.
	MOORE FAYETTE	The Cleveland Directory Co.
1961	Vacant store	The Cleveland Directory Co.
	Apartments	The Cleveland Directory Co.
	Smith Geo W	The Cleveland Directory Co.
	Lenhart Bridget L Mrs	The Cleveland Directory Co.
1955	Morris Jas Shoe Repair	The Cleveland Directory Co.
	Lenhart Thos	The Cleveland Directory Co.
	Morris Jas	The Cleveland Directory Co.
	Sullenberger Frank	The Cleveland Directory Co.
	Smith Geo W	The Cleveland Directory Co.
1951	Dottore John shoe repr	The Cleveland Directory Co.
	Smith Geo W	The Cleveland Directory Co.
	Feinstein Nathan N	The Cleveland Directory Co.
1941	Dottore John shoe repr	The Cleveland Directory Co.
	Leech Jos R	The Cleveland Directory Co.
1930	Dettore John shoe repr	The Cleveland Directory Co.
	Fishliegh Vernon	The Cleveland Directory Co.
	Anderson Anna R Mrs	The Cleveland Directory Co.

8912 HOUGH AVE

Year	Uses	Source
1974	Twentieth Ward Headquarters	The Cleveland Directory Co.
1970	NO RETURN	The Cleveland Directory Co.
1961	Vacant store	The Cleveland Directory Co.
1955	Smith Geo W confr	The Cleveland Directory Co.
	Hertz Henry lwyr	The Cleveland Directory Co.
1951	Smith Geo W confr	The Cleveland Directory Co.
1941	Smith G Walter confr	The Cleveland Directory Co.
1930	Kaplan Abr confr	The Cleveland Directory Co.

8914 HOUGH AVE

Year	Uses	Source
1961	Apartments	The Cleveland Directory Co.

FINDINGS

Year	Uses	Source
1955	Apartments	The Cleveland Directory Co.
1951	Apartments	The Cleveland Directory Co.
1941	Apartments	The Cleveland Directory Co.
1930	Caldw ell Malcolm R	The Cleveland Directory Co.

8915 HOUGH AVE

Year	Uses	Source
1974	Hough Elementary School	The Cleveland Directory Co.
1970	HOUGH ELEMENTARY SCHOOL	The Cleveland Directory Co.
1961	Apartments	The Cleveland Directory Co.
	Hough Elementary School	The Cleveland Directory Co.
1955	Apartments	The Cleveland Directory Co.
	Hough Elementary School	The Cleveland Directory Co.
1951	Apartments	The Cleveland Directory Co.
	Hough Elementary School	The Cleveland Directory Co.
1941	Apartments	The Cleveland Directory Co.
	Hough Sch	The Cleveland Directory Co.
1930	Hough School	The Cleveland Directory Co.

8916 HOUGH AVE

Year	Uses	Source
1961	Apartments	The Cleveland Directory Co.
	Turner Ira Mrs	The Cleveland Directory Co.
	Hughes Ann Mrs	The Cleveland Directory Co.
	Moreland Mary Mrs	The Cleveland Directory Co.
	Vacant	The Cleveland Directory Co.
	Wright Sammie L	The Cleveland Directory Co.
	Ow ens Lucille Mrs	The Cleveland Directory Co.
	Keys Thos	The Cleveland Directory Co.
	Sonnys Dairy Bar	The Cleveland Directory Co.
1955	Apartments	The Cleveland Directory Co.
	Kennedy Bryan	The Cleveland Directory Co.
	Lenard John	The Cleveland Directory Co.
	Caffery Bernard	The Cleveland Directory Co.

FINDINGS

Year	Uses	Source
1955	Juskiewicz Julius E	The Cleveland Directory Co.
	Friend Paul R	The Cleveland Directory Co.
	Myers Homer	The Cleveland Directory Co.
	Myers Oscar	The Cleveland Directory Co.
	Leavenod Grace restr	The Cleveland Directory Co.
1951	Apartments	The Cleveland Directory Co.
	Hargas Michl T	The Cleveland Directory Co.
	Earle John	The Cleveland Directory Co.
	Davis L	The Cleveland Directory Co.
	Voelker Wm	The Cleveland Directory Co.
	Pittock Harold A	The Cleveland Directory Co.
	Sims Wilson A	The Cleveland Directory Co.
	Beck Betty Mrs	The Cleveland Directory Co.
	Waits Do Nut Shop restr	The Cleveland Directory Co.
	Edgell Kath Mrs	The Cleveland Directory Co.
	Early John E	The Cleveland Directory Co.
1941	Apartments	The Cleveland Directory Co.
	Quinn May M Mrs	The Cleveland Directory Co.
	Anderson John A	The Cleveland Directory Co.
	Milbert Sylvester J	The Cleveland Directory Co.
	Martin Fred W	The Cleveland Directory Co.
	Lekon Michl	The Cleveland Directory Co.
	Ubienski John R	The Cleveland Directory Co.
	Schwartz Robt	The Cleveland Directory Co.
	Quinn May M confr	The Cleveland Directory Co.
1930	Quinn Mary M Mrs confr	The Cleveland Directory Co.
	Dowis Edw F	The Cleveland Directory Co.

8918 HOUGH AVE

Year	Uses	Source
2014	ANTOINE HARRIS	Cole Information
2010	JOHNNIE MCGINNIS	Cole Information
1974	Vacant	The Cleveland Directory Co.

FINDINGS

Year	Uses	Source
1970	SEAWAY BARBER SHOP	The Cleveland Directory Co.
1961	Garment Serv	The Cleveland Directory Co.
1955	Congress Dry Cln	The Cleveland Directory Co.
1951	Garment Service Co tailor	The Cleveland Directory Co.
1941	Congress Abr clothes clnr	The Cleveland Directory Co.
1930	Kiner Saml Indy	The Cleveland Directory Co.

8920 HOUGH AVE

Year	Uses	Source
1974	Apartments	The Cleveland Directory Co.
	Vacant Apts 1 4	The Cleveland Directory Co.
1970	APARTMENTS	The Cleveland Directory Co.
	BROOKS BLACKMAN	The Cleveland Directory Co.
	WATSON WILLIE	The Cleveland Directory Co.
	HOLLINS EDDY MRS	The Cleveland Directory Co.
	BARNES ALEX	The Cleveland Directory Co.
1961	Apartments	The Cleveland Directory Co.
	Petty James	The Cleveland Directory Co.
	Harris Sally Mrs	The Cleveland Directory Co.
	Foster E Mrs	The Cleveland Directory Co.
	Vacant	The Cleveland Directory Co.
	Williams Wm	The Cleveland Directory Co.
1955	Apartments	The Cleveland Directory Co.
	Delaney Robt F	The Cleveland Directory Co.
	Jackson Lester	The Cleveland Directory Co.
	Huffman Arth	The Cleveland Directory Co.
	Goodw ill Herbert	The Cleveland Directory Co.
	Williams Frank J	The Cleveland Directory Co.
1951	Apartments	The Cleveland Directory Co.
	Jones Carl N	The Cleveland Directory Co.
	Messenger Carl E	The Cleveland Directory Co.
	Bennett Harland	The Cleveland Directory Co.
	Goodw ill Herbert C	The Cleveland Directory Co.

FINDINGS

Year	Uses	Source
1951	Musca Anthony J	The Cleveland Directory Co.
1941	Apartments	The Cleveland Directory Co.
	McClintock Wm W	The Cleveland Directory Co.
	Gelender Mollie Mrs	The Cleveland Directory Co.
	Gerace Ethel Mrs	The Cleveland Directory Co.
	Mondock Geo	The Cleveland Directory Co.
1930	Apartments	The Cleveland Directory Co.
	Vacant	The Cleveland Directory Co.
	Kelly Wm	The Cleveland Directory Co.
	White John H	The Cleveland Directory Co.
	Fanelli Rocco	The Cleveland Directory Co.

8922 HOUGH AVE

Year	Uses	Source
1974	Greater Love Missonary	The Cleveland Directory Co.
1970	NEW WOOD BAPTIST CHURCH	The Cleveland Directory Co.
1961	Hough T V repr	The Cleveland Directory Co.
1955	Kennedy Deborah Mrs delicatessen	The Cleveland Directory Co.
1951	Idesl Delicatessen	The Cleveland Directory Co.
1941	Gelender Mollie Mrs gro	The Cleveland Directory Co.
1930	Vacant	The Cleveland Directory Co.

8924 HOUGH AVE

Year	Uses	Source
2002	XXXX	Haines & Company
1999	XXXX	Haines Company, Inc.
1986	Dixons Dell	OHIO BELL
1974	Cals Delicatessen	The Cleveland Directory Co.
1970	CALS DELICATESSEN	The Cleveland Directory Co.
1961	Debbies Delicatessen	The Cleveland Directory Co.
1955	Macks Delicatessen	The Cleveland Directory Co.
1951	Haverly Robt delicatessen	The Cleveland Directory Co.
1941	Sandusky Sol gro	The Cleveland Directory Co.
1930	Sandusky Saml fruits	The Cleveland Directory Co.

FINDINGS

8925 HOUGH AVE

Year	Uses	Source
2020	KINGSBURY TOWER	EDR Digital Archive
	TEMIKA SANDLER	EDR Digital Archive
	KENYA WASHINGTON	EDR Digital Archive
	SHANTELL REED	EDR Digital Archive
	DELISA WILLIAMS	EDR Digital Archive
	CELESTINE SAUNDERS	EDR Digital Archive
	GLORIA MORGAN	EDR Digital Archive
	LLOYD SMITH	EDR Digital Archive
	FRANK WARD	EDR Digital Archive
	YULONDA COLLINS	EDR Digital Archive
	MAURICE LAVENDER	EDR Digital Archive
	FRAN PERRY	EDR Digital Archive
	ARLEEN WALKER	EDR Digital Archive
	OLLIE PERRY	EDR Digital Archive
	GREGORY ALBRITTON	EDR Digital Archive
	OLLIE PRICE	EDR Digital Archive
	MICHELLE BRISTER	EDR Digital Archive
	BAILEY LITTLE	EDR Digital Archive
	RALPH BRANNON	EDR Digital Archive
	TRACIE LITTLE	EDR Digital Archive
	BRANDON GLOVER	EDR Digital Archive
	ANITA GRAHAM	EDR Digital Archive
	MARY KENNEDY	EDR Digital Archive
	JOHNNIE MAYHEW	EDR Digital Archive
	MONTIE WRIGHT	EDR Digital Archive
	RENEE SIMS	EDR Digital Archive
	EDWIN ZAID	EDR Digital Archive
	EVAN JOHNSON	EDR Digital Archive
	GERALD SMITH	EDR Digital Archive
	ROSE TERRELL	EDR Digital Archive
	QUITEN WILLIAMS	EDR Digital Archive

FINDINGS

Year	Uses	Source
2020	DARYOUS CANNON	EDR Digital Archive
	LOUIS EPPINGER	EDR Digital Archive
	DONNA SMITH	EDR Digital Archive
	TAHJA MOSLEY	EDR Digital Archive
	CLARICE PORTER	EDR Digital Archive
	NAKITA JORDAN	EDR Digital Archive
	JIMMIE SHEPARD	EDR Digital Archive
	LINDA HARDRICK	EDR Digital Archive
	TAMEKA HILL	EDR Digital Archive
	ODELL GOLSTON	EDR Digital Archive
	NATHANIEL FITZGERALD	EDR Digital Archive
	BEVERLY WORTHAMS	EDR Digital Archive
	ELLA WILLIAMS	EDR Digital Archive
	WESLEY TIMMONS	EDR Digital Archive
	DIANE FAVORS	EDR Digital Archive
	ROOSEVELT HARRIS	EDR Digital Archive
	MOSES FORD	EDR Digital Archive
	DORIS GLOVER	EDR Digital Archive
	DAISY HARRIS	EDR Digital Archive
	REGINALD MORGAN	EDR Digital Archive
	ZACHARIAH BROWN	EDR Digital Archive
	IRA LITTLE	EDR Digital Archive
	SANDRA PENN	EDR Digital Archive
	RICKY FORD	EDR Digital Archive
	BRADLEY HARRIS	EDR Digital Archive
	VANITY COLE	EDR Digital Archive
	LAVERN EDGERSON	EDR Digital Archive
	WILLIAM YOUNGER	EDR Digital Archive
	BRENDA DUMAS	EDR Digital Archive
	CAROLYN MORRIS	EDR Digital Archive
	NICHOLAS JOHNSON	EDR Digital Archive
	FREDERICK ADAMS	EDR Digital Archive

FINDINGS

Year	Uses	Source
2020	DOMINIQUE JONES	EDR Digital Archive
	RICHARD CATES	EDR Digital Archive
	RHONDA JEFFERS	EDR Digital Archive
	SHIRLEY MARCUS	EDR Digital Archive
	BRENDA WIENER	EDR Digital Archive
	JAMES BOHANON	EDR Digital Archive
	WILLIAM NIX	EDR Digital Archive
	SYLVESTER BLALOCK	EDR Digital Archive
	TERESA SMITH	EDR Digital Archive
	LEON HEMPHILL	EDR Digital Archive
	CAROLYN WYMENS	EDR Digital Archive
	JAMES LAWERY	EDR Digital Archive
	DAISY SEALS	EDR Digital Archive
	ESTER RUTLEDGE	EDR Digital Archive
	QUONTEZ RAND	EDR Digital Archive
	ANTHONY GREEN	EDR Digital Archive
	JANESE BURRAGE	EDR Digital Archive
	RAESHEAL STEPHENS	EDR Digital Archive
	MAKEBA WILLIAMS	EDR Digital Archive
	LORETTA GILL	EDR Digital Archive
	TATIANNA PERRY	EDR Digital Archive
	ROBERT CORBIN	EDR Digital Archive
	ANTON HEINZENBERGER	EDR Digital Archive
	MYRON FREEMAN	EDR Digital Archive
	GERALDINE KNOX	EDR Digital Archive
	KENJUAN KELLEY	EDR Digital Archive
	MARY CORBIN	EDR Digital Archive
	JUANITA LESTER	EDR Digital Archive
	OBIE POST	EDR Digital Archive
	SYLVESTER BEARD	EDR Digital Archive
	TERESA HAMILTON	EDR Digital Archive
	FREDDY COOK	EDR Digital Archive

FINDINGS

Year	Uses	Source
2020	NELLIE BRADLEY	EDR Digital Archive
	REBECCA JACKSON	EDR Digital Archive
	DORIS WILLIS	EDR Digital Archive
	WANDA ISOM	EDR Digital Archive
	NANCI LIBAUER	EDR Digital Archive
	TIMOTHY PHILLIPS	EDR Digital Archive
	YVONNE WILLIAMS	EDR Digital Archive
	JANIE WALTON	EDR Digital Archive
	BARBARA BRISTER	EDR Digital Archive
	DORIS BACON	EDR Digital Archive
	MAGGIE BENDER	EDR Digital Archive
	JANE ROME	EDR Digital Archive
	JOSHALA FAVORS	EDR Digital Archive
	RICHARD SPENCER	EDR Digital Archive
	BEARDEN WILLIAM	EDR Digital Archive
	WILLIAM PHILPOTT	EDR Digital Archive
	WENDY SHARP	EDR Digital Archive
	WILLIE TUCKER	EDR Digital Archive
	HERBERT HOSTETTER	EDR Digital Archive
	MICHELLE EARLEY	EDR Digital Archive
	GLADYS MALONE	EDR Digital Archive
	TOSHA BURKS	EDR Digital Archive
	PRISCILLA CRAIG	EDR Digital Archive
	TERRENCE BRYSON	EDR Digital Archive
	MACRITA MARKS	EDR Digital Archive
	ANGEL WHITMORE	EDR Digital Archive
	MARGARET HOSTETTER	EDR Digital Archive
	DWAYNE JOHNS	EDR Digital Archive
	TAVONTAE SCOTT	EDR Digital Archive
	MELVONNA JACKSON	EDR Digital Archive
	BERTHA COOKS	EDR Digital Archive
	DONALD GALLAGHER	EDR Digital Archive

FINDINGS

Year	Uses	Source
2020	LAWAN SCALES	EDR Digital Archive
	LENORA OATES	EDR Digital Archive
	LADON BENEDICT-PEREZ	EDR Digital Archive
	KAREN DYSON	EDR Digital Archive
	ABDUR ALKHABIR	EDR Digital Archive
	ANNA WASHINGTON	EDR Digital Archive
	LAJUANA SCALES	EDR Digital Archive
	JOHN JACKSON	EDR Digital Archive
2017	ANNETTE ADAMS	Cole Information
	SHARON BYRON	Cole Information
	YULONDA COLLINS	Cole Information
	ARNETTA ROSE	Cole Information
	CELESTINE SAUNDERS	Cole Information
	STEPHANIE SMITH	Cole Information
	LLOYD SMITH	Cole Information
	ANTOINETTE TURPIN	Cole Information
	ELIZABETH WHITMORE	Cole Information
	DAVID HENDERSON	Cole Information
	HERBERT JACKSON	Cole Information
	JESSIE JOHNSON	Cole Information
	GLORIA MORGAN	Cole Information
	KENNETH NESBY	Cole Information
	OLLIE PRICE	Cole Information
	DARYOUS CANNON	Cole Information
	LADONNA EPPINGER	Cole Information
	PEARLINE SPARKMAN	Cole Information
	ROSE TERRELL	Cole Information
	JOYCE THOMPSON	Cole Information
	MONTIE WRIGHT	Cole Information
	EDWIN ZAID	Cole Information
	ANTIA GRAHAM	Cole Information
	JOHNNY HORNE	Cole Information

FINDINGS

Year	Uses	Source
2017	NAKITA JORDAN	Cole Information
	BAILEY LITTLE	Cole Information
	JOHNNIE MAYHEW	Cole Information
	CLARICE PORTER	Cole Information
	JONTE DICKERSON	Cole Information
	NATHANIEL FITZGERALD	Cole Information
	WESLEY TIMMONS	Cole Information
	ELLA WILLIAMS	Cole Information
	BEVERLY WORTHAMS	Cole Information
	LINDA HARDRICK	Cole Information
	ANTOINE HARRIS	Cole Information
	GERALD KNOX	Cole Information
	GWENDOLYN LYNCH	Cole Information
	LYDELL BACON	Cole Information
	LAVERN EDGERSON	Cole Information
	JACQUELYN SIMMONS	Cole Information
	ARTHUR WILLIAMS	Cole Information
	ROBERT JONES	Cole Information
	RONETTA REED	Cole Information
	JAMES BOHANON	Cole Information
	LLOYD CATES	Cole Information
	GERALD DUCKETT	Cole Information
	BRIAJAHA FRANKLIN	Cole Information
	ESTER RUTLEDGE	Cole Information
	LORETTA GILL	Cole Information
	LEON HEMPHILL	Cole Information
	SHIRLEY JAMES	Cole Information
	REBECCA LYONS-JACKSON	Cole Information
	GEORGE PENN	Cole Information
	TATIANNA PERRY	Cole Information
	SYLVESTER BEARD	Cole Information
	NELLIE BRADLEY	Cole Information

FINDINGS

Year	Uses	Source
2017	MYRON FREEMAN	Cole Information
	ROBERT SMITH	Cole Information
	BRIAN TUCKER	Cole Information
	KADIEDRA TURPIN	Cole Information
	ANTON HEINZENBERGER	Cole Information
	ELIZABETH JACKSON	Cole Information
	KENJUAN KELLEY	Cole Information
	JUANITA LESTER	Cole Information
	WILLIAM BEARDEN	Cole Information
	WILBERT BROWN	Cole Information
	WENDY SHARP	Cole Information
	JANIE WALTON	Cole Information
	YVONNE WILLIAMS	Cole Information
	CIERRA WILSON	Cole Information
	THOMAS GARVIN	Cole Information
	DESHAWN GLOVER	Cole Information
	GLENN JACKSON	Cole Information
	TIMOTHY PHILLIPS	Cole Information
	JAMES ROME	Cole Information
	SHINTER FORD	Cole Information
	JAMES RUSH	Cole Information
	TIMOTHY RUSSELL	Cole Information
	GURNESE SMEDLEY	Cole Information
	CALANDERA LARKIN	Cole Information
	LENORA OATES	Cole Information
2014	SAWDUST PRODUCTION	Cole Information
	COMMUNITY CIRCLE II	Cole Information
	KINGSBURY TOWER LTD	Cole Information
	ANNETTE ADAMS	Cole Information
	GLORIA MORGAN	Cole Information
	CALVIN MITCHELL	Cole Information
	KENNETH NESBY	Cole Information

FINDINGS

Year	Uses	Source
2014	OLLIE PERRY	Cole Information
	ELIZABETH WHITMORE	Cole Information
	ANITA GRAHAM	Cole Information
	SAMUEL CARTER	Cole Information
	SHONET HIGGINS	Cole Information
	JOHNNY HORNE	Cole Information
	JAMES JOHNSON	Cole Information
	JOHNNIE MAYHEW	Cole Information
	CLARICE PORTER	Cole Information
	RENEE SIMS	Cole Information
	DONNA SMITH	Cole Information
	PEARLINE SPARKMAN	Cole Information
	JOYCE THOMPSON	Cole Information
	EDWIN ZAID	Cole Information
	ABDURRHIM AL-KAJBIR	Cole Information
	BERNADETTE BOONE	Cole Information
	ROBERTA BRYANT	Cole Information
	TONY DUMAS	Cole Information
	ANDRENETTA JONES	Cole Information
	LEVELL MCKISSACK	Cole Information
	JACKIE RUSSELL	Cole Information
	MARY SINSTON	Cole Information
	ELLA WILLIAMS	Cole Information
	BEVERLY WORTHAMS	Cole Information
	WESLEY TIMMONS	Cole Information
	ZACHARIAH BROWN	Cole Information
	RICHARD CATES	Cole Information
	VANITY COLE	Cole Information
	DATHINE GLOVER	Cole Information
	RHONDA JEFFERS	Cole Information
	RAY TOLER	Cole Information
	JAMES BOHANON	Cole Information

FINDINGS

Year	Uses	Source
2014	GERALD DUCKETT	Cole Information
	ROBERT GRIFFIN	Cole Information
	LEON HEMPHILL	Cole Information
	BARBARA FEARS	Cole Information
	SHIRLEY JAMES	Cole Information
	JAMES LAWERY	Cole Information
	DAISY SEALS	Cole Information
	NELLIE BRADLEY	Cole Information
	ANTON HEINZENBERGER	Cole Information
	T ERVIN	Cole Information
	BRENT FONTENETTE	Cole Information
	DORA FUQUA	Cole Information
	ELIZABETH JACKSON	Cole Information
	KENJUAN KELLEY	Cole Information
	JUANITA LESTER	Cole Information
	MARY NELSON	Cole Information
	ROBERT SMITH	Cole Information
	BRIAN TUCKER	Cole Information
	LARRY ALBRITTON	Cole Information
	DORIS BACON	Cole Information
	CAROL BAMFIELD	Cole Information
	WILBERT BROWN	Cole Information
	THOMAS GARVIN	Cole Information
	LINDA HARDWICK	Cole Information
	YOUVAUGHNDA HUNTER	Cole Information
	WENDY SHARP	Cole Information
	OSCAR REESE	Cole Information
	VICTOR SANTIAGO	Cole Information
	CIERRA WILSON	Cole Information
	JANIE WALTON	Cole Information
	KAREN DYSON	Cole Information
	TATIANA GILMORE	Cole Information

FINDINGS

Year	Uses	Source
2014	SHINTER FORD	Cole Information
	CALANDERA LARKIN	Cole Information
	JAMES RUSH	Cole Information
	GURNESE SMEDLEY	Cole Information
2010	COMMUNITY CIRCLE II	Cole Information
	KENNETH NESBY	Cole Information
	GLORIA MORGAN	Cole Information
	FLOYD ROBERTS	Cole Information
	ARNETTA ROSE	Cole Information
	THEOLA LEWIS	Cole Information
	YULONDA COLLINS	Cole Information
	BOBBIE STANLEY	Cole Information
	ADOLPHE PETTIGREW	Cole Information
	MARY WILSON	Cole Information
	JOHNNIE MAYHEW	Cole Information
	LINDA LINDSEY	Cole Information
	GEORGIA FARRAR	Cole Information
	WILLIAM PERRY	Cole Information
	PATRICIA SWANSON	Cole Information
	SAMUEL CARTER	Cole Information
	EDWIN ZAID	Cole Information
	NANCY PAULETT	Cole Information
	CLARICE PORTER	Cole Information
	BERTHA STOVER	Cole Information
	ELLA WILLIAMS	Cole Information
	ROBERTA BRYANT	Cole Information
	LINDA HARDRICK	Cole Information
	JAMES VANZANT	Cole Information
	RICHARD CATES	Cole Information
	BEVERLY SIMPSON	Cole Information
	HELEN BIDDINGS	Cole Information
	KITA WILSON	Cole Information

FINDINGS

Year	Uses	Source
2010	GEORGE WHITMORE	Cole Information
	VANITY COLE	Cole Information
	CHARLES HITE	Cole Information
	DESSIE EPPINGER	Cole Information
	GERALD DUCKETT	Cole Information
	SHIRLEY JAMES	Cole Information
	SYLVESTER BLALOCK	Cole Information
	ALBERT HENDERSON	Cole Information
	BEVERLY WORTHAM	Cole Information
	GLADIS MALONE	Cole Information
	JAMES LAWERY	Cole Information
	WILLIAM THOMAS	Cole Information
	LLOYD CATES	Cole Information
	DAISY SEALS	Cole Information
	WILLIAM NIX	Cole Information
	MAKEBA WILLIAMS	Cole Information
	EVELYN WALL	Cole Information
	CAROLYN WYMES	Cole Information
	DONTE EVANS	Cole Information
	JUANITA LESTER	Cole Information
	BRENT FONTENETTE	Cole Information
	DORA FUQUA	Cole Information
	MYRON FREEMAN	Cole Information
	KENJUAN KELLEY	Cole Information
	JOHN THOMPSON	Cole Information
	BRIAN TUCKER	Cole Information
	SYLINA BELL	Cole Information
	MCDONALD LYONS	Cole Information
	ROBERT SMITH	Cole Information
	MARY NELSON	Cole Information
	KEISHA WILLIAMS	Cole Information
	ANTON HEINZENBERGER	Cole Information

FINDINGS

Year	Uses	Source
2010	OSCAR REESE	Cole Information
	JOHNNIE MCGINNIS	Cole Information
	JAMES ROME	Cole Information
	LARRY ALBRITTON	Cole Information
	DELORIS TAYLOR	Cole Information
	GERALDINE PATTERSON	Cole Information
	MACRITA MARKS	Cole Information
	ROSIE ROSS	Cole Information
	RICHARD SPENCER	Cole Information
	JANIE WALTON	Cole Information
	CALANDERA LARKIN	Cole Information
	BERTHA COOKS	Cole Information
	DONALD GALLAGHER	Cole Information
	BERTHA COOK	Cole Information
	MICHAEL BOYKIN	Cole Information
	CLIFTON BUTLER	Cole Information
	KAREN DYSON	Cole Information
2005	COMMUNITY CIRCLE II	Cole Information
	CALANDERA LARKINS	Cole Information
	LAURIE MCCOOL	Cole Information
	HENRIETTA GREEN	Cole Information
	JESSIE JOHNSON	Cole Information
	BOBBIE STANLEY	Cole Information
	ADOLPHE PETTIGREW	Cole Information
	CLEO BUSBY	Cole Information
	JOHN HILL	Cole Information
	ALEICE MILLER	Cole Information
	GEORGIA FARRAR	Cole Information
	KATHERINE GRIFFIN	Cole Information
	THOMAS STUDMIRE	Cole Information
	CHARLES MCLAUGHLIN	Cole Information
	ROBERT RAY	Cole Information

FINDINGS

Year	Uses	Source
2005	WENDELL ANDERSON	Cole Information
	PATRICIA SWANSON	Cole Information
	BEATRICE CARTER	Cole Information
	RUBY STURGHILL	Cole Information
	NANNIE EFFINGER	Cole Information
	ROBERT COLQUITT	Cole Information
	ELLA WILLIAMS	Cole Information
	LINDA HARDRICK	Cole Information
	LOUISE MARTIN	Cole Information
	WILBUR WOODSON	Cole Information
	GEORGIA MCCALL	Cole Information
	RICHARD CATES	Cole Information
	E WHITE	Cole Information
	LOUISE GREENE	Cole Information
	ALVERNA GRIFFIN	Cole Information
	B ALEXANDER	Cole Information
	EDGAR TAYLOR	Cole Information
	GEORGE WHITMORE	Cole Information
	DESSIE EPPINGER	Cole Information
	GLADIS MALONE	Cole Information
	REGINALD COLLINS	Cole Information
	D JOHNS	Cole Information
	HENRY SANFORD	Cole Information
	ERNEST WALKER	Cole Information
	LEON HEMPHILL	Cole Information
	GERALD DUCKETT	Cole Information
	WILLIAM THOMAS	Cole Information
	VONNIE SEAWRIGHT	Cole Information
	WILLIAM NIX	Cole Information
	SYLVESTER BLALOCK	Cole Information
	ALBERT HENDERSON	Cole Information
	WILLIE GAINES	Cole Information

FINDINGS

Year	Uses	Source
2005	EDWARD UITENHAM	Cole Information
	MAGGIE SHANNON	Cole Information
	DEBORAH SIMON	Cole Information
	MARGARET HILL	Cole Information
	LARRY ALBRITTON	Cole Information
	DELORIS TAYLOR	Cole Information
	ANNIE CLARK	Cole Information
	GERALDINE PATTERSON	Cole Information
	ROGER DANIEL	Cole Information
	DELORES MANN	Cole Information
	ROSIE ROSS	Cole Information
	L LYNCH	Cole Information
	CAROL STEWART	Cole Information
	JANIE WALTON	Cole Information
	ANDRE THOMPSON	Cole Information
	WILLIAM BAKER	Cole Information
	CLIFTON BUTLER	Cole Information
	EDDIE WALLS	Cole Information
2002	COMMUNITY CIR	Haines & Company
	ALBRITTONLL	Haines & Company
2000	COMMUNITY CIRCLE II	Cole Information
	CARL GREENWOOD	Cole Information
	ADOLPHE PETTIGREW	Cole Information
	JOE BROWN	Cole Information
	N GREEN	Cole Information
	ALBERTA CRAYTON	Cole Information
	FRANCES BUTLER	Cole Information
	JOHN HILL	Cole Information
	A MILLER	Cole Information
	GEORGIA FARRAR	Cole Information
	D GREER	Cole Information
	JOSEPH WELLS	Cole Information

FINDINGS

Year	Uses	Source
2000	O MCMILLAN	Cole Information
	WENDELL ANDERSON	Cole Information
	RUBY STURGHILL	Cole Information
	M ARTHUR	Cole Information
	WILBUR WOODSON	Cole Information
	ROBERT COLQUITT	Cole Information
	P THOMPSON	Cole Information
	MARY JOHNSON	Cole Information
	DAVID SMITH	Cole Information
	EVELYN WILLIAMS	Cole Information
	DAISY HARRIS	Cole Information
	M HARRIS	Cole Information
	GEORGE HENDERSON	Cole Information
	E TAYLOR	Cole Information
	BRADLEY HARRIS	Cole Information
	E HAYES	Cole Information
	B ALEXANDER	Cole Information
	RICHARD CATES	Cole Information
	E WHITE	Cole Information
	ELLA WHITFIELD	Cole Information
	HENRY SANFORD	Cole Information
	GERALD DUCKETT	Cole Information
	JUANITA MORGAN	Cole Information
	C MCLAUGHLIN	Cole Information
	D JOHNS	Cole Information
	ERNEST WALKER	Cole Information
	JOHNNIE BURTON	Cole Information
	B STANLEY	Cole Information
	K GRIFFIN	Cole Information
	L ALBRITTON	Cole Information
	HATTIE THOMAS	Cole Information
	MATTIE TIMMON	Cole Information

FINDINGS

Year	Uses	Source
2000	B CARTER	Cole Information
	CAROL STEWART	Cole Information
	DELORES MANN	Cole Information
	SUSIE WISE	Cole Information
	MAGGIE MERIWEATHER	Cole Information
	MARTHA BLANTON	Cole Information
	M BRADFORD	Cole Information
	THELMA WASHINGTON	Cole Information
	JAMES RUSH	Cole Information
	J FORD	Cole Information
	H JACKSON	Cole Information
	GLORIA PIERCE	Cole Information
	V HILL	Cole Information
	DEBRA KENNAN	Cole Information
	C SCOTT	Cole Information
	WILLIAM BAKER	Cole Information
	ROBERT WALKER	Cole Information
	E WALLS	Cole Information
	LUCILLE WILSON	Cole Information
	EDDIE HOWARD	Cole Information
1999	COMMUNITY CIR	Haines Company, Inc.
	ANDERSONWendell B	Haines Company, Inc.
	BAKER Wiliam	Haines Company, Inc.
	BANKSTON Louise	Haines Company, Inc.
	BELL J	Haines Company, Inc.
	BLANTONM	Haines Company, Inc.
	BRADFORDMC	Haines Company, Inc.
	BROWN Joe L	Haines Company, Inc.
	BROWN Ples	Haines Company, Inc.
	BUTLER Frances	Haines Company, Inc.
	CALLAHAN Ruby	Haines Company, Inc.
	CARTER Beatrice	Haines Company, Inc.

FINDINGS

Year	Uses	Source
1999	CHATMON	Haines Company, Inc.
	COLOUITTRober	Haines Company, Inc.
	COMNTY CIRCLE	Haines Company, Inc.
	COOPERWillie	Haines Company, Inc.
	CRAYTON Albert	Haines Company, Inc.
	DUCKETTGerald	Haines Company, Inc.
	FARRARG	Haines Company, Inc.
	FORD Vincent	Haines Company, Inc.
	GARRETTS	Haines Company, Inc.
	GREENN	Haines Company, Inc.
	GREENWOODCad M	Haines Company, Inc.
	GREERD	Haines Company, Inc.
	GRIFFIN Katherine	Haines Company, Inc.
	HA 0 ESE	Haines Company, Inc.
	HENDERSONGeo	Haines Company, Inc.
	HENNAN Isaac	Haines Company, Inc.
	HILLV	Haines Company, Inc.
	HOWARD Eddie Mae	Haines Company, Inc.
	JACKSONH	Haines Company, Inc.
	JOHNSONL	Haines Company, Inc.
	JOHNSONMary Lee	Haines Company, Inc.
	JONESO DL	Haines Company, Inc.
	MCLAUGHLINConstance	Haines Company, Inc.
	MCMILLAN 0 G	Haines Company, Inc.
	MERIWEATHER Maggie	Haines Company, Inc.
	MILLERA	Haines Company, Inc.
	MONTGOMERY Edw	Haines Company, Inc.
	MYERSCP	Haines Company, Inc.
	PIERCEGliona J	Haines Company, Inc.
	RENFROWBM	Haines Company, Inc.
	RIDDLEE	Haines Company, Inc.
	RUSSELL Leslie How ard	Haines Company, Inc.

FINDINGS

Year	Uses	Source
1999	Sr SANFORDHenry	Haines Company, Inc.
	SCOTC	Haines Company, Inc.
	SMITH David	Haines Company, Inc.
	SMITH Nathan	Haines Company, Inc.
	STANLEYBJ	Haines Company, Inc.
	STEWARTCarol C	Haines Company, Inc.
	STURGHILLRuby J	Haines Company, Inc.
	SWANSONEdw ard	Haines Company, Inc.
	TAYLOR EL	Haines Company, Inc.
	TELFAIRE	Haines Company, Inc.
	THOMAS Hatile F	Haines Company, Inc.
	THOMPSON Pearlina	Haines Company, Inc.
	UPCHURCH Mary	Haines Company, Inc.
	WATKINSAnnie	Haines Company, Inc.
	WHATLEYJohn T	Haines Company, Inc.
	WHITE E	Haines Company, Inc.
	WHITFIELD Ella	Haines Company, Inc.
	WILLIAMS Evelyn	Haines Company, Inc.
	WISE Susie	Haines Company, Inc.
	WOODClarence	Haines Company, Inc.
	WOODSONWilbur J	Haines Company, Inc.
1995	COMMUNITY CIRCLE II	Cole Information
	CRAYTON, ALBERTA	Cole Information
	MERIWEATHER, M A	Cole Information
	WHITE, E	Cole Information
	WHITE, JAMES	Cole Information
	GREENWOOD, CARL M	Cole Information
	GRIFFIN, K	Cole Information
	CHATMON, A	Cole Information
	DICKEY, G L	Cole Information
	COOPER, WILLIE	Cole Information
	ALLEN, PATTI	Cole Information

FINDINGS

Year	Uses	Source
1995	DUCKETT, GERALD	Cole Information
	LEE, HARRY	Cole Information
	UPCHURCH, MARY	Cole Information
	GREEN, N	Cole Information
	JONES, GEORGE L	Cole Information
	DUKES, V	Cole Information
	STEWART, CAROL C	Cole Information
	LAMBERT, BILL	Cole Information
	DUDLEY, ROBERT W	Cole Information
	BRADLEY, ANNA	Cole Information
	CALLAHAN, RUBY	Cole Information
	MONTGOMERY, EDWARD	Cole Information
	BLANTON, M	Cole Information
	BRADFORD, M C	Cole Information
	FARRAR, GEORGIA	Cole Information
	GARRETT, S	Cole Information
	ANDERSON, WENDELL B	Cole Information
	WORLEY, E G	Cole Information
	SPEAKS, ANDRE	Cole Information
	WHITFIELD, ELLA	Cole Information
	GREATHOUSE, MILDRED	Cole Information
	SANFORD, HENRY	Cole Information
	THOMAS, HATTIE F	Cole Information
	GRESHAM, JOSEPH	Cole Information
	WISE, SUSIE	Cole Information
	BELL, JOE	Cole Information
	JAMES, CHAS R	Cole Information
	MASON, MARY	Cole Information
	PIERCE, GLORIA J	Cole Information
	HOWARD, EDDIE M	Cole Information
	HENDERSON, GEORGE	Cole Information
	WATKINS, ANNIE	Cole Information

FINDINGS

Year	Uses	Source
1995	GWIN, H	Cole Information
	BROWN, JOE L	Cole Information
	WHATLEY, JOHN T	Cole Information
	MILLER, A	Cole Information
	SMITH, THRESA	Cole Information
	STANLEY, B J	Cole Information
	JACKSON, H	Cole Information
	HAYES, ROBERT	Cole Information
	THOMAS, R	Cole Information
	JOHNSON, L	Cole Information
	BANKSTON, LOUISE	Cole Information
	JOHNSON, JULIUS	Cole Information
	HAWK, M	Cole Information
	HARRIS, DOUGLAS	Cole Information
	WOODSON, WILBUR J	Cole Information
	HARDNICK, BULAR	Cole Information
	HILL, V	Cole Information
	WATTS, ANDREW	Cole Information
	PATTENGALL, L	Cole Information
	ARTHUR, M	Cole Information
	STONES, B	Cole Information
	STURGHILL, RUBY J	Cole Information
	MOORE, J	Cole Information
	BROWN, PLES	Cole Information
	COBB, MARILYN F	Cole Information
	MCMILLAN, O G	Cole Information
	SMITH, DAVID D	Cole Information
	MYERS, JEFF C	Cole Information
	CLARY, L	Cole Information
	HAYES, E	Cole Information
	BENSON, LARKIN	Cole Information
	LEE, SAVANAH	Cole Information

FINDINGS

Year	Uses	Source
1995	EDWARDS, M	Cole Information
	WALTON, MARY J	Cole Information
1992	COMNTY CIRCLE 2	Cole Information
	CARMACK, EVELYN M	Cole Information
	CRAYTON, ALBERTA	Cole Information
	WHITE, E	Cole Information
	UPCHURCH, MARY	Cole Information
	LEWIS, KATETTI	Cole Information
	DUKES, V	Cole Information
	HARRIS, K	Cole Information
	COLE, V	Cole Information
	HURD, L	Cole Information
	GARRETT, S	Cole Information
	LAYTON, L	Cole Information
	BLANTON, M	Cole Information
	MADDOX, THOMAS J	Cole Information
	WOODEN, MAMIE	Cole Information
	BELL, JOE	Cole Information
	SANFORD, HENRY	Cole Information
	THOMAS, HATTIE F	Cole Information
	CHAPMAN, E	Cole Information
	JONES, M W	Cole Information
	WORLEY, E G	Cole Information
	BROWN, JOE L	Cole Information
	GWIN, H	Cole Information
	MERIWEATHER, MAGGIE	Cole Information
	MASON, MARY	Cole Information
	PIERCE, GLORIA J	Cole Information
	LANG, WILLIE F	Cole Information
	EDWARDS, MINNIE	Cole Information
	FARRAR, G	Cole Information
	MILLER, A	Cole Information

FINDINGS

Year	Uses	Source
1992	STRODE, L	Cole Information
	THOMAS, R	Cole Information
	JACKSON, H	Cole Information
	HARDNICK, BULAR	Cole Information
	BROWN, PLES	Cole Information
	HAWK, M	Cole Information
	OLIVER, B L	Cole Information
	HILL, V	Cole Information
	MOORE, J	Cole Information
	ARTHUR, M	Cole Information
	STONES, B	Cole Information
	BOSTIC, M	Cole Information
	JOHNSON, LOVELL SR	Cole Information
	WOODSON, WILBER J	Cole Information
	LEE, SAVANAH	Cole Information
1991	Patti	OHIO BELL
	Wm	OHIO BELL
	Weridell B	OHIO BELL
	M	OHIO BELL
	Louise	OHIO BELL
	Neal	OHIO BELL
	Joe	OHIO BELL
	Chas	OHIO BELL
	M	OHIO BELL
	M	OHIO BELL
	Joe L	OHIO BELL
	Ples	OHIO BELL
	Ruby	OHIO BELL
	CARMACK Evelyn Mason	OHIO BELL
	E	OHIO BELL
	CHATMO NA	OHIO BELL
	L	OHIO BELL

FINDINGS

Year	Uses	Source
1991	V	OHIO BELL
	Claude	OHIO BELL
	Alberta	OHIO BELL
	EP	OHIO BELL
	Robt W	OHIO BELL
	Virginia	OHIO BELL
	Minnie	OHIO BELL
	Pinkie	OHIO BELL
	G	OHIO BELL
	John & Ethel	OHIO BELL
	S	OHIO BELL
	Russell	OHIO BELL
	N	OHIO BELL
	Carl M	OHIO BELL
	Katherine	OHIO BELL
	H	OHIO BELL
	HARDNICK Bular	OHIO BELL
	Douglas	OHIO BELL
	K A	OHIO BELL
	M	OHIO BELL
	M A 7653 Normandie Bl	OHIO BELL
	V	OHIO BELL
	Eddie Mae	OHIO BELL
	Louvenia	OHIO BELL
	H	OHIO BELL
	Lovell Sr	OHIO BELL
	Geo L	OHIO BELL
	M W	OHIO BELL
	M W 3741 Ludgate Rd	OHIO BELL
	Bill	OHIO BELL
	Willie Francis	OHIO BELL
	L	OHIO BELL

FINDINGS

Year	Uses	Source
1991	Harry	OHIO BELL
	Savanah	OHIO BELL
	Katetti	OHIO BELL
	L	OHIO BELL
	Willie Ella	OHIO BELL
	Thos J	OHIO BELL
	Ida	OHIO BELL
	Maggie	OHIO BELL
	Betty	OHIO BELL
	A	OHIO BELL
	Jeff C	OHIO BELL
	BL	OHIO BELL
	Annie	OHIO BELL
	PATTENGALL L	OHIO BELL
	Gloria J	OHIO BELL
	RICK SC	OHIO BELL
	Kenneth C	OHIO BELL
	R	OHIO BELL
	Henry	OHIO BELL
	Fred	OHIO BELL
	Carol C	OHIO BELL
	STONE SB	OHIO BELL
	STONESTREt TEE	OHIO BELL
	Ruby J	OHIO BELL
	Hattie F	OHIO BELL
	R	OHIO BELL
	Mary	OHIO BELL
	Willie	OHIO BELL
	Annie	OHIO BELL
	Andrew	OHIO BELL
	John T	OHIO BELL
	E	OHIO BELL

FINDINGS

Year	Uses	Source
1991	Jas	OHIO BELL
	Ella	OHIO BELL
	Clara A	OHIO BELL
	Wilbur J	OHIO BELL
	EG	OHIO BELL
1986	Community Circle II	OHIO BELL
	ALLEN Patti	OHIO BELL
	ARTHUR M	OHIO BELL
	BANKSTON Louise	OHIO BELL
	BATES Neal	OHIO BELL
	BELL Joe	OHIO BELL
	BELL Osie E	OHIO BELL
	BERRYB Chas	OHIO BELL
	BERRY N	OHIO BELL
	BOSTICA M	OHIO BELL
	BROWN Joe L	OHIO BELL
	BROWN Ples	OHIO BELL
	BURNEY B	OHIO BELL
	CARMACK Evelyn Mason	OHIO BELL
	CHAPMAN E	OHIO BELL
	CHATMON A	OHIO BELL
	CLARY L	OHIO BELL
	COLE V	OHIO BELL
	DUDLEYA Robt W	OHIO BELL
	DUKES Virginia	OHIO BELL
	DUNN Eddie	OHIO BELL
	EDWARDS Minnie	OHIO BELL
	EVANS Aline	OHIO BELL
	EVANS Pinkie	OHIO BELL
	FERGUSON Hoyt	OHIO BELL
	FEUDS Robt L	OHIO BELL
	FISHER Ida Mae	OHIO BELL

FINDINGS

Year	Uses	Source
1986	FLOWERS Lillie Mae	OHIO BELL
	GARNER Emma	OHIO BELL
	GARRETTA S	OHIO BELL
	GOODE Irene	OHIO BELL
	GREEN Tom	OHIO BELL
	GWIN H	OHIO BELL
	HACKNEY Wm	OHIO BELL
	HALL Mildred	OHIO BELL
	HARDING L E	OHIO BELL
	HARDNICK Bular	OHIO BELL
	HARRIS Hortense	OHIO BELL
	HARRIS KA	OHIO BELL
	HAWKA M	OHIO BELL
	HILL V	OHIO BELL
	HUGHES S	OHIO BELL
	JOHNSON Walter	OHIO BELL
	LAMBERTA Bll B	OHIO BELL
	LANG Wilie Francis	OHIO BELL
	LAYTON L	OHIO BELL
	LEE Harry	OHIO BELL
	LEWIS Katetti	OHIO BELL
	MARSH Sinnie	OHIO BELL
	MYER Jeff C	OHIO BELL
	OWENS PE	OHIO BELL
	PAC Idell	OHIO BELL
	PATTENGALL L	OHIO BELL
	RCKABAUGH Jas &Sarah	OHIO BELL
	SHOLDERS Roy	OHIO BELL
	SUYDEN Christine	OHIO BELL
	SMITH David	OHIO BELL
	STEWARTAF Carol C	OHIO BELL
	STEWART L	OHIO BELL

FINDINGS

Year	Uses	Source
1986	SWOPEAI Beatrice	OHIO BELL
	TAYLORA Bessie	OHIO BELL
	THOMAS Hattie F	OHIO BELL
	WATKINS Annie	OHIO BELL
	WATT Andrew	OHIO BELL
	WHITE Jas	OHIO BELL
	WHITFIELD Ella	OHIO BELL
	WILLIAM A E	OHIO BELL
	WILIUAM Clara A	OHIO BELL
	WILLIAM GOeraldine	OHIO BELL
	WILSO H	OHIO BELL
	WORLEY EG	OHIO BELL
1983	ALLEN Patti	The Ohio Bell Telephone Co.
	ARTHUR M	The Ohio Bell Telephone Co.
	BATES Neal	The Ohio Bell Telephone Co.
	BEL Joe	The Ohio Bell Telephone Co.
	BELL Osie E	The Ohio Bell Telephone Co.
	BERRY N	The Ohio Bell Telephone Co.
	BOSTIC M	The Ohio Bell Telephone Co.
	BROWN Joe L	The Ohio Bell Telephone Co.
	BROWN Pies	The Ohio Bell Telephone Co.
	BURNEY B	The Ohio Bell Telephone Co.
	CARMACK Evelyn Mason	The Ohio Bell Telephone Co.
	CHATMON A	The Ohio Bell Telephone Co.
	CLARY L	The Ohio Bell Telephone Co.
	COLLINS Claude	The Ohio Bell Telephone Co.
	CRADDOCK Marie	The Ohio Bell Telephone Co.
	DAVIS C	The Ohio Bell Telephone Co.
	DUKES Virginia	The Ohio Bell Telephone Co.
	EDWARDSL Minnie	The Ohio Bell Telephone Co.
	EVANS Aline	The Ohio Bell Telephone Co.
	EVANS Lula B	The Ohio Bell Telephone Co.

FINDINGS

Year	Uses	Source
1983	EVANS Melvin	The Ohio Bell Telephone Co.
	FERGUSON Hoyt	The Ohio Bell Telephone Co.
	FIELDS Robt L	The Ohio Bell Telephone Co.
	FISHER Ida Mae	The Ohio Bell Telephone Co.
	FLOWERS Lillie Mae	The Ohio Bell Telephone Co.
	GARNER Emma	The Ohio Bell Telephone Co.
	GARR S	The Ohio Bell Telephone Co.
	GOODE Irene	The Ohio Bell Telephone Co.
	GREEN Tom	The Ohio Bell Telephone Co.
	GRIFFIN Geo D	The Ohio Bell Telephone Co.
	GWIN H	The Ohio Bell Telephone Co.
	HALL M	The Ohio Bell Telephone Co.
	HARDING LE	The Ohio Bell Telephone Co.
	HARDNICK Bular	The Ohio Bell Telephone Co.
	HAWK M	The Ohio Bell Telephone Co.
	HUGHES S	The Ohio Bell Telephone Co.
	JEFFERSON Mary	The Ohio Bell Telephone Co.
	JOHNSON Ceasar	The Ohio Bell Telephone Co.
	LAMBERT Bill	The Ohio Bell Telephone Co.
	LEE Harry	The Ohio Bell Telephone Co.
	LEWIS Katetti	The Ohio Bell Telephone Co.
	LIGON Mattie	The Ohio Bell Telephone Co.
	MARSH Sinnie	The Ohio Bell Telephone Co.
	MERIWEATHER Andy	The Ohio Bell Telephone Co.
	MERIWEATHER Maggie	The Ohio Bell Telephone Co.
	MULLEN EP	The Ohio Bell Telephone Co.
	MURELL Luke	The Ohio Bell Telephone Co.
	MYERS Jeff C	The Ohio Bell Telephone Co.
	OLIVER B L	The Ohio Bell Telephone Co.
	PATTENGALL L	The Ohio Bell Telephone Co.
	RICKARD Jas & Sarah	The Ohio Bell Telephone Co.
	RICKS C	The Ohio Bell Telephone Co.

FINDINGS

Year	Uses	Source
1983	RODGERS Jas	The Ohio Bell Telephone Co.
	ROSTON Icic B	The Ohio Bell Telephone Co.
	SHOLDERS Roy	The Ohio Bell Telephone Co.
	SIMMONS Fred	The Ohio Bell Telephone Co.
	SLAYDEN Christine	The Ohio Bell Telephone Co.
	SMITH David	The Ohio Bell Telephone Co.
	SPANKS I Leslie L	The Ohio Bell Telephone Co.
	SPEED Joe	The Ohio Bell Telephone Co.
	STEELE L	The Ohio Bell Telephone Co.
	STEWART Carol C	The Ohio Bell Telephone Co.
	STONES B	The Ohio Bell Telephone Co.
	SWOPE Beatrice	The Ohio Bell Telephone Co.
	TAYLOR Bessie	The Ohio Bell Telephone Co.
	THOMAS B M	The Ohio Bell Telephone Co.
	THOMAS Hattie F	The Ohio Bell Telephone Co.
	THOMPSON Richard	The Ohio Bell Telephone Co.
	TURNER N H	The Ohio Bell Telephone Co.
	WALKER Willie	The Ohio Bell Telephone Co.
	WATKINS Annie	The Ohio Bell Telephone Co.
	WATTS Andrew	The Ohio Bell Telephone Co.
	WHITE E	The Ohio Bell Telephone Co.
	WHITFIELD Ella	The Ohio Bell Telephone Co.
	WILKES L	The Ohio Bell Telephone Co.
	WILLIAMS A E	The Ohio Bell Telephone Co.
	WILLIAMS D N	The Ohio Bell Telephone Co.
	WILLIAMS Geraldine	The Ohio Bell Telephone Co.
	WILSON H	The Ohio Bell Telephone Co.
	WORLEY EG	The Ohio Bell Telephone Co.
	YOUNGER J	The Ohio Bell Telephone Co.
1981	ALLEN Patti	Ohio Bell Telephone Company
	ARTHUR M	Ohio Bell Telephone Company
	BATES Neal	Ohio Bell Telephone Company

FINDINGS

Year	Uses	Source
1981	BELL Frank	Ohio Bell Telephone Company
	BROWN Everett	Ohio Bell Telephone Company
	BROWN Joe L	Ohio Bell Telephone Company
	BROWN Ples	Ohio Bell Telephone Company
	CHAPMAN E	Ohio Bell Telephone Company
	CLARY L	Ohio Bell Telephone Company
	COLLINS Claude	Ohio Bell Telephone Company
	CRADDOCK Marie	Ohio Bell Telephone Company
	DANIELS Sarah D	Ohio Bell Telephone Company
	DAVIS C	Ohio Bell Telephone Company
	DUKES VIrginia	Ohio Bell Telephone Company
	DUNCAN C	Ohio Bell Telephone Company
	EDWARDS Minnie	Ohio Bell Telephone Company
	EVANS Lula	Ohio Bell Telephone Company
	EVANS Melvin	Ohio Bell Telephone Company
	FERGUSON Hoyt	Ohio Bell Telephone Company
	FERGUSON Willie	Ohio Bell Telephone Company
	FISHER Ida Mae	Ohio Bell Telephone Company
	FLEMING Willie I	Ohio Bell Telephone Company
	FLOWERS Lillie Mae	Ohio Bell Telephone Company
	GARNERAS Emma	Ohio Bell Telephone Company
	GOODE Irene	Ohio Bell Telephone Company
	GREEN Tom	Ohio Bell Telephone Company
	GRIFFIN Geo D	Ohio Bell Telephone Company
	HARDING LE	Ohio Bell Telephone Company
	HARRIS Gus	Ohio Bell Telephone Company
	HAWKC M	Ohio Bell Telephone Company
	HUGHES S	Ohio Bell Telephone Company
	HYMAN Mattie L	Ohio Bell Telephone Company
	JONES A	Ohio Bell Telephone Company
	LAMBERT Bill	Ohio Bell Telephone Company
	LAWRENCE Edtdie	Ohio Bell Telephone Company

FINDINGS

Year	Uses	Source
1981	LEE Harry	Ohio Bell Telephone Company
	LIGON Mattie	Ohio Bell Telephone Company
	MARSH Sinnie	Ohio Bell Telephone Company
	MERIWEATHER Andy	Ohio Bell Telephone Company
	MERIWEATHER Maggie	Ohio Bell Telephone Company
	MOORE Frank M	Ohio Bell Telephone Company
	MORMAN Katie	Ohio Bell Telephone Company
	MULLEN E P	Ohio Bell Telephone Company
	MURELL Luke	Ohio Bell Telephone Company
	MYERS Jeff C	Ohio Bell Telephone Company
	PACE Idell	Ohio Bell Telephone Company
	PATTENGALL L	Ohio Bell Telephone Company
	RICE Floyd	Ohio Bell Telephone Company
	RICKARD Jas & Sarah	Ohio Bell Telephone Company
	RICKS C	Ohio Bell Telephone Company
	RODGERS Jas	Ohio Bell Telephone Company
	ROUNDTREE E	Ohio Bell Telephone Company
	SIMMONS C A Mrs	Ohio Bell Telephone Company
	SIMMONS Fred	Ohio Bell Telephone Company
	SLAYDEN Christine	Ohio Bell Telephone Company
	SMITH L	Ohio Bell Telephone Company
	SPANN Leslie L	Ohio Bell Telephone Company
	STEWART Carol C	Ohio Bell Telephone Company
	STONES B	Ohio Bell Telephone Company
	TAYLOR Bessie	Ohio Bell Telephone Company
	THOMAS Hattie F	Ohio Bell Telephone Company
	TURNER N H	Ohio Bell Telephone Company
	WALKER Willie	Ohio Bell Telephone Company
	WATKINS Annie	Ohio Bell Telephone Company
	WATTSA Andrew	Ohio Bell Telephone Company
	WILKES L	Ohio Bell Telephone Company
	WILSON H	Ohio Bell Telephone Company

FINDINGS

Year	Uses	Source
1981	WISE Geo	Ohio Bell Telephone Company
	WORLEY E G	Ohio Bell Telephone Company

8926 HOUGH AVE

Year	Uses	Source
2002	XXXX	Haines & Company
1999	XXXX	Haines Company, Inc.
1983	DAVIS Tommy	The Ohio Bell Telephone Co.
	EVANS Susie	The Ohio Bell Telephone Co.
	MILLS Manine	The Ohio Bell Telephone Co.
	SMITH Laura	The Ohio Bell Telephone Co.
1981	EVANS Susie	Ohio Bell Telephone Company
	FIELD E	Ohio Bell Telephone Company
	MILLS Maxine	Ohio Bell Telephone Company
1974	Apartments	The Cleveland Directory Co.
	Vacant	The Cleveland Directory Co.
	Vacant	The Cleveland Directory Co.
1970	APARTMENTS	The Cleveland Directory Co.
	VACANT	The Cleveland Directory Co.
	VACANT	The Cleveland Directory Co.
1961	Apartments	The Cleveland Directory Co.
	Wiggins Jas H	The Cleveland Directory Co.
	Vacant	The Cleveland Directory Co.
	Vacant	The Cleveland Directory Co.
	Williams Eddie F	The Cleveland Directory Co.
1955	Apartments	The Cleveland Directory Co.
	Shaffer Guy W	The Cleveland Directory Co.
	Cesari Emilio	The Cleveland Directory Co.
	Hurt Chas	The Cleveland Directory Co.
	Vacant	The Cleveland Directory Co.
1951	Apartments	The Cleveland Directory Co.
	Adler Richd S	The Cleveland Directory Co.
	Adler Jack	The Cleveland Directory Co.

FINDINGS

Year	Uses	Source
1951	Rosskamm Geo	The Cleveland Directory Co.
	Sandusky Sol	The Cleveland Directory Co.
1941	Apartments	The Cleveland Directory Co.
	Mastin Alvoid E	The Cleveland Directory Co.
	Adler John	The Cleveland Directory Co.
	Moore Clayton C	The Cleveland Directory Co.
	Sandusky Sol	The Cleveland Directory Co.
1930	Apartments	The Cleveland Directory Co.
	Law ton John M	The Cleveland Directory Co.
	Peoples Eliz Mrs	The Cleveland Directory Co.
	Vacant	The Cleveland Directory Co.
	Sandusky Sol	The Cleveland Directory Co.

8927 HOUGH AVE

Year	Uses	Source
2020	DONTAE PALMER	EDR Digital Archive
	ROKEISHA BROOKS	EDR Digital Archive
2017	RAVEN HOBBS	Cole Information
2014	LAVONNE WILLIAMS	Cole Information
2002	XXXX	Haines & Company
2000	ELAINE MARTIN	Cole Information
1999	MARTIN Elaine	Haines Company, Inc.
1961	Scotia Apts	The Cleveland Directory Co.
1955	Scotia Apts	The Cleveland Directory Co.
1951	Scotia Apts	The Cleveland Directory Co.
1930	Scotia Apts	The Cleveland Directory Co.

8928 HOUGH AVE

Year	Uses	Source
2002	XXXX	Haines & Company
1999	XXXX	Haines Company, Inc.
1991	The True Church Of God	OHIO BELL
1986	Sanctuary For Gods People	OHIO BELL
1983	Sanctuary For Gods People	The Ohio Bell Telephone Co.

FINDINGS

Year	Uses	Source
1974	The Missionary Workers Of Hough	The Cleveland Directory Co.
1970	HOUGH HOUSE OF BEAUTY	The Cleveland Directory Co.
1961	Scotia Apts	The Cleveland Directory Co.
	MtMoriah Missionary Baptist Church	The Cleveland Directory Co.
1955	Scotia Apts	The Cleveland Directory Co.
	Flemming Paul O photog	The Cleveland Directory Co.
1951	Scotia Apts	The Cleveland Directory Co.
	Flemming Photo Co	The Cleveland Directory Co.
1941	Flemming Photo Co	The Cleveland Directory Co.
1930	Scotia Apts	The Cleveland Directory Co.
	Law rence Studio Co photogs	The Cleveland Directory Co.

8929 HOUGH AVE

Year	Uses	Source
2020	TIARA HURT	EDR Digital Archive
	TITANIA HOWARD	EDR Digital Archive
2014	TIARA HURT	Cole Information
2005	GERALD HUTCHINSON	Cole Information
2002	XXXX	Haines & Company
1999	XXXX	Haines Company, Inc.
1995	OCCUPANT UNKNOWNN	Cole Information
1992	PETTIGREW, A M	Cole Information
1986	HAMILTO L	OHIO BELL
1961	Scotia Apts	The Cleveland Directory Co.
1955	Scotia Apts	The Cleveland Directory Co.
1951	Scotia Apts	The Cleveland Directory Co.
1941	Scotia Apts	The Cleveland Directory Co.
1930	Scotia Apts	The Cleveland Directory Co.

8930 HOUGH AVE

Year	Uses	Source
1961	Scotia Apts	The Cleveland Directory Co.
	Gonzalez Texaco Serv Sta store rm	The Cleveland Directory Co.
1955	Scotia Apts	The Cleveland Directory Co.

FINDINGS

Year	Uses	Source
1951	Scotia Apts	The Cleveland Directory Co.
1941	Scotia Apts	The Cleveland Directory Co.
	Vacant	The Cleveland Directory Co.
1930	Scotia Apts	The Cleveland Directory Co.
	Behnke Erdman G gro	The Cleveland Directory Co.

8931 HOUGH AVE

Year	Uses	Source
2020	BRENDA WALLER	EDR Digital Archive
	ARIQUA WALLER	EDR Digital Archive
	MARLON WALLER	EDR Digital Archive
2017	AKIRA WALLER	Cole Information
2014	SERRITA GRIFFIN	Cole Information
2010	SERRITA GRISSIN	Cole Information
2005	ANDREW WRIGHT	Cole Information
2000	STACIE WRIGHT	Cole Information
1999	MERRITTCheryl	Haines Company, Inc.
1995	MERRITT, CHERYL	Cole Information
1992	MERRITT, CHERYL	Cole Information
1961	Scotia Apts	The Cleveland Directory Co.
1955	Scotia Apts	The Cleveland Directory Co.
1951	Scotia Apts	The Cleveland Directory Co.
1941	Scotia Apts	The Cleveland Directory Co.
1930	Scotia Apts	The Cleveland Directory Co.

8932 HOUGH AVE

Year	Uses	Source
1961	Scotia Apts	The Cleveland Directory Co.
	Gonzalez Texaco Serv Sta	The Cleveland Directory Co.
1955	Scotia Apts	The Cleveland Directory Co.
	H & L Texaco Sta gas sta	The Cleveland Directory Co.
1951	Scotia Apts	The Cleveland Directory Co.
	Hall Franklin fill sta	The Cleveland Directory Co.
1941	Scotia Apts	The Cleveland Directory Co.

FINDINGS

Year	Uses	Source
1941	Gerfen Arth L filling sta	The Cleveland Directory Co.
1930	Scotia Apts	The Cleveland Directory Co.
	Eddy Harold N meats	The Cleveland Directory Co.

8933 HOUGH AVE

Year	Uses	Source
2020	MELISSA HULL	EDR Digital Archive
	RAYSHUNDA SCOTT	EDR Digital Archive
	JEROME DAVIS	EDR Digital Archive
2014	STEPHANIE GIBBS	Cole Information
2005	CARRIE SCOTT	Cole Information
2002	SCOTTC	Haines & Company
2000	C SCOTT	Cole Information
1999	SCOTTC	Haines Company, Inc.
1995	SCOTT, CARRIE L	Cole Information
1986	WILUAM David	OHIO BELL
1981	WILLIAMS David	Ohio Bell Telephone Company
1961	Scotia Apts	The Cleveland Directory Co.
	Vacant	The Cleveland Directory Co.
	Robinson Richd	The Cleveland Directory Co.
	Smith Chas	The Cleveland Directory Co.
1955	Scotia Apts	The Cleveland Directory Co.
	Hall Betty Mrs	The Cleveland Directory Co.
	No return	The Cleveland Directory Co.
	Vicario Jose	The Cleveland Directory Co.
	Wolf Jos	The Cleveland Directory Co.
	Brown Chas P	The Cleveland Directory Co.
1951	Scotia Apts	The Cleveland Directory Co.
	Billinghurst Geo H	The Cleveland Directory Co.
	Flynn Agnes Mrs	The Cleveland Directory Co.
	Sanford Louis I	The Cleveland Directory Co.
	Wolf Jos	The Cleveland Directory Co.
1941	Scotia Apts	The Cleveland Directory Co.

FINDINGS

Year	Uses	Source
1941	Billinghurst Geo H	The Cleveland Directory Co.
	Bassani Donald	The Cleveland Directory Co.
	Pearce Sheldon T	The Cleveland Directory Co.
	Huber Lillian Mrs	The Cleveland Directory Co.
1930	Scotia Apts	The Cleveland Directory Co.
	Crawley J^	The Cleveland Directory Co.
	Derr Elmer G^	The Cleveland Directory Co.
	Vacant	The Cleveland Directory Co.

8935 HOUGH AVE

Year	Uses	Source
2002	XXXX	Haines & Company
1999	XXXX	Haines Company, Inc.
1983	EVANS Pinkie	The Ohio Bell Telephone Co.
1981	EVANS Pinkie	Ohio Bell Telephone Company

8955 HOUGH AVE

Year	Uses	Source
2014	JAMES VANZANT	Cole Information

9001 HOUGH AVE

Year	Uses	Source
2020	COZETTE CATANO	EDR Digital Archive
	KESHIA EGLEE	EDR Digital Archive
	CONSTANCE CALHOUN	EDR Digital Archive
	KIMBERLY DICKERSON	EDR Digital Archive
	SHANNON JOHNSON	EDR Digital Archive
	SHERON MORRISON	EDR Digital Archive
	DOREANE HAYES	EDR Digital Archive
	RENAUTICA BROCK	EDR Digital Archive
	LAKESHA MCCOY	EDR Digital Archive
	ANGELA CALLOWAY	EDR Digital Archive
	TAMARA LONG	EDR Digital Archive
	KATIA CHAPPELL	EDR Digital Archive

FINDINGS

Year	Uses	Source
2020	DENNIS PROSSER	EDR Digital Archive
	DARRON OVERBY	EDR Digital Archive
	KELI APPLETON	EDR Digital Archive
	TREMAINE CALHOUN	EDR Digital Archive
	NIKOLENA STERLING	EDR Digital Archive
2017	COZETTE CATANO	Cole Information
	AQILA JOHNSON	Cole Information
	RUBY LITTLE	Cole Information
	LAKESHIA MCCOY	Cole Information
	SHERON MORRISON	Cole Information
	T CROSBY	Cole Information
	CONTSNACE CALHOUN	Cole Information
2014	PARK VILLAGE COMMUNITY	Cole Information
	LYVONNE BROWN	Cole Information
	COZETTE CATANO	Cole Information
	RUBY LITTLE	Cole Information
	LAKESHIA MCCOY	Cole Information
	ASHLEY TERSON	Cole Information
	STACY BAKER	Cole Information
	SHERON MORRISON	Cole Information
	ANNA SHAKARIAN	Cole Information
	T CROSBY	Cole Information
	HEAVEN POOLE	Cole Information
	CONTSNACE CALHOUN	Cole Information
	AVRIAN RAYMOS	Cole Information
2010	COZETTE CATANO	Cole Information
	LYVONNE BROWN	Cole Information
	LAKESHIA MCCOY	Cole Information
	TIFFANY GRIFFIN	Cole Information
	DEWAYNE WALDON	Cole Information
	GIVONCHY ARMSTRONG	Cole Information
	VINCENT LITTLE	Cole Information

FINDINGS

Year	Uses	Source
2010	SHERON MORRISON	Cole Information
	SADIE JOHNSON	Cole Information
	STACY BAKER	Cole Information
	VINCENT EGLER	Cole Information
	JOHN HARRIS	Cole Information
	VALERIA WHITE	Cole Information
	T CROSBY	Cole Information
	L MOORE	Cole Information
	CONTSNACE CALHOUN	Cole Information
2005	LYVONNE BROWN	Cole Information
	WANDA RATLIFF	Cole Information
	DONNA COSMEN	Cole Information
	VATANIA CHAPMAN	Cole Information
	E GANDY	Cole Information
	BAISHA GLENN	Cole Information
	SAMM CLAYTON	Cole Information
	EVA HARRIS	Cole Information
	D WILLIAMS	Cole Information
	TAMIKA REID	Cole Information
	R LITTLE	Cole Information
2002	BURNS Donna	Haines & Company
	GANDYE	Haines & Company
	HARRIS Arvanders	Haines & Company
	WOODS R	Haines & Company
2000	E GANDY	Cole Information
	TERRIE ANDERSON	Cole Information
	DONNA BURNS	Cole Information
1999	GANDYE	Haines Company, Inc.
	HARRISAnr Vanders	Haines Company, Inc.
	SMITH Linda	Haines Company, Inc.
1995	GANDY, E	Cole Information
	JOHNSON, AARON	Cole Information

FINDINGS

Year	Uses	Source
1995	WILLIAMS, SUSAN	Cole Information
	TOLER, TARA	Cole Information
	TROUPE, LINDA	Cole Information
	WILSON, F I	Cole Information
	THOMPSON, S	Cole Information
1992	GANDY, E	Cole Information
	RUSSELL, J	Cole Information
1991	Donna	OHIO BELL
	E	OHIO BELL
	D	OHIO BELL
1986	GANDY E	OHIO BELL
	GREEN Inez	OHIO BELL
	HOLT Shirley	OHIO BELL
	MORGANFIELD Lew is	OHIO BELL
	SPRIGGS D	OHIO BELL
1983	DUNLOP TE	The Ohio Bell Telephone Co.
	GANDY E	The Ohio Bell Telephone Co.
	GREEN Inez	The Ohio Bell Telephone Co.
	LEWIS Jesse	The Ohio Bell Telephone Co.
	MORGANFIELD Lew is	The Ohio Bell Telephone Co.
	SPRIOGS D	The Ohio Bell Telephone Co.
1981	DOTSON M	Ohio Bell Telephone Company
	DUNLOP T E	Ohio Bell Telephone Company
	GANDY E	Ohio Bell Telephone Company
	GREEN Jas	Ohio Bell Telephone Company
	LEWIS Jesse	Ohio Bell Telephone Company
	MORGANFIELD Lew is	Ohio Bell Telephone Company
	TONEY Rosa	Ohio Bell Telephone Company
1974	Hough Community Development For Better Living apts	The Cleveland Directory Co.
	Ruth Brenda Mrs	The Cleveland Directory Co.
	Green James E	The Cleveland Directory Co.
	Edmunds Eliz	The Cleveland Directory Co.

FINDINGS

Year	Uses	Source
1974	Low e Patricia Mrs	The Cleveland Directory Co.
	Allman Lilly Mrs	The Cleveland Directory Co.
	Harris Eva	The Cleveland Directory Co.
	Buford Henry	The Cleveland Directory Co.
	Vacant	The Cleveland Directory Co.
	Rox Helen Mrs	The Cleveland Directory Co.
	Wallace Doris	The Cleveland Directory Co.
	Golden Bertha	The Cleveland Directory Co.
	Vacant	The Cleveland Directory Co.
1970	HOUGH COMMUNITY DEVELOPMENT FOR BETTER LIVING APTS	The Cleveland Directory Co.
	RUTH BRENDA MRS	The Cleveland Directory Co.
	GREEN JAMES E	The Cleveland Directory Co.
	JACKSON JOYCE MRS	The Cleveland Directory Co.
	LOWE PATRICIA MRS	The Cleveland Directory Co.
	ALLMAN LILLY MRS	The Cleveland Directory Co.
	BRUSTER RUTH MRS	The Cleveland Directory Co.
	BUFORD HENRY	The Cleveland Directory Co.
	GARDNER CHARLOTTE	The Cleveland Directory Co.
	ROSS REGINALD	The Cleveland Directory Co.
	JACKSON ESTHER MRS	The Cleveland Directory Co.
	WYNN IDA MRS	The Cleveland Directory Co.
1961	Harkness Terrace	The Cleveland Directory Co.
	Partee Wm	The Cleveland Directory Co.
1955	Harkness Terrace	The Cleveland Directory Co.
	Wyatt Thos P	The Cleveland Directory Co.
1951	Harkness Terrace	The Cleveland Directory Co.
	Marshall Thos E	The Cleveland Directory Co.
1941	Harkness Terrace	The Cleveland Directory Co.
	Marshall Thos E	The Cleveland Directory Co.
1930	Harkness Terrace	The Cleveland Directory Co.

FINDINGS

9002 HOUGH AVE

Year	Uses	Source
1961	Harkness Terrace	The Cleveland Directory Co.
1955	Harkness Terrace	The Cleveland Directory Co.
1951	Harkness Terrace	The Cleveland Directory Co.
1941	Harkness Terrace	The Cleveland Directory Co.
1930	Harkness Terrace	The Cleveland Directory Co.

9003 HOUGH AVE

Year	Uses	Source
1961	Harkness Terrace	The Cleveland Directory Co.
	Polk Ozell Z	The Cleveland Directory Co.
1955	Harkness Terrace	The Cleveland Directory Co.
	Polk Ozell Z	The Cleveland Directory Co.
1951	Harkness Terrace	The Cleveland Directory Co.
	Pow ell Trevor E	The Cleveland Directory Co.
1941	Harkness Terrace	The Cleveland Directory Co.
	Pow ell Trevor E	The Cleveland Directory Co.
1930	Harkness Terrace	The Cleveland Directory Co.
	Kellogg Chas W^	The Cleveland Directory Co.
	Marshall Thos E^	The Cleveland Directory Co.

9007 HOUGH AVE

Year	Uses	Source
1955	Lavine Myer B lw yr	The Cleveland Directory Co.
1951	Lavine Myer B lw yr	The Cleveland Directory Co.
1941	Walker Leonard R	The Cleveland Directory Co.
1930	Wilson Chas E	The Cleveland Directory Co.

9009 HOUGH AVE

Year	Uses	Source
1961	Womack West	The Cleveland Directory Co.
1955	Foster Ralph L	The Cleveland Directory Co.
1951	Barlag Fred J	The Cleveland Directory Co.
	Truskolaski Jos	The Cleveland Directory Co.

FINDINGS

Year	Uses	Source
1930	Sanderson Wm T	The Cleveland Directory Co.

9011 HOUGH AVE

Year	Uses	Source
1995	LEWIS, R	Cole Information

08925 HOUGH AVE

Year	Uses	Source
1983	WISE Ge	The Ohio Bell Telephone Co.
	WISE Geo A	The Ohio Bell Telephone Co.
1981	BERRY N	Ohio Bell Telephone Company

FINDINGS

ADJOINING PROPERTY: ADDRESSES NOT IDENTIFIED IN RESEARCH SOURCE

The following Adjoining Property addresses were researched for this report, and the addresses were not identified in research source.

Address Researched	Address Not Identified in Research Source
08925 HOUGH AVE	2020, 2017, 2014, 2010, 2005, 2002, 2000, 1999, 1995, 1992, 1991, 1986, 1981, 1980, 1974, 1973, 1972, 1970, 1967, 1962, 1961, 1959, 1955, 1954, 1951, 1949, 1941, 1935, 1930
08925 HOUGH AVE	2020, 2017, 2014, 2010, 2005, 2002, 2000, 1999, 1995, 1992, 1991, 1986, 1983, 1980, 1974, 1973, 1972, 1970, 1967, 1962, 1961, 1959, 1955, 1954, 1951, 1949, 1941, 1935, 1930
1690 90TH	2020, 2017, 2014, 2010, 2005, 2002, 2000, 1999, 1995, 1992, 1991, 1986, 1983, 1981, 1980, 1974, 1973, 1972, 1970, 1967, 1962, 1959, 1955, 1954, 1951, 1949, 1941, 1935, 1930
1692 90TH	2020, 2017, 2014, 2010, 2005, 2002, 2000, 1999, 1995, 1992, 1991, 1986, 1983, 1981, 1980, 1974, 1973, 1972, 1970, 1967, 1962, 1959, 1955, 1954, 1951, 1949, 1941, 1935, 1930
1692 90TH	2020, 2017, 2014, 2010, 2005, 2002, 2000, 1999, 1995, 1992, 1991, 1986, 1983, 1981, 1980, 1974, 1973, 1972, 1970, 1967, 1962, 1961, 1959, 1954, 1951, 1949, 1941, 1935, 1930
1693 90TH	2020, 2017, 2014, 2010, 2005, 2002, 2000, 1999, 1995, 1992, 1991, 1986, 1983, 1981, 1980, 1974, 1973, 1972, 1970, 1967, 1962, 1961, 1959, 1954, 1951, 1949, 1941, 1935, 1930
1693 90TH	2020, 2017, 2014, 2010, 2005, 2002, 2000, 1999, 1995, 1992, 1991, 1986, 1983, 1981, 1980, 1974, 1973, 1972, 1970, 1967, 1962, 1959, 1955, 1954, 1951, 1949, 1941, 1935, 1930
1694 90TH	2020, 2017, 2014, 2010, 2005, 2002, 2000, 1999, 1995, 1992, 1991, 1986, 1983, 1981, 1980, 1974, 1973, 1972, 1970, 1967, 1962, 1959, 1955, 1954, 1951, 1949, 1941, 1935, 1930
1694 90TH	2020, 2017, 2014, 2010, 2005, 2002, 2000, 1999, 1995, 1992, 1991, 1986, 1983, 1981, 1980, 1974, 1973, 1972, 1970, 1967, 1962, 1961, 1959, 1954, 1951, 1949, 1941, 1935, 1930
1694 90TH	2020, 2017, 2014, 2010, 2005, 2002, 2000, 1995, 1992, 1991, 1986, 1983, 1981, 1980, 1974, 1973, 1972, 1970, 1967, 1962, 1961, 1959, 1955, 1954, 1951, 1949, 1941, 1935, 1930
1694 90TH	2020, 2017, 2014, 2010, 2005, 2000, 1999, 1995, 1992, 1991, 1986, 1983, 1981, 1980, 1974, 1973, 1972, 1970, 1967, 1962, 1961, 1959, 1955, 1954, 1951, 1949, 1941, 1935, 1930
1695 90TH	2020, 2017, 2014, 2010, 2005, 2002, 2000, 1999, 1995, 1992, 1991, 1986, 1983, 1981, 1980, 1974, 1973, 1972, 1970, 1967, 1962, 1961, 1959, 1954, 1951, 1949, 1941, 1935, 1930
1695 90TH	2020, 2017, 2014, 2010, 2005, 2002, 2000, 1999, 1995, 1992, 1991, 1986, 1983, 1981, 1980, 1974, 1973, 1972, 1970, 1967, 1962, 1959, 1955, 1954, 1951, 1949, 1941, 1935, 1930
1698 90TH	2020, 2017, 2014, 2010, 2005, 2002, 2000, 1999, 1995, 1992, 1991, 1986, 1983, 1981, 1980, 1974, 1973, 1972, 1970, 1967, 1962, 1959, 1955, 1954, 1951, 1949, 1941, 1935, 1930

FINDINGS

Address Researched	Address Not Identified in Research Source
1698 90TH	2020, 2017, 2014, 2010, 2005, 2002, 2000, 1999, 1995, 1992, 1991, 1986, 1983, 1981, 1980, 1974, 1973, 1972, 1970, 1967, 1962, 1961, 1959, 1954, 1951, 1949, 1941, 1935, 1930
1698 90TH	2020, 2017, 2014, 2010, 2005, 2000, 1999, 1995, 1992, 1991, 1986, 1983, 1981, 1980, 1974, 1973, 1972, 1970, 1967, 1962, 1961, 1959, 1955, 1954, 1951, 1949, 1941, 1935, 1930
1698 90TH	2020, 2017, 2014, 2010, 2005, 2002, 2000, 1995, 1992, 1991, 1986, 1983, 1981, 1980, 1974, 1973, 1972, 1970, 1967, 1962, 1961, 1959, 1955, 1954, 1951, 1949, 1941, 1935, 1930
1712 89TH PL	2020, 2017, 2014, 2010, 2005, 2002, 2000, 1999, 1995, 1992, 1991, 1986, 1983, 1981, 1980, 1974, 1973, 1972, 1970, 1967, 1962, 1961, 1959, 1955, 1954, 1951, 1949, 1941, 1935
1712 89TH PL	2020, 2017, 2014, 2010, 2005, 2002, 2000, 1999, 1995, 1992, 1991, 1986, 1983, 1981, 1980, 1974, 1973, 1972, 1970, 1967, 1962, 1961, 1959, 1955, 1954, 1951, 1949, 1941, 1930
1712 89TH PL	2020, 2017, 2014, 2010, 2005, 2002, 2000, 1999, 1995, 1992, 1991, 1986, 1983, 1981, 1980, 1974, 1973, 1972, 1970, 1967, 1962, 1959, 1955, 1954, 1951, 1949, 1941, 1935, 1930
1712 89TH PL	2020, 2017, 2014, 2010, 2005, 2002, 2000, 1999, 1995, 1992, 1991, 1986, 1983, 1981, 1980, 1974, 1973, 1972, 1970, 1967, 1962, 1961, 1959, 1954, 1951, 1949, 1941, 1935, 1930
1712 89TH PL	2020, 2017, 2014, 2010, 2005, 2002, 2000, 1999, 1995, 1992, 1991, 1986, 1983, 1981, 1980, 1974, 1973, 1972, 1970, 1967, 1962, 1961, 1959, 1955, 1954, 1949, 1941, 1935, 1930
1712 89TH PL	2020, 2017, 2014, 2010, 2005, 2002, 2000, 1999, 1995, 1992, 1991, 1986, 1983, 1981, 1980, 1974, 1973, 1972, 1970, 1967, 1962, 1961, 1959, 1955, 1954, 1951, 1949, 1935, 1930
1712 89TH ST	2020, 2017, 2014, 2010, 2005, 2002, 2000, 1999, 1995, 1992, 1991, 1986, 1983, 1981, 1980, 1974, 1973, 1972, 1970, 1967, 1962, 1961, 1959, 1955, 1954, 1951, 1949, 1941, 1935
1715 89TH PL	2020, 2017, 2014, 2010, 2005, 2002, 2000, 1999, 1995, 1992, 1991, 1986, 1983, 1981, 1980, 1974, 1973, 1972, 1970, 1967, 1962, 1961, 1959, 1955, 1954, 1951, 1949, 1941, 1935
1715 89TH PL	2020, 2017, 2014, 2010, 2005, 2002, 2000, 1999, 1995, 1992, 1991, 1986, 1983, 1981, 1980, 1974, 1973, 1972, 1970, 1967, 1962, 1961, 1959, 1955, 1954, 1951, 1949, 1941, 1930
1715 89TH PL	2020, 2017, 2014, 2010, 2005, 2002, 2000, 1999, 1995, 1992, 1991, 1986, 1983, 1981, 1980, 1974, 1973, 1972, 1970, 1967, 1962, 1961, 1959, 1955, 1954, 1951, 1949, 1935, 1930
1715 89TH PL	2020, 2017, 2014, 2010, 2005, 2002, 2000, 1999, 1995, 1992, 1991, 1986, 1983, 1981, 1980, 1974, 1973, 1972, 1970, 1967, 1962, 1961, 1959, 1955, 1954, 1949, 1941, 1935, 1930
1716 89TH PL	2020, 2017, 2014, 2010, 2005, 2002, 2000, 1999, 1995, 1992, 1991, 1986, 1983, 1981, 1980, 1974, 1973, 1972, 1970, 1967, 1962, 1961, 1959, 1955, 1954, 1949, 1941, 1935, 1930
1716 89TH PL	2020, 2017, 2014, 2010, 2005, 2002, 2000, 1999, 1995, 1992, 1991, 1986, 1983, 1981, 1980, 1974, 1973, 1972, 1970, 1967, 1962, 1961, 1959, 1954, 1951, 1949, 1941, 1935, 1930

FINDINGS

Address Researched	Address Not Identified in Research Source
1716 89TH PL	2020, 2017, 2014, 2010, 2005, 2002, 2000, 1999, 1995, 1992, 1991, 1986, 1983, 1981, 1980, 1974, 1973, 1972, 1970, 1967, 1962, 1961, 1959, 1955, 1954, 1951, 1949, 1935, 1930
1716 89TH PL	2020, 2017, 2014, 2010, 2005, 2002, 2000, 1999, 1995, 1992, 1991, 1986, 1983, 1981, 1980, 1974, 1973, 1972, 1970, 1967, 1962, 1961, 1959, 1955, 1954, 1951, 1949, 1941, 1930
1716 89TH PL	2020, 2017, 2014, 2010, 2005, 2002, 2000, 1999, 1995, 1992, 1991, 1986, 1983, 1981, 1980, 1974, 1973, 1972, 1970, 1967, 1962, 1961, 1959, 1955, 1954, 1951, 1949, 1941, 1935
1716 E 90TH ST	2020, 2017, 2014, 2010, 2005, 2002, 1999, 1995, 1992, 1991, 1986, 1983, 1981, 1980, 1974, 1973, 1972, 1970, 1967, 1962, 1961, 1959, 1955, 1954, 1951, 1949, 1941, 1935, 1930
1716 E 90TH ST	2020, 2017, 2014, 2010, 2005, 2002, 2000, 1999, 1992, 1991, 1986, 1983, 1981, 1980, 1974, 1973, 1972, 1970, 1967, 1962, 1961, 1959, 1955, 1954, 1951, 1949, 1941, 1935, 1930
1716 E 90TH ST	2020, 2017, 2014, 2005, 2002, 2000, 1999, 1995, 1992, 1991, 1986, 1983, 1981, 1980, 1974, 1973, 1972, 1970, 1967, 1962, 1961, 1959, 1955, 1954, 1951, 1949, 1941, 1935, 1930
1716 E 90TH ST	2020, 2017, 2014, 2010, 2002, 2000, 1999, 1995, 1992, 1991, 1986, 1983, 1981, 1980, 1974, 1973, 1972, 1970, 1967, 1962, 1961, 1959, 1955, 1954, 1951, 1949, 1941, 1935, 1930
1717 89TH	2020, 2017, 2014, 2010, 2005, 2002, 2000, 1999, 1995, 1992, 1991, 1986, 1983, 1981, 1980, 1974, 1973, 1972, 1970, 1967, 1962, 1959, 1955, 1954, 1951, 1949, 1941, 1935, 1930
1717 89TH PL	2020, 2017, 2014, 2010, 2005, 2002, 2000, 1999, 1995, 1992, 1991, 1986, 1983, 1981, 1980, 1974, 1973, 1972, 1970, 1967, 1962, 1961, 1959, 1955, 1954, 1951, 1949, 1941, 1935
1717 89TH PL	2020, 2017, 2014, 2010, 2005, 2002, 2000, 1999, 1995, 1992, 1991, 1986, 1983, 1981, 1980, 1974, 1973, 1972, 1970, 1967, 1962, 1961, 1959, 1955, 1954, 1951, 1949, 1941, 1930
1717 89TH PL	2020, 2017, 2014, 2010, 2005, 2002, 2000, 1999, 1995, 1992, 1991, 1986, 1983, 1981, 1980, 1974, 1973, 1972, 1970, 1967, 1962, 1961, 1959, 1955, 1954, 1951, 1949, 1935, 1930
1717 89TH PL	2020, 2017, 2014, 2010, 2005, 2002, 2000, 1999, 1995, 1992, 1991, 1986, 1983, 1981, 1980, 1974, 1973, 1972, 1970, 1967, 1962, 1961, 1959, 1954, 1951, 1949, 1941, 1935, 1930
1717 89TH PL	2020, 2017, 2014, 2010, 2005, 2002, 2000, 1999, 1995, 1992, 1991, 1986, 1983, 1981, 1980, 1974, 1973, 1972, 1970, 1967, 1962, 1959, 1955, 1954, 1951, 1949, 1941, 1935, 1930
1717 89TH PL	2020, 2017, 2014, 2010, 2005, 2002, 2000, 1999, 1995, 1992, 1991, 1986, 1983, 1981, 1980, 1974, 1973, 1972, 1970, 1967, 1962, 1961, 1959, 1955, 1954, 1949, 1941, 1935, 1930
1719 89TH PL	2020, 2017, 2014, 2010, 2005, 2002, 2000, 1999, 1995, 1992, 1991, 1986, 1983, 1981, 1980, 1974, 1973, 1972, 1970, 1967, 1962, 1961, 1959, 1955, 1954, 1949, 1941, 1935, 1930
1719 89TH PL	2020, 2017, 2014, 2010, 2005, 2002, 2000, 1999, 1995, 1992, 1991, 1986, 1983, 1981, 1980, 1974, 1973, 1972, 1970, 1967, 1962, 1959, 1955, 1954, 1951, 1949, 1941, 1935, 1930

FINDINGS

Address Researched	Address Not Identified in Research Source
1719 89TH PL	2020, 2017, 2014, 2010, 2005, 2002, 2000, 1999, 1995, 1992, 1991, 1986, 1983, 1981, 1980, 1974, 1973, 1972, 1970, 1967, 1962, 1961, 1959, 1954, 1951, 1949, 1941, 1935, 1930
1719 89TH PL	2020, 2017, 2014, 2010, 2005, 2002, 2000, 1999, 1995, 1992, 1991, 1986, 1983, 1981, 1980, 1974, 1973, 1972, 1970, 1967, 1962, 1961, 1959, 1955, 1954, 1951, 1949, 1935, 1930
1719 89TH PL	2020, 2017, 2014, 2010, 2005, 2002, 2000, 1999, 1995, 1992, 1991, 1986, 1983, 1981, 1980, 1974, 1973, 1972, 1970, 1967, 1962, 1961, 1959, 1955, 1954, 1951, 1949, 1941, 1930
1719 89TH PL	2020, 2017, 2014, 2010, 2005, 2002, 2000, 1999, 1995, 1992, 1991, 1986, 1983, 1981, 1980, 1974, 1973, 1972, 1970, 1967, 1962, 1961, 1959, 1955, 1954, 1951, 1949, 1941, 1935
1720 89TH	2020, 2017, 2014, 2010, 2005, 2002, 2000, 1999, 1995, 1992, 1991, 1986, 1983, 1981, 1980, 1974, 1973, 1972, 1970, 1967, 1962, 1959, 1955, 1954, 1951, 1949, 1941, 1935, 1930
1720 89TH PL	2020, 2017, 2014, 2010, 2005, 2002, 2000, 1999, 1995, 1992, 1991, 1986, 1983, 1981, 1980, 1974, 1973, 1972, 1970, 1967, 1962, 1961, 1959, 1955, 1954, 1951, 1949, 1941, 1935
1720 89TH PL	2020, 2017, 2014, 2010, 2005, 2002, 2000, 1999, 1995, 1992, 1991, 1986, 1983, 1981, 1980, 1974, 1973, 1972, 1970, 1967, 1962, 1961, 1959, 1955, 1954, 1951, 1949, 1941, 1930
1720 89TH PL	2020, 2017, 2014, 2010, 2005, 2002, 2000, 1999, 1995, 1992, 1991, 1986, 1983, 1981, 1980, 1974, 1973, 1972, 1970, 1967, 1962, 1961, 1959, 1955, 1954, 1951, 1949, 1935, 1930
1720 89TH PL	2020, 2017, 2014, 2010, 2005, 2002, 2000, 1999, 1995, 1992, 1991, 1986, 1983, 1981, 1980, 1974, 1973, 1972, 1970, 1967, 1962, 1961, 1959, 1954, 1951, 1949, 1941, 1935, 1930
1720 89TH PL	2020, 2017, 2014, 2010, 2005, 2002, 2000, 1999, 1995, 1992, 1991, 1986, 1983, 1981, 1980, 1974, 1973, 1972, 1970, 1967, 1962, 1959, 1955, 1954, 1951, 1949, 1941, 1935, 1930
1720 89TH PL	2020, 2017, 2014, 2010, 2005, 2002, 2000, 1999, 1995, 1992, 1991, 1986, 1983, 1981, 1980, 1974, 1973, 1972, 1970, 1967, 1962, 1961, 1959, 1955, 1954, 1949, 1941, 1935, 1930
1720 90TH	2020, 2017, 2014, 2010, 2005, 2002, 2000, 1999, 1995, 1992, 1991, 1986, 1983, 1981, 1980, 1974, 1973, 1972, 1970, 1967, 1962, 1961, 1959, 1954, 1951, 1949, 1941, 1935, 1930
1720 90TH	2020, 2017, 2014, 2010, 2005, 2002, 2000, 1999, 1995, 1992, 1991, 1986, 1983, 1981, 1980, 1974, 1973, 1972, 1970, 1967, 1962, 1959, 1955, 1954, 1951, 1949, 1941, 1935, 1930
1720 90TH ST	2020, 2017, 2014, 2010, 2005, 2002, 2000, 1999, 1995, 1992, 1991, 1986, 1983, 1981, 1980, 1974, 1973, 1972, 1967, 1962, 1961, 1959, 1955, 1954, 1951, 1949, 1941, 1935, 1930
1720 90TH ST	2020, 2017, 2014, 2010, 2005, 2002, 2000, 1999, 1995, 1992, 1991, 1986, 1983, 1981, 1980, 1973, 1972, 1970, 1967, 1962, 1961, 1959, 1955, 1954, 1951, 1949, 1941, 1935, 1930
1720 90TH ST	2020, 2017, 2014, 2010, 2005, 2002, 2000, 1999, 1995, 1992, 1991, 1986, 1983, 1981, 1980, 1974, 1973, 1972, 1970, 1967, 1962, 1961, 1959, 1955, 1954, 1949, 1941, 1935, 1930

FINDINGS

Address Researched	Address Not Identified in Research Source
1720 90TH ST	2020, 2017, 2014, 2010, 2005, 2002, 2000, 1999, 1995, 1992, 1991, 1986, 1983, 1981, 1980, 1974, 1973, 1972, 1970, 1967, 1962, 1961, 1959, 1955, 1954, 1951, 1949, 1941, 1930
1720 90TH ST	2020, 2017, 2014, 2010, 2005, 2002, 2000, 1999, 1995, 1992, 1991, 1986, 1983, 1981, 1980, 1974, 1973, 1972, 1970, 1967, 1962, 1961, 1959, 1955, 1954, 1951, 1949, 1935, 1930
1720 90TH ST	2020, 2017, 2014, 2010, 2005, 2002, 2000, 1999, 1995, 1992, 1991, 1986, 1983, 1981, 1980, 1974, 1973, 1972, 1970, 1967, 1962, 1961, 1959, 1955, 1954, 1951, 1949, 1941, 1935
1721 90TH	2020, 2017, 2014, 2010, 2005, 2002, 2000, 1999, 1995, 1992, 1991, 1986, 1983, 1981, 1980, 1974, 1973, 1972, 1970, 1967, 1962, 1959, 1955, 1954, 1951, 1949, 1941, 1935, 1930
1721 90TH	2020, 2017, 2014, 2010, 2005, 2002, 2000, 1999, 1995, 1992, 1991, 1986, 1983, 1981, 1980, 1974, 1973, 1972, 1970, 1967, 1962, 1961, 1959, 1954, 1951, 1949, 1941, 1935, 1930
1721 90TH ST	2020, 2017, 2014, 2010, 2005, 2002, 2000, 1999, 1995, 1992, 1991, 1986, 1983, 1981, 1980, 1973, 1972, 1970, 1967, 1962, 1961, 1959, 1955, 1954, 1951, 1949, 1941, 1935, 1930
1721 90TH ST	2020, 2017, 2014, 2010, 2005, 2002, 2000, 1999, 1995, 1992, 1991, 1986, 1983, 1981, 1980, 1974, 1973, 1972, 1967, 1962, 1961, 1959, 1955, 1954, 1951, 1949, 1941, 1935, 1930
1721 90TH ST	2020, 2017, 2014, 2010, 2005, 2002, 2000, 1999, 1995, 1992, 1991, 1986, 1983, 1981, 1980, 1974, 1973, 1972, 1970, 1967, 1962, 1961, 1959, 1955, 1954, 1951, 1949, 1941, 1935
1721 90TH ST	2020, 2017, 2014, 2010, 2005, 2002, 2000, 1999, 1995, 1992, 1991, 1986, 1983, 1981, 1980, 1974, 1973, 1972, 1970, 1967, 1962, 1961, 1959, 1955, 1954, 1951, 1949, 1935, 1930
1721 90TH ST	2020, 2017, 2014, 2010, 2005, 2002, 2000, 1999, 1995, 1992, 1991, 1986, 1983, 1981, 1980, 1974, 1973, 1972, 1970, 1967, 1962, 1961, 1959, 1955, 1954, 1951, 1949, 1941, 1930
1721 90TH ST	2020, 2017, 2014, 2010, 2005, 2002, 2000, 1999, 1995, 1992, 1991, 1986, 1983, 1981, 1980, 1974, 1973, 1972, 1970, 1967, 1962, 1961, 1959, 1955, 1954, 1949, 1941, 1935, 1930
1722 89TH	2020, 2017, 2014, 2010, 2005, 2002, 2000, 1999, 1995, 1992, 1991, 1986, 1983, 1981, 1980, 1974, 1973, 1972, 1970, 1967, 1962, 1959, 1955, 1954, 1951, 1949, 1941, 1935, 1930
1722 89TH PL	2020, 2017, 2014, 2010, 2005, 2002, 2000, 1999, 1995, 1992, 1991, 1986, 1983, 1981, 1980, 1974, 1973, 1972, 1970, 1967, 1962, 1961, 1959, 1955, 1954, 1949, 1941, 1935, 1930
1722 89TH PL	2020, 2017, 2014, 2010, 2005, 2002, 2000, 1999, 1995, 1992, 1991, 1986, 1983, 1981, 1980, 1974, 1973, 1972, 1970, 1967, 1962, 1961, 1959, 1954, 1951, 1949, 1941, 1935, 1930
1722 89TH PL	2020, 2017, 2014, 2010, 2005, 2002, 2000, 1999, 1995, 1992, 1991, 1986, 1983, 1981, 1980, 1974, 1973, 1972, 1970, 1967, 1962, 1961, 1959, 1955, 1954, 1951, 1949, 1935, 1930
1722 89TH PL	2020, 2017, 2014, 2010, 2005, 2002, 2000, 1999, 1995, 1992, 1991, 1986, 1983, 1981, 1980, 1974, 1973, 1972, 1970, 1967, 1962, 1961, 1959, 1955, 1954, 1951, 1949, 1941, 1930

FINDINGS

Address Researched	Address Not Identified in Research Source
1722 89TH PL	2020, 2017, 2014, 2010, 2005, 2002, 2000, 1999, 1995, 1992, 1991, 1986, 1983, 1981, 1980, 1974, 1973, 1972, 1970, 1967, 1962, 1961, 1959, 1955, 1954, 1951, 1949, 1941, 1935
1723 89TH PL	2020, 2017, 2014, 2010, 2005, 2002, 2000, 1999, 1995, 1992, 1991, 1986, 1983, 1981, 1980, 1974, 1973, 1972, 1970, 1967, 1962, 1961, 1959, 1955, 1954, 1951, 1949, 1941, 1935
1723 89TH PL	2020, 2017, 2014, 2010, 2005, 2002, 2000, 1999, 1995, 1992, 1991, 1986, 1983, 1981, 1980, 1974, 1973, 1972, 1970, 1967, 1962, 1961, 1959, 1955, 1954, 1951, 1949, 1941, 1930
1723 89TH PL	2020, 2017, 2014, 2010, 2005, 2002, 2000, 1999, 1995, 1992, 1991, 1986, 1983, 1981, 1980, 1974, 1973, 1972, 1970, 1967, 1962, 1961, 1959, 1955, 1954, 1951, 1949, 1935, 1930
1723 89TH PL	2020, 2017, 2014, 2010, 2005, 2002, 2000, 1999, 1995, 1992, 1991, 1986, 1983, 1981, 1980, 1974, 1973, 1972, 1970, 1967, 1962, 1961, 1959, 1954, 1951, 1949, 1941, 1935, 1930
1723 89TH PL	2020, 2017, 2014, 2010, 2005, 2002, 2000, 1999, 1995, 1992, 1991, 1986, 1983, 1981, 1980, 1974, 1973, 1972, 1970, 1967, 1962, 1959, 1955, 1954, 1951, 1949, 1941, 1935, 1930
1723 89TH PL	2020, 2017, 2014, 2010, 2005, 2002, 2000, 1999, 1995, 1992, 1991, 1986, 1983, 1981, 1980, 1974, 1973, 1972, 1970, 1967, 1962, 1961, 1959, 1955, 1954, 1949, 1941, 1935, 1930
1723 90TH	2020, 2017, 2014, 2010, 2005, 2002, 2000, 1999, 1995, 1992, 1991, 1986, 1983, 1981, 1980, 1974, 1973, 1972, 1970, 1967, 1962, 1961, 1959, 1954, 1951, 1949, 1941, 1935, 1930
1723 90TH	2020, 2017, 2014, 2010, 2005, 2002, 2000, 1999, 1995, 1992, 1991, 1986, 1983, 1981, 1980, 1974, 1973, 1972, 1970, 1967, 1962, 1959, 1955, 1954, 1951, 1949, 1941, 1935, 1930
1723 90TH ST	2020, 2017, 2014, 2010, 2005, 2002, 2000, 1999, 1995, 1992, 1991, 1986, 1983, 1981, 1980, 1974, 1973, 1972, 1967, 1962, 1961, 1959, 1955, 1954, 1951, 1949, 1941, 1935, 1930
1723 90TH ST	2020, 2017, 2014, 2010, 2005, 2002, 2000, 1999, 1995, 1992, 1991, 1986, 1983, 1981, 1980, 1973, 1972, 1970, 1967, 1962, 1961, 1959, 1955, 1954, 1951, 1949, 1941, 1935, 1930
1723 90TH ST	2020, 2017, 2014, 2010, 2005, 2002, 2000, 1999, 1995, 1992, 1991, 1986, 1983, 1981, 1980, 1974, 1973, 1972, 1970, 1967, 1962, 1961, 1959, 1955, 1954, 1949, 1941, 1935, 1930
1723 90TH ST	2020, 2017, 2014, 2010, 2005, 2002, 2000, 1999, 1995, 1992, 1991, 1986, 1983, 1981, 1980, 1974, 1973, 1972, 1970, 1967, 1962, 1961, 1959, 1955, 1954, 1951, 1949, 1941, 1930
1723 90TH ST	2020, 2017, 2014, 2010, 2005, 2002, 2000, 1999, 1995, 1992, 1991, 1986, 1983, 1981, 1980, 1974, 1973, 1972, 1970, 1967, 1962, 1961, 1959, 1955, 1954, 1951, 1949, 1935, 1930
1723 90TH ST	2020, 2017, 2014, 2010, 2005, 2002, 2000, 1999, 1995, 1992, 1991, 1986, 1983, 1981, 1980, 1974, 1973, 1972, 1970, 1967, 1962, 1961, 1959, 1955, 1954, 1951, 1949, 1941, 1935
1725 89TH PL	2020, 2017, 2014, 2010, 2005, 2002, 2000, 1999, 1995, 1992, 1991, 1986, 1983, 1981, 1980, 1974, 1973, 1972, 1970, 1967, 1962, 1961, 1959, 1955, 1954, 1951, 1949, 1941, 1930

FINDINGS

Address Researched	Address Not Identified in Research Source
1725 89TH PL	2020, 2017, 2014, 2010, 2005, 2002, 2000, 1999, 1995, 1992, 1991, 1986, 1983, 1981, 1980, 1974, 1973, 1972, 1970, 1967, 1962, 1961, 1959, 1955, 1954, 1951, 1949, 1941, 1935
1725 89TH PL	2020, 2017, 2014, 2010, 2005, 2002, 2000, 1999, 1995, 1992, 1991, 1986, 1983, 1981, 1980, 1974, 1973, 1972, 1970, 1967, 1962, 1961, 1959, 1955, 1954, 1951, 1949, 1935, 1930
1725 89TH PL	2020, 2017, 2014, 2010, 2005, 2002, 2000, 1999, 1995, 1992, 1991, 1986, 1983, 1981, 1980, 1974, 1973, 1972, 1970, 1967, 1962, 1961, 1959, 1955, 1954, 1949, 1941, 1935, 1930
1725 89TH PL	2020, 2017, 2014, 2010, 2005, 2002, 2000, 1999, 1995, 1992, 1991, 1986, 1983, 1981, 1980, 1974, 1973, 1972, 1970, 1967, 1962, 1959, 1955, 1954, 1951, 1949, 1941, 1935, 1930
1725 89TH PL	2020, 2017, 2014, 2010, 2005, 2002, 2000, 1999, 1995, 1992, 1991, 1986, 1983, 1981, 1980, 1974, 1973, 1972, 1970, 1967, 1962, 1961, 1959, 1954, 1951, 1949, 1941, 1935, 1930
1725 90TH	2020, 2017, 2014, 2010, 2005, 2002, 2000, 1999, 1995, 1992, 1991, 1986, 1983, 1981, 1980, 1974, 1973, 1972, 1970, 1967, 1962, 1959, 1955, 1954, 1951, 1949, 1941, 1935, 1930
1725 90TH	2020, 2017, 2014, 2010, 2005, 2002, 2000, 1999, 1995, 1992, 1991, 1986, 1983, 1981, 1980, 1974, 1973, 1972, 1970, 1967, 1962, 1961, 1959, 1954, 1951, 1949, 1941, 1935, 1930
1725 90TH ST	2020, 2017, 2014, 2010, 2005, 2002, 2000, 1999, 1995, 1992, 1991, 1986, 1983, 1981, 1980, 1973, 1972, 1970, 1967, 1962, 1961, 1959, 1955, 1954, 1951, 1949, 1941, 1935, 1930
1725 90TH ST	2020, 2017, 2014, 2010, 2005, 2002, 2000, 1999, 1995, 1992, 1991, 1986, 1983, 1981, 1980, 1974, 1973, 1972, 1967, 1962, 1961, 1959, 1955, 1954, 1951, 1949, 1941, 1935, 1930
1725 90TH ST	2020, 2017, 2014, 2010, 2005, 2002, 2000, 1999, 1995, 1992, 1991, 1986, 1983, 1981, 1980, 1974, 1973, 1972, 1970, 1967, 1962, 1961, 1959, 1955, 1954, 1949, 1941, 1935, 1930
1725 90TH ST	2020, 2017, 2014, 2010, 2005, 2002, 2000, 1999, 1995, 1992, 1991, 1986, 1983, 1981, 1980, 1974, 1973, 1972, 1970, 1967, 1962, 1961, 1959, 1955, 1954, 1951, 1949, 1941, 1930
1725 90TH ST	2020, 2017, 2014, 2010, 2005, 2002, 2000, 1999, 1995, 1992, 1991, 1986, 1983, 1981, 1980, 1974, 1973, 1972, 1970, 1967, 1962, 1961, 1959, 1955, 1954, 1951, 1949, 1935, 1930
1725 90TH ST	2020, 2017, 2014, 2010, 2005, 2002, 2000, 1999, 1995, 1992, 1991, 1986, 1983, 1981, 1980, 1974, 1973, 1972, 1970, 1967, 1962, 1961, 1959, 1955, 1954, 1951, 1949, 1941, 1935
1726 89TH PL	2020, 2017, 2014, 2010, 2005, 2002, 2000, 1999, 1995, 1992, 1991, 1986, 1983, 1981, 1980, 1974, 1973, 1972, 1970, 1967, 1962, 1961, 1959, 1955, 1954, 1951, 1949, 1941, 1935
1726 89TH PL	2020, 2017, 2014, 2010, 2005, 2002, 2000, 1999, 1995, 1992, 1991, 1986, 1983, 1981, 1980, 1974, 1973, 1972, 1970, 1967, 1962, 1961, 1959, 1955, 1954, 1951, 1949, 1941, 1930
1726 89TH PL	2020, 2017, 2014, 2010, 2005, 2002, 2000, 1999, 1995, 1992, 1991, 1986, 1983, 1981, 1980, 1974, 1973, 1972, 1970, 1967, 1962, 1961, 1959, 1955, 1954, 1951, 1949, 1935, 1930

FINDINGS

Address Researched	Address Not Identified in Research Source
1726 89TH PL	2020, 2017, 2014, 2010, 2005, 2002, 2000, 1999, 1995, 1992, 1991, 1986, 1983, 1981, 1980, 1974, 1973, 1972, 1970, 1967, 1962, 1961, 1959, 1954, 1951, 1949, 1941, 1935, 1930
1726 89TH PL	2020, 2017, 2014, 2010, 2005, 2002, 2000, 1999, 1995, 1992, 1991, 1986, 1983, 1981, 1980, 1974, 1973, 1972, 1970, 1967, 1962, 1959, 1955, 1954, 1951, 1949, 1941, 1935, 1930
1726 89TH PL	2020, 2017, 2014, 2010, 2005, 2002, 2000, 1999, 1995, 1992, 1991, 1986, 1983, 1981, 1980, 1974, 1973, 1972, 1970, 1967, 1962, 1961, 1959, 1955, 1954, 1949, 1941, 1935, 1930
1726 90TH	2020, 2017, 2014, 2010, 2005, 2002, 2000, 1999, 1995, 1992, 1991, 1986, 1983, 1981, 1980, 1974, 1973, 1972, 1970, 1967, 1962, 1961, 1959, 1954, 1951, 1949, 1941, 1935, 1930
1726 90TH	2020, 2017, 2014, 2010, 2005, 2002, 2000, 1999, 1995, 1992, 1991, 1986, 1983, 1981, 1980, 1974, 1973, 1972, 1970, 1967, 1962, 1959, 1955, 1954, 1951, 1949, 1941, 1935, 1930
1726 90TH	2020, 2017, 2014, 2010, 2005, 2000, 1999, 1995, 1992, 1991, 1986, 1983, 1981, 1980, 1974, 1973, 1972, 1970, 1967, 1962, 1961, 1959, 1955, 1954, 1951, 1949, 1941, 1935, 1930
1726 90TH ST	2020, 2017, 2014, 2010, 2005, 2002, 2000, 1999, 1995, 1992, 1991, 1986, 1983, 1981, 1980, 1974, 1973, 1972, 1967, 1962, 1961, 1959, 1955, 1954, 1951, 1949, 1941, 1935, 1930
1726 90TH ST	2020, 2017, 2014, 2010, 2005, 2002, 2000, 1999, 1995, 1992, 1991, 1986, 1983, 1981, 1980, 1973, 1972, 1970, 1967, 1962, 1961, 1959, 1955, 1954, 1951, 1949, 1941, 1935, 1930
1726 90TH ST	2020, 2017, 2014, 2010, 2005, 2002, 2000, 1999, 1995, 1992, 1991, 1986, 1983, 1981, 1980, 1974, 1973, 1972, 1970, 1967, 1962, 1961, 1959, 1955, 1954, 1949, 1941, 1935, 1930
1726 90TH ST	2020, 2017, 2014, 2010, 2005, 2002, 2000, 1999, 1995, 1992, 1991, 1986, 1983, 1981, 1980, 1974, 1973, 1972, 1970, 1967, 1962, 1961, 1959, 1955, 1954, 1951, 1949, 1941, 1930
1726 90TH ST	2020, 2017, 2014, 2010, 2005, 2002, 2000, 1999, 1995, 1992, 1991, 1986, 1983, 1981, 1980, 1974, 1973, 1972, 1970, 1967, 1962, 1961, 1959, 1955, 1954, 1951, 1949, 1935, 1930
1726 90TH ST	2020, 2017, 2014, 2010, 2005, 2002, 2000, 1999, 1995, 1992, 1991, 1986, 1983, 1981, 1980, 1974, 1973, 1972, 1970, 1967, 1962, 1961, 1959, 1955, 1954, 1951, 1949, 1941, 1935
1727 89TH	2020, 2017, 2014, 2010, 2005, 2000, 1999, 1995, 1992, 1991, 1986, 1983, 1981, 1980, 1974, 1973, 1972, 1970, 1967, 1962, 1961, 1959, 1955, 1954, 1951, 1949, 1941, 1935, 1930
1727 89TH	2020, 2017, 2014, 2010, 2005, 2002, 2000, 1995, 1992, 1991, 1986, 1983, 1981, 1980, 1974, 1973, 1972, 1970, 1967, 1962, 1961, 1959, 1955, 1954, 1951, 1949, 1941, 1935, 1930
1727 90TH	2020, 2017, 2014, 2010, 2005, 2002, 2000, 1999, 1995, 1992, 1991, 1986, 1983, 1981, 1980, 1974, 1973, 1972, 1970, 1967, 1962, 1959, 1955, 1954, 1951, 1949, 1941, 1935, 1930
1727 90TH	2020, 2017, 2014, 2010, 2005, 2002, 2000, 1999, 1995, 1992, 1991, 1986, 1983, 1981, 1980, 1974, 1973, 1972, 1970, 1967, 1962, 1961, 1959, 1954, 1951, 1949, 1941, 1935, 1930

FINDINGS

Address Researched	Address Not Identified in Research Source
1727 90TH ST	2020, 2017, 2014, 2010, 2005, 2002, 2000, 1999, 1995, 1992, 1991, 1986, 1983, 1981, 1980, 1974, 1973, 1972, 1970, 1967, 1962, 1961, 1959, 1955, 1954, 1951, 1949, 1941, 1935
1727 90TH ST	2020, 2017, 2014, 2010, 2005, 2002, 2000, 1999, 1995, 1992, 1991, 1986, 1983, 1981, 1980, 1974, 1973, 1972, 1970, 1967, 1962, 1961, 1959, 1955, 1954, 1951, 1949, 1935, 1930
1727 90TH ST	2020, 2017, 2014, 2010, 2005, 2002, 2000, 1999, 1995, 1992, 1991, 1986, 1983, 1981, 1980, 1974, 1973, 1972, 1970, 1967, 1962, 1961, 1959, 1955, 1954, 1951, 1949, 1941, 1930
1727 90TH ST	2020, 2017, 2014, 2010, 2005, 2002, 2000, 1999, 1995, 1992, 1991, 1986, 1983, 1981, 1980, 1974, 1973, 1972, 1970, 1967, 1962, 1961, 1959, 1955, 1954, 1949, 1941, 1935, 1930
1728 89TH PL	2020, 2017, 2014, 2010, 2005, 2002, 2000, 1999, 1995, 1992, 1991, 1986, 1983, 1981, 1980, 1974, 1973, 1972, 1970, 1967, 1962, 1961, 1959, 1955, 1954, 1949, 1941, 1935, 1930
1728 89TH PL	2020, 2017, 2014, 2010, 2005, 2002, 2000, 1999, 1995, 1992, 1991, 1986, 1983, 1981, 1980, 1974, 1973, 1972, 1970, 1967, 1962, 1959, 1955, 1954, 1951, 1949, 1941, 1935, 1930
1728 89TH PL	2020, 2017, 2014, 2010, 2005, 2002, 2000, 1999, 1995, 1992, 1991, 1986, 1983, 1981, 1980, 1974, 1973, 1972, 1970, 1967, 1962, 1961, 1959, 1954, 1951, 1949, 1941, 1935, 1930
1728 89TH PL	2020, 2017, 2014, 2010, 2005, 2002, 2000, 1999, 1995, 1992, 1991, 1986, 1983, 1981, 1980, 1974, 1973, 1972, 1970, 1967, 1962, 1961, 1959, 1955, 1954, 1951, 1949, 1935, 1930
1728 89TH PL	2020, 2017, 2014, 2010, 2005, 2002, 2000, 1999, 1995, 1992, 1991, 1986, 1983, 1981, 1980, 1974, 1973, 1972, 1970, 1967, 1962, 1961, 1959, 1955, 1954, 1951, 1949, 1941, 1930
1728 89TH PL	2020, 2017, 2014, 2010, 2005, 2002, 2000, 1999, 1995, 1992, 1991, 1986, 1983, 1981, 1980, 1974, 1973, 1972, 1970, 1967, 1962, 1961, 1959, 1955, 1954, 1951, 1949, 1941, 1935
1728 90TH	2020, 2017, 2014, 2010, 2005, 2002, 2000, 1999, 1995, 1992, 1991, 1986, 1983, 1981, 1980, 1974, 1973, 1972, 1970, 1967, 1962, 1961, 1959, 1954, 1951, 1949, 1941, 1935, 1930
1728 90TH	2020, 2017, 2014, 2010, 2005, 2002, 2000, 1999, 1995, 1992, 1991, 1986, 1983, 1981, 1980, 1974, 1973, 1972, 1970, 1967, 1962, 1959, 1955, 1954, 1951, 1949, 1941, 1935, 1930
1728 90TH ST	2020, 2017, 2014, 2010, 2005, 2002, 2000, 1999, 1995, 1992, 1991, 1986, 1983, 1981, 1980, 1974, 1973, 1972, 1970, 1967, 1962, 1961, 1959, 1955, 1954, 1951, 1949, 1941, 1935
1728 90TH ST	2020, 2017, 2014, 2010, 2005, 2002, 2000, 1999, 1995, 1992, 1991, 1986, 1983, 1981, 1980, 1974, 1973, 1972, 1970, 1967, 1962, 1961, 1959, 1955, 1954, 1951, 1949, 1941, 1930
1728 90TH ST	2020, 2017, 2014, 2010, 2005, 2002, 2000, 1999, 1995, 1992, 1991, 1986, 1983, 1981, 1980, 1974, 1973, 1972, 1970, 1967, 1962, 1961, 1959, 1955, 1954, 1951, 1949, 1935, 1930
1728 90TH ST	2020, 2017, 2014, 2010, 2005, 2002, 2000, 1999, 1995, 1992, 1991, 1986, 1983, 1981, 1980, 1974, 1973, 1972, 1970, 1967, 1962, 1961, 1959, 1955, 1954, 1949, 1941, 1935, 1930

FINDINGS

Address Researched	Address Not Identified in Research Source
1729 89TH PL	2020, 2017, 2014, 2010, 2005, 2002, 2000, 1999, 1995, 1992, 1991, 1986, 1983, 1981, 1980, 1974, 1973, 1972, 1970, 1967, 1962, 1961, 1959, 1954, 1951, 1949, 1941, 1935, 1930
1729 89TH PL	2020, 2017, 2014, 2010, 2005, 2002, 2000, 1999, 1995, 1992, 1991, 1986, 1983, 1981, 1980, 1974, 1973, 1972, 1970, 1967, 1962, 1959, 1955, 1954, 1951, 1949, 1941, 1935, 1930
1729 89TH PL	2020, 2017, 2014, 2010, 2005, 2002, 2000, 1999, 1995, 1992, 1991, 1986, 1983, 1981, 1980, 1974, 1973, 1972, 1970, 1967, 1962, 1961, 1959, 1955, 1954, 1949, 1941, 1935, 1930
1729 89TH PL	2020, 2017, 2014, 2010, 2005, 2002, 2000, 1999, 1995, 1992, 1991, 1986, 1983, 1981, 1980, 1974, 1973, 1972, 1970, 1967, 1962, 1961, 1959, 1955, 1954, 1951, 1949, 1935, 1930
1729 89TH PL	2020, 2017, 2014, 2010, 2005, 2002, 2000, 1999, 1995, 1992, 1991, 1986, 1983, 1981, 1980, 1974, 1973, 1972, 1970, 1967, 1962, 1961, 1959, 1955, 1954, 1951, 1949, 1941, 1935
1729 89TH PL	2020, 2017, 2014, 2010, 2005, 2002, 2000, 1999, 1995, 1992, 1991, 1986, 1983, 1981, 1980, 1974, 1973, 1972, 1970, 1967, 1962, 1961, 1959, 1955, 1954, 1951, 1949, 1941, 1930
1729 90TH	2020, 2017, 2014, 2010, 2005, 2002, 2000, 1999, 1995, 1992, 1991, 1986, 1983, 1981, 1980, 1974, 1973, 1972, 1970, 1967, 1962, 1959, 1955, 1954, 1951, 1949, 1941, 1935, 1930
1729 90TH	2020, 2017, 2014, 2010, 2005, 2002, 2000, 1999, 1995, 1992, 1991, 1986, 1983, 1981, 1980, 1974, 1973, 1972, 1970, 1967, 1962, 1961, 1959, 1954, 1951, 1949, 1941, 1935, 1930
1729 90TH ST	2020, 2017, 2014, 2010, 2005, 2002, 2000, 1999, 1995, 1992, 1991, 1986, 1983, 1981, 1980, 1974, 1973, 1972, 1970, 1967, 1962, 1961, 1959, 1955, 1954, 1951, 1949, 1941, 1935
1729 90TH ST	2020, 2017, 2014, 2010, 2005, 2002, 2000, 1999, 1995, 1992, 1991, 1986, 1983, 1981, 1980, 1974, 1973, 1972, 1970, 1967, 1962, 1961, 1959, 1955, 1954, 1951, 1949, 1941, 1930
1729 90TH ST	2020, 2017, 2014, 2010, 2005, 2002, 2000, 1999, 1995, 1992, 1991, 1986, 1983, 1981, 1980, 1974, 1973, 1972, 1970, 1967, 1962, 1961, 1959, 1955, 1954, 1951, 1949, 1935, 1930
1729 90TH ST	2020, 2017, 2014, 2010, 2005, 2002, 2000, 1999, 1995, 1992, 1991, 1986, 1983, 1981, 1980, 1974, 1973, 1972, 1970, 1967, 1962, 1961, 1959, 1955, 1954, 1949, 1941, 1935, 1930
1730 90TH	2020, 2017, 2014, 2010, 2005, 2002, 2000, 1999, 1995, 1992, 1991, 1986, 1983, 1981, 1980, 1974, 1973, 1972, 1970, 1967, 1962, 1961, 1959, 1954, 1951, 1949, 1941, 1935, 1930
1730 90TH	2020, 2017, 2014, 2010, 2005, 2002, 2000, 1999, 1995, 1992, 1991, 1986, 1983, 1981, 1980, 1974, 1973, 1972, 1970, 1967, 1962, 1959, 1955, 1954, 1951, 1949, 1941, 1935, 1930
1730 90TH ST	2020, 2017, 2014, 2010, 2005, 2002, 2000, 1999, 1995, 1992, 1991, 1986, 1983, 1981, 1980, 1974, 1973, 1972, 1970, 1967, 1962, 1961, 1959, 1955, 1954, 1949, 1941, 1935, 1930
1730 90TH ST	2020, 2017, 2014, 2010, 2005, 2002, 2000, 1999, 1995, 1992, 1991, 1986, 1983, 1981, 1980, 1974, 1973, 1972, 1970, 1967, 1962, 1961, 1959, 1955, 1954, 1951, 1949, 1935, 1930

FINDINGS

Address Researched	Address Not Identified in Research Source
1730 90TH ST	2020, 2017, 2014, 2010, 2005, 2002, 2000, 1999, 1995, 1992, 1991, 1986, 1983, 1981, 1980, 1974, 1973, 1972, 1970, 1967, 1962, 1961, 1959, 1955, 1954, 1951, 1949, 1941, 1930
1730 90TH ST	2020, 2017, 2014, 2010, 2005, 2002, 2000, 1999, 1995, 1992, 1991, 1986, 1983, 1981, 1980, 1974, 1973, 1972, 1970, 1967, 1962, 1961, 1959, 1955, 1954, 1951, 1949, 1941, 1935
1731 89TH PL	2020, 2017, 2014, 2010, 2005, 2002, 2000, 1999, 1995, 1992, 1991, 1986, 1983, 1981, 1980, 1974, 1973, 1972, 1970, 1967, 1962, 1961, 1959, 1955, 1954, 1951, 1949, 1941, 1930
1731 89TH PL	2020, 2017, 2014, 2010, 2005, 2002, 2000, 1999, 1995, 1992, 1991, 1986, 1983, 1981, 1980, 1974, 1973, 1972, 1970, 1967, 1962, 1961, 1959, 1955, 1954, 1951, 1949, 1941, 1935
1731 89TH PL	2020, 2017, 2014, 2010, 2005, 2002, 2000, 1999, 1995, 1992, 1991, 1986, 1983, 1981, 1980, 1974, 1973, 1972, 1970, 1967, 1962, 1961, 1959, 1955, 1954, 1951, 1949, 1935, 1930
1731 89TH PL	2020, 2017, 2014, 2010, 2005, 2002, 2000, 1999, 1995, 1992, 1991, 1986, 1983, 1981, 1980, 1974, 1973, 1972, 1970, 1967, 1962, 1961, 1959, 1955, 1954, 1949, 1941, 1935, 1930
1731 89TH PL	2020, 2017, 2014, 2010, 2005, 2002, 2000, 1999, 1995, 1992, 1991, 1986, 1983, 1981, 1980, 1974, 1973, 1972, 1970, 1967, 1962, 1959, 1955, 1954, 1951, 1949, 1941, 1935, 1930
1731 89TH PL	2020, 2017, 2014, 2010, 2005, 2002, 2000, 1999, 1995, 1992, 1991, 1986, 1983, 1981, 1980, 1974, 1973, 1972, 1970, 1967, 1962, 1961, 1959, 1954, 1951, 1949, 1941, 1935, 1930
1731 90TH	2020, 2017, 2014, 2010, 2005, 2002, 2000, 1999, 1995, 1992, 1991, 1986, 1983, 1981, 1980, 1974, 1973, 1972, 1970, 1967, 1962, 1959, 1955, 1954, 1951, 1949, 1941, 1935, 1930
1731 90TH	2020, 2017, 2014, 2010, 2005, 2002, 2000, 1999, 1995, 1992, 1991, 1986, 1983, 1981, 1980, 1974, 1973, 1972, 1970, 1967, 1962, 1961, 1959, 1954, 1951, 1949, 1941, 1935, 1930
1731 90TH ST	2020, 2017, 2014, 2010, 2005, 2002, 2000, 1999, 1995, 1992, 1991, 1986, 1983, 1981, 1980, 1974, 1973, 1972, 1970, 1967, 1962, 1961, 1959, 1955, 1954, 1949, 1941, 1935, 1930
1731 90TH ST	2020, 2017, 2014, 2010, 2005, 2002, 2000, 1999, 1995, 1992, 1991, 1986, 1983, 1981, 1980, 1974, 1973, 1972, 1970, 1967, 1962, 1961, 1959, 1955, 1954, 1951, 1949, 1941, 1930
1731 90TH ST	2020, 2017, 2014, 2010, 2005, 2002, 2000, 1999, 1995, 1992, 1991, 1986, 1983, 1981, 1980, 1974, 1973, 1972, 1970, 1967, 1962, 1961, 1959, 1955, 1954, 1951, 1949, 1935, 1930
1731 90TH ST	2020, 2017, 2014, 2010, 2005, 2002, 2000, 1999, 1995, 1992, 1991, 1986, 1983, 1981, 1980, 1974, 1973, 1972, 1970, 1967, 1962, 1961, 1959, 1955, 1954, 1951, 1949, 1941, 1935
1732 89TH PL	2020, 2017, 2014, 2010, 2005, 2002, 2000, 1999, 1995, 1992, 1991, 1986, 1983, 1981, 1980, 1974, 1973, 1972, 1970, 1967, 1962, 1961, 1959, 1955, 1954, 1951, 1949, 1941, 1935
1732 89TH PL	2020, 2017, 2014, 2010, 2005, 2002, 2000, 1999, 1995, 1992, 1991, 1986, 1983, 1981, 1980, 1974, 1973, 1972, 1970, 1967, 1962, 1961, 1959, 1955, 1954, 1951, 1949, 1941, 1930

FINDINGS

Address Researched	Address Not Identified in Research Source
1732 89TH PL	2020, 2017, 2014, 2010, 2005, 2002, 2000, 1999, 1995, 1992, 1991, 1986, 1983, 1981, 1980, 1974, 1973, 1972, 1970, 1967, 1962, 1961, 1959, 1955, 1954, 1951, 1949, 1935, 1930
1732 89TH PL	2020, 2017, 2014, 2010, 2005, 2002, 2000, 1999, 1995, 1992, 1991, 1986, 1983, 1981, 1980, 1974, 1973, 1972, 1970, 1967, 1962, 1961, 1959, 1954, 1951, 1949, 1941, 1935, 1930
1732 89TH PL	2020, 2017, 2014, 2010, 2005, 2002, 2000, 1999, 1995, 1992, 1991, 1986, 1983, 1981, 1980, 1974, 1973, 1972, 1970, 1967, 1962, 1959, 1955, 1954, 1951, 1949, 1941, 1935, 1930
1732 89TH PL	2020, 2017, 2014, 2010, 2005, 2002, 2000, 1999, 1995, 1992, 1991, 1986, 1983, 1981, 1980, 1974, 1973, 1972, 1970, 1967, 1962, 1961, 1959, 1955, 1954, 1949, 1941, 1935, 1930
1732 90TH	2020, 2017, 2014, 2010, 2005, 2002, 2000, 1999, 1995, 1992, 1991, 1986, 1983, 1981, 1980, 1974, 1973, 1972, 1970, 1967, 1962, 1961, 1959, 1954, 1951, 1949, 1941, 1935, 1930
1732 90TH	2020, 2017, 2014, 2010, 2005, 2002, 2000, 1999, 1995, 1992, 1991, 1986, 1983, 1981, 1980, 1974, 1973, 1972, 1970, 1967, 1962, 1959, 1955, 1954, 1951, 1949, 1941, 1935, 1930
1732 90TH ST	2020, 2017, 2014, 2010, 2005, 2002, 2000, 1999, 1995, 1992, 1991, 1986, 1983, 1981, 1980, 1974, 1973, 1972, 1970, 1967, 1962, 1961, 1959, 1955, 1954, 1949, 1941, 1935, 1930
1732 90TH ST	2020, 2017, 2014, 2010, 2005, 2002, 2000, 1999, 1995, 1992, 1991, 1986, 1983, 1981, 1980, 1974, 1973, 1972, 1970, 1967, 1962, 1961, 1959, 1955, 1954, 1951, 1949, 1941, 1930
1732 90TH ST	2020, 2017, 2014, 2010, 2005, 2002, 2000, 1999, 1995, 1992, 1991, 1986, 1983, 1981, 1980, 1974, 1973, 1972, 1970, 1967, 1962, 1961, 1959, 1955, 1954, 1951, 1949, 1935, 1930
1732 90TH ST	2020, 2017, 2014, 2010, 2005, 2002, 2000, 1999, 1995, 1992, 1991, 1986, 1983, 1981, 1980, 1974, 1973, 1972, 1970, 1967, 1962, 1961, 1959, 1955, 1954, 1951, 1949, 1941, 1935
1733 90TH	2020, 2017, 2014, 2010, 2005, 2002, 2000, 1999, 1995, 1992, 1991, 1986, 1983, 1981, 1980, 1974, 1973, 1972, 1970, 1967, 1962, 1959, 1955, 1954, 1951, 1949, 1941, 1935, 1930
1733 90TH	2020, 2017, 2014, 2010, 2005, 2002, 2000, 1999, 1995, 1992, 1991, 1986, 1983, 1981, 1980, 1974, 1973, 1972, 1970, 1967, 1962, 1961, 1959, 1954, 1951, 1949, 1941, 1935, 1930
1733 90TH ST	2020, 2017, 2014, 2010, 2005, 2002, 2000, 1999, 1995, 1992, 1991, 1986, 1983, 1981, 1980, 1974, 1973, 1972, 1970, 1967, 1962, 1961, 1959, 1955, 1954, 1951, 1949, 1941, 1935
1733 90TH ST	2020, 2017, 2014, 2010, 2005, 2002, 2000, 1999, 1995, 1992, 1991, 1986, 1983, 1981, 1980, 1974, 1973, 1972, 1970, 1967, 1962, 1961, 1959, 1955, 1954, 1951, 1949, 1935, 1930
1733 90TH ST	2020, 2017, 2014, 2010, 2005, 2002, 2000, 1999, 1995, 1992, 1991, 1986, 1983, 1981, 1980, 1974, 1973, 1972, 1970, 1967, 1962, 1961, 1959, 1955, 1954, 1951, 1949, 1941, 1930
1733 90TH ST	2020, 2017, 2014, 2010, 2005, 2002, 2000, 1999, 1995, 1992, 1991, 1986, 1983, 1981, 1980, 1974, 1973, 1972, 1970, 1967, 1962, 1961, 1959, 1955, 1954, 1949, 1941, 1935, 1930

FINDINGS

Address Researched	Address Not Identified in Research Source
1734 90TH	2020, 2017, 2014, 2010, 2005, 2002, 2000, 1999, 1995, 1992, 1991, 1986, 1983, 1981, 1980, 1974, 1973, 1972, 1970, 1967, 1962, 1961, 1959, 1954, 1951, 1949, 1941, 1935, 1930
1734 90TH	2020, 2017, 2014, 2010, 2005, 2002, 2000, 1999, 1995, 1992, 1991, 1986, 1983, 1981, 1980, 1974, 1973, 1972, 1970, 1967, 1962, 1959, 1955, 1954, 1951, 1949, 1941, 1935, 1930
1734 90TH ST	2020, 2017, 2014, 2010, 2005, 2002, 2000, 1999, 1995, 1992, 1991, 1986, 1983, 1981, 1980, 1974, 1973, 1972, 1970, 1967, 1962, 1961, 1959, 1955, 1954, 1949, 1941, 1935, 1930
1734 90TH ST	2020, 2017, 2014, 2010, 2005, 2002, 2000, 1999, 1995, 1992, 1991, 1986, 1983, 1981, 1980, 1974, 1973, 1972, 1970, 1967, 1962, 1961, 1959, 1955, 1954, 1951, 1949, 1941, 1930
1734 90TH ST	2020, 2017, 2014, 2010, 2005, 2002, 2000, 1999, 1995, 1992, 1991, 1986, 1983, 1981, 1980, 1974, 1973, 1972, 1970, 1967, 1962, 1961, 1959, 1955, 1954, 1951, 1949, 1935, 1930
1734 90TH ST	2020, 2017, 2014, 2010, 2005, 2002, 2000, 1999, 1995, 1992, 1991, 1986, 1983, 1981, 1980, 1974, 1973, 1972, 1970, 1967, 1962, 1961, 1959, 1955, 1954, 1951, 1949, 1941, 1935
1735 89TH PL	2020, 2017, 2014, 2010, 2005, 2002, 2000, 1999, 1995, 1992, 1991, 1986, 1983, 1981, 1980, 1974, 1973, 1972, 1970, 1967, 1962, 1961, 1959, 1955, 1954, 1951, 1949, 1941, 1930
1735 89TH PL	2020, 2017, 2014, 2010, 2005, 2002, 2000, 1999, 1995, 1992, 1991, 1986, 1983, 1981, 1980, 1974, 1973, 1972, 1970, 1967, 1962, 1961, 1959, 1955, 1954, 1951, 1949, 1941, 1935
1735 89TH PL	2020, 2017, 2014, 2010, 2005, 2002, 2000, 1999, 1995, 1992, 1991, 1986, 1983, 1981, 1980, 1974, 1973, 1972, 1970, 1967, 1962, 1961, 1959, 1955, 1954, 1951, 1949, 1935, 1930
1735 89TH PL	2020, 2017, 2014, 2010, 2005, 2002, 2000, 1999, 1995, 1992, 1991, 1986, 1983, 1981, 1980, 1974, 1973, 1972, 1970, 1967, 1962, 1961, 1959, 1955, 1954, 1949, 1941, 1935, 1930
1735 89TH PL	2020, 2017, 2014, 2010, 2005, 2002, 2000, 1999, 1995, 1992, 1991, 1986, 1983, 1981, 1980, 1974, 1973, 1972, 1970, 1967, 1962, 1959, 1955, 1954, 1951, 1949, 1941, 1935, 1930
1735 89TH PL	2020, 2017, 2014, 2010, 2005, 2002, 2000, 1999, 1995, 1992, 1991, 1986, 1983, 1981, 1980, 1974, 1973, 1972, 1970, 1967, 1962, 1961, 1959, 1954, 1951, 1949, 1941, 1935, 1930
1735 90TH	2020, 2017, 2014, 2010, 2005, 2002, 2000, 1999, 1995, 1992, 1991, 1986, 1983, 1981, 1980, 1974, 1973, 1972, 1970, 1967, 1962, 1959, 1955, 1954, 1951, 1949, 1941, 1935, 1930
1735 90TH	2020, 2017, 2014, 2010, 2005, 2002, 2000, 1999, 1995, 1992, 1991, 1986, 1983, 1981, 1980, 1974, 1973, 1972, 1970, 1967, 1962, 1961, 1959, 1954, 1951, 1949, 1941, 1935, 1930
1735 90TH ST	2020, 2017, 2014, 2010, 2005, 2002, 2000, 1999, 1995, 1992, 1991, 1986, 1983, 1981, 1980, 1974, 1973, 1972, 1970, 1967, 1962, 1961, 1959, 1955, 1954, 1949, 1941, 1935, 1930
1735 90TH ST	2020, 2017, 2014, 2010, 2005, 2002, 2000, 1999, 1995, 1992, 1991, 1986, 1983, 1981, 1980, 1974, 1973, 1972, 1970, 1967, 1962, 1961, 1959, 1955, 1954, 1951, 1949, 1941, 1930

FINDINGS

Address Researched	Address Not Identified in Research Source
1735 90TH ST	2020, 2017, 2014, 2010, 2005, 2002, 2000, 1999, 1995, 1992, 1991, 1986, 1983, 1981, 1980, 1974, 1973, 1972, 1970, 1967, 1962, 1961, 1959, 1955, 1954, 1951, 1949, 1935, 1930
1735 90TH ST	2020, 2017, 2014, 2010, 2005, 2002, 2000, 1999, 1995, 1992, 1991, 1986, 1983, 1981, 1980, 1974, 1973, 1972, 1970, 1967, 1962, 1961, 1959, 1955, 1954, 1951, 1949, 1941, 1935
1736 89TH	2020, 2017, 2014, 2010, 2005, 2002, 2000, 1999, 1995, 1992, 1991, 1986, 1983, 1981, 1980, 1974, 1973, 1972, 1970, 1967, 1962, 1959, 1955, 1954, 1951, 1949, 1941, 1935, 1930
1736 89TH PL	2020, 2017, 2014, 2010, 2005, 2002, 2000, 1999, 1995, 1992, 1991, 1986, 1983, 1981, 1980, 1974, 1973, 1972, 1970, 1967, 1962, 1961, 1959, 1955, 1954, 1951, 1949, 1941, 1935
1736 89TH PL	2020, 2017, 2014, 2010, 2005, 2002, 2000, 1999, 1995, 1992, 1991, 1986, 1983, 1981, 1980, 1974, 1973, 1972, 1970, 1967, 1962, 1961, 1959, 1955, 1954, 1951, 1949, 1941, 1930
1736 89TH PL	2020, 2017, 2014, 2010, 2005, 2002, 2000, 1999, 1995, 1992, 1991, 1986, 1983, 1981, 1980, 1974, 1973, 1972, 1970, 1967, 1962, 1961, 1959, 1955, 1954, 1951, 1949, 1935, 1930
1736 89TH PL	2020, 2017, 2014, 2010, 2005, 2002, 2000, 1999, 1995, 1992, 1991, 1986, 1983, 1981, 1980, 1974, 1973, 1972, 1970, 1967, 1962, 1961, 1959, 1954, 1951, 1949, 1941, 1935, 1930
1736 89TH PL	2020, 2017, 2014, 2010, 2005, 2002, 2000, 1999, 1995, 1992, 1991, 1986, 1983, 1981, 1980, 1974, 1973, 1972, 1970, 1967, 1962, 1959, 1955, 1954, 1951, 1949, 1941, 1935, 1930
1736 89TH PL	2020, 2017, 2014, 2010, 2005, 2002, 2000, 1999, 1995, 1992, 1991, 1986, 1983, 1981, 1980, 1974, 1973, 1972, 1970, 1967, 1962, 1961, 1959, 1955, 1954, 1949, 1941, 1935, 1930
1736 90TH	2020, 2017, 2014, 2010, 2005, 2002, 2000, 1999, 1995, 1992, 1991, 1986, 1983, 1981, 1980, 1974, 1973, 1972, 1970, 1967, 1962, 1961, 1959, 1954, 1951, 1949, 1941, 1935, 1930
1736 90TH	2020, 2017, 2014, 2010, 2005, 2002, 2000, 1999, 1995, 1992, 1991, 1986, 1983, 1981, 1980, 1974, 1973, 1972, 1970, 1967, 1962, 1959, 1955, 1954, 1951, 1949, 1941, 1935, 1930
1736 90TH ST	2020, 2017, 2014, 2010, 2005, 2002, 2000, 1999, 1995, 1992, 1991, 1986, 1983, 1981, 1980, 1974, 1973, 1972, 1970, 1967, 1962, 1961, 1959, 1955, 1954, 1949, 1941, 1935, 1930
1736 90TH ST	2020, 2017, 2014, 2010, 2005, 2002, 2000, 1999, 1995, 1992, 1991, 1986, 1983, 1981, 1980, 1974, 1973, 1972, 1970, 1967, 1962, 1961, 1959, 1955, 1954, 1951, 1949, 1941, 1930
1736 90TH ST	2020, 2017, 2014, 2010, 2005, 2002, 2000, 1999, 1995, 1992, 1991, 1986, 1983, 1981, 1980, 1974, 1973, 1972, 1970, 1967, 1962, 1961, 1959, 1955, 1954, 1951, 1949, 1935, 1930
1736 90TH ST	2020, 2017, 2014, 2010, 2005, 2002, 2000, 1999, 1995, 1992, 1991, 1986, 1983, 1981, 1980, 1974, 1973, 1972, 1970, 1967, 1962, 1961, 1959, 1955, 1954, 1951, 1949, 1941, 1935
1737 90TH	2020, 2017, 2014, 2010, 2005, 2002, 2000, 1999, 1995, 1992, 1991, 1986, 1983, 1981, 1980, 1974, 1973, 1972, 1970, 1967, 1962, 1959, 1955, 1954, 1951, 1949, 1941, 1935, 1930

FINDINGS

Address Researched	Address Not Identified in Research Source
1737 90TH	2020, 2017, 2014, 2010, 2005, 2002, 2000, 1999, 1995, 1992, 1991, 1986, 1983, 1981, 1980, 1974, 1973, 1972, 1970, 1967, 1962, 1961, 1959, 1954, 1951, 1949, 1941, 1935, 1930
1737 90TH ST	2020, 2017, 2014, 2010, 2005, 2002, 2000, 1999, 1995, 1992, 1991, 1986, 1983, 1981, 1980, 1974, 1973, 1972, 1970, 1967, 1962, 1961, 1959, 1955, 1954, 1951, 1949, 1941, 1935
1737 90TH ST	2020, 2017, 2014, 2010, 2005, 2002, 2000, 1999, 1995, 1992, 1991, 1986, 1983, 1981, 1980, 1974, 1973, 1972, 1970, 1967, 1962, 1961, 1959, 1955, 1954, 1951, 1949, 1935, 1930
1737 90TH ST	2020, 2017, 2014, 2010, 2005, 2002, 2000, 1999, 1995, 1992, 1991, 1986, 1983, 1981, 1980, 1974, 1973, 1972, 1970, 1967, 1962, 1961, 1959, 1955, 1954, 1951, 1949, 1941, 1930
1737 90TH ST	2020, 2017, 2014, 2010, 2005, 2002, 2000, 1999, 1995, 1992, 1991, 1986, 1983, 1981, 1980, 1974, 1973, 1972, 1970, 1967, 1962, 1961, 1959, 1955, 1954, 1949, 1941, 1935, 1930
1738 90TH	2020, 2017, 2014, 2010, 2005, 2002, 2000, 1999, 1995, 1992, 1991, 1986, 1983, 1981, 1980, 1974, 1973, 1972, 1970, 1967, 1962, 1961, 1959, 1954, 1951, 1949, 1941, 1935, 1930
1738 90TH	2020, 2017, 2014, 2010, 2005, 2002, 2000, 1999, 1995, 1992, 1991, 1986, 1983, 1981, 1980, 1974, 1973, 1972, 1970, 1967, 1962, 1959, 1955, 1954, 1951, 1949, 1941, 1935, 1930
1738 90TH ST	2020, 2017, 2014, 2010, 2005, 2002, 2000, 1999, 1995, 1992, 1991, 1986, 1983, 1981, 1980, 1974, 1973, 1972, 1970, 1967, 1962, 1961, 1959, 1955, 1954, 1949, 1941, 1935, 1930
1738 90TH ST	2020, 2017, 2014, 2010, 2005, 2002, 2000, 1999, 1995, 1992, 1991, 1986, 1983, 1981, 1980, 1974, 1973, 1972, 1970, 1967, 1962, 1961, 1959, 1955, 1954, 1951, 1949, 1941, 1930
1738 90TH ST	2020, 2017, 2014, 2010, 2005, 2002, 2000, 1999, 1995, 1992, 1991, 1986, 1983, 1981, 1980, 1974, 1973, 1972, 1970, 1967, 1962, 1961, 1959, 1955, 1954, 1951, 1949, 1935, 1930
1738 90TH ST	2020, 2017, 2014, 2010, 2005, 2002, 2000, 1999, 1995, 1992, 1991, 1986, 1983, 1981, 1980, 1974, 1973, 1972, 1970, 1967, 1962, 1961, 1959, 1955, 1954, 1951, 1949, 1941, 1935
1739 90TH	2020, 2017, 2014, 2010, 2005, 2002, 2000, 1999, 1995, 1992, 1991, 1986, 1983, 1981, 1980, 1974, 1973, 1972, 1970, 1967, 1962, 1959, 1955, 1954, 1951, 1949, 1941, 1935, 1930
1739 90TH	2020, 2017, 2014, 2010, 2005, 2002, 2000, 1999, 1995, 1992, 1991, 1986, 1983, 1981, 1980, 1974, 1973, 1972, 1970, 1967, 1962, 1961, 1959, 1954, 1951, 1949, 1941, 1935, 1930
1739 90TH ST	2020, 2017, 2014, 2010, 2005, 2002, 2000, 1999, 1995, 1992, 1991, 1986, 1983, 1981, 1980, 1974, 1973, 1972, 1970, 1967, 1962, 1961, 1959, 1955, 1954, 1951, 1949, 1941, 1935
1739 90TH ST	2020, 2017, 2014, 2010, 2005, 2002, 2000, 1999, 1995, 1992, 1991, 1986, 1983, 1981, 1980, 1974, 1973, 1972, 1970, 1967, 1962, 1961, 1959, 1955, 1954, 1951, 1949, 1935, 1930
1739 90TH ST	2020, 2017, 2014, 2010, 2005, 2002, 2000, 1999, 1995, 1992, 1991, 1986, 1983, 1981, 1980, 1974, 1973, 1972, 1970, 1967, 1962, 1961, 1959, 1955, 1954, 1951, 1949, 1941, 1930

FINDINGS

Address Researched	Address Not Identified in Research Source
1739 90TH ST	2020, 2017, 2014, 2010, 2005, 2002, 2000, 1999, 1995, 1992, 1991, 1986, 1983, 1981, 1980, 1974, 1973, 1972, 1970, 1967, 1962, 1961, 1959, 1955, 1954, 1949, 1941, 1935, 1930
1740 90TH	2020, 2017, 2014, 2010, 2005, 2002, 2000, 1999, 1995, 1992, 1991, 1986, 1983, 1981, 1980, 1974, 1973, 1972, 1970, 1967, 1962, 1961, 1959, 1954, 1951, 1949, 1941, 1935, 1930
1740 90TH	2020, 2017, 2014, 2010, 2005, 2002, 2000, 1999, 1995, 1992, 1991, 1986, 1983, 1981, 1980, 1974, 1973, 1972, 1970, 1967, 1962, 1959, 1955, 1954, 1951, 1949, 1941, 1935, 1930
1740 90TH ST	2020, 2017, 2014, 2010, 2005, 2002, 2000, 1999, 1995, 1992, 1991, 1986, 1983, 1981, 1980, 1974, 1973, 1972, 1970, 1967, 1962, 1961, 1959, 1955, 1954, 1949, 1941, 1935, 1930
1740 90TH ST	2020, 2017, 2014, 2010, 2005, 2002, 2000, 1999, 1995, 1992, 1991, 1986, 1983, 1981, 1980, 1974, 1973, 1972, 1970, 1967, 1962, 1961, 1959, 1955, 1954, 1951, 1949, 1941, 1930
1740 90TH ST	2020, 2017, 2014, 2010, 2005, 2002, 2000, 1999, 1995, 1992, 1991, 1986, 1983, 1981, 1980, 1974, 1973, 1972, 1970, 1967, 1962, 1961, 1959, 1955, 1954, 1951, 1949, 1935, 1930
1740 90TH ST	2020, 2017, 2014, 2010, 2005, 2002, 2000, 1999, 1995, 1992, 1991, 1986, 1983, 1981, 1980, 1974, 1973, 1972, 1970, 1967, 1962, 1961, 1959, 1955, 1954, 1951, 1949, 1941, 1935
1741 90TH	2020, 2017, 2014, 2010, 2005, 2002, 2000, 1999, 1995, 1992, 1991, 1986, 1983, 1981, 1980, 1974, 1973, 1972, 1970, 1967, 1962, 1959, 1955, 1954, 1951, 1949, 1941, 1935, 1930
1741 90TH	2020, 2017, 2014, 2010, 2005, 2002, 2000, 1999, 1995, 1992, 1991, 1986, 1983, 1981, 1980, 1974, 1973, 1972, 1970, 1967, 1962, 1961, 1959, 1954, 1951, 1949, 1941, 1935, 1930
1741 90TH ST	2020, 2017, 2014, 2010, 2005, 2002, 2000, 1999, 1995, 1992, 1991, 1986, 1983, 1981, 1980, 1974, 1973, 1972, 1970, 1967, 1962, 1961, 1959, 1955, 1954, 1951, 1949, 1941, 1935
1741 90TH ST	2020, 2017, 2014, 2010, 2005, 2002, 2000, 1999, 1995, 1992, 1991, 1986, 1983, 1981, 1980, 1974, 1973, 1972, 1970, 1967, 1962, 1961, 1959, 1955, 1954, 1951, 1949, 1935, 1930
1741 90TH ST	2020, 2017, 2014, 2010, 2005, 2002, 2000, 1999, 1995, 1992, 1991, 1986, 1983, 1981, 1980, 1974, 1973, 1972, 1970, 1967, 1962, 1961, 1959, 1955, 1954, 1951, 1949, 1941, 1930
1741 90TH ST	2020, 2017, 2014, 2010, 2005, 2002, 2000, 1999, 1995, 1992, 1991, 1986, 1983, 1981, 1980, 1974, 1973, 1972, 1970, 1967, 1962, 1961, 1959, 1955, 1954, 1949, 1941, 1935, 1930
1742 90TH	2020, 2017, 2014, 2010, 2005, 2002, 2000, 1999, 1995, 1992, 1991, 1986, 1983, 1981, 1980, 1974, 1973, 1972, 1970, 1967, 1962, 1961, 1959, 1954, 1951, 1949, 1941, 1935, 1930
1742 90TH	2020, 2017, 2014, 2010, 2005, 2002, 2000, 1999, 1995, 1992, 1991, 1986, 1983, 1981, 1980, 1974, 1973, 1972, 1970, 1967, 1962, 1959, 1955, 1954, 1951, 1949, 1941, 1935, 1930
1742 90TH ST	2020, 2017, 2014, 2010, 2005, 2002, 2000, 1999, 1995, 1992, 1991, 1986, 1983, 1981, 1980, 1974, 1973, 1972, 1970, 1967, 1962, 1961, 1959, 1955, 1954, 1949, 1941, 1935, 1930

FINDINGS

Address Researched	Address Not Identified in Research Source
1742 90TH ST	2020, 2017, 2014, 2010, 2005, 2002, 2000, 1999, 1995, 1992, 1991, 1986, 1983, 1981, 1980, 1974, 1973, 1972, 1970, 1967, 1962, 1961, 1959, 1955, 1954, 1951, 1949, 1941, 1930
1742 90TH ST	2020, 2017, 2014, 2010, 2005, 2002, 2000, 1999, 1995, 1992, 1991, 1986, 1983, 1981, 1980, 1974, 1973, 1972, 1970, 1967, 1962, 1961, 1959, 1955, 1954, 1951, 1949, 1935, 1930
1742 90TH ST	2020, 2017, 2014, 2010, 2005, 2002, 2000, 1999, 1995, 1992, 1991, 1986, 1983, 1981, 1980, 1974, 1973, 1972, 1970, 1967, 1962, 1961, 1959, 1955, 1954, 1951, 1949, 1941, 1935
1743 90TH	2020, 2017, 2014, 2010, 2005, 2002, 2000, 1999, 1995, 1992, 1991, 1986, 1983, 1981, 1980, 1974, 1973, 1972, 1970, 1967, 1962, 1959, 1955, 1954, 1951, 1949, 1941, 1935, 1930
1743 90TH	2020, 2017, 2014, 2010, 2005, 2002, 2000, 1999, 1995, 1992, 1991, 1986, 1983, 1981, 1980, 1974, 1973, 1972, 1970, 1967, 1962, 1961, 1959, 1954, 1951, 1949, 1941, 1935, 1930
1743 90TH ST	2020, 2017, 2014, 2010, 2005, 2002, 2000, 1999, 1995, 1992, 1991, 1986, 1983, 1981, 1980, 1974, 1973, 1972, 1970, 1967, 1962, 1961, 1959, 1955, 1954, 1951, 1949, 1941, 1935
1743 90TH ST	2020, 2017, 2014, 2010, 2005, 2002, 2000, 1999, 1995, 1992, 1991, 1986, 1983, 1981, 1980, 1974, 1973, 1972, 1970, 1967, 1962, 1961, 1959, 1955, 1954, 1951, 1949, 1935, 1930
1743 90TH ST	2020, 2017, 2014, 2010, 2005, 2002, 2000, 1999, 1995, 1992, 1991, 1986, 1983, 1981, 1980, 1974, 1973, 1972, 1970, 1967, 1962, 1961, 1959, 1955, 1954, 1951, 1949, 1941, 1930
1743 90TH ST	2020, 2017, 2014, 2010, 2005, 2002, 2000, 1999, 1995, 1992, 1991, 1986, 1983, 1981, 1980, 1974, 1973, 1972, 1970, 1967, 1962, 1961, 1959, 1955, 1954, 1949, 1941, 1935, 1930
1744 90TH	2020, 2017, 2014, 2010, 2005, 2002, 2000, 1999, 1995, 1992, 1991, 1986, 1983, 1981, 1980, 1974, 1973, 1972, 1970, 1967, 1962, 1961, 1959, 1954, 1951, 1949, 1941, 1935, 1930
1744 90TH	2020, 2017, 2014, 2010, 2005, 2002, 2000, 1999, 1995, 1992, 1991, 1986, 1983, 1981, 1980, 1974, 1973, 1972, 1970, 1967, 1962, 1959, 1955, 1954, 1951, 1949, 1941, 1935, 1930
1744 90TH ST	2020, 2017, 2014, 2010, 2005, 2002, 2000, 1999, 1995, 1992, 1991, 1986, 1983, 1981, 1980, 1974, 1973, 1972, 1970, 1967, 1962, 1961, 1959, 1955, 1954, 1949, 1941, 1935, 1930
1744 90TH ST	2020, 2017, 2014, 2010, 2005, 2002, 2000, 1999, 1995, 1992, 1991, 1986, 1983, 1981, 1980, 1974, 1973, 1972, 1970, 1967, 1962, 1961, 1959, 1955, 1954, 1951, 1949, 1941, 1930
1744 90TH ST	2020, 2017, 2014, 2010, 2005, 2002, 2000, 1999, 1995, 1992, 1991, 1986, 1983, 1981, 1980, 1974, 1973, 1972, 1970, 1967, 1962, 1961, 1959, 1955, 1954, 1951, 1949, 1935, 1930
1744 90TH ST	2020, 2017, 2014, 2010, 2005, 2002, 2000, 1999, 1995, 1992, 1991, 1986, 1983, 1981, 1980, 1974, 1973, 1972, 1970, 1967, 1962, 1961, 1959, 1955, 1954, 1951, 1949, 1941, 1935
1745 90TH	2020, 2017, 2014, 2010, 2005, 2002, 2000, 1999, 1995, 1992, 1991, 1986, 1983, 1981, 1980, 1974, 1973, 1972, 1970, 1967, 1962, 1959, 1955, 1954, 1951, 1949, 1941, 1935, 1930

FINDINGS

Address Researched	Address Not Identified in Research Source
1745 90TH	2020, 2017, 2014, 2010, 2005, 2002, 2000, 1999, 1995, 1992, 1991, 1986, 1983, 1981, 1980, 1974, 1973, 1972, 1970, 1967, 1962, 1961, 1959, 1954, 1951, 1949, 1941, 1935, 1930
1745 90TH ST	2020, 2017, 2014, 2010, 2005, 2002, 2000, 1999, 1995, 1992, 1991, 1986, 1983, 1981, 1980, 1974, 1973, 1972, 1970, 1967, 1962, 1961, 1959, 1955, 1954, 1951, 1949, 1935, 1930
1745 90TH ST	2020, 2017, 2014, 2010, 2005, 2002, 2000, 1999, 1995, 1992, 1991, 1986, 1983, 1981, 1980, 1974, 1973, 1972, 1970, 1967, 1962, 1961, 1959, 1955, 1954, 1951, 1949, 1941, 1930
1745 90TH ST	2020, 2017, 2014, 2010, 2005, 2002, 2000, 1999, 1995, 1992, 1991, 1986, 1983, 1981, 1980, 1974, 1973, 1972, 1970, 1967, 1962, 1961, 1959, 1955, 1954, 1949, 1941, 1935, 1930
1746 90TH	2020, 2017, 2014, 2010, 2005, 2002, 2000, 1999, 1995, 1992, 1991, 1986, 1983, 1981, 1980, 1974, 1973, 1972, 1970, 1967, 1962, 1961, 1959, 1954, 1951, 1949, 1941, 1935, 1930
1746 90TH	2020, 2017, 2014, 2010, 2005, 2002, 2000, 1999, 1995, 1992, 1991, 1986, 1983, 1981, 1980, 1974, 1973, 1972, 1970, 1967, 1962, 1959, 1955, 1954, 1951, 1949, 1941, 1935, 1930
1746 90TH ST	2020, 2017, 2014, 2010, 2005, 2002, 2000, 1999, 1995, 1992, 1991, 1986, 1983, 1981, 1980, 1974, 1973, 1972, 1970, 1967, 1962, 1961, 1959, 1955, 1954, 1949, 1941, 1935, 1930
1746 90TH ST	2020, 2017, 2014, 2010, 2005, 2002, 2000, 1999, 1995, 1992, 1991, 1986, 1983, 1981, 1980, 1974, 1973, 1972, 1970, 1967, 1962, 1961, 1959, 1955, 1954, 1951, 1949, 1941, 1930
1746 90TH ST	2020, 2017, 2014, 2010, 2005, 2002, 2000, 1999, 1995, 1992, 1991, 1986, 1983, 1981, 1980, 1974, 1973, 1972, 1970, 1967, 1962, 1961, 1959, 1955, 1954, 1951, 1949, 1935, 1930
1750 88 PI	2020, 2017, 2014, 2010, 2005, 2002, 2000, 1999, 1995, 1992, 1991, 1983, 1981, 1980, 1974, 1973, 1972, 1970, 1967, 1962, 1961, 1959, 1955, 1954, 1951, 1949, 1941, 1935, 1930
8806 HOUGH AVE	2020, 2017, 2014, 2010, 2005, 2000, 1999, 1995, 1992, 1991, 1986, 1983, 1981, 1980, 1974, 1973, 1972, 1970, 1967, 1962, 1961, 1959, 1955, 1954, 1951, 1949, 1941, 1935, 1930
8806 HOUGH AVE	2020, 2017, 2014, 2010, 2002, 2000, 1999, 1995, 1992, 1991, 1986, 1983, 1981, 1980, 1974, 1973, 1972, 1970, 1967, 1962, 1961, 1959, 1955, 1954, 1951, 1949, 1941, 1935, 1930
8806 HOUGH AVE	2020, 2017, 2014, 2005, 2002, 2000, 1999, 1995, 1992, 1991, 1986, 1983, 1981, 1980, 1974, 1973, 1972, 1970, 1967, 1962, 1961, 1959, 1955, 1954, 1951, 1949, 1941, 1935, 1930
8806 HOUGH AVE	2020, 2017, 2014, 2010, 2005, 2002, 2000, 1999, 1995, 1992, 1991, 1986, 1983, 1981, 1980, 1974, 1973, 1972, 1970, 1967, 1962, 1961, 1959, 1955, 1954, 1951, 1949, 1935, 1930
8806 HOUGH AVE	2020, 2017, 2014, 2010, 2005, 2002, 2000, 1999, 1995, 1992, 1991, 1986, 1983, 1981, 1980, 1974, 1973, 1972, 1970, 1967, 1962, 1961, 1959, 1955, 1954, 1949, 1941, 1935, 1930
8806 HOUGH AVE	2020, 2017, 2014, 2010, 2005, 2002, 2000, 1999, 1995, 1992, 1991, 1986, 1983, 1981, 1980, 1974, 1973, 1972, 1970, 1967, 1962, 1961, 1959, 1955, 1954, 1951, 1949, 1941, 1935

FINDINGS

Address Researched	Address Not Identified in Research Source
8809 HOUGH AVE	2020, 2017, 2014, 2010, 2005, 2002, 2000, 1999, 1995, 1992, 1991, 1986, 1983, 1981, 1980, 1974, 1973, 1972, 1970, 1967, 1962, 1961, 1959, 1955, 1954, 1951, 1949, 1941, 1935
8809 HOUGH AVE	2020, 2017, 2014, 2010, 2005, 2002, 2000, 1999, 1995, 1992, 1991, 1986, 1983, 1981, 1980, 1974, 1973, 1972, 1970, 1967, 1962, 1961, 1959, 1955, 1954, 1949, 1941, 1935, 1930
8809 HOUGH AVE	2020, 2017, 2014, 2010, 2005, 2002, 2000, 1999, 1995, 1992, 1991, 1986, 1983, 1981, 1980, 1974, 1973, 1972, 1970, 1967, 1962, 1961, 1959, 1955, 1954, 1951, 1949, 1935, 1930
8809 HOUGH AVE	2020, 2017, 2014, 2010, 2005, 2002, 2000, 1999, 1995, 1992, 1991, 1986, 1983, 1981, 1980, 1974, 1973, 1972, 1970, 1967, 1962, 1959, 1955, 1954, 1951, 1949, 1941, 1935, 1930
8809 HOUGH AVE	2020, 2017, 2014, 2010, 2005, 2002, 2000, 1999, 1995, 1992, 1991, 1986, 1983, 1981, 1980, 1974, 1973, 1972, 1970, 1967, 1962, 1961, 1959, 1954, 1951, 1949, 1941, 1935, 1930
8812 HOUGH AVE	2020, 2017, 2014, 2010, 2005, 2002, 2000, 1999, 1995, 1992, 1991, 1986, 1983, 1981, 1980, 1974, 1973, 1972, 1970, 1967, 1962, 1961, 1959, 1954, 1951, 1949, 1941, 1935, 1930
8812 HOUGH AVE	2020, 2017, 2014, 2010, 2005, 2002, 2000, 1999, 1995, 1992, 1991, 1986, 1983, 1981, 1980, 1974, 1973, 1972, 1970, 1967, 1962, 1959, 1955, 1954, 1951, 1949, 1941, 1935, 1930
8812 HOUGH AVE	2020, 2017, 2014, 2010, 2005, 2002, 2000, 1999, 1995, 1992, 1991, 1986, 1983, 1981, 1980, 1973, 1972, 1970, 1967, 1962, 1961, 1959, 1955, 1954, 1951, 1949, 1941, 1935, 1930
8812 HOUGH AVE	2020, 2017, 2014, 2010, 2005, 2002, 2000, 1999, 1995, 1992, 1991, 1986, 1983, 1981, 1980, 1974, 1973, 1972, 1967, 1962, 1961, 1959, 1955, 1954, 1951, 1949, 1941, 1935, 1930
8812 HOUGH AVE	2020, 2017, 2014, 2005, 2002, 2000, 1999, 1995, 1992, 1991, 1986, 1983, 1981, 1980, 1974, 1973, 1972, 1970, 1967, 1962, 1961, 1959, 1955, 1954, 1951, 1949, 1941, 1935, 1930
8812 HOUGH AVE	2020, 2017, 2014, 2010, 2002, 2000, 1999, 1995, 1992, 1991, 1986, 1983, 1981, 1980, 1974, 1973, 1972, 1970, 1967, 1962, 1961, 1959, 1955, 1954, 1951, 1949, 1941, 1935, 1930
8812 HOUGH AVE	2020, 2017, 2014, 2010, 2005, 2000, 1999, 1995, 1992, 1991, 1986, 1983, 1981, 1980, 1974, 1973, 1972, 1970, 1967, 1962, 1961, 1959, 1955, 1954, 1951, 1949, 1941, 1935, 1930
8812 HOUGH AVE	2017, 2014, 2010, 2005, 2002, 2000, 1999, 1995, 1992, 1991, 1986, 1983, 1981, 1980, 1974, 1973, 1972, 1970, 1967, 1962, 1961, 1959, 1955, 1954, 1951, 1949, 1941, 1935, 1930
8812 HOUGH AVE	2020, 2017, 2010, 2005, 2002, 2000, 1999, 1995, 1992, 1991, 1986, 1983, 1981, 1980, 1974, 1973, 1972, 1970, 1967, 1962, 1961, 1959, 1955, 1954, 1951, 1949, 1941, 1935, 1930
8812 HOUGH AVE	2020, 2017, 2014, 2010, 2005, 2002, 2000, 1995, 1992, 1991, 1986, 1983, 1981, 1980, 1974, 1973, 1972, 1970, 1967, 1962, 1961, 1959, 1955, 1954, 1951, 1949, 1941, 1935, 1930
8812 HOUGH AVE	2020, 2017, 2014, 2010, 2005, 2002, 2000, 1999, 1995, 1992, 1991, 1983, 1981, 1980, 1974, 1973, 1972, 1970, 1967, 1962, 1961, 1959, 1955, 1954, 1951, 1949, 1941, 1935, 1930

FINDINGS

Address Researched	Address Not Identified in Research Source
8812 HOUGH AVE	2020, 2017, 2014, 2010, 2005, 2002, 2000, 1999, 1995, 1992, 1991, 1986, 1981, 1980, 1974, 1973, 1972, 1970, 1967, 1962, 1961, 1959, 1955, 1954, 1951, 1949, 1941, 1935, 1930
8812 HOUGH AVE	2020, 2017, 2014, 2010, 2005, 2002, 2000, 1999, 1995, 1992, 1991, 1986, 1983, 1981, 1980, 1974, 1973, 1972, 1970, 1967, 1962, 1961, 1959, 1955, 1954, 1951, 1949, 1935, 1930
8812 HOUGH AVE	2020, 2017, 2014, 2010, 2005, 2002, 2000, 1999, 1995, 1992, 1991, 1986, 1983, 1981, 1980, 1974, 1973, 1972, 1970, 1967, 1962, 1961, 1959, 1955, 1954, 1949, 1941, 1935, 1930
8813 HOUGH AVE	2020, 2017, 2014, 2010, 2005, 2002, 2000, 1999, 1995, 1992, 1991, 1986, 1983, 1981, 1980, 1974, 1973, 1972, 1970, 1967, 1962, 1961, 1959, 1955, 1954, 1949, 1941, 1935, 1930
8813 HOUGH AVE	2020, 2017, 2014, 2010, 2005, 2002, 2000, 1999, 1995, 1992, 1991, 1986, 1983, 1981, 1980, 1974, 1973, 1972, 1970, 1967, 1962, 1961, 1959, 1955, 1954, 1951, 1949, 1935, 1930
8813 HOUGH AVE	2020, 2017, 2014, 2010, 2005, 2002, 2000, 1999, 1995, 1992, 1991, 1986, 1983, 1981, 1980, 1974, 1973, 1972, 1970, 1967, 1962, 1961, 1959, 1955, 1954, 1951, 1949, 1941, 1935
8813 HOUGH AVE	2020, 2017, 2014, 2010, 2005, 2002, 2000, 1999, 1995, 1992, 1991, 1986, 1983, 1981, 1980, 1974, 1973, 1972, 1970, 1967, 1962, 1959, 1955, 1954, 1951, 1949, 1941, 1935, 1930
8813 HOUGH AVE	2020, 2017, 2014, 2010, 2005, 2002, 2000, 1999, 1995, 1992, 1991, 1986, 1983, 1981, 1980, 1974, 1973, 1972, 1970, 1967, 1962, 1961, 1959, 1954, 1951, 1949, 1941, 1935, 1930
8815 HOUGH AVE	2020, 2017, 2014, 2010, 2005, 2002, 2000, 1999, 1995, 1992, 1991, 1986, 1983, 1981, 1980, 1974, 1973, 1972, 1970, 1967, 1962, 1961, 1959, 1954, 1951, 1949, 1941, 1935, 1930
8815 HOUGH AVE	2020, 2017, 2014, 2010, 2005, 2002, 2000, 1999, 1995, 1992, 1991, 1986, 1983, 1981, 1980, 1974, 1973, 1972, 1970, 1967, 1962, 1959, 1955, 1954, 1951, 1949, 1941, 1935, 1930
8815 HOUGH AVE	2020, 2017, 2014, 2010, 2005, 2002, 2000, 1999, 1995, 1992, 1991, 1986, 1983, 1981, 1980, 1974, 1973, 1972, 1970, 1967, 1962, 1961, 1959, 1955, 1954, 1951, 1949, 1941, 1935
8815 HOUGH AVE	2020, 2017, 2014, 2010, 2005, 2002, 2000, 1999, 1995, 1992, 1991, 1986, 1983, 1981, 1980, 1974, 1973, 1972, 1970, 1967, 1962, 1961, 1959, 1955, 1954, 1951, 1949, 1935, 1930
8815 HOUGH AVE	2020, 2017, 2014, 2010, 2005, 2002, 2000, 1999, 1995, 1992, 1991, 1986, 1983, 1981, 1980, 1974, 1973, 1972, 1970, 1967, 1962, 1961, 1959, 1955, 1954, 1949, 1941, 1935, 1930
8817 HOUGH AVE	2020, 2017, 2014, 2010, 2005, 2002, 2000, 1999, 1995, 1992, 1991, 1986, 1983, 1981, 1980, 1974, 1973, 1972, 1970, 1967, 1962, 1961, 1959, 1955, 1954, 1949, 1941, 1935, 1930
8817 HOUGH AVE	2020, 2017, 2014, 2010, 2005, 2002, 2000, 1999, 1995, 1992, 1991, 1986, 1983, 1981, 1980, 1974, 1973, 1972, 1970, 1967, 1962, 1961, 1959, 1955, 1954, 1951, 1949, 1935, 1930
8817 HOUGH AVE	2020, 2017, 2014, 2010, 2005, 2002, 2000, 1999, 1995, 1992, 1991, 1986, 1983, 1981, 1980, 1974, 1973, 1972, 1970, 1967, 1962, 1959, 1955, 1954, 1951, 1949, 1941, 1935, 1930

FINDINGS

Address Researched	Address Not Identified in Research Source
8817 HOUGH AVE	2020, 2017, 2014, 2010, 2005, 2002, 2000, 1999, 1995, 1992, 1991, 1986, 1983, 1981, 1980, 1974, 1973, 1972, 1970, 1967, 1962, 1961, 1959, 1954, 1951, 1949, 1941, 1935, 1930
8819 HOUGH AVE	2020, 2017, 2014, 2010, 2005, 2002, 2000, 1999, 1995, 1992, 1991, 1986, 1983, 1981, 1980, 1974, 1973, 1972, 1970, 1967, 1962, 1961, 1959, 1954, 1951, 1949, 1941, 1935, 1930
8819 HOUGH AVE	2020, 2017, 2014, 2010, 2005, 2002, 2000, 1999, 1995, 1992, 1991, 1986, 1983, 1981, 1980, 1974, 1973, 1972, 1970, 1967, 1962, 1959, 1955, 1954, 1951, 1949, 1941, 1935, 1930
8819 HOUGH AVE	2020, 2017, 2014, 2010, 2005, 2002, 2000, 1999, 1995, 1992, 1991, 1986, 1983, 1981, 1980, 1974, 1973, 1972, 1970, 1967, 1962, 1961, 1959, 1955, 1954, 1951, 1949, 1935, 1930
8819 HOUGH AVE	2020, 2017, 2014, 2010, 2005, 2002, 2000, 1999, 1995, 1992, 1991, 1986, 1983, 1981, 1980, 1974, 1973, 1972, 1970, 1967, 1962, 1961, 1959, 1955, 1954, 1949, 1941, 1935, 1930
8819 HOUGH AVE	2020, 2017, 2014, 2010, 2005, 2002, 2000, 1999, 1995, 1992, 1991, 1986, 1983, 1981, 1980, 1974, 1973, 1972, 1970, 1967, 1962, 1961, 1959, 1955, 1954, 1951, 1949, 1941, 1935
8900 HOUGH AVE	2020, 2017, 2014, 2010, 2005, 2002, 2000, 1999, 1995, 1992, 1991, 1986, 1983, 1981, 1980, 1974, 1973, 1972, 1970, 1967, 1962, 1961, 1959, 1955, 1954, 1951, 1949, 1941, 1935
8900 HOUGH AVE	2020, 2017, 2014, 2010, 2005, 2002, 2000, 1999, 1995, 1992, 1991, 1986, 1983, 1981, 1980, 1974, 1973, 1972, 1970, 1967, 1962, 1961, 1959, 1955, 1954, 1949, 1941, 1935, 1930
8900 HOUGH AVE	2020, 2017, 2014, 2010, 2005, 2002, 2000, 1999, 1995, 1992, 1991, 1986, 1983, 1981, 1980, 1974, 1973, 1972, 1970, 1967, 1962, 1961, 1959, 1955, 1954, 1951, 1949, 1935, 1930
8900 HOUGH AVE	2020, 2017, 2014, 2010, 2005, 2002, 2000, 1999, 1995, 1992, 1991, 1986, 1983, 1981, 1980, 1974, 1973, 1972, 1970, 1967, 1962, 1959, 1955, 1954, 1951, 1949, 1941, 1935, 1930
8900 HOUGH AVE	2020, 2017, 2014, 2010, 2005, 2002, 2000, 1999, 1995, 1992, 1991, 1986, 1983, 1981, 1980, 1974, 1973, 1972, 1970, 1967, 1962, 1961, 1959, 1954, 1951, 1949, 1941, 1935, 1930
8900 HOUGH AVE	2020, 2017, 2014, 2010, 2005, 2002, 2000, 1999, 1995, 1992, 1991, 1986, 1983, 1981, 1980, 1974, 1973, 1972, 1967, 1962, 1961, 1959, 1955, 1954, 1951, 1949, 1941, 1935, 1930
8900 HOUGH AVE	2020, 2017, 2014, 2010, 2005, 2002, 2000, 1999, 1995, 1992, 1991, 1986, 1983, 1981, 1980, 1973, 1972, 1970, 1967, 1962, 1961, 1959, 1955, 1954, 1951, 1949, 1941, 1935, 1930
8901 HOUGH AVE	2020, 2017, 2014, 2010, 2005, 2002, 2000, 1999, 1995, 1992, 1991, 1986, 1983, 1981, 1980, 1974, 1973, 1972, 1970, 1967, 1962, 1961, 1959, 1954, 1951, 1949, 1941, 1935, 1930
8901 HOUGH AVE	2020, 2017, 2014, 2010, 2005, 2002, 2000, 1999, 1995, 1992, 1991, 1986, 1983, 1981, 1980, 1974, 1973, 1972, 1970, 1967, 1962, 1959, 1955, 1954, 1951, 1949, 1941, 1935, 1930
8901 HOUGH AVE	2020, 2017, 2014, 2010, 2005, 2002, 2000, 1999, 1995, 1992, 1991, 1986, 1983, 1981, 1980, 1974, 1973, 1972, 1970, 1967, 1962, 1961, 1959, 1955, 1954, 1951, 1949, 1935, 1930

FINDINGS

Address Researched	Address Not Identified in Research Source
8901 HOUGH AVE	2020, 2017, 2014, 2010, 2005, 2002, 2000, 1999, 1995, 1992, 1991, 1986, 1983, 1981, 1980, 1974, 1973, 1972, 1970, 1967, 1962, 1961, 1959, 1955, 1954, 1949, 1941, 1935, 1930
8901 HOUGH AVE	2020, 2017, 2014, 2010, 2005, 2002, 2000, 1999, 1995, 1992, 1991, 1986, 1983, 1981, 1980, 1974, 1973, 1972, 1970, 1967, 1962, 1961, 1959, 1955, 1954, 1951, 1949, 1941, 1935
8902 HOUGH AVE	2020, 2017, 2014, 2010, 2005, 2002, 2000, 1999, 1995, 1992, 1991, 1986, 1983, 1981, 1980, 1974, 1973, 1972, 1970, 1967, 1962, 1961, 1959, 1955, 1954, 1951, 1949, 1941, 1935
8902 HOUGH AVE	2020, 2017, 2014, 2010, 2005, 2002, 2000, 1999, 1995, 1992, 1991, 1986, 1983, 1981, 1980, 1974, 1973, 1972, 1970, 1967, 1962, 1961, 1959, 1955, 1954, 1949, 1941, 1935, 1930
8902 HOUGH AVE	2020, 2017, 2014, 2010, 2005, 2002, 2000, 1999, 1995, 1992, 1991, 1986, 1983, 1981, 1980, 1974, 1973, 1972, 1970, 1967, 1962, 1961, 1959, 1955, 1954, 1951, 1949, 1935, 1930
8902 HOUGH AVE	2020, 2017, 2014, 2010, 2005, 2002, 2000, 1999, 1995, 1992, 1991, 1986, 1983, 1981, 1980, 1974, 1973, 1972, 1970, 1967, 1962, 1959, 1955, 1954, 1951, 1949, 1941, 1935, 1930
8902 HOUGH AVE	2020, 2017, 2014, 2010, 2005, 2002, 2000, 1999, 1995, 1992, 1991, 1986, 1983, 1981, 1980, 1974, 1973, 1972, 1970, 1967, 1962, 1961, 1959, 1954, 1951, 1949, 1941, 1935, 1930
8902 HOUGH AVE	2020, 2017, 2014, 2010, 2005, 2002, 2000, 1999, 1995, 1992, 1991, 1986, 1983, 1981, 1980, 1973, 1972, 1970, 1967, 1962, 1961, 1959, 1955, 1954, 1951, 1949, 1941, 1935, 1930
8902 HOUGH AVE	2020, 2017, 2014, 2010, 2005, 2002, 2000, 1999, 1995, 1992, 1991, 1986, 1983, 1981, 1980, 1974, 1973, 1972, 1967, 1962, 1961, 1959, 1955, 1954, 1951, 1949, 1941, 1935, 1930
8902 HOUGH AVE	2020, 2017, 2014, 2010, 2005, 2002, 2000, 1995, 1992, 1991, 1986, 1983, 1981, 1980, 1974, 1973, 1972, 1970, 1967, 1962, 1961, 1959, 1955, 1954, 1951, 1949, 1941, 1935, 1930
8902 HOUGH AVE	2020, 2017, 2014, 2010, 2005, 2000, 1999, 1995, 1992, 1991, 1986, 1983, 1981, 1980, 1974, 1973, 1972, 1970, 1967, 1962, 1961, 1959, 1955, 1954, 1951, 1949, 1941, 1935, 1930
8904 HOUGH AVE	2020, 2017, 2014, 2010, 2005, 2002, 2000, 1999, 1995, 1992, 1991, 1986, 1983, 1981, 1980, 1974, 1973, 1972, 1967, 1962, 1961, 1959, 1955, 1954, 1951, 1949, 1941, 1935, 1930
8904 HOUGH AVE	2020, 2017, 2014, 2010, 2005, 2002, 2000, 1999, 1995, 1992, 1991, 1986, 1983, 1981, 1980, 1973, 1972, 1970, 1967, 1962, 1961, 1959, 1955, 1954, 1951, 1949, 1941, 1935, 1930
8904 HOUGH AVE	2020, 2017, 2014, 2010, 2005, 2002, 2000, 1999, 1995, 1992, 1991, 1986, 1983, 1981, 1980, 1974, 1973, 1972, 1970, 1967, 1962, 1961, 1959, 1954, 1951, 1949, 1941, 1935, 1930
8904 HOUGH AVE	2020, 2017, 2014, 2010, 2005, 2002, 2000, 1999, 1995, 1992, 1991, 1986, 1983, 1981, 1980, 1974, 1973, 1972, 1970, 1967, 1962, 1959, 1955, 1954, 1951, 1949, 1941, 1935, 1930
8904 HOUGH AVE	2020, 2017, 2014, 2010, 2005, 2002, 2000, 1999, 1995, 1992, 1991, 1986, 1983, 1981, 1980, 1974, 1973, 1972, 1970, 1967, 1962, 1961, 1959, 1955, 1954, 1951, 1949, 1935, 1930

FINDINGS

Address Researched	Address Not Identified in Research Source
8904 HOUGH AVE	2020, 2017, 2014, 2010, 2005, 2002, 2000, 1999, 1995, 1992, 1991, 1986, 1983, 1981, 1980, 1974, 1973, 1972, 1970, 1967, 1962, 1961, 1959, 1955, 1954, 1949, 1941, 1935, 1930
8904 HOUGH AVE	2020, 2017, 2014, 2010, 2005, 2002, 2000, 1999, 1995, 1992, 1991, 1986, 1983, 1981, 1980, 1974, 1973, 1972, 1970, 1967, 1962, 1961, 1959, 1955, 1954, 1951, 1949, 1941, 1935
8905 HOUGH AVE	2020, 2017, 2014, 2010, 2005, 2002, 2000, 1999, 1995, 1992, 1991, 1986, 1983, 1981, 1980, 1974, 1973, 1972, 1970, 1967, 1962, 1961, 1959, 1955, 1954, 1951, 1949, 1941, 1935
8905 HOUGH AVE	2020, 2017, 2014, 2010, 2005, 2002, 2000, 1999, 1995, 1992, 1991, 1986, 1983, 1981, 1980, 1974, 1973, 1972, 1970, 1967, 1962, 1961, 1959, 1955, 1954, 1949, 1941, 1935, 1930
8905 HOUGH AVE	2020, 2017, 2014, 2010, 2005, 2002, 2000, 1999, 1995, 1992, 1991, 1986, 1983, 1981, 1980, 1974, 1973, 1972, 1970, 1967, 1962, 1961, 1959, 1955, 1954, 1951, 1949, 1935, 1930
8905 HOUGH AVE	2020, 2017, 2014, 2010, 2005, 2002, 2000, 1999, 1995, 1992, 1991, 1986, 1983, 1981, 1980, 1974, 1973, 1972, 1970, 1967, 1962, 1959, 1955, 1954, 1951, 1949, 1941, 1935, 1930
8905 HOUGH AVE	2020, 2017, 2014, 2010, 2005, 2002, 2000, 1999, 1995, 1992, 1991, 1986, 1983, 1981, 1980, 1974, 1973, 1972, 1970, 1967, 1962, 1961, 1959, 1954, 1951, 1949, 1941, 1935, 1930
8906 HOUGH AVE	2020, 2017, 2014, 2010, 2005, 2002, 2000, 1999, 1995, 1992, 1991, 1986, 1983, 1981, 1980, 1974, 1973, 1972, 1970, 1967, 1962, 1961, 1959, 1954, 1951, 1949, 1941, 1935, 1930
8906 HOUGH AVE	2020, 2017, 2014, 2010, 2005, 2002, 2000, 1999, 1995, 1992, 1991, 1986, 1983, 1981, 1980, 1974, 1973, 1972, 1970, 1967, 1962, 1959, 1955, 1954, 1951, 1949, 1941, 1935, 1930
8906 HOUGH AVE	2020, 2017, 2014, 2010, 2005, 2002, 2000, 1999, 1995, 1992, 1991, 1986, 1983, 1981, 1980, 1973, 1972, 1970, 1967, 1962, 1961, 1959, 1955, 1954, 1951, 1949, 1941, 1935, 1930
8906 HOUGH AVE	2020, 2017, 2014, 2010, 2005, 2002, 2000, 1999, 1995, 1992, 1991, 1986, 1983, 1981, 1980, 1974, 1973, 1972, 1967, 1962, 1961, 1959, 1955, 1954, 1951, 1949, 1935, 1930
8906 HOUGH AVE	2020, 2017, 2014, 2010, 2005, 2002, 2000, 1999, 1995, 1992, 1991, 1986, 1983, 1981, 1980, 1974, 1973, 1972, 1970, 1967, 1962, 1961, 1959, 1955, 1954, 1951, 1949, 1935, 1930
8906 HOUGH AVE	2020, 2017, 2014, 2010, 2005, 2002, 2000, 1999, 1995, 1992, 1991, 1986, 1983, 1981, 1980, 1974, 1973, 1972, 1970, 1967, 1962, 1961, 1959, 1955, 1954, 1949, 1941, 1935, 1930
8906 HOUGH AVE	2020, 2017, 2014, 2010, 2005, 2002, 2000, 1999, 1995, 1992, 1991, 1986, 1983, 1981, 1980, 1974, 1973, 1972, 1970, 1967, 1962, 1961, 1959, 1955, 1954, 1951, 1949, 1941, 1935
8908 HOUGH AVE	2020, 2017, 2014, 2010, 2005, 2002, 2000, 1999, 1995, 1992, 1991, 1986, 1983, 1981, 1980, 1974, 1973, 1972, 1970, 1967, 1962, 1961, 1959, 1955, 1954, 1951, 1949, 1941, 1935
8908 HOUGH AVE	2020, 2017, 2014, 2010, 2005, 2002, 2000, 1999, 1995, 1992, 1991, 1986, 1983, 1981, 1980, 1974, 1973, 1972, 1970, 1967, 1962, 1961, 1959, 1955, 1954, 1949, 1941, 1935, 1930

FINDINGS

Address Researched	Address Not Identified in Research Source
8908 HOUGH AVE	2020, 2017, 2014, 2010, 2005, 2002, 2000, 1999, 1995, 1992, 1991, 1986, 1983, 1981, 1980, 1974, 1973, 1972, 1970, 1967, 1962, 1961, 1959, 1955, 1954, 1951, 1949, 1935, 1930
8908 HOUGH AVE	2020, 2017, 2014, 2010, 2005, 2002, 2000, 1999, 1995, 1992, 1991, 1986, 1983, 1981, 1980, 1974, 1973, 1972, 1967, 1962, 1961, 1959, 1955, 1954, 1951, 1949, 1941, 1935, 1930
8908 HOUGH AVE	2020, 2017, 2014, 2010, 2005, 2002, 2000, 1999, 1995, 1992, 1991, 1986, 1983, 1981, 1980, 1973, 1972, 1970, 1967, 1962, 1961, 1959, 1955, 1954, 1951, 1949, 1941, 1935, 1930
8908 HOUGH AVE	2020, 2017, 2014, 2010, 2005, 2002, 2000, 1999, 1995, 1992, 1991, 1986, 1983, 1981, 1980, 1974, 1973, 1972, 1970, 1967, 1962, 1959, 1955, 1954, 1951, 1949, 1941, 1935, 1930
8908 HOUGH AVE	2020, 2017, 2014, 2010, 2005, 2002, 2000, 1999, 1995, 1992, 1991, 1986, 1983, 1981, 1980, 1974, 1973, 1972, 1970, 1967, 1962, 1961, 1959, 1954, 1951, 1949, 1941, 1935, 1930
8910 HOUGH AVE	2020, 2017, 2014, 2010, 2005, 2002, 2000, 1999, 1995, 1992, 1991, 1986, 1983, 1981, 1980, 1974, 1973, 1972, 1970, 1967, 1962, 1961, 1959, 1954, 1951, 1949, 1941, 1935, 1930
8910 HOUGH AVE	2020, 2017, 2014, 2010, 2005, 2002, 2000, 1999, 1995, 1992, 1991, 1986, 1983, 1981, 1980, 1974, 1973, 1972, 1970, 1967, 1962, 1959, 1955, 1954, 1951, 1949, 1941, 1935, 1930
8910 HOUGH AVE	2020, 2017, 2014, 2010, 2005, 2002, 2000, 1999, 1995, 1992, 1991, 1986, 1983, 1981, 1980, 1973, 1972, 1970, 1967, 1962, 1961, 1959, 1955, 1954, 1951, 1949, 1941, 1935, 1930
8910 HOUGH AVE	2020, 2017, 2014, 2010, 2005, 2002, 2000, 1999, 1995, 1992, 1991, 1986, 1983, 1981, 1980, 1974, 1973, 1972, 1967, 1962, 1961, 1959, 1955, 1954, 1951, 1949, 1941, 1935, 1930
8910 HOUGH AVE	2020, 2017, 2014, 2010, 2005, 2002, 2000, 1999, 1995, 1992, 1991, 1986, 1983, 1981, 1980, 1974, 1973, 1972, 1970, 1967, 1962, 1961, 1959, 1955, 1954, 1951, 1949, 1935, 1930
8910 HOUGH AVE	2020, 2017, 2014, 2010, 2005, 2002, 2000, 1999, 1995, 1992, 1991, 1986, 1983, 1981, 1980, 1974, 1973, 1972, 1970, 1967, 1962, 1961, 1959, 1955, 1954, 1949, 1941, 1935, 1930
8910 HOUGH AVE	2020, 2017, 2014, 2010, 2005, 2002, 2000, 1999, 1995, 1992, 1991, 1986, 1983, 1981, 1980, 1974, 1973, 1972, 1970, 1967, 1962, 1961, 1959, 1955, 1954, 1951, 1949, 1941, 1935
8912 HOUGH AVE	2020, 2017, 2014, 2010, 2005, 2002, 2000, 1999, 1995, 1992, 1991, 1986, 1983, 1981, 1980, 1974, 1973, 1972, 1970, 1967, 1962, 1961, 1959, 1955, 1954, 1951, 1949, 1941, 1935
8912 HOUGH AVE	2020, 2017, 2014, 2010, 2005, 2002, 2000, 1999, 1995, 1992, 1991, 1986, 1983, 1981, 1980, 1974, 1973, 1972, 1970, 1967, 1962, 1961, 1959, 1955, 1954, 1949, 1941, 1935, 1930
8912 HOUGH AVE	2020, 2017, 2014, 2010, 2005, 2002, 2000, 1999, 1995, 1992, 1991, 1986, 1983, 1981, 1980, 1974, 1973, 1972, 1970, 1967, 1962, 1961, 1959, 1955, 1954, 1951, 1949, 1935, 1930
8912 HOUGH AVE	2020, 2017, 2014, 2010, 2005, 2002, 2000, 1999, 1995, 1992, 1991, 1986, 1983, 1981, 1980, 1974, 1973, 1972, 1967, 1962, 1961, 1959, 1955, 1954, 1951, 1949, 1941, 1935, 1930

FINDINGS

Address Researched	Address Not Identified in Research Source
8912 HOUGH AVE	2020, 2017, 2014, 2010, 2005, 2002, 2000, 1999, 1995, 1992, 1991, 1986, 1983, 1981, 1980, 1973, 1972, 1970, 1967, 1962, 1961, 1959, 1955, 1954, 1951, 1949, 1941, 1935, 1930
8912 HOUGH AVE	2020, 2017, 2014, 2010, 2005, 2002, 2000, 1999, 1995, 1992, 1991, 1986, 1983, 1981, 1980, 1974, 1973, 1972, 1970, 1967, 1962, 1959, 1955, 1954, 1951, 1949, 1941, 1935, 1930
8912 HOUGH AVE	2020, 2017, 2014, 2010, 2005, 2002, 2000, 1999, 1995, 1992, 1991, 1986, 1983, 1981, 1980, 1974, 1973, 1972, 1970, 1967, 1962, 1961, 1959, 1954, 1951, 1949, 1941, 1935, 1930
8914 HOUGH AVE	2020, 2017, 2014, 2010, 2005, 2002, 2000, 1999, 1995, 1992, 1991, 1986, 1983, 1981, 1980, 1974, 1973, 1972, 1970, 1967, 1962, 1961, 1959, 1954, 1951, 1949, 1941, 1935, 1930
8914 HOUGH AVE	2020, 2017, 2014, 2010, 2005, 2002, 2000, 1999, 1995, 1992, 1991, 1986, 1983, 1981, 1980, 1974, 1973, 1972, 1970, 1967, 1962, 1959, 1955, 1954, 1951, 1949, 1941, 1935, 1930
8914 HOUGH AVE	2020, 2017, 2014, 2010, 2005, 2002, 2000, 1999, 1995, 1992, 1991, 1986, 1983, 1981, 1980, 1974, 1973, 1972, 1970, 1967, 1962, 1961, 1959, 1955, 1954, 1951, 1949, 1935, 1930
8914 HOUGH AVE	2020, 2017, 2014, 2010, 2005, 2002, 2000, 1999, 1995, 1992, 1991, 1986, 1983, 1981, 1980, 1974, 1973, 1972, 1970, 1967, 1962, 1961, 1959, 1955, 1954, 1949, 1941, 1935, 1930
8914 HOUGH AVE	2020, 2017, 2014, 2010, 2005, 2002, 2000, 1999, 1995, 1992, 1991, 1986, 1983, 1981, 1980, 1974, 1973, 1972, 1970, 1967, 1962, 1961, 1959, 1955, 1954, 1951, 1949, 1941, 1935
8915 HOUGH AVE	2020, 2017, 2014, 2010, 2005, 2002, 2000, 1999, 1995, 1992, 1991, 1986, 1983, 1981, 1980, 1974, 1973, 1972, 1970, 1967, 1962, 1961, 1959, 1955, 1954, 1951, 1949, 1941, 1935
8915 HOUGH AVE	2020, 2017, 2014, 2010, 2005, 2002, 2000, 1999, 1995, 1992, 1991, 1986, 1983, 1981, 1980, 1974, 1973, 1972, 1970, 1967, 1962, 1961, 1959, 1955, 1954, 1949, 1941, 1935, 1930
8915 HOUGH AVE	2020, 2017, 2014, 2010, 2005, 2002, 2000, 1999, 1995, 1992, 1991, 1986, 1983, 1981, 1980, 1974, 1973, 1972, 1970, 1967, 1962, 1961, 1959, 1955, 1954, 1951, 1949, 1935, 1930
8915 HOUGH AVE	2020, 2017, 2014, 2010, 2005, 2002, 2000, 1999, 1995, 1992, 1991, 1986, 1983, 1981, 1980, 1974, 1973, 1972, 1970, 1967, 1962, 1959, 1955, 1954, 1951, 1949, 1941, 1935, 1930
8915 HOUGH AVE	2020, 2017, 2014, 2010, 2005, 2002, 2000, 1999, 1995, 1992, 1991, 1986, 1983, 1981, 1980, 1974, 1973, 1972, 1970, 1967, 1962, 1961, 1959, 1954, 1951, 1949, 1941, 1935, 1930
8915 HOUGH AVE	2020, 2017, 2014, 2010, 2005, 2002, 2000, 1999, 1995, 1992, 1991, 1986, 1983, 1981, 1980, 1973, 1972, 1970, 1967, 1962, 1961, 1959, 1955, 1954, 1951, 1949, 1941, 1935, 1930
8915 HOUGH AVE	2020, 2017, 2014, 2010, 2005, 2002, 2000, 1999, 1995, 1992, 1991, 1986, 1983, 1981, 1980, 1974, 1973, 1972, 1967, 1962, 1961, 1959, 1955, 1954, 1951, 1949, 1941, 1935, 1930
8916 HOUGH AVE	2020, 2017, 2014, 2010, 2005, 2002, 2000, 1999, 1995, 1992, 1991, 1986, 1983, 1981, 1980, 1974, 1973, 1972, 1970, 1967, 1962, 1961, 1959, 1954, 1951, 1949, 1941, 1935, 1930

FINDINGS

Address Researched	Address Not Identified in Research Source
8916 HOUGH AVE	2020, 2017, 2014, 2010, 2005, 2002, 2000, 1999, 1995, 1992, 1991, 1986, 1983, 1981, 1980, 1974, 1973, 1972, 1970, 1967, 1962, 1959, 1955, 1954, 1951, 1949, 1941, 1935, 1930
8916 HOUGH AVE	2020, 2017, 2014, 2010, 2005, 2002, 2000, 1999, 1995, 1992, 1991, 1986, 1983, 1981, 1980, 1974, 1973, 1972, 1970, 1967, 1962, 1961, 1959, 1955, 1954, 1951, 1949, 1935, 1930
8916 HOUGH AVE	2020, 2017, 2014, 2010, 2005, 2002, 2000, 1999, 1995, 1992, 1991, 1986, 1983, 1981, 1980, 1974, 1973, 1972, 1970, 1967, 1962, 1961, 1959, 1955, 1954, 1949, 1941, 1935, 1930
8916 HOUGH AVE	2020, 2017, 2014, 2010, 2005, 2002, 2000, 1999, 1995, 1992, 1991, 1986, 1983, 1981, 1980, 1974, 1973, 1972, 1970, 1967, 1962, 1961, 1959, 1955, 1954, 1951, 1949, 1941, 1935
8918 HOUGH AVE	2020, 2017, 2014, 2010, 2005, 2002, 2000, 1999, 1995, 1992, 1991, 1986, 1983, 1981, 1980, 1974, 1973, 1972, 1970, 1967, 1962, 1961, 1959, 1955, 1954, 1951, 1949, 1941, 1935
8918 HOUGH AVE	2020, 2017, 2014, 2010, 2005, 2002, 2000, 1999, 1995, 1992, 1991, 1986, 1983, 1981, 1980, 1974, 1973, 1972, 1970, 1967, 1962, 1961, 1959, 1955, 1954, 1949, 1941, 1935, 1930
8918 HOUGH AVE	2020, 2017, 2014, 2010, 2005, 2002, 2000, 1999, 1995, 1992, 1991, 1986, 1983, 1981, 1980, 1974, 1973, 1972, 1970, 1967, 1962, 1961, 1959, 1955, 1954, 1951, 1949, 1935, 1930
8918 HOUGH AVE	2020, 2017, 2014, 2010, 2005, 2002, 2000, 1999, 1995, 1992, 1991, 1986, 1983, 1981, 1980, 1974, 1973, 1972, 1970, 1967, 1962, 1959, 1955, 1954, 1951, 1949, 1941, 1935, 1930
8918 HOUGH AVE	2020, 2017, 2014, 2010, 2005, 2002, 2000, 1999, 1995, 1992, 1991, 1986, 1983, 1981, 1980, 1974, 1973, 1972, 1970, 1967, 1962, 1961, 1959, 1954, 1951, 1949, 1941, 1935, 1930
8918 HOUGH AVE	2020, 2017, 2014, 2010, 2005, 2002, 2000, 1999, 1995, 1992, 1991, 1986, 1983, 1981, 1980, 1974, 1973, 1972, 1967, 1962, 1961, 1959, 1955, 1954, 1951, 1949, 1941, 1935, 1930
8918 HOUGH AVE	2020, 2017, 2014, 2010, 2005, 2002, 2000, 1999, 1995, 1992, 1991, 1986, 1983, 1981, 1980, 1973, 1972, 1970, 1967, 1962, 1961, 1959, 1955, 1954, 1951, 1949, 1941, 1935, 1930
8918 HOUGH AVE	2020, 2017, 2014, 2005, 2002, 2000, 1999, 1995, 1992, 1991, 1986, 1983, 1981, 1980, 1974, 1973, 1972, 1970, 1967, 1962, 1961, 1959, 1955, 1954, 1951, 1949, 1941, 1935, 1930
8918 HOUGH AVE	2020, 2017, 2010, 2005, 2002, 2000, 1999, 1995, 1992, 1991, 1986, 1983, 1981, 1980, 1974, 1973, 1972, 1970, 1967, 1962, 1961, 1959, 1955, 1954, 1951, 1949, 1941, 1935, 1930
8920 HOUGH AVE	2020, 2017, 2014, 2010, 2005, 2002, 2000, 1999, 1995, 1992, 1991, 1986, 1983, 1981, 1980, 1973, 1972, 1970, 1967, 1962, 1961, 1959, 1955, 1954, 1951, 1949, 1941, 1935, 1930
8920 HOUGH AVE	2020, 2017, 2014, 2010, 2005, 2002, 2000, 1999, 1995, 1992, 1991, 1986, 1983, 1981, 1980, 1974, 1973, 1972, 1967, 1962, 1961, 1959, 1955, 1954, 1951, 1949, 1941, 1935, 1930
8920 HOUGH AVE	2020, 2017, 2014, 2010, 2005, 2002, 2000, 1999, 1995, 1992, 1991, 1986, 1983, 1981, 1980, 1974, 1973, 1972, 1970, 1967, 1962, 1961, 1959, 1954, 1951, 1949, 1941, 1935, 1930

FINDINGS

Address Researched	Address Not Identified in Research Source
8920 HOUGH AVE	2020, 2017, 2014, 2010, 2005, 2002, 2000, 1999, 1995, 1992, 1991, 1986, 1983, 1981, 1980, 1974, 1973, 1972, 1970, 1967, 1962, 1959, 1955, 1954, 1951, 1949, 1941, 1935, 1930
8920 HOUGH AVE	2020, 2017, 2014, 2010, 2005, 2002, 2000, 1999, 1995, 1992, 1991, 1986, 1983, 1981, 1980, 1974, 1973, 1972, 1970, 1967, 1962, 1961, 1959, 1955, 1954, 1951, 1949, 1935, 1930
8920 HOUGH AVE	2020, 2017, 2014, 2010, 2005, 2002, 2000, 1999, 1995, 1992, 1991, 1986, 1983, 1981, 1980, 1974, 1973, 1972, 1970, 1967, 1962, 1961, 1959, 1955, 1954, 1949, 1941, 1935, 1930
8920 HOUGH AVE	2020, 2017, 2014, 2010, 2005, 2002, 2000, 1999, 1995, 1992, 1991, 1986, 1983, 1981, 1980, 1974, 1973, 1972, 1970, 1967, 1962, 1961, 1959, 1955, 1954, 1951, 1949, 1941, 1935
8922 HOUGH AVE	2020, 2017, 2014, 2010, 2005, 2002, 2000, 1999, 1995, 1992, 1991, 1986, 1983, 1981, 1980, 1974, 1973, 1972, 1970, 1967, 1962, 1961, 1959, 1955, 1954, 1951, 1949, 1941, 1935
8922 HOUGH AVE	2020, 2017, 2014, 2010, 2005, 2002, 2000, 1999, 1995, 1992, 1991, 1986, 1983, 1981, 1980, 1974, 1973, 1972, 1970, 1967, 1962, 1961, 1959, 1955, 1954, 1949, 1941, 1935, 1930
8922 HOUGH AVE	2020, 2017, 2014, 2010, 2005, 2002, 2000, 1999, 1995, 1992, 1991, 1986, 1983, 1981, 1980, 1974, 1973, 1972, 1970, 1967, 1962, 1961, 1959, 1955, 1954, 1951, 1949, 1935, 1930
8922 HOUGH AVE	2020, 2017, 2014, 2010, 2005, 2002, 2000, 1999, 1995, 1992, 1991, 1986, 1983, 1981, 1980, 1974, 1973, 1972, 1970, 1967, 1962, 1959, 1955, 1954, 1951, 1949, 1941, 1935, 1930
8922 HOUGH AVE	2020, 2017, 2014, 2010, 2005, 2002, 2000, 1999, 1995, 1992, 1991, 1986, 1983, 1981, 1980, 1974, 1973, 1972, 1970, 1967, 1962, 1961, 1959, 1954, 1951, 1949, 1941, 1935, 1930
8922 HOUGH AVE	2020, 2017, 2014, 2010, 2005, 2002, 2000, 1999, 1995, 1992, 1991, 1986, 1983, 1981, 1980, 1974, 1973, 1972, 1967, 1962, 1961, 1959, 1955, 1954, 1951, 1949, 1941, 1935, 1930
8922 HOUGH AVE	2020, 2017, 2014, 2010, 2005, 2002, 2000, 1999, 1995, 1992, 1991, 1986, 1983, 1981, 1980, 1973, 1972, 1970, 1967, 1962, 1961, 1959, 1955, 1954, 1951, 1949, 1941, 1935, 1930
8924 HOUGH AVE	2020, 2017, 2014, 2010, 2005, 2002, 2000, 1999, 1995, 1992, 1991, 1986, 1983, 1981, 1980, 1973, 1972, 1970, 1967, 1962, 1961, 1959, 1955, 1954, 1951, 1949, 1941, 1935, 1930
8924 HOUGH AVE	2020, 2017, 2014, 2010, 2005, 2002, 2000, 1999, 1995, 1992, 1991, 1986, 1983, 1981, 1980, 1974, 1973, 1972, 1967, 1962, 1961, 1959, 1955, 1954, 1951, 1949, 1941, 1935, 1930
8924 HOUGH AVE	2020, 2017, 2014, 2010, 2005, 2002, 2000, 1999, 1995, 1992, 1991, 1986, 1983, 1981, 1980, 1974, 1973, 1972, 1970, 1967, 1962, 1961, 1959, 1954, 1951, 1949, 1941, 1935, 1930
8924 HOUGH AVE	2020, 2017, 2014, 2010, 2005, 2002, 2000, 1999, 1995, 1992, 1991, 1986, 1983, 1981, 1980, 1974, 1973, 1972, 1970, 1967, 1962, 1959, 1955, 1954, 1951, 1949, 1941, 1935, 1930
8924 HOUGH AVE	2020, 2017, 2014, 2010, 2005, 2000, 1999, 1995, 1992, 1991, 1986, 1983, 1981, 1980, 1974, 1973, 1972, 1970, 1967, 1962, 1961, 1959, 1955, 1954, 1951, 1949, 1941, 1935, 1930

FINDINGS

Address Researched	Address Not Identified in Research Source
8924 HOUGH AVE	2020, 2017, 2014, 2010, 2005, 2002, 2000, 1995, 1992, 1991, 1986, 1983, 1981, 1980, 1974, 1973, 1972, 1970, 1967, 1962, 1961, 1959, 1955, 1954, 1951, 1949, 1941, 1935, 1930
8924 HOUGH AVE	2020, 2017, 2014, 2010, 2005, 2002, 2000, 1999, 1995, 1992, 1991, 1983, 1981, 1980, 1974, 1973, 1972, 1970, 1967, 1962, 1961, 1959, 1955, 1954, 1951, 1949, 1941, 1935, 1930
8924 HOUGH AVE	2020, 2017, 2014, 2010, 2005, 2002, 2000, 1999, 1995, 1992, 1991, 1986, 1983, 1981, 1980, 1974, 1973, 1972, 1970, 1967, 1962, 1961, 1959, 1955, 1954, 1951, 1949, 1935, 1930
8924 HOUGH AVE	2020, 2017, 2014, 2010, 2005, 2002, 2000, 1999, 1995, 1992, 1991, 1986, 1983, 1981, 1980, 1974, 1973, 1972, 1970, 1967, 1962, 1961, 1959, 1955, 1954, 1949, 1941, 1935, 1930
8924 HOUGH AVE	2020, 2017, 2014, 2010, 2005, 2002, 2000, 1999, 1995, 1992, 1991, 1986, 1983, 1981, 1980, 1974, 1973, 1972, 1970, 1967, 1962, 1961, 1959, 1955, 1954, 1951, 1949, 1941, 1935
8925 HOAGH AVE	2020, 2017, 2014, 2010, 2005, 2002, 2000, 1999, 1995, 1992, 1991, 1986, 1981, 1980, 1974, 1973, 1972, 1970, 1967, 1962, 1961, 1959, 1955, 1954, 1951, 1949, 1941, 1935, 1930
8925 HOUGH AV H A	2020, 2017, 2014, 2010, 2005, 2002, 2000, 1999, 1995, 1992, 1991, 1986, 1981, 1980, 1974, 1973, 1972, 1970, 1967, 1962, 1961, 1959, 1955, 1954, 1951, 1949, 1941, 1935, 1930
8925 HOUGH AVE	2020, 2017, 2014, 2010, 2005, 2002, 2000, 1999, 1995, 1992, 1991, 1986, 1981, 1980, 1974, 1973, 1972, 1970, 1967, 1962, 1961, 1959, 1955, 1954, 1951, 1949, 1941, 1935, 1930
8925 HOUGH AVE	2020, 2017, 2014, 2010, 2005, 2002, 2000, 1999, 1995, 1992, 1991, 1986, 1983, 1980, 1974, 1973, 1972, 1970, 1967, 1962, 1961, 1959, 1955, 1954, 1951, 1949, 1941, 1935, 1930
8925 HOUGH AVE	2020, 2017, 2014, 2010, 2005, 2002, 2000, 1999, 1995, 1992, 1991, 1983, 1981, 1980, 1974, 1973, 1972, 1970, 1967, 1962, 1961, 1959, 1955, 1954, 1951, 1949, 1941, 1935, 1930
8925 HOUGH AVE	2020, 2017, 2014, 2010, 2005, 2002, 2000, 1999, 1995, 1991, 1986, 1983, 1981, 1980, 1974, 1973, 1972, 1970, 1967, 1962, 1961, 1959, 1955, 1954, 1951, 1949, 1941, 1935, 1930
8925 HOUGH AVE	2020, 2017, 2014, 2010, 2005, 2002, 2000, 1999, 1995, 1992, 1986, 1983, 1981, 1980, 1974, 1973, 1972, 1970, 1967, 1962, 1961, 1959, 1955, 1954, 1951, 1949, 1941, 1935, 1930
8925 HOUGH AVE	2020, 2017, 2014, 2010, 2005, 2002, 2000, 1995, 1992, 1991, 1986, 1983, 1981, 1980, 1974, 1973, 1972, 1970, 1967, 1962, 1961, 1959, 1955, 1954, 1951, 1949, 1941, 1935, 1930
8925 HOUGH AVE	2020, 2017, 2014, 2010, 2005, 2002, 1999, 1995, 1992, 1991, 1986, 1983, 1981, 1980, 1974, 1973, 1972, 1970, 1967, 1962, 1961, 1959, 1955, 1954, 1951, 1949, 1941, 1935, 1930
8925 HOUGH AVE	2020, 2017, 2014, 2010, 2005, 2002, 2000, 1999, 1992, 1991, 1986, 1983, 1981, 1980, 1974, 1973, 1972, 1970, 1967, 1962, 1961, 1959, 1955, 1954, 1951, 1949, 1941, 1935, 1930
8925 HOUGH AVE	2020, 2017, 2014, 2010, 2005, 2000, 1999, 1995, 1992, 1991, 1986, 1983, 1981, 1980, 1974, 1973, 1972, 1970, 1967, 1962, 1961, 1959, 1955, 1954, 1951, 1949, 1941, 1935, 1930

FINDINGS

Address Researched	Address Not Identified in Research Source
8925 HOUGH AVE	2020, 2017, 2014, 2005, 2002, 2000, 1999, 1995, 1992, 1991, 1986, 1983, 1981, 1980, 1974, 1973, 1972, 1970, 1967, 1962, 1961, 1959, 1955, 1954, 1951, 1949, 1941, 1935, 1930
8925 HOUGH AVE	2020, 2017, 2014, 2010, 2002, 2000, 1999, 1995, 1992, 1991, 1986, 1983, 1981, 1980, 1974, 1973, 1972, 1970, 1967, 1962, 1961, 1959, 1955, 1954, 1951, 1949, 1941, 1935, 1930
8925 HOUGH AVE	2020, 2017, 2010, 2005, 2002, 2000, 1999, 1995, 1992, 1991, 1986, 1983, 1981, 1980, 1974, 1973, 1972, 1970, 1967, 1962, 1961, 1959, 1955, 1954, 1951, 1949, 1941, 1935, 1930
8925 HOUGH AVE	2017, 2014, 2010, 2005, 2002, 2000, 1999, 1995, 1992, 1991, 1986, 1983, 1981, 1980, 1974, 1973, 1972, 1970, 1967, 1962, 1961, 1959, 1955, 1954, 1951, 1949, 1941, 1935, 1930
8925 HOUGH AVE	2020, 2014, 2010, 2005, 2002, 2000, 1999, 1995, 1992, 1991, 1986, 1983, 1981, 1980, 1974, 1973, 1972, 1970, 1967, 1962, 1961, 1959, 1955, 1954, 1951, 1949, 1941, 1935, 1930
8926 HOUGH AVE	2020, 2017, 2014, 2010, 2005, 2000, 1999, 1995, 1992, 1991, 1986, 1983, 1981, 1980, 1974, 1973, 1972, 1970, 1967, 1962, 1961, 1959, 1955, 1954, 1951, 1949, 1941, 1935, 1930
8926 HOUGH AVE	2020, 2017, 2014, 2010, 2005, 2002, 2000, 1995, 1992, 1991, 1986, 1983, 1981, 1980, 1974, 1973, 1972, 1970, 1967, 1962, 1961, 1959, 1955, 1954, 1951, 1949, 1941, 1935, 1930
8926 HOUGH AVE	2020, 2017, 2014, 2010, 2005, 2002, 2000, 1999, 1995, 1992, 1991, 1986, 1983, 1980, 1974, 1973, 1972, 1970, 1967, 1962, 1961, 1959, 1955, 1954, 1951, 1949, 1941, 1935, 1930
8926 HOUGH AVE	2020, 2017, 2014, 2010, 2005, 2002, 2000, 1999, 1995, 1992, 1991, 1986, 1981, 1980, 1974, 1973, 1972, 1970, 1967, 1962, 1961, 1959, 1955, 1954, 1951, 1949, 1941, 1935, 1930
8926 HOUGH AVE	2020, 2017, 2014, 2010, 2005, 2002, 2000, 1999, 1995, 1992, 1991, 1986, 1983, 1981, 1980, 1974, 1973, 1972, 1970, 1967, 1962, 1959, 1955, 1954, 1951, 1949, 1941, 1935, 1930
8926 HOUGH AVE	2020, 2017, 2014, 2010, 2005, 2002, 2000, 1999, 1995, 1992, 1991, 1986, 1983, 1981, 1980, 1974, 1973, 1972, 1970, 1967, 1962, 1961, 1959, 1954, 1951, 1949, 1941, 1935, 1930
8926 HOUGH AVE	2020, 2017, 2014, 2010, 2005, 2002, 2000, 1999, 1995, 1992, 1991, 1986, 1983, 1981, 1980, 1974, 1973, 1972, 1967, 1962, 1961, 1959, 1955, 1954, 1951, 1949, 1941, 1935, 1930
8926 HOUGH AVE	2020, 2017, 2014, 2010, 2005, 2002, 2000, 1999, 1995, 1992, 1991, 1986, 1983, 1981, 1980, 1973, 1972, 1970, 1967, 1962, 1961, 1959, 1955, 1954, 1951, 1949, 1941, 1935, 1930
8926 HOUGH AVE	2020, 2017, 2014, 2010, 2005, 2002, 2000, 1999, 1995, 1992, 1991, 1986, 1983, 1981, 1980, 1974, 1973, 1972, 1970, 1967, 1962, 1961, 1959, 1955, 1954, 1951, 1949, 1941, 1935
8926 HOUGH AVE	2020, 2017, 2014, 2010, 2005, 2002, 2000, 1999, 1995, 1992, 1991, 1986, 1983, 1981, 1980, 1974, 1973, 1972, 1970, 1967, 1962, 1961, 1959, 1955, 1954, 1949, 1941, 1935, 1930
8926 HOUGH AVE	2020, 2017, 2014, 2010, 2005, 2002, 2000, 1999, 1995, 1992, 1991, 1986, 1983, 1981, 1980, 1974, 1973, 1972, 1970, 1967, 1962, 1961, 1959, 1955, 1954, 1951, 1949, 1935, 1930

FINDINGS

Address Researched	Address Not Identified in Research Source
8927 HOUGH AVE	2020, 2017, 2014, 2010, 2005, 2002, 2000, 1999, 1995, 1992, 1991, 1986, 1983, 1981, 1980, 1974, 1973, 1972, 1970, 1967, 1962, 1961, 1959, 1955, 1954, 1949, 1941, 1935, 1930
8927 HOUGH AVE	2020, 2017, 2014, 2010, 2005, 2002, 2000, 1999, 1995, 1992, 1991, 1986, 1983, 1981, 1980, 1974, 1973, 1972, 1970, 1967, 1962, 1961, 1959, 1955, 1954, 1951, 1949, 1941, 1935
8927 HOUGH AVE	2020, 2017, 2014, 2010, 2005, 2002, 2000, 1999, 1995, 1992, 1991, 1986, 1983, 1981, 1980, 1974, 1973, 1972, 1970, 1967, 1962, 1961, 1959, 1954, 1951, 1949, 1941, 1935, 1930
8927 HOUGH AVE	2020, 2017, 2014, 2010, 2005, 2002, 2000, 1999, 1995, 1992, 1991, 1986, 1983, 1981, 1980, 1974, 1973, 1972, 1970, 1967, 1962, 1959, 1955, 1954, 1951, 1949, 1941, 1935, 1930
8927 HOUGH AVE	2020, 2017, 2014, 2010, 2005, 2002, 2000, 1995, 1992, 1991, 1986, 1983, 1981, 1980, 1974, 1973, 1972, 1970, 1967, 1962, 1961, 1959, 1955, 1954, 1951, 1949, 1941, 1935, 1930
8927 HOUGH AVE	2020, 2017, 2014, 2010, 2005, 2002, 1999, 1995, 1992, 1991, 1986, 1983, 1981, 1980, 1974, 1973, 1972, 1970, 1967, 1962, 1961, 1959, 1955, 1954, 1951, 1949, 1941, 1935, 1930
8927 HOUGH AVE	2020, 2017, 2014, 2010, 2005, 2000, 1999, 1995, 1992, 1991, 1986, 1983, 1981, 1980, 1974, 1973, 1972, 1970, 1967, 1962, 1961, 1959, 1955, 1954, 1951, 1949, 1941, 1935, 1930
8927 HOUGH AVE	2020, 2014, 2010, 2005, 2002, 2000, 1999, 1995, 1992, 1991, 1986, 1983, 1981, 1980, 1974, 1973, 1972, 1970, 1967, 1962, 1961, 1959, 1955, 1954, 1951, 1949, 1941, 1935, 1930
8927 HOUGH AVE	2017, 2014, 2010, 2005, 2002, 2000, 1999, 1995, 1992, 1991, 1986, 1983, 1981, 1980, 1974, 1973, 1972, 1970, 1967, 1962, 1961, 1959, 1955, 1954, 1951, 1949, 1941, 1935, 1930
8927 HOUGH AVE	2020, 2017, 2010, 2005, 2002, 2000, 1999, 1995, 1992, 1991, 1986, 1983, 1981, 1980, 1974, 1973, 1972, 1970, 1967, 1962, 1961, 1959, 1955, 1954, 1951, 1949, 1941, 1935, 1930
8928 HOUGH AVE	2020, 2017, 2014, 2010, 2005, 2000, 1999, 1995, 1992, 1991, 1986, 1983, 1981, 1980, 1974, 1973, 1972, 1970, 1967, 1962, 1961, 1959, 1955, 1954, 1951, 1949, 1941, 1935, 1930
8928 HOUGH AVE	2020, 2017, 2014, 2010, 2005, 2002, 2000, 1995, 1992, 1991, 1986, 1983, 1981, 1980, 1974, 1973, 1972, 1970, 1967, 1962, 1961, 1959, 1955, 1954, 1951, 1949, 1941, 1935, 1930
8928 HOUGH AVE	2020, 2017, 2014, 2010, 2005, 2002, 2000, 1999, 1995, 1992, 1991, 1986, 1981, 1980, 1974, 1973, 1972, 1970, 1967, 1962, 1961, 1959, 1955, 1954, 1951, 1949, 1941, 1935, 1930
8928 HOUGH AVE	2020, 2017, 2014, 2010, 2005, 2002, 2000, 1999, 1995, 1992, 1991, 1983, 1981, 1980, 1974, 1973, 1972, 1970, 1967, 1962, 1961, 1959, 1955, 1954, 1951, 1949, 1941, 1935, 1930
8928 HOUGH AVE	2020, 2017, 2014, 2010, 2005, 2002, 2000, 1999, 1995, 1992, 1986, 1983, 1981, 1980, 1974, 1973, 1972, 1970, 1967, 1962, 1961, 1959, 1955, 1954, 1951, 1949, 1941, 1935, 1930
8928 HOUGH AVE	2020, 2017, 2014, 2010, 2005, 2002, 2000, 1999, 1995, 1992, 1991, 1986, 1983, 1981, 1980, 1974, 1973, 1972, 1970, 1967, 1962, 1959, 1955, 1954, 1951, 1949, 1941, 1935, 1930

FINDINGS

Address Researched	Address Not Identified in Research Source
8928 HOUGH AVE	2020, 2017, 2014, 2010, 2005, 2002, 2000, 1999, 1995, 1992, 1991, 1986, 1983, 1981, 1980, 1974, 1973, 1972, 1970, 1967, 1962, 1961, 1959, 1954, 1951, 1949, 1941, 1935, 1930
8928 HOUGH AVE	2020, 2017, 2014, 2010, 2005, 2002, 2000, 1999, 1995, 1992, 1991, 1986, 1983, 1981, 1980, 1973, 1972, 1970, 1967, 1962, 1961, 1959, 1955, 1954, 1951, 1949, 1941, 1935, 1930
8928 HOUGH AVE	2020, 2017, 2014, 2010, 2005, 2002, 2000, 1999, 1995, 1992, 1991, 1986, 1983, 1981, 1980, 1974, 1973, 1972, 1967, 1962, 1961, 1959, 1955, 1954, 1951, 1949, 1941, 1935, 1930
8928 HOUGH AVE	2020, 2017, 2014, 2010, 2005, 2002, 2000, 1999, 1995, 1992, 1991, 1986, 1983, 1981, 1980, 1974, 1973, 1972, 1970, 1967, 1962, 1961, 1959, 1955, 1954, 1951, 1949, 1941, 1935
8928 HOUGH AVE	2020, 2017, 2014, 2010, 2005, 2002, 2000, 1999, 1995, 1992, 1991, 1986, 1983, 1981, 1980, 1974, 1973, 1972, 1970, 1967, 1962, 1961, 1959, 1955, 1954, 1949, 1941, 1935, 1930
8928 HOUGH AVE	2020, 2017, 2014, 2010, 2005, 2002, 2000, 1999, 1995, 1992, 1991, 1986, 1983, 1981, 1980, 1974, 1973, 1972, 1970, 1967, 1962, 1961, 1959, 1955, 1954, 1951, 1949, 1935, 1930
8929 HOUGH AVE	2020, 2017, 2014, 2010, 2005, 2002, 2000, 1999, 1995, 1992, 1991, 1986, 1983, 1981, 1980, 1974, 1973, 1972, 1970, 1967, 1962, 1961, 1959, 1955, 1954, 1951, 1949, 1935, 1930
8929 HOUGH AVE	2020, 2017, 2014, 2010, 2005, 2002, 2000, 1999, 1995, 1992, 1991, 1986, 1983, 1981, 1980, 1974, 1973, 1972, 1970, 1967, 1962, 1961, 1959, 1955, 1954, 1949, 1941, 1935, 1930
8929 HOUGH AVE	2020, 2017, 2014, 2010, 2005, 2002, 2000, 1999, 1995, 1992, 1991, 1986, 1983, 1981, 1980, 1974, 1973, 1972, 1970, 1967, 1962, 1961, 1959, 1955, 1954, 1951, 1949, 1941, 1935
8929 HOUGH AVE	2020, 2017, 2014, 2010, 2005, 2002, 2000, 1999, 1995, 1992, 1991, 1986, 1983, 1981, 1980, 1974, 1973, 1972, 1970, 1967, 1962, 1961, 1959, 1954, 1951, 1949, 1941, 1935, 1930
8929 HOUGH AVE	2020, 2017, 2014, 2010, 2005, 2002, 2000, 1999, 1995, 1992, 1991, 1986, 1983, 1981, 1980, 1974, 1973, 1972, 1970, 1967, 1962, 1959, 1955, 1954, 1951, 1949, 1941, 1935, 1930
8929 HOUGH AVE	2020, 2017, 2014, 2010, 2005, 2002, 2000, 1999, 1995, 1991, 1986, 1983, 1981, 1980, 1974, 1973, 1972, 1970, 1967, 1962, 1961, 1959, 1955, 1954, 1951, 1949, 1941, 1935, 1930
8929 HOUGH AVE	2020, 2017, 2014, 2010, 2005, 2002, 2000, 1999, 1995, 1992, 1991, 1983, 1981, 1980, 1974, 1973, 1972, 1970, 1967, 1962, 1961, 1959, 1955, 1954, 1951, 1949, 1941, 1935, 1930
8929 HOUGH AVE	2020, 2017, 2014, 2010, 2005, 2002, 2000, 1995, 1992, 1991, 1986, 1983, 1981, 1980, 1974, 1973, 1972, 1970, 1967, 1962, 1961, 1959, 1955, 1954, 1951, 1949, 1941, 1935, 1930
8929 HOUGH AVE	2020, 2017, 2014, 2010, 2005, 2002, 2000, 1999, 1992, 1991, 1986, 1983, 1981, 1980, 1974, 1973, 1972, 1970, 1967, 1962, 1961, 1959, 1955, 1954, 1951, 1949, 1941, 1935, 1930
8929 HOUGH AVE	2020, 2017, 2014, 2010, 2005, 2000, 1999, 1995, 1992, 1991, 1986, 1983, 1981, 1980, 1974, 1973, 1972, 1970, 1967, 1962, 1961, 1959, 1955, 1954, 1951, 1949, 1941, 1935, 1930

FINDINGS

Address Researched	Address Not Identified in Research Source
8929 HOUGH AVE	2020, 2017, 2014, 2010, 2002, 2000, 1999, 1995, 1992, 1991, 1986, 1983, 1981, 1980, 1974, 1973, 1972, 1970, 1967, 1962, 1961, 1959, 1955, 1954, 1951, 1949, 1941, 1935, 1930
8929 HOUGH AVE	2020, 2017, 2010, 2005, 2002, 2000, 1999, 1995, 1992, 1991, 1986, 1983, 1981, 1980, 1974, 1973, 1972, 1970, 1967, 1962, 1961, 1959, 1955, 1954, 1951, 1949, 1941, 1935, 1930
8929 HOUGH AVE	2017, 2014, 2010, 2005, 2002, 2000, 1999, 1995, 1992, 1991, 1986, 1983, 1981, 1980, 1974, 1973, 1972, 1970, 1967, 1962, 1961, 1959, 1955, 1954, 1951, 1949, 1941, 1935, 1930
8930 HOUGH AVE	2020, 2017, 2014, 2010, 2005, 2002, 2000, 1999, 1995, 1992, 1991, 1986, 1983, 1981, 1980, 1974, 1973, 1972, 1970, 1967, 1962, 1959, 1955, 1954, 1951, 1949, 1941, 1935, 1930
8930 HOUGH AVE	2020, 2017, 2014, 2010, 2005, 2002, 2000, 1999, 1995, 1992, 1991, 1986, 1983, 1981, 1980, 1974, 1973, 1972, 1970, 1967, 1962, 1961, 1959, 1954, 1951, 1949, 1941, 1935, 1930
8930 HOUGH AVE	2020, 2017, 2014, 2010, 2005, 2002, 2000, 1999, 1995, 1992, 1991, 1986, 1983, 1981, 1980, 1974, 1973, 1972, 1970, 1967, 1962, 1961, 1959, 1955, 1954, 1951, 1949, 1941, 1935
8930 HOUGH AVE	2020, 2017, 2014, 2010, 2005, 2002, 2000, 1999, 1995, 1992, 1991, 1986, 1983, 1981, 1980, 1974, 1973, 1972, 1970, 1967, 1962, 1961, 1959, 1955, 1954, 1949, 1941, 1935, 1930
8930 HOUGH AVE	2020, 2017, 2014, 2010, 2005, 2002, 2000, 1999, 1995, 1992, 1991, 1986, 1983, 1981, 1980, 1974, 1973, 1972, 1970, 1967, 1962, 1961, 1959, 1955, 1954, 1951, 1949, 1935, 1930
8931 HOUGH AVE	2020, 2017, 2014, 2010, 2005, 2002, 2000, 1999, 1995, 1992, 1991, 1986, 1983, 1981, 1980, 1974, 1973, 1972, 1970, 1967, 1962, 1961, 1959, 1955, 1954, 1951, 1949, 1935, 1930
8931 HOUGH AVE	2020, 2017, 2014, 2010, 2005, 2002, 2000, 1999, 1995, 1992, 1991, 1986, 1983, 1981, 1980, 1974, 1973, 1972, 1970, 1967, 1962, 1961, 1959, 1955, 1954, 1949, 1941, 1935, 1930
8931 HOUGH AVE	2020, 2017, 2014, 2010, 2005, 2002, 2000, 1999, 1995, 1992, 1991, 1986, 1983, 1981, 1980, 1974, 1973, 1972, 1970, 1967, 1962, 1961, 1959, 1955, 1954, 1951, 1949, 1941, 1935
8931 HOUGH AVE	2020, 2017, 2014, 2010, 2005, 2002, 2000, 1999, 1995, 1992, 1991, 1986, 1983, 1981, 1980, 1974, 1973, 1972, 1970, 1967, 1962, 1961, 1959, 1954, 1951, 1949, 1941, 1935, 1930
8931 HOUGH AVE	2020, 2017, 2014, 2010, 2005, 2002, 2000, 1999, 1995, 1992, 1991, 1986, 1983, 1981, 1980, 1974, 1973, 1972, 1970, 1967, 1962, 1959, 1955, 1954, 1951, 1949, 1941, 1935, 1930
8931 HOUGH AVE	2017, 2014, 2010, 2005, 2002, 2000, 1999, 1995, 1992, 1991, 1986, 1983, 1981, 1980, 1974, 1973, 1972, 1970, 1967, 1962, 1961, 1959, 1955, 1954, 1951, 1949, 1941, 1935, 1930
8931 HOUGH AVE	2020, 2014, 2010, 2005, 2002, 2000, 1999, 1995, 1992, 1991, 1986, 1983, 1981, 1980, 1974, 1973, 1972, 1970, 1967, 1962, 1961, 1959, 1955, 1954, 1951, 1949, 1941, 1935, 1930
8931 HOUGH AVE	2020, 2017, 2010, 2005, 2002, 2000, 1999, 1995, 1992, 1991, 1986, 1983, 1981, 1980, 1974, 1973, 1972, 1970, 1967, 1962, 1961, 1959, 1955, 1954, 1951, 1949, 1941, 1935, 1930

FINDINGS

Address Researched	Address Not Identified in Research Source
8931 HOUGH AVE	2020, 2017, 2014, 2010, 2002, 2000, 1999, 1995, 1992, 1991, 1986, 1983, 1981, 1980, 1974, 1973, 1972, 1970, 1967, 1962, 1961, 1959, 1955, 1954, 1951, 1949, 1941, 1935, 1930
8931 HOUGH AVE	2020, 2017, 2014, 2005, 2002, 2000, 1999, 1995, 1992, 1991, 1986, 1983, 1981, 1980, 1974, 1973, 1972, 1970, 1967, 1962, 1961, 1959, 1955, 1954, 1951, 1949, 1941, 1935, 1930
8931 HOUGH AVE	2020, 2017, 2014, 2010, 2005, 2002, 2000, 1999, 1992, 1991, 1986, 1983, 1981, 1980, 1974, 1973, 1972, 1970, 1967, 1962, 1961, 1959, 1955, 1954, 1951, 1949, 1941, 1935, 1930
8931 HOUGH AVE	2020, 2017, 2014, 2010, 2005, 2002, 2000, 1995, 1992, 1991, 1986, 1983, 1981, 1980, 1974, 1973, 1972, 1970, 1967, 1962, 1961, 1959, 1955, 1954, 1951, 1949, 1941, 1935, 1930
8931 HOUGH AVE	2020, 2017, 2014, 2010, 2005, 2002, 1999, 1995, 1992, 1991, 1986, 1983, 1981, 1980, 1974, 1973, 1972, 1970, 1967, 1962, 1961, 1959, 1955, 1954, 1951, 1949, 1941, 1935, 1930
8931 HOUGH AVE	2020, 2017, 2014, 2010, 2005, 2002, 2000, 1999, 1995, 1991, 1986, 1983, 1981, 1980, 1974, 1973, 1972, 1970, 1967, 1962, 1961, 1959, 1955, 1954, 1951, 1949, 1941, 1935, 1930
8932 HOUGH AVE	2020, 2017, 2014, 2010, 2005, 2002, 2000, 1999, 1995, 1992, 1991, 1986, 1983, 1981, 1980, 1974, 1973, 1972, 1970, 1967, 1962, 1959, 1955, 1954, 1951, 1949, 1941, 1935, 1930
8932 HOUGH AVE	2020, 2017, 2014, 2010, 2005, 2002, 2000, 1999, 1995, 1992, 1991, 1986, 1983, 1981, 1980, 1974, 1973, 1972, 1970, 1967, 1962, 1961, 1959, 1954, 1951, 1949, 1941, 1935, 1930
8932 HOUGH AVE	2020, 2017, 2014, 2010, 2005, 2002, 2000, 1999, 1995, 1992, 1991, 1986, 1983, 1981, 1980, 1974, 1973, 1972, 1970, 1967, 1962, 1961, 1959, 1955, 1954, 1951, 1949, 1941, 1935
8932 HOUGH AVE	2020, 2017, 2014, 2010, 2005, 2002, 2000, 1999, 1995, 1992, 1991, 1986, 1983, 1981, 1980, 1974, 1973, 1972, 1970, 1967, 1962, 1961, 1959, 1955, 1954, 1949, 1941, 1935, 1930
8932 HOUGH AVE	2020, 2017, 2014, 2010, 2005, 2002, 2000, 1999, 1995, 1992, 1991, 1986, 1983, 1981, 1980, 1974, 1973, 1972, 1970, 1967, 1962, 1961, 1959, 1955, 1954, 1951, 1949, 1935, 1930
8933 HOUGH AVE	2020, 2017, 2014, 2010, 2005, 2002, 2000, 1999, 1995, 1992, 1991, 1986, 1983, 1981, 1980, 1974, 1973, 1972, 1970, 1967, 1962, 1961, 1959, 1955, 1954, 1951, 1949, 1935, 1930
8933 HOUGH AVE	2020, 2017, 2014, 2010, 2005, 2002, 2000, 1999, 1995, 1992, 1991, 1986, 1983, 1981, 1980, 1974, 1973, 1972, 1970, 1967, 1962, 1961, 1959, 1955, 1954, 1949, 1941, 1935, 1930
8933 HOUGH AVE	2020, 2017, 2014, 2010, 2005, 2002, 2000, 1999, 1995, 1992, 1991, 1986, 1983, 1981, 1980, 1974, 1973, 1972, 1970, 1967, 1962, 1961, 1959, 1955, 1954, 1951, 1949, 1941, 1935
8933 HOUGH AVE	2020, 2017, 2014, 2010, 2005, 2002, 2000, 1999, 1995, 1992, 1991, 1986, 1983, 1981, 1980, 1974, 1973, 1972, 1970, 1967, 1962, 1961, 1959, 1954, 1951, 1949, 1941, 1935, 1930
8933 HOUGH AVE	2020, 2017, 2014, 2010, 2005, 2002, 2000, 1999, 1995, 1992, 1991, 1986, 1983, 1981, 1980, 1974, 1973, 1972, 1970, 1967, 1962, 1959, 1955, 1954, 1951, 1949, 1941, 1935, 1930

FINDINGS

Address Researched	Address Not Identified in Research Source
8933 HOUGH AVE	2020, 2017, 2014, 2010, 2005, 2002, 2000, 1999, 1995, 1992, 1991, 1983, 1981, 1980, 1974, 1973, 1972, 1970, 1967, 1962, 1961, 1959, 1955, 1954, 1951, 1949, 1941, 1935, 1930
8933 HOUGH AVE	2020, 2017, 2014, 2010, 2005, 2002, 2000, 1999, 1995, 1992, 1991, 1986, 1983, 1980, 1974, 1973, 1972, 1970, 1967, 1962, 1961, 1959, 1955, 1954, 1951, 1949, 1941, 1935, 1930
8933 HOUGH AVE	2020, 2017, 2014, 2010, 2005, 2002, 1999, 1995, 1992, 1991, 1986, 1983, 1981, 1980, 1974, 1973, 1972, 1970, 1967, 1962, 1961, 1959, 1955, 1954, 1951, 1949, 1941, 1935, 1930
8933 HOUGH AVE	2020, 2017, 2014, 2010, 2005, 2002, 2000, 1995, 1992, 1991, 1986, 1983, 1981, 1980, 1974, 1973, 1972, 1970, 1967, 1962, 1961, 1959, 1955, 1954, 1951, 1949, 1941, 1935, 1930
8933 HOUGH AVE	2020, 2017, 2014, 2010, 2005, 2002, 2000, 1999, 1992, 1991, 1986, 1983, 1981, 1980, 1974, 1973, 1972, 1970, 1967, 1962, 1961, 1959, 1955, 1954, 1951, 1949, 1941, 1935, 1930
8933 HOUGH AVE	2020, 2017, 2014, 2010, 2002, 2000, 1999, 1995, 1992, 1991, 1986, 1983, 1981, 1980, 1974, 1973, 1972, 1970, 1967, 1962, 1961, 1959, 1955, 1954, 1951, 1949, 1941, 1935, 1930
8933 HOUGH AVE	2020, 2017, 2014, 2010, 2005, 2000, 1999, 1995, 1992, 1991, 1986, 1983, 1981, 1980, 1974, 1973, 1972, 1970, 1967, 1962, 1961, 1959, 1955, 1954, 1951, 1949, 1941, 1935, 1930
8933 HOUGH AVE	2020, 2017, 2010, 2005, 2002, 2000, 1999, 1995, 1992, 1991, 1986, 1983, 1981, 1980, 1974, 1973, 1972, 1970, 1967, 1962, 1961, 1959, 1955, 1954, 1951, 1949, 1941, 1935, 1930
8933 HOUGH AVE	2017, 2014, 2010, 2005, 2002, 2000, 1999, 1995, 1992, 1991, 1986, 1983, 1981, 1980, 1974, 1973, 1972, 1970, 1967, 1962, 1961, 1959, 1955, 1954, 1951, 1949, 1941, 1935, 1930
8935 HOUGH AVE	2020, 2017, 2014, 2010, 2005, 2000, 1999, 1995, 1992, 1991, 1986, 1983, 1981, 1980, 1974, 1973, 1972, 1970, 1967, 1962, 1961, 1959, 1955, 1954, 1951, 1949, 1941, 1935, 1930
8935 HOUGH AVE	2020, 2017, 2014, 2010, 2005, 2002, 2000, 1995, 1992, 1991, 1986, 1983, 1981, 1980, 1974, 1973, 1972, 1970, 1967, 1962, 1961, 1959, 1955, 1954, 1951, 1949, 1941, 1935, 1930
8935 HOUGH AVE	2020, 2017, 2014, 2010, 2005, 2002, 2000, 1999, 1995, 1992, 1991, 1986, 1983, 1980, 1974, 1973, 1972, 1970, 1967, 1962, 1961, 1959, 1955, 1954, 1951, 1949, 1941, 1935, 1930
8935 HOUGH AVE	2020, 2017, 2014, 2010, 2005, 2002, 2000, 1999, 1995, 1992, 1991, 1986, 1981, 1980, 1974, 1973, 1972, 1970, 1967, 1962, 1961, 1959, 1955, 1954, 1951, 1949, 1941, 1935, 1930
8955 HOUGH AVE	2020, 2017, 2010, 2005, 2002, 2000, 1999, 1995, 1992, 1991, 1986, 1983, 1981, 1980, 1974, 1973, 1972, 1970, 1967, 1962, 1961, 1959, 1955, 1954, 1951, 1949, 1941, 1935, 1930
9001 HOUGH AVE	2020, 2017, 2010, 2005, 2002, 2000, 1999, 1995, 1992, 1991, 1986, 1983, 1981, 1980, 1974, 1973, 1972, 1970, 1967, 1962, 1961, 1959, 1955, 1954, 1951, 1949, 1941, 1935, 1930
9001 HOUGH AVE	2017, 2014, 2010, 2005, 2002, 2000, 1999, 1995, 1992, 1991, 1986, 1983, 1981, 1980, 1974, 1973, 1972, 1970, 1967, 1962, 1961, 1959, 1955, 1954, 1951, 1949, 1941, 1935, 1930

FINDINGS

Address Researched	Address Not Identified in Research Source
9001 HOUGH AVE	2020, 2014, 2010, 2005, 2002, 2000, 1999, 1995, 1992, 1991, 1986, 1983, 1981, 1980, 1974, 1973, 1972, 1970, 1967, 1962, 1961, 1959, 1955, 1954, 1951, 1949, 1941, 1935, 1930
9001 HOUGH AVE	2020, 2017, 2014, 2010, 2005, 2000, 1999, 1995, 1992, 1991, 1986, 1983, 1981, 1980, 1974, 1973, 1972, 1970, 1967, 1962, 1961, 1959, 1955, 1954, 1951, 1949, 1941, 1935, 1930
9001 HOUGH AVE	2020, 2017, 2014, 2010, 2002, 2000, 1999, 1995, 1992, 1991, 1986, 1983, 1981, 1980, 1974, 1973, 1972, 1970, 1967, 1962, 1961, 1959, 1955, 1954, 1951, 1949, 1941, 1935, 1930
9001 HOUGH AVE	2020, 2017, 2014, 2005, 2002, 2000, 1999, 1995, 1992, 1991, 1986, 1983, 1981, 1980, 1974, 1973, 1972, 1970, 1967, 1962, 1961, 1959, 1955, 1954, 1951, 1949, 1941, 1935, 1930
9001 HOUGH AVE	2020, 2017, 2014, 2010, 2005, 2002, 2000, 1999, 1995, 1992, 1991, 1986, 1981, 1980, 1974, 1973, 1972, 1970, 1967, 1962, 1961, 1959, 1955, 1954, 1951, 1949, 1941, 1935, 1930
9001 HOUGH AVE	2020, 2017, 2014, 2010, 2005, 2002, 2000, 1999, 1995, 1992, 1991, 1986, 1983, 1980, 1974, 1973, 1972, 1970, 1967, 1962, 1961, 1959, 1955, 1954, 1951, 1949, 1941, 1935, 1930
9001 HOUGH AVE	2020, 2017, 2014, 2010, 2005, 2002, 2000, 1999, 1995, 1992, 1991, 1983, 1981, 1980, 1974, 1973, 1972, 1970, 1967, 1962, 1961, 1959, 1955, 1954, 1951, 1949, 1941, 1935, 1930
9001 HOUGH AVE	2020, 2017, 2014, 2010, 2005, 2002, 2000, 1999, 1995, 1991, 1986, 1983, 1981, 1980, 1974, 1973, 1972, 1970, 1967, 1962, 1961, 1959, 1955, 1954, 1951, 1949, 1941, 1935, 1930
9001 HOUGH AVE	2020, 2017, 2014, 2010, 2005, 2002, 2000, 1999, 1995, 1992, 1986, 1983, 1981, 1980, 1974, 1973, 1972, 1970, 1967, 1962, 1961, 1959, 1955, 1954, 1951, 1949, 1941, 1935, 1930
9001 HOUGH AVE	2020, 2017, 2014, 2010, 2005, 2002, 2000, 1995, 1992, 1991, 1986, 1983, 1981, 1980, 1974, 1973, 1972, 1970, 1967, 1962, 1961, 1959, 1955, 1954, 1951, 1949, 1941, 1935, 1930
9001 HOUGH AVE	2020, 2017, 2014, 2010, 2005, 2002, 1999, 1995, 1992, 1991, 1986, 1983, 1981, 1980, 1974, 1973, 1972, 1970, 1967, 1962, 1961, 1959, 1955, 1954, 1951, 1949, 1941, 1935, 1930
9001 HOUGH AVE	2020, 2017, 2014, 2010, 2005, 2002, 2000, 1999, 1992, 1991, 1986, 1983, 1981, 1980, 1974, 1973, 1972, 1970, 1967, 1962, 1961, 1959, 1955, 1954, 1951, 1949, 1941, 1935, 1930
9001 HOUGH AVE	2020, 2017, 2014, 2010, 2005, 2002, 2000, 1999, 1995, 1992, 1991, 1986, 1983, 1981, 1980, 1974, 1973, 1972, 1970, 1967, 1962, 1959, 1955, 1954, 1951, 1949, 1941, 1935, 1930
9001 HOUGH AVE	2020, 2017, 2014, 2010, 2005, 2002, 2000, 1999, 1995, 1992, 1991, 1986, 1983, 1981, 1980, 1974, 1973, 1972, 1970, 1967, 1962, 1961, 1959, 1954, 1951, 1949, 1941, 1935, 1930
9001 HOUGH AVE	2020, 2017, 2014, 2010, 2005, 2002, 2000, 1999, 1995, 1992, 1991, 1986, 1983, 1981, 1980, 1974, 1973, 1972, 1967, 1962, 1961, 1959, 1955, 1954, 1951, 1949, 1941, 1935, 1930
9001 HOUGH AVE	2020, 2017, 2014, 2010, 2005, 2002, 2000, 1999, 1995, 1992, 1991, 1986, 1983, 1981, 1980, 1973, 1972, 1970, 1967, 1962, 1961, 1959, 1955, 1954, 1951, 1949, 1941, 1935, 1930

FINDINGS

Address Researched	Address Not Identified in Research Source
9001 HOUGH AVE	2020, 2017, 2014, 2010, 2005, 2002, 2000, 1999, 1995, 1992, 1991, 1986, 1983, 1981, 1980, 1974, 1973, 1972, 1970, 1967, 1962, 1961, 1959, 1955, 1954, 1951, 1949, 1941, 1935
9001 HOUGH AVE	2020, 2017, 2014, 2010, 2005, 2002, 2000, 1999, 1995, 1992, 1991, 1986, 1983, 1981, 1980, 1974, 1973, 1972, 1970, 1967, 1962, 1961, 1959, 1955, 1954, 1949, 1941, 1935, 1930
1752 89TH ST	2020, 2017, 2014, 2010, 2005, 2002, 2000, 1999, 1995, 1992, 1991, 1986, 1983, 1981, 1980, 1974, 1973, 1972, 1970, 1967, 1962, 1961, 1959, 1955, 1954, 1951, 1949, 1941, 1935
1752 90TH ST	2020, 2017, 2014, 2010, 2005, 2002, 2000, 1999, 1995, 1992, 1991, 1986, 1983, 1981, 1980, 1974, 1973, 1972, 1970, 1967, 1962, 1961, 1959, 1955, 1954, 1951, 1949, 1941, 1935
1753 90TH	2020, 2017, 2014, 2010, 2005, 2000, 1999, 1995, 1992, 1991, 1986, 1983, 1981, 1980, 1974, 1973, 1972, 1970, 1967, 1962, 1961, 1959, 1955, 1954, 1951, 1949, 1941, 1935, 1930
1753 90TH	2020, 2017, 2014, 2010, 2005, 2002, 2000, 1999, 1995, 1992, 1991, 1986, 1983, 1981, 1980, 1974, 1973, 1972, 1970, 1967, 1962, 1959, 1955, 1954, 1951, 1949, 1941, 1935, 1930
1753 90TH	2020, 2017, 2014, 2010, 2005, 2002, 2000, 1999, 1995, 1992, 1991, 1986, 1983, 1981, 1980, 1974, 1973, 1972, 1970, 1967, 1962, 1961, 1959, 1954, 1951, 1949, 1941, 1935, 1930
1753 90TH ST	2020, 2017, 2014, 2010, 2005, 2002, 2000, 1999, 1995, 1992, 1991, 1986, 1983, 1981, 1980, 1974, 1973, 1972, 1967, 1962, 1961, 1959, 1955, 1954, 1951, 1949, 1941, 1935, 1930
1753 90TH ST	2020, 2017, 2014, 2010, 2005, 2002, 2000, 1999, 1995, 1992, 1991, 1986, 1983, 1981, 1980, 1973, 1972, 1970, 1967, 1962, 1961, 1959, 1955, 1954, 1951, 1949, 1941, 1935, 1930
1753 90TH ST	2020, 2017, 2014, 2010, 2005, 2002, 2000, 1999, 1995, 1992, 1991, 1986, 1983, 1981, 1980, 1974, 1973, 1972, 1970, 1967, 1962, 1961, 1959, 1955, 1954, 1951, 1949, 1941, 1935
1753 90TH ST	2020, 2017, 2014, 2010, 2005, 2002, 2000, 1999, 1995, 1992, 1991, 1986, 1983, 1981, 1980, 1974, 1973, 1972, 1970, 1967, 1962, 1961, 1959, 1955, 1954, 1951, 1949, 1935, 1930
1753 90TH ST	2020, 2017, 2014, 2010, 2005, 2002, 2000, 1999, 1995, 1992, 1991, 1986, 1983, 1981, 1980, 1974, 1973, 1972, 1970, 1967, 1962, 1961, 1959, 1955, 1954, 1951, 1949, 1941, 1930
1753 90TH ST	2020, 2017, 2014, 2010, 2005, 2002, 2000, 1999, 1995, 1992, 1991, 1986, 1983, 1981, 1980, 1974, 1973, 1972, 1970, 1967, 1962, 1961, 1959, 1955, 1954, 1949, 1941, 1935, 1930
1753 E 90TH ST	2020, 2017, 2014, 2010, 2002, 2000, 1999, 1995, 1992, 1991, 1986, 1983, 1981, 1980, 1974, 1973, 1972, 1970, 1967, 1962, 1961, 1959, 1955, 1954, 1951, 1949, 1941, 1935, 1930
1753 E 90TH ST	2020, 2017, 2014, 2005, 2002, 2000, 1999, 1995, 1992, 1991, 1986, 1983, 1981, 1980, 1974, 1973, 1972, 1970, 1967, 1962, 1961, 1959, 1955, 1954, 1951, 1949, 1941, 1935, 1930
1753 E 90TH ST	2017, 2014, 2010, 2005, 2002, 2000, 1999, 1995, 1992, 1991, 1986, 1983, 1981, 1980, 1974, 1973, 1972, 1970, 1967, 1962, 1961, 1959, 1955, 1954, 1951, 1949, 1941, 1935, 1930

FINDINGS

Address Researched	Address Not Identified in Research Source
1753 E 90TH ST	2020, 2014, 2010, 2005, 2002, 2000, 1999, 1995, 1992, 1991, 1986, 1983, 1981, 1980, 1974, 1973, 1972, 1970, 1967, 1962, 1961, 1959, 1955, 1954, 1951, 1949, 1941, 1935, 1930
1753 E 90TH ST	2020, 2017, 2010, 2005, 2002, 2000, 1999, 1995, 1992, 1991, 1986, 1983, 1981, 1980, 1974, 1973, 1972, 1970, 1967, 1962, 1961, 1959, 1955, 1954, 1951, 1949, 1941, 1935, 1930
1753 E 90TH ST	2020, 2017, 2014, 2010, 2005, 2002, 2000, 1999, 1995, 1991, 1986, 1983, 1981, 1980, 1974, 1973, 1972, 1970, 1967, 1962, 1961, 1959, 1955, 1954, 1951, 1949, 1941, 1935, 1930
1753 E 90TH ST	2020, 2017, 2014, 2010, 2005, 2002, 2000, 1999, 1992, 1991, 1986, 1983, 1981, 1980, 1974, 1973, 1972, 1970, 1967, 1962, 1961, 1959, 1955, 1954, 1951, 1949, 1941, 1935, 1930
1753 E 90TH ST	2020, 2017, 2014, 2010, 2005, 2002, 1999, 1995, 1992, 1991, 1986, 1983, 1981, 1980, 1974, 1973, 1972, 1970, 1967, 1962, 1961, 1959, 1955, 1954, 1951, 1949, 1941, 1935, 1930
1754 87TH	2020, 2017, 2014, 2010, 2005, 2002, 2000, 1999, 1995, 1992, 1991, 1986, 1983, 1981, 1980, 1974, 1973, 1972, 1970, 1967, 1962, 1959, 1955, 1954, 1951, 1949, 1941, 1935, 1930
1754 87TH	2020, 2017, 2014, 2010, 2005, 2002, 2000, 1999, 1995, 1992, 1991, 1986, 1983, 1981, 1980, 1974, 1973, 1972, 1970, 1967, 1962, 1961, 1959, 1954, 1951, 1949, 1941, 1935, 1930
1754 87TH ST	2020, 2017, 2014, 2010, 2005, 2002, 2000, 1999, 1995, 1992, 1991, 1986, 1983, 1981, 1980, 1974, 1973, 1972, 1970, 1967, 1962, 1961, 1959, 1955, 1954, 1949, 1941, 1935, 1930
1754 87TH ST	2020, 2017, 2014, 2010, 2005, 2002, 2000, 1999, 1995, 1992, 1991, 1986, 1983, 1981, 1980, 1974, 1973, 1972, 1970, 1967, 1962, 1961, 1959, 1955, 1954, 1951, 1949, 1935, 1930
1754 87TH ST	2020, 2017, 2014, 2010, 2005, 2002, 2000, 1999, 1995, 1992, 1991, 1986, 1983, 1981, 1980, 1974, 1973, 1972, 1970, 1967, 1962, 1961, 1959, 1955, 1954, 1951, 1949, 1941, 1930
1754 87TH ST	2020, 2017, 2014, 2010, 2005, 2002, 2000, 1999, 1995, 1992, 1991, 1986, 1983, 1981, 1980, 1974, 1973, 1972, 1970, 1967, 1962, 1961, 1959, 1955, 1954, 1951, 1949, 1941, 1935
1754 87TH ST	2020, 2017, 2014, 2010, 2005, 2002, 2000, 1999, 1995, 1992, 1991, 1986, 1983, 1981, 1980, 1973, 1972, 1970, 1967, 1962, 1961, 1959, 1955, 1954, 1951, 1949, 1941, 1935, 1930
1754 87TH ST	2020, 2017, 2014, 2010, 2005, 2002, 2000, 1999, 1995, 1992, 1991, 1986, 1983, 1981, 1980, 1974, 1973, 1972, 1967, 1962, 1961, 1959, 1955, 1954, 1951, 1949, 1941, 1935, 1930
1754 88TH PL	2020, 2017, 2014, 2010, 2005, 2002, 2000, 1999, 1995, 1992, 1991, 1986, 1983, 1981, 1980, 1974, 1973, 1972, 1970, 1967, 1962, 1961, 1959, 1955, 1954, 1951, 1949, 1941, 1930
1754 88TH PL	2020, 2017, 2014, 2010, 2005, 2002, 2000, 1999, 1995, 1992, 1991, 1986, 1983, 1981, 1980, 1974, 1973, 1972, 1970, 1967, 1962, 1961, 1959, 1955, 1954, 1951, 1949, 1941, 1935
1754 88TH PL	2020, 2017, 2014, 2010, 2005, 2002, 2000, 1999, 1995, 1992, 1991, 1986, 1983, 1981, 1980, 1974, 1973, 1972, 1970, 1967, 1962, 1961, 1959, 1955, 1954, 1949, 1941, 1935, 1930

FINDINGS

Address Researched	Address Not Identified in Research Source
1754 88TH PL	2020, 2017, 2014, 2010, 2005, 2002, 2000, 1999, 1995, 1992, 1991, 1986, 1983, 1981, 1980, 1974, 1973, 1972, 1970, 1967, 1962, 1961, 1959, 1955, 1954, 1951, 1949, 1935, 1930
1754 88TH PL	2020, 2017, 2014, 2010, 2005, 2002, 2000, 1999, 1995, 1992, 1991, 1986, 1983, 1981, 1980, 1974, 1973, 1972, 1970, 1967, 1962, 1959, 1955, 1954, 1951, 1949, 1941, 1935, 1930
1754 88TH PL	2020, 2017, 2014, 2010, 2005, 2002, 2000, 1999, 1995, 1992, 1991, 1986, 1983, 1981, 1980, 1974, 1973, 1972, 1970, 1967, 1962, 1961, 1959, 1954, 1951, 1949, 1941, 1935, 1930
1755 87TH	2020, 2017, 2014, 2010, 2005, 2002, 2000, 1999, 1995, 1992, 1991, 1986, 1983, 1981, 1980, 1974, 1973, 1972, 1970, 1967, 1962, 1961, 1959, 1954, 1951, 1949, 1941, 1935, 1930
1755 87TH	2020, 2017, 2014, 2010, 2005, 2002, 2000, 1999, 1995, 1992, 1991, 1986, 1983, 1981, 1980, 1974, 1973, 1972, 1970, 1967, 1962, 1959, 1955, 1954, 1951, 1949, 1941, 1935, 1930
1755 87TH ST	2020, 2017, 2014, 2010, 2005, 2002, 2000, 1999, 1995, 1992, 1991, 1986, 1983, 1981, 1980, 1974, 1973, 1972, 1967, 1962, 1961, 1959, 1955, 1954, 1951, 1949, 1941, 1935, 1930
1755 87TH ST	2020, 2017, 2014, 2010, 2005, 2002, 2000, 1999, 1995, 1992, 1991, 1986, 1983, 1981, 1980, 1974, 1973, 1972, 1970, 1967, 1962, 1961, 1959, 1955, 1954, 1951, 1949, 1935, 1930
1755 87TH ST	2020, 2017, 2014, 2010, 2005, 2002, 2000, 1999, 1995, 1992, 1991, 1986, 1983, 1981, 1980, 1974, 1973, 1972, 1970, 1967, 1962, 1961, 1959, 1955, 1954, 1949, 1941, 1935, 1930
1755 87TH ST	2020, 2017, 2014, 2010, 2005, 2002, 2000, 1999, 1995, 1992, 1991, 1986, 1983, 1981, 1980, 1974, 1973, 1972, 1970, 1967, 1962, 1961, 1959, 1955, 1954, 1951, 1949, 1941, 1930
1755 87TH ST	2020, 2017, 2014, 2010, 2005, 2002, 2000, 1999, 1995, 1992, 1991, 1986, 1983, 1981, 1980, 1974, 1973, 1972, 1970, 1967, 1962, 1961, 1959, 1955, 1954, 1951, 1949, 1941, 1935
1755 89TH	2020, 2017, 2014, 2010, 2005, 2002, 2000, 1999, 1995, 1992, 1991, 1986, 1983, 1981, 1980, 1974, 1973, 1972, 1970, 1967, 1962, 1961, 1959, 1954, 1951, 1949, 1941, 1935, 1930
1755 89TH	2020, 2017, 2014, 2010, 2005, 2002, 2000, 1999, 1995, 1992, 1991, 1986, 1983, 1981, 1980, 1974, 1973, 1972, 1970, 1967, 1962, 1959, 1955, 1954, 1951, 1949, 1941, 1935, 1930
1755 89TH ST	2020, 2017, 2014, 2010, 2005, 2002, 2000, 1999, 1995, 1992, 1991, 1986, 1983, 1981, 1980, 1974, 1973, 1972, 1967, 1962, 1961, 1959, 1955, 1954, 1951, 1949, 1941, 1935, 1930
1755 89TH ST	2020, 2017, 2014, 2010, 2005, 2002, 2000, 1999, 1995, 1992, 1991, 1986, 1983, 1981, 1980, 1973, 1972, 1970, 1967, 1962, 1961, 1959, 1955, 1954, 1951, 1949, 1941, 1935, 1930
1755 89TH ST	2020, 2017, 2014, 2010, 2005, 2002, 2000, 1999, 1995, 1992, 1991, 1986, 1983, 1981, 1980, 1974, 1973, 1972, 1970, 1967, 1962, 1961, 1959, 1955, 1954, 1949, 1941, 1935, 1930
1755 89TH ST	2020, 2017, 2014, 2010, 2005, 2002, 2000, 1999, 1995, 1992, 1991, 1986, 1983, 1981, 1980, 1974, 1973, 1972, 1970, 1967, 1962, 1961, 1959, 1955, 1954, 1951, 1949, 1935, 1930

FINDINGS

Address Researched	Address Not Identified in Research Source
1755 89TH ST	2020, 2017, 2014, 2010, 2005, 2002, 2000, 1999, 1995, 1992, 1991, 1986, 1983, 1981, 1980, 1974, 1973, 1972, 1970, 1967, 1962, 1961, 1959, 1955, 1954, 1951, 1949, 1941, 1930
1755 89TH ST	2020, 2017, 2014, 2010, 2005, 2002, 2000, 1999, 1995, 1992, 1991, 1986, 1983, 1981, 1980, 1974, 1973, 1972, 1970, 1967, 1962, 1961, 1959, 1955, 1954, 1951, 1949, 1941, 1935
1755 90TH	2020, 2017, 2014, 2010, 2005, 2002, 2000, 1999, 1995, 1992, 1991, 1986, 1983, 1981, 1980, 1974, 1973, 1972, 1970, 1967, 1962, 1961, 1959, 1954, 1951, 1949, 1941, 1935, 1930
1755 90TH	2020, 2017, 2014, 2010, 2005, 2002, 2000, 1999, 1995, 1992, 1991, 1986, 1983, 1981, 1980, 1974, 1973, 1972, 1970, 1967, 1962, 1959, 1955, 1954, 1951, 1949, 1941, 1935, 1930
1755 90TH	2020, 2017, 2014, 2010, 2005, 2002, 2000, 1995, 1992, 1991, 1986, 1983, 1981, 1980, 1974, 1973, 1972, 1970, 1967, 1962, 1961, 1959, 1955, 1954, 1951, 1949, 1941, 1935, 1930
1755 90TH	2020, 2017, 2014, 2010, 2005, 2000, 1999, 1995, 1992, 1991, 1986, 1983, 1981, 1980, 1974, 1973, 1972, 1970, 1967, 1962, 1961, 1959, 1955, 1954, 1951, 1949, 1941, 1935, 1930
1755 90TH ST	2020, 2017, 2014, 2010, 2005, 2002, 2000, 1999, 1995, 1992, 1991, 1986, 1983, 1981, 1980, 1973, 1972, 1970, 1967, 1962, 1961, 1959, 1955, 1954, 1951, 1949, 1941, 1935, 1930
1755 90TH ST	2020, 2017, 2014, 2010, 2005, 2002, 2000, 1999, 1995, 1992, 1991, 1986, 1983, 1981, 1980, 1974, 1973, 1972, 1967, 1962, 1961, 1959, 1955, 1954, 1951, 1949, 1941, 1935, 1930
1755 90TH ST	2020, 2017, 2014, 2010, 2005, 2002, 2000, 1999, 1995, 1992, 1991, 1986, 1983, 1981, 1980, 1974, 1973, 1972, 1970, 1967, 1962, 1961, 1959, 1955, 1954, 1951, 1949, 1941, 1935
1755 90TH ST	2020, 2017, 2014, 2010, 2005, 2002, 2000, 1999, 1995, 1992, 1991, 1986, 1983, 1981, 1980, 1974, 1973, 1972, 1970, 1967, 1962, 1961, 1959, 1955, 1954, 1951, 1949, 1941, 1930
1755 90TH ST	2020, 2017, 2014, 2010, 2005, 2002, 2000, 1999, 1995, 1992, 1991, 1986, 1983, 1981, 1980, 1974, 1973, 1972, 1970, 1967, 1962, 1961, 1959, 1955, 1954, 1951, 1949, 1935, 1930
1755 90TH ST	2020, 2017, 2014, 2010, 2005, 2002, 2000, 1999, 1995, 1992, 1991, 1986, 1983, 1981, 1980, 1974, 1973, 1972, 1970, 1967, 1962, 1961, 1959, 1955, 1954, 1949, 1941, 1935, 1930
1755 E 90TH ST	2020, 2017, 2014, 2010, 2002, 2000, 1999, 1995, 1992, 1991, 1986, 1983, 1981, 1980, 1974, 1973, 1972, 1970, 1967, 1962, 1961, 1959, 1955, 1954, 1951, 1949, 1941, 1935, 1930
1756 87TH	2020, 2017, 2014, 2010, 2005, 2002, 2000, 1999, 1995, 1992, 1991, 1986, 1983, 1981, 1980, 1974, 1973, 1972, 1970, 1967, 1962, 1959, 1955, 1954, 1951, 1949, 1941, 1935, 1930
1756 87TH	2020, 2017, 2014, 2010, 2005, 2002, 2000, 1999, 1995, 1992, 1991, 1986, 1983, 1981, 1980, 1974, 1973, 1972, 1970, 1967, 1962, 1961, 1959, 1954, 1951, 1949, 1941, 1935, 1930
1756 87TH ST	2020, 2017, 2014, 2010, 2005, 2002, 2000, 1999, 1995, 1992, 1991, 1986, 1983, 1981, 1980, 1974, 1973, 1972, 1970, 1967, 1962, 1961, 1959, 1955, 1954, 1949, 1941, 1935, 1930

FINDINGS

Address Researched	Address Not Identified in Research Source
1756 87TH ST	2020, 2017, 2014, 2010, 2005, 2002, 2000, 1999, 1995, 1992, 1991, 1986, 1983, 1981, 1980, 1974, 1973, 1972, 1970, 1967, 1962, 1961, 1959, 1955, 1954, 1951, 1949, 1935, 1930
1756 87TH ST	2020, 2017, 2014, 2010, 2005, 2002, 2000, 1999, 1995, 1992, 1991, 1986, 1983, 1981, 1980, 1974, 1973, 1972, 1970, 1967, 1962, 1961, 1959, 1955, 1954, 1951, 1949, 1941, 1930
1756 87TH ST	2020, 2017, 2014, 2010, 2005, 2002, 2000, 1999, 1995, 1992, 1991, 1986, 1983, 1981, 1980, 1974, 1973, 1972, 1970, 1967, 1962, 1961, 1959, 1955, 1954, 1951, 1949, 1941, 1935
1756 87TH ST	2020, 2017, 2014, 2010, 2005, 2002, 2000, 1999, 1995, 1992, 1991, 1986, 1983, 1981, 1980, 1973, 1972, 1970, 1967, 1962, 1961, 1959, 1955, 1954, 1951, 1949, 1941, 1935, 1930
1756 89TH ST	2020, 2017, 2014, 2010, 2005, 2002, 2000, 1999, 1995, 1992, 1991, 1986, 1983, 1981, 1980, 1974, 1973, 1972, 1970, 1967, 1962, 1961, 1959, 1955, 1954, 1951, 1949, 1941, 1935
1756 90TH	2020, 2017, 2014, 2010, 2005, 2002, 2000, 1999, 1995, 1992, 1991, 1986, 1983, 1981, 1980, 1974, 1973, 1972, 1970, 1967, 1962, 1959, 1955, 1954, 1951, 1949, 1941, 1935, 1930
1756 90TH	2020, 2017, 2014, 2010, 2005, 2002, 2000, 1999, 1995, 1992, 1991, 1986, 1983, 1981, 1980, 1974, 1973, 1972, 1970, 1967, 1962, 1961, 1959, 1954, 1951, 1949, 1941, 1935, 1930
1756 90TH	2020, 2017, 2014, 2010, 2005, 2000, 1999, 1995, 1992, 1991, 1986, 1983, 1981, 1980, 1974, 1973, 1972, 1970, 1967, 1962, 1961, 1959, 1955, 1954, 1951, 1949, 1941, 1935, 1930
1756 90TH	2020, 2017, 2014, 2010, 2005, 2002, 2000, 1995, 1992, 1991, 1986, 1983, 1981, 1980, 1974, 1973, 1972, 1970, 1967, 1962, 1961, 1959, 1955, 1954, 1951, 1949, 1941, 1935, 1930
1756 90TH ST	2020, 2017, 2014, 2010, 2005, 2002, 2000, 1999, 1995, 1992, 1991, 1986, 1983, 1981, 1980, 1973, 1972, 1970, 1967, 1962, 1961, 1959, 1955, 1954, 1951, 1949, 1941, 1935, 1930
1756 90TH ST	2020, 2017, 2014, 2010, 2005, 2002, 2000, 1999, 1995, 1992, 1991, 1986, 1983, 1981, 1980, 1974, 1973, 1972, 1967, 1962, 1961, 1959, 1955, 1954, 1951, 1949, 1941, 1935, 1930
1756 90TH ST	2020, 2017, 2014, 2010, 2005, 2002, 2000, 1999, 1995, 1992, 1991, 1986, 1983, 1981, 1980, 1974, 1973, 1972, 1970, 1967, 1962, 1961, 1959, 1955, 1954, 1951, 1949, 1941, 1935
1756 90TH ST	2020, 2017, 2014, 2010, 2005, 2002, 2000, 1999, 1995, 1992, 1991, 1986, 1983, 1981, 1980, 1974, 1973, 1972, 1970, 1967, 1962, 1961, 1959, 1955, 1954, 1951, 1949, 1941, 1930
1756 90TH ST	2020, 2017, 2014, 2010, 2005, 2002, 2000, 1999, 1995, 1992, 1991, 1986, 1983, 1981, 1980, 1974, 1973, 1972, 1970, 1967, 1962, 1961, 1959, 1955, 1954, 1951, 1949, 1935, 1930
1756 90TH ST	2020, 2017, 2014, 2010, 2005, 2002, 2000, 1999, 1995, 1992, 1991, 1986, 1983, 1981, 1980, 1974, 1973, 1972, 1970, 1967, 1962, 1961, 1959, 1955, 1954, 1949, 1941, 1935, 1930
1756 E 90TH ST	2020, 2017, 2014, 2010, 2005, 2002, 1999, 1995, 1992, 1991, 1986, 1983, 1981, 1980, 1974, 1973, 1972, 1970, 1967, 1962, 1961, 1959, 1955, 1954, 1951, 1949, 1941, 1935, 1930

FINDINGS

Address Researched	Address Not Identified in Research Source
1756 E 90TH ST	2020, 2017, 2014, 2010, 2005, 2002, 2000, 1999, 1992, 1991, 1986, 1983, 1981, 1980, 1974, 1973, 1972, 1970, 1967, 1962, 1961, 1959, 1955, 1954, 1951, 1949, 1941, 1935, 1930
1756 E 90TH ST	2020, 2017, 2014, 2010, 2005, 2002, 2000, 1999, 1995, 1991, 1986, 1983, 1981, 1980, 1974, 1973, 1972, 1970, 1967, 1962, 1961, 1959, 1955, 1954, 1951, 1949, 1941, 1935, 1930
1756 E 90TH ST	2020, 2017, 2014, 2010, 2002, 2000, 1999, 1995, 1992, 1991, 1986, 1983, 1981, 1980, 1974, 1973, 1972, 1970, 1967, 1962, 1961, 1959, 1955, 1954, 1951, 1949, 1941, 1935, 1930
1756 E 90TH ST	2020, 2017, 2014, 2005, 2002, 2000, 1999, 1995, 1992, 1991, 1986, 1983, 1981, 1980, 1974, 1973, 1972, 1970, 1967, 1962, 1961, 1959, 1955, 1954, 1951, 1949, 1941, 1935, 1930
1756 E 90TH ST	2020, 2017, 2010, 2005, 2002, 2000, 1999, 1995, 1992, 1991, 1986, 1983, 1981, 1980, 1974, 1973, 1972, 1970, 1967, 1962, 1961, 1959, 1955, 1954, 1951, 1949, 1941, 1935, 1930
1756 E 90TH ST	2020, 2014, 2010, 2005, 2002, 2000, 1999, 1995, 1992, 1991, 1986, 1983, 1981, 1980, 1974, 1973, 1972, 1970, 1967, 1962, 1961, 1959, 1955, 1954, 1951, 1949, 1941, 1935, 1930
1756 E 90TH ST	2017, 2014, 2010, 2005, 2002, 2000, 1999, 1995, 1992, 1991, 1986, 1983, 1981, 1980, 1974, 1973, 1972, 1970, 1967, 1962, 1961, 1959, 1955, 1954, 1951, 1949, 1941, 1935, 1930
1757 87TH	2020, 2017, 2014, 2010, 2005, 2002, 2000, 1999, 1995, 1992, 1991, 1986, 1983, 1981, 1980, 1974, 1973, 1972, 1970, 1967, 1962, 1959, 1955, 1954, 1951, 1949, 1941, 1935, 1930
1757 87TH	2020, 2017, 2014, 2010, 2005, 2002, 2000, 1999, 1995, 1992, 1991, 1986, 1983, 1981, 1980, 1974, 1973, 1972, 1970, 1967, 1962, 1961, 1959, 1954, 1951, 1949, 1941, 1935, 1930
1757 87TH ST	2020, 2017, 2014, 2010, 2005, 2002, 2000, 1999, 1995, 1992, 1991, 1986, 1983, 1981, 1980, 1974, 1973, 1972, 1970, 1967, 1962, 1961, 1959, 1955, 1954, 1951, 1949, 1935, 1930
1757 87TH ST	2020, 2017, 2014, 2010, 2005, 2002, 2000, 1999, 1995, 1992, 1991, 1986, 1983, 1981, 1980, 1974, 1973, 1972, 1970, 1967, 1962, 1961, 1959, 1955, 1954, 1951, 1949, 1941, 1930
1757 87TH ST	2020, 2017, 2014, 2010, 2005, 2002, 2000, 1999, 1995, 1992, 1991, 1986, 1983, 1981, 1980, 1974, 1973, 1972, 1970, 1967, 1962, 1961, 1959, 1955, 1954, 1951, 1949, 1941, 1935
1757 87TH ST	2020, 2017, 2014, 2010, 2005, 2002, 2000, 1999, 1995, 1992, 1991, 1986, 1983, 1981, 1980, 1974, 1973, 1972, 1967, 1962, 1961, 1959, 1955, 1954, 1951, 1949, 1941, 1935, 1930
1757 90TH	2020, 2017, 2014, 2010, 2005, 2002, 2000, 1999, 1995, 1992, 1991, 1986, 1983, 1981, 1980, 1974, 1973, 1972, 1970, 1967, 1962, 1961, 1959, 1954, 1951, 1949, 1941, 1935, 1930
1757 90TH	2020, 2017, 2014, 2010, 2005, 2002, 2000, 1999, 1995, 1992, 1991, 1986, 1983, 1981, 1980, 1974, 1973, 1972, 1970, 1967, 1962, 1959, 1955, 1954, 1951, 1949, 1941, 1935, 1930

FINDINGS

Address Researched	Address Not Identified in Research Source
1757 90TH ST	2020, 2017, 2014, 2010, 2005, 2002, 2000, 1999, 1995, 1992, 1991, 1986, 1983, 1981, 1980, 1973, 1972, 1970, 1967, 1962, 1961, 1959, 1955, 1954, 1951, 1949, 1941, 1935, 1930
1757 90TH ST	2020, 2017, 2014, 2010, 2005, 2002, 2000, 1999, 1995, 1992, 1991, 1986, 1983, 1981, 1980, 1974, 1973, 1972, 1967, 1962, 1961, 1959, 1955, 1954, 1951, 1949, 1941, 1935, 1930
1757 90TH ST	2020, 2017, 2014, 2010, 2005, 2002, 2000, 1999, 1995, 1992, 1991, 1986, 1983, 1981, 1980, 1974, 1973, 1972, 1970, 1967, 1962, 1961, 1959, 1955, 1954, 1951, 1949, 1941, 1935
1757 90TH ST	2020, 2017, 2014, 2010, 2005, 2002, 2000, 1999, 1995, 1992, 1991, 1986, 1983, 1981, 1980, 1974, 1973, 1972, 1970, 1967, 1962, 1961, 1959, 1955, 1954, 1951, 1949, 1941, 1930
1757 90TH ST	2020, 2017, 2014, 2010, 2005, 2002, 2000, 1999, 1995, 1992, 1991, 1986, 1983, 1981, 1980, 1974, 1973, 1972, 1970, 1967, 1962, 1961, 1959, 1955, 1954, 1951, 1949, 1935, 1930
1757 90TH ST	2020, 2017, 2014, 2010, 2005, 2002, 2000, 1999, 1995, 1992, 1991, 1986, 1983, 1981, 1980, 1974, 1973, 1972, 1970, 1967, 1962, 1961, 1959, 1955, 1954, 1949, 1941, 1935, 1930
1757 E 90TH ST	2020, 2017, 2014, 2010, 2002, 2000, 1999, 1995, 1992, 1991, 1986, 1983, 1981, 1980, 1974, 1973, 1972, 1970, 1967, 1962, 1961, 1959, 1955, 1954, 1951, 1949, 1941, 1935, 1930
1757 E 90TH ST	2020, 2017, 2014, 2010, 2005, 2002, 2000, 1999, 1992, 1991, 1986, 1983, 1981, 1980, 1974, 1973, 1972, 1970, 1967, 1962, 1961, 1959, 1955, 1954, 1951, 1949, 1941, 1935, 1930
1758 87TH	2020, 2017, 2014, 2010, 2005, 2002, 2000, 1999, 1995, 1992, 1991, 1986, 1983, 1981, 1980, 1974, 1973, 1972, 1970, 1967, 1962, 1959, 1955, 1954, 1951, 1949, 1941, 1935, 1930
1758 87TH	2020, 2017, 2014, 2010, 2005, 2002, 2000, 1999, 1995, 1992, 1991, 1986, 1983, 1981, 1980, 1974, 1973, 1972, 1970, 1967, 1962, 1961, 1959, 1954, 1951, 1949, 1941, 1935, 1930
1758 87TH ST	2020, 2017, 2014, 2010, 2005, 2002, 2000, 1999, 1995, 1992, 1991, 1986, 1983, 1981, 1980, 1974, 1973, 1972, 1970, 1967, 1962, 1961, 1959, 1955, 1954, 1949, 1941, 1935, 1930
1758 87TH ST	2020, 2017, 2014, 2010, 2005, 2002, 2000, 1999, 1995, 1992, 1991, 1986, 1983, 1981, 1980, 1974, 1973, 1972, 1970, 1967, 1962, 1961, 1959, 1955, 1954, 1951, 1949, 1935, 1930
1758 87TH ST	2020, 2017, 2014, 2010, 2005, 2002, 2000, 1999, 1995, 1992, 1991, 1986, 1983, 1981, 1980, 1974, 1973, 1972, 1970, 1967, 1962, 1961, 1959, 1955, 1954, 1951, 1949, 1941, 1930
1758 87TH ST	2020, 2017, 2014, 2010, 2005, 2002, 2000, 1999, 1995, 1992, 1991, 1986, 1983, 1981, 1980, 1974, 1973, 1972, 1970, 1967, 1962, 1961, 1959, 1955, 1954, 1951, 1949, 1941, 1935
1758 87TH ST	2020, 2017, 2014, 2010, 2005, 2002, 2000, 1999, 1995, 1992, 1991, 1986, 1983, 1981, 1980, 1974, 1973, 1972, 1967, 1962, 1961, 1959, 1955, 1954, 1951, 1949, 1941, 1935, 1930
1758 87TH ST	2020, 2017, 2014, 2010, 2005, 2002, 2000, 1999, 1995, 1992, 1991, 1986, 1983, 1981, 1980, 1973, 1972, 1970, 1967, 1962, 1961, 1959, 1955, 1954, 1951, 1949, 1941, 1935, 1930

FINDINGS

Address Researched	Address Not Identified in Research Source
1758 88 PI	2020, 2017, 2014, 2010, 2005, 2002, 2000, 1999, 1995, 1992, 1986, 1983, 1981, 1980, 1974, 1973, 1972, 1970, 1967, 1962, 1961, 1959, 1955, 1954, 1951, 1949, 1941, 1935, 1930
1758 88 PIF L	2020, 2017, 2014, 2010, 2005, 2002, 2000, 1999, 1995, 1992, 1991, 1986, 1981, 1980, 1974, 1973, 1972, 1970, 1967, 1962, 1961, 1959, 1955, 1954, 1951, 1949, 1941, 1935, 1930
1758 88TH PL	2020, 2017, 2014, 2010, 2005, 2002, 2000, 1995, 1992, 1991, 1986, 1983, 1981, 1980, 1974, 1973, 1972, 1970, 1967, 1962, 1961, 1959, 1955, 1954, 1951, 1949, 1941, 1935, 1930
1758 88TH PL	2020, 2017, 2014, 2010, 2005, 2000, 1999, 1995, 1992, 1991, 1986, 1983, 1981, 1980, 1974, 1973, 1972, 1970, 1967, 1962, 1961, 1959, 1955, 1954, 1951, 1949, 1941, 1935, 1930
1758 88TH PL	2020, 2017, 2014, 2010, 2005, 2002, 2000, 1999, 1995, 1992, 1991, 1986, 1983, 1981, 1980, 1973, 1972, 1970, 1967, 1962, 1961, 1959, 1955, 1954, 1951, 1949, 1941, 1935, 1930
1758 88TH PL	2020, 2017, 2014, 2010, 2005, 2002, 2000, 1999, 1995, 1992, 1991, 1986, 1983, 1981, 1980, 1974, 1973, 1972, 1967, 1962, 1961, 1959, 1955, 1954, 1951, 1949, 1941, 1935, 1930
1758 88TH PL	2020, 2017, 2014, 2010, 2005, 2002, 2000, 1999, 1995, 1992, 1991, 1986, 1983, 1981, 1980, 1974, 1973, 1972, 1970, 1967, 1962, 1961, 1959, 1955, 1954, 1951, 1949, 1941, 1935
1758 88TH PL	2020, 2017, 2014, 2010, 2005, 2002, 2000, 1999, 1995, 1992, 1991, 1986, 1983, 1981, 1980, 1974, 1973, 1972, 1970, 1967, 1962, 1961, 1959, 1955, 1954, 1951, 1949, 1941, 1930
1758 88TH PL	2020, 2017, 2014, 2010, 2005, 2002, 2000, 1999, 1995, 1992, 1991, 1986, 1983, 1981, 1980, 1974, 1973, 1972, 1970, 1967, 1962, 1961, 1959, 1955, 1954, 1951, 1949, 1935, 1930
1758 88TH PL	2020, 2017, 2014, 2010, 2005, 2002, 2000, 1999, 1995, 1992, 1991, 1986, 1983, 1981, 1980, 1974, 1973, 1972, 1970, 1967, 1962, 1961, 1959, 1955, 1954, 1949, 1941, 1935, 1930
1758 88TH PL	2020, 2017, 2014, 2010, 2005, 2002, 2000, 1999, 1995, 1992, 1991, 1986, 1983, 1981, 1980, 1974, 1973, 1972, 1970, 1967, 1962, 1959, 1955, 1954, 1951, 1949, 1941, 1935, 1930
1758 88TH PL	2020, 2017, 2014, 2010, 2005, 2002, 2000, 1999, 1995, 1992, 1991, 1986, 1983, 1981, 1980, 1974, 1973, 1972, 1970, 1967, 1962, 1961, 1959, 1954, 1951, 1949, 1941, 1935, 1930
1758 90TH	2020, 2017, 2014, 2010, 2005, 2002, 2000, 1999, 1995, 1992, 1991, 1986, 1983, 1981, 1980, 1974, 1973, 1972, 1970, 1967, 1962, 1959, 1955, 1954, 1951, 1949, 1941, 1935, 1930
1758 90TH	2020, 2017, 2014, 2010, 2005, 2002, 2000, 1999, 1995, 1992, 1991, 1986, 1983, 1981, 1980, 1974, 1973, 1972, 1970, 1967, 1962, 1961, 1959, 1954, 1951, 1949, 1941, 1935, 1930
1758 90TH ST	2020, 2017, 2014, 2010, 2005, 2002, 2000, 1999, 1995, 1992, 1991, 1986, 1983, 1981, 1980, 1973, 1972, 1970, 1967, 1962, 1961, 1959, 1955, 1954, 1951, 1949, 1941, 1935, 1930
1758 90TH ST	2020, 2017, 2014, 2010, 2005, 2002, 2000, 1999, 1995, 1992, 1991, 1986, 1983, 1981, 1980, 1974, 1973, 1972, 1967, 1962, 1961, 1959, 1955, 1954, 1951, 1949, 1941, 1935, 1930

FINDINGS

Address Researched	Address Not Identified in Research Source
1758 90TH ST	2020, 2017, 2014, 2010, 2005, 2002, 2000, 1999, 1995, 1992, 1991, 1986, 1983, 1981, 1980, 1974, 1973, 1972, 1970, 1967, 1962, 1961, 1959, 1955, 1954, 1949, 1941, 1935, 1930
1758 90TH ST	2020, 2017, 2014, 2010, 2005, 2002, 2000, 1999, 1995, 1992, 1991, 1986, 1983, 1981, 1980, 1974, 1973, 1972, 1970, 1967, 1962, 1961, 1959, 1955, 1954, 1951, 1949, 1941, 1930
1758 90TH ST	2020, 2017, 2014, 2010, 2005, 2002, 2000, 1999, 1995, 1992, 1991, 1986, 1983, 1981, 1980, 1974, 1973, 1972, 1970, 1967, 1962, 1961, 1959, 1955, 1954, 1951, 1949, 1935, 1930
1758 90TH ST	2020, 2017, 2014, 2010, 2005, 2002, 2000, 1999, 1995, 1992, 1991, 1986, 1983, 1981, 1980, 1974, 1973, 1972, 1970, 1967, 1962, 1961, 1959, 1955, 1954, 1951, 1949, 1941, 1935
1758 E 88TH PL	2020, 2017, 2014, 2010, 2002, 2000, 1999, 1995, 1992, 1991, 1986, 1983, 1981, 1980, 1974, 1973, 1972, 1970, 1967, 1962, 1961, 1959, 1955, 1954, 1951, 1949, 1941, 1935, 1930
1758 E 88TH PL	2020, 2017, 2014, 2005, 2002, 2000, 1999, 1995, 1992, 1991, 1986, 1983, 1981, 1980, 1974, 1973, 1972, 1970, 1967, 1962, 1961, 1959, 1955, 1954, 1951, 1949, 1941, 1935, 1930
1758 E 88TH PL	2020, 2017, 2010, 2005, 2002, 2000, 1999, 1995, 1992, 1991, 1986, 1983, 1981, 1980, 1974, 1973, 1972, 1970, 1967, 1962, 1961, 1959, 1955, 1954, 1951, 1949, 1941, 1935, 1930
1758 E 88TH PL	2020, 2017, 2014, 2010, 2005, 2002, 1999, 1995, 1992, 1991, 1986, 1983, 1981, 1980, 1974, 1973, 1972, 1970, 1967, 1962, 1961, 1959, 1955, 1954, 1951, 1949, 1941, 1935, 1930
1758 E 88TH PL	2020, 2017, 2014, 2010, 2005, 2002, 2000, 1999, 1995, 1991, 1986, 1983, 1981, 1980, 1974, 1973, 1972, 1970, 1967, 1962, 1961, 1959, 1955, 1954, 1951, 1949, 1941, 1935, 1930
1758 E 88TH PL	2020, 2017, 2014, 2010, 2005, 2002, 2000, 1999, 1992, 1991, 1986, 1983, 1981, 1980, 1974, 1973, 1972, 1970, 1967, 1962, 1961, 1959, 1955, 1954, 1951, 1949, 1941, 1935, 1930
1758 E 90TH ST	2020, 2017, 2014, 2010, 2005, 2002, 2000, 1999, 1992, 1991, 1986, 1983, 1981, 1980, 1974, 1973, 1972, 1970, 1967, 1962, 1961, 1959, 1955, 1954, 1951, 1949, 1941, 1935, 1930
1759 87TH	2020, 2017, 2014, 2010, 2005, 2002, 2000, 1999, 1995, 1992, 1991, 1986, 1983, 1981, 1980, 1974, 1973, 1972, 1970, 1967, 1962, 1959, 1955, 1954, 1951, 1949, 1941, 1935, 1930
1759 87TH	2020, 2017, 2014, 2010, 2005, 2002, 2000, 1999, 1995, 1992, 1991, 1986, 1983, 1981, 1980, 1974, 1973, 1972, 1970, 1967, 1962, 1961, 1959, 1954, 1951, 1949, 1941, 1935, 1930
1759 87TH ST	2020, 2017, 2014, 2010, 2005, 2002, 2000, 1999, 1995, 1992, 1991, 1986, 1983, 1981, 1980, 1974, 1973, 1972, 1970, 1967, 1962, 1961, 1959, 1955, 1954, 1951, 1949, 1935, 1930
1759 87TH ST	2020, 2017, 2014, 2010, 2005, 2002, 2000, 1999, 1995, 1992, 1991, 1986, 1983, 1981, 1980, 1974, 1973, 1972, 1970, 1967, 1962, 1961, 1959, 1955, 1954, 1949, 1941, 1935, 1930
1759 87TH ST	2020, 2017, 2014, 2010, 2005, 2002, 2000, 1999, 1995, 1992, 1991, 1986, 1983, 1981, 1980, 1974, 1973, 1972, 1970, 1967, 1962, 1961, 1959, 1955, 1954, 1951, 1949, 1941, 1930

FINDINGS

Address Researched	Address Not Identified in Research Source
1759 87TH ST	2020, 2017, 2014, 2010, 2005, 2002, 2000, 1999, 1995, 1992, 1991, 1986, 1983, 1981, 1980, 1974, 1973, 1972, 1970, 1967, 1962, 1961, 1959, 1955, 1954, 1951, 1949, 1941, 1935
1759 87TH ST	2020, 2017, 2014, 2010, 2005, 2002, 2000, 1999, 1995, 1992, 1991, 1986, 1983, 1981, 1980, 1974, 1973, 1972, 1967, 1962, 1961, 1959, 1955, 1954, 1951, 1949, 1941, 1935, 1930
1759 88TH PL	2020, 2017, 2014, 2010, 2005, 2002, 2000, 1999, 1995, 1992, 1991, 1986, 1983, 1981, 1980, 1974, 1973, 1972, 1967, 1962, 1961, 1959, 1955, 1954, 1951, 1949, 1941, 1935, 1930
1759 88TH PL	2020, 2017, 2014, 2010, 2005, 2002, 2000, 1999, 1995, 1992, 1991, 1986, 1983, 1981, 1980, 1974, 1973, 1972, 1970, 1967, 1962, 1961, 1959, 1955, 1954, 1951, 1949, 1941, 1930
1759 88TH PL	2020, 2017, 2014, 2010, 2005, 2002, 2000, 1999, 1995, 1992, 1991, 1986, 1983, 1981, 1980, 1974, 1973, 1972, 1970, 1967, 1962, 1961, 1959, 1955, 1954, 1951, 1949, 1941, 1935
1759 88TH PL	2020, 2017, 2014, 2010, 2005, 2002, 2000, 1999, 1995, 1992, 1991, 1986, 1983, 1981, 1980, 1974, 1973, 1972, 1970, 1967, 1962, 1961, 1959, 1955, 1954, 1949, 1941, 1935, 1930
1759 88TH PL	2020, 2017, 2014, 2010, 2005, 2002, 2000, 1999, 1995, 1992, 1991, 1986, 1983, 1981, 1980, 1974, 1973, 1972, 1970, 1967, 1962, 1961, 1959, 1955, 1954, 1951, 1949, 1935, 1930
1759 88TH PL	2020, 2017, 2014, 2010, 2005, 2002, 2000, 1999, 1995, 1992, 1991, 1986, 1983, 1981, 1980, 1974, 1973, 1972, 1970, 1967, 1962, 1959, 1955, 1954, 1951, 1949, 1941, 1935, 1930
1759 88TH PL	2020, 2017, 2014, 2010, 2005, 2002, 2000, 1999, 1995, 1992, 1991, 1986, 1983, 1981, 1980, 1974, 1973, 1972, 1970, 1967, 1962, 1961, 1959, 1954, 1951, 1949, 1941, 1935, 1930
1760 89TH	2020, 2017, 2014, 2010, 2005, 2002, 2000, 1999, 1995, 1992, 1991, 1986, 1983, 1981, 1980, 1974, 1973, 1972, 1970, 1967, 1962, 1961, 1959, 1954, 1951, 1949, 1941, 1935, 1930
1760 89TH	2020, 2017, 2014, 2010, 2005, 2002, 2000, 1999, 1995, 1992, 1991, 1986, 1983, 1981, 1980, 1974, 1973, 1972, 1970, 1967, 1962, 1959, 1955, 1954, 1951, 1949, 1941, 1935, 1930
1760 89TH	2020, 2017, 2014, 2010, 2005, 2002, 2000, 1995, 1992, 1991, 1986, 1983, 1981, 1980, 1974, 1973, 1972, 1970, 1967, 1962, 1961, 1959, 1955, 1954, 1951, 1949, 1941, 1935, 1930
1760 89TH	2020, 2017, 2014, 2010, 2005, 2000, 1999, 1995, 1992, 1991, 1986, 1983, 1981, 1980, 1974, 1973, 1972, 1970, 1967, 1962, 1961, 1959, 1955, 1954, 1951, 1949, 1941, 1935, 1930
1760 89TH ST	2020, 2017, 2014, 2010, 2005, 2002, 2000, 1999, 1995, 1992, 1986, 1983, 1981, 1980, 1974, 1973, 1972, 1970, 1967, 1962, 1961, 1959, 1955, 1954, 1951, 1949, 1941, 1935, 1930
1760 89TH ST	2020, 2017, 2014, 2010, 2005, 2002, 2000, 1999, 1995, 1992, 1991, 1983, 1981, 1980, 1974, 1973, 1972, 1970, 1967, 1962, 1961, 1959, 1955, 1954, 1951, 1949, 1941, 1935, 1930
1760 89TH ST	2020, 2017, 2014, 2010, 2005, 2002, 2000, 1999, 1995, 1992, 1991, 1986, 1983, 1980, 1974, 1973, 1972, 1970, 1967, 1962, 1961, 1959, 1955, 1954, 1951, 1949, 1941, 1935, 1930

FINDINGS

Address Researched	Address Not Identified in Research Source
1760 89TH ST	2020, 2017, 2014, 2010, 2005, 2002, 2000, 1999, 1995, 1992, 1991, 1986, 1981, 1980, 1974, 1973, 1972, 1970, 1967, 1962, 1961, 1959, 1955, 1954, 1951, 1949, 1941, 1935, 1930
1760 89TH ST	2020, 2017, 2014, 2010, 2005, 2002, 2000, 1999, 1995, 1992, 1991, 1986, 1983, 1981, 1980, 1974, 1973, 1972, 1967, 1962, 1961, 1959, 1955, 1954, 1951, 1949, 1941, 1935, 1930
1760 89TH ST	2020, 2017, 2014, 2010, 2005, 2002, 2000, 1999, 1995, 1992, 1991, 1986, 1983, 1981, 1980, 1973, 1972, 1970, 1967, 1962, 1961, 1959, 1955, 1954, 1951, 1949, 1941, 1935, 1930
1760 89TH ST	2020, 2017, 2014, 2010, 2005, 2002, 2000, 1999, 1995, 1992, 1991, 1986, 1983, 1981, 1980, 1974, 1973, 1972, 1970, 1967, 1962, 1961, 1959, 1955, 1954, 1949, 1941, 1935, 1930
1760 89TH ST	2020, 2017, 2014, 2010, 2005, 2002, 2000, 1999, 1995, 1992, 1991, 1986, 1983, 1981, 1980, 1974, 1973, 1972, 1970, 1967, 1962, 1961, 1959, 1955, 1954, 1951, 1949, 1935, 1930
1760 89TH ST	2020, 2017, 2014, 2010, 2005, 2002, 2000, 1999, 1995, 1992, 1991, 1986, 1983, 1981, 1980, 1974, 1973, 1972, 1970, 1967, 1962, 1961, 1959, 1955, 1954, 1951, 1949, 1941, 1930
1760 89TH ST	2020, 2017, 2014, 2010, 2005, 2002, 2000, 1999, 1995, 1992, 1991, 1986, 1983, 1981, 1980, 1974, 1973, 1972, 1970, 1967, 1962, 1961, 1959, 1955, 1954, 1951, 1949, 1941, 1935
1760 E 89TH ST	2020, 2017, 2014, 2010, 2005, 2002, 2000, 1999, 1995, 1991, 1986, 1983, 1981, 1980, 1974, 1973, 1972, 1970, 1967, 1962, 1961, 1959, 1955, 1954, 1951, 1949, 1941, 1935, 1930
1760 E 89TH ST	2020, 2017, 2014, 2010, 2005, 2002, 2000, 1999, 1992, 1991, 1986, 1983, 1981, 1980, 1974, 1973, 1972, 1970, 1967, 1962, 1961, 1959, 1955, 1954, 1951, 1949, 1941, 1935, 1930
1760 E 89TH ST	2020, 2017, 2014, 2010, 2002, 2000, 1999, 1995, 1992, 1991, 1986, 1983, 1981, 1980, 1974, 1973, 1972, 1970, 1967, 1962, 1961, 1959, 1955, 1954, 1951, 1949, 1941, 1935, 1930
1760 E 89TH ST	2020, 2017, 2014, 2005, 2002, 2000, 1999, 1995, 1992, 1991, 1986, 1983, 1981, 1980, 1974, 1973, 1972, 1970, 1967, 1962, 1961, 1959, 1955, 1954, 1951, 1949, 1941, 1935, 1930
1760 E 89TH ST	2020, 2017, 2010, 2005, 2002, 2000, 1999, 1995, 1992, 1991, 1986, 1983, 1981, 1980, 1974, 1973, 1972, 1970, 1967, 1962, 1961, 1959, 1955, 1954, 1951, 1949, 1941, 1935, 1930
1760 E 90TH ST	2020, 2017, 2014, 2010, 2005, 2002, 1999, 1995, 1992, 1991, 1986, 1983, 1981, 1980, 1974, 1973, 1972, 1970, 1967, 1962, 1961, 1959, 1955, 1954, 1951, 1949, 1941, 1935, 1930
1761 87TH	2020, 2017, 2014, 2010, 2005, 2002, 2000, 1999, 1995, 1992, 1991, 1986, 1983, 1981, 1980, 1974, 1973, 1972, 1970, 1967, 1962, 1959, 1955, 1954, 1951, 1949, 1941, 1935, 1930
1761 87TH	2020, 2017, 2014, 2010, 2005, 2002, 2000, 1999, 1995, 1992, 1991, 1986, 1983, 1981, 1980, 1974, 1973, 1972, 1970, 1967, 1962, 1961, 1959, 1954, 1951, 1949, 1941, 1935, 1930
1761 87TH ST	2020, 2017, 2014, 2010, 2005, 2002, 2000, 1999, 1995, 1992, 1991, 1986, 1983, 1981, 1980, 1974, 1973, 1972, 1970, 1967, 1962, 1961, 1959, 1955, 1954, 1949, 1941, 1935, 1930

FINDINGS

Address Researched	Address Not Identified in Research Source
1761 87TH ST	2020, 2017, 2014, 2010, 2005, 2002, 2000, 1999, 1995, 1992, 1991, 1986, 1983, 1981, 1980, 1974, 1973, 1972, 1970, 1967, 1962, 1961, 1959, 1955, 1954, 1951, 1949, 1935, 1930
1761 89TH	2020, 2017, 2014, 2010, 2005, 2002, 2000, 1999, 1995, 1992, 1991, 1986, 1983, 1981, 1980, 1974, 1973, 1972, 1970, 1967, 1962, 1961, 1959, 1954, 1951, 1949, 1941, 1935, 1930
1761 89TH	2020, 2017, 2014, 2010, 2005, 2002, 2000, 1999, 1995, 1992, 1991, 1986, 1983, 1981, 1980, 1974, 1973, 1972, 1970, 1967, 1962, 1959, 1955, 1954, 1951, 1949, 1941, 1935, 1930
1761 89TH ST	2020, 2017, 2014, 2010, 2005, 2002, 2000, 1999, 1995, 1992, 1991, 1986, 1983, 1981, 1980, 1974, 1973, 1972, 1970, 1967, 1962, 1961, 1959, 1955, 1954, 1949, 1941, 1935, 1930
1761 89TH ST	2020, 2017, 2014, 2010, 2005, 2002, 2000, 1999, 1995, 1992, 1991, 1986, 1983, 1981, 1980, 1974, 1973, 1972, 1970, 1967, 1962, 1961, 1959, 1955, 1954, 1951, 1949, 1935, 1930
1761 89TH ST	2020, 2017, 2014, 2010, 2005, 2002, 2000, 1999, 1995, 1992, 1991, 1986, 1983, 1981, 1980, 1974, 1973, 1972, 1970, 1967, 1962, 1961, 1959, 1955, 1954, 1951, 1949, 1941, 1935
1761 89TH ST	2020, 2017, 2014, 2010, 2005, 2002, 2000, 1999, 1995, 1992, 1991, 1986, 1983, 1981, 1980, 1974, 1973, 1972, 1970, 1967, 1962, 1961, 1959, 1955, 1954, 1951, 1949, 1941, 1930
1761 90TH	2020, 2017, 2014, 2010, 2005, 2002, 2000, 1999, 1995, 1992, 1991, 1986, 1983, 1981, 1980, 1974, 1973, 1972, 1970, 1967, 1962, 1961, 1959, 1954, 1951, 1949, 1941, 1935, 1930
1761 90TH	2020, 2017, 2014, 2010, 2005, 2002, 2000, 1999, 1995, 1992, 1991, 1986, 1983, 1981, 1980, 1974, 1973, 1972, 1970, 1967, 1962, 1959, 1955, 1954, 1951, 1949, 1941, 1935, 1930
1761 90TH ST	2020, 2017, 2014, 2010, 2005, 2002, 2000, 1999, 1995, 1992, 1991, 1986, 1983, 1981, 1980, 1974, 1973, 1972, 1967, 1962, 1961, 1959, 1955, 1954, 1951, 1949, 1941, 1935, 1930
1761 90TH ST	2020, 2017, 2014, 2010, 2005, 2002, 2000, 1999, 1995, 1992, 1991, 1986, 1983, 1981, 1980, 1973, 1972, 1970, 1967, 1962, 1961, 1959, 1955, 1954, 1951, 1949, 1941, 1935, 1930
1761 90TH ST	2020, 2017, 2014, 2010, 2005, 2002, 2000, 1999, 1995, 1992, 1991, 1986, 1983, 1981, 1980, 1974, 1973, 1972, 1970, 1967, 1962, 1961, 1959, 1955, 1954, 1951, 1949, 1941, 1935
1761 90TH ST	2020, 2017, 2014, 2010, 2005, 2002, 2000, 1999, 1995, 1992, 1991, 1986, 1983, 1981, 1980, 1974, 1973, 1972, 1970, 1967, 1962, 1961, 1959, 1955, 1954, 1951, 1949, 1941, 1930
1761 90TH ST	2020, 2017, 2014, 2010, 2005, 2002, 2000, 1999, 1995, 1992, 1991, 1986, 1983, 1981, 1980, 1974, 1973, 1972, 1970, 1967, 1962, 1961, 1959, 1955, 1954, 1951, 1949, 1935, 1930
1761 90TH ST	2020, 2017, 2014, 2010, 2005, 2002, 2000, 1999, 1995, 1992, 1991, 1986, 1983, 1981, 1980, 1974, 1973, 1972, 1970, 1967, 1962, 1961, 1959, 1955, 1954, 1949, 1941, 1935, 1930
1762 88 PI	2020, 2017, 2014, 2010, 2005, 2002, 2000, 1999, 1995, 1992, 1991, 1986, 1983, 1980, 1974, 1973, 1972, 1970, 1967, 1962, 1961, 1959, 1955, 1954, 1951, 1949, 1941, 1935, 1930

FINDINGS

Address Researched	Address Not Identified in Research Source
1762 88TH PL	2020, 2017, 2014, 2010, 2005, 2002, 2000, 1999, 1995, 1992, 1991, 1986, 1983, 1981, 1980, 1974, 1973, 1972, 1967, 1962, 1961, 1959, 1955, 1954, 1951, 1949, 1941, 1935, 1930
1762 88TH PL	2020, 2017, 2014, 2010, 2005, 2002, 2000, 1999, 1995, 1992, 1991, 1986, 1983, 1981, 1980, 1973, 1972, 1970, 1967, 1962, 1961, 1959, 1955, 1954, 1951, 1949, 1941, 1935, 1930
1762 88TH PL	2020, 2017, 2014, 2010, 2005, 2002, 2000, 1999, 1995, 1992, 1991, 1986, 1983, 1981, 1980, 1974, 1973, 1972, 1970, 1967, 1962, 1961, 1959, 1954, 1951, 1949, 1941, 1935, 1930
1762 88TH PL	2020, 2017, 2014, 2010, 2005, 2002, 2000, 1999, 1995, 1992, 1991, 1986, 1983, 1981, 1980, 1974, 1973, 1972, 1970, 1967, 1962, 1959, 1955, 1954, 1951, 1949, 1941, 1935, 1930
1762 88TH PL	2020, 2017, 2014, 2010, 2005, 2002, 2000, 1999, 1995, 1992, 1991, 1986, 1983, 1981, 1980, 1974, 1973, 1972, 1970, 1967, 1962, 1961, 1959, 1955, 1954, 1951, 1949, 1935, 1930
1762 88TH PL	2020, 2017, 2014, 2010, 2005, 2002, 2000, 1999, 1995, 1992, 1991, 1986, 1983, 1981, 1980, 1974, 1973, 1972, 1970, 1967, 1962, 1961, 1959, 1955, 1954, 1949, 1941, 1935, 1930
1762 88TH PL	2020, 2017, 2014, 2010, 2005, 2002, 2000, 1999, 1995, 1992, 1991, 1986, 1983, 1981, 1980, 1974, 1973, 1972, 1970, 1967, 1962, 1961, 1959, 1955, 1954, 1951, 1949, 1941, 1935
1762 88TH PL	2020, 2017, 2014, 2010, 2005, 2002, 2000, 1999, 1995, 1992, 1991, 1986, 1983, 1981, 1980, 1974, 1973, 1972, 1970, 1967, 1962, 1961, 1959, 1955, 1954, 1951, 1949, 1941, 1930
1762 89TH	2020, 2017, 2014, 2010, 2005, 2002, 2000, 1999, 1995, 1992, 1991, 1986, 1983, 1981, 1980, 1974, 1973, 1972, 1970, 1967, 1962, 1961, 1959, 1954, 1951, 1949, 1941, 1935, 1930
1762 89TH	2020, 2017, 2014, 2010, 2005, 2002, 2000, 1999, 1995, 1992, 1991, 1986, 1983, 1981, 1980, 1974, 1973, 1972, 1970, 1967, 1962, 1959, 1955, 1954, 1951, 1949, 1941, 1935, 1930
1762 89TH	2020, 2017, 2014, 2010, 2005, 2002, 2000, 1995, 1992, 1991, 1986, 1983, 1981, 1980, 1974, 1973, 1972, 1970, 1967, 1962, 1961, 1959, 1955, 1954, 1951, 1949, 1941, 1935, 1930
1762 89TH	2020, 2017, 2014, 2010, 2005, 2000, 1999, 1995, 1992, 1991, 1986, 1983, 1981, 1980, 1974, 1973, 1972, 1970, 1967, 1962, 1961, 1959, 1955, 1954, 1951, 1949, 1941, 1935, 1930
1762 89TH ST	2020, 2017, 2014, 2010, 2005, 2002, 2000, 1999, 1995, 1992, 1991, 1986, 1983, 1980, 1974, 1973, 1972, 1970, 1967, 1962, 1961, 1959, 1955, 1954, 1951, 1949, 1941, 1935, 1930
1762 89TH ST	2020, 2017, 2014, 2010, 2005, 2002, 2000, 1999, 1995, 1992, 1986, 1983, 1981, 1980, 1974, 1973, 1972, 1970, 1967, 1962, 1961, 1959, 1955, 1954, 1951, 1949, 1941, 1935, 1930
1762 89TH ST	2020, 2017, 2014, 2010, 2005, 2002, 2000, 1999, 1995, 1992, 1991, 1986, 1983, 1981, 1980, 1974, 1973, 1972, 1967, 1962, 1961, 1959, 1955, 1954, 1951, 1949, 1941, 1935, 1930
1762 89TH ST	2020, 2017, 2014, 2010, 2005, 2002, 2000, 1999, 1995, 1992, 1991, 1986, 1983, 1981, 1980, 1973, 1972, 1970, 1967, 1962, 1961, 1959, 1955, 1954, 1951, 1949, 1941, 1935, 1930

FINDINGS

Address Researched	Address Not Identified in Research Source
1762 89TH ST	2020, 2017, 2014, 2010, 2005, 2002, 2000, 1999, 1995, 1992, 1991, 1986, 1983, 1981, 1980, 1974, 1973, 1972, 1970, 1967, 1962, 1961, 1959, 1955, 1954, 1949, 1941, 1935, 1930
1762 89TH ST	2020, 2017, 2014, 2010, 2005, 2002, 2000, 1999, 1995, 1992, 1991, 1986, 1983, 1981, 1980, 1974, 1973, 1972, 1970, 1967, 1962, 1961, 1959, 1955, 1954, 1951, 1949, 1935, 1930
1762 89TH ST	2020, 2017, 2014, 2010, 2005, 2002, 2000, 1999, 1995, 1992, 1991, 1986, 1983, 1981, 1980, 1974, 1973, 1972, 1970, 1967, 1962, 1961, 1959, 1955, 1954, 1951, 1949, 1941, 1930
1762 89TH ST	2020, 2017, 2014, 2010, 2005, 2002, 2000, 1999, 1995, 1992, 1991, 1986, 1983, 1981, 1980, 1974, 1973, 1972, 1970, 1967, 1962, 1961, 1959, 1955, 1954, 1951, 1949, 1941, 1935
1762 90TH	2020, 2017, 2014, 2010, 2005, 2002, 2000, 1999, 1995, 1992, 1991, 1986, 1983, 1981, 1980, 1974, 1973, 1972, 1970, 1967, 1962, 1959, 1955, 1954, 1951, 1949, 1941, 1935, 1930
1762 90TH	2020, 2017, 2014, 2010, 2005, 2002, 2000, 1999, 1995, 1992, 1991, 1986, 1983, 1981, 1980, 1974, 1973, 1972, 1970, 1967, 1962, 1961, 1959, 1954, 1951, 1949, 1941, 1935, 1930
1762 90TH	2020, 2017, 2014, 2010, 2005, 2002, 2000, 1995, 1992, 1991, 1986, 1983, 1981, 1980, 1974, 1973, 1972, 1970, 1967, 1962, 1961, 1959, 1955, 1954, 1951, 1949, 1941, 1935, 1930
1762 90TH	2020, 2017, 2014, 2010, 2005, 2000, 1999, 1995, 1992, 1991, 1986, 1983, 1981, 1980, 1974, 1973, 1972, 1970, 1967, 1962, 1961, 1959, 1955, 1954, 1951, 1949, 1941, 1935, 1930
1762 90TH ST	2020, 2017, 2014, 2010, 2005, 2002, 2000, 1999, 1995, 1992, 1991, 1986, 1983, 1981, 1980, 1973, 1972, 1970, 1967, 1962, 1961, 1959, 1955, 1954, 1951, 1949, 1941, 1935, 1930
1762 90TH ST	2020, 2017, 2014, 2010, 2005, 2002, 2000, 1999, 1995, 1992, 1991, 1986, 1983, 1981, 1980, 1974, 1973, 1972, 1967, 1962, 1961, 1959, 1955, 1954, 1951, 1949, 1941, 1935, 1930
1762 90TH ST	2020, 2017, 2014, 2010, 2005, 2002, 2000, 1999, 1995, 1992, 1991, 1986, 1983, 1981, 1980, 1974, 1973, 1972, 1970, 1967, 1962, 1961, 1959, 1955, 1954, 1951, 1949, 1941, 1935
1762 90TH ST	2020, 2017, 2014, 2010, 2005, 2002, 2000, 1999, 1995, 1992, 1991, 1986, 1983, 1981, 1980, 1974, 1973, 1972, 1970, 1967, 1962, 1961, 1959, 1955, 1954, 1951, 1949, 1941, 1930
1762 90TH ST	2020, 2017, 2014, 2010, 2005, 2002, 2000, 1999, 1995, 1992, 1991, 1986, 1983, 1981, 1980, 1974, 1973, 1972, 1970, 1967, 1962, 1961, 1959, 1955, 1954, 1951, 1949, 1935, 1930
1762 90TH ST	2020, 2017, 2014, 2010, 2005, 2002, 2000, 1999, 1995, 1992, 1991, 1986, 1983, 1981, 1980, 1974, 1973, 1972, 1970, 1967, 1962, 1961, 1959, 1955, 1954, 1949, 1941, 1935, 1930
1762 E 89TH ST	2020, 2017, 2014, 2010, 2002, 2000, 1999, 1995, 1992, 1991, 1986, 1983, 1981, 1980, 1974, 1973, 1972, 1970, 1967, 1962, 1961, 1959, 1955, 1954, 1951, 1949, 1941, 1935, 1930
1762 E 89TH ST	2020, 2017, 2010, 2005, 2002, 2000, 1999, 1995, 1992, 1991, 1986, 1983, 1981, 1980, 1974, 1973, 1972, 1970, 1967, 1962, 1961, 1959, 1955, 1954, 1951, 1949, 1941, 1935, 1930

FINDINGS

Address Researched	Address Not Identified in Research Source
1762 E 89TH ST	2020, 2017, 2014, 2005, 2002, 2000, 1999, 1995, 1992, 1991, 1986, 1983, 1981, 1980, 1974, 1973, 1972, 1970, 1967, 1962, 1961, 1959, 1955, 1954, 1951, 1949, 1941, 1935, 1930
1762 E 89TH ST	2017, 2014, 2010, 2005, 2002, 2000, 1999, 1995, 1992, 1991, 1986, 1983, 1981, 1980, 1974, 1973, 1972, 1970, 1967, 1962, 1961, 1959, 1955, 1954, 1951, 1949, 1941, 1935, 1930
1762 E 89TH ST	2020, 2014, 2010, 2005, 2002, 2000, 1999, 1995, 1992, 1991, 1986, 1983, 1981, 1980, 1974, 1973, 1972, 1970, 1967, 1962, 1961, 1959, 1955, 1954, 1951, 1949, 1941, 1935, 1930
1762 E 89TH ST	2020, 2017, 2014, 2010, 2005, 2002, 2000, 1999, 1992, 1991, 1986, 1983, 1981, 1980, 1974, 1973, 1972, 1970, 1967, 1962, 1961, 1959, 1955, 1954, 1951, 1949, 1941, 1935, 1930
1762 E 89TH ST	2020, 2017, 2014, 2010, 2005, 2002, 2000, 1999, 1995, 1991, 1986, 1983, 1981, 1980, 1974, 1973, 1972, 1970, 1967, 1962, 1961, 1959, 1955, 1954, 1951, 1949, 1941, 1935, 1930
1762 E 90TH ST	2020, 2017, 2014, 2010, 2005, 2002, 2000, 1999, 1992, 1991, 1986, 1983, 1981, 1980, 1974, 1973, 1972, 1970, 1967, 1962, 1961, 1959, 1955, 1954, 1951, 1949, 1941, 1935, 1930
1762 E 90TH ST	2020, 2017, 2014, 2010, 2005, 2002, 1999, 1995, 1992, 1991, 1986, 1983, 1981, 1980, 1974, 1973, 1972, 1970, 1967, 1962, 1961, 1959, 1955, 1954, 1951, 1949, 1941, 1935, 1930
1762 E 90TH ST	2017, 2014, 2010, 2005, 2002, 2000, 1999, 1995, 1992, 1991, 1986, 1983, 1981, 1980, 1974, 1973, 1972, 1970, 1967, 1962, 1961, 1959, 1955, 1954, 1951, 1949, 1941, 1935, 1930
1762 E 90TH ST	2020, 2017, 2010, 2005, 2002, 2000, 1999, 1995, 1992, 1991, 1986, 1983, 1981, 1980, 1974, 1973, 1972, 1970, 1967, 1962, 1961, 1959, 1955, 1954, 1951, 1949, 1941, 1935, 1930
1762 E 90TH ST	2020, 2017, 2014, 2005, 2002, 2000, 1999, 1995, 1992, 1991, 1986, 1983, 1981, 1980, 1974, 1973, 1972, 1970, 1967, 1962, 1961, 1959, 1955, 1954, 1951, 1949, 1941, 1935, 1930
1762 E 90TH ST	2020, 2017, 2014, 2010, 2002, 2000, 1999, 1995, 1992, 1991, 1986, 1983, 1981, 1980, 1974, 1973, 1972, 1970, 1967, 1962, 1961, 1959, 1955, 1954, 1951, 1949, 1941, 1935, 1930
1763 87TH	2020, 2017, 2014, 2010, 2005, 2002, 2000, 1999, 1995, 1992, 1991, 1986, 1983, 1981, 1980, 1974, 1973, 1972, 1970, 1967, 1962, 1959, 1955, 1954, 1951, 1949, 1941, 1935, 1930
1763 87TH	2020, 2017, 2014, 2010, 2005, 2002, 2000, 1999, 1995, 1992, 1991, 1986, 1983, 1981, 1980, 1974, 1973, 1972, 1970, 1967, 1962, 1961, 1959, 1954, 1951, 1949, 1941, 1935, 1930
1763 87TH ST	2020, 2017, 2014, 2010, 2005, 2002, 2000, 1999, 1995, 1992, 1991, 1986, 1983, 1981, 1980, 1974, 1973, 1972, 1970, 1967, 1962, 1961, 1959, 1955, 1954, 1951, 1949, 1935, 1930
1763 87TH ST	2020, 2017, 2014, 2010, 2005, 2002, 2000, 1999, 1995, 1992, 1991, 1986, 1983, 1981, 1980, 1974, 1973, 1972, 1970, 1967, 1962, 1961, 1959, 1955, 1954, 1949, 1941, 1935, 1930
1763 87TH ST	2020, 2017, 2014, 2010, 2005, 2002, 2000, 1999, 1995, 1992, 1991, 1986, 1983, 1981, 1980, 1974, 1973, 1972, 1970, 1967, 1962, 1961, 1959, 1955, 1954, 1951, 1949, 1941, 1930

FINDINGS

Address Researched	Address Not Identified in Research Source
1763 87TH ST	2020, 2017, 2014, 2010, 2005, 2002, 2000, 1999, 1995, 1992, 1991, 1986, 1983, 1981, 1980, 1974, 1973, 1972, 1970, 1967, 1962, 1961, 1959, 1955, 1954, 1951, 1949, 1941, 1935
1763 88 Pl	2020, 2017, 2014, 2010, 2005, 2002, 2000, 1999, 1995, 1992, 1986, 1983, 1981, 1980, 1974, 1973, 1972, 1970, 1967, 1962, 1961, 1959, 1955, 1954, 1951, 1949, 1941, 1935, 1930
1763 88 Pl	2020, 2017, 2014, 2010, 2005, 2002, 2000, 1999, 1995, 1992, 1991, 1986, 1983, 1980, 1974, 1973, 1972, 1970, 1967, 1962, 1961, 1959, 1955, 1954, 1951, 1949, 1941, 1935, 1930
1763 88 Pl	2020, 2017, 2014, 2010, 2005, 2002, 2000, 1999, 1995, 1992, 1991, 1986, 1981, 1980, 1974, 1973, 1972, 1970, 1967, 1962, 1961, 1959, 1955, 1954, 1951, 1949, 1941, 1935, 1930
1763 88 Pl	2020, 2017, 2014, 2010, 2005, 2002, 2000, 1999, 1995, 1992, 1991, 1983, 1981, 1980, 1974, 1973, 1972, 1970, 1967, 1962, 1961, 1959, 1955, 1954, 1951, 1949, 1941, 1935, 1930
1763 88TH PL	2020, 2017, 2014, 2010, 2005, 2002, 2000, 1995, 1992, 1991, 1986, 1983, 1981, 1980, 1974, 1973, 1972, 1970, 1967, 1962, 1961, 1959, 1955, 1954, 1951, 1949, 1941, 1935, 1930
1763 88TH PL	2020, 2017, 2014, 2010, 2005, 2000, 1999, 1995, 1992, 1991, 1986, 1983, 1981, 1980, 1974, 1973, 1972, 1970, 1967, 1962, 1961, 1959, 1955, 1954, 1951, 1949, 1941, 1935, 1930
1763 88TH PL	2020, 2017, 2014, 2010, 2005, 2002, 2000, 1999, 1995, 1992, 1991, 1986, 1983, 1981, 1980, 1973, 1972, 1970, 1967, 1962, 1961, 1959, 1955, 1954, 1951, 1949, 1941, 1935, 1930
1763 88TH PL	2020, 2017, 2014, 2010, 2005, 2002, 2000, 1999, 1995, 1992, 1991, 1986, 1983, 1981, 1980, 1974, 1973, 1972, 1967, 1962, 1961, 1959, 1955, 1954, 1951, 1949, 1941, 1935, 1930
1763 88TH PL	2020, 2017, 2014, 2010, 2005, 2002, 2000, 1999, 1995, 1992, 1991, 1986, 1983, 1981, 1980, 1974, 1973, 1972, 1970, 1967, 1962, 1961, 1959, 1955, 1954, 1951, 1949, 1941, 1930
1763 88TH PL	2020, 2017, 2014, 2010, 2005, 2002, 2000, 1999, 1995, 1992, 1991, 1986, 1983, 1981, 1980, 1974, 1973, 1972, 1970, 1967, 1962, 1961, 1959, 1955, 1954, 1951, 1949, 1941, 1935
1763 88TH PL	2020, 2017, 2014, 2010, 2005, 2002, 2000, 1999, 1995, 1992, 1991, 1986, 1983, 1981, 1980, 1974, 1973, 1972, 1970, 1967, 1962, 1961, 1959, 1955, 1954, 1949, 1941, 1935, 1930
1763 88TH PL	2020, 2017, 2014, 2010, 2005, 2002, 2000, 1999, 1995, 1992, 1991, 1986, 1983, 1981, 1980, 1974, 1973, 1972, 1970, 1967, 1962, 1961, 1959, 1955, 1954, 1951, 1949, 1935, 1930
1763 88TH PL	2020, 2017, 2014, 2010, 2005, 2002, 2000, 1999, 1995, 1992, 1991, 1986, 1983, 1981, 1980, 1974, 1973, 1972, 1970, 1967, 1962, 1959, 1955, 1954, 1951, 1949, 1941, 1935, 1930
1763 88TH PL	2020, 2017, 2014, 2010, 2005, 2002, 2000, 1999, 1995, 1992, 1991, 1986, 1983, 1981, 1980, 1974, 1973, 1972, 1970, 1967, 1962, 1961, 1959, 1954, 1951, 1949, 1941, 1935, 1930
1763 90TH	2020, 2017, 2014, 2010, 2005, 2002, 2000, 1999, 1995, 1992, 1991, 1986, 1983, 1981, 1980, 1974, 1973, 1972, 1970, 1967, 1962, 1961, 1959, 1954, 1951, 1949, 1941, 1935, 1930

FINDINGS

Address Researched	Address Not Identified in Research Source
1763 90TH	2020, 2017, 2014, 2010, 2005, 2002, 2000, 1999, 1995, 1992, 1991, 1986, 1983, 1981, 1980, 1974, 1973, 1972, 1970, 1967, 1962, 1959, 1955, 1954, 1951, 1949, 1941, 1935, 1930
1763 90TH	2020, 2017, 2014, 2010, 2005, 2000, 1999, 1995, 1992, 1991, 1986, 1983, 1981, 1980, 1974, 1973, 1972, 1970, 1967, 1962, 1961, 1959, 1955, 1954, 1951, 1949, 1941, 1935, 1930
1763 90TH	2020, 2017, 2014, 2010, 2005, 2002, 2000, 1995, 1992, 1991, 1986, 1983, 1981, 1980, 1974, 1973, 1972, 1970, 1967, 1962, 1961, 1959, 1955, 1954, 1951, 1949, 1941, 1935, 1930
1763 90TH ST	2020, 2017, 2014, 2010, 2005, 2002, 2000, 1999, 1995, 1992, 1991, 1986, 1983, 1981, 1980, 1973, 1972, 1970, 1967, 1962, 1961, 1959, 1955, 1954, 1951, 1949, 1941, 1935, 1930
1763 90TH ST	2020, 2017, 2014, 2010, 2005, 2002, 2000, 1999, 1995, 1992, 1991, 1986, 1983, 1981, 1980, 1974, 1973, 1972, 1967, 1962, 1961, 1959, 1955, 1954, 1951, 1949, 1941, 1935, 1930
1763 90TH ST	2020, 2017, 2014, 2010, 2005, 2002, 2000, 1999, 1995, 1992, 1991, 1986, 1983, 1981, 1980, 1974, 1973, 1972, 1970, 1967, 1962, 1961, 1959, 1955, 1954, 1949, 1941, 1935, 1930
1763 90TH ST	2020, 2017, 2014, 2010, 2005, 2002, 2000, 1999, 1995, 1992, 1991, 1986, 1983, 1981, 1980, 1974, 1973, 1972, 1970, 1967, 1962, 1961, 1959, 1955, 1954, 1951, 1949, 1941, 1930
1763 90TH ST	2020, 2017, 2014, 2010, 2005, 2002, 2000, 1999, 1995, 1992, 1991, 1986, 1983, 1981, 1980, 1974, 1973, 1972, 1970, 1967, 1962, 1961, 1959, 1955, 1954, 1951, 1949, 1935, 1930
1763 90TH ST	2020, 2017, 2014, 2010, 2005, 2002, 2000, 1999, 1995, 1992, 1991, 1986, 1983, 1981, 1980, 1974, 1973, 1972, 1970, 1967, 1962, 1961, 1959, 1955, 1954, 1951, 1949, 1941, 1935
1763 E 88TH PL	2020, 2017, 2014, 2010, 2005, 2002, 1999, 1995, 1992, 1991, 1986, 1983, 1981, 1980, 1974, 1973, 1972, 1970, 1967, 1962, 1961, 1959, 1955, 1954, 1951, 1949, 1941, 1935, 1930
1763 E 88TH PL	2020, 2017, 2014, 2010, 2005, 2002, 2000, 1999, 1995, 1991, 1986, 1983, 1981, 1980, 1974, 1973, 1972, 1970, 1967, 1962, 1961, 1959, 1955, 1954, 1951, 1949, 1941, 1935, 1930
1763 E 88TH PL	2020, 2017, 2014, 2010, 2005, 2002, 2000, 1999, 1992, 1991, 1986, 1983, 1981, 1980, 1974, 1973, 1972, 1970, 1967, 1962, 1961, 1959, 1955, 1954, 1951, 1949, 1941, 1935, 1930
1763 E 88TH PL	2020, 2017, 2014, 2010, 2002, 2000, 1999, 1995, 1992, 1991, 1986, 1983, 1981, 1980, 1974, 1973, 1972, 1970, 1967, 1962, 1961, 1959, 1955, 1954, 1951, 1949, 1941, 1935, 1930
1763 E 90TH ST	2020, 2017, 2014, 2010, 2002, 2000, 1999, 1995, 1992, 1991, 1986, 1983, 1981, 1980, 1974, 1973, 1972, 1970, 1967, 1962, 1961, 1959, 1955, 1954, 1951, 1949, 1941, 1935, 1930
1763 E 90TH ST	2020, 2017, 2014, 2005, 2002, 2000, 1999, 1995, 1992, 1991, 1986, 1983, 1981, 1980, 1974, 1973, 1972, 1970, 1967, 1962, 1961, 1959, 1955, 1954, 1951, 1949, 1941, 1935, 1930
1763 E 90TH ST	2020, 2017, 2010, 2005, 2002, 2000, 1999, 1995, 1992, 1991, 1986, 1983, 1981, 1980, 1974, 1973, 1972, 1970, 1967, 1962, 1961, 1959, 1955, 1954, 1951, 1949, 1941, 1935, 1930

FINDINGS

Address Researched	Address Not Identified in Research Source
1763 E 90TH ST	2017, 2014, 2010, 2005, 2002, 2000, 1999, 1995, 1992, 1991, 1986, 1983, 1981, 1980, 1974, 1973, 1972, 1970, 1967, 1962, 1961, 1959, 1955, 1954, 1951, 1949, 1941, 1935, 1930
1763 E 90TH ST	2020, 2014, 2010, 2005, 2002, 2000, 1999, 1995, 1992, 1991, 1986, 1983, 1981, 1980, 1974, 1973, 1972, 1970, 1967, 1962, 1961, 1959, 1955, 1954, 1951, 1949, 1941, 1935, 1930
1763 E 90TH ST	2020, 2017, 2014, 2010, 2005, 2002, 2000, 1999, 1995, 1991, 1986, 1983, 1981, 1980, 1974, 1973, 1972, 1970, 1967, 1962, 1961, 1959, 1955, 1954, 1951, 1949, 1941, 1935, 1930
1763 E 90TH ST	2020, 2017, 2014, 2010, 2005, 2002, 1999, 1995, 1992, 1991, 1986, 1983, 1981, 1980, 1974, 1973, 1972, 1970, 1967, 1962, 1961, 1959, 1955, 1954, 1951, 1949, 1941, 1935, 1930
1763 E 90TH ST	2020, 2017, 2014, 2010, 2005, 2002, 2000, 1999, 1992, 1991, 1986, 1983, 1981, 1980, 1974, 1973, 1972, 1970, 1967, 1962, 1961, 1959, 1955, 1954, 1951, 1949, 1941, 1935, 1930
1765 87TH	2020, 2017, 2014, 2010, 2005, 2002, 2000, 1999, 1995, 1992, 1991, 1986, 1983, 1981, 1980, 1974, 1973, 1972, 1970, 1967, 1962, 1959, 1955, 1954, 1951, 1949, 1941, 1935, 1930
1765 87TH	2020, 2017, 2014, 2010, 2005, 2002, 2000, 1999, 1995, 1992, 1991, 1986, 1983, 1981, 1980, 1974, 1973, 1972, 1970, 1967, 1962, 1961, 1959, 1954, 1951, 1949, 1941, 1935, 1930
1765 87TH ST	2020, 2017, 2014, 2010, 2005, 2002, 2000, 1999, 1995, 1992, 1991, 1986, 1983, 1981, 1980, 1974, 1973, 1972, 1970, 1967, 1962, 1961, 1959, 1955, 1954, 1949, 1941, 1935, 1930
1765 87TH ST	2020, 2017, 2014, 2010, 2005, 2002, 2000, 1999, 1995, 1992, 1991, 1986, 1983, 1981, 1980, 1974, 1973, 1972, 1970, 1967, 1962, 1961, 1959, 1955, 1954, 1951, 1949, 1935, 1930
1765 87TH ST	2020, 2017, 2014, 2010, 2005, 2002, 2000, 1999, 1995, 1992, 1991, 1986, 1983, 1981, 1980, 1974, 1973, 1972, 1970, 1967, 1962, 1961, 1959, 1955, 1954, 1951, 1949, 1941, 1930
1765 87TH ST	2020, 2017, 2014, 2010, 2005, 2002, 2000, 1999, 1995, 1992, 1991, 1986, 1983, 1981, 1980, 1974, 1973, 1972, 1970, 1967, 1962, 1961, 1959, 1955, 1954, 1951, 1949, 1941, 1935
1765 87TH ST	2020, 2017, 2014, 2010, 2005, 2002, 2000, 1999, 1995, 1992, 1991, 1986, 1983, 1981, 1980, 1974, 1973, 1972, 1967, 1962, 1961, 1959, 1955, 1954, 1951, 1949, 1941, 1935, 1930
1765 87TH ST	2020, 2017, 2014, 2010, 2005, 2002, 2000, 1999, 1995, 1992, 1991, 1986, 1983, 1981, 1980, 1973, 1972, 1970, 1967, 1962, 1961, 1959, 1955, 1954, 1951, 1949, 1941, 1935, 1930
1766 87TH	2020, 2017, 2014, 2010, 2005, 2002, 2000, 1999, 1995, 1992, 1991, 1986, 1983, 1981, 1980, 1974, 1973, 1972, 1970, 1967, 1962, 1959, 1955, 1954, 1951, 1949, 1941, 1935, 1930
1766 87TH	2020, 2017, 2014, 2010, 2005, 2002, 2000, 1999, 1995, 1992, 1991, 1986, 1983, 1981, 1980, 1974, 1973, 1972, 1970, 1967, 1962, 1961, 1959, 1954, 1951, 1949, 1941, 1935, 1930
1766 87TH ST	2020, 2017, 2014, 2010, 2005, 2002, 2000, 1999, 1995, 1992, 1991, 1986, 1983, 1981, 1980, 1974, 1973, 1972, 1970, 1967, 1962, 1961, 1959, 1955, 1954, 1951, 1949, 1935, 1930

FINDINGS

Address Researched	Address Not Identified in Research Source
1766 87TH ST	2020, 2017, 2014, 2010, 2005, 2002, 2000, 1999, 1995, 1992, 1991, 1986, 1983, 1981, 1980, 1974, 1973, 1972, 1970, 1967, 1962, 1961, 1959, 1955, 1954, 1949, 1941, 1935, 1930
1766 87TH ST	2020, 2017, 2014, 2010, 2005, 2002, 2000, 1999, 1995, 1992, 1991, 1986, 1983, 1981, 1980, 1974, 1973, 1972, 1970, 1967, 1962, 1961, 1959, 1955, 1954, 1951, 1949, 1941, 1930
1766 87TH ST	2020, 2017, 2014, 2010, 2005, 2002, 2000, 1999, 1995, 1992, 1991, 1986, 1983, 1981, 1980, 1974, 1973, 1972, 1970, 1967, 1962, 1961, 1959, 1955, 1954, 1951, 1949, 1941, 1935
1766 87TH ST	2020, 2017, 2014, 2010, 2005, 2002, 2000, 1999, 1995, 1992, 1991, 1986, 1983, 1981, 1980, 1974, 1973, 1972, 1967, 1962, 1961, 1959, 1955, 1954, 1951, 1949, 1941, 1935, 1930
1766 88TH PL	2020, 2017, 2014, 2010, 2005, 2002, 2000, 1999, 1995, 1992, 1991, 1986, 1983, 1981, 1980, 1974, 1973, 1972, 1967, 1962, 1961, 1959, 1955, 1954, 1951, 1949, 1941, 1935, 1930
1766 88TH PL	2020, 2017, 2014, 2010, 2005, 2002, 2000, 1999, 1995, 1992, 1991, 1986, 1983, 1981, 1980, 1973, 1972, 1970, 1967, 1962, 1961, 1959, 1955, 1954, 1951, 1949, 1941, 1935, 1930
1766 88TH PL	2020, 2017, 2014, 2010, 2005, 2002, 2000, 1999, 1995, 1992, 1991, 1986, 1983, 1981, 1980, 1974, 1973, 1972, 1970, 1967, 1962, 1961, 1959, 1955, 1954, 1951, 1949, 1941, 1935
1766 88TH PL	2020, 2017, 2014, 2010, 2005, 2002, 2000, 1999, 1995, 1992, 1991, 1986, 1983, 1981, 1980, 1974, 1973, 1972, 1970, 1967, 1962, 1961, 1959, 1955, 1954, 1951, 1949, 1941, 1930
1766 88TH PL	2020, 2017, 2014, 2010, 2005, 2002, 2000, 1999, 1995, 1992, 1991, 1986, 1983, 1981, 1980, 1974, 1973, 1972, 1970, 1967, 1962, 1961, 1959, 1955, 1954, 1951, 1949, 1935, 1930
1766 88TH PL	2020, 2017, 2014, 2010, 2005, 2002, 2000, 1999, 1995, 1992, 1991, 1986, 1983, 1981, 1980, 1974, 1973, 1972, 1970, 1967, 1962, 1961, 1959, 1955, 1954, 1949, 1941, 1935, 1930
1766 88TH PL	2020, 2017, 2014, 2010, 2005, 2002, 2000, 1999, 1995, 1992, 1991, 1986, 1983, 1981, 1980, 1974, 1973, 1972, 1970, 1967, 1962, 1959, 1955, 1954, 1951, 1949, 1941, 1935, 1930
1766 88TH PL	2020, 2017, 2014, 2010, 2005, 2002, 2000, 1999, 1995, 1992, 1991, 1986, 1983, 1981, 1980, 1974, 1973, 1972, 1970, 1967, 1962, 1961, 1959, 1954, 1951, 1949, 1941, 1935, 1930
1766 90TH ST	2020, 2017, 2014, 2010, 2005, 2002, 2000, 1999, 1995, 1992, 1991, 1986, 1983, 1981, 1980, 1973, 1972, 1970, 1967, 1962, 1961, 1959, 1955, 1954, 1951, 1949, 1941, 1935, 1930
1767 87TH	2020, 2017, 2014, 2010, 2005, 2002, 2000, 1999, 1995, 1992, 1991, 1986, 1983, 1981, 1980, 1974, 1973, 1972, 1970, 1967, 1962, 1959, 1955, 1954, 1951, 1949, 1941, 1935, 1930
1767 87TH	2020, 2017, 2014, 2010, 2005, 2002, 2000, 1999, 1995, 1992, 1991, 1986, 1983, 1981, 1980, 1974, 1973, 1972, 1970, 1967, 1962, 1961, 1959, 1954, 1951, 1949, 1941, 1935, 1930
1767 87TH ST	2020, 2017, 2014, 2010, 2005, 2002, 2000, 1999, 1995, 1992, 1991, 1986, 1983, 1981, 1980, 1974, 1973, 1972, 1970, 1967, 1962, 1961, 1959, 1955, 1954, 1949, 1941, 1935, 1930

FINDINGS

Address Researched	Address Not Identified in Research Source
1767 87TH ST	2020, 2017, 2014, 2010, 2005, 2002, 2000, 1999, 1995, 1992, 1991, 1986, 1983, 1981, 1980, 1974, 1973, 1972, 1970, 1967, 1962, 1961, 1959, 1955, 1954, 1951, 1949, 1935, 1930
1767 87TH ST	2020, 2017, 2014, 2010, 2005, 2002, 2000, 1999, 1995, 1992, 1991, 1986, 1983, 1981, 1980, 1974, 1973, 1972, 1970, 1967, 1962, 1961, 1959, 1955, 1954, 1951, 1949, 1941, 1930
1767 87TH ST	2020, 2017, 2014, 2010, 2005, 2002, 2000, 1999, 1995, 1992, 1991, 1986, 1983, 1981, 1980, 1974, 1973, 1972, 1970, 1967, 1962, 1961, 1959, 1955, 1954, 1951, 1949, 1941, 1935
1767 87TH ST	2020, 2017, 2014, 2010, 2005, 2002, 2000, 1999, 1995, 1992, 1991, 1986, 1983, 1981, 1980, 1974, 1973, 1972, 1967, 1962, 1961, 1959, 1955, 1954, 1951, 1949, 1941, 1935, 1930
1767 87TH ST	2020, 2017, 2014, 2010, 2005, 2002, 2000, 1999, 1995, 1992, 1991, 1986, 1983, 1981, 1980, 1973, 1972, 1970, 1967, 1962, 1961, 1959, 1955, 1954, 1951, 1949, 1941, 1935, 1930
1767 88TH PL	2020, 2017, 2014, 2010, 2005, 2002, 2000, 1999, 1995, 1992, 1991, 1986, 1983, 1981, 1980, 1973, 1972, 1970, 1967, 1962, 1961, 1959, 1955, 1954, 1951, 1949, 1941, 1935, 1930
1767 88TH PL	2020, 2017, 2014, 2010, 2005, 2002, 2000, 1999, 1995, 1992, 1991, 1986, 1983, 1981, 1980, 1974, 1973, 1972, 1967, 1962, 1961, 1959, 1955, 1954, 1951, 1949, 1941, 1935, 1930
1767 88TH PL	2020, 2017, 2014, 2010, 2005, 2000, 1999, 1995, 1992, 1991, 1986, 1983, 1981, 1980, 1974, 1973, 1972, 1970, 1967, 1962, 1961, 1959, 1955, 1954, 1951, 1949, 1941, 1935, 1930
1767 88TH PL	2020, 2017, 2014, 2010, 2005, 2002, 2000, 1995, 1992, 1991, 1986, 1983, 1981, 1980, 1974, 1973, 1972, 1970, 1967, 1962, 1961, 1959, 1955, 1954, 1951, 1949, 1941, 1935, 1930
1767 88TH PL	2020, 2017, 2014, 2010, 2005, 2002, 2000, 1999, 1995, 1992, 1991, 1986, 1983, 1981, 1980, 1974, 1973, 1972, 1970, 1967, 1962, 1961, 1959, 1955, 1954, 1951, 1949, 1941, 1930
1767 88TH PL	2020, 2017, 2014, 2010, 2005, 2002, 2000, 1999, 1995, 1992, 1991, 1986, 1983, 1981, 1980, 1974, 1973, 1972, 1970, 1967, 1962, 1961, 1959, 1955, 1954, 1951, 1949, 1941, 1935
1767 88TH PL	2020, 2017, 2014, 2010, 2005, 2002, 2000, 1999, 1995, 1992, 1991, 1986, 1983, 1981, 1980, 1974, 1973, 1972, 1970, 1967, 1962, 1961, 1959, 1955, 1954, 1949, 1941, 1935, 1930
1767 88TH PL	2020, 2017, 2014, 2010, 2005, 2002, 2000, 1999, 1995, 1992, 1991, 1986, 1983, 1981, 1980, 1974, 1973, 1972, 1970, 1967, 1962, 1961, 1959, 1955, 1954, 1951, 1949, 1935, 1930
1767 88TH PL	2020, 2017, 2014, 2010, 2005, 2002, 2000, 1999, 1995, 1992, 1991, 1986, 1983, 1981, 1980, 1974, 1973, 1972, 1970, 1967, 1962, 1959, 1955, 1954, 1951, 1949, 1941, 1935, 1930
1767 88TH PL	2020, 2017, 2014, 2010, 2005, 2002, 2000, 1999, 1995, 1992, 1991, 1986, 1983, 1981, 1980, 1974, 1973, 1972, 1970, 1967, 1962, 1961, 1959, 1954, 1951, 1949, 1941, 1935, 1930
1767 E 88TH PL	2020, 2017, 2014, 2010, 2005, 2002, 1999, 1995, 1992, 1991, 1986, 1983, 1981, 1980, 1974, 1973, 1972, 1970, 1967, 1962, 1961, 1959, 1955, 1954, 1951, 1949, 1941, 1935, 1930

FINDINGS

Address Researched	Address Not Identified in Research Source
1767 E 88TH PL	2020, 2017, 2014, 2010, 2002, 2000, 1999, 1995, 1992, 1991, 1986, 1983, 1981, 1980, 1974, 1973, 1972, 1970, 1967, 1962, 1961, 1959, 1955, 1954, 1951, 1949, 1941, 1935, 1930
1767 E 88TH PL	2020, 2017, 2014, 2005, 2002, 2000, 1999, 1995, 1992, 1991, 1986, 1983, 1981, 1980, 1974, 1973, 1972, 1970, 1967, 1962, 1961, 1959, 1955, 1954, 1951, 1949, 1941, 1935, 1930
1767 E 88TH PL	2020, 2017, 2010, 2005, 2002, 2000, 1999, 1995, 1992, 1991, 1986, 1983, 1981, 1980, 1974, 1973, 1972, 1970, 1967, 1962, 1961, 1959, 1955, 1954, 1951, 1949, 1941, 1935, 1930
1767 E 88TH PL	2017, 2014, 2010, 2005, 2002, 2000, 1999, 1995, 1992, 1991, 1986, 1983, 1981, 1980, 1974, 1973, 1972, 1970, 1967, 1962, 1961, 1959, 1955, 1954, 1951, 1949, 1941, 1935, 1930
1767 E 88TH PL	2020, 2014, 2010, 2005, 2002, 2000, 1999, 1995, 1992, 1991, 1986, 1983, 1981, 1980, 1974, 1973, 1972, 1970, 1967, 1962, 1961, 1959, 1955, 1954, 1951, 1949, 1941, 1935, 1930
1768 89TH	2020, 2017, 2014, 2010, 2005, 2000, 1999, 1995, 1992, 1991, 1986, 1983, 1981, 1980, 1974, 1973, 1972, 1970, 1967, 1962, 1961, 1959, 1955, 1954, 1951, 1949, 1941, 1935, 1930
1768 89TH	2020, 2017, 2014, 2010, 2005, 2002, 2000, 1995, 1992, 1991, 1986, 1983, 1981, 1980, 1974, 1973, 1972, 1970, 1967, 1962, 1961, 1959, 1955, 1954, 1951, 1949, 1941, 1935, 1930
1768 89TH	2020, 2017, 2014, 2010, 2005, 2002, 2000, 1999, 1995, 1992, 1991, 1986, 1983, 1981, 1980, 1974, 1973, 1972, 1970, 1967, 1962, 1959, 1955, 1954, 1951, 1949, 1941, 1935, 1930
1768 89TH	2020, 2017, 2014, 2010, 2005, 2002, 2000, 1999, 1995, 1992, 1991, 1986, 1983, 1981, 1980, 1974, 1973, 1972, 1970, 1967, 1962, 1961, 1959, 1954, 1951, 1949, 1941, 1935, 1930
1768 89TH ST	2020, 2017, 2014, 2010, 2005, 2002, 2000, 1999, 1995, 1992, 1991, 1986, 1983, 1981, 1980, 1974, 1973, 1972, 1970, 1967, 1962, 1961, 1959, 1955, 1954, 1949, 1941, 1935, 1930
1768 89TH ST	2020, 2017, 2014, 2010, 2005, 2002, 2000, 1999, 1995, 1992, 1991, 1986, 1983, 1981, 1980, 1974, 1973, 1972, 1970, 1967, 1962, 1961, 1959, 1955, 1954, 1951, 1949, 1935, 1930
1768 89TH ST	2020, 2017, 2014, 2010, 2005, 2002, 2000, 1999, 1995, 1992, 1991, 1986, 1983, 1981, 1980, 1974, 1973, 1972, 1970, 1967, 1962, 1961, 1959, 1955, 1954, 1951, 1949, 1941, 1930
1768 89TH ST	2020, 2017, 2014, 2010, 2005, 2002, 2000, 1999, 1995, 1992, 1991, 1986, 1983, 1981, 1980, 1974, 1973, 1972, 1970, 1967, 1962, 1961, 1959, 1955, 1954, 1951, 1949, 1941, 1935
1768 89TH ST	2020, 2017, 2014, 2010, 2005, 2002, 2000, 1999, 1995, 1992, 1991, 1986, 1983, 1981, 1980, 1974, 1973, 1972, 1967, 1962, 1961, 1959, 1955, 1954, 1951, 1949, 1941, 1935, 1930
1768 89TH ST	2020, 2017, 2014, 2010, 2005, 2002, 2000, 1999, 1995, 1992, 1991, 1986, 1983, 1981, 1980, 1973, 1972, 1970, 1967, 1962, 1961, 1959, 1955, 1954, 1951, 1949, 1941, 1935, 1930
1768 89TH ST	2020, 2017, 2014, 2010, 2005, 2002, 2000, 1999, 1995, 1992, 1986, 1983, 1981, 1980, 1974, 1973, 1972, 1970, 1967, 1962, 1961, 1959, 1955, 1954, 1951, 1949, 1941, 1935, 1930

FINDINGS

Address Researched	Address Not Identified in Research Source
1768 89TH ST	2020, 2017, 2014, 2010, 2005, 2002, 2000, 1999, 1995, 1992, 1991, 1986, 1981, 1980, 1974, 1973, 1972, 1970, 1967, 1962, 1961, 1959, 1955, 1954, 1951, 1949, 1941, 1935, 1930
1768 89TH ST	2020, 2017, 2014, 2010, 2005, 2002, 2000, 1999, 1995, 1992, 1991, 1986, 1983, 1980, 1974, 1973, 1972, 1970, 1967, 1962, 1961, 1959, 1955, 1954, 1951, 1949, 1941, 1935, 1930
1768 90TH	2020, 2017, 2014, 2010, 2005, 2002, 2000, 1995, 1992, 1991, 1986, 1983, 1981, 1980, 1974, 1973, 1972, 1970, 1967, 1962, 1961, 1959, 1955, 1954, 1951, 1949, 1941, 1935, 1930
1768 90TH	2020, 2017, 2014, 2010, 2005, 2000, 1999, 1995, 1992, 1991, 1986, 1983, 1981, 1980, 1974, 1973, 1972, 1970, 1967, 1962, 1961, 1959, 1955, 1954, 1951, 1949, 1941, 1935, 1930
1768 90TH	2020, 2017, 2014, 2010, 2005, 2002, 2000, 1999, 1995, 1992, 1991, 1986, 1983, 1981, 1980, 1974, 1973, 1972, 1970, 1967, 1962, 1959, 1955, 1954, 1951, 1949, 1941, 1935, 1930
1768 90TH	2020, 2017, 2014, 2010, 2005, 2002, 2000, 1999, 1995, 1992, 1991, 1986, 1983, 1981, 1980, 1974, 1973, 1972, 1970, 1967, 1962, 1961, 1959, 1954, 1951, 1949, 1941, 1935, 1930
1768 90TH ST	2020, 2017, 2014, 2010, 2005, 2002, 2000, 1999, 1995, 1992, 1991, 1986, 1983, 1981, 1980, 1974, 1973, 1972, 1970, 1967, 1962, 1961, 1959, 1955, 1954, 1951, 1949, 1941, 1935
1768 90TH ST	2020, 2017, 2014, 2010, 2005, 2002, 2000, 1999, 1995, 1992, 1991, 1986, 1983, 1981, 1980, 1974, 1973, 1972, 1970, 1967, 1962, 1961, 1959, 1955, 1954, 1951, 1949, 1941, 1930
1768 90TH ST	2020, 2017, 2014, 2010, 2005, 2002, 2000, 1999, 1995, 1992, 1991, 1986, 1983, 1981, 1980, 1974, 1973, 1972, 1970, 1967, 1962, 1961, 1959, 1955, 1954, 1951, 1949, 1935, 1930
1768 90TH ST	2020, 2017, 2014, 2010, 2005, 2002, 2000, 1999, 1995, 1992, 1991, 1986, 1983, 1981, 1980, 1974, 1973, 1972, 1970, 1967, 1962, 1961, 1959, 1955, 1954, 1949, 1941, 1935, 1930
1768 E 89TH ST	2020, 2017, 2014, 2010, 2005, 2002, 1999, 1995, 1992, 1991, 1986, 1983, 1981, 1980, 1974, 1973, 1972, 1970, 1967, 1962, 1961, 1959, 1955, 1954, 1951, 1949, 1941, 1935, 1930
1768 E 89TH ST	2020, 2017, 2014, 2010, 2002, 2000, 1999, 1995, 1992, 1991, 1986, 1983, 1981, 1980, 1974, 1973, 1972, 1970, 1967, 1962, 1961, 1959, 1955, 1954, 1951, 1949, 1941, 1935, 1930
1768 E 89TH ST	2017, 2014, 2010, 2005, 2002, 2000, 1999, 1995, 1992, 1991, 1986, 1983, 1981, 1980, 1974, 1973, 1972, 1970, 1967, 1962, 1961, 1959, 1955, 1954, 1951, 1949, 1941, 1935, 1930
1768 E 89TH ST	2020, 2017, 2014, 2005, 2002, 2000, 1999, 1995, 1992, 1991, 1986, 1983, 1981, 1980, 1974, 1973, 1972, 1970, 1967, 1962, 1961, 1959, 1955, 1954, 1951, 1949, 1941, 1935, 1930
1768 E 89TH ST	2020, 2017, 2014, 2010, 2005, 2002, 2000, 1999, 1992, 1991, 1986, 1983, 1981, 1980, 1974, 1973, 1972, 1970, 1967, 1962, 1961, 1959, 1955, 1954, 1951, 1949, 1941, 1935, 1930
1768 E 89TH ST	2020, 2017, 2014, 2010, 2005, 2002, 2000, 1999, 1995, 1991, 1986, 1983, 1981, 1980, 1974, 1973, 1972, 1970, 1967, 1962, 1961, 1959, 1955, 1954, 1951, 1949, 1941, 1935, 1930

FINDINGS

Address Researched	Address Not Identified in Research Source
1768 E 90TH ST	2020, 2017, 2014, 2010, 2005, 2002, 2000, 1999, 1992, 1991, 1986, 1983, 1981, 1980, 1974, 1973, 1972, 1970, 1967, 1962, 1961, 1959, 1955, 1954, 1951, 1949, 1941, 1935, 1930
1768 E 90TH ST	2020, 2017, 2010, 2005, 2002, 2000, 1999, 1995, 1992, 1991, 1986, 1983, 1981, 1980, 1974, 1973, 1972, 1970, 1967, 1962, 1961, 1959, 1955, 1954, 1951, 1949, 1941, 1935, 1930
1768 E 90TH ST	2020, 2014, 2010, 2005, 2002, 2000, 1999, 1995, 1992, 1991, 1986, 1983, 1981, 1980, 1974, 1973, 1972, 1970, 1967, 1962, 1961, 1959, 1955, 1954, 1951, 1949, 1941, 1935, 1930
1768 E 90TH ST	2020, 2017, 2014, 2005, 2002, 2000, 1999, 1995, 1992, 1991, 1986, 1983, 1981, 1980, 1974, 1973, 1972, 1970, 1967, 1962, 1961, 1959, 1955, 1954, 1951, 1949, 1941, 1935, 1930
1768 E 90TH ST	2020, 2017, 2014, 2010, 2002, 2000, 1999, 1995, 1992, 1991, 1986, 1983, 1981, 1980, 1974, 1973, 1972, 1970, 1967, 1962, 1961, 1959, 1955, 1954, 1951, 1949, 1941, 1935, 1930
1769 87TH	2020, 2017, 2014, 2010, 2005, 2002, 2000, 1999, 1995, 1992, 1991, 1986, 1983, 1981, 1980, 1974, 1973, 1972, 1970, 1967, 1962, 1959, 1955, 1954, 1951, 1949, 1941, 1935, 1930
1769 87TH	2020, 2017, 2014, 2010, 2005, 2002, 2000, 1999, 1995, 1992, 1991, 1986, 1983, 1981, 1980, 1974, 1973, 1972, 1970, 1967, 1962, 1961, 1959, 1954, 1951, 1949, 1941, 1935, 1930
1769 87TH ST	2020, 2017, 2014, 2010, 2005, 2002, 2000, 1999, 1995, 1992, 1991, 1986, 1983, 1981, 1980, 1974, 1973, 1972, 1970, 1967, 1962, 1961, 1959, 1955, 1954, 1951, 1949, 1935, 1930
1769 87TH ST	2020, 2017, 2014, 2010, 2005, 2002, 2000, 1999, 1995, 1992, 1991, 1986, 1983, 1981, 1980, 1974, 1973, 1972, 1970, 1967, 1962, 1961, 1959, 1955, 1954, 1949, 1941, 1935, 1930
1769 87TH ST	2020, 2017, 2014, 2010, 2005, 2002, 2000, 1999, 1995, 1992, 1991, 1986, 1983, 1981, 1980, 1974, 1973, 1972, 1970, 1967, 1962, 1961, 1959, 1955, 1954, 1951, 1949, 1941, 1930
1769 87TH ST	2020, 2017, 2014, 2010, 2005, 2002, 2000, 1999, 1995, 1992, 1991, 1986, 1983, 1981, 1980, 1974, 1973, 1972, 1970, 1967, 1962, 1961, 1959, 1955, 1954, 1951, 1949, 1941, 1935
1769 87TH ST	2020, 2017, 2014, 2010, 2005, 2002, 2000, 1999, 1995, 1992, 1991, 1986, 1983, 1981, 1980, 1973, 1972, 1970, 1967, 1962, 1961, 1959, 1955, 1954, 1951, 1949, 1941, 1935, 1930
1769 87TH ST	2020, 2017, 2014, 2010, 2005, 2002, 2000, 1999, 1995, 1992, 1991, 1986, 1983, 1981, 1980, 1974, 1973, 1972, 1967, 1962, 1961, 1959, 1955, 1954, 1951, 1949, 1941, 1935, 1930
1769 89TH	2020, 2017, 2014, 2010, 2005, 2002, 2000, 1999, 1995, 1992, 1991, 1986, 1983, 1981, 1980, 1974, 1973, 1972, 1970, 1967, 1962, 1959, 1955, 1954, 1951, 1949, 1941, 1935, 1930
1769 89TH	2020, 2017, 2014, 2010, 2005, 2000, 1999, 1995, 1992, 1991, 1986, 1983, 1981, 1980, 1974, 1973, 1972, 1970, 1967, 1962, 1961, 1959, 1955, 1954, 1951, 1949, 1941, 1935, 1930
1769 89TH	2020, 2017, 2014, 2010, 2005, 2002, 2000, 1995, 1992, 1991, 1986, 1983, 1981, 1980, 1974, 1973, 1972, 1970, 1967, 1962, 1961, 1959, 1955, 1954, 1951, 1949, 1941, 1935, 1930

FINDINGS

Address Researched	Address Not Identified in Research Source
1769 89TH	2020, 2017, 2014, 2010, 2005, 2002, 2000, 1999, 1995, 1992, 1991, 1986, 1983, 1981, 1980, 1974, 1973, 1972, 1970, 1967, 1962, 1961, 1959, 1954, 1951, 1949, 1941, 1935, 1930
1769 89TH ST	2020, 2017, 2014, 2010, 2005, 2002, 2000, 1999, 1995, 1992, 1991, 1986, 1983, 1981, 1980, 1974, 1973, 1972, 1970, 1967, 1962, 1961, 1959, 1955, 1954, 1949, 1941, 1935, 1930
1769 89TH ST	2020, 2017, 2014, 2010, 2005, 2002, 2000, 1999, 1995, 1992, 1991, 1986, 1983, 1981, 1980, 1974, 1973, 1972, 1970, 1967, 1962, 1961, 1959, 1955, 1954, 1951, 1949, 1935, 1930
1769 89TH ST	2020, 2017, 2014, 2010, 2005, 2002, 2000, 1999, 1995, 1992, 1991, 1986, 1983, 1981, 1980, 1974, 1973, 1972, 1970, 1967, 1962, 1961, 1959, 1955, 1954, 1951, 1949, 1941, 1930
1769 89TH ST	2020, 2017, 2014, 2010, 2005, 2002, 2000, 1999, 1995, 1992, 1991, 1986, 1983, 1981, 1980, 1974, 1973, 1972, 1970, 1967, 1962, 1961, 1959, 1955, 1954, 1951, 1949, 1941, 1935
1769 89TH ST	2020, 2017, 2014, 2010, 2005, 2002, 2000, 1999, 1995, 1992, 1986, 1983, 1981, 1980, 1974, 1973, 1972, 1970, 1967, 1962, 1961, 1959, 1955, 1954, 1951, 1949, 1941, 1935, 1930
1769 89TH ST	2020, 2017, 2014, 2010, 2005, 2002, 2000, 1999, 1995, 1992, 1991, 1983, 1981, 1980, 1974, 1973, 1972, 1970, 1967, 1962, 1961, 1959, 1955, 1954, 1951, 1949, 1941, 1935, 1930
1769 89TH ST	2020, 2017, 2014, 2010, 2005, 2002, 2000, 1999, 1995, 1992, 1991, 1986, 1983, 1980, 1974, 1973, 1972, 1970, 1967, 1962, 1961, 1959, 1955, 1954, 1951, 1949, 1941, 1935, 1930
1769 89TH ST	2020, 2017, 2014, 2010, 2005, 2002, 2000, 1999, 1995, 1992, 1991, 1986, 1981, 1980, 1974, 1973, 1972, 1970, 1967, 1962, 1961, 1959, 1955, 1954, 1951, 1949, 1941, 1935, 1930
1769 89TH ST	2020, 2017, 2014, 2010, 2005, 2002, 2000, 1999, 1995, 1992, 1991, 1986, 1983, 1981, 1980, 1974, 1973, 1972, 1967, 1962, 1961, 1959, 1955, 1954, 1951, 1949, 1941, 1935, 1930
1769 89TH ST	2020, 2017, 2014, 2010, 2005, 2002, 2000, 1999, 1995, 1992, 1991, 1986, 1983, 1981, 1980, 1973, 1972, 1970, 1967, 1962, 1961, 1959, 1955, 1954, 1951, 1949, 1941, 1935, 1930
1769 90TH	2020, 2017, 2014, 2010, 2005, 2002, 2000, 1999, 1995, 1992, 1991, 1986, 1983, 1981, 1980, 1974, 1973, 1972, 1970, 1967, 1962, 1961, 1959, 1954, 1951, 1949, 1941, 1935, 1930
1769 90TH	2020, 2017, 2014, 2010, 2005, 2002, 2000, 1999, 1995, 1992, 1991, 1986, 1983, 1981, 1980, 1974, 1973, 1972, 1970, 1967, 1962, 1959, 1955, 1954, 1951, 1949, 1941, 1935, 1930
1769 90TH	2020, 2017, 2014, 2010, 2005, 2002, 2000, 1995, 1992, 1991, 1986, 1983, 1981, 1980, 1974, 1973, 1972, 1970, 1967, 1962, 1961, 1959, 1955, 1954, 1951, 1949, 1941, 1935, 1930
1769 90TH	2020, 2017, 2014, 2010, 2005, 2000, 1999, 1995, 1992, 1991, 1986, 1983, 1981, 1980, 1974, 1973, 1972, 1970, 1967, 1962, 1961, 1959, 1955, 1954, 1951, 1949, 1941, 1935, 1930
1769 90TH ST	2020, 2017, 2014, 2010, 2005, 2002, 2000, 1999, 1995, 1992, 1991, 1983, 1981, 1980, 1974, 1973, 1972, 1970, 1967, 1962, 1961, 1959, 1955, 1954, 1951, 1949, 1941, 1935, 1930

FINDINGS

Address Researched	Address Not Identified in Research Source
1769 90TH ST	2020, 2017, 2014, 2010, 2005, 2002, 2000, 1999, 1995, 1992, 1986, 1983, 1981, 1980, 1974, 1973, 1972, 1970, 1967, 1962, 1961, 1959, 1955, 1954, 1951, 1949, 1941, 1935, 1930
1769 90TH ST	2020, 2017, 2014, 2010, 2005, 2002, 2000, 1999, 1995, 1992, 1991, 1986, 1983, 1981, 1980, 1973, 1972, 1970, 1967, 1962, 1961, 1959, 1955, 1954, 1951, 1949, 1941, 1935, 1930
1769 90TH ST	2020, 2017, 2014, 2010, 2005, 2002, 2000, 1999, 1995, 1992, 1991, 1986, 1983, 1981, 1980, 1974, 1973, 1972, 1967, 1962, 1961, 1959, 1955, 1954, 1951, 1949, 1941, 1935, 1930
1769 90TH ST	2020, 2017, 2014, 2010, 2005, 2002, 2000, 1999, 1995, 1992, 1991, 1986, 1983, 1981, 1980, 1974, 1973, 1972, 1970, 1967, 1962, 1961, 1959, 1955, 1954, 1951, 1949, 1941, 1935
1769 90TH ST	2020, 2017, 2014, 2010, 2005, 2002, 2000, 1999, 1995, 1992, 1991, 1986, 1983, 1981, 1980, 1974, 1973, 1972, 1970, 1967, 1962, 1961, 1959, 1955, 1954, 1951, 1949, 1941, 1930
1769 90TH ST	2020, 2017, 2014, 2010, 2005, 2002, 2000, 1999, 1995, 1992, 1991, 1986, 1983, 1981, 1980, 1974, 1973, 1972, 1970, 1967, 1962, 1961, 1959, 1955, 1954, 1951, 1949, 1935, 1930
1769 90TH ST	2020, 2017, 2014, 2010, 2005, 2002, 2000, 1999, 1995, 1992, 1991, 1986, 1983, 1981, 1980, 1974, 1973, 1972, 1970, 1967, 1962, 1961, 1959, 1955, 1954, 1949, 1941, 1935, 1930
1769 E 89TH ST	2020, 2017, 2014, 2010, 2005, 2002, 2000, 1999, 1995, 1991, 1986, 1983, 1981, 1980, 1974, 1973, 1972, 1970, 1967, 1962, 1961, 1959, 1955, 1954, 1951, 1949, 1941, 1935, 1930
1769 E 89TH ST	2020, 2017, 2014, 2010, 2005, 2002, 2000, 1999, 1992, 1991, 1986, 1983, 1981, 1980, 1974, 1973, 1972, 1970, 1967, 1962, 1961, 1959, 1955, 1954, 1951, 1949, 1941, 1935, 1930
1769 E 89TH ST	2020, 2017, 2014, 2010, 2005, 2002, 1999, 1995, 1992, 1991, 1986, 1983, 1981, 1980, 1974, 1973, 1972, 1970, 1967, 1962, 1961, 1959, 1955, 1954, 1951, 1949, 1941, 1935, 1930
1769 E 89TH ST	2020, 2017, 2014, 2010, 2002, 2000, 1999, 1995, 1992, 1991, 1986, 1983, 1981, 1980, 1974, 1973, 1972, 1970, 1967, 1962, 1961, 1959, 1955, 1954, 1951, 1949, 1941, 1935, 1930
1769 E 89TH ST	2020, 2014, 2010, 2005, 2002, 2000, 1999, 1995, 1992, 1991, 1986, 1983, 1981, 1980, 1974, 1973, 1972, 1970, 1967, 1962, 1961, 1959, 1955, 1954, 1951, 1949, 1941, 1935, 1930
1769 E 89TH ST	2017, 2014, 2010, 2005, 2002, 2000, 1999, 1995, 1992, 1991, 1986, 1983, 1981, 1980, 1974, 1973, 1972, 1970, 1967, 1962, 1961, 1959, 1955, 1954, 1951, 1949, 1941, 1935, 1930
1769 E 89TH ST	2020, 2017, 2010, 2005, 2002, 2000, 1999, 1995, 1992, 1991, 1986, 1983, 1981, 1980, 1974, 1973, 1972, 1970, 1967, 1962, 1961, 1959, 1955, 1954, 1951, 1949, 1941, 1935, 1930
1769 E 90TH ST	2020, 2017, 2010, 2005, 2002, 2000, 1999, 1995, 1992, 1991, 1986, 1983, 1981, 1980, 1974, 1973, 1972, 1970, 1967, 1962, 1961, 1959, 1955, 1954, 1951, 1949, 1941, 1935, 1930
1769 E 90TH ST	2020, 2014, 2010, 2005, 2002, 2000, 1999, 1995, 1992, 1991, 1986, 1983, 1981, 1980, 1974, 1973, 1972, 1970, 1967, 1962, 1961, 1959, 1955, 1954, 1951, 1949, 1941, 1935, 1930

FINDINGS

Address Researched	Address Not Identified in Research Source
1769 E 90TH ST	2020, 2017, 2014, 2005, 2002, 2000, 1999, 1995, 1992, 1991, 1986, 1983, 1981, 1980, 1974, 1973, 1972, 1970, 1967, 1962, 1961, 1959, 1955, 1954, 1951, 1949, 1941, 1935, 1930
1769 E 90TH ST	2020, 2017, 2014, 2010, 2002, 2000, 1999, 1995, 1992, 1991, 1986, 1983, 1981, 1980, 1974, 1973, 1972, 1970, 1967, 1962, 1961, 1959, 1955, 1954, 1951, 1949, 1941, 1935, 1930
1769 E 90TH ST	2020, 2017, 2014, 2010, 2005, 2002, 2000, 1999, 1992, 1991, 1986, 1983, 1981, 1980, 1974, 1973, 1972, 1970, 1967, 1962, 1961, 1959, 1955, 1954, 1951, 1949, 1941, 1935, 1930
1769 E 90TH ST	2020, 2017, 2014, 2010, 2005, 2002, 1999, 1995, 1992, 1991, 1986, 1983, 1981, 1980, 1974, 1973, 1972, 1970, 1967, 1962, 1961, 1959, 1955, 1954, 1951, 1949, 1941, 1935, 1930
1769 E 90TH ST	2020, 2017, 2014, 2010, 2005, 2002, 2000, 1999, 1995, 1991, 1986, 1983, 1981, 1980, 1974, 1973, 1972, 1970, 1967, 1962, 1961, 1959, 1955, 1954, 1951, 1949, 1941, 1935, 1930
1770 87TH	2020, 2017, 2014, 2010, 2005, 2002, 2000, 1999, 1995, 1992, 1991, 1986, 1983, 1981, 1980, 1974, 1973, 1972, 1970, 1967, 1962, 1959, 1955, 1954, 1951, 1949, 1941, 1935, 1930
1770 87TH	2020, 2017, 2014, 2010, 2005, 2002, 2000, 1999, 1995, 1992, 1991, 1986, 1983, 1981, 1980, 1974, 1973, 1972, 1970, 1967, 1962, 1961, 1959, 1954, 1951, 1949, 1941, 1935, 1930
1770 87TH ST	2020, 2017, 2014, 2010, 2005, 2002, 2000, 1999, 1995, 1992, 1991, 1986, 1983, 1981, 1980, 1974, 1973, 1972, 1970, 1967, 1962, 1961, 1959, 1955, 1954, 1949, 1941, 1935, 1930
1770 87TH ST	2020, 2017, 2014, 2010, 2005, 2002, 2000, 1999, 1995, 1992, 1991, 1986, 1983, 1981, 1980, 1974, 1973, 1972, 1970, 1967, 1962, 1961, 1959, 1955, 1954, 1951, 1949, 1935, 1930
1770 87TH ST	2020, 2017, 2014, 2010, 2005, 2002, 2000, 1999, 1995, 1992, 1991, 1986, 1983, 1981, 1980, 1974, 1973, 1972, 1970, 1967, 1962, 1961, 1959, 1955, 1954, 1951, 1949, 1941, 1930
1770 87TH ST	2020, 2017, 2014, 2010, 2005, 2002, 2000, 1999, 1995, 1992, 1991, 1986, 1983, 1981, 1980, 1974, 1973, 1972, 1970, 1967, 1962, 1961, 1959, 1955, 1954, 1951, 1949, 1941, 1935
1770 87TH ST	2020, 2017, 2014, 2010, 2005, 2002, 2000, 1999, 1995, 1992, 1991, 1986, 1983, 1981, 1980, 1973, 1972, 1970, 1967, 1962, 1961, 1959, 1955, 1954, 1951, 1949, 1941, 1935, 1930
1770 87TH ST	2020, 2017, 2014, 2010, 2005, 2002, 2000, 1999, 1995, 1992, 1991, 1986, 1983, 1981, 1980, 1974, 1973, 1972, 1967, 1962, 1961, 1959, 1955, 1954, 1951, 1949, 1941, 1935, 1930
1770 88TH PL	2020, 2017, 2014, 2010, 2005, 2002, 2000, 1999, 1995, 1992, 1991, 1986, 1983, 1981, 1980, 1974, 1973, 1972, 1967, 1962, 1961, 1959, 1955, 1954, 1951, 1949, 1941, 1935, 1930
1770 88TH PL	2020, 2017, 2014, 2010, 2005, 2002, 2000, 1999, 1995, 1992, 1991, 1986, 1983, 1981, 1980, 1973, 1972, 1970, 1967, 1962, 1961, 1959, 1955, 1954, 1951, 1949, 1941, 1935, 1930
1770 88TH PL	2020, 2017, 2014, 2010, 2005, 2002, 2000, 1999, 1995, 1992, 1991, 1986, 1983, 1981, 1980, 1974, 1973, 1972, 1970, 1967, 1962, 1961, 1959, 1955, 1954, 1951, 1949, 1941, 1935

FINDINGS

Address Researched	Address Not Identified in Research Source
1770 88TH PL	2020, 2017, 2014, 2010, 2005, 2002, 2000, 1999, 1995, 1992, 1991, 1986, 1983, 1981, 1980, 1974, 1973, 1972, 1970, 1967, 1962, 1961, 1959, 1955, 1954, 1951, 1949, 1941, 1930
1770 88TH PL	2020, 2017, 2014, 2010, 2005, 2002, 2000, 1999, 1995, 1992, 1991, 1986, 1983, 1981, 1980, 1974, 1973, 1972, 1970, 1967, 1962, 1961, 1959, 1955, 1954, 1951, 1949, 1935, 1930
1770 88TH PL	2020, 2017, 2014, 2010, 2005, 2002, 2000, 1999, 1995, 1992, 1991, 1986, 1983, 1981, 1980, 1974, 1973, 1972, 1970, 1967, 1962, 1961, 1959, 1955, 1954, 1949, 1941, 1935, 1930
1770 88TH PL	2020, 2017, 2014, 2010, 2005, 2002, 2000, 1999, 1995, 1992, 1991, 1986, 1983, 1981, 1980, 1974, 1973, 1972, 1970, 1967, 1962, 1959, 1955, 1954, 1951, 1949, 1941, 1935, 1930
1770 88TH PL	2020, 2017, 2014, 2010, 2005, 2002, 2000, 1999, 1995, 1992, 1991, 1986, 1983, 1981, 1980, 1974, 1973, 1972, 1970, 1967, 1962, 1961, 1959, 1954, 1951, 1949, 1941, 1935, 1930
1771 88TH PL	2020, 2017, 2014, 2010, 2005, 2002, 2000, 1999, 1995, 1992, 1991, 1986, 1983, 1981, 1980, 1974, 1973, 1972, 1970, 1967, 1962, 1961, 1959, 1954, 1951, 1949, 1941, 1935, 1930
1771 88TH PL	2020, 2017, 2014, 2010, 2005, 2002, 2000, 1999, 1995, 1992, 1991, 1986, 1983, 1981, 1980, 1974, 1973, 1972, 1970, 1967, 1962, 1959, 1955, 1954, 1951, 1949, 1941, 1935, 1930
1771 88TH PL	2020, 2017, 2014, 2010, 2005, 2002, 2000, 1999, 1995, 1992, 1991, 1986, 1983, 1981, 1980, 1974, 1973, 1972, 1970, 1967, 1962, 1961, 1959, 1955, 1954, 1949, 1941, 1935, 1930
1771 88TH PL	2020, 2017, 2014, 2010, 2005, 2002, 2000, 1999, 1995, 1992, 1991, 1986, 1983, 1981, 1980, 1974, 1973, 1972, 1970, 1967, 1962, 1961, 1959, 1955, 1954, 1951, 1949, 1935, 1930
1771 88TH PL	2020, 2017, 2014, 2010, 2005, 2002, 2000, 1999, 1995, 1992, 1991, 1986, 1983, 1981, 1980, 1974, 1973, 1972, 1970, 1967, 1962, 1961, 1959, 1955, 1954, 1951, 1949, 1941, 1930
1771 88TH PL	2020, 2017, 2014, 2010, 2005, 2002, 2000, 1999, 1995, 1992, 1991, 1986, 1983, 1981, 1980, 1974, 1973, 1972, 1970, 1967, 1962, 1961, 1959, 1955, 1954, 1951, 1949, 1941, 1935
1771 88TH PL	2020, 2017, 2014, 2010, 2005, 2002, 2000, 1999, 1995, 1992, 1991, 1986, 1983, 1981, 1980, 1973, 1972, 1970, 1967, 1962, 1961, 1959, 1955, 1954, 1951, 1949, 1941, 1935, 1930
1771 88TH PL	2020, 2017, 2014, 2010, 2005, 2002, 2000, 1999, 1995, 1992, 1991, 1986, 1983, 1981, 1980, 1974, 1973, 1972, 1967, 1962, 1961, 1959, 1955, 1954, 1951, 1949, 1941, 1935, 1930
1771 88TH PL	2020, 2017, 2014, 2010, 2005, 2002, 2000, 1995, 1992, 1991, 1986, 1983, 1981, 1980, 1974, 1973, 1972, 1970, 1967, 1962, 1961, 1959, 1955, 1954, 1951, 1949, 1941, 1935, 1930
1771 88TH PL	2020, 2017, 2014, 2010, 2005, 2000, 1999, 1995, 1992, 1991, 1986, 1983, 1981, 1980, 1974, 1973, 1972, 1970, 1967, 1962, 1961, 1959, 1955, 1954, 1951, 1949, 1941, 1935, 1930
1771 E 88TH PL	2020, 2017, 2014, 2010, 2002, 2000, 1999, 1995, 1992, 1991, 1986, 1983, 1981, 1980, 1974, 1973, 1972, 1970, 1967, 1962, 1961, 1959, 1955, 1954, 1951, 1949, 1941, 1935, 1930

FINDINGS

Address Researched	Address Not Identified in Research Source
1771 E 88TH PL	2020, 2017, 2014, 2005, 2002, 2000, 1999, 1995, 1992, 1991, 1986, 1983, 1981, 1980, 1974, 1973, 1972, 1970, 1967, 1962, 1961, 1959, 1955, 1954, 1951, 1949, 1941, 1935, 1930
1771 E 88TH PL	2020, 2014, 2010, 2005, 2002, 2000, 1999, 1995, 1992, 1991, 1986, 1983, 1981, 1980, 1974, 1973, 1972, 1970, 1967, 1962, 1961, 1959, 1955, 1954, 1951, 1949, 1941, 1935, 1930
1771 E 88TH PL	2017, 2014, 2010, 2005, 2002, 2000, 1999, 1995, 1992, 1991, 1986, 1983, 1981, 1980, 1974, 1973, 1972, 1970, 1967, 1962, 1961, 1959, 1955, 1954, 1951, 1949, 1941, 1935, 1930
1771 E 88TH PL	2020, 2017, 2010, 2005, 2002, 2000, 1999, 1995, 1992, 1991, 1986, 1983, 1981, 1980, 1974, 1973, 1972, 1970, 1967, 1962, 1961, 1959, 1955, 1954, 1951, 1949, 1941, 1935, 1930
1771 E 88TH PL	2020, 2017, 2014, 2010, 2005, 2002, 1999, 1995, 1992, 1991, 1986, 1983, 1981, 1980, 1974, 1973, 1972, 1970, 1967, 1962, 1961, 1959, 1955, 1954, 1951, 1949, 1941, 1935, 1930
1771 E 88TH PL	2020, 2017, 2014, 2010, 2005, 2002, 2000, 1999, 1992, 1991, 1986, 1983, 1981, 1980, 1974, 1973, 1972, 1970, 1967, 1962, 1961, 1959, 1955, 1954, 1951, 1949, 1941, 1935, 1930
1772 89TH	2020, 2017, 2014, 2010, 2005, 2002, 2000, 1995, 1992, 1991, 1986, 1983, 1981, 1980, 1974, 1973, 1972, 1970, 1967, 1962, 1961, 1959, 1955, 1954, 1951, 1949, 1941, 1935, 1930
1772 89TH	2020, 2017, 2014, 2010, 2005, 2000, 1999, 1995, 1992, 1991, 1986, 1983, 1981, 1980, 1974, 1973, 1972, 1970, 1967, 1962, 1961, 1959, 1955, 1954, 1951, 1949, 1941, 1935, 1930
1772 89TH	2020, 2017, 2014, 2010, 2005, 2002, 2000, 1999, 1995, 1992, 1991, 1986, 1983, 1981, 1980, 1974, 1973, 1972, 1970, 1967, 1962, 1959, 1955, 1954, 1951, 1949, 1941, 1935, 1930
1772 89TH	2020, 2017, 2014, 2010, 2005, 2002, 2000, 1999, 1995, 1992, 1991, 1986, 1983, 1981, 1980, 1974, 1973, 1972, 1970, 1967, 1962, 1961, 1959, 1954, 1951, 1949, 1941, 1935, 1930
1772 89TH ST	2020, 2017, 2014, 2010, 2005, 2002, 2000, 1999, 1995, 1992, 1991, 1986, 1983, 1981, 1980, 1974, 1973, 1972, 1970, 1967, 1962, 1961, 1959, 1955, 1954, 1949, 1941, 1935, 1930
1772 89TH ST	2020, 2017, 2014, 2010, 2005, 2002, 2000, 1999, 1995, 1992, 1991, 1986, 1983, 1981, 1980, 1974, 1973, 1972, 1970, 1967, 1962, 1961, 1959, 1955, 1954, 1951, 1949, 1935, 1930
1772 89TH ST	2020, 2017, 2014, 2010, 2005, 2002, 2000, 1999, 1995, 1992, 1991, 1986, 1983, 1981, 1980, 1974, 1973, 1972, 1970, 1967, 1962, 1961, 1959, 1955, 1954, 1951, 1949, 1941, 1930
1772 89TH ST	2020, 2017, 2014, 2010, 2005, 2002, 2000, 1999, 1995, 1992, 1991, 1986, 1983, 1981, 1980, 1974, 1973, 1972, 1970, 1967, 1962, 1961, 1959, 1955, 1954, 1951, 1949, 1941, 1935
1772 89TH ST	2020, 2017, 2014, 2010, 2005, 2002, 2000, 1999, 1995, 1992, 1991, 1986, 1983, 1981, 1980, 1974, 1973, 1972, 1967, 1962, 1961, 1959, 1955, 1954, 1951, 1949, 1941, 1935, 1930
1772 89TH ST	2020, 2017, 2014, 2010, 2005, 2002, 2000, 1999, 1995, 1992, 1991, 1986, 1983, 1981, 1980, 1973, 1972, 1970, 1967, 1962, 1961, 1959, 1955, 1954, 1951, 1949, 1941, 1935, 1930

FINDINGS

Address Researched	Address Not Identified in Research Source
1772 89TH ST	2020, 2017, 2014, 2010, 2005, 2002, 2000, 1999, 1995, 1992, 1991, 1983, 1981, 1980, 1974, 1973, 1972, 1970, 1967, 1962, 1961, 1959, 1955, 1954, 1951, 1949, 1941, 1935, 1930
1772 89TH ST	2020, 2017, 2014, 2010, 2005, 2002, 2000, 1999, 1995, 1992, 1991, 1986, 1981, 1980, 1974, 1973, 1972, 1970, 1967, 1962, 1961, 1959, 1955, 1954, 1951, 1949, 1941, 1935, 1930
1772 89TH ST	2020, 2017, 2014, 2010, 2005, 2002, 2000, 1999, 1995, 1992, 1991, 1986, 1983, 1980, 1974, 1973, 1972, 1970, 1967, 1962, 1961, 1959, 1955, 1954, 1951, 1949, 1941, 1935, 1930
1772 90TH	2020, 2017, 2014, 2010, 2005, 2002, 2000, 1995, 1992, 1991, 1986, 1983, 1981, 1980, 1974, 1973, 1972, 1970, 1967, 1962, 1961, 1959, 1955, 1954, 1951, 1949, 1941, 1935, 1930
1772 90TH	2020, 2017, 2014, 2010, 2005, 2000, 1999, 1995, 1992, 1991, 1986, 1983, 1981, 1980, 1974, 1973, 1972, 1970, 1967, 1962, 1961, 1959, 1955, 1954, 1951, 1949, 1941, 1935, 1930
1772 90TH	2020, 2017, 2014, 2010, 2005, 2002, 2000, 1999, 1995, 1992, 1991, 1986, 1983, 1981, 1980, 1974, 1973, 1972, 1970, 1967, 1962, 1959, 1955, 1954, 1951, 1949, 1941, 1935, 1930
1772 90TH	2020, 2017, 2014, 2010, 2005, 2002, 2000, 1999, 1995, 1992, 1991, 1986, 1983, 1981, 1980, 1974, 1973, 1972, 1970, 1967, 1962, 1961, 1959, 1954, 1951, 1949, 1941, 1935, 1930
1772 90TH ST	2020, 2017, 2014, 2010, 2005, 2002, 2000, 1999, 1995, 1992, 1991, 1986, 1983, 1981, 1980, 1973, 1972, 1970, 1967, 1962, 1961, 1959, 1955, 1954, 1951, 1949, 1941, 1935, 1930
1772 90TH ST	2020, 2017, 2014, 2010, 2005, 2002, 2000, 1999, 1995, 1992, 1991, 1986, 1983, 1981, 1980, 1974, 1973, 1972, 1967, 1962, 1961, 1959, 1955, 1954, 1951, 1949, 1941, 1935, 1930
1772 90TH ST	2020, 2017, 2014, 2010, 2005, 2002, 2000, 1999, 1995, 1992, 1991, 1986, 1983, 1981, 1980, 1974, 1973, 1972, 1970, 1967, 1962, 1961, 1959, 1955, 1954, 1951, 1949, 1941, 1935
1772 90TH ST	2020, 2017, 2014, 2010, 2005, 2002, 2000, 1999, 1995, 1992, 1991, 1986, 1983, 1981, 1980, 1974, 1973, 1972, 1970, 1967, 1962, 1961, 1959, 1955, 1954, 1951, 1949, 1941, 1930
1772 90TH ST	2020, 2017, 2014, 2010, 2005, 2002, 2000, 1999, 1995, 1992, 1991, 1986, 1983, 1981, 1980, 1974, 1973, 1972, 1970, 1967, 1962, 1961, 1959, 1955, 1954, 1951, 1949, 1935, 1930
1772 90TH ST	2020, 2017, 2014, 2010, 2005, 2002, 2000, 1999, 1995, 1992, 1991, 1986, 1983, 1981, 1980, 1974, 1973, 1972, 1970, 1967, 1962, 1961, 1959, 1955, 1954, 1949, 1941, 1935, 1930
1772 E 89TH ST	2020, 2017, 2014, 2010, 2005, 2002, 1999, 1995, 1992, 1991, 1986, 1983, 1981, 1980, 1974, 1973, 1972, 1970, 1967, 1962, 1961, 1959, 1955, 1954, 1951, 1949, 1941, 1935, 1930
1772 E 89TH ST	2020, 2017, 2014, 2010, 2002, 2000, 1999, 1995, 1992, 1991, 1986, 1983, 1981, 1980, 1974, 1973, 1972, 1970, 1967, 1962, 1961, 1959, 1955, 1954, 1951, 1949, 1941, 1935, 1930
1772 E 89TH ST	2020, 2017, 2014, 2005, 2002, 2000, 1999, 1995, 1992, 1991, 1986, 1983, 1981, 1980, 1974, 1973, 1972, 1970, 1967, 1962, 1961, 1959, 1955, 1954, 1951, 1949, 1941, 1935, 1930

FINDINGS

Address Researched	Address Not Identified in Research Source
1772 E 89TH ST	2020, 2017, 2010, 2005, 2002, 2000, 1999, 1995, 1992, 1991, 1986, 1983, 1981, 1980, 1974, 1973, 1972, 1970, 1967, 1962, 1961, 1959, 1955, 1954, 1951, 1949, 1941, 1935, 1930
1772 E 89TH ST	2020, 2014, 2010, 2005, 2002, 2000, 1999, 1995, 1992, 1991, 1986, 1983, 1981, 1980, 1974, 1973, 1972, 1970, 1967, 1962, 1961, 1959, 1955, 1954, 1951, 1949, 1941, 1935, 1930
1772 E 89TH ST	2017, 2014, 2010, 2005, 2002, 2000, 1999, 1995, 1992, 1991, 1986, 1983, 1981, 1980, 1974, 1973, 1972, 1970, 1967, 1962, 1961, 1959, 1955, 1954, 1951, 1949, 1941, 1935, 1930
1772 E 89TH ST	2020, 2017, 2014, 2010, 2005, 2002, 2000, 1999, 1992, 1991, 1986, 1983, 1981, 1980, 1974, 1973, 1972, 1970, 1967, 1962, 1961, 1959, 1955, 1954, 1951, 1949, 1941, 1935, 1930
1772 E 90TH ST	2020, 2017, 2014, 2010, 2005, 2002, 2000, 1999, 1992, 1991, 1986, 1983, 1981, 1980, 1974, 1973, 1972, 1970, 1967, 1962, 1961, 1959, 1955, 1954, 1951, 1949, 1941, 1935, 1930
1772 E 90TH ST	2020, 2017, 2014, 2010, 2005, 2002, 1999, 1995, 1992, 1991, 1986, 1983, 1981, 1980, 1974, 1973, 1972, 1970, 1967, 1962, 1961, 1959, 1955, 1954, 1951, 1949, 1941, 1935, 1930
1772 E 90TH ST	2017, 2014, 2010, 2005, 2002, 2000, 1999, 1995, 1992, 1991, 1986, 1983, 1981, 1980, 1974, 1973, 1972, 1970, 1967, 1962, 1961, 1959, 1955, 1954, 1951, 1949, 1941, 1935, 1930
1772 E 90TH ST	2020, 2014, 2010, 2005, 2002, 2000, 1999, 1995, 1992, 1991, 1986, 1983, 1981, 1980, 1974, 1973, 1972, 1970, 1967, 1962, 1961, 1959, 1955, 1954, 1951, 1949, 1941, 1935, 1930
1772 E 90TH ST	2020, 2017, 2010, 2005, 2002, 2000, 1999, 1995, 1992, 1991, 1986, 1983, 1981, 1980, 1974, 1973, 1972, 1970, 1967, 1962, 1961, 1959, 1955, 1954, 1951, 1949, 1941, 1935, 1930
1772 E 90TH ST	2020, 2017, 2014, 2010, 2002, 2000, 1999, 1995, 1992, 1991, 1986, 1983, 1981, 1980, 1974, 1973, 1972, 1970, 1967, 1962, 1961, 1959, 1955, 1954, 1951, 1949, 1941, 1935, 1930
1773 87TH	2020, 2017, 2014, 2010, 2005, 2002, 2000, 1999, 1995, 1992, 1991, 1986, 1983, 1981, 1980, 1974, 1973, 1972, 1970, 1967, 1962, 1959, 1955, 1954, 1951, 1949, 1941, 1935, 1930
1773 87TH	2020, 2017, 2014, 2010, 2005, 2002, 2000, 1999, 1995, 1992, 1991, 1986, 1983, 1981, 1980, 1974, 1973, 1972, 1970, 1967, 1962, 1961, 1959, 1954, 1951, 1949, 1941, 1935, 1930
1773 87TH ST	2020, 2017, 2014, 2010, 2005, 2002, 2000, 1999, 1995, 1992, 1991, 1986, 1983, 1981, 1980, 1974, 1973, 1972, 1970, 1967, 1962, 1961, 1959, 1955, 1954, 1951, 1949, 1935, 1930
1773 87TH ST	2020, 2017, 2014, 2010, 2005, 2002, 2000, 1999, 1995, 1992, 1991, 1986, 1983, 1981, 1980, 1974, 1973, 1972, 1970, 1967, 1962, 1961, 1959, 1955, 1954, 1949, 1941, 1935, 1930
1773 87TH ST	2020, 2017, 2014, 2010, 2005, 2002, 2000, 1999, 1995, 1992, 1991, 1986, 1983, 1981, 1980, 1974, 1973, 1972, 1970, 1967, 1962, 1961, 1959, 1955, 1954, 1951, 1949, 1941, 1930
1773 87TH ST	2020, 2017, 2014, 2010, 2005, 2002, 2000, 1999, 1995, 1992, 1991, 1986, 1983, 1981, 1980, 1974, 1973, 1972, 1970, 1967, 1962, 1961, 1959, 1955, 1954, 1951, 1949, 1941, 1935

FINDINGS

Address Researched	Address Not Identified in Research Source
1773 87TH ST	2020, 2017, 2014, 2010, 2005, 2002, 2000, 1999, 1995, 1992, 1991, 1986, 1983, 1981, 1980, 1973, 1972, 1970, 1967, 1962, 1961, 1959, 1955, 1954, 1951, 1949, 1941, 1935, 1930
1773 87TH ST	2020, 2017, 2014, 2010, 2005, 2002, 2000, 1999, 1995, 1992, 1991, 1986, 1983, 1981, 1980, 1974, 1973, 1972, 1967, 1962, 1961, 1959, 1955, 1954, 1951, 1949, 1941, 1935, 1930
1773 88TH PL	2020, 2017, 2014, 2010, 2005, 2002, 2000, 1999, 1995, 1992, 1991, 1986, 1983, 1981, 1980, 1974, 1973, 1972, 1967, 1962, 1961, 1959, 1955, 1954, 1951, 1949, 1941, 1935, 1930
1773 88TH PL	2020, 2017, 2014, 2010, 2005, 2002, 2000, 1999, 1995, 1992, 1991, 1986, 1983, 1981, 1980, 1973, 1972, 1970, 1967, 1962, 1961, 1959, 1955, 1954, 1951, 1949, 1941, 1935, 1930
1773 88TH PL	2020, 2017, 2014, 2010, 2005, 2000, 1999, 1995, 1992, 1991, 1986, 1983, 1981, 1980, 1974, 1973, 1972, 1970, 1967, 1962, 1961, 1959, 1955, 1954, 1951, 1949, 1941, 1935, 1930
1773 88TH PL	2020, 2017, 2014, 2010, 2005, 2002, 2000, 1995, 1992, 1991, 1986, 1983, 1981, 1980, 1974, 1973, 1972, 1970, 1967, 1962, 1961, 1959, 1955, 1954, 1951, 1949, 1941, 1935, 1930
1773 88TH PL	2020, 2017, 2014, 2010, 2005, 2002, 2000, 1999, 1995, 1992, 1991, 1986, 1983, 1981, 1980, 1974, 1973, 1972, 1970, 1967, 1962, 1961, 1959, 1955, 1954, 1951, 1949, 1941, 1935
1773 88TH PL	2020, 2017, 2014, 2010, 2005, 2002, 2000, 1999, 1995, 1992, 1991, 1986, 1983, 1981, 1980, 1974, 1973, 1972, 1970, 1967, 1962, 1961, 1959, 1955, 1954, 1951, 1949, 1941, 1930
1773 88TH PL	2020, 2017, 2014, 2010, 2005, 2002, 2000, 1999, 1995, 1992, 1991, 1986, 1983, 1981, 1980, 1974, 1973, 1972, 1970, 1967, 1962, 1961, 1959, 1955, 1954, 1951, 1949, 1935, 1930
1773 88TH PL	2020, 2017, 2014, 2010, 2005, 2002, 2000, 1999, 1995, 1992, 1991, 1986, 1983, 1981, 1980, 1974, 1973, 1972, 1970, 1967, 1962, 1961, 1959, 1955, 1954, 1949, 1941, 1935, 1930
1773 88TH PL	2020, 2017, 2014, 2010, 2005, 2002, 2000, 1999, 1995, 1992, 1991, 1986, 1983, 1981, 1980, 1974, 1973, 1972, 1970, 1967, 1962, 1959, 1955, 1954, 1951, 1949, 1941, 1935, 1930
1773 88TH PL	2020, 2017, 2014, 2010, 2005, 2002, 2000, 1999, 1995, 1992, 1991, 1986, 1983, 1981, 1980, 1974, 1973, 1972, 1970, 1967, 1962, 1961, 1959, 1954, 1951, 1949, 1941, 1935, 1930
1773 E 87TH ST	2020, 2017, 2014, 2010, 2002, 2000, 1999, 1995, 1992, 1991, 1986, 1983, 1981, 1980, 1974, 1973, 1972, 1970, 1967, 1962, 1961, 1959, 1955, 1954, 1951, 1949, 1941, 1935, 1930
1773 E 87TH ST	2020, 2017, 2014, 2005, 2002, 2000, 1999, 1995, 1992, 1991, 1986, 1983, 1981, 1980, 1974, 1973, 1972, 1970, 1967, 1962, 1961, 1959, 1955, 1954, 1951, 1949, 1941, 1935, 1930
1773 E 87TH ST	2020, 2017, 2010, 2005, 2002, 2000, 1999, 1995, 1992, 1991, 1986, 1983, 1981, 1980, 1974, 1973, 1972, 1970, 1967, 1962, 1961, 1959, 1955, 1954, 1951, 1949, 1941, 1935, 1930
1773 E 87TH ST	2017, 2014, 2010, 2005, 2002, 2000, 1999, 1995, 1992, 1991, 1986, 1983, 1981, 1980, 1974, 1973, 1972, 1970, 1967, 1962, 1961, 1959, 1955, 1954, 1951, 1949, 1941, 1935, 1930

FINDINGS

Address Researched	Address Not Identified in Research Source
1773 E 87TH ST	2020, 2014, 2010, 2005, 2002, 2000, 1999, 1995, 1992, 1991, 1986, 1983, 1981, 1980, 1974, 1973, 1972, 1970, 1967, 1962, 1961, 1959, 1955, 1954, 1951, 1949, 1941, 1935, 1930
1773 E 88TH PL	2020, 2017, 2014, 2010, 2005, 2002, 2000, 1999, 1992, 1991, 1986, 1983, 1981, 1980, 1974, 1973, 1972, 1970, 1967, 1962, 1961, 1959, 1955, 1954, 1951, 1949, 1941, 1935, 1930
1773 E 89TH ST	2020, 2017, 2014, 2010, 2002, 2000, 1999, 1995, 1992, 1991, 1986, 1983, 1981, 1980, 1974, 1973, 1972, 1970, 1967, 1962, 1961, 1959, 1955, 1954, 1951, 1949, 1941, 1935, 1930
1774 87TH	2020, 2017, 2014, 2010, 2005, 2000, 1999, 1995, 1992, 1991, 1986, 1983, 1981, 1980, 1974, 1973, 1972, 1970, 1967, 1962, 1961, 1959, 1955, 1954, 1951, 1949, 1941, 1935, 1930
1774 87TH	2020, 2017, 2014, 2010, 2005, 2002, 2000, 1995, 1992, 1991, 1986, 1983, 1981, 1980, 1974, 1973, 1972, 1970, 1967, 1962, 1961, 1959, 1955, 1954, 1951, 1949, 1941, 1935, 1930
1774 87TH	2020, 2017, 2014, 2010, 2005, 2002, 2000, 1999, 1995, 1992, 1991, 1986, 1983, 1981, 1980, 1974, 1973, 1972, 1970, 1967, 1962, 1959, 1955, 1954, 1951, 1949, 1941, 1935, 1930
1774 87TH	2020, 2017, 2014, 2010, 2005, 2002, 2000, 1999, 1995, 1992, 1991, 1986, 1983, 1981, 1980, 1974, 1973, 1972, 1970, 1967, 1962, 1961, 1959, 1954, 1951, 1949, 1941, 1935, 1930
1774 87TH ST	2020, 2017, 2014, 2010, 2005, 2002, 2000, 1999, 1995, 1992, 1991, 1986, 1983, 1981, 1980, 1974, 1973, 1972, 1970, 1967, 1962, 1961, 1959, 1955, 1954, 1949, 1941, 1935, 1930
1774 87TH ST	2020, 2017, 2014, 2010, 2005, 2002, 2000, 1999, 1995, 1992, 1991, 1986, 1983, 1981, 1980, 1974, 1973, 1972, 1970, 1967, 1962, 1961, 1959, 1955, 1954, 1951, 1949, 1935, 1930
1774 87TH ST	2020, 2017, 2014, 2010, 2005, 2002, 2000, 1999, 1995, 1992, 1991, 1986, 1983, 1981, 1980, 1974, 1973, 1972, 1970, 1967, 1962, 1961, 1959, 1955, 1954, 1951, 1949, 1941, 1930
1774 87TH ST	2020, 2017, 2014, 2010, 2005, 2002, 2000, 1999, 1995, 1992, 1991, 1986, 1983, 1981, 1980, 1974, 1973, 1972, 1970, 1967, 1962, 1961, 1959, 1955, 1954, 1951, 1949, 1941, 1935
1774 87TH ST	2020, 2017, 2014, 2010, 2005, 2002, 2000, 1999, 1995, 1992, 1991, 1986, 1983, 1981, 1980, 1974, 1973, 1972, 1967, 1962, 1961, 1959, 1955, 1954, 1951, 1949, 1941, 1935, 1930
1774 87TH ST	2020, 2017, 2014, 2010, 2005, 2002, 2000, 1999, 1995, 1992, 1991, 1986, 1983, 1981, 1980, 1973, 1972, 1970, 1967, 1962, 1961, 1959, 1955, 1954, 1951, 1949, 1941, 1935, 1930
1774 87TH ST	2020, 2017, 2014, 2010, 2005, 2002, 2000, 1999, 1995, 1992, 1986, 1983, 1981, 1980, 1974, 1973, 1972, 1970, 1967, 1962, 1961, 1959, 1955, 1954, 1951, 1949, 1941, 1935, 1930
1774 87TH ST	2020, 2017, 2014, 2010, 2005, 2002, 2000, 1999, 1995, 1992, 1991, 1986, 1983, 1980, 1974, 1973, 1972, 1970, 1967, 1962, 1961, 1959, 1955, 1954, 1951, 1949, 1941, 1935, 1930
1774 87TH ST	2020, 2017, 2014, 2010, 2005, 2002, 2000, 1999, 1995, 1992, 1991, 1983, 1981, 1980, 1974, 1973, 1972, 1970, 1967, 1962, 1961, 1959, 1955, 1954, 1951, 1949, 1941, 1935, 1930

FINDINGS

Address Researched	Address Not Identified in Research Source
1774 87TH ST	2020, 2017, 2014, 2010, 2005, 2002, 2000, 1999, 1995, 1992, 1991, 1986, 1981, 1980, 1974, 1973, 1972, 1970, 1967, 1962, 1961, 1959, 1955, 1954, 1951, 1949, 1941, 1935, 1930
1774 88	2020, 2017, 2014, 2010, 2005, 2002, 2000, 1999, 1995, 1992, 1986, 1983, 1981, 1980, 1974, 1973, 1972, 1970, 1967, 1962, 1961, 1959, 1955, 1954, 1951, 1949, 1941, 1935, 1930
1774 88TH PL	2020, 2017, 2014, 2010, 2005, 2000, 1999, 1995, 1992, 1991, 1986, 1983, 1981, 1980, 1974, 1973, 1972, 1970, 1967, 1962, 1961, 1959, 1955, 1954, 1951, 1949, 1941, 1935, 1930
1774 88TH PL	2020, 2017, 2014, 2010, 2005, 2002, 2000, 1999, 1995, 1992, 1991, 1986, 1983, 1981, 1980, 1973, 1972, 1970, 1967, 1962, 1961, 1959, 1955, 1954, 1951, 1949, 1941, 1935, 1930
1774 88TH PL	2020, 2017, 2014, 2010, 2005, 2002, 2000, 1999, 1995, 1992, 1991, 1986, 1983, 1981, 1980, 1974, 1973, 1972, 1967, 1962, 1961, 1959, 1955, 1954, 1951, 1949, 1941, 1935, 1930
1774 88TH PL	2020, 2017, 2014, 2010, 2005, 2002, 2000, 1999, 1995, 1992, 1991, 1986, 1983, 1981, 1980, 1974, 1973, 1972, 1970, 1967, 1962, 1961, 1959, 1955, 1954, 1951, 1949, 1941, 1930
1774 88TH PL	2020, 2017, 2014, 2010, 2005, 2002, 2000, 1999, 1995, 1992, 1991, 1986, 1983, 1981, 1980, 1974, 1973, 1972, 1970, 1967, 1962, 1961, 1959, 1955, 1954, 1951, 1949, 1941, 1935
1774 88TH PL	2020, 2017, 2014, 2010, 2005, 2002, 2000, 1999, 1995, 1992, 1991, 1986, 1983, 1981, 1980, 1974, 1973, 1972, 1970, 1967, 1962, 1961, 1959, 1955, 1954, 1949, 1941, 1935, 1930
1774 88TH PL	2020, 2017, 2014, 2010, 2005, 2002, 2000, 1999, 1995, 1992, 1991, 1986, 1983, 1981, 1980, 1974, 1973, 1972, 1970, 1967, 1962, 1961, 1959, 1955, 1954, 1951, 1949, 1935, 1930
1774 88TH PL	2020, 2017, 2014, 2010, 2005, 2002, 2000, 1999, 1995, 1992, 1991, 1986, 1983, 1981, 1980, 1974, 1973, 1972, 1970, 1967, 1962, 1959, 1955, 1954, 1951, 1949, 1941, 1935, 1930
1774 88TH PL	2020, 2017, 2014, 2010, 2005, 2002, 2000, 1999, 1995, 1992, 1991, 1986, 1983, 1981, 1980, 1974, 1973, 1972, 1970, 1967, 1962, 1961, 1959, 1954, 1951, 1949, 1941, 1935, 1930
1774 E 87TH ST	2017, 2014, 2010, 2005, 2002, 2000, 1999, 1995, 1992, 1991, 1986, 1983, 1981, 1980, 1974, 1973, 1972, 1970, 1967, 1962, 1961, 1959, 1955, 1954, 1951, 1949, 1941, 1935, 1930
1774 E 87TH ST	2020, 2017, 2010, 2005, 2002, 2000, 1999, 1995, 1992, 1991, 1986, 1983, 1981, 1980, 1974, 1973, 1972, 1970, 1967, 1962, 1961, 1959, 1955, 1954, 1951, 1949, 1941, 1935, 1930
1774 E 87TH ST	2020, 2017, 2014, 2005, 2002, 2000, 1999, 1995, 1992, 1991, 1986, 1983, 1981, 1980, 1974, 1973, 1972, 1970, 1967, 1962, 1961, 1959, 1955, 1954, 1951, 1949, 1941, 1935, 1930
1774 E 87TH ST	2020, 2017, 2014, 2010, 2005, 2002, 2000, 1999, 1995, 1991, 1986, 1983, 1981, 1980, 1974, 1973, 1972, 1970, 1967, 1962, 1961, 1959, 1955, 1954, 1951, 1949, 1941, 1935, 1930
1774 E 87TH ST	2020, 2017, 2014, 2010, 2005, 2002, 1999, 1995, 1992, 1991, 1986, 1983, 1981, 1980, 1974, 1973, 1972, 1970, 1967, 1962, 1961, 1959, 1955, 1954, 1951, 1949, 1941, 1935, 1930

FINDINGS

Address Researched	Address Not Identified in Research Source
1774 E 87TH ST	2020, 2017, 2014, 2010, 2005, 2002, 2000, 1999, 1992, 1991, 1986, 1983, 1981, 1980, 1974, 1973, 1972, 1970, 1967, 1962, 1961, 1959, 1955, 1954, 1951, 1949, 1941, 1935, 1930
1774 E 88TH PL	2020, 2017, 2014, 2010, 2005, 2002, 2000, 1999, 1992, 1991, 1986, 1983, 1981, 1980, 1974, 1973, 1972, 1970, 1967, 1962, 1961, 1959, 1955, 1954, 1951, 1949, 1941, 1935, 1930
1774 E 88TH PL	2020, 2017, 2014, 2010, 2005, 2002, 2000, 1999, 1995, 1991, 1986, 1983, 1981, 1980, 1974, 1973, 1972, 1970, 1967, 1962, 1961, 1959, 1955, 1954, 1951, 1949, 1941, 1935, 1930
1774 E 88TH PL	2020, 2017, 2014, 2010, 2005, 2002, 1999, 1995, 1992, 1991, 1986, 1983, 1981, 1980, 1974, 1973, 1972, 1970, 1967, 1962, 1961, 1959, 1955, 1954, 1951, 1949, 1941, 1935, 1930
1774 E 88TH PL	2020, 2017, 2010, 2005, 2002, 2000, 1999, 1995, 1992, 1991, 1986, 1983, 1981, 1980, 1974, 1973, 1972, 1970, 1967, 1962, 1961, 1959, 1955, 1954, 1951, 1949, 1941, 1935, 1930
1774 E 88TH PL	2017, 2014, 2010, 2005, 2002, 2000, 1999, 1995, 1992, 1991, 1986, 1983, 1981, 1980, 1974, 1973, 1972, 1970, 1967, 1962, 1961, 1959, 1955, 1954, 1951, 1949, 1941, 1935, 1930
1774 E 88TH PL	2020, 2017, 2014, 2010, 2002, 2000, 1999, 1995, 1992, 1991, 1986, 1983, 1981, 1980, 1974, 1973, 1972, 1970, 1967, 1962, 1961, 1959, 1955, 1954, 1951, 1949, 1941, 1935, 1930
1774 E 88TH PL	2020, 2017, 2014, 2005, 2002, 2000, 1999, 1995, 1992, 1991, 1986, 1983, 1981, 1980, 1974, 1973, 1972, 1970, 1967, 1962, 1961, 1959, 1955, 1954, 1951, 1949, 1941, 1935, 1930
1775 89TH	2020, 2017, 2014, 2010, 2005, 2000, 1999, 1995, 1992, 1991, 1986, 1983, 1981, 1980, 1974, 1973, 1972, 1970, 1967, 1962, 1961, 1959, 1955, 1954, 1951, 1949, 1941, 1935, 1930
1775 89TH	2020, 2017, 2014, 2010, 2005, 2002, 2000, 1995, 1992, 1991, 1986, 1983, 1981, 1980, 1974, 1973, 1972, 1970, 1967, 1962, 1961, 1959, 1955, 1954, 1951, 1949, 1941, 1935, 1930
1775 89TH	2020, 2017, 2014, 2010, 2005, 2002, 2000, 1999, 1995, 1992, 1991, 1986, 1983, 1981, 1980, 1974, 1973, 1972, 1970, 1967, 1962, 1959, 1955, 1954, 1951, 1949, 1941, 1935, 1930
1775 89TH	2020, 2017, 2014, 2010, 2005, 2002, 2000, 1999, 1995, 1992, 1991, 1986, 1983, 1981, 1980, 1974, 1973, 1972, 1970, 1967, 1962, 1961, 1959, 1954, 1951, 1949, 1941, 1935, 1930
1775 89TH ST	2020, 2017, 2014, 2010, 2005, 2002, 2000, 1999, 1995, 1992, 1991, 1986, 1983, 1981, 1980, 1974, 1973, 1972, 1970, 1967, 1962, 1961, 1959, 1955, 1954, 1949, 1941, 1935, 1930
1775 89TH ST	2020, 2017, 2014, 2010, 2005, 2002, 2000, 1999, 1995, 1992, 1991, 1986, 1983, 1981, 1980, 1974, 1973, 1972, 1970, 1967, 1962, 1961, 1959, 1955, 1954, 1951, 1949, 1935, 1930
1775 89TH ST	2020, 2017, 2014, 2010, 2005, 2002, 2000, 1999, 1995, 1992, 1991, 1986, 1983, 1981, 1980, 1974, 1973, 1972, 1970, 1967, 1962, 1961, 1959, 1955, 1954, 1951, 1949, 1941, 1930
1775 89TH ST	2020, 2017, 2014, 2010, 2005, 2002, 2000, 1999, 1995, 1992, 1991, 1986, 1983, 1981, 1980, 1974, 1973, 1972, 1970, 1967, 1962, 1961, 1959, 1955, 1954, 1951, 1949, 1941, 1935

FINDINGS

Address Researched	Address Not Identified in Research Source
1775 89TH ST	2020, 2017, 2014, 2010, 2005, 2002, 2000, 1999, 1995, 1992, 1991, 1986, 1983, 1981, 1980, 1974, 1973, 1972, 1967, 1962, 1961, 1959, 1955, 1954, 1951, 1949, 1941, 1935, 1930
1775 89TH ST	2020, 2017, 2014, 2010, 2005, 2002, 2000, 1999, 1995, 1992, 1991, 1986, 1983, 1981, 1980, 1973, 1972, 1970, 1967, 1962, 1961, 1959, 1955, 1954, 1951, 1949, 1941, 1935, 1930
1775 89TH ST	2020, 2017, 2014, 2010, 2005, 2002, 2000, 1999, 1995, 1992, 1986, 1983, 1981, 1980, 1974, 1973, 1972, 1970, 1967, 1962, 1961, 1959, 1955, 1954, 1951, 1949, 1941, 1935, 1930
1775 89TH ST	2020, 2017, 2014, 2010, 2005, 2002, 2000, 1999, 1995, 1992, 1991, 1983, 1981, 1980, 1974, 1973, 1972, 1970, 1967, 1962, 1961, 1959, 1955, 1954, 1951, 1949, 1941, 1935, 1930
1775 89TH ST	2020, 2017, 2014, 2010, 2005, 2002, 2000, 1999, 1995, 1992, 1991, 1986, 1981, 1980, 1974, 1973, 1972, 1970, 1967, 1962, 1961, 1959, 1955, 1954, 1951, 1949, 1941, 1935, 1930
1775 90TH	2020, 2017, 2014, 2010, 2005, 2002, 2000, 1995, 1992, 1991, 1986, 1983, 1981, 1980, 1974, 1973, 1972, 1970, 1967, 1962, 1961, 1959, 1955, 1954, 1951, 1949, 1941, 1935, 1930
1775 90TH	2020, 2017, 2014, 2010, 2005, 2000, 1999, 1995, 1992, 1991, 1986, 1983, 1981, 1980, 1974, 1973, 1972, 1970, 1967, 1962, 1961, 1959, 1955, 1954, 1951, 1949, 1941, 1935, 1930
1775 90TH	2020, 2017, 2014, 2010, 2005, 2002, 2000, 1999, 1995, 1992, 1991, 1986, 1983, 1981, 1980, 1974, 1973, 1972, 1970, 1967, 1962, 1961, 1959, 1954, 1951, 1949, 1941, 1935, 1930
1775 90TH	2020, 2017, 2014, 2010, 2005, 2002, 2000, 1999, 1995, 1992, 1991, 1986, 1983, 1981, 1980, 1974, 1973, 1972, 1970, 1967, 1962, 1959, 1955, 1954, 1951, 1949, 1941, 1935, 1930
1775 90TH ST	2020, 2017, 2014, 2010, 2005, 2002, 2000, 1999, 1995, 1992, 1991, 1986, 1983, 1981, 1980, 1973, 1972, 1970, 1967, 1962, 1961, 1959, 1955, 1954, 1951, 1949, 1941, 1935, 1930
1775 90TH ST	2020, 2017, 2014, 2010, 2005, 2002, 2000, 1999, 1995, 1992, 1991, 1986, 1983, 1981, 1980, 1974, 1973, 1972, 1967, 1962, 1961, 1959, 1955, 1954, 1951, 1949, 1941, 1935, 1930
1775 90TH ST	2020, 2017, 2014, 2010, 2005, 2002, 2000, 1999, 1995, 1992, 1991, 1986, 1983, 1981, 1980, 1974, 1973, 1972, 1967, 1962, 1961, 1959, 1955, 1954, 1951, 1949, 1941, 1935
1775 90TH ST	2020, 2017, 2014, 2010, 2005, 2002, 2000, 1999, 1995, 1992, 1991, 1986, 1983, 1981, 1980, 1974, 1973, 1972, 1970, 1967, 1962, 1961, 1959, 1955, 1954, 1951, 1949, 1941, 1930
1775 90TH ST	2020, 2017, 2014, 2010, 2005, 2002, 2000, 1999, 1995, 1992, 1991, 1986, 1983, 1981, 1980, 1974, 1973, 1972, 1970, 1967, 1962, 1961, 1959, 1955, 1954, 1951, 1949, 1935, 1930
1775 90TH ST	2020, 2017, 2014, 2010, 2005, 2002, 2000, 1999, 1995, 1992, 1991, 1986, 1983, 1981, 1980, 1974, 1973, 1972, 1970, 1967, 1962, 1961, 1959, 1955, 1954, 1949, 1941, 1935, 1930
1775 E 89TH ST	2020, 2017, 2014, 2010, 2005, 2002, 1999, 1995, 1992, 1991, 1986, 1983, 1981, 1980, 1974, 1973, 1972, 1970, 1967, 1962, 1961, 1959, 1955, 1954, 1951, 1949, 1941, 1935, 1930

FINDINGS

Address Researched	Address Not Identified in Research Source
1775 E 89TH ST	2020, 2017, 2014, 2010, 2002, 2000, 1999, 1995, 1992, 1991, 1986, 1983, 1981, 1980, 1974, 1973, 1972, 1970, 1967, 1962, 1961, 1959, 1955, 1954, 1951, 1949, 1941, 1935, 1930
1775 E 89TH ST	2020, 2017, 2014, 2010, 2005, 2002, 2000, 1999, 1992, 1991, 1986, 1983, 1981, 1980, 1974, 1973, 1972, 1970, 1967, 1962, 1961, 1959, 1955, 1954, 1951, 1949, 1941, 1935, 1930
1775 E 89TH ST	2020, 2017, 2014, 2010, 2005, 2002, 2000, 1999, 1995, 1991, 1986, 1983, 1981, 1980, 1974, 1973, 1972, 1970, 1967, 1962, 1961, 1959, 1955, 1954, 1951, 1949, 1941, 1935, 1930
1775 E 90TH ST	2020, 2017, 2014, 2010, 2005, 2002, 2000, 1999, 1995, 1991, 1986, 1983, 1981, 1980, 1974, 1973, 1972, 1970, 1967, 1962, 1961, 1959, 1955, 1954, 1951, 1949, 1941, 1935, 1930
1775 E 90TH ST	2020, 2017, 2014, 2010, 2005, 2002, 2000, 1999, 1992, 1991, 1986, 1983, 1981, 1980, 1974, 1973, 1972, 1970, 1967, 1962, 1961, 1959, 1955, 1954, 1951, 1949, 1941, 1935, 1930
1775 E 90TH ST	2020, 2017, 2014, 2010, 2005, 2002, 1999, 1995, 1992, 1991, 1986, 1983, 1981, 1980, 1974, 1973, 1972, 1970, 1967, 1962, 1961, 1959, 1955, 1954, 1951, 1949, 1941, 1935, 1930
1775 E 90TH ST	2020, 2017, 2014, 2010, 2002, 2000, 1999, 1995, 1992, 1991, 1986, 1983, 1981, 1980, 1974, 1973, 1972, 1970, 1967, 1962, 1961, 1959, 1955, 1954, 1951, 1949, 1941, 1935, 1930
1775 E 90TH ST	2020, 2014, 2010, 2005, 2002, 2000, 1999, 1995, 1992, 1991, 1986, 1983, 1981, 1980, 1974, 1973, 1972, 1970, 1967, 1962, 1961, 1959, 1955, 1954, 1951, 1949, 1941, 1935, 1930
1775 E 90TH ST	2017, 2014, 2010, 2005, 2002, 2000, 1999, 1995, 1992, 1991, 1986, 1983, 1981, 1980, 1974, 1973, 1972, 1970, 1967, 1962, 1961, 1959, 1955, 1954, 1951, 1949, 1941, 1935, 1930
1776 90TH	2020, 2017, 2014, 2010, 2005, 2000, 1999, 1995, 1992, 1991, 1986, 1983, 1981, 1980, 1974, 1973, 1972, 1970, 1967, 1962, 1961, 1959, 1955, 1954, 1951, 1949, 1941, 1935, 1930
1776 90TH	2020, 2017, 2014, 2010, 2005, 2002, 2000, 1995, 1992, 1991, 1986, 1983, 1981, 1980, 1974, 1973, 1972, 1970, 1967, 1962, 1961, 1959, 1955, 1954, 1951, 1949, 1941, 1935, 1930
1776 90TH	2020, 2017, 2014, 2010, 2005, 2002, 2000, 1999, 1995, 1992, 1991, 1986, 1983, 1981, 1980, 1974, 1973, 1972, 1970, 1967, 1962, 1959, 1955, 1954, 1951, 1949, 1941, 1935, 1930
1776 90TH	2020, 2017, 2014, 2010, 2005, 2002, 2000, 1999, 1995, 1992, 1991, 1986, 1983, 1981, 1980, 1974, 1973, 1972, 1970, 1967, 1962, 1961, 1959, 1954, 1951, 1949, 1941, 1935, 1930
1776 90TH ST	2020, 2017, 2014, 2010, 2005, 2002, 2000, 1999, 1995, 1992, 1991, 1986, 1983, 1981, 1980, 1974, 1973, 1972, 1967, 1962, 1961, 1959, 1955, 1954, 1951, 1949, 1941, 1935, 1930
1776 90TH ST	2020, 2017, 2014, 2010, 2005, 2002, 2000, 1999, 1995, 1992, 1991, 1986, 1983, 1981, 1980, 1973, 1972, 1970, 1967, 1962, 1961, 1959, 1955, 1954, 1951, 1949, 1941, 1935, 1930
1776 90TH ST	2020, 2017, 2014, 2010, 2005, 2002, 2000, 1999, 1995, 1992, 1991, 1986, 1983, 1981, 1980, 1974, 1973, 1972, 1970, 1967, 1962, 1961, 1959, 1955, 1954, 1949, 1941, 1935, 1930

FINDINGS

Address Researched	Address Not Identified in Research Source
1776 90TH ST	2020, 2017, 2014, 2010, 2005, 2002, 2000, 1999, 1995, 1992, 1991, 1986, 1983, 1981, 1980, 1974, 1973, 1972, 1970, 1967, 1962, 1961, 1959, 1955, 1954, 1951, 1949, 1935, 1930
1776 90TH ST	2020, 2017, 2014, 2010, 2005, 2002, 2000, 1999, 1995, 1992, 1991, 1986, 1983, 1981, 1980, 1974, 1973, 1972, 1970, 1967, 1962, 1961, 1959, 1955, 1954, 1951, 1949, 1941, 1930
1776 90TH ST	2020, 2017, 2014, 2010, 2005, 2002, 2000, 1999, 1995, 1992, 1991, 1986, 1983, 1981, 1980, 1974, 1973, 1972, 1970, 1967, 1962, 1961, 1959, 1955, 1954, 1951, 1949, 1941, 1935
1776 E 90TH ST	2020, 2017, 2014, 2010, 2005, 2002, 1999, 1995, 1992, 1991, 1986, 1983, 1981, 1980, 1974, 1973, 1972, 1970, 1967, 1962, 1961, 1959, 1955, 1954, 1951, 1949, 1941, 1935, 1930
1776 E 90TH ST	2020, 2017, 2014, 2010, 2005, 2002, 2000, 1999, 1992, 1991, 1986, 1983, 1981, 1980, 1974, 1973, 1972, 1970, 1967, 1962, 1961, 1959, 1955, 1954, 1951, 1949, 1941, 1935, 1930
1776 E 90TH ST	2020, 2017, 2014, 2010, 2005, 2002, 2000, 1999, 1995, 1991, 1986, 1983, 1981, 1980, 1974, 1973, 1972, 1970, 1967, 1962, 1961, 1959, 1955, 1954, 1951, 1949, 1941, 1935, 1930
1776 E 90TH ST	2020, 2017, 2014, 2010, 2002, 2000, 1999, 1995, 1992, 1991, 1986, 1983, 1981, 1980, 1974, 1973, 1972, 1970, 1967, 1962, 1961, 1959, 1955, 1954, 1951, 1949, 1941, 1935, 1930
1776 E 90TH ST	2020, 2017, 2014, 2005, 2002, 2000, 1999, 1995, 1992, 1991, 1986, 1983, 1981, 1980, 1974, 1973, 1972, 1970, 1967, 1962, 1961, 1959, 1955, 1954, 1951, 1949, 1941, 1935, 1930
1776 E 90TH ST	2020, 2017, 2010, 2005, 2002, 2000, 1999, 1995, 1992, 1991, 1986, 1983, 1981, 1980, 1974, 1973, 1972, 1970, 1967, 1962, 1961, 1959, 1955, 1954, 1951, 1949, 1941, 1935, 1930
1777 87TH	2020, 2017, 2014, 2010, 2005, 2002, 2000, 1999, 1995, 1992, 1991, 1986, 1983, 1981, 1980, 1974, 1973, 1972, 1970, 1967, 1962, 1959, 1955, 1954, 1951, 1949, 1941, 1935, 1930
1777 87TH	2020, 2017, 2014, 2010, 2005, 2002, 2000, 1999, 1995, 1992, 1991, 1986, 1983, 1981, 1980, 1974, 1973, 1972, 1970, 1967, 1962, 1961, 1959, 1954, 1951, 1949, 1941, 1935, 1930
1777 87TH ST	2020, 2017, 2014, 2010, 2005, 2002, 2000, 1999, 1995, 1992, 1991, 1986, 1983, 1981, 1980, 1974, 1973, 1972, 1970, 1967, 1962, 1961, 1959, 1955, 1954, 1951, 1949, 1935, 1930
1777 87TH ST	2020, 2017, 2014, 2010, 2005, 2002, 2000, 1999, 1995, 1992, 1991, 1986, 1983, 1981, 1980, 1974, 1973, 1972, 1970, 1967, 1962, 1961, 1959, 1955, 1954, 1949, 1941, 1935, 1930
1777 87TH ST	2020, 2017, 2014, 2010, 2005, 2002, 2000, 1999, 1995, 1992, 1991, 1986, 1983, 1981, 1980, 1974, 1973, 1972, 1970, 1967, 1962, 1961, 1959, 1955, 1954, 1951, 1949, 1941, 1930
1777 87TH ST	2020, 2017, 2014, 2010, 2005, 2002, 2000, 1999, 1995, 1992, 1991, 1986, 1983, 1981, 1980, 1974, 1973, 1972, 1970, 1967, 1962, 1961, 1959, 1955, 1954, 1951, 1949, 1941, 1935
1777 87TH ST	2020, 2017, 2014, 2010, 2005, 2002, 2000, 1999, 1995, 1992, 1991, 1986, 1983, 1981, 1980, 1974, 1973, 1972, 1967, 1962, 1961, 1959, 1955, 1954, 1951, 1949, 1941, 1935, 1930

FINDINGS

Address Researched	Address Not Identified in Research Source
1778 87TH	2020, 2017, 2014, 2010, 2005, 2002, 2000, 1999, 1995, 1992, 1991, 1986, 1983, 1981, 1980, 1974, 1973, 1972, 1970, 1967, 1962, 1959, 1955, 1954, 1951, 1949, 1941, 1935, 1930
1778 87TH	2020, 2017, 2014, 2010, 2005, 2002, 2000, 1999, 1995, 1992, 1991, 1986, 1983, 1981, 1980, 1974, 1973, 1972, 1970, 1967, 1962, 1961, 1959, 1954, 1951, 1949, 1941, 1935, 1930
1778 87TH ST	2020, 2017, 2014, 2010, 2005, 2002, 2000, 1999, 1995, 1992, 1991, 1986, 1983, 1981, 1980, 1974, 1973, 1972, 1970, 1967, 1962, 1961, 1959, 1955, 1954, 1949, 1941, 1935, 1930
1778 87TH ST	2020, 2017, 2014, 2010, 2005, 2002, 2000, 1999, 1995, 1992, 1991, 1986, 1983, 1981, 1980, 1974, 1973, 1972, 1970, 1967, 1962, 1961, 1959, 1955, 1954, 1951, 1949, 1935, 1930
1778 87TH ST	2020, 2017, 2014, 2010, 2005, 2002, 2000, 1999, 1995, 1992, 1991, 1986, 1983, 1981, 1980, 1974, 1973, 1972, 1970, 1967, 1962, 1961, 1959, 1955, 1954, 1951, 1949, 1941, 1930
1778 87TH ST	2020, 2017, 2014, 2010, 2005, 2002, 2000, 1999, 1995, 1992, 1991, 1986, 1983, 1981, 1980, 1974, 1973, 1972, 1970, 1967, 1962, 1961, 1959, 1955, 1954, 1951, 1949, 1941, 1935
1778 87TH ST	2020, 2017, 2014, 2010, 2005, 2002, 2000, 1999, 1995, 1992, 1991, 1986, 1983, 1981, 1980, 1974, 1973, 1972, 1967, 1962, 1961, 1959, 1955, 1954, 1951, 1949, 1941, 1935, 1930
1778 88TH PL	2020, 2017, 2014, 2010, 2005, 2002, 2000, 1999, 1995, 1992, 1991, 1986, 1983, 1981, 1980, 1974, 1973, 1972, 1967, 1962, 1961, 1959, 1955, 1954, 1951, 1949, 1941, 1935, 1930
1778 88TH PL	2020, 2017, 2014, 2010, 2005, 2002, 2000, 1999, 1995, 1992, 1991, 1986, 1983, 1981, 1980, 1973, 1972, 1970, 1967, 1962, 1961, 1959, 1955, 1954, 1951, 1949, 1941, 1935, 1930
1778 88TH PL	2020, 2017, 2014, 2010, 2005, 2002, 2000, 1999, 1995, 1992, 1991, 1986, 1983, 1981, 1980, 1974, 1973, 1972, 1970, 1967, 1962, 1961, 1959, 1955, 1954, 1951, 1949, 1941, 1935
1778 88TH PL	2020, 2017, 2014, 2010, 2005, 2002, 2000, 1999, 1995, 1992, 1991, 1986, 1983, 1981, 1980, 1974, 1973, 1972, 1970, 1967, 1962, 1961, 1959, 1955, 1954, 1951, 1949, 1941, 1930
1778 88TH PL	2020, 2017, 2014, 2010, 2005, 2002, 2000, 1999, 1995, 1992, 1991, 1986, 1983, 1981, 1980, 1974, 1973, 1972, 1970, 1967, 1962, 1961, 1959, 1955, 1954, 1951, 1949, 1935, 1930
1778 88TH PL	2020, 2017, 2014, 2010, 2005, 2002, 2000, 1999, 1995, 1992, 1991, 1986, 1983, 1981, 1980, 1974, 1973, 1972, 1970, 1967, 1962, 1961, 1959, 1954, 1949, 1941, 1935, 1930
1778 88TH PL	2020, 2017, 2014, 2010, 2005, 2002, 2000, 1999, 1995, 1992, 1991, 1986, 1983, 1981, 1980, 1974, 1973, 1972, 1970, 1967, 1962, 1959, 1955, 1954, 1951, 1949, 1941, 1935, 1930
1778 88TH PL	2020, 2017, 2014, 2010, 2005, 2002, 2000, 1999, 1995, 1992, 1991, 1986, 1983, 1981, 1980, 1974, 1973, 1972, 1970, 1967, 1962, 1961, 1959, 1954, 1951, 1949, 1941, 1935, 1930
1779 89TH	2020, 2017, 2014, 2010, 2005, 2002, 2000, 1999, 1995, 1992, 1991, 1986, 1983, 1981, 1980, 1974, 1973, 1972, 1970, 1967, 1962, 1961, 1959, 1954, 1951, 1949, 1941, 1935, 1930

FINDINGS

Address Researched	Address Not Identified in Research Source
1779 89TH	2020, 2017, 2014, 2010, 2005, 2002, 2000, 1999, 1995, 1992, 1991, 1986, 1983, 1981, 1980, 1974, 1973, 1972, 1970, 1967, 1962, 1959, 1955, 1954, 1951, 1949, 1941, 1935, 1930
1779 89TH	2020, 2017, 2014, 2010, 2005, 2000, 1999, 1995, 1992, 1991, 1986, 1983, 1981, 1980, 1974, 1973, 1972, 1970, 1967, 1962, 1961, 1959, 1955, 1954, 1951, 1949, 1941, 1935, 1930
1779 89TH	2020, 2017, 2014, 2010, 2005, 2002, 2000, 1995, 1992, 1991, 1986, 1983, 1981, 1980, 1974, 1973, 1972, 1970, 1967, 1962, 1961, 1959, 1955, 1954, 1951, 1949, 1941, 1935, 1930
1779 89TH ST	2020, 2017, 2014, 2010, 2005, 2002, 2000, 1999, 1995, 1992, 1991, 1983, 1981, 1980, 1974, 1973, 1972, 1970, 1967, 1962, 1961, 1959, 1955, 1954, 1951, 1949, 1941, 1935, 1930
1779 89TH ST	2020, 2017, 2014, 2010, 2005, 2002, 2000, 1999, 1995, 1992, 1986, 1983, 1981, 1980, 1974, 1973, 1972, 1970, 1967, 1962, 1961, 1959, 1955, 1954, 1951, 1949, 1941, 1935, 1930
1779 89TH ST	2020, 2017, 2014, 2010, 2005, 2002, 2000, 1999, 1995, 1992, 1991, 1986, 1981, 1980, 1974, 1973, 1972, 1970, 1967, 1962, 1961, 1959, 1955, 1954, 1951, 1949, 1941, 1935, 1930
1779 89TH ST	2020, 2017, 2014, 2010, 2005, 2002, 2000, 1999, 1995, 1992, 1991, 1986, 1983, 1980, 1974, 1973, 1972, 1970, 1967, 1962, 1961, 1959, 1955, 1954, 1951, 1949, 1941, 1935, 1930
1779 89TH ST	2020, 2017, 2014, 2010, 2005, 2002, 2000, 1999, 1995, 1992, 1991, 1986, 1983, 1981, 1980, 1974, 1973, 1972, 1967, 1962, 1961, 1959, 1955, 1954, 1951, 1949, 1941, 1935, 1930
1779 89TH ST	2020, 2017, 2014, 2010, 2005, 2002, 2000, 1999, 1995, 1992, 1991, 1986, 1983, 1981, 1980, 1973, 1972, 1970, 1967, 1962, 1961, 1959, 1955, 1954, 1951, 1949, 1941, 1935, 1930
1779 89TH ST	2020, 2017, 2014, 2010, 2005, 2002, 2000, 1999, 1995, 1992, 1991, 1986, 1983, 1981, 1980, 1974, 1973, 1972, 1970, 1967, 1962, 1961, 1959, 1955, 1954, 1949, 1941, 1935, 1930
1779 89TH ST	2020, 2017, 2014, 2010, 2005, 2002, 2000, 1999, 1995, 1992, 1991, 1986, 1983, 1981, 1980, 1974, 1973, 1972, 1970, 1967, 1962, 1961, 1959, 1955, 1954, 1951, 1949, 1935, 1930
1779 89TH ST	2020, 2017, 2014, 2010, 2005, 2002, 2000, 1999, 1995, 1992, 1991, 1986, 1983, 1981, 1980, 1974, 1973, 1972, 1970, 1967, 1962, 1961, 1959, 1955, 1954, 1951, 1949, 1941, 1930
1779 89TH ST	2020, 2017, 2014, 2010, 2005, 2002, 2000, 1999, 1995, 1992, 1991, 1986, 1983, 1981, 1980, 1974, 1973, 1972, 1970, 1967, 1962, 1961, 1959, 1955, 1954, 1951, 1949, 1941, 1935
1779 E 89TH ST	2020, 2017, 2014, 2010, 2005, 2002, 2000, 1999, 1995, 1991, 1986, 1983, 1981, 1980, 1974, 1973, 1972, 1970, 1967, 1962, 1961, 1959, 1955, 1954, 1951, 1949, 1941, 1935, 1930
1779 E 89TH ST	2020, 2017, 2014, 2010, 2005, 2002, 2000, 1999, 1992, 1991, 1986, 1983, 1981, 1980, 1974, 1973, 1972, 1970, 1967, 1962, 1961, 1959, 1955, 1954, 1951, 1949, 1941, 1935, 1930
1779 E 89TH ST	2020, 2017, 2014, 2010, 2005, 2002, 1999, 1995, 1992, 1991, 1986, 1983, 1981, 1980, 1974, 1973, 1972, 1970, 1967, 1962, 1961, 1959, 1955, 1954, 1951, 1949, 1941, 1935, 1930

FINDINGS

Address Researched	Address Not Identified in Research Source
1779 E 89TH ST	2020, 2017, 2014, 2010, 2002, 2000, 1999, 1995, 1992, 1991, 1986, 1983, 1981, 1980, 1974, 1973, 1972, 1970, 1967, 1962, 1961, 1959, 1955, 1954, 1951, 1949, 1941, 1935, 1930
1779 E 89TH ST	2020, 2017, 2010, 2005, 2002, 2000, 1999, 1995, 1992, 1991, 1986, 1983, 1981, 1980, 1974, 1973, 1972, 1970, 1967, 1962, 1961, 1959, 1955, 1954, 1951, 1949, 1941, 1935, 1930
1779 E 89TH ST	2017, 2014, 2010, 2005, 2002, 2000, 1999, 1995, 1992, 1991, 1986, 1983, 1981, 1980, 1974, 1973, 1972, 1970, 1967, 1962, 1961, 1959, 1955, 1954, 1951, 1949, 1941, 1935, 1930
1779 E 89TH ST	2020, 2014, 2010, 2005, 2002, 2000, 1999, 1995, 1992, 1991, 1986, 1983, 1981, 1980, 1974, 1973, 1972, 1970, 1967, 1962, 1961, 1959, 1955, 1954, 1951, 1949, 1941, 1935, 1930
1780 87TH	2020, 2017, 2014, 2010, 2005, 2002, 2000, 1995, 1992, 1991, 1986, 1983, 1981, 1980, 1974, 1973, 1972, 1970, 1967, 1962, 1961, 1959, 1955, 1954, 1951, 1949, 1941, 1935, 1930
1780 89 SI	2020, 2017, 2014, 2010, 2005, 2002, 2000, 1999, 1995, 1992, 1991, 1986, 1981, 1980, 1974, 1973, 1972, 1970, 1967, 1962, 1961, 1959, 1955, 1954, 1951, 1949, 1941, 1935, 1930
1780 89TH	2020, 2017, 2014, 2010, 2005, 2002, 2000, 1995, 1992, 1991, 1986, 1983, 1981, 1980, 1974, 1973, 1972, 1970, 1967, 1962, 1961, 1959, 1955, 1954, 1951, 1949, 1941, 1935, 1930
1780 89TH	2020, 2017, 2014, 2010, 2005, 2000, 1999, 1995, 1992, 1991, 1986, 1983, 1981, 1980, 1974, 1973, 1972, 1970, 1967, 1962, 1961, 1959, 1955, 1954, 1951, 1949, 1941, 1935, 1930
1780 89TH	2020, 2017, 2014, 2010, 2005, 2002, 2000, 1999, 1995, 1992, 1991, 1986, 1983, 1981, 1980, 1974, 1973, 1972, 1970, 1967, 1962, 1959, 1955, 1954, 1951, 1949, 1941, 1935, 1930
1780 89TH	2020, 2017, 2014, 2010, 2005, 2002, 2000, 1999, 1995, 1992, 1991, 1986, 1983, 1981, 1980, 1974, 1973, 1972, 1970, 1967, 1962, 1961, 1959, 1954, 1951, 1949, 1941, 1935, 1930
1780 89TH ST	2020, 2017, 2014, 2010, 2005, 2002, 2000, 1999, 1995, 1992, 1991, 1986, 1983, 1981, 1980, 1974, 1973, 1972, 1970, 1967, 1962, 1961, 1959, 1955, 1954, 1949, 1941, 1935, 1930
1780 89TH ST	2020, 2017, 2014, 2010, 2005, 2002, 2000, 1999, 1995, 1992, 1991, 1986, 1983, 1981, 1980, 1974, 1973, 1972, 1970, 1967, 1962, 1961, 1959, 1955, 1954, 1951, 1949, 1935, 1930
1780 89TH ST	2020, 2017, 2014, 2010, 2005, 2002, 2000, 1999, 1995, 1992, 1991, 1986, 1983, 1981, 1980, 1974, 1973, 1972, 1970, 1967, 1962, 1961, 1959, 1955, 1954, 1951, 1949, 1941, 1935
1780 89TH ST	2020, 2017, 2014, 2010, 2005, 2002, 2000, 1999, 1995, 1992, 1991, 1986, 1983, 1981, 1980, 1974, 1973, 1972, 1970, 1967, 1962, 1961, 1959, 1955, 1954, 1951, 1949, 1941, 1930
1780 89TH ST	2020, 2017, 2014, 2010, 2005, 2002, 2000, 1999, 1995, 1992, 1991, 1986, 1983, 1981, 1980, 1974, 1973, 1972, 1967, 1962, 1961, 1959, 1955, 1954, 1951, 1949, 1941, 1935, 1930
1780 89TH ST	2020, 2017, 2014, 2010, 2005, 2002, 2000, 1999, 1995, 1992, 1991, 1986, 1983, 1981, 1980, 1973, 1972, 1970, 1967, 1962, 1961, 1959, 1955, 1954, 1951, 1949, 1941, 1935, 1930

FINDINGS

Address Researched	Address Not Identified in Research Source
1780 89TH ST	2020, 2017, 2014, 2010, 2005, 2002, 2000, 1999, 1995, 1992, 1991, 1986, 1981, 1980, 1974, 1973, 1972, 1970, 1967, 1962, 1961, 1959, 1955, 1954, 1951, 1949, 1941, 1935, 1930
1780 89TH ST	2020, 2017, 2014, 2010, 2005, 2002, 2000, 1999, 1995, 1992, 1986, 1983, 1981, 1980, 1974, 1973, 1972, 1970, 1967, 1962, 1961, 1959, 1955, 1954, 1951, 1949, 1941, 1935, 1930
1780 89TH ST	2020, 2017, 2014, 2010, 2005, 2002, 2000, 1999, 1995, 1992, 1991, 1983, 1981, 1980, 1974, 1973, 1972, 1970, 1967, 1962, 1961, 1959, 1955, 1954, 1951, 1949, 1941, 1935, 1930
1780 90TH	2020, 2017, 2014, 2010, 2005, 2000, 1999, 1995, 1992, 1991, 1986, 1983, 1981, 1980, 1974, 1973, 1972, 1970, 1967, 1962, 1961, 1959, 1955, 1954, 1951, 1949, 1941, 1935, 1930
1780 90TH	2020, 2017, 2014, 2010, 2005, 2002, 2000, 1999, 1995, 1992, 1991, 1986, 1983, 1981, 1980, 1974, 1973, 1972, 1970, 1967, 1962, 1961, 1959, 1954, 1951, 1949, 1941, 1935, 1930
1780 90TH	2020, 2017, 2014, 2010, 2005, 2002, 2000, 1999, 1995, 1992, 1991, 1986, 1983, 1981, 1980, 1974, 1973, 1972, 1970, 1967, 1962, 1959, 1955, 1954, 1951, 1949, 1941, 1935, 1930
1780 90TH ST	2020, 2017, 2014, 2010, 2005, 2002, 2000, 1999, 1995, 1992, 1991, 1986, 1983, 1981, 1980, 1973, 1972, 1970, 1967, 1962, 1961, 1959, 1955, 1954, 1951, 1949, 1941, 1935, 1930
1780 90TH ST	2020, 2017, 2014, 2010, 2005, 2002, 2000, 1999, 1995, 1992, 1991, 1986, 1983, 1981, 1980, 1974, 1973, 1972, 1967, 1962, 1961, 1959, 1955, 1954, 1951, 1949, 1941, 1935, 1930
1780 90TH ST	2020, 2017, 2014, 2010, 2005, 2002, 2000, 1999, 1995, 1992, 1991, 1986, 1983, 1981, 1980, 1974, 1973, 1972, 1970, 1967, 1962, 1961, 1959, 1955, 1954, 1951, 1949, 1941, 1935
1780 90TH ST	2020, 2017, 2014, 2010, 2005, 2002, 2000, 1999, 1995, 1992, 1991, 1986, 1983, 1981, 1980, 1974, 1973, 1972, 1970, 1967, 1962, 1961, 1959, 1955, 1954, 1951, 1949, 1941, 1930
1780 90TH ST	2020, 2017, 2014, 2010, 2005, 2002, 2000, 1999, 1995, 1992, 1991, 1986, 1983, 1981, 1980, 1974, 1973, 1972, 1970, 1967, 1962, 1961, 1959, 1955, 1954, 1951, 1949, 1935, 1930
1780 90TH ST	2020, 2017, 2014, 2010, 2005, 2002, 2000, 1999, 1995, 1992, 1991, 1986, 1983, 1981, 1980, 1974, 1973, 1972, 1970, 1967, 1962, 1961, 1959, 1955, 1954, 1949, 1941, 1935, 1930
1780 E 89TH ST	2020, 2017, 2014, 2010, 2002, 2000, 1999, 1995, 1992, 1991, 1986, 1983, 1981, 1980, 1974, 1973, 1972, 1970, 1967, 1962, 1961, 1959, 1955, 1954, 1951, 1949, 1941, 1935, 1930
1780 E 89TH ST	2020, 2014, 2010, 2005, 2002, 2000, 1999, 1995, 1992, 1991, 1986, 1983, 1981, 1980, 1974, 1973, 1972, 1970, 1967, 1962, 1961, 1959, 1955, 1954, 1951, 1949, 1941, 1935, 1930
1780 E 89TH ST	2017, 2014, 2010, 2005, 2002, 2000, 1999, 1995, 1992, 1991, 1986, 1983, 1981, 1980, 1974, 1973, 1972, 1970, 1967, 1962, 1961, 1959, 1955, 1954, 1951, 1949, 1941, 1935, 1930
1780 E 89TH ST	2020, 2017, 2010, 2005, 2002, 2000, 1999, 1995, 1992, 1991, 1986, 1983, 1981, 1980, 1974, 1973, 1972, 1970, 1967, 1962, 1961, 1959, 1955, 1954, 1951, 1949, 1941, 1935, 1930

FINDINGS

Address Researched	Address Not Identified in Research Source
1780 E 89TH ST	2020, 2017, 2014, 2005, 2002, 2000, 1999, 1995, 1992, 1991, 1986, 1983, 1981, 1980, 1974, 1973, 1972, 1970, 1967, 1962, 1961, 1959, 1955, 1954, 1951, 1949, 1941, 1935, 1930
1780 E 89TH ST	2020, 2017, 2014, 2010, 2005, 2002, 2000, 1999, 1995, 1991, 1986, 1983, 1981, 1980, 1974, 1973, 1972, 1970, 1967, 1962, 1961, 1959, 1955, 1954, 1951, 1949, 1941, 1935, 1930
1780 E 89TH ST	2020, 2017, 2014, 2010, 2005, 2002, 2000, 1999, 1992, 1991, 1986, 1983, 1981, 1980, 1974, 1973, 1972, 1970, 1967, 1962, 1961, 1959, 1955, 1954, 1951, 1949, 1941, 1935, 1930
1780 E 90TH ST	2020, 2017, 2014, 2010, 2005, 2002, 2000, 1999, 1992, 1991, 1986, 1983, 1981, 1980, 1974, 1973, 1972, 1970, 1967, 1962, 1961, 1959, 1955, 1954, 1951, 1949, 1941, 1935, 1930
1780 E 90TH ST	2020, 2017, 2014, 2010, 2005, 2002, 1999, 1995, 1992, 1991, 1986, 1983, 1981, 1980, 1974, 1973, 1972, 1970, 1967, 1962, 1961, 1959, 1955, 1954, 1951, 1949, 1941, 1935, 1930
1780 E 90TH ST	2020, 2017, 2014, 2010, 2005, 2002, 2000, 1999, 1995, 1991, 1986, 1983, 1981, 1980, 1974, 1973, 1972, 1970, 1967, 1962, 1961, 1959, 1955, 1954, 1951, 1949, 1941, 1935, 1930
1780 E 90TH ST	2020, 2014, 2010, 2005, 2002, 2000, 1999, 1995, 1992, 1991, 1986, 1983, 1981, 1980, 1974, 1973, 1972, 1970, 1967, 1962, 1961, 1959, 1955, 1954, 1951, 1949, 1941, 1935, 1930
1780 E 90TH ST	2020, 2017, 2014, 2010, 2002, 2000, 1999, 1995, 1992, 1991, 1986, 1983, 1981, 1980, 1974, 1973, 1972, 1970, 1967, 1962, 1961, 1959, 1955, 1954, 1951, 1949, 1941, 1935, 1930
1781 87TH	2020, 2017, 2014, 2010, 2005, 2000, 1999, 1995, 1992, 1991, 1986, 1983, 1981, 1980, 1974, 1973, 1972, 1970, 1967, 1962, 1961, 1959, 1955, 1954, 1951, 1949, 1941, 1935, 1930
1781 87TH	2020, 2017, 2014, 2010, 2005, 2002, 2000, 1995, 1992, 1991, 1986, 1983, 1981, 1980, 1974, 1973, 1972, 1970, 1967, 1962, 1961, 1959, 1955, 1954, 1951, 1949, 1941, 1935, 1930
1781 87TH	2020, 2017, 2014, 2010, 2005, 2002, 2000, 1999, 1995, 1992, 1991, 1986, 1983, 1981, 1980, 1974, 1973, 1972, 1970, 1967, 1962, 1959, 1955, 1954, 1951, 1949, 1941, 1935, 1930
1781 87TH	2020, 2017, 2014, 2010, 2005, 2002, 2000, 1999, 1995, 1992, 1991, 1986, 1983, 1981, 1980, 1974, 1973, 1972, 1970, 1967, 1962, 1961, 1959, 1954, 1951, 1949, 1941, 1935, 1930
1781 87TH ST	2020, 2017, 2014, 2010, 2005, 2002, 2000, 1999, 1995, 1992, 1991, 1986, 1983, 1981, 1980, 1974, 1973, 1972, 1970, 1967, 1962, 1961, 1959, 1955, 1954, 1951, 1949, 1935, 1930
1781 87TH ST	2020, 2017, 2014, 2010, 2005, 2002, 2000, 1999, 1995, 1992, 1991, 1986, 1983, 1981, 1980, 1974, 1973, 1972, 1970, 1967, 1962, 1961, 1959, 1955, 1954, 1949, 1941, 1935, 1930
1781 87TH ST	2020, 2017, 2014, 2010, 2005, 2002, 2000, 1999, 1995, 1992, 1991, 1986, 1983, 1981, 1980, 1974, 1973, 1972, 1970, 1967, 1962, 1961, 1959, 1955, 1954, 1951, 1949, 1941, 1930
1781 87TH ST	2020, 2017, 2014, 2010, 2005, 2002, 2000, 1999, 1995, 1992, 1991, 1986, 1983, 1981, 1980, 1974, 1973, 1972, 1970, 1967, 1962, 1961, 1959, 1955, 1954, 1951, 1949, 1941, 1935

FINDINGS

Address Researched	Address Not Identified in Research Source
1781 87TH ST	2020, 2017, 2014, 2010, 2005, 2002, 2000, 1999, 1995, 1992, 1991, 1986, 1983, 1981, 1980, 1973, 1972, 1970, 1967, 1962, 1961, 1959, 1955, 1954, 1951, 1949, 1941, 1935, 1930
1781 87TH ST	2020, 2017, 2014, 2010, 2005, 2002, 2000, 1999, 1995, 1992, 1991, 1986, 1983, 1981, 1980, 1974, 1973, 1972, 1967, 1962, 1961, 1959, 1955, 1954, 1951, 1949, 1941, 1935, 1930
1781 89TH	2020, 2017, 2014, 2010, 2005, 2002, 2000, 1999, 1995, 1992, 1991, 1986, 1983, 1981, 1980, 1974, 1973, 1972, 1970, 1967, 1962, 1959, 1955, 1954, 1951, 1949, 1941, 1935, 1930
1781 89TH	2020, 2017, 2014, 2010, 2005, 2002, 2000, 1995, 1992, 1991, 1986, 1983, 1981, 1980, 1974, 1973, 1972, 1970, 1967, 1962, 1961, 1959, 1955, 1954, 1951, 1949, 1941, 1935, 1930
1781 89TH	2020, 2017, 2014, 2010, 2005, 2000, 1999, 1995, 1992, 1991, 1986, 1983, 1981, 1980, 1974, 1973, 1972, 1970, 1967, 1962, 1961, 1959, 1955, 1954, 1951, 1949, 1941, 1935, 1930
1781 89TH	2020, 2017, 2014, 2010, 2005, 2002, 2000, 1999, 1995, 1992, 1991, 1986, 1983, 1981, 1980, 1974, 1973, 1972, 1970, 1967, 1962, 1961, 1959, 1954, 1951, 1949, 1941, 1935, 1930
1781 89TH ST	2020, 2017, 2014, 2010, 2005, 2002, 2000, 1999, 1995, 1992, 1991, 1986, 1983, 1981, 1980, 1974, 1973, 1972, 1970, 1967, 1962, 1961, 1959, 1955, 1954, 1949, 1941, 1935, 1930
1781 89TH ST	2020, 2017, 2014, 2010, 2005, 2002, 2000, 1999, 1995, 1992, 1991, 1986, 1983, 1981, 1980, 1974, 1973, 1972, 1970, 1967, 1962, 1961, 1959, 1955, 1954, 1951, 1949, 1935, 1930
1781 89TH ST	2020, 2017, 2014, 2010, 2005, 2002, 2000, 1999, 1995, 1992, 1991, 1986, 1983, 1981, 1980, 1974, 1973, 1972, 1970, 1967, 1962, 1961, 1959, 1955, 1954, 1951, 1949, 1941, 1930
1781 89TH ST	2020, 2017, 2014, 2010, 2005, 2002, 2000, 1999, 1995, 1992, 1991, 1986, 1983, 1981, 1980, 1974, 1973, 1972, 1970, 1967, 1962, 1961, 1959, 1955, 1954, 1951, 1949, 1941, 1935
1781 89TH ST	2020, 2017, 2014, 2010, 2005, 2002, 2000, 1999, 1995, 1992, 1991, 1986, 1983, 1981, 1980, 1974, 1973, 1972, 1967, 1962, 1961, 1959, 1955, 1954, 1951, 1949, 1941, 1935, 1930
1781 89TH ST	2020, 2017, 2014, 2010, 2005, 2002, 2000, 1999, 1995, 1992, 1991, 1986, 1983, 1981, 1980, 1973, 1972, 1970, 1967, 1962, 1961, 1959, 1955, 1954, 1951, 1949, 1941, 1935, 1930
1781 90TH	2020, 2017, 2014, 2010, 2005, 2002, 2000, 1999, 1995, 1992, 1991, 1986, 1983, 1981, 1980, 1974, 1973, 1972, 1970, 1967, 1962, 1959, 1955, 1954, 1951, 1949, 1941, 1935, 1930
1781 90TH	2020, 2017, 2014, 2010, 2005, 2002, 2000, 1999, 1995, 1992, 1991, 1986, 1983, 1981, 1980, 1974, 1973, 1972, 1970, 1967, 1962, 1961, 1959, 1954, 1951, 1949, 1941, 1935, 1930
1781 90TH	2020, 2017, 2014, 2010, 2005, 2000, 1999, 1995, 1992, 1991, 1986, 1983, 1981, 1980, 1974, 1973, 1972, 1970, 1967, 1962, 1961, 1959, 1955, 1954, 1951, 1949, 1941, 1935, 1930
1781 90TH	2020, 2017, 2014, 2010, 2005, 2002, 2000, 1995, 1992, 1991, 1986, 1983, 1981, 1980, 1974, 1973, 1972, 1970, 1967, 1962, 1961, 1959, 1955, 1954, 1951, 1949, 1941, 1935, 1930

FINDINGS

Address Researched	Address Not Identified in Research Source
1781 90TH ST	2020, 2017, 2014, 2010, 2005, 2002, 2000, 1999, 1995, 1992, 1991, 1986, 1983, 1981, 1980, 1973, 1972, 1970, 1967, 1962, 1961, 1959, 1955, 1954, 1951, 1949, 1941, 1935, 1930
1781 90TH ST	2020, 2017, 2014, 2010, 2005, 2002, 2000, 1999, 1995, 1992, 1991, 1986, 1983, 1981, 1980, 1974, 1973, 1972, 1967, 1962, 1961, 1959, 1955, 1954, 1951, 1949, 1941, 1935, 1930
1781 90TH ST	2020, 2017, 2014, 2010, 2005, 2002, 2000, 1999, 1995, 1992, 1991, 1986, 1983, 1981, 1980, 1974, 1973, 1972, 1970, 1967, 1962, 1961, 1959, 1955, 1954, 1951, 1949, 1941, 1935
1781 90TH ST	2020, 2017, 2014, 2010, 2005, 2002, 2000, 1999, 1995, 1992, 1991, 1986, 1983, 1981, 1980, 1974, 1973, 1972, 1970, 1967, 1962, 1961, 1959, 1955, 1954, 1951, 1949, 1941, 1930
1781 90TH ST	2020, 2017, 2014, 2010, 2005, 2002, 2000, 1999, 1995, 1992, 1991, 1986, 1983, 1981, 1980, 1974, 1973, 1972, 1970, 1967, 1962, 1961, 1959, 1955, 1954, 1951, 1949, 1935, 1930
1781 90TH ST	2020, 2017, 2014, 2010, 2005, 2002, 2000, 1999, 1995, 1992, 1991, 1986, 1983, 1981, 1980, 1974, 1973, 1972, 1970, 1967, 1962, 1961, 1959, 1955, 1954, 1949, 1941, 1935, 1930
1781 E 87TH ST	2020, 2017, 2010, 2005, 2002, 2000, 1999, 1995, 1992, 1991, 1986, 1983, 1981, 1980, 1974, 1973, 1972, 1970, 1967, 1962, 1961, 1959, 1955, 1954, 1951, 1949, 1941, 1935, 1930
1781 E 87TH ST	2017, 2014, 2010, 2005, 2002, 2000, 1999, 1995, 1992, 1991, 1986, 1983, 1981, 1980, 1974, 1973, 1972, 1970, 1967, 1962, 1961, 1959, 1955, 1954, 1951, 1949, 1941, 1935, 1930
1781 E 89TH ST	2020, 2017, 2014, 2005, 2002, 2000, 1999, 1995, 1992, 1991, 1986, 1983, 1981, 1980, 1974, 1973, 1972, 1970, 1967, 1962, 1961, 1959, 1955, 1954, 1951, 1949, 1941, 1935, 1930
1781 E 89TH ST	2020, 2017, 2014, 2010, 2005, 2002, 1999, 1995, 1992, 1991, 1986, 1983, 1981, 1980, 1974, 1973, 1972, 1970, 1967, 1962, 1961, 1959, 1955, 1954, 1951, 1949, 1941, 1935, 1930
1781 E 89TH ST	2020, 2017, 2014, 2010, 2002, 2000, 1999, 1995, 1992, 1991, 1986, 1983, 1981, 1980, 1974, 1973, 1972, 1970, 1967, 1962, 1961, 1959, 1955, 1954, 1951, 1949, 1941, 1935, 1930
1781 E 89TH ST	2020, 2017, 2014, 2010, 2005, 2002, 2000, 1999, 1992, 1991, 1986, 1983, 1981, 1980, 1974, 1973, 1972, 1970, 1967, 1962, 1961, 1959, 1955, 1954, 1951, 1949, 1941, 1935, 1930
1781 E 90TH ST	2020, 2017, 2014, 2010, 2005, 2002, 2000, 1999, 1992, 1991, 1986, 1983, 1981, 1980, 1974, 1973, 1972, 1970, 1967, 1962, 1961, 1959, 1955, 1954, 1951, 1949, 1941, 1935, 1930
1782 87TH	2020, 2017, 2014, 2010, 2005, 2002, 2000, 1995, 1992, 1991, 1986, 1983, 1981, 1980, 1974, 1973, 1972, 1970, 1967, 1962, 1961, 1959, 1955, 1954, 1951, 1949, 1941, 1935, 1930
1782 87TH	2020, 2017, 2014, 2010, 2005, 2000, 1999, 1995, 1992, 1991, 1986, 1983, 1981, 1980, 1974, 1973, 1972, 1970, 1967, 1962, 1961, 1959, 1955, 1954, 1951, 1949, 1941, 1935, 1930
1782 87TH	2020, 2017, 2014, 2010, 2005, 2002, 2000, 1999, 1995, 1992, 1991, 1986, 1983, 1981, 1980, 1974, 1973, 1972, 1970, 1967, 1962, 1959, 1955, 1954, 1951, 1949, 1941, 1935, 1930

FINDINGS

Address Researched	Address Not Identified in Research Source
1782 87TH	2020, 2017, 2014, 2010, 2005, 2002, 2000, 1999, 1995, 1992, 1991, 1986, 1983, 1981, 1980, 1974, 1973, 1972, 1970, 1967, 1962, 1961, 1959, 1954, 1951, 1949, 1941, 1935, 1930
1782 87TH ST	2020, 2017, 2014, 2010, 2005, 2002, 2000, 1999, 1995, 1992, 1991, 1986, 1983, 1981, 1980, 1974, 1973, 1972, 1970, 1967, 1962, 1961, 1959, 1955, 1954, 1949, 1941, 1935, 1930
1782 87TH ST	2020, 2017, 2014, 2010, 2005, 2002, 2000, 1999, 1995, 1992, 1991, 1986, 1983, 1981, 1980, 1974, 1973, 1972, 1970, 1967, 1962, 1961, 1959, 1955, 1954, 1951, 1949, 1935, 1930
1782 87TH ST	2020, 2017, 2014, 2010, 2005, 2002, 2000, 1999, 1995, 1992, 1991, 1986, 1983, 1981, 1980, 1974, 1973, 1972, 1970, 1967, 1962, 1961, 1959, 1955, 1954, 1951, 1949, 1941, 1930
1782 87TH ST	2020, 2017, 2014, 2010, 2005, 2002, 2000, 1999, 1995, 1992, 1991, 1986, 1983, 1981, 1980, 1974, 1973, 1972, 1970, 1967, 1962, 1961, 1959, 1955, 1954, 1951, 1949, 1941, 1935
1782 87TH ST	2020, 2017, 2014, 2010, 2005, 2002, 2000, 1999, 1995, 1992, 1991, 1986, 1983, 1981, 1980, 1973, 1972, 1970, 1967, 1962, 1961, 1959, 1955, 1954, 1951, 1949, 1941, 1935, 1930
1782 87TH ST	2020, 2017, 2014, 2010, 2005, 2002, 2000, 1999, 1995, 1992, 1991, 1986, 1983, 1981, 1980, 1974, 1973, 1972, 1967, 1962, 1961, 1959, 1955, 1954, 1951, 1949, 1941, 1935, 1930
1782 87TH ST	2020, 2017, 2014, 2010, 2005, 2002, 2000, 1999, 1995, 1992, 1991, 1986, 1983, 1980, 1974, 1973, 1972, 1970, 1967, 1962, 1961, 1959, 1955, 1954, 1951, 1949, 1941, 1935, 1930
1782 90TH	2020, 2017, 2014, 2010, 2005, 2002, 2000, 1995, 1992, 1991, 1986, 1983, 1981, 1980, 1974, 1973, 1972, 1970, 1967, 1962, 1961, 1959, 1955, 1954, 1951, 1949, 1941, 1935, 1930
1782 90TH	2020, 2017, 2014, 2010, 2005, 2000, 1999, 1995, 1992, 1991, 1986, 1983, 1981, 1980, 1974, 1973, 1972, 1970, 1967, 1962, 1961, 1959, 1955, 1954, 1951, 1949, 1941, 1935, 1930
1782 90TH	2020, 2017, 2014, 2010, 2005, 2002, 2000, 1999, 1995, 1992, 1991, 1986, 1983, 1981, 1980, 1974, 1973, 1972, 1970, 1967, 1962, 1961, 1959, 1954, 1951, 1949, 1941, 1935, 1930
1782 90TH	2020, 2017, 2014, 2010, 2005, 2002, 2000, 1999, 1995, 1992, 1991, 1986, 1983, 1981, 1980, 1974, 1973, 1972, 1970, 1967, 1962, 1959, 1955, 1954, 1951, 1949, 1941, 1935, 1930
1782 90TH ST	2020, 2017, 2014, 2010, 2005, 2002, 2000, 1999, 1995, 1992, 1991, 1986, 1983, 1981, 1980, 1973, 1972, 1970, 1967, 1962, 1961, 1959, 1955, 1954, 1951, 1949, 1941, 1935, 1930
1782 90TH ST	2020, 2017, 2014, 2010, 2005, 2002, 2000, 1999, 1995, 1992, 1991, 1986, 1983, 1981, 1980, 1974, 1973, 1972, 1967, 1962, 1961, 1959, 1955, 1954, 1951, 1949, 1941, 1935, 1930
1782 90TH ST	2020, 2017, 2014, 2010, 2005, 2002, 2000, 1999, 1995, 1992, 1991, 1986, 1983, 1981, 1980, 1974, 1973, 1972, 1970, 1967, 1962, 1961, 1959, 1955, 1954, 1951, 1949, 1941, 1935
1782 90TH ST	2020, 2017, 2014, 2010, 2005, 2002, 2000, 1999, 1995, 1992, 1991, 1986, 1983, 1981, 1980, 1974, 1973, 1972, 1970, 1967, 1962, 1961, 1959, 1955, 1954, 1951, 1949, 1941, 1930

FINDINGS

Address Researched	Address Not Identified in Research Source
1782 90TH ST	2020, 2017, 2014, 2010, 2005, 2002, 2000, 1999, 1995, 1992, 1991, 1986, 1983, 1981, 1980, 1974, 1973, 1972, 1970, 1967, 1962, 1961, 1959, 1955, 1954, 1951, 1949, 1935, 1930
1782 90TH ST	2020, 2017, 2014, 2010, 2005, 2002, 2000, 1999, 1995, 1992, 1991, 1986, 1983, 1981, 1980, 1974, 1973, 1972, 1970, 1967, 1962, 1961, 1959, 1955, 1954, 1949, 1941, 1935, 1930
1782 E 87TH ST	2020, 2017, 2014, 2010, 2002, 2000, 1999, 1995, 1992, 1991, 1986, 1983, 1981, 1980, 1974, 1973, 1972, 1970, 1967, 1962, 1961, 1959, 1955, 1954, 1951, 1949, 1941, 1935, 1930
1782 E 87TH ST	2020, 2017, 2014, 2005, 2002, 2000, 1999, 1995, 1992, 1991, 1986, 1983, 1981, 1980, 1974, 1973, 1972, 1970, 1967, 1962, 1961, 1959, 1955, 1954, 1951, 1949, 1941, 1935, 1930
1782 E 87TH ST	2017, 2014, 2010, 2005, 2002, 2000, 1999, 1995, 1992, 1991, 1986, 1983, 1981, 1980, 1974, 1973, 1972, 1970, 1967, 1962, 1961, 1959, 1955, 1954, 1951, 1949, 1941, 1935, 1930
1782 E 87TH ST	2020, 2014, 2010, 2005, 2002, 2000, 1999, 1995, 1992, 1991, 1986, 1983, 1981, 1980, 1974, 1973, 1972, 1970, 1967, 1962, 1961, 1959, 1955, 1954, 1951, 1949, 1941, 1935, 1930
1782 E 87TH ST	2020, 2017, 2010, 2005, 2002, 2000, 1999, 1995, 1992, 1991, 1986, 1983, 1981, 1980, 1974, 1973, 1972, 1970, 1967, 1962, 1961, 1959, 1955, 1954, 1951, 1949, 1941, 1935, 1930
1782 E 87TH ST	2020, 2017, 2014, 2010, 2005, 2002, 2000, 1999, 1992, 1991, 1986, 1983, 1981, 1980, 1974, 1973, 1972, 1970, 1967, 1962, 1961, 1959, 1955, 1954, 1951, 1949, 1941, 1935, 1930
1782 E 87TH ST	2020, 2017, 2014, 2010, 2005, 2002, 1999, 1995, 1992, 1991, 1986, 1983, 1981, 1980, 1974, 1973, 1972, 1970, 1967, 1962, 1961, 1959, 1955, 1954, 1951, 1949, 1941, 1935, 1930
1782 E 90TH ST	2020, 2017, 2014, 2010, 2005, 2002, 2000, 1999, 1995, 1991, 1986, 1983, 1981, 1980, 1974, 1973, 1972, 1970, 1967, 1962, 1961, 1959, 1955, 1954, 1951, 1949, 1941, 1935, 1930
1782 E 90TH ST	2020, 2017, 2014, 2010, 2005, 2002, 1999, 1995, 1992, 1991, 1986, 1983, 1981, 1980, 1974, 1973, 1972, 1970, 1967, 1962, 1961, 1959, 1955, 1954, 1951, 1949, 1941, 1935, 1930
1782 E 90TH ST	2020, 2017, 2014, 2010, 2005, 2002, 2000, 1999, 1992, 1991, 1986, 1983, 1981, 1980, 1974, 1973, 1972, 1970, 1967, 1962, 1961, 1959, 1955, 1954, 1951, 1949, 1941, 1935, 1930
1785 87TH	2020, 2017, 2014, 2010, 2005, 2002, 2000, 1995, 1992, 1991, 1986, 1983, 1981, 1980, 1974, 1973, 1972, 1970, 1967, 1962, 1961, 1959, 1955, 1954, 1951, 1949, 1941, 1935, 1930
1785 87TH	2020, 2017, 2014, 2010, 2005, 2000, 1999, 1995, 1992, 1991, 1986, 1983, 1981, 1980, 1974, 1973, 1972, 1970, 1967, 1962, 1961, 1959, 1955, 1954, 1951, 1949, 1941, 1935, 1930
1785 87TH	2020, 2017, 2014, 2010, 2005, 2002, 2000, 1999, 1995, 1992, 1991, 1986, 1983, 1981, 1980, 1974, 1973, 1972, 1970, 1967, 1962, 1959, 1955, 1954, 1951, 1949, 1941, 1935, 1930
1785 87TH	2020, 2017, 2014, 2010, 2005, 2002, 2000, 1999, 1995, 1992, 1991, 1986, 1983, 1981, 1980, 1974, 1973, 1972, 1970, 1967, 1962, 1961, 1959, 1954, 1951, 1949, 1941, 1935, 1930

FINDINGS

Address Researched	Address Not Identified in Research Source
1785 87TH ST	2020, 2017, 2014, 2010, 2005, 2002, 2000, 1999, 1995, 1992, 1991, 1986, 1983, 1981, 1980, 1974, 1973, 1972, 1970, 1967, 1962, 1961, 1959, 1955, 1954, 1951, 1949, 1935, 1930
1785 87TH ST	2020, 2017, 2014, 2010, 2005, 2002, 2000, 1999, 1995, 1992, 1991, 1986, 1983, 1981, 1980, 1974, 1973, 1972, 1970, 1967, 1962, 1961, 1959, 1955, 1954, 1949, 1941, 1935, 1930
1785 87TH ST	2020, 2017, 2014, 2010, 2005, 2002, 2000, 1999, 1995, 1992, 1991, 1986, 1983, 1981, 1980, 1974, 1973, 1972, 1970, 1967, 1962, 1961, 1959, 1955, 1954, 1951, 1949, 1941, 1930
1785 87TH ST	2020, 2017, 2014, 2010, 2005, 2002, 2000, 1999, 1995, 1992, 1991, 1986, 1983, 1981, 1980, 1974, 1973, 1972, 1970, 1967, 1962, 1961, 1959, 1955, 1954, 1951, 1949, 1941, 1935
1785 87TH ST	2020, 2017, 2014, 2010, 2005, 2002, 2000, 1999, 1995, 1992, 1991, 1986, 1983, 1981, 1980, 1974, 1973, 1972, 1967, 1962, 1961, 1959, 1955, 1954, 1951, 1949, 1941, 1935, 1930
1785 87TH ST	2020, 2017, 2014, 2010, 2005, 2002, 2000, 1999, 1995, 1992, 1991, 1986, 1983, 1981, 1980, 1973, 1972, 1970, 1967, 1962, 1961, 1959, 1955, 1954, 1951, 1949, 1941, 1935, 1930
1785 88TH ST	2020, 2017, 2014, 2010, 2005, 2002, 2000, 1999, 1995, 1992, 1991, 1983, 1981, 1980, 1974, 1973, 1972, 1970, 1967, 1962, 1961, 1959, 1955, 1954, 1951, 1949, 1941, 1935, 1930
1785 89TH	2020, 2017, 2014, 2010, 2005, 2002, 2000, 1999, 1995, 1992, 1991, 1986, 1983, 1981, 1980, 1974, 1973, 1972, 1970, 1967, 1962, 1959, 1955, 1954, 1951, 1949, 1941, 1935, 1930
1785 89TH	2020, 2017, 2014, 2010, 2005, 2002, 2000, 1999, 1995, 1992, 1991, 1986, 1983, 1981, 1980, 1974, 1973, 1972, 1970, 1967, 1962, 1961, 1959, 1954, 1951, 1949, 1941, 1935, 1930
1785 89TH ST	2020, 2017, 2014, 2010, 2005, 2002, 2000, 1999, 1995, 1992, 1991, 1986, 1983, 1981, 1980, 1974, 1973, 1972, 1970, 1967, 1962, 1961, 1959, 1955, 1954, 1949, 1941, 1935, 1930
1785 89TH ST	2020, 2017, 2014, 2010, 2005, 2002, 2000, 1999, 1995, 1992, 1991, 1986, 1983, 1981, 1980, 1974, 1973, 1972, 1970, 1967, 1962, 1961, 1959, 1955, 1954, 1951, 1949, 1935, 1930
1785 89TH ST	2020, 2017, 2014, 2010, 2005, 2002, 2000, 1999, 1995, 1992, 1991, 1986, 1983, 1981, 1980, 1974, 1973, 1972, 1970, 1967, 1962, 1961, 1959, 1955, 1954, 1951, 1949, 1941, 1930
1785 89TH ST	2020, 2017, 2014, 2010, 2005, 2002, 2000, 1999, 1995, 1992, 1991, 1986, 1983, 1981, 1980, 1974, 1973, 1972, 1970, 1967, 1962, 1961, 1959, 1955, 1954, 1951, 1949, 1941, 1935
1785 89TH ST	2020, 2017, 2014, 2010, 2005, 2002, 2000, 1999, 1995, 1992, 1991, 1986, 1983, 1981, 1980, 1974, 1973, 1972, 1967, 1962, 1961, 1959, 1955, 1954, 1951, 1949, 1941, 1935, 1930
1785 89TH ST	2020, 2017, 2014, 2010, 2005, 2002, 2000, 1999, 1995, 1992, 1991, 1986, 1983, 1981, 1980, 1973, 1972, 1970, 1967, 1962, 1961, 1959, 1955, 1954, 1951, 1949, 1941, 1935, 1930
1785 90TH	2020, 2017, 2014, 2010, 2005, 2002, 2000, 1999, 1995, 1992, 1991, 1986, 1983, 1981, 1980, 1974, 1973, 1972, 1970, 1967, 1962, 1959, 1955, 1954, 1951, 1949, 1941, 1935, 1930

FINDINGS

Address Researched	Address Not Identified in Research Source
1785 90TH	2020, 2017, 2014, 2010, 2005, 2002, 2000, 1999, 1995, 1992, 1991, 1986, 1983, 1981, 1980, 1974, 1973, 1972, 1970, 1967, 1962, 1961, 1959, 1954, 1951, 1949, 1941, 1935, 1930
1785 90TH	2020, 2017, 2014, 2010, 2005, 2000, 1999, 1995, 1992, 1991, 1986, 1983, 1981, 1980, 1974, 1973, 1972, 1970, 1967, 1962, 1961, 1959, 1955, 1954, 1951, 1949, 1941, 1935, 1930
1785 90TH ST	2020, 2017, 2014, 2010, 2005, 2002, 2000, 1999, 1995, 1992, 1991, 1986, 1983, 1981, 1980, 1973, 1972, 1970, 1967, 1962, 1961, 1959, 1955, 1954, 1951, 1949, 1941, 1935, 1930
1785 90TH ST	2020, 2017, 2014, 2010, 2005, 2002, 2000, 1999, 1995, 1992, 1991, 1986, 1983, 1981, 1980, 1974, 1973, 1972, 1967, 1962, 1961, 1959, 1955, 1954, 1951, 1949, 1941, 1935, 1930
1785 90TH ST	2020, 2017, 2014, 2010, 2005, 2002, 2000, 1999, 1995, 1992, 1991, 1986, 1983, 1981, 1980, 1974, 1973, 1972, 1970, 1967, 1962, 1961, 1959, 1955, 1954, 1951, 1949, 1941, 1935
1785 90TH ST	2020, 2017, 2014, 2010, 2005, 2002, 2000, 1999, 1995, 1992, 1991, 1986, 1983, 1981, 1980, 1974, 1973, 1972, 1970, 1967, 1962, 1961, 1959, 1955, 1954, 1951, 1949, 1941, 1930
1785 90TH ST	2020, 2017, 2014, 2010, 2005, 2002, 2000, 1999, 1995, 1992, 1991, 1986, 1983, 1981, 1980, 1974, 1973, 1972, 1970, 1967, 1962, 1961, 1959, 1955, 1954, 1951, 1949, 1935, 1930
1785 90TH ST	2020, 2017, 2014, 2010, 2005, 2002, 2000, 1999, 1995, 1992, 1991, 1986, 1983, 1981, 1980, 1974, 1973, 1972, 1970, 1967, 1962, 1961, 1959, 1955, 1954, 1949, 1941, 1935, 1930
1786 87TH	2020, 2017, 2014, 2010, 2005, 2002, 2000, 1999, 1995, 1992, 1991, 1986, 1983, 1981, 1980, 1974, 1973, 1972, 1970, 1967, 1962, 1961, 1959, 1954, 1951, 1949, 1941, 1935, 1930
1786 87TH	2020, 2017, 2014, 2010, 2005, 2002, 2000, 1999, 1995, 1992, 1991, 1986, 1983, 1981, 1980, 1974, 1973, 1972, 1970, 1967, 1962, 1959, 1955, 1954, 1951, 1949, 1941, 1935, 1930
1786 87TH	2020, 2017, 2014, 2010, 2005, 2000, 1999, 1995, 1992, 1991, 1986, 1983, 1981, 1980, 1974, 1973, 1972, 1970, 1967, 1962, 1961, 1959, 1955, 1954, 1951, 1949, 1941, 1935, 1930
1786 87TH	2020, 2017, 2014, 2010, 2005, 2002, 2000, 1995, 1992, 1991, 1986, 1983, 1981, 1980, 1974, 1973, 1972, 1970, 1967, 1962, 1961, 1959, 1955, 1954, 1951, 1949, 1941, 1935, 1930
1786 87TH ST	2020, 2017, 2014, 2010, 2005, 2002, 2000, 1999, 1995, 1992, 1991, 1986, 1983, 1981, 1980, 1973, 1972, 1970, 1967, 1962, 1961, 1959, 1955, 1954, 1951, 1949, 1941, 1935, 1930
1786 87TH ST	2020, 2017, 2014, 2010, 2005, 2002, 2000, 1999, 1995, 1992, 1991, 1986, 1983, 1981, 1980, 1974, 1973, 1972, 1967, 1962, 1961, 1959, 1955, 1954, 1951, 1949, 1941, 1935, 1930
1786 87TH ST	2020, 2017, 2014, 2010, 2005, 2002, 2000, 1999, 1995, 1992, 1991, 1986, 1983, 1981, 1980, 1974, 1973, 1972, 1970, 1967, 1962, 1961, 1959, 1955, 1954, 1949, 1941, 1935, 1930
1786 87TH ST	2020, 2017, 2014, 2010, 2005, 2002, 2000, 1999, 1995, 1992, 1991, 1986, 1983, 1981, 1980, 1974, 1973, 1972, 1970, 1967, 1962, 1961, 1959, 1955, 1954, 1951, 1949, 1935, 1930

FINDINGS

Address Researched	Address Not Identified in Research Source
1786 87TH ST	2020, 2017, 2014, 2010, 2005, 2002, 2000, 1999, 1995, 1992, 1991, 1986, 1983, 1981, 1980, 1974, 1973, 1972, 1970, 1967, 1962, 1961, 1959, 1955, 1954, 1951, 1949, 1941, 1930
1786 87TH ST	2020, 2017, 2014, 2010, 2005, 2002, 2000, 1999, 1995, 1992, 1991, 1986, 1983, 1981, 1980, 1974, 1973, 1972, 1970, 1967, 1962, 1961, 1959, 1955, 1954, 1951, 1949, 1941, 1935
1786 89TH	2020, 2017, 2014, 2010, 2005, 2002, 2000, 1999, 1995, 1992, 1991, 1986, 1983, 1981, 1980, 1974, 1973, 1972, 1970, 1967, 1962, 1961, 1959, 1954, 1951, 1949, 1941, 1935, 1930
1786 89TH	2020, 2017, 2014, 2010, 2005, 2002, 2000, 1999, 1995, 1992, 1991, 1986, 1983, 1981, 1980, 1974, 1973, 1972, 1970, 1967, 1962, 1959, 1955, 1954, 1951, 1949, 1941, 1935, 1930
1786 89TH ST	2020, 2017, 2014, 2010, 2005, 2002, 2000, 1999, 1995, 1992, 1991, 1986, 1983, 1981, 1980, 1974, 1973, 1972, 1967, 1962, 1961, 1959, 1955, 1954, 1951, 1949, 1941, 1935, 1930
1786 89TH ST	2020, 2017, 2014, 2010, 2005, 2002, 2000, 1999, 1995, 1992, 1991, 1986, 1983, 1981, 1980, 1973, 1972, 1970, 1967, 1962, 1961, 1959, 1955, 1954, 1951, 1949, 1941, 1935, 1930
1786 89TH ST	2020, 2017, 2014, 2010, 2005, 2002, 2000, 1999, 1995, 1992, 1991, 1986, 1983, 1981, 1980, 1974, 1973, 1972, 1970, 1967, 1962, 1961, 1959, 1955, 1954, 1949, 1941, 1935, 1930
1786 89TH ST	2020, 2017, 2014, 2010, 2005, 2002, 2000, 1999, 1995, 1992, 1991, 1986, 1983, 1981, 1980, 1974, 1973, 1972, 1970, 1967, 1962, 1961, 1959, 1955, 1954, 1951, 1949, 1935, 1930
1786 89TH ST	2020, 2017, 2014, 2010, 2005, 2002, 2000, 1999, 1995, 1992, 1991, 1986, 1983, 1981, 1980, 1974, 1973, 1972, 1970, 1967, 1962, 1961, 1959, 1955, 1954, 1951, 1949, 1941, 1930
1786 89TH ST	2020, 2017, 2014, 2010, 2005, 2002, 2000, 1999, 1995, 1992, 1991, 1986, 1983, 1981, 1980, 1974, 1973, 1972, 1970, 1967, 1962, 1961, 1959, 1955, 1954, 1951, 1949, 1941, 1935
1786 90TH	2020, 2017, 2014, 2010, 2005, 2002, 2000, 1999, 1995, 1992, 1991, 1986, 1983, 1981, 1980, 1974, 1973, 1972, 1970, 1967, 1962, 1959, 1955, 1954, 1951, 1949, 1941, 1935, 1930
1786 90TH	2020, 2017, 2014, 2010, 2005, 2002, 2000, 1995, 1992, 1991, 1986, 1983, 1981, 1980, 1974, 1973, 1972, 1970, 1967, 1962, 1961, 1959, 1955, 1954, 1951, 1949, 1941, 1935, 1930
1786 90TH	2020, 2017, 2014, 2010, 2005, 2000, 1999, 1995, 1992, 1991, 1986, 1983, 1981, 1980, 1974, 1973, 1972, 1970, 1967, 1962, 1961, 1959, 1955, 1954, 1951, 1949, 1941, 1935, 1930
1787 87TH	2020, 2017, 2014, 2010, 2005, 2000, 1999, 1995, 1992, 1991, 1986, 1983, 1981, 1980, 1974, 1973, 1972, 1970, 1967, 1962, 1961, 1959, 1955, 1954, 1951, 1949, 1941, 1935, 1930
1787 87TH	2020, 2017, 2014, 2010, 2005, 2002, 2000, 1995, 1992, 1991, 1986, 1983, 1981, 1980, 1974, 1973, 1972, 1970, 1967, 1962, 1961, 1959, 1955, 1954, 1951, 1949, 1941, 1935, 1930
1787 87TH	2020, 2017, 2014, 2010, 2005, 2002, 2000, 1999, 1995, 1992, 1991, 1986, 1983, 1981, 1980, 1974, 1973, 1972, 1970, 1967, 1962, 1959, 1955, 1954, 1951, 1949, 1941, 1935, 1930

FINDINGS

Address Researched	Address Not Identified in Research Source
1787 87TH	2020, 2017, 2014, 2010, 2005, 2002, 2000, 1999, 1995, 1992, 1991, 1986, 1983, 1981, 1980, 1974, 1973, 1972, 1970, 1967, 1962, 1961, 1959, 1954, 1951, 1949, 1941, 1935, 1930
1787 87TH ST	2020, 2017, 2014, 2010, 2005, 2002, 2000, 1999, 1995, 1992, 1991, 1986, 1983, 1981, 1980, 1974, 1973, 1972, 1970, 1967, 1962, 1961, 1959, 1955, 1954, 1951, 1949, 1935, 1930
1787 87TH ST	2020, 2017, 2014, 2010, 2005, 2002, 2000, 1999, 1995, 1992, 1991, 1986, 1983, 1981, 1980, 1974, 1973, 1972, 1970, 1967, 1962, 1961, 1959, 1955, 1954, 1949, 1941, 1935, 1930
1787 87TH ST	2020, 2017, 2014, 2010, 2005, 2002, 2000, 1999, 1995, 1992, 1991, 1986, 1983, 1981, 1980, 1974, 1973, 1972, 1970, 1967, 1962, 1961, 1959, 1955, 1954, 1951, 1949, 1941, 1930
1787 87TH ST	2020, 2017, 2014, 2010, 2005, 2002, 2000, 1999, 1995, 1992, 1991, 1986, 1983, 1981, 1980, 1974, 1973, 1972, 1970, 1967, 1962, 1961, 1959, 1955, 1954, 1951, 1949, 1941, 1935
1787 87TH ST	2020, 2017, 2014, 2010, 2005, 2002, 2000, 1999, 1995, 1992, 1991, 1986, 1983, 1981, 1980, 1973, 1972, 1970, 1967, 1962, 1961, 1959, 1955, 1954, 1951, 1949, 1941, 1935, 1930
1787 87TH ST	2020, 2017, 2014, 2010, 2005, 2002, 2000, 1999, 1995, 1992, 1991, 1986, 1983, 1981, 1980, 1974, 1973, 1972, 1967, 1962, 1961, 1959, 1955, 1954, 1951, 1949, 1941, 1935, 1930
1787 87TH ST	2020, 2017, 2014, 2010, 2005, 2002, 2000, 1999, 1995, 1992, 1991, 1983, 1981, 1980, 1974, 1973, 1972, 1970, 1967, 1962, 1961, 1959, 1955, 1954, 1951, 1949, 1941, 1935, 1930
1787 87TH ST	2020, 2017, 2014, 2010, 2005, 2002, 2000, 1999, 1995, 1992, 1986, 1983, 1981, 1980, 1974, 1973, 1972, 1970, 1967, 1962, 1961, 1959, 1955, 1954, 1951, 1949, 1941, 1935, 1930
1787 E 87TH ST	2020, 2017, 2014, 2010, 2005, 2002, 2000, 1999, 1995, 1991, 1986, 1983, 1981, 1980, 1974, 1973, 1972, 1970, 1967, 1962, 1961, 1959, 1955, 1954, 1951, 1949, 1941, 1935, 1930
1787 E 87TH ST	2020, 2017, 2014, 2010, 2005, 2002, 2000, 1999, 1992, 1991, 1986, 1983, 1981, 1980, 1974, 1973, 1972, 1970, 1967, 1962, 1961, 1959, 1955, 1954, 1951, 1949, 1941, 1935, 1930
1788 88TH PL	2020, 2017, 2014, 2010, 2005, 2002, 2000, 1999, 1995, 1992, 1991, 1986, 1983, 1981, 1980, 1974, 1973, 1972, 1970, 1967, 1962, 1961, 1959, 1955, 1954, 1951, 1949, 1941, 1930
1788 88TH PL	2020, 2017, 2014, 2010, 2005, 2002, 2000, 1999, 1995, 1992, 1991, 1986, 1983, 1981, 1980, 1974, 1973, 1972, 1970, 1967, 1962, 1961, 1959, 1955, 1954, 1949, 1941, 1935, 1930
1788 88TH PL	2020, 2017, 2014, 2010, 2005, 2002, 2000, 1999, 1995, 1992, 1991, 1986, 1983, 1981, 1980, 1974, 1973, 1972, 1970, 1967, 1962, 1961, 1959, 1955, 1954, 1951, 1949, 1935, 1930
1789 89TH	2020, 2017, 2014, 2010, 2005, 2002, 2000, 1999, 1995, 1992, 1991, 1986, 1983, 1981, 1980, 1974, 1973, 1972, 1970, 1967, 1962, 1961, 1959, 1954, 1951, 1949, 1941, 1935, 1930
1789 89TH	2020, 2017, 2014, 2010, 2005, 2002, 2000, 1999, 1995, 1992, 1991, 1986, 1983, 1981, 1980, 1974, 1973, 1972, 1970, 1967, 1962, 1959, 1955, 1954, 1951, 1949, 1941, 1935, 1930

FINDINGS

Address Researched	Address Not Identified in Research Source
1789 89TH ST	2020, 2017, 2014, 2010, 2005, 2002, 2000, 1999, 1995, 1992, 1991, 1986, 1983, 1981, 1980, 1974, 1973, 1972, 1967, 1962, 1961, 1959, 1955, 1954, 1951, 1949, 1941, 1935, 1930
1789 89TH ST	2020, 2017, 2014, 2010, 2005, 2002, 2000, 1999, 1995, 1992, 1991, 1986, 1983, 1981, 1980, 1973, 1972, 1970, 1967, 1962, 1961, 1959, 1955, 1954, 1951, 1949, 1941, 1935, 1930
1789 89TH ST	2020, 2017, 2014, 2010, 2005, 2002, 2000, 1999, 1995, 1992, 1991, 1986, 1983, 1981, 1980, 1974, 1973, 1972, 1970, 1967, 1962, 1961, 1959, 1955, 1954, 1949, 1941, 1935, 1930
1789 89TH ST	2020, 2017, 2014, 2010, 2005, 2002, 2000, 1999, 1995, 1992, 1991, 1986, 1983, 1981, 1980, 1974, 1973, 1972, 1970, 1967, 1962, 1961, 1959, 1955, 1954, 1951, 1949, 1935, 1930
1789 89TH ST	2020, 2017, 2014, 2010, 2005, 2002, 2000, 1999, 1995, 1992, 1991, 1986, 1983, 1981, 1980, 1974, 1973, 1972, 1970, 1967, 1962, 1961, 1959, 1955, 1954, 1951, 1949, 1941, 1930
1789 89TH ST	2020, 2017, 2014, 2010, 2005, 2002, 2000, 1999, 1995, 1992, 1991, 1986, 1983, 1981, 1980, 1974, 1973, 1972, 1970, 1967, 1962, 1961, 1959, 1955, 1954, 1951, 1949, 1941, 1935
1789 90TH	2020, 2017, 2014, 2010, 2005, 2002, 2000, 1999, 1995, 1992, 1991, 1986, 1983, 1981, 1980, 1974, 1973, 1972, 1970, 1967, 1962, 1959, 1955, 1954, 1951, 1949, 1941, 1935, 1930
1789 90TH	2020, 2017, 2014, 2010, 2005, 2002, 2000, 1999, 1995, 1992, 1991, 1986, 1983, 1981, 1980, 1974, 1973, 1972, 1970, 1967, 1962, 1961, 1959, 1954, 1951, 1949, 1941, 1935, 1930
1789 90TH	2020, 2017, 2014, 2010, 2005, 2002, 2000, 1995, 1992, 1991, 1986, 1983, 1981, 1980, 1974, 1973, 1972, 1970, 1967, 1962, 1961, 1959, 1955, 1954, 1951, 1949, 1941, 1935, 1930
1789 90TH	2020, 2017, 2014, 2010, 2005, 2000, 1999, 1995, 1992, 1991, 1986, 1983, 1981, 1980, 1974, 1973, 1972, 1970, 1967, 1962, 1961, 1959, 1955, 1954, 1951, 1949, 1941, 1935, 1930
1789 90TH ST	2020, 2017, 2014, 2010, 2005, 2002, 2000, 1999, 1995, 1992, 1991, 1983, 1981, 1980, 1974, 1973, 1972, 1970, 1967, 1962, 1961, 1959, 1955, 1954, 1951, 1949, 1941, 1935, 1930
1789 90TH ST	2020, 2017, 2014, 2010, 2005, 2002, 2000, 1999, 1995, 1992, 1991, 1986, 1983, 1981, 1980, 1973, 1972, 1970, 1967, 1962, 1961, 1959, 1955, 1954, 1951, 1949, 1941, 1935, 1930
1789 90TH ST	2020, 2017, 2014, 2010, 2005, 2002, 2000, 1999, 1995, 1992, 1991, 1986, 1983, 1981, 1980, 1974, 1973, 1972, 1970, 1967, 1962, 1961, 1959, 1955, 1954, 1951, 1949, 1941, 1935
1789 90TH ST	2020, 2017, 2014, 2010, 2005, 2002, 2000, 1999, 1995, 1992, 1991, 1986, 1983, 1981, 1980, 1974, 1973, 1972, 1970, 1967, 1962, 1961, 1959, 1955, 1954, 1951, 1949, 1941, 1930
1789 90TH ST	2020, 2017, 2014, 2010, 2005, 2002, 2000, 1999, 1995, 1992, 1991, 1986, 1983, 1981, 1980, 1974, 1973, 1972, 1970, 1967, 1962, 1961, 1959, 1955, 1954, 1951, 1949, 1935, 1930
1789 90TH ST	2020, 2017, 2014, 2010, 2005, 2002, 2000, 1999, 1995, 1992, 1991, 1986, 1983, 1981, 1980, 1974, 1973, 1972, 1970, 1967, 1962, 1961, 1959, 1955, 1954, 1949, 1941, 1935, 1930

FINDINGS

Address Researched	Address Not Identified in Research Source
1789 E 90TH ST	2020, 2017, 2014, 2010, 2005, 2002, 2000, 1999, 1995, 1991, 1986, 1983, 1981, 1980, 1974, 1973, 1972, 1970, 1967, 1962, 1961, 1959, 1955, 1954, 1951, 1949, 1941, 1935, 1930
1789 E 90TH ST	2017, 2014, 2010, 2005, 2002, 2000, 1999, 1995, 1992, 1991, 1986, 1983, 1981, 1980, 1974, 1973, 1972, 1970, 1967, 1962, 1961, 1959, 1955, 1954, 1951, 1949, 1941, 1935, 1930
1789 E 90TH ST	2020, 2017, 2010, 2005, 2002, 2000, 1999, 1995, 1992, 1991, 1986, 1983, 1981, 1980, 1974, 1973, 1972, 1970, 1967, 1962, 1961, 1959, 1955, 1954, 1951, 1949, 1941, 1935, 1930
1790 87TH	2020, 2017, 2014, 2010, 2005, 2000, 1999, 1995, 1992, 1991, 1986, 1983, 1981, 1980, 1974, 1973, 1972, 1970, 1967, 1962, 1961, 1959, 1955, 1954, 1951, 1949, 1941, 1935, 1930
1790 87TH	2020, 2017, 2014, 2010, 2005, 2002, 2000, 1999, 1995, 1992, 1991, 1986, 1983, 1981, 1980, 1974, 1973, 1972, 1970, 1967, 1962, 1959, 1955, 1954, 1951, 1949, 1941, 1935, 1930
1790 87TH	2020, 2017, 2014, 2010, 2005, 2002, 2000, 1999, 1995, 1992, 1991, 1986, 1983, 1981, 1980, 1974, 1973, 1972, 1970, 1967, 1962, 1961, 1959, 1954, 1951, 1949, 1941, 1935, 1930
1790 87TH ST	2020, 2017, 2014, 2010, 2005, 2002, 2000, 1999, 1995, 1992, 1991, 1986, 1983, 1981, 1980, 1974, 1973, 1972, 1970, 1967, 1962, 1961, 1959, 1955, 1954, 1949, 1941, 1935, 1930
1790 87TH ST	2020, 2017, 2014, 2010, 2005, 2002, 2000, 1999, 1995, 1992, 1991, 1986, 1983, 1981, 1980, 1974, 1973, 1972, 1970, 1967, 1962, 1961, 1959, 1955, 1954, 1951, 1949, 1935, 1930
1790 87TH ST	2020, 2017, 2014, 2010, 2005, 2002, 2000, 1999, 1995, 1992, 1991, 1986, 1983, 1981, 1980, 1974, 1973, 1972, 1970, 1967, 1962, 1961, 1959, 1955, 1954, 1951, 1949, 1941, 1930
1790 87TH ST	2020, 2017, 2014, 2010, 2005, 2002, 2000, 1999, 1995, 1992, 1991, 1986, 1983, 1981, 1980, 1974, 1973, 1972, 1970, 1967, 1962, 1961, 1959, 1955, 1954, 1951, 1949, 1941, 1935
1790 87TH ST	2020, 2017, 2014, 2010, 2005, 2002, 2000, 1999, 1995, 1992, 1991, 1986, 1983, 1981, 1980, 1973, 1972, 1970, 1967, 1962, 1961, 1959, 1955, 1954, 1951, 1949, 1941, 1935, 1930
1790 87TH ST	2020, 2017, 2014, 2010, 2005, 2002, 2000, 1999, 1995, 1992, 1991, 1986, 1983, 1981, 1980, 1974, 1973, 1972, 1967, 1962, 1961, 1959, 1955, 1954, 1951, 1949, 1941, 1935, 1930
1790 89TH	2020, 2017, 2014, 2010, 2005, 2002, 2000, 1999, 1995, 1992, 1991, 1986, 1983, 1981, 1980, 1974, 1973, 1972, 1970, 1967, 1962, 1959, 1955, 1954, 1951, 1949, 1941, 1935, 1930
1790 89TH	2020, 2017, 2014, 2010, 2005, 2002, 2000, 1999, 1995, 1992, 1991, 1986, 1983, 1981, 1980, 1974, 1973, 1972, 1970, 1967, 1962, 1961, 1959, 1954, 1951, 1949, 1941, 1935, 1930
1790 89TH ST	2020, 2017, 2014, 2010, 2005, 2002, 2000, 1999, 1995, 1992, 1991, 1986, 1983, 1981, 1980, 1974, 1973, 1972, 1970, 1967, 1962, 1961, 1959, 1955, 1954, 1949, 1941, 1935, 1930
1790 89TH ST	2020, 2017, 2014, 2010, 2005, 2002, 2000, 1999, 1995, 1992, 1991, 1986, 1983, 1981, 1980, 1974, 1973, 1972, 1970, 1967, 1962, 1961, 1959, 1955, 1954, 1951, 1949, 1935, 1930

FINDINGS

Address Researched	Address Not Identified in Research Source
1790 89TH ST	2020, 2017, 2014, 2010, 2005, 2002, 2000, 1999, 1995, 1992, 1991, 1986, 1983, 1981, 1980, 1974, 1973, 1972, 1970, 1967, 1962, 1961, 1959, 1955, 1954, 1951, 1949, 1941, 1930
1790 89TH ST	2020, 2017, 2014, 2010, 2005, 2002, 2000, 1999, 1995, 1992, 1991, 1986, 1983, 1981, 1980, 1974, 1973, 1972, 1970, 1967, 1962, 1961, 1959, 1955, 1954, 1951, 1949, 1941, 1935
1790 89TH ST	2020, 2017, 2014, 2010, 2005, 2002, 2000, 1999, 1995, 1992, 1991, 1986, 1983, 1981, 1980, 1974, 1973, 1972, 1967, 1962, 1961, 1959, 1955, 1954, 1951, 1949, 1941, 1935, 1930
1790 89TH ST	2020, 2017, 2014, 2010, 2005, 2002, 2000, 1999, 1995, 1992, 1991, 1986, 1983, 1981, 1980, 1973, 1972, 1970, 1967, 1962, 1961, 1959, 1955, 1954, 1951, 1949, 1941, 1935, 1930
1790 90TH	2020, 2017, 2014, 2010, 2005, 2002, 2000, 1999, 1995, 1992, 1991, 1986, 1983, 1981, 1980, 1974, 1973, 1972, 1970, 1967, 1962, 1961, 1959, 1954, 1951, 1949, 1941, 1935, 1930
1790 90TH	2020, 2017, 2014, 2010, 2005, 2002, 2000, 1999, 1995, 1992, 1991, 1986, 1983, 1981, 1980, 1974, 1973, 1972, 1970, 1967, 1962, 1959, 1955, 1954, 1951, 1949, 1941, 1935, 1930
1790 90TH	2020, 2017, 2014, 2010, 2005, 2000, 1999, 1995, 1992, 1991, 1986, 1983, 1981, 1980, 1974, 1973, 1972, 1970, 1967, 1962, 1961, 1959, 1955, 1954, 1951, 1949, 1941, 1935, 1930
1790 90TH	2020, 2017, 2014, 2010, 2005, 2002, 2000, 1995, 1992, 1991, 1986, 1983, 1981, 1980, 1974, 1973, 1972, 1970, 1967, 1962, 1961, 1959, 1955, 1954, 1951, 1949, 1941, 1935, 1930
1790 90TH ST	2020, 2017, 2014, 2010, 2005, 2002, 2000, 1999, 1995, 1992, 1991, 1986, 1983, 1981, 1980, 1973, 1972, 1970, 1967, 1962, 1961, 1959, 1955, 1954, 1951, 1949, 1941, 1935, 1930
1790 90TH ST	2020, 2017, 2014, 2010, 2005, 2002, 2000, 1999, 1995, 1992, 1991, 1986, 1983, 1981, 1980, 1974, 1973, 1972, 1967, 1962, 1961, 1959, 1955, 1954, 1951, 1949, 1941, 1930
1790 90TH ST	2020, 2017, 2014, 2010, 2005, 2002, 2000, 1999, 1995, 1992, 1991, 1986, 1983, 1981, 1980, 1974, 1973, 1972, 1970, 1967, 1962, 1961, 1959, 1955, 1954, 1951, 1949, 1941, 1935
1790 90TH ST	2020, 2017, 2014, 2010, 2005, 2002, 2000, 1999, 1995, 1992, 1991, 1986, 1983, 1981, 1980, 1974, 1973, 1972, 1970, 1967, 1962, 1961, 1959, 1955, 1954, 1951, 1949, 1941, 1930
1790 90TH ST	2020, 2017, 2014, 2010, 2005, 2002, 2000, 1999, 1995, 1992, 1991, 1986, 1983, 1981, 1980, 1974, 1973, 1972, 1970, 1967, 1962, 1961, 1959, 1955, 1954, 1951, 1949, 1935, 1930
1790 90TH ST	2020, 2017, 2014, 2010, 2005, 2002, 2000, 1999, 1995, 1992, 1991, 1986, 1983, 1981, 1980, 1974, 1973, 1972, 1967, 1962, 1961, 1959, 1955, 1954, 1949, 1941, 1935, 1930
1790 E 90TH ST	2020, 2017, 2014, 2010, 2005, 2002, 2000, 1999, 1992, 1991, 1986, 1983, 1981, 1980, 1974, 1973, 1972, 1970, 1967, 1962, 1961, 1959, 1955, 1954, 1951, 1949, 1941, 1935, 1930
1790 E 90TH ST	2020, 2017, 2014, 2010, 2005, 2002, 2000, 1999, 1995, 1991, 1986, 1983, 1981, 1980, 1974, 1973, 1972, 1970, 1967, 1962, 1961, 1959, 1955, 1954, 1951, 1949, 1941, 1935, 1930

FINDINGS

Address Researched	Address Not Identified in Research Source
1790 E 90TH ST	2020, 2017, 2014, 2010, 2002, 2000, 1999, 1995, 1992, 1991, 1986, 1983, 1981, 1980, 1974, 1973, 1972, 1970, 1967, 1962, 1961, 1959, 1955, 1954, 1951, 1949, 1941, 1935, 1930
1790 E 90TH ST	2020, 2017, 2014, 2005, 2002, 2000, 1999, 1995, 1992, 1991, 1986, 1983, 1981, 1980, 1974, 1973, 1972, 1970, 1967, 1962, 1961, 1959, 1955, 1954, 1951, 1949, 1941, 1935, 1930
1790 E 90TH ST	2020, 2017, 2010, 2005, 2002, 2000, 1999, 1995, 1992, 1991, 1986, 1983, 1981, 1980, 1974, 1973, 1972, 1970, 1967, 1962, 1961, 1959, 1955, 1954, 1951, 1949, 1941, 1935, 1930
1790 E 90TH ST	2020, 2014, 2010, 2005, 2002, 2000, 1999, 1995, 1992, 1991, 1986, 1983, 1981, 1980, 1974, 1973, 1972, 1970, 1967, 1962, 1961, 1959, 1955, 1954, 1951, 1949, 1941, 1935, 1930
1791 87TH	2020, 2017, 2014, 2010, 2005, 2000, 1999, 1995, 1992, 1991, 1986, 1983, 1981, 1980, 1974, 1973, 1972, 1970, 1967, 1962, 1961, 1959, 1955, 1954, 1951, 1949, 1941, 1935, 1930
1791 87TH	2020, 2017, 2014, 2010, 2005, 2002, 2000, 1995, 1992, 1991, 1986, 1983, 1981, 1980, 1974, 1973, 1972, 1970, 1967, 1962, 1961, 1959, 1955, 1954, 1951, 1949, 1941, 1935, 1930
1791 87TH	2020, 2017, 2014, 2010, 2005, 2002, 2000, 1999, 1995, 1992, 1991, 1986, 1983, 1981, 1980, 1974, 1973, 1972, 1970, 1967, 1962, 1959, 1955, 1954, 1951, 1949, 1941, 1935, 1930
1791 87TH	2020, 2017, 2014, 2010, 2005, 2002, 2000, 1999, 1995, 1992, 1991, 1986, 1983, 1981, 1980, 1974, 1973, 1972, 1970, 1967, 1962, 1961, 1959, 1954, 1951, 1949, 1941, 1935, 1930
1791 87TH ST	2020, 2017, 2014, 2010, 2005, 2002, 2000, 1999, 1995, 1992, 1991, 1986, 1983, 1981, 1980, 1974, 1973, 1972, 1970, 1967, 1962, 1961, 1959, 1955, 1954, 1951, 1949, 1935, 1930
1791 87TH ST	2020, 2017, 2014, 2010, 2005, 2002, 2000, 1999, 1995, 1992, 1991, 1986, 1983, 1981, 1980, 1974, 1973, 1972, 1970, 1967, 1962, 1961, 1959, 1955, 1954, 1949, 1941, 1935, 1930
1791 87TH ST	2020, 2017, 2014, 2010, 2005, 2002, 2000, 1999, 1995, 1992, 1991, 1986, 1983, 1981, 1980, 1974, 1973, 1972, 1970, 1967, 1962, 1961, 1959, 1955, 1954, 1951, 1949, 1941, 1930
1791 87TH ST	2020, 2017, 2014, 2010, 2005, 2002, 2000, 1999, 1995, 1992, 1991, 1986, 1983, 1981, 1980, 1974, 1973, 1972, 1970, 1967, 1962, 1961, 1959, 1955, 1954, 1951, 1949, 1941, 1935
1791 87TH ST	2020, 2017, 2014, 2010, 2005, 2002, 2000, 1999, 1995, 1992, 1991, 1986, 1983, 1981, 1980, 1973, 1972, 1970, 1967, 1962, 1961, 1959, 1955, 1954, 1951, 1949, 1941, 1935, 1930
1791 87TH ST	2020, 2017, 2014, 2010, 2005, 2002, 2000, 1999, 1995, 1992, 1991, 1986, 1983, 1981, 1980, 1974, 1973, 1972, 1967, 1962, 1961, 1959, 1955, 1954, 1951, 1949, 1941, 1935, 1930
1791 90TH	2020, 2017, 2014, 2010, 2005, 2002, 2000, 1999, 1995, 1992, 1991, 1986, 1983, 1981, 1980, 1974, 1973, 1972, 1970, 1967, 1962, 1959, 1955, 1954, 1951, 1949, 1941, 1935, 1930
1791 90TH	2020, 2017, 2014, 2010, 2005, 2002, 2000, 1999, 1995, 1992, 1991, 1986, 1983, 1981, 1980, 1974, 1973, 1972, 1970, 1967, 1962, 1961, 1959, 1954, 1951, 1949, 1941, 1935, 1930

FINDINGS

Address Researched	Address Not Identified in Research Source
1791 90TH	2020, 2017, 2014, 2010, 2005, 2002, 2000, 1995, 1992, 1991, 1986, 1983, 1981, 1980, 1974, 1973, 1972, 1970, 1967, 1962, 1961, 1959, 1955, 1954, 1951, 1949, 1941, 1935, 1930
1791 90TH	2020, 2017, 2014, 2010, 2005, 2000, 1999, 1995, 1992, 1991, 1986, 1983, 1981, 1980, 1974, 1973, 1972, 1970, 1967, 1962, 1961, 1959, 1955, 1954, 1951, 1949, 1941, 1935, 1930
1791 90TH ST	2020, 2017, 2014, 2010, 2005, 2002, 2000, 1999, 1995, 1992, 1991, 1986, 1983, 1981, 1980, 1973, 1972, 1970, 1967, 1962, 1961, 1959, 1955, 1954, 1951, 1949, 1941, 1935, 1930
1791 90TH ST	2020, 2017, 2014, 2010, 2005, 2002, 2000, 1999, 1995, 1992, 1991, 1986, 1983, 1981, 1980, 1974, 1973, 1972, 1970, 1967, 1962, 1961, 1959, 1955, 1954, 1951, 1949, 1941, 1935
1791 90TH ST	2020, 2017, 2014, 2010, 2005, 2002, 2000, 1999, 1995, 1992, 1991, 1986, 1983, 1981, 1980, 1974, 1973, 1972, 1970, 1967, 1962, 1961, 1959, 1955, 1954, 1951, 1949, 1941, 1930
1791 90TH ST	2020, 2017, 2014, 2010, 2005, 2002, 2000, 1999, 1995, 1992, 1991, 1986, 1983, 1981, 1980, 1974, 1973, 1972, 1970, 1967, 1962, 1961, 1959, 1955, 1954, 1951, 1949, 1935, 1930
1791 90TH ST	2020, 2017, 2014, 2010, 2005, 2002, 2000, 1999, 1995, 1992, 1991, 1986, 1983, 1981, 1980, 1974, 1973, 1972, 1970, 1967, 1962, 1961, 1959, 1955, 1954, 1949, 1941, 1935, 1930
1791 E 87TH ST	2020, 2017, 2014, 2010, 2002, 2000, 1999, 1995, 1992, 1991, 1986, 1983, 1981, 1980, 1974, 1973, 1972, 1970, 1967, 1962, 1961, 1959, 1955, 1954, 1951, 1949, 1941, 1935, 1930
1791 E 87TH ST	2020, 2017, 2010, 2005, 2002, 2000, 1999, 1995, 1992, 1991, 1986, 1983, 1981, 1980, 1974, 1973, 1972, 1970, 1967, 1962, 1961, 1959, 1955, 1954, 1951, 1949, 1941, 1935, 1930
1791 E 87TH ST	2020, 2014, 2010, 2005, 2002, 2000, 1999, 1995, 1992, 1991, 1986, 1983, 1981, 1980, 1974, 1973, 1972, 1970, 1967, 1962, 1961, 1959, 1955, 1954, 1951, 1949, 1941, 1935, 1930
1791 E 87TH ST	2017, 2014, 2010, 2005, 2002, 2000, 1999, 1995, 1992, 1991, 1986, 1983, 1981, 1980, 1974, 1973, 1972, 1970, 1967, 1962, 1961, 1959, 1955, 1954, 1951, 1949, 1941, 1935, 1930
1791 E 87TH ST	2020, 2017, 2014, 2005, 2002, 2000, 1999, 1995, 1992, 1991, 1986, 1983, 1981, 1980, 1974, 1973, 1972, 1970, 1967, 1962, 1961, 1959, 1955, 1954, 1951, 1949, 1941, 1935, 1930
1791 E 90TH ST	2020, 2017, 2014, 2005, 2002, 2000, 1999, 1995, 1992, 1991, 1986, 1983, 1981, 1980, 1974, 1973, 1972, 1970, 1967, 1962, 1961, 1959, 1955, 1954, 1951, 1949, 1941, 1935, 1930
1791 E 90TH ST	2020, 2017, 2014, 2010, 2005, 2002, 2000, 1999, 1992, 1991, 1986, 1983, 1981, 1980, 1974, 1973, 1972, 1970, 1967, 1962, 1961, 1959, 1955, 1954, 1951, 1949, 1941, 1935, 1930
1791 E 90TH ST	2020, 2017, 2014, 2010, 2005, 2002, 2000, 1999, 1995, 1991, 1986, 1983, 1981, 1980, 1974, 1973, 1972, 1970, 1967, 1962, 1961, 1959, 1955, 1954, 1951, 1949, 1941, 1935, 1930
1792 90	2020, 2017, 2014, 2010, 2005, 2002, 2000, 1999, 1995, 1992, 1991, 1986, 1981, 1980, 1974, 1973, 1972, 1970, 1967, 1962, 1961, 1959, 1955, 1954, 1951, 1949, 1941, 1935, 1930

FINDINGS

Address Researched	Address Not Identified in Research Source
1792 90TH	2020, 2017, 2014, 2010, 2005, 2002, 2000, 1995, 1992, 1991, 1986, 1983, 1981, 1980, 1974, 1973, 1972, 1970, 1967, 1962, 1961, 1959, 1955, 1954, 1951, 1949, 1941, 1935, 1930
1792 90TH	2020, 2017, 2014, 2010, 2005, 2000, 1999, 1995, 1992, 1991, 1986, 1983, 1981, 1980, 1974, 1973, 1972, 1970, 1967, 1962, 1961, 1959, 1955, 1954, 1951, 1949, 1941, 1935, 1930
1792 90TH	2020, 2017, 2014, 2010, 2005, 2002, 2000, 1999, 1995, 1992, 1991, 1986, 1983, 1981, 1980, 1974, 1973, 1972, 1970, 1967, 1962, 1961, 1959, 1954, 1951, 1949, 1941, 1935, 1930
1792 90TH	2020, 2017, 2014, 2010, 2005, 2002, 2000, 1999, 1995, 1992, 1991, 1986, 1983, 1981, 1980, 1974, 1973, 1972, 1970, 1967, 1962, 1959, 1955, 1954, 1951, 1949, 1941, 1935, 1930
1792 90TH ST	2020, 2017, 2014, 2010, 2005, 2002, 2000, 1999, 1995, 1992, 1991, 1986, 1983, 1981, 1980, 1973, 1972, 1970, 1967, 1962, 1961, 1959, 1955, 1954, 1951, 1949, 1941, 1935, 1930
1792 90TH ST	2020, 2017, 2014, 2010, 2005, 2002, 2000, 1999, 1995, 1992, 1991, 1986, 1983, 1981, 1980, 1974, 1973, 1972, 1967, 1962, 1961, 1959, 1955, 1954, 1951, 1949, 1941, 1935, 1930
1792 90TH ST	2020, 2017, 2014, 2010, 2005, 2002, 2000, 1999, 1995, 1992, 1991, 1986, 1983, 1981, 1980, 1974, 1973, 1972, 1970, 1967, 1962, 1961, 1959, 1955, 1954, 1949, 1941, 1935, 1930
1792 90TH ST	2020, 2017, 2014, 2010, 2005, 2002, 2000, 1999, 1995, 1992, 1991, 1986, 1983, 1981, 1980, 1974, 1973, 1972, 1970, 1967, 1962, 1961, 1959, 1955, 1954, 1951, 1949, 1935, 1930
1792 90TH ST	2020, 2017, 2014, 2010, 2005, 2002, 2000, 1999, 1995, 1992, 1991, 1986, 1983, 1981, 1980, 1974, 1973, 1972, 1970, 1967, 1962, 1961, 1959, 1955, 1954, 1951, 1949, 1941, 1930
1792 90TH ST	2020, 2017, 2014, 2010, 2005, 2002, 2000, 1999, 1995, 1992, 1991, 1986, 1983, 1981, 1980, 1974, 1973, 1972, 1970, 1967, 1962, 1961, 1959, 1955, 1954, 1951, 1949, 1941, 1935
1792 90TH ST	2020, 2017, 2014, 2010, 2005, 2002, 2000, 1999, 1995, 1992, 1991, 1986, 1983, 1980, 1974, 1973, 1972, 1970, 1967, 1962, 1961, 1959, 1955, 1954, 1951, 1949, 1941, 1935, 1930
1792 E 90TH ST	2020, 2017, 2014, 2010, 2002, 2000, 1999, 1995, 1992, 1991, 1986, 1983, 1981, 1980, 1974, 1973, 1972, 1970, 1967, 1962, 1961, 1959, 1955, 1954, 1951, 1949, 1941, 1935, 1930
1792 E 90TH ST	2020, 2017, 2014, 2010, 2005, 2002, 1999, 1995, 1992, 1991, 1986, 1983, 1981, 1980, 1974, 1973, 1972, 1970, 1967, 1962, 1961, 1959, 1955, 1954, 1951, 1949, 1941, 1935, 1930
1792 E 90TH ST	2020, 2017, 2014, 2010, 2005, 2002, 2000, 1999, 1995, 1991, 1986, 1983, 1981, 1980, 1974, 1973, 1972, 1970, 1967, 1962, 1961, 1959, 1955, 1954, 1951, 1949, 1941, 1935, 1930
1793 89TH	2020, 2017, 2014, 2010, 2005, 2002, 2000, 1999, 1995, 1992, 1991, 1986, 1983, 1981, 1980, 1974, 1973, 1972, 1970, 1967, 1962, 1959, 1955, 1954, 1951, 1949, 1941, 1935, 1930
1793 89TH	2020, 2017, 2014, 2010, 2005, 2002, 2000, 1999, 1995, 1992, 1991, 1986, 1983, 1981, 1980, 1974, 1973, 1972, 1970, 1967, 1962, 1961, 1959, 1954, 1951, 1949, 1941, 1935, 1930

FINDINGS

Address Researched	Address Not Identified in Research Source
1793 89TH ST	2020, 2017, 2014, 2010, 2005, 2002, 2000, 1999, 1995, 1992, 1991, 1986, 1983, 1981, 1980, 1974, 1973, 1972, 1970, 1967, 1962, 1961, 1959, 1955, 1954, 1949, 1941, 1935, 1930
1793 89TH ST	2020, 2017, 2014, 2010, 2005, 2002, 2000, 1999, 1995, 1992, 1991, 1986, 1983, 1981, 1980, 1974, 1973, 1972, 1970, 1967, 1962, 1961, 1959, 1955, 1954, 1951, 1949, 1935, 1930
1793 89TH ST	2020, 2017, 2014, 2010, 2005, 2002, 2000, 1999, 1995, 1992, 1991, 1986, 1983, 1981, 1980, 1974, 1973, 1972, 1970, 1967, 1962, 1961, 1959, 1955, 1954, 1951, 1949, 1941, 1930
1793 89TH ST	2020, 2017, 2014, 2010, 2005, 2002, 2000, 1999, 1995, 1992, 1991, 1986, 1983, 1981, 1980, 1974, 1973, 1972, 1970, 1967, 1962, 1961, 1959, 1955, 1954, 1951, 1949, 1941, 1935
1793 89TH ST	2020, 2017, 2014, 2010, 2005, 2002, 2000, 1999, 1995, 1992, 1991, 1986, 1983, 1981, 1980, 1974, 1973, 1972, 1967, 1962, 1961, 1959, 1955, 1954, 1951, 1949, 1941, 1935, 1930
1793 89TH ST	2020, 2017, 2014, 2010, 2005, 2002, 2000, 1999, 1995, 1992, 1991, 1986, 1983, 1981, 1980, 1973, 1972, 1970, 1967, 1962, 1961, 1959, 1955, 1954, 1951, 1949, 1941, 1935, 1930
1793 90TH	2020, 2017, 2014, 2010, 2005, 2002, 2000, 1999, 1995, 1992, 1991, 1986, 1983, 1981, 1980, 1974, 1973, 1972, 1970, 1967, 1962, 1959, 1955, 1954, 1951, 1949, 1941, 1935, 1930
1793 90TH	2020, 2017, 2014, 2010, 2005, 2002, 2000, 1995, 1992, 1991, 1986, 1983, 1981, 1980, 1974, 1973, 1972, 1970, 1967, 1962, 1961, 1959, 1955, 1954, 1951, 1949, 1941, 1935, 1930
1793 90TH	2020, 2017, 2014, 2010, 2005, 2000, 1999, 1995, 1992, 1991, 1986, 1983, 1981, 1980, 1974, 1973, 1972, 1970, 1967, 1962, 1961, 1959, 1955, 1954, 1951, 1949, 1941, 1935, 1930
1793 90TH ST	2020, 2017, 2014, 2010, 2005, 2002, 2000, 1999, 1995, 1992, 1991, 1986, 1983, 1981, 1980, 1973, 1972, 1970, 1967, 1962, 1961, 1959, 1955, 1954, 1951, 1949, 1941, 1935, 1930
1793 90TH ST	2020, 2017, 2014, 2010, 2005, 2002, 2000, 1999, 1995, 1992, 1991, 1986, 1983, 1981, 1980, 1974, 1973, 1972, 1967, 1962, 1961, 1959, 1955, 1954, 1951, 1949, 1941, 1935, 1930
1793 90TH ST	2020, 2017, 2014, 2010, 2005, 2002, 2000, 1999, 1995, 1992, 1991, 1986, 1983, 1981, 1980, 1974, 1973, 1972, 1970, 1967, 1962, 1961, 1959, 1955, 1954, 1949, 1941, 1935, 1930
1793 E 90TH ST	2020, 2017, 2014, 2010, 2005, 2002, 2000, 1999, 1995, 1991, 1986, 1983, 1981, 1980, 1974, 1973, 1972, 1970, 1967, 1962, 1961, 1959, 1955, 1954, 1951, 1949, 1941, 1935, 1930
1794 87TH	2020, 2017, 2014, 2010, 2005, 2002, 2000, 1995, 1992, 1991, 1986, 1983, 1981, 1980, 1974, 1973, 1972, 1970, 1967, 1962, 1961, 1959, 1955, 1954, 1951, 1949, 1941, 1935, 1930
1794 87TH	2020, 2017, 2014, 2010, 2005, 2000, 1999, 1995, 1992, 1991, 1986, 1983, 1981, 1980, 1974, 1973, 1972, 1970, 1967, 1962, 1961, 1959, 1955, 1954, 1951, 1949, 1941, 1935, 1930
1794 87TH	2020, 2017, 2014, 2010, 2005, 2002, 2000, 1999, 1995, 1992, 1991, 1986, 1983, 1981, 1980, 1974, 1973, 1972, 1970, 1967, 1962, 1959, 1955, 1954, 1951, 1949, 1941, 1935, 1930

FINDINGS

Address Researched	Address Not Identified in Research Source
1794 87TH	2020, 2017, 2014, 2010, 2005, 2002, 2000, 1999, 1995, 1992, 1991, 1986, 1983, 1981, 1980, 1974, 1973, 1972, 1970, 1967, 1962, 1961, 1959, 1954, 1951, 1949, 1941, 1935, 1930
1794 87TH ST	2020, 2017, 2014, 2010, 2005, 2002, 2000, 1999, 1995, 1992, 1991, 1986, 1983, 1981, 1980, 1974, 1973, 1972, 1970, 1967, 1962, 1961, 1959, 1955, 1954, 1949, 1941, 1935, 1930
1794 87TH ST	2020, 2017, 2014, 2010, 2005, 2002, 2000, 1999, 1995, 1992, 1991, 1986, 1983, 1981, 1980, 1974, 1973, 1972, 1970, 1967, 1962, 1961, 1959, 1955, 1954, 1951, 1949, 1935, 1930
1794 87TH ST	2020, 2017, 2014, 2010, 2005, 2002, 2000, 1999, 1995, 1992, 1991, 1986, 1983, 1981, 1980, 1974, 1973, 1972, 1970, 1967, 1962, 1961, 1959, 1955, 1954, 1951, 1949, 1941, 1930
1794 87TH ST	2020, 2017, 2014, 2010, 2005, 2002, 2000, 1999, 1995, 1992, 1991, 1986, 1983, 1981, 1980, 1974, 1973, 1972, 1970, 1967, 1962, 1961, 1959, 1955, 1954, 1951, 1949, 1941, 1935
1794 87TH ST	2020, 2017, 2014, 2010, 2005, 2002, 2000, 1999, 1995, 1992, 1991, 1986, 1983, 1981, 1980, 1973, 1972, 1970, 1967, 1962, 1961, 1959, 1955, 1954, 1951, 1949, 1941, 1935, 1930
1794 87TH ST	2020, 2017, 2014, 2010, 2005, 2002, 2000, 1999, 1995, 1992, 1991, 1986, 1983, 1981, 1980, 1974, 1973, 1972, 1967, 1962, 1961, 1959, 1955, 1954, 1951, 1949, 1941, 1935, 1930
1794 90TH	2020, 2017, 2014, 2010, 2005, 2002, 2000, 1999, 1995, 1992, 1991, 1986, 1983, 1981, 1980, 1974, 1973, 1972, 1970, 1967, 1962, 1959, 1955, 1954, 1951, 1949, 1941, 1935, 1930
1794 90TH	2020, 2017, 2014, 2010, 2005, 2002, 2000, 1999, 1995, 1992, 1991, 1986, 1983, 1981, 1980, 1974, 1973, 1972, 1970, 1967, 1962, 1961, 1959, 1954, 1951, 1949, 1941, 1935, 1930
1794 90TH	2020, 2017, 2014, 2010, 2005, 2000, 1999, 1995, 1992, 1991, 1986, 1983, 1981, 1980, 1974, 1973, 1972, 1970, 1967, 1962, 1961, 1959, 1955, 1954, 1951, 1949, 1941, 1935, 1930
1794 90TH	2020, 2017, 2014, 2010, 2005, 2002, 2000, 1995, 1992, 1991, 1986, 1983, 1981, 1980, 1974, 1973, 1972, 1970, 1967, 1962, 1961, 1959, 1955, 1954, 1951, 1949, 1941, 1935, 1930
1794 90TH ST	2020, 2017, 2014, 2010, 2005, 2002, 2000, 1999, 1995, 1992, 1991, 1986, 1983, 1981, 1980, 1973, 1972, 1970, 1967, 1962, 1961, 1959, 1955, 1954, 1951, 1949, 1941, 1935, 1930
1794 90TH ST	2020, 2017, 2014, 2010, 2005, 2002, 2000, 1999, 1995, 1992, 1991, 1986, 1983, 1981, 1980, 1974, 1973, 1972, 1967, 1962, 1961, 1959, 1955, 1954, 1951, 1949, 1941, 1935, 1930
1794 90TH ST	2020, 2017, 2014, 2010, 2005, 2002, 2000, 1999, 1995, 1992, 1991, 1986, 1983, 1981, 1980, 1974, 1973, 1972, 1970, 1967, 1962, 1961, 1959, 1955, 1954, 1951, 1949, 1941, 1935
1794 90TH ST	2020, 2017, 2014, 2010, 2005, 2002, 2000, 1999, 1995, 1992, 1991, 1986, 1983, 1981, 1980, 1974, 1973, 1972, 1970, 1967, 1962, 1961, 1959, 1955, 1954, 1951, 1949, 1941, 1930
1794 90TH ST	2020, 2017, 2014, 2010, 2005, 2002, 2000, 1999, 1995, 1992, 1991, 1986, 1983, 1981, 1980, 1974, 1973, 1972, 1970, 1967, 1962, 1961, 1959, 1955, 1954, 1951, 1949, 1935, 1930

FINDINGS

Address Researched	Address Not Identified in Research Source
1794 90TH ST	2020, 2017, 2014, 2010, 2005, 2002, 2000, 1999, 1995, 1992, 1991, 1986, 1983, 1981, 1980, 1974, 1973, 1972, 1970, 1967, 1962, 1961, 1959, 1955, 1954, 1949, 1941, 1935, 1930
1794 E 87TH ST	2020, 2017, 2014, 2010, 2005, 2002, 1999, 1995, 1992, 1991, 1986, 1983, 1981, 1980, 1974, 1973, 1972, 1970, 1967, 1962, 1961, 1959, 1955, 1954, 1951, 1949, 1941, 1935, 1930
1794 E 87TH ST	2020, 2017, 2014, 2010, 2002, 2000, 1999, 1995, 1992, 1991, 1986, 1983, 1981, 1980, 1974, 1973, 1972, 1970, 1967, 1962, 1961, 1959, 1955, 1954, 1951, 1949, 1941, 1935, 1930
1794 E 87TH ST	2020, 2017, 2014, 2005, 2002, 2000, 1999, 1995, 1992, 1991, 1986, 1983, 1981, 1980, 1974, 1973, 1972, 1970, 1967, 1962, 1961, 1959, 1955, 1954, 1951, 1949, 1941, 1935, 1930
1794 E 87TH ST	2017, 2014, 2010, 2005, 2002, 2000, 1999, 1995, 1992, 1991, 1986, 1983, 1981, 1980, 1974, 1973, 1972, 1970, 1967, 1962, 1961, 1959, 1955, 1954, 1951, 1949, 1941, 1935, 1930
1794 E 87TH ST	2020, 2014, 2010, 2005, 2002, 2000, 1999, 1995, 1992, 1991, 1986, 1983, 1981, 1980, 1974, 1973, 1972, 1970, 1967, 1962, 1961, 1959, 1955, 1954, 1951, 1949, 1941, 1935, 1930
1794 E 87TH ST	2020, 2017, 2010, 2005, 2002, 2000, 1999, 1995, 1992, 1991, 1986, 1983, 1981, 1980, 1974, 1973, 1972, 1970, 1967, 1962, 1961, 1959, 1955, 1954, 1951, 1949, 1941, 1935, 1930
1794 E 90TH ST	2020, 2017, 2014, 2010, 2005, 2002, 1999, 1995, 1992, 1991, 1986, 1983, 1981, 1980, 1974, 1973, 1972, 1970, 1967, 1962, 1961, 1959, 1955, 1954, 1951, 1949, 1941, 1935, 1930
1795 90TH	2020, 2017, 2014, 2010, 2005, 2002, 2000, 1995, 1992, 1991, 1986, 1983, 1981, 1980, 1974, 1973, 1972, 1970, 1967, 1962, 1961, 1959, 1955, 1954, 1951, 1949, 1941, 1935, 1930
1795 90TH	2020, 2017, 2014, 2010, 2005, 2002, 2000, 1999, 1995, 1992, 1991, 1986, 1983, 1981, 1980, 1974, 1973, 1972, 1970, 1967, 1962, 1961, 1959, 1954, 1951, 1949, 1941, 1935, 1930
1795 90TH	2020, 2017, 2014, 2010, 2005, 2002, 2000, 1999, 1995, 1992, 1991, 1986, 1983, 1981, 1980, 1974, 1973, 1972, 1970, 1967, 1962, 1959, 1955, 1954, 1951, 1949, 1941, 1935, 1930
1795 90TH ST	2020, 2017, 2014, 2010, 2005, 2002, 2000, 1999, 1995, 1992, 1991, 1986, 1983, 1981, 1980, 1973, 1972, 1970, 1967, 1962, 1961, 1959, 1955, 1954, 1951, 1949, 1941, 1935, 1930
1795 90TH ST	2020, 2017, 2014, 2010, 2005, 2002, 2000, 1999, 1995, 1992, 1991, 1986, 1983, 1981, 1980, 1974, 1973, 1972, 1970, 1967, 1962, 1961, 1959, 1955, 1954, 1949, 1941, 1935, 1930
1795 90TH ST	2020, 2017, 2014, 2010, 2005, 2002, 2000, 1999, 1995, 1992, 1991, 1986, 1983, 1981, 1980, 1974, 1973, 1972, 1970, 1967, 1962, 1961, 1959, 1955, 1954, 1951, 1949, 1935, 1930
1795 90TH ST	2020, 2017, 2014, 2010, 2005, 2002, 2000, 1999, 1995, 1992, 1991, 1986, 1983, 1981, 1980, 1974, 1973, 1972, 1970, 1967, 1962, 1961, 1959, 1955, 1954, 1951, 1949, 1941, 1930
1795 90TH ST	2020, 2017, 2014, 2010, 2005, 2002, 2000, 1999, 1995, 1992, 1991, 1986, 1983, 1981, 1980, 1974, 1973, 1972, 1970, 1967, 1962, 1961, 1959, 1955, 1954, 1951, 1949, 1941, 1935

FINDINGS

Address Researched	Address Not Identified in Research Source
1795 E 90TH ST	2020, 2017, 2014, 2010, 2005, 2002, 2000, 1999, 1992, 1991, 1986, 1983, 1981, 1980, 1974, 1973, 1972, 1970, 1967, 1962, 1961, 1959, 1955, 1954, 1951, 1949, 1941, 1935, 1930
1795 E 90TH ST	2020, 2014, 2010, 2005, 2002, 2000, 1999, 1995, 1992, 1991, 1986, 1983, 1981, 1980, 1974, 1973, 1972, 1970, 1967, 1962, 1961, 1959, 1955, 1954, 1951, 1949, 1941, 1935, 1930
1795 E 90TH ST	2017, 2014, 2010, 2005, 2002, 2000, 1999, 1995, 1992, 1991, 1986, 1983, 1981, 1980, 1974, 1973, 1972, 1970, 1967, 1962, 1961, 1959, 1955, 1954, 1951, 1949, 1941, 1935, 1930
1795 E 90TH ST	2020, 2017, 2010, 2005, 2002, 2000, 1999, 1995, 1992, 1991, 1986, 1983, 1981, 1980, 1974, 1973, 1972, 1970, 1967, 1962, 1961, 1959, 1955, 1954, 1951, 1949, 1941, 1935, 1930
1795 E 90TH ST	2020, 2017, 2014, 2005, 2002, 2000, 1999, 1995, 1992, 1991, 1986, 1983, 1981, 1980, 1974, 1973, 1972, 1970, 1967, 1962, 1961, 1959, 1955, 1954, 1951, 1949, 1941, 1935, 1930
1796 87TH ST	2020, 2017, 2014, 2010, 2005, 2002, 2000, 1999, 1995, 1992, 1991, 1986, 1983, 1981, 1980, 1973, 1972, 1970, 1967, 1962, 1961, 1959, 1955, 1954, 1951, 1949, 1941, 1935, 1930
1796 89 SI	2020, 2017, 2014, 2010, 2005, 2002, 2000, 1999, 1995, 1992, 1991, 1986, 1983, 1980, 1974, 1973, 1972, 1970, 1967, 1962, 1961, 1959, 1955, 1954, 1951, 1949, 1941, 1935, 1930
1796 89TH	2020, 2017, 2014, 2010, 2005, 2002, 2000, 1995, 1992, 1991, 1986, 1983, 1981, 1980, 1974, 1973, 1972, 1970, 1967, 1962, 1961, 1959, 1955, 1954, 1951, 1949, 1941, 1935, 1930
1796 89TH	2020, 2017, 2014, 2010, 2005, 2000, 1999, 1995, 1992, 1991, 1986, 1983, 1981, 1980, 1974, 1973, 1972, 1970, 1967, 1962, 1961, 1959, 1955, 1954, 1951, 1949, 1941, 1935, 1930
1796 89TH	2020, 2017, 2014, 2010, 2005, 2002, 2000, 1999, 1995, 1992, 1991, 1986, 1983, 1981, 1980, 1974, 1973, 1972, 1970, 1967, 1962, 1959, 1955, 1954, 1951, 1949, 1941, 1935, 1930
1796 89TH	2020, 2017, 2014, 2010, 2005, 2002, 2000, 1999, 1995, 1992, 1991, 1986, 1983, 1981, 1980, 1974, 1973, 1972, 1970, 1967, 1962, 1961, 1959, 1954, 1951, 1949, 1941, 1935, 1930
1796 89TH ST	2020, 2017, 2014, 2010, 2005, 2002, 2000, 1999, 1995, 1992, 1991, 1986, 1983, 1981, 1980, 1974, 1973, 1972, 1970, 1967, 1962, 1961, 1959, 1955, 1954, 1949, 1941, 1935, 1930
1796 89TH ST	2020, 2017, 2014, 2010, 2005, 2002, 2000, 1999, 1995, 1992, 1991, 1986, 1983, 1981, 1980, 1974, 1973, 1972, 1970, 1967, 1962, 1961, 1959, 1955, 1954, 1951, 1949, 1935, 1930
1796 89TH ST	2020, 2017, 2014, 2010, 2005, 2002, 2000, 1999, 1995, 1992, 1991, 1986, 1983, 1981, 1980, 1974, 1973, 1972, 1970, 1967, 1962, 1961, 1959, 1955, 1954, 1951, 1949, 1941, 1930
1796 89TH ST	2020, 2017, 2014, 2010, 2005, 2002, 2000, 1999, 1995, 1992, 1991, 1986, 1983, 1981, 1980, 1974, 1973, 1972, 1970, 1967, 1962, 1961, 1959, 1955, 1954, 1951, 1949, 1941, 1935
1796 89TH ST	2020, 2017, 2014, 2010, 2005, 2002, 2000, 1999, 1995, 1992, 1991, 1986, 1983, 1981, 1980, 1974, 1973, 1972, 1967, 1962, 1961, 1959, 1955, 1954, 1951, 1949, 1941, 1935, 1930

FINDINGS

Address Researched	Address Not Identified in Research Source
1796 89TH ST	2020, 2017, 2014, 2010, 2005, 2002, 2000, 1999, 1995, 1992, 1991, 1986, 1983, 1981, 1980, 1973, 1972, 1970, 1967, 1962, 1961, 1959, 1955, 1954, 1951, 1949, 1941, 1935, 1930
1796 89TH ST	2020, 2017, 2014, 2010, 2005, 2002, 2000, 1999, 1995, 1992, 1991, 1986, 1981, 1980, 1974, 1973, 1972, 1970, 1967, 1962, 1961, 1959, 1955, 1954, 1951, 1949, 1941, 1935, 1930
1796 89TH ST	2020, 2017, 2014, 2010, 2005, 2002, 2000, 1999, 1995, 1992, 1986, 1983, 1981, 1980, 1974, 1973, 1972, 1970, 1967, 1962, 1961, 1959, 1955, 1954, 1951, 1949, 1941, 1935, 1930
1796 89TH ST	2020, 2017, 2014, 2010, 2005, 2002, 2000, 1999, 1995, 1992, 1991, 1983, 1981, 1980, 1974, 1973, 1972, 1970, 1967, 1962, 1961, 1959, 1955, 1954, 1951, 1949, 1941, 1935, 1930
1796 90TH	2020, 2017, 2014, 2010, 2005, 2002, 2000, 1999, 1995, 1992, 1991, 1986, 1983, 1981, 1980, 1974, 1973, 1972, 1970, 1967, 1962, 1959, 1955, 1954, 1951, 1949, 1941, 1935, 1930
1796 90TH	2020, 2017, 2014, 2010, 2005, 2002, 2000, 1999, 1995, 1992, 1991, 1986, 1983, 1981, 1980, 1974, 1973, 1972, 1970, 1967, 1962, 1961, 1959, 1954, 1951, 1949, 1941, 1935, 1930
1796 90TH ST	2020, 2017, 2014, 2010, 2005, 2002, 2000, 1999, 1995, 1992, 1991, 1986, 1983, 1981, 1980, 1973, 1972, 1970, 1967, 1962, 1961, 1959, 1955, 1954, 1951, 1949, 1941, 1935, 1930
1796 90TH ST	2020, 2017, 2014, 2010, 2005, 2002, 2000, 1999, 1995, 1992, 1991, 1986, 1983, 1981, 1980, 1974, 1973, 1972, 1967, 1962, 1961, 1959, 1955, 1954, 1951, 1949, 1941, 1935, 1930
1796 90TH ST	2020, 2017, 2014, 2010, 2005, 2002, 2000, 1999, 1995, 1992, 1991, 1986, 1983, 1981, 1980, 1974, 1973, 1972, 1970, 1967, 1962, 1961, 1959, 1955, 1954, 1951, 1949, 1941, 1935
1796 90TH ST	2020, 2017, 2014, 2010, 2005, 2002, 2000, 1999, 1995, 1992, 1991, 1986, 1983, 1981, 1980, 1974, 1973, 1972, 1970, 1967, 1962, 1961, 1959, 1955, 1954, 1951, 1949, 1941, 1930
1796 90TH ST	2020, 2017, 2014, 2010, 2005, 2002, 2000, 1999, 1995, 1992, 1991, 1986, 1983, 1981, 1980, 1974, 1973, 1972, 1970, 1967, 1962, 1961, 1959, 1955, 1954, 1951, 1949, 1935, 1930
1796 90TH ST	2020, 2017, 2014, 2010, 2005, 2002, 2000, 1999, 1995, 1992, 1991, 1986, 1983, 1981, 1980, 1974, 1973, 1972, 1970, 1967, 1962, 1961, 1959, 1955, 1954, 1949, 1941, 1935, 1930
1796 E 89TH ST	2020, 2017, 2014, 2010, 2005, 2002, 2000, 1999, 1995, 1991, 1986, 1983, 1981, 1980, 1974, 1973, 1972, 1970, 1967, 1962, 1961, 1959, 1955, 1954, 1951, 1949, 1941, 1935, 1930
1796 E 89TH ST	2020, 2017, 2014, 2010, 2005, 2002, 2000, 1999, 1992, 1991, 1986, 1983, 1981, 1980, 1974, 1973, 1972, 1970, 1967, 1962, 1961, 1959, 1955, 1954, 1951, 1949, 1941, 1935, 1930
1796 E 89TH ST	2020, 2017, 2014, 2010, 2005, 2002, 1999, 1995, 1992, 1991, 1986, 1983, 1981, 1980, 1974, 1973, 1972, 1970, 1967, 1962, 1961, 1959, 1955, 1954, 1951, 1949, 1941, 1935, 1930
1796 E 89TH ST	2020, 2017, 2014, 2010, 2002, 2000, 1999, 1995, 1992, 1991, 1986, 1983, 1981, 1980, 1974, 1973, 1972, 1970, 1967, 1962, 1961, 1959, 1955, 1954, 1951, 1949, 1941, 1935, 1930

FINDINGS

Address Researched	Address Not Identified in Research Source
1796 E 89TH ST	2020, 2017, 2010, 2005, 2002, 2000, 1999, 1995, 1992, 1991, 1986, 1983, 1981, 1980, 1974, 1973, 1972, 1970, 1967, 1962, 1961, 1959, 1955, 1954, 1951, 1949, 1941, 1935, 1930
1796 E 89TH ST	2017, 2014, 2010, 2005, 2002, 2000, 1999, 1995, 1992, 1991, 1986, 1983, 1981, 1980, 1974, 1973, 1972, 1970, 1967, 1962, 1961, 1959, 1955, 1954, 1951, 1949, 1941, 1935, 1930
1796 E 89TH ST	2020, 2014, 2010, 2005, 2002, 2000, 1999, 1995, 1992, 1991, 1986, 1983, 1981, 1980, 1974, 1973, 1972, 1970, 1967, 1962, 1961, 1959, 1955, 1954, 1951, 1949, 1941, 1935, 1930
1796 E 90TH ST	2020, 2017, 2014, 2010, 2005, 2002, 2000, 1999, 1992, 1991, 1986, 1983, 1981, 1980, 1974, 1973, 1972, 1970, 1967, 1962, 1961, 1959, 1955, 1954, 1951, 1949, 1941, 1935, 1930
1797 89TH	2020, 2017, 2014, 2010, 2005, 2002, 2000, 1999, 1995, 1992, 1991, 1986, 1983, 1981, 1980, 1974, 1973, 1972, 1970, 1967, 1962, 1959, 1955, 1954, 1951, 1949, 1941, 1935, 1930
1797 89TH	2020, 2017, 2014, 2010, 2005, 2002, 2000, 1999, 1995, 1992, 1991, 1986, 1983, 1981, 1980, 1974, 1973, 1972, 1970, 1967, 1962, 1961, 1959, 1954, 1951, 1949, 1941, 1935, 1930
1797 89TH ST	2020, 2017, 2014, 2010, 2005, 2002, 2000, 1999, 1995, 1992, 1991, 1986, 1983, 1981, 1980, 1974, 1973, 1972, 1970, 1967, 1962, 1961, 1959, 1955, 1954, 1949, 1941, 1935, 1930
1797 89TH ST	2020, 2017, 2014, 2010, 2005, 2002, 2000, 1999, 1995, 1992, 1991, 1986, 1983, 1981, 1980, 1974, 1973, 1972, 1970, 1967, 1962, 1961, 1959, 1955, 1954, 1951, 1949, 1935, 1930
1797 89TH ST	2020, 2017, 2014, 2010, 2005, 2002, 2000, 1999, 1995, 1992, 1991, 1986, 1983, 1981, 1980, 1974, 1973, 1972, 1970, 1967, 1962, 1961, 1959, 1955, 1954, 1951, 1949, 1941, 1935
1797 89TH ST	2020, 2017, 2014, 2010, 2005, 2002, 2000, 1999, 1995, 1992, 1991, 1986, 1983, 1981, 1980, 1974, 1973, 1972, 1970, 1967, 1962, 1961, 1959, 1955, 1954, 1951, 1949, 1941, 1930
1797 89TH ST	2020, 2017, 2014, 2010, 2005, 2002, 2000, 1999, 1995, 1992, 1991, 1986, 1983, 1981, 1980, 1974, 1973, 1972, 1967, 1962, 1961, 1959, 1955, 1954, 1951, 1949, 1941, 1935, 1930
1797 89TH ST	2020, 2017, 2014, 2010, 2005, 2002, 2000, 1999, 1995, 1992, 1991, 1986, 1983, 1981, 1980, 1973, 1972, 1970, 1967, 1962, 1961, 1959, 1955, 1954, 1951, 1949, 1941, 1935, 1930
1797 90TH	2020, 2017, 2014, 2010, 2005, 2002, 2000, 1995, 1992, 1991, 1986, 1983, 1981, 1980, 1974, 1973, 1972, 1970, 1967, 1962, 1961, 1959, 1955, 1954, 1951, 1949, 1941, 1935, 1930
1797 90TH	2020, 2017, 2014, 2010, 2005, 2000, 1999, 1995, 1992, 1991, 1986, 1983, 1981, 1980, 1974, 1973, 1972, 1970, 1967, 1962, 1961, 1959, 1955, 1954, 1951, 1949, 1941, 1935, 1930
1797 90TH ST	2020, 2017, 2014, 2010, 2005, 2002, 2000, 1999, 1995, 1992, 1991, 1986, 1983, 1981, 1980, 1973, 1972, 1970, 1967, 1962, 1961, 1959, 1955, 1954, 1951, 1949, 1941, 1935, 1930
1797 90TH ST	2020, 2017, 2014, 2010, 2005, 2002, 2000, 1999, 1995, 1992, 1991, 1986, 1983, 1981, 1980, 1974, 1973, 1972, 1970, 1967, 1962, 1961, 1959, 1955, 1954, 1951, 1949, 1941, 1935

FINDINGS

Address Researched	Address Not Identified in Research Source
1797 E 90TH ST	2020, 2017, 2014, 2010, 2005, 2002, 2000, 1999, 1992, 1991, 1986, 1983, 1981, 1980, 1974, 1973, 1972, 1970, 1967, 1962, 1961, 1959, 1955, 1954, 1951, 1949, 1941, 1935, 1930
1798 87TH	2020, 2017, 2014, 2010, 2005, 2002, 2000, 1999, 1995, 1992, 1991, 1986, 1983, 1981, 1980, 1974, 1973, 1972, 1970, 1967, 1962, 1959, 1955, 1954, 1951, 1949, 1941, 1935, 1930
1798 87TH	2020, 2017, 2014, 2010, 2005, 2002, 2000, 1999, 1995, 1992, 1991, 1986, 1983, 1981, 1980, 1974, 1973, 1972, 1970, 1967, 1962, 1961, 1959, 1954, 1951, 1949, 1941, 1935, 1930
1798 87TH ST	2020, 2017, 2014, 2010, 2005, 2002, 2000, 1999, 1995, 1992, 1991, 1986, 1983, 1981, 1980, 1974, 1973, 1972, 1970, 1967, 1962, 1961, 1959, 1955, 1954, 1951, 1949, 1935, 1930
1798 87TH ST	2020, 2017, 2014, 2010, 2005, 2002, 2000, 1999, 1995, 1992, 1991, 1986, 1983, 1981, 1980, 1974, 1973, 1972, 1970, 1967, 1962, 1961, 1959, 1955, 1954, 1949, 1941, 1935, 1930
1798 87TH ST	2020, 2017, 2014, 2010, 2005, 2002, 2000, 1999, 1995, 1992, 1991, 1986, 1983, 1981, 1980, 1974, 1973, 1972, 1970, 1967, 1962, 1961, 1959, 1955, 1954, 1951, 1949, 1941, 1930
1798 87TH ST	2020, 2017, 2014, 2010, 2005, 2002, 2000, 1999, 1995, 1992, 1991, 1986, 1983, 1981, 1980, 1974, 1973, 1972, 1970, 1967, 1962, 1961, 1959, 1955, 1954, 1951, 1949, 1941, 1935
1798 87TH ST	2020, 2017, 2014, 2010, 2005, 2002, 2000, 1999, 1995, 1992, 1991, 1986, 1983, 1981, 1980, 1974, 1973, 1972, 1967, 1962, 1961, 1959, 1955, 1954, 1951, 1949, 1941, 1935, 1930
1798 90TH	2020, 2017, 2014, 2010, 2005, 2002, 2000, 1999, 1995, 1992, 1991, 1986, 1983, 1981, 1980, 1974, 1973, 1972, 1970, 1967, 1962, 1961, 1959, 1954, 1951, 1949, 1941, 1935, 1930
1798 90TH	2020, 2017, 2014, 2010, 2005, 2002, 2000, 1999, 1995, 1992, 1991, 1986, 1983, 1981, 1980, 1974, 1973, 1972, 1970, 1967, 1962, 1959, 1955, 1954, 1951, 1949, 1941, 1935, 1930
1798 90TH ST	2020, 2017, 2014, 2010, 2005, 2002, 2000, 1999, 1995, 1992, 1991, 1986, 1983, 1981, 1980, 1973, 1972, 1970, 1967, 1962, 1961, 1959, 1955, 1954, 1951, 1949, 1941, 1935, 1930
1798 90TH ST	2020, 2017, 2014, 2010, 2005, 2002, 2000, 1999, 1995, 1992, 1991, 1986, 1983, 1981, 1980, 1974, 1973, 1972, 1967, 1962, 1961, 1959, 1955, 1954, 1951, 1949, 1941, 1935, 1930
1798 90TH ST	2020, 2017, 2014, 2010, 2005, 2002, 2000, 1999, 1995, 1992, 1991, 1986, 1983, 1981, 1980, 1974, 1973, 1972, 1970, 1967, 1962, 1961, 1959, 1955, 1954, 1951, 1949, 1941, 1935
1798 90TH ST	2020, 2017, 2014, 2010, 2005, 2002, 2000, 1999, 1995, 1992, 1991, 1986, 1983, 1981, 1980, 1974, 1973, 1972, 1970, 1967, 1962, 1961, 1959, 1955, 1954, 1951, 1949, 1941, 1930
1798 90TH ST	2020, 2017, 2014, 2010, 2005, 2002, 2000, 1999, 1995, 1992, 1991, 1986, 1983, 1981, 1980, 1974, 1973, 1972, 1970, 1967, 1962, 1961, 1959, 1955, 1954, 1951, 1949, 1935, 1930
1798 90TH ST	2020, 2017, 2014, 2010, 2005, 2002, 2000, 1999, 1995, 1992, 1991, 1986, 1983, 1981, 1980, 1974, 1973, 1972, 1970, 1967, 1962, 1961, 1959, 1955, 1954, 1949, 1941, 1935, 1930

FINDINGS

Address Researched	Address Not Identified in Research Source
1798 E 90TH ST	2020, 2017, 2014, 2010, 2005, 2002, 2000, 1999, 1992, 1991, 1986, 1983, 1981, 1980, 1974, 1973, 1972, 1970, 1967, 1962, 1961, 1959, 1955, 1954, 1951, 1949, 1941, 1935, 1930
1799 90TH	2020, 2017, 2014, 2010, 2005, 2002, 2000, 1995, 1992, 1991, 1986, 1983, 1981, 1980, 1974, 1973, 1972, 1970, 1967, 1962, 1961, 1959, 1955, 1954, 1951, 1949, 1941, 1935, 1930
1799 90TH	2020, 2017, 2014, 2010, 2005, 2000, 1999, 1995, 1992, 1991, 1986, 1983, 1981, 1980, 1974, 1973, 1972, 1970, 1967, 1962, 1961, 1959, 1955, 1954, 1951, 1949, 1941, 1935, 1930
1799 90TH	2020, 2017, 2014, 2010, 2005, 2002, 2000, 1999, 1995, 1992, 1991, 1986, 1983, 1981, 1980, 1974, 1973, 1972, 1970, 1967, 1962, 1959, 1955, 1954, 1951, 1949, 1941, 1935, 1930
1799 90TH	2020, 2017, 2014, 2010, 2005, 2002, 2000, 1999, 1995, 1992, 1991, 1986, 1983, 1981, 1980, 1974, 1973, 1972, 1970, 1967, 1962, 1961, 1959, 1954, 1951, 1949, 1941, 1935, 1930
1799 90TH ST	2020, 2017, 2014, 2010, 2005, 2002, 2000, 1999, 1995, 1992, 1991, 1986, 1983, 1981, 1980, 1973, 1972, 1970, 1967, 1962, 1961, 1959, 1955, 1954, 1951, 1949, 1941, 1935, 1930
1799 90TH ST	2020, 2017, 2014, 2010, 2005, 2002, 2000, 1999, 1995, 1992, 1991, 1986, 1983, 1981, 1980, 1974, 1973, 1972, 1970, 1967, 1962, 1961, 1959, 1955, 1954, 1949, 1941, 1935, 1930
1799 90TH ST	2020, 2017, 2014, 2010, 2005, 2002, 2000, 1999, 1995, 1992, 1991, 1986, 1983, 1981, 1980, 1974, 1973, 1972, 1970, 1967, 1962, 1961, 1959, 1955, 1954, 1951, 1949, 1935, 1930
1799 90TH ST	2020, 2017, 2014, 2010, 2005, 2002, 2000, 1999, 1995, 1992, 1991, 1986, 1983, 1981, 1980, 1974, 1973, 1972, 1970, 1967, 1962, 1961, 1959, 1955, 1954, 1951, 1949, 1941, 1930
1799 90TH ST	2020, 2017, 2014, 2010, 2005, 2002, 2000, 1999, 1995, 1992, 1991, 1986, 1983, 1981, 1980, 1974, 1973, 1972, 1970, 1967, 1962, 1961, 1959, 1955, 1954, 1951, 1949, 1941, 1935
1799 E 90TH ST	2020, 2017, 2014, 2010, 2002, 2000, 1999, 1995, 1992, 1991, 1986, 1983, 1981, 1980, 1974, 1973, 1972, 1970, 1967, 1962, 1961, 1959, 1955, 1954, 1951, 1949, 1941, 1935, 1930
1799 E 90TH ST	2020, 2017, 2014, 2010, 2005, 2002, 1999, 1995, 1992, 1991, 1986, 1983, 1981, 1980, 1974, 1973, 1972, 1970, 1967, 1962, 1961, 1959, 1955, 1954, 1951, 1949, 1941, 1935, 1930
1799 E 90TH ST	2020, 2017, 2014, 2010, 2005, 2002, 2000, 1999, 1992, 1991, 1986, 1983, 1981, 1980, 1974, 1973, 1972, 1970, 1967, 1962, 1961, 1959, 1955, 1954, 1951, 1949, 1941, 1935, 1930
1800 90TH	2020, 2017, 2014, 2010, 2005, 2002, 2000, 1999, 1995, 1992, 1991, 1986, 1983, 1981, 1980, 1974, 1973, 1972, 1970, 1967, 1962, 1961, 1959, 1954, 1951, 1949, 1941, 1935, 1930
1800 90TH	2020, 2017, 2014, 2010, 2005, 2002, 2000, 1999, 1995, 1992, 1991, 1986, 1983, 1981, 1980, 1974, 1973, 1972, 1970, 1967, 1962, 1959, 1955, 1954, 1951, 1949, 1941, 1935, 1930
1800 90TH ST	2020, 2017, 2014, 2010, 2005, 2002, 2000, 1999, 1995, 1992, 1991, 1986, 1983, 1981, 1980, 1973, 1972, 1970, 1967, 1962, 1961, 1959, 1955, 1954, 1951, 1949, 1941, 1935, 1930

FINDINGS

Address Researched	Address Not Identified in Research Source
1800 90TH ST	2020, 2017, 2014, 2010, 2005, 2002, 2000, 1999, 1995, 1992, 1991, 1986, 1983, 1981, 1980, 1974, 1973, 1972, 1967, 1962, 1961, 1959, 1955, 1954, 1951, 1949, 1941, 1935, 1930
1800 90TH ST	2020, 2017, 2014, 2010, 2005, 2002, 2000, 1999, 1995, 1992, 1991, 1986, 1983, 1981, 1980, 1974, 1973, 1972, 1970, 1967, 1962, 1961, 1959, 1955, 1954, 1951, 1949, 1941, 1935
1800 90TH ST	2020, 2017, 2014, 2010, 2005, 2002, 2000, 1999, 1995, 1992, 1991, 1986, 1983, 1981, 1980, 1974, 1973, 1972, 1970, 1967, 1962, 1961, 1959, 1955, 1954, 1951, 1949, 1941, 1930
1800 90TH ST	2020, 2017, 2014, 2010, 2005, 2002, 2000, 1999, 1995, 1992, 1991, 1986, 1983, 1981, 1980, 1974, 1973, 1972, 1970, 1967, 1962, 1961, 1959, 1955, 1954, 1951, 1949, 1935, 1930
1800 90TH ST	2020, 2017, 2014, 2010, 2005, 2002, 2000, 1999, 1995, 1992, 1991, 1986, 1983, 1981, 1980, 1974, 1973, 1972, 1970, 1967, 1962, 1961, 1959, 1955, 1954, 1949, 1941, 1935, 1930
1800 E 90TH ST	2020, 2017, 2014, 2010, 2005, 2002, 2000, 1999, 1992, 1991, 1986, 1983, 1981, 1980, 1974, 1973, 1972, 1970, 1967, 1962, 1961, 1959, 1955, 1954, 1951, 1949, 1941, 1935, 1930
1801 89TH	2020, 2017, 2014, 2010, 2005, 2002, 2000, 1999, 1995, 1992, 1991, 1986, 1983, 1981, 1980, 1974, 1973, 1972, 1970, 1967, 1962, 1959, 1955, 1954, 1951, 1949, 1941, 1935, 1930
1801 89TH	2020, 2017, 2014, 2010, 2005, 2002, 2000, 1999, 1995, 1992, 1991, 1986, 1983, 1981, 1980, 1974, 1973, 1972, 1970, 1967, 1962, 1961, 1959, 1954, 1951, 1949, 1941, 1935, 1930
1801 89TH ST	2020, 2017, 2014, 2010, 2005, 2002, 2000, 1999, 1995, 1992, 1991, 1986, 1983, 1981, 1980, 1974, 1973, 1972, 1970, 1967, 1962, 1961, 1959, 1955, 1954, 1949, 1941, 1935, 1930
1801 89TH ST	2020, 2017, 2014, 2010, 2005, 2002, 2000, 1999, 1995, 1992, 1991, 1986, 1983, 1981, 1980, 1974, 1973, 1972, 1970, 1967, 1962, 1961, 1959, 1955, 1954, 1951, 1949, 1935, 1930
1801 89TH ST	2020, 2017, 2014, 2010, 2005, 2002, 2000, 1999, 1995, 1992, 1991, 1986, 1983, 1981, 1980, 1974, 1973, 1972, 1970, 1967, 1962, 1961, 1959, 1955, 1954, 1951, 1949, 1941, 1930
1801 89TH ST	2020, 2017, 2014, 2010, 2005, 2002, 2000, 1999, 1995, 1992, 1991, 1986, 1983, 1981, 1980, 1974, 1973, 1972, 1970, 1967, 1962, 1961, 1959, 1955, 1954, 1951, 1949, 1941, 1935
1801 89TH ST	2020, 2017, 2014, 2010, 2005, 2002, 2000, 1999, 1995, 1992, 1991, 1986, 1983, 1981, 1980, 1974, 1973, 1972, 1967, 1962, 1961, 1959, 1955, 1954, 1951, 1949, 1941, 1935, 1930
1801 89TH ST	2020, 2017, 2014, 2010, 2005, 2002, 2000, 1999, 1995, 1992, 1991, 1986, 1983, 1981, 1980, 1973, 1972, 1970, 1967, 1962, 1961, 1959, 1955, 1954, 1951, 1949, 1941, 1935, 1930
1801 90TH ST	2020, 2017, 2014, 2010, 2005, 2002, 2000, 1999, 1995, 1992, 1991, 1986, 1983, 1981, 1980, 1973, 1972, 1970, 1967, 1962, 1961, 1959, 1955, 1954, 1951, 1949, 1941, 1935, 1930
1801 90TH ST	2020, 2017, 2014, 2010, 2005, 2002, 2000, 1999, 1995, 1992, 1991, 1983, 1981, 1980, 1974, 1973, 1972, 1970, 1967, 1962, 1961, 1959, 1955, 1954, 1951, 1949, 1941, 1935, 1930

FINDINGS

Address Researched	Address Not Identified in Research Source
1801 90TH ST	2020, 2017, 2014, 2010, 2005, 2002, 2000, 1999, 1995, 1992, 1991, 1986, 1983, 1981, 1980, 1974, 1973, 1972, 1970, 1967, 1962, 1961, 1959, 1955, 1954, 1951, 1949, 1941, 1935
1801 E 90TH ST	2020, 2017, 2014, 2010, 2005, 2002, 2000, 1999, 1992, 1991, 1986, 1983, 1981, 1980, 1974, 1973, 1972, 1970, 1967, 1962, 1961, 1959, 1955, 1954, 1951, 1949, 1941, 1935, 1930
1802 90TH	2020, 2017, 2014, 2010, 2005, 2002, 2000, 1999, 1995, 1992, 1991, 1986, 1983, 1981, 1980, 1974, 1973, 1972, 1970, 1967, 1962, 1959, 1955, 1954, 1951, 1949, 1941, 1935, 1930
1802 90TH	2020, 2017, 2014, 2010, 2005, 2002, 2000, 1999, 1995, 1992, 1991, 1986, 1983, 1981, 1980, 1974, 1973, 1972, 1970, 1967, 1962, 1961, 1959, 1954, 1951, 1949, 1941, 1935, 1930
1802 90TH ST	2020, 2017, 2014, 2010, 2005, 2002, 2000, 1999, 1995, 1992, 1991, 1986, 1983, 1981, 1980, 1973, 1972, 1970, 1967, 1962, 1961, 1959, 1955, 1954, 1951, 1949, 1941, 1935, 1930
1802 90TH ST	2020, 2017, 2014, 2010, 2005, 2002, 2000, 1999, 1995, 1992, 1991, 1986, 1983, 1981, 1980, 1974, 1973, 1972, 1967, 1962, 1961, 1959, 1955, 1954, 1951, 1949, 1941, 1935, 1930
1802 90TH ST	2020, 2017, 2014, 2010, 2005, 2002, 2000, 1999, 1995, 1992, 1991, 1986, 1983, 1981, 1980, 1974, 1973, 1972, 1970, 1967, 1962, 1961, 1959, 1955, 1954, 1951, 1949, 1941, 1935
1802 90TH ST	2020, 2017, 2014, 2010, 2005, 2002, 2000, 1999, 1995, 1992, 1991, 1986, 1983, 1981, 1980, 1974, 1973, 1972, 1970, 1967, 1962, 1961, 1959, 1955, 1954, 1951, 1949, 1941, 1930
1802 90TH ST	2020, 2017, 2014, 2010, 2005, 2002, 2000, 1999, 1995, 1992, 1991, 1986, 1983, 1981, 1980, 1974, 1973, 1972, 1970, 1967, 1962, 1961, 1959, 1955, 1954, 1951, 1949, 1935, 1930
1802 90TH ST	2020, 2017, 2014, 2010, 2005, 2002, 2000, 1999, 1995, 1992, 1991, 1986, 1983, 1981, 1980, 1974, 1973, 1972, 1970, 1967, 1962, 1961, 1959, 1955, 1954, 1949, 1941, 1935, 1930
1803 90TH	2020, 2017, 2014, 2010, 2005, 2002, 2000, 1999, 1995, 1992, 1991, 1986, 1983, 1981, 1980, 1974, 1973, 1972, 1970, 1967, 1962, 1961, 1959, 1954, 1951, 1949, 1941, 1935, 1930
1803 90TH	2020, 2017, 2014, 2010, 2005, 2002, 2000, 1999, 1995, 1992, 1991, 1986, 1983, 1981, 1980, 1974, 1973, 1972, 1970, 1967, 1962, 1959, 1955, 1954, 1951, 1949, 1941, 1935, 1930
1803 90TH ST	2020, 2017, 2014, 2010, 2005, 2002, 2000, 1999, 1995, 1992, 1991, 1986, 1983, 1981, 1980, 1974, 1973, 1972, 1967, 1962, 1961, 1959, 1955, 1954, 1951, 1949, 1941, 1935, 1930
1803 90TH ST	2020, 2017, 2014, 2010, 2005, 2002, 2000, 1999, 1995, 1992, 1991, 1986, 1983, 1981, 1980, 1973, 1972, 1970, 1967, 1962, 1961, 1959, 1955, 1954, 1951, 1949, 1941, 1935, 1930
1803 90TH ST	2020, 2017, 2014, 2010, 2005, 2002, 2000, 1999, 1995, 1992, 1991, 1986, 1983, 1981, 1980, 1974, 1973, 1972, 1970, 1967, 1962, 1961, 1959, 1955, 1954, 1949, 1941, 1935, 1930
1803 90TH ST	2020, 2017, 2014, 2010, 2005, 2002, 2000, 1999, 1995, 1992, 1991, 1986, 1983, 1981, 1980, 1974, 1973, 1972, 1970, 1967, 1962, 1961, 1959, 1955, 1954, 1951, 1949, 1935, 1930

FINDINGS

Address Researched	Address Not Identified in Research Source
1803 90TH ST	2020, 2017, 2014, 2010, 2005, 2002, 2000, 1999, 1995, 1992, 1991, 1986, 1983, 1981, 1980, 1974, 1973, 1972, 1970, 1967, 1962, 1961, 1959, 1955, 1954, 1951, 1949, 1941, 1930
1803 90TH ST	2020, 2017, 2014, 2010, 2005, 2002, 2000, 1999, 1995, 1992, 1991, 1986, 1983, 1981, 1980, 1974, 1973, 1972, 1970, 1967, 1962, 1961, 1959, 1955, 1954, 1951, 1949, 1941, 1935
1803 E 90TH ST	2020, 2017, 2014, 2010, 2005, 2002, 2000, 1999, 1992, 1991, 1986, 1983, 1981, 1980, 1974, 1973, 1972, 1970, 1967, 1962, 1961, 1959, 1955, 1954, 1951, 1949, 1941, 1935, 1930
1803 E 90TH ST	2020, 2017, 2014, 2010, 2005, 2002, 2000, 1999, 1995, 1991, 1986, 1983, 1981, 1980, 1974, 1973, 1972, 1970, 1967, 1962, 1961, 1959, 1955, 1954, 1951, 1949, 1941, 1935, 1930
1803 E 90TH ST	2020, 2017, 2014, 2005, 2002, 2000, 1999, 1995, 1992, 1991, 1986, 1983, 1981, 1980, 1974, 1973, 1972, 1970, 1967, 1962, 1961, 1959, 1955, 1954, 1951, 1949, 1941, 1935, 1930
1803 E 90TH ST	2017, 2014, 2010, 2005, 2002, 2000, 1999, 1995, 1992, 1991, 1986, 1983, 1981, 1980, 1974, 1973, 1972, 1970, 1967, 1962, 1961, 1959, 1955, 1954, 1951, 1949, 1941, 1935, 1930
1803 E 90TH ST	2020, 2017, 2010, 2005, 2002, 2000, 1999, 1995, 1992, 1991, 1986, 1983, 1981, 1980, 1974, 1973, 1972, 1970, 1967, 1962, 1961, 1959, 1955, 1954, 1951, 1949, 1941, 1935, 1930
1805 89	2020, 2017, 2014, 2010, 2005, 2002, 2000, 1999, 1995, 1992, 1991, 1986, 1981, 1980, 1974, 1973, 1972, 1970, 1967, 1962, 1961, 1959, 1955, 1954, 1951, 1949, 1941, 1935, 1930
1805 89TH	2020, 2017, 2014, 2010, 2005, 2002, 2000, 1999, 1995, 1992, 1991, 1986, 1983, 1981, 1980, 1974, 1973, 1972, 1970, 1967, 1962, 1959, 1955, 1954, 1951, 1949, 1941, 1935, 1930
1805 89TH	2020, 2017, 2014, 2010, 2005, 2002, 2000, 1999, 1995, 1992, 1991, 1986, 1983, 1981, 1980, 1974, 1973, 1972, 1970, 1967, 1962, 1961, 1959, 1954, 1951, 1949, 1941, 1935, 1930
1805 89TH ST	2020, 2017, 2014, 2010, 2005, 2002, 2000, 1999, 1995, 1992, 1991, 1986, 1983, 1981, 1980, 1974, 1973, 1972, 1970, 1967, 1962, 1961, 1959, 1955, 1954, 1949, 1941, 1935, 1930
1805 89TH ST	2020, 2017, 2014, 2010, 2005, 2002, 2000, 1999, 1995, 1992, 1991, 1986, 1983, 1981, 1980, 1974, 1973, 1972, 1970, 1967, 1962, 1961, 1959, 1955, 1954, 1951, 1949, 1935, 1930
1805 89TH ST	2020, 2017, 2014, 2010, 2005, 2002, 2000, 1999, 1995, 1992, 1991, 1986, 1983, 1981, 1980, 1974, 1973, 1972, 1970, 1967, 1962, 1961, 1959, 1955, 1954, 1951, 1949, 1941, 1935
1805 89TH ST	2020, 2017, 2014, 2010, 2005, 2002, 2000, 1999, 1995, 1992, 1991, 1986, 1983, 1981, 1980, 1974, 1973, 1972, 1970, 1967, 1962, 1961, 1959, 1955, 1954, 1951, 1949, 1941, 1930
1805 89TH ST	2020, 2017, 2014, 2010, 2005, 2002, 2000, 1999, 1995, 1992, 1991, 1986, 1983, 1981, 1980, 1974, 1973, 1972, 1967, 1962, 1961, 1959, 1955, 1954, 1951, 1949, 1941, 1935, 1930
1805 90TH ST	2020, 2017, 2014, 2010, 2005, 2002, 2000, 1999, 1995, 1992, 1991, 1986, 1983, 1981, 1980, 1973, 1972, 1970, 1967, 1962, 1961, 1959, 1955, 1954, 1951, 1949, 1941, 1935, 1930

FINDINGS

Address Researched	Address Not Identified in Research Source
1805 E 90TH ST	2020, 2017, 2014, 2010, 2005, 2002, 2000, 1999, 1995, 1991, 1986, 1983, 1981, 1980, 1974, 1973, 1972, 1970, 1967, 1962, 1961, 1959, 1955, 1954, 1951, 1949, 1941, 1935, 1930
1805 E 90TH ST	2020, 2017, 2014, 2010, 2005, 2002, 2000, 1999, 1992, 1991, 1986, 1983, 1981, 1980, 1974, 1973, 1972, 1970, 1967, 1962, 1961, 1959, 1955, 1954, 1951, 1949, 1941, 1935, 1930
1805 E 90TH ST	2020, 2017, 2014, 2010, 2005, 2002, 1999, 1995, 1992, 1991, 1986, 1983, 1981, 1980, 1974, 1973, 1972, 1970, 1967, 1962, 1961, 1959, 1955, 1954, 1951, 1949, 1941, 1935, 1930
1806 90TH	2020, 2017, 2014, 2010, 2005, 2002, 2000, 1999, 1995, 1992, 1991, 1986, 1983, 1981, 1980, 1974, 1973, 1972, 1970, 1967, 1962, 1959, 1955, 1954, 1951, 1949, 1941, 1935, 1930
1806 90TH	2020, 2017, 2014, 2010, 2005, 2002, 2000, 1999, 1995, 1992, 1991, 1986, 1983, 1981, 1980, 1974, 1973, 1972, 1970, 1967, 1962, 1961, 1959, 1954, 1951, 1949, 1941, 1935, 1930
1806 90TH ST	2020, 2017, 2014, 2010, 2005, 2002, 2000, 1999, 1995, 1992, 1991, 1986, 1983, 1981, 1980, 1974, 1973, 1972, 1967, 1962, 1961, 1959, 1955, 1954, 1951, 1949, 1941, 1935, 1930
1806 90TH ST	2020, 2017, 2014, 2010, 2005, 2002, 2000, 1999, 1995, 1992, 1991, 1986, 1983, 1981, 1980, 1974, 1973, 1972, 1970, 1967, 1962, 1961, 1959, 1955, 1954, 1951, 1949, 1941, 1935
1806 90TH ST	2020, 2017, 2014, 2010, 2005, 2002, 2000, 1999, 1995, 1992, 1991, 1986, 1983, 1981, 1980, 1974, 1973, 1972, 1970, 1967, 1962, 1961, 1959, 1955, 1954, 1951, 1949, 1941, 1930
1806 90TH ST	2020, 2017, 2014, 2010, 2005, 2002, 2000, 1999, 1995, 1992, 1991, 1986, 1983, 1981, 1980, 1974, 1973, 1972, 1970, 1967, 1962, 1961, 1959, 1955, 1954, 1951, 1949, 1935, 1930
1806 90TH ST	2020, 2017, 2014, 2010, 2005, 2002, 2000, 1999, 1995, 1992, 1991, 1986, 1983, 1981, 1980, 1974, 1973, 1972, 1970, 1967, 1962, 1961, 1959, 1955, 1954, 1949, 1941, 1935, 1930
1807 90TH	2020, 2017, 2014, 2010, 2005, 2002, 2000, 1999, 1995, 1992, 1991, 1986, 1983, 1981, 1980, 1974, 1973, 1972, 1970, 1967, 1962, 1961, 1959, 1954, 1951, 1949, 1941, 1935, 1930
1807 90TH	2020, 2017, 2014, 2010, 2005, 2002, 2000, 1999, 1995, 1992, 1991, 1986, 1983, 1981, 1980, 1974, 1973, 1972, 1970, 1967, 1962, 1959, 1955, 1954, 1951, 1949, 1941, 1935, 1930
1807 90TH ST	2020, 2017, 2014, 2010, 2005, 2002, 2000, 1999, 1995, 1992, 1991, 1986, 1983, 1981, 1980, 1973, 1972, 1970, 1967, 1962, 1961, 1959, 1955, 1954, 1951, 1949, 1941, 1935, 1930
1807 90TH ST	2020, 2017, 2014, 2010, 2005, 2002, 2000, 1999, 1995, 1992, 1991, 1986, 1983, 1981, 1980, 1974, 1973, 1972, 1970, 1967, 1962, 1961, 1959, 1955, 1954, 1949, 1941, 1935, 1930
1807 90TH ST	2020, 2017, 2014, 2010, 2005, 2002, 2000, 1999, 1995, 1992, 1991, 1986, 1983, 1981, 1980, 1974, 1973, 1972, 1970, 1967, 1962, 1961, 1959, 1955, 1954, 1951, 1949, 1935, 1930
1807 90TH ST	2020, 2017, 2014, 2010, 2005, 2002, 2000, 1999, 1995, 1992, 1991, 1986, 1983, 1981, 1980, 1974, 1973, 1972, 1970, 1967, 1962, 1961, 1959, 1955, 1954, 1951, 1949, 1941, 1930

FINDINGS

Address Researched	Address Not Identified in Research Source
1807 90TH ST	2020, 2017, 2014, 2010, 2005, 2002, 2000, 1999, 1995, 1992, 1991, 1986, 1983, 1981, 1980, 1974, 1973, 1972, 1970, 1967, 1962, 1961, 1959, 1955, 1954, 1951, 1949, 1941, 1935
1807 E 90TH ST	2020, 2017, 2014, 2010, 2005, 2002, 2000, 1999, 1992, 1991, 1986, 1983, 1981, 1980, 1974, 1973, 1972, 1970, 1967, 1962, 1961, 1959, 1955, 1954, 1951, 1949, 1941, 1935, 1930
1807 E 90TH ST	2020, 2017, 2014, 2010, 2005, 2002, 2000, 1999, 1995, 1991, 1986, 1983, 1981, 1980, 1974, 1973, 1972, 1970, 1967, 1962, 1961, 1959, 1955, 1954, 1951, 1949, 1941, 1935, 1930
1807 E 90TH ST	2020, 2017, 2010, 2005, 2002, 2000, 1999, 1995, 1992, 1991, 1986, 1983, 1981, 1980, 1974, 1973, 1972, 1970, 1967, 1962, 1961, 1959, 1955, 1954, 1951, 1949, 1941, 1935, 1930
1807 E 90TH ST	2017, 2014, 2010, 2005, 2002, 2000, 1999, 1995, 1992, 1991, 1986, 1983, 1981, 1980, 1974, 1973, 1972, 1970, 1967, 1962, 1961, 1959, 1955, 1954, 1951, 1949, 1941, 1935, 1930
1807 E 90TH ST	2020, 2014, 2010, 2005, 2002, 2000, 1999, 1995, 1992, 1991, 1986, 1983, 1981, 1980, 1974, 1973, 1972, 1970, 1967, 1962, 1961, 1959, 1955, 1954, 1951, 1949, 1941, 1935, 1930
1808 E 90TH ST	2020, 2017, 2014, 2010, 2005, 2002, 2000, 1999, 1992, 1991, 1986, 1983, 1981, 1980, 1974, 1973, 1972, 1970, 1967, 1962, 1961, 1959, 1955, 1954, 1951, 1949, 1941, 1935, 1930
1809 89	2020, 2017, 2014, 2010, 2005, 2002, 2000, 1999, 1995, 1992, 1991, 1983, 1981, 1980, 1974, 1973, 1972, 1970, 1967, 1962, 1961, 1959, 1955, 1954, 1951, 1949, 1941, 1935, 1930
1809 89TH	2020, 2017, 2014, 2010, 2005, 2002, 2000, 1995, 1992, 1991, 1986, 1983, 1981, 1980, 1974, 1973, 1972, 1970, 1967, 1962, 1961, 1959, 1955, 1954, 1951, 1949, 1941, 1935, 1930
1809 89TH	2020, 2017, 2014, 2010, 2005, 2000, 1999, 1995, 1992, 1991, 1986, 1983, 1981, 1980, 1974, 1973, 1972, 1970, 1967, 1962, 1961, 1959, 1955, 1954, 1951, 1949, 1941, 1935, 1930
1809 89TH	2020, 2017, 2014, 2010, 2005, 2002, 2000, 1999, 1995, 1992, 1991, 1986, 1983, 1981, 1980, 1974, 1973, 1972, 1970, 1967, 1962, 1959, 1955, 1954, 1951, 1949, 1941, 1935, 1930
1809 89TH	2020, 2017, 2014, 2010, 2005, 2002, 2000, 1999, 1995, 1992, 1991, 1986, 1983, 1981, 1980, 1974, 1973, 1972, 1970, 1967, 1962, 1961, 1959, 1954, 1951, 1949, 1941, 1935, 1930
1809 89TH ST	2020, 2017, 2014, 2010, 2005, 2002, 2000, 1999, 1995, 1992, 1991, 1986, 1983, 1981, 1980, 1974, 1973, 1972, 1970, 1967, 1962, 1961, 1959, 1955, 1954, 1949, 1941, 1935, 1930
1809 89TH ST	2020, 2017, 2014, 2010, 2005, 2002, 2000, 1999, 1995, 1992, 1991, 1986, 1983, 1981, 1980, 1974, 1973, 1972, 1970, 1967, 1962, 1961, 1959, 1955, 1954, 1951, 1949, 1935, 1930
1809 89TH ST	2020, 2017, 2014, 2010, 2005, 2002, 2000, 1999, 1995, 1992, 1991, 1986, 1983, 1981, 1980, 1974, 1973, 1972, 1970, 1967, 1962, 1961, 1959, 1955, 1954, 1951, 1949, 1941, 1930
1809 89TH ST	2020, 2017, 2014, 2010, 2005, 2002, 2000, 1999, 1995, 1992, 1991, 1986, 1983, 1981, 1980, 1974, 1973, 1972, 1970, 1967, 1962, 1961, 1959, 1955, 1954, 1951, 1949, 1941, 1935

FINDINGS

Address Researched	Address Not Identified in Research Source
1809 89TH ST	2020, 2017, 2014, 2010, 2005, 2002, 2000, 1999, 1995, 1992, 1991, 1986, 1983, 1981, 1980, 1974, 1973, 1972, 1967, 1962, 1961, 1959, 1955, 1954, 1951, 1949, 1941, 1935, 1930
1809 89TH ST	2020, 2017, 2014, 2010, 2005, 2002, 2000, 1999, 1995, 1992, 1991, 1986, 1983, 1981, 1980, 1973, 1972, 1970, 1967, 1962, 1961, 1959, 1955, 1954, 1951, 1949, 1941, 1935, 1930
1809 89TH ST	2020, 2017, 2014, 2010, 2005, 2002, 2000, 1999, 1995, 1992, 1991, 1983, 1981, 1980, 1974, 1973, 1972, 1970, 1967, 1962, 1961, 1959, 1955, 1954, 1951, 1949, 1941, 1935, 1930
1809 90TH ST	2020, 2017, 2014, 2010, 2005, 2002, 2000, 1999, 1995, 1992, 1991, 1986, 1983, 1981, 1980, 1973, 1972, 1970, 1967, 1962, 1961, 1959, 1955, 1954, 1951, 1949, 1941, 1935, 1930
1809 E 89TH ST	2020, 2017, 2014, 2010, 2005, 2002, 2000, 1999, 1995, 1991, 1986, 1983, 1981, 1980, 1974, 1973, 1972, 1970, 1967, 1962, 1961, 1959, 1955, 1954, 1951, 1949, 1941, 1935, 1930
1809 E 89TH ST	2020, 2017, 2014, 2010, 2005, 2002, 2000, 1999, 1992, 1991, 1986, 1983, 1981, 1980, 1974, 1973, 1972, 1970, 1967, 1962, 1961, 1959, 1955, 1954, 1951, 1949, 1941, 1935, 1930
1809 E 89TH ST	2020, 2017, 2014, 2010, 2005, 2002, 1999, 1995, 1992, 1991, 1986, 1983, 1981, 1980, 1974, 1973, 1972, 1970, 1967, 1962, 1961, 1959, 1955, 1954, 1951, 1949, 1941, 1935, 1930
1809 E 89TH ST	2020, 2014, 2010, 2005, 2002, 2000, 1999, 1995, 1992, 1991, 1986, 1983, 1981, 1980, 1974, 1973, 1972, 1970, 1967, 1962, 1961, 1959, 1955, 1954, 1951, 1949, 1941, 1935, 1930
1809 E 89TH ST	2020, 2017, 2010, 2005, 2002, 2000, 1999, 1995, 1992, 1991, 1986, 1983, 1981, 1980, 1974, 1973, 1972, 1970, 1967, 1962, 1961, 1959, 1955, 1954, 1951, 1949, 1941, 1935, 1930
1809 E 89TH ST	2020, 2017, 2014, 2005, 2002, 2000, 1999, 1995, 1992, 1991, 1986, 1983, 1981, 1980, 1974, 1973, 1972, 1970, 1967, 1962, 1961, 1959, 1955, 1954, 1951, 1949, 1941, 1935, 1930
1809 E 90TH ST	2020, 2017, 2014, 2010, 2005, 2002, 2000, 1999, 1992, 1991, 1986, 1983, 1981, 1980, 1974, 1973, 1972, 1970, 1967, 1962, 1961, 1959, 1955, 1954, 1951, 1949, 1941, 1935, 1930
1809 E 90TH ST	2020, 2017, 2014, 2010, 2005, 2002, 1999, 1995, 1992, 1991, 1986, 1983, 1981, 1980, 1974, 1973, 1972, 1970, 1967, 1962, 1961, 1959, 1955, 1954, 1951, 1949, 1941, 1935, 1930
1810 89TH	2020, 2017, 2014, 2010, 2005, 2002, 2000, 1995, 1992, 1991, 1986, 1983, 1981, 1980, 1974, 1973, 1972, 1970, 1967, 1962, 1961, 1959, 1955, 1954, 1951, 1949, 1941, 1935, 1930
1810 89TH	2020, 2017, 2014, 2010, 2005, 2000, 1999, 1995, 1992, 1991, 1986, 1983, 1981, 1980, 1974, 1973, 1972, 1970, 1967, 1962, 1961, 1959, 1955, 1954, 1951, 1949, 1941, 1935, 1930
1810 89TH	2020, 2017, 2014, 2010, 2005, 2002, 2000, 1999, 1995, 1992, 1991, 1986, 1983, 1981, 1980, 1974, 1973, 1972, 1970, 1967, 1962, 1959, 1955, 1954, 1951, 1949, 1941, 1935, 1930
1810 89TH	2020, 2017, 2014, 2010, 2005, 2002, 2000, 1999, 1995, 1992, 1991, 1986, 1983, 1981, 1980, 1974, 1973, 1972, 1970, 1967, 1962, 1961, 1959, 1954, 1951, 1949, 1941, 1935, 1930

FINDINGS

Address Researched	Address Not Identified in Research Source
1810 89TH ST	2020, 2017, 2014, 2010, 2005, 2002, 2000, 1999, 1995, 1992, 1991, 1986, 1983, 1981, 1980, 1974, 1973, 1972, 1970, 1967, 1962, 1961, 1959, 1955, 1954, 1949, 1941, 1935, 1930
1810 89TH ST	2020, 2017, 2014, 2010, 2005, 2002, 2000, 1999, 1995, 1992, 1991, 1986, 1983, 1981, 1980, 1974, 1973, 1972, 1970, 1967, 1962, 1961, 1959, 1955, 1954, 1951, 1949, 1935, 1930
1810 89TH ST	2020, 2017, 2014, 2010, 2005, 2002, 2000, 1999, 1995, 1992, 1991, 1986, 1983, 1981, 1980, 1974, 1973, 1972, 1970, 1967, 1962, 1961, 1959, 1955, 1954, 1951, 1949, 1941, 1935
1810 89TH ST	2020, 2017, 2014, 2010, 2005, 2002, 2000, 1999, 1995, 1992, 1991, 1986, 1983, 1981, 1980, 1974, 1973, 1972, 1970, 1967, 1962, 1961, 1959, 1955, 1954, 1951, 1949, 1941, 1930
1810 89TH ST	2020, 2017, 2014, 2010, 2005, 2002, 2000, 1999, 1995, 1992, 1991, 1986, 1983, 1981, 1980, 1974, 1973, 1972, 1967, 1962, 1961, 1959, 1955, 1954, 1951, 1949, 1941, 1935, 1930
1810 89TH ST	2020, 2017, 2014, 2010, 2005, 2002, 2000, 1999, 1995, 1992, 1991, 1986, 1983, 1981, 1980, 1973, 1972, 1970, 1967, 1962, 1961, 1959, 1955, 1954, 1951, 1949, 1941, 1935, 1930
1810 89TH ST	2020, 2017, 2014, 2010, 2005, 2002, 2000, 1999, 1995, 1992, 1991, 1983, 1981, 1980, 1974, 1973, 1972, 1970, 1967, 1962, 1961, 1959, 1955, 1954, 1951, 1949, 1941, 1935, 1930
1810 89TH ST	2020, 2017, 2014, 2010, 2005, 2002, 2000, 1999, 1995, 1992, 1986, 1983, 1981, 1980, 1974, 1973, 1972, 1970, 1967, 1962, 1961, 1959, 1955, 1954, 1951, 1949, 1941, 1935, 1930
1810 89TH ST	2020, 2017, 2014, 2010, 2005, 2002, 2000, 1999, 1995, 1992, 1991, 1986, 1981, 1980, 1974, 1973, 1972, 1970, 1967, 1962, 1961, 1959, 1955, 1954, 1951, 1949, 1941, 1935, 1930
1810 89TH ST	2020, 2017, 2014, 2010, 2005, 2002, 2000, 1999, 1995, 1992, 1991, 1986, 1983, 1980, 1974, 1973, 1972, 1970, 1967, 1962, 1961, 1959, 1955, 1954, 1951, 1949, 1941, 1935, 1930
1810 E 89TH ST	2020, 2017, 2014, 2010, 2005, 2002, 2000, 1999, 1995, 1991, 1986, 1983, 1981, 1980, 1974, 1973, 1972, 1970, 1967, 1962, 1961, 1959, 1955, 1954, 1951, 1949, 1941, 1935, 1930
1810 E 89TH ST	2020, 2017, 2014, 2010, 2005, 2002, 2000, 1999, 1992, 1991, 1986, 1983, 1981, 1980, 1974, 1973, 1972, 1970, 1967, 1962, 1961, 1959, 1955, 1954, 1951, 1949, 1941, 1935, 1930
1810 E 89TH ST	2020, 2017, 2014, 2010, 2005, 2002, 1999, 1995, 1992, 1991, 1986, 1983, 1981, 1980, 1974, 1973, 1972, 1970, 1967, 1962, 1961, 1959, 1955, 1954, 1951, 1949, 1941, 1935, 1930
1810 E 89TH ST	2020, 2017, 2014, 2010, 2002, 2000, 1999, 1995, 1992, 1991, 1986, 1983, 1981, 1980, 1974, 1973, 1972, 1970, 1967, 1962, 1961, 1959, 1955, 1954, 1951, 1949, 1941, 1935, 1930
1810 E 89TH ST	2020, 2017, 2014, 2005, 2002, 2000, 1999, 1995, 1992, 1991, 1986, 1983, 1981, 1980, 1974, 1973, 1972, 1970, 1967, 1962, 1961, 1959, 1955, 1954, 1951, 1949, 1941, 1935, 1930
1810 E 89TH ST	2020, 2017, 2010, 2005, 2002, 2000, 1999, 1995, 1992, 1991, 1986, 1983, 1981, 1980, 1974, 1973, 1972, 1970, 1967, 1962, 1961, 1959, 1955, 1954, 1951, 1949, 1941, 1935, 1930

FINDINGS

Address Researched	Address Not Identified in Research Source
1810 E 89TH ST	2020, 2014, 2010, 2005, 2002, 2000, 1999, 1995, 1992, 1991, 1986, 1983, 1981, 1980, 1974, 1973, 1972, 1970, 1967, 1962, 1961, 1959, 1955, 1954, 1951, 1949, 1941, 1935, 1930
1810 E 89TH ST	2017, 2014, 2010, 2005, 2002, 2000, 1999, 1995, 1992, 1991, 1986, 1983, 1981, 1980, 1974, 1973, 1972, 1970, 1967, 1962, 1961, 1959, 1955, 1954, 1951, 1949, 1941, 1935, 1930
1811 90TH	2020, 2017, 2014, 2010, 2005, 2002, 2000, 1999, 1995, 1992, 1991, 1986, 1983, 1981, 1980, 1974, 1973, 1972, 1970, 1967, 1962, 1959, 1955, 1954, 1951, 1949, 1941, 1935, 1930
1811 90TH	2020, 2017, 2014, 2010, 2005, 2002, 2000, 1999, 1995, 1992, 1991, 1986, 1983, 1981, 1980, 1974, 1973, 1972, 1970, 1967, 1962, 1961, 1959, 1954, 1951, 1949, 1941, 1935, 1930
1811 90TH ST	2020, 2017, 2014, 2010, 2005, 2002, 2000, 1999, 1995, 1992, 1991, 1986, 1983, 1981, 1980, 1974, 1973, 1972, 1970, 1967, 1962, 1961, 1959, 1955, 1954, 1951, 1949, 1941, 1935
1811 90TH ST	2020, 2017, 2014, 2010, 2005, 2002, 2000, 1999, 1995, 1992, 1991, 1986, 1983, 1981, 1980, 1974, 1973, 1972, 1970, 1967, 1962, 1961, 1959, 1955, 1954, 1951, 1949, 1941, 1930
1811 90TH ST	2020, 2017, 2014, 2010, 2005, 2002, 2000, 1999, 1995, 1992, 1991, 1986, 1983, 1981, 1980, 1974, 1973, 1972, 1970, 1967, 1962, 1961, 1959, 1955, 1954, 1951, 1949, 1935, 1930
1811 90TH ST	2020, 2017, 2014, 2010, 2005, 2002, 2000, 1999, 1995, 1992, 1991, 1986, 1983, 1981, 1980, 1974, 1973, 1972, 1970, 1967, 1962, 1961, 1959, 1955, 1954, 1949, 1941, 1935, 1930
1812 90TH	2020, 2017, 2014, 2010, 2005, 2002, 2000, 1999, 1995, 1992, 1991, 1986, 1983, 1981, 1980, 1974, 1973, 1972, 1970, 1967, 1962, 1961, 1959, 1954, 1951, 1949, 1941, 1935, 1930
1812 90TH	2020, 2017, 2014, 2010, 2005, 2002, 2000, 1999, 1995, 1992, 1991, 1986, 1983, 1981, 1980, 1974, 1973, 1972, 1970, 1967, 1962, 1959, 1955, 1954, 1951, 1949, 1941, 1935, 1930
1812 90TH ST	2020, 2017, 2014, 2010, 2005, 2002, 2000, 1999, 1995, 1992, 1991, 1986, 1983, 1981, 1980, 1973, 1972, 1970, 1967, 1962, 1961, 1959, 1955, 1954, 1951, 1949, 1941, 1935, 1930
1812 90TH ST	2020, 2017, 2014, 2010, 2005, 2002, 2000, 1999, 1995, 1992, 1991, 1986, 1983, 1981, 1980, 1974, 1973, 1972, 1967, 1962, 1961, 1959, 1955, 1954, 1951, 1949, 1941, 1935, 1930
1812 90TH ST	2020, 2017, 2014, 2010, 2005, 2002, 2000, 1999, 1995, 1992, 1991, 1983, 1981, 1980, 1974, 1973, 1972, 1970, 1967, 1962, 1961, 1959, 1955, 1954, 1951, 1949, 1941, 1935, 1930
1812 90TH ST	2020, 2017, 2014, 2010, 2005, 2002, 2000, 1999, 1995, 1992, 1991, 1986, 1983, 1981, 1980, 1974, 1973, 1972, 1970, 1967, 1962, 1961, 1959, 1955, 1954, 1949, 1941, 1935, 1930
1812 90TH ST	2020, 2017, 2014, 2010, 2005, 2002, 2000, 1999, 1995, 1992, 1991, 1986, 1983, 1981, 1980, 1974, 1973, 1972, 1970, 1967, 1962, 1961, 1959, 1955, 1954, 1951, 1949, 1935, 1930
1812 90TH ST	2020, 2017, 2014, 2010, 2005, 2002, 2000, 1999, 1995, 1992, 1991, 1986, 1983, 1981, 1980, 1974, 1973, 1972, 1970, 1967, 1962, 1961, 1959, 1955, 1954, 1951, 1949, 1941, 1930

FINDINGS

Address Researched	Address Not Identified in Research Source
1812 90TH ST	2020, 2017, 2014, 2010, 2005, 2002, 2000, 1999, 1995, 1992, 1991, 1986, 1983, 1981, 1980, 1974, 1973, 1972, 1970, 1967, 1962, 1961, 1959, 1955, 1954, 1951, 1949, 1941, 1935
1812 90TH ST	2020, 2017, 2014, 2010, 2005, 2002, 2000, 1999, 1995, 1992, 1991, 1986, 1983, 1980, 1974, 1973, 1972, 1970, 1967, 1962, 1961, 1959, 1955, 1954, 1951, 1949, 1941, 1935, 1930
1812 E 89TH ST	2017, 2014, 2010, 2005, 2002, 2000, 1999, 1995, 1992, 1991, 1986, 1983, 1981, 1980, 1974, 1973, 1972, 1970, 1967, 1962, 1961, 1959, 1955, 1954, 1951, 1949, 1941, 1935, 1930
1812 E 89TH ST	2020, 2014, 2010, 2005, 2002, 2000, 1999, 1995, 1992, 1991, 1986, 1983, 1981, 1980, 1974, 1973, 1972, 1970, 1967, 1962, 1961, 1959, 1955, 1954, 1951, 1949, 1941, 1935, 1930
1812 E 89TH ST	2020, 2017, 2010, 2005, 2002, 2000, 1999, 1995, 1992, 1991, 1986, 1983, 1981, 1980, 1974, 1973, 1972, 1970, 1967, 1962, 1961, 1959, 1955, 1954, 1951, 1949, 1941, 1935, 1930
1812 E 90TH ST	2020, 2017, 2010, 2005, 2002, 2000, 1999, 1995, 1992, 1991, 1986, 1983, 1981, 1980, 1974, 1973, 1972, 1970, 1967, 1962, 1961, 1959, 1955, 1954, 1951, 1949, 1941, 1935, 1930
1812 E 90TH ST	2020, 2014, 2010, 2005, 2002, 2000, 1999, 1995, 1992, 1991, 1986, 1983, 1981, 1980, 1974, 1973, 1972, 1970, 1967, 1962, 1961, 1959, 1955, 1954, 1951, 1949, 1941, 1935, 1930
1812 E 90TH ST	2017, 2014, 2010, 2005, 2002, 2000, 1999, 1995, 1992, 1991, 1986, 1983, 1981, 1980, 1974, 1973, 1972, 1970, 1967, 1962, 1961, 1959, 1955, 1954, 1951, 1949, 1941, 1935, 1930
1812 E 90TH ST	2020, 2017, 2014, 2010, 2005, 2002, 2000, 1999, 1992, 1991, 1986, 1983, 1981, 1980, 1974, 1973, 1972, 1970, 1967, 1962, 1961, 1959, 1955, 1954, 1951, 1949, 1941, 1935, 1930
1812 E 90TH ST	2020, 2017, 2014, 2010, 2005, 2002, 1999, 1995, 1992, 1991, 1986, 1983, 1981, 1980, 1974, 1973, 1972, 1970, 1967, 1962, 1961, 1959, 1955, 1954, 1951, 1949, 1941, 1935, 1930
1813 90TH	2020, 2017, 2014, 2010, 2005, 2002, 2000, 1999, 1995, 1992, 1991, 1986, 1983, 1981, 1980, 1974, 1973, 1972, 1970, 1967, 1962, 1959, 1955, 1954, 1951, 1949, 1941, 1935, 1930
1813 90TH	2020, 2017, 2014, 2010, 2005, 2002, 2000, 1999, 1995, 1992, 1991, 1986, 1983, 1981, 1980, 1974, 1973, 1972, 1970, 1967, 1962, 1961, 1959, 1954, 1951, 1949, 1941, 1935, 1930
1813 90TH ST	2020, 2017, 2014, 2010, 2005, 2002, 2000, 1999, 1995, 1992, 1991, 1986, 1983, 1981, 1980, 1974, 1973, 1972, 1970, 1967, 1962, 1961, 1959, 1955, 1954, 1951, 1949, 1941, 1935
1813 90TH ST	2020, 2017, 2014, 2010, 2005, 2002, 2000, 1999, 1995, 1992, 1991, 1986, 1983, 1981, 1980, 1974, 1973, 1972, 1970, 1967, 1962, 1961, 1959, 1955, 1954, 1951, 1949, 1941, 1930
1813 90TH ST	2020, 2017, 2014, 2010, 2005, 2002, 2000, 1999, 1995, 1992, 1991, 1986, 1983, 1981, 1980, 1974, 1973, 1972, 1970, 1967, 1962, 1961, 1959, 1955, 1954, 1951, 1949, 1935, 1930
1813 90TH ST	2020, 2017, 2014, 2010, 2005, 2002, 2000, 1999, 1995, 1992, 1991, 1986, 1983, 1981, 1980, 1974, 1973, 1972, 1970, 1967, 1962, 1961, 1959, 1955, 1954, 1949, 1941, 1935, 1930

FINDINGS

Address Researched	Address Not Identified in Research Source
1814 89TH	2020, 2017, 2014, 2010, 2005, 2002, 2000, 1999, 1995, 1992, 1991, 1986, 1983, 1981, 1980, 1974, 1973, 1972, 1970, 1967, 1962, 1961, 1959, 1954, 1951, 1949, 1941, 1935, 1930
1814 89TH	2020, 2017, 2014, 2010, 2005, 2002, 2000, 1999, 1995, 1992, 1991, 1986, 1983, 1981, 1980, 1974, 1973, 1972, 1970, 1967, 1962, 1959, 1955, 1954, 1951, 1949, 1941, 1935, 1930
1814 89TH	2020, 2017, 2014, 2010, 2005, 2002, 2000, 1995, 1992, 1991, 1986, 1983, 1981, 1980, 1974, 1973, 1972, 1970, 1967, 1962, 1961, 1959, 1955, 1954, 1951, 1949, 1941, 1935, 1930
1814 89TH ST	2020, 2017, 2014, 2010, 2005, 2002, 2000, 1999, 1995, 1992, 1991, 1986, 1983, 1981, 1980, 1974, 1973, 1972, 1967, 1962, 1961, 1959, 1955, 1954, 1951, 1949, 1941, 1935, 1930
1814 89TH ST	2020, 2017, 2014, 2010, 2005, 2002, 2000, 1999, 1995, 1992, 1991, 1986, 1983, 1981, 1980, 1973, 1972, 1970, 1967, 1962, 1961, 1959, 1955, 1954, 1951, 1949, 1941, 1935, 1930
1814 89TH ST	2020, 2017, 2014, 2010, 2005, 2002, 2000, 1999, 1995, 1992, 1991, 1986, 1983, 1981, 1980, 1974, 1973, 1972, 1970, 1967, 1962, 1961, 1959, 1955, 1954, 1949, 1941, 1935, 1930
1814 89TH ST	2020, 2017, 2014, 2010, 2005, 2002, 2000, 1999, 1995, 1992, 1991, 1986, 1983, 1981, 1980, 1974, 1973, 1972, 1970, 1967, 1962, 1961, 1959, 1955, 1954, 1951, 1949, 1935, 1930
1814 89TH ST	2020, 2017, 2014, 2010, 2005, 2002, 2000, 1999, 1995, 1992, 1991, 1986, 1983, 1981, 1980, 1974, 1973, 1972, 1970, 1967, 1962, 1961, 1959, 1955, 1954, 1951, 1949, 1941, 1930
1814 89TH ST	2020, 2017, 2014, 2010, 2005, 2002, 2000, 1999, 1995, 1992, 1991, 1986, 1983, 1981, 1980, 1974, 1973, 1972, 1970, 1967, 1962, 1961, 1959, 1955, 1954, 1951, 1949, 1941, 1935
1814 E 89TH ST	2017, 2014, 2010, 2005, 2002, 2000, 1999, 1995, 1992, 1991, 1986, 1983, 1981, 1980, 1974, 1973, 1972, 1970, 1967, 1962, 1961, 1959, 1955, 1954, 1951, 1949, 1941, 1935, 1930
1814 E 89TH ST	2020, 2014, 2010, 2005, 2002, 2000, 1999, 1995, 1992, 1991, 1986, 1983, 1981, 1980, 1974, 1973, 1972, 1970, 1967, 1962, 1961, 1959, 1955, 1954, 1951, 1949, 1941, 1935, 1930
1814 E 89TH ST	2020, 2017, 2010, 2005, 2002, 2000, 1999, 1995, 1992, 1991, 1986, 1983, 1981, 1980, 1974, 1973, 1972, 1970, 1967, 1962, 1961, 1959, 1955, 1954, 1951, 1949, 1941, 1935, 1930
1814 E 89TH ST	2020, 2017, 2014, 2005, 2002, 2000, 1999, 1995, 1992, 1991, 1986, 1983, 1981, 1980, 1974, 1973, 1972, 1970, 1967, 1962, 1961, 1959, 1955, 1954, 1951, 1949, 1941, 1935, 1930
1814 E 89TH ST	2020, 2017, 2014, 2010, 2002, 2000, 1999, 1995, 1992, 1991, 1986, 1983, 1981, 1980, 1974, 1973, 1972, 1970, 1967, 1962, 1961, 1959, 1955, 1954, 1951, 1949, 1941, 1935, 1930
1815 89TH	2020, 2017, 2014, 2010, 2005, 2002, 2000, 1995, 1992, 1991, 1986, 1983, 1981, 1980, 1974, 1973, 1972, 1970, 1967, 1962, 1961, 1959, 1955, 1954, 1951, 1949, 1941, 1935, 1930
1815 89TH	2020, 2017, 2014, 2010, 2005, 2002, 2000, 1999, 1995, 1992, 1991, 1986, 1983, 1981, 1980, 1974, 1973, 1972, 1970, 1967, 1962, 1959, 1955, 1954, 1951, 1949, 1941, 1935, 1930

FINDINGS

Address Researched	Address Not Identified in Research Source
1815 89TH	2020, 2017, 2014, 2010, 2005, 2002, 2000, 1999, 1995, 1992, 1991, 1986, 1983, 1981, 1980, 1974, 1973, 1972, 1970, 1967, 1962, 1961, 1959, 1954, 1951, 1949, 1941, 1935, 1930
1815 89TH ST	2020, 2017, 2014, 2010, 2005, 2002, 2000, 1999, 1995, 1992, 1991, 1986, 1983, 1981, 1980, 1974, 1973, 1972, 1970, 1967, 1962, 1961, 1959, 1955, 1954, 1949, 1941, 1935, 1930
1815 89TH ST	2020, 2017, 2014, 2010, 2005, 2002, 2000, 1999, 1995, 1992, 1991, 1986, 1983, 1981, 1980, 1974, 1973, 1972, 1970, 1967, 1962, 1961, 1959, 1955, 1954, 1951, 1949, 1935, 1930
1815 89TH ST	2020, 2017, 2014, 2010, 2005, 2002, 2000, 1999, 1995, 1992, 1991, 1986, 1983, 1981, 1980, 1974, 1973, 1972, 1970, 1967, 1962, 1961, 1959, 1955, 1954, 1951, 1949, 1941, 1935
1815 89TH ST	2020, 2017, 2014, 2010, 2005, 2002, 2000, 1999, 1995, 1992, 1991, 1986, 1983, 1981, 1980, 1974, 1973, 1972, 1970, 1967, 1962, 1961, 1959, 1955, 1954, 1951, 1949, 1941, 1930
1815 89TH ST	2020, 2017, 2014, 2010, 2005, 2002, 2000, 1999, 1995, 1992, 1991, 1986, 1983, 1981, 1980, 1974, 1973, 1972, 1967, 1962, 1961, 1959, 1955, 1954, 1951, 1949, 1941, 1935, 1930
1815 89TH ST	2020, 2017, 2014, 2010, 2005, 2002, 2000, 1999, 1995, 1992, 1991, 1986, 1983, 1981, 1980, 1973, 1972, 1970, 1967, 1962, 1961, 1959, 1955, 1954, 1951, 1949, 1941, 1935, 1930
1815 89TH ST	2020, 2017, 2014, 2010, 2005, 2002, 2000, 1999, 1995, 1992, 1986, 1983, 1981, 1980, 1974, 1973, 1972, 1970, 1967, 1962, 1961, 1959, 1955, 1954, 1951, 1949, 1941, 1935, 1930
1815 90TH	2020, 2017, 2014, 2010, 2005, 2002, 2000, 1995, 1992, 1991, 1986, 1983, 1981, 1980, 1974, 1973, 1972, 1970, 1967, 1962, 1961, 1959, 1955, 1954, 1951, 1949, 1941, 1935, 1930
1815 90TH	2020, 2017, 2014, 2010, 2005, 2000, 1999, 1995, 1992, 1991, 1986, 1983, 1981, 1980, 1974, 1973, 1972, 1970, 1967, 1962, 1961, 1959, 1955, 1954, 1951, 1949, 1941, 1935, 1930
1815 90TH	2020, 2017, 2014, 2010, 2005, 2002, 2000, 1999, 1995, 1992, 1991, 1986, 1983, 1981, 1980, 1974, 1973, 1972, 1970, 1967, 1962, 1961, 1959, 1954, 1951, 1949, 1941, 1935, 1930
1815 90TH	2020, 2017, 2014, 2010, 2005, 2002, 2000, 1999, 1995, 1992, 1991, 1986, 1983, 1981, 1980, 1974, 1973, 1972, 1970, 1967, 1962, 1959, 1955, 1954, 1951, 1949, 1941, 1935, 1930
1815 90TH ST	2020, 2017, 2014, 2010, 2005, 2002, 2000, 1999, 1995, 1992, 1991, 1986, 1983, 1981, 1980, 1973, 1972, 1970, 1967, 1962, 1961, 1959, 1955, 1954, 1951, 1949, 1941, 1935, 1930
1815 90TH ST	2020, 2017, 2014, 2010, 2005, 2002, 2000, 1999, 1995, 1992, 1991, 1986, 1983, 1981, 1980, 1974, 1973, 1972, 1967, 1962, 1961, 1959, 1955, 1954, 1951, 1949, 1941, 1935, 1930
1815 90TH ST	2020, 2017, 2014, 2010, 2005, 2002, 2000, 1999, 1995, 1992, 1991, 1986, 1983, 1981, 1980, 1974, 1973, 1972, 1970, 1967, 1962, 1961, 1959, 1955, 1954, 1951, 1949, 1941, 1935
1815 90TH ST	2020, 2017, 2014, 2010, 2005, 2002, 2000, 1999, 1995, 1992, 1991, 1986, 1983, 1981, 1980, 1974, 1973, 1972, 1970, 1967, 1962, 1961, 1959, 1955, 1954, 1951, 1949, 1941, 1930

FINDINGS

Address Researched	Address Not Identified in Research Source
1815 90TH ST	2020, 2017, 2014, 2010, 2005, 2002, 2000, 1999, 1995, 1992, 1991, 1986, 1983, 1981, 1980, 1974, 1973, 1972, 1970, 1967, 1962, 1961, 1959, 1955, 1954, 1951, 1949, 1935, 1930
1815 90TH ST	2020, 2017, 2014, 2010, 2005, 2002, 2000, 1999, 1995, 1992, 1991, 1986, 1983, 1981, 1980, 1974, 1973, 1972, 1970, 1967, 1962, 1961, 1959, 1955, 1954, 1949, 1941, 1935, 1930
1815 E 89TH ST	2020, 2017, 2014, 2010, 2005, 2002, 1999, 1995, 1992, 1991, 1986, 1983, 1981, 1980, 1974, 1973, 1972, 1970, 1967, 1962, 1961, 1959, 1955, 1954, 1951, 1949, 1941, 1935, 1930
1815 E 89TH ST	2020, 2017, 2014, 2010, 2002, 2000, 1999, 1995, 1992, 1991, 1986, 1983, 1981, 1980, 1974, 1973, 1972, 1970, 1967, 1962, 1961, 1959, 1955, 1954, 1951, 1949, 1941, 1935, 1930
1815 E 89TH ST	2020, 2017, 2010, 2005, 2002, 2000, 1999, 1995, 1992, 1991, 1986, 1983, 1981, 1980, 1974, 1973, 1972, 1970, 1967, 1962, 1961, 1959, 1955, 1954, 1951, 1949, 1941, 1935, 1930
1815 E 89TH ST	2020, 2014, 2010, 2005, 2002, 2000, 1999, 1995, 1992, 1991, 1986, 1983, 1981, 1980, 1974, 1973, 1972, 1970, 1967, 1962, 1961, 1959, 1955, 1954, 1951, 1949, 1941, 1935, 1930
1815 E 89TH ST	2017, 2014, 2010, 2005, 2002, 2000, 1999, 1995, 1992, 1991, 1986, 1983, 1981, 1980, 1974, 1973, 1972, 1970, 1967, 1962, 1961, 1959, 1955, 1954, 1951, 1949, 1941, 1935, 1930
1815 E 89TH ST	2020, 2017, 2014, 2010, 2005, 2002, 2000, 1999, 1992, 1991, 1986, 1983, 1981, 1980, 1974, 1973, 1972, 1970, 1967, 1962, 1961, 1959, 1955, 1954, 1951, 1949, 1941, 1935, 1930
1815 E 89TH ST	2020, 2017, 2014, 2010, 2005, 2002, 2000, 1999, 1995, 1991, 1986, 1983, 1981, 1980, 1974, 1973, 1972, 1970, 1967, 1962, 1961, 1959, 1955, 1954, 1951, 1949, 1941, 1935, 1930
1815 E 90TH ST	2020, 2017, 2014, 2010, 2005, 2002, 2000, 1999, 1995, 1991, 1986, 1983, 1981, 1980, 1974, 1973, 1972, 1970, 1967, 1962, 1961, 1959, 1955, 1954, 1951, 1949, 1941, 1935, 1930
1815 E 90TH ST	2020, 2017, 2014, 2010, 2005, 2002, 2000, 1999, 1992, 1991, 1986, 1983, 1981, 1980, 1974, 1973, 1972, 1970, 1967, 1962, 1961, 1959, 1955, 1954, 1951, 1949, 1941, 1935, 1930
1815 E 90TH ST	2020, 2017, 2014, 2010, 2005, 2002, 1999, 1995, 1992, 1991, 1986, 1983, 1981, 1980, 1974, 1973, 1972, 1970, 1967, 1962, 1961, 1959, 1955, 1954, 1951, 1949, 1941, 1935, 1930
1815 E 90TH ST	2017, 2014, 2010, 2005, 2002, 2000, 1999, 1995, 1992, 1991, 1986, 1983, 1981, 1980, 1974, 1973, 1972, 1970, 1967, 1962, 1961, 1959, 1955, 1954, 1951, 1949, 1941, 1935, 1930
1815 E 90TH ST	2020, 2014, 2010, 2005, 2002, 2000, 1999, 1995, 1992, 1991, 1986, 1983, 1981, 1980, 1974, 1973, 1972, 1970, 1967, 1962, 1961, 1959, 1955, 1954, 1951, 1949, 1941, 1935, 1930
1815 E 90TH ST	2020, 2017, 2010, 2005, 2002, 2000, 1999, 1995, 1992, 1991, 1986, 1983, 1981, 1980, 1974, 1973, 1972, 1970, 1967, 1962, 1961, 1959, 1955, 1954, 1951, 1949, 1941, 1935, 1930
1815 E 90TH ST	2020, 2017, 2014, 2005, 2002, 2000, 1999, 1995, 1992, 1991, 1986, 1983, 1981, 1980, 1974, 1973, 1972, 1970, 1967, 1962, 1961, 1959, 1955, 1954, 1951, 1949, 1941, 1935, 1930

FINDINGS

Address Researched	Address Not Identified in Research Source
1815 E 90TH ST	2020, 2017, 2014, 2010, 2002, 2000, 1999, 1995, 1992, 1991, 1986, 1983, 1981, 1980, 1974, 1973, 1972, 1970, 1967, 1962, 1961, 1959, 1955, 1954, 1951, 1949, 1941, 1935, 1930
1818 89TH	2020, 2017, 2014, 2010, 2005, 2002, 2000, 1999, 1995, 1992, 1991, 1986, 1983, 1981, 1980, 1974, 1973, 1972, 1970, 1967, 1962, 1959, 1955, 1954, 1951, 1949, 1941, 1935, 1930
1818 89TH	2020, 2017, 2014, 2010, 2005, 2002, 2000, 1999, 1995, 1992, 1991, 1986, 1983, 1981, 1980, 1974, 1973, 1972, 1970, 1967, 1962, 1961, 1959, 1954, 1951, 1949, 1941, 1935, 1930
1818 89TH ST	2020, 2017, 2014, 2010, 2005, 2002, 2000, 1999, 1995, 1992, 1991, 1986, 1983, 1981, 1980, 1974, 1973, 1972, 1970, 1967, 1962, 1961, 1959, 1955, 1954, 1949, 1941, 1935, 1930
1818 89TH ST	2020, 2017, 2014, 2010, 2005, 2002, 2000, 1999, 1995, 1992, 1991, 1986, 1983, 1981, 1980, 1974, 1973, 1972, 1970, 1967, 1962, 1961, 1959, 1955, 1954, 1951, 1949, 1935, 1930
1818 89TH ST	2020, 2017, 2014, 2010, 2005, 2002, 2000, 1999, 1995, 1992, 1991, 1986, 1983, 1981, 1980, 1974, 1973, 1972, 1970, 1967, 1962, 1961, 1959, 1955, 1954, 1951, 1949, 1941, 1930
1818 89TH ST	2020, 2017, 2014, 2010, 2005, 2002, 2000, 1999, 1995, 1992, 1991, 1986, 1983, 1981, 1980, 1974, 1973, 1972, 1970, 1967, 1962, 1961, 1959, 1955, 1954, 1951, 1949, 1941, 1935
1818 89TH ST	2020, 2017, 2014, 2010, 2005, 2002, 2000, 1999, 1995, 1992, 1991, 1986, 1983, 1981, 1980, 1974, 1973, 1972, 1967, 1962, 1961, 1959, 1955, 1954, 1951, 1949, 1941, 1935, 1930
1818 89TH ST	2020, 2017, 2014, 2010, 2005, 2002, 2000, 1999, 1995, 1992, 1991, 1986, 1983, 1981, 1980, 1973, 1972, 1970, 1967, 1962, 1961, 1959, 1955, 1954, 1951, 1949, 1941, 1935, 1930
1818 90TH	2020, 2017, 2014, 2010, 2005, 2002, 2000, 1999, 1995, 1992, 1991, 1986, 1983, 1981, 1980, 1974, 1973, 1972, 1970, 1967, 1962, 1959, 1955, 1954, 1951, 1949, 1941, 1935, 1930
1818 90TH	2020, 2017, 2014, 2010, 2005, 2002, 2000, 1999, 1995, 1992, 1991, 1986, 1983, 1981, 1980, 1974, 1973, 1972, 1970, 1967, 1962, 1961, 1959, 1954, 1951, 1949, 1941, 1935, 1930
1818 90TH ST	2020, 2017, 2014, 2010, 2005, 2002, 2000, 1999, 1995, 1992, 1991, 1986, 1983, 1981, 1980, 1973, 1972, 1970, 1967, 1962, 1961, 1959, 1955, 1954, 1951, 1949, 1941, 1935, 1930
1818 90TH ST	2020, 2017, 2014, 2010, 2005, 2002, 2000, 1999, 1995, 1992, 1991, 1986, 1983, 1981, 1980, 1974, 1973, 1972, 1967, 1962, 1961, 1959, 1955, 1954, 1951, 1949, 1941, 1935, 1930
1818 90TH ST	2020, 2017, 2014, 2010, 2005, 2002, 2000, 1999, 1995, 1992, 1991, 1986, 1983, 1981, 1980, 1974, 1973, 1972, 1970, 1967, 1962, 1961, 1959, 1955, 1954, 1951, 1949, 1941, 1935
1818 90TH ST	2020, 2017, 2014, 2010, 2005, 2002, 2000, 1999, 1995, 1992, 1991, 1986, 1983, 1981, 1980, 1974, 1973, 1972, 1970, 1967, 1962, 1961, 1959, 1955, 1954, 1951, 1949, 1941, 1930
1818 90TH ST	2020, 2017, 2014, 2010, 2005, 2002, 2000, 1999, 1995, 1992, 1991, 1986, 1983, 1981, 1980, 1974, 1973, 1972, 1970, 1967, 1962, 1961, 1959, 1955, 1954, 1951, 1949, 1935, 1930

FINDINGS

Address Researched	Address Not Identified in Research Source
1818 90TH ST	2020, 2017, 2014, 2010, 2005, 2002, 2000, 1999, 1995, 1992, 1991, 1986, 1983, 1981, 1980, 1974, 1973, 1972, 1970, 1967, 1962, 1961, 1959, 1955, 1954, 1949, 1941, 1935, 1930
1818 E 90TH ST	2020, 2017, 2014, 2005, 2002, 2000, 1999, 1995, 1992, 1991, 1986, 1983, 1981, 1980, 1974, 1973, 1972, 1970, 1967, 1962, 1961, 1959, 1955, 1954, 1951, 1949, 1941, 1935, 1930
1818 E 90TH ST	2020, 2017, 2010, 2005, 2002, 2000, 1999, 1995, 1992, 1991, 1986, 1983, 1981, 1980, 1974, 1973, 1972, 1970, 1967, 1962, 1961, 1959, 1955, 1954, 1951, 1949, 1941, 1935, 1930
1818 E 90TH ST	2017, 2014, 2010, 2005, 2002, 2000, 1999, 1995, 1992, 1991, 1986, 1983, 1981, 1980, 1974, 1973, 1972, 1970, 1967, 1962, 1961, 1959, 1955, 1954, 1951, 1949, 1941, 1935, 1930
1819 89TH	2020, 2017, 2014, 2010, 2005, 2000, 1999, 1995, 1992, 1991, 1986, 1983, 1981, 1980, 1974, 1973, 1972, 1970, 1967, 1962, 1961, 1959, 1955, 1954, 1951, 1949, 1941, 1935, 1930
1819 89TH	2020, 2017, 2014, 2010, 2005, 2002, 2000, 1999, 1995, 1992, 1991, 1986, 1983, 1981, 1980, 1974, 1973, 1972, 1970, 1967, 1962, 1959, 1955, 1954, 1951, 1949, 1941, 1935, 1930
1819 89TH	2020, 2017, 2014, 2010, 2005, 2002, 2000, 1999, 1995, 1992, 1991, 1986, 1983, 1981, 1980, 1974, 1973, 1972, 1970, 1967, 1962, 1961, 1959, 1954, 1951, 1949, 1941, 1935, 1930
1819 89TH ST	2020, 2017, 2014, 2010, 2005, 2002, 2000, 1999, 1995, 1992, 1991, 1986, 1983, 1981, 1980, 1974, 1973, 1972, 1970, 1967, 1962, 1961, 1959, 1955, 1954, 1949, 1941, 1935, 1930
1819 89TH ST	2020, 2017, 2014, 2010, 2005, 2002, 2000, 1999, 1995, 1992, 1991, 1986, 1983, 1981, 1980, 1974, 1973, 1972, 1970, 1967, 1962, 1961, 1959, 1955, 1954, 1951, 1949, 1935, 1930
1819 89TH ST	2020, 2017, 2014, 2010, 2005, 2002, 2000, 1999, 1995, 1992, 1991, 1986, 1983, 1981, 1980, 1974, 1973, 1972, 1970, 1967, 1962, 1961, 1959, 1955, 1954, 1951, 1949, 1941, 1935
1819 89TH ST	2020, 2017, 2014, 2010, 2005, 2002, 2000, 1999, 1995, 1992, 1991, 1986, 1983, 1981, 1980, 1974, 1973, 1972, 1970, 1967, 1962, 1961, 1959, 1955, 1954, 1951, 1949, 1941, 1930
1819 89TH ST	2020, 2017, 2014, 2010, 2005, 2002, 2000, 1999, 1995, 1992, 1991, 1986, 1983, 1981, 1980, 1974, 1973, 1972, 1967, 1962, 1961, 1959, 1955, 1954, 1951, 1949, 1941, 1935, 1930
1819 89TH ST	2020, 2017, 2014, 2010, 2005, 2002, 2000, 1999, 1995, 1992, 1991, 1986, 1983, 1981, 1980, 1973, 1972, 1970, 1967, 1962, 1961, 1959, 1955, 1954, 1951, 1949, 1941, 1935, 1930
1819 89TH ST	2020, 2017, 2014, 2010, 2005, 2002, 2000, 1999, 1995, 1992, 1991, 1986, 1981, 1980, 1974, 1973, 1972, 1970, 1967, 1962, 1961, 1959, 1955, 1954, 1951, 1949, 1941, 1935, 1930
1819 90TH	2020, 2017, 2014, 2010, 2005, 2002, 2000, 1999, 1995, 1992, 1991, 1986, 1983, 1981, 1980, 1974, 1973, 1972, 1970, 1967, 1962, 1961, 1959, 1954, 1951, 1949, 1941, 1935, 1930
1819 90TH	2020, 2017, 2014, 2010, 2005, 2002, 2000, 1999, 1995, 1992, 1991, 1986, 1983, 1981, 1980, 1974, 1973, 1972, 1970, 1967, 1962, 1959, 1955, 1954, 1951, 1949, 1941, 1935, 1930

FINDINGS

Address Researched	Address Not Identified in Research Source
1819 90TH ST	2020, 2017, 2014, 2010, 2005, 2002, 2000, 1999, 1995, 1992, 1991, 1986, 1983, 1981, 1980, 1974, 1973, 1972, 1970, 1967, 1962, 1961, 1959, 1955, 1954, 1951, 1949, 1941, 1935
1819 90TH ST	2020, 2017, 2014, 2010, 2005, 2002, 2000, 1999, 1995, 1992, 1991, 1986, 1983, 1981, 1980, 1974, 1973, 1972, 1970, 1967, 1962, 1961, 1959, 1955, 1954, 1951, 1949, 1941, 1930
1819 90TH ST	2020, 2017, 2014, 2010, 2005, 2002, 2000, 1999, 1995, 1992, 1991, 1986, 1983, 1981, 1980, 1974, 1973, 1972, 1970, 1967, 1962, 1961, 1959, 1955, 1954, 1951, 1949, 1935, 1930
1819 90TH ST	2020, 2017, 2014, 2010, 2005, 2002, 2000, 1999, 1995, 1992, 1991, 1986, 1983, 1981, 1980, 1974, 1973, 1972, 1970, 1967, 1962, 1961, 1959, 1955, 1954, 1949, 1941, 1935, 1930
1820 90TH	2020, 2017, 2014, 2010, 2005, 2002, 2000, 1999, 1995, 1992, 1991, 1986, 1983, 1981, 1980, 1974, 1973, 1972, 1970, 1967, 1962, 1959, 1955, 1954, 1951, 1949, 1941, 1935, 1930
1820 90TH	2020, 2017, 2014, 2010, 2005, 2002, 2000, 1999, 1995, 1992, 1991, 1986, 1983, 1981, 1980, 1974, 1973, 1972, 1970, 1967, 1962, 1961, 1959, 1954, 1951, 1949, 1941, 1935, 1930
1820 90TH ST	2020, 2017, 2014, 2010, 2005, 2002, 2000, 1999, 1995, 1992, 1991, 1986, 1983, 1981, 1980, 1974, 1973, 1972, 1970, 1967, 1962, 1961, 1959, 1955, 1954, 1949, 1941, 1935, 1930
1820 90TH ST	2020, 2017, 2014, 2010, 2005, 2002, 2000, 1999, 1995, 1992, 1991, 1986, 1983, 1981, 1980, 1974, 1973, 1972, 1970, 1967, 1962, 1961, 1959, 1955, 1954, 1951, 1949, 1935, 1930
1820 90TH ST	2020, 2017, 2014, 2010, 2005, 2002, 2000, 1999, 1995, 1992, 1991, 1986, 1983, 1981, 1980, 1974, 1973, 1972, 1970, 1967, 1962, 1961, 1959, 1955, 1954, 1951, 1949, 1941, 1930
1820 90TH ST	2020, 2017, 2014, 2010, 2005, 2002, 2000, 1999, 1995, 1992, 1991, 1986, 1983, 1981, 1980, 1974, 1973, 1972, 1970, 1967, 1962, 1961, 1959, 1955, 1954, 1951, 1949, 1941, 1935
1821 89TH	2020, 2017, 2014, 2010, 2005, 2002, 2000, 1999, 1995, 1992, 1991, 1986, 1983, 1981, 1980, 1974, 1973, 1972, 1970, 1967, 1962, 1961, 1959, 1954, 1951, 1949, 1941, 1935, 1930
1821 89TH	2020, 2017, 2014, 2010, 2005, 2002, 2000, 1999, 1995, 1992, 1991, 1986, 1983, 1981, 1980, 1974, 1973, 1972, 1970, 1967, 1962, 1959, 1955, 1954, 1951, 1949, 1941, 1935, 1930
1821 89TH	2020, 2017, 2014, 2010, 2005, 2002, 2000, 1995, 1992, 1991, 1986, 1983, 1981, 1980, 1974, 1973, 1972, 1970, 1967, 1962, 1961, 1959, 1955, 1954, 1951, 1949, 1941, 1935, 1930
1821 89TH	2020, 2017, 2014, 2010, 2005, 2000, 1999, 1995, 1992, 1991, 1986, 1983, 1981, 1980, 1974, 1973, 1972, 1970, 1967, 1962, 1961, 1959, 1955, 1954, 1951, 1949, 1941, 1935, 1930
1821 89TH ST	2020, 2017, 2014, 2010, 2005, 2002, 2000, 1999, 1995, 1992, 1991, 1986, 1981, 1980, 1974, 1973, 1972, 1970, 1967, 1962, 1961, 1959, 1955, 1954, 1951, 1949, 1941, 1935, 1930
1821 89TH ST	2020, 2017, 2014, 2010, 2005, 2002, 2000, 1999, 1995, 1992, 1991, 1986, 1983, 1980, 1974, 1973, 1972, 1970, 1967, 1962, 1961, 1959, 1955, 1954, 1951, 1949, 1941, 1935, 1930

FINDINGS

Address Researched	Address Not Identified in Research Source
1821 89TH ST	2020, 2017, 2014, 2010, 2005, 2002, 2000, 1999, 1995, 1992, 1986, 1983, 1981, 1980, 1974, 1973, 1972, 1970, 1967, 1962, 1961, 1959, 1955, 1954, 1951, 1949, 1941, 1935, 1930
1821 89TH ST	2020, 2017, 2014, 2010, 2005, 2002, 2000, 1999, 1995, 1992, 1991, 1983, 1981, 1980, 1974, 1973, 1972, 1970, 1967, 1962, 1961, 1959, 1955, 1954, 1951, 1949, 1941, 1935, 1930
1821 89TH ST	2020, 2017, 2014, 2010, 2005, 2002, 2000, 1999, 1995, 1992, 1991, 1986, 1983, 1981, 1980, 1974, 1973, 1972, 1967, 1962, 1961, 1959, 1955, 1954, 1951, 1949, 1941, 1935, 1930
1821 89TH ST	2020, 2017, 2014, 2010, 2005, 2002, 2000, 1999, 1995, 1992, 1991, 1986, 1983, 1981, 1980, 1973, 1972, 1970, 1967, 1962, 1961, 1959, 1955, 1954, 1951, 1949, 1941, 1935, 1930
1821 89TH ST	2020, 2017, 2014, 2010, 2005, 2002, 2000, 1999, 1995, 1992, 1991, 1986, 1983, 1981, 1980, 1974, 1973, 1972, 1970, 1967, 1962, 1961, 1959, 1955, 1954, 1949, 1941, 1935, 1930
1821 89TH ST	2020, 2017, 2014, 2010, 2005, 2002, 2000, 1999, 1995, 1992, 1991, 1986, 1983, 1981, 1980, 1974, 1973, 1972, 1970, 1967, 1962, 1961, 1959, 1955, 1954, 1951, 1949, 1935, 1930
1821 89TH ST	2020, 2017, 2014, 2010, 2005, 2002, 2000, 1999, 1995, 1992, 1991, 1986, 1983, 1981, 1980, 1974, 1973, 1972, 1970, 1967, 1962, 1961, 1959, 1955, 1954, 1951, 1949, 1941, 1930
1821 89TH ST	2020, 2017, 2014, 2010, 2005, 2002, 2000, 1999, 1995, 1992, 1991, 1986, 1983, 1981, 1980, 1974, 1973, 1972, 1970, 1967, 1962, 1961, 1959, 1955, 1954, 1951, 1949, 1941, 1935
1821 90TH	2020, 2017, 2014, 2010, 2005, 2002, 2000, 1999, 1995, 1992, 1991, 1986, 1983, 1981, 1980, 1974, 1973, 1972, 1970, 1967, 1962, 1961, 1959, 1954, 1951, 1949, 1941, 1935, 1930
1821 90TH	2020, 2017, 2014, 2010, 2005, 2002, 2000, 1999, 1995, 1992, 1991, 1986, 1983, 1981, 1980, 1974, 1973, 1972, 1970, 1967, 1962, 1959, 1955, 1954, 1951, 1949, 1941, 1935, 1930
1821 90TH	2020, 2017, 2014, 2010, 2005, 2002, 2000, 1995, 1992, 1991, 1986, 1983, 1981, 1980, 1974, 1973, 1972, 1970, 1967, 1962, 1961, 1959, 1955, 1954, 1951, 1949, 1941, 1935, 1930
1821 90TH	2020, 2017, 2014, 2010, 2005, 2000, 1999, 1995, 1992, 1991, 1986, 1983, 1981, 1980, 1974, 1973, 1972, 1970, 1967, 1962, 1961, 1959, 1955, 1954, 1951, 1949, 1941, 1935, 1930
1821 90TH ST	2020, 2017, 2014, 2010, 2005, 2002, 2000, 1999, 1995, 1992, 1991, 1986, 1983, 1981, 1980, 1973, 1972, 1970, 1967, 1962, 1961, 1959, 1955, 1954, 1951, 1949, 1941, 1935, 1930
1821 90TH ST	2020, 2017, 2014, 2010, 2005, 2002, 2000, 1999, 1995, 1992, 1991, 1986, 1983, 1981, 1980, 1974, 1973, 1972, 1967, 1962, 1961, 1959, 1955, 1954, 1951, 1949, 1941, 1935, 1930
1821 90TH ST	2020, 2017, 2014, 2010, 2005, 2002, 2000, 1999, 1995, 1992, 1991, 1986, 1983, 1981, 1980, 1974, 1973, 1972, 1970, 1967, 1962, 1961, 1959, 1955, 1954, 1951, 1949, 1941, 1935
1821 90TH ST	2020, 2017, 2014, 2010, 2005, 2002, 2000, 1999, 1995, 1992, 1991, 1986, 1983, 1981, 1980, 1974, 1973, 1972, 1970, 1967, 1962, 1961, 1959, 1955, 1954, 1951, 1949, 1941, 1930

FINDINGS

Address Researched	Address Not Identified in Research Source
1821 90TH ST	2020, 2017, 2014, 2010, 2005, 2002, 2000, 1999, 1995, 1992, 1991, 1986, 1983, 1981, 1980, 1974, 1973, 1972, 1970, 1967, 1962, 1961, 1959, 1955, 1954, 1951, 1949, 1935, 1930
1821 90TH ST	2020, 2017, 2014, 2010, 2005, 2002, 2000, 1999, 1995, 1992, 1991, 1986, 1983, 1981, 1980, 1974, 1973, 1972, 1970, 1967, 1962, 1961, 1959, 1955, 1954, 1949, 1941, 1935, 1930
1821 E 89TH ST	2020, 2017, 2014, 2010, 2005, 2002, 1999, 1995, 1992, 1991, 1986, 1983, 1981, 1980, 1974, 1973, 1972, 1970, 1967, 1962, 1961, 1959, 1955, 1954, 1951, 1949, 1941, 1935, 1930
1821 E 89TH ST	2020, 2017, 2014, 2010, 2002, 2000, 1999, 1995, 1992, 1991, 1986, 1983, 1981, 1980, 1974, 1973, 1972, 1970, 1967, 1962, 1961, 1959, 1955, 1954, 1951, 1949, 1941, 1935, 1930
1821 E 89TH ST	2020, 2014, 2010, 2005, 2002, 2000, 1999, 1995, 1992, 1991, 1986, 1983, 1981, 1980, 1974, 1973, 1972, 1970, 1967, 1962, 1961, 1959, 1955, 1954, 1951, 1949, 1941, 1935, 1930
1821 E 89TH ST	2020, 2017, 2010, 2005, 2002, 2000, 1999, 1995, 1992, 1991, 1986, 1983, 1981, 1980, 1974, 1973, 1972, 1970, 1967, 1962, 1961, 1959, 1955, 1954, 1951, 1949, 1941, 1935, 1930
1821 E 89TH ST	2020, 2017, 2014, 2010, 2005, 2002, 2000, 1999, 1992, 1991, 1986, 1983, 1981, 1980, 1974, 1973, 1972, 1970, 1967, 1962, 1961, 1959, 1955, 1954, 1951, 1949, 1941, 1935, 1930
1821 E 89TH ST	2020, 2017, 2014, 2010, 2005, 2002, 2000, 1999, 1995, 1991, 1986, 1983, 1981, 1980, 1974, 1973, 1972, 1970, 1967, 1962, 1961, 1959, 1955, 1954, 1951, 1949, 1941, 1935, 1930
1821 E 90TH ST	2020, 2017, 2014, 2010, 2005, 2002, 2000, 1999, 1995, 1991, 1986, 1983, 1981, 1980, 1974, 1973, 1972, 1970, 1967, 1962, 1961, 1959, 1955, 1954, 1951, 1949, 1941, 1935, 1930
1821 E 90TH ST	2020, 2017, 2014, 2010, 2005, 2002, 2000, 1999, 1992, 1991, 1986, 1983, 1981, 1980, 1974, 1973, 1972, 1970, 1967, 1962, 1961, 1959, 1955, 1954, 1951, 1949, 1941, 1935, 1930
1821 E 90TH ST	2020, 2017, 2014, 2010, 2005, 2002, 1999, 1995, 1992, 1991, 1986, 1983, 1981, 1980, 1974, 1973, 1972, 1970, 1967, 1962, 1961, 1959, 1955, 1954, 1951, 1949, 1941, 1935, 1930
1821 E 90TH ST	2020, 2017, 2010, 2005, 2002, 2000, 1999, 1995, 1992, 1991, 1986, 1983, 1981, 1980, 1974, 1973, 1972, 1970, 1967, 1962, 1961, 1959, 1955, 1954, 1951, 1949, 1941, 1935, 1930
1821 E 90TH ST	2020, 2017, 2014, 2005, 2002, 2000, 1999, 1995, 1992, 1991, 1986, 1983, 1981, 1980, 1974, 1973, 1972, 1970, 1967, 1962, 1961, 1959, 1955, 1954, 1951, 1949, 1941, 1935, 1930
1821 E 90TH ST	2020, 2017, 2014, 2010, 2002, 2000, 1999, 1995, 1992, 1991, 1986, 1983, 1981, 1980, 1974, 1973, 1972, 1970, 1967, 1962, 1961, 1959, 1955, 1954, 1951, 1949, 1941, 1935, 1930
1822 89 SS	2020, 2017, 2014, 2010, 2005, 2002, 2000, 1999, 1995, 1992, 1991, 1986, 1981, 1980, 1974, 1973, 1972, 1970, 1967, 1962, 1961, 1959, 1955, 1954, 1951, 1949, 1941, 1935, 1930
1822 89TH	2020, 2017, 2014, 2010, 2005, 2002, 2000, 1995, 1992, 1991, 1986, 1983, 1981, 1980, 1974, 1973, 1972, 1970, 1967, 1962, 1961, 1959, 1955, 1954, 1951, 1949, 1941, 1935, 1930

FINDINGS

Address Researched	Address Not Identified in Research Source
1822 89TH	2020, 2017, 2014, 2010, 2005, 2000, 1999, 1995, 1992, 1991, 1986, 1983, 1981, 1980, 1974, 1973, 1972, 1970, 1967, 1962, 1961, 1959, 1955, 1954, 1951, 1949, 1941, 1935, 1930
1822 89TH	2020, 2017, 2014, 2010, 2005, 2002, 2000, 1999, 1995, 1992, 1991, 1986, 1983, 1981, 1980, 1974, 1973, 1972, 1970, 1967, 1962, 1959, 1955, 1954, 1951, 1949, 1941, 1935, 1930
1822 89TH	2020, 2017, 2014, 2010, 2005, 2002, 2000, 1999, 1995, 1992, 1991, 1986, 1983, 1981, 1980, 1974, 1973, 1972, 1970, 1967, 1962, 1961, 1959, 1954, 1951, 1949, 1941, 1935, 1930
1822 89TH ST	2020, 2017, 2014, 2010, 2005, 2002, 2000, 1999, 1995, 1992, 1991, 1986, 1983, 1981, 1980, 1974, 1973, 1972, 1970, 1967, 1962, 1961, 1959, 1955, 1954, 1949, 1941, 1935, 1930
1822 89TH ST	2020, 2017, 2014, 2010, 2005, 2002, 2000, 1999, 1995, 1992, 1991, 1986, 1983, 1981, 1980, 1974, 1973, 1972, 1970, 1967, 1962, 1961, 1959, 1955, 1954, 1951, 1949, 1935, 1930
1822 89TH ST	2020, 2017, 2014, 2010, 2005, 2002, 2000, 1999, 1995, 1992, 1991, 1986, 1983, 1981, 1980, 1974, 1973, 1972, 1970, 1967, 1962, 1961, 1959, 1955, 1954, 1951, 1949, 1941, 1935
1822 89TH ST	2020, 2017, 2014, 2010, 2005, 2002, 2000, 1999, 1995, 1992, 1991, 1986, 1983, 1981, 1980, 1974, 1973, 1972, 1970, 1967, 1962, 1961, 1959, 1955, 1954, 1951, 1949, 1941, 1930
1822 89TH ST	2020, 2017, 2014, 2010, 2005, 2002, 2000, 1999, 1995, 1992, 1991, 1986, 1983, 1981, 1980, 1974, 1973, 1972, 1967, 1962, 1961, 1959, 1955, 1954, 1951, 1949, 1941, 1935, 1930
1822 89TH ST	2020, 2017, 2014, 2010, 2005, 2002, 2000, 1999, 1995, 1992, 1991, 1986, 1983, 1981, 1980, 1973, 1972, 1970, 1967, 1962, 1961, 1959, 1955, 1954, 1951, 1949, 1941, 1935, 1930
1822 89TH ST	2020, 2017, 2014, 2010, 2005, 2002, 2000, 1999, 1995, 1992, 1991, 1986, 1983, 1980, 1974, 1973, 1972, 1970, 1967, 1962, 1961, 1959, 1955, 1954, 1951, 1949, 1941, 1935, 1930
1822 89TH ST	2020, 2017, 2014, 2010, 2005, 2002, 2000, 1999, 1995, 1992, 1991, 1986, 1981, 1980, 1974, 1973, 1972, 1970, 1967, 1962, 1961, 1959, 1955, 1954, 1951, 1949, 1941, 1935, 1930
1822 89TH ST	2020, 2017, 2014, 2010, 2005, 2002, 2000, 1999, 1995, 1992, 1991, 1983, 1981, 1980, 1974, 1973, 1972, 1970, 1967, 1962, 1961, 1959, 1955, 1954, 1951, 1949, 1941, 1935, 1930
1822 89TH ST	2020, 2017, 2014, 2010, 2005, 2002, 2000, 1999, 1995, 1992, 1986, 1983, 1981, 1980, 1974, 1973, 1972, 1970, 1967, 1962, 1961, 1959, 1955, 1954, 1951, 1949, 1941, 1935, 1930
1822 90TH	2020, 2017, 2014, 2010, 2005, 2002, 2000, 1999, 1995, 1992, 1991, 1986, 1983, 1981, 1980, 1974, 1973, 1972, 1970, 1967, 1962, 1959, 1955, 1954, 1951, 1949, 1941, 1935, 1930
1822 90TH	2020, 2017, 2014, 2010, 2005, 2002, 2000, 1999, 1995, 1992, 1991, 1986, 1983, 1981, 1980, 1974, 1973, 1972, 1970, 1967, 1962, 1961, 1959, 1954, 1951, 1949, 1941, 1935, 1930
1822 90TH ST	2020, 2017, 2014, 2010, 2005, 2002, 2000, 1999, 1995, 1992, 1991, 1986, 1983, 1981, 1980, 1974, 1973, 1972, 1970, 1967, 1962, 1961, 1959, 1955, 1954, 1951, 1949, 1941, 1935

FINDINGS

Address Researched	Address Not Identified in Research Source
1822 90TH ST	2020, 2017, 2014, 2010, 2005, 2002, 2000, 1999, 1995, 1992, 1991, 1986, 1983, 1981, 1980, 1974, 1973, 1972, 1970, 1967, 1962, 1961, 1959, 1955, 1954, 1951, 1949, 1941, 1930
1822 90TH ST	2020, 2017, 2014, 2010, 2005, 2002, 2000, 1999, 1995, 1992, 1991, 1986, 1983, 1981, 1980, 1974, 1973, 1972, 1970, 1967, 1962, 1961, 1959, 1955, 1954, 1951, 1949, 1935, 1930
1822 90TH ST	2020, 2017, 2014, 2010, 2005, 2002, 2000, 1999, 1995, 1992, 1991, 1986, 1983, 1981, 1980, 1974, 1973, 1972, 1970, 1967, 1962, 1961, 1959, 1955, 1954, 1949, 1941, 1935, 1930
1822 E 89TH ST	2020, 2017, 2014, 2010, 2005, 2002, 2000, 1999, 1995, 1991, 1986, 1983, 1981, 1980, 1974, 1973, 1972, 1970, 1967, 1962, 1961, 1959, 1955, 1954, 1951, 1949, 1941, 1935, 1930
1822 E 89TH ST	2020, 2017, 2014, 2010, 2005, 2002, 2000, 1999, 1992, 1991, 1986, 1983, 1981, 1980, 1974, 1973, 1972, 1970, 1967, 1962, 1961, 1959, 1955, 1954, 1951, 1949, 1941, 1935, 1930
1822 E 89TH ST	2020, 2017, 2014, 2010, 2005, 2002, 1999, 1995, 1992, 1991, 1986, 1983, 1981, 1980, 1974, 1973, 1972, 1970, 1967, 1962, 1961, 1959, 1955, 1954, 1951, 1949, 1941, 1935, 1930
1822 E 89TH ST	2020, 2017, 2014, 2010, 2002, 2000, 1999, 1995, 1992, 1991, 1986, 1983, 1981, 1980, 1974, 1973, 1972, 1970, 1967, 1962, 1961, 1959, 1955, 1954, 1951, 1949, 1941, 1935, 1930
1822 E 89TH ST	2020, 2017, 2010, 2005, 2002, 2000, 1999, 1995, 1992, 1991, 1986, 1983, 1981, 1980, 1974, 1973, 1972, 1970, 1967, 1962, 1961, 1959, 1955, 1954, 1951, 1949, 1941, 1935, 1930
1822 E 89TH ST	2020, 2017, 2014, 2005, 2002, 2000, 1999, 1995, 1992, 1991, 1986, 1983, 1981, 1980, 1974, 1973, 1972, 1970, 1967, 1962, 1961, 1959, 1955, 1954, 1951, 1949, 1941, 1935, 1930
1822 E 89TH ST	2020, 2014, 2010, 2005, 2002, 2000, 1999, 1995, 1992, 1991, 1986, 1983, 1981, 1980, 1974, 1973, 1972, 1970, 1967, 1962, 1961, 1959, 1955, 1954, 1951, 1949, 1941, 1935, 1930
1822 E 89TH ST	2017, 2014, 2010, 2005, 2002, 2000, 1999, 1995, 1992, 1991, 1986, 1983, 1981, 1980, 1974, 1973, 1972, 1970, 1967, 1962, 1961, 1959, 1955, 1954, 1951, 1949, 1941, 1935, 1930
1822 E 90TH ST	2017, 2014, 2010, 2005, 2002, 2000, 1999, 1995, 1992, 1991, 1986, 1983, 1981, 1980, 1974, 1973, 1972, 1970, 1967, 1962, 1961, 1959, 1955, 1954, 1951, 1949, 1941, 1935, 1930
1822 E 90TH ST	2020, 2017, 2010, 2005, 2002, 2000, 1999, 1995, 1992, 1991, 1986, 1983, 1981, 1980, 1974, 1973, 1972, 1970, 1967, 1962, 1961, 1959, 1955, 1954, 1951, 1949, 1941, 1935, 1930
1822 E 90TH ST	2020, 2017, 2014, 2005, 2002, 2000, 1999, 1995, 1992, 1991, 1986, 1983, 1981, 1980, 1974, 1973, 1972, 1970, 1967, 1962, 1961, 1959, 1955, 1954, 1951, 1949, 1941, 1935, 1930
1824 90TH	2020, 2017, 2014, 2010, 2005, 2000, 1999, 1995, 1992, 1991, 1986, 1983, 1981, 1980, 1974, 1973, 1972, 1970, 1967, 1962, 1961, 1959, 1955, 1954, 1951, 1949, 1941, 1935, 1930
1824 90TH	2020, 2017, 2014, 2010, 2005, 2002, 2000, 1995, 1992, 1991, 1986, 1983, 1981, 1980, 1974, 1973, 1972, 1970, 1967, 1962, 1961, 1959, 1955, 1954, 1951, 1949, 1941, 1935, 1930

FINDINGS

Address Researched	Address Not Identified in Research Source
1824 90TH	2020, 2017, 2014, 2010, 2005, 2002, 2000, 1999, 1995, 1992, 1991, 1986, 1983, 1981, 1980, 1974, 1973, 1972, 1970, 1967, 1962, 1961, 1959, 1954, 1951, 1949, 1941, 1935, 1930
1824 90TH	2020, 2017, 2014, 2010, 2005, 2002, 2000, 1999, 1995, 1992, 1991, 1986, 1983, 1981, 1980, 1974, 1973, 1972, 1970, 1967, 1962, 1959, 1955, 1954, 1951, 1949, 1941, 1935, 1930
1824 90TH ST	2020, 2017, 2014, 2010, 2005, 2002, 2000, 1999, 1995, 1992, 1991, 1986, 1983, 1981, 1980, 1973, 1972, 1970, 1967, 1962, 1961, 1959, 1955, 1954, 1951, 1949, 1941, 1935, 1930
1824 90TH ST	2020, 2017, 2014, 2010, 2005, 2002, 2000, 1999, 1995, 1992, 1991, 1986, 1983, 1981, 1980, 1974, 1973, 1972, 1967, 1962, 1961, 1959, 1955, 1954, 1951, 1949, 1941, 1935, 1930
1824 90TH ST	2020, 2017, 2014, 2010, 2005, 2002, 2000, 1999, 1995, 1992, 1991, 1986, 1983, 1981, 1980, 1974, 1973, 1972, 1970, 1967, 1962, 1961, 1959, 1955, 1954, 1949, 1941, 1935, 1930
1824 90TH ST	2020, 2017, 2014, 2010, 2005, 2002, 2000, 1999, 1995, 1992, 1991, 1986, 1983, 1981, 1980, 1974, 1973, 1972, 1970, 1967, 1962, 1961, 1959, 1955, 1954, 1951, 1949, 1935, 1930
1824 90TH ST	2020, 2017, 2014, 2010, 2005, 2002, 2000, 1999, 1995, 1992, 1991, 1986, 1983, 1981, 1980, 1974, 1973, 1972, 1970, 1967, 1962, 1961, 1959, 1955, 1954, 1951, 1949, 1941, 1930
1824 90TH ST	2020, 2017, 2014, 2010, 2005, 2002, 2000, 1999, 1995, 1992, 1991, 1986, 1983, 1981, 1980, 1974, 1973, 1972, 1970, 1967, 1962, 1961, 1959, 1955, 1954, 1951, 1949, 1941, 1935
1824 90TH ST	2020, 2017, 2014, 2010, 2005, 2002, 2000, 1999, 1995, 1992, 1991, 1986, 1983, 1980, 1974, 1973, 1972, 1970, 1967, 1962, 1961, 1959, 1955, 1954, 1951, 1949, 1941, 1935, 1930
1824 E 90TH ST	2020, 2017, 2014, 2010, 2005, 2002, 1999, 1995, 1992, 1991, 1986, 1983, 1981, 1980, 1974, 1973, 1972, 1970, 1967, 1962, 1961, 1959, 1955, 1954, 1951, 1949, 1941, 1935, 1930
1824 E 90TH ST	2020, 2017, 2014, 2010, 2005, 2002, 2000, 1999, 1992, 1991, 1986, 1983, 1981, 1980, 1974, 1973, 1972, 1970, 1967, 1962, 1961, 1959, 1955, 1954, 1951, 1949, 1941, 1935, 1930
1824 E 90TH ST	2020, 2017, 2014, 2005, 2002, 2000, 1999, 1995, 1992, 1991, 1986, 1983, 1981, 1980, 1974, 1973, 1972, 1970, 1967, 1962, 1961, 1959, 1955, 1954, 1951, 1949, 1941, 1935, 1930
1824 E 90TH ST	2020, 2017, 2014, 2010, 2002, 2000, 1999, 1995, 1992, 1991, 1986, 1983, 1981, 1980, 1974, 1973, 1972, 1970, 1967, 1962, 1961, 1959, 1955, 1954, 1951, 1949, 1941, 1935, 1930
1824 E 90TH ST	2020, 2017, 2010, 2005, 2002, 2000, 1999, 1995, 1992, 1991, 1986, 1983, 1981, 1980, 1974, 1973, 1972, 1970, 1967, 1962, 1961, 1959, 1955, 1954, 1951, 1949, 1941, 1935, 1930
1824 E 90TH ST	2017, 2014, 2010, 2005, 2002, 2000, 1999, 1995, 1992, 1991, 1986, 1983, 1981, 1980, 1974, 1973, 1972, 1970, 1967, 1962, 1961, 1959, 1955, 1954, 1951, 1949, 1941, 1935, 1930
1824 E 90TH ST	2020, 2014, 2010, 2005, 2002, 2000, 1999, 1995, 1992, 1991, 1986, 1983, 1981, 1980, 1974, 1973, 1972, 1970, 1967, 1962, 1961, 1959, 1955, 1954, 1951, 1949, 1941, 1935, 1930

FINDINGS

Address Researched	Address Not Identified in Research Source
1825 90TH	2020, 2017, 2014, 2010, 2005, 2002, 2000, 1999, 1995, 1992, 1991, 1986, 1983, 1981, 1980, 1974, 1973, 1972, 1970, 1967, 1962, 1959, 1955, 1954, 1951, 1949, 1941, 1935, 1930
1825 90TH	2020, 2017, 2014, 2010, 2005, 2002, 2000, 1999, 1995, 1992, 1991, 1986, 1983, 1981, 1980, 1974, 1973, 1972, 1970, 1967, 1962, 1961, 1959, 1954, 1951, 1949, 1941, 1935, 1930
1825 90TH ST	2020, 2017, 2014, 2010, 2005, 2002, 2000, 1999, 1995, 1992, 1991, 1986, 1983, 1981, 1980, 1974, 1973, 1972, 1970, 1967, 1962, 1961, 1959, 1955, 1954, 1951, 1949, 1941, 1935
1825 90TH ST	2020, 2017, 2014, 2010, 2005, 2002, 2000, 1999, 1995, 1992, 1991, 1986, 1983, 1981, 1980, 1974, 1973, 1972, 1970, 1967, 1962, 1961, 1959, 1955, 1954, 1951, 1949, 1941, 1930
1825 90TH ST	2020, 2017, 2014, 2010, 2005, 2002, 2000, 1999, 1995, 1992, 1991, 1986, 1983, 1981, 1980, 1974, 1973, 1972, 1970, 1967, 1962, 1961, 1959, 1955, 1954, 1951, 1949, 1935, 1930
1825 90TH ST	2020, 2017, 2014, 2010, 2005, 2002, 2000, 1999, 1995, 1992, 1991, 1986, 1983, 1981, 1980, 1974, 1973, 1972, 1970, 1967, 1962, 1961, 1959, 1955, 1954, 1949, 1941, 1935, 1930
1827 89TH	2020, 2017, 2014, 2010, 2005, 2002, 2000, 1999, 1995, 1992, 1991, 1986, 1983, 1981, 1980, 1974, 1973, 1972, 1970, 1967, 1962, 1961, 1959, 1954, 1951, 1949, 1941, 1935, 1930
1827 89TH	2020, 2017, 2014, 2010, 2005, 2002, 2000, 1999, 1995, 1992, 1991, 1986, 1983, 1981, 1980, 1974, 1973, 1972, 1970, 1967, 1962, 1959, 1955, 1954, 1951, 1949, 1941, 1935, 1930
1827 89TH	2020, 2017, 2014, 2010, 2005, 2000, 1999, 1995, 1992, 1991, 1986, 1983, 1981, 1980, 1974, 1973, 1972, 1970, 1967, 1962, 1961, 1959, 1955, 1954, 1951, 1949, 1941, 1935, 1930
1827 89TH	2020, 2017, 2014, 2010, 2005, 2002, 2000, 1995, 1992, 1991, 1986, 1983, 1981, 1980, 1974, 1973, 1972, 1970, 1967, 1962, 1961, 1959, 1955, 1954, 1951, 1949, 1941, 1935, 1930
1827 89TH ST	2020, 2017, 2014, 2010, 2005, 2002, 2000, 1999, 1995, 1992, 1991, 1986, 1983, 1980, 1974, 1973, 1972, 1970, 1967, 1962, 1961, 1959, 1955, 1954, 1951, 1949, 1941, 1935, 1930
1827 89TH ST	2020, 2017, 2014, 2010, 2005, 2002, 2000, 1999, 1995, 1992, 1991, 1986, 1983, 1981, 1980, 1974, 1973, 1972, 1967, 1962, 1961, 1959, 1955, 1954, 1951, 1949, 1941, 1935, 1930
1827 89TH ST	2020, 2017, 2014, 2010, 2005, 2002, 2000, 1999, 1995, 1992, 1991, 1986, 1983, 1981, 1980, 1973, 1972, 1970, 1967, 1962, 1961, 1959, 1955, 1954, 1951, 1949, 1941, 1935, 1930
1827 89TH ST	2020, 2017, 2014, 2010, 2005, 2002, 2000, 1999, 1995, 1992, 1991, 1986, 1983, 1981, 1980, 1974, 1973, 1972, 1970, 1967, 1962, 1961, 1959, 1955, 1954, 1949, 1941, 1935, 1930
1827 89TH ST	2020, 2017, 2014, 2010, 2005, 2002, 2000, 1999, 1995, 1992, 1991, 1986, 1983, 1981, 1980, 1974, 1973, 1972, 1970, 1967, 1962, 1961, 1959, 1955, 1954, 1951, 1949, 1935, 1930
1827 89TH ST	2020, 2017, 2014, 2010, 2005, 2002, 2000, 1999, 1995, 1992, 1991, 1986, 1983, 1981, 1980, 1974, 1973, 1972, 1970, 1967, 1962, 1961, 1959, 1955, 1954, 1951, 1949, 1941, 1930

FINDINGS

Address Researched	Address Not Identified in Research Source
1827 89TH ST	2020, 2017, 2014, 2010, 2005, 2002, 2000, 1999, 1995, 1992, 1991, 1986, 1983, 1981, 1980, 1974, 1973, 1972, 1970, 1967, 1962, 1961, 1959, 1955, 1954, 1951, 1949, 1941, 1935
1827 90TH	2020, 2017, 2014, 2010, 2005, 2002, 2000, 1999, 1995, 1992, 1991, 1986, 1983, 1981, 1980, 1974, 1973, 1972, 1970, 1967, 1962, 1961, 1959, 1954, 1951, 1949, 1941, 1935, 1930
1827 90TH	2020, 2017, 2014, 2010, 2005, 2002, 2000, 1999, 1995, 1992, 1991, 1986, 1983, 1981, 1980, 1974, 1973, 1972, 1970, 1967, 1962, 1959, 1955, 1954, 1951, 1949, 1941, 1935, 1930
1831 89 SI	2020, 2017, 2014, 2010, 2005, 2002, 2000, 1999, 1995, 1992, 1991, 1986, 1981, 1980, 1974, 1973, 1972, 1970, 1967, 1962, 1961, 1959, 1955, 1954, 1951, 1949, 1941, 1935, 1930
1831 89TH	2020, 2017, 2014, 2010, 2005, 2002, 2000, 1995, 1992, 1991, 1986, 1983, 1981, 1980, 1974, 1973, 1972, 1970, 1967, 1962, 1961, 1959, 1955, 1954, 1951, 1949, 1941, 1935, 1930
1831 89TH	2020, 2017, 2014, 2010, 2005, 2000, 1999, 1995, 1992, 1991, 1986, 1983, 1981, 1980, 1974, 1973, 1972, 1970, 1967, 1962, 1961, 1959, 1955, 1954, 1951, 1949, 1941, 1935, 1930
1831 89TH	2020, 2017, 2014, 2010, 2005, 2002, 2000, 1999, 1995, 1992, 1991, 1986, 1983, 1981, 1980, 1974, 1973, 1972, 1970, 1967, 1962, 1959, 1955, 1954, 1951, 1949, 1941, 1935, 1930
1831 89TH	2020, 2017, 2014, 2010, 2005, 2002, 2000, 1999, 1995, 1992, 1991, 1986, 1983, 1981, 1980, 1974, 1973, 1972, 1970, 1967, 1962, 1961, 1959, 1954, 1951, 1949, 1941, 1935, 1930
1831 89TH ST	2020, 2017, 2014, 2010, 2005, 2002, 2000, 1999, 1995, 1992, 1991, 1986, 1983, 1981, 1980, 1974, 1973, 1972, 1970, 1967, 1962, 1961, 1959, 1955, 1954, 1949, 1941, 1935, 1930
1831 89TH ST	2020, 2017, 2014, 2010, 2005, 2002, 2000, 1999, 1995, 1992, 1991, 1986, 1983, 1981, 1980, 1974, 1973, 1972, 1970, 1967, 1962, 1961, 1959, 1955, 1954, 1951, 1949, 1935, 1930
1831 89TH ST	2020, 2017, 2014, 2010, 2005, 2002, 2000, 1999, 1995, 1992, 1991, 1986, 1983, 1981, 1980, 1974, 1973, 1972, 1970, 1967, 1962, 1961, 1959, 1955, 1954, 1951, 1949, 1941, 1935
1831 89TH ST	2020, 2017, 2014, 2010, 2005, 2002, 2000, 1999, 1995, 1992, 1991, 1986, 1983, 1981, 1980, 1974, 1973, 1972, 1970, 1967, 1962, 1961, 1959, 1955, 1954, 1951, 1949, 1941, 1930
1831 89TH ST	2020, 2017, 2014, 2010, 2005, 2002, 2000, 1999, 1995, 1992, 1991, 1986, 1983, 1981, 1980, 1974, 1973, 1972, 1967, 1962, 1961, 1959, 1955, 1954, 1951, 1949, 1941, 1935, 1930
1831 89TH ST	2020, 2017, 2014, 2010, 2005, 2002, 2000, 1999, 1995, 1992, 1991, 1986, 1983, 1981, 1980, 1973, 1972, 1970, 1967, 1962, 1961, 1959, 1955, 1954, 1951, 1949, 1941, 1935, 1930
1831 89TH ST	2020, 2017, 2014, 2010, 2005, 2002, 2000, 1999, 1995, 1992, 1991, 1986, 1983, 1980, 1974, 1973, 1972, 1970, 1967, 1962, 1961, 1959, 1955, 1954, 1951, 1949, 1941, 1935, 1930
1831 E 89TH ST	2020, 2017, 2014, 2010, 2005, 2002, 2000, 1999, 1992, 1991, 1986, 1983, 1981, 1980, 1974, 1973, 1972, 1970, 1967, 1962, 1961, 1959, 1955, 1954, 1951, 1949, 1941, 1935, 1930

FINDINGS

Address Researched	Address Not Identified in Research Source
1831 E 89TH ST	2020, 2017, 2014, 2010, 2005, 2002, 1999, 1995, 1992, 1991, 1986, 1983, 1981, 1980, 1974, 1973, 1972, 1970, 1967, 1962, 1961, 1959, 1955, 1954, 1951, 1949, 1941, 1935, 1930
1831 E 89TH ST	2020, 2017, 2014, 2010, 2002, 2000, 1999, 1995, 1992, 1991, 1986, 1983, 1981, 1980, 1974, 1973, 1972, 1970, 1967, 1962, 1961, 1959, 1955, 1954, 1951, 1949, 1941, 1935, 1930
1831 E 89TH ST	2020, 2014, 2010, 2005, 2002, 2000, 1999, 1995, 1992, 1991, 1986, 1983, 1981, 1980, 1974, 1973, 1972, 1970, 1967, 1962, 1961, 1959, 1955, 1954, 1951, 1949, 1941, 1935, 1930
1831 E 89TH ST	2017, 2014, 2010, 2005, 2002, 2000, 1999, 1995, 1992, 1991, 1986, 1983, 1981, 1980, 1974, 1973, 1972, 1970, 1967, 1962, 1961, 1959, 1955, 1954, 1951, 1949, 1941, 1935, 1930
1831 E 89TH ST	2020, 2017, 2014, 2005, 2002, 2000, 1999, 1995, 1992, 1991, 1986, 1983, 1981, 1980, 1974, 1973, 1972, 1970, 1967, 1962, 1961, 1959, 1955, 1954, 1951, 1949, 1941, 1935, 1930
1831 E 89TH ST	2020, 2017, 2010, 2005, 2002, 2000, 1999, 1995, 1992, 1991, 1986, 1983, 1981, 1980, 1974, 1973, 1972, 1970, 1967, 1962, 1961, 1959, 1955, 1954, 1951, 1949, 1941, 1935, 1930
8602 HOUGH AVE	2020, 2017, 2014, 2010, 2005, 2002, 2000, 1999, 1995, 1992, 1991, 1986, 1983, 1981, 1980, 1974, 1973, 1972, 1970, 1967, 1962, 1961, 1959, 1955, 1954, 1951, 1949, 1935, 1930
8606 HOUGH AVE	2020, 2017, 2014, 2010, 2005, 2002, 2000, 1999, 1995, 1992, 1991, 1986, 1983, 1981, 1980, 1974, 1973, 1972, 1970, 1967, 1962, 1961, 1959, 1955, 1954, 1951, 1949, 1935, 1930
8606 HOUGH AVE	2020, 2017, 2014, 2010, 2005, 2002, 2000, 1999, 1995, 1992, 1991, 1986, 1983, 1981, 1980, 1974, 1973, 1972, 1970, 1967, 1962, 1961, 1959, 1955, 1954, 1949, 1941, 1935, 1930
8606 HOUGH AVE	2020, 2017, 2014, 2010, 2005, 2002, 2000, 1999, 1995, 1992, 1991, 1986, 1983, 1981, 1980, 1974, 1973, 1972, 1970, 1967, 1962, 1961, 1959, 1955, 1954, 1951, 1949, 1941, 1935
8606 HOUGH AVE	2020, 2017, 2010, 2005, 2002, 2000, 1999, 1995, 1992, 1991, 1986, 1983, 1981, 1980, 1974, 1973, 1972, 1970, 1967, 1962, 1961, 1959, 1955, 1954, 1951, 1949, 1941, 1935, 1930
8606 HOUGH AVE	2017, 2014, 2010, 2005, 2002, 2000, 1999, 1995, 1992, 1991, 1986, 1983, 1981, 1980, 1974, 1973, 1972, 1970, 1967, 1962, 1961, 1959, 1955, 1954, 1951, 1949, 1941, 1935, 1930
8606 HOUGH AVE	2020, 2017, 2014, 2005, 2002, 2000, 1999, 1995, 1992, 1991, 1986, 1983, 1981, 1980, 1974, 1973, 1972, 1970, 1967, 1962, 1961, 1959, 1955, 1954, 1951, 1949, 1941, 1935, 1930
8606 HOUGH AVE	2020, 2017, 2014, 2010, 2005, 2000, 1999, 1995, 1992, 1991, 1986, 1983, 1981, 1980, 1974, 1973, 1972, 1970, 1967, 1962, 1961, 1959, 1955, 1954, 1951, 1949, 1941, 1935, 1930
8606 HOUGH AVE	2020, 2017, 2014, 2010, 2005, 2002, 2000, 1999, 1992, 1991, 1986, 1983, 1981, 1980, 1974, 1973, 1972, 1970, 1967, 1962, 1961, 1959, 1955, 1954, 1951, 1949, 1941, 1935, 1930
8606 HOUGH AVE	2020, 2017, 2014, 2010, 2005, 2002, 1999, 1995, 1992, 1991, 1986, 1983, 1981, 1980, 1974, 1973, 1972, 1970, 1967, 1962, 1961, 1959, 1955, 1954, 1951, 1949, 1941, 1935, 1930

FINDINGS

Address Researched	Address Not Identified in Research Source
8606 HOUGH AVE	2020, 2017, 2014, 2010, 2005, 2002, 2000, 1995, 1992, 1991, 1986, 1983, 1981, 1980, 1974, 1973, 1972, 1970, 1967, 1962, 1961, 1959, 1955, 1954, 1951, 1949, 1941, 1935, 1930
8606 HOUGH AVE	2020, 2017, 2014, 2010, 2005, 2002, 2000, 1999, 1995, 1992, 1991, 1986, 1981, 1980, 1974, 1973, 1972, 1970, 1967, 1962, 1961, 1959, 1955, 1954, 1951, 1949, 1941, 1935, 1930
8606 HOUGH AVE	2020, 2017, 2014, 2010, 2005, 2002, 2000, 1999, 1995, 1992, 1991, 1983, 1981, 1980, 1974, 1973, 1972, 1970, 1967, 1962, 1961, 1959, 1955, 1954, 1951, 1949, 1941, 1935, 1930
8606 HOUGH AVE	2020, 2017, 2014, 2010, 2005, 2002, 2000, 1999, 1995, 1991, 1986, 1983, 1981, 1980, 1974, 1973, 1972, 1970, 1967, 1962, 1961, 1959, 1955, 1954, 1951, 1949, 1941, 1935, 1930
8606 HOUGH AVE	2020, 2017, 2014, 2010, 2005, 2002, 2000, 1999, 1995, 1992, 1986, 1983, 1981, 1980, 1974, 1973, 1972, 1970, 1967, 1962, 1961, 1959, 1955, 1954, 1951, 1949, 1941, 1935, 1930
8606 HOUGH AVE	2020, 2017, 2014, 2010, 2005, 2002, 2000, 1999, 1995, 1992, 1991, 1986, 1983, 1981, 1980, 1973, 1972, 1970, 1967, 1962, 1961, 1959, 1955, 1954, 1951, 1949, 1941, 1935, 1930
8606 HOUGH AVE	2020, 2017, 2014, 2010, 2005, 2002, 2000, 1999, 1995, 1992, 1991, 1986, 1983, 1981, 1980, 1974, 1973, 1972, 1967, 1962, 1961, 1959, 1955, 1954, 1951, 1949, 1941, 1935, 1930
8606 HOUGH AVE	2020, 2017, 2014, 2010, 2005, 2002, 2000, 1999, 1995, 1992, 1991, 1986, 1983, 1981, 1980, 1974, 1973, 1972, 1970, 1967, 1962, 1959, 1955, 1954, 1951, 1949, 1941, 1935, 1930
8606 HOUGH AVE	2020, 2017, 2014, 2010, 2005, 2002, 2000, 1999, 1995, 1992, 1991, 1986, 1983, 1981, 1980, 1974, 1973, 1972, 1970, 1967, 1962, 1961, 1959, 1954, 1951, 1949, 1941, 1935, 1930
8608 HOUGH AVE	2020, 2017, 2014, 2010, 2005, 2002, 2000, 1999, 1995, 1992, 1991, 1986, 1983, 1981, 1980, 1974, 1973, 1972, 1970, 1967, 1962, 1961, 1959, 1954, 1951, 1949, 1941, 1935, 1930
8608 HOUGH AVE	2020, 2017, 2014, 2010, 2005, 2002, 2000, 1999, 1995, 1992, 1991, 1986, 1983, 1981, 1980, 1974, 1973, 1972, 1970, 1967, 1962, 1959, 1955, 1954, 1951, 1949, 1941, 1935, 1930
8608 HOUGH AVE	2020, 2017, 2014, 2010, 2005, 2002, 2000, 1999, 1995, 1992, 1991, 1986, 1983, 1981, 1980, 1974, 1973, 1972, 1967, 1962, 1961, 1959, 1955, 1954, 1951, 1949, 1941, 1935, 1930
8608 HOUGH AVE	2020, 2017, 2014, 2010, 2005, 2002, 2000, 1999, 1995, 1992, 1991, 1986, 1983, 1981, 1980, 1973, 1972, 1970, 1967, 1962, 1961, 1959, 1955, 1954, 1951, 1949, 1941, 1935, 1930
8608 HOUGH AVE	2020, 2017, 2014, 2010, 2005, 2002, 2000, 1999, 1995, 1992, 1991, 1986, 1983, 1981, 1980, 1974, 1973, 1972, 1970, 1967, 1962, 1961, 1959, 1955, 1954, 1951, 1949, 1941, 1935
8608 HOUGH AVE	2020, 2017, 2014, 2010, 2005, 2002, 2000, 1999, 1995, 1992, 1991, 1986, 1983, 1981, 1980, 1974, 1973, 1972, 1970, 1967, 1962, 1961, 1959, 1955, 1954, 1949, 1941, 1935, 1930
8608 HOUGH AVE	2020, 2017, 2014, 2010, 2005, 2002, 2000, 1999, 1995, 1992, 1991, 1986, 1983, 1981, 1980, 1974, 1973, 1972, 1970, 1967, 1962, 1961, 1959, 1955, 1954, 1951, 1949, 1935, 1930

FINDINGS

Address Researched	Address Not Identified in Research Source
8610 HOUGH AVE	2020, 2017, 2014, 2010, 2005, 2002, 2000, 1999, 1995, 1992, 1991, 1986, 1983, 1981, 1980, 1974, 1973, 1972, 1970, 1967, 1962, 1961, 1959, 1955, 1954, 1951, 1949, 1935, 1930
8610 HOUGH AVE	2020, 2017, 2014, 2010, 2005, 2002, 2000, 1999, 1995, 1992, 1991, 1986, 1983, 1981, 1980, 1974, 1973, 1972, 1970, 1967, 1962, 1961, 1959, 1955, 1954, 1949, 1941, 1935, 1930
8610 HOUGH AVE	2020, 2017, 2014, 2010, 2005, 2002, 2000, 1999, 1995, 1992, 1991, 1986, 1983, 1981, 1980, 1974, 1973, 1972, 1970, 1967, 1962, 1961, 1959, 1955, 1954, 1951, 1949, 1941, 1935
8610 HOUGH AVE	2020, 2017, 2014, 2010, 2005, 2002, 2000, 1999, 1995, 1992, 1991, 1986, 1983, 1981, 1980, 1973, 1972, 1970, 1967, 1962, 1961, 1959, 1955, 1954, 1951, 1949, 1941, 1935, 1930
8610 HOUGH AVE	2020, 2017, 2014, 2010, 2005, 2002, 2000, 1999, 1995, 1992, 1991, 1986, 1983, 1981, 1980, 1974, 1973, 1972, 1967, 1962, 1961, 1959, 1955, 1954, 1951, 1949, 1941, 1935, 1930
8610 HOUGH AVE	2020, 2017, 2014, 2010, 2005, 2002, 2000, 1999, 1995, 1992, 1991, 1986, 1983, 1981, 1980, 1974, 1973, 1972, 1970, 1967, 1962, 1959, 1955, 1954, 1951, 1949, 1941, 1935, 1930
8610 HOUGH AVE	2020, 2017, 2014, 2010, 2005, 2002, 2000, 1999, 1995, 1992, 1991, 1986, 1983, 1981, 1980, 1974, 1973, 1972, 1970, 1967, 1962, 1961, 1959, 1954, 1951, 1949, 1941, 1935, 1930
8610 HOUGH AVE	2020, 2017, 2014, 2010, 2005, 2002, 2000, 1999, 1995, 1992, 1986, 1983, 1981, 1980, 1974, 1973, 1972, 1970, 1967, 1962, 1961, 1959, 1955, 1954, 1951, 1949, 1941, 1935, 1930
8610 HOUGH AVE	2020, 2017, 2014, 2010, 2005, 2002, 2000, 1999, 1995, 1992, 1991, 1983, 1981, 1980, 1974, 1973, 1972, 1970, 1967, 1962, 1961, 1959, 1955, 1954, 1951, 1949, 1941, 1935, 1930
8610 HOUGH AVE	2020, 2017, 2014, 2010, 2005, 2002, 2000, 1999, 1995, 1992, 1991, 1986, 1981, 1980, 1974, 1973, 1972, 1970, 1967, 1962, 1961, 1959, 1955, 1954, 1951, 1949, 1941, 1935, 1930
8610 HOUGH AVE	2020, 2017, 2014, 2010, 2005, 2002, 2000, 1995, 1992, 1991, 1986, 1983, 1981, 1980, 1974, 1973, 1972, 1970, 1967, 1962, 1961, 1959, 1955, 1954, 1951, 1949, 1941, 1935, 1930
8610 HOUGH AVE	2020, 2017, 2014, 2010, 2005, 2002, 1999, 1995, 1992, 1991, 1986, 1983, 1981, 1980, 1974, 1973, 1972, 1970, 1967, 1962, 1961, 1959, 1955, 1954, 1951, 1949, 1941, 1935, 1930
8610 HOUGH AVE	2020, 2017, 2014, 2010, 2005, 2002, 2000, 1999, 1992, 1991, 1986, 1983, 1981, 1980, 1974, 1973, 1972, 1970, 1967, 1962, 1961, 1959, 1955, 1954, 1951, 1949, 1941, 1935, 1930
8610 HOUGH AVE	2020, 2017, 2014, 2010, 2005, 2000, 1999, 1995, 1992, 1991, 1986, 1983, 1981, 1980, 1974, 1973, 1972, 1970, 1967, 1962, 1961, 1959, 1955, 1954, 1951, 1949, 1941, 1935, 1930
8610 HOUGH AVE	2020, 2017, 2014, 2005, 2002, 2000, 1999, 1995, 1992, 1991, 1986, 1983, 1981, 1980, 1974, 1973, 1972, 1970, 1967, 1962, 1961, 1959, 1955, 1954, 1951, 1949, 1941, 1935, 1930
8610 HOUGH AVE	2020, 2017, 2014, 2010, 2002, 2000, 1999, 1995, 1992, 1991, 1986, 1983, 1981, 1980, 1974, 1973, 1972, 1970, 1967, 1962, 1961, 1959, 1955, 1954, 1951, 1949, 1941, 1935, 1930

FINDINGS

Address Researched	Address Not Identified in Research Source
8610 HOUGH AVE	2017, 2014, 2010, 2005, 2002, 2000, 1999, 1995, 1992, 1991, 1986, 1983, 1981, 1980, 1974, 1973, 1972, 1970, 1967, 1962, 1961, 1959, 1955, 1954, 1951, 1949, 1941, 1935, 1930
8610 HOUGH AVE	2020, 2017, 2010, 2005, 2002, 2000, 1999, 1995, 1992, 1991, 1986, 1983, 1981, 1980, 1974, 1973, 1972, 1970, 1967, 1962, 1961, 1959, 1955, 1954, 1951, 1949, 1941, 1935, 1930
8611 HOUGH AVE	2020, 2017, 2010, 2005, 2002, 2000, 1999, 1995, 1992, 1991, 1986, 1983, 1981, 1980, 1974, 1973, 1972, 1970, 1967, 1962, 1961, 1959, 1955, 1954, 1951, 1949, 1941, 1935, 1930
8611 HOUGH AVE	2017, 2014, 2010, 2005, 2002, 2000, 1999, 1995, 1992, 1991, 1986, 1983, 1981, 1980, 1974, 1973, 1972, 1970, 1967, 1962, 1961, 1959, 1955, 1954, 1951, 1949, 1941, 1935, 1930
8611 HOUGH AVE	2020, 2017, 2014, 2010, 2002, 2000, 1999, 1995, 1992, 1991, 1986, 1983, 1981, 1980, 1974, 1973, 1972, 1970, 1967, 1962, 1961, 1959, 1955, 1954, 1951, 1949, 1941, 1935, 1930
8611 HOUGH AVE	2020, 2017, 2014, 2005, 2002, 2000, 1999, 1995, 1992, 1991, 1986, 1983, 1981, 1980, 1974, 1973, 1972, 1970, 1967, 1962, 1961, 1959, 1955, 1954, 1951, 1949, 1941, 1935, 1930
8611 HOUGH AVE	2020, 2017, 2014, 2010, 2005, 2000, 1999, 1995, 1992, 1991, 1986, 1983, 1981, 1980, 1974, 1973, 1972, 1970, 1967, 1962, 1961, 1959, 1955, 1954, 1951, 1949, 1941, 1935, 1930
8611 HOUGH AVE	2020, 2017, 2014, 2010, 2005, 2002, 2000, 1999, 1992, 1991, 1986, 1983, 1981, 1980, 1974, 1973, 1972, 1970, 1967, 1962, 1961, 1959, 1955, 1954, 1951, 1949, 1941, 1935, 1930
8611 HOUGH AVE	2020, 2017, 2014, 2010, 2005, 2002, 1999, 1995, 1992, 1991, 1986, 1983, 1981, 1980, 1974, 1973, 1972, 1970, 1967, 1962, 1961, 1959, 1955, 1954, 1951, 1949, 1941, 1935, 1930
8611 HOUGH AVE	2020, 2017, 2014, 2010, 2005, 2002, 2000, 1995, 1992, 1991, 1986, 1983, 1981, 1980, 1974, 1973, 1972, 1970, 1967, 1962, 1961, 1959, 1955, 1954, 1951, 1949, 1941, 1935, 1930
8611 HOUGH AVE	2020, 2017, 2014, 2010, 2005, 2002, 2000, 1999, 1995, 1992, 1991, 1986, 1981, 1980, 1974, 1973, 1972, 1970, 1967, 1962, 1961, 1959, 1955, 1954, 1951, 1949, 1941, 1935, 1930
8611 HOUGH AVE	2020, 2017, 2014, 2010, 2005, 2002, 2000, 1999, 1995, 1991, 1986, 1983, 1981, 1980, 1974, 1973, 1972, 1970, 1967, 1962, 1961, 1959, 1955, 1954, 1951, 1949, 1941, 1935, 1930
8611 HOUGH AVE	2020, 2017, 2014, 2010, 2005, 2002, 2000, 1999, 1995, 1992, 1991, 1986, 1983, 1981, 1980, 1974, 1973, 1972, 1970, 1967, 1962, 1961, 1959, 1955, 1954, 1951, 1941, 1935
8611 HOUGH AVE	2020, 2017, 2014, 2010, 2005, 2002, 2000, 1999, 1995, 1992, 1991, 1986, 1983, 1981, 1980, 1974, 1973, 1972, 1970, 1967, 1962, 1961, 1959, 1955, 1954, 1949, 1941, 1935, 1930
8611 HOUGH AVE	2020, 2017, 2014, 2010, 2005, 2002, 2000, 1999, 1995, 1992, 1991, 1986, 1983, 1981, 1980, 1974, 1973, 1972, 1970, 1967, 1962, 1961, 1959, 1955, 1954, 1951, 1949, 1935, 1930
8612 HOUGH AVE	2020, 2017, 2014, 2010, 2005, 2002, 2000, 1999, 1995, 1992, 1991, 1986, 1983, 1981, 1980, 1974, 1973, 1972, 1970, 1967, 1962, 1961, 1959, 1955, 1954, 1951, 1949, 1935, 1930

FINDINGS

Address Researched	Address Not Identified in Research Source
8612 HOUGH AVE	2020, 2017, 2014, 2010, 2005, 2002, 2000, 1999, 1995, 1992, 1991, 1986, 1983, 1981, 1980, 1974, 1973, 1972, 1970, 1967, 1962, 1961, 1959, 1955, 1954, 1949, 1941, 1935, 1930
8612 HOUGH AVE	2020, 2017, 2014, 2010, 2005, 2002, 2000, 1999, 1995, 1992, 1991, 1986, 1983, 1981, 1980, 1974, 1973, 1972, 1970, 1967, 1962, 1961, 1959, 1955, 1954, 1951, 1949, 1941, 1935
8612 HOUGH AVE	2020, 2017, 2014, 2010, 2005, 2002, 2000, 1999, 1995, 1992, 1991, 1986, 1983, 1981, 1980, 1974, 1973, 1972, 1970, 1967, 1962, 1961, 1959, 1954, 1951, 1949, 1941, 1935, 1930
8612 HOUGH AVE	2020, 2017, 2014, 2010, 2005, 2002, 2000, 1999, 1995, 1992, 1991, 1986, 1983, 1981, 1980, 1974, 1973, 1972, 1970, 1967, 1962, 1959, 1955, 1954, 1951, 1949, 1941, 1935, 1930
8613 HOUGH AVE	2020, 2017, 2014, 2010, 2005, 2002, 2000, 1999, 1995, 1992, 1991, 1986, 1983, 1981, 1980, 1974, 1973, 1972, 1970, 1967, 1962, 1961, 1959, 1954, 1951, 1949, 1941, 1935, 1930
8613 HOUGH AVE	2020, 2017, 2014, 2010, 2005, 2002, 2000, 1999, 1995, 1992, 1991, 1986, 1983, 1981, 1980, 1974, 1973, 1972, 1970, 1967, 1962, 1961, 1959, 1955, 1954, 1951, 1949, 1941, 1935
8613 HOUGH AVE	2020, 2017, 2014, 2010, 2005, 2002, 2000, 1999, 1995, 1992, 1991, 1986, 1983, 1981, 1980, 1974, 1973, 1972, 1970, 1967, 1962, 1961, 1959, 1955, 1954, 1949, 1941, 1935, 1930
8613 HOUGH AVE	2020, 2017, 2014, 2010, 2005, 2002, 2000, 1999, 1995, 1992, 1991, 1986, 1983, 1981, 1980, 1974, 1973, 1972, 1970, 1967, 1962, 1961, 1959, 1955, 1954, 1951, 1949, 1935, 1930
8614 HOUGH AVE	2020, 2017, 2014, 2010, 2005, 2002, 2000, 1999, 1995, 1992, 1991, 1986, 1983, 1981, 1980, 1974, 1973, 1972, 1970, 1967, 1962, 1961, 1959, 1955, 1954, 1951, 1949, 1935, 1930
8614 HOUGH AVE	2020, 2017, 2014, 2010, 2005, 2002, 2000, 1999, 1995, 1992, 1991, 1986, 1983, 1981, 1980, 1974, 1973, 1972, 1970, 1967, 1962, 1961, 1959, 1955, 1954, 1949, 1941, 1935, 1930
8614 HOUGH AVE	2020, 2017, 2014, 2010, 2005, 2002, 2000, 1999, 1995, 1992, 1991, 1986, 1983, 1981, 1980, 1974, 1973, 1972, 1970, 1967, 1962, 1961, 1959, 1955, 1954, 1951, 1949, 1941, 1935
8614 HOUGH AVE	2020, 2017, 2014, 2010, 2005, 2002, 2000, 1999, 1995, 1992, 1991, 1986, 1983, 1981, 1980, 1974, 1973, 1972, 1970, 1967, 1962, 1961, 1959, 1954, 1951, 1949, 1941, 1935, 1930
8615 HOUGH AVE	2020, 2017, 2014, 2010, 2005, 2002, 2000, 1999, 1995, 1992, 1991, 1986, 1983, 1981, 1980, 1974, 1973, 1972, 1970, 1967, 1962, 1961, 1959, 1954, 1951, 1949, 1941, 1935, 1930
8615 HOUGH AVE	2020, 2017, 2014, 2010, 2005, 2002, 2000, 1999, 1995, 1992, 1991, 1986, 1983, 1981, 1980, 1974, 1973, 1972, 1970, 1967, 1962, 1959, 1955, 1954, 1951, 1949, 1941, 1935, 1930
8615 HOUGH AVE	2020, 2017, 2014, 2010, 2005, 2002, 2000, 1999, 1995, 1992, 1991, 1986, 1983, 1981, 1980, 1974, 1973, 1972, 1970, 1967, 1962, 1961, 1959, 1955, 1954, 1951, 1949, 1941, 1935
8615 HOUGH AVE	2020, 2017, 2014, 2010, 2005, 2002, 2000, 1999, 1995, 1992, 1991, 1986, 1983, 1981, 1980, 1974, 1973, 1972, 1970, 1967, 1962, 1961, 1959, 1955, 1954, 1949, 1941, 1935, 1930

FINDINGS

Address Researched	Address Not Identified in Research Source
8615 HOUGH AVE	2020, 2017, 2014, 2010, 2005, 2002, 2000, 1999, 1995, 1992, 1991, 1986, 1983, 1981, 1980, 1974, 1973, 1972, 1970, 1967, 1962, 1961, 1959, 1955, 1954, 1951, 1949, 1935, 1930
8616 HOUGH AVE	2020, 2017, 2014, 2010, 2005, 2002, 2000, 1999, 1995, 1992, 1991, 1986, 1983, 1981, 1980, 1974, 1973, 1972, 1970, 1967, 1962, 1961, 1959, 1955, 1954, 1951, 1949, 1935, 1930
8616 HOUGH AVE	2020, 2017, 2014, 2010, 2005, 2002, 2000, 1999, 1995, 1992, 1991, 1986, 1983, 1981, 1980, 1974, 1973, 1972, 1970, 1967, 1962, 1961, 1959, 1955, 1954, 1949, 1941, 1935, 1930
8616 HOUGH AVE	2020, 2017, 2014, 2010, 2005, 2002, 2000, 1999, 1995, 1992, 1991, 1986, 1983, 1981, 1980, 1974, 1973, 1972, 1970, 1967, 1962, 1961, 1959, 1955, 1954, 1951, 1949, 1941, 1935
8616 HOUGH AVE	2020, 2017, 2014, 2010, 2005, 2002, 2000, 1999, 1995, 1992, 1991, 1986, 1983, 1981, 1980, 1974, 1973, 1972, 1970, 1967, 1962, 1961, 1959, 1954, 1951, 1949, 1941, 1935, 1930
8617 HOUGH AVE	2020, 2017, 2014, 2010, 2005, 2002, 2000, 1999, 1995, 1992, 1991, 1986, 1983, 1981, 1980, 1974, 1973, 1972, 1970, 1967, 1962, 1961, 1959, 1954, 1951, 1949, 1941, 1935, 1930
8617 HOUGH AVE	2020, 2017, 2014, 2010, 2005, 2002, 2000, 1999, 1995, 1992, 1991, 1986, 1983, 1981, 1980, 1974, 1973, 1972, 1970, 1967, 1962, 1961, 1959, 1955, 1954, 1951, 1949, 1941, 1935
8617 HOUGH AVE	2020, 2017, 2014, 2010, 2005, 2002, 2000, 1999, 1995, 1992, 1991, 1986, 1983, 1981, 1980, 1974, 1973, 1972, 1970, 1967, 1962, 1961, 1959, 1955, 1954, 1949, 1941, 1935, 1930
8617 HOUGH AVE	2020, 2017, 2014, 2010, 2005, 2002, 2000, 1999, 1995, 1992, 1991, 1986, 1983, 1981, 1980, 1974, 1973, 1972, 1970, 1967, 1962, 1961, 1959, 1955, 1954, 1951, 1949, 1935, 1930
8618 HOUGH AVE	2020, 2017, 2014, 2010, 2005, 2002, 2000, 1999, 1995, 1992, 1991, 1986, 1983, 1981, 1980, 1974, 1973, 1972, 1970, 1967, 1962, 1961, 1959, 1955, 1954, 1951, 1949, 1935, 1930
8618 HOUGH AVE	2020, 2017, 2014, 2010, 2005, 2002, 2000, 1999, 1995, 1992, 1991, 1986, 1983, 1981, 1980, 1974, 1973, 1972, 1970, 1967, 1962, 1961, 1959, 1955, 1954, 1949, 1941, 1935, 1930
8618 HOUGH AVE	2020, 2017, 2014, 2010, 2005, 2002, 2000, 1999, 1995, 1992, 1991, 1986, 1983, 1981, 1980, 1974, 1973, 1972, 1970, 1967, 1962, 1961, 1959, 1955, 1954, 1951, 1949, 1941, 1935
8618 HOUGH AVE	2020, 2017, 2014, 2010, 2005, 2002, 2000, 1999, 1995, 1992, 1991, 1986, 1983, 1981, 1980, 1974, 1973, 1972, 1970, 1967, 1962, 1961, 1959, 1954, 1951, 1949, 1941, 1935, 1930
8619 HOUGH AVE	2020, 2017, 2014, 2010, 2005, 2002, 2000, 1999, 1995, 1992, 1991, 1986, 1983, 1981, 1980, 1974, 1973, 1972, 1970, 1967, 1962, 1961, 1959, 1955, 1954, 1951, 1949, 1941, 1935
8619 HOUGH AVE	2020, 2017, 2014, 2010, 2005, 2002, 2000, 1999, 1995, 1992, 1991, 1986, 1983, 1981, 1980, 1974, 1973, 1972, 1970, 1967, 1962, 1961, 1959, 1955, 1954, 1951, 1949, 1935, 1930
8620 HOUGH AVE	2020, 2017, 2014, 2010, 2005, 2002, 2000, 1999, 1995, 1992, 1991, 1986, 1983, 1981, 1980, 1974, 1973, 1972, 1970, 1967, 1962, 1961, 1959, 1955, 1954, 1951, 1949, 1935, 1930

FINDINGS

Address Researched	Address Not Identified in Research Source
8620 HOUGH AVE	2020, 2017, 2014, 2010, 2005, 2002, 2000, 1999, 1995, 1992, 1991, 1986, 1983, 1981, 1980, 1974, 1973, 1972, 1970, 1967, 1962, 1961, 1959, 1955, 1954, 1949, 1941, 1935, 1930
8620 HOUGH AVE	2020, 2017, 2014, 2010, 2005, 2002, 2000, 1999, 1995, 1992, 1991, 1986, 1983, 1981, 1980, 1974, 1973, 1972, 1970, 1967, 1962, 1961, 1959, 1955, 1954, 1951, 1949, 1941, 1935
8620 HOUGH AVE	2020, 2017, 2014, 2010, 2005, 2002, 2000, 1999, 1995, 1992, 1991, 1986, 1983, 1981, 1980, 1974, 1973, 1972, 1970, 1967, 1962, 1961, 1959, 1954, 1951, 1949, 1941, 1935, 1930
8620 HOUGH AVE	2020, 2017, 2014, 2010, 2005, 2002, 2000, 1999, 1995, 1992, 1991, 1986, 1983, 1981, 1980, 1974, 1973, 1972, 1970, 1967, 1962, 1959, 1955, 1954, 1951, 1949, 1941, 1935, 1930
8620 HOUGH AVE	2020, 2017, 2014, 2010, 2005, 2002, 2000, 1999, 1995, 1992, 1991, 1986, 1983, 1981, 1980, 1974, 1973, 1972, 1967, 1962, 1961, 1959, 1955, 1954, 1951, 1949, 1941, 1935, 1930
8620 HOUGH AVE	2020, 2017, 2014, 2010, 2005, 2002, 2000, 1999, 1995, 1992, 1991, 1986, 1983, 1981, 1980, 1973, 1972, 1970, 1967, 1962, 1961, 1959, 1955, 1954, 1951, 1949, 1941, 1935, 1930
8620 HOUGH AVE	2020, 2017, 2014, 2010, 2005, 2002, 2000, 1999, 1995, 1992, 1991, 1986, 1981, 1980, 1974, 1973, 1972, 1970, 1967, 1962, 1961, 1959, 1955, 1954, 1951, 1949, 1941, 1935, 1930
8621 HOUGH AVE	2020, 2017, 2014, 2010, 2005, 2002, 2000, 1999, 1995, 1992, 1991, 1986, 1983, 1981, 1980, 1974, 1973, 1972, 1970, 1967, 1962, 1961, 1959, 1955, 1954, 1951, 1949, 1941, 1935
8621 HOUGH AVE	2020, 2017, 2014, 2010, 2005, 2002, 2000, 1999, 1995, 1992, 1991, 1986, 1983, 1981, 1980, 1974, 1973, 1972, 1970, 1967, 1962, 1961, 1959, 1955, 1954, 1949, 1941, 1935, 1930
8621 HOUGH AVE	2020, 2017, 2014, 2010, 2005, 2002, 2000, 1999, 1995, 1992, 1991, 1986, 1983, 1981, 1980, 1974, 1973, 1972, 1970, 1967, 1962, 1961, 1959, 1955, 1954, 1951, 1949, 1935, 1930
8622 HOUGH AVE	2020, 2017, 2014, 2010, 2005, 2002, 2000, 1999, 1995, 1992, 1991, 1986, 1983, 1981, 1980, 1974, 1973, 1972, 1970, 1967, 1962, 1961, 1959, 1955, 1954, 1951, 1949, 1935, 1930
8622 HOUGH AVE	2020, 2017, 2014, 2010, 2005, 2002, 2000, 1999, 1995, 1992, 1991, 1986, 1983, 1981, 1980, 1974, 1973, 1972, 1970, 1967, 1962, 1961, 1959, 1955, 1954, 1949, 1941, 1935, 1930
8622 HOUGH AVE	2020, 2017, 2014, 2010, 2005, 2002, 2000, 1999, 1995, 1992, 1991, 1986, 1983, 1981, 1980, 1974, 1973, 1972, 1970, 1967, 1962, 1961, 1959, 1955, 1954, 1951, 1949, 1941, 1935
8622 HOUGH AVE	2020, 2017, 2014, 2010, 2005, 2002, 2000, 1999, 1995, 1992, 1991, 1986, 1983, 1981, 1980, 1973, 1972, 1970, 1967, 1962, 1961, 1959, 1955, 1954, 1951, 1949, 1941, 1935, 1930
8622 HOUGH AVE	2020, 2017, 2014, 2010, 2005, 2002, 2000, 1999, 1995, 1992, 1991, 1986, 1983, 1981, 1980, 1974, 1973, 1972, 1967, 1962, 1961, 1959, 1955, 1954, 1951, 1949, 1941, 1935, 1930
8622 HOUGH AVE	2020, 2017, 2014, 2010, 2005, 2002, 2000, 1999, 1995, 1992, 1991, 1986, 1983, 1981, 1980, 1974, 1973, 1972, 1970, 1967, 1962, 1959, 1955, 1954, 1951, 1949, 1941, 1935, 1930

FINDINGS

Address Researched	Address Not Identified in Research Source
8622 HOUGH AVE	2020, 2017, 2014, 2010, 2005, 2002, 2000, 1999, 1995, 1992, 1991, 1986, 1983, 1981, 1980, 1974, 1973, 1972, 1970, 1967, 1962, 1961, 1959, 1954, 1951, 1949, 1941, 1935, 1930
8623 HOUGH AVE	2020, 2017, 2014, 2010, 2005, 2002, 2000, 1999, 1995, 1992, 1991, 1986, 1983, 1981, 1980, 1974, 1973, 1972, 1970, 1967, 1962, 1961, 1959, 1955, 1954, 1951, 1949, 1941, 1935
8623 HOUGH AVE	2020, 2017, 2014, 2010, 2005, 2002, 2000, 1999, 1995, 1992, 1991, 1986, 1983, 1981, 1980, 1974, 1973, 1972, 1970, 1967, 1962, 1961, 1959, 1955, 1954, 1951, 1949, 1935, 1930
8624 HOUGH AVE	2020, 2017, 2014, 2010, 2005, 2002, 2000, 1999, 1995, 1992, 1991, 1986, 1983, 1981, 1980, 1974, 1973, 1972, 1970, 1967, 1962, 1961, 1959, 1955, 1954, 1951, 1949, 1935, 1930
8625 HOUGH AVE	2020, 2017, 2014, 2010, 2005, 2002, 2000, 1999, 1995, 1992, 1991, 1986, 1983, 1981, 1980, 1974, 1973, 1972, 1970, 1967, 1962, 1961, 1959, 1955, 1954, 1951, 1949, 1935, 1930
8625 HOUGH AVE	2020, 2017, 2014, 2010, 2005, 2002, 2000, 1999, 1995, 1992, 1991, 1986, 1983, 1981, 1980, 1974, 1973, 1972, 1970, 1967, 1962, 1961, 1959, 1955, 1954, 1949, 1941, 1935, 1930
8625 HOUGH AVE	2020, 2017, 2014, 2010, 2005, 2002, 2000, 1999, 1995, 1992, 1991, 1986, 1983, 1981, 1980, 1974, 1973, 1972, 1970, 1967, 1962, 1961, 1959, 1955, 1954, 1951, 1949, 1941, 1935
8625 HOUGH AVE	2020, 2017, 2014, 2010, 2005, 2002, 2000, 1999, 1995, 1992, 1991, 1986, 1983, 1981, 1980, 1974, 1973, 1972, 1970, 1967, 1962, 1961, 1959, 1954, 1951, 1949, 1941, 1935, 1930
8625 HOUGH AVE	2020, 2017, 2014, 2010, 2005, 2002, 2000, 1999, 1995, 1992, 1991, 1986, 1983, 1981, 1980, 1974, 1973, 1972, 1970, 1967, 1962, 1959, 1955, 1954, 1951, 1949, 1941, 1935, 1930
8700 HOUGH AVE	2020, 2017, 2014, 2010, 2005, 2002, 2000, 1999, 1995, 1992, 1991, 1986, 1983, 1981, 1980, 1974, 1973, 1972, 1970, 1967, 1962, 1959, 1955, 1954, 1951, 1949, 1941, 1935, 1930
8700 HOUGH AVE	2020, 2017, 2014, 2010, 2005, 2002, 2000, 1999, 1995, 1992, 1991, 1986, 1983, 1981, 1980, 1974, 1973, 1972, 1970, 1967, 1962, 1961, 1959, 1954, 1951, 1949, 1941, 1935, 1930
8700 HOUGH AVE	2020, 2017, 2014, 2010, 2005, 2002, 2000, 1999, 1995, 1992, 1991, 1986, 1983, 1981, 1980, 1974, 1973, 1972, 1967, 1962, 1961, 1959, 1955, 1954, 1951, 1949, 1941, 1935, 1930
8700 HOUGH AVE	2020, 2017, 2014, 2010, 2005, 2002, 2000, 1999, 1995, 1992, 1991, 1986, 1983, 1981, 1980, 1974, 1973, 1972, 1970, 1967, 1962, 1961, 1959, 1955, 1954, 1951, 1949, 1941, 1935
8700 HOUGH AVE	2020, 2017, 2014, 2010, 2005, 2002, 2000, 1999, 1995, 1992, 1991, 1986, 1983, 1981, 1980, 1974, 1973, 1972, 1970, 1967, 1962, 1961, 1959, 1955, 1954, 1949, 1941, 1935, 1930
8700 HOUGH AVE	2020, 2017, 2014, 2010, 2005, 2002, 2000, 1999, 1995, 1992, 1991, 1986, 1983, 1981, 1980, 1974, 1973, 1972, 1970, 1967, 1962, 1961, 1959, 1955, 1954, 1951, 1949, 1935, 1930
8701 HOUGH AVE	2020, 2017, 2014, 2010, 2005, 2002, 2000, 1999, 1995, 1992, 1991, 1986, 1983, 1981, 1980, 1974, 1973, 1972, 1970, 1967, 1962, 1961, 1959, 1955, 1954, 1951, 1949, 1935, 1930

FINDINGS

Address Researched	Address Not Identified in Research Source
8701 HOUGH AVE	2020, 2017, 2014, 2010, 2005, 2002, 2000, 1999, 1995, 1992, 1991, 1986, 1983, 1981, 1980, 1974, 1973, 1972, 1970, 1967, 1962, 1961, 1959, 1955, 1954, 1949, 1941, 1935, 1930
8701 HOUGH AVE	2020, 2017, 2014, 2010, 2005, 2002, 2000, 1999, 1995, 1992, 1991, 1986, 1983, 1981, 1980, 1974, 1973, 1972, 1970, 1967, 1962, 1961, 1959, 1955, 1954, 1951, 1949, 1941, 1935
8701 HOUGH AVE	2020, 2017, 2014, 2010, 2005, 2002, 2000, 1999, 1995, 1992, 1991, 1986, 1983, 1981, 1980, 1974, 1973, 1972, 1970, 1967, 1962, 1961, 1959, 1954, 1951, 1949, 1941, 1935, 1930
8701 HOUGH AVE	2020, 2017, 2014, 2010, 2005, 2002, 2000, 1999, 1995, 1992, 1991, 1986, 1983, 1981, 1980, 1974, 1973, 1972, 1970, 1967, 1962, 1959, 1955, 1954, 1951, 1949, 1941, 1935, 1930
8702 HOUGH AVE	2020, 2017, 2014, 2010, 2005, 2002, 2000, 1999, 1995, 1992, 1991, 1986, 1983, 1981, 1980, 1974, 1973, 1972, 1970, 1967, 1962, 1959, 1955, 1954, 1951, 1949, 1941, 1935, 1930
8702 HOUGH AVE	2020, 2017, 2014, 2010, 2005, 2002, 2000, 1999, 1995, 1992, 1991, 1986, 1983, 1981, 1980, 1974, 1973, 1972, 1970, 1967, 1962, 1961, 1959, 1954, 1951, 1949, 1941, 1935, 1930
8702 HOUGH AVE	2020, 2017, 2014, 2010, 2005, 2002, 2000, 1999, 1995, 1992, 1991, 1986, 1983, 1981, 1980, 1974, 1973, 1972, 1967, 1962, 1961, 1959, 1955, 1954, 1951, 1949, 1941, 1935, 1930
8702 HOUGH AVE	2020, 2017, 2014, 2010, 2005, 2002, 2000, 1999, 1995, 1992, 1991, 1986, 1983, 1981, 1980, 1974, 1973, 1972, 1970, 1967, 1962, 1961, 1959, 1955, 1954, 1949, 1941, 1935, 1930
8702 HOUGH AVE	2020, 2017, 2014, 2010, 2005, 2002, 2000, 1999, 1995, 1992, 1991, 1986, 1983, 1981, 1980, 1974, 1973, 1972, 1970, 1967, 1962, 1961, 1959, 1955, 1954, 1951, 1949, 1935, 1930
8703 HOUGH AVE	2020, 2017, 2014, 2010, 2005, 2002, 2000, 1999, 1995, 1992, 1991, 1986, 1983, 1981, 1980, 1974, 1973, 1972, 1970, 1967, 1962, 1961, 1959, 1955, 1954, 1951, 1949, 1941, 1935
8704 HOUGH AVE	2020, 2017, 2014, 2010, 2005, 2002, 2000, 1999, 1995, 1992, 1991, 1986, 1983, 1981, 1980, 1974, 1973, 1972, 1970, 1967, 1962, 1961, 1959, 1955, 1954, 1951, 1949, 1941, 1935
8704 HOUGH AVE	2020, 2017, 2014, 2010, 2005, 2002, 2000, 1999, 1995, 1992, 1991, 1986, 1983, 1981, 1980, 1974, 1973, 1972, 1970, 1967, 1962, 1961, 1959, 1955, 1954, 1951, 1949, 1935, 1930
8704 HOUGH AVE	2020, 2017, 2014, 2010, 2005, 2002, 2000, 1999, 1995, 1992, 1991, 1986, 1983, 1981, 1980, 1974, 1973, 1972, 1970, 1967, 1962, 1961, 1959, 1955, 1954, 1949, 1941, 1935, 1930
8704 HOUGH AVE	2020, 2017, 2014, 2010, 2005, 2002, 2000, 1999, 1995, 1992, 1991, 1986, 1983, 1981, 1980, 1974, 1973, 1972, 1967, 1962, 1961, 1959, 1955, 1954, 1951, 1949, 1941, 1935, 1930
8704 HOUGH AVE	2020, 2017, 2014, 2010, 2005, 2002, 2000, 1999, 1995, 1992, 1991, 1986, 1983, 1981, 1980, 1974, 1973, 1972, 1970, 1967, 1962, 1961, 1959, 1954, 1951, 1949, 1941, 1935, 1930
8704 HOUGH AVE	2020, 2017, 2014, 2010, 2005, 2002, 2000, 1999, 1995, 1992, 1991, 1986, 1983, 1981, 1980, 1974, 1973, 1972, 1970, 1967, 1962, 1959, 1955, 1954, 1951, 1949, 1941, 1935, 1930

FINDINGS

Address Researched	Address Not Identified in Research Source
8705 HOUGH AVE	2020, 2017, 2014, 2010, 2005, 2002, 2000, 1999, 1995, 1992, 1991, 1986, 1983, 1981, 1980, 1974, 1973, 1972, 1970, 1967, 1962, 1959, 1955, 1954, 1951, 1949, 1941, 1935, 1930
8705 HOUGH AVE	2020, 2017, 2014, 2010, 2005, 2002, 2000, 1999, 1995, 1992, 1991, 1986, 1983, 1981, 1980, 1974, 1973, 1972, 1970, 1967, 1962, 1961, 1959, 1954, 1951, 1949, 1941, 1935, 1930
8705 HOUGH AVE	2020, 2017, 2014, 2010, 2005, 2002, 2000, 1999, 1995, 1992, 1991, 1986, 1983, 1981, 1980, 1974, 1973, 1972, 1970, 1967, 1962, 1961, 1959, 1955, 1954, 1949, 1941, 1935, 1930
8705 HOUGH AVE	2020, 2017, 2014, 2010, 2005, 2002, 2000, 1999, 1995, 1992, 1991, 1986, 1983, 1981, 1980, 1974, 1973, 1972, 1970, 1967, 1962, 1961, 1959, 1955, 1954, 1951, 1949, 1935, 1930
8705 HOUGH AVE	2020, 2017, 2014, 2010, 2005, 2002, 2000, 1999, 1995, 1992, 1991, 1986, 1983, 1981, 1980, 1974, 1973, 1972, 1970, 1967, 1962, 1961, 1959, 1955, 1954, 1951, 1949, 1941, 1935
8707 HOUGH AVE	2020, 2017, 2014, 2010, 2005, 2002, 2000, 1999, 1995, 1992, 1991, 1986, 1983, 1981, 1980, 1974, 1973, 1972, 1970, 1967, 1962, 1961, 1959, 1955, 1954, 1951, 1949, 1941, 1935
8707 HOUGH AVE	2020, 2017, 2014, 2010, 2005, 2002, 2000, 1999, 1995, 1992, 1991, 1986, 1983, 1981, 1980, 1974, 1973, 1972, 1970, 1967, 1962, 1961, 1959, 1955, 1954, 1951, 1949, 1935, 1930
8707 HOUGH AVE	2020, 2017, 2014, 2010, 2005, 2002, 2000, 1999, 1995, 1992, 1991, 1986, 1983, 1981, 1980, 1974, 1973, 1972, 1970, 1967, 1962, 1961, 1959, 1955, 1954, 1949, 1941, 1935, 1930
8707 HOUGH AVE	2020, 2017, 2014, 2010, 2005, 2002, 2000, 1999, 1995, 1992, 1991, 1986, 1983, 1981, 1980, 1974, 1973, 1972, 1970, 1967, 1962, 1961, 1959, 1954, 1951, 1949, 1941, 1935, 1930
8707 HOUGH AVE	2020, 2017, 2014, 2010, 2005, 2002, 2000, 1999, 1995, 1992, 1991, 1986, 1983, 1981, 1980, 1974, 1973, 1972, 1970, 1967, 1962, 1959, 1955, 1954, 1951, 1949, 1941, 1935, 1930
8708 HOUGH AVE	2020, 2017, 2014, 2010, 2005, 2002, 2000, 1999, 1995, 1992, 1991, 1986, 1983, 1981, 1980, 1974, 1973, 1972, 1970, 1967, 1962, 1959, 1955, 1954, 1951, 1949, 1941, 1935, 1930
8708 HOUGH AVE	2020, 2017, 2014, 2010, 2005, 2002, 2000, 1999, 1995, 1992, 1991, 1986, 1983, 1981, 1980, 1974, 1973, 1972, 1970, 1967, 1962, 1961, 1959, 1954, 1951, 1949, 1941, 1935, 1930
8708 HOUGH AVE	2020, 2017, 2014, 2010, 2005, 2002, 2000, 1999, 1995, 1992, 1991, 1986, 1983, 1981, 1980, 1974, 1973, 1972, 1967, 1962, 1961, 1959, 1955, 1954, 1951, 1949, 1941, 1935, 1930
8708 HOUGH AVE	2020, 2017, 2014, 2010, 2005, 2002, 2000, 1999, 1995, 1992, 1991, 1986, 1983, 1981, 1980, 1973, 1972, 1970, 1967, 1962, 1961, 1959, 1955, 1954, 1951, 1949, 1941, 1935, 1930
8708 HOUGH AVE	2020, 2017, 2014, 2010, 2005, 2002, 2000, 1999, 1995, 1992, 1991, 1986, 1983, 1981, 1980, 1974, 1973, 1972, 1970, 1967, 1962, 1961, 1959, 1955, 1954, 1949, 1941, 1935, 1930
8708 HOUGH AVE	2020, 2017, 2014, 2010, 2005, 2002, 2000, 1999, 1995, 1992, 1991, 1986, 1983, 1981, 1980, 1974, 1973, 1972, 1970, 1967, 1962, 1961, 1959, 1955, 1954, 1951, 1949, 1935, 1930

FINDINGS

Address Researched	Address Not Identified in Research Source
8708 HOUGH AVE	2020, 2017, 2014, 2010, 2005, 2002, 2000, 1999, 1995, 1992, 1991, 1986, 1983, 1981, 1980, 1974, 1973, 1972, 1970, 1967, 1962, 1961, 1959, 1955, 1954, 1951, 1949, 1941, 1935
8709 HOUGH AVE	2020, 2017, 2014, 2010, 2005, 2002, 2000, 1999, 1995, 1992, 1991, 1986, 1983, 1981, 1980, 1974, 1973, 1972, 1970, 1967, 1962, 1961, 1959, 1955, 1954, 1951, 1949, 1941, 1935
8709 HOUGH AVE	2020, 2017, 2014, 2010, 2005, 2002, 2000, 1999, 1995, 1992, 1991, 1986, 1983, 1981, 1980, 1974, 1973, 1972, 1970, 1967, 1962, 1961, 1959, 1955, 1954, 1951, 1949, 1935, 1930
8709 HOUGH AVE	2020, 2017, 2014, 2010, 2005, 2002, 2000, 1999, 1995, 1992, 1991, 1986, 1983, 1981, 1980, 1974, 1973, 1972, 1970, 1967, 1962, 1961, 1959, 1955, 1954, 1949, 1941, 1935, 1930
8709 HOUGH AVE	2020, 2017, 2014, 2010, 2005, 2002, 2000, 1999, 1995, 1992, 1991, 1986, 1983, 1981, 1980, 1974, 1973, 1972, 1970, 1967, 1962, 1961, 1959, 1954, 1951, 1949, 1941, 1935, 1930
8709 HOUGH AVE	2020, 2017, 2014, 2010, 2005, 2002, 2000, 1999, 1995, 1992, 1991, 1986, 1983, 1981, 1980, 1974, 1973, 1972, 1970, 1967, 1962, 1959, 1955, 1954, 1951, 1949, 1941, 1935, 1930
8710 HOUGH AVE	2020, 2017, 2014, 2010, 2005, 2002, 2000, 1999, 1995, 1992, 1991, 1986, 1983, 1981, 1980, 1974, 1973, 1972, 1970, 1967, 1962, 1959, 1955, 1954, 1951, 1949, 1941, 1935, 1930
8710 HOUGH AVE	2020, 2017, 2014, 2010, 2005, 2002, 2000, 1999, 1995, 1992, 1991, 1986, 1983, 1981, 1980, 1974, 1973, 1972, 1970, 1967, 1962, 1961, 1959, 1954, 1951, 1949, 1941, 1935, 1930
8710 HOUGH AVE	2020, 2017, 2014, 2010, 2005, 2002, 2000, 1999, 1995, 1992, 1991, 1986, 1983, 1981, 1980, 1973, 1972, 1970, 1967, 1962, 1961, 1959, 1955, 1954, 1951, 1949, 1941, 1935, 1930
8710 HOUGH AVE	2020, 2017, 2014, 2010, 2005, 2002, 2000, 1999, 1995, 1992, 1991, 1986, 1983, 1981, 1980, 1974, 1973, 1972, 1967, 1962, 1961, 1959, 1955, 1954, 1951, 1949, 1941, 1935, 1930
8710 HOUGH AVE	2020, 2017, 2014, 2010, 2005, 2002, 2000, 1995, 1992, 1991, 1986, 1983, 1981, 1980, 1974, 1973, 1972, 1970, 1967, 1962, 1961, 1959, 1955, 1954, 1951, 1949, 1941, 1935, 1930
8710 HOUGH AVE	2020, 2017, 2014, 2010, 2005, 2000, 1999, 1995, 1992, 1991, 1986, 1983, 1981, 1980, 1974, 1973, 1972, 1970, 1967, 1962, 1961, 1959, 1955, 1954, 1951, 1949, 1941, 1935, 1930
8710 HOUGH AVE	2020, 2017, 2014, 2010, 2005, 2002, 2000, 1999, 1995, 1992, 1991, 1986, 1983, 1981, 1980, 1974, 1973, 1972, 1970, 1967, 1962, 1961, 1959, 1955, 1954, 1949, 1941, 1935, 1930
8710 HOUGH AVE	2020, 2017, 2014, 2010, 2005, 2002, 2000, 1999, 1995, 1992, 1991, 1986, 1983, 1981, 1980, 1974, 1973, 1972, 1970, 1967, 1962, 1961, 1959, 1955, 1954, 1951, 1949, 1935, 1930
8710 HOUGH AVE	2020, 2017, 2014, 2010, 2005, 2002, 2000, 1999, 1995, 1992, 1991, 1986, 1983, 1981, 1980, 1974, 1973, 1972, 1970, 1967, 1962, 1961, 1959, 1955, 1954, 1951, 1949, 1941, 1935
8711 HOUGH AVE	2020, 2017, 2014, 2010, 2005, 2002, 2000, 1999, 1995, 1992, 1991, 1986, 1983, 1981, 1980, 1974, 1973, 1972, 1970, 1967, 1962, 1961, 1959, 1955, 1954, 1951, 1949, 1941, 1935

FINDINGS

Address Researched	Address Not Identified in Research Source
8711 HOUGH AVE	2020, 2017, 2014, 2010, 2005, 2002, 2000, 1999, 1995, 1992, 1991, 1986, 1983, 1981, 1980, 1974, 1973, 1972, 1970, 1967, 1962, 1961, 1959, 1955, 1954, 1951, 1949, 1935, 1930
8711 HOUGH AVE	2020, 2017, 2014, 2010, 2005, 2002, 2000, 1999, 1995, 1992, 1991, 1986, 1983, 1981, 1980, 1974, 1973, 1972, 1970, 1967, 1962, 1961, 1959, 1955, 1954, 1949, 1941, 1935, 1930
8711 HOUGH AVE	2020, 2017, 2014, 2010, 2005, 2002, 2000, 1999, 1995, 1992, 1991, 1986, 1983, 1981, 1980, 1974, 1973, 1972, 1970, 1967, 1962, 1961, 1959, 1954, 1951, 1949, 1941, 1935, 1930
8711 HOUGH AVE	2020, 2017, 2014, 2010, 2005, 2002, 2000, 1999, 1995, 1992, 1991, 1986, 1983, 1981, 1980, 1974, 1973, 1972, 1970, 1967, 1962, 1959, 1955, 1954, 1951, 1949, 1941, 1935, 1930
8712 HOUGH AVE	2020, 2017, 2014, 2010, 2005, 2002, 2000, 1999, 1995, 1992, 1991, 1986, 1983, 1981, 1980, 1974, 1973, 1972, 1970, 1967, 1962, 1959, 1955, 1954, 1951, 1949, 1941, 1935, 1930
8712 HOUGH AVE	2020, 2017, 2014, 2010, 2005, 2002, 2000, 1999, 1995, 1992, 1991, 1986, 1983, 1981, 1980, 1974, 1973, 1972, 1970, 1967, 1962, 1961, 1959, 1954, 1951, 1949, 1941, 1935, 1930
8712 HOUGH AVE	2020, 2017, 2014, 2010, 2005, 2002, 2000, 1999, 1995, 1992, 1991, 1986, 1983, 1981, 1980, 1974, 1973, 1972, 1967, 1962, 1961, 1959, 1955, 1954, 1951, 1949, 1941, 1935, 1930
8712 HOUGH AVE	2020, 2017, 2014, 2010, 2005, 2002, 2000, 1999, 1995, 1992, 1991, 1986, 1983, 1981, 1980, 1973, 1972, 1970, 1967, 1962, 1961, 1959, 1955, 1954, 1951, 1949, 1941, 1935, 1930
8712 HOUGH AVE	2020, 2017, 2014, 2010, 2005, 2002, 2000, 1999, 1995, 1992, 1991, 1986, 1983, 1981, 1980, 1974, 1973, 1972, 1970, 1967, 1962, 1961, 1959, 1955, 1954, 1949, 1941, 1935, 1930
8712 HOUGH AVE	2020, 2017, 2014, 2010, 2005, 2002, 2000, 1999, 1995, 1992, 1991, 1986, 1983, 1981, 1980, 1974, 1973, 1972, 1970, 1967, 1962, 1961, 1959, 1955, 1954, 1951, 1949, 1935, 1930
8712 HOUGH AVE	2020, 2017, 2014, 2010, 2005, 2002, 2000, 1999, 1995, 1992, 1991, 1986, 1983, 1981, 1980, 1974, 1973, 1972, 1970, 1967, 1962, 1961, 1959, 1955, 1954, 1951, 1949, 1941, 1935
8713 HOUGH AVE	2020, 2017, 2014, 2010, 2005, 2002, 2000, 1999, 1995, 1992, 1991, 1986, 1983, 1981, 1980, 1974, 1973, 1972, 1970, 1967, 1962, 1961, 1959, 1955, 1954, 1951, 1949, 1941, 1935
8713 HOUGH AVE	2020, 2017, 2014, 2010, 2005, 2002, 2000, 1999, 1995, 1992, 1991, 1986, 1983, 1981, 1980, 1974, 1973, 1972, 1970, 1967, 1962, 1961, 1959, 1955, 1954, 1951, 1949, 1935, 1930
8713 HOUGH AVE	2020, 2017, 2014, 2010, 2005, 2002, 2000, 1999, 1995, 1992, 1991, 1986, 1983, 1981, 1980, 1974, 1973, 1972, 1970, 1967, 1962, 1961, 1959, 1955, 1954, 1949, 1941, 1935, 1930
8713 HOUGH AVE	2020, 2017, 2014, 2010, 2005, 2002, 2000, 1999, 1995, 1992, 1991, 1986, 1983, 1981, 1980, 1974, 1973, 1972, 1967, 1962, 1961, 1959, 1955, 1954, 1951, 1949, 1941, 1935, 1930
8713 HOUGH AVE	2020, 2017, 2014, 2010, 2005, 2002, 2000, 1999, 1995, 1992, 1991, 1986, 1983, 1981, 1980, 1974, 1973, 1972, 1970, 1967, 1962, 1961, 1959, 1954, 1951, 1949, 1941, 1935, 1930

FINDINGS

Address Researched	Address Not Identified in Research Source
8713 HOUGH AVE	2020, 2017, 2014, 2010, 2005, 2002, 2000, 1999, 1995, 1992, 1991, 1986, 1983, 1981, 1980, 1974, 1973, 1972, 1970, 1967, 1962, 1959, 1955, 1954, 1951, 1949, 1941, 1935, 1930
8714 HOUGH AVE	2020, 2017, 2014, 2010, 2005, 2002, 2000, 1999, 1995, 1992, 1991, 1986, 1983, 1981, 1980, 1974, 1973, 1972, 1970, 1967, 1962, 1959, 1955, 1954, 1951, 1949, 1941, 1935, 1930
8714 HOUGH AVE	2020, 2017, 2014, 2010, 2005, 2002, 2000, 1999, 1995, 1992, 1991, 1986, 1983, 1981, 1980, 1974, 1973, 1972, 1970, 1967, 1962, 1961, 1959, 1954, 1951, 1949, 1941, 1935, 1930
8714 HOUGH AVE	2020, 2017, 2014, 2010, 2005, 2002, 2000, 1999, 1995, 1992, 1991, 1986, 1983, 1981, 1980, 1974, 1973, 1972, 1967, 1962, 1961, 1959, 1955, 1954, 1951, 1949, 1941, 1935, 1930
8714 HOUGH AVE	2020, 2017, 2014, 2010, 2005, 2002, 2000, 1999, 1995, 1992, 1991, 1986, 1983, 1981, 1980, 1973, 1972, 1970, 1967, 1962, 1961, 1959, 1955, 1954, 1951, 1949, 1941, 1935, 1930
8714 HOUGH AVE	2020, 2017, 2014, 2010, 2005, 2002, 2000, 1999, 1995, 1992, 1991, 1986, 1983, 1981, 1980, 1974, 1973, 1972, 1970, 1967, 1962, 1961, 1959, 1955, 1954, 1949, 1941, 1935, 1930
8714 HOUGH AVE	2020, 2017, 2014, 2010, 2005, 2002, 2000, 1999, 1995, 1992, 1991, 1986, 1983, 1981, 1980, 1974, 1973, 1972, 1970, 1967, 1962, 1961, 1959, 1955, 1954, 1951, 1949, 1935, 1930
8714 HOUGH AVE	2020, 2017, 2014, 2010, 2005, 2002, 2000, 1999, 1995, 1992, 1991, 1986, 1983, 1981, 1980, 1974, 1973, 1972, 1970, 1967, 1962, 1961, 1959, 1955, 1954, 1951, 1949, 1941, 1935
8715 HOUGH AVE	2020, 2017, 2014, 2010, 2005, 2002, 2000, 1999, 1995, 1992, 1991, 1986, 1983, 1981, 1980, 1974, 1973, 1972, 1970, 1967, 1962, 1961, 1959, 1955, 1954, 1951, 1949, 1941, 1935
8715 HOUGH AVE	2020, 2017, 2014, 2010, 2005, 2002, 2000, 1999, 1995, 1992, 1991, 1986, 1983, 1981, 1980, 1974, 1973, 1972, 1970, 1967, 1962, 1961, 1959, 1955, 1954, 1951, 1949, 1935, 1930
8715 HOUGH AVE	2020, 2017, 2014, 2010, 2005, 2002, 2000, 1999, 1995, 1992, 1991, 1986, 1983, 1981, 1980, 1974, 1973, 1972, 1970, 1967, 1962, 1961, 1959, 1955, 1954, 1949, 1941, 1935, 1930
8715 HOUGH AVE	2020, 2017, 2014, 2010, 2005, 2002, 2000, 1999, 1995, 1992, 1991, 1986, 1983, 1981, 1980, 1974, 1973, 1972, 1970, 1967, 1962, 1961, 1959, 1954, 1951, 1949, 1941, 1935, 1930
8715 HOUGH AVE	2020, 2017, 2014, 2010, 2005, 2002, 2000, 1999, 1995, 1992, 1991, 1986, 1983, 1981, 1980, 1974, 1973, 1972, 1970, 1967, 1962, 1959, 1955, 1954, 1951, 1949, 1941, 1935, 1930
8716 HOUGH AVE	2020, 2017, 2014, 2010, 2005, 2002, 2000, 1999, 1995, 1992, 1991, 1986, 1983, 1981, 1980, 1974, 1973, 1972, 1970, 1967, 1962, 1959, 1955, 1954, 1951, 1949, 1941, 1935, 1930
8716 HOUGH AVE	2020, 2017, 2014, 2010, 2005, 2002, 2000, 1999, 1995, 1992, 1991, 1986, 1983, 1981, 1980, 1974, 1973, 1972, 1970, 1967, 1962, 1961, 1959, 1954, 1951, 1949, 1941, 1935, 1930
8716 HOUGH AVE	2020, 2017, 2014, 2010, 2005, 2002, 2000, 1999, 1995, 1992, 1991, 1986, 1983, 1981, 1980, 1974, 1973, 1972, 1967, 1962, 1961, 1959, 1955, 1954, 1951, 1949, 1941, 1935, 1930

FINDINGS

Address Researched	Address Not Identified in Research Source
8716 HOUGH AVE	2020, 2017, 2014, 2010, 2005, 2002, 2000, 1999, 1995, 1992, 1991, 1986, 1983, 1981, 1980, 1974, 1973, 1972, 1970, 1967, 1962, 1961, 1959, 1955, 1954, 1949, 1941, 1935, 1930
8716 HOUGH AVE	2020, 2017, 2014, 2010, 2005, 2002, 2000, 1999, 1995, 1992, 1991, 1986, 1983, 1981, 1980, 1974, 1973, 1972, 1970, 1967, 1962, 1961, 1959, 1955, 1954, 1951, 1949, 1935, 1930
8716 HOUGH AVE	2020, 2017, 2014, 2010, 2005, 2002, 2000, 1999, 1995, 1992, 1991, 1986, 1983, 1981, 1980, 1974, 1973, 1972, 1970, 1967, 1962, 1961, 1959, 1955, 1954, 1951, 1949, 1941, 1935
8717 HOUGH AVE	2020, 2017, 2014, 2010, 2005, 2002, 2000, 1999, 1995, 1992, 1991, 1986, 1983, 1981, 1980, 1974, 1973, 1972, 1970, 1967, 1962, 1961, 1959, 1955, 1954, 1951, 1949, 1941, 1935
8717 HOUGH AVE	2020, 2017, 2014, 2010, 2005, 2002, 2000, 1999, 1995, 1992, 1991, 1986, 1983, 1981, 1980, 1974, 1973, 1972, 1970, 1967, 1962, 1961, 1959, 1955, 1954, 1951, 1949, 1935, 1930
8717 HOUGH AVE	2020, 2017, 2014, 2010, 2005, 2002, 2000, 1999, 1995, 1992, 1991, 1986, 1983, 1981, 1980, 1974, 1973, 1972, 1970, 1967, 1962, 1961, 1959, 1955, 1954, 1949, 1941, 1935, 1930
8717 HOUGH AVE	2020, 2017, 2014, 2010, 2005, 2002, 2000, 1999, 1995, 1992, 1991, 1986, 1983, 1981, 1980, 1974, 1973, 1972, 1970, 1967, 1962, 1961, 1959, 1954, 1951, 1949, 1941, 1935, 1930
8717 HOUGH AVE	2020, 2017, 2014, 2010, 2005, 2002, 2000, 1999, 1995, 1992, 1991, 1986, 1983, 1981, 1980, 1974, 1973, 1972, 1970, 1967, 1962, 1959, 1955, 1954, 1951, 1949, 1941, 1935, 1930
8718 HOUGH AVE	2020, 2017, 2014, 2010, 2005, 2002, 2000, 1999, 1995, 1992, 1991, 1986, 1983, 1981, 1980, 1974, 1973, 1972, 1970, 1967, 1962, 1959, 1955, 1954, 1951, 1949, 1941, 1935, 1930
8718 HOUGH AVE	2020, 2017, 2014, 2010, 2005, 2002, 2000, 1999, 1995, 1992, 1991, 1986, 1983, 1981, 1980, 1974, 1973, 1972, 1970, 1967, 1962, 1961, 1959, 1954, 1951, 1949, 1941, 1935, 1930
8718 HOUGH AVE	2020, 2017, 2014, 2010, 2005, 2002, 2000, 1999, 1995, 1992, 1991, 1986, 1983, 1981, 1980, 1974, 1973, 1972, 1967, 1962, 1961, 1959, 1955, 1954, 1951, 1949, 1941, 1935, 1930
8718 HOUGH AVE	2020, 2017, 2014, 2010, 2005, 2002, 2000, 1999, 1995, 1992, 1991, 1986, 1983, 1981, 1980, 1974, 1973, 1972, 1970, 1967, 1962, 1961, 1959, 1955, 1954, 1949, 1941, 1935, 1930
8718 HOUGH AVE	2020, 2017, 2014, 2010, 2005, 2002, 2000, 1999, 1995, 1992, 1991, 1986, 1983, 1981, 1980, 1974, 1973, 1972, 1970, 1967, 1962, 1961, 1959, 1955, 1954, 1951, 1949, 1935, 1930
8718 HOUGH AVE	2020, 2017, 2014, 2010, 2005, 2002, 2000, 1999, 1995, 1992, 1991, 1986, 1983, 1981, 1980, 1974, 1973, 1972, 1970, 1967, 1962, 1961, 1959, 1955, 1954, 1951, 1949, 1941, 1935
8719 HOUGH AVE	2020, 2017, 2014, 2010, 2005, 2002, 2000, 1999, 1995, 1992, 1991, 1986, 1983, 1981, 1980, 1974, 1973, 1972, 1970, 1967, 1962, 1961, 1959, 1955, 1954, 1951, 1949, 1941, 1935
8719 HOUGH AVE	2020, 2017, 2014, 2010, 2005, 2002, 2000, 1999, 1995, 1992, 1991, 1986, 1983, 1981, 1980, 1974, 1973, 1972, 1970, 1967, 1962, 1961, 1959, 1955, 1954, 1951, 1949, 1935, 1930

FINDINGS

Address Researched	Address Not Identified in Research Source
8719 HOUGH AVE	2020, 2017, 2014, 2010, 2005, 2002, 2000, 1999, 1995, 1992, 1991, 1986, 1983, 1981, 1980, 1974, 1973, 1972, 1970, 1967, 1962, 1961, 1959, 1955, 1954, 1949, 1941, 1935, 1930
8719 HOUGH AVE	2020, 2017, 2014, 2010, 2005, 2002, 2000, 1999, 1995, 1992, 1991, 1986, 1983, 1981, 1980, 1974, 1973, 1972, 1967, 1962, 1961, 1959, 1955, 1954, 1951, 1949, 1941, 1935, 1930
8719 HOUGH AVE	2020, 2017, 2014, 2010, 2005, 2002, 2000, 1999, 1995, 1992, 1991, 1986, 1983, 1981, 1980, 1974, 1973, 1972, 1970, 1967, 1962, 1961, 1959, 1954, 1951, 1949, 1941, 1935, 1930
8719 HOUGH AVE	2020, 2017, 2014, 2010, 2005, 2002, 2000, 1999, 1995, 1992, 1991, 1986, 1983, 1981, 1980, 1974, 1973, 1972, 1970, 1967, 1962, 1959, 1955, 1954, 1951, 1949, 1941, 1935, 1930
8720 HOUGH AVE	2020, 2017, 2014, 2010, 2005, 2002, 2000, 1999, 1995, 1992, 1991, 1986, 1983, 1981, 1980, 1974, 1973, 1972, 1970, 1967, 1962, 1959, 1955, 1954, 1951, 1949, 1941, 1935, 1930
8720 HOUGH AVE	2020, 2017, 2014, 2010, 2005, 2002, 2000, 1999, 1995, 1992, 1991, 1986, 1983, 1981, 1980, 1974, 1973, 1972, 1970, 1967, 1962, 1961, 1959, 1954, 1951, 1949, 1941, 1935, 1930
8720 HOUGH AVE	2020, 2017, 2014, 2010, 2005, 2002, 2000, 1999, 1995, 1992, 1991, 1986, 1983, 1981, 1980, 1974, 1973, 1972, 1967, 1962, 1961, 1959, 1955, 1954, 1951, 1949, 1941, 1935, 1930
8720 HOUGH AVE	2020, 2017, 2014, 2010, 2005, 2002, 2000, 1999, 1995, 1992, 1991, 1986, 1983, 1981, 1980, 1974, 1973, 1972, 1970, 1967, 1962, 1961, 1959, 1955, 1954, 1949, 1941, 1935, 1930
8720 HOUGH AVE	2020, 2017, 2014, 2010, 2005, 2002, 2000, 1999, 1995, 1992, 1991, 1986, 1983, 1981, 1980, 1974, 1973, 1972, 1970, 1967, 1962, 1961, 1959, 1955, 1954, 1951, 1949, 1935, 1930
8720 HOUGH AVE	2020, 2017, 2014, 2010, 2005, 2002, 2000, 1999, 1995, 1992, 1991, 1986, 1983, 1981, 1980, 1974, 1973, 1972, 1970, 1967, 1962, 1961, 1959, 1955, 1954, 1951, 1949, 1941, 1935
8721 HOUGH AVE	2020, 2017, 2014, 2010, 2005, 2002, 2000, 1999, 1995, 1992, 1991, 1986, 1983, 1981, 1980, 1974, 1973, 1972, 1970, 1967, 1962, 1961, 1959, 1955, 1954, 1951, 1949, 1941, 1935
8721 HOUGH AVE	2020, 2017, 2014, 2010, 2005, 2002, 2000, 1999, 1995, 1992, 1991, 1986, 1983, 1981, 1980, 1974, 1973, 1972, 1970, 1967, 1962, 1961, 1959, 1955, 1954, 1951, 1949, 1935, 1930
8721 HOUGH AVE	2020, 2017, 2014, 2010, 2005, 2002, 2000, 1999, 1995, 1992, 1991, 1986, 1983, 1981, 1980, 1974, 1973, 1972, 1970, 1967, 1962, 1961, 1959, 1955, 1954, 1949, 1941, 1935, 1930
8721 HOUGH AVE	2020, 2017, 2014, 2010, 2005, 2002, 2000, 1999, 1995, 1992, 1991, 1986, 1983, 1981, 1980, 1974, 1973, 1972, 1970, 1967, 1962, 1961, 1959, 1954, 1951, 1949, 1941, 1935, 1930
8722 HOUGH AVE	2020, 2017, 2014, 2010, 2005, 2002, 2000, 1999, 1995, 1992, 1991, 1986, 1983, 1981, 1980, 1974, 1973, 1972, 1970, 1967, 1962, 1961, 1959, 1955, 1954, 1949, 1941, 1935, 1930
8722 HOUGH AVE	2020, 2017, 2014, 2010, 2005, 2002, 2000, 1999, 1995, 1992, 1991, 1986, 1983, 1981, 1980, 1974, 1973, 1972, 1970, 1967, 1962, 1961, 1959, 1955, 1954, 1951, 1949, 1935, 1930

FINDINGS

Address Researched	Address Not Identified in Research Source
8723 HOUGH AVE	2020, 2017, 2014, 2010, 2005, 2002, 2000, 1999, 1995, 1992, 1991, 1986, 1983, 1981, 1980, 1974, 1973, 1972, 1970, 1967, 1962, 1961, 1959, 1955, 1954, 1951, 1949, 1935, 1930
8723 HOUGH AVE	2020, 2017, 2014, 2010, 2005, 2002, 2000, 1999, 1995, 1992, 1991, 1986, 1983, 1981, 1980, 1974, 1973, 1972, 1970, 1967, 1962, 1961, 1959, 1955, 1954, 1949, 1941, 1935, 1930
8723 HOUGH AVE	2020, 2017, 2014, 2010, 2005, 2002, 2000, 1999, 1995, 1992, 1991, 1986, 1983, 1981, 1980, 1974, 1973, 1972, 1970, 1967, 1962, 1961, 1959, 1955, 1954, 1951, 1949, 1941, 1935
8723 HOUGH AVE	2020, 2017, 2014, 2010, 2005, 2002, 2000, 1999, 1995, 1992, 1991, 1986, 1983, 1981, 1980, 1974, 1973, 1972, 1970, 1967, 1962, 1961, 1959, 1954, 1951, 1949, 1941, 1935, 1930
8723 HOUGH AVE	2020, 2017, 2014, 2010, 2005, 2002, 2000, 1999, 1995, 1992, 1991, 1986, 1983, 1981, 1980, 1974, 1973, 1972, 1970, 1967, 1962, 1959, 1955, 1954, 1951, 1949, 1941, 1935, 1930
8723 HOUGH AVE	2020, 2017, 2014, 2010, 2005, 2002, 2000, 1999, 1995, 1992, 1991, 1986, 1983, 1981, 1980, 1974, 1973, 1972, 1967, 1962, 1961, 1959, 1955, 1954, 1951, 1949, 1941, 1935, 1930
8725 HOUGH AVE	2020, 2017, 2014, 2010, 2002, 2000, 1999, 1995, 1992, 1991, 1986, 1983, 1981, 1980, 1974, 1973, 1972, 1970, 1967, 1962, 1961, 1959, 1955, 1954, 1951, 1949, 1941, 1935, 1930
8800 HOUGH AVE	2020, 2017, 2014, 2010, 2005, 2000, 1999, 1995, 1992, 1991, 1986, 1983, 1981, 1980, 1974, 1973, 1972, 1970, 1967, 1962, 1961, 1959, 1955, 1954, 1951, 1949, 1941, 1935, 1930
8800 HOUGH AVE	2020, 2017, 2014, 2010, 2005, 2002, 2000, 1995, 1992, 1991, 1986, 1983, 1981, 1980, 1974, 1973, 1972, 1970, 1967, 1962, 1961, 1959, 1955, 1954, 1951, 1949, 1941, 1935, 1930
8800 HOUGH AVE	2020, 2017, 2014, 2010, 2005, 2002, 1999, 1995, 1992, 1991, 1986, 1983, 1981, 1980, 1974, 1973, 1972, 1970, 1967, 1962, 1961, 1959, 1955, 1954, 1951, 1949, 1941, 1935, 1930
8800 HOUGH AVE	2020, 2017, 2014, 2010, 2005, 2002, 2000, 1999, 1992, 1991, 1986, 1983, 1981, 1980, 1974, 1973, 1972, 1970, 1967, 1962, 1961, 1959, 1955, 1954, 1951, 1949, 1941, 1935, 1930
8800 HOUGH AVE	2020, 2017, 2014, 2010, 2005, 2002, 2000, 1999, 1995, 1992, 1991, 1986, 1981, 1980, 1974, 1973, 1972, 1970, 1967, 1962, 1961, 1959, 1955, 1954, 1951, 1949, 1941, 1935, 1930
8800 HOUGH AVE	2020, 2017, 2014, 2010, 2005, 2002, 2000, 1999, 1995, 1992, 1991, 1983, 1981, 1980, 1974, 1973, 1972, 1970, 1967, 1962, 1961, 1959, 1955, 1954, 1951, 1949, 1941, 1935, 1930
8800 HOUGH AVE	2020, 2017, 2014, 2010, 2005, 2002, 2000, 1999, 1995, 1992, 1991, 1986, 1983, 1981, 1980, 1974, 1973, 1972, 1967, 1962, 1961, 1959, 1955, 1954, 1951, 1949, 1941, 1935, 1930
8800 HOUGH AVE	2020, 2017, 2014, 2010, 2005, 2002, 2000, 1999, 1995, 1992, 1991, 1986, 1983, 1981, 1980, 1973, 1972, 1970, 1967, 1962, 1961, 1959, 1955, 1954, 1951, 1949, 1941, 1935, 1930
8800 HOUGH AVE	2020, 2017, 2014, 2010, 2005, 2002, 2000, 1999, 1995, 1992, 1991, 1986, 1983, 1981, 1980, 1974, 1973, 1972, 1970, 1967, 1962, 1959, 1955, 1954, 1951, 1949, 1941, 1935, 1930

FINDINGS

Address Researched	Address Not Identified in Research Source
8800 HOUGH AVE	2020, 2017, 2014, 2010, 2005, 2002, 2000, 1999, 1995, 1992, 1991, 1986, 1983, 1981, 1980, 1974, 1973, 1972, 1970, 1967, 1962, 1961, 1959, 1954, 1951, 1949, 1941, 1935, 1930
8800 HOUGH AVE	2020, 2017, 2014, 2010, 2005, 2002, 2000, 1999, 1995, 1992, 1991, 1986, 1983, 1981, 1980, 1974, 1973, 1972, 1970, 1967, 1962, 1961, 1959, 1955, 1954, 1949, 1941, 1935, 1930
8800 HOUGH AVE	2020, 2017, 2014, 2010, 2005, 2002, 2000, 1999, 1995, 1992, 1991, 1986, 1983, 1981, 1980, 1974, 1973, 1972, 1970, 1967, 1962, 1961, 1959, 1955, 1954, 1951, 1949, 1935, 1930
8801 HOUGH AVE	2020, 2017, 2014, 2010, 2005, 2002, 2000, 1999, 1995, 1992, 1991, 1986, 1983, 1981, 1980, 1974, 1973, 1972, 1970, 1967, 1962, 1961, 1959, 1955, 1954, 1951, 1949, 1935, 1930
8801 HOUGH AVE	2020, 2017, 2014, 2010, 2005, 2002, 2000, 1999, 1995, 1992, 1991, 1986, 1983, 1981, 1980, 1974, 1973, 1972, 1970, 1967, 1962, 1961, 1959, 1955, 1954, 1949, 1941, 1935, 1930
8801 HOUGH AVE	2020, 2017, 2014, 2010, 2005, 2002, 2000, 1999, 1995, 1992, 1991, 1986, 1983, 1981, 1980, 1974, 1973, 1972, 1970, 1967, 1962, 1961, 1959, 1955, 1954, 1951, 1949, 1941, 1935
8801 HOUGH AVE	2020, 2017, 2014, 2010, 2005, 2002, 2000, 1999, 1995, 1992, 1991, 1986, 1983, 1981, 1980, 1974, 1973, 1972, 1970, 1967, 1962, 1961, 1959, 1954, 1951, 1949, 1941, 1935, 1930
8801 HOUGH AVE	2020, 2017, 2014, 2010, 2005, 2002, 2000, 1999, 1995, 1992, 1991, 1986, 1983, 1981, 1980, 1974, 1973, 1972, 1970, 1967, 1962, 1959, 1955, 1954, 1951, 1949, 1941, 1935, 1930
8801 HOUGH AVE	2020, 2017, 2014, 2010, 2005, 2002, 2000, 1995, 1992, 1991, 1986, 1983, 1981, 1980, 1974, 1973, 1972, 1970, 1967, 1962, 1961, 1959, 1955, 1954, 1951, 1949, 1941, 1935, 1930
8801 HOUGH AVE	2020, 2017, 2014, 2010, 2005, 2000, 1999, 1995, 1992, 1991, 1986, 1983, 1981, 1980, 1974, 1973, 1972, 1970, 1967, 1962, 1961, 1959, 1955, 1954, 1951, 1949, 1941, 1935, 1930
8802 HOUGH AVE	2020, 2017, 2014, 2010, 2005, 2002, 2000, 1999, 1995, 1992, 1991, 1986, 1983, 1981, 1980, 1974, 1973, 1972, 1970, 1967, 1962, 1961, 1959, 1955, 1954, 1951, 1949, 1941, 1935
8803 HOUGH AVE	2020, 2017, 2014, 2010, 2005, 2002, 2000, 1999, 1995, 1992, 1991, 1986, 1983, 1981, 1980, 1974, 1973, 1972, 1970, 1967, 1962, 1961, 1959, 1955, 1954, 1951, 1949, 1941, 1935
8803 HOUGH AVE	2020, 2017, 2014, 2010, 2005, 2002, 2000, 1999, 1995, 1992, 1991, 1986, 1983, 1981, 1980, 1974, 1973, 1972, 1970, 1967, 1962, 1961, 1959, 1955, 1954, 1949, 1941, 1935, 1930
8803 HOUGH AVE	2020, 2017, 2014, 2010, 2005, 2002, 2000, 1999, 1995, 1992, 1991, 1986, 1983, 1981, 1980, 1974, 1973, 1972, 1970, 1967, 1962, 1961, 1959, 1955, 1954, 1951, 1949, 1935, 1930
8803 HOUGH AVE	2020, 2017, 2014, 2010, 2005, 2002, 2000, 1999, 1995, 1992, 1991, 1986, 1983, 1981, 1980, 1974, 1973, 1972, 1970, 1967, 1962, 1959, 1955, 1954, 1951, 1949, 1941, 1935, 1930
8803 HOUGH AVE	2020, 2017, 2014, 2010, 2005, 2002, 2000, 1999, 1995, 1992, 1991, 1986, 1983, 1981, 1980, 1974, 1973, 1972, 1970, 1967, 1962, 1961, 1959, 1954, 1951, 1949, 1941, 1935, 1930

FINDINGS

Address Researched	Address Not Identified in Research Source
8803 HOUGH AVE	2020, 2017, 2014, 2010, 2005, 2002, 2000, 1999, 1995, 1992, 1991, 1986, 1983, 1981, 1980, 1974, 1973, 1972, 1967, 1962, 1961, 1959, 1955, 1954, 1951, 1949, 1941, 1935, 1930
8804 HOUGH AVE	2020, 2017, 2014, 2010, 2005, 2002, 2000, 1999, 1995, 1992, 1991, 1986, 1983, 1981, 1980, 1974, 1973, 1972, 1967, 1962, 1961, 1959, 1955, 1954, 1951, 1949, 1941, 1935, 1930
8804 HOUGH AVE	2020, 2017, 2014, 2010, 2005, 2002, 2000, 1999, 1995, 1992, 1991, 1986, 1983, 1981, 1980, 1973, 1972, 1970, 1967, 1962, 1961, 1959, 1955, 1954, 1951, 1949, 1941, 1935, 1930
8804 HOUGH AVE	2020, 2017, 2014, 2010, 2005, 2002, 2000, 1999, 1995, 1992, 1991, 1986, 1983, 1981, 1980, 1974, 1973, 1972, 1970, 1967, 1962, 1961, 1959, 1954, 1951, 1949, 1941, 1935, 1930
8804 HOUGH AVE	2020, 2017, 2014, 2010, 2005, 2002, 2000, 1999, 1995, 1992, 1991, 1986, 1983, 1981, 1980, 1974, 1973, 1972, 1970, 1967, 1962, 1959, 1955, 1954, 1951, 1949, 1941, 1935, 1930
8804 HOUGH AVE	2020, 2017, 2014, 2010, 2005, 2000, 1999, 1995, 1992, 1991, 1986, 1983, 1981, 1980, 1974, 1973, 1972, 1970, 1967, 1962, 1961, 1959, 1955, 1954, 1951, 1949, 1941, 1935, 1930
8804 HOUGH AVE	2020, 2017, 2010, 2005, 2002, 2000, 1999, 1995, 1992, 1991, 1986, 1983, 1981, 1980, 1974, 1973, 1972, 1970, 1967, 1962, 1961, 1959, 1955, 1954, 1951, 1949, 1941, 1935, 1930
8804 HOUGH AVE	2020, 2017, 2014, 2010, 2005, 2002, 2000, 1995, 1992, 1991, 1986, 1983, 1981, 1980, 1974, 1973, 1972, 1970, 1967, 1962, 1961, 1959, 1955, 1954, 1951, 1949, 1941, 1935, 1930
8804 HOUGH AVE	2020, 2017, 2014, 2010, 2005, 2002, 2000, 1999, 1995, 1992, 1991, 1983, 1981, 1980, 1974, 1973, 1972, 1970, 1967, 1962, 1961, 1959, 1955, 1954, 1951, 1949, 1941, 1935, 1930
8804 HOUGH AVE	2020, 2017, 2014, 2010, 2005, 2002, 2000, 1999, 1995, 1992, 1991, 1986, 1981, 1980, 1974, 1973, 1972, 1970, 1967, 1962, 1961, 1959, 1955, 1954, 1951, 1949, 1941, 1935, 1930
8804 HOUGH AVE	2020, 2017, 2014, 2010, 2005, 2002, 2000, 1999, 1995, 1992, 1991, 1986, 1983, 1980, 1974, 1973, 1972, 1970, 1967, 1962, 1961, 1959, 1955, 1954, 1951, 1949, 1941, 1935, 1930
8804 HOUGH AVE	2020, 2017, 2014, 2010, 2005, 2002, 2000, 1999, 1995, 1992, 1986, 1983, 1981, 1980, 1974, 1973, 1972, 1970, 1967, 1962, 1961, 1959, 1955, 1954, 1951, 1949, 1941, 1935, 1930
8804 HOUGH AVE	2020, 2017, 2014, 2010, 2005, 2002, 2000, 1999, 1995, 1992, 1991, 1986, 1983, 1981, 1980, 1974, 1973, 1972, 1970, 1967, 1962, 1961, 1959, 1955, 1954, 1951, 1949, 1941, 1935, 1930
8804 HOUGH AVE	2020, 2017, 2014, 2010, 2005, 2002, 2000, 1999, 1995, 1992, 1991, 1986, 1983, 1981, 1980, 1974, 1973, 1972, 1970, 1967, 1962, 1961, 1959, 1955, 1954, 1949, 1941, 1935, 1930
8804 HOUGH AVE	2020, 2017, 2014, 2010, 2005, 2002, 2000, 1999, 1995, 1992, 1991, 1986, 1983, 1981, 1980, 1974, 1973, 1972, 1970, 1967, 1962, 1961, 1959, 1955, 1954, 1951, 1949, 1941, 1935
8805 HOUGH AVE	2020, 2017, 2014, 2010, 2005, 2002, 2000, 1999, 1995, 1992, 1991, 1986, 1983, 1981, 1980, 1974, 1973, 1972, 1970, 1967, 1962, 1961, 1959, 1955, 1954, 1951, 1949, 1941, 1935

FINDINGS

Address Researched	Address Not Identified in Research Source
8805 HOUGH AVE	2020, 2017, 2014, 2010, 2005, 2002, 2000, 1999, 1995, 1992, 1991, 1986, 1983, 1981, 1980, 1974, 1973, 1972, 1970, 1967, 1962, 1961, 1959, 1955, 1954, 1949, 1941, 1935, 1930
8805 HOUGH AVE	2020, 2017, 2014, 2010, 2005, 2002, 2000, 1999, 1995, 1992, 1991, 1986, 1983, 1981, 1980, 1974, 1973, 1972, 1970, 1967, 1962, 1961, 1959, 1955, 1954, 1951, 1949, 1935, 1930
8805 HOUGH AVE	2020, 2017, 2014, 2010, 2005, 2002, 2000, 1999, 1995, 1992, 1991, 1986, 1983, 1981, 1980, 1974, 1973, 1972, 1970, 1967, 1962, 1959, 1955, 1954, 1951, 1949, 1941, 1935, 1930
8805 HOUGH AVE	2020, 2017, 2014, 2010, 2005, 2002, 2000, 1999, 1995, 1992, 1991, 1986, 1983, 1981, 1980, 1974, 1973, 1972, 1970, 1967, 1962, 1961, 1959, 1954, 1951, 1949, 1941, 1935, 1930
8805 HOUGH AVE	2020, 2017, 2014, 2010, 2005, 2002, 2000, 1999, 1995, 1992, 1991, 1986, 1983, 1981, 1980, 1974, 1973, 1972, 1967, 1962, 1961, 1959, 1955, 1954, 1951, 1949, 1941, 1935, 1930
8806 HOUGH AVE	2020, 2017, 2014, 2010, 2005, 2002, 2000, 1999, 1995, 1992, 1991, 1986, 1983, 1981, 1980, 1974, 1973, 1972, 1967, 1962, 1961, 1959, 1955, 1954, 1951, 1949, 1941, 1935, 1930
8806 HOUGH AVE	2020, 2017, 2014, 2010, 2005, 2002, 2000, 1999, 1995, 1992, 1991, 1986, 1983, 1981, 1980, 1973, 1972, 1970, 1967, 1962, 1961, 1959, 1955, 1954, 1951, 1949, 1941, 1935, 1930
8806 HOUGH AVE	2020, 2017, 2014, 2010, 2005, 2002, 2000, 1999, 1995, 1992, 1991, 1986, 1983, 1981, 1980, 1974, 1973, 1972, 1970, 1967, 1962, 1961, 1959, 1954, 1951, 1949, 1941, 1935, 1930
8806 HOUGH AVE	2020, 2017, 2014, 2010, 2005, 2002, 2000, 1999, 1995, 1992, 1991, 1986, 1983, 1981, 1980, 1974, 1973, 1972, 1970, 1967, 1962, 1959, 1955, 1954, 1951, 1949, 1941, 1935, 1930
8806 HOUGH AVE	2020, 2017, 2014, 2010, 2005, 2002, 2000, 1999, 1995, 1992, 1986, 1983, 1981, 1980, 1974, 1973, 1972, 1970, 1967, 1962, 1961, 1959, 1955, 1954, 1951, 1949, 1941, 1935, 1930
8806 HOUGH AVE	2020, 2017, 2014, 2010, 2005, 2002, 2000, 1999, 1995, 1991, 1986, 1983, 1981, 1980, 1974, 1973, 1972, 1970, 1967, 1962, 1961, 1959, 1955, 1954, 1951, 1949, 1941, 1935, 1930
8806 HOUGH AVE	2020, 2017, 2014, 2010, 2005, 2002, 2000, 1999, 1995, 1992, 1991, 1986, 1981, 1980, 1974, 1973, 1972, 1970, 1967, 1962, 1961, 1959, 1955, 1954, 1951, 1949, 1941, 1935, 1930
8806 HOUGH AVE	2020, 2017, 2014, 2010, 2005, 2002, 2000, 1999, 1995, 1992, 1991, 1983, 1981, 1980, 1974, 1973, 1972, 1970, 1967, 1962, 1961, 1959, 1955, 1954, 1951, 1949, 1941, 1935, 1930
8806 HOUGH AVE	2020, 2017, 2014, 2010, 2005, 2002, 2000, 1995, 1992, 1991, 1986, 1983, 1981, 1980, 1974, 1973, 1972, 1970, 1967, 1962, 1961, 1959, 1955, 1954, 1951, 1949, 1941, 1935, 1930
8806 HOUGH AVE	2020, 2017, 2014, 2010, 2005, 2002, 1999, 1995, 1992, 1991, 1986, 1983, 1981, 1980, 1974, 1973, 1972, 1970, 1967, 1962, 1961, 1959, 1955, 1954, 1951, 1949, 1941, 1935, 1930
8806 HOUGH AVE	2020, 2017, 2014, 2010, 2005, 2002, 2000, 1999, 1992, 1991, 1986, 1983, 1981, 1980, 1974, 1973, 1972, 1970, 1967, 1962, 1961, 1959, 1955, 1954, 1951, 1949, 1941, 1935, 1930

FINDINGS

Address Researched	Address Not Identified in Research Source
8806 HOUGH AVE	2020, 2017, 2010, 2005, 2002, 2000, 1999, 1995, 1992, 1991, 1986, 1983, 1981, 1980, 1974, 1973, 1972, 1970, 1967, 1962, 1961, 1959, 1955, 1954, 1951, 1949, 1941, 1935, 1930
8806 HOUGH AVE	2017, 2014, 2010, 2005, 2002, 2000, 1999, 1995, 1992, 1991, 1986, 1983, 1981, 1980, 1974, 1973, 1972, 1970, 1967, 1962, 1961, 1959, 1955, 1954, 1951, 1949, 1941, 1935, 1930
9001 HOUGH AVE	2020, 2017, 2014, 2010, 2005, 2002, 2000, 1999, 1995, 1992, 1991, 1986, 1983, 1981, 1980, 1974, 1973, 1972, 1970, 1967, 1962, 1961, 1959, 1955, 1954, 1951, 1949, 1935, 1930
9002 HOUGH AVE	2020, 2017, 2014, 2010, 2005, 2002, 2000, 1999, 1995, 1992, 1991, 1986, 1983, 1981, 1980, 1974, 1973, 1972, 1970, 1967, 1962, 1961, 1959, 1955, 1954, 1951, 1949, 1935, 1930
9002 HOUGH AVE	2020, 2017, 2014, 2010, 2005, 2002, 2000, 1999, 1995, 1992, 1991, 1986, 1983, 1981, 1980, 1974, 1973, 1972, 1970, 1967, 1962, 1961, 1959, 1955, 1954, 1949, 1941, 1935, 1930
9002 HOUGH AVE	2020, 2017, 2014, 2010, 2005, 2002, 2000, 1999, 1995, 1992, 1991, 1986, 1983, 1981, 1980, 1974, 1973, 1972, 1970, 1967, 1962, 1961, 1959, 1955, 1954, 1951, 1949, 1941, 1935
9002 HOUGH AVE	2020, 2017, 2014, 2010, 2005, 2002, 2000, 1999, 1995, 1992, 1991, 1986, 1983, 1981, 1980, 1974, 1973, 1972, 1970, 1967, 1962, 1961, 1959, 1954, 1951, 1949, 1941, 1935, 1930
9002 HOUGH AVE	2020, 2017, 2014, 2010, 2005, 2002, 2000, 1999, 1995, 1992, 1991, 1986, 1983, 1981, 1980, 1974, 1973, 1972, 1970, 1967, 1962, 1959, 1955, 1954, 1951, 1949, 1941, 1935, 1930
9003 HOUGH AVE	2020, 2017, 2014, 2010, 2005, 2002, 2000, 1999, 1995, 1992, 1991, 1986, 1983, 1981, 1980, 1974, 1973, 1972, 1970, 1967, 1962, 1959, 1955, 1954, 1951, 1949, 1941, 1935, 1930
9003 HOUGH AVE	2020, 2017, 2014, 2010, 2005, 2002, 2000, 1999, 1995, 1992, 1991, 1986, 1983, 1981, 1980, 1974, 1973, 1972, 1970, 1967, 1962, 1961, 1959, 1954, 1951, 1949, 1941, 1935, 1930
9003 HOUGH AVE	2020, 2017, 2014, 2010, 2005, 2002, 2000, 1999, 1995, 1992, 1991, 1986, 1983, 1981, 1980, 1974, 1973, 1972, 1970, 1967, 1962, 1961, 1959, 1955, 1954, 1951, 1949, 1941, 1935
9003 HOUGH AVE	2020, 2017, 2014, 2010, 2005, 2002, 2000, 1999, 1995, 1992, 1991, 1986, 1983, 1981, 1980, 1974, 1973, 1972, 1970, 1967, 1962, 1961, 1959, 1955, 1954, 1949, 1941, 1935, 1930
9003 HOUGH AVE	2020, 2017, 2014, 2010, 2005, 2002, 2000, 1999, 1995, 1992, 1991, 1986, 1983, 1981, 1980, 1974, 1973, 1972, 1970, 1967, 1962, 1961, 1959, 1955, 1954, 1951, 1949, 1935, 1930
9007 HOUGH AVE	2020, 2017, 2014, 2010, 2005, 2002, 2000, 1999, 1995, 1992, 1991, 1986, 1983, 1981, 1980, 1974, 1973, 1972, 1970, 1967, 1962, 1961, 1959, 1955, 1954, 1951, 1949, 1935, 1930
9007 HOUGH AVE	2020, 2017, 2014, 2010, 2005, 2002, 2000, 1999, 1995, 1992, 1991, 1986, 1983, 1981, 1980, 1974, 1973, 1972, 1970, 1967, 1962, 1961, 1959, 1955, 1954, 1949, 1941, 1935, 1930
9007 HOUGH AVE	2020, 2017, 2014, 2010, 2005, 2002, 2000, 1999, 1995, 1992, 1991, 1986, 1983, 1981, 1980, 1974, 1973, 1972, 1970, 1967, 1962, 1961, 1959, 1955, 1954, 1951, 1949, 1941, 1935

FINDINGS

Address Researched	Address Not Identified in Research Source
9007 HOUGH AVE	2020, 2017, 2014, 2010, 2005, 2002, 2000, 1999, 1995, 1992, 1991, 1986, 1983, 1981, 1980, 1974, 1973, 1972, 1970, 1967, 1962, 1961, 1959, 1954, 1951, 1949, 1941, 1935, 1930
9009 HOUGH AVE	2020, 2017, 2014, 2010, 2005, 2002, 2000, 1999, 1995, 1992, 1991, 1986, 1983, 1981, 1980, 1974, 1973, 1972, 1970, 1967, 1962, 1961, 1959, 1954, 1951, 1949, 1941, 1935, 1930
9009 HOUGH AVE	2020, 2017, 2014, 2010, 2005, 2002, 2000, 1999, 1995, 1992, 1991, 1986, 1983, 1981, 1980, 1974, 1973, 1972, 1970, 1967, 1962, 1959, 1955, 1954, 1951, 1949, 1941, 1935, 1930
9009 HOUGH AVE	2020, 2017, 2014, 2010, 2005, 2002, 2000, 1999, 1995, 1992, 1991, 1986, 1983, 1981, 1980, 1974, 1973, 1972, 1970, 1967, 1962, 1961, 1959, 1955, 1954, 1951, 1949, 1941, 1935
9009 HOUGH AVE	2020, 2017, 2014, 2010, 2005, 2002, 2000, 1999, 1995, 1992, 1991, 1986, 1983, 1981, 1980, 1974, 1973, 1972, 1970, 1967, 1962, 1961, 1959, 1955, 1954, 1949, 1941, 1935, 1930
9011 HOUGH AVE	2020, 2017, 2014, 2010, 2005, 2002, 2000, 1999, 1992, 1991, 1986, 1983, 1981, 1980, 1974, 1973, 1972, 1970, 1967, 1962, 1961, 1959, 1955, 1954, 1951, 1949, 1941, 1935, 1930

TARGET PROPERTY: ADDRESS NOT IDENTIFIED IN RESEARCH SOURCE

The following Target Property addresses were researched for this report, and the addresses were not identified in the research source.

Address Researched	Address Not Identified in Research Source
1765 E 89 ST	2020, 2017, 2010, 2005, 2000, 1991, 1983, 1981, 1980, 1973, 1972, 1967, 1962, 1959, 1954, 1949

APPENDIX F
REGULATORY DATABASE AND SUPPORTING DOCUMENTATION

Copyright © 2024, Partners

Hough Senior Living
1765 E 89 ST
Cleveland, OH 44106

Inquiry Number: 7528843.2s
December 27, 2023

The EDR Radius Map™ Report with GeoCheck®

6 Armstrong Road, 4th floor
Shelton, CT 06484
Toll Free: 800.352.0050
www.edrnet.com

TABLE OF CONTENTS

SECTION	PAGE
Executive Summary	ES1
Overview Map	2
Detail Map	3
Map Findings Summary	4
Map Findings	8
Orphan Summary	247
Government Records Searched/Data Currency Tracking	GR-1

GEOCHECK ADDENDUM

Physical Setting Source Addendum	A-1
Physical Setting Source Summary	A-2
Physical Setting SSURGO Soil Map	A-5
Physical Setting Source Map	A-10
Physical Setting Source Map Findings	A-12
Physical Setting Source Records Searched	PSGR-1

Thank you for your business.
Please contact EDR at 1-800-352-0050
with any questions or comments.

Disclaimer - Copyright and Trademark Notice

This Report contains certain information obtained from a variety of public and other sources reasonably available to Environmental Data Resources, LLC. It cannot be concluded from this Report that coverage information for the target and surrounding properties does not exist from other sources. This Report is provided on an "AS IS", "AS AVAILABLE" basis. **NO WARRANTY EXPRESS OR IMPLIED IS MADE WHATSOEVER IN CONNECTION WITH THIS REPORT. ENVIRONMENTAL DATA RESOURCES, LLC AND ITS SUBSIDIARIES, AFFILIATES AND THIRD PARTY SUPPLIERS DISCLAIM ALL WARRANTIES, OF ANY KIND OR NATURE, EXPRESS OR IMPLIED, ARISING OUT OF OR RELATED TO THIS REPORT OR ANY OF THE DATA AND INFORMATION PROVIDED IN THIS REPORT, INCLUDING WITHOUT LIMITATION, ANY WARRANTIES REGARDING ACCURACY, QUALITY, CORRECTNESS, COMPLETENESS, COMPREHENSIVENESS, SUITABILITY, MERCHANTABILITY, FITNESS FOR A PARTICULAR PURPOSE, TITLE, NON-INFRINGEMENT, MISAPPROPRIATION, OR OTHERWISE. ALL RISK IS ASSUMED BY THE USER. IN NO EVENT SHALL ENVIRONMENTAL DATA RESOURCES, LLC OR ITS SUBSIDIARIES, AFFILIATES OR THIRD PARTY SUPPLIERS BE LIABLE TO ANYONE FOR ANY DIRECT, INCIDENTAL, INDIRECT, SPECIAL, CONSEQUENTIAL OR OTHER DAMAGES OF ANY TYPE OR KIND (INCLUDING BUT NOT LIMITED TO LOSS OF PROFITS, LOSS OF USE, OR LOSS OF DATA) INFORMATION PROVIDED IN THIS REPORT.** Any analyses, estimates, ratings, environmental risk levels, or risk codes provided in this Report are provided for illustrative purposes only, and are not intended to provide, nor should they be interpreted as providing any facts regarding, or prediction or forecast of, any environmental risk for any property. Only an assessment performed by a qualified environmental professional can provide findings, opinions or conclusions regarding the environmental risk or conditions in, on or at any property.

Copyright 2023 by Environmental Data Resources, LLC. All rights reserved. Reproduction in any media or format, in whole or in part, of any report or map of Environmental Data Resources, LLC, or its affiliates, is prohibited without prior written permission.

EDR and its logos (including Sanborn and Sanborn Map) are trademarks of Environmental Data Resources, LLC or its affiliates. All other trademarks used herein are the property of their respective owners.

EXECUTIVE SUMMARY

A search of available environmental records was conducted by Environmental Data Resources, Inc (EDR). The report was designed to assist parties seeking to meet the search requirements of EPA's Standards and Practices for All Appropriate Inquiries (40 CFR Part 312), the ASTM Standard Practice for Environmental Site Assessments (E1527 - 21), the ASTM Standard Practice for Environmental Site Assessments for Forestland or Rural Property (E2247 - 16), the ASTM Standard Practice for Limited Environmental Due Diligence: Transaction Screen Process (E1528 - 22) or custom requirements developed for the evaluation of environmental risk associated with a parcel of real estate.

TARGET PROPERTY INFORMATION

ADDRESS

1765 E 89 ST
CLEVELAND, OH 44106

COORDINATES

Latitude (North):	41.5095720 - 41˚ 30' 34.45''
Longitude (West):	81.6241740 - 81˚ 37' 27.02''
Universal Tranverse Mercator:	Zone 17
UTM X (Meters):	447910.8
UTM Y (Meters):	4595302.0
Elevation:	665 ft. above sea level

USGS TOPOGRAPHIC MAP ASSOCIATED WITH TARGET PROPERTY

Target Property Map:	14438607 EAST CLEVELAND, OH
Version Date:	2019
Southeast Map:	14438649 SHAKER HEIGHTS, OH
Version Date:	2019
Southwest Map:	14435292 CLEVELAND SOUTH, OH
Version Date:	2019
Northwest Map:	14438599 CLEVELAND NORTH, OH
Version Date:	2019

AERIAL PHOTOGRAPHY IN THIS REPORT

Portions of Photo from:	20191012
Source:	USDA

MAPPED SITES SUMMARY

Target Property Address:
1765 E 89 ST
CLEVELAND, OH 44106

Click on Map ID to see full detail.

MAP ID	SITE NAME	ADDRESS	DATABASE ACRONYMS	RELATIVE ELEVATION	DIST (ft. & mi.) DIRECTION
A1	GOLDSMITH BENJ	8918 HOUGH AV	EDR Hist Cleaner	Higher	1 ft.
A2	GONZALEZ TEXACO SERV	8932 HOUGH AV	EDR Hist Auto	Higher	1 ft.
A3	UNITY DRY CLEANING &	8904 HOUGH AV	EDR Hist Cleaner	Lower	1 ft.
A4	COMMUNITY CIRCLE TWO	8925 HOUGH AVE	LUST, ARCHIVE UST, ASBESTOS, LEAD	Lower	93, 0.018, NW
B5	ASHFORD S UNION~76~<	76 SERVICE"GASOLIN	EDR Hist Auto	Lower	117, 0.022, West
6	NEW HUB DRY CLEANING	9020 HOUGH AVENUE	EDR Hist Cleaner	Higher	124, 0.023, ENE
B7	DE LUXE ODORLESS CLE	8714 HOUGH AV	EDR Hist Cleaner	Lower	174, 0.033, West
B8	YEE LIM	8713 HOUGH AV	EDR Hist Cleaner	Lower	218, 0.041, West
C9	BOKAY LAUNDRY	9201 HOUGH AV	EDR Hist Cleaner	Higher	489, 0.093, ENE
C10	ROYAL CLEANERS	9221 HOUGH AV	EDR Hist Cleaner	Higher	490, 0.093, ENE
C11	RANEN ALEX	1765 E 93RD ST	EDR Hist Cleaner	Higher	496, 0.094, East
C12	WESTINGHOUSE LAUNDRO	9300 HOUGH AV	EDR Hist Cleaner	Higher	519, 0.098, ENE
C13	WEIL MARK J	9305 HOUGH AV	EDR Hist Cleaner	Higher	556, 0.105, ENE
14	ROTHSCHILD ALEX	9208 EDMUNDS AVE	EDR Hist Cleaner	Higher	558, 0.106, NNE
D15	THACKER TROY B	1738 CRAWFORD RD	EDR Hist Cleaner	Lower	586, 0.111, NNW
D16	PICKELENER SIDNEY	1721 CRAWFORD RD	EDR Hist Cleaner	Lower	607, 0.115, NNW
D17	PACKER DRY CLEANING	1724 CRAWFORD RD	EDR Hist Cleaner	Lower	621, 0.118, NNW
D18	CRAWFORD LAUNDRY	1711 CRAWFORD RD	EDR Hist Cleaner	Lower	630, 0.119, NNW
D19	CRAWFORD ROAD BATTER	1718 CRAWFORD RD	EDR Hist Auto	Lower	634, 0.120, NNW
D20	ROMISCHER SAML	1708 CRAWFORD RD	EDR Hist Auto	Lower	656, 0.124, NNW
21	UPPER CHESTER	1848-66 E. 97TH STRE	US BROWNFIELDS	Higher	1056, 0.200, SE
22	NE OHIO NEIGHBORHOOD	8300 HOUGH AVE	SWF/LF, UST, ARCHIVE UST, ASBESTOS	Lower	1136, 0.215, West
E23	CASE WESTERN RESERVE	1 MOUNT SINAI DR	RCRA-VSQG	Lower	1255, 0.238, ENE
E24	SPRINGBROOK ESTATES	1675 ANSEL RD	LUST, UST	Lower	1351, 0.256, ENE
25	BP OIL CO. #22365	9308 CHESTER AVE	LUST, UST	Higher	1604, 0.304, SSE
26	CLEVELAND CLINIC	1965 E 89TH ST	LUST	Higher	1971, 0.373, South
27	FORMER GULF SERVICE	8701-8705 EUCLID AVE	LUST, UST	Higher	2098, 0.397, SSW
F28	HARSHAW/FILTROL PART	1945 EAST 97 STREET	SEMS-ARCHIVE, RCRA NonGen / NLR	Higher	2114, 0.400, SE
F29	CLEVELAND CLINIC	1945 E 97TH ST	LUST, UST	Higher	2114, 0.400, SE
F30	HARSHAW FILTROL PART	1945 E 97TH ST	DERR	Higher	2114, 0.400, SE
31	MT SINAI MEDICAL CEN	1800 E 105TH ST	LUST, UST	Lower	2177, 0.412, East
32	VACANT LOT	9321 WADE PARK	LUST, UST	Lower	2249, 0.426, NNE
G33	CLEVELAND CLINIC	9500 EUCLID AVE	UNREG LTANKS, SPILLS, ASBESTOS	Higher	2263, 0.429, SSE
G34	CLEVELAND CLINIC FOU	9500 EUCLID AVE	SWF/LF, SPILLS	Higher	2263, 0.429, SSE
G35	CLEVELAND CLINIC FOU	9500 EUCLID AVENUE	RCRA-LQG, LUST, UST, ARCHIVE UST, SPILLS, FTTS,...	Higher	2263, 0.429, SSE
36	UNIVERSITY TOWER	1575 EAST BLVD	LUST, ARCHIVE UST	Lower	2350, 0.445, NE
37	WADE PARK APARTMENTS	9500 WADE PARK	LUST, UST, LEAD	Lower	2350, 0.445, NNE
H38	CLEVELAND CLINIC POW	2045 E 90TH ST	LUST, UST, ARCHIVE UST	Higher	2537, 0.480, South
H39	CLEVELAND CLINIC POW	2045 E 90TH ST	UNREG LTANKS	Higher	2537, 0.480, South

MAPPED SITES SUMMARY

Target Property Address:
1765 E 89 ST
CLEVELAND, OH 44106

Click on Map ID to see full detail.

MAP ID	SITE NAME	ADDRESS	DATABASE ACRONYMS	RELATIVE ELEVATION	DIST (ft. & mi.) DIRECTION
H40	OPPORTUNITY CORRIDOR	I-490 AND 55TH STREE	US BROWNFIELDS	Higher	2601, 0.493, South
41	CHURCH SQUARE PROPER	7909-8101 EUCLID AVE	DERR, VCP, USD	Higher	2886, 0.547, SW
42	SWIFT CLEANERS FORME	8220 CARNEGIE AVE	DERR, ENG CONTROLS, INST CONTROL, VCP, VAPOR	Higher	3325, 0.630, SSW
43	FENWAY MANOR APARTME	1986 STOKES BLVD	DERR, VCP, ASBESTOS	Higher	3475, 0.658, SE
44	BAKER ELECTRIC BLDG,	7100 EUCLID AVE	DERR, SWF/LF, INST CONTROL, VCP, VAPOR	Higher	4370, 0.828, WSW
45	EASTSIDE TRANSPORTAT	7001 EUCLID AVE	DERR, LUST, UST, VCP, ARCHIVE UST	Higher	4577, 0.867, WSW
46	OHIO BELL TELEPHONE	10615 CEDAR	DERR, INST CONTROL, VCP, ARCHIVE UST, VAPOR	Higher	4619, 0.875, SE
47	WADE PARK CHEMICAL	7012 WADE PARK BLVD	SEMS, DERR	Lower	4821, 0.913, WNW
48	7000 EUCLID SITE, CL	6900-7000 EUCLID AVE	DERR, INST CONTROL, VCP	Higher	4955, 0.938, WSW
49	COYNE LAUNDRY SITE,	6710 LEXINGTON AVE.	DERR, HIST INST CONTROLS, INST CONTROL, VCP, HIST...	Lower	4993, 0.946, West
50	MIDTOWN TECH PARK, C	6700 EUCLID AVE	DERR, INST CONTROL, VCP	Higher	5264, 0.997, WSW

EXECUTIVE SUMMARY

TARGET PROPERTY SEARCH RESULTS

The target property was not listed in any of the databases searched by EDR.

DATABASES WITH NO MAPPED SITES

No mapped sites were found in EDR's search of available ("reasonably ascertainable ") government records either on the target property or within the search radius around the target property for the following databases:

STANDARD ENVIRONMENTAL RECORDS

Lists of Federal NPL (Superfund) sites

NPL ..... National Priority List
Proposed NPL ..... Proposed National Priority List Sites
NPL LIENS ..... Federal Superfund Liens

Lists of Federal Delisted NPL sites

Delisted NPL ..... National Priority List Deletions

Lists of Federal sites subject to CERCLA removals and CERCLA orders

FEDERAL FACILITY ..... Federal Facility Site Information listing
SEMS ..... Superfund Enterprise Management System

Lists of Federal RCRA facilities undergoing Corrective Action

CORRACTS ..... Corrective Action Report

Lists of Federal RCRA TSD facilities

RCRA-TSDF ..... RCRA - Treatment, Storage and Disposal

Lists of Federal RCRA generators

RCRA-LQG ..... RCRA - Large Quantity Generators
RCRA-SQG ..... RCRA - Small Quantity Generators

Federal institutional controls / engineering controls registries

LUCIS ..... Land Use Control Information System
US ENG CONTROLS ..... Engineering Controls Sites List
US INST CONTROLS ..... Institutional Controls Sites List

Federal ERNS list

ERNS ..... Emergency Response Notification System

EXECUTIVE SUMMARY

Lists of state- and tribal hazardous waste facilities

SHWS..... This state does not maintain a SHWS list. See the Federal CERCLIS list and Federal NPL list.

Lists of state and tribal leaking storage tanks

LAST..... Leaking Aboveground Storage Tank Listing
INDIAN LUST..... Leaking Underground Storage Tanks on Indian Land

Lists of state and tribal registered storage tanks

FEMA UST..... Underground Storage Tank Listing
AST..... Above Ground Storage Tanks
INDIAN UST..... Underground Storage Tanks on Indian Land

State and tribal institutional control / engineering control registries

HIST ENG CONTROLS..... Operation & Maintenance Agreements Database
HIST INST CONTROLS..... Institutional Controls Database
ENG CONTROLS..... Sites with Engineering Controls
INST CONTROL..... Sites with Institutional Engineering Controls

Lists of state and tribal voluntary cleanup sites

VCP..... Voluntary Action Program Sites
INDIAN VCP..... Voluntary Cleanup Priority Listing

Lists of state and tribal brownfield sites

BROWNFIELDS..... Ohio Brownfield Inventory

ADDITIONAL ENVIRONMENTAL RECORDS

Local Lists of Landfill / Solid Waste Disposal Sites

SWRCY..... Recycling Facility Listing
HIST LF..... Old Solid Waste Landfill
INDIAN ODI..... Report on the Status of Open Dumps on Indian Lands
ODI..... Open Dump Inventory
DEBRIS REGION 9..... Torres Martinez Reservation Illegal Dump Site Locations
IHS OPEN DUMPS..... Open Dumps on Indian Land

Local Lists of Hazardous waste / Contaminated Sites

US HIST CDL..... Delisted National Clandestine Laboratory Register
CDL..... Clandestine Drug Lab Locations
US CDL..... National Clandestine Laboratory Register

Local Land Records

LIENS 2..... CERCLA Lien Information

Records of Emergency Release Reports

HMIRS..... Hazardous Materials Information Reporting System

SPILLS	Emergency Response Database
SPILLS 90	SPILLS 90 data from FirstSearch
SPILLS 80	SPILLS 80 data from FirstSearch

Other Ascertainable Records

RCRA NonGen / NLR	RCRA - Non Generators / No Longer Regulated
FUDS	Formerly Used Defense Sites
DOD	Department of Defense Sites
SCRD DRYCLEANERS	State Coalition for Remediation of Drycleaners Listing
US FIN ASSUR	Financial Assurance Information
EPA WATCH LIST	EPA WATCH LIST
2020 COR ACTION	2020 Corrective Action Program List
TSCA	Toxic Substances Control Act
TRIS	Toxic Chemical Release Inventory System
SSTS	Section 7 Tracking Systems
ROD	Records Of Decision
RMP	Risk Management Plans
RAATS	RCRA Administrative Action Tracking System
PRP	Potentially Responsible Parties
PADS	PCB Activity Database System
ICIS	Integrated Compliance Information System
FTTS	FIFRA/ TSCA Tracking System - FIFRA (Federal Insecticide, Fungicide, & Rodenticide Act)/TSCA (Toxic Substances Control Act)
MLTS	Material Licensing Tracking System
COAL ASH DOE	Steam-Electric Plant Operation Data
COAL ASH EPA	Coal Combustion Residues Surface Impoundments List
PCB TRANSFORMER	PCB Transformer Registration Database
RADINFO	Radiation Information Database
HIST FTTS	FIFRA/TSCA Tracking System Administrative Case Listing
DOT OPS	Incident and Accident Data
CONSENT	Superfund (CERCLA) Consent Decrees
INDIAN RESERV	Indian Reservations
FUSRAP	Formerly Utilized Sites Remedial Action Program
UMTRA	Uranium Mill Tailings Sites
LEAD SMELTERS	Lead Smelter Sites
US AIRS	Aerometric Information Retrieval System Facility Subsystem
US MINES	Mines Master Index File
MINES MRDS	Mineral Resources Data System
ABANDONED MINES	Abandoned Mines
FINDS	Facility Index System/Facility Registry System
ECHO	Enforcement & Compliance History Information
DOCKET HWC	Hazardous Waste Compliance Docket Listing
UXO	Unexploded Ordnance Sites
FUELS PROGRAM	EPA Fuels Program Registered Listing
PFAS NPL	Superfund Sites with PFAS Detections Information
PFAS FEDERAL SITES	Federal Sites PFAS Information
PFAS TSCA	PFAS Manufacture and Imports Information
PFAS TRIS	List of PFAS Added to the TRI
PFAS RCRA MANIFEST	PFAS Transfers Identified In the RCRA Database Listing
PFAS ATSDR	PFAS Contamination Site Location Listing
PFAS WQP	Ambient Environmental Sampling for PFAS
PFAS NPDES	Clean Water Act Discharge Monitoring Information
PFAS ECHO	Facilities in Industries that May Be Handling PFAS Listing
PFAS ECHO FIRE TRAINING	Facilities in Industries that May Be Handling PFAS Listing

EXECUTIVE SUMMARY

PFAS PART 139 AIRPORT--- All Certified Part 139 Airports PFAS Information Listing
AQUEOUS FOAM NRC------ Aqueous Foam Related Incidents Listing
BIOSOLIDS---------- ICIS-NPDES Biosolids Facility Data
PFAS---------- PFOA & PFOS Site Listing
AIRS---------- Title V Permits Listing
ASBESTOS---------- Asbestos Notification Listing
COAL ASH---------- Coal Ash Disposal Site Listing
CRO---------- Cessation of Regulated Operations Facility Listing
DRYCLEANERS---------- Drycleaner Facility Listing
Financial Assurance--------- Financial Assurance Information Listing
HIST USD---------- Urban Setting Designations Database
LEAD---------- Lead Inspections Listing
NPDES---------- NPDES General Permit List
VAPOR---------- Vapor Intrusion
TOWNGAS---------- DERR Towngas Database
UIC---------- Underground Injection Wells Listing
USD---------- Urban Setting Designation Sites

EDR HIGH RISK HISTORICAL RECORDS

EDR Exclusive Records

EDR MGP---------- EDR Proprietary Manufactured Gas Plants

EDR RECOVERED GOVERNMENT ARCHIVES

Exclusive Recovered Govt. Archives

RGA LF---------- Recovered Government Archive Solid Waste Facilities List
RGA LUST---------- Recovered Government Archive Leaking Underground Storage Tank

SURROUNDING SITES: SEARCH RESULTS

Surrounding sites were identified in the following databases.

Elevations have been determined from the USGS Digital Elevation Model and should be evaluated on a relative (not an absolute) basis. Relative elevation information between sites of close proximity should be field verified. Sites with an elevation equal to or higher than the target property have been differentiated below from sites with an elevation lower than the target property.
Page numbers and map identification numbers refer to the EDR Radius Map report where detailed data on individual sites can be reviewed.

Sites listed in ***bold italics*** are in multiple databases.

Unmappable (orphan) sites are not considered in the foregoing analysis.

STANDARD ENVIRONMENTAL RECORDS

Lists of Federal CERCLA sites with NFRAP

SEMS-ARCHIVE: SEMS-ARCHIVE (Superfund Enterprise Management System Archive) tracks sites that have no further interest under the Federal Superfund Program based on available information. The list was formerly

known as the CERCLIS-NFRAP, renamed to SEMS ARCHIVE by the EPA in 2015. EPA may perform a minimal level of assessment work at a site while it is archived if site conditions change and/or new information becomes available. Archived sites have been removed and archived from the inventory of SEMS sites. Archived status indicates that, to the best of EPA's knowledge, assessment at a site has been completed and that EPA has determined no further steps will be taken to list the site on the National Priorities List (NPL), unless information indicates this decision was not appropriate or other considerations require a recommendation for listing at a later time. The decision does not necessarily mean that there is no hazard associated with a given site; it only means that. based upon available information, the location is not judged to be potential NPL site.

A review of the SEMS-ARCHIVE list, as provided by EDR, and dated 09/19/2023 has revealed that there is 1 SEMS-ARCHIVE site within approximately 0.5 miles of the target property.

Equal/Higher Elevation	Address	Direction / Distance	Map ID	Page
HARSHAW/FILTROL PART Site ID: 0504369 EPA Id: OHD053276390	***1945 EAST 97 STREET***	***SE 1/4 - 1/2 (0.400 mi.)***	***F28***	***64***

Lists of Federal RCRA generators

RCRA-VSQG: RCRAInfo is EPA's comprehensive information system, providing access to data supporting the Resource Conservation and Recovery Act (RCRA) of 1976 and the Hazardous and Solid Waste Amendments (HSWA) of 1984. The database includes selective information on sites which generate, transport, store, treat and/or dispose of hazardous waste as defined by the Resource Conservation and Recovery Act (RCRA). Very small quantity generators (VSQGs) generate less than 100 kg of hazardous waste, or less than 1 kg of acutely hazardous waste per month.

A review of the RCRA-VSQG list, as provided by EDR, and dated 12/04/2023 has revealed that there is 1 RCRA-VSQG site within approximately 0.25 miles of the target property.

Lower Elevation	Address	Direction / Distance	Map ID	Page
CASE WESTERN RESERVE EPA ID:: OHD077757425	1 MOUNT SINAI DR	ENE 1/8 - 1/4 (0.238 mi.)	E23	22

Lists of state- and tribal hazardous waste facilities

DERR: The DERR database is an index of sites for which Ohio EPA maintains files. It includes sites with known or suspected contamination, but a site's inclusion in the database does not mean that it is now or has ever been contaminated.

A review of the DERR list, as provided by EDR, and dated 07/25/2023 has revealed that there are 11 DERR sites within approximately 1 mile of the target property.

Equal/Higher Elevation	Address	Direction / Distance	Map ID	Page
HARSHAW FILTROL PART DERR Id: 218000383 Activity: SA	1945 E 97TH ST	SE 1/4 - 1/2 (0.400 mi.)	F30	73
CHURCH SQUARE PROPER DERR Id: 218002190	***7909-8101 EUCLID AVE***	***SW 1/2 - 1 (0.547 mi.)***	***41***	***211***
SWIFT CLEANERS FORME	***8220 CARNEGIE AVE***	***SSW 1/2 - 1 (0.630 mi.)***	***42***	***212***

DERR Id: 218002847 Activity: VAP				
FENWAY MANOR APARTME DERR Id: 218003394 Activity: VAP	***1986 STOKES BLVD***	***SE 1/2 - 1 (0.658 mi.)***	***43***	***216***
BAKER ELECTRIC BLDG, DERR Id: 218002591 Activity: VAP	***7100 EUCLID AVE***	***WSW 1/2 - 1 (0.828 mi.)***	***44***	***219***
EASTSIDE TRANSPORTAT DERR Id: 218003453 Activity: VAP	***7001 EUCLID AVE***	***WSW 1/2 - 1 (0.867 mi.)***	***45***	***224***
OHIO BELL TELEPHONE DERR Id: 218002519 Activity: VAP	***10615 CEDAR***	***SE 1/2 - 1 (0.875 mi.)***	***46***	***231***
7000 EUCLID SITE, CL DERR Id: 218003014 Activity: VAP	***6900-7000 EUCLID AVE***	***WSW 1/2 - 1 (0.938 mi.)***	***48***	***237***
MIDTOWN TECH PARK, C DERR Id: 218002836 Activity: VAP	***6700 EUCLID AVE***	***WSW 1/2 - 1 (0.997 mi.)***	***50***	***244***

Lower Elevation	Address	Direction / Distance	Map ID	Page
WADE PARK CHEMICAL DERR Id: 218000884 Activity: SA, RR	***7012 WADE PARK BLVD***	***WNW 1/2 - 1 (0.913 mi.)***	***47***	***235***
COYNE LAUNDRY SITE, DERR Id: 218001959 Activity: VAP	***6710 LEXINGTON AVE.***	***W 1/2 - 1 (0.946 mi.)***	***49***	***239***

Lists of state and tribal landfills and solid waste disposal facilities

SWF/LF: The Solid Waste Facilities/Landfill Sites records typically contain an inventory of solid waste disposal facilities or landfills in a particular state. The data come from the Ohio Environmental Protection Agency's Licensed Solid Waste Facilities.

A review of the SWF/LF list, as provided by EDR, and dated 03/02/2023 has revealed that there are 2 SWF/LF sites within approximately 0.5 miles of the target property.

Equal/Higher Elevation	Address	Direction / Distance	Map ID	Page
CLEVELAND CLINIC FOU Status: ISSUED Facility Id: 12378	***9500 EUCLID AVE***	***SSE 1/4 - 1/2 (0.429 mi.)***	***G34***	***80***

Lower Elevation	Address	Direction / Distance	Map ID	Page
NE OHIO NEIGHBORHOOD Status: ISSUED Facility Id: 9550	***8300 HOUGH AVE***	***W 1/8 - 1/4 (0.215 mi.)***	***22***	***17***

EXECUTIVE SUMMARY

Lists of state and tribal leaking storage tanks

LUST: The Leaking Underground Storage Tank Incident Reports contain an inventory of reported leaking underground storage tank incidents. The data come from the Department of Commerce Division of State Fire Marshal's List of Reported Petroleum Underground Storage Tank Release Incidents.

A review of the LUST list, as provided by EDR, and dated 08/03/2023 has revealed that there are 12 LUST sites within approximately 0.5 miles of the target property.

Equal/Higher Elevation	Address	Direction / Distance	Map ID	Page
BP OIL CO. #22365 FR Status: NFA: No Further Action	***9308 CHESTER AVE***	***SSE 1/4 - 1/2 (0.304 mi.)***	***25***	***55***
CLEVELAND CLINIC FR Status: RPT: a possible incident is reported	1965 E 89TH ST	S 1/4 - 1/2 (0.373 mi.)	26	60
FORMER GULF SERVICE FR Status: NFA: No Further Action	***8701-8705 EUCLID AVE***	***SSW 1/4 - 1/2 (0.397 mi.)***	***27***	***61***
CLEVELAND CLINIC FR Status: NFA: No Further Action	***1945 E 97TH ST***	***SE 1/4 - 1/2 (0.400 mi.)***	***F29***	***71***
CLEVELAND CLINIC FOU FR Status: RPT: a possible incident is reported FR Status: NFA: No Further Action FR Status: CLO: Closure FR Status: T1S: Tier 1 Source Investigation	***9500 EUCLID AVENUE***	***SSE 1/4 - 1/2 (0.429 mi.)***	***G35***	***90***
CLEVELAND CLINIC POW FR Status: SUS: a suspected release or source is identified FR Status: NFA: No Further Action	***2045 E 90TH ST***	***S 1/4 - 1/2 (0.480 mi.)***	***H38***	***192***

Lower Elevation	Address	Direction / Distance	Map ID	Page
COMMUNITY CIRCLE TWO FR Status: RPT: a possible incident is reported	***8925 HOUGH AVE***	***NW 0 - 1/8 (0.018 mi.)***	***A4***	***8***
SPRINGBROOK ESTATES FR Status: NFA: No Further Action	***1675 ANSEL RD***	***ENE 1/4 - 1/2 (0.256 mi.)***	***E24***	***54***
MT SINAI MEDICAL CEN FR Status: NFA: No Further Action	***1800 E 105TH ST***	***E 1/4 - 1/2 (0.412 mi.)***	***31***	***73***
VACANT LOT FR Status: NFA: No Further Action	***9321 WADE PARK***	***NNE 1/4 - 1/2 (0.426 mi.)***	***32***	***76***
UNIVERSITY TOWER FR Status: RPT: a possible incident is reported	***1575 EAST BLVD***	***NE 1/4 - 1/2 (0.445 mi.)***	***36***	***185***
WADE PARK APARTMENTS FR Status: NFA: No Further Action	***9500 WADE PARK***	***NNE 1/4 - 1/2 (0.445 mi.)***	***37***	***186***

UNREG LTANKS: A suspected or confirmed release of petroleum from a non-regulated UST.

A review of the UNREG LTANKS list, as provided by EDR, and dated 08/25/1999 has revealed that there are 2 UNREG LTANKS sites within approximately 0.5 miles of the target property.

Equal/Higher Elevation	Address	Direction / Distance	Map ID	Page
CLEVELAND CLINIC	***9500 EUCLID AVE***	***SSE 1/4 - 1/2 (0.429 mi.)***	***G33***	***78***

Facility Status: NFA Facility Id: 183639 Incident Number: 180187900				
CLEVELAND CLINIC POW Facility Status: CON Facility Id: -0- Incident Number: 181061300	2045 E 90TH ST	S 1/4 - 1/2 (0.480 mi.)	H39	202

Lists of state and tribal registered storage tanks

UST: The Underground Storage Tank database contains registered USTs. USTs are regulated under Subtitle I of the Resource Conservation and Recovery Act (RCRA). The data come from the Department of Commerce Division of State Fire Marshal's Facility File.

A review of the UST list, as provided by EDR, and dated 08/07/2023 has revealed that there is 1 UST site within approximately 0.25 miles of the target property.

Lower Elevation	Address	Direction / Distance	Map ID	Page
NE OHIO NEIGHBORHOOD Tank Status: EMP - Empty Never Filled Facility Id: 18000245	***8300 HOUGH AVE***	***W 1/8 - 1/4 (0.215 mi.)***	***22***	***17***

ADDITIONAL ENVIRONMENTAL RECORDS

Local Brownfield lists

US BROWNFIELDS: The EPA's listing of Brownfields properties from the Cleanups in My Community program, which provides information on Brownfields properties for which information is reported back to EPA, as well as areas served by Brownfields grant programs.

A review of the US BROWNFIELDS list, as provided by EDR, and dated 08/15/2023 has revealed that there are 2 US BROWNFIELDS sites within approximately 0.5 miles of the target property.

Equal/Higher Elevation	Address	Direction / Distance	Map ID	Page
UPPER CHESTER Cleanup Completion Date: -	1848-66 E. 97TH STRE	SE 1/8 - 1/4 (0.200 mi.)	21	14
OPPORTUNITY CORRIDOR Cleanup Completion Date: -	I-490 AND 55TH STREE	S 1/4 - 1/2 (0.493 mi.)	H40	203

Local Lists of Registered Storage Tanks

ARCHIVE UST: Underground storage tank records that have been removed from the Underground Storage Tank database.

A review of the ARCHIVE UST list, as provided by EDR, and dated 08/07/2023 has revealed that there

are 2 ARCHIVE UST sites within approximately 0.25 miles of the target property.

Lower Elevation	Address	Direction / Distance	Map ID	Page
COMMUNITY CIRCLE TWO Facility Number: 18008884	***8925 HOUGH AVE***	***NW 0 - 1/8 (0.018 mi.)***	***A4***	***8***
NE OHIO NEIGHBORHOOD Facility Number: 18000245 Tank Status: CIU	***8300 HOUGH AVE***	***W 1/8 - 1/4 (0.215 mi.)***	***22***	***17***

EDR HIGH RISK HISTORICAL RECORDS

EDR Exclusive Records

EDR Hist Auto: EDR has searched selected national collections of business directories and has collected listings of potential gas station/filling station/service station sites that were available to EDR researchers. EDR's review was limited to those categories of sources that might, in EDR's opinion, include gas station/filling station/service station establishments. The categories reviewed included, but were not limited to gas, gas station, gasoline station, filling station, auto, automobile repair, auto service station, service station, etc. This database falls within a category of information EDR classifies as "High Risk Historical Records", or HRHR. EDR's HRHR effort presents unique and sometimes proprietary data about past sites and operations that typically create environmental concerns, but may not show up in current government records searches.

A review of the EDR Hist Auto list, as provided by EDR, has revealed that there are 4 EDR Hist Auto sites within approximately 0.125 miles of the target property.

Equal/Higher Elevation	Address	Direction / Distance	Map ID	Page
GONZALEZ TEXACO SERV	8932 HOUGH AV	0 - 1/8 (0.000 mi.)	A2	8

Lower Elevation	Address	Direction / Distance	Map ID	Page
ASHFORD S UNION~76~<	76 SERVICE"GASOLIN	W 0 - 1/8 (0.022 mi.)	B5	11
CRAWFORD ROAD BATTER	1718 CRAWFORD RD	NNW 0 - 1/8 (0.120 mi.)	D19	14
ROMISCHER SAML	1708 CRAWFORD RD	NNW 0 - 1/8 (0.124 mi.)	D20	14

EDR Hist Cleaner: EDR has searched selected national collections of business directories and has collected listings of potential dry cleaner sites that were available to EDR researchers. EDR's review was limited to those categories of sources that might, in EDR's opinion, include dry cleaning establishments. The categories reviewed included, but were not limited to dry cleaners, cleaners, laundry, laundromat, cleaning/laundry, wash & dry etc. This database falls within a category of information EDR classifies as "High Risk Historical Records", or HRHR. EDR's HRHR effort presents unique and sometimes proprietary data about past sites and operations that typically create environmental concerns, but may not show up in current government records searches.

A review of the EDR Hist Cleaner list, as provided by EDR, has revealed that there are 15 EDR Hist Cleaner sites within approximately 0.125 miles of the target property.

Equal/Higher Elevation	Address	Direction / Distance	Map ID	Page
GOLDSMITH BENJ	8918 HOUGH AV	0 - 1/8 (0.000 mi.)	A1	8
NEW HUB DRY CLEANING	9020 HOUGH AVENUE	ENE 0 - 1/8 (0.023 mi.)	6	11
BOKAY LAUNDRY	9201 HOUGH AV	ENE 0 - 1/8 (0.093 mi.)	C9	12

EXECUTIVE SUMMARY

Equal/Higher Elevation	Address	Direction / Distance	Map ID	Page
ROYAL CLEANERS	9221 HOUGH AV	ENE 0 - 1/8 (0.093 mi.)	C10	12
RANEN ALEX	1765 E 93RD ST	E 0 - 1/8 (0.094 mi.)	C11	12
WESTINGHOUSE LAUNDRO	9300 HOUGH AV	ENE 0 - 1/8 (0.098 mi.)	C12	12
WEIL MARK J	9305 HOUGH AV	ENE 0 - 1/8 (0.105 mi.)	C13	13
ROTHSCHILD ALEX	9208 EDMUNDS AVE	NNE 0 - 1/8 (0.106 mi.)	14	13

Lower Elevation	Address	Direction / Distance	Map ID	Page
UNITY DRY CLEANING &	8904 HOUGH AV	0 - 1/8 (0.000 mi.)	A3	8
DE LUXE ODORLESS CLE	8714 HOUGH AV	W 0 - 1/8 (0.033 mi.)	B7	11
YEE LIM	8713 HOUGH AV	W 0 - 1/8 (0.041 mi.)	B8	11
THACKER TROY B	1738 CRAWFORD RD	NNW 0 - 1/8 (0.111 mi.)	D15	13
PICKELENER SIDNEY	1721 CRAWFORD RD	NNW 0 - 1/8 (0.115 mi.)	D16	13
PACKER DRY CLEANING	1724 CRAWFORD RD	NNW 0 - 1/8 (0.118 mi.)	D17	13
CRAWFORD LAUNDRY	1711 CRAWFORD RD	NNW 0 - 1/8 (0.119 mi.)	D18	14

EXECUTIVE SUMMARY

Due to poor or inadequate address information, the following sites were not mapped. Count: 6 records.

Site Name	Database(s)
E 61ST & CHESTER, PPNS 118-046-036	DERR, ENG CONTROLS, INST CONTROL, VCP, VAPOR
HONEYWELL SIGNAL SYSTEMS FORMER, C	DERR, INST CONTROL, VCP, VAPOR
EUCLID BLOCK PROJECT, CLEVELAND	DERR, INST CONTROL, VCP
ABANDONED SERVICE STATION	LUST
VACANT LAND	LUST, UST
CHESTER AVE CORRIDOR, CLEVELAND	DERR

OVERVIEW MAP - 7528843.2S

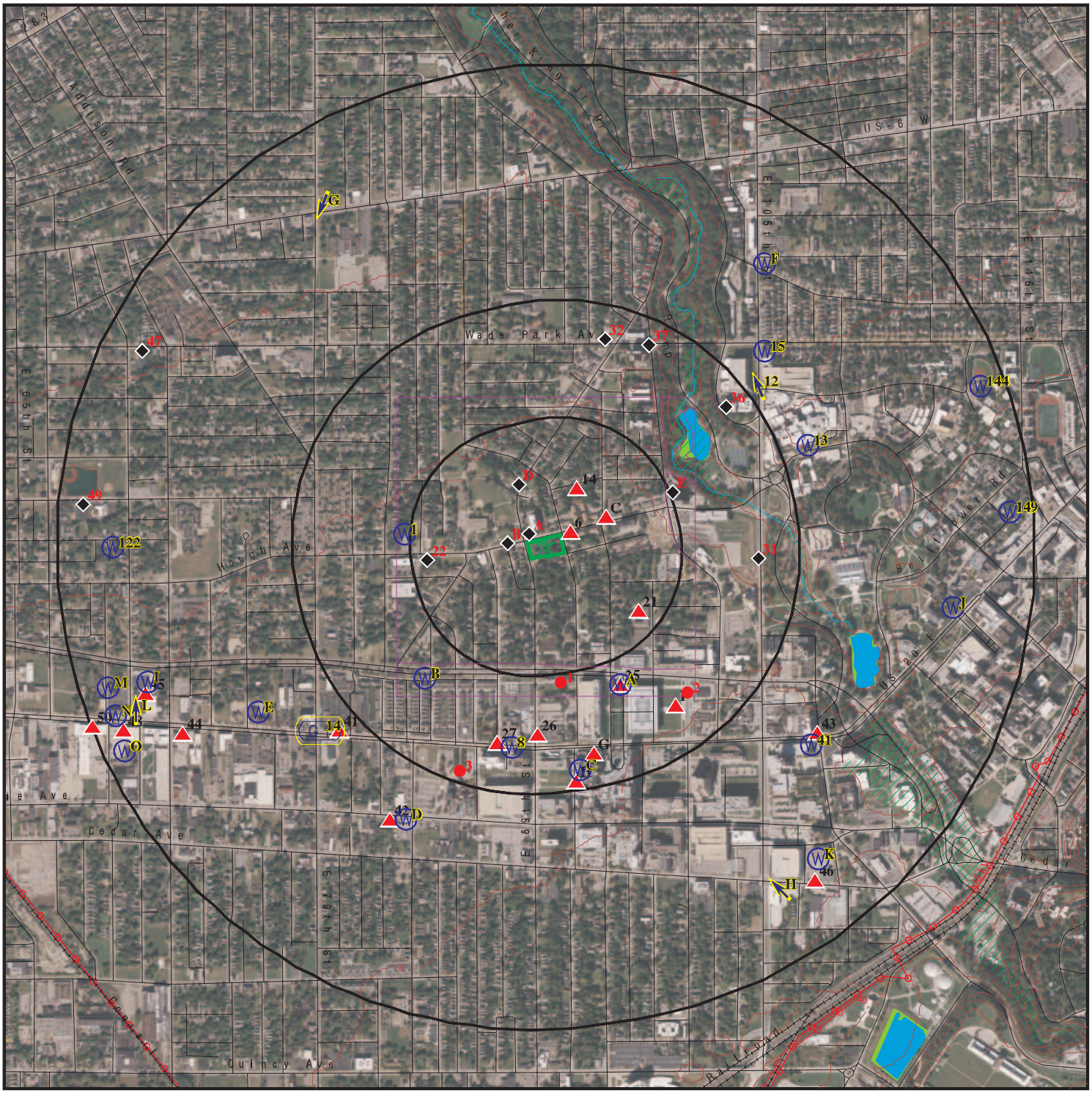

Target Property

Sites at elevations higher than or equal to the target property

Sites at elevations lower than the target property

Manufactured Gas Plants

National Priority List Sites

Dept. Defense Sites

0 1/4 1/2 1 Miles

Indian Reservations BIA

Power transmission lines

Special Flood Hazard Area (1%)

0.2% Annual Chance Flood Hazard

National Wetland Inventory

This report includes Interactive Map Layers to display and/or hide map information. The legend includes only those icons for the default map view.

SITE NAME:	Hough Senior Living	CLIENT:	Partners Env. Consulting, Inc.
ADDRESS:	1765 E 89 ST Cleveland OH 44106	CONTACT:	Zach Graham
		INQUIRY #:	7528843.2s
LAT/LONG:	41.509572 / 81.624174	DATE:	December 27, 2023 11:11 am

Copyright © 2023 EDR, Inc. © 2015 TomTom Rel. 2015.

DETAIL MAP - 7528843.2S

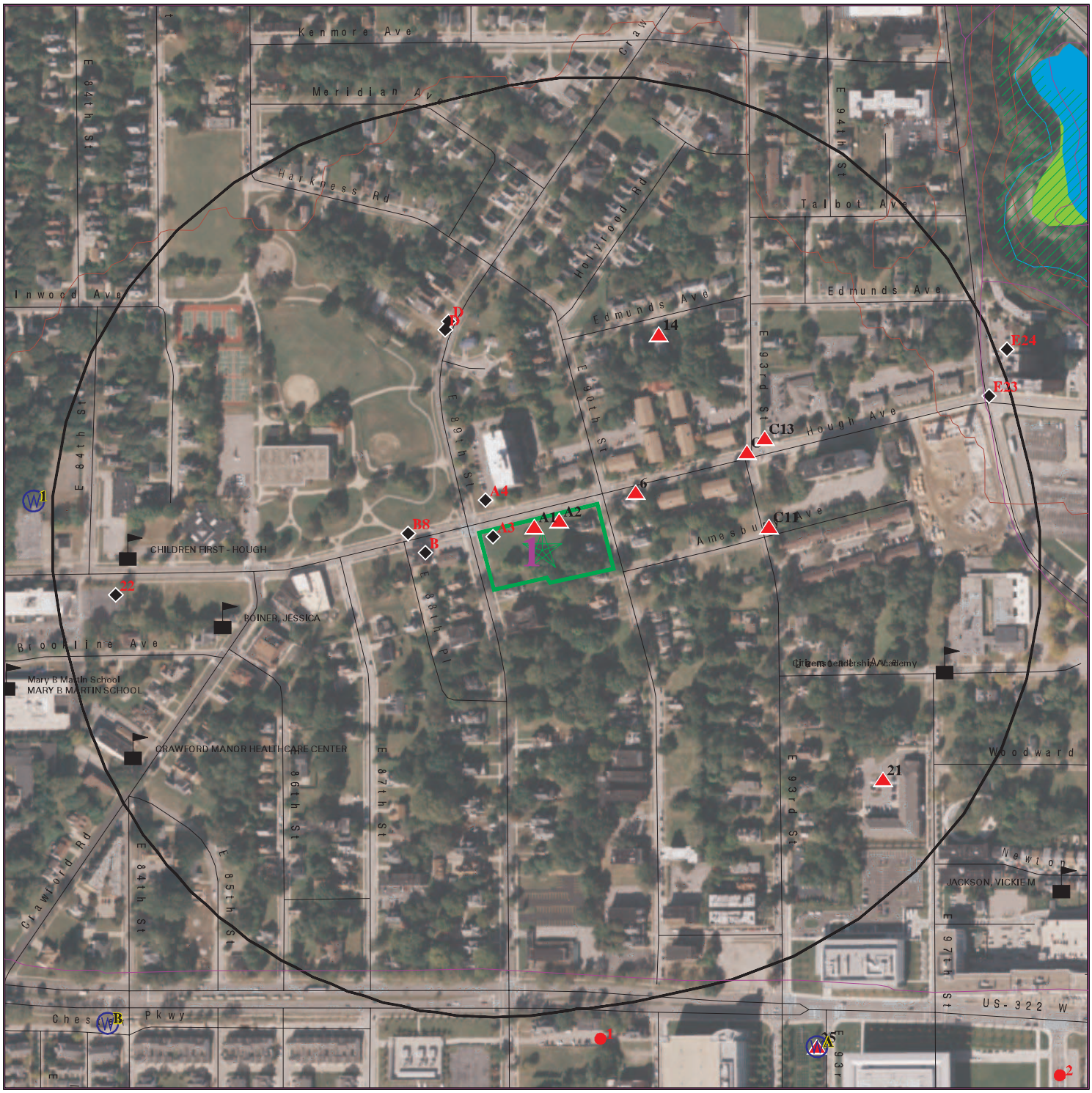

Target Property

Sites at elevations higher than or equal to the target property

Sites at elevations lower than the target property

Manufactured Gas Plants

Sensitive Receptors

National Priority List Sites

Dept. Defense Sites

0 1/16 1/8 1/4 Miles

Indian Reservations BIA

Special Flood Hazard Area (1%)

0.2% Annual Chance Flood Hazard

National Wetland Inventory

This report includes Interactive Map Layers to display and/or hide map information. The legend includes only those icons for the default map view.

SITE NAME:	Hough Senior Living	CLIENT:	Partners Env. Consulting, Inc.
ADDRESS:	1765 E 89 ST Cleveland OH 44106	CONTACT:	Zach Graham
		INQUIRY #:	7528843.2s
LAT/LONG:	41.509572 / 81.624174	DATE:	December 27, 2023 11:11 am

Copyright © 2023 EDR, Inc. © 2015 TomTom Rel. 2015.

MAP FINDINGS SUMMARY

Database	Search Distance (Miles)	Target Property	< 1/8	1/8 - 1/4	1/4 - 1/2	1/2 - 1	> 1	Total Plotted
STANDARD ENVIRONMENTAL RECORDS								
Lists of Federal NPL (Superfund) sites								
NPL	1.000		0	0	0	0	NR	0
Proposed NPL	1.000		0	0	0	0	NR	0
NPL LIENS	1.000		0	0	0	0	NR	0
Lists of Federal Delisted NPL sites								
Delisted NPL	1.000		0	0	0	0	NR	0
Lists of Federal sites subject to CERCLA removals and CERCLA orders								
FEDERAL FACILITY	0.500		0	0	0	NR	NR	0
SEMS	0.500		0	0	0	NR	NR	0
Lists of Federal CERCLA sites with NFRAP								
SEMS-ARCHIVE	0.500		0	0	1	NR	NR	1
Lists of Federal RCRA facilities undergoing Corrective Action								
CORRACTS	1.000		0	0	0	0	NR	0
Lists of Federal RCRA TSD facilities								
RCRA-TSDF	0.500		0	0	0	NR	NR	0
Lists of Federal RCRA generators								
RCRA-LQG	0.250		0	0	NR	NR	NR	0
RCRA-SQG	0.250		0	0	NR	NR	NR	0
RCRA-VSQG	0.250		0	1	NR	NR	NR	1
Federal institutional controls / engineering controls registries								
LUCIS	0.500		0	0	0	NR	NR	0
US ENG CONTROLS	0.500		0	0	0	NR	NR	0
US INST CONTROLS	0.500		0	0	0	NR	NR	0
Federal ERNS list								
ERNS	0.001		0	NR	NR	NR	NR	0
Lists of state- and tribal hazardous waste facilities								
SHWS	N/A		N/A	N/A	N/A	N/A	N/A	N/A
DERR	1.000		0	0	1	10	NR	11
Lists of state and tribal landfills and solid waste disposal facilities								
SWF/LF	0.500		0	1	1	NR	NR	2
Lists of state and tribal leaking storage tanks								
LUST	0.500		1	0	11	NR	NR	12

MAP FINDINGS SUMMARY

Database	Search Distance (Miles)	Target Property	< 1/8	1/8 - 1/4	1/4 - 1/2	1/2 - 1	> 1	Total Plotted
LAST	TP		NR	NR	NR	NR	NR	0
INDIAN LUST	0.500		0	0	0	NR	NR	0
UNREG LTANKS	0.500		0	0	2	NR	NR	2
Lists of state and tribal registered storage tanks								
FEMA UST	0.250		0	0	NR	NR	NR	0
UST	0.250		0	1	NR	NR	NR	1
AST	0.250		0	0	NR	NR	NR	0
INDIAN UST	0.250		0	0	NR	NR	NR	0
State and tribal institutional control / engineering control registries								
HIST ENG CONTROLS	0.500		0	0	0	NR	NR	0
HIST INST CONTROLS	0.500		0	0	0	NR	NR	0
ENG CONTROLS	0.500		0	0	0	NR	NR	0
INST CONTROL	0.500		0	0	0	NR	NR	0
Lists of state and tribal voluntary cleanup sites								
VCP	0.500		0	0	0	NR	NR	0
INDIAN VCP	0.500		0	0	0	NR	NR	0
Lists of state and tribal brownfield sites								
BROWNFIELDS	0.500		0	0	0	NR	NR	0
ADDITIONAL ENVIRONMENTAL RECORDS								
Local Brownfield lists								
US BROWNFIELDS	0.500		0	1	1	NR	NR	2
Local Lists of Landfill / Solid Waste Disposal Sites								
SWRCY	0.500		0	0	0	NR	NR	0
HIST LF	0.500		0	0	0	NR	NR	0
INDIAN ODI	0.500		0	0	0	NR	NR	0
ODI	0.500		0	0	0	NR	NR	0
DEBRIS REGION 9	0.500		0	0	0	NR	NR	0
IHS OPEN DUMPS	0.500		0	0	0	NR	NR	0
Local Lists of Hazardous waste / Contaminated Sites								
US HIST CDL	0.001		0	NR	NR	NR	NR	0
CDL	0.001		0	NR	NR	NR	NR	0
US CDL	0.001		0	NR	NR	NR	NR	0
Local Lists of Registered Storage Tanks								
ARCHIVE UST	0.250		1	1	NR	NR	NR	2
Local Land Records								
LIENS 2	0.001		0	NR	NR	NR	NR	0
Records of Emergency Release Reports								
HMIRS	0.001		0	NR	NR	NR	NR	0

MAP FINDINGS SUMMARY

Database	Search Distance (Miles)	Target Property	< 1/8	1/8 - 1/4	1/4 - 1/2	1/2 - 1	> 1	Total Plotted
SPILLS	0.001		0	NR	NR	NR	NR	0
SPILLS 90	0.001		0	NR	NR	NR	NR	0
SPILLS 80	0.001		0	NR	NR	NR	NR	0
Other Ascertainable Records								
RCRA NonGen / NLR	0.250		0	0	NR	NR	NR	0
FUDS	1.000		0	0	0	0	NR	0
DOD	1.000		0	0	0	0	NR	0
SCRD DRYCLEANERS	0.500		0	0	0	NR	NR	0
US FIN ASSUR	0.001		0	NR	NR	NR	NR	0
EPA WATCH LIST	0.001		0	NR	NR	NR	NR	0
2020 COR ACTION	0.250		0	0	NR	NR	NR	0
TSCA	0.001		0	NR	NR	NR	NR	0
TRIS	0.001		0	NR	NR	NR	NR	0
SSTS	0.001		0	NR	NR	NR	NR	0
ROD	1.000		0	0	0	0	NR	0
RMP	0.001		0	NR	NR	NR	NR	0
RAATS	0.001		0	NR	NR	NR	NR	0
PRP	0.001		0	NR	NR	NR	NR	0
PADS	0.001		0	NR	NR	NR	NR	0
ICIS	0.001		0	NR	NR	NR	NR	0
FTTS	0.001		0	NR	NR	NR	NR	0
MLTS	0.001		0	NR	NR	NR	NR	0
COAL ASH DOE	0.001		0	NR	NR	NR	NR	0
COAL ASH EPA	0.500		0	0	0	NR	NR	0
PCB TRANSFORMER	0.001		0	NR	NR	NR	NR	0
RADINFO	0.001		0	NR	NR	NR	NR	0
HIST FTTS	0.001		0	NR	NR	NR	NR	0
DOT OPS	0.001		0	NR	NR	NR	NR	0
CONSENT	1.000		0	0	0	0	NR	0
INDIAN RESERV	1.000		0	0	0	0	NR	0
FUSRAP	1.000		0	0	0	0	NR	0
UMTRA	0.500		0	0	0	NR	NR	0
LEAD SMELTERS	0.001		0	NR	NR	NR	NR	0
US AIRS	0.001		0	NR	NR	NR	NR	0
US MINES	0.250		0	0	NR	NR	NR	0
MINES MRDS	0.250		0	0	NR	NR	NR	0
ABANDONED MINES	0.250		0	0	NR	NR	NR	0
FINDS	0.001		0	NR	NR	NR	NR	0
ECHO	0.001		0	NR	NR	NR	NR	0
DOCKET HWC	0.001		0	NR	NR	NR	NR	0
UXO	1.000		0	0	0	0	NR	0
FUELS PROGRAM	0.250		0	0	NR	NR	NR	0
PFAS NPL	0.250		0	0	NR	NR	NR	0
PFAS FEDERAL SITES	0.250		0	0	NR	NR	NR	0
PFAS TSCA	0.250		0	0	NR	NR	NR	0
PFAS TRIS	0.250		0	0	NR	NR	NR	0
PFAS RCRA MANIFEST	0.250		0	0	NR	NR	NR	0
PFAS ATSDR	0.250		0	0	NR	NR	NR	0
PFAS WQP	0.250		0	0	NR	NR	NR	0
PFAS NPDES	0.250		0	0	NR	NR	NR	0

MAP FINDINGS SUMMARY

Database	Search Distance (Miles)	Target Property	< 1/8	1/8 - 1/4	1/4 - 1/2	1/2 - 1	> 1	Total Plotted
PFAS ECHO	0.250		0	0	NR	NR	NR	0
PFAS ECHO FIRE TRAINING	0.250		0	0	NR	NR	NR	0
PFAS PART 139 AIRPORT	0.250		0	0	NR	NR	NR	0
AQUEOUS FOAM NRC	0.250		0	0	NR	NR	NR	0
BIOSOLIDS	0.001		0	NR	NR	NR	NR	0
PFAS	0.250		0	0	NR	NR	NR	0
AIRS	0.001		0	NR	NR	NR	NR	0
ASBESTOS	0.001		0	NR	NR	NR	NR	0
COAL ASH	0.500		0	0	0	NR	NR	0
CRO	0.001		0	NR	NR	NR	NR	0
DRYCLEANERS	0.250		0	0	NR	NR	NR	0
Financial Assurance	0.001		0	NR	NR	NR	NR	0
HIST USD	0.500		0	0	0	NR	NR	0
LEAD	0.001		0	NR	NR	NR	NR	0
NPDES	0.001		0	NR	NR	NR	NR	0
VAPOR	0.500		0	0	0	NR	NR	0
TOWNGAS	1.000		0	0	0	0	NR	0
UIC	0.001		0	NR	NR	NR	NR	0
USD	0.500		0	0	0	NR	NR	0
EDR HIGH RISK HISTORICAL RECORDS								
EDR Exclusive Records								
EDR MGP	1.000		0	0	0	0	NR	0
EDR Hist Auto	0.125		4	NR	NR	NR	NR	4
EDR Hist Cleaner	0.125		15	NR	NR	NR	NR	15
EDR RECOVERED GOVERNMENT ARCHIVES								
Exclusive Recovered Govt. Archives								
RGA LF	0.001		0	NR	NR	NR	NR	0
RGA LUST	0.001		0	NR	NR	NR	NR	0
- Totals --		0	21	5	17	10	0	53

NOTES:

TP = Target Property

NR = Not Requested at this Search Distance

Sites may be listed in more than one database

N/A = This State does not maintain a SHWS list. See the Federal CERCLIS list.

A1 **GOLDSMITH BENJ** **EDR Hist Cleaner** **1009183850**
8918 HOUGH AV **N/A**
< 1/8 **CLEVELAND, OH**
1 ft.

Site 1 of 4 in cluster A

Relative: EDR Hist Cleaner
Higher

Actual:
665 ft.

Year:	Name:	Type:
1935	GOLDSMITH BENJ	LAUNDRIES

A2 **GONZALEZ TEXACO SERVICE STATION** **EDR Hist Auto** **1009048754**
8932 HOUGH AV **N/A**
< 1/8 **CLEVELAND, OH**
1 ft.

Site 2 of 4 in cluster A

Relative: EDR Hist Auto
Higher

Actual:
665 ft.

Year:	Name:	Type:
1951	HALL FRANKLIN	GASOLINE STATIONS
1955	H & L TEXACO STATION	GASOLINE STATIONS
1961	GONZALEZ TEXACO SERVICE STATION	GASOLINE STATIONS

A3 **UNITY DRY CLEANING & TAILORING** **EDR Hist Cleaner** **1009162731**
8904 HOUGH AV **N/A**
< 1/8 **CLEVELAND, OH**
1 ft.

Site 3 of 4 in cluster A

Relative: EDR Hist Cleaner
Lower

Actual:
664 ft.

Year:	Name:	Type:
1974	UNITY DRY CLEANING & TAILORING	CLEANERS AND DYERS

A4 **COMMUNITY CIRCLE TWO** **LUST** **U004088160**
NW **8925 HOUGH AVE** **ARCHIVE UST** **N/A**
< 1/8 **CLEVELAND, OH 44106** **ASBESTOS**
0.018 mi. **LEAD**
93 ft.

Site 4 of 4 in cluster A

Relative: LUST:
Lower

Actual:
664 ft.

Name:	COMMUNITY CIRCLE TWO
Address:	8925 HOUGH AVE
City,State,Zip:	CLEVELAND, OH 44106
Release Number:	18008884 - N00001
Release Date:	08/25/1999
LTF Status:	2 SUS/CON from non-regulated UST
FR Status:	**RPT: a possible incident is reported**
Priority:	2
Review Date:	05/13/2016
Priority Decode:	SUS/CON from non-regulated UST
Class1 Decode:	A viable RP have been identified
Latitude:	41.509998
Longitude:	-81.624563
Class:	Viable Responsible Party has been identified
Incident Number:	180000100.0

COMMUNITY CIRCLE TWO (Continued) **U004088160**

Last Update:	Charles Zepp
Last Update Date:	05/13/2016
Last Update Updated:	01/24/2002
Sub Status:	Approved
Rules:	1992
Coordinator:	Charles Zepp
Rating:	0

ARCHIVE UST:

Name:	COMMUNITY CIRCLE TWO
Address:	8925 HOUGH AVE
City,State,Zip:	CLEVELAND, OH 44106
Facility Number:	18008884
Owner Name:	COMMUNITY CIRCLE TWO
Owner Address:	8925 HOUGH AVE
Owner City,St,Zip:	CLEVELAND, OH 44106
Owner Telephone:	(216) 795-3950
Owner ID:	W010315
Facility Type:	Not reported
Contact Name:	Not reported
Contact Telephone:	Not reported
Tank Number:	Not reported
Depth at Location:	CLEVELAND FIRE DEPARTMENT
Authorized:	Yes
Eligible Award:	Not reported
Action:	Yes

Permit:

Facility Id:	18008884
Permit Id:	P00001
Permit Status:	Closed
Issued Date:	8/25/1999
LFD Permit Id:	08210

Tank ID:	T00001
Tank Type:	Not reported
Tank Status:	**Not reported**
Install Date:	Not reported
Content:	Not reported
Capacity:	Not reported
Corrosion Protection Tank:	Not reported
CAS #:	Not reported
Regulated:	No
Overfill Device Installed:	No
Spill Device Installed:	No
Release Detection On Tank:	Not reported
Date Removed:	Not reported
Date Last Use:	Not reported
Date Abandoned/Closed:	Not reported
AST/UST:	UST
Corrosion Protection Piping:	Not reported
Piping Material:	Not reported
Piping Type:	Not reported
Release Detection On Piping:	Not reported

COMMUNITY CIRCLE TWO (Continued) **U004088160**

ASBESTOS:

Name:	Not reported
Address:	8925 HOUGH AVENUE
City,State,Zip:	CLEVELAND, OH 44106
Notification ID:	157109
Owner Name:	The Millennia Companies
Abatement Contractor Name:	Ridgeline Integrated Solutions, LLC
Abatement License Number:	AC2551
Building Owner:	Kingsbury Tower
Abate Start Date:	1/28/2021
Abate End Date:	2/9/2021
Demo Contractor Name:	N/A
Demo Start Date:	1/28/2021
Demo End Date:	2/9/2021
RACM Linear Feet:	N/A
RACM Square Feet:	2000
RACM Cubic Feet:	N/A
Owner Phone:	216-520-1250
On Site Activity:	Abatement ONLY
Abatement Phone No:	216-520-1250
On Site Specialist Name:	Robert Bending
Specialist Cert Number:	AS544786
Cert Expiration Date:	1/15/2022
Setup Date:	1/28/2021
Offsite On Hold Date:	Not reported
Onsite Off Hold:	Not reported
Demo Contractor Phone:	N/A
Demo On Hold Date:	Not reported
Demo Off Hold Date:	Not reported
NF Cat-1 Pipe (ft):	0
NF Cat-1 Surface Area (sq ft):	0
NF Cat-2 Pipe (ft):	0
NF Cat-2 Surface Area (sq ft):	0

LEAD:

Name:	Not reported
Address:	8925 HOUGH AVE
City,State,Zip:	CLEVELAND, OH 44106
License Number:	LA007179
Contractor Last Name:	Flinn
Contractor First Name:	Douglas
Summary Month:	7
Summary Year:	2012
Summary Number:	140698
Detail Number:	171038
Activity Performed:	Inspection
Reason For Activity:	Lead Safe Renovation

B5
West
< 1/8
0.022 mi.
117 ft.

ASHFORD S UNION~76~<SERVICE — **EDR Hist Auto** — **1009049650**
76 SERVICE"GASOLINE STATIONS" 8812 HOUGH AV — **N/A**
CLEVELAND, OH

Site 1 of 3 in cluster B

Relative:
Lower

EDR Hist Auto

Actual:
664 ft.

Year:	Name:	Type:
1951	DAVIS HI-SPEED SERVICE STATION	GASOLINE STATIONS
1955	PURE GASOLINE STATION	GASOLINE STATIONS
1961	DAVIS PURE OIL SERVICE STATION	GASOLINE STATIONS
1970	ASHFORD S PURE OIL SERVICE	GASOLINE STATIONS
1974	ASHFORD S UNION~76~<SERVICE	GASOLINE STATIONS

6
ENE
< 1/8
0.023 mi.
124 ft.

NEW HUB DRY CLEANING CO — **EDR Hist Cleaner** — **1018889690**
9020 HOUGH AVENUE — **N/A**
CLEVELAND, OH 44106

Relative:
Higher

EDR Hist Cleaner

Actual:
667 ft.

Year:	Name:	Type:
1986	NEW HUB DRY CLEANING CO	Drycleaning Plants, Except Rugs
1987	NEW HUB DRY CLEANING CO	Drycleaning Plants, Except Rugs

B7
West
< 1/8
0.033 mi.
174 ft.

DE LUXE ODORLESS CLEANERS — **EDR Hist Cleaner** — **1009185520**
8714 HOUGH AV — **N/A**
CLEVELAND, OH

Site 2 of 3 in cluster B

Relative:
Lower

EDR Hist Cleaner

Actual:
664 ft.

Year:	Name:	Type:
1951	DE LUXE ODORLESS CLEANERS	CLEANERS AND DYERS
1951	DE LUXE ODORLESS CLEANERS	CLOTHES PRESSERS CLEANERS AND REPAIRERS

B8
West
< 1/8
0.041 mi.
218 ft.

YEE LIM — **EDR Hist Cleaner** — **1009185300**
8713 HOUGH AV — **N/A**
CLEVELAND, OH

Site 3 of 3 in cluster B

Relative:
Lower

EDR Hist Cleaner

Actual:
664 ft.

Year:	Name:	Type:
1935	YEE LIM	LAUNDRIES-CHINESE

C9
ENE
< 1/8
0.093 mi.
489 ft.

BOKAY LAUNDRY
9201 HOUGH AV
CLEVELAND, OH

EDR Hist Cleaner **1009161562**
N/A

Site 1 of 5 in cluster C

Relative:
Higher

EDR Hist Cleaner

Actual:
667 ft.

Year:	Name:	Type:
1955	BOKAY LAUNDRY	LAUNDRIES
1961	J & S HALF HOUR LAUNDRY	LAUNDRIES

C10
ENE
< 1/8
0.093 mi.
490 ft.

ROYAL CLEANERS
9221 HOUGH AV
CLEVELAND, OH

EDR Hist Cleaner **1009184561**
N/A

Site 2 of 5 in cluster C

Relative:
Higher

EDR Hist Cleaner

Actual:
667 ft.

Year:	Name:	Type:
1935	CHAIT ISRAEL	CLOTHES PRESSERS CLEANERS AND REPAIRERS
1951	ROYAL CLEANERS	CLOTHES PRESSERS CLEANERS AND REPAIRERS

C11
East
< 1/8
0.094 mi.
496 ft.

RANEN ALEX
1765 E 93RD ST
CLEVELAND, OH

EDR Hist Cleaner **1009182037**
N/A

Site 3 of 5 in cluster C

Relative:
Higher

EDR Hist Cleaner

Actual:
667 ft.

Year:	Name:	Type:
1935	RANEN ALEX	CLOTHES PRESSERS CLEANERS AND REPAIRERS
1951	SIMON MAX	CLOTHES PRESSERS CLEANERS AND REPAIRERS

C12
ENE
< 1/8
0.098 mi.
519 ft.

WESTINGHOUSE LAUNDROMAT
9300 HOUGH AV
CLEVELAND, OH

EDR Hist Cleaner **1009161340**
N/A

Site 4 of 5 in cluster C

Relative:
Higher

EDR Hist Cleaner

Actual:
667 ft.

Year:	Name:	Type:
1961	WESTINGHOUSE LAUNDRYMAT	LAUNDRIES-SELF SERVE
1970	WESTINGHOUSE LAUNDROMAT	LAUNDRIES-SELF SERVE

C13
ENE
< 1/8
0.105 mi.
556 ft.

WEIL MARK J — **EDR Hist Cleaner** — **1009183516**
9305 HOUGH AV — **N/A**
CLEVELAND, OH

Site 5 of 5 in cluster C

Relative:
Higher

EDR Hist Cleaner

Actual:
666 ft.

Year:	Name:	Type:
1935	WEIL MARK J	CLOTHES PRESSERS CLEANERS AND REPAIRERS

14
NNE
< 1/8
0.106 mi.
558 ft.

ROTHSCHILD ALEX — **EDR Hist Cleaner** — **1009185889**
9208 EDMUNDS AVE — **N/A**
CLEVELAND, OH

Relative:
Higher

EDR Hist Cleaner

Actual:
666 ft.

Year:	Name:	Type:
1951	ROTHSCHILD ALEX	CLEANERS AND DYERS

D15
NNW
< 1/8
0.111 mi.
586 ft.

THACKER TROY B — **EDR Hist Cleaner** — **1009182739**
1738 CRAWFORD RD — **N/A**
CLEVELAND, OH

Site 1 of 6 in cluster D

Relative:
Lower

EDR Hist Cleaner

Actual:
662 ft.

Year:	Name:	Type:
1935	THACKER TROY B	CLOTHES PRESSERS CLEANERS AND REPAIRERS

D16
NNW
< 1/8
0.115 mi.
607 ft.

PICKELENER SIDNEY — **EDR Hist Cleaner** — **1009183470**
1721 CRAWFORD RD — **N/A**
CLEVELAND, OH

Site 2 of 6 in cluster D

Relative:
Lower

EDR Hist Cleaner

Actual:
662 ft.

Year:	Name:	Type:
1935	PICKELENER SIDNEY	LAUNDRIES

D17
NNW
< 1/8
0.118 mi.
621 ft.

PACKER DRY CLEANING CO — **EDR Hist Cleaner** — **1009184762**
1724 CRAWFORD RD — **N/A**
CLEVELAND, OH

Site 3 of 6 in cluster D

Relative:
Lower

EDR Hist Cleaner

Actual:
662 ft.

Year:	Name:	Type:
1951	PACKER DRY CLEANING CO	CLOTHES PRESSERS CLEANERS AND REPAIRERS

D18 NNW < 1/8 0.119 mi. 630 ft. — **CRAWFORD LAUNDRY** — **EDR Hist Cleaner** — **1009160902** / **N/A**
1711 CRAWFORD RD
CLEVELAND, OH

Site 4 of 6 in cluster D

Relative: Lower
Actual: 663 ft.

EDR Hist Cleaner

Year:	Name:	Type:
1951	CRAWFORD LAUNDRY	LAUNDRIES
1955	CRAWFORD LAUNDRY	LAUNDRIES
1961	CRAWFORD LAUNDRY	LAUNDRIES

D19 NNW < 1/8 0.120 mi. 634 ft. — **CRAWFORD ROAD BATTERY SERVICE** — **EDR Hist Auto** — **1009073846** / **N/A**
1718 CRAWFORD RD
CLEVELAND, OH

Site 5 of 6 in cluster D

Relative: Lower
Actual: 662 ft.

EDR Hist Auto

Year:	Name:	Type:
1935	CRAWFORD ROAD BATTERY SERVICE	AUTOMOBILE REPAIRING

D20 NNW < 1/8 0.124 mi. 656 ft. — **ROMISCHER SAML** — **EDR Hist Auto** — **1009071936** / **N/A**
1708 CRAWFORD RD
CLEVELAND, OH

Site 6 of 6 in cluster D

Relative: Lower
Actual: 662 ft.

EDR Hist Auto

Year:	Name:	Type:
1935	ROMISCHER SAML	GASOLINE AND OIL SERVICE STATIONS

---

21 SE 1/8-1/4 0.200 mi. 1056 ft. — **UPPER CHESTER** — **US BROWNFIELDS** — **1018273385** / **N/A**
1848-66 E. 97TH STREET
CLEVELAND, OH 44106

Relative: Higher
Actual: 672 ft.

US BROWNFIELDS:

Name:	UPPER CHESTER
Address:	1848-66 E. 97TH STREET
Recipient name:	Cuyahoga County
Grant type:	Assessment
Property Number:	119-08-074 through -078, -107
Parcel size:	1.79
Latitude:	41.507612000000002
Longitude:	-81.620333000000002
Highlights:	These vacant parcels are being considered for a proposed senior housing project. Former Use: Parcels are now vacant land, previously single family residences.
Start Date:	-
Redev Completition Date:	-
Completed Date:	-
Acres Cleaned Up:	-

UPPER CHESTER (Continued) **1018273385**

Cleanup Funding:	-
Cleanup Funding Source:	-
Assessment Funding:	-
Assessment Funding Source:	-
Redevelopment Funding:	-
Redev. Funding Source:	-
Redev. Funding Entity Name:	-
Redevelopment Start Date:	-
Assessment Funding Entity:	-
Cleanup Funding Entity:	-
Grant Type:	Hazardous
Accomplishment Type:	-
Cooperative Agreement Number:	00E00415
Start Date:	-
Ownership Entity:	Private
Completion Date:	-
Current Owner:	Multiple Owners
Cleanup Required:	N
Video Available:	N
Photo Available:	N
Institutional Controls Required:	N
IC Category Proprietary Controls:	-
IC Cat. Info. Devices:	-
IC Cat. Gov. Controls:	-
IC Cat. Enforcement Permit Tools:	-
IC in place date:	-
IC in place:	-
State/tribal program date:	-
State/tribal program ID:	-
Contaminant Found:	Not reported
Contaminant Cleanup:	Not reported
Media Affected:	Not reported
Media Cleanup:	Not reported
Num. of cleanup and re-dev. jobs:	-
Past use greenspace acreage:	1.79
Past use residential acreage:	-
Past use commercial acreage:	-
Past use industrial acreage:	-
Future use greenspace acreage:	-
Future use residential acreage:	1.79
Future use commercial acreage:	-
Future use industrial acreage:	-
Future Use: Multistory	-
Past Use: Multistory	-
Property Description:	Parcels are now vacant land, previously single family residences.
Below Poverty Number:	2250
Below Poverty Percent:	58.780000000000
Meidan Income:	1628
Meidan Income Number:	2930
Meidan Income Percent:	76.540000000000
Vacant Housing Number:	505
Vacant Housing Percent:	21.149999999999
Unemployed Number:	545
Unemployed Percent:	14.24
Name:	UPPER CHESTER
Address:	1848-66 E. 97TH STREET

UPPER CHESTER (Continued) **1018273385**

Recipient name:	Cuyahoga County
Grant type:	Assessment
Property Number:	119-08-074 through -078, -107
Parcel size:	1.79
Latitude:	41.507612000000002
Longitude:	-81.620333000000002
Highlights:	These vacant parcels are being considered for a proposed senior housing project. Former Use: Parcels are now vacant land, previously single family residences.
Start Date:	-
Redev Completition Date:	-
Completed Date:	-
Acres Cleaned Up:	-
Cleanup Funding:	-
Cleanup Funding Source:	-
Assessment Funding:	6500
Assessment Funding Source:	-
Redevelopment Funding:	-
Redev. Funding Source:	-
Redev. Funding Entity Name:	-
Redevelopment Start Date:	-
Assessment Funding Entity:	EPA
Cleanup Funding Entity:	-
Grant Type:	Hazardous
Accomplishment Type:	Phase I Environmental Assessment
Cooperative Agreement Number:	00E00415
Start Date:	1/23/2013
Ownership Entity:	Private
Completion Date:	2/25/2013
Current Owner:	Multiple Owners
Cleanup Required:	N
Video Available:	N
Photo Available:	N
Institutional Controls Required:	N
IC Category Proprietary Controls:	-
IC Cat. Info. Devices:	-
IC Cat. Gov. Controls:	-
IC Cat. Enforcement Permit Tools:	-
IC in place date:	-
IC in place:	-
State/tribal program date:	-
State/tribal program ID:	-
Contaminant Found:	Not reported
Contaminant Cleanup:	Not reported
Media Affected:	Not reported
Media Cleanup:	Not reported
Num. of cleanup and re-dev. jobs:	-
Past use greenspace acreage:	1.79
Past use residential acreage:	-
Past use commercial acreage:	-
Past use industrial acreage:	-
Future use greenspace acreage:	-
Future use residential acreage:	1.79
Future use commercial acreage:	-
Future use industrial acreage:	-
Future Use: Multistory	-
Past Use: Multistory	-

UPPER CHESTER (Continued) **1018273385**

Property Description:	Parcels are now vacant land, previously single family residences.
Below Poverty Number:	2250
Below Poverty Percent:	58.780000000000
Meidan Income:	1628
Meidan Income Number:	2930
Meidan Income Percent:	76.540000000000
Vacant Housing Number:	505
Vacant Housing Percent:	21.149999999999
Unemployed Number:	545
Unemployed Percent:	14.24

22
West
1/8-1/4
0.215 mi.
1136 ft.

NE OHIO NEIGHBORHOOD HEALTH SRVS
8300 HOUGH AVE
CLEVELAND, OH 44103

SWF/LF **U001430414**
UST **N/A**
ARCHIVE UST
ASBESTOS

Relative:
Lower

Actual:
664 ft.

LF:

Name:	HOUGH HEALTH CENTER
Address:	8300 HOUGH AVE
City,State,Zip:	CLEVELAND, OH 44103
Facility ID:	9550
Facility Address:	Not reported
Status:	ISSUED
Closed Facility:	CLEVELAND, OH 44103
Facility Phone:	Not reported
Last Update:	Not reported
SWMD:	Not reported
Type:	Infectious Waste Generator
Specifications:	Not reported
License Type:	Not reported
License Secondary Id:	IWG012037
Class:	Not reported
Captive:	Not reported
Docket #:	Not reported
Core Place ID:	2396
Program Specific Id #:	Not reported
Start Date:	03/05/2012
End Date:	Not reported
District Office:	NEDO
Contact Name:	Not reported
Contact Phone:	Not reported
Expire Date:	02/23/2015
Operator:	Not reported
Operator Address:	Not reported
Operator City,St,Zip:	Not reported
Operator Phone:	Not reported
Licence Holder:	Not reported
Licence Holder Address:	Not reported
Licence Holder City,St,Zip:	Not reported
Licence Holder Phone:	Not reported
Owner Name:	Not reported
Owner Address:	Not reported
Owner City,St,Zip:	Not reported
Owner Phone:	Not reported
Applicant Name:	Hough Health Center
Applicant Address:	8300 Hough Ave

NE OHIO NEIGHBORHOOD HEALTH SRVS (Continued) **U001430414**

UST:

Name:	NE OHIO NEIGHBORHOOD HEALTH SRVS
Address:	8300 HOUGH AVE
City,State,Zip:	CLEVELAND, OH 44103
Facility Id:	18000245
Owner Name:	NE OHIO NEIGHBORHOOD HEALTH SRVS
Owner Address:	8300 HOUGH AVE
Owner City/State/Zip:	44103
Tank Number:	T00001
Status:	EMP - Empty Never Filled
UST Capacity:	1000
Tank Content:	Other (see comments)
Installation Date:	05/01/1999
Construction:	FRP-Fiberglass Reinforced Plastic
Date Last Used:	12/31/2011
Date TCL Closed:	Not reported
Date Removed:	05/01/2016
CAS Number:	68334-30-5
Abandoned Approved:	Not reported
Regulated:	NO
Sensitive Area:	NO
Date Of Sensitivity:	Not reported
UST Configurations:	SW - Single Wall
Construction Comments:	Not reported
Corrosion Protections:	NR - None Required by Rule
Corrosion Protection Comments:	Not reported
Primary Release Detection:	NR - None Required by Rule
Secondary Release Detection:	NR - None Required by Rule
Release Detection Comments:	Not reported
Piping Configuration:	SW - Single Wall
Piping Configuration Comments:	Not reported
Piping Styles:	S - Suction
Piping Constructions:	OTH - Other (explain)
Piping Construction Comments:	NCWG
Piping Corrosion Protections:	NR - None required by rule
Piping Corrosion Protection Comments:	Not reported
Piping Release Detections:	SS - Safe Suction
Piping Release Detection Comments:	Not reported
Spill Prevention Manholes:	SB - Spill Containment Manhole (bucket)
Spill Prevention Manhole Comments:	Not reported
OverFill Prevention:	FILL - Fill Pipe (drop tube flapper)
OverFill Prevention Comment:	Not reported
Comments:	TANK WAS NEVER FILLED, THEREFORE, IT IS NOT A REGULATED TANK. TANK WAS REMOVED IN 2016.

ARCHIVE UST:

Name:	NE OHIO NEIGHBORHOOD HEALTH SRVS
Address:	8300 HOUGH AVE
City,State,Zip:	CLEVELAND, OH 44103
Facility Number:	18000245
Owner Name:	NE OHIO NEIGHBORHOOD HEALTH SRVS
Owner Address:	8300 HOUGH AVE
Owner City,St,Zip:	CLEVELAND, OH 44103
Owner Telephone:	(216)231-7700
Owner ID:	W007582

NE OHIO NEIGHBORHOOD HEALTH SRVS (Continued) **U001430414**

Facility Type:	Commercial
Contact Name:	PERRY MURDOCK
Contact Telephone:	(216)472-1504
Tank Number:	1
Depth at Location:	Zero
Authorized:	No
Eligible Award:	Not reported
Action:	No

Tank ID:	T00001
Tank Type:	Not reported
Tank Status:	**Currently In Use**
Install Date:	Not reported
Content:	Not reported
Capacity:	Not reported
Corrosion Protection Tank:	Not reported
CAS #:	Not reported
Regulated:	Yes
Overfill Device Installed:	Yes
Spill Device Installed:	Yes
Release Detection On Tank:	Not reported
Date Removed:	Not reported
Date Last Use:	Not reported
Date Abandoned/Closed:	Not reported
AST/UST:	UST
Corrosion Protection Piping:	Not reported
Piping Material:	Not reported
Piping Type:	Not reported
Release Detection On Piping:	Electronic Line Leak Detector

ASBESTOS:

Name:	Not reported
Address:	8300 HOUGH AVENUE
City,State,Zip:	CLEVELAND, OH 44103
Notification ID:	92213
Owner Name:	Northeast Ohio Neighborhood Health Servi
Abatement Contractor Name:	Precision Environmental Company
Abatement License Number:	AC1154
Building Owner:	Hough Health Center
Abate Start Date:	Not reported
Abate End Date:	12/27/2017
Demo Contractor Name:	N/A
Demo Start Date:	Not reported
Demo End Date:	12/27/2017
RACM Linear Feet:	0
RACM Square Feet:	592
RACM Cubic Feet:	0
Owner Phone:	216-231-7700
On Site Activity:	Abatement ONLY
Abatement Phone No:	216-231-7700
On Site Specialist Name:	N/A
Specialist Cert Number:	Not reported
Cert Expiration Date:	Not reported
Setup Date:	9/11/2017
Offsite On Hold Date:	1/1/2018
Onsite Off Hold:	3/31/2018
Demo Contractor Phone:	N/A

NE OHIO NEIGHBORHOOD HEALTH SRVS (Continued) **U001430414**

Demo On Hold Date:	Not reported
Demo Off Hold Date:	Not reported
NF Cat-1 Pipe (ft):	0
NF Cat-1 Surface Area (sq ft):	0
NF Cat-2 Pipe (ft):	0
NF Cat-2 Surface Area (sq ft):	0

Name:	Not reported
Address:	8300 HOUGH AVENUE
City,State,Zip:	CLEVELAND, OH 44103
Notification ID:	92136
Owner Name:	Northeast Ohio Neighborhood Health Servi
Abatement Contractor Name:	WARREN ROOFING & INSULATING COMPANY
Abatement License Number:	AC1519
Building Owner:	Neon-Hough Medical Center
Abate Start Date:	Not reported
Abate End Date:	11/1/2017
Demo Contractor Name:	N/A
Demo Start Date:	Not reported
Demo End Date:	11/1/2017
RACM Linear Feet:	0
RACM Square Feet:	360
RACM Cubic Feet:	0
Owner Phone:	216-231-7700
On Site Activity:	Abatement ONLY
Abatement Phone No:	216-231-7700
On Site Specialist Name:	N/A
Specialist Cert Number:	Not reported
Cert Expiration Date:	Not reported
Setup Date:	9/4/2017
Offsite On Hold Date:	Not reported
Onsite Off Hold:	Not reported
Demo Contractor Phone:	N/A
Demo On Hold Date:	Not reported
Demo Off Hold Date:	Not reported
NF Cat-1 Pipe (ft):	0
NF Cat-1 Surface Area (sq ft):	19700
NF Cat-2 Pipe (ft):	0
NF Cat-2 Surface Area (sq ft):	0

Name:	Not reported
Address:	8300 HOUGH AVE
City,State,Zip:	CLEVELAND, OH
Notification ID:	2017103043
Owner Name:	Northeast Ohio Neighborhood Health Servi
Abatement Contractor Name:	Precision Environmental Company
Abatement License Number:	AC1154
Building Owner:	Hough Health Center
Abate Start Date:	9/11/2017
Abate End Date:	12/27/2017
Demo Contractor Name:	N/A
Demo Start Date:	9/11/2017
Demo End Date:	12/27/2017
RACM Linear Feet:	N/A
RACM Square Feet:	592
RACM Cubic Feet:	N/A
Owner Phone:	330-866-3265

NE OHIO NEIGHBORHOOD HEALTH SRVS (Continued) **U001430414**

On Site Activity:	Abatement ONLY
Abatement Phone No:	330-866-3265
On Site Specialist Name:	Richard Robinson Jr
Specialist Cert Number:	AS28657
Cert Expiration Date:	3/18/2024
Setup Date:	9/11/2017
Offsite On Hold Date:	1/1/2018
Onsite Off Hold:	3/31/2018
Demo Contractor Phone:	N/A
Demo On Hold Date:	Not reported
Demo Off Hold Date:	Not reported
NF Cat-1 Pipe (ft):	N/A
NF Cat-1 Surface Area (sq ft):	N/A
NF Cat-2 Pipe (ft):	N/A
NF Cat-2 Surface Area (sq ft):	N/A

Name:	Not reported
Address:	8300 HOUGH AVENUE
City,State,Zip:	CLEVELAND, OH 44103
Notification ID:	171895
Owner Name:	Hough Health Center
Abatement Contractor Name:	HEPA Environmental Services, Inc.
Abatement License Number:	AC1870
Building Owner:	Hough Health Center
Abate Start Date:	8/27/2021
Abate End Date:	9/20/2021
Demo Contractor Name:	N/A
Demo Start Date:	8/27/2021
Demo End Date:	9/20/2021
RACM Linear Feet:	N/A
RACM Square Feet:	17500
RACM Cubic Feet:	N/A
Owner Phone:	248-330-6533
On Site Activity:	Abatement ONLY
Abatement Phone No:	248-330-6533
On Site Specialist Name:	Charles Deneen
Specialist Cert Number:	AS22878
Cert Expiration Date:	8/4/2024
Setup Date:	8/27/2021
Offsite On Hold Date:	Not reported
Onsite Off Hold:	Not reported
Demo Contractor Phone:	N/A
Demo On Hold Date:	Not reported
Demo Off Hold Date:	Not reported
NF Cat-1 Pipe (ft):	0
NF Cat-1 Surface Area (sq ft):	0
NF Cat-2 Pipe (ft):	0
NF Cat-2 Surface Area (sq ft):	0

Name:	Not reported
Address:	8300 HOUGH AVENUE
City,State,Zip:	CLEVELAND, OH 44103
Notification ID:	96346
Owner Name:	Northeast Ohio Neighborhood Health Servi
Abatement Contractor Name:	Precision Environmental Company
Abatement License Number:	AC1154
Building Owner:	Hough Health Center

NE OHIO NEIGHBORHOOD HEALTH SRVS (Continued) **U001430414**

Abate Start Date:	2/1/2018
Abate End Date:	6/18/2018
Demo Contractor Name:	N/A
Demo Start Date:	2/1/2018
Demo End Date:	6/18/2018
RACM Linear Feet:	N/A
RACM Square Feet:	484
RACM Cubic Feet:	N/A
Owner Phone:	216-231-7700
On Site Activity:	Abatement ONLY
Abatement Phone No:	216-231-7700
On Site Specialist Name:	Richard Robinson Jr
Specialist Cert Number:	AS28657
Cert Expiration Date:	3/18/2024
Setup Date:	2/1/2018
Offsite On Hold Date:	6/19/2018
Onsite Off Hold:	7/9/2018
Demo Contractor Phone:	N/A
Demo On Hold Date:	Not reported
Demo Off Hold Date:	Not reported
NF Cat-1 Pipe (ft):	0
NF Cat-1 Surface Area (sq ft):	0
NF Cat-2 Pipe (ft):	0
NF Cat-2 Surface Area (sq ft):	0

E23 **CASE WESTERN RESERVE UNIVERSITY WEST QUAD** **RCRA-VSQG** **1000321750**
ENE **1 MOUNT SINAI DR** **OHD077757425**
1/8-1/4 **CLEVELAND, OH 44106**
0.238 mi.
1255 ft. **Site 1 of 2 in cluster E**

Relative:
Lower

Actual:
658 ft.

RCRA Listings:

Date Form Received by Agency:	20210916
Handler Name:	Case Western Reserve University West Quad
Handler Address:	1 MOUNT SINAI DR
Handler City,State,Zip:	CLEVELAND, OH 44106
EPA ID:	OHD077757425
Contact Name:	MARC RUBIN
Contact Address:	2220 CIRCLE DR SERVICE BLDG - 1ST FLR
Contact City,State,Zip:	CLEVELAND, OH 44106
Contact Telephone:	216-368-1518
Contact Fax:	Not reported
Contact Email:	MDR6@CASE.EDU
Contact Title:	SENIOR DIRECTOR EHS
EPA Region:	05
Land Type:	Private
Federal Waste Generator Description:	Conditionally Exempt Small Quantity Generator
Non-Notifier:	Not reported
Biennial Report Cycle:	Not reported
Accessibility:	Not reported
Active Site Indicator:	Handler Activities
State District Owner:	Oh
State District:	NE
Mailing Address:	2220 CIRCLE DR SERVICE BLDG - 1ST FLR
Mailing City,State,Zip:	CLEVELAND, OH 44106
Owner Name:	Case Western Reserve University
Owner Type:	Private
Operator Name:	Case Western Reserve University

CASE WESTERN RESERVE UNIVERSITY WEST QUAD (Continued) **1000321750**

Operator Type:	Private
Short-Term Generator Activity:	No
Importer Activity:	No
Mixed Waste Generator:	No
Transporter Activity:	No
Transfer Facility Activity:	No
Recycler Activity with Storage:	No
Small Quantity On-Site Burner Exemption:	No
Smelting Melting and Refining Furnace Exemption:	No
Underground Injection Control:	No
Off-Site Waste Receipt:	No
Universal Waste Indicator:	No
Universal Waste Destination Facility:	No
Federal Universal Waste:	No
Active Site State-Reg Handler:	---
Federal Facility Indicator:	Not reported
Hazardous Secondary Material Indicator:	N
Sub-Part K Indicator:	Not reported
2018 GPRA Permit Baseline:	Not on the Baseline
2018 GPRA Renewals Baseline:	Not on the Baseline
202 GPRA Corrective Action Baseline:	No
Subject to Corrective Action Universe:	No
Non-TSDFs Where RCRA CA has Been Imposed Universe:	No
Corrective Action Priority Ranking:	No NCAPS ranking
Environmental Control Indicator:	No
Institutional Control Indicator:	No
Human Exposure Controls Indicator:	N/A
Groundwater Controls Indicator:	N/A
Significant Non-Complier Universe:	No
Unaddressed Significant Non-Complier Universe:	No
Addressed Significant Non-Complier Universe:	No
Significant Non-Complier With a Compliance Schedule Universe:	No
Financial Assurance Required:	Not reported
Handler Date of Last Change:	20210929
Recognized Trader-Importer:	No
Recognized Trader-Exporter:	No
Importer of Spent Lead Acid Batteries:	No
Exporter of Spent Lead Acid Batteries:	No
Recycler Activity Without Storage:	No
Manifest Broker:	No
Sub-Part P Indicator:	No

Hazardous Waste Summary:

Waste Code:	D001
Waste Description:	Ignitable Waste
Waste Code:	D002
Waste Description:	Corrosive Waste
Waste Code:	D003
Waste Description:	Reactive Waste
Waste Code:	D004
Waste Description:	Arsenic
Waste Code:	D005

CASE WESTERN RESERVE UNIVERSITY WEST QUAD (Continued) **1000321750**

Waste Description: Barium

Waste Code: D006
Waste Description: Cadmium

Waste Code: D007
Waste Description: Chromium

Waste Code: D008
Waste Description: Lead

Waste Code: D009
Waste Description: Mercury

Waste Code: D010
Waste Description: Selenium

Waste Code: D011
Waste Description: Silver

Waste Code: D012
Waste Description: Endrin
(1,2,3,4,10,10-Hexachloro-1,7-Epoxy-1,4,4a,5,6,7,8,8a-Octahydro-1,4-En
do, Endo-5,8-Dimeth-Ano-Naphthalene)

Waste Code: D013
Waste Description: Lindane (1,2,3,4,5,6-Hexa-Chlorocyclohexane, Gamma Isomer)

Waste Code: D014
Waste Description: Methoxychlor (1,1,1-Trichloro-2,2-Bis [P-Methoxyphenyl] Ethane)

Waste Code: D015
Waste Description: Toxaphene (C10 H10 Cl8, Technical Chlorinated Camphene, 67-69 Percent
Chlorine)

Waste Code: D016
Waste Description: 2,4-D (2,4-Dichlorophenoxyacetic Acid)

Waste Code: D017
Waste Description: 2,4,5-Tp Silvex (2,4,5-Trichlorophenoxypropionic Acid)

Waste Code: D018
Waste Description: Benzene

Waste Code: D019
Waste Description: Carbon Tetrachloride

Waste Code: D020
Waste Description: Chlordane

Waste Code: D021
Waste Description: Chlorobenzene

Waste Code: D022
Waste Description: Chloroform

Waste Code: D023

CASE WESTERN RESERVE UNIVERSITY WEST QUAD (Continued) **1000321750**

Waste Description: O-Cresol

Waste Code: D024
Waste Description: M-Cresol

Waste Code: D025
Waste Description: P-Cresol

Waste Code: D026
Waste Description: Cresol

Waste Code: D027
Waste Description: 1,4-Dichlorobenzene

Waste Code: D028
Waste Description: 1,2-Dichloroethane

Waste Code: D029
Waste Description: 1,1-Dichloroethylene

Waste Code: D030
Waste Description: 2,4-Dinitrotoluene

Waste Code: D031
Waste Description: Heptachlor (And Its Epoxide)

Waste Code: D032
Waste Description: Hexachlorobenzene

Waste Code: D033
Waste Description: Hexachlorobutadiene

Waste Code: D034
Waste Description: Hexachloroethane

Waste Code: D035
Waste Description: Methyl Ethyl Ketone

Waste Code: D036
Waste Description: Nitrobenzene

Waste Code: D037
Waste Description: Pentachlorophenol

Waste Code: D038
Waste Description: Pyridine

Waste Code: D039
Waste Description: Tetrachloroethylene

Waste Code: D040
Waste Description: Trichlorethylene

Waste Code: D041
Waste Description: 2,4,5-Trichlorophenol

Waste Code: D042

CASE WESTERN RESERVE UNIVERSITY WEST QUAD (Continued) **1000321750**

Waste Description: 2,4,6-Trichlorophenol

Waste Code: D043
Waste Description: Vinyl Chloride

Waste Code: F001
Waste Description: The Following Spent Halogenated Solvents Used In Degreasing: Tetrachloroethylene, Trichlorethylene, Methylene Chloride, 1,1,1-Trichloroethane, Carbon Tetrachloride And Chlorinated Fluorocarbons; All Spent Solvent Mixtures/Blends Used In Degreasing Containing, Before Use, A Total Of Ten Percent Or More (By Volume) Of One Or More Of The Above Halogenated Solvents Or Those Solvents Listed In F002, F004, And F005; And Still Bottoms From The Recovery Of These Spent Solvents And Spent Solvent Mixtures.

Waste Code: F002
Waste Description: The Following Spent Halogenated Solvents: Tetrachloroethylene, Methylene Chloride, Trichloroethylene, 1,1,1-Trichloroethane, Chlorobenzene, 1,1,2-Trichloro-1,2,2-Trifluoroethane, Ortho-Dichlorobenzene, Trichlorofluoromethane, And 1,1,2, Trichloroethane; All Spent Solvent Mixtures/Blends Containing, Before Use, A Total Of Ten Percent Or More (By Volume) Of One Or More Of The Above Halogenated Solvents Or Those Solvents Listed In F001, F004, And F005; And Still Bottoms From The Recovery Of These Spent Solvents And Spent Solvent Mixtures.

Waste Code: F003
Waste Description: The Following Spent Nonhalogenated Solvents: Xylene, Acetone, Ethyl Acetate, Ethyl Benzene, Ethyl Ether, Methyl Isobutyl Ketone, N-Butyl Alcohol, Cyclohexanone, And Methanol; All Spent Solvent Mixtures/Blends Containing, Before Use, Only The Above Spent Nonhalogenated Solvents; And All Spent Solvent Mixtures/Blends Containing, Before Use, One Or More Of The Above Nonhalogenated Solvents, And A Total Of Ten Percent Or More (By Volume) Of One Or More Of Those Solvents Listed In F001, F002, F004, And F005; And Still Bottoms From The Recovery Of These Spent Solvents And Spent Solvent Mixtures.

Waste Code: F004
Waste Description: The Following Spent Nonhalogenated Solvents: Cresols, Cresylic Acid, And Nitrobenzene; And The Still Bottoms From The Recovery Of These Solvents; All Spent Solvent Mixtures/Blends Containing, Before Use, A Total Of Ten Percent Or More (By Volume) Of One Or More Of The Above Nonhalogenated Solvents Or Those Solvents Listed In F001, F002, And F005; And Still Bottoms From The Recovery Of These Spent Solvents And Spent Solvent Mixtures.

Waste Code: F005
Waste Description: The Following Spent Nonhalogenated Solvents: Toluene, Methyl Ethyl Ketone, Carbon Disulfide, Isobutanol, Pyridine, Benzene, 2-Ethoxyethanol, And 2-Nitropropane; All Spent Solvent Mixtures/Blends Containing, Before Use, A Total Of Ten Percent Or More (By Volume) Of One Or More Of The Above Nonhalogenated Solvents Or Those Solvents Listed In F001, F002, Or F004; And Still Bottoms From The Recovery Of These Spent Solvents And Spent Solvent Mixtures.

Waste Code: F007

CASE WESTERN RESERVE UNIVERSITY WEST QUAD (Continued) **1000321750**

Waste Description: Spent Cyanide Plating Bath Solutions From Electroplating Operations.

Waste Code: F009
Waste Description: Spent Stripping And Cleaning Bath Solutions From Electroplating Operations In Which Cyanides Are Used In The Process.

Waste Code: P001
Waste Description: 2h-1-Benzopyran-2-One, 4-Hydroxy-3-(3-Oxo-1-Phenylbutyl)-, & Salts, When Present At Concentrations Greater Than 0.3% (Or) Warfarin, & Salts, When Present At Concentrations Greater Than 0.3%

Waste Code: P002
Waste Description: 1-Acetyl-2-Thiourea (Or) Acetamide, N-(Aminothioxomethyl)-

Waste Code: P003
Waste Description: 2-Propenal (Or) Acrolein

Waste Code: P004
Waste Description: 1,4,5,8-Dimethanonaphthalene, 1,2,3,4,10,10-Hexa-Chloro-1,4,4a,5,8,8a,-Hexahydro-, (1alpha, 4alpha, 4abeta, 5alpha, 8alpha, 8abeta)- (Or) Aldrin

Waste Code: P005
Waste Description: 2-Propen-1-Ol (Or) Allyl Alcohol

Waste Code: P006
Waste Description: Aluminum Phosphide (R,T)

Waste Code: P007
Waste Description: 3(2h)-Isoxazolone, 5-(Aminomethyl)- (Or) 5-(Aminomethyl)-3-Isoxazolol

Waste Code: P008
Waste Description: 4-Aminopyridine (Or) 4-Pyridinamine

Waste Code: P009
Waste Description: Ammonium Picrate (R) (Or) Phenol, 2,4,6-Trinitro-, Ammonium Salt (R)

Waste Code: P010
Waste Description: Arsenic Acid H3aso4

Waste Code: P011
Waste Description: Arsenic Oxide As2o5 (Or) Arsenic Pentoxide

Waste Code: P012
Waste Description: Arsenic Oxide As2o3 (Or) Arsenic Trioxide

Waste Code: P013
Waste Description: Barium Cyanide

Waste Code: P014
Waste Description: Benzenethiol (Or) Thiophenol

Waste Code: P015
Waste Description: Beryllium

Waste Code: P016
Waste Description: Dichloromethyl Ether (Or) Methane, Oxybis[Chloro-

CASE WESTERN RESERVE UNIVERSITY WEST QUAD (Continued) **1000321750**

Waste Code: P017
Waste Description: 2-Propanone, 1-Bromo- (Or) Bromoacetone

Waste Code: P018
Waste Description: Brucine (Or) Strychnidin-10-One, 2,3-Dimethoxy-

Waste Code: P020
Waste Description: Dinoseb (Or) Phenol, 2-(1-Methylpropyl)-4,6-Dinitro-

Waste Code: P021
Waste Description: Calcium Cyanide (Or) Calcium Cyanide Ca(Cn)2

Waste Code: P022
Waste Description: Carbon Disulfide

Waste Code: P023
Waste Description: Acetaldehyde, Chloro- (Or) Chloroacetaldehyde

Waste Code: P024
Waste Description: Benzenamine, 4-Chloro- (Or) P-Chloraniline

Waste Code: P026
Waste Description: 1-(O-Chlorophenyl)Thiourea (Or) Thiourea, (2-Chlorophenyl)-

Waste Code: P027
Waste Description: 3-Chloropropionitrile (Or) Propanenitrile, 3-Chloro-

Waste Code: P028
Waste Description: Benzene, (Chloromethyl)- (Or) Benzyl Chloride

Waste Code: P029
Waste Description: Copper Cyanide (Or) Copper Cyanide Cu(Cn)

Waste Code: P030
Waste Description: Cyanides (Soluble Cyanide Salts), Not Otherwise Specified

Waste Code: P031
Waste Description: Cyanogen (Or) Ethanedinitrile

Waste Code: P033
Waste Description: Cyanogen Chloride (Or) Cyanogen Chloride (Cn)Cl

Waste Code: P034
Waste Description: 2-Cyclohexyl-4,6-Dinitrophenol (Or) Phenol, 2-Cyclohexyl-4,6-Dinitro-

Waste Code: P036
Waste Description: Arsonous Dichloride, Phenyl- (Or) Dichlorophenylarsine

Waste Code: P037
Waste Description: 2,7:3,6-Dimethanonaphth[2,3-B]Oxirene, 3,4,5,6,9,9-Hexachloro-1a,2,2a,3,6,6a,7,7a-Octahydro-, (1aalpha, 2beta, 2aalpha, 3beta, 6beta, 6aalpha, 7beta, 7aalpha)- (Or) Dieldrin

Waste Code: P038
Waste Description: Arsine, Diethyl- (Or) Diethylarsine

Waste Code: P039

CASE WESTERN RESERVE UNIVERSITY WEST QUAD (Continued) **1000321750**

Waste Description: Disulfoton (Or) Phosphorodithioic Acid, O,O-Diethyl S-[2-(Ethylthio)Ethyl] Ester

Waste Code: P040
Waste Description: O,O-Diethyl O-Pyrazinyl Phosphorothioate (Or) Phosphorothioic Acid, O,O-Diethyl O-Pyrazinyl Ester

Waste Code: P041
Waste Description: Diethyl-P-Nitrophenyl Phosphate (Or) Phosphoric Acid, Diethyl 4-Nitrophenyl Ester

Waste Code: P042
Waste Description: 1,2-Benzenediol, 4-[1-Hydroxy-2-(Methylamino)Ethyl]-, (R)- (Or) Epinephrine

Waste Code: P043
Waste Description: Diisopropylfluorophosphate (Dfp) (Or) Phosphorofluoridic Acid, Bis(1-Methylethyl) Ester

Waste Code: P044
Waste Description: Dimethoate (Or) Phosphorodithioic Acid, O,O-Dimethyl S-[2-(Methylamino)-2-Oxoethyl] Ester

Waste Code: P045
Waste Description: 2-Butanone, 3,3-Dimethyl-1-(Methylthio)-, O-[Methylamino)Carbonyl] Oxime (Or) Thiofanox

Waste Code: P046
Waste Description: Alpha,Alpha-Dimethylphenethylamine (Or) Benzeneethanamine, Alpha, Alpha-Dimethyl-

Waste Code: P047
Waste Description: 4,6-Dinitro-O-Cresol, & Salts (Or) Phenol, 2-Methyl-4,6-Dinitro-, & Salts

Waste Code: P048
Waste Description: 2,4-Dinitrophenol (Or) Phenol, 2,4-Dinitro-

Waste Code: P049
Waste Description: Dithiobiuret (Or) Thioimidodicarbonic Diamide [(H2n)C(S)]2nh

Waste Code: P050
Waste Description: 6,9-Methano-2,4,3-Benzodioxathiepin,6,7,8,9,10,10-Hexachloro-1,5,5a,6, 9,9a-Hexahydro-,3-Oxide (Or) Endosulfan

Waste Code: P051
Waste Description: 2,7:3,6-Dimethanonaphth[2,3-B]Oxirene, 3,4,5,6,9,9-Hexachloro-1a,2,2a,3,6,6a,7,7a-Octahydro-, (1aalpha, 2beta, 2abeta, 3alpha, 6alpha, 6abeta, 7beta, 7aalpha)- & Metabolites (Or) Endrin (Or) Endrin, & Metabolites

Waste Code: P054
Waste Description: Aziridine (Or) Ethyleneimine

Waste Code: P056
Waste Description: Fluorine

CASE WESTERN RESERVE UNIVERSITY WEST QUAD (Continued) **1000321750**

Waste Code: P057
Waste Description: Acetamide, 2-Fluoro- (Or) Fluoroacetamide

Waste Code: P058
Waste Description: Acetic Acid, Fluoro-, Sodium Salt (Or) Fluoroacetic Acid, Sodium Salt

Waste Code: P059
Waste Description: 4,7-Methano-1h-Indene, 1,4,5,6,7,8,8-Heptachloro-3a,4,7,7a-Tetrahydro- (Or) Heptachlor

Waste Code: P060
Waste Description: 1,4,5,8-Dimethanonaphthalene, 1,2,3,4,10,10-Hexa-Chloro-1,4,4a,5,8,8a,-Hexahydro-, (1alpha, 4alpha, 4abeta, 5beta, 8beta, 8abeta)- (Or) Isodrin

Waste Code: P062
Waste Description: Hexaethyl Tetraphosphate (Or) Tetraphosphoric Acid, Hexaethyl Ester

Waste Code: P063
Waste Description: Hydrocyanic Acid (Or) Hydrogen Cyanide

Waste Code: P064
Waste Description: Methane, Isocyanato- (Or) Methyl Isocyanate

Waste Code: P065
Waste Description: Fulminic Acid, Mercury(2+) Salt (R,T) (Or) Mercury Fulminate (R,T)

Waste Code: P066
Waste Description: Ethanimidothioic Acid, N-[[(Methylamino)Carbonyl]Oxy]-, Methyl Ester (Or) Methomyl

Waste Code: P067
Waste Description: 1,2-Propylenimine (Or) Aziridine, 2-Methyl-

Waste Code: P068
Waste Description: Hydrazine, Methyl- (Or) Methyl Hydrazine

Waste Code: P069
Waste Description: 2-Methyllactonitrile (Or) Propanenitrile, 2-Hydroxy-2-Methyl-

Waste Code: P070
Waste Description: Aldicarb (Or) Propanal, 2-Methyl-2-(Methylthio)-, O-[(Methylamino)Carbonyl]Oxime

Waste Code: P071
Waste Description: Methyl Parathion (Or) Phosphorothioic Acid, O,O,-Dimethyl O-(4-Nitrophenyl) Ester

Waste Code: P072
Waste Description: Alpha-Naphthylthiourea (Or) Thiourea, 1-Naphthalenyl-

Waste Code: P073
Waste Description: Nickel Carbonyl (Or) Nickel Carbonyl Ni(Co)4, (T-4)-

Waste Code: P074
Waste Description: Nickel Cyanide (Or) Nickel Cyanide Ni(Cn)2

CASE WESTERN RESERVE UNIVERSITY WEST QUAD (Continued) **1000321750**

Waste Code: P075
Waste Description: Nicotine, & Salts (Or) Pyridine, 3-(1-Methyl-2-Pyrrolidinyl)-,(S)-, & Salts

Waste Code: P076
Waste Description: Nitric Oxide (Or) Nitrogen Oxide No

Waste Code: P077
Waste Description: Benzenamine, 4-Nitro- (Or) P-Nitroaniline

Waste Code: P078
Waste Description: Nitrogen Dioxide (Or) Nitrogen Oxide No2

Waste Code: P081
Waste Description: 1,2,3-Propanetriol, Trinitrate (R) (Or) Nitroglycerine (R)

Waste Code: P082
Waste Description: Methanimine, N-Methyl-N-Nitroso- (Or) N-Nitrosodimethylamine

Waste Code: P084
Waste Description: N-Nitrosomethylvinylamine (Or) Vinylamine, N-Methyl-N-Nitroso-

Waste Code: P085
Waste Description: Diphosphoramide, Octamethyl- (Or) Octamethylpyrophosphoramide

Waste Code: P087
Waste Description: Osmium Oxide Oso4, (T-4)- (Or) Osmium Tetroxide

Waste Code: P088
Waste Description: 7-Oxabicyclo[2.2.1]Heptane-2,3-Dicarboxylic Acid (Or) Endothall

Waste Code: P089
Waste Description: Parathion (Or) Phosphorothioic Acid, O,O-Diethyl-O-(4-Nitrophenyl) Ester

Waste Code: P092
Waste Description: Mercury, (Acetato-O)Phenyl- (Or) Phenylmercury Acetate

Waste Code: P093
Waste Description: Phenylthiourea (Or) Thiourea, Phenyl-

Waste Code: P094
Waste Description: Phorate (Or) Phosphorodithioic Acid, O,O-Diethyl S-[(Ethylthio)Methyl] Ester

Waste Code: P095
Waste Description: Carbonic Dichloride (Or) Phosgene

Waste Code: P096
Waste Description: Hydrogen Phosphide (Or) Phosphine

Waste Code: P097
Waste Description: Famphur (Or) Phosphorothioic Acid O-[4-[(Dimethylamino)Sulfonyl]Phenyl] O,O-Dimethyl Ester

Waste Code: P098
Waste Description: Potassium Cyanide (Or) Potassium Cyanide K(Cn)

CASE WESTERN RESERVE UNIVERSITY WEST QUAD (Continued) **1000321750**

Waste Code: P099
Waste Description: Argentate (1-), Bis(Cyano-C)-, Potassium (Or) Potassium Silver Cyanide

Waste Code: P101
Waste Description: Ethyl Cyanide (Or) Propanenitrile

Waste Code: P102
Waste Description: 2-Propyn-1-Ol (Or) Propargyl Alcohol

Waste Code: P103
Waste Description: Selenourea

Waste Code: P104
Waste Description: Silver Cyanide (Or) Silver Cyanide Ag(Cn)

Waste Code: P105
Waste Description: Sodium Azide

Waste Code: P106
Waste Description: Sodium Cyanide (Or) Sodium Cyanide Na(Cn)

Waste Code: P107
Waste Description: Strontium Sulfide Srs

Waste Code: P108
Waste Description: Strychnidin-10-One, & Salts (Or) Strychnine, & Salts

Waste Code: P109
Waste Description: Tetraethyldithiopyrophosphate (Or) Thiodiphosphoric Acid, Tetraethyl Ester

Waste Code: P110
Waste Description: Plumbane, Tetraethyl- (Or) Tetraethyl Lead

Waste Code: P111
Waste Description: Diphosphoric Acid, Tetraethyl Ester (Or) Tetraethyl Pyrophosphate

Waste Code: P112
Waste Description: Methane, Tetranitro- (R) (Or) Tetranitromethane (R)

Waste Code: P113
Waste Description: Thallic Oxide (Or) Thallium Oxide Tl2o3

Waste Code: P114
Waste Description: Selenious Acid, Dithallium (1+) Salt (Or) Thallium(I) Selenite

Waste Code: P115
Waste Description: Sulfuric Acid, Dithallium (1+) Salt (Or) Thallium(I) Sulfate

Waste Code: P116
Waste Description: Hydrazinecarbothioamide (Or) Thiosemicarbazide

Waste Code: P118
Waste Description: Methanethiol, Trichloro- (Or) Trichloromethanethiol

Waste Code: P119
Waste Description: Ammonium Vanadate (Or) Vanadic Acid, Ammonium Salt

CASE WESTERN RESERVE UNIVERSITY WEST QUAD (Continued) **1000321750**

Waste Code: P120
Waste Description: Vanadium Oxide V2o5 (Or) Vanadium Pentoxide

Waste Code: P121
Waste Description: Zinc Cyanide (Or) Zinc Cyanide Zn(Cn)2

Waste Code: P122
Waste Description: Zinc Phosphide Zn3p2, When Present At Concentrations Greater Than 10% (R,T)

Waste Code: P123
Waste Description: Toxaphene

Waste Code: P127
Waste Description: P127

Waste Code: P128
Waste Description: P128

Waste Code: P185
Waste Description: 1,3-Dithiolane-2-Carboxaldehyde, 2,4-Dimethyl-, O-[(Methylamino)-Carbonyl]Oxime (Or) Tirpate

Waste Code: P188
Waste Description: Benzoic Acid, 2-Hydroxy-, Compd. With (3as-Cis)-1,2,3,3a,8,8a-Hexahydro-1,3a,8-Trimethylpyrrolo[2,3-B]Indol-5-Yl Methylcarbamate Ester (1:1) (Or) Physostigmine Salicylate

Waste Code: P189
Waste Description: Carbamic Acid, [(Dibutylamino)-Thio]Methyl-, 2,3-Dihydro-2,2-Dimethyl -7-Benzofuranyl Ester (Or) Carbosulfan

Waste Code: P190
Waste Description: Carbamic Acid, Methyl-, 3-Methylphenyl Ester (Or) Metolcarb

Waste Code: P191
Waste Description: Carbamic Acid, Dimethyl-, 1-[(Dimethyl-Amino)Carbonyl]- 5-Methyl-1h-Pyrazol-3-Yl Ester (Or) Dimetilan

Waste Code: P192
Waste Description: Isolan (Or) Carbamic Acid, Dimethyl-, 3-Methy-L-(1-Methylethyl)-1h-Pyrazol-5-Yl Ester

Waste Code: P194
Waste Description: Ethanimidothioc Acid, 2-(Dimethylamino)-N-[[(Methylamino) Carbonyl]Oxy]-2-Oxo-, Methyl Ester (Or) Oxamyl

Waste Code: P196
Waste Description: Manganese Dimethyldithiocarbamate (Or) Manganese, Bis(Dimethylcarbamodithioato-S,S')-,

Waste Code: P197
Waste Description: Formparanate (Or) Methanimidamide, N,N-Dimethyl-N'-[2-Methyl-4-[[(Methylamino)Carbonyl]Oxy]Phenyl]

Waste Code: P198
Waste Description: Methanimidamide,

CASE WESTERN RESERVE UNIVERSITY WEST QUAD (Continued) **1000321750**

N,N-Dimethyl-N'-[3-[[(Methylamino)-Carbonyl]Oxy]Phenyl]-, Monohydrochloride (Or) Formetanate Hydrochloride

Waste Code: P199
Waste Description: P199

Waste Code: P201
Waste Description: Phenol, 3-Methyl-5-(1-Methylethyl)-, Methyl Carbamate (Or) Promecarb

Waste Code: P202
Waste Description: M-Cumenyl Methylcarbamate (Or) 3-Isopropylphenyl N-Methylcarbamate (Or) Phenol, 3-(1-Methylethyl)-, Methyl Carbamate

Waste Code: P203
Waste Description: Aldicarb Sulfone (Or) Propanal, 2-Methyl-2-(Methyl-Sulfonyl)-, O-[(Methylamino)Carbonyl] Oxime

Waste Code: P204
Waste Description: Physostigmine (Or) Pyrrolo[2,3-B]Indol-5-Ol, 1,2,3,3a,8,8a-Hexahydro-1,3a,8-Trimethyl-Methylcarbamate (Ester), (3as-Cis)-

Waste Code: P205
Waste Description: Zinc, Bis(Dimethylcarbamodithioato-S,S')-, (Or) Ziram

Waste Code: U001
Waste Description: Acetaldehyde (I) (Or) Ethanal (I)

Waste Code: U002
Waste Description: 2-Propanone (I) (Or) Acetone (I)

Waste Code: U003
Waste Description: Acetonitrile (I,T)

Waste Code: U004
Waste Description: Acetophenone (Or) Ethanone, 1-Phenyl-

Waste Code: U005
Waste Description: 2-Acetylaminofluorene (Or) Acetamide, N-9h-Fluoren-2-Yl

Waste Code: U006
Waste Description: Acetyl Chloride (C,R,T)

Waste Code: U007
Waste Description: 2-Propenamide (Or) Acrylamide

Waste Code: U008
Waste Description: 2-Propenoic Acid (I) (Or) Acrylic Acid (I)

Waste Code: U009
Waste Description: 2-Propenenitrile (Or) Acrylonitrile

Waste Code: U010
Waste Description: Azirino [2',3':3,4]Pyrrolo[1,2-A]Indole-4,7-Dione, 6-Amino-8-[[(Aminocarbonyl)Oxy]Methyl]-1,1a,2,8,8a,8b-Hexahydro-8a-Methoxy-5-Methyl-, [1as-(1aalpha, 8beta, 8aalpha, 8balpha)]- (Or) Mitomycin C

CASE WESTERN RESERVE UNIVERSITY WEST QUAD (Continued) **1000321750**

Waste Code: U011
Waste Description: 1h-1,2,4-Triazol-3-Amine (Or) Amitrole

Waste Code: U012
Waste Description: Aniline (I,T) (Or) Benzenamine (I,T)

Waste Code: U014
Waste Description: Auramine (Or) Benzenamine, 4,4'-Carbonimidoylbis[N,N-Dimethyl-

Waste Code: U015
Waste Description: Azaserine (Or) L-Serine, Diazoacetate (Ester)

Waste Code: U016
Waste Description: Benz[C]Acridine

Waste Code: U017
Waste Description: Benzal Chloride (Or) Benzene, (Dichloromethyl)-

Waste Code: U018
Waste Description: Benz[A]Anthracene

Waste Code: U019
Waste Description: Benzene (I,T)

Waste Code: U020
Waste Description: Benzenesulfonic Acid Chloride (C,R) (Or) Benzenesulfonyl Chloride (C,R)

Waste Code: U021
Waste Description: [1,1'-Biphenyl]-4,4'-Diamine (Or) Benzidine

Waste Code: U022
Waste Description: Benzo[A]Pyrene

Waste Code: U023
Waste Description: Benzene, (Trichloromethyl)- (Or) Benzotrichloride (C,R,T)

Waste Code: U024
Waste Description: Dichloromethoxy Ethane (Or) Ethane, 1,1'-[Methylenebis(Oxy)]Bis[2-Chloro-

Waste Code: U025
Waste Description: Dichloroethyl Ether (Or) Ethane, 1,1'-Oxybis[2-Chloro-

Waste Code: U026
Waste Description: Chlornaphazin (Or) Naphthalenamine, N,N'-Bis(2-Chloroethyl)-

Waste Code: U027
Waste Description: Dichloroisopropyl Ether (Or) Propane, 2,2'-Oxybis[2-Chloro-

Waste Code: U028
Waste Description: 1,2-Benzenedicarboxylic Acid, Bis(2-Ethylhexyl) Ester (Or) Diethylhexyl Phthalate

Waste Code: U029
Waste Description: Methane, Bromo- (Or) Methyl Bromide

CASE WESTERN RESERVE UNIVERSITY WEST QUAD (Continued) **1000321750**

Waste Code: U030
Waste Description: 4-Bromophenyl Phenyl Ether (Or) Benzene, 1-Bromo-4-Phenoxy-

Waste Code: U031
Waste Description: 1-Butanol (I) (Or) N-Butyl Alcohol (I)

Waste Code: U032
Waste Description: Calcium Chromate (Or) Chromic Acid H2cro4, Calcium Salt

Waste Code: U033
Waste Description: Carbon Oxyfluoride (R,T) (Or) Carbonic Difluoride

Waste Code: U034
Waste Description: Acetaldehyde, Trichloro- (Or) Chloral

Waste Code: U035
Waste Description: Benzenebutanoic Acid, 4-[Bis(2-Chloroethyl)Amino]- (Or) Chlorambucil

Waste Code: U036
Waste Description: 4,7-Methano-1h-Indene, 1,2,4,5,6,7,8,8-Octachloro-2,3,3a,4,7,7a-Hexahydro- (Or) Chlordane, Alpha & Gamma Isomers

Waste Code: U037
Waste Description: Benzene, Chloro- (Or) Chlorobenzene

Waste Code: U038
Waste Description: Benzeneacetic Acid, 4-Chloro-Alpha-(4-Chlorophenyl)-Alpha-Hydroxy-, Ethyl Ester (Or) Chlorobenzilate

Waste Code: U039
Waste Description: P-Chloro-M-Cresol (Or) Phenol, 4-Chloro-3-Methyl-

Waste Code: U041
Waste Description: Epichlorohydrin (Or) Oxirane, (Chloromethyl)-

Waste Code: U042
Waste Description: 2-Chloroethyl Vinyl Ether (Or) Ethene, (2-Chloroethoxy)-

Waste Code: U043
Waste Description: Ethene, Chloro- (Or) Vinyl Chloride

Waste Code: U044
Waste Description: Chloroform (Or) Methane, Trichloro-

Waste Code: U045
Waste Description: Methane, Chloro- (I,T) (Or) Methyl Chloride (I,T)

Waste Code: U046
Waste Description: Chloromethyl Methyl Ether (Or) Methane, Chloromethoxy-

Waste Code: U047
Waste Description: Beta-Chloronaphthalene (Or) Naphthalene, 2-Chloro-

Waste Code: U048
Waste Description: O-Chlorophenol (Or) Phenol, 2-Chloro-

CASE WESTERN RESERVE UNIVERSITY WEST QUAD (Continued) **1000321750**

Waste Code: U049
Waste Description: 4-Chloro-O-Toluidine, Hydrochloride (Or) Benzenamine, 4-Chloro-2-Methyl-, Hydrochloride

Waste Code: U050
Waste Description: Chrysene

Waste Code: U051
Waste Description: Creosote

Waste Code: U052
Waste Description: Cresol (Cresylic Acid) (Or) Phenol, Methyl-

Waste Code: U053
Waste Description: 2-Butenal (Or) Crotonaldehyde

Waste Code: U055
Waste Description: Benzene, (1-Methylethyl)- (I) (Or) Cumene (I)

Waste Code: U056
Waste Description: Benzene, Hexahydro- (I) (Or) Cyclohexane (I)

Waste Code: U057
Waste Description: Cyclohexanone (I)

Waste Code: U058
Waste Description: 2h-1,3,2-Oxazaphosphorin-2-Amine, N,N-Bis(2-Chloroethyl)Tetrahydro-, 2-Oxide (Or) Cyclophosphamide

Waste Code: U059
Waste Description: 5,12-Naphthacenedione, 8-Acetyl-10-[(3-Amino-2,3,6-Trideoxy)-Alpha-L-Lyxo-Hexopyranosyl)Oxy]-7,8,9,10-Tetrahydro-6,8,11-Trihydroxy-1-Methoxy-, (8s-Cis)- (Or) Daunomycin

Waste Code: U060
Waste Description: Benzene, 1,1'-(2,2-Dichloroethylidene)Bis[4-Chloro- (Or) Ddd

Waste Code: U061
Waste Description: Benzene, 1,1'-(2,2,2-Trichloroethylidene)Bis[4-Chloro- (Or) Ddt

Waste Code: U062
Waste Description: Carbamothioic Acid, Bis(1-Methylethyl)-, S-(2,3-Dichloro-2-Propenyl) Ester (Or) Diallate

Waste Code: U063
Waste Description: Dibenz[A,H]Anthracene

Waste Code: U064
Waste Description: Benzo[Rst]Pentaphene (Or) Dibenzo[A,I]Pyrene

Waste Code: U066
Waste Description: 1,2-Dibromo-3-Chloropropane (Or) Propane, 1,2-Dibromo-3-Chloro-

Waste Code: U067
Waste Description: Ethane, 1,2-Dibromo- (Or) Ethylene Dibromide

CASE WESTERN RESERVE UNIVERSITY WEST QUAD (Continued) **1000321750**

Waste Code: U068
Waste Description: Methane, Dibromo- (Or) Methylene Bromide

Waste Code: U069
Waste Description: 1,2-Benzenedicarboxylic Acid, Dibutyl Ester (Or) Dibutyl Phthalate

Waste Code: U070
Waste Description: Benzene, 1,2-Dichloro- (Or) O-Dichlorobenzene

Waste Code: U071
Waste Description: Benzene, 1,3-Dichloro- (Or) M-Dichlorobenzene

Waste Code: U072
Waste Description: Benzene, 1,4-Dichloro- (Or) P-Dichlorobenzene

Waste Code: U073
Waste Description: [1,1'-Biphenyl]-4,4'-Diamine, 3,3'-Dichloro- (Or) 3,3'-Dichlorobenzidine

Waste Code: U074
Waste Description: 1,4-Dichloro-2-Butene (I,T) (Or) 2-Butene, 1,4-Dichloro- (I,T)

Waste Code: U075
Waste Description: Dichlorodifluoromethane (Or) Methane, Dichlorodifluoro-

Waste Code: U076
Waste Description: Ethane, 1,1-Dichloro- (Or) Ethylidene Dichloride

Waste Code: U077
Waste Description: Ethane, 1,2-Dichloro- (Or) Ethylene Dichloride

Waste Code: U078
Waste Description: 1,1-Dichloroethylene (Or) Ethene, 1,1-Dichloro-

Waste Code: U079
Waste Description: 1,2-Dichloroethylene (Or) Ethene, 1,2-Dichloro-,(E)-

Waste Code: U080
Waste Description: Methane, Dichloro- (Or) Methylene Chloride

Waste Code: U081
Waste Description: 2,4-Dichlorophenol (Or) Phenol, 2,4-Dichloro-

Waste Code: U082
Waste Description: 2,6-Dichlorophenol (Or) Phenol, 2,6-Dichloro-

Waste Code: U083
Waste Description: Propane, 1,2-Dichloro- (Or) Propylene Dichloride

Waste Code: U084
Waste Description: 1,3-Dichloropropene (Or) 1-Propene, 1,3-Dichloro-

Waste Code: U085
Waste Description: 1,2:3,4-Diepoxybutane (I,T) (Or) 2,2'-Bioxirane

Waste Code: U086
Waste Description: Hydrazine, 1,2-Diethyl- (Or) N,N'-Diethylhydrazine

CASE WESTERN RESERVE UNIVERSITY WEST QUAD (Continued) **1000321750**

Waste Code: U087
Waste Description: O,O-Diethyl S-Methyl Dithiophosphate (Or) Phosphorodithioic Acid, O,O-Diethyl S-Methyl Ester

Waste Code: U088
Waste Description: 1,2-Benzenedicarboxylic Acid, Diethyl Ester (Or) Diethyl Phthalate

Waste Code: U089
Waste Description: Diethylstilbesterol (Or) Phenol, 4,4'-(1,2-Diethyl-1,2-Ethenediyl)Bis, (E)-

Waste Code: U090
Waste Description: 1,3-Benzodioxole, 5-Propyl- (Or) Dihydrosafrole

Waste Code: U091
Waste Description: [1,1'-Biphenyl]-4,4'-Diamine, 3,3'-Dimethoxy- (Or) 3,3'-Dimethoxybenzidine

Waste Code: U092
Waste Description: Dimethylamine (I) (Or) Methanamine, N-Methyl- (I)

Waste Code: U093
Waste Description: Benzenamine, N,N-Dimethyl-4-(Phenylazo)- (Or) P-Dimethylaminoazobenzene

Waste Code: U094
Waste Description: 7,12-Dimethylbenz[A]Anthracene (Or) Benz[A]Anthracene, 7,12-Dimethyl-

Waste Code: U095
Waste Description: [1,1'-Biphenyl]-4,4'-Diamine, 3,3'-Dimethyl- (Or) 3,3'-Dimethylbenzidine

Waste Code: U096
Waste Description: Alpha,Alpha-Dimethylbenzylhydroperoxide (R) (Or) Hydroperoxide, 1-Methyl-1-Phenylethyl- (R)

Waste Code: U097
Waste Description: Carbamic Chloride, Dimethyl- (Or) Dimethylcarbamoyl Chloride

Waste Code: U098
Waste Description: 1,1-Dimethylhydrazine (Or) Hydrazine, 1,1-Dimethyl-

Waste Code: U099
Waste Description: 1,2-Dimethylhydrazine (Or) Hydrazine, 1,2-Diphenyl-

Waste Code: U101
Waste Description: 2,4-Dimethylphenol (Or) Phenol, 2,4-Dimethyl-

Waste Code: U102
Waste Description: 1,2-Benzenedicarboxylic Acid, Dimethyl Ester (Or) Dimethyl Phthalate

Waste Code: U103
Waste Description: Dimethyl Sulfate (Or) Sulfuric Acid, Dimethyl Ester

Waste Code: U105
Waste Description: 2,4-Dinitrotoluene (Or) Benzene, 1-Methyl-2,4-Dinitro-

CASE WESTERN RESERVE UNIVERSITY WEST QUAD (Continued) **1000321750**

Waste Code: U106
Waste Description: 2,6-Dinitrotoluene (Or) Benzene, 2-Methyl-1,3-Dinitro-

Waste Code: U107
Waste Description: 1,2-Benzenedicarboxylic Acid, Dioctyl Ester (Or) Di-N-Octyl Phthalate

Waste Code: U108
Waste Description: 1,4-Diethyleneoxide (Or) 1,4-Dioxane

Waste Code: U109
Waste Description: 1,2-Diphenylhydrazine (Or) Hydrazine, 1,2-Diphenyl-

Waste Code: U110
Waste Description: 1-Propanimine, N-Propyl-(I) (Or) Dipropylamine (I)

Waste Code: U111
Waste Description: 1-Propanamine, N-Nitroso-N-Propyl- (Or) Di-N-Propylnitrosamine

Waste Code: U112
Waste Description: Acetic Acid, Ethyl Ester (I) (Or) Ethyl Acetate (I)

Waste Code: U113
Waste Description: 2-Propenoic Acid, Ethyl Ester (I) (Or) Ethyl Acrylate (I)

Waste Code: U114
Waste Description: Carbamodithioic Acid, 1,2-Ethanediylbis-, Salts & Esters (Or) Ethylenebisdithiocarbamic Acid, Salts & Esters

Waste Code: U115
Waste Description: Ethylene Oxide (I,T) (Or) Oxirane (I,T)

Waste Code: U116
Waste Description: 2-Imidazolidinethione (Or) Ethylenethiourea

Waste Code: U117
Waste Description: Ethane, 1,1'-Oxybis-(I) (Or) Ethyl Ether (I)

Waste Code: U118
Waste Description: 2-Propenoic Acid, 2-Methyl-, Ethyl Ester (Or) Ethyl Methacrylate

Waste Code: U119
Waste Description: Ethyl Methanesulfonate (Or) Methanesulfonic Acid, Ethyl Ester

Waste Code: U120
Waste Description: Fluoranthene

Waste Code: U121
Waste Description: Methane, Trichlorofluoro- (Or) Trichloromonofluoromethane

Waste Code: U122
Waste Description: Formaldehyde

Waste Code: U123
Waste Description: Formic Acid (C,T)

Waste Code: U124
Waste Description: Furan (I) (Or) Furfuran (I)

CASE WESTERN RESERVE UNIVERSITY WEST QUAD (Continued) **1000321750**

Waste Code: U125
Waste Description: 2-Furancarboxaldehyde (I) (Or) Furfural (I)

Waste Code: U126
Waste Description: Glycidylaldehyde (Or) Oxiranecarboxyaldehyde

Waste Code: U127
Waste Description: Benzene, Hexachloro- (Or) Hexachlorobenzene

Waste Code: U128
Waste Description: 1,3-Butadiene, 1,1,2,3,4,4-Hexachloro- (Or) Hexachlorobutadiene

Waste Code: U129
Waste Description: Cyclohexane, 1,2,3,4,5,6-Hexachloro-, (1alpha, 2alpha, 3beta, 4alpha, 5alpha, 6beta)- (Or) Lindane

Waste Code: U130
Waste Description: 1,3-Cyclopentadiene, 1,2,3,4,5,5-Hexachloro- (Or) Hexachlorocyclopentadiene

Waste Code: U131
Waste Description: Ethane, Hexachloro- (Or) Hexachloroethane

Waste Code: U132
Waste Description: Hexachlorophene (Or) Phenol, 2,2'-Methylenebis[3,4,6-Trichloro-

Waste Code: U133
Waste Description: Hydrazine (R,T)

Waste Code: U134
Waste Description: Hydrofluoric Acid (C,T) (Or) Hydrogen Fluoride (C,T)

Waste Code: U135
Waste Description: Hydrogen Sulfide (Or) Hydrogen Sulfide H2s

Waste Code: U136
Waste Description: Arsinic Acid, Dimethyl- (Or) Cacodylic Acid

Waste Code: U137
Waste Description: Indeno[1,2,3-Cd]Pyrene

Waste Code: U138
Waste Description: Methane, Iodo- (Or) Methyl Iodide

Waste Code: U140
Waste Description: 1-Propanol, 2-Methyl- (I,T) (Or) Isobutyl Alcohol (I,T)

Waste Code: U141
Waste Description: 1,3-Benzodioxole, 5-(1-Propenyl)- (Or) Isosafrole

Waste Code: U142
Waste Description: 1,3,4-Metheno-2h-Cyclobuta[Cd]Pentalen-2-One, 1,1a,3,3a,4,5,5,5a,5b,6-Decachlorooctahydro- (Or) Kepone

Waste Code: U143
Waste Description: 2-Butenoic Acid, 2-Methyl-, 7-[[2,3-Dihydroxy-2-(1-Methoxyethyl)-3-Methyl-1-Oxobutoxy]Methyl]-2,3,

CASE WESTERN RESERVE UNIVERSITY WEST QUAD (Continued) **1000321750**

5,7a-Tetrahydro-1h-Pyrrolizin-1-Yl Ester, [1s-[1alpha(Z), 7(2s*,3r*), 7aalpha]]- (Or) Lasiocarpine

Waste Code: U144
Waste Description: Acetic Acid, Lead(2+) Salt (Or) Lead Acetate

Waste Code: U145
Waste Description: Lead Phosphate (Or) Phosphoric Acid, Lead(2+) Salt (2:3)

Waste Code: U146
Waste Description: Lead Subacetate (Or) Lead, Bis(Acetato-O)Tetrahydroxytri-

Waste Code: U147
Waste Description: 2,5-Furandione (Or) Maleic Anhydride

Waste Code: U148
Waste Description: 3,6-Pyridazinedione, 1,2-Dihydro- (Or) Maleic Hydrazide

Waste Code: U149
Waste Description: Malononitrile (Or) Propanedinitrile

Waste Code: U150
Waste Description: L-Phenylalanine, 4-[Bis(2-Chloroethyl)Amino]- (Or) Melphalan

Waste Code: U151
Waste Description: Mercury

Waste Code: U152
Waste Description: 2-Propenenitrile, 2-Methyl- (I,T) (Or) Methacrylonitrile (I,T)

Waste Code: U153
Waste Description: Methanethiol (I,T) (Or) Thiomethanol (I,T)

Waste Code: U154
Waste Description: Methanol (I) (Or) Methyl Alcohol (I)

Waste Code: U155
Waste Description: 1,2-Ethanediamine, N,N-Dimethyl-N'-2-Pyridinyl-N'-(2-Thienylmethyl)- (Or) Methapyrilene

Waste Code: U156
Waste Description: Carbonochloridic Acid, Methyl Ester, (I,T) (Or) Methyl Chlorocarbonate (I,T)

Waste Code: U157
Waste Description: 3-Methylcholanthrene (Or) Benz[J]Aceanthrylene, 1,2-Dihydro-3-Methyl-

Waste Code: U158
Waste Description: 4,4'-Methylenebis(2-Chloroaniline) (Or) Benzenamine, 4,4'-Methylenebis[2-Chloro-

Waste Code: U159
Waste Description: 2-Butanone (I,T) (Or) Methyl Ethyl Ketone (Mek) (I,T)

Waste Code: U160
Waste Description: 2-Butanone, Peroxide (R,T) (Or) Methyl Ethyl Ketone Peroxide (R,T)

CASE WESTERN RESERVE UNIVERSITY WEST QUAD (Continued) **1000321750**

Waste Code: U161
Waste Description: 4-Methyl-2-Pentanone (I) (Or) Methyl Isobutyl Ketone (I) (Or) Pentanol, 4-Methyl-

Waste Code: U162
Waste Description: 2-Propenoic Acid, 2-Methyl-, Methyl Ester (I,T) (Or) Methyl Methacrylate (I,T)

Waste Code: U163
Waste Description: Guanidine, N-Methyl-N'-Nitro-N-Nitroso- (Or) Mnng

Waste Code: U164
Waste Description: 4(1h)-Pyrimidinone, 2,3-Dihydro-6-Methyl-2-Thioxo- (Or) Methylthiouracil

Waste Code: U165
Waste Description: Naphthalene

Waste Code: U166
Waste Description: 1,4-Naphthalenedione (Or) 1,4-Naphthoquinone

Waste Code: U167
Waste Description: 1-Napthalenamine (Or) Alpha-Naphthylamine

Waste Code: U168
Waste Description: 2-Napthalenamine (Or) Beta-Naphthylamine

Waste Code: U169
Waste Description: Benzene, Nitro- (Or) Nitrobenzene (I,T)

Waste Code: U170
Waste Description: P-Nitrophenol (I,T) (Or) Phenol, 4-Nitro-

Waste Code: U171
Waste Description: 2-Nitropropane (I,T) (Or) Propane, 2-Nitro- (I,T)

Waste Code: U172
Waste Description: 1-Butanamine, N-Butyl-N-Nitroso- (Or) N-Nitrosodi-N-Butylamine

Waste Code: U173
Waste Description: Ethanol, 2,2'-(Nitrosoimino)Bis- (Or) N-Nitrosodiethanolamine

Waste Code: U174
Waste Description: Ethanamine, N-Ethyl-N-Nitroso- (Or) N-Nitrosodiethylamine

Waste Code: U176
Waste Description: N-Nitroso-N-Ethylurea (Or) Urea, N-Ethyl-N-Nitroso-

Waste Code: U177
Waste Description: N-Nitroso-N-Methylurea (Or) Urea, N-Methyl-N-Nitroso-

Waste Code: U178
Waste Description: Carbamic Acid, Methylnitroso-, Ethyl Ester (Or) N-Nitroso-N-Methylurethane

Waste Code: U179
Waste Description: N-Nitrosopiperidine (Or) Piperidine, 1-Nitroso-

CASE WESTERN RESERVE UNIVERSITY WEST QUAD (Continued) **1000321750**

Waste Code: U180
Waste Description: N-Nitrosopyrrolidine (Or) Pyrrolidine, 1-Nitroso-

Waste Code: U181
Waste Description: 5-Nitro-O-Toluidine (Or) Benzenamine, 2-Methyl-5-Nitro

Waste Code: U182
Waste Description: 1,3,5-Trioxane, 2,4,6-Trimethyl- (Or) Paraldehyde

Waste Code: U183
Waste Description: Benzene, Pentachloro- (Or) Pentachlorobenzene

Waste Code: U184
Waste Description: Ethane, Pentachloro- (Or) Pentachloroethane

Waste Code: U185
Waste Description: Benzene, Pentachloronitro- (Or) Pentachloronitrobenzene (Pcnb)

Waste Code: U186
Waste Description: 1,3-Pentadiene (I) (Or) 1-Methylbutadiene (I)

Waste Code: U187
Waste Description: Acetamide, N-(4-Ethoxyphenyl)- (Or) Phenacetin

Waste Code: U188
Waste Description: Phenol

Waste Code: U189
Waste Description: Phosphorus Sulfide (R) (Or) Sulfur Phosphide (R)

Waste Code: U190
Waste Description: 1,3-Isobenzofurandione (Or) Phthalic Anhydride

Waste Code: U191
Waste Description: 2-Picoline (Or) Pyridine, 2-Methyl-

Waste Code: U192
Waste Description: Benzamide, 3,5-Dichloro-N-(1,1-Dimethyl-2-Propynyl)- (Or) Pronamide

Waste Code: U193
Waste Description: 1,2-Oxathiolane, 2,2-Dioxide (Or) 1,3-Propane Sultone

Waste Code: U194
Waste Description: 1-Propanamine (I,T) (Or) N-Propylamine (I,T)

Waste Code: U196
Waste Description: Pyridine

Waste Code: U197
Waste Description: 2,5-Cyclohexadiene-1,4-Dione (Or) P-Benzoquinone

Waste Code: U200
Waste Description: Reserpine (Or) Yohimban-16-Carboxylic Acid,
11,17-Dimethoxy-18-[(3,4,5-Trimethoxybenzoyl)Oxy]-, Methyl Ester,
(3beta, 16beta, 17alpha, 18beta, 20alpha)-

Waste Code: U201

CASE WESTERN RESERVE UNIVERSITY WEST QUAD (Continued) **1000321750**

Waste Description: 1,3-Benzenediol (Or) Resorcinol

Waste Code: U202
Waste Description: 1,2-Benzisothiazol-3(2h)-One, 1,1-Dioxide, & Salts (Or) Saccharin, & Salts

Waste Code: U203
Waste Description: 1,3-Benzodioxole, 5-(2-Propenyl)- (Or) Safrole

Waste Code: U204
Waste Description: Selenious Acid (Or) Selenium Dioxide

Waste Code: U205
Waste Description: Selenium Sulfide (Or) Selenium Sulfide Ses2 (R,T)

Waste Code: U206
Waste Description: D-Glucose, 2-Deoxy-2-[[(Methylnitrosoamino)-Carbonyl]Amino]- (Or) Glucopyranose, 2-Deoxy-2-(3-Methyl-3-Nitrosoureido)-,D- (Or) Streptozotocin

Waste Code: U207
Waste Description: 1,2,4,5-Tetrachlorobenzene (Or) Benzene, 1,2,4,5-Tetrachloro-

Waste Code: U208
Waste Description: 1,1,1,2-Tetrachloroethane (Or) Ethane, 1,1,1,2-Tetrachloro-

Waste Code: U209
Waste Description: 1,1,2,2-Tetrachloroethane (Or) Ethane, 1,1,2,2-Tetrachloro-

Waste Code: U210
Waste Description: Ethene, Tetrachloro- (Or) Tetrachloroethylene

Waste Code: U211
Waste Description: Carbon Tetrachloride (Or) Methane, Tetrachloro-

Waste Code: U213
Waste Description: Furan, Tetrahydro-(I) (Or) Tetrahydrofuran (I)

Waste Code: U214
Waste Description: Acetic Acid, Thallium(1+) Salt (Or) Thallium(I) Acetate

Waste Code: U215
Waste Description: Carbonic Acid, Dithallium(1+) Salt (Or) Thallium(I) Carbonate

Waste Code: U216
Waste Description: Thallium Chloride Tlcl (Or) Thallium(I) Chloride

Waste Code: U217
Waste Description: Nitric Acid, Thallium(1+) Salt (Or) Thallium(I) Nitrate

Waste Code: U218
Waste Description: Ethanethioamide (Or) Thioacetamide

Waste Code: U219
Waste Description: Thiourea

Waste Code: U220

CASE WESTERN RESERVE UNIVERSITY WEST QUAD (Continued) **1000321750**

Waste Description: Benzene, Methyl- (Or) Toluene

Waste Code: U221
Waste Description: Benzenediamine, Ar-Methyl- (Or) Toluenediamine

Waste Code: U222
Waste Description: Benzenamine, 2-Methyl-, Hydrochloride (Or) O-Toluidine Hydrochloride

Waste Code: U223
Waste Description: Benzene, 1,3-Diisocyanatomethyl- (R,T) (Or) Toluene Diisocyanate (R,T)

Waste Code: U225
Waste Description: Bromoform (Or) Methane, Tribromo-

Waste Code: U226
Waste Description: Ethane, 1,1,1-Trichloro- (Or) Methyl Chloroform

Waste Code: U227
Waste Description: 1,1,2-Trichloroethane (Or) Ethane, 1,1,2-Trichloro-

Waste Code: U228
Waste Description: Ethene, Trichloro- (Or) Trichloroethylene

Waste Code: U234
Waste Description: 1,3,5-Trinitrobenzene (R,T) (Or) Benzene, 1,3,5-Trinitro-

Waste Code: U235
Waste Description: 1-Propanol, 2,3-Dibromo-, Phosphate (3:1) (Or) Tris(2,3,-Dibromopropyl) Phosphate

Waste Code: U236
Waste Description: 2,7-Naphthalenedisulfonic Acid,3,3'-[(3,3'-Dimethyl[1,1'-Biphenyl]-4,4'-Diyl)Bis(Azo)Bis[5-Amino -4-Hydroxy]-, Tetrasodium Salt (Or) Trypan Blue

Waste Code: U237
Waste Description: 2,4-(1h,3h)-Pyrimidinedione, 5-[Bis(2-Chloroethyl)Amino]- (Or) Uracil Mustard

Waste Code: U238
Waste Description: Carbamic Acid, Ethyl Ester (Or) Ethyl Carbamate (Urethane)

Waste Code: U239
Waste Description: Benzene, Dimethyl- (I,T) (Or) Xylene (I)

Waste Code: U240
Waste Description: 2,4-D, Salts & Esters (Or) Acetic Acid, (2,4-Dichlorophenoxy)-, Salts & Esters (Or) Dichlorophenoxyacetic Acid 2,4-D

Waste Code: U243
Waste Description: 1-Propene, 1,1,2,3,3,3-Hexachloro- (Or) Hexachloropropene

Waste Code: U244
Waste Description: Thioperoxydicarbonic Diamide [(H2n)C(S)]2s2, Tetramethyl- (Or) Thiram

Waste Code: U246
Waste Description: Cyanogen Bromide (Cn)Br

CASE WESTERN RESERVE UNIVERSITY WEST QUAD (Continued) **1000321750**

Waste Code: U247
Waste Description: Benzene, 1,1'-(2,2,2-Trichloroethylidene)Bis[4-Methoxy- (Or) Methoxychlor

Waste Code: U248
Waste Description: 2h-1-Benzopyran-2-One, 4-Hydroxy-3-(3-Oxo-1-Phenyl-Butyl)-, & Salts, When Present At Concentrations Of 0.3% Or Less (Or) Warfarin, & Salts, When Present At Concentrations Of 0.3% Or Less

Waste Code: U249
Waste Description: Zinc Phosphide Zn3p2, When Present At Concentrations Of 10% Or Less

Waste Code: U271
Waste Description: Benomyl (Or) Carbamic Acid, [1-[(Butylamino)Carbonyl]-1h-Benzimidazol-2-Yl]-, Methyl Ester

Waste Code: U277
Waste Description: Sulfallate (Or) Carbamodithioic Acid, Diethyl-, 2-Chloro-2-Propenyl Ester

Waste Code: U278
Waste Description: Bendiocarb (Or) 1,3-Benzodioxol-4-Ol, 2,2-Dimethyl-, Methyl Carbamate

Waste Code: U279
Waste Description: U279

Waste Code: U280
Waste Description: Barban (Or) Carbamic Acid, (3-Chlorophenyl)-, 4-Chloro-2-Butynyl Ester

Waste Code: U328
Waste Description: Benzenamine, 2-Methyl- (Or) O-Toluidine

Waste Code: U353
Waste Description: Benzenamine, 4-Methyl- (Or) P-Toluidine

Waste Code: U359
Waste Description: Ethanol, 2-Ethoxy- (Or) Ethylene Glycol Monoethyl Ether

Waste Code: U364
Waste Description: Bendiocarb Phenol (Or) 1,3-Benzodioxol-4-Ol, 2,2-Dimethyl-

Waste Code: U365
Waste Description: H-Azepine-1-Carbothioic Acid, Hexahydro-, S-Ethyl Ester (Or) Molinate

Waste Code: U366
Waste Description: Dazomet (Or) 2h-1,3,5-Thiadiazine- 2-Thione, Tetrahydro-3,5-Dimethyl-

Waste Code: U367
Waste Description: 7-Benzofuranol, 2,3-Dihydro-2,2-Dimethyl- (Or) Carbofuran Phenol

Waste Code: U372
Waste Description: Carbamic Acid, 1h-Benzimidazol-2-Yl, Methyl Ester (Or) Carbendazim

Waste Code: U373
Waste Description: Carbamic Acid, Phenyl-, 1-Methylethyl Ester (Or) Propham

Waste Code: U375

CASE WESTERN RESERVE UNIVERSITY WEST QUAD (Continued) **1000321750**

Waste Description: Carbamic Acid, Butyl-, 3-Iodo-2-Propynyl Ester (Or) 3-Iodo-2-Propynyl N-Butylcarbamate

Waste Code: U376
Waste Description: Carbamodithioic Acid, Dimethyl-, Tetraanhydrosulfide With Orthothiosetenious Acid (Or) Selenium, Tetrakis (Dimethyldithiocarbamate)

Waste Code: U377
Waste Description: Carbamodithioic Acid, Methyl-, Monopotassium Salt (Or) Potassium N-Methyldithiocarbamate

Waste Code: U378
Waste Description: Carbamodithioic Acid, (Hydroxymethyl) Methyl-, Monopotassium Salt (Or) Potassium N-Hydroxymethyl- N-Methyldi-Thiocarbamate

Waste Code: U379
Waste Description: Sodium Dibutyldithiocarbamate (Or) Carbamodithioic Acid, Dibutyl, Sodium Salt

Waste Code: U381
Waste Description: Carbamodithioic Acid, Diethyl-, Sodium Salt (Or) Sodium Diethyldithiocarbamate

Waste Code: U382
Waste Description: Carbamodithioic Acid, Dimethyl-, Sodium Salt (Or) Sodium Dimethyldithiocarbamate

Waste Code: U383
Waste Description: Carbamodithioic Acid, Dimethyl, Potassium Salt (Or) Potassium Dimethyldithiocarbamate

Waste Code: U384
Waste Description: Carbamodithioic Acid, Methyl-, Monosodium Salt (Or) Metam Sodium

Waste Code: U385
Waste Description: Carbamothioic Acid, Dipropyl-, S-Propyl Ester

Waste Code: U386
Waste Description: Carbamothioic Acid, Cyclohexylethyl-, S-Ethyl Ester (Or) Cycloate

Waste Code: U387
Waste Description: Carbamothioic Acid, Dipropyl-, S-(Phenylmethyl) Ester (Or) Prosulfocarb

Waste Code: U389
Waste Description: Carbamothioic Acid, Bis(1-Methylethyl)-, S-(2,3,3-Trichloro-2-Propenyl) Ester (Or) Triallate

Waste Code: U390
Waste Description: Carbamothioic Acid, Dipropyl-, S-Ethyl Ester (Or) Eptc

Waste Code: U391
Waste Description: Carbamothioic Acid, Butylethyl-, S-Propyl Ester (Or) Pebulate

Waste Code: U392
Waste Description: Butylate (Or) Carbamothioic Acid, Bis(2-Methylpropyl)-, S-Ethyl Ester

CASE WESTERN RESERVE UNIVERSITY WEST QUAD (Continued) **1000321750**

Waste Code: U393
Waste Description: Copper, Bis(Dimethylcarbamodithioato-S,S')- (Or) Copper Dimethyldithiocarbamate

Waste Code: U394
Waste Description: A2213 (Or) Ethanimidothioic Acid, 2-(Dimethylamino)-N-Hydroxy-2-Oxo-, Methyl Ester

Waste Code: U395
Waste Description: Diethylene Glycol, Dicarbamate (Or) Ethanol, 2,2'-Oxybis-, Dicarbamate

Waste Code: U396
Waste Description: Ferbam (Or) Iron, Tris(Dimethylcarbamodithioato-S,S')-,

Waste Code: U400
Waste Description: Bis(Pentamethylene)Thiuram Tetrasulfide (Or) Piperidine, 1,1'-(Tetrathiodicarbonothioyl)-Bis-

Waste Code: U401
Waste Description: Bis(Dimethylthiocarbamoyl) Sulfide (Or) Tetramethylthiuram Monosulfide

Waste Code: U402
Waste Description: Tetrabutylthiuram Disulfide (Or) Thioperoxydicarbonic Diamide, Tetrabutyl

Waste Code: U403
Waste Description: Disulfiram (Or) Thioperoxydicarbonic Diamide, Tetraethyl

Waste Code: U404
Waste Description: U404

Waste Code: U407
Waste Description: Ethyl Ziram

Waste Code: U409
Waste Description: Carbamic Acid, [1,2-Phenylenebis (Iminocarbonothioyl)]Bis-, Dimethyl Ester (Or) Thiophanate-Methyl

Waste Code: U410
Waste Description: Ethanimidothioic Acid, N,N'-[Thiobis[(Methylimino)Carbonyloxy]]Bis-, Dimethyl Ester (Or) Thiodicarb

Waste Code: U411
Waste Description: U411

Handler - Owner Operator:

Owner/Operator Indicator:	Owner
Owner/Operator Name:	CASE WESTERN RESERVE UNIVERSITY
Legal Status:	Private
Date Became Current:	20020101
Date Ended Current:	Not reported
Owner/Operator Address:	2220 CIRCLE DR
Owner/Operator City,State,Zip:	CLEVELAND, OH 44106
Owner/Operator Telephone:	216-368-2907
Owner/Operator Telephone Ext:	Not reported
Owner/Operator Fax:	Not reported
Owner/Operator Email:	Not reported

CASE WESTERN RESERVE UNIVERSITY WEST QUAD (Continued) **1000321750**

Owner/Operator Indicator: Operator
Owner/Operator Name: CASE WESTERN RESERVE UNIVERSITY
Legal Status: Private
Date Became Current: 20210916
Date Ended Current: Not reported
Owner/Operator Address: 2220 CIRCLE DR SERVICE BUILDING 1ST FL
Owner/Operator City,State,Zip: CLEVELAND, OH 44106-7227
Owner/Operator Telephone: 216-368-1518
Owner/Operator Telephone Ext: Not reported
Owner/Operator Fax: Not reported
Owner/Operator Email: MDR6@CASE.EDU

Owner/Operator Indicator: Operator
Owner/Operator Name: NAME NOT REPORTED
Legal Status: Private
Date Became Current: Not reported
Date Ended Current: Not reported
Owner/Operator Address: ADDRESS NOT REPORTED
Owner/Operator City,State,Zip: CITY NOT REPORTED, AK 99998
Owner/Operator Telephone: 312-555-1212
Owner/Operator Telephone Ext: Not reported
Owner/Operator Fax: Not reported
Owner/Operator Email: Not reported

Owner/Operator Indicator: Owner
Owner/Operator Name: CASE WESTERN RESERVE UNIVERSITY
Legal Status: Private
Date Became Current: 20020101
Date Ended Current: Not reported
Owner/Operator Address: 10900 EUCLID AVE
Owner/Operator City,State,Zip: CLEVELAND, OH 44106-7227
Owner/Operator Telephone: Not reported
Owner/Operator Telephone Ext: Not reported
Owner/Operator Fax: Not reported
Owner/Operator Email: Not reported

Owner/Operator Indicator: Owner
Owner/Operator Name: CWRU BOARD OF DIRECTORS
Legal Status: Private
Date Became Current: Not reported
Date Ended Current: Not reported
Owner/Operator Address: 10900 EUCLID AVE
Owner/Operator City,State,Zip: CLEVELAND, OH 44106
Owner/Operator Telephone: 216-368-2907
Owner/Operator Telephone Ext: Not reported
Owner/Operator Fax: Not reported
Owner/Operator Email: Not reported

Owner/Operator Indicator: Operator
Owner/Operator Name: NAME NOT REPORTED
Legal Status: Private
Date Became Current: Not reported
Date Ended Current: Not reported
Owner/Operator Address: ADDRESS NOT REPORTED
Owner/Operator City,State,Zip: CITY NOT REPORTED, AK 99998
Owner/Operator Telephone: 312-555-1212
Owner/Operator Telephone Ext: Not reported

CASE WESTERN RESERVE UNIVERSITY WEST QUAD (Continued) **1000321750**

Owner/Operator Fax: Not reported
Owner/Operator Email: Not reported

Owner/Operator Indicator: Owner
Owner/Operator Name: CASE WESTERN RESERVE UNIVERSITY
Legal Status: Private
Date Became Current: 20020101
Date Ended Current: Not reported
Owner/Operator Address: 10900 EUCLID AVE
Owner/Operator City,State,Zip: CLEVELAND, OH 44106-7227
Owner/Operator Telephone: Not reported
Owner/Operator Telephone Ext: Not reported
Owner/Operator Fax: Not reported
Owner/Operator Email: Not reported

Owner/Operator Indicator: Owner
Owner/Operator Name: CWRU BOARD OF DIRECTORS
Legal Status: Private
Date Became Current: Not reported
Date Ended Current: Not reported
Owner/Operator Address: 10900 EUCLID AVE
Owner/Operator City,State,Zip: CLEVELAND, OH 44106
Owner/Operator Telephone: 216-368-2907
Owner/Operator Telephone Ext: Not reported
Owner/Operator Fax: Not reported
Owner/Operator Email: Not reported

Owner/Operator Indicator: Operator
Owner/Operator Name: CASE WESTERN RESERVE UNIVERSITY
Legal Status: Private
Date Became Current: 20020101
Date Ended Current: Not reported
Owner/Operator Address: 2220 CIRCLE DR
Owner/Operator City,State,Zip: CLEVELAND, OH 44106
Owner/Operator Telephone: 216-368-2907
Owner/Operator Telephone Ext: Not reported
Owner/Operator Fax: Not reported
Owner/Operator Email: Not reported

Historic Generators:
Receive Date: 20040322
Handler Name: CASE WESTERN RESERVE UNIV
Federal Waste Generator Description: Not a generator, verified
State District Owner: Oh
Large Quantity Handler of Universal Waste: No
Recognized Trader Importer: No
Recognized Trader Exporter: No
Spent Lead Acid Battery Importer: No
Spent Lead Acid Battery Exporter: No
Current Record: No
Non Storage Recycler Activity: Not reported
Electronic Manifest Broker: Not reported

Receive Date: 20111107
Handler Name: CASE WESTERN RSV UNIV WEST QUAD
Federal Waste Generator Description: Conditionally Exempt Small Quantity Generator
State District Owner: Oh

CASE WESTERN RESERVE UNIVERSITY WEST QUAD (Continued) **1000321750**

Large Quantity Handler of Universal Waste: No
Recognized Trader Importer: No
Recognized Trader Exporter: No
Spent Lead Acid Battery Importer: No
Spent Lead Acid Battery Exporter: No
Current Record: No
Non Storage Recycler Activity: Not reported
Electronic Manifest Broker: Not reported

Receive Date: 19860218
Handler Name: CASE WESTERN RESERVE UNIV
Federal Waste Generator Description: Small Quantity Generator
State District Owner: Oh
Large Quantity Handler of Universal Waste: No
Recognized Trader Importer: No
Recognized Trader Exporter: No
Spent Lead Acid Battery Importer: No
Spent Lead Acid Battery Exporter: No
Current Record: No
Non Storage Recycler Activity: Not reported
Electronic Manifest Broker: Not reported

Receive Date: 20010410
Handler Name: CASE WESTERN RESERVE UNIV
Federal Waste Generator Description: Conditionally Exempt Small Quantity Generator
State District Owner: Oh
Large Quantity Handler of Universal Waste: No
Recognized Trader Importer: No
Recognized Trader Exporter: No
Spent Lead Acid Battery Importer: No
Spent Lead Acid Battery Exporter: No
Current Record: No
Non Storage Recycler Activity: Not reported
Electronic Manifest Broker: Not reported

Receive Date: 20051207
Handler Name: CASE WESTERN RSV UNIV WEST QUAD
Federal Waste Generator Description: Small Quantity Generator
State District Owner: Oh
Large Quantity Handler of Universal Waste: Yes
Recognized Trader Importer: No
Recognized Trader Exporter: No
Spent Lead Acid Battery Importer: No
Spent Lead Acid Battery Exporter: No
Current Record: No
Non Storage Recycler Activity: Not reported
Electronic Manifest Broker: Not reported

Receive Date: 20210916
Handler Name: CASE WESTERN RESERVE UNIVERSITY WEST QUAD
Federal Waste Generator Description: Conditionally Exempt Small Quantity Generator
State District Owner: Oh
Large Quantity Handler of Universal Waste: No
Recognized Trader Importer: No
Recognized Trader Exporter: No
Spent Lead Acid Battery Importer: No
Spent Lead Acid Battery Exporter: No

CASE WESTERN RESERVE UNIVERSITY WEST QUAD (Continued) **1000321750**

Current Record: Yes
Non Storage Recycler Activity: No
Electronic Manifest Broker: No

List of NAICS Codes and Descriptions:
NAICS Code: 61131
NAICS Description: COLLEGES, UNIVERSITIES, AND PROFESSIONAL SCHOOLS

Has the Facility Received Notices of Violations:
Found Violation: No
Agency Which Determined Violation: Not reported
Violation Short Description: Not reported
Date Violation was Determined: Not reported
Actual Return to Compliance Date: Not reported
Return to Compliance Qualifier: Not reported
Violation Responsible Agency: Not reported
Scheduled Compliance Date: Not reported
Enforcement Identifier: Not reported
Date of Enforcement Action: Not reported
Enforcement Responsible Agency: Not reported
Enforcement Docket Number: Not reported
Enforcement Attorney: Not reported
Corrective Action Component: Not reported
Appeal Initiated Date: Not reported
Appeal Resolution Date: Not reported
Disposition Status Date: Not reported
Disposition Status: Not reported
Disposition Status Description: Not reported
Consent/Final Order Sequence Number:Not reported
Consent/Final Order Respondent Name: Not reported
Consent/Final Order Lead Agency: Not reported
Enforcement Type: Not reported
Enforcement Responsible Person: Not reported
Enforcement Responsible Sub-Organization: Not reported
SEP Sequence Number: Not reported
SEP Expenditure Amount: Not reported
SEP Scheduled Completion Date: Not reported
SEP Actual Date: Not reported
SEP Defaulted Date: Not reported
SEP Type: Not reported
SEP Type Description: Not reported
Proposed Amount: Not reported
Final Monetary Amount: Not reported
Paid Amount: Not reported
Final Count: Not reported
Final Amount: Not reported

Evaluation Action Summary:
Evaluation Date: 20111107
Evaluation Responsible Agency: State
Found Violation: No
Evaluation Type Description: COMPLIANCE EVALUATION INSPECTION
Evaluation Responsible Person Identifier: OHEDA
Evaluation Responsible Sub-Organization: NE
Actual Return to Compliance Date: Not reported
Scheduled Compliance Date: Not reported

CASE WESTERN RESERVE UNIVERSITY WEST QUAD (Continued) **1000321750**

Date of Request:	Not reported
Date Response Received:	Not reported
Request Agency:	Not reported
Former Citation:	Not reported

E24 ENE 1/4-1/2 0.256 mi. 1351 ft. | **SPRINGBROOK ESTATES 1675 ANSEL RD CLEVELAND, OH 44106** | **LUST UST** | **U004218026 N/A**

Site 2 of 2 in cluster E

Relative: Lower

Actual: 655 ft.

LUST:

Name:	SPRINGBROOK ESTATES
Address:	1675 ANSEL RD
City,State,Zip:	CLEVELAND, OH 44106
Release Number:	18010857 - N00001
Release Date:	01/07/2002
LTF Status:	6 Closure of regulated UST
FR Status:	**NFA: No Further Action**
Priority:	2
Review Date:	02/06/2002
Priority Decode:	SUS/CON from non-regulated UST
Class1 Decode:	A viable RP have been identified
Latitude:	41.511993
Longitude:	-81.619155
Class:	Viable Responsible Party has been identified
Incident Number:	Not reported
Last Update:	Charles Zepp
Last Update Date:	06/10/2021
Last Update Updated:	02/05/2002
Sub Status:	Approved
Rules:	1999
Coordinator:	Charles Zepp
Rating:	1

UST:

Name:	SPRINGBROOK ESTATES
Address:	1675 ANSEL RD
City,State,Zip:	CLEVELAND, OH 44106
Facility Id:	18010857
Owner Name:	Not reported
Owner Address:	Not reported
Owner City/State/Zip:	Not reported
Tank Number:	T00001
Status:	REM - Removed
UST Capacity:	500
Tank Content:	Diesel
Installation Date:	Not reported
Construction:	BM - Bare Metal
Date Last Used:	09/01/2001
Date TCL Closed:	Not reported
Date Removed:	10/02/2001

SPRINGBROOK ESTATES (Continued) **U004218026**

CAS Number:	68334-30-5
Abandoned Approved:	Not reported
Regulated:	YES
Sensitive Area:	NO
Date Of Sensitivity:	Not reported
UST Configurations:	Not reported
Construction Comments:	Bare Steel
Corrosion Protections:	Not reported
Corrosion Protection Comments:	Not reported
Primary Release Detection:	AMO - Alternative Method (Other, explain)
Secondary Release Detection:	Not reported
Release Detection Comments:	RDTank: / RDLine:
Piping Configuration:	Not reported
Piping Configuration Comments:	Not reported
Piping Styles:	P - Pressure
Piping Constructions:	OTH - Other (explain)
Piping Construction Comments:	Unknown
Piping Corrosion Protections:	OTH - Other (explain)
Piping Corrosion Protection Comments:	Not reported
Piping Release Detections:	OTH - Other(explain)
Piping Release Detection Comments:	Not reported
Spill Prevention Manholes:	OTH - Other (Explain)
Spill Prevention Manhole Comments:	Not reported
OverFill Prevention:	Not reported
OverFill Prevention Comment:	Not reported
Comments:	Appears to be residential UST.

---

25 **BP OIL CO. #22365** **LUST** **U004202650**
SSE **9308 CHESTER AVE** **UST** **N/A**
1/4-1/2 **CLEVELAND, OH 44106**
0.304 mi.
1604 ft.

Relative:
Higher

Actual:
675 ft.

LUST:

Name:	BP OIL CO. #22365
Address:	9308 CHESTER AVE
City,State,Zip:	CLEVELAND, OH 44106
Release Number:	18002104 - N00001
Release Date:	01/21/1992
LTF Status:	1 SUS/CON from regulated UST
FR Status:	**NFA: No Further Action**
Priority:	2
Review Date:	09/14/1994
Priority Decode:	SUS/CON from non-regulated UST
Class1 Decode:	A viable RP have been identified
Latitude:	41.505547
Longitude:	-81.621304
Class:	Viable Responsible Party has been identified
Incident Number:	182014200.0
Last Update:	Charles Zepp
Last Update Date:	12/14/2020
Last Update Updated:	09/14/1994
Sub Status:	Approved
Rules:	1992
Coordinator:	Charles Zepp
Rating:	10

Name:	BP OIL CO. #22365

BP OIL CO. #22365 (Continued) **U004202650**

Address:	9308 CHESTER AVE
City,State,Zip:	CLEVELAND, OH 44106
Release Number:	18002104 - N00002
Release Date:	10/16/2006
LTF Status:	1 SUS/CON from regulated UST
FR Status:	**NFA: No Further Action**
Priority:	2
Review Date:	03/17/2008
Priority Decode:	SUS/CON from non-regulated UST
Class1 Decode:	A viable RP have been identified
Latitude:	41.505547
Longitude:	-81.621304
Class:	Viable Responsible Party has been identified
Incident Number:	Not reported
Last Update:	Charles Zepp
Last Update Date:	12/14/2020
Last Update Updated:	03/17/2008
Sub Status:	Not reported
Rules:	2005
Coordinator:	Charles Zepp
Rating:	14

UST:

Name:	BP OIL CO. #22365
Address:	9308 CHESTER AVE
City,State,Zip:	CLEVELAND, OH 44106
Facility Id:	18002104
Owner Name:	KANTAM ENTERPRISES LLC
Owner Address:	6135 MONTGOMERY ROAD
Owner City/State/Zip:	45213
Tank Number:	T00001
Status:	REM - Removed
UST Capacity:	8000
Tank Content:	Gasoline
Installation Date:	01/01/1974
Construction:	FRP-Fiberglass Reinforced Plastic
Date Last Used:	07/10/2001
Date TCL Closed:	Not reported
Date Removed:	07/10/2001
CAS Number:	8006-61-9
Abandoned Approved:	Not reported
Regulated:	YES
Sensitive Area:	NO
Date Of Sensitivity:	Not reported
UST Configurations:	Not reported
Construction Comments:	Fiberglass Reinforced Plastic
Corrosion Protections:	Not reported
Corrosion Protection Comments:	Not reported
Primary Release Detection:	AMO - Alternative Method (Other, explain)
Secondary Release Detection:	Not reported
Release Detection Comments:	RDTank: / RDLine:
Piping Configuration:	Not reported
Piping Configuration Comments:	Not reported
Piping Styles:	P - Pressure
Piping Constructions:	OTH - Other (explain)
Piping Construction Comments:	Unknown

BP OIL CO. #22365 (Continued) **U004202650**

Piping Corrosion Protections:	OTH - Other (explain)
Piping Corrosion Protection Comments:	Not reported
Piping Release Detections:	OTH - Other(explain)
Piping Release Detection Comments:	Not reported
Spill Prevention Manholes:	NP - None Present
Spill Prevention Manhole Comments:	No
OverFill Prevention:	Not reported
OverFill Prevention Comment:	OverFill Spill: No
Comments:	Not reported

Name:	BP OIL CO. #22365
Address:	9308 CHESTER AVE
City,State,Zip:	CLEVELAND, OH 44106

Tank Number:	T00002
Status:	REM - Removed
UST Capacity:	8000
Tank Content:	Gasoline
Installation Date:	01/01/1974
Construction:	FRP-Fiberglass Reinforced Plastic
Date Last Used:	07/10/2001
Date TCL Closed:	Not reported
Date Removed:	07/10/2001
CAS Number:	8006-61-9
Abandoned Approved:	Not reported
Regulated:	YES
Sensitive Area:	NO
Date Of Sensitivity:	Not reported
UST Configurations:	Not reported
Construction Comments:	Fiberglass Reinforced Plastic
Corrosion Protections:	Not reported
Corrosion Protection Comments:	Not reported
Primary Release Detection:	AMO - Alternative Method (Other, explain)
Secondary Release Detection:	Not reported
Release Detection Comments:	RDTank: / RDLine:
Piping Configuration:	Not reported
Piping Configuration Comments:	Not reported
Piping Styles:	P - Pressure
Piping Constructions:	OTH - Other (explain)
Piping Construction Comments:	Unknown
Piping Corrosion Protections:	OTH - Other (explain)
Piping Corrosion Protection Comments:	Not reported
Piping Release Detections:	OTH - Other(explain)
Piping Release Detection Comments:	Not reported
Spill Prevention Manholes:	NP - None Present
Spill Prevention Manhole Comments:	No
OverFill Prevention:	Not reported
OverFill Prevention Comment:	OverFill Spill: No
Comments:	Not reported

Name:	BP OIL CO. #22365
Address:	9308 CHESTER AVE
City,State,Zip:	CLEVELAND, OH 44106

Tank Number:	T00003
Status:	REM - Removed
UST Capacity:	6000

BP OIL CO. #22365 (Continued) **U004202650**

Tank Content:	Gasoline
Installation Date:	01/01/1974
Construction:	FRP-Fiberglass Reinforced Plastic
Date Last Used:	07/10/2001
Date TCL Closed:	Not reported
Date Removed:	07/10/2001
CAS Number:	8006-61-9
Abandoned Approved:	Not reported
Regulated:	YES
Sensitive Area:	NO
Date Of Sensitivity:	Not reported
UST Configurations:	Not reported
Construction Comments:	Fiberglass Reinforced Plastic
Corrosion Protections:	Not reported
Corrosion Protection Comments:	Not reported
Primary Release Detection:	AMO - Alternative Method (Other, explain)
Secondary Release Detection:	Not reported
Release Detection Comments:	RDTank: / RDLine:
Piping Configuration:	Not reported
Piping Configuration Comments:	Not reported
Piping Styles:	P - Pressure
Piping Constructions:	OTH - Other (explain)
Piping Construction Comments:	Unknown
Piping Corrosion Protections:	OTH - Other (explain)
Piping Corrosion Protection Comments:	Not reported
Piping Release Detections:	OTH - Other(explain)
Piping Release Detection Comments:	Not reported
Spill Prevention Manholes:	NP - None Present
Spill Prevention Manhole Comments:	No
OverFill Prevention:	Not reported
OverFill Prevention Comment:	OverFill Spill: No
Comments:	Not reported
Name:	BP OIL CO. #22365
Address:	9308 CHESTER AVE
City,State,Zip:	CLEVELAND, OH 44106
Tank Number:	T00004
Status:	REM - Removed
UST Capacity:	8000
Tank Content:	Gasoline
Installation Date:	01/01/1974
Construction:	FRP-Fiberglass Reinforced Plastic
Date Last Used:	08/01/2006
Date TCL Closed:	Not reported
Date Removed:	09/26/2006
CAS Number:	8006-61-9
Abandoned Approved:	Not reported
Regulated:	YES
Sensitive Area:	NO
Date Of Sensitivity:	Not reported
UST Configurations:	Not reported
Construction Comments:	Fiberglass Reinforced Plastic
Corrosion Protections:	NR - None Required by Rule
Corrosion Protection Comments:	Not reported
Primary Release Detection:	ATG - Automatic Tank Gauging
Secondary Release Detection:	Not reported

BP OIL CO. #22365 (Continued) **U004202650**

Release Detection Comments:	RDTank: Automatic Tank Gauging / RDLine:
Piping Configuration:	Not reported
Piping Configuration Comments:	Not reported
Piping Styles:	P - Pressure
Piping Constructions:	FRP - Fiberglass Reinforced Plastic
Piping Construction Comments:	Fiberglass Reinforced Plastic
Piping Corrosion Protections:	NR - None required by rule
Piping Corrosion Protection Comments:	Not reported
Piping Release Detections:	ELLD - Electronic Line Leak Detector
Piping Release Detection Comments:	Electronic Line Leak Detector
Spill Prevention Manholes:	SB - Spill Containment Manhole (bucket)
Spill Prevention Manhole Comments:	Yes
OverFill Prevention:	Not reported
OverFill Prevention Comment:	OverFill Spill: Yes
Comments:	Not reported
Name:	BP OIL CO. #22365
Address:	9308 CHESTER AVE
City,State,Zip:	CLEVELAND, OH 44106
Tank Number:	T00005
Status:	REM - Removed
UST Capacity:	8000
Tank Content:	Gasoline
Installation Date:	01/01/1974
Construction:	FRP-Fiberglass Reinforced Plastic
Date Last Used:	08/01/2006
Date TCL Closed:	Not reported
Date Removed:	09/26/2006
CAS Number:	8006-61-9
Abandoned Approved:	Not reported
Regulated:	YES
Sensitive Area:	NO
Date Of Sensitivity:	Not reported
UST Configurations:	Not reported
Construction Comments:	Fiberglass Reinforced Plastic
Corrosion Protections:	NR - None Required by Rule
Corrosion Protection Comments:	Not reported
Primary Release Detection:	ATG - Automatic Tank Gauging
Secondary Release Detection:	Not reported
Release Detection Comments:	RDTank: Automatic Tank Gauging / RDLine:
Piping Configuration:	Not reported
Piping Configuration Comments:	Not reported
Piping Styles:	P - Pressure
Piping Constructions:	FRP - Fiberglass Reinforced Plastic
Piping Construction Comments:	Fiberglass Reinforced Plastic
Piping Corrosion Protections:	NR - None required by rule
Piping Corrosion Protection Comments:	Not reported
Piping Release Detections:	ELLD - Electronic Line Leak Detector
Piping Release Detection Comments:	Electronic Line Leak Detector
Spill Prevention Manholes:	SB - Spill Containment Manhole (bucket)
Spill Prevention Manhole Comments:	Yes
OverFill Prevention:	Not reported
OverFill Prevention Comment:	OverFill Spill: Yes
Comments:	Not reported
Name:	BP OIL CO. #22365

BP OIL CO. #22365 (Continued) **U004202650**

Address:	9308 CHESTER AVE
City,State,Zip:	CLEVELAND, OH 44106
Tank Number:	T00006
Status:	REM - Removed
UST Capacity:	6000
Tank Content:	Gasoline
Installation Date:	01/01/1974
Construction:	FRP-Fiberglass Reinforced Plastic
Date Last Used:	08/01/2006
Date TCL Closed:	Not reported
Date Removed:	09/26/2006
CAS Number:	8006-61-9
Abandoned Approved:	Not reported
Regulated:	YES
Sensitive Area:	NO
Date Of Sensitivity:	Not reported
UST Configurations:	Not reported
Construction Comments:	Fiberglass Reinforced Plastic
Corrosion Protections:	NR - None Required by Rule
Corrosion Protection Comments:	Not reported
Primary Release Detection:	ATG - Automatic Tank Gauging
Secondary Release Detection:	Not reported
Release Detection Comments:	RDTank: Automatic Tank Gauging / RDLine:
Piping Configuration:	Not reported
Piping Configuration Comments:	Not reported
Piping Styles:	P - Pressure
Piping Constructions:	FRP - Fiberglass Reinforced Plastic
Piping Construction Comments:	Fiberglass Reinforced Plastic
Piping Corrosion Protections:	NR - None required by rule
Piping Corrosion Protection Comments:	Not reported
Piping Release Detections:	ELLD - Electronic Line Leak Detector
Piping Release Detection Comments:	Electronic Line Leak Detector
Spill Prevention Manholes:	SB - Spill Containment Manhole (bucket)
Spill Prevention Manhole Comments:	Yes
OverFill Prevention:	Not reported
OverFill Prevention Comment:	OverFill Spill: Yes
Comments:	Not reported

26
South
1/4-1/2
0.373 mi.
1971 ft.

CLEVELAND CLINIC **LUST** **S127294673**
1965 E 89TH ST **N/A**
CLEVELAND, OH 44114

Relative:
Higher

Actual:
672 ft.

LUST:

Name:	CLEVELAND CLINIC
Address:	1965 E 89TH ST
City,State,Zip:	CLEVELAND, OH 44114
Release Number:	18011335 - N00001
Release Date:	02/12/2016
LTF Status:	2 SUS/CON from non-regulated UST
FR Status:	**RPT: a possible incident is reported**
Priority:	2
Review Date:	02/25/2016
Priority Decode:	SUS/CON from non-regulated UST
Class1 Decode:	A viable RP have been identified
Latitude:	41.504441

CLEVELAND CLINIC (Continued) **S127294673**

Longitude:	-81.623692
Class:	Viable Responsible Party has been identified
Incident Number:	Not reported
Last Update:	Charles Zepp
Last Update Date:	10/18/2019
Last Update Updated:	02/25/2016
Sub Status:	Approved
Rules:	2012
Coordinator:	Charles Zepp
Rating:	Not reported

---

27 SSW 1/4-1/2 0.397 mi. 2098 ft. **FORMER GULF SERVICE STATION** **LUST U004223224**
8701-8705 EUCLID AVE **UST N/A**
CLEVELAND, OH 44195

Relative: Higher
Actual: 670 ft.

LUST:

Name:	FORMER GULF SERVICE STATION
Address:	8701-8705 EUCLID AVE
City,State,Zip:	CLEVELAND, OH 44195
Release Number:	18011313 - N00001
Release Date:	08/13/2014
LTF Status:	6 Closure of regulated UST
FR Status:	**NFA: No Further Action**
Priority:	2
Review Date:	08/15/2014
Priority Decode:	SUS/CON from non-regulated UST
Class1 Decode:	A viable RP have been identified
Latitude:	41.503635
Longitude:	-81.625893
Class:	Viable Responsible Party has been identified
Incident Number:	Not reported
Last Update:	Charles Zepp
Last Update Date:	10/16/2019
Last Update Updated:	08/15/2014
Sub Status:	Approved
Rules:	2012
Coordinator:	Charles Zepp
Rating:	10

UST:

Name:	FORMER GULF SERVICE STATION
Address:	8701-8705 EUCLID AVE
City,State,Zip:	CLEVELAND, OH 44195
Facility Id:	18011313
Owner Name:	Not reported
Owner Address:	Not reported
Owner City/State/Zip:	Not reported
Tank Number:	T00001
Status:	REM - Removed
UST Capacity:	2000
Tank Content:	Gasoline
Installation Date:	Not reported
Construction:	BM - Bare Metal
Date Last Used:	01/01/1973

FORMER GULF SERVICE STATION (Continued) **U004223224**

Date TCL Closed:	Not reported
Date Removed:	06/07/2014
CAS Number:	Not reported
Abandoned Approved:	Not reported
Regulated:	YES
Sensitive Area:	NO
Date Of Sensitivity:	Not reported
UST Configurations:	Not reported
Construction Comments:	Not reported
Corrosion Protections:	Not reported
Corrosion Protection Comments:	Not reported
Primary Release Detection:	Not reported
Secondary Release Detection:	Not reported
Release Detection Comments:	Not reported
Piping Configuration:	Not reported
Piping Configuration Comments:	Not reported
Piping Styles:	Not reported
Piping Constructions:	Not reported
Piping Construction Comments:	Not reported
Piping Corrosion Protections:	Not reported
Piping Corrosion Protection Comments:	Not reported
Piping Release Detections:	Not reported
Piping Release Detection Comments:	Not reported
Spill Prevention Manholes:	Not reported
Spill Prevention Manhole Comments:	Not reported
OverFill Prevention:	Not reported
OverFill Prevention Comment:	Not reported
Comments:	Not reported
Name:	FORMER GULF SERVICE STATION
Address:	8701-8705 EUCLID AVE
City,State,Zip:	CLEVELAND, OH 44195
Tank Number:	T00002
Status:	REM - Removed
UST Capacity:	1000
Tank Content:	Gasoline
Installation Date:	Not reported
Construction:	BM - Bare Metal
Date Last Used:	01/01/1973
Date TCL Closed:	Not reported
Date Removed:	06/07/2014
CAS Number:	Not reported
Abandoned Approved:	Not reported
Regulated:	YES
Sensitive Area:	NO
Date Of Sensitivity:	Not reported
UST Configurations:	Not reported
Construction Comments:	Not reported
Corrosion Protections:	Not reported
Corrosion Protection Comments:	Not reported
Primary Release Detection:	Not reported
Secondary Release Detection:	Not reported
Release Detection Comments:	Not reported
Piping Configuration:	Not reported
Piping Configuration Comments:	Not reported
Piping Styles:	Not reported

FORMER GULF SERVICE STATION (Continued) **U004223224**

Piping Constructions:	Not reported
Piping Construction Comments:	Not reported
Piping Corrosion Protections:	Not reported
Piping Corrosion Protection Comments:	Not reported
Piping Release Detections:	Not reported
Piping Release Detection Comments:	Not reported
Spill Prevention Manholes:	Not reported
Spill Prevention Manhole Comments:	Not reported
OverFill Prevention:	Not reported
OverFill Prevention Comment:	Not reported
Comments:	Not reported

Name:	FORMER GULF SERVICE STATION
Address:	8701-8705 EUCLID AVE
City,State,Zip:	CLEVELAND, OH 44195

Tank Number:	T00003
Status:	REM - Removed
UST Capacity:	1000
Tank Content:	Diesel
Installation Date:	Not reported
Construction:	BM - Bare Metal
Date Last Used:	01/01/1973
Date TCL Closed:	Not reported
Date Removed:	06/07/2014
CAS Number:	Not reported
Abandoned Approved:	Not reported
Regulated:	YES
Sensitive Area:	NO
Date Of Sensitivity:	Not reported
UST Configurations:	Not reported
Construction Comments:	Not reported
Corrosion Protections:	Not reported
Corrosion Protection Comments:	Not reported
Primary Release Detection:	Not reported
Secondary Release Detection:	Not reported
Release Detection Comments:	Not reported
Piping Configuration:	Not reported
Piping Configuration Comments:	Not reported
Piping Styles:	Not reported
Piping Constructions:	Not reported
Piping Construction Comments:	Not reported
Piping Corrosion Protections:	Not reported
Piping Corrosion Protection Comments:	Not reported
Piping Release Detections:	Not reported
Piping Release Detection Comments:	Not reported
Spill Prevention Manholes:	Not reported
Spill Prevention Manhole Comments:	Not reported
OverFill Prevention:	Not reported
OverFill Prevention Comment:	Not reported
Comments:	Not reported

F28 SE 1/4-1/2 0.400 mi. 2114 ft. | **HARSHAW/FILTROL PARTNERSHIP**
1945 EAST 97 STREET
CLEVELAND, OH 44106

SEMS-ARCHIVE **1015735772**
RCRA NonGen / NLR **OHD053276390**

Site 1 of 3 in cluster F

Relative: Higher

Actual: 678 ft.

SEMS Archive:

Site ID:	0504369
EPA ID:	OHD053276390
Name:	HARSHAW FILTROL PARTNERSHIP
Address:	1945 E 97 ST
Address 2:	Not reported
City,State,Zip:	CLEVELAND, OH 44124
Cong District:	19
FIPS Code:	39035
FF:	N
NPL:	Not on the NPL
Non NPL Status:	NFRAP-Site does not qualify for the NPL based on existing information

SEMS Archive Detail:

Region:	05
Site ID:	0504369
EPA ID:	OHD053276390
Site Name:	HARSHAW FILTROL PARTNERSHIP
NPL:	N
FF:	N
OU:	00
Action Code:	VS
Action Name:	ARCH SITE
SEQ:	1
Start Date:	Not reported
Finish Date:	1987-06-30 04:00:00
Qual:	Not reported
Current Action Lead:	EPA Perf In-Hse

Region:	05
Site ID:	0504369
EPA ID:	OHD053276390
Site Name:	HARSHAW FILTROL PARTNERSHIP
NPL:	N
FF:	N
OU:	00
Action Code:	DS
Action Name:	DISCVRY
SEQ:	1
Start Date:	1984-12-01 06:00:00
Finish Date:	1984-12-01 06:00:00
Qual:	Not reported
Current Action Lead:	EPA Perf

Region:	05
Site ID:	0504369
EPA ID:	OHD053276390
Site Name:	HARSHAW FILTROL PARTNERSHIP
NPL:	N
FF:	N
OU:	00
Action Code:	PA
Action Name:	PA
SEQ:	1

HARSHAW/FILTROL PARTNERSHIP (Continued) **1015735772**

Start Date:	Not reported
Finish Date:	1987-06-30 04:00:00
Qual:	N
Current Action Lead:	St Perf

RCRA Listings:

Date Form Received by Agency:	19801119
Handler Name:	Harshaw/Filtrol Partnership
Handler Address:	1945 EAST 97 STREET
Handler City,State,Zip:	CLEVELAND, OH 44106
EPA ID:	OHD053276390
Contact Name:	ANDREW KOPAS
Contact Address:	1945 E 97TH ST
Contact City,State,Zip:	CLEVELAND, OH 44106
Contact Telephone:	216-229-0474
Contact Fax:	Not reported
Contact Email:	Not reported
Contact Title:	Not reported
EPA Region:	05
Land Type:	Not reported
Federal Waste Generator Description:	Not a generator, verified
Non-Notifier:	Not reported
Biennial Report Cycle:	Not reported
Accessibility:	Not reported
Active Site Indicator:	Not reported
State District Owner:	Oh
State District:	NE
Mailing Address:	1945 E 97TH ST
Mailing City,State,Zip:	CLEVELAND, OH 44106
Owner Name:	Not reported
Owner Type:	Not reported
Operator Name:	Harshaw/Filtrol Partnership
Operator Type:	Private
Short-Term Generator Activity:	No
Importer Activity:	No
Mixed Waste Generator:	No
Transporter Activity:	No
Transfer Facility Activity:	No
Recycler Activity with Storage:	No
Small Quantity On-Site Burner Exemption:	No
Smelting Melting and Refining Furnace Exemption:	No
Underground Injection Control:	No
Off-Site Waste Receipt:	No
Universal Waste Indicator:	No
Universal Waste Destination Facility:	No
Federal Universal Waste:	No
Active Site State-Reg Handler:	---
Federal Facility Indicator:	Not reported
Hazardous Secondary Material Indicator:	NN
Sub-Part K Indicator:	Not reported
2018 GPRA Permit Baseline:	Not on the Baseline
2018 GPRA Renewals Baseline:	Not on the Baseline
202 GPRA Corrective Action Baseline:	No
Subject to Corrective Action Universe:	No
Non-TSDFs Where RCRA CA has Been Imposed Universe:	No
Corrective Action Priority Ranking:	No NCAPS ranking

HARSHAW/FILTROL PARTNERSHIP (Continued) **1015735772**

Environmental Control Indicator:	No
Institutional Control Indicator:	No
Human Exposure Controls Indicator:	N/A
Groundwater Controls Indicator:	N/A
Significant Non-Complier Universe:	No
Unaddressed Significant Non-Complier Universe:	No
Addressed Significant Non-Complier Universe:	No
Significant Non-Complier With a Compliance Schedule Universe:	No
Financial Assurance Required:	Not reported
Handler Date of Last Change:	20150414
Recognized Trader-Importer:	No
Recognized Trader-Exporter:	No
Importer of Spent Lead Acid Batteries:	No
Exporter of Spent Lead Acid Batteries:	No
Recycler Activity Without Storage:	Not reported
Manifest Broker:	Not reported
Sub-Part P Indicator:	No

Hazardous Waste Summary:

Waste Code:	D000
Waste Description:	Not Defined
Waste Code:	D001
Waste Description:	Ignitable Waste
Waste Code:	D002
Waste Description:	Corrosive Waste
Waste Code:	D003
Waste Description:	Reactive Waste
Waste Code:	D004
Waste Description:	Arsenic
Waste Code:	D006
Waste Description:	Cadmium
Waste Code:	D007
Waste Description:	Chromium
Waste Code:	D008
Waste Description:	Lead
Waste Code:	D009
Waste Description:	Mercury
Waste Code:	D010
Waste Description:	Selenium
Waste Code:	D011
Waste Description:	Silver
Waste Code:	F001
Waste Description:	The Following Spent Halogenated Solvents Used In Degreasing: Tetrachloroethylene, Trichlorethylene, Methylene Chloride, 1,1,1-Trichloroethane, Carbon Tetrachloride And Chlorinated

HARSHAW/FILTROL PARTNERSHIP (Continued) **1015735772**

Fluorocarbons; All Spent Solvent Mixtures/Blends Used In Degreasing Containing, Before Use, A Total Of Ten Percent Or More (By Volume) Of One Or More Of The Above Halogenated Solvents Or Those Solvents Listed In F002, F004, And F005; And Still Bottoms From The Recovery Of These Spent Solvents And Spent Solvent Mixtures.

Waste Code: F002
Waste Description: The Following Spent Halogenated Solvents: Tetrachloroethylene, Methylene Chloride, Trichloroethylene, 1,1,1-Trichloroethane, Chlorobenzene, 1,1,2-Trichloro-1,2,2-Trifluoroethane, Ortho-Dichlorobenzene, Trichlorofluoromethane, And 1,1,2, Trichloroethane; All Spent Solvent Mixtures/Blends Containing, Before Use, A Total Of Ten Percent Or More (By Volume) Of One Or More Of The Above Halogenated Solvents Or Those Solvents Listed In F001, F004, And F005; And Still Bottoms From The Recovery Of These Spent Solvents And Spent Solvent Mixtures.

Waste Code: F003
Waste Description: The Following Spent Nonhalogenated Solvents: Xylene, Acetone, Ethyl Acetate, Ethyl Benzene, Ethyl Ether, Methyl Isobutyl Ketone, N-Butyl Alcohol, Cyclohexanone, And Methanol; All Spent Solvent Mixtures/Blends Containing, Before Use, Only The Above Spent Nonhalogenated Solvents; And All Spent Solvent Mixtures/Blends Containing, Before Use, One Or More Of The Above Nonhalogenated Solvents, And A Total Of Ten Percent Or More (By Volume) Of One Or More Of Those Solvents Listed In F001, F002, F004, And F005; And Still Bottoms From The Recovery Of These Spent Solvents And Spent Solvent Mixtures.

Waste Code: F004
Waste Description: The Following Spent Nonhalogenated Solvents: Cresols, Cresylic Acid, And Nitrobenzene; And The Still Bottoms From The Recovery Of These Solvents; All Spent Solvent Mixtures/Blends Containing, Before Use, A Total Of Ten Percent Or More (By Volume) Of One Or More Of The Above Nonhalogenated Solvents Or Those Solvents Listed In F001, F002, And F005; And Still Bottoms From The Recovery Of These Spent Solvents And Spent Solvent Mixtures.

Waste Code: F005
Waste Description: The Following Spent Nonhalogenated Solvents: Toluene, Methyl Ethyl Ketone, Carbon Disulfide, Isobutanol, Pyridine, Benzene, 2-Ethoxyethanol, And 2-Nitropropane; All Spent Solvent Mixtures/Blends Containing, Before Use, A Total Of Ten Percent Or More (By Volume) Of One Or More Of The Above Nonhalogenated Solvents Or Those Solvents Listed In F001, F002, Or F004; And Still Bottoms From The Recovery Of These Spent Solvents And Spent Solvent Mixtures.

Waste Code: F006
Waste Description: Wastewater Treatment Sludges From Electroplating Operations, Except From The Following Processes: (1) Sulfuric Acid Anodizing Of Aluminum; (2) Tin Plating On Carbon Steel; (3) Zinc Plating (Segregated Basis) On Carbon Steel; (4) Aluminum Or Zinc-Aluminum Plating On Carbon Steel; (5) Cleaning/Stripping Associated With Tin, Zinc, And Aluminum Plating On Carbon Steel; And (6) Chemical Etching And Milling Of Aluminum.

Waste Code: F007

HARSHAW/FILTROL PARTNERSHIP (Continued) **1015735772**

Waste Description: Spent Cyanide Plating Bath Solutions From Electroplating Operations.

Waste Code: F008
Waste Description: Plating Bath Residues From The Bottom Of Plating Baths From Electroplating Operations In Which Cyanides Are Used In The Process.

Waste Code: F009
Waste Description: Spent Stripping And Cleaning Bath Solutions From Electroplating Operations In Which Cyanides Are Used In The Process.

Waste Code: P005
Waste Description: 2-Propen-1-Ol (Or) Allyl Alcohol

Waste Code: P012
Waste Description: Arsenic Oxide As2o3 (Or) Arsenic Trioxide

Waste Code: P022
Waste Description: Carbon Disulfide

Waste Code: P029
Waste Description: Copper Cyanide (Or) Copper Cyanide Cu(Cn)

Waste Code: P030
Waste Description: Cyanides (Soluble Cyanide Salts), Not Otherwise Specified

Waste Code: P056
Waste Description: Fluorine

Waste Code: P074
Waste Description: Nickel Cyanide (Or) Nickel Cyanide Ni(Cn)2

Waste Code: P075
Waste Description: Nicotine, & Salts (Or) Pyridine, 3-(1-Methyl-2-Pyrrolidinyl)-,(S)-, & Salts

Waste Code: P102
Waste Description: 2-Propyn-1-Ol (Or) Propargyl Alcohol

Waste Code: P105
Waste Description: Sodium Azide

Waste Code: P106
Waste Description: Sodium Cyanide (Or) Sodium Cyanide Na(Cn)

Waste Code: P119
Waste Description: Ammonium Vanadate (Or) Vanadic Acid, Ammonium Salt

Waste Code: U002
Waste Description: 2-Propanone (I) (Or) Acetone (I)

Waste Code: U003
Waste Description: Acetonitrile (I,T)

Waste Code: U012
Waste Description: Aniline (I,T) (Or) Benzenamine (I,T)

Waste Code: U019

HARSHAW/FILTROL PARTNERSHIP (Continued) **1015735772**

Waste Description: Benzene (I,T)

Waste Code: U023
Waste Description: Benzene, (Trichloromethyl)- (Or) Benzotrichloride (C,R,T)

Waste Code: U031
Waste Description: 1-Butanol (I) (Or) N-Butyl Alcohol (I)

Waste Code: U044
Waste Description: Chloroform (Or) Methane, Trichloro-

Waste Code: U073
Waste Description: [1,1'-Biphenyl]-4,4'-Diamine, 3,3'-Dichloro- (Or) 3,3'-Dichlorobenzidine

Waste Code: U092
Waste Description: Dimethylamine (I) (Or) Methanamine, N-Methyl- (I)

Waste Code: U112
Waste Description: Acetic Acid, Ethyl Ester (I) (Or) Ethyl Acetate (I)

Waste Code: U117
Waste Description: Ethane, 1,1'-Oxybis-(I) (Or) Ethyl Ether (I)

Waste Code: U121
Waste Description: Methane, Trichlorofluoro- (Or) Trichloromonofluoromethane

Waste Code: U122
Waste Description: Formaldehyde

Waste Code: U134
Waste Description: Hydrofluoric Acid (C,T) (Or) Hydrogen Fluoride (C,T)

Waste Code: U135
Waste Description: Hydrogen Sulfide (Or) Hydrogen Sulfide H2s

Waste Code: U144
Waste Description: Acetic Acid, Lead(2+) Salt (Or) Lead Acetate

Waste Code: U151
Waste Description: Mercury

Waste Code: U154
Waste Description: Methanol (I) (Or) Methyl Alcohol (I)

Waste Code: U159
Waste Description: 2-Butanone (I,T) (Or) Methyl Ethyl Ketone (Mek) (I,T)

Waste Code: U196
Waste Description: Pyridine

Waste Code: U210
Waste Description: Ethene, Tetrachloro- (Or) Tetrachloroethylene

Waste Code: U211
Waste Description: Carbon Tetrachloride (Or) Methane, Tetrachloro-

HARSHAW/FILTROL PARTNERSHIP (Continued) **1015735772**

Waste Code: U213
Waste Description: Furan, Tetrahydro-(I) (Or) Tetrahydrofuran (I)

Waste Code: U220
Waste Description: Benzene, Methyl- (Or) Toluene

Waste Code: U239
Waste Description: Benzene, Dimethyl- (I,T) (Or) Xylene (I)

Handler - Owner Operator:
Owner/Operator Indicator: Owner
Owner/Operator Name: HARSHAW/FILTROL PARTNERSHIP
Legal Status: Private
Date Became Current: Not reported
Date Ended Current: Not reported
Owner/Operator Address: 1945 E 97TH ST
Owner/Operator City,State,Zip: CLEVELAND, OH 44106
Owner/Operator Telephone: 216-721-8300
Owner/Operator Telephone Ext: Not reported
Owner/Operator Fax: Not reported
Owner/Operator Email: Not reported

Owner/Operator Indicator: Operator
Owner/Operator Name: HARSHAW/FILTROL PARTNERSHIP
Legal Status: Private
Date Became Current: Not reported
Date Ended Current: Not reported
Owner/Operator Address: 1945 E 97TH ST
Owner/Operator City,State,Zip: CITY NOT REPORTED, OH 99998
Owner/Operator Telephone: 216-721-8300
Owner/Operator Telephone Ext: Not reported
Owner/Operator Fax: Not reported
Owner/Operator Email: Not reported

Historic Generators:
Receive Date: 19801119
Handler Name: HARSHAW/FILTROL PARTNERSHIP
Federal Waste Generator Description: Not a generator, verified
State District Owner: Oh
Large Quantity Handler of Universal Waste: No
Recognized Trader Importer: No
Recognized Trader Exporter: No
Spent Lead Acid Battery Importer: No
Spent Lead Acid Battery Exporter: No
Current Record: Yes
Non Storage Recycler Activity: Not reported
Electronic Manifest Broker: Not reported

Receive Date: 19790101
Handler Name: HARSHAW/FILTROL PARTNERSHIP
Federal Waste Generator Description: Not a generator, verified
State District Owner: Oh
Large Quantity Handler of Universal Waste: No
Recognized Trader Importer: No
Recognized Trader Exporter: No
Spent Lead Acid Battery Importer: No

HARSHAW/FILTROL PARTNERSHIP (Continued) **1015735772**

Spent Lead Acid Battery Exporter: No
Current Record: No
Non Storage Recycler Activity: Not reported
Electronic Manifest Broker: Not reported

Receive Date: 19800818
Handler Name: HARSHAW/FILTROL PARTNERSHIP
Federal Waste Generator Description: Not a generator, verified
State District Owner: Oh
Large Quantity Handler of Universal Waste: No
Recognized Trader Importer: No
Recognized Trader Exporter: No
Spent Lead Acid Battery Importer: No
Spent Lead Acid Battery Exporter: No
Current Record: No
Non Storage Recycler Activity: Not reported
Electronic Manifest Broker: Not reported

List of NAICS Codes and Descriptions:
NAICS Code: 325131
NAICS Description: INORGANIC DYE AND PIGMENT MANUFACTURING

NAICS Code: 325188
NAICS Description: ALL OTHER BASIC INORGANIC CHEMICAL MANUFACTURING

Facility Has Received Notices of Violations:
Violations: No Violations Found

Evaluation Action Summary:
Evaluations: No Evaluations Found

F29 **CLEVELAND CLINIC** **LUST** **U004257368**
SE **1945 E 97TH ST** **UST** **N/A**
1/4-1/2 **CLEVELAND, OH 44106**
0.400 mi.
2114 ft. **Site 2 of 3 in cluster F**

Relative:
Higher

Actual:
678 ft.

LUST:
Name: CLEVELAND CLINIC
Address: 1945 E 97TH ST
City,State,Zip: CLEVELAND, OH 44106
Release Number: 18011344 - N00001
Release Date: 03/17/2016
LTF Status: 6 Closure of regulated UST
FR Status: **NFA: No Further Action**
Priority: 2
Review Date: 08/23/2016
Priority Decode: SUS/CON from non-regulated UST
Class1 Decode: A Responsible Party (RP) for the release has not yet been determined
Latitude: 41.504990
Longitude: -81.619069
Class: Responsible Party for release has not yet been determined
Incident Number: Not reported
Last Update: Charles Zepp

CLEVELAND CLINIC (Continued) **U004257368**

Last Update Date:	07/13/2020
Last Update Updated:	08/23/2016
Sub Status:	Approved
Rules:	2012
Coordinator:	Charles Zepp
Rating:	9

UST:

Name:	CLEVELAND CLINIC
Address:	1945 E 97TH ST
City,State,Zip:	CLEVELAND, OH 44106
Facility Id:	18011344
Owner Name:	Not reported
Owner Address:	Not reported
Owner City/State/Zip:	Not reported
Tank Number:	T00001
Status:	REM - Removed
UST Capacity:	500
Tank Content:	Other (see comments)
Installation Date:	Not reported
Construction:	Not reported
Date Last Used:	Not reported
Date TCL Closed:	Not reported
Date Removed:	02/19/2016
CAS Number:	Not reported
Abandoned Approved:	Not reported
Regulated:	YES
Sensitive Area:	NO
Date Of Sensitivity:	Not reported
UST Configurations:	Not reported
Construction Comments:	Not reported
Corrosion Protections:	Not reported
Corrosion Protection Comments:	Not reported
Primary Release Detection:	Not reported
Secondary Release Detection:	Not reported
Release Detection Comments:	Not reported
Piping Configuration:	Not reported
Piping Configuration Comments:	Not reported
Piping Styles:	Not reported
Piping Constructions:	Not reported
Piping Construction Comments:	Not reported
Piping Corrosion Protections:	Not reported
Piping Corrosion Protection Comments:	Not reported
Piping Release Detections:	Not reported
Piping Release Detection Comments:	Not reported
Spill Prevention Manholes:	Not reported
Spill Prevention Manhole Comments:	Not reported
OverFill Prevention:	Not reported
OverFill Prevention Comment:	Not reported
Comments:	tank found empty

F30 SE 1/4-1/2 0.400 mi. 2114 ft. | **HARSHAW FILTROL PARTNERSHIP, CLEVELAND** | **DERR** | **1000381458**
1945 E 97TH ST | **N/A**
CLEVELAND, OH 44124

Site 3 of 3 in cluster F

Relative: Higher
Actual: 678 ft.

DERR:

Name:	HARSHAW FILTROL PARTNERSHIP, CLEVELAND
Address:	1945 E 97TH ST
City,State,Zip:	CLEVELAND, OH 44124
DERR ID:	218000383
District:	NEDO
Alias:	Not reported
Lat/Long:	41.50527778 -81.62916667
CERCLIS ID:	OHD053276390
Program:	**Site Assessment**
Decode for Activity:	Site Assessment

---

31 East 1/4-1/2 0.412 mi. 2177 ft. | **MT SINAI MEDICAL CENTER** | **LUST** | **U004202501**
1800 E 105TH ST | **UST** | **N/A**
CLEVELAND, OH 44106

Relative: Lower
Actual: 640 ft.

LUST:

Name:	MT SINAI MEDICAL CENTER
Address:	1800 E 105TH ST
City,State,Zip:	CLEVELAND, OH 44106
Release Number:	18001584 - N00001
Release Date:	03/29/1999
LTF Status:	6 Closure of regulated UST
FR Status:	**NFA: No Further Action**
Priority:	2
Review Date:	04/26/1999
Priority Decode:	SUS/CON from non-regulated UST
Class1 Decode:	A viable RP have been identified
Latitude:	41.509234
Longitude:	-81.615531
Class:	Viable Responsible Party has been identified
Incident Number:	189034200.0
Last Update:	Charles Zepp
Last Update Date:	11/20/2020
Last Update Updated:	04/26/1999
Sub Status:	Approved
Rules:	1992
Coordinator:	Charles Zepp
Rating:	Not reported

Name:	MT SINAI MEDICAL CENTER
Address:	1800 E 105TH ST
City,State,Zip:	CLEVELAND, OH 44106
Release Number:	18001584 - N00002
Release Date:	06/09/2004
LTF Status:	1 SUS/CON from regulated UST
FR Status:	**NFA: No Further Action**
Priority:	2
Review Date:	11/01/2005
Priority Decode:	SUS/CON from non-regulated UST
Class1 Decode:	A viable RP have been identified
Latitude:	41.509234

MT SINAI MEDICAL CENTER (Continued) **U004202501**

Longitude:	-81.615531
Class:	Viable Responsible Party has been identified
Incident Number:	Not reported
Last Update:	Charles Zepp
Last Update Date:	11/20/2020
Last Update Updated:	11/01/2005
Sub Status:	Not reported
Rules:	1999
Coordinator:	Charles Zepp
Rating:	11

UST:

Name:	MT SINAI MEDICAL CENTER
Address:	1800 E 105TH ST
City,State,Zip:	CLEVELAND, OH 44106
Facility Id:	18001584
Owner Name:	Not reported
Owner Address:	Not reported
Owner City/State/Zip:	Not reported
Tank Number:	T00001
Status:	REM - Removed
UST Capacity:	10000
Tank Content:	Diesel
Installation Date:	10/01/1979
Construction:	FRP-Fiberglass Reinforced Plastic
Date Last Used:	Not reported
Date TCL Closed:	Not reported
Date Removed:	11/02/1998
CAS Number:	68334-30-5
Abandoned Approved:	Not reported
Regulated:	YES
Sensitive Area:	NO
Date Of Sensitivity:	Not reported
UST Configurations:	Not reported
Construction Comments:	Fiberglass Reinforced Plastic
Corrosion Protections:	Not reported
Corrosion Protection Comments:	Not reported
Primary Release Detection:	AMO - Alternative Method (Other, explain)
Secondary Release Detection:	Not reported
Release Detection Comments:	RDTank: / RDLine:
Piping Configuration:	Not reported
Piping Configuration Comments:	Not reported
Piping Styles:	S - Suction
Piping Constructions:	OTH - Other (explain)
Piping Construction Comments:	Unknown
Piping Corrosion Protections:	OTH - Other (explain)
Piping Corrosion Protection Comments:	Not reported
Piping Release Detections:	OTH - Other(explain)
Piping Release Detection Comments:	Not reported
Spill Prevention Manholes:	NP - None Present
Spill Prevention Manhole Comments:	No
OverFill Prevention:	Not reported
OverFill Prevention Comment:	OverFill Spill: No
Comments:	Not reported
Name:	MT SINAI MEDICAL CENTER

MT SINAI MEDICAL CENTER (Continued) **U004202501**

Address:	1800 E 105TH ST
City,State,Zip:	CLEVELAND, OH 44106
Tank Number:	T00003
Status:	REM - Removed
UST Capacity:	10000
Tank Content:	Diesel
Installation Date:	Not reported
Construction:	FRP-Fiberglass Reinforced Plastic
Date Last Used:	01/01/1950
Date TCL Closed:	Not reported
Date Removed:	12/16/2003
CAS Number:	68334-30-5
Abandoned Approved:	Not reported
Regulated:	YES
Sensitive Area:	NO
Date Of Sensitivity:	Not reported
UST Configurations:	Not reported
Construction Comments:	Fiberglass Reinforced Plastic
Corrosion Protections:	Not reported
Corrosion Protection Comments:	Not reported
Primary Release Detection:	AMO - Alternative Method (Other, explain)
Secondary Release Detection:	Not reported
Release Detection Comments:	RDTank: / RDLine:
Piping Configuration:	Not reported
Piping Configuration Comments:	Not reported
Piping Styles:	NA - Not Applicable
Piping Constructions:	OTH - Other (explain)
Piping Construction Comments:	No Piping
Piping Corrosion Protections:	OTH - Other (explain)
Piping Corrosion Protection Comments:	Not reported
Piping Release Detections:	OTH - Other(explain)
Piping Release Detection Comments:	Not reported
Spill Prevention Manholes:	OTH - Other (Explain)
Spill Prevention Manhole Comments:	Not reported
OverFill Prevention:	Not reported
OverFill Prevention Comment:	Not reported
Comments:	Not reported
Name:	MT SINAI MEDICAL CENTER
Address:	1800 E 105TH ST
City,State,Zip:	CLEVELAND, OH 44106
Tank Number:	T00004
Status:	REM - Removed
UST Capacity:	500
Tank Content:	Gasoline
Installation Date:	Not reported
Construction:	BM - Bare Metal
Date Last Used:	01/01/1950
Date TCL Closed:	Not reported
Date Removed:	12/11/2003
CAS Number:	8006-61-9
Abandoned Approved:	Not reported
Regulated:	YES
Sensitive Area:	NO
Date Of Sensitivity:	Not reported

MT SINAI MEDICAL CENTER (Continued) **U004202501**

UST Configurations:	Not reported
Construction Comments:	Bare Steel
Corrosion Protections:	Not reported
Corrosion Protection Comments:	Not reported
Primary Release Detection:	AMO - Alternative Method (Other, explain)
Secondary Release Detection:	Not reported
Release Detection Comments:	RDTank: / RDLine:
Piping Configuration:	Not reported
Piping Configuration Comments:	Not reported
Piping Styles:	NA - Not Applicable
Piping Constructions:	OTH - Other (explain)
Piping Construction Comments:	No Piping
Piping Corrosion Protections:	OTH - Other (explain)
Piping Corrosion Protection Comments:	Not reported
Piping Release Detections:	OTH - Other(explain)
Piping Release Detection Comments:	Not reported
Spill Prevention Manholes:	OTH - Other (Explain)
Spill Prevention Manhole Comments:	Not reported
OverFill Prevention:	Not reported
OverFill Prevention Comment:	Not reported
Comments:	Not reported

---

32 **VACANT LOT** **LUST** **U004218053**
NNE **9321 WADE PARK** **UST** **N/A**
1/4-1/2 **CLEVELAND, OH 44106**
0.426 mi.
2249 ft.

Relative:
Lower

Actual:
650 ft.

LUST:

Name:	VACANT LOT
Address:	9321 WADE PARK
City,State,Zip:	CLEVELAND, OH 44106
Release Number:	18010948 - N00001
Release Date:	02/10/2003
LTF Status:	6 Closure of regulated UST
FR Status:	**NFA: No Further Action**
Priority:	2
Review Date:	06/12/2003
Priority Decode:	SUS/CON from non-regulated UST
Class1 Decode:	A Responsible Party (RP) for the release has not yet been determined
Latitude:	41.515937
Longitude:	-81.622039
Class:	Responsible Party for release has not yet been determined
Incident Number:	Not reported
Last Update:	Charles Zepp
Last Update Date:	06/10/2021
Last Update Updated:	06/12/2003
Sub Status:	Approved
Rules:	1999
Coordinator:	Charles Zepp
Rating:	10

UST:

Name:	VACANT LOT
Address:	9321 WADE PARK
City,State,Zip:	CLEVELAND, OH 44106
Facility Id:	18010948

VACANT LOT (Continued) **U004218053**

Owner Name:	Not reported
Owner Address:	Not reported
Owner City/State/Zip:	Not reported
Tank Number:	T00001
Status:	REM - Removed
UST Capacity:	8000
Tank Content:	Gasoline
Installation Date:	Not reported
Construction:	BM - Bare Metal
Date Last Used:	11/22/2002
Date TCL Closed:	Not reported
Date Removed:	11/22/2002
CAS Number:	8006-61-9
Abandoned Approved:	Not reported
Regulated:	YES
Sensitive Area:	NO
Date Of Sensitivity:	Not reported
UST Configurations:	Not reported
Construction Comments:	Bare Steel
Corrosion Protections:	Not reported
Corrosion Protection Comments:	Not reported
Primary Release Detection:	AMO - Alternative Method (Other, explain)
Secondary Release Detection:	Not reported
Release Detection Comments:	RDTank: / RDLine:
Piping Configuration:	Not reported
Piping Configuration Comments:	Not reported
Piping Styles:	S - Suction
Piping Constructions:	BM - Bare Metal
Piping Construction Comments:	Bare Steel
Piping Corrosion Protections:	OTH - Other (explain)
Piping Corrosion Protection Comments:	Not reported
Piping Release Detections:	OTH - Other(explain)
Piping Release Detection Comments:	Not reported
Spill Prevention Manholes:	OTH - Other (Explain)
Spill Prevention Manhole Comments:	Not reported
OverFill Prevention:	Not reported
OverFill Prevention Comment:	Not reported
Comments:	Not reported
Name:	VACANT LOT
Address:	9321 WADE PARK
City,State,Zip:	CLEVELAND, OH 44106
Tank Number:	T00002
Status:	REM - Removed
UST Capacity:	3000
Tank Content:	Gasoline
Installation Date:	Not reported
Construction:	BM - Bare Metal
Date Last Used:	11/22/2002
Date TCL Closed:	Not reported
Date Removed:	11/22/2002
CAS Number:	8006-61-9
Abandoned Approved:	Not reported
Regulated:	YES
Sensitive Area:	NO

VACANT LOT (Continued) **U004218053**

Date Of Sensitivity:	Not reported
UST Configurations:	Not reported
Construction Comments:	Bare Steel
Corrosion Protections:	Not reported
Corrosion Protection Comments:	Not reported
Primary Release Detection:	AMO - Alternative Method (Other, explain)
Secondary Release Detection:	Not reported
Release Detection Comments:	RDTank: / RDLine:
Piping Configuration:	Not reported
Piping Configuration Comments:	Not reported
Piping Styles:	S - Suction
Piping Constructions:	BM - Bare Metal
Piping Construction Comments:	Bare Steel
Piping Corrosion Protections:	OTH - Other (explain)
Piping Corrosion Protection Comments:	Not reported
Piping Release Detections:	OTH - Other(explain)
Piping Release Detection Comments:	Not reported
Spill Prevention Manholes:	OTH - Other (Explain)
Spill Prevention Manhole Comments:	Not reported
OverFill Prevention:	Not reported
OverFill Prevention Comment:	Not reported
Comments:	Not reported

G33 **CLEVELAND CLINIC** **UNREG LTANKS** **S101447068**
SSE **9500 EUCLID AVE** **SPILLS** **N/A**
1/4-1/2 **CLEVELAND, OH 44106** **ASBESTOS**
0.429 mi.
2263 ft. **Site 1 of 3 in cluster G**

Relative:
Higher

Actual:
677 ft.

UNREG LTANKS:

Facility Status:	**No Further Action letter issued**		
Facility Id:	183639	Facility County #:	035
Facility Track:	0	Facility Phone:	Not reported
Report Number:	1801879	Incident Number:	180187900
RP Status:	Not reported	RP Search Date:	Not reported
Inspector:	Not reported	Coordinator:	NECA
Revised Date:	01/18/91	Fiscal Tracking:	F900
Class:	D	Priority:	2
Vacant:	Not reported	Lust Trust Fund:	2
Emrgncy Resp:	2	ER By:	Not reported
Authorized By:	HODNETT	Authorized Date:	01/17/91
Added Date:	08/27/90	Entry By:	UNGER
Owner Name:	Not reported		
Owner Address:	Not reported		
Owner City,St,Zip:	OH		
Owner Phone:	Not reported		
Operator Name:	Not reported		
Operator Address:	Not reported		
Operator C,S,Z:	OH		
Operator Phone:	Not reported		
Remarks:	9/15/98 PERMIT 304003 REMOVE 1		
Summary:	11/19/98 CLOSURE REPORT REC'D	99/16/98 (1) 6K FUEL OIL REMOVED	

SPILLS:

Name:	CLEVELAND CLINIC
Address:	9500 EUCLID AVE.
City,State,Zip:	CLEVELAND, OH 44106

CLEVELAND CLINIC (Continued) **S101447068**

Spill Number:	9008-18-4018
Spill Year:	1990
Date Spill Reported:	08/16/1990
Spill Month:	8
Spill Number:	4018
Rep Name:	Not reported
Confidential:	N
District Code:	NE
District Description:	North East
EMP Number:	1753
Area Name:	Not reported
Affiliation:	Not reported
Object ID:	Not reported
Spill Size:	Not reported
Spill Type:	Not reported
Ext Haz:	Not reported
OEPA Dist:	Not reported
Incident Type Code:	Not reported
Incident Type Description:	Not reported
Modifying Circumstance Code:	Not reported
Modifying Circumstance Description:	Not reported
Waterway:	Not reported
Latitude:	Not reported
Longitude:	Not reported

SPILLS:

Substance:	FUEL OIL OR BOILER WATER
Media:	Not reported
Reported Amount:	Not reported
Reported UOM:	Not reported
Spill Number:	9008-18-4018
Recover Amount:	Not reported
Recover Unit:	Not reported
Recover Product Type:	Not reported

ASBESTOS:

Name:	Not reported
Address:	9500 9500 EUCLID AVE
City,State,Zip:	CLEVELAND, OH 44195
Notification ID:	205446
Owner Name:	Cleveland Clinic Foundation
Abatement Contractor Name:	Just Right Environmental LLC
Abatement License Number:	AC2237
Building Owner:	Cleveland Clinic
Abate Start Date:	4/10/2023
Abate End Date:	4/11/2023
Demo Contractor Name:	N/A
Demo Start Date:	4/10/2023
Demo End Date:	4/11/2023
RACM Linear Feet:	N/A
RACM Square Feet:	954
RACM Cubic Feet:	N/A
Owner Phone:	216-440-8437
On Site Activity:	Abatement ONLY
Abatement Phone No:	216-440-8437
On Site Specialist Name:	Israel Rojas

CLEVELAND CLINIC (Continued) **S101447068**

Specialist Cert Number:	AS25027
Cert Expiration Date:	8/20/2023
Setup Date:	4/10/2023
Offsite On Hold Date:	Not reported
Onsite Off Hold:	Not reported
Demo Contractor Phone:	N/A
Demo On Hold Date:	Not reported
Demo Off Hold Date:	Not reported
NF Cat-1 Pipe (ft):	0
NF Cat-1 Surface Area (sq ft):	0
NF Cat-2 Pipe (ft):	0
NF Cat-2 Surface Area (sq ft):	0

G34 SSE 1/4-1/2 0.429 mi. 2263 ft. **CLEVELAND CLINIC FOUNDATION** **SWF/LF SPILLS** **S106959164 N/A**
9500 EUCLID AVE
CLEVELAND, OH 44195

Site 2 of 3 in cluster G

Relative: Higher
Actual: 677 ft.

LF:

Name:	CLEVELAND CLINIC FOUNDATION
Address:	9500 EUCLID AVE
City,State,Zip:	CLEVELAND, OH 44195
Facility ID:	12378
Facility Address:	Not reported
Status:	ISSUED
Closed Facility:	CLEVELAND, OH 44195
Facility Phone:	Not reported
Last Update:	Not reported
SWMD:	Not reported
Type:	Infectious Waste Generator
Specifications:	Not reported
License Type:	Not reported
License Secondary Id:	IWG012058
Class:	Not reported
Captive:	Not reported
Docket #:	Not reported
Core Place ID:	2342
Program Specific Id #:	Not reported
Start Date:	02/25/2014
End Date:	Not reported
District Office:	NEDO
Contact Name:	Not reported
Contact Phone:	Not reported
Expire Date:	06/29/2015
Operator:	Not reported
Operator Address:	Not reported
Operator City,St,Zip:	Not reported
Operator Phone:	Not reported
Licence Holder:	Not reported
Licence Holder Address:	Not reported
Licence Holder City,St,Zip:	Not reported
Licence Holder Phone:	Not reported
Owner Name:	Not reported
Owner Address:	Not reported
Owner City,St,Zip:	Not reported
Owner Phone:	Not reported
Applicant Name:	The Cleveland Clinic Foundation

CLEVELAND CLINIC FOUNDATION (Continued) **S106959164**

Applicant Address:	9500 Euclid Ave

Name:	CLEVELAND CLINIC FOUNDATION
Address:	9500 EUCLID AVE
City,State,Zip:	CLEVELAND, OH 44195
Facility ID:	12378
Facility Address:	Not reported
Status:	ISSUED
Closed Facility:	CLEVELAND, OH 44195
Facility Phone:	Not reported
Last Update:	Not reported
SWMD:	Not reported
Type:	Infectious Waste Generator
Specifications:	Not reported
License Type:	Not reported
License Secondary Id:	IWG012058
Class:	Not reported
Captive:	Not reported
Docket #:	Not reported
Core Place ID:	3542
Program Specific Id #:	Not reported
Start Date:	06/30/2015
End Date:	Not reported
District Office:	NEDO
Contact Name:	Not reported
Contact Phone:	Not reported
Expire Date:	06/29/2018
Operator:	Not reported
Operator Address:	Not reported
Operator City,St,Zip:	Not reported
Operator Phone:	Not reported
Licence Holder:	Not reported
Licence Holder Address:	Not reported
Licence Holder City,St,Zip:	Not reported
Licence Holder Phone:	Not reported
Owner Name:	Not reported
Owner Address:	Not reported
Owner City,St,Zip:	Not reported
Owner Phone:	Not reported
Applicant Name:	The Cleveland Clinic Foundation
Applicant Address:	9500 Euclid Ave

Name:	CLEVELAND CLINIC FOUNDATION
Address:	9500 EUCLID AVE
City,State,Zip:	CLEVELAND, OH 44195
Facility ID:	12378
Facility Address:	Not reported
Status:	ISSUED
Closed Facility:	CLEVELAND, OH 44195
Facility Phone:	Not reported
Last Update:	Not reported
SWMD:	Not reported
Type:	Infectious Waste Generator
Specifications:	Not reported
License Type:	Not reported
License Secondary Id:	IWG012058
Class:	Not reported

CLEVELAND CLINIC FOUNDATION (Continued) **S106959164**

Captive:	Not reported
Docket #:	Not reported
Core Place ID:	3631
Program Specific Id #:	Not reported
Start Date:	07/17/2015
End Date:	Not reported
District Office:	NEDO
Contact Name:	Not reported
Contact Phone:	Not reported
Expire Date:	06/29/2018
Operator:	Not reported
Operator Address:	Not reported
Operator City,St,Zip:	Not reported
Operator Phone:	Not reported
Licence Holder:	Not reported
Licence Holder Address:	Not reported
Licence Holder City,St,Zip:	Not reported
Licence Holder Phone:	Not reported
Owner Name:	Not reported
Owner Address:	Not reported
Owner City,St,Zip:	Not reported
Owner Phone:	Not reported
Applicant Name:	The Cleveland Clinic Foundation
Applicant Address:	9500 Euclid Ave

Name:	CLEVELAND CLINIC FOUNDATION
Address:	9500 EUCLID AVE
City,State,Zip:	CLEVELAND, OH 44195
Facility ID:	12378
Facility Address:	Not reported
Status:	ISSUED
Closed Facility:	CLEVELAND, OH 44195
Facility Phone:	Not reported
Last Update:	Not reported
SWMD:	Not reported
Type:	Infectious Waste Generator
Specifications:	Not reported
License Type:	Not reported
License Secondary Id:	IWG012058
Class:	Not reported
Captive:	Not reported
Docket #:	Not reported
Core Place ID:	3632
Program Specific Id #:	Not reported
Start Date:	07/20/2015
End Date:	Not reported
District Office:	NEDO
Contact Name:	Not reported
Contact Phone:	Not reported
Expire Date:	06/29/2018
Operator:	Not reported
Operator Address:	Not reported
Operator City,St,Zip:	Not reported
Operator Phone:	Not reported
Licence Holder:	Not reported
Licence Holder Address:	Not reported
Licence Holder City,St,Zip:	Not reported

CLEVELAND CLINIC FOUNDATION (Continued) **S106959164**

Licence Holder Phone:	Not reported
Owner Name:	Not reported
Owner Address:	Not reported
Owner City,St,Zip:	Not reported
Owner Phone:	Not reported
Applicant Name:	The Cleveland Clinic Foundation
Applicant Address:	9500 Euclid Ave

Name:	CLEVELAND CLINIC FOUNDATION
Address:	9500 EUCLID AVE
City,State,Zip:	CLEVELAND, OH 44195
Facility ID:	12378
Facility Address:	Not reported
Status:	ISSUED
Closed Facility:	CLEVELAND, OH 44195
Facility Phone:	Not reported
Last Update:	Not reported
SWMD:	Not reported
Type:	Infectious Waste Generator
Specifications:	Not reported
License Type:	Not reported
License Secondary Id:	Not reported
Class:	Not reported
Captive:	Not reported
Docket #:	Not reported
Core Place ID:	15119
Program Specific Id #:	Not reported
Start Date:	03/01/2023
End Date:	Not reported
District Office:	NEDO
Contact Name:	Not reported
Contact Phone:	Not reported
Expire Date:	06/29/2024
Operator:	Not reported
Operator Address:	Not reported
Operator City,St,Zip:	Not reported
Operator Phone:	Not reported
Licence Holder:	Not reported
Licence Holder Address:	Not reported
Licence Holder City,St,Zip:	Not reported
Licence Holder Phone:	Not reported
Owner Name:	Not reported
Owner Address:	Not reported
Owner City,St,Zip:	Not reported
Owner Phone:	Not reported
Applicant Name:	The Cleveland Clinic Foundation
Applicant Address:	9500 Euclid Ave (JJN2-02)

Name:	CLEVELAND CLINIC FOUNDATION
Address:	9500 EUCLID AVE
City,State,Zip:	CLEVELAND, OH 44195
Facility ID:	12378
Facility Address:	Not reported
Status:	ISSUED
Closed Facility:	CLEVELAND, OH 44195
Facility Phone:	Not reported
Last Update:	Not reported

CLEVELAND CLINIC FOUNDATION (Continued) **S106959164**

SWMD:	Not reported
Type:	Infectious Waste Generator
Specifications:	Not reported
License Type:	Not reported
License Secondary Id:	IWG012058
Class:	Not reported
Captive:	Not reported
Docket #:	Not reported
Core Place ID:	6391
Program Specific Id #:	Not reported
Start Date:	09/26/2017
End Date:	Not reported
District Office:	NEDO
Contact Name:	Not reported
Contact Phone:	Not reported
Expire Date:	06/29/2018
Operator:	Not reported
Operator Address:	Not reported
Operator City,St,Zip:	Not reported
Operator Phone:	Not reported
Licence Holder:	Not reported
Licence Holder Address:	Not reported
Licence Holder City,St,Zip:	Not reported
Licence Holder Phone:	Not reported
Owner Name:	Not reported
Owner Address:	Not reported
Owner City,St,Zip:	Not reported
Owner Phone:	Not reported
Applicant Name:	The Cleveland Clinic Foundation
Applicant Address:	9500 Euclid Ave

Name:	CLEVELAND CLINIC FOUNDATION
Address:	9500 EUCLID AVE
City,State,Zip:	CLEVELAND, OH 44195
Facility ID:	12378
Facility Address:	Not reported
Status:	ISSUED
Closed Facility:	CLEVELAND, OH 44195
Facility Phone:	Not reported
Last Update:	Not reported
SWMD:	Not reported
Type:	Infectious Waste Generator
Specifications:	Not reported
License Type:	Not reported
License Secondary Id:	Not reported
Class:	Not reported
Captive:	Not reported
Docket #:	Not reported
Core Place ID:	6565
Program Specific Id #:	Not reported
Start Date:	12/13/2017
End Date:	Not reported
District Office:	NEDO
Contact Name:	Not reported
Contact Phone:	Not reported
Expire Date:	06/29/2018
Operator:	Not reported

CLEVELAND CLINIC FOUNDATION (Continued) **S106959164**

Operator Address:	Not reported
Operator City,St,Zip:	Not reported
Operator Phone:	Not reported
Licence Holder:	Not reported
Licence Holder Address:	Not reported
Licence Holder City,St,Zip:	Not reported
Licence Holder Phone:	Not reported
Owner Name:	Not reported
Owner Address:	Not reported
Owner City,St,Zip:	Not reported
Owner Phone:	Not reported
Applicant Name:	The Cleveland Clinic Foundation
Applicant Address:	9500 Euclid Ave

Name:	CLEVELAND CLINIC FOUNDATION
Address:	9500 EUCLID AVE
City,State,Zip:	CLEVELAND, OH 44195
Facility ID:	12378
Facility Address:	Not reported
Status:	ISSUED
Closed Facility:	CLEVELAND, OH 44195
Facility Phone:	Not reported
Last Update:	Not reported
SWMD:	Not reported
Type:	Infectious Waste Generator
Specifications:	Not reported
License Type:	Not reported
License Secondary Id:	Not reported
Class:	Not reported
Captive:	Not reported
Docket #:	Not reported
Core Place ID:	7159
Program Specific Id #:	Not reported
Start Date:	06/11/2018
End Date:	Not reported
District Office:	NEDO
Contact Name:	Not reported
Contact Phone:	Not reported
Expire Date:	06/29/2021
Operator:	Not reported
Operator Address:	Not reported
Operator City,St,Zip:	Not reported
Operator Phone:	Not reported
Licence Holder:	Not reported
Licence Holder Address:	Not reported
Licence Holder City,St,Zip:	Not reported
Licence Holder Phone:	Not reported
Owner Name:	Not reported
Owner Address:	Not reported
Owner City,St,Zip:	Not reported
Owner Phone:	Not reported
Applicant Name:	The Cleveland Clinic Foundation
Applicant Address:	9500 Euclid Ave

Name:	CLEVELAND CLINIC FOUNDATION
Address:	9500 EUCLID AVE
City,State,Zip:	CLEVELAND, OH 44195

CLEVELAND CLINIC FOUNDATION (Continued) **S106959164**

Facility ID:	12378
Facility Address:	Not reported
Status:	ISSUED
Closed Facility:	CLEVELAND, OH 44195
Facility Phone:	Not reported
Last Update:	Not reported
SWMD:	Not reported
Type:	Infectious Waste Generator
Specifications:	Not reported
License Type:	Not reported
License Secondary Id:	Not reported
Class:	Not reported
Captive:	Not reported
Docket #:	Not reported
Core Place ID:	7796
Program Specific Id #:	Not reported
Start Date:	11/01/2018
End Date:	Not reported
District Office:	NEDO
Contact Name:	Not reported
Contact Phone:	Not reported
Expire Date:	06/29/2021
Operator:	Not reported
Operator Address:	Not reported
Operator City,St,Zip:	Not reported
Operator Phone:	Not reported
Licence Holder:	Not reported
Licence Holder Address:	Not reported
Licence Holder City,St,Zip:	Not reported
Licence Holder Phone:	Not reported
Owner Name:	Not reported
Owner Address:	Not reported
Owner City,St,Zip:	Not reported
Owner Phone:	Not reported
Applicant Name:	The Cleveland Clinic Foundation
Applicant Address:	9500 Euclid Ave

Name:	CLEVELAND CLINIC FOUNDATION
Address:	9500 EUCLID AVE
City,State,Zip:	CLEVELAND, OH 44195
Facility ID:	12378
Facility Address:	Not reported
Status:	ISSUED
Closed Facility:	CLEVELAND, OH 44195
Facility Phone:	Not reported
Last Update:	Not reported
SWMD:	Not reported
Type:	Infectious Waste Generator
Specifications:	Not reported
License Type:	Not reported
License Secondary Id:	Not reported
Class:	Not reported
Captive:	Not reported
Docket #:	Not reported
Core Place ID:	8711
Program Specific Id #:	Not reported
Start Date:	07/31/2019

CLEVELAND CLINIC FOUNDATION (Continued) **S106959164**

End Date:	Not reported
District Office:	NEDO
Contact Name:	Not reported
Contact Phone:	Not reported
Expire Date:	06/29/2021
Operator:	Not reported
Operator Address:	Not reported
Operator City,St,Zip:	Not reported
Operator Phone:	Not reported
Licence Holder:	Not reported
Licence Holder Address:	Not reported
Licence Holder City,St,Zip:	Not reported
Licence Holder Phone:	Not reported
Owner Name:	Not reported
Owner Address:	Not reported
Owner City,St,Zip:	Not reported
Owner Phone:	Not reported
Applicant Name:	The Cleveland Clinic Foundation
Applicant Address:	9500 Euclid Ave

Name:	CLEVELAND CLINIC FOUNDATION
Address:	9500 EUCLID AVE
City,State,Zip:	CLEVELAND, OH 44195
Facility ID:	12378
Facility Address:	Not reported
Status:	ISSUED
Closed Facility:	CLEVELAND, OH 44195
Facility Phone:	Not reported
Last Update:	Not reported
SWMD:	Not reported
Type:	Infectious Waste Generator
Specifications:	Not reported
License Type:	Not reported
License Secondary Id:	Not reported
Class:	Not reported
Captive:	Not reported
Docket #:	Not reported
Core Place ID:	9178
Program Specific Id #:	Not reported
Start Date:	11/04/2019
End Date:	Not reported
District Office:	NEDO
Contact Name:	Not reported
Contact Phone:	Not reported
Expire Date:	06/29/2021
Operator:	Not reported
Operator Address:	Not reported
Operator City,St,Zip:	Not reported
Operator Phone:	Not reported
Licence Holder:	Not reported
Licence Holder Address:	Not reported
Licence Holder City,St,Zip:	Not reported
Licence Holder Phone:	Not reported
Owner Name:	Not reported
Owner Address:	Not reported
Owner City,St,Zip:	Not reported
Owner Phone:	Not reported

CLEVELAND CLINIC FOUNDATION (Continued) **S106959164**

Applicant Name:	The Cleveland Clinic Foundation
Applicant Address:	9500 Euclid Ave

Name:	CLEVELAND CLINIC FOUNDATION
Address:	9500 EUCLID AVE
City,State,Zip:	CLEVELAND, OH 44195
Facility ID:	12378
Facility Address:	Not reported
Status:	ISSUED
Closed Facility:	CLEVELAND, OH 44195
Facility Phone:	Not reported
Last Update:	Not reported
SWMD:	Not reported
Type:	Infectious Waste Generator
Specifications:	Not reported
License Type:	Not reported
License Secondary Id:	Not reported
Class:	Not reported
Captive:	Not reported
Docket #:	Not reported
Core Place ID:	12052
Program Specific Id #:	Not reported
Start Date:	08/06/2021
End Date:	Not reported
District Office:	NEDO
Contact Name:	Not reported
Contact Phone:	Not reported
Expire Date:	06/29/2024
Operator:	Not reported
Operator Address:	Not reported
Operator City,St,Zip:	Not reported
Operator Phone:	Not reported
Licence Holder:	Not reported
Licence Holder Address:	Not reported
Licence Holder City,St,Zip:	Not reported
Licence Holder Phone:	Not reported
Owner Name:	Not reported
Owner Address:	Not reported
Owner City,St,Zip:	Not reported
Owner Phone:	Not reported
Applicant Name:	The Cleveland Clinic Foundation
Applicant Address:	9500 Euclid Ave (JJN2-02)

Name:	CLEVELAND CLINIC FOUNDATION
Address:	9500 EUCLID AVE
City,State,Zip:	CLEVELAND, OH 44195
Facility ID:	12378
Facility Address:	Not reported
Status:	ISSUED
Closed Facility:	CLEVELAND, OH 44195
Facility Phone:	Not reported
Last Update:	Not reported
SWMD:	Not reported
Type:	Infectious Waste Generator
Specifications:	Not reported
License Type:	Not reported
License Secondary Id:	Not reported

CLEVELAND CLINIC FOUNDATION (Continued) **S106959164**

Class:	Not reported
Captive:	Not reported
Docket #:	Not reported
Core Place ID:	13959
Program Specific Id #:	Not reported
Start Date:	05/04/2022
End Date:	Not reported
District Office:	NEDO
Contact Name:	Not reported
Contact Phone:	Not reported
Expire Date:	06/29/2024
Operator:	Not reported
Operator Address:	Not reported
Operator City,St,Zip:	Not reported
Operator Phone:	Not reported
Licence Holder:	Not reported
Licence Holder Address:	Not reported
Licence Holder City,St,Zip:	Not reported
Licence Holder Phone:	Not reported
Owner Name:	Not reported
Owner Address:	Not reported
Owner City,St,Zip:	Not reported
Owner Phone:	Not reported
Applicant Name:	The Cleveland Clinic Foundation
Applicant Address:	9500 Euclid Ave (JJN2-02)

SPILLS:

Name:	CLEVELAND CLINIC VV GARAGE
Address:	9500 EUCLID AVE
City,State,Zip:	CLEVELAND, OH
Spill Number:	9605-18-1905
Spill Year:	1996
Date Spill Reported:	05/08/1996
Spill Month:	5
Spill Number:	1905
Rep Name:	JOHN CAPRON
Confidential:	N
District Code:	NE
District Description:	North East
EMP Number:	Not reported
Area Name:	Not reported
Affiliation:	Not reported
Object ID:	Not reported
Spill Size:	Not reported
Spill Type:	Not reported
Ext Haz:	Not reported
OEPA Dist:	Not reported
Incident Type Code:	Not reported
Incident Type Description:	Not reported
Modifying Circumstance Code:	Not reported
Modifying Circumstance Description:	Not reported
Waterway:	Not reported
Latitude:	Not reported
Longitude:	Not reported

SPILLS:

Substance:	HYDRAULIC OIL

CLEVELAND CLINIC FOUNDATION (Continued) **S106959164**

Media:	Not reported
Reported Amount:	Not reported
Reported UOM:	Not reported
Spill Number:	9605-18-1905
Recover Amount:	Not reported
Recover Unit:	Not reported
Recover Product Type:	Not reported

G35 SSE 1/4-1/2 0.429 mi. 2263 ft.

Relative: Higher

Actual: 677 ft.

CLEVELAND CLINIC FOUNDATION BOILER ROOM *
9500 EUCLID AVENUE
CLEVELAND, OH 44195

Site 3 of 3 in cluster G

RCRA-LQG **1000429892**
LUST **OHD017730458**
UST
ARCHIVE UST
SPILLS
FTTS
HIST FTTS
FINDS
ECHO
ASBESTOS

RCRA Listings:

Date Form Received by Agency:	20220225
Handler Name:	Cleveland Clinic Foundation
Handler Address:	9500 EUCLID AVE
Handler City,State,Zip:	CLEVELAND, OH 44195-5047
EPA ID:	OHD017730458
Contact Name:	MICHAEL R LEWIS
Contact Address:	9500 EUCLID AVE
Contact City,State,Zip:	CLEVELAND, OH 44195-5047
Contact Telephone:	216-217-8157
Contact Fax:	Not reported
Contact Email:	LEWISM7@CCF.ORG
Contact Title:	EHS SPECIALIST
EPA Region:	05
Land Type:	Private
Federal Waste Generator Description:	Large Quantity Generator
Non-Notifier:	Not reported
Biennial Report Cycle:	2021
Accessibility:	Not reported
Active Site Indicator:	Handler Activities, State-specific Activities
State District Owner:	Oh
State District:	NE
Mailing Address:	9500 EUCLID AVE
Mailing City,State,Zip:	CLEVELAND, OH 44195-5047
Owner Name:	The Cleveland Clinic Foundation
Owner Type:	Private
Operator Name:	The Cleveland Clinic Foundation
Operator Type:	Private
Short-Term Generator Activity:	No
Importer Activity:	No
Mixed Waste Generator:	No
Transporter Activity:	No
Transfer Facility Activity:	No
Recycler Activity with Storage:	No
Small Quantity On-Site Burner Exemption:	No
Smelting Melting and Refining Furnace Exemption:	No
Underground Injection Control:	No
Off-Site Waste Receipt:	No

CLEVELAND CLINIC FOUNDATION BOILER ROOM * (Continued) **1000429892**

Universal Waste Indicator:	No
Universal Waste Destination Facility:	No
Federal Universal Waste:	No
Active Site State-Reg Handler:	--Y
Federal Facility Indicator:	Not reported
Hazardous Secondary Material Indicator:	N
Sub-Part K Indicator:	Not reported
2018 GPRA Permit Baseline:	Not on the Baseline
2018 GPRA Renewals Baseline:	Not on the Baseline
202 GPRA Corrective Action Baseline:	No
Subject to Corrective Action Universe:	No
Non-TSDFs Where RCRA CA has Been Imposed Universe:	No
Corrective Action Priority Ranking:	No NCAPS ranking
Environmental Control Indicator:	No
Institutional Control Indicator:	No
Human Exposure Controls Indicator:	N/A
Groundwater Controls Indicator:	N/A
Significant Non-Complier Universe:	No
Unaddressed Significant Non-Complier Universe:	No
Addressed Significant Non-Complier Universe:	No
Significant Non-Complier With a Compliance Schedule Universe:	No
Financial Assurance Required:	Not reported
Handler Date of Last Change:	20221205
Recognized Trader-Importer:	No
Recognized Trader-Exporter:	No
Importer of Spent Lead Acid Batteries:	No
Exporter of Spent Lead Acid Batteries:	No
Recycler Activity Without Storage:	Yes
Manifest Broker:	No
Sub-Part P Indicator:	H

Biennial: List of Years

Year: 2021

Click Here for Biennial Reporting System Data:
Year: 2019

Click Here for Biennial Reporting System Data:
Year: 2017

Click Here for Biennial Reporting System Data:
Year: 2015

Click Here for Biennial Reporting System Data:
Year: 2013

Click Here for Biennial Reporting System Data:
Year: 2011

Click Here for Biennial Reporting System Data:
Year: 2009

Click Here for Biennial Reporting System Data:
Year: 2007

Click Here for Biennial Reporting System Data:
Year: 2005

CLEVELAND CLINIC FOUNDATION BOILER ROOM * (Continued) **1000429892**

Click Here for Biennial Reporting System Data:
Year: 2003

Click Here for Biennial Reporting System Data:
Year: 2001

Click Here for Biennial Reporting System Data:

Hazardous Waste Summary:
Waste Code: D000
Waste Description: Not Defined

Waste Code: D001
Waste Description: Ignitable Waste

Waste Code: D002
Waste Description: Corrosive Waste

Waste Code: D003
Waste Description: Reactive Waste

Waste Code: D004
Waste Description: Arsenic

Waste Code: D005
Waste Description: Barium

Waste Code: D006
Waste Description: Cadmium

Waste Code: D007
Waste Description: Chromium

Waste Code: D008
Waste Description: Lead

Waste Code: D009
Waste Description: Mercury

Waste Code: D010
Waste Description: Selenium

Waste Code: D011
Waste Description: Silver

Waste Code: D013
Waste Description: Lindane (1,2,3,4,5,6-Hexa-Chlorocyclohexane, Gamma Isomer)

Waste Code: D018
Waste Description: Benzene

Waste Code: D019
Waste Description: Carbon Tetrachloride

Waste Code: D021
Waste Description: Chlorobenzene

CLEVELAND CLINIC FOUNDATION BOILER ROOM * (Continued) **1000429892**

Waste Code: D022
Waste Description: Chloroform

Waste Code: D023
Waste Description: O-Cresol

Waste Code: D024
Waste Description: M-Cresol

Waste Code: D025
Waste Description: P-Cresol

Waste Code: D026
Waste Description: Cresol

Waste Code: D027
Waste Description: 1,4-Dichlorobenzene

Waste Code: D028
Waste Description: 1,2-Dichloroethane

Waste Code: D035
Waste Description: Methyl Ethyl Ketone

Waste Code: D036
Waste Description: Nitrobenzene

Waste Code: D038
Waste Description: Pyridine

Waste Code: D039
Waste Description: Tetrachloroethylene

Waste Code: D040
Waste Description: Trichlorethylene

Waste Code: F001
Waste Description: The Following Spent Halogenated Solvents Used In Degreasing: Tetrachloroethylene, Trichlorethylene, Methylene Chloride, 1,1,1-Trichloroethane, Carbon Tetrachloride And Chlorinated Fluorocarbons; All Spent Solvent Mixtures/Blends Used In Degreasing Containing, Before Use, A Total Of Ten Percent Or More (By Volume) Of One Or More Of The Above Halogenated Solvents Or Those Solvents Listed In F002, F004, And F005; And Still Bottoms From The Recovery Of These Spent Solvents And Spent Solvent Mixtures.

Waste Code: F002
Waste Description: The Following Spent Halogenated Solvents: Tetrachloroethylene, Methylene Chloride, Trichloroethylene, 1,1,1-Trichloroethane, Chlorobenzene, 1,1,2-Trichloro-1,2,2-Trifluoroethane, Ortho-Dichlorobenzene, Trichlorofluoromethane, And 1,1,2, Trichloroethane; All Spent Solvent Mixtures/Blends Containing, Before Use, A Total Of Ten Percent Or More (By Volume) Of One Or More Of The Above Halogenated Solvents Or Those Solvents Listed In F001, F004, And F005; And Still Bottoms From The Recovery Of These Spent Solvents And Spent Solvent Mixtures.

CLEVELAND CLINIC FOUNDATION BOILER ROOM * (Continued) **1000429892**

Waste Code: F003
Waste Description: The Following Spent Nonhalogenated Solvents: Xylene, Acetone, Ethyl Acetate, Ethyl Benzene, Ethyl Ether, Methyl Isobutyl Ketone, N-Butyl Alcohol, Cyclohexanone, And Methanol; All Spent Solvent Mixtures/Blends Containing, Before Use, Only The Above Spent Nonhalogenated Solvents; And All Spent Solvent Mixtures/Blends Containing, Before Use, One Or More Of The Above Nonhalogenated Solvents, And A Total Of Ten Percent Or More (By Volume) Of One Or More Of Those Solvents Listed In F001, F002, F004, And F005; And Still Bottoms From The Recovery Of These Spent Solvents And Spent Solvent Mixtures.

Waste Code: F004
Waste Description: The Following Spent Nonhalogenated Solvents: Cresols, Cresylic Acid, And Nitrobenzene; And The Still Bottoms From The Recovery Of These Solvents; All Spent Solvent Mixtures/Blends Containing, Before Use, A Total Of Ten Percent Or More (By Volume) Of One Or More Of The Above Nonhalogenated Solvents Or Those Solvents Listed In F001, F002, And F005; And Still Bottoms From The Recovery Of These Spent Solvents And Spent Solvent Mixtures.

Waste Code: F005
Waste Description: The Following Spent Nonhalogenated Solvents: Toluene, Methyl Ethyl Ketone, Carbon Disulfide, Isobutanol, Pyridine, Benzene, 2-Ethoxyethanol, And 2-Nitropropane; All Spent Solvent Mixtures/Blends Containing, Before Use, A Total Of Ten Percent Or More (By Volume) Of One Or More Of The Above Nonhalogenated Solvents Or Those Solvents Listed In F001, F002, Or F004; And Still Bottoms From The Recovery Of These Spent Solvents And Spent Solvent Mixtures.

Waste Code: F027
Waste Description: Discarded Unused Formulations Containing Tri-, Tetra-, Or Pentachlorophenol Or Discarded Unused Formulations Containing Compounds Derived From These Chlorophenols. (This Listing Does Not Include Formulations Containing Hexachlorophene Synthesized From Prepurified 2,4,5-Trichlorophenol As The Sole Component.)

Waste Code: P001
Waste Description: 2h-1-Benzopyran-2-One, 4-Hydroxy-3-(3-Oxo-1-Phenylbutyl)-, & Salts, When Present At Concentrations Greater Than 0.3% (Or) Warfarin, & Salts, When Present At Concentrations Greater Than 0.3%

Waste Code: P002
Waste Description: 1-Acetyl-2-Thiourea (Or) Acetamide, N-(Aminothioxomethyl)-

Waste Code: P003
Waste Description: 2-Propenal (Or) Acrolein

Waste Code: P005
Waste Description: 2-Propen-1-Ol (Or) Allyl Alcohol

Waste Code: P008
Waste Description: 4-Aminopyridine (Or) 4-Pyridinamine

Waste Code: P011
Waste Description: Arsenic Oxide As2o5 (Or) Arsenic Pentoxide

CLEVELAND CLINIC FOUNDATION BOILER ROOM * (Continued) **1000429892**

Waste Code: P012
Waste Description: Arsenic Oxide As2o3 (Or) Arsenic Trioxide

Waste Code: P014
Waste Description: Benzenethiol (Or) Thiophenol

Waste Code: P023
Waste Description: Acetaldehyde, Chloro- (Or) Chloroacetaldehyde

Waste Code: P030
Waste Description: Cyanides (Soluble Cyanide Salts), Not Otherwise Specified

Waste Code: P042
Waste Description: 1,2-Benzenediol, 4-[1-Hydroxy-2-(Methylamino)Ethyl]-, (R)- (Or) Epinephrine

Waste Code: P043
Waste Description: Diisopropylfluorophosphate (Dfp) (Or) Phosphorofluoridic Acid, Bis(1-Methylethyl) Ester

Waste Code: P048
Waste Description: 2,4-Dinitrophenol (Or) Phenol, 2,4-Dinitro-

Waste Code: P074
Waste Description: Nickel Cyanide (Or) Nickel Cyanide Ni(Cn)2

Waste Code: P075
Waste Description: Nicotine, & Salts (Or) Pyridine, 3-(1-Methyl-2-Pyrrolidinyl)-,(S)-, & Salts

Waste Code: P077
Waste Description: Benzenamine, 4-Nitro- (Or) P-Nitroaniline

Waste Code: P087
Waste Description: Osmium Oxide Oso4, (T-4)- (Or) Osmium Tetroxide

Waste Code: P092
Waste Description: Mercury, (Acetato-O)Phenyl- (Or) Phenylmercury Acetate

Waste Code: P098
Waste Description: Potassium Cyanide (Or) Potassium Cyanide K(Cn)

Waste Code: P105
Waste Description: Sodium Azide

Waste Code: P106
Waste Description: Sodium Cyanide (Or) Sodium Cyanide Na(Cn)

Waste Code: P115
Waste Description: Sulfuric Acid, Dithallium (1+) Salt (Or) Thallium(I) Sulfate

Waste Code: P119
Waste Description: Ammonium Vanadate (Or) Vanadic Acid, Ammonium Salt

Waste Code: P120
Waste Description: Vanadium Oxide V2o5 (Or) Vanadium Pentoxide

CLEVELAND CLINIC FOUNDATION BOILER ROOM * (Continued) **1000429892**

Waste Code: P188
Waste Description: Benzoic Acid, 2-Hydroxy-, Compd. With (3as-Cis)-1,2,3,3a,8,8a-Hexahydro-1,3a,8-Trimethylpyrrolo[2,3-B]Indol-5-Yl Methylcarbamate Ester (1:1) (Or) Physostigmine Salicylate

Waste Code: U002
Waste Description: 2-Propanone (I) (Or) Acetone (I)

Waste Code: U003
Waste Description: Acetonitrile (I,T)

Waste Code: U004
Waste Description: Acetophenone (Or) Ethanone, 1-Phenyl-

Waste Code: U005
Waste Description: 2-Acetylaminofluorene (Or) Acetamide, N-9h-Fluoren-2-Yl

Waste Code: U006
Waste Description: Acetyl Chloride (C,R,T)

Waste Code: U007
Waste Description: 2-Propenamide (Or) Acrylamide

Waste Code: U008
Waste Description: 2-Propenoic Acid (I) (Or) Acrylic Acid (I)

Waste Code: U010
Waste Description: Azirino [2',3':3,4]Pyrrolo[1,2-A]Indole-4,7-Dione, 6-Amino-8-[[(Aminocarbonyl)Oxy]Methyl]-1,1a,2,8,8a,8b-Hexahydro-8a-Methoxy-5-Methyl-, [1as-(1aalpha, 8beta, 8aalpha, 8balpha)]- (Or) Mitomycin C

Waste Code: U012
Waste Description: Aniline (I,T) (Or) Benzenamine (I,T)

Waste Code: U019
Waste Description: Benzene (I,T)

Waste Code: U035
Waste Description: Benzenebutanoic Acid, 4-[Bis(2-Chloroethyl)Amino]- (Or) Chlorambucil

Waste Code: U037
Waste Description: Benzene, Chloro- (Or) Chlorobenzene

Waste Code: U041
Waste Description: Epichlorohydrin (Or) Oxirane, (Chloromethyl)-

Waste Code: U044
Waste Description: Chloroform (Or) Methane, Trichloro-

Waste Code: U049
Waste Description: 4-Chloro-O-Toluidine, Hydrochloride (Or) Benzenamine, 4-Chloro-2-Methyl-, Hydrochloride

Waste Code: U052
Waste Description: Cresol (Cresylic Acid) (Or) Phenol, Methyl-

CLEVELAND CLINIC FOUNDATION BOILER ROOM * (Continued) **1000429892**

Waste Code: U056
Waste Description: Benzene, Hexahydro- (I) (Or) Cyclohexane (I)

Waste Code: U057
Waste Description: Cyclohexanone (I)

Waste Code: U058
Waste Description: 2h-1,3,2-Oxazaphosphorin-2-Amine, N,N-Bis(2-Chloroethyl)Tetrahydro-, 2-Oxide (Or) Cyclophosphamide

Waste Code: U059
Waste Description: 5,12-Naphthacenedione, 8-Acetyl-10-[(3-Amino-2,3,6-Trideoxy)-Alpha-L-Lyxo-Hexopyranosyl)Oxy]-7,8,9,10-Tetrahydro-6,8,11-Trihydroxy-1-Methoxy-, (8s-Cis)- (Or) Daunomycin

Waste Code: U061
Waste Description: Benzene, 1,1'-(2,2,2-Trichloroethylidene)Bis[4-Chloro- (Or) Ddt

Waste Code: U067
Waste Description: Ethane, 1,2-Dibromo- (Or) Ethylene Dibromide

Waste Code: U069
Waste Description: 1,2-Benzenedicarboxylic Acid, Dibutyl Ester (Or) Dibutyl Phthalate

Waste Code: U077
Waste Description: Ethane, 1,2-Dichloro- (Or) Ethylene Dichloride

Waste Code: U080
Waste Description: Methane, Dichloro- (Or) Methylene Chloride

Waste Code: U088
Waste Description: 1,2-Benzenedicarboxylic Acid, Diethyl Ester (Or) Diethyl Phthalate

Waste Code: U089
Waste Description: Diethylstilbesterol (Or) Phenol, 4,4'-(1,2-Diethyl-1,2-Ethenediyl)Bis, (E)-

Waste Code: U094
Waste Description: 7,12-Dimethylbenz[A]Anthracene (Or) Benz[A]Anthracene, 7,12-Dimethyl-

Waste Code: U103
Waste Description: Dimethyl Sulfate (Or) Sulfuric Acid, Dimethyl Ester

Waste Code: U106
Waste Description: 2,6-Dinitrotoluene (Or) Benzene, 2-Methyl-1,3-Dinitro-

Waste Code: U108
Waste Description: 1,4-Diethyleneoxide (Or) 1,4-Dioxane

Waste Code: U112
Waste Description: Acetic Acid, Ethyl Ester (I) (Or) Ethyl Acetate (I)

Waste Code: U115
Waste Description: Ethylene Oxide (I,T) (Or) Oxirane (I,T)

Waste Code: U117

CLEVELAND CLINIC FOUNDATION BOILER ROOM * (Continued) **1000429892**

Waste Description: Ethane, 1,1'-Oxybis-(I) (Or) Ethyl Ether (I)

Waste Code: U122
Waste Description: Formaldehyde

Waste Code: U123
Waste Description: Formic Acid (C,T)

Waste Code: U129
Waste Description: Cyclohexane, 1,2,3,4,5,6-Hexachloro-, (1alpha, 2alpha, 3beta, 4alpha, 5alpha, 6beta)- (Or) Lindane

Waste Code: U132
Waste Description: Hexachlorophene (Or) Phenol, 2,2'-Methylenebis[3,4,6-Trichloro-

Waste Code: U133
Waste Description: Hydrazine (R,T)

Waste Code: U134
Waste Description: Hydrofluoric Acid (C,T) (Or) Hydrogen Fluoride (C,T)

Waste Code: U136
Waste Description: Arsinic Acid, Dimethyl- (Or) Cacodylic Acid

Waste Code: U138
Waste Description: Methane, Iodo- (Or) Methyl Iodide

Waste Code: U140
Waste Description: 1-Propanol, 2-Methyl- (I,T) (Or) Isobutyl Alcohol (I,T)

Waste Code: U144
Waste Description: Acetic Acid, Lead(2+) Salt (Or) Lead Acetate

Waste Code: U147
Waste Description: 2,5-Furandione (Or) Maleic Anhydride

Waste Code: U150
Waste Description: L-Phenylalanine, 4-[Bis(2-Chloroethyl)Amino]- (Or) Melphalan

Waste Code: U154
Waste Description: Methanol (I) (Or) Methyl Alcohol (I)

Waste Code: U159
Waste Description: 2-Butanone (I,T) (Or) Methyl Ethyl Ketone (Mek) (I,T)

Waste Code: U162
Waste Description: 2-Propenoic Acid, 2-Methyl-, Methyl Ester (I,T) (Or) Methyl Methacrylate (I,T)

Waste Code: U169
Waste Description: Benzene, Nitro- (Or) Nitrobenzene (I,T)

Waste Code: U176
Waste Description: N-Nitroso-N-Ethylurea (Or) Urea, N-Ethyl-N-Nitroso-

Waste Code: U188
Waste Description: Phenol

CLEVELAND CLINIC FOUNDATION BOILER ROOM * (Continued) **1000429892**

Waste Code: U196
Waste Description: Pyridine

Waste Code: U197
Waste Description: 2,5-Cyclohexadiene-1,4-Dione (Or) P-Benzoquinone

Waste Code: U200
Waste Description: Reserpine (Or) Yohimban-16-Carboxylic Acid, 11,17-Dimethoxy-18-[(3,4,5-Trimethoxybenzoyl)Oxy]-, Methyl Ester, (3beta, 16beta, 17alpha, 18beta, 20alpha)-

Waste Code: U201
Waste Description: 1,3-Benzenediol (Or) Resorcinol

Waste Code: U204
Waste Description: Selenious Acid (Or) Selenium Dioxide

Waste Code: U205
Waste Description: Selenium Sulfide (Or) Selenium Sulfide Ses2 (R,T)

Waste Code: U206
Waste Description: D-Glucose, 2-Deoxy-2-[[(Methylnitrosoamino)-Carbonyl]Amino]- (Or) Glucopyranose, 2-Deoxy-2-(3-Methyl-3-Nitrosoureido)-,D- (Or) Streptozotocin

Waste Code: U211
Waste Description: Carbon Tetrachloride (Or) Methane, Tetrachloro-

Waste Code: U213
Waste Description: Furan, Tetrahydro-(I) (Or) Tetrahydrofuran (I)

Waste Code: U219
Waste Description: Thiourea

Waste Code: U220
Waste Description: Benzene, Methyl- (Or) Toluene

Waste Code: U223
Waste Description: Benzene, 1,3-Diisocyanatomethyl- (R,T) (Or) Toluene Diisocyanate (R,T)

Waste Code: U236
Waste Description: 2,7-Naphthalenedisulfonic Acid,3,3'-[(3,3'-Dimethyl[1,1'-Biphenyl]-4,4'-Diyl)Bis(Azo)Bis[5-Amino -4-Hydroxy]-, Tetrasodium Salt (Or) Trypan Blue

Waste Code: U237
Waste Description: 2,4-(1h,3h)-Pyrimidinedione, 5-[Bis(2-Chloroethyl)Amino]- (Or) Uracil Mustard

Waste Code: U238
Waste Description: Carbamic Acid, Ethyl Ester (Or) Ethyl Carbamate (Urethane)

Waste Code: U239
Waste Description: Benzene, Dimethyl- (I,T) (Or) Xylene (I)

Waste Code: U246
Waste Description: Cyanogen Bromide (Cn)Br

CLEVELAND CLINIC FOUNDATION BOILER ROOM * (Continued) **1000429892**

Waste Code: U328
Waste Description: Benzenamine, 2-Methyl- (Or) O-Toluidine

Waste Code: U404
Waste Description: U404

Handler - Owner Operator:
Owner/Operator Indicator: Owner
Owner/Operator Name: CLEVELAND CLINIC FOUNDATION
Legal Status: Private
Date Became Current: 19210205
Date Ended Current: Not reported
Owner/Operator Address: 9500 EUCLID AVE
Owner/Operator City,State,Zip: CLEVELAND, OH 44195
Owner/Operator Telephone: Not reported
Owner/Operator Telephone Ext: Not reported
Owner/Operator Fax: Not reported
Owner/Operator Email: Not reported

Owner/Operator Indicator: Owner
Owner/Operator Name: THE CLEVELAND CLINIC FOUNDATION
Legal Status: Private
Date Became Current: 19210205
Date Ended Current: Not reported
Owner/Operator Address: 9500 EUCLID AVE
Owner/Operator City,State,Zip: CLEVELAND, OH 44195
Owner/Operator Telephone: Not reported
Owner/Operator Telephone Ext: Not reported
Owner/Operator Fax: Not reported
Owner/Operator Email: Not reported

Owner/Operator Indicator: Operator
Owner/Operator Name: THE CLEVELAND CLINIC FOUNDATION
Legal Status: Private
Date Became Current: 19210205
Date Ended Current: Not reported
Owner/Operator Address: 9500 EUCLID AVE
Owner/Operator City,State,Zip: CLEVELAND, OH 44195
Owner/Operator Telephone: Not reported
Owner/Operator Telephone Ext: Not reported
Owner/Operator Fax: Not reported
Owner/Operator Email: Not reported

Owner/Operator Indicator: Owner
Owner/Operator Name: THE CLEVELAND CLINIC FOUNDATION
Legal Status: Private
Date Became Current: 19210205
Date Ended Current: Not reported
Owner/Operator Address: 9500 EUCLID AVE
Owner/Operator City,State,Zip: CLEVELAND, OH 44195
Owner/Operator Telephone: 216-444-6095
Owner/Operator Telephone Ext: Not reported
Owner/Operator Fax: Not reported
Owner/Operator Email: Not reported

Owner/Operator Indicator: Operator
Owner/Operator Name: THE CLEVELAND CLINIC FOUNDATION

CLEVELAND CLINIC FOUNDATION BOILER ROOM * (Continued) **1000429892**

Legal Status: Private
Date Became Current: 19210205
Date Ended Current: Not reported
Owner/Operator Address: 9500 EUCLID AVENUE
Owner/Operator City,State,Zip: CLEVELAND, OH 44195
Owner/Operator Telephone: Not reported
Owner/Operator Telephone Ext: Not reported
Owner/Operator Fax: Not reported
Owner/Operator Email: Not reported

Owner/Operator Indicator: Owner
Owner/Operator Name: THE CLEVELAND CLINIC FOUNDATION
Legal Status: Private
Date Became Current: 19210205
Date Ended Current: Not reported
Owner/Operator Address: 9500 EUCLID AVE
Owner/Operator City,State,Zip: CLEVELAND, OH 44195
Owner/Operator Telephone: 216-444-6095
Owner/Operator Telephone Ext: Not reported
Owner/Operator Fax: Not reported
Owner/Operator Email: Not reported

Owner/Operator Indicator: Operator
Owner/Operator Name: THE CLEVELAND CLINIC FOUNDATION
Legal Status: Private
Date Became Current: 19210205
Date Ended Current: Not reported
Owner/Operator Address: 9500 EUCLID AVE
Owner/Operator City,State,Zip: CLEVELAND, OH 44195
Owner/Operator Telephone: Not reported
Owner/Operator Telephone Ext: Not reported
Owner/Operator Fax: Not reported
Owner/Operator Email: Not reported

Owner/Operator Indicator: Owner
Owner/Operator Name: THE CLEVELAND CLINIC FOUNDATION
Legal Status: Private
Date Became Current: 19210205
Date Ended Current: Not reported
Owner/Operator Address: 9500 EUCLID AVE
Owner/Operator City,State,Zip: CLEVELAND, OH 44195
Owner/Operator Telephone: 216-444-6095
Owner/Operator Telephone Ext: Not reported
Owner/Operator Fax: Not reported
Owner/Operator Email: Not reported

Owner/Operator Indicator: Operator
Owner/Operator Name: THE CLEVELAND CLINIC FOUNDATION
Legal Status: Private
Date Became Current: 19210205
Date Ended Current: Not reported
Owner/Operator Address: 9500 EUCLID AVE
Owner/Operator City,State,Zip: CLEVELAND, OH 44195
Owner/Operator Telephone: 216-444-6095
Owner/Operator Telephone Ext: Not reported
Owner/Operator Fax: Not reported
Owner/Operator Email: Not reported

CLEVELAND CLINIC FOUNDATION BOILER ROOM * (Continued) **1000429892**

Owner/Operator Indicator: Owner
Owner/Operator Name: THE CLEVELAND CLINIC FOUNDATION
Legal Status: Private
Date Became Current: 19210205
Date Ended Current: Not reported
Owner/Operator Address: 9500 EUCLID AVENUE
Owner/Operator City,State,Zip: CLEVELAND, OH 44195
Owner/Operator Telephone: Not reported
Owner/Operator Telephone Ext: Not reported
Owner/Operator Fax: Not reported
Owner/Operator Email: Not reported

Owner/Operator Indicator: Operator
Owner/Operator Name: THE CLEVELAND CLINIC FOUNDATION
Legal Status: Private
Date Became Current: 19210205
Date Ended Current: Not reported
Owner/Operator Address: 9500 EUCLID AVE
Owner/Operator City,State,Zip: CLEVELAND, OH 44195
Owner/Operator Telephone: Not reported
Owner/Operator Telephone Ext: Not reported
Owner/Operator Fax: Not reported
Owner/Operator Email: Not reported

Owner/Operator Indicator: Operator
Owner/Operator Name: THE CLEVELAND CLINIC FOUNDATION
Legal Status: Private
Date Became Current: 19210205
Date Ended Current: Not reported
Owner/Operator Address: 9500 EUCLID AVE
Owner/Operator City,State,Zip: CLEVELAND, OH 44195
Owner/Operator Telephone: 216-444-6095
Owner/Operator Telephone Ext: Not reported
Owner/Operator Fax: Not reported
Owner/Operator Email: Not reported

Owner/Operator Indicator: Owner
Owner/Operator Name: THE CLEVELAND CLINIC FOUNDATION
Legal Status: Private
Date Became Current: 19210205
Date Ended Current: Not reported
Owner/Operator Address: 9500 EUCLID AVENUE
Owner/Operator City,State,Zip: CLEVELAND, OH 44195
Owner/Operator Telephone: Not reported
Owner/Operator Telephone Ext: Not reported
Owner/Operator Fax: Not reported
Owner/Operator Email: Not reported

Owner/Operator Indicator: Operator
Owner/Operator Name: THE CLEVELAND CLINIC FOUNDATION
Legal Status: Private
Date Became Current: 19210205
Date Ended Current: Not reported
Owner/Operator Address: 9500 EUCLID AVE
Owner/Operator City,State,Zip: CLEVELAND, OH 44195
Owner/Operator Telephone: 216-444-6095
Owner/Operator Telephone Ext: Not reported

CLEVELAND CLINIC FOUNDATION BOILER ROOM * (Continued) **1000429892**

Owner/Operator Fax: Not reported
Owner/Operator Email: Not reported

Owner/Operator Indicator: Operator
Owner/Operator Name: THE CLEVELAND CLINIC FOUNDATION
Legal Status: Private
Date Became Current: 19210205
Date Ended Current: Not reported
Owner/Operator Address: 9500 EUCLID AVE
Owner/Operator City,State,Zip: CLEVELAND, OH 44195
Owner/Operator Telephone: Not reported
Owner/Operator Telephone Ext: Not reported
Owner/Operator Fax: Not reported
Owner/Operator Email: Not reported

Owner/Operator Indicator: Operator
Owner/Operator Name: NAME NOT REPORTED
Legal Status: Private
Date Became Current: Not reported
Date Ended Current: Not reported
Owner/Operator Address: ADDRESS NOT REPORTED
Owner/Operator City,State,Zip: CITY NOT REPORTED, AK 99998
Owner/Operator Telephone: 312-555-1212
Owner/Operator Telephone Ext: Not reported
Owner/Operator Fax: Not reported
Owner/Operator Email: Not reported

Owner/Operator Indicator: Owner
Owner/Operator Name: CLEVELAND CLINIC FOUNDATION THE
Legal Status: Private
Date Became Current: 19210205
Date Ended Current: Not reported
Owner/Operator Address: 9500 EUCLID AVE
Owner/Operator City,State,Zip: CLEVELAND, OH 44195
Owner/Operator Telephone: Not reported
Owner/Operator Telephone Ext: Not reported
Owner/Operator Fax: Not reported
Owner/Operator Email: Not reported

Owner/Operator Indicator: Operator
Owner/Operator Name: CLEVELAND CLINIC FOUNDATION
Legal Status: Private
Date Became Current: 19210205
Date Ended Current: Not reported
Owner/Operator Address: 9500 EUCLID AVE
Owner/Operator City,State,Zip: CLEVELAND, OH 44195
Owner/Operator Telephone: Not reported
Owner/Operator Telephone Ext: Not reported
Owner/Operator Fax: Not reported
Owner/Operator Email: Not reported

Owner/Operator Indicator: Operator
Owner/Operator Name: CLEVELAND CLINIC FOUNDATION
Legal Status: Private
Date Became Current: 19210205
Date Ended Current: Not reported
Owner/Operator Address: 9500 EUCLID AVE

CLEVELAND CLINIC FOUNDATION BOILER ROOM * (Continued) **1000429892**

Owner/Operator City,State,Zip: CLEVELAND, OH 44195
Owner/Operator Telephone: Not reported
Owner/Operator Telephone Ext: Not reported
Owner/Operator Fax: Not reported
Owner/Operator Email: Not reported

Owner/Operator Indicator: Owner
Owner/Operator Name: THE CLEVELAND CLINIC FOUNDATION
Legal Status: Private
Date Became Current: 19210205
Date Ended Current: Not reported
Owner/Operator Address: 9500 EUCLID AVE
Owner/Operator City,State,Zip: CLEVELAND, OH 44195
Owner/Operator Telephone: Not reported
Owner/Operator Telephone Ext: Not reported
Owner/Operator Fax: Not reported
Owner/Operator Email: Not reported

Owner/Operator Indicator: Owner
Owner/Operator Name: THE CLEVELAND CLINIC FOUNDATION
Legal Status: Private
Date Became Current: 19210205
Date Ended Current: Not reported
Owner/Operator Address: 9500 EUCLID AVE
Owner/Operator City,State,Zip: CLEVELAND, OH 44195
Owner/Operator Telephone: Not reported
Owner/Operator Telephone Ext: Not reported
Owner/Operator Fax: Not reported
Owner/Operator Email: Not reported

Owner/Operator Indicator: Owner
Owner/Operator Name: THE CLEVELAND CLINIC FOUNDATION
Legal Status: Private
Date Became Current: 19210205
Date Ended Current: Not reported
Owner/Operator Address: 9500 EUCLID AVE
Owner/Operator City,State,Zip: CLEVELAND, OH 44195
Owner/Operator Telephone: Not reported
Owner/Operator Telephone Ext: Not reported
Owner/Operator Fax: Not reported
Owner/Operator Email: Not reported

Owner/Operator Indicator: Owner
Owner/Operator Name: CLEVELAND CLINIC FOUNDATION
Legal Status: Private
Date Became Current: 19210205
Date Ended Current: Not reported
Owner/Operator Address: 9500 EUCLID AVE
Owner/Operator City,State,Zip: CLEVELAND, OH 44195
Owner/Operator Telephone: Not reported
Owner/Operator Telephone Ext: Not reported
Owner/Operator Fax: Not reported
Owner/Operator Email: Not reported

Owner/Operator Indicator: Operator
Owner/Operator Name: CLEVELAND CLINIC FOUNDATION
Legal Status: Private

CLEVELAND CLINIC FOUNDATION BOILER ROOM * (Continued) **1000429892**

Date Became Current:	19210205
Date Ended Current:	Not reported
Owner/Operator Address:	9500 EUCLID AVE
Owner/Operator City,State,Zip:	CLEVELAND, OH 44195
Owner/Operator Telephone:	Not reported
Owner/Operator Telephone Ext:	Not reported
Owner/Operator Fax:	Not reported
Owner/Operator Email:	Not reported

Owner/Operator Indicator:	Owner
Owner/Operator Name:	CLEVELAND CLINIC FOUNDATION
Legal Status:	Private
Date Became Current:	19210205
Date Ended Current:	Not reported
Owner/Operator Address:	9500 EUCLID AVE
Owner/Operator City,State,Zip:	CLEVELAND, OH 44195
Owner/Operator Telephone:	Not reported
Owner/Operator Telephone Ext:	Not reported
Owner/Operator Fax:	Not reported
Owner/Operator Email:	Not reported

Owner/Operator Indicator:	Operator
Owner/Operator Name:	THE CLEVELAND CLINIC FOUNDATION
Legal Status:	Private
Date Became Current:	19210205
Date Ended Current:	Not reported
Owner/Operator Address:	9500 EUCLID AVE
Owner/Operator City,State,Zip:	CLEVELAND, OH 44195
Owner/Operator Telephone:	216-444-6095
Owner/Operator Telephone Ext:	Not reported
Owner/Operator Fax:	Not reported
Owner/Operator Email:	Not reported

Owner/Operator Indicator:	Operator
Owner/Operator Name:	THE CLEVELAND CLINIC FOUNDATION
Legal Status:	Private
Date Became Current:	19210205
Date Ended Current:	Not reported
Owner/Operator Address:	9500 EUCLID AVENUE
Owner/Operator City,State,Zip:	CLEVELAND, OH 44195
Owner/Operator Telephone:	Not reported
Owner/Operator Telephone Ext:	Not reported
Owner/Operator Fax:	Not reported
Owner/Operator Email:	Not reported

Owner/Operator Indicator:	Operator
Owner/Operator Name:	THE CLEVELAND CLINIC FOUNDATION
Legal Status:	Private
Date Became Current:	19210205
Date Ended Current:	Not reported
Owner/Operator Address:	9500 EUCLID AVE
Owner/Operator City,State,Zip:	CLEVELAND, OH 44195
Owner/Operator Telephone:	Not reported
Owner/Operator Telephone Ext:	Not reported
Owner/Operator Fax:	Not reported
Owner/Operator Email:	Not reported

CLEVELAND CLINIC FOUNDATION BOILER ROOM * (Continued) **1000429892**

Owner/Operator Indicator: Owner
Owner/Operator Name: THE CLEVELAND CLINIC FOUNDATION
Legal Status: Private
Date Became Current: 19210205
Date Ended Current: Not reported
Owner/Operator Address: 9500 EUCLID AVE
Owner/Operator City,State,Zip: CLEVELAND, OH 44195
Owner/Operator Telephone: Not reported
Owner/Operator Telephone Ext: Not reported
Owner/Operator Fax: Not reported
Owner/Operator Email: Not reported

Owner/Operator Indicator: Owner
Owner/Operator Name: CLEVELAND CLINIC FOUNDATION
Legal Status: Private
Date Became Current: Not reported
Date Ended Current: Not reported
Owner/Operator Address: ADDRESS NOT REPORTED
Owner/Operator City,State,Zip: CITY NOT REPORTED, AK 99998
Owner/Operator Telephone: 312-555-1212
Owner/Operator Telephone Ext: Not reported
Owner/Operator Fax: Not reported
Owner/Operator Email: Not reported

Owner/Operator Indicator: Operator
Owner/Operator Name: CLEVELAND CLINIC FOUNDATION THE
Legal Status: Private
Date Became Current: 19210205
Date Ended Current: Not reported
Owner/Operator Address: 9500 EUCLID AVE
Owner/Operator City,State,Zip: CLEVELAND, OH 44195
Owner/Operator Telephone: Not reported
Owner/Operator Telephone Ext: Not reported
Owner/Operator Fax: Not reported
Owner/Operator Email: Not reported

Owner/Operator Indicator: Operator
Owner/Operator Name: CLEVELAND CLINIC FOUNDATION
Legal Status: Private
Date Became Current: 19210205
Date Ended Current: Not reported
Owner/Operator Address: 9500 EUCLID AVE
Owner/Operator City,State,Zip: CLEVELAND, OH 44195
Owner/Operator Telephone: Not reported
Owner/Operator Telephone Ext: Not reported
Owner/Operator Fax: Not reported
Owner/Operator Email: Not reported

Owner/Operator Indicator: Owner
Owner/Operator Name: CLEVELAND CLINIC FOUNDATION
Legal Status: Private
Date Became Current: 19210205
Date Ended Current: Not reported
Owner/Operator Address: 9500 EUCLID AVE
Owner/Operator City,State,Zip: CLEVELAND, OH 44195
Owner/Operator Telephone: Not reported
Owner/Operator Telephone Ext: Not reported

CLEVELAND CLINIC FOUNDATION BOILER ROOM * (Continued) **1000429892**

Owner/Operator Fax: Not reported
Owner/Operator Email: Not reported

Owner/Operator Indicator: Owner
Owner/Operator Name: THE CLEVELAND CLINIC FOUNDATION
Legal Status: Private
Date Became Current: 19210205
Date Ended Current: Not reported
Owner/Operator Address: 9500 EUCLID AVE
Owner/Operator City,State,Zip: CLEVELAND, OH 44094
Owner/Operator Telephone: 216-444-6095
Owner/Operator Telephone Ext: Not reported
Owner/Operator Fax: Not reported
Owner/Operator Email: Not reported

Owner/Operator Indicator: Operator
Owner/Operator Name: THE CLEVELAND CLINIC FOUNDATION
Legal Status: Private
Date Became Current: 19210205
Date Ended Current: Not reported
Owner/Operator Address: 9500 EUCLID AVE
Owner/Operator City,State,Zip: CLEVELAND, OH 44094
Owner/Operator Telephone: 216-444-6095
Owner/Operator Telephone Ext: Not reported
Owner/Operator Fax: Not reported
Owner/Operator Email: Not reported

Owner/Operator Indicator: Owner
Owner/Operator Name: THE CLEVELAND CLINIC FOUNDATION
Legal Status: Private
Date Became Current: 19210205
Date Ended Current: Not reported
Owner/Operator Address: 9500 EUCLID AVE
Owner/Operator City,State,Zip: CLEVELAND, OH 44195
Owner/Operator Telephone: 216-444-6095
Owner/Operator Telephone Ext: Not reported
Owner/Operator Fax: Not reported
Owner/Operator Email: Not reported

Historic Generators:
Receive Date: 19801113
Handler Name: CLEVELAND CLINIC FOUNDATION
Federal Waste Generator Description: Not a generator, verified
State District Owner: Oh
Large Quantity Handler of Universal Waste: No
Recognized Trader Importer: No
Recognized Trader Exporter: No
Spent Lead Acid Battery Importer: No
Spent Lead Acid Battery Exporter: No
Current Record: No
Non Storage Recycler Activity: Not reported
Electronic Manifest Broker: Not reported

Receive Date: 20021007
Handler Name: CLEVELAND CLINIC FOUNDATION
Federal Waste Generator Description: Large Quantity Generator
State District Owner: Oh

CLEVELAND CLINIC FOUNDATION BOILER ROOM * (Continued) **1000429892**

Large Quantity Handler of Universal Waste:	Yes
Recognized Trader Importer:	No
Recognized Trader Exporter:	No
Spent Lead Acid Battery Importer:	No
Spent Lead Acid Battery Exporter:	No
Current Record:	No
Non Storage Recycler Activity:	Not reported
Electronic Manifest Broker:	Not reported

Receive Date:	20040223
Handler Name:	CLEVELAND CLINIC FOUNDATION
Federal Waste Generator Description:	Large Quantity Generator
State District Owner:	Oh
Large Quantity Handler of Universal Waste:	Yes
Recognized Trader Importer:	No
Recognized Trader Exporter:	No
Spent Lead Acid Battery Importer:	No
Spent Lead Acid Battery Exporter:	No
Current Record:	No
Non Storage Recycler Activity:	Not reported
Electronic Manifest Broker:	Not reported

Receive Date:	20030224
Handler Name:	CLEVELAND CLINIC FOUNDATION
Federal Waste Generator Description:	Large Quantity Generator
State District Owner:	Oh
Large Quantity Handler of Universal Waste:	Yes
Recognized Trader Importer:	No
Recognized Trader Exporter:	No
Spent Lead Acid Battery Importer:	No
Spent Lead Acid Battery Exporter:	No
Current Record:	No
Non Storage Recycler Activity:	Not reported
Electronic Manifest Broker:	Not reported

Receive Date:	20050217
Handler Name:	CLEVELAND CLINIC FOUNDATION
Federal Waste Generator Description:	Large Quantity Generator
State District Owner:	Oh
Large Quantity Handler of Universal Waste:	Yes
Recognized Trader Importer:	No
Recognized Trader Exporter:	No
Spent Lead Acid Battery Importer:	No
Spent Lead Acid Battery Exporter:	No
Current Record:	No
Non Storage Recycler Activity:	Not reported
Electronic Manifest Broker:	Not reported

Receive Date:	20060217
Handler Name:	CLEVELAND CLINIC FOUNDATION
Federal Waste Generator Description:	Large Quantity Generator
State District Owner:	Oh
Large Quantity Handler of Universal Waste:	Yes
Recognized Trader Importer:	No
Recognized Trader Exporter:	No
Spent Lead Acid Battery Importer:	No
Spent Lead Acid Battery Exporter:	No

CLEVELAND CLINIC FOUNDATION BOILER ROOM * (Continued) **1000429892**

Current Record: No
Non Storage Recycler Activity: Not reported
Electronic Manifest Broker: Not reported

Receive Date: 20070221
Handler Name: CLEVELAND CLINIC FOUNDATION
Federal Waste Generator Description: Large Quantity Generator
State District Owner: Oh
Large Quantity Handler of Universal Waste: Yes
Recognized Trader Importer: No
Recognized Trader Exporter: No
Spent Lead Acid Battery Importer: No
Spent Lead Acid Battery Exporter: No
Current Record: No
Non Storage Recycler Activity: Not reported
Electronic Manifest Broker: Not reported

Receive Date: 20080220
Handler Name: CLEVELAND CLINIC FOUNDATION
Federal Waste Generator Description: Large Quantity Generator
State District Owner: Oh
Large Quantity Handler of Universal Waste: No
Recognized Trader Importer: No
Recognized Trader Exporter: No
Spent Lead Acid Battery Importer: No
Spent Lead Acid Battery Exporter: No
Current Record: No
Non Storage Recycler Activity: Not reported
Electronic Manifest Broker: Not reported

Receive Date: 20090219
Handler Name: THE CLEVELAND CLINIC FOUNDATION
Federal Waste Generator Description: Large Quantity Generator
State District Owner: Oh
Large Quantity Handler of Universal Waste: No
Recognized Trader Importer: No
Recognized Trader Exporter: No
Spent Lead Acid Battery Importer: No
Spent Lead Acid Battery Exporter: No
Current Record: No
Non Storage Recycler Activity: Not reported
Electronic Manifest Broker: Not reported

Receive Date: 20100223
Handler Name: THE CLEVELAND CLINIC FOUNDATION
Federal Waste Generator Description: Large Quantity Generator
State District Owner: Oh
Large Quantity Handler of Universal Waste: No
Recognized Trader Importer: No
Recognized Trader Exporter: No
Spent Lead Acid Battery Importer: No
Spent Lead Acid Battery Exporter: No
Current Record: No
Non Storage Recycler Activity: Not reported
Electronic Manifest Broker: Not reported

Receive Date: 20120222

CLEVELAND CLINIC FOUNDATION BOILER ROOM * (Continued) **1000429892**

Handler Name: THE CLEVELAND CLINIC FOUNDATION
Federal Waste Generator Description: Large Quantity Generator
State District Owner: Oh
Large Quantity Handler of Universal Waste: No
Recognized Trader Importer: No
Recognized Trader Exporter: No
Spent Lead Acid Battery Importer: No
Spent Lead Acid Battery Exporter: No
Current Record: No
Non Storage Recycler Activity: Not reported
Electronic Manifest Broker: Not reported

Receive Date: 20140226
Handler Name: CLEVELAND CLINIC FOUNDATION
Federal Waste Generator Description: Large Quantity Generator
State District Owner: Oh
Large Quantity Handler of Universal Waste: No
Recognized Trader Importer: No
Recognized Trader Exporter: No
Spent Lead Acid Battery Importer: No
Spent Lead Acid Battery Exporter: No
Current Record: No
Non Storage Recycler Activity: Not reported
Electronic Manifest Broker: Not reported

Receive Date: 20160226
Handler Name: CLEVELAND CLINIC FOUNDATION
Federal Waste Generator Description: Large Quantity Generator
State District Owner: Oh
Large Quantity Handler of Universal Waste: No
Recognized Trader Importer: No
Recognized Trader Exporter: No
Spent Lead Acid Battery Importer: No
Spent Lead Acid Battery Exporter: No
Current Record: No
Non Storage Recycler Activity: Not reported
Electronic Manifest Broker: Not reported

Receive Date: 20180227
Handler Name: CLEVELAND CLINIC FOUNDATION
Federal Waste Generator Description: Large Quantity Generator
State District Owner: Oh
Large Quantity Handler of Universal Waste: No
Recognized Trader Importer: No
Recognized Trader Exporter: No
Spent Lead Acid Battery Importer: No
Spent Lead Acid Battery Exporter: No
Current Record: No
Non Storage Recycler Activity: Yes
Electronic Manifest Broker: No

Receive Date: 20200227
Handler Name: CLEVELAND CLINIC FOUNDATION
Federal Waste Generator Description: Large Quantity Generator
State District Owner: Oh
Large Quantity Handler of Universal Waste: No
Recognized Trader Importer: No

CLEVELAND CLINIC FOUNDATION BOILER ROOM * (Continued) **1000429892**

Recognized Trader Exporter: No
Spent Lead Acid Battery Importer: No
Spent Lead Acid Battery Exporter: No
Current Record: No
Non Storage Recycler Activity: Yes
Electronic Manifest Broker: No

Receive Date: 20220225
Handler Name: CLEVELAND CLINIC FOUNDATION
Federal Waste Generator Description: Large Quantity Generator
State District Owner: Oh
Large Quantity Handler of Universal Waste: No
Recognized Trader Importer: No
Recognized Trader Exporter: No
Spent Lead Acid Battery Importer: No
Spent Lead Acid Battery Exporter: No
Current Record: Yes
Non Storage Recycler Activity: Yes
Electronic Manifest Broker: No

Receive Date: 20090127
Handler Name: CLEVELAND CLINIC FOUNDATION
Federal Waste Generator Description: Large Quantity Generator
State District Owner: Oh
Large Quantity Handler of Universal Waste: No
Recognized Trader Importer: No
Recognized Trader Exporter: No
Spent Lead Acid Battery Importer: No
Spent Lead Acid Battery Exporter: No
Current Record: No
Non Storage Recycler Activity: Not reported
Electronic Manifest Broker: Not reported

Receive Date: 20141211
Handler Name: CLEVELAND CLINIC FOUNDATION
Federal Waste Generator Description: Large Quantity Generator
State District Owner: Oh
Large Quantity Handler of Universal Waste: No
Recognized Trader Importer: No
Recognized Trader Exporter: No
Spent Lead Acid Battery Importer: No
Spent Lead Acid Battery Exporter: No
Current Record: No
Non Storage Recycler Activity: Not reported
Electronic Manifest Broker: Not reported

Receive Date: 20190911
Handler Name: CLEVELAND CLINIC FOUNDATION
Federal Waste Generator Description: Large Quantity Generator
State District Owner: Oh
Large Quantity Handler of Universal Waste: No
Recognized Trader Importer: No
Recognized Trader Exporter: No
Spent Lead Acid Battery Importer: No
Spent Lead Acid Battery Exporter: No
Current Record: No
Non Storage Recycler Activity: Yes

CLEVELAND CLINIC FOUNDATION BOILER ROOM * (Continued) **1000429892**

Electronic Manifest Broker: No

Receive Date: 19930317
Handler Name: CLEVELAND CLINIC FOUNDATION
Federal Waste Generator Description: Large Quantity Generator
State District Owner: Oh
Large Quantity Handler of Universal Waste: No
Recognized Trader Importer: No
Recognized Trader Exporter: No
Spent Lead Acid Battery Importer: No
Spent Lead Acid Battery Exporter: No
Current Record: No
Non Storage Recycler Activity: Not reported
Electronic Manifest Broker: Not reported

Receive Date: 19900226
Handler Name: CLEVELAND CLINIC FOUNDATION
Federal Waste Generator Description: Large Quantity Generator
State District Owner: Oh
Large Quantity Handler of Universal Waste: No
Recognized Trader Importer: No
Recognized Trader Exporter: No
Spent Lead Acid Battery Importer: No
Spent Lead Acid Battery Exporter: No
Current Record: No
Non Storage Recycler Activity: Not reported
Electronic Manifest Broker: Not reported

Receive Date: 19920214
Handler Name: CLEVELAND CLINIC FOUNDATION
Federal Waste Generator Description: Large Quantity Generator
State District Owner: Oh
Large Quantity Handler of Universal Waste: No
Recognized Trader Importer: No
Recognized Trader Exporter: No
Spent Lead Acid Battery Importer: No
Spent Lead Acid Battery Exporter: No
Current Record: No
Non Storage Recycler Activity: Not reported
Electronic Manifest Broker: Not reported

Receive Date: 19940223
Handler Name: CLEVELAND CLINIC FOUNDATION
Federal Waste Generator Description: Large Quantity Generator
State District Owner: Oh
Large Quantity Handler of Universal Waste: No
Recognized Trader Importer: No
Recognized Trader Exporter: No
Spent Lead Acid Battery Importer: No
Spent Lead Acid Battery Exporter: No
Current Record: No
Non Storage Recycler Activity: Not reported
Electronic Manifest Broker: Not reported

Receive Date: 19960222
Handler Name: CLEVELAND CLINIC FOUNDATION
Federal Waste Generator Description: Large Quantity Generator

CLEVELAND CLINIC FOUNDATION BOILER ROOM * (Continued) **1000429892**

State District Owner:	Oh
Large Quantity Handler of Universal Waste:	No
Recognized Trader Importer:	No
Recognized Trader Exporter:	No
Spent Lead Acid Battery Importer:	No
Spent Lead Acid Battery Exporter:	No
Current Record:	No
Non Storage Recycler Activity:	Not reported
Electronic Manifest Broker:	Not reported

Receive Date:	19980218
Handler Name:	CLEVELAND CLINIC FOUNDATION
Federal Waste Generator Description:	Large Quantity Generator
State District Owner:	Oh
Large Quantity Handler of Universal Waste:	No
Recognized Trader Importer:	No
Recognized Trader Exporter:	No
Spent Lead Acid Battery Importer:	No
Spent Lead Acid Battery Exporter:	No
Current Record:	No
Non Storage Recycler Activity:	Not reported
Electronic Manifest Broker:	Not reported

Receive Date:	20000223
Handler Name:	CLEVELAND CLINIC FOUNDATION
Federal Waste Generator Description:	Large Quantity Generator
State District Owner:	Oh
Large Quantity Handler of Universal Waste:	No
Recognized Trader Importer:	No
Recognized Trader Exporter:	No
Spent Lead Acid Battery Importer:	No
Spent Lead Acid Battery Exporter:	No
Current Record:	No
Non Storage Recycler Activity:	Not reported
Electronic Manifest Broker:	Not reported

List of NAICS Codes and Descriptions:

NAICS Code:	62211
NAICS Description:	GENERAL MEDICAL AND SURGICAL HOSPITALS

Has the Facility Received Notices of Violations:

Found Violation:	Yes
Agency Which Determined Violation:	State
Violation Short Description:	Generators - Pre-transport
Date Violation was Determined:	20001121
Actual Return to Compliance Date:	20010111
Return to Compliance Qualifier:	Documented
Violation Responsible Agency:	State
Scheduled Compliance Date:	Not reported
Enforcement Identifier:	002
Date of Enforcement Action:	20001205
Enforcement Responsible Agency:	State
Enforcement Docket Number:	Not reported
Enforcement Attorney:	Not reported
Corrective Action Component:	No
Appeal Initiated Date:	Not reported

CLEVELAND CLINIC FOUNDATION BOILER ROOM * (Continued) **1000429892**

Appeal Resolution Date: Not reported
Disposition Status Date: Not reported
Disposition Status: Not reported
Disposition Status Description: Not reported
Consent/Final Order Sequence Number:Not reported
Consent/Final Order Respondent Name: Not reported
Consent/Final Order Lead Agency: Not reported
Enforcement Type: WRITTEN INFORMAL
Enforcement Responsible Person: Not reported
Enforcement Responsible Sub-Organization: Not reported
SEP Sequence Number: Not reported
SEP Expenditure Amount: Not reported
SEP Scheduled Completion Date: Not reported
SEP Actual Date: Not reported
SEP Defaulted Date: Not reported
SEP Type: Not reported
SEP Type Description: Not reported
Proposed Amount: Not reported
Final Monetary Amount: Not reported
Paid Amount: Not reported
Final Count: Not reported
Final Amount: Not reported

Found Violation: No
Agency Which Determined Violation: Not reported
Violation Short Description: Not reported
Date Violation was Determined: Not reported
Actual Return to Compliance Date: Not reported
Return to Compliance Qualifier: Not reported
Violation Responsible Agency: Not reported
Scheduled Compliance Date: Not reported
Enforcement Identifier: Not reported
Date of Enforcement Action: Not reported
Enforcement Responsible Agency: Not reported
Enforcement Docket Number: Not reported
Enforcement Attorney: Not reported
Corrective Action Component: Not reported
Appeal Initiated Date: Not reported
Appeal Resolution Date: Not reported
Disposition Status Date: Not reported
Disposition Status: Not reported
Disposition Status Description: Not reported
Consent/Final Order Sequence Number:Not reported
Consent/Final Order Respondent Name: Not reported
Consent/Final Order Lead Agency: Not reported
Enforcement Type: Not reported
Enforcement Responsible Person: Not reported
Enforcement Responsible Sub-Organization: Not reported
SEP Sequence Number: Not reported
SEP Expenditure Amount: Not reported
SEP Scheduled Completion Date: Not reported
SEP Actual Date: Not reported
SEP Defaulted Date: Not reported
SEP Type: Not reported
SEP Type Description: Not reported
Proposed Amount: Not reported
Final Monetary Amount: Not reported

CLEVELAND CLINIC FOUNDATION BOILER ROOM * (Continued) **1000429892**

Paid Amount:	Not reported
Final Count:	Not reported
Final Amount:	Not reported
Found Violation:	Yes
Agency Which Determined Violation:	State
Violation Short Description:	Generators - Pre-transport
Date Violation was Determined:	20090127
Actual Return to Compliance Date:	20090127
Return to Compliance Qualifier:	Observed
Violation Responsible Agency:	State
Scheduled Compliance Date:	Not reported
Enforcement Identifier:	004
Date of Enforcement Action:	20090218
Enforcement Responsible Agency:	State
Enforcement Docket Number:	Not reported
Enforcement Attorney:	Not reported
Corrective Action Component:	No
Appeal Initiated Date:	Not reported
Appeal Resolution Date:	Not reported
Disposition Status Date:	Not reported
Disposition Status:	Not reported
Disposition Status Description:	Not reported
Consent/Final Order Sequence Number:	Not reported
Consent/Final Order Respondent Name:	Not reported
Consent/Final Order Lead Agency:	Not reported
Enforcement Type:	WRITTEN INFORMAL
Enforcement Responsible Person:	OHNW
Enforcement Responsible Sub-Organization:	NE
SEP Sequence Number:	Not reported
SEP Expenditure Amount:	Not reported
SEP Scheduled Completion Date:	Not reported
SEP Actual Date:	Not reported
SEP Defaulted Date:	Not reported
SEP Type:	Not reported
SEP Type Description:	Not reported
Proposed Amount:	Not reported
Final Monetary Amount:	Not reported
Paid Amount:	Not reported
Final Count:	Not reported
Final Amount:	Not reported
Found Violation:	Yes
Agency Which Determined Violation:	State
Violation Short Description:	Generators - General
Date Violation was Determined:	19870630
Actual Return to Compliance Date:	19870828
Return to Compliance Qualifier:	Observed
Violation Responsible Agency:	State
Scheduled Compliance Date:	19870816
Enforcement Identifier:	001
Date of Enforcement Action:	19870716
Enforcement Responsible Agency:	State
Enforcement Docket Number:	Not reported
Enforcement Attorney:	Not reported
Corrective Action Component:	No
Appeal Initiated Date:	Not reported

CLEVELAND CLINIC FOUNDATION BOILER ROOM * (Continued) **1000429892**

Appeal Resolution Date: Not reported
Disposition Status Date: Not reported
Disposition Status: Not reported
Disposition Status Description: Not reported
Consent/Final Order Sequence Number:Not reported
Consent/Final Order Respondent Name: Not reported
Consent/Final Order Lead Agency: Not reported
Enforcement Type: WRITTEN INFORMAL
Enforcement Responsible Person: Not reported
Enforcement Responsible Sub-Organization: Not reported
SEP Sequence Number: Not reported
SEP Expenditure Amount: Not reported
SEP Scheduled Completion Date: Not reported
SEP Actual Date: Not reported
SEP Defaulted Date: Not reported
SEP Type: Not reported
SEP Type Description: Not reported
Proposed Amount: Not reported
Final Monetary Amount: Not reported
Paid Amount: Not reported
Final Count: Not reported
Final Amount: Not reported

Found Violation: No
Agency Which Determined Violation: Not reported
Violation Short Description: Not reported
Date Violation was Determined: Not reported
Actual Return to Compliance Date: Not reported
Return to Compliance Qualifier: Not reported
Violation Responsible Agency: Not reported
Scheduled Compliance Date: Not reported
Enforcement Identifier: Not reported
Date of Enforcement Action: Not reported
Enforcement Responsible Agency: Not reported
Enforcement Docket Number: Not reported
Enforcement Attorney: Not reported
Corrective Action Component: Not reported
Appeal Initiated Date: Not reported
Appeal Resolution Date: Not reported
Disposition Status Date: Not reported
Disposition Status: Not reported
Disposition Status Description: Not reported
Consent/Final Order Sequence Number:Not reported
Consent/Final Order Respondent Name: Not reported
Consent/Final Order Lead Agency: Not reported
Enforcement Type: Not reported
Enforcement Responsible Person: Not reported
Enforcement Responsible Sub-Organization: Not reported
SEP Sequence Number: Not reported
SEP Expenditure Amount: Not reported
SEP Scheduled Completion Date: Not reported
SEP Actual Date: Not reported
SEP Defaulted Date: Not reported
SEP Type: Not reported
SEP Type Description: Not reported
Proposed Amount: Not reported
Final Monetary Amount: Not reported

CLEVELAND CLINIC FOUNDATION BOILER ROOM * (Continued) **1000429892**

Paid Amount:	Not reported
Final Count:	Not reported
Final Amount:	Not reported
Found Violation:	Yes
Agency Which Determined Violation:	State
Violation Short Description:	Generators - Records/Reporting
Date Violation was Determined:	20030324
Actual Return to Compliance Date:	20030415
Return to Compliance Qualifier:	Documented
Violation Responsible Agency:	State
Scheduled Compliance Date:	Not reported
Enforcement Identifier:	003
Date of Enforcement Action:	20030324
Enforcement Responsible Agency:	State
Enforcement Docket Number:	Not reported
Enforcement Attorney:	Not reported
Corrective Action Component:	No
Appeal Initiated Date:	Not reported
Appeal Resolution Date:	Not reported
Disposition Status Date:	Not reported
Disposition Status:	Not reported
Disposition Status Description:	Not reported
Consent/Final Order Sequence Number:	Not reported
Consent/Final Order Respondent Name:	Not reported
Consent/Final Order Lead Agency:	Not reported
Enforcement Type:	WRITTEN INFORMAL
Enforcement Responsible Person:	THEF
Enforcement Responsible Sub-Organization:	CO
SEP Sequence Number:	Not reported
SEP Expenditure Amount:	Not reported
SEP Scheduled Completion Date:	Not reported
SEP Actual Date:	Not reported
SEP Defaulted Date:	Not reported
SEP Type:	Not reported
SEP Type Description:	Not reported
Proposed Amount:	Not reported
Final Monetary Amount:	Not reported
Paid Amount:	Not reported
Final Count:	Not reported
Final Amount:	Not reported
Found Violation:	No
Agency Which Determined Violation:	Not reported
Violation Short Description:	Not reported
Date Violation was Determined:	Not reported
Actual Return to Compliance Date:	Not reported
Return to Compliance Qualifier:	Not reported
Violation Responsible Agency:	Not reported
Scheduled Compliance Date:	Not reported
Enforcement Identifier:	Not reported
Date of Enforcement Action:	Not reported
Enforcement Responsible Agency:	Not reported
Enforcement Docket Number:	Not reported
Enforcement Attorney:	Not reported
Corrective Action Component:	Not reported
Appeal Initiated Date:	Not reported

CLEVELAND CLINIC FOUNDATION BOILER ROOM * (Continued) **1000429892**

Appeal Resolution Date: Not reported
Disposition Status Date: Not reported
Disposition Status: Not reported
Disposition Status Description: Not reported
Consent/Final Order Sequence Number:Not reported
Consent/Final Order Respondent Name: Not reported
Consent/Final Order Lead Agency: Not reported
Enforcement Type: Not reported
Enforcement Responsible Person: Not reported
Enforcement Responsible Sub-Organization: Not reported
SEP Sequence Number: Not reported
SEP Expenditure Amount: Not reported
SEP Scheduled Completion Date: Not reported
SEP Actual Date: Not reported
SEP Defaulted Date: Not reported
SEP Type: Not reported
SEP Type Description: Not reported
Proposed Amount: Not reported
Final Monetary Amount: Not reported
Paid Amount: Not reported
Final Count: Not reported
Final Amount: Not reported

Found Violation: Yes
Agency Which Determined Violation: State
Violation Short Description: Generators - General
Date Violation was Determined: 19870630
Actual Return to Compliance Date: 19870828
Return to Compliance Qualifier: Observed
Violation Responsible Agency: State
Scheduled Compliance Date: 19870816
Enforcement Identifier: 001
Date of Enforcement Action: 19870716
Enforcement Responsible Agency: State
Enforcement Docket Number: Not reported
Enforcement Attorney: Not reported
Corrective Action Component: No
Appeal Initiated Date: Not reported
Appeal Resolution Date: Not reported
Disposition Status Date: Not reported
Disposition Status: Not reported
Disposition Status Description: Not reported
Consent/Final Order Sequence Number:Not reported
Consent/Final Order Respondent Name: Not reported
Consent/Final Order Lead Agency: Not reported
Enforcement Type: WRITTEN INFORMAL
Enforcement Responsible Person: Not reported
Enforcement Responsible Sub-Organization: Not reported
SEP Sequence Number: Not reported
SEP Expenditure Amount: Not reported
SEP Scheduled Completion Date: Not reported
SEP Actual Date: Not reported
SEP Defaulted Date: Not reported
SEP Type: Not reported
SEP Type Description: Not reported
Proposed Amount: Not reported
Final Monetary Amount: Not reported

CLEVELAND CLINIC FOUNDATION BOILER ROOM * (Continued) **1000429892**

Paid Amount: Not reported
Final Count: Not reported
Final Amount: Not reported

Found Violation: Yes
Agency Which Determined Violation: State
Violation Short Description: Universal Waste - Small Quantity Handlers
Date Violation was Determined: 20090127
Actual Return to Compliance Date: 20090130
Return to Compliance Qualifier: Documented
Violation Responsible Agency: State
Scheduled Compliance Date: Not reported
Enforcement Identifier: 004
Date of Enforcement Action: 20090218
Enforcement Responsible Agency: State
Enforcement Docket Number: Not reported
Enforcement Attorney: Not reported
Corrective Action Component: No
Appeal Initiated Date: Not reported
Appeal Resolution Date: Not reported
Disposition Status Date: Not reported
Disposition Status: Not reported
Disposition Status Description: Not reported
Consent/Final Order Sequence Number:Not reported
Consent/Final Order Respondent Name: Not reported
Consent/Final Order Lead Agency: Not reported
Enforcement Type: WRITTEN INFORMAL
Enforcement Responsible Person: OHNW
Enforcement Responsible Sub-Organization: NE
SEP Sequence Number: Not reported
SEP Expenditure Amount: Not reported
SEP Scheduled Completion Date: Not reported
SEP Actual Date: Not reported
SEP Defaulted Date: Not reported
SEP Type: Not reported
SEP Type Description: Not reported
Proposed Amount: Not reported
Final Monetary Amount: Not reported
Paid Amount: Not reported
Final Count: Not reported
Final Amount: Not reported

Found Violation: Yes
Agency Which Determined Violation: State
Violation Short Description: Universal Waste - Small Quantity Handlers
Date Violation was Determined: 20090127
Actual Return to Compliance Date: 20090130
Return to Compliance Qualifier: Documented
Violation Responsible Agency: State
Scheduled Compliance Date: Not reported
Enforcement Identifier: 004
Date of Enforcement Action: 20090218
Enforcement Responsible Agency: State
Enforcement Docket Number: Not reported
Enforcement Attorney: Not reported
Corrective Action Component: No
Appeal Initiated Date: Not reported

CLEVELAND CLINIC FOUNDATION BOILER ROOM * (Continued) **1000429892**

Appeal Resolution Date:	Not reported
Disposition Status Date:	Not reported
Disposition Status:	Not reported
Disposition Status Description:	Not reported
Consent/Final Order Sequence Number:	Not reported
Consent/Final Order Respondent Name:	Not reported
Consent/Final Order Lead Agency:	Not reported
Enforcement Type:	WRITTEN INFORMAL
Enforcement Responsible Person:	OHNW
Enforcement Responsible Sub-Organization:	NE
SEP Sequence Number:	Not reported
SEP Expenditure Amount:	Not reported
SEP Scheduled Completion Date:	Not reported
SEP Actual Date:	Not reported
SEP Defaulted Date:	Not reported
SEP Type:	Not reported
SEP Type Description:	Not reported
Proposed Amount:	Not reported
Final Monetary Amount:	Not reported
Paid Amount:	Not reported
Final Count:	Not reported
Final Amount:	Not reported

Found Violation:	Yes
Agency Which Determined Violation:	State
Violation Short Description:	Generators - Pre-transport
Date Violation was Determined:	20001121
Actual Return to Compliance Date:	20010111
Return to Compliance Qualifier:	Documented
Violation Responsible Agency:	State
Scheduled Compliance Date:	Not reported
Enforcement Identifier:	002
Date of Enforcement Action:	20001205
Enforcement Responsible Agency:	State
Enforcement Docket Number:	Not reported
Enforcement Attorney:	Not reported
Corrective Action Component:	No
Appeal Initiated Date:	Not reported
Appeal Resolution Date:	Not reported
Disposition Status Date:	Not reported
Disposition Status:	Not reported
Disposition Status Description:	Not reported
Consent/Final Order Sequence Number:	Not reported
Consent/Final Order Respondent Name:	Not reported
Consent/Final Order Lead Agency:	Not reported
Enforcement Type:	WRITTEN INFORMAL
Enforcement Responsible Person:	Not reported
Enforcement Responsible Sub-Organization:	Not reported
SEP Sequence Number:	Not reported
SEP Expenditure Amount:	Not reported
SEP Scheduled Completion Date:	Not reported
SEP Actual Date:	Not reported
SEP Defaulted Date:	Not reported
SEP Type:	Not reported
SEP Type Description:	Not reported
Proposed Amount:	Not reported
Final Monetary Amount:	Not reported

CLEVELAND CLINIC FOUNDATION BOILER ROOM * (Continued) **1000429892**

Paid Amount:	Not reported
Final Count:	Not reported
Final Amount:	Not reported
Found Violation:	Yes
Agency Which Determined Violation:	State
Violation Short Description:	Generators - Pre-transport
Date Violation was Determined:	20001121
Actual Return to Compliance Date:	20010111
Return to Compliance Qualifier:	Documented
Violation Responsible Agency:	State
Scheduled Compliance Date:	Not reported
Enforcement Identifier:	002
Date of Enforcement Action:	20001205
Enforcement Responsible Agency:	State
Enforcement Docket Number:	Not reported
Enforcement Attorney:	Not reported
Corrective Action Component:	No
Appeal Initiated Date:	Not reported
Appeal Resolution Date:	Not reported
Disposition Status Date:	Not reported
Disposition Status:	Not reported
Disposition Status Description:	Not reported
Consent/Final Order Sequence Number:	Not reported
Consent/Final Order Respondent Name:	Not reported
Consent/Final Order Lead Agency:	Not reported
Enforcement Type:	WRITTEN INFORMAL
Enforcement Responsible Person:	Not reported
Enforcement Responsible Sub-Organization:	Not reported
SEP Sequence Number:	Not reported
SEP Expenditure Amount:	Not reported
SEP Scheduled Completion Date:	Not reported
SEP Actual Date:	Not reported
SEP Defaulted Date:	Not reported
SEP Type:	Not reported
SEP Type Description:	Not reported
Proposed Amount:	Not reported
Final Monetary Amount:	Not reported
Paid Amount:	Not reported
Final Count:	Not reported
Final Amount:	Not reported

Evaluation Action Summary:

Evaluation Date:	20001121
Evaluation Responsible Agency:	State
Found Violation:	Yes
Evaluation Type Description:	COMPLIANCE EVALUATION INSPECTION
Evaluation Responsible Person Identifier:	OHTR
Evaluation Responsible Sub-Organization:	NE
Actual Return to Compliance Date:	20010111
Scheduled Compliance Date:	Not reported
Date of Request:	Not reported
Date Response Received:	Not reported
Request Agency:	Not reported
Former Citation:	Not reported
Evaluation Date:	20070125

CLEVELAND CLINIC FOUNDATION BOILER ROOM * (Continued) **1000429892**

Evaluation Responsible Agency:	EPA
Found Violation:	No
Evaluation Type Description:	COMPLIANCE EVALUATION INSPECTION
Evaluation Responsible Person Identifier:	HDC
Evaluation Responsible Sub-Organization:	Not reported
Actual Return to Compliance Date:	Not reported
Scheduled Compliance Date:	Not reported
Date of Request:	Not reported
Date Response Received:	Not reported
Request Agency:	Not reported
Former Citation:	Not reported

Evaluation Date:	20090127
Evaluation Responsible Agency:	State
Found Violation:	Yes
Evaluation Type Description:	COMPLIANCE EVALUATION INSPECTION
Evaluation Responsible Person Identifier:	OHNW
Evaluation Responsible Sub-Organization:	NE
Actual Return to Compliance Date:	20090127
Scheduled Compliance Date:	Not reported
Date of Request:	Not reported
Date Response Received:	Not reported
Request Agency:	Not reported
Former Citation:	Not reported

Evaluation Date:	19870630
Evaluation Responsible Agency:	State
Found Violation:	Yes
Evaluation Type Description:	COMPLIANCE EVALUATION INSPECTION
Evaluation Responsible Person Identifier:	Not reported
Evaluation Responsible Sub-Organization:	Not reported
Actual Return to Compliance Date:	19870828
Scheduled Compliance Date:	19870816
Date of Request:	Not reported
Date Response Received:	Not reported
Request Agency:	Not reported
Former Citation:	Not reported

Evaluation Date:	20190911
Evaluation Responsible Agency:	State
Found Violation:	No
Evaluation Type Description:	COMPLIANCE EVALUATION INSPECTION
Evaluation Responsible Person Identifier:	MITA
Evaluation Responsible Sub-Organization:	NE
Actual Return to Compliance Date:	Not reported
Scheduled Compliance Date:	Not reported
Date of Request:	Not reported
Date Response Received:	Not reported
Request Agency:	Not reported
Former Citation:	Not reported

Evaluation Date:	20030324
Evaluation Responsible Agency:	State
Found Violation:	Yes
Evaluation Type Description:	NON-FINANCIAL RECORD REVIEW
Evaluation Responsible Person Identifier:	THEF
Evaluation Responsible Sub-Organization:	CO

CLEVELAND CLINIC FOUNDATION BOILER ROOM * (Continued) **1000429892**

Actual Return to Compliance Date:	20030415
Scheduled Compliance Date:	Not reported
Date of Request:	Not reported
Date Response Received:	Not reported
Request Agency:	Not reported
Former Citation:	Not reported

Evaluation Date:	20141211
Evaluation Responsible Agency:	State
Found Violation:	No
Evaluation Type Description:	COMPLIANCE EVALUATION INSPECTION
Evaluation Responsible Person Identifier:	OHPD
Evaluation Responsible Sub-Organization:	NE
Actual Return to Compliance Date:	Not reported
Scheduled Compliance Date:	Not reported
Date of Request:	Not reported
Date Response Received:	Not reported
Request Agency:	Not reported
Former Citation:	Not reported

Evaluation Date:	19870630
Evaluation Responsible Agency:	State
Found Violation:	Yes
Evaluation Type Description:	COMPLIANCE EVALUATION INSPECTION
Evaluation Responsible Person Identifier:	Not reported
Evaluation Responsible Sub-Organization:	Not reported
Actual Return to Compliance Date:	19870828
Scheduled Compliance Date:	19870816
Date of Request:	Not reported
Date Response Received:	Not reported
Request Agency:	Not reported
Former Citation:	Not reported

Evaluation Date:	20090127
Evaluation Responsible Agency:	State
Found Violation:	Yes
Evaluation Type Description:	COMPLIANCE EVALUATION INSPECTION
Evaluation Responsible Person Identifier:	OHNW
Evaluation Responsible Sub-Organization:	NE
Actual Return to Compliance Date:	20090130
Scheduled Compliance Date:	Not reported
Date of Request:	Not reported
Date Response Received:	Not reported
Request Agency:	Not reported
Former Citation:	Not reported

Evaluation Date:	20090127
Evaluation Responsible Agency:	State
Found Violation:	Yes
Evaluation Type Description:	COMPLIANCE EVALUATION INSPECTION
Evaluation Responsible Person Identifier:	OHNW
Evaluation Responsible Sub-Organization:	NE
Actual Return to Compliance Date:	20090130
Scheduled Compliance Date:	Not reported
Date of Request:	Not reported
Date Response Received:	Not reported
Request Agency:	Not reported

CLEVELAND CLINIC FOUNDATION BOILER ROOM * (Continued) **1000429892**

Former Citation:	Not reported
Evaluation Date:	20001121
Evaluation Responsible Agency:	State
Found Violation:	Yes
Evaluation Type Description:	COMPLIANCE EVALUATION INSPECTION
Evaluation Responsible Person Identifier:	OHTR
Evaluation Responsible Sub-Organization:	NE
Actual Return to Compliance Date:	20010111
Scheduled Compliance Date:	Not reported
Date of Request:	Not reported
Date Response Received:	Not reported
Request Agency:	Not reported
Former Citation:	Not reported
Evaluation Date:	20001121
Evaluation Responsible Agency:	State
Found Violation:	Yes
Evaluation Type Description:	COMPLIANCE EVALUATION INSPECTION
Evaluation Responsible Person Identifier:	OHTR
Evaluation Responsible Sub-Organization:	NE
Actual Return to Compliance Date:	20010111
Scheduled Compliance Date:	Not reported
Date of Request:	Not reported
Date Response Received:	Not reported
Request Agency:	Not reported
Former Citation:	Not reported

LUST:

Name:	CLEVELAND CLINIC FOUNDATION
Address:	9500 EUCLID AVE
City,State,Zip:	CLEVELAND, OH 44195-5047
Release Number:	18003639 - N00001
Release Date:	08/16/1990
LTF Status:	2 SUS/CON from non-regulated UST
FR Status:	**RPT: a possible incident is reported**
Priority:	1
Review Date:	10/24/2016
Priority Decode:	SUS/CON from regulated UST
Class1 Decode:	A viable RP have been identified
Latitude:	41.503341
Longitude:	-81.621783
Class:	Viable Responsible Party has been identified
Incident Number:	180187900.0

CLEVELAND CLINIC FOUNDATION BOILER ROOM * (Continued) **1000429892**

Last Update:	Charles Zepp
Last Update Date:	04/04/2019
Last Update Updated:	01/25/2008
Sub Status:	Approved
Rules:	1992
Coordinator:	Charles Zepp
Rating:	0

Name:	CLEVELAND CLINIC FOUNDATION
Address:	9500 EUCLID AVE
City,State,Zip:	CLEVELAND, OH 44195-5047
Release Number:	18003639 - N00002
Release Date:	02/20/1997
LTF Status:	1 SUS/CON from regulated UST
FR Status:	**NFA: No Further Action**
Priority:	2
Review Date:	10/26/2013
Priority Decode:	SUS/CON from non-regulated UST
Class1 Decode:	A viable RP have been identified
Latitude:	41.503341
Longitude:	-81.621783
Class:	Viable Responsible Party has been identified
Incident Number:	180187901.0
Last Update:	Charles Zepp
Last Update Date:	07/13/2020
Last Update Updated:	04/03/2014
Sub Status:	Approved
Rules:	2005
Coordinator:	Charles Zepp
Rating:	4

Name:	CLEVELAND CLINIC FOUNDATION
Address:	9500 EUCLID AVE
City,State,Zip:	CLEVELAND, OH 44195-5047
Release Number:	18003639 - N00003
Release Date:	02/02/1993
LTF Status:	1 SUS/CON from regulated UST
FR Status:	**RPT: a possible incident is reported**
Priority:	1
Review Date:	06/30/2023
Priority Decode:	SUS/CON from regulated UST
Class1 Decode:	The result of the RP Search was inconclusive
Latitude:	41.503341
Longitude:	-81.621783
Class:	Result of Responsible Party search was inconclusive
Incident Number:	183022500.0
Last Update:	Charles Zepp
Last Update Date:	06/30/2023
Last Update Updated:	05/30/2014
Sub Status:	Approved
Rules:	2017
Coordinator:	Charles Zepp
Rating:	14

Name:	CLEVELAND CLINIC FOUNDATION
Address:	9500 EUCLID AVE
City,State,Zip:	CLEVELAND, OH 44195-5047

CLEVELAND CLINIC FOUNDATION BOILER ROOM * (Continued) **1000429892**

Release Number:	18003639 - N00004
Release Date:	06/05/2000
LTF Status:	6 Closure of regulated UST
FR Status:	**NFA: No Further Action**
Priority:	3
Review Date:	07/11/2000
Priority Decode:	SUS/CON from AST
Class1 Decode:	A viable RP have been identified
Latitude:	41.503341
Longitude:	-81.621783
Class:	Viable Responsible Party has been identified
Incident Number:	Not reported
Last Update:	Not reported
Last Update Date:	04/28/2012
Last Update Updated:	06/08/2000
Sub Status:	Not reported
Rules:	1999
Coordinator:	Charles Zepp
Rating:	14

Name:	CLEVELAND CLINIC FOUNDATION
Address:	9500 EUCLID AVE
City,State,Zip:	CLEVELAND, OH 44195-5047
Release Number:	18003639 - N00005
Release Date:	10/30/2000
LTF Status:	2 SUS/CON from non-regulated UST
FR Status:	**CLO: Closure**
Priority:	2
Review Date:	10/25/2016
Priority Decode:	SUS/CON from non-regulated UST
Class1 Decode:	A Responsible Party (RP) for the release has not yet been determined
Latitude:	41.503341
Longitude:	-81.621783
Class:	Responsible Party for release has not yet been determined
Incident Number:	Not reported
Last Update:	Charles Zepp
Last Update Date:	07/13/2020
Last Update Updated:	11/01/2000
Sub Status:	Submitted
Rules:	1999
Coordinator:	Charles Zepp
Rating:	0

Name:	CLEVELAND CLINIC FOUNDATION
Address:	9500 EUCLID AVE
City,State,Zip:	CLEVELAND, OH 44195-5047
Release Number:	18003639 - N00006
Release Date:	06/05/2000
LTF Status:	6 Closure of regulated UST
FR Status:	**NFA: No Further Action**
Priority:	2
Review Date:	06/12/2000
Priority Decode:	SUS/CON from non-regulated UST
Class1 Decode:	A viable RP have been identified
Latitude:	41.503341
Longitude:	-81.621783
Class:	Viable Responsible Party has been identified

CLEVELAND CLINIC FOUNDATION BOILER ROOM * (Continued) **1000429892**

Incident Number:	180187902.0
Last Update:	Charles Zepp
Last Update Date:	08/08/2022
Last Update Updated:	06/12/2000
Sub Status:	Approved
Rules:	1999
Coordinator:	Charles Zepp
Rating:	14

Name:	CLEVELAND CLINIC FOUNDATION
Address:	9500 EUCLID AVE
City,State,Zip:	CLEVELAND, OH 44195-5047
Release Number:	18003639 - N00007
Release Date:	06/08/2005
LTF Status:	6 Closure of regulated UST
FR Status:	**NFA: No Further Action**
Priority:	Not reported
Review Date:	10/13/2011
Priority Decode:	Not reported
Class1 Decode:	A viable RP have been identified
Latitude:	41.503341
Longitude:	-81.621783
Class:	Viable Responsible Party has been identified
Incident Number:	Not reported
Last Update:	Charles Zepp
Last Update Date:	07/13/2020
Last Update Updated:	10/13/2011
Sub Status:	Not reported
Rules:	1999
Coordinator:	Charles Zepp
Rating:	14

Name:	CLEVELAND CLINIC FOUNDATION
Address:	9500 EUCLID AVE
City,State,Zip:	CLEVELAND, OH 44195-5047
Release Number:	18003639 - N00008
Release Date:	08/14/2014
LTF Status:	1 SUS/CON from regulated UST
FR Status:	**NFA: No Further Action**
Priority:	2
Review Date:	08/27/2014
Priority Decode:	SUS/CON from non-regulated UST
Class1 Decode:	A viable RP have been identified
Latitude:	41.503341
Longitude:	-81.621783
Class:	Viable Responsible Party has been identified
Incident Number:	Not reported
Last Update:	Charles Zepp
Last Update Date:	04/04/2019
Last Update Updated:	10/27/2014
Sub Status:	Approved
Rules:	2012
Coordinator:	Charles Zepp
Rating:	14

Name:	CLEVELAND CLINIC FOUNDATION
Address:	9500 EUCLID AVE

CLEVELAND CLINIC FOUNDATION BOILER ROOM * (Continued) **1000429892**

City,State,Zip:	CLEVELAND, OH 44195-5047
Release Number:	18003639 - N00009
Release Date:	11/18/1996
LTF Status:	1 SUS/CON from regulated UST
FR Status:	**T1S: Tier 1 Source Investigation**
Priority:	2
Review Date:	06/30/2023
Priority Decode:	SUS/CON from non-regulated UST
Class1 Decode:	The result of the RP Search was inconclusive
Latitude:	41.503341
Longitude:	-81.621783
Class:	Result of Responsible Party search was inconclusive
Incident Number:	Not reported
Last Update:	Charles Zepp
Last Update Date:	06/30/2023
Last Update Updated:	04/04/2019
Sub Status:	Required
Rules:	2017
Coordinator:	Charles Zepp
Rating:	14

UST:

Name:	CLEVELAND CLINIC FOUNDATION
Address:	9500 EUCLID AVE
City,State,Zip:	CLEVELAND, OH
Facility Id:	18003639
Owner Name:	CLEVELAND CLINIC POWER HOUSE
Owner Address:	2045 E 90TH ST
Owner City/State/Zip:	44106
Tank Number:	T00001
Status:	CIU - Currently In Use
UST Capacity:	2000
Tank Content:	Diesel
Installation Date:	06/01/1985
Construction:	FRP-Fiberglass Reinforced Plastic
Date Last Used:	Not reported
Date TCL Closed:	Not reported
Date Removed:	Not reported
CAS Number:	68334-30-5
Abandoned Approved:	Not reported
Regulated:	YES
Sensitive Area:	NO
Date Of Sensitivity:	Not reported
UST Configurations:	SW - Single Wall
Construction Comments:	Not reported
Corrosion Protections:	NR - None Required by Rule
Corrosion Protection Comments:	Not reported
Primary Release Detection:	ATG - Automatic Tank Gauging
Secondary Release Detection:	ATG - Automatic Tank Gauging
Release Detection Comments:	Not reported
Piping Configuration:	SC - Secondarily Contained
Piping Configuration Comments:	Not reported
Piping Styles:	S - Suction
Piping Constructions:	FRP - Fiberglass Reinforced Plastic
Piping Construction Comments:	Not reported
Piping Corrosion Protections:	NR - None required by rule

CLEVELAND CLINIC FOUNDATION BOILER ROOM * (Continued) **1000429892**

Piping Corrosion Protection Comments:	Not reported
Piping Release Detections:	SS - Safe Suction
Piping Release Detection Comments:	Not reported
Spill Prevention Manholes:	SB - Spill Containment Manhole (bucket)
Spill Prevention Manhole Comments:	Not reported
OverFill Prevention:	FILL - Fill Pipe (drop tube flapper)
OverFill Prevention Comment:	Not reported
Comments:	TT Bldg.
Name:	CLEVELAND CLINIC FOUNDATION
Address:	9500 EUCLID AVE
City,State,Zip:	CLEVELAND, OH
Tank Number:	T00002
Status:	CIU - Currently In Use
UST Capacity:	10000
Tank Content:	Diesel
Installation Date:	06/01/1992
Construction:	FRP-Fiberglass Reinforced Plastic
Date Last Used:	Not reported
Date TCL Closed:	Not reported
Date Removed:	Not reported
CAS Number:	68334-30-5
Abandoned Approved:	Not reported
Regulated:	YES
Sensitive Area:	NO
Date Of Sensitivity:	Not reported
UST Configurations:	SW - Single Wall
Construction Comments:	Not reported
Corrosion Protections:	NR - None Required by Rule
Corrosion Protection Comments:	Not reported
Primary Release Detection:	ATG - Automatic Tank Gauging
Secondary Release Detection:	ATG - Automatic Tank Gauging
Release Detection Comments:	Not reported
Piping Configuration:	SC - Secondarily Contained
Piping Configuration Comments:	Not reported
Piping Styles:	S - Suction
Piping Constructions:	FRP - Fiberglass Reinforced Plastic
Piping Construction Comments:	Not reported
Piping Corrosion Protections:	NR - None required by rule
Piping Corrosion Protection Comments:	Not reported
Piping Release Detections:	SS - Safe Suction
Piping Release Detection Comments:	Not reported
Spill Prevention Manholes:	SB - Spill Containment Manhole (bucket)
Spill Prevention Manhole Comments:	Not reported
OverFill Prevention:	FILL - Fill Pipe (drop tube flapper)
OverFill Prevention Comment:	Not reported
Comments:	E Bldg.
Name:	CLEVELAND CLINIC FOUNDATION
Address:	9500 EUCLID AVE
City,State,Zip:	CLEVELAND, OH
Tank Number:	T00003
Status:	CIU - Currently In Use
UST Capacity:	8000
Tank Content:	Diesel

CLEVELAND CLINIC FOUNDATION BOILER ROOM * (Continued) **1000429892**

Installation Date:	06/01/1985
Construction:	FRP-Fiberglass Reinforced Plastic
Date Last Used:	Not reported
Date TCL Closed:	Not reported
Date Removed:	Not reported
CAS Number:	68334-30-5
Abandoned Approved:	Not reported
Regulated:	YES
Sensitive Area:	NO
Date Of Sensitivity:	Not reported
UST Configurations:	SW - Single Wall
Construction Comments:	Not reported
Corrosion Protections:	NR - None Required by Rule
Corrosion Protection Comments:	Not reported
Primary Release Detection:	ATG - Automatic Tank Gauging
Secondary Release Detection:	ATG - Automatic Tank Gauging
Release Detection Comments:	Not reported
Piping Configuration:	SC - Secondarily Contained
Piping Configuration Comments:	Not reported
Piping Styles:	S - Suction
Piping Constructions:	FPTP - Flexible Plastic Technology Piping
Piping Construction Comments:	Not reported
Piping Corrosion Protections:	NR - None required by rule
Piping Corrosion Protection Comments:	Not reported
Piping Release Detections:	SS - Safe Suction
Piping Release Detection Comments:	Not reported
Spill Prevention Manholes:	SB - Spill Containment Manhole (bucket)
Spill Prevention Manhole Comments:	Not reported
OverFill Prevention:	FILL - Fill Pipe (drop tube flapper)
OverFill Prevention Comment:	Not reported
Comments:	A Bldg.
Name:	CLEVELAND CLINIC FOUNDATION
Address:	9500 EUCLID AVE
City,State,Zip:	CLEVELAND, OH
Tank Number:	T00004
Status:	REM - Removed
UST Capacity:	10000
Tank Content:	Diesel
Installation Date:	02/01/1994
Construction:	FRP-Fiberglass Reinforced Plastic
Date Last Used:	06/08/2005
Date TCL Closed:	Not reported
Date Removed:	06/30/2005
CAS Number:	68334-30-5
Abandoned Approved:	Not reported
Regulated:	YES
Sensitive Area:	NO
Date Of Sensitivity:	Not reported
UST Configurations:	SC- Secondarily Contained
Construction Comments:	Not reported
Corrosion Protections:	NR - None Required by Rule
Corrosion Protection Comments:	Not reported
Primary Release Detection:	ATG - Automatic Tank Gauging
Secondary Release Detection:	ATG - Automatic Tank Gauging
Release Detection Comments:	Walled;Vapor Monitoring / RDLine:

CLEVELAND CLINIC FOUNDATION BOILER ROOM * (Continued) **1000429892**

Piping Configuration:	SC - Secondarily Contained
Piping Configuration Comments:	Not reported
Piping Styles:	S - Suction
Piping Constructions:	FRP - Fiberglass Reinforced Plastic
Piping Construction Comments:	Not reported
Piping Corrosion Protections:	NR - None required by rule
Piping Corrosion Protection Comments:	Not reported
Piping Release Detections:	SS - Safe Suction
Piping Release Detection Comments:	Not reported
Spill Prevention Manholes:	SB - Spill Containment Manhole (bucket)
Spill Prevention Manhole Comments:	Not reported
OverFill Prevention:	FILL - Fill Pipe (drop tube flapper)
OverFill Prevention Comment:	Not reported
Comments:	Not reported
Name:	CLEVELAND CLINIC FOUNDATION
Address:	9500 EUCLID AVE
City,State,Zip:	CLEVELAND, OH
Tank Number:	T00005
Status:	CIU - Currently In Use
UST Capacity:	4000
Tank Content:	Diesel
Installation Date:	06/20/2000
Construction:	FRP-Fiberglass Reinforced Plastic
Date Last Used:	Not reported
Date TCL Closed:	Not reported
Date Removed:	Not reported
CAS Number:	68334-30-5
Abandoned Approved:	Not reported
Regulated:	YES
Sensitive Area:	NO
Date Of Sensitivity:	Not reported
UST Configurations:	SW - Single Wall
Construction Comments:	Not reported
Corrosion Protections:	NR - None Required by Rule
Corrosion Protection Comments:	Not reported
Primary Release Detection:	ATG - Automatic Tank Gauging
Secondary Release Detection:	ATG - Automatic Tank Gauging
Release Detection Comments:	Not reported
Piping Configuration:	SC - Secondarily Contained
Piping Configuration Comments:	Not reported
Piping Styles:	S - Suction
Piping Constructions:	FRP - Fiberglass Reinforced Plastic
Piping Construction Comments:	Not reported
Piping Corrosion Protections:	NR - None required by rule
Piping Corrosion Protection Comments:	Not reported
Piping Release Detections:	SS - Safe Suction
Piping Release Detection Comments:	Not reported
Spill Prevention Manholes:	SB - Spill Containment Manhole (bucket)
Spill Prevention Manhole Comments:	Not reported
OverFill Prevention:	FILL - Fill Pipe (drop tube flapper)
OverFill Prevention Comment:	Not reported
Comments:	I Bldg.
Name:	CLEVELAND CLINIC FOUNDATION
Address:	9500 EUCLID AVE

CLEVELAND CLINIC FOUNDATION BOILER ROOM * (Continued) **1000429892**

City,State,Zip:	CLEVELAND, OH
Tank Number:	T00006
Status:	CIU - Currently In Use
UST Capacity:	30000
Tank Content:	Diesel
Installation Date:	04/11/2005
Construction:	FRP-Fiberglass Reinforced Plastic
Date Last Used:	Not reported
Date TCL Closed:	Not reported
Date Removed:	Not reported
CAS Number:	68334-30-5
Abandoned Approved:	Not reported
Regulated:	YES
Sensitive Area:	NO
Date Of Sensitivity:	Not reported
UST Configurations:	SW - Single Wall
Construction Comments:	Not reported
Corrosion Protections:	NR - None Required by Rule
Corrosion Protection Comments:	Not reported
Primary Release Detection:	ATG - Automatic Tank Gauging
Secondary Release Detection:	ATG - Automatic Tank Gauging
Release Detection Comments:	Not reported
Piping Configuration:	SC - Secondarily Contained
Piping Configuration Comments:	Not reported
Piping Styles:	S - Suction
Piping Constructions:	FRP - Fiberglass Reinforced Plastic
Piping Construction Comments:	Not reported
Piping Corrosion Protections:	NR - None required by rule
Piping Corrosion Protection Comments:	Not reported
Piping Release Detections:	SS - Safe Suction
Piping Release Detection Comments:	Not reported
Spill Prevention Manholes:	SB - Spill Containment Manhole (bucket)
Spill Prevention Manhole Comments:	Not reported
OverFill Prevention:	FILL - Fill Pipe (drop tube flapper)
OverFill Prevention Comment:	Not reported
Comments:	TANK 2
Name:	CLEVELAND CLINIC FOUNDATION
Address:	9500 EUCLID AVE
City,State,Zip:	CLEVELAND, OH
Tank Number:	T00007
Status:	CIU - Currently In Use
UST Capacity:	30000
Tank Content:	Diesel
Installation Date:	04/11/2005
Construction:	FRP-Fiberglass Reinforced Plastic
Date Last Used:	Not reported
Date TCL Closed:	Not reported
Date Removed:	Not reported
CAS Number:	68334-30-5
Abandoned Approved:	Not reported
Regulated:	YES
Sensitive Area:	NO
Date Of Sensitivity:	Not reported
UST Configurations:	SW - Single Wall

CLEVELAND CLINIC FOUNDATION BOILER ROOM * (Continued) **1000429892**

Construction Comments:	Not reported
Corrosion Protections:	NR - None Required by Rule
Corrosion Protection Comments:	Not reported
Primary Release Detection:	ATG - Automatic Tank Gauging
Secondary Release Detection:	ATG - Automatic Tank Gauging
Release Detection Comments:	Not reported
Piping Configuration:	SC - Secondarily Contained
Piping Configuration Comments:	Not reported
Piping Styles:	S - Suction
Piping Constructions:	FRP - Fiberglass Reinforced Plastic
Piping Construction Comments:	Not reported
Piping Corrosion Protections:	NR - None required by rule
Piping Corrosion Protection Comments:	Not reported
Piping Release Detections:	SS - Safe Suction
Piping Release Detection Comments:	Not reported
Spill Prevention Manholes:	SB - Spill Containment Manhole (bucket)
Spill Prevention Manhole Comments:	Not reported
OverFill Prevention:	FILL - Fill Pipe (drop tube flapper)
OverFill Prevention Comment:	Not reported
Comments:	Tank 1
Name:	CLEVELAND CLINIC FOUNDATION
Address:	9500 EUCLID AVE
City,State,Zip:	CLEVELAND, OH
Tank Number:	T00009
Status:	REM - Removed
UST Capacity:	2000
Tank Content:	Other Petroleum Distillate
Installation Date:	Not reported
Construction:	Not reported
Date Last Used:	Not reported
Date TCL Closed:	Not reported
Date Removed:	09/16/1998
CAS Number:	Not reported
Abandoned Approved:	Not reported
Regulated:	NO
Sensitive Area:	NO
Date Of Sensitivity:	Not reported
UST Configurations:	Not reported
Construction Comments:	Not reported
Corrosion Protections:	Not reported
Corrosion Protection Comments:	Not reported
Primary Release Detection:	Not reported
Secondary Release Detection:	Not reported
Release Detection Comments:	Not reported
Piping Configuration:	Not reported
Piping Configuration Comments:	Not reported
Piping Styles:	Not reported
Piping Constructions:	Not reported
Piping Construction Comments:	Not reported
Piping Corrosion Protections:	Not reported
Piping Corrosion Protection Comments:	Not reported
Piping Release Detections:	Not reported
Piping Release Detection Comments:	Not reported
Spill Prevention Manholes:	Not reported
Spill Prevention Manhole Comments:	Not reported

CLEVELAND CLINIC FOUNDATION BOILER ROOM * (Continued) **1000429892**

OverFill Prevention:	Not reported
OverFill Prevention Comment:	Not reported
Comments:	LTF=2, Fuel Oil
Name:	CLEVELAND CLINIC FOUNDATION
Address:	9500 EUCLID AVE
City,State,Zip:	CLEVELAND, OH
Tank Number:	T00010
Status:	REM - Removed
UST Capacity:	2500
Tank Content:	Other Petroleum Distillate
Installation Date:	Not reported
Construction:	Not reported
Date Last Used:	Not reported
Date TCL Closed:	Not reported
Date Removed:	03/25/2000
CAS Number:	Not reported
Abandoned Approved:	Not reported
Regulated:	NO
Sensitive Area:	NO
Date Of Sensitivity:	Not reported
UST Configurations:	Not reported
Construction Comments:	Not reported
Corrosion Protections:	Not reported
Corrosion Protection Comments:	Not reported
Primary Release Detection:	Not reported
Secondary Release Detection:	Not reported
Release Detection Comments:	Not reported
Piping Configuration:	Not reported
Piping Configuration Comments:	Not reported
Piping Styles:	Not reported
Piping Constructions:	Not reported
Piping Construction Comments:	Not reported
Piping Corrosion Protections:	Not reported
Piping Corrosion Protection Comments:	Not reported
Piping Release Detections:	Not reported
Piping Release Detection Comments:	Not reported
Spill Prevention Manholes:	Not reported
Spill Prevention Manhole Comments:	Not reported
OverFill Prevention:	Not reported
OverFill Prevention Comment:	Not reported
Comments:	LTF=2, Fuel Oil
Name:	CLEVELAND CLINIC FOUNDATION
Address:	9500 EUCLID AVE
City,State,Zip:	CLEVELAND, OH
Tank Number:	T00011
Status:	REM - Removed
UST Capacity:	2500
Tank Content:	Other Petroleum Distillate
Installation Date:	Not reported
Construction:	Not reported
Date Last Used:	Not reported
Date TCL Closed:	Not reported
Date Removed:	03/25/2000

CLEVELAND CLINIC FOUNDATION BOILER ROOM * (Continued) **1000429892**

CAS Number:	Not reported
Abandoned Approved:	Not reported
Regulated:	NO
Sensitive Area:	NO
Date Of Sensitivity:	Not reported
UST Configurations:	Not reported
Construction Comments:	Not reported
Corrosion Protections:	Not reported
Corrosion Protection Comments:	Not reported
Primary Release Detection:	Not reported
Secondary Release Detection:	Not reported
Release Detection Comments:	Not reported
Piping Configuration:	Not reported
Piping Configuration Comments:	Not reported
Piping Styles:	Not reported
Piping Constructions:	Not reported
Piping Construction Comments:	Not reported
Piping Corrosion Protections:	Not reported
Piping Corrosion Protection Comments:	Not reported
Piping Release Detections:	Not reported
Piping Release Detection Comments:	Not reported
Spill Prevention Manholes:	Not reported
Spill Prevention Manhole Comments:	Not reported
OverFill Prevention:	Not reported
OverFill Prevention Comment:	Not reported
Comments:	LTF=2, Fuel Oil
Name:	CLEVELAND CLINIC FOUNDATION
Address:	9500 EUCLID AVE
City,State,Zip:	CLEVELAND, OH
Tank Number:	T00012
Status:	REM - Removed
UST Capacity:	3000
Tank Content:	Other Petroleum Distillate
Installation Date:	Not reported
Construction:	Not reported
Date Last Used:	Not reported
Date TCL Closed:	Not reported
Date Removed:	03/25/2000
CAS Number:	Not reported
Abandoned Approved:	Not reported
Regulated:	NO
Sensitive Area:	NO
Date Of Sensitivity:	Not reported
UST Configurations:	Not reported
Construction Comments:	Not reported
Corrosion Protections:	Not reported
Corrosion Protection Comments:	Not reported
Primary Release Detection:	Not reported
Secondary Release Detection:	Not reported
Release Detection Comments:	Not reported
Piping Configuration:	Not reported
Piping Configuration Comments:	Not reported
Piping Styles:	Not reported
Piping Constructions:	Not reported
Piping Construction Comments:	Not reported

CLEVELAND CLINIC FOUNDATION BOILER ROOM * (Continued) **1000429892**

Piping Corrosion Protections:	Not reported
Piping Corrosion Protection Comments:	Not reported
Piping Release Detections:	Not reported
Piping Release Detection Comments:	Not reported
Spill Prevention Manholes:	Not reported
Spill Prevention Manhole Comments:	Not reported
OverFill Prevention:	Not reported
OverFill Prevention Comment:	Not reported
Comments:	LTF=2, Fuel Oil

Name:	CLEVELAND CLINIC FOUNDATION
Address:	9500 EUCLID AVE
City,State,Zip:	CLEVELAND, OH

Tank Number:	T00013
Status:	REM - Removed
UST Capacity:	1500
Tank Content:	Gasoline
Installation Date:	Not reported
Construction:	Not reported
Date Last Used:	Not reported
Date TCL Closed:	Not reported
Date Removed:	04/15/2000
CAS Number:	Not reported
Abandoned Approved:	Not reported
Regulated:	YES
Sensitive Area:	NO
Date Of Sensitivity:	Not reported
UST Configurations:	Not reported
Construction Comments:	Not reported
Corrosion Protections:	Not reported
Corrosion Protection Comments:	Not reported
Primary Release Detection:	Not reported
Secondary Release Detection:	Not reported
Release Detection Comments:	Not reported
Piping Configuration:	Not reported
Piping Configuration Comments:	Not reported
Piping Styles:	Not reported
Piping Constructions:	Not reported
Piping Construction Comments:	Not reported
Piping Corrosion Protections:	Not reported
Piping Corrosion Protection Comments:	Not reported
Piping Release Detections:	Not reported
Piping Release Detection Comments:	Not reported
Spill Prevention Manholes:	Not reported
Spill Prevention Manhole Comments:	Not reported
OverFill Prevention:	Not reported
OverFill Prevention Comment:	Not reported
Comments:	Not reported

ARCHIVE UST:

Name:	CLEVELAND CLINIC FOUNDATION
Address:	9500 EUCLID AVE
City,State,Zip:	CLEVELAND, OH 44195-5047
Facility Number:	18003639
Owner Name:	CLEVELAND CLINIC POWER HOUSE
Owner Address:	2045 E 90TH ST

CLEVELAND CLINIC FOUNDATION BOILER ROOM * (Continued) **1000429892**

Owner City,St,Zip: CLEVELAND, OH 44106
Owner Telephone: (216)445-6912
Owner ID: W013820
Facility Type: Other (Explain)
Contact Name: PAUL DZURINDA
Contact Telephone: (216)445-6912
Tank Number: 6
Depth at Location: CLEVELAND FIRE DEPARTMENT
Authorized: Yes
Eligible Award: Not reported
Action: Yes

Permit:
Facility Id: 18003639
Permit Id: P00001
Permit Status: Closed
Issued Date: 5/25/2001
LFD Permit Id: 07853

Facility Id: 18003639
Permit Id: P00002
Permit Status: Closed
Issued Date: 3/25/2000
LFD Permit Id: 10201

Facility Id: 18003639
Permit Id: P00003
Permit Status: Closed
Issued Date: 10/28/1998
LFD Permit Id: 08315

Facility Id: 18003639
Permit Id: P00004
Permit Status: Closed
Issued Date: 5/25/2001
LFD Permit Id: 10156

Facility Id: 18003639
Permit Id: P00005
Permit Status: Closed
Issued Date: 6/8/2005
LFD Permit Id: 13050

Facility Id: 18003639
Permit Id: P00006
Permit Status: Closed
Issued Date: 10/15/2004
LFD Permit Id: 13026

Inspection:
Facility Id: 18003639
Permit Number: P00004
Code: 502
Inspection Type: Final

Facility Id: 18003639
Permit Number: P00005

CLEVELAND CLINIC FOUNDATION BOILER ROOM * (Continued) **1000429892**

Code: 201
Inspection Type: Preliminary

Facility Id: 18003639
Permit Number: P00005
Code: 103
Inspection Type: Final

Facility Id: 18003639
Permit Number: P00005
Code: 504
Inspection Type: Final

Facility Id: 18003639
Permit Number: P00005
Code: 202
Inspection Type: Preliminary

Tank ID: T00001
Tank Type: Not reported
Tank Status: Currently In Use
Install Date: Not reported
Content: Not reported
Capacity: Not reported
Corrosion Protection Tank: Not reported
CAS #: Not reported
Regulated: Yes
Overfill Device Installed: Yes
Spill Device Installed: Yes
Release Detection On Tank: Not reported
Date Removed: Not reported
Date Last Use: Not reported
Date Abandoned/Closed: Not reported
AST/UST: UST
Corrosion Protection Piping: Not reported
Piping Material: Not reported
Piping Type: Not reported
Release Detection On Piping: No Monitoring Suction/Gravity System

Tank ID: T00002
Tank Type: Not reported
Tank Status: Currently In Use
Install Date: Not reported
Content: Not reported
Capacity: Not reported
Corrosion Protection Tank: Not reported
CAS #: Not reported
Regulated: Yes
Overfill Device Installed: Yes
Spill Device Installed: Yes
Release Detection On Tank: Not reported
Date Removed: Not reported
Date Last Use: Not reported
Date Abandoned/Closed: Not reported
AST/UST: UST

CLEVELAND CLINIC FOUNDATION BOILER ROOM * (Continued) **1000429892**

Corrosion Protection Piping:	Not reported
Piping Material:	Not reported
Piping Type:	Not reported
Release Detection On Piping:	No Monitoring Suction/Gravity System

Tank ID:	T00003
Tank Type:	Not reported
Tank Status:	**Currently In Use**
Install Date:	Not reported
Content:	Not reported
Capacity:	Not reported
Corrosion Protection Tank:	Not reported
CAS #:	Not reported
Regulated:	Yes
Overfill Device Installed:	Yes
Spill Device Installed:	Yes
Release Detection On Tank:	Not reported
Date Removed:	Not reported
Date Last Use:	Not reported
Date Abandoned/Closed:	Not reported
AST/UST:	UST
Corrosion Protection Piping:	Not reported
Piping Material:	Not reported
Piping Type:	Not reported
Release Detection On Piping:	No Monitoring Suction/Gravity System

Tank ID:	T00004
Tank Type:	Not reported
Tank Status:	**Removed**
Install Date:	Not reported
Content:	Not reported
Capacity:	Not reported
Corrosion Protection Tank:	Not reported
CAS #:	Not reported
Regulated:	Yes
Overfill Device Installed:	Yes
Spill Device Installed:	Yes
Release Detection On Tank:	Not reported
Date Removed:	6/8/2005
Date Last Use:	6/8/2005
Date Abandoned/Closed:	Not reported
AST/UST:	UST
Corrosion Protection Piping:	Not reported
Piping Material:	Not reported
Piping Type:	Not reported
Release Detection On Piping:	No Monitoring Suction/Gravity System

Tank ID:	T00005
Tank Type:	Not reported
Tank Status:	**Currently In Use**
Install Date:	Not reported
Content:	Not reported
Capacity:	Not reported
Corrosion Protection Tank:	Not reported

CLEVELAND CLINIC FOUNDATION BOILER ROOM * (Continued) **1000429892**

CAS #:	Not reported
Regulated:	Yes
Overfill Device Installed:	Yes
Spill Device Installed:	Yes
Release Detection On Tank:	Not reported
Date Removed:	Not reported
Date Last Use:	Not reported
Date Abandoned/Closed:	Not reported
AST/UST:	UST
Corrosion Protection Piping:	Not reported
Piping Material:	Not reported
Piping Type:	Not reported
Release Detection On Piping:	No Monitoring Suction/Gravity System

Tank ID:	T00006
Tank Type:	Not reported
Tank Status:	**Currently In Use**
Install Date:	Not reported
Content:	Not reported
Capacity:	Not reported
Corrosion Protection Tank:	Not reported
CAS #:	Not reported
Regulated:	Yes
Overfill Device Installed:	Yes
Spill Device Installed:	Yes
Release Detection On Tank:	Not reported
Date Removed:	Not reported
Date Last Use:	Not reported
Date Abandoned/Closed:	Not reported
AST/UST:	UST
Corrosion Protection Piping:	Not reported
Piping Material:	Not reported
Piping Type:	Not reported
Release Detection On Piping:	Electronic Line Leak Detector

Tank ID:	T00007
Tank Type:	Not reported
Tank Status:	**Currently In Use**
Install Date:	Not reported
Content:	Not reported
Capacity:	Not reported
Corrosion Protection Tank:	Not reported
CAS #:	Not reported
Regulated:	Yes
Overfill Device Installed:	Yes
Spill Device Installed:	Yes
Release Detection On Tank:	Not reported
Date Removed:	Not reported
Date Last Use:	Not reported
Date Abandoned/Closed:	Not reported
AST/UST:	UST
Corrosion Protection Piping:	Not reported
Piping Material:	Not reported
Piping Type:	Not reported
Release Detection On Piping:	Electronic Line Leak Detector

CLEVELAND CLINIC FOUNDATION BOILER ROOM * (Continued) **1000429892**

SPILLS:

Name:	CLEVELAND CLINIC FOUNDATION
Address:	9500 EUCLID AVE
City,State,Zip:	CLEVELAND, OH
Spill Number:	9103-18-0880
Spill Year:	1991
Date Spill Reported:	03/21/1991
Spill Month:	3
Spill Number:	0880
Rep Name:	COMPANY
Confidential:	N
District Code:	NE
District Description:	North East
EMP Number:	Not reported
Area Name:	Not reported
Affiliation:	Not reported
Object ID:	Not reported
Spill Size:	Not reported
Spill Type:	Not reported
Ext Haz:	Not reported
OEPA Dist:	Not reported
Incident Type Code:	Not reported
Incident Type Description:	Not reported
Modifying Circumstance Code:	Not reported
Modifying Circumstance Description:	Not reported
Waterway:	Not reported
Latitude:	Not reported
Longitude:	Not reported

SPILLS:

Substance:	FUEL OIL #2
Media:	Not reported
Reported Amount:	Not reported
Reported UOM:	Not reported
Spill Number:	9103-18-0880
Recover Amount:	Not reported
Recover Unit:	Not reported
Recover Product Type:	Not reported

Name:	CLEVELAND CLINIC
Address:	9500 EUCLID AVE MAIN HOSPITAL BASEMENT
City,State,Zip:	CLEVELAND, OH
Spill Number:	0109-18-3455
Spill Year:	2001
Date Spill Reported:	09/12/2001
Spill Month:	9
Spill Number:	3455
Rep Name:	KEN DOYLE
Confidential:	Not reported
District Code:	NE
District Description:	North East
EMP Number:	Not reported
Area Name:	Not reported
Affiliation:	Not reported
Object ID:	Not reported
Spill Size:	Not reported

CLEVELAND CLINIC FOUNDATION BOILER ROOM * (Continued) **1000429892**

Spill Type:	Not reported
Ext Haz:	Not reported
OEPA Dist:	Not reported
Incident Type Code:	Not reported
Incident Type Description:	Not reported
Modifying Circumstance Code:	Not reported
Modifying Circumstance Description:	Not reported
Waterway:	Not reported
Latitude:	Not reported
Longitude:	Not reported

SPILLS:

Substance:	ETHYLENE OXIDE
Media:	Not reported
Reported Amount:	Not reported
Reported UOM:	Not reported
Spill Number:	0109-18-3455
Recover Amount:	Not reported
Recover Unit:	Not reported
Recover Product Type:	Not reported

Substance:	ETHYLENE OXIDE
Media:	Not reported
Reported Amount:	Not reported
Reported UOM:	Not reported
Spill Number:	0109-18-3455
Recover Amount:	Not reported
Recover Unit:	Not reported
Recover Product Type:	Not reported

Name:	CLEVELAND CLINIC FOUNDATION
Address:	9500 EUCLID
City,State,Zip:	CLEVELAND, OH
Spill Number:	9901-18-0003
Spill Year:	1999
Date Spill Reported:	01/02/1999
Spill Month:	1
Spill Number:	0003
Rep Name:	KEN DOYLE
Confidential:	N
District Code:	NE
District Description:	North East
EMP Number:	Not reported
Area Name:	Not reported
Affiliation:	Not reported
Object ID:	Not reported
Spill Size:	Not reported
Spill Type:	Not reported
Ext Haz:	Not reported
OEPA Dist:	Not reported
Incident Type Code:	Not reported
Incident Type Description:	Not reported
Modifying Circumstance Code:	Not reported
Modifying Circumstance Description:	Not reported
Waterway:	Not reported
Latitude:	Not reported
Longitude:	Not reported

CLEVELAND CLINIC FOUNDATION BOILER ROOM * (Continued) **1000429892**

SPILLS:

Substance:	FUEL OIL
Media:	Not reported
Reported Amount:	Not reported
Reported UOM:	Not reported
Spill Number:	9901-18-0003
Recover Amount:	Not reported
Recover Unit:	Not reported
Recover Product Type:	Not reported

Name:	CLEVELAND CLINIC
Address:	9500 EUCLID AVE
City,State,Zip:	CLEVELAND, OH
Spill Number:	9708-18-3552
Spill Year:	1997
Date Spill Reported:	08/28/1997
Spill Month:	8
Spill Number:	3552
Rep Name:	ANONYMOUS
Confidential:	N
District Code:	NE
District Description:	North East
EMP Number:	Not reported
Area Name:	Not reported
Affiliation:	Not reported
Object ID:	Not reported
Spill Size:	Not reported
Spill Type:	Not reported
Ext Haz:	Not reported
OEPA Dist:	Not reported
Incident Type Code:	Not reported
Incident Type Description:	Not reported
Modifying Circumstance Code:	Not reported
Modifying Circumstance Description:	Not reported
Waterway:	Not reported
Latitude:	Not reported
Longitude:	Not reported

SPILLS:

Substance:	FUEL OIL
Media:	Not reported
Reported Amount:	Not reported
Reported UOM:	Not reported
Spill Number:	9708-18-3552
Recover Amount:	Not reported
Recover Unit:	Not reported
Recover Product Type:	Not reported

Name:	PRAX AIR DISTRIBUTION
Address:	9500 EUCLID AVE
City,State,Zip:	CLEVELAND, OH
Spill Number:	1408-18-1813
Spill Year:	2014
Date Spill Reported:	08/28/2014
Spill Month:	8

CLEVELAND CLINIC FOUNDATION BOILER ROOM * (Continued) **1000429892**

Spill Number:	1813
Rep Name:	TRACY MURPHY
Confidential:	Not reported
District Code:	NE
District Description:	North East
EMP Number:	Not reported
Area Name:	Not reported
Affiliation:	Not reported
Object ID:	Not reported
Spill Size:	Not reported
Spill Type:	Not reported
Ext Haz:	Not reported
OEPA Dist:	Not reported
Incident Type Code:	Not reported
Incident Type Description:	Not reported
Modifying Circumstance Code:	Not reported
Modifying Circumstance Description:	Not reported
Waterway:	Not reported
Latitude:	Not reported
Longitude:	Not reported

SPILLS:

Substance:	HYDRAULIC OIL
Media:	Not reported
Reported Amount:	Not reported
Reported UOM:	Not reported
Spill Number:	1408-18-1813
Recover Amount:	Not reported
Recover Unit:	Not reported
Recover Product Type:	Not reported

FTTS INSP:

Inspection Number:	19910212OH021 1
Region:	05
Inspection Date:	02/12/91
Inspector:	BUCHAN
Violation occurred:	Yes
Investigation Type:	Section 6 PCB State Conducted
Investigation Reason:	Neutral Scheme, State
Legislation Code:	TSCA
Facility Function:	User

HIST FTTS INSP:

Inspection Number:	19910212OH021 1
Region:	05
Inspection Date:	Not reported
Inspector:	BUCHAN
Violation occurred:	Yes
Investigation Type:	Section 6 PCB State Conducted
Investigation Reason:	Neutral Scheme, State
Legislation Code:	TSCA
Facility Function:	User

CLEVELAND CLINIC FOUNDATION BOILER ROOM * (Continued) **1000429892**

FINDS:
Registry ID: 110063155482

Click Here for FRS Facility Detail Report:

Environmental Interest/Information System:
THE ELECTRONIC GREENHOUSE GAS REPORTING TOOL (E-GGRT) IS ACCESSIBLE THROUGH AN EPA WEB PAGE AND USED TO SUBMIT ANNUAL REPORTS IN SUPPORT OF THE EPA RULE FOR MANDATORY REPORTING OF GREENHOUSE GASES (GHG) FROM LARGE GHG EMISSIONS SOURCES. IMPLEMENTATION OF 40 CFR PART 98 IS REFERRED TO AS THE GREENHOUSE GAS REPORTING PROGRAM (GHGRP). THIS COMPREHENSIVE, NATIONWIDE EMISSIONS DATA WILL PROVIDE A BETTER UNDERSTANDING OF THE SOURCES OF GHGS AND WILL GUIDE DEVELOPMENT OF THE POLICIES AND PROGRAMS TO REDUCE EMISSIONS. THE PUBLICALLY AVAILABLE DATA WILL ALLOW REPORTERS TO TRACK THEIR OWN EMISSIONS, COMPARE THEM TO SIMILAR FACILITIES, AND AID IN IDENTIFYING COST EFFECTIVE OPPORTUNITIES TO REDUCE EMISSIONS IN THE FUTURE.
Registry ID: 110013865291

Click Here for FRS Facility Detail Report:

Environmental Interest/Information System:
The OH-CORE database contains information commonly shared among the Ohio EPA environmental programs. The information is facility-based, general in nature, and used to support specific programmatic systems while simultaneously maintaining an inventory of common facility-related data. Specific programmatic details are maintained in programmatic databases.
All generators and treatment, storage, and disposal (TSD) facilities who handle hazardous waste are required to report to the EPA Administrator at least once every two years. The data collected is used to create the National Biennial Resource Conservation and Recovery Act (RCRA) Hazardous Waste Report. This data is processed within the RCRA Information (RCRAInfo) database
THE EMISSION INVENTORY SYSTEM (EIS) MAINTAINS AN INVENTORY OF LARGE STATIONARY SOURCES AND VOLUNTARILY-REPORTED SMALLER SOURCES OF AIR POINT POLLUTANT EMITTERS. IT CONTAINS INFORMATION ABOUT FACILITY SITES AND THEIR PHYSICAL LOCATION, EMISSIONS UNITS, EMISSIONS PROCESSES, RELEASE POINTS, CONTROL APPROACHES, AND REGULATIONS. FACILITY INVENTORY DATA ARE KEPT SEPARATE FROM THE EMISSIONS DATA AND HAVE STABLE IDENTIFIERS TO IMPROVE CONTINUITY FROM YEAR TO YEAR AND TO HELP IDENTIFY DUPLICATE OR MISSING FACILITIES
ICIS-Air (AIR) AIR is the modernization of the Air Facility System (AFS) into the Integrated Compliance Information System (ICIS). AIR contains enforcement, compliance, and permit data for stationary sources of air pollution regulated by the EPA, State, and Local air pollution agencies.
The Air Facility System (AFS) contains compliance and permit data for stationary sources of air pollution regulated by the EPA, state, and local air pollution agencies.
The Resource Conservation and Recovery Act Information System (RCRAInfo) is EPA's comprehensive information system in support of the Resource Conservation and Recovery Act (RCRA) of 1976 and the Hazardous and Solid Waste Amendments (HSWA) of 1984. It tracks many types of information about generators, transporters, treaters, storers, and disposers of hazardous waste.

CLEVELAND CLINIC FOUNDATION BOILER ROOM * (Continued) **1000429892**

Click this hyperlink while viewing on your computer to access additional FINDS: detail in the EDR Site Report.

ECHO:

Envid:	1000429892
Registry ID:	110013865291
DFR URL:	http://echo.epa.gov/detailed-facility-report?fid=110013865291
Name:	CLEVELAND CLINIC FOUNDATION
Address:	9500 EUCLID AVENUE
City,State,Zip:	CLEVELAND, OH 44195

Envid:	1000429892
Registry ID:	110063155482
DFR URL:	http://echo.epa.gov/detailed-facility-report?fid=110063155482
Name:	CLEVELAND CLINIC
Address:	9500 EUCLID AVENUE
City,State,Zip:	CLEVELAND, OH 44195

ASBESTOS:

Name:	Not reported
Address:	9500 EUCLID AVE.
City,State,Zip:	CLEVELAND, OH 44195
Notification ID:	201664
Owner Name:	Cleveland Clinic Foundation
Abatement Contractor Name:	Just Right Environmental LLC
Abatement License Number:	AC2237
Building Owner:	M Building
Abate Start Date:	2/16/2023
Abate End Date:	2/17/2023
Demo Contractor Name:	N/A
Demo Start Date:	2/16/2023
Demo End Date:	2/17/2023
RACM Linear Feet:	N/A
RACM Square Feet:	430
RACM Cubic Feet:	N/A
Owner Phone:	216-440-4351
On Site Activity:	Abatement ONLY
Abatement Phone No:	216-440-4351
On Site Specialist Name:	Israel Rojas
Specialist Cert Number:	AS25027
Cert Expiration Date:	8/20/2023
Setup Date:	2/16/2023
Offsite On Hold Date:	Not reported
Onsite Off Hold:	Not reported
Demo Contractor Phone:	N/A
Demo On Hold Date:	Not reported
Demo Off Hold Date:	Not reported
NF Cat-1 Pipe (ft):	0
NF Cat-1 Surface Area (sq ft):	0
NF Cat-2 Pipe (ft):	0
NF Cat-2 Surface Area (sq ft):	0

Name:	Not reported
Address:	9500 EUCLID AVENUE
City,State,Zip:	CLEVELAND, OH 44195
Notification ID:	180243

CLEVELAND CLINIC FOUNDATION BOILER ROOM * (Continued) **1000429892**

Owner Name:	Cleveland Clinic Foundation
Abatement Contractor Name:	Pioneer Environmental Systems, Inc.
Abatement License Number:	AC1886
Building Owner:	Cleveland Clinic Main Campus
Abate Start Date:	1/1/2022
Abate End Date:	12/31/2022
Demo Contractor Name:	N/A
Demo Start Date:	1/1/2022
Demo End Date:	12/31/2022
RACM Linear Feet:	39
RACM Square Feet:	864
RACM Cubic Feet:	N/A
Owner Phone:	330-866-3435
On Site Activity:	Abatement ONLY
Abatement Phone No:	330-866-3435
On Site Specialist Name:	Gary York
Specialist Cert Number:	AS23211
Cert Expiration Date:	8/12/2023
Setup Date:	1/1/2022
Offsite On Hold Date:	Not reported
Onsite Off Hold:	Not reported
Demo Contractor Phone:	N/A
Demo On Hold Date:	Not reported
Demo Off Hold Date:	Not reported
NF Cat-1 Pipe (ft):	0
NF Cat-1 Surface Area (sq ft):	0
NF Cat-2 Pipe (ft):	0
NF Cat-2 Surface Area (sq ft):	0

Name:	Not reported
Address:	9500 EUCLID AVE.
City,State,Zip:	CLEVELAND, OH 44195
Notification ID:	192900
Owner Name:	Cleveland Clinic Foundation
Abatement Contractor Name:	Pioneer Environmental Services, Inc.
Abatement License Number:	AC2615
Building Owner:	H Building
Abate Start Date:	8/25/2022
Abate End Date:	12/29/2023
Demo Contractor Name:	N/A
Demo Start Date:	8/25/2022
Demo End Date:	12/29/2023
RACM Linear Feet:	N/A
RACM Square Feet:	300
RACM Cubic Feet:	N/A
Owner Phone:	216-570-6022
On Site Activity:	Abatement ONLY
Abatement Phone No:	216-570-6022
On Site Specialist Name:	Genaro Mejia
Specialist Cert Number:	AS32479
Cert Expiration Date:	2/11/2024
Setup Date:	8/25/2022
Offsite On Hold Date:	8/25/2022
Onsite Off Hold:	Not reported
Demo Contractor Phone:	N/A
Demo On Hold Date:	Not reported
Demo Off Hold Date:	Not reported

CLEVELAND CLINIC FOUNDATION BOILER ROOM * (Continued) **1000429892**

NF Cat-1 Pipe (ft):	0
NF Cat-1 Surface Area (sq ft):	0
NF Cat-2 Pipe (ft):	0
NF Cat-2 Surface Area (sq ft):	0

Name:	Not reported
Address:	9500 EUCLID AVE.
City,State,Zip:	CLEVELAND, OH 44195
Notification ID:	198761
Owner Name:	Cleveland Clinic Foundation
Abatement Contractor Name:	Pioneer Environmental Services, Inc.
Abatement License Number:	AC2615
Building Owner:	Cleveland Clinic Main Campus
Abate Start Date:	1/1/2023
Abate End Date:	12/31/2023
Demo Contractor Name:	N/A
Demo Start Date:	1/1/2023
Demo End Date:	12/31/2023
RACM Linear Feet:	N/A
RACM Square Feet:	160
RACM Cubic Feet:	N/A
Owner Phone:	330-866-3435
On Site Activity:	Abatement ONLY
Abatement Phone No:	330-866-3435
On Site Specialist Name:	Candido Munoz
Specialist Cert Number:	AS32126
Cert Expiration Date:	5/2/2024
Setup Date:	1/1/2023
Offsite On Hold Date:	Not reported
Onsite Off Hold:	Not reported
Demo Contractor Phone:	N/A
Demo On Hold Date:	Not reported
Demo Off Hold Date:	Not reported
NF Cat-1 Pipe (ft):	0
NF Cat-1 Surface Area (sq ft):	0
NF Cat-2 Pipe (ft):	0
NF Cat-2 Surface Area (sq ft):	0

Name:	Not reported
Address:	9500 EUCLID AVENUE
City,State,Zip:	CLEVELAND, OH 44106
Notification ID:	196765
Owner Name:	Cleveland Clinic Foundation
Abatement Contractor Name:	Just Right Environmental LLC
Abatement License Number:	AC2237
Building Owner:	Building S
Abate Start Date:	12/19/2022
Abate End Date:	12/30/2022
Demo Contractor Name:	N/A
Demo Start Date:	12/19/2022
Demo End Date:	12/30/2022
RACM Linear Feet:	N/A
RACM Square Feet:	500
RACM Cubic Feet:	N/A
Owner Phone:	216-440-8433
On Site Activity:	Abatement ONLY
Abatement Phone No:	216-440-8433

CLEVELAND CLINIC FOUNDATION BOILER ROOM * (Continued) **1000429892**

On Site Specialist Name:	Israel Rojas
Specialist Cert Number:	AS25027
Cert Expiration Date:	8/20/2023
Setup Date:	12/19/2022
Offsite On Hold Date:	Not reported
Onsite Off Hold:	Not reported
Demo Contractor Phone:	N/A
Demo On Hold Date:	Not reported
Demo Off Hold Date:	Not reported
NF Cat-1 Pipe (ft):	0
NF Cat-1 Surface Area (sq ft):	0
NF Cat-2 Pipe (ft):	0
NF Cat-2 Surface Area (sq ft):	0

Name:	Not reported
Address:	9500 EUCLID AVE
City,State,Zip:	CLEVELAND, OH 44195
Notification ID:	134087
Owner Name:	Cleveland Clinic Foundation
Abatement Contractor Name:	Pioneer Environmental Systems, Inc.
Abatement License Number:	AC1886
Building Owner:	H Bldg
Abate Start Date:	2/9/2020
Abate End Date:	6/30/2020
Demo Contractor Name:	N/A
Demo Start Date:	2/9/2020
Demo End Date:	6/30/2020
RACM Linear Feet:	N/A
RACM Square Feet:	200
RACM Cubic Feet:	N/A
Owner Phone:	216-313-6132
On Site Activity:	Abatement ONLY
Abatement Phone No:	216-313-6132
On Site Specialist Name:	Jose Lopez Garcia
Specialist Cert Number:	AS31478
Cert Expiration Date:	3/27/2024
Setup Date:	2/9/2020
Offsite On Hold Date:	2/9/2020
Onsite Off Hold:	Not reported
Demo Contractor Phone:	N/A
Demo On Hold Date:	Not reported
Demo Off Hold Date:	Not reported
NF Cat-1 Pipe (ft):	0
NF Cat-1 Surface Area (sq ft):	0
NF Cat-2 Pipe (ft):	0
NF Cat-2 Surface Area (sq ft):	0

Name:	Not reported
Address:	9500 EUCLID AVE
City,State,Zip:	CLEVELAND, OH 44195
Notification ID:	134087
Owner Name:	Cleveland Clinic Foundation
Abatement Contractor Name:	Pioneer Environmental Systems, Inc.
Abatement License Number:	AC1886
Building Owner:	M Bldg
Abate Start Date:	2/9/2020
Abate End Date:	6/30/2020

CLEVELAND CLINIC FOUNDATION BOILER ROOM * (Continued) **1000429892**

Demo Contractor Name:	N/A
Demo Start Date:	2/9/2020
Demo End Date:	6/30/2020
RACM Linear Feet:	N/A
RACM Square Feet:	180
RACM Cubic Feet:	N/A
Owner Phone:	216-313-6132
On Site Activity:	Abatement ONLY
Abatement Phone No:	216-313-6132
On Site Specialist Name:	Jose Lopez Garcia
Specialist Cert Number:	AS31478
Cert Expiration Date:	3/27/2024
Setup Date:	2/9/2020
Offsite On Hold Date:	2/9/2020
Onsite Off Hold:	Not reported
Demo Contractor Phone:	N/A
Demo On Hold Date:	Not reported
Demo Off Hold Date:	Not reported
NF Cat-1 Pipe (ft):	0
NF Cat-1 Surface Area (sq ft):	0
NF Cat-2 Pipe (ft):	0
NF Cat-2 Surface Area (sq ft):	0

Name:	Not reported
Address:	9500 EUCLID AVENUE
City,State,Zip:	CLEVELAND, OH 44195
Notification ID:	137290
Owner Name:	Cleveland Clinic Foundation
Abatement Contractor Name:	Pioneer Environmental Systems, Inc.
Abatement License Number:	AC1886
Building Owner:	The Cleveland Clinic
Abate Start Date:	1/1/2019
Abate End Date:	12/31/2019
Demo Contractor Name:	N/A
Demo Start Date:	1/1/2019
Demo End Date:	12/31/2019
RACM Linear Feet:	42
RACM Square Feet:	3112
RACM Cubic Feet:	N/A
Owner Phone:	330-866-3435
On Site Activity:	Abatement ONLY
Abatement Phone No:	330-866-3435
On Site Specialist Name:	Jose Lopez Garcia
Specialist Cert Number:	AS31478
Cert Expiration Date:	3/27/2024
Setup Date:	1/1/2019
Offsite On Hold Date:	Not reported
Onsite Off Hold:	Not reported
Demo Contractor Phone:	N/A
Demo On Hold Date:	Not reported
Demo Off Hold Date:	Not reported
NF Cat-1 Pipe (ft):	0
NF Cat-1 Surface Area (sq ft):	0
NF Cat-2 Pipe (ft):	0
NF Cat-2 Surface Area (sq ft):	0

Name:	Not reported

CLEVELAND CLINIC FOUNDATION BOILER ROOM * (Continued) **1000429892**

Address:	9500 EUCLID AVE
City,State,Zip:	CLEVELAND, OH 44195
Notification ID:	123070
Owner Name:	Cleveland Clinic Foundation
Abatement Contractor Name:	Pioneer Environmental Systems, Inc.
Abatement License Number:	AC1886
Building Owner:	P Building
Abate Start Date:	9/16/2019
Abate End Date:	3/31/2020
Demo Contractor Name:	N/A
Demo Start Date:	9/16/2019
Demo End Date:	3/31/2020
RACM Linear Feet:	N/A
RACM Square Feet:	2600
RACM Cubic Feet:	N/A
Owner Phone:	216-379-9217
On Site Activity:	Abatement ONLY
Abatement Phone No:	216-379-9217
On Site Specialist Name:	Jose Lopez Garcia
Specialist Cert Number:	AS31478
Cert Expiration Date:	3/27/2024
Setup Date:	9/16/2019
Offsite On Hold Date:	2/21/2020
Onsite Off Hold:	Not reported
Demo Contractor Phone:	N/A
Demo On Hold Date:	Not reported
Demo Off Hold Date:	Not reported
NF Cat-1 Pipe (ft):	0
NF Cat-1 Surface Area (sq ft):	0
NF Cat-2 Pipe (ft):	0
NF Cat-2 Surface Area (sq ft):	0

Name:	Not reported
Address:	9500 EUCLID AVENUE
City,State,Zip:	CLEVELAND, OH 44195
Notification ID:	105726
Owner Name:	Cleveland Clinic Foundation
Abatement Contractor Name:	Pioneer Environmental Systems, Inc.
Abatement License Number:	AC1886
Building Owner:	M Building
Abate Start Date:	10/11/2018
Abate End Date:	10/12/2018
Demo Contractor Name:	N/A
Demo Start Date:	10/11/2018
Demo End Date:	10/12/2018
RACM Linear Feet:	N/A
RACM Square Feet:	920
RACM Cubic Feet:	N/A
Owner Phone:	216-379-9217
On Site Activity:	Abatement ONLY
Abatement Phone No:	216-379-9217
On Site Specialist Name:	Jose Lopez Garcia
Specialist Cert Number:	AS31478
Cert Expiration Date:	3/27/2024
Setup Date:	10/11/2018
Offsite On Hold Date:	Not reported
Onsite Off Hold:	Not reported

CLEVELAND CLINIC FOUNDATION BOILER ROOM * (Continued) **1000429892**

Demo Contractor Phone:	N/A
Demo On Hold Date:	Not reported
Demo Off Hold Date:	Not reported
NF Cat-1 Pipe (ft):	0
NF Cat-1 Surface Area (sq ft):	0
NF Cat-2 Pipe (ft):	0
NF Cat-2 Surface Area (sq ft):	0

Name:	Not reported
Address:	9500 EUCLID AVE
City,State,Zip:	CLEVELAND, OH 44195
Notification ID:	97429
Owner Name:	Cleveland Clinic Foundation
Abatement Contractor Name:	Pioneer Environmental Systems, Inc.
Abatement License Number:	AC1886
Building Owner:	The Cleveland Clininc Foundation
Abate Start Date:	2/20/2018
Abate End Date:	9/30/2018
Demo Contractor Name:	N/A
Demo Start Date:	2/20/2018
Demo End Date:	9/30/2018
RACM Linear Feet:	N/A
RACM Square Feet:	210
RACM Cubic Feet:	N/A
Owner Phone:	216-317-0430
On Site Activity:	Abatement ONLY
Abatement Phone No:	216-317-0430
On Site Specialist Name:	Gary York
Specialist Cert Number:	AS23211
Cert Expiration Date:	8/12/2023
Setup Date:	2/20/2018
Offsite On Hold Date:	8/11/2018
Onsite Off Hold:	9/6/2018
Demo Contractor Phone:	N/A
Demo On Hold Date:	Not reported
Demo Off Hold Date:	Not reported
NF Cat-1 Pipe (ft):	0
NF Cat-1 Surface Area (sq ft):	0
NF Cat-2 Pipe (ft):	0
NF Cat-2 Surface Area (sq ft):	0

Name:	Not reported
Address:	9500 EUCLID AVENUE
City,State,Zip:	CLEVELAND, OH 44195
Notification ID:	96169
Owner Name:	Cleveland Clinic Foundation
Abatement Contractor Name:	Pioneer Environmental Systems, Inc.
Abatement License Number:	AC1886
Building Owner:	The Cleveland Clinic Foundation
Abate Start Date:	2/21/2018
Abate End Date:	9/30/2018
Demo Contractor Name:	N/A
Demo Start Date:	2/21/2018
Demo End Date:	9/30/2018
RACM Linear Feet:	N/A
RACM Square Feet:	250
RACM Cubic Feet:	N/A

CLEVELAND CLINIC FOUNDATION BOILER ROOM * (Continued) **1000429892**

Owner Phone:	216-317-0430
On Site Activity:	Abatement ONLY
Abatement Phone No:	216-317-0430
On Site Specialist Name:	Gary York
Specialist Cert Number:	AS23211
Cert Expiration Date:	8/12/2023
Setup Date:	2/21/2018
Offsite On Hold Date:	8/11/2018
Onsite Off Hold:	9/5/2018
Demo Contractor Phone:	N/A
Demo On Hold Date:	Not reported
Demo Off Hold Date:	Not reported
NF Cat-1 Pipe (ft):	0
NF Cat-1 Surface Area (sq ft):	0
NF Cat-2 Pipe (ft):	0
NF Cat-2 Surface Area (sq ft):	0

Name:	Not reported
Address:	9500 EUCLID AVENUE
City,State,Zip:	CLEVELAND, OH 44195
Notification ID:	104703
Owner Name:	Cleveland Clinic Foundation
Abatement Contractor Name:	Pioneer Environmental Systems, Inc.
Abatement License Number:	AC1886
Building Owner:	The Cleveland Clnic Foundation
Abate Start Date:	9/17/2018
Abate End Date:	9/30/2018
Demo Contractor Name:	N/A
Demo Start Date:	9/17/2018
Demo End Date:	9/30/2018
RACM Linear Feet:	N/A
RACM Square Feet:	150
RACM Cubic Feet:	N/A
Owner Phone:	216-444-6424
On Site Activity:	Abatement ONLY
Abatement Phone No:	216-444-6424
On Site Specialist Name:	Jose Lopez Garcia
Specialist Cert Number:	AS31478
Cert Expiration Date:	3/27/2024
Setup Date:	9/17/2018
Offsite On Hold Date:	Not reported
Onsite Off Hold:	Not reported
Demo Contractor Phone:	N/A
Demo On Hold Date:	Not reported
Demo Off Hold Date:	Not reported
NF Cat-1 Pipe (ft):	0
NF Cat-1 Surface Area (sq ft):	0
NF Cat-2 Pipe (ft):	0
NF Cat-2 Surface Area (sq ft):	0

Name:	Not reported
Address:	9500 EUCLID AVENUE
City,State,Zip:	CLEVELAND, OH 44195
Notification ID:	92554
Owner Name:	Cleveland Clinic Foundation
Abatement Contractor Name:	Pioneer Environmental Systems, Inc.
Abatement License Number:	AC1886

CLEVELAND CLINIC FOUNDATION BOILER ROOM * (Continued) **1000429892**

Building Owner:	The Cleveland Clinic Foundation
Abate Start Date:	11/13/2017
Abate End Date:	9/30/2018
Demo Contractor Name:	N/A
Demo Start Date:	11/13/2017
Demo End Date:	9/30/2018
RACM Linear Feet:	N/A
RACM Square Feet:	3000
RACM Cubic Feet:	N/A
Owner Phone:	216-312-3322
On Site Activity:	Abatement ONLY
Abatement Phone No:	216-312-3322
On Site Specialist Name:	Gary York
Specialist Cert Number:	AS23211
Cert Expiration Date:	8/12/2023
Setup Date:	11/13/2017
Offsite On Hold Date:	4/30/2018
Onsite Off Hold:	Not reported
Demo Contractor Phone:	N/A
Demo On Hold Date:	Not reported
Demo Off Hold Date:	Not reported
NF Cat-1 Pipe (ft):	0
NF Cat-1 Surface Area (sq ft):	0
NF Cat-2 Pipe (ft):	0
NF Cat-2 Surface Area (sq ft):	0

Name:	Not reported
Address:	9500 EUCLID AVENUE
City,State,Zip:	CLEVELAND, OH 44195
Notification ID:	92445
Owner Name:	Cleveland Clinic Foundation
Abatement Contractor Name:	Pioneer Environmental Systems, Inc.
Abatement License Number:	AC1886
Building Owner:	The Cleveland Clinic Foundation
Abate Start Date:	10/25/2017
Abate End Date:	9/30/2018
Demo Contractor Name:	N/A
Demo Start Date:	10/25/2017
Demo End Date:	9/30/2018
RACM Linear Feet:	175
RACM Square Feet:	2050
RACM Cubic Feet:	N/A
Owner Phone:	216-218-1321
On Site Activity:	Abatement ONLY
Abatement Phone No:	216-218-1321
On Site Specialist Name:	Jose Lopez Garcia
Specialist Cert Number:	AS31478
Cert Expiration Date:	3/27/2024
Setup Date:	10/25/2017
Offsite On Hold Date:	7/27/2018
Onsite Off Hold:	Not reported
Demo Contractor Phone:	N/A
Demo On Hold Date:	Not reported
Demo Off Hold Date:	Not reported
NF Cat-1 Pipe (ft):	0
NF Cat-1 Surface Area (sq ft):	0
NF Cat-2 Pipe (ft):	0

CLEVELAND CLINIC FOUNDATION BOILER ROOM * (Continued) **1000429892**

NF Cat-2 Surface Area (sq ft):	0

Name:	Not reported
Address:	9500 EUCLID AVENUE
City,State,Zip:	CLEVELAND, OH 44195
Notification ID:	92448
Owner Name:	Cleveland Clinic Foundation
Abatement Contractor Name:	Pioneer Environmental Systems, Inc.
Abatement License Number:	AC1886
Building Owner:	The Cleveland Clinic Foundation
Abate Start Date:	11/6/2017
Abate End Date:	9/30/2018
Demo Contractor Name:	N/A
Demo Start Date:	11/6/2017
Demo End Date:	9/30/2018
RACM Linear Feet:	N/A
RACM Square Feet:	2000
RACM Cubic Feet:	N/A
Owner Phone:	216-357-5955
On Site Activity:	Abatement ONLY
Abatement Phone No:	216-357-5955
On Site Specialist Name:	Israel Rojas
Specialist Cert Number:	AS25027
Cert Expiration Date:	8/20/2023
Setup Date:	11/6/2017
Offsite On Hold Date:	5/23/2018
Onsite Off Hold:	Not reported
Demo Contractor Phone:	N/A
Demo On Hold Date:	Not reported
Demo Off Hold Date:	Not reported
NF Cat-1 Pipe (ft):	0
NF Cat-1 Surface Area (sq ft):	0
NF Cat-2 Pipe (ft):	0
NF Cat-2 Surface Area (sq ft):	0

Name:	Not reported
Address:	9500 EUCLID AVE.
City,State,Zip:	CLEVELAND, OH
Notification ID:	2017100309
Owner Name:	Cleveland Clinic Foundation
Abatement Contractor Name:	Pioneer Environmental Systems, Inc.
Abatement License Number:	AC1886
Building Owner:	The Cleveland Clinic Foundation
Abate Start Date:	1/1/2017
Abate End Date:	12/31/2017
Demo Contractor Name:	N/A
Demo Start Date:	1/1/2017
Demo End Date:	12/31/2017
RACM Linear Feet:	600
RACM Square Feet:	600
RACM Cubic Feet:	N/A
Owner Phone:	330-866-3435
On Site Activity:	Abatement ONLY
Abatement Phone No:	330-866-3435
On Site Specialist Name:	Francisco Rojas
Specialist Cert Number:	AS22886
Cert Expiration Date:	11/14/2023

CLEVELAND CLINIC FOUNDATION BOILER ROOM * (Continued) **1000429892**

Setup Date:	1/1/2017
Offsite On Hold Date:	Not reported
Onsite Off Hold:	Not reported
Demo Contractor Phone:	N/A
Demo On Hold Date:	Not reported
Demo Off Hold Date:	Not reported
NF Cat-1 Pipe (ft):	N/A
NF Cat-1 Surface Area (sq ft):	N/A
NF Cat-2 Pipe (ft):	N/A
NF Cat-2 Surface Area (sq ft):	N/A

Name:	Not reported
Address:	9500 EUCLID AVE.
City,State,Zip:	CLEVELAND, OH 44195
Notification ID:	130588
Owner Name:	Cleveland Clinic Foundation
Abatement Contractor Name:	Pioneer Environmental Systems, Inc.
Abatement License Number:	AC1886
Building Owner:	S and T building
Abate Start Date:	12/27/2019
Abate End Date:	6/30/2021
Demo Contractor Name:	N/A
Demo Start Date:	12/27/2019
Demo End Date:	6/30/2021
RACM Linear Feet:	50
RACM Square Feet:	450
RACM Cubic Feet:	N/A
Owner Phone:	216-444-2644
On Site Activity:	Abatement ONLY
Abatement Phone No:	216-444-2644
On Site Specialist Name:	Gary York
Specialist Cert Number:	AS23211
Cert Expiration Date:	8/12/2023
Setup Date:	12/27/2019
Offsite On Hold Date:	2/28/2020
Onsite Off Hold:	Not reported
Demo Contractor Phone:	N/A
Demo On Hold Date:	Not reported
Demo Off Hold Date:	Not reported
NF Cat-1 Pipe (ft):	0
NF Cat-1 Surface Area (sq ft):	0
NF Cat-2 Pipe (ft):	0
NF Cat-2 Surface Area (sq ft):	0

Name:	Not reported
Address:	9500 EUCLID AVENUE
City,State,Zip:	CLEVELAND, OH 44195
Notification ID:	109383
Owner Name:	Cleveland Clinic Foundation
Abatement Contractor Name:	Pioneer Environmental Systems, Inc.
Abatement License Number:	AC1886
Building Owner:	H Building
Abate Start Date:	1/28/2019
Abate End Date:	1/30/2019
Demo Contractor Name:	N/A
Demo Start Date:	1/28/2019
Demo End Date:	1/30/2019

CLEVELAND CLINIC FOUNDATION BOILER ROOM * (Continued) **1000429892**

RACM Linear Feet:	N/A
RACM Square Feet:	1000
RACM Cubic Feet:	N/A
Owner Phone:	216-444-6424
On Site Activity:	Abatement ONLY
Abatement Phone No:	216-444-6424
On Site Specialist Name:	Jose Lopez Garcia
Specialist Cert Number:	AS31478
Cert Expiration Date:	3/27/2024
Setup Date:	1/28/2019
Offsite On Hold Date:	Not reported
Onsite Off Hold:	Not reported
Demo Contractor Phone:	N/A
Demo On Hold Date:	Not reported
Demo Off Hold Date:	Not reported
NF Cat-1 Pipe (ft):	0
NF Cat-1 Surface Area (sq ft):	0
NF Cat-2 Pipe (ft):	0
NF Cat-2 Surface Area (sq ft):	0

Name:	Not reported
Address:	9500 EUCLID AVENUE
City,State,Zip:	CLEVELAND, OH 44195
Notification ID:	108004
Owner Name:	Cleveland Clinic Foundation
Abatement Contractor Name:	Pioneer Environmental Systems, Inc.
Abatement License Number:	AC1886
Building Owner:	H Building
Abate Start Date:	12/28/2018
Abate End Date:	12/29/2018
Demo Contractor Name:	N/A
Demo Start Date:	12/28/2018
Demo End Date:	12/29/2018
RACM Linear Feet:	N/A
RACM Square Feet:	N/A
RACM Cubic Feet:	N/A
Owner Phone:	216-444-6430
On Site Activity:	Abatement ONLY
Abatement Phone No:	216-444-6430
On Site Specialist Name:	Jose Lopez Garcia
Specialist Cert Number:	AS31478
Cert Expiration Date:	3/27/2024
Setup Date:	12/28/2018
Offsite On Hold Date:	Not reported
Onsite Off Hold:	Not reported
Demo Contractor Phone:	N/A
Demo On Hold Date:	Not reported
Demo Off Hold Date:	Not reported
NF Cat-1 Pipe (ft):	0
NF Cat-1 Surface Area (sq ft):	0
NF Cat-2 Pipe (ft):	0
NF Cat-2 Surface Area (sq ft):	370

Name:	Not reported
Address:	9500 EUCLID AVENUE
City,State,Zip:	CLEVELAND, OH 44195
Notification ID:	92422

CLEVELAND CLINIC FOUNDATION BOILER ROOM * (Continued) **1000429892**

Owner Name:	Cleveland Clinic Foundation
Abatement Contractor Name:	Pioneer Environmental Systems, Inc.
Abatement License Number:	AC1886
Building Owner:	Cleveland Clinic Foundation
Abate Start Date:	Not reported
Abate End Date:	2/24/2017
Demo Contractor Name:	N/A
Demo Start Date:	Not reported
Demo End Date:	2/24/2017
RACM Linear Feet:	0
RACM Square Feet:	0
RACM Cubic Feet:	0
Owner Phone:	216-357-5955
On Site Activity:	Abatement ONLY
Abatement Phone No:	216-357-5955
On Site Specialist Name:	N/A
Specialist Cert Number:	Not reported
Cert Expiration Date:	Not reported
Setup Date:	12/27/2016
Offsite On Hold Date:	Not reported
Onsite Off Hold:	Not reported
Demo Contractor Phone:	N/A
Demo On Hold Date:	Not reported
Demo Off Hold Date:	Not reported
NF Cat-1 Pipe (ft):	0
NF Cat-1 Surface Area (sq ft):	2048
NF Cat-2 Pipe (ft):	0
NF Cat-2 Surface Area (sq ft):	0

Name:	Not reported
Address:	9500 EUCLID AVENUE
City,State,Zip:	CLEVELAND, OH 44195
Notification ID:	91906
Owner Name:	Cleveland Clinic Foundation
Abatement Contractor Name:	Pioneer Environmental Systems, Inc.
Abatement License Number:	AC1886
Building Owner:	Cleveland Clinic Foundation
Abate Start Date:	Not reported
Abate End Date:	5/18/2017
Demo Contractor Name:	N/A
Demo Start Date:	Not reported
Demo End Date:	5/18/2017
RACM Linear Feet:	300
RACM Square Feet:	0
RACM Cubic Feet:	0
Owner Phone:	216-357-5955
On Site Activity:	Abatement ONLY
Abatement Phone No:	216-357-5955
On Site Specialist Name:	N/A
Specialist Cert Number:	Not reported
Cert Expiration Date:	Not reported
Setup Date:	3/20/2017
Offsite On Hold Date:	Not reported
Onsite Off Hold:	Not reported
Demo Contractor Phone:	N/A
Demo On Hold Date:	Not reported
Demo Off Hold Date:	Not reported

CLEVELAND CLINIC FOUNDATION BOILER ROOM * (Continued) **1000429892**

NF Cat-1 Pipe (ft):	0
NF Cat-1 Surface Area (sq ft):	0
NF Cat-2 Pipe (ft):	0
NF Cat-2 Surface Area (sq ft):	0

Name:	Not reported
Address:	9500 EUCLID AVENUE
City,State,Zip:	CLEVELAND, OH
Notification ID:	2017103649
Owner Name:	Cleveland Clinic Foundation
Abatement Contractor Name:	Pioneer Environmental Systems, Inc.
Abatement License Number:	AC1886
Building Owner:	THE CLEVELAND CLINIC FOUNDATION
Abate Start Date:	10/25/2017
Abate End Date:	11/30/2017
Demo Contractor Name:	N/A
Demo Start Date:	10/25/2017
Demo End Date:	11/30/2017
RACM Linear Feet:	175
RACM Square Feet:	2050
RACM Cubic Feet:	N/A
Owner Phone:	330-866-3435
On Site Activity:	Abatement ONLY
Abatement Phone No:	330-866-3435
On Site Specialist Name:	Jose Lopez Garcia
Specialist Cert Number:	AS31478
Cert Expiration Date:	3/27/2024
Setup Date:	10/25/2017
Offsite On Hold Date:	1/1/2018
Onsite Off Hold:	3/31/2018
Demo Contractor Phone:	N/A
Demo On Hold Date:	Not reported
Demo Off Hold Date:	Not reported
NF Cat-1 Pipe (ft):	N/A
NF Cat-1 Surface Area (sq ft):	N/A
NF Cat-2 Pipe (ft):	N/A
NF Cat-2 Surface Area (sq ft):	N/A

Name:	Not reported
Address:	9500 EUCLID AVE
City,State,Zip:	CLEVELAND, OH
Notification ID:	2017101169
Owner Name:	Cleveland Clinic Foundation
Abatement Contractor Name:	Precision Environmental Company
Abatement License Number:	AC1154
Building Owner:	F & H Building
Abate Start Date:	5/22/2017
Abate End Date:	12/29/2017
Demo Contractor Name:	N/A
Demo Start Date:	5/22/2017
Demo End Date:	12/29/2017
RACM Linear Feet:	1800
RACM Square Feet:	7000
RACM Cubic Feet:	N/A
Owner Phone:	330-866-3265
On Site Activity:	Abatement ONLY
Abatement Phone No:	330-866-3265

CLEVELAND CLINIC FOUNDATION BOILER ROOM * (Continued) **1000429892**

On Site Specialist Name:	Michael Menichini
Specialist Cert Number:	AS24398
Cert Expiration Date:	8/23/2023
Setup Date:	4/12/2017
Offsite On Hold Date:	Not reported
Onsite Off Hold:	Not reported
Demo Contractor Phone:	N/A
Demo On Hold Date:	Not reported
Demo Off Hold Date:	Not reported
NF Cat-1 Pipe (ft):	N/A
NF Cat-1 Surface Area (sq ft):	N/A
NF Cat-2 Pipe (ft):	N/A
NF Cat-2 Surface Area (sq ft):	N/A

Name:	Not reported
Address:	9500 EUCLID AVENUE
City,State,Zip:	CLEVELAND, OH
Notification ID:	2017100897
Owner Name:	Cleveland Clinic Foundation
Abatement Contractor Name:	Pioneer Environmental Systems, Inc.
Abatement License Number:	AC1886
Building Owner:	THE CLEVELAND CLINIC FOUNDATION
Abate Start Date:	5/15/2017
Abate End Date:	10/31/2017
Demo Contractor Name:	N/A
Demo Start Date:	5/15/2017
Demo End Date:	10/31/2017
RACM Linear Feet:	300
RACM Square Feet:	N/A
RACM Cubic Feet:	N/A
Owner Phone:	330-866-3435
On Site Activity:	Abatement ONLY
Abatement Phone No:	330-866-3435
On Site Specialist Name:	Gary York
Specialist Cert Number:	AS23211
Cert Expiration Date:	8/12/2023
Setup Date:	5/15/2017
Offsite On Hold Date:	1/1/2018
Onsite Off Hold:	3/31/2018
Demo Contractor Phone:	N/A
Demo On Hold Date:	Not reported
Demo Off Hold Date:	Not reported
NF Cat-1 Pipe (ft):	N/A
NF Cat-1 Surface Area (sq ft):	N/A
NF Cat-2 Pipe (ft):	N/A
NF Cat-2 Surface Area (sq ft):	N/A

Name:	Not reported
Address:	9500 EUCLID AVE
City,State,Zip:	CLEVELAND, OH 44195
Notification ID:	206155
Owner Name:	Cleveland Clinic Foundation
Abatement Contractor Name:	Just Right Environmental LLC
Abatement License Number:	AC2237
Building Owner:	Not reported
Abate Start Date:	5/8/2023
Abate End Date:	9/20/2023

CLEVELAND CLINIC FOUNDATION BOILER ROOM * (Continued) **1000429892**

Demo Contractor Name:	N/A
Demo Start Date:	5/8/2023
Demo End Date:	9/20/2023
RACM Linear Feet:	N/A
RACM Square Feet:	3150
RACM Cubic Feet:	N/A
Owner Phone:	216-407-9896
On Site Activity:	Abatement ONLY
Abatement Phone No:	216-407-9896
On Site Specialist Name:	Israel Rojas
Specialist Cert Number:	AS25027
Cert Expiration Date:	8/20/2023
Setup Date:	5/8/2023
Offsite On Hold Date:	Not reported
Onsite Off Hold:	Not reported
Demo Contractor Phone:	N/A
Demo On Hold Date:	Not reported
Demo Off Hold Date:	Not reported
NF Cat-1 Pipe (ft):	0
NF Cat-1 Surface Area (sq ft):	0
NF Cat-2 Pipe (ft):	0
NF Cat-2 Surface Area (sq ft):	0

Name:	Not reported
Address:	9500 EUCLID AVENUE
City,State,Zip:	CLEVELAND, OH 44195
Notification ID:	132248
Owner Name:	Cleveland Clinic Foundation
Abatement Contractor Name:	Pioneer Environmental Systems, Inc.
Abatement License Number:	AC1886
Building Owner:	Cleveland Clinic U Building
Abate Start Date:	1/21/2020
Abate End Date:	12/31/2021
Demo Contractor Name:	N/A
Demo Start Date:	1/21/2020
Demo End Date:	12/31/2021
RACM Linear Feet:	5
RACM Square Feet:	216
RACM Cubic Feet:	N/A
Owner Phone:	216-317-0430
On Site Activity:	Abatement ONLY
Abatement Phone No:	216-317-0430
On Site Specialist Name:	Jose Lopez Garcia
Specialist Cert Number:	AS31478
Cert Expiration Date:	3/27/2024
Setup Date:	1/21/2020
Offsite On Hold Date:	3/22/2020
Onsite Off Hold:	Not reported
Demo Contractor Phone:	N/A
Demo On Hold Date:	Not reported
Demo Off Hold Date:	Not reported
NF Cat-1 Pipe (ft):	0
NF Cat-1 Surface Area (sq ft):	0
NF Cat-2 Pipe (ft):	0
NF Cat-2 Surface Area (sq ft):	0

Name:	Not reported

CLEVELAND CLINIC FOUNDATION BOILER ROOM * (Continued) **1000429892**

Address:	9500 EUCLID AVE
City,State,Zip:	CLEVELAND, OH 44195
Notification ID:	164172
Owner Name:	Cleveland Clinic Foundation
Abatement Contractor Name:	Pioneer Environmental Systems, Inc.
Abatement License Number:	AC1886
Building Owner:	M Building
Abate Start Date:	4/29/2021
Abate End Date:	12/31/2021
Demo Contractor Name:	N/A
Demo Start Date:	4/29/2021
Demo End Date:	12/31/2021
RACM Linear Feet:	N/A
RACM Square Feet:	228
RACM Cubic Feet:	N/A
Owner Phone:	440-537-0667
On Site Activity:	Abatement ONLY
Abatement Phone No:	440-537-0667
On Site Specialist Name:	Candido Munoz
Specialist Cert Number:	AS32126
Cert Expiration Date:	5/2/2024
Setup Date:	4/29/2021
Offsite On Hold Date:	4/29/2021
Onsite Off Hold:	Not reported
Demo Contractor Phone:	N/A
Demo On Hold Date:	Not reported
Demo Off Hold Date:	Not reported
NF Cat-1 Pipe (ft):	0
NF Cat-1 Surface Area (sq ft):	0
NF Cat-2 Pipe (ft):	0
NF Cat-2 Surface Area (sq ft):	0

Name:	Not reported
Address:	9500 EUCLID AVE
City,State,Zip:	CLEVELAND, OH 44195
Notification ID:	157628
Owner Name:	Cleveland Clinic Foundation
Abatement Contractor Name:	Pioneer Environmental Systems, Inc.
Abatement License Number:	AC1886
Building Owner:	Cleveland Clinic H building
Abate Start Date:	2/4/2021
Abate End Date:	2/26/2021
Demo Contractor Name:	N/A
Demo Start Date:	2/4/2021
Demo End Date:	2/26/2021
RACM Linear Feet:	307
RACM Square Feet:	20
RACM Cubic Feet:	N/A
Owner Phone:	216-317-0430
On Site Activity:	Abatement ONLY
Abatement Phone No:	216-317-0430
On Site Specialist Name:	Candido Munoz
Specialist Cert Number:	AS32126
Cert Expiration Date:	5/2/2024
Setup Date:	2/4/2021
Offsite On Hold Date:	2/12/2021
Onsite Off Hold:	Not reported

CLEVELAND CLINIC FOUNDATION BOILER ROOM * (Continued) **1000429892**

Demo Contractor Phone:	N/A
Demo On Hold Date:	Not reported
Demo Off Hold Date:	Not reported
NF Cat-1 Pipe (ft):	0
NF Cat-1 Surface Area (sq ft):	0
NF Cat-2 Pipe (ft):	0
NF Cat-2 Surface Area (sq ft):	0

Name:	Not reported
Address:	9500 EUCLID AVENUE
City,State,Zip:	CLEVELAND, OH 44195
Notification ID:	130543
Owner Name:	Cleveland Clinic Foundation
Abatement Contractor Name:	Pioneer Environmental Systems, Inc.
Abatement License Number:	AC1886
Building Owner:	The Cleveland Clinic
Abate Start Date:	1/1/2020
Abate End Date:	12/31/2020
Demo Contractor Name:	N/A
Demo Start Date:	1/1/2020
Demo End Date:	12/31/2020
RACM Linear Feet:	38
RACM Square Feet:	448
RACM Cubic Feet:	N/A
Owner Phone:	330-866-3435
On Site Activity:	Abatement ONLY
Abatement Phone No:	330-866-3435
On Site Specialist Name:	Jose Lopez Garcia
Specialist Cert Number:	AS31478
Cert Expiration Date:	3/27/2024
Setup Date:	1/1/2020
Offsite On Hold Date:	Not reported
Onsite Off Hold:	Not reported
Demo Contractor Phone:	N/A
Demo On Hold Date:	Not reported
Demo Off Hold Date:	Not reported
NF Cat-1 Pipe (ft):	0
NF Cat-1 Surface Area (sq ft):	0
NF Cat-2 Pipe (ft):	0
NF Cat-2 Surface Area (sq ft):	0

Name:	Not reported
Address:	9500 EUCLID AVENUE
City,State,Zip:	CLEVELAND, OH 44195
Notification ID:	115884
Owner Name:	Cleveland Clinic Foundation
Abatement Contractor Name:	Pioneer Environmental Systems, Inc.
Abatement License Number:	AC1886
Building Owner:	Building H
Abate Start Date:	4/26/2019
Abate End Date:	7/31/2019
Demo Contractor Name:	N/A
Demo Start Date:	4/26/2019
Demo End Date:	7/31/2019
RACM Linear Feet:	N/A
RACM Square Feet:	600
RACM Cubic Feet:	N/A

CLEVELAND CLINIC FOUNDATION BOILER ROOM * (Continued) **1000429892**

Owner Phone:	216-444-2200
On Site Activity:	Abatement ONLY
Abatement Phone No:	216-444-2200
On Site Specialist Name:	Jose Lopez Garcia
Specialist Cert Number:	AS31478
Cert Expiration Date:	3/27/2024
Setup Date:	4/26/2019
Offsite On Hold Date:	4/26/2019
Onsite Off Hold:	Not reported
Demo Contractor Phone:	N/A
Demo On Hold Date:	Not reported
Demo Off Hold Date:	Not reported
NF Cat-1 Pipe (ft):	0
NF Cat-1 Surface Area (sq ft):	0
NF Cat-2 Pipe (ft):	0
NF Cat-2 Surface Area (sq ft):	0

Name:	Not reported
Address:	9500 EUCLID AVENUE
City,State,Zip:	CLEVELAND, OH 44195
Notification ID:	113826
Owner Name:	Cleveland Clinic Foundation
Abatement Contractor Name:	Pioneer Environmental Systems, Inc.
Abatement License Number:	AC1886
Building Owner:	H Building
Abate Start Date:	3/25/2019
Abate End Date:	3/26/2019
Demo Contractor Name:	N/A
Demo Start Date:	3/25/2019
Demo End Date:	3/26/2019
RACM Linear Feet:	N/A
RACM Square Feet:	600
RACM Cubic Feet:	N/A
Owner Phone:	216-444-2200
On Site Activity:	Abatement ONLY
Abatement Phone No:	216-444-2200
On Site Specialist Name:	Jose Lopez Garcia
Specialist Cert Number:	AS31478
Cert Expiration Date:	3/27/2024
Setup Date:	3/25/2019
Offsite On Hold Date:	Not reported
Onsite Off Hold:	Not reported
Demo Contractor Phone:	N/A
Demo On Hold Date:	Not reported
Demo Off Hold Date:	Not reported
NF Cat-1 Pipe (ft):	0
NF Cat-1 Surface Area (sq ft):	0
NF Cat-2 Pipe (ft):	0
NF Cat-2 Surface Area (sq ft):	0

Name:	Not reported
Address:	9500 EUCLID AVENUE
City,State,Zip:	CLEVELAND, OH 44195
Notification ID:	91921
Owner Name:	Cleveland Clinic Foundation
Abatement Contractor Name:	Precision Environmental Company
Abatement License Number:	AC1154

CLEVELAND CLINIC FOUNDATION BOILER ROOM * (Continued) **1000429892**

Building Owner:	Cleveland Clinic
Abate Start Date:	Not reported
Abate End Date:	11/22/2017
Demo Contractor Name:	N/A
Demo Start Date:	Not reported
Demo End Date:	11/22/2017
RACM Linear Feet:	1800
RACM Square Feet:	7000
RACM Cubic Feet:	0
Owner Phone:	216-357-5955
On Site Activity:	Abatement ONLY
Abatement Phone No:	216-357-5955
On Site Specialist Name:	N/A
Specialist Cert Number:	Not reported
Cert Expiration Date:	Not reported
Setup Date:	5/22/2017
Offsite On Hold Date:	Not reported
Onsite Off Hold:	Not reported
Demo Contractor Phone:	N/A
Demo On Hold Date:	Not reported
Demo Off Hold Date:	Not reported
NF Cat-1 Pipe (ft):	0
NF Cat-1 Surface Area (sq ft):	0
NF Cat-2 Pipe (ft):	0
NF Cat-2 Surface Area (sq ft):	0

Name:	Not reported
Address:	9500 EUCLID AVENUE
City,State,Zip:	CLEVELAND, OH
Notification ID:	2017103818
Owner Name:	Cleveland Clinic Foundation
Abatement Contractor Name:	Pioneer Environmental Systems, Inc.
Abatement License Number:	AC1886
Building Owner:	THE CLEVELAND CLINIC FOUNDATION
Abate Start Date:	11/13/2017
Abate End Date:	1/31/2018
Demo Contractor Name:	N/A
Demo Start Date:	11/13/2017
Demo End Date:	1/31/2018
RACM Linear Feet:	N/A
RACM Square Feet:	3000
RACM Cubic Feet:	N/A
Owner Phone:	330-866-3435
On Site Activity:	Abatement ONLY
Abatement Phone No:	330-866-3435
On Site Specialist Name:	Gary York
Specialist Cert Number:	AS23211
Cert Expiration Date:	8/12/2023
Setup Date:	11/13/2017
Offsite On Hold Date:	Not reported
Onsite Off Hold:	Not reported
Demo Contractor Phone:	N/A
Demo On Hold Date:	Not reported
Demo Off Hold Date:	Not reported
NF Cat-1 Pipe (ft):	N/A
NF Cat-1 Surface Area (sq ft):	N/A
NF Cat-2 Pipe (ft):	N/A

CLEVELAND CLINIC FOUNDATION BOILER ROOM * (Continued) **1000429892**

NF Cat-2 Surface Area (sq ft):	N/A

Name:	Not reported
Address:	9500 EUCLID AVENUE
City,State,Zip:	CLEVELAND, OH
Notification ID:	2016100109
Owner Name:	Cleveland Clinic Foundation
Abatement Contractor Name:	Pioneer Environmental Systems, Inc.
Abatement License Number:	AC1886
Building Owner:	THE CLEVELAND CLINIC FOUNDATION
Abate Start Date:	1/4/2017
Abate End Date:	1/31/2018
Demo Contractor Name:	N/A
Demo Start Date:	1/4/2017
Demo End Date:	1/31/2018
RACM Linear Feet:	N/A
RACM Square Feet:	2048
RACM Cubic Feet:	N/A
Owner Phone:	330-866-3435
On Site Activity:	Abatement ONLY
Abatement Phone No:	330-866-3435
On Site Specialist Name:	Pedro Castillo
Specialist Cert Number:	AS28118
Cert Expiration Date:	6/21/2023
Setup Date:	1/4/2017
Offsite On Hold Date:	Not reported
Onsite Off Hold:	Not reported
Demo Contractor Phone:	N/A
Demo On Hold Date:	Not reported
Demo Off Hold Date:	Not reported
NF Cat-1 Pipe (ft):	N/A
NF Cat-1 Surface Area (sq ft):	N/A
NF Cat-2 Pipe (ft):	N/A
NF Cat-2 Surface Area (sq ft):	N/A

Name:	Not reported
Address:	9500 EUCLID AVENUE
City,State,Zip:	CLEVELAND, OH
Notification ID:	2017101090
Owner Name:	Cleveland Clinic Foundation
Abatement Contractor Name:	Pioneer Environmental Systems, Inc.
Abatement License Number:	AC1886
Building Owner:	THE CLEVELAND CLINIC FOUNDATION
Abate Start Date:	4/4/2017
Abate End Date:	1/31/2018
Demo Contractor Name:	N/A
Demo Start Date:	4/4/2017
Demo End Date:	1/31/2018
RACM Linear Feet:	N/A
RACM Square Feet:	160
RACM Cubic Feet:	N/A
Owner Phone:	330-866-3435
On Site Activity:	Abatement ONLY
Abatement Phone No:	330-866-3435
On Site Specialist Name:	Francisco Rojas
Specialist Cert Number:	AS22886
Cert Expiration Date:	11/14/2023

CLEVELAND CLINIC FOUNDATION BOILER ROOM * (Continued) **1000429892**

Setup Date:	4/4/2017
Offsite On Hold Date:	Not reported
Onsite Off Hold:	Not reported
Demo Contractor Phone:	N/A
Demo On Hold Date:	Not reported
Demo Off Hold Date:	Not reported
NF Cat-1 Pipe (ft):	N/A
NF Cat-1 Surface Area (sq ft):	N/A
NF Cat-2 Pipe (ft):	N/A
NF Cat-2 Surface Area (sq ft):	N/A

Name:	Not reported
Address:	9500 EUCLID AVENUE
City,State,Zip:	CLEVELAND, OH
Notification ID:	2017102927
Owner Name:	Cleveland Clinic Foundation
Abatement Contractor Name:	Pioneer Environmental Systems, Inc.
Abatement License Number:	AC1886
Building Owner:	THE CLEVELAND CLINIC FOUNDATION
Abate Start Date:	9/20/2017
Abate End Date:	1/31/2018
Demo Contractor Name:	N/A
Demo Start Date:	9/20/2017
Demo End Date:	1/31/2018
RACM Linear Feet:	N/A
RACM Square Feet:	2180
RACM Cubic Feet:	N/A
Owner Phone:	330-866-3435
On Site Activity:	Abatement ONLY
Abatement Phone No:	330-866-3435
On Site Specialist Name:	Gary York
Specialist Cert Number:	AS23211
Cert Expiration Date:	8/12/2023
Setup Date:	9/20/2017
Offsite On Hold Date:	Not reported
Onsite Off Hold:	Not reported
Demo Contractor Phone:	N/A
Demo On Hold Date:	Not reported
Demo Off Hold Date:	Not reported
NF Cat-1 Pipe (ft):	N/A
NF Cat-1 Surface Area (sq ft):	N/A
NF Cat-2 Pipe (ft):	N/A
NF Cat-2 Surface Area (sq ft):	N/A

Name:	Not reported
Address:	9500 EUCLID AVENUE
City,State,Zip:	CLEVELAND, OH
Notification ID:	2017103628
Owner Name:	Cleveland Clinic Foundation
Abatement Contractor Name:	Pioneer Environmental Systems, Inc.
Abatement License Number:	AC1886
Building Owner:	THE CLEVELAND CLINIC FOUNDATION
Abate Start Date:	11/13/2017
Abate End Date:	1/31/2018
Demo Contractor Name:	N/A
Demo Start Date:	11/13/2017
Demo End Date:	1/31/2018

CLEVELAND CLINIC FOUNDATION BOILER ROOM * (Continued) **1000429892**

RACM Linear Feet:	260
RACM Square Feet:	160
RACM Cubic Feet:	N/A
Owner Phone:	330-866-3435
On Site Activity:	Abatement ONLY
Abatement Phone No:	330-866-3435
On Site Specialist Name:	Gary York
Specialist Cert Number:	AS23211
Cert Expiration Date:	8/12/2023
Setup Date:	11/13/2017
Offsite On Hold Date:	Not reported
Onsite Off Hold:	Not reported
Demo Contractor Phone:	N/A
Demo On Hold Date:	Not reported
Demo Off Hold Date:	Not reported
NF Cat-1 Pipe (ft):	N/A
NF Cat-1 Surface Area (sq ft):	N/A
NF Cat-2 Pipe (ft):	N/A
NF Cat-2 Surface Area (sq ft):	N/A

Name:	Not reported
Address:	9500 EUCLID AVENUE
City,State,Zip:	CLEVELAND, OH
Notification ID:	2017103648
Owner Name:	Cleveland Clinic Foundation
Abatement Contractor Name:	Pioneer Environmental Systems, Inc.
Abatement License Number:	AC1886
Building Owner:	THE CLEVELAND CLINIC FOUNDATION
Abate Start Date:	11/6/2017
Abate End Date:	1/31/2018
Demo Contractor Name:	N/A
Demo Start Date:	11/6/2017
Demo End Date:	1/31/2018
RACM Linear Feet:	N/A
RACM Square Feet:	300
RACM Cubic Feet:	N/A
Owner Phone:	330-866-3435
On Site Activity:	Abatement ONLY
Abatement Phone No:	330-866-3435
On Site Specialist Name:	Gary York
Specialist Cert Number:	AS23211
Cert Expiration Date:	8/12/2023
Setup Date:	11/6/2017
Offsite On Hold Date:	Not reported
Onsite Off Hold:	Not reported
Demo Contractor Phone:	N/A
Demo On Hold Date:	Not reported
Demo Off Hold Date:	Not reported
NF Cat-1 Pipe (ft):	N/A
NF Cat-1 Surface Area (sq ft):	N/A
NF Cat-2 Pipe (ft):	N/A
NF Cat-2 Surface Area (sq ft):	N/A

Name:	Not reported
Address:	9500 EUCLID AVENUE
City,State,Zip:	CLEVELAND, OH
Notification ID:	2017103650

CLEVELAND CLINIC FOUNDATION BOILER ROOM * (Continued) **1000429892**

Owner Name:	Cleveland Clinic Foundation
Abatement Contractor Name:	Pioneer Environmental Systems, Inc.
Abatement License Number:	AC1886
Building Owner:	THE CLEVELAND CLINIC FOUNDATION
Abate Start Date:	11/6/2017
Abate End Date:	1/31/2018
Demo Contractor Name:	N/A
Demo Start Date:	11/6/2017
Demo End Date:	1/31/2018
RACM Linear Feet:	N/A
RACM Square Feet:	2000
RACM Cubic Feet:	N/A
Owner Phone:	330-866-3435
On Site Activity:	Abatement ONLY
Abatement Phone No:	330-866-3435
On Site Specialist Name:	Gary York
Specialist Cert Number:	AS23211
Cert Expiration Date:	8/12/2023
Setup Date:	11/6/2017
Offsite On Hold Date:	Not reported
Onsite Off Hold:	Not reported
Demo Contractor Phone:	N/A
Demo On Hold Date:	Not reported
Demo Off Hold Date:	Not reported
NF Cat-1 Pipe (ft):	N/A
NF Cat-1 Surface Area (sq ft):	N/A
NF Cat-2 Pipe (ft):	N/A
NF Cat-2 Surface Area (sq ft):	N/A

Name:	Not reported
Address:	9500 EUCLID AVENUE
City,State,Zip:	CLEVELAND, OH 44195
Notification ID:	182940
Owner Name:	Cleveland Clinic Foundation
Abatement Contractor Name:	Pioneer Environmental Systems, Inc.
Abatement License Number:	AC1886
Building Owner:	CCF Building A
Abate Start Date:	2/4/2022
Abate End Date:	5/29/2022
Demo Contractor Name:	N/A
Demo Start Date:	2/4/2022
Demo End Date:	5/29/2022
RACM Linear Feet:	N/A
RACM Square Feet:	150
RACM Cubic Feet:	N/A
Owner Phone:	216-444-6424
On Site Activity:	Abatement ONLY
Abatement Phone No:	216-444-6424
On Site Specialist Name:	Candido Munoz
Specialist Cert Number:	AS32126
Cert Expiration Date:	5/2/2024
Setup Date:	2/4/2022
Offsite On Hold Date:	2/4/2022
Onsite Off Hold:	Not reported
Demo Contractor Phone:	N/A
Demo On Hold Date:	Not reported
Demo Off Hold Date:	Not reported

CLEVELAND CLINIC FOUNDATION BOILER ROOM * (Continued) **1000429892**

NF Cat-1 Pipe (ft):	0
NF Cat-1 Surface Area (sq ft):	0
NF Cat-2 Pipe (ft):	0
NF Cat-2 Surface Area (sq ft):	0

Name:	Not reported
Address:	9500 EUCLID AVE.
City,State,Zip:	CLEVELAND, OH 44195
Notification ID:	154595
Owner Name:	Cleveland Clinic Foundation
Abatement Contractor Name:	Pioneer Environmental Systems, Inc.
Abatement License Number:	AC1886
Building Owner:	Cleveland Clinic Main Campus
Abate Start Date:	1/1/2021
Abate End Date:	12/31/2021
Demo Contractor Name:	N/A
Demo Start Date:	1/1/2021
Demo End Date:	12/31/2021
RACM Linear Feet:	86
RACM Square Feet:	194
RACM Cubic Feet:	N/A
Owner Phone:	330-866-3435
On Site Activity:	Abatement ONLY
Abatement Phone No:	330-866-3435
On Site Specialist Name:	Candido Munoz
Specialist Cert Number:	AS32126
Cert Expiration Date:	5/2/2024
Setup Date:	1/1/2021
Offsite On Hold Date:	Not reported
Onsite Off Hold:	Not reported
Demo Contractor Phone:	N/A
Demo On Hold Date:	Not reported
Demo Off Hold Date:	Not reported
NF Cat-1 Pipe (ft):	0
NF Cat-1 Surface Area (sq ft):	0
NF Cat-2 Pipe (ft):	0
NF Cat-2 Surface Area (sq ft):	0

Name:	Not reported
Address:	9500 EUCLID AVE
City,State,Zip:	CLEVELAND, OH 44195
Notification ID:	176139
Owner Name:	Cleveland Clinic Foundation
Abatement Contractor Name:	Pioneer Environmental Systems, Inc.
Abatement License Number:	AC1886
Building Owner:	CCF H Building
Abate Start Date:	10/29/2021
Abate End Date:	12/31/2021
Demo Contractor Name:	N/A
Demo Start Date:	10/29/2021
Demo End Date:	12/31/2021
RACM Linear Feet:	N/A
RACM Square Feet:	200
RACM Cubic Feet:	N/A
Owner Phone:	216-444-2644
On Site Activity:	Abatement ONLY
Abatement Phone No:	216-444-2644

CLEVELAND CLINIC FOUNDATION BOILER ROOM * (Continued) **1000429892**

On Site Specialist Name:	Candido Munoz
Specialist Cert Number:	AS32126
Cert Expiration Date:	5/2/2024
Setup Date:	10/29/2021
Offsite On Hold Date:	12/22/2021
Onsite Off Hold:	Not reported
Demo Contractor Phone:	N/A
Demo On Hold Date:	Not reported
Demo Off Hold Date:	Not reported
NF Cat-1 Pipe (ft):	0
NF Cat-1 Surface Area (sq ft):	0
NF Cat-2 Pipe (ft):	0
NF Cat-2 Surface Area (sq ft):	0

Name:	Not reported
Address:	9500 EUCLID AVE
City,State,Zip:	CLEVELAND, OH 44195
Notification ID:	171656
Owner Name:	Cleveland Clinic Foundation
Abatement Contractor Name:	Pioneer Environmental Systems, Inc.
Abatement License Number:	AC1886
Building Owner:	M building
Abate Start Date:	8/23/2021
Abate End Date:	12/31/2021
Demo Contractor Name:	N/A
Demo Start Date:	8/23/2021
Demo End Date:	12/31/2021
RACM Linear Feet:	25
RACM Square Feet:	1500
RACM Cubic Feet:	N/A
Owner Phone:	216-444-6424
On Site Activity:	Abatement ONLY
Abatement Phone No:	216-444-6424
On Site Specialist Name:	Candido Munoz
Specialist Cert Number:	AS32126
Cert Expiration Date:	5/2/2024
Setup Date:	8/23/2021
Offsite On Hold Date:	12/3/2021
Onsite Off Hold:	Not reported
Demo Contractor Phone:	N/A
Demo On Hold Date:	Not reported
Demo Off Hold Date:	Not reported
NF Cat-1 Pipe (ft):	0
NF Cat-1 Surface Area (sq ft):	0
NF Cat-2 Pipe (ft):	0
NF Cat-2 Surface Area (sq ft):	0

Name:	Not reported
Address:	9500 EUCLID AVE
City,State,Zip:	CLEVELAND, OH 44195
Notification ID:	172655
Owner Name:	Cleveland Clinic Foundation
Abatement Contractor Name:	Pioneer Environmental Systems, Inc.
Abatement License Number:	AC1886
Building Owner:	h building
Abate Start Date:	9/7/2021
Abate End Date:	12/31/2021

CLEVELAND CLINIC FOUNDATION BOILER ROOM * (Continued) **1000429892**

Demo Contractor Name:	N/A
Demo Start Date:	9/7/2021
Demo End Date:	12/31/2021
RACM Linear Feet:	N/A
RACM Square Feet:	200
RACM Cubic Feet:	N/A
Owner Phone:	216-444-6424
On Site Activity:	Abatement ONLY
Abatement Phone No:	216-444-6424
On Site Specialist Name:	Genaro Mejia
Specialist Cert Number:	AS32479
Cert Expiration Date:	2/11/2024
Setup Date:	9/7/2021
Offsite On Hold Date:	11/8/2021
Onsite Off Hold:	Not reported
Demo Contractor Phone:	N/A
Demo On Hold Date:	Not reported
Demo Off Hold Date:	Not reported
NF Cat-1 Pipe (ft):	0
NF Cat-1 Surface Area (sq ft):	0
NF Cat-2 Pipe (ft):	0
NF Cat-2 Surface Area (sq ft):	0

Name:	Not reported
Address:	9500 EUCLID AVENUE
City,State,Zip:	CLEVELAND, OH 44195
Notification ID:	161058
Owner Name:	Cleveland Clinic Foundation
Abatement Contractor Name:	Pioneer Environmental Systems, Inc.
Abatement License Number:	AC1886
Building Owner:	CCF M Building
Abate Start Date:	3/24/2021
Abate End Date:	12/31/2021
Demo Contractor Name:	N/A
Demo Start Date:	3/24/2021
Demo End Date:	12/31/2021
RACM Linear Feet:	N/A
RACM Square Feet:	760
RACM Cubic Feet:	N/A
Owner Phone:	216-444-2200
On Site Activity:	Abatement ONLY
Abatement Phone No:	216-444-2200
On Site Specialist Name:	Candido Munoz
Specialist Cert Number:	AS32126
Cert Expiration Date:	5/2/2024
Setup Date:	3/24/2021
Offsite On Hold Date:	10/20/2021
Onsite Off Hold:	Not reported
Demo Contractor Phone:	N/A
Demo On Hold Date:	Not reported
Demo Off Hold Date:	Not reported
NF Cat-1 Pipe (ft):	0
NF Cat-1 Surface Area (sq ft):	0
NF Cat-2 Pipe (ft):	0
NF Cat-2 Surface Area (sq ft):	0

Name:	Not reported

CLEVELAND CLINIC FOUNDATION BOILER ROOM * (Continued) **1000429892**

Address:	9500 EUCLID AVE
City,State,Zip:	CLEVELAND, OH 44195
Notification ID:	124813
Owner Name:	Cleveland Clinic Foundation
Abatement Contractor Name:	Pioneer Environmental Systems, Inc.
Abatement License Number:	AC1886
Building Owner:	H Building
Abate Start Date:	9/30/2019
Abate End Date:	10/12/2019
Demo Contractor Name:	N/A
Demo Start Date:	9/30/2019
Demo End Date:	10/12/2019
RACM Linear Feet:	295
RACM Square Feet:	680
RACM Cubic Feet:	N/A
Owner Phone:	216-408-1173
On Site Activity:	Abatement ONLY
Abatement Phone No:	216-408-1173
On Site Specialist Name:	Jose Lopez Garcia
Specialist Cert Number:	AS31478
Cert Expiration Date:	3/27/2024
Setup Date:	9/30/2019
Offsite On Hold Date:	Not reported
Onsite Off Hold:	Not reported
Demo Contractor Phone:	N/A
Demo On Hold Date:	Not reported
Demo Off Hold Date:	Not reported
NF Cat-1 Pipe (ft):	0
NF Cat-1 Surface Area (sq ft):	0
NF Cat-2 Pipe (ft):	0
NF Cat-2 Surface Area (sq ft):	0

Name:	Not reported
Address:	9500 EUCLID AVE
City,State,Zip:	CLEVELAND, OH 44195
Notification ID:	125594
Owner Name:	Cleveland Clinic Foundation
Abatement Contractor Name:	Pioneer Environmental Systems, Inc.
Abatement License Number:	AC1886
Building Owner:	S Building
Abate Start Date:	10/10/2019
Abate End Date:	10/12/2019
Demo Contractor Name:	N/A
Demo Start Date:	10/10/2019
Demo End Date:	10/12/2019
RACM Linear Feet:	N/A
RACM Square Feet:	50
RACM Cubic Feet:	N/A
Owner Phone:	216-444-4231
On Site Activity:	Abatement ONLY
Abatement Phone No:	216-444-4231
On Site Specialist Name:	Jose Lopez Garcia
Specialist Cert Number:	AS31478
Cert Expiration Date:	3/27/2024
Setup Date:	10/10/2019
Offsite On Hold Date:	Not reported
Onsite Off Hold:	Not reported

CLEVELAND CLINIC FOUNDATION BOILER ROOM * (Continued) **1000429892**

Demo Contractor Phone:	N/A
Demo On Hold Date:	Not reported
Demo Off Hold Date:	Not reported
NF Cat-1 Pipe (ft):	0
NF Cat-1 Surface Area (sq ft):	0
NF Cat-2 Pipe (ft):	0
NF Cat-2 Surface Area (sq ft):	0

Name:	Not reported
Address:	9500 EUCLID AVE
City,State,Zip:	CLEVELAND, OH 44195
Notification ID:	123067
Owner Name:	Cleveland Clinic Foundation
Abatement Contractor Name:	Pioneer Environmental Systems, Inc.
Abatement License Number:	AC1886
Building Owner:	TT Building Cooling Tower
Abate Start Date:	9/9/2019
Abate End Date:	9/10/2019
Demo Contractor Name:	N/A
Demo Start Date:	9/9/2019
Demo End Date:	9/10/2019
RACM Linear Feet:	N/A
RACM Square Feet:	500
RACM Cubic Feet:	N/A
Owner Phone:	216-444-2644
On Site Activity:	Abatement ONLY
Abatement Phone No:	216-444-2644
On Site Specialist Name:	Jose Lopez Garcia
Specialist Cert Number:	AS31478
Cert Expiration Date:	3/27/2024
Setup Date:	9/9/2019
Offsite On Hold Date:	Not reported
Onsite Off Hold:	Not reported
Demo Contractor Phone:	N/A
Demo On Hold Date:	Not reported
Demo Off Hold Date:	Not reported
NF Cat-1 Pipe (ft):	0
NF Cat-1 Surface Area (sq ft):	0
NF Cat-2 Pipe (ft):	0
NF Cat-2 Surface Area (sq ft):	0

Name:	Not reported
Address:	9500 EUCLID AVE
City,State,Zip:	CLEVELAND, OH 44195
Notification ID:	120647
Owner Name:	Cleveland Clinic Foundation
Abatement Contractor Name:	Pioneer Environmental Systems, Inc.
Abatement License Number:	AC1886
Building Owner:	M Building
Abate Start Date:	7/26/2019
Abate End Date:	8/2/2019
Demo Contractor Name:	N/A
Demo Start Date:	7/26/2019
Demo End Date:	8/2/2019
RACM Linear Feet:	N/A
RACM Square Feet:	2500
RACM Cubic Feet:	N/A

CLEVELAND CLINIC FOUNDATION BOILER ROOM * (Continued) **1000429892**

Owner Phone:	216-312-3404
On Site Activity:	Abatement ONLY
Abatement Phone No:	216-312-3404
On Site Specialist Name:	Jose Lopez Garcia
Specialist Cert Number:	AS31478
Cert Expiration Date:	3/27/2024
Setup Date:	7/26/2019
Offsite On Hold Date:	Not reported
Onsite Off Hold:	Not reported
Demo Contractor Phone:	N/A
Demo On Hold Date:	Not reported
Demo Off Hold Date:	Not reported
NF Cat-1 Pipe (ft):	0
NF Cat-1 Surface Area (sq ft):	0
NF Cat-2 Pipe (ft):	0
NF Cat-2 Surface Area (sq ft):	0

Name:	Not reported
Address:	9500 EUCLID AVENUE
City,State,Zip:	CLEVELAND, OH 44195
Notification ID:	92447
Owner Name:	Cleveland Clinic Foundation
Abatement Contractor Name:	Pioneer Environmental Systems, Inc.
Abatement License Number:	AC1886
Building Owner:	The Cleveland Clinic Foundation
Abate Start Date:	Not reported
Abate End Date:	1/31/2018
Demo Contractor Name:	N/A
Demo Start Date:	Not reported
Demo End Date:	1/31/2018
RACM Linear Feet:	N/A
RACM Square Feet:	300
RACM Cubic Feet:	N/A
Owner Phone:	--
On Site Activity:	Abatement ONLY
Abatement Phone No:	--
On Site Specialist Name:	N/A
Specialist Cert Number:	Not reported
Cert Expiration Date:	Not reported
Setup Date:	11/6/2017
Offsite On Hold Date:	Not reported
Onsite Off Hold:	Not reported
Demo Contractor Phone:	N/A
Demo On Hold Date:	Not reported
Demo Off Hold Date:	Not reported
NF Cat-1 Pipe (ft):	0
NF Cat-1 Surface Area (sq ft):	0
NF Cat-2 Pipe (ft):	0
NF Cat-2 Surface Area (sq ft):	0

Name:	Not reported
Address:	9500 EUCLID AVENUE
City,State,Zip:	CLEVELAND, OH 44195
Notification ID:	91918
Owner Name:	Cleveland Clinic Foundation
Abatement Contractor Name:	Pioneer Environmental Systems, Inc.
Abatement License Number:	AC1886

CLEVELAND CLINIC FOUNDATION BOILER ROOM * (Continued) **1000429892**

Building Owner:	The Cleveland Clinic Foundation
Abate Start Date:	Not reported
Abate End Date:	1/31/2018
Demo Contractor Name:	N/A
Demo Start Date:	Not reported
Demo End Date:	1/31/2018
RACM Linear Feet:	N/A
RACM Square Feet:	160
RACM Cubic Feet:	N/A
Owner Phone:	216-357-5955
On Site Activity:	Abatement ONLY
Abatement Phone No:	216-357-5955
On Site Specialist Name:	N/A
Specialist Cert Number:	Not reported
Cert Expiration Date:	Not reported
Setup Date:	4/4/2017
Offsite On Hold Date:	Not reported
Onsite Off Hold:	Not reported
Demo Contractor Phone:	N/A
Demo On Hold Date:	Not reported
Demo Off Hold Date:	Not reported
NF Cat-1 Pipe (ft):	0
NF Cat-1 Surface Area (sq ft):	0
NF Cat-2 Pipe (ft):	0
NF Cat-2 Surface Area (sq ft):	0

Name:	Not reported
Address:	9500 EUCLID AVENUE
City,State,Zip:	CLEVELAND, OH 44195
Notification ID:	92166
Owner Name:	Cleveland Clinic Foundation
Abatement Contractor Name:	Pioneer Environmental Systems, Inc.
Abatement License Number:	AC1886
Building Owner:	Cleveland Clinic Foundation
Abate Start Date:	9/20/2017
Abate End Date:	3/31/2018
Demo Contractor Name:	N/A
Demo Start Date:	9/20/2017
Demo End Date:	3/31/2018
RACM Linear Feet:	N/A
RACM Square Feet:	2180
RACM Cubic Feet:	N/A
Owner Phone:	216-444-6430
On Site Activity:	Abatement ONLY
Abatement Phone No:	216-444-6430
On Site Specialist Name:	Jose Lopez Garcia
Specialist Cert Number:	AS31478
Cert Expiration Date:	3/27/2024
Setup Date:	9/20/2017
Offsite On Hold Date:	3/4/2018
Onsite Off Hold:	Not reported
Demo Contractor Phone:	N/A
Demo On Hold Date:	Not reported
Demo Off Hold Date:	Not reported
NF Cat-1 Pipe (ft):	0
NF Cat-1 Surface Area (sq ft):	0
NF Cat-2 Pipe (ft):	0

CLEVELAND CLINIC FOUNDATION BOILER ROOM * (Continued) **1000429892**

NF Cat-2 Surface Area (sq ft):	0

Name:	Not reported
Address:	9500 EUCLID AVENUE
City,State,Zip:	CLEVELAND, OH 44195
Notification ID:	95997
Owner Name:	Cleveland Clinic Foundation
Abatement Contractor Name:	Pioneer Environmental Systems, Inc.
Abatement License Number:	AC1886
Building Owner:	The Cleveland Clinic Foundation
Abate Start Date:	1/22/2018
Abate End Date:	1/24/2018
Demo Contractor Name:	N/A
Demo Start Date:	1/22/2018
Demo End Date:	1/24/2018
RACM Linear Feet:	N/A
RACM Square Feet:	280
RACM Cubic Feet:	N/A
Owner Phone:	216-444-6424
On Site Activity:	Abatement ONLY
Abatement Phone No:	216-444-6424
On Site Specialist Name:	Jose Lopez Garcia
Specialist Cert Number:	AS31478
Cert Expiration Date:	3/27/2024
Setup Date:	1/22/2018
Offsite On Hold Date:	Not reported
Onsite Off Hold:	Not reported
Demo Contractor Phone:	N/A
Demo On Hold Date:	Not reported
Demo Off Hold Date:	Not reported
NF Cat-1 Pipe (ft):	0
NF Cat-1 Surface Area (sq ft):	0
NF Cat-2 Pipe (ft):	0
NF Cat-2 Surface Area (sq ft):	0

Name:	Not reported
Address:	9500 EUCLID AVE.
City,State,Zip:	CLEVELAND, OH 44195
Notification ID:	195301
Owner Name:	Cleveland Clinic Foundation
Abatement Contractor Name:	Pioneer Environmental Services, Inc.
Abatement License Number:	AC2615
Building Owner:	M Building
Abate Start Date:	10/10/2022
Abate End Date:	12/29/2023
Demo Contractor Name:	N/A
Demo Start Date:	10/10/2022
Demo End Date:	12/29/2023
RACM Linear Feet:	278
RACM Square Feet:	3150
RACM Cubic Feet:	N/A
Owner Phone:	216-389-6495
On Site Activity:	Abatement ONLY
Abatement Phone No:	216-389-6495
On Site Specialist Name:	Jose Lopez Garcia
Specialist Cert Number:	AS31478
Cert Expiration Date:	3/27/2024

CLEVELAND CLINIC FOUNDATION BOILER ROOM * (Continued) **1000429892**

Setup Date:	10/10/2022
Offsite On Hold Date:	7/5/2023
Onsite Off Hold:	Not reported
Demo Contractor Phone:	N/A
Demo On Hold Date:	Not reported
Demo Off Hold Date:	Not reported
NF Cat-1 Pipe (ft):	0
NF Cat-1 Surface Area (sq ft):	0
NF Cat-2 Pipe (ft):	0
NF Cat-2 Surface Area (sq ft):	0

Name:	Not reported
Address:	9500 EUCLID AVENUE
City,State,Zip:	CLEVELAND, OH 44195
Notification ID:	183202
Owner Name:	Cleveland Clinic Foundation
Abatement Contractor Name:	Pioneer Environmental Systems, Inc.
Abatement License Number:	AC1886
Building Owner:	G Building
Abate Start Date:	2/7/2022
Abate End Date:	9/15/2022
Demo Contractor Name:	N/A
Demo Start Date:	2/7/2022
Demo End Date:	9/15/2022
RACM Linear Feet:	N/A
RACM Square Feet:	150
RACM Cubic Feet:	N/A
Owner Phone:	216-444-6424
On Site Activity:	Abatement ONLY
Abatement Phone No:	216-444-6424
On Site Specialist Name:	Genaro Mejia
Specialist Cert Number:	AS32479
Cert Expiration Date:	2/11/2024
Setup Date:	2/7/2022
Offsite On Hold Date:	2/7/2022
Onsite Off Hold:	9/14/2022
Demo Contractor Phone:	N/A
Demo On Hold Date:	Not reported
Demo Off Hold Date:	Not reported
NF Cat-1 Pipe (ft):	0
NF Cat-1 Surface Area (sq ft):	0
NF Cat-2 Pipe (ft):	0
NF Cat-2 Surface Area (sq ft):	0

Name:	Not reported
Address:	9500 EUCLID AVE.
City,State,Zip:	CLEVELAND, OH 44195
Notification ID:	190566
Owner Name:	Cleveland Clinic Foundation
Abatement Contractor Name:	Pioneer Environmental Services, Inc.
Abatement License Number:	AC2615
Building Owner:	Cleveland Clinic Main Campus M Building
Abate Start Date:	7/7/2022
Abate End Date:	7/18/2022
Demo Contractor Name:	N/A
Demo Start Date:	7/7/2022
Demo End Date:	7/18/2022

CLEVELAND CLINIC FOUNDATION BOILER ROOM * (Continued) **1000429892**

RACM Linear Feet:	N/A
RACM Square Feet:	200
RACM Cubic Feet:	N/A
Owner Phone:	216-444-6430
On Site Activity:	Abatement ONLY
Abatement Phone No:	216-444-6430
On Site Specialist Name:	Genaro Mejia
Specialist Cert Number:	AS32479
Cert Expiration Date:	2/11/2024
Setup Date:	7/7/2022
Offsite On Hold Date:	7/7/2022
Onsite Off Hold:	7/14/2022
Demo Contractor Phone:	N/A
Demo On Hold Date:	Not reported
Demo Off Hold Date:	Not reported
NF Cat-1 Pipe (ft):	0
NF Cat-1 Surface Area (sq ft):	0
NF Cat-2 Pipe (ft):	0
NF Cat-2 Surface Area (sq ft):	0

Name:	Not reported
Address:	9500 EUCLID AVE.
City,State,Zip:	CLEVELAND, OH 44195
Notification ID:	189527
Owner Name:	Cleveland Clinic Foundation
Abatement Contractor Name:	Pioneer Environmental Systems, Inc.
Abatement License Number:	AC1886
Building Owner:	M Building
Abate Start Date:	6/13/2022
Abate End Date:	7/31/2022
Demo Contractor Name:	N/A
Demo Start Date:	6/13/2022
Demo End Date:	7/31/2022
RACM Linear Feet:	N/A
RACM Square Feet:	5830
RACM Cubic Feet:	N/A
Owner Phone:	216-444-2644
On Site Activity:	Abatement ONLY
Abatement Phone No:	216-444-2644
On Site Specialist Name:	Genaro Mejia
Specialist Cert Number:	AS32479
Cert Expiration Date:	2/11/2024
Setup Date:	6/13/2022
Offsite On Hold Date:	7/7/2022
Onsite Off Hold:	Not reported
Demo Contractor Phone:	N/A
Demo On Hold Date:	Not reported
Demo Off Hold Date:	Not reported
NF Cat-1 Pipe (ft):	0
NF Cat-1 Surface Area (sq ft):	0
NF Cat-2 Pipe (ft):	0
NF Cat-2 Surface Area (sq ft):	0

Name:	Not reported
Address:	9500 EUCLID AVENUE
City,State,Zip:	CLEVELAND, OH 44195
Notification ID:	148147

CLEVELAND CLINIC FOUNDATION BOILER ROOM * (Continued) **1000429892**

Owner Name:	Cleveland Clinic Foundation
Abatement Contractor Name:	Pioneer Environmental Systems, Inc.
Abatement License Number:	AC1886
Building Owner:	P Building
Abate Start Date:	9/29/2020
Abate End Date:	12/31/2022
Demo Contractor Name:	N/A
Demo Start Date:	9/29/2020
Demo End Date:	12/31/2022
RACM Linear Feet:	N/A
RACM Square Feet:	1300
RACM Cubic Feet:	N/A
Owner Phone:	216-379-9217
On Site Activity:	Abatement ONLY
Abatement Phone No:	216-379-9217
On Site Specialist Name:	Gloria Turner-Minter
Specialist Cert Number:	AS28622
Cert Expiration Date:	5/20/2024
Setup Date:	9/29/2020
Offsite On Hold Date:	6/4/2021
Onsite Off Hold:	Not reported
Demo Contractor Phone:	N/A
Demo On Hold Date:	Not reported
Demo Off Hold Date:	Not reported
NF Cat-1 Pipe (ft):	0
NF Cat-1 Surface Area (sq ft):	0
NF Cat-2 Pipe (ft):	0
NF Cat-2 Surface Area (sq ft):	0

Name:	Not reported
Address:	9500 EUCLID AVE
City,State,Zip:	CLEVELAND, OH 44195
Notification ID:	183979
Owner Name:	Cleveland Clinic Foundation
Abatement Contractor Name:	Pioneer Environmental Systems, Inc.
Abatement License Number:	AC1886
Building Owner:	H building
Abate Start Date:	2/21/2022
Abate End Date:	5/18/2022
Demo Contractor Name:	N/A
Demo Start Date:	2/21/2022
Demo End Date:	5/18/2022
RACM Linear Feet:	N/A
RACM Square Feet:	200
RACM Cubic Feet:	N/A
Owner Phone:	216-339-9010
On Site Activity:	Abatement ONLY
Abatement Phone No:	216-339-9010
On Site Specialist Name:	Gary York
Specialist Cert Number:	AS23211
Cert Expiration Date:	8/12/2023
Setup Date:	2/21/2022
Offsite On Hold Date:	2/21/2022
Onsite Off Hold:	5/17/2022
Demo Contractor Phone:	N/A
Demo On Hold Date:	Not reported
Demo Off Hold Date:	Not reported

CLEVELAND CLINIC FOUNDATION BOILER ROOM * (Continued) **1000429892**

NF Cat-1 Pipe (ft):	0
NF Cat-1 Surface Area (sq ft):	0
NF Cat-2 Pipe (ft):	0
NF Cat-2 Surface Area (sq ft):	0

Name:	Not reported
Address:	9500 EUCLID AVE
City,State,Zip:	CLEVEAND, OH 44195
Notification ID:	184240
Owner Name:	Cleveland Clinic Foundation
Abatement Contractor Name:	Pioneer Environmental Systems, Inc.
Abatement License Number:	AC1886
Building Owner:	CCF L building
Abate Start Date:	2/25/2022
Abate End Date:	12/31/2022
Demo Contractor Name:	N/A
Demo Start Date:	2/25/2022
Demo End Date:	12/31/2022
RACM Linear Feet:	N/A
RACM Square Feet:	2217
RACM Cubic Feet:	N/A
Owner Phone:	216-444-2644
On Site Activity:	Abatement ONLY
Abatement Phone No:	216-444-2644
On Site Specialist Name:	Candido Munoz
Specialist Cert Number:	AS32126
Cert Expiration Date:	5/2/2024
Setup Date:	2/25/2022
Offsite On Hold Date:	3/25/2022
Onsite Off Hold:	Not reported
Demo Contractor Phone:	N/A
Demo On Hold Date:	Not reported
Demo Off Hold Date:	Not reported
NF Cat-1 Pipe (ft):	0
NF Cat-1 Surface Area (sq ft):	0
NF Cat-2 Pipe (ft):	0
NF Cat-2 Surface Area (sq ft):	0

Name:	Not reported
Address:	9500 EUCLID AVENUE
City,State,Zip:	CLEVELAND, OH 44195
Notification ID:	130954
Owner Name:	Cleveland Clinic Foundation
Abatement Contractor Name:	Pioneer Environmental Systems, Inc.
Abatement License Number:	AC1886
Building Owner:	Cleveland Clinic S Building
Abate Start Date:	1/3/2020
Abate End Date:	3/31/2020
Demo Contractor Name:	N/A
Demo Start Date:	1/3/2020
Demo End Date:	3/31/2020
RACM Linear Feet:	N/A
RACM Square Feet:	300
RACM Cubic Feet:	N/A
Owner Phone:	216-444-2200
On Site Activity:	Abatement ONLY
Abatement Phone No:	216-444-2200

CLEVELAND CLINIC FOUNDATION BOILER ROOM * (Continued) **1000429892**

On Site Specialist Name:	Jose Lopez Garcia
Specialist Cert Number:	AS31478
Cert Expiration Date:	3/27/2024
Setup Date:	1/3/2020
Offsite On Hold Date:	1/3/2020
Onsite Off Hold:	Not reported
Demo Contractor Phone:	N/A
Demo On Hold Date:	Not reported
Demo Off Hold Date:	Not reported
NF Cat-1 Pipe (ft):	0
NF Cat-1 Surface Area (sq ft):	0
NF Cat-2 Pipe (ft):	0
NF Cat-2 Surface Area (sq ft):	0

Name:	Not reported
Address:	9500 EUCLID AVE
City,State,Zip:	CLEVELAND, OH 44195
Notification ID:	129027
Owner Name:	Cleveland Clinic Foundation
Abatement Contractor Name:	Pioneer Environmental Systems, Inc.
Abatement License Number:	AC1886
Building Owner:	L Bldg
Abate Start Date:	12/2/2019
Abate End Date:	3/31/2020
Demo Contractor Name:	N/A
Demo Start Date:	12/2/2019
Demo End Date:	3/31/2020
RACM Linear Feet:	N/A
RACM Square Feet:	1400
RACM Cubic Feet:	N/A
Owner Phone:	216-444-2644
On Site Activity:	Abatement ONLY
Abatement Phone No:	216-444-2644
On Site Specialist Name:	Jose Lopez Garcia
Specialist Cert Number:	AS31478
Cert Expiration Date:	3/27/2024
Setup Date:	12/2/2019
Offsite On Hold Date:	1/24/2020
Onsite Off Hold:	Not reported
Demo Contractor Phone:	N/A
Demo On Hold Date:	Not reported
Demo Off Hold Date:	Not reported
NF Cat-1 Pipe (ft):	0
NF Cat-1 Surface Area (sq ft):	0
NF Cat-2 Pipe (ft):	0
NF Cat-2 Surface Area (sq ft):	0

Name:	Not reported
Address:	9500 EUCLID AVE
City,State,Zip:	CLEVELAND, OH 44195
Notification ID:	124287
Owner Name:	Cleveland Clinic Foundation
Abatement Contractor Name:	Pioneer Environmental Systems, Inc.
Abatement License Number:	AC1886
Building Owner:	M Bldg
Abate Start Date:	10/4/2019
Abate End Date:	1/7/2020

CLEVELAND CLINIC FOUNDATION BOILER ROOM * (Continued) **1000429892**

Demo Contractor Name:	N/A
Demo Start Date:	10/4/2019
Demo End Date:	1/7/2020
RACM Linear Feet:	N/A
RACM Square Feet:	1000
RACM Cubic Feet:	N/A
Owner Phone:	216-444-2644
On Site Activity:	Abatement ONLY
Abatement Phone No:	216-444-2644
On Site Specialist Name:	Jose Lopez Garcia
Specialist Cert Number:	AS31478
Cert Expiration Date:	3/27/2024
Setup Date:	10/1/2019
Offsite On Hold Date:	12/5/2019
Onsite Off Hold:	12/2/2019
Demo Contractor Phone:	N/A
Demo On Hold Date:	Not reported
Demo Off Hold Date:	Not reported
NF Cat-1 Pipe (ft):	0
NF Cat-1 Surface Area (sq ft):	0
NF Cat-2 Pipe (ft):	0
NF Cat-2 Surface Area (sq ft):	0

Name:	Not reported
Address:	9500 EUCLID AVE
City,State,Zip:	CLEVELAND, OH 44195
Notification ID:	127717
Owner Name:	Cleveland Clinic Foundation
Abatement Contractor Name:	Pioneer Environmental Systems, Inc.
Abatement License Number:	AC1886
Building Owner:	L Building
Abate Start Date:	11/12/2019
Abate End Date:	11/12/2019
Demo Contractor Name:	N/A
Demo Start Date:	11/12/2019
Demo End Date:	11/12/2019
RACM Linear Feet:	N/A
RACM Square Feet:	300
RACM Cubic Feet:	N/A
Owner Phone:	216-317-0430
On Site Activity:	Abatement ONLY
Abatement Phone No:	216-317-0430
On Site Specialist Name:	Jose Lopez Garcia
Specialist Cert Number:	AS31478
Cert Expiration Date:	3/27/2024
Setup Date:	11/12/2019
Offsite On Hold Date:	Not reported
Onsite Off Hold:	Not reported
Demo Contractor Phone:	N/A
Demo On Hold Date:	Not reported
Demo Off Hold Date:	Not reported
NF Cat-1 Pipe (ft):	0
NF Cat-1 Surface Area (sq ft):	0
NF Cat-2 Pipe (ft):	0
NF Cat-2 Surface Area (sq ft):	0

Name:	Not reported

CLEVELAND CLINIC FOUNDATION BOILER ROOM * (Continued) **1000429892**

Address:	9500 EUCLID AVENUE
City,State,Zip:	CLEVELAND, OH 44195
Notification ID:	92449
Owner Name:	Cleveland Clinic Foundation
Abatement Contractor Name:	Pioneer Environmental Systems, Inc.
Abatement License Number:	AC1886
Building Owner:	The Cleveland Clinic Foundation
Abate Start Date:	11/13/2017
Abate End Date:	9/30/2018
Demo Contractor Name:	N/A
Demo Start Date:	11/13/2017
Demo End Date:	9/30/2018
RACM Linear Feet:	260
RACM Square Feet:	160
RACM Cubic Feet:	N/A
Owner Phone:	216-357-5955
On Site Activity:	Abatement ONLY
Abatement Phone No:	216-357-5955
On Site Specialist Name:	Gary York
Specialist Cert Number:	AS23211
Cert Expiration Date:	8/12/2023
Setup Date:	11/13/2017
Offsite On Hold Date:	6/18/2018
Onsite Off Hold:	Not reported
Demo Contractor Phone:	N/A
Demo On Hold Date:	Not reported
Demo Off Hold Date:	Not reported
NF Cat-1 Pipe (ft):	0
NF Cat-1 Surface Area (sq ft):	0
NF Cat-2 Pipe (ft):	0
NF Cat-2 Surface Area (sq ft):	0

Name:	Not reported
Address:	9500 EUCLID AVENUE
City,State,Zip:	CLEVELAND, OH 44195
Notification ID:	95994
Owner Name:	Cleveland Clinic Foundation
Abatement Contractor Name:	Pioneer Environmental Systems, Inc.
Abatement License Number:	AC1886
Building Owner:	The Cleveland Clinic Foundation
Abate Start Date:	1/22/2018
Abate End Date:	9/30/2018
Demo Contractor Name:	N/A
Demo Start Date:	1/22/2018
Demo End Date:	9/30/2018
RACM Linear Feet:	N/A
RACM Square Feet:	3500
RACM Cubic Feet:	N/A
Owner Phone:	216-445-0138
On Site Activity:	Abatement ONLY
Abatement Phone No:	216-445-0138
On Site Specialist Name:	Jose Lopez Garcia
Specialist Cert Number:	AS31478
Cert Expiration Date:	3/27/2024
Setup Date:	1/22/2018
Offsite On Hold Date:	7/31/2018
Onsite Off Hold:	7/30/2018

CLEVELAND CLINIC FOUNDATION BOILER ROOM * (Continued) **1000429892**

Demo Contractor Phone:	N/A
Demo On Hold Date:	Not reported
Demo Off Hold Date:	Not reported
NF Cat-1 Pipe (ft):	0
NF Cat-1 Surface Area (sq ft):	0
NF Cat-2 Pipe (ft):	0
NF Cat-2 Surface Area (sq ft):	0

36
NE
1/4-1/2
0.445 mi.
2350 ft.

UNIVERSITY TOWER
1575 EAST BLVD
CLEVELAND, OH 44106

LUST **U004180369**
ARCHIVE UST **N/A**

Relative:
Lower

Actual:
648 ft.

LUST:

Name:	UNIVERSITY TOWER
Address:	1575 EAST BLVD
City,State,Zip:	CLEVELAND, OH 44106
Release Number:	18011247 - N00001
Release Date:	03/16/2011
LTF Status:	2 SUS/CON from non-regulated UST
FR Status:	**RPT: a possible incident is reported**
Priority:	2
Review Date:	07/14/2016
Priority Decode:	SUS/CON from non-regulated UST
Class1 Decode:	A viable RP have been identified
Latitude:	41.514103
Longitude:	-81.616294
Class:	Viable Responsible Party has been identified
Incident Number:	Not reported
Last Update:	Charles Zepp
Last Update Date:	10/11/2019
Last Update Updated:	07/14/2016
Sub Status:	Approved
Rules:	2005
Coordinator:	Charles Zepp
Rating:	14

ARCHIVE UST:

Name:	UNIVERSITY TOWER
Address:	1575 EAST BLVD
City,State,Zip:	CLEVELAND, OH 44106
Facility Number:	18011247
Owner Name:	FAMICOS FOUNDATION
Owner Address:	1325 ANSEL RD
Owner City,St,Zip:	CLEVELAND, OH 44106
Owner Telephone:	(216)791-6479
Owner ID:	W025081
Facility Type:	Commercial
Contact Name:	Not reported
Contact Telephone:	Not reported
Tank Number:	Not reported
Depth at Location:	CLEVELAND FIRE DEPARTMENT
Authorized:	Yes
Eligible Award:	Not reported
Action:	Yes

UNIVERSITY TOWER (Continued) **U004180369**

Permit:

Facility Id:	18011247
Permit Id:	P00001
Permit Status:	Closed
Issued Date:	5/4/2011
LFD Permit Id:	14469

Inspection:

Facility Id:	18011247
Permit Number:	P00001
Code:	103
Inspection Type:	Final

Tank ID:	T00001
Tank Type:	Not reported
Tank Status:	**Removed**
Install Date:	Not reported
Content:	Not reported
Capacity:	Not reported
Corrosion Protection Tank:	Not reported
CAS #:	Not reported
Regulated:	Not reported
Overfill Device Installed:	Not reported
Spill Device Installed:	Not reported
Release Detection On Tank:	Not reported
Date Removed:	3/16/2011
Date Last Use:	1/1/1900
Date Abandoned/Closed:	Not reported
AST/UST:	UST
Corrosion Protection Piping:	Not reported
Piping Material:	Not reported
Piping Type:	Not reported
Release Detection On Piping:	Not reported

37
NNE
1/4-1/2
0.445 mi.
2350 ft.

WADE PARK APARTMENTS
9500 WADE PARK
CLEVELAND, OH 44103

LUST **U004203530**
UST **N/A**
LEAD

Relative:
Lower

Actual:
646 ft.

LUST:

Name:	WADE PARK APARTMENTS
Address:	9500 WADE PARK
City,State,Zip:	CLEVELAND, OH 44103
Release Number:	18011189 - N00001
Release Date:	08/19/2008
LTF Status:	6 Closure of regulated UST
FR Status:	**NFA: No Further Action**
Priority:	Not reported
Review Date:	05/06/2009
Priority Decode:	Not reported
Class1 Decode:	A viable RP have been identified
Latitude:	41.515290
Longitude:	-81.620093
Class:	Viable Responsible Party has been identified
Incident Number:	Not reported

WADE PARK APARTMENTS (Continued) **U004203530**

Last Update:	Scott Sigler
Last Update Date:	11/15/2018
Last Update Updated:	05/06/2009
Sub Status:	Not reported
Rules:	2005
Coordinator:	Not reported
Rating:	14

UST:

Name:	WADE PARK APARTMENTS
Address:	9500 WADE PARK
City,State,Zip:	CLEVELAND, OH 44103
Facility Id:	18011189
Owner Name:	Not reported
Owner Address:	Not reported
Owner City/State/Zip:	Not reported
Tank Number:	T00001
Status:	REM - Removed
UST Capacity:	550
Tank Content:	Diesel
Installation Date:	01/01/1900
Construction:	BM - Bare Metal
Date Last Used:	09/09/2008
Date TCL Closed:	Not reported
Date Removed:	09/09/2008
CAS Number:	68334-30-5
Abandoned Approved:	Not reported
Regulated:	YES
Sensitive Area:	NO
Date Of Sensitivity:	Not reported
UST Configurations:	Not reported
Construction Comments:	BM - Bare Metal
Corrosion Protections:	Not reported
Corrosion Protection Comments:	Not reported
Primary Release Detection:	AMO - Alternative Method (Other, explain)
Secondary Release Detection:	Not reported
Release Detection Comments:	RDTank: / RDLine:
Piping Configuration:	Not reported
Piping Configuration Comments:	Not reported
Piping Styles:	S - Suction
Piping Constructions:	BM - Bare Metal
Piping Construction Comments:	BM - Bare Metal
Piping Corrosion Protections:	OTH - Other (explain)
Piping Corrosion Protection Comments:	Not reported
Piping Release Detections:	OTH - Other(explain)
Piping Release Detection Comments:	Not reported
Spill Prevention Manholes:	OTH - Other (Explain)
Spill Prevention Manhole Comments:	Not reported
OverFill Prevention:	Not reported
OverFill Prevention Comment:	Not reported
Comments:	Not reported

LEAD:

Name:	Not reported
Address:	9500 WADE PARK UNIT 102

WADE PARK APARTMENTS (Continued) **U004203530**

City,State,Zip:	CLEVELAND, OH 44106
License Number:	LA006369
Contractor Last Name:	Carlton
Contractor First Name:	India
Summary Month:	11
Summary Year:	2022
Summary Number:	175585
Detail Number:	227538
Activity Performed:	Clearance Testing
Reason For Activity:	Essential Maintenance Practices

Name:	Not reported
Address:	9500 WADE PARK UNIT 607
City,State,Zip:	CLEVELAND, OH 44106
License Number:	LA006369
Contractor Last Name:	Carlton
Contractor First Name:	India
Summary Month:	12
Summary Year:	2020
Summary Number:	168820
Detail Number:	214888
Activity Performed:	Clearance Testing
Reason For Activity:	Essential Maintenance Practices

Name:	Not reported
Address:	9500 WADE PARK UNIT 605
City,State,Zip:	CLEVELAND, OH 44106
License Number:	LA006369
Contractor Last Name:	Carlton
Contractor First Name:	India
Summary Month:	12
Summary Year:	2022
Summary Number:	176103
Detail Number:	227543
Activity Performed:	Clearance Testing
Reason For Activity:	Essential Maintenance Practices

Name:	Not reported
Address:	9500 WADE PARK UNIT 1410
City,State,Zip:	CLEVELAND, OH 44106
License Number:	LA006369
Contractor Last Name:	Carlton
Contractor First Name:	India
Summary Month:	12
Summary Year:	2022
Summary Number:	176103
Detail Number:	227544
Activity Performed:	Clearance Testing
Reason For Activity:	Essential Maintenance Practices

Name:	Not reported
Address:	9500 WADE PARK UNIT 810
City,State,Zip:	CLEVELAND, OH 44106
License Number:	LA006369
Contractor Last Name:	Carlton
Contractor First Name:	India
Summary Month:	12

WADE PARK APARTMENTS (Continued) **U004203530**

Summary Year:	2022
Summary Number:	176103
Detail Number:	227545
Activity Performed:	Clearance Testing
Reason For Activity:	Essential Maintenance Practices

Name:	Not reported
Address:	9500 WADE PARK UNIT 710
City,State,Zip:	CLEVELAND, OH 44106
License Number:	LA006369
Contractor Last Name:	Carlton
Contractor First Name:	India
Summary Month:	12
Summary Year:	2022
Summary Number:	176103
Detail Number:	227547
Activity Performed:	Clearance Testing
Reason For Activity:	Essential Maintenance Practices

Name:	Not reported
Address:	9500 WADE PARK UNIT 1010
City,State,Zip:	CLEVELAND, OH 44106
License Number:	LA006369
Contractor Last Name:	Carlton
Contractor First Name:	India
Summary Month:	12
Summary Year:	2022
Summary Number:	176103
Detail Number:	227548
Activity Performed:	Clearance Testing
Reason For Activity:	Essential Maintenance Practices

Name:	Not reported
Address:	9500 WADE PARK UNIT 1301
City,State,Zip:	CLEVELAND, OH 44106
License Number:	LA006369
Contractor Last Name:	Carlton
Contractor First Name:	India
Summary Month:	12
Summary Year:	2022
Summary Number:	176103
Detail Number:	227549
Activity Performed:	Clearance Testing
Reason For Activity:	Essential Maintenance Practices

Name:	Not reported
Address:	9500 WADE PARK UNIT 310
City,State,Zip:	CLEVELAND, OH 44106
License Number:	LA006369
Contractor Last Name:	Carlton
Contractor First Name:	India
Summary Month:	12
Summary Year:	2022
Summary Number:	176103
Detail Number:	227550
Activity Performed:	Clearance Testing
Reason For Activity:	Essential Maintenance Practices

WADE PARK APARTMENTS (Continued) **U004203530**

Name:	Not reported
Address:	9500 WADE PARK UNIT 308
City,State,Zip:	CLEVELAND, OH 44106
License Number:	LA006369
Contractor Last Name:	Carlton
Contractor First Name:	India
Summary Month:	12
Summary Year:	2022
Summary Number:	176103
Detail Number:	227551
Activity Performed:	Clearance Testing
Reason For Activity:	Essential Maintenance Practices

Name:	Not reported
Address:	9500 WADE PARK UNIT 308
City,State,Zip:	CLEVELAND, OH 44106
License Number:	LA006369
Contractor Last Name:	Carlton
Contractor First Name:	India
Summary Month:	12
Summary Year:	2022
Summary Number:	176103
Detail Number:	227551
Activity Performed:	Clearance Testing
Reason For Activity:	Essential Maintenance Practices

Name:	Not reported
Address:	9500 WADE PARK UNIT 1410
City,State,Zip:	CLEVELAND, OH 44106
License Number:	LA006369
Contractor Last Name:	Carlton
Contractor First Name:	India
Summary Month:	12
Summary Year:	2022
Summary Number:	176103
Detail Number:	227544
Activity Performed:	Clearance Testing
Reason For Activity:	Essential Maintenance Practices

Name:	Not reported
Address:	9500 WADE PARK UNIT 810
City,State,Zip:	CLEVELAND, OH 44106
License Number:	LA006369
Contractor Last Name:	Carlton
Contractor First Name:	India
Summary Month:	12
Summary Year:	2022
Summary Number:	176103
Detail Number:	227545
Activity Performed:	Clearance Testing
Reason For Activity:	Essential Maintenance Practices

Name:	Not reported
Address:	9500 WADE PARK UNIT 310
City,State,Zip:	CLEVELAND, OH 44106
License Number:	LA006369
Contractor Last Name:	Carlton

WADE PARK APARTMENTS (Continued) **U004203530**

Contractor First Name:	India
Summary Month:	12
Summary Year:	2022
Summary Number:	176103
Detail Number:	227550
Activity Performed:	Clearance Testing
Reason For Activity:	Essential Maintenance Practices

Name:	Not reported
Address:	9500 WADE PARK UNIT 1010
City,State,Zip:	CLEVELAND, OH 44106
License Number:	LA006369
Contractor Last Name:	Carlton
Contractor First Name:	India
Summary Month:	12
Summary Year:	2022
Summary Number:	176103
Detail Number:	227548
Activity Performed:	Clearance Testing
Reason For Activity:	Essential Maintenance Practices

Name:	Not reported
Address:	9500 WADE PARK UNIT 605
City,State,Zip:	CLEVELAND, OH 44106
License Number:	LA006369
Contractor Last Name:	Carlton
Contractor First Name:	India
Summary Month:	12
Summary Year:	2022
Summary Number:	176103
Detail Number:	227543
Activity Performed:	Clearance Testing
Reason For Activity:	Essential Maintenance Practices

Name:	Not reported
Address:	9500 WADE PARK UNIT 710
City,State,Zip:	CLEVELAND, OH 44106
License Number:	LA006369
Contractor Last Name:	Carlton
Contractor First Name:	India
Summary Month:	12
Summary Year:	2022
Summary Number:	176103
Detail Number:	227547
Activity Performed:	Clearance Testing
Reason For Activity:	Essential Maintenance Practices

Name:	Not reported
Address:	9500 WADE PARK UNIT 1301
City,State,Zip:	CLEVELAND, OH 44106
License Number:	LA006369
Contractor Last Name:	Carlton
Contractor First Name:	India
Summary Month:	12
Summary Year:	2022
Summary Number:	176103
Detail Number:	227549

WADE PARK APARTMENTS (Continued) **U004203530**

Activity Performed: Clearance Testing
Reason For Activity: Essential Maintenance Practices

H38 South 1/4-1/2 0.480 mi. 2537 ft. **CLEVELAND CLINIC POWER HOUSE** **LUST** **U004060369**
2045 E 90TH ST **UST** **N/A**
CLEVELAND, OH 44106 **ARCHIVE UST**

Site 1 of 3 in cluster H

Relative: Higher
Actual: 677 ft.

LUST:

Name:	CLEVELAND CLINIC POWER HOUSE
Address:	2045 E 90TH ST
City,State,Zip:	CLEVELAND, OH 44106
Release Number:	18010181 - N00001
Release Date:	03/21/1991
LTF Status:	2 SUS/CON from non-regulated UST
FR Status:	**SUS: a suspected release or source is identified**
Priority:	2
Review Date:	02/26/2016
Priority Decode:	SUS/CON from non-regulated UST
Class1 Decode:	A viable RP have been identified
Latitude:	41.502285
Longitude:	-81.622816
Class:	Viable Responsible Party has been identified
Incident Number:	181061300.0
Last Update:	Charles Zepp
Last Update Date:	04/14/2021
Last Update Updated:	10/06/2016
Sub Status:	Approved
Rules:	1992
Coordinator:	Charles Zepp
Rating:	0

Name:	CLEVELAND CLINIC POWER HOUSE
Address:	2045 E 90TH ST
City,State,Zip:	CLEVELAND, OH 44106
Release Number:	18010181 - N00002
Release Date:	11/29/2004
LTF Status:	1 SUS/CON from regulated UST
FR Status:	**NFA: No Further Action**
Priority:	2
Review Date:	07/12/2011
Priority Decode:	SUS/CON from non-regulated UST
Class1 Decode:	A viable RP have been identified
Latitude:	41.502285
Longitude:	-81.622816
Class:	Viable Responsible Party has been identified
Incident Number:	Not reported
Last Update:	Charles Zepp
Last Update Date:	11/30/2018
Last Update Updated:	07/12/2011
Sub Status:	Not reported
Rules:	2005
Coordinator:	Charles Zepp
Rating:	15

UST:

CLEVELAND CLINIC POWER HOUSE (Continued) **U004060369**

Name:	CLEVELAND CLINIC POWER HOUSE
Address:	2045 E 90TH ST
City,State,Zip:	CLEVELAND, OH 44106
Facility Id:	18010181
Owner Name:	CLEVELAND CLINIC POWER HOUSE
Owner Address:	2045 E 90TH ST
Owner City/State/Zip:	44106
Tank Number:	T00001
Status:	REM - Removed
UST Capacity:	10000
Tank Content:	Heating Oil
Installation Date:	Not reported
Construction:	FRP-Fiberglass Reinforced Plastic
Date Last Used:	10/01/2004
Date TCL Closed:	Not reported
Date Removed:	11/16/2004
CAS Number:	68334-30-5
Abandoned Approved:	Not reported
Regulated:	NO
Sensitive Area:	NO
Date Of Sensitivity:	Not reported
UST Configurations:	Not reported
Construction Comments:	Fiberglass Reinforced Plastic
Corrosion Protections:	Not reported
Corrosion Protection Comments:	Not reported
Primary Release Detection:	AMO - Alternative Method (Other, explain)
Secondary Release Detection:	Not reported
Release Detection Comments:	RDTank: / RDLine:
Piping Configuration:	Not reported
Piping Configuration Comments:	Not reported
Piping Styles:	S - Suction
Piping Constructions:	FRP - Fiberglass Reinforced Plastic
Piping Construction Comments:	Fiberglass Reinforced Plastic
Piping Corrosion Protections:	OTH - Other (explain)
Piping Corrosion Protection Comments:	Not reported
Piping Release Detections:	OTH - Other(explain)
Piping Release Detection Comments:	Not reported
Spill Prevention Manholes:	OTH - Other (Explain)
Spill Prevention Manhole Comments:	Not reported
OverFill Prevention:	Not reported
OverFill Prevention Comment:	Not reported
Comments:	Not reported
Name:	CLEVELAND CLINIC POWER HOUSE
Address:	2045 E 90TH ST
City,State,Zip:	CLEVELAND, OH 44106
Tank Number:	T00002
Status:	REM - Removed
UST Capacity:	10000
Tank Content:	Heating Oil
Installation Date:	Not reported
Construction:	FRP-Fiberglass Reinforced Plastic
Date Last Used:	10/01/2004
Date TCL Closed:	Not reported
Date Removed:	11/16/2004

CLEVELAND CLINIC POWER HOUSE (Continued) **U004060369**

CAS Number:	68334-30-5
Abandoned Approved:	Not reported
Regulated:	NO
Sensitive Area:	NO
Date Of Sensitivity:	Not reported
UST Configurations:	Not reported
Construction Comments:	Fiberglass Reinforced Plastic
Corrosion Protections:	Not reported
Corrosion Protection Comments:	Not reported
Primary Release Detection:	AMO - Alternative Method (Other, explain)
Secondary Release Detection:	Not reported
Release Detection Comments:	RDTank: / RDLine:
Piping Configuration:	Not reported
Piping Configuration Comments:	Not reported
Piping Styles:	S - Suction
Piping Constructions:	BM - Bare Metal
Piping Construction Comments:	Bare Steel
Piping Corrosion Protections:	OTH - Other (explain)
Piping Corrosion Protection Comments:	Not reported
Piping Release Detections:	OTH - Other(explain)
Piping Release Detection Comments:	Not reported
Spill Prevention Manholes:	OTH - Other (Explain)
Spill Prevention Manhole Comments:	Not reported
OverFill Prevention:	Not reported
OverFill Prevention Comment:	Not reported
Comments:	Not reported
Name:	CLEVELAND CLINIC POWER HOUSE
Address:	2045 E 90TH ST
City,State,Zip:	CLEVELAND, OH 44106
Tank Number:	T00003
Status:	REM - Removed
UST Capacity:	10000
Tank Content:	Heating Oil
Installation Date:	Not reported
Construction:	FRP-Fiberglass Reinforced Plastic
Date Last Used:	10/01/2004
Date TCL Closed:	Not reported
Date Removed:	11/16/2004
CAS Number:	68334-30-5
Abandoned Approved:	Not reported
Regulated:	NO
Sensitive Area:	NO
Date Of Sensitivity:	Not reported
UST Configurations:	Not reported
Construction Comments:	Fiberglass Reinforced Plastic
Corrosion Protections:	Not reported
Corrosion Protection Comments:	Not reported
Primary Release Detection:	AMO - Alternative Method (Other, explain)
Secondary Release Detection:	Not reported
Release Detection Comments:	RDTank: / RDLine:
Piping Configuration:	Not reported
Piping Configuration Comments:	Not reported
Piping Styles:	S - Suction
Piping Constructions:	BM - Bare Metal
Piping Construction Comments:	Bare Steel

CLEVELAND CLINIC POWER HOUSE (Continued) **U004060369**

Piping Corrosion Protections:	OTH - Other (explain)
Piping Corrosion Protection Comments:	Not reported
Piping Release Detections:	OTH - Other(explain)
Piping Release Detection Comments:	Not reported
Spill Prevention Manholes:	OTH - Other (Explain)
Spill Prevention Manhole Comments:	Not reported
OverFill Prevention:	Not reported
OverFill Prevention Comment:	Not reported
Comments:	Not reported

Name:	CLEVELAND CLINIC POWER HOUSE
Address:	2045 E 90TH ST
City,State,Zip:	CLEVELAND, OH 44106

Tank Number:	T00004
Status:	REM - Removed
UST Capacity:	10000
Tank Content:	Heating Oil
Installation Date:	Not reported
Construction:	FRP-Fiberglass Reinforced Plastic
Date Last Used:	10/01/2004
Date TCL Closed:	Not reported
Date Removed:	11/16/2004
CAS Number:	68334-30-5
Abandoned Approved:	Not reported
Regulated:	NO
Sensitive Area:	NO
Date Of Sensitivity:	Not reported
UST Configurations:	Not reported
Construction Comments:	Fiberglass Reinforced Plastic
Corrosion Protections:	Not reported
Corrosion Protection Comments:	Not reported
Primary Release Detection:	AMO - Alternative Method (Other, explain)
Secondary Release Detection:	Not reported
Release Detection Comments:	RDTank: / RDLine:
Piping Configuration:	Not reported
Piping Configuration Comments:	Not reported
Piping Styles:	S - Suction
Piping Constructions:	BM - Bare Metal
Piping Construction Comments:	Bare Steel
Piping Corrosion Protections:	OTH - Other (explain)
Piping Corrosion Protection Comments:	Not reported
Piping Release Detections:	OTH - Other(explain)
Piping Release Detection Comments:	Not reported
Spill Prevention Manholes:	OTH - Other (Explain)
Spill Prevention Manhole Comments:	Not reported
OverFill Prevention:	Not reported
OverFill Prevention Comment:	Not reported
Comments:	Not reported

Name:	CLEVELAND CLINIC POWER HOUSE
Address:	2045 E 90TH ST
City,State,Zip:	CLEVELAND, OH 44106

Tank Number:	T00005
Status:	CIU - Currently In Use
UST Capacity:	20000

CLEVELAND CLINIC POWER HOUSE (Continued) **U004060369**

Tank Content:	Diesel
Installation Date:	01/10/2006
Construction:	FRP-Fiberglass Reinforced Plastic
Date Last Used:	Not reported
Date TCL Closed:	Not reported
Date Removed:	Not reported
CAS Number:	68334-30-5
Abandoned Approved:	Not reported
Regulated:	YES
Sensitive Area:	NO
Date Of Sensitivity:	Not reported
UST Configurations:	SC- Secondarily Contained
Construction Comments:	Not reported
Corrosion Protections:	NR - None Required by Rule
Corrosion Protection Comments:	Not reported
Primary Release Detection:	ATG - Automatic Tank Gauging
Secondary Release Detection:	ATG - Automatic Tank Gauging
Release Detection Comments:	Not reported
Piping Configuration:	SC - Secondarily Contained
Piping Configuration Comments:	Not reported
Piping Styles:	P - Pressure
Piping Constructions:	FRP - Fiberglass Reinforced Plastic
Piping Construction Comments:	Not reported
Piping Corrosion Protections:	NR - None required by rule
Piping Corrosion Protection Comments:	Not reported
Piping Release Detections:	MLLD - Mechanical Line Leak Detector
Piping Release Detection Comments:	Not reported
Spill Prevention Manholes:	SB - Spill Containment Manhole (bucket)
Spill Prevention Manhole Comments:	Not reported
OverFill Prevention:	FILL - Fill Pipe (drop tube flapper)
OverFill Prevention Comment:	Not reported
Comments:	Not reported

Name:	CLEVELAND CLINIC POWER HOUSE
Address:	2045 E 90TH ST
City,State,Zip:	CLEVELAND, OH 44106

Tank Number:	T00006
Status:	CIU - Currently In Use
UST Capacity:	20000
Tank Content:	Diesel
Installation Date:	01/10/2006
Construction:	FRP-Fiberglass Reinforced Plastic
Date Last Used:	Not reported
Date TCL Closed:	Not reported
Date Removed:	Not reported
CAS Number:	68334-30-5
Abandoned Approved:	Not reported
Regulated:	YES
Sensitive Area:	NO
Date Of Sensitivity:	Not reported
UST Configurations:	SC- Secondarily Contained
Construction Comments:	Not reported
Corrosion Protections:	NR - None Required by Rule
Corrosion Protection Comments:	Not reported
Primary Release Detection:	ATG - Automatic Tank Gauging
Secondary Release Detection:	ATG - Automatic Tank Gauging

CLEVELAND CLINIC POWER HOUSE (Continued) **U004060369**

Release Detection Comments:	Not reported
Piping Configuration:	SC - Secondarily Contained
Piping Configuration Comments:	Not reported
Piping Styles:	P - Pressure
Piping Constructions:	FRP - Fiberglass Reinforced Plastic
Piping Construction Comments:	Not reported
Piping Corrosion Protections:	NR - None required by rule
Piping Corrosion Protection Comments:	Not reported
Piping Release Detections:	MLLD - Mechanical Line Leak Detector
Piping Release Detection Comments:	Not reported
Spill Prevention Manholes:	SB - Spill Containment Manhole (bucket)
Spill Prevention Manhole Comments:	Not reported
OverFill Prevention:	FILL - Fill Pipe (drop tube flapper)
OverFill Prevention Comment:	Not reported
Comments:	Not reported
Name:	CLEVELAND CLINIC POWER HOUSE
Address:	2045 E 90TH ST
City,State,Zip:	CLEVELAND, OH 44106
Tank Number:	T00007
Status:	CIU - Currently In Use
UST Capacity:	20000
Tank Content:	Diesel
Installation Date:	01/10/2006
Construction:	FRP-Fiberglass Reinforced Plastic
Date Last Used:	Not reported
Date TCL Closed:	Not reported
Date Removed:	Not reported
CAS Number:	68334-30-5
Abandoned Approved:	Not reported
Regulated:	YES
Sensitive Area:	NO
Date Of Sensitivity:	Not reported
UST Configurations:	SC- Secondarily Contained
Construction Comments:	Not reported
Corrosion Protections:	NR - None Required by Rule
Corrosion Protection Comments:	Not reported
Primary Release Detection:	ATG - Automatic Tank Gauging
Secondary Release Detection:	ATG - Automatic Tank Gauging
Release Detection Comments:	Not reported
Piping Configuration:	SC - Secondarily Contained
Piping Configuration Comments:	Not reported
Piping Styles:	P - Pressure
Piping Constructions:	FRP - Fiberglass Reinforced Plastic
Piping Construction Comments:	Not reported
Piping Corrosion Protections:	NR - None required by rule
Piping Corrosion Protection Comments:	Not reported
Piping Release Detections:	MLLD - Mechanical Line Leak Detector
Piping Release Detection Comments:	Not reported
Spill Prevention Manholes:	SB - Spill Containment Manhole (bucket)
Spill Prevention Manhole Comments:	Not reported
OverFill Prevention:	FILL - Fill Pipe (drop tube flapper)
OverFill Prevention Comment:	Not reported
Comments:	Not reported
Name:	CLEVELAND CLINIC POWER HOUSE

CLEVELAND CLINIC POWER HOUSE (Continued) **U004060369**

Address:	2045 E 90TH ST
City,State,Zip:	CLEVELAND, OH 44106
Tank Number:	T00008
Status:	CIU - Currently In Use
UST Capacity:	20000
Tank Content:	Diesel
Installation Date:	01/10/2006
Construction:	FRP-Fiberglass Reinforced Plastic
Date Last Used:	Not reported
Date TCL Closed:	Not reported
Date Removed:	Not reported
CAS Number:	68334-30-5
Abandoned Approved:	Not reported
Regulated:	YES
Sensitive Area:	NO
Date Of Sensitivity:	Not reported
UST Configurations:	SC- Secondarily Contained
Construction Comments:	Not reported
Corrosion Protections:	NR - None Required by Rule
Corrosion Protection Comments:	Not reported
Primary Release Detection:	ATG - Automatic Tank Gauging
Secondary Release Detection:	ATG - Automatic Tank Gauging
Release Detection Comments:	Not reported
Piping Configuration:	SC - Secondarily Contained
Piping Configuration Comments:	Not reported
Piping Styles:	P - Pressure
Piping Constructions:	FRP - Fiberglass Reinforced Plastic
Piping Construction Comments:	Not reported
Piping Corrosion Protections:	NR - None required by rule
Piping Corrosion Protection Comments:	Not reported
Piping Release Detections:	MLLD - Mechanical Line Leak Detector
Piping Release Detection Comments:	Not reported
Spill Prevention Manholes:	SB - Spill Containment Manhole (bucket)
Spill Prevention Manhole Comments:	Not reported
OverFill Prevention:	FILL - Fill Pipe (drop tube flapper)
OverFill Prevention Comment:	Not reported
Comments:	Not reported

ARCHIVE UST:

Name:	CLEVELAND CLINIC POWER HOUSE
Address:	2045 E 90TH ST
City,State,Zip:	CLEVELAND, OH 44106
Facility Number:	18010181
Owner Name:	CLEVELAND CLINIC POWER HOUSE
Owner Address:	2045 E 90TH ST
Owner City,St,Zip:	CLEVELAND, OH 44106
Owner Telephone:	(216)445-6912
Owner ID:	W013820
Facility Type:	Other (Explain)
Contact Name:	PAUL DZURINDA
Contact Telephone:	(216)445-6912
Tank Number:	4
Depth at Location:	CLEVELAND FIRE DEPARTMENT
Authorized:	Yes
Eligible Award:	Not reported
Action:	Yes

CLEVELAND CLINIC POWER HOUSE (Continued) **U004060369**

Permit:

Facility Id:	18010181
Permit Id:	P00001
Permit Status:	Closed
Issued Date:	11/16/2004
LFD Permit Id:	13036

Facility Id:	18010181
Permit Id:	P00002
Permit Status:	Closed
Issued Date:	1/10/2006
LFD Permit Id:	08274

Inspection:

Facility Id:	18010181
Permit Number:	P00002
Code:	203
Inspection Type:	Final

Facility Id:	18010181
Permit Number:	P00001
Code:	103
Inspection Type:	Final

Tank ID:	T00001
Tank Type:	Not reported
Tank Status:	**Removed**
Install Date:	Not reported
Content:	Not reported
Capacity:	Not reported
Corrosion Protection Tank:	Not reported
CAS #:	Not reported
Regulated:	Not reported
Overfill Device Installed:	Not reported
Spill Device Installed:	Not reported
Release Detection On Tank:	Not reported
Date Removed:	11/16/2004
Date Last Use:	10/1/2004
Date Abandoned/Closed:	Not reported
AST/UST:	UST
Corrosion Protection Piping:	Not reported
Piping Material:	Not reported
Piping Type:	Not reported
Release Detection On Piping:	Not reported

Tank ID:	T00002
Tank Type:	Not reported
Tank Status:	**Removed**
Install Date:	Not reported
Content:	Not reported
Capacity:	Not reported
Corrosion Protection Tank:	Not reported
CAS #:	Not reported
Regulated:	Not reported

CLEVELAND CLINIC POWER HOUSE (Continued) **U004060369**

Overfill Device Installed:	Not reported
Spill Device Installed:	Not reported
Release Detection On Tank:	Not reported
Date Removed:	11/16/2004
Date Last Use:	10/1/2004
Date Abandoned/Closed:	Not reported
AST/UST:	UST
Corrosion Protection Piping:	Not reported
Piping Material:	Not reported
Piping Type:	Not reported
Release Detection On Piping:	Not reported

Tank ID:	T00003
Tank Type:	Not reported
Tank Status:	**Removed**
Install Date:	Not reported
Content:	Not reported
Capacity:	Not reported
Corrosion Protection Tank:	Not reported
CAS #:	Not reported
Regulated:	Not reported
Overfill Device Installed:	Not reported
Spill Device Installed:	Not reported
Release Detection On Tank:	Not reported
Date Removed:	11/16/2004
Date Last Use:	10/1/2004
Date Abandoned/Closed:	Not reported
AST/UST:	UST
Corrosion Protection Piping:	Not reported
Piping Material:	Not reported
Piping Type:	Not reported
Release Detection On Piping:	Not reported

Tank ID:	T00004
Tank Type:	Not reported
Tank Status:	**Removed**
Install Date:	Not reported
Content:	Not reported
Capacity:	Not reported
Corrosion Protection Tank:	Not reported
CAS #:	Not reported
Regulated:	Not reported
Overfill Device Installed:	Not reported
Spill Device Installed:	Not reported
Release Detection On Tank:	Not reported
Date Removed:	11/16/2004
Date Last Use:	10/1/2004
Date Abandoned/Closed:	Not reported
AST/UST:	UST
Corrosion Protection Piping:	Not reported
Piping Material:	Not reported
Piping Type:	Not reported
Release Detection On Piping:	Not reported

CLEVELAND CLINIC POWER HOUSE (Continued) **U004060369**

Tank ID:	T00005
Tank Type:	Not reported
Tank Status:	**Currently In Use**
Install Date:	Not reported
Content:	Not reported
Capacity:	Not reported
Corrosion Protection Tank:	Not reported
CAS #:	Not reported
Regulated:	Yes
Overfill Device Installed:	Yes
Spill Device Installed:	Yes
Release Detection On Tank:	Not reported
Date Removed:	Not reported
Date Last Use:	Not reported
Date Abandoned/Closed:	Not reported
AST/UST:	UST
Corrosion Protection Piping:	Not reported
Piping Material:	Not reported
Piping Type:	Not reported
Release Detection On Piping:	Electronic Line Leak Detector

Tank ID:	T00006
Tank Type:	Not reported
Tank Status:	**Currently In Use**
Install Date:	Not reported
Content:	Not reported
Capacity:	Not reported
Corrosion Protection Tank:	Not reported
CAS #:	Not reported
Regulated:	Yes
Overfill Device Installed:	Yes
Spill Device Installed:	Yes
Release Detection On Tank:	Not reported
Date Removed:	Not reported
Date Last Use:	Not reported
Date Abandoned/Closed:	Not reported
AST/UST:	UST
Corrosion Protection Piping:	Not reported
Piping Material:	Not reported
Piping Type:	Not reported
Release Detection On Piping:	Electronic Line Leak Detector

Tank ID:	T00007
Tank Type:	Not reported
Tank Status:	**Currently In Use**
Install Date:	Not reported
Content:	Not reported
Capacity:	Not reported
Corrosion Protection Tank:	Not reported
CAS #:	Not reported
Regulated:	Yes
Overfill Device Installed:	Yes
Spill Device Installed:	Yes
Release Detection On Tank:	Not reported
Date Removed:	Not reported

CLEVELAND CLINIC POWER HOUSE (Continued) **U004060369**

Date Last Use:	Not reported
Date Abandoned/Closed:	Not reported
AST/UST:	UST
Corrosion Protection Piping:	Not reported
Piping Material:	Not reported
Piping Type:	Not reported
Release Detection On Piping:	Electronic Line Leak Detector

Tank ID:	T00008
Tank Type:	Not reported
Tank Status:	**Currently In Use**
Install Date:	Not reported
Content:	Not reported
Capacity:	Not reported
Corrosion Protection Tank:	Not reported
CAS #:	Not reported
Regulated:	Yes
Overfill Device Installed:	Yes
Spill Device Installed:	Yes
Release Detection On Tank:	Not reported
Date Removed:	Not reported
Date Last Use:	Not reported
Date Abandoned/Closed:	Not reported
AST/UST:	UST
Corrosion Protection Piping:	Not reported
Piping Material:	Not reported
Piping Type:	Not reported
Release Detection On Piping:	Electronic Line Leak Detector

H39 **CLEVELAND CLINIC POWER HOUSE** **UNREG LTANKS** **S105902220**
South **2045 E 90TH ST** **N/A**
1/4-1/2 **CLEVELAND, OH 44106**
0.480 mi.
2537 ft. **Site 2 of 3 in cluster H**

Relative:
Higher

Actual:
677 ft.

UNREG LTANKS:

Facility Status:	**Release is Confirmed**		
Facility Id:	Not reported	Facility County #:	035
Facility Track:	0	Facility Phone:	Not reported
Report Number:	1810613	Incident Number:	181061300
RP Status:	Not reported	RP Search Date:	Not reported
Inspector:	Not reported	Coordinator:	NECA
Revised Date:	Not reported	Fiscal Tracking:	FY91
Class:	D	Priority:	2
Vacant:	Not reported	Lust Trust Fund:	2
Emrgncy Resp:	2	ER By:	Not reported
Authorized By:	GILL	Authorized Date:	03/22/91
Added Date:	03/26/91	Entry By:	UNGER
Owner Name:	CLEVELAND CLINIC		
Owner Address:	Not reported		
Owner City,St,Zip:	OH		
Owner Phone:	Not reported		
Operator Name:	Not reported		
Operator Address:	Not reported		
Operator C,S,Z:	OH		
Operator Phone:	Not reported		
Remarks:	0		

CLEVELAND CLINIC POWER HOUSE (Continued) **S105902220**

Summary: Not reported

H40
South
1/4-1/2
0.493 mi.
2601 ft.

OPPORTUNITY CORRIDOR
I-490 AND 55TH STREET TO THE CLEVELAND CLINIC
CLEVELAND, OH 44195

US BROWNFIELDS **1016952193**
N/A

Site 3 of 3 in cluster H

Relative:
Higher

Actual:
678 ft.

US BROWNFIELDS:

Name:	OPPORTUNITY CORRIDOR
Address:	I-490 AND 55TH STREET TO THE CLEVELAND CLINIC
Recipient name:	R5 TBA - Ohio (STAG Funded)
Grant type:	TBA
Property Number:	Multiple (BL I - 82; BL 2C- 53)
Parcel size:	23.199999999999999
Latitude:	41.503443300000001
Longitude:	-81.620595299999906
Highlights:	The US EPA tasked Tetra Tech to conduct a Phase I and II ESAs of the site under the Superfund Technical Assessment and Response Team (START) contract EP-S5-13-01, Technical Direction Document (TDD) No. S05-0003-1407-020. A roadway project is planned stretching approximately three miles and linking nine development districts. A hybrid Phase I Environmental Assessment was completed for Block 1 to assess multiple residential, industrial and commercial properties for potential highway extensions and potential commercial redevelopment. The properties evaluated in the Phase I ESA are part of the "Project Corridor" located along Grand Avenue, Rawlings Avenue, and Holton Avenue approximately 1.4 miles east of the intersection of Interstate 490 and 77 and consisting of 82 parcels. Properties were assessed low, medium or high priority status based on potential for impacts due to former operations. A Phase II ESA was performed for Block 1 or potential acquisition and future redevelopment by the neighboring business Orlando Baking. The Phase II ESA was completed in Fall and Winter of 2015 for Block I. A Phase I ESA for Block 2C was performed following the procedures listed above. Block 2C consists of properties bounded by Holton, East 79th Street, RTA Railroad tracks and East 75th Street. Former Use: A roadway project is planned stretching approximately three miles and linking nine development districts. A hybrid Phase I Environmental Assessment was completed to assess multiple residential, industrial and commercial properties for potential highway extensions and potential commercial redevelopment. The properties evaluated in the Phase I ESA are part of the "Project Corridor" located along Grand Avenue, Rawlings Avenue, and Holton Avenue approximately 1.4 miles east of the intersection of Interstate 490 and 77 and consisting of 82 parcels. Properties were assessed low, medium or high priority status based on potential for impacts due to former operations. A Phase II ESA was performed for Block 1 parcels in Fall and Winter of 2015 to assess potential for redevelopment by the neighboring business Orlando Baking. A Phase I ESA was performed for Block 2C properties in Spring 2016 for properties bordered by Holton, East 79th Street, RTA railroad tracks, and East 75th Street.
Start Date:	-
Redev Completition Date:	-
Completed Date:	-
Acres Cleaned Up:	-
Cleanup Funding:	-
Cleanup Funding Source:	-

OPPORTUNITY CORRIDOR (Continued) **1016952193**

Assessment Funding:	33935
Assessment Funding Source:	-
Redevelopment Funding:	-
Redev. Funding Source:	-
Redev. Funding Entity Name:	-
Redevelopment Start Date:	-
Assessment Funding Entity:	EPA
Cleanup Funding Entity:	-
Grant Type:	Hazardous
Accomplishment Type:	Phase I Environmental Assessment
Cooperative Agreement Number:	n/a
Start Date:	1/20/2016
Ownership Entity:	Government
Completion Date:	6/10/2016
Current Owner:	City of Cleveland
Cleanup Required:	U
Video Available:	N
Photo Available:	Y
Institutional Controls Required:	U
IC Category Proprietary Controls:	-
IC Cat. Info. Devices:	-
IC Cat. Gov. Controls:	-
IC Cat. Enforcement Permit Tools:	-
IC in place date:	-
IC in place:	-
State/tribal program date:	-
State/tribal program ID:	-
Contaminant Found:	Not reported
Contaminant Cleanup:	Not reported
Media Affected:	Not reported
Media Cleanup:	Not reported
Num. of cleanup and re-dev. jobs:	-
Past use greenspace acreage:	0.87
Past use residential acreage:	-
Past use commercial acreage:	4.13
Past use industrial acreage:	9.5
Future use greenspace acreage:	-
Future use residential acreage:	-
Future use commercial acreage:	-
Future use industrial acreage:	-
Future Use: Multistory	-
Past Use: Multistory	-
Property Description:	A roadway project is planned stretching approximately three miles and linking nine development districts. A hybrid Phase I Environmental Assessment was completed to assess multiple residential, industrial and commercial properties for potential highway extensions and potential commercial redevelopment. The properties evaluated in the Phase I ESA are part of the "Project Corridor" located along Grand Avenue, Rawlings Avenue, and Holton Avenue approximately 1.4 miles east of the intersection of Interstate 490 and 77 and consisting of 82 parcels. Properties were assessed low, medium or high priority status based on potential for impacts due to former operations. A Phase II ESA was performed for Block 1 parcels in Fall and Winter of 2015 to assess potential for redevelopment by the neighboring business Orlando Baking. A Phase I ESA was performed for Block 2C properties in Spring 2016 for properties bordered by Holton, East 79th Street, RTA railroad tracks, and East 75th Street.

OPPORTUNITY CORRIDOR (Continued) **1016952193**

Below Poverty Number:	1003
Below Poverty Percent:	36.270000000000
Meidan Income:	4142
Meidan Income Number:	1462
Meidan Income Percent:	52.880000000000
Vacant Housing Number:	541
Vacant Housing Percent:	28.530000000000
Unemployed Number:	271
Unemployed Percent:	9.8000000000000

Name:	OPPORTUNITY CORRIDOR
Address:	I-490 AND 55TH STREET TO THE CLEVELAND CLINIC
Recipient name:	R5 TBA - Ohio (STAG Funded)
Grant type:	TBA
Property Number:	Multiple (BL I - 82; BL 2C- 53)
Parcel size:	23.199999999999999
Latitude:	41.503443300000001
Longitude:	-81.620595299999906
Highlights:	The US EPA tasked Tetra Tech to conduct a Phase I and II ESAs of the site under the Superfund Technical Assessment and Response Team (START) contract EP-S5-13-01, Technical Direction Document (TDD) No. S05-0003-1407-020. A roadway project is planned stretching approximately three miles and linking nine development districts. A hybrid Phase I Environmental Assessment was completed for Block 1 to assess multiple residential, industrial and commercial properties for potential highway extensions and potential commercial redevelopment. The properties evaluated in the Phase I ESA are part of the "Project Corridor" located along Grand Avenue, Rawlings Avenue, and Holton Avenue approximately 1.4 miles east of the intersection of Interstate 490 and 77 and consisting of 82 parcels. Properties were assessed low, medium or high priority status based on potential for impacts due to former operations. A Phase II ESA was performed for Block 1 or potential acquisition and future redevelopment by the neighboring business Orlando Baking. The Phase II ESA was completed in Fall and Winter of 2015 for Block I. A Phase I ESA for Block 2C was performed following the procedures listed above. Block 2C consists of properties bounded by Holton, East 79th Street, RTA Railroad tracks and East 75th Street. Former Use: A roadway project is planned stretching approximately three miles and linking nine development districts. A hybrid Phase I Environmental Assessment was completed to assess multiple residential, industrial and commercial properties for potential highway extensions and potential commercial redevelopment. The properties evaluated in the Phase I ESA are part of the "Project Corridor" located along Grand Avenue, Rawlings Avenue, and Holton Avenue approximately 1.4 miles east of the intersection of Interstate 490 and 77 and consisting of 82 parcels. Properties were assessed low, medium or high priority status based on potential for impacts due to former operations. A Phase II ESA was performed for Block 1 parcels in Fall and Winter of 2015 to assess potential for redevelopment by the neighboring business Orlando Baking. A Phase I ESA was performed for Block 2C properties in Spring 2016 for properties bordered by Holton, East 79th Street, RTA railroad tracks, and East 75th Street.
Start Date:	-
Redev Completition Date:	-
Completed Date:	-
Acres Cleaned Up:	-

OPPORTUNITY CORRIDOR (Continued) **1016952193**

Cleanup Funding:	-
Cleanup Funding Source:	-
Assessment Funding:	58000
Assessment Funding Source:	-
Redevelopment Funding:	-
Redev. Funding Source:	-
Redev. Funding Entity Name:	-
Redevelopment Start Date:	-
Assessment Funding Entity:	EPA
Cleanup Funding Entity:	-
Grant Type:	Hazardous
Accomplishment Type:	Phase II Environmental Assessment
Cooperative Agreement Number:	n/a
Start Date:	7/8/2015
Ownership Entity:	Government
Completion Date:	3/15/2016
Current Owner:	City of Cleveland
Cleanup Required:	U
Video Available:	N
Photo Available:	Y
Institutional Controls Required:	U
IC Category Proprietary Controls:	-
IC Cat. Info. Devices:	-
IC Cat. Gov. Controls:	-
IC Cat. Enforcement Permit Tools:	-
IC in place date:	-
IC in place:	-
State/tribal program date:	-
State/tribal program ID:	-
Contaminant Found:	Not reported
Contaminant Cleanup:	Not reported
Media Affected:	Not reported
Media Cleanup:	Not reported
Num. of cleanup and re-dev. jobs:	-
Past use greenspace acreage:	0.87
Past use residential acreage:	-
Past use commercial acreage:	4.13
Past use industrial acreage:	9.5
Future use greenspace acreage:	-
Future use residential acreage:	-
Future use commercial acreage:	-
Future use industrial acreage:	-
Future Use: Multistory	-
Past Use: Multistory	-
Property Description:	A roadway project is planned stretching approximately three miles and linking nine development districts. A hybrid Phase I Environmental Assessment was completed to assess multiple residential, industrial and commercial properties for potential highway extensions and potential commercial redevelopment. The properties evaluated in the Phase I ESA are part of the "Project Corridor" located along Grand Avenue, Rawlings Avenue, and Holton Avenue approximately 1.4 miles east of the intersection of Interstate 490 and 77 and consisting of 82 parcels. Properties were assessed low, medium or high priority status based on potential for impacts due to former operations. A Phase II ESA was performed for Block 1 parcels in Fall and Winter of 2015 to assess potential for redevelopment by the neighboring business Orlando Baking. A Phase I ESA was performed for Block 2C properties in Spring

OPPORTUNITY CORRIDOR (Continued) **1016952193**

	2016 for properties bordered by Holton, East 79th Street, RTA railroad tracks, and East 75th Street.
Below Poverty Number:	1003
Below Poverty Percent:	36.270000000000
Meidan Income:	4142
Meidan Income Number:	1462
Meidan Income Percent:	52.880000000000
Vacant Housing Number:	541
Vacant Housing Percent:	28.530000000000
Unemployed Number:	271
Unemployed Percent:	9.8000000000000
Name:	OPPORTUNITY CORRIDOR
Address:	I-490 AND 55TH STREET TO THE CLEVELAND CLINIC
Recipient name:	R5 TBA - Ohio (STAG Funded)
Grant type:	TBA
Property Number:	Multiple (BL I - 82; BL 2C- 53)
Parcel size:	23.199999999999999
Latitude:	41.503443300000001
Longitude:	-81.620595299999906
Highlights:	The US EPA tasked Tetra Tech to conduct a Phase I and II ESAs of the site under the Superfund Technical Assessment and Response Team (START) contract EP-S5-13-01, Technical Direction Document (TDD) No. S05-0003-1407-020. A roadway project is planned stretching approximately three miles and linking nine development districts. A hybrid Phase I Environmental Assessment was completed for Block 1 to assess multiple residential, industrial and commercial properties for potential highway extensions and potential commercial redevelopment. The properties evaluated in the Phase I ESA are part of the "Project Corridor" located along Grand Avenue, Rawlings Avenue, and Holton Avenue approximately 1.4 miles east of the intersection of Interstate 490 and 77 and consisting of 82 parcels. Properties were assessed low, medium or high priority status based on potential for impacts due to former operations. A Phase II ESA was performed for Block 1 or potential acquisition and future redevelopment by the neighboring business Orlando Baking. The Phase II ESA was completed in Fall and Winter of 2015 for Block I. A Phase I ESA for Block 2C was performed following the procedures listed above. Block 2C consists of properties bounded by Holton, East 79th Street, RTA Railroad tracks and East 75th Street. Former Use: A roadway project is planned stretching approximately three miles and linking nine development districts. A hybrid Phase I Environmental Assessment was completed to assess multiple residential, industrial and commercial properties for potential highway extensions and potential commercial redevelopment. The properties evaluated in the Phase I ESA are part of the "Project Corridor" located along Grand Avenue, Rawlings Avenue, and Holton Avenue approximately 1.4 miles east of the intersection of Interstate 490 and 77 and consisting of 82 parcels. Properties were assessed low, medium or high priority status based on potential for impacts due to former operations. A Phase II ESA was performed for Block 1 parcels in Fall and Winter of 2015 to assess potential for redevelopment by the neighboring business Orlando Baking. A Phase I ESA was performed for Block 2C properties in Spring 2016 for properties bordered by Holton, East 79th Street, RTA railroad tracks, and East 75th Street.
Start Date:	-
Redev Completition Date:	-

OPPORTUNITY CORRIDOR (Continued) **1016952193**

Completed Date:	-
Acres Cleaned Up:	-
Cleanup Funding:	-
Cleanup Funding Source:	-
Assessment Funding:	40000
Assessment Funding Source:	-
Redevelopment Funding:	-
Redev. Funding Source:	-
Redev. Funding Entity Name:	-
Redevelopment Start Date:	-
Assessment Funding Entity:	EPA
Cleanup Funding Entity:	-
Grant Type:	Hazardous
Accomplishment Type:	Phase I Environmental Assessment
Cooperative Agreement Number:	n/a
Start Date:	7/31/2014
Ownership Entity:	Government
Completion Date:	2/27/2015
Current Owner:	City of Cleveland
Cleanup Required:	U
Video Available:	N
Photo Available:	Y
Institutional Controls Required:	U
IC Category Proprietary Controls:	-
IC Cat. Info. Devices:	-
IC Cat. Gov. Controls:	-
IC Cat. Enforcement Permit Tools:	-
IC in place date:	-
IC in place:	-
State/tribal program date:	-
State/tribal program ID:	-
Contaminant Found:	Not reported
Contaminant Cleanup:	Not reported
Media Affected:	Not reported
Media Cleanup:	Not reported
Num. of cleanup and re-dev. jobs:	-
Past use greenspace acreage:	0.87
Past use residential acreage:	-
Past use commercial acreage:	4.13
Past use industrial acreage:	9.5
Future use greenspace acreage:	-
Future use residential acreage:	-
Future use commercial acreage:	-
Future use industrial acreage:	-
Future Use: Multistory	-
Past Use: Multistory	-
Property Description:	A roadway project is planned stretching approximately three miles and linking nine development districts. A hybrid Phase I Environmental Assessment was completed to assess multiple residential, industrial and commercial properties for potential highway extensions and potential commercial redevelopment. The properties evaluated in the Phase I ESA are part of the "Project Corridor" located along Grand Avenue, Rawlings Avenue, and Holton Avenue approximately 1.4 miles east of the intersection of Interstate 490 and 77 and consisting of 82 parcels. Properties were assessed low, medium or high priority status based on potential for impacts due to former operations. A Phase II ESA was performed for Block 1 parcels in Fall and Winter of 2015 to

OPPORTUNITY CORRIDOR (Continued) **1016952193**

assess potential for redevelopment by the neighboring business Orlando Baking. A Phase I ESA was performed for Block 2C properties in Spring 2016 for properties bordered by Holton, East 79th Street, RTA railroad tracks, and East 75th Street.

Below Poverty Number:	1003
Below Poverty Percent:	36.270000000000
Meidan Income:	4142
Meidan Income Number:	1462
Meidan Income Percent:	52.880000000000
Vacant Housing Number:	541
Vacant Housing Percent:	28.530000000000
Unemployed Number:	271
Unemployed Percent:	9.8000000000000

Name:	OPPORTUNITY CORRIDOR
Address:	I-490 AND 55TH STREET TO THE CLEVELAND CLINIC
Recipient name:	R5 TBA - Ohio (STAG Funded)
Grant type:	TBA
Property Number:	Multiple (BL I - 82; BL 2C- 53)
Parcel size:	23.199999999999999
Latitude:	41.503443300000001
Longitude:	-81.620595299999906
Highlights:	The US EPA tasked Tetra Tech to conduct a Phase I and II ESAs of the site under the Superfund Technical Assessment and Response Team (START) contract EP-S5-13-01, Technical Direction Document (TDD) No. S05-0003-1407-020. A roadway project is planned stretching approximately three miles and linking nine development districts. A hybrid Phase I Environmental Assessment was completed for Block 1 to assess multiple residential, industrial and commercial properties for potential highway extensions and potential commercial redevelopment. The properties evaluated in the Phase I ESA are part of the "Project Corridor" located along Grand Avenue, Rawlings Avenue, and Holton Avenue approximately 1.4 miles east of the intersection of Interstate 490 and 77 and consisting of 82 parcels. Properties were assessed low, medium or high priority status based on potential for impacts due to former operations. A Phase II ESA was performed for Block 1 or potential acquisition and future redevelopment by the neighboring business Orlando Baking. The Phase II ESA was completed in Fall and Winter of 2015 for Block I. A Phase I ESA for Block 2C was performed following the procedures listed above. Block 2C consists of properties bounded by Holton, East 79th Street, RTA Railroad tracks and East 75th Street. Former Use: A roadway project is planned stretching approximately three miles and linking nine development districts. A hybrid Phase I Environmental Assessment was completed to assess multiple residential, industrial and commercial properties for potential highway extensions and potential commercial redevelopment. The properties evaluated in the Phase I ESA are part of the "Project Corridor" located along Grand Avenue, Rawlings Avenue, and Holton Avenue approximately 1.4 miles east of the intersection of Interstate 490 and 77 and consisting of 82 parcels. Properties were assessed low, medium or high priority status based on potential for impacts due to former operations. A Phase II ESA was performed for Block 1 parcels in Fall and Winter of 2015 to assess potential for redevelopment by the neighboring business Orlando Baking. A Phase I ESA was performed for Block 2C properties in Spring 2016 for properties bordered by Holton, East 79th Street, RTA railroad tracks, and East 75th Street.

OPPORTUNITY CORRIDOR (Continued) **1016952193**

Start Date:	-
Redev Completition Date:	-
Completed Date:	-
Acres Cleaned Up:	-
Cleanup Funding:	-
Cleanup Funding Source:	-
Assessment Funding:	-
Assessment Funding Source:	-
Redevelopment Funding:	-
Redev. Funding Source:	-
Redev. Funding Entity Name:	-
Redevelopment Start Date:	-
Assessment Funding Entity:	-
Cleanup Funding Entity:	-
Grant Type:	Hazardous
Accomplishment Type:	-
Cooperative Agreement Number:	n/a
Start Date:	-
Ownership Entity:	Government
Completion Date:	-
Current Owner:	City of Cleveland
Cleanup Required:	U
Video Available:	N
Photo Available:	Y
Institutional Controls Required:	U
IC Category Proprietary Controls:	-
IC Cat. Info. Devices:	-
IC Cat. Gov. Controls:	-
IC Cat. Enforcement Permit Tools:	-
IC in place date:	-
IC in place:	-
State/tribal program date:	-
State/tribal program ID:	-
Contaminant Found:	Not reported
Contaminant Cleanup:	Not reported
Media Affected:	Not reported
Media Cleanup:	Not reported
Num. of cleanup and re-dev. jobs:	-
Past use greenspace acreage:	0.87
Past use residential acreage:	-
Past use commercial acreage:	4.13
Past use industrial acreage:	9.5
Future use greenspace acreage:	-
Future use residential acreage:	-
Future use commercial acreage:	-
Future use industrial acreage:	-
Future Use: Multistory	-
Past Use: Multistory	-
Property Description:	A roadway project is planned stretching approximately three miles and linking nine development districts. A hybrid Phase I Environmental Assessment was completed to assess multiple residential, industrial and commercial properties for potential highway extensions and potential commercial redevelopment. The properties evaluated in the Phase I ESA are part of the "Project Corridor" located along Grand Avenue, Rawlings Avenue, and Holton Avenue approximately 1.4 miles east of the intersection of Interstate 490 and 77 and consisting of 82 parcels. Properties were assessed low, medium or high priority status

OPPORTUNITY CORRIDOR (Continued) **1016952193**

based on potential for impacts due to former operations. A Phase II ESA was performed for Block 1 parcels in Fall and Winter of 2015 to assess potential for redevelopment by the neighboring business Orlando Baking. A Phase I ESA was performed for Block 2C properties in Spring 2016 for properties bordered by Holton, East 79th Street, RTA railroad tracks, and East 75th Street.

Below Poverty Number:	1003
Below Poverty Percent:	36.270000000000
Meidan Income:	4142
Meidan Income Number:	1462
Meidan Income Percent:	52.880000000000
Vacant Housing Number:	541
Vacant Housing Percent:	28.530000000000
Unemployed Number:	271
Unemployed Percent:	9.8000000000000

---

41 SW 1/2-1 0.547 mi. 2886 ft. | **CHURCH SQUARE PROPERTY USD, CLEVELAND** | **DERR** **S108968938**
7909-8101 EUCLID AVE | **VCP** **N/A**
CLEVELAND, OH 44114 | **USD**

Relative: Higher

Actual: 670 ft.

DERR:

Name:	CHURCH SQUARE PROPERTY USD, CLEVELAND
Address:	7909-8101 EUCLID AVE
City,State,Zip:	CLEVELAND, OH 44114-3485
DERR ID:	218002190
District:	NEDO
Alias:	Not reported
Lat/Long:	41.504811901 -81.632477977
CERCLIS ID:	Not reported
Program:	**Not reported**
Decode for Activity:	Not reported

OH VCP:

Name:	CHURCH SQUARE PROPERTY USD, CLEVELAND
Address:	7909-8101 EUCLID AVE
Address 2:	Not reported
City,State,Zip:	CLEVELAND, OH 44114-3485
OH EPA District:	NEDO
Alias Name:	Not reported
Latitude:	41.50481
Longitude:	-81.63247
Old Program Id:	98USD014
Project Type:	Urban Setting Designation
DERR ID:	218002190

USD:

Name:	CHURCH SQUARE PROPERTY
Address:	7909-8101 EUCLID AVE
City,State,Zip:	CLEVELAND, OH 44114-3485
Facility Type:	USD
USD Status:	Granted
District:	NEDO
Acreage:	8.3243179
Parent Site ID:	218002190
Date Received:	08/31/1998

CHURCH SQUARE PROPERTY USD, CLEVELAND (Continued) **S108968938**

Date Issued:	01/22/1999
Most Recent Verification:	Not reported
Verification Outcome:	NA
Object ID:	8
DERR Program:	VAP
USD Area Type:	PS
Polygon Name:	Not reported
PolygonID:	203
Staff Digitizer:	Gara, Brian
Digitized Date:	2016-08-03 00:00:00
Digitized Method:	GPM
Map Source:	ED
Confidence:	M
Comments:	Not reported
Centroid Latitude:	41.504811
Centroid Longitude:	-81.632478
Modified By:	DERR_CO
Modified Date:	2016-08-03 00:00:00
Shape ST Area:	362605.83747
Shape ST Length:	2537.3559913

---

42 SSW 1/2-1 0.630 mi. 3325 ft. | **SWIFT CLEANERS FORMER CARNEGIE AVE CLEVELAND** | **DERR** | **S111209519**
8220 CARNEGIE AVE | **ENG CONTROLS** | **N/A**
CLEVELAND, OH 44103 | **INST CONTROL**
VCP
VAPOR

Relative: Higher
Actual: 673 ft.

DERR:

Name:	SWIFT CLEANERS FORMER CARNEGIE AVE CLEVELAND
Address:	8220 CARNEGIE AVE
City,State,Zip:	CLEVELAND, OH 44103
DERR ID:	218002847
District:	NEDO
Alias:	Not reported
Lat/Long:	Not reported
CERCLIS ID:	Not reported
Program:	**Voluntary Action Program**
Decode for Activity:	Voluntary Action Program

ENGINEERING CONTROLS:

Name:	SWIFT CLEANERS FORMER CARNEGIE AVE CLEVELAND
Address:	8220 CARNEGIE AVE
City,State,Zip:	CLEVELAND, OH 44103
NFA Number:	Not reported
Land Use:	Not reported
Site Id:	218002847
Project Id:	218002847002
District:	NEDO
Lat/Long:	Not reported
Program Area:	VAP
Project Type:	NFA 90 Day
Prog Area Decode:	Voluntary Action Program

Name:	SWIFT CLEANERS FORMER CARNEGIE AVE CLEVELAND
Address:	8220 CARNEGIE AVE
City,State,Zip:	CLEVELAND, OH 44103
NFA Number:	13NFA511

SWIFT CLEANERS FORMER CARNEGIE AVE CLEVELAND (Continued) **S111209519**

Land Use: Commercial
Site Id: 218002847
Project Id: 218002847002
District: NEDO
Lat/Long: Not reported
Program Area: VAP
Project Type: NFA 90 Day
Prog Area Decode: Voluntary Action Program

INST CONTROL:
Name: SWIFT CLEANERS FORMER CARNEGIE AVE CLEVELAND
Address: 8220 CARNEGIE AVE
City,State,Zip: CLEVELAND, OH 44103
NFA Number: Not reported
Land Use: Not reported
Site Id: 218002847
Project Id: 218002847002
District: NEDO
Lat/Long: Not reported
Program Area: VAP
Project Type: NFA 90 Day
IC Type: Not reported
IC Mechanism: Not reported
Prog Area Decode: Voluntary Action Program

Name: SWIFT CLEANERS FORMER CARNEGIE AVE CLEVELAND
Address: 8220 CARNEGIE AVE
City,State,Zip: CLEVELAND, OH 44103
NFA Number: Not reported
Land Use: Not reported
Site Id: 218002847
Project Id: 218002847002
District: NEDO
Lat/Long: Not reported
Program Area: VAP
Project Type: NFA 90 Day
IC Type: Above Ground Structure Construction Restriction
IC Mechanism: Environmental Covennant IAW UECA
Prog Area Decode: Voluntary Action Program

Name: SWIFT CLEANERS FORMER CARNEGIE AVE CLEVELAND
Address: 8220 CARNEGIE AVE
City,State,Zip: CLEVELAND, OH 44103
NFA Number: Not reported
Land Use: Not reported
Site Id: 218002847
Project Id: 218002847002
District: NEDO
Lat/Long: Not reported
Program Area: VAP
Project Type: NFA 90 Day
IC Type: Commercial Use Restriction
IC Mechanism: Environmental Covennant IAW UECA
Prog Area Decode: Voluntary Action Program

Name: SWIFT CLEANERS FORMER CARNEGIE AVE CLEVELAND
Address: 8220 CARNEGIE AVE

SWIFT CLEANERS FORMER CARNEGIE AVE CLEVELAND (Continued) **S111209519**

City,State,Zip: CLEVELAND, OH 44103
NFA Number: Not reported
Land Use: Not reported
Site Id: 218002847
Project Id: 218002847002
District: NEDO
Lat/Long: Not reported
Program Area: VAP
Project Type: NFA 90 Day
IC Type: Digging/Excavating Restriction
IC Mechanism: Environmental Covennant IAW UECA
Prog Area Decode: Voluntary Action Program

Name: SWIFT CLEANERS FORMER CARNEGIE AVE CLEVELAND
Address: 8220 CARNEGIE AVE
City,State,Zip: CLEVELAND, OH 44103
NFA Number: Not reported
Land Use: Not reported
Site Id: 218002847
Project Id: 218002847002
District: NEDO
Lat/Long: Not reported
Program Area: VAP
Project Type: NFA 90 Day
IC Type: Industrial Use Restriction
IC Mechanism: Environmental Covennant IAW UECA
Prog Area Decode: Voluntary Action Program

Name: SWIFT CLEANERS FORMER CARNEGIE AVE CLEVELAND
Address: 8220 CARNEGIE AVE
City,State,Zip: CLEVELAND, OH 44103
NFA Number: Not reported
Land Use: Not reported
Site Id: 218002847
Project Id: 218002847002
District: NEDO
Lat/Long: Not reported
Program Area: VAP
Project Type: NFA 90 Day
IC Type: Potable & Non-potable GW Extraction/Use Restriction
IC Mechanism: Environmental Covennant IAW UECA
Prog Area Decode: Voluntary Action Program

Name: SWIFT CLEANERS FORMER CARNEGIE AVE CLEVELAND
Address: 8220 CARNEGIE AVE
City,State,Zip: CLEVELAND, OH 44103
NFA Number: 13NFA511
Land Use: Commercial
Site Id: 218002847
Project Id: 218002847002
District: NEDO
Lat/Long: Not reported
Program Area: VAP
Project Type: NFA 90 Day
IC Type: Not reported
IC Mechanism: Not reported
Prog Area Decode: Voluntary Action Program

SWIFT CLEANERS FORMER CARNEGIE AVE CLEVELAND (Continued) **S111209519**

OH VCP:

Name: SWIFT CLEANERS FORMER CARNEGIE AVE CLEVELAND
Address: 8220 CARNEGIE AVE
Address 2: Not reported
City,State,Zip: CLEVELAND, OH 44103
OH EPA District: NEDO
Alias Name: Not reported
Latitude: Not reported
Longitude: Not reported
Old Program Id: Not reported
Project Type: VAP Institutional Control Inspection
DERR ID: 218002847

Name: SWIFT CLEANERS FORMER CARNEGIE AVE CLEVELAND
Address: 8220 CARNEGIE AVE
Address 2: Not reported
City,State,Zip: CLEVELAND, OH 44103
OH EPA District: NEDO
Alias Name: Not reported
Latitude: Not reported
Longitude: Not reported
Old Program Id: Not reported
Project Type: VAP PAYGO
DERR ID: 218002847

Name: SWIFT CLEANERS FORMER CARNEGIE AVE CLEVELAND
Address: 8220 CARNEGIE AVE
Address 2: Not reported
City,State,Zip: CLEVELAND, OH 44103
OH EPA District: NEDO
Alias Name: Not reported
Latitude: Not reported
Longitude: Not reported
Old Program Id: 13NFA511
Project Type: NFA 90 Day
DERR ID: 218002847

Name: SWIFT CLEANERS FORMER CARNEGIE AVE CLEVELAND
Address: 8220 CARNEGIE AVE
Address 2: Not reported
City,State,Zip: CLEVELAND, OH 44103
OH EPA District: NEDO
Alias Name: Not reported
Latitude: Not reported
Longitude: Not reported
Old Program Id: Not reported
Project Type: VAP Operation & Maintenance
DERR ID: 218002847

Name: SWIFT CLEANERS FORMER CARNEGIE AVE CLEVELAND
Address: 8220 CARNEGIE AVE
Address 2: Not reported
City,State,Zip: CLEVELAND, OH 44103
OH EPA District: NEDO
Alias Name: Not reported
Latitude: Not reported
Longitude: Not reported

SWIFT CLEANERS FORMER CARNEGIE AVE CLEVELAND (Continued) **S111209519**

Old Program Id: Not reported
Project Type: Risk Mitigation Plan Oversight
DERR ID: 218002847

Name: SWIFT CLEANERS FORMER CARNEGIE AVE CLEVELAND
Address: 8220 CARNEGIE AVE
Address 2: Not reported
City,State,Zip: CLEVELAND, OH 44103
OH EPA District: NEDO
Alias Name: Not reported
Latitude: Not reported
Longitude: Not reported
Old Program Id: Not reported
Project Type: VAP Annual Instutional Control Reporting
DERR ID: 218002847

VAPOR:

Name:	SWIFT CLEANERS FORMER CARNEGIE AVE CLEVELAND
Address:	8220 CARNEGIE AVE
City,State,Zip:	CLEVELAND, OH
Parent ID:	218002847
Project ID:	218002847002
Project Name:	Swift Cleaners Former Carnegie Ave Cleveland
Program:	VAP
District:	NEDO
Site Coordinator:	Not reported
Project Type:	NFA 90 Day
Site Screen Completed?:	Yes
Follow Up Required?:	No
Follow Up Completed?:	Not reported
Disclaimer:	http://epa.ohio.gov/Portals/30/TCE_Disclaimer.pdf

---

43 SE 1/2-1 0.658 mi. 3475 ft. | **FENWAY MANOR APARTMENTS, CLEVELAND** | **DERR** | **S123150654**
1986 STOKES BLVD | **VCP** | **N/A**
CLEVELAND, OH 44106 | **ASBESTOS**

Relative: Higher
Actual: 682 ft.

DERR:

Name:	FENWAY MANOR APARTMENTS, CLEVELAND
Address:	1986 STOKES BLVD
City,State,Zip:	CLEVELAND, OH 44106
DERR ID:	218003394
District:	NEDO
Alias:	Not reported
Lat/Long:	Not reported
CERCLIS ID:	Not reported
Program:	**Voluntary Action Program**
Decode for Activity:	Voluntary Action Program

OH VCP:

Name: FENWAY MANOR APARTMENTS, CLEVELAND
Address: 1986 STOKES BLVD
Address 2: Not reported
City,State,Zip: CLEVELAND, OH 44106
OH EPA District: NEDO
Alias Name: Not reported

FENWAY MANOR APARTMENTS, CLEVELAND (Continued) **S123150654**

Latitude: Not reported
Longitude: Not reported
Old Program Id: Not reported
Project Type: VAP Institutional Control Inspection
DERR ID: 218003394

Name: FENWAY MANOR APARTMENTS, CLEVELAND
Address: 1986 STOKES BLVD
Address 2: Not reported
City,State,Zip: CLEVELAND, OH 44106
OH EPA District: NEDO
Alias Name: Not reported
Latitude: Not reported
Longitude: Not reported
Old Program Id: Not reported
Project Type: Risk Mitigation Plan Oversight
DERR ID: 218003394

Name: FENWAY MANOR APARTMENTS, CLEVELAND
Address: 1986 STOKES BLVD
Address 2: Not reported
City,State,Zip: CLEVELAND, OH 44106
OH EPA District: NEDO
Alias Name: Not reported
Latitude: Not reported
Longitude: Not reported
Old Program Id: Not reported
Project Type: VAP Operation & Maintenance
DERR ID: 218003394

Name: FENWAY MANOR APARTMENTS, CLEVELAND
Address: 1986 STOKES BLVD
Address 2: Not reported
City,State,Zip: CLEVELAND, OH 44106
OH EPA District: NEDO
Alias Name: Not reported
Latitude: Not reported
Longitude: Not reported
Old Program Id: 18NFA716
Project Type: NFA 90 Day
DERR ID: 218003394

Name: FENWAY MANOR APARTMENTS, CLEVELAND
Address: 1986 STOKES BLVD
Address 2: Not reported
City,State,Zip: CLEVELAND, OH 44106
OH EPA District: NEDO
Alias Name: Not reported
Latitude: Not reported
Longitude: Not reported
Old Program Id: Not reported
Project Type: VAP Annual Instutional Control Reporting
DERR ID: 218003394

ASBESTOS:
Name: Not reported
Address: 1986 STOKES BOULEVARD

FENWAY MANOR APARTMENTS, CLEVELAND (Continued) **S123150654**

City,State,Zip:	CLEVELAND, OH 44106
Notification ID:	92462
Owner Name:	Renewal Housing LLC
Abatement Contractor Name:	Precision Environmental Company
Abatement License Number:	AC1154
Building Owner:	Fenway Manor Apartments
Abate Start Date:	Not reported
Abate End Date:	10/13/2017
Demo Contractor Name:	N/A
Demo Start Date:	Not reported
Demo End Date:	10/13/2017
RACM Linear Feet:	0
RACM Square Feet:	250
RACM Cubic Feet:	0
Owner Phone:	207-347-3018
On Site Activity:	Abatement ONLY
Abatement Phone No:	207-347-3018
On Site Specialist Name:	N/A
Specialist Cert Number:	Not reported
Cert Expiration Date:	Not reported
Setup Date:	10/11/2017
Offsite On Hold Date:	Not reported
Onsite Off Hold:	Not reported
Demo Contractor Phone:	N/A
Demo On Hold Date:	Not reported
Demo Off Hold Date:	Not reported
NF Cat-1 Pipe (ft):	0
NF Cat-1 Surface Area (sq ft):	0
NF Cat-2 Pipe (ft):	0
NF Cat-2 Surface Area (sq ft):	0

Name:	Not reported
Address:	1986 STOKES BLVD.
City,State,Zip:	CLEVELAND, OH
Notification ID:	2017103488
Owner Name:	Renewal Housing LLC
Abatement Contractor Name:	Precision Environmental Company
Abatement License Number:	AC1154
Building Owner:	Fenway Manor Apartments
Abate Start Date:	10/11/2017
Abate End Date:	10/13/2017
Demo Contractor Name:	N/A
Demo Start Date:	10/11/2017
Demo End Date:	10/13/2017
RACM Linear Feet:	N/A
RACM Square Feet:	250
RACM Cubic Feet:	N/A
Owner Phone:	330-866-3265
On Site Activity:	Abatement ONLY
Abatement Phone No:	330-866-3265
On Site Specialist Name:	Todd Farson
Specialist Cert Number:	AS24540
Cert Expiration Date:	11/4/2022
Setup Date:	10/11/2017
Offsite On Hold Date:	Not reported
Onsite Off Hold:	Not reported
Demo Contractor Phone:	N/A

FENWAY MANOR APARTMENTS, CLEVELAND (Continued) **S123150654**

Demo On Hold Date:	Not reported
Demo Off Hold Date:	Not reported
NF Cat-1 Pipe (ft):	N/A
NF Cat-1 Surface Area (sq ft):	N/A
NF Cat-2 Pipe (ft):	N/A
NF Cat-2 Surface Area (sq ft):	N/A

Name:	Not reported
Address:	1986 STOKES BLVD
City,State,Zip:	CLEVELAND, OH 44106
Notification ID:	98431
Owner Name:	Fenway Preservation Associates, LLC
Abatement Contractor Name:	Precision Environmental Company
Abatement License Number:	AC1154
Building Owner:	Fenway Manor
Abate Start Date:	4/11/2018
Abate End Date:	8/7/2019
Demo Contractor Name:	N/A
Demo Start Date:	4/11/2018
Demo End Date:	8/7/2019
RACM Linear Feet:	120
RACM Square Feet:	1200
RACM Cubic Feet:	479
Owner Phone:	216-664-6500
On Site Activity:	Abatement ONLY
Abatement Phone No:	216-664-6500
On Site Specialist Name:	Daryl Ramsdell
Specialist Cert Number:	AS29072
Cert Expiration Date:	6/14/2024
Setup Date:	4/11/2018
Offsite On Hold Date:	Not reported
Onsite Off Hold:	Not reported
Demo Contractor Phone:	N/A
Demo On Hold Date:	Not reported
Demo Off Hold Date:	Not reported
NF Cat-1 Pipe (ft):	0
NF Cat-1 Surface Area (sq ft):	4225
NF Cat-2 Pipe (ft):	0
NF Cat-2 Surface Area (sq ft):	0

44
WSW
1/2-1
0.828 mi.
4370 ft.

BAKER ELECTRIC BLDG, CLEVELAND
7100 EUCLID AVE
CLEVELAND, OH 44103

DERR **S108968552**
SWF/LF **N/A**
INST CONTROL
VCP
VAPOR

Relative:
Higher

Actual:
666 ft.

DERR:

Name:	BAKER ELECTRIC BLDG, CLEVELAND
Address:	7100 EUCLID AVE
City,State,Zip:	CLEVELAND, OH 44103
DERR ID:	218002591
District:	NEDO
Alias:	Not reported
Lat/Long:	41.503355373 -81.639045211
CERCLIS ID:	Not reported
Program:	**Voluntary Action Program**
Decode for Activity:	Voluntary Action Program

BAKER ELECTRIC BLDG, CLEVELAND (Continued) **S108968552**

LF:

Name:	ARTERIOCYTE INC
Address:	7100 EUCLID AVE STE 150
City,State,Zip:	CLEVELAND, OH 44103
Facility ID:	313027
Facility Address:	Not reported
Status:	ISSUED
Closed Facility:	CLEVELAND, OH 44103
Facility Phone:	Not reported
Last Update:	Not reported
SWMD:	Not reported
Type:	Infectious Waste Generator
Specifications:	Not reported
License Type:	Not reported
License Secondary Id:	IWG013810
Class:	Not reported
Captive:	Not reported
Docket #:	Not reported
Core Place ID:	2374
Program Specific Id #:	Not reported
Start Date:	07/30/2012
End Date:	Not reported
District Office:	NEDO
Contact Name:	Not reported
Contact Phone:	Not reported
Expire Date:	07/27/2015
Operator:	Not reported
Operator Address:	Not reported
Operator City,St,Zip:	Not reported
Operator Phone:	Not reported
Licence Holder:	Not reported
Licence Holder Address:	Not reported
Licence Holder City,St,Zip:	Not reported
Licence Holder Phone:	Not reported
Owner Name:	Not reported
Owner Address:	Not reported
Owner City,St,Zip:	Not reported
Owner Phone:	Not reported
Applicant Name:	Arteriocyte Inc
Applicant Address:	7100 Euclid Ave Ste 150

Name:	ARTERIOCYTE INC
Address:	7100 EUCLID AVE STE 150
City,State,Zip:	CLEVELAND, OH 44103
Facility ID:	313027
Facility Address:	Not reported
Status:	ISSUED
Closed Facility:	CLEVELAND, OH 44103
Facility Phone:	Not reported
Last Update:	Not reported
SWMD:	Not reported
Type:	Infectious Waste Generator
Specifications:	Not reported
License Type:	Not reported
License Secondary Id:	IWG013810
Class:	Not reported
Captive:	Not reported

BAKER ELECTRIC BLDG, CLEVELAND (Continued) **S108968552**

Docket #:	Not reported
Core Place ID:	3568
Program Specific Id #:	Not reported
Start Date:	07/28/2015
End Date:	Not reported
District Office:	NEDO
Contact Name:	Not reported
Contact Phone:	Not reported
Expire Date:	07/27/2018
Operator:	Not reported
Operator Address:	Not reported
Operator City,St,Zip:	Not reported
Operator Phone:	Not reported
Licence Holder:	Not reported
Licence Holder Address:	Not reported
Licence Holder City,St,Zip:	Not reported
Licence Holder Phone:	Not reported
Owner Name:	Not reported
Owner Address:	Not reported
Owner City,St,Zip:	Not reported
Owner Phone:	Not reported
Applicant Name:	Arteriocyte Inc
Applicant Address:	7100 Euclid Ave Ste 150

INST CONTROL:

Name:	BAKER ELECTRIC BLDG, CLEVELAND
Address:	7100 EUCLID AVE
City,State,Zip:	CLEVELAND, OH 44103
NFA Number:	Not reported
Land Use:	Not reported
Site Id:	218002591
Project Id:	218002591001
District:	NEDO
Lat/Long:	41.50335 / -81.63904
Program Area:	VAP
Project Type:	NFA 90 Day
IC Type:	Commercial Use Restriction
IC Mechanism:	Environmental Covennant IAW UECA
Prog Area Decode:	Voluntary Action Program

Name:	BAKER ELECTRIC BLDG, CLEVELAND
Address:	7100 EUCLID AVE
City,State,Zip:	CLEVELAND, OH 44103
NFA Number:	Not reported
Land Use:	Not reported
Site Id:	218002591
Project Id:	218002591001
District:	NEDO
Lat/Long:	41.50335 / -81.63904
Program Area:	VAP
Project Type:	NFA 90 Day
IC Type:	Industrial Use Restriction
IC Mechanism:	Environmental Covennant IAW UECA
Prog Area Decode:	Voluntary Action Program

Name:	BAKER ELECTRIC BLDG, CLEVELAND
Address:	7100 EUCLID AVE

BAKER ELECTRIC BLDG, CLEVELAND (Continued) **S108968552**

City,State,Zip: CLEVELAND, OH 44103
NFA Number: Not reported
Land Use: Not reported
Site Id: 218002591
Project Id: 218002591001
District: NEDO
Lat/Long: 41.50335 / -81.63904
Program Area: VAP
Project Type: NFA 90 Day
IC Type: Potable & Non-potable GW Extraction/Use Restriction
IC Mechanism: Environmental Covennant IAW UECA
Prog Area Decode: Voluntary Action Program

Name: BAKER ELECTRIC BLDG, CLEVELAND
Address: 7100 EUCLID AVE
City,State,Zip: CLEVELAND, OH 44103
NFA Number: 08NFA286
Land Use: Commercial
Site Id: 218002591
Project Id: 218002591001
District: NEDO
Lat/Long: 41.50335 / -81.63904
Program Area: VAP
Project Type: NFA 90 Day
IC Type: Not reported
IC Mechanism: Not reported
Prog Area Decode: Voluntary Action Program

OH VCP:
Name: BAKER ELECTRIC BLDG, CLEVELAND
Address: 7100 EUCLID AVE
Address 2: Not reported
City,State,Zip: CLEVELAND, OH 44103
OH EPA District: NEDO
Alias Name: Not reported
Latitude: 41.50335
Longitude: -81.63904
Old Program Id: 08NFA286
Project Type: NFA 90 Day
DERR ID: 218002591

Name: BAKER ELECTRIC BLDG, CLEVELAND
Address: 7100 EUCLID AVE
Address 2: Not reported
City,State,Zip: CLEVELAND, OH 44103
OH EPA District: NEDO
Alias Name: Not reported
Latitude: 41.50335
Longitude: -81.63904
Old Program Id: 08NFA286
Project Type: VAP Audit
DERR ID: 218002591

Name: BAKER ELECTRIC BLDG, CLEVELAND
Address: 7100 EUCLID AVE
Address 2: Not reported
City,State,Zip: CLEVELAND, OH 44103

BAKER ELECTRIC BLDG, CLEVELAND (Continued) **S108968552**

OH EPA District: NEDO
Alias Name: Not reported
Latitude: 41.50335
Longitude: -81.63904
Old Program Id: Not reported
Project Type: VAP Institutional Control Inspection
DERR ID: 218002591

Name: BAKER ELECTRIC BLDG, CLEVELAND
Address: 7100 EUCLID AVE
Address 2: Not reported
City,State,Zip: CLEVELAND, OH 44103
OH EPA District: NEDO
Alias Name: Not reported
Latitude: 41.50335
Longitude: -81.63904
Old Program Id: Not reported
Project Type: VAP Institutional Control Inspection
DERR ID: 218002591

Name: BAKER ELECTRIC BLDG, CLEVELAND
Address: 7100 EUCLID AVE
Address 2: Not reported
City,State,Zip: CLEVELAND, OH 44103
OH EPA District: NEDO
Alias Name: Not reported
Latitude: 41.50335
Longitude: -81.63904
Old Program Id: Not reported
Project Type: VAP Annual Instutional Control Reporting
DERR ID: 218002591

VAPOR:
Name: BAKER ELECTRIC BLDG, CLEVELAND
Address: 7100 EUCLID AVE
City,State,Zip: CLEVELAND, OH
Parent ID: 218002591
Project ID: 218002591001
Project Name: Baker Electric Bldg, Cleveland
Program: VAP
District: NEDO
Site Coordinator: Not reported
Project Type: NFA 90 Day
Site Screen Completed?: Yes
Follow Up Required?: No
Follow Up Completed?: Not reported
Disclaimer: http://epa.ohio.gov/Portals/30/TCE_Disclaimer.pdf

45 WSW 1/2-1 0.867 mi. 4577 ft. | **EASTSIDE TRANSPORTATION CENTER**
7001 EUCLID AVE
CLEVELAND, OH 44103 | **DERR LUST UST VCP ARCHIVE UST** | **U000890792 N/A**

Relative: Higher

Actual: 666 ft.

DERR:

Name:	7001 EUCLID AVENUE PROPERTY, CLEVELAND
Address:	7001 EUCLID AVE
City,State,Zip:	CLEVELAND, OH 44103
DERR ID:	218003453
District:	NEDO
Alias:	!Do Not Use - Wooster S WF Dup!
Lat/Long:	Not reported
CERCLIS ID:	Not reported
Program:	**Voluntary Action Program**
Decode for Activity:	Voluntary Action Program

Name:	7001 EUCLID AVENUE PROPERTY, CLEVELAND
Address:	7001 EUCLID AVE
City,State,Zip:	CLEVELAND, OH 44103
DERR ID:	218003453
District:	NEDO
Alias:	Not reported
Lat/Long:	Not reported
CERCLIS ID:	Not reported
Program:	**Voluntary Action Program**
Decode for Activity:	Voluntary Action Program

LUST:

Name:	EASTSIDE TRANSPORTATION CENTER
Address:	7001 EUCLID AVE
City,State,Zip:	CLEVELAND, OH 44103
Release Number:	18005778 - N00001
Release Date:	09/09/1992
LTF Status:	1 SUS/CON from regulated UST
FR Status:	**NFA: No Further Action**
Priority:	2
Review Date:	06/03/2002
Priority Decode:	SUS/CON from non-regulated UST
Class1 Decode:	A viable RP have been identified
Latitude:	41.504337
Longitude:	-81.640947
Class:	Viable Responsible Party has been identified
Incident Number:	182229500.0
Last Update:	Charles Zepp
Last Update Date:	02/02/2021
Last Update Updated:	06/03/2002
Sub Status:	Approved
Rules:	1992
Coordinator:	Charles Zepp
Rating:	9

Name:	EASTSIDE TRANSPORTATION CENTER
Address:	7001 EUCLID AVE
City,State,Zip:	CLEVELAND, OH 44103
Release Number:	18005778 - N00002
Release Date:	08/01/2002
LTF Status:	6 Closure of regulated UST

EASTSIDE TRANSPORTATION CENTER (Continued) **U000890792**

FR Status:	**NFA: No Further Action**
Priority:	2
Review Date:	08/23/2002
Priority Decode:	SUS/CON from non-regulated UST
Class1 Decode:	A viable RP have been identified
Latitude:	41.504337
Longitude:	-81.640947
Class:	Viable Responsible Party has been identified
Incident Number:	Not reported
Last Update:	Charles Zepp
Last Update Date:	02/02/2021
Last Update Updated:	08/23/2002
Sub Status:	Approved
Rules:	1999
Coordinator:	Charles Zepp
Rating:	10

Name:	EASTSIDE TRANSPORTATION CENTER
Address:	7001 EUCLID AVE
City,State,Zip:	CLEVELAND, OH 44103
Release Number:	18005778 - N00003
Release Date:	07/21/2009
LTF Status:	6 Closure of regulated UST
FR Status:	**NFA: No Further Action**
Priority:	2
Review Date:	07/22/2009
Priority Decode:	SUS/CON from non-regulated UST
Class1 Decode:	A viable RP have been identified
Latitude:	41.504337
Longitude:	-81.640947
Class:	Viable Responsible Party has been identified
Incident Number:	Not reported
Last Update:	Charles Zepp
Last Update Date:	02/11/2019
Last Update Updated:	07/22/2009
Sub Status:	Approved
Rules:	2005
Coordinator:	Charles Zepp
Rating:	14

Name:	EASTSIDE TRANSPORTATION CENTER
Address:	7001 EUCLID AVE
City,State,Zip:	CLEVELAND, OH 44103
Release Number:	18005778 - N00004
Release Date:	04/15/2019
LTF Status:	6 Closure of regulated UST
FR Status:	**NFA: No Further Action**
Priority:	Not reported
Review Date:	04/18/2019
Priority Decode:	Not reported
Class1 Decode:	A viable RP have been identified
Latitude:	41.504337
Longitude:	-81.640947
Class:	Viable Responsible Party has been identified
Incident Number:	Not reported
Last Update:	Scott Sigler
Last Update Date:	04/18/2019

EASTSIDE TRANSPORTATION CENTER (Continued) **U000890792**

Last Update Updated:	04/18/2019
Sub Status:	Approved
Rules:	2017
Coordinator:	Charles Zepp
Rating:	14

UST:

Name:	EASTSIDE TRANSPORTATION CENTER
Address:	7001 EUCLID AVE
City,State,Zip:	CLEVELAND, OH 44103
Facility Id:	18005778
Owner Name:	GEORGE FAMILY ENTERPRISES LTD
Owner Address:	18605 DETROIT AVE
Owner City/State/Zip:	44107
Tank Number:	T00001
Status:	REM - Removed
UST Capacity:	10000
Tank Content:	Diesel
Installation Date:	03/01/1987
Construction:	FRP-Fiberglass Reinforced Plastic
Date Last Used:	Not reported
Date TCL Closed:	Not reported
Date Removed:	02/14/2019
CAS Number:	68334-30-5
Abandoned Approved:	Not reported
Regulated:	YES
Sensitive Area:	NO
Date Of Sensitivity:	Not reported
UST Configurations:	SW - Single Wall
Construction Comments:	Not reported
Corrosion Protections:	NR - None Required by Rule
Corrosion Protection Comments:	Not reported
Primary Release Detection:	ATG - Automatic Tank Gauging
Secondary Release Detection:	Not reported
Release Detection Comments:	Not reported
Piping Configuration:	SW - Single Wall
Piping Configuration Comments:	Not reported
Piping Styles:	P - Pressure
Piping Constructions:	FRP - Fiberglass Reinforced Plastic
Piping Construction Comments:	Not reported
Piping Corrosion Protections:	NR - None required by rule
Piping Corrosion Protection Comments:	Not reported
Piping Release Detections:	MLLD - Mechanical Line Leak Detector
Piping Release Detection Comments:	Not reported
Spill Prevention Manholes:	SB - Spill Containment Manhole (bucket)
Spill Prevention Manhole Comments:	Not reported
OverFill Prevention:	FILL - Fill Pipe (drop tube flapper)
OverFill Prevention Comment:	Not reported
Comments:	Not reported
Name:	EASTSIDE TRANSPORTATION CENTER
Address:	7001 EUCLID AVE
City,State,Zip:	CLEVELAND, OH 44103
Tank Number:	T00002
Status:	REM - Removed

EASTSIDE TRANSPORTATION CENTER (Continued) **U000890792**

UST Capacity:	10000
Tank Content:	Diesel
Installation Date:	03/01/1987
Construction:	FRP-Fiberglass Reinforced Plastic
Date Last Used:	Not reported
Date TCL Closed:	Not reported
Date Removed:	02/14/2019
CAS Number:	68334-30-5
Abandoned Approved:	Not reported
Regulated:	YES
Sensitive Area:	NO
Date Of Sensitivity:	Not reported
UST Configurations:	SW - Single Wall
Construction Comments:	Not reported
Corrosion Protections:	NR - None Required by Rule
Corrosion Protection Comments:	Not reported
Primary Release Detection:	ATG - Automatic Tank Gauging
Secondary Release Detection:	Not reported
Release Detection Comments:	Not reported
Piping Configuration:	SW - Single Wall
Piping Configuration Comments:	Not reported
Piping Styles:	P - Pressure
Piping Constructions:	FRP - Fiberglass Reinforced Plastic
Piping Construction Comments:	Not reported
Piping Corrosion Protections:	NR - None required by rule
Piping Corrosion Protection Comments:	Not reported
Piping Release Detections:	MLLD - Mechanical Line Leak Detector
Piping Release Detection Comments:	Not reported
Spill Prevention Manholes:	SB - Spill Containment Manhole (bucket)
Spill Prevention Manhole Comments:	Not reported
OverFill Prevention:	FILL - Fill Pipe (drop tube flapper)
OverFill Prevention Comment:	Not reported
Comments:	Not reported
Name:	EASTSIDE TRANSPORTATION CENTER
Address:	7001 EUCLID AVE
City,State,Zip:	CLEVELAND, OH 44103
Tank Number:	T00003
Status:	REM - Removed
UST Capacity:	500
Tank Content:	Used Oil
Installation Date:	03/01/1987
Construction:	FRP-Fiberglass Reinforced Plastic
Date Last Used:	04/09/2009
Date TCL Closed:	Not reported
Date Removed:	04/09/2009
CAS Number:	Not reported
Abandoned Approved:	Not reported
Regulated:	YES
Sensitive Area:	NO
Date Of Sensitivity:	Not reported
UST Configurations:	Not reported
Construction Comments:	Fiberglass Reinforced Plastic
Corrosion Protections:	NR - None Required by Rule
Corrosion Protection Comments:	Not reported
Primary Release Detection:	ATG - Automatic Tank Gauging

EASTSIDE TRANSPORTATION CENTER (Continued) **U000890792**

Secondary Release Detection:	Not reported
Release Detection Comments:	RDTank: Automatic Tank Gauging / RDLine:
Piping Configuration:	Not reported
Piping Configuration Comments:	Not reported
Piping Styles:	NA - Not Applicable
Piping Constructions:	FRP - Fiberglass Reinforced Plastic
Piping Construction Comments:	Fiberglass Reinforced Plastic
Piping Corrosion Protections:	NR - None required by rule
Piping Corrosion Protection Comments:	Not reported
Piping Release Detections:	MLLD - Mechanical Line Leak Detector
Piping Release Detection Comments:	Mechanical Line Leak Detector
Spill Prevention Manholes:	SB - Spill Containment Manhole (bucket)
Spill Prevention Manhole Comments:	Yes
OverFill Prevention:	Not reported
OverFill Prevention Comment:	OverFill Spill: Yes
Comments:	Not reported

OH VCP:

Name:	7001 EUCLID AVENUE PROPERTY, CLEVELAND
Address:	7001 EUCLID AVE
Address 2:	Not reported
City,State,Zip:	CLEVELAND, OH 44103
OH EPA District:	NEDO
Alias Name:	Not reported
Latitude:	Not reported
Longitude:	Not reported
Old Program Id:	Not reported
Project Type:	VAP Annual Instutional Control Reporting
DERR ID:	218003453

Name:	7001 EUCLID AVENUE PROPERTY, CLEVELAND
Address:	7001 EUCLID AVE
Address 2:	Not reported
City,State,Zip:	CLEVELAND, OH 44103
OH EPA District:	NEDO
Alias Name:	!Do Not Use - Wooster S WF Dup!
Latitude:	Not reported
Longitude:	Not reported
Old Program Id:	19NFA741
Project Type:	NFA 90 Day
DERR ID:	218003453

Name:	7001 EUCLID AVENUE PROPERTY, CLEVELAND
Address:	7001 EUCLID AVE
Address 2:	Not reported
City,State,Zip:	CLEVELAND, OH 44103
OH EPA District:	NEDO
Alias Name:	Not reported
Latitude:	Not reported
Longitude:	Not reported
Old Program Id:	Not reported
Project Type:	VAP Institutional Control Inspection
DERR ID:	218003453

ARCHIVE UST:

Name:	EASTSIDE TRANSPORTATIOAN CENTER

EASTSIDE TRANSPORTATION CENTER (Continued) **U000890792**

Address:	7001 EUCLID AVE
City,State,Zip:	CLEVELAND, OH 44103
Facility Number:	18005778
Owner Name:	CUYAHOGA COUNTY BOARD M/R
Owner Address:	1275 LAKESIDE AVE E
Owner City,St,Zip:	CLEVELAND, OH 44114
Owner Telephone:	(216) 241-8230
Owner ID:	W004910
Facility Type:	Local Government
Contact Name:	GEORGE TROCHEMENKO
Contact Telephone:	(216)741-2784
Tank Number:	2
Depth at Location:	CLEVELAND FIRE DEPARTMENT
Authorized:	Yes
Eligible Award:	Not reported
Action:	No

Permit:

Facility Id:	18005778
Permit Id:	P00001
Permit Status:	Closed
Issued Date:	7/17/2002
LFD Permit Id:	12724

Facility Id:	18005778
Permit Id:	P00002
Permit Status:	Closed
Issued Date:	1/17/2002
LFD Permit Id:	08703

Facility Id:	18005778
Permit Id:	P00003
Permit Status:	Closed
Issued Date:	12/18/2008
LFD Permit Id:	13022

Inspection:

Facility Id:	18005778
Permit Number:	P00001
Code:	302
Inspection Type:	Final

Facility Id:	18005778
Permit Number:	P00001
Code:	302
Inspection Type:	Final

Facility Id:	18005778
Permit Number:	P00002
Code:	202
Inspection Type:	Preliminary

Facility Id:	18005778
Permit Number:	P00002
Code:	102
Inspection Type:	Final

EASTSIDE TRANSPORTATION CENTER (Continued) **U000890792**

Facility Id: 18005778
Permit Number: P00003
Code: 103
Inspection Type: Final

Tank ID: T00001
Tank Type: Not reported
Tank Status: Currently In Use
Install Date: Not reported
Content: Not reported
Capacity: Not reported
Corrosion Protection Tank: Not reported
CAS #: Not reported
Regulated: Yes
Overfill Device Installed: Yes
Spill Device Installed: Yes
Release Detection On Tank: Not reported
Date Removed: Not reported
Date Last Use: Not reported
Date Abandoned/Closed: Not reported
AST/UST: UST
Corrosion Protection Piping: Not reported
Piping Material: Not reported
Piping Type: Not reported
Release Detection On Piping: Mechanical Line Leak Detector

Tank ID: T00002
Tank Type: Not reported
Tank Status: Currently In Use
Install Date: Not reported
Content: Not reported
Capacity: Not reported
Corrosion Protection Tank: Not reported
CAS #: Not reported
Regulated: Yes
Overfill Device Installed: Yes
Spill Device Installed: Yes
Release Detection On Tank: Not reported
Date Removed: Not reported
Date Last Use: Not reported
Date Abandoned/Closed: Not reported
AST/UST: UST
Corrosion Protection Piping: Not reported
Piping Material: Not reported
Piping Type: Not reported
Release Detection On Piping: Mechanical Line Leak Detector

Tank ID: T00003
Tank Type: Not reported
Tank Status: Removed
Install Date: Not reported
Content: Not reported
Capacity: Not reported
Corrosion Protection Tank: Not reported

EASTSIDE TRANSPORTATION CENTER (Continued) **U000890792**

CAS #:	Not reported
Regulated:	Yes
Overfill Device Installed:	Yes
Spill Device Installed:	Yes
Release Detection On Tank:	Not reported
Date Removed:	4/9/2009
Date Last Use:	4/9/2009
Date Abandoned/Closed:	Not reported
AST/UST:	UST
Corrosion Protection Piping:	Not reported
Piping Material:	Not reported
Piping Type:	Not reported
Release Detection On Piping:	Mechanical Line Leak Detector

---

46 SE 1/2-1 0.875 mi. 4619 ft. | **OHIO BELL TELEPHONE CO. L25142**
10615 CEDAR
CLEVELAND, OH 44106

DERR **U000890314**
INST CONTROL **N/A**
VCP
ARCHIVE UST
VAPOR

Relative: Higher
Actual: 696 ft.

DERR:

Name:	AT&T FAC, CLEVELAND
Address:	10615 CEDAR AVE
City,State,Zip:	CLEVELAND, OH 44106-3028
DERR ID:	218002519
District:	NEDO
Alias:	Not reported
Lat/Long:	41.499796028 -81.612881639
CERCLIS ID:	Not reported
Program:	**Voluntary Action Program**
Decode for Activity:	Voluntary Action Program

Name:	AT&T FAC, CLEVELAND
Address:	10615 CEDAR AVE
City,State,Zip:	CLEVELAND, OH 44106-3028
DERR ID:	218002519
District:	NEDO
Alias:	AT&T Fac, Cleveland
Lat/Long:	41.499796028 -81.612881639
CERCLIS ID:	Not reported
Program:	**Voluntary Action Program**
Decode for Activity:	Voluntary Action Program

INST CONTROL:

Name:	AT&T FAC, CLEVELAND
Address:	10615 CEDAR AVE
City,State,Zip:	CLEVELAND, OH 44106-3028
NFA Number:	Not reported
Land Use:	Not reported
Site Id:	218002519
Project Id:	218002519003
District:	NEDO
Lat/Long:	41.49979 / -81.61288
Program Area:	VAP
Project Type:	NFA 90 Day
IC Type:	Commercial Use Restriction
IC Mechanism:	Environmental Covenant IAW UECA

OHIO BELL TELEPHONE CO. L25142 (Continued) **U000890314**

Prog Area Decode: Voluntary Action Program

Name: AT&T FAC, CLEVELAND
Address: 10615 CEDAR AVE
City,State,Zip: CLEVELAND, OH 44106-3028
NFA Number: Not reported
Land Use: Not reported
Site Id: 218002519
Project Id: 218002519003
District: NEDO
Lat/Long: 41.49979 / -81.61288
Program Area: VAP
Project Type: NFA 90 Day
IC Type: Digging/Excavating Restriction
IC Mechanism: Environmental Covennant IAW UECA
Prog Area Decode: Voluntary Action Program

Name: AT&T FAC, CLEVELAND
Address: 10615 CEDAR AVE
City,State,Zip: CLEVELAND, OH 44106-3028
NFA Number: Not reported
Land Use: Not reported
Site Id: 218002519
Project Id: 218002519003
District: NEDO
Lat/Long: 41.49979 / -81.61288
Program Area: VAP
Project Type: NFA 90 Day
IC Type: Industrial Use Restriction
IC Mechanism: Environmental Covennant IAW UECA
Prog Area Decode: Voluntary Action Program

Name: AT&T FAC, CLEVELAND
Address: 10615 CEDAR AVE
City,State,Zip: CLEVELAND, OH 44106-3028
NFA Number: Not reported
Land Use: Not reported
Site Id: 218002519
Project Id: 218002519003
District: NEDO
Lat/Long: 41.49979 / -81.61288
Program Area: VAP
Project Type: NFA 90 Day
IC Type: Potable & Non-potable GW Extraction/Use Restriction
IC Mechanism: Environmental Covennant IAW UECA
Prog Area Decode: Voluntary Action Program

Name: AT&T FAC, CLEVELAND
Address: 10615 CEDAR AVE
City,State,Zip: CLEVELAND, OH 44106-3028
NFA Number: 09NFA363
Land Use: Commercial/Industrial
Site Id: 218002519
Project Id: 218002519003
District: NEDO
Lat/Long: 41.49979 / -81.61288
Program Area: VAP

OHIO BELL TELEPHONE CO. L25142 (Continued) **U000890314**

Project Type: NFA 90 Day
IC Type: Not reported
IC Mechanism: Not reported
Prog Area Decode: Voluntary Action Program

OH VCP:
Name: AT&T FAC, CLEVELAND
Address: 10615 CEDAR AVE
Address 2: Not reported
City,State,Zip: CLEVELAND, OH 44106-3028
OH EPA District: NEDO
Alias Name: Not reported
Latitude: 41.49979
Longitude: -81.61288
Old Program Id: 09NFA363
Project Type: VAP Audit
DERR ID: 218002519

Name: AT&T FAC, CLEVELAND
Address: 10615 CEDAR AVE
Address 2: Not reported
City,State,Zip: CLEVELAND, OH 44106-3028
OH EPA District: NEDO
Alias Name: AT&T Fac, Cleveland
Latitude: 41.49979
Longitude: -81.61288
Old Program Id: 09NFA363
Project Type: NFA 90 Day
DERR ID: 218002519

Name: AT&T FAC, CLEVELAND
Address: 10615 CEDAR AVE
Address 2: Not reported
City,State,Zip: CLEVELAND, OH 44106-3028
OH EPA District: NEDO
Alias Name: Not reported
Latitude: 41.49979
Longitude: -81.61288
Old Program Id: 07TA005
Project Type: VAP Technical Assistance
DERR ID: 218002519

Name: AT&T FAC, CLEVELAND
Address: 10615 CEDAR AVE
Address 2: Not reported
City,State,Zip: CLEVELAND, OH 44106-3028
OH EPA District: NEDO
Alias Name: Not reported
Latitude: 41.49979
Longitude: -81.61288
Old Program Id: Not reported
Project Type: VAP Technical Assistance
DERR ID: 218002519

Name: AT&T FAC, CLEVELAND
Address: 10615 CEDAR AVE
Address 2: Not reported

OHIO BELL TELEPHONE CO. L25142 (Continued) **U000890314**

City,State,Zip: CLEVELAND, OH 44106-3028
OH EPA District: NEDO
Alias Name: Not reported
Latitude: 41.49979
Longitude: -81.61288
Old Program Id: 08PAY029
Project Type: VAP PAYGO
DERR ID: 218002519

Name: AT&T FAC, CLEVELAND
Address: 10615 CEDAR AVE
Address 2: Not reported
City,State,Zip: CLEVELAND, OH 44106-3028
OH EPA District: NEDO
Alias Name: Not reported
Latitude: 41.49979
Longitude: -81.61288
Old Program Id: Not reported
Project Type: VAP Institutional Control Inspection
DERR ID: 218002519

Name: AT&T FAC, CLEVELAND
Address: 10615 CEDAR AVE
Address 2: Not reported
City,State,Zip: CLEVELAND, OH 44106-3028
OH EPA District: NEDO
Alias Name: Not reported
Latitude: 41.49979
Longitude: -81.61288
Old Program Id: Not reported
Project Type: VAP Annual Instutional Control Reporting
DERR ID: 218002519

ARCHIVE UST:
Name: OHIO BELL TELEPHONE CO. L25142
Address: 10615 CEDAR
City,State,Zip: CLEVELAND, OH 44106-3028
Facility Number: 018000134
Owner Name: OHIO BELL TELE CO dba SBC OHIO
Owner Address: 36 S FAIRVIEW 4TH FLOOR
Owner City,St,Zip: PARKRIDGE, IL 60068
Owner Telephone: Not reported
Owner ID: Not reported
Facility Type: Not reported
Contact Name: Not reported
Contact Telephone: Not reported
Tank Number: Not reported
Depth at Location: Not reported
Authorized: Not reported
Eligible Award: Not reported
Action: Not reported

Tank ID: T00001
Tank Type: Not reported
Tank Status: Currently In Use
Install Date: Not reported
Content: Not reported

OHIO BELL TELEPHONE CO. L25142 (Continued) **U000890314**

Capacity:	Not reported
Corrosion Protection Tank:	Not reported
CAS #:	Not reported
Regulated:	Not reported
Overfill Device Installed:	Not reported
Spill Device Installed:	Not reported
Release Detection On Tank:	Not reported
Date Removed:	Not reported
Date Last Use:	Not reported
Date Abandoned/Closed:	Not reported
AST/UST:	Not reported
Corrosion Protection Piping:	Not reported
Piping Material:	Not reported
Piping Type:	Not reported
Release Detection On Piping:	Not reported

VAPOR:

Name:	AT&T FAC, CLEVELAND
Address:	10615 CEDAR AVE
City,State,Zip:	CLEVELAND, OH
Parent ID:	218002519
Project ID:	218002519003
Project Name:	AT&T Fac, Cleveland
Program:	VAP
District:	NEDO
Site Coordinator:	Not reported
Project Type:	NFA 90 Day
Site Screen Completed?:	Yes
Follow Up Required?:	No
Follow Up Completed?:	Not reported
Disclaimer:	http://epa.ohio.gov/Portals/30/TCE_Disclaimer.pdf

---

47 WNW 1/2-1 0.913 mi. 4821 ft. **WADE PARK CHEMICAL 7012 WADE PARK BLVD CLEVELAND, OH 44103** **SEMS 1000197911 DERR OHD980824924**

Relative: Lower

Actual: 639 ft.

SEMS:

Site ID:	0504835
EPA ID:	OHD980824924
Name:	WADE PARK CHEMICAL
Address:	7012 WADE PARK BLVD
Address 2:	Not reported
City,State,Zip:	CLEVELAND, OH 44103
Cong District:	11
FIPS Code:	39035
Latitude:	+41.515833
Longitude:	-081.640278
FF:	N
NPL:	Not on the NPL
Non NPL Status:	Referred to Removal - NFRAP

SEMS Detail:

Region:	05
Site ID:	0504835
EPA ID:	OHD980824924
Site Name:	WADE PARK CHEMICAL

WADE PARK CHEMICAL (Continued) **1000197911**

NPL:	N
FF:	N
OU:	00
Action Code:	RV
Action Name:	RMVL
SEQ:	1
Start Date:	1983-02-14 05:00:00
Finish Date:	1983-04-18 05:00:00
Qual:	C
Current Action Lead:	EPA Perf

Region:	05
Site ID:	0504835
EPA ID:	OHD980824924
Site Name:	WADE PARK CHEMICAL
NPL:	N
FF:	N
OU:	00
Action Code:	DS
Action Name:	DISCVRY
SEQ:	1
Start Date:	1983-01-01 05:00:00
Finish Date:	1983-01-01 05:00:00
Qual:	Not reported
Current Action Lead:	EPA Perf

Region:	05
Site ID:	0504835
EPA ID:	OHD980824924
Site Name:	WADE PARK CHEMICAL
NPL:	N
FF:	N
OU:	00
Action Code:	PA
Action Name:	PA
SEQ:	1
Start Date:	Not reported
Finish Date:	1986-02-05 05:00:00
Qual:	N
Current Action Lead:	St Perf

DERR:

Name:	WADE PARK CHEMICALS, CLEVELAND
Address:	7012 WADE PARK BLVD
City,State,Zip:	CLEVELAND, OH 44103
DERR ID:	218000884
District:	NEDO
Alias:	Not reported
Lat/Long:	41.51583333 -81.6425
CERCLIS ID:	OHD980824924
Program:	**Site Assessment Remedial Response**
Decode for Activity:	Site Assessment, Remedial Response

48 WSW 1/2-1 0.938 mi. 4955 ft. | **7000 EUCLID SITE, CLEVELAND**
6900-7000 EUCLID AVE
CLEVELAND, OH 44103 | **DERR**
INST CONTROL
VCP | **S112231643**
N/A

Relative: Higher

Actual: 669 ft.

DERR:

Name:	7000 EUCLID SITE, CLEVELAND
Address:	6900-7000 EUCLID AVE
City,State,Zip:	CLEVELAND, OH 44103
DERR ID:	218003014
District:	NEDO
Alias:	Not reported
Lat/Long:	Not reported
CERCLIS ID:	Not reported
Program:	**Voluntary Action Program**
Decode for Activity:	Voluntary Action Program

INST CONTROL:

Name:	7000 EUCLID SITE, CLEVELAND
Address:	6900-7000 EUCLID AVE
City,State,Zip:	CLEVELAND, OH 44103
NFA Number:	Not reported
Land Use:	Not reported
Site Id:	218003014
Project Id:	218003014002
District:	NEDO
Lat/Long:	Not reported
Program Area:	VAP
Project Type:	NFA 90 Day
IC Type:	Potable & Non-potable GW Extraction/Use Restriction
IC Mechanism:	Environmental Covenant IAW UECA
Prog Area Decode:	Voluntary Action Program

Name:	7000 EUCLID SITE, CLEVELAND
Address:	6900-7000 EUCLID AVE
City,State,Zip:	CLEVELAND, OH 44103
NFA Number:	12NFA485
Land Use:	Other
Site Id:	218003014
Project Id:	218003014002
District:	NEDO
Lat/Long:	Not reported
Program Area:	VAP
Project Type:	NFA 90 Day
IC Type:	Not reported
IC Mechanism:	Not reported
Prog Area Decode:	Voluntary Action Program

OH VCP:

Name:	7000 EUCLID SITE, CLEVELAND
Address:	6900-7000 EUCLID AVE
Address 2:	Not reported
City,State,Zip:	CLEVELAND, OH 44103
OH EPA District:	NEDO
Alias Name:	Not reported
Latitude:	Not reported
Longitude:	Not reported

7000 EUCLID SITE, CLEVELAND (Continued) **S112231643**

Old Program Id: Not reported
Project Type: VAP PAYGO
DERR ID: 218003014

Name: 7000 EUCLID SITE, CLEVELAND
Address: 6900-7000 EUCLID AVE
Address 2: Not reported
City,State,Zip: CLEVELAND, OH 44103
OH EPA District: NEDO
Alias Name: Not reported
Latitude: Not reported
Longitude: Not reported
Old Program Id: 12NFA485
Project Type: NFA 90 Day
DERR ID: 218003014

Name: 7000 EUCLID SITE, CLEVELAND
Address: 6900-7000 EUCLID AVE
Address 2: Not reported
City,State,Zip: CLEVELAND, OH 44103
OH EPA District: NEDO
Alias Name: Not reported
Latitude: Not reported
Longitude: Not reported
Old Program Id: Not reported
Project Type: Brownfield Tax Credit
DERR ID: 218003014

Name: 7000 EUCLID SITE, CLEVELAND
Address: 6900-7000 EUCLID AVE
Address 2: Not reported
City,State,Zip: CLEVELAND, OH 44103
OH EPA District: NEDO
Alias Name: Not reported
Latitude: Not reported
Longitude: Not reported
Old Program Id: Not reported
Project Type: VAP Institutional Control Inspection
DERR ID: 218003014

Name: 7000 EUCLID SITE, CLEVELAND
Address: 6900-7000 EUCLID AVE
Address 2: Not reported
City,State,Zip: CLEVELAND, OH 44103
OH EPA District: NEDO
Alias Name: Not reported
Latitude: Not reported
Longitude: Not reported
Old Program Id: Not reported
Project Type: VAP Annual Instutional Control Reporting
DERR ID: 218003014

49 West 1/2-1 0.946 mi. 4993 ft.

Relative: Lower

Actual: 647 ft.

COYNE LAUNDRY SITE, FORMER
6710 LEXINGTON AVE.
CLEVELAND, OH 44103

DERR
HIST INST CONTROLS
INST CONTROL
VCP
HIST USD
VAPOR
USD

S104517645
N/A

DERR:

Name:	COYNE LAUNDRY SITE FORMER, CLEVELAND
Address:	6710 LEXINGTON AVE
City,State,Zip:	CLEVELAND, OH 44103
DERR ID:	218001959
District:	NEDO
Alias:	Not reported
Lat/Long:	41.510703 -81.643088
CERCLIS ID:	Not reported
Program:	**Voluntary Action Program**
Decode for Activity:	Voluntary Action Program

OH HISTORICAL INSTITUTIONAL CONTROL :

NFA Number:	99NFA079
Other Names:	Coyne Laundry
Date NFA Submitted to VAP:	12/09/1999
Date VAP CNS Signed by Director:	06/23/2000
District Office:	NEDO
NFA Number:	99NFA079
Any Billing Number:	Not reported
Institutional Controls:	CNS documents a commercial use restriction, a GW use restriction, and a restriction on buidling basements and other subsurface structures. No O&M obligation in CNS. Although, the Property does rely on institutional controls including a GW use restriction, prohibits the installation of basements, and a commercial use restriction.
Certified Professional Name:	William Rish
Certified Professional Cert Num:	CP140
Lead Reviewer:	Nancy Zikmanis, DERR/NEDO
Legal Reviewer:	Sue Kroeger, CO
Addtional Reviewers:	V. Steigerwald-Dick, DERR/NEDO
Review Conclusion:	Review not conducted.
Review Date:	06/23/2005
Compliance:	False
NFA Number:	99NFA079
Initial Volunteer for NFA:	Catholic Charities
Current Volunteer:	Catholic Charities
Current Volunteer Address:	1031 Superior Ave.
Current Volunteer City:	Cleveland, Ohio 44111
Curr Contact Info:	Larry Murtaugh
History:	6/2/05 - Letter from Tim Wilson to Volunteer requesting site access for 5-yr inspection. 1-05-05 - NEDO gathering info for 5-yr inspection.
History If Transferred To Diff Volunteer:	No evidence of Property Transfer to date.

INST CONTROL:

Name:	COYNE LAUNDRY SITE FORMER, CLEVELAND
Address:	6710 LEXINGTON AVE
City,State,Zip:	CLEVELAND, OH 44103
NFA Number:	Not reported
Land Use:	Not reported
Site Id:	218001959

COYNE LAUNDRY SITE, FORMER (Continued) **S104517645**

Project Id: 218001959001
District: NEDO
Lat/Long: 41.51070 / -81.64308
Program Area: VAP
Project Type: NFA 90 Day
IC Type: Not reported
IC Mechanism: Not reported
Prog Area Decode: Voluntary Action Program

Name: COYNE LAUNDRY SITE FORMER, CLEVELAND
Address: 6710 LEXINGTON AVE
City,State,Zip: CLEVELAND, OH 44103
NFA Number: Not reported
Land Use: Not reported
Site Id: 218001959
Project Id: 218001959001
District: NEDO
Lat/Long: 41.51070 / -81.64308
Program Area: VAP
Project Type: NFA 90 Day
IC Type: Commercial Use Restriction
IC Mechanism: Declaration of Use Restriction
Prog Area Decode: Voluntary Action Program

Name: COYNE LAUNDRY SITE FORMER, CLEVELAND
Address: 6710 LEXINGTON AVE
City,State,Zip: CLEVELAND, OH 44103
NFA Number: Not reported
Land Use: Not reported
Site Id: 218001959
Project Id: 218001959001
District: NEDO
Lat/Long: 41.51070 / -81.64308
Program Area: VAP
Project Type: NFA 90 Day
IC Type: Potable & Non-potable GW Extraction/Use Restriction
IC Mechanism: Declaration of Use Restriction
Prog Area Decode: Voluntary Action Program

Name: COYNE LAUNDRY SITE FORMER, CLEVELAND
Address: 6710 LEXINGTON AVE
City,State,Zip: CLEVELAND, OH 44103
NFA Number: Not reported
Land Use: Not reported
Site Id: 218001959
Project Id: 218001959001
District: NEDO
Lat/Long: 41.51070 / -81.64308
Program Area: VAP
Project Type: NFA 90 Day
IC Type: Subsurface Structure Construction Restriction
IC Mechanism: Declaration of Use Restriction
Prog Area Decode: Voluntary Action Program

Name: COYNE LAUNDRY SITE FORMER, CLEVELAND
Address: 6710 LEXINGTON AVE
City,State,Zip: CLEVELAND, OH 44103

COYNE LAUNDRY SITE, FORMER (Continued) **S104517645**

NFA Number:	99NFA079
Land Use:	Other
Site Id:	218001959
Project Id:	218001959001
District:	NEDO
Lat/Long:	41.51070 / -81.64308
Program Area:	VAP
Project Type:	NFA 90 Day
IC Type:	Not reported
IC Mechanism:	Not reported
Prog Area Decode:	Voluntary Action Program

OH VCP:

Name:	COYNE LAUNDRY SITE FORMER, CLEVELAND
Address:	6710 LEXINGTON AVE
Address 2:	Not reported
City,State,Zip:	CLEVELAND, OH 44103
OH EPA District:	NEDO
Alias Name:	Not reported
Latitude:	41.51070
Longitude:	-81.64308
Old Program Id:	99NFA079
Project Type:	NFA 90 Day
DERR ID:	218001959

Name:	COYNE LAUNDRY SITE FORMER, CLEVELAND
Address:	6710 LEXINGTON AVE
Address 2:	Not reported
City,State,Zip:	CLEVELAND, OH 44103
OH EPA District:	NEDO
Alias Name:	Not reported
Latitude:	41.51070
Longitude:	-81.64308
Old Program Id:	97USD002
Project Type:	Urban Setting Designation
DERR ID:	218001959

Name:	COYNE LAUNDRY SITE FORMER, CLEVELAND
Address:	6710 LEXINGTON AVE
Address 2:	Not reported
City,State,Zip:	CLEVELAND, OH 44103
OH EPA District:	NEDO
Alias Name:	Not reported
Latitude:	41.51070
Longitude:	-81.64308
Old Program Id:	Not reported
Project Type:	VAP Institutional Control Inspection
DERR ID:	218001959

Name:	COYNE LAUNDRY SITE FORMER, CLEVELAND
Address:	6710 LEXINGTON AVE
Address 2:	Not reported
City,State,Zip:	CLEVELAND, OH 44103
OH EPA District:	NEDO
Alias Name:	Not reported
Latitude:	41.51070
Longitude:	-81.64308

COYNE LAUNDRY SITE, FORMER (Continued) **S104517645**

Old Program Id: 98TA071
Project Type: VAP Technical Assistance
DERR ID: 218001959

Name: COYNE LAUNDRY SITE FORMER, CLEVELAND
Address: 6710 LEXINGTON AVE
Address 2: Not reported
City,State,Zip: CLEVELAND, OH 44103
OH EPA District: NEDO
Alias Name: Not reported
Latitude: 41.51070
Longitude: -81.64308
Old Program Id: Not reported
Project Type: VAP Institutional Control Inspection
DERR ID: 218001959

Name: COYNE LAUNDRY SITE FORMER, CLEVELAND
Address: 6710 LEXINGTON AVE
Address 2: Not reported
City,State,Zip: CLEVELAND, OH 44103
OH EPA District: NEDO
Alias Name: Not reported
Latitude: 41.51070
Longitude: -81.64308
Old Program Id: Not reported
Project Type: VAP Institutional Control Inspection
DERR ID: 218001959

Name: COYNE LAUNDRY SITE FORMER, CLEVELAND
Address: 6710 LEXINGTON AVE
Address 2: Not reported
City,State,Zip: CLEVELAND, OH 44103
OH EPA District: NEDO
Alias Name: Not reported
Latitude: 41.51070
Longitude: -81.64308
Old Program Id: Not reported
Project Type: VAP Audit
DERR ID: 218001959

Name: COYNE LAUNDRY SITE FORMER, CLEVELAND
Address: 6710 LEXINGTON AVE
Address 2: Not reported
City,State,Zip: CLEVELAND, OH 44103
OH EPA District: NEDO
Alias Name: Not reported
Latitude: 41.51070
Longitude: -81.64308
Old Program Id: Not reported
Project Type: Risk Mitigation Plan Oversight
DERR ID: 218001959

Name: COYNE LAUNDRY SITE FORMER, CLEVELAND
Address: 6710 LEXINGTON AVE
Address 2: Not reported
City,State,Zip: CLEVELAND, OH 44103
OH EPA District: NEDO

COYNE LAUNDRY SITE, FORMER (Continued) **S104517645**

Alias Name:	Not reported
Latitude:	41.51070
Longitude:	-81.64308
Old Program Id:	Not reported
Project Type:	VAP Operation & Maintenance
DERR ID:	218001959

Name:	COYNE LAUNDRY SITE FORMER, CLEVELAND
Address:	6710 LEXINGTON AVE
Address 2:	Not reported
City,State,Zip:	CLEVELAND, OH 44103
OH EPA District:	NEDO
Alias Name:	Not reported
Latitude:	41.51070
Longitude:	-81.64308
Old Program Id:	Not reported
Project Type:	VAP Institutional Control Inspection
DERR ID:	218001959

HISTORICAL USD:

NFA Number:	97USD002
Alias Name:	Catholic Charities
Date UDS Submitted:	02/25/1997
USD Status:	ISSUED
Date USD Approved / DisApproved:	09/17/1997
District Office:	NEDO
CP Name(s):	William R. Rish
Certification #:	CP140
History:	???
USD Info:	Site Specifc USD for 99NFA079. NFA relies on GW use restriction.
5-Yr USD Review Date:	NA (Site Specific)
Compliance:	F
GW Reviewer:	Not reported
VAP/Lead Reviewer:	Not reported
Legal Reviewer:	Not reported
Review Conclusion:	As of 9/22/04, a 5-yr inspection letter was not found in CO files.
Area Wide / Site Specific:	Site Specific
Total Acres:	Not reported
Data of Public Meeting:	Not reported
Initial Volunteer:	Not reported
Current Volunteer:	Not reported
Current Volunteer Street:	Not reported
Current Volunteer City/State/Zip:	Not reported
Current Volunteer Contact:	Not reported
Current Volunteer Phone:	Not reported
Current Volunteer Fax:	Not reported
Current Volunteer Email:	Not reported
History/Notes:	Not reported

VAPOR:

Name:	COYNE LAUNDRY SITE FORMER, CLEVELAND
Address:	6710 LEXINGTON AVE
City,State,Zip:	CLEVELAND, OH
Parent ID:	218001959
Project ID:	218001959001
Project Name:	Coyne Laundry Site Former, Cleveland

COYNE LAUNDRY SITE, FORMER (Continued) **S104517645**

Program:	VAP
District:	NEDO
Site Coordinator:	Not reported
Project Type:	NFA 90 Day
Site Screen Completed?:	Yes
Follow Up Required?:	No
Follow Up Completed?:	Not reported
Disclaimer:	http://epa.ohio.gov/Portals/30/TCE_Disclaimer.pdf

USD:

Name:	COYNE LAUNDRY SITE (FORMER) - CLEVELAND
Address:	6710 LEXINGTON AVE
City,State,Zip:	CLEVELAND, OH 44103
Facility Type:	USD
USD Status:	Granted
District:	NEDO
Acreage:	0.65914592
Parent Site ID:	218001959
Date Received:	02/25/1997
Date Issued:	09/15/1997
Most Recent Verification:	Not reported
Verification Outcome:	NA
Object ID:	22
DERR Program:	VAP
USD Area Type:	PS
Polygon Name:	Not reported
PolygonID:	150
Staff Digitizer:	Gara, Brian
Digitized Date:	2016-08-03 00:00:00
Digitized Method:	DCPL
Map Source:	ED
Confidence:	H
Comments:	Not reported
Centroid Latitude:	41.510703
Centroid Longitude:	-81.643089
Modified By:	DERR_CO
Modified Date:	2016-08-03 00:00:00
Shape ST Area:	28712.281325
Shape ST Length:	681.20539052

---

50 WSW 1/2-1 0.997 mi. 5264 ft. | **MIDTOWN TECH PARK, CLEVELAND**
6700 EUCLID AVE
CLEVELAND, OH 44103 | **DERR** **S110637952**
INST CONTROL **N/A**
VCP

Relative: Higher

Actual: 669 ft.

DERR:

Name:	MIDTOWN TECH PARK, CLEVELAND
Address:	6700 EUCLID AVE
City,State,Zip:	CLEVELAND, OH 44103
DERR ID:	218002836
District:	NEDO
Alias:	Not reported
Lat/Long:	Not reported
CERCLIS ID:	Not reported
Program:	**Voluntary Action Program**
Decode for Activity:	Voluntary Action Program

MIDTOWN TECH PARK, CLEVELAND (Continued) **S110637952**

INST CONTROL:

Name:	MIDTOWN TECH PARK, CLEVELAND
Address:	6700 EUCLID AVE
City,State,Zip:	CLEVELAND, OH 44103
NFA Number:	Not reported
Land Use:	Not reported
Site Id:	218002836
Project Id:	218002836002
District:	NEDO
Lat/Long:	Not reported
Program Area:	VAP
Project Type:	NFA 90 Day
IC Type:	Commercial Use Restriction
IC Mechanism:	Environmental Covennant IAW UECA
Prog Area Decode:	Voluntary Action Program

Name:	MIDTOWN TECH PARK, CLEVELAND
Address:	6700 EUCLID AVE
City,State,Zip:	CLEVELAND, OH 44103
NFA Number:	Not reported
Land Use:	Not reported
Site Id:	218002836
Project Id:	218002836002
District:	NEDO
Lat/Long:	Not reported
Program Area:	VAP
Project Type:	NFA 90 Day
IC Type:	Industrial Use Restriction
IC Mechanism:	Environmental Covennant IAW UECA
Prog Area Decode:	Voluntary Action Program

Name:	MIDTOWN TECH PARK, CLEVELAND
Address:	6700 EUCLID AVE
City,State,Zip:	CLEVELAND, OH 44103
NFA Number:	Not reported
Land Use:	Not reported
Site Id:	218002836
Project Id:	218002836002
District:	NEDO
Lat/Long:	Not reported
Program Area:	VAP
Project Type:	NFA 90 Day
IC Type:	Potable & Non-potable GW Extraction/Use Restriction
IC Mechanism:	Environmental Covennant IAW UECA
Prog Area Decode:	Voluntary Action Program

Name:	MIDTOWN TECH PARK, CLEVELAND
Address:	6700 EUCLID AVE
City,State,Zip:	CLEVELAND, OH 44103
NFA Number:	12NFA449
Land Use:	Other
Site Id:	218002836
Project Id:	218002836002
District:	NEDO
Lat/Long:	Not reported
Program Area:	VAP
Project Type:	NFA 90 Day

MIDTOWN TECH PARK, CLEVELAND (Continued) **S110637952**

IC Type: Not reported
IC Mechanism: Not reported
Prog Area Decode: Voluntary Action Program

OH VCP:

Name: MIDTOWN TECH PARK, CLEVELAND
Address: 6700 EUCLID AVE
Address 2: Not reported
City,State,Zip: CLEVELAND, OH 44103
OH EPA District: NEDO
Alias Name: Not reported
Latitude: Not reported
Longitude: Not reported
Old Program Id: Not reported
Project Type: VAP PAYGO
DERR ID: 218002836

Name: MIDTOWN TECH PARK, CLEVELAND
Address: 6700 EUCLID AVE
Address 2: Not reported
City,State,Zip: CLEVELAND, OH 44103
OH EPA District: NEDO
Alias Name: Not reported
Latitude: Not reported
Longitude: Not reported
Old Program Id: 12NFA449
Project Type: NFA 90 Day
DERR ID: 218002836

Name: MIDTOWN TECH PARK, CLEVELAND
Address: 6700 EUCLID AVE
Address 2: Not reported
City,State,Zip: CLEVELAND, OH 44103
OH EPA District: NEDO
Alias Name: Not reported
Latitude: Not reported
Longitude: Not reported
Old Program Id: Not reported
Project Type: VAP Institutional Control Inspection
DERR ID: 218002836

Name: MIDTOWN TECH PARK, CLEVELAND
Address: 6700 EUCLID AVE
Address 2: Not reported
City,State,Zip: CLEVELAND, OH 44103
OH EPA District: NEDO
Alias Name: Not reported
Latitude: Not reported
Longitude: Not reported
Old Program Id: Not reported
Project Type: VAP Annual Instutional Control Reporting
DERR ID: 218002836

Count: 6 records.

ORPHAN SUMMARY

City	EDR ID	Site Name	Site Address	Zip	Database(s)
CLEVELAND	S120846201	CHESTER AVE CORRIDOR, CLEVELAND	E 57TH TO E 69TH FROM CHESTER	44103	DERR
CLEVELAND	S110299610	E 61ST & CHESTER, PPNS 118-046-036	E 61ST ST & CHESTER AVE PPNS 1	44103	DERR, ENG CONTROLS, INST CONTROL, VCP, VAPOR
CLEVELAND	S110299683	HONEYWELL SIGNAL SYSTEMS FORMER, C	6705, 6709, 6615 CARNEGIE AVE1	44103	DERR, INST CONTROL, VCP, VAPOF
CLEVELAND	S128028352	ABANDONED SERVICE STATION	10400 CHESTER/1942 E 105TH	44106	LUST
CLEVELAND	S112231644	EUCLID BLOCK PROJECT, CLEVELAND	EUCLID AVE/E 69TH ST/CHESTER A	44103	DERR, INST CONTROL, VCP
CLEVELAND	U004293939	VACANT LAND	MIDTOWN COMMERCE PARK	44103	LUST, UST

GOVERNMENT RECORDS SEARCHED / DATA CURRENCY TRACKING

To maintain currency of the following federal and state databases, EDR contacts the appropriate governmental agency on a monthly or quarterly basis, as required.

Number of Days to Update: Provides confirmation that EDR is reporting records that have been updated within 90 days from the date the government agency made the information available to the public.

STANDARD ENVIRONMENTAL RECORDS

Lists of Federal NPL (Superfund) sites

NPL: National Priority List

National Priorities List (Superfund). The NPL is a subset of CERCLIS and identifies over 1,200 sites for priority cleanup under the Superfund Program. NPL sites may encompass relatively large areas. As such, EDR provides polygon coverage for over 1,000 NPL site boundaries produced by EPA's Environmental Photographic Interpretation Center (EPIC) and regional EPA offices.

Date of Government Version: 09/19/2023
Date Data Arrived at EDR: 10/03/2023
Date Made Active in Reports: 10/19/2023
Number of Days to Update: 16

Source: EPA
Telephone: N/A
Last EDR Contact: 12/04/2023
Next Scheduled EDR Contact: 01/08/2024
Data Release Frequency: Quarterly

NPL Site Boundaries

Sources:

EPA's Environmental Photographic Interpretation Center (EPIC)
Telephone: 202-564-7333

EPA Region 1
Telephone 617-918-1143

EPA Region 6
Telephone: 214-655-6659

EPA Region 3
Telephone 215-814-5418

EPA Region 7
Telephone: 913-551-7247

EPA Region 4
Telephone 404-562-8033

EPA Region 8
Telephone: 303-312-6774

EPA Region 5
Telephone 312-886-6686

EPA Region 9
Telephone: 415-947-4246

EPA Region 10
Telephone 206-553-8665

Proposed NPL: Proposed National Priority List Sites

A site that has been proposed for listing on the National Priorities List through the issuance of a proposed rule in the Federal Register. EPA then accepts public comments on the site, responds to the comments, and places on the NPL those sites that continue to meet the requirements for listing.

Date of Government Version: 09/19/2023
Date Data Arrived at EDR: 10/03/2023
Date Made Active in Reports: 10/19/2023
Number of Days to Update: 16

Source: EPA
Telephone: N/A
Last EDR Contact: 12/04/2023
Next Scheduled EDR Contact: 01/08/2024
Data Release Frequency: Quarterly

NPL LIENS: Federal Superfund Liens

Federal Superfund Liens. Under the authority granted the USEPA by CERCLA of 1980, the USEPA has the authority to file liens against real property in order to recover remedial action expenditures or when the property owner received notification of potential liability. USEPA compiles a listing of filed notices of Superfund Liens.

Date of Government Version: 10/15/1991
Date Data Arrived at EDR: 02/02/1994
Date Made Active in Reports: 03/30/1994
Number of Days to Update: 56

Source: EPA
Telephone: 202-564-4267
Last EDR Contact: 08/15/2011
Next Scheduled EDR Contact: 11/28/2011
Data Release Frequency: No Update Planned

Lists of Federal Delisted NPL sites

Delisted NPL: National Priority List Deletions

The National Oil and Hazardous Substances Pollution Contingency Plan (NCP) establishes the criteria that the EPA uses to delete sites from the NPL. In accordance with 40 CFR 300.425.(e), sites may be deleted from the NPL where no further response is appropriate.

Date of Government Version: 09/19/2023
Date Data Arrived at EDR: 10/03/2023
Date Made Active in Reports: 10/19/2023
Number of Days to Update: 16

Source: EPA
Telephone: N/A
Last EDR Contact: 12/04/2023
Next Scheduled EDR Contact: 01/08/2024
Data Release Frequency: Quarterly

Lists of Federal sites subject to CERCLA removals and CERCLA orders

FEDERAL FACILITY: Federal Facility Site Information listing

A listing of National Priority List (NPL) and Base Realignment and Closure (BRAC) sites found in the Comprehensive Environmental Response, Compensation and Liability Information System (CERCLIS) Database where EPA Federal Facilities Restoration and Reuse Office is involved in cleanup activities.

Date of Government Version: 09/25/2023
Date Data Arrived at EDR: 09/26/2023
Date Made Active in Reports: 12/12/2023
Number of Days to Update: 77

Source: Environmental Protection Agency
Telephone: 703-603-8704
Last EDR Contact: 12/20/2023
Next Scheduled EDR Contact: 04/08/2024
Data Release Frequency: Varies

SEMS: Superfund Enterprise Management System

SEMS (Superfund Enterprise Management System) tracks hazardous waste sites, potentially hazardous waste sites, and remedial activities performed in support of EPA's Superfund Program across the United States. The list was formerly know as CERCLIS, renamed to SEMS by the EPA in 2015. The list contains data on potentially hazardous waste sites that have been reported to the USEPA by states, municipalities, private companies and private persons, pursuant to Section 103 of the Comprehensive Environmental Response, Compensation, and Liability Act (CERCLA). This dataset also contains sites which are either proposed to or on the National Priorities List (NPL) and the sites which are in the screening and assessment phase for possible inclusion on the NPL.

Date of Government Version: 09/19/2023
Date Data Arrived at EDR: 10/03/2023
Date Made Active in Reports: 10/19/2023
Number of Days to Update: 16

Source: EPA
Telephone: 800-424-9346
Last EDR Contact: 12/04/2023
Next Scheduled EDR Contact: 01/22/2024
Data Release Frequency: Quarterly

Lists of Federal CERCLA sites with NFRAP

SEMS-ARCHIVE: Superfund Enterprise Management System Archive

SEMS-ARCHIVE (Superfund Enterprise Management System Archive) tracks sites that have no further interest under the Federal Superfund Program based on available information. The list was formerly known as the CERCLIS-NFRAP, renamed to SEMS ARCHIVE by the EPA in 2015. EPA may perform a minimal level of assessment work at a site while it is archived if site conditions change and/or new information becomes available. Archived sites have been removed and archived from the inventory of SEMS sites. Archived status indicates that, to the best of EPA's knowledge, assessment at a site has been completed and that EPA has determined no further steps will be taken to list the site on the National Priorities List (NPL), unless information indicates this decision was not appropriate or other considerations require a recommendation for listing at a later time. The decision does not necessarily mean that there is no hazard associated with a given site; it only means that. based upon available information, the location is not judged to be potential NPL site.

Date of Government Version: 09/19/2023
Date Data Arrived at EDR: 10/03/2023
Date Made Active in Reports: 10/19/2023
Number of Days to Update: 16

Source: EPA
Telephone: 800-424-9346
Last EDR Contact: 12/04/2023
Next Scheduled EDR Contact: 01/22/2024
Data Release Frequency: Quarterly

Lists of Federal RCRA facilities undergoing Corrective Action

CORRACTS: Corrective Action Report
CORRACTS identifies hazardous waste handlers with RCRA corrective action activity.

Date of Government Version: 12/04/2023
Date Data Arrived at EDR: 12/06/2023
Date Made Active in Reports: 12/12/2023
Number of Days to Update: 6

Source: EPA
Telephone: 800-424-9346
Last EDR Contact: 12/06/2023
Next Scheduled EDR Contact: 04/01/2024
Data Release Frequency: Quarterly

Lists of Federal RCRA TSD facilities

RCRA-TSDF: RCRA - Treatment, Storage and Disposal
RCRAInfo is EPA's comprehensive information system, providing access to data supporting the Resource Conservation and Recovery Act (RCRA) of 1976 and the Hazardous and Solid Waste Amendments (HSWA) of 1984. The database includes selective information on sites which generate, transport, store, treat and/or dispose of hazardous waste as defined by the Resource Conservation and Recovery Act (RCRA). Transporters are individuals or entities that move hazardous waste from the generator offsite to a facility that can recycle, treat, store, or dispose of the waste. TSDFs treat, store, or dispose of the waste.

Date of Government Version: 12/04/2023
Date Data Arrived at EDR: 12/06/2023
Date Made Active in Reports: 12/12/2023
Number of Days to Update: 6

Source: Environmental Protection Agency
Telephone: 312-886-6186
Last EDR Contact: 12/06/2023
Next Scheduled EDR Contact: 04/01/2024
Data Release Frequency: Quarterly

Lists of Federal RCRA generators

RCRA-LQG: RCRA - Large Quantity Generators
RCRAInfo is EPA's comprehensive information system, providing access to data supporting the Resource Conservation and Recovery Act (RCRA) of 1976 and the Hazardous and Solid Waste Amendments (HSWA) of 1984. The database includes selective information on sites which generate, transport, store, treat and/or dispose of hazardous waste as defined by the Resource Conservation and Recovery Act (RCRA). Large quantity generators (LQGs) generate over 1,000 kilograms (kg) of hazardous waste, or over 1 kg of acutely hazardous waste per month.

Date of Government Version: 12/04/2023
Date Data Arrived at EDR: 12/06/2023
Date Made Active in Reports: 12/12/2023
Number of Days to Update: 6

Source: Environmental Protection Agency
Telephone: 312-886-6186
Last EDR Contact: 12/06/2023
Next Scheduled EDR Contact: 04/01/2024
Data Release Frequency: Quarterly

RCRA-SQG: RCRA - Small Quantity Generators

RCRAInfo is EPA's comprehensive information system, providing access to data supporting the Resource Conservation and Recovery Act (RCRA) of 1976 and the Hazardous and Solid Waste Amendments (HSWA) of 1984. The database includes selective information on sites which generate, transport, store, treat and/or dispose of hazardous waste as defined by the Resource Conservation and Recovery Act (RCRA). Small quantity generators (SQGs) generate between 100 kg and 1,000 kg of hazardous waste per month.

Date of Government Version: 12/04/2023
Date Data Arrived at EDR: 12/06/2023
Date Made Active in Reports: 12/12/2023
Number of Days to Update: 6

Source: Environmental Protection Agency
Telephone: 312-886-6186
Last EDR Contact: 12/06/2023
Next Scheduled EDR Contact: 04/01/2024
Data Release Frequency: Quarterly

RCRA-VSQG: RCRA - Very Small Quantity Generators (Formerly Conditionally Exempt Small Quantity Generators)

RCRAInfo is EPA's comprehensive information system, providing access to data supporting the Resource Conservation and Recovery Act (RCRA) of 1976 and the Hazardous and Solid Waste Amendments (HSWA) of 1984. The database includes selective information on sites which generate, transport, store, treat and/or dispose of hazardous waste as defined by the Resource Conservation and Recovery Act (RCRA). Very small quantity generators (VSQGs) generate less than 100 kg of hazardous waste, or less than 1 kg of acutely hazardous waste per month.

Date of Government Version: 12/04/2023
Date Data Arrived at EDR: 12/06/2023
Date Made Active in Reports: 12/12/2023
Number of Days to Update: 6

Source: Environmental Protection Agency
Telephone: 312-886-6186
Last EDR Contact: 12/06/2023
Next Scheduled EDR Contact: 04/01/2024
Data Release Frequency: Quarterly

Federal institutional controls / engineering controls registries

LUCIS: Land Use Control Information System

LUCIS contains records of land use control information pertaining to the former Navy Base Realignment and Closure properties.

Date of Government Version: 08/03/2023
Date Data Arrived at EDR: 08/07/2023
Date Made Active in Reports: 10/10/2023
Number of Days to Update: 64

Source: Department of the Navy
Telephone: 843-820-7326
Last EDR Contact: 11/02/2023
Next Scheduled EDR Contact: 02/19/2024
Data Release Frequency: Varies

US ENG CONTROLS: Engineering Controls Sites List

A listing of sites with engineering controls in place. Engineering controls include various forms of caps, building foundations, liners, and treatment methods to create pathway elimination for regulated substances to enter environmental media or effect human health.

Date of Government Version: 08/21/2023
Date Data Arrived at EDR: 08/21/2023
Date Made Active in Reports: 11/07/2023
Number of Days to Update: 78

Source: Environmental Protection Agency
Telephone: 703-603-0695
Last EDR Contact: 11/17/2023
Next Scheduled EDR Contact: 03/04/2024
Data Release Frequency: Varies

US INST CONTROLS: Institutional Controls Sites List

A listing of sites with institutional controls in place. Institutional controls include administrative measures, such as groundwater use restrictions, construction restrictions, property use restrictions, and post remediation care requirements intended to prevent exposure to contaminants remaining on site. Deed restrictions are generally required as part of the institutional controls.

Date of Government Version: 08/21/2023
Date Data Arrived at EDR: 08/21/2023
Date Made Active in Reports: 11/07/2023
Number of Days to Update: 78

Source: Environmental Protection Agency
Telephone: 703-603-0695
Last EDR Contact: 11/17/2023
Next Scheduled EDR Contact: 03/04/2024
Data Release Frequency: Varies

Federal ERNS list

ERNS: Emergency Response Notification System

Emergency Response Notification System. ERNS records and stores information on reported releases of oil and hazardous substances.

Date of Government Version: 09/18/2023
Date Data Arrived at EDR: 09/20/2023
Date Made Active in Reports: 12/11/2023
Number of Days to Update: 82

Source: National Response Center, United States Coast Guard
Telephone: 202-267-2180
Last EDR Contact: 12/13/2023
Next Scheduled EDR Contact: 04/01/2024
Data Release Frequency: Quarterly

Lists of state- and tribal hazardous waste facilities

SHWS: This state does not maintain a SHWS list. See the Federal CERCLIS list and Federal NPL list.

State Hazardous Waste Sites. State hazardous waste site records are the states' equivalent to CERCLIS. These sites may or may not already be listed on the federal CERCLIS list. Priority sites planned for cleanup using state funds (state equivalent of Superfund) are identified along with sites where cleanup will be paid for by potentially responsible parties. Available information varies by state.

Date of Government Version: N/A
Date Data Arrived at EDR: N/A
Date Made Active in Reports: N/A
Number of Days to Update: N/A

Source: Ohio EPA
Telephone: 614-644-2924
Last EDR Contact: 10/26/2023
Next Scheduled EDR Contact: 02/12/2024
Data Release Frequency: N/A

DERR: Division of Emergency & Remedial Response's Database

The DERR listings contains sites from all of Ohio that are in the Division of Environmental Response and Revitalization (DERR) database, which is an index of sites for which our district offices maintain files. The database is NOT a record of contaminated sites or sites suspected of contamination. Not all sites in the database are contaminated, and a site's absence from the database does not imply that it is uncontaminated.

Date of Government Version: 07/25/2023
Date Data Arrived at EDR: 08/01/2023
Date Made Active in Reports: 10/19/2023
Number of Days to Update: 79

Source: Ohio EPA
Telephone: 614-644-3538
Last EDR Contact: 11/02/2023
Next Scheduled EDR Contact: 02/12/2024
Data Release Frequency: Semi-Annually

Lists of state and tribal landfills and solid waste disposal facilities

SWF/LF: Licensed Solid Waste Facilities

Solid Waste Facilities/Landfill Sites. SWF/LF type records typically contain an inventory of solid waste disposal facilities or landfills in a particular state. Depending on the state, these may be active or inactive facilities or open dumps that failed to meet RCRA Subtitle D Section 4004 criteria for solid waste landfills or disposal sites.

Date of Government Version: 03/02/2023
Date Data Arrived at EDR: 03/30/2023
Date Made Active in Reports: 06/13/2023
Number of Days to Update: 75

Source: Ohio Environmental Protection Agency
Telephone: 614-644-2621
Last EDR Contact: 09/28/2023
Next Scheduled EDR Contact: 01/15/2024
Data Release Frequency: Semi-Annually

Lists of state and tribal leaking storage tanks

LAST: Leaking Aboveground Storage Tank Listing

Suspected/confirmed release from Aboveground storage tank sites.

Date of Government Version: 08/03/2023
Date Data Arrived at EDR: 08/07/2023
Date Made Active in Reports: 12/04/2023
Number of Days to Update: 119

Source: Department of Commerce
Telephone: 614-752-7928
Last EDR Contact: 11/06/2023
Next Scheduled EDR Contact: 02/19/2024
Data Release Frequency: N/A

LUST: Leaking Underground Storage Tank File
Leaking Underground Storage Tank Incident Reports. LUST records contain an inventory of reported leaking underground storage tank incidents. Not all states maintain these records, and the information stored varies by state.

Date of Government Version: 08/03/2023
Date Data Arrived at EDR: 08/03/2023
Date Made Active in Reports: 08/08/2023
Number of Days to Update: 5

Source: Department of Commerce
Telephone: 614-752-8200
Last EDR Contact: 11/06/2023
Next Scheduled EDR Contact: 02/19/2024
Data Release Frequency: Quarterly

INDIAN LUST R4: Leaking Underground Storage Tanks on Indian Land
LUSTs on Indian land in Florida, Mississippi and North Carolina.

Date of Government Version: 04/20/2023
Date Data Arrived at EDR: 05/09/2023
Date Made Active in Reports: 07/14/2023
Number of Days to Update: 66

Source: EPA Region 4
Telephone: 404-562-8677
Last EDR Contact: 10/11/2023
Next Scheduled EDR Contact: 01/29/2024
Data Release Frequency: Varies

INDIAN LUST R5: Leaking Underground Storage Tanks on Indian Land
Leaking underground storage tanks located on Indian Land in Michigan, Minnesota and Wisconsin.

Date of Government Version: 04/14/2023
Date Data Arrived at EDR: 05/09/2023
Date Made Active in Reports: 07/14/2023
Number of Days to Update: 66

Source: EPA, Region 5
Telephone: 312-886-7439
Last EDR Contact: 10/11/2023
Next Scheduled EDR Contact: 01/29/2024
Data Release Frequency: Varies

INDIAN LUST R6: Leaking Underground Storage Tanks on Indian Land
LUSTs on Indian land in New Mexico and Oklahoma.

Date of Government Version: 04/26/2023
Date Data Arrived at EDR: 05/09/2023
Date Made Active in Reports: 07/14/2023
Number of Days to Update: 66

Source: EPA Region 6
Telephone: 214-665-6597
Last EDR Contact: 10/11/2023
Next Scheduled EDR Contact: 01/29/2024
Data Release Frequency: Varies

INDIAN LUST R9: Leaking Underground Storage Tanks on Indian Land
LUSTs on Indian land in Arizona, California, New Mexico and Nevada

Date of Government Version: 04/19/2023
Date Data Arrived at EDR: 05/09/2023
Date Made Active in Reports: 07/14/2023
Number of Days to Update: 66

Source: Environmental Protection Agency
Telephone: 415-972-3372
Last EDR Contact: 10/11/2023
Next Scheduled EDR Contact: 01/29/2024
Data Release Frequency: Varies

INDIAN LUST R10: Leaking Underground Storage Tanks on Indian Land
LUSTs on Indian land in Alaska, Idaho, Oregon and Washington.

Date of Government Version: 04/20/2023
Date Data Arrived at EDR: 05/09/2023
Date Made Active in Reports: 07/14/2023
Number of Days to Update: 66

Source: EPA Region 10
Telephone: 206-553-2857
Last EDR Contact: 10/11/2023
Next Scheduled EDR Contact: 01/29/2024
Data Release Frequency: Varies

INDIAN LUST R7: Leaking Underground Storage Tanks on Indian Land
LUSTs on Indian land in Iowa, Kansas, and Nebraska

Date of Government Version: 04/25/2023
Date Data Arrived at EDR: 05/09/2023
Date Made Active in Reports: 07/14/2023
Number of Days to Update: 66

Source: EPA Region 7
Telephone: 913-551-7003
Last EDR Contact: 10/11/2023
Next Scheduled EDR Contact: 01/29/2024
Data Release Frequency: Varies

INDIAN LUST R8: Leaking Underground Storage Tanks on Indian Land
LUSTs on Indian land in Colorado, Montana, North Dakota, South Dakota, Utah and Wyoming.

Date of Government Version: 04/19/2023
Date Data Arrived at EDR: 05/09/2023
Date Made Active in Reports: 07/14/2023
Number of Days to Update: 66

Source: EPA Region 8
Telephone: 303-312-6271
Last EDR Contact: 10/11/2023
Next Scheduled EDR Contact: 01/29/2024
Data Release Frequency: Varies

INDIAN LUST R1: Leaking Underground Storage Tanks on Indian Land
A listing of leaking underground storage tank locations on Indian Land.

Date of Government Version: 04/20/2023
Date Data Arrived at EDR: 05/09/2023
Date Made Active in Reports: 07/14/2023
Number of Days to Update: 66

Source: EPA Region 1
Telephone: 617-918-1313
Last EDR Contact: 10/11/2023
Next Scheduled EDR Contact: 01/29/2024
Data Release Frequency: Varies

UNREG LTANKS: Ohio Leaking UST File
A suspected or confirmed release of petroleum from a non-regulated UST.

Date of Government Version: 08/25/1999
Date Data Arrived at EDR: 08/19/2003
Date Made Active in Reports: 08/26/2003
Number of Days to Update: 7

Source: Department of Commerce
Telephone: 614-752-7938
Last EDR Contact: 08/01/2003
Next Scheduled EDR Contact: N/A
Data Release Frequency: No Update Planned

Lists of state and tribal registered storage tanks

FEMA UST: Underground Storage Tank Listing
A listing of all FEMA owned underground storage tanks.

Date of Government Version: 03/08/2023
Date Data Arrived at EDR: 03/09/2023
Date Made Active in Reports: 05/30/2023
Number of Days to Update: 82

Source: FEMA
Telephone: 202-646-5797
Last EDR Contact: 12/26/2023
Next Scheduled EDR Contact: 04/15/2024
Data Release Frequency: Varies

UST: Underground Storage Tank Tank File
Registered Underground Storage Tanks. UST's are regulated under Subtitle I of the Resource Conservation and Recovery Act (RCRA) and must be registered with the state department responsible for administering the UST program. Available information varies by state program.

Date of Government Version: 08/07/2023
Date Data Arrived at EDR: 08/08/2023
Date Made Active in Reports: 10/24/2023
Number of Days to Update: 77

Source: Department of Commerce
Telephone: 614-752-8200
Last EDR Contact: 11/08/2023
Next Scheduled EDR Contact: 02/19/2024
Data Release Frequency: Quarterly

AST: Above Ground Storage Tanks
A listing of aboveground storage tank site locations in the state.

Date of Government Version: 10/28/2021
Date Data Arrived at EDR: 10/28/2021
Date Made Active in Reports: 01/24/2022
Number of Days to Update: 88

Source: Department of Commerce
Telephone: 614-752-7037
Last EDR Contact: 10/23/2023
Next Scheduled EDR Contact: 02/05/2024
Data Release Frequency: Quarterly

INDIAN UST R4: Underground Storage Tanks on Indian Land
The Indian Underground Storage Tank (UST) database provides information about underground storage tanks on Indian land in EPA Region 4 (Alabama, Florida, Georgia, Kentucky, Mississippi, North Carolina, South Carolina, Tennessee and Tribal Nations)

Date of Government Version: 04/20/2023
Date Data Arrived at EDR: 05/09/2023
Date Made Active in Reports: 07/14/2023
Number of Days to Update: 66

Source: EPA Region 4
Telephone: 404-562-9424
Last EDR Contact: 10/11/2023
Next Scheduled EDR Contact: 01/29/2024
Data Release Frequency: Varies

INDIAN UST R9: Underground Storage Tanks on Indian Land

The Indian Underground Storage Tank (UST) database provides information about underground storage tanks on Indian land in EPA Region 9 (Arizona, California, Hawaii, Nevada, the Pacific Islands, and Tribal Nations).

Date of Government Version: 04/19/2023
Date Data Arrived at EDR: 05/09/2023
Date Made Active in Reports: 07/14/2023
Number of Days to Update: 66

Source: EPA Region 9
Telephone: 415-972-3368
Last EDR Contact: 10/11/2023
Next Scheduled EDR Contact: 01/29/2024
Data Release Frequency: Varies

INDIAN UST R8: Underground Storage Tanks on Indian Land

The Indian Underground Storage Tank (UST) database provides information about underground storage tanks on Indian land in EPA Region 8 (Colorado, Montana, North Dakota, South Dakota, Utah, Wyoming and 27 Tribal Nations).

Date of Government Version: 04/20/2023
Date Data Arrived at EDR: 05/09/2023
Date Made Active in Reports: 07/14/2023
Number of Days to Update: 66

Source: EPA Region 8
Telephone: 303-312-6137
Last EDR Contact: 10/11/2023
Next Scheduled EDR Contact: 01/29/2024
Data Release Frequency: Varies

INDIAN UST R7: Underground Storage Tanks on Indian Land

The Indian Underground Storage Tank (UST) database provides information about underground storage tanks on Indian land in EPA Region 7 (Iowa, Kansas, Missouri, Nebraska, and 9 Tribal Nations).

Date of Government Version: 04/25/2023
Date Data Arrived at EDR: 05/09/2023
Date Made Active in Reports: 07/14/2023
Number of Days to Update: 66

Source: EPA Region 7
Telephone: 913-551-7003
Last EDR Contact: 10/11/2023
Next Scheduled EDR Contact: 01/29/2024
Data Release Frequency: Varies

INDIAN UST R5: Underground Storage Tanks on Indian Land

The Indian Underground Storage Tank (UST) database provides information about underground storage tanks on Indian land in EPA Region 5 (Michigan, Minnesota and Wisconsin and Tribal Nations).

Date of Government Version: 04/14/2023
Date Data Arrived at EDR: 05/09/2023
Date Made Active in Reports: 07/14/2023
Number of Days to Update: 66

Source: EPA Region 5
Telephone: 312-886-6136
Last EDR Contact: 10/11/2023
Next Scheduled EDR Contact: 01/29/2024
Data Release Frequency: Varies

INDIAN UST R6: Underground Storage Tanks on Indian Land

The Indian Underground Storage Tank (UST) database provides information about underground storage tanks on Indian land in EPA Region 6 (Louisiana, Arkansas, Oklahoma, New Mexico, Texas and 65 Tribes).

Date of Government Version: 04/26/2023
Date Data Arrived at EDR: 05/09/2023
Date Made Active in Reports: 07/14/2023
Number of Days to Update: 66

Source: EPA Region 6
Telephone: 214-665-7591
Last EDR Contact: 10/11/2023
Next Scheduled EDR Contact: 01/29/2024
Data Release Frequency: Varies

INDIAN UST R10: Underground Storage Tanks on Indian Land

The Indian Underground Storage Tank (UST) database provides information about underground storage tanks on Indian land in EPA Region 10 (Alaska, Idaho, Oregon, Washington, and Tribal Nations).

Date of Government Version: 04/20/2023
Date Data Arrived at EDR: 05/09/2023
Date Made Active in Reports: 07/14/2023
Number of Days to Update: 66

Source: EPA Region 10
Telephone: 206-553-2857
Last EDR Contact: 10/11/2023
Next Scheduled EDR Contact: 01/29/2024
Data Release Frequency: Varies

INDIAN UST R1: Underground Storage Tanks on Indian Land

The Indian Underground Storage Tank (UST) database provides information about underground storage tanks on Indian land in EPA Region 1 (Connecticut, Maine, Massachusetts, New Hampshire, Rhode Island, Vermont and ten Tribal Nations).

Date of Government Version: 04/20/2023
Date Data Arrived at EDR: 05/09/2023
Date Made Active in Reports: 07/14/2023
Number of Days to Update: 66

Source: EPA, Region 1
Telephone: 617-918-1313
Last EDR Contact: 10/11/2023
Next Scheduled EDR Contact: 01/29/2024
Data Release Frequency: Varies

State and tribal institutional control / engineering control registries

HIST ENG CONTROLS: Operation & Maintenance Agreements Database

Volunteers that complete a voluntary action that relies on the ongoing operation and maintenance (O&M) of an engineered control to make the site protective (e.g" cap systems and ground water treatment systems) must enter into a legally binding agreement with the Ohio EPA before the director issues a covenant not to sue. This O&M Agreement must describe how the remedy is constructed and how itwill be monitored, maintained and repaired. It also lays out inspection opportunities for the agency. Companies must document that they have the financial capability to operate any remedy relied on, before the agency will agree to enter into the O&M Agreement. The statute requires that the agency be notified of any change in ownership. This database is no longer updated or maintained by the state agency.

Date of Government Version: 05/10/2005
Date Data Arrived at EDR: 04/04/2006
Date Made Active in Reports: 05/04/2006
Number of Days to Update: 30

Source: Ohio EPA
Telephone: 614-644-2306
Last EDR Contact: 06/02/2008
Next Scheduled EDR Contact: 09/01/2008
Data Release Frequency: No Update Planned

HIST INST CONTROLS: Institutional Controls Database

"Institutional control" is a restriction that is recorded in the same manner as a deed which limits access to or use of the property such that exposure to hazardous substances or petroleum are effectively and reliably eliminated or mitigated. Examples of institutional controls include land and water use restrictions. This database is no longer updated or maintained by the state agency.

Date of Government Version: 05/10/2005
Date Data Arrived at EDR: 04/06/2006
Date Made Active in Reports: 05/04/2006
Number of Days to Update: 28

Source: Ohio EPA
Telephone: 614-644-2306
Last EDR Contact: 06/02/2008
Next Scheduled EDR Contact: 09/01/2008
Data Release Frequency: No Update Planned

ENG CONTROLS: Sites with Engineering Controls

A database that tracks properties with engineering controls.

Date of Government Version: 07/25/2023
Date Data Arrived at EDR: 08/01/2023
Date Made Active in Reports: 10/19/2023
Number of Days to Update: 79

Source: Ohio EPA
Telephone: 614-644-2306
Last EDR Contact: 11/02/2023
Next Scheduled EDR Contact: 02/12/2024
Data Release Frequency: Semi-Annually

INST CONTROL: Sites with Institutional Engineering Controls

A database that tracks properties with institutional controls.

Date of Government Version: 07/25/2023
Date Data Arrived at EDR: 08/01/2023
Date Made Active in Reports: 10/19/2023
Number of Days to Update: 79

Source: Ohio Environmental Protection Agency
Telephone: 614-644-2306
Last EDR Contact: 11/02/2023
Next Scheduled EDR Contact: 02/12/2024
Data Release Frequency: Semi-Annually

Lists of state and tribal voluntary cleanup sites

VCP: Voluntary Action Program Sites
Site involved in the Voluntary Action Program.

Date of Government Version: 07/25/2023
Date Data Arrived at EDR: 08/01/2023
Date Made Active in Reports: 10/19/2023
Number of Days to Update: 79

Source: Ohio EPA, Voluntary Action Program
Telephone: 614-728-1298
Last EDR Contact: 11/02/2023
Next Scheduled EDR Contact: 02/12/2024
Data Release Frequency: Semi-Annually

INDIAN VCP R1: Voluntary Cleanup Priority Listing
A listing of voluntary cleanup priority sites located on Indian Land located in Region 1.

Date of Government Version: 07/27/2015
Date Data Arrived at EDR: 09/29/2015
Date Made Active in Reports: 02/18/2016
Number of Days to Update: 142

Source: EPA, Region 1
Telephone: 617-918-1102
Last EDR Contact: 12/12/2023
Next Scheduled EDR Contact: 04/01/2024
Data Release Frequency: Varies

INDIAN VCP R7: Voluntary Cleanup Priority Lisitng
A listing of voluntary cleanup priority sites located on Indian Land located in Region 7.

Date of Government Version: 03/20/2008
Date Data Arrived at EDR: 04/22/2008
Date Made Active in Reports: 05/19/2008
Number of Days to Update: 27

Source: EPA, Region 7
Telephone: 913-551-7365
Last EDR Contact: 07/08/2021
Next Scheduled EDR Contact: 07/20/2009
Data Release Frequency: Varies

Lists of state and tribal brownfield sites

BROWNFIELDS: Ohio Brownfield Inventory
A statewide brownfields inventory. A brownfield is an abandoned, idled or under-used industrial or commercial property where expansion or redevelopment is complicated by known or potential releases of hazardous substances and/or petroleum.

Date of Government Version: 09/05/2023
Date Data Arrived at EDR: 09/07/2023
Date Made Active in Reports: 11/28/2023
Number of Days to Update: 82

Source: Ohio EPA
Telephone: 614-644-3748
Last EDR Contact: 12/05/2023
Next Scheduled EDR Contact: 03/18/2024
Data Release Frequency: Quarterly

ADDITIONAL ENVIRONMENTAL RECORDS

Local Brownfield lists

US BROWNFIELDS: A Listing of Brownfields Sites
Brownfields are real property, the expansion, redevelopment, or reuse of which may be complicated by the presence or potential presence of a hazardous substance, pollutant, or contaminant. Cleaning up and reinvesting in these properties takes development pressures off of undeveloped, open land, and both improves and protects the environment. Assessment, Cleanup and Redevelopment Exchange System (ACRES) stores information reported by EPA Brownfields grant recipients on brownfields properties assessed or cleaned up with grant funding as well as information on Targeted Brownfields Assessments performed by EPA Regions. A listing of ACRES Brownfield sites is obtained from Cleanups in My Community. Cleanups in My Community provides information on Brownfields properties for which information is reported back to EPA, as well as areas served by Brownfields grant programs.

Date of Government Version: 08/15/2023
Date Data Arrived at EDR: 08/30/2023
Date Made Active in Reports: 12/01/2023
Number of Days to Update: 93

Source: Environmental Protection Agency
Telephone: 202-566-2777
Last EDR Contact: 12/14/2023
Next Scheduled EDR Contact: 03/25/2024
Data Release Frequency: Semi-Annually

Local Lists of Landfill / Solid Waste Disposal Sites

SWRCY: Recycling Facility Listing
A listing of recycling facility locations.

Date of Government Version: 09/28/2023
Date Data Arrived at EDR: 10/03/2023
Date Made Active in Reports: 12/20/2023
Number of Days to Update: 78

Source: Ohio EPA
Telephone: 614-728-5357
Last EDR Contact: 09/28/2023
Next Scheduled EDR Contact: 01/15/2024
Data Release Frequency: Quarterly

HIST LF: Old Solid Waste Landfill
A list of about 1200 old abandoned dumps or landfills. This database was developed from Ohio EPA staff notebooks and other information dating from the mid-1970s

Date of Government Version: 09/05/2023
Date Data Arrived at EDR: 09/07/2023
Date Made Active in Reports: 11/28/2023
Number of Days to Update: 82

Source: Ohio EPA
Telephone: 614-644-3749
Last EDR Contact: 12/05/2023
Next Scheduled EDR Contact: 03/18/2024
Data Release Frequency: No Update Planned

INDIAN ODI: Report on the Status of Open Dumps on Indian Lands
Location of open dumps on Indian land.

Date of Government Version: 12/31/1998
Date Data Arrived at EDR: 12/03/2007
Date Made Active in Reports: 01/24/2008
Number of Days to Update: 52

Source: Environmental Protection Agency
Telephone: 703-308-8245
Last EDR Contact: 10/23/2023
Next Scheduled EDR Contact: 02/05/2024
Data Release Frequency: Varies

ODI: Open Dump Inventory
An open dump is defined as a disposal facility that does not comply with one or more of the Part 257 or Part 258 Subtitle D Criteria.

Date of Government Version: 06/30/1985
Date Data Arrived at EDR: 08/09/2004
Date Made Active in Reports: 09/17/2004
Number of Days to Update: 39

Source: Environmental Protection Agency
Telephone: 800-424-9346
Last EDR Contact: 06/09/2004
Next Scheduled EDR Contact: N/A
Data Release Frequency: No Update Planned

DEBRIS REGION 9: Torres Martinez Reservation Illegal Dump Site Locations
A listing of illegal dump sites location on the Torres Martinez Indian Reservation located in eastern Riverside County and northern Imperial County, California.

Date of Government Version: 01/12/2009
Date Data Arrived at EDR: 05/07/2009
Date Made Active in Reports: 09/21/2009
Number of Days to Update: 137

Source: EPA, Region 9
Telephone: 415-947-4219
Last EDR Contact: 10/10/2023
Next Scheduled EDR Contact: 01/29/2024
Data Release Frequency: No Update Planned

IHS OPEN DUMPS: Open Dumps on Indian Land
A listing of all open dumps located on Indian Land in the United States.

Date of Government Version: 04/01/2014
Date Data Arrived at EDR: 08/06/2014
Date Made Active in Reports: 01/29/2015
Number of Days to Update: 176

Source: Department of Health & Human Serivces, Indian Health Service
Telephone: 301-443-1452
Last EDR Contact: 10/28/2023
Next Scheduled EDR Contact: 02/05/2024
Data Release Frequency: Varies

Local Lists of Hazardous waste / Contaminated Sites

US HIST CDL: National Clandestine Laboratory Register
A listing of clandestine drug lab locations that have been removed from the DEAs National Clandestine Laboratory Register.

Date of Government Version: 08/21/2023
Date Data Arrived at EDR: 08/21/2023
Date Made Active in Reports: 11/07/2023
Number of Days to Update: 78

Source: Drug Enforcement Administration
Telephone: 202-307-1000
Last EDR Contact: 11/17/2023
Next Scheduled EDR Contact: 03/04/2024
Data Release Frequency: No Update Planned

CDL: Clandestine Drug Lab Locations
A list of clandestine drug lab sites with environmental impact. This list is extracted from the SPILLS database based on the "product" type.

Date of Government Version: 07/19/2023
Date Data Arrived at EDR: 08/09/2023
Date Made Active in Reports: 10/24/2023
Number of Days to Update: 76

Source: Ohio EPA
Telephone: 614-644-2080
Last EDR Contact: 11/02/2023
Next Scheduled EDR Contact: 02/12/2024
Data Release Frequency: Semi-Annually

US CDL: Clandestine Drug Labs
A listing of clandestine drug lab locations. The U.S. Department of Justice ("the Department") provides this web site as a public service. It contains addresses of some locations where law enforcement agencies reported they found chemicals or other items that indicated the presence of either clandestine drug laboratories or dumpsites. In most cases, the source of the entries is not the Department, and the Department has not verified the entry and does not guarantee its accuracy. Members of the public must verify the accuracy of all entries by, for example, contacting local law enforcement and local health departments.

Date of Government Version: 08/21/2023
Date Data Arrived at EDR: 08/21/2023
Date Made Active in Reports: 11/07/2023
Number of Days to Update: 78

Source: Drug Enforcement Administration
Telephone: 202-307-1000
Last EDR Contact: 11/17/2023
Next Scheduled EDR Contact: 03/04/2024
Data Release Frequency: Quarterly

Local Lists of Registered Storage Tanks

ARCHIVE UST: Archived Underground Storage Tank Sites
Underground storage tank records that have been removed from the Underground Storage Tank database.

Date of Government Version: 08/07/2023
Date Data Arrived at EDR: 08/08/2023
Date Made Active in Reports: 10/24/2023
Number of Days to Update: 77

Source: Department of Commerce, Division of State Fire Marshal
Telephone: 614-752-7938
Last EDR Contact: 11/08/2023
Next Scheduled EDR Contact: 02/19/2024
Data Release Frequency: Quarterly

Local Land Records

LIENS 2: CERCLA Lien Information
A Federal CERCLA ('Superfund') lien can exist by operation of law at any site or property at which EPA has spent Superfund monies. These monies are spent to investigate and address releases and threatened releases of contamination. CERCLIS provides information as to the identity of these sites and properties.

Date of Government Version: 09/19/2023
Date Data Arrived at EDR: 10/03/2023
Date Made Active in Reports: 10/19/2023
Number of Days to Update: 16

Source: Environmental Protection Agency
Telephone: 202-564-6023
Last EDR Contact: 12/04/2023
Next Scheduled EDR Contact: 01/08/2024
Data Release Frequency: Semi-Annually

Records of Emergency Release Reports

HMIRS: Hazardous Materials Information Reporting System
Hazardous Materials Incident Report System. HMIRS contains hazardous material spill incidents reported to DOT.

Date of Government Version: 09/18/2023
Date Data Arrived at EDR: 09/20/2023
Date Made Active in Reports: 11/14/2023
Number of Days to Update: 55

Source: U.S. Department of Transportation
Telephone: 202-366-4555
Last EDR Contact: 12/13/2023
Next Scheduled EDR Contact: 04/01/2024
Data Release Frequency: Quarterly

SPILLS: Emergency Response Database
Incidents reported to the Emergency Response Unit. The focus of the ER program is to minimize the impact on the environment from accidental releases, spills, and unauthorized discharges from any fixed or mobile sources. Incidents involving petroleum products, hazardous materials, hazardous waste, abandoned drums, or other materials which may pose as a pollution threat to the state?s water, land, or air should be reported immediately. Not all incidents included in the database are actual SPILLS, they can simply be reported incidents.

Date of Government Version: 07/19/2023
Date Data Arrived at EDR: 08/09/2023
Date Made Active in Reports: 10/24/2023
Number of Days to Update: 76

Source: Ohio EPA
Telephone: 614-644-2084
Last EDR Contact: 11/02/2023
Next Scheduled EDR Contact: 02/12/2024
Data Release Frequency: Semi-Annually

SPILLS 90: SPILLS90 data from FirstSearch
Spills 90 includes those spill and release records available exclusively from FirstSearch databases. Typically, they may include chemical, oil and/or hazardous substance spills recorded after 1990. Duplicate records that are already included in EDR incident and release records are not included in Spills 90.

Date of Government Version: 09/13/2012
Date Data Arrived at EDR: 01/03/2013
Date Made Active in Reports: 02/27/2013
Number of Days to Update: 55

Source: FirstSearch
Telephone: N/A
Last EDR Contact: 01/03/2013
Next Scheduled EDR Contact: N/A
Data Release Frequency: No Update Planned

SPILLS 80: SPILLS80 data from FirstSearch
Spills 80 includes those spill and release records available from FirstSearch databases prior to 1990. Typically, they may include chemical, oil and/or hazardous substance spills recorded before 1990. Duplicate records that are already included in EDR incident and release records are not included in Spills 80.

Date of Government Version: 04/24/2004
Date Data Arrived at EDR: 01/03/2013
Date Made Active in Reports: 03/01/2013
Number of Days to Update: 57

Source: FirstSearch
Telephone: N/A
Last EDR Contact: 01/03/2013
Next Scheduled EDR Contact: N/A
Data Release Frequency: No Update Planned

Other Ascertainable Records

RCRA NonGen / NLR: RCRA - Non Generators / No Longer Regulated
RCRAInfo is EPA's comprehensive information system, providing access to data supporting the Resource Conservation and Recovery Act (RCRA) of 1976 and the Hazardous and Solid Waste Amendments (HSWA) of 1984. The database includes selective information on sites which generate, transport, store, treat and/or dispose of hazardous waste as defined by the Resource Conservation and Recovery Act (RCRA). Non-Generators do not presently generate hazardous waste.

Date of Government Version: 12/04/2023
Date Data Arrived at EDR: 12/06/2023
Date Made Active in Reports: 12/12/2023
Number of Days to Update: 6

Source: Environmental Protection Agency
Telephone: 312-886-6186
Last EDR Contact: 12/06/2023
Next Scheduled EDR Contact: 04/01/2024
Data Release Frequency: Quarterly

FUDS: Formerly Used Defense Sites

The listing includes locations of Formerly Used Defense Sites properties where the US Army Corps of Engineers is actively working or will take necessary cleanup actions.

Date of Government Version: 08/07/2023
Date Data Arrived at EDR: 08/15/2023
Date Made Active in Reports: 10/10/2023
Number of Days to Update: 56

Source: U.S. Army Corps of Engineers
Telephone: 202-528-4285
Last EDR Contact: 11/10/2023
Next Scheduled EDR Contact: 02/26/2024
Data Release Frequency: Varies

DOD: Department of Defense Sites

This data set consists of federally owned or administered lands, administered by the Department of Defense, that have any area equal to or greater than 640 acres of the United States, Puerto Rico, and the U.S. Virgin Islands.

Date of Government Version: 06/07/2021
Date Data Arrived at EDR: 07/13/2021
Date Made Active in Reports: 03/09/2022
Number of Days to Update: 239

Source: USGS
Telephone: 888-275-8747
Last EDR Contact: 10/09/2023
Next Scheduled EDR Contact: 01/22/2024
Data Release Frequency: Varies

FEDLAND: Federal and Indian Lands

Federally and Indian administrated lands of the United States. Lands included are administrated by: Army Corps of Engineers, Bureau of Reclamation, National Wild and Scenic River, National Wildlife Refuge, Public Domain Land, Wilderness, Wilderness Study Area, Wildlife Management Area, Bureau of Indian Affairs, Bureau of Land Management, Department of Justice, Forest Service, Fish and Wildlife Service, National Park Service.

Date of Government Version: 04/02/2018
Date Data Arrived at EDR: 04/11/2018
Date Made Active in Reports: 11/06/2019
Number of Days to Update: 574

Source: U.S. Geological Survey
Telephone: 888-275-8747
Last EDR Contact: 10/04/2023
Next Scheduled EDR Contact: 01/15/2024
Data Release Frequency: N/A

SCRD DRYCLEANERS: State Coalition for Remediation of Drycleaners Listing

The State Coalition for Remediation of Drycleaners was established in 1998, with support from the U.S. EPA Office of Superfund Remediation and Technology Innovation. It is comprised of representatives of states with established drycleaner remediation programs. Currently the member states are Alabama, Connecticut, Florida, Illinois, Kansas, Minnesota, Missouri, North Carolina, Oregon, South Carolina, Tennessee, Texas, and Wisconsin.

Date of Government Version: 07/30/2021
Date Data Arrived at EDR: 02/03/2023
Date Made Active in Reports: 02/10/2023
Number of Days to Update: 7

Source: Environmental Protection Agency
Telephone: 615-532-8599
Last EDR Contact: 11/08/2023
Next Scheduled EDR Contact: 02/19/2024
Data Release Frequency: Varies

US FIN ASSUR: Financial Assurance Information

All owners and operators of facilities that treat, store, or dispose of hazardous waste are required to provide proof that they will have sufficient funds to pay for the clean up, closure, and post-closure care of their facilities.

Date of Government Version: 09/18/2023
Date Data Arrived at EDR: 09/20/2023
Date Made Active in Reports: 12/12/2023
Number of Days to Update: 83

Source: Environmental Protection Agency
Telephone: 202-566-1917
Last EDR Contact: 12/13/2023
Next Scheduled EDR Contact: 04/01/2024
Data Release Frequency: Quarterly

EPA WATCH LIST: EPA WATCH LIST

EPA maintains a "Watch List" to facilitate dialogue between EPA, state and local environmental agencies on enforcement matters relating to facilities with alleged violations identified as either significant or high priority. Being on the Watch List does not mean that the facility has actually violated the law only that an investigation by EPA or a state or local environmental agency has led those organizations to allege that an unproven violation has in fact occurred. Being on the Watch List does not represent a higher level of concern regarding the alleged violations that were detected, but instead indicates cases requiring additional dialogue between EPA, state and local agencies - primarily because of the length of time the alleged violation has gone unaddressed or unresolved.

Date of Government Version: 08/30/2013
Date Data Arrived at EDR: 03/21/2014
Date Made Active in Reports: 06/17/2014
Number of Days to Update: 88

Source: Environmental Protection Agency
Telephone: 617-520-3000
Last EDR Contact: 10/31/2023
Next Scheduled EDR Contact: 02/12/2024
Data Release Frequency: Quarterly

2020 COR ACTION: 2020 Corrective Action Program List

The EPA has set ambitious goals for the RCRA Corrective Action program by creating the 2020 Corrective Action Universe. This RCRA cleanup baseline includes facilities expected to need corrective action. The 2020 universe contains a wide variety of sites. Some properties are heavily contaminated while others were contaminated but have since been cleaned up. Still others have not been fully investigated yet, and may require little or no remediation. Inclusion in the 2020 Universe does not necessarily imply failure on the part of a facility to meet its RCRA obligations.

Date of Government Version: 09/30/2017
Date Data Arrived at EDR: 05/08/2018
Date Made Active in Reports: 07/20/2018
Number of Days to Update: 73

Source: Environmental Protection Agency
Telephone: 703-308-4044
Last EDR Contact: 11/03/2023
Next Scheduled EDR Contact: 02/12/2024
Data Release Frequency: Varies

TSCA: Toxic Substances Control Act

Toxic Substances Control Act. TSCA identifies manufacturers and importers of chemical substances included on the TSCA Chemical Substance Inventory list. It includes data on the production volume of these substances by plant site.

Date of Government Version: 12/31/2020
Date Data Arrived at EDR: 06/14/2022
Date Made Active in Reports: 03/24/2023
Number of Days to Update: 283

Source: EPA
Telephone: 202-260-5521
Last EDR Contact: 12/14/2023
Next Scheduled EDR Contact: 03/25/2024
Data Release Frequency: Every 4 Years

TRIS: Toxic Chemical Release Inventory System

Toxic Release Inventory System. TRIS identifies facilities which release toxic chemicals to the air, water and land in reportable quantities under SARA Title III Section 313.

Date of Government Version: 12/31/2021
Date Data Arrived at EDR: 08/18/2023
Date Made Active in Reports: 11/07/2023
Number of Days to Update: 81

Source: EPA
Telephone: 202-566-0250
Last EDR Contact: 11/13/2023
Next Scheduled EDR Contact: 02/26/2024
Data Release Frequency: Annually

SSTS: Section 7 Tracking Systems

Section 7 of the Federal Insecticide, Fungicide and Rodenticide Act, as amended (92 Stat. 829) requires all registered pesticide-producing establishments to submit a report to the Environmental Protection Agency by March 1st each year. Each establishment must report the types and amounts of pesticides, active ingredients and devices being produced, and those having been produced and sold or distributed in the past year.

Date of Government Version: 07/17/2023
Date Data Arrived at EDR: 07/18/2023
Date Made Active in Reports: 10/10/2023
Number of Days to Update: 84

Source: EPA
Telephone: 202-564-4203
Last EDR Contact: 10/20/2023
Next Scheduled EDR Contact: 01/29/2024
Data Release Frequency: Annually

ROD: Records Of Decision

Record of Decision. ROD documents mandate a permanent remedy at an NPL (Superfund) site containing technical and health information to aid in the cleanup.

Date of Government Version: 09/19/2023
Date Data Arrived at EDR: 10/03/2023
Date Made Active in Reports: 10/19/2023
Number of Days to Update: 16

Source: EPA
Telephone: 703-416-0223
Last EDR Contact: 12/04/2023
Next Scheduled EDR Contact: 03/11/2024
Data Release Frequency: Annually

RMP: Risk Management Plans

When Congress passed the Clean Air Act Amendments of 1990, it required EPA to publish regulations and guidance for chemical accident prevention at facilities using extremely hazardous substances. The Risk Management Program Rule (RMP Rule) was written to implement Section 112(r) of these amendments. The rule, which built upon existing industry codes and standards, requires companies of all sizes that use certain flammable and toxic substances to develop a Risk Management Program, which includes a(n): Hazard assessment that details the potential effects of an accidental release, an accident history of the last five years, and an evaluation of worst-case and alternative accidental releases; Prevention program that includes safety precautions and maintenance, monitoring, and employee training measures; and Emergency response program that spells out emergency health care, employee training measures and procedures for informing the public and response agencies (e.g the fire department) should an accident occur.

Date of Government Version: 09/01/2023
Date Data Arrived at EDR: 09/27/2023
Date Made Active in Reports: 12/21/2023
Number of Days to Update: 85

Source: Environmental Protection Agency
Telephone: 202-564-8600
Last EDR Contact: 09/26/2023
Next Scheduled EDR Contact: 01/29/2024
Data Release Frequency: Varies

RAATS: RCRA Administrative Action Tracking System

RCRA Administration Action Tracking System. RAATS contains records based on enforcement actions issued under RCRA pertaining to major violators and includes administrative and civil actions brought by the EPA. For administration actions after September 30, 1995, data entry in the RAATS database was discontinued. EPA will retain a copy of the database for historical records. It was necessary to terminate RAATS because a decrease in agency resources made it impossible to continue to update the information contained in the database.

Date of Government Version: 04/17/1995
Date Data Arrived at EDR: 07/03/1995
Date Made Active in Reports: 08/07/1995
Number of Days to Update: 35

Source: EPA
Telephone: 202-564-4104
Last EDR Contact: 06/02/2008
Next Scheduled EDR Contact: 09/01/2008
Data Release Frequency: No Update Planned

PRP: Potentially Responsible Parties

A listing of verified Potentially Responsible Parties

Date of Government Version: 09/19/2023
Date Data Arrived at EDR: 10/03/2023
Date Made Active in Reports: 10/19/2023
Number of Days to Update: 16

Source: EPA
Telephone: 202-564-6023
Last EDR Contact: 12/04/2023
Next Scheduled EDR Contact: 02/12/2024
Data Release Frequency: Quarterly

PADS: PCB Activity Database System

PCB Activity Database. PADS Identifies generators, transporters, commercial storers and/or brokers and disposers of PCB's who are required to notify the EPA of such activities.

Date of Government Version: 03/20/2023
Date Data Arrived at EDR: 04/04/2023
Date Made Active in Reports: 06/09/2023
Number of Days to Update: 66

Source: EPA
Telephone: 202-566-0500
Last EDR Contact: 10/06/2023
Next Scheduled EDR Contact: 01/15/2024
Data Release Frequency: Annually

ICIS: Integrated Compliance Information System
The Integrated Compliance Information System (ICIS) supports the information needs of the national enforcement and compliance program as well as the unique needs of the National Pollutant Discharge Elimination System (NPDES) program.

Date of Government Version: 11/18/2016
Date Data Arrived at EDR: 11/23/2016
Date Made Active in Reports: 02/10/2017
Number of Days to Update: 79

Source: Environmental Protection Agency
Telephone: 202-564-2501
Last EDR Contact: 12/26/2023
Next Scheduled EDR Contact: 04/15/2024
Data Release Frequency: Quarterly

FTTS: FIFRA/ TSCA Tracking System - FIFRA (Federal Insecticide, Fungicide, & Rodenticide Act)/TSCA (Toxic Substances Control Act)
FTTS tracks administrative cases and pesticide enforcement actions and compliance activities related to FIFRA, TSCA and EPCRA (Emergency Planning and Community Right-to-Know Act). To maintain currency, EDR contacts the Agency on a quarterly basis.

Date of Government Version: 04/09/2009
Date Data Arrived at EDR: 04/16/2009
Date Made Active in Reports: 05/11/2009
Number of Days to Update: 25

Source: EPA/Office of Prevention, Pesticides and Toxic Substances
Telephone: 202-566-1667
Last EDR Contact: 08/18/2017
Next Scheduled EDR Contact: 12/04/2017
Data Release Frequency: No Update Planned

FTTS INSP: FIFRA/ TSCA Tracking System - FIFRA (Federal Insecticide, Fungicide, & Rodenticide Act)/TSCA (Toxic Substances Control Act)
A listing of FIFRA/TSCA Tracking System (FTTS) inspections and enforcements.

Date of Government Version: 04/09/2009
Date Data Arrived at EDR: 04/16/2009
Date Made Active in Reports: 05/11/2009
Number of Days to Update: 25

Source: EPA
Telephone: 202-566-1667
Last EDR Contact: 08/18/2017
Next Scheduled EDR Contact: 12/04/2017
Data Release Frequency: No Update Planned

MLTS: Material Licensing Tracking System
MLTS is maintained by the Nuclear Regulatory Commission and contains a list of approximately 8,100 sites which possess or use radioactive materials and which are subject to NRC licensing requirements. To maintain currency, EDR contacts the Agency on a quarterly basis.

Date of Government Version: 07/20/2023
Date Data Arrived at EDR: 09/01/2023
Date Made Active in Reports: 09/20/2023
Number of Days to Update: 19

Source: Nuclear Regulatory Commission
Telephone: 301-415-0717
Last EDR Contact: 10/10/2023
Next Scheduled EDR Contact: 01/29/2024
Data Release Frequency: Quarterly

COAL ASH DOE: Steam-Electric Plant Operation Data
A listing of power plants that store ash in surface ponds.

Date of Government Version: 12/31/2021
Date Data Arrived at EDR: 04/14/2023
Date Made Active in Reports: 07/10/2023
Number of Days to Update: 87

Source: Department of Energy
Telephone: 202-586-8719
Last EDR Contact: 11/27/2023
Next Scheduled EDR Contact: 03/11/2024
Data Release Frequency: Varies

COAL ASH EPA: Coal Combustion Residues Surface Impoundments List
A listing of coal combustion residues surface impoundments with high hazard potential ratings.

Date of Government Version: 01/12/2017
Date Data Arrived at EDR: 03/05/2019
Date Made Active in Reports: 11/11/2019
Number of Days to Update: 251

Source: Environmental Protection Agency
Telephone: N/A
Last EDR Contact: 11/27/2023
Next Scheduled EDR Contact: 03/11/2024
Data Release Frequency: Varies

PCB TRANSFORMER: PCB Transformer Registration Database
The database of PCB transformer registrations that includes all PCB registration submittals.

Date of Government Version: 09/13/2019
Date Data Arrived at EDR: 11/06/2019
Date Made Active in Reports: 02/10/2020
Number of Days to Update: 96

Source: Environmental Protection Agency
Telephone: 202-566-0517
Last EDR Contact: 11/03/2023
Next Scheduled EDR Contact: 02/12/2024
Data Release Frequency: Varies

RADINFO: Radiation Information Database
The Radiation Information Database (RADINFO) contains information about facilities that are regulated by U.S. Environmental Protection Agency (EPA) regulations for radiation and radioactivity.

Date of Government Version: 07/01/2019
Date Data Arrived at EDR: 07/01/2019
Date Made Active in Reports: 09/23/2019
Number of Days to Update: 84

Source: Environmental Protection Agency
Telephone: 202-343-9775
Last EDR Contact: 12/19/2023
Next Scheduled EDR Contact: 04/08/2024
Data Release Frequency: Quarterly

HIST FTTS: FIFRA/TSCA Tracking System Administrative Case Listing
A complete administrative case listing from the FIFRA/TSCA Tracking System (FTTS) for all ten EPA regions. The information was obtained from the National Compliance Database (NCDB). NCDB supports the implementation of FIFRA (Federal Insecticide, Fungicide, and Rodenticide Act) and TSCA (Toxic Substances Control Act). Some EPA regions are now closing out records. Because of that, and the fact that some EPA regions are not providing EPA Headquarters with updated records, it was decided to create a HIST FTTS database. It included records that may not be included in the newer FTTS database updates. This database is no longer updated.

Date of Government Version: 10/19/2006
Date Data Arrived at EDR: 03/01/2007
Date Made Active in Reports: 04/10/2007
Number of Days to Update: 40

Source: Environmental Protection Agency
Telephone: 202-564-2501
Last EDR Contact: 12/17/2007
Next Scheduled EDR Contact: 03/17/2008
Data Release Frequency: No Update Planned

HIST FTTS INSP: FIFRA/TSCA Tracking System Inspection & Enforcement Case Listing
A complete inspection and enforcement case listing from the FIFRA/TSCA Tracking System (FTTS) for all ten EPA regions. The information was obtained from the National Compliance Database (NCDB). NCDB supports the implementation of FIFRA (Federal Insecticide, Fungicide, and Rodenticide Act) and TSCA (Toxic Substances Control Act). Some EPA regions are now closing out records. Because of that, and the fact that some EPA regions are not providing EPA Headquarters with updated records, it was decided to create a HIST FTTS database. It included records that may not be included in the newer FTTS database updates. This database is no longer updated.

Date of Government Version: 10/19/2006
Date Data Arrived at EDR: 03/01/2007
Date Made Active in Reports: 04/10/2007
Number of Days to Update: 40

Source: Environmental Protection Agency
Telephone: 202-564-2501
Last EDR Contact: 12/17/2008
Next Scheduled EDR Contact: 03/17/2008
Data Release Frequency: No Update Planned

DOT OPS: Incident and Accident Data
Department of Transporation, Office of Pipeline Safety Incident and Accident data.

Date of Government Version: 01/02/2020
Date Data Arrived at EDR: 01/28/2020
Date Made Active in Reports: 04/17/2020
Number of Days to Update: 80

Source: Department of Transporation, Office of Pipeline Safety
Telephone: 202-366-4595
Last EDR Contact: 10/04/2023
Next Scheduled EDR Contact: 02/05/2024
Data Release Frequency: Quarterly

CONSENT: Superfund (CERCLA) Consent Decrees
Major legal settlements that establish responsibility and standards for cleanup at NPL (Superfund) sites. Released periodically by United States District Courts after settlement by parties to litigation matters.

Date of Government Version: 06/30/2023
Date Data Arrived at EDR: 07/19/2023
Date Made Active in Reports: 10/10/2023
Number of Days to Update: 83

Source: Department of Justice, Consent Decree Library
Telephone: Varies
Last EDR Contact: 10/03/2023
Next Scheduled EDR Contact: 01/15/2024
Data Release Frequency: Varies

BRS: Biennial Reporting System

The Biennial Reporting System is a national system administered by the EPA that collects data on the generation and management of hazardous waste. BRS captures detailed data from two groups: Large Quantity Generators (LQG) and Treatment, Storage, and Disposal Facilities.

Date of Government Version: 12/31/2021
Date Data Arrived at EDR: 03/09/2023
Date Made Active in Reports: 03/20/2023
Number of Days to Update: 11

Source: EPA/NTIS
Telephone: 800-424-9346
Last EDR Contact: 12/06/2023
Next Scheduled EDR Contact: 04/01/2024
Data Release Frequency: Biennially

INDIAN RESERV: Indian Reservations

This map layer portrays Indian administered lands of the United States that have any area equal to or greater than 640 acres.

Date of Government Version: 12/31/2014
Date Data Arrived at EDR: 07/14/2015
Date Made Active in Reports: 01/10/2017
Number of Days to Update: 546

Source: USGS
Telephone: 202-208-3710
Last EDR Contact: 10/02/2023
Next Scheduled EDR Contact: 01/15/2024
Data Release Frequency: Semi-Annually

FUSRAP: Formerly Utilized Sites Remedial Action Program

DOE established the Formerly Utilized Sites Remedial Action Program (FUSRAP) in 1974 to remediate sites where radioactive contamination remained from Manhattan Project and early U.S. Atomic Energy Commission (AEC) operations.

Date of Government Version: 03/03/2023
Date Data Arrived at EDR: 03/03/2023
Date Made Active in Reports: 06/09/2023
Number of Days to Update: 98

Source: Department of Energy
Telephone: 202-586-3559
Last EDR Contact: 10/25/2023
Next Scheduled EDR Contact: 02/12/2024
Data Release Frequency: Varies

UMTRA: Uranium Mill Tailings Sites

Uranium ore was mined by private companies for federal government use in national defense programs. When the mills shut down, large piles of the sand-like material (mill tailings) remain after uranium has been extracted from the ore. Levels of human exposure to radioactive materials from the piles are low; however, in some cases tailings were used as construction materials before the potential health hazards of the tailings were recognized.

Date of Government Version: 08/30/2019
Date Data Arrived at EDR: 11/15/2019
Date Made Active in Reports: 01/28/2020
Number of Days to Update: 74

Source: Department of Energy
Telephone: 505-845-0011
Last EDR Contact: 11/09/2023
Next Scheduled EDR Contact: 02/26/2024
Data Release Frequency: Varies

LEAD SMELTER 1: Lead Smelter Sites

A listing of former lead smelter site locations.

Date of Government Version: 09/19/2023
Date Data Arrived at EDR: 10/03/2023
Date Made Active in Reports: 10/19/2023
Number of Days to Update: 16

Source: Environmental Protection Agency
Telephone: 703-603-8787
Last EDR Contact: 12/04/2023
Next Scheduled EDR Contact: 01/08/2024
Data Release Frequency: Varies

LEAD SMELTER 2: Lead Smelter Sites

A list of several hundred sites in the U.S. where secondary lead smelting was done from 1931and 1964. These sites may pose a threat to public health through ingestion or inhalation of contaminated soil or dust

Date of Government Version: 04/05/2001
Date Data Arrived at EDR: 10/27/2010
Date Made Active in Reports: 12/02/2010
Number of Days to Update: 36

Source: American Journal of Public Health
Telephone: 703-305-6451
Last EDR Contact: 12/02/2009
Next Scheduled EDR Contact: N/A
Data Release Frequency: No Update Planned

US AIRS (AFS): Aerometric Information Retrieval System Facility Subsystem (AFS)

The database is a sub-system of Aerometric Information Retrieval System (AIRS). AFS contains compliance data on air pollution point sources regulated by the U.S. EPA and/or state and local air regulatory agencies. This information comes from source reports by various stationary sources of air pollution, such as electric power plants, steel mills, factories, and universities, and provides information about the air pollutants they produce. Action, air program, air program pollutant, and general level plant data. It is used to track emissions and compliance data from industrial plants.

Date of Government Version: 10/12/2016
Date Data Arrived at EDR: 10/26/2016
Date Made Active in Reports: 02/03/2017
Number of Days to Update: 100

Source: EPA
Telephone: 202-564-2496
Last EDR Contact: 09/26/2017
Next Scheduled EDR Contact: 01/08/2018
Data Release Frequency: Annually

US AIRS MINOR: Air Facility System Data

A listing of minor source facilities.

Date of Government Version: 10/12/2016
Date Data Arrived at EDR: 10/26/2016
Date Made Active in Reports: 02/03/2017
Number of Days to Update: 100

Source: EPA
Telephone: 202-564-2496
Last EDR Contact: 09/26/2017
Next Scheduled EDR Contact: 01/08/2018
Data Release Frequency: Annually

MINES VIOLATIONS: MSHA Violation Assessment Data

Mines violation and assessment information. Department of Labor, Mine Safety & Health Administration.

Date of Government Version: 07/05/2023
Date Data Arrived at EDR: 07/05/2023
Date Made Active in Reports: 09/25/2023
Number of Days to Update: 82

Source: DOL, Mine Safety & Health Admi
Telephone: 202-693-9424
Last EDR Contact: 10/04/2023
Next Scheduled EDR Contact: 02/19/2024
Data Release Frequency: Quarterly

US MINES: Mines Master Index File

Contains all mine identification numbers issued for mines active or opened since 1971. The data also includes violation information.

Date of Government Version: 08/01/2023
Date Data Arrived at EDR: 08/22/2023
Date Made Active in Reports: 11/07/2023
Number of Days to Update: 77

Source: Department of Labor, Mine Safety and Health Administration
Telephone: 303-231-5959
Last EDR Contact: 11/17/2023
Next Scheduled EDR Contact: 03/04/2024
Data Release Frequency: Semi-Annually

US MINES 2: Ferrous and Nonferrous Metal Mines Database Listing

This map layer includes ferrous (ferrous metal mines are facilities that extract ferrous metals, such as iron ore or molybdenum) and nonferrous (Nonferrous metal mines are facilities that extract nonferrous metals, such as gold, silver, copper, zinc, and lead) metal mines in the United States.

Date of Government Version: 01/07/2022
Date Data Arrived at EDR: 02/24/2023
Date Made Active in Reports: 05/17/2023
Number of Days to Update: 82

Source: USGS
Telephone: 703-648-7709
Last EDR Contact: 11/20/2023
Next Scheduled EDR Contact: 03/04/2024
Data Release Frequency: Varies

US MINES 3: Active Mines & Mineral Plants Database Listing

Active Mines and Mineral Processing Plant operations for commodities monitored by the Minerals Information Team of the USGS.

Date of Government Version: 04/14/2011
Date Data Arrived at EDR: 06/08/2011
Date Made Active in Reports: 09/13/2011
Number of Days to Update: 97

Source: USGS
Telephone: 703-648-7709
Last EDR Contact: 11/20/2023
Next Scheduled EDR Contact: 03/04/2024
Data Release Frequency: Varies

ABANDONED MINES: Abandoned Mines

An inventory of land and water impacted by past mining (primarily coal mining) is maintained by OSMRE to provide information needed to implement the Surface Mining Control and Reclamation Act of 1977 (SMCRA). The inventory contains information on the location, type, and extent of AML impacts, as well as, information on the cost associated with the reclamation of those problems. The inventory is based upon field surveys by State, Tribal, and OSMRE program officials. It is dynamic to the extent that it is modified as new problems are identified and existing problems are reclaimed.

Date of Government Version: 11/28/2023
Date Data Arrived at EDR: 11/29/2023
Date Made Active in Reports: 12/11/2023
Number of Days to Update: 12

Source: Department of Interior
Telephone: 202-208-2609
Last EDR Contact: 11/28/2023
Next Scheduled EDR Contact: 03/18/2024
Data Release Frequency: Quarterly

MINES MRDS: Mineral Resources Data System

Mineral Resources Data System

Date of Government Version: 08/23/2022
Date Data Arrived at EDR: 11/22/2022
Date Made Active in Reports: 02/28/2023
Number of Days to Update: 98

Source: USGS
Telephone: 703-648-6533
Last EDR Contact: 11/20/2023
Next Scheduled EDR Contact: 03/04/2024
Data Release Frequency: Varies

FINDS: Facility Index System/Facility Registry System

Facility Index System. FINDS contains both facility information and 'pointers' to other sources that contain more detail. EDR includes the following FINDS databases in this report: PCS (Permit Compliance System), AIRS (Aerometric Information Retrieval System), DOCKET (Enforcement Docket used to manage and track information on civil judicial enforcement cases for all environmental statutes), FURS (Federal Underground Injection Control), C-DOCKET (Criminal Docket System used to track criminal enforcement actions for all environmental statutes), FFIS (Federal Facilities Information System), STATE (State Environmental Laws and Statutes), and PADS (PCB Activity Data System).

Date of Government Version: 11/03/2023
Date Data Arrived at EDR: 11/08/2023
Date Made Active in Reports: 11/20/2023
Number of Days to Update: 12

Source: EPA
Telephone: (312) 353-2000
Last EDR Contact: 11/08/2023
Next Scheduled EDR Contact: 03/11/2024
Data Release Frequency: Quarterly

ECHO: Enforcement & Compliance History Information

ECHO provides integrated compliance and enforcement information for about 800,000 regulated facilities nationwide.

Date of Government Version: 06/24/2023
Date Data Arrived at EDR: 06/29/2023
Date Made Active in Reports: 09/25/2023
Number of Days to Update: 88

Source: Environmental Protection Agency
Telephone: 202-564-2280
Last EDR Contact: 10/03/2023
Next Scheduled EDR Contact: 01/15/2024
Data Release Frequency: Quarterly

DOCKET HWC: Hazardous Waste Compliance Docket Listing

A complete list of the Federal Agency Hazardous Waste Compliance Docket Facilities.

Date of Government Version: 05/06/2021
Date Data Arrived at EDR: 05/21/2021
Date Made Active in Reports: 08/11/2021
Number of Days to Update: 82

Source: Environmental Protection Agency
Telephone: 202-564-0527
Last EDR Contact: 11/15/2023
Next Scheduled EDR Contact: 03/04/2024
Data Release Frequency: Varies

UXO: Unexploded Ordnance Sites

A listing of unexploded ordnance site locations

Date of Government Version: 09/06/2023
Date Data Arrived at EDR: 09/13/2023
Date Made Active in Reports: 12/11/2023
Number of Days to Update: 89

Source: Department of Defense
Telephone: 703-704-1564
Last EDR Contact: 09/13/2023
Next Scheduled EDR Contact: 01/22/2024
Data Release Frequency: Varies

FUELS PROGRAM: EPA Fuels Program Registered Listing

This listing includes facilities that are registered under the Part 80 (Code of Federal Regulations) EPA Fuels Programs. All companies now are required to submit new and updated registrations.

Date of Government Version: 08/14/2023
Date Data Arrived at EDR: 08/15/2023
Date Made Active in Reports: 10/19/2023
Number of Days to Update: 65

Source: EPA
Telephone: 800-385-6164
Last EDR Contact: 11/10/2023
Next Scheduled EDR Contact: 02/26/2024
Data Release Frequency: Quarterly

PFAS NPL: Superfund Sites with PFAS Detections Information

EPA's Office of Land and Emergency Management and EPA Regional Offices maintain data describing what is known about site investigations, contamination, and remedial actions under the Comprehensive Environmental Response, Compensation, and Liability Act (CERCLA) where PFAS is present in the environment.

Date of Government Version: 09/23/2023
Date Data Arrived at EDR: 10/03/2023
Date Made Active in Reports: 12/21/2023
Number of Days to Update: 79

Source: Environmental Protection Agency
Telephone: 703-603-8895
Last EDR Contact: 10/03/2023
Next Scheduled EDR Contact: 01/15/2024
Data Release Frequency: Varies

PFAS FEDERAL SITES: Federal Sites PFAS Information

Several federal entities, such as the federal Superfund program, Department of Defense, National Aeronautics and Space Administration, Department of Transportation, and Department of Energy provided information for sites with known or suspected detections at federal facilities.

Date of Government Version: 09/23/2023
Date Data Arrived at EDR: 10/03/2023
Date Made Active in Reports: 12/21/2023
Number of Days to Update: 79

Source: Environmental Protection Agency
Telephone: 202-272-0167
Last EDR Contact: 10/03/2023
Next Scheduled EDR Contact: 01/15/2024
Data Release Frequency: Varies

PFAS TRIS: List of PFAS Added to the TRI

Section 7321 of the National Defense Authorization Act for Fiscal Year 2020 (NDAA) immediately added certain per- and polyfluoroalkyl substances (PFAS) to the list of chemicals covered by the Toxics Release Inventory (TRI) under Section 313 of the Emergency Planning and Community Right-to-Know Act (EPCRA) and provided a framework for additional PFAS to be added to TRI on an annual basis.

Date of Government Version: 07/05/2023
Date Data Arrived at EDR: 07/05/2023
Date Made Active in Reports: 10/02/2023
Number of Days to Update: 89

Source: Environmental Protection Agency
Telephone: 202-566-0250
Last EDR Contact: 10/03/2023
Next Scheduled EDR Contact: 01/15/2024
Data Release Frequency: Varies

PFAS TSCA: PFAS Manufacture and Imports Information

EPA issued the Chemical Data Reporting (CDR) Rule under the Toxic Substances Control Act (TSCA) and requires chemical manufacturers and facilities that manufacture or import chemical substances to report data to EPA. EPA publishes non-confidential business information (non-CBI) and includes descriptive information about each site, corporate parent, production volume, other manufacturing information, and processing and use information.

Date of Government Version: 07/05/2023
Date Data Arrived at EDR: 07/05/2023
Date Made Active in Reports: 10/02/2023
Number of Days to Update: 89

Source: Environmental Protection Agency
Telephone: 202-272-0167
Last EDR Contact: 10/03/2023
Next Scheduled EDR Contact: 01/15/2024
Data Release Frequency: Varies

PFAS RCRA MANIFEST: PFAS Transfers Identified In the RCRA Database Listing

To work around the lack of PFAS waste codes in the RCRA database, EPA developed the PFAS Transfers dataset by mining e-Manifest records containing at least one of these common PFAS keywords: PFAS, PFOA, PFOS, PERFL, AFFF, GENX, GEN-X (plus the VT waste codes). These keywords were searched for in the following text fields: Manifest handling instructions (MANIFEST_HANDLING_INSTR), Non-hazardous waste description (NON_HAZ_WASTE_DESCRIPTION), DOT printed information (DOT_PRINTED_INFORMATION), Waste line handling instructions (WASTE_LINE_HANDLING_INSTR), Waste residue comments (WASTE_RESIDUE_COMMENTS).

Date of Government Version: 07/05/2023
Date Data Arrived at EDR: 07/05/2023
Date Made Active in Reports: 10/02/2023
Number of Days to Update: 89

Source: Environmental Protection Agency
Telephone: 202-272-0167
Last EDR Contact: 10/03/2023
Next Scheduled EDR Contact: 01/15/2024
Data Release Frequency: Varies

PFAS ATSDR: PFAS Contamination Site Location Listing

PFAS contamination site locations from the Department of Health & Human Services, Center for Disease Control & Prevention. ATSDR is involved at a number of PFAS-related sites, either directly or through assisting state and federal partners. As of now, most sites are related to drinking water contamination connected with PFAS production facilities or fire training areas where aqueous film-forming firefighting foam (AFFF) was regularly used.

Date of Government Version: 06/24/2020
Date Data Arrived at EDR: 03/17/2021
Date Made Active in Reports: 11/08/2022
Number of Days to Update: 601

Source: Department of Health & Human Services
Telephone: 202-741-5770
Last EDR Contact: 10/23/2023
Next Scheduled EDR Contact: 02/05/2024
Data Release Frequency: Varies

PFAS WQP: Ambient Environmental Sampling for PFAS

The Water Quality Portal (WQP) is a part of a modernized repository storing ambient sampling data for all environmental media and tissue samples. A wide range of federal, state, tribal and local governments, academic and non-governmental organizations and individuals submit project details and sampling results to this public repository. The information is commonly used for research and assessments of environmental quality.

Date of Government Version: 09/23/2023
Date Data Arrived at EDR: 10/03/2023
Date Made Active in Reports: 10/10/2023
Number of Days to Update: 7

Source: Environmental Protection Agency
Telephone: 202-272-0167
Last EDR Contact: 10/03/2023
Next Scheduled EDR Contact: 01/15/2024
Data Release Frequency: Varies

PFAS NPDES: Clean Water Act Discharge Monitoring Information

Any discharger of pollutants to waters of the United States from a point source must have a National Pollutant Discharge Elimination System (NPDES) permit. The process for obtaining limits involves the regulated entity (permittee) disclosing releases in a NPDES permit application and the permitting authority (typically the state but sometimes EPA) deciding whether to require monitoring or monitoring with limits. Caveats and Limitations: Less than half of states have required PFAS monitoring for at least one of their permittees and fewer states have established PFAS effluent limits for permittees. New rulemakings have been initiated that may increase the number of facilities monitoring for PFAS in the future.

Date of Government Version: 07/05/2023
Date Data Arrived at EDR: 07/05/2023
Date Made Active in Reports: 10/02/2023
Number of Days to Update: 89

Source: Environmental Protection Agency
Telephone: 202-272-0167
Last EDR Contact: 10/03/2023
Next Scheduled EDR Contact: 01/15/2024
Data Release Frequency: Varies

PFAS ECHO: Facilities in Industries that May Be Handling PFAS Listing

Regulators and the public have expressed interest in knowing which regulated entities may be using PFAS. EPA has developed a dataset from various sources that show which industries may be handling PFAS. Approximately 120,000 facilities subject to federal environmental programs have operated or currently operate in industry sectors with processes that may involve handling and/or release of PFAS.

Date of Government Version: 09/23/2023
Date Data Arrived at EDR: 10/03/2023
Date Made Active in Reports: 12/21/2023
Number of Days to Update: 79

Source: Environmental Protection Agency
Telephone: 202-272-0167
Last EDR Contact: 10/03/2023
Next Scheduled EDR Contact: 01/15/2024
Data Release Frequency: Varies

PFAS ECHO FIRE TRAINING: Facilities in Industries that May Be Handling PFAS Listing

A list of fire training sites was added to the Industry Sectors dataset using a keyword search on the permitted facilitys name to identify sites where fire-fighting foam may have been used in training exercises. Additionally, you may view an example spreadsheet of the subset of fire training facility data, as well as the keywords used in selecting or deselecting a facility for the subset. as well as the keywords used in selecting or deselecting a facility for the subset. These keywords were tested to maximize accuracy in selecting facilities that may use fire-fighting foam in training exercises, however, due to the lack of a required reporting field in the data systems for designating fire training sites, this methodology may not identify all fire training sites or may potentially misidentify them.

Date of Government Version: 09/23/2023
Date Data Arrived at EDR: 10/03/2023
Date Made Active in Reports: 12/21/2023
Number of Days to Update: 79

Source: Environmental Protection Agency
Telephone: 202-272-0167
Last EDR Contact: 10/03/2023
Next Scheduled EDR Contact: 01/15/2024
Data Release Frequency: Varies

PFAS PART 139 AIRPORT: All Certified Part 139 Airports PFAS Information Listing

Since July 1, 2006, all certified part 139 airports are required to have fire-fighting foam onsite that meet military specifications (MIL-F-24385) (14 CFR 139.317). To date, these military specification fire-fighting foams are fluorinated and have been historically used for training and extinguishing. The 2018 FAA Reauthorization Act has a provision stating that no later than October 2021, FAA shall not require the use of fluorinated AFFF. This provision does not prohibit the use of fluorinated AFFF at Part 139 civilian airports; it only prohibits FAA from mandating its use. The Federal Aviation Administration?s document AC 150/5210-6D - Aircraft Fire Extinguishing Agents provides guidance on Aircraft Fire Extinguishing Agents, which includes Aqueous Film Forming Foam (AFFF).

Date of Government Version: 09/23/2023
Date Data Arrived at EDR: 10/03/2023
Date Made Active in Reports: 12/21/2023
Number of Days to Update: 79

Source: Environmental Protection Agency
Telephone: 202-272-0167
Last EDR Contact: 10/03/2023
Next Scheduled EDR Contact: 01/15/2024
Data Release Frequency: Varies

AQUEOUS FOAM NRC: Aqueous Foam Related Incidents Listing

The National Response Center (NRC) serves as an emergency call center that fields initial reports for pollution and railroad incidents and forwards that information to appropriate federal/state agencies for response. The spreadsheets posted to the NRC website contain initial incident data that has not been validated or investigated by a federal/state response agency. Response center calls from 1990 to the most recent complete calendar year where there was indication of Aqueous Film Forming Foam (AFFF) usage are included in this dataset. NRC calls may reference AFFF usage in the ?Material Involved? or ?Incident Description? fields.

Date of Government Version: 09/23/2023
Date Data Arrived at EDR: 10/03/2023
Date Made Active in Reports: 12/21/2023
Number of Days to Update: 79

Source: Environmental Protection Agency
Telephone: 202-267-2675
Last EDR Contact: 10/03/2023
Next Scheduled EDR Contact: 01/15/2024
Data Release Frequency: Varies

PCS: Permit Compliance System

PCS is a computerized management information system that contains data on National Pollutant Discharge Elimination System (NPDES) permit holding facilities. PCS tracks the permit, compliance, and enforcement status of NPDES facilities.

Date of Government Version: 07/14/2011
Date Data Arrived at EDR: 08/05/2011
Date Made Active in Reports: 09/29/2011
Number of Days to Update: 55

Source: EPA, Office of Water
Telephone: 202-564-2496
Last EDR Contact: 09/28/2023
Next Scheduled EDR Contact: 01/15/2024
Data Release Frequency: No Update Planned

PCS ENF: Enforcement data

No description is available for this data

Date of Government Version: 12/31/2014
Date Data Arrived at EDR: 02/05/2015
Date Made Active in Reports: 03/06/2015
Number of Days to Update: 29

Source: EPA
Telephone: 202-564-2497
Last EDR Contact: 09/28/2023
Next Scheduled EDR Contact: 01/15/2024
Data Release Frequency: Varies

BIOSOLIDS: ICIS-NPDES Biosolids Facility Data

The data reflects compliance information about facilities in the biosolids program.

Date of Government Version: 07/16/2023
Date Data Arrived at EDR: 07/18/2023
Date Made Active in Reports: 08/28/2023
Number of Days to Update: 41

Source: Environmental Protection Agency
Telephone: 202-564-4700
Last EDR Contact: 12/19/2023
Next Scheduled EDR Contact: 01/29/2024
Data Release Frequency: Varies

PFAS: PFOA & PFOS Site Listing

PFAS have been widely used in numerous industrial and residential applications since the 1950a??s. Their stability and unique chemical properties produce waterproof, stain resistant, and nonstick qualities in products. They are found in some firefighting foams and a wide range of consumer products such as carpet treatments, non-stick cookware, water-resistant fabrics, food packaging materials, and personal care products.

Date of Government Version: 10/06/2022
Date Data Arrived at EDR: 12/12/2022
Date Made Active in Reports: 02/27/2023
Number of Days to Update: 77

Source: Ohio EPA
Telephone: 614-644-2752
Last EDR Contact: 12/06/2023
Next Scheduled EDR Contact: 03/25/2024
Data Release Frequency: Varies

AIRS: Title V Permits Listing

A listing of Title V Permits issued by the Division of Air Pollution Control. It is a federal operating permit program adopted and implemented by the state. The basic program elements typically specify that major sources will submit an operating application to the specified state environmental regulatory agency according to a schedule.

Date of Government Version: 12/06/2023
Date Data Arrived at EDR: 12/07/2023
Date Made Active in Reports: 12/20/2023
Number of Days to Update: 13

Source: Ohio EPA
Telephone: 614-644-2270
Last EDR Contact: 12/06/2023
Next Scheduled EDR Contact: 03/25/2024
Data Release Frequency: Quarterly

ASBESTOS: Asbestos Notification Listing

A listing of notifications site locations with abatement and demolition dates.

Date of Government Version: 07/21/2023
Date Data Arrived at EDR: 07/26/2023
Date Made Active in Reports: 10/17/2023
Number of Days to Update: 83

Source: Ohio EPA
Telephone: 614-466-3770
Last EDR Contact: 10/25/2023
Next Scheduled EDR Contact: 02/05/2024
Data Release Frequency: Varies

COAL ASH: Coal Ash Disposal Site Listing
A listing of coal ash disposal site locations.

Date of Government Version: 04/13/2015
Date Data Arrived at EDR: 04/16/2015
Date Made Active in Reports: 05/29/2015
Number of Days to Update: 43

Source: Ohio EPA
Telephone: 614-644-2134
Last EDR Contact: 09/28/2023
Next Scheduled EDR Contact: 01/15/2024
Data Release Frequency: Varies

CRO: Cessation of Regulated Operations Facility Listing
"Cessation of Regulated Operations" means the discontinuation or termination of regulated operations or the finalizing of any transaction or proceeding through which those operations are discontinued. "Regulated Operations" means the production, use, storage or handling of regulated substances.

Date of Government Version: 07/06/2022
Date Data Arrived at EDR: 08/10/2022
Date Made Active in Reports: 10/25/2022
Number of Days to Update: 76

Source: Ohio EPA
Telephone: 614-644-3065
Last EDR Contact: 11/03/2023
Next Scheduled EDR Contact: 02/12/2024
Data Release Frequency: Varies

DRYCLEANERS: Drycleaner Facility Listing
A listing of drycleaner facility locations.

Date of Government Version: 09/01/2023
Date Data Arrived at EDR: 09/14/2023
Date Made Active in Reports: 12/05/2023
Number of Days to Update: 82

Source: Ohio EPA
Telephone: 614-644-3469
Last EDR Contact: 12/12/2023
Next Scheduled EDR Contact: 04/01/2024
Data Release Frequency: Semi-Annually

Financial Assurance: Financial Assurance Information Listing
Financial assurance information.

Date of Government Version: 12/05/2017
Date Data Arrived at EDR: 12/08/2017
Date Made Active in Reports: 01/08/2018
Number of Days to Update: 31

Source: Ohio EPA
Telephone: 614-644-2955
Last EDR Contact: 09/28/2023
Next Scheduled EDR Contact: 01/15/2024
Data Release Frequency: Semi-Annually

FINANCIAL ASSURANCE 3: Financial Assurance3 Information Listing
Information for solid waste facilities. Financial assurance is intended to ensure that resources are available to pay for the cost of closure, post-closure care, and corrective measures if the owner or operator of a regulated facility is unable or unwilling to pay.

Date of Government Version: 09/30/2023
Date Data Arrived at EDR: 10/06/2023
Date Made Active in Reports: 12/20/2023
Number of Days to Update: 75

Source: Ohio EPA
Telephone: 614-644-2621
Last EDR Contact: 09/28/2023
Next Scheduled EDR Contact: 01/15/2024
Data Release Frequency: Varies

HIST USD: Urban Setting Designations Database
A USD may be requested for properties participating in the VAP when there is no current or future use of the ground water by local residents for drinking, showering, bathing or cooking. In these areas, an approved USD would lower the cost of cleanup and promote economic redevelopment while still protecting public health and safety. If these USDs were to be approved, the ground water cleanup or response requirements for the areas could be lessened. The Ohio EPA director may approve a USD request based on a demonstration that the USD requirements are met and an evaluation of existing and future uses of ground water in the area. The Ohio EPA director’s decision on approval or denial of the request is needed before cleanup requirements for the site can be determined. This database is no longer updated or maintained by the state agency.

Date of Government Version: 05/10/2005
Date Data Arrived at EDR: 04/25/2006
Date Made Active in Reports: 05/11/2006
Number of Days to Update: 16

Source: Ohio EPA
Telephone: 614-644-3749
Last EDR Contact: 06/02/2008
Next Scheduled EDR Contact: 09/01/2008
Data Release Frequency: No Update Planned

LEAD: Lead Inspections Listing
Department of Health lead inspections included in the Environmental Licensing System.

Date of Government Version: 09/12/2023
Date Data Arrived at EDR: 09/13/2023
Date Made Active in Reports: 12/05/2023
Number of Days to Update: 83

Source: Department of Health
Telephone: 614-466-3543
Last EDR Contact: 12/12/2023
Next Scheduled EDR Contact: 03/25/2024
Data Release Frequency: Quarterly

NPDES: NPDES General Permit List
General information regarding NPDES (National Pollutant Discharge Elimination System) permits.

Date of Government Version: 07/28/2023
Date Data Arrived at EDR: 08/01/2023
Date Made Active in Reports: 10/23/2023
Number of Days to Update: 83

Source: Ohio EPA
Telephone: 614-644-2031
Last EDR Contact: 11/02/2023
Next Scheduled EDR Contact: 02/12/2024
Data Release Frequency: Quarterly

VAPOR: Vapor Intrusion
A listing of vapor intrusion related sites.

Date of Government Version: 06/16/2020
Date Data Arrived at EDR: 06/18/2020
Date Made Active in Reports: 09/01/2020
Number of Days to Update: 75

Source: Ohio EPA
Telephone: 614-644-2924
Last EDR Contact: 12/06/2023
Next Scheduled EDR Contact: 03/25/2024
Data Release Frequency: Varies

TOWNGAS: DERR Towngas Database
The database includes 82 very old sites (circa 1895) which produced gas from coal for street lighting. Most visual evidence of these sites has disappeared, however the potential for buried coal tar remains. The database is no longer in active use.

Date of Government Version: 07/28/1992
Date Data Arrived at EDR: 02/21/2003
Date Made Active in Reports: 03/05/2003
Number of Days to Update: 12

Source: Ohio EPA
Telephone: 614-644-3749
Last EDR Contact: 02/12/2003
Next Scheduled EDR Contact: N/A
Data Release Frequency: No Update Planned

UIC: Underground Injection Wells Listing
A listing of underground injection well locations.

Date of Government Version: 10/27/2023
Date Data Arrived at EDR: 11/09/2023
Date Made Active in Reports: 12/12/2023
Number of Days to Update: 33

Source: Ohio EPA
Telephone: 614-644-2752
Last EDR Contact: 10/26/2023
Next Scheduled EDR Contact: 02/12/2024
Data Release Frequency: Varies

USD: Urban Setting Designation Sites
A USD may be requested for properties participating in the VAP when there is no current or future use of the ground water by local residents for drinking, showering, bathing or cooking. In these areas, an approved USD would lower the cost of cleanup and promote economic redevelopment while still protecting public health and safety. If these USDs were to be approved, the ground water cleanup or response requirements for the areas could be lessened. The Ohio EPA director may approve a USD request based on a demonstration that the USD requirements are met and an evaluation of existing and future uses of ground water in the area. The Ohio EPA director's decision on approval or denial of the request is needed before cleanup requirements for the site can be determined.

Date of Government Version: 07/31/2023
Date Data Arrived at EDR: 08/02/2023
Date Made Active in Reports: 10/19/2023
Number of Days to Update: 78

Source: Ohio EPA
Telephone: 614-644-3749
Last EDR Contact: 11/03/2023
Next Scheduled EDR Contact: 02/12/2024
Data Release Frequency: Semi-Annually

EDR HIGH RISK HISTORICAL RECORDS

EDR Exclusive Records

EDR MGP: EDR Proprietary Manufactured Gas Plants

The EDR Proprietary Manufactured Gas Plant Database includes records of coal gas plants (manufactured gas plants) compiled by EDR's researchers. Manufactured gas sites were used in the United States from the 1800's to 1950's to produce a gas that could be distributed and used as fuel. These plants used whale oil, rosin, coal, or a mixture of coal, oil, and water that also produced a significant amount of waste. Many of the byproducts of the gas production, such as coal tar (oily waste containing volatile and non-volatile chemicals), sludges, oils and other compounds are potentially hazardous to human health and the environment. The byproduct from this process was frequently disposed of directly at the plant site and can remain or spread slowly, serving as a continuous source of soil and groundwater contamination.

Date of Government Version: N/A
Date Data Arrived at EDR: N/A
Date Made Active in Reports: N/A
Number of Days to Update: N/A

Source: EDR, Inc.
Telephone: N/A
Last EDR Contact: N/A
Next Scheduled EDR Contact: N/A
Data Release Frequency: No Update Planned

EDR Hist Auto: EDR Exclusive Historical Auto Stations

EDR has searched selected national collections of business directories and has collected listings of potential gas station/filling station/service station sites that were available to EDR researchers. EDR's review was limited to those categories of sources that might, in EDR's opinion, include gas station/filling station/service station establishments. The categories reviewed included, but were not limited to gas, gas station, gasoline station, filling station, auto, automobile repair, auto service station, service station, etc. This database falls within a category of information EDR classifies as "High Risk Historical Records", or HRHR. EDR's HRHR effort presents unique and sometimes proprietary data about past sites and operations that typically create environmental concerns, but may not show up in current government records searches.

Date of Government Version: N/A
Date Data Arrived at EDR: N/A
Date Made Active in Reports: N/A
Number of Days to Update: N/A

Source: EDR, Inc.
Telephone: N/A
Last EDR Contact: N/A
Next Scheduled EDR Contact: N/A
Data Release Frequency: Varies

EDR Hist Cleaner: EDR Exclusive Historical Cleaners

EDR has searched selected national collections of business directories and has collected listings of potential dry cleaner sites that were available to EDR researchers. EDR's review was limited to those categories of sources that might, in EDR's opinion, include dry cleaning establishments. The categories reviewed included, but were not limited to dry cleaners, cleaners, laundry, laundromat, cleaning/laundry, wash & dry etc. This database falls within a category of information EDR classifies as "High Risk Historical Records", or HRHR. EDR's HRHR effort presents unique and sometimes proprietary data about past sites and operations that typically create environmental concerns, but may not show up in current government records searches.

Date of Government Version: N/A
Date Data Arrived at EDR: N/A
Date Made Active in Reports: N/A
Number of Days to Update: N/A

Source: EDR, Inc.
Telephone: N/A
Last EDR Contact: N/A
Next Scheduled EDR Contact: N/A
Data Release Frequency: Varies

EDR RECOVERED GOVERNMENT ARCHIVES

Exclusive Recovered Govt. Archives

RGA LF: Recovered Government Archive Solid Waste Facilities List

The EDR Recovered Government Archive Landfill database provides a list of landfills derived from historical databases and includes many records that no longer appear in current government lists. Compiled from Records formerly available from the Ohio Environmental Procetion Agency in Ohio.

Date of Government Version: N/A
Date Data Arrived at EDR: 07/01/2013
Date Made Active in Reports: 01/13/2014
Number of Days to Update: 196

Source: Ohio Environmental Protection Agency
Telephone: N/A
Last EDR Contact: 06/01/2012
Next Scheduled EDR Contact: N/A
Data Release Frequency: Varies

RGA LUST: Recovered Government Archive Leaking Underground Storage Tank

The EDR Recovered Government Archive Leaking Underground Storage Tank database provides a list of LUST incidents derived from historical databases and includes many records that no longer appear in current government lists. Compiled from Records formerly available from the Department of Commerce in Ohio.

Date of Government Version: N/A
Date Data Arrived at EDR: 07/01/2013
Date Made Active in Reports: 12/20/2013
Number of Days to Update: 172

Source: Department of Commerce
Telephone: N/A
Last EDR Contact: 06/01/2012
Next Scheduled EDR Contact: N/A
Data Release Frequency: Varies

OTHER DATABASE(S)

Depending on the geographic area covered by this report, the data provided in these specialty databases may or may not be complete. For example, the existence of wetlands information data in a specific report does not mean that all wetlands in the area covered by the report are included. Moreover, the absence of any reported wetlands information does not necessarily mean that wetlands do not exist in the area covered by the report.

CT MANIFEST: Hazardous Waste Manifest Data

Facility and manifest data. Manifest is a document that lists and tracks hazardous waste from the generator through transporters to a tsd facility.

Date of Government Version: 08/07/2023
Date Data Arrived at EDR: 08/08/2023
Date Made Active in Reports: 10/24/2023
Number of Days to Update: 77

Source: Department of Energy & Environmental Protection
Telephone: 860-424-3375
Last EDR Contact: 11/07/2023
Next Scheduled EDR Contact: 02/19/2024
Data Release Frequency: No Update Planned

NJ MANIFEST: Manifest Information

Hazardous waste manifest information.

Date of Government Version: 12/31/2018
Date Data Arrived at EDR: 04/10/2019
Date Made Active in Reports: 05/16/2019
Number of Days to Update: 36

Source: Department of Environmental Protection
Telephone: N/A
Last EDR Contact: 09/28/2023
Next Scheduled EDR Contact: 01/15/2024
Data Release Frequency: Annually

NY MANIFEST: Facility and Manifest Data

Manifest is a document that lists and tracks hazardous waste from the generator through transporters to a TSD facility.

Date of Government Version: 12/31/2019
Date Data Arrived at EDR: 11/30/2023
Date Made Active in Reports: 12/01/2023
Number of Days to Update: 1

Source: Department of Environmental Conservation
Telephone: 518-402-8651
Last EDR Contact: 11/30/2023
Next Scheduled EDR Contact: 02/05/2024
Data Release Frequency: Quarterly

PA MANIFEST: Manifest Information
Hazardous waste manifest information.

Date of Government Version: 06/30/2018
Date Data Arrived at EDR: 07/19/2019
Date Made Active in Reports: 09/10/2019
Number of Days to Update: 53

Source: Department of Environmental Protection
Telephone: 717-783-8990
Last EDR Contact: 10/05/2023
Next Scheduled EDR Contact: 01/22/2024
Data Release Frequency: Annually

RI MANIFEST: Manifest information
Hazardous waste manifest information

Date of Government Version: 12/31/2020
Date Data Arrived at EDR: 11/30/2021
Date Made Active in Reports: 02/18/2022
Number of Days to Update: 80

Source: Department of Environmental Management
Telephone: 401-222-2797
Last EDR Contact: 11/09/2022
Next Scheduled EDR Contact: 02/26/2024
Data Release Frequency: Annually

VT MANIFEST: Hazardous Waste Manifest Data
Hazardous waste manifest information.

Date of Government Version: 10/28/2019
Date Data Arrived at EDR: 10/29/2019
Date Made Active in Reports: 01/09/2020
Number of Days to Update: 72

Source: Department of Environmental Conservation
Telephone: 802-241-3443
Last EDR Contact: 10/05/2023
Next Scheduled EDR Contact: 01/22/2024
Data Release Frequency: Annually

WI MANIFEST: Manifest Information
Hazardous waste manifest information.

Date of Government Version: 05/31/2018
Date Data Arrived at EDR: 06/19/2019
Date Made Active in Reports: 09/03/2019
Number of Days to Update: 76

Source: Department of Natural Resources
Telephone: N/A
Last EDR Contact: 11/29/2023
Next Scheduled EDR Contact: 03/18/2024
Data Release Frequency: Annually

Oil/Gas Pipelines
Source: Endeavor Business Media
Petroleum Bundle (Crude Oil, Refined Products, Petrochemicals, Gas Liquids (LPG/NGL), and Specialty Gases (Miscellaneous)) N = Natural Gas Bundle (Natural Gas, Gas Liquids (LPG/NGL), and Specialty Gases (Miscellaneous)). This map includes information copyrighted by Endeavor Business Media. This information is provided on a best effort basis and Endeavor Business Media does not guarantee its accuracy nor warrant its fitness for any particular purpose. Such information has been reprinted with the permission of Endeavor Business Media.

Electric Power Transmission Line Data
Source: Endeavor Business Media
This map includes information copyrighted by Endeavor Business Media. This information is provided on a best effort basis and Endeavor Business Media does not guarantee its accuracy nor warrant its fitness for any particular purpose. Such information has been reprinted with the permission of Endeavor Business Media.

Sensitive Receptors: There are individuals deemed sensitive receptors due to their fragile immune systems and special sensitivity to environmental discharges. These sensitive receptors typically include the elderly, the sick, and children. While the location of all sensitive receptors cannot be determined, EDR indicates those buildings and facilities - schools, daycares, hospitals, medical centers, and nursing homes - where individuals who are sensitive receptors are likely to be located.

AHA Hospitals:
Source: American Hospital Association, Inc.
Telephone: 312-280-5991
The database includes a listing of hospitals based on the American Hospital Association's annual survey of hospitals.

Medical Centers: Provider of Services Listing
Source: Centers for Medicare & Medicaid Services
Telephone: 410-786-3000
A listing of hospitals with Medicare provider number, produced by Centers of Medicare & Medicaid Services, a federal agency within the U.S. Department of Health and Human Services.

Nursing Homes
Source: National Institutes of Health
Telephone: 301-594-6248
Information on Medicare and Medicaid certified nursing homes in the United States.

Public Schools
Source: National Center for Education Statistics
Telephone: 202-502-7300
The National Center for Education Statistics' primary database on elementary and secondary public education in the United States. It is a comprehensive, annual, national statistical database of all public elementary and secondary schools and school districts, which contains data that are comparable across all states.

Private Schools
Source: National Center for Education Statistics
Telephone: 202-502-7300
The National Center for Education Statistics' primary database on private school locations in the United States.

Daycare Centers: Licensed Child Day Care Facilities
Source: Department of Job & Family Services
Telephone: 614-466-6282

Flood Zone Data: This data was obtained from the Federal Emergency Management Agency (FEMA). It depicts 100-year and 500-year flood zones as defined by FEMA. It includes the National Flood Hazard Layer (NFHL) which incorporates Flood Insurance Rate Map (FIRM) data and Q3 data from FEMA in areas not covered by NFHL.
Source: FEMA
Telephone: 877-336-2627
Date of Government Version: 2003, 2015

NWI: National Wetlands Inventory. This data, available in select counties across the country, was obtained by EDR in 2002, 2005, 2010 and 2015 from the U.S. Fish and Wildlife Service.

Current USGS 7.5 Minute Topographic Map
Source: U.S. Geological Survey

STREET AND ADDRESS INFORMATION

© 2015 TomTom North America, Inc. All rights reserved. This material is proprietary and the subject of copyright protection and other intellectual property rights owned by or licensed to Tele Atlas North America, Inc. The use of this material is subject to the terms of a license agreement. You will be held liable for any unauthorized copying or disclosure of this material.

GEOCHECK ®- PHYSICAL SETTING SOURCE ADDENDUM

TARGET PROPERTY ADDRESS

HOUGH SENIOR LIVING
1765 E 89 ST
CLEVELAND, OH 44106

TARGET PROPERTY COORDINATES

Latitude (North):	41.509572 - 41˚ 30’ 34.46’’
Longitude (West):	81.624174 - 81˚ 37’ 27.03’’
Universal Tranverse Mercator:	Zone 17
UTM X (Meters):	447910.8
UTM Y (Meters):	4595302.0
Elevation:	665 ft. above sea level

USGS TOPOGRAPHIC MAP

Target Property Map:	14438607 EAST CLEVELAND, OH
Version Date:	2019
Southeast Map:	14438649 SHAKER HEIGHTS, OH
Version Date:	2019
Southwest Map:	14435292 CLEVELAND SOUTH, OH
Version Date:	2019
Northwest Map:	14438599 CLEVELAND NORTH, OH
Version Date:	2019

EDR’s GeoCheck Physical Setting Source Addendum is provided to assist the environmental professional in forming an opinion about the impact of potential contaminant migration.

Assessment of the impact of contaminant migration generally has two principle investigative components:

1. Groundwater flow direction, and
2. Groundwater flow velocity.

Groundwater flow direction may be impacted by surface topography, hydrology, hydrogeology, characteristics of the soil, and nearby wells. Groundwater flow velocity is generally impacted by the nature of the geologic strata.

GEOCHECK® - PHYSICAL SETTING SOURCE SUMMARY

GROUNDWATER FLOW DIRECTION INFORMATION

Groundwater flow direction for a particular site is best determined by a qualified environmental professional using site-specific well data. If such data is not reasonably ascertainable, it may be necessary to rely on other sources of information, such as surface topographic information, hydrologic information, hydrogeologic data collected on nearby properties, and regional groundwater flow information (from deep aquifers).

TOPOGRAPHIC INFORMATION

Surface topography may be indicative of the direction of surficial groundwater flow. This information can be used to assist the environmental professional in forming an opinion about the impact of nearby contaminated properties or, should contamination exist on the target property, what downgradient sites might be impacted.

TARGET PROPERTY TOPOGRAPHY

General Topographic Gradient: General North

SURROUNDING TOPOGRAPHY: ELEVATION PROFILES

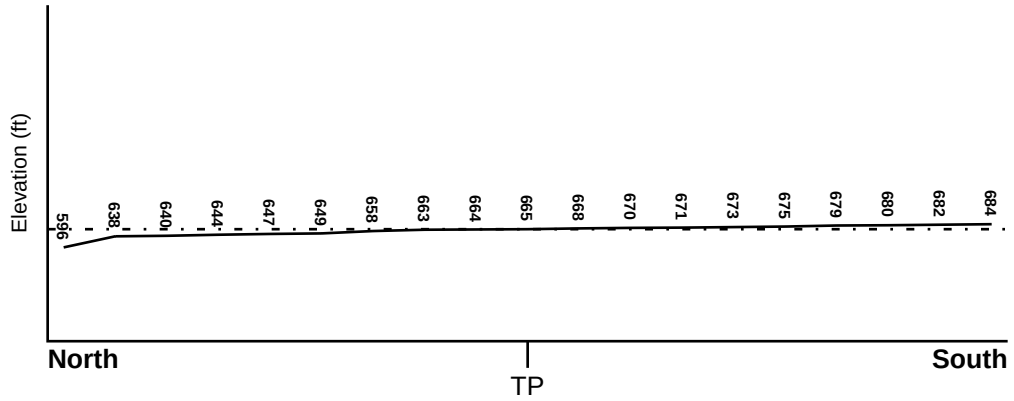

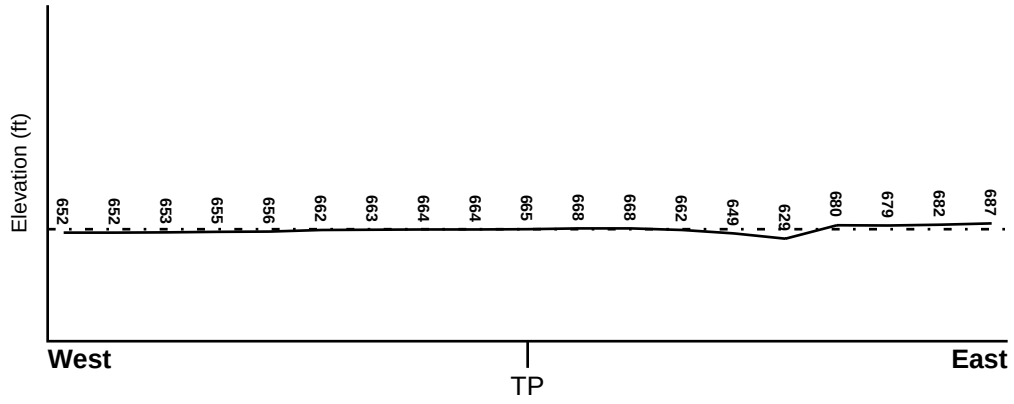

Target Property Elevation: 665 ft.

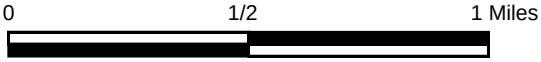

Source: Topography has been determined from the USGS 7.5' Digital Elevation Model and should be evaluated on a relative (not an absolute) basis. Relative elevation information between sites of close proximity should be field verified.

GEOCHECK® - PHYSICAL SETTING SOURCE SUMMARY

HYDROLOGIC INFORMATION

Surface water can act as a hydrologic barrier to groundwater flow. Such hydrologic information can be used to assist the environmental professional in forming an opinion about the impact of nearby contaminated properties or, should contamination exist on the target property, what downgradient sites might be impacted.

Refer to the Physical Setting Source Map following this summary for hydrologic information (major waterways and bodies of water).

FEMA FLOOD ZONE

Flood Plain Panel at Target Property	FEMA Source Type
39035C0088E	FEMA FIRM Flood data

Additional Panels in search area:	FEMA Source Type
39035C0069E	FEMA FIRM Flood data
39035C0182E	FEMA FIRM Flood data
39035C0201E	FEMA FIRM Flood data

NATIONAL WETLAND INVENTORY

NWI Quad at Target Property	NWI Electronic Data Coverage
EAST CLEVELAND	YES - refer to the Overview Map and Detail Map

HYDROGEOLOGIC INFORMATION

Hydrogeologic information obtained by installation of wells on a specific site can often be an indicator of groundwater flow direction in the immediate area. Such hydrogeologic information can be used to assist the environmental professional in forming an opinion about the impact of nearby contaminated properties or, should contamination exist on the target property, what downgradient sites might be impacted.

AQUIFLOW®

Search Radius: 1.000 Mile.

EDR has developed the AQUIFLOW Information System to provide data on the general direction of groundwater flow at specific points. EDR has reviewed reports submitted by environmental professionals to regulatory authorities at select sites and has extracted the date of the report, groundwater flow direction as determined hydrogeologically, and the depth to water table.

MAP ID	LOCATION FROM TP	GENERAL DIRECTION GROUNDWATER FLOW
12	1/2 - 1 Mile NE	NNW
G79	1/2 - 1 Mile NW	SSW
H80	1/2 - 1 Mile SE	NW
G81	1/2 - 1 Mile NNW	SSW
L130	1/2 - 1 Mile WSW	N
1G	1/2 - 1 Mile NNW	SSW
2G	1/2 - 1 Mile NW	SSW
3G	1/2 - 1 Mile NE	NNW
4G	1/2 - 1 Mile WSW	N
6G	1/2 - 1 Mile SE	NW

For additional site information, refer to Physical Setting Source Map Findings.

GEOCHECK® - PHYSICAL SETTING SOURCE SUMMARY

GROUNDWATER FLOW VELOCITY INFORMATION

Groundwater flow velocity information for a particular site is best determined by a qualified environmental professional using site specific geologic and soil strata data. If such data are not reasonably ascertainable, it may be necessary to rely on other sources of information, including geologic age identification, rock stratigraphic unit and soil characteristics data collected on nearby properties and regional soil information. In general, contaminant plumes move more quickly through sandy-gravelly types of soils than silty-clayey types of soils.

GEOLOGIC INFORMATION IN GENERAL AREA OF TARGET PROPERTY

Geologic information can be used by the environmental professional in forming an opinion about the relative speed at which contaminant migration may be occurring.

ROCK STRATIGRAPHIC UNIT

Era:	Paleozoic
System:	Devonian
Series:	Upper Devonian
Code:	D3 *(decoded above as Era, System & Series)*

GEOLOGIC AGE IDENTIFICATION

Category: Stratified Sequence

Geologic Age and Rock Stratigraphic Unit Source: P.G. Schruben, R.E. Arndt and W.J. Bawiec, Geology of the Conterminous U.S. at 1:2,500,000 Scale - a digital representation of the 1974 P.B. King and H.M. Beikman Map, USGS Digital Data Series DDS - 11 (1994).

SSURGO SOIL MAP - 7528843.2s

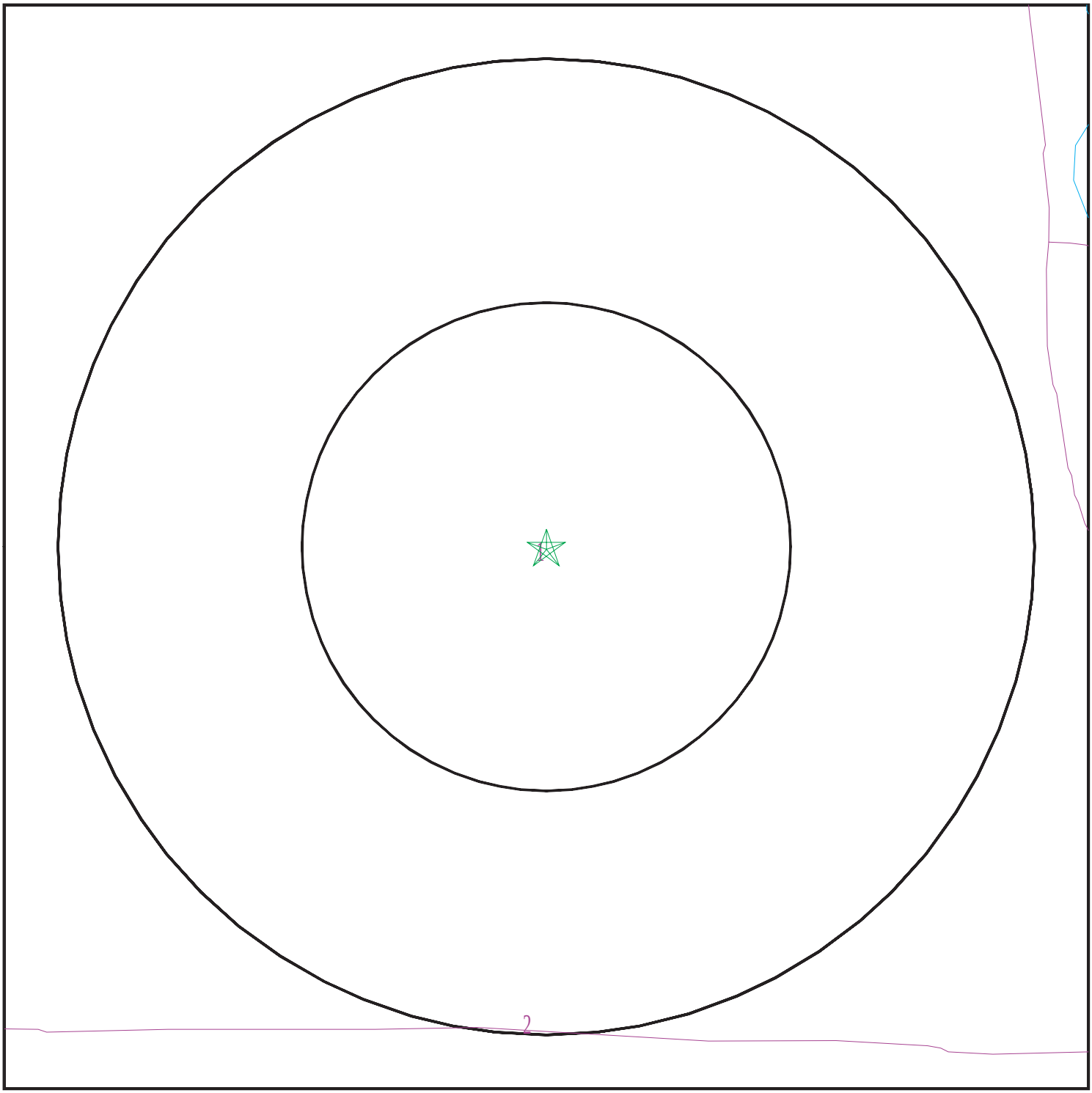

Target Property

SSURGO Soil

Water

0 1/16 1/8 1/4 Miles

N

SITE NAME:	Hough Senior Living	CLIENT:	Partners Env. Consulting, Inc.
ADDRESS:	1765 E 89 ST Cleveland OH 44106	CONTACT:	Zach Graham
		INQUIRY #:	7528843.2s
LAT/LONG:	41.509572 / 81.624174	DATE:	December 27, 2023 11:11 am

Copyright © 2023 EDR, Inc. © 2015 TomTom Rel. 2015.

GEOCHECK® - PHYSICAL SETTING SOURCE SUMMARY

DOMINANT SOIL COMPOSITION IN GENERAL AREA OF TARGET PROPERTY

The U.S. Department of Agriculture's (USDA) Soil Conservation Service (SCS) leads the National Cooperative Soil Survey (NCSS) and is responsible for collecting, storing, maintaining and distributing soil survey information for privately owned lands in the United States. A soil map in a soil survey is a representation of soil patterns in a landscape. The following information is based on Soil Conservation Service SSURGO data.

Soil Map ID: 1

Soil Component Name: Urban land

Soil Surface Texture:
Hydrologic Group: Not reported

Soil Drainage Class:
Hydric Status: Unknown

Corrosion Potential - Uncoated Steel: Not Reported

Depth to Bedrock Min: > 0 inches

Depth to Watertable Min: > 54 inches

No Layer Information available.

Soil Map ID: 2

Soil Component Name: Urban land

Soil Surface Texture:
Hydrologic Group: Not reported

Soil Drainage Class:
Hydric Status: Unknown

Corrosion Potential - Uncoated Steel: Not Reported

Depth to Bedrock Min: > 0 inches

Depth to Watertable Min: > 0 inches

No Layer Information available.

LOCAL / REGIONAL WATER AGENCY RECORDS

EDR Local/Regional Water Agency records provide water well information to assist the environmental professional in assessing sources that may impact ground water flow direction, and in forming an opinion about the impact of contaminant migration on nearby drinking water wells.

GEOCHECK® - PHYSICAL SETTING SOURCE SUMMARY

WELL SEARCH DISTANCE INFORMATION

DATABASE	SEARCH DISTANCE (miles)
Federal USGS	1.000
Federal FRDS PWS	Nearest PWS within 1 mile
State Database	1.000

FEDERAL USGS WELL INFORMATION

MAP ID	WELL ID	LOCATION FROM TP
No Wells Found		

FEDERAL FRDS PUBLIC WATER SUPPLY SYSTEM INFORMATION

MAP ID	WELL ID	LOCATION FROM TP
No PWS System Found		

Note: PWS System location is not always the same as well location.

STATE DATABASE WELL INFORMATION

MAP ID	WELL ID	LOCATION FROM TP
1	OHDM30000040205	1/4 - 1/2 Mile West
A2	OHD900000834659	1/4 - 1/2 Mile SSE
A3	OHD900000834660	1/4 - 1/2 Mile SSE
A4	OHD900000834661	1/4 - 1/2 Mile SSE
B5	OHD900000578923	1/4 - 1/2 Mile SW
B6	OHD900000829447	1/4 - 1/2 Mile SW
B7	OHD900000534603	1/4 - 1/2 Mile SW
8	OHD900000767070	1/4 - 1/2 Mile South
C9	OHDM30000003253	1/4 - 1/2 Mile South
C10	OHDM30000003252	1/4 - 1/2 Mile South
C11	OHD900000897512	1/4 - 1/2 Mile South
13	OHDM30000051071	1/2 - 1 Mile ENE
15	OHDM30000004546	1/2 - 1 Mile NE
D16	OHDM30000040256	1/2 - 1 Mile SSW
D17	OHDM30000005105	1/2 - 1 Mile SSW
D18	OHDM30000019458	1/2 - 1 Mile SSW
D19	OHDM30000027674	1/2 - 1 Mile SSW
D20	OHDM30000040208	1/2 - 1 Mile SSW
D21	OHDM30000037748	1/2 - 1 Mile SSW
D22	OHDM30000040209	1/2 - 1 Mile SSW
D23	OHDM30000040113	1/2 - 1 Mile SSW
D24	OHDM30000037747	1/2 - 1 Mile SSW
D25	OHDM30000043317	1/2 - 1 Mile SSW
D26	OHDM30000040152	1/2 - 1 Mile SSW
D27	OHDM30000040257	1/2 - 1 Mile SSW

STATE DATABASE WELL INFORMATION

MAP ID	WELL ID	LOCATION FROM TP
D28	OHDM30000040118	1/2 - 1 Mile SSW
D29	OHDM30000040114	1/2 - 1 Mile SSW
D30	OHDM30000040119	1/2 - 1 Mile SSW
D31	OHDM30000040117	1/2 - 1 Mile SSW
D32	OHDM30000040115	1/2 - 1 Mile SSW
D33	OHDM30000040111	1/2 - 1 Mile SSW
D34	OHDM30000040204	1/2 - 1 Mile SSW
D35	OHDM30000040108	1/2 - 1 Mile SSW
D36	OHDM30000040107	1/2 - 1 Mile SSW
E37	OHD900000801870	1/2 - 1 Mile WSW
E38	OHD900000801869	1/2 - 1 Mile WSW
E39	OHD900000801872	1/2 - 1 Mile WSW
E40	OHD900000801871	1/2 - 1 Mile WSW
41	OHD900000897522	1/2 - 1 Mile SE
F42	OHDM30000063885	1/2 - 1 Mile NE
F43	OHDM30000063884	1/2 - 1 Mile NE
F44	OHDM30000023958	1/2 - 1 Mile NE
F45	OHD900000655090	1/2 - 1 Mile NE
F46	OHD900000633065	1/2 - 1 Mile NE
F47	OHD900000838182	1/2 - 1 Mile NE
F48	OHD900000549796	1/2 - 1 Mile NE
F49	OHD900000633064	1/2 - 1 Mile NE
F50	OHD900000836746	1/2 - 1 Mile NE
F51	OHD900000633306	1/2 - 1 Mile NE
F52	OHD900000549794	1/2 - 1 Mile NE
F53	OHDM30000017550	1/2 - 1 Mile NE
F54	OHDM30000017548	1/2 - 1 Mile NE
F55	OHD900000667697	1/2 - 1 Mile NE
F56	OHD900000592558	1/2 - 1 Mile NE
F57	OHD900000861661	1/2 - 1 Mile NE
F58	OHD900000630681	1/2 - 1 Mile NE
F59	OHD900000564966	1/2 - 1 Mile NE
F60	OHD900000861666	1/2 - 1 Mile NE
F61	OHDM30000046358	1/2 - 1 Mile NE
F62	OHDM30000046359	1/2 - 1 Mile NE
F63	OHDM30000046357	1/2 - 1 Mile NE
F64	OHDM30000046355	1/2 - 1 Mile NE
F65	OHDM30000046356	1/2 - 1 Mile NE
F66	OHDM30000046360	1/2 - 1 Mile NE
F67	OHDM30000046363	1/2 - 1 Mile NE
F68	OHDM30000048690	1/2 - 1 Mile NE
F69	OHDM30000046361	1/2 - 1 Mile NE
F70	OHDM30000046362	1/2 - 1 Mile NE
F71	OHDM30000017552	1/2 - 1 Mile NE
F72	OHD900000861667	1/2 - 1 Mile NE
F73	OHDM30000017554	1/2 - 1 Mile NE
F74	OHD900000655904	1/2 - 1 Mile NE
F75	OHD900000605479	1/2 - 1 Mile NE
F76	OHDM30000017547	1/2 - 1 Mile NE
F77	OHD900000590148	1/2 - 1 Mile NE
F78	OHDM30000017543	1/2 - 1 Mile NE
G82	OHDM30000004333	1/2 - 1 Mile NNW

STATE DATABASE WELL INFORMATION

MAP ID	WELL ID	LOCATION FROM TP
G83	OHDM30000028483	1/2 - 1 Mile NNW
I84	OHDM30000032723	1/2 - 1 Mile WSW
I85	OHDM30000062785	1/2 - 1 Mile WSW
I86	OHDM30000020865	1/2 - 1 Mile WSW
I87	OHDM30000023057	1/2 - 1 Mile WSW
I88	OHDM30000022525	1/2 - 1 Mile WSW
I89	OHDM30000065211	1/2 - 1 Mile WSW
J90	OHD900000800324	1/2 - 1 Mile East
J91	OHD900000800325	1/2 - 1 Mile East
I92	OHDM30000062783	1/2 - 1 Mile WSW
I93	OHDM30000064604	1/2 - 1 Mile WSW
K94	OHDM30000064564	1/2 - 1 Mile SE
K95	OHDM30000064565	1/2 - 1 Mile SE
I96	OHDM30000023946	1/2 - 1 Mile WSW
I97	OHDM30000032721	1/2 - 1 Mile WSW
H98	OHDM30000061106	1/2 - 1 Mile SE
K99	OHDM30000066378	1/2 - 1 Mile SE
H100	OHDM30000061830	1/2 - 1 Mile SE
H101	OHDM30000057818	1/2 - 1 Mile SE
I102	OHDM30000063596	1/2 - 1 Mile WSW
I103	OHDM30000063338	1/2 - 1 Mile WSW
I104	OHDM30000032724	1/2 - 1 Mile WSW
I105	OHDM30000065212	1/2 - 1 Mile WSW
H106	OHDM30000052277	1/2 - 1 Mile SE
I107	OHDM30000020480	1/2 - 1 Mile WSW
I108	OHDM30000064605	1/2 - 1 Mile WSW
I109	OHDM30000023050	1/2 - 1 Mile WSW
I110	OHDM30000029825	1/2 - 1 Mile WSW
I111	OHDM30000029826	1/2 - 1 Mile WSW
I112	OHDM30000060744	1/2 - 1 Mile WSW
I113	OHDM30000022476	1/2 - 1 Mile WSW
I114	OHDM30000060648	1/2 - 1 Mile WSW
I115	OHDM30000021279	1/2 - 1 Mile WSW
I116	OHDM30000032722	1/2 - 1 Mile WSW
I117	OHDM30000048261	1/2 - 1 Mile WSW
L118	OHDM30000029331	1/2 - 1 Mile WSW
L119	OHDM30000034436	1/2 - 1 Mile WSW
I120	OHDM30000022475	1/2 - 1 Mile WSW
I121	OHDM30000060647	1/2 - 1 Mile WSW
122	OHDM30000049430	1/2 - 1 Mile West
I123	OHDM30000048590	1/2 - 1 Mile WSW
I124	OHDM30000029713	1/2 - 1 Mile WSW
L125	OHDM30000032720	1/2 - 1 Mile WSW
L126	OHDM30000064603	1/2 - 1 Mile WSW
L127	OHDM30000048591	1/2 - 1 Mile WSW
L128	OHDM30000065719	1/2 - 1 Mile WSW
L129	OHDM30000021742	1/2 - 1 Mile WSW
M131	OHDM30000020426	1/2 - 1 Mile WSW
N132	OHDM30000021898	1/2 - 1 Mile WSW
N133	OHDM30000048588	1/2 - 1 Mile WSW
N134	OHDM30000064436	1/2 - 1 Mile WSW
N135	OHDM30000061812	1/2 - 1 Mile WSW

GEOCHECK® - PHYSICAL SETTING SOURCE SUMMARY

STATE DATABASE WELL INFORMATION

MAP ID	WELL ID	LOCATION FROM TP
N136	OHDM30000021743	1/2 - 1 Mile WSW
N137	OHDM30000037529	1/2 - 1 Mile WSW
M138	OHDM30000048589	1/2 - 1 Mile WSW
M139	OHDM30000031741	1/2 - 1 Mile WSW
N140	OHDM30000031730	1/2 - 1 Mile WSW
N141	OHDM30000037528	1/2 - 1 Mile WSW
N142	OHDM30000048587	1/2 - 1 Mile WSW
N143	OHDM30000025350	1/2 - 1 Mile WSW
144	OHD900000547846	1/2 - 1 Mile ENE
N145	OHDM30000048260	1/2 - 1 Mile WSW
N146	OHDM30000021895	1/2 - 1 Mile WSW
N147	OHDM30000048586	1/2 - 1 Mile WSW
O148	OHDM30000039844	1/2 - 1 Mile WSW
149	OHD900000851992	1/2 - 1 Mile East
O150	OHDM30000037527	1/2 - 1 Mile WSW
N151	OHDM30000037530	1/2 - 1 Mile WSW

OTHER STATE DATABASE INFORMATION

STATE OIL/GAS WELL INFORMATION

MAP ID	WELL ID	LOCATION FROM TP
1	OHOG50000052815	1/4 - 1/2 Mile South
2	OHOG50000050031	1/4 - 1/2 Mile SE
3	OHOG50000050535	1/2 - 1 Mile SSW

PHYSICAL SETTING SOURCE MAP - 7528843.2s

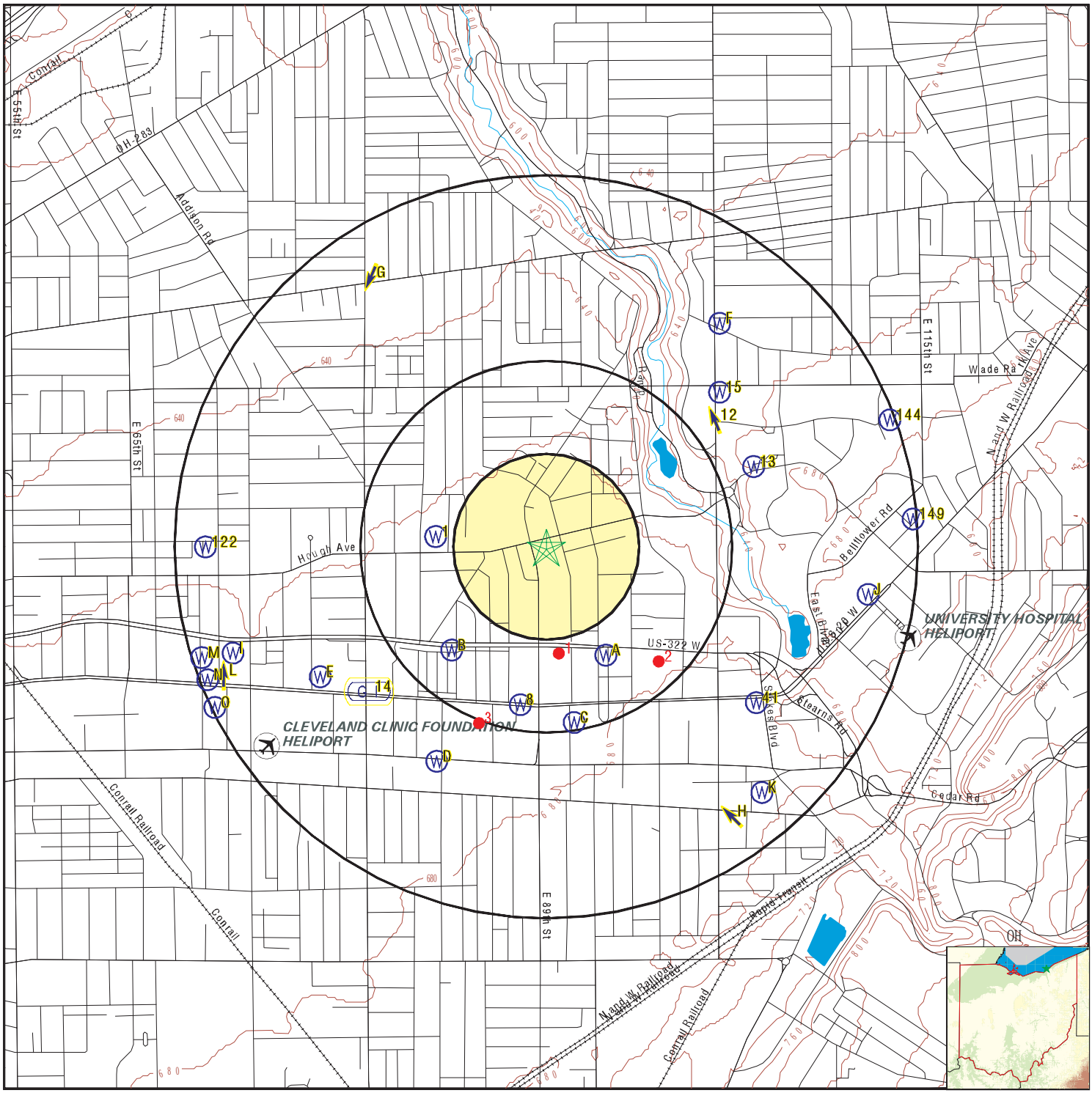

0 1/4 1/2 1 Miles

- County Boundary
- Major Roads
- Contour Lines
- Airports
- Earthquake epicenter, Richter 5 or greater
- Water Wells
- Public Water Supply Wells
- Cluster of Multiple Icons
- Groundwater Flow Direction
- Indeterminate Groundwater Flow at Location
- Groundwater Flow Varies at Location
- Oil, gas or related wells

SITE NAME:	Hough Senior Living	CLIENT:	Partners Env. Consulting, Inc.
ADDRESS:	1765 E 89 ST Cleveland OH 44106	CONTACT:	Zach Graham
		INQUIRY #:	7528843.2s
LAT/LONG:	41.509572 / 81.624174	DATE:	December 27, 2023 11:11 am

Copyright © 2023 EDR, Inc. © 2015 TomTom Rel. 2015.

Map ID Direction Distance Elevation	Database	EDR ID Number
1 **West** **1/4 - 1/2 Mile** **Lower**	**OH WELLS**	**OHDM30000040205**

Database:	Monitoring Water Wells Listing		
Well Log #:	2033212	Well Type:	Water Well
Drill Type:	AUGER	Test Type:	Bailing
Well Use:	MONITOR	Aquifer Type:	SAND AND GRAVEL
Permit #:	Not Reported	Test Rate (gpm):	Not Reported
Draw Down:	Not Reported	Test Duration:	Not Reported
Surface Water Level (ft):	0	Date Measured:	20110509000000.000
Casing Height (ft):	Not Reported	Screen Length (ft):	10
Total Depth (ft):	15	Completion Date:	20110509000000.000
Depth to Bedrock (ft):	Not Reported	Drill Year:	Not Reported
Well Seal Report #:	Not Reported	Screen Diameter (in):	1
Screen Type:	MACHINE SLOTTED	Screen Material:	PVC
Pump Type:	Not Reported	Pump Capacity (gpm):	Not Reported
Pump Installed By:	Not Reported	Water Level Elev (ft):	667.2
Well Drilled By:	Not Reported	Comments:	Not Reported

A2 **SSE** **1/4 - 1/2 Mile** **Higher**	**OH WELLS**	**OHD900000834659**

Database:	Water Well Database	Well Log #:	176084
Well Type:	Sealing Report	Drill Type:	Not Reported
Test Type:	Not Reported	Well Use:	ABANDONED
Aquifer Type:	Not Reported	Permit #:	Not Reported
Test Rate (gpm):	Not Reported	Draw Down:	0
Test Duration:	0	Surface Water Level (ft):	14.4
Date Measured:	20071227000000.000	Casing Height (ft):	0
Screen Length (ft):	Not Reported	Total Depth (ft):	20
Completion Date:	Not Reported	Depth to Bedrock (ft):	Not Reported
Drill Year:	Not Reported	Well Seal Report #:	Not Reported
Screen Diameter (in):	Not Reported	Screen Type:	Not Reported
Screen Material:	Not Reported	Pump Type:	Not Reported
Pump Capacity (gpm):	Not Reported	Pump Installed By:	Not Reported
Water Level Elev (ft):	Not Reported	Well Drilled By:	Not Reported
Comments:	NO LONGER NEEDED		

A3 **SSE** **1/4 - 1/2 Mile** **Higher**	**OH WELLS**	**OHD900000834660**

Database:	Water Well Database	Well Log #:	176085
Well Type:	Sealing Report	Drill Type:	Not Reported
Test Type:	Not Reported	Well Use:	ABANDONED
Aquifer Type:	Not Reported	Permit #:	Not Reported
Test Rate (gpm):	Not Reported	Draw Down:	0
Test Duration:	0	Surface Water Level (ft):	15.2
Date Measured:	20071227000000.000	Casing Height (ft):	0
Screen Length (ft):	Not Reported	Total Depth (ft):	22.3
Completion Date:	Not Reported	Depth to Bedrock (ft):	Not Reported

Drill Year:	Not Reported	Well Seal Report #:	Not Reported
Screen Diameter (in):	Not Reported	Screen Type:	Not Reported
Screen Material:	Not Reported	Pump Type:	Not Reported
Pump Capacity (gpm):	Not Reported	Pump Installed By:	Not Reported
Water Level Elev (ft):	Not Reported	Well Drilled By:	Not Reported
Comments:	NO LONGER NEEDED		

A4
SSE
1/4 - 1/2 Mile
Higher

OH WELLS **OHD900000834661**

Database:	Water Well Database	Well Log #:	176086
Well Type:	Sealing Report	Drill Type:	Not Reported
Test Type:	Not Reported	Well Use:	ABANDONED
Aquifer Type:	Not Reported	Permit #:	Not Reported
Test Rate (gpm):	Not Reported	Draw Down:	0
Test Duration:	0	Surface Water Level (ft):	15.2
Date Measured:	20071227000000.000	Casing Height (ft):	0
Screen Length (ft):	Not Reported	Total Depth (ft):	22.3
Completion Date:	Not Reported	Depth to Bedrock (ft):	Not Reported
Drill Year:	Not Reported	Well Seal Report #:	Not Reported
Screen Diameter (in):	Not Reported	Screen Type:	Not Reported
Screen Material:	Not Reported	Pump Type:	Not Reported
Pump Capacity (gpm):	Not Reported	Pump Installed By:	Not Reported
Water Level Elev (ft):	Not Reported	Well Drilled By:	Not Reported
Comments:	NO LONGER NEEDED		

B5
SW
1/4 - 1/2 Mile
Higher

OH WELLS **OHD900000578923**

Database:	Water Well Database	Well Log #:	2078714
Well Type:	Water Well	Drill Type:	BUCKET AUGER
Test Type:	Pumping	Well Use:	DEWATERING WELL
Aquifer Type:	SAND AND SILT	Permit #:	Not Reported
Test Rate (gpm):	50	Draw Down:	10
Test Duration:	1	Surface Water Level (ft):	4.6
Date Measured:	20200320000000.000	Casing Height (ft):	2
Screen Length (ft):	20	Total Depth (ft):	42
Completion Date:	20200320000000.000	Depth to Bedrock (ft):	Not Reported
Drill Year:	Not Reported	Well Seal Report #:	Not Reported
Screen Diameter (in):	12	Screen Type:	LOUVERED
Screen Material:	GALVANIZED STEEL	Pump Type:	Not Reported
Pump Capacity (gpm):	Not Reported	Pump Installed By:	Not Reported
Water Level Elev (ft):	Not Reported	Well Drilled By:	Not Reported
Comments:	Not Reported		

B6
SW
1/4 - 1/2 Mile
Higher

OH WELLS **OHD900000829447**

Database:	Water Well Database	Well Log #:	2078713
Well Type:	Water Well	Drill Type:	BUCKET AUGER

Test Type:	Pumping	Well Use:	DEWATERING WELL
Aquifer Type:	SAND AND SILT	Permit #:	Not Reported
Test Rate (gpm):	50	Draw Down:	10
Test Duration:	1	Surface Water Level (ft):	19.6
Date Measured:	20200320000000.000	Casing Height (ft):	2
Screen Length (ft):	20	Total Depth (ft):	42
Completion Date:	20200320000000.000	Depth to Bedrock (ft):	Not Reported
Drill Year:	Not Reported	Well Seal Report #:	Not Reported
Screen Diameter (in):	12	Screen Type:	LOUVERED
Screen Material:	GALVANIZED STEEL	Pump Type:	Not Reported
Pump Capacity (gpm):	Not Reported	Pump Installed By:	Not Reported
Water Level Elev (ft):	Not Reported	Well Drilled By:	Not Reported
Comments:	Not Reported		

B7
SW
1/4 - 1/2 Mile
Higher

OH WELLS **OHD900000534603**

Database:	Water Well Database	Well Log #:	2078712
Well Type:	Water Well	Drill Type:	BUCKET AUGER
Test Type:	Not Reported	Well Use:	DEWATERING WELL
Aquifer Type:	SAND	Permit #:	Not Reported
Test Rate (gpm):	Not Reported	Draw Down:	Not Reported
Test Duration:	Not Reported	Surface Water Level (ft):	19.5
Date Measured:	20200320000000.000	Casing Height (ft):	2
Screen Length (ft):	20	Total Depth (ft):	42
Completion Date:	20200320000000.000	Depth to Bedrock (ft):	Not Reported
Drill Year:	Not Reported	Well Seal Report #:	Not Reported
Screen Diameter (in):	12	Screen Type:	LOUVERED
Screen Material:	GALVANIZED STEEL	Pump Type:	Not Reported
Pump Capacity (gpm):	Not Reported	Pump Installed By:	Not Reported
Water Level Elev (ft):	Not Reported	Well Drilled By:	Not Reported
Comments:	Not Reported		

8
South
1/4 - 1/2 Mile
Higher

OH WELLS **OHD900000767070**

Database:	Water Well Database	Well Log #:	199857
Well Type:	Sealing Report	Drill Type:	Not Reported
Test Type:	Not Reported	Well Use:	Not Reported
Aquifer Type:	Not Reported	Permit #:	Not Reported
Test Rate (gpm):	Not Reported	Draw Down:	Not Reported
Test Duration:	Not Reported	Surface Water Level (ft):	12
Date Measured:	Not Reported	Casing Height (ft):	Not Reported
Screen Length (ft):	Not Reported	Total Depth (ft):	14
Completion Date:	20131231000000.000	Depth to Bedrock (ft):	Not Reported
Drill Year:	Not Reported	Well Seal Report #:	Not Reported
Screen Diameter (in):	Not Reported	Screen Type:	Not Reported
Screen Material:	Not Reported	Pump Type:	Not Reported
Pump Capacity (gpm):	Not Reported	Pump Installed By:	Not Reported
Water Level Elev (ft):	Not Reported	Well Drilled By:	Not Reported
Comments:	Not Reported		

Map ID Direction Distance Elevation	Database	EDR ID Number
C9 **South** **1/4 - 1/2 Mile** **Higher**	**OH WELLS**	**OHDM30000003253**

Database:	Monitoring Water Wells Listing		
Well Log #:	2002427	Well Type:	Water Well
Drill Type:	AUGER	Test Type:	Not Reported
Well Use:	MONITOR	Aquifer Type:	Not Reported
Permit #:	Not Reported	Test Rate (gpm):	Not Reported
Draw Down:	Not Reported	Test Duration:	Not Reported
Surface Water Level (ft):	0	Date Measured:	Not Reported
Casing Height (ft):	Not Reported	Screen Length (ft):	10
Total Depth (ft):	24	Completion Date:	20060419000000.000
Depth to Bedrock (ft):	Not Reported	Drill Year:	Not Reported
Well Seal Report #:	Not Reported	Screen Diameter (in):	2
Screen Type:	MACHINE SLOTTED	Screen Material:	PVC
Pump Type:	Not Reported	Pump Capacity (gpm):	Not Reported
Pump Installed By:	Not Reported	Water Level Elev (ft):	679.8
Well Drilled By:	Not Reported	Comments:	Not Reported

C10 **South** **1/4 - 1/2 Mile** **Higher**	**OH WELLS**	**OHDM30000003252**

Database:	Monitoring Water Wells Listing		
Well Log #:	2002426	Well Type:	Water Well
Drill Type:	AUGER	Test Type:	Not Reported
Well Use:	MONITOR	Aquifer Type:	SAND
Permit #:	Not Reported	Test Rate (gpm):	Not Reported
Draw Down:	Not Reported	Test Duration:	Not Reported
Surface Water Level (ft):	0	Date Measured:	Not Reported
Casing Height (ft):	Not Reported	Screen Length (ft):	10
Total Depth (ft):	23	Completion Date:	20060419000000.000
Depth to Bedrock (ft):	Not Reported	Drill Year:	Not Reported
Well Seal Report #:	Not Reported	Screen Diameter (in):	2
Screen Type:	MACHINE SLOTTED	Screen Material:	PVC
Pump Type:	Not Reported	Pump Capacity (gpm):	Not Reported
Pump Installed By:	Not Reported	Water Level Elev (ft):	679
Well Drilled By:	Not Reported	Comments:	Not Reported

C11 **South** **1/4 - 1/2 Mile** **Higher**	**OH WELLS**	**OHD900000897512**

Database:	Water Well Database	Well Log #:	262756
Well Type:	Water Well	Drill Type:	Not Reported
Test Type:	Not Reported	Well Use:	Not Reported
Aquifer Type:	CLAY & SHALE	Permit #:	Not Reported
Test Rate (gpm):	12	Draw Down:	1
Test Duration:	36	Surface Water Level (ft):	18
Date Measured:	Not Reported	Casing Height (ft):	Not Reported
Screen Length (ft):	Not Reported	Total Depth (ft):	45
Completion Date:	19611001000000.000	Depth to Bedrock (ft):	Not Reported

Drill Year:	Not Reported	Well Seal Report #:	Not Reported
Screen Diameter (in):	Not Reported	Screen Type:	Not Reported
Screen Material:	Not Reported	Pump Type:	Not Reported
Pump Capacity (gpm):	Not Reported	Pump Installed By:	Not Reported
Water Level Elev (ft):	663.9	Well Drilled By:	Not Reported
Comments:	Not Reported		

12
NE
1/2 - 1 Mile
Lower

Site ID:	1801290-00	**AQUIFLOW**	**12614**
Groundwater Flow:	NNW		
Shallow Water Depth:	7.0		
Deep Water Depth:	8.0		
Average Water Depth:	Not Reported		
Date:	3/90		

13
ENE
1/2 - 1 Mile
Lower

OH WELLS **OHDM30000051071**

Database:	Monitoring Water Wells Listing		
Well Log #:	2014378	Well Type:	Water Well
Drill Type:	AUGER	Test Type:	Bailing
Well Use:	MONITOR	Aquifer Type:	SAND AND GRAVEL
Permit #:	Not Reported	Test Rate (gpm):	Not Reported
Draw Down:	Not Reported	Test Duration:	Not Reported
Surface Water Level (ft):	8	Date Measured:	20071012000000.000
Casing Height (ft):	0	Screen Length (ft):	10
Total Depth (ft):	15.5	Completion Date:	20071012000000.000
Depth to Bedrock (ft):	Not Reported	Drill Year:	Not Reported
Well Seal Report #:	Not Reported	Screen Diameter (in):	2
Screen Type:	MACHINE SLOTTED	Screen Material:	PVC
Pump Type:	Not Reported	Pump Capacity (gpm):	Not Reported
Pump Installed By:	Not Reported	Water Level Elev (ft):	654.6
Well Drilled By:	Not Reported		
Comments:	WELL CONSTRUCTED TO MEET BUSTR SPECS.		

14
SW
1/2 - 1 Mile
Higher

Site ID:	1821686-00	**AQUIFLOW**	**17073**
Groundwater Flow:	NOT REPORTED		
Shallow Water Depth:	17.82 FT.		
Deep Water Depth:	17.75 FT.		
Average Water Depth:	Not Reported		
Date:	11/92		

15
NE
1/2 - 1 Mile
Lower

OH WELLS **OHDM30000004546**

Database:	Monitoring Water Wells Listing		
Well Log #:	767720	Well Type:	Water Well
Drill Type:	AUGER	Test Type:	Not Reported
Well Use:	MONITOR	Aquifer Type:	SAND
Permit #:	Not Reported	Test Rate (gpm):	Not Reported
Draw Down:	Not Reported	Test Duration:	Not Reported
Surface Water Level (ft):	Not Reported	Date Measured:	Not Reported
Casing Height (ft):	Not Reported	Screen Length (ft):	Not Reported

Total Depth (ft):	14	Completion Date:	19930312000000.000
Depth to Bedrock (ft):	Not Reported	Drill Year:	Not Reported
Well Seal Report #:	Not Reported	Screen Diameter (in):	Not Reported
Screen Type:	Not Reported	Screen Material:	Not Reported
Pump Type:	Not Reported	Pump Capacity (gpm):	Not Reported
Pump Installed By:	Not Reported	Water Level Elev (ft):	Not Reported
Well Drilled By:	Not Reported	Comments:	Not Reported

D16
SSW **OH WELLS** **OHDM30000040256**
1/2 - 1 Mile
Higher

Database:	Monitoring Water Wells Listing		
Well Log #:	2033217	Well Type:	Water Well
Drill Type:	AUGER	Test Type:	Bailing
Well Use:	MONITOR	Aquifer Type:	SAND AND GRAVEL
Permit #:	Not Reported	Test Rate (gpm):	Not Reported
Draw Down:	Not Reported	Test Duration:	Not Reported
Surface Water Level (ft):	0	Date Measured:	20110506000000.000
Casing Height (ft):	Not Reported	Screen Length (ft):	10
Total Depth (ft):	16	Completion Date:	20110506000000.000
Depth to Bedrock (ft):	Not Reported	Drill Year:	Not Reported
Well Seal Report #:	Not Reported	Screen Diameter (in):	1
Screen Type:	MACHINE SLOTTED	Screen Material:	PVC
Pump Type:	Not Reported	Pump Capacity (gpm):	Not Reported
Pump Installed By:	Not Reported	Water Level Elev (ft):	670.8
Well Drilled By:	Not Reported	Comments:	Not Reported

D17
SSW **OH WELLS** **OHDM30000005105**
1/2 - 1 Mile
Higher

Database:	Monitoring Water Wells Listing		
Well Log #:	768072	Well Type:	Water Well
Drill Type:	AUGER	Test Type:	Not Reported
Well Use:	MONITOR	Aquifer Type:	SAND AND GRAVEL
Permit #:	Not Reported	Test Rate (gpm):	Not Reported
Draw Down:	Not Reported	Test Duration:	Not Reported
Surface Water Level (ft):	Not Reported	Date Measured:	Not Reported
Casing Height (ft):	Not Reported	Screen Length (ft):	Not Reported
Total Depth (ft):	12	Completion Date:	19950725000000.000
Depth to Bedrock (ft):	Not Reported	Drill Year:	Not Reported
Well Seal Report #:	Not Reported	Screen Diameter (in):	Not Reported
Screen Type:	Not Reported	Screen Material:	Not Reported
Pump Type:	Not Reported	Pump Capacity (gpm):	Not Reported
Pump Installed By:	Not Reported	Water Level Elev (ft):	Not Reported
Well Drilled By:	Not Reported	Comments:	Not Reported

Map ID Direction Distance Elevation	Database	EDR ID Number
D18 **SSW** **1/2 - 1 Mile** **Higher**	**OH WELLS**	**OHDM30000019458**

Database:	Monitoring Water Wells Listing		
Well Log #:	768071	Well Type:	Water Well
Drill Type:	AUGER	Test Type:	Not Reported
Well Use:	MONITOR	Aquifer Type:	SAND AND GRAVEL
Permit #:	Not Reported	Test Rate (gpm):	Not Reported
Draw Down:	Not Reported	Test Duration:	Not Reported
Surface Water Level (ft):	Not Reported	Date Measured:	Not Reported
Casing Height (ft):	Not Reported	Screen Length (ft):	Not Reported
Total Depth (ft):	18	Completion Date:	19950724000000.000
Depth to Bedrock (ft):	Not Reported	Drill Year:	Not Reported
Well Seal Report #:	Not Reported	Screen Diameter (in):	Not Reported
Screen Type:	Not Reported	Screen Material:	Not Reported
Pump Type:	Not Reported	Pump Capacity (gpm):	Not Reported
Pump Installed By:	Not Reported	Water Level Elev (ft):	Not Reported
Well Drilled By:	Not Reported	Comments:	Not Reported

D19 **SSW** **1/2 - 1 Mile** **Higher**	**OH WELLS**	**OHDM30000027674**

Database:	Monitoring Water Wells Listing		
Well Log #:	768070	Well Type:	Water Well
Drill Type:	AUGER	Test Type:	Not Reported
Well Use:	MONITOR	Aquifer Type:	SAND AND GRAVEL
Permit #:	Not Reported	Test Rate (gpm):	Not Reported
Draw Down:	Not Reported	Test Duration:	Not Reported
Surface Water Level (ft):	Not Reported	Date Measured:	Not Reported
Casing Height (ft):	Not Reported	Screen Length (ft):	Not Reported
Total Depth (ft):	12	Completion Date:	19950724000000.000
Depth to Bedrock (ft):	Not Reported	Drill Year:	Not Reported
Well Seal Report #:	Not Reported	Screen Diameter (in):	Not Reported
Screen Type:	Not Reported	Screen Material:	Not Reported
Pump Type:	Not Reported	Pump Capacity (gpm):	Not Reported
Pump Installed By:	Not Reported	Water Level Elev (ft):	Not Reported
Well Drilled By:	Not Reported	Comments:	Not Reported

D20 **SSW** **1/2 - 1 Mile** **Higher**	**OH WELLS**	**OHDM30000040208**

Database:	Monitoring Water Wells Listing		
Well Log #:	2033219	Well Type:	Water Well
Drill Type:	AUGER	Test Type:	Bailing
Well Use:	MONITOR	Aquifer Type:	GRAVEL AND SAND
Permit #:	Not Reported	Test Rate (gpm):	Not Reported
Draw Down:	Not Reported	Test Duration:	Not Reported
Surface Water Level (ft):	0	Date Measured:	20110504000000.000
Casing Height (ft):	Not Reported	Screen Length (ft):	10
Total Depth (ft):	16	Completion Date:	20110504000000.000

Depth to Bedrock (ft):	Not Reported	Drill Year:	Not Reported
Well Seal Report #:	Not Reported	Screen Diameter (in):	1
Screen Type:	MACHINE SLOTTED	Screen Material:	PVC
Pump Type:	Not Reported	Pump Capacity (gpm):	Not Reported
Pump Installed By:	Not Reported	Water Level Elev (ft):	670.7
Well Drilled By:	Not Reported	Comments:	Not Reported

D21
SSW
1/2 - 1 Mile
Higher

OH WELLS **OHDM30000037748**

Database:	Monitoring Water Wells Listing		
Well Log #:	2033266	Well Type:	Water Well
Drill Type:	AUGER	Test Type:	Bailing
Well Use:	MONITOR	Aquifer Type:	SAND
Permit #:	Not Reported	Test Rate (gpm):	Not Reported
Draw Down:	Not Reported	Test Duration:	Not Reported
Surface Water Level (ft):	0	Date Measured:	20110505000000.000
Casing Height (ft):	Not Reported	Screen Length (ft):	10
Total Depth (ft):	18.5	Completion Date:	20110505000000.000
Depth to Bedrock (ft):	Not Reported	Drill Year:	Not Reported
Well Seal Report #:	Not Reported	Screen Diameter (in):	1
Screen Type:	MACHINE SLOTTED	Screen Material:	PVC
Pump Type:	Not Reported	Pump Capacity (gpm):	Not Reported
Pump Installed By:	Not Reported	Water Level Elev (ft):	670.8
Well Drilled By:	Not Reported	Comments:	Not Reported

D22
SSW
1/2 - 1 Mile
Higher

OH WELLS **OHDM30000040209**

Database:	Monitoring Water Wells Listing		
Well Log #:	2033220	Well Type:	Water Well
Drill Type:	AUGER	Test Type:	Bailing
Well Use:	MONITOR	Aquifer Type:	SAND AND GRAVEL
Permit #:	Not Reported	Test Rate (gpm):	Not Reported
Draw Down:	Not Reported	Test Duration:	Not Reported
Surface Water Level (ft):	0	Date Measured:	20110504000000.000
Casing Height (ft):	Not Reported	Screen Length (ft):	10
Total Depth (ft):	17	Completion Date:	20110504000000.000
Depth to Bedrock (ft):	Not Reported	Drill Year:	Not Reported
Well Seal Report #:	Not Reported	Screen Diameter (in):	1
Screen Type:	MACHINE SLOTTED	Screen Material:	PVC
Pump Type:	Not Reported	Pump Capacity (gpm):	Not Reported
Pump Installed By:	Not Reported	Water Level Elev (ft):	670.8
Well Drilled By:	Not Reported	Comments:	Not Reported

D23
SSW
1/2 - 1 Mile
Higher

OH WELLS **OHDM30000040113**

Database:	Monitoring Water Wells Listing		
Well Log #:	2033239	Well Type:	Water Well

Drill Type:	AUGER	Test Type:	Bailing
Well Use:	MONITOR	Aquifer Type:	SAND AND GRAVEL
Permit #:	Not Reported	Test Rate (gpm):	Not Reported
Draw Down:	Not Reported	Test Duration:	Not Reported
Surface Water Level (ft):	0	Date Measured:	20110504000000.000
Casing Height (ft):	Not Reported	Screen Length (ft):	10
Total Depth (ft):	14	Completion Date:	20110504000000.000
Depth to Bedrock (ft):	Not Reported	Drill Year:	Not Reported
Well Seal Report #:	Not Reported	Screen Diameter (in):	2
Screen Type:	MACHINE SLOTTED	Screen Material:	PVC
Pump Type:	Not Reported	Pump Capacity (gpm):	Not Reported
Pump Installed By:	Not Reported	Water Level Elev (ft):	670.8
Well Drilled By:	Not Reported	Comments:	Not Reported

D24
SSW
1/2 - 1 Mile
Higher

OH WELLS **OHDM30000037747**

Database:	Monitoring Water Wells Listing		
Well Log #:	2033241	Well Type:	Water Well
Drill Type:	AUGER	Test Type:	Bailing
Well Use:	MONITOR	Aquifer Type:	SAND
Permit #:	Not Reported	Test Rate (gpm):	Not Reported
Draw Down:	Not Reported	Test Duration:	Not Reported
Surface Water Level (ft):	0	Date Measured:	20110504000000.000
Casing Height (ft):	Not Reported	Screen Length (ft):	10
Total Depth (ft):	16	Completion Date:	20110504000000.000
Depth to Bedrock (ft):	Not Reported	Drill Year:	Not Reported
Well Seal Report #:	Not Reported	Screen Diameter (in):	2
Screen Type:	MACHINE SLOTTED	Screen Material:	PVC
Pump Type:	Not Reported	Pump Capacity (gpm):	Not Reported
Pump Installed By:	Not Reported	Water Level Elev (ft):	670.8
Well Drilled By:	Not Reported	Comments:	Not Reported

D25
SSW
1/2 - 1 Mile
Higher

OH WELLS **OHDM30000043317**

Database:	Monitoring Water Wells Listing		
Well Log #:	2033245	Well Type:	Water Well
Drill Type:	BUCKET AUGER	Test Type:	Not Reported
Well Use:	MONITOR	Aquifer Type:	SAND
Permit #:	Not Reported	Test Rate (gpm):	Not Reported
Draw Down:	Not Reported	Test Duration:	Not Reported
Surface Water Level (ft):	0	Date Measured:	20110504000000.000
Casing Height (ft):	Not Reported	Screen Length (ft):	10
Total Depth (ft):	16	Completion Date:	20110504000000.000
Depth to Bedrock (ft):	Not Reported	Drill Year:	Not Reported
Well Seal Report #:	Not Reported	Screen Diameter (in):	1
Screen Type:	MACHINE SLOTTED	Screen Material:	PVC
Pump Type:	Not Reported	Pump Capacity (gpm):	Not Reported
Pump Installed By:	Not Reported	Water Level Elev (ft):	670.9
Well Drilled By:	Not Reported	Comments:	Not Reported

Map ID Direction Distance Elevation	Database	EDR ID Number
D26 **SSW** **1/2 - 1 Mile** **Higher**	**OH WELLS**	**OHDM30000040152**

Database:	Monitoring Water Wells Listing		
Well Log #:	2033248	Well Type:	Water Well
Drill Type:	AUGER	Test Type:	Bailing
Well Use:	MONITOR	Aquifer Type:	SAND AND GRAVEL
Permit #:	Not Reported	Test Rate (gpm):	Not Reported
Draw Down:	Not Reported	Test Duration:	Not Reported
Surface Water Level (ft):	0	Date Measured:	20110505000000.000
Casing Height (ft):	Not Reported	Screen Length (ft):	10
Total Depth (ft):	15	Completion Date:	20110505000000.000
Depth to Bedrock (ft):	Not Reported	Drill Year:	Not Reported
Well Seal Report #:	Not Reported	Screen Diameter (in):	2
Screen Type:	MACHINE SLOTTED	Screen Material:	PVC
Pump Type:	Not Reported	Pump Capacity (gpm):	Not Reported
Pump Installed By:	Not Reported	Water Level Elev (ft):	670.9
Well Drilled By:	Not Reported	Comments:	Not Reported

D27 **SSW** **1/2 - 1 Mile** **Higher**	**OH WELLS**	**OHDM30000040257**

Database:	Monitoring Water Wells Listing		
Well Log #:	2033265	Well Type:	Water Well
Drill Type:	AUGER	Test Type:	Bailing
Well Use:	MONITOR	Aquifer Type:	SAND AND GRAVEL
Permit #:	Not Reported	Test Rate (gpm):	Not Reported
Draw Down:	Not Reported	Test Duration:	Not Reported
Surface Water Level (ft):	0	Date Measured:	20110505000000.000
Casing Height (ft):	Not Reported	Screen Length (ft):	10
Total Depth (ft):	17	Completion Date:	20110505000000.000
Depth to Bedrock (ft):	Not Reported	Drill Year:	Not Reported
Well Seal Report #:	Not Reported	Screen Diameter (in):	1
Screen Type:	MACHINE SLOTTED	Screen Material:	PVC
Pump Type:	Not Reported	Pump Capacity (gpm):	Not Reported
Pump Installed By:	Not Reported	Water Level Elev (ft):	670.9
Well Drilled By:	Not Reported	Comments:	Not Reported

D28 **SSW** **1/2 - 1 Mile** **Higher**	**OH WELLS**	**OHDM30000040118**

Database:	Monitoring Water Wells Listing		
Well Log #:	2033263	Well Type:	Water Well
Drill Type:	AUGER	Test Type:	Bailing
Well Use:	MONITOR	Aquifer Type:	SAND
Permit #:	Not Reported	Test Rate (gpm):	Not Reported
Draw Down:	Not Reported	Test Duration:	Not Reported
Surface Water Level (ft):	0	Date Measured:	20110506000000.000
Casing Height (ft):	Not Reported	Screen Length (ft):	10
Total Depth (ft):	17	Completion Date:	20110506000000.000

Depth to Bedrock (ft):	Not Reported	Drill Year:	Not Reported
Well Seal Report #:	Not Reported	Screen Diameter (in):	1
Screen Type:	MACHINE SLOTTED	Screen Material:	PVC
Pump Type:	Not Reported	Pump Capacity (gpm):	Not Reported
Pump Installed By:	Not Reported	Water Level Elev (ft):	671
Well Drilled By:	Not Reported	Comments:	Not Reported

D29
SSW **OH WELLS** **OHDM30000040114**
1/2 - 1 Mile
Higher

Database:	Monitoring Water Wells Listing		
Well Log #:	2033257	Well Type:	Water Well
Drill Type:	AUGER	Test Type:	Bailing
Well Use:	MONITOR	Aquifer Type:	GRAVEL AND SAND
Permit #:	Not Reported	Test Rate (gpm):	Not Reported
Draw Down:	Not Reported	Test Duration:	Not Reported
Surface Water Level (ft):	0	Date Measured:	20110504000000.000
Casing Height (ft):	Not Reported	Screen Length (ft):	10
Total Depth (ft):	16	Completion Date:	20110504000000.000
Depth to Bedrock (ft):	Not Reported	Drill Year:	Not Reported
Well Seal Report #:	Not Reported	Screen Diameter (in):	1
Screen Type:	MACHINE SLOTTED	Screen Material:	PVC
Pump Type:	Not Reported	Pump Capacity (gpm):	Not Reported
Pump Installed By:	Not Reported	Water Level Elev (ft):	671
Well Drilled By:	Not Reported	Comments:	Not Reported

D30
SSW **OH WELLS** **OHDM30000040119**
1/2 - 1 Mile
Higher

Database:	Monitoring Water Wells Listing		
Well Log #:	2033264	Well Type:	Water Well
Drill Type:	AUGER	Test Type:	Bailing
Well Use:	MONITOR	Aquifer Type:	SAND AND GRAVEL
Permit #:	Not Reported	Test Rate (gpm):	Not Reported
Draw Down:	Not Reported	Test Duration:	Not Reported
Surface Water Level (ft):	0	Date Measured:	20110506000000.000
Casing Height (ft):	Not Reported	Screen Length (ft):	10
Total Depth (ft):	17	Completion Date:	20110506000000.000
Depth to Bedrock (ft):	Not Reported	Drill Year:	Not Reported
Well Seal Report #:	Not Reported	Screen Diameter (in):	1
Screen Type:	MACHINE SLOTTED	Screen Material:	PVC
Pump Type:	Not Reported	Pump Capacity (gpm):	Not Reported
Pump Installed By:	Not Reported	Water Level Elev (ft):	671
Well Drilled By:	Not Reported	Comments:	Not Reported

D31
SSW **OH WELLS** **OHDM30000040117**
1/2 - 1 Mile
Higher

Database:	Monitoring Water Wells Listing		
Well Log #:	2033262	Well Type:	Water Well

Drill Type:	AUGER	Test Type:	Bailing
Well Use:	MONITOR	Aquifer Type:	SAND AND GRAVEL
Permit #:	Not Reported	Test Rate (gpm):	Not Reported
Draw Down:	Not Reported	Test Duration:	Not Reported
Surface Water Level (ft):	0	Date Measured:	20110504000000.000
Casing Height (ft):	Not Reported	Screen Length (ft):	10
Total Depth (ft):	16	Completion Date:	20110504000000.000
Depth to Bedrock (ft):	Not Reported	Drill Year:	Not Reported
Well Seal Report #:	Not Reported	Screen Diameter (in):	1
Screen Type:	MACHINE SLOTTED	Screen Material:	PVC
Pump Type:	Not Reported	Pump Capacity (gpm):	Not Reported
Pump Installed By:	Not Reported	Water Level Elev (ft):	671
Well Drilled By:	Not Reported	Comments:	Not Reported

D32
SSW
1/2 - 1 Mile
Higher

OH WELLS **OHDM30000040115**

Database:	Monitoring Water Wells Listing		
Well Log #:	2033259	Well Type:	Water Well
Drill Type:	AUGER	Test Type:	Bailing
Well Use:	MONITOR	Aquifer Type:	SAND
Permit #:	Not Reported	Test Rate (gpm):	Not Reported
Draw Down:	Not Reported	Test Duration:	Not Reported
Surface Water Level (ft):	0	Date Measured:	20110504000000.000
Casing Height (ft):	Not Reported	Screen Length (ft):	10
Total Depth (ft):	15	Completion Date:	20110504000000.000
Depth to Bedrock (ft):	Not Reported	Drill Year:	Not Reported
Well Seal Report #:	Not Reported	Screen Diameter (in):	1
Screen Type:	MACHINE SLOTTED	Screen Material:	PVC
Pump Type:	Not Reported	Pump Capacity (gpm):	Not Reported
Pump Installed By:	Not Reported	Water Level Elev (ft):	671
Well Drilled By:	Not Reported	Comments:	Not Reported

D33
SSW
1/2 - 1 Mile
Higher

OH WELLS **OHDM30000040111**

Database:	Monitoring Water Wells Listing		
Well Log #:	2033207	Well Type:	Water Well
Drill Type:	AUGER	Test Type:	Bailing
Well Use:	MONITOR	Aquifer Type:	SAND AND GRAVEL
Permit #:	Not Reported	Test Rate (gpm):	Not Reported
Draw Down:	Not Reported	Test Duration:	Not Reported
Surface Water Level (ft):	0	Date Measured:	20110509000000.000
Casing Height (ft):	Not Reported	Screen Length (ft):	10
Total Depth (ft):	15	Completion Date:	20110509000000.000
Depth to Bedrock (ft):	Not Reported	Drill Year:	Not Reported
Well Seal Report #:	Not Reported	Screen Diameter (in):	1
Screen Type:	MACHINE SLOTTED	Screen Material:	PVC
Pump Type:	Not Reported	Pump Capacity (gpm):	Not Reported
Pump Installed By:	Not Reported	Water Level Elev (ft):	671.1
Well Drilled By:	Not Reported	Comments:	Not Reported

Map ID Direction Distance Elevation	Database	EDR ID Number
D34 **SSW** **1/2 - 1 Mile** **Higher**	**OH WELLS**	**OHDM30000040204**

Database:	Monitoring Water Wells Listing		
Well Log #:	2033210	Well Type:	Water Well
Drill Type:	AUGER	Test Type:	Bailing
Well Use:	MONITOR	Aquifer Type:	SAND
Permit #:	Not Reported	Test Rate (gpm):	Not Reported
Draw Down:	Not Reported	Test Duration:	Not Reported
Surface Water Level (ft):	0	Date Measured:	20110509000000.000
Casing Height (ft):	Not Reported	Screen Length (ft):	10
Total Depth (ft):	15	Completion Date:	20110509000000.000
Depth to Bedrock (ft):	8	Drill Year:	Not Reported
Well Seal Report #:	Not Reported	Screen Diameter (in):	1
Screen Type:	MACHINE SLOTTED	Screen Material:	PVC
Pump Type:	Not Reported	Pump Capacity (gpm):	Not Reported
Pump Installed By:	Not Reported	Water Level Elev (ft):	672.6
Well Drilled By:	Not Reported	Comments:	Not Reported

D35 **SSW** **1/2 - 1 Mile** **Higher**	**OH WELLS**	**OHDM30000040108**

Database:	Monitoring Water Wells Listing		
Well Log #:	2033203	Well Type:	Water Well
Drill Type:	AUGER	Test Type:	Bailing
Well Use:	MONITOR	Aquifer Type:	SAND AND GRAVEL
Permit #:	Not Reported	Test Rate (gpm):	Not Reported
Draw Down:	Not Reported	Test Duration:	Not Reported
Surface Water Level (ft):	0	Date Measured:	20110509000000.000
Casing Height (ft):	Not Reported	Screen Length (ft):	10
Total Depth (ft):	15	Completion Date:	20110509000000.000
Depth to Bedrock (ft):	Not Reported	Drill Year:	Not Reported
Well Seal Report #:	Not Reported	Screen Diameter (in):	1
Screen Type:	MACHINE SLOTTED	Screen Material:	PVC
Pump Type:	Not Reported	Pump Capacity (gpm):	Not Reported
Pump Installed By:	Not Reported	Water Level Elev (ft):	672.8
Well Drilled By:	Not Reported	Comments:	Not Reported

D36 **SSW** **1/2 - 1 Mile** **Higher**	**OH WELLS**	**OHDM30000040107**

Database:	Monitoring Water Wells Listing		
Well Log #:	2033202	Well Type:	Water Well
Drill Type:	AUGER	Test Type:	Bailing
Well Use:	MONITOR	Aquifer Type:	SAND
Permit #:	Not Reported	Test Rate (gpm):	Not Reported
Draw Down:	Not Reported	Test Duration:	Not Reported
Surface Water Level (ft):	0	Date Measured:	20110509000000.000
Casing Height (ft):	Not Reported	Screen Length (ft):	10
Total Depth (ft):	15	Completion Date:	20110509000000.000

Depth to Bedrock (ft):	Not Reported	Drill Year:	Not Reported
Well Seal Report #:	Not Reported	Screen Diameter (in):	1
Screen Type:	MACHINE SLOTTED	Screen Material:	PVC
Pump Type:	Not Reported	Pump Capacity (gpm):	Not Reported
Pump Installed By:	Not Reported	Water Level Elev (ft):	672.7
Well Drilled By:	Not Reported	Comments:	Not Reported

E37
WSW
1/2 - 1 Mile
Higher

OH WELLS **OHD900000801870**

Database:	Water Well Database	Well Log #:	169844
Well Type:	Sealing Report	Drill Type:	Not Reported
Test Type:	Not Reported	Well Use:	ABANDONED
Aquifer Type:	Not Reported	Permit #:	Not Reported
Test Rate (gpm):	Not Reported	Draw Down:	0
Test Duration:	0	Surface Water Level (ft):	15.5
Date Measured:	20100720000000.000	Casing Height (ft):	0
Screen Length (ft):	Not Reported	Total Depth (ft):	22
Completion Date:	Not Reported	Depth to Bedrock (ft):	Not Reported
Drill Year:	Not Reported	Well Seal Report #:	Not Reported
Screen Diameter (in):	Not Reported	Screen Type:	Not Reported
Screen Material:	Not Reported	Pump Type:	Not Reported
Pump Capacity (gpm):	Not Reported	Pump Installed By:	Not Reported
Water Level Elev (ft):	Not Reported	Well Drilled By:	Not Reported
Comments:	NOT NEEDED		

E38
WSW
1/2 - 1 Mile
Higher

OH WELLS **OHD900000801869**

Database:	Water Well Database	Well Log #:	169843
Well Type:	Sealing Report	Drill Type:	Not Reported
Test Type:	Not Reported	Well Use:	ABANDONED
Aquifer Type:	Not Reported	Permit #:	Not Reported
Test Rate (gpm):	Not Reported	Draw Down:	0
Test Duration:	0	Surface Water Level (ft):	17.6
Date Measured:	20100720000000.000	Casing Height (ft):	0
Screen Length (ft):	Not Reported	Total Depth (ft):	23
Completion Date:	Not Reported	Depth to Bedrock (ft):	Not Reported
Drill Year:	Not Reported	Well Seal Report #:	Not Reported
Screen Diameter (in):	Not Reported	Screen Type:	Not Reported
Screen Material:	Not Reported	Pump Type:	Not Reported
Pump Capacity (gpm):	Not Reported	Pump Installed By:	Not Reported
Water Level Elev (ft):	Not Reported	Well Drilled By:	Not Reported
Comments:	NO LONGER NEEDED		

E39
WSW
1/2 - 1 Mile
Higher

OH WELLS **OHD900000801872**

Database:	Water Well Database	Well Log #:	169845
Well Type:	Sealing Report	Drill Type:	Not Reported

Test Type:	Not Reported	Well Use:	ABANDONED
Aquifer Type:	Not Reported	Permit #:	Not Reported
Test Rate (gpm):	Not Reported	Draw Down:	0
Test Duration:	0	Surface Water Level (ft):	18.2
Date Measured:	20100720000000.000	Casing Height (ft):	0
Screen Length (ft):	Not Reported	Total Depth (ft):	22
Completion Date:	Not Reported	Depth to Bedrock (ft):	Not Reported
Drill Year:	Not Reported	Well Seal Report #:	Not Reported
Screen Diameter (in):	Not Reported	Screen Type:	Not Reported
Screen Material:	Not Reported	Pump Type:	Not Reported
Pump Capacity (gpm):	Not Reported	Pump Installed By:	Not Reported
Water Level Elev (ft):	Not Reported	Well Drilled By:	Not Reported
Comments:	CASING GOOD NOT NEEDED		

E40
WSW
1/2 - 1 Mile
Higher

OH WELLS **OHD900000801871**

Database:	Water Well Database	Well Log #:	169846
Well Type:	Sealing Report	Drill Type:	Not Reported
Test Type:	Not Reported	Well Use:	ABANDONED
Aquifer Type:	Not Reported	Permit #:	Not Reported
Test Rate (gpm):	Not Reported	Draw Down:	0
Test Duration:	0	Surface Water Level (ft):	14.9
Date Measured:	20100720000000.000	Casing Height (ft):	0
Screen Length (ft):	Not Reported	Total Depth (ft):	22
Completion Date:	Not Reported	Depth to Bedrock (ft):	Not Reported
Drill Year:	Not Reported	Well Seal Report #:	Not Reported
Screen Diameter (in):	Not Reported	Screen Type:	Not Reported
Screen Material:	Not Reported	Pump Type:	Not Reported
Pump Capacity (gpm):	Not Reported	Pump Installed By:	Not Reported
Water Level Elev (ft):	Not Reported	Well Drilled By:	Not Reported
Comments:	NOT NEEDED		

41
SE
1/2 - 1 Mile
Higher

OH WELLS **OHD900000897522**

Database:	Water Well Database	Well Log #:	9918012
Well Type:	Water Well	Drill Type:	Not Reported
Test Type:	Not Reported	Well Use:	Not Reported
Aquifer Type:	SAND AND GRAVEL	Permit #:	Not Reported
Test Rate (gpm):	Not Reported	Draw Down:	Not Reported
Test Duration:	Not Reported	Surface Water Level (ft):	105
Date Measured:	Not Reported	Casing Height (ft):	Not Reported
Screen Length (ft):	Not Reported	Total Depth (ft):	350
Completion Date:	19451113000000.000	Depth to Bedrock (ft):	123
Drill Year:	Not Reported	Well Seal Report #:	Not Reported
Screen Diameter (in):	Not Reported	Screen Type:	Not Reported
Screen Material:	Not Reported	Pump Type:	Not Reported
Pump Capacity (gpm):	Not Reported	Pump Installed By:	Not Reported
Water Level Elev (ft):	568.2	Well Drilled By:	Not Reported
Comments:	Not Reported		

Map ID Direction Distance Elevation	Database	EDR ID Number
F42 **NE** **1/2 - 1 Mile** **Lower**	**OH WELLS**	**OHDM30000063885**

Database:	Monitoring Water Wells Listing		
Well Log #:	322420	Well Type:	Sealing Report
Drill Type:	Not Reported	Test Type:	Not Reported
Well Use:	MONITOR	Aquifer Type:	Not Reported
Permit #:	Not Reported	Test Rate (gpm):	Not Reported
Draw Down:	Not Reported	Test Duration:	Not Reported
Surface Water Level (ft):	6.5	Date Measured:	20190118000000.000
Casing Height (ft):	Not Reported	Screen Length (ft):	Not Reported
Total Depth (ft):	18	Completion Date:	20190118000000.000
Depth to Bedrock (ft):	Not Reported	Drill Year:	Not Reported
Well Seal Report #:	Not Reported	Screen Diameter (in):	Not Reported
Screen Type:	Not Reported	Screen Material:	Not Reported
Pump Type:	Not Reported	Pump Capacity (gpm):	Not Reported
Pump Installed By:	Not Reported	Water Level Elev (ft):	Not Reported
Well Drilled By:	Not Reported	Comments:	NO LONGER NEEDED

F43 **NE** **1/2 - 1 Mile** **Lower**	**OH WELLS**	**OHDM30000063884**

Database:	Monitoring Water Wells Listing		
Well Log #:	322419	Well Type:	Sealing Report
Drill Type:	Not Reported	Test Type:	Not Reported
Well Use:	MONITOR	Aquifer Type:	Not Reported
Permit #:	Not Reported	Test Rate (gpm):	Not Reported
Draw Down:	Not Reported	Test Duration:	Not Reported
Surface Water Level (ft):	6	Date Measured:	20190118000000.000
Casing Height (ft):	Not Reported	Screen Length (ft):	Not Reported
Total Depth (ft):	18	Completion Date:	20190118000000.000
Depth to Bedrock (ft):	Not Reported	Drill Year:	Not Reported
Well Seal Report #:	Not Reported	Screen Diameter (in):	Not Reported
Screen Type:	Not Reported	Screen Material:	Not Reported
Pump Type:	Not Reported	Pump Capacity (gpm):	Not Reported
Pump Installed By:	Not Reported	Water Level Elev (ft):	Not Reported
Well Drilled By:	Not Reported	Comments:	NO LONGER NEEDED

F44 **NE** **1/2 - 1 Mile** **Lower**	**OH WELLS**	**OHDM30000023958**

Database:	Monitoring Water Wells Listing		
Well Log #:	322418	Well Type:	Sealing Report
Drill Type:	Not Reported	Test Type:	Not Reported
Well Use:	MONITOR	Aquifer Type:	Not Reported
Permit #:	Not Reported	Test Rate (gpm):	Not Reported
Draw Down:	Not Reported	Test Duration:	Not Reported
Surface Water Level (ft):	7	Date Measured:	20190118000000.000
Casing Height (ft):	Not Reported	Screen Length (ft):	Not Reported
Total Depth (ft):	18	Completion Date:	20190118000000.000

Depth to Bedrock (ft):	Not Reported	Drill Year:	Not Reported
Well Seal Report #:	Not Reported	Screen Diameter (in):	Not Reported
Screen Type:	Not Reported	Screen Material:	Not Reported
Pump Type:	Not Reported	Pump Capacity (gpm):	Not Reported
Pump Installed By:	Not Reported	Water Level Elev (ft):	Not Reported
Well Drilled By:	Not Reported	Comments:	NO LONGER NEEDED

F45
NE
1/2 - 1 Mile
Lower

OH WELLS **OHD900000655090**

Database:	Water Well Database	Well Log #:	2072245
Well Type:	Water Well	Drill Type:	AUGER
Test Type:	Not Reported	Well Use:	VAPOR EXTRACTIO
Aquifer Type:	SAND	Permit #:	Not Reported
Test Rate (gpm):	Not Reported	Draw Down:	Not Reported
Test Duration:	Not Reported	Surface Water Level (ft):	Not Reported
Date Measured:	Not Reported	Casing Height (ft):	0
Screen Length (ft):	5	Total Depth (ft):	15
Completion Date:	20190204000000.000	Depth to Bedrock (ft):	Not Reported
Drill Year:	Not Reported	Well Seal Report #:	Not Reported
Screen Diameter (in):	4	Screen Type:	MACHINE SLOTTED
Screen Material:	PVC	Pump Type:	Not Reported
Pump Capacity (gpm):	Not Reported	Pump Installed By:	Not Reported
Water Level Elev (ft):	Not Reported	Well Drilled By:	Not Reported
Comments:	Not Reported		

F46
NE
1/2 - 1 Mile
Lower

OH WELLS **OHD900000633065**

Database:	Water Well Database	Well Log #:	2072284
Well Type:	Water Well	Drill Type:	AUGER
Test Type:	Not Reported	Well Use:	VAPOR EXTRACTIO
Aquifer Type:	SAND	Permit #:	Not Reported
Test Rate (gpm):	Not Reported	Draw Down:	Not Reported
Test Duration:	Not Reported	Surface Water Level (ft):	Not Reported
Date Measured:	Not Reported	Casing Height (ft):	0
Screen Length (ft):	2	Total Depth (ft):	14
Completion Date:	20190205000000.000	Depth to Bedrock (ft):	Not Reported
Drill Year:	Not Reported	Well Seal Report #:	Not Reported
Screen Diameter (in):	2	Screen Type:	MACHINE SLOTTED
Screen Material:	PVC	Pump Type:	Not Reported
Pump Capacity (gpm):	Not Reported	Pump Installed By:	Not Reported
Water Level Elev (ft):	Not Reported	Well Drilled By:	Not Reported
Comments:	Not Reported		

F47
NE
1/2 - 1 Mile
Lower

OH WELLS **OHD900000838182**

Database:	Water Well Database	Well Log #:	2072270
Well Type:	Water Well	Drill Type:	AUGER

Test Type:	Not Reported	Well Use:	VAPOR EXTRACTIO
Aquifer Type:	SAND AND CLAY	Permit #:	Not Reported
Test Rate (gpm):	Not Reported	Draw Down:	Not Reported
Test Duration:	Not Reported	Surface Water Level (ft):	Not Reported
Date Measured:	Not Reported	Casing Height (ft):	0
Screen Length (ft):	2	Total Depth (ft):	15
Completion Date:	20190205000000.000	Depth to Bedrock (ft):	Not Reported
Drill Year:	Not Reported	Well Seal Report #:	Not Reported
Screen Diameter (in):	2	Screen Type:	MACHINE SLOTTED
Screen Material:	PVC	Pump Type:	Not Reported
Pump Capacity (gpm):	Not Reported	Pump Installed By:	Not Reported
Water Level Elev (ft):	Not Reported	Well Drilled By:	Not Reported
Comments:	Not Reported		

F48
NE
1/2 - 1 Mile
Lower

OH WELLS **OHD900000549796**

Database:	Water Well Database	Well Log #:	2072228
Well Type:	Water Well	Drill Type:	AUGER
Test Type:	Not Reported	Well Use:	VAPOR EXTRACTIO
Aquifer Type:	SAND AND CLAY	Permit #:	Not Reported
Test Rate (gpm):	Not Reported	Draw Down:	Not Reported
Test Duration:	Not Reported	Surface Water Level (ft):	Not Reported
Date Measured:	Not Reported	Casing Height (ft):	0
Screen Length (ft):	5	Total Depth (ft):	15
Completion Date:	20190205000000.000	Depth to Bedrock (ft):	Not Reported
Drill Year:	Not Reported	Well Seal Report #:	Not Reported
Screen Diameter (in):	4	Screen Type:	MACHINE SLOTTED
Screen Material:	PVC	Pump Type:	Not Reported
Pump Capacity (gpm):	Not Reported	Pump Installed By:	Not Reported
Water Level Elev (ft):	Not Reported	Well Drilled By:	Not Reported
Comments:	Not Reported		

F49
NE
1/2 - 1 Mile
Lower

OH WELLS **OHD900000633064**

Database:	Water Well Database	Well Log #:	2072283
Well Type:	Water Well	Drill Type:	AUGER
Test Type:	Not Reported	Well Use:	VAPOR EXTRACTIO
Aquifer Type:	SAND AND CLAY	Permit #:	Not Reported
Test Rate (gpm):	Not Reported	Draw Down:	Not Reported
Test Duration:	Not Reported	Surface Water Level (ft):	Not Reported
Date Measured:	Not Reported	Casing Height (ft):	0
Screen Length (ft):	2	Total Depth (ft):	15
Completion Date:	20190205000000.000	Depth to Bedrock (ft):	Not Reported
Drill Year:	Not Reported	Well Seal Report #:	Not Reported
Screen Diameter (in):	2	Screen Type:	MACHINE SLOTTED
Screen Material:	PVC	Pump Type:	Not Reported
Pump Capacity (gpm):	Not Reported	Pump Installed By:	Not Reported
Water Level Elev (ft):	Not Reported	Well Drilled By:	Not Reported
Comments:	Not Reported		

Map ID Direction Distance Elevation	Database	EDR ID Number
F50 **NE** **1/2 - 1 Mile** **Lower**	**OH WELLS**	**OHD900000836746**

Database:	Water Well Database	Well Log #:	2072271
Well Type:	Water Well	Drill Type:	AUGER
Test Type:	Not Reported	Well Use:	VAPOR EXTRACTIO
Aquifer Type:	Not Reported	Permit #:	Not Reported
Test Rate (gpm):	Not Reported	Draw Down:	Not Reported
Test Duration:	Not Reported	Surface Water Level (ft):	Not Reported
Date Measured:	Not Reported	Casing Height (ft):	0
Screen Length (ft):	2	Total Depth (ft):	18.9
Completion Date:	20190207000000.000	Depth to Bedrock (ft):	Not Reported
Drill Year:	Not Reported	Well Seal Report #:	Not Reported
Screen Diameter (in):	2	Screen Type:	MACHINE SLOTTED
Screen Material:	PVC	Pump Type:	Not Reported
Pump Capacity (gpm):	Not Reported	Pump Installed By:	Not Reported
Water Level Elev (ft):	Not Reported	Well Drilled By:	Not Reported
Comments:	Not Reported		

F51 **NE** **1/2 - 1 Mile** **Lower**	**OH WELLS**	**OHD900000633306**

Database:	Water Well Database	Well Log #:	2072286
Well Type:	Water Well	Drill Type:	AIR ROTARY
Test Type:	Not Reported	Well Use:	VAPOR EXTRACTIO
Aquifer Type:	SAND AND CLAY	Permit #:	Not Reported
Test Rate (gpm):	Not Reported	Draw Down:	Not Reported
Test Duration:	Not Reported	Surface Water Level (ft):	Not Reported
Date Measured:	Not Reported	Casing Height (ft):	0
Screen Length (ft):	5	Total Depth (ft):	15
Completion Date:	20190205000000.000	Depth to Bedrock (ft):	Not Reported
Drill Year:	Not Reported	Well Seal Report #:	Not Reported
Screen Diameter (in):	4	Screen Type:	MACHINE SLOTTED
Screen Material:	PVC	Pump Type:	Not Reported
Pump Capacity (gpm):	Not Reported	Pump Installed By:	Not Reported
Water Level Elev (ft):	Not Reported	Well Drilled By:	Not Reported
Comments:	Not Reported		

F52 **NE** **1/2 - 1 Mile** **Lower**	**OH WELLS**	**OHD900000549794**

Database:	Water Well Database	Well Log #:	2072226
Well Type:	Water Well	Drill Type:	AUGER
Test Type:	Not Reported	Well Use:	VAPOR EXTRACTIO
Aquifer Type:	SAND AND SILT	Permit #:	Not Reported
Test Rate (gpm):	Not Reported	Draw Down:	Not Reported
Test Duration:	Not Reported	Surface Water Level (ft):	Not Reported
Date Measured:	Not Reported	Casing Height (ft):	0
Screen Length (ft):	5	Total Depth (ft):	15
Completion Date:	20190204000000.000	Depth to Bedrock (ft):	Not Reported

Drill Year:	Not Reported	Well Seal Report #:	Not Reported
Screen Diameter (in):	4	Screen Type:	MACHINE SLOTTED
Screen Material:	PVC	Pump Type:	Not Reported
Pump Capacity (gpm):	Not Reported	Pump Installed By:	Not Reported
Water Level Elev (ft):	Not Reported	Well Drilled By:	Not Reported
Comments:	Not Reported		

F53
NE
1/2 - 1 Mile
Lower

OH WELLS **OHDM30000017550**

Database:	Monitoring Water Wells Listing		
Well Log #:	2012552	Well Type:	Water Well
Drill Type:	AUGER	Test Type:	Not Reported
Well Use:	MONITOR	Aquifer Type:	SAND
Permit #:	Not Reported	Test Rate (gpm):	Not Reported
Draw Down:	Not Reported	Test Duration:	Not Reported
Surface Water Level (ft):	0	Date Measured:	Not Reported
Casing Height (ft):	0	Screen Length (ft):	10
Total Depth (ft):	15	Completion Date:	20070911000000.000
Depth to Bedrock (ft):	Not Reported	Drill Year:	Not Reported
Well Seal Report #:	Not Reported	Screen Diameter (in):	2
Screen Type:	MACHINE SLOTTED	Screen Material:	PVC
Pump Type:	Not Reported	Pump Capacity (gpm):	Not Reported
Pump Installed By:	Not Reported	Water Level Elev (ft):	648
Well Drilled By:	Not Reported	Comments:	Not Reported

F54
NE
1/2 - 1 Mile
Lower

OH WELLS **OHDM30000017548**

Database:	Monitoring Water Wells Listing		
Well Log #:	2012550	Well Type:	Water Well
Drill Type:	AUGER	Test Type:	Not Reported
Well Use:	MONITOR	Aquifer Type:	SAND
Permit #:	Not Reported	Test Rate (gpm):	Not Reported
Draw Down:	Not Reported	Test Duration:	Not Reported
Surface Water Level (ft):	0	Date Measured:	Not Reported
Casing Height (ft):	0	Screen Length (ft):	10
Total Depth (ft):	15	Completion Date:	20070911000000.000
Depth to Bedrock (ft):	Not Reported	Drill Year:	Not Reported
Well Seal Report #:	Not Reported	Screen Diameter (in):	2
Screen Type:	MACHINE SLOTTED	Screen Material:	PVC
Pump Type:	Not Reported	Pump Capacity (gpm):	Not Reported
Pump Installed By:	Not Reported	Water Level Elev (ft):	647.8
Well Drilled By:	Not Reported	Comments:	Not Reported

F55
NE
1/2 - 1 Mile
Lower

OH WELLS **OHD900000667697**

Database:	Water Well Database	Well Log #:	2072272
Well Type:	Water Well	Drill Type:	AUGER

Test Type:	Not Reported	Well Use:	VAPOR EXTRACTIO
Aquifer Type:	SAND	Permit #:	Not Reported
Test Rate (gpm):	Not Reported	Draw Down:	Not Reported
Test Duration:	Not Reported	Surface Water Level (ft):	Not Reported
Date Measured:	Not Reported	Casing Height (ft):	0
Screen Length (ft):	2	Total Depth (ft):	15
Completion Date:	20190207000000.000	Depth to Bedrock (ft):	Not Reported
Drill Year:	Not Reported	Well Seal Report #:	Not Reported
Screen Diameter (in):	2	Screen Type:	MACHINE SLOTTED
Screen Material:	PVC	Pump Type:	Not Reported
Pump Capacity (gpm):	Not Reported	Pump Installed By:	Not Reported
Water Level Elev (ft):	Not Reported	Well Drilled By:	Not Reported
Comments:	Not Reported		

F56
NE
1/2 - 1 Mile
Lower

OH WELLS **OHD900000592558**

Database:	Water Well Database	Well Log #:	2072240
Well Type:	Water Well	Drill Type:	AUGER
Test Type:	Not Reported	Well Use:	VAPOR EXTRACTIO
Aquifer Type:	SAND	Permit #:	Not Reported
Test Rate (gpm):	Not Reported	Draw Down:	Not Reported
Test Duration:	Not Reported	Surface Water Level (ft):	Not Reported
Date Measured:	Not Reported	Casing Height (ft):	0
Screen Length (ft):	2	Total Depth (ft):	20
Completion Date:	20190205000000.000	Depth to Bedrock (ft):	Not Reported
Drill Year:	Not Reported	Well Seal Report #:	Not Reported
Screen Diameter (in):	2	Screen Type:	MACHINE SLOTTED
Screen Material:	PVC	Pump Type:	Not Reported
Pump Capacity (gpm):	Not Reported	Pump Installed By:	Not Reported
Water Level Elev (ft):	Not Reported	Well Drilled By:	Not Reported
Comments:	Not Reported		

F57
NE
1/2 - 1 Mile
Lower

OH WELLS **OHD900000861661**

Database:	Water Well Database	Well Log #:	2072241
Well Type:	Water Well	Drill Type:	AUGER
Test Type:	Not Reported	Well Use:	VAPOR EXTRACTIO
Aquifer Type:	SAND	Permit #:	Not Reported
Test Rate (gpm):	Not Reported	Draw Down:	Not Reported
Test Duration:	Not Reported	Surface Water Level (ft):	Not Reported
Date Measured:	Not Reported	Casing Height (ft):	0
Screen Length (ft):	2	Total Depth (ft):	20
Completion Date:	20190204000000.000	Depth to Bedrock (ft):	Not Reported
Drill Year:	Not Reported	Well Seal Report #:	Not Reported
Screen Diameter (in):	2	Screen Type:	MACHINE SLOTTED
Screen Material:	PVC	Pump Type:	Not Reported
Pump Capacity (gpm):	Not Reported	Pump Installed By:	Not Reported
Water Level Elev (ft):	Not Reported	Well Drilled By:	Not Reported
Comments:	Not Reported		

Map ID Direction Distance Elevation	Database	EDR ID Number
F58 **NE** **1/2 - 1 Mile** **Lower**	**OH WELLS**	**OHD900000630681**

Database:	Water Well Database	Well Log #:	2072276
Well Type:	Water Well	Drill Type:	AUGER
Test Type:	Not Reported	Well Use:	VAPOR EXTRACTIO
Aquifer Type:	Not Reported	Permit #:	Not Reported
Test Rate (gpm):	Not Reported	Draw Down:	Not Reported
Test Duration:	Not Reported	Surface Water Level (ft):	Not Reported
Date Measured:	Not Reported	Casing Height (ft):	0
Screen Length (ft):	2	Total Depth (ft):	14
Completion Date:	20190205000000.000	Depth to Bedrock (ft):	Not Reported
Drill Year:	Not Reported	Well Seal Report #:	Not Reported
Screen Diameter (in):	2	Screen Type:	MACHINE SLOTTED
Screen Material:	PVC	Pump Type:	Not Reported
Pump Capacity (gpm):	Not Reported	Pump Installed By:	Not Reported
Water Level Elev (ft):	Not Reported	Well Drilled By:	Not Reported
Comments:	Not Reported		

F59 **NE** **1/2 - 1 Mile** **Lower**	**OH WELLS**	**OHD900000564966**

Database:	Water Well Database	Well Log #:	2072266
Well Type:	Water Well	Drill Type:	AUGER
Test Type:	Not Reported	Well Use:	VAPOR EXTRACTIO
Aquifer Type:	SAND AND CLAY	Permit #:	Not Reported
Test Rate (gpm):	Not Reported	Draw Down:	Not Reported
Test Duration:	Not Reported	Surface Water Level (ft):	Not Reported
Date Measured:	Not Reported	Casing Height (ft):	0
Screen Length (ft):	5	Total Depth (ft):	15
Completion Date:	20190204000000.000	Depth to Bedrock (ft):	Not Reported
Drill Year:	Not Reported	Well Seal Report #:	Not Reported
Screen Diameter (in):	4	Screen Type:	MACHINE SLOTTED
Screen Material:	PVC	Pump Type:	Not Reported
Pump Capacity (gpm):	Not Reported	Pump Installed By:	Not Reported
Water Level Elev (ft):	Not Reported	Well Drilled By:	Not Reported
Comments:	Not Reported		

F60 **NE** **1/2 - 1 Mile** **Lower**	**OH WELLS**	**OHD900000861666**

Database:	Water Well Database	Well Log #:	2072268
Well Type:	Water Well	Drill Type:	AUGER
Test Type:	Not Reported	Well Use:	VAPOR EXTRACTIO
Aquifer Type:	SAND	Permit #:	Not Reported
Test Rate (gpm):	Not Reported	Draw Down:	Not Reported
Test Duration:	Not Reported	Surface Water Level (ft):	Not Reported
Date Measured:	Not Reported	Casing Height (ft):	0
Screen Length (ft):	5	Total Depth (ft):	15
Completion Date:	20190205000000.000	Depth to Bedrock (ft):	Not Reported

Drill Year:	Not Reported	Well Seal Report #:	Not Reported
Screen Diameter (in):	4	Screen Type:	MACHINE SLOTTED
Screen Material:	PVC	Pump Type:	Not Reported
Pump Capacity (gpm):	Not Reported	Pump Installed By:	Not Reported
Water Level Elev (ft):	Not Reported	Well Drilled By:	Not Reported
Comments:	Not Reported		

F61
NE
1/2 - 1 Mile
Lower

OH WELLS **OHDM30000046358**

Database:	Monitoring Water Wells Listing		
Well Log #:	2017056	Well Type:	Water Well
Drill Type:	DRIVEN	Test Type:	Not Reported
Well Use:	MONITOR	Aquifer Type:	SAND
Permit #:	Not Reported	Test Rate (gpm):	Not Reported
Draw Down:	Not Reported	Test Duration:	Not Reported
Surface Water Level (ft):	0	Date Measured:	Not Reported
Casing Height (ft):	0	Screen Length (ft):	10
Total Depth (ft):	15	Completion Date:	20070914000000.000
Depth to Bedrock (ft):	Not Reported	Drill Year:	Not Reported
Well Seal Report #:	Not Reported	Screen Diameter (in):	1
Screen Type:	MACHINE SLOTTED	Screen Material:	PVC
Pump Type:	Not Reported	Pump Capacity (gpm):	Not Reported
Pump Installed By:	Not Reported	Water Level Elev (ft):	648.2
Well Drilled By:	Not Reported	Comments:	Not Reported

F62
NE
1/2 - 1 Mile
Lower

OH WELLS **OHDM30000046359**

Database:	Monitoring Water Wells Listing		
Well Log #:	2017057	Well Type:	Water Well
Drill Type:	DRIVEN	Test Type:	Not Reported
Well Use:	MONITOR	Aquifer Type:	SAND
Permit #:	Not Reported	Test Rate (gpm):	Not Reported
Draw Down:	Not Reported	Test Duration:	Not Reported
Surface Water Level (ft):	0	Date Measured:	Not Reported
Casing Height (ft):	0	Screen Length (ft):	10
Total Depth (ft):	15	Completion Date:	20070914000000.000
Depth to Bedrock (ft):	Not Reported	Drill Year:	Not Reported
Well Seal Report #:	Not Reported	Screen Diameter (in):	1
Screen Type:	MACHINE SLOTTED	Screen Material:	PVC
Pump Type:	Not Reported	Pump Capacity (gpm):	Not Reported
Pump Installed By:	Not Reported	Water Level Elev (ft):	648.2
Well Drilled By:	Not Reported	Comments:	Not Reported

F63
NE
1/2 - 1 Mile
Lower

OH WELLS **OHDM30000046357**

Database:	Monitoring Water Wells Listing		
Well Log #:	2017055	Well Type:	Water Well

Drill Type:	DRIVEN	Test Type:	Not Reported
Well Use:	MONITOR	Aquifer Type:	CLAY
Permit #:	Not Reported	Test Rate (gpm):	Not Reported
Draw Down:	Not Reported	Test Duration:	Not Reported
Surface Water Level (ft):	0	Date Measured:	Not Reported
Casing Height (ft):	0	Screen Length (ft):	10
Total Depth (ft):	15	Completion Date:	20070914000000.000
Depth to Bedrock (ft):	Not Reported	Drill Year:	Not Reported
Well Seal Report #:	Not Reported	Screen Diameter (in):	1
Screen Type:	MACHINE SLOTTED	Screen Material:	PVC
Pump Type:	Not Reported	Pump Capacity (gpm):	Not Reported
Pump Installed By:	Not Reported	Water Level Elev (ft):	648.2
Well Drilled By:	Not Reported	Comments:	Not Reported

F64
NE
1/2 - 1 Mile
Lower

OH WELLS **OHDM30000046355**

Database:	Monitoring Water Wells Listing		
Well Log #:	2017053	Well Type:	Water Well
Drill Type:	DRIVEN	Test Type:	Not Reported
Well Use:	MONITOR	Aquifer Type:	SAND
Permit #:	Not Reported	Test Rate (gpm):	Not Reported
Draw Down:	Not Reported	Test Duration:	Not Reported
Surface Water Level (ft):	0	Date Measured:	Not Reported
Casing Height (ft):	0	Screen Length (ft):	10
Total Depth (ft):	15	Completion Date:	20070914000000.000
Depth to Bedrock (ft):	Not Reported	Drill Year:	Not Reported
Well Seal Report #:	Not Reported	Screen Diameter (in):	1
Screen Type:	MACHINE SLOTTED	Screen Material:	PVC
Pump Type:	Not Reported	Pump Capacity (gpm):	Not Reported
Pump Installed By:	Not Reported	Water Level Elev (ft):	648.2
Well Drilled By:	Not Reported	Comments:	Not Reported

F65
NE
1/2 - 1 Mile
Lower

OH WELLS **OHDM30000046356**

Database:	Monitoring Water Wells Listing		
Well Log #:	2017054	Well Type:	Water Well
Drill Type:	DRIVEN	Test Type:	Not Reported
Well Use:	MONITOR	Aquifer Type:	CLAY
Permit #:	Not Reported	Test Rate (gpm):	Not Reported
Draw Down:	Not Reported	Test Duration:	Not Reported
Surface Water Level (ft):	0	Date Measured:	Not Reported
Casing Height (ft):	0	Screen Length (ft):	10
Total Depth (ft):	15	Completion Date:	20070914000000.000
Depth to Bedrock (ft):	Not Reported	Drill Year:	Not Reported
Well Seal Report #:	Not Reported	Screen Diameter (in):	1
Screen Type:	MACHINE SLOTTED	Screen Material:	PVC
Pump Type:	Not Reported	Pump Capacity (gpm):	Not Reported
Pump Installed By:	Not Reported	Water Level Elev (ft):	648.2
Well Drilled By:	Not Reported	Comments:	Not Reported

Map ID Direction Distance Elevation	Database	EDR ID Number
F66 **NE** **1/2 - 1 Mile** **Lower**	**OH WELLS**	**OHDM30000046360**

Database:	Monitoring Water Wells Listing		
Well Log #:	2017060	Well Type:	Water Well
Drill Type:	DRIVEN	Test Type:	Not Reported
Well Use:	MONITOR	Aquifer Type:	SAND
Permit #:	Not Reported	Test Rate (gpm):	Not Reported
Draw Down:	Not Reported	Test Duration:	Not Reported
Surface Water Level (ft):	0	Date Measured:	Not Reported
Casing Height (ft):	0	Screen Length (ft):	10
Total Depth (ft):	15	Completion Date:	20070914000000.000
Depth to Bedrock (ft):	Not Reported	Drill Year:	Not Reported
Well Seal Report #:	Not Reported	Screen Diameter (in):	1
Screen Type:	MACHINE SLOTTED	Screen Material:	PVC
Pump Type:	Not Reported	Pump Capacity (gpm):	Not Reported
Pump Installed By:	Not Reported	Water Level Elev (ft):	648.2
Well Drilled By:	Not Reported	Comments:	Not Reported

F67 **NE** **1/2 - 1 Mile** **Lower**	**OH WELLS**	**OHDM30000046363**

Database:	Monitoring Water Wells Listing		
Well Log #:	2017063	Well Type:	Water Well
Drill Type:	DRIVEN	Test Type:	Not Reported
Well Use:	MONITOR	Aquifer Type:	SAND
Permit #:	Not Reported	Test Rate (gpm):	Not Reported
Draw Down:	Not Reported	Test Duration:	Not Reported
Surface Water Level (ft):	0	Date Measured:	Not Reported
Casing Height (ft):	0	Screen Length (ft):	10
Total Depth (ft):	15	Completion Date:	20070914000000.000
Depth to Bedrock (ft):	Not Reported	Drill Year:	Not Reported
Well Seal Report #:	Not Reported	Screen Diameter (in):	1
Screen Type:	MACHINE SLOTTED	Screen Material:	PVC
Pump Type:	Not Reported	Pump Capacity (gpm):	Not Reported
Pump Installed By:	Not Reported	Water Level Elev (ft):	648.2
Well Drilled By:	Not Reported	Comments:	Not Reported

F68 **NE** **1/2 - 1 Mile** **Lower**	**OH WELLS**	**OHDM30000048690**

Database:	Monitoring Water Wells Listing		
Well Log #:	2017007	Well Type:	Water Well
Drill Type:	DRIVEN	Test Type:	Not Reported
Well Use:	MONITOR	Aquifer Type:	SAND
Permit #:	Not Reported	Test Rate (gpm):	Not Reported
Draw Down:	Not Reported	Test Duration:	Not Reported
Surface Water Level (ft):	0	Date Measured:	Not Reported
Casing Height (ft):	0	Screen Length (ft):	10
Total Depth (ft):	15	Completion Date:	20070914000000.000

Depth to Bedrock (ft):	Not Reported	Drill Year:	Not Reported
Well Seal Report #:	Not Reported	Screen Diameter (in):	1
Screen Type:	MACHINE SLOTTED	Screen Material:	PVC
Pump Type:	Not Reported	Pump Capacity (gpm):	Not Reported
Pump Installed By:	Not Reported	Water Level Elev (ft):	648.2
Well Drilled By:	Not Reported	Comments:	Not Reported

F69
NE
1/2 - 1 Mile
Lower

OH WELLS **OHDM30000046361**

Database:	Monitoring Water Wells Listing		
Well Log #:	2017061	Well Type:	Water Well
Drill Type:	DRIVEN	Test Type:	Not Reported
Well Use:	MONITOR	Aquifer Type:	SAND
Permit #:	Not Reported	Test Rate (gpm):	Not Reported
Draw Down:	Not Reported	Test Duration:	Not Reported
Surface Water Level (ft):	0	Date Measured:	Not Reported
Casing Height (ft):	0	Screen Length (ft):	10
Total Depth (ft):	15	Completion Date:	20070914000000.000
Depth to Bedrock (ft):	Not Reported	Drill Year:	Not Reported
Well Seal Report #:	Not Reported	Screen Diameter (in):	1
Screen Type:	MACHINE SLOTTED	Screen Material:	PVC
Pump Type:	Not Reported	Pump Capacity (gpm):	Not Reported
Pump Installed By:	Not Reported	Water Level Elev (ft):	648.2
Well Drilled By:	Not Reported	Comments:	Not Reported

F70
NE
1/2 - 1 Mile
Lower

OH WELLS **OHDM30000046362**

Database:	Monitoring Water Wells Listing		
Well Log #:	2017062	Well Type:	Water Well
Drill Type:	DRIVEN	Test Type:	Not Reported
Well Use:	MONITOR	Aquifer Type:	SAND
Permit #:	Not Reported	Test Rate (gpm):	Not Reported
Draw Down:	Not Reported	Test Duration:	Not Reported
Surface Water Level (ft):	0	Date Measured:	Not Reported
Casing Height (ft):	0	Screen Length (ft):	10
Total Depth (ft):	15	Completion Date:	20070914000000.000
Depth to Bedrock (ft):	Not Reported	Drill Year:	Not Reported
Well Seal Report #:	Not Reported	Screen Diameter (in):	1
Screen Type:	MACHINE SLOTTED	Screen Material:	PVC
Pump Type:	Not Reported	Pump Capacity (gpm):	Not Reported
Pump Installed By:	Not Reported	Water Level Elev (ft):	648.2
Well Drilled By:	Not Reported	Comments:	Not Reported

F71
NE
1/2 - 1 Mile
Lower

OH WELLS **OHDM30000017552**

Database:	Monitoring Water Wells Listing		
Well Log #:	2012554	Well Type:	Water Well

Drill Type:	AUGER	Test Type:	Not Reported
Well Use:	MONITOR	Aquifer Type:	SAND
Permit #:	Not Reported	Test Rate (gpm):	Not Reported
Draw Down:	Not Reported	Test Duration:	Not Reported
Surface Water Level (ft):	0	Date Measured:	Not Reported
Casing Height (ft):	0	Screen Length (ft):	10
Total Depth (ft):	15	Completion Date:	20070911000000.000
Depth to Bedrock (ft):	Not Reported	Drill Year:	Not Reported
Well Seal Report #:	Not Reported	Screen Diameter (in):	2
Screen Type:	MACHINE SLOTTED	Screen Material:	PVC
Pump Type:	Not Reported	Pump Capacity (gpm):	Not Reported
Pump Installed By:	Not Reported	Water Level Elev (ft):	648.1
Well Drilled By:	Not Reported	Comments:	Not Reported

F72
NE
1/2 - 1 Mile
Lower

OH WELLS **OHD900000861667**

Database:	Water Well Database	Well Log #:	2072269
Well Type:	Water Well	Drill Type:	AUGER
Test Type:	Not Reported	Well Use:	VAPOR EXTRACTIO
Aquifer Type:	SAND	Permit #:	Not Reported
Test Rate (gpm):	Not Reported	Draw Down:	Not Reported
Test Duration:	Not Reported	Surface Water Level (ft):	Not Reported
Date Measured:	Not Reported	Casing Height (ft):	0
Screen Length (ft):	5	Total Depth (ft):	15
Completion Date:	20190204000000.000	Depth to Bedrock (ft):	Not Reported
Drill Year:	Not Reported	Well Seal Report #:	Not Reported
Screen Diameter (in):	4	Screen Type:	MACHINE SLOTTED
Screen Material:	PVC	Pump Type:	Not Reported
Pump Capacity (gpm):	Not Reported	Pump Installed By:	Not Reported
Water Level Elev (ft):	Not Reported	Well Drilled By:	Not Reported
Comments:	Not Reported		

F73
NE
1/2 - 1 Mile
Lower

OH WELLS **OHDM30000017554**

Database:	Monitoring Water Wells Listing		
Well Log #:	2012556	Well Type:	Water Well
Drill Type:	AUGER	Test Type:	Not Reported
Well Use:	MONITOR	Aquifer Type:	SAND
Permit #:	Not Reported	Test Rate (gpm):	Not Reported
Draw Down:	Not Reported	Test Duration:	Not Reported
Surface Water Level (ft):	0	Date Measured:	Not Reported
Casing Height (ft):	0	Screen Length (ft):	8
Total Depth (ft):	13	Completion Date:	20070912000000.000
Depth to Bedrock (ft):	Not Reported	Drill Year:	Not Reported
Well Seal Report #:	Not Reported	Screen Diameter (in):	2
Screen Type:	MACHINE SLOTTED	Screen Material:	PVC
Pump Type:	Not Reported	Pump Capacity (gpm):	Not Reported
Pump Installed By:	Not Reported	Water Level Elev (ft):	647.2
Well Drilled By:	Not Reported	Comments:	Not Reported

Map ID Direction Distance Elevation	Database	EDR ID Number
F74 **NE** **1/2 - 1 Mile** **Lower**	**OH WELLS**	**OHD900000655904**

Database:	Water Well Database	Well Log #:	2072273
Well Type:	Water Well	Drill Type:	AUGER
Test Type:	Not Reported	Well Use:	VAPOR EXTRACTIO
Aquifer Type:	SAND	Permit #:	Not Reported
Test Rate (gpm):	Not Reported	Draw Down:	Not Reported
Test Duration:	Not Reported	Surface Water Level (ft):	Not Reported
Date Measured:	Not Reported	Casing Height (ft):	0
Screen Length (ft):	2	Total Depth (ft):	16
Completion Date:	20190207000000.000	Depth to Bedrock (ft):	Not Reported
Drill Year:	Not Reported	Well Seal Report #:	Not Reported
Screen Diameter (in):	2	Screen Type:	MACHINE SLOTTED
Screen Material:	PVC	Pump Type:	Not Reported
Pump Capacity (gpm):	Not Reported	Pump Installed By:	Not Reported
Water Level Elev (ft):	Not Reported	Well Drilled By:	Not Reported
Comments:	Not Reported		

F75 **NE** **1/2 - 1 Mile** **Lower**	**OH WELLS**	**OHD900000605479**

Database:	Water Well Database	Well Log #:	2072275
Well Type:	Water Well	Drill Type:	AUGER
Test Type:	Not Reported	Well Use:	VAPOR EXTRACTIO
Aquifer Type:	SAND	Permit #:	Not Reported
Test Rate (gpm):	Not Reported	Draw Down:	Not Reported
Test Duration:	Not Reported	Surface Water Level (ft):	Not Reported
Date Measured:	Not Reported	Casing Height (ft):	0
Screen Length (ft):	2	Total Depth (ft):	15
Completion Date:	20190204000000.000	Depth to Bedrock (ft):	Not Reported
Drill Year:	Not Reported	Well Seal Report #:	Not Reported
Screen Diameter (in):	2	Screen Type:	MACHINE SLOTTED
Screen Material:	PVC	Pump Type:	Not Reported
Pump Capacity (gpm):	Not Reported	Pump Installed By:	Not Reported
Water Level Elev (ft):	Not Reported	Well Drilled By:	Not Reported
Comments:	Not Reported		

F76 **NE** **1/2 - 1 Mile** **Lower**	**OH WELLS**	**OHDM30000017547**

Database:	Monitoring Water Wells Listing		
Well Log #:	2012549	Well Type:	Water Well
Drill Type:	AUGER	Test Type:	Not Reported
Well Use:	MONITOR	Aquifer Type:	SAND
Permit #:	Not Reported	Test Rate (gpm):	Not Reported
Draw Down:	Not Reported	Test Duration:	Not Reported
Surface Water Level (ft):	0	Date Measured:	Not Reported
Casing Height (ft):	0	Screen Length (ft):	10
Total Depth (ft):	15	Completion Date:	20070911000000.000

Depth to Bedrock (ft):	Not Reported	Drill Year:	Not Reported
Well Seal Report #:	Not Reported	Screen Diameter (in):	2
Screen Type:	MACHINE SLOTTED	Screen Material:	PVC
Pump Type:	Not Reported	Pump Capacity (gpm):	Not Reported
Pump Installed By:	Not Reported	Water Level Elev (ft):	648.1
Well Drilled By:	Not Reported	Comments:	Not Reported

F77
NE
1/2 - 1 Mile
Lower

OH WELLS **OHD900000590148**

Database:	Water Well Database	Well Log #:	2072267
Well Type:	Water Well	Drill Type:	AUGER
Test Type:	Not Reported	Well Use:	VAPOR EXTRACTIO
Aquifer Type:	SAND AND CLAY	Permit #:	Not Reported
Test Rate (gpm):	Not Reported	Draw Down:	Not Reported
Test Duration:	Not Reported	Surface Water Level (ft):	Not Reported
Date Measured:	Not Reported	Casing Height (ft):	0
Screen Length (ft):	5	Total Depth (ft):	15
Completion Date:	20190205000000.000	Depth to Bedrock (ft):	Not Reported
Drill Year:	Not Reported	Well Seal Report #:	Not Reported
Screen Diameter (in):	4	Screen Type:	MACHINE SLOTTED
Screen Material:	PVC	Pump Type:	Not Reported
Pump Capacity (gpm):	Not Reported	Pump Installed By:	Not Reported
Water Level Elev (ft):	Not Reported	Well Drilled By:	Not Reported
Comments:	Not Reported		

F78
NE
1/2 - 1 Mile
Lower

OH WELLS **OHDM30000017543**

Database:	Monitoring Water Wells Listing		
Well Log #:	2012545	Well Type:	Water Well
Drill Type:	AUGER	Test Type:	Not Reported
Well Use:	MONITOR	Aquifer Type:	SAND
Permit #:	Not Reported	Test Rate (gpm):	Not Reported
Draw Down:	Not Reported	Test Duration:	Not Reported
Surface Water Level (ft):	0	Date Measured:	Not Reported
Casing Height (ft):	0	Screen Length (ft):	10
Total Depth (ft):	15	Completion Date:	20070911000000.000
Depth to Bedrock (ft):	Not Reported	Drill Year:	Not Reported
Well Seal Report #:	Not Reported	Screen Diameter (in):	2
Screen Type:	MACHINE SLOTTED	Screen Material:	PVC
Pump Type:	Not Reported	Pump Capacity (gpm):	Not Reported
Pump Installed By:	Not Reported	Water Level Elev (ft):	648.3
Well Drilled By:	Not Reported	Comments:	Not Reported

G79
NW
1/2 - 1 Mile
Lower

AQUIFLOW **12523**

Site ID:	1822218-00
Groundwater Flow:	SSW
Shallow Water Depth:	13.34
Deep Water Depth:	14.43
Average Water Depth:	Not Reported
Date:	4/5/1993

Map ID Direction Distance Elevation			Database	EDR ID Number
H80 **SE** **1/2 - 1 Mile** **Higher**	Site ID: Groundwater Flow: Shallow Water Depth: Deep Water Depth: Average Water Depth: Date:	1831055-00 NW 3.58 8.88 Not Reported 7/1998	**AQUIFLOW**	**14837**
G81 **NNW** **1/2 - 1 Mile** **Lower**	Site ID: Groundwater Flow: Shallow Water Depth: Deep Water Depth: Average Water Depth: Date:	1822218-01 SSW 5.0 15 Not Reported 11/10/1994	**AQUIFLOW**	**12524**

G82
NNW
1/2 - 1 Mile
Lower

OH WELLS **OHDM30000004333**

Database:	Monitoring Water Wells Listing		
Well Log #:	764973	Well Type:	Water Well
Drill Type:	AUGER	Test Type:	Not Reported
Well Use:	MONITOR	Aquifer Type:	SAND
Permit #:	Not Reported	Test Rate (gpm):	Not Reported
Draw Down:	Not Reported	Test Duration:	Not Reported
Surface Water Level (ft):	Not Reported	Date Measured:	Not Reported
Casing Height (ft):	Not Reported	Screen Length (ft):	Not Reported
Total Depth (ft):	19	Completion Date:	19930331000000.000
Depth to Bedrock (ft):	Not Reported	Drill Year:	Not Reported
Well Seal Report #:	Not Reported	Screen Diameter (in):	Not Reported
Screen Type:	Not Reported	Screen Material:	Not Reported
Pump Type:	Not Reported	Pump Capacity (gpm):	Not Reported
Pump Installed By:	Not Reported	Water Level Elev (ft):	Not Reported
Well Drilled By:	Not Reported	Comments:	Not Reported

G83
NNW
1/2 - 1 Mile
Lower

OH WELLS **OHDM30000028483**

Database:	Monitoring Water Wells Listing		
Well Log #:	764974	Well Type:	Water Well
Drill Type:	AUGER	Test Type:	Not Reported
Well Use:	MONITOR	Aquifer Type:	SAND
Permit #:	Not Reported	Test Rate (gpm):	Not Reported
Draw Down:	Not Reported	Test Duration:	Not Reported
Surface Water Level (ft):	Not Reported	Date Measured:	Not Reported
Casing Height (ft):	Not Reported	Screen Length (ft):	Not Reported
Total Depth (ft):	19	Completion Date:	19930331000000.000
Depth to Bedrock (ft):	Not Reported	Drill Year:	Not Reported
Well Seal Report #:	Not Reported	Screen Diameter (in):	Not Reported
Screen Type:	Not Reported	Screen Material:	Not Reported
Pump Type:	Not Reported	Pump Capacity (gpm):	Not Reported
Pump Installed By:	Not Reported	Water Level Elev (ft):	Not Reported
Well Drilled By:	Not Reported	Comments:	Not Reported

Map ID Direction Distance Elevation	Database	EDR ID Number
I84 **WSW** **1/2 - 1 Mile** **Lower**	**OH WELLS**	**OHDM30000032723**

Database:	Monitoring Water Wells Listing		
Well Log #:	2077420	Well Type:	Water Well
Drill Type:	AUGER	Test Type:	Not Reported
Well Use:	MONITOR	Aquifer Type:	SAND
Permit #:	Not Reported	Test Rate (gpm):	Not Reported
Draw Down:	Not Reported	Test Duration:	Not Reported
Surface Water Level (ft):	13	Date Measured:	19880101000000.000
Casing Height (ft):	0	Screen Length (ft):	Not Reported
Total Depth (ft):	23.5	Completion Date:	19880101000000.000
Depth to Bedrock (ft):	Not Reported	Drill Year:	Not Reported
Well Seal Report #:	326753	Screen Diameter (in):	Not Reported
Screen Type:	Not Reported	Screen Material:	Not Reported
Pump Type:	Not Reported	Pump Capacity (gpm):	Not Reported
Pump Installed By:	Not Reported	Water Level Elev (ft):	Not Reported
Well Drilled By:	Not Reported	Comments:	Not Reported

I85 **WSW** **1/2 - 1 Mile** **Lower**	**OH WELLS**	**OHDM30000062785**

Database:	Monitoring Water Wells Listing		
Well Log #:	326753	Well Type:	Sealing Report
Drill Type:	Not Reported	Test Type:	Not Reported
Well Use:	MONITOR	Aquifer Type:	Not Reported
Permit #:	Not Reported	Test Rate (gpm):	Not Reported
Draw Down:	Not Reported	Test Duration:	Not Reported
Surface Water Level (ft):	13	Date Measured:	19880101000000.000
Casing Height (ft):	Not Reported	Screen Length (ft):	Not Reported
Total Depth (ft):	23.5	Completion Date:	20191217000000.000
Depth to Bedrock (ft):	Not Reported	Drill Year:	Not Reported
Well Seal Report #:	Not Reported	Screen Diameter (in):	Not Reported
Screen Type:	Not Reported	Screen Material:	Not Reported
Pump Type:	Not Reported	Pump Capacity (gpm):	Not Reported
Pump Installed By:	Not Reported	Water Level Elev (ft):	Not Reported
Well Drilled By:	Not Reported	Comments:	Not Reported

I86 **WSW** **1/2 - 1 Mile** **Lower**	**OH WELLS**	**OHDM30000020865**

Database:	Monitoring Water Wells Listing		
Well Log #:	2077418	Well Type:	Water Well
Drill Type:	AUGER	Test Type:	Not Reported
Well Use:	MONITOR	Aquifer Type:	SAND
Permit #:	Not Reported	Test Rate (gpm):	Not Reported
Draw Down:	Not Reported	Test Duration:	Not Reported
Surface Water Level (ft):	13.5	Date Measured:	19880101000000.000
Casing Height (ft):	0	Screen Length (ft):	Not Reported
Total Depth (ft):	19.5	Completion Date:	19880101000000.000

Depth to Bedrock (ft):	Not Reported	Drill Year:	Not Reported
Well Seal Report #:	326751	Screen Diameter (in):	Not Reported
Screen Type:	Not Reported	Screen Material:	Not Reported
Pump Type:	Not Reported	Pump Capacity (gpm):	Not Reported
Pump Installed By:	Not Reported	Water Level Elev (ft):	Not Reported
Well Drilled By:	Not Reported	Comments:	Not Reported

I87
WSW **OH WELLS** **OHDM30000023057**
1/2 - 1 Mile
Lower

Database:	Monitoring Water Wells Listing		
Well Log #:	326751	Well Type:	Sealing Report
Drill Type:	Not Reported	Test Type:	Not Reported
Well Use:	MONITOR	Aquifer Type:	Not Reported
Permit #:	Not Reported	Test Rate (gpm):	Not Reported
Draw Down:	Not Reported	Test Duration:	Not Reported
Surface Water Level (ft):	13.5	Date Measured:	19880101000000.000
Casing Height (ft):	Not Reported	Screen Length (ft):	Not Reported
Total Depth (ft):	19.5	Completion Date:	20191217000000.000
Depth to Bedrock (ft):	Not Reported	Drill Year:	Not Reported
Well Seal Report #:	Not Reported	Screen Diameter (in):	Not Reported
Screen Type:	Not Reported	Screen Material:	Not Reported
Pump Type:	Not Reported	Pump Capacity (gpm):	Not Reported
Pump Installed By:	Not Reported	Water Level Elev (ft):	Not Reported
Well Drilled By:	Not Reported	Comments:	Not Reported

I88
WSW **OH WELLS** **OHDM30000022525**
1/2 - 1 Mile
Lower

Database:	Monitoring Water Wells Listing		
Well Log #:	2077364	Well Type:	Water Well
Drill Type:	GEOPROBE	Test Type:	Pumping
Well Use:	MONITOR	Aquifer Type:	SAND
Permit #:	Not Reported	Test Rate (gpm):	Not Reported
Draw Down:	Not Reported	Test Duration:	Not Reported
Surface Water Level (ft):	12	Date Measured:	20181031000000.000
Casing Height (ft):	0	Screen Length (ft):	10
Total Depth (ft):	20	Completion Date:	20181031000000.000
Depth to Bedrock (ft):	Not Reported	Drill Year:	Not Reported
Well Seal Report #:	326734	Screen Diameter (in):	1
Screen Type:	MACHINE SLOTTED	Screen Material:	PVC
Pump Type:	Not Reported	Pump Capacity (gpm):	Not Reported
Pump Installed By:	Not Reported	Water Level Elev (ft):	Not Reported
Well Drilled By:	Not Reported	Comments:	Not Reported

I89
WSW **OH WELLS** **OHDM30000065211**
1/2 - 1 Mile
Lower

Database:	Monitoring Water Wells Listing		
Well Log #:	326734	Well Type:	Sealing Report

Drill Type:	Not Reported	Test Type:	Not Reported
Well Use:	MONITOR	Aquifer Type:	Not Reported
Permit #:	Not Reported	Test Rate (gpm):	Not Reported
Draw Down:	Not Reported	Test Duration:	Not Reported
Surface Water Level (ft):	Not Reported	Date Measured:	Not Reported
Casing Height (ft):	Not Reported	Screen Length (ft):	Not Reported
Total Depth (ft):	20	Completion Date:	20191217000000.000
Depth to Bedrock (ft):	Not Reported	Drill Year:	Not Reported
Well Seal Report #:	Not Reported	Screen Diameter (in):	Not Reported
Screen Type:	Not Reported	Screen Material:	Not Reported
Pump Type:	Not Reported	Pump Capacity (gpm):	Not Reported
Pump Installed By:	Not Reported	Water Level Elev (ft):	Not Reported
Well Drilled By:	Not Reported	Comments:	Not Reported

J90
East
1/2 - 1 Mile
Higher

OH WELLS **OHD900000800324**

Database:	Water Well Database	Well Log #:	186201
Well Type:	Sealing Report	Drill Type:	Not Reported
Test Type:	Not Reported	Well Use:	ABANDONED
Aquifer Type:	Not Reported	Permit #:	Not Reported
Test Rate (gpm):	Not Reported	Draw Down:	0
Test Duration:	0	Surface Water Level (ft):	8
Date Measured:	20090610000000.000	Casing Height (ft):	0
Screen Length (ft):	Not Reported	Total Depth (ft):	20
Completion Date:	Not Reported	Depth to Bedrock (ft):	Not Reported
Drill Year:	Not Reported	Well Seal Report #:	Not Reported
Screen Diameter (in):	Not Reported	Screen Type:	Not Reported
Screen Material:	Not Reported	Pump Type:	Not Reported
Pump Capacity (gpm):	Not Reported	Pump Installed By:	Not Reported
Water Level Elev (ft):	Not Reported	Well Drilled By:	Not Reported
Comments:	CASING GOOD NO LONGER NEEDED		

J91
East
1/2 - 1 Mile
Higher

OH WELLS **OHD900000800325**

Database:	Water Well Database	Well Log #:	186202
Well Type:	Sealing Report	Drill Type:	Not Reported
Test Type:	Not Reported	Well Use:	ABANDONED
Aquifer Type:	Not Reported	Permit #:	Not Reported
Test Rate (gpm):	Not Reported	Draw Down:	0
Test Duration:	0	Surface Water Level (ft):	4
Date Measured:	20090610000000.000	Casing Height (ft):	0
Screen Length (ft):	Not Reported	Total Depth (ft):	18
Completion Date:	Not Reported	Depth to Bedrock (ft):	Not Reported
Drill Year:	Not Reported	Well Seal Report #:	Not Reported
Screen Diameter (in):	Not Reported	Screen Type:	Not Reported
Screen Material:	Not Reported	Pump Type:	Not Reported
Pump Capacity (gpm):	Not Reported	Pump Installed By:	Not Reported
Water Level Elev (ft):	Not Reported	Well Drilled By:	Not Reported
Comments:	CASING GOOD NO LONGER NEEDED		

Map ID Direction Distance Elevation	Database	EDR ID Number
I92 **WSW** **1/2 - 1 Mile** **Lower**	**OH WELLS**	**OHDM30000062783**

Database:	Monitoring Water Wells Listing		
Well Log #:	2077369	Well Type:	Water Well
Drill Type:	AUGER	Test Type:	Not Reported
Well Use:	MONITOR	Aquifer Type:	SAND
Permit #:	Not Reported	Test Rate (gpm):	Not Reported
Draw Down:	Not Reported	Test Duration:	Not Reported
Surface Water Level (ft):	13.3	Date Measured:	20180205000000.000
Casing Height (ft):	0	Screen Length (ft):	5
Total Depth (ft):	17	Completion Date:	20180205000000.000
Depth to Bedrock (ft):	Not Reported	Drill Year:	Not Reported
Well Seal Report #:	326738	Screen Diameter (in):	2
Screen Type:	MACHINE SLOTTED	Screen Material:	PVC
Pump Type:	Not Reported	Pump Capacity (gpm):	Not Reported
Pump Installed By:	Not Reported	Water Level Elev (ft):	Not Reported
Well Drilled By:	Not Reported	Comments:	Not Reported

I93 **WSW** **1/2 - 1 Mile** **Lower**	**OH WELLS**	**OHDM30000064604**

Database:	Monitoring Water Wells Listing		
Well Log #:	326738	Well Type:	Sealing Report
Drill Type:	Not Reported	Test Type:	Not Reported
Well Use:	MONITOR	Aquifer Type:	Not Reported
Permit #:	Not Reported	Test Rate (gpm):	Not Reported
Draw Down:	Not Reported	Test Duration:	Not Reported
Surface Water Level (ft):	Not Reported	Date Measured:	Not Reported
Casing Height (ft):	Not Reported	Screen Length (ft):	Not Reported
Total Depth (ft):	17	Completion Date:	20191217000000.000
Depth to Bedrock (ft):	Not Reported	Drill Year:	Not Reported
Well Seal Report #:	Not Reported	Screen Diameter (in):	Not Reported
Screen Type:	Not Reported	Screen Material:	Not Reported
Pump Type:	Not Reported	Pump Capacity (gpm):	Not Reported
Pump Installed By:	Not Reported	Water Level Elev (ft):	Not Reported
Well Drilled By:	Not Reported	Comments:	Not Reported

K94 **SE** **1/2 - 1 Mile** **Lower**	**OH WELLS**	**OHDM30000064564**

Database:	Monitoring Water Wells Listing		
Well Log #:	2085314	Well Type:	Water Well
Drill Type:	DIRECT PUSH	Test Type:	Not Reported
Well Use:	MONITOR	Aquifer Type:	SAND
Permit #:	Not Reported	Test Rate (gpm):	Not Reported
Draw Down:	Not Reported	Test Duration:	Not Reported
Surface Water Level (ft):	0	Date Measured:	Not Reported
Casing Height (ft):	0	Screen Length (ft):	5
Total Depth (ft):	9	Completion Date:	20210325000000.000

Depth to Bedrock (ft):	Not Reported	Drill Year:	Not Reported
Well Seal Report #:	Not Reported	Screen Diameter (in):	2
Screen Type:	MACHINE SLOTTED	Screen Material:	PVC
Pump Type:	Not Reported	Pump Capacity (gpm):	Not Reported
Pump Installed By:	Not Reported	Water Level Elev (ft):	Not Reported
Well Drilled By:	Not Reported	Comments:	Not Reported

K95
SE
1/2 - 1 Mile
Lower

OH WELLS **OHDM30000064565**

Database:	Monitoring Water Wells Listing		
Well Log #:	2085315	Well Type:	Water Well
Drill Type:	DIRECT PUSH	Test Type:	Not Reported
Well Use:	MONITOR	Aquifer Type:	SAND
Permit #:	Not Reported	Test Rate (gpm):	Not Reported
Draw Down:	Not Reported	Test Duration:	Not Reported
Surface Water Level (ft):	0	Date Measured:	Not Reported
Casing Height (ft):	0	Screen Length (ft):	5
Total Depth (ft):	9	Completion Date:	20210325000000.000
Depth to Bedrock (ft):	Not Reported	Drill Year:	Not Reported
Well Seal Report #:	Not Reported	Screen Diameter (in):	2
Screen Type:	MACHINE SLOTTED	Screen Material:	PVC
Pump Type:	Not Reported	Pump Capacity (gpm):	Not Reported
Pump Installed By:	Not Reported	Water Level Elev (ft):	Not Reported
Well Drilled By:	Not Reported	Comments:	Not Reported

I96
WSW
1/2 - 1 Mile
Lower

OH WELLS **OHDM30000023946**

Database:	Monitoring Water Wells Listing		
Well Log #:	326750	Well Type:	Sealing Report
Drill Type:	Not Reported	Test Type:	Not Reported
Well Use:	MONITOR	Aquifer Type:	Not Reported
Permit #:	Not Reported	Test Rate (gpm):	Not Reported
Draw Down:	Not Reported	Test Duration:	Not Reported
Surface Water Level (ft):	Not Reported	Date Measured:	Not Reported
Casing Height (ft):	Not Reported	Screen Length (ft):	Not Reported
Total Depth (ft):	19.5	Completion Date:	20191217000000.000
Depth to Bedrock (ft):	Not Reported	Drill Year:	Not Reported
Well Seal Report #:	Not Reported	Screen Diameter (in):	Not Reported
Screen Type:	Not Reported	Screen Material:	Not Reported
Pump Type:	Not Reported	Pump Capacity (gpm):	Not Reported
Pump Installed By:	Not Reported	Water Level Elev (ft):	Not Reported
Well Drilled By:	Not Reported	Comments:	Not Reported

I97
WSW
1/2 - 1 Mile
Lower

OH WELLS **OHDM30000032721**

Database:	Monitoring Water Wells Listing		
Well Log #:	2077417	Well Type:	Water Well

Drill Type:	AUGER	Test Type:	Not Reported
Well Use:	MONITOR	Aquifer Type:	SAND
Permit #:	Not Reported	Test Rate (gpm):	Not Reported
Draw Down:	Not Reported	Test Duration:	Not Reported
Surface Water Level (ft):	14.3	Date Measured:	19880101000000.000
Casing Height (ft):	0	Screen Length (ft):	10
Total Depth (ft):	19.5	Completion Date:	19880101000000.000
Depth to Bedrock (ft):	Not Reported	Drill Year:	Not Reported
Well Seal Report #:	326750	Screen Diameter (in):	4
Screen Type:	MACHINE SLOTTED	Screen Material:	PVC
Pump Type:	Not Reported	Pump Capacity (gpm):	Not Reported
Pump Installed By:	Not Reported	Water Level Elev (ft):	Not Reported
Well Drilled By:	Not Reported	Comments:	Not Reported

H98
SE
1/2 - 1 Mile
Higher

OH WELLS **OHDM30000061106**

Database:	Monitoring Water Wells Listing		
Well Log #:	315487	Well Type:	Sealing Report
Drill Type:	Not Reported	Test Type:	Not Reported
Well Use:	MONITOR	Aquifer Type:	Not Reported
Permit #:	Not Reported	Test Rate (gpm):	Not Reported
Draw Down:	Not Reported	Test Duration:	Not Reported
Surface Water Level (ft):	Not Reported	Date Measured:	Not Reported
Casing Height (ft):	Not Reported	Screen Length (ft):	Not Reported
Total Depth (ft):	12	Completion Date:	20170320000000.000
Depth to Bedrock (ft):	Not Reported	Drill Year:	Not Reported
Well Seal Report #:	Not Reported	Screen Diameter (in):	Not Reported
Screen Type:	Not Reported	Screen Material:	Not Reported
Pump Type:	Not Reported	Pump Capacity (gpm):	Not Reported
Pump Installed By:	Not Reported	Water Level Elev (ft):	Not Reported
Well Drilled By:	Not Reported	Comments:	NO LONGER NEEDED

K99
SE
1/2 - 1 Mile
Lower

OH WELLS **OHDM30000066378**

Database:	Monitoring Water Wells Listing		
Well Log #:	2085316	Well Type:	Water Well
Drill Type:	DIRECT PUSH	Test Type:	Not Reported
Well Use:	MONITOR	Aquifer Type:	SAND
Permit #:	Not Reported	Test Rate (gpm):	Not Reported
Draw Down:	Not Reported	Test Duration:	Not Reported
Surface Water Level (ft):	0	Date Measured:	Not Reported
Casing Height (ft):	0	Screen Length (ft):	5
Total Depth (ft):	8	Completion Date:	20210325000000.000
Depth to Bedrock (ft):	Not Reported	Drill Year:	Not Reported
Well Seal Report #:	Not Reported	Screen Diameter (in):	2
Screen Type:	MACHINE SLOTTED	Screen Material:	PVC
Pump Type:	Not Reported	Pump Capacity (gpm):	Not Reported
Pump Installed By:	Not Reported	Water Level Elev (ft):	Not Reported
Well Drilled By:	Not Reported	Comments:	Not Reported

Map ID Direction Distance Elevation	Database	EDR ID Number
H100 **SE** **1/2 - 1 Mile** **Higher**	**OH WELLS**	**OHDM30000061830**

Database:	Monitoring Water Wells Listing		
Well Log #:	315484	Well Type:	Sealing Report
Drill Type:	Not Reported	Test Type:	Not Reported
Well Use:	MONITOR	Aquifer Type:	Not Reported
Permit #:	Not Reported	Test Rate (gpm):	Not Reported
Draw Down:	Not Reported	Test Duration:	Not Reported
Surface Water Level (ft):	Not Reported	Date Measured:	Not Reported
Casing Height (ft):	Not Reported	Screen Length (ft):	Not Reported
Total Depth (ft):	15	Completion Date:	20170320000000.000
Depth to Bedrock (ft):	Not Reported	Drill Year:	Not Reported
Well Seal Report #:	Not Reported	Screen Diameter (in):	Not Reported
Screen Type:	Not Reported	Screen Material:	Not Reported
Pump Type:	Not Reported	Pump Capacity (gpm):	Not Reported
Pump Installed By:	Not Reported	Water Level Elev (ft):	Not Reported
Well Drilled By:	Not Reported	Comments:	NO LONGER NEEDED

H101 **SE** **1/2 - 1 Mile** **Higher**	**OH WELLS**	**OHDM30000057818**

Database:	Monitoring Water Wells Listing		
Well Log #:	315486	Well Type:	Sealing Report
Drill Type:	Not Reported	Test Type:	Not Reported
Well Use:	MONITOR	Aquifer Type:	Not Reported
Permit #:	Not Reported	Test Rate (gpm):	Not Reported
Draw Down:	Not Reported	Test Duration:	Not Reported
Surface Water Level (ft):	Not Reported	Date Measured:	Not Reported
Casing Height (ft):	Not Reported	Screen Length (ft):	Not Reported
Total Depth (ft):	15	Completion Date:	20170320000000.000
Depth to Bedrock (ft):	Not Reported	Drill Year:	Not Reported
Well Seal Report #:	Not Reported	Screen Diameter (in):	Not Reported
Screen Type:	Not Reported	Screen Material:	Not Reported
Pump Type:	Not Reported	Pump Capacity (gpm):	Not Reported
Pump Installed By:	Not Reported	Water Level Elev (ft):	Not Reported
Well Drilled By:	Not Reported	Comments:	NO LONGER NEEDED

I102 **WSW** **1/2 - 1 Mile** **Higher**	**OH WELLS**	**OHDM30000063596**

Database:	Monitoring Water Wells Listing		
Well Log #:	326733	Well Type:	Sealing Report
Drill Type:	Not Reported	Test Type:	Not Reported
Well Use:	MONITOR	Aquifer Type:	Not Reported
Permit #:	Not Reported	Test Rate (gpm):	Not Reported
Draw Down:	Not Reported	Test Duration:	Not Reported
Surface Water Level (ft):	Not Reported	Date Measured:	Not Reported
Casing Height (ft):	Not Reported	Screen Length (ft):	Not Reported
Total Depth (ft):	20	Completion Date:	20191217000000.000

Depth to Bedrock (ft):	Not Reported	Drill Year:	Not Reported
Well Seal Report #:	Not Reported	Screen Diameter (in):	Not Reported
Screen Type:	Not Reported	Screen Material:	Not Reported
Pump Type:	Not Reported	Pump Capacity (gpm):	Not Reported
Pump Installed By:	Not Reported	Water Level Elev (ft):	Not Reported
Well Drilled By:	Not Reported	Comments:	Not Reported

I103
WSW **OH WELLS** **OHDM30000063338**
1/2 - 1 Mile
Higher

Database:	Monitoring Water Wells Listing		
Well Log #:	2077363	Well Type:	Water Well
Drill Type:	GEOPROBE	Test Type:	Pumping
Well Use:	MONITOR	Aquifer Type:	SAND
Permit #:	Not Reported	Test Rate (gpm):	Not Reported
Draw Down:	Not Reported	Test Duration:	Not Reported
Surface Water Level (ft):	13.4	Date Measured:	20181031000000.000
Casing Height (ft):	0	Screen Length (ft):	10
Total Depth (ft):	20	Completion Date:	20181031000000.000
Depth to Bedrock (ft):	Not Reported	Drill Year:	Not Reported
Well Seal Report #:	326733	Screen Diameter (in):	1
Screen Type:	MACHINE SLOTTED	Screen Material:	PVC
Pump Type:	Not Reported	Pump Capacity (gpm):	Not Reported
Pump Installed By:	Not Reported	Water Level Elev (ft):	Not Reported
Well Drilled By:	Not Reported	Comments:	Not Reported

I104
WSW **OH WELLS** **OHDM30000032724**
1/2 - 1 Mile
Higher

Database:	Monitoring Water Wells Listing		
Well Log #:	326749	Well Type:	Sealing Report
Drill Type:	Not Reported	Test Type:	Not Reported
Well Use:	MONITOR	Aquifer Type:	Not Reported
Permit #:	Not Reported	Test Rate (gpm):	Not Reported
Draw Down:	Not Reported	Test Duration:	Not Reported
Surface Water Level (ft):	13	Date Measured:	19880101000000.000
Casing Height (ft):	Not Reported	Screen Length (ft):	Not Reported
Total Depth (ft):	25	Completion Date:	20191217000000.000
Depth to Bedrock (ft):	Not Reported	Drill Year:	Not Reported
Well Seal Report #:	Not Reported	Screen Diameter (in):	Not Reported
Screen Type:	Not Reported	Screen Material:	Not Reported
Pump Type:	Not Reported	Pump Capacity (gpm):	Not Reported
Pump Installed By:	Not Reported	Water Level Elev (ft):	Not Reported
Well Drilled By:	Not Reported	Comments:	Not Reported

I105
WSW **OH WELLS** **OHDM30000065212**
1/2 - 1 Mile
Higher

Database:	Monitoring Water Wells Listing		
Well Log #:	2077416	Well Type:	Water Well

Drill Type:	AUGER	Test Type:	Not Reported
Well Use:	MONITOR	Aquifer Type:	SAND
Permit #:	Not Reported	Test Rate (gpm):	Not Reported
Draw Down:	Not Reported	Test Duration:	Not Reported
Surface Water Level (ft):	13	Date Measured:	19880101000000.000
Casing Height (ft):	0	Screen Length (ft):	10
Total Depth (ft):	25	Completion Date:	19880101000000.000
Depth to Bedrock (ft):	Not Reported	Drill Year:	Not Reported
Well Seal Report #:	326749	Screen Diameter (in):	4
Screen Type:	PERFORATED (DRILLED)	Screen Material:	PVC
Pump Type:	Not Reported	Pump Capacity (gpm):	Not Reported
Pump Installed By:	Not Reported	Water Level Elev (ft):	Not Reported
Well Drilled By:	Not Reported	Comments:	Not Reported

H106
SE
1/2 - 1 Mile
Higher

OH WELLS **OHDM30000052277**

Database:	Monitoring Water Wells Listing		
Well Log #:	315485	Well Type:	Sealing Report
Drill Type:	Not Reported	Test Type:	Not Reported
Well Use:	MONITOR	Aquifer Type:	Not Reported
Permit #:	Not Reported	Test Rate (gpm):	Not Reported
Draw Down:	Not Reported	Test Duration:	Not Reported
Surface Water Level (ft):	Not Reported	Date Measured:	Not Reported
Casing Height (ft):	Not Reported	Screen Length (ft):	Not Reported
Total Depth (ft):	15	Completion Date:	20170320000000.000
Depth to Bedrock (ft):	Not Reported	Drill Year:	Not Reported
Well Seal Report #:	Not Reported	Screen Diameter (in):	Not Reported
Screen Type:	Not Reported	Screen Material:	Not Reported
Pump Type:	Not Reported	Pump Capacity (gpm):	Not Reported
Pump Installed By:	Not Reported	Water Level Elev (ft):	Not Reported
Well Drilled By:	Not Reported	Comments:	NO LONGER NEEDED

I107
WSW
1/2 - 1 Mile
Higher

OH WELLS **OHDM30000020480**

Database:	Monitoring Water Wells Listing		
Well Log #:	2077371	Well Type:	Water Well
Drill Type:	AUGER	Test Type:	Not Reported
Well Use:	MONITOR	Aquifer Type:	SAND
Permit #:	Not Reported	Test Rate (gpm):	Not Reported
Draw Down:	Not Reported	Test Duration:	Not Reported
Surface Water Level (ft):	13.3	Date Measured:	20180205000000.000
Casing Height (ft):	0	Screen Length (ft):	5
Total Depth (ft):	17	Completion Date:	20180205000000.000
Depth to Bedrock (ft):	Not Reported	Drill Year:	Not Reported
Well Seal Report #:	326739	Screen Diameter (in):	2
Screen Type:	MACHINE SLOTTED	Screen Material:	PVC
Pump Type:	Not Reported	Pump Capacity (gpm):	Not Reported
Pump Installed By:	Not Reported	Water Level Elev (ft):	Not Reported
Well Drilled By:	Not Reported	Comments:	Not Reported

Map ID Direction Distance Elevation	Database	EDR ID Number
I108 **WSW** **1/2 - 1 Mile** **Higher**	**OH WELLS**	**OHDM30000064605**

Database:	Monitoring Water Wells Listing		
Well Log #:	326739	Well Type:	Sealing Report
Drill Type:	Not Reported	Test Type:	Not Reported
Well Use:	MONITOR	Aquifer Type:	Not Reported
Permit #:	Not Reported	Test Rate (gpm):	Not Reported
Draw Down:	Not Reported	Test Duration:	Not Reported
Surface Water Level (ft):	Not Reported	Date Measured:	Not Reported
Casing Height (ft):	Not Reported	Screen Length (ft):	Not Reported
Total Depth (ft):	17	Completion Date:	20191217000000.000
Depth to Bedrock (ft):	Not Reported	Drill Year:	Not Reported
Well Seal Report #:	Not Reported	Screen Diameter (in):	Not Reported
Screen Type:	Not Reported	Screen Material:	Not Reported
Pump Type:	Not Reported	Pump Capacity (gpm):	Not Reported
Pump Installed By:	Not Reported	Water Level Elev (ft):	Not Reported
Well Drilled By:	Not Reported	Comments:	Not Reported

I109 **WSW** **1/2 - 1 Mile** **Higher**	**OH WELLS**	**OHDM30000023050**

Database:	Monitoring Water Wells Listing		
Well Log #:	326747	Well Type:	Sealing Report
Drill Type:	Not Reported	Test Type:	Not Reported
Well Use:	MONITOR	Aquifer Type:	Not Reported
Permit #:	Not Reported	Test Rate (gpm):	Not Reported
Draw Down:	Not Reported	Test Duration:	Not Reported
Surface Water Level (ft):	12.9	Date Measured:	19880101000000.000
Casing Height (ft):	Not Reported	Screen Length (ft):	Not Reported
Total Depth (ft):	27.7	Completion Date:	20191217000000.000
Depth to Bedrock (ft):	Not Reported	Drill Year:	Not Reported
Well Seal Report #:	Not Reported	Screen Diameter (in):	Not Reported
Screen Type:	Not Reported	Screen Material:	Not Reported
Pump Type:	Not Reported	Pump Capacity (gpm):	Not Reported
Pump Installed By:	Not Reported	Water Level Elev (ft):	Not Reported
Well Drilled By:	Not Reported	Comments:	Not Reported

I110 **WSW** **1/2 - 1 Mile** **Higher**	**OH WELLS**	**OHDM30000029825**

Database:	Monitoring Water Wells Listing		
Well Log #:	2077413	Well Type:	Water Well
Drill Type:	AUGER	Test Type:	Not Reported
Well Use:	MONITOR	Aquifer Type:	SAND
Permit #:	Not Reported	Test Rate (gpm):	Not Reported
Draw Down:	Not Reported	Test Duration:	Not Reported
Surface Water Level (ft):	12.9	Date Measured:	19880101000000.000
Casing Height (ft):	0	Screen Length (ft):	10
Total Depth (ft):	27.7	Completion Date:	19880101000000.000

Depth to Bedrock (ft):	Not Reported	Drill Year:	Not Reported
Well Seal Report #:	326747	Screen Diameter (in):	4
Screen Type:	MACHINE SLOTTED	Screen Material:	PVC
Pump Type:	Not Reported	Pump Capacity (gpm):	Not Reported
Pump Installed By:	Not Reported	Water Level Elev (ft):	Not Reported
Well Drilled By:	Not Reported	Comments:	Not Reported

I111
WSW **OH WELLS** **OHDM30000029826**
1/2 - 1 Mile
Higher

Database:	Monitoring Water Wells Listing		
Well Log #:	2077415	Well Type:	Water Well
Drill Type:	AUGER	Test Type:	Not Reported
Well Use:	MONITOR	Aquifer Type:	SAND
Permit #:	Not Reported	Test Rate (gpm):	Not Reported
Draw Down:	Not Reported	Test Duration:	Not Reported
Surface Water Level (ft):	13.5	Date Measured:	19880101000000.000
Casing Height (ft):	0	Screen Length (ft):	10
Total Depth (ft):	23.8	Completion Date:	19880101000000.000
Depth to Bedrock (ft):	Not Reported	Drill Year:	Not Reported
Well Seal Report #:	326748	Screen Diameter (in):	4
Screen Type:	MACHINE SLOTTED	Screen Material:	PVC
Pump Type:	Not Reported	Pump Capacity (gpm):	Not Reported
Pump Installed By:	Not Reported	Water Level Elev (ft):	Not Reported
Well Drilled By:	Not Reported	Comments:	Not Reported

I112
WSW **OH WELLS** **OHDM30000060744**
1/2 - 1 Mile
Higher

Database:	Monitoring Water Wells Listing		
Well Log #:	326748	Well Type:	Sealing Report
Drill Type:	Not Reported	Test Type:	Not Reported
Well Use:	MONITOR	Aquifer Type:	Not Reported
Permit #:	Not Reported	Test Rate (gpm):	Not Reported
Draw Down:	Not Reported	Test Duration:	Not Reported
Surface Water Level (ft):	13.5	Date Measured:	19880101000000.000
Casing Height (ft):	Not Reported	Screen Length (ft):	Not Reported
Total Depth (ft):	23.8	Completion Date:	20191217000000.000
Depth to Bedrock (ft):	Not Reported	Drill Year:	Not Reported
Well Seal Report #:	Not Reported	Screen Diameter (in):	Not Reported
Screen Type:	Not Reported	Screen Material:	Not Reported
Pump Type:	Not Reported	Pump Capacity (gpm):	Not Reported
Pump Installed By:	Not Reported	Water Level Elev (ft):	Not Reported
Well Drilled By:	Not Reported	Comments:	Not Reported

I113
WSW **OH WELLS** **OHDM30000022476**
1/2 - 1 Mile
Higher

Database:	Monitoring Water Wells Listing		
Well Log #:	2077368	Well Type:	Water Well

Drill Type:	AUGER	Test Type:	Other
Well Use:	MONITOR	Aquifer Type:	SAND
Permit #:	Not Reported	Test Rate (gpm):	Not Reported
Draw Down:	Not Reported	Test Duration:	Not Reported
Surface Water Level (ft):	13.8	Date Measured:	20180205000000.000
Casing Height (ft):	0	Screen Length (ft):	10
Total Depth (ft):	18	Completion Date:	20180205000000.000
Depth to Bedrock (ft):	Not Reported	Drill Year:	Not Reported
Well Seal Report #:	326737	Screen Diameter (in):	2
Screen Type:	MACHINE SLOTTED	Screen Material:	PVC
Pump Type:	Not Reported	Pump Capacity (gpm):	Not Reported
Pump Installed By:	Not Reported	Water Level Elev (ft):	Not Reported
Well Drilled By:	Not Reported	Comments:	Not Reported

I114
WSW
1/2 - 1 Mile
Higher

OH WELLS **OHDM30000060648**

Database:	Monitoring Water Wells Listing		
Well Log #:	326737	Well Type:	Sealing Report
Drill Type:	Not Reported	Test Type:	Not Reported
Well Use:	MONITOR	Aquifer Type:	Not Reported
Permit #:	Not Reported	Test Rate (gpm):	Not Reported
Draw Down:	Not Reported	Test Duration:	Not Reported
Surface Water Level (ft):	Not Reported	Date Measured:	Not Reported
Casing Height (ft):	Not Reported	Screen Length (ft):	Not Reported
Total Depth (ft):	18	Completion Date:	20191217000000.000
Depth to Bedrock (ft):	Not Reported	Drill Year:	Not Reported
Well Seal Report #:	Not Reported	Screen Diameter (in):	Not Reported
Screen Type:	Not Reported	Screen Material:	Not Reported
Pump Type:	Not Reported	Pump Capacity (gpm):	Not Reported
Pump Installed By:	Not Reported	Water Level Elev (ft):	Not Reported
Well Drilled By:	Not Reported	Comments:	Not Reported

I115
WSW
1/2 - 1 Mile
Higher

OH WELLS **OHDM30000021279**

Database:	Monitoring Water Wells Listing		
Well Log #:	326752	Well Type:	Sealing Report
Drill Type:	Not Reported	Test Type:	Not Reported
Well Use:	MONITOR	Aquifer Type:	Not Reported
Permit #:	Not Reported	Test Rate (gpm):	Not Reported
Draw Down:	Not Reported	Test Duration:	Not Reported
Surface Water Level (ft):	11.8	Date Measured:	19880101000000.000
Casing Height (ft):	Not Reported	Screen Length (ft):	Not Reported
Total Depth (ft):	19.7	Completion Date:	20191217000000.000
Depth to Bedrock (ft):	Not Reported	Drill Year:	Not Reported
Well Seal Report #:	Not Reported	Screen Diameter (in):	Not Reported
Screen Type:	Not Reported	Screen Material:	Not Reported
Pump Type:	Not Reported	Pump Capacity (gpm):	Not Reported
Pump Installed By:	Not Reported	Water Level Elev (ft):	Not Reported
Well Drilled By:	Not Reported	Comments:	Not Reported

Map ID Direction Distance Elevation	Database	EDR ID Number
I116 **WSW** **1/2 - 1 Mile** **Higher**	**OH WELLS**	**OHDM30000032722**

Database:	Monitoring Water Wells Listing		
Well Log #:	2077419	Well Type:	Water Well
Drill Type:	AUGER	Test Type:	Not Reported
Well Use:	MONITOR	Aquifer Type:	SAND
Permit #:	Not Reported	Test Rate (gpm):	Not Reported
Draw Down:	Not Reported	Test Duration:	Not Reported
Surface Water Level (ft):	11.8	Date Measured:	19880101000000.000
Casing Height (ft):	0	Screen Length (ft):	Not Reported
Total Depth (ft):	19.7	Completion Date:	19880101000000.000
Depth to Bedrock (ft):	Not Reported	Drill Year:	Not Reported
Well Seal Report #:	326752	Screen Diameter (in):	Not Reported
Screen Type:	Not Reported	Screen Material:	Not Reported
Pump Type:	Not Reported	Pump Capacity (gpm):	Not Reported
Pump Installed By:	Not Reported	Water Level Elev (ft):	Not Reported
Well Drilled By:	Not Reported	Comments:	Not Reported

I117 **WSW** **1/2 - 1 Mile** **Higher**	**OH WELLS**	**OHDM30000048261**

Database:	Monitoring Water Wells Listing		
Well Log #:	2051864	Well Type:	Water Well
Drill Type:	ROTOSONIC	Test Type:	Not Reported
Well Use:	MONITOR	Aquifer Type:	SAND
Permit #:	Not Reported	Test Rate (gpm):	Not Reported
Draw Down:	Not Reported	Test Duration:	Not Reported
Surface Water Level (ft):	13	Date Measured:	20150422000000.000
Casing Height (ft):	0	Screen Length (ft):	10
Total Depth (ft):	25	Completion Date:	20150422000000.000
Depth to Bedrock (ft):	Not Reported	Drill Year:	Not Reported
Well Seal Report #:	Not Reported	Screen Diameter (in):	2
Screen Type:	MACHINE SLOTTED	Screen Material:	PVC
Pump Type:	Not Reported	Pump Capacity (gpm):	Not Reported
Pump Installed By:	Not Reported	Water Level Elev (ft):	654.4
Well Drilled By:	Not Reported	Comments:	Not Reported

L118 **WSW** **1/2 - 1 Mile** **Higher**	**OH WELLS**	**OHDM30000029331**

Database:	Monitoring Water Wells Listing		
Well Log #:	326732	Well Type:	Sealing Report
Drill Type:	Not Reported	Test Type:	Not Reported
Well Use:	MONITOR	Aquifer Type:	Not Reported
Permit #:	Not Reported	Test Rate (gpm):	Not Reported
Draw Down:	Not Reported	Test Duration:	Not Reported
Surface Water Level (ft):	Not Reported	Date Measured:	Not Reported
Casing Height (ft):	Not Reported	Screen Length (ft):	Not Reported
Total Depth (ft):	17	Completion Date:	20191217000000.000

Depth to Bedrock (ft):	Not Reported	Drill Year:	Not Reported
Well Seal Report #:	Not Reported	Screen Diameter (in):	Not Reported
Screen Type:	Not Reported	Screen Material:	Not Reported
Pump Type:	Not Reported	Pump Capacity (gpm):	Not Reported
Pump Installed By:	Not Reported	Water Level Elev (ft):	Not Reported
Well Drilled By:	Not Reported	Comments:	Not Reported

L119
WSW **OH WELLS** **OHDM30000034436**
1/2 - 1 Mile
Higher

Database:	Monitoring Water Wells Listing		
Well Log #:	2077362	Well Type:	Water Well
Drill Type:	GEOPROBE	Test Type:	Pumping
Well Use:	MONITOR	Aquifer Type:	SAND
Permit #:	Not Reported	Test Rate (gpm):	Not Reported
Draw Down:	Not Reported	Test Duration:	Not Reported
Surface Water Level (ft):	10.8	Date Measured:	20181031000000.000
Casing Height (ft):	0	Screen Length (ft):	10
Total Depth (ft):	17	Completion Date:	20181031000000.000
Depth to Bedrock (ft):	Not Reported	Drill Year:	Not Reported
Well Seal Report #:	326732	Screen Diameter (in):	1
Screen Type:	MACHINE SLOTTED	Screen Material:	PVC
Pump Type:	Not Reported	Pump Capacity (gpm):	Not Reported
Pump Installed By:	Not Reported	Water Level Elev (ft):	Not Reported
Well Drilled By:	Not Reported	Comments:	Not Reported

I120
WSW **OH WELLS** **OHDM30000022475**
1/2 - 1 Mile
Higher

Database:	Monitoring Water Wells Listing		
Well Log #:	2077367	Well Type:	Water Well
Drill Type:	AUGER	Test Type:	Pumping
Well Use:	MONITOR	Aquifer Type:	SAND
Permit #:	Not Reported	Test Rate (gpm):	Not Reported
Draw Down:	Not Reported	Test Duration:	Not Reported
Surface Water Level (ft):	12.5	Date Measured:	20181031000000.000
Casing Height (ft):	0	Screen Length (ft):	10
Total Depth (ft):	20	Completion Date:	20181031000000.000
Depth to Bedrock (ft):	Not Reported	Drill Year:	Not Reported
Well Seal Report #:	326736	Screen Diameter (in):	2
Screen Type:	MACHINE SLOTTED	Screen Material:	PVC
Pump Type:	Not Reported	Pump Capacity (gpm):	Not Reported
Pump Installed By:	Not Reported	Water Level Elev (ft):	Not Reported
Well Drilled By:	Not Reported	Comments:	Not Reported

I121
WSW **OH WELLS** **OHDM30000060647**
1/2 - 1 Mile
Higher

Database:	Monitoring Water Wells Listing		
Well Log #:	326736	Well Type:	Sealing Report

Drill Type:	Not Reported	Test Type:	Not Reported
Well Use:	MONITOR	Aquifer Type:	Not Reported
Permit #:	Not Reported	Test Rate (gpm):	Not Reported
Draw Down:	Not Reported	Test Duration:	Not Reported
Surface Water Level (ft):	Not Reported	Date Measured:	Not Reported
Casing Height (ft):	Not Reported	Screen Length (ft):	Not Reported
Total Depth (ft):	20	Completion Date:	20191217000000.000
Depth to Bedrock (ft):	Not Reported	Drill Year:	Not Reported
Well Seal Report #:	Not Reported	Screen Diameter (in):	Not Reported
Screen Type:	Not Reported	Screen Material:	Not Reported
Pump Type:	Not Reported	Pump Capacity (gpm):	Not Reported
Pump Installed By:	Not Reported	Water Level Elev (ft):	Not Reported
Well Drilled By:	Not Reported	Comments:	Not Reported

122
West
1/2 - 1 Mile
Lower

OH WELLS **OHDM30000049430**

Database:	Monitoring Water Wells Listing		
Well Log #:	2051859	Well Type:	Water Well
Drill Type:	ROTOSONIC	Test Type:	Not Reported
Well Use:	MONITOR	Aquifer Type:	SAND
Permit #:	Not Reported	Test Rate (gpm):	Not Reported
Draw Down:	Not Reported	Test Duration:	Not Reported
Surface Water Level (ft):	12	Date Measured:	20150421000000.000
Casing Height (ft):	0	Screen Length (ft):	10
Total Depth (ft):	25	Completion Date:	20150421000000.000
Depth to Bedrock (ft):	Not Reported	Drill Year:	Not Reported
Well Seal Report #:	Not Reported	Screen Diameter (in):	2
Screen Type:	MACHINE SLOTTED	Screen Material:	PVC
Pump Type:	Not Reported	Pump Capacity (gpm):	Not Reported
Pump Installed By:	Not Reported	Water Level Elev (ft):	640
Well Drilled By:	Not Reported	Comments:	Not Reported

I123
WSW
1/2 - 1 Mile
Higher

OH WELLS **OHDM30000048590**

Database:	Monitoring Water Wells Listing		
Well Log #:	2051866	Well Type:	Water Well
Drill Type:	ROTOSONIC	Test Type:	Not Reported
Well Use:	MONITOR	Aquifer Type:	SAND
Permit #:	Not Reported	Test Rate (gpm):	Not Reported
Draw Down:	Not Reported	Test Duration:	Not Reported
Surface Water Level (ft):	15	Date Measured:	20150422000000.000
Casing Height (ft):	0	Screen Length (ft):	10
Total Depth (ft):	25	Completion Date:	20150422000000.000
Depth to Bedrock (ft):	Not Reported	Drill Year:	Not Reported
Well Seal Report #:	Not Reported	Screen Diameter (in):	2
Screen Type:	MACHINE SLOTTED	Screen Material:	PVC
Pump Type:	Not Reported	Pump Capacity (gpm):	Not Reported
Pump Installed By:	Not Reported	Water Level Elev (ft):	652.5
Well Drilled By:	Not Reported	Comments:	Not Reported

Map ID Direction Distance Elevation	Database	EDR ID Number
I124 **WSW** **1/2 - 1 Mile** **Higher**	**OH WELLS**	**OHDM30000029713**

Database:	Monitoring Water Wells Listing		
Well Log #:	319802	Well Type:	Sealing Report
Drill Type:	Not Reported	Test Type:	Not Reported
Well Use:	MONITOR	Aquifer Type:	Not Reported
Permit #:	Not Reported	Test Rate (gpm):	Not Reported
Draw Down:	Not Reported	Test Duration:	Not Reported
Surface Water Level (ft):	13	Date Measured:	20180411000000.000
Casing Height (ft):	Not Reported	Screen Length (ft):	Not Reported
Total Depth (ft):	25	Completion Date:	20180411000000.000
Depth to Bedrock (ft):	Not Reported	Drill Year:	Not Reported
Well Seal Report #:	Not Reported	Screen Diameter (in):	Not Reported
Screen Type:	Not Reported	Screen Material:	Not Reported
Pump Type:	Not Reported	Pump Capacity (gpm):	Not Reported
Pump Installed By:	Not Reported	Water Level Elev (ft):	Not Reported
Well Drilled By:	Not Reported		
Comments:	THIS WELL WAS ABANDONED FOLLOWING THE ISSUING OF A VAP NFA FOR THE PROPERTY IN MARCH 2018 IS NO LONGER NEEDED, AND PRIOR TO DEVELOPMENT OF THE SITE, NEEDS TO BE SEALED/REMOVED.		

L125 **WSW** **1/2 - 1 Mile** **Higher**	**OH WELLS**	**OHDM30000032720**

Database:	Monitoring Water Wells Listing		
Well Log #:	2077366	Well Type:	Water Well
Drill Type:	GEOPROBE	Test Type:	Pumping
Well Use:	MONITOR	Aquifer Type:	SAND
Permit #:	Not Reported	Test Rate (gpm):	Not Reported
Draw Down:	Not Reported	Test Duration:	Not Reported
Surface Water Level (ft):	13.4	Date Measured:	20181031000000.000
Casing Height (ft):	0	Screen Length (ft):	10
Total Depth (ft):	20	Completion Date:	20181031000000.000
Depth to Bedrock (ft):	Not Reported	Drill Year:	Not Reported
Well Seal Report #:	326735	Screen Diameter (in):	1
Screen Type:	MACHINE SLOTTED	Screen Material:	PVC
Pump Type:	Not Reported	Pump Capacity (gpm):	Not Reported
Pump Installed By:	Not Reported	Water Level Elev (ft):	Not Reported
Well Drilled By:	Not Reported	Comments:	Not Reported

L126 **WSW** **1/2 - 1 Mile** **Higher**	**OH WELLS**	**OHDM30000064603**

Database:	Monitoring Water Wells Listing		
Well Log #:	326735	Well Type:	Sealing Report
Drill Type:	Not Reported	Test Type:	Not Reported
Well Use:	MONITOR	Aquifer Type:	Not Reported
Permit #:	Not Reported	Test Rate (gpm):	Not Reported
Draw Down:	Not Reported	Test Duration:	Not Reported
Surface Water Level (ft):	Not Reported	Date Measured:	Not Reported

Casing Height (ft):	Not Reported	Screen Length (ft):	Not Reported
Total Depth (ft):	20	Completion Date:	20191217000000.000
Depth to Bedrock (ft):	Not Reported	Drill Year:	Not Reported
Well Seal Report #:	Not Reported	Screen Diameter (in):	Not Reported
Screen Type:	Not Reported	Screen Material:	Not Reported
Pump Type:	Not Reported	Pump Capacity (gpm):	Not Reported
Pump Installed By:	Not Reported	Water Level Elev (ft):	Not Reported
Well Drilled By:	Not Reported	Comments:	Not Reported

L127
WSW **OH WELLS** **OHDM30000048591**
1/2 - 1 Mile
Higher

Database:	Monitoring Water Wells Listing		
Well Log #:	2051867	Well Type:	Water Well
Drill Type:	ROTOSONIC	Test Type:	Not Reported
Well Use:	MONITOR	Aquifer Type:	SAND
Permit #:	Not Reported	Test Rate (gpm):	Not Reported
Draw Down:	Not Reported	Test Duration:	Not Reported
Surface Water Level (ft):	12	Date Measured:	20150422000000.000
Casing Height (ft):	0	Screen Length (ft):	10
Total Depth (ft):	25	Completion Date:	20150422000000.000
Depth to Bedrock (ft):	Not Reported	Drill Year:	Not Reported
Well Seal Report #:	Not Reported	Screen Diameter (in):	2
Screen Type:	MACHINE SLOTTED	Screen Material:	PVC
Pump Type:	Not Reported	Pump Capacity (gpm):	Not Reported
Pump Installed By:	Not Reported	Water Level Elev (ft):	654.8
Well Drilled By:	Not Reported	Comments:	Not Reported

L128
WSW **OH WELLS** **OHDM30000065719**
1/2 - 1 Mile
Higher

Database:	Monitoring Water Wells Listing		
Well Log #:	319803	Well Type:	Sealing Report
Drill Type:	Not Reported	Test Type:	Not Reported
Well Use:	MONITOR	Aquifer Type:	Not Reported
Permit #:	Not Reported	Test Rate (gpm):	Not Reported
Draw Down:	Not Reported	Test Duration:	Not Reported
Surface Water Level (ft):	15	Date Measured:	20180411000000.000
Casing Height (ft):	Not Reported	Screen Length (ft):	Not Reported
Total Depth (ft):	25	Completion Date:	20180411000000.000
Depth to Bedrock (ft):	Not Reported	Drill Year:	Not Reported
Well Seal Report #:	Not Reported	Screen Diameter (in):	Not Reported
Screen Type:	Not Reported	Screen Material:	Not Reported
Pump Type:	Not Reported	Pump Capacity (gpm):	Not Reported
Pump Installed By:	Not Reported	Water Level Elev (ft):	Not Reported
Well Drilled By:	Not Reported		
Comments:	THIS WELL WAS ABANDONED FOLLOWING THE ISSUING OF A VAP NFA FOR THE PROPERTY IN MARCH 2018 IS NO LONGER NEEDED, AND PRIOR TO DEVELOPMENT OF THE SITE, NEEDS TO BE SEALED/REMOVED.		

Map ID Direction Distance Elevation		Database	EDR ID Number
L129 **WSW** **1/2 - 1 Mile** **Higher**		**OH WELLS**	**OHDM30000021742**

Database:	Monitoring Water Wells Listing		
Well Log #:	319799	Well Type:	Sealing Report
Drill Type:	Not Reported	Test Type:	Not Reported
Well Use:	MONITOR	Aquifer Type:	Not Reported
Permit #:	Not Reported	Test Rate (gpm):	Not Reported
Draw Down:	Not Reported	Test Duration:	Not Reported
Surface Water Level (ft):	12	Date Measured:	20180411000000.000
Casing Height (ft):	Not Reported	Screen Length (ft):	Not Reported
Total Depth (ft):	25	Completion Date:	20180411000000.000
Depth to Bedrock (ft):	Not Reported	Drill Year:	Not Reported
Well Seal Report #:	Not Reported	Screen Diameter (in):	Not Reported
Screen Type:	Not Reported	Screen Material:	Not Reported
Pump Type:	Not Reported	Pump Capacity (gpm):	Not Reported
Pump Installed By:	Not Reported	Water Level Elev (ft):	Not Reported
Well Drilled By:	Not Reported		
Comments:	THIS WELL WAS ABANDONED FOLLOWING THE ISSUING OF A VAP NFA FOR THE PROPERTY IN MARCH 2018 IS NO LONGER NEEDED, AND PRIOR TO DEVELOPMENT OF THE SITE, NEEDS TO BE SEALED/REMOVED.		

L130 **WSW** **1/2 - 1 Mile** **Higher**	Site ID:	188352-00	**AQUIFLOW**	**14940**
	Groundwater Flow:	N		
	Shallow Water Depth:	13.12		
	Deep Water Depth:	14.24		
	Average Water Depth:	Not Reported		
	Date:	12/93		

M131 **WSW** **1/2 - 1 Mile** **Higher**		**OH WELLS**	**OHDM30000020426**

Database:	Monitoring Water Wells Listing		
Well Log #:	319805	Well Type:	Sealing Report
Drill Type:	Not Reported	Test Type:	Not Reported
Well Use:	MONITOR	Aquifer Type:	Not Reported
Permit #:	Not Reported	Test Rate (gpm):	Not Reported
Draw Down:	Not Reported	Test Duration:	Not Reported
Surface Water Level (ft):	17	Date Measured:	20180411000000.000
Casing Height (ft):	Not Reported	Screen Length (ft):	Not Reported
Total Depth (ft):	25	Completion Date:	20180411000000.000
Depth to Bedrock (ft):	Not Reported	Drill Year:	Not Reported
Well Seal Report #:	Not Reported	Screen Diameter (in):	Not Reported
Screen Type:	Not Reported	Screen Material:	Not Reported
Pump Type:	Not Reported	Pump Capacity (gpm):	Not Reported
Pump Installed By:	Not Reported	Water Level Elev (ft):	Not Reported
Well Drilled By:	Not Reported		
Comments:	THIS WELL WAS ABANDONED FOLLOWING THE ISSUING OF A VAP NFA FOR THE PROPERTY IN MARCH 2018 IS NO LONGER NEEDED, AND PRIOR TO DEVELOPMENT OF THE SITE, NEEDS TO BE SEALED/REMOVED.		

Map ID Direction Distance Elevation	Database	EDR ID Number
N132 **WSW** **1/2 - 1 Mile** **Higher**	**OH WELLS**	**OHDM30000021898**

Database:	Monitoring Water Wells Listing		
Well Log #:	319795	Well Type:	Sealing Report
Drill Type:	Not Reported	Test Type:	Not Reported
Well Use:	MONITOR	Aquifer Type:	Not Reported
Permit #:	Not Reported	Test Rate (gpm):	Not Reported
Draw Down:	Not Reported	Test Duration:	Not Reported
Surface Water Level (ft):	13	Date Measured:	20180411000000.000
Casing Height (ft):	Not Reported	Screen Length (ft):	Not Reported
Total Depth (ft):	25	Completion Date:	20180411000000.000
Depth to Bedrock (ft):	Not Reported	Drill Year:	Not Reported
Well Seal Report #:	Not Reported	Screen Diameter (in):	Not Reported
Screen Type:	Not Reported	Screen Material:	Not Reported
Pump Type:	Not Reported	Pump Capacity (gpm):	Not Reported
Pump Installed By:	Not Reported	Water Level Elev (ft):	Not Reported
Well Drilled By:	Not Reported		
Comments:	THIS WELL WAS ABANDONED FOLLOWING THE ISSUING OF A VAP NFA FOR THE PROPERTY IN MARCH 2018 IS NO LONGER NEEDED, AND PRIOR TO DEVELOPMENT OF THE SITE, NEEDS TO BE SEALED/REMOVED.		

N133 **WSW** **1/2 - 1 Mile** **Higher**	**OH WELLS**	**OHDM30000048588**

Database:	Monitoring Water Wells Listing		
Well Log #:	2051863	Well Type:	Water Well
Drill Type:	ROTOSONIC	Test Type:	Not Reported
Well Use:	MONITOR	Aquifer Type:	SAND
Permit #:	Not Reported	Test Rate (gpm):	Not Reported
Draw Down:	Not Reported	Test Duration:	Not Reported
Surface Water Level (ft):	12	Date Measured:	20150422000000.000
Casing Height (ft):	0	Screen Length (ft):	10
Total Depth (ft):	25	Completion Date:	20150422000000.000
Depth to Bedrock (ft):	Not Reported	Drill Year:	Not Reported
Well Seal Report #:	Not Reported	Screen Diameter (in):	2
Screen Type:	MACHINE SLOTTED	Screen Material:	PVC
Pump Type:	Not Reported	Pump Capacity (gpm):	Not Reported
Pump Installed By:	Not Reported	Water Level Elev (ft):	656.5
Well Drilled By:	Not Reported	Comments:	Not Reported

N134 **WSW** **1/2 - 1 Mile** **Higher**	**OH WELLS**	**OHDM30000064436**

Database:	Monitoring Water Wells Listing		
Well Log #:	319806	Well Type:	Sealing Report
Drill Type:	Not Reported	Test Type:	Not Reported
Well Use:	MONITOR	Aquifer Type:	Not Reported
Permit #:	Not Reported	Test Rate (gpm):	Not Reported
Draw Down:	Not Reported	Test Duration:	Not Reported
Surface Water Level (ft):	14	Date Measured:	20180411000000.000

Casing Height (ft):	Not Reported	Screen Length (ft):	Not Reported
Total Depth (ft):	30	Completion Date:	20180411000000.000
Depth to Bedrock (ft):	Not Reported	Drill Year:	Not Reported
Well Seal Report #:	Not Reported	Screen Diameter (in):	Not Reported
Screen Type:	Not Reported	Screen Material:	Not Reported
Pump Type:	Not Reported	Pump Capacity (gpm):	Not Reported
Pump Installed By:	Not Reported	Water Level Elev (ft):	Not Reported
Well Drilled By:	Not Reported		
Comments:	THIS WELL WAS ABANDONED FOLLOWING THE ISSUING OF A VAP NFA FOR THE PROPERTY IN MARCH 2018 IS NO LONGER NEEDED, AND PRIOR TO DEVELOPMENT OF THE SITE, NEEDS TO BE SEALED/REMOVED.		

N135
WSW
1/2 - 1 Mile
Higher

OH WELLS **OHDM30000061812**

Database:	Monitoring Water Wells Listing		
Well Log #:	2051868	Well Type:	Water Well
Drill Type:	ROTOSONIC	Test Type:	Not Reported
Well Use:	MONITOR	Aquifer Type:	SAND
Permit #:	Not Reported	Test Rate (gpm):	Not Reported
Draw Down:	Not Reported	Test Duration:	Not Reported
Surface Water Level (ft):	12	Date Measured:	20150421000000.000
Casing Height (ft):	0	Screen Length (ft):	10
Total Depth (ft):	25	Completion Date:	20150421000000.000
Depth to Bedrock (ft):	Not Reported	Drill Year:	Not Reported
Well Seal Report #:	Not Reported	Screen Diameter (in):	2
Screen Type:	MACHINE SLOTTED	Screen Material:	PVC
Pump Type:	Not Reported	Pump Capacity (gpm):	Not Reported
Pump Installed By:	Not Reported	Water Level Elev (ft):	656.2
Well Drilled By:	Not Reported	Comments:	Not Reported

N136
WSW
1/2 - 1 Mile
Higher

OH WELLS **OHDM30000021743**

Database:	Monitoring Water Wells Listing		
Well Log #:	319804	Well Type:	Sealing Report
Drill Type:	Not Reported	Test Type:	Not Reported
Well Use:	MONITOR	Aquifer Type:	Not Reported
Permit #:	Not Reported	Test Rate (gpm):	Not Reported
Draw Down:	Not Reported	Test Duration:	Not Reported
Surface Water Level (ft):	13	Date Measured:	20180411000000.000
Casing Height (ft):	Not Reported	Screen Length (ft):	Not Reported
Total Depth (ft):	25	Completion Date:	20180411000000.000
Depth to Bedrock (ft):	Not Reported	Drill Year:	Not Reported
Well Seal Report #:	Not Reported	Screen Diameter (in):	Not Reported
Screen Type:	Not Reported	Screen Material:	Not Reported
Pump Type:	Not Reported	Pump Capacity (gpm):	Not Reported
Pump Installed By:	Not Reported	Water Level Elev (ft):	Not Reported
Well Drilled By:	Not Reported		
Comments:	THIS WELL WAS ABANDONED FOLLOWING THE ISSUING OF A VAP NFA FOR THE PROPERTY IN MARCH 2018 IS NO LONGER NEEDED, AND PRIOR TO DEVELOPMENT OF THE SITE, NEEDS TO BE SEALED/REMOVED.		

Map ID Direction Distance Elevation	Database	EDR ID Number
N137 **WSW** **1/2 - 1 Mile** **Higher**	**OH WELLS**	**OHDM30000037529**

Database:	Monitoring Water Wells Listing		
Well Log #:	2031913	Well Type:	Water Well
Drill Type:	AUGER	Test Type:	Not Reported
Well Use:	MONITOR	Aquifer Type:	SAND
Permit #:	Not Reported	Test Rate (gpm):	Not Reported
Draw Down:	Not Reported	Test Duration:	Not Reported
Surface Water Level (ft):	0	Date Measured:	Not Reported
Casing Height (ft):	0	Screen Length (ft):	10
Total Depth (ft):	25	Completion Date:	20110413000000.000
Depth to Bedrock (ft):	Not Reported	Drill Year:	Not Reported
Well Seal Report #:	Not Reported	Screen Diameter (in):	2
Screen Type:	MACHINE SLOTTED	Screen Material:	PVC
Pump Type:	Not Reported	Pump Capacity (gpm):	Not Reported
Pump Installed By:	Not Reported	Water Level Elev (ft):	671.1
Well Drilled By:	Not Reported	Comments:	HMW-4

M138 **WSW** **1/2 - 1 Mile** **Higher**	**OH WELLS**	**OHDM30000048589**

Database:	Monitoring Water Wells Listing		
Well Log #:	2051865	Well Type:	Water Well
Drill Type:	ROTOSONIC	Test Type:	Not Reported
Well Use:	MONITOR	Aquifer Type:	SAND
Permit #:	Not Reported	Test Rate (gpm):	Not Reported
Draw Down:	Not Reported	Test Duration:	Not Reported
Surface Water Level (ft):	14	Date Measured:	20150421000000.000
Casing Height (ft):	0	Screen Length (ft):	10
Total Depth (ft):	25	Completion Date:	20150421000000.000
Depth to Bedrock (ft):	Not Reported	Drill Year:	Not Reported
Well Seal Report #:	Not Reported	Screen Diameter (in):	2
Screen Type:	MACHINE SLOTTED	Screen Material:	PVC
Pump Type:	Not Reported	Pump Capacity (gpm):	Not Reported
Pump Installed By:	Not Reported	Water Level Elev (ft):	654.4
Well Drilled By:	Not Reported	Comments:	Not Reported

M139 **WSW** **1/2 - 1 Mile** **Higher**	**OH WELLS**	**OHDM30000031741**

Database:	Monitoring Water Wells Listing		
Well Log #:	319801	Well Type:	Sealing Report
Drill Type:	Not Reported	Test Type:	Not Reported
Well Use:	MONITOR	Aquifer Type:	Not Reported
Permit #:	Not Reported	Test Rate (gpm):	Not Reported
Draw Down:	Not Reported	Test Duration:	Not Reported
Surface Water Level (ft):	15	Date Measured:	20180411000000.000
Casing Height (ft):	Not Reported	Screen Length (ft):	Not Reported
Total Depth (ft):	25	Completion Date:	20180411000000.000

Depth to Bedrock (ft):	Not Reported	Drill Year:	Not Reported
Well Seal Report #:	Not Reported	Screen Diameter (in):	Not Reported
Screen Type:	Not Reported	Screen Material:	Not Reported
Pump Type:	Not Reported	Pump Capacity (gpm):	Not Reported
Pump Installed By:	Not Reported	Water Level Elev (ft):	Not Reported
Well Drilled By:	Not Reported		
Comments:	THIS WELL WAS ABANDONED FOLLOWING THE ISSUING OF A VAP NFA FOR THE PROPERTY IN MARCH 2018 IS NO LONGER NEEDED, AND PRIOR TO DEVELOPMENT OF THE SITE, NEEDS TO BE SEALED/REMOVED.		

N140
WSW
1/2 - 1 Mile
Higher

OH WELLS **OHDM30000031730**

Database:	Monitoring Water Wells Listing		
Well Log #:	319791	Well Type:	Sealing Report
Drill Type:	Not Reported	Test Type:	Not Reported
Well Use:	MONITOR	Aquifer Type:	Not Reported
Permit #:	Not Reported	Test Rate (gpm):	Not Reported
Draw Down:	Not Reported	Test Duration:	Not Reported
Surface Water Level (ft):	13	Date Measured:	20180411000000.000
Casing Height (ft):	Not Reported	Screen Length (ft):	Not Reported
Total Depth (ft):	25	Completion Date:	20180411000000.000
Depth to Bedrock (ft):	Not Reported	Drill Year:	Not Reported
Well Seal Report #:	Not Reported	Screen Diameter (in):	Not Reported
Screen Type:	Not Reported	Screen Material:	Not Reported
Pump Type:	Not Reported	Pump Capacity (gpm):	Not Reported
Pump Installed By:	Not Reported	Water Level Elev (ft):	Not Reported
Well Drilled By:	Not Reported		
Comments:	THIS WELL WAS ABANDONED FOLLOWING THE ISSUING OF A VAP NFA FOR THE PROPERTY IN MARCH 2018 IS NO LONGER NEEDED, AND PRIOR TO DEVELOPMENT OF THE SITE, NEEDS TO BE SEALED/REMOVED.		

N141
WSW
1/2 - 1 Mile
Higher

OH WELLS **OHDM30000037528**

Database:	Monitoring Water Wells Listing		
Well Log #:	2031912	Well Type:	Water Well
Drill Type:	AUGER	Test Type:	Not Reported
Well Use:	MONITOR	Aquifer Type:	SAND
Permit #:	Not Reported	Test Rate (gpm):	Not Reported
Draw Down:	Not Reported	Test Duration:	Not Reported
Surface Water Level (ft):	0	Date Measured:	Not Reported
Casing Height (ft):	0	Screen Length (ft):	10
Total Depth (ft):	25	Completion Date:	20110413000000.000
Depth to Bedrock (ft):	Not Reported	Drill Year:	Not Reported
Well Seal Report #:	Not Reported	Screen Diameter (in):	2
Screen Type:	MACHINE SLOTTED	Screen Material:	PVC
Pump Type:	Not Reported	Pump Capacity (gpm):	Not Reported
Pump Installed By:	Not Reported	Water Level Elev (ft):	671.5
Well Drilled By:	Not Reported	Comments:	HMW-3

Map ID Direction Distance Elevation	Database	EDR ID Number
N142 **WSW** **1/2 - 1 Mile** **Higher**	**OH WELLS**	**OHDM30000048587**

Database:	Monitoring Water Wells Listing		
Well Log #:	2051862	Well Type:	Water Well
Drill Type:	ROTOSONIC	Test Type:	Not Reported
Well Use:	MONITOR	Aquifer Type:	SAND
Permit #:	Not Reported	Test Rate (gpm):	Not Reported
Draw Down:	Not Reported	Test Duration:	Not Reported
Surface Water Level (ft):	12	Date Measured:	20150420000000.000
Casing Height (ft):	0	Screen Length (ft):	10
Total Depth (ft):	25	Completion Date:	20150420000000.000
Depth to Bedrock (ft):	Not Reported	Drill Year:	Not Reported
Well Seal Report #:	Not Reported	Screen Diameter (in):	2
Screen Type:	MACHINE SLOTTED	Screen Material:	PVC
Pump Type:	Not Reported	Pump Capacity (gpm):	Not Reported
Pump Installed By:	Not Reported	Water Level Elev (ft):	656.1
Well Drilled By:	Not Reported	Comments:	Not Reported

N143 **WSW** **1/2 - 1 Mile** **Higher**	**OH WELLS**	**OHDM30000025350**

Database:	Monitoring Water Wells Listing		
Well Log #:	319793	Well Type:	Sealing Report
Drill Type:	Not Reported	Test Type:	Not Reported
Well Use:	MONITOR	Aquifer Type:	Not Reported
Permit #:	Not Reported	Test Rate (gpm):	Not Reported
Draw Down:	Not Reported	Test Duration:	Not Reported
Surface Water Level (ft):	13	Date Measured:	20180411000000.000
Casing Height (ft):	Not Reported	Screen Length (ft):	Not Reported
Total Depth (ft):	25	Completion Date:	20180411000000.000
Depth to Bedrock (ft):	Not Reported	Drill Year:	Not Reported
Well Seal Report #:	Not Reported	Screen Diameter (in):	Not Reported
Screen Type:	Not Reported	Screen Material:	Not Reported
Pump Type:	Not Reported	Pump Capacity (gpm):	Not Reported
Pump Installed By:	Not Reported	Water Level Elev (ft):	Not Reported
Well Drilled By:	Not Reported		
Comments:	THIS WELL WAS ABANDONED FOLLOWING THE ISSUING OF A VAP NFA FOR THE PROPERTY IN MARCH 2018 IS NO LONGER NEEDED, AND PRIOR TO DEVELOPMENT OF THE SITE, NEEDS TO BE SEALED/REMOVED.		

---

144 **ENE** **1/2 - 1 Mile** **Higher**	**OH WELLS**	**OHD900000547846**

Database:	Water Well Database	Well Log #:	2066301
Well Type:	Water Well	Drill Type:	ROTARY
Test Type:	Air	Well Use:	TEST BORING
Aquifer Type:	SHALE	Permit #:	Not Reported
Test Rate (gpm):	16	Draw Down:	40
Test Duration:	Not Reported	Surface Water Level (ft):	40
Date Measured:	20171228000000.000	Casing Height (ft):	0

Screen Length (ft):	Not Reported	Total Depth (ft):	605
Completion Date:	20171228000000.000	Depth to Bedrock (ft):	14
Drill Year:	Not Reported	Well Seal Report #:	Not Reported
Screen Diameter (in):	Not Reported	Screen Type:	Not Reported
Screen Material:	Not Reported	Pump Type:	Not Reported
Pump Capacity (gpm):	Not Reported	Pump Installed By:	Not Reported
Water Level Elev (ft):	Not Reported	Well Drilled By:	Not Reported
Comments:	GEO TEST BORE CASING PULLED 14’ = 1 GPM 40’ = 10 GPM 161’ = 5 GPM		

N145
WSW
1/2 - 1 Mile
Higher

OH WELLS **OHDM30000048260**

Database:	Monitoring Water Wells Listing		
Well Log #:	2051861	Well Type:	Water Well
Drill Type:	ROTOSONIC	Test Type:	Not Reported
Well Use:	MONITOR	Aquifer Type:	SAND
Permit #:	Not Reported	Test Rate (gpm):	Not Reported
Draw Down:	Not Reported	Test Duration:	Not Reported
Surface Water Level (ft):	13	Date Measured:	20150421000000.000
Casing Height (ft):	0	Screen Length (ft):	10
Total Depth (ft):	25	Completion Date:	20150421000000.000
Depth to Bedrock (ft):	Not Reported	Drill Year:	Not Reported
Well Seal Report #:	Not Reported	Screen Diameter (in):	2
Screen Type:	MACHINE SLOTTED	Screen Material:	PVC
Pump Type:	Not Reported	Pump Capacity (gpm):	Not Reported
Pump Installed By:	Not Reported	Water Level Elev (ft):	655.1
Well Drilled By:	Not Reported	Comments:	Not Reported

N146
WSW
1/2 - 1 Mile
Higher

OH WELLS **OHDM30000021895**

Database:	Monitoring Water Wells Listing		
Well Log #:	319787	Well Type:	Sealing Report
Drill Type:	Not Reported	Test Type:	Not Reported
Well Use:	MONITOR	Aquifer Type:	Not Reported
Permit #:	Not Reported	Test Rate (gpm):	Not Reported
Draw Down:	Not Reported	Test Duration:	Not Reported
Surface Water Level (ft):	13	Date Measured:	20180411000000.000
Casing Height (ft):	Not Reported	Screen Length (ft):	Not Reported
Total Depth (ft):	25	Completion Date:	20180411000000.000
Depth to Bedrock (ft):	Not Reported	Drill Year:	Not Reported
Well Seal Report #:	Not Reported	Screen Diameter (in):	Not Reported
Screen Type:	Not Reported	Screen Material:	Not Reported
Pump Type:	Not Reported	Pump Capacity (gpm):	Not Reported
Pump Installed By:	Not Reported	Water Level Elev (ft):	Not Reported
Well Drilled By:	Not Reported		
Comments:	THIS WELL WAS ABANDONED FOLLOWING THE ISSUING OF A VAP NFA FOR THE PROPERTY IN MARCH 2018 IS NO LONGER NEEDED, AND PRIOR TO DEVELOPMENT OF THE SITE, NEEDS TO BE SEALED/REMOVED.		

Map ID Direction Distance Elevation	Database	EDR ID Number
N147 **WSW** **1/2 - 1 Mile** **Higher**	**OH WELLS**	**OHDM30000048586**

Database:	Monitoring Water Wells Listing		
Well Log #:	2051860	Well Type:	Water Well
Drill Type:	ROTOSONIC	Test Type:	Not Reported
Well Use:	MONITOR	Aquifer Type:	SAND
Permit #:	Not Reported	Test Rate (gpm):	Not Reported
Draw Down:	Not Reported	Test Duration:	Not Reported
Surface Water Level (ft):	12	Date Measured:	20150421000000.000
Casing Height (ft):	0	Screen Length (ft):	10
Total Depth (ft):	25	Completion Date:	20150421000000.000
Depth to Bedrock (ft):	Not Reported	Drill Year:	Not Reported
Well Seal Report #:	Not Reported	Screen Diameter (in):	2
Screen Type:	MACHINE SLOTTED	Screen Material:	PVC
Pump Type:	Not Reported	Pump Capacity (gpm):	Not Reported
Pump Installed By:	Not Reported	Water Level Elev (ft):	655.9
Well Drilled By:	Not Reported	Comments:	Not Reported

O148 **WSW** **1/2 - 1 Mile** **Higher**	**OH WELLS**	**OHDM30000039844**

Database:	Monitoring Water Wells Listing		
Well Log #:	2031910	Well Type:	Water Well
Drill Type:	AUGER	Test Type:	Not Reported
Well Use:	MONITOR	Aquifer Type:	SAND
Permit #:	Not Reported	Test Rate (gpm):	Not Reported
Draw Down:	Not Reported	Test Duration:	Not Reported
Surface Water Level (ft):	0	Date Measured:	Not Reported
Casing Height (ft):	0	Screen Length (ft):	10
Total Depth (ft):	25	Completion Date:	20110412000000.000
Depth to Bedrock (ft):	Not Reported	Drill Year:	Not Reported
Well Seal Report #:	Not Reported	Screen Diameter (in):	2
Screen Type:	MACHINE SLOTTED	Screen Material:	PVC
Pump Type:	Not Reported	Pump Capacity (gpm):	Not Reported
Pump Installed By:	Not Reported	Water Level Elev (ft):	671
Well Drilled By:	Not Reported	Comments:	HMW 1

---

149 **East** **1/2 - 1 Mile** **Higher**	**OH WELLS**	**OHD900000851992**

Database:	Water Well Database	Well Log #:	84958
Well Type:	Water Well	Drill Type:	Not Reported
Test Type:	Not Reported	Well Use:	Not Reported
Aquifer Type:	GRAVEL	Permit #:	Not Reported
Test Rate (gpm):	Not Reported	Draw Down:	20
Test Duration:	Not Reported	Surface Water Level (ft):	30
Date Measured:	Not Reported	Casing Height (ft):	Not Reported
Screen Length (ft):	Not Reported	Total Depth (ft):	54
Completion Date:	19520724000000.000	Depth to Bedrock (ft):	Not Reported

Drill Year:	Not Reported	Well Seal Report #:	Not Reported
Screen Diameter (in):	Not Reported	Screen Type:	Not Reported
Screen Material:	Not Reported	Pump Type:	Not Reported
Pump Capacity (gpm):	Not Reported	Pump Installed By:	Not Reported
Water Level Elev (ft):	Not Reported	Well Drilled By:	Not Reported
Comments:	Not Reported		

O150
WSW
1/2 - 1 Mile
Higher

OH WELLS **OHDM30000037527**

Database:	Monitoring Water Wells Listing		
Well Log #:	2031911	Well Type:	Water Well
Drill Type:	AUGER	Test Type:	Not Reported
Well Use:	MONITOR	Aquifer Type:	SAND
Permit #:	Not Reported	Test Rate (gpm):	Not Reported
Draw Down:	Not Reported	Test Duration:	Not Reported
Surface Water Level (ft):	0	Date Measured:	Not Reported
Casing Height (ft):	0	Screen Length (ft):	10
Total Depth (ft):	25	Completion Date:	20110412000000.000
Depth to Bedrock (ft):	Not Reported	Drill Year:	Not Reported
Well Seal Report #:	Not Reported	Screen Diameter (in):	2
Screen Type:	MACHINE SLOTTED	Screen Material:	PVC
Pump Type:	Not Reported	Pump Capacity (gpm):	Not Reported
Pump Installed By:	Not Reported	Water Level Elev (ft):	671.4
Well Drilled By:	Not Reported	Comments:	HMW-2

N151
WSW
1/2 - 1 Mile
Higher

OH WELLS **OHDM30000037530**

Database:	Monitoring Water Wells Listing		
Well Log #:	2031914	Well Type:	Water Well
Drill Type:	AUGER	Test Type:	Not Reported
Well Use:	MONITOR	Aquifer Type:	SAND
Permit #:	Not Reported	Test Rate (gpm):	Not Reported
Draw Down:	Not Reported	Test Duration:	Not Reported
Surface Water Level (ft):	0	Date Measured:	Not Reported
Casing Height (ft):	0	Screen Length (ft):	10
Total Depth (ft):	25	Completion Date:	20110413000000.000
Depth to Bedrock (ft):	Not Reported	Drill Year:	Not Reported
Well Seal Report #:	Not Reported	Screen Diameter (in):	2
Screen Type:	MACHINE SLOTTED	Screen Material:	PVC
Pump Type:	Not Reported	Pump Capacity (gpm):	Not Reported
Pump Installed By:	Not Reported	Water Level Elev (ft):	668.8
Well Drilled By:	Not Reported	Comments:	HMW-05

1G
NNW
1/2 - 1 Mile
Lower

AQUIFLOW **12524**

Site ID:	1822218-01
Groundwater Flow:	SSW
Shallow Water Depth:	5.0
Deep Water Depth:	15
Average Water Depth:	Not Reported
Date:	11/10/1994

Map ID Direction Distance Elevation			Database	EDR ID Number
2G **NW** **1/2 - 1 Mile** **Lower**	Site ID: Groundwater Flow: Shallow Water Depth: Deep Water Depth: Average Water Depth: Date:	1822218-00 SSW 13.34 14.43 Not Reported 4/5/1993	**AQUIFLOW**	**12523**
3G **NE** **1/2 - 1 Mile** **Lower**	Site ID: Groundwater Flow: Shallow Water Depth: Deep Water Depth: Average Water Depth: Date:	1801290-00 NNW 7.0 8.0 Not Reported 3/90	**AQUIFLOW**	**12614**
4G **WSW** **1/2 - 1 Mile** **Lower**	Site ID: Groundwater Flow: Shallow Water Depth: Deep Water Depth: Average Water Depth: Date:	188352-00 N 13.12 14.24 Not Reported 12/93	**AQUIFLOW**	**14940**
5G **SW** **1/2 - 1 Mile** **Lower**	Site ID: Groundwater Flow: Shallow Water Depth: Deep Water Depth: Average Water Depth: Date:	1821686-00 NOT REPORTED 17.82 FT. 17.75 FT. Not Reported 11/92	**AQUIFLOW**	**17073**
6G **SE** **1/2 - 1 Mile** **Lower**	Site ID: Groundwater Flow: Shallow Water Depth: Deep Water Depth: Average Water Depth: Date:	1831055-00 NW 3.58 8.88 Not Reported 7/1998	**AQUIFLOW**	**14837**

Map ID Direction Distance	Database	EDR ID Number

1
South
1/4 - 1/2 Mile

OIL_GAS **OHOG50000052815**

OIL_GAS:

API Permit #:	34035612980000	Well #:	1
Well Permit #:	1298	API Well Hole #:	61298
Alt Well #:	Not Reported	Owner #:	9998
Operator Well #:	Not Reported	Well Type:	Oil & Gas
Well Status:	Final Restoration	Date Status Changed:	08-JUN-21
Const Permit Approved:	Not Reported	well Completion:	Not Reported
Spud Date:	Not Reported	Date TD Reached:	Not Reported
Date Completed:	Not Reported	Plug/Abandoned Date:	04-MAY-21
Original Spud Date:	Not Reported	Well Name:	ORCA House 1
Lease Name:	ORCA House	Oil field #:	Not Reported
Surface Owner:	Not Reported	Total Depth:	Not Reported
ODNR Current Class:	Not Reported	Class of Injection Well:	Not Reported
Init Production-Oil:	Not Reported	Init Production-Gas:	Not Reported
Init Production Brine:	Not Reported	Original Owner:	Not Reported
EPA Permit:	Not Reported	Fed Lease:	Not Reported
Lease #:	Not Reported	Original Lease #:	Not Reported
First Prod Date:	Not Reported	1st Producing Formation:	Not Reported
2nd Producing Formation:	Not Reported		
Comments:	Default Spud Date of 01/01/1900 used for existing legacy RBDMS well for RICS database development conversion requirement due to no spud date on record.		

2
SE
1/4 - 1/2 Mile

OIL_GAS **OHOG50000050031**

OIL_GAS:

API Permit #:	34035205930000	Well #:	1
Well Permit #:	0593	API Well Hole #:	20593
Alt Well #:	593-PP	Owner #:	8624
Operator Well #:	Not Reported	Well Type:	Oil & Gas
Well Status:	Final Restoration	Date Status Changed:	16-JAN-15
Const Permit Approved:	31-MAR-10	well Completion:	Not Reported
Spud Date:	Not Reported	Date TD Reached:	Not Reported
Date Completed:	Not Reported	Plug/Abandoned Date:	17-MAR-10
Original Spud Date:	Not Reported	Well Name:	HARSHAW CHEMICAL CO 1
Lease Name:	HARSHAW CHEMICAL CO	Oil field #:	Not Reported
Surface Owner:	Not Reported	Total Depth:	Not Reported
ODNR Current Class:	Not Reported	Class of Injection Well:	Not Reported
Init Production-Oil:	Not Reported	Init Production-Gas:	1
Init Production Brine:	Not Reported	Original Owner:	CLEVELAND CLINIC
EPA Permit:	Not Reported	Fed Lease:	Not Reported
Lease #:	Not Reported	Original Lease #:	Not Reported
First Prod Date:	Not Reported	1st Producing Formation:	Not Reported
2nd Producing Formation:	Not Reported		
Comments:	OLD GAS WELL, NO RECORD AVAILABLE.		

Map ID Direction Distance	Database	EDR ID Number
3 **SSW** **1/2 - 1 Mile**	**OIL_GAS**	**OHOG50000050535**

OIL_GAS:

API Permit #:	34035211990000	Well #:	1
Well Permit #:	21199	API Well Hole #:	21199
Alt Well #:	Not Reported	Owner #:	1502
Operator Well #:	Not Reported	Well Type:	Oil & Gas
Well Status:	Permit Expired	Date Status Changed:	22-MAY-03
Const Permit Approved:	08-JUL-83	well Completion:	Not Reported
Spud Date:	Not Reported	Date TD Reached:	Not Reported
Date Completed:	Not Reported	Plug/Abandoned Date:	Not Reported
Original Spud Date:	Not Reported	Well Name:	CLEVELAND PLAY HOUSE FOUNDATION #
Lease Name:	CLEVELAND PLAY HOUSE FOUNDATION		
Oil field #:	Not Reported	Surface Owner:	Not Reported
Total Depth:	0	ODNR Current Class:	EW
Class of Injection Well:	Not Reported	Init Production-Oil:	0
Init Production-Gas:	0	Init Production Brine:	0
Original Owner:	COMMERCE ENERGY CO.	EPA Permit:	Not Reported
Fed Lease:	Not Reported	Lease #:	Not Reported
Original Lease #:	Not Reported	First Prod Date:	Not Reported
1st Producing Formation:	Not Reported	2nd Producing Formation:	Not Reported
Comments:	PERMIT EXPIRED.		

GEOCHECK® - PHYSICAL SETTING SOURCE MAP FINDINGS
RADON

AREA RADON INFORMATION

State Database: OH Radon

Radon Test Results

Zipcode	Num Tests	Maximum	Minimum	Arith Mean	Geo Mean
44106	88	7.2	0.1	1.54	0.93

Federal EPA Radon Zone for CUYAHOGA County: 2

Note: Zone 1 indoor average level > 4 pCi/L.
: Zone 2 indoor average level >= 2 pCi/L and <= 4 pCi/L.
: Zone 3 indoor average level < 2 pCi/L.

Federal Area Radon Information for CUYAHOGA COUNTY, OH

Number of sites tested: 104

Area	Average Activity	% <4 pCi/L	% 4-20 pCi/L	% >20 pCi/L
Living Area - 1st Floor	2.993 pCi/L	80%	20%	0%
Living Area - 2nd Floor	Not Reported	Not Reported	Not Reported	Not Reported
Basement	1.879 pCi/L	98%	1%	1%

PHYSICAL SETTING SOURCE RECORDS SEARCHED

TOPOGRAPHIC INFORMATION

USGS 7.5' Digital Elevation Model (DEM)
Source: United States Geologic Survey
EDR acquired the USGS 7.5' Digital Elevation Model in 2002 and updated it in 2006. The 7.5 minute DEM corresponds to the USGS 1:24,000- and 1:25,000-scale topographic quadrangle maps. The DEM provides elevation data with consistent elevation units and projection.

Current USGS 7.5 Minute Topographic Map
Source: U.S. Geological Survey

HYDROLOGIC INFORMATION

Flood Zone Data: This data was obtained from the Federal Emergency Management Agency (FEMA). It depicts 100-year and 500-year flood zones as defined by FEMA. It includes the National Flood Hazard Layer (NFHL) which incorporates Flood Insurance Rate Map (FIRM) data and Q3 data from FEMA in areas not covered by NFHL.
Source: FEMA
Telephone: 877-336-2627
Date of Government Version: 2003, 2015

NWI: National Wetlands Inventory. This data, available in select counties across the country, was obtained by EDR in 2002, 2005, 2010 and 2015 from the U.S. Fish and Wildlife Service.

HYDROGEOLOGIC INFORMATION

AQUIFLOW[R] Information System
Source: EDR proprietary database of groundwater flow information
EDR has developed the AQUIFLOW Information System (AIS) to provide data on the general direction of groundwater flow at specific points. EDR has reviewed reports submitted to regulatory authorities at select sites and has extracted the date of the report, hydrogeologically determined groundwater flow direction and depth to water table information.

GEOLOGIC INFORMATION

Geologic Age and Rock Stratigraphic Unit
Source: P.G. Schruben, R.E. Arndt and W.J. Bawiec, Geology of the Conterminous U.S. at 1:2,500,000 Scale - A digital representation of the 1974 P.B. King and H.M. Beikman Map, USGS Digital Data Series DDS - 11 (1994).

STATSGO: State Soil Geographic Database
Source: Department of Agriculture, Natural Resources Conservation Service (NRCS)
The U.S. Department of Agriculture's (USDA) Natural Resources Conservation Service (NRCS) leads the national Conservation Soil Survey (NCSS) and is responsible for collecting, storing, maintaining and distributing soil survey information for privately owned lands in the United States. A soil map in a soil survey is a representation of soil patterns in a landscape. Soil maps for STATSGO are compiled by generalizing more detailed (SSURGO) soil survey maps.

SSURGO: Soil Survey Geographic Database
Source: Department of Agriculture, Natural Resources Conservation Service (NRCS)
Telephone: 800-672-5559
SSURGO is the most detailed level of mapping done by the Natural Resources Conservation Service, mapping scales generally range from 1:12,000 to 1:63,360. Field mapping methods using national standards are used to construct the soil maps in the Soil Survey Geographic (SSURGO) database. SSURGO digitizing duplicates the original soil survey maps. This level of mapping is designed for use by landowners, townships and county natural resource planning and management.

PHYSICAL SETTING SOURCE RECORDS SEARCHED

LOCAL / REGIONAL WATER AGENCY RECORDS

FEDERAL WATER WELLS

PWS: Public Water Systems
Source: EPA/Office of Drinking Water
Telephone: 202-564-3750
Public Water System data from the Federal Reporting Data System. A PWS is any water system which provides water to at least 25 people for at least 60 days annually. PWSs provide water from wells, rivers and other sources.

PWS ENF: Public Water Systems Violation and Enforcement Data
Source: EPA/Office of Drinking Water
Telephone: 202-564-3750
Violation and Enforcement data for Public Water Systems from the Safe Drinking Water Information System (SDWIS) after August 1995. Prior to August 1995, the data came from the Federal Reporting Data System (FRDS).

USGS Water Wells: USGS National Water Inventory System (NWIS)
This database contains descriptive information on sites where the USGS collects or has collected data on surface water and/or groundwater. The groundwater data includes information on wells, springs, and other sources of groundwater.

STATE RECORDS

Public Water System Data
Source: Ohio Environmental Protection Agency
Telephone: 614-644-2752
The database includes community, transient non-community and non-transient non-community water wells; and source treatment unit locations.

Water Treatment Facilities
Source: Ohio Environmental Protection Agency
Telephone: 614-644-2752

Water Well Database
Source: Department of Natural Resources
Telephone: 614-265-6740

Monitoring Water Wells Listing
Source: Department of Natural Resources
Telephone: 614-265-6740

OTHER STATE DATABASE INFORMATION

Oil and Gas Wells Listing
Source: Department of Natural Resources
Telephone: 614-265-6740
A listing of oil and gas well locations in the state.

RADON

State Database: OH Radon
Source: Department of Health
Telephone: 614-644-2727
Radon Statistics for Zip Code Areas

Area Radon Information
Source: USGS
Telephone: 703-356-4020
The National Radon Database has been developed by the U.S. Environmental Protection Agency (USEPA) and is a compilation of the EPA/State Residential Radon Survey and the National Residential Radon Survey. The study covers the years 1986 - 1992. Where necessary data has been supplemented by information collected at private sources such as universities and research institutions.

PHYSICAL SETTING SOURCE RECORDS SEARCHED

EPA Radon Zones
Source: EPA
Telephone: 703-356-4020
Sections 307 & 309 of IRAA directed EPA to list and identify areas of U.S. with the potential for elevated indoor radon levels.

OTHER

Airport Landing Facilities: Private and public use landing facilities
Source: Federal Aviation Administration, 800-457-6656

Epicenters: World earthquake epicenters, Richter 5 or greater
Source: Department of Commerce, National Oceanic and Atmospheric Administration

Earthquake Fault Lines: The fault lines displayed on EDR's Topographic map are digitized quaternary faultlines, prepared in 1975 by the United State Geological Survey

STREET AND ADDRESS INFORMATION

© 2015 TomTom North America, Inc. All rights reserved. This material is proprietary and the subject of copyright protection and other intellectual property rights owned by or licensed to Tele Atlas North America, Inc. The use of this material is subject to the terms of a license agreement. You will be held liable for any unauthorized copying or disclosure of this material.

APPENDIX G
PREVIOUS ENVIRONMENTAL REPORTS

Copyright © 2024, Partners

Nova Group

CORPORATE HEADQUARTERS
Minneapolis, MN

Inspired Solutions by Nova Group

April 26, 2023

Myrtle & Song, LLC

Re: Phase I Environmental Site Assessment Report

Three Parcels of Undeveloped Land
8910 & 8924 Hough Avenue and 1765 E 89th Street
Cleveland , Ohio 44106
Nova Project No.: G23-2862

In accordance with our agreement, Nova Group, GBC (Nova) has performed a Phase I Environmental Site Assessment (ESA) of the above referenced Subject Property in conformance with ASTM Designation E1527-21 "Standard Practice for Environmental Site Assessments: Phase I Environmental Site Assessment Process" (ASTM E1527-21), and Comprehensive Zoning Services, LLC scope of work. Please find a copy of the report enclosed.

We declare that to the best of our knowledge and belief, we meet the definition of Environmental Professional as defined in §312.10 of 40 CFR and, we have the specific qualifications based on education, training, and experience to assess the Subject Property, as described herein. We have developed and performed all the appropriate inquiries in conformance with the standards and practices set forth in 40 CFR, Part 312.

We certify that we have no undisclosed interest in the Subject Property, and that our employment and compensation are not contingent upon our findings and opinions. The scope of this assessment, methodology, limiting conditions, and reliance language are outlined within this report.

Respectfully submitted,
NOVA GROUP, GBC
Reviewed by:

Signature for James Keesey
James Keesey
Project Manager
Environmental Professional

Signature for Jennon Lewis
Jennon Lewis
Senior Project Manager

Signature for Rich George

Rich George
Regional Client Manager

DRAFT

Nova Group

Inspired Solutions by Nova Group

Phase I Environmental Site Assessment

DRAFT

Subject Property

Three Parcels of Undeveloped Land
8910 & 8924 Hough Avenue and 1765 E 89th Street
Cleveland , Ohio 44106

Prepared For

Myrtle & Song, LLC

Prepared By

Nova Group, GBC
5320 West 23rd Street, Suite 270,
St. Louis Park, Minnesota 55416
Web: novagroupgbc.com

Rich George
Regional Client Manager
rich.george@novagroupgbc.com
904-805-2655

Nova Project No:	G23-2862
Report Date:	April 26, 2023
DB Report Date:	April 18, 2023
Inspection Date:	April 19, 2023

Nova Group | Carbon Neutral Report

novagroupgbc.com/carbonneutral

Project Summary

Nova Group, GBC (Nova) was authorized by Comprehensive Zoning Services, LLC to conduct a Phase I Environmental Site Assessment (ESA) of the Three Parcels of Undeveloped Land property located at 8910 & 8924 Hough Avenue and 1765 E 89th Street, Cleveland , Ohio ("Subject Property"). Nova has conducted this ESA in conformance with the scope and limitations of ASTM Designation E1527-21, "Standard Practice for Environmental Site Assessments: Phase I Environmental Site Assessment Process." . A summary of findings is presented below.

Report Section		No Further Action	REC	CREC	HREC	Other Environmental Considerations	Recommended Action
2.3	Current Subject Property Use	✔					
2.5	Current Use of Adjoining and Surrounding Properties	✔					
3.2	Historical Research		✔				Subsurface investigation.
3.3	Regulatory Database Review	✔					
4.1.1	Hazardous Substances and Petroleum Products in Connection with Identified Uses (Not Equipment)	✔					
4.1.3	Presumed PCB-Containing Items	✔					
4.1.4	Hazardous Substance and Petroleum Product Containers Not in Connection with Identified Uses	✔					
4.1.5	Standing Surface Water & Pools, or Sumps Containing Liquids Likely To Be Hazardous Substances or Petroleum Products	✔					

DRAFT

Report Section		No Further Action	REC	CREC	HREC	Other Environmental Considerations	Recommended Action
4.1.6	Pits, Ponds, Lagoons Containing Suspected Hazardous Substances or Petroleum Products	✔					
4.2.1	Current Storage Tanks	✔					
4.2.2	Drums, Totes and Intermediate Bulk Containers	✔					
4.2.3	Unidentified Substance Containers	✔					
4.3	Evidence of a Release	✔					
4.4	Water/Wastewater	✔					
4.5	Solid Waste	✔					
4.6	Drains and Sumps	✔					
4.7	Septic Systems or Cesspools	✔					
4.8	Wells	✔					
4.10	Additional Subject Property Observations	✔					
5.1	Determination of Vapor Migration		✔				Subsurface investigation.
6.1	Asbestos Containing Materials (ACMs)	✔					
6.2	Lead-Based Paint (LBP)	✔					
6.3	Radon	✔					
6.4	Evidence of Mold	✔					
6.5	Lead in Drinking Water	✔					

DRAFT

Report Section		No Further Action	REC	CREC	HREC	Other Environmental Considerations	Recommended Action
6.6	Other Environmental Considerations	✔					

DRAFT

Table of Contents

1.0 INTRODUCTION 5

1.1 Purpose 5
1.2 Scope of Services 6
1.3 Significant Assumptions 6
1.4 Limitations and Exceptions 7
1.5 Data Gaps 7
1.6 Special Terms and Conditions 8
1.7 User Reliance 8
1.8 User Provided Information 8

2.0 SUBJECT PROPERTY DESCRIPTION 10

2.1 Location and Legal Description 10
2.2 Subject Property and Vicinity General Characteristics 10
2.3 Current Subject Property Use 11
2.4 General Description of Subject Property Building Improvements 11
2.5 Current Use of Adjoining and Surrounding Properties 12

3.0 RECORDS REVIEW 13

3.1 Physical Setting Sources 13
3.2 Historical Research 15
3.3 Regulatory Database Review 22

4.0 SUBJECT PROPERTY RECONNAISSANCE 29

4.1 Hazardous Substances and Petroleum Products 29
4.2 Storage Tanks and Other Containers 30
4.3 Evidence of a Release 31
4.4 Water/Wastewater 31
4.5 Solid Waste 31
4.6 Drains and Sumps 32
4.7 Septic Systems or Cesspools 32
4.8 Wells 32
4.9 Evidence of Historical Subject Property Uses 32
4.10 Additional Subject Property Observations 32

5.0 VAPOR MIGRATION 33

5.1 Determination of Vapor Migration 33

DRAFT

6.0 NON-SCOPE CONSIDERATIONS/BUSINESS ENVIRONMENTAL RISKS 34

6.1 Asbestos Containing Materials (ACMs) 34
6.2 Lead-Based Paint (LBP) 34
6.3 Radon 35
6.4 Evidence of Mold 35
6.5 Lead in Drinking Water 35
6.6 Other Environmental Considerations 36

7.0 INTERVIEWS 37

7.1 Past Owners, Operators and Occupants 37
7.2 Present Owner, Occupants and Key Site Manager 37
7.3 State and/or Local Government Officials 37

8.0 FINDINGS, OPINIONS, AND CONCLUSIONS 39

8.1 Findings and Opinions 39
8.2 Conclusions and Recommendations 40
8.3 Non-Scope Considerations/Business Environmental Risks 40
8.4 Deletions and Deviations 41

9.0 REFERENCES 42

APPENDICES

FIGURES: Subject Property Maps

APPENDIX A: Photographic Documentation

APPENDIX B-1: Historical Aerial Photographs

APPENDIX B-2: Historical Topographic Maps

APPENDIX B-3: Fire Insurance Maps

APPENDIX B-4: City Directory Information

APPENDIX B-5: Title Search Records (No Documents Are Associated With This Appendix)

APPENDIX C-1: Regulatory Records - Mapped Database

APPENDIX C-2: Regulatory Records - General Public Records

APPENDIX D: Client Provided Documentation

APPENDIX E: Laboratory Reports (No Documents Are Associated With This Appendix)

APPENDIX F: Other Supporting Documentation

APPENDIX G: Qualifications of Environmental Professionals

DRAFT

EXECUTIVE SUMMARY

Nova Group, GBC (Nova) was authorized by Comprehensive Zoning Services, LLC to conduct a Phase I Environmental Site Assessment (ESA) of the Three Parcels of Undeveloped Land property located at 8910 & 8924 Hough Avenue and 1765 E 89th Street, Cleveland , Ohio ("Subject Property"). Nova has conducted this ESA in conformance with the scope and limitations of ASTM Designation ASTM E1527-21, "Standard Practice for Environmental Site Assessments: Phase I Environmental Site Assessment Process." The purpose of this ESA is to identify Recognized Environmental Conditions (RECs) in connection with the Subject Property. Findings identified during the course of this ESA resulting in RECs, Controlled Recognized Environmental Conditions (CRECs), Historical Recognized Environmental Conditions (HRECs), Business Environmental Risks (BERs) or *de minimis* conditions are presented in the following summary.

The Subject Property consists of three non-contiguous tracts of undeveloped land, which are irregular-shaped and comprise approximately 0.6 acres.

During the site reconnaissance, the following land uses were observed on properties in the vicinity of the Subject Property:

Current Use of Adjoining and Surrounding Properties		
	Adjoining	**Surrounding**
North	Hough Avenue followed by Thurgood Marshall, a recreation center (8611 Hough Avenue), Kingsbury Tower, an apartment building and picnic shelter (8925 Hough Avenue), and a multi-family residence (8927-8933 Hough Avenue).	Residential.
East	Various residences (1756, 1762, and 1772 East 90th Street), including grassed land located between the Subject Property parcels.	Residential.
South	Various residences (1772 East 90th Street and 1765-1769 East 89th Street), including grassed land located between the Subject Property parcels.	Residential.
West	East 89th Street followed by C Town market (8812 Hough Avenue), grassed land, and residences (1762 and 1768 East 89th Street).	Residential.

Historical Summary

A historical summary of Subject Property uses derived from available historical resources is presented below.

Summary of Historical Subject Property Uses

DRAFT

The Subject Property appeared to have been developed with various residences as indicated on an 1896 fire insurance map, until partially redeveloped with storefronts along Hough Avenue at the northeast parcel since at least 1913. Additional storefronts were developed along Hough Avenue at the northwest parcel since at least the early 1950s. The storefronts previously located at the northwest parcel appear to have been removed during the mid 1970s. Remaining structures at the Subject Property, including storefronts at the northeast parcel and a residence at the southwest parcel appear to have been removed during the mid-1990s. Since the late 1990s, the Subject Property has been undeveloped land. Former commercial occupants included dry cleaners, a grocery store, a photo shop, salons/barber shops, hardware store, cafes/deli's, shoe repair, and a church. Aforementioned dry cleaners operated at the Subject Property at 8900 Hough Avenue in 1951 under the name Checker Cleaners and at 8904 Hough Avenue in 1971. The 8900 Hough Avenue and 8904 Hough Avenue addresses are not listed in city directories subsequent to 1951 and 1976, respectively. Referenced dry cleaners were located on the northwest Subject Property parcel. In addition, a photo shop operated at 8928 Hough Avenue from at least 1932 through 1951.
Historical Summary Findings
Dry cleaning operations typically involve the use of hazardous substances and generation of hazardous wastes, characteristics of which when released to the subsurface, in their pure form, can leave no visible trace of releases or spills. Furthermore, dry cleaning operations are of potential environmental concern due to the potential for undetected/unreported releases in conjunction with dry cleaning activities and the environmental persistence of dry cleaning chemicals. Photo processing operations also typically involve the use, storage, and potential release of hazardous substances related to printing and photo development operations and equipment. Given the absence of determining information regarding the use/disposal of hazardous substance and/or petroleum products, historical use of the the Subject Property represents a REC in connection with the Subject Property.

DRAFT

Findings and Opinions

Findings and opinions, based on the information obtained during the course of this assessment, are presented in the table below.

Finding(s) and Opinion(s)
RECs

Finding(s) and Opinion(s)
Based on review of historical resources, the Subject Property was developed with commercial buildings from at least 1913 through the 1970s. Former commercial occupants included dry cleaners, a grocery store, a photo shop, salons/barber shops, hardware store, cafes/deli's, shoe repair, and a church. Aforementioned dry cleaners operated at 8900 Hough Avenue in 1951 under the name Checker Cleaners and at 8904 Hough Avenue in 1971. The 8900 Hough Avenue and 8904 Hough Avenue addresses are not listed in city directories subsequent to 1951 and 1976, respectively. Referenced dry cleaners were located on the northwest Subject Property parcel. In addition, a photo shop operated at 8928 Hough Avenue from at least 1932 through 1951. Dry cleaning operations typically involve the use of hazardous substances and generation of hazardous wastes, characteristics of which when released to the subsurface, in their pure form, can leave no visible trace of releases or spills. Furthermore, dry cleaning operations are of potential environmental concern due to the potential for undetected/unreported releases in conjunction with dry cleaning activities and the environmental persistence of dry cleaning chemicals. Photo processing operations also typically involve the use, storage, and potential release of hazardous substances related to printing and photo development operations and equipment. Given the absence of determining information regarding the use/disposal of hazardous substances and/or petroleum products, historical use of the the Subject Property represents a REC in connection with the Subject Property.
Based on review of the information discussed above, dry cleaners and gasoline fueling/service stations historically operated on adjoining land. Specifically, a former auto filling station operated on adjoining land east from circa 1929 to 1961, a former auto filling station operated on adjoining land west from circa 1932 to 1972, and two former dry cleaners operated on adjoining land east/central (adjoining parcel between the northwest and northeast Subject Property parcels) from at least the late 1930s through the early 1940s. No additional municipal, regulatory, or interview information was available regarding these former facilities. Given that referenced facilities likely used/generated hazardous substances and/or petroleum products prior to current RCRA regulations and/or local/state oversight, historical use of adjoining land by dry cleaners and gasoline fueling/service stations represents a REC in connection with the Subject Property.
CRECs
No CRECs were identified during the course of this assessment.
HRECs
No HRECs were identified during the course of this assessment.
De Minimis Conditions
No *de minimis* conditions were identified during the course of this assessment.

DRAFT

Conclusions and Recommendations

Nova has performed a Phase I ESA in conformance with the scope and limitations of ASTM E1527-21 of the Three Parcels of Undeveloped Land property located at 8910 & 8924 Hough Avenue and 1765 E 89th Street, Cleveland , Ohio. Any exceptions to or deletions from this practice are described in the Introduction Section of this report.

Conclusion(s)	Recommendation(s)
This assessment has revealed no evidence of *RECs, CRECs and/or significant data gaps* in connection with the Subject Property with the exception of historical use of the Subject Propriety by dry cleaners and a photo shop, as well as historical use of adjoining land by dry cleaners and gasoline fueling/service stations represents a REC in connection with the Subject Property, as well as a vapor concern.	A subsurface investigation should be completed in an effort to determine the presence / absence of hazardous substances and petroleum in soil, groundwater and soil-vapor.

Non-Scope Considerations/Business Environmental Risks

Environmental issues not identified as RECs, CRECs, HRECs or *de minimis* conditions could be considered Non-Scope Considerations (NSC) or Business Environmental Risks (BERs). NSCs and/or BERs, if any, identified in connection with the Subject Property at the time of this assessment are detailed below.

NSC/BER	Recommendation(s)
No evidence of NSCs/BERs meriting additional evaluation were identified during the course of this assessment.	No further investigation is recommended at this time.

DRAFT

1.0 INTRODUCTION

Nova Group, GBC (Nova) was authorized by Comprehensive Zoning Services, LLC, to conduct a Phase I Environmental Site Assessment (ESA) of the Three Parcels of Undeveloped Land property located at 8910 & 8924 Hough Avenue and 1765 E 89th Street, Cleveland , Ohio ("Subject Property"). Nova has conducted this ESA in conformance with the scope and limitations of ASTM International Designation ASTM E1527-21, "Standard Practice for Environmental Site Assessments: Phase I Environmental Site Assessment Process." There are no exceptions to, or deletions from these practices, unless otherwise stated herein.

James Keesey, Project Manager, representing Nova, conducted a Subject Property reconnaissance on April 19, 2023 to assess the possible presence of Recognized Environmental Conditions (RECs) and non-ASTM environmental issues, as prescribed by the scope of work, at the Subject Property. Nova's assessment included review of ASTM-defined sources of historical information, evaluation of data gaps, reconnaissance of adjoining properties, background research, and review of available local, state, and federal regulatory records.

Nova contracted Environmental Risk Information Services (ERIS), to perform a computer database search for local, state, and federal regulatory records pertaining to environmental concerns for the Subject Property and facilities in the vicinity of the Subject Property. The ERIS Report, dated April 18, 2023, is provided in the Appendix.

1.1 Purpose

The purpose of this ESA is to identify, to the extent feasible pursuant to the processes prescribed by ASTM E1527-21, RECs in connection with the Subject Property.

In conformance with ASTM E1527-21, the term REC means (1) the presence of hazardous substances or petroleum products in, on, or at the Subject Property due to a release to the environment; (2) the likely presence of hazardous substances or petroleum products in, on, or at the Subject Property due to a release or likely release to the environment; or (3) the presence of hazardous substances or petroleum products in, on, or at the Subject Property under conditions that pose a material threat of a future release to the environment. The term includes hazardous substances or petroleum products even under conditions in compliance with laws. The term "Controlled Recognized Environmental Condition" (CREC) means a REC resulting from a past release of hazardous substances or petroleum products that has been addressed to the satisfaction of the applicable regulatory authority, with hazardous substances or petroleum products allowed to remain in place subject to the implementation of required controls. The term "Historical Recognized Environmental Condition" (HREC) indicates a past release of any hazardous substances or petroleum products that has occurred in connection with the Subject Property and has been addressed to the satisfaction of the applicable regulatory authority or meeting unrestricted use criteria established by a regulatory authority, without subjecting the Subject Property to any required controls. The term REC is not intended to include *de minimis* conditions that generally do not present a material risk of harm to public health or the environment and that generally would not be the subject of an enforcement action if brought to the attention of appropriate governmental agencies.

DRAFT

Nova understands this ESA is also being completed to assist in qualifying for Landowner Liability Protections (LLPs) under the Comprehensive Environmental Response, Compensation & Liability Act (CERCLA) unless otherwise so stated in this report.

1.2 Scope of Services

Nova's Scope of Services for this ESA conforms with the due diligence standards detailed in ASTM E1527-21. Services provided for this project included:

- A records review of standard federal, state, tribal and local record sources, as well as physical setting sources;
- A review of standard historical resources regarding historical land use activities at the Subject Property;
- Interviews with people that have knowledge regarding the past or present uses of the Subject Property, including present and past owners, operators, and occupants of the Subject Property, as well as with local government officials, where feasible;
- A reconnaissance of the Subject Property to visually and physically observe theSubject Property for evidence of RECs;
- Evaluation of Significant Data Gaps; and
- Review of previous environmental reports, if available.

The Appendix contains resumes of Nova staff involved in the preparation of this report.

Nova assessed the Subject Property for certain Non-Scope Considerations (NSCs) and/or Business Environmental Risks (BERs) that are not considered in the CERCLA definition of hazardous substances (42 USC § 9601.14) nor specifically required per ASTM E1527-21. A summary of NSC assessment is found within the NSC/BER section of this report.

This assessment did not include sampling or testing of materials (i.e. building, radon, soil, water, or air).

This assessment included an evaluation for a potential vapor migration or vapor encroachment condition (VEC) to exist at the Subject Property (refer to Section 5.0).

1.3 Significant Assumptions

There is a possibility that even with the proper application of these methodologies conditions may exist on the Subject Property that could not be identified within the scope of the assessment or which were not reasonably identifiable from the available information. Nova believes that the information obtained from the record review and the interviews concerning the Subject Property is reliable. However, Nova cannot and does not warrant or guarantee that the information provided by these other sources is accurate or complete.

DRAFT

1.4 Limitations and Exceptions

The findings and conclusions contain all of the limitations inherent in these methodologies that are referred to in ASTM E1527-21. Nova was not requested to limit or deviate from ASTM E1527-21 during the course of this assessment. Limiting condition(s), deletion(s), deviation(s), and/or data failure(s)/data gap(s) as listed, if any, are not critical and do not alter the conclusions or recommendations of this assessment unless otherwise stated.

1.4.1 Limiting Conditions

Limiting Conditions include physical obstructions such as adjacent buildings, bodies of water, asphalt/concrete, or other paved surface areas, as well as other physical constraints including rain or snow, observed at the time of the assessment.

- No significant inaccessible areas, limitations, or physical obstructions/constraints were encountered during the Subject Property reconnaissance.

1.5 Data Gaps

A data gap, as defined by ASTM E1527-21, is "*a lack of or inability to obtain information required by this practice despite good faith efforts by the environmental professional to gather such information. Data gaps may result from incompleteness in any of the activities required by this practice, including, but not limited to, site reconnaissance (for example, an inability to conduct the site visit), and interviews (for example, an inability to interview the key site manager, regulatory officials, etc.)*."

A significant data gap, as defined by ASTM E1527-21, is "*a data gap that affects the ability of the environmental professional to identify a recognized environmental condition*."

Nova identified the following data gaps during the course of this assessment. These data gaps were evaluated and determined not to represent a significant data gap.

- The absence of earlier published historical information prior to 1896 constitutes a historical data failure as defined by ASTM E1527-21 given that the Subject Property was still developed with residences at that time. Review of additional historical sources outlined in ASTM E1527-21 would not likely provide additional useful information regarding the past use of the Subject Property.
- The Cleveland Division of Building & Housing, Cleveland Fire Department and Cleveland Public Health Departmentwere unresponsive to information requests. Based on our review of the available municipal, regulatory, and historical information, the absence of information obtained from interviews with referenced agencies is not considered significant to the findings, conclusions, or recommendations of this assessment. Should information be received from referenced agencies that alter the findings of this ESA, an addendum to this report will be provided under separate cover.

DRAFT

1.5.1 Significant Data Gaps

No significant data gaps were identified during the course of this assessment.

1.6 Special Terms and Conditions

Authorization to perform this work was given by a directive from Comprehensive Zoning Services, LLC.

The conclusions and findings set forth in this report are strictly limited in time and scope to the date of the evaluations. The conclusions presented in the report are based solely on the services described therein, and not on scientific tasks or procedures beyond the scope of agreed-upon services or the time and budgeting restraints imposed by the Client. No subsurface exploratory drilling or sampling was done under the scope of this work. Unless specifically stated otherwise in the report, no chemical analyses have been performed during the course of this ESA.

Some of the information provided in this report is based upon personal interviews, and research of available documents, records, and maps held by the appropriate government and private agencies. This is subject to the limitations of historical documentation, availability, and accuracy of pertinent records, and the personal recollections of those persons contacted.

The content and conclusions provided by Nova in this report are based solely on the information collected during our investigation and activities at the Subject Property, our present understanding of the Subject Property conditions, and our professional judgment in light of such information at the time this report was prepared. Part of the findings in this investigation is based on data provided by others. This report presents Nova's professional opinion, and no warranty, expressed or implied, is made.

1.7 User Reliance

Myrtle & Song, LLC and its affiliates (collectively, "Client") may use and rely upon this Phase I Environmental Site Assessment in connection with a planned financial transaction involving the Subject Property. This report has no other purpose and may not be relied upon by any other person or entity without the written consent of Nova Group, GBC. Either verbally or in writing, third parties may come into possession of this report or all or part of the information generated as a result of this work. In the absence of a written agreement with Nova Group, GBC granting such rights, no third parties shall have rights of recourse or recovery whatsoever under any course of action against Nova Group, GBC, its officers, employees, vendors, successors or assigns. Reliance is provided in accordance with Nova Group, GBC's Proposal and General Conditions executed by Comprehensive Zoning Services, LLC for this Phase I Environmental Site Assessment.

1.8 User Provided Information

Pursuant to ASTM E1527-21, Nova requested the following Subject Property information from the User of this report and from the Key Site Manager (KSM). Information provided by the User (if any) or the KSM is included in various sections of this report.

DRAFT

User Provided Information		
Item	**Not Provided by User**	**Provided / Answered by User**
User Questionnaire	✔	☐
Title Records	✔	☐
Environmental Cleanup Liens or AULs (40 CFR 312.25 and 40 CFR 312.26(a)(1)(v) and vi))	✔	☐
Specialized Knowledge (40 CFR 312.28)	✔	☐
Valuation Reduction for Environmental Issues (40 CFR 312.29)	✔	☐
Identification of KSM	☐	✔
Reason for Performing Phase I ESA	☐	✔
Prior Environmental Reports	✔	☐
Other	✔	☐

DRAFT

2.0 SUBJECT PROPERTY DESCRIPTION

2.1 Location and Legal Description

A summary of Subject Property details is provided in the table below. A topographic map as well as figures are included in the Appendices.

Location and Legal Description	
Subject Property Location	8910 & 8924 Hough Avenue and 1765 E 89th Street, Cleveland , Cuyahoga County, Ohio 44106
Number of Parcels	three non-contiguous tracts
APN(s)	119-09-014 (Parcel 1); 119-09-016 (Parcel 2); 119-09-019 (Parcel 3)
Historical/Listed Subject Property Address(es)	1751, 1755, and 1765 East 89th Street, even-numbered addresses 8900-8912 Hough Avenue and 8924, 8926, and 8928 Hough Avenue.
Acreage	0.6
Abbreviated Legal Description	A detailed legal description is provided in the Appendix.
Current Owner / Date of Acquisition	Myrtle & Song, LLC / February 24, 2023 (Parcel 119-09-014); Myrtle & Song, LLC / February 6, 2023 (Parcel 119-09-019); and Haimour, Fahideh / March 15, 2023 (Parcel 119-09-016).
Survey Map / Alta Survey	A survey/plat map depicting current and/or future Subject Property features/development was not provided.

2.2 Subject Property and Vicinity General Characteristics

Nearby land use in the vicinity of the Subject Property as well as the general setting of the Subject Property is described below.

Subject Property and Vicinity General Characteristics	
General Surrounding Area Use	Combined mixed use residential / commercial
Zoning Information	Multi-Family (MF-C2)

DRAFT

Subject Property and Vicinity General Characteristics	
On-Subject Property Parking Facilities	Neither surface parking or parking facilities are currently present within the limits of the Property.
Public Thoroughfares/ Roads	**Subject Property:** N/A **North:** Hough Avenue **East:** N/A **South:** N/A **West:** East 89th Street
Landscaping	The Subject Property is undeveloped land covered by natural vegetation.
Geologic and Hydrogeologic Conditions	No apparent routes of direct discharge that have the potential of facilitating the migration of hazardous substances or petroleum products that are likely to migrate to or from the Subject Property, or from nearby/adjoining property were observed. Water bodies were not observed within the limits of the Subject Property and/or in close proximity.

2.3 Current Subject Property Use

Based on assessment observations, the Subject Property currently consists of undeveloped, grassed land.

No environmental concerns were identified in connection with the current use of the Subject Property.

2.4 General Description of Subject Property Building Improvements

The Subject Property is not developed with permanent structures.

2.4.1 Services and Utilities

Municipal services and utilities proved to the Subject Property and/or the surrounding area are provided in the table below.

Utilities	
Item	**Description**
Potable Water Supply	Provided and maintained in the surrounding area by the City of Cleveland.

DRAFT

Utilities	
Item	**Description**
Sewage Disposal System	Provided and maintained n the surrounding area by the Northeast Ohio Regional Sewer District (NEORSD). Indication of a septic system or cesspool was not observed at the Subject Property during the reconnaissance and/or review of publicly available resources.
Storm Water	Discharged to the City of Cleveland stormwater system via underground conduits from surface drains located along adjoining roadways and direct percolation.
Electricity / Natural Gas	The Illuminating Company / Dominion

2.5 Current Use of Adjoining and Surrounding Properties

During the site reconnaissance, Nova observed the following land use on properties in the immediate vicinity of the Subject Property:

Current Use of Adjoining and Surrounding Properties		
	Adjoining	**Surrounding**
North	Hough Avenue followed by Thurgood Marshall, a recreation center (8611 Hough Avenue), Kingsbury Tower, an apartment building and picnic shelter (8925 Hough Avenue), and a multi-family residence (8927-8933 Hough Avenue).	Residential.
East	Various residences (1756, 1762, and 1772 East 90th Street), including grassed land located between the Subject Property parcels.	Residential.
South	Various residences (1772 East 90th Street and 1765-1769 East 89th Street), including grassed land located between the Subject Property parcels.	Residential.
West	East 89th Street followed by C Town market (8812 Hough Avenue), grassed land, and residences (1762 and 1768 East 89th Street).	Residential.

Based on assessment of adjoining land use, the current use, treatment, storage, disposal or generation of hazardous substances or petroleum products was not observed. RECs were not identified based on the current uses of above-referenced adjoining and surrounding properties.

DRAFT

3.0 RECORDS REVIEW

3.1 Physical Setting Sources

3.1.1 Topography

The United States Geological Survey (USGS), East Cleveland, Ohio Quadrangle 7.5-minute series topographic map was reviewed for this ESA and is summarized below.

Topographic Map Features	
Topographic Subject Property Elevation	665 feet above mean sea level.
Topographic Considerations	Gently sloped / Slopes downward toward the north.
Other Significant Surface Features	Surface waters/water bodies or other significant surface features are not depicted.

3.1.2 Soils / Geology

Soil and geologic information was obtained based on review of published information as detailed within the Reference section of this report.

Soils / Geology	
Surface Soils	
Soil Name	Urban land - Elnora complex, nearly level (UeA)
Description	This soil occurs on ridges on lake plains and is derived from sandy lacustrine deposits. This soil has a typical surface profile of loamy fine sand, which extends to a depth of at least 60 inches. This soil is considered moderately well-drained with high permeability and low available water storage capacity.
Geologic Formation	
Formation Name	Erie Lake Plain District of the Interior Low Plateaus physiographic province
Description	Pleistocene-age lacustrine sand, silt, clay, and wave-planed till over Devonian- and Mississippian-age shales and sandstones. Shale bedrock is first encountered at depths of approximately 10 feet to 35 feet below grade.

DRAFT

3.1.3 Hydrology

Hydrologic information for the Subject Property and surrounding area was obtained from review of published geologic and hydrogeologic sources (see Reference Section) and summarized in the table below.

Hydrology	
Depth to Groundwater	Approximately 20 feet below the ground surface.
Shallow Groundwater Flow Direction	Nova considered the topographic gradient of the general Subject Property area and inferred that the most likely hydrogeologic gradient would be to the north.
On-Subject Property Water Bodies	Settling ponds, lagoons, surface impoundments, or natural catch basins were not observed at the Subject Property during this investigation.
Closest off-Subject Property Water Body	Doan Brook located approximately 1,600 feet northeast of the Subject Property

3.1.4 Other Physical Settings Sources

Other Physical Setting Sources	
Oil and Gas Exploration (current or historical)	
Oil or Gas Wells	Historical/current oil or gas exploration was not identified within the Subject Property limits or within immediately surrounding properties.
Pipelines	Pipelines were not identified within the Subject Property limits or within immediately surrounding properties.
Well Records	
Well Log Records / Well Mapping Program	No water wells and/or groundwater monitor wells were recorded on file for the Subject Property and/or adjoining/nearby land.

DRAFT

3.2 Historical Research

The purposes of obtaining and reviewing "*historical sources is to develop a history of the previous uses of the Subject Property and surrounding area, in order to help identify the likelihood of past uses having led to RECs in connection with the Subject Property*." Nova attempted to research all obvious Subject Property use from the present, back to the Subject Property's first developed use; or back to 1940, whichever is earlier. Copies of below pertinent sources reviewed (including specific map/directory years), such that establish Subject Property uses or changes in use, are included in the Appendix of this report.

Data gaps associated with available historical information, if identified, were previously discussed in Section 1.5.

3.2.1 Historical Subject Property Uses

Summaries of historical Subject Property uses based on review and interpretation of available historical resources are provided in the following sections.

3.2.1.1 Aerial Photographs

Aerial photographs were reviewed and findings are summarized in the following table.

Historical Subject Property Uses - Aerial Photographs	
Year(s)	**Description**
1938, 1952, 1962, 1973	Appears to be developed with a residence and two commercial-sized buildings indicative of retail storefronts.
1982, 1986, 1994, 2004, 2005, 2009	Appears to be developed with a commercial-sized structure on the northeast parcel. The former commercial-sized structure on the northwest parcel and former residential-sized structure on the southwest parcel appear to have been removed.
2011, 2013, 2015, 2017, 2019, 2021	The Subject Property appears to consist of undeveloped, grassed land.

3.2.1.2 Fire Insurance Maps

Fire insurance maps available from ERIS were reviewed and summarized in the following table.

DRAFT

Historical Subject Property Uses - Fire Insurance Maps	
Year(s)	**Description**
1896, 1903	Depicted as developed with three (3) dwellings.
1913	Depicted as developed with three (3) dwellings on the western parcels and with two (2) storefronts on the northeast parcel.
1951, 1952, 1970, 1972	Depicted as developed with multiple storefronts along Hough Avenue and a dwelling.

3.2.1.3 USGS Topographic Maps

Topographic maps provided by ERIS were reviewed and summarized in the following table.

Historical Subject Property Uses - USGS Topographic Maps	
Year(s)	**Description**
1901, 1903	Residential-sized structures are depicted.
1953, 1963, 1970, 1979, 1992, 1994	No structures or improvements are depicted; however, red-shading in the Subject Property area indicates that the area is densely developed.
2013, 2016, 2019	No structures or improvements are depicted; however, roadways and landmark buildings are the only improvements depicted on these maps.

3.2.1.4 Local Street Directories

Local street/business directories provided by ERIS were reviewed and summarized in the following table.

Historical Subject Property Uses - Local City Directories	
Year(s)	**Description**
1929	8924 Hough Avenue: Grocery store 8926 Hough Avenue: Private individuals 1755 East 89th Street: Apartments 1765 East 89th Street: Private individual / upholstery

DRAFT

Historical Subject Property Uses - Local City Directories	
Year(s)	**Description**
1932	8926 Hough Avenue: Private individuals / apartments 8924 Hough Avenue: Grocery store 8928 Hough Avenue: Flemming photo 1755 East 89th Street: Apartments 1765 East 89th Street: Private individual / upholstery
1937	8924 Hough Avenue: Millie's Market 8926 Hough Avenue: Private individuals 8928 Hough Avenue: Flemming photo 1755 and 1765 East 89th Street: Private individual
1942	8924 Hough Avenue: Sandusky Vegetable Market 8926 Hough Avenue: Private individual 8928 Hough Avenue: Flemming photo 1755 East 89th Street: Private individuals 1765 East 89th Street: Kelly Moving Co.
1951	8900 Hough Avenue: Checker Cleaners 8902 Hough Avenue: Prim Beauty Service 8904 Hough Avenue: Mechanical Hardware & Plumbing Co. 8908 Hough Avenue: Barber shop 8910 Hough Avenue: Shoe repair / private individuals 8912 Hough Avenue: Confectioner 8924 Hough Avenue: Haverly Delicatessen 8906 and 8926 Hough Avenue: Private individuals / apartments 8928 Hough Avenue: Flemming photo 1755 East 89th Street: Private individuals / apartments 1765 East 89th Street: Kelly Moving Co. / private individual
1956	8902 Hough Avenue: Prim Beauty Service / Grace's Snack Bar 8904 Hough Avenue: Mechanical Hardware & Plumbing Co. 8910 and 8912 Hough Avenue: Private individuals 8924 Hough Avenue: Mack's Self Service 8926 Hough Avenue: Private individuals 1755 East 89th Street: Prim beauty / private individuals 1765 East 89th Street: Kelly Moving Co. / private individual

DRAFT

Historical Subject Property Uses - Local City Directories	
Year(s)	**Description**
1961	8902 Hough Avenue: Private individuals 8904 Hough Avenue: Mechanical Hardware & Plumbing Co. 8910 and 8912 Hough Avenue: Private individuals 8924 Hough Avenue: Debbie's Deli 8926 Hough Avenue: Private individual 1755 East 89th Street: Private individuals 1765 East 89th Street: Private individual
1966	8902 Hough Avenue: Private individuals 8904 Hough Avenue: Mechanical Hardware & Plumbing Co. 8910 Hough Avenue: Starlite Beauty Salon / private individual 8924 Hough Avenue: Cal's Deli 8926 Hough Avenue: Private individuals 1755 East 89th Street: Private individuals
1971	8902 Hough Avenue: Private individuals 8904 Hough Avenue: United Dry Cleaning 8906 Hough Avenue: Private individual 8908 Hough Avenue: Teddy's Shoe Repair 8910 Hough Avenue: Starlite Beauty Salon 8912 Hough Avenue: Cain Councilman 8924 Hough Avenue: Cal's Deli 8928 Hough Avenue: Hough House of Beauty 1765 East 89th Street: Private individuals
1976	8902 and 8926 Hough Avenue: Private individual 8924 Hough Avenue: Cal's Deli 8928 Hough Avenue: United Peace Church 1765 East 89th Street: Private individual
1981	8924 Hough Avenue: Cal's Deli 8926 Hough Avenue: Private individuals 8928 Hough Avenue: Church
1986	1765 East 89th Street: Private individual 8924 Hough Avenue: Dixon's Deli 8928 Hough Avenue: Church
1991	1765 East 89th Street: Private individual

DRAFT

Historical Subject Property Uses - Local City Directories	
Year(s)	**Description**
1996, 2000, 2003, 2007, 2011, 2016, 2020, 2022	No listings

3.2.1.5 Additional Historical Sources

Historical Resource	Comments
Building Department Records	Not reasonably ascertainable or considered to be useful.
Interviews	Person(s) available for interview did not provide any knowledge regarding historical uses of the Subject Property.
Tax Files	Information obtained from the local tax assessor / jurisdiction that was reasonably ascertainable and pertains to the Subject Property is discussed in various sections of this report. As detailed within tax information, past owners included various private individuals, community development organizations, and land banks dating back to 1975.
Zoning / Land Use Records	Review of historical zoning information was not reasonably ascertainable or considered to be useful.
Past Uses Via Reconnaissance Observations	Evidence of historical uses of the Subject Property was not visually and/or physically observed during the Subject Property visit that was likely to have historically involved the use, treatment, storage, disposal, or generation of hazardous substances or petroleum products.

DRAFT

3.2.1.6 Prior Environmental Reports and Other Historical Sources

Although requested, no previously prepared environmental reports such as Phase I or II ESAs, lead-based paint surveys, lead-in-water surveys, asbestos surveys, geotechnical reports or other historical sources were reviewed as part of this assessment.

3.2.1.7 Cumulative Summary of Historical Subject Property Uses

Summary of Historical Subject Property Uses
The Subject Property appeared to have been developed with various residences as indicated on an 1896 fire insurance map, until partially redeveloped with storefronts along Hough Avenue at the northeast parcel since at least 1913. Additional storefronts were developed along Hough Avenue at the northwest parcel since at least the early 1950s. The storefronts previously located at the northwest parcel appear to have been removed during the mid 1970s. Remaining structures at the Subject Property, including storefronts at the northeast parcel and a residence at the southwest parcel appear to have been removed during the mid-1990s. Since the late 1990s, the Subject Property has been undeveloped land. Former commercial occupants included dry cleaners, a grocery store, a photo shop, salons/barber shops, hardware store, cafes/deli's, shoe repair, and a church. Aforementioned dry cleaners operated at the Subject Property at 8900 Hough Avenue in 1951 under the name Checker Cleaners and at 8904 Hough Avenue in 1971. The 8900 Hough Avenue and 8904 Hough Avenue addresses are not listed in city directories subsequent to 1951 and 1976, respectively. Referenced dry cleaners were located on the northwest Subject Property parcel. In addition, a photo shop operated at 8928 Hough Avenue from at least 1932 through 1951.
Historical Summary Findings
Dry cleaning operations typically involve the use of hazardous substances and generation of hazardous wastes, characteristics of which when released to the subsurface, in their pure form, can leave no visible trace of releases or spills. Furthermore, dry cleaning operations are of potential environmental concern due to the potential for undetected/unreported releases in conjunction with dry cleaning activities and the environmental persistence of dry cleaning chemicals. Photo processing operations also typically involve the use, storage, and potential release of hazardous substances related to printing and photo development operations and equipment. Given the absence of determining information regarding the use/disposal of hazardous substance and/or petroleum products, historical use of the the Subject Property represents a REC in connection with the Subject Property.

DRAFT

3.2.2 Historical Uses - Adjoining Properties and Surrounding Areas

Summaries of historical uses of adjoining properties and surrounding areas, based on review of available historical resources, are provided in the tables below.

Adjoining Properties

	Historical Map Summary	City Directory Listings
North	Residences and a school from at least 1896 until partially redeveloped with the existing recreation center and apartment building during the 1970s and 1980s.	Various environmentally insignificant residential, school, and retail commercial listings were listed in the city directories researched (1929 to 2022).
East	Residences from at least 1896 until partially redeveloped with storefronts along Hough Avenue during the 1910s. Adjoining land east was additionally developed with an auto filling station from at least 1929 through 1961. Storefronts along Hough Avenue appear to have been removed during the mid 1990s. Existing residences have occupied adjoining land east since at least 1896.	Various environmentally insignificant residential and retail commercial listings were listed in the city directories researched, with the following exceptions: 8932 Hough Avenue: Auto filling station (1929-1961) 8918 Hough Avenue: Rainbow Dry Cleaning (1937) 8930 Hough Avenue: Dunn Cleaners (1942)
South	Developed with various residences and associated outbuildings (i.e. sheds and auto garages) since at least 1896.	Various environmentally insignificant residential listings (1929 to 2022).
West	Developed with various residences from at least 1896 until partially redeveloped with an auto filling station sometime prior to 1951. The filling station operated from at least 1932 until circa 1972. The filling station area was subsequently redeveloped with the existing retail store during the mid to late 1970s.	Various environmentally insignificant residential and retail commercial listings were listed in the city directories researched, with the following exceptions: 8812 Hough Avenue: Various filling station listings (1932-1971)

Based on review of the information discussed above, dry cleaners and gasoline fueling/service stations historically operated on adjoining properties. Specifically, these facilities include a former auto filling station on adjoining land east that operated from circa 1929 to 1961, a former auto filling station on adjoining land west that operated from circa 1932 to 1972, and two former dry cleaners on adjoining land east/central adjoining parcel (adjoining property between the northwest and northeast Subject Property parcels), that operated from at least the late 1930s through the early 1940s. No additional municipal, regulatory, or interview information was available regarding these former facilities. Given that referenced facilities likely used/generated hazardous substances and/or petroleum products prior to current RCRA regulations and/or local/state oversight, historical use of adjoining land by dry cleaners and gasoline fueling/service stations represents a REC in connection with the Subject Property.

DRAFT

3.3 Regulatory Database Review

Information from standard federal, state and tribal environmental record sources was provided through Environmental Risk Information Services (ERIS). Data from governmental agency lists are updated and integrated into one database, which is updated as data is released. This integrated database also contains postal service data to enhance address matching. Records from one government source are compared to records from another to clarify any address ambiguities. The demographic and geographic information available provides assistance in identifying and managing risk. The accuracy of the geocoded locations is approximately +/-300 feet. In some cases, location information supplied by the regulatory agencies is insufficient to allow the database companies to geocode facility locations. The facilities that cannot be mapped or plotted are listed under the unplottable section within the database report. Any unplottable sites identified in the regulatory database are discussed below in the appropriate sections.

3.3.1 Regulatory Database Report Summary

Below is a summary of facilities identified/present in the standard/additional database sources within the ASTM prescribed Approximate Minimum Search Distance (AMSD). Refer to the Regulatory Records Appendix for a complete listing.

Regulatory Report Summary

Database	Search Radius	Target Property	Within 0.12mi	0.12mi to 0.25mi	0.25mi to 0.50mi	0.50mi to 1.00mi	Total
LUCIS	0.5	0	0	0	0	-	0
LUST	0.5	0	1	0	22	-	23
MINES	0.25	0	0	0	-	-	0
MLTS	0.02	0	-	-	-	-	0
MRDS	1.0	0	0	0	0	0	0
NCDL	0.125	0	0	-	-	-	0
NPL	1.0	0	0	0	0	0	0
NPL IC	0.5	0	0	0	0	-	0
ODI	0.5	0	0	0	0	-	0
PCB	0.5	0	0	0	0	-	0
PCBT	0.5	0	0	0	0	-	0
PFAS	0.5	0	0	0	0	-	0
PFAS FED SITES	0.5	0	0	0	0	-	0
PFAS NPDES	0.5	0	0	0	0	-	0
PFAS NPL	0.5	0	0	0	0	-	0
PFAS PWS	0.5	0	0	0	0	-	0
PFAS SSEHRI	0.5	0	0	0	0	-	0
PFAS TRI	0.5	0	0	0	0	-	0
PFAS TSCA	0.5	0	0	0	0	-	0
PFAS WATER	0.5	0	0	0	0	-	0

DRAFT

Database	Search Radius	Target Property	Within 0.12mi	0.12mi to 0.25mi	0.25mi to 0.50mi	0.50mi to 1.00mi	Total
PIPELINE INCIDENT	0.02	0	-	-	-	-	0
PROPOSED NPL	1.0	0	0	0	0	0	0
PRP	0.02	0	-	-	-	-	0
RCRA CONTROLS	0.5	0	0	0	0	-	0
RCRA CORRACTS	1.0	0	0	0	0	0	0
RCRA LQG	0.25	0	0	0	-	-	0
RCRA NON GEN	0.25	0	0	0	-	-	0
RCRA SQG	0.25	0	0	0	-	-	0
RCRA TSD	0.5	0	0	0	0	-	0
RCRA VSQG	0.25	0	0	0	-	-	0
REFN	0.25	0	0	0	-	-	0
SCRD DRYCLEANER	0.5	0	0	0	0	-	0
SEMS	0.5	0	0	0	0	-	0
SEMS ARCHIVE	0.5	0	0	0	1	-	1
SEMS LIEN	0.02	0	-	-	-	-	0
SIAB	0.02	0	-	-	-	-	0
SMCRA	1.0	0	0	0	0	0	0
SPILLS	0.125	0	0	-	-	-	0
SSTS	0.25	0	0	0	-	-	0
SUPERFUND ROD	1.0	0	0	0	0	0	0
SWF/LF	0.5	0	0	0	0	-	0
TANKS	0.25	0	0	0	-	-	0
TANKS 2	0.25	0	0	0	-	-	0
TOWNGAS	1.0	0	0	0	0	0	0
TRIS	0.02	0	-	-	-	-	0
TSCA	0.125	0	0	-	-	-	0
UIC	0.02	0	-	-	-	-	0
USD	0.5	1	0	1	1	-	3
UST	0.25	0	1	1	-	-	2
VAP CNS	0.5	0	0	0	0	-	0
VCP	0.5	0	0	0	0	-	0
AFS	0.02	0	-	-	-	-	0
AIR PERMITS	0.25	0	0	1	-	-	1
ALT FUELS	0.25	0	0	0	-	-	0
BROWNFIELDS	0.5	0	0	0	0	-	0
BULK TERMINAL	0.25	0	0	0	-	-	0
CERCLIS	0.5	0	0	0	1	-	1
CERCLIS LIENS	0.02	0	-	-	-	-	0
CERCLIS NFRAP	0.5	0	0	0	1	-	1
CONSENT DECREES	0.25	0	0	0	-	-	0

DRAFT

Database	Search Radius	Target Property	Within 0.12mi	0.12mi to 0.25mi	0.25mi to 0.50mi	0.50mi to 1.00mi	Total
CRO	0.02	0	-	-	-	-	0
DELETED NPL	0.5	0	0	0	0	-	0
DELISTED DERR	1.0	0	0	0	0	0	0
DELISTED DRYCLEANERS	0.25	0	0	0	-	-	0
DELISTED FED DRY	0.25	0	0	0	-	-	0
DELISTED FRP	0.25	0	0	0	-	-	0
DELISTED INDIAN LST	0.5	0	0	0	0	-	0
DELISTED INDIAN UST	0.25	0	0	0	-	-	0
DELISTED LST	0.5	0	1	0	10	-	11
DERR	1.0	0	0	0	1	13	14
DOE FUSRAP	1.0	0	0	0	0	0	0
DRYCLEANERS	0.25	0	0	0	-	-	0
DTNK	0.25	0	0	0	-	-	0
ENG	0.5	0	0	0	0	-	0
ERNS	0.02	0	-	-	-	-	0
ERNS 1982 TO 1986	0.02	0	-	-	-	-	0
ERNS 1987 TO 1989	0.02	0	-	-	-	-	0
ERNS PFAS	0.5	0	0	0	0	-	0
FED BROWNFIELDS	0.5	0	0	1	0	-	1
FED DRYCLEANERS	0.25	0	0	0	-	-	0
FED ENG	0.5	0	0	0	0	-	0
FED INST	0.5	0	0	0	0	-	0
FEMA UST	0.25	0	0	0	-	-	0
FINDS/FRS	0.02	0	1	-	-	-	1
FORMER NIKE	1.0	0	0	0	0	0	0
FRP	0.25	0	0	0	-	-	0
FTTS ADMIN	0.02	0	-	-	-	-	0
FTTS INSP	0.02	0	-	-	-	-	0
FUDS	1.0	0	0	0	0	0	0
HIST GAS STATIONS	0.25	0	0	0	-	-	0
HIST LF	0.5	0	0	0	0	-	0
HIST MLTS	0.02	0	-	-	-	-	0
HIST TSCA	0.125	0	0	-	-	-	0
HMIRS	0.125	0	0	-	-	-	0
ICIS	0.02	0	-	-	-	-	0
INDIAN LUST	0.5	0	0	0	0	-	0
INDIAN UST	0.25	0	0	0	-	-	0
INST	0.5	0	0	0	0	-	0

DRAFT

Database	Search Radius	Target Property	Within 0.12mi	0.12mi to 0.25mi	0.25mi to 0.50mi	0.50mi to 1.00mi	Total
IODI	0.5	0	0	0	0	-	0
LM SITES	1.0	0	0	0	0	0	0
LST	0.5	0	0	0	0	-	0

3.3.2 Subject Property Regulatory Database Summary

Following review of standard/additional database sources, the following listings have been identified for the Subject Property:

Subject Property Regulatory Database Summary		
Database(s)	**Facility Name (address)**	**Discussion**
USD	Cleveland City-wide (601 Lakeside Avenue, Room 210)	The Subject Property and surrounding areas were identified in the Urban Setting Designation (USD) database. The USD listing was created in 2011 for the surrounding area and entire corporate boundary of Cleveland, Ohio. USD sites are created by the OEPA for urbanized areas where groundwater is not being used and will not be used for drinking water purposes.

Based on the location of the above listing, which encompasses multiple properties within the City of Cleveland, and lack of identified releases as they pertain to the Subject Property, the above-referenced regulatory database listing is not considered to be a REC for the Subject Property.

3.3.3 Adjoining Facility Regulatory Database Summary

Following review of standard/additional database sources, the following facilities have been identified for the adjoining properties.

DRAFT

Adjoining Facility Regulatory Database Summary				
Database	**Facility Name and Address**	**Direction from the Subject Property**	**Inferred Groundwater Gradient Relative to the Subject Property**	**Discussion**
LUST, UST	Community Circle Two (8925 Hough Avenue)	North	Down-gradient	**Release Date**: 8/25/1999 **LUST Status**: A possible incident is reported **Discussion**: A review of the available Ohio Bureau of Underground Storage Tank Regulations (BUSTR) file for this facility indicates that a 110-gallon, non-regulated UST was removed in 1999. No additional release information was provided. No additional corrective actions appear warranted by BUSTR at this time. No additional information regarding the UST installation or constructions details was provided.

DRAFT

Based on regulatory status and gradient considerations, the above-discussed facility does not represent a REC to the Subject Property. No other adjacent/adjoining facilities with the potential to impact the Subject Property were identified on the federal, state, or tribal databases reviewed for this ESA.

3.3.4 Surrounding Area Facility Regulatory Database Summary

The following summarizes notable off-Subject Property and non-adjoining facilities. Additional facilities listed within the prescribed AMSD that have been determined not to be pertinent (i.e. regulatory status, distance or topographic considerations) to this assessment are detailed within the regulatory database report included in the Appendix.

Notable Surrounding Area Facility Regulatory Database Summary				
Database	**Facility Name and Address**	**Distance / Location**	**Inferred Groundwater Gradient Relative to the Subject Property**	**Discussion**
DERR, SEMS Archive, CERCLIS, CERCLIS NFRAP	Harshaw Filtrol Partnership (1945 East 97th Street)	2,000 feet southeast	Cross-gradient	The facility has been assigned to the Site Assessment program within the OEPA Division or Environmental Response and Revitalization (DERR) database. A review of the SEMS Archive and CERCLIS information indicates that assessment and clean-up activities occurred at the facility from 1984 to 1987. The facility was designated an Archive Site in 1987 with No Further Remedial Action Planned (NFRAP) status.

DRAFT

Based on regulatory status, relative distance from the Subject Property, and topographic considerations, the above-referenced facility is not considered a REC in connection with the Subject Property.

3.3.5 Regulatory Agency File and Records Review

Given that an adjoining or nearby property was listed in the regulatory database report reviewed for this assessment, additional file reviews were warranted at the time of this assessment. Available files obtained by Nova are included in the Appendix (if pertinent) and previously discussed in the regulatory database section.

3.3.5.1 Activity Use Limitations (AULs) and Environmental Liens (ELs)

Per ASTM E1527-21, Section 5.4, AULs and ELs can ordinarily be found in Land Title Records or Judicial Records. "The process of searching and evaluating land title records or judicial records (as applicable) ordinarily requires specialized expertise provided by title insurance companies or title search professionals. As described in 6.2, reviewing land title records for AULs and environmental liens (or judicial records where applicable) is a user responsibility."

Indications of AULs and ELs were evaluated via review of the Institutional/Environmental Controls (IC/EC) registries included in the database report (if available for the state of Ohio) per Section 5.5 of ASTM E1527-21.

No reference to AULs or ELs was disclosed in the documents reviewed; however, as discussed in Section 3.3.2, the Subject Property and surrounding areas were identified as an USD, which are sites are created by the OEPA for urbanized areas where groundwater will not be utilized for drinking water purposes.

3.3.5.2 Interviews with State/Local Government Officials

The following agencies were contacted to obtain information regarding the presence of USTs, the use or storage of hazardous materials/petroleum products, current violations, emergency response actions or any documentation relative to environmental matters at the Subject Property. Correspondence records, if any, are provided in the Appendix and specific information regarding individuals/agencies contacted is summarized in the interview section of this report. Should information be received from agencies that were unresponsive to information requests within the time frame of this report that alters the conclusions herein, an addendum will be forwarded to the Client.

DRAFT

Interviews with State/Local Government Officials		
Agency Type	**Agency Name**	**Comment**
Fire Department	Cleveland Fire Department	Response not received within the time frame of this report.
Environmental Health Department	Cleveland Public Health Department	Response not received within the time frame of this report.
Building Department	Cleveland Division of Building & Housing	Response not received within the time frame of this report.
Zoning Department	Cleveland City Planning Commission	Obtained online zoning map.
Water Quality Department	City of Cleveland	Obtained Water Quality Report
State Environmental Department	Ohio Environmental Protection Agency (OEPA)	No records were found for the Subject Property address from a review of online records.

4.0 SUBJECT PROPERTY RECONNAISSANCE

Nova conducted a reconnaissance visit to the Subject Property on April 19, 2023. The Subject Property visit was performed by James Keesey, Nova Field Manager. Nova did not require special access to the Subject Property and was not accompanied at the time of the Subject Property visit. Jacob Silvermetz with Red Diamond Realty, the ASTM-defined Key Site Manager (KSM), provided information regarding the Subject Property.

Descriptions of current features, activities, uses and conditions visually and/or physically observed during the reconnaissance are presented in the following sections. Photographic documentation obtained during the Subject Property reconnaissance is appended.

Unless otherwise summarized herein, the methodology established for inspection of the Subject Property included visual and/or physical observation of the periphery of the Subject Property, as well as the periphery of structures and interior observation of representative structures. In addition, the Subject Property was viewed from all adjacent public thoroughfares. Undeveloped portions of the Subject Property, if present, were systematically observed in a general grid pattern.

DRAFT

4.1 Hazardous Substances and Petroleum Products

4.1.1 Hazardous Substances and Petroleum Products in Connection with Identified Uses (Not Equipment)

Evidence of hazardous substances and/or petroleum products, within containers of five gallons or more, associated with current Subject Property operations (use, treatment, storage, disposal, or generation) was not observed at the time of the assessment.

4.1.2 Equipment Containing Hazardous Substances and Petroleum Products

Mechanical and electrical equipment such as elevators, hydraulic lifts, fuel pumps/dispensers, compressors, transformers, etc. containing hazardous substances and/or petroleum products in connection with identified uses are listed in the table below.

Quantity / Type of Equipment	Installation Date	Responsible Party / Third Party Contractor	Evidence of a Release / Physical Damage	Presumed PCB-Containing
Three pole-mounted transformers	Unknown	Electric Provider	No	Yes

4.1.3 Presumed PCB-Containing Items

Transformers and other electrical/hydraulic equipment (i.e., oil-filled switches, balers, hoists, vehicle lifts, dock levelers, hydraulic elevators, etc.) manufactured prior to 1979 could contain PCBs at a level that subjects them to regulation by the USEPA. In 1979, the USEPA issued a final rule, banning the manufacturing, processing, distribution of PCBs in commerce and use (44 Federal Register 31514). PCBs in electrical equipment are controlled by USEPA regulations 40 CFR, Part 761. Electrical/hydraulic equipment manufactured after 1979 is not expected to contain PCBs.

Electrical or hydraulic equipment located within the limits of the Subject Property that has the potential to contain PCBs (manufactured prior to 1979) was detailed in the Equipment Containing Hazardous Substances and Petroleum Products table above.

4.1.4 Hazardous Substance and Petroleum Product Containers Not in Connection with Identified Uses

Unidentified substance containers suspected of containing hazardous substances or petroleum products were not observed during the Subject Property reconnaissance.

4.1.5 Standing Surface Water & Pools, or Sumps Containing Liquids Likely To Be Hazardous Substances or Petroleum Products

No evidence of on-Property sumps or catch basins was observed or reported during the Subject Property reconnaissance. Additionally, pools of liquids/standing surface water containing liquid likely to be a hazardous substance or petroleum product were not observed at the time of the Subject Property reconnaissance or identified during interviews.

4.1.6 Pits, Ponds, Lagoons Containing Suspected Hazardous Substances or Petroleum Products

No evidence of pits, ponds, or lagoons, was observed or reported during the Subject Property reconnaissance.

4.2 Storage Tanks and Other Containers

4.2.1 Current Storage Tanks

Aboveground storage tanks (ASTs) or underground storage tanks (USTs) including evidence of fill pipes, fill ports, or vent pipes, were not observed during the Subject Property reconnaissance or reported during interviews.

DRAFT

4.2.2 Drums, Totes and Intermediate Bulk Containers

Drums, totes or other containers were not observed at the time of the reconnaissance.

4.2.3 Unidentified Substance Containers

Unidentified substance containers suspected of containing hazardous substances or petroleum products were not observed during the Subject Property reconnaissance.

4.3 Evidence of a Release

Evidence of a release(s) associated with the storage of hazardous materials and/or petroleum products at the Subject Property, if identified, is (are) detailed in the table below.

Evidence of a Release	Observed - Yes/ No	Discussion
Strong, Pungent or Noxious Odors and Their Sources	No	Strong, pungent, or noxious odors were not observed at the time of the assessment or reported by Subject Property sources.
Stains or Corrosion on Floors, Walls or Ceilings	No	Stains or corrosion on floors, walls or ceilings were not observed at the time of the assessment or reported by Subject Property sources.
Stained Soil or Pavement	No	No evidence of stained soil or pavement was observed during the reconnaissance.
Stressed Vegetation	No	No stressed vegetation was observed during the Subject Property reconnaissance.

DRAFT

4.4 Water/Wastewater

No indication of industrial wastewater disposal or treatment systems were observed during the Subject Property reconnaissance or reported to Nova.

4.5 Solid Waste

No evidence of landfilling/illicit solid waste disposal was observed or reported during the reconnaissance. In addition, areas that appeared to have been filled/graded by non-natural causes and/or the presence of fill of unknown origin that would suggest the presence/disposal of hazardous substances and/or petroleum product was not observed and/or reported at the time of the assessment.

4.6 Drains and Sumps

No evidence of drains or sumps was observed at the Subject Property.

4.7 Septic Systems or Cesspools

Indication of a Subject Property septic system or cesspool was not observed at the Subject Property during the reconnaissance and/or review of publicly available resources.

4.8 Wells

Wells (i.e. dry wells, irrigation wells, injection wells, abandoned wells or other wells), were not observed during the reconnaissance or reported during interviews.

4.9 Evidence of Historical Subject Property Uses

Evidence of historical uses of the Subject Property was not visually and/or physically observed during the Subject Propertyvisit that was likely to have historically involved the use, treatment, storage, disposal, or generation of hazardous substances or petroleum products.

4.10 Additional Subject Property Observations

No additional relevant general Subject Property characteristics were observed during the reconnaissance.

DRAFT

5.0 VAPOR MIGRATION

Historical, regulatory and visual assessment for the potential for a release of hazardous substances or petroleum products at the Subject Property that may have resulted in impacts to vapors in the subsurface was evaluated.

5.1 Determination of Vapor Migration

Given historical use of the Subject Propriety by dry cleaners and a photo shop, as well as historical use of adjoining land by dry cleaners and gasoline fueling/service stations, a vapor migration concern was potentially identified for the Subject Property during the course of this assessment and constitutes a REC at this time.

DRAFT

6.0 NON-SCOPE CONSIDERATIONS/BUSINESS ENVIRONMENTAL RISKS

6.1 Asbestos Containing Materials (ACMs)

Asbestos is primarily regulated by the United States EPA through the EPA NESHAP Standard (40 CFR Chapter 61, Subpart M), the OSHA through the General Industry Standard, and the Construction Industry Standard (29 CFR 1926.1101 and 29 CFR 1910.1001). Many states have regulations in place for the inspection, management, and remediation of asbestos including company and individual licensing requirements for all activities relating to asbestos. Under both federal and state regulations building owners and employers may be required to perform certain activities related to the in-place management of asbestos, and prior to renovations or demolition activities (i.e. asbestos inspections or remediation) that may disturb building materials suspected of containing asbestos. ACMs can include but is not limited to floor tile, plaster, drywall, surfacing, pipe wrap, roofing materials, siding and many other common building materials in any building regardless of construction date. In addition, the Occupational Safety and Health Administration (OSHA) regulation 29 CFR 1926.1101, requires certain construction materials to be *presumed* to contain asbestos, for purposes of this regulation. All thermal system insulation (TSI), surfacing material, and asphalt/vinyl flooring that are present in a building constructed prior to 1981 and have not been appropriately tested are presumed asbestos containing materials (PACMs). NESHAP regulations define ACM as containing more than one percent asbestos, which is also considered regulated ACM. Friable ACM is building material that can be crumbled, pulverized, or reduced to powder by hand pressure. Non-friable refers to materials that contain asbestos bound by cement, plastic, adhesive, etc., (i.e. gaskets, floor coverings, roofing materials, etc.).

The limited survey consisted of noting observable materials, which were readily accessible and visible during the course of the reconnaissance that often contain asbestos. This activity was not designed to discover all sources of suspect ACM, PACM, or asbestos at the Subject Property, or to comply with any regulations and/or laws relative to planned disturbance of building materials such as renovation or demolition, or any other regulatory purpose. Rather, it is intended to provide an indication of significant (significant due to quantity, accessibility, or condition) potential sources of ACM or PACM are present at the Subject Property. Additional sampling, inspection, and evaluation will be warranted for any other use.

The Subject Property is not improved with permanent structures; therefore, ACMs are not an issue of concern.

6.2 Lead-Based Paint (LBP)

The Subject Property is not improved with permanent structures; therefore, LBP is not an issue of concern.

DRAFT

6.3 Radon

The USEPA has prepared a map to assist national, state, and local organizations to target their resources and to implement radon-resistant building codes. The map divides the country into three Radon Zones, with Zone 1 being those areas with the average predicted indoor radon concentration in residential dwellings exceeding the USEPA Action limit of 4.0 picoCuries per liter of air (pCi/L). It is important to note that the USEPA has found homes with elevated levels of radon in all three zones, and the USEPA recommends Property-specific testing in order to determine radon levels at a specific location. However, the map does give a valuable indication of the propensity of radon gas accumulation in structures.

A review of the EPA Map of Radon Zones places the Subject Property in Zone 2, where the average predicted radon levels are between 2.0 and 4.0 pCi/L.

Based on the absence of permanent residential structures at the Subject Property, radon is not considered to be a significant concern and no sampling was performed or warranted.

6.4 Evidence of Mold

As part of this assessment, Nova performed a limited visual inspection for the significant presence of mold. A class of fungi, molds have been found to cause a variety of health problems in humans, including allergic, toxicological, and infectious responses. Molds are decomposers of organic materials, thrive in humid environments, and produce tiny spores to reproduce, just as plants produce seeds. When mold spores land on a damp spot indoors, they may begin growing and digesting the substrate. When excessive moisture or water accumulates indoors, mold growth will often occur, particularly if the moisture problem remains undiscovered or unaddressed. As such, interior areas of buildings characterized by poor ventilation and high humidity are the most common locations of mold growth. Building materials including drywall, wallpaper, baseboards, wood framing, insulation and carpeting often play host to such growth.

Nova observed interior areas of the Subject Property for the presence or significant presence of water and/or mold. Below is a summary of water/mold damaged materials, if any, observed at the time of the assessment. This activity was not designed to discover all areas which may be affected by mold growth. Rather, it is intended to give the Client an indication if significant (based on observed areas) mold growth is present at the Subject Property. Additional areas of mold growth not observed as part of this limited assessment, possibly in pipe chases, HVAC systems and behind enclosed walls and ceilings, may be present on the Subject Property.

The Subject Property is not improved with permanent structures; therefore, mold is not an issue of concern.

6.5 Lead in Drinking Water

The Subject Property area is connected to the municipal potable water supply provided by City of Cleveland. According to the 2021 Drinking Water Quality Report, the drinking water supplied to the Subject Property is compliant with state and federal standards, including those for lead and copper.

DRAFT

6.6 Other Environmental Considerations

Evaluation of other environmental considerations was outside the scope of this assessment.

DRAFT

7.0 INTERVIEWS

Pursuant to ASTM E1527-21, interviews were conducted during this assessment to obtain information indicating RECs in connection with the Subject Property. Findings from these interviews are discussed in the appropriate sections in this report.

7.1 Past Owners, Operators and Occupants

Interviews with past owners, operators, and occupants that are likely to have material information regarding the potential for contamination at the Subject Property were not considered reasonably ascertainable during this assessment.

7.2 Present Owner, Occupants and Key Site Manager

Nova made reasonable attempts to interview occupants of the Subject Property who possessed knowledge of its current and past use history. Individuals with good knowledge of the uses and physical characteristics of the Subject Property that were interviewed during this assessment are summarized below. Interview content is included in various sections of this report.

Name, Affiliation	Contact Information	Date Contacted / Interviewed	Duration of Association with the Subject Property
Jacob Silvermetz, Owner Representative, Red Diamond Realty	jacob@silvermetz.me, 440-941-3990	April 19, 2023	Approximately 2 to 3 months.
Cumulative Summary of Interview Findings			
Mr. Silvermetz was not aware of the current or former presence of USTs, hazardous chemical storage, spills, wells, septic systems, or dumping activities at the Subject Property. Mr. Silvermetz indicated that a Texaco auto service station may have operated nearby relative to the Subject Property. The former Texaco auto filling station was identified on the east adjoining property through historical research as part of this Phase I ESA (refer to Section 3.2.2). Mr. Silvermetz was not aware of other potential environmental concerns at the Subject Property or adjoining properties. Mr. Silvermetz was not aware of environmental violations or liens in connection with the Subject Property.			

7.3 State and/or Local Government Officials

The following state or local agencies that serve the area in which the Subject Property is located were contacted in an effort to obtain information indicating RECs in connection with the Subject Property. Information obtained during interviews is incorporated into various sections of this report.

DRAFT

Interviews				
Name	**Affiliation**	**Contact Information**	**Date Contacted / Interviewed**	**Status**
N/A - Online Public Records Center	Cleveland Fire Department	N/A - Online Public Records Center	04/13/23	Response not received
N/A - Online Public Records Center	Cleveland Public Health Department	N/A - Online Public Records Center	04/13/23	Response not received
N/A - Online Public Records Center	Cleveland Division of Building & Housing	N/A - Online Public Records Center	04/13/23	Response not received
N/A	Cleveland City Planning Commission	N/A	04/17/23	Information obtained online
N/A	OEPA	N/A	04/21/23	Information obtained online

DRAFT

8.0 FINDINGS, OPINIONS, AND CONCLUSIONS

8.1 Findings and Opinions

Findings and opinions, based on the information obtained during the course of this assessment, are presented in the table below. Findings, not resulting in RECs, CRECs, HRECs, or *de minimis* condition may be considered BERs and are discussed below in the NSC/BER Section.

Finding(s) and Opinion(s)
RECs
Based on review of historical resources, the Subject Property was developed with commercial buildings from at least 1913 through the 1970s. Former commercial occupants included dry cleaners, a grocery store, a photo shop, salons/barber shops, hardware store, cafes/deli's, shoe repair, and a church. Aforementioned dry cleaners operated at 8900 Hough Avenue in 1951 under the name Checker Cleaners and at 8904 Hough Avenue in 1971. The 8900 Hough Avenue and 8904 Hough Avenue addresses are not listed in city directories subsequent to 1951 and 1976, respectively. Referenced dry cleaners were located on the northwest Subject Property parcel. In addition, a photo shop operated at 8928 Hough Avenue from at least 1932 through 1951. Dry cleaning operations typically involve the use of hazardous substances and generation of hazardous wastes, characteristics of which when released to the subsurface, in their pure form, can leave no visible trace of releases or spills. Furthermore, dry cleaning operations are of potential environmental concern due to the potential for undetected/unreported releases in conjunction with dry cleaning activities and the environmental persistence of dry cleaning chemicals. Photo processing operations also typically involve the use, storage, and potential release of hazardous substances related to printing and photo development operations and equipment. Given the absence of determining information regarding the use/disposal of hazardous substances and/or petroleum products, historical use of the the Subject Property represents a REC in connection with the Subject Property.
Based on review of the information discussed above, dry cleaners and gasoline fueling/service stations historically operated on adjoining land. Specifically, a former auto filling station operated on adjoining land east from circa 1929 to 1961, a former auto filling station operated on adjoining land west from circa 1932 to 1972, and two former dry cleaners operated on adjoining land east/central (adjoining parcel between the northwest and northeast Subject Property parcels) from at least the late 1930s through the early 1940s. No additional municipal, regulatory, or interview information was available regarding these former facilities. Given that referenced facilities likely used/generated hazardous substances and/or petroleum products prior to current RCRA regulations and/or local/state oversight, historical use of adjoining land by dry cleaners and gasoline fueling/service stations represents a REC in connection with the Subject Property.
CRECs
No CRECs were identified during the course of this assessment.

DRAFT

Finding(s) and Opinion(s)
HRECs
No HRECs were identified during the course of this assessment.
De Minimis Conditions
No *de minimis* conditions were identified during the course of this assessment.

8.2 Conclusions and Recommendations

Nova has performed a Phase I ESA in conformance with the scope and limitations of ASTM E1527-21 of the Three Parcels of Undeveloped Land property located at 8910 & 8924 Hough Avenue and 1765 E 89th Street, Cleveland , Ohio, the "Subject Property." Any exceptions to or deletions from this practice are described in the Introduction Section of this report.

Conclusion(s)	Recommendation(s)
This assessment has revealed no evidence of *RECs, CRECs and/or significant data gaps* in connection with the Subject Property with the exception of historical use of the Subject Propriety by dry cleaners and a photo shop, as well as historical use of adjoining land by dry cleaners and gasoline fueling/service stations represents a REC in connection with the Subject Property, as well as a vapor concern.	A subsurface investigation should be completed in an effort to determine the presence / absence of hazardous substances and petroleum in soil, groundwater and soil-vapor.

8.3 Non-Scope Considerations/Business Environmental Risks

Environmental issues with regard to NSCs or BERs, if any, identified in connection with the at the time of the assessment are detailed below.

NSC/BER	Recommendation(s)
No evidence of NSCs/BERs meriting additional evaluation were identified during the course of this assessment.	No further investigation is recommended at this time.

DRAFT

8.4 Deletions and Deviations

Performance of this practice is intended to reduce, but not eliminate, uncertainty regarding the potential for RECs in connection with the Subject Property based on reasonably ascertainable information, as well as reasonable constraints with regard to time and cost. All limiting conditions, deletions, and deviations from the ASTM E1527-21 (if any) are listed individually and in detail, including Client imposed constraints, and all additions, within the Introduction section of this report.

DRAFT

9.0 REFERENCES

Type	Source
Aerial Photographs	Historical Aerial Report – Environmental Risk Information Services (ERIS), "3 Vacant Parcels", 924 and 8924 Hough Avenue, & 1765 E 89th Street, Cleveland, OH, Report ID: 23041400739, dated April 17, 2023; Google Earth.
City Directories	City Directory Report – ERIS, "3 Vacant Parcels", 924 and 8924 Hough Avenue, & 1765 E 89th Street, Cleveland, OH, Report ID: 23041400739, dated April 20, 2023
Fire Insurance Maps	Fire Insurance Map Report – ERIS, "3 Vacant Parcels", 924 and 8924 Hough Avenue, & 1765 E 89th Street, Cleveland, OH, Report ID: 23041400739, dated April 16, 2023.
Geology	United States Geological Survey Mineral Resources On-Line Spatial Data (online resource), https://mrdata.usgs.gov/general/map-us.html
Oil/Gas Exploration	Ohio Department of Natural Resources – Division of Oil & Gas - Oil & Gas Well viewer - https://gis.ohiodnr.gov/website/dog/oilgasviewer/.
Radon	United States Environmental Protection Agency (EPA) Map of Radon Zones (online resource), https://www.epa.gov/sites/default/files/2015-07/documents/zonemapcolor.pdf
Regulatory Database Information	ERIS, 8910 & 8924 Hough Avenue and 1765 E 89th Street, Cleveland , Ohio, Inquiry No. 23041400739, April 18, 2023
Soils	United States Department of Agriculture (USDA), Natural Resources Conservation Service (NRCS), Web Soil Survey (online resource), http://websoilsurvey.sc.egov.usda.gov/App/WebSoilSurvey.aspx
Topographic Maps	Topographic Map Report – ERIS, "3 Vacant Parcels", 924 and 8924 Hough Avenue, & 1765 E 89th Street, Cleveland, OH, Report ID: 23041400739, dated April 16, 2023.
Water Wells	Water Well and Drilling Report – ODNR Website - https://waterwells.ohiodnr.gov/.
Water Quality Report	City of Cleveland Water Quality Report, 2021

DRAFT

ACRONYMS/ABBREVIATIONS

ACM	Asbestos Containing Material
AMSD	Approximate Minimum Search Distance
APN	Assessor Parcel Number
ASTM	ASTM International
AULs	Activity and Use Limitations
BER	Business Environmental Risk
BUSTR	Ohio Bureau of Underground Storage Tank Regulations
COC	Chemical of Concern
CERCLA	Comprehensive Environmental Response, Compensation & Liability Act
CREC	Controlled Recognized Environmental Condition
ERIS	Environmental Risk Information Services
ERNS	Emergency Response Notification System
ESA	Environmental Site Assessment
FBG	Feet Below Grade
FINDS	Facility Index System
FOIA	Freedom of Information Act
HREC	Historical Recognized Environmental Condition
HVAC	Heating, Ventilation and Air Conditioning
IC	Institutional Controls
LBP	Lead Based Paint
LQG	Large Quantity Generator
LUST	Leaking Underground Storage Tank
NFA	No Further Action
Non-Gen	Non-Generator
Nova	Nova Group, GBC
NPL	National Priorities Listing
OEPA	Ohio Environmental Protection Agency
RCRA	Resource Conservation and Recovery Act
REC	Recognized Environmental Condition
ROC	Records of Communication
SHWS	State Hazardous Waste Sites
SQG	Small Quantity Generator
TSDF	Hazardous Waste Treatment, Storage or Disposal Facility
USEPA	United States Environmental Protection Agency
USGS	United States Geological Survey
UST	Underground Storage Tank
VCP	Voluntary Cleanup Program

DRAFT

FIGURES: Subject Property Maps

DRAFT

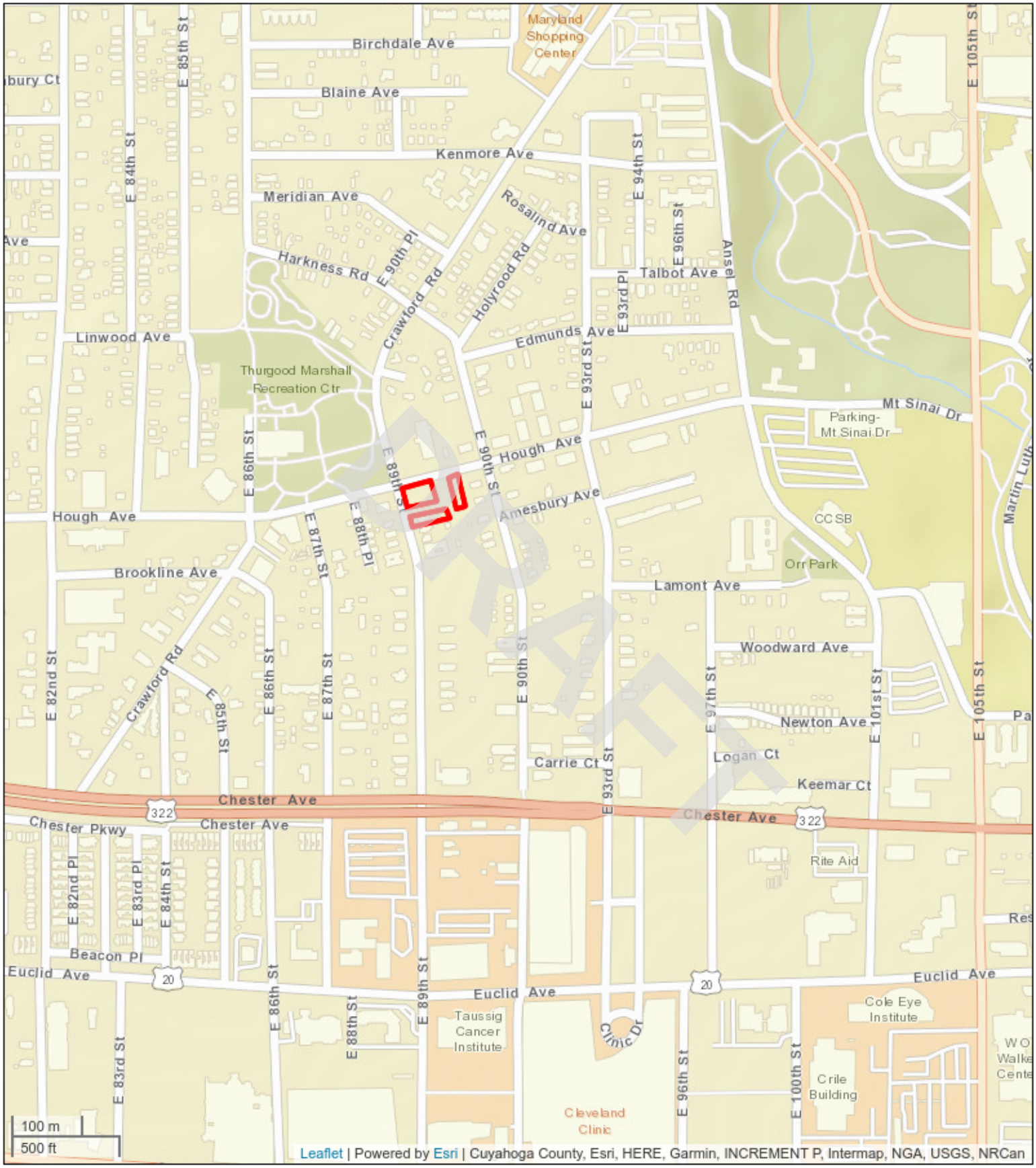

Subject Property Vicinity Map

Three Parcels of Undeveloped Land
8910 & 8924 Hough Avenue and 1765 E 89th Street
Cleveland , Ohio 44106
Project #: G23-2862

Nova Group

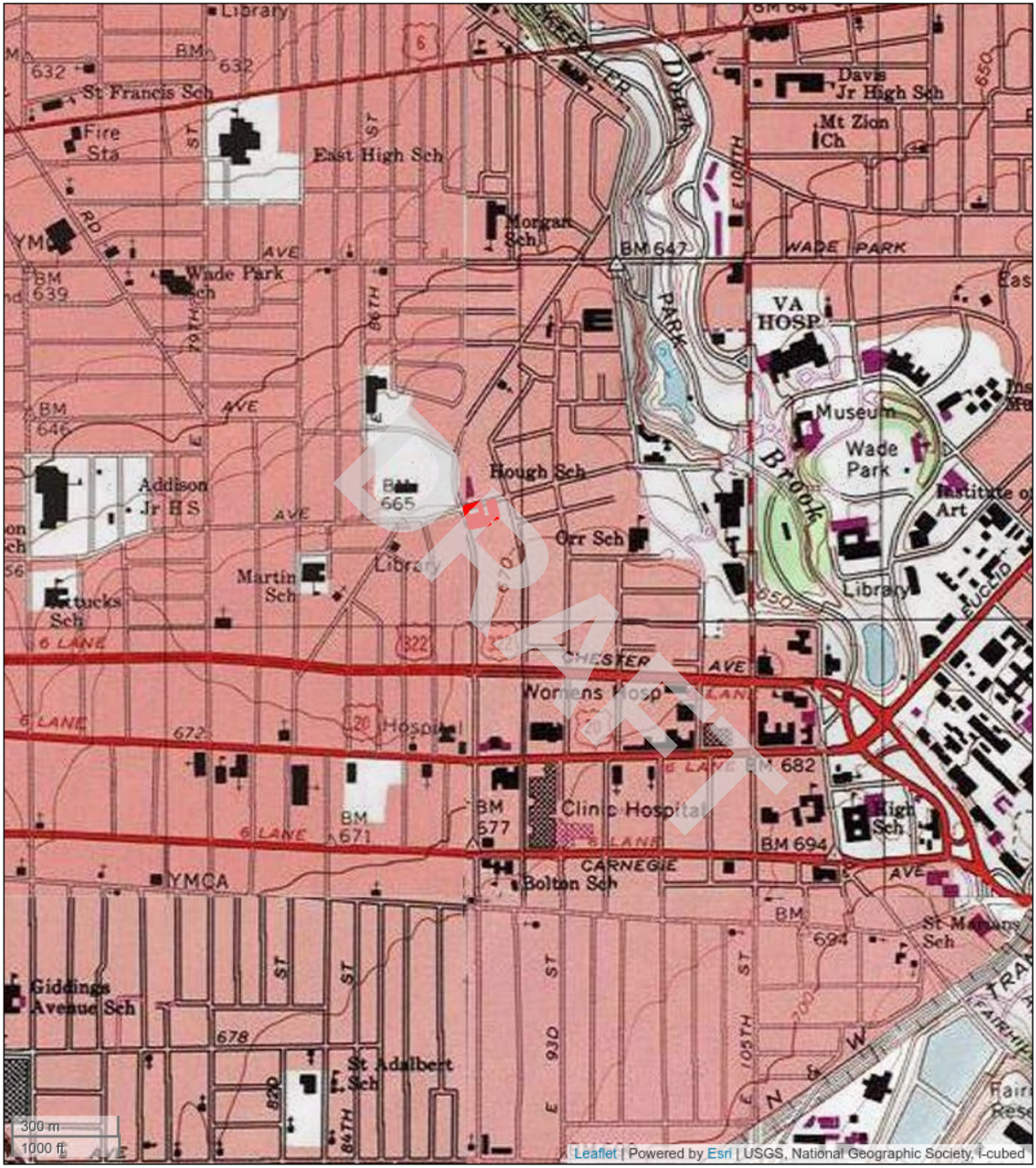

Topographic Map

Three Parcels of Undeveloped Land
8910 & 8924 Hough Avenue and 1765 E 89th Street
Cleveland , Ohio 44106
Project #: G23-2862

Nova Group

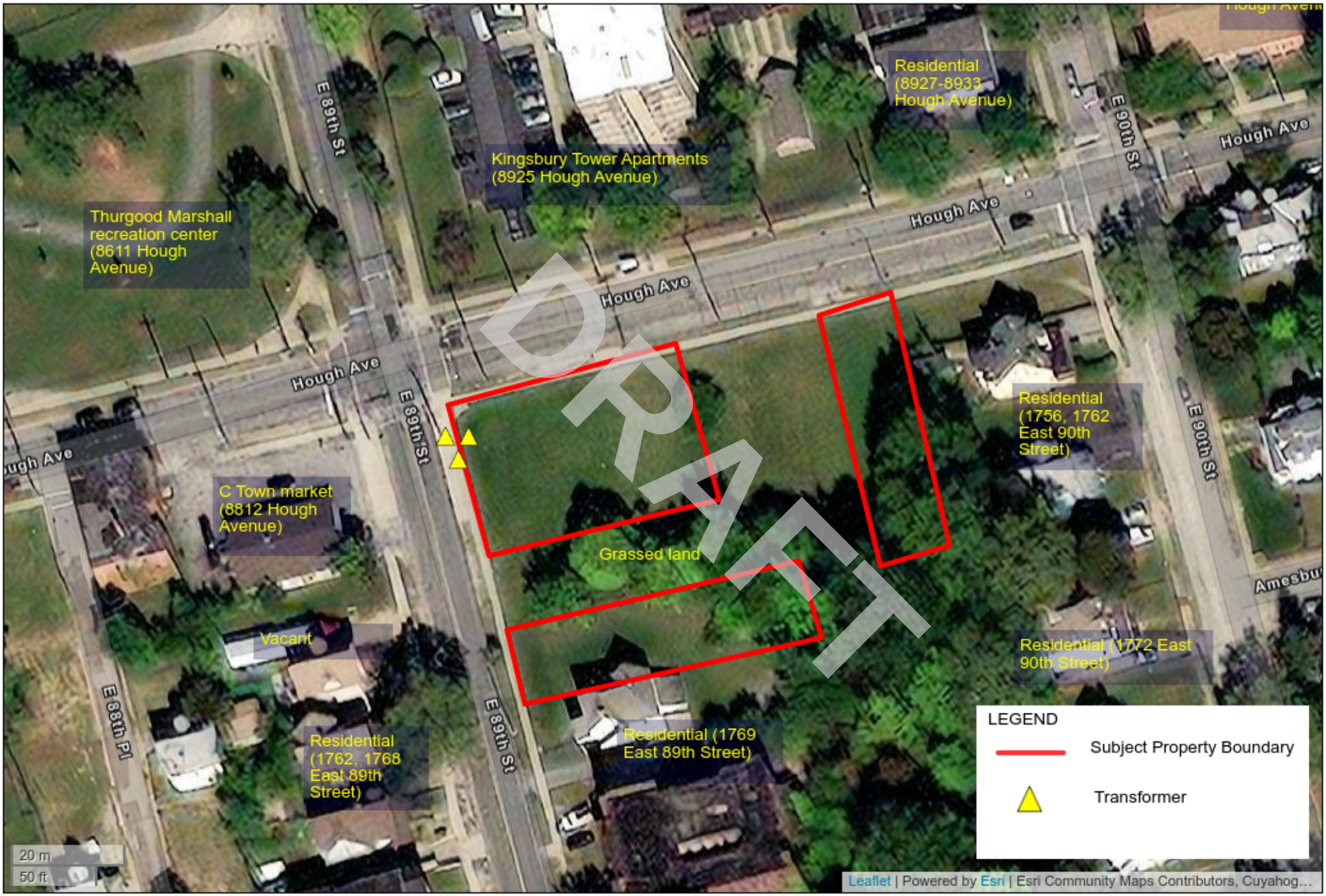

Subject Property Details Map

Three Parcels of Undeveloped Land

8910 & 8924 Hough Avenue and 1765 E 89th Street

Cleveland , Ohio 44106

Project#: G23-2862

Nova Group

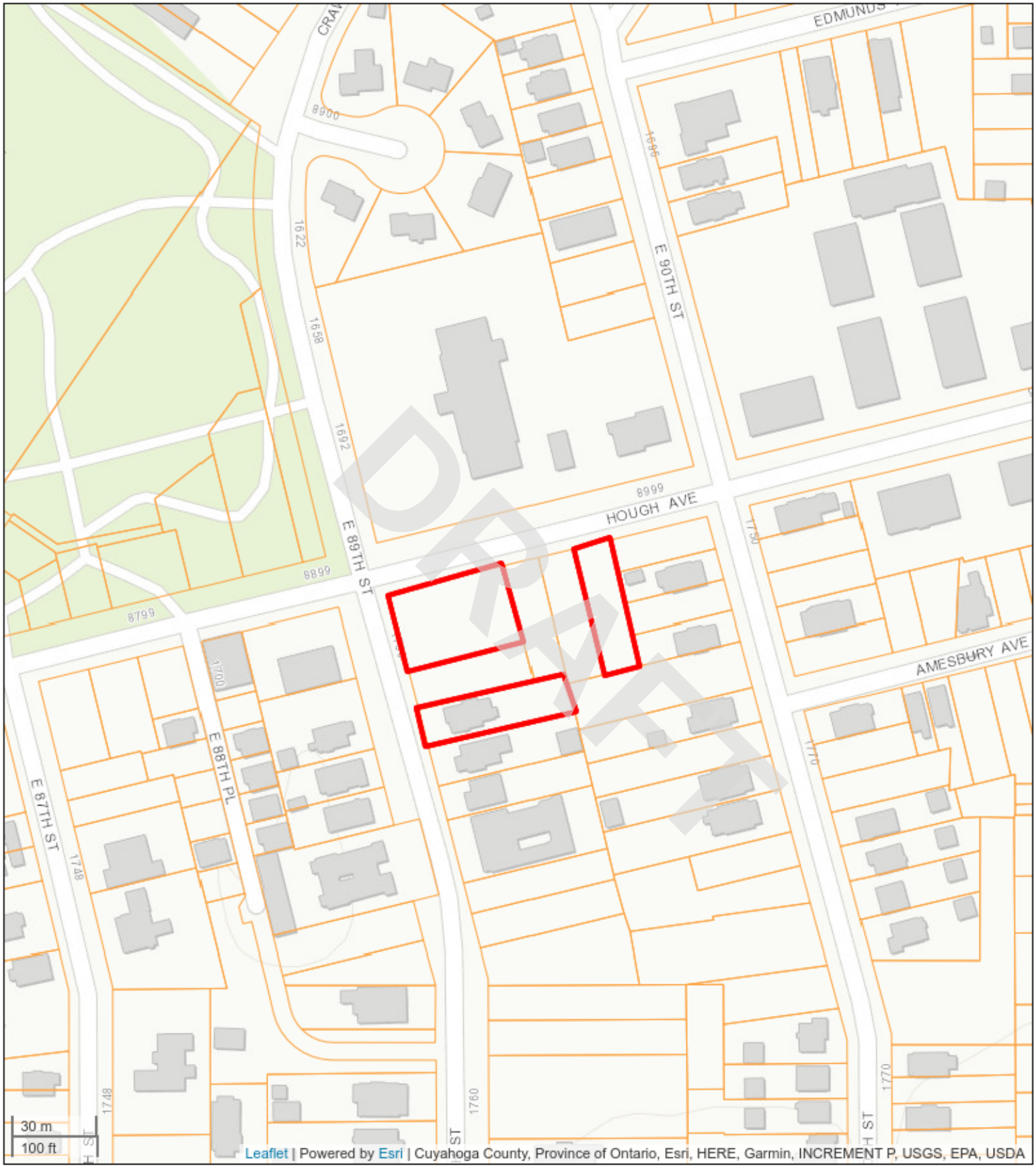

Subject Property Plat/Parcel Map

Three Parcels of Undeveloped Land
8910 & 8924 Hough Avenue and 1765 E 89th Street
Cleveland , Ohio 44106
Project #: G23-2862

Nova Group

APPENDIX A: Photographic Documentation

DRAFT

1. General view of the Subject Property and vacant lots facing southwest.	2. View of the northern boundary for the Subject Property parcels.
3. View of the eastern Subject Property parcel and vacant land facing south.	4. View of the southern boundary at the southwest Subject Property parcel.
	
5. View of the western Subject Property boundary facing north.	6. View of pole-mounted transformers located on the northwest portion of the Subject Property.

DRAFT

7. General view of the western Subject Property parcels facing south.

8. View of the eastern Subject Property parcel and grassed land facing south.



9. View of the southwest Subject Property parcel facing east.



10. View of the north adjoining property, Hough Avenue, and apartment building.

11. View of the northeast adjoining property, shelter building, and multi-family residence.



12. View of the east adjoining property, vacant land, and residence.

DRAFT

13. Another view of the east adjoining property and residences.

14. View of the south adjoining property and residences.

15. View of the southwest adjoining property, East 89th Street, and residences.

16. View of the west adjacent property, East 89th Street, and retail convenience store.

17. View of the northwest adjoining property and Thurgood Marshall recreation center.

DRAFT

APPENDIX B-1: Historical Aerial Photographs

DRAFT



Order No:23041400739

1938

Project No.G23-2862

Site Name.3 Vacant Parcels,924 and 8924 Hough Avenue, & 1765 E 89th Street,Cleveland,

Source:ASCS

Scale:1" = 500'

Comment:

Nova Group

Order No:23041400739

1952

Project No.G23-2862

Site Name.3 Vacant Parcels,924 and 8924 Hough Avenue, & 1765 E 89th Street,Cleveland,

Source:USGS

Scale:1" = 500'

Comment:

Nova Group

Order No:23041400739

1962

Project No.G23-2862

Site Name.3 Vacant Parcels,924 and 8924 Hough Avenue, & 1765 E 89th Street,Cleveland,

Source:USGS

Scale:1" = 500'

Comment:

Nova Group

Order No:23041400739

1973

Project No.G23-2862

Site Name.3 Vacant Parcels,924 and 8924 Hough Avenue, & 1765 E 89th Street,Cleveland,

Source:ODOT

Scale:1" = 500'

Comment:

Nova Group

Order No:23041400739

1982

Project No.G23-2862

Site Name.3 Vacant Parcels,924 and 8924 Hough Avenue, & 1765 E 89th Street,Cleveland,

Source:USGS

Scale:1" = 500'

Comment:

Nova Group

Order No:23041400739

1986

Project No.G23-2862

Site Name.3 Vacant Parcels,924 and 8924 Hough Avenue, & 1765 E 89th Street,Cleveland,

Source:ODOT

Scale:1" = 500'

Comment:

Nova Group

Order No:23041400739

1994

Project No.G23-2862

Site Name.3 Vacant Parcels,924 and 8924 Hough Avenue, & 1765 E 89th Street,Cleveland,

Source:USGS

Scale:1" = 500'

Comment:

Nova Group

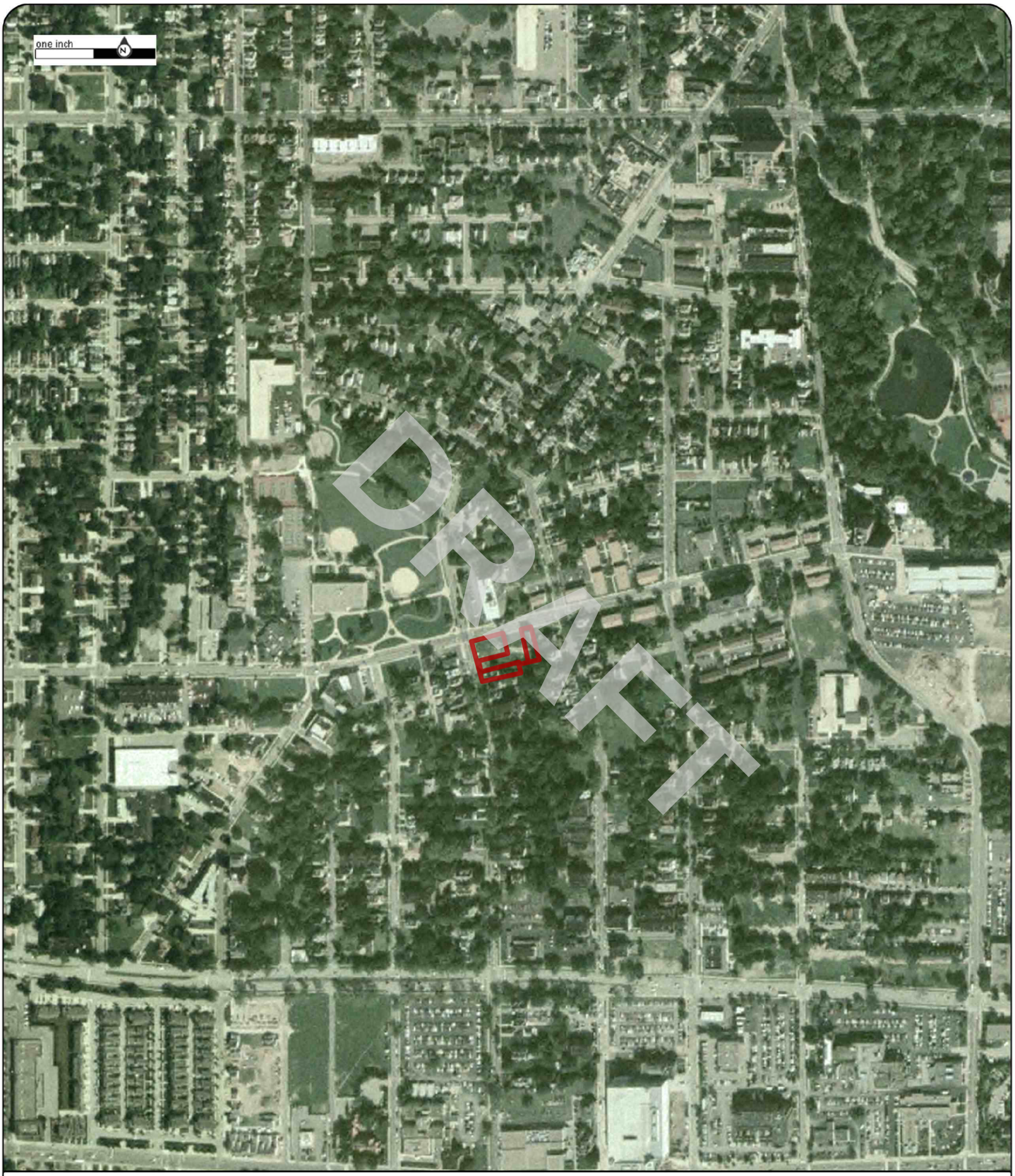

Order No:23041400739

2004

Project No.G23-2862

Site Name.3 Vacant Parcels,924 and 8924 Hough Avenue, & 1765 E 89th Street,Cleveland,

Source:USDA

Scale:1" = 500'

Comment:

Nova Group

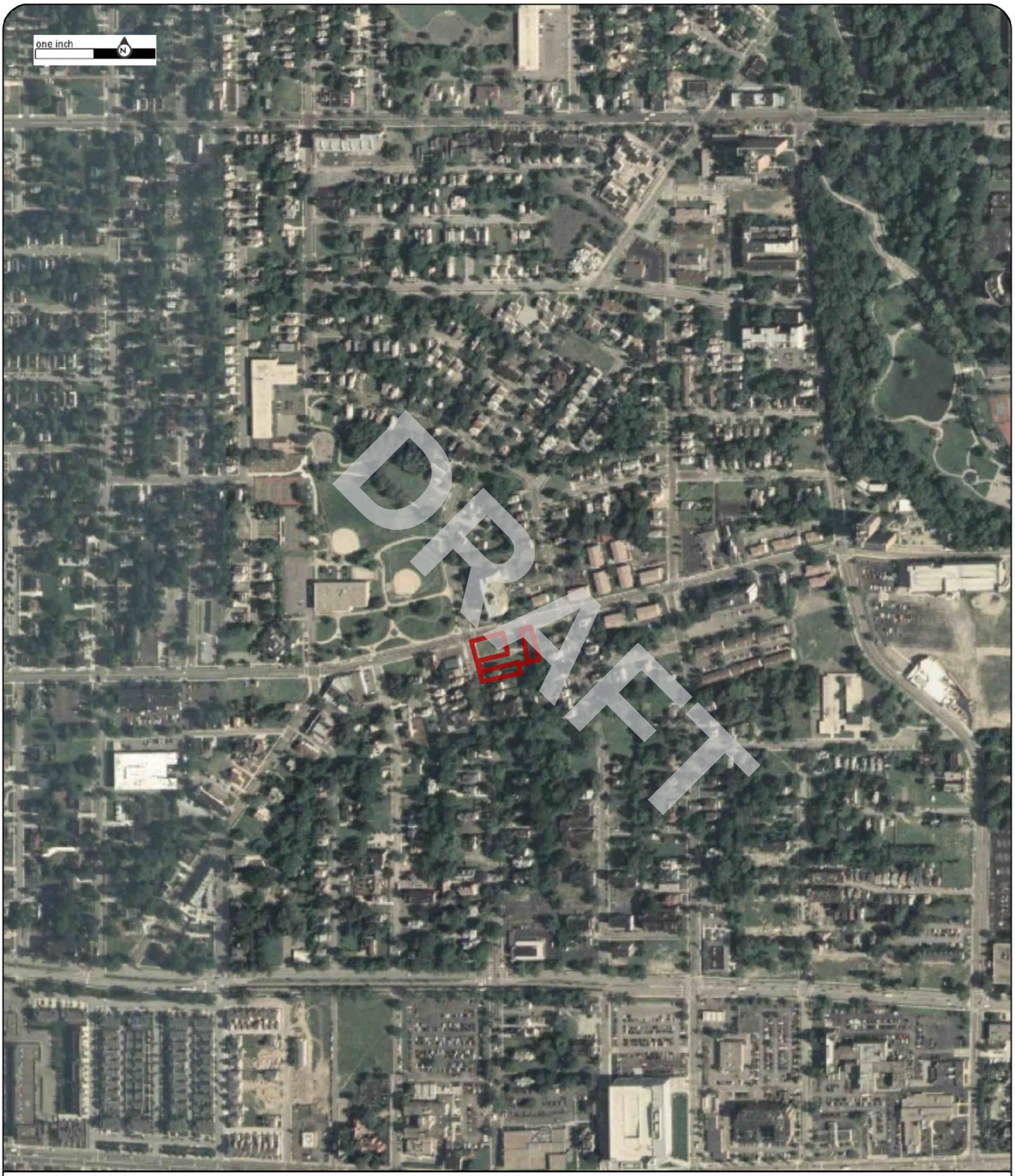

Order No:23041400739

2005

Project No.G23-2862

Site Name.3 Vacant Parcels,924 and 8924 Hough Avenue, & 1765 E 89th Street,Cleveland,

Source:USDA

Scale:1" = 500'

Comment:

Nova Group

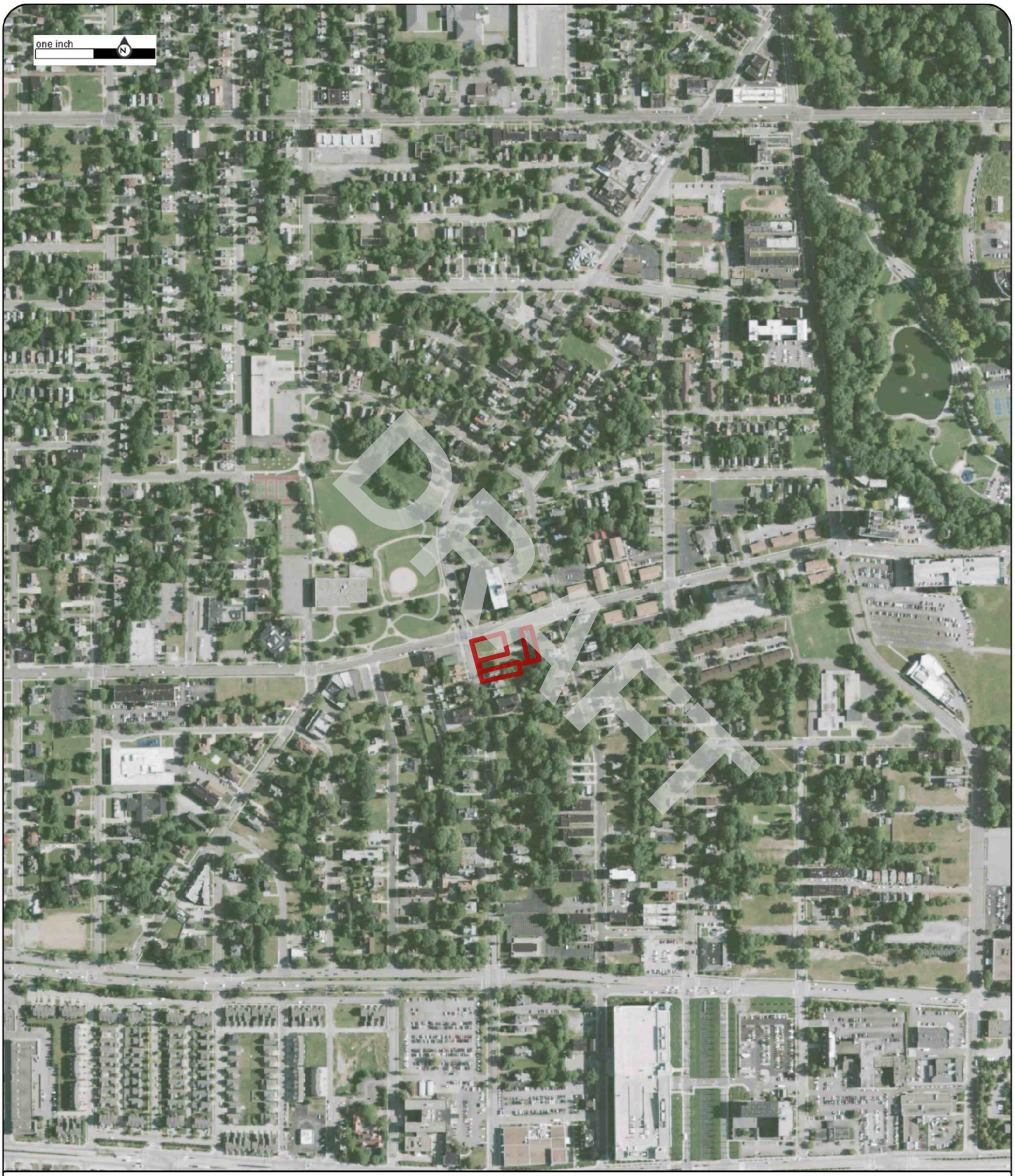

Order No:23041400739

2009

Project No.G23-2862

Site Name.3 Vacant Parcels,924 and 8924 Hough Avenue, & 1765 E 89th Street,Cleveland,

Source:USDA

Scale:1" = 500'

Comment:

Nova Group

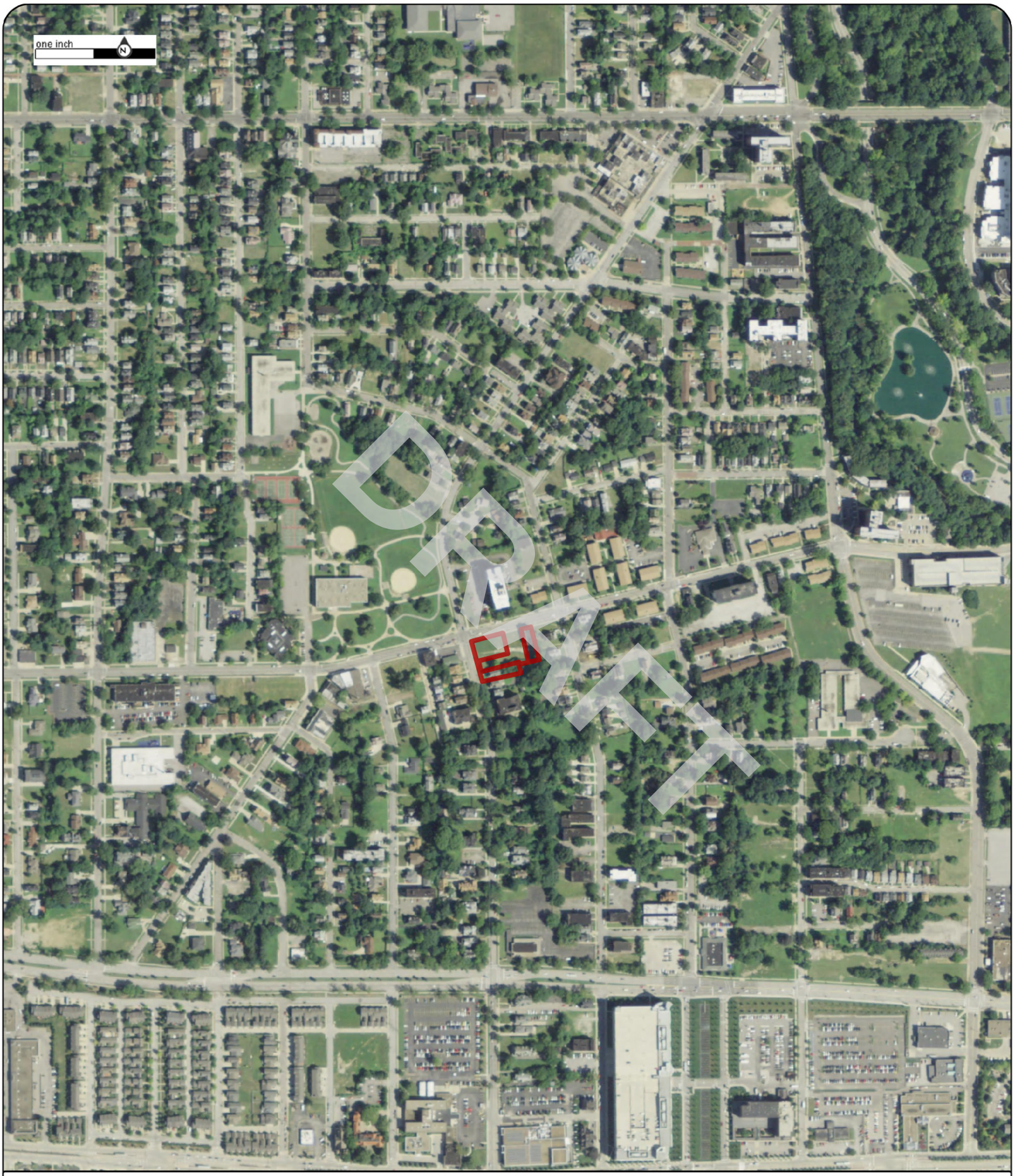

Order No:23041400739

2011

Project No.G23-2862

Site Name.3 Vacant Parcels,924 and 8924 Hough Avenue, & 1765 E 89th Street,Cleveland,

Source:USDA

Scale:1" = 500'

Comment:

Nova Group

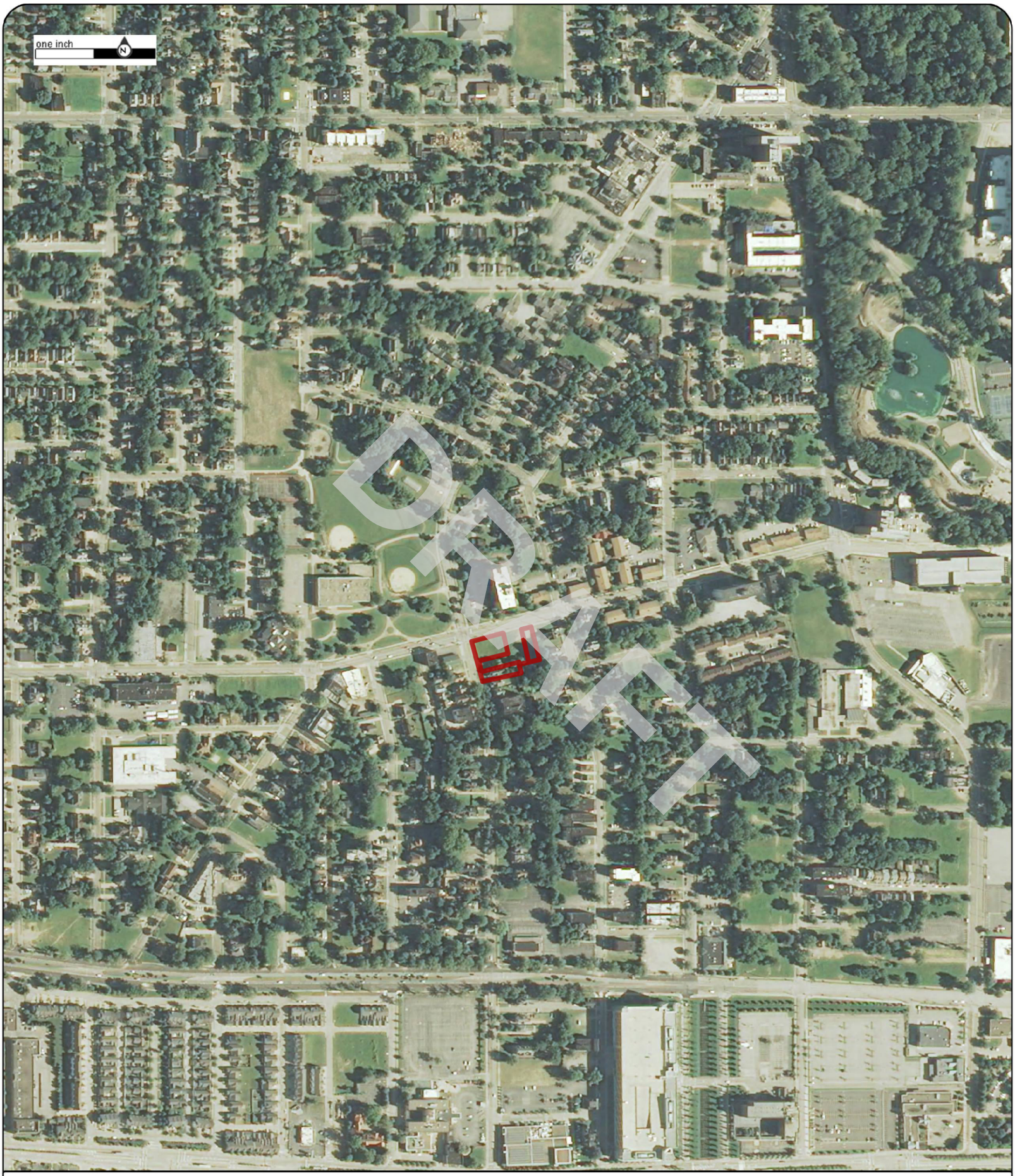

Order No:23041400739

2013

Project No.G23-2862

Site Name.3 Vacant Parcels,924 and 8924 Hough Avenue, & 1765 E 89th Street,Cleveland,

Source:USDA

Scale:1" = 500'

Comment:

Nova Group

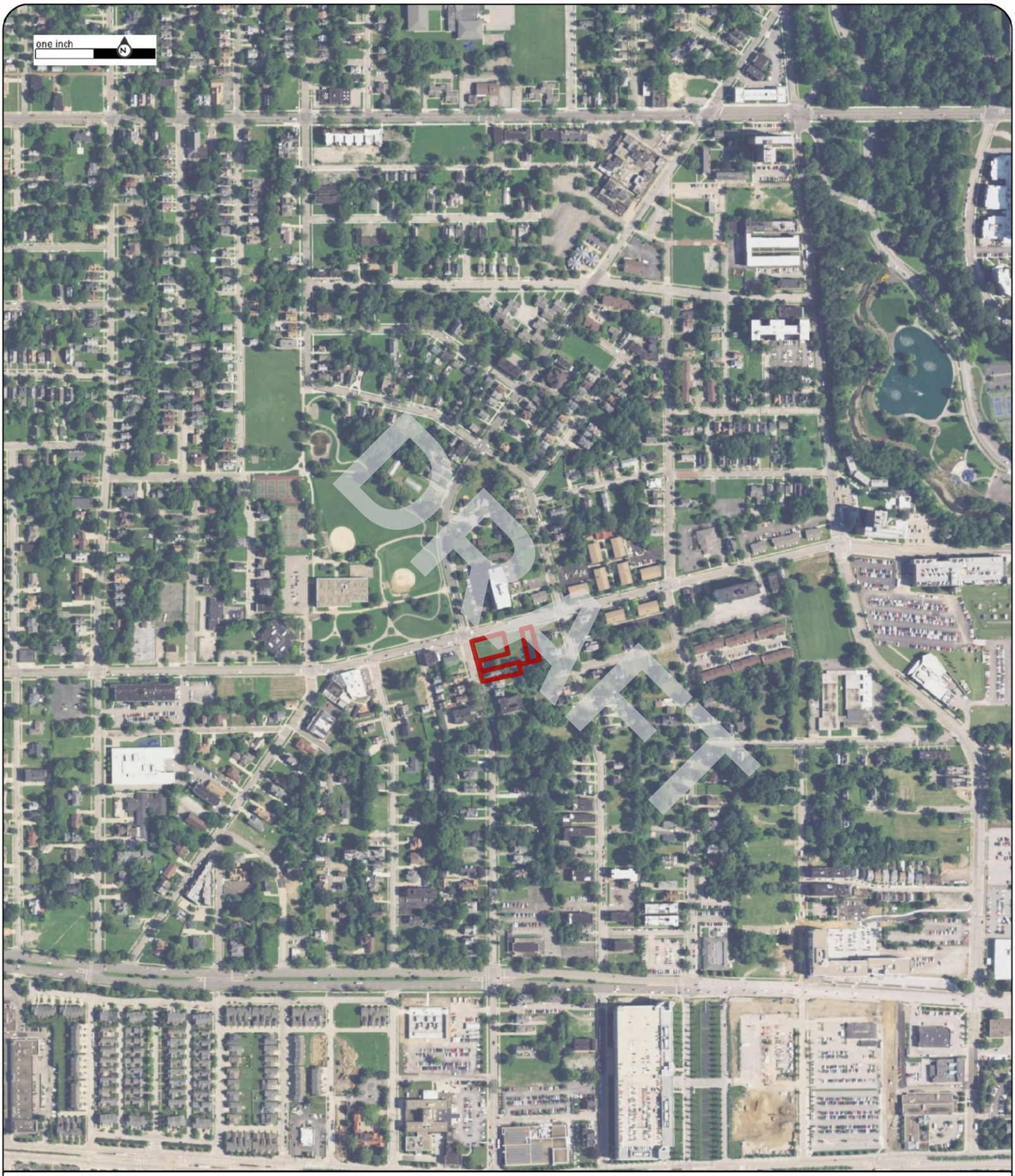

Order No:23041400739

2015

Project No.G23-2862

Site Name.3 Vacant Parcels,924 and 8924 Hough Avenue, & 1765 E 89th Street,Cleveland,

Source:USDA

Scale:1" = 500'

Comment:

Nova Group

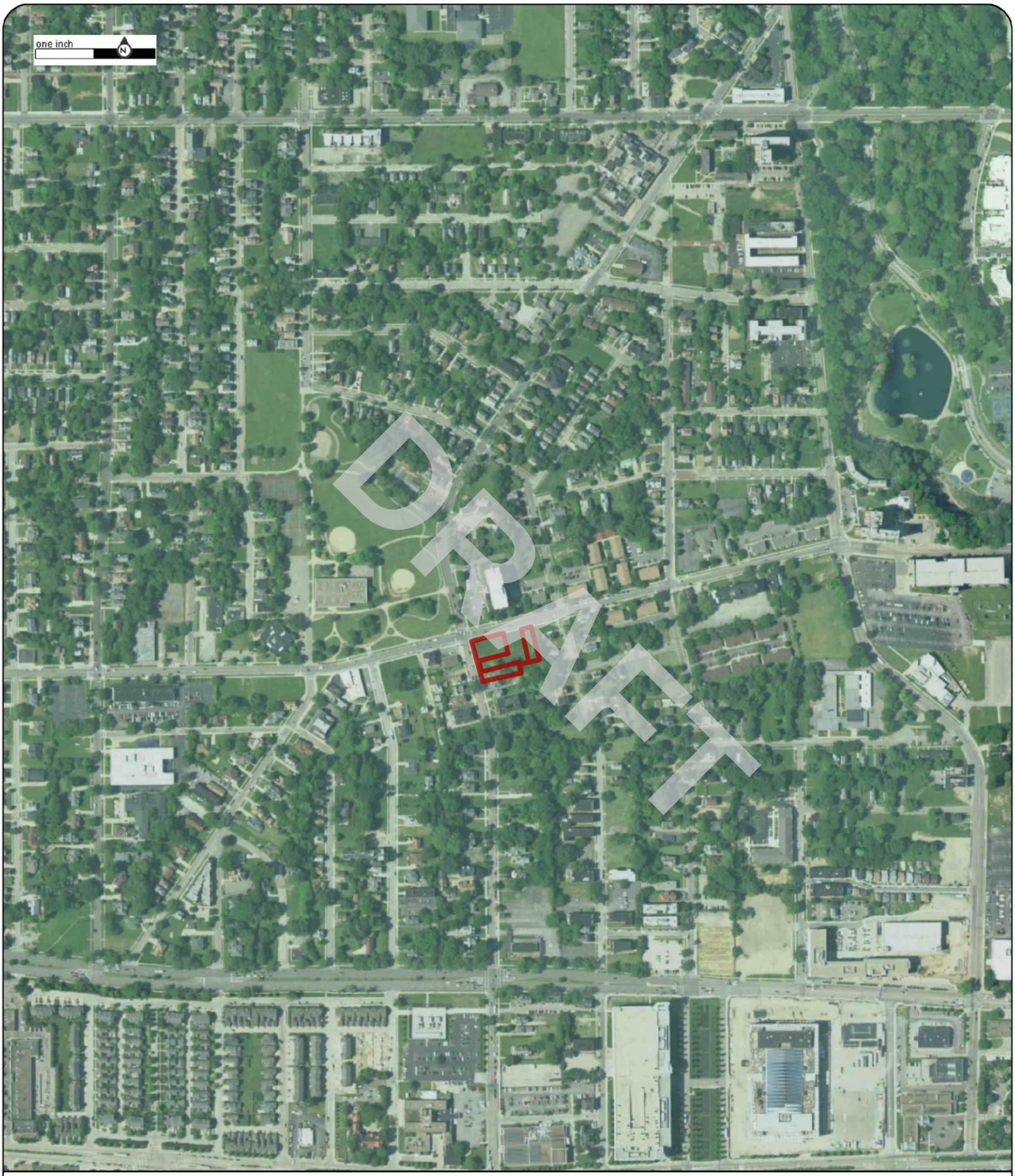

Order No:23041400739

2017

Project No.G23-2862

Site Name.3 Vacant Parcels,924 and 8924 Hough Avenue, & 1765 E 89th Street,Cleveland,

Source:USDA

Scale:1" = 500'

Comment:

Nova Group

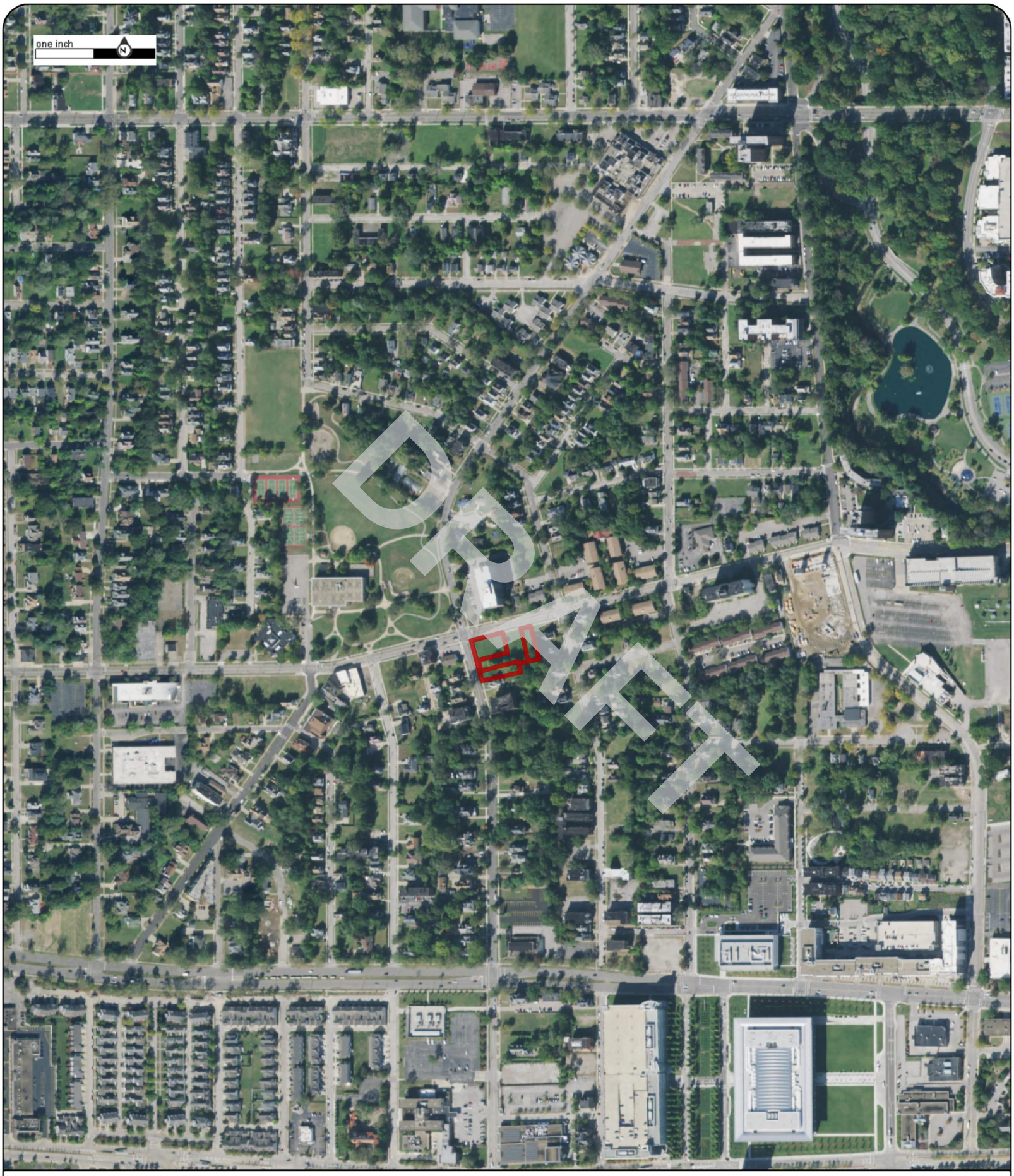

Order No:23041400739

2019

Project No.G23-2862

Site Name.3 Vacant Parcels,924 and 8924 Hough Avenue, & 1765 E 89th Street,Cleveland,

Source:USDA

Scale:1" = 500'

Comment:

Nova Group

Order No:23041400739

2021

Project No.G23-2862

Site Name.3 Vacant Parcels,924 and 8924 Hough Avenue, & 1765 E 89th Street,Cleveland,

Source:MAXAR

Scale:1" = 500'

Comment:

Nova Group

APPENDIX B-2: Historical Topographic Maps

DRAFT

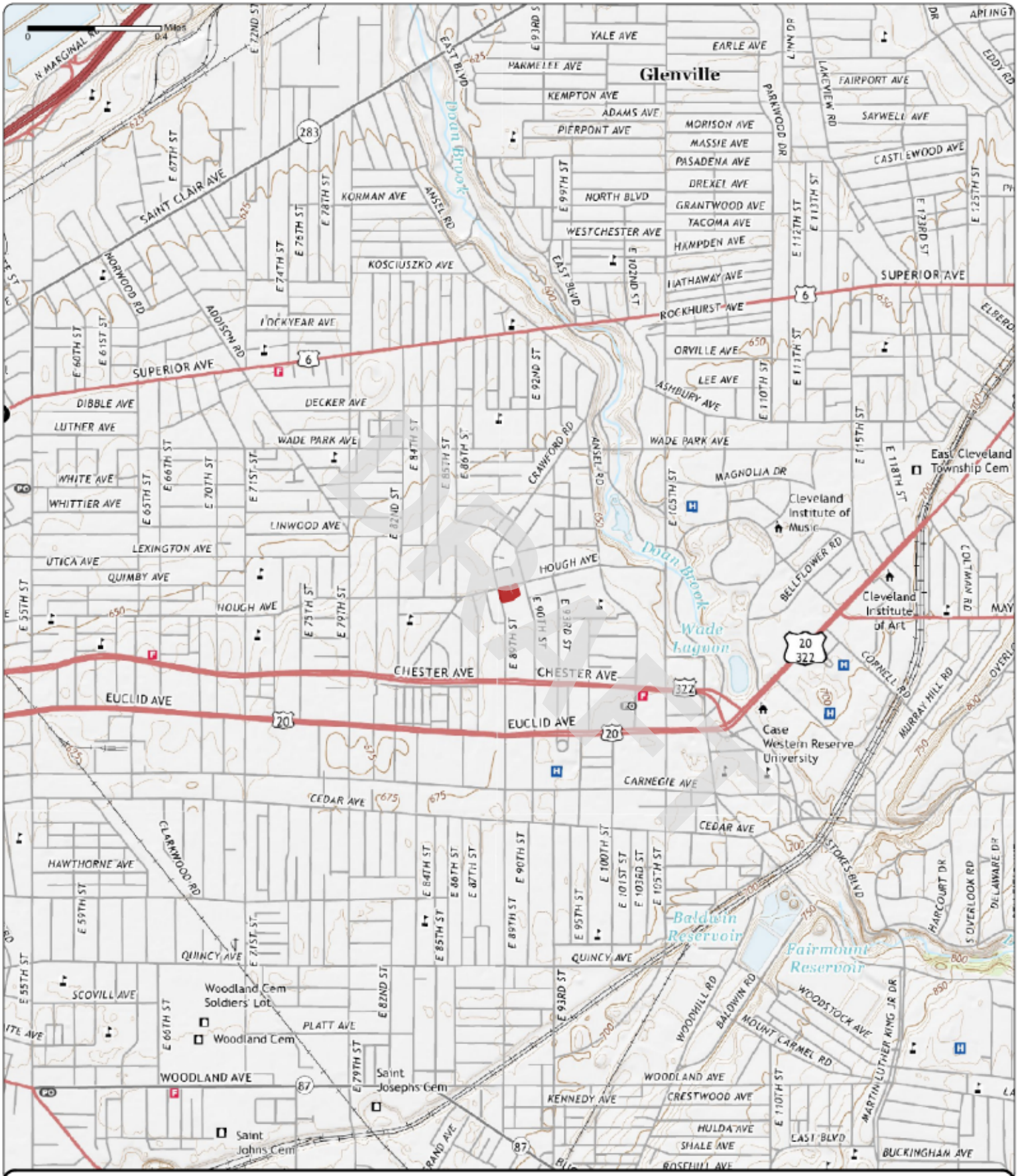

Order No. 23041400739

2019

Quadrangle(s): Cleveland North, OH

Project No: G23-2862

Site Name: 3 Vacant Parcels, 924 and 8924 Hough Avenue, & 1765 E 89th Street

Source: USGS 7.5 Minute Topographic Map

Nova Group

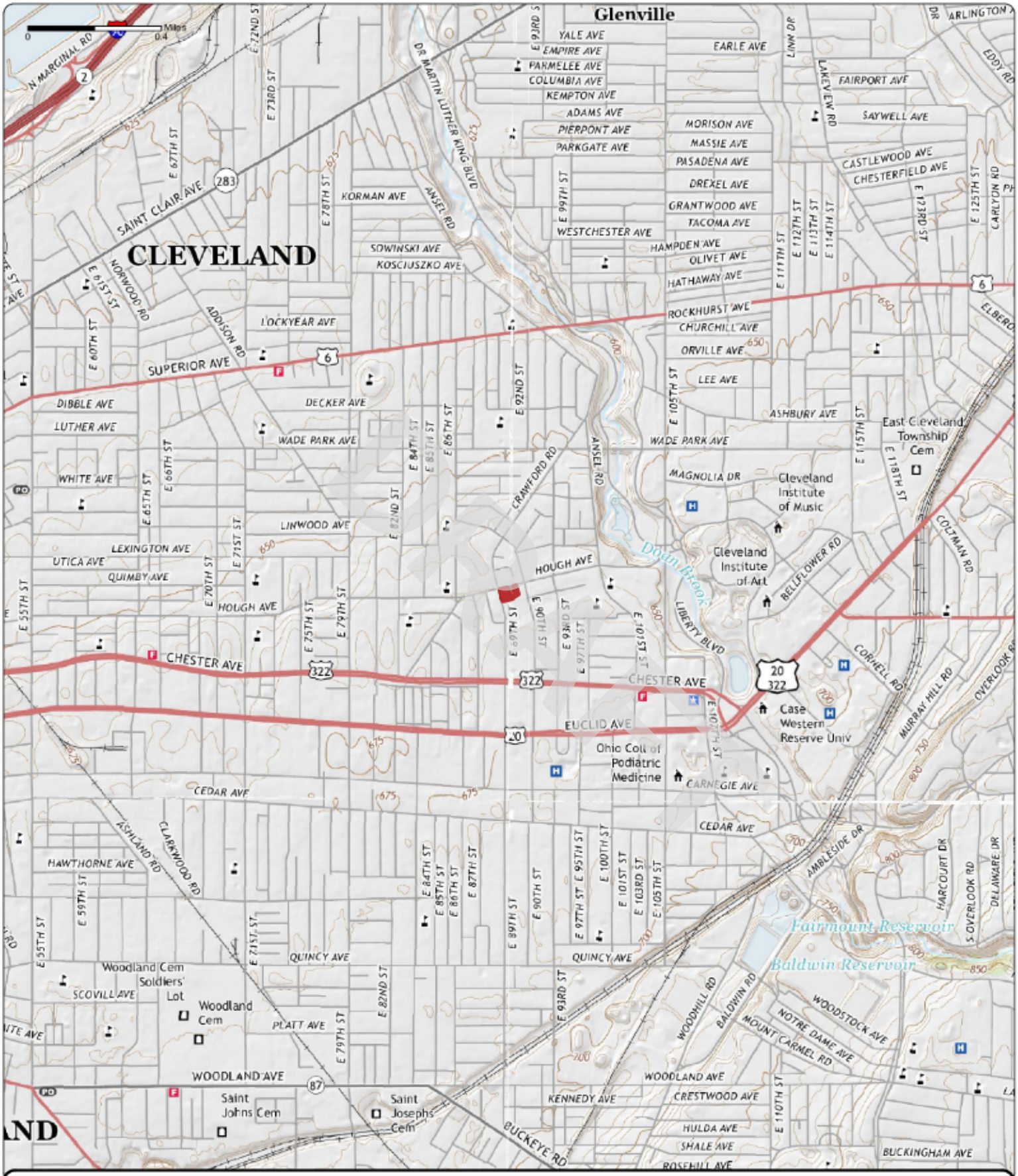

Order No. 23041400739

2016

Quadrangle(s): Cleveland North, OH

Project No: G23-2862

Site Name: 3 Vacant Parcels, 924 and 8924 Hough Avenue, & 1765 E 89th Street

Source: USGS 7.5 Minute Topographic Map

Nova Group

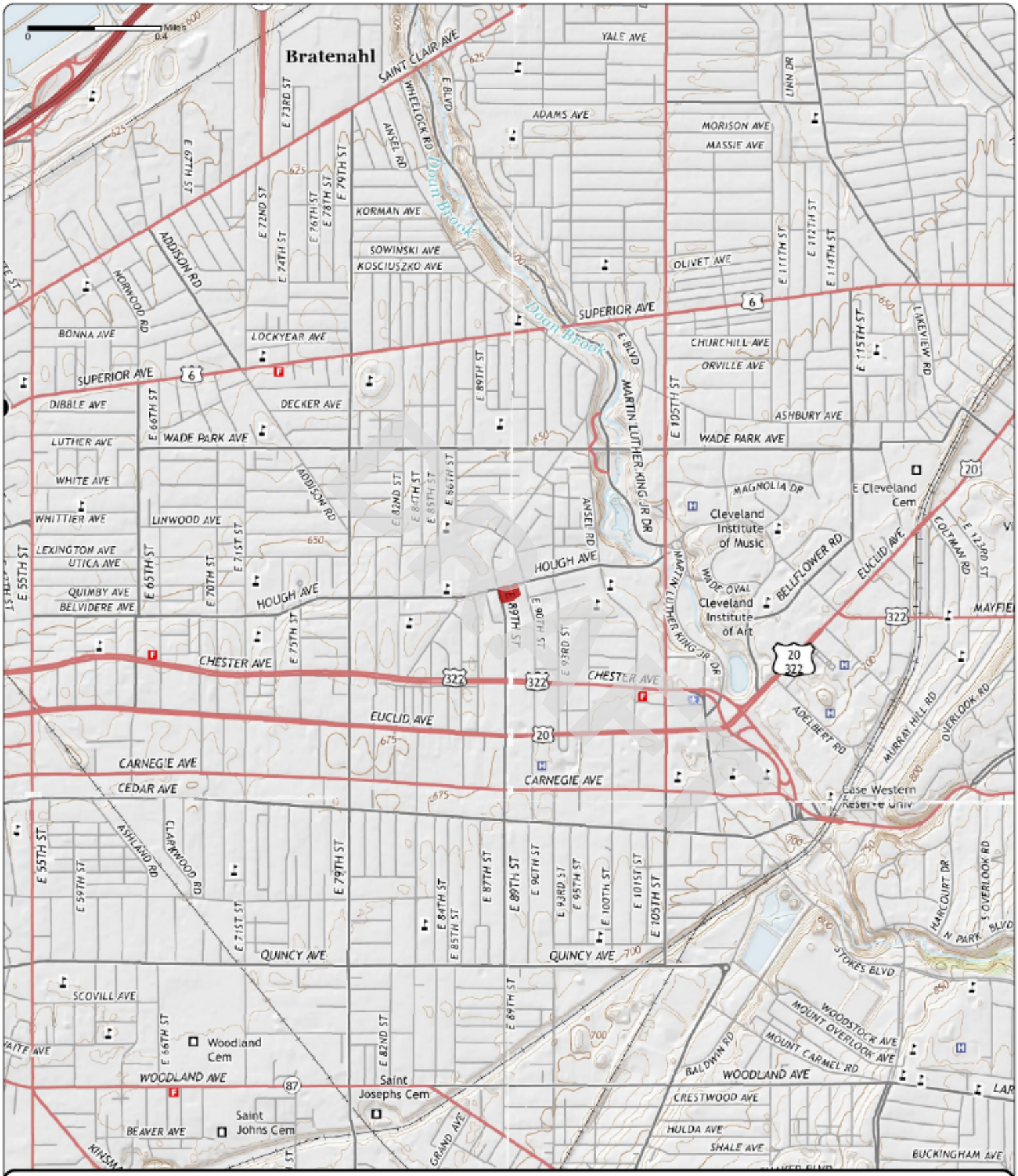

Order No. 23041400739

2013

Quadrangle(s): Cleveland North, OH

Project No: G23-2862

Site Name: 3 Vacant Parcels, 924 and 8924 Hough Avenue, & 1765 E 89th Street

Source: USGS 7.5 Minute Topographic Map

Nova Group

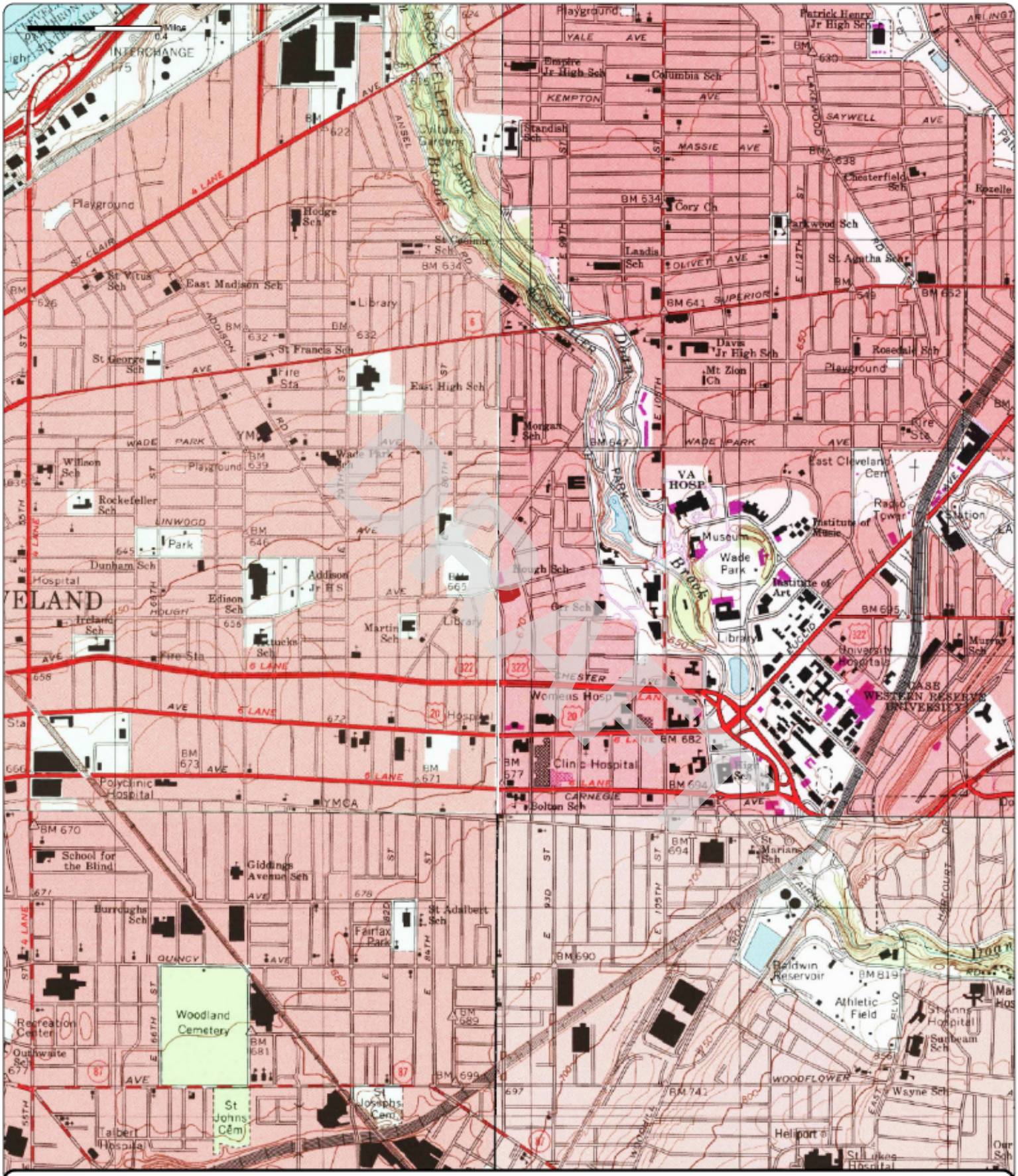

Order No. 23041400739

1994

(1-1994) *Aerial Photo Year: 1994*

(2-1994) *Aerial Photo Year: 1994*

(3-1994) *Aerial Photo Year: 1994*

(4-1994) *Aerial Photo Year: 1994*

Quadrangle(s): Cleveland North, OH(1-1994)

Project No: G23-2862

Site Name: 3 Vacant Parcels, 924 and 8924 Hough Avenue, & 1765 E 89th Street

Source: USGS 7.5 Minute Topographic Map

Nova Group

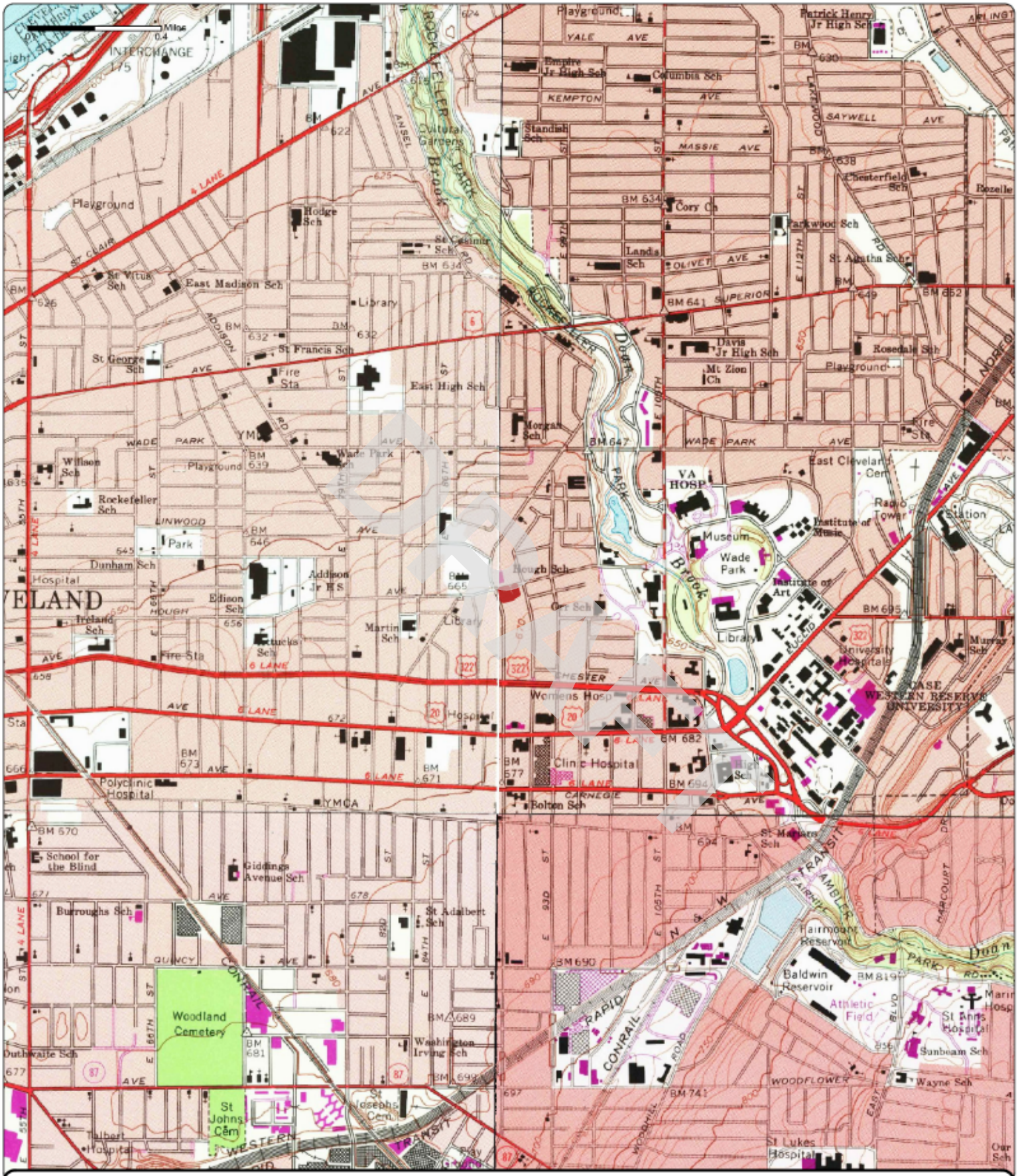

Order No. 23041400739

1992

(1-1979) Aerial Photo Year: 1977 Photo Revision Year: 1979

(2-1975) Aerial Photo Year: 1977 Photo Revision Year: 1979

(3-1978) Aerial Photo Year: 1977 Photo Revision Year: 1979

(4-1992) Aerial Photo Year: 1988

Quadrangle(s): East Cleveland, OH(2-1979)

Project No: G23-2862

Site Name: 3 Vacant Parcels, 924 and 8924 Hough Avenue, & 1765 E 89th Street

Source: USGS 7.5 Minute Topographic Map

Nova Group

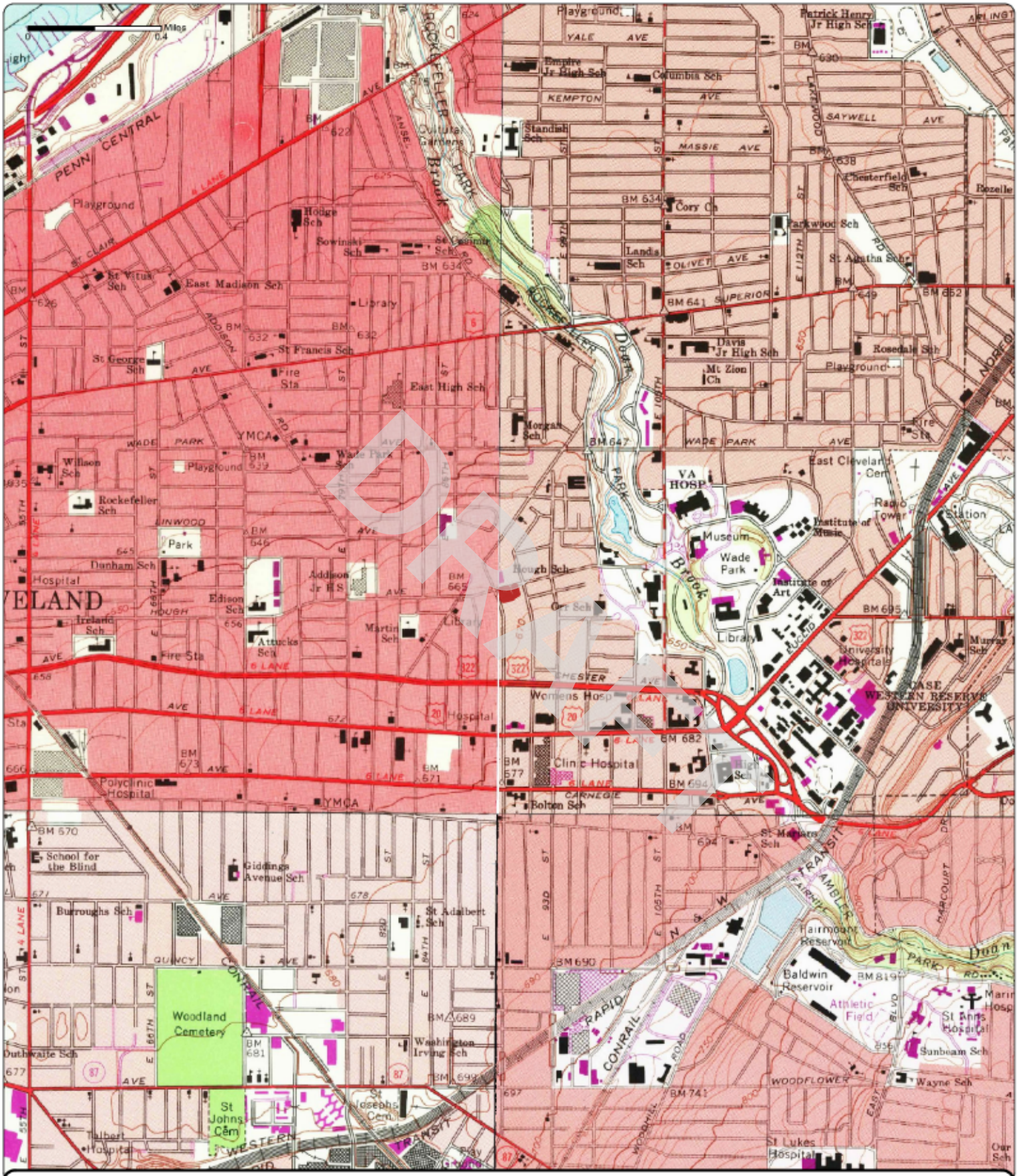

Order No. 23041400739

1979	(1-1970)	(2-1975)	(3-1978)	(4-1979)
	Aerial Photo Year: 1970	Aerial Photo Year: 1977	Aerial Photo Year: 1977	Aerial Photo Year: 1977
	Photo Revision Year: 1970	Photo Revision Year: 1979	Photo Revision Year: 1979	Photo Revision Year: 1979

Quadrangle(s): Cleveland North, OH(1-1970)

Project No: G23-2862

Site Name: 3 Vacant Parcels, 924 and 8924 Hough Avenue, & 1765 E 89th Street

Source: USGS 7.5 Minute Topographic Map

Nova Group

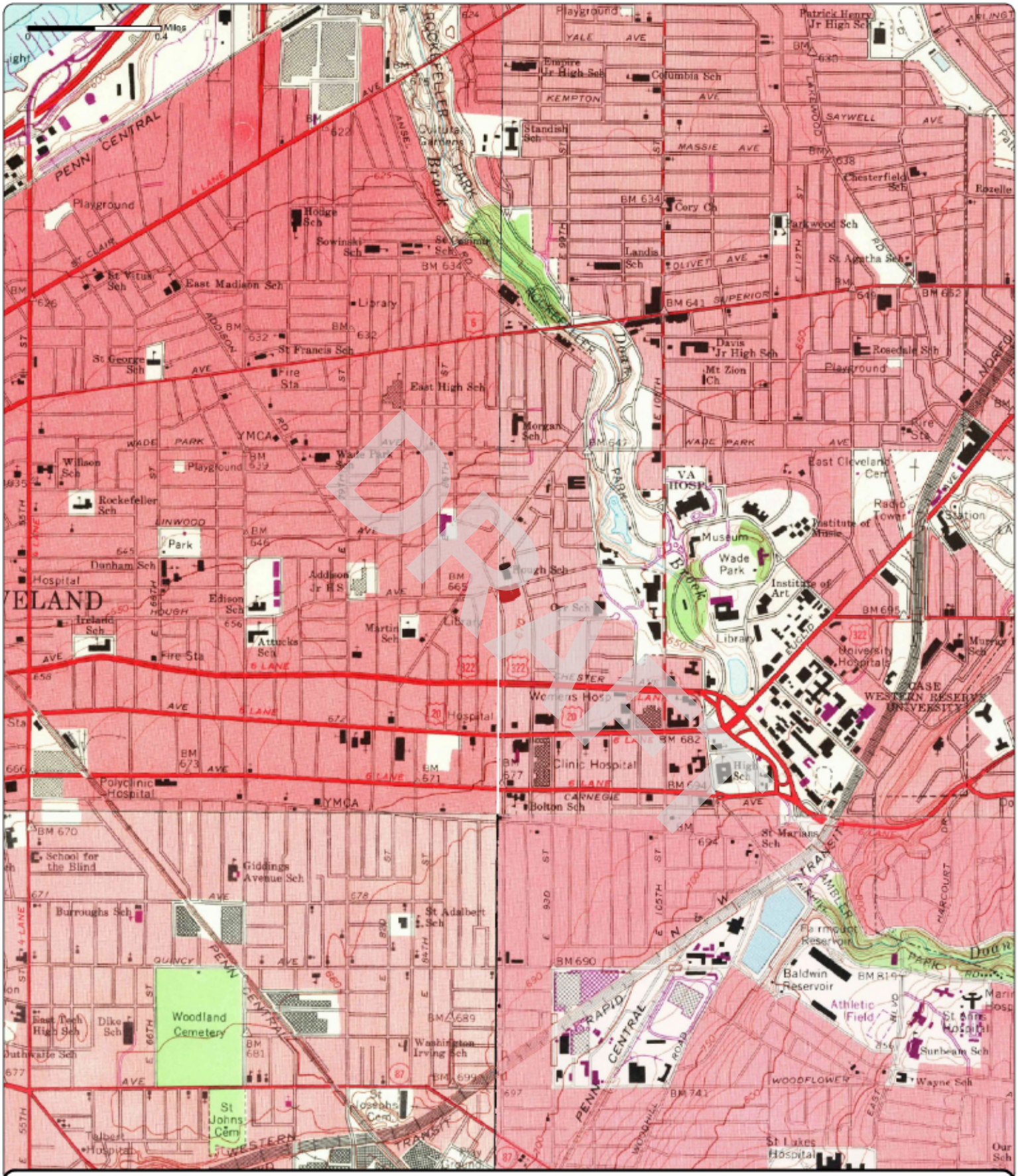

Order No. 23041400739

1970

(1-1970)	(2-1970)	(3-1970)	(4-1970)
Aerial Photo Year: 1970	Aerial Photo Year: 1970	Aerial Photo Year: 1970	Aerial Photo Year: 1970
Photo Revision Year: 1970	Photo Revision Year: 1970	Photo Revision Year: 1970	Photo Revision Year: 1970

Quadrangle(s): Cleveland North, OH(1-1970)

Project No: G23-2862

Site Name: 3 Vacant Parcels, 924 and 8924 Hough Avenue, & 1765 E 89th Street

Source: USGS 7.5 Minute Topographic Map

Nova Group

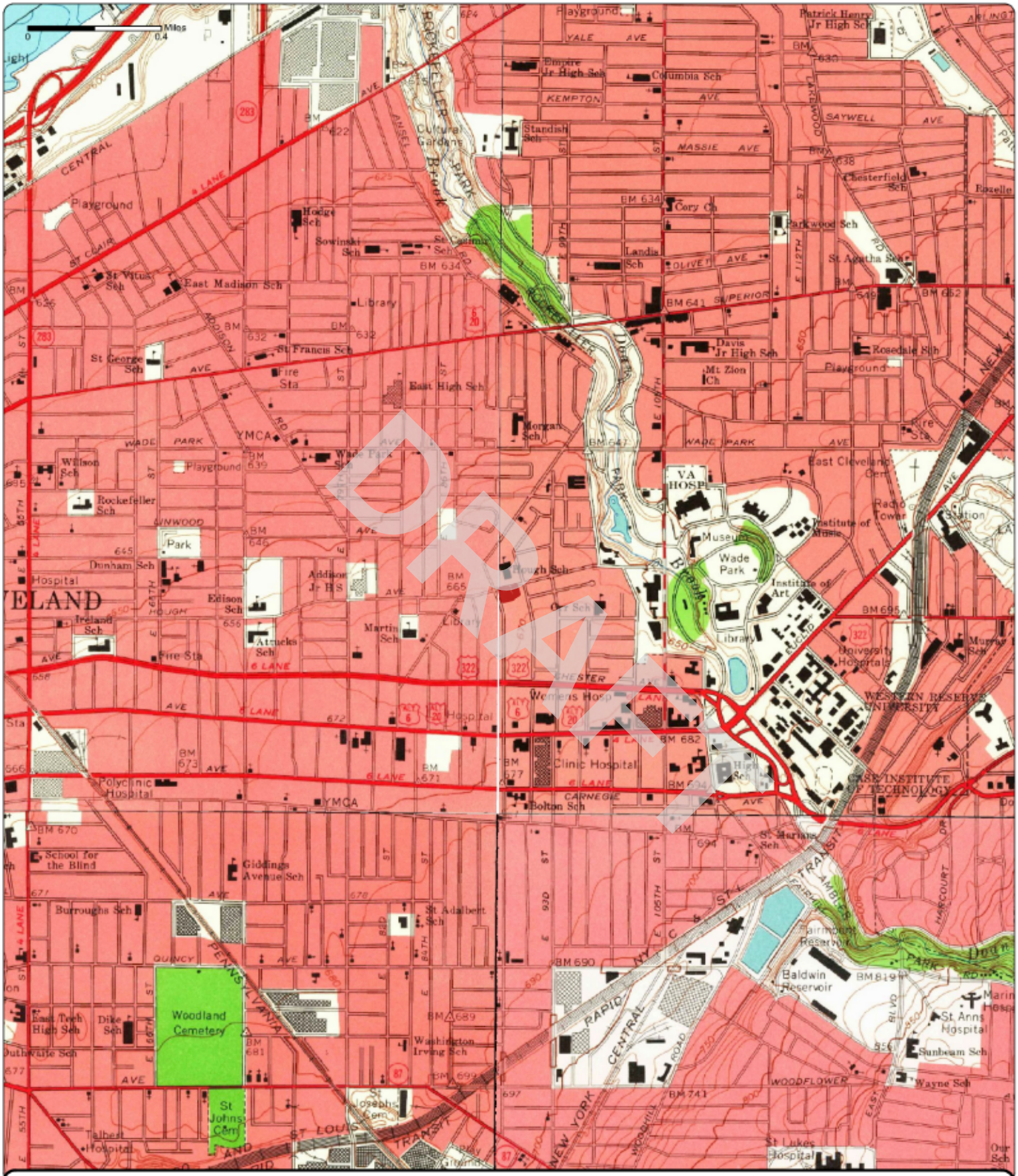

Order No. 23041400739

1963 (1-1963) Aerial Photo Year: 1962 (2-1963) Aerial Photo Year: 1962 (3-1963) Aerial Photo Year: 1952 (4-1963) Aerial Photo Year: 1962

Quadrangle(s): Cleveland North, OH(2-1963)

Project No: G23-2862

Site Name: 3 Vacant Parcels, 924 and 8924 Hough Avenue, & 1765 E 89th Street

Source: USGS 7.5 Minute Topographic Map

Nova Group

Order No. 23041400739

1953 (1-1953) Aerial Photo Year: 1952 (2-1953) Aerial Photo Year: 1952 (3-1953) Aerial Photo Year: 1952 (4-1953) Aerial Photo Year: 1952

Quadrangle(s): Cleveland North, OH(1-1953)

Project No: G23-2862

Site Name: 3 Vacant Parcels, 924 and 8924 Hough Avenue, & 1765 E 89th Street

Source: USGS 7.5 Minute Topographic Map

Nova Group

Order No. 23041400739

1903

Quadrangle(s): Euclid, OH

Project No: G23-2862

Site Name: 3 Vacant Parcels, 924 and 8924 Hough Avenue, & 1765 E 89th Street

Source: USGS 15 Minute Topographic Map

Nova Group

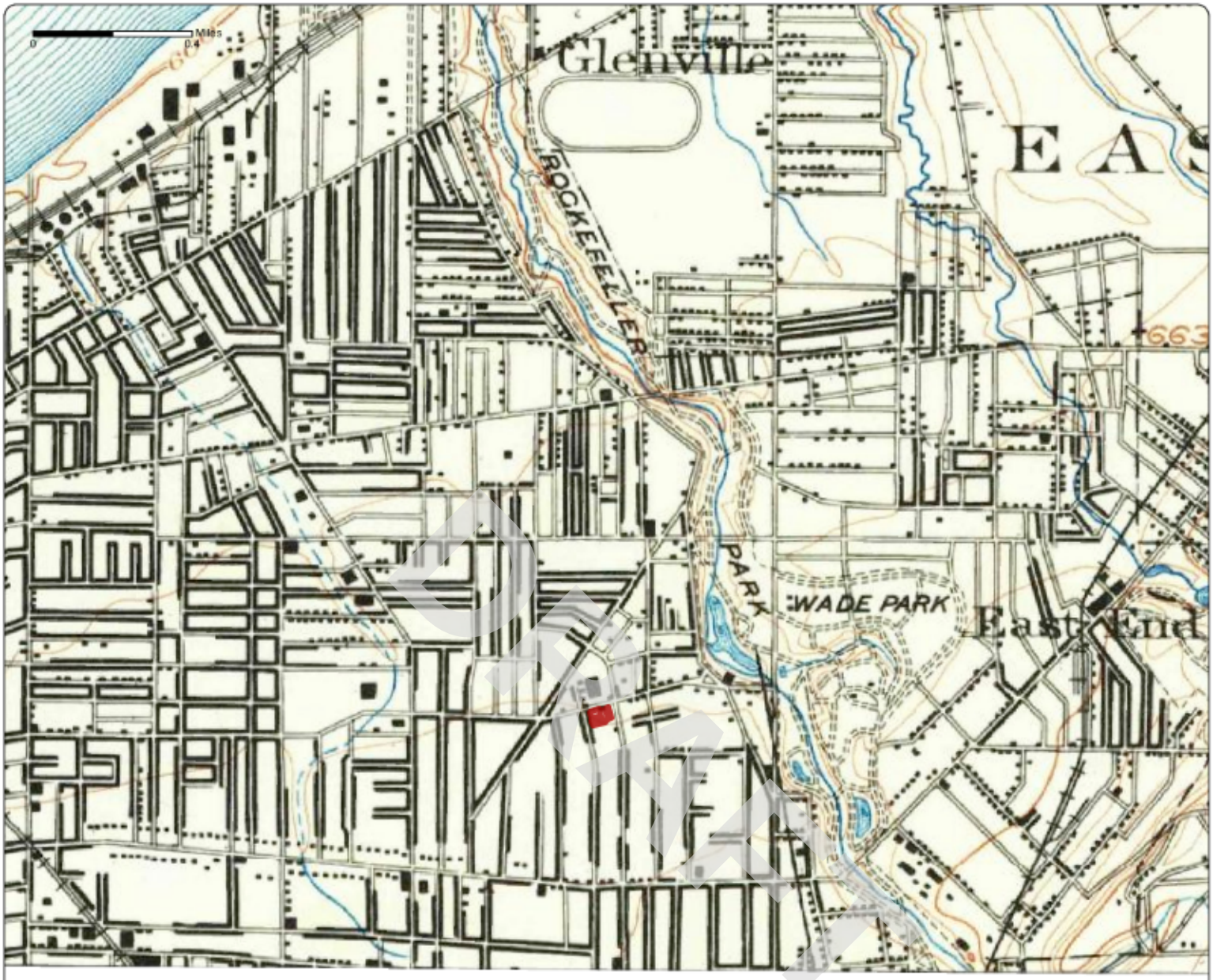

Order No. 23041400739

1901

Quadrangle(s): Euclid, OH

Project No: G23-2862

Site Name: 3 Vacant Parcels, 924 and 8924 Hough Avenue, & 1765 E 89th Street

Source: USGS 15 Minute Topographic Map

N

Nova Group

APPENDIX B-3: Fire Insurance Maps

DRAFT

Fire Insurance Map

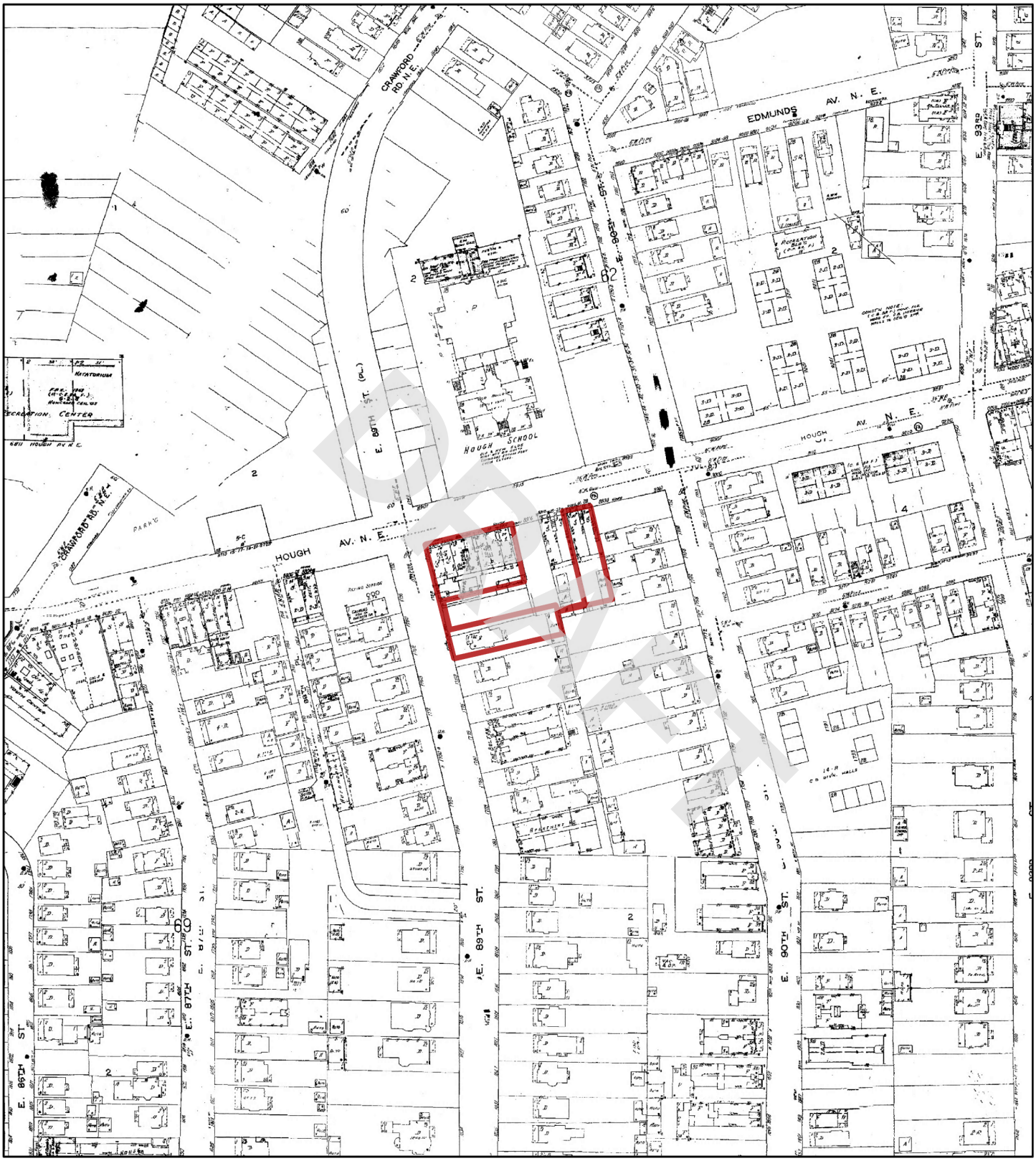

1972

N

0 95 190 380 570 760

Feet

Address: 924 and 8924 Hough Avenue, & 1765 E 89th Street Cleveland OH

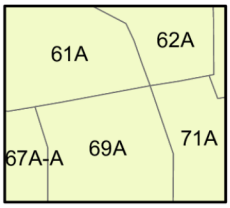

Map sheet(s):
Volume 4a: 61,62,67,69,71;

Order Number 23041400739

Nova Group

Fire Insurance Map

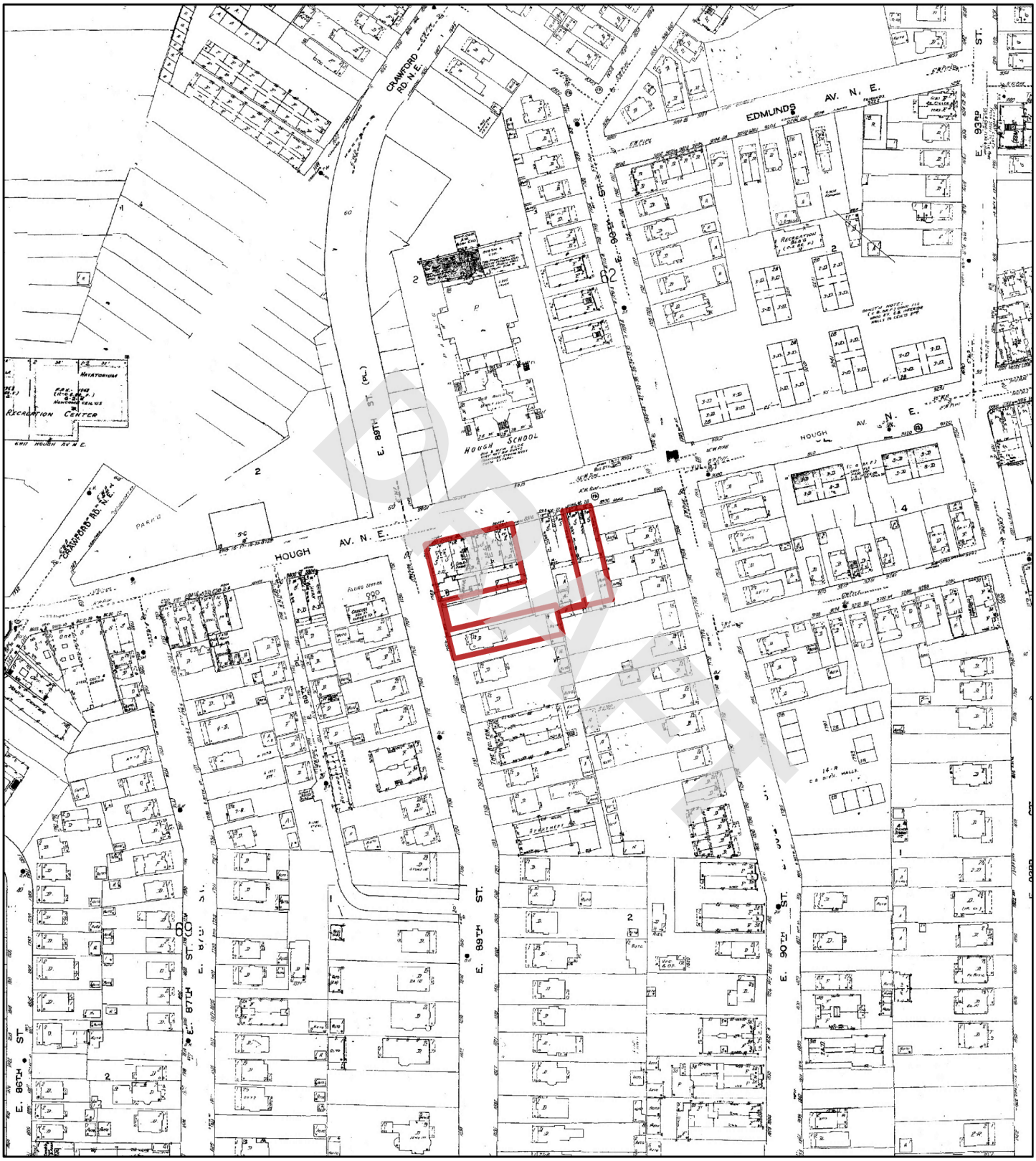

1970

N

0 95 190 380 570 760

Feet

Address: 924 and 8924 Hough Avenue, & 1765 E 89th Street Cleveland OH

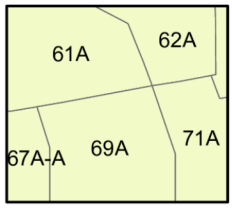

Map sheet(s):
Volume 4a: 61,62,67,69,71;

Order Number 23041400739

Nova Group

Fire Insurance Map

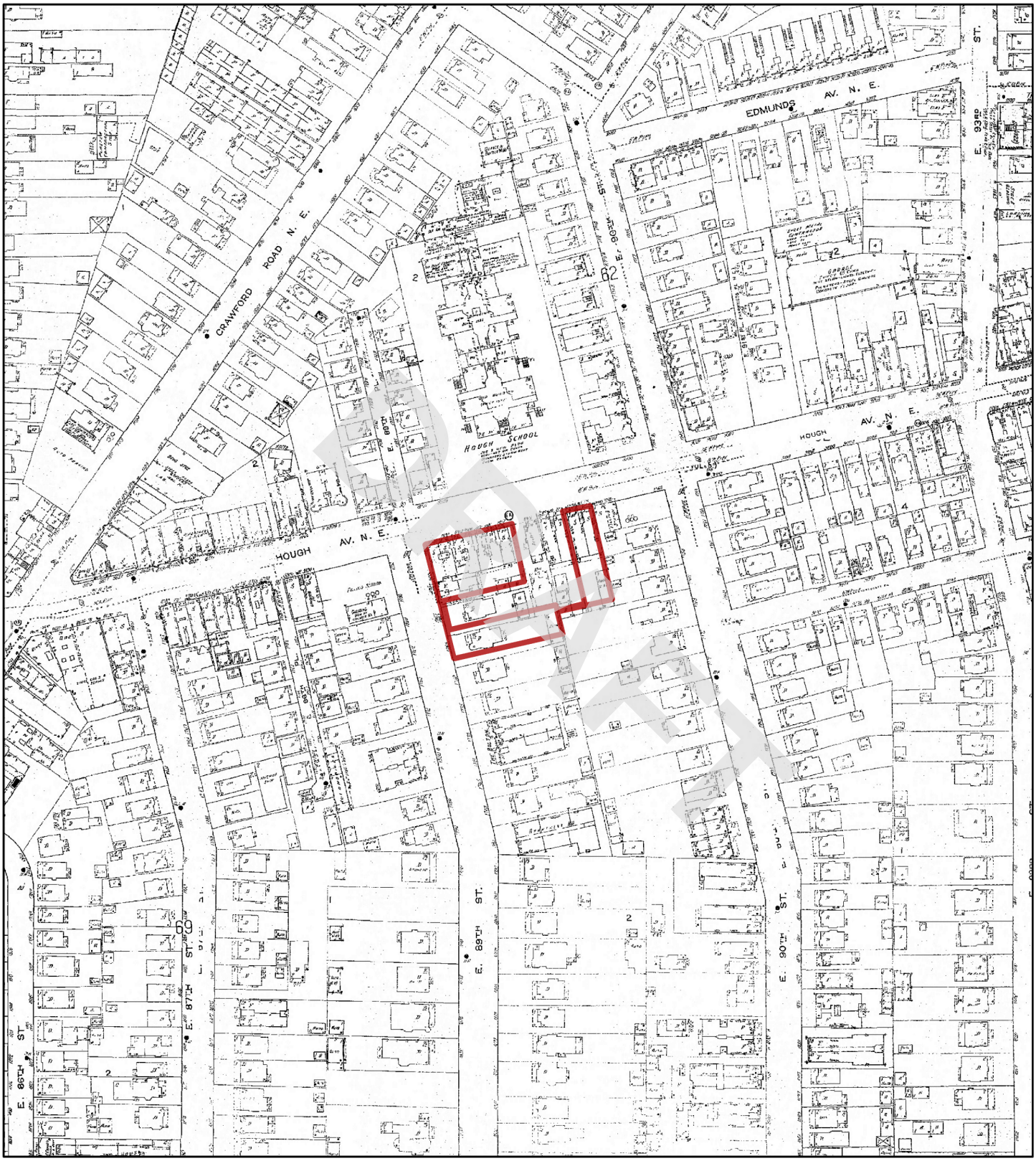

1952

N

0 95 190 380 570 760

Feet

Address: 924 and 8924 Hough Avenue, & 1765 E 89th Street Cleveland OH

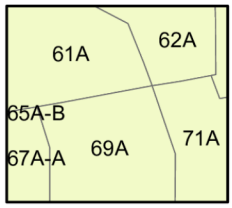

Map sheet(s):
Volume 4a: 61,62,67,69,71;

Order Number 23041400739

Nova Group

Fire Insurance Map

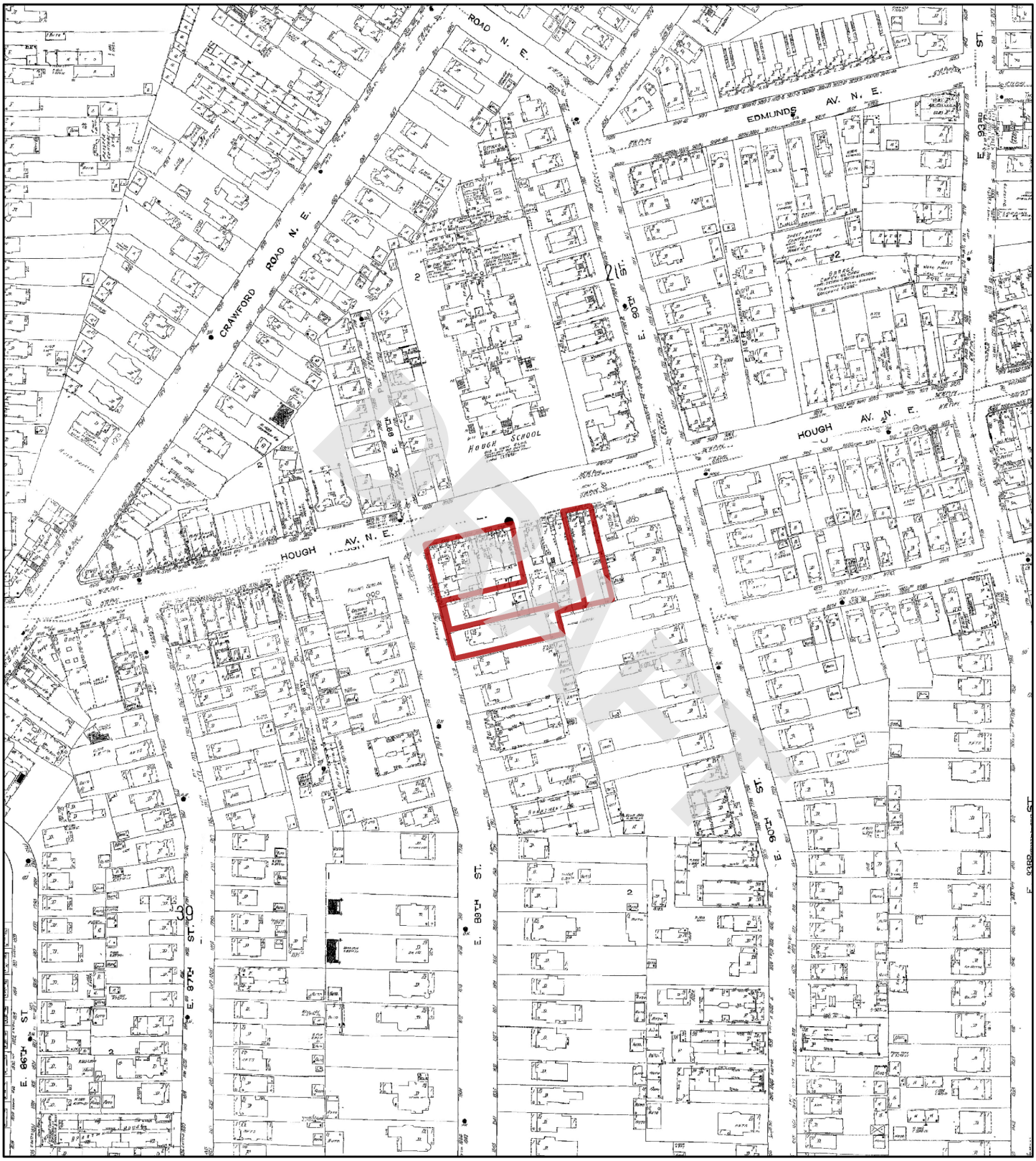

1951

N

0 95 190 380 570 760

Feet

Address: 924 and 8924 Hough Avenue, & 1765 E 89th Street Cleveland OH

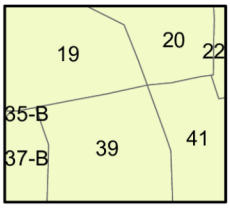

Map sheet(s):
Volume 5: 19,20,37,39,41;

Order Number 23041400739

Nova Group

Fire Insurance Map

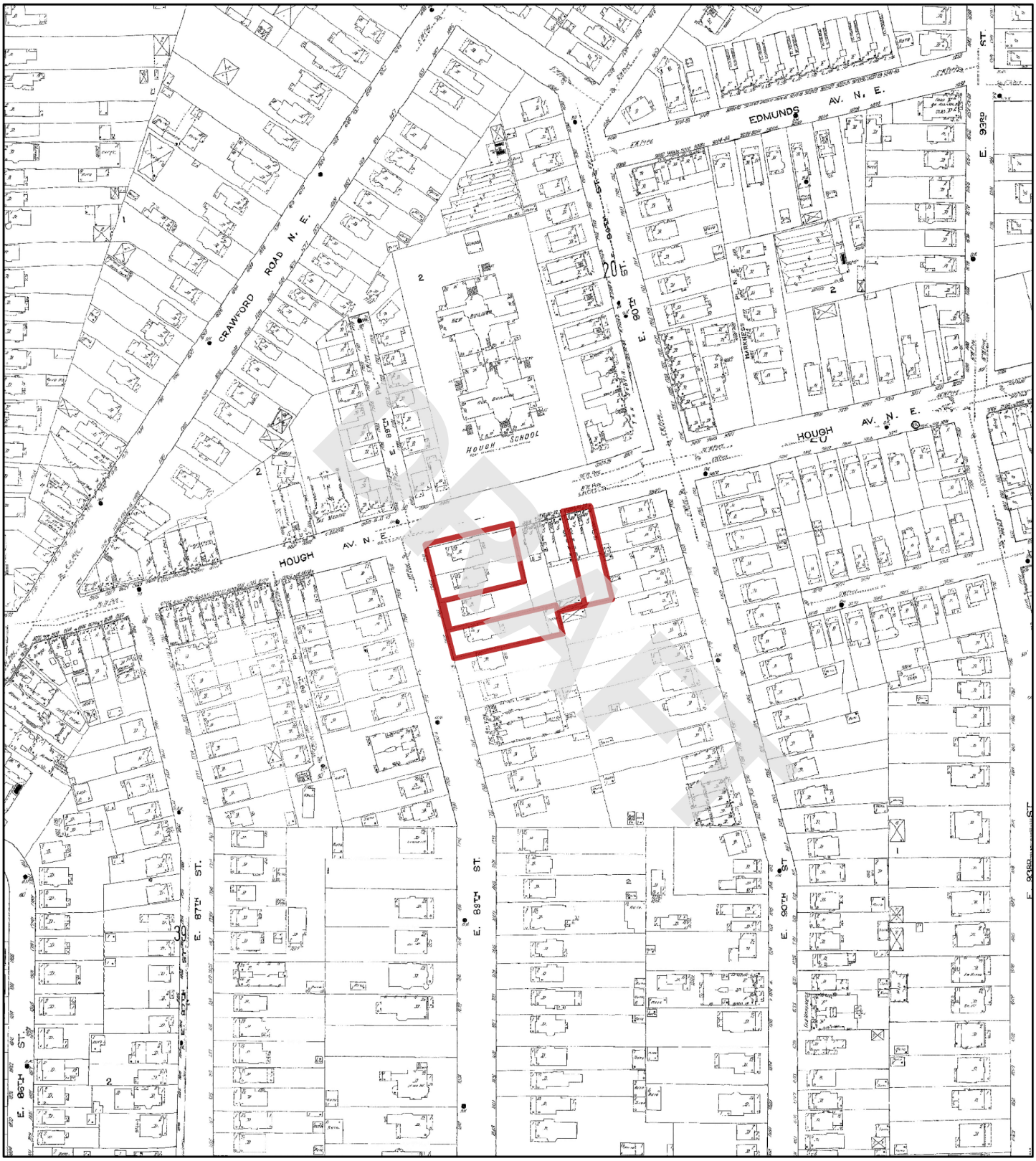

1913

N

0 95 190 380 570 760

Feet

Address: 924 and 8924 Hough Avenue, & 1765 E 89th Street Cleveland OH

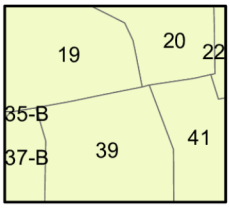

Map sheet(s):
Volume 5: 19,20,37,39,41;

Order Number 23041400739

Nova Group

Fire Insurance Map

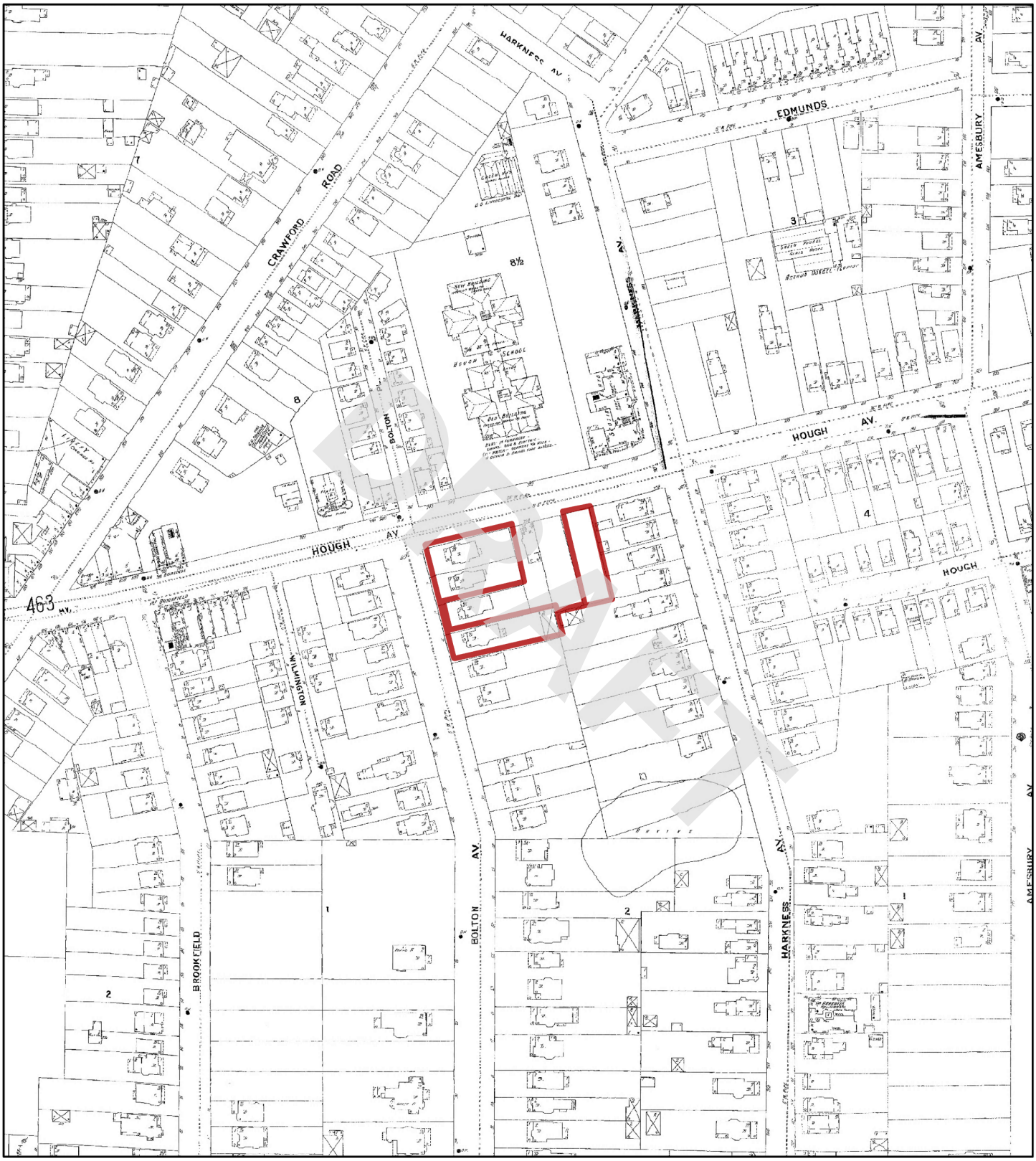

1903

N

0 95 190 380 570 760

Feet

Address: 924 and 8924 Hough Avenue, & 1765 E 89th Street Cleveland OH

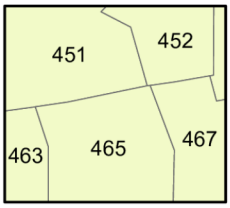

Map sheet(s):
Volume 4: 451,452,463,465,467;

Order Number 23041400739

Nova Group

Fire Insurance Map

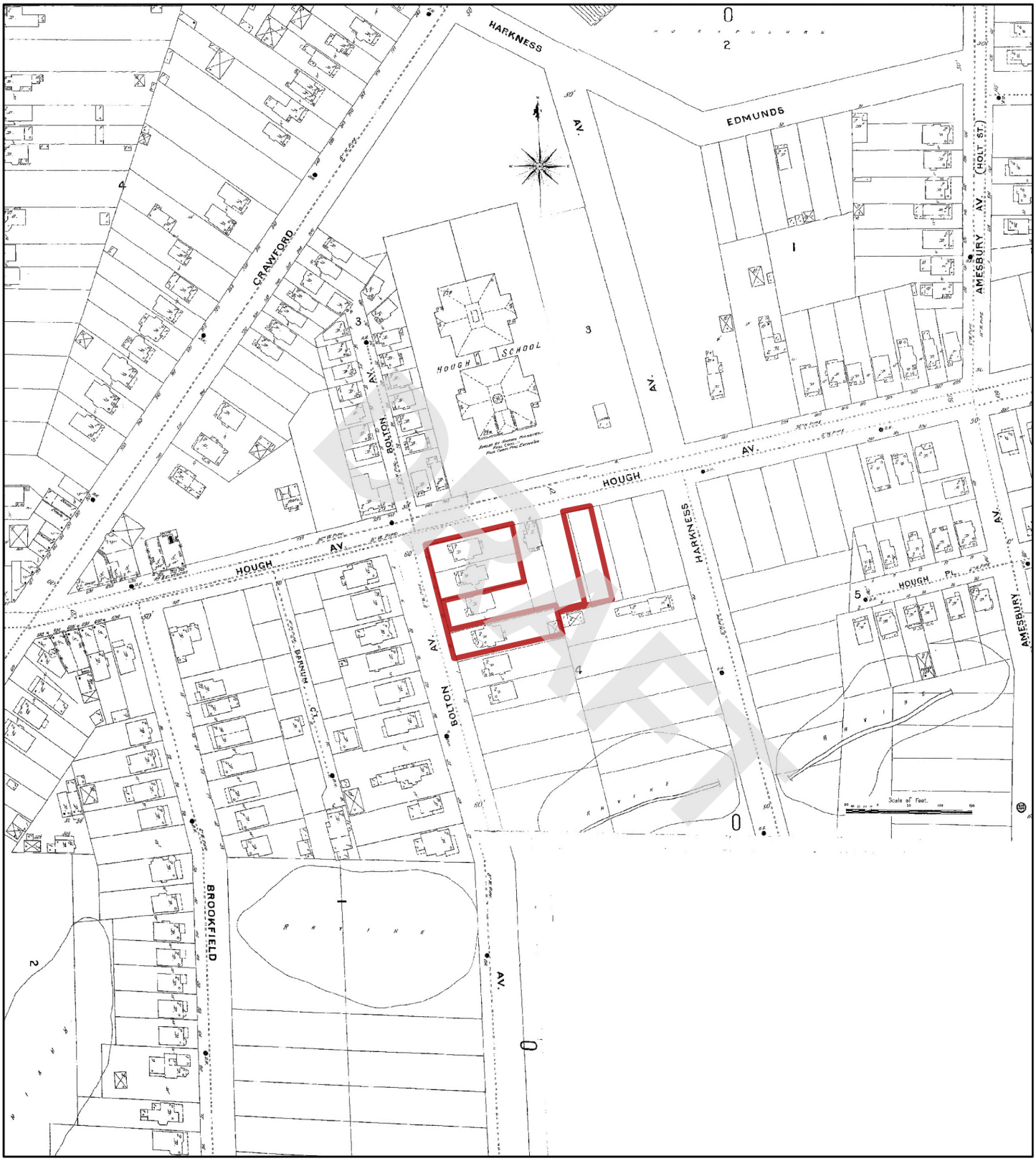

1896

N

Feet 0 95 190 380 570 760

Address: 924 and 8924 Hough Avenue, & 1765 E 89th Street Cleveland OH

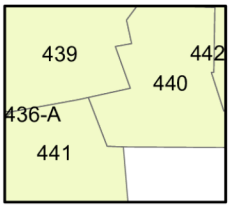

Map sheet(s):
Volume 4: 439,440,441;

Order Number 23041400739

Nova Group

APPENDIX B-4: City Directory Information

DRAFT

CITY DIRECTORY

DRAFT

Project Property:	*3 Vacant Parcels* *924 and 8924 Hough Avenue, & 1765 E 89th Street* *Cleveland,OH*
Project No:	*G23-2862*
Requested By:	*Nova Group, GBC*
Order No:	*23041400739*
Date Completed:	*April 20, 2023*

Environmental Risk Information Services
A division of Glacier Media Inc.
1.866.517.5204 | info@erisinfo.com | erisinfo.com

April 20, 2023
RE: CITY DIRECTORY RESEARCH
924 and 8924 Hough Avenue, & 1765 E 89th Street
Cleveland,OH

Thank you for contacting ERIS for an City Directory Search for the site described above. Our staff has conducted a reverse listing City Directory search to determine prior occupants of the subject site and adjacent properties. We have provided the nearest addresses(s) when adjacent addresses are not listed. If we have searched a range of addresses, all addresses in that range found in the Directory are included.

Note: Reverse Listing Directories generally are focused on more highly developed areas. Newly developed areas may be covered in the more recent years, but the older directories will tend to cover only the "central" parts of the city. To complete the search, we have either utilized the ACPL, Library of Congress, State Archives, and/or a regional library or history center as well as multiple digitized directories. These do not claim to be a complete collection of all reverse listing city directories produced.

ERIS has made every effort to provide accurate and complete information but shall not be held liable for missing, incomplete or inaccurate information. To complete this search we used the general range(s) below to search for relevant findings. If you believe there are additional addresses or streets that require searching please contact us at 866-517-5204.

DRAFT

Search Criteria:
1650-1800 of E 87th St
1650-1800 of E 89th St
8600-9200 of Hough Ave
Search Notes:

Search Results Summary

Date	Source	Comment
2022	DIGITAL BUSINESS DIRECTORY	
2020	DIGITAL BUSINESS DIRECTORY	
2016	DIGITAL BUSINESS DIRECTORY	
2011	DIGITAL BUSINESS DIRECTORY	
2007	DIGITAL BUSINESS DIRECTORY	
2003	DIGITAL BUSINESS DIRECTORY	
2000	DIGITAL BUSINESS DIRECTORY	
1996	HAINES	
1991	HAINES	
1986	HAINES	
1981	HAINES	
1976	HAINES	
1971	HAINES	
1966	OHIO BELL TELEPHONE	
1961	OHIO BELL TELEPHONE	
1956	OHIO BELL TELEPHONE	
1951	CLEVELAND DIR CO	
1942	OHIO BELL TELEPHONE	
1937	OHIO BELL TELEPHONE	
1932	CLEVELAND DIR CO	
1929	CLEVELAND DIR CO	

DRAFT

2022 E 87TH ST

SOURCE: DIGITAL BUSINESS DIRECTORY

1773 **EMMETT SAUNDERS**...*RESIDENTIAL*
1781 **DAPHNE DELOACH**...*RESIDENTIAL*
1781 **WILLIAMS DELOA, DAPHNE**...*NURSES-PRACTITIONERS*
1782 **VANCE TRIPLETT**...*RESIDENTIAL*
1791 **GERALDINE LASTER**...*RESIDENTIAL*

2022 E 89TH ST

SOURCE: DIGITAL BUSINESS DIRECTORY

1762 **TINA HUMPHREY**...*RESIDENTIAL*
1768 **BRETT MITCHELL**...*RESIDENTIAL*
1769 **CARA CARTER**...*RESIDENTIAL*
1796 **SABREENA STARLING**...*RESIDENTIAL*
1796 **STEVEN HARMON**...*RESIDENTIAL*

DRAFT

2022 HOUGH AVE

SOURCE: DIGITAL BUSINESS DIRECTORY

8606 **UNITED PEACE BAPTIST CHURCH**...*CHURCHES*
8611 **CLEVELAND THURGOOD MARSHALL**...*RECREATION CENTERS*
8611 **INNER CITY TENNIS CLINICS**...*TENNIS COURTS-PUBLIC*
8806 **SMITTY'S SEAWAY BARBER SHOP**...*BARBERS*
8806 **SMITTY'S SEAWAY BARBER SHOP**...*BEAUTY SALONS*
8812 **DANA DISTRIBUTORS**...*DELICATESSENS*
8925 **ALBERTA CRAYTON**...*RESIDENTIAL*
8925 **ANDRENETTA JONES**...*RESIDENTIAL*
8925 **ANTHONY GREEN**...*RESIDENTIAL*
8925 **ANTOINETTE TURPIN**...*RESIDENTIAL*
8925 **BERTHA COOKS**...*RESIDENTIAL*
8925 **BRADLEY HARRIS**...*RESIDENTIAL*
8925 **BRENT FONTENETTE**...*RESIDENTIAL*
8925 **CALVIN MITCHELL**...*RESIDENTIAL*
8925 **CIERRA WILSON**...*RESIDENTIAL*
8925 **CLARICE PORTER**...*RESIDENTIAL*
8925 **DONALD GALLAGHER**...*RESIDENTIAL*
8925 **DORIS BACON**...*RESIDENTIAL*
8925 **EDWIN ZAID**...*RESIDENTIAL*
8925 **ELIZABETH JACKSON**...*RESIDENTIAL*
8925 **ELLA WILLIAMS**...*RESIDENTIAL*
8925 **GLORIA MORGAN**...*RESIDENTIAL*
8925 **GURNESE SMEDLEY**...*RESIDENTIAL*
8925 **HERBERT HOSTETTER SR**...*RESIDENTIAL*
8925 **JAMES BOHANON**...*RESIDENTIAL*
8925 **JAMES LAWERY JR**...*RESIDENTIAL*
8925 **JANE ROME**...*RESIDENTIAL*
8925 **JANIE WALTON**...*RESIDENTIAL*
8925 **JOHNNIE MAYHEW**...*RESIDENTIAL*
8925 **JUANITA LESTER**...*RESIDENTIAL*
8925 **KENJUAN KELLEY**...*RESIDENTIAL*
8925 **KINGSBURY TOWER LTD**...*APARTMENT FINDING & RENTAL SERVICE*
8925 **KINGSBURY TOWER LTD**...*APARTMENTS*
8925 **LARRY ALBRITTON**...*RESIDENTIAL*
8925 **LEON HEMPHILL**...*RESIDENTIAL*
8925 **LINDA HARDRICK**...*RESIDENTIAL*
8925 **LOUISE MARTIN**...*RESIDENTIAL*
8925 **MELVONNA JACKSON**...*RESIDENTIAL*
8925 **MONTIE WRIGHT**...*RESIDENTIAL*
8925 **OLLIE PERRY**...*RESIDENTIAL*
8925 **OLLIE PRICE**...*RESIDENTIAL*
8925 **RICHARD CATES**...*RESIDENTIAL*
8925 **ROBERT SPARKMAN**...*RESIDENTIAL*
8925 **ROOSEVELT HARRIS**...*RESIDENTIAL*
8925 **SANDRA PENN**...*RESIDENTIAL*
8925 **SHIRLEY JAMES**...*RESIDENTIAL*
8925 **SHIRLEY MARCUS**...*RESIDENTIAL*
8925 **SYLVESTER BLALOCK**...*RESIDENTIAL*
8925 **THEOLA LEWIS**...*RESIDENTIAL*
8925 **WESLEY TIMMONS**...*RESIDENTIAL*
8925 **WILLIAM NIX**...*RESIDENTIAL*
8925 **WILLIE TUCKER**...*RESIDENTIAL*
8925 **YVONNE WILLIAMS**...*RESIDENTIAL*
8925 **ZACHARIAH BROWN**...*RESIDENTIAL*
9001 **AQILA JOHNSON**...*RESIDENTIAL*
9001 **COZETTE CATANO**...*RESIDENTIAL*
9001 **DARRON OVERBY**...*RESIDENTIAL*
9001 **DENNIS PROSSER**...*RESIDENTIAL*
9001 **LAKESHA MCCOY**...*RESIDENTIAL*
9110 **ARNECIA HENDERSON**...*RESIDENTIAL*
9110 **DANISHA FREEMAN**...*RESIDENTIAL*
9110 **MINNIE MCNEAR**...*RESIDENTIAL*
9110 **PARK VILLAGE COMMUNITY**...*REAL ESTATE*
9110 **PORSCHA ODOM**...*RESIDENTIAL*
9110 **TESHOME HELMEY**...*RESIDENTIAL*

2020 E 87TH ST

SOURCE: DIGITAL BUSINESS DIRECTORY

1773 **EMMETT SAUNDERS**...*RESIDENTIAL*
1774 **TREVETTE DILLARD**...*RESIDENTIAL*
1781 **DAPHNE DELOACH**...*RESIDENTIAL*
1781 **WILLIAMS DELOA, DAPHNE**...*NURSES-PRACTITIONERS*
1782 **MICHEELE TRIPLETT**...*RESIDENTIAL*
1791 **BOBBIE LASTER**...*RESIDENTIAL*
1791 **GERALDINE LASTER**...*RESIDENTIAL*

DRAFT

2020 E 89TH ST

SOURCE: DIGITAL BUSINESS DIRECTORY

1762 **JASON HUMPHREY**...*RESIDENTIAL*
1768 **BRETT MITCHELL**...*RESIDENTIAL*
1769 **CARA CARTER**...*RESIDENTIAL*
1772 **EILEEN LEWIS**...*RESIDENTIAL*
1796 **RANEEKA STARLING**...*RESIDENTIAL*
1796 **STEVEN HARMON**...*RESIDENTIAL*

2020 HOUGH AVE

SOURCE: DIGITAL BUSINESS DIRECTORY

8606 **UNITED PEACE BAPTIST CHURCH**...*CHURCHES*
8610 **DOW LEADERSHIP INSTITUTE**...*JUNIOR COLLEGES & TECHNICAL INSTITUTES*
8611 **CLEVELAND THURGOOD MARSHALL**...*RECREATION CENTERS*
8806 **SMITTY'S SEAWAY BARBER SHOP**...*BARBERS*
8806 **SMITTY'S SEAWAY BARBER SHOP**...*BEAUTY SALONS*
8812 **DANA DISTRIBUTORS**...*DELICATESSENS*
8925 **ALBERTA CRAYTON**...*RESIDENTIAL*
8925 **ANDRENETTA JONES**...*RESIDENTIAL*
8925 **ANTHONY GREEN**...*RESIDENTIAL*
8925 **ANTOINETTE TURPIN**...*RESIDENTIAL*
8925 **BERTHA COOKS**...*RESIDENTIAL*
8925 **BRADLEY HARRIS**...*RESIDENTIAL*
8925 **BRENT FONTENETTE**...*RESIDENTIAL*
8925 **CALVIN MITCHELL**...*RESIDENTIAL*
8925 **CIERRA WILSON**...*RESIDENTIAL*
8925 **CLARICE PORTER**...*RESIDENTIAL*
8925 **DAVESHA BROWN**...*RESIDENTIAL*
8925 **DELISA WILLIAMS**...*RESIDENTIAL*
8925 **DONALD GALLAGHER**...*RESIDENTIAL*
8925 **DORIS BACON**...*RESIDENTIAL*
8925 **DORIS GLOVER**...*RESIDENTIAL*
8925 **EDWIN ZAID**...*RESIDENTIAL*
8925 **ELIZABETH WHITMORE**...*RESIDENTIAL*
8925 **GLORIA MORGAN**...*RESIDENTIAL*
8925 **GURNESE SMEDLEY**...*RESIDENTIAL*
8925 **HERBERT HOSTETTER SR**...*RESIDENTIAL*
8925 **JAMES BOHANON**...*RESIDENTIAL*
8925 **JAMES LAWERY JR**...*RESIDENTIAL*
8925 **JANE ROME**...*RESIDENTIAL*
8925 **JANIE WALTON**...*RESIDENTIAL*
8925 **JOHNNIE MAYHEW**...*RESIDENTIAL*
8925 **JUANITA LESTER**...*RESIDENTIAL*
8925 **KENJUAN KELLEY**...*RESIDENTIAL*
8925 **KINGSBURY TOWER LTD**...*APARTMENTS*
8925 **KINGSBURY TOWER LTD**...*APARTMENT FINDING & RENTAL SERVICE*
8925 **LARRY ALBRITTON**...*RESIDENTIAL*
8925 **LEON HEMPHILL**...*RESIDENTIAL*
8925 **LINDA HARDRICK**...*RESIDENTIAL*
8925 **LOUISE MARTIN**...*RESIDENTIAL*
8925 **MACRITA MARKS**...*RESIDENTIAL*
8925 **MELVONNA JACKSON**...*RESIDENTIAL*
8925 **OLLIE PERRY**...*RESIDENTIAL*
8925 **PEARLINE SPARKMAN**...*RESIDENTIAL*
8925 **RICHARD CATES**...*RESIDENTIAL*
8925 **SHIRLEY JAMES**...*RESIDENTIAL*
8925 **SHIRLEY MARCUS**...*RESIDENTIAL*
8925 **SYLVESTER BLALOCK**...*RESIDENTIAL*
8925 **THEOLA LEWIS**...*RESIDENTIAL*
8925 **WESLEY TIMMONS**...*RESIDENTIAL*
8925 **WILLA WILLIAMS**...*RESIDENTIAL*
8925 **WILLIAM NIX**...*RESIDENTIAL*
8925 **WILLIE TUCKER**...*RESIDENTIAL*
8925 **YVONNE WILLIAMS**...*RESIDENTIAL*
9001 **AQILA JOHNSON**...*RESIDENTIAL*
9001 **COZETTE CATANO**...*RESIDENTIAL*
9001 **DARRON OVERBY**...*RESIDENTIAL*
9001 **LAKESHA MCCOY**...*RESIDENTIAL*
9110 **ARNECIA HENDERSON**...*RESIDENTIAL*
9110 **DANISHA FREEMAN**...*RESIDENTIAL*
9110 **MINNIE MCNEAR**...*RESIDENTIAL*
9110 **PARK VILLAGE COMMUNITY**...*REAL ESTATE*
9110 **PORSCHA ODOM**...*RESIDENTIAL*
9110 **TESHOME HELMEY**...*RESIDENTIAL*

DRAFT

2016 E 87TH ST

SOURCE: DIGITAL BUSINESS DIRECTORY

1773 **EMMETT SAUNDERS**...*RESIDENTIAL*
1774 **TREVETTE DILLARD**...*RESIDENTIAL*
1781 **DAPHNE DELOACH**...*RESIDENTIAL*
1781 **WILLIAMS DELOA, DAPHNE**...*NURSES-PRACTITIONERS*
1782 **MICHEELE TRIPLETT**...*RESIDENTIAL*
1782 **VANCE TRIPLETT**...*RESIDENTIAL*
1791 **BOBBIE LASTER**...*RESIDENTIAL*
1791 **GERALDINE LASTER**...*RESIDENTIAL*
1791 **PROFESSIONAL SCHOOL-CSMTLGY**...*BEAUTY SALONS*

2016 E 89TH ST

SOURCE: DIGITAL BUSINESS DIRECTORY

1769 **CARA CARTER**...*RESIDENTIAL*
1772 **EILEEN LEWIS**...*RESIDENTIAL*
1772 **IMAM LEWIS**...*RESIDENTIAL*
1796 **RANEEKA STARLING**...*RESIDENTIAL*
1796 **SABREENA STARLING**...*RESIDENTIAL*

DRAFT

2016 HOUGH AVE

SOURCE: DIGITAL BUSINESS DIRECTORY

8606 **UNITED PEACE BAPTIST CHURCH**...*CHURCHES*
8610 **DOW LEADERSHIP INSTITUTE**...*ASSOCIATIONS*
8610 **DOW LEADERSHIP INSTITUTE**...*JUNIOR COLLEGES & TECHNICAL INSTITUTES*
8610 **OAK LEADERSHIP INSTITUTE**...*SCHOOLS*
8611 **CLEVELAND THURGOOD MARSHALL**...*RECREATION CENTERS*
8806 **SMITTY'S SEAWAY BARBER SHOP**...*BARBERS*
8812 **ATM**...*AUTOMATED TELLER MACHINES*
8812 **DANA DISTRIBUTORS**...*DELICATESSENS*
8925 **ALBERTA CRAYTON**...*RESIDENTIAL*
8925 **ANDRENETTA JONES**...*RESIDENTIAL*
8925 **ANTHONY GREEN**...*RESIDENTIAL*
8925 **BRADLEY HARRIS**...*RESIDENTIAL*
8925 **CIERRA WILSON**...*RESIDENTIAL*
8925 **CLARICE PORTER**...*RESIDENTIAL*
8925 **COMMUNITY CIRCLE II**...*APARTMENTS*
8925 **COMMUNITY CIRCLE II**...*RETIREMENT COMMUNITIES & HOMES*
8925 **DAVESHA BROWN**...*RESIDENTIAL*
8925 **DELISA WILLIAMS**...*RESIDENTIAL*
8925 **DONALD GALLAGHER**...*RESIDENTIAL*
8925 **DONNA SMITH**...*RESIDENTIAL*
8925 **DORIS BACON**...*RESIDENTIAL*
8925 **EDWIN ZAID**...*RESIDENTIAL*
8925 **ELIZABETH JACKSON**...*RESIDENTIAL*
8925 **ELIZABETH WHITMORE**...*RESIDENTIAL*
8925 **ELLA WILLIAMS**...*RESIDENTIAL*
8925 **EVELYN WOODY**...*RESIDENTIAL*
8925 **GLORIA MORGAN**...*RESIDENTIAL*
8925 **GURNESE SMEDLEY**...*RESIDENTIAL*
8925 **HERBERT HOSTETTER SR**...*RESIDENTIAL*
8925 **JAMES LAWERY JR**...*RESIDENTIAL*
8925 **JANE ROME**...*RESIDENTIAL*
8925 **JANIE WALTON**...*RESIDENTIAL*
8925 **JOHNNIE MAYHEW**...*RESIDENTIAL*
8925 **JUANITA LESTER**...*RESIDENTIAL*
8925 **KENJUAN KELLEY**...*RESIDENTIAL*
8925 **KINGSBURY TOWER LTD**...*APARTMENT FINDING & RENTAL SERVICE*
8925 **LARRY ALBRITTON**...*RESIDENTIAL*
8925 **LEON HEMPHILL**...*RESIDENTIAL*
8925 **LINDA HARDRICK**...*RESIDENTIAL*
8925 **LLOYD CATES**...*RESIDENTIAL*
8925 **LOUISE MARTIN**...*RESIDENTIAL*
8925 **MACRITA MARKS**...*RESIDENTIAL*
8925 **MAKEBA WILLIAMS**...*RESIDENTIAL*
8925 **MARGARET HOSTETTER**...*RESIDENTIAL*
8925 **MARY LYONS**...*RESIDENTIAL*
8925 **MARY WILSON**...*RESIDENTIAL*
8925 **PEARLINE SPARKMAN**...*RESIDENTIAL*
8925 **RICHARD CATES**...*RESIDENTIAL*
8925 **ROBERT SPARKMAN**...*RESIDENTIAL*
8925 **ROOSEVELT HARRIS**...*RESIDENTIAL*
8925 **SANONDRA BROWN**...*RESIDENTIAL*
8925 **SHIRLEY JAMES**...*RESIDENTIAL*
8925 **SHIRLEY MARCUS**...*RESIDENTIAL*
8925 **WILLA WILLIAMS**...*RESIDENTIAL*
8925 **WILLIAM PERRY**...*RESIDENTIAL*
8925 **WILLIE TUCKER**...*RESIDENTIAL*
8925 **ZACHARIAH BROWN**...*RESIDENTIAL*
8927 **TAMARA HOBBS**...*RESIDENTIAL*
8931 **ARIQUA WALLER**...*RESIDENTIAL*
8931 **BRENDA WALLER**...*RESIDENTIAL*
9001 **COZETTE CATANO**...*RESIDENTIAL*
9001 **DARRON OVERBY**...*RESIDENTIAL*
9001 **LAKESHA MCCOY**...*RESIDENTIAL*
9110 **AREV MEDIA & MKTNG CONSLNTS**...*MULTIMEDIA (MFRS)*
9110 **ARNECIA HENDERSON**...*RESIDENTIAL*
9110 **MINNIE MCNEAR**...*RESIDENTIAL*
9110 **PARK VILLAGE COMMUNITY**...*REAL ESTATE*

2011 E 87TH ST

SOURCE: DIGITAL BUSINESS DIRECTORY

1773 **EMMETT SAUNDERS**...*RESIDENTIAL*
1791 **BOBBIE LASTER**...*RESIDENTIAL*
1791 **GERALDINE LASTER**...*RESIDENTIAL*

DRAFT

2011 E 89TH ST

SOURCE: DIGITAL BUSINESS DIRECTORY

1760 **ANGELA NELSON**...*RESIDENTIAL*
1760 **K ABDURRAZZAQUE**...*RESIDENTIAL*
1762 **TINA HUMPHREY**...*RESIDENTIAL*
1768 **BRETT MITCHELL**...*RESIDENTIAL*
1769 **CARA CARTER**...*RESIDENTIAL*
1772 **EILEEN LEWIS**...*RESIDENTIAL*
1772 **FRANCIS LEWIS**...*RESIDENTIAL*
1772 **IMAM LEWIS**...*RESIDENTIAL*
1775 **WIMBLEY ROOSEVELT**...*RESIDENTIAL*
1779 **BRUCE PAIGE**...*RESIDENTIAL*
1779 **BRYANT LEWIS**...*RESIDENTIAL*
1780 **FRANKLIN WRIGHT**...*RESIDENTIAL*
1780 **PAMELA BLACKMON**...*RESIDENTIAL*
1780 **TRACEY BLACKMON**...*RESIDENTIAL*
1796 **STEPHEN NELSON**...*RESIDENTIAL*
1796 **STEVE HARMON**...*RESIDENTIAL*

2011 HOUGH AVE

SOURCE: DIGITAL BUSINESS DIRECTORY

106 total records. Part 1 of 2

8606 **UNITED PEACE BAPTIST CHURCH**...*RELIGIOUS ORGANIZATION*
8610 **CONSORTIUM-ECONOMIC & COMM**...*OTHER SOCIAL ADVOCACY ORGANIZATIONS*
8611 **CLEVELAND THURGOOD MARSHALL**...*FITNESS & RECREATIONAL SPORTS CENTERS*
8806 **SMITTYS SEAWAY BARBER SHOP**...*BARBER SHOPS*
8812 **DANA DELI**...*LIMITED-SERVICE RESTAURANTS*
8918 **JOHNNIE MCGINNIS**...*RESIDENTIAL*
8925 **A CURTIS**...*RESIDENTIAL*
8925 **ADOLPHE PETTIGREW**...*RESIDENTIAL*
8925 **ANDRE THOMPSON**...*RESIDENTIAL*
8925 **ANNIE CLARK**...*RESIDENTIAL*
8925 **ANNIE MILLER**...*RESIDENTIAL*
8925 **ANTHONY THOMPSON**...*RESIDENTIAL*
8925 **B GRAY**...*RESIDENTIAL*
8925 **BERTHA STOVER**...*RESIDENTIAL*
8925 **BOBBIE STANLEY**...*RESIDENTIAL*
8925 **BRENT FONTENETTE**...*RESIDENTIAL*
8925 **BRUCE DUMAS**...*RESIDENTIAL*
8925 **CALANDERA LARKINS**...*RESIDENTIAL*
8925 **CAROL WHITMORE**...*RESIDENTIAL*
8925 **CHEL MILLER**...*RESIDENTIAL*
8925 **CLARICE PORTER**...*RESIDENTIAL*
8925 **CLIFFORD HARRIS**...*RESIDENTIAL*
8925 **CLIFTON BUTLER**...*RESIDENTIAL*
8925 **COMMUNITY CIRCLE II**...*LESSORS OF RESIDENTIAL BUILDINGS*
8925 **DEBORAH SIMON**...*RESIDENTIAL*
8925 **DONALD GALLAGHER**...*RESIDENTIAL*
8925 **DORA FUQUA**...*RESIDENTIAL*
8925 **DOROTHY GREER**...*RESIDENTIAL*
8925 **EDDIE HOWARD**...*RESIDENTIAL*
8925 **EDGAR TAYLOR**...*RESIDENTIAL*
8925 **EDWARD UITENHAM**...*RESIDENTIAL*
8925 **EDWIN ZAID**...*RESIDENTIAL*
8925 **ELAINE GAINES-DANIEL**...*RESIDENTIAL*
8925 **ERMA WHITMORE**...*RESIDENTIAL*
8925 **ESTHER TAYLOR**...*RESIDENTIAL*
8925 **FRANCES BUTLER**...*RESIDENTIAL*
8925 **GEORGE WHITMORE**...*RESIDENTIAL*
8925 **GERALD DUCKETT**...*RESIDENTIAL*
8925 **GERALDINE PATTERSON**...*RESIDENTIAL*
8925 **GLADIS MALONE**...*RESIDENTIAL*
8925 **GREGORY JOHNSON**...*RESIDENTIAL*
8925 **HATTIE THOMAS**...*RESIDENTIAL*
8925 **JAMES HARDY**...*RESIDENTIAL*
8925 **JAMES JOHNSON**...*RESIDENTIAL*
8925 **JAMES ROME**...*RESIDENTIAL*
8925 **JANIE WALTON**...*RESIDENTIAL*
8925 **JESSIE JOHNSON**...*RESIDENTIAL*
8925 **JOHNNIE MAYHEW**...*RESIDENTIAL*
8925 **JUANITA LESTER**...*RESIDENTIAL*
8925 **KEISHA WILLIAMS**...*RESIDENTIAL*
8925 **KEITH AUSTIN**...*RESIDENTIAL*
8925 **KENJUAN KELLEY**...*RESIDENTIAL*
8925 **KENNETH NESBY**...*RESIDENTIAL*
8925 **KITA WILSON**...*RESIDENTIAL*
8925 **LARRY ALBRITTON**...*RESIDENTIAL*
8925 **LAVINIA THOMPSON**...*RESIDENTIAL*
8925 **LOIS TOLER**...*RESIDENTIAL*
8925 **MACRITA MARKS**...*RESIDENTIAL*
8925 **MARY JOHNSON**...*RESIDENTIAL*
8925 **MARY WILSON**...*RESIDENTIAL*
8925 **MYRON FREEMAN**...*RESIDENTIAL*
8925 **RICHARD CATES**...*RESIDENTIAL*
8925 **ROGER DANIEL**...*RESIDENTIAL*
8925 **ROSIE ROSS**...*RESIDENTIAL*
8925 **SHERI THOMPSON**...*RESIDENTIAL*
8925 **SYLINA BELL**...*RESIDENTIAL*
8925 **SYLVESTER BLALOCK**...*RESIDENTIAL*

DRAFT

2011 HOUGH AVE

SOURCE: DIGITAL BUSINESS DIRECTORY

Part 2 of 2

8925 **WILLIAM NIX**...*RESIDENTIAL*
8925 **WILLIAM THOMAS**...*RESIDENTIAL*
8925 **WILLIE GAINES**...*RESIDENTIAL*
8925 **YULONDA COLLINS**...*RESIDENTIAL*
8925 **YVONNE HILL**...*RESIDENTIAL*
8927 **NNEKA WHITE**...*RESIDENTIAL*
8933 **DALLAS RAY**...*RESIDENTIAL*
9001 **ARVANDERS HARRIS**...*RESIDENTIAL*
9001 **COZETTE CATANO**...*RESIDENTIAL*
9001 **GIVONCHY ARMSTRONG**...*RESIDENTIAL*
9001 **JEANNETTA HARRIS**...*RESIDENTIAL*
9001 **LACRESHA JACKSON**...*RESIDENTIAL*
9001 **LAKESHIA MCCOY**...*RESIDENTIAL*
9001 **RENEE JOHNSON**...*RESIDENTIAL*
9001 **RUBY LITTLE**...*RESIDENTIAL*
9001 **SHERON MORRISON**...*RESIDENTIAL*
9001 **T CROSBY**...*RESIDENTIAL*
9001 **TAMIKA DAVIS**...*RESIDENTIAL*
9001 **TRACY COLEMAN**...*RESIDENTIAL*
9001 **VINCENT EGLER**...*RESIDENTIAL*
9110 **AMIYA MILLER**...*RESIDENTIAL*
9110 **D SULLIVAN**...*RESIDENTIAL*
9110 **DAWANDA BRADLEY**...*RESIDENTIAL*
9110 **DENISE MASON**...*RESIDENTIAL*
9110 **EBONI BOLDEN**...*RESIDENTIAL*
9110 **ISAAC STURDIVANT**...*RESIDENTIAL*
9110 **J STURDIVANT**...*RESIDENTIAL*
9110 **JUANITA FLEMING**...*RESIDENTIAL*
9110 **K WILLIAMS**...*RESIDENTIAL*
9110 **MARCUS MILLER**...*RESIDENTIAL*
9110 **MARLON BOLDEN**...*RESIDENTIAL*
9110 **MOCHERRIE JAMES**...*RESIDENTIAL*
9110 **PATRICIA KORCUNOWSKI**...*RESIDENTIAL*
9110 **REGINALD STURDIVANT**...*RESIDENTIAL*
9110 **SAVANNHA BROADUS**...*RESIDENTIAL*
9110 **SHARON GAINES**...*RESIDENTIAL*
9110 **TONESHIA PATTERSON**...*RESIDENTIAL*
9110 **VICTORIA STURDIVANT**...*RESIDENTIAL*

2007 E 87TH ST

SOURCE: DIGITAL BUSINESS DIRECTORY

1774 **NATHE L WILLIAMS**...*RESIDENTIAL*
1787 **ROSALIE MALONE**...*RESIDENTIAL*
1791 **PROFESSIONAL SCHOOL-CSMTLGY**...*BEAUTY SALONS*
1799 **J KAY**...*RESIDENTIAL*

DRAFT

2007 E 89TH ST

SOURCE: DIGITAL BUSINESS DIRECTORY

1760 **EVA LAWLAR**...*RESIDENTIAL*
1760 **G PURDY**...*RESIDENTIAL*
1762 **BEATRICE EVANS**...*RESIDENTIAL*
1762 **GEORGE JONES**...*RESIDENTIAL*
1768 **B L MITCHELL**...*RESIDENTIAL*
1768 **ISSAC MITCHELL**...*RESIDENTIAL*
1769 **SAMUEL W MITCHUM**...*RESIDENTIAL*
1775 **MATTIE B JONES**...*RESIDENTIAL*
1779 **JAS STARMON**...*RESIDENTIAL*
1779 **WILLIE PAIGE**...*RESIDENTIAL*
1780 **DAVID CRENSHAW**...*RESIDENTIAL*
1780 **DONALD MOLTON**...*RESIDENTIAL*
1780 **HENERY M REV HOLLAND**...*RESIDENTIAL*
1780 **L STAUNTON**...*RESIDENTIAL*
1780 **WILLIAM M WOOD**...*RESIDENTIAL*
1781 **ERNEST DODSON**...*RESIDENTIAL*
1796 **BERNARD BOOZE**...*RESIDENTIAL*
1796 **KEITH APPLING**...*RESIDENTIAL*
1796 **PETER WALTON**...*RESIDENTIAL*
1796 **STEVEN DIXON**...*RESIDENTIAL*

2007 HOUGH AVE

SOURCE: DIGITAL BUSINESS DIRECTORY

87 total records. Part 1 of 2

8606 **UNITED PEACE BAPTIST CHURCH**...*CHURCHES*
8610 **DOW LEADERSHIP INSTITUTE**...*SCHOOLS*
8611 **CLEVELAND THURGOOD MARSHALL**...*RECREATION CENTERS*
8806 **SMITTY'S SEAWAY BARBER SHOP**...*BARBERS*
8812 **DANA DISTRIBUTORS**...*RESTAURANTS*
8925 **A CHATMON**...*RESIDENTIAL*
8925 **A MILLER**...*RESIDENTIAL*
8925 **ALBERTA CRAYTON**...*RESIDENTIAL*
8925 **ANNA BRADLEY**...*RESIDENTIAL*
8925 **ANNIE WATKINS**...*RESIDENTIAL*
8925 **B J STANLEY**...*RESIDENTIAL*
8925 **B M RENFROW**...*RESIDENTIAL*
8925 **B STONES**...*RESIDENTIAL*
8925 **BEATRICE CARTER**...*RESIDENTIAL*
8925 **BULAR HARDNICK**...*RESIDENTIAL*
8925 **C P MYERS**...*RESIDENTIAL*
8925 **CARL M GREENWOOD**...*RESIDENTIAL*
8925 **CAROL C STEWART**...*RESIDENTIAL*
8925 **CHAS R JAMES**...*RESIDENTIAL*
8925 **COMMUNITY CIRCLE II**...*APARTMENTS*
8925 **D BURKES**...*RESIDENTIAL*
8925 **D GREER**...*RESIDENTIAL*
8925 **D L JONES**...*RESIDENTIAL*
8925 **DAVID D SMITH**...*RESIDENTIAL*
8925 **DOUGLAS HARRIS**...*RESIDENTIAL*
8925 **E HAYES**...*RESIDENTIAL*
8925 **E RIDDLE**...*RESIDENTIAL*
8925 **E TELFAIR**...*RESIDENTIAL*
8925 **E WHITE**...*RESIDENTIAL*
8925 **EDDIE MAE HOWARD**...*RESIDENTIAL*
8925 **EDDIE SLOAN**...*RESIDENTIAL*
8925 **EDW MONTGOMERY**...*RESIDENTIAL*
8925 **ELLA WHITFIELD**...*RESIDENTIAL*
8925 **EVELYN WILLIAMS**...*RESIDENTIAL*
8925 **GEO HENDERSON**...*RESIDENTIAL*
8925 **GEORGIA FARRAR**...*RESIDENTIAL*
8925 **GERALD DUCKETT**...*RESIDENTIAL*
8925 **GLORIA J PIERCE**...*RESIDENTIAL*
8925 **H JACKSON**...*RESIDENTIAL*
8925 **HATTIE F THOMAS**...*RESIDENTIAL*
8925 **HENRY SANFORD**...*RESIDENTIAL*
8925 **JAS WHITE**...*RESIDENTIAL*
8925 **JOE BELL**...*RESIDENTIAL*
8925 **JOE L BROWN**...*RESIDENTIAL*
8925 **JOHN H HARRIS**...*RESIDENTIAL*
8925 **JOHN T WHATLEY**...*RESIDENTIAL*
8925 **JOS GRESHAM**...*RESIDENTIAL*
8925 **KATHERINE GRIFFIN**...*RESIDENTIAL*
8925 **KINGSBURY TOWER LTD**...*APARTMENT FINDING & RENTAL SERVICE*
8925 **L CLARY**...*RESIDENTIAL*
8925 **L JOHNSON**...*RESIDENTIAL*
8925 **L M FLOWERS**...*RESIDENTIAL*
8925 **L PATTENGALL**...*RESIDENTIAL*
8925 **LOUISE BANKSTON**...*RESIDENTIAL*
8925 **M ARTHUR**...*RESIDENTIAL*
8925 **M C BRADFORD**...*RESIDENTIAL*
8925 **MAGGIE MERIWEATHER**...*RESIDENTIAL*
8925 **MARTHA BLANTON**...*RESIDENTIAL*
8925 **MARY UPCHURCH**...*RESIDENTIAL*
8925 **NATHAN SMITH**...*RESIDENTIAL*
8925 **O G MCMILLAN**...*RESIDENTIAL*
8925 **PLES BROWN**...*RESIDENTIAL*
8925 **ROBT W DUDLEY**...*RESIDENTIAL*
8925 **RUBY CALLAHAN**...*RESIDENTIAL*
8925 **RUBY J STURGHILL**...*RESIDENTIAL*
8925 **S GARRETT**...*RESIDENTIAL*
8925 **SAVANAH LEE**...*RESIDENTIAL*
8925 **SUSIE WISE**...*RESIDENTIAL*

DRAFT

2007 HOUGH AVE

SOURCE: DIGITAL BUSINESS DIRECTORY

Part 2 of 2

8925 **V HILL**...*RESIDENTIAL*
8925 **VIRGINIA DUKES**...*RESIDENTIAL*
8925 **WENDELL B ANDERSON**...*RESIDENTIAL*
8925 **WILBUR J WOODSON**...*RESIDENTIAL*
8925 **WILLIE COOPER**...*RESIDENTIAL*
8931 **CHERYL MERRITT**...*RESIDENTIAL*
9001 **A TOLER**...*RESIDENTIAL*
9001 **CHARNIKA JEFFERSON**...*RESIDENTIAL*
9001 **E GANDY**...*RESIDENTIAL*
9001 **JOURON MILLER**...*RESIDENTIAL*
9001 **MARVIN JARMAN**...*RESIDENTIAL*
9001 **SCHIQUANA THOMPSON**...*RESIDENTIAL*
9001 **T ROBERSON**...*RESIDENTIAL*
9110 **AREV MEDIA & MKTNG CONSLNTS**...*MARKETING CONSULTANTS*
9110 **DERRICK RANDALL**...*RESIDENTIAL*
9110 **E WILLIAMS**...*RESIDENTIAL*
9110 **ELLEN SANDERS**...*RESIDENTIAL*
9110 **PARK VILLAGE COMMUNITY**...*REAL ESTATE MANAGEMENT*

2003 E 87TH ST

SOURCE: DIGITAL BUSINESS DIRECTORY

1774 **NATHE L WILLIAMS**...*RESIDENTIAL*
1787 **ROSALIE MALONE**...*RESIDENTIAL*
1799 **J KAY**...*RESIDENTIAL*

DRAFT

2003 E 89TH ST

SOURCE: DIGITAL BUSINESS DIRECTORY

1760 **EVA LAWLAR**...*RESIDENTIAL*
1760 **GARY PURDY**...*RESIDENTIAL*
1760 **GILL CHARLES MC**...*RESIDENTIAL*
1762 **BEATRICE EVANS**...*RESIDENTIAL*
1768 **ISSAC MITCHELL**...*RESIDENTIAL*
1769 **SAMUEL W MITCHUM**...*RESIDENTIAL*
1775 **MATTIE B JONES**...*RESIDENTIAL*
1779 **JAS STARMON**...*RESIDENTIAL*
1779 **WILLIE PAIGE**...*RESIDENTIAL*
1780 **C A WALKER**...*RESIDENTIAL*
1780 **D RAINEY**...*RESIDENTIAL*
1780 **DAVID CRENSHAW**...*RESIDENTIAL*
1780 **HENERY M REV HOLLAND**...*RESIDENTIAL*
1780 **MYRON WALKER**...*RESIDENTIAL*
1780 **WILLIAM M WOOD**...*RESIDENTIAL*
1780 **WILLIAM WASHINGTON**...*RESIDENTIAL*
1781 **ERNEST DODSON**...*RESIDENTIAL*
1796 **DOUGLAS BURTIN**...*RESIDENTIAL*
1796 **LAMAR HARRIS**...*RESIDENTIAL*
1796 **PETER WALTON**...*RESIDENTIAL*
1796 **V MEADOWS**...*RESIDENTIAL*

2003 HOUGH AVE

SOURCE: DIGITAL BUSINESS DIRECTORY

85 total records. Part 1 of 2

8606 **UNITED PEACE BAPTIST CHURCH**
8610 **CLEVELAND PARENTS-SCHL CHOICE**
8610 **FOR HOPE CORP**
8610 **HOUGH AREA PARTNERS-PROGRESS**
8611 **CLEVELAND THURGOOD MARSHALL**...*ICE SPORTS*
8806 **SMITTY'S SEAWAY BARBER SHOP**
8812 **HOUGH BEVERAGE & DELI**
8925 **A CHATMON**...*RESIDENTIAL*
8925 **A MILLER**...*RESIDENTIAL*
8925 **ALBERTA CRAYTON**...*RESIDENTIAL*
8925 **ANNA BRADLEY**...*RESIDENTIAL*
8925 **ANNIE WATKINS**...*RESIDENTIAL*
8925 **B J STANLEY**...*RESIDENTIAL*
8925 **B M RENFROW**...*RESIDENTIAL*
8925 **B STONES**...*RESIDENTIAL*
8925 **BEATRICE CARTER**...*RESIDENTIAL*
8925 **BULAR HARDNICK**...*RESIDENTIAL*
8925 **CARL M GREENWOOD**...*RESIDENTIAL*
8925 **CAROL C STEWART**...*RESIDENTIAL*
8925 **CHAS R JAMES**...*RESIDENTIAL*
8925 **COMMUNITY CIRCLE II**
8925 **D L JONES**...*RESIDENTIAL*
8925 **DAVID D SMITH**...*RESIDENTIAL*
8925 **DOUGLAS HARRIS**...*RESIDENTIAL*
8925 **E G WORLEY**...*RESIDENTIAL*
8925 **E HAYES**...*RESIDENTIAL*
8925 **E WHITE**...*RESIDENTIAL*
8925 **EDDIE M HOWARD**...*RESIDENTIAL*
8925 **EDW MONTGOMERY**...*RESIDENTIAL*
8925 **ELLA WHITFIELD**...*RESIDENTIAL*
8925 **GARBRIEL LEE DICKEY**...*RESIDENTIAL*
8925 **GEO HENDERSON**...*RESIDENTIAL*
8925 **GEO L JONES**...*RESIDENTIAL*
8925 **GEORGIA FARRAR**...*RESIDENTIAL*
8925 **GERALD DUCKETT**...*RESIDENTIAL*
8925 **GLORIA J PIERCE**...*RESIDENTIAL*
8925 **H GWIN**...*RESIDENTIAL*
8925 **H JACKSON**...*RESIDENTIAL*
8925 **HATTIE F THOMAS**...*RESIDENTIAL*
8925 **HENRY SANFORD**...*RESIDENTIAL*
8925 **JAMES WHITE**...*RESIDENTIAL*
8925 **JEFF C MYERS**...*RESIDENTIAL*
8925 **JOE BELL**...*RESIDENTIAL*
8925 **JOE L BROWN**...*RESIDENTIAL*
8925 **JOHN H HARRIS**...*RESIDENTIAL*
8925 **JOHN T WHATLEY**...*RESIDENTIAL*
8925 **JOS GRESHAM**...*RESIDENTIAL*
8925 **JULIUS JOHNSON**...*RESIDENTIAL*
8925 **K GRIFFIN**...*RESIDENTIAL*
8925 **L CLARY**...*RESIDENTIAL*
8925 **L JOHNSON**...*RESIDENTIAL*
8925 **L PATTENGALL**...*RESIDENTIAL*
8925 **LOUISE BANKSTON**...*RESIDENTIAL*
8925 **M ARTHUR**...*RESIDENTIAL*
8925 **M BLANTON**...*RESIDENTIAL*
8925 **M C BRADFORD**...*RESIDENTIAL*
8925 **M HAWK**...*RESIDENTIAL*
8925 **MAGGIE MERIWEATHER**...*RESIDENTIAL*
8925 **MARY UPCHURCH**...*RESIDENTIAL*
8925 **NATHAN SMITH**...*RESIDENTIAL*
8925 **O G MCMILLAN**...*RESIDENTIAL*
8925 **PATTI ALLEN**...*RESIDENTIAL*
8925 **PLES BROWN**...*RESIDENTIAL*
8925 **R THOMAS**...*RESIDENTIAL*
8925 **ROBERT W DUDLEY**...*RESIDENTIAL*
8925 **ROBT HAYES**...*RESIDENTIAL*
8925 **RUBY CALLAHAN**...*RESIDENTIAL*
8925 **RUBY J STURGHILL**...*RESIDENTIAL*

DRAFT

2003 HOUGH AVE

SOURCE: DIGITAL BUSINESS DIRECTORY

Part 2 of 2

8925 **SALLY GARRETT**...*RESIDENTIAL*
8925 **SAVANAH LEE**...*RESIDENTIAL*
8925 **SUSIE WISE**...*RESIDENTIAL*
8925 **THRESA SMITH**...*RESIDENTIAL*
8925 **V HILL**...*RESIDENTIAL*
8925 **VIRGINA DUKES**...*RESIDENTIAL*
8925 **WENDELL B ANDERSON**...*RESIDENTIAL*
8925 **WILBUR J WOODSON**...*RESIDENTIAL*
8925 **WILLIE COOPER**...*RESIDENTIAL*
8931 **CHERYL MERRITT**...*RESIDENTIAL*
9001 **E GANDY**...*RESIDENTIAL*
9001 **SCHIQUANA THOMPSON**...*RESIDENTIAL*
9110 **DERRICK RANDALL**...*RESIDENTIAL*
9110 **E WILLIAMS**...*RESIDENTIAL*
9110 **ELLEN SANDERS**...*RESIDENTIAL*
9110 **H BARNETT**...*RESIDENTIAL*

2000 E 87TH ST

SOURCE: DIGITAL BUSINESS DIRECTORY

1774 **NATHE L WILLIAMS**...*RESIDENTIAL*
1787 **M APPLEWHITE**...*RESIDENTIAL*
1787 **ROSALIE MALONE**...*RESIDENTIAL*
1799 **J KAY**...*RESIDENTIAL*

DRAFT

2000 E 89TH ST

SOURCE: DIGITAL BUSINESS DIRECTORY

1760 **EVA LAWLAR**...*RESIDENTIAL*
1760 **GARY PURDY**...*RESIDENTIAL*
1762 **BEATRICE EVANS**...*RESIDENTIAL*
1768 **ISSAC MITCHELL**...*RESIDENTIAL*
1769 **P A FAIRFAX**...*RESIDENTIAL*
1769 **SAMUEL W MITCHUM**...*RESIDENTIAL*
1775 **MATTIE B JONES**...*RESIDENTIAL*
1779 **WILIE M STARMON**...*RESIDENTIAL*
1779 **WILLIE M STARMON**...*RESIDENTIAL*
1779 **WILLIE PAIGE**...*RESIDENTIAL*
1780 **D JACKSON**...*RESIDENTIAL*
1780 **HENERY M REV HOLLAND**...*RESIDENTIAL*
1780 **HOLLAND HENRY**
1780 **P SOUTHALL**...*RESIDENTIAL*
1780 **PHYLLIS SOUTHALL**...*RESIDENTIAL*
1780 **PRESCOTT G HALL**...*RESIDENTIAL*
1780 **WILLIAM WASHINGTON**...*RESIDENTIAL*
1781 **EDWARD DAWSON**...*RESIDENTIAL*
1781 **ERNEST DODSON**...*RESIDENTIAL*
1781 **J HARRIS**...*RESIDENTIAL*
1796 **DANIEL R COOK**...*RESIDENTIAL*
1796 **PETER WALTON**...*RESIDENTIAL*

2000 HOUGH AVE

SOURCE: DIGITAL BUSINESS DIRECTORY

94 total records. Part 1 of 2

8606 **UNITED PEACE BAPTIST CHURCH**
8610 **CRUSADER URBAN NEWS**
8610 **HOUGH AREA PARTNERS-PROGRESS**
8611 **CLEVELAND THURGOOD MARSHALL**
8800 **HOUGH BEVERAGE & DELI**
8806 **SMITTY'S SEAWAY BARBER SHOP**
8925 **A CHATMON**...*RESIDENTIAL*
8925 **A MILLER**...*RESIDENTIAL*
8925 **ALBERTA CRAYTON**...*RESIDENTIAL*
8925 **ANDREW WATTS**...*RESIDENTIAL*
8925 **ANNA BRADLEY**...*RESIDENTIAL*
8925 **ANNIE WATKINS**...*RESIDENTIAL*
8925 **B J STANLEY**...*RESIDENTIAL*
8925 **B STONES**...*RESIDENTIAL*
8925 **BILL LAMBERT**...*RESIDENTIAL*
8925 **BULAR HARDNICK**...*RESIDENTIAL*
8925 **CARL M GREENWOOD**...*RESIDENTIAL*
8925 **CAROL C STEWART**...*RESIDENTIAL*
8925 **COMMUNITY CIRCLE II**
8925 **DAVID D SMITH**...*RESIDENTIAL*
8925 **DOUGLAS HARRIS**...*RESIDENTIAL*
8925 **E G WORLEY**...*RESIDENTIAL*
8925 **E HAYES**...*RESIDENTIAL*
8925 **E P DAVIDSON**...*RESIDENTIAL*
8925 **E WHITE**...*RESIDENTIAL*
8925 **EDDIE M HOWARD**...*RESIDENTIAL*
8925 **EDW MONTGOMERY**...*RESIDENTIAL*
8925 **ELLA WHITFIELD**...*RESIDENTIAL*
8925 **EMMA GOODDEN**...*RESIDENTIAL*
8925 **G FARRAR**...*RESIDENTIAL*
8925 **G FOSTER**...*RESIDENTIAL*
8925 **GEO HENDERSON**...*RESIDENTIAL*
8925 **GEO L JONES**...*RESIDENTIAL*
8925 **GERALD DUCKETT**...*RESIDENTIAL*
8925 **GLORIA J PIERCE**...*RESIDENTIAL*
8925 **H GWIN**...*RESIDENTIAL*
8925 **H JACKSON**...*RESIDENTIAL*
8925 **HARRY LEE**...*RESIDENTIAL*
8925 **HATTIE F THOMAS**...*RESIDENTIAL*
8925 **HENRY SANFORD**...*RESIDENTIAL*
8925 **J MOORE**...*RESIDENTIAL*
8925 **JAMES WHITE**...*RESIDENTIAL*
8925 **JEFF C MYERS**...*RESIDENTIAL*
8925 **JOE BELL**...*RESIDENTIAL*
8925 **JOE L BROWN**...*RESIDENTIAL*
8925 **JOHN T WHATLEY**...*RESIDENTIAL*
8925 **JOS GRESHAM**...*RESIDENTIAL*
8925 **JULIUS JOHNSON**...*RESIDENTIAL*
8925 **K GRIFFIN**...*RESIDENTIAL*
8925 **L CLARY**...*RESIDENTIAL*
8925 **L HURD**...*RESIDENTIAL*
8925 **L JOHNSON**...*RESIDENTIAL*
8925 **L PATTENGALL**...*RESIDENTIAL*
8925 **LARKIN BENSON**...*RESIDENTIAL*
8925 **LOUISE BANKSTON**...*RESIDENTIAL*
8925 **M ARTHUR**...*RESIDENTIAL*
8925 **M BLANTON**...*RESIDENTIAL*
8925 **M BOSTIC**...*RESIDENTIAL*
8925 **M C BRADFORD**...*RESIDENTIAL*
8925 **M HAWK**...*RESIDENTIAL*
8925 **MAGGIE MERIWEATHER**...*RESIDENTIAL*
8925 **MARY MASON**...*RESIDENTIAL*
8925 **MARY UPCHURCH**...*RESIDENTIAL*
8925 **MILDRED GREATHOUSE**...*RESIDENTIAL*
8925 **MONROE ELDRIDGE**...*RESIDENTIAL*
8925 **O G MCMILLAN**...*RESIDENTIAL*
8925 **PATTI ALLEN**...*RESIDENTIAL*
8925 **PLES BROWN**...*RESIDENTIAL*

DRAFT

2000 HOUGH AVE

SOURCE: DIGITAL BUSINESS DIRECTORY

Part 2 of 2

8925	ROBERT W DUDLEY	RESIDENTIAL
8925	ROBT HAYES	RESIDENTIAL
8925	RUBY CALLAHAN	RESIDENTIAL
8925	RUBY J STURGHILL	RESIDENTIAL
8925	SALLY GARRETT	RESIDENTIAL
8925	SAVANAH LEE	RESIDENTIAL
8925	THOMAS J MADDOX	RESIDENTIAL
8925	THRESA SMITH	RESIDENTIAL
8925	V COLE	RESIDENTIAL
8925	V HILL	RESIDENTIAL
8925	VIRGINA DUKES	RESIDENTIAL
8925	WENDELL B ANDERSON	RESIDENTIAL
8925	WILBUR J WOODSON	RESIDENTIAL
8925	WILLIAM AMMONS	RESIDENTIAL
8925	WILLIE COOPER	RESIDENTIAL
8925	WILLIE F LANG	RESIDENTIAL
8931	CHERYL MERRITT	RESIDENTIAL
9001	E GANDY	RESIDENTIAL
9001	S WILLIAMS	RESIDENTIAL
9001	SCHIQUANA THOMPSON	RESIDENTIAL
9110	CARL JONES	RESIDENTIAL
9110	DERRICK RANDALL	RESIDENTIAL
9110	E WILLIAMS	RESIDENTIAL
9110	ELLEN SANDERS	RESIDENTIAL
9110	H BARNETT	RESIDENTIAL

1996 E 87TH ST

SOURCE: HAINES

..EAST 87TH 44108 CONT..

1219	•HARRIS E	229-3672	4
1220	JOHNSON Robt Lee	795-8473	
1223	XXXX	OO	
1224	•GARY Thos Jr	421-0130	
1226	XXXX	OO	
1227	XXXX	OO	
1230	•GALES Moneica	231-6636	
1231	XXXX	OO	
1233	CUSTOM Robt	231-4258	
1234	XXXX	OO	
1237	XXXX	OO	
1238	XXXX	OO	
1240	BROWN Florence	231-5653	+6
	STEELE Denise	229-6708	+6
1241	SHAW Marie	231-0176	2
	WILLIAMS John L	791-1779	5
1243	XXXX	OO	
1244	XXXX	OO	
1247	BAILEY Pamela D	231-2061	4
1248	XXXX	OO	
1252	DAVIS Shamill	721-2498	+6
1253	XXXX	OO	
1254	XXXX	OO	
X	SUPERIOR AV		
1256	XXXX	OO	

ZIP CODE 44106

X	HOUGH AV		
1774	WILLIAMS Nathe L	795-6136	
1781	XXXX	OO	
1782	XXXX	OO	
1785	XXXX	OO	
1786	XXXX	OO	
1787	MALONE Rosalie	795-5787	8
1790	XXXX	OO	
1791	XXXX	OO	
1794	XXXX	OO	
1799	KAY J	421-1066	
1802	XXXX	OO	
1803	BROWN Sherman	791-3535	9
	GRAVES J	231-6091	
1806	TOBLER L M	795-3314	+6
1807	XXXX	OO	
1808	XXXX	OO	
1811	MILLER Reginald	791-6826	+6
	STULTZ Geneva	795-5351	
1815	WATKINS Donald	231-7113	5
1817	XXXX	OO	
1822	XXXX	OO	
1824	XXXX	OO	
1825	XXXX	OO	
1830	BROOKFIELD APTS		
	ARNOLD Lucille	231-6436	0
	BROWN Kevin	229-0744	4
	COOK R	721-8367	1
	FANT Lee	421-6827	
	PHILEMON Carl E	229-5282	+6
	ROBINSON L	721-5865	1
	STUDMIRE L S	421-2866	5
1830			
1834	XXXX	OO	
1847	RAYNARD APTS		
	BOGAN Tasha	231-8162	+6
	CURRY Sam	791-2755	
	DULANEY Robt	421-2157	2
	FOSTER M	791-1046	1
	HOLDER D	721-0094	+6
	KEYS Nicole	721-1688	+6
	PRICE Ronald	721-9946	+6
	SIMS Shirley A	795-1686	+6
	THOMAS George	229-9128	+6
	WHITFIELD Stetson	231-5704	0
1847			
1848	XXXX	OO	
1850	XXXX	OO	
1852	XXXX	OO	
1855	XXXX	OO	
1856	BIZZELL Earl	231-7636	
	BIZZELL Walter L	795-1969	4
	BROWN Bessie	421-7426	
1859	ADAMS Myron	229-1763	2
	BOYD C	421-0170	7
1871	XXXX	OO	
1874	XXXX	OO	

DRAFT

1996 E 89TH ST-A

SOURCE: HAINES

1374	PERSON A	421-8060	1
1377	XXXX	OO	
1379	XXXX	OO	
1382	JONES Jo Anne	421-7519	+6
1383	BAILEY E	229-6508	+6
	HUBBARD G	791-4010	
	HUBBARD Janice B	791-4010	
	HUBBARD Leona	791-4010	
1386	XXXX	OO	
1387	BREWER Earl R Rev	421-6682	
	BREWER G V	231-4379	
1388	XXXX	OO	
1389	XXXX	OO	
1392	XXXX	OO	
1393	WATSON Jas Lloyd Bishop	421-1430	4
1396	•BRUSTER M L	421-7205	
1398	XXXX	OO	
1399	•PACE Armous	721-5033	
1401	XXXX	OO	
1402	XXXX	OO	

X MORRIS AV

1405	•LITTLE Whit	791-8872	
1406	XXXX	OO	
1408	XXXX	OO	
1410	XXXX	OO	

X HOUGH AV

1760	LAWLAR Eva	795-0912	0
	PURDY G	229-1649	9
1762	EVANS Beatrice	229-7815	7
	•JONES George	229-9857	+6
1765	XXXX	OO	
1768	MITCHELL B L	231-2380	+6
	•MITCHELL Issac	421-2272	
1769	MITCHUM Samuel W	721-8664	
1772	XXXX	OO	
1775	•JONES Mattie B	231-4727	
1779	PAIGE Willie	721-1623	4
	STARMON Jas	421-5247	7
1780.....	APARTMENTS		
	CRENSHAW David	791-4636	5
	HOLLAND Henry M Rev	231-7638	4
	MOLTON Donald	231-1287	+6
	STAUNTON L	721-3439	+6
	WOOD William M	229-6955	5
1780.....			
1781	DODSON Ernest	229-7816	4

1996 E 89TH ST-B

SOURCE: HAINES

..EAST 89TH 44106 CONT..

1796	APPLING Keith	229-3546	+6
	BOOZE Bernard	721-3424	+6
	DIXON Steven	795-0578	+6
	WALTON Peter	231-5405	2
1809	★EXODUS	231-1888	
1810	•COLSTON Ed	721-2676	
1814	XXXX	OO	
1815	•COLSTON K	421-0907	7
1819	XXXX	OO	
1821	DYSART K	791-5302	+6
	WARE Thos	795-2875	
1822	•WILLIAMS Clara A	791-0016	2
	WILLIAMS Jas	231-8573	
1827	XXXX	OO	
1831	CALLAHAN Clifton	721-6733	5
1834	BOWLING E	791-1645	5
	DAVIS M	231-0016	+6
	HILL Donald	229-5826	
	HILL H R	229-7719	
1835	XXXX	OO	
1841	ROBINSON C	231-1175	5
1843	•COLES T	229-8219	4
1848.....	APARTMENTS		
	BOWEN W J	421-8895	7
	CUMMINGS Orlando C	421-9313	5
	GLENN A	229-7657	+6
	MCCLOUD Hershel Jr	791-3760	2
	STEWART Harry C Jr	721-0737	
	WOOTEN M	229-1129	3
1848.....			
1849	XXXX	OO	
1853	XXXX	OO	
1856	HALL Brian	721-8131	7
1861	MURRELL Annie	231-7651	1
	WILLIAMS Margaret	229-0655	4
1863	XXXX	OO	
1864	XXXX	OO	
1868	XXXX	OO	
1872	BATTISTA Margaret	229-4730	1
1878	BATTISTA T J	791-5441	
	EDGE Frederick	229-6969	+6
1884	BONDS Thos	791-3629	3
1885	★UNIV CH OF CHRIST	421-0233	

X CHESTER AV

1902	XXXX	OO	
1905	★O R C A HOUSE	231-3772	
	★O R C A HOUSE	421-9400	7
1909	★MARY GOODEN CTR WMN	231-6506	1
1910	XXXX	OO	
1911	JAMES Paul W	721-6436	3
	TERRELL Almeature	229-9345	4
1912	XXXX	OO	

DRAFT

1996 HOUGH AVE

SOURCE: HAINES

HOUGH AV — 44103 CONT.

6915	ARKI S J	431-1438	2
X	**EAST 70TH**		
7001	XXXX	OO	
7005	★HARMON L	881-9263	
7009	XXXX	OO	
7010	★BIBLEWAY CHURCH	881-5760	4
7012	XXXX	OO	
7016	XXXX	OO	
7024	MCCLAIN Anna	431-0529	
7028	DAVISON John	431-6840	4
	MCCLAIN Andre	391-6709	+6
	WILLIAMS L	881-9616	+6
7037	★POLK'S POORBOY TIRE SHOP	432-1232	+6
7040	XXXX	OO	
X	**EAST 71ST**		
7101	XXXX	OO	
7102	★HOUGH FOOD DEAL MARKET	361-4503	+6
7214	★PATRIOT CH OF GOD	431-5628	0
7216	XXXX	OO	
7218	★HOUSE OF PRAYER	881-4999	
7302	OVERTON K	431-1347	+6
7304	MCNEAL Mattie	431-1803	+6
7306	MONTGOMERY Darren	881-9664	4
7308	HANDY Derrick	431-9159	0
7314	XXXX	OO	
7316	GREEN C	391-9458	+6
7318	BELL R	431-5785	
7320	ALLEN Stephanie	391-4437	1
7322	XXXX	OO	
7324	LANG I L	881-4015	2
7326	SMITH T	881-5744	+6
7342	DAWSON N	391-5154	
7344	XXXX	OO	
7346	XXXX	OO	
7348	HINES Sara	391-5371	9
7350	XXXX	OO	
7352	XXXX	OO	
7500	XXXX	OO	
7555	★CLEVE CTY POL STA	348-7107	+6
7600	XXXX	OO	
X	**EAST 77TH**		
7703	BELL W	721-1728	5
7705	WILLIAMS David J	229-6857	9
7707	CROSBY E	721-2492	7
7709	SIMMONS Thos	721-5624	3
7711	XXXX	OO	
7717	XXXX	OO	
7719	HERBERT J	229-7604	7
7721	XXXX	OO	
7723	XXXX	OO	
X	**EAST 78TH**		
7801	XXXX	OO	
7803	XXXX	OO	
7805	SWAIN L	229-1344	8
7809	WILLIAMS F L	721-8313	2
7811	MEARDY C	229-1475	+6
7819	WILLIAMS E T	721-8528	+6
7821	SPOTTSVILLE Rodney L	721-4800	+6
7827	PIERCE R A	795-0295	+6
X	**EAST 79TH**		
7901	XXXX	OO	
7905	XXXX	OO	
7909	XXXX	OO	
7911	XXXX	OO	
7918	DIGGS L	231-0691	+6
7919	BOATENG Major	721-5784	5
7923	XXXX	OO	
7927	LOWE E	229-9508	5
8001	XXXX	OO	
8005	LEE D	229-8246	2
8007	XXXX	OO	
8009	XXXX	OO	
8015	MOTEN R	791-2919	3
X	**EAST 81ST**		
8107	XXXX	OO	
8125	TAYLOR Linda	721-3215	5
X	**EAST 82ND**		
8215	XXXX	OO	
8219	★CHRISTIAN FMLY OTRC	421-3818	5
8300	★CLEVE NBRHD HEALTH	231-7700	1
	★W I C PROGRAM	231-7700	7
8326	XXXX	OO	
8399	XXXX	OO	

ZIP CODE 44106

WEALTH CODE 0.0

8555	BUILDING		
	★ANTICRIME STREET CLUB LEAGUE	721-0749	+6
	★CENTER FMLY DAYCARE	229-0700	8
	★CLEVE CTY PK PROP MNG HOUGH CT	664-4114	4
	★COUNCIL ECNMC FMLY	721-2100	4
	★COUNCIL ECNMC LRNING	231-7331	4
	★COUNCIL ECNMC OPPRTNTY HOUGH	421-5400	+6
	★HEAD START HOUGH	791-1920	
	★HEAD START PROGRAM	229-0700	
	★HOSS MULTI SERV CTR	348-7107	3
	★HOUGH MULTI SERV CT	664-4114	3
	★HOUGH PARNT CHLD CT	229-0700	8
	★INST RESPNSBLE FTHR	791-1468	5
	★INST RESPNSBLE FTHR	791-8336	5
	★OLDHAM ELIZABETH	231-1484	+6
	★VOCATIONAL GUIDANCE	421-0922	5
8606			
X	**EAST 86TH**		
X	**CRAWFORD RD**		
8606	★UNITD PEACE BAPT CH	231-4836	
8610	★HOUGH AREA PARTNERS IN PROGRSS	229-4277	5
8611	★CLEVE CTY PK REC CT T MARSHALL	664-4045	0
8710	XXXX	OO	
8800	★HOUGH BEVERAGE&DELI	231-7042	3
8801	XXXX	OO	
8804	XXXX	OO	
8806	★SMITTYS SEAWAY BRBR	795-0656	2
8812	XXXX	OO	
X	**EAST 89TH**		
8902	XXXX	OO	
8924	XXXX	OO	
8925	COMMUNITY CIR		
	ANDERSON Wendell B	791-6816	9
	ARTHUR M	791-3579	
	BANKSTON Louise	791-6842	
	BELL Joe	791-5583	
	BLANTON M	721-1846	7
	BRADFORD M C	721-9641	2
	BRADLEY Anna	231-8966	3
	BROWN Joe L	791-5094	
	BROWN Pies	791-5011	
	BURKES D	421-9850	+6
	BUTLER Frances	231-5575	+6
	CALLAHAN Ruby	421-9923	8
	CARTER Beatrice	791-1543	5

HOUGH AV — 44106 CONT.

	CHATMON A	721-1572	
	CLARY L	791-5924	
	★COMNTY CIRCLE 2	795-3950	
	COOPER Willie	721-3256	3
	CRAYTON Alberta	231-2885	
	DUCKETT Gerald	791-5127	0
	DUDLEY Robt W	231-5883	
	DUKES Virginia	721-6846	
	FARRAR G	791-0643	8
	FLOWERS L M	721-6625	+6
	CARRETT S	791-5569	
	GREEN N	231-6673	7
	GREENWOOD Carl M	721-1060	9
	GREER D	791-6455	+6
	GRESHAM Jos	791-9705	3
	GRIFFIN Katherine	721-2836	8
	HARDNICK Bular	229-5075	
	HARRIS Douglas	229-7040	
	HARRIS John H	721-6077	5
	HAYES E	791-2835	4
	HENDERSON Geo	791-7126	4
	HILL V	421-1084	
	HOWARD Eddie Mae	721-4547	
	JACKSON H	721-7590	0
	JAMES Chas R	229-9249	5
	JOHNSON L	795-0280	4
	JONES D L	231-5780	5
	LEE Savanah	791-9107	
	MCMILLAN O G	229-7858	1
	MERIWEATHER Maggie	231-4695	
	MILLER A	231-5539	9
	MONTGOMERY Edw	721-0827	2
	MYERS C P	795-5097	
	PATTENGALL L	795-4365	9
	PIERCE Gloria J	231-9342	0
	RENFROW B M	421-8688	5
	RIDDLE E	231-5790	+6
	SANFORD Henry	229-2940	
	SLOAN Eddie	229-3642	+6
	SMITH David D	229-2703	2
	SMITH Nathan	229-0413	5
	SMITH Thresa	229-3809	4
	STANLEY B J	421-1589	3
	STEWART Carol C	721-6114	
	STONES B	795-5159	
	STURGHILL Ruby J	791-1515	
	TELFAIR E	231-9472	+6
	THOMAS Hattie F	421-1549	
	UPCHURCH Mary	229-5527	0
	WATKINS Annie	795-5096	
	WHATLEY John T	229-8494	0
	WHITE E	231-5928	
	WHITE Jas	231-8720	
	WHITFIELD Ella	229-9083	
	WILLIAMS Evelyn	721-8947	+6
	WISE Susie	791-2210	5
	WOODSON Wilbur J	231-2083	0
8925			
8926	XXXX	OO	
8928	XXXX	OO	
8929	XXXX	OO	
8931	MERRITT Cheryl	721-9734	1
8933	XXXX	OO	
8935	XXXX	OO	
X	**EAST 90TH**		
9001	APARTMENTS		
	GANDY E	721-6137	
	JARMAN Marvin	721-8985	+6
	JEFFERSON Chamika	721-9783	+6
	MILLER Jouron	795-0073	+6
	ROBERSON T	221-6568	+6
	THOMPSON Schiquana	421-8584	3
	TOLER A	421-7518	+6
9001			
9110	SANDERS Ellen	721-4470	5
	WILLIAMS E	721-0294	5
9201	BARNETT Harriett	229-9517	+6
	BARNETT Helen	229-3520	+6
	CALHOUN R	791-6154	7
	HITCHCOCK Paul	229-3113	+6
9211	APARTMENTS		
	GUY Sheila	795-1324	+6
	HOPKINS Katrina	791-9045	+6
	PIERE Carmella	721-0957	+6
	SMITH Marsah	721-5110	+6
	TERRY Addarhea	791-8176	+6
9211			
9220	BLACK Cheryl	229-7103	+6
	JONES Darcy	231-8850	5
9221	★PARK VILLAGE APTS	791-0990	2
9231	XXXX	OO	
9241	CLARK P	721-5898	+6
	FLEMING J	791-6635	
	SHEPHERD Anicka	721-4656	+6
	STEWART D	231-0874	3
9251	FLETCHER Detra	421-8315	5
	SMILEY Lola	721-9753	+6
X	**EAST 93RD**		
9306	★DIXONS GROCERIES	791-6696	
9407	★EAST SIDE CNGRGTN JHVH'S WTNSSS	721-1988	+6
	★NORTON CNGRGTN JHVH'S WITNESSS	721-1988	+6
9410	COMMUNITY CIRCLE		
	ABBOTT Lucille	229-9636	5
	ABDALMAJID Viki	721-8575	
	ALEXANDER V	791-4644	
	BAILES L	229-2814	+6
	BARNES Richard E	231-6693	+6
	BITTING L	229-8723	3
	BONEY Geo H	791-7693	
	BROADEN George	229-4527	+6
	BROWN A M	721-0093	+6
	BUTLER B	231-0039	+6
	BYARESEO Eduardo	421-1137	8
	CAMPBELL Pauline	231-8476	+6
	CLARK Latisha	721-1888	+6
	★COMNTY CRCLE APTS 1	421-0072	
	CRALLE Ronald	791-2313	9
	DAVIS A P	721-0409	3
	DAYS P	231-4736	
	EATMON Demitra	231-5380	+6
	EDWARDS Jordan	231-3478	
	GILES Johnnie	721-1871	
	GLENN E	421-1210	4
	GRAHAM S	721-2213	5
	GRAY S	721-8138	4
	HAGLER Pamela	791-6209	7
	HALL D	721-1423	5
	HARRIS Demetris D	721-5948	5
	HOLLOWELL April	791-8779	+6
	HUDSPETH H C Jr	229-8472	7
	IRBY Michael	721-0994	+6
	JOHNSON Carolyn	229-6314	
	JOHNSON L	229-8204	
	JOHNSON Stephen S	791-7009	0
	LAMAR Dee	231-0037	
	LEVERT L K	231-9368	+6
	LEWIS Elizabeth	721-6704	+6
	MAYS Louise	229-5642	+6
	MILLER Jouron	795-9824	+6
	MOORE M	229-2435	4
	PARKS M	231-4095	
	PITTMAN Aaron	231-7054	
	RUCKER Arlene	231-6954	+6
	SLOAN H	229-2160	+6

1991 E 87TH ST-A

SOURCE: HAINES

1224	GARY Thos Jr	421-0130	
1226	XXXX	00	
1227	XXXX	00	
1230	GALES Monelca	231-6636	
1231	XXXX	00	
1233	CUSTOM Robt	231-4258	5
1234	XXXX	00	
1237	XXXX	00	
1238	XXXX	00	
1240	BROWN F	721-8153	2
1241	MUHAMMAD Abdullah	231-0176	4
1243	XXXX	00	
1244	XXXX	00	
1247	XXXX	00	
1248	XXXX	00	
1252	WALKER Waymon	368-1119	
1253	XXXX	00	
1254	XXXX	00	
X	**SUPERIOR AV NE**		
1256	XXXX	00	

ZIP CODE 44106

X	**HOUGH AV NE**		
1774	WILLIAMS Nathe L	795-6136	
1781	XXXX	00	
1782	XXXX	00	
1785	XXXX	00	
1786	XXXX	00	
1787	MALONE Rosalie	795-5787	8
1790	XXXX	00	
1791	XXXX	00	
1794	XXXX	00	
1799	KAY J	421-1066	

DRAFT

..EAST 87TH NE 44106 CONT..

1802	XXXX	00	
1803	BROWN Sherman	791-3535	9
	GRAVES J	231-6091	
1806	GOFF Sam Mrs	229-7238	4
	WALLACE P	721-7866	
1807	XXXX	00	
1808	XXXX	00	
1811	STULTZ Geneva	795-5351	4
1815	BROWN E	791-1668	+1
	MCLAUGHLIN C M	721-1121	+1
1817	ARMSTRONG Joe	791-4525	6
	MOORE Eva	231-7216	9
1822	XXXX	00	
1824	XXXX	00	
1825	XXXX	00	
1830.....	BROOKFIELD APTS		
	ARNOLD Lucille	231-6436	0
	COLE V	231-8656	+1
	COOK R	721-8367	+1
	FANT Lee	421-6827	
	HILL Steven	721-4055	+1
	JACKSON Bruce	721-9766	+1
	ROBINSON L	721-5865	+1
	TAYLOR Matthew	791-1734	
1830.....			
1834	ERVIN E	229-0608	+1
1847.....	RAYNARD APTS		
	BROWN L	721-4134	0
	CURRY Sam	791-2755	
	FLONNOY E	791-3854	9
	FOSTER Marie	791-0398	5
	FOSTER Marlene	791-1046	+1
	LEONARD Alberta	721-2847	
	PRYOR Wm Jr	231-5476	4
	WHITFIELD Paula	231-5704	0
1847.....			
1848	XXXX	00	
1852	XXXX	00	
1855	XXXX	00	
1856	BIZZELL Earl	231-7636	
	BROWN Bessie	421-7426	
1859	BOYD C	421-0170	7
1871	JOHNSON E	721-5008	
1874	XXXX	00	

X CHESTER AV NE

1893	XXXX	00	
1900	XXXX	00	
1903	LEWIS Latreasa	229-7741	
1904	XXXX	00	
1906	BATTLE Edw	721-0401	0
	GRAVES Arthur	229-7503	7
	JONES Larry	721-2051	0
	NEWSOME Jas E	721-9940	2
1910	XXXX	00	
1911	XXXX	00	
1918	XXXX	00	
1920	HAMMOND Floretta	229-8402	+1
	SANDERS Regina	229-4881	+1
	STEGALL Grover	229-7554	9
1921	XXXX	00	
1933	XXXX	00	
1938	XXXX	00	

X EUCLID AV

★ 0 BUS 108 RES 13 NEW

1396	BRUSTER M L	421-7286	
1398	XXXX	00	
1399	PACE Armous	721-5033	
1401	XXXX	00	
1402	XXXX	00	

X MORRIS AV

1405	LITTLE Whitt	791-8872	
1406	XXXX	00	
1408	XXXX	00	
1410	SCOTT D	721-2359	0

X HOUGH AV NE

1760	LAWLAR Eva	795-0912	0
	PURDY G	229-1649	9
	TOLLIVER Harry	229-9370	0
1762	EVANS Beatrice	229-7815	7
1765	KNOWLES D	791-8616	+1
1768	MITCHELL Issac	421-2272	
1769	HICKERSON M	721-1421	6
	MITCHUM Samuel W	721-8664	
1772	XXXX	00	
1775	JONES Mattie B	231-4727	
1779	MOORE Dachelle	791-5868	7
	STARMON Willie M	421-5247	7
1780.....	HAVYN APTS		
	DANIELS Mattie	229-3619	6
	NICHOLS Sarah	721-8241	
	WASHINGTON Wm	229-1971	7
1780.....			
1781	XXXX	00	
1796	CAMPBELL Lloyd	791-5031	0
	DOZIER Malcolm	231-5446	0
1809	★EXODUS	231-1888	5
1810	COLSTON Ed	721-2676	
1814	XXXX	00	
1815	COLSTON K	421-0907	7
1819	XXXX	00	
1821	WARE Thos	795-2875	6
1822	WILLIAMS Jas	231-8573	
1827	XXXX	00	
1831	XXXX	00	
1834.....	APARTMENTS		
	BEY Jerome G	721-3161	5
	BLAKEY V	791-1628	+1
	HILL Donald	229-5826	6
	HILL H R	229-7719	6
	JONES Carl	721-0414	+1
1834.....			
1835	HOLMES Bernice L	231-8754	+1
1841	HOWARD Cleveland	231-1175	9
1843	XXXX	00	
1848.....	APARTMENTS		
	BOWEN W J	421-8895	7
	FLUKER Clarence Jr	229-6913	9
	LYSLE H	421-7359	
	NORTON Robt	231-9049	+1
	STEWART Harry C Jr	721-0737	2
1848.....			
1849	XXXX	00	
1853	XXXX	00	
1856	BULLOCK J	231-0342	0
	HALL Brian	721-8131	7
	PRIMM John E	229-4879	+1
	TAYLOR H	229-8817	+1
1861	MURRELL Annie	231-7651	+1
1863	XXXX	00	
1864	★SENIOR CTZN BOARDNG	421-9269	+1
1868	XXXX	00	
1872	BATTISTI Margaret	229-4730	+1
1878	BATTISTA T J	791-5441	
1884	PEARSON Derek	791-1454	7
	SMITH Gary	721-0528	+1
1885	★UNIV CH OF CHRIST	421-0233	2

X CHESTER AV NE

1902	XXXX	00	
1905	★O R C A HOUSE	231-3772	
	★O R C A HOUSE	421-9400	7
1909	★MARY GOODEN CTR WMN	231-5506	+1
1910	XXXX	00	
1911	XXXX	00	
1912	XXXX	00	

1991 HOUGH AVE

SOURCE: HAINES

DIRECTORY PAGE MISSING

1986 E 87TH ST

SOURCE: HAINES

1233	CUSTOM ROBT	231-4258	5
1234	XXXX	00	
1237	XXXX	00	
1238	XXXX	00	
1240	BROWN F	721-8153	2
1241	MUHAMMAD ABDULLAH	231-0176	4
1243	XXXX	00	
1244	JOHNSON SOL JR	229-4204	7
1247	XXXX	00	
1248	XXXX	00	
1252	WALKER WAYMON	368-1119	
1253	XXXX	00	
1254	XXXX	00	
1255	XXXX	00	
1256	XXXX	00	

ZIP CODE 44106

1774	WILLIAMS NATHE L	795-6136	
1781	XXXX	00	
1782	TRIPLETT V	791-2610	+6
1785	XXXX	00	
1786	XXXX	00	
1787	ENSLEY LOUISE O	721-6808	
1790	XXXX	00	
1791	XXXX	00	
1794	XXXX	00	
1799	KAY J	421-1066	
	STROSE S	721-4442	4
1802	MALONE ROSALIE	795-5787	
1803	GRAVES J	231-6091	
1806	GOFF SAM MRS	229-7238	4
	HURD LOLA	721-0170	+6
	WALLACE P	721-7866	9
1807	XXXX	00	
1808	XXXX	00	
1811	STULTZ GENEVA	795-5351	4
1815	XXXX	00	
1817	ARMSTRONG JOE	791-4525	+6
	MCKNIGHT E	229-1712	+6
1822	XXXX	00	
1824	XXXX	00	
1825	XXXX	00	
1830.....	BROOKFIELD APTS		
	FANT LEE	421-6827	0
	HAIR V	231-1530	+6
	HARRIS OPHELIA	231-1340	4
	MITHCELL LESSIE	231-5176	5
	OLIVER R	231-1748	5
	TAYLOR MATTHEW	791-1734	8
	WALLACE J	368-0191	

DRAFT

1986 E 89TH ST

SOURCE: HAINES

1387	★BREWER EARL R REV	421-6682	
	BREWER G V	231-4379	
	EARL R REV	421-6682	4
1388	XXXX	00	
1389	FULFORD CHERRY	421-0448	5
1392	CRAIG JAMES	721-4179	9
1393	XXXX	00	
1396	BRUSTER M L	421-7286	
1398	XXXX	00	
1399	PACE ARMOUS	721-5033	0
1401	XXXX	00	
1402	XXXX	00	
1405	LITTLE WHITT	791-8872	
1406	XXXX	00	
1408	XXXX	00	
1410	XXXX	00	
1760	FELLOWS ROBT W	795-0912	
1762	XXXX	00	
1765	BEARDEN CORENE	229-1134	4
1768	MITCHELL ISSAC	421-2272	
1769	HICKERSON M	721-1421	+6
	MITCHUM SAMUEL W	721-8664	
1772	POLLOCK EDDIE C	721-9044	7
1775	JONES MATTIE B	231-4727	7
1779	JOHNSON FRED	231-5791	0
1780	HAVYN APTS		
	DANIELS MATTIE	229-3619	+6
	JOHNSON EMMA	721-0711	
	NICHOLS SARAH	721-8241	0
	ROBINSON LEO J	231-4613	9
1780			
1809	★COMNTY GUIDANCE CTR	431-7774	3
	★EXODUS	231-1888	5
1810	COLSTON B	791-6607	9
	COLSTON ED	721-2676	0
1814	XXXX	00	
1815	XXXX	00	
1819	XXXX	00	
1821	WARE THOS	795-2875	+6
1822	WILLIAMS JAS	231-8573	0
1827	XXXX	00	
1831	XXXX	00	
1834	APARTMENTS		
	BALDWIN JULIUS	229-3605	5
	BEY JEROME G	721-3161	5
	HILL DONALD	229-5826	+6
	HILL H R	229-7719	+6
	JONES CALVIN L	231-0595	4
	LAPRADE SAMUEL JR	721-5242	9
	TORIAN EARL	421-2351	4
1834			
1835	MILLER TOMMIE	229-9496	5
	WEBSTER J	791-6300	+6
1841	XXXX	00	
1848	APARTMENTS		
	ARNOLD LUCILLE	231-6436	4
	COUNTS MONDEL T	791-8290	+6
	DAVIS EDW	229-3513	+6
	GORDON ERNIE	791-1427	+6
	HICKS ALFRED	791-4169	+6
	LYSLE H	421-7359	9
	POOLE ANTHONY	791-6038	+6
	STEWART HARRY C JR	721-0737	2
	WALTON ALAN	231-0204	+6
1848			
1849	XXXX	00	
1853	XXXX	00	
1856	MCCLAIN MARK	791-8875	+6
	MCMICHAEL GEO JR	229-3342	8
1861	HARRIS MATTIE	229-3136	
1863	BARNES JAS	791-4246	+6
	PANKEY T	229-9574	+6
	SPEAKS S	231-8841	+6
	WEBSTER HERBERT	791-4278	+6
1864	XXXX	00	
1868	XXXX	00	
1872	XXXX	00	
1878	BATTISTA T J	791-5441	7
1884	MILEY ELIJAH	229-3652	+6
	WHITE W D	791-6317	+6
	WISDOM ANTHONY	231-6679	+6
1885	★UNIV CH OF CHRIST	421-0233	2
1902	XXXX	00	
1905	★O R C A HOUSE	231-3772	
	★ORCAHOUSE	231-3772	
1909	★ORCA WOMENS PROJECT	791-0237	4
	★URBAN MNRTY ALCHLSM	229-7000	3

1986 HOUGH AVE

SOURCE: HAINES

HOSMER AV SE 44105 CONT...

7019	XXXX	00	
7020	CUTLIP LAURIS	341-1214	+6
7021	XXXX	00	
★	2 BUS 181 RES	20 NEW	

HOUGH AV NE 44103 CLEVELAND

5502	★DUCHESS BEAUTY SHOP	881-6295	
5504	ANDREWS JOS	431-9159	5
5506	WRIGHT ALBERT	391-0044	5
5508	★ZION CH OF CHRIST	431-1579	4
5509	★ADD A NICKLE PLATNG	361-0666	4
5515	XXXX	00	
5600	XXXX	00	
5608	XXXX	00	
5611	★COLONIAL WOOLN MLS	391-0234	7
	★TRAIT TEX INDUSTRY	391-0234	7
5619	XXXX	00	
5708	★EMMANU EL A M E CH	391-0343	
5711	XXXX	00	
5805	★ACTION BUGLAR BARS	881-2211	+6
6000	★SALVATION ARMY CNTR	432-0500	8
6001	XXXX	00	
6010	★HOUGH DAY CARE CNTR	432-0505	0
	★SALVATION ARMY HGH	432-0505	
6011	JENNINGS MARTIN	361-5068	
	MARTIN VIOLA	431-0283	
6014	DEJARNETTE F	391-9166	
6100	MCCREARY GLORIA	432-3264	9
	POINDER JAS	432-0309	+6
6104	XXXX	00	
6109	MATHIS JESSE	431-4491	7
6211	PALMER JESSIE	881-2728	
6215	BROWN CLYDE	361-4318	2
6301	XXXX	00	
6302	XXXX	00	
6305	XXXX	00	
6307	CHAPMAN NADINE	881-3088	5
6308	XXXX	00	
6309	XXXX	00	
6311	XXXX	00	
6403	XXXX	00	
6500	★TARIFT VARIETY STR	391-3007	3
6501	XXXX	00	
6502	XXXX	00	
6505	XXXX	00	
6509	★CHURCH OF GOD	361-3615	7
6510	XXXX	00	
6512	★HOUSING RSRCES MNG	881-1880	3
	LANDERS G	881-6553	
	WILLIAMS S W	431-7428	3
6516	XXXX	00	
6517	XXXX	00	
6520	XXXX	00	
6527	JACKSON LAMAR	431-5077	+6
	SULLIVAN NORMAN	431-6188	+6
	WASHINGTON LASHUNDA	361-1644	+6
6613	XXXX	00	
6615	XXXX	00	
6621	XXXX	00	
6702	XXXX	00	
6703	JACKSON CARSON	881-3490	9
	JACKSON JULIUS	431-9162	
6706	DANIEL H	391-1386	8
6707	XXXX	00	
6710	LAUDERDALE ANDERSON	391-2037	3
6805	MANNING LOSSIE B	881-6159	
6806	XXXX	00	
6808	XXXX	00	
6810	XXXX	00	
6811	XXXX	00	
6815	BELCHER MARY E	391-8162	0
6900	XXXX	00	
6901	XXXX	00	
6904	BOYSAW W R REV	361-8250	
6906	XXXX	00	
6911	XXXX	00	
6912	THORNTON MILDRED	881-3148	9
7001	★L&S MKT	881-5454	
7005	HARMON L	881-9263	
7009	XXXX	00	
7010	XXXX	00	
7012	XXXX	00	
7016	XXXX	00	
7024	MCCLAIN ANNA	431-0529	
7028	WILLIAMS L	881-9616	5
7040	XXXX	00	
7101	XXXX	00	
7102	★THOMAS DELCTSN	361-4503	
7108	XXXX	00	
7112	NEAL MONROE	431-6217	
	NEAL RUBY	432-2169	
7116	XXXX	00	
7202	BARNWELL BETTY	391-0816	5
	JACOBS B J	391-9719	4
7214	XXXX	00	
7216	CASH MARTHA	881-5092	
7218	★HOUSE OF PRAYER	881-4999	3
7224	XXXX	00	
7301	XXXX	00	
7302	RICE GEO JR	881-7166	5
7304	XXXX	00	
7312	THOMAS JACQUELINE	432-3173	7
7314	WILLARD WILLETTE	431-0499	2
7316	XXXX	00	
7318	BELL R	431-5785	1
7320	XXXX	00	
7322	CONNOR F	391-7197	5
7324	XXXX	00	
7326	KNOX P	881-1456	5
7328	XXXX	00	
7330	XXXX	00	
7336	GORE J	881-8194	2
7338	FOSTER C	361-1409	+6
7340	XXXX	00	
7342	DAWSON N	391-5154	0
7344	JOHNSON B	431-1610	1
7346	XXXX	00	
7348	KNIGHT ANDREW	391-7596	1
7350	XXXX	00	
7352	CARTER EMMA	361-0856	7
7500	★HOUGH HARDWARE	431-8111	
	★HOUGH SUPPLY&SPCLTY	431-8111	
	★MODERN LIGHTING	391-7464	0
	★PROPERTY OWNERS SRV	881-8318	
7717	CARY JAS H JR	791-5802	+6
7803	BROWN BRENDA D	231-6237	+6
7805	ALFRISANY MOHSEN	795-0197	+6
7809	ALALWANI JUMAN	421-0952	+6
7819	NAJIEB ALBERT	231-5156	+6
7821	PARKER B	791-3401	+6
7823	SHELTON C	721-4199	+6
7827	HAMPTON MILTON	231-2287	+6
8007	XXXX	00	
8020	★NEW HUB DRY CLNG CO	421-8995	
8107	XXXX	00	
8125	XXXX	00	
8219	★GOOD SMRTN YOUTH CT	421-3818	
	★LEXINGTON SQUARE	791-1335	4
	★WELBE CONSULTANTS	791-0808	4
8300	★HOUGH NORWD HLTH	231-7700	
	★HOUGH NORWD HLTH 2	231-7816	3
	★HOUGH NORWD HLTH 2	231-7700	
	★HOUGH NORWD HLTH 2	231-7917	4
	★MATERNITY&INFNT CRE	231-0800	2
8326	XXXX	00	
8399	DAVIS MATTHEW	229-5513	
8409	XXXX	00	
8410	XXXX	00	
8412	XXXX	00	
8416	★SILVER MOON CAFE	421-2333	+6
8418	FOSTER LOCCIE	229-3518	0

HOUGH AV NE 44103 CONT...

8420	XXXX	00	
8422	XXXX	00	

ZIP CODE 44106

8555	BUILDING		
	★ANTI CRIME STR CLUB	721-0749	3
	★BELL NEIGHBRD CNTR	791-6677	
	★CLEVE CTY HLTH	231-7313	2
	★COUNCIL ECNMC OPRTY	421-5400	4
	★HOSS MULTI SERV CTR	231-7408	4
	★HOUGH AREA PARTNERS	421-5400	+6
	★HOUGH CMNTY COUNCIL	721-0330	
	★HOUGH CMNTY HEDSTRT	791-1920	3
	★HOUGH MULTI SERV CT	721-0077	9
	★HOUGH NUTRITN PRGRM	421-1973	3
	★NEIGHBRHD CNTRS ASN	791-6677	+6
	★NEW WORLD LRNG ACDM	231-0117	5
	★OPPORTUNITY INDS CT	421-8775	+6
	★SENIOR INFO SERV	721-0327	5
	★SKILLS AVABL PROJCT	421-0922	4
	★TEEN FATHER HOT LN	791-1468	3
	★TEEN FATHER HOT LNE	791-8336	+6
8555			
8606	★UNITD PEACE BAPT CH	231-4836	2
8610	★HOUGH AREA DVLPMNT	791-0147	0
8611	★CLEVE CTY PK CENTER	231-9668	2
8710	XXXX	00	
8800	★HOUGH BEVERAGE CO	231-8476	
8801	XXXX	00	
8804	JOHNSON QUEEN E	791-9008	
8806	★SMITTYS SEAWY BARBR	231-9225	2
8812	★INTER CITY BEVERAGE	421-2033	4
8902	XXXX	00	
8924	★DIXONS DELI	721-6260	3
8925	COMMUNITY CIR		
	ALLEN PATTI	791-7188	0
	AMMONS WM	229-3371	+6
	ARTHUR M	791-3579	9
	BANKSTON LOUISE	791-8842	3
	BATES NEAL	795-1740	8
	BELL JOE	791-5583	2
	BERRY CHAS	791-2489	3
	BOSTIC M	229-3221	2
	BROWN JOE L	791-5094	8
	BROWN PLES	791-5011	8
	BURNEY B	231-7463	3
	CARMACK EVELYN M	231-0281	8
	CHAPMAN E	421-8405	8
	CHATMON A	721-1572	1
	CLARY L	791-5924	9
	COLE V	791-4868	5
	COLLINS CLAUDE	791-1535	8
	★COMNTY CIRCLE 2	795-3950	8
	CRAYTON ALBERTA	231-2885	+6
	DAVIDSON E P	791-9414	4
	DUDLEY ROBT W	231-5883	4
	DUKES VIRGINIA	721-6846	8
	EDWARDS MINNIE	721-7904	8
	EVANS ALINE	421-1372	8
	EVANS PINKIE	721-8282	4
	FERGUSON HOYT	721-4486	8
	FISHER IDA M	229-5415	1
	FLOWERS LILLIE MAE	229-1164	8
	GARNER EMMA	229-1194	8
	GARRETT S	791-5569	2
	GOODE IRENE	231-5615	8
	GREEN TOM	421-4228	8
	GWIN H	795-4339	1
	HALL MILDRED	229-2470	1
	HARDING L E	231-8754	8
	HARDNICK BULAR	229-5075	1
	HARRIS HORTENSE	229-7040	5
	HARRIS K A	721-0238	8
	HAWK M	229-6047	8
	HILL V	421-1084	5
	HOWARD EDDIE MAE	721-4547	+6
	HUGHES S	421-2544	9
	JOHNSON WALTER	791-2725	4
	LAMBERT BILL	721-5879	8
	LANG WILLIE FRANCIS	229-9671	4
	LAYTON L	229-9911	4
	LEE HARRY	231-2296	8
	LEE SAVANAH	791-9107	+6
	LEWIS KATETTI	421-2008	1
	MARSHALL W R	229-5035	+6
	MERIWEATHER MAGGIE	231-4695	8
	MURELL LUKE	421-5059	8
	MYERS JEFF C	795-5097	8
	OLIVER B L	231-4525	+6
	OWENS P E	721-9963	4
	PACE IDELL	229-5216	9
	PATTENGALL L	795-4365	8
	RICKARD JAMES	421-7592	
	ROBINSON KENNETH C	229-4543	+6
	SANFORD HENRY	229-2940	+6
	SHOLDERS ROY	721-4639	2
	SIMMONS FRED	421-6753	9
	SLAYDEN CHRISTINE	721-1145	8
	SMITH DAVID	229-2748	0
	STEWART CAROL C	721-6114	8
	STEWART L	229-1383	5
	STONES B	795-5159	8
	STURGHILL RUBY J	791-1515	+6
	SWOPE BEATRICE	229-8688	9
	TAYLOR BESSIE	229-3722	8
	THOMAS ELEANOR	795-0722	+6
	THOMAS HATTIE F	421-1549	9
	WALKER WILLIE	229-5376	8
	WALTON M J	791-0429	+6
	WATKINS ANNIE	795-5096	8
	WATKINS L	791-0921	+6
	WATTS ANDREW	791-4223	8
	WHITE E	231-5926	1
	WHITE JAS	231-6720	4
	WHITFIELD ELLA	229-9063	8
	WILLIAMS A E	231-1818	2
	WILLIAMS CLARA A	791-0016	3
	WILLIAMS GERALDINE	229-7638	8
	WILSON H	721-7590	8
	WORLEY E G	791-3105	8
	YARBROUGH ADRIENNE	721-8748	3
8925			
8926	XXXX	00	
8928	★SANCTUARY GODS PPL	791-2073	2
8929	HAMILTON L	721-4139	8
8931	XXXX	00	
8933	WILLIAMS DAVID	721-3449	8
8935	XXXX	00	
9001	GANDY E	721-6137	8
	GREEN INEZ	231-1761	1
	MORGANFIELD LEWIS	721-2252	0
9110	LOGAN A	421-2393	4
	WILLIAMS E	721-0294	
9201	KNOTTS GEORGIA	721-4322	5
9211	PRICE RICARDO M	229-8899	5
9220	APARTMENTS		
	HOUSTON D	791-3182	+6
	SANDER ELLEN	721-4470	
	STEWART WM	791-1865	+6
	WARD GLADYS	229-8973	
	WYNN L	231-8024	+6
9220			
9221	XXXX	00	
9231	CLARK D	421-0858	4
	THOMAS V	721-2261	0
9241	APARTMENTS		
	FLEMING J	791-6635	
	MARTIN G	231-5403	5
	MOON J	229-1227	4
	NAYLOR D	229-3127	+6
	PERNELL CHARLIE	721-0842	+6

1981 E 87TH ST

SOURCE: HAINES

EAST 87TH NE — 44108 CONT

1224	GARY THOS JR	421-0130	9
1226	MAY JAMES	368-0759	7
1227	MOYER EDNA	795-0163	8
1230	GALES MONEICA	231-6636	5
1231	XXXX	00	
1233	BOWIE PATRICIA	721-7634	0
1234	XXXX	00	
1237	XXXX	00	
1238	XXXX	00	
1240	MORGAN ROBT L SR	421-1695	+1
1241	RUCKER RONALD	231-0176	6
1243	XXXX	00	
1244	JOHNSON SOL JR	229-4204	7
1247	XXXX	00	
1248	XXXX	00	
1252	WALKER WAYMON	368-1119	3
1253	XXXX	00	
1254	XXXX	00	
1255	XXXX	00	
1256	XXXX	00	

ZIP CODE 44106

1774	WILLIAMS NATHE L	795-6136	
1781	XXXX	00	
1782	XXXX	00	
1785	XXXX	00	
1786	XXXX	00	
1787	ENSLEY LOUISE O	721-6808	
1790	XXXX	00	
1791	XXXX	00	
1794	BLUNT MABLE	791-4866	3
1799	KAY J	421-1066	2
1802	MALONE ROSALIE	795-5787	
1803	GRAVES J	231-6091	6
	PENN M	231-0330	0
1806	WALLACE P	721-7866	9
1807	BAKER FANNIE	721-3742	3
	MOORE P	795-0505	8
	WILSON JESSE J	421-2944	+1
1808	XXXX	00	
1815	STULTZ GENEVA MRS	795-5351	
1817	XXXX	00	
1822	XXXX	00	
1824	XXXX	00	
1825	XXXX	00	
1830	BROOKFIELD APTS		
	BENTON L W	795-8073	4
	BLEDSOE F	721-3398	+1
	CHESTNUT J	229-7311	0
	CLARK D J	721-9608	+1
	COLEY RUFUS	791-6907	0
	FANT LEE	421-6827	0
	FIELDS M	229-8691	+1
	GRANT ISAAC	229-4865	3
	HUBBARD H	229-6005	+1
	LEWIS MICHAEL	231-1299	9
	MITCHELL LESSIE	721-1413	+1
	TAYLOR MATTHEW	791-1734	8
	WALLACE BOB	231-8129	9
	WALLACE J	368-0191	2
	WHITE AMOS	791-1064	5
	WILLIAMS JOHN	791-5658	+1
	WOODARD KENNETH	231-6461	5
1830			
1831	XXXX	00	
1833	XXXX	00	
1834	WITTKE H	231-4908	4
1836	STOVER JAMES	231-7755	9
1839	LESURE CHAS	229-3713	0
1844	A BEST MVNG&STRG	231-0300	+1
1847	RAYNARD APTS		
	ALEXANDER E	795-3485	
	BEARD LOUISE	791-3852	9
	COLEMAN M C	421-1233	7
	CURRY SAM	791-2755	+1
	FARROW LUEVERA	229-7162	+1
	FREEMAN BRASCOM	421-3677	9
	JORDAN MINNIE	231-4216	+1
	LEONARD ALBERTA	721-2847	8
	MITCHELL O B	791-8386	7
	MORRIS FREDDIE M	229-6319	9
	STOVER P	791-2088	+1
	THURMAN CLARENCE	231-1362	8
	VAUGHN LOUISE	231-3644	
1847			
1848	TAYLOR FLORENCINE	791-4991	9
1852	XXXX	00	
1855	HART STANCIL	721-1218	0
1856	BIZZELL EARL	231-7636	4
	BIZZELL S	231-1999	+1

1981 E 89TH ST-A

SOURCE: HAINES

1347	YOUNG VERNADINE	229-8366	+1
1351	XXXX	00	
1352	XXXX	00	
1356	HOLLOMAN ALEXANDER	421-0022	+1
1360	PERKINS JASPER	231-8831	
1361	MCDONALD ARTHUR JR	721-2708	7
1362	XXXX	00	
1365	SIMMONS HENRY	721-4316	
1366	XXXX	00	
1369	MCNEAL ROBERT	791-2859	7
1381	WILLIAMS F MISS	721-9029	9
1382	JONES R L	721-4877	0
1383	HUBBARD G	791-4010	
	HUBBARD JANICE B	791-4010	3
	HUBBARD LEONA	791-4010	
1386	XXXX	00	
1387	BREWER G V	231-4379	3
1388	XXXX	00	
1389	SMART BUFORD	229-6517	3
1392	CRAIG JAMES	721-4179	9
1393	XXXX	00	
1396	BRUSTER M L	421-7286	
1398	BROWN BARBARA	421-1435	+1
1399	PACE IDORA	721-5033	0
1401	WATSON ROBT	231-5008	
1402	XXXX	00	
1405	LITTLE WHITT	791-8872	
1406	CROSBY R	421-8212	+1

1981 E 89TH ST-B

SOURCE: HAINES

..EAST 89TH NE 44106 CONT..

1408	XXXX	00	
1410	SCOTT D	231-5451	9
1661	XXXX	00	
1662	XXXX	00	
1760	FELLOWS ROBT W	795-0912	
	MOORE CLEVELAND JR	229-1725	5
1762	EVANS B	231-7252	9
	HUMPHREY JAS M	229-7152	0
	JONES GEORGE	229-5456	+1
1765	XXXX	00	
1768	MITCHELL ISSAC	421-2272	
1769	JONES PATRICIA	231-0973	8
	MITCHUM SAMUEL W	721-8664	
1772	POLLOCK EDDIE C	721-9044	7
1775	JONES MATTIE B	231-4727	7
1779.....	BOLTON APTS		
	CHAMPION DARNELL	229-9718	0
	JOHNSON FRED	231-5791	0
	WILLIAMS T	231-1690	+1
1779.....			
1780.....	HAVYN APTS		
	BLOUNT ARCHIE	721-8989	+1
	JOHNSON EMMA	721-0711	2
	NICHOLS SARAH	721-8241	0
	ROBINSON LEO J	231-4613	9
	SOUTHALL O C	231-7796	0
1780.....			
1781	BEY EDDIE	229-5902	+1
1785	XXXX	00	
1789	XXXX	00	
1790	XXXX	00	
1796	STEVENSON BERTHA	795-3278	
1797	XXXX	00	
1805	XXXX	00	
1809	XXXX	00	
1810	COLSTON B	791-6607	9
	COLSTON ED	721-2676	0
1814	XXXX	00	
1815	XXXX	00	
1819	SEAWRIGHT CHARLES	721-3757	0
1821	WARE M	721-9042	8
	WARE THOMAS	795-2875	7
	WARE THOS	229-9580	6
1822	CLEVELAND HM REPAIR	231-5453	+1
	WILLIAMS JAS	231-8573	0
	WILLIAMS JAS	791-8628	0
1827	XXXX	00	
1831	FERGUSON LEROY SR	421-1439	8
1834	ALLEN DOUGLAS	229-8386	0
	DAVIS TOMMY	229-8504	+1
	LAPRADE SAMUEL JR	721-5242	9
1835	STANLEY ANGELO	421-2672	+1
1841	HICKMAN CLINTON B	421-8862	+1
1843	DIXON ALBERT E REV	368-1661	4
1848.....	APARTMENTS		
	ANDERSON CALVIN	721-2869	0
	BURKE D L	721-5546	9
	COLE JAMES	229-9742	+1
	FREEMAN LLOYD	229-5784	9
	LYSLE H	421-7359	9
1848.....			
1849	XXXX	00	
1853	XXXX	00	
1856.....	APARTMENTS		
	CHILKCUTT FRANK	229-5761	6
	FOSTER RALPH E	721-1758	
	MCMICHAEL GEORGE JR	229-3342	8
	REDEN NATHANIEL	229-2131	+1
	WILEY CLARENCE	231-3652	9
1856.....			
1861	HARRIS MATTIE	229-3136	

1981 HOUGH AVE

SOURCE: HAINES

..HOUGH AV NE 44103 CONT.

6707	XXXX	00	
6710	XXXX	00	
6711	WILLIAMS P A	391-0842	+1
6805	MANNING LOSSIE B	881-6159	
6806	XXXX	00	
6808	XXXX	00	
6810	XXXX	00	
6811	XXXX	00	
6815	BELCHER M	431-8556	0
	BELCHER MARY E	391-8162	0
6900	XXXX	00	
6901	XXXX	00	
6904	BOYSAW W R REV	361-8250	
6908	XXXX	00	
6912	THORNTON MILDRED	881-8148	9
7001	L&S MKT	881-5454	4
7005	ELLIS LUDIE C	431-7160	+1
	HARMON L	881-9263	
7009	XXXX	00	
7010	BIBLE WAY CHURCH	881-3798	8
7012	XXXX	00	
7016	XXXX	00	
7024	MCCLAIN ANNA MRS	431-0529	5
7028	CAMPBELL C	881-2067	0
	OLIVER PHEALIA	391-1320	4
7040	XXXX	00	
7101	XXXX	00	
7102	THOMAS DELCTSN	361-4503	5
7108	XXXX	00	
7112	NEAL MONROE	431-6217	
	NEAL RUBY	432-2169	6
7116	XXXX	00	
7202	JACOBS B J	431-5967	9
	THOMAS PAUL	431-2654	+1
7214	XXXX	00	
7216	CASH MARTHA	881-5092	6
7218	XXXX	00	
7224	XXXX	00	
7301	XXXX	00	
7302	WINSTON JOHNNY	431-4107	+1
7304	XXXX	00	
7312	THOMAS JACQUELINE	432-3173	7
7314	DAVIS BRYAN A	431-0499	+1
7316	XXXX	00	
7318	BELL R	431-5785	+1
7320	XXXX	00	
7322	XXXX	00	
7324	XXXX	00	
7326	XXXX	00	
7328	JOHNSON A	881-3393	8
7330	XXXX	00	
7336	XXXX	00	
7338	XXXX	00	
7340	SANDS B	881-3762	8
7342	DAWSON N	391-5154	0
7344	JOHNSON B	431-1610	+1
7346	CRAWFORD PATRICIA	431-3597	+1
7348	KNIGHT ANDREW	391-7596	+1
7350	XXXX	00	
7352	CARTER EMMA	361-0856	7
7515	M R Y TAVERN	881-1881	8
7519	XXXX	00	
7600	HOUGH HDW	431-8111	
	HOUGH SPLY&SPECALTY	431-8111	
	MODERN LIGHTING	391-7464	0
	PROPERTY OWNERS SV	881-8318	3
7612	XXXX	00	
7709	XXXX	00	
7711	YOUNG MARTHA	431-6011	0
7815	ARNOLDS DINER	431-7321	+1
8000	XXXX	00	
8003	XXXX	00	
8007	STOUDMIRE CORA	791-7416	
8011	ARTS SNOW PLOWING	229-4559	4
8015	MARS PAMELA	231-2472	
	MARS QUINTILLION	231-2472	
8020	NEW HUB DRY CLNG CO	421-8995	
8107	XXXX	00	
8125	XXXX	00	
8215	GOOD SAMRTN YTH CTR	421-3818	5
	LEGAL AID HOUGH OFC	791-3350	6
8300	HOUGH NEW PATIENT	231-7700	9
	HOUGH NRWD HLTH 2	231-7700	5
8326	XXXX	00	
8399	DAVIS MATTHEW	229-5513	
8409	XXXX	00	
8410	ASTOR CARE	721-0900	+1
	FAT BOYS	421-9849	0
8412	XXXX	00	
8418	FOSTER LOCCIE	229-3518	0
	SUPERIOR RECORDS 3	231-0471	6
8420	XXXX	00	
8422	XXXX	00	

ZIP CODE 44106

8555	BELL NEIGHBORHD CTR	791-6677	3
	COUNCIL ECON OPP	421-1973	+1
	CTY CLEV HLTH ENVRN	231-7313	0
	HOUGH CMNTY CNCL	721-0330	5
	HOUGH MULTI SV	721-0077	9
	HOUGH OPPORTUNITY	421-5400	0
8606	UNITD PEACE BAPT CH	231-4836	7
8610	HFH CONSTRUCTION CO	229-4670	0
	HOUGH AREA DEVLP	791-0147	0
8611	CLEVE CTY REC CNTR	231-9668	+1
8620	HENRYS FOOD MARKET	421-2181	+1
8622	XXXX	00	
8700	XXXX	00	
8708	DRUMSTICK RESTRNT	421-5025	4
8710	TERRELL JAMES	421-0928	+1
8715	XXXX	00	
8800	HOUGH BEVERAGE CO	231-8476	
8801	XXXX	00	
8804	JOHNSON QUEEN E	791-9008	
8806	SEAWAY BARBR SHOP	231-9225	+1
8812	INNER CTY BEVERAGE	421-9813	8
8902	XXXX	00	
8924	CALS DELCTSN&BEVRGS	721-8260	4
8925.....	APARTMENTS		
	ADAMS EUNICE	791-6768	+1
	ALLEN PATTI	791-7188	0
	ARTHUR M	791-3579	9
	BATES NEAL	795-1740	8
	BERRY N	791-7057	8
	BROWN EVERETT	231-5450	9
	BROWN JOE L	791-5094	8
	BROWN PLES	791-5011	8
	BURNEY B	229-9623	+1
	CARMACK EVELYN M	231-0281	8
	CHAPMAN E	421-8405	8
	CHATMON A	721-1572	+1
	CLARY L	791-5924	9
	COLE JAMES	231-2172	8
	COLLINS CLAUDE	791-1535	8
	COMNTY CIRCLE 2	795-3950	8
	CRADDOCK MARIE	795-4809	8
	DAVIS C	795-3854	8
	DUKES VIRGINIA	721-6846	8
	EDWARDS MINNIE	721-7904	8
	EVANS ALINE	421-1372	8
	EVANS LULA	791-7189	8
	EVANS MELVIN	795-4074	8
	FERGUSON HOYT	721-4486	8
	FIELDS ROBERT L	791-8043	8
	FISHER IDA M	229-5415	+1
	FLOWERS LILLIE MAE	229-1164	8
	GARNER EMMA	229-1194	8
	GOODE IRENE	231-5615	8
	GREEN TOM	421-4228	8
	GRIFFIN GEORGE D	421-2611	8
	GWIN H	795-4339	+1
	HALL M	229-2470	+1
	HARDING L E	231-8754	8

HOUGH AV NE 44106 CONT..

	HARDNICK BULAR	229-5075	+1
	HARRIS K A	721-0238	8
	HAWK M	229-6047	8
	HUGHES S	421-2544	9
	JEFFERSON MARY	791-7079	8
	JOHNSON CEASAR	721-6452	8
	LAMBERT BILL	721-5879	8
	LEE HARRY	231-2296	8
	LEWIS KATETTI	421-2008	+1
	LIGON MATTIE	721-7460	8
	MARSH SINNIE	721-3792	8
	MERIWEATHER ANDY	229-8776	0
	MERIWEATHER MAGGIE	231-4695	8
	MORMAN KATIE	721-6738	0
	MULLEN E P	791-2364	8
	MURELL LUKE	421-5059	8
	MYERS JEFF C	795-5097	8
	OLIVER B L	231-4525	8
	PACE IDELL	229-5216	9
	PATTENGALL L	795-4365	8
	RICE FLOYD	421-4269	8
	RICKARD JAMES	421-7592	8
	RICKS C	795-8423	8
	RODGERS JAMES	229-4153	8
	ROSTON ICIC B	721-4436	+1
	SIMMONS FRED	421-6753	9
	SLAYDEN CHRISTINE	721-1145	8
	SMITH DAVID	229-2748	0
	SMITH L	721-4639	8
	SPANN LESLIE L	795-4516	8
	SPEED JOE	791-7176	0
	STEELE L	791-5029	9
	STEWART CAROL C	721-6114	8
	STONES B	795-5159	8
	SWOPE BEATRICE	229-8688	9
	TAYLOR BESSIE	229-3722	8
	THOMAS B M	229-5871	8
	THOMAS HATTIE F	421-1549	9
	THOMPSON RICHARD	229-4427	+1
	TURNER N H	229-9366	8
	WALKER WILLIE	229-5376	8
	WASHINGTON RICHARD	795-3012	8
	WATKINS ANNIE	795-5096	8
	WATTS ANDREW	791-4223	8
	WHITE E	231-5926	+1
	WHITFIELD ELLA	229-9083	8
	WILKES L	791-5029	9
	WILLIAMS GERALDINE	229-7638	8
	WILSON H	721-7590	8
	WISE GEORGE	229-3071	8
	WORLEY E G	791-3105	8
	YOUNGER J	229-5727	9
8925.....			
8926	EVANS SUSIE	795-8452	9
	FIELD E	791-7925	9
	MILLS MAXINE	229-7219	0
	SMITH LAURA	229-3919	+1
8928	HOME GNG CHR GOD&CH	791-2073	+1
8929	HAMILTON L	721-4139	8
8931	XXXX	00	
8933	ANDERSON D L	231-0925	8
	WILLIAMS DAVID	721-3449	8
8935	EVANS PINKIE	721-8282	+1
9001.....	APARTMENTS		
	DOTSON M	721-7275	0
	DUNLOP T E	721-7318	0
	GANDY E	721-6137	8
	GREEN INEZ	231-1761	+1
	LEWIS JESSE	231-1458	8
	MORGANFIELD LEWIS	721-2252	0
	TONEY ROSA	231-5471	+1
9001.....			
9110.....	APARTMENTS		
	BELLO CHRIS	421-8380	+1
	CROSBY LATONYA	231-1895	0
	HINES C	231-0915	8
	KING M C	791-6603	0
	MALONEY LUCY	231-0298	8
	REED V	421-1881	+1
	STEVENSON RENDER	231-6676	+1
	WILLIAMS E	721-0294	
9110.....			
9201.....	APARTMENTS		
	FLACK EDNA	231-4234	9
	FORD S	229-6939	+1
	MYNATT G	231-1227	9
	SMITH M	421-8716	7
	STUDMIRE G M	721-9831	0
	STUDMIRE G M	229-3046	8
	TORRELL L	721-3477	+1
9201.....			
9211	GLENN D	721-5876	9
	HAMILTON JEAN EMIL	231-1946	9
	LEWIS MELVIN	721-0974	9
	MURRAY LATONJIA	721-2698	+1
9220.....	APARTMENTS		
	DAVIS P	421-8542	+1
	DAWSON JAS C	721-9446	+1
	SANDER ELLEN	721-4470	4
	SMITH M	721-7865	+1
	STOVALL CHAS	229-7759	5
	WARD GLADYS	229-8973	
	WYNN S	791-6114	9
9220.....			
9221	PARK VLG DAY CARE	231-7891	
9231.....	APARTMENTS		
	JONES PEARL	231-2720	
	SMITH DORIS	421-8398	+1
	TAYLOR E	421-2101	+1
	TERRELL VALERIE	231-0766	+1
	THOMAS V	721-2261	0
	WITHERS E L	795-1081	0
	WITHERSPOON EDDIE	791-3954	9
9231.....			
9241.....	APARTMENTS		
	BACON MARLA	721-3423	+1
	FLEMING J	791-6635	5
	LATTIMORE BARBARA	231-7111	9
	TOLER D	231-7428	9
	WHITT D	421-0142	+1
9241.....			
9251.....	PARK VILLAGE		
	DAVIS LOUISE	721-9171	+1
	KELLOM A	231-1564	0
	LYONS C D	421-0038	+1
	SWIFT W	421-1128	+1
9251.....			
9306	BARNETT H	229-3520	0
	DIXONS GROCERIES	791-6696	+1
9410.....	COMMUNITY CIRCLE		
	ALEXANDER V	791-4644	5
	ALLEN G	231-6171	0
	AVERY JOE	229-6515	+1
	BARNES WESLEY	721-5653	9
	BATES AMY	795-1960	6
	BELL CARRIE	229-2188	+1
	BOYD WILLIE J	421-4970	8
	BULLETT MARY	231-5634	+1
	CANNON WILLIE MAE	721-4220	5
	CARTER CAROL	231-0431	+1
	CHAMBLISS S	231-8531	9
	CLOPTON MAUDIE	229-5740	+1
	COMNTY CIRCLE APTS	421-0072	8
	DAYS P	231-4736	0
	DOWNEY EDW	231-5886	0
	DUDLEY WILLIE	721-3599	9
	EDWARDS JORDAN	231-3478	5
	EFFINGER N	721-0675	+1
	FERRELL WILL	229-9132	0
	FRANKLIN D	231-1949	0
	FULLER ERNIE	721-8240	5
	GARRETT WM L	231-4242	9
	GERMANY R	721-8517	9
	GILES JOHNNIE	721-1871	9
	GREEN ROSIE	231-1257	+1
	HANSON DAMA	791-9728	0
	HARFF ALVIN R	229-5572	+1

1976 E 87TH ST-A

SOURCE: HAINES

		00
1224	GARY THOS JR	795-4305+6
1226	IVEY JESSIE	231-4346 5
	MAY JAS	229-8533 3
1227	TAYLOR H M	721-7762 3
1230	GALES MONEICA	231-6636 5
1231	HOWARD KIM	229-2707 5
1233	XXXX	00
1234	XXXX	00
1237	XXXX	00
1238	XXXX	00
1240	MORGAN ROBT L	229-5351+6
1241	RUCKER RONALD	231-0176+6
1243	JOHNSON SOL JR	229-4672 0
	MILLER CATHERINE	421-8215
1244	XXXX	00
1247	XXXX	00
1252	WALKER WAYMON	368-1119 3
1253	XXXX	00
1254	XXXX	00
1255	XXXX	00
1256	EDGE MARY	721-2162+6

1976 E 87TH ST-B

SOURCE: HAINES

..EAST 87TH NE 44108 CONT..

ZIP CODE 44106

1774	MELTON F	229-1338+6
	WILLIAMS NATHE L	795-6136
1781	XXXX	00
1782	BURGESS ISAAC	421-0797+6
1785	NATHAN YVONNEDNA	231-0681+6
1786	OWENS IRIS	231-1387+6
1787	ENSLEY LOUISE O	721-6808
1790	XXXX	00
1791	HALL JOHN D	791-1148 3
1794	BLUNT MABLE	791-4866 3
1799	KAY J	421-1066 2
	ROBINSON JOHNNIE M	229-3432+6
1802	MALONE ROSALIE	795-5787
1803	GRAVES J	231-6091+6
	SMITH ETHEL	791-1817 7
1806	XXXX	00
1807	BAKER FANNIE	721-3742 3
	JOHNSON L	368-0341 5
	WASHINGTON J	791-9524+6
1808	XXXX	00
1811	XXXX	00
1815	COCKRELL WILLIE	421-7894 2
	KATER LARRY	229-9259+6
	STULTZ GENEVA MRS	795-5351 7
1817	XXXX	00
1822	FAISON HATTIE	721-0742
	LEONARD ALBERTA	721-2847 3
	POWELL E	721-5649 3
1824	XXXX	00
1825	XXXX	00
1830	....BROOKFIELD APTS	
	ALLEN BETTY	791-4862+6
	BENTON L W	795-8073 4
	BROWN SHERMAN	721-1656+6
	BUNTON WILLIAM	231-0587+6
	GRANT ISAAC	229-4865 3
	HOWELL GEO	229-6016 9
	LEWIS MICHAEL	721-9245+6
	MCKENZIE J	791-8208+6
	MOBLEY R	421-8231+6
	MORRIS RICHARD	721-0690+6
	OVERSTREET ROBT	421-6832 5
	REYNOLDS JAS	231-1805+6
	THURMAN CLARENCE	231-1362+6
	WALKER V	231-0628+6
	WALLACE J	368-0191 2
	WHITE AMOS	791-1064 5
	WHITE R	721-9089+6
	WOODARD KENNETH	231-6461 5
1830	.....	
1831	XXXX	00
1833	XXXX	00
1834	WITTKE H	231-4908 4
1836	STOVER PAULINE	368-0659 4
1839	ANDERSON VEO	231-2298 4
	JORDAN WM	791-7399
1844	COLEY RUFUS C	229-5971 8
	HAMILTON JESSIE	421-2192 5
	WALTON MARY LOUISE	229-6475 9
1847	....RAYNARD APTS	
	ALEXANDER E	795-3485 0
	BARNES MATTIE	229-8985 1
	CARLOCK E	229-4016 2
	JOHNSON AURELIA	791-4073 0
	JORDAN MINNIE	231-4216 4
	JUSTICE U S REV	795-6630 3
	KNIGHTEN HENRY	721-3932 9
	LARKINS LILLIE	421-0143 0
	MORRIS FREDDIE MAE	795-2833 0
	OTLER LULA	721-1358 9
	PRITCHARD FRED	229-4812 3
	*REID ALVIN	229-4610 9
	SCOTT JOSHUA	421-0148+6
	STRICKLAND M	421-1233+6
	VAUGHN LOUISE	231-3644 9
1847	.....	
1848	XXXX	00
1855	FRANKLIN ARLENE	368-1395+6
1856	BIZZELL ERNEST	

DRAFT

1976 E 89TH ST

SOURCE: HAINES

```
..EAST 89TH NE                44106 CONT..
       HUBBARD JANICE B       791-4010 3
       HUBBARD LEONA          791-4010
 1386   XXXX                 00
 1387  BREWER EARL R REV     791-4043+6
       BREWER G V             231-4379 3
 1388   XXXX                 00
 1389  SMART BUFORD          229-6517 3
 1392  FORD BURL             721-9022 4
       SCOTT JAS W            231-2655
 1393  DAWSON L              795-1267 5
 1396  BRUSTER FRED D        421-7286
 1398   XXXX                 00
 1399  PACE IDORA            229-5006 0
 1401  WATSON ROBT           231-5008
 1402   XXXX                 00
 1405  LITTLE WHITT          791-8872
 1406  WHITMORE JENNIE       791-9864
 1408  ROLLINS CLAUDIA       421-6189+6
 1410  LANE EUGENE           231-5549 1
 1661   XXXX                 00
 1662   XXXX                 00
 1760  FELLOWS ROBT W        795-0912 8
       JONES GEO             229-5456 2
       MOORE CLEVELAND JR    229-1725 5
 1762  ADAMS B               791-0305
       MCGILL MATTIE         231-6607+6
       WINTERS GEO W JR      791-5415+6
 1765  HALE JOS              229-5869 4
 1768  MITCHELL ISSAC        421-2272
 1769  COLEMAN ANNIE         229-4322+6
       MITCHUM SAMUEL W      721-8664
 1772   XXXX                 00
 1775  JONES MATTIE B        795-0197
1779....BOLTON APTS
       ABERNATHY J           229-3095 5
       EVERETT G             721-6609 4
       PRENTICE H H MRS      421-3434
       SMITH LOUISE          368-1486 3
       STEWART CAROL C       721-6114 4
       STEWART VIOLA         721-6114 3
1779.......................
1780....HAVYN APTS
       JOHNSON EMMA          721-0711 2
       NICHOLS SARAH         791-2264 8
       SOUTHALL ODESSA G     229-4523 2
1780.......................
 1781  LAWSON JAS C          231-1563 3
       SLADE WM              721-4485 3
1793....BOLTON MANOR APTS
       SIMS MALCOM H         795-6541+6
1793.......................
 1796  STEVENSON BERTHA      795-3278 9
 1797  DAVIS S               368-0115 3
 1801  THOMAS S              368-1682 4
 1805   XXXX                 00
 1809*COMNTY GDNCE&SERVS     721-2223+6
 1810  COLSTON ED            795-6381
 1814  HARRIS M              721-9620+6
       ROGERS M E            229-5363+6
 1815   XXXX                 00
 1819  SEAWRIGHT CHAS        791-2735 0
 1821  WARE CAROL            229-7851 5
       WARE THOS             229-9580+6
 1822*STRAIGHT UP HSE        721-2700 4
 1827  SMILEY LEVI           721-2238 4
 1831   XXXX                 00
1834....APARTMENTS
       CHAVEZ ROBERTO        368-1258 4
      *JAY VAN WHLSL DIST B  229-9339+6
       MURCHISON WILLIE      229-7739 2
       NEVEL ARTHUR          791-6009+6
       WILLIAMS JAS          721-6117 5
1834.......................
 1835  HARRIS E              791-6508 5
       NORMAN E JR           721-6549 5
 1841   XXXX                 00
 1843  DIXON ALBERT E REV    368-1661 4
1848....APARTMENTS
 1848  BAILEY WILL A         421-0869+6
       CHEATHAM GEORGE       795-6563+6
      *GREEN J W HEATING     421-5515
       JONES JOHN            421-2123+6
       LLOYD SUSANN          231-6612 2
1848.......................
 1849   XXXX                 00
 1853   XXXX                 00
```

1976 HOUGH AVE

SOURCE: HAINES

```
..HOUGH AV NE                 44103 CONT..
 6811 STEPHENS R              361-3126+6
 6815 CLARK J                 431-7615 5
      SCOTT MARY E            391-8162+6
 6900  XXXX                   00
 6901 JOHNSON THOS            431-6233 4
      WATSON ALBERT           361-5371 5
 6904 BOYSAW W R REV          361-8250
 6908  XXXX                   00
 6911 BROWN HERBERT           361-9926 7
 6912 THORNTON WARREN         391-2820+6
 7001*L&S MKT                 881-5454 4
 7005 HARMON GEO              881-9263
 7009  XXXX                   00
 7012  XXXX                   00
 7016 CANFIELD LOLA MAE       431-5295
 7021*FATIMAS CARRY OUT       431-5875+6
 7024 MCCLAIN ANNA MRS        431-0529 5
 7028 OLIVER PHEALIA          391-1320 4
 7040  XXXX                   00
 7101  XXXX                   00
 7102*THOMAS DELCTSN          361-4503 5
 7108  XXXX                   00
 7112 NEAL MONROE             431-6217
      NEAL RUBY               432-2169+6
 7116 GIBSON R                391-7446 5
 7202 HENDERSON C             391-2985+6
 7214*UNITD REACHOUT MSN      431-5532+6
 7216 CASH MARTHA             881-5092+6
      MERRIWEATHER S          431-4557+6
 7218  XXXX                   00
 7224  XXXX                   00
 7301  XXXX                   00
 7302 TROTTER JAS J           361-1169+6
 7318 SANFORD WM              432-3494+6
 7320  XXXX                   00
 7326  XXXX                   00
 7328 MOORE R                 881-4035+6
 7330  XXXX                   00
 7336 MARTIN TRYICE           881-5769 5
 7342 WATKINS PATRICIA        431-9293 3
 7344 JOHNSON B               432-2419+6
 7346 BLEVINS M               391-8296+6
 7348 JONES E                 881-7360 5
 7350  XXXX                   00
 7352 CARTER EMMA             432-1909 5
 7410  XXXX                   00
 7501  XXXX                   00
 7503 WOODS D M               361-0370+6
 7505  XXXX                   00
 7509  XXXX                   00
 7515  XXXX                   00
 7519*MARTHAS MEAT            881-8684 4
 7600*HOUGH HDW               431-8111 0
     *HOUGH SPLY&SPECALTY     431-8111
     *PROPERTY OWNERS SV      881-8318 3
 7612  XXXX                   00
 7709  XXXX                   00
 7711 BROWN WILLIE            391-4669+6
 7713  XXXX                   00
 7805  XXXX                   00
 7810  XXXX                   00
 7811  XXXX                   00
 7813 HARRIS LINNIE J         361-3458 5
      JOHNSON JOHN            361-0643+6
 7814  XXXX                   00
 7815 GRIFFIN EDW             881-1648 5
     *KO CHIEF DELCTSN        391-7429 5
 7918 CRAWFORD C              791-5536+6
 8000 WILLIAMS GREGORY        795-1578 4
 8003 PILLOT JUAN             795-4165
 8007 STOUDMIRE CORA          791-7416
 8011*ARTS SNOW PLOWING       229-4559 4
 8015 MARS PAMELA             231-2472 7
      MARS QUINTILLION        231-2472
 8020*NEW HUB DRY CLNG CO     421-8995 0
 8107  XXXX                   00
 8125  XXXX                   00
 8219*CLEVE LGL AID SOC       791-8350+6
     *GOOD SMRTN YTH CTR      421-3818 5
     *LEGAL AID HOUGH OFC     791-8350+6
     *WADE PK CLSTR OF CH     231-3922 5
 8300*CLEVE METROPLTN HSP     231-0800 5
     *HOUGH NRWD HLTH CTR     231-7700 5
 8326*SOUL BRO CLNRS          231-5369 4
 8399 DAVIS MATTHEW           229-5513 0
 8409  XXXX                   00
 8412 PARKS M                 421-7946+6
 8416 ROGERS DAN              231-8228+6
     *SILVER MOON CAFE        421-9778+6
 8418 FOSTER L                791-0511 5
     *SUPERIOR RECORDS 3      231-0471+6
 8420*CLEVE MONEY EXCH        229-3600+6
      SUMPTER FRANK           421-9808+6
 8422*ASTOR CAFE              721-0900 5
 8424 BROWN JANICE            791-4294+6
      PRICE S                 229-5982+6
 8426  XXXX                   00
```

ZIP CODE 44106

```
8555*BELL NEIGHBORHD CTR      791-6677 3
     *CLEVE CTY HLTH DIV      231-7313 4
     *COUNCIL ECNMC OPPR      421-5400 3
     *GIRL SCOUTS             231-4550 4
     *HOUGH CMNTY CNCL        721-0330 5
     *HOUGH MULTI SERVICE     231-5770 4
     *HOUGH NBRHD OPPR CT     421-5400 3
     *WADE PARK OUTREACH      421-2380 3
 8606  XXXX                   00
 8610*CLEVE CTY CMNTY DEV     721-7676 4
 8611*CLEVE CTY REC DEPT      229-8090 2
 8620*LARRYS MKT              421-2181 0
 8622*LARRYS FRUITLAND        421-0049 2
 8700  XXXX                   00
 8708*DRUMSTICK RESTRNT       421-5025 4
 8710  XXXX                   00
 8715  XXXX                   00
 8800*HOUGH BEVERAGE CO       231-8476
```

```
..HOUGH AV NE                 44106 CONT..
                              00
 8801  XXXX                   791-9008 1
 8804 JOHNSON QUEEN E         795-3275+6
      RIVERS J                721-0127 4
      WORTHY CLARENCE         231-9225 5
 8806*SEAWAY BARBR SHOP       421-4809 3
 8902 THOMAS NETTIE           721-6260 4
 8924*CALS DELCTSN&BEVRGS     229-2136 2
 8926 TATE BEATRICE           231-4836 4
 8928*UNITD PEACE BAPT CH
9001....APARTMENTS
      BELL S                  229-8195+6
      GANDY E                 229-6046 3
      GREEN JAMES             229-4131 1
      LOWE PATRICIA           229-5625 2
      NEAL B                  721-2978+6
      TURNER THEODIS          229-6655 2
9001.......................
 9003  XXXX                   00
9110....APARTMENTS
      BALLARD GEORGE          229-4422 1
      MALCOLM D               721-1605+6
      PETTIGREW M A           229-8691+6
      SULLIVAN ANNIS          229-3118 9
      SULLIVAN MELODY         368-0066+6
      WHITE K                 791-5685+6
      WILLIAMS E              721-0294 0
      WYNN ANNIE              229-8976 4
9110.......................
9201....APARTMENTS
      BUCHANAN ALONZO         795-4574 0
      FORD S                  229-8183 5
      HILL J                  791-4909+6
      MYNATT DERRICK J        229-1802+6
      RALLINGS R C            421-0905 2
      SCOTT HATTIE            229-8620 4
      SMITH M                 229-1344+6
9201.......................
9211....APARTMENTS
      AMTULLAHHAQQ R          229-3528+6
      BANKS JOSEPH            231-7832 5
      BRIGHT PATRICIA         791-7749 5
      KING JOHN L             229-9919+6
      RUSSELL BESSIE P        231-5691 3
      STEELE CALANDRA         795-4834+6
9211.......................
9220....APARTMENTS
      DAWSON JAMES C          229-4207 2
      JOHNSON F               229-7677 2
      PARKER F                229-7677 3
      SANDER ELLEN            721-4470 4
      STOVALL CHAS            229-7759 5
      WARD GLADYS             229-8973 9
      WYNN T                  229-9953+6
9220.......................
 9221*PARK VLGE DAY CARE      231-7891 0
9231....APARTMENTS
      ALLEN TERRY             421-7736+6
      BLACK STANLEY           229-9527+6
      JOHNSON ERMIE           721-1343+6
      JONES PEARL             231-2720 9
      STEWART V O             229-6546 5
9231.......................
 9241 BACON MARLA             231-5621 0
      FLEMING J               791-6635 5
      HARRELL ANN             368-1736 4
      MEDLEY PHILEMON         421-0886+6
9251....PARK VILLAGE APTS
      BYARS ALBERT LEE        421-0457+6
      MARX D                  791-4247+6
      PORTER T                421-4069 5
      SINGLETON I             229-8278+6
      WILLIAMS CHRISTOPHR     231-4843 9
9251.......................
 9300  XXXX                   00
 9302*L&A GROCERS             421-1986 3
 9303  XXXX                   00
 9306*FREEMAN GROC NO 2       231-9120
 9307  XXXX                   00
 9310  XXXX                   00
 9311  XXXX                   00
 9400  XXXX                   00
9410....APARTMENTS
      AARON MARK              368-9873+6
      AFOLABI BOLAHAN G       795-4821+6
      ALEXANDER V             791-4644 5
      BARNES WESLEY           791-8824+6
      BATES AMY               795-1960+6
      BREWER NORMAN           229-5952+6
      BROOKS MARY L           231-0039+6
      BROWN ROBERT            231-1152 5
      BRYANT DOROTHY ANN      231-3346+6
      BUCANNON DEANE          721-2391+6
      BURNLEY ERNEST L        368-0217+6
      BURNS B                 795-4144+6
      CANNON WILLIE MAE       721-4220 5
      DAVIS ROY               721-0472+6
      DOBBS JESSE L JR        721-0226+6
      DUMAN D                 721-1347+6
      EDWARDS JORDAN          231-3478 5
      EUTSEY B L              795-4317 5
      EVANS CECELIA           795-6220+6
      FAIRROW WALTER          721-8276+6
      FARNES B                421-1314+6
      FULLER ERNIE            721-8240 5
      FULLER RUTH             795-8627+6
      GIBBS WM                795-8221+6
      GRIFFIN D               791-0082 5
      HANLEY EARL             368-0711+6
      HAYNES BRENDA J         229-5746+6
      HILL JOS C              229-7011+6
      HOLLIFIELD H            368-1977+6
      HUMPHREY JOS            795-2561+6
      JACKSON L               229-8067+6
      JARMON TED              795-8567 5
      JERIDO RENEE            229-8277+6
      JOHNSON L               229-8204+6
      JOHNSON LAMONT          231-2626+6
      JONES CURTIS            421-1146+6
      KIMBRO L                791-8899+6
      KING WAYNE              229-7575+6
      LAMAR DEE               231-0037+6
```

1971 E 87TH ST

SOURCE: HAINES

1223	BROWN ROSE	795-1248+1
	THOMAS JOHN W	795-1028+1
1226	MAY JAS	229-5909 9
1227	KIRK JOHN	791-9591+1
1230	GALES LEOLA	229-9930 8
1231	XXXX	00
1233	BOWIE WAYNE	229-8290 0
1234	KIRK NORMA J	229-4180+1
1237	*WILAMOSKY JOHN INS	721-4660
1238	XXXX	00
1240	MORGAN ROBT L	721-4529 8
1241	XXXX	00
1243	JOHNSON SOL JR	229-4672 0
	MILLER CATHERINE	421-8215
1244	NORVAIHIS PETER	231-8635
1247	XXXX	00
1251	CHAPMAN SEATON G	229-8494+1
1252	WALKER WAYMON	231-5258 0
1253	EVANS JEAN	231-4434+1
1254	KINSEY LEANA	229-5907 9
	LOWE EMMA J	229-9682+1
1255	MCCALLA EMMETT	229-4160 0
	MCCALLA EMORY	229-4160 0
	WILLIAMS JAS	231-1530+1
1256	SMITH JOHN W	229-4495+1
	SMOOT LARRY A	231-1507 8

ZIP CODE 44106

1755	LOWE GLENN	231-1493+1
	PACKER JULIUS	721-6761+1
	WALTERS T	721-4236 0
1756	WILLIAMS NANCY	229-7625 0
1758	XXXX	00
1759	CROSS C	229-8656 9
1761	XXXX	00
1765	CLEMONS RUBY	421-7336 9
1766	XXXX	00
1769	BEVERLY JAS	791-6115+1
1770	XXXX	00
1773	HILLS ALFRED JR	229-7709+1
1774	WILLIAMS NATHE L	795-6136
1781	EVANS KENNETH	795-7278+1
1782	SMITH CHRISTINE	795-4225+1
1785	XXXX	00
1787	ENSLEY LOUISE O	721-6808
1790	HAYES FELTON	791-8386 9
1791	HALL JOHN D	795-0447 9
1794	BLUNT MABLE	231-4549
1799	KAY JULIA	421-1066 0
1802	MALONE ROSALIE	795-5787
1803	BAILEY P	229-6814+1
	SMITH ETHEL	791-1817 7
1806	GOFF SAM	229-6014 9
1807	CARPENTER REBECCA	795-4190
	RENAUT HELEN J	791-3128
	SCOTT EMMA	795-6388+1
1808	SCOTT EDW F SR	229-4681+1
1811	FLEMMING VERGIA	791-4647+1
1815	PETERSON GEO	421-1219+1
	STULTZ GENEVA MRS	795-5351 7
1817	*ARCO MASSEY BROS	391-0253 0
	*MASSEY BROS MOVING	391-0253 0
	MASSEY SHERRILL	229-7140+1
1822	FAISON HATTIE	721-0742
1824	XXXX	00
1830	....BROOKFIELD APTS	
	BENNETT CATHERINE	791-3068+1
	BEY ROBT P	229-7495+1
	DAVIS JOHN	421-5512+1
	GRANT ISSAC	229-6054 9
	HICKS CLARENCE	791-0739 0
	HOWELL GEO	229-6016 9
	KING CHAS	229-7829 9
	LEE FRANCES 44	721-1145 5
	PALMER E	229-8137 0
	PREVOST SIDNEY	229-7057 0
	SMITH JEAN	229-5346+1
	SMITH X	231-7836+1
	STAFFORD E M	231-4754 8
	WALKER AUDREY	229-7774+1
	WALKER TOMMY	721-0217+1
	WHITE AMOS 2	791-1064
	WILSON EDW H 47	721-5841
	WINTERS GEO W JR	791-5415+1
	WOODARD KENNETH	231-4055+1
1833	XXXX	00
1834	XXXX	00
1836	DOUGLAS BENNIE	229-4123 0
1839	JORDAN WM	791-7399
	WILLIAMS JULIUS	721-7541+1
1840	....MAYFAIR APTS	
	ARMISTAD E P	791-2306+1
	REEVES D	229-7002+1
1844	COLEY RUFUS C	229-5971 8
	HALL OSCAR	231-1748 6
	WALTON MARY LOUISE	229-6475 9
1847	....APARTMENTS	
	ALEXANDER E	795-3485 0
	BARNES MATTIE	229-8985+1
	HUDLEY OTIS	231-5571 9
	JAMES L	791-4815 0
	JOHNSON AURELIA	791-4073 0
	KNIGHTEN HENRY	721-3932 9
	LARKINS LILLIE	421-0143 0
	MORRIS FREDDIE MAE	795-2833 0
	NICKERSON ROBERTA L	795-3247 9
	OTLER LULA	721-1358 9

1971 E 89TH ST

SOURCE: HAINES

..FAST 89TH NE		44106 CONT..
1396	BRUSTER FRED D	421-7286 5
1398	WILLIAMS G W	795-7174 8
1399	PACE IDORA	229-5006 0
1401	WATSON ROBT	231-5008
1402	XXXX	00
1405	LITTLE WHITT	791-8872
1406	WHITMORE JENNIE	791-9864
1408	WOODRUFF DONALD A	229-3722+1
1410	LANE EUGENE	231-5549+1
1760	FELLOWS ROBT W	795-0912 8
1762	ADAMS D O	231-5773 7
	ADAMS WILLIE	791-0305
1765	AUSBY KENNETH	791-4308 0
	HILLS MORRIS	421-3090 0
1768	MITCHELL ISSAC	421-2272
	WADFORD CARRIE L	421-7362 8
1769	MITCHUM SAMUEL W	721-8664
1772	STARKS JACQUELINE	721-5104 9
1775	JONES MATTIE B	795-0197 6
1779	....BOLTON APTS	
	DAVIS G N	229-9716+1
	DAVIS ISIAH JR	229-7591+1
	MOSS LUCY MRS	795-7887 7
	PARKER IRENE	791-2457 9
	PRENTICE H H MRS	7421-3434
	RICHARDS MILDRED	795-8665 9
	RUFUS WILLIE	229-3963+1
	WILLIAMS SABRA	791-9498 9
1780	....HAVYN APTS	
	FOSTER JAS	229-6604 9
	HARMON ARTHUR	421-7945 8
	JOHNSON EMMA	721-0711 9
	NICHOLS SARAH	791-2264 8
	PINKSTON JOHN W	791-8372 0
1781	LAWSON JAS C	791-4513 9
	SLADE WM 9	721-4485
	WALTON ALBERT	791-1478+1
1786	LITTLES BENNIE MAE	721-5215 0
1789	XXXX	00
1790	WALKER SAMUEL	229-8026+1
1793	....BOLTON MANOR APTS	
	BROWN LAWRENCE P	229-5830+1
	HAIRSTON BONNIE	721-7227+1
	HAIRSTON HAROLD JR	791-4119+1
	HILL M G	421-3669 0
	HILLS M	231-0242 9
	JOHNSON HARVEY	791-4641+1
	PEOPLES ROBT L	795-3072+1
	SMITH JOSEPHINE 6	795-7883 5
	STRATTON BLANCHE M	791-0050 0
1796	STEVENSON BERTHA	795-3278 9
1801	ALSBROOKS MAE	229-7600 0
1805	MARSH P	795-6199+1
1809	XXXX	00
1810	COLSTON ED	795-6381 5
1814	BEY JACK	721-5199 0
	JOHNSON MARY	795-5342+1
1815	WILLIAMS M I	795-2119 7
1819	SEAWRIGHT CHAS	791-2735 0
1821	WARE THOS	231-5925
1822	JONES PEGGY ANN	231-8417 0
	*MARTIN L KING HSE	721-1126 0
1827	SMILEY LEVI	229-6783+1
1831	KEARNEY DANIEL R	231-0016 0
1834	BERNETICH FRANK	12791-6363
	BROWNLEE JAS	229-7013+1
	HOLLOWAY JESSE	229-8507+1
1835	XXXX	00
1841	VARNER ROOSEVELT	231-4058+1
1843	XXXX	00
1848	CONGER EARL G	795-7279 0
	CROWELL JOHN W	791-0199 0
	*GREEN J W HEATING	421-5515 4
	LLOYD JOHN H	231-6612+1
	WORTHY LOUISE	791-1957 9
1849	XXXX	00
1853	CHISHOLM LEN	231-2495 9
	SMITH BILL	791-3511+1

1971 HOUGH AVE

SOURCE: HAINES

```
--HOUGH AV NE                    44103 CONT--
 8304*GET MOR SUPERMARKET229-6321+1
8320----APARTMENTS
       CAMERON DARKYL          229-8121+1
       GILBERT MARY 15         795-6982 6
       MONTGOMERY FREDK        721-7033 9
       ODOM J T SR             229-8808+1
       SIMS GRADY              231-8518+1
       STEWART GEO             721-1970 7
       WILDER CORINE           795-6725 0
       WILLIAMS AZZIE M        721-6520 4
 8326*GRANT DRY CLNRS          421-9486+1
 8399 DAVIS MATTHEW            229-5513 0
 8409   XXXX                   00
 8412   XXXX                   00
 8416*STANDARD WINE CO         431-7706+1
 8418*ASTOR CAFE               231-9260+1
       FOSTER MARY LEE         421-3477 9
 8422*85 VARIETY STORE         421-9139+1
 8424   XXXX                   00
 8426*LOVINGS GRILL            791-5585 9

          ZIP CODE 44106

 8504   XXXX                   00
 8519   XXXX                   00
 8601*DEANS HSE OF JAZZ        231-9531 9
 8605   XXXX                   00
 8606*JONES L MORRIS MD        791-5400 4
      *JOURDAIN H M JR DDS795-7298 4
 8610*CLEVE COMM DEVLPMNT721-7676 8
 8611*THURGOOD MARSHLL CT229-8090 9
 8620*LARRYS MKT               421-7181 0
 8622*UNITED FURNECONDTNG421-0049 8
 8700*DRUMSTICK CARRY OUT231-9122 0
 8704*BRADS MKT                231-9151 0
       BRADSHAW PRESTON        229-8650+1
 8708*B M L DRY CLNRS STR231-9258 9
 8710*LUCKYS TVERADIO HSP421-9260 9
 8715*COLONIAL GARDENS         421-9637 4
 8800*HOUGH BEVERAGE CO        231-8476
 8801   XXXX                   00
 8804 JOHNSON QUEEN E          791-9008+1
 8806 MOORE JAS C JR           229-9282+1
 8809 STRICKLAND ETTA          795-8570 6
 8812*ASHFORD UNION 76 SV421-9180 0
 8817   XXXX                   00
 8819   XXXX                   00
 8900 ROGERS DEL               231-9796 8
 8902 ROGERS CLYDE             721-0939+1
       THOMAS NETTIE           421-4809
 8904*UNITED DRY CLNGETLR421-9470+1
      *UNITY DRY CLNGETLRG231-8800+1
 8906 BROWN CORA LEE           795-7090 9
 8908*TEDDYS SHOE SHN PLR421-9595+1
 8910*STARLITE BTY SALON 421-9294
 8912 CAIN COUNCILMAN C        231-2490+1
       COUNCILMAN CARRIE C231-2490 8
 8915*HOUGH SCHL               231-1395
 8918*SMITTYS BARBR SHOP       231-9225+1
 8920 BARNES ALEX              231-2290 9
       HOOKES HARRY            791-2031+1
       WATSON WM JR            791-1837+1
 8922 JONES SAM                229-3934+1
 8924*CALS DELCTSNEBEVR        231-9633 6
 8926   XXXX                   00
 8928*HOUGH HSE OF BEAUTY795-2484 8
 9001 ALLMAN LILLIE            791-1335 0
       BUFORD HENRY            229-8357 0
       COOKS PRINTIES          368-9856+1
       GREEN JAS               229-4131+1
       JOHNSON WM JR           229-6329+1
       LOWE PATRICIA           721-9864+1
       OTT SAM                 231-5446 0
       RUTH BRENDA MRS         229-3618 9
 9003   XXXX                   00
 9110 BALLARD GEO              229-4422+1
       HUNTER G                229-9666+1
       LIPSCOMB HATTIE         229-8620+1
       SULLIVAN ANNIS          229-3118 9
       WILLIAMS E              721-0294 0
 9201 BEAVERS CARRIE           229-7677+1
       BUCHANAN ALONZO         795-4574 0
       DAWSON JAS C            229-4207 0
       GARDNER SHIRLEY         229-4410 9
       TOLLIVER JOSEPHINE      229-6794 9
       WALLACE DORIS C         791-4622+1
 9211 BAKER M L                791-7844+1
       FOSTER BARBARA E        795-7230 0
       GRAYSON DIASY           421-4972 0
       SMITH L M               795-6449 9
       STRICKLAND RENEE        229-8703+1
       WATSOM D M              229-8531 0
 9220 KING SHIRLEY H           229-3714 9
       STOVALL CHAS            229-5023 9
       WADE T                  229-7869 0
       WARD GLADYS             229-8973 9
 9221*PARK VLGE DAY CARE       231-7891 0
 9231 BOINER FRANCES           795-0559 9
       DANTZIER ELBERT         229-8427 0
       JONES PEARL             231-2720 9
       STEWART MARY ALICE      229-5565 0
 9241 ABERCROMBIE BYRON        421-7824 9
       BACON MAKLA             231-5621 0
       BLANTON DAWN            229-7545 0
       CLARK ALBERTHA          421-8859 9
       COWINS MARION           229-8238 9
       GOINS G D               795-3107+1
       HARRELL ANN             231-0629 9
       IRVIN FRANCES           229-5692+1
       MCPHERSON PATRICIA      231-0069 0
9251----PARK VILLAGE APTS
       HAYNES CURTIS A         229-4838 9
       JEMISON JOS             229-9527+1
       LEMON EUGENE            421-1722+1
       SLY CLARA               229-4851 9
       WILLIAMS BERNICE        721-4170 0
       WILLIAMS CHRISTOPHR231-4843 9
       WILLIAMS M              721-7994 9
 9302*ROSES MKT                231-3730 0
 9303 ENGLISH OZELL            421-2609 8
 9306 BREAZEALE PRUDENCE       231-1152
      *FREEMAN GROC NO 2       231-9120
```

1966 E 87TH ST

SOURCE: OHIO BELL TELEPHONE

```
1205 MICHALSKI S          791-6061
1205 KOCINSKI E J         421-4465
1206 DEL TO OCC
1209 DEL TO OCC
1210 WLODARCZYK H F 791-2988
1212 LUTKUS L             721-9073
1213 CAVIS H E            795-7355
1213 MIECZNIKOWSKI M
                          421-6369
1215 KRUEGER C C          721-0875
1216 GORDON R             795-8348
1219 KITISS F R           795-7107
1220 DEL TO OCC
1223 RADWAN S J           421-5854
1224 DANIELS R V          231-3849
1226 SABATAITIS Z         421-6341
1226 SABAT S Z            721-5767
1227 KIRK J               791-9591
1231 DEL TO OCC
1234 DEL TO OCC
1237 WILAMOSKY J INS AGCY
                          721-4660
1238 DEL TO OCC
1240 CARNEY A             795-4692
1241 KRYGERIS J           421-2796
1243 ALIFF T              791-8290
1244 NORVAIHIS P          231-8635
1247 DEL TO OCC
1248 CHALECKAS J          791-2537
1251 STERNBERG H          231-5793
1251 SOEDER R J           721-9075
1252 PATTON E W           721-4509
1253 GULLIAN B            795-2917
1254 BALLARD D            795-4349
1254 MC WILLIAMS A        231-6156
1255 DOVYDAITIS A         231-0234
1255 ZIMMER J             721-8673
1256 TURNER O M           231-5279
1256 MC GHEE J            791-0889
1256 DEL TO OCC
1754 JOHNSON T L          795-8698
1755 SWAIN D              791-9188
1755 DEL TO OCC
1755 PRESSWOOD L          791-9654
1756 DEL TO OCC
1757 JONES J E            791-0038
1757½WOODRUFF M L         721-5641
1758 DEL TO OCC
1765 PARHAM E MRS         795-6745
1766 DEL TO OCC
1767 ADKINS J             721-0450
1770 CLAYTON L            791-0140
1774 WARE G               791-8598
1774 WILLIAMS N L         795-6136
1778 BROWN E              791-7498
1778 SMERELS R            791-0396
1782 JACKSON S            231-0894
1786 DOSTER G             791-1973
1786 BLACK J              791-2785
1787 ENSLEY L O           721-6808
1791 WATERS J             721-3192
1794 BLUNT M              231-4549
1794 DEL TO OCC
1798 LILLY H              795-3809
1801 DEL TO OCC
1802 MALONE R             795-5787
1803 SMITH E              791-1817
1803 DEL TO OCC
1803 SMITH H              721-9276
1803 BUNTON J M           231-2676
1806 BIRTS W              421-6571
1806 GOFF S               791-8317
1807 GREEN H R            795-3179
1807 ANDREWS M            791-3248
1807 CARPENTER R          795-4190
1807 LIPSCOMB F           795-2804
1807 RENAUT H J           791-3128
1808 SLEDGE W             721-2250
1811 SAUNDERS J           791-9219
1815 STULTZ G MRS         795-5351
1815 DEL TO OCC
1818 DAVIS B B            231-8202
1822 FEW G                795-0560
1822 FAISON H             721-0742
1824 DEL TO OCC
1830 SIMS B MRS           795-4464
1830 WHITE A              791-1064
1830 DEL TO OCC
1830 IVERSON M J          791-2042
1830 MUSE M L             421-6191
1830 HARRIS R E           721-2350
1830 WILSON E H           721-5841
1830 DEL TO OCC
1830 DEL TO OCC
1830 GAYLE J              421-2736
1830 KING J               231-2699
1830 DEL TO OCC
1830 JACKSON H            231-5063
1830 SUMPTER T            721-4058
1830 GRIER J R            721-1108
1830 LEE F                721-1145
1830 KNIGHT L             231-3973
1830 GAINES P C           795-4824
1831 BLAKE W              721-2294
1831 RUSSELL C            791-3645
1831 BURNS J              231-3001
1833 DEL TO OCC
1836 EVANS D              721-9936
1839 DEL TO OCC
1839 JORDAN W             791-7399
```

1966 E 89TH ST

SOURCE: OHIO BELL TELEPHONE

1243 DEL TO OCC
1244 WATKINS N 791-3312
1244 HINTON D 791-3582
1245 DEL TO OCC
1245 ZINK C 791-9453
1247 WILLIAMS W 421-4083
1247 JOHNSON R L 721-7652
1248 GILL B T 791-2673
1249 SPEIGHTS B 791-6803
1249 DEL TO OCC
1249 GRIFFIN P 791-5129
1249 CUMMINS R L 795-7979
1250 CLEMENTS S 721-1828
1252 HARTOWSKI T 231-1595
1253 HARDWICK W 791-1071
1256 DEL TO OCC
1257 GREER R 795-5181
1258 GOODWIN C 791-2921
1259 HUGHLEY H 791-1197
1261 RICHARDSON J 795-8433
1261 DEL TO OCC
1262 BUZA J 795-5261
1263 DEL TO OCC
1266 DEL TO OCC
1267 DEL TO OCC
1270 DEL TO OCC
1271 CULHANE M E 721-4133
1274 AVERY W 795-8490
1274 COWLER J 421-7646
1276 DEL TO OCC
1279 MIKULA J 721-4568
1280 KORDIC N 421-8184
1286 WALKER M I 231-3150
1286 HARPER J MRS 721-0730
1286 JORDAN N 795-1160
1290 DEL TO OCC
1290 DEL TO OCC
1310 CLICK J M 791-1930
1312 GEORGE R 421-1672
1314 LOWE J 721-3571
1315 JONES A 795-8468
1316 DOUGHTY L M 791-6075
1319 BROWN C J 231-7936
1322 RHODES J 421-5399
1322 WILLIAMS S C 721-7920
1326 DEL TO OCC
1327 GUNESCH J 721-8404
1329 FREESE A 791-3772
1332 GRIESMER J 791-7459
1333 THOMPSON J R 721-7254
1333 THOMAS E 231-2418
1334 HARRIS V MRS 231-5284
1337 DEL TO OCC
1339 PAULDO A 421-3660
1341 ANDERSON G 791-4984
1342 SIMMONS J E 791-5393
1345 BRAXTON B 231-6016
1346 HARDWICK O 421-7197
1347 DEL TO OCC
1355 HILL E 231-8413
1360 PERKINS J 231-8831
1361 DIXSON C X 421-4655
1362 ROGERS A 721-3994
1365 SIMMONS H 721-4316
1366 DEL TO OCC
1369 GLYMPH J 421-8450
1370 DEL TO OCC
1373 DEL TO OCC
1374 TURNER L B 791-7728
1378 BUNCH E MRS 795-5477
1381 WILLIAMS F MISS 721-9029
1382 JONES R L 231-4279
1383 BAKER S R 791-4010
1386 DEL TO OCC
1387 BREWER E R 791-4043
1388 DEL TO OCC
1389 SPARKS C 421-3217
1392 SCOTT J W 231-2655
1392 DEL TO OCC
1396 BRUSTER F D 421-7286
1398 TAVANO J 791-5068
1399 DEL TO OCC
1401 WATSON R 231-5008
1402 DILL P 791-2347
1405 LITTLE W 791-8872
1406 WHITMORE J 791-9864
1410 SCOTT H MRS 795-5899
1410 SCOTT H 421-5279
1411 BAKER E 791-8406
1434 ADAMS J B 421-7785
1755 WILLIAMS E 231-1259
1755 SAMPSON A 421-3019
1755 EDMONDS H T 795-6244
1755 THOMAS P 791-4265
1755 ROBINSON C 231-3712
1760 MATHEWS L 791-2245
1761 SAUM V MRS 721-2934
1762 ADAMS W 791-0305
1762 ADAMS D O 231-5773
1768 MITCHELL I 421-2272
1768 HINES G E 795-7686
1769 MITCHUM S W 721-8664
1772 HUGHES C 721-2736
1775 JONES M B 795-0197
1779 FRANCISCO M 721-3468
1779 WALKER Z T 231-4649
1779 CHERRY L MRS 721-9326
1779 DEL TO OCC
1779 DEL TO OCC
1779 DEL TO OCC
1779 PRENTICE H H MRS 421-3434
1779 KNIGHT L A 721-1724
1780 ELLIS C 721-2428
1780 NOLES S 721-5104
1780 MANUEL C E 795-6245
1780 NICHOLS S 791-2264
1780 GARNER F 231-2275
1780 OBRERO F 795-3799
1781 SLADE W 721-4485
1781 DEL TO OCC
1781 TRAVIS D 421-6277
1781 MACKINS C 721-8783
1785 DEL TO OCC
1785 DEL TO OCC
1786 WILLIS B M 721-5215
1786 TABOR P 795-5764
1786 LAWSON J C 791-4513
1789 DEL TO OCC
1790 UBER H 721-7421
1793 PHILLIPS J 231-5608
1793 SUMERALL M J 791-5910
1793 STEELE J 231-3084
1793 DEL TO OCC
1793 POGUE J 721-3391
1793 SMITH J MRS 795-7883
1793 SMALL S 795-2053
1793 PATTERSON W 795-1578
1793 COOKS G A 721-8198
1793 CHURN W 421-7769
1793 ANDERSON M 231-5758
1793 DEL TO OCC
1793 THORNTON J 421-6809
1793 WILLIAMS F 421-2495
1797 DEL TO OCC
1801 THOMAS C 421-1910
1801 YOUNG S 791-1962
1805 MC MULLEN C R 791-2477
1809 DEL TO OCC
1809 HUTCHISON J 421-6398
1809 GRIFFIN P 791-9713
1809 LEE E 231-6962
1810 COLSTON E 795-6381
1814 FISCHER N 231-1338
1814 CANADY B 421-4270
1815 DEL TO OCC
1818 WINFREY T 795-2086
1819 COE W B 231-6194
1821 WARE T 231-5925
1821 WARE R B 795-0716
1822 DEL TO OCC
1822 BEEDLOW R 421-6285
1827 FRIEBOLIN C D 421-2142
1831 KEARNEY D R 231-7481
1834 ALLEN B 421-4528
1834 ALLEN B MRS 721-4061
1834 SMITH M H 791-7754
1834 THOMAS C 231-6471
1834 BERNETICH F 791-6363
1843 WOODFORD C E 791-3527
1844 DEL TO OCC
1848 DEL TO OCC
1848 GREEN J W HEATING CO 421-5515
1848 LITTLE J C MRS 231-7623
1848 WILEY C 231-7818
1849 DEL TO OCC
1853 DEL TO OCC
1853 GOODWIN M MRS 791-6936
1853 PRESTON C M 231-5489
1856 SCHWARTZ J 791-3333
1856 MC DONAL E 721-7178
1856 FOSTER R E 721-1758
1856 ANKROM B 231-9049
1856 SULLIVAN S 231-2373
1861 SCHULZ I MRS 231-7436
1863 VOCELKA P 231-7292
1864 RAJCAN L 721-7359
1864 DALTON E R 791-2576
1864 HARRINGTON C E 795-1369
1868 HOBBS F 231-4702
1868 HOWARD R L 795-2345
1868 JEWELL L M 795-8065
1871 SHELTON S 791-7889
1871 PERDUE T L 421-6284
1872 LYKES M 791-3996
1872 DEL TO OCC
1878 DEL TO OCC
1884 KONGSVOLD K R 791-8506
1885 UNIVERSITY CHURCH OF CHRIST 421-0233
1902 WITHERSPOON P 229-3354
1905 STOCKTON C 231-6325
1905 BEECHUM T 721-2251
1909 FUERMANN O 231-0934
1909 KATZ S W 791-5847
1909 SYRVALAN A 229-4688
1909 BJORGE H 795-1680
1909 BROWN M 721-2819
1909 DEL TO OCC
1909 DEL TO OCC
1910 MELNICHUCK J 421-6380
1911 BLAND HOME IMPROVEMENT CO 229-5200
1911 IVORY O 791-0071
1911 FLEETS P A 231-4181
1911 LOCKHART T 421-7146
1912 HUNTLEY W M 229-6546
1912 MARTIN H A 721-1186

1966 HOUGH AVE-A

SOURCE: OHIO BELL TELEPHONE

8509 AMERICAN RESCUE WORKERS INC 421-7177
8511 JACKSON M M 721-4139
8512 CONEY ISLAND LUNCH 231-9422
8514 ERICH RADIO & SOUND SERV CO 421-8060
8516 CORT SHOES INC 791-7057
8518 ADAMS S 421-9582
8520 CITIZENS MARKET 231-4680
8524 INDEPENDENT LINEN SUPPLY CO 791-0110
8525 MC COY G 721-7926
8525 ENGLERT W J 421-0637
8525 BOGTHE O H 721-4256
8527 ED'S HOUGH DELICATESSEN 421-9859
8601 DEAN'S HOUSE OF JAZZ THE 231-9531
8605 CAVELL'S MARKET 721-2968
8606 JONES L M 791-5400
8606 JOURDAIN H M JR 795-7298
8615 ALL-BRITE DRUG 231-5625
8616 CLEVELAND CITY OF URBAN RENEWL-HOUSNG 721-7676
8620 LARRY'S MARKET 421-2181
8622 LARRY'S FRUITLAND 721-4492
8625 MC CLUSKEY J MEAT MKT 791-7250
8625 MARKET BASKET SAVMOR SUPER MARKET 231-3848
8700 JACK'S BAR B-Q 791-0736
8704 FANA'S FOOD MARKET 231-9165
8705 THOMAS M 791-5135
8705 BURLEY E 791-8771
8705 WHITSETT W B 721-1062
8705 KING W 721-0639
8705 LOWE W E 795-3459
8709 DEL TO OCC
8709 WALKER M E 795-7032
8712 MINTZ AWNING & SHADE CO 231-2455
8714 COUNTESS BEAUTY SALON 795-0223
8715 COLONIAL GARDENS 421-9637
8716 HOUGH HOUSE OF BEAUTY 795-2484
8718 BELL'S SEAWAVE BARBER SHOP 421-9628
8800 HOUGH BEVERAGE CO 231-8476
8803 TRAVIS G 721-3595
8803 DEL TO OCC
8803 DEL TO OCC
8803 MATLOCK S 795-6534
8803 DEL TO OCC
8803 JOHNSON E 231-5848
8804 CRENSHAW D R 421-2514
8804 JOHNSON E 795-2304
8804 WILLIAMS S M 795-5823
8804 BELL N 721-7615
8805 UNITED FURNACE & AIR CONDTG 421-0049
8806 J & I SOUTHERN KITCHENS RESTAURANT 231-7787
8809 TRAVIS J 231-8971
8809 JOHNSON D L 721-9198
8809 RODGERS N 421-5786
8809 DEL TO OCC
8809 DEL TO OCC
8812 ASHFORD PURE OIL SERVICE 421-9180
8902 KIBBLER D 231-0174
8902 SMITH D M 795-3275
8904 MECHANICAL HARDWARE & PLUMBING CO INC 231-9678
8906 DEL TO OCC
8910 STARLITE BEAUTY SALON 421-9294
8910 MOORE E 795-5257
8914 ALLISON A 791-2896
8914 OWENS L 231-0572
8915 CLEVE BD OF EDUC 231-1395
8920 KNOX M 721-4754
8920 MOSBY T 795-1491
8920 WATSON W 791-1837
8924 CAL'S DELICATESSEN & BEVERAGES 231-9633
8926 KNOX D 795-0257
8926 ELAM H 421-1170
8926 PITTMAN A 231-5391
8926 BRADLEY J 791-9421
9199 CLEVELAND SALES CO 795-0636
9205 SATELLITE DRY CLEANERS 231-7897
9207 SEVOUS BARBER SHOP 795-5085
9215 HOUGH INN THE 231-9732
9221 ROYAL DRY CLNRS 795-5810

1966 HOUGH AVE-B

SOURCE: OHIO BELL TELEPHONE

9227	NEWMAN'S SAVMOR SUPER MKT	231-5820
9301	BRAUN DRUG STORE	791-7120
9302	HOWARD'S MEAT MARKET	721-1374
9303	DEL TO OCC	
9303	DEL TO OCC	
9303	MITCHELL E M	421-2609
9303	AUSTIN R L	795-0897
9306	FREEMAN GROCERY	231-9120
9306	BREAZEALE P	231-1152
9309	LANDON P	721-6418
9309	BALL W C	721-1589
9310	TILLER J	231-5954
9310	DEL TO OCC	
9310	WILLIAMS F	795-0211
9310	MILLS M	791-9513
9400	WILLIAMS T R	791-2185
9400	DEL TO OCC	
9401	BREMMAN C A	421-0191
9401	PARKER V	791-2655
9405	GEORGE M	231-4305
9405	JONES W	795-4865
9411	DEL TO OCC	
9411	PULLIN J	231-8008
9502	JOHNSON E	721-5851
9503	BRINEY A L	791-9753
9507	WHITFIELD R	421-1883
9511	JONES E M	421-2423
9512	MARTIN G	791-9785
9512	DEL TO OCC	
9512	WILLIAMS N	721-3365
9512	COLEMAN V L	721-7638
9515	DEL TO OCC	
9515	DEL TO OCC	
9515	DEL TO OCC	
9600	DEL TO OCC	
9600	MOSS C	721-2374

1961 E 87TH ST-A

SOURCE: OHIO BELL TELEPHONE

1224	WYSZYNSKI B	SW1 3229
1226	SABATAITIS Z	GA1 6341
1226	SABAT S Z	RA1 5767
1227	WOLCZYK T	SW5 7195
1227	KIRK J	SW1 9591
1230	RICKEY J H	SW5 7193
1231	HARTUNG H	GA1 6652
1233	HOLBROOK G	SW1 5158
1234	BRZOZOWSKI R	RA1 9707
1237	WILAMOSKY J INS AGCY	RA1 4660
1238	DEL TO OCC	
1240	CARNEY A	SW5 4692
1241	KRYGERIS J	GA1 2796
1243	KEOUGH R F	GA1 8215
1244	NORVAIHIS P	CE1 8635
1247	HATALA M	RA1 9334
1251	WILKS H L	SW5 0794
1251	GAZY T	CE1 4973
1252	PATTON E W	RA1 4509
1253	MIHACEVICH E	GA1 0029
1253	MULLEN D P	CE1 5471
1254	TURNER O M	CE1 5279
1254	SCHMIKLA J	SW1 0760
1255	DOVYDAITIS A	CE1 0234
1255	LORANGER L	SW1 7165
1256	MONROE G	SW1 8311
1256	DAWKINS J H	RA1 0207
1256	ALLEN C S	RA1 1284

1961 E 87TH ST-B

SOURCE: OHIO BELL TELEPHONE

1256	YOUNG A E	RA1 3591
1755	RENFER P MRS	SW5 3358
1755	TILLMAN L R	SW1 5585
1755	DEL TO OCC	
1755	SCARBERRY E	SW5 4910
1755	REPPERT J H	CE1 2372
1755	MORGAN L	SW1 4483
1755	KRAMER C	SW1 9596
1755	HOUK H L	SW1 1892
1757	CZAPKO J	GA1 1167
1763	LIVELY A	SW1 3949
1765	WEBSTER J MRS	SW5 6745
1769	MC ARTHUR L	SW5 0969
1770	POLK A	SW5 3045
1773	MC DONALD W	GA1 4577
1774	DEL TO OCC	
1777	NESHKIN A & SON	SW5 7399
1778	BREITHER C E	SW1 7340
1782	JACKSON A B	CE1 0894
1785	DEL TO OCC	
1786	GOODEN E	GA1 4918
1786	COVINGTON J	SW1 3170
1787	MOODY F R	RA1 4750
1787	ENSLEY L O	RA1 6808
1790	GRANVILLE B	SW5 0873
1791	GLENN W A	SW1 6434
1794	BLUNT M	CE1 4549
1798	MC CARTHY M MRS	RA1 7640
1798	FOUTTY I	RA1 3870
1799	TYLER J	SW1 2676
1801	DEL TO OCC	
1802	MALONE R	SW5 5787
1803	DEL TO OCC	
1803	HENDERSON N	RA1 0145
1803	FOSTER S	SW1 5205
1806	GAMBLE C	CE1 2046
1807	RENAUT H J	SW1 3128
1808	EAST W W	GA1 5101
1808	SLEDGE W	RA1 2250
1811	SHERRILL W JR	SW1 6968
1811	JOHNSON H	SW1 1142
1814	JACKSON L	RA1 7943
1815	DEL TO OCC	
1815	DEL TO OCC	
1815	BLACK V	SW5 1727
1817	BLACK L	SW5 4753
1818	DAVIS B B	CE1 8202
1822	FAISON H	RA1 0742
1824	DEL TO OCC	
1830	WHITE A	SW1 1064
1830	DEL TO OCC	
1830	DORSEY J	RA1 7590
1830	DEL TO OCC	
1830	JOHNSON A A	GA1 7690
1830	RUSSELL H P	GA1 2860
1830	DEL TO OCC	
1830	STRICKLAND F	GA1 2742
1830	JENNINGS R	RA1 5484
1830	HURD J N	RA1 2735
1830	CROCKETT T A	SW1 1989
1830	WOOD E R	RA1 4753
1830	PEZANT M MRS	SW1 4733
1830	SLY J H	CE1 6204
1830	LITTLE A	CE1 1721
1830	BOWSER A M	GA1 2178
1830	DEL TO OCC	
1830	LINCOLN P H	SW5 5557
1830	DEL TO OCC	
1830	SUMPTER T	RA1 4058
1830	DEL TO OCC	
1830	MOODY A G	RA1 0186
1830	SHOTO H	RA1 0036
1830	TINSLEY C M	GA1 7309
1831	KEEFOVER W E	GA1 6399
1834	DEL TO OCC	
1836	ELAM O S	SW1 3638

1961 E 89TH ST

SOURCE: OHIO BELL TELEPHONE

DIRECTORY PAGE MISSING

DRAFT

1961 HOUGH AVE-A

SOURCE: OHIO BELL TELEPHONE

8426 BOB'S GRILL
8506 SULLIVAN B GA1 6245
8508 SENDER'S BARGAIN SHOE STORE RA1 8500
8509 FILLMORE HARDWARE CO CE1 1643
8510 PEOPLE'S CHOICE BARBR SHOP GA1 9799
8511 MARLIN L W SW1 8190
8511 BELTON I CE1 5706
8512 CONEY ISLAND LUNCH SW5 4750
8514 ERICH RADIO & SOUND SERV CO GA1 8060
8515 COOK W C CE1 6447
8515 GREENLEE A RA1 2434
8516 HARPER M SW1 7057
8517 WRONG CLUB THE GA1 9400
8518 ADAMS S GA1 9582
8519 FLECK G E GA1 5183
8519 HARDIE J S SW1 6071
8519 DEL TO OCC
8519 THOMPSON A MRS GA1 7712
8519 JONES E M SW1 2125
8519 EISENBERG A M MRS SW5 4860
8519 DONOVAN W L SW1 0479
8520 CITIZENS MARKET CE1 4680
8521 A-ONE TELEVISION SW1 4617
8521 ALLIED ALARM SYSTS SW1 4721
8521 ANDREWS A J SW1 8010
8524 SWIFT CLEANING & LAUNDRY INC SW1 0110
8525 ENGLERT W J GA1 0637
8525 WEBER A J CE1 7827
8527 ED'S MARKET CE1 2130
8601 RITZ GRILL GA1 9624

1961 HOUGH AVE-B

SOURCE: OHIO BELL TELEPHONE

8605 CAVELL'S MARKET RA1 2968
8606 CAPRA'S FURNITURE & APPLIANCE INC GA1 0220
8608 PAMPER-RAMA BEAUTY SALON SW1 2594
8615 ALL-BRITE DRUG CE1 5625
8620 LARRY'S MARKET GA1 2181
8621 HASE K SW1 5855
8622 MANNINO'S FOOD MKT SW1 2045
8625 MC CLUSKEY J MEAT MKT SW1 7250
8625 MARKET BASKET BI-RITE CE1 3848
8700 DAIREE FREEZ SW1 4280
8702 TOMORY'S MEATS RA1 2777
8704 FANA'S FOOD MKT CE1 1685
8705 BELL B RA1 3788
8705 BURLEY B SW1 8771
8705 WHITSETT W B RA1 1062
8705 CARVER W GA1 5132
8705 RICHBURG R D RA1 6673
8707 E & E MKT RA1 7729
8709 DEL TO OCC
8709 WHITFIELD D SW5 5116
8709 WALKER M E SW5 7032
8710 ZEIGLER'S READY TO WEAR CE1 4010
8711 ZEMBLA H SW5 5158
8712 MINTZ AWNING & SHADE CO CE1 2455
8714 DELURRIE CLEANERS SW5 2221
8715 COLONIAL GARDENS GA1 9637
8716 HARRY'S SUPERIOR LOAN CO SW1 2999
8718 SEAWAY BARBER SHOP CE1 9265
8719 HOOPER E COUNCILMAN SW1 3366
8723 JONES G GA1 8124
8723 COUNTESS BEAUTY SALON SW5 0223
8800 HOUGH BEVERAGE CO CE1 8476
8801 GREEN'S T V SW5 1051
8801 ZEMBLA H SW1 0040
8803 ROSS A L SW1 6966
8803 BANKS J RA1 8833
8803 DEL TO OCC
8803 DEL TO OCC
8803 BERRY C GA1 3841
8803 ALLEN F M SW1 1512
8804 MC CASTER B RA1 5340
8804 BELL N RA1 7615
8805 UNITED FURNACE & AIR CONDTG GA1 0049
8806 J & I SOUTHERN KITCHEN GA1 9669
8809 BONICK M SW5 2413
8809 RUSSI H H GA1 2144
8809 ZAMBLAUSKIS J PAINTNG CONTR GA1 7835
8812 DAVIS PURE OIL SERV STA CE1 9399
8901 TINKER N SW1 3696
8901 JOHNSON J J SW1 1712
8902 BEAS LUNCH GA1 3659
8902 KIDD M SW1 6837
8904 MECHANICAL HARDWARE & PLUMBING CO CE1 9678
8905 LETT D SW5 5319
8905 YOUNG M L CE1 2941
8906 DEL TO OCC
8910 SMITH M M RA1 3309
8912 HERTZ H CE1 7121
8914 HUGHES A SW1 7672
8914 MORELAND M SW1 2736
8914 WRIGHT S L GA1 8399
8914 OWENS L CE1 0572
8914 CLARK C A SW1 9923
8915 CLEVE BD OF EDUC CE1 1395
8918 GARMENT SERVICE CE1 0284
8920 DEL TO OCC
8920 DEL TO OCC
8920 FOSTER E SW5 0782
8920 WILSON J S SW5 0894
8924 DEBBIE'S DELCTSN & BEVERAGES CE1 9633
8926 MAXEY E SW1 8409
8926 JACKSON C SW1 6267
8926 RAWLS L R SW5 3939
8932 GONZALEZ TEXACO SERV STA GA1 9676
8933 SMITH R GA1 4570
9001 PARTEE W C GA1 0378
9003 POLK O MRS SW5 2680
9007 WALKER L B RA1 6937
9104 OAKLEY L E GA1 2141
9199 CLEVELAND SALES CO SW5 0636
9200 JOHNSTON L SCALP CLINIC RA1 3773
9201 J & S HALF-HOUR AUTOMATC LNDRY SW5 0170
9201 PRESSLER CO CE1 4545
9203 RUMPH L SW1 1762
9204 PRITCHARD R A GA1 2027
9207 SEVOUS BARBER SHOP SW5 5085
9208 DEL TO OCC
9211 PINE TAVERN GA1 9886
9212 JO-LU BAR GA1 9420
9212 DEL TO OCC
9214 JUANITA'S RESTRNT CE1 9896
9215 HOUGH INN THE CE1 9732
9216 COLONY FOODS SW1 1500
9217 PETE'S BAR B-Q CE1 9171
9218 PERRIN'S SNACK BAR GA1 9391
9220 TIGER BROWN'S RECREATIN PARLOR GA1 9792
9221 ROYAL DRY CLNRS SW5 5810
9227 NEWMAN'S SAVMOR SUPER MKT CE1 5820
9300 WESTINGHOUSE LAUNDROMAT HALF HR LNDRY CE1 9647
9300 BALL W C RA1 1589
9301 BRAUN DRUG STORE SW1 7120
9302 HOWARD'S MEAT MKT GA1 3663
9303 DOTSON H SW5 7408
9303 DEL TO OCC
9303 WILLIAMS R C RA1 5867
9303 CLARK J SW1 7490
9303 REED S A SW5 7909
9306 BREAZEALE N GA1 4227
9306 BREAZEALE P CE1 1152
9306 RICKEY'S MKT CE1 9347
9309 JONES H SW5 3764
9310 MATHEWS C CE1 3445
9310 DEL TO OCC
9311 MARGURITE'S BEAUTY SHOP SW1 7727
9400 WILLIAMS T R SW1 2185
9400 WALKER E CE1 3775
9401 BROWNFIELD G SW1 1357
9401 SMITH L RA1 4792
9401 ENGLISH M SW5 0364
9401 BREMMAN C A GA1 0191
9401 GRAY L RA1 9366
9401 CURRY A RA1 1840
9401 KIRKPATRIC E RA1 8407
9401 RICE E CE1 0058
9401 ESSIC D E SW5 4779
9401 COMER M L GA1 4942
9401 BAILEY W M SW1 9826
9404 POUGH S SW5 4123
9404 EATMON R RA1 6394
9405 BENJIMAN W SW5 7712
9411 PULLIN J CE1 8008
9411 ROBINSON G SW5 6497
9417 KNIGHT J SW5 1938
9502 PRINCE J W RA1 0132
9502 JOHNSON E RA1 5851
9503 DEL TO OCC
9505 REDRICK J SW5 4338
9506 DEL TO OCC
9506 DEL TO OCC
9507 HAYES L J CE1 4705
9509 SAWYER P GA1 3079
9511 HOUGH-ANSEL BEAUTY SALON SW5 2931
9512 MARTIN G SW1 9785
9512 CROSS B MRS SW5 6694
9512 WILLIAMS N RA1 3365
9512 DEL TO OCC
9512 TAYLOR J JR RA1 1946
9513 MONTGOMERY F GA1 0974
9515 BROWN E GA1 8640
9517 PORTER C SW5 1412
9600 NEAL D JR GA1 4623
9601 SUDDUTH J C RA1 4067
9601 JUDKINS A D RA1 5574
9601 GILLEN L RA1 6312
9604 LYNCH B MISS SW1 5245
9607 CLINTON J RA1 2889
9607 WOODBERRY H SW5 7234
9607 SUDDUTH B SW5 7096
9607 JOHNSON J RA1 4718
9607 MULLEN L RA1 9787
9608 PITTS G SW5 5827
9611 GLOVER M GA1 3608
9611 JONES E L SW1 8402
9611 EATMON S L SW1 2704
9611 SOLOMON M SW5 7310
9611 THOMAS J SW1 8502
9611 LYNCH L GA1 1491
9611 DEL TO OCC
9701 HIGHTOWER B M GA1 8386
9701 WILLIAMS G GA1 3145
9701 DEAN J W CE1 5847
9702 DEL TO OCC
9704 FISHER C SW5 5439
9706 PHILLIPS C J GA1 2118
9708 BARNES E RA1 1787
9710 MAIDEN J JR SW1 7921
9712 DEL TO OCC
9714 DEL TO OCC
9716 DEL TO OCC
9802 BROWN L SW5 0039
9806 PARRIES W H CE1 8379

1956 E 87TH ST

SOURCE: OHIO BELL TELEPHONE

EAST 87th ST NE
(1170-1940)

1100-1299 E 87TH NE 3002-2
1172 Heinz H.....#1.....SW-1-8698
1173 Kurtz Roland B.....(2)..GA-1-6023
1175 Maletic Andrew S.....(2)..RA-1-2225
1178 Krysiak H J.....up.....CE-1-5578
1179 Reulbach Harry.....SW-1-1694
1181 Kozielski Stanley....(2)..RA-1-1674
1182 Waitekunas John.....RA-1-9351
1185 Ulichney Peter J.....CE-1-2487
1186 Sierputowski Bob.....SW-5-6878
1188 Bauman L W.....SW-5-0153
1189 Stanish R.....up.....SW-5-2371
1191 Muchewicz Stanley r.....GA-1-6080
1192 Lazdinis S.....CE-1-8714
1195 Kaluba Michael.....CE-1-1567
1196 Sammon J F.....(2)..GA-1-4678
1199 Sieminski Jos.....RA-1-3644
1200 Matuszewski A W.....(2)..GA-1-3193
1201 Junkers B.....RA-1-2569
1202 Pugacz John.....RA-1-7138
1205 Michalski Josephine.....RA-1-0789
1206 Rooney C J.....SW-1-1692
1209 Berichon Elizabeth Mrs....SW-1-2155
1210 Wlodarczyk Harry F.....SW-1-2988
1212 Dovydaitis A....dn.....CE-1-0234
1213 Vouk John.....dn.....RA-1-6728
1215 Krueger Cora C..dn.....RA-1-0875
1216 Fitzgerald David.....(2)..SW-1-8623
1219 Sanor Geo F.....(2)..RA-1-0463
1220 Donasewicz W.....RA-1-0650
1223 Casey J P.....up.....RA-1-4854
1223 Kocinski Edward J..dn.....CE-1-9088
1224 Wyszynski B.....SW-1-3229
1226 Sabataitis Z.....(2)..RA-1-5767
1226 Sabataitis Z.....GA-1-6341
1227 Gardias J.....dn.....GA-1-1261
1230 Rickey J H.....SW-5-7193
1231 Matuszewski Anthony A.....RA-1-3994
1233 Muliolis I.....SW-1-5287
1234 Brzozowski R....dn.....RA-1-9707
1237 Wilamosky John Ins Agcy...RA-1-4660
1238 Del. To Occupant.....xx.....
1240 Carney Mary P.....(2)..SW-5-4692
1241 Garvey John E.....(2)..RA-1-8454
1243 Keough R F.....(3)..GA-1-8215
1244 Del. To Occupant.....(2)..XX.....
1247 Kedys Joe.....SW-5-7816
1248 Pautienis Kazimir Dr.....SW-1-5879
1251 Del. To Occupant..#1.....XX.....
1251 Weldon Frances..#6.....SW-1-0160
1252 Patton E W.....(2)..RA-1-4509
1253 Georgia E M.....#2.....GA-1-5442
1253 David J J.....#5.....GA-1-7319
1254 Hayward D B.....#20.....RA-1-0398
1254 Kilfoyle Richard M..#21...SW-1-1555
1254 Jenkins Edw E...#22.....GA-1-3389
1255 Pickett Harold F..#3.....GA-1-7450
1255 Stoecker L.....#4.....SW-1-7983
1256 Thomason Mack...#15.....RA-1-9580
1256 Moran Wm.....#17.....GA-1-7912
1256 Schmotzer J J...#18.....SW-5-5970
1256 Thome V Mrs.....#19.....CE-1-3260
1754-1999 E 87TH NE 3037-1
1754 Hinton E D.....dn...(2)..GA-1-1637

1754-1999 E 87TH NE 3037-1
B 1755
1755 BROOKFIELD APTS
#1 Renfer P Mrs.....SW-5-3358
#2 Tillman L R.....SW-1-5585
#4 Neal Carl N.....CE-1-4427
#5 Behnke Walter.....GA-1-4093
#6 Murray Christine Mrs....SW-1-2485
#7 Meehan M Mrs.....SW-1-2482
#8 Morgan La Doris.....SW-1-4483
#8A Hartlerode Gladys D....SW-5-6812
#9 Kramer C.....SW-1-9596
#9A Conkle Sybil.....CE-1-3097
#10 Downey J J.....CE-1-8071
#11 Shover J C.....SW-5-5728
#12 Houk H L.....SW-1-1892
1754-1999 E 87TH NE 3037-1
A 1755

1756 Arotin J.....SW-1-1340
1757 Feher Mary Mrs..up.....GA-1-1167
1758 Schumacher E L.....SW-1-6181
1759 Atkinson G S.....GA-1-4766
1761 Crosby Wm J.....dn.....SW-5-2347
1763 Tackett R.....dn...(2)..SW-5-3283
1765 Webster J Mrs.....(2)..SW-5-6745
1766 Baker A C.....dn.....SW-1-7990
1766 Del. To Occupant..up.....xx.....
1767 Landsmann Albert.....SW-5-0190
1769 Landsmann A G.....CE-1-2117
1770 Del. To Occupant.....xx.....
1773 Garibotti Amerigo r.....GA-1-8787
1774 Collins H E.....SW-5-7958
1777 Corundum Co Inc.....(7)..CE-1-3366
1778 Breither Wm.....SW-1-2539
1778 Gentry L Jr.....#4.....GA-1-5168

EAST 87th ST NE
(1170-1940)
(Continued)

1754-1999 E 87TH NE 3037-1
1781 Rychak Steve....#1.....SW-5-2287
1782 Harris J S.....up.....SW-1-1460
1782 Jackson A B.....CE-1-0894
1785 Gomillion D.....dn.....SW-1-4595
1785 Doggett R E.....#1.....SW-5-0398
1786 Covington J.....#2.....SW-1-3170
1786 Gooden E.....1st flr...GA-1-4918
1786 Buford J.....3d flr....RA-1-9393
1787 Ensley H L Mrs..1st flr...GA-1-6753
1787 Ensley Louise O..1st flr..RA-1-6808
1790 Jones L Mrs.....dn.....CE-1-6372
1791 Gutowski Edmund.....GA-1-8720
1794 Blunt M.....CE-1-4549
1794 Garvin E.....3d flr....CE-1-0757
1795 Lane J.....RA-1-0517
1798 Mc Carthy Marie Mrs.....RA-1-7640
1799 Tyler Joseph.....SW-1-2676
1801 Lawton Ray.....dn.....GA-1-6237
1803 Fowler G E.....dn rr.....CE-1-6050
1803 Semple Daniel J..dn F.....SW-5-0359
1806 Rote R O r.....GA-1-1829
1807 Del. To Occupant..#1.(2)..xx.....
1807 Wells C D.....#4.....GA-1-9003
1808 Krebs L.....dn.....SW-1-5676
1811 Parmalee Ethel B.....SW-1-5091
1814 Jackson W.....(2)..GA-1-5595
1815 Nelson E E r.....CE-1-3863
1818 Davis B B.....CE-1-8202
1821 Larson M R.....dn.....SW-1-2298

1754-1999 E 87TH NE 3037-1
B 1830
1830 BROOKFIELD APTS
#2 Del. To Occupant.....XX.....
#3 Drbal V.....SW-1-1397
#20 Guiton Adele F.....RA-1-6091
#21 Hastman R.....SW-5-5611
#22 McGuinness Ellen.....SW-1-5247
#25 Langer F.....SW-5-7542
#26 Liccardi N.....RA-1-6193
#27 Prange Frank K.....GA-1-7397
#29 Adams J.....RA-1-3245
#31 Freeman A.....CE-1-4155
#32 Dean Lenore A.....SW-1-5205
#33 Brennan Jeannette.....RA-1-0664
#34 Allison J W.....SW-5-5562
#35 Gdaniec A D.....SW-5-7355
#36 Hamilton Evan P.....CE-1-4707
#37 Miller Elizabeth J
Miss.....SW-1-0396
#40 Thon T Mrs.....SW-5-3343
#43 Selnes Selmer P.....CE-1-3585
#45 Seiler Alberta.....SW-1-1093
#46 Goldthorpe Hazel D.....CE-1-8505
#47 Hamilton R E.....SW-1-0087
#49 Cleaver G L.....RA-1-5854
1754-1999 E 87TH NE 3037-1
A 1830

1831 Skidmore Mary...#2.....SW-1-0811
1831 Harter O.....#4.....SW-5-6141
1831 Baer M A Mrs....#5.....SW-1-5784
1836 Ebihara Amy.....SW-1-0824

1754-1999 E 87TH NE 3037-1
B 1839
1839
#2 Frankas G.....RA-1-1734

1754-1999 E 87TH NE 3037-1
B 1840
1840 MAYFAIR APTS
#1 Bauer Etta J Mrs.....RA-1-1067
#3 Davis E.....GA-1-7017
#4 Wilson Rosanna.....GA-1-4760
#5 Del. To Occupant.....XX.....
#6 Linas W A.....SW-5-4413
#7 Porter H A.....SW-1-4652
1754-1999 E 87TH NE 3037-1
A 1840

1843 Newberry Pearl..#1.....CE-1-5851
1843 Olson A Mrs.....3d flr....SW-5-7457
1844 Mc Guffin Millan..dn rr...SW-5-5416
1844 Voorhees Millicent S Mrs
up F.....SW-5-4291
1844 Roberts B.....#2.....SW-1-1096

1754-1999 E 87TH NE 3037-1
B 1847
1847 RAYMOND APTS
#101 Green W P.....SW-5-0511
#102 Thompson A Mrs.....GA-1-7712
#104 Czech T.....SW-1-9515
#202 Purcell Lois Mrs.....RA-1-4164
#203 Blauman K W.....RA-1-4390
#204 Barnett Jessie S Mrs....CE-1-0232
#206 Adams J.....RA-1-1794

1956 E 89TH ST

SOURCE: OHIO BELL TELEPHONE

EAST 89th ST NE
(Continued)

1382-1499 E 89TH ST NE 3008-2
1429 Dorsey G.....up.....SW-5-7285
1430 Webb C.....(2)..RA-1-0978
1431 Rochie A.....dn.....SW-1-0173
1433 Brown G L.....(2)..GA-1-6051
1434 Boyce J W.....(2)..CE-1-0842
1436 Moore L.....up.....SW-1-6142
1437 Jones E L.....dn.....SW-1-0711
1440 Traylor V.....(2)..CE-1-7315
1441 Lockett G.....GA-1-4092
1443 Reed F Jr.....(2)..CE-1-2038
1444 Hutchinson G C.....GA-1-8065
1446 Tucker M.....dn.....SW-1-0583
1447 Sturdivant L....dn.....SW-5-6811
1451 Richardson L J..dn.....SW-1-5154
1452 Haywood M.....dn.....SW-1-5087
1452 Wilkins S.....up.....RA-1-0013
1453 Campbell R M.....SW-1-3413
1457 Jackson R.....up.....SW-1-1477
1464 Phillips A L.....CE-1-0172
1717-1754 E 89TH ST NE 3036-1
1717 Greene G.....(2)..GA-1-0975
1755-1999 E 89TH ST NE 3036-1
1755 Prim Beauty Service..(X)..CE-1-4215
1755 Neeld K.....#10.....SW-5-6244
1755 Valenti M.....#11.....SW-1-7369
1755 Del. To Occupant..#11.....XX.....
1760 Paden H Sr.....1st flr...RA-1-6756
1760 Paden H R.....3d flr....GA-1-2990
1761 Saum Vesta Mrs..dn.....RA-1-2934
1762 Mori K.....SW-5-1997
1765 Kelly D W.....(2)..SW-1-4585
1765 Kelly D W & Son
Moving Co.....(3)..GA-1-1031
1768 Riddle W D.....(2)..RA-1-4482
1769 Koch B F.....(2)..CE-1-3334
1772 Hughes Edward J..up.....GA-1-1374
1772 Hughes Martin A.....RA-1-0675

1755-1999 E 89TH ST NE 3036-1
B 1779
1779-81 BOLTON APTS
O'Connor Jos M.....CE-1-1630
#1 Tabor W O Mrs.....GA-1-0460
#3 Steinmetz S.....(2)..RA-1-1090
#4 Del. To Occupant.....xx.....
#5 Hill K.....(2)..SW-5-4679
#6 Beggs Jack M.....(2)..RA-1-8736
#7 Prentice H H Mrs.....GA-1-3434
#8 Wright Ruth W.....GA-1-7873
#9 Dejanovich S.....GA-1-4862
#9 Gvozdenovic M.....GA-1-4452
#10 Meyer E J.....(2)..RA-1-5365
#12 Prindle E L Mrs.....RA-1-8577
#13 Jackson J.....CE-1-3355
#14 Cummings M.....(2)..GA-1-2196

1755-1999 E 89TH ST NE 3036-1
B 1780
1780 HAVYN APTS
#1 Martin H F.....RA-1-7623
#2 Kish M V Mrs.....CE-1-4871
#3 Del. To Occupant...(2)..xx.....
#4 Grimes F D.....CE-1-4232
#5 Winter E.....RA-1-6797
#6 Guenther Henry.....RA-1-1112
1755-1999 E 89TH ST NE 3036-1
A 1780

1785 Wachtell Margaret....(2)..SW-5-3221
1786 O'Brien Anna.....RA-1-8988
1789 Berman M.....#2.....RA-1-9993
1790 Uber H.....#7.....RA-1-7421

1755-1999 E 89TH ST NE 3036-1
B 1793
1793 BOLTON MANOR APTS
#1 Callahan M.....SW-1-3697
#2 Brobst M J.....SW-1-9352
#3 Granger E B.....GA-1-2977
#4 Del. To Occupant.....xx.....
#6 Shull L.....SW-1-2055
#7 Saunders Gertrude.....SW-5-0147
#8 Boltz P.....GA-1-3496
#9 Nadler E B.....GA-1-1291
#10 Holland A W Mrs.....CE-1-1726
#11 Mater M E.....CE-1-1168
#12 Russ R E.....SW-5-6059
#14 Grahum E M.....CE-1-4913
#15 Gray B E.....CE-1-5331
#16 Jones J.....SW-5-3150
#17 Robinson L.....SW-1-3815
#18 Buie Twila M.....SW-5-1228
#20 Cory J C.....SW-5-2532
#21 Del. To Occupant.....xx.....
#22 Hertz Henry.....SW-5-3242
#23 Vale R H.....SW-5-0696
#24 Langley Louise.....CE-1-3954
#26 Del. To Occupant.....XX.....
1755-1999 E 89TH ST NE 3036-1
A 1793

EAST 89th ST NE
(Continued)

1755-1999 E 89TH ST NE 3036-1
1796 Garrett C C Mrs..2d flr F..SW-1-9017
1797 Moody R Mrs.....up rr.....CE-1-3056
1797 Kovalick Robt A..1st flr..SW-5-6959
1797 Sherman A.....2d flr f..GA-1-5733
1797 Wilbrandt E.....3d flr....SW-1-7570
1801 Rombach Albert.....GA-1-6085
1805 Smith A D.....RA-1-4279
1809 Delmissier L.....RA-1-8613
1809 Barnes C.....2d flr f..CE-1-2403
1810 Moran P.....RA-1-7952
1814 Prymas Chester.....GA-1-4706
1815 Holloway Norman A.....RA-1-2718
1818 Glenn G G.....1st flr...GA-1-5850
1819 White A E.....GA-1-5095
1821 Arotin D.....up.....SW-1-6019
1821 Daykin Bros.....(2)..GA-1-2761
1821 Andrews K T.....2d flr rr.SW-5-2638
1822 Sullivan A Mrs.....GA-1-2744
1827 Friebolin C D.....(3)..GA-1-2142
1831 Kearney Daniel R.....CE-1-7481
1834 Allen Betty.....(P)..CE-1-9855
1834 Williams M M....#3.....SW-5-1632
1834 Thomas Cecelia..#8.....CE-1-6471
1835 Willis L.....2d flr f..SW-5-7549
1841 Col-Set Maintenance Co
(3)..SW-5-1600
1843 Ritchey F.....(2)..SW-1-9246
1844 Zamblauskas Ralph Company
1st flr...SW-1-5083
1848 Ryan Emma.....CE-1-2149
1848 Del. To Occupant..gar.....xx.....
1848 Noss Wm.....3d flr F..RA-1-1542
1849 Debby John G.....GA-1-3152
1853 Orwig Hazelle D..1st flr..RA-1-0264
1853 Reep Doris P....3d flr....RA-1-2396
1856 Foster Ralph E..rr.....RA-1-1758
1856 Del. To Occupant..#2.....xx.....
1856 Del. To Occupant..#4.....XX.....
1856 Darrow E H Mrs..#5.....SW-1-9659
1856 Del. To Occupant..#9.....XX.....
1856 Mc Donal E.....3d flr....RA-1-7178
1856 Sullenberger J..3d flr....SW-5-1091
1861 Flanik R R.....gar.....CE-1-1686
1861 Del. To Occupant..2d flr..xx.....
1863 Vocelka P A.....(2)..GA-1-1404
1864 Vocelka Pavlina.....(P)..GA-1-9839
1868 Bryant Grace.....SW-5-0844
1868 Moffett R.....(2)..CE-1-4892
1868 Ratulowsky M Miss.....SW-5-5041
1868 Hopper M C.....2d flr F..GA-1-6870
1871 Del. To Occupant..2d flr..xx.....
1872 Welch A V.....cust.....GA-1-1089
1875 Sharpe E R Mrs..up.....CE-1-3102
1878 Del. To Occupant..dn.....XX.....
1884 Kongsvold Knut R.1st flr..SW-1-8506
1885 Beard F.....#4.....CE-1-5875
1885 Del. To Occupant..#7.....xx.....
1902 Reese Edward.....GA-1-1965
1905 Stockton C.....#3.....CE-1-6325
1905 Mattis W.....#9.....RA-1-0551
1905 Hull W K.....#12.....SW-5-6823
1910 Melnichuck John.....(2)..GA-1-6380
1911 Hopes D M.....#2.....CE-1-0430
1911 McCallister C W..#4.....GA-1-5457
1911 Swearingen A....1st flr...GA-1-5213
1912 Gables The.....SW-5-5095
1912 Held F.....rr.....CE-1-0534
1915 Hagan Irrigation Co.....GA-1-6622
1915 Hagan Mary.....SW-5-1364
1919 Hatch Virginia Belle Mrs..GA-1-7758
1919 Medairy Thos C..2d flr....CE-1-5620
1919 Whitney G A Miss..2d flr..GA-1-7238
1920 Wenburg N A.....#2.....SW-5-3065
1920 Whitlock M.....#2.....CE-1-3916
1920 Del. To Occupant..#3.....xx.....
1920 Fleming Juliette A..#23...SW-5-0253
1920 Mathis J.....#24.....SW-1-9619
1920 Stahl Nettie B Miss..#26..SW-5-2296
1920 Lapuh M.....#33.....GA-1-5289
1920 Durbin Mary.....#36.....SW-5-4509
1925 Nau Heber B.....(4)..GA-1-8636
1925 Parsons Mary Alice.....CE-1-5564
1926 Silversteen G H Mrs..(2)..CE-1-6980
1931 Holly House.....(P)..CE-1-9333
1932 Vander Linden V C..#1.....SW-1-6085
1937 Allen Gus K.....(3)..GA-1-4641
1937 Allen M T.....GA-1-1727
1940 Schneider A Benedict.(2)..GA-1-1332
1940 Ingleside Hospital
2d flr..(x)..SW-1-3778

EAST 89th ST SE

2000-2071 E 89TH ST SE 3047-1
2017 Jaffe H R.....#2.....SW-5-4953
2017 Smith H.....#4.....CE-1-2675
2017 Mutchler Ruth...#5.....RA-1-6897
2019 Currie Edna.....RA-1-5690
2019 Hunter & Co.....CE-1-8624
2019 Smith Hazel L.....(3)..CE-1-4103

1956 HOUGH AVE

SOURCE: OHIO BELL TELEPHONE

HOUGH AVE NE
(Continued)

8200-8599 HOUGH 3017-4
8521 A-One Television.....SW-1-4617
1740 Crawfrd #214 (x)
8521 Gales I.....dn rr.....SW-5-6933
8522 Tommy Tucker Restrnt.(p)..CE-1-9750
8523 Town Cleaners.....GA-1-2613
8524 Swift Cleaning & Laundry Inc.....SW-1-0110
8525 Englert Wm J....#1.....GA-1-0637
8525 Thompson Thomas..#2.....SW-5-5161
8525 Weber Arthur J..#6.....CE-1-7827
8527 Ed's Hough Delicatessen...CE-1-2130
8600-8699 HOUGH 3021-3
8601 Ritz Grill.....(2)..GA-1-8115
8605 Cavell's Market.....RA-1-2968
8606 Marshall Drug Co.....(P)..GA-1-9577
8608 Hase K.....(2)..SW-1-0222
8608 Hocks F.....up.....SW-1-7355
8608 Podis L B.....up.....CE-1-2565
8610 Mitch Radio Television & Key Serv..... .....SW-1-7050
8612 Woolworth F W Co 5 & 10c Store No 977.....GA-1-1606
8615 All-Brite Cut Rate Drug Co (2)..CE-1-5625
8620 Larry's Market.....GA-1-2181
8622 Mannino's Food Mkt.....SW-1-2045
8625 Market Basket Bi-Rite(2)..CE-1-3848
8625 Mc Cluskey John Meat Mkt..SW-1-7250
8700-9299 HOUGH 3022-2
8700 Kaase's Bake Shops.....GA-1-4233
8701 Euclid Furniture Co.....GA-1-6699
8702 Portage Market Co Inc Store No 3.....RA-1-2777
8704 Montello's Food Mkt..(2)..CE-1-1685
8705 Garrity Wm.....#3.....SW-5-0492
8705 Del. To Occupant..#4.....XX.....
8705 Burnette F S....#5.....GA-1-8930
8707 E & E Mkt.....RA-1-7729
8708 Hough Bakeries Inc.....GA-1-8252
8709 Del. To Occupant..#1.....XX.....
8709 Helt L.....#3.....SW-1-9584
8709 Del. To Occupant..#4.....XX.....
8709 Couture J B.....#5.....RA-1-7574
8710 Zeigler's Ready To Wear...CE-1-4010
8711 M & M Home Equipment Co...SW-5-3463
8712 Mintz Awning & Shade Co (4)..CE-1-2455
8714 De Luxe Odorless Cleaners.GA-1-5535
3715 Colonial Gardens.....(P)..GA-1-9637
8716 Clark Pottery Mart.....SW-1-1750
8717 Hough Restaurant.....(P)..GA-1-9622
8719 Astor Fur & Dry Cleaning Co.....GA-1-4742
8720 Miller Shoes.....CE-1-3933
8723 Steven's Men Shop.....SW-5-6660
8800 Hough Beverage Co.....CE-1-8476
8801 Hough Dept Store.....(2)..GA-1-4040
8803 Kemp E.....rr.....CE-1-9196
8803 Peck M J.....#1.....SW-1-0435
8803 Stambaugh J.....#2.....CE-1-3151
8803 Young Robert....#3.....RA-1-3547
8803 Loy V R.....#4.....RA-1-4986
8803 Del. To Occupant..#5.....XX.....
8803 Megaughey Ruby E r..#6....RA-1-4072
8803 Womack Thomas B..#8.....SW-5-6488
8804 Del. To Occupant..#1.....XX.....
8804 Berdan Theron Lewis..#3...CE-1-6950
8805 United Furnace & Air Condtg.....GA-1-0049
8700-9299 HOUGH 3022-2
B 8809
8809 MEDRIC APTS
bsmt Devine C.....SW-5-2413
#3 Zamblauskis J.....GA-1-7835
#4 Russi M L.....GA-1-2144
#6 Larner M.....SW-5-7049
#11 Kaniuk J.....SW-5-7985
#12 Barker R.....SW-5-6474
#13 Underwood S.....RA-1-7171
1st flr Ambrose L.....GA-1-4719
1st flr Bonick Metro..rr.....RA-1-7317
8700-9299 HOUGH 3022-2
A 8809
8812 Davis Pure Oil Serv Sta (P)..CE-1-9399
8813 Ruocchio Alfred..dn rr....CE-1-1508
8817 Seal R E.....up.....RA-1-5219
8819 Clark Tex Record Center...SW-1-1216
8901 Johnson A.....SW-1-1712
8902 Prim Beauty Service.....CE-1-4215
1755 EAST 89th ST NE (x)
8902 Grace's Snak Bar..#6.(x)..SW-5-1868
8902 Herndon C J.....#7.....SW-1-6289
8904 Mechanical Hardware & Plumbing Co.....(P)..CE-1-9678
8905 Sielski M.....up...(2)..GA-1-2365
8906 Del. To Occupant..#4.(2)..XX.....

HOUGH AVE NE
(Continued)

8700-9299 HOUGH 3022-2
8910 Morris J Mrs....rr.....CE-1-2305
8910 Smith M M.....up.....RA-1-3309
8910 Lenhart C.....#2.....GA-1-3659
8912 Hertz Henry.....(2)..CE-1-7121
8915 Cleve Bd of Educ.....(4)..CE-1-1395
8916 Grace's Snak Bar.....SW-5-1868
8902 Hough #6 (x)
8918 Garment Service.....CE-1-0284
8920 Beaver G.....#1.....GA-1-2559
8920 Hake Wilmer.....#3.....SW-1-5583
8922 Debbie's Midtown Food & Beverages.....(P)..CE-1-9633
8924 Mack's Self Service..dn...SW-1-0370
8926 Cesari E.....#2...(2)..CE-1-5436
8926 Hurt C M.....#3.....SW-1-1877
8927 Del. To Occupant.....XX.....
8928 Flemming Photo Co.....CE-1-2975
8929 McClelland A H..#2.....GA-1-5947
8929 Vicario J M.....#3.....SW-1-9732
8932 Mc Clelland's Texaco Serv Sta.....(p)..CE-1-9667
9001 Wyatt T P.....(2)..RA-1-6188
9003 Polk O Mrs.....SW-5-2680
9007 Lavine M B.....P.....GA-1-4086
9104 Oakley L E.....(2)..GA-1-2141
9108 Smartt L.....1st flr rr.SW-1-7139
9108 Sartain M.....2d flr rr.SW-5-1761
9200 Johnston Loreene Scalp Salon.....(2)..RA-1-3773
9201 J & S Half-Hour Automatic Laundry.....SW-5-0170
9201 Obenaurer-Pressler Corp (2)..CE-1-4545
9203 Asbery K.....rr.....CE-1-6415
9203 Horn's Tailors & Cleaners.RA-1-0142
9204 Pritchard H D.....(2)..CE-1-1608
9205 Eagle Home Appliance & Furntr.....(3)..SW-1-0170
9207 Sevous Barber Shop.....SW-5-5085
9211 Pine Tavern.....(P)..GA-1-9886
9212 Jo-Lu Bar.....(P)..GA-1-9420
9214 Better Aquariums.....RA-1-1836
9215 Hough Inn The.....(P)..CE-1-9732
9216 Colony Foods.....(2)..SW-1-1500
9217 Devon Hall Beauty Shop....RA-1-4411
9218 Kornsweet J A.....SW-5-4266
9220 Morrie's Grocery & Meat Market.....(3)..GA-1-1870
9221 Royal Dry Clnrs.....SW-5-5810
9227 Newman's Food Market.....CE-1-5820
9300-10199 HOUGH 3026-4
9300 Fisher Bros Co.....CE-1-0996
9300 Forman Marvin N..#4.....GA-1-6292
9301 Braun Drug Store.....SW-1-7120
9302 Howard's Meat Mkt.....GA-1-3663
9303-10199 HOUGH 3026-4
B 9303
9303-09 APTS
#3 Butts P.....RA-1-0035
#5 Del. To Occupant.....XX.....
#8 Ocasio A.....SW-1-9291
#9 Rowe M.....SW-1-0053
#10 Griffey M.....CE-1-2185
#11 Ball W C.....(2)..RA-1-1589
9303-10199 HOUGH 3026-4
A 9303
9306 Boettcher John L..up rr...SW-1-4174
9306 Dickey F Mrs....dn rr.....GA-1-2443
9306 Tony's Food Mart.....CE-1-4400
9300-10199 HOUGH 3026-4
B 9310
9310 YORK APTS
bsmt Willis L.....RA-1-0012
#1-A Del. To Occupant.....XX.....
#2-B Mc Coy B Mrs.....RA-1-9353
#5-A Del. To Occupant.....XX.....
#6-A Daniels R.....RA-1-2994
#7-B Del. To Occupant.....XX.....
#8-B Del. To Occupant.....XX.....
9300-10199 HOUGH 3026-4
A 9310
9311 Lil & Helen's Beauty Shop.SW-1-7727
9400 Walker E.....dn.....RA-1-3753
9400 Jefferson L.....#1.....CE-1-3997
9300-10199 HOUGH 3026-4
B 9401
9401-05 LUCAS APTS
bsmt Warfield C.....SW-1-0558
#1 Guentzler A.....(2)..RA-1-3497
#2 Schroeder V.....SW-5-4937
#4 Bremman Carl A.....GA-1-0191
#5 Beedlow D.....SW-1-3479
#6 Cherry R.....CE-1-7866
#7 Sipple Arthur L.....SW-5-6793

1951 E 87TH ST

SOURCE: CLEVELAND DIR CO

4695 Nungesser Merl E
Taylor Wm H
Birchwood rd intersects
4702 Kosciuski Thaddeus
4703 Hanacek Chas A
4706 Silwinski Chas E
4712 Sadlocha Lawrence
4713 Oko Peter
4715 Nadalke Danl
4718 Leonards Leonard
4719 Ellis Robt
4722 Smith Gordon
4733 Anosse Jos W
4738 Seith Walter R
4739 Schabitzer Oscar W
4744 Sochinsky Mary S
4748 Sepessi A
4753 Kuhlenschmidt Alf F
4754 Dubsky Jos
4755 Richer John A
4758 Human Anna
4760 Lesti Anthony
4761 Hibler Frank A
4775 Apartments
1 Bierut Steph
2 Stepan Edw E
3 Bierut Edw T
4 Ansley Bernice Mrs
5 Blaugrund Chas phys
Tenenbaum Harry A dentist
Garfield blvd intersects
4796 Dykes Stanley L real est
4806 Novakowski Clara
4809 Vacant
4815 Silipini Jas V
4817 Lewandowski Wm S
4825 Bohne Howard F
4828 Mitchell Melvin G
4829 Tabaj Walter T
4833 Tarr Jas M
4834 Salmar Michl J
4837 Vacant
4839 Timko Steven A
4840 No return
4844 Mroz Albert S
Lawry Wm T jr
4848 DelPizzo Jos
4849 Laskowski Steven
4853 Ritter Karl
Novak Jas cement contr
4856 Wieszek Walter
Reed av intersects
4909 Kosek Harry E
4912 Botta Mary G Mrs
Neubecker Wm
4920 Srnka Frank J
4923 Balasz Chas
Maria Anthony
4935 Tucholski Edw B
4936 Haberek Luke
4937 Kocar Edw L
4941 Scott Geo W
4944 Madar Jas
4945 Ris Anton
Arndt Martin
4948 Vito John
4949 Holda Dimitri F
4952 Huth Alf F
4960 Turk Anton

E 87TH ST NE (M-S)—
From Koseiuszko av to Superior av, Hough av to Euclid av
1172 Apartments
(For other occupants see 8612 Kosciuszko av)
1 Flynn Donald
Street continued
1173 Kurtz Roland B
1175 Maletic Andrew
1178 Tobin Patk
Walker Arth
1179 Reulbach Harry J
1181 Kozielski Stanley
1182 Waitekunas John
1185 Walter Frank
1186 Sterputowski Marcel
1188 Bauman Louis W
1189 Strogin Frank
1191 Muchewicz Stanley M
1192 Hirsch Johanna A
1195 Kaluba Michl
1196 Sammon Anna Mrs
1199 Siemiinski Jos S
1200 Matuszewski Anton W
1201 Brasky Edw
1202 Pugacz John
1205 Michalski Simon
1206 Rooney Chas P
1209 Berichon Eliz O
1210 Wlodarczyk John W
1212 Lutkus Leopold
1213 Vouk John G
Miecznikowski Marcell
1215 Krueger Cora C
1216 Fitzgerald David
1217 Vacant
1219 Sanor Maybelle W
1220 Green Steven P
1223 Wisniewski Leonard
Mohar Jos
1224 Rojak Edw
1226 Uscinowicz Thos
1227 Smith Frank O
1230 Dybzinski Edw P
1231 Matuszewski Anthony A
1233 Eppich John
1234 Brzozowski Frank S
1237 Wilamosky John J
1238 Molinski Anthony
1240 Cathey Anthony
1241 Garvey John E
1243 Miller Cath Mrs
1244 Keller Helen L
1247 David John J
1248 Vacant
1251-55 Apartments
1 Evans Adina Mrs
2 Youngblood Andrew
3 Pickett Jos F
4 Moore Mont L
5 Kippenbrock Anthony T
6 Weldon Frances
Street continued
1252 Patton Enoch W
1254-56 Livingston Apts
(For other occupants see 8611-8615 Superior av NE)
14 Walsh Norman T
15 Thomason Mack R
16 Thomas John R
17 Moran Wm
18 Schmotzer John J
19 StJohn Thos E
20 Linfoot Thos E
21 Kilfoyle Richd M
22 Jenkins Edw E
Superior av intersects
Hough av intersects

E 87TH ST NE—Contd
1754 Hinton Carley Mrs
1755 Brookfield Apts
1 McBride Calvin P
2 Schindler Paul
3 Cross Harry G
4 Neal Carl N
5 Behnke Walter H
6 Murray Christina Mrs
7 Howell John
8 Morgan LaDoris
8A Holyoke Marion D
9 Jenkins Lawrence jr
9A Rhoades Mildred
10 Downey John J
11 Grgurich Wm
12 Houk Henry L
12A Busch Anna L Mrs
Street continued
1756 Kipp Gerald E
1757 Czapko Julius L
Bingham Vivian L
1758 Greene Van B
1759 Allen Meredith S
1761 Sloover Harold R
1763 Maloney Cornelius F
1765 Baker John W
1766 Pasker Alf J
Friedl Wendel M
1767 Landsmann Albert
1769 Hazlett Chas R jr
1770 McGuire Kenneth furn rms
rear Am Body & Top Co
1773 Garibotti Amerigo
1774 Woods Susan Mrs
rear Kusmer Andrew
1777 Corundum Co tool mfrs
Haag Chas H cabtmkr
1778 Breither Wm
1781 Gardner Francis
1782 Fischer Virginia M
1785 Goodhile Mabel K
Dykes Kenneth R
Miller Jas C
1786 Simpson Clara L
Haren Lewis K
1787 Ensley Harry L
1790 Cully Jos A
1791 Baum Miriam B
1794 Ault Clarence W
1795 Kane Howard J
1798 McCullough Alice
1799 Tyler Jos M
1801 Lawton Raymond O
1802 Koterba Helen
1803 Semple Jas G
Semple Danl J
Latimer Ray L
1806 Rote Robt O
1807 Apartments
1 Coulson Murlin D
2 Krieg Eliz M
3 Renault Helen J
4 Brod John E
5 Turnblacer Chas R
Street continued
1808 Krebs Ludwig
1811 Bartlett Nellie M
1814 Wyatt Harry E
furn rms
1815 Nelson Edgar E
1817 Jennings Norman N
int decorator
1818 Churchill Pearl
1820 Fleming Herbert
821 Treischel Arnie L
1822 Weinberger Ethel
furn rms
1824 Piteo Wm J
1825 RipPon Helen M
1830 Brookfield Apts
1 Hine Gerald J
2 Jenkins Chas M
3 Cochran Arth L
4 Vacant
20 Guiton Adele F
21 Royal Edw R
22 Dodd Marie Mrs
23 Tepper Arth S
24 Kirk Eliz L Mrs
25 Turner Herbert D
26 No return
27 Prange Frank K
29 Wallace Vernon H
30 Hollamby Kathryn M
31 Klein John H
32 Dean Lenora A
33 Brennan Jeanette
34 Price Howard
35 Kenneth Marvin
36 Hamilton Evan P
37 Miller Eliz J
39 Scheff Helen J
40 Klewer Emil K
41 Williams Chas R
42 Craft Louise A
43 Watkin Wm B
44 Dworkin Jack
45 Warren Alan
46 Goldthorpe Hazel D
47 Hamilton Ruth E
49 Terkel Nathan
Street continued
1831 Mickey Michl
Mickey Helen M Mrs
furn rms
1833 Melin Edith M Mrs
1834 Wilke Henri J
1836 Ebihara Shiro
1839 Frankas Geo
1840 Mayfair Apts
1 Bauer Etta J Mrs
2 Steffa Walter C jr
3 Dill Eva Mrs
4 Schussler Robt J
5 Strasbourger Miriam
6 Linas Wm A
7 Thomas John G
8 Boyle John S
Street continued
1843 Newberry Pearl M furn rms
1844 McGuffin Milan
1847 Raymond Apts
101 Schwalm Jas
102 Harris Burt W
103 Kucera John F
104 Jackson Harold B
201 Morgan Wm G
202 Puroll Lois S
203 Wheeler Carrie G
204 Halper Clara Mrs
205 Smith Kinney L
206 Hynd John G
301 Siegel Bernard
302 Pillersdorf Wm
303 Roodman Lena Mrs
304 Green Jos P
305 Gompertz Richd
306 Berger Louis I
401 White Geo T
402 Lamperth Carl A
403 Mitchell Donald W
404 Heggs Marsha O
405 Black Arth D
406 Mooney Emma Mrs
Street continued
1848 Dennis John W

1951 E 89TH ST

SOURCE: CLEVELAND DIR CO

1318 Henninger David R
1319 No return
1320 Kuehne Albert J
1322 Johnson Geo W ⓞ
Ukertis Wm A
1323 Filler Harry B ⓞ
Pollard Ralph
1326 Kitchen Rodney F
1327 Simandl Jas A
Simandl Jas J
1329 Freese Arnold ⓞ
1332 Griesmer Jos R ⓞ
1333 Becker Margt E ⓞ
Drennan Robt A
1334 Smith Jas T ⓞ genl contr
1337 Fedorko Michl
1338 Karpy Theo J ⓞ
1339 Enkler Kenneth
1341 Gatberg Frank G ⓞ
1342 Steuer Mildred Mrs ⓞ
1345 Gaffney Anne E ⓞ
1346 Ford Georgia M ⓞ
1347 McCauley Martha Mrs
1350 Dempsey Patk J ⓞ
1351 Vacant
1355 Gray Chas H ⓞ
Deardorff Saml M
1356 Foy Ella C ⓞ
1357 Nolan Emma A Mrs
1360 Skehan Clement W ⓞ
1361 O'Donnell Bridget Mrs ⓞ
1362 Budniak Anton ⓞ
Heintz Fred O
1365 Dennecker Adolf H ⓞ
1366 Vacant
1369 Jolley Ruby A ⓞ
1370 Krouse Walter ⓞ
1373 Kiesel Jos ⓞ
1374 Reichwein Frank W ⓞ
1375 Vacant
1377 Vacant
1378 Kivach Frank S ⓞ
1379 Shields Henry E ⓞ
1381 Bower John W
Ethel av intersects
1382 McNulty Cornelius C ⓞ
1383 Holobosh Carl K
1386 Tarbet Thos S ⓞ
1387 Johnson Richd E ⓞ
1388 Kowalyk Josephine ⓞ
Kowalyk Walter T
1389 Parker Eliz Mrs ⓞ
1392 Kehoe J Martin
1393 Thomas Harold
1395 Gallagher Jos A ⓞ
1396 Kowalyk John R ⓞ
1398 Tavano Jos A ⓞ
1399 Gargin Chas J ⓞ
1401 Pajestka Thos J ⓞ
1402 Warner Merville C
1405 Ryan Eug P ⓞ pntr
1406 Bronczek Magdalene ⓞ
1408 Grame Ursula ⓞ
1409 Gleason John E ⓞ
Buckley Marshall
Mooney Fredk
1410 Totzke Aug H ⓞ
1411 Schultheis Raymond G ⓞ
1414 Shover Jesse C
1415 Drotar Geo ⓞ
1417 Turlick Nicholas ⓞ
Turlik Theo A
1418 Hafford Harriet V ⓞ
1420 Degler Walter J ⓞ
1421 Moore Okey R ⓞ
1422 Wisnouckas Wm ⓞ
1423 Goetz Edw F
1424 Buzza Evans E
1426 Sheppard Michl ⓞ
1427 Cavanaugh Cath ⓞ
1429 Anderson Vern
1430 Moore Thos J
1431 Leadley John H ⓞ
1433 Brown Glenn L ⓞ
1434 Boyce Rhoda E Mrs
1435 Lang Harry C
1436 Vacant
Layton Ernest J
Wright Arden
1437 Knable Kenneth G
1440 Curry Thos P
1441 Felten Walter J
1443 Quinlan John J
1444 Richlak Stanley L ⓞ
1446 Kickel John E
1447 Mahan Jack M
Geer Helen C
1448 Ryan Cath ⓞ
1451 Scott Herbert W ⓞ
Farley Alf
1452 Rodda Wm H
Semko Louis J
1453 Miranda Jose ⓞ
Banos Jose
1456 Winchell Mary ⓞ
1457 O'Donnell John M ⓞ
O'Donnell John T
1458 Leifer Rosanne
1460 Croke Michl P
1464 Ropko Jos
1466 Powell Ida Mrs
Manhern Lena
Wade Park av intersects
Hough av intersects
1755 Bellflower Apts
(For other occupants see 8902 ½ Hough)
8 Ganyo Michl
9 Powell David H
10 Cooper Chas H
11 Dryer Albert G
12 Zajc Ludwig J
13 Fry Ann Mrs
Street continued
1760 Bothe Eda O Mrs furn rms
1761 Saum Vesta J ⓞ
1762 Badger Robt H ⓞ
1765 Kelly Dawson W ⓞ
D W Kelly & Son Moving Co
1768 Long Emma A Mrs ⓞ
1769 Koch Benj F ⓞ
1772 Hughes Martin A ⓞ
1775 Custer Nellie S Mrs ⓞ furn rms
1779-81 Bolton Apts
1 Merrill Blanch
2 Shepard May J Mrs
3 Ryan Carrie H
4 Darby Robt B
5 Romweber Harold E
6 Beggs John M
7 Prentice Homer H
8 Vanderaa Mac
9 Strang Alvin E
10 Meyer Emil J
11 Graham Jos J
12 Prindle Edgar L
13 Beirne Marg E
14 Cummings Edw J
Street continued
1780 Hayyn Apts
1 Nixon Mary H
2 Gerrity Wallace
3 Cannon Margt F Mrs
4 Curtiss Caroline L Mrs
5 Okeson Hugh B
6 Guenther Henry
1785 Murphy Leo T
Murphy Mary V Mrs furn rms
1786 Sager Grace E furn rms
1789 Schoettl John ⓞ
1790 Panzara Jos
Panzara Alice M Mrs furn rms
1793 Bolton Manor Apts
1 Locker Jos S
2 Hirst Harry
3 Haas Etta M
4 Anderson Charlotte C
5 Benham Ralph C
6 Vacant
Shupp Inez M
7 Saunders Gertrude M
8 Henton Richd T
9 McIntosh Eliz H
10 Colwell Bruce E
11 Penfold Loren H
12 Jurkanin John P
14 Graham Pearl M Mrs
15 Gray Blanche E Mrs
16 Hogan M Virginia
17 Hausman Wm F
18 Christian Chas B
19 Murphy Dorothy J
20 Major Donald E
Tylicki Jennie M nurse
21 Flinta Roy E
22 Hertz Henry
23 Jackson Nellie K
24 Langley Louise
25 Fitzgerald Nora
26 LeCurg Dorothy S
Street continued
1796 Boyle Hannah A
1797 DeRosa Anthony
1801 Rombach Albert E
Rombach Jennie furn rms
1805 Smith Alice C ⓞ
1809 Delmhasier Mary Mrs furn rms
1810 Moran Peter ⓞ
1814 Hokkly Wm A ⓞ furn rms
1815 Holloway Norman ⓞ
1818 Klug Marguerite ⓞ
1819 Morrison Alf
1821 Wassell Saml F ⓞ
1822 Palm Evelyn R Mrs ⓞ furn rms
1827 Freibolin Carl D ⓞ
1831 Kearney Danl R ⓞ
1834 Allen Betty Mrs furn rms
1835 Nixon Everett E furn rms
1841 Saffold J Webb ⓞ
1843 Huerter Albert ⓞ
1844 Zambluskas Ralph ⓞ
Zambluskas Laura furn rms
1848 Paucker Arnold
1849 Debby John G ⓞ
1853 Smith Hazel furn rms
1856 Studio Arms Apts
Foster Ralph E furn rms
1861 Anderson Herman F ⓞ
Studer Nelson
1863 Mitchell Ralph D ⓞ
1864 Vacelka Pavlina Mrs ⓞ furn rms
1868 Moffett Elif C ⓞ
1871 Bale Walter M
1872 Welch Violet furn rms
Parker Wm T
1875 Hart Louis F ⓞ
1878 Schlobach Fred ⓞ furn rms
1884 Kongsvold Knut R ⓞ furn rms
1902 Wellman Wm S ⓞ
Chester av intersects
1905 Davis Wm W
May Louis R
Paxson Richd D
Hull Wm B
1910 Fisher Navis E furn rms
Fisher Paul D
1911 Stafford Donald A
1912 Gables Residential Club
Nelson Juanita G ⓞ
1915 Margaret Ann Inc real est
Hagan Mary real est
1919 Hatch Virginia B Mrs ⓞ
1920 Sherman Ann M Mrs furn rms
1925 Nau Heber B ⓞ
1926 Silverstein Clara D furn rms
1931 Musser Anne M ⓞ real est
1932 Jones Gwilth A ⓞ
Jones June J Mrs furn rms
1937 Allen Gustave K ⓞ
1940 Schneider A Benedict Jr ⓞ
Euclid av intersects

E 89TH ST SE (N-6) — From Euclid av to Evarts av, Marshall av to Euston av, StCatherine av to Union av, W&LERR to Harvard av

2017-23 Rajo Manor Apts
Smith Hazel furn rms
2019 Lynch Wm F
2021 Havel Matthias
Higgins Florence
2022 Maglione Amabile ⓞ furn rms
2023 Heiner Michl J
Orszy Saml
2027 Dillon Michl J furn rms
2028 Hamilton Florence A ⓞ
2029 Butcher Eliz
2032 Seymour Andrew J furn rms
2036 Knudson Mildred Mrs furn rms
2041 Nunn John I Co funeral dirs
Hans Adolph W
2044 Pedersen Lars P ⓞ
2048 Krauss Marjorie Mrs furn rms
2054 Ferris Chas J
2060-68 Windsor Hall Apts
1 Barron Geo
2 Linton Jos W
3 Litschke Otto
4 Fuller Saml J
5 Buelow Marie I
6 No return
7 Miles Eug R lamp shades
Street continued

1951 HOUGH AVE-A

SOURCE: CLEVELAND DIR CO

8514 Erich Radio & Sound Serv Co
8515 Arnold Chas C
Doran Lloyd E
8516 Cort Shoes Inc (br)
8517 Wrong Club
8518 Bill's Bar
8519 Jeannette Apts
1 Baku Michl A
2 Repice Mario
3 Beatty Thos
4 Shields Isabelle Mrs
5 Uthoff Laura
6 Guitar Francis H
7 Barnhard Wm
8 Peck Kenneth
9 Sibal Frank
10 Fifner Cora M Mrs
11 Tarbert Minnie E Mrs
12 Moore Maurice
14 Casselman Roy S
Street continued
8520 Citizens Market meats
8521 Vacant store
8522 Clair's Kitchen restr
8523 Town Jas E clo clnr
8524 McFarland's Floriat
8525 Mierke Block apts
1 Englert John
2 Arndt Edw
3 Reed Jas
4 No return
5 Hollamby Stanley G
6 Miller Ella Mrs
Street continued
8526 Montello John delicatessen
8527 Hughes Michl gro
8528 Doan Clnrs Inc (br)
E 86th intersects
8601 Ritz Grill restr
8605 Superb Delicatessen
8606 Marshall Drug Co (br)
Doan Clnrs Inc (br)
Crawford rd intersects
8608 Podis Louis B dentist
Gerber Saml R phys
8610 Mitch Radio & Key Service
8611-15 Albrecht's Cut Rate Drug Co
8612-18 Woolworth F W Co (br) 5 and 10c store
8620 Larry's Market meats
8621 Kaspar May Mrs shoe repr
8622 Mannino Victor fruits
8625 Market Basket gros
E 87th intersects
8700 Kaase Richd W Co (br) bakers
8701 Fisher Bros Co (br)
8702 Portage Mkt Co (br) meats

1951 HOUGH AVE-B

SOURCE: CLEVELAND DIR CO

HOUGH AV NE—Contd
8704 Farmdale Creamery Co gro
8705 Brookfield Apts
1 Bronczek Walter J
2 Andrews Connie
3 Garrity Emma Mrs
4 Reich Graney
5 Baker Blanche Mrs
6 Bennett Lulu E Mrs
Street continued
8707 E & E Market meats
8708 Hough Bakeries Inc (br)
8709 Lily Block apts
1 Hoffman Chas S
2 Ranallo Anthony
3 Janabor Steven G
4 Badalamenti Dominick
5 Couture Jos B
6 Radnor Robt
Street continued
8710 Zeigler's Ready-To-Wear
8711 Mid-Town Foods gro
8712 Mintz Awning & Shade Co
8713-15 Colonial Gardens restr
8714 DeLuxe Odorless Clnrs
8716 Miller's Shoes
8717 Miller Robt L
8718 Spanicha Jas barber
8719 Hough Restaurant
8720 Lakeland Cutup Poultry
8721-23 New Brown Derby beer
E 88th pl intersects
8800 Hough Beverage Co
8801 Horwitz Louis dept store
8803 Art Bldg apts
1 Peck Dora Mrs
2 No return
3 Becker John A
4 Prather Richd J
5 Geordt Howard E
6 Meganughey Mayme M
7 Morris Jas G
8 Womack Thos B
Street continued
rear Bedrosian Harry
8804 Wilton Apts
1 Zecchini Chester E
2 Podmore Geo
3 Berdan Theron L
4 Nagle Perry M
Street continued
8805 Crawford Hdw Co
United Furnace & Air Conditioning
8806 Crosby Uphol Co
8809 Medric Apts
1 Russi Herman H
2 Csoltko Andy
3 Inman Fred E
4 Hawkins Denzil F
5 Whipky Gray
6 Lenhart Chas U
7 Shubart Ruth I Mrs
8 Soder Fred
9 Dregalia Paul L
10 Moore Horace B
11 Sigmund Jos E
12 Swigel Jos W
13 Radek Herman
14 Paterson Hudson B
15 McNelis Jos P
16 Demas Geo
17 Thomas Manford T
Street continued
8812 Davis Hi-Speed fill sta
8813 Jackson Roy S pntr
8815 Vacant
8817 Thomas Edw L
8819 E & T Food Mart delicatessen
E 88th intersects
8900 Checker Clnrs (br)
8901 Winnen Frank E
Hillis Chas E
Hunt Mertrude L
8902 Prim Beauty Service
8902 Bellflower Apts
(For other occupants see 1755 E 89th)
5 Gorski Chester S
6 Gridley Dorothy A Mrs
7 Stueber Walter C
E 89th intersects
8904 Mechanical Hdw & Plmbg Co
8905 Sielski Edw J
Swartz Robt L
8906 Truhan Edw L
McFarren Theresa
Tweedie Anita M Mrs
8908 Napoli Eug barber
8910 Dottore John shoe repr
Smith Geo W
Feinstein Nathan N
8912 Smith Geo W confr
8914-16 Apartments
1 Hargas Micht T
2 Earle John
3 Davis L
4 Voelker Wm
5 Pittock Harold A
6 Sims Wilson A
7 Beck Betty Mrs
Street continued
8915 Hough Elementary School
8916 Walt's Do-Nut Shop restr
Edgell Kath Mrs
Early John E
8918 Garment Service Co tailor
8920 Apartments
1 Jones Carl N
2 Messenger Carl E
2A Bennett Harland
3 Goodwill Herbert C
4 Musca Anthony J
Street continued
8922 Ideal Dellicatessen
8924 Haverly Robt delicatessen
8926 Apartments
1 Adler Richd S
2 Adler Jack
3 Rosskamm Geo
4 Sandusky Sol
Street continued
8927-33 Scotia Apts
(For other occupants see 1730-46 E 90th)
1 Billinghurst Geo H
2 Flynn Agnes Mrs
3 Sanford Louis I
4 Wolf Jos
Street continued
8928 Flemming Photo Co
8932 Hall Franklin fill sta
E 90th intersects
9001-03 Harkness Terrace
(For occupants see 1727-37 E 90th)
9001 Marshall Thos E
9003 Powell Trevor E
9007 Lavine Myer B lwyr
9009 Barlag Fred J
Truskolaski Jos
Harkness pl begins
9104 Oakley Lillian E @
9108 Schultz Geo
9200 Loreone's Scalp Salon
Johnston Loreone
Grzanick Wm
9201 Kit Kat Tavern beer
rear Old Meadow Creamery Garage
Taylor-Obenauer Co The
9203 Dinner Bell Restr
Arendt Herbert
rear Maloszewski Wm J
9204 Pritchard Herman D @
Thomas Pryse
Pritchard Richd A
9205 French Milton B
beauty shop
9207 Vacant store
9208 Dellinger Homer
Dellinger Lawrence J @ osteo
9209 Vacant
9210-12 Jo-Lu Bar
9211 Sirna Jos restr
9214 Summers J O Co (br)
cle clnrs
9215 Hough Inn Inc
9216 Novak Super Mkt
9217 Devon Hall Beauty Shoppe
9218 Stevens Harry variety store
9220 Hackenburg Grocery
9221 Royal Clnrs
E 93d intersects
9300 Fisher Bros Co (br)
9301 Braun's Drug Store
9302 Meister Market meats
9303-09 Apartments
(For other occupants see 1685 E 93d)
3 Orr Blaine T
4 Sallman Lydia L
Forman Marvin W dentist
5 Cooke Wm J
6 Campbell Jas R
8 Howard Vincent P
9 Kramer Morris
10 Griffey Michl
11 Baker Laura B Mrs
Street continued
9305 Hartin J shoe repr
9306-08 Zuccaro Salvatore gro
Boettcher Rose A Mrs
Dickey Geo A
9307 Little Herbert F dellcatessen
9310 York Apts
1A Duncan Jane Mrs
1AA Crowley Frank H
2A Armstrong Robt H
3A Kelly Grace E Mrs
4A Tamaren Fredk
Stiglitz Alex
5A Berger Jacob
6A Guttmann Henry
7A Sayre Walter M
8A Hirsch Albert
1B Adams Albert J
2B Clendening Chas W
3B Kubok Elsie M
4B McFarlan Theo E
5B Horvath Louis
6B Smith Carl
7B Mainpa Vienna
8B Anderson Willis W
Street continued
9311 Nori's Beauty Shoppe
9400 Trojanowski Thos J
9401-05 Lucas Apts
1 Jones Wm H
2 Sprague Wm G
3 MacDonald Eug F
4 Bemman Carl A
5 Clausen Peter P
6 Rehmar Hyman
7 Sipple Arth L
8 Morrison Donald
9 Schilling Wm A
10 Randles Harry R
11 Hempel Roy G
12 Ricks Ross
14 Keller H Lawrence
15 Taylor Ralph W
16 Otis Betty D
17 Martucci Rudolph V
18 Student Isle Mrs
19 Koehler Clyde E
20 Feather Wanda A
21 Baker Jos
Street continued
9404 Karponay Michl
9408 Severson Arth @
9411 Zuccaro Salvatore @
9412 Rausch Stella J Mrs artist
Rausch Harold S lawyer
9415-19 Arden Apts
1 Evans Betty J Mrs
2 Richmond Donald W
3 Burns Carl E
4 Suto Edna
5 Phillips Mabel Mrs
Difford Phyllis
6 Shuster Arth
7 Harris Virginia K
8 Burton Jas M
Street continued
9501-05 Aylord Apts
1 Spencer Percy I
2 Vacant
3 Davidson Chas W
4 Finley Richd I
Street continued
9502 Cantalo Thos
Ozekoski Anthony
9506-08 Ellers Louise V
Bartolon Eug B
Pluth Jos J @
9507 McNamara John
9509 Shyab Geo
Hays Doris A
9511 Flowers Marvin E
Wettrich Mildred F
Scheidemrager Jos F
Blosser Louise Mrs
9512 Ruth Apts
1 Goldstein Jerome
2 Goldstein Saml
3 Stern Eug
4 Cunningham May V
Street continued
9515-17 Fordham Apts
1 Krause Clifford J
2 Puckett Gertrude
3 Martin Reed H
4 Schwandt Esther M
Street continued
9600 Wilmoth Byron L
9601 Holk Christ R @
9604 Nissen Ell L pntr

1942 E 87TH ST-A

SOURCE: OHIO BELL TELEPHONE

EAST 87th ST NE

1172 Flanigan Kenneth E RA-8366
1172 Steiger Ralph r GA-6453
1179 Reulbach Harry RA-1694
1181 Schneider A B CE-8567
1182 Schraff H r RA-3114
1185 Walter Frank E r CE-7759
1186 Pill Nicholas GA-7596
1188 Bauman L W r RA-1328
1189 Shroka Stanley CE-6609
1191 Muchewicz Stanley r GA-6080
1192 Hirsch John W r RA-0792
1196 Sammon J A r GA-4678
1199 Dolney Stanley M GA-5645
1200 Matuszewski Anthony W r GA-3193
1201 Fouts Grant S RA-1614
1202 Pugacz John RA-7138
1205 Elker Joe r RA-4728
1206 Rooney C J GA-8125
1209 Berichon Oliver Mrs r RA-2155
1213 Miecznikowski Marceli GA-3674
1216 Fitzgerald David r RA-0498
1219 Sanor Maybell Mrs RA-0463
1220 Green Steve r RA-2132
1226 Conomy Luke J r RA-1498
1227 Smith F O r GA-5465
1233 Stankus George r CE-6575
1237 Goggin Ed C r GA-5866
1238 Quinn Michael r CE-8364
1240 Murphy Frank J r GA-0024
1240 O'Neill Catherine L r GA-0024
1241 Prendergast Maurice J GA-2817
1243 Knight Agnes M Miss r GA-8215
1243 Miller Marianne r GA-8215
1244 Keller Helen r GA-4844
1247 Gillroy Jas C r GA-7248
1248 Loykie Anna r GA-5884
1252 Menges A B CE-2189
1253 Heiman Sisters Obstetrical Nursing Serv CE-6154
1253 Jenkins Edw E GA-3389
1253 Kippenbrock Anthony RA-3784
1254 Deutsch Geo Dr CE-5590
1255 Pickett Harold F GA-7450

1942 **E 87TH ST-B**

SOURCE: OHIO BELL TELEPHONE

EAST 87th ST NE
(Continued)

1754 Hinton Edw D r.....GA-1637
1755 Mould Grace D Mrs.....CE-4909
1755 Neal Carl N r.....CE-4427
1755 Williams C F.....GA-5912
1756 Kipp Gerald E r.....CE-8564
1756 Wallace John J CE-8564
1757 Feher Mary Mrs r GA-1167
1758 Krohn Geo P CE-8940
1763 Maloney Cornelius GA-6035
1765 Bayer Anton N r GA-4721
1766 Muzila Andrew J RA-4499
1766 Tyler Jos GA-2676
1767 Higley Belle r.....GA-1334
1770 Frenden John r.....CE-3561
1773 Garibotti Amerigo r GA-8787
1774 Woods A B r GA-2562
1777 Denning Mfg Co CE-0801
1778 Breither Wm RA-7139
1782 Fischer Frank H.....RA-5092
1785 Kelch J S r GA-6145
1785 Wakefield Marie D r RA-3515
1786 Simpson V P.....RA-2341
1787 Crowley John F CE-6635
1787 O'Malley J J r CE-6635
1790 Bird Ann RA-9855
1791 Baum Miriam B Mrs r.....CE-2090
1791 Blum Bertha S r.....CE-2090
1794 Rice Alexander S r.....RA-3741
1798 Mantey Norma r.....GA-5429
1798 McCullough F S Mrs r.....GA-5429
1801 Behner Sarah E RA-0042
1802 Allen G K RA-6663
1802 Allen Gus K atty RA-4524
1803 Gruenewald Herman W GA-1092
1803 Leslie H r.....GA-7090
1806 Rote R O r GA-1829
1807 Krieg Elizabeth M Dr RA-7269
1807 Mooney Emma C r CE-7545
1808 Moyer Lydia r CE-3127
1811 Eldredge Jack CE-7474
1814 Daley Marie r.....CE-7659
1815 Nelson E E r CE-3863
1817 Jennings Norman RA-1824
1817 Madison Marie Mrs RA-1555
1818 Churchill Louisa T Mrs r.....CE-3947
1821 Morgan Ruth I RA-8566
1821 Tregenna Aubrey GA-3473
1824 Walker Chas K r CE-2106
1825 McGuire Carrie Mrs RA-4897

1830 BROOKFIELD APTS

1942 **E 89TH ST**

SOURCE: OHIO BELL TELEPHONE

EAST 89th ST NE
(Continued)

1263 Griesmer P F r.....GA-8512
1266 Cleve Chemical Co CE-2961
1270 Gabele C H r.....GA-3556
1271 Culhane P r.....RA-4133
1274 Cramer Norma CE-5891
1274 Strack Matilda GA-7287
1276 Hartford Jack CE-3511
1278 Grimes Delmer RA-8664
1279 Gabele Fred J r.....GA-3225
1280 Smith F A RA-0885
1286 Curtin Michael L GA-6297
1290 Baechle Clara E r.....GA-2571
1290 Coleman Thos J r.....GA-6124
1310 Beegle Fred E RA-6965
1313 Haley E A r.....GA-1513
1318 Schwartz Rose Mrs r.....RA-1469
1319 Hoehn Frank r.....GA-1152
1320 Kuehne Albert J r.....CE-7846
1322 Henninger John G CE-3484
1323 Scullen Catherine CE-4826
1326 Iredell C A r.....RA-1119
1327 Simandle Jas GA-1025
1329 Stanton Thos J r.....GA-4796
1333 Deale Valentine B CE-1859
1338 Harr Walter R RA-0028
1339 Enkler Arthur C RA-8191
1341 Ostberg Frank RA-8729
1345 Gaffney W H Mrs r.....GA-1519
1346 Ford Sydney H r.....GA-7034
1351 Gauntner Chas T RA-6682
1355 Gray C H r.....RA-0417
1356 Foy Virgil F r.....CE-2919
1360 Hampson H L CE-4104
1362 Skehan Clement W CE-8114
1365 Carney Mary P r.....GA-1302
1369 Jolley Ruby A r.....GA-1554
1373 Jesensky Jos r GA-2545
1378 Kump Marie M CE-3826
1381 Schroeder E W CE-8593
1383 Holobosh Carl r GA-1153
1387 Johnson Winifred CE-1670
1389 Parker Howard K r.....CE-4037
1396 Amsden Fred r GA-3567
1398 Murphy Patk H RA-5763
1401 Francis Mac Mrs GA-7525
1402 Butler Wm G r.....RA-0799
1405 Ryan Eugene P RA-5591
1409 Gleason John Jr GA-1930
1410 Totzke August RA-5438
1411 Schultheis Ray G CE-5420
1414 Ryan Michael r GA-6516
1417 Bargel Clements RA-4887
1417 Sassand Helen Miss RA-4887
1420 Stauffer Edw H RA-3759
1424 Buzza Evans E r.....RA-4853
1426 Holz Mildred L r.....RA-0996
1427 Cavanaugh Wm G r.....CE-5330
1429 Sheltz Mary GA-3685
1431 Leadley John Howell r.....RA-0518
1433 Blakeslee Albert RA-9978
1434 Boyce J W CE-0842
1435 Lang Harry C r.....GA-5095
1437 Maxwell Alex GA-6773
1440 Colbert Thos r GA-7088
1441 Feiten Walter CE-6995
1444 Gerlosky Andrew GA-6750
1446 Kickel Martha RA-4264
1451 Baker Lloyd H r.....CE-1876
1452 Smith Frank J GA-9111
1453 Miranda Jos P r.....CE-2352
1717 Crawford Paul RA-7670
1726 Messer J M r.....GA-7655
1731 Davis M J r.....RA-4471
1755 Graziano Dan J RA-9515
1755 McCartin Eugene J r.....GA-5004
1755 Pollack Sarah RA-5447
1760 Nursing Home The.....CE-6230
1761 Spellacy Wm L r.....GA-1702
1762 Findley F E r.....CE-6196
1765 Kelly D W Moving Co.....GA-1031
1768 Long Emma A Mrs r.....GA-1913
1768 Tureck J C r.....GA-1913
1769 Koch B F CE-3331
1769 Miller Ann E CE-3331
1772 Hughes Martin A RA-0675
1775 Custer Guy Mrs r.....CE-3119
1775 Rich Adele r CE-3119
1775 Tylicki Jennie Miss CE-3119

1779 BOLTON APTS
Beggs Jack M RA-8736
Cummings May r.....GA-2196
Doucette Ruth E RA-2095
Dy Shere Hana Mrs r.....GA-3434
Moore John H r.....GA-5733
Prentice H H Dr r GA-3434
Reno Harriett GA-6534
Rodway Edw E RA-2659
Ryan Carrie H Miss r.....CE-2659
Smith Evelyn A Mrs RA-1090
.....GA-7132

1780 HAVYN APTS
Cannon C C r.....CE-6302
Curtiss Cornelia r GA-0314
Dresskell Fred Mrs CE-5620
Guenther Henry RA-1112
Sarstedt F A r.....CE-8200
Windsor Bert F CE-5797

1781 BOLTON APTS
Agnew Mona W Mrs CE-7086
Bardshar G E Mrs r.....CE-3052
Prindle E L RA-8577

EAST 89th ST NE
(Continued)

1785 Brown Chas Mrs r.....RA-0823
1786 Kunkle Wm RA-1040
1789 Schoettli John r GA-0896
1790 Ford Pauline r CE-7703

1793 BOLTON MANOR APTS
Anderson W G CE-7471
Campbell Alan B GA-4352
Emch Chas F Jr.....RA-9590
Enger Dora Mrs r CE-2662
Fitzgerald Nora r CE-9117
Fox John W RA-2506
Graham P M r CE-4913
Gray Blanche E r CE-5331
Haas Etta M RA-4328
Hertz Henry GA-1760
Hirst Harry RA-7204
Knochel W A RA-7291
Langley Louise r.....CE-3954
Meek Gordon C RA-5961
Miller Albert J J.....RA-3929
Penfield Loren H r CE-0336
Ruth Wm J RA-8971
Siegel Ernest E RA-5087
Smith Jas A RA-9836
Thippen Jas D r CE-0462
Treiber O A Mrs r.....RA-0296
Waggoner W RA-6894
Wilkinson Martin H RA-6445

1796 Boyle Jno J r.....CE-5138
1797 Beach R K r.....CE-4321
1801 Hurd W F CE-8210
1801 Lepley Glenn W r.....RA-2045
1805 Smith A D r.....RA-4279
1809 Delmissier L RA-8613
1810 Moran Peter CE-4705
1814 Stewart Jas W Mrs r.....CE-0456
1814 Stewart Virda L r.....CE-0456
1815 Ingelse J L r.....RA-1261
1818 Klug Marguerette RA-2683
1818 Klug's Convalescent Home.....RA-2683
1819 Morrison T E Sr RA-0859
1821 Cecil Paul Studio GA-6162
1821 Deming Paul S GA-6162
1822 Meriam E B r.....GA-1822
1827 Friebolin C D r.....GA-2142
1831 Kearney D J Mrs r.....CE-7481
1834 Allen Bettie CE-9855
1835 Devaney Myrtle RA-5888
1835 Hamel Margaret Miss GA-3588
1835 Stein Bernice RA-4058
1835 Stein Maurice S RA-4058
1841 Saffold J Webb r.....GA-2917
1841 Saffold S S Mrs r GA-2917
1843 Ross Elizabeth M r RA-3614
1844 Leas Pauline CE-9827
1848½ Luckay D L.....GA-0557
1849 Percy Vincent H r.....GA-1467
1849 Schleicher W A Mrs r.....GA-1467
1853 Brady Morton J r.....RA-0187
1856 Knight Chas L r.....GA-1399
1856 Worley Jas H CE-9221
1861 Gee Nicholas R r.....RA-0632
1863 Mitchell Ralph D r.....GA-1404
1864 Vocelka Pavlina GA-9839
1868 Casey W J CE-1116
1868 Moffett Rosella r CE-4892
1872 Martinsen Martin r GA-0681
1872 Miller Maxine G CE-0050
1872 Myers R S r RA-3689
1875 Sharpe Audrey r CE-3102
1878 Garner Otis RA-3994
1884 Bolton Convalescent Home The...GA-0808
1884 DeCumbe J W r GA-0808
1885 Martinsen Niel r GA-6085
1890 Brun Geo Mrs r.....RA-0937
1890 Mora Geo W RA-9288
1891 Bowman Mary D r.....CE-2117
1896 Jennings Minnie GA-9347
1897 Simms Eva r RA-0749
1898 MacDonald Edw M r.....GA-8019
1902 Wellman W S r.....GA-0738
1905 Ainslie Robt B Dr.....RA-2593
1905 Clark Thos H Jr.....GA-0060
1905 Lowe Anna B r.....CE-6325
1910 Duncan Jessie Mrs CE-9782
1911 Stafford Don A CE-2850
1912 Gables Residential Club The CE-9892
1915 Eddy Florence G Mrs r CE-1578
1919 Hatch Virginia Belle Mrs r.....GA-7758
1920 Lockman Wm T.....CE-8951
1920 Sherman G H r CE-7732
1920 Stevens Harry F GA-7205
1925 Nau Heber B GA-8636
1925 Parsons Mary Alice CE-5564
1926 Brandt Kathleen Mrs r.....GA-1613
1931 Barth Alice r.....GA-0622
1932 Stantz Ona RA-8957
1937 Dunlap Ida May CE-3583
1937 Meyer A J CE-3583
1940 Schneider A B MD GA-1332

EAST 89th ST SE

2017 Mutchler Ruth RA-6897
2017 Petty Rae GA-7025
2017 Westlaken Frank RA-2764
2021 Cramer Nell r GA-7016
2021 Dudley R M Miss CE-9170
2021 Harris Lucy K r.....CE-1152
2022 Malone Mabel Mrs r.....RA-4557

1942 HOUGH AVE

SOURCE: OHIO BELL TELEPHONE

HOUGH AVE NE
(Continued)

8522 The Open Kitchen CE-9275
8523 Town Cleaners GA-2613
8524 McFarland Florists CE-6760
8525 Hollamby Marjorie GA-1316
8525 Miller Ella Mrs r.....GA-8177
8526 Munstein's Delicatessen.....GA-9792
8527 United Food Stores.....CE-2130
8601 Ritz Grill CE-9847
8605 Superb Ice Cream Stores.....GA-4863
8608 Gerber S R MD GA-4994
8608 Maier R R MD.....CE-4701
8608 Marshall Drug Co No 8.....GA-9577
8608 Podis L B DDS.....CE-2565
8612 Woolworth F W Co 5 & 10c Store No 977 .....GA-1606
8615 Albrecht's Cut Rate Drug Co....CE-5625
8617 Crow E C.....GA-5020
8617 East End Realty Service.....GA-5020
8619 Kessler Harry Dr ofc.....RA-1314
8619 Pollard Florence RA-7217
8619 Ranson Edw C r.....CE-1097
8620 Taylor Markets Store No 2.....GA-2181
8621 Kasper Dry Cleaning Co.....CE-8900
8700 Kaase Richard W Co GA-4233
8701 Fisher Bros Co mkt.....CE-9833
8702 Portage Market Co Store No 5....RA-2777
8704 Farmview Stores Co GA-9703
8705 Axford Albert CE-0251
8705 Santry Harry J GA-9110
8707 E & E Mkt RA-7729
8708 Hough Home Bakery GA-8252
8709 Behm Paul GA-2752
8709 Couture J B RA-7574
8709 Schrader Anna Mae Miss r.....RA-3950
8709 Smith Betty Mrs RA-8040
8711 Anderson Food Mkt CE-4236
8712 Mintz Window Shade Co.....CE-2456
8712 Ohio Window Shade Co.....CE-2456
8714 De Luxe Odorless Cleaners.....GA-5535
8715 Crawford Hardware The GA-1712
8716 Neighborhood Barber & Beauty Shoppe GA-1964
8723 Brown Derby GA-9848
8723 New Brown Derby GA-9848
8800 Hough Beverage Co.....CE-8476
8801 Young Dry Goods Co.....GA-4040
8803 Davis Ben B CE-6612
8803 Megaughey Ruby E r.....RA-4072
8804 Berdan Theron Lewis CE-6950
8809 Akins Ida RA-7352
8809 Koerth Louis r.....RA-2956
8809 Sigmund Jos E.....GA-7854
8812 Lewis Hi-Speed Serv Sta.....GA-9487
8813 Jackson Roy RA-5983
8817 Cross Richard Lee Jr CE-1547
8900 Sherwin Bakery Branch No 2.....RA-4262
8902 Prim Beauty Service.....CE-4215
8902 Primosch Marie K.....CE-4215
8902 Stueber Walter CE-0285
8904 Mechanical Hardware & Plumbing Co CE-9678
8904 Robbins Max hdw.....CE-9678
8906 Riley Anita RA-6809
8908 Napoli Peter GA-2618
8910 Leech Jos R r.....RA-4311
8910 Patsy Bath Studio.....RA-4311
8910 Ward Barbara Mrs.....CE-6588
8912 Smith's Confectionery GA-9758
8915 Hough School CE-1395
8920 Gerace Gust r CE-6937
8922 Gelender Mkt CE-9348
8924 Sandusky Vegetable Mkt CE-9243
8926 Adler J RA-3212
8926 Mastin A E r.....CE-3573
8927 Billinghurst Geo H.....RA-3162
8928 Flemming Photo Co.....CE-2975
8929 Bassani Donald RA-7328
8929 Pearce Sheldon T.....RA-5790
8930 Dunn Clnrs GA-5757
8932 Gerfen Serv Sta.....GA-9458
8932 Texas Distributing Co serv sta ..GA-9458
8933 Huber Lillian L.....GA-2069
8933 Wheeler Clarence E GA-2069
9001 Marshall T E r.....GA-8645
9003 Powell Trevor E.....CE-3793
9104 Oakley L E.....GA-2141
9200 Gall John A GA-8011
9200 Loreene's Scalp & Beauty Shop...RA-3773
9200 Williams E V atty.....RA-3773
9201 Kit Kat Klub.....GA-9251
9204 Gray N E RA-7946
9204 Pritchard H D r.....CE-1602
9207 Erich Radio & Sound Serv Co.....GA-8060
9208 Cooper Walter RA-6727
9212 Green's Delicatessen & Beer Store.CE-9287
9214 McNamee's Tavrn GA-9886
9215 Hough Inn The CE-9732
9217 Devon Hall Beauty Shop.....RA-4411
9217 La Vern Beauty Shoppe GA-6142
9220 Hackenburg W E groc.....GA-1870
9227 Newman's Mkt groc.....CE-5820
9300 Fisher Bros Co The GA-9315
9300 Gray Morris H DDS.....GA-6292
9301 Braun's Drug Store CE-9241
9302 Taylor Markets main ofc.....GA-4382
9302 Taylor Markets Store No 1.....GA-3663
9303 Kirkpatrick Frank RA-9654
9303 Mullally J L.....CE-8642
9306 Zuccaro's Food Store CE-4400
9307 Standard Delctsn GA-0716
9310 Bly Louis D.....CE-3597
9311 Shanzen Beauty Shoppe.....CE-1668
9400 Cipra Francis Mrs r.....GA-0755

1937 E 87TH ST

SOURCE: OHIO BELL TELEPHONE

EAST 87th ST NE

1178 Michelitsch Albin r RA-3406-W
1178 Turosky L r GA-4536
1179 Reulbach Harry J r RA-3932-W
1185 Walter Frank E r CE-7759
1186 Corbett Edw r RA-0728-J
1188 Bauman L W r RA-1328-W
1191 Muchewicz Stanley r GA-6080
1192 Hirsch John W r RA-0792-W
1195 Schott Constance V Miss r GA-6958
1196 Sammon J A r GA-4678
1201 Kish Steve r RA-4565-W
1205 Elker Joe r RE-4759-J
1206 Rooney C J GA-8125
1209 Berichon Oliver Mrs r RA-2155-J
1212 Durkin John F r RA-1874-J
1215 Krueger Cora C Mrs r RA-3845-J
1216 Fitzgerald David r RA-0498-J
1219 Williams Grace G r RA-4158-W
1224 Nieder Edw J r GA-8007
1226 Conomy Luke J r RA-1498-W
1227 Smith F O r GA-5465
1230 Ridley Henry E r RA-2916-J
1231 Stucki Mae r CE-6539
1237 Goggin Ed C r.....GA-5866
1237 McMahon Thomas F r.....GA-5866
1238 Quinn Michael r CE-8364
1240 O'Neill Geo M MD r GA-0024
1241 Fleming Catherine W Mrs r ..RA-1755-W
1243 Knight Agnes M Miss r GA-8215
1243 Miller Marianne r GA-8215
1244 Keller F J r GA-4844
1247 Gillroy Jas C r GA-7248
1248 Loykie Anna r GA-5884
1252 Menges A B CE-2189
1253 Heiman Sisters Obstetrical Nursing Serv CE-6154
1253 Kippenbrock Anthony r RA-3784-J
1256 Gorman Wm S r GA-8313
1256 Knoll Ed r CE-8523
1755 Davis Josephine r CE-4042
1755 Lang Louise Mrs r RA-1206-J
1755 Richardson Ina r CE-1137
1755 Sayre Mary r GA-8568
1757 Feher Mary Mrs r GA-1167
1763 Maloney Cornelius r GA-6035
1765 Bayer Anton N r GA-4721
1767 Higley Belle r.....GA-1334
1770 Howell Sylvia r GA-1403
1773 Garibotti Amerigo r GA-8787
1774 Woods A B r GA-2562
1777 Denning Mfg Co.....CE-0801
1778 Stauffer Wallace E r GA-7596
1782 Elder Tress r GA-6533
1785 Kelch J S r GA-6145
1786 Fahey Delia Mrs r CE-3945
1787 O'Malley J J r CE-6635
1790 Stradley Pierce E r GA-3147
1791 Baum Alfred F r.....CE-2090
1791 Blum Bertha S r.....CE-2090
1794 Schwartz Peter L r CE-4708
1798 McCullough F S r GA-5429
1799 Ernst Lucy M r.....RE-0939-J
1801 Fisher Geo E r.....CE-5642
1802 Allen Gus K r.....GA-8085
1806 Rote R O r.....GA-1829
1807 Mooney Emma C r CE-7545
1807 O'Donnell Alice Miss r GA-7750
1808 Moyer Lydia r CE-3127
1811 Whitehead Jessie r CE-6637
1814 Sparrine John r RA-3621-J
1815 Nelson E E r CE-3863
1817 Whitworth W E r.....GA-2444
1818 Churchill Louisa T Mrs r CE-3947
1821 Bellson G N r.....CE-5265
1824 Walker Chas K r CE-2106
1825 Grundman J S r CE-8280

1830 BROOKFIELD APTS
- Anderson Pearl J r CE-4106
- Barclay Melvin G r CE-3888
- Blenkin Stephen r CE-7985
- Cochran A L r CE-9106
- Cook Mott K r RA-4236-J
- Cousins Hattie r CE-7835
- Dempcy Donald F r CE-3833
- De Witt Geo A r GA-4317
- Dial Mantie r CE-6206
- East Jane r CE-4957
- Gill N F r CE-1274
- Goldthorpe Hazel D r CE-8505
- Hamilton Evan P r CE-4707
- Hammel Claire r CE-1203
- Hopp A H r CE-7382
- Kelley Esther B r RA-1311-J
- King M D r RE-2147-M
- Moore W B r CE-2385
- Portz Ella C r CE-4956
- Shaeffer Clifford P r CE-5788
- Smith Kathleen r GA-7691
- Warner Agnes E r CE-4907
- Williams Ruth r CE-5866

1831 Moulton Masie GA-9452
1834 Benjamin Morris I r.....RE-6960-W
1835 Benjamin Apartments CE-9373
1836 Smith A E r RA-4259-J
1839 Billington Jane r GA-2268
1839 Picard G G Dr r GA-2268

1937 E 89TH ST

SOURCE: OHIO BELL TELEPHONE

EAST 89th PL NE

1712 McKenzie Margaret Miss r.....RA-2877-J
1712 Wickham Katharine Miss r....RA-2877-J
1717 Karr John Howard r.....CE-5961
1719 Stanton Harold E r.....RA-1820-J
1725 Gomillion B B r.....GA-0251
1729 Nahouse W J r.....CE-6976
1732 Crotty Albert F CE-0746
1735 Hornsby Roger r CE-1547

EAST 89th ST NE

787 Barnhisel Harry r.....PO-9564
787 Schlarb John r LI-6107
1220 Albrecht F A r.....RA-4521-W
1228 Madger John A r.....CE-7288
1234 Berendt Anthony J r.....RA-2183-J
1238 Cronenberger W A r.....CE-7362
1243 Zust Anthony A r.....RA-3912-W
1245 Egan James J r.....GA-4460
1245 Zust Louis J r.....GA-1230
1247 Moran Peter J r.....GA-7831
1249 Bradfield Landis R r.....GA-8711
1249 Sheehan Nellie Mrs r.....CE-8319
1253 Entire J r GA-4393
1256 Wurm John P r.....RA-4722-J
1257 Monter Louis H r.....RE-1605-J
1258 Laffey Lawrence E r.....CE-8386
1262 Weber Chas r GA-8169
1263 Griesmer P F r.....GA-8512
1266 Cleve Chemical Co CE-2961
1266 McAllister Hugh r.....GA-6129
1271 Culhane P r RA-4133-J
1274 Card C Chandler Sr r.....RA-2475-J
1274 Card Jennie L Mrs r.....RA-2475-J
1274 Strack Matilda r GA-2670
1279 Gabele Fred J r.....GA-3225
1286 Lye Edw J r.....RA-2506-J
1290 Coleman Thos J r.....GA-6124
1290 Forbush Everett H r.....RA-0499-W
1313 Haley E A r.....GA-1513
1318 Schwartz Rose Mrs r.....RA-1469-J
1319 Giesel Emma r GA-1152
1319 Hoehn Elton G r.....GA-1152
1320 Kuehne Albert J r.....CE-7846
1322 Marx Maurice r GA-7757
1323 Corrigan Mary E r.....CE-4256
1326 Iredell C A r RE-6168-M
1327 Walther Alma r GA-1025
1329 Gales William E r.....GA-3540
1345 Gaffney W H Mrs r.....GA-1519
1346 Ford Sydney H r.....GA-7034
1351 Gauntner Charles T r.....CE-6604
1355 Gray C H r.....RA-0417-J
1356 Foy Virgil F r.....CE-2919
1369 Jolley Ruby A r.....GA-1554
1373 Jesensky Jos r GA-2545
1377 Schuck Wm J r.....GA-4950
1378 Vedder Earl C r.....RA-4225-W
1383 Holobosh Carl r GA-1153
1387 Carney Mary P r.....GA-1302
1389 Parker Elizabeth r CE-4037
1395 Van Loozen M A r RE-7011-J
1396 Amsden Fred r GA-3567
1398 Albert Julius r GA-4993
1402 Butler Wm G r RE-0489-J
1405 Schindler Geo r GA-1514
1406 Welsh Jas J r.....GA-3988
1409 Custer Walter r RA-0869-W
1414 Ryan Michael r GA-6516
1418 Hafford Harriet Mrs r.....GA-7237
1424 Buzza Evans E r.....RA-4853-W
1426 Holz Mildred L r.....RA-0996-J
1427 Cavanaugh Wm G r.....CE-5330
1430 Sadler R D Dr r.....CE-5690
1433 Brown G L r.....GA-2544
1436 Carvey Paul r RA-4739-W
1440 Colbert Thos r GA-7088
1444 Kenna E J r.....GA-3520
1447 Tomczak John r GA-4979
1452 Smith Frank J r.....CE-4813
1453 Gonzalez Ralph A r.....CE-2352
1453 Miranda Jos P r.....CE-2352
1457 Miller Harlan M r.....GA-3987
1466 Kimpel Louis C r.....RA-1241-J
1726 Messer J M r.....GA-7655
1755 Shaw Geo H r.....GA-8854
1760 Nursing Home The CE-6230
1761 Kelly D W Moving Co.....GA-1031
1762 Findley F E r.....CE-6196
1765 Knapp Chas r RE-0227-J
1765 Knapp Charles r GA-4183
1768 Long Emma A Mrs r.....GA-1913
1768 Tureck J C r.....GA-1913
1769 Meyer Elizabeth A r.....CE-3334
1772 Harris Charles E r.....CE-1624
1775 Custer Guy Mrs r.....CE-3119
1775 Rich Adele r CE-3119

1779 BOLTON APTS RE-1876-J
Gordon Arthur M r.....RE-7162-W
Lillis Catherine Mrs r.....RA-1420-J
Marshall John E r.....GA-0113
Mills Don P r GA-3434
Prentice H H Dr r GA-8836
Ream J H r RE-8324-R
Ryan Carrie H r.....RE-7162-W
Walters J J r GA-2963
Woodman Marion r GA-2963

1780 HAVYN APTS GA-1181
Barnes Thos C r CE-6322
Cannon C C r.....CE-3468
Cole L M Mrs r CE-3468

EAST 89th ST NE (Continued)

1780 HAVYN APTS—Continued
Curtiss Cornelia r GA-0314
Sarstedt F A r.....CE-6220
Watson Robert W r.....GA-7148

1781 BOLTON APTS
Arnold M Mrs r GA-3202
Boucher A C r GA-2964
Davis Harriett L Mrs r.....CE-2238
McHenry Itha Miss r.....CE-6975
Teter W C Dr r.....CE-2127

1785 Johnston Austin A r.....CE-2729
1786 Walls Edith M r.....CE-7951
1789 Schoettli John r GA-0896
1790 Martin Blaine CE-8156

1793 BOLTON MANOR APTS
Barth A J r CE-4189
Batistick Alvin J r CE-4189
Breininger H C r.....CE-1079
Enger Dora Mrs r CE-2662
Fitzgerald Nora r CE-9117
Graham P M r CE-4913
Gray Blanche E r CE-5331
Hale John J r GA-2700
Hertz Henry r.....RE-6465-M
Levins Tena H r RA-1161-W
Little Gertrude E r.....GA-2753
Nourse Thera G r CE-8606
Penfield Loren H r CE-0336
Rigney A W r RA-0387-W
Simak Wm r CE-8352
Taylor Dan r CE-2245
Taylor E A r CE-8953
Thippen Jas D r CE-0462
Treiber O A Mrs r RA-0296-J
Zalud Lawrence F r RA-1837-J

1796 Boyle Jno J r.....CE-5138
1797 Beach R K r.....CE-4321
1805 Smith A D r.....RA-4279-J
1809 Walker Amelia Mrs r.....CE-6755
1810 Gerhan Chas H r.....GA-3187
1814 Stewart Jas W Mrs r.....CE-0456
1814 Stewart Virda L r.....CE-0456
1818 Klug Marguerete Mrs GA-9589
1819 Collier Wm F r.....CE-1224
1821 Cooley Harris R r.....GA-5659
1822 Meriam E B r.....GA-1822
1827 Friebolin C D r.....GA-2142
1831 Kearney D J Mrs r.....CE-7481
1834 Linville Alice CE-9855
1835 McHenry Cecelia M Mrs r.....CE-4330
1841 Saffold J Webb r.....GA-2917
1841 Saffold S S Mrs r GA-2917
1843 Allen Bettie r GA-4528
1844 Robbins J Marion CE-9827
1848 Perkins Mary W Miss r.....GA-0320
1849 Percy Vincent H r.....GA-1467
1849 Schleicher W A Mrs r.....GA-1467
1853 Brady Morton J r.....RA-0187-W
1853 Mohr John MD r.....RA-0187-W
1856 Schoepflin Grace F Mrs.....CE-9221
1863 Mitchell Ralph D r.....GA-1404
1864 Black Herman r GA-0713
1864 Black Morris A r.....GA-0713
1858 Moffett Rosella r CE-4892
1872 Martinsen Martin r GA-0681
1875 Sharpe Audrey r CE-3102
1878 Perkins True r GA-1671
1884 Bolton Convalescent Home The...GA-0808
1884 DeCumbe J W r.....GA-0808
1885 Martinsen Niel r GA-6085
1891 Bowman Mary D r.....CE-2117
1896 Jennings J L GA-9347
1897 Kutzbach Mrs E W r.....GA-8157
1898 MacDonald Edw M r.....GA-8019
1902 Wellman W S r.....GA-0738
1905 Ackley Chas r RA-0673-J
1905 Blackford James r RA-0673-J
1905 Lowe Anna B r.....CE-6325
1910 Haigh Janet Mrs CE-9782
1911 Dresskell Fred Mrs r.....CE-5620
1912 Meyer E L Miss r.....CE-3108
1919 Hatch Virginia Belle Mrs r.....GA-7758
1920 Smith M J Mrs CE-9397
1925 Fink Dora E Mrs.....GA-9236
1926 Brandt Kathleen Mrs r.....GA-1613
1931 Webster Frederick r GA-1596
1932 Bunts Frank E Mrs r.....GA-7760
1937 Meyer Agnes Mrs r.....GA-1563
1940 Schneider A B Dr r.....GA-1332

EAST 89th ST SE

2017 Miller Walter G r.....GA-7025
2019 Condit Lenace r GA-7016
2021 Harris Lucy K r.....CE-1152
2021 Wilson Ruth E r.....GA-4681
2022 Malone Mabel Mrs r.....RA-4557-J
2023 Carroll C C r.....GA-4360
2023 Emmerich Carmen r GA-5298
2023 Stone Imogene r GA-6218
2027 Grenzenbach Fred r GA-3965
2027 Turner Gertrude Miss r.....GA-3965
2028 Hamilton Edwin T Mrs r.....GA-1298
2029 Speed T V r.....RA-1740-W
2032 Halloran Bess Mrs CE-9329
2032 Hummel Gertrude K r CE-9329
2036 Holmes Jean Shipman r.....GA-4227
2041 Hans A W r.....GA-3236
2041 Nunn John I Co.....CE-1464
2044 Turner Mary Mrs CE-9861

1937 HOUGH AVE

SOURCE: OHIO BELL TELEPHONE

HOUGH AVE NE (Continued)

8519 Ulian Andy r RA-4839-J
8520 Citizens Market CE-4680
8522 Amer Diners Inc CE-9275
8522 Open Kitchen CE-9275
8523 Town Dry Cleaning.....GA-2613
8524 McFarland Florists CE-6760
8525 Hollamby Stanley G r.....RA-1487-W
8525 Miller Ella Mrs r.....GA-8177
8526 Hough Creamery & Delicatessen...GA-9792
8527 Alexander Drug Co GA-3281
8601 Levy Herman GA-5416
8601 Ritz Grill CE-9847
8605 Superb Ice Cream Stores.....GA-4863
8608 Cleve Funeral Police Co The.....CE-7166
8608 Maier R R MD.....CE-4701
8608 Podis L B DDS.....CE-2565
8612 Woolworth F W Co 5 & 10c Stores GA-1606
8615 Albrecht's Cut Rate Drug Co....CE-5625
8616 Taylor Mkts Inc store No 2....GA-2181
8617 Crow E C GA-5021
8617 East End Realty Service.....GA-5020
8618 Geraci's Market CE-6193
8621 Kaspar Dry Cleaning CE-8900
8622 New General Dairy Stores Inc...CE-9296
8625 A & P Food Store GA-9477
8700 Kaase Richard W Co GA-4233
8701 Fisher Bros Co mkt.....CE-9833
8702 Caesar Sam CE-8462
8702 Ceasar Sam r CE-8462
8702 Caesar Market CE-8462
8704 Farmview Stores Co GA-9703
8707 Fix's Market GA-3700
8708 Hough Home Bakery Store No 9.....GA-3784
8709 Gates Elizabeth Mrs r.....CE-7914
8709 Moinette Paul r.....GA-1864
8709 Ritchie Brooks r CE-4658
8710 Frederick Furniture Co.....GA-0692
8711 Burg Food Markets Store No 3 .....CE-4236
Store No 3 .....GA-9252
8712 Mintz Co The.....CE-2456
8712 Mintz Window Shade Co.....CE-2456
8712 Ohio Window Shade Co.....CE-2456
8714 Hough Beverage Co CE-8476
8715 Crawford Hardware The GA-1712
8716 Neighborhood Barber & Beauty Shoppe GA-1964
8716 Ver-Nal Laboratory GA-1964
8718 Modern Fruit Market CE-9154
8723 Brown Derby GA-9848
8723 New Brown Derby GA-9848
8801 Young Dry Goods Co.....GA-4040
8803 Murrey C N r.....GA-4028
8803 Myerly Arless V r.....GA-6295
8803 Peck C B r.....GA-1934
8805 Cleve Cleaners Tailors & Furriers.GA-5650
8805 Cleve Dry Cleaning Co.....GA-5650
8809 Blaylock John R r.....GA-1820
8809 Lucas Anna r CE-0467
8812 Lewis & Blough Service Sta.....GA-9487
8900 Mechanical Hardware & Plumbing Co CE-9678
8900 Robbins Max Hardware.....CE-9678
8902 Prim Beauty Service.....CE-4215
8902 Primosch Marie K.....CE-4215
8902½ Keast James T r.....CE-1378
8902½ Smith Jacob C r.....CE-1642
8906½ Gedman Hilary W r.....RA-3544-J
8912 Valenti Sam CE-9869
8915 Hough School CE-1395
8918 Rainbow Dry Clng & Hand Laundry CE-1143
8920 Gerace Gust r CE-6937
8922 Union Electrical Stores Inc.....GA-0284
8924 Millie's Market CE-9217
8926 Mastin Rita A r.....CE-3573
8926 Miller Lucille r CE-1275
8928 Flemming Photo Co.....CE-2975
8929 Leister Grace r GA-4037
8930 Guthoff Sheet Metal & Furnace Co The GA-3431
8933 Huber A J r.....GA-2069
9001 Marshall T E r.....GA-8645
9007 Blake Howard P r.....GA-0438
9009 Bowen Trevor r CE-4871
9104 Oakley Edw D r.....GA-2141
9200 Cole Cecil H r.....GA-1612
9201 Hough Arcade Garage.....CE-4675
9201 Kit Kat Klub.....GA-9251
9204 Pritchard H D r.....CE-1602
9207 Erich Radio & Sound Service.....GA-8060
9209 Grand Sheet Metal & Roofing Co.GA-8592
9211 Tent Inc The GA-9206
9212 Green's Delicatessen & Beer Store.CE-9287
9215 Hough Inn The CE-9732
9216 A & P Food Store.....GA-9475
9217 La Vern Beauty Shoppe GA-6142
9220 Hackenburg W E groc.....GA-1870
9227 Hough Ninety-third Fruit Market.CE-5820
9300 Fisher Bros Co The GA-9315
9300 Gray Morris H DDS.....GA-6292
9301 Braun's Drug Store CE-9241
9302 Taylor Markets Inc store No 1..GA-3663
9302 Taylor Markets Inc Main ofc.....GA-4382
9306 Zuccaro's Food Store CE-4400
9310 Lennon Clarine M r.....GA-8427
9310 Thatcher John r CE-0505
9311 Shanzen Beauty Shoppe.....CE-1668
9400 Cipra Francis Mrs r.....GA-0755
9401 Baldwin Jean R r.....GA-6959

1932 E 87TH ST

SOURCE: CLEVELAND DIR CO

3969 DiDonato Lawrence
Iacovone Gaetano
3983 Brilla Nicholas
3989 Battistone Louis
3991 Basic Michl
3993 Padovinoc Thos
3995 Predovic Peter
3997 Pavkovich Elijah
3999 Vojnovich Jos
Cannon av intersects
4000 Pompei Coal & Supply Co
4004 Pisano Pasquale gro
Sebastiano Siliato
4005 Ila Patk
Guliano Thos
4006 Vacant
4008 Smilianich Nicholas ⊙
4009 James Peter ⊙
Potesta Valerio
Jannoli John
4013 Makar Nicholas
Bojovich John
4017 D'Andrea Vincent ⊙
Farris Arch
Filiberto Vincent
Bernardo Jos
4023 Laskoski Steven
4029 O'Brien Danl J
Wheaton Marion
Margotti Geo
Harvard av intersects
4391 Gibbons Wm E
4394 Norman W E
4395 Carlin Sidney J
Connecticut av intersects
Macomb av intersects
4458 Price Raymond J
Hubbard Fredk J
Jeffries av intersects
Vineyard av intersects
Rosewood av intersects
4571 Kastelic Jos ⊙
4575 Pagani Ralph
Bancroft av intersects
Grand Division av intersects

E 87TH ST NE (M-5) — From Kosciuszko av to Superior av, Hough av to Euclid av
1172 **Apartments**
(For other occupants see S216 Kosciuszko av)
1 Vacant
2 Walling Fredk
3 Tobin Patk J
4 Walker Chas
5 Meltzer Herman
6 Garbin Christian
Street continued
1173 Kurtz Roland B
1174 Vacant
1178 Noonan Roy C
Gravette John P
1179 Murphy Frank J ⊙
1181 Schneitar John A ⊙
1182 Kinderman Nestor ⊙
1185 Walter Frank E ⊙
1186 Corbett Edw ⊙
1188 Bauman Lewis W ⊙
notary
1189 McDermott Cath Mrs
1191 Martin John W
1192 Hirsch John W ⊙
1195 Schott Moving & Trucking Co
Schott Henry J ⊙
1196 Sammon Jas A ⊙
1199 McCrystal Danl
1200 McGough Frank J
Kelly John
1201 Kish Steph
1202 Morscher Rose Mrs ⊙
1205 Elker Jos E ⊙
1206 Rooney Chas P ⊙
1209 Berichon Oliver ⊙
1210 Bowers Frank J ⊙
1212 Durkin John F ⊙
1213 Nieder Paul
Mitchell Marcel
1215 Krueger Cora Mrs ⊙
1216 Fitzgerald David C ⊙
1217 Elsmar Jos
1219 Williams Edgar B ⊙
1220 Rokas Peter ⊙
1223 Haddow Mary Mrs
1224 Nieder Julius ⊙
1226 Weldon Frank
1227 Smith Frank O ⊙
1230 Ridley Henry E ⊙
1231 Puzenski John ⊙
1233 Roberts Martha A Mrs
1234 McBride Emma Mrs ⊙
1237 Goggin Edw C ⊙
Goggin Lillian nurse
Goggin Lucille nurse
1238 Collins Carrie M Mrs ⊙
1240 O'Neill Geo M ⊙
1241 Prendergast Ella C Mrs ⊙
1243 Bauer Eliz ⊙
1244 Keller Fred J ⊙
1247 Gillroy Jas C ⊙
1248 Lojkiewicz Anna Mrs ⊙
1251-53 **Apartments**
1 Benbow Wm
2 Heiman Gertrude Mrs
Heiman Anna M nurse
Heiman Gertrude nurse
3 Vacant
4 Davis Harry M
5 Morris Mary Mrs
6 Vacant
Street continued
1252 Menges Albert B
1254-56 **Livingstone Apts**
(For other occupants see 8611-15 Superior av NE)
Apartments:
14 Vacant
15 Werner Nellie Mrs
16 Vacant
17 Cooke Donald
18 Barrett Jos L
Casey Frances Mrs nurse
19 Cumpston Florida Mrs
20 Vacant
21 Epley Ira E
22 Werner Frances
Superior av intersects
Hough av intersects
1754 Corrigan Thos J
1755 **Brookfield Apts**
Dannermiller Winola beauty shop
Apartments:
1 Conley Paul R
2 Dewald Geo
3 Patterson Carl
4 Lange Frank H
5 Gough Glenn T
6 DiIullo Eugenio
7 Scott Walter C
8 Joe T H

Brookfield Apts—Contd
8A Vacant
9 Staniland Mary M
9A Davis Josephine Mrs nurse
10 Atkinson Benj F
11 Vacant
12 Harvey Anna B Mrs
12A Cooney Wm E
Street continued
1756 Romischer Saml
1757 Nungesser Herbert C
1758 Vacant
1759 Brennan Mae
1763 Maloney Cornelius F ⊙
1765 Klein Wm
1766 Davison Lawrence A
Marcinko Margt E nurse
Osborne Harry
1767 Higley Belle A
1769 Gray Clarence E
1770 Kirby Walter T
1773 Garibotti Amerigo
1774 Woods Albert B ⊙
livery
Wright Mabel dramkr
1777 Denning Mfg Co metal stamping
Jones Margt M Mrs
1778 Sinclair Amelia Mrs
1781 Lovell Harwood A
Oliver Thos H
1782 VanWormer Chas N ⊙
1785 McCall Emma M Mrs ⊙
Mott Ernest W
1786 Grace Wilbur
Kolch Jos S
1787 O'Malley John J ⊙
1790 Comisky Cath C Mrs
1791 Baum Alf F toy broker
Blum Bertha S Mrs ⊙
1794 Weiss Belle Mrs
1795 Treat Geo E
1798 McCullough Frank S ⊙
1799 Ernst Lucy M ⊙
1801 Barber Ethel M
Hamilton Evelyn B nurse
1802 DeLucia Louis ⊙
1803 Schaefers Justin C
1806 Rote Robt ⊙
1807 **Nicholas Apts**
Apartments:
1 Snyder Wm
2 Vacant
3 Mooney Emma C Mrs
4 Vacant
5 Beighlee Marie C Mrs ⊙
Street continued
1808 Adams Eliz M Mrs
1811 O'Malley Howard J ⊙
1814 Cole Ernest
1815 Nelson Edgar E
1817 Whitworth W Ewart ⊙
1818 Churchill Louisa Mrs ⊙
1820 Barton Russell R
1821 Morhard Ida Mrs
1822 Hatch Louis R
1824 Frost Roy E
1825 Grundman John S ⊙
1830 **Brookfield Apts**
Apartments:
1 Hildebrand Rich S
2 Hungerford Donald V
3 Alderson Lawrence A
4 Vacant
20 Russell Clarence W
21 Vacant
22 Wycoff Floy Mrs
23 Gill Neal F
24 Rezac Jos
25 Reese Geo F
26 Vacant
27 Voss Celia
29 Vacant
30 Danner Pickney
31 Hopp Almer H
32 Vacant
33 Kelley Esther B
34 Spees Marie D
35 Tampa Dolores C
36 Hamilton Evan P
37 Eberling Lawrence A
39 Vacant
40 Finley Mildred B Mrs
41 King Mortimer D
42 Curtiss Eliz K
43 Vacant
44 Vacant
45 Vacant
46 Bruderly Claire E
47 Weiner Simon L
49 Cook Mott A
Street continued
1831 Neil Cath G Mrs
1834 Brezonec Geo designer
1835 Benjamin Morris I
1836 Smith Alf E ⊙ piano tuner
1839 Mason Arth T ⊙
1840 **Mayfair Apts**
Apartments:
bsmt Moore Andrew B
1 Phelps Jay J
2 DeLong Arth R
3 Vacant
4 Vacant
5 Vacant
6 Linas Wm A
Street continued
1843 Reaugh Frances Mrs ⊙
1844 Koch Anna D Mrs
1847 **Raymond Apts**
Apartments:
101 Vacant
102 Jones Harry V
103 Geller Max
104 Doll Lucy Mrs
201 Morris Norman D
202 Hale Harry R
203 Vacant
204 Vacant
205 Haas Sarah E
206 Vacant
301 Vacant
302 Betts Forrest L
303 Vacant
304 Price Meredith C
305 Gysan Carl E
306 Peck Abram
401 Vacant
402 Wardwell Chas M
403 Vacant
404 Vacant
405 Vacant
406 Vacant
Street continued
1848 Williams Mary N Mrs ⊙
1851 Tyner Wm A
1852 Vacant
1855 Myers Alice Mrs ⊙
1856 Perdue Robt H ⊙

1932 E 89TH ST

SOURCE: CLEVELAND DIR CO

1286-92 **Brock Apts**
(For other occupants se 8811-17 Superior av NE)
bsmt Yarborough Jos
Apartments:
4 Vacant
5 Millar Geo
6 Vacant
7 Smith Nora L Mrs
Superior av intersects
1310 Sullivan Danl M printer
1312 Vacant
1313 Haley Ernest A ⊙
Beloit av intersects
1314 Pickett Jos F
1315 Fox Edw J
1316 Lex Jas C
1318 Schwartz Geo
1319 Roehn Frank ⊙
1320 Kuehne Albert J
1322 Marx Maurice ⊙
Wing Paul
1323 McCann Thos J ⊙
1326 Fredell Chas A ⊙
1327 Poblenz Frank
Walther Eliz Mrs ⊙
1329 Gales Wm E ⊙
1332 Burns Margt M Mrs ⊙
1333 Becker Harry E ⊙
Ford Sydney H
1334 Feldkamp John J
1337 Kolb Fredericka Mrs
1338 Smith Thos G
1339 Banovic Mary Mrs
1341 Ostberg Frank G ⊙
1342 Steuer Claude J
1345 Gaffney Anna E Mrs ⊙
1346 O'Connor Sarah Mrs ⊙
Ford Sydney H
1347 Sopie Emma Mrs ⊙
1350 Overturf John D
1351 Nock Walter A real est
1355 Totzke Aug H ⊙
1356 Nichols Jerome
1357 Nolan Patk E ⊙
1360 Hampson Hugh L ⊙
1361 Poppobe Steve T
1362 Miller Reinhard J
1365 Mitz Wm jr pntr
1366 Norris Felix ⊙
1369 Jolley Rudy A ⊙
1370 Murphy John F
1373 Jesensky Jos ⊙
1374 Reichwein Jacob ⊙
1375 Appicci John B
1377 Schuck Wm J ⊙
1378 Miller Andrew S
1379 Budinger Eliz Mrs ⊙
1381 Budinger Ferdinand R
Baumgartner Ethel M Mrs
Ethel av intersects
1382 McCallister Jas M ⊙
1383 Holobosh Carl C ⊙
1386 Smith Frank J ⊙
1387 Vajda Danfina M Mrs
1388 Novak Michl ⊙
1389 Parks Leon F ⊙
1392 Norris Phillip D ⊙
1393 Brown Carrie
Stiers Robt L
1395 VanLoozen Michl A ⊙
1396 Amsden Fred E ⊙
1398 Vacant
1399 Betzenheimer John J ⊙
1401 Nipchild Jos A ⊙
Zeigler Anna Mrs
1402 Butler Wm
1403 Schindler Kath Mrs
1406 Russell Herbert U
1408 Graene Jos ⊙
1409 Eckert Jos G
1410 Newton Nellie V Mrs
Cober Clara D Mrs
1411 Reif Michl F ⊙
1414 Ryan Michl J ⊙
1415 Dorator Geo ⊙
1417 Vacant 1st fl
Tarbell Floyd F
1418 Hafford Danl J ⊙
1420 Wike Burd ⊙
1421 Collister Jane Mrs ⊙
1422 Wisneuskas Wm ⊙
1423 McGuire John F
1424 Gallagher Jos A
1426 Marsh Lulu J Mrs ⊙
1427 Cavenaugh Wm G ⊙
1429 Monahan John
1430 Gleason Carrie B Mrs
1431 Weldon Thos F
1433 Bittner John J
1434 Boyce Jos W ⊙
1435 Wolf John A
1436 Husbands Alta V Mrs ⊙
Schreiber Louis P
1437 Barlenstein John J
1440 Colbert Thos ⊙
1441 Jarboe Elmer L
1443 Richards Anna Mrs ⊙
1444 Brown Glenn L
1446 Smith Chas E
1447 Tomczak John ⊙
Bolos Jos G
1448 Ryan Margt
1451 Mickey John A ⊙
1452 Vyak Frank
1453 Miranda Jos P ⊙
1454 Brooker Carl F
1456 McQuaid Jas J ⊙
1457 Vacant 1st fl
Woodrow Rachael Mrs
1458 Carney Anthony J
1460 Vacant
1464 Littlechild Susan
1466 Vacant
Wade Park av intersects
1712 Wickham Kath ⊙
Hough av intersects
1755 **Bellflower Apts**
(For other occupants see S902½ Hough)
Apartments:
8 Vacant
9 Vacant
10 Laughton Olive E
11 Neff Ethel B Mrs
12 Bionaz Jos
Street continued
1760 Stein Minnie nurse
Goldsmith Louise nurse
1761 Kelly Dawson W trucking
1762 Findley Frank E ⊙
1765 Knapp Chas uphol
1768 Goodhue Wm L ⊙
1769 Meyer Caroline G Mrs ⊙
1772 Harris Chas E ⊙
1775 Long Emma A Mrs
1779-81 **Bolton Apts**
Apartments:
1 Bowen Danl R
2 Palmer Howard L
3 Astley Lillian Mrs
4 Millward May W
5 Robertson Wm L
6 Lillis Cath A Mrs
7 Briggs Elmer C

E 89TH ST NE—Contd
Bolton Apts—Contd
8 Vacant
9 Davis Harriett L Mrs
10 Calland Mabel Mrs
11 Teter Wm C
12 McHenry Jas
14 Sua John J
Street continued
1780 **Havyn Apts**
Apartments:
1 Vacant
2 Saratedt Frank A
3 Cannon Corman C
4 Tucker Helen M Mrs
5 deFauzon Arturo G
6 Hoffman Robt M
Street continued
1785 Murphy Geo H
1786 Long Jos J livery
1789 Applegate Lewis L ⊙
1790 Landfield Wade B ⊙
1793 **Bolton Manor Apts**
Apartments:
1 Sunman Wilbur E
2 Nunney Alf J
3 Penfield Loren H
4 Sample Thos
5 Breininger Herbert C
6 Little Gertrude E
7 Henneberger Melvin B
8 Blayney Amy J
9 Grimes Milton E
10 Irwin Mary C
11 Ruby R Wells
12 Trimble Homer L
14 Vacant
15 Vacant
16 Mason Harry H
17 Bittner Clayton G
18 Vacant
19 Hunter Lucretia P
20 Hale John J
21 Roemer Andrew M
22 Mooney Eug S
23 Stockton Hazel
24 Forward Jessie
25 Robinson Clarence A
26 Vacant
Street continued
1796 Boyle John J
1797 Beach Robt K
Palmer Lloyd B
1801 Judge Carmen
1805 Smith Andrew D ⊙
1809 Archer Della
1810 Gatton Chas H ⊙
1814 Stewart Laura M Mrs ⊙
1815 Wright Fred W roofer
1818 Klug Geo H
Babcock Margery nurse
1819 Pierce David E
1821 Cooley Harris R ⊙
1822 Meriam Edmund B ⊙
1827 Friebolin Carl D ⊙
1831 Kearney Julia Mrs
1834 Potes Geo W furn rms
1835 Fish Harry S
1841 Saffold S Selbert ⊙
1842 Vacant
1843 Carter Wm D
1844 Hallock Roscoe S Dr
1848 Perkins Mary W ⊙
1849 Schleicher Bertha E Mrs
1853 Brady Morton J
1856 Martinson Neil
1861 Zettelmeyer Mathilda M
1863 Mitchell Ralph D ⊙
1864 Black Morris A ⊙
1868 Warner Mollie Mrs furn rms
1871 Bryant Trail S
1872 Harris Mildred Mrs ⊙
1875 Hart Louis F ⊙
1878 Perkins True ⊙
1884 Health Institute sanitarium
Haymonds Fred nurse
1885 Katulik Peter
1890 McDonald Minnie K Mrs
1891 Bowman Mary D Mrs ⊙
1896 Jennings John L real est
1897 Kutzbach Ernest W
1898 Huron Rd Hosp nurses home
1902 Wellman Wm S ⊙
1905 Lazarus Edw
1910 McCaffrey John
Haigh Janet Mrs
1911 Wood Eliz Mrs ⊙
1912 Meyer Albert L
1915 Vacant
1919 Viall Gertrude Mrs
1920 Smith Jerome
1925 Ackey Neal M
1926 Bateman Julia C chiropractor
1931 Webster Fredk F ⊙
1932 Bunts Harriet Mrs ⊙
1937 Myers Edgar B
1940 Schneider Adolph B ⊙
Euclid av intersects

E 89TH ST SE (N-6) — From Euclid av to Evarts av, Marshall av to Easton av, StCatherine av to Union av, W&LERR to Harvard av
2017 Carroll Cath Mrs furn rms
Carroll Cyrus C
Berkey Eliz nurse
Culp Ruth nurse
Wallach Chas R
2019 Tishler Normand
2021 Poroll Theo
Brenner Bertha nurse
Harris Lucy nurse
2022 Smith Arth H
2023 May Wm
Stone Imogene nurse
2027 Vacant
2028 Hamilton Florence A ⊙
2029 Hoch Otto M baths
2032 Budinger Mary Mrs
2036 Weedon S L Co publrs
2041 Nunn John I Co undtkrs
Cinader Nellie Mrs
Hans Adolph W
2044 Turner Mary Mrs
2048 Vacant
2054 Corneau Steph C mover
2060-68 **Windsor Hall Apts**
Apartments:
1 Thompson Sinclair T
2 Moran Frank A
3 Feher Paul
4 Callinan Florence R
5 Cutting Orville B
6 McConnell Fredk C
7 Vacant
Street continued

1932 HOUGH AVE

SOURCE: CLEVELAND DIR CO

HOUGH AV NE—Contd
8522 McDowell Harry restr
8523 Town Jas E clothes clnr
8524 McFarland Etta florist
8525 **Mierke Block**
Apartments:
1 Hollamby Stanley G
2 Chesses Walter
3 Reed Florence
5 Vacant
6 Miller Ella Mrs
Street continued
8526 Goldberg Hyman gros
8527 Walter's Drug Co
8528 Thorngren Albert W restr
E 86th intersects
8603 Kroger Gro & Bkg Co (br) gros and meats
8605 Eagle Ice Cream Co
8606 Marshall Drug Co (br)
8608 Sinclair Ernest N chiropractor
Szorady Frank A dental laboratory
Podis Louis B dentist
8610 Schaefer Wm H hdw
8611-17 Albrecht's Pharmacies Inc
8612 Cleveland Brush Specialty Co
8614 Cawood Walter E jwlr
8616 Taylor Markets Inc meats
8617 Crew Everett C barber
8618 Maynard & Crotty wall paper
8619 **Apartments**
1 Vacant
2 Wagner Geo H
3 O'Malley Louis M
4 Vacant
Street continued
8620 McCormick Harry O plmbr
Pavese Anthony shoe repr
Easton Gavin R roofer
8621 Kaspar Geo clo clnr
Herman Harry shoe repr
8622 New Genl Dairy Stores Inc
8623-25 Gt A & P Tea Co (br) gros and meats
Crawford rd intersects
E 87th intersects
8700-02 Young Andrew S Young Drygoods Co
8701 Fisher Bros Co (br) gros and meats
8704 Helmer John furn
8705 **Apartments**
1 McCrea John
2 Vacant
3 Patterson Saml L
4 Vacant
5 Vacant
6 Bentley Leon D
Street continued
8707 Hesselman John F meats
8708 Landsmann Albert G baker
8709 **Lily Block**
bsmt Jackson John F
Apartments:
1 Sells Ralph A
2 Vacant
3 Saunier Jane L Mrs
4 Molnette Paul E
5 Childers Bert B
6 Middleton Geo H
Street continued
8710 Klein Alf fruits
8711 Gold Benj fruits
8712 Mintz Awning & Shade Co
8713 Yee Lim laudry
8714 Dellinger Russell B
8715 Malitz David tailor
8716 Fishleigh Vernel barber
Fishleigh Clara
David Wm M barber
8717 Spenica Saml I barber
8718 Universal Cleansing & Dyeing Co (br)
8719 Gialamas Jas restr
8720 Ottino Secondo restr
8721 Petite Beauty Shoppe
8723 Lixor Dry Clng & Tailoring Co clo clnrs
E 88th pl intersects
8801 Vacant (store)
8802 Geraci Bros gros
8803 **Art Bldg**
Apartments:
1 Peck Clement B
2 Fishleigh Vernal
3 Reed Raymond
4 Couturee Thelma
5 Murrey Clement N
6 Farr Fannie M Mrs
7 Geibfreid Chas W
8 McClarty Henry J
rear Finefrock Geo W
Street continued
8804 **Wilton Apts**
Apartments:
1 Berdan Theron L
2 Nagle Perry
3 Commander Eliz Mrs
4 Thomas Gertrude Mrs
Street continued
8805 Vacant (store)
8806 Rose Marie delicatessen
8809 **Medric Apts**
bsmt Vacant
Apartments:
1 Vacant
2 Vacant
3 Vacant
4 Vacant
5 Vacant
6 Vacant
7 Vacant
8 Vacant
9 Vacant
10 Vacant
11 Vacant
12 Vacant
14 Jagow Eliz Mrs
15 Vacant
16 Vacant
17 Vacant
Street continued
8812 Pochantos Oil Corp filling sta
8813 Stowell Adelbert L
8815 Jaros Geo W
8817 Kauffman Everett J
8819 Kauffman Moving & Stge Co
U S Postal Sub Sta No 11
E 89th intersects
8900 Robbins Henrietta Mrs hdw
Robbins Max plmbr
8901 McKean Kenneth A
Peoples Eliz
8902 Vacant
8902 ½ **Bellflower Apts**
(For other occupants see 1755 E 89th)
Apartments:
5 Vacant
6 Cohn Aaron
7 Hardy Chas H
E 89th pl intersects
8904 Cohn Aaron clothes clnr
8905 Mason Lillian B Mrs
Jenkins Sankey T
8906 Vacant
8906 ½ Schenkel Sol
8908 Napoli Peter barber
8910 Dottre John shoe repr
8910 ½ Folk Frances Mrs nurse
Robbins Max
8912 Valenti Saml confr
8914 Urich Wm
Dowis Edw
Neads Dewis
8915 Hough School
8916 Quinn Mary M Mrs confr
8918 Smith Harry M lndy
8920 **Apartments**
1 McGuire John A
2 Sparago Louis
3 Artlip Fred
4 Fanelli Rocco
Street continued
8922 Fanelli Rocco barber
8924 Sandusky Sol fruits
8926 **Apartments**
1 Lawton John M
2 Goldstein Saml
3 Mulhauser Carl W
4 Sandusky Sol
Street continued
8927-33 **Scotia Apts**
(For other occupants see 1730-46 E 90th)
Apartments:
1 Vacant
2 Harp Kelly
3 Garvin Wm J
4 Cole Alice W Mrs
Street continued
8928 Flemming Paul O photog
8930 Wieder Maurice J gro
8932 Mirvale Oil Co filling sta
E 90th intersects
9001-03 **Harkness Terrace**
(For other occupants see 1727-37 E 90th)
9001 Marshall Thos E
9003 Hollamby Kath Mrs
9007 Wilson Chas E
Harkness pl begins
9009 Sanderson Wm T
9104 Oakley Eliz E Mrs ◎
9108 Goldsmith Isadore ◎
Kurlan Saml furrier
9200 McEldowney Clyde
9201 Hough Arcade Garage
9203 Toffler Arth delicatessen
9204 Burns Thos J
9205 Warro Louis shoe repr
9207 Benninghoff Jacob G tailor
9208 Hoover Chas
9209 Home Remodeling Co hdw
9211 Herd Gauge Makers
9212 Herd Adolph ◎
Greenberg Cecil delicatessen
Apartments
1 Vacant
2 Vacant
3 Benavich Anna
4 Vacant
Street continued
9215 Kroger Gro & Bkg Co (br) gros
9216 Gt A & P Tea Co (br) gros
9217 Valcot Frank B beauty shop
9218 Seiler Leon watch repr
9220 Hackenburg Warren E gro
9221 Waldman Dry Clng Co (br) clo clnrs
9223 Litt Bros fruits
9227 Cohen M Abr confr
E 93d intersects
9300 Fisher Bros Co gros
9301 Stimmel Drug Co Inc (br)
9302 Taylor Markets Inc meats
9303 Redlick Kath
Hagan Frank
Jacob Georgia Mrs
9305 Breitbart Herman delicatessen
9306 Pivover Nathan delicatessen
9307 Chait Israel clo clnr
9308 Zuccaro Salvatore fruits
9309 Wenger Chas
Ferguson Grace M
Collins Michl
9310 **York Apts**
Apartments:
1A Sanders Jos
2A Houser Florence D Mrs
3A Resch Victor J
4A Whitford Hazel Mrs
5A Ferris Geo
6A Vacant
7A Wilson Yetta B
8A Warren Lillian Mrs
1B Takacs Eva Mrs
2B Vacant
3B Kapek Anthony J
4B Dahlin Carl W
5B Wysocki Walter J
6B Carey Jas
7B Psomas Geo
8B Evans Wm E
9 Moorhead Finley A
Street continued
9311 Schanzenbach Theresa beauty shop
9400 Curry Fumigating Co
West-Hoff Printing Co
9401-05 **Apartments**
bsmt Gage Jas A
1 Vacant
2 Vacant
3 Moyer Laura Mrs
4 Kirk Alice V Mrs
5 Vacant
6 Blainey Arch C
7 Hitch Horace M

1929 E 87TH ST-A

SOURCE: CLEVELAND DIR CO

1213 Miecznikowski Marcell
Palomaki Aug
1215 Krueger Cora Mrs
1216 Fitzgerald Mary M Mrs ◎
1217 Bergstrom Marcus
1219 Williams Mary Mrs ◎
1220 Rokas Peter ◎
1223 Haddow Mary Mrs
Held Carl
Kromer Wm
Mackey Mary T
1224 Nieder Julius
1226 Czerniawski Ludwig ◎
1227 Smith Frank O ◎
1230 Ridley Henry E
Ridley Robt
1231 Lapinski Andrew
1233 Roberts Thos W
1234 McBride Emma Mrs
1237 McMahon Belle drsmkr
Goggin Edw C
1238 Collins Hughes D
1240 O'Neill Geo M
1241 Prendergast Ella Mrs ◎
1243 Miller Cath Mrs
1244 Keller Fred J ◎
1247 Gilroy Jas C ◎
1248 Lojkiewicz Anna Mrs
1251 Benbow Wm
Davis Harry M
1252 Doran M J
1253 Morris Agnes M Mrs
Welden Frank
1255 Durkin Frank H
Giavonette Henry B
1256 Gorman W S
Superior av intersects
1637 Hollister Claude C & Co pntrs
Hough av intersects
1754 Corrigan Thos
1755 **Brookfield Apts**
Apartments:
7 Ferris Louise
2 Stanton Louis P
3 Marlowe Michl
4 Macklin Josiah W
5 Scott Walter C
6 Vernucci DiIlio
7 Vacant
8 Robson Gladys
8A Warren L Mrs
9 Davis J A Mrs
9A Vacant
10 Atkinson Benj
11 Svec Emil
12 Wysocki Walter
12A Harvey John
Street continued
1756 Rosenberg Elmer
1757 Grace Wilbur
1758 Adams Grover
1759 Clark J Hatch Dr
1763 Maloney Cornelius F
1765 Klein Wm
1766 Moorhead Finley A
Wellington Jos

1929 E 87TH ST-B

SOURCE: CLEVELAND DIR CO

1767 Nichols Sarah F Mrs
1769 Agnew Eliz A Mrs
1770 Powers Jas
1774 Woods A B ⊙ livery
1777 Jones Margt M Mrs
1778 Sinclair Amelia Mrs
1781 Leary Jane
1782 VanWormer Chas
1785 Koppes Cloyd K
McCall Emma M Mrs
1786 Kelch Jos S
1787 O'Malley John J
barber
1790 Bellamy Clarence
1791 Baum Alf F toy broker
1794 Russell John
1798 McCullough F S ⊙
1799 Ernst Lucy M
1801 Vacant
1802 DeLucia Louis E ⊙
1806 Hardway Charlotte
Mrs
1807 Nicholas Apts
Davis Harriet L Mrs
Ellis Earl E
Mooney Emma C Mrs
Rose Winifred R Mrs
1810 Potts Miles
1811 O'Malley Howard J
1814 Vacant
1815 Nelson Edgar E
1818 Churchill Louisa Mrs
⊙
1820 Wilson Emily M
1821 Lees Geo E adv agt
1822 Howard I M Mrs ⊙
1824 Yelsky Jacob E ⊙
real est
1825 Buchler John W
1830 Brookfield Apts
Wright Helen
Apartments:
1 Harrigan Agnes M
2 Spencer Saml
3 Bottomar Fredk
4 Salvina F M
20 Pierce C C
21 Eisenberg H
22 Davis C H
23 Kelley Lois
24 Darby McClaire
25 Smith E P
26 Bennett E H
Forde Chas
27 Poulson F
29 Voss Cell
30 Rottner Jacques H
31 Clayton Carl C
32 Voight Alice Mrs
33 Murrin Walter J
34 Spees Clarence R
35 Tampa D C
36 Watters Sadie D
37 Morrison Oscar
39 Frohling Mary E
Walwer Lucille A
40 Burt Richd E
41 King Mortimer D
42 Curtiss E K
43 Keller L R
45 Finley M J
46 Whitworth Wm E
47 Ashcraft Garland
49 Hubbard Ruth
Rice Fern
Street continued
1831 Vacant
1832 Vacant

1929 E 89TH ST

SOURCE: CLEVELAND DIR CO

1370 Cavano Jos A
1373 Mitz Wm
1374 Reichwein Jacob
1375 Appicci John
1377 Schuck Wm J ⊙
1378 Egan Jos H ⊙
1381 Budinger F R
Ethel av intersects
1382 McAllister Jas M ⊙
1383 Holobosh Carl C ⊙
1386 Smith Frank J ⊙
1387 Carey Jas A
1388 Miller Wm ⊙
1389 Parker Leon F ⊙
1392 Norris Philip D ⊙
Norris Edw blasting
contr
1393 Lyden Patk J
1395 VanLoozen Michl A
⊙
1396 Amsden Fred E ⊙
1398 McKenney Jas ⊙
1399 Betzenheimer John J
⊙
1401 Ninchild Jos A ⊙
1402 Butler Maurice G
mason contr
Butler Eliz F Mrs ⊙
1405 Schindler Geo
1408 Weiss Fredk J
1409 Gramc Jos ⊙
1409 Eckert Jos
1410 Newton Harley L ⊙
pntr
1411 Reif Michl F ⊙
1414 Ryan Michl J ⊙
1415 Bonlton Edmond W
jr
1417 Hall John
1418 Hafford Danl J ⊙
1420 Wike Burd
1421 Collister Jane Mrs ⊙
1422 Wisniokos Wm ⊙
1423 McGuire Nellie A ⊙
1424 Entrup Karl W
1426 Marsh Lulu J Mrs ⊙
1427 Cavanaugh Wm G ⊙
1429 Dee Howard A
1430 Gleason Carrie B Mrs
1431 Burke Carroll E
1433 Delehanty Henrietta
Mrs ⊙
1434 Boyce Jos W ⊙
1435 Hunziker Frieda C
Mrs ⊙
1436 Husbands Alta V Mrs
⊙ nurse
1437 Mustee John R
1440 Colber Thos ⊙
1441 Fuller Fred F
1443 Richards Anna Mrs
1444 Olsen Harry E
1446 Ryan Rose Mrs
1447 Tomczak John ⊙
1448 Alkire Cath
Kocke Franz
1451 Morrell Chas P
1452 Berner Alf C
1453 Miranda Jos P ⊙
1456 McQuaid Jas J ⊙
1457 Garfey John E
Gardner Wm D
1458 Carney Anthony
1460 Pfeiffer Chas A
1466 Mackender Nora V
Mrs
Wade Park av intersects
1712 Wickham Gertrude V
R Mrs ⊙
1729 Nahouse Wm J
1736 Gulliford Edw ⊙
Hough av intersects
1752 Vacant
1755 Bellflower Apts
(For other occupants
see 8906½ Hough)
Baker Harold
Hall Cath Mrs
Hardy C H
Luke Clifford E
O'Neil Mary Mrs
Robbins M
Sackerman K
1756 Long Forest R
1760 Goldsmith Louise
nurse
Stein Minnie nurse
1761 Kelly Dawson W
trucking
1762 Findley Frank E ⊙
1765 Knapp Chas uphol
1768 Goodhue Wm L
1769 Meyer Ernest C
1772 Reich Emilie K Mrs
1775 McGrale Lawrence
1779-81 Bolton Apts
Gallagher Agnes F
Mrs
Lillis Cath Mrs
Millward Wm W
Pinyoun Fredk C
Robertson Wm L
Sua John
1780 Havyn Apts
Apartments:
1 Coolidge Jas H
2 Sarsted Frank A
3 Cannon Corman C
4 Weld John N
5 DeFauzon Arturo G
6 Hoffman Robt M
Street continued
1781 Cleland Mabel Mrs
Feter Wm C
McHenry Jas
O'Donnell P M
1785 Fury Emma Mrs
1786 Cline John A
1789 Applegate Louis L
1790 Sandfield Wade ⊙
1793 Bolton Manor Apts
Boyle O H
Breisinger Herbert C
Cox Chester A
Fant P A
Forward Jessie A
Foote Harry E
Frenkel Vincent S
Hale Jas
Harris Chas E
Hunter Lucille P
Klein Morris R
Langley Nathan
Little Gertrude E
McDonough John
Moran Wm A
Loventield Loren H
Shearer H E
Sullivan John F
Sunman Wilbur E
1796 Boyle John J
1797 Beach Robt K
Palmer Lloyd B
1801 Morrison Hunter
1805 Smith Andrew D
1809 Merrill Lillian Mrs
Wiltse Anne C Mrs
furn rms
1810 Gerhan Chas C
1814 Stewart Laura M Mrs
⊙
1815 Wright Fred W
1818 Babcock Marjorie
nurse
Klug Geo H
Klug Margt Mrs furn
rms
Neighbors Cath nurse
1819 McNamara Andrew J
1821 Cooley Harry R
1822 Merlam Edw B
1827 Friebolin Carl D ⊙
1831 Kearney Julia Mrs
1834 Potes Geo W furn
rms
1835 Lawton Raymond O
1837 Saffold Silbert S
1842 Hale Chas M
Merlam Edmund E ⊙
1843 Croxton David T
Everett John H
1844 Hallock Anna Mrs
furn rms
Hallock Scott R phys
1848 Perkins Mary W ⊙
1849 Schleicher Wm A ⊙
1853 Brady Morton J
Ryan Emma
1856 Moyer Lydia furn rms
1861 Jost Josephine Mrs
1863 Mitchell Ralph D ⊙
1864 Black Morris A ⊙
1868 Graham Bertha Mrs
1871 Kellison Cath E Mrs
1872 Vacant
1876 Hart Louis ⊙
1878 Perkins True ⊙
1884 Murfey Louis A ⊙
1885 Davis Milo J
1890 Klump Adaline A
Mrs ⊙
1891 Duncan Sarah E Mrs
Winslow Geo H
1896 Croxton Electa Mrs ⊙
1897 Kutzbach Ernest W
1898 Bell Clara C Mrs
furn rms
1902 Wellman Wm S ⊙
1905 Moore Mattie Mrs
Nutt Albert R
1910 Hatch Janet Mrs
McCaffrey John carp
contr
1911 Wood Eliz Mrs
1912 Meyer Albert F ⊙
1915 Gilchrist Geo E
1919 Hatch Arth E
1920 Vacant
1925 Ackey Neal
1926 Hunt Mary R Mrs ⊙
1931 Webster Fredk F
1932 Bunts Harriet Mrs ⊙
1937 Myers Edgar B
1940 Schneider Adolph B
⊙
Euclid av intersects

E 89TH ST SE (M-8)—
From Euclid av to Evarts
av, Marshall av to Easton
av, StCatherine av to Union
av, W & L E R R to
Harvard av
2017-23 Carroll Cath Mrs
furn rms
2022 Smith Arth H
2027 Dickey Edw E
2028 Hamilton Florence A
⊙
2029 Gee Fred
Hoch Otto M mineral
baths
2032 Budinger Mary Mrs
furn rms
2036 Weeden S L Co
publrs
2041 Nunn John J Co
undtkrs
2044 Edmond John J
Speed Jane Mrs furn
2048 Boucher Armand O
2054 Corneau Steph C
mover
2060 Johnson Mary Mrs
McConnevy Fredk
Moran Frank A
Potak John
Stillwell Mary Mrs
Thompson Theo S
2061 Vacant
2064 Agerter Fredk J
Buelow Marie I
Fowler Walter G
Lynn Thos S
2066 Weil Max W
2068 Baldwin Arth W
Callinan Florence Mrs
Carroll Anna L Mrs
Drothler Paul jr
2096 Ewing Mattie Mrs
Carnegie av intersects
2102 Kloss Mary C Mrs
2104 Willett John L
2106 Brown's Garage
2108 Emrich Emanuel M
2110 Czarnitzki Arth
2110 Hamed Jas
2111 Benson Geo E
Brooks Chas R
Deppen Kath M
Ellis Josephine Mrs
Kahnheimer Caroline
Peterson Anna Mrs
2113 Bair M L Mrs drsmkr
Canada Wm
Chubb Walter H
Fox Jas A
Jacks Wm M
Kanneman Elroy R
Saylor Henry E
Wright Fanny F
2119 Harbaugh Edw
Page Jas H
Cedar av intersects
2156 Hudson Isum
2160 Anderson Garry H
2165 Slaughter Bros undtkrs
2166 Clayton Nathaniel ⊙
2172 Johnson Lennis
Lorenton Hampton
Wilson Ellen Mrs
2175 Palmer Wade furn
rms
2176 Carruther Eva Mrs ⊙
2179 Bradley Hugh
Glenn Elwood
Moten Oleo

HOUGH AV NE—Contd
Jeanette Apts—Contd
7 Vacant
8 Davey May Mrs
9 Wakefield Wm
10 Vacant
11 Vacant
12 Gambal Eliz Mrs
13 Vacant
14 Vacant
Street continued
8520 Collier Frank meats
8521 Vacant
8522 Nicholson Thos restr
8523 Town Jos E clo clnr
8524 Goldberg Louis dry gds
8525 **Mierke Block**
Apartments:
1 Brown Gertrude Mrs
2 Stuart Thos J
3 Reed Eliz Mrs
4 O'Neil Frank H
5 Vacant
6 Miller J Philip
Street continued
8526 Dunker Ralph R gro
8527 Vacant
8528 Kearns Geo W restr
E 86th intersects
8605 Siegel Lillian clo clnr
8608 O'Brien Martin A phys
8608 Podis Louis B dentist
8610 Schaefer Wm H hdw
8611 Hellwig Drug Co
8612 Vacant
8614 Cawood Walter E jwlr
Hummel Alf confr
8616 Taylor Geo M meats
8618 Maynard & Crotty wall paper
8619 Hyde Harry
Labinsky Jos
Schindel Geo N
Sweeney Susan Mrs drsmkr
8620 McCormick Harry C plmbr
Payese Anthony shoe repr
8621 Kaspar Geo clothes clnr
8622 Walters & Hayden barbers
8623 Vacant
8625 Gt A & P Tea Co (br) gros
Crawford rd intersects
E 87th intersects
8700 Young Andrew S dry gds
8701 Fisher Bros Co (br) gros
8703 Gold Benj fruits
8704 Helmer John uphol
8705 **Apartments**
1 Vacant
2 Japcynski Frank
3 Coville Willis A
4 Patterson Saml L
5 Vacant
6 Bentley Leon
Street continued
8707 Messelman John F meats
8708 Landsman Albert G baker
8709 **Lily Block**
Apartments:
1 Vacant
2 Goodman Louis
3 Saunier Jane L
4 Vacant
5 Brooks E
6 Vacant
Street continued
8710 **Waldo Building**
8711 Chesser Minnie B restr
8712 Mintz Max A awnings
8713 Chan Ding Indy
8715 Kleanko Dry Cleaning Co
8716 Keener Frank barber
8717 Anni Saml barber
8718 Universal Cleansing & Dyeing Co (br)
8719 Jialamas Jas restr
8720 Vacant
8721 Day Eliz mlnr
8723 Chase Engraving & Printing Co
E 88th pl intersects
8801 Barton Jacob shoes
8802 Geraci Paul gro
8803 **Art Bldg**
Apartments:
1 Peck Clement B pntr
2 Hammer Carrie
3 Patterson Geo
4 Stanton Wm C
5 Murrey Clement N
6 Farr Fannie M
7 Reed Myrtle
8 Sample Bertha A
Street continued
8804 **Wilton Apts**
Apartments:
1 Hicks Pearl
2 Hollis Paul
3 Commander Eliz
4 Vacant
Street continued
8805 Bussey Ferris A Photo Co
8806 Vacant
8809 **Medric Apts**
Apartments:
5 Swanson Harry
6 Johnston Wm G
9 Hill Carl
10 Vacant
15 Jagow Eliz H
16 Theow E A
Street continued
8813 Chestnut Jos
8815 Vanderveer Charlotte F E
8819 Kauffman Everett J mover
E 89th intersects
8900 Baker Harold gro
8901 Buchanan Arth
Tripodes Paris
8902 Robbins Max hdw
8902½ Cohn Aaron
Malone R H
Taylor A D
E 89th pl intersects
8904 Cohn Aaron clothes clnr
8905 Jenkins Sankey T
Mason Lillian B Mrs
8906 O'Brien Beatrice Mrs beauty shop
8906½ **Bellflower Apts**
(For other occupants see 1755 E 89th)
Rinker Chas F
Rouse F G
8908 Vacant
8910 Dottore John shoe repr
8910½ Andrews Bessie A Mrs
8912 Sturman Saml confr
8914 Dallas Glenn L
Robbins John E
Wallace Chas
8915 Hough School
8916 Quinn Mae Mrs confr
8918 Napoli Peter barber
8920 Fanelli Rocco
Fant Adolph
Murphy Jas A
8922 Fant Adolph hdw
8924 Friedman Robt fruits
8926 Lawton Jas M
Lusch Henry
Sindusky Sol
Sullivan Edw J
8927-33 **Scotia Apts**
(For other occupants see 1730-46 E 90th)
Apartments:
1 Mulhauser Carl W
8929
2 Derr Elmer G
3 Derr Elmer G
8933
4 Purvis Harry E
Street continued
8928 Lawrence Studio Co photogs
8932 Eddy Harold N meats
8930 Gt A & P Tea Co (br) gros
sw cor Midvale Oil Co gas sta
E 90th intersects
9001-03 **Harkness Terrace**
(For other occupants see 1727-37 E 90th)
Kellogg Chas W
Marshall Thos E
9007 Wilson Chas E
Harkness pl begins
9009 Sanderson Wm T
9011 **Miller Apts**
9104 Oakley Eliz E Mrs
9108 Goldsmith Isadore
Kurlan Saml
9200 Hoelzel Jeannette C music tchr
9201 Newman Louis garage
9203 Kean Claude E
Kean Emma Mrs delicatessen
McBeath Montrose B
9204 Bochert Elva L
9205 J & M Radio Sales & Service Co
9207 Valot Frank B barber
9208 Claxton Edith E Mrs
Rader John H
9209 Vacant
9211 Herd Adolph tailor
9216 Gt A & P Tea Co (br) gros
9217 Kroger Gro & Bkg Co (br) gros
Small Eliz M beauty shop
Allen Blanche Mrs
9218 Louie F Indy
9219 Vacant
9220 Hackenburg Warren E gro
9221 Ginsberg Sol Indy
9223 Vacant
9227 Cohn Abr B confr
E 93d intersects
9300 Fisher Bros Co gros
Gray Morris H dentist
Robboy John phys
9301 Stimmel Drug Co
9302 Taylor Geo meats
9303 Pinyoun F C
Triggs Jas C
Walters Harlie G
Young John
9305 Gulko David delicatessen
9306 Gusson Esther Mrs baker
Rivchun Raymond gro
9307 Smiley Nathan clothes clnr
9308 Salvatore Zuccaro fruits
9309 Gillespie Wm W
Gulko David
Miller Carl E
Oliver Grace
Peterfreured Harry
9310 **York Apts**
Apartments:
1A Black M
2A Copeland F
3A Poniter Wm
4A Patterson B
5A Gror M
6A O'Donnell A
7A Vacant
8A Burgess R
1B Fugii Toshio
2B Clark C M
3B Gaggus E
4B Arbaugh A L
5B Frisbley C L
6B O'Rourke May
7B Meyer Chas B
8B Kuschel C H
Street continued
9311 Schanzenbach Theresa beauty shop
9400 Manton Ernest
9401 **Apartments**
10 Vacant
11 Stark Ernest S
12 Knack Otto P
14 Decker Esther A
15 Maddock Hallie
16 Braun Ralph
17 Vacant
18 Knack Paul O Mrs
19 Vacant
20 Vacant
Street continued
9404 Crandall Edith Mrs

DRAFT

APPENDIX B-5: Title Search Records (No Documents Are Associated With This Appendix)

DRAFT

APPENDIX C-1: Regulatory Records - Mapped Database

DRAFT

DATABASE REPORT

DRAFT

Project Property:	*3 Vacant Parcels* *924 and 8924 Hough Avenue, & 1765 E 89th Street* *Cleveland OH*
Project No:	*G23-2862*
Report Type:	*Database Report*
Order No:	*23041400739*
Requested by:	*Nova Group, GBC*
Date Completed:	*April 18, 2023*

Environmental Risk Information Services
A division of Glacier Media Inc.
1.866.517.5204 | info@erisinfo.com | erisinfo.com

Table of Contents

Table of Contents....2
Executive Summary....3
Executive Summary: Report Summary....4
Executive Summary: Site Report Summary - Project Property....8
Executive Summary: Site Report Summary - Surrounding Properties....9
Executive Summary: Summary by Data Source....14
Map....21
Aerial....24
Topographic Map....25
Detail Report....26
Unplottable Summary....76
Unplottable Report....77
Appendix: Database Descriptions....78
Definitions....92

DRAFT

Notice: IMPORTANT LIMITATIONS and YOUR LIABILITY

Reliance on information in Report: This report DOES NOT replace a full Phase I Environmental Site Assessment but is solely intended to be used as database review of environmental records.

License for use of information in Report: No page of this report can be used without this cover page, this notice and the project property identifier. The information in Report(s) may not be modified or re-sold.

Your Liability for misuse: Using this Service and/or its reports in a manner contrary to this Notice or your agreement will be in breach of copyright and contract and ERIS may obtain damages for such mis-use, including damages caused to third parties, and gives ERIS the right to terminate your account, rescind your license to any previous reports and to bar you from future use of the Service.

No warranty of Accuracy or Liability for ERIS: The information contained in this report has been produced by ERIS Information Inc. ("ERIS") using various sources of information, including information provided by Federal and State government departments. The report applies only to the address and up to the date specified on the cover of this report, and any alterations or deviation from this description will require a new report. This report and the data contained herein does not purport to be and does not constitute a guarantee of the accuracy of the information contained herein and does not constitute a legal opinion nor medical advice. Although ERIS has endeavored to present you with information that is accurate, ERIS disclaims, any and all liability for any errors, omissions, or inaccuracies in such information and data, whether attributable to inadvertence, negligence or otherwise, and for any consequences arising therefrom. Liability on the part of ERIS is limited to the monetary value paid for this report.

Trademark and Copyright: You may not use the ERIS trademarks or attribute any work to ERIS other than as outlined above. This Service and Report (s) are protected by copyright owned by ERIS Information Inc. Copyright in data used in the Service or Report(s) (the "Data") is owned by ERIS or its licensors. The Service, Report(s) and Data may not be copied or reproduced in whole or in any substantial part without prior written consent of ERIS.

Executive Summary

Property Information:

Project Property:	*3 Vacant Parcels* *924 and 8924 Hough Avenue, & 1765 E 89th Street Cleveland OH*
Project No:	*G23-2862*

Coordinates:

Latitude:	*41.50954315*
Longitude:	*-81.62440843*
UTM Northing:	*4,595,511.87*
UTM Easting:	*447,892.67*
UTM Zone:	*17T*

Elevation:	*666 FT*

Order Information:

Order No:	*23041400739*
Date Requested:	*April 14, 2023*
Requested by:	*Nova Group, GBC*
Report Type:	*Database Report*

Historicals/Products:

Aerial Photographs	*Historical Aerials Photographs*
City Directory Search	*CD - Custom City Directory Search*
ERIS Xplorer	*ERIS Xplorer*
Excel Add-On	*Excel Add-On*
Fire Insurance Maps	*US Fire Insurance Maps*
Topographic Map	*Topographic Maps*

DRAFT

Executive Summary: Report Summary

Database	Searched	Search Radius	Project Property	Within 0.12mi	0.125mi to 0.25mi	0.25mi to 0.50mi	0.50mi to 1.00mi	Total
Standard Environmental Records								
Federal								
DOE FUSRAP	Y	1	0	0	0	0	0	0
NPL	Y	1	0	0	0	0	0	0
PROPOSED NPL	Y	1	0	0	0	0	0	0
DELETED NPL	Y	0.5	0	0	0	0	-	0
SEMS	Y	0.5	0	0	0	0	-	0
ODI	Y	0.5	0	0	0	0	-	0
SEMS ARCHIVE	Y	0.5	0	0	0	**1**	-	**1**
CERCLIS	Y	0.5	0	0	0	**1**	-	**1**
IODI	Y	0.5	0	0	0	0	-	0
CERCLIS NFRAP	Y	0.5	0	0	0	**1**	-	**1**
CERCLIS LIENS	Y	PO	0	-	-	-	-	0
RCRA CORRACTS	Y	1	0	0	0	0	0	0
RCRA TSD	Y	0.5	0	0	0	0	-	0
RCRA LQG	Y	0.25	0	0	0	-	-	0
RCRA SQG	Y	0.25	0	0	0	-	-	0
RCRA VSQG	Y	0.25	0	0	0	-	-	0
RCRA NON GEN	Y	0.25	0	0	0	-	-	0
RCRA CONTROLS	Y	0.5	0	0	0	0	-	0
FED ENG	Y	0.5	0	0	0	0	-	0
FED INST	Y	0.5	0	0	0	0	-	0
LUCIS	Y	0.5	0	0	0	0	-	0
NPL IC	Y	0.5	0	0	0	0	-	0
ERNS 1982 TO 1986	Y	PO	0	-	-	-	-	0
ERNS 1987 TO 1989	Y	PO	0	-	-	-	-	0
ERNS	Y	PO	0	-	-	-	-	0
FED BROWNFIELDS	Y	0.5	0	0	**1**	0	-	**1**
FEMA UST	Y	0.25	0	0	0	-	-	0

DRAFT

Database	Searched	Search Radius	Project Property	Within 0.12mi	0.125mi to 0.25mi	0.25mi to 0.50mi	0.50mi to 1.00mi	Total
FRP	Y	0.25	0	0	0	-	-	0
DELISTED FRP	Y	0.25	0	0	0	-	-	0
HIST GAS STATIONS	Y	0.25	0	0	0	-	-	0
REFN	Y	0.25	0	0	0	-	-	0
BULK TERMINAL	Y	0.25	0	0	0	-	-	0
SEMS LIEN	Y	PO	0	-	-	-	-	0
SUPERFUND ROD	Y	1	0	0	0	0	0	0
State								
DERR	Y	1	0	0	0	**1**	**13**	**14**
DELISTED DERR	Y	1	0	0	0	0	0	0
SWF/LF	Y	0.5	0	0	0	0	-	0
HIST LF	Y	0.5	0	0	0	0	-	0
LUST	Y	0.5	0	**1**	0	**22**	-	**23**
DELISTED LST	Y	0.5	0	**1**	0	**10**	-	**11**
LST	Y	0.5	0	0	0	0	-	0
UST	Y	0.25	0	**1**	**1**	-	-	**2**
TANKS	Y	0.25	0	0	0	-	-	0
TANKS 2	Y	0.25	0	0	0	-	-	0
DTNK	Y	0.25	0	0	0	-	-	0
ENG	Y	0.5	0	0	0	0	-	0
INST	Y	0.5	0	0	0	0	-	0
VCP	Y	0.5	0	0	0	0	-	0
VAP CNS	Y	0.5	0	0	0	0	-	0
BROWNFIELDS	Y	0.5	0	0	0	0	-	0
Tribal								
INDIAN LUST	Y	0.5	0	0	0	0	-	0
INDIAN UST	Y	0.25	0	0	0	-	-	0
DELISTED INDIAN LST	Y	0.5	0	0	0	0	-	0
DELISTED INDIAN UST	Y	0.25	0	0	0	-	-	0
County	***No County standard environmental record sources available for this State.***							

Additional Environmental Records

Federal

FINDS/FRS	Y	PO	0	**1**	-	-	-	**1**

DRAFT

Database	Searched	Search Radius	Project Property	Within 0.12mi	0.125mi to 0.25mi	0.25mi to 0.50mi	0.50mi to 1.00mi	Total
TRIS	Y	PO	0	-	-	-	-	0
PFAS NPL	Y	0.5	0	0	0	0	-	0
PFAS FED SITES	Y	0.5	0	0	0	0	-	0
PFAS SSEHRI	Y	0.5	0	0	0	0	-	0
ERNS PFAS	Y	0.5	0	0	0	0	-	0
PFAS NPDES	Y	0.5	0	0	0	0	-	0
PFAS TRI	Y	0.5	0	0	0	0	-	0
PFAS WATER	Y	0.5	0	0	0	0	-	0
PFAS TSCA	Y	0.5	0	0	0	0	-	0
HMIRS	Y	0.125	0	0	-	-	-	0
NCDL	Y	0.125	0	0	-	-	-	0
TSCA	Y	0.125	0	0	-	-	-	0
HIST TSCA	Y	0.125	0	0	-	-	-	0
FTTS ADMIN	Y	PO	0	-	-	-	-	0
FTTS INSP	Y	PO	0	-	-	-	-	0
PRP	Y	PO	0	-	-	-	-	0
SCRD DRYCLEANER	Y	0.5	0	0	0	0	-	0
ICIS	Y	PO	0	-	-	-	-	0
FED DRYCLEANERS	Y	0.25	0	0	0	-	-	0
DELISTED FED DRY	Y	0.25	0	0	0	-	-	0
FUDS	Y	1	0	0	0	0	0	0
FORMER NIKE	Y	1	0	0	0	0	0	0
PIPELINE INCIDENT	Y	PO	0	-	-	-	-	0
MLTS	Y	PO	0	-	-	-	-	0
HIST MLTS	Y	PO	0	-	-	-	-	0
MINES	Y	0.25	0	0	0	-	-	0
SMCRA	Y	1	0	0	0	0	0	0
MRDS	Y	1	0	0	0	0	0	0
LM SITES	Y	1	0	0	0	0	0	0
ALT FUELS	Y	0.25	0	0	0	-	-	0
CONSENT DECREES	Y	0.25	0	0	0	-	-	0
AFS	Y	PO	0	-	-	-	-	0
SSTS	Y	0.25	0	0	0	-	-	0
PCBT	Y	0.5	0	0	0	0	-	0
PCB	Y	0.5	0	0	0	0	-	0

DRAFT

Database	Searched	Search Radius	Project Property	Within 0.12mi	0.125mi to 0.25mi	0.25mi to 0.50mi	0.50mi to 1.00mi	Total
State								
SPILLS	Y	0.125	0	0	-	-	-	0
TOWNGAS	Y	1	0	0	0	0	0	0
DRYCLEANERS	Y	0.25	0	0	0	-	-	0
DELISTED DRYCLEANERS	Y	0.25	0	0	0	-	-	0
USD	Y	0.5	**1**	0	**1**	**1**	-	**3**
CRO	Y	PO	0	-	-	-	-	0
SIAB	Y	PO	0	-	-	-	-	0
PFAS	Y	0.5	0	0	0	0	-	0
UIC	Y	PO	0	-	-	-	-	0
PFAS PWS	Y	0.5	0	0	0	0	-	0
AIR PERMITS	Y	0.25	0	0	**1**	-	-	**1**
Tribal	***No Tribal additional environmental record sources available for this State.***							
County	***No County additional environmental record sources available for this State.***							
	Total:		**1**	4	**4**	**37**	**13**	**59**

**** PO – Property Only***
**** 'Property and adjoining properties' database search radii are set at 0.25 miles.***

DRAFT

Executive Summary: Site Report Summary - Project Property

Map Key	DB	Company/Site Name	Address	Direction	Distance (mi/ft)	Elev Diff (ft)	Page Number
1	USD	Cleveland City-wide	601 Lakeside Ave, Rm 210 Cleveland OH 44114-	SW	0.00 / 0.00	0	26

DRAFT

Executive Summary: Site Report Summary - Surrounding Properties

Map Key	DB	Company/Site Name	Address	Direction	Distance (mi/ft)	Elev Diff (ft)	Page Number
2	FINDS/FRS	1779-81 E 89 ST APTS	1779-81 E 89TH ST CLEVELAND OH 44106 ***Registry ID:*** 110006341422	SSW	0.02 / 97.98	0	26
3	DELISTED LST	COMMUNITY CIRCLE TWO	8925 HOUGH AVE CLEVELAND OH 44106	NNW	0.03 / 179.78	1	27
3	UST	COMMUNITY CIRCLE TWO	8925 HOUGH AVE CLEVELAND OH 44106 ***Fac No (OTTER):*** 18008884	NNW	0.03 / 179.78	1	27
3	LUST	COMMUNITY CIRCLE TWO	8925 HOUGH AVE CLEVELAND OH 44106	NNW	0.03 / 179.78	1	27
4	FED BROWNFIELDS	Upper Chester	1848-66 E. 97th Street Cleveland OH 44106 ***Property ID:*** 169023	ESE	0.24 / 1,256.16	6	28
5	USD	Fairfax Neighborhood - Cleveland	Chester/E107 St/Norflk So RR/E79 St Cleveland OH 44106	S	0.24 / 1,256.88	5	33
6	UST	NE OHIO NEIGHBORHOOD HEALTH SRVS	8300 HOUGH AVE CLEVELAND OH 44103 ***Fac No (OTTER):*** 18000245 ***Tank No | Status:*** T00001 | EMP - Empty Never Filled	W	0.25 / 1,299.51	-1	34
6	AIR PERMITS	NORTHEAST OHIO NEIGHBORHOOD HEALTH SERVICES INC.	8300 HOUGH AVE. CLEVELAND OH 44103	W	0.25 / 1,299.51	-1	35
7	LUST	SPRINGBROOK ESTATES	1675 ANSEL RD CLEVELAND OH 44106 ***Release No (OTTER):*** 18010857-N00001 ***Facility Status | LTF Status | Date Last Change:*** Inactive | 6 Closure of regulated UST | 2/5/2002	ENE	0.28 / 1,488.72	-8	36
8	LUST	BP OIL CO. #22365	9308 CHESTER AVE CLEVELAND OH 44106 ***Release No (OTTER):*** 18002104-N00001 ***Facility Status | LTF Status | Date Last Change:*** Inactive | 1 SUS/CON from regulated UST | 9/14/1994	SE	0.30 / 1,569.33	8	37
8	LUST	BP OIL CO. #22365	9308 CHESTER AVE CLEVELAND OH 44106 ***Release No (OTTER):*** 18002104-N00002 ***Facility Status | LTF Status | Date Last Change:*** Inactive | 1 SUS/CON from regulated UST | 3/17/2008	SE	0.30 / 1,569.33	8	38

DRAFT

Map Key	DB	Company/Site Name	Address	Direction	Distance (mi/ft)	Elev Diff (ft)	Page Number
9	DELISTED LST	CLEVELAND CLINIC	1965 E 89TH ST CLEVELAND OH 44114	S	0.34 / 1,806.62	8	40
9	LUST	CLEVELAND CLINIC	1965 E 89TH ST CLEVELAND OH 44114	S	0.34 / 1,806.62	8	40
10	DELISTED LST	CLEVELAND CLINIC	2060 E 89 ST CLEVELAND OH 44106-2973	S	0.37 / 1,948.82	12	41
10	DELISTED LST	CLEVELAND CLINIC	2060 E 89 ST CLEVELAND OH 44106	S	0.37 / 1,948.82	12	41
11	DERR	Harshaw Filtrol Partnership, Cleveland	1945 E 97th St Cleveland OH 44124	SE	0.38 / 2,004.15	10	42
11	SEMS ARCHIVE	HARSHAW FILTROL PARTNERSHIP	1945 E 97 ST CLEVELAND OH 44124 ***EPA ID:*** OHD053276390	SE	0.38 / 2,004.15	10	42
11	LUST	CLEVELAND CLINIC	1945 E 97TH ST CLEVELAND OH 44106 ***Release No (OTTER):*** 18011344-N00001 ***Facility Status | LTF Status | Date Last Change:*** Inactive | 6 Closure of regulated UST | 8/23/2016	SE	0.38 / 2,004.15	10	43
12	LUST	FORMER GULF SERVICE STATION	8701-8705 EUCLID AVE CLEVELAND OH 44195 ***Release No (OTTER):*** 18011313-N00001 ***Facility Status | LTF Status | Date Last Change:*** Inactive | 6 Closure of regulated UST | 8/15/2014	SSW	0.40 / 2,090.47	3	44
13	LUST	VACANT LOT	9321 WADE PARK CLEVELAND OH 44106 ***Release No (OTTER):*** 18010948-N00001 ***Facility Status | LTF Status | Date Last Change:*** Inactive | 6 Closure of regulated UST | 6/12/2003	NNE	0.43 / 2,283.36	-16	45
14	CERCLIS	HARSHAW FILTROL PARTNERSHIP	1945 E 97 ST CLEVELAND OH 44124 ***Site EPA ID:*** OHD053276390	SE	0.44 / 2,300.08	13	46
14	CERCLIS NFRAP	HARSHAW FILTROL PARTNERSHIP	1945 E 97 ST CLEVELAND OH 44124 ***Site EPA ID:*** OHD053276390	SE	0.44 / 2,300.08	13	48
15	USD	Church Square Property	7909-8101 Euclid Ave Cleveland OH 44114-3485	WSW	0.44 / 2,329.08	3	49
16	LUST	MT SINAI MEDICAL CENTER	1800 E 105TH ST CLEVELAND OH 44106 ***Release No (OTTER):*** 18001584-N00001 ***Facility Status | LTF Status | Date Last Change:*** Inactive | 6 Closure of regulated UST | 4/26/1999	E	0.44 / 2,337.97	-22	49

DRAFT

Map Key	DB	Company/Site Name	Address	Direction	Distance (mi/ft)	Elev Diff (ft)	Page Number
16	LUST	MT SINAI MEDICAL CENTER	1800 E 105TH ST CLEVELAND OH 44106	E	0.44 / 2,337.97	-22	50
			Release No (OTTER): 18001584-N00002 ***Facility Status | LTF Status | Date Last Change:*** Inactive | 1 SUS/CON from regulated UST | 11/1/2005				
17	LUST	WADE PARK APARTMENTS	9500 WADE PARK CLEVELAND OH 44103	NNE	0.45 / 2,359.28	-18	52
			Release No (OTTER): 18011189-N00001 ***Facility Status | LTF Status | Date Last Change:*** Inactive | 6 Closure of regulated UST | 5/6/2009				
18	DELISTED LST	UNIVERSITY TOWER	1575 EAST BLVD CLEVELAND OH 44106	ENE	0.46 / 2,406.26	-19	53
18	LUST	UNIVERSITY TOWER	1575 EAST BLVD CLEVELAND OH 44106	ENE	0.46 / 2,406.26	-19	53
19	LUST	CLEVELAND CLINIC POWER HOUSE	2045 E 90TH ST CLEVELAND OH 44106	SSE	0.47 / 2,489.42	14	54
			Release No (OTTER): 18010181-N00002 ***Facility Status | LTF Status | Date Last Change:*** Inactive | 1 SUS/CON from regulated UST | 7/12/2011				
19	DELISTED LST	CLEVELAND CLINIC POWER HOUSE	2045 E 90TH ST CLEVELAND OH 44106	SSE	0.47 / 2,489.42	14	56
19	LUST	CLEVELAND CLINIC POWER HOUSE	2045 E 90TH ST CLEVELAND OH 44106	SSE	0.47 / 2,489.42	14	56
20	LUST	CLEVELAND CLINIC FOUNDATION	9500 EUCLID AVE CLEVELAND OH 44195-5047	SSE	0.49 / 2,574.90	13	57
			Release No (OTTER): 18003639-N00002 ***Facility Status | LTF Status | Date Last Change:*** Inactive | 1 SUS/CON from regulated UST | 4/3/2014				
20	LUST	CLEVELAND CLINIC FOUNDATION	9500 EUCLID AVE CLEVELAND OH 44195-5047	SSE	0.49 / 2,574.90	13	58
			Release No (OTTER): 18003639-N00003 ***Facility Status | LTF Status | Date Last Change:*** Active | 1 SUS/CON from regulated UST | 5/30/2014				
20	LUST	CLEVELAND CLINIC FOUNDATION	9500 EUCLID AVE CLEVELAND OH 44195-5047	SSE	0.49 / 2,574.90	13	60
			Release No (OTTER): 18003639-N00004 ***Facility Status | LTF Status | Date Last Change:*** Inactive | 6 Closure of regulated UST | 6/8/2000				
20	LUST	CLEVELAND CLINIC FOUNDATION	9500 EUCLID AVE CLEVELAND OH 44195-5047	SSE	0.49 / 2,574.90	13	61
			Release No (OTTER): 18003639-N00006 ***Facility Status | LTF Status | Date Last Change:*** Inactive | 6 Closure of regulated UST | 6/12/2000				
20	LUST	CLEVELAND CLINIC FOUNDATION	9500 EUCLID AVE CLEVELAND OH 44195-5047	SSE	0.49 / 2,574.90	13	62
			Release No (OTTER): 18003639-N00007 ***Facility Status | LTF Status | Date Last Change:*** Inactive | 6 Closure of regulated UST | 10/13/2011				

DRAFT

Map Key	DB	Company/Site Name	Address	Direction	Distance (mi/ft)	Elev Diff (ft)	Page Number
20	DELISTED LST	CLEVELAND CLINIC FOUNDATION	9500 EUCLID AVE CLEVELAND OH 44195-5047	SSE	0.49 / 2,574.90	13	64
20	DELISTED LST	CLEVELAND CLINIC FOUNDATION	9500 EUCLID AVE CLEVELAND OH 44195-5047	SSE	0.49 / 2,574.90	13	64
20	DELISTED LST	CLEVELAND CLINIC FOUNDATION	9500 EUCLID AVE CLEVELAND OH 44195-5047	SSE	0.49 / 2,574.90	13	64
20	DELISTED LST	CLEVELAND CLINIC FOUNDATION	9500 EUCLID AVE CLEVELAND OH 44195-5047	SSE	0.49 / 2,574.90	13	65
20	LUST	CLEVELAND CLINIC FOUNDATION	9500 EUCLID AVE CLEVELAND OH 44195-5047 ***Release No (OTTER):*** 18003639-N00008 ***Facility Status | LTF Status | Date Last Change:*** Inactive | 1 SUS/CON from regulated UST | 10/27/2014	SSE	0.49 / 2,574.90	13	65
20	DELISTED LST	CLEVELAND CLINIC FOUNDATION	9500 EUCLID AVE CLEVELAND OH 44195-5047	SSE	0.49 / 2,574.90	13	67
20	LUST	CLEVELAND CLINIC FOUNDATION	9500 EUCLID AVE CLEVELAND OH 44195-5047 ***Release No (OTTER):*** 18003639-N00009 ***Facility Status | LTF Status | Date Last Change:*** Active | 1 SUS/CON from regulated UST | 4/4/2019	SSE	0.49 / 2,574.90	13	67
20	LUST	CLEVELAND CLINIC FOUNDATION	9500 EUCLID AVE CLEVELAND OH	SSE	0.49 / 2,574.90	13	68
20	LUST	CLEVELAND CLINIC FOUNDATION	9500 EUCLID AVE CLEVELAND OH	SSE	0.49 / 2,574.90	13	69
21	DERR	Church Square Property USD, Cleveland	7909-8101 Euclid Ave Cleveland OH 44114-3485	WSW	0.52 / 2,770.59	4	70
22	DERR	Swift Cleaners Former Carnegie Ave Cleveland	8220 Carnegie Ave Cleveland OH 44103-	SSW	0.62 / 3,292.14	4	70
23	DERR	Fenway Manor Apartments, Cleveland	1986 Stokes Blvd Cleveland OH 44106-	ESE	0.67 / 3,545.15	14	71
24	DERR	Fairfax Neighborhood USD, Cleveland	Chester/E107 St/Norflk So RR/E79 St Cleveland OH 44106	ESE	0.69 / 3,622.10	14	71

DRAFT

Map Key	DB	Company/Site Name	Address	Direction	Distance (mi/ft)	Elev Diff (ft)	Page Number
25	DERR	Baker Electric Bldg, Cleveland	7100 Euclid Ave Cleveland OH 44103-	WSW	0.82 / 4,355.25	1	71
26	DERR	7001 Euclid Avenue Property, Cleveland	7001 Euclid Ave Cleveland OH 44103-	WSW	0.88 / 4,656.78	0	72
27	DERR	AT&T Fac, Cleveland	10615 Cedar Ave Cleveland OH 44106-3028	SE	0.91 / 4,795.28	30	72
28	DERR	Euclid Block Project, Cleveland	Euclid Ave/E 69th St/Chester Ave/E 7oth St Cleveland OH 44103-	WSW	0.92 / 4,874.11	4	73
29	DERR	Wade Park Chemicals, Cleveland	7012 Wade Park Blvd Cleveland OH 44103	WNW	0.93 / 4,917.80	-28	73
30	DERR	7000 Euclid Site, Cleveland	6900-7000 Euclid Ave Cleveland OH 44103-	WSW	0.96 / 5,062.15	0	74
31	DERR	Fairfax Elderly Homes LP, Cleveland	7920-8118 Central Ave, 2300-12 E 82nd St Cleveland OH 44104	SSW	0.97 / 5,101.66	12	74
32	DERR	Coyne Laundry Site Former, Cleveland	6710 Lexington Ave Cleveland OH 44103	W	0.97 / 5,115.32	-23	74
33	DERR	Midtown Tech Park, Cleveland	6700 Euclid Ave Cleveland OH 44103-	WSW	0.99 / 5,229.93	2	75

DRAFT

Executive Summary: Summary by Data Source

Standard

Federal

SEMS ARCHIVE - SEMS List 8R Archive Sites

A search of the SEMS ARCHIVE database, dated Jan 25, 2023 has found that there are 1 SEMS ARCHIVE site(s) within approximately 0.50 miles of the project property.

Equal/Higher Elevation	Address	Direction	Distance (mi/ft)	Map Key
HARSHAW FILTROL PARTNERSHIP	1945 E 97 ST CLEVELAND OH 44124 ***EPA ID**: OHD053276390*	SE	0.38 / 2,004.15	11

CERCLIS - Comprehensive Environmental Response, Compensation and Liability Information System - CERCLIS

A search of the CERCLIS database, dated Oct 25, 2013 has found that there are 1 CERCLIS site(s) within approximately 0.50 miles of the project property.

Equal/Higher Elevation	Address	Direction	Distance (mi/ft)	Map Key
HARSHAW FILTROL PARTNERSHIP	1945 E 97 ST CLEVELAND OH 44124 ***Site EPA ID**: OHD053276390*	SE	0.44 / 2,300.08	14

CERCLIS NFRAP - CERCLIS - No Further Remedial Action Planned

A search of the CERCLIS NFRAP database, dated Oct 25, 2013 has found that there are 1 CERCLIS NFRAP site(s) within approximately 0.50 miles of the project property.

Equal/Higher Elevation	Address	Direction	Distance (mi/ft)	Map Key
HARSHAW FILTROL PARTNERSHIP	1945 E 97 ST CLEVELAND OH 44124 ***Site EPA ID**: OHD053276390*	SE	0.44 / 2,300.08	14

FED BROWNFIELDS - The Assessment, Cleanup and Redevelopment Exchange System (ACRES) Brownfield Database

A search of the FED BROWNFIELDS database, dated Sep 13, 2022 has found that there are 1 FED BROWNFIELDS site(s) within approximately 0.50 miles of the project property.

Equal/Higher Elevation	Address	Direction	Distance (mi/ft)	Map Key
Upper Chester	1848-66 E. 97th Street Cleveland OH 44106 ***Property ID**: 169023*	ESE	0.24 / 1,256.16	4

State

DERR - Division of Environmental Response & Revitalization Database

DRAFT

A search of the DERR database, dated Jan 16, 2023 has found that there are 14 DERR site(s) within approximately 1.00 miles of the project property.

Equal/Higher Elevation	Address	Direction	Distance (mi/ft)	Map Key
Harshaw Filtrol Partnership, Cleveland	1945 E 97th St Cleveland OH 44124	SE	0.38 / 2,004.15	11
Church Square Property USD, Cleveland	7909-8101 Euclid Ave Cleveland OH 44114-3485	WSW	0.52 / 2,770.59	21
Swift Cleaners Former Carnegie Ave Cleveland	8220 Carnegie Ave Cleveland OH 44103-	SSW	0.62 / 3,292.14	22
Fenway Manor Apartments, Cleveland	1986 Stokes Blvd Cleveland OH 44106-	ESE	0.67 / 3,545.15	23
Fairfax Neighborhood USD, Cleveland	Chester/E107 St/Norflk So RR/E79 St Cleveland OH 44106	ESE	0.69 / 3,622.10	24
Baker Electric Bldg, Cleveland	7100 Euclid Ave Cleveland OH 44103-	WSW	0.82 / 4,355.25	25
7001 Euclid Avenue Property, Cleveland	7001 Euclid Ave Cleveland OH 44103-	WSW	0.88 / 4,656.78	26
AT&T Fac, Cleveland	10615 Cedar Ave Cleveland OH 44106-3028	SE	0.91 / 4,795.28	27
Euclid Block Project, Cleveland	Euclid Ave/E 69th St/Chester Ave/E 7oth St Cleveland OH 44103-	WSW	0.92 / 4,874.11	28
7000 Euclid Site, Cleveland	6900-7000 Euclid Ave Cleveland OH 44103-	WSW	0.96 / 5,062.15	30
Fairfax Elderly Homes LP, Cleveland	7920-8118 Central Ave, 2300-12 E 82nd St Cleveland OH 44104	SSW	0.97 / 5,101.66	31
Midtown Tech Park, Cleveland	6700 Euclid Ave Cleveland OH 44103-	WSW	0.99 / 5,229.93	33

DRAFT

Lower Elevation	Address	Direction	Distance (mi/ft)	Map Key
Wade Park Chemicals, Cleveland	7012 Wade Park Blvd Cleveland OH 44103	WNW	0.93 / 4,917.80	29
Coyne Laundry Site Former, Cleveland	6710 Lexington Ave Cleveland OH 44103	W	0.97 / 5,115.32	32

LUST - Ohio Leaking Underground Storage Tanks (LUST)

A search of the LUST database, dated Jan 10, 2023 has found that there are 23 LUST site(s) within approximately 0.50 miles of the project property.

Equal/Higher Elevation	Address	Direction	Distance (mi/ft)	Map Key
COMMUNITY CIRCLE TWO	8925 HOUGH AVE CLEVELAND OH 44106	NNW	0.03 / 179.78	3
BP OIL CO. #22365	9308 CHESTER AVE CLEVELAND OH 44106	SE	0.30 / 1,569.33	8
	***Release No (OTTER)**: 18002104-N00002* ***Facility Status | LTF Status | Date Last Change**: Inactive | 1 SUS/CON from regulated UST | 3/17/2008*			
BP OIL CO. #22365	9308 CHESTER AVE CLEVELAND OH 44106	SE	0.30 / 1,569.33	8
	***Release No (OTTER)**: 18002104-N00001* ***Facility Status | LTF Status | Date Last Change**: Inactive | 1 SUS/CON from regulated UST | 9/14/1994*			
CLEVELAND CLINIC	1965 E 89TH ST CLEVELAND OH 44114	S	0.34 / 1,806.62	9
CLEVELAND CLINIC	1945 E 97TH ST CLEVELAND OH 44106	SE	0.38 / 2,004.15	11
	***Release No (OTTER)**: 18011344-N00001* ***Facility Status | LTF Status | Date Last Change**: Inactive | 6 Closure of regulated UST | 8/23/2016*			
FORMER GULF SERVICE STATION	8701-8705 EUCLID AVE CLEVELAND OH 44195	SSW	0.40 / 2,090.47	12
	***Release No (OTTER)**: 18011313-N00001* ***Facility Status | LTF Status | Date Last Change**: Inactive | 6 Closure of regulated UST | 8/15/2014*			
CLEVELAND CLINIC POWER HOUSE	2045 E 90TH ST CLEVELAND OH 44106	SSE	0.47 / 2,489.42	19
	***Release No (OTTER)**: 18010181-N00002* ***Facility Status | LTF Status | Date Last Change**: Inactive | 1 SUS/CON from regulated UST | 7/12/2011*			
CLEVELAND CLINIC POWER HOUSE	2045 E 90TH ST CLEVELAND OH 44106	SSE	0.47 / 2,489.42	19
CLEVELAND CLINIC FOUNDATION	9500 EUCLID AVE CLEVELAND OH	SSE	0.49 / 2,574.90	20

DRAFT

Equal/Higher Elevation	Address	Direction	Distance (mi/ft)	Map Key
CLEVELAND CLINIC FOUNDATION	9500 EUCLID AVE CLEVELAND OH	SSE	0.49 / 2,574.90	20
CLEVELAND CLINIC FOUNDATION	9500 EUCLID AVE CLEVELAND OH 44195-5047	SSE	0.49 / 2,574.90	20
	***Release No (OTTER)**: 18003639-N00009* ***Facility Status | LTF Status | Date Last Change**: Active | 1 SUS/CON from regulated UST | 4/4/2019*			
CLEVELAND CLINIC FOUNDATION	9500 EUCLID AVE CLEVELAND OH 44195-5047	SSE	0.49 / 2,574.90	20
	***Release No (OTTER)**: 18003639-N00008* ***Facility Status | LTF Status | Date Last Change**: Inactive | 1 SUS/CON from regulated UST | 10/27/2014*			
CLEVELAND CLINIC FOUNDATION	9500 EUCLID AVE CLEVELAND OH 44195-5047	SSE	0.49 / 2,574.90	20
	***Release No (OTTER)**: 18003639-N00007* ***Facility Status | LTF Status | Date Last Change**: Inactive | 6 Closure of regulated UST | 10/13/2011*			
CLEVELAND CLINIC FOUNDATION	9500 EUCLID AVE CLEVELAND OH 44195-5047	SSE	0.49 / 2,574.90	20
	***Release No (OTTER)**: 18003639-N00006* ***Facility Status | LTF Status | Date Last Change**: Inactive | 6 Closure of regulated UST | 6/12/2000*			
CLEVELAND CLINIC FOUNDATION	9500 EUCLID AVE CLEVELAND OH 44195-5047	SSE	0.49 / 2,574.90	20
	***Release No (OTTER)**: 18003639-N00004* ***Facility Status | LTF Status | Date Last Change**: Inactive | 6 Closure of regulated UST | 6/8/2000*			
CLEVELAND CLINIC FOUNDATION	9500 EUCLID AVE CLEVELAND OH 44195-5047	SSE	0.49 / 2,574.90	20
	***Release No (OTTER)**: 18003639-N00003* ***Facility Status | LTF Status | Date Last Change**: Active | 1 SUS/CON from regulated UST | 5/30/2014*			
CLEVELAND CLINIC FOUNDATION	9500 EUCLID AVE CLEVELAND OH 44195-5047	SSE	0.49 / 2,574.90	20
	***Release No (OTTER)**: 18003639-N00002* ***Facility Status | LTF Status | Date Last Change**: Inactive | 1 SUS/CON from regulated UST | 4/3/2014*			

Lower Elevation	Address	Direction	Distance (mi/ft)	Map Key
SPRINGBROOK ESTATES	1675 ANSEL RD CLEVELAND OH 44106	ENE	0.28 / 1,488.72	7
	***Release No (OTTER)**: 18010857-N00001* ***Facility Status | LTF Status | Date Last Change**: Inactive | 6 Closure of regulated UST | 2/5/2002*			
VACANT LOT	9321 WADE PARK CLEVELAND OH 44106	NNE	0.43 / 2,283.36	13
	***Release No (OTTER)**: 18010948-N00001* ***Facility Status | LTF Status | Date Last Change**: Inactive | 6 Closure of regulated UST | 6/12/2003*			
MT SINAI MEDICAL CENTER	1800 E 105TH ST CLEVELAND OH 44106	E	0.44 / 2,337.97	16
	***Release No (OTTER)**: 18001584-N00002* ***Facility Status | LTF Status | Date Last Change**: Inactive | 1 SUS/CON from regulated UST | 11/1/2005*			

DRAFT

Lower Elevation	Address	Direction	Distance (mi/ft)	Map Key
MT SINAI MEDICAL CENTER	1800 E 105TH ST CLEVELAND OH 44106	E	0.44 / 2,337.97	16
	***Release No (OTTER)**: 18001584-N00001* ***Facility Status | LTF Status | Date Last Change**: Inactive | 6 Closure of regulated UST | 4/26/1999*			
WADE PARK APARTMENTS	9500 WADE PARK CLEVELAND OH 44103	NNE	0.45 / 2,359.28	17
	***Release No (OTTER)**: 18011189-N00001* ***Facility Status | LTF Status | Date Last Change**: Inactive | 6 Closure of regulated UST | 5/6/2009*			
UNIVERSITY TOWER	1575 EAST BLVD CLEVELAND OH 44106	ENE	0.46 / 2,406.26	18

DELISTED LST - Delisted Petroleum Release List

A search of the DELISTED LST database, dated Jan 10, 2023 has found that there are 11 DELISTED LST site(s) within approximately 0.50 miles of the project property.

Equal/Higher Elevation	Address	Direction	Distance (mi/ft)	Map Key
COMMUNITY CIRCLE TWO	8925 HOUGH AVE CLEVELAND OH 44106	NNW	0.03 / 179.78	3
CLEVELAND CLINIC	1965 E 89TH ST CLEVELAND OH 44114	S	0.34 / 1,806.62	9
CLEVELAND CLINIC	2060 E 89 ST CLEVELAND OH 44106	S	0.37 / 1,948.82	10
CLEVELAND CLINIC	2060 E 89 ST CLEVELAND OH 44106-2973	S	0.37 / 1,948.82	10
CLEVELAND CLINIC POWER HOUSE	2045 E 90TH ST CLEVELAND OH 44106	SSE	0.47 / 2,489.42	19
CLEVELAND CLINIC FOUNDATION	9500 EUCLID AVE CLEVELAND OH 44195-5047	SSE	0.49 / 2,574.90	20
CLEVELAND CLINIC FOUNDATION	9500 EUCLID AVE CLEVELAND OH 44195-5047	SSE	0.49 / 2,574.90	20
CLEVELAND CLINIC FOUNDATION	9500 EUCLID AVE CLEVELAND OH 44195-5047	SSE	0.49 / 2,574.90	20

DRAFT

Equal/Higher Elevation	Address	Direction	Distance (mi/ft)	Map Key
CLEVELAND CLINIC FOUNDATION	9500 EUCLID AVE CLEVELAND OH 44195-5047	SSE	0.49 / 2,574.90	20
CLEVELAND CLINIC FOUNDATION	9500 EUCLID AVE CLEVELAND OH 44195-5047	SSE	0.49 / 2,574.90	20

Lower Elevation	Address	Direction	Distance (mi/ft)	Map Key
UNIVERSITY TOWER	1575 EAST BLVD CLEVELAND OH 44106	ENE	0.46 / 2,406.26	18

UST - Ohio Registered Underground Storage Tanks (UST)

A search of the UST database, dated Jan 10, 2023 has found that there are 2 UST site(s) within approximately 0.25 miles of the project property.

Equal/Higher Elevation	Address	Direction	Distance (mi/ft)	Map Key
COMMUNITY CIRCLE TWO	8925 HOUGH AVE CLEVELAND OH 44106 ***Fac No (OTTER)**: 18008884*	NNW	0.03 / 179.78	3

Lower Elevation	Address	Direction	Distance (mi/ft)	Map Key
NE OHIO NEIGHBORHOOD HEALTH SRVS	8300 HOUGH AVE CLEVELAND OH 44103 ***Fac No (OTTER)**: 18000245* ***Tank No | Status**: T00001 | EMP - Empty Never Filled*	W	0.25 / 1,299.51	6

Non Standard

Federal

FINDS/FRS - Facility Registry Service/Facility Index

A search of the FINDS/FRS database, dated Aug 18, 2022 has found that there are 1 FINDS/FRS site(s) within approximately 0.02 miles of the project property.

Lower Elevation	Address	Direction	Distance (mi/ft)	Map Key
1779-81 E 89 ST APTS	1779-81 E 89TH ST CLEVELAND OH 44106 ***Registry ID**: 110006341422*	SSW	0.02 / 97.98	2

State

USD - Urban Setting Designation Sites

A search of the USD database, dated Feb 17, 2023 has found that there are 3 USD site(s) within approximately 0.50 miles of the project property.

DRAFT

Equal/Higher Elevation	Address	Direction	Distance (mi/ft)	Map Key
Cleveland City-wide	601 Lakeside Ave, Rm 210 Cleveland OH 44114-	SW	0.00 / 0.00	1
Fairfax Neighborhood - Cleveland	Chester/E107 St/Norflk So RR/E79 St Cleveland OH 44106	S	0.24 / 1,256.88	5
Church Square Property	7909-8101 Euclid Ave Cleveland OH 44114-3485	WSW	0.44 / 2,329.08	15

AIR PERMITS - Permit by Rule Air Facilities

A search of the AIR PERMITS database, dated Jul 30, 2020 has found that there are 1 AIR PERMITS site(s) within approximately 0.25 miles of the project property.

Lower Elevation	Address	Direction	Distance (mi/ft)	Map Key
NORTHEAST OHIO NEIGHBORHOOD HEALTH SERVICES INC.	8300 HOUGH AVE. CLEVELAND OH 44103	W	0.25 / 1,299.51	6

DRAFT

Map: 1.0 Mile Radius

Order Number: 23041400739

Address: 924 and 8924 Hough Avenue, & 1765 E 89th Street, Cleveland, OH

Project Property
Buffer Outline
Sites with Higher Elevation
Sites with Same Elevation
Sites with Lower Elevation
Sites with Unknown Elevation
Areas with Higher Elevation
Areas with Same Elevation
Areas with Lower Elevation
Areas with Unknown Elevation
Freeways; Highways
Traffic Circle; Ramp
Major & Minor Arterial
Traffic Circle; Ramp
Local Road
Rail
State
Country
National Wetland
Indian Reserve Land
Plume
100 Year Flood Zone
500 Year Flood Zone
FWS Special Designation Areas
National Priorities List (Active, Delisted, Proposed, Institutional Control)

Source: © 2021 ESRI StreetMap Premium

© ERIS Information Inc.

Map: 0.5 Mile Radius

Order Number: 23041400739

Address: 924 and 8924 Hough Avenue, & 1765 E 89th Street, Cleveland, OH

Project Property
Buffer Outline
Sites with Higher Elevation
Sites with Same Elevation
Sites with Lower Elevation
Sites with Unknown Elevation
Areas with Higher Elevation
Areas with Same Elevation
Areas with Lower Elevation
Areas with Unknown Elevation
Freeways; Highways
Traffic Circle; Ramp
Major & Minor Arterial
Traffic Circle; Ramp
Local Road
Rail
State
Country
National Wetland
Indian Reserve Land
Plume
100 Year Flood Zone
500 Year Flood Zone
FWS Special Designation Areas
National Priorities List (Active, Delisted, Proposed, Institutional Control)

Source: © 2021 ESRI StreetMap Premium

© ERIS Information Inc.

81°37'30"W

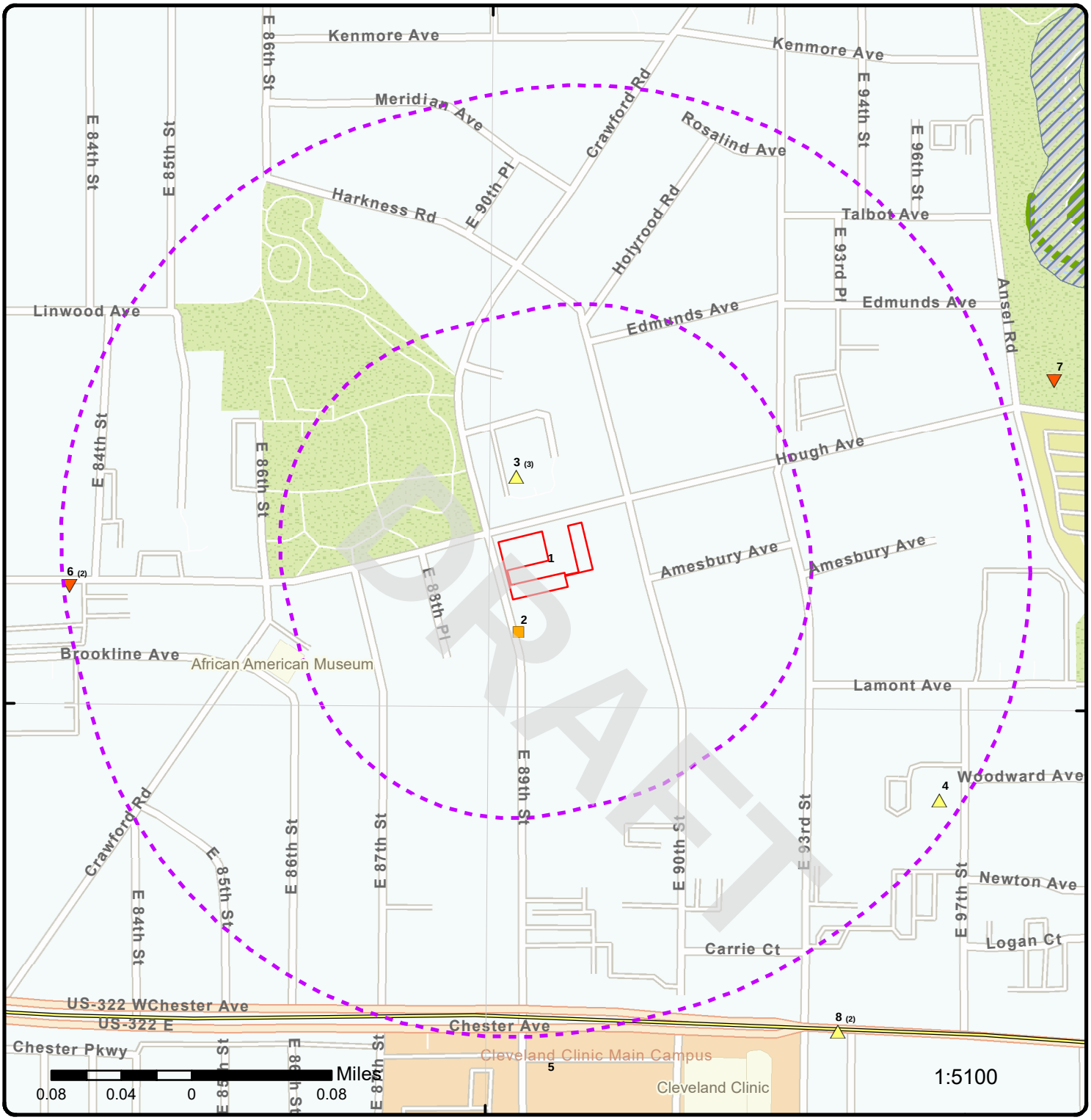

41°30'30"N

41°30'30"N

Map: 0.25 Mile Radius

Order Number: 23041400739

Address: 924 and 8924 Hough Avenue, & 1765 E 89th Street, Cleveland, OH

- Project Property
- Buffer Outline
- Sites with Higher Elevation
- Sites with Same Elevation
- Sites with Lower Elevation
- Sites with Unknown Elevation
- Areas with Higher Elevation
- Areas with Same Elevation
- Areas with Lower Elevation
- Areas with Unknown Elevation
- Freeways; Highways
- Traffic Circle; Ramp
- Major & Minor Arterial
- Traffic Circle; Ramp
- Local Road
- Rail
- State
- Country
- National Wetland
- Indian Reserve Land
- Plume
- 100 Year Flood Zone
- 500 Year Flood Zone
- FWS Special Designation Areas
- National Priorities List (Active, Delisted, Proposed, Institutional Control)

Source: © 2021 ESRI StreetMap Premium

© ERIS Information Inc.

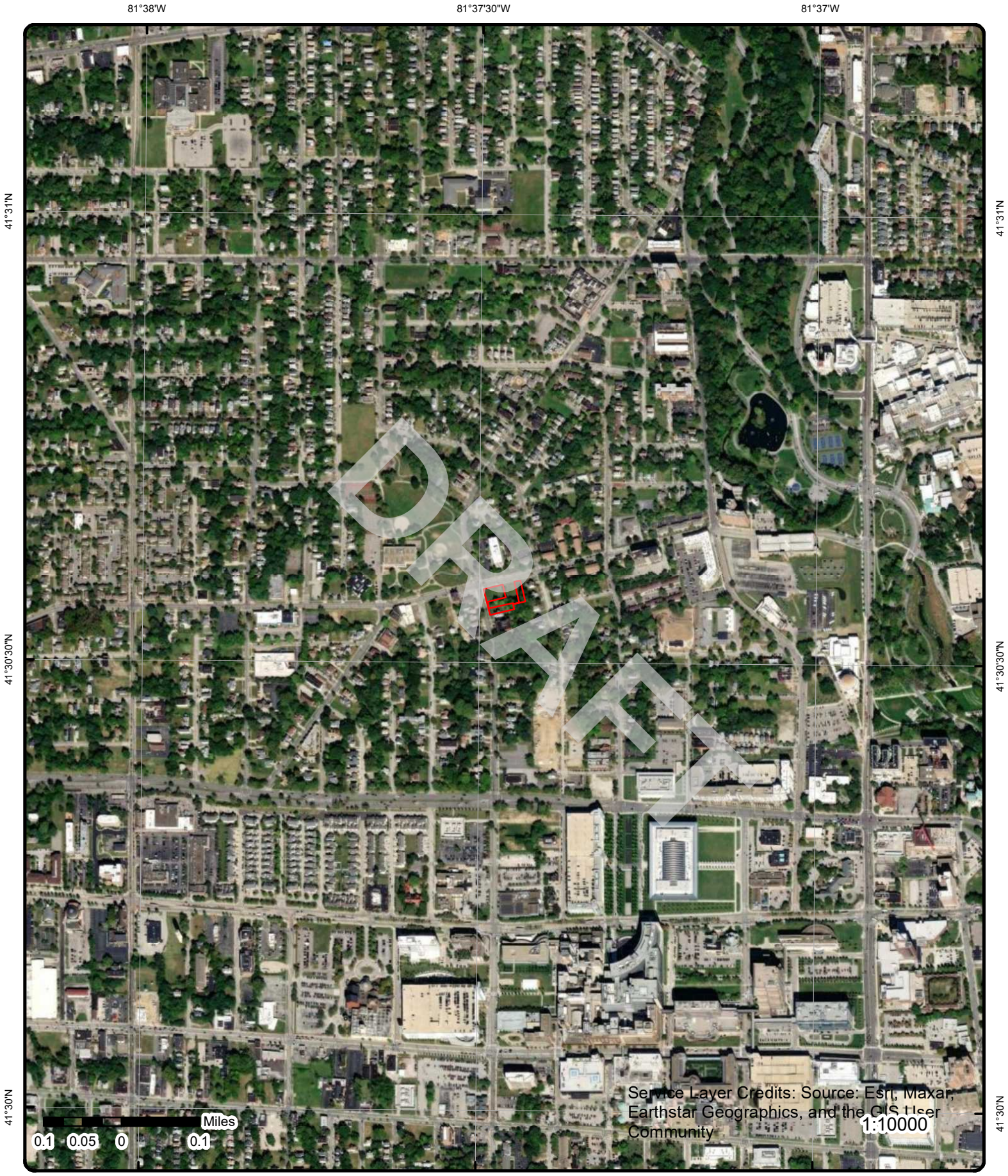

Aerial **Year: 2021**

Order Number: 23041400739

Address: 924 and 8924 Hough Avenue, & 1765 E 89th Street, Cleveland, OH

© ERIS Information Inc.

Source: ESRI World Imagery

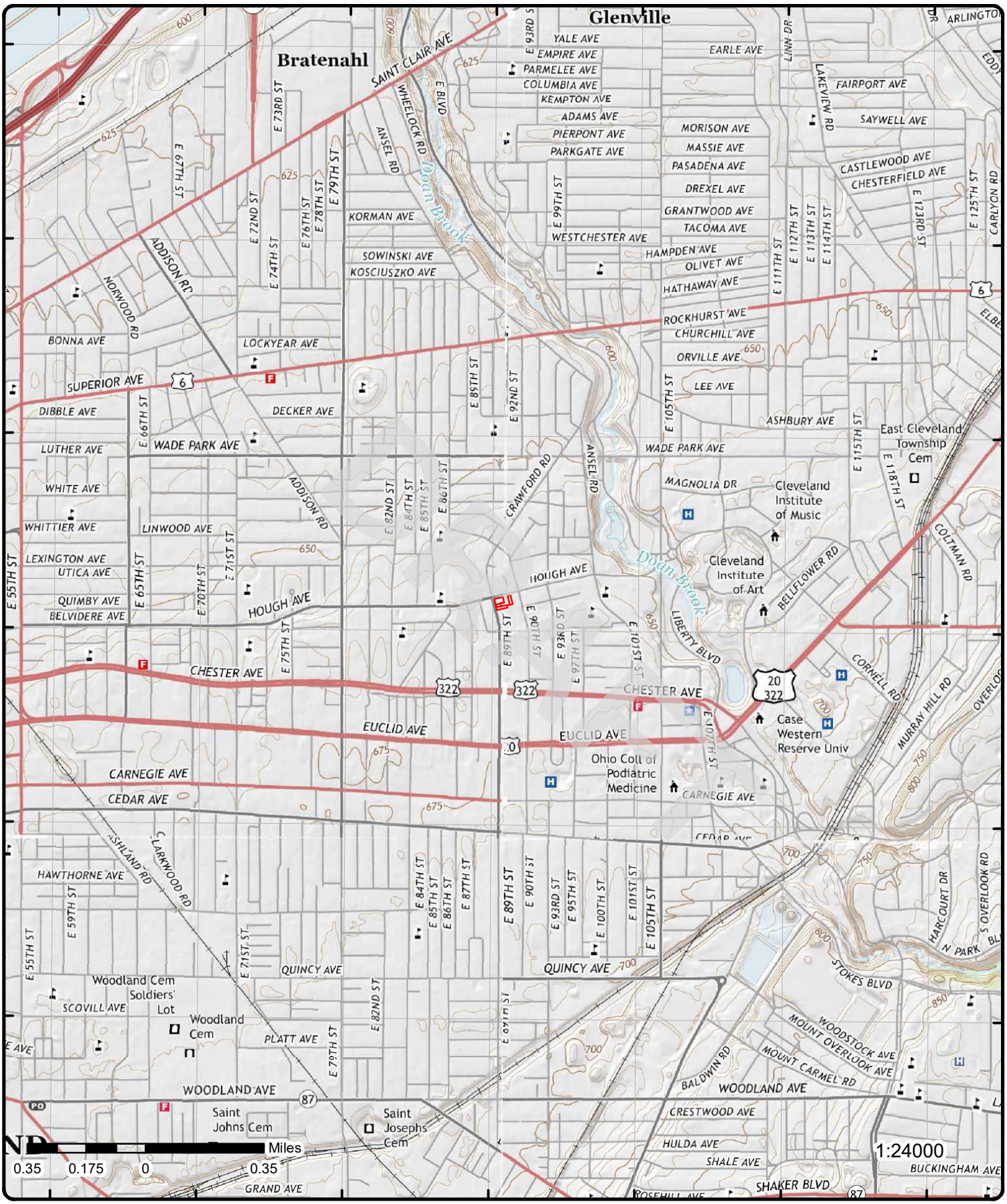

Topographic Map

Year: 2016

Order Number: 23041400739

Address: 924 and 8924 Hough Avenue, & 1765 E 89th Street, OH

Quadrangle(s): East Cleveland, OH; Cleveland South, OH; Cleveland North, OH; Shaker Heights, OH

© ERIS Information Inc.

Source: USGS Topographic Map

Detail Report

Map Key	Number of Records	Direction	Distance (mi/ft)	Elev/Diff (ft)	Site	DB
1	1 of 1	SW	0.00 / 0.00	666.44 / 0	Cleveland City-wide 601 Lakeside Ave, Rm 210 Cleveland OH 44114-	USD

Site ID:	218002661	**County:**	Cuyahoga
Project ID:	218002661001	**DERR Program:**	Voluntary Action Program
Project Type:	Urban Setting Designation	**Polygon ID:**	10008
Received Date:	3/4/2009	**Polygon Name:**	
Approved Date:	2/16/2011	**Staff Digitizer:**	SP
Verification Dt:	12/29/2016	**Digitized Date:**	8/3/2016
Verif Outcome:	Unchanged	**Centroid Lat:**	41.476941
Status Desc:	Granted	**Centroid Long:**	-81.680289
USD Area Type:	Area Wide	**Shape Length:**	0
OEPA Dist Office:	Northeast District Office	**Modified By:**	DERR_CO
Digitized Meth Desc:	Digital File from Consultant	**Modified Date:**	8/3/2016
Map Source Desc:	Other	**Acreage:**	50267.6958155
Confidence Desc:	High		
Comments:	corporate boundaries of City of Cleveland		

2	1 of 1	SSW	0.02 / 97.98	666.08 / 0	1779-81 E 89 ST APTS 1779-81 E 89TH ST CLEVELAND OH 44106	FINDS/FRS

Registry ID:	110006341422
FIPS Code:	39035
HUC Code:	04110003
Site Type Name:	STATIONARY
Location Description:	
Supplemental Location:	
Create Date:	01-MAR-00
Update Date:	29-DEC-14
Interest Types:	STATE MASTER
SIC Codes:	
SIC Code Descriptions:	
NAICS Codes:	
NAICS Code Descriptions:	
Conveyor:	FRS-GEOCODE
Federal Facility Code:	
Federal Agency Name:	
Tribal Land Code:	
Tribal Land Name:	
Congressional Dist No:	11
Census Block Code:	390351189001014
EPA Region Code:	05
County Name:	CUYAHOGA
US/Mexico Border Ind:	
Latitude:	41.50893
Longitude:	-81.6247
Reference Point:	CENTER OF A FACILITY OR STATION
Coord Collection Method:	ADDRESS MATCHING-HOUSE NUMBER
Accuracy Value:	30
Datum:	NAD83
Source:	
Facility Detail Rprt URL:	https://ofmpub.epa.gov/frs_public2/fii_query_detail.disp_program_facility?p_registry_id=110006341422
Data Source:	Facility Registry Service - Single File
Program Acronyms:	

DRAFT

Map Key	Number of Records	Direction	Distance (mi/ft)	Elev/Diff (ft)	Site	DB
OH-CORE:7544						
3	1 of 3	NNW	0.03 / 179.78	667.88 / 1	COMMUNITY CIRCLE TWO 8925 HOUGH AVE CLEVELAND OH 44106	DELISTED LST

Delisted Regulated and Non-Regulated Leaking Underground Storage Tanks (LUST)

Incident No:	180000100.0	**Class:**	D
Release No:	18008884 - N00001	**Class Desc:**	A viable RP has been identified
Status:	RPT: a possible incident is reported	**Rules:**	1992
Sub Status:	Approved	**Coordinator:**	Charles Zepp
Release Date:	8/25/1999	**County:**	Cuyahoga
LTF:	2 SUS/CON from non-regulated UST	**Facility Latitude:**	41.509998
Last Update:	Charles Zepp	**Facility Longitude:**	-81.624563
Last Update Date:	5/13/2016	**Original Source:**	NLUT
Last Status Update:	1/24/2002	**Record Date:**	09-OCT-2019
Priority:	2		

Map Key	Number of Records	Direction	Distance (mi/ft)	Elev/Diff (ft)	Site	DB
3	2 of 3	NNW	0.03 / 179.78	667.88 / 1	COMMUNITY CIRCLE TWO 8925 HOUGH AVE CLEVELAND OH 44106	UST

Facility (OTTER):		**Facility No (Map):**	
Fac No (OTTER):	18008884	**Fac Name (Map):**	
Fac Name (OTTER):	COMMUNITY CIRCLE TWO	**Address (Map):**	
Address (OTTER):	8925 HOUGH AVE	**City (Map):**	
City (OTTER):	CLEVELAND	**State (Map):**	
State (OTTER):		**Zip (Map):**	
Zip (OTTER):	44106	**County (Map):**	
County (OTTER):	Cuyahoga	**Latitude (Map):**	
Latitude (OTTER):		**Longitude (Map):**	
Longitude (OTTER):		**Fac ID (BUSTR2):**	
Fac No (BUSTR):		**Fac Name (BUSTR2):**	
Fac Name (BUSTR):		**Address (BUSTR2):**	
Address (BUSTR):		**City (BUSTR2):**	
City (BUSTR):		**Zip (BUSTR2):**	
State (BUSTR):		**Latitude (BUSTR2):**	
Zip (BUSTR):		**Longitude (BUSTR2):**	
County (BUSTR2):			
County (BUSTR):			
Latitude (BUSTR):			
Longitude (BUSTR):			
Data Source:	Ohio Tank Tracking & Environmental Regulations (OTTER) Search		

Ohio Tank Tracking & Environmental Regulations (OTTER) Search

Old Incident ID:		**Date Reported:**	
Tank Status:	No Tanks Available	**Own Business Name:**	COMMUNITY CIRCLE TWO
Facility URL:	https://apps.com.ohio.gov/fire/OTTER/Home/Index?ReturnUrl=%2ffire%2fOTTER%2fInquiry%2fInquiry#9195		
Release No URL:			

Map Key	Number of Records	Direction	Distance (mi/ft)	Elev/Diff (ft)	Site	DB
3	3 of 3	NNW	0.03 / 179.78	667.88 / 1	COMMUNITY CIRCLE TWO 8925 HOUGH AVE CLEVELAND OH 44106	LUST

Release No:	18008884 - N00001	**Release No (Map):**	18008884-N00001
Facility Name:	COMMUNITY CIRCLE TWO	**Fac Name (Map):**	COMMUNITY CIRCLE TWO
Facility Address:	8925 HOUGH AVE	**Fac Address (Map):**	8925 HOUGH AVE
Facility City:	CLEVELAND	**Fac City (Map):**	CLEVELAND
Facility State:	Ohio	**Fac ZIP (Map):**	44106

DRAFT

Map Key	Number of Records	Direction	Distance (mi/ft)	Elev/Diff (ft)	Site	DB

Facility ZIP:	44106	**County (Map):**	
County:	Cuyahoga	**Latitude (Map):**	41.51029
Facility Latitude:	41.509998	**Longitude (Map):**	-81.6245
Facility Longitude:	-81.624563	**Fac ID (BUSTR2):**	
Release No (OTTER):		**IncidntID (BUSTR2):**	
Fac Name (OTTER):		**Fac Name (BUSTR2):**	
FacAddress (OTTER):		**Address (BUSTR2):**	
Fac City (OTTER):		**City (BUSTR2):**	
Fac State (OTTER):		**ZIP (BUSTR2):**	
Fac ZIP (OTTER):		**County (BUSTR2):**	
County (OTTER):		**Latitude (BUSTR2):**	
Latitude (OTTER):		**Longitude (BUSTR2):**	
Longitude (OTTER):		**Release No (BUSTR):**	
Fac Name (BUSTR):		**Fac Addr (BUSTR):**	
Fac City (BUSTR):		**Fac State (BUSTR):**	
Fac ZIP (BUSTR):		**Fac County (BUSTR):**	
Latitude (BUSTR):		**Longitude (BUSTR):**	
Facility (OTTER):			
Data Source:	Map Services Directory: BUSTR (MapServer): All Environmental (MAP)		

Map Services Directory: BUSTR (MapServer): All Environmental (MAP)

Object ID:		**Long:**	-81.6245
FR Status:	RPT: a possible incident is reported	**Match:**	S80
Label:	18008884 - N00001 COMMUNITY CIRCLE TWO	**LOC QUAL:**	MAF7
Release No:	18008884 - N00001	**Facility Z:**	44106
Date:	9/21/2020	**LOC CONF:**	1
Address Out:	8925 Hough Ave	**Date Process:**	20200923
City Out:	Cleveland	**FID:**	
State Out:	OH	**X:**	-81.6245
ZIP Out:	44106-5700	**Y:**	41.51029
Lat:	41.51029		

All Active-Inactive BUSTR Sites

S No:	9162	**Coordinator:**	Charles Zepp
Incident No:	180000100.0	**LTF:**	2 SUS/CON from non-regulated UST
Last Review Date:	5/13/2016	**Rating:**	0
Release Date:	8/25/1999	**Facility Name:**	COMMUNITY CIRCLE TWO
Last Update:	Charles Zepp	**Facility Address:**	8925 HOUGH AVE
Last Update Date:	5/13/2016	**Facility City:**	CLEVELAND
Status:	RPT: a possible incident is reported	**Facility State:**	Ohio
Last Status Update:	1/24/2002	**County:**	Cuyahoga
Substatus:	Approved	**Facility ZIP:**	44106
Priority:	2	**Facility Latitude:**	41.509998
Class:	D	**Facility Longitude:**	-81.624563
Rules:	1992		

4	1 of 1	ESE	0.24 / 1,256.16	672.10 / 6	**Upper Chester** **1848-66 E. 97th Street** **Cleveland OH 44106**	**FED BROWNFIELDS**

Property ID:	169023	**BF Property (Map):**	169023
Lat Measure:	41.507612	**Latitude (Map):**	41.507612
Long Measure:	-81.62033300000002	**Longitude (Map):**	-81.620333
Property Name:	Upper Chester		
Address:	1848-66 E. 97th Street		
City:	Cleveland		
State Code:	OH		
Zip Code:	44106		
Primary Name (Map):	UPPER CHESTER		
Location Address (Map):	1848-66 E. 97TH STREET		
City Name (Map):	CLEVELAND		
County Name (Map):	CUYAHOGA		
State Code (Map):	OH		

DRAFT

Postal Code (Map): 44106

Brownfields Details

Registry I:	110067449345	**EPA ID:**	
EPA Region:	05	**BF RLF Gra:**	
Cat No:	04110003	**BF RLF Pil:**	
RCRA Handl:		**BF Assess :**	
RCRA Curre:		**BF Cleanup:**	
RCRA Remed:		**BF Tba Ind:**	
RCRA Const:		**BF 128a In:**	
RCRA El He:		**BF IC Code:**	N
RCRA El Gm:		**BF IC Gc I:**	U
RCRA Rem 1:		**BF IC Ep I:**	U
RCRA Ec Gw:		**BF IC ID I:**	U
RCRA Ec Ng:		**BF IC Pr I:**	U
RCRA IC Ep:		**FF Brac In:**	
RCRA IC Gc:		**BF RLF Ind:**	
RCRA IC ID:		**BF Assess1:**	Y
RCRA IC Pr:		**BF Multipu:**	
FF RCRA In:		**BF Awp Ind:**	
RCRA Trans:		**BF Showcas:**	
RCRA Tra 1:		**BF 128a P :**	
RCRA Ec Co:		**LUST Relea:**	
RCRA IC Co:		**LUST Award:**	
RCRA Gpra :		**LUST State:**	
RCRA Rem 2:		**Congressio:**	OH-11
RCRA Dru 1:		**FD Agency :**	
SF Site ID:		**FD Listing:**	
SF Ec Ind:		**FD Non NPL:**	
SF El Gm C:		**FD RCRA Ha:**	
SF El He C:		**FD RCRA Ca:**	
SF IC Ind:		**FD SF NPL :**	
SF NPL Cod:		**FD FF Ind:**	
SF NPL C 1:		**FD Ei Code:**	
SF Admin F:		**FD Brac In:**	
FF And Sit:		**FD Federal:**	
FF SF Ind:		**FD Hrs Sco:**	
Map Symbol:	B	**FD Ongoing:**	
Data Refre:	29-Jul-2022	**FD NPL Sta:**	
GIS Refres:		**FD Non N 1:**	
New Site:		**FD RCRA Gw:**	
Repow Ref :	https://cimc.epa.gov/ords/cimc/f?p=CIMC:REPOWER:::::P33_REF:3111	**FD RCRA He:**	
EPAOSC Sit:		**FD GMS Sur:**	
EPAOSC Res:		**FD Hes Sur:**	
EPAOSC R 1:		**FD SF Site:**	
EPAOSC Sta:		**FD Brac Ro:**	
EPAOSC Inc:		**Stimulus S:**	
Desc :		**Stimulus B:**	

Ind Name:
Cat Name: Ashtabula-Chagrin
Sub Name: Ashtabula-Chagrin
Primary Name: UPPER CHESTER
RCRA Drupa:
Url: https://obipublic11.epa.gov/analytics/saw.dll?PortalPages&Action=Navigate&col1=ACRES_GRANT_EXPORT.PROPERTY_ID&val1=%22169023.0%22&PortalPath=/shared/CIMC/_portal/CIMC&Page=Profile+Page
Census Url: https://ejscreen.epa.gov/mapper/demogreportpdf.aspx?report=census2010sf1&coords=-81.620333%2C41.507611999999995&feattype=point&radius=1.0
ACS Url: https://ejscreen.epa.gov/mapper/demogreportpdf.aspx?report=acs2017&coords=-81.620333%2C41.507611999999995&feattype=point&radius=1.0

SF Site Na:		**UST Status:**	
SF Non Npl:		**UST Substa:**	
SF Non N 1:		**UST Landus:**	
SF Non N 3:		**UST SPA Wa:**	
ERR Lat Lo:		**UST SPA Fa:**	
REPOW BF:	SGW	**UST WHPA W:**	

DRAFT

REPOW SF:		***UST WHPA F:***	
REPOW RCRA:		***UST Open:***	
REPOW Ref1:	3111	***UST Closed:***	
RCRA Han 1:		***LUST ID:***	
RCRA Rau I:		***Saa Site:***	
BF Propert:	169023-		
REPOW Re 1:	RE-Powering Site Profile		
BF Prope 1:	Upper Chester		
SF Non N 2:			

Cleanups In My Community (CIMC)

Grant ID:	69600470	***ASMT Cntrl Sub :***	
Grant Type:	Assessment	***Cleanup Cntrl Sub :***	
EPA Region:	05	***ASMT Asbestos :***	
Ownership Entity:	Private	***Cleanup Asbestos :***	
Latitude Measure:	41.507612	***ASMT Pcbs :***	
Longitude Measure:	-81.62033300000002	***Cleanup Pcbs :***	
Flag Cleanup Reqd:	N	***ASMT Vocs :***	
Flag IC Required:	N	***Cleanup Vocs :***	
Stcntrbg:		***ASMT Lead :***	
Property Size:	1.79	***Cleanup Lead :***	
Flag IC in Place:		***ASMT Oth Metal :***	
IC in Place Date:		***Cleanup Oth Metal :***	
Prop Cntrl :		***ASMT Pahs :***	
Gov Cntrl :		***Cleanup Pahs :***	
Permit Tools :		***ASMT Oth Cont:***	
Info DevlCes :		***Cleanup Oth Cont:***	
Prop Fnding Type Cd:	Hazardous	***ASMT Air :***	
Ownshp Changed :	N	***Cleanup Air :***	
Sfllp Factor :		***ASMT Drk Wat:***	
Source Mapscale No:		***Cleanup Drk Wat:***	
Past Cml Acres:		***ASMT Grd Water:***	
Future Cml Acres:		***Cleanup Grd Water:***	
Past Grnspc Acres:		***ASMT Sediments :***	
Future Grnspc Acres:		***Cleanup Sediments :***	
Past Acres:		***ASMT Soil :***	
Future Acres:		***Cleanup Soil :***	
Past Res Acres:	1.79	***ASMT Srf Water :***	
Future Res Acres:	1.79	***Cleanup Srf Water :***	
St Enrollment Dt:		***Other Media :***	Y
St Enrollment ID:		***Unknown Media :***	
St NFA Dt:		***Ready For Reuse :***	Y
Assess Petrol Prod :		***Assess Amount:***	
Cleanup Petrol Prod :		***Assess Fnd Ent Nm:***	
Assess Start Dt:		***Photo Available :***	N
Assess Cmpltn Dt:		***Video Available :***	N
Cleanup Start Dt:		***Cleanup Acres:***	
Cleanup Cmpltn Dt:		***Cleanup Amount:***	
Redev Start Dt:		***Redev Acres:***	
Redev Cleanup Jobs:		***Redev Amount:***	
Grant Recipient Nm:	Cuyahoga County		
PropertyNm:	Upper Chester		
Address:	1848-66 E. 97th Street		
City:	Cleveland		
State Code:	OH		
Zip Code:	44106		
Local Parcel No:	119-08-074 through -078, -107		
Current Owner:	Multiple Owners		
IC Data Address:			
Horizontal Collection Method:	Address Matching-House Number		
Reference Point:	Entrance Point of a Facility or Station		
Horizontal Reference Datum:	North American Datum of 1983		
Other Description:			
Other Desc Cleaned Up:			
Assess Type:			
Assess Fund Entity:			

DRAFT

Cleanup Funding EntityNm:
Cleanup Fund Entity:
Redev Funding Entity Nm:
Desc Hist: Parcels are now vacant land, previously single family residences.

Accmplisht Cnt Flag:		**Vacant Housing:**	505
Coop Agreement No:	00E00415	**Vacant Housing Pct:**	21.15
Past Mltistry Acres:		**Total Unemployed:**	545
Ftr Multistory Acres:		**Unemployed Pct:**	14.24
Assess Cadmium :		**Radius:**	.5
Clnup Cadmium :		**Actvy Funded:**	
Assess Chromium :		**Redev Lvrgd Srcs:**	
Clnup Chromium :		**AA Amt Funding:**	
Assess Copper :		**Flag Clnup Trmt Tech:**	
Clnup Copper :		**Excavation Disposal:**	
Assess Iron :		**Extrctn of Cntmnts:**	
Clnup Iron :		**Removal of Mats:**	
Assess Nickel :		**Rdctn of Cntmnts:**	
Clnup Nickel :		**Clnup of Structures:**	
Assess Selenium :		**Env EC Required:**	
Clnup Selenium :		**Flag EC Cover Tech:**	
Assess Mercury :		**Flag EC Security:**	
Clnup Mercury :		**Flag EC Immblztn:**	
Assess ArsenIC :		**Flag EC Eng Barriers:**	
Clnup ArsenIC :		**Flag EC Other:**	
Assess Bldg Mats :		**Env IC in Place:**	
Clnup Bldg Mats :		**Env EC in Place:**	
Assess oorair :		**Env Clnup Jobs:**	
Clnup oorair :		**Sect 128 A State Trbl:**	
Assess None :		**Multipurpose:**	
Clnup None :		**Clnup Cst Shr Amt:**	
Assess Pesticides :		**RLF Loan Amount:**	
Clnup Pesticides :		**RLF Ln Cst Shr Amt:**	
Assess Unknown :		**Pro Income Amt:**	
Clnup Unknown :		**Dt RLF Loan Signed:**	
Assess Svocs :		**Repayment Period:**	
Clnup Svocs :		**Interest Rate:**	
Clnup Unkn Media :		**RLF Subgrant Amt:**	
Redev Cmpltn Date:		**Cost Share Amt:**	
Pro Code:	BF	**Env Pro Income Amt:**	
FCA Fy:		**Dt RLF Sbgrnt Signd:**	
Flag EC in Place:		**Clnup Actvy Funded:**	
Flag EC Required:		**Below Poverty:**	2250
RFR Notation:		**Below Poverty Pct:**	58.78
Gpa Type ID:	6	**Median Income:**	1628
Clnup Doc:	N	**Low Income:**	2930
Awp Catalyst Yn:		**Low Income Pct:**	76.54
Flag Prop Not Enrld:	Y		

Redev Fund Entity:
Gpa Type Desc: Acres Cleaned Up
AA Actvy Funded:
AA Source of Funding:
Clnup Trmt Tech Info:
EC Data Address:
EC Addl Info:
Env IC Data Address:
Other Forms of Doc:
IC Addl Info:
Highlights: These vacant parcels are being considered for a proposed senior housing project. Former Use: Parcels are now vacant land, previously single family residences.

Property Alias:
Ctmnt Found:
Ctmnt Cleanedup:
Ctmnt Rec:

Media Afffected:

Other Media

DRAFT

Cleanups In My Community (CIMC)

Grant ID:	69600470	***ASMT Cntrl Sub :***	
Grant Type:	Assessment	***Cleanup Cntrl Sub :***	
EPA Region:	05	***ASMT Asbestos :***	
Ownership Entity:	Private	***Cleanup Asbestos :***	
Latitude Measure:	41.507612	***ASMT Pcbs :***	
Longitude Measure:	-81.62033300000002	***Cleanup Pcbs :***	
Flag Cleanup Reqd:	N	***ASMT Vocs :***	
Flag IC Required:	N	***Cleanup Vocs :***	
Stcntrbg:		***ASMT Lead :***	
Property Size:	1.79	***Cleanup Lead :***	
Flag IC in Place:		***ASMT Oth Metal :***	
IC in Place Date:		***Cleanup Oth Metal :***	
Prop Cntrl :		***ASMT Pahs :***	
Gov Cntrl :		***Cleanup Pahs :***	
Permit Tools :		***ASMT Oth Cont:***	
Info DevlCes :		***Cleanup Oth Cont:***	
Prop Fnding Type Cd:	Hazardous	***ASMT Air :***	
Ownshp Changed :	N	***Cleanup Air :***	
Sfllp Factor :		***ASMT Drk Wat:***	
Source Mapscale No:		***Cleanup Drk Wat:***	
Past Cml Acres:		***ASMT Grd Water:***	
Future Cml Acres:		***Cleanup Grd Water:***	
Past Grnspc Acres:		***ASMT Sediments :***	
Future Grnspc Acres:		***Cleanup Sediments :***	
Past Acres:		***ASMT Soil :***	
Future Acres:		***Cleanup Soil :***	
Past Res Acres:	1.79	***ASMT Srf Water :***	
Future Res Acres:	1.79	***Cleanup Srf Water :***	
St Enrollment Dt:		***Other Media :***	Y
St Enrollment ID:		***Unknown Media :***	
St NFA Dt:		***Ready For Reuse :***	Y
Assess Petrol Prod :		***Assess Amount:***	6500
Cleanup Petrol Prod :		***Assess Fnd Ent Nm:***	EPA
Assess Start Dt:	01/23/2013	***Photo Available :***	N
Assess Cmpltn Dt:	02/25/2013	***Video Available :***	N
Cleanup Start Dt:		***Cleanup Acres:***	
Cleanup Cmpltn Dt:		***Cleanup Amount:***	
Redev Start Dt:		***Redev Acres:***	
Redev Cleanup Jobs:		***Redev Amount:***	

Grant Recipient Nm:	Cuyahoga County
PropertyNm:	Upper Chester
Address:	1848-66 E. 97th Street
City:	Cleveland
State Code:	OH
Zip Code:	44106
Local Parcel No:	119-08-074 through -078, -107
Current Owner:	Multiple Owners
IC Data Address:	
Horizontal Collection Method:	Address Matching-House Number
Reference Point:	Entrance Point of a Facility or Station
Horizontal Reference Datum:	North American Datum of 1983
Other Description:	
Other Desc Cleaned Up:	
Assess Type:	Phase I Environmental Assessment
Assess Fund Entity:	US EPA - Brownfields Assessment Cooperative Agreement
Cleanup Funding EntityNm:	
Cleanup Fund Entity:	
Redev Funding Entity Nm:	
Desc Hist:	Parcels are now vacant land, previously single family residences.

Accmplisht Cnt Flag:	Y	***Vacant Housing:***	505
Coop Agreement No:	00E00415	***Vacant Housing Pct:***	21.15
Past Mltistry Acres:		***Total Unemployed:***	545
Ftr Multistory Acres:		***Unemployed Pct:***	14.24
Assess Cadmium :		***Radius:***	.5

DRAFT

Map Key	Number of Records	Direction	Distance (mi/ft)	Elev/Diff (ft)	Site	DB

Clnup Cadmium :		***Actvy Funded:***	
Assess Chromium :		***Redev Lvrgd Srcs:***	
Clnup Chromium :		***AA Amt Funding:***	
Assess Copper :		***Flag Clnup Trmt Tech:***	
Clnup Copper :		***Excavation Disposal:***	
Assess Iron :		***Extrctn of Cntmnts:***	
Clnup Iron :		***Removal of Mats:***	
Assess Nickel :		***Rdctn of Cntmnts:***	
Clnup Nickel :		***Clnup of Structures:***	
Assess Selenium :		***Env EC Required:***	
Clnup Selenium :		***Flag EC Cover Tech:***	
Assess Mercury :		***Flag EC Security:***	
Clnup Mercury :		***Flag EC Immblztn:***	
Assess ArsenIC :		***Flag EC Eng Barriers:***	
Clnup ArsenIC :		***Flag EC Other:***	
Assess Bldg Mats :		***Env IC in Place:***	
Clnup Bldg Mats :		***Env EC in Place:***	
Assess oorair :		***Env Clnup Jobs:***	
Clnup oorair :		***Sect 128 A State Trbl:***	
Assess None :		***Multipurpose:***	
Clnup None :		***Clnup Cst Shr Amt:***	
Assess Pesticides :		***RLF Loan Amount:***	
Clnup Pesticides :		***RLF Ln Cst Shr Amt:***	
Assess Unknown :		***Pro Income Amt:***	
Clnup Unknown :		***Dt RLF Loan Signed:***	
Assess Svocs :		***Repayment Period:***	
Clnup Svocs :		***Interest Rate:***	
Clnup Unkn Media :		***RLF Subgrant Amt:***	
Redev Cmpltn Date:		***Cost Share Amt:***	
Pro Code:	BF	***Env Pro Income Amt:***	
FCA Fy:	FY16	***Dt RLF Sbgrnt Signd:***	
Flag EC in Place:		***Clnup Actvy Funded:***	
Flag EC Required:		***Below Poverty:***	2250
RFR Notation:		***Below Poverty Pct:***	58.78
Gpa Type ID:	1	***Median Income:***	1628
Clnup Doc:	N	***Low Income:***	2930
Awp Catalyst Yn:		***Low Income Pct:***	76.54
Flag Prop Not Enrld:	Y		
Redev Fund Entity:			

Gpa Type Desc: Phase I Environmental Assessment
AA Actvy Funded: Phase I
AA Source of Funding:
Clnup Trmt Tech Info:
EC Data Address:
EC Addl Info:
Env IC Data Address:
Other Forms of Doc:
IC Addl Info:
Highlights: These vacant parcels are being considered for a proposed senior housing project. Former Use: Parcels are now vacant land, previously single family residences.

Property Alias:
Ctmnt Found:
Ctmnt Cleanedup:
Ctmnt Rec:

Media Afffected:

Other Media

5	*1 of 1*	*S*	*0.24 / 1,256.88*	*671.56 / 5*	***Fairfax Neighborhood - Cleveland Chester/E107 St/Norflk So RR/E79 St Cleveland OH 44106***	***USD***

Site ID:	218002263	***County:***	Cuyahoga
Project ID:	218002263001	***DERR Program:***	Voluntary Action Program
Project Type:	Urban Setting Designation	***Polygon ID:***	218
Received Date:	2/23/2004	***Polygon Name:***	

DRAFT

Map Key	Number of Records	Direction	Distance (mi/ft)	Elev/Diff (ft)	Site	DB

Approved Date:	7/21/2004	**Staff Digitizer:**	Gara, Brian
Verification Dt:	12/29/2016	**Digitized Date:**	8/3/2016
Verif Outcome:	Unchanged	**Centroid Lat:**	41.49541
Status Desc:	Granted	**Centroid Long:**	-81.612268
USD Area Type:	Area Wide	**Shape Length:**	0
OEPA Dist Office:	Northeast District Office	**Modified By:**	DERR_CO
Digitized Meth Desc:	Georeferenced Paper Map	**Modified Date:**	8/3/2016
Map Source Desc:	Topo Map	**Acreage:**	1903.59553305
Confidence Desc:	Medium		
Comments:			

6	1 of 2	W	0.25 / 1,299.51	665.55 / -1	NE OHIO NEIGHBORHOOD HEALTH SRVS 8300 HOUGH AVE CLEVELAND OH 44103	UST

Facility (OTTER):		**Facility No (Map):**	18000245
Fac No (OTTER):	18000245	**Fac Name (Map):**	NE OHIO NEIGHBORHOOD HEALTH SRVS
Fac Name (OTTER):	NE OHIO NEIGHBORHOOD HEALTH SRVS	**Address (Map):**	8300 HOUGH AVE
Address (OTTER):	8300 HOUGH AVE	**City (Map):**	CLEVELAND
City (OTTER):	CLEVELAND	**State (Map):**	Ohio
State (OTTER):		**Zip (Map):**	44103
Zip (OTTER):	44103	**County (Map):**	Cuyahoga
County (OTTER):	Cuyahoga	**Latitude (Map):**	41.50896
Latitude (OTTER):		**Longitude (Map):**	-81.62981
Longitude (OTTER):		**Fac ID (BUSTR2):**	18000245
Fac No (BUSTR):	18000245	**Fac Name (BUSTR2):**	NE OHIO NEIGHBORHOOD HEALTH SRVS
Fac Name (BUSTR):	NE OHIO NEIGHBORHOOD HEALTH SRVS	**Address (BUSTR2):**	8300 HOUGH AVE
Address (BUSTR):	8300 HOUGH AVE	**City (BUSTR2):**	CLEVELAND
City (BUSTR):	CLEVELAND	**Zip (BUSTR2):**	44103
State (BUSTR):	Ohio	**Latitude (BUSTR2):**	41.50926
Zip (BUSTR):	44103	**Longitude (BUSTR2):**	-81.62912

County (BUSTR2): CUY
County (BUSTR): Cuyahoga
Latitude (BUSTR): 41.5091
Longitude (BUSTR): -81.62998
Data Source: Ohio Tank Tracking & Environmental Regulations (OTTER) Search; Underground Storage Tanks Lookup - List of Inactive Underground Storage Tanks; BUSTR: All Facility Tanks; Map Services Directory: BUSTR - UST Locations (BUSTR/OGRIP)

Ohio Tank Tracking & Environmental Regulations (OTTER) Search

Old Incident ID:		**Date Reported:**	
Tank Status:	No Tanks Available	**Own Business Name:**	NE OHIO NEIGHBORHOOD HEALTH SRVS

Facility URL: https://apps.com.ohio.gov/fire/OTTER/Home/Index?ReturnUrl=%2ffire%2fOTTER%2fInquiry%2fInquiry#22762
Release No URL:

Underground Storage Tanks Lookup - List of Inactive Underground Storage Tanks

Tank No:	T00001	**Date Last Used:**	12/31/2011
Status:	EMP - Empty Never Filled	**UST Capacity:**	1000
UST:	UST	**Tank Content:**	Other (see comments)
Regulated:	NO	**Abandon Approve:**	
Facility Type:	Commercial	**UST Configurations:**	SW - Single Wall
Installation Date:	05/01/1999	**CAS No:**	68334-30-5
Date Removed:	05/01/2016	**Sensitive Area:**	NO
Date TCL Closed:	02/01/2012	**Dt of Sensitivity:**	

Owner Name: NE OHIO NEIGHBORHOOD HEALTH SRVS
Owner Address: 8300 HOUGH AVE
Owner City: CLEVELAND
Owner State: OH
Owner Zip: 44103
Construction: FRP-Fiberglass Reinforced Plastic
Construction Comments:
Overfill Prevention: FILL - Fill Pipe (drop tube flapper)

DRAFT

Map Key	Number of Records	Direction	Distance (mi/ft)	Elev/Diff (ft)	Site	DB

Overfill Prev Comments:	
Prmry Release Detection:	NR - None Required by Rule
2ndry Release Detection:	NR - None Required by Rule
Release Detect Comments:	
Spill Prevention Manholes:	SB - Spill Containment Manhole (bucket)
Spill Prev Manhole Comment:	
Corrosion Protections:	NR - None Required by Rule
Corrosion Protect Comments:	
Piping Configuration:	SW - Single Wall
Piping Config Comment:	
Piping Styles:	S - Suction
Piping Construction:	OTH - Other (explain)
Piping Construct Comments:	NCWG
Piping Corrosion Protection:	NR - None required by rule
Piping Corr Protect Comments:	
Piping Release Detection:	SS - Safe Suction
Piping Rel Detect Comments:	
Comments:	TANK WAS NEVER FILLED, THEREFORE, IT IS NOT A REGULATED TANK. TANK WAS REMOVED IN 2016.

BUSTR: All Facility Tanks

Tank No:	T00001	***Address Out:***	8300 Hough Ave
Status:	EMP - Empty Never Filled	***City Out:***	Cleveland
Date Remove:	5/1/2016	***State Out:***	OH
Data Date:	9/21/2020	***Zip Out:***	44103-4247
UST Capacity:	1000	***Lat:***	41.5091
Tank Content:	Other (see comments)	***Lon:***	-81.62998
Label:	18000245 NE OHIO NEIGHBORHOOD HEALTH SRVS	***Match:***	S80
Date Process:	2020/09/24	***LOC QUAL:***	MAF7
State:	Ohio	***LOC CONF:***	1
X:			
Y:			

BUSTR - UST Locations (BUSTR/OGRIP)

Object ID:	4829	***Facility Name:***	NE OHIO NEIGHBORHOOD HEALTH SRVS
Facility ID:	18000245	***Facility Co:***	No
Tank ID:	T00001	***Address:***	8300 HOUGH AVE
Facility Status:	Active	***City:***	CLEVELAND
Date Removed:	NULL	***Zip:***	44103
Inspection Date:	04/29/14	***County:***	CUY
Status:	TCL	***ODoT District:***	12
Data Date:	2014-11-10 14:09:47.677	***Latitude DD Begin:***	41.50926
Capacity:	1000	***Longitude DD Begin:***	-81.62912
Content:	Diesel		

BUSTR - UST Locations (BUSTR/OGRIP)

Object ID:	4830	***Facility Name:***	NE OHIO NEIGHBORHOOD HEALTH SRVS
Facility ID:	18000245	***Facility Co:***	No
Tank ID:	T00001	***Address:***	8300 HOUGH AVE
Facility Status:	Active	***City:***	CLEVELAND
Date Removed:	NULL	***Zip:***	44103
Inspection Date:	04/29/14	***County:***	CUY
Status:	TCL	***ODoT District:***	12
Data Date:	2014-11-10 14:09:47.677	***Latitude DD Begin:***	41.50926
Capacity:	1000	***Longitude DD Begin:***	-81.62912
Content:	Diesel		

6	*2 of 2*	*W*	*0.25 / 1,299.51*	*665.55 / -1*	***NORTHEAST OHIO NEIGHBORHOOD HEALTH SERVICES INC. 8300 HOUGH AVE.***	***AIR PERMITS***

DRAFT

Map Key	Number of Records	Direction	Distance (mi/ft)	Elev/Diff (ft)	Site	DB
					CLEVELAND OH 44103	

Facility ID: 13-18-00-3433
EU ID: B005
County: CUYAHOGA

Details

Received Date: 10/18/2016
Effective Date: 10/19/2016
Agencies: CLEVELAND DIVISION OF AIR QUALITY
PBR Type: EMERGENCY ELECTRICAL GENERATORS, WATER PUMPS, OR AIR COMPRESSORS
EU ID Description: 125 KW MTU EMERGENCY ELECTRICAL GENERATOR

7	1 of 1	ENE	0.28 / 1,488.72	658.45 / -8	SPRINGBROOK ESTATES 1675 ANSEL RD CLEVELAND OH 44106	LUST

Release No:	18010857 - N00001	**Release No (Map):**	18010857-N00001
Facility Name:	SPRINGBROOK ESTATES	**Fac Name (Map):**	SPRINGBROOK ESTATES
Facility Address:	1675 ANSEL RD	**Fac Address (Map):**	1675 ANSEL RD
Facility City:	CLEVELAND	**Fac City (Map):**	CLEVELAND
Facility State:	Ohio	**Fac ZIP (Map):**	44106
Facility ZIP:	44106	**County (Map):**	
County:	Cuyahoga	**Latitude (Map):**	41.51098
Facility Latitude:	41.511993	**Longitude (Map):**	-81.61871
Facility Longitude:	-81.619155	**Fac ID (BUSTR2):**	18010857
Release No (OTTER):	18010857-N00001	**IncidntID (BUSTR2):**	N00001
Fac Name (OTTER):	SPRINGBROOK ESTATES	**Fac Name (BUSTR2):**	SPRINGBROOK ESTATES
FacAddress (OTTER):	1675 ANSEL RD	**Address (BUSTR2):**	1675 ANSEL RD
Fac City (OTTER):	CLEVELAND	**City (BUSTR2):**	CLEVELAND
Fac State (OTTER):		**ZIP (BUSTR2):**	44106
Fac ZIP (OTTER):	44106	**County (BUSTR2):**	CUY
County (OTTER):	Cuyahoga	**Latitude (BUSTR2):**	41.51199
Latitude (OTTER):		**Longitude (BUSTR2):**	-81.61916
Longitude (OTTER):		**Release No (BUSTR):**	18010857-N00001
Fac Name (BUSTR):	SPRINGBROOK ESTATES	**Fac Addr (BUSTR):**	1675 ANSEL RD
Fac City (BUSTR):	CLEVELAND	**Fac State (BUSTR):**	OH
Fac ZIP (BUSTR):	44106	**Fac County (BUSTR):**	Cuyahoga
Latitude (BUSTR):	41.511993	**Longitude (BUSTR):**	-81.619155

Facility (OTTER): 18010857 (SPRINGBROOK ESTATES)
Data Source: Ohio Tank Tracking & Environmental Regulations (OTTER); Map Services Directory: BUSTR (MapServer): All Environmental (MAP); Facility Details with Active & Inactive Environmental Files (BUSTR); Map Services Directory: BUSTR - LUST Locations (BUSTR/OGRIP) (BUSTR2)

Facility Details with Active & Inactive Environmental Files (BUSTR)

Facility Status:	Inactive	**Date Last Change:**	2/5/2002
LTF Status:	6 Closure of regulated UST	**Review Date:**	02/06/2002
FR Status:	NFA: No Further Action	**Priority:**	2
Release Date:	01/07/2002	**Class:**	D

Class Description: A viable RP has been identified

Ohio Tank Tracking & Environmental Regulations (OTTER)

Old Incident ID:		**Date Reported:**	1/7/2002
Tank Status:	No Tanks Available	**Owner Busi Name:**	CUYAHOGA METROP HOUSING AUTH

Facility: 18010857 (SPRINGBROOK ESTATES)
Facility Link: https://apps.com.ohio.gov/fire/OTTER/Home/Index?ReturnUrl=%2ffire%2fOTTER%2fInquiry%2fInquiry#23768
Release Link: https://apps.com.ohio.gov/fire/OTTER/CorrectiveAction/ReleaseReport?releasesId=34357

Map Services Directory: BUSTR (MapServer): All Environmental (MAP)

DRAFT

Map Key	Number of Records	Direction	Distance (mi/ft)	Elev/Diff (ft)	Site	DB

Object ID:		**Long:**	-81.61871
FR Status:	NFA: No Further Action	**Match:**	S80
Label:	18010857 - N00001 SPRINGBROOK ESTATES	**LOC QUAL:**	MAF7
Release No:	18010857 - N00001	**Facility Z:**	44106
Date:	9/21/2020	**LOC CONF:**	1
Address Out:	1675 Ansel Rd	**Date Process:**	20200923
City Out:	Cleveland	**FID:**	
State Out:	OH	**X:**	-81.61871
ZIP Out:	44106-4181	**Y:**	41.51098
Lat:	41.51098		

Map Services Directory: BUSTR - LUST Locations (BUSTR2)

Object ID:	22195	**ODOT District:**	12
Facility ID:	18010857	**Address:**	1675 ANSEL RD
Incident ID:	N00001	**City:**	CLEVELAND
LTF:	6 Closure of regulated UST	**County:**	CUY
Status:	NFA: No Further Action	**ZIP:**	44106
Facility Status:	Inactive	**Latitude DD Begin:**	41.51199
Data Date:	2014-11-10 14:16:16.183	**Longitude DD Begin:**	-81.61916
Current Fac Name:	SPRINGBROOK ESTATES		

All Active-Inactive BUSTR Sites

S No:	35710	**Coordinator:**	Charles Zepp
Incident No:		**LTF:**	6 Closure of regulated UST
Last Review Date:	2/6/2002	**Rating:**	1
Release Date:	1/7/2002	**Facility Name:**	SPRINGBROOK ESTATES
Last Update:	Charles Zepp	**Facility Address:**	1675 ANSEL RD
Last Update Date:	6/10/2021	**Facility City:**	CLEVELAND
Status:	NFA: No Further Action	**Facility State:**	Ohio
Last Status Update:	2/5/2002	**County:**	Cuyahoga
Substatus:	Approved	**Facility ZIP:**	44106
Priority:	2	**Facility Latitude:**	41.511993
Class:	D	**Facility Longitude:**	-81.619155
Rules:	1999		

8	*1 of 2*	*SE*	*0.30 / 1,569.33*	*674.58 / 8*	***BP OIL CO. #22365 9308 CHESTER AVE CLEVELAND OH 44106***	***LUST***

Release No:	18002104 - N00001	**Release No (Map):**	18002104-N00001
Facility Name:	BP OIL CO. #22365	**Fac Name (Map):**	BP OIL CO. #22365
Facility Address:	9308 CHESTER AVE	**Fac Address (Map):**	9308 CHESTER AVE
Facility City:	CLEVELAND	**Fac City (Map):**	CLEVELAND
Facility State:	Ohio	**Fac ZIP (Map):**	44106
Facility ZIP:	44106	**County (Map):**	
County:	Cuyahoga	**Latitude (Map):**	41.50535
Facility Latitude:	41.505547	**Longitude (Map):**	-81.62111
Facility Longitude:	-81.621304	**Fac ID (BUSTR2):**	18002104
Release No (OTTER):	18002104-N00001	**IncidntID (BUSTR2):**	N00001
Fac Name (OTTER):	BP OIL CO. #22365	**Fac Name (BUSTR2):**	BP OIL CO. #22365
FacAddress (OTTER):	9308 CHESTER AVE	**Address (BUSTR2):**	9308 CHESTER AVE
Fac City (OTTER):	CLEVELAND	**City (BUSTR2):**	CLEVELAND
Fac State (OTTER):		**ZIP (BUSTR2):**	44106
Fac ZIP (OTTER):	44106	**County (BUSTR2):**	CUY
County (OTTER):	Cuyahoga	**Latitude (BUSTR2):**	41.50555
Latitude (OTTER):		**Longitude (BUSTR2):**	-81.6213
Longitude (OTTER):		**Release No (BUSTR):**	18002104-N00001
Fac Name (BUSTR):	BP OIL CO. #22365	**Fac Addr (BUSTR):**	9308 CHESTER AVE
Fac City (BUSTR):	CLEVELAND	**Fac State (BUSTR):**	OH
Fac ZIP (BUSTR):	44106	**Fac County (BUSTR):**	Cuyahoga
Latitude (BUSTR):	41.505547	**Longitude (BUSTR):**	-81.621304

Facility (OTTER): 18002104 (BP OIL CO. #22365)

Data Source: Ohio Tank Tracking & Environmental Regulations (OTTER); Map Services Directory: BUSTR (MapServer): All

DRAFT

Environmental (MAP); Facility Details with Active & Inactive Environmental Files (BUSTR); Map Services Directory: BUSTR - LUST Locations (BUSTR/OGRIP) (BUSTR2)

Facility Details with Active & Inactive Environmental Files (BUSTR)

Facility Status:	Inactive	***Date Last Change:***	9/14/1994
LTF Status:	1 SUS/CON from regulated UST	***Review Date:***	09/14/1994
FR Status:	NFA: No Further Action	***Priority:***	2
Release Date:	01/21/1992	***Class:***	D
Class Description:	A viable RP has been identified		

Ohio Tank Tracking & Environmental Regulations (OTTER)

Old Incident ID:	182014200.0	***Date Reported:***	1/21/1992
Tank Status:	No Tanks Available	***Owner Busi Name:***	KANTAM ENTERPRISES LLC
Facility:	18002104 (BP OIL CO. #22365)		
Facility Link:	https://apps.com.ohio.gov/fire/OTTER/Home/Index?ReturnUrl=%2ffire%2fOTTER%2fInquiry%2fInquiry#9647		
Release Link:	https://apps.com.ohio.gov/fire/OTTER/CorrectiveAction/ReleaseReport?releasesId=32015		

Map Services Directory: BUSTR (MapServer): All Environmental (MAP)

Object ID:		***Long:***	-81.62111
FR Status:	NFA: No Further Action	***Match:***	S80
Label:	18002104 - N00001 BP OIL CO. #22365	***LOC QUAL:***	MAF7
Release No:	18002104 - N00001	***Facility Z:***	44106
Date:	9/21/2020	***LOC CONF:***	1
Address Out:	9308 Chester Ave	***Date Process:***	20200923
City Out:	Cleveland	***FID:***	
State Out:	OH	***X:***	-81.62111
ZIP Out:	44106	***Y:***	41.50535
Lat:	41.50535		

Map Services Directory: BUSTR - LUST Locations (BUSTR2)

Object ID:	20479	***ODOT District:***	12
Facility ID:	18002104	***Address:***	9308 CHESTER AVE
Incident ID:	N00001	***City:***	CLEVELAND
LTF:	1 SUS/CON from regulated UST	***County:***	CUY
Status:	NFA: No Further Action	***ZIP:***	44106
Facility Status:	Inactive	***Latitude DD Begin:***	41.50555
Data Date:	2014-11-10 14:16:16.183	***Longitude DD Begin:***	-81.6213
Current Fac Name:	BP OIL CO. #22365		

All Active-Inactive BUSTR Sites

S No:	4691	***Coordinator:***	Charles Zepp
Incident No:	182014200.0	***LTF:***	1 SUS/CON from regulated UST
Last Review Date:	9/14/1994	***Rating:***	10
Release Date:	1/21/1992	***Facility Name:***	BP OIL CO. #22365
Last Update:	Charles Zepp	***Facility Address:***	9308 CHESTER AVE
Last Update Date:	12/14/2020	***Facility City:***	CLEVELAND
Status:	NFA: No Further Action	***Facility State:***	Ohio
Last Status Update:	9/14/1994	***County:***	Cuyahoga
Substatus:	Approved	***Facility ZIP:***	44106
Priority:	2	***Facility Latitude:***	41.505547
Class:	D	***Facility Longitude:***	-81.621304
Rules:	1992		

8	***2 of 2***	***SE***	***0.30 / 1,569.33***	***674.58 / 8***	***BP OIL CO. #22365 9308 CHESTER AVE CLEVELAND OH 44106***	***LUST***

DRAFT

Release No:	18002104 - N00002	**Release No (Map):**	18002104-N00002
Facility Name:	BP OIL CO. #22365	**Fac Name (Map):**	BP OIL CO. #22365
Facility Address:	9308 CHESTER AVE	**Fac Address (Map):**	9308 CHESTER AVE
Facility City:	CLEVELAND	**Fac City (Map):**	CLEVELAND
Facility State:	Ohio	**Fac ZIP (Map):**	44106
Facility ZIP:	44106	**County (Map):**	
County:	Cuyahoga	**Latitude (Map):**	41.50535
Facility Latitude:	41.505547	**Longitude (Map):**	-81.62111
Facility Longitude:	-81.621304	**Fac ID (BUSTR2):**	18002104
Release No (OTTER):	18002104-N00002	**IncidntID (BUSTR2):**	N00002
Fac Name (OTTER):	BP OIL CO. #22365	**Fac Name (BUSTR2):**	BP OIL CO. #22365
FacAddress (OTTER):	9308 CHESTER AVE	**Address (BUSTR2):**	9308 CHESTER AVE
Fac City (OTTER):	CLEVELAND	**City (BUSTR2):**	CLEVELAND
Fac State (OTTER):		**ZIP (BUSTR2):**	44106
Fac ZIP (OTTER):	44106	**County (BUSTR2):**	CUY
County (OTTER):	Cuyahoga	**Latitude (BUSTR2):**	41.50555
Latitude (OTTER):		**Longitude (BUSTR2):**	-81.6213
Longitude (OTTER):		**Release No (BUSTR):**	18002104-N00002
Fac Name (BUSTR):	BP OIL CO. #22365	**Fac Addr (BUSTR):**	9308 CHESTER AVE
Fac City (BUSTR):	CLEVELAND	**Fac State (BUSTR):**	OH
Fac ZIP (BUSTR):	44106	**Fac County (BUSTR):**	Cuyahoga
Latitude (BUSTR):	41.505547	**Longitude (BUSTR):**	-81.621304

Facility (OTTER): 18002104 (BP OIL CO. #22365)

Data Source: Ohio Tank Tracking & Environmental Regulations (OTTER); Map Services Directory: BUSTR (MapServer): All Environmental (MAP); Facility Details with Active & Inactive Environmental Files (BUSTR); Map Services Directory: BUSTR - LUST Locations (BUSTR/OGRIP) (BUSTR2)

Facility Details with Active & Inactive Environmental Files (BUSTR)

Facility Status:	Inactive	**Date Last Change:**	3/17/2008
LTF Status:	1 SUS/CON from regulated UST	**Review Date:**	03/17/2008
FR Status:	NFA: No Further Action	**Priority:**	2
Release Date:	10/16/2006	**Class:**	D

Class Description: A viable RP has been identified

Ohio Tank Tracking & Environmental Regulations (OTTER)

Old Incident ID:		**Date Reported:**	10/16/2006
Tank Status:	No Tanks Available	**Owner Busi Name:**	KANTAM ENTERPRISES LLC

Facility: 18002104 (BP OIL CO. #22365)

Facility Link: https://apps.com.ohio.gov/fire/OTTER/Home/Index?ReturnUrl=%2ffire%2fOTTER%2fInquiry%2fInquiry#9647

Release Link: https://apps.com.ohio.gov/fire/OTTER/CorrectiveAction/ReleaseReport?releasesId=32016

Map Services Directory: BUSTR (MapServer): All Environmental (MAP)

Object ID:		**Long:**	-81.62111
FR Status:	NFA: No Further Action	**Match:**	S80
Label:	18002104 - N00002 BP OIL CO. #22365	**LOC QUAL:**	MAF7
Release No:	18002104 - N00002	**Facility Z:**	44106
Date:	9/21/2020	**LOC CONF:**	1
Address Out:	9308 Chester Ave	**Date Process:**	20200923
City Out:	Cleveland	**FID:**	
State Out:	OH	**X:**	-81.62111
ZIP Out:	44106	**Y:**	41.50535
Lat:	41.50535		

Map Services Directory: BUSTR - LUST Locations (BUSTR2)

Object ID:	20480	**ODOT District:**	12
Facility ID:	18002104	**Address:**	9308 CHESTER AVE
Incident ID:	N00002	**City:**	CLEVELAND
LTF:	1 SUS/CON from regulated UST	**County:**	CUY
Status:	NFA: No Further Action	**ZIP:**	44106
Facility Status:	Inactive	**Latitude DD Begin:**	41.50555

DRAFT

Map Key	Number of Records	Direction	Distance (mi/ft)	Elev/Diff (ft)	Site	DB

Data Date:	2014-11-10 14:16:16.183	**Longitude DD Begin:**	-81.6213
Current Fac Name:	BP OIL CO. #22365		

All Active-Inactive BUSTR Sites

S No:	4692	**Coordinator:**	Charles Zepp
Incident No:		**LTF:**	1 SUS/CON from regulated UST
Last Review Date:	3/17/2008	**Rating:**	14
Release Date:	10/16/2006	**Facility Name:**	BP OIL CO. #22365
Last Update:	Charles Zepp	**Facility Address:**	9308 CHESTER AVE
Last Update Date:	12/14/2020	**Facility City:**	CLEVELAND
Status:	NFA: No Further Action	**Facility State:**	Ohio
Last Status Update:	3/17/2008	**County:**	Cuyahoga
Substatus:		**Facility ZIP:**	44106
Priority:	2	**Facility Latitude:**	41.505547
Class:	D	**Facility Longitude:**	-81.621304
Rules:	2005		

9	1 of 2	S	0.34 / 1,806.62	674.05 / 8	CLEVELAND CLINIC 1965 E 89TH ST CLEVELAND OH 44114	DELISTED LST

Delisted Regulated and Non-Regulated Leaking Underground Storage Tanks (LUST)

Incident No:		**Class:**	D
Release No:	18011335 - N00001	**Class Desc:**	A viable RP has been identified
Status:	RPT: a possible incident is reported	**Rules:**	2012
Sub Status:	Approved	**Coordinator:**	Charles Zepp
Release Date:	2/12/2016	**County:**	Cuyahoga
LTF:	2 SUS/CON from non-regulated UST	**Facility Latitude:**	
Last Update:	Charles Zepp	**Facility Longitude:**	
Last Update Date:	2/25/2016	**Original Source:**	NLUT
Last Status Update:	2/25/2016	**Record Date:**	09-OCT-2019
Priority:	2		

9	2 of 2	S	0.34 / 1,806.62	674.05 / 8	CLEVELAND CLINIC 1965 E 89TH ST CLEVELAND OH 44114	LUST

Release No:	18011335 - N00001	**Release No (Map):**	18011335-N00001
Facility Name:	CLEVELAND CLINIC	**Fac Name (Map):**	CLEVELAND CLINIC
Facility Address:	1965 E 89TH ST	**Fac Address (Map):**	1965 E 89TH ST
Facility City:	CLEVELAND	**Fac City (Map):**	CLEVELAND
Facility State:	Ohio	**Fac ZIP (Map):**	44114
Facility ZIP:	44114	**County (Map):**	
County:	Cuyahoga	**Latitude (Map):**	41.503842
Facility Latitude:	41.504441	**Longitude (Map):**	-81.624362
Facility Longitude:	-81.623692	**Fac ID (BUSTR2):**	
Release No (OTTER):		**IncidntID (BUSTR2):**	
Fac Name (OTTER):		**Fac Name (BUSTR2):**	
FacAddress (OTTER):		**Address (BUSTR2):**	
Fac City (OTTER):		**City (BUSTR2):**	
Fac State (OTTER):		**ZIP (BUSTR2):**	
Fac ZIP (OTTER):		**County (BUSTR2):**	
County (OTTER):		**Latitude (BUSTR2):**	
Latitude (OTTER):		**Longitude (BUSTR2):**	
Longitude (OTTER):		**Release No (BUSTR):**	
Fac Name (BUSTR):		**Fac Addr (BUSTR):**	
Fac City (BUSTR):		**Fac State (BUSTR):**	
Fac ZIP (BUSTR):		**Fac County (BUSTR):**	
Latitude (BUSTR):		**Longitude (BUSTR):**	
Facility (OTTER):			
Data Source:	Map Services Directory: BUSTR (MapServer): All Environmental (MAP)		

DRAFT

Map Key	Number of Records	Direction	Distance (mi/ft)	Elev/Diff (ft)	Site	DB

Map Services Directory: BUSTR (MapServer): All Environmental (MAP)

Object ID:		***Long:***	-81.624362
FR Status:	RPT: a possible incident is reported	***Match:***	S90
Label:	18011335 - N00001 CLEVELAND CLINIC	***LOC QUAL:***	AS0
Release No:	18011335 - N00001	***Facility Z:***	44114
Date:	9/21/2020	***LOC CONF:***	2
Address Out:	1965 E 89th St	***Date Process:***	20200923
City Out:	Cleveland	***FID:***	
State Out:	OH	***X:***	-81.624362
ZIP Out:	44106-2007	***Y:***	41.503842
Lat:	41.503842		

All Active-Inactive BUSTR Sites

S No:	8492	***Coordinator:***	Charles Zepp
Incident No:		***LTF:***	2 SUS/CON from non-regulated UST
Last Review Date:	2/25/2016	***Rating:***	
Release Date:	2/12/2016	***Facility Name:***	CLEVELAND CLINIC
Last Update:	Charles Zepp	***Facility Address:***	1965 E 89TH ST
Last Update Date:	10/18/2019	***Facility City:***	CLEVELAND
Status:	RPT: a possible incident is reported	***Facility State:***	Ohio
Last Status Update:	2/25/2016	***County:***	Cuyahoga
Substatus:	Approved	***Facility ZIP:***	44114
Priority:	2	***Facility Latitude:***	41.504441
Class:	D	***Facility Longitude:***	-81.623692
Rules:	2012		

10	*1 of 2*	*S*	*0.37 / 1,948.82*	*677.96 / 12*	*CLEVELAND CLINIC 2060 E 89 ST CLEVELAND OH 44106-2973*	***DELISTED LST***

Delisted Petroleum Release List

Incident No:		***Priority:***	2
S. No:	1347	***Class Code:***	D
Release No:	18011170 - N00001	***Class Desc:***	A viable RP has been identified
Release Date:	01/23/2008	***Rules:***	2005
Release Status:		***Coordinator:***	Charles Zepp
Facility Status:		***Rating:***	14
Sub Status:	Required	***County:***	Cuyahoga
LTF Status:	6 Closure of regulated UST	***Facility Latitude:***	
FR Status:	NCR: No closure report received letter sent	***Facility Longitude:***	
Last Update:	Charles Zepp	***Source Name(s):***	
Last Update Date:	29-JUL-13	***Source List:***	
Last Status Update:	07/18/2012	***Original Source:***	NLUT
Review Date:		***Record Date:***	Up to Aug 2013
Date Unknown:	07/29/2013		

10	*2 of 2*	*S*	*0.37 / 1,948.82*	*677.96 / 12*	*CLEVELAND CLINIC 2060 E 89 ST CLEVELAND OH 44106*	***DELISTED LST***

Delisted Petroleum Release List

Release No (OTTER):	***Release No (BUSTR):***
Facility (OTTER):	***FacName (BUSTR):***
Fac Name (OTTER):	***FacAddress (BUSTR):***
Fac City (OTTER):	***Fac City (BUSTR):***
Fac State (OTTER):	***Fac State (BUSTR):***
Fac ZIP (OTTER):	***Fac ZIP (BUSTR):***

DRAFT

Map Key	Number of Records	Direction	Distance (mi/ft)	Elev/Diff (ft)	Site	DB

County (OTTER):		**FacCounty (BUSTR):**	
Latitude (OTTER):		**Latitude (BUSTR):**	
Longitude (OTTER):		**Longitude (BUSTR):**	
Release No (Map):	18011170-N00001	**IncdntID(BUSTR2):**	
Fac Name (Map):	CLEVELAND CLINIC	**Fac ID (BUSTR2):**	
Fac Address (Map):	2060 E 89 ST	**Fac Name (BUSTR2):**	
Fac City (Map):	CLEVELAND	**Address (BUSTR2):**	
Fac ZIP (Map):	44106	**City (BUSTR2):**	
County (Map):		**Zip (BUSTR2):**	
Latitude (Map):		**County (BUSTR2):**	
Longitude (Map):		**Latitude (BUSTR2):**	
Original Source:	LUST	**Longitude (BUSTR2):**	
Record Date:	09-OCT-2019	**Facility Name:**	
Release No:		**Facility Address:**	
Eris Release No:		**Facility City:**	
Facility Latitude:		**Facility State:**	
Facility Longitude:		**Facility Zip:**	
Eris Fk:		**County:**	
Fac Address (OTTER):			

11	1 of 3	SE	0.38 / 2,004.15	676.06 / 10	**Harshaw Filtrol Partnership, Cleveland** **1945 E 97th St** **Cleveland OH 44124**	DERR

DERR ID:	218000383	**County:**	Cuyahoga
CERCLIS ID:	OHD053276390	**District:**	NEDO
Program:	SA	**Latitude:**	41.50527778
Program Desc:	Site Assessment	**Longitude:**	-81.62916667
Address (REST):	1945 E 97th St	**Cerclis iID (REST):**	OHD053276390
City (REST):	Cleveland	**OepaDstrct (REST):**	NEDO
Zip (REST):	44124	**Activity (REST):**	SA
County (REST):	Cuyahoga	**DERR ID (REST):**	218000383
LatDd Begin (REST):	41.50527778	**LonDd Begin (REST):**	-81.62916667
Source:	Ohio EPA: DERR Database; REST Services Directory: DERR Database (OEPA-DERR)		
Name (REST):	Harshaw Filtrol Partnership, Cleveland		

REST Services Directory: DERR Database (OEPA-DERR)

Cerclis ID:	OHD053276390	**Address:**	1945 E 97th St
Alias:		**City:**	Cleveland
Activity:	SA	**Zip:**	44124
ODoT District:	12	**Latitude DD Begin:**	41.50527778
OEPA District:	NEDO	**Longitude DD Begin:**	-81.62916667
County:	Cuyahoga		
Name:	Harshaw Filtrol Partnership, Cleveland		

11	2 of 3	SE	0.38 / 2,004.15	676.06 / 10	**HARSHAW FILTROL PARTNERSHIP** **1945 E 97 ST** **CLEVELAND OH 44124**	SEMS ARCHIVE

Site ID:	0504369	**FIPS Code:**	39035
EPA ID:	OHD053276390	**Cong District:**	19
Superfund Alt Agmt:	No	**Region:**	05
Federal Facility:	No	**County:**	CUYAHOGA
FF Docket:	No		
NPL:	Not on the NPL		
Non NPL Status:	NFRAP-Site does not qualify for the NPL based on existing information		

Action Information

Operable Units:	00	**Qual:**	N
Action Code:	PA	**SEQ:**	1
Action Name:	PA	**FF:**	N

DRAFT

Map Key	Number of Records	Direction	Distance (mi/ft)	Elev/Diff (ft)	Site	DB

Start Actual:		**FF Docket:**	N
Finish Actual:	06/30/1987	**Region:**	05
Curr Action Lead:	St Perf		
Operable Units:	00	**Qual:**	
Action Code:	VS	**SEQ:**	1
Action Name:	ARCH SITE	**FF:**	N
Start Actual:		**FF Docket:**	N
Finish Actual:	06/30/1987	**Region:**	05
Curr Action Lead:	EPA Perf In-Hse		
Operable Units:	00	**Qual:**	
Action Code:	DS	**SEQ:**	1
Action Name:	DISCVRY	**FF:**	N
Start Actual:	12/01/1984	**FF Docket:**	N
Finish Actual:	12/01/1984	**Region:**	05
Curr Action Lead:	EPA Perf		

Map Key	Number of Records	Direction	Distance (mi/ft)	Elev/Diff (ft)	Site	DB
11	3 of 3	SE	0.38 / 2,004.15	676.06 / 10	CLEVELAND CLINIC 1945 E 97TH ST CLEVELAND OH 44106	LUST

Release No:	18011344 - N00001	**Release No (Map):**	18011344-N00001
Facility Name:	CLEVELAND CLINIC	**Fac Name (Map):**	CLEVELAND CLINIC
Facility Address:	1945 E 97TH ST	**Fac Address (Map):**	1945 E 97TH ST
Facility City:	CLEVELAND	**Fac City (Map):**	CLEVELAND
Facility State:	Ohio	**Fac ZIP (Map):**	44106
Facility ZIP:	44106	**County (Map):**	
County:	Cuyahoga	**Latitude (Map):**	41.50494
Facility Latitude:	41.504990	**Longitude (Map):**	-81.61934
Facility Longitude:	-81.619069	**Fac ID (BUSTR2):**	
Release No (OTTER):	18011344-N00001	**IncidntID (BUSTR2):**	
Fac Name (OTTER):	CLEVELAND CLINIC	**Fac Name (BUSTR2):**	
FacAddress (OTTER):	1945 E 97TH ST	**Address (BUSTR2):**	
Fac City (OTTER):	CLEVELAND	**City (BUSTR2):**	
Fac State (OTTER):		**ZIP (BUSTR2):**	
Fac ZIP (OTTER):	44106	**County (BUSTR2):**	
County (OTTER):	Cuyahoga	**Latitude (BUSTR2):**	
Latitude (OTTER):		**Longitude (BUSTR2):**	
Longitude (OTTER):		**Release No (BUSTR):**	18011344-N00001
Fac Name (BUSTR):	CLEVELAND CLINIC	**Fac Addr (BUSTR):**	1945 E 97TH ST
Fac City (BUSTR):	CLEVELAND	**Fac State (BUSTR):**	OH
Fac ZIP (BUSTR):	44106	**Fac County (BUSTR):**	Cuyahoga
Latitude (BUSTR):	41.504990	**Longitude (BUSTR):**	-81.619069

Facility (OTTER): 18011344 (CLEVELAND CLINIC)

Data Source: Ohio Tank Tracking & Environmental Regulations (OTTER); Map Services Directory: BUSTR (MapServer): All Environmental (MAP); Facility Details with Active & Inactive Environmental Files (BUSTR)

Facility Details with Active & Inactive Environmental Files (BUSTR)

Facility Status:	Inactive	**Date Last Change:**	8/23/2016
LTF Status:	6 Closure of regulated UST	**Review Date:**	08/23/2016
FR Status:	NFA: No Further Action	**Priority:**	2
Release Date:	03/17/2016	**Class:**	A

Class Description: A Responsible Party (RP) for the release has not yet been determined

Ohio Tank Tracking & Environmental Regulations (OTTER)

Old Incident ID:		**Date Reported:**	3/17/2016
Tank Status:	No Tanks Available	**Owner Busi Name:**	

Facility: 18011344 (CLEVELAND CLINIC)

Facility Link: https://apps.com.ohio.gov/fire/OTTER/Home/Index?ReturnUrl=%2ffire%2fOTTER%2fInquiry%2fInquiry#32410

Release Link: https://apps.com.ohio.gov/fire/OTTER/CorrectiveAction/ReleaseReport?releasesId=38710

Map Services Directory: BUSTR (MapServer): All Environmental (MAP)

DRAFT

Map Key	Number of Records	Direction	Distance (mi/ft)	Elev/Diff (ft)	Site	DB

Object ID:		**Long:**	-81.61934
FR Status:	NFA: No Further Action	**Match:**	S80
Label:	18011344 - N00001 CLEVELAND CLINIC	**LOC QUAL:**	MAF7
Release No:	18011344 - N00001	**Facility Z:**	44106
Date:	9/21/2020	**LOC CONF:**	1
Address Out:	1945 E 97th St	**Date Process:**	20200923
City Out:	Cleveland	**FID:**	
State Out:	OH	**X:**	-81.61934
ZIP Out:	44106-4720	**Y:**	41.50494
Lat:	41.50494		

All Active-Inactive BUSTR Sites

S No:	8494	**Coordinator:**	Charles Zepp
Incident No:		**LTF:**	6 Closure of regulated UST
Last Review Date:	8/23/2016	**Rating:**	9
Release Date:	3/17/2016	**Facility Name:**	CLEVELAND CLINIC
Last Update:	Charles Zepp	**Facility Address:**	1945 E 97TH ST
Last Update Date:	7/13/2020	**Facility City:**	CLEVELAND
Status:	NFA: No Further Action	**Facility State:**	Ohio
Last Status Update:	8/23/2016	**County:**	Cuyahoga
Substatus:	Approved	**Facility ZIP:**	44106
Priority:	2	**Facility Latitude:**	41.504990
Class:	A	**Facility Longitude:**	-81.619069
Rules:	2012		

12	1 of 1	SSW	0.40 / 2,090.47	669.64 / 3	**FORMER GULF SERVICE STATION** **8701-8705 EUCLID AVE** **CLEVELAND OH 44195**	**LUST**

Release No:	18011313 - N00001	**Release No (Map):**	18011313-N00001
Facility Name:	FORMER GULF SERVICE STATION	**Fac Name (Map):**	FORMER GULF SERVICE STATION
Facility Address:	8701-8705 EUCLID AVE	**Fac Address (Map):**	8701-8705 EUCLID AVE
Facility City:	CLEVELAND	**Fac City (Map):**	CLEVELAND
Facility State:	Ohio	**Fac ZIP (Map):**	44195
Facility ZIP:	44195	**County (Map):**	
County:	Cuyahoga	**Latitude (Map):**	41.503629
Facility Latitude:	41.503635	**Longitude (Map):**	-81.626014
Facility Longitude:	-81.625893	**Fac ID (BUSTR2):**	
Release No (OTTER):	18011313-N00001	**IncidntID (BUSTR2):**	
Fac Name (OTTER):	FORMER GULF SERVICE STATION	**Fac Name (BUSTR2):**	
FacAddress (OTTER):	8701-8705 EUCLID AVE	**Address (BUSTR2):**	
Fac City (OTTER):	CLEVELAND	**City (BUSTR2):**	
Fac State (OTTER):		**ZIP (BUSTR2):**	
Fac ZIP (OTTER):	44195	**County (BUSTR2):**	
County (OTTER):	Cuyahoga	**Latitude (BUSTR2):**	
Latitude (OTTER):		**Longitude (BUSTR2):**	
Longitude (OTTER):		**Release No (BUSTR):**	18011313-N00001
Fac Name (BUSTR):	FORMER GULF SERVICE STATION	**Fac Addr (BUSTR):**	8701-8705 EUCLID AVE
Fac City (BUSTR):	CLEVELAND	**Fac State (BUSTR):**	OH
Fac ZIP (BUSTR):	44195	**Fac County (BUSTR):**	Cuyahoga
Latitude (BUSTR):	41.503635	**Longitude (BUSTR):**	-81.625893

Facility (OTTER): 18011313 (FORMER GULF SERVICE STATION)

Data Source: Ohio Tank Tracking & Environmental Regulations (OTTER); Map Services Directory: BUSTR (MapServer): All Environmental (MAP); Facility Details with Active & Inactive Environmental Files (BUSTR)

Facility Details with Active & Inactive Environmental Files (BUSTR)

Facility Status:	Inactive	**Date Last Change:**	8/15/2014
LTF Status:	6 Closure of regulated UST	**Review Date:**	08/15/2014
FR Status:	NFA: No Further Action	**Priority:**	2
Release Date:	08/13/2014	**Class:**	D

Class Description: A viable RP has been identified

DRAFT

Ohio Tank Tracking & Environmental Regulations (OTTER)

Old Incident ID:		***Date Reported:***	8/13/2014
Tank Status:	No Tanks Available	***Owner Busi Name:***	
Facility:	18011313 (FORMER GULF SERVICE STATION)		
Facility Link:	https://apps.com.ohio.gov/fire/OTTER/Home/Index?ReturnUrl=%2ffire%2fOTTER%2fInquiry%2fInquiry#32112		
Release Link:	https://apps.com.ohio.gov/fire/OTTER/CorrectiveAction/ReleaseReport?releasesId=37352		

Map Services Directory: BUSTR (MapServer): All Environmental (MAP)

Object ID:		***Long:***	-81.626014
FR Status:	NFA: No Further Action	***Match:***	T80
Label:	18011313 - N00001 FORMER GULF SERVICE STATION	***LOC QUAL:***	AS0
Release No:	18011313 - N00001	***Facility Z:***	44195
Date:	9/21/2020	***LOC CONF:***	2
Address Out:	8701-8705 Euclid Ave	***Date Process:***	20200923
City Out:	Cleveland	***FID:***	
State Out:	OH	***X:***	-81.626014
ZIP Out:	44195-0001	***Y:***	41.503629
Lat:	41.503629		

All Active-Inactive BUSTR Sites

S No:	13915	***Coordinator:***	Charles Zepp
Incident No:		***LTF:***	6 Closure of regulated UST
Last Review Date:	8/15/2014	***Rating:***	10
Release Date:	8/13/2014	***Facility Name:***	FORMER GULF SERVICE STATION
Last Update:	Charles Zepp	***Facility Address:***	8701-8705 EUCLID AVE
Last Update Date:	10/16/2019	***Facility City:***	CLEVELAND
Status:	NFA: No Further Action	***Facility State:***	Ohio
Last Status Update:	8/15/2014	***County:***	Cuyahoga
Substatus:	Approved	***Facility ZIP:***	44195
Priority:	2	***Facility Latitude:***	41.503635
Class:	D	***Facility Longitude:***	-81.625893
Rules:	2012		

13	***1 of 1***	***NNE***	***0.43 / 2,283.36***	***650.57 / -16***	***VACANT LOT 9321 WADE PARK CLEVELAND OH 44106***	***LUST***

Release No:	18010948 - N00001	***Release No (Map):***	18010948-N00001
Facility Name:	VACANT LOT	***Fac Name (Map):***	VACANT LOT
Facility Address:	9321 WADE PARK	***Fac Address (Map):***	9321 WADE PARK
Facility City:	CLEVELAND	***Fac City (Map):***	CLEVELAND
Facility State:	Ohio	***Fac ZIP (Map):***	44106
Facility ZIP:	44106	***County (Map):***	
County:	Cuyahoga	***Latitude (Map):***	41.515962
Facility Latitude:	41.515937	***Longitude (Map):***	-81.622112
Facility Longitude:	-81.622039	***Fac ID (BUSTR2):***	18010948
Release No (OTTER):	18010948-N00001	***IncidntID (BUSTR2):***	N00001
Fac Name (OTTER):	VACANT LOT	***Fac Name (BUSTR2):***	VACANT LOT
FacAddress (OTTER):	9321 WADE PARK	***Address (BUSTR2):***	9321 WADE PARK
Fac City (OTTER):	CLEVELAND	***City (BUSTR2):***	CLEVELAND
Fac State (OTTER):		***ZIP (BUSTR2):***	44106
Fac ZIP (OTTER):	44106	***County (BUSTR2):***	CUY
County (OTTER):	Cuyahoga	***Latitude (BUSTR2):***	41.51594
Latitude (OTTER):		***Longitude (BUSTR2):***	-81.62204
Longitude (OTTER):		***Release No (BUSTR):***	18010948-N00001
Fac Name (BUSTR):	VACANT LOT	***Fac Addr (BUSTR):***	9321 WADE PARK
Fac City (BUSTR):	CLEVELAND	***Fac State (BUSTR):***	OH
Fac ZIP (BUSTR):	44106	***Fac County (BUSTR):***	Cuyahoga
Latitude (BUSTR):	41.515937	***Longitude (BUSTR):***	-81.622039
Facility (OTTER):	18010948 (VACANT LOT)		
Data Source:	Ohio Tank Tracking & Environmental Regulations (OTTER); Map Services Directory: BUSTR (MapServer): All		

DRAFT

Environmental (MAP); Facility Details with Active & Inactive Environmental Files (BUSTR); Map Services Directory: BUSTR - LUST Locations (BUSTR/OGRIP) (BUSTR2)

Facility Details with Active & Inactive Environmental Files (BUSTR)

Facility Status:	Inactive	***Date Last Change:***	6/12/2003
LTF Status:	6 Closure of regulated UST	***Review Date:***	06/12/2003
FR Status:	NFA: No Further Action	***Priority:***	2
Release Date:	02/10/2003	***Class:***	A
Class Description:	A Responsible Party (RP) for the release has not yet been determined		

Ohio Tank Tracking & Environmental Regulations (OTTER)

Old Incident ID:		***Date Reported:***	2/10/2003
Tank Status:	No Tanks Available	***Owner Busi Name:***	VACANT LOT
Facility:	18010948 (VACANT LOT)		
Facility Link:	https://apps.com.ohio.gov/fire/OTTER/Home/Index?ReturnUrl=%2ffire%2fOTTER%2fInquiry%2fInquiry#14203		
Release Link:	https://apps.com.ohio.gov/fire/OTTER/CorrectiveAction/ReleaseReport?releasesId=34429		

Map Services Directory: BUSTR (MapServer): All Environmental (MAP)

Object ID:		***Long:***	-81.622112
FR Status:	NFA: No Further Action	***Match:***	S81
Label:	18010948 - N00001 VACANT LOT	***LOC QUAL:***	AS0
Release No:	18010948 - N00001	***Facility Z:***	44106
Date:	9/21/2020	***LOC CONF:***	2
Address Out:	9321 Wade Park Ave	***Date Process:***	20200923
City Out:	Cleveland	***FID:***	
State Out:	OH	***X:***	-81.622112
ZIP Out:	44106-3703	***Y:***	41.515962
Lat:	41.515962		

Map Services Directory: BUSTR - LUST Locations (BUSTR2)

Object ID:	22252	***ODOT District:***	12
Facility ID:	18010948	***Address:***	9321 WADE PARK
Incident ID:	N00001	***City:***	CLEVELAND
LTF:	6 Closure of regulated UST	***County:***	CUY
Status:	NFA: No Further Action	***ZIP:***	44106
Facility Status:	Inactive	***Latitude DD Begin:***	41.51594
Data Date:	2014-11-10 14:16:16.183	***Longitude DD Begin:***	-81.62204
Current Fac Name:	VACANT LOT		

All Active-Inactive BUSTR Sites

S No:	40176	***Coordinator:***	Charles Zepp
Incident No:		***LTF:***	6 Closure of regulated UST
Last Review Date:	6/12/2003	***Rating:***	10
Release Date:	2/10/2003	***Facility Name:***	VACANT LOT
Last Update:	Charles Zepp	***Facility Address:***	9321 WADE PARK
Last Update Date:	6/10/2021	***Facility City:***	CLEVELAND
Status:	NFA: No Further Action	***Facility State:***	Ohio
Last Status Update:	6/12/2003	***County:***	Cuyahoga
Substatus:	Approved	***Facility ZIP:***	44106
Priority:	2	***Facility Latitude:***	41.515937
Class:	A	***Facility Longitude:***	-81.622039
Rules:	1999		

14	***1 of 2***	***SE***	***0.44 / 2,300.08***	***678.98 / 13***	***HARSHAW FILTROL PARTNERSHIP 1945 E 97 ST CLEVELAND OH 44124***	***CERCLIS***

DRAFT

Site ID:	0504369	**RNPL Status Code:**	N
Site EPA ID:	OHD053276390	**NPL Status:**	Not on the NPL
Site Street Address 2:		**RFED Facility Code:**	N
Site County Name:	CUYAHOGA	**RFED Facility Desc:**	Not a Federal Facility
Site FIPS Code:	39035	**USGS Hydro Unit No.:**	04110003
Region Code:	05	**Site Cong. Dist. Code:**	19
Site SMSA No.:	1680	**ROT Desc:**	Other
Site Prim. Latitude:	+41.520000	**FR NPL Update No.:**	
Site Prim. Longitude:	-081.473333	**RFRA Code:**	
Lat Long Source:			

RNON NPL Status Desc: NFRAP-Site does not qualify for the NPL based on existing information

CERCLIS Assess History

OU ID:	00	**RALT Short Name:**	State (Fund)
Act Code ID:	001	**Act Start Date:**	
RAT Code:	PA	**Act Complete Date:**	6/30/1987 00:00:00
RAT Short Name:	PA	**AGT Order No.:**	130
RAT Name:	PRELIMINARY ASSESSMENT	**SH OU:**	
RAT Hist. Only Flag:		**SH Code:**	
RAT NSI Indicator:	B	**SH Seq:**	
RAT Level:	1	**SH Start Date:**	
RAT DEF OU:	00	**SH Complete Date:**	
RFBS Code:	P	**SH Lead:**	
SPA Code:	13		

RAT Def: Collection of diverse existing information about the source and nature of the site hazard. It is EPA policy to complete the preliminary assessment within one year of site discovery.

Site Desc:

Site Alias:

CERCLIS Assess History

OU ID:	00	**RALT Short Name:**	
Act Code ID:		**Act Start Date:**	
RAT Code:		**Act Complete Date:**	
RAT Short Name:		**AGT Order No.:**	0
RAT Name:		**SH OU:**	
RAT Hist. Only Flag:		**SH Code:**	
RAT NSI Indicator:		**SH Seq:**	
RAT Level:		**SH Start Date:**	
RAT DEF OU:		**SH Complete Date:**	
RFBS Code:		**SH Lead:**	
SPA Code:			

RAT Def:

Site Desc: No description available
.

Site Alias: HARSHAW FILTROL PARTNERSHIP,30100 CHAGRIN BLVD,CLEVELAND,OH,44124;

CERCLIS Assess History

OU ID:	00	**RALT Short Name:**	EPA In-House
Act Code ID:	001	**Act Start Date:**	
RAT Code:	VS	**Act Complete Date:**	6/30/1987 00:00:00
RAT Short Name:	ARCH SITE	**AGT Order No.:**	1500
RAT Name:	ARCHIVE SITE	**SH OU:**	
RAT Hist. Only Flag:		**SH Code:**	
RAT NSI Indicator:	B	**SH Seq:**	
RAT Level:	1	**SH Start Date:**	
RAT DEF OU:	00	**SH Complete Date:**	
RFBS Code:		**SH Lead:**	
SPA Code:	13		

RAT Def: The decision is made that no further activity is planned at the site.

Site Desc:

Site Alias:

DRAFT

Map Key	Number of Records	Direction	Distance (mi/ft)	Elev/Diff (ft)	Site	DB

CERCLIS Assess History

OU ID:	00	***RALT Short Name:***	EPA Fund
Act Code ID:	001	***Act Start Date:***	
RAT Code:	DS	***Act Complete Date:***	12/1/1984 00:00:00
RAT Short Name:	DISCVRY	***AGT Order No.:***	10
RAT Name:	DISCOVERY	***SH OU:***	
RAT Hist. Only Flag:		***SH Code:***	
RAT NSI Indicator:	B	***SH Seq:***	
RAT Level:	1	***SH Start Date:***	
RAT DEF OU:	00	***SH Complete Date:***	
RFBS Code:		***SH Lead:***	
SPA Code:	13		

RAT Def: The process by which a potential hazardous waste site is brought to the attention of the EPA. The process can occur through the use of several mechanisms such as a phone call or referral by another government agency.

Site Desc:

Site Alias:

14	*2 of 2*	*SE*	*0.44 / 2,300.08*	*678.98 / 13*	***HARSHAW FILTROL PARTNERSHIP 1945 E 97 ST CLEVELAND OH 44124***	***CERCLIS NFRAP***

Site ID:	504369	***Site FIPS Code:***	39035
Site EPA ID:	OHD053276390	***Region Code:***	5
Site Parent ID:		***Site Cong. Dist. Code:***	19
Site County Name:	CUYAHOGA	***Federal Facility:***	
Parent Site Name:			

CERCLIS-NFRAP Assess History

OU ID:	0	***Act Start Date:***	
Act Code ID:	1	***Act Complete Date:***	12/1/1984
RAT Code:	DS	***AGT Order No.:***	10
RAT Short Name:	DISCVRY	***SH OU:***	
RAT Name:	DISCOVERY	***SH Code:***	
RAT Hist. Only Flag:		***SH Seq:***	
RAT NSI Indicator:	B	***SH Start Date:***	
RAT Level:	1	***SH Complete Date:***	
RAT DEF OU:	00	***SH Lead:***	
RFBS Code:		***SH Qual:***	
SPA Code:	13	***RAQ Act. Qual Short:***	
RALT Short Name:	EPA Fund	***RNPL Status Code:***	N

RAT Def: The process by which a potential hazardous waste site is brought to the attention of the EPA. The process can occur through the use of several mechanisms such as a phone call or referral by another government agency.

RNON NPL Status Desc: NFRAP-Site does not qualify for the NPL based on existing information

CERCLIS-NFRAP Assess History

OU ID:	0	***Act Start Date:***	
Act Code ID:	1	***Act Complete Date:***	6/30/1987
RAT Code:	PA	***AGT Order No.:***	130
RAT Short Name:	PA	***SH OU:***	
RAT Name:	PRELIMINARY ASSESSMENT	***SH Code:***	
RAT Hist. Only Flag:		***SH Seq:***	
RAT NSI Indicator:	B	***SH Start Date:***	
RAT Level:	1	***SH Complete Date:***	
RAT DEF OU:	00	***SH Lead:***	
RFBS Code:	P	***SH Qual:***	
SPA Code:	13	***RAQ Act. Qual Short:***	NFRAP
RALT Short Name:	State (Fund)	***RNPL Status Code:***	N

RAT Def: Collection of diverse existing information about the source and nature of the site hazard. It is EPA policy to complete the preliminary assessment within one year of site discovery.

RNON NPL Status Desc: NFRAP-Site does not qualify for the NPL based on existing information

DRAFT

Map Key	Number of Records	Direction	Distance (mi/ft)	Elev/Diff (ft)	Site	DB

CERCLIS-NFRAP Assess History

OU ID:	0	**Act Start Date:**	
Act Code ID:	1	**Act Complete Date:**	6/30/1987
RAT Code:	VS	**AGT Order No.:**	1500
RAT Short Name:	ARCH SITE	**SH OU:**	
RAT Name:	ARCHIVE SITE	**SH Code:**	
RAT Hist. Only Flag:		**SH Seq:**	
RAT NSI Indicator:	B	**SH Start Date:**	
RAT Level:	1	**SH Complete Date:**	
RAT DEF OU:	00	**SH Lead:**	
RFBS Code:		**SH Qual:**	
SPA Code:	13	**RAQ Act. Qual Short:**	
RALT Short Name:	EPA In-House	**RNPL Status Code:**	N

RAT Def: The decision is made that no further activity is planned at the site.
RNON NPL Status Desc: NFRAP-Site does not qualify for the NPL based on existing information

---

15	1 of 1	WSW	0.44 / 2,329.08	669.40 / 3	Church Square Property 7909-8101 Euclid Ave Cleveland OH 44114-3485	USD

Site ID:	218002190	**County:**	Cuyahoga
Project ID:	218002190001	**DERR Program:**	Voluntary Action Program
Project Type:	Urban Setting Designation	**Polygon ID:**	203
Received Date:	8/31/1998	**Polygon Name:**	
Approved Date:	1/22/1999	**Staff Digitizer:**	Gara, Brian
Verification Dt:		**Digitized Date:**	8/3/2016
Verif Outcome:	NA	**Centroid Lat:**	41.504811
Status Desc:	Granted	**Centroid Long:**	-81.632478
USD Area Type:	Property Specific	**Shape Length:**	0
OEPA Dist Office:	Northeast District Office	**Modified By:**	DERR_CO
Digitized Meth Desc:	Georeferenced Paper Map	**Modified Date:**	8/3/2016
Map Source Desc:	Engineering Drawing	**Acreage:**	8.3243179
Confidence Desc:	Medium		
Comments:			

16	1 of 2	E	0.44 / 2,337.97	644.78 / -22	MT SINAI MEDICAL CENTER 1800 E 105TH ST CLEVELAND OH 44106	LUST

Release No:	18001584 - N00001	**Release No (Map):**	18001584-N00001
Facility Name:	MT SINAI MEDICAL CENTER	**Fac Name (Map):**	MT SINAI MEDICAL CENTER
Facility Address:	1800 E 105TH ST	**Fac Address (Map):**	1800 E 105TH ST
Facility City:	CLEVELAND	**Fac City (Map):**	CLEVELAND
Facility State:	Ohio	**Fac ZIP (Map):**	44106
Facility ZIP:	44106	**County (Map):**	
County:	Cuyahoga	**Latitude (Map):**	41.509281
Facility Latitude:	41.509234	**Longitude (Map):**	-81.615529
Facility Longitude:	-81.615531	**Fac ID (BUSTR2):**	18001584
Release No (OTTER):	18001584-N00001	**IncidntID (BUSTR2):**	N00001
Fac Name (OTTER):	MT SINAI MEDICAL CENTER	**Fac Name (BUSTR2):**	MT SINAI MEDICAL CENTER
FacAddress (OTTER):	1800 E 105TH ST	**Address (BUSTR2):**	1800 E 105TH ST
Fac City (OTTER):	CLEVELAND	**City (BUSTR2):**	CLEVELAND
Fac State (OTTER):		**ZIP (BUSTR2):**	44106
Fac ZIP (OTTER):	44106	**County (BUSTR2):**	CUY
County (OTTER):	Cuyahoga	**Latitude (BUSTR2):**	41.50923
Latitude (OTTER):		**Longitude (BUSTR2):**	-81.61553
Longitude (OTTER):		**Release No (BUSTR):**	18001584-N00001
Fac Name (BUSTR):	MT SINAI MEDICAL CENTER	**Fac Addr (BUSTR):**	1800 E 105TH ST
Fac City (BUSTR):	CLEVELAND	**Fac State (BUSTR):**	OH
Fac ZIP (BUSTR):	44106	**Fac County (BUSTR):**	Cuyahoga
Latitude (BUSTR):	41.509234	**Longitude (BUSTR):**	-81.615531

Facility (OTTER): 18001584 (MT SINAI MEDICAL CENTER)
Data Source: Ohio Tank Tracking & Environmental Regulations (OTTER); Map Services Directory: BUSTR (MapServer): All Environmental (MAP); Facility Details with Active & Inactive Environmental Files (BUSTR); Map Services Directory:

DRAFT

BUSTR - LUST Locations (BUSTR/OGRIP) (BUSTR2)

Facility Details with Active & Inactive Environmental Files (BUSTR)

Facility Status:	Inactive	***Date Last Change:***	4/26/1999
LTF Status:	6 Closure of regulated UST	***Review Date:***	04/26/1999
FR Status:	NFA: No Further Action	***Priority:***	2
Release Date:	03/29/1999	***Class:***	D
Class Description:	A viable RP has been identified		

Ohio Tank Tracking & Environmental Regulations (OTTER)

Old Incident ID:	189034200.0	***Date Reported:***	3/29/1999
Tank Status:	No Tanks Available	***Owner Busi Name:***	CASE WESTERN RESERVE UNIVERSITY
Facility:	18001584 (MT SINAI MEDICAL CENTER)		
Facility Link:	https://apps.com.ohio.gov/fire/OTTER/Home/Index?ReturnUrl=%2ffire%2fOTTER%2fInquiry%2fInquiry#23041		
Release Link:	https://apps.com.ohio.gov/fire/OTTER/CorrectiveAction/ReleaseReport?releasesId=32462		

Map Services Directory: BUSTR (MapServer): All Environmental (MAP)

Object ID:		***Long:***	-81.615529
FR Status:	NFA: No Further Action	***Match:***	S80
Label:	18001584 - N00001 MT SINAI MEDICAL CENTER	***LOC QUAL:***	AS0
Release No:	18001584 - N00001	***Facility Z:***	44106
Date:	9/21/2020	***LOC CONF:***	2
Address Out:	1800 E 105th St	***Date Process:***	20200923
City Out:	Cleveland	***FID:***	
State Out:	OH	***X:***	-81.615529
ZIP Out:	44106	***Y:***	41.509281
Lat:	41.509281		

Map Services Directory: BUSTR - LUST Locations (BUSTR2)

Object ID:	20152	***ODOT District:***	12
Facility ID:	18001584	***Address:***	1800 E 105TH ST
Incident ID:	N00001	***City:***	CLEVELAND
LTF:	6 Closure of regulated UST	***County:***	CUY
Status:	NFA: No Further Action	***ZIP:***	44106
Facility Status:	Inactive	***Latitude DD Begin:***	41.50923
Data Date:	2014-11-10 14:16:16.183	***Longitude DD Begin:***	-81.61553
Current Fac Name:	MT SINAI MEDICAL CENTER		

All Active-Inactive BUSTR Sites

S No:	24221	***Coordinator:***	Charles Zepp
Incident No:	189034200.0	***LTF:***	6 Closure of regulated UST
Last Review Date:	4/26/1999	***Rating:***	
Release Date:	3/29/1999	***Facility Name:***	MT SINAI MEDICAL CENTER
Last Update:	Charles Zepp	***Facility Address:***	1800 E 105TH ST
Last Update Date:	11/20/2020	***Facility City:***	CLEVELAND
Status:	NFA: No Further Action	***Facility State:***	Ohio
Last Status Update:	4/26/1999	***County:***	Cuyahoga
Substatus:	Approved	***Facility ZIP:***	44106
Priority:	2	***Facility Latitude:***	41.509234
Class:	D	***Facility Longitude:***	-81.615531
Rules:	1992		

16	***2 of 2***	***E***	***0.44 / 2,337.97***	***644.78 / -22***	***MT SINAI MEDICAL CENTER 1800 E 105TH ST CLEVELAND OH 44106***	***LUST***

DRAFT

Release No:	18001584 - N00002	**Release No (Map):**	18001584-N00002
Facility Name:	MT SINAI MEDICAL CENTER	**Fac Name (Map):**	MT SINAI MEDICAL CENTER
Facility Address:	1800 E 105TH ST	**Fac Address (Map):**	1800 E 105TH ST
Facility City:	CLEVELAND	**Fac City (Map):**	CLEVELAND
Facility State:	Ohio	**Fac ZIP (Map):**	44106
Facility ZIP:	44106	**County (Map):**	
County:	Cuyahoga	**Latitude (Map):**	41.509281
Facility Latitude:	41.509234	**Longitude (Map):**	-81.615529
Facility Longitude:	-81.615531	**Fac ID (BUSTR2):**	18001584
Release No (OTTER):	18001584-N00002	**IncidntID (BUSTR2):**	N00002
Fac Name (OTTER):	MT SINAI MEDICAL CENTER	**Fac Name (BUSTR2):**	MT SINAI MEDICAL CENTER
FacAddress (OTTER):	1800 E 105TH ST	**Address (BUSTR2):**	1800 E 105TH ST
Fac City (OTTER):	CLEVELAND	**City (BUSTR2):**	CLEVELAND
Fac State (OTTER):		**ZIP (BUSTR2):**	44106
Fac ZIP (OTTER):	44106	**County (BUSTR2):**	CUY
County (OTTER):	Cuyahoga	**Latitude (BUSTR2):**	41.50923
Latitude (OTTER):		**Longitude (BUSTR2):**	-81.61553
Longitude (OTTER):		**Release No (BUSTR):**	18001584-N00002
Fac Name (BUSTR):	MT SINAI MEDICAL CENTER	**Fac Addr (BUSTR):**	1800 E 105TH ST
Fac City (BUSTR):	CLEVELAND	**Fac State (BUSTR):**	OH
Fac ZIP (BUSTR):	44106	**Fac County (BUSTR):**	Cuyahoga
Latitude (BUSTR):	41.509234	**Longitude (BUSTR):**	-81.615531

Facility (OTTER): 18001584 (MT SINAI MEDICAL CENTER)

Data Source: Ohio Tank Tracking & Environmental Regulations (OTTER); Map Services Directory: BUSTR (MapServer): All Environmental (MAP); Facility Details with Active & Inactive Environmental Files (BUSTR); Map Services Directory: BUSTR - LUST Locations (BUSTR/OGRIP) (BUSTR2)

Facility Details with Active & Inactive Environmental Files (BUSTR)

Facility Status:	Inactive	**Date Last Change:**	11/1/2005
LTF Status:	1 SUS/CON from regulated UST	**Review Date:**	11/01/2005
FR Status:	NFA: No Further Action	**Priority:**	2
Release Date:	06/09/2004	**Class:**	D

Class Description: A viable RP has been identified

Ohio Tank Tracking & Environmental Regulations (OTTER)

Old Incident ID:		**Date Reported:**	6/9/2004
Tank Status:	No Tanks Available	**Owner Busi Name:**	CASE WESTERN RESERVE UNIVERSITY

Facility: 18001584 (MT SINAI MEDICAL CENTER)

Facility Link: https://apps.com.ohio.gov/fire/OTTER/Home/Index?ReturnUrl=%2ffire%2fOTTER%2fInquiry%2fInquiry#23041

Release Link: https://apps.com.ohio.gov/fire/OTTER/CorrectiveAction/ReleaseReport?releasesId=32463

Map Services Directory: BUSTR (MapServer): All Environmental (MAP)

Object ID:		**Long:**	-81.615529
FR Status:	NFA: No Further Action	**Match:**	S80
Label:	18001584 - N00002 MT SINAI MEDICAL CENTER	**LOC QUAL:**	AS0
Release No:	18001584 - N00002	**Facility Z:**	44106
Date:	9/21/2020	**LOC CONF:**	2
Address Out:	1800 E 105th St	**Date Process:**	20200923
City Out:	Cleveland	**FID:**	
State Out:	OH	**X:**	-81.615529
ZIP Out:	44106	**Y:**	41.509281
Lat:	41.509281		

Map Services Directory: BUSTR - LUST Locations (BUSTR2)

Object ID:	20153	**ODOT District:**	12
Facility ID:	18001584	**Address:**	1800 E 105TH ST
Incident ID:	N00002	**City:**	CLEVELAND
LTF:	1 SUS/CON from regulated UST	**County:**	CUY
Status:	NFA: No Further Action	**ZIP:**	44106

DRAFT

Facility Status:	Inactive	**Latitude DD Begin:**	41.50923
Data Date:	2014-11-10 14:16:16.183	**Longitude DD Begin:**	-81.61553
Current Fac Name:	MT SINAI MEDICAL CENTER		

All Active-Inactive BUSTR Sites

S No:	24222	**Coordinator:**	Charles Zepp
Incident No:		**LTF:**	1 SUS/CON from regulated UST
Last Review Date:	11/1/2005	**Rating:**	11
Release Date:	6/9/2004	**Facility Name:**	MT SINAI MEDICAL CENTER
Last Update:	Charles Zepp	**Facility Address:**	1800 E 105TH ST
Last Update Date:	11/20/2020	**Facility City:**	CLEVELAND
Status:	NFA: No Further Action	**Facility State:**	Ohio
Last Status Update:	11/1/2005	**County:**	Cuyahoga
Substatus:		**Facility ZIP:**	44106
Priority:	2	**Facility Latitude:**	41.509234
Class:	D	**Facility Longitude:**	-81.615531
Rules:	1999		

17	1 of 1	NNE	0.45 / 2,359.28	648.75 / -18	WADE PARK APARTMENTS 9500 WADE PARK CLEVELAND OH 44103	LUST

Release No:	18011189 - N00001	**Release No (Map):**	18011189-N00001
Facility Name:	WADE PARK APARTMENTS	**Fac Name (Map):**	WADE PARK APARTMENTS
Facility Address:	9500 WADE PARK	**Fac Address (Map):**	9500 WADE PARK
Facility City:	CLEVELAND	**Fac City (Map):**	CLEVELAND
Facility State:	Ohio	**Fac ZIP (Map):**	44103
Facility ZIP:	44103	**County (Map):**	
County:	Cuyahoga	**Latitude (Map):**	41.51552
Facility Latitude:	41.515290	**Longitude (Map):**	-81.62041
Facility Longitude:	-81.620093	**Fac ID (BUSTR2):**	18011189
Release No (OTTER):	18011189-N00001	**IncidntID (BUSTR2):**	N00001
Fac Name (OTTER):	WADE PARK APARTMENTS	**Fac Name (BUSTR2):**	WADE PARK APARTMENTS
FacAddress (OTTER):	9500 WADE PARK	**Address (BUSTR2):**	9500 WADE PARK
Fac City (OTTER):	CLEVELAND	**City (BUSTR2):**	CLEVELAND
Fac State (OTTER):		**ZIP (BUSTR2):**	44103
Fac ZIP (OTTER):	44103	**County (BUSTR2):**	CUY
County (OTTER):	Cuyahoga	**Latitude (BUSTR2):**	41.515803
Latitude (OTTER):		**Longitude (BUSTR2):**	41.515803
Longitude (OTTER):		**Release No (BUSTR):**	18011189-N00001
Fac Name (BUSTR):	WADE PARK APARTMENTS	**Fac Addr (BUSTR):**	9500 WADE PARK
Fac City (BUSTR):	CLEVELAND	**Fac State (BUSTR):**	OH
Fac ZIP (BUSTR):	44103	**Fac County (BUSTR):**	Cuyahoga
Latitude (BUSTR):	41.515290	**Longitude (BUSTR):**	-81.620093

Facility (OTTER): 18011189 (WADE PARK APARTMENTS)

Data Source: Ohio Tank Tracking & Environmental Regulations (OTTER); Map Services Directory: BUSTR (MapServer): All Environmental (MAP); Facility Details with Active & Inactive Environmental Files (BUSTR); Map Services Directory: BUSTR - LUST Locations (BUSTR/OGRIP) (BUSTR2)

Facility Details with Active & Inactive Environmental Files (BUSTR)

Facility Status:	Inactive	**Date Last Change:**	5/6/2009
LTF Status:	6 Closure of regulated UST	**Review Date:**	05/06/2009
FR Status:	NFA: No Further Action	**Priority:**	
Release Date:	08/19/2008	**Class:**	D

Class Description: A viable RP has been identified

Ohio Tank Tracking & Environmental Regulations (OTTER)

Old Incident ID:		**Date Reported:**	8/19/2008
Tank Status:	No Tanks Available	**Owner Busi Name:**	CMHA

Facility: 18011189 (WADE PARK APARTMENTS)

Facility Link: https://apps.com.ohio.gov/fire/OTTER/Home/Index?ReturnUrl=%2ffire%2fOTTER%2fInquiry%2fInquiry#28573

Release Link: https://apps.com.ohio.gov/fire/OTTER/CorrectiveAction/ReleaseReport?releasesId=11902

DRAFT

Map Services Directory: BUSTR (MapServer): All Environmental (MAP)

Object ID:		***Long:***	-81.62041
FR Status:	NFA: No Further Action	***Match:***	S91
Label:	18011189 - N00001 WADE PARK APARTMENTS	***LOC QUAL:***	MAF7
Release No:	18011189 - N00001	***Facility Z:***	44103
Date:	9/21/2020	***LOC CONF:***	1
Address Out:	9500 Wade Park Ave	***Date Process:***	20200923
City Out:	Cleveland	***FID:***	
State Out:	OH	***X:***	-81.62041
ZIP Out:	44106-4047	***Y:***	41.51552
Lat:	41.51552		

Map Services Directory: BUSTR - LUST Locations (BUSTR2)

Object ID:	13595	***ODOT District:***	12
Facility ID:	18011189	***Address:***	9500 WADE PARK
Incident ID:	N00001	***City:***	CLEVELAND
LTF:	6 Closure of regulated UST	***County:***	CUY
Status:	M	***ZIP:***	44103
Facility Status:	Inactive	***Latitude DD Begin:***	41.515803
Data Date:	2014-11-10 14:16:16.183	***Longitude DD Begin:***	41.515803
Current Fac Name:	WADE PARK APARTMENTS		

All Active-Inactive BUSTR Sites

S No:	40912	***Coordinator:***	
Incident No:		***LTF:***	6 Closure of regulated UST
Last Review Date:	5/6/2009	***Rating:***	14
Release Date:	8/19/2008	***Facility Name:***	WADE PARK APARTMENTS
Last Update:	Scott Sigler	***Facility Address:***	9500 WADE PARK
Last Update Date:	11/15/2018	***Facility City:***	CLEVELAND
Status:	NFA: No Further Action	***Facility State:***	Ohio
Last Status Update:	5/6/2009	***County:***	Cuyahoga
Substatus:		***Facility ZIP:***	44103
Priority:		***Facility Latitude:***	41.515290
Class:	D	***Facility Longitude:***	-81.620093
Rules:	2005		

18	*1 of 2*	*ENE*	*0.46 / 2,406.26*	*647.14 / -19*	***UNIVERSITY TOWER 1575 EAST BLVD CLEVELAND OH 44106***	***DELISTED LST***

Delisted Regulated and Non-Regulated Leaking Underground Storage Tanks (LUST)

Incident No:		***Class:***	D
Release No:	18011247 - N00001	***Class Desc:***	A viable RP has been identified
Status:	RPT: a possible incident is reported	***Rules:***	2005
Sub Status:	Approved	***Coordinator:***	Charles Zepp
Release Date:	3/16/2011	***County:***	Cuyahoga
LTF:	2 SUS/CON from non-regulated UST	***Facility Latitude:***	
Last Update:	Charles Zepp	***Facility Longitude:***	
Last Update Date:	7/14/2016	***Original Source:***	NLUT
Last Status Update:	7/14/2016	***Record Date:***	09-OCT-2019
Priority:	2		

18	*2 of 2*	*ENE*	*0.46 / 2,406.26*	*647.14 / -19*	***UNIVERSITY TOWER 1575 EAST BLVD CLEVELAND OH 44106***	***LUST***

DRAFT

Map Key	Number of Records	Direction	Distance (mi/ft)	Elev/Diff (ft)	Site	DB

Release No:	18011247 - N00001	**Release No (Map):**	18011247-N00001
Facility Name:	UNIVERSITY TOWER	**Fac Name (Map):**	UNIVERSITY TOWER
Facility Address:	1575 EAST BLVD	**Fac Address (Map):**	1575 EAST BLVD
Facility City:	CLEVELAND	**Fac City (Map):**	CLEVELAND
Facility State:	Ohio	**Fac ZIP (Map):**	44106
Facility ZIP:	44106	**County (Map):**	
County:	Cuyahoga	**Latitude (Map):**	41.51381
Facility Latitude:	41.514103	**Longitude (Map):**	-81.61648
Facility Longitude:	-81.616294	**Fac ID (BUSTR2):**	
Release No (OTTER):		**IncidntID (BUSTR2):**	
Fac Name (OTTER):		**Fac Name (BUSTR2):**	
FacAddress (OTTER):		**Address (BUSTR2):**	
Fac City (OTTER):		**City (BUSTR2):**	
Fac State (OTTER):		**ZIP (BUSTR2):**	
Fac ZIP (OTTER):		**County (BUSTR2):**	
County (OTTER):		**Latitude (BUSTR2):**	
Latitude (OTTER):		**Longitude (BUSTR2):**	
Longitude (OTTER):		**Release No (BUSTR):**	
Fac Name (BUSTR):		**Fac Addr (BUSTR):**	
Fac City (BUSTR):		**Fac State (BUSTR):**	
Fac ZIP (BUSTR):		**Fac County (BUSTR):**	
Latitude (BUSTR):		**Longitude (BUSTR):**	
Facility (OTTER):			
Data Source:	Map Services Directory: BUSTR (MapServer): All Environmental (MAP)		

Map Services Directory: BUSTR (MapServer): All Environmental (MAP)

Object ID:		**Long:**	-81.61648
FR Status:	RPT: a possible incident is reported	**Match:**	S80
Label:	18011247 - N00001 UNIVERSITY TOWER	**LOC QUAL:**	MAF7
Release No:	18011247 - N00001	**Facility Z:**	44106
Date:	9/21/2020	**LOC CONF:**	1
Address Out:	1575 East Blvd	**Date Process:**	20200923
City Out:	Cleveland	**FID:**	
State Out:	OH	**X:**	-81.61648
ZIP Out:	44106-1748	**Y:**	41.51381
Lat:	41.51381		

All Active-Inactive BUSTR Sites

S No:	39446	**Coordinator:**	Charles Zepp
Incident No:		**LTF:**	2 SUS/CON from non-regulated UST
Last Review Date:	7/14/2016	**Rating:**	14
Release Date:	3/16/2011	**Facility Name:**	UNIVERSITY TOWER
Last Update:	Charles Zepp	**Facility Address:**	1575 EAST BLVD
Last Update Date:	10/11/2019	**Facility City:**	CLEVELAND
Status:	RPT: a possible incident is reported	**Facility State:**	Ohio
Last Status Update:	7/14/2016	**County:**	Cuyahoga
Substatus:	Approved	**Facility ZIP:**	44106
Priority:	2	**Facility Latitude:**	41.514103
Class:	D	**Facility Longitude:**	-81.616294
Rules:	2005		

19	*1 of 3*	*SSE*	*0.47 / 2,489.42*	*680.22 / 14*	***CLEVELAND CLINIC POWER HOUSE*** ***2045 E 90TH ST*** ***CLEVELAND OH 44106***	***LUST***

Release No:	18010181 - N00002	**Release No (Map):**	18010181-N00002
Facility Name:	CLEVELAND CLINIC POWER HOUSE	**Fac Name (Map):**	CLEVELAND CLINIC POWER HOUSE
Facility Address:	2045 E 90TH ST	**Fac Address (Map):**	2045 E 90TH ST
Facility City:	CLEVELAND	**Fac City (Map):**	CLEVELAND
Facility State:	Ohio	**Fac ZIP (Map):**	44106
Facility ZIP:	44106	**County (Map):**	
County:	Cuyahoga	**Latitude (Map):**	41.502339
Facility Latitude:	41.502285	**Longitude (Map):**	-81.622773

DRAFT

Facility Longitude:	-81.622816	**Fac ID (BUSTR2):**	18010181
Release No (OTTER):	18010181-N00002	**IncidntID (BUSTR2):**	N00002
Fac Name (OTTER):	CLEVELAND CLINIC POWER HOUSE	**Fac Name (BUSTR2):**	CLEVELAND CLINIC POWER HOUSE
FacAddress (OTTER):	2045 E 90TH ST	**Address (BUSTR2):**	2045 E 90TH ST
Fac City (OTTER):	CLEVELAND	**City (BUSTR2):**	CLEVELAND
Fac State (OTTER):		**ZIP (BUSTR2):**	44106
Fac ZIP (OTTER):	44106	**County (BUSTR2):**	CUY
County (OTTER):	Cuyahoga	**Latitude (BUSTR2):**	41.50229
Latitude (OTTER):		**Longitude (BUSTR2):**	-81.62282
Longitude (OTTER):		**Release No (BUSTR):**	18010181-N00002
Fac Name (BUSTR):	CLEVELAND CLINIC POWER HOUSE	**Fac Addr (BUSTR):**	2045 E 90TH ST
Fac City (BUSTR):	CLEVELAND	**Fac State (BUSTR):**	OH
Fac ZIP (BUSTR):	44106	**Fac County (BUSTR):**	Cuyahoga
Latitude (BUSTR):	41.502285	**Longitude (BUSTR):**	-81.622816

Facility (OTTER): 18010181 (CLEVELAND CLINIC POWER HOUSE)

Data Source: Ohio Tank Tracking & Environmental Regulations (OTTER); Map Services Directory: BUSTR (MapServer): All Environmental (MAP); Facility Details with Active & Inactive Environmental Files (BUSTR); Map Services Directory: BUSTR - LUST Locations (BUSTR/OGRIP) (BUSTR2)

Facility Details with Active & Inactive Environmental Files (BUSTR)

Facility Status:	Inactive	**Date Last Change:**	7/12/2011
LTF Status:	1 SUS/CON from regulated UST	**Review Date:**	07/12/2011
FR Status:	NFA: No Further Action	**Priority:**	2
Release Date:	11/29/2004	**Class:**	D

Class Description: A viable RP has been identified

Ohio Tank Tracking & Environmental Regulations (OTTER)

Old Incident ID:		**Date Reported:**	11/29/2004
Tank Status:	Both	**Owner Busi Name:**	CLEVELAND CLINIC POWER HOUSE

Facility: 18010181 (CLEVELAND CLINIC POWER HOUSE)

Facility Link: https://apps.com.ohio.gov/fire/OTTER/Home/Index?ReturnUrl=%2ffire%2fOTTER%2fInquiry%2fInquiry#11879

Release Link: https://apps.com.ohio.gov/fire/OTTER/CorrectiveAction/ReleaseReport?releasesId=33453

Map Services Directory: BUSTR (MapServer): All Environmental (MAP)

Object ID:		**Long:**	-81.622773
FR Status:	NFA: No Further Action	**Match:**	S80
Label:	18010181 - N00002 CLEVELAND CLINIC POWER HOUSE	**LOC QUAL:**	AS0
Release No:	18010181 - N00002	**Facility Z:**	44106
Date:	9/21/2020	**LOC CONF:**	2
Address Out:	2045 E 90th St	**Date Process:**	20200923
City Out:	Cleveland	**FID:**	
State Out:	OH	**X:**	-81.622773
ZIP Out:	44106-2976	**Y:**	41.502339
Lat:	41.502339		

Map Services Directory: BUSTR - LUST Locations (BUSTR2)

Object ID:	21727	**ODOT District:**	12
Facility ID:	18010181	**Address:**	2045 E 90TH ST
Incident ID:	N00002	**City:**	CLEVELAND
LTF:	1 SUS/CON from regulated UST	**County:**	CUY
Status:	NFA: No Further Action	**ZIP:**	44106
Facility Status:	Inactive	**Latitude DD Begin:**	41.50229
Data Date:	2014-11-10 14:16:16.183	**Longitude DD Begin:**	-81.62282
Current Fac Name:	CLEVELAND CLINIC POWER HOUSE		

All Active-Inactive BUSTR Sites

S No:	8508	**Coordinator:**	Charles Zepp

DRAFT

Map Key	Number of Records	Direction	Distance (mi/ft)	Elev/Diff (ft)	Site	DB

Incident No:		**LTF:**	1 SUS/CON from regulated UST
Last Review Date:	7/12/2011	**Rating:**	15
Release Date:	11/29/2004	**Facility Name:**	CLEVELAND CLINIC POWER HOUSE
Last Update:	Charles Zepp	**Facility Address:**	2045 E 90TH ST
Last Update Date:	11/30/2018	**Facility City:**	CLEVELAND
Status:	NFA: No Further Action	**Facility State:**	Ohio
Last Status Update:	7/12/2011	**County:**	Cuyahoga
Substatus:		**Facility ZIP:**	44106
Priority:	2	**Facility Latitude:**	41.502285
Class:	D	**Facility Longitude:**	-81.622816
Rules:	2005		

19	2 of 3	SSE	0.47 / 2,489.42	680.22 / 14	**CLEVELAND CLINIC POWER HOUSE** **2045 E 90TH ST** **CLEVELAND OH 44106**	**DELISTED LST**

Delisted Regulated and Non-Regulated Leaking Underground Storage Tanks (LUST)

Incident No:	181061300.0	**Class:**	D
Release No:	18010181 - N00001	**Class Desc:**	A viable RP has been identified
Status:	SUS: a suspected release or source is identified	**Rules:**	1992
Sub Status:	Approved	**Coordinator:**	Charles Zepp
Release Date:	3/21/1991	**County:**	Cuyahoga
LTF:	2 SUS/CON from non-regulated UST	**Facility Latitude:**	41.502285
Last Update:	Charles Zepp	**Facility Longitude:**	-81.622816
Last Update Date:	10/6/2016	**Original Source:**	NLUT
Last Status Update:	10/6/2016	**Record Date:**	09-OCT-2019
Priority:	2		

19	3 of 3	SSE	0.47 / 2,489.42	680.22 / 14	**CLEVELAND CLINIC POWER HOUSE** **2045 E 90TH ST** **CLEVELAND OH 44106**	**LUST**

Release No:	18010181 - N00001	**Release No (Map):**	18010181-N00001
Facility Name:	CLEVELAND CLINIC POWER HOUSE	**Fac Name (Map):**	CLEVELAND CLINIC POWER HOUSE
Facility Address:	2045 E 90TH ST	**Fac Address (Map):**	2045 E 90TH ST
Facility City:	CLEVELAND	**Fac City (Map):**	CLEVELAND
Facility State:	Ohio	**Fac ZIP (Map):**	44106
Facility ZIP:	44106	**County (Map):**	
County:	Cuyahoga	**Latitude (Map):**	41.502339
Facility Latitude:	41.502285	**Longitude (Map):**	-81.622773
Facility Longitude:	-81.622816	**Fac ID (BUSTR2):**	
Release No (OTTER):		**IncidntID (BUSTR2):**	
Fac Name (OTTER):		**Fac Name (BUSTR2):**	
FacAddress (OTTER):		**Address (BUSTR2):**	
Fac City (OTTER):		**City (BUSTR2):**	
Fac State (OTTER):		**ZIP (BUSTR2):**	
Fac ZIP (OTTER):		**County (BUSTR2):**	
County (OTTER):		**Latitude (BUSTR2):**	
Latitude (OTTER):		**Longitude (BUSTR2):**	
Longitude (OTTER):		**Release No (BUSTR):**	
Fac Name (BUSTR):		**Fac Addr (BUSTR):**	
Fac City (BUSTR):		**Fac State (BUSTR):**	
Fac ZIP (BUSTR):		**Fac County (BUSTR):**	
Latitude (BUSTR):		**Longitude (BUSTR):**	
Facility (OTTER):			
Data Source:	Map Services Directory: BUSTR (MapServer): All Environmental (MAP)		

Map Services Directory: BUSTR (MapServer): All Environmental (MAP)

Object ID:		**Long:**	-81.622773

DRAFT

Map Key	Number of Records	Direction	Distance (mi/ft)	Elev/Diff (ft)	Site	DB

FR Status:	SUS: a suspected release or source is identified	**Match:**	S80
Label:	18010181 - N00001 CLEVELAND CLINIC POWER HOUSE	**LOC QUAL:**	AS0
Release No:	18010181 - N00001	**Facility Z:**	44106
Date:	9/21/2020	**LOC CONF:**	2
Address Out:	2045 E 90th St	**Date Process:**	20200923
City Out:	Cleveland	**FID:**	
State Out:	OH	**X:**	-81.622773
ZIP Out:	44106-2976	**Y:**	41.502339
Lat:	41.502339		

All Active-Inactive BUSTR Sites

S No:	8507	**Coordinator:**	Charles Zepp
Incident No:	181061300.0	**LTF:**	2 SUS/CON from non-regulated UST
Last Review Date:	2/26/2016	**Rating:**	0
Release Date:	3/21/1991	**Facility Name:**	CLEVELAND CLINIC POWER HOUSE
Last Update:	Charles Zepp	**Facility Address:**	2045 E 90TH ST
Last Update Date:	4/14/2021	**Facility City:**	CLEVELAND
Status:	SUS: a suspected release or source is identified	**Facility State:**	Ohio
Last Status Update:	10/6/2016	**County:**	Cuyahoga
Substatus:	Approved	**Facility ZIP:**	44106
Priority:	2	**Facility Latitude:**	41.502285
Class:	D	**Facility Longitude:**	-81.622816
Rules:	1992		

20	1 of 14	SSE	0.49 / 2,574.90	679.67 / 13	**CLEVELAND CLINIC FOUNDATION** **9500 EUCLID AVE** **CLEVELAND OH 44195-5047**	**LUST**

Release No:	18003639 - N00002	**Release No (Map):**	18003639-N00002
Facility Name:	CLEVELAND CLINIC FOUNDATION	**Fac Name (Map):**	CLEVELAND CLINIC FOUNDATION
Facility Address:	9500 EUCLID AVE	**Fac Address (Map):**	9500 EUCLID AVE
Facility City:	CLEVELAND	**Fac City (Map):**	CLEVELAND
Facility State:	Ohio	**Fac ZIP (Map):**	
Facility ZIP:	44195-5047	**County (Map):**	
County:	Cuyahoga	**Latitude (Map):**	41.50331
Facility Latitude:	41.503341	**Longitude (Map):**	-81.62133
Facility Longitude:	-81.621783	**Fac ID (BUSTR2):**	18003639
Release No (OTTER):	18003639-N00002	**IncidntID (BUSTR2):**	N00002
Fac Name (OTTER):	CLEVELAND CLINIC FOUNDATION	**Fac Name (BUSTR2):**	CLEVELAND CLINIC FOUNDATION
FacAddress (OTTER):	9500 EUCLID AVE	**Address (BUSTR2):**	9500 EUCLID AVE
Fac City (OTTER):	CLEVELAND	**City (BUSTR2):**	CLEVELAND
Fac State (OTTER):		**ZIP (BUSTR2):**	44195-5047
Fac ZIP (OTTER):	44195-5047	**County (BUSTR2):**	CUY
County (OTTER):	Cuyahoga	**Latitude (BUSTR2):**	41.50334
Latitude (OTTER):		**Longitude (BUSTR2):**	-81.62178
Longitude (OTTER):		**Release No (BUSTR):**	18003639-N00002
Fac Name (BUSTR):	CLEVELAND CLINIC FOUNDATION	**Fac Addr (BUSTR):**	9500 EUCLID AVE
Fac City (BUSTR):	CLEVELAND	**Fac State (BUSTR):**	OH
Fac ZIP (BUSTR):	44195-5047	**Fac County (BUSTR):**	Cuyahoga
Latitude (BUSTR):	41.503341	**Longitude (BUSTR):**	-81.621783

Facility (OTTER): 18003639 (CLEVELAND CLINIC FOUNDATION)

Data Source: Ohio Tank Tracking & Environmental Regulations (OTTER); Map Services Directory: BUSTR (MapServer): All Environmental (MAP); Facility Details with Active & Inactive Environmental Files (BUSTR); Map Services Directory: BUSTR - LUST Locations (BUSTR/OGRIP) (BUSTR2)

Facility Details with Active & Inactive Environmental Files (BUSTR)

Facility Status:	Inactive	**Date Last Change:**	4/3/2014
LTF Status:	1 SUS/CON from regulated UST	**Review Date:**	10/26/2013
FR Status:	NFA: No Further Action	**Priority:**	2
Release Date:	02/20/1997	**Class:**	D

DRAFT

Class Description: A viable RP has been identified

Ohio Tank Tracking & Environmental Regulations (OTTER)

Old Incident ID:	180187901.0	**Date Reported:**	2/20/1997
Tank Status:	Both	**Owner Busi Name:**	CLEVELAND CLINIC POWER HOUSE

Facility: 18003639 (CLEVELAND CLINIC FOUNDATION)
Facility Link: https://apps.com.ohio.gov/fire/OTTER/Home/Index?ReturnUrl=%2ffire%2fOTTER%2fInquiry%2fInquiry#11849
Release Link: https://apps.com.ohio.gov/fire/OTTER/CorrectiveAction/ReleaseReport?releasesId=32580

Map Services Directory: BUSTR (MapServer): All Environmental (MAP)

Object ID:		**Long:**	-81.62133
FR Status:	NFA: No Further Action	**Match:**	Q80
Label:	18003639 - N00002 CLEVELAND CLINIC FOUNDATION	**LOC QUAL:**	AI0
Release No:	18003639 - N00002	**Facility Z:**	
Date:	9/21/2020	**LOC CONF:**	2
Address Out:	9500 Euclid Ave	**Date Process:**	20200923
City Out:	Cleveland	**FID:**	
State Out:	OH	**X:**	-81.62133
ZIP Out:	44195-0002	**Y:**	41.50331
Lat:	41.50331		

Map Services Directory: BUSTR - LUST Locations (BUSTR2)

Object ID:	20965	**ODOT District:**	12
Facility ID:	18003639	**Address:**	9500 EUCLID AVE
Incident ID:	N00002	**City:**	CLEVELAND
LTF:	1 SUS/CON from regulated UST	**County:**	CUY
Status:	NFA: No Further Action	**ZIP:**	44195-5047
Facility Status:	Inactive	**Latitude DD Begin:**	41.50334
Data Date:	2014-11-10 14:16:16.183	**Longitude DD Begin:**	-81.62178
Current Fac Name:	CLEVELAND CLINIC FOUNDATION		

All Active-Inactive BUSTR Sites

S No:	8499	**Coordinator:**	Charles Zepp
Incident No:	180187901.0	**LTF:**	1 SUS/CON from regulated UST
Last Review Date:	10/26/2013	**Rating:**	4
Release Date:	2/20/1997	**Facility Name:**	CLEVELAND CLINIC FOUNDATION
Last Update:	Charles Zepp	**Facility Address:**	9500 EUCLID AVE
Last Update Date:	7/13/2020	**Facility City:**	CLEVELAND
Status:	NFA: No Further Action	**Facility State:**	Ohio
Last Status Update:	4/3/2014	**County:**	Cuyahoga
Substatus:	Approved	**Facility ZIP:**	44195-5047
Priority:	2	**Facility Latitude:**	41.503341
Class:	D	**Facility Longitude:**	-81.621783
Rules:	2005		

20	2 of 14	SSE	0.49 / 2,574.90	679.67 / 13	CLEVELAND CLINIC FOUNDATION 9500 EUCLID AVE CLEVELAND OH 44195-5047	LUST

Release No:	18003639 - N00003	**Release No (Map):**	18003639-N00003
Facility Name:	CLEVELAND CLINIC FOUNDATION	**Fac Name (Map):**	CLEVELAND CLINIC FOUNDATION
Facility Address:	9500 EUCLID AVE	**Fac Address (Map):**	9500 EUCLID AVE
Facility City:	CLEVELAND	**Fac City (Map):**	CLEVELAND
Facility State:	Ohio	**Fac ZIP (Map):**	
Facility ZIP:	44195-5047	**County (Map):**	
County:	Cuyahoga	**Latitude (Map):**	41.50331
Facility Latitude:	41.503341	**Longitude (Map):**	-81.62133

DRAFT

Facility Longitude:	-81.621783	**Fac ID (BUSTR2):**	18003639
Release No (OTTER):	18003639-N00003	**IncidntID (BUSTR2):**	N00003
Fac Name (OTTER):	CLEVELAND CLINIC FOUNDATION	**Fac Name (BUSTR2):**	CLEVELAND CLINIC FOUNDATION
FacAddress (OTTER):	9500 EUCLID AVE	**Address (BUSTR2):**	9500 EUCLID AVE
Fac City (OTTER):	CLEVELAND	**City (BUSTR2):**	CLEVELAND
Fac State (OTTER):		**ZIP (BUSTR2):**	44195-5047
Fac ZIP (OTTER):	44195-5047	**County (BUSTR2):**	CUY
County (OTTER):	Cuyahoga	**Latitude (BUSTR2):**	41.50334
Latitude (OTTER):		**Longitude (BUSTR2):**	-81.62178
Longitude (OTTER):		**Release No (BUSTR):**	18003639-N00003
Fac Name (BUSTR):	CLEVELAND CLINIC FOUNDATION	**Fac Addr (BUSTR):**	9500 EUCLID AVE
Fac City (BUSTR):	CLEVELAND	**Fac State (BUSTR):**	OH
Fac ZIP (BUSTR):	44195-5047	**Fac County (BUSTR):**	Cuyahoga
Latitude (BUSTR):	41.503341	**Longitude (BUSTR):**	-81.621783

Facility (OTTER): 18003639 (CLEVELAND CLINIC FOUNDATION)

Data Source: Ohio Tank Tracking & Environmental Regulations (OTTER); Map Services Directory: BUSTR (MapServer): All Environmental (MAP); Facility Details with Active & Inactive Environmental Files (BUSTR); Map Services Directory: BUSTR - LUST Locations (BUSTR/OGRIP) (BUSTR2)

Facility Details with Active & Inactive Environmental Files (BUSTR)

Facility Status:	Active	**Date Last Change:**	5/30/2014
LTF Status:	1 SUS/CON from regulated UST	**Review Date:**	11/17/2022
FR Status:	RPT: a possible incident is reported	**Priority:**	1
Release Date:	02/02/1993	**Class:**	B

Class Description: The result of the RP Search was inconclusive

Ohio Tank Tracking & Environmental Regulations (OTTER)

Old Incident ID:	183022500.0	**Date Reported:**	2/2/1993
Tank Status:	Both	**Owner Busi Name:**	CLEVELAND CLINIC POWER HOUSE

Facility: 18003639 (CLEVELAND CLINIC FOUNDATION)

Facility Link: https://apps.com.ohio.gov/fire/OTTER/Home/Index?ReturnUrl=%2ffire%2fOTTER%2fInquiry%2fInquiry#11849

Release Link: https://apps.com.ohio.gov/fire/OTTER/CorrectiveAction/ReleaseReport?releasesId=32581

Map Services Directory: BUSTR (MapServer): All Environmental (MAP)

Object ID:		**Long:**	-81.62133
FR Status:	RPT: a possible incident is reported	**Match:**	Q80
Label:	18003639 - N00003 CLEVELAND CLINIC FOUNDATION	**LOC QUAL:**	Ai0
Release No:	18003639 - N00003	**Facility Z:**	
Date:	9/21/2020	**LOC CONF:**	2
Address Out:	9500 Euclid Ave	**Date Process:**	20200923
City Out:	Cleveland	**FID:**	
State Out:	OH	**X:**	-81.62133
ZIP Out:	44195-0002	**Y:**	41.50331
Lat:	41.50331		

Map Services Directory: BUSTR - LUST Locations (BUSTR2)

Object ID:	11780	**ODOT District:**	12
Facility ID:	18003639	**Address:**	9500 EUCLID AVE
Incident ID:	N00003	**City:**	CLEVELAND
LTF:	1 SUS/CON from regulated UST	**County:**	CUY
Status:	RPT: a possible incident is reported	**ZIP:**	44195-5047
Facility Status:	Active	**Latitude DD Begin:**	41.50334
Data Date:	2014-11-10 14:15:06.177	**Longitude DD Begin:**	-81.62178
Current Fac Name:	CLEVELAND CLINIC FOUNDATION		

All Active-Inactive BUSTR Sites

S No:	8500	**Coordinator:**	Charles Zepp

DRAFT

Map Key	Number of Records	Direction	Distance (mi/ft)	Elev/Diff (ft)	Site	DB

Incident No:	183022500.0	**LTF:**	1 SUS/CON from regulated UST
Last Review Date:	11/17/2022	**Rating:**	14
Release Date:	2/2/1993	**Facility Name:**	CLEVELAND CLINIC FOUNDATION
Last Update:	Charles Zepp	**Facility Address:**	9500 EUCLID AVE
Last Update Date:	11/17/2022	**Facility City:**	CLEVELAND
Status:	RPT: a possible incident is reported	**Facility State:**	Ohio
Last Status Update:	5/30/2014	**County:**	Cuyahoga
Substatus:	Approved	**Facility ZIP:**	44195-5047
Priority:	1	**Facility Latitude:**	41.503341
Class:	B	**Facility Longitude:**	-81.621783
Rules:	2017		

20	3 of 14	SSE	0.49 / 2,574.90	679.67 / 13	CLEVELAND CLINIC FOUNDATION 9500 EUCLID AVE CLEVELAND OH 44195-5047	LUST

Release No:	18003639 - N00004	**Release No (Map):**	18003639-N00004
Facility Name:	CLEVELAND CLINIC FOUNDATION	**Fac Name (Map):**	CLEVELAND CLINIC FOUNDATION
Facility Address:	9500 EUCLID AVE	**Fac Address (Map):**	9500 EUCLID AVE
Facility City:	CLEVELAND	**Fac City (Map):**	CLEVELAND
Facility State:	Ohio	**Fac ZIP (Map):**	
Facility ZIP:	44195-5047	**County (Map):**	
County:	Cuyahoga	**Latitude (Map):**	41.50331
Facility Latitude:	41.503341	**Longitude (Map):**	-81.62133
Facility Longitude:	-81.621783	**Fac ID (BUSTR2):**	18003639
Release No (OTTER):	18003639-N00004	**IncidntID (BUSTR2):**	N00004
Fac Name (OTTER):	CLEVELAND CLINIC FOUNDATION	**Fac Name (BUSTR2):**	CLEVELAND CLINIC FOUNDATION
FacAddress (OTTER):	9500 EUCLID AVE	**Address (BUSTR2):**	9500 EUCLID AVE
Fac City (OTTER):	CLEVELAND	**City (BUSTR2):**	CLEVELAND
Fac State (OTTER):		**ZIP (BUSTR2):**	44195-5047
Fac ZIP (OTTER):	44195-5047	**County (BUSTR2):**	CUY
County (OTTER):	Cuyahoga	**Latitude (BUSTR2):**	41.50334
Latitude (OTTER):		**Longitude (BUSTR2):**	-81.62178
Longitude (OTTER):		**Release No (BUSTR):**	18003639-N00004
Fac Name (BUSTR):	CLEVELAND CLINIC FOUNDATION	**Fac Addr (BUSTR):**	9500 EUCLID AVE
Fac City (BUSTR):	CLEVELAND	**Fac State (BUSTR):**	OH
Fac ZIP (BUSTR):	44195-5047	**Fac County (BUSTR):**	Cuyahoga
Latitude (BUSTR):	41.503341	**Longitude (BUSTR):**	-81.621783

Facility (OTTER): 18003639 (CLEVELAND CLINIC FOUNDATION)

Data Source: Ohio Tank Tracking & Environmental Regulations (OTTER); Map Services Directory: BUSTR (MapServer): All Environmental (MAP); Facility Details with Active & Inactive Environmental Files (BUSTR); Map Services Directory: BUSTR - LUST Locations (BUSTR/OGRIP) (BUSTR2)

DRAFT

Facility Details with Active & Inactive Environmental Files (BUSTR)

Facility Status:	Inactive	**Date Last Change:**	6/8/2000
LTF Status:	6 Closure of regulated UST	**Review Date:**	07/11/2000
FR Status:	NFA: No Further Action	**Priority:**	3
Release Date:	06/05/2000	**Class:**	D

Class Description: A viable RP has been identified

Ohio Tank Tracking & Environmental Regulations (OTTER)

Old Incident ID:		**Date Reported:**	6/5/2000
Tank Status:	Both	**Owner Busi Name:**	CLEVELAND CLINIC POWER HOUSE

Facility: 18003639 (CLEVELAND CLINIC FOUNDATION)

Facility Link: https://apps.com.ohio.gov/fire/OTTER/Home/Index?ReturnUrl=%2ffire%2fOTTER%2fInquiry%2fInquiry#11849

Release Link: https://apps.com.ohio.gov/fire/OTTER/CorrectiveAction/ReleaseReport?releasesId=32582

Map Services Directory: BUSTR (MapServer): All Environmental (MAP)

Object ID:		**Long:**	-81.62133
FR Status:	NFA: No Further Action	**Match:**	Q80
Label:	18003639 - N00004 CLEVELAND CLINIC	**LOC QUAL:**	AI0

Map Key	Number of Records	Direction	Distance (mi/ft)	Elev/Diff (ft)	Site	DB

	FOUNDATION		
Release No:	18003639 - N00004	**Facility Z:**	
Date:	9/21/2020	**LOC CONF:**	2
Address Out:	9500 Euclid Ave	**Date Process:**	20200923
City Out:	Cleveland	**FID:**	
State Out:	OH	**X:**	-81.62133
ZIP Out:	44195-0002	**Y:**	41.50331
Lat:	41.50331		

Map Services Directory: BUSTR - LUST Locations (BUSTR2)

Object ID:	20966	**ODOT District:**	12
Facility ID:	18003639	**Address:**	9500 EUCLID AVE
Incident ID:	N00004	**City:**	CLEVELAND
LTF:	6 Closure of regulated UST	**County:**	CUY
Status:	NFA: No Further Action	**ZIP:**	44195-5047
Facility Status:	Inactive	**Latitude DD Begin:**	41.50334
Data Date:	2014-11-10 14:16:16.183	**Longitude DD Begin:**	-81.62178
Current Fac Name:	CLEVELAND CLINIC FOUNDATION		

All Active-Inactive BUSTR Sites

S No:	8501	**Coordinator:**	Charles Zepp
Incident No:		**LTF:**	6 Closure of regulated UST
Last Review Date:	7/11/2000 8:26:47 AM	**Rating:**	14
Release Date:	6/5/2000	**Facility Name:**	CLEVELAND CLINIC FOUNDATION
Last Update:		**Facility Address:**	9500 EUCLID AVE
Last Update Date:	4/28/2012	**Facility City:**	CLEVELAND
Status:	NFA: No Further Action	**Facility State:**	Ohio
Last Status Update:	6/8/2000	**County:**	Cuyahoga
Substatus:		**Facility ZIP:**	44195-5047
Priority:	3	**Facility Latitude:**	41.503341
Class:	D	**Facility Longitude:**	-81.621783
Rules:	1999		

Map Key	Number of Records	Direction	Distance (mi/ft)	Elev/Diff (ft)	Site	DB
20	4 of 14	SSE	0.49 / 2,574.90	679.67 / 13	CLEVELAND CLINIC FOUNDATION 9500 EUCLID AVE CLEVELAND OH 44195-5047	LUST

Release No:	18003639 - N00006	**Release No (Map):**	18003639-N00006
Facility Name:	CLEVELAND CLINIC FOUNDATION	**Fac Name (Map):**	CLEVELAND CLINIC FOUNDATION
Facility Address:	9500 EUCLID AVE	**Fac Address (Map):**	9500 EUCLID AVE
Facility City:	CLEVELAND	**Fac City (Map):**	CLEVELAND
Facility State:	Ohio	**Fac ZIP (Map):**	
Facility ZIP:	44195-5047	**County (Map):**	
County:	Cuyahoga	**Latitude (Map):**	41.50331
Facility Latitude:	41.503341	**Longitude (Map):**	-81.62133
Facility Longitude:	-81.621783	**Fac ID (BUSTR2):**	18003639
Release No (OTTER):	18003639-N00006	**IncidntID (BUSTR2):**	N00006
Fac Name (OTTER):	CLEVELAND CLINIC FOUNDATION	**Fac Name (BUSTR2):**	CLEVELAND CLINIC FOUNDATION
FacAddress (OTTER):	9500 EUCLID AVE	**Address (BUSTR2):**	9500 EUCLID AVE
Fac City (OTTER):	CLEVELAND	**City (BUSTR2):**	CLEVELAND
Fac State (OTTER):		**ZIP (BUSTR2):**	44195-5047
Fac ZIP (OTTER):	44195-5047	**County (BUSTR2):**	CUY
County (OTTER):	Cuyahoga	**Latitude (BUSTR2):**	41.50334
Latitude (OTTER):		**Longitude (BUSTR2):**	-81.62178
Longitude (OTTER):		**Release No (BUSTR):**	18003639-N00006
Fac Name (BUSTR):	CLEVELAND CLINIC FOUNDATION	**Fac Addr (BUSTR):**	9500 EUCLID AVE
Fac City (BUSTR):	CLEVELAND	**Fac State (BUSTR):**	OH
Fac ZIP (BUSTR):	44195-5047	**Fac County (BUSTR):**	Cuyahoga
Latitude (BUSTR):	41.503341	**Longitude (BUSTR):**	-81.621783

Facility (OTTER): 18003639 (CLEVELAND CLINIC FOUNDATION)

Data Source: Ohio Tank Tracking & Environmental Regulations (OTTER); Map Services Directory: BUSTR (MapServer): All Environmental (MAP); Facility Details with Active & Inactive Environmental Files (BUSTR); Map Services Directory: BUSTR - LUST Locations (BUSTR/OGRIP) (BUSTR2)

DRAFT

Facility Details with Active & Inactive Environmental Files (BUSTR)

Facility Status:	Inactive	***Date Last Change:***	6/12/2000
LTF Status:	6 Closure of regulated UST	***Review Date:***	06/12/2000
FR Status:	NFA: No Further Action	***Priority:***	2
Release Date:	06/05/2000	***Class:***	D
Class Description:	A viable RP has been identified		

Ohio Tank Tracking & Environmental Regulations (OTTER)

Old Incident ID:	180187902.0	***Date Reported:***	6/5/2000
Tank Status:	Both	***Owner Busi Name:***	CLEVELAND CLINIC POWER HOUSE
Facility:	18003639 (CLEVELAND CLINIC FOUNDATION)		
Facility Link:	https://apps.com.ohio.gov/fire/OTTER/Home/Index?ReturnUrl=%2ffire%2fOTTER%2fInquiry%2fInquiry#11849		
Release Link:	https://apps.com.ohio.gov/fire/OTTER/CorrectiveAction/ReleaseReport?releasesId=32584		

Map Services Directory: BUSTR (MapServer): All Environmental (MAP)

Object ID:		***Long:***	-81.62133
FR Status:	NFA: No Further Action	***Match:***	Q80
Label:	18003639 - N00006 CLEVELAND CLINIC FOUNDATION	***LOC QUAL:***	AI0
Release No:	18003639 - N00006	***Facility Z:***	
Date:	9/21/2020	***LOC CONF:***	2
Address Out:	9500 Euclid Ave	***Date Process:***	20200923
City Out:	Cleveland	***FID:***	
State Out:	OH	***X:***	-81.62133
ZIP Out:	44195-0002	***Y:***	41.50331
Lat:	41.50331		

Map Services Directory: BUSTR - LUST Locations (BUSTR2)

Object ID:	20967	***ODOT District:***	12
Facility ID:	18003639	***Address:***	9500 EUCLID AVE
Incident ID:	N00006	***City:***	CLEVELAND
LTF:	6 Closure of regulated UST	***County:***	CUY
Status:	NFA: No Further Action	***ZIP:***	44195-5047
Facility Status:	Inactive	***Latitude DD Begin:***	41.50334
Data Date:	2014-11-10 14:16:16.183	***Longitude DD Begin:***	-81.62178
Current Fac Name:	CLEVELAND CLINIC FOUNDATION		

All Active-Inactive BUSTR Sites

S No:	8503	***Coordinator:***	Charles Zepp
Incident No:	180187902.0	***LTF:***	6 Closure of regulated UST
Last Review Date:	6/12/2000	***Rating:***	14
Release Date:	6/5/2000	***Facility Name:***	CLEVELAND CLINIC FOUNDATION
Last Update:	Charles Zepp	***Facility Address:***	9500 EUCLID AVE
Last Update Date:	8/8/2022	***Facility City:***	CLEVELAND
Status:	NFA: No Further Action	***Facility State:***	Ohio
Last Status Update:	6/12/2000	***County:***	Cuyahoga
Substatus:	Approved	***Facility ZIP:***	44195-5047
Priority:	2	***Facility Latitude:***	41.503341
Class:	D	***Facility Longitude:***	-81.621783
Rules:	1999		

20	***5 of 14***	***SSE***	***0.49 / 2,574.90***	***679.67 / 13***	***CLEVELAND CLINIC FOUNDATION 9500 EUCLID AVE CLEVELAND OH 44195-5047***	***LUST***

Release No:	18003639 - N00007	**Release No (Map):**	18003639-N00007
Facility Name:	CLEVELAND CLINIC FOUNDATION	**Fac Name (Map):**	CLEVELAND CLINIC FOUNDATION
Facility Address:	9500 EUCLID AVE	**Fac Address (Map):**	9500 EUCLID AVE
Facility City:	CLEVELAND	**Fac City (Map):**	CLEVELAND
Facility State:	Ohio	**Fac ZIP (Map):**	
Facility ZIP:	44195-5047	**County (Map):**	
County:	Cuyahoga	**Latitude (Map):**	41.50331
Facility Latitude:	41.503341	**Longitude (Map):**	-81.62133
Facility Longitude:	-81.621783	**Fac ID (BUSTR2):**	18003639
Release No (OTTER):	18003639-N00007	**IncidntID (BUSTR2):**	N00007
Fac Name (OTTER):	CLEVELAND CLINIC FOUNDATION	**Fac Name (BUSTR2):**	CLEVELAND CLINIC FOUNDATION
FacAddress (OTTER):	9500 EUCLID AVE	**Address (BUSTR2):**	9500 EUCLID AVE
Fac City (OTTER):	CLEVELAND	**City (BUSTR2):**	CLEVELAND
Fac State (OTTER):		**ZIP (BUSTR2):**	44195-5047
Fac ZIP (OTTER):	44195-5047	**County (BUSTR2):**	CUY
County (OTTER):	Cuyahoga	**Latitude (BUSTR2):**	41.50334
Latitude (OTTER):		**Longitude (BUSTR2):**	-81.62178
Longitude (OTTER):		**Release No (BUSTR):**	18003639-N00007
Fac Name (BUSTR):	CLEVELAND CLINIC FOUNDATION	**Fac Addr (BUSTR):**	9500 EUCLID AVE
Fac City (BUSTR):	CLEVELAND	**Fac State (BUSTR):**	OH
Fac ZIP (BUSTR):	44195-5047	**Fac County (BUSTR):**	Cuyahoga
Latitude (BUSTR):	41.503341	**Longitude (BUSTR):**	-81.621783

Facility (OTTER): 18003639 (CLEVELAND CLINIC FOUNDATION)

Data Source: Ohio Tank Tracking & Environmental Regulations (OTTER); Map Services Directory: BUSTR (MapServer): All Environmental (MAP); Facility Details with Active & Inactive Environmental Files (BUSTR); Map Services Directory: BUSTR - LUST Locations (BUSTR/OGRIP) (BUSTR2)

Facility Details with Active & Inactive Environmental Files (BUSTR)

Facility Status:	Inactive	**Date Last Change:**	10/13/2011
LTF Status:	6 Closure of regulated UST	**Review Date:**	10/13/2011
FR Status:	NFA: No Further Action	**Priority:**	
Release Date:	06/08/2005	**Class:**	D

Class Description: A viable RP has been identified

Ohio Tank Tracking & Environmental Regulations (OTTER)

Old Incident ID:		**Date Reported:**	6/8/2005
Tank Status:	Both	**Owner Busi Name:**	CLEVELAND CLINIC POWER HOUSE

Facility: 18003639 (CLEVELAND CLINIC FOUNDATION)

Facility Link: https://apps.com.ohio.gov/fire/OTTER/Home/Index?ReturnUrl=%2ffire%2fOTTER%2fInquiry%2fInquiry#11849

Release Link: https://apps.com.ohio.gov/fire/OTTER/CorrectiveAction/ReleaseReport?releasesId=32585

Map Services Directory: BUSTR (MapServer): All Environmental (MAP)

Object ID:		**Long:**	-81.62133
FR Status:	NFA: No Further Action	**Match:**	Q80
Label:	18003639 - N00007 CLEVELAND CLINIC FOUNDATION	**LOC QUAL:**	AI0
Release No:	18003639 - N00007	**Facility Z:**	
Date:	9/21/2020	**LOC CONF:**	2
Address Out:	9500 Euclid Ave	**Date Process:**	20200923
City Out:	Cleveland	**FID:**	
State Out:	OH	**X:**	-81.62133
ZIP Out:	44195-0002	**Y:**	41.50331
Lat:	41.50331		

Map Services Directory: BUSTR - LUST Locations (BUSTR2)

Object ID:	20968	**ODOT District:**	12
Facility ID:	18003639	**Address:**	9500 EUCLID AVE
Incident ID:	N00007	**City:**	CLEVELAND
LTF:	6 Closure of regulated UST	**County:**	CUY
Status:	NFA: No Further Action	**ZIP:**	44195-5047

DRAFT

Facility Status:	Inactive	**Latitude DD Begin:**	41.50334
Data Date:	2014-11-10 14:16:16.183	**Longitude DD Begin:**	-81.62178
Current Fac Name:	CLEVELAND CLINIC FOUNDATION		

All Active-Inactive BUSTR Sites

S No:	8504	**Coordinator:**	Charles Zepp
Incident No:		**LTF:**	6 Closure of regulated UST
Last Review Date:	10/13/2011	**Rating:**	14
Release Date:	6/8/2005	**Facility Name:**	CLEVELAND CLINIC FOUNDATION
Last Update:	Charles Zepp	**Facility Address:**	9500 EUCLID AVE
Last Update Date:	7/13/2020	**Facility City:**	CLEVELAND
Status:	NFA: No Further Action	**Facility State:**	Ohio
Last Status Update:	10/13/2011	**County:**	Cuyahoga
Substatus:		**Facility ZIP:**	44195-5047
Priority:		**Facility Latitude:**	41.503341
Class:	D	**Facility Longitude:**	-81.621783
Rules:	1999		

20	6 of 14	SSE	0.49 / 2,574.90	679.67 / 13	CLEVELAND CLINIC FOUNDATION 9500 EUCLID AVE CLEVELAND OH 44195-5047	DELISTED LST

Delisted Regulated and Non-Regulated Leaking Underground Storage Tanks (LUST)

Incident No:	180187900.0	**Class:**	D
Release No:	18003639 - N00001	**Class Desc:**	A viable RP has been identified
Status:	RPT: a possible incident is reported	**Rules:**	1992
Sub Status:	Approved	**Coordinator:**	Charles Zepp
Release Date:	8/16/1990	**County:**	Cuyahoga
LTF:	2 SUS/CON from non-regulated UST	**Facility Latitude:**	41.503341
Last Update:	Charles Zepp	**Facility Longitude:**	-81.621783
Last Update Date:	4/4/2019	**Original Source:**	NLUT
Last Status Update:	1/25/2008	**Record Date:**	09-OCT-2019
Priority:	1		

20	7 of 14	SSE	0.49 / 2,574.90	679.67 / 13	CLEVELAND CLINIC FOUNDATION 9500 EUCLID AVE CLEVELAND OH 44195-5047	DELISTED LST

Delisted Petroleum Release List

Incident No:		**Priority:**	2
S. No:	1349	**Class Code:**	E
Release No:	18003639 - N00002	**Class Desc:**	Referred to enforcement
Release Date:	02/20/1997	**Rules:**	2005
Release Status:		**Coordinator:**	Charles Zepp
Facility Status:		**Rating:**	14
Sub Status:	Required	**County:**	Cuyahoga
LTF Status:	1 SUS/CON from regulated UST	**Facility Latitude:**	
FR Status:	SCK: Site Check	**Facility Longitude:**	
Last Update:	David Sauer	**Source Name(s):**	
Last Update Date:	07-AUG-13	**Source List:**	
Last Status Update:	08/09/2012	**Original Source:**	NLUT
Review Date:		**Record Date:**	Up to Aug 2013
Date Unknown:	08/05/2013		

20	8 of 14	SSE	0.49 / 2,574.90	679.67 / 13	CLEVELAND CLINIC FOUNDATION	DELISTED LST

DRAFT

Map Key	Number of Records	Direction	Distance (mi/ft)	Elev/Diff (ft)	Site	DB
					9500 EUCLID AVE CLEVELAND OH 44195-5047	

Delisted Regulated and Non-Regulated Leaking Underground Storage Tanks (LUST)

Incident No:	183022500.0	**Class:**	A
Release No:	18003639 - N00003	**Class Desc:**	A Responsible Party (RP) for the release has not yet been determined
Status:	RPT: a possible incident is reported	**Rules:**	2017
Sub Status:	Approved	**Coordinator:**	Charles Zepp
Release Date:	2/2/1993	**County:**	Cuyahoga
LTF:	1 SUS/CON from regulated UST	**Facility Latitude:**	41.503341
Last Update:	Charles Zepp	**Facility Longitude:**	-81.621783
Last Update Date:	12/24/2018	**Original Source:**	NLUT
Last Status Update:	5/30/2014	**Record Date:**	14-JAN-2019
Priority:	1		

20	9 of 14	SSE	0.49 / 2,574.90	679.67 / 13	CLEVELAND CLINIC FOUNDATION 9500 EUCLID AVE CLEVELAND OH 44195-5047	DELISTED LST

Delisted Regulated and Non-Regulated Leaking Underground Storage Tanks (LUST)

Incident No:		**Class:**	A
Release No:	18003639 - N00005	**Class Desc:**	A Responsible Party (RP) for the release has not yet been determined
Status:	CLO: Closure	**Rules:**	1999
Sub Status:	Submitted	**Coordinator:**	Charles Zepp
Release Date:	10/30/2000	**County:**	Cuyahoga
LTF:	2 SUS/CON from non-regulated UST	**Facility Latitude:**	41.503341
Last Update:	Charles Zepp	**Facility Longitude:**	-81.621783
Last Update Date:	4/4/2019	**Original Source:**	NLUT
Last Status Update:	11/1/2000	**Record Date:**	09-OCT-2019
Priority:	2		

20	10 of 14	SSE	0.49 / 2,574.90	679.67 / 13	CLEVELAND CLINIC FOUNDATION 9500 EUCLID AVE CLEVELAND OH 44195-5047	LUST

Release No:	18003639 - N00008	**Release No (Map):**	18003639-N00008
Facility Name:	CLEVELAND CLINIC FOUNDATION	**Fac Name (Map):**	CLEVELAND CLINIC FOUNDATION
Facility Address:	9500 EUCLID AVE	**Fac Address (Map):**	9500 EUCLID AVE
Facility City:	CLEVELAND	**Fac City (Map):**	CLEVELAND
Facility State:	Ohio	**Fac ZIP (Map):**	
Facility ZIP:	44195-5047	**County (Map):**	
County:	Cuyahoga	**Latitude (Map):**	41.50331
Facility Latitude:	41.503341	**Longitude (Map):**	-81.62133
Facility Longitude:	-81.621783	**Fac ID (BUSTR2):**	18003639
Release No (OTTER):	18003639-N00008	**IncidntID (BUSTR2):**	N00008
Fac Name (OTTER):	CLEVELAND CLINIC FOUNDATION	**Fac Name (BUSTR2):**	CLEVELAND CLINIC FOUNDATION
FacAddress (OTTER):	9500 EUCLID AVE	**Address (BUSTR2):**	9500 EUCLID AVE
Fac City (OTTER):	CLEVELAND	**City (BUSTR2):**	CLEVELAND
Fac State (OTTER):		**ZIP (BUSTR2):**	44195-5047
Fac ZIP (OTTER):	44195-5047	**County (BUSTR2):**	CUY
County (OTTER):	Cuyahoga	**Latitude (BUSTR2):**	41.50334
Latitude (OTTER):		**Longitude (BUSTR2):**	-81.62178
Longitude (OTTER):		**Release No (BUSTR):**	18003639-N00008
Fac Name (BUSTR):	CLEVELAND CLINIC FOUNDATION	**Fac Addr (BUSTR):**	9500 EUCLID AVE
Fac City (BUSTR):	CLEVELAND	**Fac State (BUSTR):**	OH
Fac ZIP (BUSTR):	44195-5047	**Fac County (BUSTR):**	Cuyahoga
Latitude (BUSTR):	41.503341	**Longitude (BUSTR):**	-81.621783

DRAFT

Facility (OTTER): 18003639 (CLEVELAND CLINIC FOUNDATION)
Data Source: Ohio Tank Tracking & Environmental Regulations (OTTER); Map Services Directory: BUSTR (MapServer): All Environmental (MAP); Facility Details with Active & Inactive Environmental Files (BUSTR); Map Services Directory: BUSTR - LUST Locations (BUSTR/OGRIP) (BUSTR2)

Facility Details with Active & Inactive Environmental Files (BUSTR)

Facility Status:	Inactive	**Date Last Change:**	10/27/2014
LTF Status:	1 SUS/CON from regulated UST	**Review Date:**	08/27/2014
FR Status:	NFA: No Further Action	**Priority:**	2
Release Date:	08/14/2014	**Class:**	D
Class Description:	A viable RP has been identified		

Ohio Tank Tracking & Environmental Regulations (OTTER)

Old Incident ID:		**Date Reported:**	8/14/2014
Tank Status:	Both	**Owner Busi Name:**	CLEVELAND CLINIC POWER HOUSE
Facility:	18003639 (CLEVELAND CLINIC FOUNDATION)		
Facility Link:	https://apps.com.ohio.gov/fire/OTTER/Home/Index?ReturnUrl=%2ffire%2fOTTER%2fInquiry%2fInquiry#11849		
Release Link:	https://apps.com.ohio.gov/fire/OTTER/CorrectiveAction/ReleaseReport?releasesId=37359		

Map Services Directory: BUSTR (MapServer): All Environmental (MAP)

Object ID:		**Long:**	-81.62133
FR Status:	NFA: No Further Action	**Match:**	Q80
Label:	18003639 - N00008 CLEVELAND CLINIC FOUNDATION	**LOC QUAL:**	AI0
Release No:	18003639 - N00008	**Facility Z:**	
Date:	9/21/2020	**LOC CONF:**	2
Address Out:	9500 Euclid Ave	**Date Process:**	20200923
City Out:	Cleveland	**FID:**	
State Out:	OH	**X:**	-81.62133
ZIP Out:	44195-0002	**Y:**	41.50331
Lat:	41.50331		

Map Services Directory: BUSTR - LUST Locations (BUSTR2)

Object ID:	11781	**ODOT District:**	12
Facility ID:	18003639	**Address:**	9500 EUCLID AVE
Incident ID:	N00008	**City:**	CLEVELAND
LTF:	1 SUS/CON from regulated UST	**County:**	CUY
Status:	SUS: a suspected release or source is identified	**ZIP:**	44195-5047
Facility Status:	Active	**Latitude DD Begin:**	41.50334
Data Date:	2014-11-10 14:15:06.177	**Longitude DD Begin:**	-81.62178
Current Fac Name:	CLEVELAND CLINIC FOUNDATION		

All Active-Inactive BUSTR Sites

S No:	8505	**Coordinator:**	Charles Zepp
Incident No:		**LTF:**	1 SUS/CON from regulated UST
Last Review Date:	8/27/2014	**Rating:**	14
Release Date:	8/14/2014	**Facility Name:**	CLEVELAND CLINIC FOUNDATION
Last Update:	Charles Zepp	**Facility Address:**	9500 EUCLID AVE
Last Update Date:	4/4/2019	**Facility City:**	CLEVELAND
Status:	NFA: No Further Action	**Facility State:**	Ohio
Last Status Update:	10/27/2014	**County:**	Cuyahoga
Substatus:	Approved	**Facility ZIP:**	44195-5047
Priority:	2	**Facility Latitude:**	41.503341
Class:	D	**Facility Longitude:**	-81.621783
Rules:	2012		

DRAFT

Map Key	Number of Records	Direction	Distance (mi/ft)	Elev/Diff (ft)	Site	DB
20	11 of 14	SSE	0.49 / 2,574.90	679.67 / 13	CLEVELAND CLINIC FOUNDATION 9500 EUCLID AVE CLEVELAND OH 44195-5047	DELISTED LST

Delisted Regulated and Non-Regulated Leaking Underground Storage Tanks (LUST)

Incident No:		**Class:**	A
Release No:	18003639 - N00009	**Class Desc:**	A Responsible Party (RP) for the release has not yet been determined
Status:	T1S: Tier 1 Source Investigation	**Rules:**	2017
Sub Status:	Required	**Coordinator:**	Charles Zepp
Release Date:	11/18/1996	**County:**	Cuyahoga
LTF:	1 SUS/CON from regulated UST	**Facility Latitude:**	41.503341
Last Update:	Charles Zepp	**Facility Longitude:**	-81.621783
Last Update Date:	4/4/2019	**Original Source:**	NLUT
Last Status Update:	4/4/2019	**Record Date:**	10-APR-2019
Priority:			

Map Key	Number of Records	Direction	Distance (mi/ft)	Elev/Diff (ft)	Site	DB
20	12 of 14	SSE	0.49 / 2,574.90	679.67 / 13	CLEVELAND CLINIC FOUNDATION 9500 EUCLID AVE CLEVELAND OH 44195-5047	LUST

Release No:	18003639 - N00009	**Release No (Map):**	18003639-N00009
Facility Name:	CLEVELAND CLINIC FOUNDATION	**Fac Name (Map):**	CLEVELAND CLINIC FOUNDATION
Facility Address:	9500 EUCLID AVE	**Fac Address (Map):**	9500 EUCLID AVE
Facility City:	CLEVELAND	**Fac City (Map):**	CLEVELAND
Facility State:	Ohio	**Fac ZIP (Map):**	
Facility ZIP:	44195-5047	**County (Map):**	
County:	Cuyahoga	**Latitude (Map):**	41.50331
Facility Latitude:	41.503341	**Longitude (Map):**	-81.62133
Facility Longitude:	-81.621783	**Fac ID (BUSTR2):**	
Release No (OTTER):	18003639-N00009	**IncidntID (BUSTR2):**	
Fac Name (OTTER):	CLEVELAND CLINIC FOUNDATION	**Fac Name (BUSTR2):**	
FacAddress (OTTER):	9500 EUCLID AVE	**Address (BUSTR2):**	
Fac City (OTTER):	CLEVELAND	**City (BUSTR2):**	
Fac State (OTTER):		**ZIP (BUSTR2):**	
Fac ZIP (OTTER):	44195-5047	**County (BUSTR2):**	
County (OTTER):	Cuyahoga	**Latitude (BUSTR2):**	
Latitude (OTTER):		**Longitude (BUSTR2):**	
Longitude (OTTER):		**Release No (BUSTR):**	18003639-N00009
Fac Name (BUSTR):	CLEVELAND CLINIC FOUNDATION	**Fac Addr (BUSTR):**	9500 EUCLID AVE
Fac City (BUSTR):	CLEVELAND	**Fac State (BUSTR):**	OH
Fac ZIP (BUSTR):	44195-5047	**Fac County (BUSTR):**	Cuyahoga
Latitude (BUSTR):	41.503341	**Longitude (BUSTR):**	-81.621783

Facility (OTTER): 18003639 (CLEVELAND CLINIC FOUNDATION)

Data Source: Ohio Tank Tracking & Environmental Regulations (OTTER); Map Services Directory: BUSTR (MapServer): All Environmental (MAP); Facility Details with Active & Inactive Environmental Files (BUSTR)

Facility Details with Active & Inactive Environmental Files (BUSTR)

Facility Status:	Active	**Date Last Change:**	4/4/2019
LTF Status:	1 SUS/CON from regulated UST	**Review Date:**	11/16/2022
FR Status:	T1S: Tier 1 Source Investigation	**Priority:**	2
Release Date:	11/18/1996	**Class:**	A

Class Description: A Responsible Party (RP) for the release has not yet been determined

Ohio Tank Tracking & Environmental Regulations (OTTER)

Old Incident ID:		**Date Reported:**	11/18/1996
Tank Status:	Both	**Owner Busi Name:**	CLEVELAND CLINIC POWER HOUSE

Facility: 18003639 (CLEVELAND CLINIC FOUNDATION)

Facility Link: https://apps.com.ohio.gov/fire/OTTER/Home/Index?ReturnUrl=%2ffire%2fOTTER%2fInquiry%2fInquiry#11849

DRAFT

Release Link: https://apps.com.ohio.gov/fire/OTTER/CorrectiveAction/ReleaseReport?releasesId=40256

Map Services Directory: BUSTR (MapServer): All Environmental (MAP)

Object ID:		**Long:**	-81.62133
FR Status:	T1S: Tier 1 Source Investigation	**Match:**	Q80
Label:	18003639 - N00009 CLEVELAND CLINIC FOUNDATION	**LOC QUAL:**	AI0
Release No:	18003639 - N00009	**Facility Z:**	
Date:	9/21/2020	**LOC CONF:**	2
Address Out:	9500 Euclid Ave	**Date Process:**	20200923
City Out:	Cleveland	**FID:**	
State Out:	OH	**X:**	-81.62133
ZIP Out:	44195-0002	**Y:**	41.50331
Lat:	41.50331		

All Active-Inactive BUSTR Sites

S No:	8506	**Coordinator:**	Charles Zepp
Incident No:		**LTF:**	1 SUS/CON from regulated UST
Last Review Date:	11/16/2022	**Rating:**	14
Release Date:	11/18/1996	**Facility Name:**	CLEVELAND CLINIC FOUNDATION
Last Update:	Charles Zepp	**Facility Address:**	9500 EUCLID AVE
Last Update Date:	11/16/2022	**Facility City:**	CLEVELAND
Status:	T1S: Tier 1 Source Investigation	**Facility State:**	Ohio
Last Status Update:	4/4/2019	**County:**	Cuyahoga
Substatus:	Required	**Facility ZIP:**	44195-5047
Priority:	2	**Facility Latitude:**	41.503341
Class:	A	**Facility Longitude:**	-81.621783
Rules:	2017		

20	*13 of 14*	*SSE*	*0.49 / 2,574.90*	*679.67 / 13*	***CLEVELAND CLINIC FOUNDATION 9500 EUCLID AVE CLEVELAND OH***	***LUST***

Release No:	18003639 - N00001	**Release No (Map):**	18003639-N00001
Facility Name:	CLEVELAND CLINIC FOUNDATION	**Fac Name (Map):**	CLEVELAND CLINIC FOUNDATION
Facility Address:	9500 EUCLID AVE	**Fac Address (Map):**	9500 EUCLID AVE
Facility City:	CLEVELAND	**Fac City (Map):**	CLEVELAND
Facility State:	Ohio	**Fac ZIP (Map):**	
Facility ZIP:	44195-5047	**County (Map):**	
County:	Cuyahoga	**Latitude (Map):**	41.50331
Facility Latitude:	41.503341	**Longitude (Map):**	-81.62133
Facility Longitude:	-81.621783	**Fac ID (BUSTR2):**	
Release No (OTTER):		**IncidntID (BUSTR2):**	
Fac Name (OTTER):		**Fac Name (BUSTR2):**	
FacAddress (OTTER):		**Address (BUSTR2):**	
Fac City (OTTER):		**City (BUSTR2):**	
Fac State (OTTER):		**ZIP (BUSTR2):**	
Fac ZIP (OTTER):		**County (BUSTR2):**	
County (OTTER):		**Latitude (BUSTR2):**	
Latitude (OTTER):		**Longitude (BUSTR2):**	
Longitude (OTTER):		**Release No (BUSTR):**	
Fac Name (BUSTR):		**Fac Addr (BUSTR):**	
Fac City (BUSTR):		**Fac State (BUSTR):**	
Fac ZIP (BUSTR):		**Fac County (BUSTR):**	
Latitude (BUSTR):		**Longitude (BUSTR):**	
Facility (OTTER):			
Data Source:	Map Services Directory: BUSTR (MapServer): All Environmental (MAP)		

Map Services Directory: BUSTR (MapServer): All Environmental (MAP)

Object ID:		**Long:**	-81.62133
FR Status:	RPT: a possible incident is reported	**Match:**	Q80

DRAFT

Map Key	Number of Records	Direction	Distance (mi/ft)	Elev/Diff (ft)	Site	DB

Label:	18003639 - N00001 CLEVELAND CLINIC FOUNDATION	**LOC QUAL:**	AI0
Release No:	18003639 - N00001	**Facility Z:**	
Date:	9/21/2020	**LOC CONF:**	2
Address Out:	9500 Euclid Ave	**Date Process:**	20200923
City Out:	Cleveland	**FID:**	
State Out:	OH	**X:**	-81.62133
ZIP Out:	44195-0002	**Y:**	41.50331
Lat:	41.50331		

All Active-Inactive BUSTR Sites

S No:	8498	**Coordinator:**	Charles Zepp
Incident No:	180187900.0	**LTF:**	2 SUS/CON from non-regulated UST
Last Review Date:	10/24/2016	**Rating:**	0
Release Date:	8/16/1990	**Facility Name:**	CLEVELAND CLINIC FOUNDATION
Last Update:	Charles Zepp	**Facility Address:**	9500 EUCLID AVE
Last Update Date:	4/4/2019	**Facility City:**	CLEVELAND
Status:	RPT: a possible incident is reported	**Facility State:**	Ohio
Last Status Update:	1/25/2008	**County:**	Cuyahoga
Substatus:	Approved	**Facility ZIP:**	44195-5047
Priority:	1	**Facility Latitude:**	41.503341
Class:	D	**Facility Longitude:**	-81.621783
Rules:	1992		

20	14 of 14	SSE	0.49 / 2,574.90	679.67 / 13	CLEVELAND CLINIC FOUNDATION 9500 EUCLID AVE CLEVELAND OH	LUST

Release No:	18003639 - N00005	**Release No (Map):**	18003639-N00005
Facility Name:	CLEVELAND CLINIC FOUNDATION	**Fac Name (Map):**	CLEVELAND CLINIC FOUNDATION
Facility Address:	9500 EUCLID AVE	**Fac Address (Map):**	9500 EUCLID AVE
Facility City:	CLEVELAND	**Fac City (Map):**	CLEVELAND
Facility State:	Ohio	**Fac ZIP (Map):**	
Facility ZIP:	44195-5047	**County (Map):**	
County:	Cuyahoga	**Latitude (Map):**	41.50331
Facility Latitude:	41.503341	**Longitude (Map):**	-81.62133
Facility Longitude:	-81.621783	**Fac ID (BUSTR2):**	
Release No (OTTER):		**IncidntID (BUSTR2):**	
Fac Name (OTTER):		**Fac Name (BUSTR2):**	
FacAddress (OTTER):		**Address (BUSTR2):**	
Fac City (OTTER):		**City (BUSTR2):**	
Fac State (OTTER):		**ZIP (BUSTR2):**	
Fac ZIP (OTTER):		**County (BUSTR2):**	
County (OTTER):		**Latitude (BUSTR2):**	
Latitude (OTTER):		**Longitude (BUSTR2):**	
Longitude (OTTER):		**Release No (BUSTR):**	
Fac Name (BUSTR):		**Fac Addr (BUSTR):**	
Fac City (BUSTR):		**Fac State (BUSTR):**	
Fac ZIP (BUSTR):		**Fac County (BUSTR):**	
Latitude (BUSTR):		**Longitude (BUSTR):**	
Facility (OTTER):			
Data Source:	Map Services Directory: BUSTR (MapServer): All Environmental (MAP)		

Map Services Directory: BUSTR (MapServer): All Environmental (MAP)

Object ID:		**Long:**	-81.62133
FR Status:	CLO: Closure	**Match:**	Q80
Label:	18003639 - N00005 CLEVELAND CLINIC FOUNDATION	**LOC QUAL:**	AI0
Release No:	18003639 - N00005	**Facility Z:**	
Date:	9/21/2020	**LOC CONF:**	2
Address Out:	9500 Euclid Ave	**Date Process:**	20200923
City Out:	Cleveland	**FID:**	
State Out:	OH	**X:**	-81.62133

DRAFT

Map Key	Number of Records	Direction	Distance (mi/ft)	Elev/Diff (ft)	Site	DB

ZIP Out:	44195-0002	**Y:**	41.50331
Lat:	41.50331		

All Active-Inactive BUSTR Sites

S No:	8502	**Coordinator:**	Charles Zepp
Incident No:		**LTF:**	2 SUS/CON from non-regulated UST
Last Review Date:	10/25/2016	**Rating:**	0
Release Date:	10/30/2000	**Facility Name:**	CLEVELAND CLINIC FOUNDATION
Last Update:	Charles Zepp	**Facility Address:**	9500 EUCLID AVE
Last Update Date:	7/13/2020	**Facility City:**	CLEVELAND
Status:	CLO: Closure	**Facility State:**	Ohio
Last Status Update:	11/1/2000	**County:**	Cuyahoga
Substatus:	Submitted	**Facility ZIP:**	44195-5047
Priority:	2	**Facility Latitude:**	41.503341
Class:	A	**Facility Longitude:**	-81.621783
Rules:	1999		

21	1 of 1	WSW	0.52 / 2,770.59	670.84 / 4	**Church Square Property USD, Cleveland** **7909-8101 Euclid Ave** **Cleveland OH 44114-3485**	DERR

DERR ID:	218002190	**County:**	Cuyahoga
CERCLIS ID:		**District:**	NEDO
Program:		**Latitude:**	41.5048119011
Program Desc:		**Longitude:**	-81.6324779774
Address (REST):	7909-8101 Euclid Ave	**Cerclis iID (REST):**	
City (REST):	Cleveland	**OepaDstrct (REST):**	NEDO
Zip (REST):	44114-3485	**Activity (REST):**	
County (REST):	Cuyahoga	**DERR ID (REST):**	218002190
LatDd Begin (REST):	41.5048119	**LonDd Begin (REST):**	-81.63247798
Source:	Ohio EPA: DERR Database; REST Services Directory: DERR Database (OEPA-DERR)		
Name (REST):	Church Square Property USD, Cleveland		

REST Services Directory: DERR Database (OEPA-DERR)

Cerclis ID:		**Address:**	7909-8101 Euclid Ave
Alias:		**City:**	Cleveland
Activity:		**Zip:**	44114-3485
ODoT District:	12	**Latitude DD Begin:**	41.5048119
OEPA District:	NEDO	**Longitude DD Begin:**	-81.63247798
County:	Cuyahoga		
Name:	Church Square Property USD, Cleveland		

22	1 of 1	SSW	0.62 / 3,292.14	670.80 / 4	**Swift Cleaners Former Carnegie Ave Cleveland** **8220 Carnegie Ave** **Cleveland OH 44103-**	DERR

DERR ID:	218002847	**County:**	Cuyahoga
CERCLIS ID:		**District:**	NEDO
Program:	VAP	**Latitude:**	
Program Desc:	Voluntary Action Program	**Longitude:**	
Address (REST):	8220 Carnegie Ave	**Cerclis iID (REST):**	
City (REST):	Cleveland	**OepaDstrct (REST):**	NEDO
Zip (REST):	44103-	**Activity (REST):**	VAP
County (REST):	Cuyahoga	**DERR ID (REST):**	218002847
LatDd Begin (REST):	41.5012722	**LonDd Begin (REST):**	-81.6303934
Source:	Ohio EPA: DERR Database; REST Services Directory: DERR Database (OEPA-DERR)		
Name (REST):	Swift Cleaners Former Carnegie Ave Cleveland		

REST Services Directory: DERR Database (OEPA-DERR)

DRAFT

Map Key	Number of Records	Direction	Distance (mi/ft)	Elev/Diff (ft)	Site	DB

Cerclis ID:		**Address:**	8220 Carnegie Ave
Alias:		**City:**	Cleveland
Activity:	VAP	**Zip:**	44103-
ODoT District:	12	**Latitude DD Begin:**	41.5012722
OEPA District:	NEDO	**Longitude DD Begin:**	-81.6303934
County:	Cuyahoga		
Name:	Swift Cleaners Former Carnegie Ave Cleveland		

23	1 of 1	ESE	0.67 / 3,545.15	680.36 / 14	**Fenway Manor Apartments, Cleveland** **1986 Stokes Blvd** **Cleveland OH 44106-**	DERR

DERR ID:	218003394	**County:**	Cuyahoga
CERCLIS ID:		**District:**	NEDO
Program:	VAP	**Latitude:**	
Program Desc:	Voluntary Action Program	**Longitude:**	
Address (REST):		**Cerclis iID (REST):**	
City (REST):		**OepaDstrct (REST):**	
Zip (REST):		**Activity (REST):**	
County (REST):		**DERR ID (REST):**	
LatDd Begin (REST):		**LonDd Begin (REST):**	
Source:	Ohio EPA: DERR Database		
Name (REST):			

24	1 of 1	ESE	0.69 / 3,622.10	680.34 / 14	**Fairfax Neighborhood USD, Cleveland** **Chester/E107 St/Norflk So RR/E79 St** **Cleveland OH 44106**	DERR

DERR ID:	218002263	**County:**	Cuyahoga
CERCLIS ID:		**District:**	NEDO
Program:		**Latitude:**	41.4954102739
Program Desc:		**Longitude:**	-81.6122683092
Address (REST):	Chester/E107 St/Norflk So RR/E79 St	**Cerclis iID (REST):**	
City (REST):	Cleveland	**OepaDstrct (REST):**	NEDO
Zip (REST):	44106	**Activity (REST):**	
County (REST):	Cuyahoga	**DERR ID (REST):**	218002263
LatDd Begin (REST):	41.49541027	**LonDd Begin (REST):**	-81.61226831
Source:	Ohio EPA: DERR Database; REST Services Directory: DERR Database (OEPA-DERR)		
Name (REST):	Fairfax Neighborhood USD, Cleveland		

REST Services Directory: DERR Database (OEPA-DERR)

Cerclis ID:		**Address:**	Chester/E107 St/Norflk So RR/E79 St
Alias:		**City:**	Cleveland
Activity:		**Zip:**	44106
ODoT District:	12	**Latitude DD Begin:**	41.49541027
OEPA District:	NEDO	**Longitude DD Begin:**	-81.61226831
County:	Cuyahoga		
Name:	Fairfax Neighborhood USD, Cleveland		

25	1 of 1	WSW	0.82 / 4,355.25	667.17 / 1	**Baker Electric Bldg, Cleveland** **7100 Euclid Ave** **Cleveland OH 44103-**	DERR

DERR ID:	218002591	**County:**	Cuyahoga
CERCLIS ID:		**District:**	NEDO
Program:	VAP	**Latitude:**	41.5033553733
Program Desc:	Voluntary Action Program	**Longitude:**	-81.639045211
Address (REST):	7100 Euclid Ave	**Cerclis iID (REST):**	
City (REST):	Cleveland	**OepaDstrct (REST):**	NEDO
Zip (REST):	44103-	**Activity (REST):**	VAP
County (REST):	Cuyahoga	**DERR ID (REST):**	218002591

DRAFT

Map Key	Number of Records	Direction	Distance (mi/ft)	Elev/Diff (ft)	Site	DB

LatDd Begin (REST): 41.50335537 **LonDd Begin (REST):** -81.63904521
Source: Ohio EPA: DERR Database; REST Services Directory: DERR Database (OEPA-DERR)
Name (REST): Baker Electric Bldg, Cleveland

REST Services Directory: DERR Database (OEPA-DERR)

Cerclis ID:
Alias:
Activity: VAP
ODoT District: 12
OEPA District: NEDO
County: Cuyahoga
Name: Baker Electric Bldg, Cleveland
Address: 7100 Euclid Ave
City: Cleveland
Zip: 44103-
Latitude DD Begin: 41.50335537
Longitude DD Begin: -81.63904521

26	1 of 1	WSW	0.88 / 4,656.78	666.49 / 0	7001 Euclid Avenue Property, Cleveland 7001 Euclid Ave Cleveland OH 44103-	DERR

DERR ID: 218003453
CERCLIS ID:
Program: VAP
Program Desc: Voluntary Action Program
Address (REST):
City (REST):
Zip (REST):
County (REST):
LatDd Begin (REST):
Source: Ohio EPA: DERR Database
Name (REST):
County: Cuyahoga
District: NEDO
Latitude:
Longitude:
Cerclis iID (REST):
OepaDstrct (REST):
Activity (REST):
DERR ID (REST):
LonDd Begin (REST):

Ohio EPA: DERR Database

Alias: !Do Not Use - Wooster S WF Dup!

27	1 of 1	SE	0.91 / 4,795.28	696.00 / 30	AT&T Fac, Cleveland 10615 Cedar Ave Cleveland OH 44106-3028	DERR

DERR ID: 218002519
CERCLIS ID:
Program: VAP
Program Desc: Voluntary Action Program
Address (REST): 10615 Cedar Ave
City (REST): Cleveland
Zip (REST): 44106-3028
County (REST): Cuyahoga
LatDd Begin (REST): 41.49979603; 41.49979603
Source: Ohio EPA: DERR Database; REST Services Directory: DERR Database (OEPA-DERR)
Name (REST): AT&T Fac, Cleveland
County: Cuyahoga
District: NEDO
Latitude: 41.4997960281
Longitude: -81.6128816387
Cerclis iID (REST):
OepaDstrct (REST): NEDO
Activity (REST): VAP
DERR ID (REST): 218002519
LonDd Begin (REST): -81.61288164; -81.61288164

Ohio EPA: DERR Database

Alias: AT&T Fac, Cleveland

REST Services Directory: DERR Database (OEPA-DERR)

Cerclis ID:
Alias:
Activity: VAP
ODoT District: 12
OEPA District: NEDO
County: Cuyahoga
Address: 10615 Cedar Ave
City: Cleveland
Zip: 44106-3028
Latitude DD Begin: 41.49979603
Longitude DD Begin: -81.61288164

DRAFT

Map Key	Number of Records	Direction	Distance (mi/ft)	Elev/Diff (ft)	Site	DB

Name: AT&T Fac, Cleveland

Cerclis ID:
Alias: AT&T Fac, Cleveland
Activity: VAP
ODoT District: 12
OEPA District: NEDO
County: Cuyahoga
Name: AT&T Fac, Cleveland
Address: 10615 Cedar Ave
City: Cleveland
Zip: 44106-3028
Latitude DD Begin: 41.49979603
Longitude DD Begin: -81.61288164

28	1 of 1	WSW	0.92 / 4,874.11	670.45 / 4	Euclid Block Project, Cleveland Euclid Ave/E 69th St/Chester Ave/E 7oth St Cleveland OH 44103-	DERR

DERR ID: 218003018
CERCLIS ID:
Program: SA, VAP
Program Desc: Site Assessment, Voluntary Action Program
Address (REST): Euclid Ave/E 69th St/Chester Ave/E 7oth St
City (REST): Cleveland
Zip (REST): 44103-
County (REST): Cuyahoga
LatDd Begin (REST): 41.505117
County: Cuyahoga
District: NEDO
Latitude:
Longitude:
Cerclis iID (REST):
OepaDstrct (REST): NEDO
Activity (REST): SA
DERR ID (REST): 218003018
LonDd Begin (REST): -81.64164
Source: Ohio EPA: DERR Database; REST Services Directory: DERR Database (OEPA-DERR)
Name (REST): Euclid Block Project, Cleveland

REST Services Directory: DERR Database (OEPA-DERR)

Cerclis ID:
Alias:
Activity: SA
ODoT District: 12
OEPA District: NEDO
County: Cuyahoga
Name: Euclid Block Project, Cleveland
Address: Euclid Ave/E 69th St/Chester Ave/E 7oth St
City: Cleveland
Zip: 44103-
Latitude DD Begin: 41.505117
Longitude DD Begin: -81.64164

29	1 of 1	WNW	0.93 / 4,917.80	638.38 / -28	Wade Park Chemicals, Cleveland 7012 Wade Park Blvd Cleveland OH 44103	DERR

DERR ID: 218000884
CERCLIS ID: OHD980824924
Program: SA, RR
Program Desc: Site Assessment, Remedial Response
Address (REST): 7012 Wade Park Blvd
City (REST): Cleveland
Zip (REST): 44103
County (REST): Cuyahoga
LatDd Begin (REST): 41.51583333
County: Cuyahoga
District: NEDO
Latitude: 41.51583333
Longitude: -81.6425
Cerclis iID (REST): OHD980824924
OepaDstrct (REST): NEDO
Activity (REST): SA, RR
DERR ID (REST): 218000884
LonDd Begin (REST): -81.6425
Source: Ohio EPA: DERR Database; REST Services Directory: DERR Database (OEPA-DERR)
Name (REST): Wade Park Chemicals, Cleveland

REST Services Directory: DERR Database (OEPA-DERR)

Cerclis ID: OHD980824924
Alias:
Activity: SA, RR
ODoT District: 12
OEPA District: NEDO
County: Cuyahoga
Name: Wade Park Chemicals, Cleveland
Address: 7012 Wade Park Blvd
City: Cleveland
Zip: 44103
Latitude DD Begin: 41.51583333
Longitude DD Begin: -81.6425

DRAFT

Map Key	Number of Records	Direction	Distance (mi/ft)	Elev/Diff (ft)	Site	DB
30	1 of 1	WSW	0.96 / 5,062.15	666.80 / 0	7000 Euclid Site, Cleveland 6900-7000 Euclid Ave Cleveland OH 44103-	DERR

DERR ID:	218003014	**County:**	Cuyahoga
CERCLIS ID:		**District:**	NEDO
Program:	VAP	**Latitude:**	
Program Desc:	Voluntary Action Program	**Longitude:**	
Address (REST):	6900-7000 Euclid Ave	**Cerclis iID (REST):**	
City (REST):	Cleveland	**OepaDstrct (REST):**	NEDO
Zip (REST):	44103-	**Activity (REST):**	VAP
County (REST):	Cuyahoga	**DERR ID (REST):**	218003014
LatDd Begin (REST):	41.503578	**LonDd Begin (REST):**	-81.641479
Source:	Ohio EPA: DERR Database; REST Services Directory: DERR Database (OEPA-DERR)		
Name (REST):	7000 Euclid Site, Cleveland		

REST Services Directory: DERR Database (OEPA-DERR)

Cerclis ID:		**Address:**	6900-7000 Euclid Ave
Alias:		**City:**	Cleveland
Activity:	VAP	**Zip:**	44103-
ODoT District:	12	**Latitude DD Begin:**	41.503578
OEPA District:	NEDO	**Longitude DD Begin:**	-81.641479
County:	Cuyahoga		
Name:	7000 Euclid Site, Cleveland		

Map Key	Number of Records	Direction	Distance (mi/ft)	Elev/Diff (ft)	Site	DB
31	1 of 1	SSW	0.97 / 5,101.66	678.76 / 12	Fairfax Elderly Homes LP, Cleveland 7920-8118 Central Ave, 2300-12 E 82nd St Cleveland OH 44104	DERR

DERR ID:	218002310	**County:**	Cuyahoga
CERCLIS ID:		**District:**	NEDO
Program:	VAP	**Latitude:**	41.4962
Program Desc:	Voluntary Action Program	**Longitude:**	-81.6313
Address (REST):	7920-8118 Central Ave, 2300-12 E 82nd St	**Cerclis iID (REST):**	
City (REST):	Cleveland	**OepaDstrct (REST):**	NEDO
Zip (REST):	44104	**Activity (REST):**	VAP
County (REST):	Cuyahoga	**DERR ID (REST):**	218002310
LatDd Begin (REST):	41.4962	**LonDd Begin (REST):**	-81.6313
Source:	Ohio EPA: DERR Database; REST Services Directory: DERR Database (OEPA-DERR)		
Name (REST):	Fairfax Elderly Homes LP, Cleveland		

REST Services Directory: DERR Database (OEPA-DERR)

Cerclis ID:		**Address:**	7920-8118 Central Ave, 2300-12 E 82nd St
Alias:		**City:**	Cleveland
Activity:	VAP	**Zip:**	44104
ODoT District:	12	**Latitude DD Begin:**	41.4962
OEPA District:	NEDO	**Longitude DD Begin:**	-81.6313
County:	Cuyahoga		
Name:	Fairfax Elderly Homes LP, Cleveland		

Map Key	Number of Records	Direction	Distance (mi/ft)	Elev/Diff (ft)	Site	DB
32	1 of 1	W	0.97 / 5,115.32	643.93 / -23	Coyne Laundry Site Former, Cleveland 6710 Lexington Ave Cleveland OH 44103	DERR

DERR ID:	218001959	**County:**	Cuyahoga
CERCLIS ID:		**District:**	NEDO
Program:	VAP	**Latitude:**	41.510703
Program Desc:	Voluntary Action Program	**Longitude:**	-81.643088
Address (REST):	6710 Lexington Ave	**Cerclis iID (REST):**	
City (REST):	Cleveland	**OepaDstrct (REST):**	NEDO

DRAFT

Map Key	Number of Records	Direction	Distance (mi/ft)	Elev/Diff (ft)	Site	DB

Zip (REST):	44103	**Activity (REST):**	VAP
County (REST):	Cuyahoga	**DERR ID (REST):**	218001959
LatDd Begin (REST):	41.510703	**LonDd Begin (REST):**	-81.643088
Source:	Ohio EPA: DERR Database; REST Services Directory: DERR Database (OEPA-DERR)		
Name (REST):	Coyne Laundry Site Former, Cleveland		

REST Services Directory: DERR Database (OEPA-DERR)

Cerclis ID:		**Address:**	6710 Lexington Ave
Alias:		**City:**	Cleveland
Activity:	VAP	**Zip:**	44103
ODoT District:	12	**Latitude DD Begin:**	41.510703
OEPA District:	NEDO	**Longitude DD Begin:**	-81.643088
County:	Cuyahoga		
Name:	Coyne Laundry Site Former, Cleveland		

Map Key	Number of Records	Direction	Distance (mi/ft)	Elev/Diff (ft)	Site	DB
33	1 of 1	WSW	0.99 / 5,229.93	668.42 / 2	Midtown Tech Park, Cleveland 6700 Euclid Ave Cleveland OH 44103-	DERR

DERR ID:	218002836	**County:**	Cuyahoga
CERCLIS ID:		**District:**	NEDO
Program:	VAP	**Latitude:**	
Program Desc:	Voluntary Action Program	**Longitude:**	
Address (REST):	6700 Euclid Ave	**Cerclis iID (REST):**	
City (REST):	Cleveland	**OepaDstrct (REST):**	NEDO
Zip (REST):	44103-	**Activity (REST):**	VAP
County (REST):	Cuyahoga	**DERR ID (REST):**	218002836
LatDd Begin (REST):	41.5042468	**LonDd Begin (REST):**	-81.6433183
Source:	Ohio EPA: DERR Database; REST Services Directory: DERR Database (OEPA-DERR)		
Name (REST):	Midtown Tech Park, Cleveland		

REST Services Directory: DERR Database (OEPA-DERR)

Cerclis ID:		**Address:**	6700 Euclid Ave
Alias:		**City:**	Cleveland
Activity:	VAP	**Zip:**	44103-
ODoT District:	12	**Latitude DD Begin:**	41.5042468
OEPA District:	NEDO	**Longitude DD Begin:**	-81.6433183
County:	Cuyahoga		
Name:	Midtown Tech Park, Cleveland		

DRAFT

Unplottable Summary

Total: 0 Unplottable sites

DB	Company Name/Site Name	Address	City	Zip	ERIS ID

No unplottable records were found that may be relevant for the search criteria.

DRAFT

Unplottable Report

No unplottable records were found that may be relevant for the search criteria.

DRAFT

Appendix: Database Descriptions

Environmental Risk Information Services (ERIS) can search the following databases. The extent of historical information varies with each database and current information is determined by what is publicly available to ERIS at the time of update. ERIS updates databases as set out in ASTM Standard E1527-13 and E1527-21, Section 8.1.8 Sources of Standard Source Information:

"Government information from nongovernmental sources may be considered current if the source updates the information at least every 90 days, or, for information that is updated less frequently than quarterly by the government agency, within 90 days of the date the government agency makes the information available to the public."

Standard Environmental Record Sources

Federal

Formerly Utilized Sites Remedial Action Program: DOE FUSRAP

The U.S. Department of Energy (DOE) established the Formerly Utilized Sites Remedial Action Program (FUSRAP) in 1974 to remediate sites where radioactive contamination remained from the Manhattan Project and early U.S. Atomic Energy Commission (AEC) operations. The DOE Office of Legacy Management (LM) established long-term surveillance and maintenance (LTS&M) requirements for remediated FUSRAP sites. DOE evaluates the final site conditions of a remediated site on the basis of risk for different future uses. DOE then confirms that LTS&M requirements will maintain protectiveness.

Government Publication Date: Mar 4, 2017

National Priority List: NPL

Sites on the United States Environmental Protection Agency (EPA)'s National Priorities List of the most serious uncontrolled or abandoned hazardous waste sites identified for possible long-term remedial action under the Superfund program. The NPL, which EPA is required to update at least once a year, is based primarily on the score a site receives from EPA's Hazard Ranking System. A site must be on the NPL to receive money from the Superfund Trust Fund for remedial action. Sites are represented by boundaries where available in the EPA Superfund Site Boundaries maintained by the Shared Enterprise Geodata and Services (SEGS). Site boundaries represent the footprint of a whole site, the sum of all of the Operable Units and the current understanding of the full extent of contamination; for Federal Facility sites, the total site polygon may be the Facility boundary. Where there is no polygon boundary data available for a given site, the site is represented as a point.

Government Publication Date: Jan 25, 2023

National Priority List - Proposed: PROPOSED NPL

Sites proposed by the United States Environmental Protection Agency (EPA), the state agency, or concerned citizens for addition to the National Priorities List (NPL) due to contamination by hazardous waste and identified by the EPA as a candidate for cleanup because it poses a risk to human health and/or the environment. Sites are represented by boundaries where available in the EPA Superfund Site Boundaries maintained by the Shared Enterprise Geodata and Services (SEGS). Site boundaries represent the footprint of a whole site, the sum of all of the Operable Units and the current understanding of the full extent of contamination; for Federal Facility sites, the total site polygon may be the Facility boundary. Where there is no polygon boundary data available for a given site, the site is represented as a point.

Government Publication Date: Jan 25, 2023

Deleted NPL: DELETED NPL

Sites deleted from the United States Environmental Protection Agency (EPA)'s National Priorities List. The National Oil and Hazardous Substances Pollution Contingency Plan (NCP) establishes the criteria that the EPA uses to delete sites from the NPL. In accordance with 40 CFR 300.425.(e), sites may be deleted from the NPL where no further response is appropriate. Sites are represented by boundaries where available in the EPA Superfund Site Boundaries maintained by the Shared Enterprise Geodata and Services (SEGS). Site boundaries represent the footprint of a whole site, the sum of all of the Operable Units and the current understanding of the full extent of contamination; for Federal Facility sites, the total site polygon may be the Facility boundary. Where there is no polygon boundary data available for a given site, the site is represented as a point.

Government Publication Date: Jan 25, 2023

DRAFT

SEMS List 8R Active Site Inventory: SEMS

The U.S. Environmental Protection Agency's (EPA) Superfund Program has deployed the Superfund Enterprise Management System (SEMS), which integrates multiple legacy systems into a comprehensive tracking and reporting tool. This inventory contains active sites evaluated by the Superfund program that are either proposed to be or are on the National Priorities List (NPL) as well as sites that are in the screening and assessment phase for possible inclusion on the NPL. The Active Site Inventory Report displays site and location information at active SEMS sites. An active site is one at which site assessment, removal, remedial, enforcement, cost recovery, or oversight activities are being planned or conducted. This data includes SEMS sites from the List 8R Active file as well as applicable sites from the SEMS GIS/REST file layer obtained from EPA's Facility Registry Service.

Government Publication Date: Jan 25, 2023

Inventory of Open Dumps, June 1985: ODI

The Resource Conservation and Recovery Act (RCRA) provides for publication of an inventory of open dumps. The Act defines "open dumps" as facilities which do not comply with EPA's "Criteria for Classification of Solid Waste Disposal Facilities and Practices" (40 CFR 257).

Government Publication Date: Jun 1985

SEMS List 8R Archive Sites: SEMS ARCHIVE

The U.S. Environmental Protection Agency's (EPA) Superfund Enterprise Management System (SEMS) Archived Site Inventory displays site and location information at sites archived from SEMS. An archived site is one at which EPA has determined that assessment has been completed and no further remedial action is planned under the Superfund program at this time. This data includes sites from the List 8R Archived site file.

Government Publication Date: Jan 25, 2023

Comprehensive Environmental Response, Compensation and Liability Information System - CERCLIS: CERCLIS

Superfund is a program administered by the United States Environmental Protection Agency (EPA) to locate, investigate, and clean up the worst hazardous waste sites throughout the United States. CERCLIS is a database of potential and confirmed hazardous waste sites at which the EPA Superfund program has some involvement. It contains sites that are either proposed to be or are on the National Priorities List (NPL) as well as sites that are in the screening and assessment phase for possible inclusion on the NPL. The EPA administers the Superfund program in cooperation with individual states and tribal governments; this database is made available by the EPA.

Government Publication Date: Oct 25, 2013

EPA Report on the Status of Open Dumps on Indian Lands: IODI

Public Law 103-399, The Indian Lands Open Dump Cleanup Act of 1994, enacted October 22, 1994, identified congressional concerns that solid waste open dump sites located on American Indian or Alaska Native (AI/AN) lands threaten the health and safety of residents of those lands and contiguous areas. The purpose of the Act is to identify the location of open dumps on Indian lands, assess the relative health and environment hazards posed by those sites, and provide financial and technical assistance to Indian tribal governments to close such dumps in compliance with Federal standards and regulations or standards promulgated by Indian Tribal governments or Alaska Native entities.

Government Publication Date: Dec 31, 1998

CERCLIS - No Further Remedial Action Planned: CERCLIS NFRAP

An archived site is one at which EPA has determined that assessment has been completed and no further remedial action is planned under the Superfund program at this time. The Archive designation means that, to the best of EPA's knowledge, assessment at a site has been completed and that EPA has determined no further steps will be taken to list this site on the National Priorities List (NPL). This decision does not necessarily mean that there is no hazard associated with a given site; it only means that, based upon available information, the location is not judged to be a potential NPL site.

Government Publication Date: Oct 25, 2013

CERCLIS Liens: CERCLIS LIENS

A Federal Superfund lien exists at any property where EPA has incurred Superfund costs to address contamination ("Superfund site") and has provided notice of liability to the property owner. A Federal CERCLA ("Superfund") lien can exist by operation of law at any site or property at which EPA has spent Superfund monies. This database is made available by the United States Environmental Protection Agency (EPA). This database was provided by the United States Environmental Protection Agency (EPA). Refer to SEMS LIEN as the current data source for Superfund Liens.

Government Publication Date: Jan 30, 2014

RCRA CORRACTS-Corrective Action: RCRA CORRACTS

RCRA Info is the U.S. Environmental Protection Agency's (EPA) comprehensive information system, providing access to data supporting the Resource Conservation and Recovery Act (RCRA) of 1976 and the Hazardous and Solid Waste Amendments (HSWA) of 1984. At these sites, the Corrective Action Program ensures that cleanups occur. EPA and state regulators work with facilities and communities to design remedies based on the contamination, geology, and anticipated use unique to each site.

Government Publication Date: Jan 23, 2023

DRAFT

RCRA non-CORRACTS TSD Facilities: RCRA TSD

RCRA Info is the U.S. Environmental Protection Agency's (EPA) comprehensive information system, providing access to data supporting the Resource Conservation and Recovery Act (RCRA) of 1976 and the Hazardous and Solid Waste Amendments (HSWA) of 1984. This database includes Non-Corrective Action sites listed as treatment, storage and/or disposal facilities of hazardous waste as defined by RCRA.

Government Publication Date: Jan 23, 2023

RCRA Generator List: RCRA LQG

RCRA Info is the U.S. Environmental Protection Agency's (EPA) comprehensive information system, providing access to data supporting the Resource Conservation and Recovery Act (RCRA) of 1976 and the Hazardous and Solid Waste Amendments (HSWA) of 1984. RCRA Info replaces the data recording and reporting abilities of the Resource Conservation and Recovery Information System (RCRIS) and the Biennial Reporting System (BRS). A hazardous waste generator is any person or site whose processes and actions create hazardous waste (see 40 CFR 260.10). Large Quantity Generators (LQGs) generate 1,000 kilograms per month or more of hazardous waste or more than one kilogram per month of acutely hazardous waste.

Government Publication Date: Jan 23, 2023

RCRA Small Quantity Generators List: RCRA SQG

RCRA Info is the U.S. Environmental Protection Agency's (EPA) comprehensive information system, providing access to data supporting the Resource Conservation and Recovery Act (RCRA) of 1976 and the Hazardous and Solid Waste Amendments (HSWA) of 1984. RCRA Info replaces the data recording and reporting abilities of the Resource Conservation and Recovery Information System (RCRIS) and the Biennial Reporting System (BRS). A hazardous waste generator is any person or site whose processes and actions create hazardous waste (see 40 CFR 260.10). Small Quantity Generators (SQGs) generate more than 100 kilograms, but less than 1,000 kilograms, of hazardous waste per month.

Government Publication Date: Jan 23, 2023

RCRA Very Small Quantity Generators List: RCRA VSQG

RCRA Info is the U.S. Environmental Protection Agency's (EPA) comprehensive information system, providing access to data supporting the Resource Conservation and Recovery Act (RCRA) of 1976 and the Hazardous and Solid Waste Amendments (HSWA) of 1984. A hazardous waste generator is any person or site whose processes and actions create hazardous waste (see 40 CFR 260.10). Very Small Quantity Generators (VSQG) generate 100 kilograms or less per month of hazardous waste, or one kilogram or less per month of acutely hazardous waste. Additionally, VSQG may not accumulate more than 1,000 kilograms of hazardous waste at any time.

Government Publication Date: Jan 23, 2023

RCRA Non-Generators: RCRA NON GEN

RCRA Info is the U.S. Environmental Protection Agency's (EPA) comprehensive information system, providing access to data supporting the Resource Conservation and Recovery Act (RCRA) of 1976 and the Hazardous and Solid Waste Amendments (HSWA) of 1984. RCRA Info replaces the data recording and reporting abilities of the Resource Conservation and Recovery Information System (RCRIS) and the Biennial Reporting System (BRS). A hazardous waste generator is any person or site whose processes and actions create hazardous waste (see 40 CFR 260.10). Non-Generators do not presently generate hazardous waste.

Government Publication Date: Jan 23, 2023

RCRA Sites with Controls: RCRA CONTROLS

List of Resource Conservation and Recovery Act (RCRA) facilities with institutional controls in place. RCRA gives the U.S. Environmental Protection Agency (EPA) the authority to control hazardous waste from the "cradle-to-grave." This includes the generation, transportation, treatment, storage, and disposal of hazardous waste. RCRA also set forth a framework for the management of non-hazardous solid wastes. The 1986 amendments to RCRA enabled EPA to address environmental problems that could result from underground tanks storing petroleum and other hazardous substances.

Government Publication Date: Jan 23, 2023

Federal Engineering Controls-ECs: FED ENG

This list of Engineering controls (ECs) is provided by the United States Environmental Protection Agency (EPA). ECs encompass a variety of engineered and constructed physical barriers (e.g., soil capping, sub-surface venting systems, mitigation barriers, fences) to contain and/or prevent exposure to contamination on a property. The EC listing includes remedy component data from Superfund decision documents issued in fiscal years 1982-2020 for applicable sites on the final or deleted on the National Priorities List (NPL); and sites with a Superfund Alternative Approach (SAA) Agreement in place. The only sites included that are not on the NPL; proposed for NPL; or removed from proposed NPL, are those with an SAA Agreement in place.

Government Publication Date: Feb 23, 2023

DRAFT

Federal Institutional Controls- ICs: FED INST

This list of Institutional controls (ICs) is provided by the United States Environmental Protection Agency (EPA). ICs are non-engineered instruments, such as administrative and legal controls, that help minimize the potential for human exposure to contamination and/or protect the integrity of the remedy. Although it is EPA's expectation that treatment or engineering controls will be used to address principal threat wastes and that groundwater will be returned to its beneficial use whenever practicable, ICs play an important role in site remedies because they reduce exposure to contamination by limiting land or resource use and guide human behavior at a site. The IC listing includes remedy component data from Superfund decision documents issued in fiscal years 1982-2020 for applicable sites on the final or deleted on the National Priorities List (NPL); and sites with a Superfund Alternative Approach (SAA) Agreement in place. The only sites included that are not on the NPL; proposed for NPL; or removed from proposed NPL, are those with an SAA Agreement in place.

Government Publication Date: Feb 23, 2023

Land Use Control Information System: LUCIS

The LUCIS database is maintained by the U.S. Department of the Navy and contains information for former Base Realignment and Closure (BRAC) properties across the United States.

Government Publication Date: Sep 1, 2006

Institutional Control Boundaries at NPL sites: NPL IC

Boundaries of Institutional Control areas at sites on the United States Environmental Protection Agency (EPA)'s National Priorities List, or Proposed or Deleted, made available by the EPA's Shared Enterprise Geodata and Services (SEGS). United States Environmental Protection Agency (EPA)'s National Priorities List of the most serious uncontrolled or abandoned hazardous waste sites identified for possible long-term remedial action under the Superfund program. Institutional controls are non-engineered instruments such as administrative and legal controls that help minimize the potential for human exposure to contamination and/or protect the integrity of the remedy.

Government Publication Date: Jan 25, 2023

Emergency Response Notification System: ERNS 1982 TO 1986

Database of oil and hazardous substances spill reports controlled by the National Response Center. The primary function of the National Response Center is to serve as the sole national point of contact for reporting oil, chemical, radiological, biological, and etiological discharges into the environment anywhere in the United States and its territories.

Government Publication Date: 1982-1986

Emergency Response Notification System: ERNS 1987 TO 1989

Database of oil and hazardous substances spill reports controlled by the National Response Center. The primary function of the National Response Center is to serve as the sole national point of contact for reporting oil, chemical, radiological, biological, and etiological discharges into the environment anywhere in the United States and its territories.

Government Publication Date: 1987-1989

Emergency Response Notification System: ERNS

Database of oil and hazardous substances spill reports made available by the United States Coast Guard National Response Center (NRC). The NRC fields initial reports for pollution and railroad incidents and forwards that information to appropriate federal/state agencies for response. These data contain initial incident data that has not been validated or investigated by a federal/state response agency.

Government Publication Date: Jan 16, 2023

The Assessment, Cleanup and Redevelopment Exchange System (ACRES) Brownfield Database: FED BROWNFIELDS

Brownfields are real property, the expansion, redevelopment, or reuse of which may be complicated by the presence or potential presence of a hazardous substance, pollutant, or contaminant. Cleaning up and reinvesting in these properties protects the environment, reduces blight, and takes development pressures off greenspaces and working lands. This data is provided by the United States Environmental Protection Agency (EPA) and includes Brownfield sites from the Cleanups in My Community (CIMC) web application.

Government Publication Date: Sep 13, 2022

FEMA Underground Storage Tank Listing: FEMA UST

The Federal Emergency Management Agency (FEMA) of the Department of Homeland Security maintains a list of FEMA owned underground storage tanks.

Government Publication Date: Dec 31, 2017

DRAFT

Facility Response Plan: FRP

List of facilities that have submitted Facility Response Plans (FRP) to EPA. Facilities that could reasonably be expected to cause "substantial harm" to the environment by discharging oil into or on navigable waters are required to prepare and submit Facility Response Plans (FRPs). Harm is determined based on total oil storage capacity, secondary containment and age of tanks, oil transfer activities, history of discharges, proximity to a public drinking water intake or sensitive environments.

Government Publication Date: Dec 31, 2021

Delisted Facility Response Plans: DELISTED FRP

Facilities that once appeared in - and have since been removed from - the list of facilities that have submitted Facility Response Plans (FRP) to EPA. Facilities that could reasonably be expected to cause "substantial harm" to the environment by discharging oil into or on navigable waters are required to prepare and submit Facility Response Plans (FRPs). Harm is determined based on total oil storage capacity, secondary containment and age of tanks, oil transfer activities, history of discharges, proximity to a public drinking water intake or sensitive environments.

Government Publication Date: Dec 31, 2021

Historical Gas Stations: HIST GAS STATIONS

This historic directory of service stations is provided by the Cities Service Company. The directory includes Cities Service filling stations that were located throughout the United States in 1930.

Government Publication Date: Jul 1, 1930

Petroleum Refineries: REFN

List of petroleum refineries from the U.S. Energy Information Administration (EIA) Refinery Capacity Report. Includes operating and idle petroleum refineries (including new refineries under construction) and refineries shut down during the previous year located in the 50 States, the District of Columbia, Puerto Rico, the Virgin Islands, Guam, and other U.S. possessions. Survey locations adjusted using public data.

Government Publication Date: Aug 30, 2022

Petroleum Product and Crude Oil Rail Terminals: BULK TERMINAL

List of petroleum product and crude oil rail terminals made available by the U.S. Energy Information Administration (EIA). Includes operable bulk petroleum product terminals located in the 50 States and the District of Columbia with a total bulk shell storage capacity of 50,000 barrels or more, and/or the ability to receive volumes from tanker, barge, or pipeline; also rail terminals handling the loading and unloading of crude oil that were active between 2017 and 2018. Petroleum product terminals comes from the EIA-815 Bulk Terminal and Blender Report, which includes working, shell in operation, and shell idle for several major product groupings. Survey locations adjusted using public data.

Government Publication Date: Jun 29, 2022

LIEN on Property: SEMS LIEN

The U.S. Environmental Protection Agency's (EPA) Superfund Enterprise Management System (SEMS) provides Lien details on applicable properties, such as the Superfund lien on property activity, the lien property information, and the parties associated with the lien.

Government Publication Date: Jan 25, 2023

Superfund Decision Documents: SUPERFUND ROD

This database contains a list of decision documents for Superfund sites. Decision documents serve to provide the reasoning for the choice of (or) changes to a Superfund Site cleanup plan. The decision documents include completed Records of Decision (ROD), ROD Amendments, Explanations of Significant Differences (ESD) for active and archived sites stored in the Superfund Enterprise Management System (SEMS), along with other associated memos and files. This information is maintained and made available by the U.S. Environmental Protection Agency.

Government Publication Date: Dec 22, 2022

State

Division of Environmental Response & Revitalization Database: DERR

The Ohio Environmental Protection Agency's (Ohio EPA) Division of Environmental Response and Revitalization (DERR) database is an index of sites maintained by their district offices. The database contains basic site information only and is NOT a record of contaminated sites in Ohio. Not all sites are contaminated, and a site's absence does not imply that it is uncontaminated. The database is also not a list of Brownfield sites; some sites do not meet the federal or state definitions of Brownfields and many properties in Ohio that may qualify as Brownfields are not included.

Government Publication Date: Jan 16, 2023

Delisted Division of Environmental Response & Revitalization: DELISTED DERR

DRAFT

List of sites which were once included but have since been removed from the Ohio Environmental Protection Agency (Ohio EPA) Division of Environmental Response & Revitalization (DERR) database; an index of sites for which district offices maintain files. DERR is NOT a record of contaminated sites or sites suspected of contamination; not all sites in the database are contaminated, and a site's absence from the database does not imply that it is uncontaminated.

Government Publication Date: Jan 16, 2023

Ohio Licensed Solid Waste Facilities, Landfills and other Waste Facilities: SWF/LF

List of landfill and solid waste facilities of various types as maintained by the Division of Materials and Waste Management of the Ohio Environmental Protection Agency (Ohio EPA), including: municipal solid waste facilities, municipal solid waste transfer stations, construction and demolition landfills, compost class 1,2,3 and 4 facilities, industrial and residual waste landfills, and scrap tire disposal and recycling facilities. Includes active and inactive facilities.

Government Publication Date: Aug 11, 2021

Ohio Old Solid Waste Landfill (OLDSWLF): HIST LF

A list of about 1200 old abandoned dumps or landfills. This database was developed from Ohio EPA staff notebooks and other information dating from the mid-1970's, including old Division of Solid and Hazardous Waste Management and DERR files, the Eckhardt Report and the 1976 Groundwater Pollution Inventory-Summary of Land Disposal.

Government Publication Date: Historic

Ohio Leaking Underground Storage Tanks (LUST): LUST

List of facilities with active and inactive environmental files, and active and inactive tank facilities with releases, made available by the Ohio Department of Commerce, Division of the State Fire Marshall under the Bureau of Underground Storage Tank Regulations (BUSTR). BUSTR's mission is to effectively regulate the safe operation of underground storage tanks and to ensure appropriate investigation and cleanup of releases from underground storage tanks for the purpose of protecting human health and the environment for the citizens of Ohio.

Government Publication Date: Jan 10, 2023

Delisted Petroleum Release List: DELISTED LST

List of petroleum release incidents sites that have been removed from either: the list of facilities with active release from regulated tanks, or the Non-Regulated Leaking Underground Storage Tanks (LUST) list, both made available by the Bureau of Underground Storage Tank Regulations in the Ohio Department of Commerce.

Government Publication Date: Jan 10, 2023

Regulated and Non-Regulated Leaking Underground Storage Tanks (LUST): LST

List of sites where there has been a suspected or confirmed release of petroleum from a regulated or non-regulated underground storage tank (UST). This list has been made available by the Bureau of Underground Storage Tank Regulations in the Ohio Department of Commerce.

Government Publication Date: Jan 9, 2023

Ohio Registered Underground Storage Tanks (UST): UST

List of Active and Inactive Registered Underground Storage Tanks regulated by the Ohio Department of Commerce, Division of the State Fire Marshall under the Bureau of Underground Storage Tank Regulations (BUSTR). BUSTR's mission is to effectively regulate the safe operation of underground storage tanks and to ensure appropriate investigation and cleanup of releases from underground storage tanks for the purpose of protecting human health and the environment for the citizens of Ohio.

Government Publication Date: Jan 10, 2023

Aboveground and Unregulated Tanks: TANKS

A list of tanks in Ohio known to the Division of the State Fire Marshal - Code Enforcement Bureau.

Note: Aboveground Storage Tanks in Ohio are regulated by local fire departments. This list of tanks known to the State Fire Marshall should not be considered a comprehensive list of aboveground or unregulated tanks in Ohio.

Government Publication Date: Aug 22, 2022

Aboveground and Unregulated Tanks (since 2022): TANKS 2

A list of tanks in Ohio known to the Ohio Division of the State Fire Marshal - Code Enforcement Bureau. Note this listing only includes data posted after July 2022.

Note: Aboveground Storage Tanks in Ohio are regulated by local fire departments. This list of tanks known to the State Fire Marshall should not be considered a comprehensive list of aboveground or unregulated tanks in Ohio.

Government Publication Date: Mar 21, 2023

Delisted Storage Tanks: DTNK

DRAFT

A list of sites which once appeared on and have since been removed from either: the list of active or inactive tank sites made available by the State Fire Marshall Bureau of Underground Storage Tanks (BUSTR); or the Ohio Tank Tracking and Environmental Regulations search (BUSTR Public Inquiry page).
Government Publication Date: Jan 10, 2023

Engineering Controls: ENG
List of facilities which have implemented engineering controls under Ohio's Voluntary Action Program (VAP). This list is maintained by the Ohio Environmental Protection Agency (Ohio EPA).
Government Publication Date: Jan 16, 2023

Institutional Controls: INST
This list of sites which have implemented an institutional control is maintained by the Ohio Environmental Protection Agency's (Ohio EPA) Division of Environmental Response and Revitalization (DERR). The site listing is sourced from the DERR List of Projects with Institutional Controls which includes applicable projects under the Voluntary Action Program (VAP) and the Remedial Response Program (RR).
Government Publication Date: Jan 16, 2023

Voluntary Action Program Sites: VCP
This list of Voluntary Action Program sites is provided by the Ohio Environmental Protection Agency's (Ohio EPA) Division of Environmental Response and Revitalization (DERR). The VAP Program gives individuals a way to investigate possible environmental contamination, clean it up if necessary and receive a promise from the State of Ohio that no more cleanup is needed. When cleanup requirements are met, the director of Ohio EPA issues a covenant not to sue. This covenant protects the property owner or operator and future owners from being legally responsible to the State of Ohio for further investigation and cleanup. This protection applies only when the property is used and maintained in the same manner as when the covenant was issued.
Government Publication Date: Jan 16, 2023

Covenants Not to Sue Sites: VAP CNS
List of sites where a covenant not to sue (CNS) has been issued. Ohio's Voluntary Action Program (VAP) sets standards for contaminated site assessment and remediation and reviews the activities conducted by certified professionals based on those standards to issue covenants not to sue (CNS).
Government Publication Date: Sep 1, 2021

Brownfield Inventory: BROWNFIELDS
Statewide inventory of brownfield properties maintained by the Ohio Environmental Protection Agency (Ohio EPA). Ohio EPA describes a brownfield as a previously-developed site with potential contamination from industrial or commercial activity that was not being redeveloped due to fear of litigation. Inclusion on this list is voluntary. Most of the properties contained in the Ohio Brownfield Inventory are properties that have received funding through either the Clean Ohio Assistance Fund (COAF) or Clean Ohio Revitalization Fund (CORF). There are also some properties listed that have received funding through U.S. EPA's Brownfield Grants.
Government Publication Date: Feb 7, 2023

Tribal

Leaking Underground Storage Tanks (LUSTs) on Tribal/Indian Lands: INDIAN LUST
This list of leaking underground storage tanks (LUSTs) on Tribal/Indian Lands in Region 5, which includes Ohio, is made available by the United States Environmental Protection Agency (EPA). There are no federally recognized Tribes in Ohio, according to the U.S. Department of Interior, Bureau of Indian Affairs.
Government Publication Date: Oct 16, 2017

Underground Storage Tanks (USTs) on Indian Lands: INDIAN UST
This list of underground storage tanks (USTs) on Tribal/Indian Lands in Region 5, which includes Ohio, is made available by the United States Environmental Protection Agency (EPA). There are no federally recognized Tribes in Ohio, according to the U.S. Department of Interior, Bureau of Indian Affairs.
Government Publication Date: Oct 16, 2017

Delisted Tribal Leaking Storage Tanks: DELISTED INDIAN LST
Leaking Underground Storage Tank (LUST) facilities which once appeared on - and have since been removed from - the Regional Tribal/Indian LUST lists made available by the United States Environmental Protection Agency (EPA).
Government Publication Date: Nov 23, 2022

DRAFT

Delisted Tribal Underground Storage Tanks: DELISTED INDIAN UST

Underground Storage Tank (UST) facilities which once appeared on - and have since been removed from - the Regional Tribal/Indian UST lists made available by the United States Environmental Protection Agency (EPA).

Government Publication Date: Nov 23, 2022

County

No County standard environmental record sources available for this State.

Additional Environmental Record Sources

Federal

Facility Registry Service/Facility Index: FINDS/FRS

The Facility Registry Service (FRS) is a centrally managed database that identifies facilities, sites, or places subject to environmental regulations or of environmental interest. FRS creates high-quality, accurate, and authoritative facility identification records through rigorous verification and management procedures that incorporate information from program national systems, state master facility records, and data collected from EPA's Central Data Exchange registrations and data management personnel. This list is made available by the Environmental Protection Agency (US EPA).

Government Publication Date: Aug 18, 2022

Toxics Release Inventory (TRI) Program: TRIS

The EPA's Toxics Release Inventory (TRI) is a database containing data on disposal or other releases of over 650 toxic chemicals from thousands of U. S. facilities and information about how facilities manage those chemicals through recycling, energy recovery, and treatment. One of TRI's primary purposes is to inform communities about toxic chemical releases to the environment.

Government Publication Date: Aug 24, 2021

PFOA/PFOS Contaminated Sites: PFAS NPL

List of National Priorities List (NPL) and related Superfund Alternative Agreement (SAA) sites where PFOA or PFOS contaminants have been found in water and/or soil. The site listing is provided by the Federal Environmental Protection Agency (EPA).

Government Publication Date: Dec 28, 2022

Federal Agency Locations with Known or Suspected PFAS Detections: PFAS FED SITES

List of Federal agency locations with known or suspected detections of Per- and Polyfluoroalkyl Substances (PFAS), made available by the U.S. Environmental Protection Agency (EPA) in their PFAS Analytic Tools data. EPA outlines that these data are gathered from several federal entities, such as the Federal Superfund program, Department of Defense (DOD), National Aeronautics and Space Administration, Department of Transportation, and Department of Energy. Sites on this list do not necessarily reflect the source/s of contamination and detections do not indicate level of risk or human exposure at the site. Agricultural notifications in this data are limited to DOD sites only. At this time, the EPA is aware that this list is not comprehensive of all Federal agencies.

Government Publication Date: Jun 30, 2022

SSEHRI PFAS Contamination Sites: PFAS SSEHRI

This PFAS Contamination Site Tracker database is compiled by the Social Science Environmental Health Research Institute (SSEHRI) at Northeastern University. According to the SSEHRI, the database records qualitative and quantitative data from each known site of PFAS contamination, including timeline of discovery, sources, levels, health impacts, community response, and government response. The goal of this database is to compile information and support public understanding of the rapidly unfolding issue of PFAS contamination. All data presented was extracted from government websites, news articles, or publicly available documents, and this is cited in the tracker. Disclaimer: The source conveys this database undergoes regular updates as new information becomes available, some sites may be missing and/or contain information that is incorrect or outdated, as well as their information represents all contamination sites SSEHRI is aware of, not all possible contamination sites. This data is not intended to be used for legal purposes. Limited location details are available with this data. Access the following for the most current informations https://pfasproject.com/pfas-contamination-site-tr acker/

Government Publication Date: Dec 12, 2019

National Response Center PFAS Spills: ERNS PFAS

DRAFT

National Response Center (NRC) calls from 1990 to the most recent complete calendar year where there is indication of Aqueous Film Forming Foam (AFFF) usage. NRC calls may reference AFFF usage in the "Material Involved" or "Incident Description" fields. Data made available by the US Environmental Protection Agency (EPA). Disclaimer: dataset may include initial or misidentified incident data not yet validated or investigated by a federal/state response agency.

Government Publication Date: Feb 23, 2022

PFAS NPDES Discharge Monitoring: PFAS NPDES

This list of National Pollutant Discharge Elimination System (NPDES) permitted facilities with required monitoring for Per- and Polyfluoroalkyl (PFAS) Substances is made available via the U.S. Environmental Protection Agency (EPA)'s PFAS Analytic Tools. Any point-source wastewater discharger to waters of the United States must have a NPDES permit, which defines a set of parameters for pollutants and monitoring to ensure that the discharge does not degrade water quality or impair human health. This list includes NPDES permitted facilities associated with permits that monitor for Per- and Polyfluoroalkyl Substances (PFAS), limited to the years 2007 - present. EPA further advises the following regarding these data: currently, fewer than half of states have required PFAS monitoring for at least one of their permittees, and fewer states have established PFAS effluent limits for permittees. For states that may have required monitoring, some reporting and data transfer issues may exist on a state-by-state basis.

Government Publication Date: Feb 19, 2023

Perfluorinated Alkyl Substances (PFAS) from Toxic Release Inventory: PFAS TRI

List of Toxics Release Inventory (TRI) facilities at which the reported chemical is a Per- or polyfluorinated alkyl substance (PFAS) included in the Environmental Protection Agency (EPA)'s consolidated PFAS Master List of PFAS Substances. The EPA's Toxics Release Inventory (TRI) is a database containing data on disposal or other releases of over 650 toxic chemicals from thousands of U.S. facilities and information about how facilities manage those chemicals through recycling, energy recovery, and treatment.

Government Publication Date: Aug 24, 2021

Perfluorinated Alkyl Substances (PFAS) Water Quality: PFAS WATER

The Water Quality Portal (WQP) is a cooperative service sponsored by the United States Geological Survey (USGS), the Environmental Protection Agency (EPA), and the National Water Quality Monitoring Council (NWQMC). This listing includes records from the Water Quality Portal where the characteristic (environmental measurement) is in the Environmental Protection Agency (EPA)'s consolidated Master List of PFAS Substances.

Government Publication Date: Jul 20, 2020

PFAS TSCA Manufacture and Import Facilities: PFAS TSCA

The US Environmental Protection Agency (EPA) issued the Chemical Data Reporting (CDR) Rule under the Toxic Substances Control Act (TSCA) requiring facilities that manufacture or import chemical substances to report to EPA. This list is specific to TSCA Manufacture and Import Facilities with reported per- and poly-fluoroalkyl substances (PFAS). Data file made available by the EPA and includes CDR/Inventory Update Reporting data from 1998 up to 2020. EPA makes notes the following about these data: this data file includes production and importation data for chemicals identified in EPA's CompTox Chemicals Dashboard list of PFAS without explicit structures and list of PFAS structures in DSSTox. Note that some regulations have specific chemical structure requirements that define PFAS differently than the lists in EPA's CompTox Chemicals Dashboard. Reporting information on manufactured or imported chemical substance amounts should not be compared between facilities, as some companies claim Chemical Data Reporting Rule data fields for PFAS information as Confidential Business Information.

Government Publication Date: Jun 20, 2022

Hazardous Materials Information Reporting System: HMIRS

US DOT - Department of Transportation Pipeline and Hazardous Materials Safety Administration (PHMSA) Incidents Reports Database taken from Hazmat Intelligence Portal, U.S. Department of Transportation.

Government Publication Date: Sep 1, 2020

National Clandestine Drug Labs: NCDL

The U.S. Department of Justice ("the Department"), Drug Enforcement Administration (DEA), provides this data as a public service. It contains addresses of some locations where law enforcement agencies reported they found chemicals or other items that indicated the presence of either clandestine drug laboratories or dumpsites. In most cases, the source of the entries is not the Department, and the Department has not verified the entry and does not guarantee its accuracy.

Government Publication Date: Aug 30, 2022

Toxic Substances Control Act: TSCA

DRAFT

The Environmental Protection Agency (EPA) is amending the Toxic Substances Control Act (TSCA) section 8(a) Inventory Update Reporting (IUR) rule and changing its name to the Chemical Data Reporting (CDR) rule.
The CDR enables EPA to collect and publish information on the manufacturing, processing, and use of commercial chemical substances and mixtures (referred to hereafter as chemical substances) on the TSCA Chemical Substance Inventory (TSCA Inventory). This includes current information on chemical substance production volumes, manufacturing sites, and how the chemical substances are used. This information helps the Agency determine whether people or the environment are potentially exposed to reported chemical substances. EPA publishes submitted CDR data that is not Confidential Business Information (CBI).
Government Publication Date: Apr 11, 2019

Hist TSCA: HIST TSCA

The Environmental Protection Agency (EPA) is amending the Toxic Substances Control Act (TSCA) section 8(a) Inventory Update Reporting (IUR) rule and changing its name to the Chemical Data Reporting (CDR) rule.
The 2006 IUR data summary report includes information about chemicals manufactured or imported in quantities of 25,000 pounds or more at a single site during calendar year 2005. In addition to the basic manufacturing information collected in previous reporting cycles, the 2006 cycle is the first time EPA collected information to characterize exposure during manufacturing, processing and use of organic chemicals. The 2006 cycle also is the first time manufacturers of inorganic chemicals were required to report basic manufacturing information.
Government Publication Date: Dec 31, 2006

FTTS Administrative Case Listing: FTTS ADMIN

An administrative case listing from the Federal Insecticide, Fungicide, & Rodenticide Act (FIFRA) and Toxic Substances Control Act (TSCA), together known as FTTS. This database was obtained from the Environmental Protection Agency's (EPA) National Compliance Database (NCDB). The FTTS and NCDB was shut down in 2006.
Government Publication Date: Jan 19, 2007

FTTS Inspection Case Listing: FTTS INSP

An inspection case listing from the Federal Insecticide, Fungicide, & Rodenticide Act (FIFRA) and Toxic Substances Control Act (TSCA), together known as FTTS. This database was obtained from the Environmental Protection Agency's (EPA) National Compliance Database (NCDB). The FTTS and NCDB was shut down in 2006.
Government Publication Date: Jan 19, 2007

Potentially Responsible Parties List: PRP

Early in the site cleanup process, the U.S. Environmental Protection Agency (EPA) conducts a search to find the Potentially Responsible Parties (PRPs). The EPA looks for evidence to determine liability by matching wastes found at the site with parties that may have contributed wastes to the site. This listing contains PRPs, Noticed Parties, at sites in the EPA's Superfund Enterprise Management System (SEMS).
Government Publication Date: Jan 25, 2023

State Coalition for Remediation of Drycleaners Listing: SCRD DRYCLEANER

The State Coalition for Remediation of Drycleaners (SCRD) was established in 1998, with support from the U.S. Environmental Protection Agency (EPA) Office of Superfund Remediation and Technology Innovation. Coalition members are states with mandated programs and funding for drycleaner site remediation. Current members are Alabama, Connecticut, Florida, Illinois, Kansas, Minnesota, Missouri, North Carolina, Oregon, South Carolina, Tennessee, Texas, and Wisconsin. Since 2017, the SCRD no longer maintains this data, refer to applicable state source data where available.
Government Publication Date: Nov 08, 2017

Integrated Compliance Information System (ICIS): ICIS

The U.S. Environmental Protection Agency's Enforcement and Compliance History Online system incorporates data from the Integrated Compliance Information System - National Pollutant Discharge Elimination System (ICIS-NPDES). ICIS-NPDES is an information management system maintained by the Office of Compliance to track permit compliance and enforcement status of facilities regulated by the NPDES under the Clean Water Act. This data includes permit, inspection, violation and enforcement action information for applicable ICIS records.
Government Publication Date: Oct 15, 2022

Drycleaner Facilities: FED DRYCLEANERS

A list of drycleaner facilities from Enforcement and Compliance History Online (ECHO) data as made available by the U.S. Environmental Protection Agency (EPA), sourced from the ECHO Exporter file. The EPA tracks facilities that possess NAIC and SIC codes that classify businesses as drycleaner establishments.
Government Publication Date: Dec 11, 2022

Delisted Drycleaner Facilities: DELISTED FED DRY

List of sites removed from the list of Drycleaner Facilities (sites in the EPA's Integrated Compliance Information System (ICIS) with NAIC or SIC codes identifying the business as a drycleaner establishment).

DRAFT

Government Publication Date: Dec 11, 2022

Formerly Used Defense Sites: FUDS

Formerly Used Defense Sites (FUDS) are properties that were formerly owned by, leased to, or otherwise possessed by and under the jurisdiction of the Secretary of Defense prior to October 1986, where the Department of Defense (DOD) is responsible for an environmental restoration. The FUDS Annual Report to Congress (ARC) is published by the U.S. Army Corps of Engineers (USACE). This data is compiled from the USACE's Geospatial FUDS data layers and Homeland Infrastructure Foundation-Level Data (HIFLD) FUDS dataset.

Government Publication Date: Jul 12, 2022

Former Military Nike Missile Sites: FORMER NIKE

This information was taken from report DRXTH-AS-IA-83A016 (Historical Overview of the Nike Missile System, 12/1984) which was performed by Environmental Science and Engineering, Inc. for the U.S. Army Toxic and Hazardous Materials Agency Assessment Division. The Nike system was deployed between 1954 and the mid-1970's. Among the substances used or stored on Nike sites were liquid missile fuel (JP-4); starter fluids (UDKH, aniline, and furfuryl alcohol); oxidizer (IRFNA); hydrocarbons (motor oil, hydraulic fluid, diesel fuel, gasoline, heating oil); solvents (carbon tetrachloride, trichloroethylene, trichloroethane, stoddard solvent); and battery electrolyte. The quantities of material a disposed of and procedures for disposal are not documented in published reports. Virtually all information concerning the potential for contamination at Nike sites is confined to personnel who were assigned to Nike sites. During deactivation most hardware was shipped to depot-level supply points. There were reportedly instances where excess materials were disposed of on or near the site itself at closure. There was reportedly no routine site decontamination.

Government Publication Date: Dec 2, 1984

PHMSA Pipeline Safety Flagged Incidents: PIPELINE INCIDENT

A list of flagged pipeline incidents made available by the U.S. Department of Transportation (US DOT) Pipeline and Hazardous Materials Safety Administration (PHMSA). PHMSA regulations require incident and accident reports for five different pipeline system types.

Government Publication Date: Mar 31, 2021

Material Licensing Tracking System (MLTS): MLTS

A list of sites that store radioactive material subject to the Nuclear Regulatory Commission (NRC) licensing requirements. This list is maintained by the NRC. As of September 2016, the NRC no longer releases location information for sites. Site locations were last received in July 2016.

Government Publication Date: May 11, 2021

Historic Material Licensing Tracking System (MLTS) sites: HIST MLTS

A historic list of sites that have inactive licenses and/or removed from the Material Licensing Tracking System (MLTS). In some cases, a site is removed from the MLTS when the state becomes an "Agreement State". An Agreement State is a State that has signed an agreement with the Nuclear Regulatory Commission (NRC) authorizing the State to regulate certain uses of radioactive materials within the State.

Government Publication Date: Jan 31, 2010

Mines Master Index File: MINES

The Master Index File (MIF) is provided by the United State Department of Labor, Mine Safety and Health Administration (MSHA). This file, which was originally created in the 1970's, contained many Mine-IDs that were invalid. MSHA removes invalid IDs from the MIF upon discovery. MSHA applicable data includes the following: all Coal and Metal/Non-Metal mines under MSHA's jurisdiction since 1/1/1970; mine addresses for all mines in the database except for Abandoned mines prior to 1998 from MSHA's legacy system (addresses may or may not correspond with the physical location of the mine itself); violations that have been assessed penalties as a result of MSHA inspections beginning on 1/1/2000; and violations issued as a result of MSHA inspections conducted beginning on 1/1/2000.

Government Publication Date: Nov 7, 2022

Surface Mining Control and Reclamation Act Sites: SMCRA

An inventory of land and water impacted by past mining (primarily coal mining) is maintained by the Office of Surface Mining Reclamation and Enforcement (OSMRE) to provide information needed to implement the Surface Mining Control and Reclamation Act of 1977 (SMCRA). The inventory contains information on the location, type, and extent of Abandoned Mine Land (AML) impacts, as well as information on the cost associated with the reclamation of those problems. The inventory is based upon field surveys by State, Tribal, and OSMRE program officials. It is dynamic to the extent that it is modified as new problems are identified and existing problems are reclaimed.

Government Publication Date: Aug 18, 2022

Mineral Resource Data System: MRDS

DRAFT

The Mineral Resource Data System (MRDS) is a collection of reports describing metallic and nonmetallic mineral resources throughout the world. Included are deposit name, location, commodity, deposit description, geologic characteristics, production, reserves, resources, and references. This database contains the records previously provided in the Mineral Resource Data System (MRDS) of USGS and the Mineral Availability System/Mineral Industry Locator System (MAS/MILS) originated in the U.S. Bureau of Mines, which is now part of USGS. The USGS has ceased systematic updates of the MRDS database with their focus more recently on deposits of critical minerals while providing a well-documented baseline of historical mine locations from USGS topographic maps.

Government Publication Date: Mar 15, 2016

DOE Legacy Management Sites: LM SITES

The U.S. Department of Energy (DOE) Office of Legacy Management (LM) currently manages radioactive and chemical waste, environmental contamination, and hazardous material at over 100 sites across the U.S. The LM manages sites with diverse regulatory drivers (statutes or programs that direct cleanup and management requirements at DOE sites) or as part of internal DOE or congressionally-recognized programs, such as but not limited to: Formerly Utilized Sites Remedial Action Program (FUSRAP), Uranium Mill Tailings Radiation Control Act (UMTRCA Title I, Tile II), Comprehensive Environmental Response, Compensation, and Liability Act (CERCLA), Resource Conservation and Recovery Act (RCRA), Decontamination and Decommissioning (D&D), Nuclear Waste Policy Act (NWPA). This site listing includes data exported from the DOE Office of LM's Geospatial Environmental Mapping System (GEMS). GEMS Data disclaimer: The DOE Office of LM makes no representation or warranty, expressed or implied, regarding the use, accuracy, availability, or completeness of the data presented herein.

Government Publication Date: Dec 1, 2022

Alternative Fueling Stations: ALT FUELS

This list of alternative fueling stations is sourced from the Alternative Fuels Data Center (AFDC). The U.S. Department of Energy's Office of Energy Efficiency & Renewable Energy launched the AFDC in 1991 as a repository for alternative fuel vehicle performance data, which provides a wealth of information and data on alternative and renewable fuels, advanced vehicles, fuel-saving strategies, and emerging transportation technologies. The data includes Biodiesel (B20 and above), Compressed Natural Gas (CNG), Electric, Ethanol (E85), Hydrogen, Liquefied Natural Gas (LNG), Propane (LPG) fuel type locations.

Government Publication Date: Jan 3, 2023

Superfunds Consent Decrees: CONSENT DECREES

This list of Superfund consent decrees is provided by the Department of Justice, Environment & Natural Resources Division (ENRD) through a Freedom of Information Act (FOIA) applicable file. This listing includes Consent Decrees for CERCLA or Superfund Sites filed and/or as proposed within the ENRD's Case Management System (CMS) since 2010. CMS may not reflect the latest developments in a case nor can the agency guarantee the accuracy of the data. ENRD Disclaimer: Congress excluded three discrete categories of law enforcement and national security records from the requirements of the FOIA; response is limited to those records that are subject to the requirements of the FOIA; however, this should not be taken as an indication that excluded records do, or do not, exist.

Government Publication Date: Jan 11, 2023

Air Facility System: AFS

This EPA retired Air Facility System (AFS) dataset contains emissions, compliance, and enforcement data on stationary sources of air pollution. Regulated sources cover a wide spectrum; from large industrial facilities to relatively small operations such as dry cleaners. AFS does not contain data on facilities that are solely asbestos demolition and/or renovation contractors, or landfills. ECHO Clean Air Act data from AFS are frozen and reflect data as of October 17, 2014; the EPA retired this system for Clean Air Act stationary sources and transitioned to ICIS-Air.

Government Publication Date: Oct 17, 2014

Registered Pesticide Establishments: SSTS

List of active EPA-registered foreign and domestic pesticide-producing and device-producing establishments based on data from the Section Seven Tracking System (SSTS). The Federal Insecticide, Fungicide, and Rodenticide Act (FIFRA) Section 7 requires that facilities producing pesticides, active ingredients, or devices be registered. The list of establishments is made available by the EPA.

Government Publication Date: Mar 30, 2022

Polychlorinated Biphenyl (PCB) Transformers: PCBT

Locations of Transformers Containing Polychlorinated Biphenyls (PCBs) registered with the United States Environmental Protection Agency. PCB transformer owners must register their transformer(s) with EPA. Although not required, PCB transformer owners who have removed and properly disposed of a registered PCB transformer may notify EPA to have their PCB transformer de-registered. Data made available by EPA.

Government Publication Date: Oct 15, 2019

Polychlorinated Biphenyl (PCB) Notifiers: PCB

Facilities included in the national list of facilities that have notified the United States Environmental Protection Agency (EPA) of Polychlorinated Biphenyl (PCB) activities. Any company or person storing, transporting or disposing of PCBs or conducting PCB research and development must notify the EPA and receive an identification number.

DRAFT

Government Publication Date: Nov 3, 2022

State

Ohio Emergency Response (ER) Spills data: SPILLS

Incidents reported to the Emergency Response Unit of the Ohio Environmental Protection Agency (Ohio EPA); includes clandestine drug lab sites with environmental impact.

Government Publication Date: Aug 25, 2020

Ohio Historic Towngas Database (TOWNGAS): TOWNGAS

A list of 82 sites of coal gas generators in Ohio. These plants produced gas for street lights in the communities in which they were located. The production of one million cubic feet of gas also produced about 800 gallons of liquid coal tar, which is a carcinogen. TOWNGAS was developed from a database from Radian Corporation along with information from the Ohio Historical Society and various public libraries.

Government Publication Date: Historic

Dry Cleaning Facilities: DRYCLEANERS

This list of facilities, which have obtained permits to install or operate dry cleaning operations, is maintained by the Ohio Environmental Protection Agency's (Ohio EPA) Division of Air Pollution Control (DAPC). This data is sourced from the Ohio EPA's applicable electronic copies of issued permits search tool and FOIA file.

Government Publication Date: Mar 28, 2023

Delisted Drycleaner Facilities: DELISTED DRYCLEANERS

List of drycleaner facilities/sites which have been delisted from Ohio Environmental Protection Agency (Ohio EPA).

Government Publication Date: Mar 28, 2023

Urban Setting Designation Sites: USD

List of sites granted Urban Setting Designation (USD) by the Ohio Environmental Protection Agency (Ohio EPA). USDs are granted to brownfield and voluntary cleanup properties located in highly urbanized areas where ground water containing chemicals from prior industrial or commercial activities poses no perceptible risk to the community because the ground water is not being used and will not be used for drinking water purposes in the foreseeable future.

Government Publication Date: Feb 17, 2023

Cessation of Regulated Operations (CRO) Program: CRO

The goal of the Cessation of Regulated Operations (CRO) program run by the Ohio Environmental Protection Agency (Ohio EPA) is to prevent threats to human health and the environment created when business owners and operators irresponsibly abandon businesses where chemicals were produced, used, stored or handled.

Government Publication Date: Jan 23, 2023

Ohio Old Sludge Dumping Database (SIABASE): SIAB

This database of about 2800 sites respresent pits, ponds and lagoons where various types of sludge were dumped over many years. The object of this data collection was to determine if harm was done to drinking water supplies below each dump site. The data were collected during the 1970s and published by the Ohio Environmental Protection Agency in 1980.

Government Publication Date: Historic

Per- and Polyfluoroalkyl Substances (PFAS): PFAS

A list of known PFAS contaminated sites. This list is made available by the Ohio Environmental Protection Agency (Ohio EPA).

Government Publication Date: Oct 6, 2022

Underground Injection Control Wells: UIC

The Ohio Environmental Protection Agency provides this listing of Class I and Class V Underground Injection Control Wells.

Government Publication Date: Oct 7, 2019

PFAS Testing of Ohio Public Water Systems: PFAS PWS

A list of public water supply systems that have been tested for PFAS made available by the Ohio Environmental Protection Agency (EPA).

Government Publication Date: Oct 6, 2022

DRAFT

Permit by Rule Air Facilities: AIR PERMITS

A permit-by-rule is a specific permit provision in the Ohio Administrative Code that applies to certain types of low-emitting air pollution sources. This list of Permit by Rule facilities is provided by the Ohio Environmental Protection Agency.

Government Publication Date: Jul 30, 2020

Tribal

No Tribal additional environmental record sources available for this State.

County

No County additional environmental record sources available for this State.

DRAFT

Definitions

Database Descriptions: This section provides a detailed explanation for each database including: source, information available, time coverage, and acronyms used. They are listed in alphabetic order.

Detail Report: This is the section of the report which provides the most detail for each individual record. Records are summarized by location, starting with the project property followed by records in closest proximity.

Distance: The distance value is the distance between plotted points, not necessarily the distance between the sites' boundaries. All values are an approximation.

Direction: The direction value is the compass direction of the site in respect to the project property and/or center point of the report.

Elevation: The elevation value is taken from the location at which the records for the site address have been plotted. All values are an approximation. Source: Google Elevation API.

Executive Summary: This portion of the report is divided into 3 sections:

'Report Summary'- Displays a chart indicating how many records fall on the project property and, within the report search radii.

'Site Report Summary'-Project Property'- This section lists all the records which fall on the project property. For more details, see the 'Detail Report' section.

'Site Report Summary-Surrounding Properties'- This section summarizes all records on adjacent properties, listing them in order of proximity from the project property. For more details, see the 'Detail Report' section.

Map Key: The map key number is assigned according to closest proximity from the project property. Map Key numbers always start at #1. The project property will always have a map key of '1' if records are available. If there is a number in brackets beside the main number, this will indicate the number of records on that specific property. If there is no number in brackets, there is only one record for that property.

The symbol and colour used indicates 'elevation': the red inverted triangle will dictate 'ERIS Sites with Lower Elevation', the yellow triangle will dictate 'ERIS Sites with Higher Elevation' and the orange square will dictate 'ERIS Sites with Same Elevation.'

Unplottables: These are records that could not be mapped due to various reasons, including limited geographic information. These records may or may not be in your study area, and are included as reference.

DRAFT

Nova Group

APPENDIX C-2: Regulatory Records - General Public Records

DRAFT

Cuyahoga County, Ohio - Property Summary Report
Parcel: 119-09-014

Owner	MYRTLE & SONG, LLC
Address	1765 E 89 ST CLEVELAND, OH. 44106
Land Use	(5000) R - RES VACANT LAND
Legal Description	392SP 180 S OF HOUGH
Neighborhood Code	01140

SKETCH

Building 0

Sketchs not available for this parcel.

Please contact us at EMcGoldrick@cuyahogacounty.us

or call (216) 443-4663 for a copy of the building card.

MAP VIEW

Map Image

DRAFT

BUILDING INFORMATION

LAND

Code	Frontage	Depth	Acreage	Sq Ft
PRM	45	171	0.18	7,695

VALUATION

2022 Values	Taxable Market Value	Exempt Market Value	Abated Market Value	Assessed Taxable Value
Land Value	$4,600	$0	$0	$1,610
Building Value	$0	$0	$0	$0
Total Value	$4,600	$0	$0	$1,610
Land Use	5000			RESIDENTIAL VACANT LAND

PERMITS

Tax Year	Reason	Tax Change	Exempt Change	Percent Complete	Reinspect	Notes
2019	30 - New Construction	$	$	100%	No	LAND BANK TRANSFER 100% COMPLETE NO VALUE 1-1-2019
2019	50 - Change in Exmption	$	$	100%	No	CLASS-CHANGE IN EXEMPTION 2019 [B:/7050 TO R:5000/]
2018	10 - Razing	$	($73,500)	100%	No	LAND BANK DEMO 100% COMPLETE 1-1-2018 [EXTBLD -73500] DID NOT GO OUT IN FIELD
2015	30 - New Construction	$	$	100%	No	DWELLING BOARDED SINCE 2008, TERMINATE PERMIT 1-1-2015 NEW PERMIT NEEDED FOR DEMO OR REHAB
2014	30 - New Construction	$	$	0%	Yes	DWELLING BOARDED UP REHAB-RAZING NOT COMPLETE 2011, 2012, 2013, 2014 REINSPECT 2015 FOR REHAB OR RAZING
2013	10 - Razing	($14,800)	$	0%	Yes	DWELLING BOARDED UP REHAB/RAZING NOT COMPLETE 2011, 2012, 2013 REINSPECT 2014
2012	30 - New Construction	$	$	0%	Yes	DWLG STILL BOARD UP. INTERNAL-EXTERNAL ALTERATIONS REINS 2011****DWELLING STILL BOARDED UP 1-1- 2011 REINSPECT FOR REHAB-RAZING 2012** BOARD UP COMPLETE 1-1-12 REINSPECT FOR REHAB / RAZING 2013 NO VALUE CHANGE
2011	30 - New Construction	$	$	0%	Yes	DWLG STILL BOARD UP. INTERNAL-EXTERNAL ALTERATIONS REINS 2011****DWELLING STILL BOARDED UP 1-1- 2011 REINSPECT FOR REHAB/RAZING 2012
2010	30 - New Construction	$	$	0%	Yes	DWLG STILL BOARD UP. INTERNAL/EXTERNAL ALTERATIONS REINS 2011
2009	30 - New Construction	$	$	0%	Yes	INT-EXT ALT 0% COMP 1-1- 2009 RNSPCT2010
2008	30 - New Construction	$	$	0%	Yes	INT-EXT ALT N/% COMP 1-1- 2008 RNSPCT2009
2004	30 - New Construction	$117,800	$	100%	No	REHAB PUT ON FOR 135000 UPDATE CHARACTERISTICS100% COMP 1-1-2004

IMPROVEMENTS

Type	Description	Size	Height Depth

Information included on this report is believed to be accurate, but is not guaranteed. Cuyahoga County is not liable for errors or omissions.

SALES

Date	Buyer	Seller	Price
2/24/2023	MYRTLE & SONG, LLC	KOLOMIYETS, INNA	$25,000
12/6/2022	KOLOMIYETS, INNA	KOLOMIYETS, VIKTOR & INNA	$0
4/25/2018	KOLOMIYETS, VIKTOR & INNA	CUYAHOGA CNTY LAND REUTILIATION	$0
6/12/2017	CUYAHOGA CNTY LAND REUTILIATION	STATE OF OHIO FORF BR # 010709	$0
4/19/2017	STATE OF OHIO FORF BR # 010709	V2R ENTERPRISES, LLC	$0
10/20/2003	V2R ENTERPRISES, LLC	Freese, Richard A	$0
3/7/2003	Freese, Richard A	Liberty Savings Bank	$13,000
8/26/2002	Liberty Savings Bank	Puskorius, Linas	$12,000
7/22/1999	Puskorius, Linas	Mitchum, Sanuel W Jr	$76,000
5/4/1999	Mitchum, Sanuel W Jr	Mitchum, Corlodia	$0
5/10/1995	Mitchum, Corlodia	Mitchum Corlodia..	$0
1/15/1988	Mitchum Corlodia..	Mitchum Samuel W & Corlodia	$0
1/1/1975	Mitchum Samuel W & Corlodia		$0

Taxes

2022 Taxes	Charges	Payments	Balance Due
Tax Balance Summary	**$195.25**	**$195.25**	**$.00**

DRAFT

Cuyahoga County, Ohio - Property Summary Report
Parcel: 119-09-016

Owner	HAIMOUR, FAHIDEH
Address	8910 HOUGH AVE CLEVELAND, OH. 44106
Land Use	(4000) C - COMMERCIAL VAC LAND
Legal Description	392 SEC HOUGH
Neighborhood Code	22240

SKETCH

Building 0

Sketchs not available for this parcel.

Please contact us at EMcGoldrick@cuyahogacounty.us

or call (216) 443-4663 for a copy of the building card.

MAP VIEW

Map Image

BUILDING INFORMATION

LAND

Code	Frontage	Depth	Acreage	Sq Ft
PRM	90		0.28	12,150

VALUATION

2022 Values	Taxable Market Value	Exempt Market Value	Abated Market Value	Assessed Taxable Value
Land Value	$12,200	$0	$0	$4,270
Building Value	$0	$0	$0	$0
Total Value	$12,200	$0	$0	$4,270
Land Use	4000			COMMERCIAL VACANT LAND

PERMITS

Tax Year	Reason	Tax Change	Exempt Change	Percent Complete	Reinspect	Notes

IMPROVEMENTS

Type	Description	Size	Height Depth

SALES

Date	Buyer	Seller	Price
3/15/2023	HAIMOUR, FAHIDEH	89TH DEVELOPMENT LLC (VENDOR)	$30,000
12/7/2017	89TH DEVELOPMENT LLC (VENDOR)	89TH DEVELOPMENT LLC	$0
11/5/2008	89TH DEVELOPMENT LLC	THE KEVANNA GROUP, INC	$29,000
9/28/2005	THE KEVANNA GROUP, INC	Pearson Elliott	$15,819
8/9/1979	Pearson Elliott	Rogers Clyde & Earline	$10,000
1/1/1975	Rogers Clyde & Earline		$0

Taxes

2022 Taxes	Charges	Payments	Balance Due
Tax Balance Summary	**$1,284.86**	**$642.43**	**$642.43**

DRAFT

Information included on this report is believed to be accurate, but is not guaranteed. Cuyahoga County is not liable for errors or omissions.

Cuyahoga County, Ohio - Property Summary Report
Parcel: 119-09-019

Owner	MYRTLE & SONG LLC
Address	8924 HOUGH AVE CLEVELAND, OH. 44106
Land Use	(4000) C - COMMERCIAL VAC LAND
Legal Description	392 H & A 0002 ALL
Neighborhood Code	22240

SKETCH

Building 0

Sketchs not available for this parcel.

Please contact us at EMcGoldrick@cuyahogacounty.us

or call (216) 443-4663 for a copy of the building card.

MAP VIEW

Map Image

DRAFT

BUILDING INFORMATION

LAND

Code	Frontage	Depth	Acreage	Sq Ft
PRM	43	146	0.14	6,132

VALUATION

2022 Values	Taxable Market Value	Exempt Market Value	Abated Market Value	Assessed Taxable Value
Land Value	$6,100	$0	$0	$2,140
Building Value	$0	$0	$0	$0
Total Value	$6,100	$0	$0	$2,140
Land Use	4000			COMMERCIAL VACANT LAND

PERMITS

Tax Year	Reason	Tax Change	Exempt Change	Percent Complete	Reinspect	Notes
2013	10 - Razing	($1,000)	$	100%	No	CONDEMNATION - MAIN STRUCTURE NO CHANGES 1-1- 2011 REINSPECT 2012. BUILDING NOT RAZED 1-1- 2012 REINSPECT 2013 RAZED 100% COMP 1-1- 2013
2013	70 - Change of class	$	$	100%	No	CLASS-CHANGE 2013
2012	30 - New Construction	$	$	0%	Yes	CONDEMNATION - MAIN STRUCTURE NO CHANGES 1-1- 2011 REINSPECT 2012. BUILDING NOT RAZED 1-1- 2012 REINSPECT 2013
2011	30 - New Construction	$	$	0%	Yes	CONDEMNATION - MAIN STRUCTURE NO CHANGES 1-1- 2011 REINSPECT 2012
2004	30 - New Construction	$	$	100%	No	BOARDING100% CMPNV 1-1- 2004

IMPROVEMENTS

Type	Description	Size	Height Depth

SALES

Date	Buyer	Seller	Price
2/6/2023	MYRTLE & SONG LLC	AUSTIN, CARNELL	$16,750
5/10/2013	AUSTIN, CARNELL	STATE OF OHIO (FORF) CASE # CV 004635	$0
2/19/2013	STATE OF OHIO (FORF) CASE # CV 004635	CONSORTIUM FOR ECONOMIC & COMMUNITY DEV INC	$0
7/9/2003	CONSORTIUM FOR ECONOMIC & COMMUNITY DEV INC	Hough Area Partners Inc.	$0
11/8/1996	Hough Area Partners Inc.	Cleveland, City Of Lb93	$0
9/24/1993	Cleveland, City Of Lb93	Dixon George	$0
10/14/1983	Dixon George	Montello Josephine	$23,000
1/1/1975	Montello Josephine		$0

Taxes

2022 Taxes	Charges	Payments	Balance Due
Tax Balance Summary	**$1,355.64**	**$1,355.64**	**$.00**

Information included on this report is believed to be accurate, but is not guaranteed. Cuyahoga County is not liable for errors or omissions.

PPN: 119-09-014
MYRTLE & SONG, LLC
AMT $25,000.00
CONV $100.00
19543

202302240311 DEED
02/24/2023 01:42 PM
RCPT# 20230224000160
PAID BY TITLE CO TITLE A

CUYAHOGA COUNTY FISCAL OFFICE

GENERAL WARRANTY DEED
Statutory Form

Inna Kolomiyets, married, the Grantor(s), for Ten Dollars ($10.00) and other valuable consideration paid, grant(s) with general warranty covenants, to **Myrtle & Song, LLC**, the Grantee(s), whose tax mailing address will be **7281 Pearl Road Middleburg Hts., OH 44130**, the following described property:

Situated in the City of Cleveland, County of Cuyahoga and State of Ohio: And known as being part of Original One Hundred Acre Lot No. 392 and bounded and described as follows:

Beginning on the easterly line of East 89th Street, at a point 135 feet southerly, measured along said easterly line, from its intersection with the southerly line of Hough Avenue;
Thence Southerly, along said easterly line of East 89th Street, 45 feet;
Thence Easterly, on a line parallel to said southerly line of Hough Avenue, about 171.50 feet to the westerly line of the S.V. Harkness' Subdivision, as shown by the recorded plat in Volume 8 of Maps, Page 12 of Cuyahoga County Records;
Thence Northerly, along said westerly line of S.V. Harkness' Subdivision, 45 feet;
Thence Westerly about 171.50 feet to the place of beginning, be the same more or less but subject to all legal highways.

Parcel No. 119-09-014
1765 E. 89th Street
Cleveland, Ohio 44106

SAVE AND EXCEPT easements and restrictions of record, zoning ordinances, real estate taxes and assessments, if any, prorated to the date of this deed.
Permanent Parcel No: 119-09-014 P.I.R.: 202212060279 of Official Records of Cuyahoga County, Ohio.

TITLECO TITLE AGENCY
440-239-1540
23-2-13

DRAFT

Viktor Kolomiyets, spouse of **Inna Kolomiyets**, releases all rights of dower therein.

Executed this 23rd day of February, 2023.

Inna Kolomiyets

Inna Kolomiyets

Viktor Kolomiyets

STATE OF OHIO, COUNTY OF Cuyahoga, SS:

The foregoing instrument was acknowledged before me this 23rd day of February, 2023, by **Inna Kolomiyets and Viktor Kolomiyets, Wife and Husband,** the Grantor(s), and that the same was his/her/their free act and deed.

IN TESTIMONY WHEREOF, I have hereunto set my name and official seal.

*This is an acknowledgment clause. No oath or affirmation was administered to the signer(s) with regard to this notarial act.

NOTARIAL SEAL STATE OF OHIO

JIM PERRY
NOTARY PUBLIC, STATE OF OHIO
SUMMIT COUNTY
My Comm. Expires September 16, 2025

Notary Public

THIS INSTRUMENT PREPARED BY: WILLIAM K. NAUMOFF, NAUMOFF & NAUMOFF ATTORNEYS AT LAW, 358 PARK AVE. W., MANSFIELD, OHIO 44906

DRAFT

PPN: 119-09-019
MYRTLE & SONG, LLC
AMT $16,750.00
CONV $67.20
17495

202302060393 DEED
02/06/2023 02:47 PM
RCPT# 20230206000160
PAID BY TITLECO TITLE AGENCY

CUYAHOGA COUNTY FISCAL OFFICE

Warranty Deed

KNOW ALL MEN BY THESE PRESENTS THAT Carnell Austin, not married, the Grantor, claiming title by or through instrument recorded in 201305100703 in the Cuyahoga County Recorder's Office, for valuable consideration thereunto given, and for the sum of Ten Dollars ($10.00) received to his/her full satisfaction of **Myrtle & Song, LLC, an Ohio limited liability company**, the Grantee, whose tax mailing address will be 7281 Pearl Road, Middleburg Heights, Ohio 44130 does **GIVE, GRANT, BARGAIN, SELL AND CONVEY** unto said Grantee, his heirs and assigns, the following described premises:

Situated in the City of Cleveland, County of Cuyahoga, and State of Ohio:

And known as being Sublot No. 2 in Holden and Adams Re-Allotment of part of Original One Hundred Acre Lot No. 392, as shown by the recorded plat in Volume 26 of Maps, Page 24 of Cuyahoga County Records, and being 42.50 feet front on the southerly side of Hough Avenue NE, and extending back of equal width 146 feet deep, as appears by said plat, be the same more or less but subject to all legal highways.

Permanent Parcel No(s): 119-09-019
Also Known As: 8924 Hough Avenue, Cleveland, Ohio 44106

TO HAVE AND TO HOLD the above premises, with the appurtenances thereunto belonging, unto the said Grantee, and his/her separate heirs and assigns forever.

AND THE SAID Grantor, for his or herself and his or her heirs, executors and administrators, hereby covenants with the said Grantee, his or her heirs and his or her assigns, that said Grantor is the true and lawful owner of said premises, and is well seized of the same in fee simple, and has good right and full power to bargain, sell and convey the same in the manner aforesaid, and that the same are free and clear from all encumbrances, except zoning ordinances, easements, reservations, conditions and restrictions of record, if

TITLECO TITLE AGENCY
440-239-1540
23-1-83

any, and real estate taxes and assessments, general and special, which are a lien at the time of transfer, but which are not then due and payable, and further, that said Grantor will warrant and defend the same against all claims whatsoever except as provided herein.

IN TESTIMONY WHEREOF, Carnell Austin, not married, the Grantor, hereunto set his or her hand the 3rd day of February, 2023.

Grantor:

Carnell Austin

Carnell Austin

STATE OF OHIO)
) **ss.**
Cuyahoga **COUNTY**)

This is an acknowledgment clause. No oath or affirmation was administered to the signer. Before me, a Notary Public in and for said County and State, personally appeared **Carnell Austin, not married,** the Grantor, whose identity was known or proven to me and who did sign the foregoing Instrument and acknowledged the signing hereof to be his/her voluntary act and deed.

In testimony whereof, I have hereunto set my hand and official seal at Middleburg Hts, Ohio, this 3rd day of February, 2023.

Notary Public

My commission expires: April 26, 2025.

This instrument was prepared by:
Jim Petropouleas, Esq.
10883 Pearl Rd.
Strongsville, OH 44136

NOTARIAL SEAL STATE OF OHIO

BRITTNEY NYCOLE THELLMANN-COYNE
Notary Public, State of Ohio
My Commission Expires:
April 26,2025

DRAFT

P009179-041323 - Public Safety - Public Records Request

Message History (2)

On 4/13/2023 1:41:51 PM, Cleveland Public Records Center wrote:

Dear Associate James Keesey,

Thank you for your interest in public records of the City of Cleveland. Your request has been received and is being processed in accordance with the Ohio Sunshine Laws. Your request was received in this office on 4/13/2023 and has been given the reference number P009179-041323 for tracking purposes.

Records Requested: **On behalf of Nova Group, I'd like to request department records of USTs, ASTs, hazardous chemical storage, spills, and hazardous emergency responses for the following property:**

Three parcels of vacant land with addresses listed as 1765 East 89th Street, 8910 Hough Avenue, and 8924 Hough Avenue, Cleveland, Ohio

This information will be used to prepare an environmental assessment of the property.

Your request will be forwarded to the relevant city department(s) to locate the information you seek and to determine the volume and any costs associated with satisfying your request. You will be contacted about the availability and/or provided with copies of the records in question. **PLEASE NOTE:** The public records law does not require a governmental body to create new information, to do legal research, or to answer questions.

You can monitor the progress of your request at the link below and you will receive an email when your request has been completed. Again, thank you for using the Cleveland Public Records Center.

City of Cleveland - Public Records

DRAFT

To monitor the progress or update this request please log into the Cleveland Public Records Center.

CITY OF CLEVELAND
Mayor Justin M. Bibb

On 4/13/2023 1:41:49 PM, James Keesey wrote:

Request Created on Public Portal

DRAFT

C001058-041323 - City - Public Records Request

Message History (2)

On 4/13/2023 1:45:17 PM, Cleveland Public Records Center wrote:

Dear Associate James Keesey,

Thank you for your interest in public records of the City of Cleveland. Your request has been received and is being processed in accordance with the Ohio Sunshine laws. Your request was received in this office on 4/13/2023 and has been given the reference number C001058-041323 for tracking purposes.

Records Requested: **On behalf of Nova Group, I'd like to request department records of wells, septic systems, nuisances, and violations for the following property:**

Three parcels of vacant land with addresses listed as 1765 East 89th Street, 8910 Hough Avenue, and 8924 Hough Avenue, Cleveland, Ohio

This information will be used to prepare an environmental assessment of the property. I appreciate any help in advance!

Your request will be forwarded to the relevant City department(s) to locate the information you seek and to determine the volume and any costs associated with satisfying your request. You will be contacted about the availability and/or provided with copies of the records in question. PLEASE NOTE: The public records law does not require a governmental body to create new information, to do legal research, or to answer questions.

You can monitor the progress of your request at the link below and you'll receive an email when your request has been completed. Again, thank you for using the Cleveland Public Records Center.

City of Cleveland - Public Records

To monitor the progress or update this request please log into the Cleveland Public Records Center.

DRAFT

CITY OF CLEVELAND
Mayor Justin M. Bibb

On 4/13/2023 1:45:15 PM, James Keesey wrote:

Request Created on Public Portal

DRAFT

C001057-041323 - City - Public Records Request

Message History (2)

On 4/13/2023 1:44:03 PM, Cleveland Public Records Center wrote:

Dear Associate James Keesey,

Thank you for your interest in public records of the City of Cleveland. Your request has been received and is being processed in accordance with the Ohio Sunshine laws. Your request was received in this office on 4/13/2023 and has been given the reference number C001057-041323 for tracking purposes.

Records Requested: **On behalf of Nova Group, I'd like to request recent department records (approximately the past 10 years) of building permits and certificates of occupancy for the following property:**

Three parcels of vacant land with addresses listed as 1765 East 89th Street, 8910 Hough Avenue, and 8924 Hough Avenue, Cleveland, Ohio

This information will be used to prepare an environmental assessment of the property. I appreciate any help in advance!

Your request will be forwarded to the relevant City department(s) to locate the information you seek and to determine the volume and any costs associated with satisfying your request. You will be contacted about the availability and/or provided with copies of the records in question. PLEASE NOTE: The public records law does not require a governmental body to create new information, to do legal research, or to answer questions.

You can monitor the progress of your request at the link below and you'll receive an email when your request has been completed. Again, thank you for using the Cleveland Public Records Center.

City of Cleveland - Public Records

DRAFT

To monitor the progress or update this request please log into the Cleveland Public Records Center.

CITY OF CLEVELAND
Mayor Justin M. Bibb

On 4/13/2023 1:44:01 PM, James Keesey wrote:

Request Created on Public Portal

DRAFT

APPENDIX D: Client Provided Documentation

DRAFT

APPENDIX E: Laboratory Reports (No Documents Are Associated With This Appendix)

DRAFT

APPENDIX F: Other Supporting Documentation

DRAFT

Soil Map—Cuyahoga County, Ohio

Map Scale: 1:1,760 if printed on A landscape (11" x 8.5") sheet.

N

Meters: 0 25 50 100 150

Feet: 0 50 100 200 300

Map projection: Web Mercator Corner coordinates: WGS84 Edge tics: UTM Zone 17N WGS84

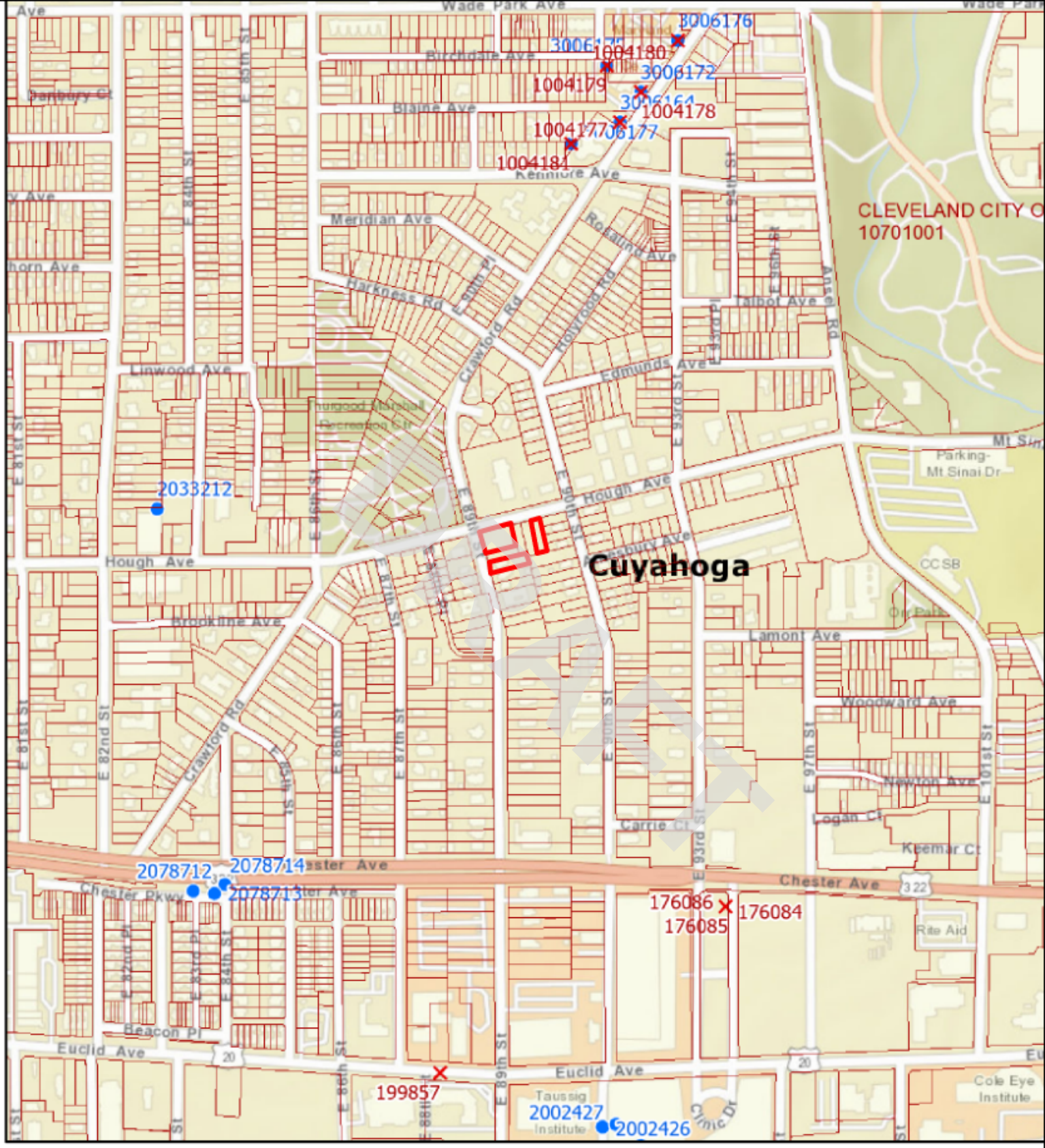
Cuyahoga
CLEVELAND CITY O
10701001
3006176
1004180
3006172
1004179
3006164
1004178
3006177
1004181
2033212
2078712
2078714
2078713
176086
176085
176084
199857
2002427
2002426
Wade Park Ave
Birchdale Ave
Blaine Ave
Kennore Ave
Meridian Ave
Rosalind Ave
Harkness Rd
Crawford Rd
Hollywood Rd
Talbot Ave
Ansel Rd
Linwood Ave
Edmunds Ave
Hough Ave
Brookline Ave
Lamont Ave
Woodward Ave
Newton Ave
Logan Ct
Carrie Ct
Keemar Ct
Chester Ave
Chester Pkwy
Beacon Pl
Euclid Ave
Taussig Institute
Clinic Dr
Cole Eye Institute
Rite Aid
Parking-Mt Sinai Dr
CCSB
Dr Park
Mt Sinai
Thurgood Marshall Recreation Ctr
Panbury Ct
E 81st St
E 82nd St
E 84th St
E 85th St
E 86th St
E 87th St
E 88th St
E 89th St
E 90th St
E 93rd St
E 97th St
E 101st St
E 84th Pl
E 87th Pl
E 93rd Pl
E 94th Pl
E 96th Pl
E 97th Pl
E 86th Pl
E 87th Pl
E 88th Pl
E 89th Pl
E 90th Pl
E 93rd Pl
E 94th Pl
E 96th Pl
E 97th Pl
E 86th St
E 89th St
E 93rd St
E 94th St
E 96th St
E 97th St
E 101st St
Statewide Parcels
Current Township
Counties
Sealing Reports
Well Logs

Cleveland Water

2021 WATER QUALITY REPORT

Cleveland Water has a current, unconditional license to operate our public water system, the 10th largest in the United States.

DRAFT

Cleveland Water tiene actualmente una licencia incondicional para operar nuestro sistema público de agua, el décimo más grande de los Estados Unidos.

2021 CONTINUING OUR MISSION TO SERVE YOU

Cleveland Water is the 10th largest public water system in the United States, the largest system in Ohio and the largest system sourcing Lake Erie. Every day, we treat and deliver up to 300 million gallons of water to more than 1.45 million people and thousands of businesses, schools, churches and recreation centers through more than 442,000 customer accounts.

We've stated for decades that, the health and safety of our customers is our number one priority. We continued to prove that in 2021. Cleveland Water is committed to providing economical, high quality drinking water to all customers.

Our success is reflected in this 2021 Water Quality Report, which we've prepared to summarize information for you, our consumers. Cleveland Water is in compliance with all Maximum Contaminant Levels and Treatment Techniques for drinking water. Cleveland Water had a 2021 unconditioned license to operate our water system. The license is issued by the Ohio Environmental Protection Agency. Included within this report is general health information, water quality test results, how to participate in decisions concerning your drinking water and water system contacts.

Martin J. Keane
Director, Department of Public Utilities

Alex Margevicius
Commissioner, Cleveland Water Department

DRAFT

OUR SERVICE AREA

LEGEND

City & Suburbs

- Low Service Suburbs
- 1st High Suburbs
- 2nd High Suburbs
- 3rd High Suburbs
- Cleveland
- Master Meter

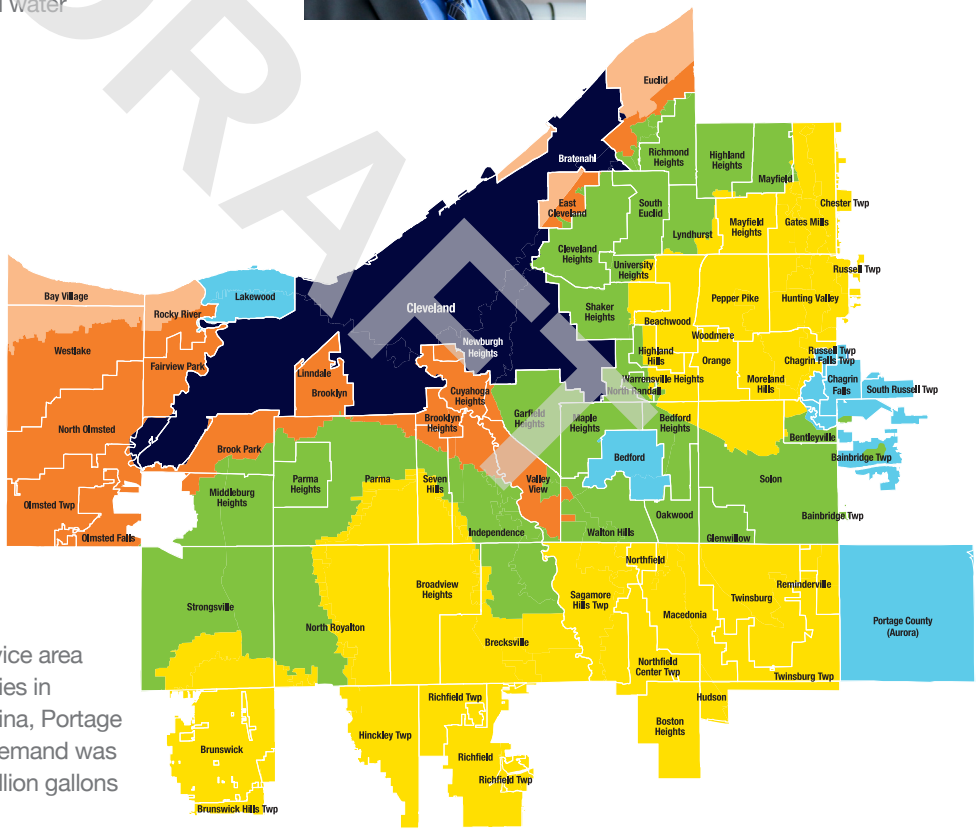

We provide water to our 640-square mile service area through 5,375 miles of mains in 80 communities in Cuyahoga County and parts of Geauga, Medina, Portage and Summit counties. In 2021, our average demand was 209.7 million gallons per day, which is 76.5 billion gallons of water for the year.

PUBLIC PARTICIPATION

Cleveland Water does not hold regular public meetings. However, the public may participate through attending Public Utilities Committee meetings of Cleveland City Council. At times, council may meet virtually in accordance with the city of Cleveland's emergency declaration and Ohio's Open Meetings Law under H.B. 404. Committee and council meetings are listed on the Cleveland City Council calendar which is linked at clevelandcitycouncil.org and can be watched live on TV20 and YouTube. For more information on your drinking water, contact us at 216-664-2639.

pH 7.3
at plant tap

hardness
6.6 grains/gallon
(113 ppm)

alkalinity
78 ppm as
calcium carbonate

64,851 FEET
new water pipe installed in 2021 to replace aging infrastructure

TAP WATER IS THE $MART CHOICE

Cost of DRINKING ½ gallon per day for one year

TAP WATER	PLASTIC WATER
$0.87	$1,757

CWD makes an average

210 million gallons per day

for our 1.45 million customers

Cleveland Water

- ✔ 2021 UNCONDITIONED LICENSE TO OPERATE
- ✔ ZERO VIOLATIONS
- ✔ SAFE FROM LEAD (ORTHOPHOSPHATE PROTECTION & PH CONTROL)
- ✔ ZERO PFAS DETECTIONS (280 SAMPLES FROM 2014-2021)

$76.2 MILLION
invested in infrastructure improvements in 2021 to our treatment plants, intakes, tanks, towers and water mains

With more than
5,375
miles of water mains in our 640 square mile service area, Cleveland Water is the 10th largest water system in the country. That's why we continually inspect, maintain, plan for and execute upgrades to our infrastructure to meet an ever increasing need for reliability.

NOW COPPER
1,646 lead service lines replaced with copper in 2021

4 buoys monitor Lake Erie source water

4 intakes & 4 treatment plants make water safe

160,000 tests yearly in the plants to ensure proper treatment

35 pump stations, tanks & towers to maintain proper system pressure

> 5,000 water samples collected across our service area yearly to ensure safe water at your tap

DRAFT

"In 2021, Cleveland Water celebrated 165 years of delivering water to customers. Throughout water's journey from the lake to your home, our staff goes above and beyond to ensure the quality and reliability of our services."

Alex Margevicius, P.E.
Commissioner

"The real-time water quality data from our buoys near each intake lets us know source water quality before that water enters our treatment plants. This knowledge helps us make more consistent water. Our goal is that no matter what Lake Erie throws at us, customers never notice a difference at their tap."

Scott Moegling, P.E.
Water Quality Manager

LAKE ERIE – OUR SOURCE WATER

Cleveland draws source water from four intakes located far offshore in Lake Erie's Central Basin. These intakes are spread out over 15 miles and are each 3 to 5 miles offshore where the water is cleaner and has been minimally impacted from tributary runoff and coastal activities. Lake Erie is considered to be a surface water source. Cleveland Water also has interconnections with other area water systems, but these are for emergency use only. These interconnections are designed for Cleveland Water to assist other water systems if needed. We received no emergency water in 2021.

Water enters Lake Erie from precipitation over the lake and watershed. Precipitation on land runs off and flows down streams and rivers into our source water. About 90% of the water entering Lake Erie flows down the Detroit River from Lake St. Clair; another 4% drains from the Maumee River. Both rivers flow into the lake's shallow Western Basin. The remaining runoff drains through dozens of rivers and streams into the lake or off the land along the shore directly into the water. The actions of people on land in Lake Erie's 30,149 square mile watershed can impact the quality of water in Lake Erie. Protecting our drinking water source from contamination is the responsibility of all area residents.

The state of Ohio performed an assessment of our four source water intakes in the late 1990s. An updated Source Water Assessment and Protection Report as prepared by Cleveland Water and Ohio EPA in July 2021. For the purposes of source water assessments, all surface waters are considered to be susceptible to contamination. By their nature, surface waters are accessible and can be easily contaminated by chemicals and pathogens from an upstream spill. Because Cleveland Water's intakes are located a considerable distance offshore, potential contamination from the Cuyahoga River and nearshore sources is minimized to a great degree. As a result, Ohio EPA considers Cleveland Water's source water (Lake Erie) to have a low susceptibility to contamination due to the location of our intakes.

The Cleveland Water public water system treats the water to meet drinking water quality standards, but no single treatment technique can address all potential contaminants. To address this, Cleveland Water uses the multiple barrier approach for protecting and treating our source water. Protection of source water is one of the barriers we use. The potential for water quality impacts can be further decreased by implementing measures to protect Lake Erie. More detailed information is provided in the *Cleveland Water Drinking Water Source Assessment and Protection Report* which can be obtained by calling our Water Quality Section at 216-664-2639.

DRAFT



WHAT TO EXPECT FROM PUBLIC WATER SYSTEMS IN THE UNITED STATES

The sources of drinking water (both tap water and bottled water) include rivers, lakes, streams, ponds, reservoirs, springs and wells. As water travels over the surface of the land or through the ground, it dissolves naturally-occurring minerals and, in some cases, radioactive material, and can pick up substances resulting from the presence of animals or from human activity.

In order to ensure that tap water is safe to drink, USEPA prescribes regulations which limit the amount of certain contaminants in water provided by public water systems. Food and Drug Administration (FDA) regulations establish limits for contaminants in bottled water which must provide the same protection for public health.

Drinking water, including bottled water, may reasonably be expected to contain at least small amounts of some contaminants. The presence of contaminants does not necessarily indicate that water poses a health risk. More information about contaminants and potential health effects can be obtained by calling the Environmental Protection Agency's Safe Drinking Water Hotline (1-800-426-4791).

Some people may be more vulnerable to contaminants in drinking water than the general population. Immunocompromised persons such as persons with cancer undergoing chemotherapy, persons who have undergone organ transplants, people with HIV/AIDS or other immune system disorders, some elderly, and infants can be particularly at risk from infection. These people should seek advice about drinking water from their health care providers. EPA/CDC guidelines on appropriate means to lessen the risk of infection by Cryptosporidium and other microbial contaminants are available from the Safe Drinking Water Hotline (1-800-426-4791).

ABOUT YOUR DRINKING WATER

In 2021 we had an unconditioned license to operate our water system. For licensing, the EPA requires regular sampling to ensure drinking water safety. Cleveland Water conducted sampling for bacteria, and for inorganic, synthetic organic, and volatile organic contaminants during 2021. We were not required to monitor for radiological parameters in 2021.

Samples are analyzed for contaminants, most of which were not detected in the Cleveland Water supply. The Ohio EPA requires us to monitor for some contaminants less than once per year because the concentrations of these contaminants do not change frequently. Some of our data, though accurate, are more than one year old. Listed in the table (pages 8-9) is information on those contaminants that were found.



Contaminants that may be present in source water include:

Microbial contaminants such as viruses and bacteria, which may come from sewage treatment plants, septic systems, agricultural livestock operations and wildlife

Inorganic contaminants such as salts and metals, which can be naturally-occurring or result from urban stormwater runoff, industrial or domestic wastewater discharges, oil and gas production, mining, or farming

Pesticides and herbicides which may come from a variety of sources such as agriculture, urban stormwater runoff, and residential uses

Organic chemical contaminants including synthetic and volatile organic chemicals, which are byproducts of industrial processes and petroleum production, and can also come from gas stations, urban stormwater runoff, and septic systems

Radioactive contaminants which can be naturally-occurring or be the result of oil and gas production and mining activities

DRAFT

"Treatment plant staff control the process that takes water straight from Lake Erie, makes the water safe to drink, and then pumps it throughout the Cleveland Water System to your home. Water Plant Operators continue their training throughout their career to stay up-to-date on treatment practices and ensure the quality of water delivered to our customers."

Maggie Rodgers
Manager of Plant Operations

"Our 50-year plan for infrastructure maintenance and upgrades includes all parts of our system – from the lake intakes to treatment plants to service lines. When you see a water tower being painted or a main being replaced, that is our staff helping ensure delivery of safe water continues for generations."

José N. Hernández, P.E.
Manager of Engineering

HOW WE MAKE THE WATER SAFE

LOCAL Water is pumped in from 3 miles or more offshore in Lake Erie and screened for twigs and other large debris before entering one of our four treatment plants.

TREATED In each plant we add potassium permanganate, powdered activated carbon and aluminum sulfate to make the tiny particles of mud and algae stick together. These clumps get larger until they are heavy enough to sink to the bottom of the sedimentation tank. This multi-step process is called coagulation, flocculation and sedimentation.

FILTERED The clear water on top of the sedimentation tank flows on to gravity filters that remove all particles larger than a single red blood cell, leaving the water crystal clear. Then we use a small amount of chlorine to kill harmful pathogens (viruses and bacteria) and disinfect the water. We add the minimum amount of fluoride required by the Environmental Protection Agency, which helps prevent tooth decay. We also add orthophosphate that helps prevent corrosion of service lines and home plumbing.

TESTED We test our water regularly before, during and after the treatment process to ensure our customers receive safe, good tasting drinking water. In total, 20,000 parameters in the treatment process are continuously monitored at each plant; 160,000 tests are performed yearly to ensure proper treatment; and 350 to 900 monthly samples are taken in the distribution system to ensure safe delivery.

DELIVERED Water reservoirs, pump stations, tanks and towers ensure water is continuously available at your tap with ample pressure. We deliver safe water to more than 442,000 customer accounts through 5,375 miles of water pipes. Our treatment plant staff and maintenance crews work 24-7 to ensure you have safe water at your tap.

DRAFT

HOW CLEVELAND WATER COMPARES NATIONALLY

Cleveland Water has some of the safest and best tasting water. We hold ourselves to higher standards than what is set by the EPA. Each of our water treatment plants has achieved advanced levels in the national Partnership for Safe Water. The partnership is a voluntary effort between six prestigious drinking water organizations and more than 300 water utilities. The partnership's goal is to optimize treatment plant performance and distribution system operations beyond what regulations require. The result is the production and delivery of superior quality water to all users. Each of our plants go through annual re-certification based on performance and have achieved the highest levels of certification for more than 15 years.

DEFINITIONS OF SOME TERMS CONTAINED WITHIN THIS REPORT

Contaminant: Anything in the water that is not a water molecule, including things that give water its natural flavor such as calcium and magnesium.

Maximum Contaminant Level (MCL): The highest level of contaminant that is allowed in drinking water. MCLs are set as close to the MCLGs as feasible using the best available treatment technology.

Maximum Contaminant Level Goal (MCLG): The level of a contaminant in drinking water below which there is no known or expected risk to health. MCLGs allow for a margin of safety.

Maximum Residual Disinfectant Level (MRDL): The highest level of a disinfectant allowed in drinking water. There is convincing evidence that addition of a disinfectant is necessary for control of microbial contaminants.

Maximum Residual Disinfectant Level Goal (MRDLG): The level of drinking water disinfectant below which there is no known or expected risk to health. MRDLGs do not reflect the benefits of the use of disinfectants to control microbial contaminants.

Action Level (AL): The concentration of a contaminant which, if exceeded, triggers treatment or other requirements which a water system must follow.

- For lead, the action level is exceeded if the concentration of lead in more than 10% of tap water samples collected during a monitoring period is greater than 0.015 ppm, i.e., if the 90th percentile lead levels is at or greater than 0.015 ppm.
- For copper, the action level is exceeded if the concentration of copper in more than 10% of the tap samples collected during a monitoring period is at or greater than 1.3 ppm.

Lead Threshold Level (LTL): The concentration of lead in an individual tap water sample that is at or greater than 0.015 ppm

Master Meter: A master meter is one that connects a wholesale public water system to consecutive public water system(s). This type of meter monitors the amount of water being sent to the consecutive system(s) and can also be used to determine the quality of water being delivered to the consecutive system(s).

Treatment Technique (TT): A required process intended to reduce the level of a contaminant in drinking water.

Turbidity: A measure of the cloudiness of water and an indication of the effectiveness of our filtration system. The turbidity limit set by the EPA is 0.3 NTU in 95% of the monthly samples and shall not exceed 1 NTU at any time.

Parts per Million (ppm) or milligrams per Liter (mg/L): Units of measure for concentration of a contaminant. A part per million corresponds to one second in a little over 11.5 days.

Parts per Billion (ppb) or micrograms per Liter (µg/L): Units of measure for concentration of a contaminant. A part per billion corresponds to one second in 31.7 years.

Parts per Trillion ppt (ppt) or nanograms per Liter (ng/L): Units of measure for concentration of a contaminant. A part per trillion corresponds to one second in 31,500 years.

PFAS: Per- and polyfluoroalkyl substances (PFAS): are a group of man-made chemicals applied to many industrial, commercial and consumer products to make them waterproof, stain resistant, or nonstick. PFAS are also used in products like cosmetics, fast food packaging, and a type of firefighting foam called aqueous film forming foam (AFFF) which are used mainly on large spills of flammable liquids, such as jet fuel. PFAS are classified as contaminants of emerging concern, meaning that research into the harm they may cause to human health is still ongoing.

The "<" symbol: A symbol which means less than. A result of <5 means that the lowest level that could be detected was 5 and the contaminant in that sample was not detected.

DRAFT

1 ppm = four drops of water in a 55 gallon rain barrel.

1 ppb = 1 drop in a 30-foot diameter 4-foot deep swimming pool (21,000 gallons)

1 ppt = 2.3 rain barels of water in all of Lake Erie's 127.7 trillion gallons.

TABLE OF DETECTED CONTAMINANTS

How to Read the Water Quality Data Table: EPA establishes the safe drinking water regulations that limit the amount of contaminants allowed in drinking water. The table shows the concentrations of detected substances in comparison to regulatory limits. Substances that were tested for, but not detected, are not included in this table. Listed below is information on those contaminants that were found in Cleveland Water's drinking water at each of our four treatment plants. The results in the table were either collected during 2021 or were used for compliance in 2021. Typical sources are shown for each contaminant. TTHMs, HAA5s, and TOC also include 9 months of 2020 data as required for the compliance calculations.

				CROWN			MORGAN		
	Contaminants (Units) - year sampled [Typical Sources of Contaminant in Drinking Water]	**MCLG**	**MCL**	**Level Found**	**Range of Detections**	**Violation**	**Level Found**	**Range of Detections**	**Violation**
Microbiological	**Turbidity (NTU) - 2021** [Soil runoff]	n/a	TT* (< 1 NTU)	0.06	0.03 - 0.06	No	0.11	0.03 - 0.11	No
Microbiological	**Turbidity (% meeting standard) - 2021** [Soil runoff]	n/a	TT* (%)	100% compliant	n/a	No	100% compliant	n/a	No
Microbiological	**Total Coliform Bacteria++ - 2021** [Naturaly present in the environment]	n/a	> 5% are positive per month	3.4% (2 of 59 samples 11/11/21)	0% - 3.4%	No	100% compliant	n/a	No
Inorganic	**Fluoride (ppm) - 2021** [Water additive which promotes strong teeth]	4	4	0.94	0.83 - 1.06	No	0.98	0.81 - 1.18	No
Inorganic	**Nitrate as Nitrogen (ppm) - 2021** [Runoff from farm fertilizer use; leaching from septic tanks; sewage; erosion of natural deposits]	10	10	1.4	ND - 1.4	No	1.08	ND - 1.08	No
Organic	**TTHMs (ppb)** - 2021** [Total Trihalomethanes are a byproduct of drinking water chlorination]	n/a	80	31.65	1.1 - 52.5	No	31.65	1.1 - 52.5	No
Organic	**HAA5 (ppb)** - 2021** [Haloacetic Acids are a byproduct of drinking water chlorination]	n/a	60	23.0	7.3 - 34.2	No	23.0	7.3 - 34.2	No
Organic	**Total Organic Carbon# - 2021** [Naturally present in the environment]	n/a	TT	1.41	1.28 - 1.58	No	1.31	1.30 - 1.67	No
Disinfectant	**Total Chlorine (ppm) - 2021** [Water additive used to control microbes]	MRDLG 4	MRDL 4	1.15	1.09 - 1.17	No	1.15	1.11 - 1.17	No

* Turbidity is a measure of the cloudiness of water and an indication of the effectiveness of our filtration system. The turbidity limit set by the EPA is 0.3 NTU in 95% of the samples analyzed each month and shall not exceed 1 NTU at any time for each of our water treatment plants.

++ In November, two of the 59 samples taken in Crown's primary distribution area were positive. Repeat samples were safe. Over 600 samples in the Crown area were collected in 2021, and over 4,200 samples were taken in 2021 for the entire distribution system; these were the only two samples that tested positive.

** Cleveland Water has a combined distribution system. Data listed represents this and therefor is identical for each treatment plant.

The value reported under "Level Found" for Total Organic Carbon (TOC) is the lowest running annual average ratio between the percent of TOC actually removed to the percent of TOC required to be removed. A value of greater than one (1) indicates compliance with TOC removal requirements. A value less than 1 indicates a violation of the TOC removal requirements. The values reported under the "Range of Detections" for TOC is the lowest monthly ratio to the highest monthly ratio.

DRAFT



BALDWIN			NOTTINGHAM		
Level Found	Range of Detections	Violation	Level Found	Range of Detections	Violation
0.17	0.02 - 0.17	No	0.13	0.02 - 0.13	No
100% compliant	n/a	No	100% compliant	n/a	No
100% compliant	n/a	No	100% compliant	n/a	No
1.0	0.81 - 1.27	No	0.94	0.82 - 1.15	No
1.4	ND - 1.4	No	1.3	ND - 1.3	No
31.65	1.1 - 52.5	No	31.65	1.1 - 52.5	No
23.0	7.3 - 34.2	No	23.0	7.3 - 34.2	No
1.49	1.37 - 1.57	No	1.4	1.22 - 1.53	No
1.11	1.03 - 1.16	No	1.18	1.10 - 1.20	No

DRAFT

ABBREVIATIONS BELOW APPLY TO ALL WATER QUALITY REPORTING TABLES

AL = Action Level

MCL = Maximum Contaminant Level

MCLG = Maximum Contaminant Level Goal

NTU = Nephelometric Turbidity Units

MRDL = Maximum Residual Disinfectant Level

MRDLG = Maximum Residual Disinfectant Level Goal

n/a = not applicable

ND = Not Detected

ppm = parts per million; milligrams per liter (mg/L)

ppb = parts per billion; or micrograms per liter (µg/L)

< = a symbol which means less than. A result of <5 means the lowest level that can be detected is 5 and the contaminant in that sample was not detected.

TT = Treatment Technique

ADDITIONAL LEGEND FOR AVERAGE CHEMICAL VALUES TABLE (P 11)

NR = Not Regulated
NA = Not Applicable
NM = Not Monitored this Year

1. EPA considers 50 pCi/L to be the level of concern for beta emitters and an MCL of 4 mrems/year
2. Up to 5% monthly of all samples can be positive. 2 out of 4261 samples were positive in 2021
3. NTU – 95% of all samples taken must be less than 0.3 NTU, and no sample may be above 1 NTU
4. TT required rather than the necessity to meet a MCL. Required to be > 1.0
5. Based on first draw samples from customer taps. These are ALs rather than MCLs
6. Ohio EPA considers 0.05 ppm to be an aesthetic concern; 0.3 ppm to be a health concern to infants; and 0.3 ppm for 10 days or 1.0 ppm for one day to be a health concern for all people

Lake Erie raw sulfate (SO_4) level ~ 24 ppm; treated SO_4 ranges from 28-40 ppm, usually 35-40 ppm

ADDITIONAL WATER QUALITY MONITORING

Unregulated Contaminants are substances for which USEPA has no established drinking water standards. USEPA requires public water systems to monitor these substances in order to determine where certain substances occur and whether the USEPA needs to regulate those substances in the future. Between December 2018 and September 2019, Cleveland Water participated in the fourth round of the Unregulated Contaminant Monitoring Rule (UCMR4). Contaminants in the table on this page were detected during UCMR4. Additional contaminants were monitored and not detected. For additional information on UCMR4 results, please call our Water Quality line at 216-664-2639. Information about UCMR monitoring requirements is found on the USEPA website: epa.gov/dwucmr.

WHAT'S NOT IN YOUR WATER

Cleveland Water monitors drinking water for more than 200 regulated and unregulated contaminants. We perform thousands of tests each year to ensure drinking water quality. Many substances that we test for do not appear in this report because they are not found in your drinking water. We analyze your water regularly for the substances listed in the Average Chemical Values Table on page 11, the significant majority of which were not detected. Additionally, we have been monitoring for cyanotoxins in source and finished water since 2010. Cyanotoxins have never been detected in our finished water, therefore results are not included in this report.

We have tested for the six main PFAS chemicals in our source water (Lake Erie) and our finished drinking water as it leaves our treatment plants numerous times. There has not been a reportable detection level for any PFAS chemicals in nearly 300 tests of Cleveland Water. In 2020, our PWS was sampled as part of the State of Ohio's Drinking Water Per- and Polyfluoroalkyl Substances (PFAS) Sampling Initiative. Six PFAS compounds were sampled, and none were detected in our finished drinking water. For more information about PFAS, please visit pfas.ohio.gov.

If you have questions about our water quality monitoring parameters please call our Water Quality Line at 216-664-2639 or scan the QR code on page 15.

DRAFT

	Contaminants (Units) [Typical Sources in Drinking Water]	Year(s) Sampled	MCLG	Level Found	Range of Detections	Sample Location
Unregulated Contaminant Monitoring Rule (UCMR4)	**Manganese (ppb)** [naturally occurring in water]	2018-19	n/a	1.13	ND - 3.8	Raw
	Germanium (ppb) [naturally occurring in water]	2018-19	n/a	0.073	ND - 1.15	Raw
	Total Organic Carbon (ppb) [naturally present in the environment]	2018-19	n/a	2133	1860 - 2290	Raw
	Bromide (ppb) [naturally occurring in water]	2018-19	n/a	31.1	26.1 - 35.1	Raw
	Haloacetic Acids (HAA5) (ppb) [byproducts of drinking water disinfection]	2018-19	n/a	13.2	7.0 - 22.53	Distribution
	Haloacetic Acids (HAA9) (ppb) [byproducts of drinking water disinfection]	2018-19	n/a	20.49	11.99 - 32.63	Distribution
	Haloacetic Acids (HAA6Br) (ppb) [byproducts of drinking water disinfection]	2018-19	n/a	7.97	5.38 - 11.18	Distribution
Unregulated Contaminants	**Bromodichloromethane (ppb)** [byproducts of drinking water disinfection]	2021	0	3.0	2.0 - 4.7	Entry Point
	Chloroform (ppb) [byproducts of drinking water disinfection]	2021	70	3.3	1.3 - 8.2	Entry Point
	Dibromochloromethane (ppb) [byproducts of drinking water disinfection]	2021	60	1.9	1.4 - 1.9	Entry Point

AVERAGE CHEMICAL VALUES (see key p9)

Contaminant	MCL	Cleveland Water	Contaminant	MCL	Cleveland Water
Volatile Organics			**Synthetic Organics**		
Benzene	0.005	ND	Alachlor	0.002	ND
Bromobenzene	NR	ND	Atrazine	0.003	ND
Bromochloromethane	NR	ND	Simazine	0.004	ND
Bromomethane	NR	ND	**Inorganics**		
Carbon tetrachloride	0.005	ND	Aluminum (Secondary MCL)	0.05 - 0.2	ND
(mono) Chlorobenzene	0.1	ND	Antimony	0.006	ND
Chloroethane	NR	ND	Arsenic	0.010	ND
Chloromethane	NR	ND	Barium	2	ND
2-Chlorotolulene	NR	ND	Berylium	0.004	ND
4-Chlorotoluene	NR	ND	Cadmium	0.005	ND
Dibromomethane	NR	ND	Chromium	0.1	ND
1,2-Dichlorobenzene (o-dichlorobenzene)	0.6	ND	Copper (90th percentile) - 5	1.3	0.10
1,3-Dichlorobenzene (m-dichlorobenzene)	NR	ND	Cyanide	0.2	ND
1,4-Dichlorobenzene (p-dichlorobenzene)	0.075	ND	Fluoride	4	0.99
Dichlorodifluoromethane	NR	ND	Iron	NR	ND
1,1-Dichloroethane	NR	ND	Lead (90th percentile) - 5	0.015	0.00228
1,2-Dichloroethane (-ethylene)	0.005	ND	Manganese - 6	0.05/0.3/1.0	ND
1,1-Dichloroethene (-ethylene)	0.007	ND	Mercury	0.002	ND
cis-1,2-Dichloroethene (-ethylene)	0.07	ND	Molybdenum	NR	NA
trans-1,2-Dichloroethene (-ethylene)	0.1	ND	Nickel	NR	ND
Dichloromethane	0.005	ND	Nitrate	10	0.41
1,2-Dichloropropane	0.005	ND	Potassium	NR	NM
1,3-Dichloropropane	NR	ND	Selenium	0.05	ND
2,2-Dichloropropane	NR	ND	Silica	NR	NA
1,1-Dichloropropene	NR	ND	Silver (Secondary MCL)	0.1	NA
1,3-Dichloropropene	NR	NA	Sodium	NR	8.4
Ethylbenzene	0.7	ND	Strontium	NR	NA
Hexachlorobutadiene	NR	ND	Thallium	0.002	ND
Isopropylbenzene	NR	ND	Vanadium	NR	NM
4-Isopropyltoluene	NR	ND	Zinc (Secondary MCL)	5	ND
Napthalene	NR	ND	**Miscellaneous**		
n-Propylbenzene	NR	ND	Chloride	250	13.3
Styrene	0.1	ND	Total Dissolved Solids	500	150
1,1,1,2-Tetrachloroethane	NR	ND	Odor (Threshold Odor No.)	3	NA
1,1,2,2-Tetrachlorethane	NR	ND	Magnesium	NR	7.8
Toluene	1	ND	Calcium	NR	32
1,1,1-Trichloroethane	0.2	ND	Total Organic Carbon - 4	TT	1.40
Tetrachloroethene (-ethylene)	0.005	ND	pH	>7.0	7 - 7.7, ave. 7.29
1,2,3-Trichlorobenzene	NR	ND	Alkalinity	NR	78
1,2,4-Trichlorobenzene	0.07	ND	Orthophosphate	>0.8	0.87 - 1.77, ave. 1.23
Trichloroethene	0.005	ND	Hardness (as $CaCO_3$)	NR	108 - 116, ave. 113
1,1,2-Trichloroethane	0.005	ND	Turbidity (NTU) - 3	0.3	0.045
Trichlorofluoromethane	NR	ND	Total Coliform - 2	<5%	0.047%
1,2,3-Trichloropropane	NR	ND	**Disinfection Byproducts**		
Vinyl chloride	0.002	ND	Total Trihalomethanes	0.08	0.022
Xylenes, total	10	ND	Haloacetic Acids 5	0.06	0.018
m-Xylene	NR	NA	**Radionuclides**		
o-Xylene	NR	NA	Beta Emitters (pCi/L) - 1	50	NM
p-Xylene	NR	NA	Alpha Emitters (pCi/L)	15	NM
Results and MCLs in ppm unless noted			Radium 226/228 (pCi/L)	5	NM

DRAFT

REMOVING LEAD LINES

For decades, Cleveland Water has been removing city-owned lead service lines during water main replacement projects and replacing them with copper. In 2018, we began tracking those replacements and replacing customer-owned lead service lines when disturbed during water main replacements projects and repairs. From October 2018 through Dec. 31, 2021, Cleveland Water replaced 4,937 lead service lines. These numbers include lead lines replaced by our Childcare Lead Service Line Removal Program, launched in 2021 with $1.5 million in state and federal funding.

If present, elevated levels of lead can cause serious health problems, especially for pregnant women and young children. Lead in drinking water is primarily from materials and components associated with service lines and home plumbing. Cleveland Water is responsible for providing high quality drinking water but cannot control the variety of materials used in plumbing components. When your water has been sitting for several hours, you can minimize the potential for lead exposure by flushing your tap for 30 seconds to 2 minutes before using water for drinking or cooking. If you are concerned about lead in your water, you may wish to have your water tested. Information on lead in drinking water, testing methods, and steps you can take to minimize exposure is available from the Safe Drinking Water Hotline at 800-426-4791 or at epa.gov/safewater/lead. A list of laboratories certified in the state of Ohio to test for lead can be found online by searching the words "Ohio EPA Certified Labs" or by calling 614-644-2752.

LEAD AND COPPER MONITORING

Cleveland Water regularly monitors for lead and copper from homes in the Cleveland Water distribution system that meet Tier 1 requirements (i.e. have lead in their plumbing system). The results shown below are the most recent compliance results from water samples taken June - September 2021. There were no violations or lead or copper action level exceedances.

Cleveland Water's monitoring results have been lower than the federal action level for lead of 15 parts per billion (ppb) for more than 24 years. The low lead levels are a direct result of our water's consistency and successful implementation of treatment techniques to prevent corrosion. These optimizations include adding orthophosphate to finished water and keeping the pH of water above 7 at all times. The orthophosphate forms a thin coating on the inside of pipes which limits water's contact with metals.

The blue line on the graph below shows our lead compliance monitoring results since we began testing. The graph shows how lead levels dropped and stayed below the federal action level since we implemented our corrosion control treatment techniques.

DRAFT

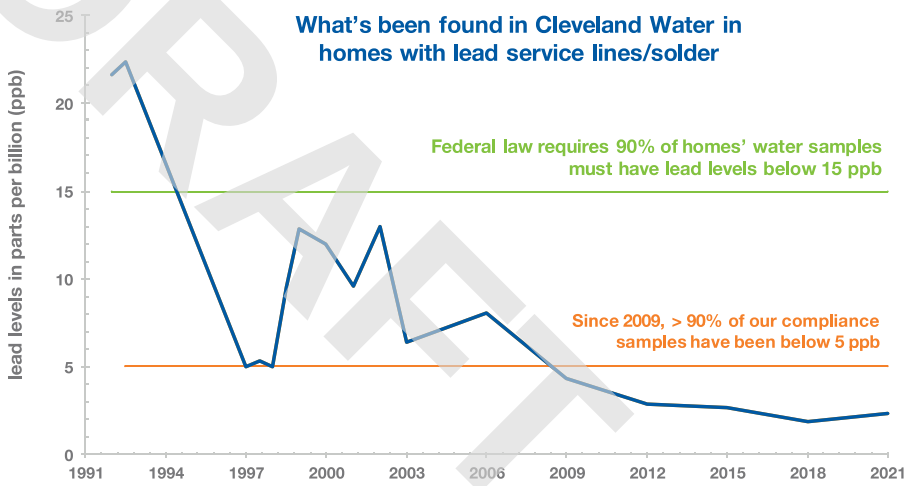

Cleveland Water's 2021 Lead and Copper Compliance Monitoring results are found in the table below.

YEAR Sampled - Contaminant (Units) [Typical Sources in Drinking Water]		AL	Individual Results over AL	90% of test levels were less than	Violation
Lead and Copper	2021 - Copper (ppm) [Corrosion of household plumbing systems; Erosion of natural deposits]	1.3 ppm	0	0.10 ppm	No
		0 out of 58 samples had levels in excess of the copper action level of 1.3 ppm			
	2021 - Lead (ppb) [Corrosion of household plumbing systems; Erosion of natural deposits]	15 ppb	0	2.28 ppb	No
		0 out of 58 samples had levels in excess of the lead action level of 15 ppb			

HOW TO DETERMINE IF YOUR PLUMBING HAS LEAD

Cleveland Water is virtually lead free when it leaves our treatment plants. Our water mains are not made from lead. Lead can be present in service lines and in customers' plumbing, faucets and fixtures.

Not all customers have lead in their service line or premise plumbing. To understand the potential of having lead in your system:

Lead



Copper



Galvanized

CHECK

Check the type of material of your city-owned service line online at clevelandwater.com/lead

TEST

Test your service line material. Our video shows you how: youtube.com/watch?v=AiU7GHzD_Ck. If a magnet sticks to the service line where it enters your home, it is galvanized steel. If you scratch the pipe with a penny and the metal is shiny like a penny, it is copper. If the scratched metal is shiny silver and flakes off, it is lead. You can record your results online, call us at 216-664-2882 or send an email to LeadLookup@ClevelandWater.com with pictures of your service line and we will record the results for you. If our records indicate you have a customer-owned lead service line, we may contact you for replacement if/when we receive grant funding for replacement projects.

DATE

Homes built after 1953 should not have a lead service line. Before 1986, the level of lead in solder used to join copper pipes was usually 50%. There was no regulation on the amount of lead used in faucets that pre-date 1986. In 1986, the allowable level of lead in solder was reduced to less than 0.2% and the allowable level of lead in potable water faucets was reduced to less than 8%. In 2014, the allowable level of lead used in new potable water faucets and fittings was reduced to less than 0.25%.

DRAFT

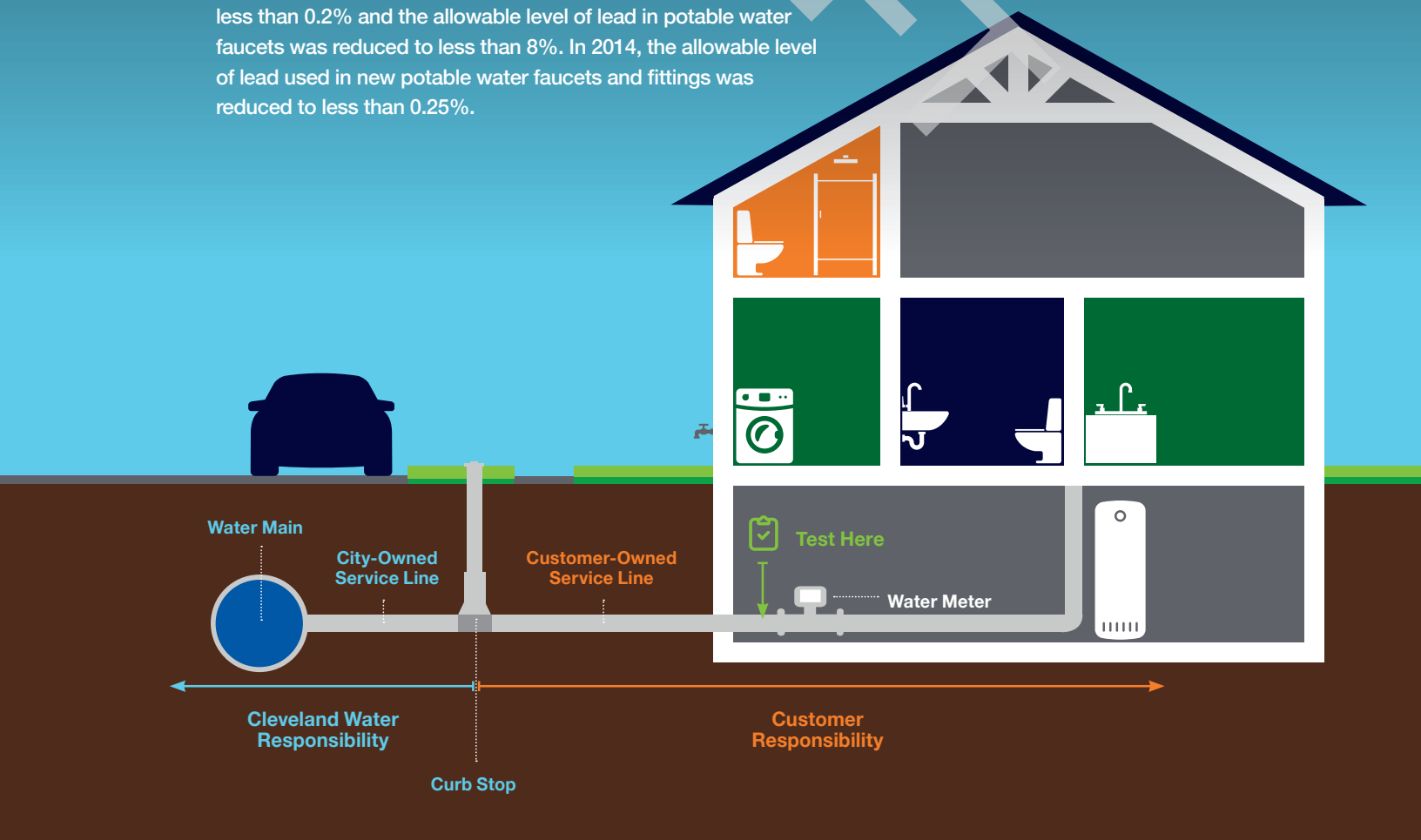

ADDITIONAL ACTIONS TO ADDRESS LEAD IN SERVICE LINES & PLUMBING

Replace lead service lines.
They connect the water main in the street into your home/building. If you replace your customer-owned service line, Cleveland Water will replace our portion if it is lead.

Identify and replace faucets containing lead.
Faucets made before 1986 can have unlimited lead inside; those that were made between 1986 and 2014 can have up to 8% lead inside.

Check your wiring.
Have a licensed electrician check for connections between your electrical and plumbing systems. Electrified connections accelerate corrosion.

Report your service line material and volunteer your home.
Cleveland Water is actively seeking homeowners for future sampling and service line removal projects.
If you have a lead service line and/or would like to be considered for future sampling, send an email to LeadLookup@ClevelandWater.com with your full contact information and a picture of your service line where it enters your home.

Boiling your water will NOT reduce lead.
Boiling water is used to kill pathogens. If lead is present, water evaporated during boiling will concentrate metals such as lead.

Learn more about our Lead Awareness Campaign.
We teach about lead to meet a portion of the notification requirements in Ohio Administrative Code Rule 3745-83-02. Our education materials include brochures, flyers, videos, social media posts and graphics, and can be found at clevelandwater.com/lead or by calling our Lead Inquiry Line at 216-664-2882 to request printed copies and/or a group presentation.

KEEP YOUR HOME'S WATER HEALTHY*

Clean, Flush and Consume Cold are the actions all customers should implement to help ensure the highest quality of water is coming out of your tap, especially if there is the possibility of lead in your plumbing system. In some situations, a water system repair/replacement may temporarily increase lead levels in water and/or cause discoloration. As a standard practice the USEPA recommends these actions (clean, flush, consume cold) which are important to take when water has been restored after a disruption of service.

CLEAN

Clean your faucet aerator screens regularly. Small particles of solder and other material can accumulate in faucet aerators and in some circumstances can release lead into the water. Aerators should be cleaned at least twice a year, and more frequently after work is done to your plumbing system.

FLUSH

Flush your cold water lines before consuming water when water has not been used for 6 or more hours. The goal is to have cold, fresh water from the main in the street come out of your tap before drinking the water. To flush the plumbing, run water until you feel a temperature change then run water for an additional 30 seconds to 3 minutes. The time depends on the length and diameter of your service line. The farther your home is from the street, the longer you need to flush. **When in doubt, flush it out.**

CONSUME COLD

Always use cold water for cooking, drinking and preparing baby formula. Hot water corrodes pipes faster and is more likely to contain lead. If you need hot water for food or drinks, get water from the cold water tap then heat the water.

*As a standard practice the USEPA recommends these actions to reduce possible lead exposure in drinking water.

DRAFT

CUSTOMER FAQS

Q: What temperature is Cleveland Water?

A: The temperature of the water coming into your home is about the same as Lake Erie, which varies throughout the year. Recent monthly average temperatures of Lake Erie are listed in the table. This is about the same temperature of the water coming out of your cold water tap. The hot water temperature is controlled by your water heater.

Q: Is Cleveland Water safe from viruses such as the COVID-19 virus?

A: Yes! Your water is safe from viruses and is safe to drink. Each plant's treatment process includes disinfection with chlorine. This is very highly effective at killing viruses, including coronaviruses. The U.S. EPA gives our treatment process credit for inactivating 99.99% of all viruses. Chlorine is added as the last step in the treatment process within a closed system. This means there is zero human interaction with water until it comes out of your faucet.

Q: How long does it take water to reach my home?

A: Water leaving our treatment plants reaches nearly all customers' service lines within 3 days. Once water enters your service line, the age and safety of the water becomes your responsibility. With regular daily water use, the safe water coming out of your tap is very fresh, which helps ensure safety.

Q: How can I get my water tested?

A: We maintain a database of people interested in having their water tested, including as part of our lead and copper monitoring program. We are actively seeking volunteer homes with customer-owned lead service lines for this program. To volunteer your single-family residential home, call 216-664-2639. Customers can also choose to have their water tested at their cost by a certified laboratory. The Ohio EPA maintains a list of certified laboratories which can be found online.

Q: What can cause discolored water in homes/buildings?

A: The most common cause of discolored water in premise plumbing is hydrant flushing, followed by water main breaks and valve operation. In these cases, iron sediment can be stirred into the water column. Discolored water can also be caused by premise plumbing that needs replaced, water that sits unused in plumbing for weeks to months, or rarely in summer elevated manganese for which we will issue a notification. Following the "Healthy Water Habits: Clean. Flush. Consume Cold." on page 14 and following building flushing steps found on our water quality webpage (scan QR code) will help restore and maintain the high quality of water in your home.

Q: How can I keep from contaminating my home's water?

A: Preventing cross connections can protect your home's water and the city water supply. A cross connection is when a drinking water pipe is physically joined to any source of potential contamination such as private wells, cisterns, lawn irrigation systems, swimming pools, hot tubs, boiler-radiator heating systems, fire suppression sprinklers, and hoses left in sinks, pools, buckets, puddles or chemical sprayers. Backflow can occur when the pressure in a water main drops lower than the customer's pressure (such as the result of a water main break), causing water to be siphoned backward from customer plumbing toward the water main. If a cross connection exists, contaminated water will flow backwards into your drinking water plumbing or even into our distribution main. We require the installation, testing and maintenance of backflow prevention devices on service line connections that present an actual or potential hazard to our distribution system, including on all commercial water service connections, and residential connections that have an irrigation system, fire sprinkler system or swimming pool/hot tub with an automatic fill valve. To learn more visit clevelandwater.com/construction/backflow-prevention.

DRAFT

Month	Average Lake Erie temp in °F
January	36.19 °F
February	34.07 °F
March	36.09 °F
April	43.43 °F
May	51.81 °F
June	60.51 °F
July	70.11 °F
August	74.16 °F
September	71.32 °F
October	63.34 °F
November	51.44 °F
December	41.76 °F

Preventing Cross Connections Helps Keep Your Water Safe

DO'S AND DON'TS

QUESTIONS?
WE'RE HERE TO HELP.

IN 2021, CLEVELAND WATER SURPASSED ALL FEDERAL AND STATE STANDARDS FOR WATER QUALITY, THE DATA FOR WHICH IS PRESENTED IN THIS REPORT.

Please share this information with all other people who drink Cleveland Water, especially those who may not have received this Water Quality Report directly (for example, people in apartments, nursing homes, schools and businesses). You can do this by posting the report in a public place or distributing copies by hand or in the mail. This report is also available **online: clevelandwater.com/2021WQR**

Este informe contiene información importante sobre su agua potable. Si tiene preguntas o necesita este documento traducido, llámenos al 216-664-2639.

General Information: 216-664-2444

Water Quality: 216-664-2639
for answers to questions about the safety, quality and chemistry of your water and information in this report

Lead Inquires: 216-664-2882
for information about lead service line reporting and replacement, compliance monitoring levels, mapping and volunteering your home for sampling

Permits and Sales: 216.664.6745
for information about connecting to the system, community garden and temporary hydrant permits, backflow prevention permits, and replacing service lines

Billing and Financial Assistance: 216-664-3130
for information about your account and to apply for financial assistance

Emergency: 216-664-3060
for reporting for main breaks, leaks and service problems 24 hours a day, 7 days a week

Education and Outreach: 216-664-3173
requests for Cleveland Water to give presentations, participate in events, and for students who want to participate in our Student Technical Enrichment Program (STEP)

All departments can be reached at:
websiteinquiries@clevelandwater.com

DRAFT

Cleveland Water
1201 Lakeside Avenue • Cleveland, Ohio 44114
216.664.2444 | clevelandwater.com

APPENDIX G: Qualifications of Environmental Professionals

DRAFT

JAMES KEESEY, EP

NOVA ASSOCIATE

PROFESSIONAL EDUCATION

Bachelor of Science, Environmental Science, Ohio State University, Columbus, Ohio – 2011

CERTIFICATIONS/QUALIFICATIONS

- Environmental Professional (EP) in Accordance with ASTM E1527-13
- Certified Lead Inspector in the State of Ohio
- Environmental Site Assessment (ESA) Experience, 9+ years
- Multifamily ESA Experience, 9+ years

SELECTED EXPERIENCE

Mr. Keesey has over six years of consulting experience in the environmental industry throughout the United States. He has conducted Phase I and Phase II Environmental Site Assessments (ESAs), asbestos-containing materials (ACM) surveys, lead based paint (LBP), and mold assessments for a wide range of local and national clients, including government agencies, banks, agency lenders, investment banks, life companies, law firms and property owners. The properties he has evaluated have included multifamily residential, retail, office, industrial and hospitality.

Mr. Keesey has provided hundreds of environmental site assessments in accordance with ASTM E1527, the USEPA All Appropriate Inquiry rules, Fannie Mae Delegated Underwriting Standards, Freddie Mac guidelines, HUD guidelines, and other client specific scopes of work. He is proficient in conducting site reconnaissance, interviews, regulatory reviews, historical research, and preparing a thorough report.

His environmental background includes a detailed understanding of the risks associated with hazardous and regulated materials storage, use generation and disposal, above ground and underground storage tanks, polychlorinated biphenyls (PCBs), asbestos-containing materials (ACM), lead-based paint (LBP), mold and radon. Some of Mr. Keesey's key accomplishments include: conducting numerous asbestos and lead surveys for houses and apartments slated for demolition, soil and ground water well installation/sampling activities at multiple facilities undergoing the Ohio EPA Voluntary Action Program for property redevelopment, and underground storage tank (UST) closure by removal by following the Ohio BUSTR guidelines. Mr. Keesey has managed numerous subsurface investigations to assess the horizontal and vertical extent of soil and groundwater contamination and has provided oversight services to environmental remediation projects.

PROFESSIONAL ORGANIZATIONS

- Member, Building Environmental Council of Ohio

DRAFT

JENNON LEWIS, EP

SENIOR PROJECT MANAGER

PROFESSIONAL EDUCATION

M.S. Environmental Science, State University of New York - Environmental Science and Forestry, Syracuse, NY, 2001
B.S. Environmental Forest Biology, State University of New York - Environmental Science and Forestry, Syracuse, NY, 1999

CERTIFICATIONS/QUALIFICATIONS

- Environmental Professional (EP) in Accordance with ASTM E1527-13
- AHERA Certified Asbestos Building Inspector
- Certified Asbestos Inspector in the State of Texas, License No. 602233
- Certified Mold Assessment Consultant in the State of Texas, License No. MAC0267
- Certified Mold Assessor in the State of Florida, License No. MRSA1864
- NRPP Certified Residential Radon Measurement Provider, ID No. 108298 RT
- NORM Survey/Supervisor
- OSHA 40-Hour Hazardous Waste Operations Certification with Annual Refresher
- Termites and Other Wood Destroying Pests Training

SELECTED EXPERIENCE

Ms. Lewis has more than 15 years of experience in the professional environmental consulting field throughout the United States. Her experience includes the completion of phase I environmental site assessments (ESAs), subsurface remedial investigations, environmental health and safety, and industrial hygiene/toxicology consulting, including indoor air quality (IAQ), asbestos, vapor encroachment, mold and pesticide exposure assessment, and remediation preparation. Ms. Lewis has also conducted and assisted in the preparation of spill prevention, control, and countermeasure (SPCC) plans, stormwater pollution prevention plans (SWPPP), and compliance reports for a variety of clients.

Ms. Lewis has performed hundreds of ESAs nationwide for various industrial, commercial, manufacturing, and oil and gas properties. These assessments include project planning, onsite research and assessment, review and analysis of federal, state, local, and historical records, report preparation, and client consultation. She understands facility operating systems, state and federal regulations, and the fate and transport of chemicals through air, soil, surface water, and groundwater. Ms. Lewis's environmental background includes a detailed understanding of the risks associated with hazardous and regulated materials, underground storage tanks (USTs), polychlorinated biphenyls (PCBs), asbestos-containing materials (ACM), lead-based paint (LBP), mold, and radon.

DRAFT

RICHARD M. GEORGE
REGIONAL CLIENT MANAGER

PROFESSIONAL EDUCATION
B.S. Geology, Richard Stockton College, Galloway Township, NJ, 1995

CERTIFICATIONS/QUALIFICATIONS
- Licensed Site Remediation Professional (LSRP) in the State of New Jersey, License #594676
- Licensed Professional Geologist in the State of Tennessee, License #2178
- 40-Hour OSHA Hazardous Waste Site Training
- 8-Hour OSHA Hazardous Waste Supervisory Training
- Certified Wetlands Specialist

SELECTED EXPERIENCE
Mr. George has over 24 years of experience in the due diligence, environmental, and engineering industry. His responsibilities have included the management of projects for commercial, industrial, and multifamily facilities, on tasks involving: soil and groundwater assessments and remediation (both hazardous and petroleum-related releases); environmental compliance audits; phase I environmental site assessments (ESAs); and property condition assessments (PCAs). He is experienced in managing multiple-site portfolio projects that require quick-responses, technical support for engineering assessments, and research activities for a wide variety of environmental issues.

As a Regional Client Manager, Mr. George is responsible for managing due diligence investigations for property acquisition and financing, including environmental site assessments, property condition reports, subsurface site investigations, site characterizations, remediation, and other due diligence related activities. This includes providing expert-level managerial, technical, and operational project coordination and client relations for the development and implementation of Nova's services to support our clients' needs. Mr. George works directly with clients to delineate appropriate scopes, objectives, budgets, and priorities to meet their project needs.

Mr. George has managed over 5,000 environmental site assessments and conducted, designed, and managed site characterizations, investigations, delineations, and remediations at former/active industrial sites, commercial properties, residential properties, underground storage tank (UST) and petroleum sites, dry cleaners, former/active landfills, heavy metal and polychlorinated biphenyls (PCB) facilities, agricultural sites, and Brownfield sites throughout the United States. Mr. George's remediation experience includes designing and implementing remedial action programs under the oversight of state regulatory agencies. His remedial design and implementation experience include conventional remediation technologies (i.e., source removal, contaminated site encapsulation, natural attenuation) and innovative technologies, including in-situ bioremediation, soil vapor extraction, vapor mitigation, enhanced bioremediation, subsurface injection, and other in-situ soil and groundwater treatment technologies. He has extensive knowledge dealing with both state and federal regulations.

As a Licensed Site Remediation Professional (LSRP) in New Jersey, Mr. George is the lead environmental expert for Nova's clients to assist in obtaining environmental closure through the State of New Jersey Site Remediation Professional Licensing Board (SRPLB) Site Remediation Reform Act (N.J.S.A. 58:10C-1 et seq.).

PROFESSIONAL ORGANIZATIONS
- Licensed Site Remediation Professional Association (LSRPA), Member
- Environmental Bankers Associations (EBA), Member/Presenter

DRAFT

Nova Group

Carbon Neutral Report

novagroupgbc.com/carbonneutral

DRAFT

APPENDIX H
ADDITIONAL INFORMATION

Copyright © 2024, Partners

Zachary Graham

From: Cleveland Public Records Center <clevelandoh@govqa.us>
Sent: Wednesday, January 10, 2024 9:42 AM
To: Zachary Graham
Subject: City - Public Records Request :: C000166-011024

Dear zach graham,

Thank you for your interest in public records of the City of Cleveland. Your request has been received and is being processed in accordance with the Ohio Sunshine laws. Your request was received in this office on 1/10/2024 and has been given the reference number C000166-011024 for tracking purposes.

Records Requested: **Hello I am respectfully requesting any information of environmental significance that the department may have regarding the 11 parcels on the corner of E 89th street and Hough Avenue and E 90th Street specifically, information regarding public water wells, septic disposal systems, hazardous waste spills, emergency responses, or hazardous activities. Please feel free to contact me if you should need additional information/clarification or have questions. If needed, please contact me with a time to conduct a file review. Thank you in advance for your cooperation.**

Your request will be forwarded to the relevant City department(s) to locate the information you seek and to determine the volume and any costs associated with satisfying your request. You will be contacted about the availability and/or provided with copies of the records in question. PLEASE NOTE: The public records law does not require a governmental body to create new information, to do legal research, or to answer questions.

You can monitor the progress of your request at the link below and you'll receive an email when your request has been completed. Again, thank you for using the Cleveland Public Records Center.

City of Cleveland - Public Records

To monitor the progress or update this request please log into the Cleveland Public Records Center.

C000167-011024 - City - Public Records Request

Message History (2)

On 1/10/2024 9:45:46 AM, Cleveland Public Records Center wrote:

Dear zach graham,

Thank you for your interest in public records of the City of Cleveland. Your request has been received and is being processed in accordance with the Ohio Sunshine laws. Your request was received in this office on 1/10/2024 and has been given the reference number C000167-011024 for tracking purposes.

Records Requested: **I respectfully request any information of environmental significance that the department may have regarding the 11 parcels found on the corner of E 89th Street , Hough Avenue and E 90th Street regarding current/historic occupancy/uses,**
underground/aboveground storage tank permits, hazardous chemical storage activity, as shown in building permits, and/or inspection reports. Please feel free to contact me if you should need additional information/clarification or have questions. If
needed, please contact me with a time to conduct a file review. Thank you in advance for your cooperation.

Your request will be forwarded to the relevant City department(s) to locate the information you seek and to determine the volume and any costs associated with satisfying your request. You will be contacted about the availability and/or provided with copies of the records in question. PLEASE NOTE: The public records law does not require a governmental body to create new information, to do legal research, or to answer questions.

You can monitor the progress of your request at the link below and you'll receive an email when your request has been completed. Again, thank you for using the Cleveland Public Records Center.

City of Cleveland - Public Records

To monitor the progress or update this request please log into the Cleveland Public Records Center.

CITY OF CLEVELAND
Mayor Justin M. Bibb

On 1/10/2024 9:45:44 AM, zach graham wrote:

Request Created on Public Portal

Zachary Graham

From: Cleveland Public Records Center <clevelandoh@govqa.us>
Sent: Thursday, January 11, 2024 11:29 AM
To: Zachary Graham
Subject: Public Safety - Public Records Request :: P000923-011124

Dear zach graham,

Thank you for your interest in public records of the City of Cleveland. Your request has been received and is being processed in accordance with the Ohio Sunshine Laws. Your request was received in this office on 1/11/2024 and has been given the reference number P000923-011124 for tracking purposes.

Records Requested: **hello, i am reaching out to see if you have any records of UST at the following sites: 1) Community Circle Two, 8925 Hough Avenue 2) Ashford Union Service Station, 8812 Hough Avenue 3) Gonzalez Texaco Service Station, 8932 Hough Avenue**

Your request will be forwarded to the relevant city department(s) to locate the information you seek and to determine the volume and any costs associated with satisfying your request. You will be contacted about the availability and/or provided with copies of the records in question. **PLEASE NOTE:** The public records law does not require a governmental body to create new information, to do legal research, or to answer questions.

You can monitor the progress of your request at the link below and you will receive an email when your request has been completed. Again, thank you for using the Cleveland Public Records Center.

City of Cleveland - Public Records

To monitor the progress or update this request please log into the Cleveland Public Records Center.

Zachary Graham

From: OTTER SERVER <bust01@com.state.oh.us>
Sent: Thursday, January 11, 2024 11:12 AM
To: Zachary Graham
Subject: Public Information Request Received

OTTER (Ohio Tank Tracking & Environmental Regulations)

Your public information request dated 01/11/2024 has been received by the Bureau of Underground Storage Tank Regulations (BUSTR). You will be notified by BUSTR with the result of your request in the near future. Please contact our records management section at (614) 387-7412 if you have any questions.
Sincerely,
Kelly Snedegar, Records Manager

****
The information transmitted is intended solely for the individual or entity to which it is addressed and may contain confidential and/or privileged material. Any review, retransmission, dissemination or other use of or taking action in reliance upon this information by persons or entities other than the intended recipient is prohibited. If you have received this email in error please contact the sender and delete the material from any computer.
****

OTTER

Welcome ksnedegar

Home | T & A | Dashboard | Inquiry | Albums | Letters | Reports | Document Upload

Registration | Release Prevention | Corrective Action | Enforcement | Fiscal | Administration

18008884 - N00001 (180000100.0) (COMMUNITY CIRCLE TWO)

Release Details | Release Report Page-1 | Release Report Page-2 | Site Listing Update

1/1 40

Add New Communication | Add New Correspondence

Date	Date Reviewed	Subject / Report Type	Edit	Delete
01/11/2024	01/11/2024	**Subject:** notes from page 1 **Comments:** Closure of a 110 gallon UST, the size of this tank exempts it from OAC rule 12. No closure report is required. This file has been sent to fiche. 05/13/16: could not find images 4/24/23: could not find microfiche file		
04/28/2012	04/28/2012	**Report Type:** Site Listing Update (Page 3) **Comments:** SENT TO FICHE		

Copyrights © BUSTR - State Fire Marshal, A division of ODOC. All Rights Reserved.

Zachary Graham

From: Zachary Graham
Sent: Wednesday, January 10, 2024 11:01 AM
To: Kevin.Burtzlaff@ClevelandMetroSchools.org
Subject: Freedom Of Information Act (FOIA)

Hello, I work for Partners Environmental Consulting and I am reaching out to do an environmental review of the following property E 89th Street and Hough Avenue.
Please provide the following information:
1. Which schools within the system will students attend?
2. Can the schools adequately absorb an influx of students that may result from the construction?
3. Will these students be on bus routes or will students walk to school?
4. Are pre-school and adult education classes available through the school system?
5. If available, please provide literature regarding the school system.

Please contact me if you have any questions of any of the information from above questions.
Sincerely,

Zach Graham
Environmental Professional I
Partners
31100 Solon Road, Suite G
Solon, Ohio 44139

Tel. (800) 763-1363
Cell (740) 208-0451

PARTNERS
www.partnersenv.com

Environmental, Safety, Engineering & Surveying
Offices in Ohio, New York, New Jersey, and Colorado

OHIO - EPA Map of Radon Zones

http://www.epa.gov/radon/zonemap.html

The purpose of this map is to assist National, State and local organizations to target their resources and to implement radon-resistant building codes.

This map is not intended to determine if a home in a given zone should be tested for radon. Homes with elevated levels of radon have been found in all three zones.

All homes should be tested, regardless of zone designation.

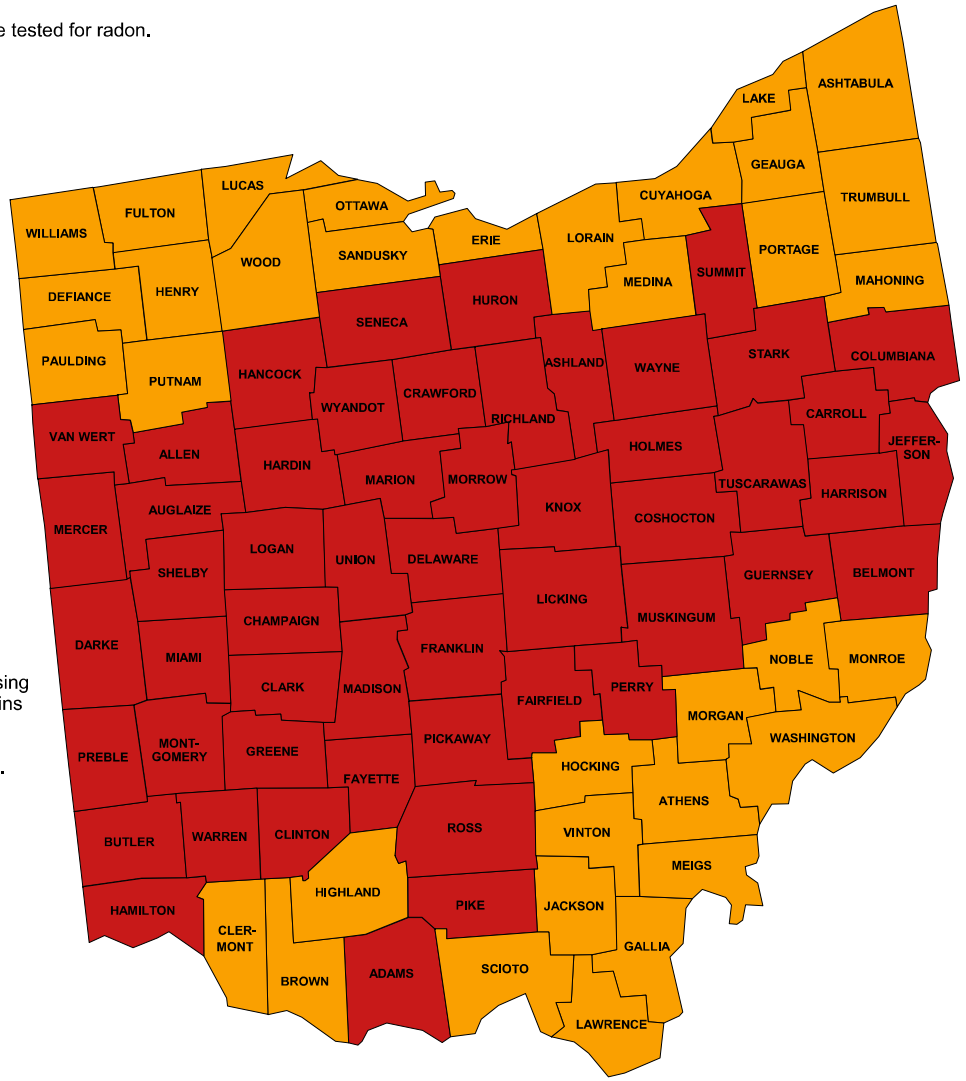

IMPORTANT: Consult the publication entitled "Preliminary Geologic Radon Potential Assessment of Ohio" (USGS Open-file Report 93-292-E) before using this map. http://energy.cr.usgs.gov/radon/grpinfo.html This document contains information on radon potential variations within counties. EPA also recommends that this map be supplemented with any available local data in order to further understand and predict the radon potential of a specific area.

Zone 1 Zone 2 Zone 3

National Register of Historic Places

National Park Service
U.S. Department of the Interior

Public, non-restricted data depicting National Register spatial data processed by the Cultural Resources GIS facility. Last...

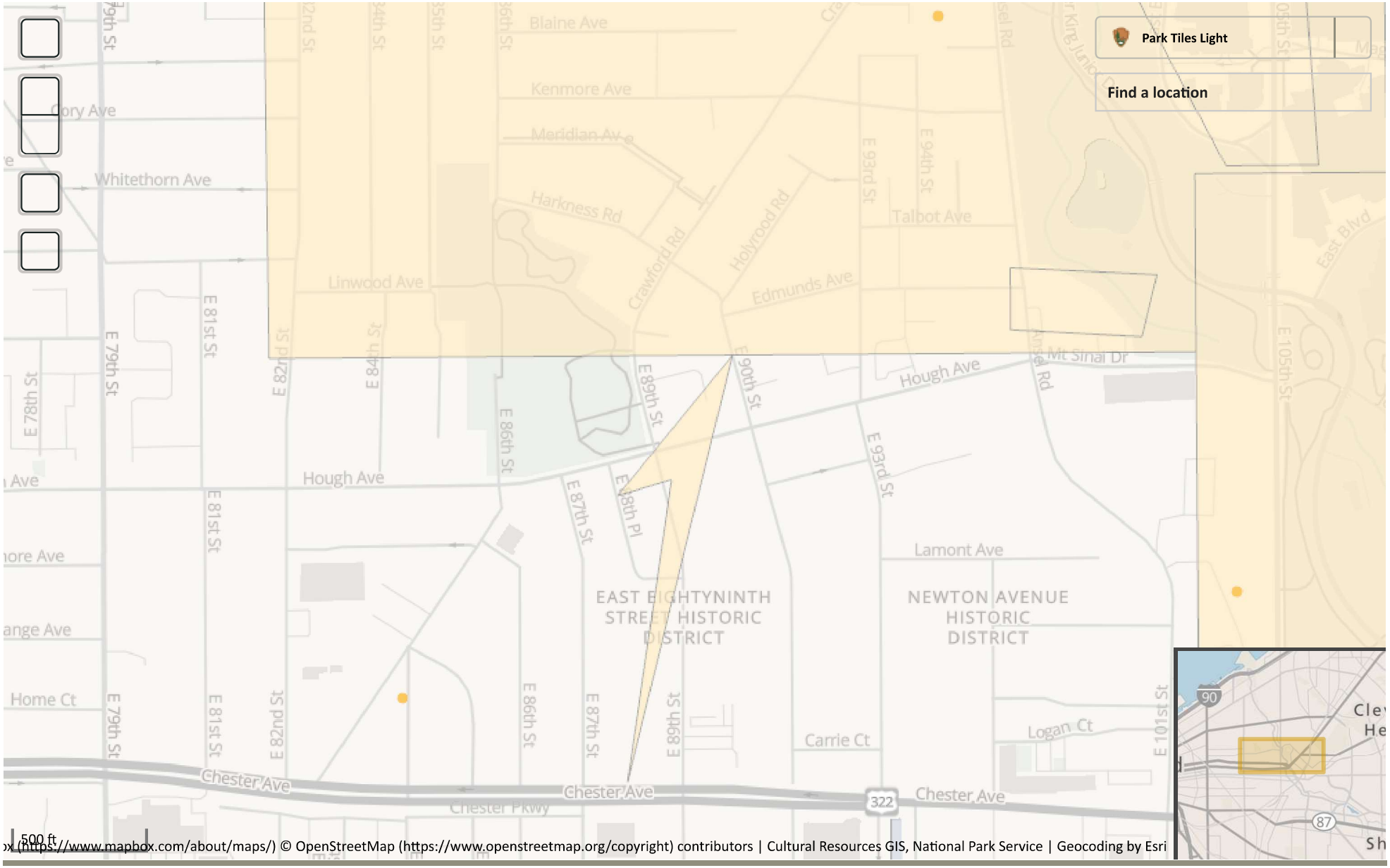

Contact Us (https://www.nps.gov/contacts.htm)

81°37'30.44"W 41°31'59.12"N

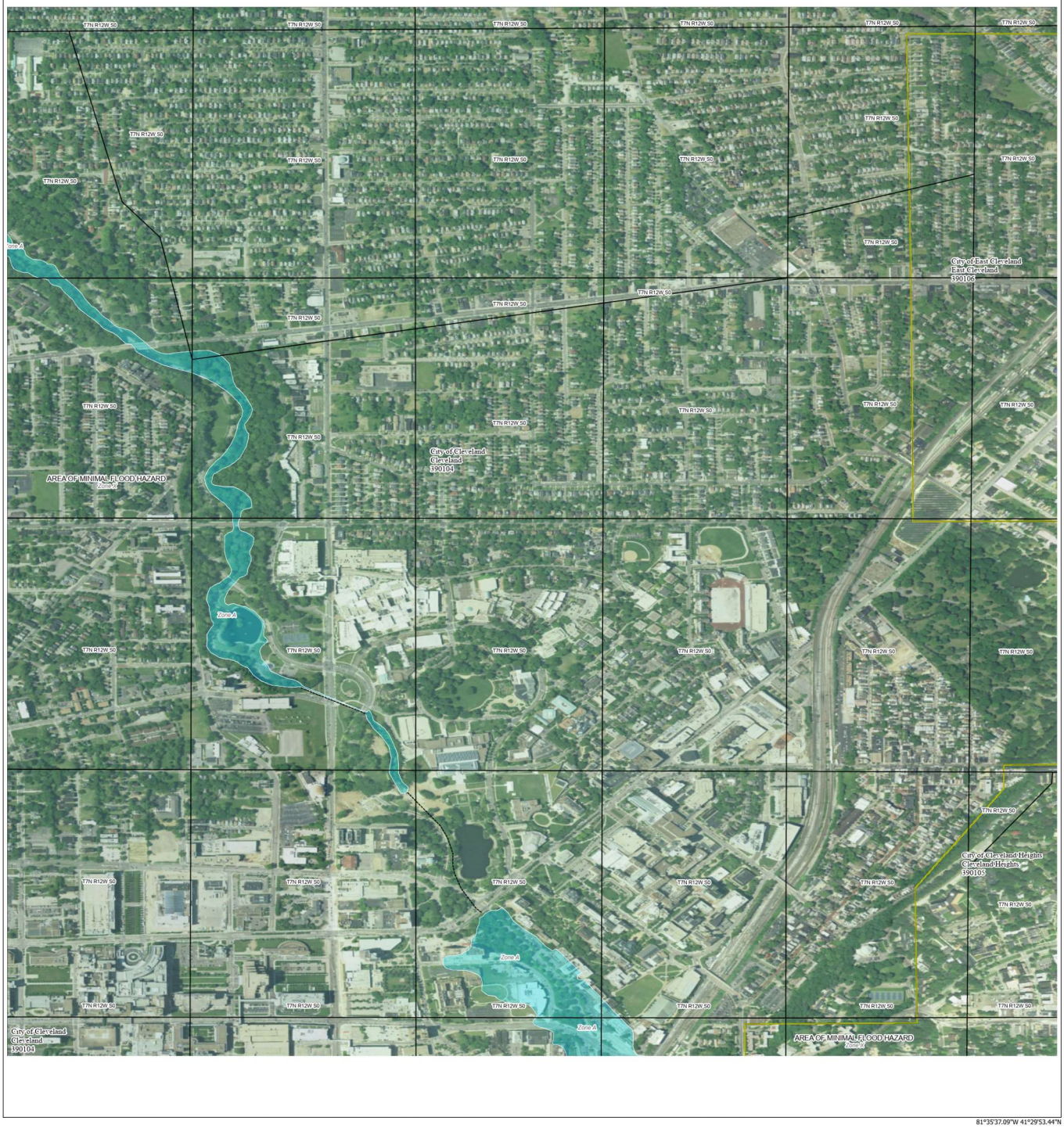

81°35'37.09"W 41°29'53.44"N

FLOOD HAZARD INFORMATION

SEE FIS REPORT FOR DETAILED LEGEND AND INDEX MAP FOR DRAFT FIRM PANEL LAYOUT

SPECIAL FLOOD HAZARD AREAS	Without Base Flood Elevation (BFE) *Zone A, V, A99*
	With BFE or Depth *Zone AE, AO, AH, VE, AR*
	Regulatory Floodway
OTHER AREAS OF FLOOD HAZARD	0.2% Annual Chance Flood Hazard, Areas of 1% annual chance flood with average depth less than one foot or with drainage areas of less than one square mile *Zone X*
	Future Conditions 1% Annual Chance Flood Hazard *Zone X*
	Area with Reduced Flood Risk due to Levee See Notes *Zone X*
	Area with Flood Risk due to Levee *Zone D*
OTHER AREAS	NO SCREEN Area of Minimal Flood Hazard *Zone X*
	Effective LOMRs
	Area of Undetermined Flood Hazard *Zone D*
GENERAL STRUCTURES	Channel, Culvert, or Storm Sewer
	Levee, Dike, or Floodwall
OTHER FEATURES	20.2 Cross Sections with 1% Annual Chance
	17.5 Water Surface Elevation
	Coastal Transect
	Coastal Transect Baseline
	Profile Baseline
	Hydrographic Feature
	Base Flood Elevation Line (BFE)
	Limit of Study
	Jurisdiction Boundary

NOTES TO USERS

For information and questions about this Flood Insurance Rate Map (FIRM), available products associated with this FIRM, including historic versions, the current map date for each FIRM panel, how to order products, or the National Flood Insurance Program (NFIP) in general, please call the FEMA Map Information eXchange at 1-877-FEMA-MAP (1-877-336-2627) or visit the FEMA Flood Map Service Center website at https://msc.fema.gov. Available products may include previously issued Letters of Map Change, a Flood Insurance Study Report, and/or digital versions of this map. Many of these products can be ordered or obtained directly from the website.

Communities annexing land on adjacent FIRM panels must obtain a current copy of the adjacent panel as well as the current FIRM Index. These may be ordered directly from the Flood Map Service Center at the number listed above.

For community and countywide map dates, refer to the Flood Insurance Study Report for this jurisdiction.

To determine if flood insurance is available in this community, contact your Insurance agent or call the National Flood Insurance Program at 1-800-638-6620.

Basemap information shown on this FIRM was provided in digital format by USDA, Farm Service Agency (FSA). This information was derived from NAIP, dated April 11, 2018.

This map was exported from FEMA's National Flood Hazard Layer (NFHL) on **1/8/2024 2:38 PM** and does not reflect changes or amendments subsequent to this date and time. The NFHL and effective information may change or become superseded by new data over time. For additional information, please see the Flood Hazard Mapping Updates Overview Fact Sheet at https://www.fema.gov/media-library/assets/documents/118418

This map complies with FEMA's standards for the use of digital flood maps if it is not void as described below. The basemap shown complies with FEMA's basemap accuracy standards. This map image is void if the one or more of the following map elements do not appear: basemap imagery, flood zone labels, legend, scale bar, map creation date, community identifiers, FIRM panel number, and FIRM effective date.

SCALE

Map Projection:
GCS, Geodetic Reference System 1980:
Vertical Datum: No elevation features on this FIRM
For information about the specific vertical datum for elevation features, datum conversions, or vertical monuments used to create this map, please see the Flood Insurance Study (FIS) Report for your community at https://msc.fema.gov

1 inch = 500 feet 1:6,000

0 250 500 1,000 1,500 2,000 Feet

N

0 50 100 200 300 400 Meters

FEMA

National Flood Insurance Program

NATIONAL FLOOD INSURANCE PROGRAM

FLOOD INSURANCE RATE MAP

PANEL **88** OF **357**

CITY OF CLEVELAND HEIGHTS, CUYAHOGA COUNTY, OHIO

CITY OF CLEVELAND HEIGHTS 390105 0088

COMMUNITY	NUMBER	PANEL
CLEVELAND	390104	0088
CLEVELAND	390106	0088

MAP NUMBER
39035C0088E
EFFECTIVE DATE
December 03, 20

U.S. Fish and Wildlife Service
National Wetlands Inventory

Wetlands

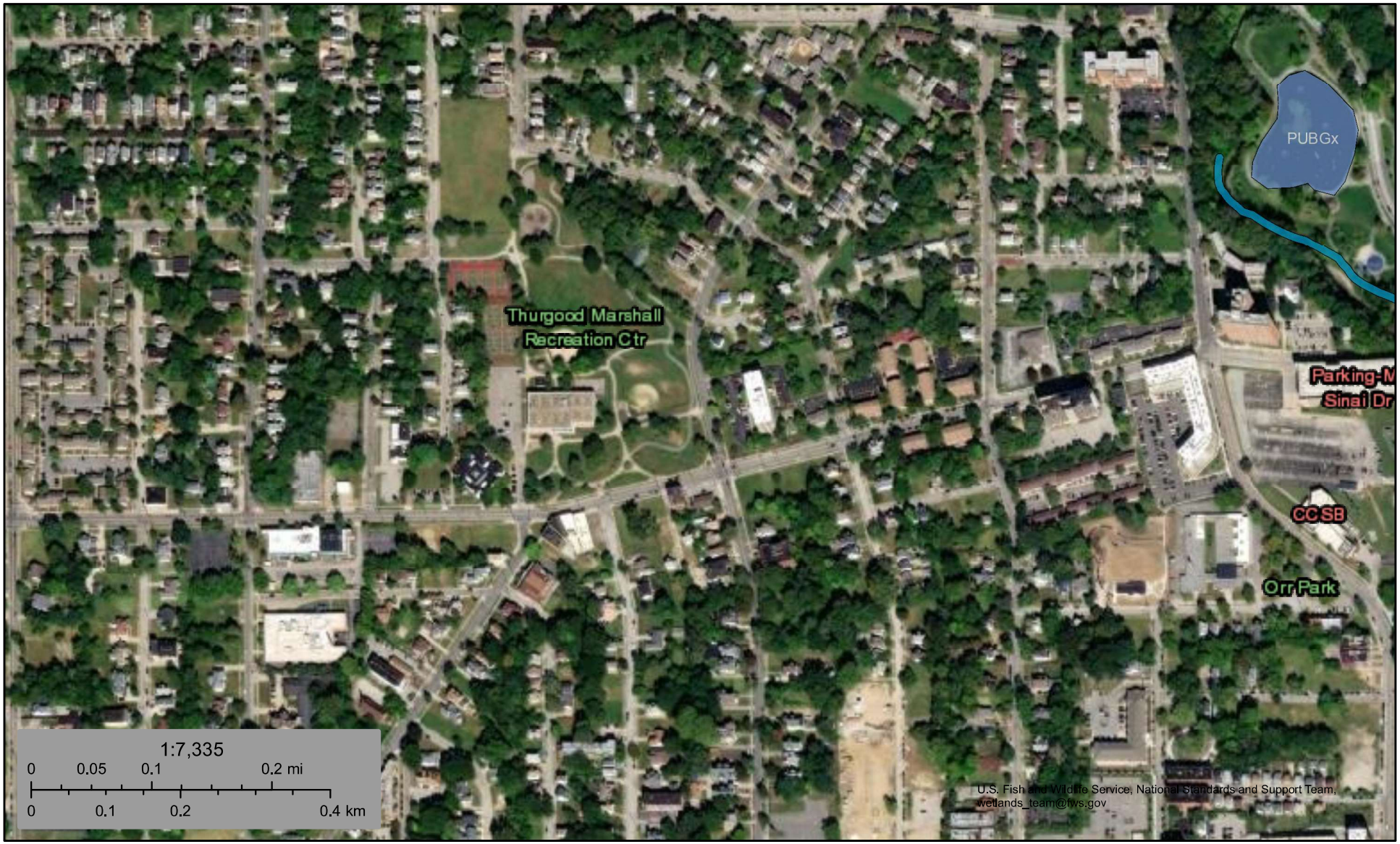

January 5, 2024

Wetlands

- Estuarine and Marine Deepwater
- Estuarine and Marine Wetland
- Freshwater Emergent Wetland
- Freshwater Forested/Shrub Wetland
- Freshwater Pond
- Lake
- Other
- Riverine

This map is for general reference only. The US Fish and Wildlife Service is not responsible for the accuracy or currentness of the base data shown on this map. All wetlands related data should be used in accordance with the layer metadata found on the Wetlands Mapper web site.

National Wetlands Inventory (NWI)
This page was produced by the NWI mapper

Find a River

State

Classification

- Recreational
- Scenic
- Wild

Outstandingly Remarkable Values

Results

Big & Little Darby Creeks

Little Beaver Creek

Little Miami River

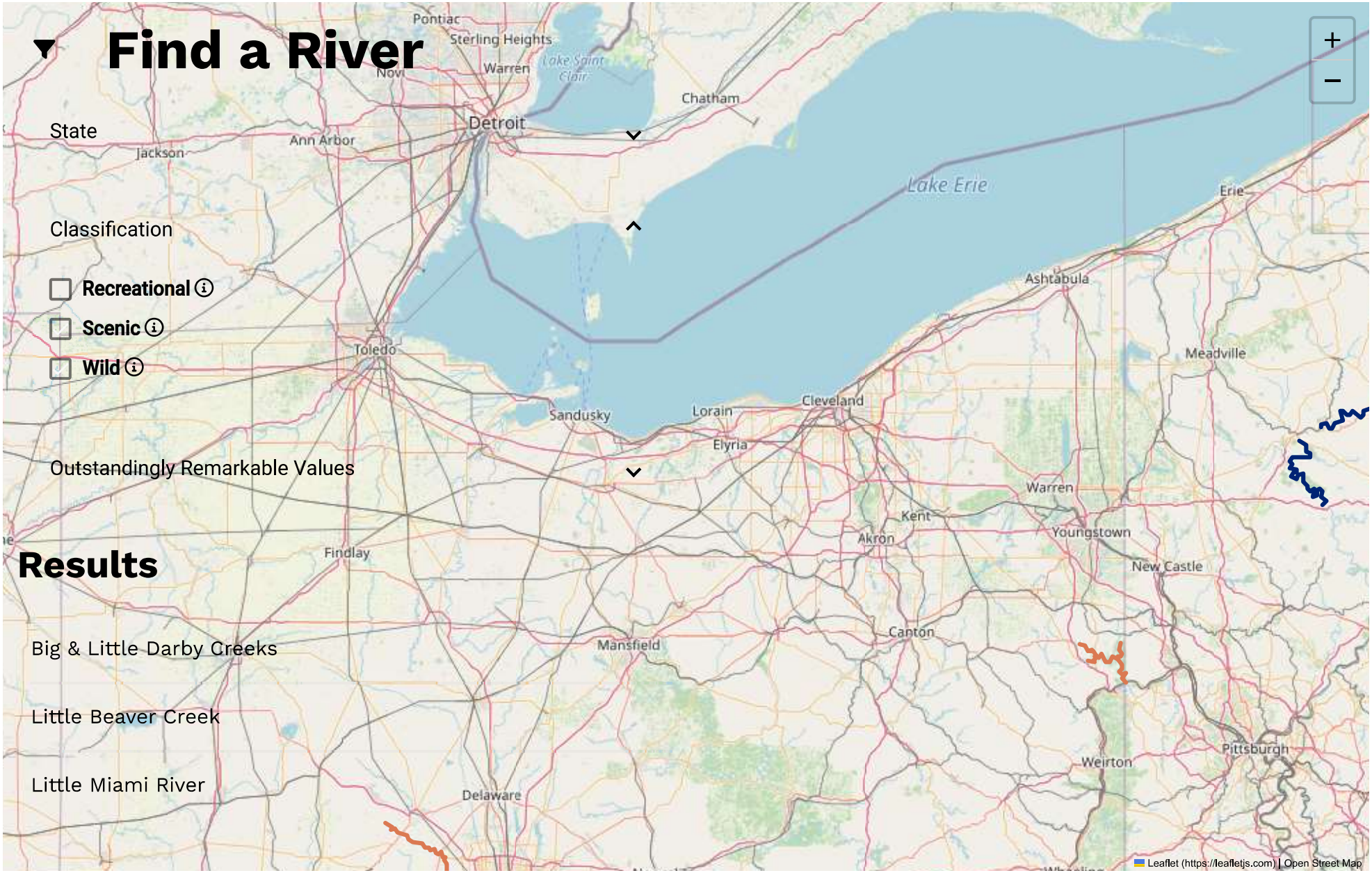

PARTNERS

Bureau of Land Management (https://blm.gov/programs/national-conservation-lands/wild-and-scenic-rivers)
National Park Service (https://www.nps.gov/orgs/1912/index.htm)
NPS Partnership Rivers (https://www.nps.gov/orgs/1912/partnership-wild-and-scenic-rivers.htm)
U.S. Fish & Wildlife Service (https://fws.gov)
U.S. Forest Service (https://www.fs.usda.gov/managing-land/wild-scenic-rivers)
River Management Society (http://river-management.org/)

REFERENCES

Bibliography (/bibliography)
Interagency Council (/council)
Stewardship (/stewardship)
News (/news)
Videos (/video)
Vulnerability Disclosure Policy (/vulnerability-disclosure-policy)

NATIONAL SYSTEM OF PUBLIC LANDS

U.S. DEPARTMENT OF THE INTERIOR
BUREAU OF LAND MANAGEMENT

FOREST SERVICE
U S
DEPARTMENT OF AGRICULTURE

NATIONAL
PARK
SERVICE

U.S.
FISH & WILDLIFE
SERVICE

Ohio Coastal Atlas Map Viewer

ODNR - Office of Coastal Management

- Legend & Layers
- County Bookmarks
- Other Tools
- Drag and Drop
- Print

Title: Ohio Coastal Atlas Map Viewer

Format:

Layout:

Settings Print

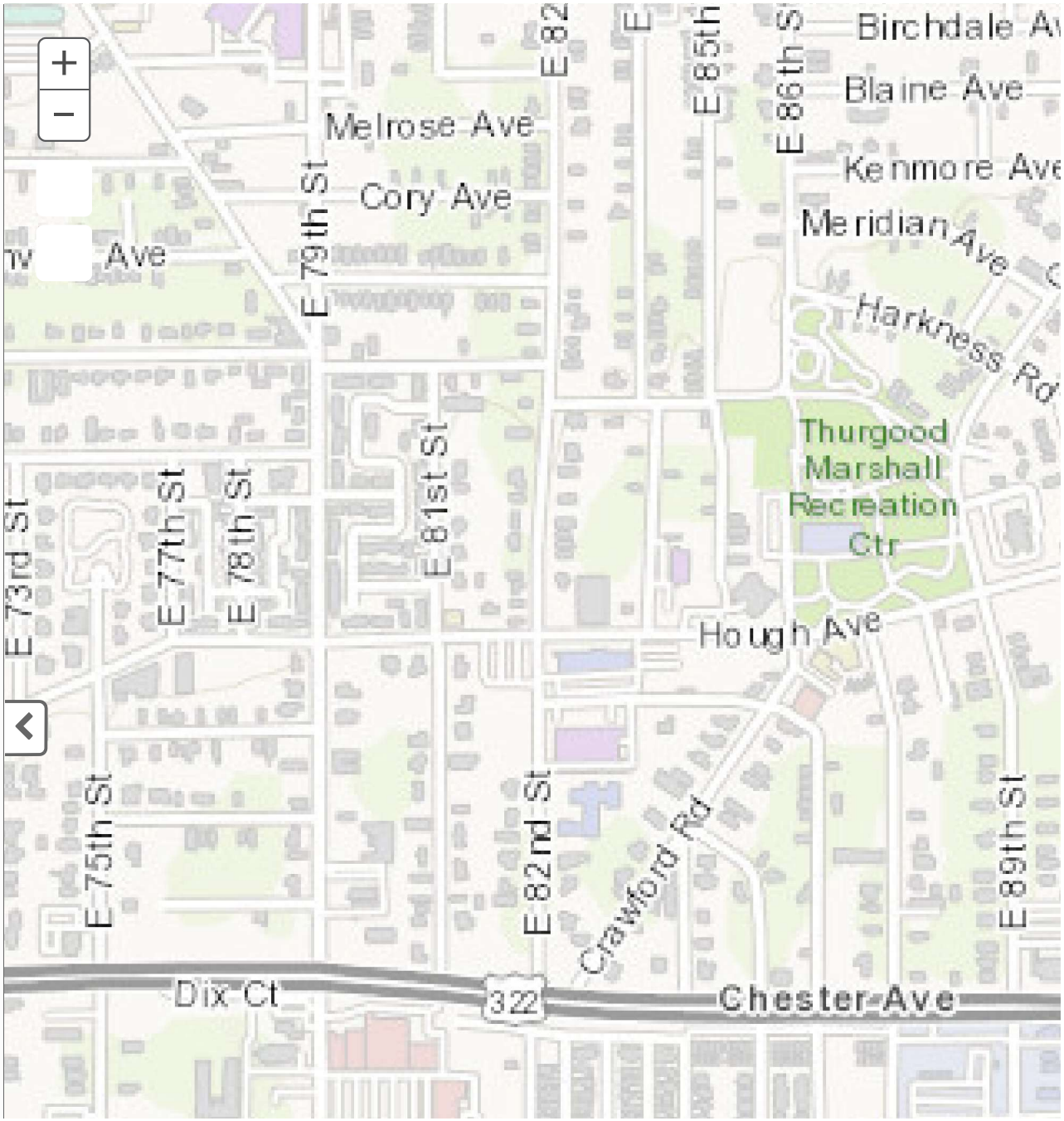

Office of Coastal Management
2514 Cleveland Road East
Huron, Ohio 44839
419-626-7980
coastal@dnr.ohio.gov
ODNR Coastal Website

ArcGIS Web AppBuilder

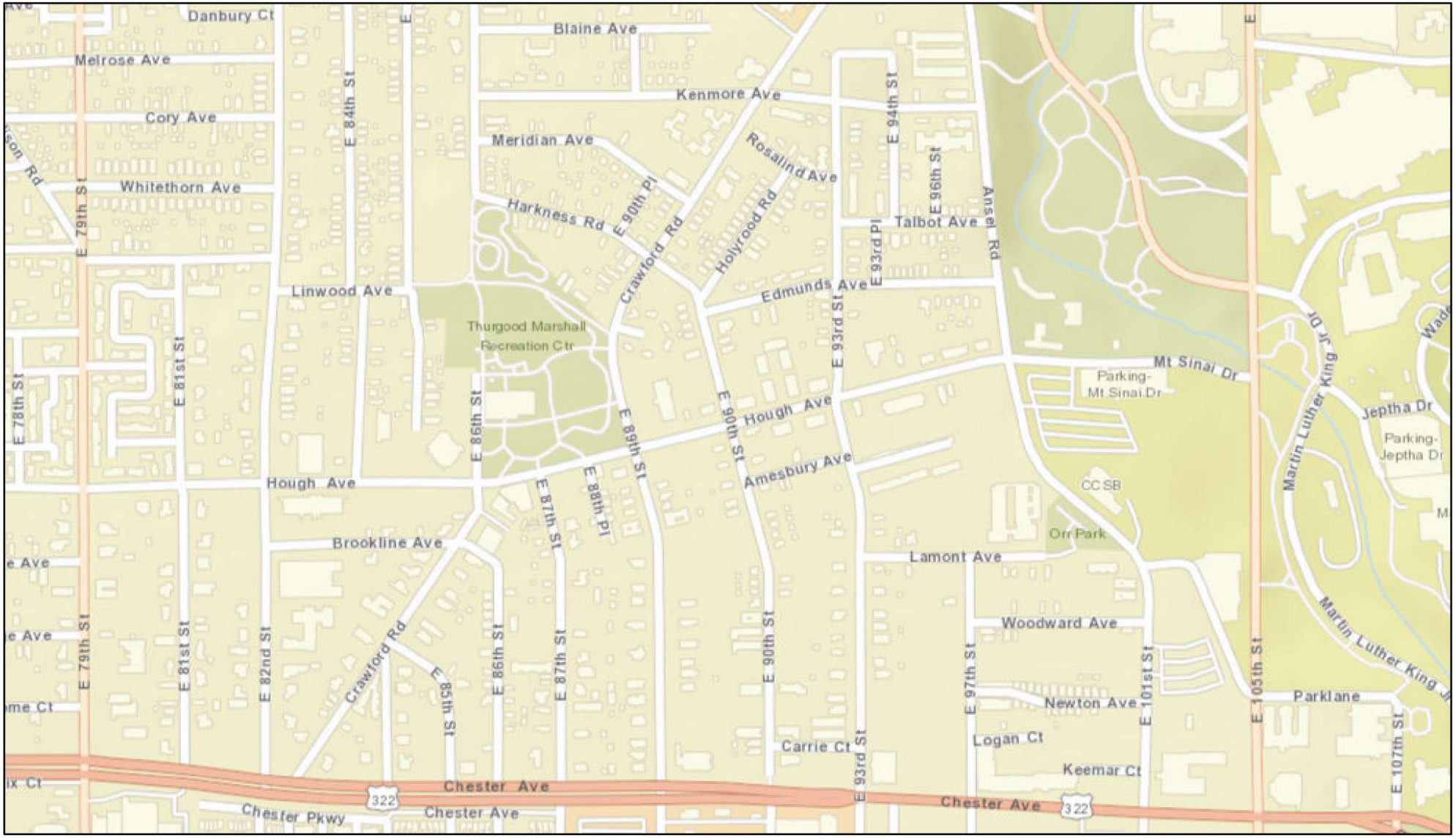

1/5/2024, 3:33:58 PM

1:9,028

0 0.05 0.1 0.2 mi

0 0.07 0.15 0.3 km

Cuyahoga County, Esri, HERE, Garmin, INCREMENT P, Intermap, NGA, USGS, NRCan

U.S. Environmental Protection Agency

Critical Habitat for Threatened & Endangered Species [USFWS]

Final Polygon Features

Final Linear Features

Proposed Polygon Features

Proposed Linear Features

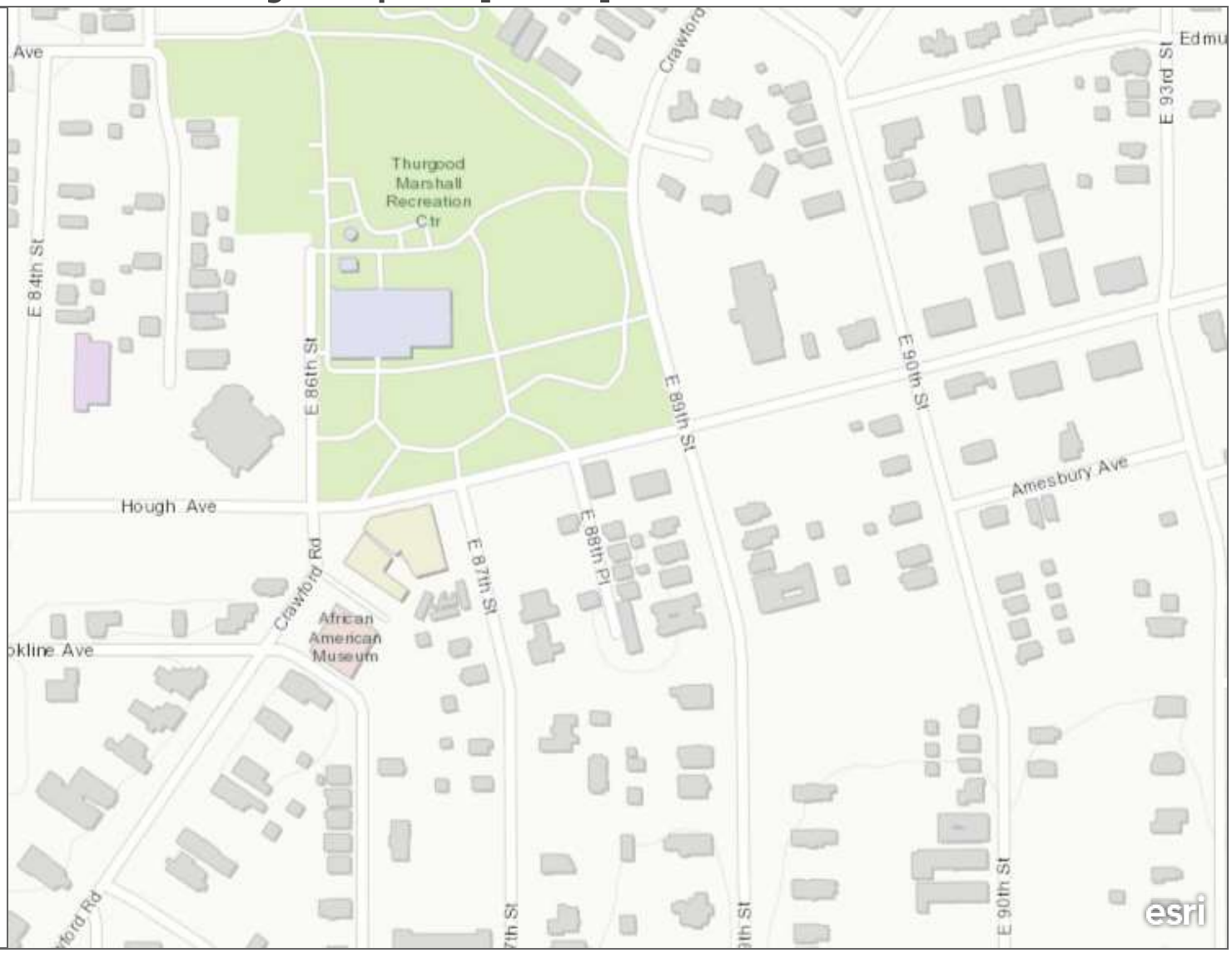

A specific geographic area(s) that contains features essential for the conservation of a threatened or endangered species and that may require special management and protection.

Cuyahoga County, Esri, HERE, Garmin, INCREMENT P, USGS, EPA, USDA

Pipeline and Hazardous Materials Safety Administration

NATIONAL PIPELINE MAPPING SYSTEM

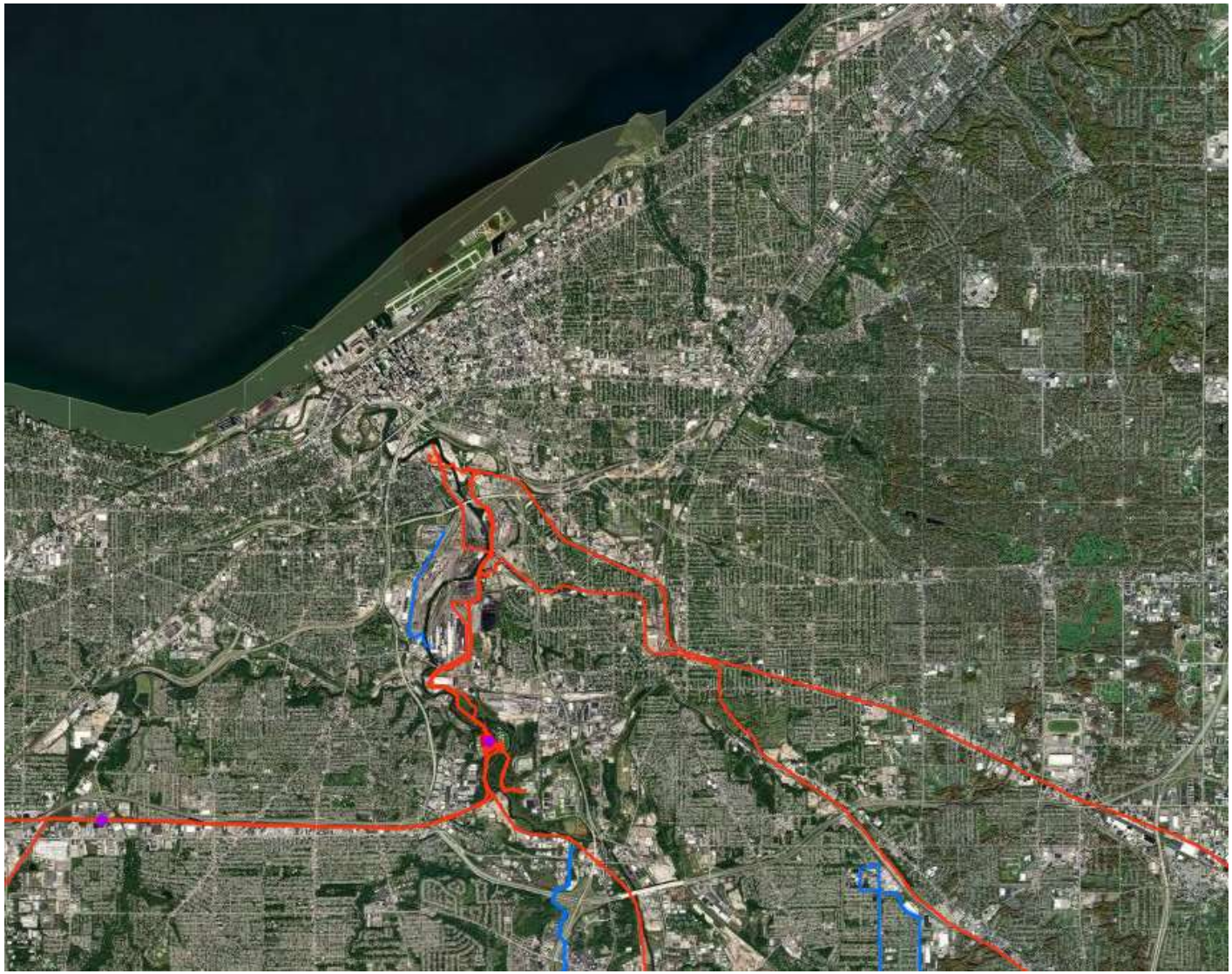

Legend

- Accidents (Liquid)
- Incidents (Gas)
- Gas Transmission Pipelines
- Hazardous Liquid Pipelines
- LNG Plants
- Breakout Tanks
- Other Populated Areas (scale dependent)

2 km
1 mi

Pipelines depicted on this map represent gas transmission and hazardous liquid lines only. Gas gathering and gas distribution systems are not represented.

This map should never be used as a substitute for contacting a one-call center prior to excavation activities. Please call 811 before any digging occurs.

Questions regarding this map or its contents can be directed to npms@dot.gov.

Projection: Geographic

Datum: NAD83

Map produced by the Public Viewer application at www.npms.phmsa.dot.gov

Basemap image is the intellectual property of Esri and is used herein under license. Copyright © 2020 Esri and its licensors. All rights reserved. World Imagery map service data is attributed to Esri, Maxar, Earthstar Geographics, and the GIS User Community.

Date Printed: Jan 23, 2024

811 Know what's below. Call before you dig.

logo

Ohio Nonattainment/Maintenance Status for Each County by Year for All Criteria Pollutants

Data is current as of December 31, 2023

Listed by County, NAAQS, Area. The 8-hour Ozone (1997) standard was revoked on April 6, 2015 and the 1-hour Ozone (1979) standard was revoked on June 15, 2005.

* The 1997 Primary Annual PM-2.5 NAAQS (level of 15 μg/m^3) is revoked in attainment and maintenance areas for that NAAQS. For additional information see the PM-2.5 NAAQS SIP Requirements Final Rule, effective October 24, 2016. (81 FR 58009)

Change the State:
OHIO GO

Important Notes

Download National Dataset: dbf | xls | Data dictionary (PDF)

County	NAAQS	Area Name	Nonattainment in Year	Redesignation to Maintenance	Classification	Whole or/ Part County	Population (2010)	State/ County FIPS Codes
OHIO								
Adams County	PM-2.5 (1997)-NAAQS revoked	Huntington-Ashland, WV-KY-OH	05 06 07 08 09 10 11	12/31/2012 *	Former Subpart 1	Part	3,355	39/001
Allen County	8-Hour Ozone (1997)-NAAQS revoked	Lima, OH	04 05 06	06/15/2007	Former Subpart 1	Whole	106,331	39/003
Ashtabula County	1-Hour Ozone (1979)-NAAQS revoked	Cleveland-Akron-Lorain, OH	92 93 94 95	05/07/1996	Moderate	Whole	101,497	39/007
Ashtabula County	8-Hour Ozone (1997)-NAAQS revoked	Cleveland-Akron-Lorain, OH	04 05 06 07 08	09/15/2009	Moderate	Whole	101,497	39/007
Ashtabula County	8-Hour Ozone (2008)	Cleveland-Akron-Lorain, OH	12 13 14 15 16	01/06/2017	Marginal	Whole	101,497	39/007
Ashtabula County	PM-2.5 (1997)-NAAQS revoked	Cleveland-Akron-Lorain, OH	05 06 07 08 09 10 11 12	09/18/2013 *	Former Subpart 1	Part	22,514	39/007

County	NAAQS	Area Name	Nonattainment in Year	Redesignation to Maintenance	Classification	Whole or/ Part County	Population (2010)	State/ County FIPS Codes
Belmont County	8-Hour Ozone (1997)-NAAQS revoked	Wheeling, WV-OH	040506	06/15/2007	Former Subpart 1	Whole	70,400	39/013
Belmont County	PM-2.5 (1997)-NAAQS revoked	Wheeling, WV-OH	050607080910111 2	08/29/2013 *	Former Subpart 1	Whole	70,400	39/013
Butler County	1-Hour Ozone (1979)-NAAQS revoked	Cincinnati-Hamilton, OH-KY	929394959697899000102030 4	06/14/2005	Moderate	Whole	368,130	39/017
Butler County	8-Hour Ozone (1997)-NAAQS revoked	Cincinnati-Hamilton, OH-KY-IN	040506070809	05/11/2010	Former Subpart 1	Whole	368,130	39/017
Butler County	8-Hour Ozone (2008)	Cincinnati, OH-KY-IN	12131415	12/16/2016	Marginal	Whole	368,130	39/017
Butler County	8-Hour Ozone (2015)	Cincinnati, OH-KY	18192021	06/09/2022	Marginal	Whole	368,130	39/017
Butler County	PM-2.5 (1997)-NAAQS revoked	Cincinnati-Hamilton, OH-KY-IN	05060708091011121314151 6	04/07/2017 *	Former Subpart 1	Whole	368,130	39/017
Clark County	1-Hour Ozone (1979)-NAAQS revoked	Dayton-Springfield, OH	929394	07/05/1995	Moderate	Whole	138,333	39/023
Clark County	8-Hour Ozone (1997)-NAAQS revoked	Dayton-Springfield, OH	040506	08/13/2007	Former Subpart 1	Whole	138,333	39/023
Clark County	PM-2.5 (1997)-NAAQS revoked	Dayton-Springfield, OH	050607080910111 2	09/26/2013 *	Former Subpart 1	Whole	138,333	39/023
Clermont County	1-Hour Ozone (1979)-NAAQS revoked	Cincinnati-Hamilton, OH-KY	929394959697899000102030 4	06/14/2005	Moderate	Whole	197,363	39/025

County	NAAQS	Area Name	Nonattainment in Year	Redesignation to Maintenance	Classification	Whole or/ Part County	Population (2010)	State/ County FIPS Codes
Clermont County	8-Hour Ozone (1997)-NAAQS revoked	Cincinnati-Hamilton, OH-KY-IN	040506070809	05/11/2010	Former Subpart 1	Whole	197,363	39/025
Clermont County	8-Hour Ozone (2008)	Cincinnati, OH-KY-IN	121314 15	12/16/2016	Marginal	Whole	197,363	39/025
Clermont County	8-Hour Ozone (2015)	Cincinnati, OH-KY	18192021	06/09/2022	Marginal	Whole	197,363	39/025
Clermont County	PM-2.5 (1997)-NAAQS revoked	Cincinnati-Hamilton, OH-KY-IN	0506070809101112131415 16	04/07/2017 *	Former Subpart 1	Whole	197,363	39/025
Clermont County	Sulfur Dioxide (2010)	Campbell-Clermont Counties, KY-OH	131415	11/21/2016		Part	14,349	39/025
Clinton County	1-Hour Ozone (1979)-NAAQS revoked	Clinton County, OH	92939495	03/21/1996	Section 185A	Whole	42,040	39/027
Clinton County	8-Hour Ozone (1997)-NAAQS revoked	Cincinnati-Hamilton, OH-KY-IN	040506070809	05/11/2010	Former Subpart 1	Whole	42,040	39/027
Clinton County	8-Hour Ozone (2008)	Cincinnati, OH-KY-IN	121314 15	12/16/2016	Marginal	Whole	42,040	39/027
Columbiana County	1-Hour Ozone (1979)-NAAQS revoked	Columbiana County, OH	929394	03/10/1995	Incomplete Data	Whole	107,841	39/029
Columbiana County	8-Hour Ozone (1997)-NAAQS revoked	Youngstown-Warren-Sharon, OH-PA	040506	06/12/2007	Former Subpart 1	Whole	107,841	39/029
Coshocton County	PM-2.5 (1997)-NAAQS revoked	Columbus, OH	0506070809101112	11/07/2013 *	Former Subpart 1	Part	1,535	39/031

County	NAAQS	Area Name	Nonattainment in Year	Redesignation to Maintenance	Classification	Whole or/ Part County	Population (2010)	State/ County FIPS Codes
Coshocton County	Sulfur Dioxide (1971)	Coshocton County; Franklin Township, OH	92939495969798 99	07/05/2000		Part	1,229	39/031
Cuyahoga County	1-Hour Ozone (1979)-NAAQS revoked	Cleveland-Akron-Lorain, OH	92939495	05/07/1996	Moderate	Whole	1,280,122	39/035
Cuyahoga County	8-Hour Ozone (1997)-NAAQS revoked	Cleveland-Akron-Lorain, OH	0405060708	09/15/2009	Moderate	Whole	1,280,122	39/035
Cuyahoga County	8-Hour Ozone (2008)	Cleveland-Akron-Lorain, OH	12131415 16	01/06/2017	Marginal	Whole	1,280,122	39/035
Cuyahoga County	8-Hour Ozone (2015)	Cleveland, OH	18192021222 3	/ /	Moderate	Whole	1,280,122	39/035
Cuyahoga County	Carbon Monoxide (1971)	Cleveland, OH	9293	03/07/1994	Moderate <= 12.7ppm	Whole	1,280,122	39/035
Cuyahoga County	Lead (2008)	Cleveland, OH	10111213141516	07/31/2017		Part	7,816	39/035
Cuyahoga County	PM-10 (1987)	Cuyahoga County, OH	92939495969798 9900	01/10/2001	Moderate	Whole	1,280,122	39/035
Cuyahoga County	PM-2.5 (1997)-NAAQS revoked	Cleveland-Akron-Lorain, OH	0506070809101112	09/18/2013 *	Former Subpart 1	Whole	1,280,122	39/035
Cuyahoga County	PM-2.5 (2006)	Cleveland-Akron-Lorain, OH	09101112	09/18/2013	Former Subpart 1	Whole	1,280,122	39/035
Cuyahoga County	PM-2.5 (2012)	Cleveland, OH	15161718	04/12/2019	Moderate	Whole	1,280,122	39/035
Cuyahoga County	Sulfur Dioxide (1971)	Cuyahoga County, OH	9293949596979899000102030 4	02/28/2005		Part	996,159	39/035
Delaware County	1-Hour Ozone (1979)-NAAQS revoked	Columbus, OH	92939495	04/01/1996	Marginal	Whole	174,214	39/041
Delaware County	8-Hour Ozone (1997)-NAAQS revoked	Columbus, OH	0405060708	09/15/2009	Former Subpart 1	Whole	174,214	39/041

County	NAAQS	Area Name	Nonattainment in Year	Redesignation to Maintenance	Classification	Whole or/ Part County	Population (2010)	State/ County FIPS Codes
Delaware County	8-Hour Ozone (2008)	Columbus, OH	12 13 14 15	12/21/2016	Marginal	Whole	174,214	39/041
Delaware County	8-Hour Ozone (2015)	Columbus, OH	18	08/21/2019	Marginal	Whole	174,214	39/041
Delaware County	PM-2.5 (1997)-NAAQS revoked	Columbus, OH	05 06 07 08 09 10 11 12	11/07/2013 *	Former Subpart 1	Whole	174,214	39/041
Fairfield County	8-Hour Ozone (1997)-NAAQS revoked	Columbus, OH	04 05 06 07 08	09/15/2009	Former Subpart 1	Whole	146,156	39/045
Fairfield County	8-Hour Ozone (2008)	Columbus, OH	12 13 14 15	12/21/2016	Marginal	Whole	146,156	39/045
Fairfield County	8-Hour Ozone (2015)	Columbus, OH	18	08/21/2019	Marginal	Whole	146,156	39/045
Fairfield County	PM-2.5 (1997)-NAAQS revoked	Columbus, OH	05 06 07 08 09 10 11 12	11/07/2013 *	Former Subpart 1	Whole	146,156	39/045
Franklin County	1-Hour Ozone (1979)-NAAQS revoked	Columbus, OH	92 93 94 95	04/01/1996	Marginal	Whole	1,163,414	39/049
Franklin County	8-Hour Ozone (1997)-NAAQS revoked	Columbus, OH	04 05 06 07 08	09/15/2009	Former Subpart 1	Whole	1,163,414	39/049
Franklin County	8-Hour Ozone (2008)	Columbus, OH	12 13 14 15	12/21/2016	Marginal	Whole	1,163,414	39/049
Franklin County	8-Hour Ozone (2015)	Columbus, OH	18	08/21/2019	Marginal	Whole	1,163,414	39/049
Franklin County	PM-2.5 (1997)-NAAQS revoked	Columbus, OH	05 06 07 08 09 10 11 12	11/07/2013 *	Former Subpart 1	Whole	1,163,414	39/049
Fulton County	Lead (2008)	Delta, OH	10 11 12 13 14 15 16 17	03/13/2018		Part	3,243	39/051

County	NAAQS	Area Name	Nonattainment in Year	Redesignation to Maintenance	Classification	Whole or/ Part County	Population (2010)	State/ County FIPS Codes
Gallia County	PM-2.5 (1997)-NAAQS revoked	Huntington-Ashland, WV-KY-OH	05060708091011	12/31/2012 *	Former Subpart 1	Part	4,275	39/053
Gallia County	Sulfur Dioxide (1971)	Gallia County; Addison Township, OH	9293949596979899	07/05/2000		Part	2,197	39/053
Geauga County	1-Hour Ozone (1979)-NAAQS revoked	Cleveland-Akron-Lorain, OH	92939495	05/07/1996	Moderate	Whole	93,389	39/055
Geauga County	8-Hour Ozone (1997)-NAAQS revoked	Cleveland-Akron-Lorain, OH	0405060708	09/15/2009	Moderate	Whole	93,389	39/055
Geauga County	8-Hour Ozone (2008)	Cleveland-Akron-Lorain, OH	121314151 6	01/06/2017	Marginal	Whole	93,389	39/055
Geauga County	8-Hour Ozone (2015)	Cleveland, OH	181920212223	/ /	Moderate	Whole	93,389	39/055
Greene County	1-Hour Ozone (1979)-NAAQS revoked	Dayton-Springfield, OH	929394	07/05/1995	Moderate	Whole	161,573	39/057
Greene County	8-Hour Ozone (1997)-NAAQS revoked	Dayton-Springfield, OH	040506	08/13/2007	Former Subpart 1	Whole	161,573	39/057
Greene County	PM-2.5 (1997)-NAAQS revoked	Dayton-Springfield, OH	0506070809101112	09/26/2013 *	Former Subpart 1	Whole	161,573	39/057
Hamilton County	1-Hour Ozone (1979)-NAAQS revoked	Cincinnati-Hamilton, OH-KY	929394959697989900010203 04	06/14/2005	Moderate	Whole	802,374	39/061
Hamilton County	8-Hour Ozone (1997)-NAAQS revoked	Cincinnati-Hamilton, OH-KY-IN	040506070809	05/11/2010	Former Subpart 1	Whole	802,374	39/061

County	NAAQS	Area Name	Nonattainment in Year	Redesignation to Maintenance	Classification	Whole or/ Part County	Population (2010)	State/ County FIPS Codes
Hamilton County	8-Hour Ozone (2008)	Cincinnati, OH-KY-IN	12 13 14 15	12/16/2016	Marginal	Whole	802,374	39/061
Hamilton County	8-Hour Ozone (2015)	Cincinnati, OH-KY	18 19 20 21	06/09/2022	Marginal	Whole	802,374	39/061
Hamilton County	PM-2.5 (1997)-NAAQS revoked	Cincinnati-Hamilton, OH-KY-IN	05 06 07 08 09 10 11 12 13 14 15 16	04/07/2017 *	Former Subpart 1	Whole	802,374	39/061
Jefferson County	1-Hour Ozone (1979)-NAAQS revoked	Steubenville, OH	92 93 94	03/10/1995	Section 185A	Whole	69,709	39/081
Jefferson County	8-Hour Ozone (1997)-NAAQS revoked	Steubenville-Weirton, OH-WV	04 05 06	06/15/2007	Former Subpart 1	Whole	69,709	39/081
Jefferson County	PM-10 (1987)	Jefferson County, OH	92 93 94 95 96 97 98 99 00	01/10/2001	Moderate	Part	3,472	39/081
Jefferson County	PM-2.5 (1997)-NAAQS revoked	Steubenville-Weirton, OH-WV	05 06 07 08 09 10 11 12	09/18/2013 *	Former Subpart 1	Whole	69,709	39/081
Jefferson County	PM-2.5 (2006)	Steubenville-Weirton, OH-WV	09 10 11 12	09/18/2013	Former Subpart 1	Whole	69,709	39/081
Jefferson County	Sulfur Dioxide (1971)	Jefferson County; (part) Steubenville & Mingo Junction, OH	92 93 94 95 96 97 98	09/29/1999		Part	69,712	39/081
Jefferson County	Sulfur Dioxide (2010)	Steubenville, OH-WV	13 14 15 16 17 18	11/29/2019		Part	38,854	39/081
Knox County	8-Hour Ozone (1997)-NAAQS revoked	Columbus, OH	04 05 06 07 08	09/15/2009	Former Subpart 1	Whole	60,921	39/083
Knox County	8-Hour Ozone (2008)	Columbus, OH	12 13 14 15	12/21/2016	Marginal	Whole	60,921	39/083

County	NAAQS	Area Name	Nonattainment in Year	Redesignation to Maintenance	Classification	Whole or/ Part County	Population (2010)	State/ County FIPS Codes
Lake County	1-Hour Ozone (1979)-NAAQS revoked	Cleveland-Akron-Lorain, OH	92939495	05/07/1996	Moderate	Whole	230,041	39/085
Lake County	8-Hour Ozone (1997)-NAAQS revoked	Cleveland-Akron-Lorain, OH	0405060708	09/15/2009	Moderate	Whole	230,041	39/085
Lake County	8-Hour Ozone (2008)	Cleveland-Akron-Lorain, OH	121314151 6	01/06/2017	Marginal	Whole	230,041	39/085
Lake County	8-Hour Ozone (2015)	Cleveland, OH	181920212223	/ /	Moderate	Whole	230,041	39/085
Lake County	PM-2.5 (1997)-NAAQS revoked	Cleveland-Akron-Lorain, OH	050607080910111 2	09/18/2013 *	Former Subpart 1	Whole	230,041	39/085
Lake County	PM-2.5 (2006)	Cleveland-Akron-Lorain, OH	09101112	09/18/2013	Former Subpart 1	Whole	230,041	39/085
Lake County	Sulfur Dioxide (1971)	Lake County; (part) Eastlake, Timberlake, Lakeline, Willoughby, Mentor, OH	92939495969798	09/29/1999		Part	229,760	39/085
Lake County	Sulfur Dioxide (2010)	Lake County, OH	131415161718	05/14/2019		Whole	230,041	39/085
Lawrence County	PM-2.5 (1997)-NAAQS revoked	Huntington-Ashland, WV-KY-OH	050607080910 11	12/31/2012 *	Former Subpart 1	Whole	62,450	39/087
Licking County	1-Hour Ozone (1979)-NAAQS revoked	Columbus, OH	92939495	04/01/1996	Marginal	Whole	166,492	39/089
Licking County	8-Hour Ozone (1997)-NAAQS revoked	Columbus, OH	0405060708	09/15/2009	Former Subpart 1	Whole	166,492	39/089
Licking County	8-Hour Ozone (2008)	Columbus, OH	121314 15	12/21/2016	Marginal	Whole	166,492	39/089

County	NAAQS	Area Name	Nonattainment in Year	Redesignation to Maintenance	Classification	Whole or/ Part County	Population (2010)	State/ County FIPS Codes
Licking County	8-Hour Ozone (2015)	Columbus, OH	18	08/21/2019	Marginal	Whole	166,492	39/089
Licking County	PM-2.5 (1997)-NAAQS revoked	Columbus, OH	05 06 07 08 09 10 11 12	11/07/2013 *	Former Subpart 1	Whole	166,492	39/089
Logan County	Lead (2008)	Bellefontaine, OH	10 11 12 13	09/26/2014		Part	6,220	39/091
Lorain County	1-Hour Ozone (1979)-NAAQS revoked	Cleveland-Akron-Lorain, OH	92 93 94 95	05/07/1996	Moderate	Whole	301,356	39/093
Lorain County	8-Hour Ozone (1997)-NAAQS revoked	Cleveland-Akron-Lorain, OH	04 05 06 07 08	09/15/2009	Moderate	Whole	301,356	39/093
Lorain County	8-Hour Ozone (2008)	Cleveland-Akron-Lorain, OH	12 13 14 15 16	01/06/2017	Marginal	Whole	301,356	39/093
Lorain County	8-Hour Ozone (2015)	Cleveland, OH	18 19 20 21 22 23	/ /	Moderate	Whole	301,356	39/093
Lorain County	PM-2.5 (1997)-NAAQS revoked	Cleveland-Akron-Lorain, OH	05 06 07 08 09 10 11 12	09/18/2013 *	Former Subpart 1	Whole	301,356	39/093
Lorain County	PM-2.5 (2006)	Cleveland-Akron-Lorain, OH	09 10 11 12	09/18/2013	Former Subpart 1	Whole	301,356	39/093
Lorain County	PM-2.5 (2012)	Cleveland, OH	15 16 17 18	04/12/2019	Moderate	Whole	301,356	39/093
Lorain County	Sulfur Dioxide (1971)	Lorain County, OH	92 93 94 95 96 97 98 99	07/05/2000		Part	301,074	39/093
Lucas County	1-Hour Ozone (1979)-NAAQS revoked	Toledo, OH	92 93 94	08/01/1995	Moderate	Whole	441,815	39/095
Lucas County	8-Hour Ozone (1997)-NAAQS revoked	Toledo, OH	04 05 06	08/09/2007	Former Subpart 1	Whole	441,815	39/095
Lucas County	Sulfur Dioxide (1971)	Lucas County, OH	92 93 94 95 96 97 98 99 00 01 02 03	03/18/2004		Part	441,812	39/095

County	NAAQS	Area Name	Nonattainment in Year	Redesignation to Maintenance	Classification	Whole or/ Part County	Population (2010)	State/ County FIPS Codes
Madison County	8-Hour Ozone (1997)-NAAQS revoked	Columbus, OH	0405060708	09/15/2009	Former Subpart 1	Whole	43,435	39/097
Madison County	8-Hour Ozone (2008)	Columbus, OH	121314 15	12/21/2016	Marginal	Whole	43,435	39/097
Mahoning County	1-Hour Ozone (1979)-NAAQS revoked	Youngstown-Warren-Sharon, OH-PA (OH portion)	92939495	04/01/1996 [Split]	Marginal	Whole	238,823	39/099
Mahoning County	8-Hour Ozone (1997)-NAAQS revoked	Youngstown-Warren-Sharon, OH-PA	040506	06/12/2007	Former Subpart 1	Whole	238,823	39/099
Medina County	1-Hour Ozone (1979)-NAAQS revoked	Cleveland-Akron-Lorain, OH	92939495	05/07/1996	Moderate	Whole	172,332	39/103
Medina County	8-Hour Ozone (1997)-NAAQS revoked	Cleveland-Akron-Lorain, OH	0405060708	09/15/2009	Moderate	Whole	172,332	39/103
Medina County	8-Hour Ozone (2008)	Cleveland-Akron-Lorain, OH	121314151 6	01/06/2017	Marginal	Whole	172,332	39/103
Medina County	8-Hour Ozone (2015)	Cleveland, OH	181920212223	/ /	Moderate	Whole	172,332	39/103
Medina County	PM-2.5 (1997)-NAAQS revoked	Cleveland-Akron-Lorain, OH	05060708091011 12	09/18/2013 *	Former Subpart 1	Whole	172,332	39/103
Medina County	PM-2.5 (2006)	Cleveland-Akron-Lorain, OH	09101112	09/18/2013	Former Subpart 1	Whole	172,332	39/103
Miami County	1-Hour Ozone (1979)-NAAQS revoked	Dayton-Springfield, OH	929394	07/05/1995	Moderate	Whole	102,506	39/109

County	NAAQS	Area Name	Nonattainment in Year	Redesignation to Maintenance	Classification	Whole or/ Part County	Population (2010)	State/ County FIPS Codes
Miami County	8-Hour Ozone (1997)-NAAQS revoked	Dayton-Springfield, OH	040506	08/13/2007	Former Subpart 1	Whole	102,506	39/109
Montgomery County	1-Hour Ozone (1979)-NAAQS revoked	Dayton-Springfield, OH	929394	07/05/1995	Moderate	Whole	535,153	39/113
Montgomery County	8-Hour Ozone (1997)-NAAQS revoked	Dayton-Springfield, OH	040506	08/13/2007	Former Subpart 1	Whole	535,153	39/113
Montgomery County	PM-2.5 (1997)-NAAQS revoked	Dayton-Springfield, OH	050607080910 11 12	09/26/2013 *	Former Subpart 1	Whole	535,153	39/113
Morgan County	Sulfur Dioxide (1971)	Morgan County: Center Township, OH	9293	10/21/1994		Part	15,053	39/115
Morgan County	Sulfur Dioxide (2010)	Muskingum River, OH	13 14 15 16 17 18 19 20 21 22 23	/ /		Part	743	39/115
Portage County	1-Hour Ozone (1979)-NAAQS revoked	Cleveland-Akron-Lorain, OH	929394 95	05/07/1996	Moderate	Whole	161,419	39/133
Portage County	8-Hour Ozone (1997)-NAAQS revoked	Cleveland-Akron-Lorain, OH	040506 07 08	09/15/2009	Moderate	Whole	161,419	39/133
Portage County	8-Hour Ozone (2008)	Cleveland-Akron-Lorain, OH	12 13 14 15 16	01/06/2017	Marginal	Whole	161,419	39/133
Portage County	8-Hour Ozone (2015)	Cleveland, OH	18 19 20 21 22 23	/ /	Moderate	Whole	161,419	39/133
Portage County	PM-2.5 (1997)-NAAQS revoked	Cleveland-Akron-Lorain, OH	050607080910 11 12	09/18/2013 *	Former Subpart 1	Whole	161,419	39/133
Portage County	PM-2.5 (2006)	Cleveland-Akron-Lorain, OH	09 10 11 12	09/18/2013	Former Subpart 1	Whole	161,419	39/133

County	NAAQS	Area Name	Nonattainment in Year	Redesignation to Maintenance	Classification	Whole or/ Part County	Population (2010)	State/ County FIPS Codes
Preble County	1-Hour Ozone (1979)-NAAQS revoked	Preble County, OH	92939 4	03/10/1995	Section 185A	Whole	42,270	39/135
Scioto County	PM-2.5 (1997)-NAAQS revoked	Huntington-Ashland, WV-KY-OH	05 06 07 08 09 10 11	12/31/2012 *	Former Subpart 1	Whole	79,499	39/145
Stark County	1-Hour Ozone (1979)-NAAQS revoked	Canton, OH	92939495	04/01/1996	Marginal	Whole	375,586	39/151
Stark County	8-Hour Ozone (1997)-NAAQS revoked	Canton-Massillon, OH	04 05 06	06/15/2007	Former Subpart 1	Whole	375,586	39/151
Stark County	Lead (2008)	Canton-Stark County, OH	23	/ /		Part	6,188	39/151
Stark County	PM-2.5 (1997)-NAAQS revoked	Canton-Massillon, OH	05 06 07 08 09 10 11 12	10/22/2013 *	Former Subpart 1	Whole	375,586	39/151
Stark County	PM-2.5 (2006)	Canton-Massillon, OH	09 10 11 12	10/22/2013	Former Subpart 1	Whole	375,586	39/151
Summit County	1-Hour Ozone (1979)-NAAQS revoked	Cleveland-Akron-Lorain, OH	92939495	05/07/1996	Moderate	Whole	541,781	39/153
Summit County	8-Hour Ozone (1997)-NAAQS revoked	Cleveland-Akron-Lorain, OH	04 05 06 07 08	09/15/2009	Moderate	Whole	541,781	39/153
Summit County	8-Hour Ozone (2008)	Cleveland-Akron-Lorain, OH	12 13 14 15 16	01/06/2017	Marginal	Whole	541,781	39/153
Summit County	8-Hour Ozone (2015)	Cleveland, OH	18 19 20 21 22 23	/ /	Moderate	Whole	541,781	39/153
Summit County	PM-2.5 (1997)-NAAQS revoked	Cleveland-Akron-Lorain, OH	05 06 07 08 09 10 11 12	09/18/2013 *	Former Subpart 1	Whole	541,781	39/153

County	NAAQS	Area Name	Nonattainment in Year	Redesignation to Maintenance	Classification	Whole or/ Part County	Population (2010)	State/ County FIPS Codes
Summit County	PM-2.5 (2006)	Cleveland-Akron-Lorain, OH	09 10 11 12	09/18/2013	Former Subpart 1	Whole	541,781	39/153
Trumbull County	1-Hour Ozone (1979)-NAAQS revoked	Youngstown-Warren-Sharon, OH-PA (OH portion)	92 93 94 95	04/01/1996 [Split]	Marginal	Whole	210,312	39/155
Trumbull County	8-Hour Ozone (1997)-NAAQS revoked	Youngstown-Warren-Sharon, OH-PA	04 05 06	06/12/2007	Former Subpart 1	Whole	210,312	39/155
Warren County	1-Hour Ozone (1979)-NAAQS revoked	Cincinnati-Hamilton, OH-KY	92 93 94 95 96 97 98 99 00 01 02 03 04	06/14/2005	Moderate	Whole	212,693	39/165
Warren County	8-Hour Ozone (1997)-NAAQS revoked	Cincinnati-Hamilton, OH-KY-IN	04 05 06 07 08 09	05/11/2010	Former Subpart 1	Whole	212,693	39/165
Warren County	8-Hour Ozone (2008)	Cincinnati, OH-KY-IN	12 13 14 15	12/16/2016	Marginal	Whole	212,693	39/165
Warren County	8-Hour Ozone (2015)	Cincinnati, OH-KY	18 19 20 21	06/09/2022	Marginal	Whole	212,693	39/165
Warren County	PM-2.5 (1997)-NAAQS revoked	Cincinnati-Hamilton, OH-KY-IN	05 06 07 08 09 10 11 12 13 14 15 16	04/07/2017 *	Former Subpart 1	Whole	212,693	39/165
Washington County	8-Hour Ozone (1997)-NAAQS revoked	Parkersburg-Marietta, WV-OH	04 05 06	06/15/2007	Former Subpart 1	Whole	61,778	39/167
Washington County	PM-2.5 (1997)-NAAQS revoked	Parkersburg-Marietta, WV-OH	05 06 07 08 09 10 11 12	08/29/2013 *	Former Subpart 1	Whole	61,778	39/167
Washington County	Sulfur Dioxide (1971)	Washington County: Waterford Township, OH	92 93	10/21/1994		Part	61,777	39/167
Washington County	Sulfur Dioxide (2010)	Muskingum River, OH	13 14 15 16 17 18 19 20 21 22 23	/ /		Part	3,713	39/167

County	NAAQS	Area Name	Nonattainment in Year	Redesignation to Maintenance	Classification	Whole or/ Part County	Population (2010)	State/ County FIPS Codes
Wood County	1-Hour Ozone (1979)-NAAQS revoked	Toledo, OH	929394	08/01/1995	Moderate	Whole	125,488	39/173
Wood County	8-Hour Ozone (1997)-NAAQS revoked	Toledo, OH	040506	08/09/2007	Former Subpart 1	Whole	125,488	39/173

Important Notes

EJScreen Community Report

This report provides environmental and socioeconomic information for user-defined areas, and combines that data into environmental justice and supplemental indexes.

Cleveland, OH

1 mile Ring Centered at 41.509601,-81.624241
Population: 15,892
Area in square miles: 3.14

A3 Landscape

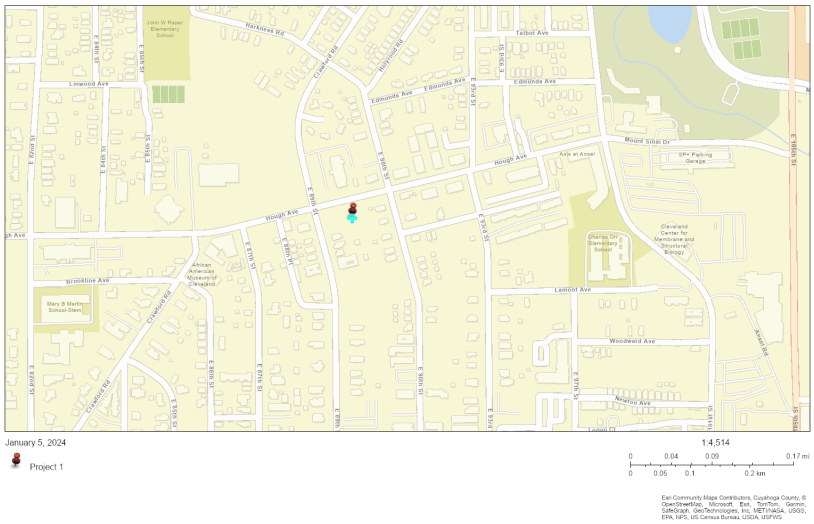

LANGUAGES SPOKEN AT HOME

LANGUAGE	PERCENT
English	89%
Spanish	2%
French, Haitian, or Cajun	1%
Other Indo-European	2%
Chinese (including Mandarin, Cantonese)	2%
Other Asian and Pacific Island	1%
Arabic	1%
Total Non-English	11%

COMMUNITY INFORMATION

- Low income: 62 percent
- People of color: 86 percent
- Less than high school education: 23 percent
- Limited English households: 2 percent
- Unemployment: 14 percent
- Persons with disabilities: 23 percent
- Male: 47 percent
- Female: 53 percent
- 46 years — Average life expectancy
- $20,197 — Per capita income
- Number of households: 6,813
- Owner occupied: 27 percent

BREAKDOWN BY RACE

- White: 14%
- Black: 74%
- American Indian: 0%
- Asian: 5%
- Hawaiian/Pacific Islander: 0%
- Other race: 1%
- Two or more races: 3%
- Hispanic: 2%

BREAKDOWN BY AGE

From Ages 1 to 4	3%
From Ages 1 to 18	19%
From Ages 18 and up	81%
From Ages 65 and up	19%

LIMITED ENGLISH SPEAKING BREAKDOWN

Speak Spanish	11%
Speak Other Indo-European Languages	29%
Speak Asian-Pacific Island Languages	54%
Speak Other Languages	5%

Notes: Numbers may not sum to totals due to rounding. Hispanic population can be of any race.
Source: U.S. Census Bureau, American Community Survey (ACS) 2017 -2021. Life expectancy data comes from the Centers for Disease Control.

Environmental Justice & Supplemental Indexes

The environmental justice and supplemental indexes are a combination of environmental and socioeconomic information. There are thirteen EJ indexes and supplemental indexes in EJScreen reflecting the 13 environmental indicators. The indexes for a selected area are compared to those for all other locations in the state or nation. For more information and calculation details on the EJ and supplemental indexes, please visit the EJScreen website.

EJ INDEXES

The EJ indexes help users screen for potential EJ concerns. To do this, the EJ index combines data on low income and people of color populations with a single environmental indicator.

EJ INDEXES FOR THE SELECTED LOCATION

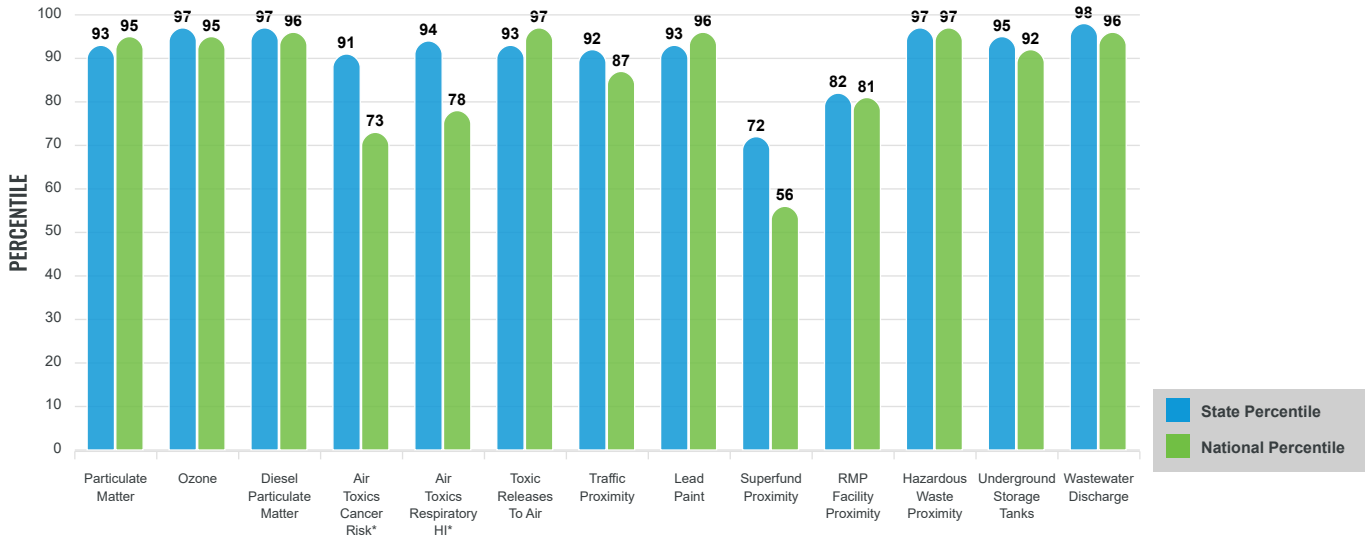

SUPPLEMENTAL INDEXES

The supplemental indexes offer a different perspective on community-level vulnerability. They combine data on percent low-income, percent linguistically isolated, percent less than high school education, percent unemployed, and low life expectancy with a single environmental indicator.

SUPPLEMENTAL INDEXES FOR THE SELECTED LOCATION

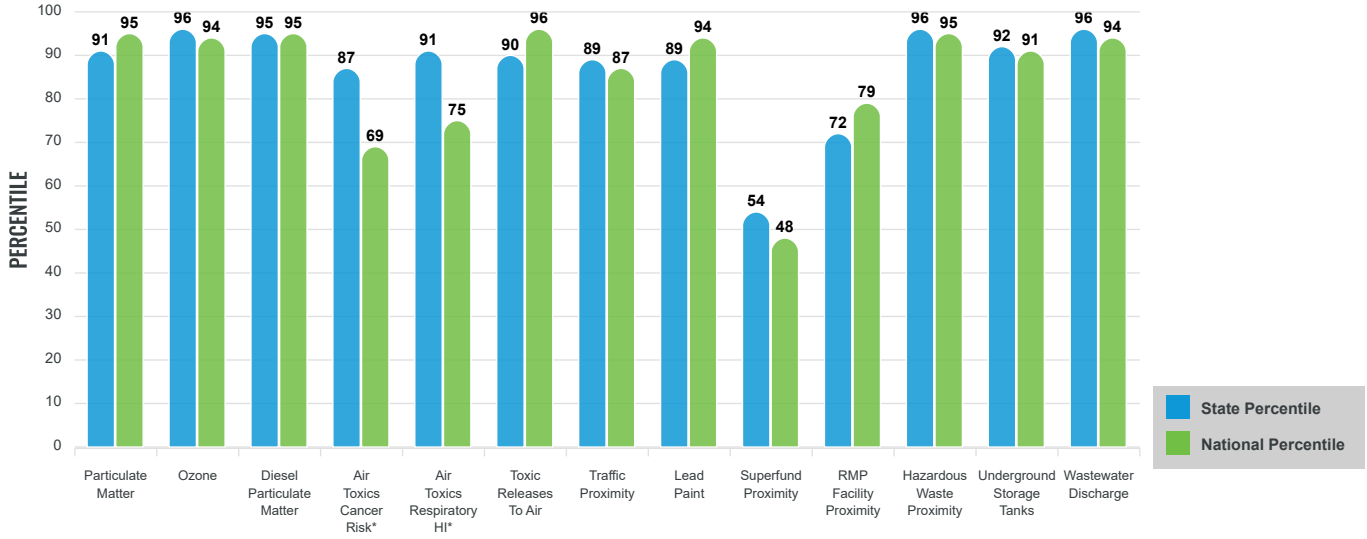

These percentiles provide perspective on how the selected block group or buffer area compares to the entire state or nation.

Report for 1 mile Ring Centered at 41.509601,-81.624241

EJScreen Environmental and Socioeconomic Indicators Data

SELECTED VARIABLES	VALUE	STATE AVERAGE	PERCENTILE IN STATE	USA AVERAGE	PERCENTILE IN USA
POLLUTION AND SOURCES					
Particulate Matter ($\mu g/m^3$)	9.49	9.18	65	8.08	83
Ozone (ppb)	65.6	61.4	86	61.6	78
Diesel Particulate Matter ($\mu g/m^3$)	0.433	0.261	92	0.261	86
Air Toxics Cancer Risk* (lifetime risk per million)	24	22	0	25	5
Air Toxics Respiratory HI*	0.3	0.25	51	0.31	31
Toxic Releases to Air	6,900	10,000	71	4,600	89
Traffic Proximity (daily traffic count/distance to road)	180	110	83	210	72
Lead Paint (% Pre-1960 Housing)	0.63	0.44	70	0.3	82
Superfund Proximity (site count/km distance)	0.022	0.094	24	0.13	19
RMP Facility Proximity (facility count/km distance)	0.16	0.49	41	0.43	48
Hazardous Waste Proximity (facility count/km distance)	6.7	1.3	97	1.9	92
Underground Storage Tanks (count/km^2)	10	2.9	93	3.9	88
Wastewater Discharge (toxicity-weighted concentration/m distance)	0.1	0.47	85	22	82
SOCIOECONOMIC INDICATORS					
Demographic Index	74%	28%	95	35%	92
Supplemental Demographic Index	25%	14%	91	14%	89
People of Color	86%	24%	94	39%	86
Low Income	62%	33%	88	31%	90
Unemployment Rate	14%	6%	88	6%	90
Limited English Speaking Households	2%	1%	81	5%	63
Less Than High School Education	23%	10%	90	12%	85
Under Age 5	3%	6%	33	6%	34
Over Age 64	19%	18%	61	17%	64
Low Life Expectancy	19%	21%	29	20%	44

*Diesel particulate matter, air toxics cancer risk, and air toxics respiratory hazard index are from the EPA's Air Toxics Data Update, which is the Agency's ongoing, comprehensive evaluation of air toxics in the United States. This effort aims to prioritize air toxics, emission sources, and locations of interest for further study. It is important to remember that the air toxics data presented here provide broad estimates of health risks over geographic areas of the country, not definitive risks to specific individuals or locations. Cancer risks and hazard indices from the Air Toxics Data Update are reported to one significant figure and any additional significant figures here are due to rounding. More information on the Air Toxics Data Update can be found at: https://www.epa.gov/haps/air-toxics-data-update.

Sites reporting to EPA within defined area:

Superfund	0
Hazardous Waste, Treatment, Storage, and Disposal Facilities	3
Water Dischargers	0
Air Pollution	16
Brownfields	19
Toxic Release Inventory	2

Other community features within defined area:

Schools	7
Hospitals	9
Places of Worship	65

Other environmental data:

Air Non-attainment	Yes
Impaired Waters	Yes

Selected location contains American Indian Reservation Lands*	No
Selected location contains a "Justice40 (CEJST)" disadvantaged community	Yes
Selected location contains an EPA IRA disadvantaged community	Yes

Report for 1 mile Ring Centered at 41.509601,-81.624241

EJScreen Environmental and Socioeconomic Indicators Data

HEALTH INDICATORS

INDICATOR	HEALTH VALUE	STATE AVERAGE	STATE PERCENTILE	US AVERAGE	US PERCENTILE
Low Life Expectancy	19%	21%	29	20%	44
Heart Disease	10.1	7.2	96	6.1	97
Asthma	13.9	10.7	94	10	98
Cancer	5.8	6.6	24	6.1	41
Persons with Disabilities	22.6%	14.8%	89	13.4%	91

CLIMATE INDICATORS

INDICATOR	HEALTH VALUE	STATE AVERAGE	STATE PERCENTILE	US AVERAGE	US PERCENTILE
Flood Risk	4%	7%	47	12%	37
Wildfire Risk	0%	0%	0	14%	0

CRITICAL SERVICE GAPS

INDICATOR	HEALTH VALUE	STATE AVERAGE	STATE PERCENTILE	US AVERAGE	US PERCENTILE
Broadband Internet	36%	15%	94	14%	93
Lack of Health Insurance	5%	7%	47	9%	39
Housing Burden	Yes	N/A	N/A	N/A	N/A
Transportation Access	Yes	N/A	N/A	N/A	N/A
Food Desert	No	N/A	N/A	N/A	N/A

Footnotes

Report for 1 mile Ring Centered at 41.509601,-81.624241

DNL Calculator

The Day/Night Noise Level Calculator is an electronic assessment tool that calculates the Day/Night Noise Level (DNL) from roadway and railway traffic. For more information on using the DNL calculator, view the **Day/Night Noise Level Calculator Electronic Assessment Tool Overview (/programs/environmental-review/daynight-noise-level-electronic-assessment-tool/)**.

Guidelines

- To display the Road and/or Rail DNL calculator(s), click on the "Add Road Source" and/or "Add Rail Source" button(s) below.
- All Road and Rail input values must be positive non-decimal numbers.
- All Road and/or Rail DNL value(s) must be calculated separately before calculating the Site DNL.
- All checkboxes that apply must be checked for vehicles and trains in the tables' headers.
- **Note #1:** Tooltips, containing field specific information, have been added in this tool and may be accessed by hovering over all the respective data fields (site identification, roadway and railway assessment, DNL calculation results, roadway and railway input variables) with the mouse.
- **Note #2:** DNL Calculator assumes roadway data is always entered.

DNL Calculator

Site ID	E89th and Hough
Record Date	01/23/2024
User's Name	Shannon Garvey

Road # 1 Name:	**Hough Avenue**

Road #1

Vehicle Type	**Cars** ☑	**Medium Trucks** ☑	**Heavy Trucks** ☐
Effective Distance	20	20	
Distance to Stop Sign			
Average Speed	35		
Average Daily Trips (ADT)			
Night Fraction of ADT			
Road Gradient (%)			
Vehicle DNL			

Vehicle DNL			
Calculate Road #1 DNL		Reset	

Road # 2 Name:	**East 89th**

Road #2

Vehicle Type	**Cars** ☑	**Medium Trucks** ☐	**Heavy Trucks** ☐
Effective Distance	20		
Distance to Stop Sign			
Average Speed	30		
Average Daily Trips (ADT)			
Night Fraction of ADT			
Road Gradient (%)			
Vehicle DNL	0	0	0
Calculate Road #2 DNL	0	Reset	

Add Road Source | Add Rail Source

Airport Noise Level	

Loud Impulse Sounds?	○ Yes ◉ No
Combined DNL for all Road and Rail sources	**NaN**
Combined DNL including Airport	**N/A**
Site DNL with Loud Impulse Sound	

Calculate Reset

Mitigation Options

If your site DNL is in Excess of 65 decibels, your options are:

- **No Action Alternative**: Cancel the project at this location

- **Other Reasonable Alternatives**: Choose an alternate site
- **Mitigation**
  - **Contact your Field or Regional Environmental Officer (/programs/environmental-review/hud-environmental-staff-contacts/)**
  - Increase mitigation in the building walls (only effective if no outdoor, noise sensitive areas)
  - Reconfigure the site plan to increase the distance between the noise source and noise-sensitive uses
  - Incorporate natural or man-made barriers. See ***The Noise Guidebook (/resource/313/hud-noise-guidebook/)***
  - Construct noise barrier. See the **Barrier Performance Module (/programs/environmental-review/bpm-calculator/)**

Tools and Guidance

Day/Night Noise Level Assessment Tool User Guide (/resource/3822/day-night-noise-level-assessment-tool-user-guide/)

Day/Night Noise Level Assessment Tool Flowcharts (/resource/3823/day-night-noise-level-assessment-tool-flowcharts/)

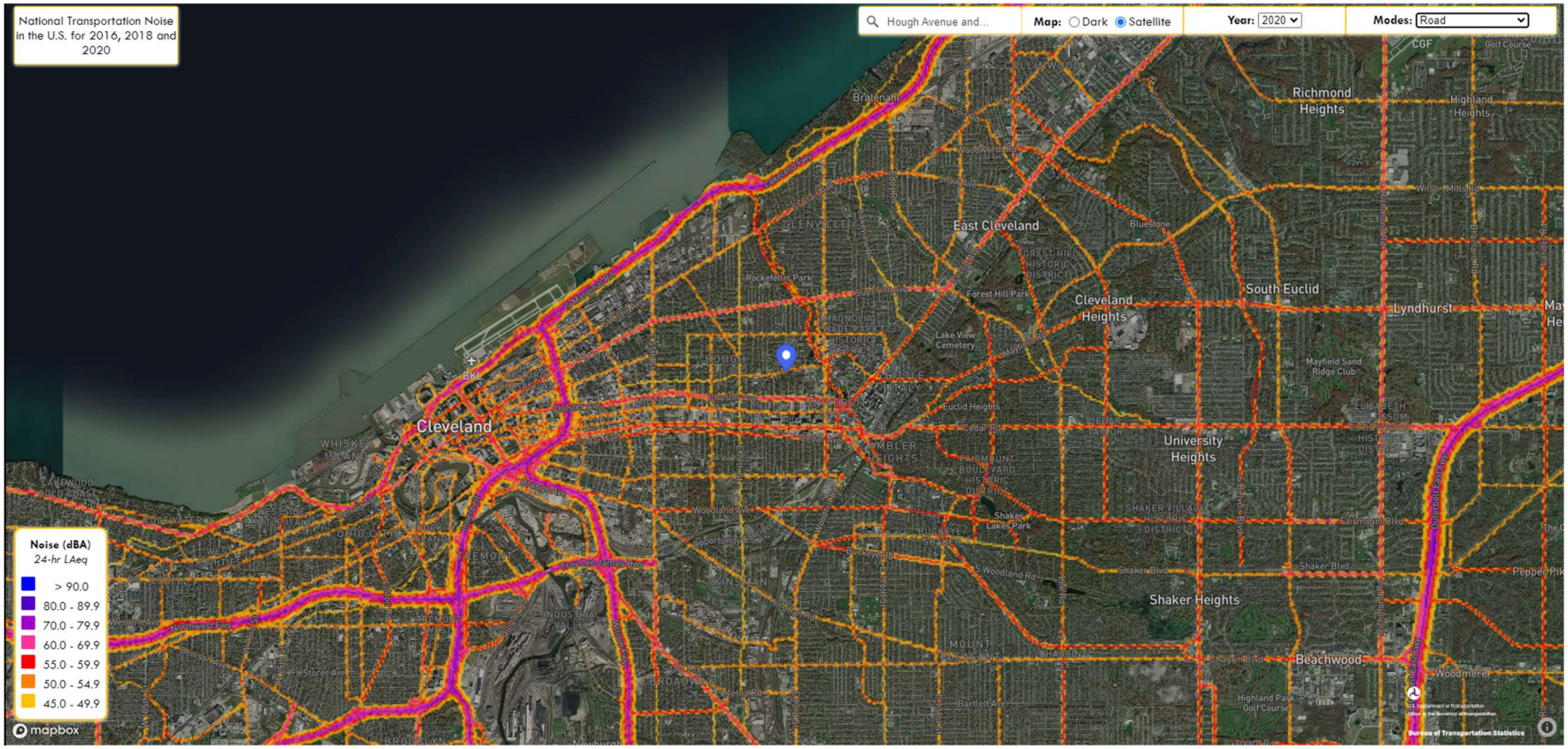
National Transportation Noise in the U.S. for 2016, 2018 and 2020
Hough Avenue and...
Map: Dark Satellite
Year: 2020
Modes: Road
Noise (dBA)
24-hr LAeq
> 90.0
80.0 - 89.9
70.0 - 79.9
60.0 - 69.9
55.0 - 59.9
50.0 - 54.9
45.0 - 49.9
Cleveland
East Cleveland
Cleveland Heights
South Euclid
Richmond Heights
Highland Heights
Lyndhurst
University Heights
Shaker Heights
Beachwood
Woodmere
Bratenahl
Rockefeller Park
Forest Hill Park
Lake View Cemetery
Mayfield Sand Ridge Club
Shaker Lakes Park
Highland Park Golf Course
Bureau of Transportation Statistics
mapbox

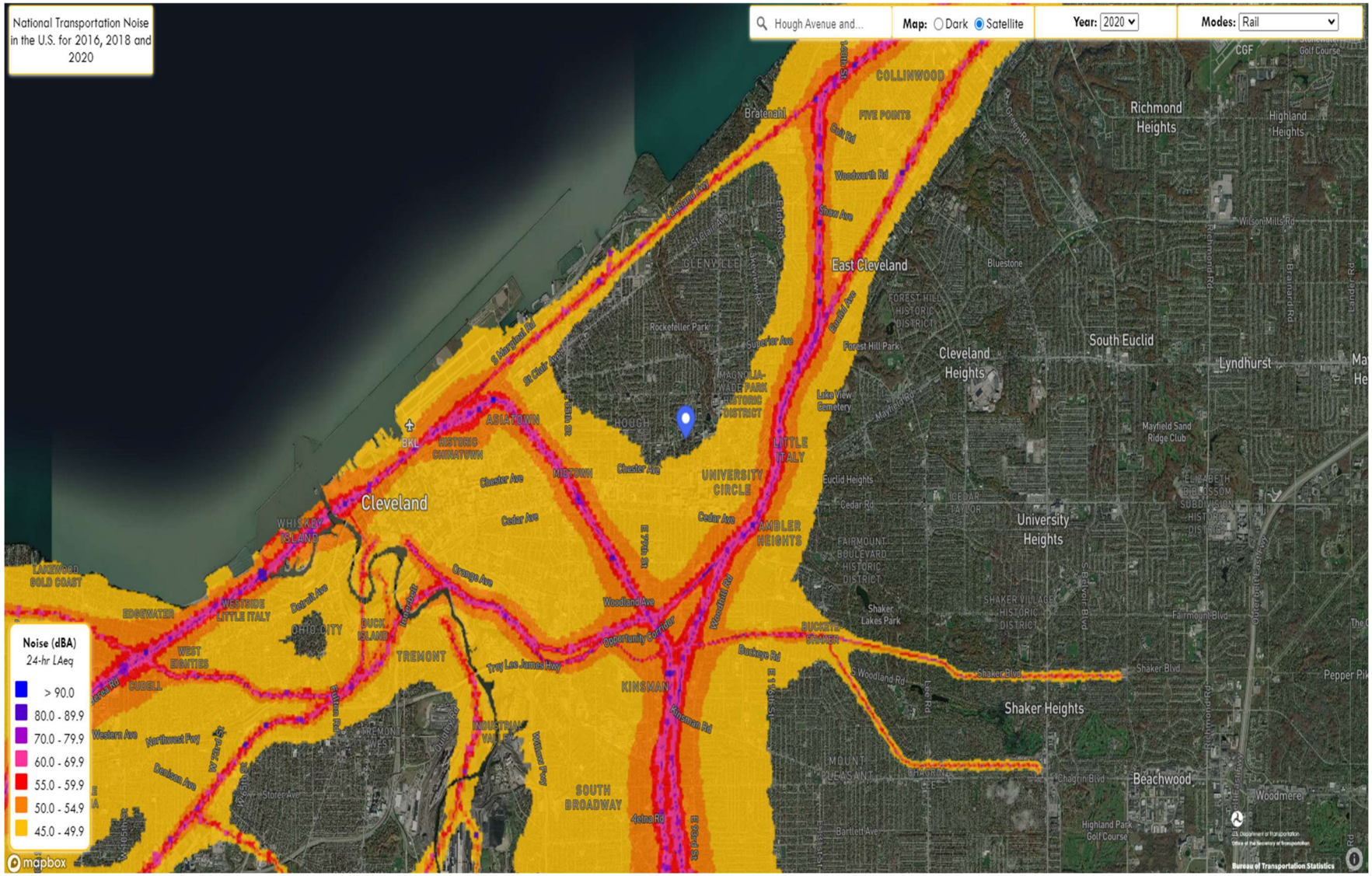
National Transportation Noise in the U.S. for 2016, 2018 and 2020
Hough Avenue and...
Map: Dark Satellite
Year: 2020
Modes: Rail
Noise (dBA)
24-hr LAeq
> 90.0
80.0 - 89.9
70.0 - 79.9
60.0 - 69.9
55.0 - 59.9
50.0 - 54.9
45.0 - 49.9
Cleveland
COLLINWOOD
FIVE POINTS
Richmond Heights
Highland Heights
East Cleveland
Cleveland Heights
South Euclid
Lyndhurst
University Heights
Shaker Heights
Beachwood
Woodmere
GLENVILLE
HOUGH
ASIATOWN
HISTORIC CHINATOWN
MIDTOWN
UNIVERSITY CIRCLE
LITTLE ITALY
AMBLER HEIGHTS
WHISKEY ISLAND
LAKEWOOD GOLD COAST
EDGEWATER
WESTSIDE LITTLE ITALY
OHIO CITY
BUCKEYE-SHAKER
TREMONT
KINSMAN
SOUTH BROADWAY
INDUSTRIAL VALLEY
CUDELL
WEST BIANCHI
Rockefeller Park
Lake View Cemetery
Forest Hill Park
Mayfield Sand Ridge Club
Shaker Lakes Park
Highland Park Golf Course
Bratenahl
Superior Ave
Euclid Ave
Chester Ave
Cedar Ave
Woodland Ave
Opportunity Corridor
Buckeye Rd
Kinsman Rd
Shaker Blvd
Fairmount Blvd
Chagrin Blvd
Mayfield Rd
Lakeshore Blvd
Lake Rd
Detroit Ave
Lorain Ave
Northwest Fwy
Denison Ave
Western Ave
Storer Ave
Bartlett Ave
Wilson Mills Rd
Richmond Rd
Lander Rd
Bluestone
Golf Course
CGF
Mapbox
Bureau of Transportation Statistics

APPENDIX I
PROFESSIONAL RESUMES

Copyright © 2024, Partners

PARTNERS

Zachary Graham
Environmental Professional

FIELDS OF COMPETENCE

- Soil gas, sub-slab vapor and indoor air sampling
- Groundwater Monitoring well sampling
- Project oversight
- Groundwater monitoring well abandonment
- Phase I ESA and Phase II ESA investigation and reporting
- Soil/rock sampling and logging
- Contractor communication
- Asbestos
- Tank sampling and removal

CREDENTIALS

- Bachelor of Science, Geology, Minor Environmental Science, Adrian College, Adrian, Michigan
- HAZWOPER 40hr Safety Training
- Certified Asbestos Hazard Evaluation Specialist

EXPERIENCE SUMMARY

Mr. Zachary Graham is a Geologist with a demonstrated understanding in the work force and environmental services industry.

Mr. Graham spent the early part of his career, in the work force replacing, troubleshooting, and glazing commercial store fronts for major project sites including, The Ohio State University, Nationwide Childrens Hospital, Riverside Methodist Hospital, and Dublin Local Schools.

Mr. Graham's current focus is working in the Due Diligence and Assessment, Remediation and Revitalization departments at Partners where he has learned the basics of Phase I and Phase II site investigations and report development, as well as Phase II groundwater sampling, soil boring installation and sampling, abandonment of groundwater monitoring wells, installation, and sampling of vapor points within the practice groups.

SELECTED PROJECTS

Deeds Point, Dayton, Ohio - Acted as the environmental representative on the construction site during drilling and construction. Worked to perform oversight on the site and ensure the project is done correctly and within a timely manner. Communicative with third parties on the project to ensure peak performance.

ShakerTown Apartments, Shaker Heights, Ohio – Acted as the field leader for sub-slab vapor and indoor air sampling points in the apartment building. Worked to ensure proper pick-up of samples and communication with on-site contacts.

Bulldog Rack Company, Toronto, Ohio – Worked to conduct a Due Diligence Phase I ESA site evaluation and Phase I ESA report on a large industrial site near the Ohio River. Used historical data as well as current visual evidence to identify Recognized Environmental Conditions on the site in order to provide the client with a recommendation.

Molded Fiber Glass Co. Union City, PA -- Field leader for quarterly ground water sampling. Performed oversite for 50 test pits to determine clean soil and fill material. Performing oversite for remediation for soil removal and oil tank skimming.

Sunrise Homes, Lorain Ohio – acted as a lead field asbestos inspector at four different apartment complexes for the client. Conducted the Asbestos inspection report. Worked to ensure proper drop off of samples and communication with on-site contacts.

PARTNERS

Halle A. Miller
Senior Project Manager, Assessment, Remediation, and Revitalization

FIELDS OF COMPETENCE

- Environmental Site Assessments
- VAP Investigations
- Asbestos Survey & Oversight
- BUSTR Investigations
- OHFA & HUD Compliance

CREDENTIALS

- BS Engineering Management and Environmental Science, Miami University, Oxford, Ohio
- OSHA 40-Hour Hazardous Waste Operations and Emergency Response
- Ohio Asbestos Hazard Evaluation Specialist (ES36323)
- Ohio Asbestos Hazard Abatement Specialist (AS545737)
- Ohio Department of Health Lead Risk Assessor (LA9525)

PROFESSIONAL AFFILIATIONS

- Women's Leadership Initiative and Young Leaders Committees, Urban Land Institute
- Industry-At-Large Member and Annual Meeting Chair, Board of Trustees, The Ohio Academy of Science
- Miami University College of Engineering and Computing, Women's Advisory Council Mentorship Program

EXPERIENCE SUMMARY

Ms. Halle Miller has six years of experience in environmental due diligence, including Phase I and Phase II Environmental Site Assessments (ESAs), asbestos and hazardous materials surveys, lead-based paint (LBP) inspections, and property condition assessments (PCAs). She is knowledgeable in environmental remediation and compliance, as well as grant writing. Ms. Miller is well versed in Ohio Environmental Protection Agency (EPA) Voluntary Action Program (VAP) and Bureau of Underground Storage Tank Regulations (BUSTR) investigations. She works in a senior project management capacity and has developed and implemented technical training programs.

SELECTED PROJECTS

Due Diligence, 22-Site Portfolio – Columbus, Ohio: Ms. Miller managed due diligence services for a portfolio of 22 retail shopping centers, including Phase I ESAs, ADA surveys, zoning reports, ALTA surveys, and PCAs. Of the 22 sites, 14 were further investigated through Phase II ESA sampling of soil, groundwater, sub-slab soil vapor, and indoor air. Subsequently, three sites required ground penetrating radar (GPR) surveys prior to underground storage tank (UST) removal, one required quarterly groundwater monitoring, and four required further delineation of constituents in groundwater and vapor media.

Former Industrial Facilities – Cleveland, Ohio: Ms. Miller completed a VAP Phase I Property Assessment of a 65-acre property which detected 56 Identified Areas. Historical uses of the site include heavy manufacturing and machining, multiple motor car companies, an electric and battery storage facility, and steel manufacturers. A Phase II PA followed for a portion of the property, with her responsibilities including coordination and oversight of soil sampling, installation of monitoring wells, groundwater sampling, sub-slab vapor sampling, data analysis, and reporting, in accordance with VAP guidelines.

Former Dairy Property – Cleveland Heights, Ohio: Ms. Miller managed a Phase I ESA and Limited Phase II Investigation of a former dairy facility that identified multiple orphan USTs, former machine shop/truck wash, and adjacent site concerns. Additional tasks supervised by Ms. Miller included a GPR survey, pre-demolition asbestos survey, National Environmental Policy Act (NEPA) assessment, and an Analysis of Brownfield Cleanup Alternatives (ABCA) report for grant submittal.

Large-Scale Pre-Demolition Asbestos Survey – Pepper Pike, Ohio: Ms. Miller was an integral part of a pre-demolition asbestos survey of nine (9) buildings and a tunnel system totaling over 100,000 square feet. Project tasks required extensive CAD mapping, sampling, analysis, and reporting. She conducted a hazardous materials and universal waste survey concurrently with the asbestos survey and assisted with providing abatement specifications and quantities for a contractor.

Affordable Housing Development – Columbus, Ohio: Ms. Miller provided a Phase I ESA, Phase II ESA, and an Environmental Review (ER) according to the Department of Housing & Urban Development (HUD) standards for a proposed residential redevelopment site funded by the Ohio Housing Finance Agency (OHFA). She oversaw the removal of petroleum-impacted soil from remnant product lines discovered on the site. Additionally, Ms. Miller identified and investigated buried cathodic anodes near the adjacent railroad tracks and managed the consequent disposal of heavy metals contaminated soils. Her tasks also consisted of a pre-demolition asbestos survey and hazardous materials survey prior to building demolition.

Nova Group

CORPORATE HEADQUARTERS
Minneapolis, MN

Inspired Solutions by Nova Group

April 26, 2023

Myrtle & Song, LLC

Re: Phase I Environmental Site Assessment Report

Three Parcels of Undeveloped Land
8910 & 8924 Hough Avenue and 1765 E 89th Street
Cleveland , Ohio 44106
Nova Project No.: G23-2862

In accordance with our agreement, Nova Group, GBC (Nova) has performed a Phase I Environmental Site Assessment (ESA) of the above referenced Subject Property in conformance with ASTM Designation E1527-21 "Standard Practice for Environmental Site Assessments: Phase I Environmental Site Assessment Process" (ASTM E1527-21), and Comprehensive Zoning Services, LLC scope of work. Please find a copy of the report enclosed.

We declare that to the best of our knowledge and belief, we meet the definition of Environmental Professional as defined in §312.10 of 40 CFR and, we have the specific qualifications based on education, training, and experience to assess the Subject Property, as described herein. We have developed and performed all the appropriate inquiries in conformance with the standards and practices set forth in 40 CFR, Part 312.

We certify that we have no undisclosed interest in the Subject Property, and that our employment and compensation are not contingent upon our findings and opinions. The scope of this assessment, methodology, limiting conditions, and reliance language are outlined within this report.

Respectfully submitted,
NOVA GROUP, GBC
Reviewed by:

Signature for James Keesey
James Keesey
Project Manager
Environmental Professional

Signature for Jennon Lewis
Jennon Lewis
Senior Project Manager

Signature for Rich George

Rich George
Regional Client Manager

DRAFT

Nova Group

Inspired Solutions by Nova Group

Phase I Environmental Site Assessment

DRAFT

Subject Property

Three Parcels of Undeveloped Land
8910 & 8924 Hough Avenue and 1765 E 89th Street
Cleveland , Ohio 44106

Prepared For

Myrtle & Song, LLC

Prepared By

Nova Group, GBC
5320 West 23rd Street, Suite 270,
St. Louis Park, Minnesota 55416
Web: novagroupgbc.com

Rich George
Regional Client Manager
rich.george@novagroupgbc.com
904-805-2655

Nova Project No:	G23-2862
Report Date:	April 26, 2023
DB Report Date:	April 18, 2023
Inspection Date:	April 19, 2023

Nova Group | Carbon Neutral Report

novagroupgbc.com/carbonneutral

Project Summary

Nova Group, GBC (Nova) was authorized by Comprehensive Zoning Services, LLC to conduct a Phase I Environmental Site Assessment (ESA) of the Three Parcels of Undeveloped Land property located at 8910 & 8924 Hough Avenue and 1765 E 89th Street, Cleveland , Ohio ("Subject Property"). Nova has conducted this ESA in conformance with the scope and limitations of ASTM Designation E1527-21, "Standard Practice for Environmental Site Assessments: Phase I Environmental Site Assessment Process." . A summary of findings is presented below.

Report Section		No Further Action	REC	CREC	HREC	Other Environmental Considerations	Recommended Action
2.3	Current Subject Property Use	✔					
2.5	Current Use of Adjoining and Surrounding Properties	✔					
3.2	Historical Research		✔				Subsurface investigation.
3.3	Regulatory Database Review	✔					
4.1.1	Hazardous Substances and Petroleum Products in Connection with Identified Uses (Not Equipment)	✔					
4.1.3	Presumed PCB-Containing Items	✔					
4.1.4	Hazardous Substance and Petroleum Product Containers Not in Connection with Identified Uses	✔					
4.1.5	Standing Surface Water & Pools, or Sumps Containing Liquids Likely To Be Hazardous Substances or Petroleum Products	✔					

DRAFT

Report Section		No Further Action	REC	CREC	HREC	Other Environmental Considerations	Recommended Action
4.1.6	Pits, Ponds, Lagoons Containing Suspected Hazardous Substances or Petroleum Products	✔					
4.2.1	Current Storage Tanks	✔					
4.2.2	Drums, Totes and Intermediate Bulk Containers	✔					
4.2.3	Unidentified Substance Containers	✔					
4.3	Evidence of a Release	✔					
4.4	Water/Wastewater	✔					
4.5	Solid Waste	✔					
4.6	Drains and Sumps	✔					
4.7	Septic Systems or Cesspools	✔					
4.8	Wells	✔					
4.10	Additional Subject Property Observations	✔					
5.1	Determination of Vapor Migration		✔				Subsurface investigation.
6.1	Asbestos Containing Materials (ACMs)	✔					
6.2	Lead-Based Paint (LBP)	✔					
6.3	Radon	✔					
6.4	Evidence of Mold	✔					
6.5	Lead in Drinking Water	✔					

DRAFT

Report Section		No Further Action	REC	CREC	HREC	Other Environmental Considerations	Recommended Action
6.6	Other Environmental Considerations	✔					

DRAFT

Table of Contents

1.0 INTRODUCTION 5

1.1 Purpose 5
1.2 Scope of Services 6
1.3 Significant Assumptions 6
1.4 Limitations and Exceptions 7
1.5 Data Gaps 7
1.6 Special Terms and Conditions 8
1.7 User Reliance 8
1.8 User Provided Information 8

2.0 SUBJECT PROPERTY DESCRIPTION 10

2.1 Location and Legal Description 10
2.2 Subject Property and Vicinity General Characteristics 10
2.3 Current Subject Property Use 11
2.4 General Description of Subject Property Building Improvements 11
2.5 Current Use of Adjoining and Surrounding Properties 12

3.0 RECORDS REVIEW 13

3.1 Physical Setting Sources 13
3.2 Historical Research 15
3.3 Regulatory Database Review 22

4.0 SUBJECT PROPERTY RECONNAISSANCE 29

4.1 Hazardous Substances and Petroleum Products 29
4.2 Storage Tanks and Other Containers 30
4.3 Evidence of a Release 31
4.4 Water/Wastewater 31
4.5 Solid Waste 31
4.6 Drains and Sumps 32
4.7 Septic Systems or Cesspools 32
4.8 Wells 32
4.9 Evidence of Historical Subject Property Uses 32
4.10 Additional Subject Property Observations 32

5.0 VAPOR MIGRATION 33

5.1 Determination of Vapor Migration 33

DRAFT

6.0 NON-SCOPE CONSIDERATIONS/BUSINESS ENVIRONMENTAL RISKS 34

6.1 Asbestos Containing Materials (ACMs) 34
6.2 Lead-Based Paint (LBP) 34
6.3 Radon 35
6.4 Evidence of Mold 35
6.5 Lead in Drinking Water 35
6.6 Other Environmental Considerations 36

7.0 INTERVIEWS 37

7.1 Past Owners, Operators and Occupants 37
7.2 Present Owner, Occupants and Key Site Manager 37
7.3 State and/or Local Government Officials 37

8.0 FINDINGS, OPINIONS, AND CONCLUSIONS 39

8.1 Findings and Opinions 39
8.2 Conclusions and Recommendations 40
8.3 Non-Scope Considerations/Business Environmental Risks 40
8.4 Deletions and Deviations 41

9.0 REFERENCES 42

APPENDICES

FIGURES: Subject Property Maps

APPENDIX A: Photographic Documentation

APPENDIX B-1: Historical Aerial Photographs

APPENDIX B-2: Historical Topographic Maps

APPENDIX B-3: Fire Insurance Maps

APPENDIX B-4: City Directory Information

APPENDIX B-5: Title Search Records (No Documents Are Associated With This Appendix)

APPENDIX C-1: Regulatory Records - Mapped Database

APPENDIX C-2: Regulatory Records - General Public Records

APPENDIX D: Client Provided Documentation

APPENDIX E: Laboratory Reports (No Documents Are Associated With This Appendix)

APPENDIX F: Other Supporting Documentation

APPENDIX G: Qualifications of Environmental Professionals

DRAFT

EXECUTIVE SUMMARY

Nova Group, GBC (Nova) was authorized by Comprehensive Zoning Services, LLC to conduct a Phase I Environmental Site Assessment (ESA) of the Three Parcels of Undeveloped Land property located at 8910 & 8924 Hough Avenue and 1765 E 89th Street, Cleveland , Ohio ("Subject Property"). Nova has conducted this ESA in conformance with the scope and limitations of ASTM Designation ASTM E1527-21, "Standard Practice for Environmental Site Assessments: Phase I Environmental Site Assessment Process." The purpose of this ESA is to identify Recognized Environmental Conditions (RECs) in connection with the Subject Property. Findings identified during the course of this ESA resulting in RECs, Controlled Recognized Environmental Conditions (CRECs), Historical Recognized Environmental Conditions (HRECs), Business Environmental Risks (BERs) or *de minimis* conditions are presented in the following summary.

The Subject Property consists of three non-contiguous tracts of undeveloped land, which are irregular-shaped and comprise approximately 0.6 acres.

During the site reconnaissance, the following land uses were observed on properties in the vicinity of the Subject Property:

Current Use of Adjoining and Surrounding Properties		
	Adjoining	**Surrounding**
North	Hough Avenue followed by Thurgood Marshall, a recreation center (8611 Hough Avenue), Kingsbury Tower, an apartment building and picnic shelter (8925 Hough Avenue), and a multi-family residence (8927-8933 Hough Avenue).	Residential.
East	Various residences (1756, 1762, and 1772 East 90th Street), including grassed land located between the Subject Property parcels.	Residential.
South	Various residences (1772 East 90th Street and 1765-1769 East 89th Street), including grassed land located between the Subject Property parcels.	Residential.
West	East 89th Street followed by C Town market (8812 Hough Avenue), grassed land, and residences (1762 and 1768 East 89th Street).	Residential.

Historical Summary

A historical summary of Subject Property uses derived from available historical resources is presented below.

Summary of Historical Subject Property Uses

DRAFT

The Subject Property appeared to have been developed with various residences as indicated on an 1896 fire insurance map, until partially redeveloped with storefronts along Hough Avenue at the northeast parcel since at least 1913. Additional storefronts were developed along Hough Avenue at the northwest parcel since at least the early 1950s. The storefronts previously located at the northwest parcel appear to have been removed during the mid 1970s. Remaining structures at the Subject Property, including storefronts at the northeast parcel and a residence at the southwest parcel appear to have been removed during the mid-1990s. Since the late 1990s, the Subject Property has been undeveloped land. Former commercial occupants included dry cleaners, a grocery store, a photo shop, salons/barber shops, hardware store, cafes/deli's, shoe repair, and a church. Aforementioned dry cleaners operated at the Subject Property at 8900 Hough Avenue in 1951 under the name Checker Cleaners and at 8904 Hough Avenue in 1971. The 8900 Hough Avenue and 8904 Hough Avenue addresses are not listed in city directories subsequent to 1951 and 1976, respectively. Referenced dry cleaners were located on the northwest Subject Property parcel. In addition, a photo shop operated at 8928 Hough Avenue from at least 1932 through 1951.
Historical Summary Findings
Dry cleaning operations typically involve the use of hazardous substances and generation of hazardous wastes, characteristics of which when released to the subsurface, in their pure form, can leave no visible trace of releases or spills. Furthermore, dry cleaning operations are of potential environmental concern due to the potential for undetected/unreported releases in conjunction with dry cleaning activities and the environmental persistence of dry cleaning chemicals. Photo processing operations also typically involve the use, storage, and potential release of hazardous substances related to printing and photo development operations and equipment. Given the absence of determining information regarding the use/disposal of hazardous substance and/or petroleum products, historical use of the the Subject Property represents a REC in connection with the Subject Property.

DRAFT

Findings and Opinions

Findings and opinions, based on the information obtained during the course of this assessment, are presented in the table below.

Finding(s) and Opinion(s)
RECs

Finding(s) and Opinion(s)
Based on review of historical resources, the Subject Property was developed with commercial buildings from at least 1913 through the 1970s. Former commercial occupants included dry cleaners, a grocery store, a photo shop, salons/barber shops, hardware store, cafes/deli's, shoe repair, and a church. Aforementioned dry cleaners operated at 8900 Hough Avenue in 1951 under the name Checker Cleaners and at 8904 Hough Avenue in 1971. The 8900 Hough Avenue and 8904 Hough Avenue addresses are not listed in city directories subsequent to 1951 and 1976, respectively. Referenced dry cleaners were located on the northwest Subject Property parcel. In addition, a photo shop operated at 8928 Hough Avenue from at least 1932 through 1951. Dry cleaning operations typically involve the use of hazardous substances and generation of hazardous wastes, characteristics of which when released to the subsurface, in their pure form, can leave no visible trace of releases or spills. Furthermore, dry cleaning operations are of potential environmental concern due to the potential for undetected/unreported releases in conjunction with dry cleaning activities and the environmental persistence of dry cleaning chemicals. Photo processing operations also typically involve the use, storage, and potential release of hazardous substances related to printing and photo development operations and equipment. Given the absence of determining information regarding the use/disposal of hazardous substances and/or petroleum products, historical use of the the Subject Property represents a REC in connection with the Subject Property.
Based on review of the information discussed above, dry cleaners and gasoline fueling/service stations historically operated on adjoining land. Specifically, a former auto filling station operated on adjoining land east from circa 1929 to 1961, a former auto filling station operated on adjoining land west from circa 1932 to 1972, and two former dry cleaners operated on adjoining land east/central (adjoining parcel between the northwest and northeast Subject Property parcels) from at least the late 1930s through the early 1940s. No additional municipal, regulatory, or interview information was available regarding these former facilities. Given that referenced facilities likely used/generated hazardous substances and/or petroleum products prior to current RCRA regulations and/or local/state oversight, historical use of adjoining land by dry cleaners and gasoline fueling/service stations represents a REC in connection with the Subject Property.
CRECs
No CRECs were identified during the course of this assessment.
HRECs
No HRECs were identified during the course of this assessment.
De Minimis Conditions
No *de minimis* conditions were identified during the course of this assessment.

DRAFT

Conclusions and Recommendations

Nova has performed a Phase I ESA in conformance with the scope and limitations of ASTM E1527-21 of the Three Parcels of Undeveloped Land property located at 8910 & 8924 Hough Avenue and 1765 E 89th Street, Cleveland , Ohio. Any exceptions to or deletions from this practice are described in the Introduction Section of this report.

Conclusion(s)	Recommendation(s)
This assessment has revealed no evidence of *RECs, CRECs and/or significant data gaps* in connection with the Subject Property with the exception of historical use of the Subject Propriety by dry cleaners and a photo shop, as well as historical use of adjoining land by dry cleaners and gasoline fueling/service stations represents a REC in connection with the Subject Property, as well as a vapor concern.	A subsurface investigation should be completed in an effort to determine the presence / absence of hazardous substances and petroleum in soil, groundwater and soil-vapor.

Non-Scope Considerations/Business Environmental Risks

Environmental issues not identified as RECs, CRECs, HRECs or *de minimis* conditions could be considered Non-Scope Considerations (NSC) or Business Environmental Risks (BERs). NSCs and/or BERs, if any, identified in connection with the Subject Property at the time of this assessment are detailed below.

NSC/BER	Recommendation(s)
No evidence of NSCs/BERs meriting additional evaluation were identified during the course of this assessment.	No further investigation is recommended at this time.

DRAFT

1.0 INTRODUCTION

Nova Group, GBC (Nova) was authorized by Comprehensive Zoning Services, LLC, to conduct a Phase I Environmental Site Assessment (ESA) of the Three Parcels of Undeveloped Land property located at 8910 & 8924 Hough Avenue and 1765 E 89th Street, Cleveland , Ohio ("Subject Property"). Nova has conducted this ESA in conformance with the scope and limitations of ASTM International Designation ASTM E1527-21, "Standard Practice for Environmental Site Assessments: Phase I Environmental Site Assessment Process." There are no exceptions to, or deletions from these practices, unless otherwise stated herein.

James Keesey, Project Manager, representing Nova, conducted a Subject Property reconnaissance on April 19, 2023 to assess the possible presence of Recognized Environmental Conditions (RECs) and non-ASTM environmental issues, as prescribed by the scope of work, at the Subject Property. Nova's assessment included review of ASTM-defined sources of historical information, evaluation of data gaps, reconnaissance of adjoining properties, background research, and review of available local, state, and federal regulatory records.

Nova contracted Environmental Risk Information Services (ERIS), to perform a computer database search for local, state, and federal regulatory records pertaining to environmental concerns for the Subject Property and facilities in the vicinity of the Subject Property. The ERIS Report, dated April 18, 2023, is provided in the Appendix.

1.1 Purpose

The purpose of this ESA is to identify, to the extent feasible pursuant to the processes prescribed by ASTM E1527-21, RECs in connection with the Subject Property.

In conformance with ASTM E1527-21, the term REC means (1) the presence of hazardous substances or petroleum products in, on, or at the Subject Property due to a release to the environment; (2) the likely presence of hazardous substances or petroleum products in, on, or at the Subject Property due to a release or likely release to the environment; or (3) the presence of hazardous substances or petroleum products in, on, or at the Subject Property under conditions that pose a material threat of a future release to the environment. The term includes hazardous substances or petroleum products even under conditions in compliance with laws. The term "Controlled Recognized Environmental Condition" (CREC) means a REC resulting from a past release of hazardous substances or petroleum products that has been addressed to the satisfaction of the applicable regulatory authority, with hazardous substances or petroleum products allowed to remain in place subject to the implementation of required controls. The term "Historical Recognized Environmental Condition" (HREC) indicates a past release of any hazardous substances or petroleum products that has occurred in connection with the Subject Property and has been addressed to the satisfaction of the applicable regulatory authority or meeting unrestricted use criteria established by a regulatory authority, without subjecting the Subject Property to any required controls. The term REC is not intended to include *de minimis* conditions that generally do not present a material risk of harm to public health or the environment and that generally would not be the subject of an enforcement action if brought to the attention of appropriate governmental agencies.

DRAFT

Nova understands this ESA is also being completed to assist in qualifying for Landowner Liability Protections (LLPs) under the Comprehensive Environmental Response, Compensation & Liability Act (CERCLA) unless otherwise so stated in this report.

1.2 Scope of Services

Nova's Scope of Services for this ESA conforms with the due diligence standards detailed in ASTM E1527-21. Services provided for this project included:

- A records review of standard federal, state, tribal and local record sources, as well as physical setting sources;
- A review of standard historical resources regarding historical land use activities at the Subject Property;
- Interviews with people that have knowledge regarding the past or present uses of the Subject Property, including present and past owners, operators, and occupants of the Subject Property, as well as with local government officials, where feasible;
- A reconnaissance of the Subject Property to visually and physically observe theSubject Property for evidence of RECs;
- Evaluation of Significant Data Gaps; and
- Review of previous environmental reports, if available.

The Appendix contains resumes of Nova staff involved in the preparation of this report.

Nova assessed the Subject Property for certain Non-Scope Considerations (NSCs) and/or Business Environmental Risks (BERs) that are not considered in the CERCLA definition of hazardous substances (42 USC § 9601.14) nor specifically required per ASTM E1527-21. A summary of NSC assessment is found within the NSC/BER section of this report.

This assessment did not include sampling or testing of materials (i.e. building, radon, soil, water, or air).

This assessment included an evaluation for a potential vapor migration or vapor encroachment condition (VEC) to exist at the Subject Property (refer to Section 5.0).

1.3 Significant Assumptions

There is a possibility that even with the proper application of these methodologies conditions may exist on the Subject Property that could not be identified within the scope of the assessment or which were not reasonably identifiable from the available information. Nova believes that the information obtained from the record review and the interviews concerning the Subject Property is reliable. However, Nova cannot and does not warrant or guarantee that the information provided by these other sources is accurate or complete.

DRAFT

1.4 Limitations and Exceptions

The findings and conclusions contain all of the limitations inherent in these methodologies that are referred to in ASTM E1527-21. Nova was not requested to limit or deviate from ASTM E1527-21 during the course of this assessment. Limiting condition(s), deletion(s), deviation(s), and/or data failure(s)/data gap(s) as listed, if any, are not critical and do not alter the conclusions or recommendations of this assessment unless otherwise stated.

1.4.1 Limiting Conditions

Limiting Conditions include physical obstructions such as adjacent buildings, bodies of water, asphalt/concrete, or other paved surface areas, as well as other physical constraints including rain or snow, observed at the time of the assessment.

- No significant inaccessible areas, limitations, or physical obstructions/constraints were encountered during the Subject Property reconnaissance.

1.5 Data Gaps

A data gap, as defined by ASTM E1527-21, is "*a lack of or inability to obtain information required by this practice despite good faith efforts by the environmental professional to gather such information. Data gaps may result from incompleteness in any of the activities required by this practice, including, but not limited to, site reconnaissance (for example, an inability to conduct the site visit), and interviews (for example, an inability to interview the key site manager, regulatory officials, etc.)*."

A significant data gap, as defined by ASTM E1527-21, is "*a data gap that affects the ability of the environmental professional to identify a recognized environmental condition*."

Nova identified the following data gaps during the course of this assessment. These data gaps were evaluated and determined not to represent a significant data gap.

- The absence of earlier published historical information prior to 1896 constitutes a historical data failure as defined by ASTM E1527-21 given that the Subject Property was still developed with residences at that time. Review of additional historical sources outlined in ASTM E1527-21 would not likely provide additional useful information regarding the past use of the Subject Property.
- The Cleveland Division of Building & Housing, Cleveland Fire Department and Cleveland Public Health Departmentwere unresponsive to information requests. Based on our review of the available municipal, regulatory, and historical information, the absence of information obtained from interviews with referenced agencies is not considered significant to the findings, conclusions, or recommendations of this assessment. Should information be received from referenced agencies that alter the findings of this ESA, an addendum to this report will be provided under separate cover.

DRAFT

1.5.1 Significant Data Gaps

No significant data gaps were identified during the course of this assessment.

1.6 Special Terms and Conditions

Authorization to perform this work was given by a directive from Comprehensive Zoning Services, LLC.

The conclusions and findings set forth in this report are strictly limited in time and scope to the date of the evaluations. The conclusions presented in the report are based solely on the services described therein, and not on scientific tasks or procedures beyond the scope of agreed-upon services or the time and budgeting restraints imposed by the Client. No subsurface exploratory drilling or sampling was done under the scope of this work. Unless specifically stated otherwise in the report, no chemical analyses have been performed during the course of this ESA.

Some of the information provided in this report is based upon personal interviews, and research of available documents, records, and maps held by the appropriate government and private agencies. This is subject to the limitations of historical documentation, availability, and accuracy of pertinent records, and the personal recollections of those persons contacted.

The content and conclusions provided by Nova in this report are based solely on the information collected during our investigation and activities at the Subject Property, our present understanding of the Subject Property conditions, and our professional judgment in light of such information at the time this report was prepared. Part of the findings in this investigation is based on data provided by others. This report presents Nova's professional opinion, and no warranty, expressed or implied, is made.

1.7 User Reliance

Myrtle & Song, LLC and its affiliates (collectively, "Client") may use and rely upon this Phase I Environmental Site Assessment in connection with a planned financial transaction involving the Subject Property. This report has no other purpose and may not be relied upon by any other person or entity without the written consent of Nova Group, GBC. Either verbally or in writing, third parties may come into possession of this report or all or part of the information generated as a result of this work. In the absence of a written agreement with Nova Group, GBC granting such rights, no third parties shall have rights of recourse or recovery whatsoever under any course of action against Nova Group, GBC, its officers, employees, vendors, successors or assigns. Reliance is provided in accordance with Nova Group, GBC's Proposal and General Conditions executed by Comprehensive Zoning Services, LLC for this Phase I Environmental Site Assessment.

1.8 User Provided Information

Pursuant to ASTM E1527-21, Nova requested the following Subject Property information from the User of this report and from the Key Site Manager (KSM). Information provided by the User (if any) or the KSM is included in various sections of this report.

DRAFT

User Provided Information		
Item	**Not Provided by User**	**Provided / Answered by User**
User Questionnaire	✔	☐
Title Records	✔	☐
Environmental Cleanup Liens or AULs (40 CFR 312.25 and 40 CFR 312.26(a)(1)(v) and vi))	✔	☐
Specialized Knowledge (40 CFR 312.28)	✔	☐
Valuation Reduction for Environmental Issues (40 CFR 312.29)	✔	☐
Identification of KSM	☐	✔
Reason for Performing Phase I ESA	☐	✔
Prior Environmental Reports	✔	☐
Other	✔	☐

DRAFT

2.0 SUBJECT PROPERTY DESCRIPTION

2.1 Location and Legal Description

A summary of Subject Property details is provided in the table below. A topographic map as well as figures are included in the Appendices.

Location and Legal Description	
Subject Property Location	8910 & 8924 Hough Avenue and 1765 E 89th Street, Cleveland , Cuyahoga County, Ohio 44106
Number of Parcels	three non-contiguous tracts
APN(s)	119-09-014 (Parcel 1); 119-09-016 (Parcel 2); 119-09-019 (Parcel 3)
Historical/Listed Subject Property Address(es)	1751, 1755, and 1765 East 89th Street, even-numbered addresses 8900-8912 Hough Avenue and 8924, 8926, and 8928 Hough Avenue.
Acreage	0.6
Abbreviated Legal Description	A detailed legal description is provided in the Appendix.
Current Owner / Date of Acquisition	Myrtle & Song, LLC / February 24, 2023 (Parcel 119-09-014); Myrtle & Song, LLC / February 6, 2023 (Parcel 119-09-019); and Haimour, Fahideh / March 15, 2023 (Parcel 119-09-016).
Survey Map / Alta Survey	A survey/plat map depicting current and/or future Subject Property features/development was not provided.

2.2 Subject Property and Vicinity General Characteristics

Nearby land use in the vicinity of the Subject Property as well as the general setting of the Subject Property is described below.

Subject Property and Vicinity General Characteristics	
General Surrounding Area Use	Combined mixed use residential / commercial
Zoning Information	Multi-Family (MF-C2)

DRAFT

Subject Property and Vicinity General Characteristics	
On-Subject Property Parking Facilities	Neither surface parking or parking facilities are currently present within the limits of the Property.
Public Thoroughfares/ Roads	**Subject Property:** N/A **North:** Hough Avenue **East:** N/A **South:** N/A **West:** East 89th Street
Landscaping	The Subject Property is undeveloped land covered by natural vegetation.
Geologic and Hydrogeologic Conditions	No apparent routes of direct discharge that have the potential of facilitating the migration of hazardous substances or petroleum products that are likely to migrate to or from the Subject Property, or from nearby/adjoining property were observed. Water bodies were not observed within the limits of the Subject Property and/or in close proximity.

2.3 Current Subject Property Use

Based on assessment observations, the Subject Property currently consists of undeveloped, grassed land.

No environmental concerns were identified in connection with the current use of the Subject Property.

2.4 General Description of Subject Property Building Improvements

The Subject Property is not developed with permanent structures.

2.4.1 Services and Utilities

Municipal services and utilities proved to the Subject Property and/or the surrounding area are provided in the table below.

Utilities	
Item	**Description**
Potable Water Supply	Provided and maintained in the surrounding area by the City of Cleveland.

DRAFT

Utilities	
Item	**Description**
Sewage Disposal System	Provided and maintained n the surrounding area by the Northeast Ohio Regional Sewer District (NEORSD). Indication of a septic system or cesspool was not observed at the Subject Property during the reconnaissance and/or review of publicly available resources.
Storm Water	Discharged to the City of Cleveland stormwater system via underground conduits from surface drains located along adjoining roadways and direct percolation.
Electricity / Natural Gas	The Illuminating Company / Dominion

2.5 Current Use of Adjoining and Surrounding Properties

During the site reconnaissance, Nova observed the following land use on properties in the immediate vicinity of the Subject Property:

Current Use of Adjoining and Surrounding Properties		
	Adjoining	**Surrounding**
North	Hough Avenue followed by Thurgood Marshall, a recreation center (8611 Hough Avenue), Kingsbury Tower, an apartment building and picnic shelter (8925 Hough Avenue), and a multi-family residence (8927-8933 Hough Avenue).	Residential.
East	Various residences (1756, 1762, and 1772 East 90th Street), including grassed land located between the Subject Property parcels.	Residential.
South	Various residences (1772 East 90th Street and 1765-1769 East 89th Street), including grassed land located between the Subject Property parcels.	Residential.
West	East 89th Street followed by C Town market (8812 Hough Avenue), grassed land, and residences (1762 and 1768 East 89th Street).	Residential.

Based on assessment of adjoining land use, the current use, treatment, storage, disposal or generation of hazardous substances or petroleum products was not observed. RECs were not identified based on the current uses of above-referenced adjoining and surrounding properties.

DRAFT

3.0 RECORDS REVIEW

3.1 Physical Setting Sources

3.1.1 Topography

The United States Geological Survey (USGS), East Cleveland, Ohio Quadrangle 7.5-minute series topographic map was reviewed for this ESA and is summarized below.

Topographic Map Features	
Topographic Subject Property Elevation	665 feet above mean sea level.
Topographic Considerations	Gently sloped / Slopes downward toward the north.
Other Significant Surface Features	Surface waters/water bodies or other significant surface features are not depicted.

3.1.2 Soils / Geology

Soil and geologic information was obtained based on review of published information as detailed within the Reference section of this report.

Soils / Geology	
Surface Soils	
Soil Name	Urban land - Elnora complex, nearly level (UeA)
Description	This soil occurs on ridges on lake plains and is derived from sandy lacustrine deposits. This soil has a typical surface profile of loamy fine sand, which extends to a depth of at least 60 inches. This soil is considered moderately well-drained with high permeability and low available water storage capacity.
Geologic Formation	
Formation Name	Erie Lake Plain District of the Interior Low Plateaus physiographic province
Description	Pleistocene-age lacustrine sand, silt, clay, and wave-planed till over Devonian- and Mississippian-age shales and sandstones. Shale bedrock is first encountered at depths of approximately 10 feet to 35 feet below grade.

DRAFT

3.1.3 Hydrology

Hydrologic information for the Subject Property and surrounding area was obtained from review of published geologic and hydrogeologic sources (see Reference Section) and summarized in the table below.

Hydrology	
Depth to Groundwater	Approximately 20 feet below the ground surface.
Shallow Groundwater Flow Direction	Nova considered the topographic gradient of the general Subject Property area and inferred that the most likely hydrogeologic gradient would be to the north.
On-Subject Property Water Bodies	Settling ponds, lagoons, surface impoundments, or natural catch basins were not observed at the Subject Property during this investigation.
Closest off-Subject Property Water Body	Doan Brook located approximately 1,600 feet northeast of the Subject Property

3.1.4 Other Physical Settings Sources

Other Physical Setting Sources	
Oil and Gas Exploration (current or historical)	
Oil or Gas Wells	Historical/current oil or gas exploration was not identified within the Subject Property limits or within immediately surrounding properties.
Pipelines	Pipelines were not identified within the Subject Property limits or within immediately surrounding properties.
Well Records	
Well Log Records / Well Mapping Program	No water wells and/or groundwater monitor wells were recorded on file for the Subject Property and/or adjoining/nearby land.

DRAFT

3.2 Historical Research

The purposes of obtaining and reviewing "*historical sources is to develop a history of the previous uses of the Subject Property and surrounding area, in order to help identify the likelihood of past uses having led to RECs in connection with the Subject Property*." Nova attempted to research all obvious Subject Property use from the present, back to the Subject Property's first developed use; or back to 1940, whichever is earlier. Copies of below pertinent sources reviewed (including specific map/directory years), such that establish Subject Property uses or changes in use, are included in the Appendix of this report.

Data gaps associated with available historical information, if identified, were previously discussed in Section 1.5.

3.2.1 Historical Subject Property Uses

Summaries of historical Subject Property uses based on review and interpretation of available historical resources are provided in the following sections.

3.2.1.1 Aerial Photographs

Aerial photographs were reviewed and findings are summarized in the following table.

Historical Subject Property Uses - Aerial Photographs	
Year(s)	**Description**
1938, 1952, 1962, 1973	Appears to be developed with a residence and two commercial-sized buildings indicative of retail storefronts.
1982, 1986, 1994, 2004, 2005, 2009	Appears to be developed with a commercial-sized structure on the northeast parcel. The former commercial-sized structure on the northwest parcel and former residential-sized structure on the southwest parcel appear to have been removed.
2011, 2013, 2015, 2017, 2019, 2021	The Subject Property appears to consist of undeveloped, grassed land.

3.2.1.2 Fire Insurance Maps

Fire insurance maps available from ERIS were reviewed and summarized in the following table.

DRAFT

Historical Subject Property Uses - Fire Insurance Maps	
Year(s)	**Description**
1896, 1903	Depicted as developed with three (3) dwellings.
1913	Depicted as developed with three (3) dwellings on the western parcels and with two (2) storefronts on the northeast parcel.
1951, 1952, 1970, 1972	Depicted as developed with multiple storefronts along Hough Avenue and a dwelling.

3.2.1.3 USGS Topographic Maps

Topographic maps provided by ERIS were reviewed and summarized in the following table.

Historical Subject Property Uses - USGS Topographic Maps	
Year(s)	**Description**
1901, 1903	Residential-sized structures are depicted.
1953, 1963, 1970, 1979, 1992, 1994	No structures or improvements are depicted; however, red-shading in the Subject Property area indicates that the area is densely developed.
2013, 2016, 2019	No structures or improvements are depicted; however, roadways and landmark buildings are the only improvements depicted on these maps.

3.2.1.4 Local Street Directories

Local street/business directories provided by ERIS were reviewed and summarized in the following table.

Historical Subject Property Uses - Local City Directories	
Year(s)	**Description**
1929	8924 Hough Avenue: Grocery store 8926 Hough Avenue: Private individuals 1755 East 89th Street: Apartments 1765 East 89th Street: Private individual / upholstery

DRAFT

Historical Subject Property Uses - Local City Directories	
Year(s)	**Description**
1932	8926 Hough Avenue: Private individuals / apartments 8924 Hough Avenue: Grocery store 8928 Hough Avenue: Flemming photo 1755 East 89th Street: Apartments 1765 East 89th Street: Private individual / upholstery
1937	8924 Hough Avenue: Millie's Market 8926 Hough Avenue: Private individuals 8928 Hough Avenue: Flemming photo 1755 and 1765 East 89th Street: Private individual
1942	8924 Hough Avenue: Sandusky Vegetable Market 8926 Hough Avenue: Private individual 8928 Hough Avenue: Flemming photo 1755 East 89th Street: Private individuals 1765 East 89th Street: Kelly Moving Co.
1951	8900 Hough Avenue: Checker Cleaners 8902 Hough Avenue: Prim Beauty Service 8904 Hough Avenue: Mechanical Hardware & Plumbing Co. 8908 Hough Avenue: Barber shop 8910 Hough Avenue: Shoe repair / private individuals 8912 Hough Avenue: Confectioner 8924 Hough Avenue: Haverly Delicatessen 8906 and 8926 Hough Avenue: Private individuals / apartments 8928 Hough Avenue: Flemming photo 1755 East 89th Street: Private individuals / apartments 1765 East 89th Street: Kelly Moving Co. / private individual
1956	8902 Hough Avenue: Prim Beauty Service / Grace's Snack Bar 8904 Hough Avenue: Mechanical Hardware & Plumbing Co. 8910 and 8912 Hough Avenue: Private individuals 8924 Hough Avenue: Mack's Self Service 8926 Hough Avenue: Private individuals 1755 East 89th Street: Prim beauty / private individuals 1765 East 89th Street: Kelly Moving Co. / private individual

DRAFT

Historical Subject Property Uses - Local City Directories	
Year(s)	**Description**
1961	8902 Hough Avenue: Private individuals 8904 Hough Avenue: Mechanical Hardware & Plumbing Co. 8910 and 8912 Hough Avenue: Private individuals 8924 Hough Avenue: Debbie's Deli 8926 Hough Avenue: Private individual 1755 East 89th Street: Private individuals 1765 East 89th Street: Private individual
1966	8902 Hough Avenue: Private individuals 8904 Hough Avenue: Mechanical Hardware & Plumbing Co. 8910 Hough Avenue: Starlite Beauty Salon / private individual 8924 Hough Avenue: Cal's Deli 8926 Hough Avenue: Private individuals 1755 East 89th Street: Private individuals
1971	8902 Hough Avenue: Private individuals 8904 Hough Avenue: United Dry Cleaning 8906 Hough Avenue: Private individual 8908 Hough Avenue: Teddy's Shoe Repair 8910 Hough Avenue: Starlite Beauty Salon 8912 Hough Avenue: Cain Councilman 8924 Hough Avenue: Cal's Deli 8928 Hough Avenue: Hough House of Beauty 1765 East 89th Street: Private individuals
1976	8902 and 8926 Hough Avenue: Private individual 8924 Hough Avenue: Cal's Deli 8928 Hough Avenue: United Peace Church 1765 East 89th Street: Private individual
1981	8924 Hough Avenue: Cal's Deli 8926 Hough Avenue: Private individuals 8928 Hough Avenue: Church
1986	1765 East 89th Street: Private individual 8924 Hough Avenue: Dixon's Deli 8928 Hough Avenue: Church
1991	1765 East 89th Street: Private individual

DRAFT

Historical Subject Property Uses - Local City Directories	
Year(s)	**Description**
1996, 2000, 2003, 2007, 2011, 2016, 2020, 2022	No listings

3.2.1.5 Additional Historical Sources

Historical Resource	Comments
Building Department Records	Not reasonably ascertainable or considered to be useful.
Interviews	Person(s) available for interview did not provide any knowledge regarding historical uses of the Subject Property.
Tax Files	Information obtained from the local tax assessor / jurisdiction that was reasonably ascertainable and pertains to the Subject Property is discussed in various sections of this report. As detailed within tax information, past owners included various private individuals, community development organizations, and land banks dating back to 1975.
Zoning / Land Use Records	Review of historical zoning information was not reasonably ascertainable or considered to be useful.
Past Uses Via Reconnaissance Observations	Evidence of historical uses of the Subject Property was not visually and/or physically observed during the Subject Property visit that was likely to have historically involved the use, treatment, storage, disposal, or generation of hazardous substances or petroleum products.

DRAFT

3.2.1.6 Prior Environmental Reports and Other Historical Sources

Although requested, no previously prepared environmental reports such as Phase I or II ESAs, lead-based paint surveys, lead-in-water surveys, asbestos surveys, geotechnical reports or other historical sources were reviewed as part of this assessment.

3.2.1.7 Cumulative Summary of Historical Subject Property Uses

Summary of Historical Subject Property Uses
The Subject Property appeared to have been developed with various residences as indicated on an 1896 fire insurance map, until partially redeveloped with storefronts along Hough Avenue at the northeast parcel since at least 1913. Additional storefronts were developed along Hough Avenue at the northwest parcel since at least the early 1950s. The storefronts previously located at the northwest parcel appear to have been removed during the mid 1970s. Remaining structures at the Subject Property, including storefronts at the northeast parcel and a residence at the southwest parcel appear to have been removed during the mid-1990s. Since the late 1990s, the Subject Property has been undeveloped land. Former commercial occupants included dry cleaners, a grocery store, a photo shop, salons/barber shops, hardware store, cafes/deli's, shoe repair, and a church. Aforementioned dry cleaners operated at the Subject Property at 8900 Hough Avenue in 1951 under the name Checker Cleaners and at 8904 Hough Avenue in 1971. The 8900 Hough Avenue and 8904 Hough Avenue addresses are not listed in city directories subsequent to 1951 and 1976, respectively. Referenced dry cleaners were located on the northwest Subject Property parcel. In addition, a photo shop operated at 8928 Hough Avenue from at least 1932 through 1951.
Historical Summary Findings
Dry cleaning operations typically involve the use of hazardous substances and generation of hazardous wastes, characteristics of which when released to the subsurface, in their pure form, can leave no visible trace of releases or spills. Furthermore, dry cleaning operations are of potential environmental concern due to the potential for undetected/unreported releases in conjunction with dry cleaning activities and the environmental persistence of dry cleaning chemicals. Photo processing operations also typically involve the use, storage, and potential release of hazardous substances related to printing and photo development operations and equipment. Given the absence of determining information regarding the use/disposal of hazardous substance and/or petroleum products, historical use of the the Subject Property represents a REC in connection with the Subject Property.

DRAFT

3.2.2 Historical Uses - Adjoining Properties and Surrounding Areas

Summaries of historical uses of adjoining properties and surrounding areas, based on review of available historical resources, are provided in the tables below.

Adjoining Properties

	Historical Map Summary	City Directory Listings
North	Residences and a school from at least 1896 until partially redeveloped with the existing recreation center and apartment building during the 1970s and 1980s.	Various environmentally insignificant residential, school, and retail commercial listings were listed in the city directories researched (1929 to 2022).
East	Residences from at least 1896 until partially redeveloped with storefronts along Hough Avenue during the 1910s. Adjoining land east was additionally developed with an auto filling station from at least 1929 through 1961. Storefronts along Hough Avenue appear to have been removed during the mid 1990s. Existing residences have occupied adjoining land east since at least 1896.	Various environmentally insignificant residential and retail commercial listings were listed in the city directories researched, with the following exceptions: 8932 Hough Avenue: Auto filling station (1929-1961) 8918 Hough Avenue: Rainbow Dry Cleaning (1937) 8930 Hough Avenue: Dunn Cleaners (1942)
South	Developed with various residences and associated outbuildings (i.e. sheds and auto garages) since at least 1896.	Various environmentally insignificant residential listings (1929 to 2022).
West	Developed with various residences from at least 1896 until partially redeveloped with an auto filling station sometime prior to 1951. The filling station operated from at least 1932 until circa 1972. The filling station area was subsequently redeveloped with the existing retail store during the mid to late 1970s.	Various environmentally insignificant residential and retail commercial listings were listed in the city directories researched, with the following exceptions: 8812 Hough Avenue: Various filling station listings (1932-1971)

Based on review of the information discussed above, dry cleaners and gasoline fueling/service stations historically operated on adjoining properties. Specifically, these facilities include a former auto filling station on adjoining land east that operated from circa 1929 to 1961, a former auto filling station on adjoining land west that operated from circa 1932 to 1972, and two former dry cleaners on adjoining land east/central adjoining parcel (adjoining property between the northwest and northeast Subject Property parcels), that operated from at least the late 1930s through the early 1940s. No additional municipal, regulatory, or interview information was available regarding these former facilities. Given that referenced facilities likely used/generated hazardous substances and/or petroleum products prior to current RCRA regulations and/or local/state oversight, historical use of adjoining land by dry cleaners and gasoline fueling/service stations represents a REC in connection with the Subject Property.

DRAFT

3.3 Regulatory Database Review

Information from standard federal, state and tribal environmental record sources was provided through Environmental Risk Information Services (ERIS). Data from governmental agency lists are updated and integrated into one database, which is updated as data is released. This integrated database also contains postal service data to enhance address matching. Records from one government source are compared to records from another to clarify any address ambiguities. The demographic and geographic information available provides assistance in identifying and managing risk. The accuracy of the geocoded locations is approximately +/-300 feet. In some cases, location information supplied by the regulatory agencies is insufficient to allow the database companies to geocode facility locations. The facilities that cannot be mapped or plotted are listed under the unplottable section within the database report. Any unplottable sites identified in the regulatory database are discussed below in the appropriate sections.

3.3.1 Regulatory Database Report Summary

Below is a summary of facilities identified/present in the standard/additional database sources within the ASTM prescribed Approximate Minimum Search Distance (AMSD). Refer to the Regulatory Records Appendix for a complete listing.

Regulatory Report Summary

Database	Search Radius	Target Property	Within 0.12mi	0.12mi to 0.25mi	0.25mi to 0.50mi	0.50mi to 1.00mi	Total
LUCIS	0.5	0	0	0	0	-	0
LUST	0.5	0	1	0	22	-	23
MINES	0.25	0	0	0	-	-	0
MLTS	0.02	0	-	-	-	-	0
MRDS	1.0	0	0	0	0	0	0
NCDL	0.125	0	0	-	-	-	0
NPL	1.0	0	0	0	0	0	0
NPL IC	0.5	0	0	0	0	-	0
ODI	0.5	0	0	0	0	-	0
PCB	0.5	0	0	0	0	-	0
PCBT	0.5	0	0	0	0	-	0
PFAS	0.5	0	0	0	0	-	0
PFAS FED SITES	0.5	0	0	0	0	-	0
PFAS NPDES	0.5	0	0	0	0	-	0
PFAS NPL	0.5	0	0	0	0	-	0
PFAS PWS	0.5	0	0	0	0	-	0
PFAS SSEHRI	0.5	0	0	0	0	-	0
PFAS TRI	0.5	0	0	0	0	-	0
PFAS TSCA	0.5	0	0	0	0	-	0
PFAS WATER	0.5	0	0	0	0	-	0

DRAFT

Database	Search Radius	Target Property	Within 0.12mi	0.12mi to 0.25mi	0.25mi to 0.50mi	0.50mi to 1.00mi	Total
PIPELINE INCIDENT	0.02	0	-	-	-	-	0
PROPOSED NPL	1.0	0	0	0	0	0	0
PRP	0.02	0	-	-	-	-	0
RCRA CONTROLS	0.5	0	0	0	0	-	0
RCRA CORRACTS	1.0	0	0	0	0	0	0
RCRA LQG	0.25	0	0	0	-	-	0
RCRA NON GEN	0.25	0	0	0	-	-	0
RCRA SQG	0.25	0	0	0	-	-	0
RCRA TSD	0.5	0	0	0	0	-	0
RCRA VSQG	0.25	0	0	0	-	-	0
REFN	0.25	0	0	0	-	-	0
SCRD DRYCLEANER	0.5	0	0	0	0	-	0
SEMS	0.5	0	0	0	0	-	0
SEMS ARCHIVE	0.5	0	0	0	1	-	1
SEMS LIEN	0.02	0	-	-	-	-	0
SIAB	0.02	0	-	-	-	-	0
SMCRA	1.0	0	0	0	0	0	0
SPILLS	0.125	0	0	-	-	-	0
SSTS	0.25	0	0	0	-	-	0
SUPERFUND ROD	1.0	0	0	0	0	0	0
SWF/LF	0.5	0	0	0	0	-	0
TANKS	0.25	0	0	0	-	-	0
TANKS 2	0.25	0	0	0	-	-	0
TOWNGAS	1.0	0	0	0	0	0	0
TRIS	0.02	0	-	-	-	-	0
TSCA	0.125	0	0	-	-	-	0
UIC	0.02	0	-	-	-	-	0
USD	0.5	1	0	1	1	-	3
UST	0.25	0	1	1	-	-	2
VAP CNS	0.5	0	0	0	0	-	0
VCP	0.5	0	0	0	0	-	0
AFS	0.02	0	-	-	-	-	0
AIR PERMITS	0.25	0	0	1	-	-	1
ALT FUELS	0.25	0	0	0	-	-	0
BROWNFIELDS	0.5	0	0	0	0	-	0
BULK TERMINAL	0.25	0	0	0	-	-	0
CERCLIS	0.5	0	0	0	1	-	1
CERCLIS LIENS	0.02	0	-	-	-	-	0
CERCLIS NFRAP	0.5	0	0	0	1	-	1
CONSENT DECREES	0.25	0	0	0	-	-	0

DRAFT

Database	Search Radius	Target Property	Within 0.12mi	0.12mi to 0.25mi	0.25mi to 0.50mi	0.50mi to 1.00mi	Total
CRO	0.02	0	-	-	-	-	0
DELETED NPL	0.5	0	0	0	0	-	0
DELISTED DERR	1.0	0	0	0	0	0	0
DELISTED DRYCLEANERS	0.25	0	0	0	-	-	0
DELISTED FED DRY	0.25	0	0	0	-	-	0
DELISTED FRP	0.25	0	0	0	-	-	0
DELISTED INDIAN LST	0.5	0	0	0	0	-	0
DELISTED INDIAN UST	0.25	0	0	0	-	-	0
DELISTED LST	0.5	0	1	0	10	-	11
DERR	1.0	0	0	0	1	13	14
DOE FUSRAP	1.0	0	0	0	0	0	0
DRYCLEANERS	0.25	0	0	0	-	-	0
DTNK	0.25	0	0	0	-	-	0
ENG	0.5	0	0	0	0	-	0
ERNS	0.02	0	-	-	-	-	0
ERNS 1982 TO 1986	0.02	0	-	-	-	-	0
ERNS 1987 TO 1989	0.02	0	-	-	-	-	0
ERNS PFAS	0.5	0	0	0	0	-	0
FED BROWNFIELDS	0.5	0	0	1	0	-	1
FED DRYCLEANERS	0.25	0	0	0	-	-	0
FED ENG	0.5	0	0	0	0	-	0
FED INST	0.5	0	0	0	0	-	0
FEMA UST	0.25	0	0	0	-	-	0
FINDS/FRS	0.02	0	1	-	-	-	1
FORMER NIKE	1.0	0	0	0	0	0	0
FRP	0.25	0	0	0	-	-	0
FTTS ADMIN	0.02	0	-	-	-	-	0
FTTS INSP	0.02	0	-	-	-	-	0
FUDS	1.0	0	0	0	0	0	0
HIST GAS STATIONS	0.25	0	0	0	-	-	0
HIST LF	0.5	0	0	0	0	-	0
HIST MLTS	0.02	0	-	-	-	-	0
HIST TSCA	0.125	0	0	-	-	-	0
HMIRS	0.125	0	0	-	-	-	0
ICIS	0.02	0	-	-	-	-	0
INDIAN LUST	0.5	0	0	0	0	-	0
INDIAN UST	0.25	0	0	0	-	-	0
INST	0.5	0	0	0	0	-	0

DRAFT

Database	Search Radius	Target Property	Within 0.12mi	0.12mi to 0.25mi	0.25mi to 0.50mi	0.50mi to 1.00mi	Total
IODI	0.5	0	0	0	0	-	0
LM SITES	1.0	0	0	0	0	0	0
LST	0.5	0	0	0	0	-	0

3.3.2 Subject Property Regulatory Database Summary

Following review of standard/additional database sources, the following listings have been identified for the Subject Property:

Subject Property Regulatory Database Summary		
Database(s)	**Facility Name (address)**	**Discussion**
USD	Cleveland City-wide (601 Lakeside Avenue, Room 210)	The Subject Property and surrounding areas were identified in the Urban Setting Designation (USD) database. The USD listing was created in 2011 for the surrounding area and entire corporate boundary of Cleveland, Ohio. USD sites are created by the OEPA for urbanized areas where groundwater is not being used and will not be used for drinking water purposes.

Based on the location of the above listing, which encompasses multiple properties within the City of Cleveland, and lack of identified releases as they pertain to the Subject Property, the above-referenced regulatory database listing is not considered to be a REC for the Subject Property.

3.3.3 Adjoining Facility Regulatory Database Summary

Following review of standard/additional database sources, the following facilities have been identified for the adjoining properties.

DRAFT

Adjoining Facility Regulatory Database Summary				
Database	**Facility Name and Address**	**Direction from the Subject Property**	**Inferred Groundwater Gradient Relative to the Subject Property**	**Discussion**
LUST, UST	Community Circle Two (8925 Hough Avenue)	North	Down-gradient	**Release Date**: 8/25/1999 **LUST Status**: A possible incident is reported **Discussion**: A review of the available Ohio Bureau of Underground Storage Tank Regulations (BUSTR) file for this facility indicates that a 110-gallon, non-regulated UST was removed in 1999. No additional release information was provided. No additional corrective actions appear warranted by BUSTR at this time. No additional information regarding the UST installation or constructions details was provided.

DRAFT

Based on regulatory status and gradient considerations, the above-discussed facility does not represent a REC to the Subject Property. No other adjacent/adjoining facilities with the potential to impact the Subject Property were identified on the federal, state, or tribal databases reviewed for this ESA.

3.3.4 Surrounding Area Facility Regulatory Database Summary

The following summarizes notable off-Subject Property and non-adjoining facilities. Additional facilities listed within the prescribed AMSD that have been determined not to be pertinent (i.e. regulatory status, distance or topographic considerations) to this assessment are detailed within the regulatory database report included in the Appendix.

Notable Surrounding Area Facility Regulatory Database Summary				
Database	**Facility Name and Address**	**Distance / Location**	**Inferred Groundwater Gradient Relative to the Subject Property**	**Discussion**
DERR, SEMS Archive, CERCLIS, CERCLIS NFRAP	Harshaw Filtrol Partnership (1945 East 97th Street)	2,000 feet southeast	Cross-gradient	The facility has been assigned to the Site Assessment program within the OEPA Division or Environmental Response and Revitalization (DERR) database. A review of the SEMS Archive and CERCLIS information indicates that assessment and clean-up activities occurred at the facility from 1984 to 1987. The facility was designated an Archive Site in 1987 with No Further Remedial Action Planned (NFRAP) status.

DRAFT

Based on regulatory status, relative distance from the Subject Property, and topographic considerations, the above-referenced facility is not considered a REC in connection with the Subject Property.

3.3.5 Regulatory Agency File and Records Review

Given that an adjoining or nearby property was listed in the regulatory database report reviewed for this assessment, additional file reviews were warranted at the time of this assessment. Available files obtained by Nova are included in the Appendix (if pertinent) and previously discussed in the regulatory database section.

3.3.5.1 Activity Use Limitations (AULs) and Environmental Liens (ELs)

Per ASTM E1527-21, Section 5.4, AULs and ELs can ordinarily be found in Land Title Records or Judicial Records. "The process of searching and evaluating land title records or judicial records (as applicable) ordinarily requires specialized expertise provided by title insurance companies or title search professionals. As described in 6.2, reviewing land title records for AULs and environmental liens (or judicial records where applicable) is a user responsibility."

Indications of AULs and ELs were evaluated via review of the Institutional/Environmental Controls (IC/EC) registries included in the database report (if available for the state of Ohio) per Section 5.5 of ASTM E1527-21.

No reference to AULs or ELs was disclosed in the documents reviewed; however, as discussed in Section 3.3.2, the Subject Property and surrounding areas were identified as an USD, which are sites are created by the OEPA for urbanized areas where groundwater will not be utilized for drinking water purposes.

3.3.5.2 Interviews with State/Local Government Officials

The following agencies were contacted to obtain information regarding the presence of USTs, the use or storage of hazardous materials/petroleum products, current violations, emergency response actions or any documentation relative to environmental matters at the Subject Property. Correspondence records, if any, are provided in the Appendix and specific information regarding individuals/agencies contacted is summarized in the interview section of this report. Should information be received from agencies that were unresponsive to information requests within the time frame of this report that alters the conclusions herein, an addendum will be forwarded to the Client.

DRAFT

Interviews with State/Local Government Officials		
Agency Type	**Agency Name**	**Comment**
Fire Department	Cleveland Fire Department	Response not received within the time frame of this report.
Environmental Health Department	Cleveland Public Health Department	Response not received within the time frame of this report.
Building Department	Cleveland Division of Building & Housing	Response not received within the time frame of this report.
Zoning Department	Cleveland City Planning Commission	Obtained online zoning map.
Water Quality Department	City of Cleveland	Obtained Water Quality Report
State Environmental Department	Ohio Environmental Protection Agency (OEPA)	No records were found for the Subject Property address from a review of online records.

4.0 SUBJECT PROPERTY RECONNAISSANCE

Nova conducted a reconnaissance visit to the Subject Property on April 19, 2023. The Subject Property visit was performed by James Keesey, Nova Field Manager. Nova did not require special access to the Subject Property and was not accompanied at the time of the Subject Property visit. Jacob Silvermetz with Red Diamond Realty, the ASTM-defined Key Site Manager (KSM), provided information regarding the Subject Property.

Descriptions of current features, activities, uses and conditions visually and/or physically observed during the reconnaissance are presented in the following sections. Photographic documentation obtained during the Subject Property reconnaissance is appended.

Unless otherwise summarized herein, the methodology established for inspection of the Subject Property included visual and/or physical observation of the periphery of the Subject Property, as well as the periphery of structures and interior observation of representative structures. In addition, the Subject Property was viewed from all adjacent public thoroughfares. Undeveloped portions of the Subject Property, if present, were systematically observed in a general grid pattern.

DRAFT

4.1 Hazardous Substances and Petroleum Products

4.1.1 Hazardous Substances and Petroleum Products in Connection with Identified Uses (Not Equipment)

Evidence of hazardous substances and/or petroleum products, within containers of five gallons or more, associated with current Subject Property operations (use, treatment, storage, disposal, or generation) was not observed at the time of the assessment.

4.1.2 Equipment Containing Hazardous Substances and Petroleum Products

Mechanical and electrical equipment such as elevators, hydraulic lifts, fuel pumps/dispensers, compressors, transformers, etc. containing hazardous substances and/or petroleum products in connection with identified uses are listed in the table below.

Quantity / Type of Equipment	Installation Date	Responsible Party / Third Party Contractor	Evidence of a Release / Physical Damage	Presumed PCB-Containing
Three pole-mounted transformers	Unknown	Electric Provider	No	Yes

4.1.3 Presumed PCB-Containing Items

Transformers and other electrical/hydraulic equipment (i.e., oil-filled switches, balers, hoists, vehicle lifts, dock levelers, hydraulic elevators, etc.) manufactured prior to 1979 could contain PCBs at a level that subjects them to regulation by the USEPA. In 1979, the USEPA issued a final rule, banning the manufacturing, processing, distribution of PCBs in commerce and use (44 Federal Register 31514). PCBs in electrical equipment are controlled by USEPA regulations 40 CFR, Part 761. Electrical/hydraulic equipment manufactured after 1979 is not expected to contain PCBs.

Electrical or hydraulic equipment located within the limits of the Subject Property that has the potential to contain PCBs (manufactured prior to 1979) was detailed in the Equipment Containing Hazardous Substances and Petroleum Products table above.

4.1.4 Hazardous Substance and Petroleum Product Containers Not in Connection with Identified Uses

Unidentified substance containers suspected of containing hazardous substances or petroleum products were not observed during the Subject Property reconnaissance.

4.1.5 Standing Surface Water & Pools, or Sumps Containing Liquids Likely To Be Hazardous Substances or Petroleum Products

No evidence of on-Property sumps or catch basins was observed or reported during the Subject Property reconnaissance. Additionally, pools of liquids/standing surface water containing liquid likely to be a hazardous substance or petroleum product were not observed at the time of the Subject Property reconnaissance or identified during interviews.

4.1.6 Pits, Ponds, Lagoons Containing Suspected Hazardous Substances or Petroleum Products

No evidence of pits, ponds, or lagoons, was observed or reported during the Subject Property reconnaissance.

4.2 Storage Tanks and Other Containers

4.2.1 Current Storage Tanks

Aboveground storage tanks (ASTs) or underground storage tanks (USTs) including evidence of fill pipes, fill ports, or vent pipes, were not observed during the Subject Property reconnaissance or reported during interviews.

DRAFT

4.2.2 Drums, Totes and Intermediate Bulk Containers

Drums, totes or other containers were not observed at the time of the reconnaissance.

4.2.3 Unidentified Substance Containers

Unidentified substance containers suspected of containing hazardous substances or petroleum products were not observed during the Subject Property reconnaissance.

4.3 Evidence of a Release

Evidence of a release(s) associated with the storage of hazardous materials and/or petroleum products at the Subject Property, if identified, is (are) detailed in the table below.

Evidence of a Release	Observed - Yes/ No	Discussion
Strong, Pungent or Noxious Odors and Their Sources	No	Strong, pungent, or noxious odors were not observed at the time of the assessment or reported by Subject Property sources.
Stains or Corrosion on Floors, Walls or Ceilings	No	Stains or corrosion on floors, walls or ceilings were not observed at the time of the assessment or reported by Subject Property sources.
Stained Soil or Pavement	No	No evidence of stained soil or pavement was observed during the reconnaissance.
Stressed Vegetation	No	No stressed vegetation was observed during the Subject Property reconnaissance.

DRAFT

4.4 Water/Wastewater

No indication of industrial wastewater disposal or treatment systems were observed during the Subject Property reconnaissance or reported to Nova.

4.5 Solid Waste

No evidence of landfilling/illicit solid waste disposal was observed or reported during the reconnaissance. In addition, areas that appeared to have been filled/graded by non-natural causes and/or the presence of fill of unknown origin that would suggest the presence/disposal of hazardous substances and/or petroleum product was not observed and/or reported at the time of the assessment.

4.6 Drains and Sumps

No evidence of drains or sumps was observed at the Subject Property.

4.7 Septic Systems or Cesspools

Indication of a Subject Property septic system or cesspool was not observed at the Subject Property during the reconnaissance and/or review of publicly available resources.

4.8 Wells

Wells (i.e. dry wells, irrigation wells, injection wells, abandoned wells or other wells), were not observed during the reconnaissance or reported during interviews.

4.9 Evidence of Historical Subject Property Uses

Evidence of historical uses of the Subject Property was not visually and/or physically observed during the Subject Propertyvisit that was likely to have historically involved the use, treatment, storage, disposal, or generation of hazardous substances or petroleum products.

4.10 Additional Subject Property Observations

No additional relevant general Subject Property characteristics were observed during the reconnaissance.

DRAFT

5.0 VAPOR MIGRATION

Historical, regulatory and visual assessment for the potential for a release of hazardous substances or petroleum products at the Subject Property that may have resulted in impacts to vapors in the subsurface was evaluated.

5.1 Determination of Vapor Migration

Given historical use of the Subject Propriety by dry cleaners and a photo shop, as well as historical use of adjoining land by dry cleaners and gasoline fueling/service stations, a vapor migration concern was potentially identified for the Subject Property during the course of this assessment and constitutes a REC at this time.

DRAFT

6.0 NON-SCOPE CONSIDERATIONS/BUSINESS ENVIRONMENTAL RISKS

6.1 Asbestos Containing Materials (ACMs)

Asbestos is primarily regulated by the United States EPA through the EPA NESHAP Standard (40 CFR Chapter 61, Subpart M), the OSHA through the General Industry Standard, and the Construction Industry Standard (29 CFR 1926.1101 and 29 CFR 1910.1001). Many states have regulations in place for the inspection, management, and remediation of asbestos including company and individual licensing requirements for all activities relating to asbestos. Under both federal and state regulations building owners and employers may be required to perform certain activities related to the in-place management of asbestos, and prior to renovations or demolition activities (i.e. asbestos inspections or remediation) that may disturb building materials suspected of containing asbestos. ACMs can include but is not limited to floor tile, plaster, drywall, surfacing, pipe wrap, roofing materials, siding and many other common building materials in any building regardless of construction date. In addition, the Occupational Safety and Health Administration (OSHA) regulation 29 CFR 1926.1101, requires certain construction materials to be *presumed* to contain asbestos, for purposes of this regulation. All thermal system insulation (TSI), surfacing material, and asphalt/vinyl flooring that are present in a building constructed prior to 1981 and have not been appropriately tested are presumed asbestos containing materials (PACMs). NESHAP regulations define ACM as containing more than one percent asbestos, which is also considered regulated ACM. Friable ACM is building material that can be crumbled, pulverized, or reduced to powder by hand pressure. Non-friable refers to materials that contain asbestos bound by cement, plastic, adhesive, etc., (i.e. gaskets, floor coverings, roofing materials, etc.).

The limited survey consisted of noting observable materials, which were readily accessible and visible during the course of the reconnaissance that often contain asbestos. This activity was not designed to discover all sources of suspect ACM, PACM, or asbestos at the Subject Property, or to comply with any regulations and/or laws relative to planned disturbance of building materials such as renovation or demolition, or any other regulatory purpose. Rather, it is intended to provide an indication of significant (significant due to quantity, accessibility, or condition) potential sources of ACM or PACM are present at the Subject Property. Additional sampling, inspection, and evaluation will be warranted for any other use.

The Subject Property is not improved with permanent structures; therefore, ACMs are not an issue of concern.

6.2 Lead-Based Paint (LBP)

The Subject Property is not improved with permanent structures; therefore, LBP is not an issue of concern.

DRAFT

6.3 Radon

The USEPA has prepared a map to assist national, state, and local organizations to target their resources and to implement radon-resistant building codes. The map divides the country into three Radon Zones, with Zone 1 being those areas with the average predicted indoor radon concentration in residential dwellings exceeding the USEPA Action limit of 4.0 picoCuries per liter of air (pCi/L). It is important to note that the USEPA has found homes with elevated levels of radon in all three zones, and the USEPA recommends Property-specific testing in order to determine radon levels at a specific location. However, the map does give a valuable indication of the propensity of radon gas accumulation in structures.

A review of the EPA Map of Radon Zones places the Subject Property in Zone 2, where the average predicted radon levels are between 2.0 and 4.0 pCi/L.

Based on the absence of permanent residential structures at the Subject Property, radon is not considered to be a significant concern and no sampling was performed or warranted.

6.4 Evidence of Mold

As part of this assessment, Nova performed a limited visual inspection for the significant presence of mold. A class of fungi, molds have been found to cause a variety of health problems in humans, including allergic, toxicological, and infectious responses. Molds are decomposers of organic materials, thrive in humid environments, and produce tiny spores to reproduce, just as plants produce seeds. When mold spores land on a damp spot indoors, they may begin growing and digesting the substrate. When excessive moisture or water accumulates indoors, mold growth will often occur, particularly if the moisture problem remains undiscovered or unaddressed. As such, interior areas of buildings characterized by poor ventilation and high humidity are the most common locations of mold growth. Building materials including drywall, wallpaper, baseboards, wood framing, insulation and carpeting often play host to such growth.

Nova observed interior areas of the Subject Property for the presence or significant presence of water and/or mold. Below is a summary of water/mold damaged materials, if any, observed at the time of the assessment. This activity was not designed to discover all areas which may be affected by mold growth. Rather, it is intended to give the Client an indication if significant (based on observed areas) mold growth is present at the Subject Property. Additional areas of mold growth not observed as part of this limited assessment, possibly in pipe chases, HVAC systems and behind enclosed walls and ceilings, may be present on the Subject Property.

The Subject Property is not improved with permanent structures; therefore, mold is not an issue of concern.

6.5 Lead in Drinking Water

The Subject Property area is connected to the municipal potable water supply provided by City of Cleveland. According to the 2021 Drinking Water Quality Report, the drinking water supplied to the Subject Property is compliant with state and federal standards, including those for lead and copper.

DRAFT

6.6 Other Environmental Considerations

Evaluation of other environmental considerations was outside the scope of this assessment.

DRAFT

7.0 INTERVIEWS

Pursuant to ASTM E1527-21, interviews were conducted during this assessment to obtain information indicating RECs in connection with the Subject Property. Findings from these interviews are discussed in the appropriate sections in this report.

7.1 Past Owners, Operators and Occupants

Interviews with past owners, operators, and occupants that are likely to have material information regarding the potential for contamination at the Subject Property were not considered reasonably ascertainable during this assessment.

7.2 Present Owner, Occupants and Key Site Manager

Nova made reasonable attempts to interview occupants of the Subject Property who possessed knowledge of its current and past use history. Individuals with good knowledge of the uses and physical characteristics of the Subject Property that were interviewed during this assessment are summarized below. Interview content is included in various sections of this report.

Name, Affiliation	Contact Information	Date Contacted / Interviewed	Duration of Association with the Subject Property
Jacob Silvermetz, Owner Representative, Red Diamond Realty	jacob@silvermetz.me, 440-941-3990	April 19, 2023	Approximately 2 to 3 months.
Cumulative Summary of Interview Findings			
Mr. Silvermetz was not aware of the current or former presence of USTs, hazardous chemical storage, spills, wells, septic systems, or dumping activities at the Subject Property. Mr. Silvermetz indicated that a Texaco auto service station may have operated nearby relative to the Subject Property. The former Texaco auto filling station was identified on the east adjoining property through historical research as part of this Phase I ESA (refer to Section 3.2.2). Mr. Silvermetz was not aware of other potential environmental concerns at the Subject Property or adjoining properties. Mr. Silvermetz was not aware of environmental violations or liens in connection with the Subject Property.			

7.3 State and/or Local Government Officials

The following state or local agencies that serve the area in which the Subject Property is located were contacted in an effort to obtain information indicating RECs in connection with the Subject Property. Information obtained during interviews is incorporated into various sections of this report.

DRAFT

Interviews				
Name	**Affiliation**	**Contact Information**	**Date Contacted / Interviewed**	**Status**
N/A - Online Public Records Center	Cleveland Fire Department	N/A - Online Public Records Center	04/13/23	Response not received
N/A - Online Public Records Center	Cleveland Public Health Department	N/A - Online Public Records Center	04/13/23	Response not received
N/A - Online Public Records Center	Cleveland Division of Building & Housing	N/A - Online Public Records Center	04/13/23	Response not received
N/A	Cleveland City Planning Commission	N/A	04/17/23	Information obtained online
N/A	OEPA	N/A	04/21/23	Information obtained online

DRAFT

8.0 FINDINGS, OPINIONS, AND CONCLUSIONS

8.1 Findings and Opinions

Findings and opinions, based on the information obtained during the course of this assessment, are presented in the table below. Findings, not resulting in RECs, CRECs, HRECs, or *de minimis* condition may be considered BERs and are discussed below in the NSC/BER Section.

Finding(s) and Opinion(s)
RECs
Based on review of historical resources, the Subject Property was developed with commercial buildings from at least 1913 through the 1970s. Former commercial occupants included dry cleaners, a grocery store, a photo shop, salons/barber shops, hardware store, cafes/deli's, shoe repair, and a church. Aforementioned dry cleaners operated at 8900 Hough Avenue in 1951 under the name Checker Cleaners and at 8904 Hough Avenue in 1971. The 8900 Hough Avenue and 8904 Hough Avenue addresses are not listed in city directories subsequent to 1951 and 1976, respectively. Referenced dry cleaners were located on the northwest Subject Property parcel. In addition, a photo shop operated at 8928 Hough Avenue from at least 1932 through 1951. Dry cleaning operations typically involve the use of hazardous substances and generation of hazardous wastes, characteristics of which when released to the subsurface, in their pure form, can leave no visible trace of releases or spills. Furthermore, dry cleaning operations are of potential environmental concern due to the potential for undetected/unreported releases in conjunction with dry cleaning activities and the environmental persistence of dry cleaning chemicals. Photo processing operations also typically involve the use, storage, and potential release of hazardous substances related to printing and photo development operations and equipment. Given the absence of determining information regarding the use/disposal of hazardous substances and/or petroleum products, historical use of the the Subject Property represents a REC in connection with the Subject Property.
Based on review of the information discussed above, dry cleaners and gasoline fueling/service stations historically operated on adjoining land. Specifically, a former auto filling station operated on adjoining land east from circa 1929 to 1961, a former auto filling station operated on adjoining land west from circa 1932 to 1972, and two former dry cleaners operated on adjoining land east/central (adjoining parcel between the northwest and northeast Subject Property parcels) from at least the late 1930s through the early 1940s. No additional municipal, regulatory, or interview information was available regarding these former facilities. Given that referenced facilities likely used/generated hazardous substances and/or petroleum products prior to current RCRA regulations and/or local/state oversight, historical use of adjoining land by dry cleaners and gasoline fueling/service stations represents a REC in connection with the Subject Property.
CRECs
No CRECs were identified during the course of this assessment.

DRAFT

Finding(s) and Opinion(s)
HRECs
No HRECs were identified during the course of this assessment.
De Minimis Conditions
No *de minimis* conditions were identified during the course of this assessment.

8.2 Conclusions and Recommendations

Nova has performed a Phase I ESA in conformance with the scope and limitations of ASTM E1527-21 of the Three Parcels of Undeveloped Land property located at 8910 & 8924 Hough Avenue and 1765 E 89th Street, Cleveland , Ohio, the "Subject Property." Any exceptions to or deletions from this practice are described in the Introduction Section of this report.

Conclusion(s)	Recommendation(s)
This assessment has revealed no evidence of *RECs, CRECs and/or significant data gaps* in connection with the Subject Property with the exception of historical use of the Subject Propriety by dry cleaners and a photo shop, as well as historical use of adjoining land by dry cleaners and gasoline fueling/service stations represents a REC in connection with the Subject Property, as well as a vapor concern.	A subsurface investigation should be completed in an effort to determine the presence / absence of hazardous substances and petroleum in soil, groundwater and soil-vapor.

8.3 Non-Scope Considerations/Business Environmental Risks

Environmental issues with regard to NSCs or BERs, if any, identified in connection with the at the time of the assessment are detailed below.

NSC/BER	Recommendation(s)
No evidence of NSCs/BERs meriting additional evaluation were identified during the course of this assessment.	No further investigation is recommended at this time.

DRAFT

8.4 Deletions and Deviations

Performance of this practice is intended to reduce, but not eliminate, uncertainty regarding the potential for RECs in connection with the Subject Property based on reasonably ascertainable information, as well as reasonable constraints with regard to time and cost. All limiting conditions, deletions, and deviations from the ASTM E1527-21 (if any) are listed individually and in detail, including Client imposed constraints, and all additions, within the Introduction section of this report.

DRAFT

9.0 REFERENCES

Type	Source
Aerial Photographs	Historical Aerial Report – Environmental Risk Information Services (ERIS), "3 Vacant Parcels", 924 and 8924 Hough Avenue, & 1765 E 89th Street, Cleveland, OH, Report ID: 23041400739, dated April 17, 2023; Google Earth.
City Directories	City Directory Report – ERIS, "3 Vacant Parcels", 924 and 8924 Hough Avenue, & 1765 E 89th Street, Cleveland, OH, Report ID: 23041400739, dated April 20, 2023
Fire Insurance Maps	Fire Insurance Map Report – ERIS, "3 Vacant Parcels", 924 and 8924 Hough Avenue, & 1765 E 89th Street, Cleveland, OH, Report ID: 23041400739, dated April 16, 2023.
Geology	United States Geological Survey Mineral Resources On-Line Spatial Data (online resource), https://mrdata.usgs.gov/general/map-us.html
Oil/Gas Exploration	Ohio Department of Natural Resources – Division of Oil & Gas - Oil & Gas Well viewer - https://gis.ohiodnr.gov/website/dog/oilgasviewer/.
Radon	United States Environmental Protection Agency (EPA) Map of Radon Zones (online resource), https://www.epa.gov/sites/default/files/2015-07/documents/zonemapcolor.pdf
Regulatory Database Information	ERIS, 8910 & 8924 Hough Avenue and 1765 E 89th Street, Cleveland , Ohio, Inquiry No. 23041400739, April 18, 2023
Soils	United States Department of Agriculture (USDA), Natural Resources Conservation Service (NRCS), Web Soil Survey (online resource), http://websoilsurvey.sc.egov.usda.gov/App/WebSoilSurvey.aspx
Topographic Maps	Topographic Map Report – ERIS, "3 Vacant Parcels", 924 and 8924 Hough Avenue, & 1765 E 89th Street, Cleveland, OH, Report ID: 23041400739, dated April 16, 2023.
Water Wells	Water Well and Drilling Report – ODNR Website - https://waterwells.ohiodnr.gov/.
Water Quality Report	City of Cleveland Water Quality Report, 2021

DRAFT

ACRONYMS/ABBREVIATIONS

ACM	Asbestos Containing Material
AMSD	Approximate Minimum Search Distance
APN	Assessor Parcel Number
ASTM	ASTM International
AULs	Activity and Use Limitations
BER	Business Environmental Risk
BUSTR	Ohio Bureau of Underground Storage Tank Regulations
COC	Chemical of Concern
CERCLA	Comprehensive Environmental Response, Compensation & Liability Act
CREC	Controlled Recognized Environmental Condition
ERIS	Environmental Risk Information Services
ERNS	Emergency Response Notification System
ESA	Environmental Site Assessment
FBG	Feet Below Grade
FINDS	Facility Index System
FOIA	Freedom of Information Act
HREC	Historical Recognized Environmental Condition
HVAC	Heating, Ventilation and Air Conditioning
IC	Institutional Controls
LBP	Lead Based Paint
LQG	Large Quantity Generator
LUST	Leaking Underground Storage Tank
NFA	No Further Action
Non-Gen	Non-Generator
Nova	Nova Group, GBC
NPL	National Priorities Listing
OEPA	Ohio Environmental Protection Agency
RCRA	Resource Conservation and Recovery Act
REC	Recognized Environmental Condition
ROC	Records of Communication
SHWS	State Hazardous Waste Sites
SQG	Small Quantity Generator
TSDF	Hazardous Waste Treatment, Storage or Disposal Facility
USEPA	United States Environmental Protection Agency
USGS	United States Geological Survey
UST	Underground Storage Tank
VCP	Voluntary Cleanup Program

DRAFT

FIGURES: Subject Property Maps

DRAFT

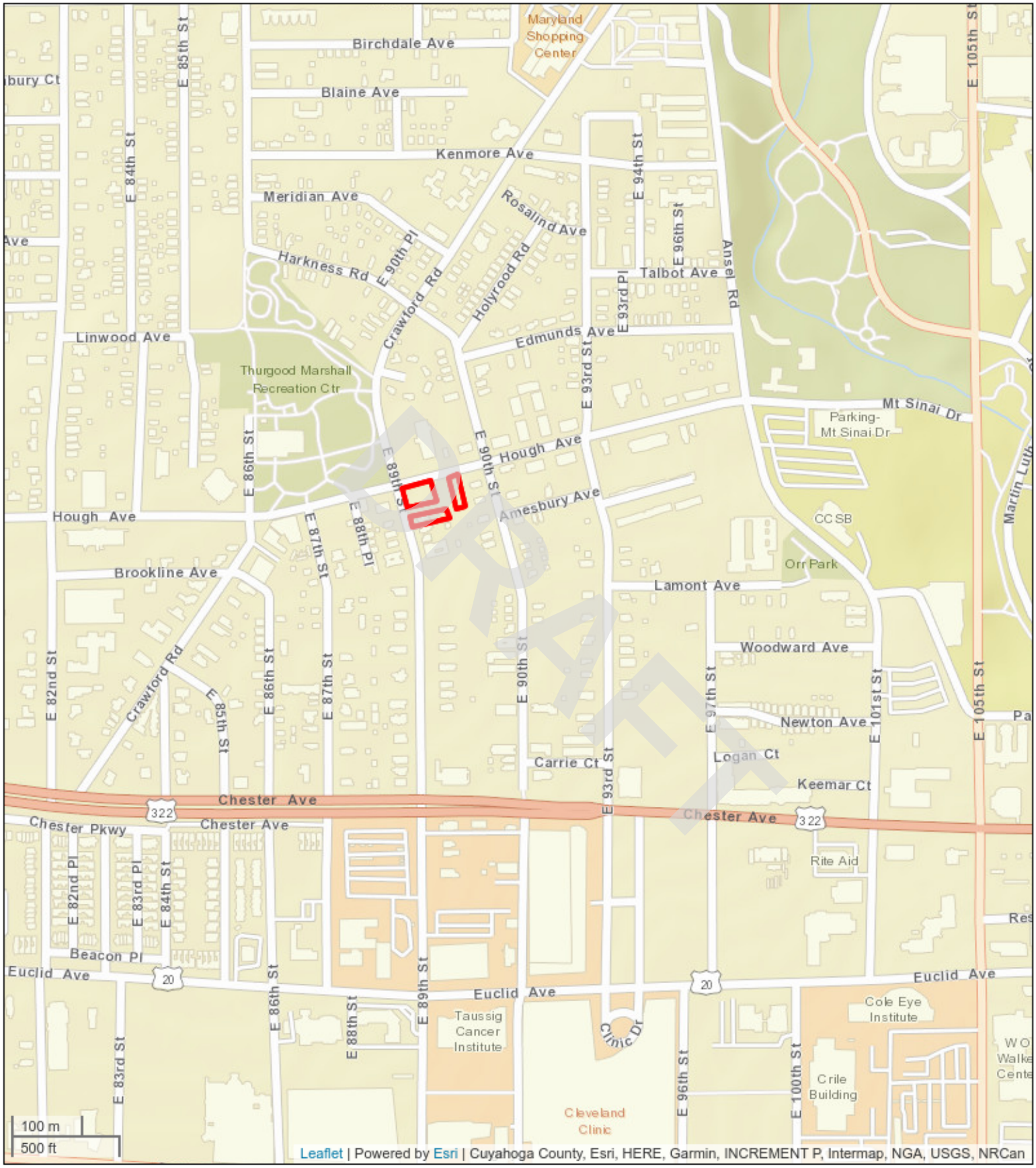

Subject Property Vicinity Map

Three Parcels of Undeveloped Land
8910 & 8924 Hough Avenue and 1765 E 89th Street
Cleveland , Ohio 44106
Project #: G23-2862

Nova Group

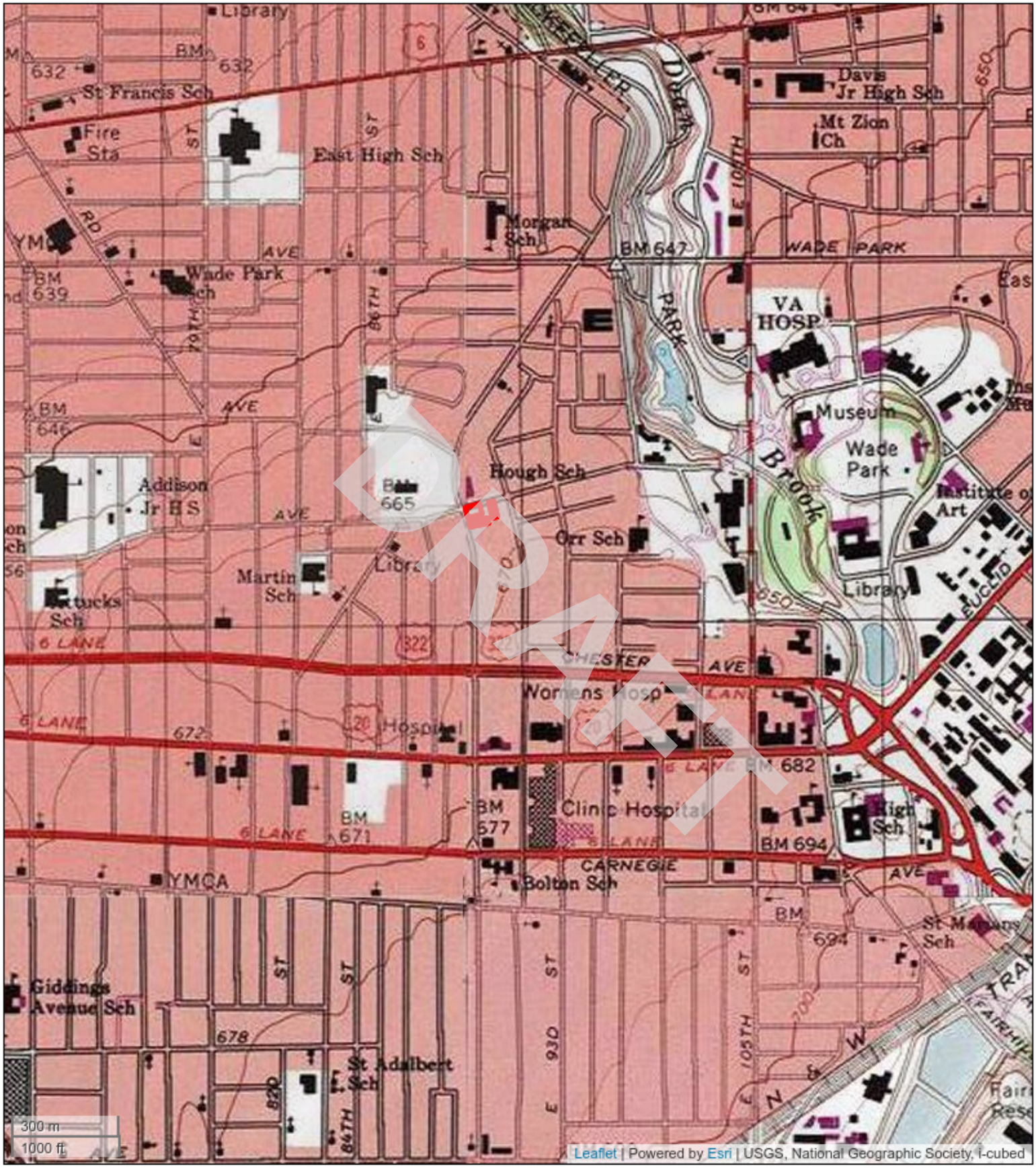

Topographic Map

Three Parcels of Undeveloped Land
8910 & 8924 Hough Avenue and 1765 E 89th Street
Cleveland , Ohio 44106
Project #: G23-2862

Nova Group

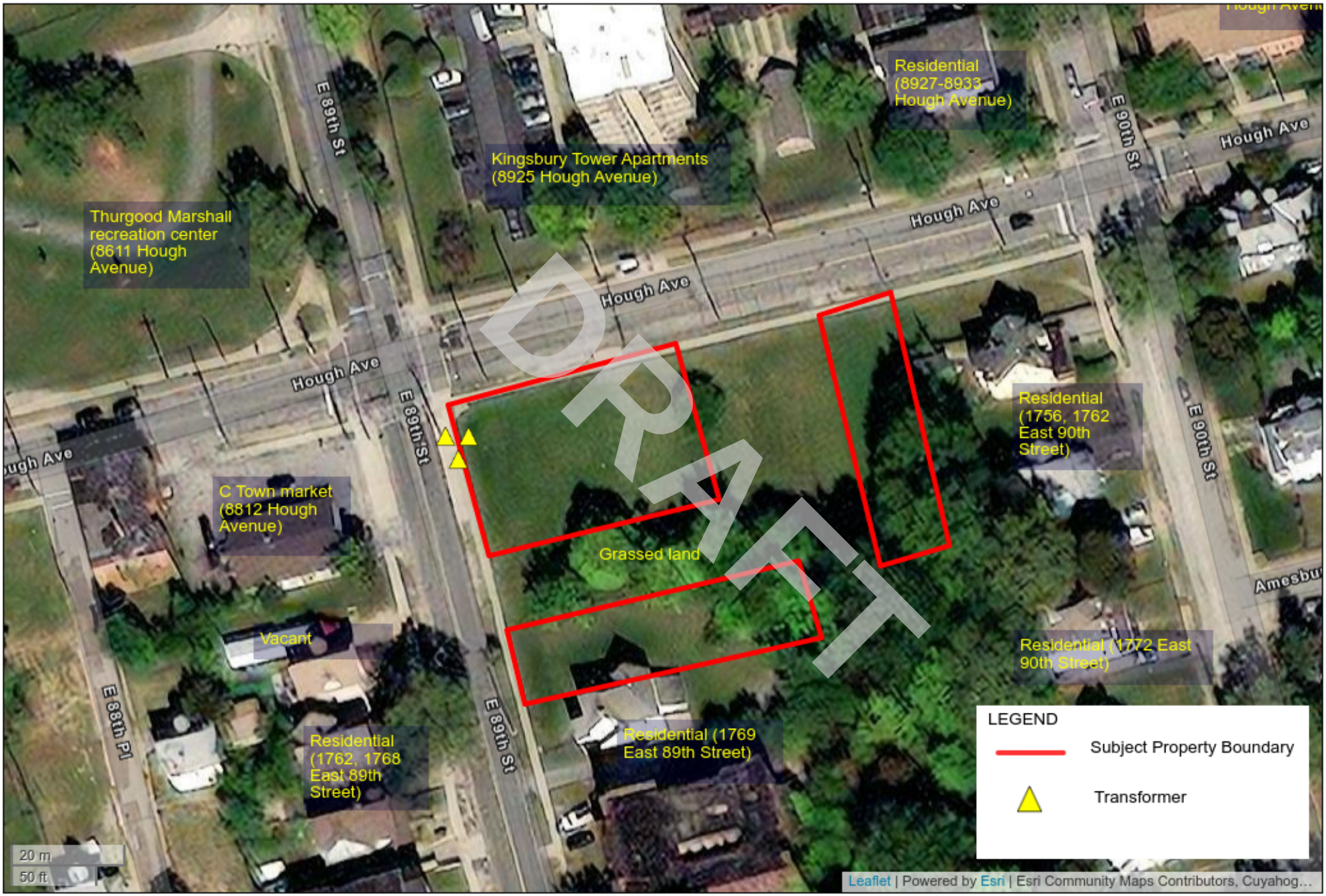

Subject Property Details Map

Three Parcels of Undeveloped Land

8910 & 8924 Hough Avenue and 1765 E 89th Street

Cleveland , Ohio 44106

Project#: G23-2862

Nova Group

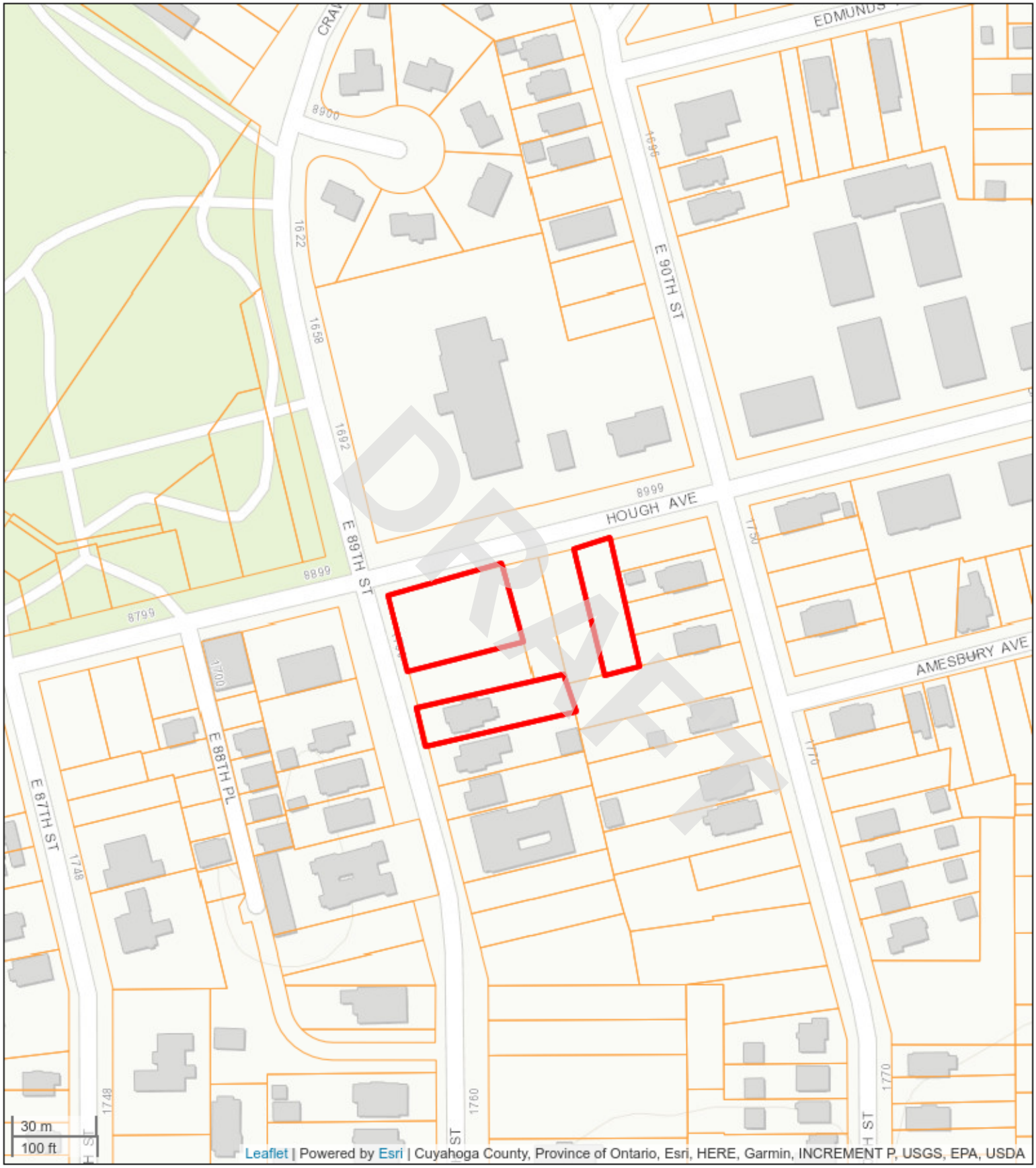

Subject Property Plat/Parcel Map

Three Parcels of Undeveloped Land
8910 & 8924 Hough Avenue and 1765 E 89th Street
Cleveland , Ohio 44106
Project #: G23-2862

Nova Group

APPENDIX A: Photographic Documentation

DRAFT

1. General view of the Subject Property and vacant lots facing southwest.	2. View of the northern boundary for the Subject Property parcels.
3. View of the eastern Subject Property parcel and vacant land facing south.	4. View of the southern boundary at the southwest Subject Property parcel.
	
5. View of the western Subject Property boundary facing north.	6. View of pole-mounted transformers located on the northwest portion of the Subject Property.

DRAFT

7. General view of the western Subject Property parcels facing south.

8. View of the eastern Subject Property parcel and grassed land facing south.



9. View of the southwest Subject Property parcel facing east.



10. View of the north adjoining property, Hough Avenue, and apartment building.

11. View of the northeast adjoining property, shelter building, and multi-family residence.



12. View of the east adjoining property, vacant land, and residence.

DRAFT

13. Another view of the east adjoining property and residences.

14. View of the south adjoining property and residences.

15. View of the southwest adjoining property, East 89th Street, and residences.

16. View of the west adjacent property, East 89th Street, and retail convenience store.

17. View of the northwest adjoining property and Thurgood Marshall recreation center.

DRAFT

APPENDIX B-1: Historical Aerial Photographs

DRAFT



Order No:23041400739

1938

Project No.G23-2862

Site Name.3 Vacant Parcels,924 and 8924 Hough Avenue, & 1765 E 89th Street,Cleveland,

Source:ASCS

Scale:1" = 500'

Comment:

Nova Group

Order No:23041400739

1952

Project No.G23-2862

Site Name.3 Vacant Parcels,924 and 8924 Hough Avenue, & 1765 E 89th Street,Cleveland,

Source:USGS

Scale:1" = 500'

Comment:

Nova Group

Order No:23041400739

1962

Project No.G23-2862

Site Name.3 Vacant Parcels,924 and 8924 Hough Avenue, & 1765 E 89th Street,Cleveland,

Source:USGS

Scale:1" = 500'

Comment:

Nova Group

Order No:23041400739

1973

Project No.G23-2862

Site Name.3 Vacant Parcels,924 and 8924 Hough Avenue, & 1765 E 89th Street,Cleveland,

Source:ODOT

Scale:1" = 500'

Comment:

Nova Group

Order No:23041400739

1982

Project No.G23-2862

Site Name.3 Vacant Parcels,924 and 8924 Hough Avenue, & 1765 E 89th Street,Cleveland,

Source:USGS

Scale:1" = 500'

Comment:

Nova Group

Order No:23041400739

1986

Project No.G23-2862

Site Name.3 Vacant Parcels,924 and 8924 Hough Avenue, & 1765 E 89th Street,Cleveland,

Source:ODOT

Scale:1" = 500'

Comment:

Nova Group

Order No:23041400739

1994

Project No.G23-2862

Site Name.3 Vacant Parcels,924 and 8924 Hough Avenue, & 1765 E 89th Street,Cleveland,

Source:USGS

Scale:1" = 500'

Comment:

Nova Group

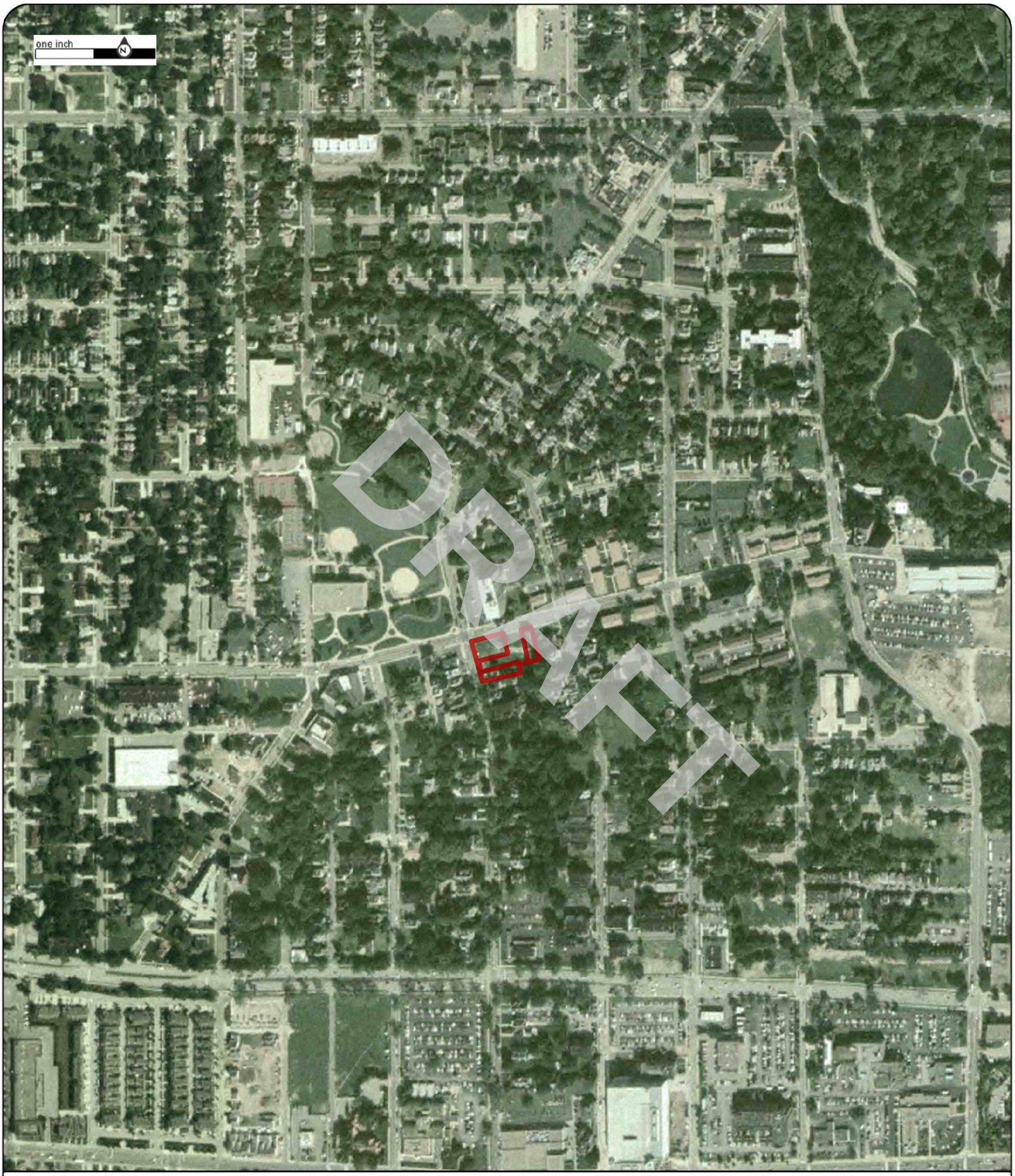

Order No:23041400739

2004

Project No.G23-2862

Site Name.3 Vacant Parcels,924 and 8924 Hough Avenue, & 1765 E 89th Street,Cleveland,

Source:USDA

Scale:1" = 500'

Comment:

Nova Group

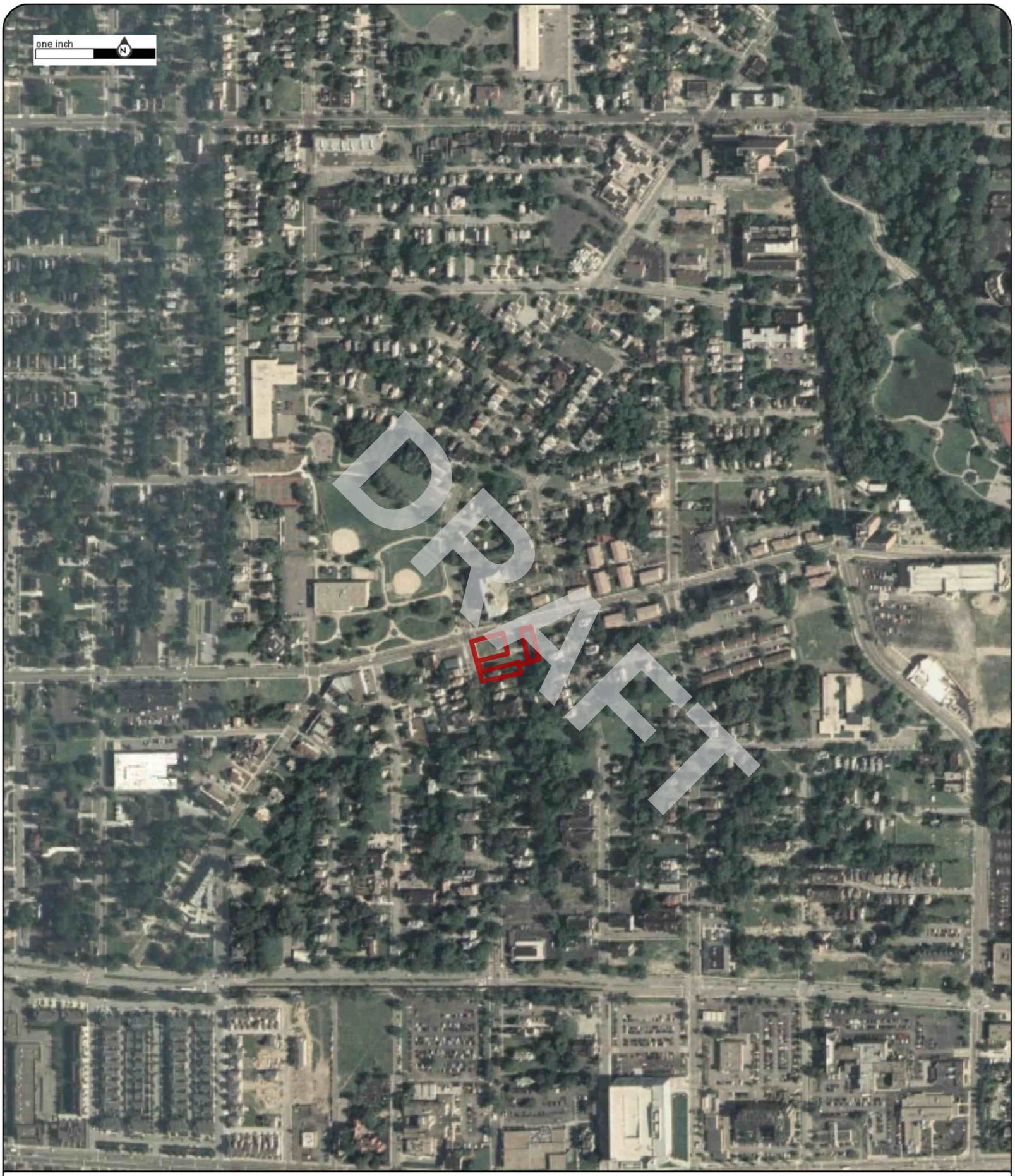

Order No:23041400739

2005

Project No.G23-2862

Site Name.3 Vacant Parcels,924 and 8924 Hough Avenue, & 1765 E 89th Street,Cleveland,

Source:USDA

Scale:1" = 500'

Comment:

Nova Group

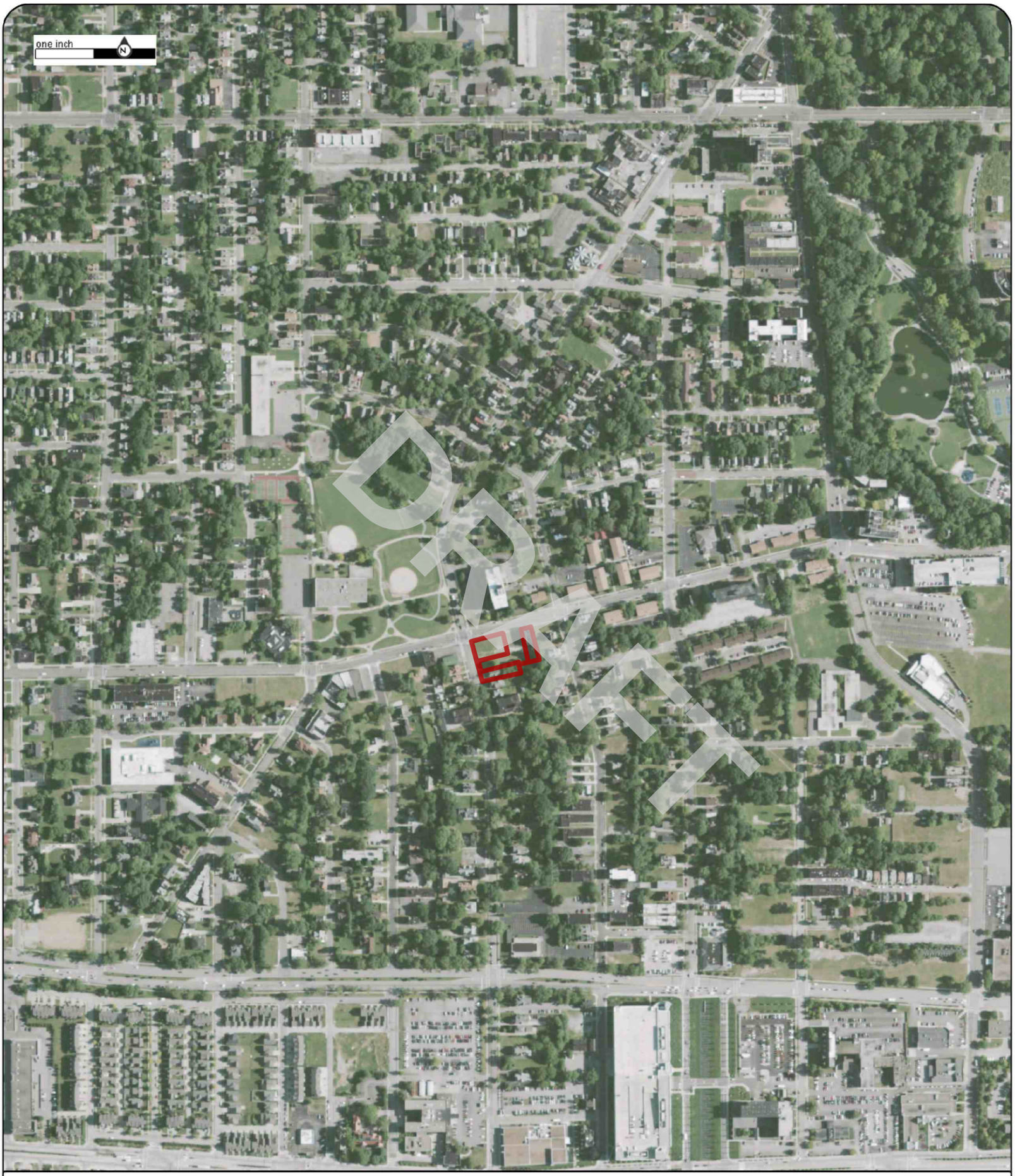

Order No:23041400739

2009

Project No.G23-2862

Site Name.3 Vacant Parcels,924 and 8924 Hough Avenue, & 1765 E 89th Street,Cleveland,

Source:USDA

Scale:1" = 500'

Comment:

Nova Group

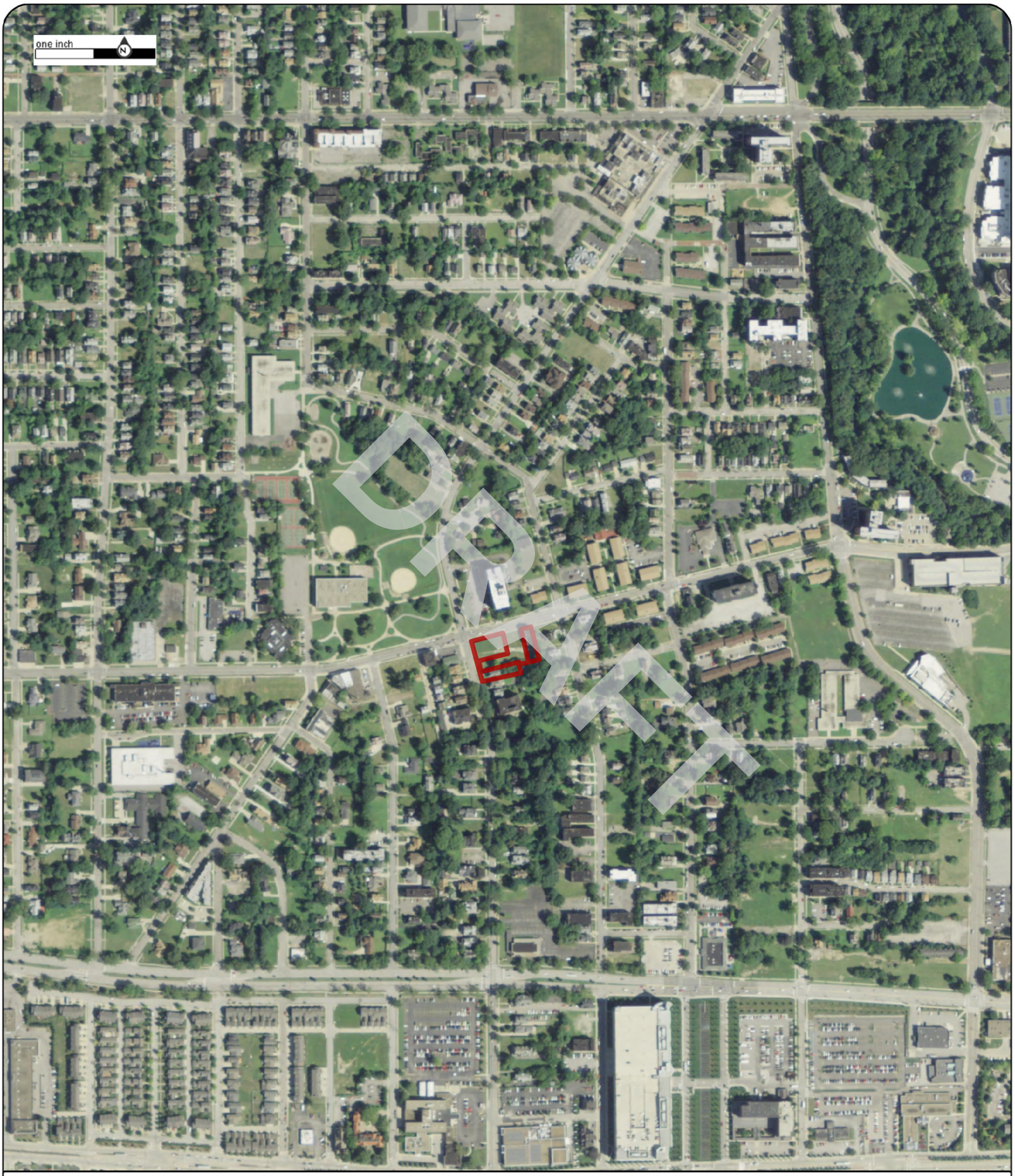

Order No:23041400739

2011

Project No.G23-2862

Site Name.3 Vacant Parcels,924 and 8924 Hough Avenue, & 1765 E 89th Street,Cleveland,

Source:USDA

Scale:1" = 500'

Comment:

Nova Group

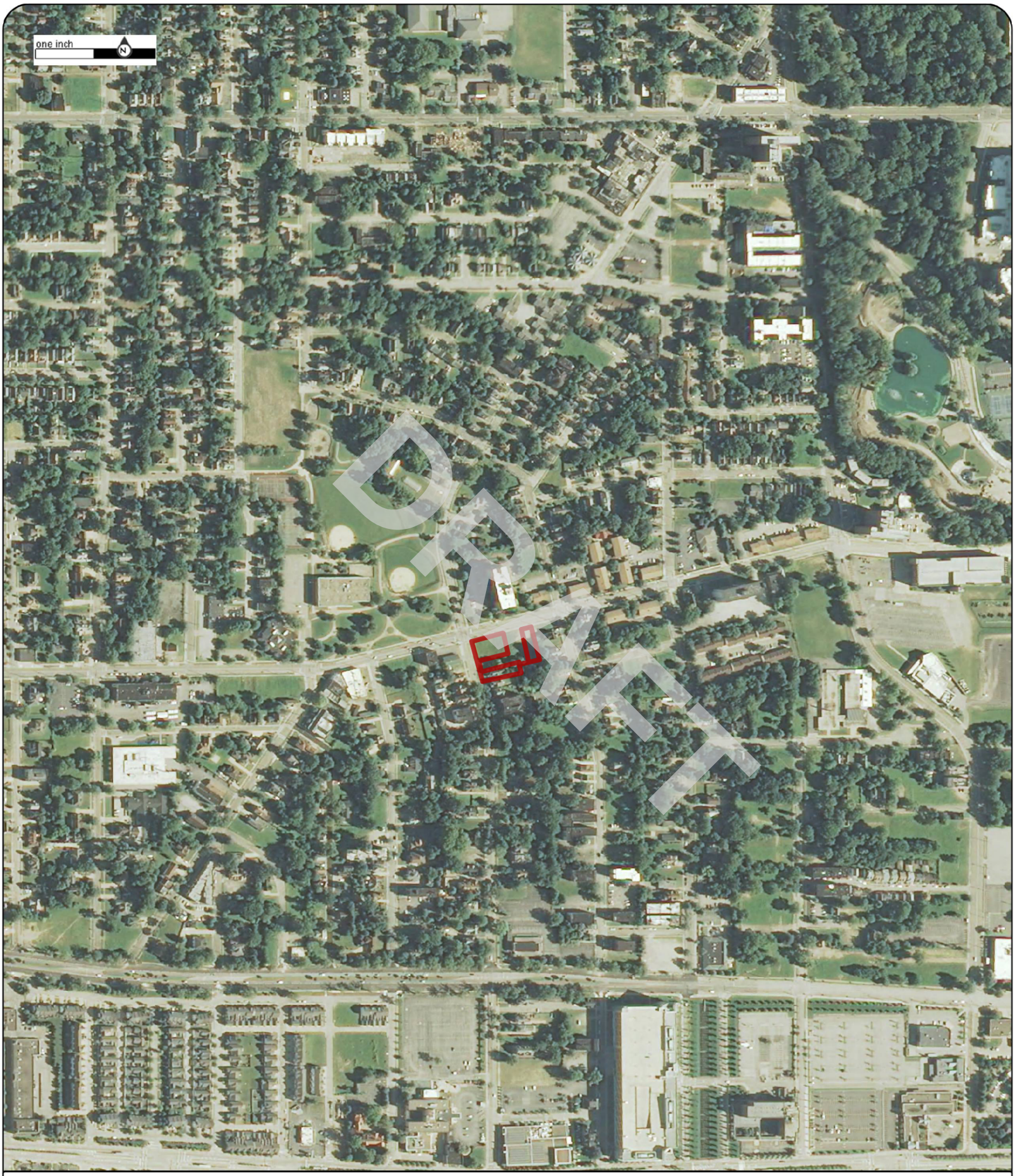

Order No:23041400739

2013

Project No.G23-2862

Site Name.3 Vacant Parcels,924 and 8924 Hough Avenue, & 1765 E 89th Street,Cleveland,

Source:USDA

Scale:1" = 500'

Comment:

Nova Group

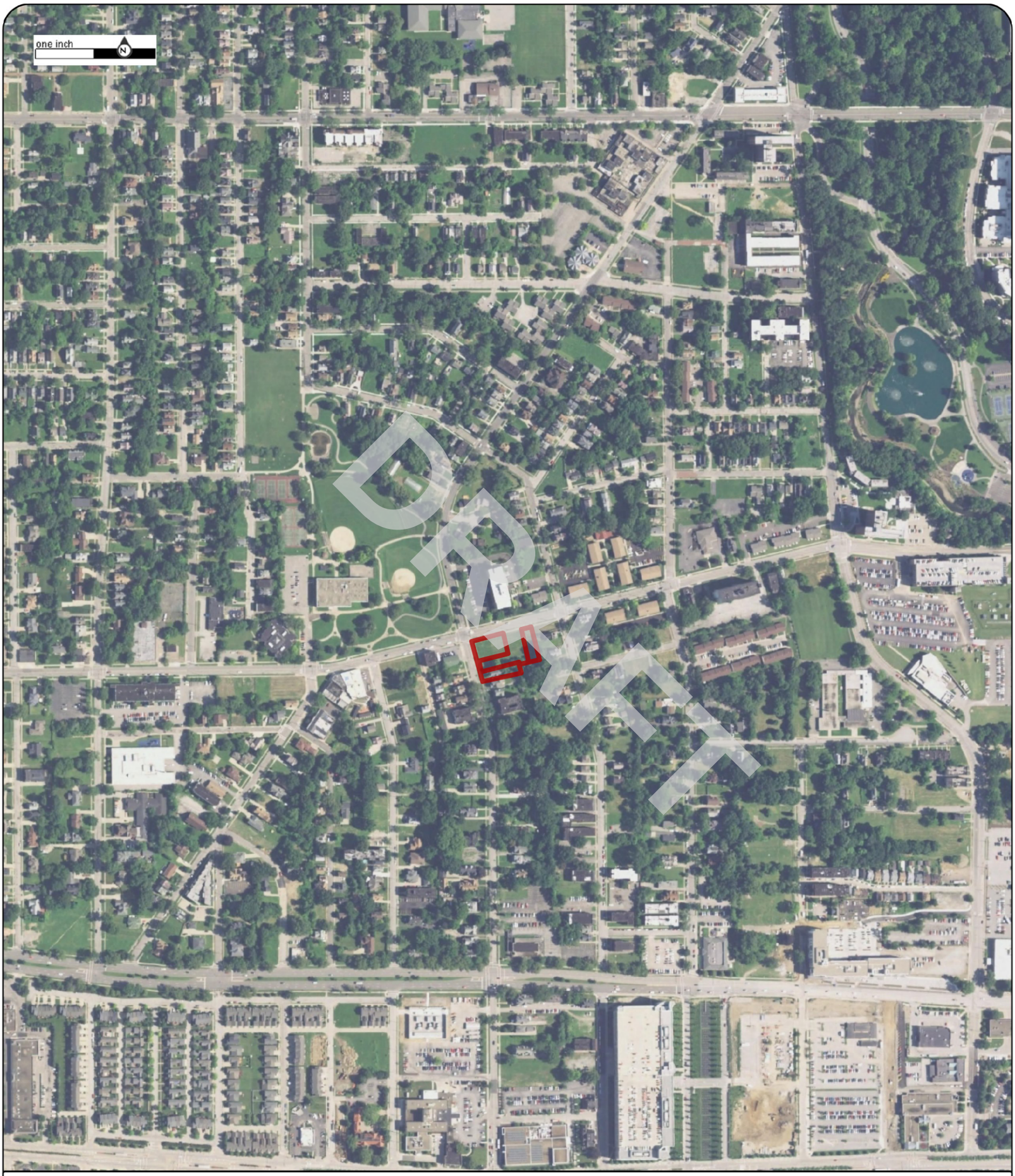

Order No:23041400739

2015

Project No.G23-2862

Site Name.3 Vacant Parcels,924 and 8924 Hough Avenue, & 1765 E 89th Street,Cleveland,

Source:USDA

Scale:1" = 500'

Comment:

Nova Group

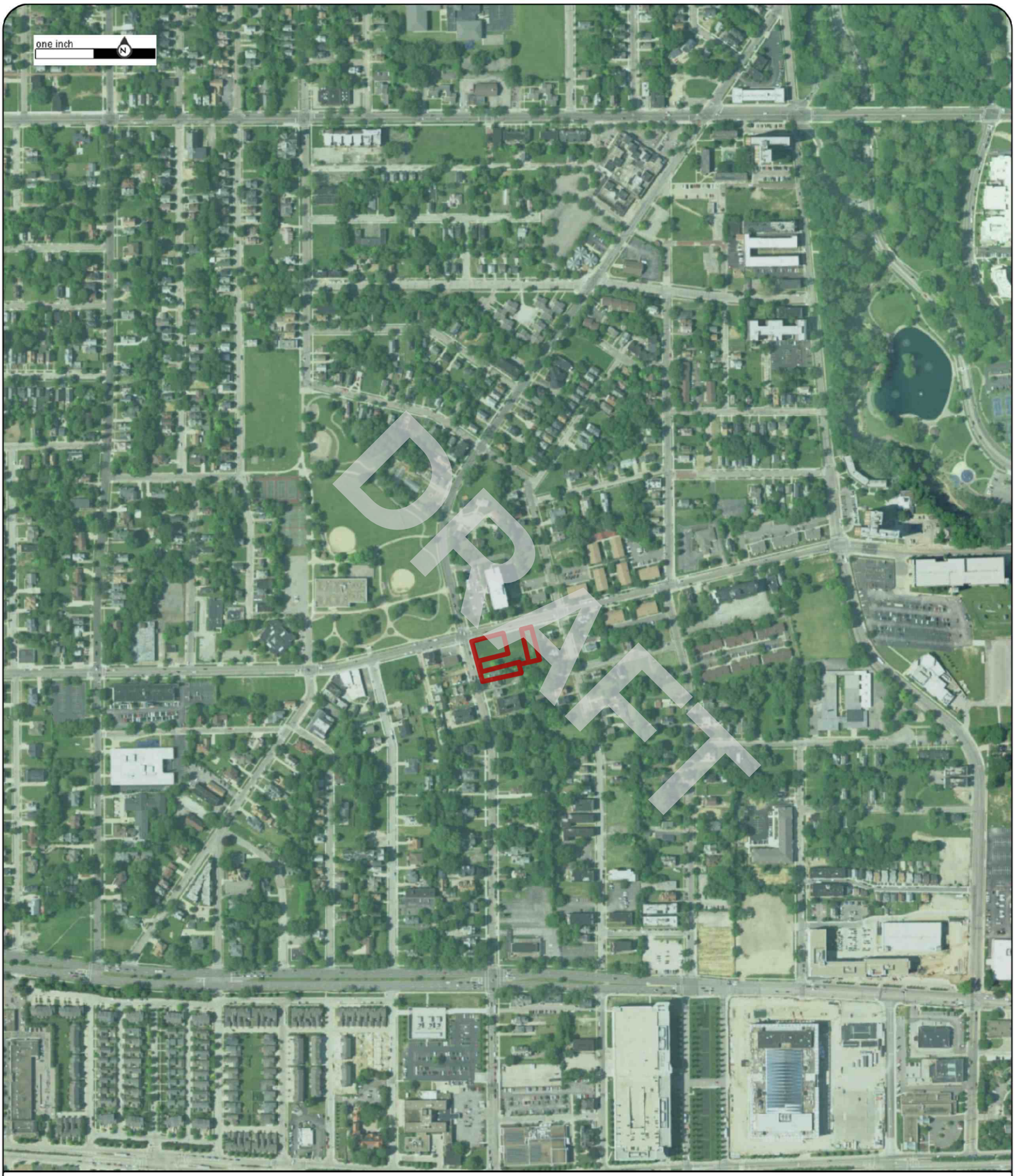

Order No:23041400739

2017

Project No.G23-2862

Site Name.3 Vacant Parcels,924 and 8924 Hough Avenue, & 1765 E 89th Street,Cleveland,

Source:USDA

Scale:1" = 500'

Comment:

Nova Group

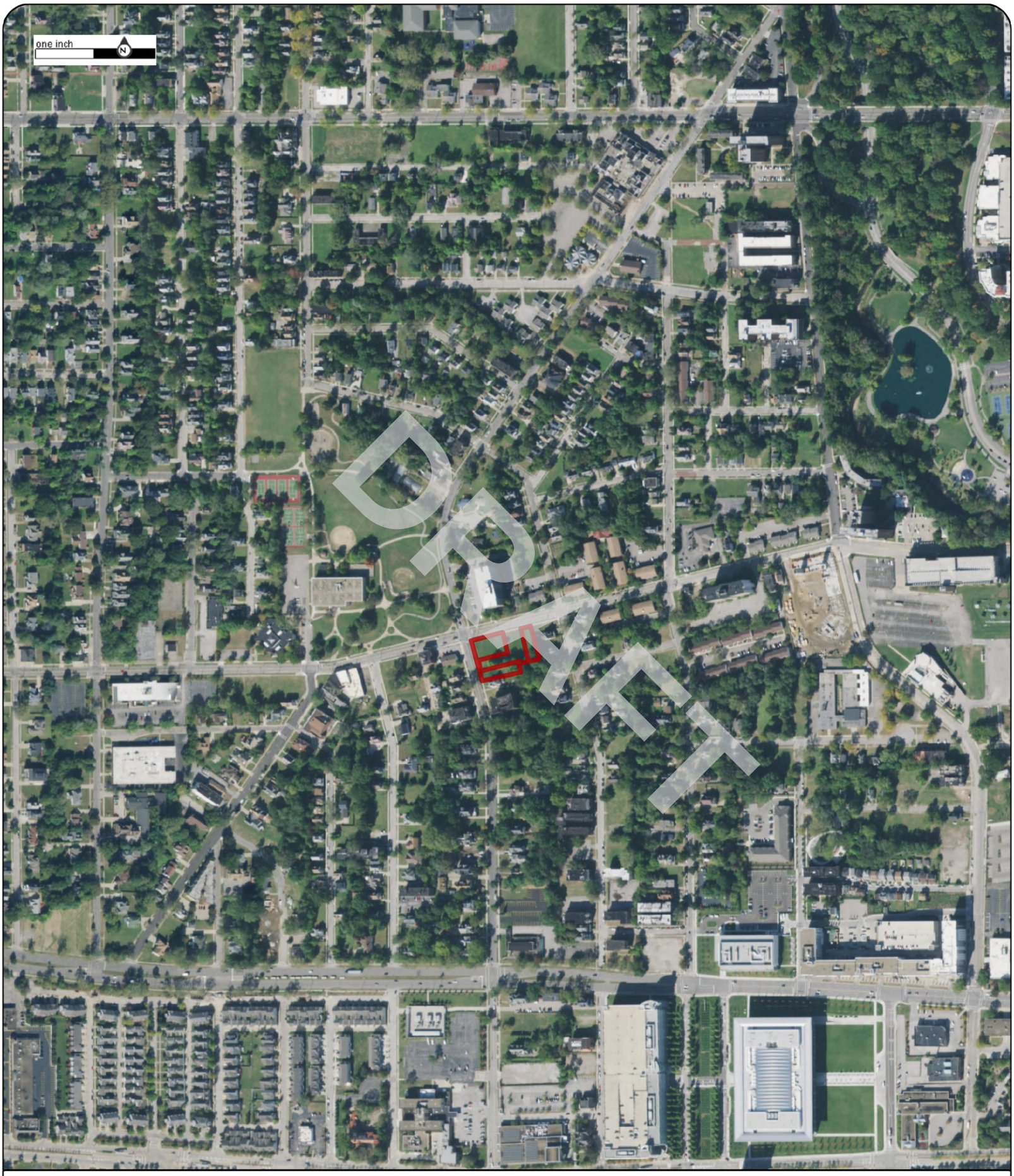

Order No:23041400739

2019

Project No.G23-2862

Site Name.3 Vacant Parcels,924 and 8924 Hough Avenue, & 1765 E 89th Street,Cleveland,

Source:USDA

Scale:1" = 500'

Comment:

Nova Group

Order No:23041400739

2021

Project No.G23-2862

Site Name.3 Vacant Parcels,924 and 8924 Hough Avenue, & 1765 E 89th Street,Cleveland,

Source:MAXAR

Scale:1" = 500'

Comment:

Nova Group

APPENDIX B-2: Historical Topographic Maps

DRAFT

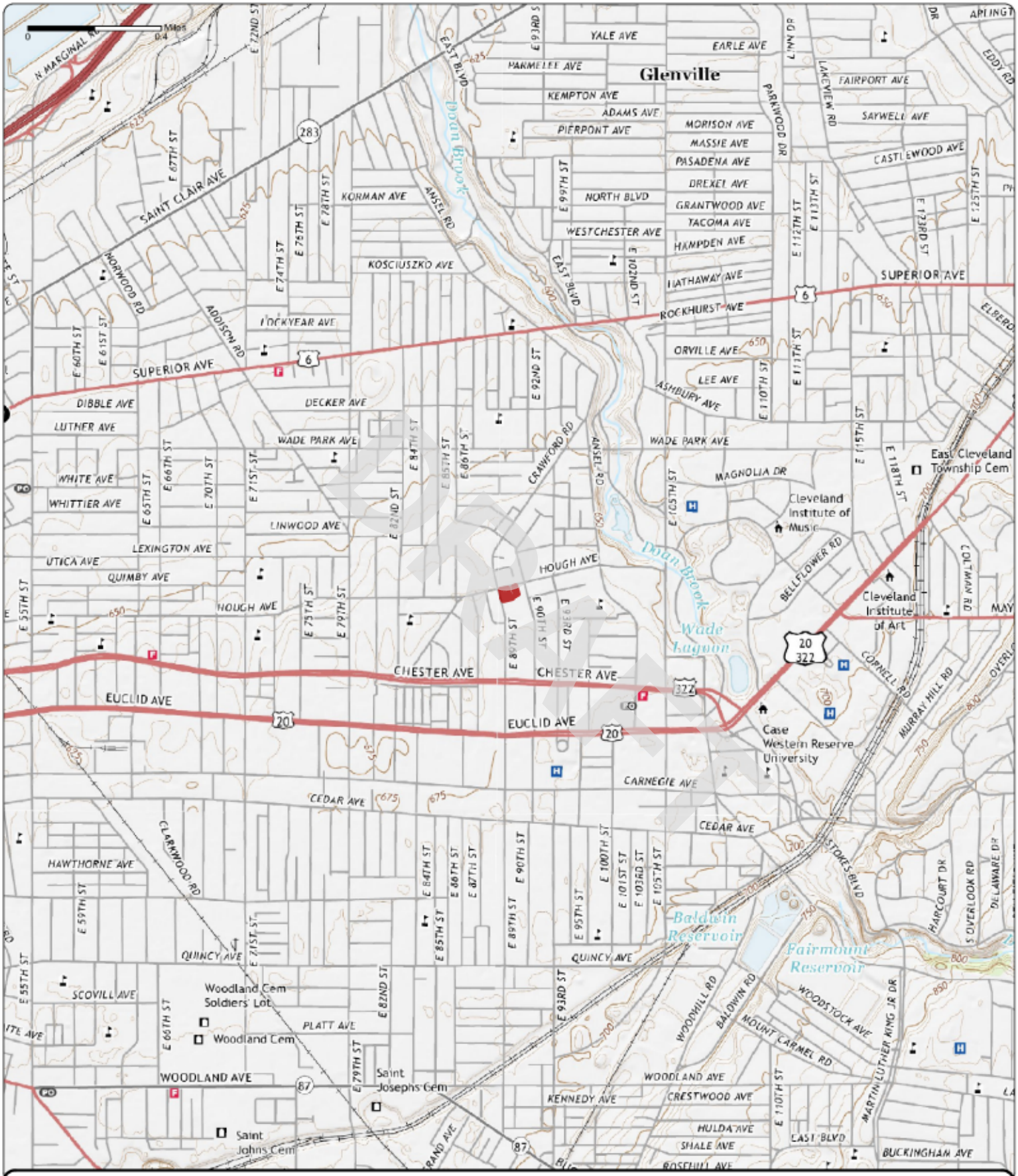

Order No. 23041400739

2019

Quadrangle(s): Cleveland North, OH

Project No: G23-2862

Site Name: 3 Vacant Parcels, 924 and 8924 Hough Avenue, & 1765 E 89th Street

Source: USGS 7.5 Minute Topographic Map

Nova Group

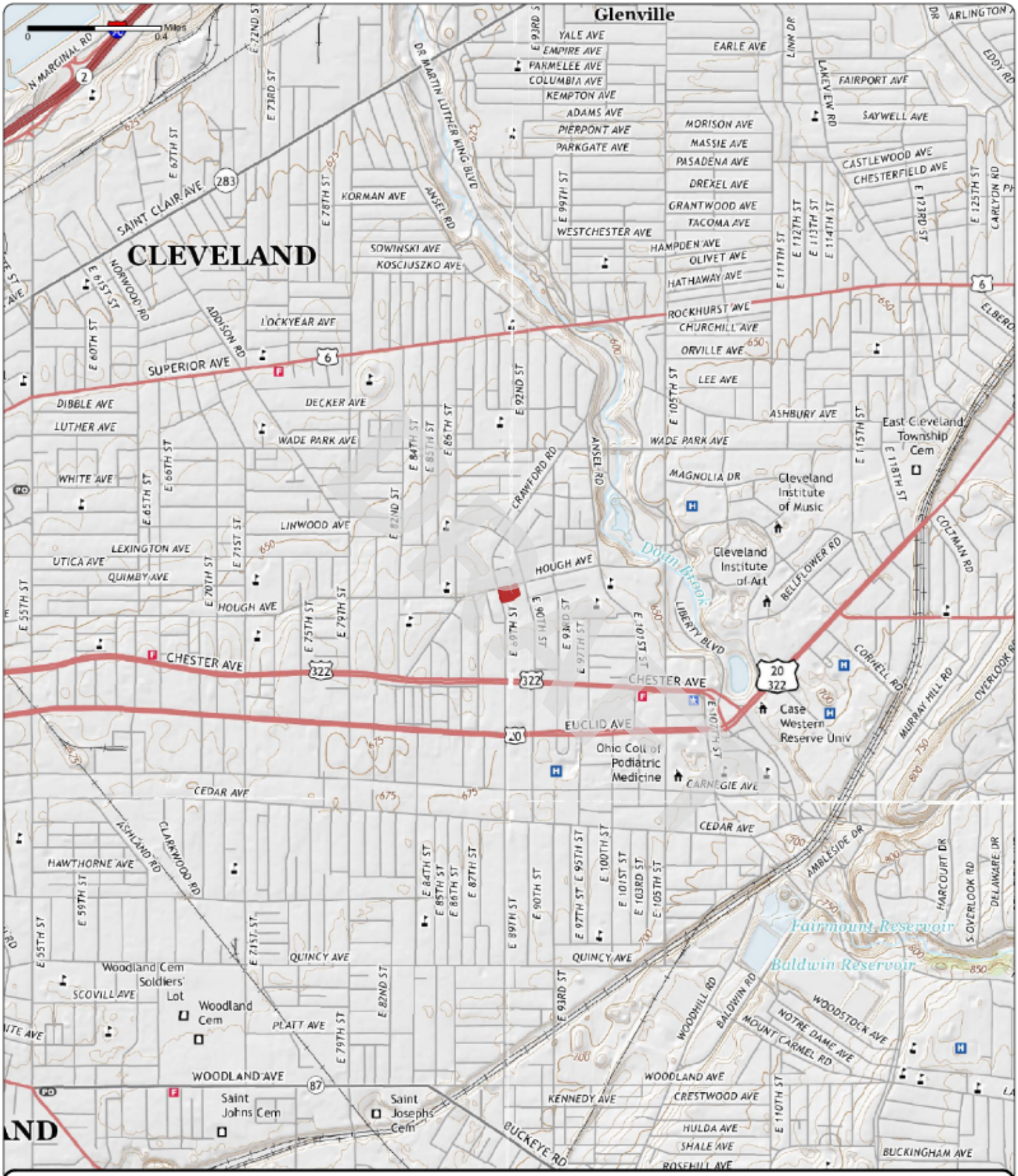

Order No. 23041400739

2016

Quadrangle(s): Cleveland North, OH

Project No: G23-2862

Site Name: 3 Vacant Parcels, 924 and 8924 Hough Avenue, & 1765 E 89th Street

Source: USGS 7.5 Minute Topographic Map

Nova Group

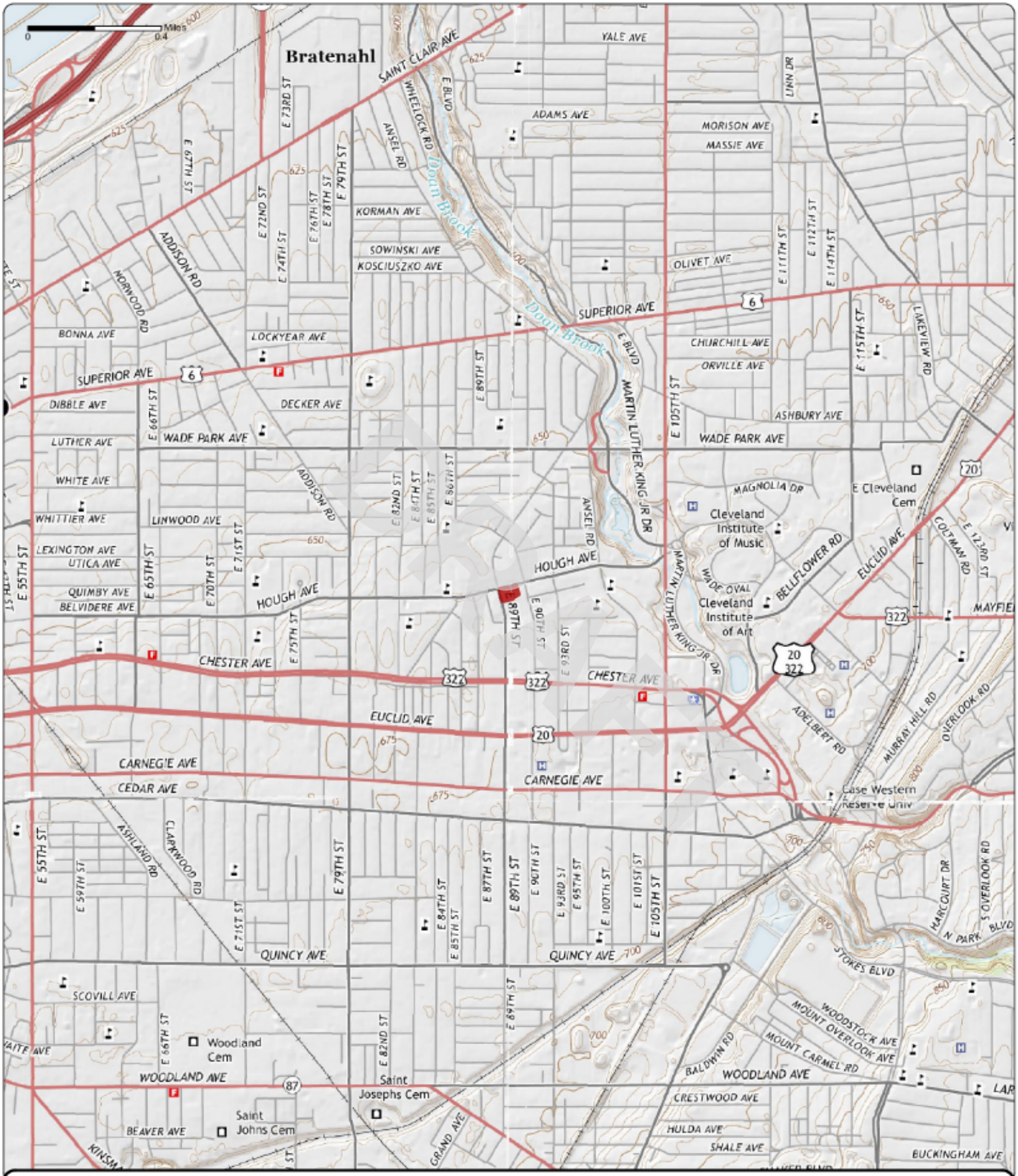

Order No. 23041400739

2013

Quadrangle(s): Cleveland North, OH

Project No: G23-2862

Site Name: 3 Vacant Parcels, 924 and 8924 Hough Avenue, & 1765 E 89th Street

Source: USGS 7.5 Minute Topographic Map

Nova Group

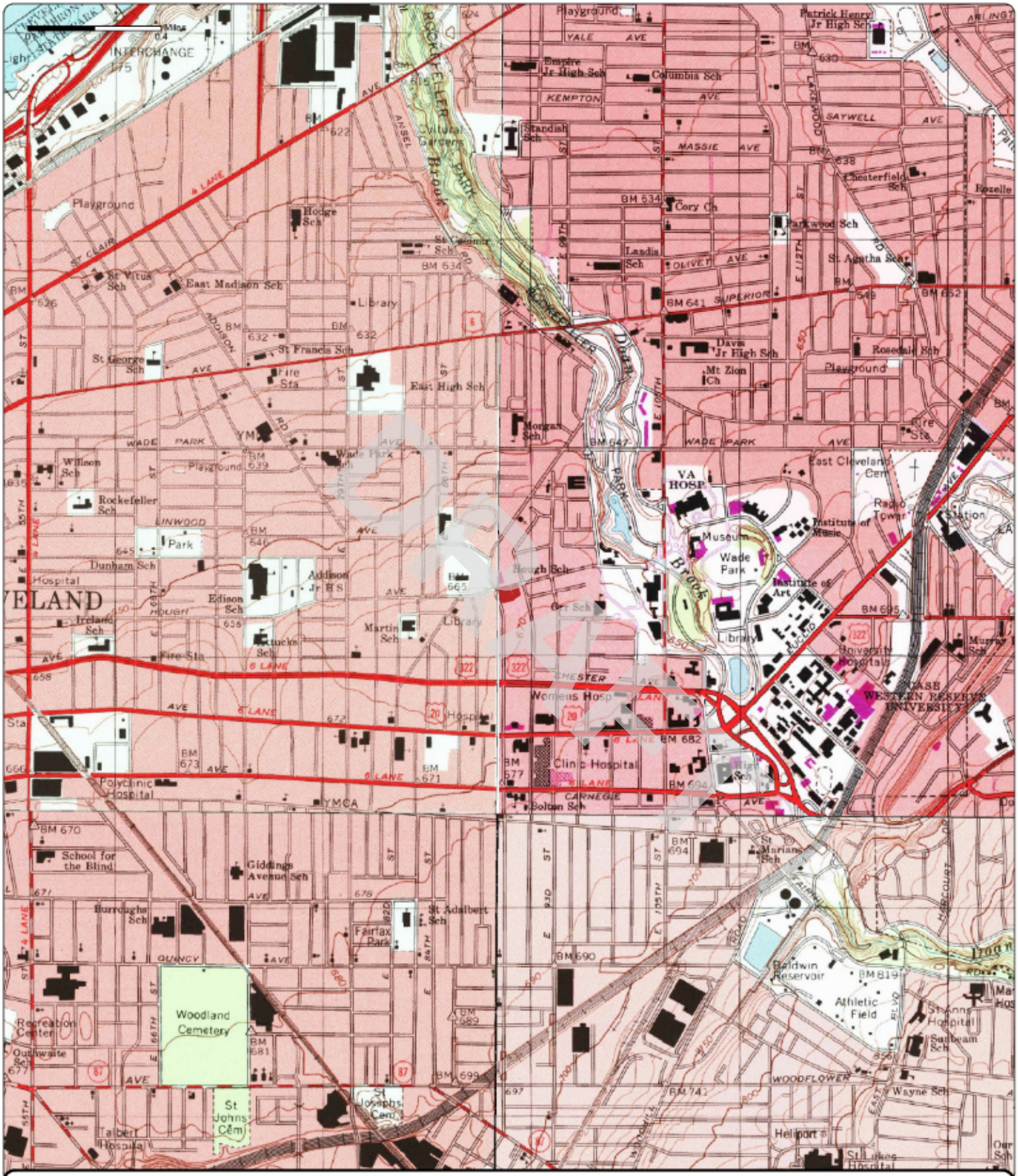

Order No. 23041400739

1994

(1-1994) *Aerial Photo Year: 1994*

(2-1994) *Aerial Photo Year: 1994*

(3-1994) *Aerial Photo Year: 1994*

(4-1994) *Aerial Photo Year: 1994*

Quadrangle(s): Cleveland North, OH(1-1994)

Project No: G23-2862

Site Name: 3 Vacant Parcels, 924 and 8924 Hough Avenue, & 1765 E 89th Street

Source: USGS 7.5 Minute Topographic Map

Nova Group

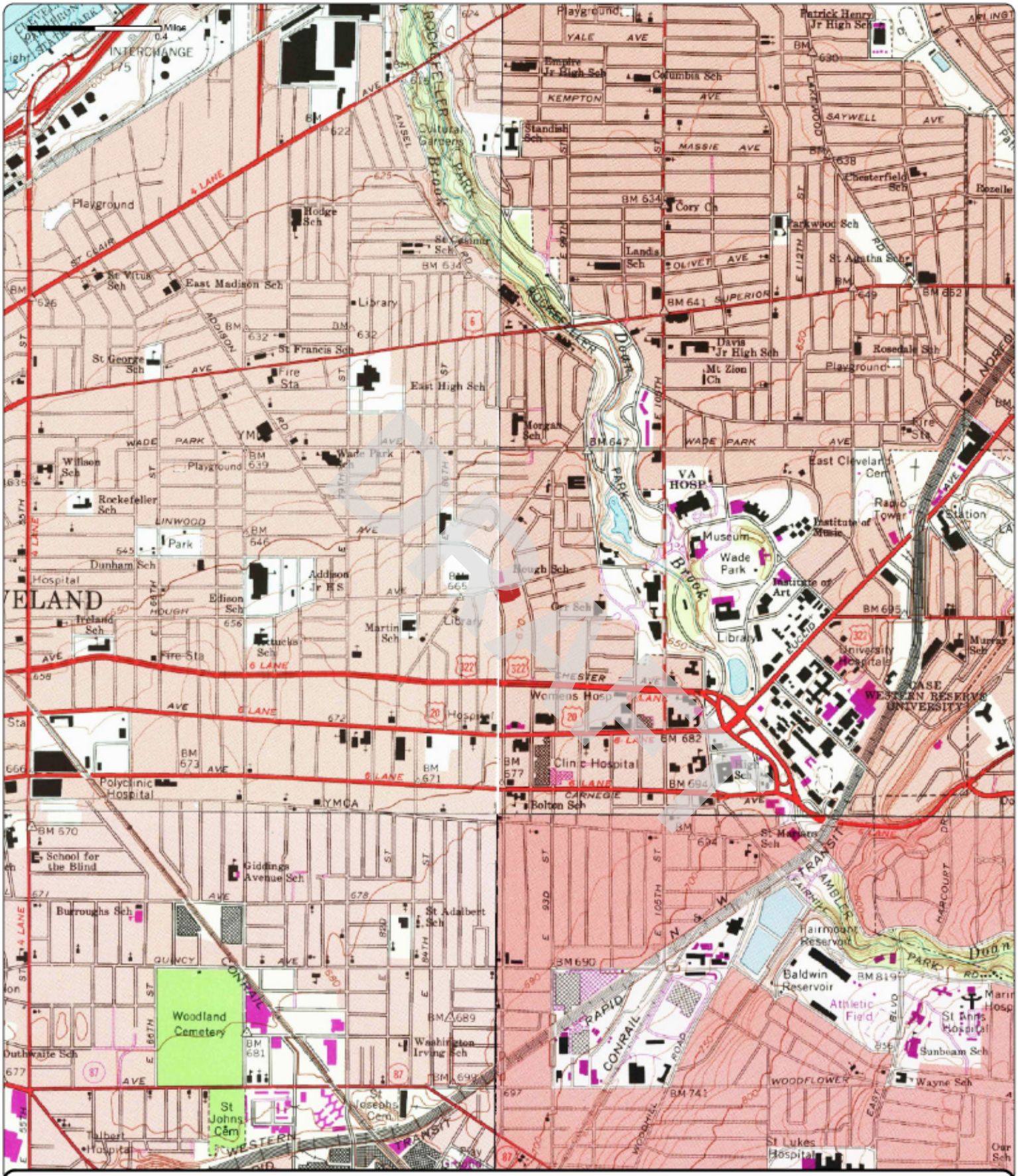

Order No. 23041400739

1992

(1-1979) Aerial Photo Year: 1977 Photo Revision Year: 1979

(2-1975) Aerial Photo Year: 1977 Photo Revision Year: 1979

(3-1978) Aerial Photo Year: 1977 Photo Revision Year: 1979

(4-1992) Aerial Photo Year: 1988

Quadrangle(s): East Cleveland, OH(2-1979)

Project No: G23-2862

Site Name: 3 Vacant Parcels, 924 and 8924 Hough Avenue, & 1765 E 89th Street

Source: USGS 7.5 Minute Topographic Map

Nova Group

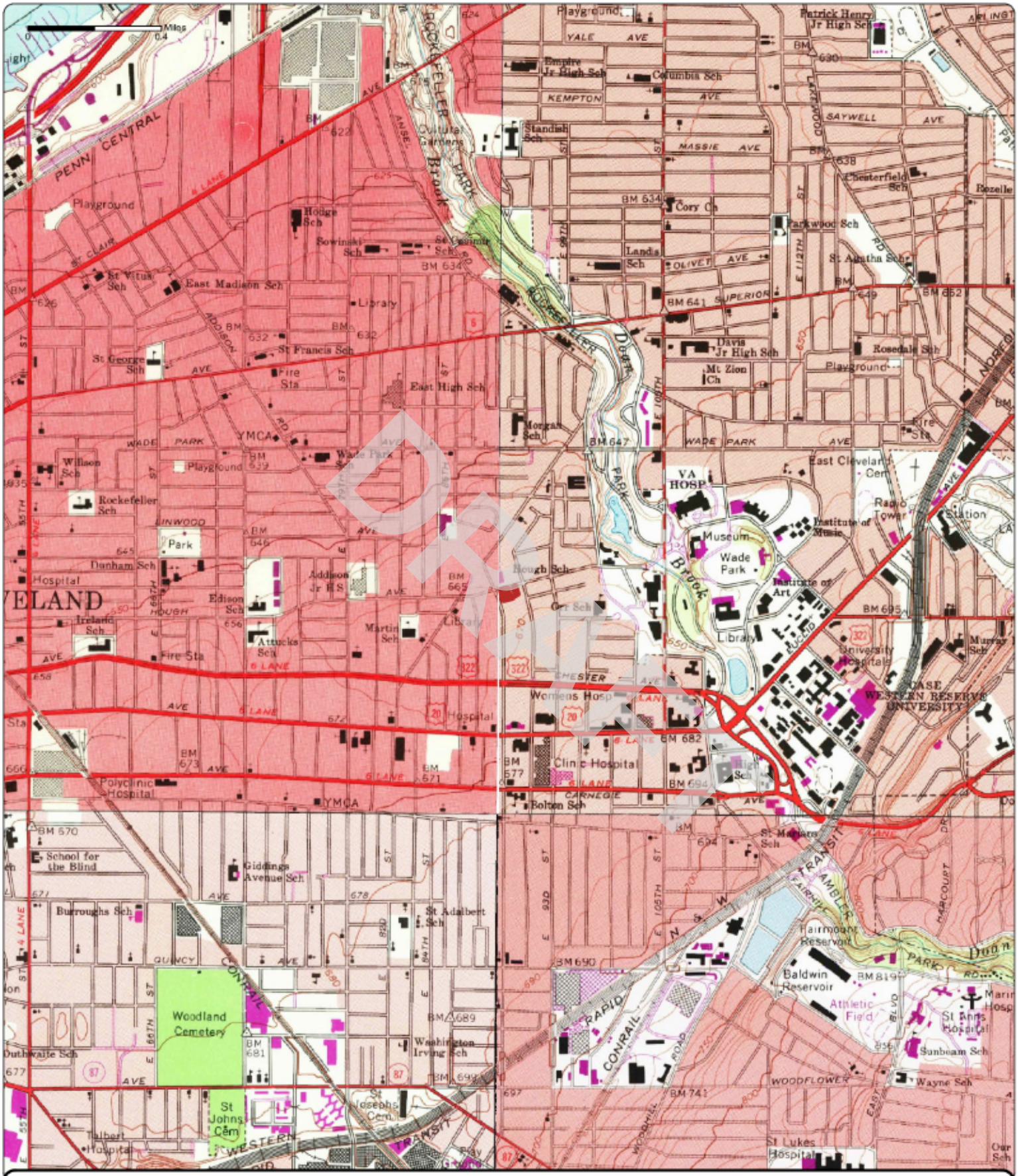

Order No. 23041400739

1979	(1-1970)	(2-1975)	(3-1978)	(4-1979)
	Aerial Photo Year: 1970	Aerial Photo Year: 1977	Aerial Photo Year: 1977	Aerial Photo Year: 1977
	Photo Revision Year: 1970	Photo Revision Year: 1979	Photo Revision Year: 1979	Photo Revision Year: 1979

Quadrangle(s): Cleveland North, OH(1-1970)

Project No: G23-2862

Site Name: 3 Vacant Parcels, 924 and 8924 Hough Avenue, & 1765 E 89th Street

Source: USGS 7.5 Minute Topographic Map

Nova Group

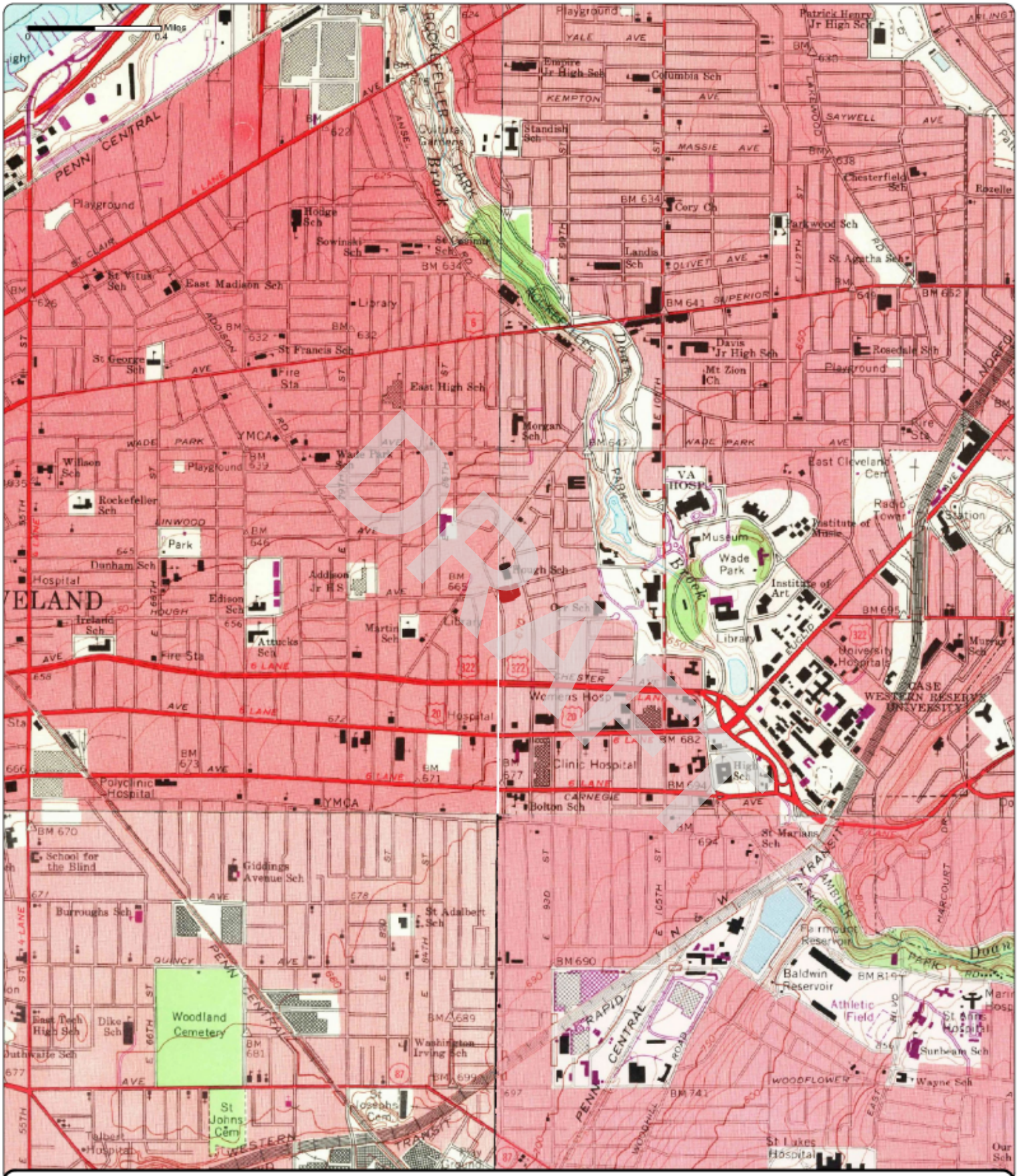

Order No. 23041400739

1970

(1-1970)	(2-1970)	(3-1970)	(4-1970)
Aerial Photo Year: 1970	Aerial Photo Year: 1970	Aerial Photo Year: 1970	Aerial Photo Year: 1970
Photo Revision Year: 1970	Photo Revision Year: 1970	Photo Revision Year: 1970	Photo Revision Year: 1970

Quadrangle(s): Cleveland North, OH(1-1970)

Project No: G23-2862

Site Name: 3 Vacant Parcels, 924 and 8924 Hough Avenue, & 1765 E 89th Street

Source: USGS 7.5 Minute Topographic Map

Nova Group

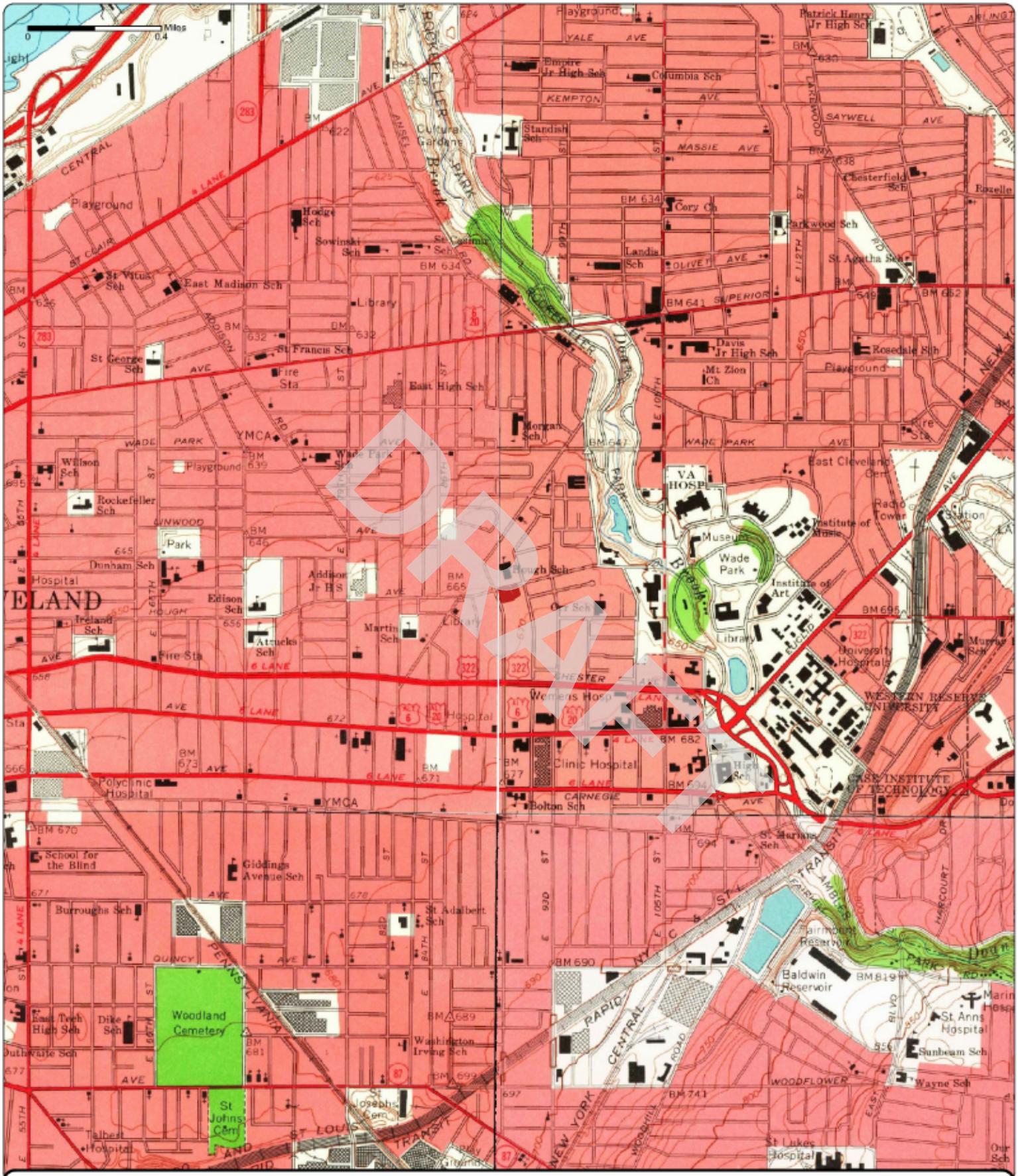

Order No. 23041400739

1963 (1-1963) Aerial Photo Year: 1962 (2-1963) Aerial Photo Year: 1962 (3-1963) Aerial Photo Year: 1952 (4-1963) Aerial Photo Year: 1962

Quadrangle(s): Cleveland North, OH(2-1963)

Project No: G23-2862

Site Name: 3 Vacant Parcels, 924 and 8924 Hough Avenue, & 1765 E 89th Street

Source: USGS 7.5 Minute Topographic Map

Nova Group

Order No. 23041400739

1953 (1-1953) Aerial Photo Year: 1952 (2-1953) Aerial Photo Year: 1952 (3-1953) Aerial Photo Year: 1952 (4-1953) Aerial Photo Year: 1952

Quadrangle(s): Cleveland North, OH(1-1953)

Project No: G23-2862

Site Name: 3 Vacant Parcels, 924 and 8924 Hough Avenue, & 1765 E 89th Street

Source: USGS 7.5 Minute Topographic Map

Nova Group

Order No. 23041400739

1903

Quadrangle(s): Euclid, OH

Project No: G23-2862

Site Name: 3 Vacant Parcels, 924 and 8924 Hough Avenue, & 1765 E 89th Street

Source: USGS 15 Minute Topographic Map

Nova Group

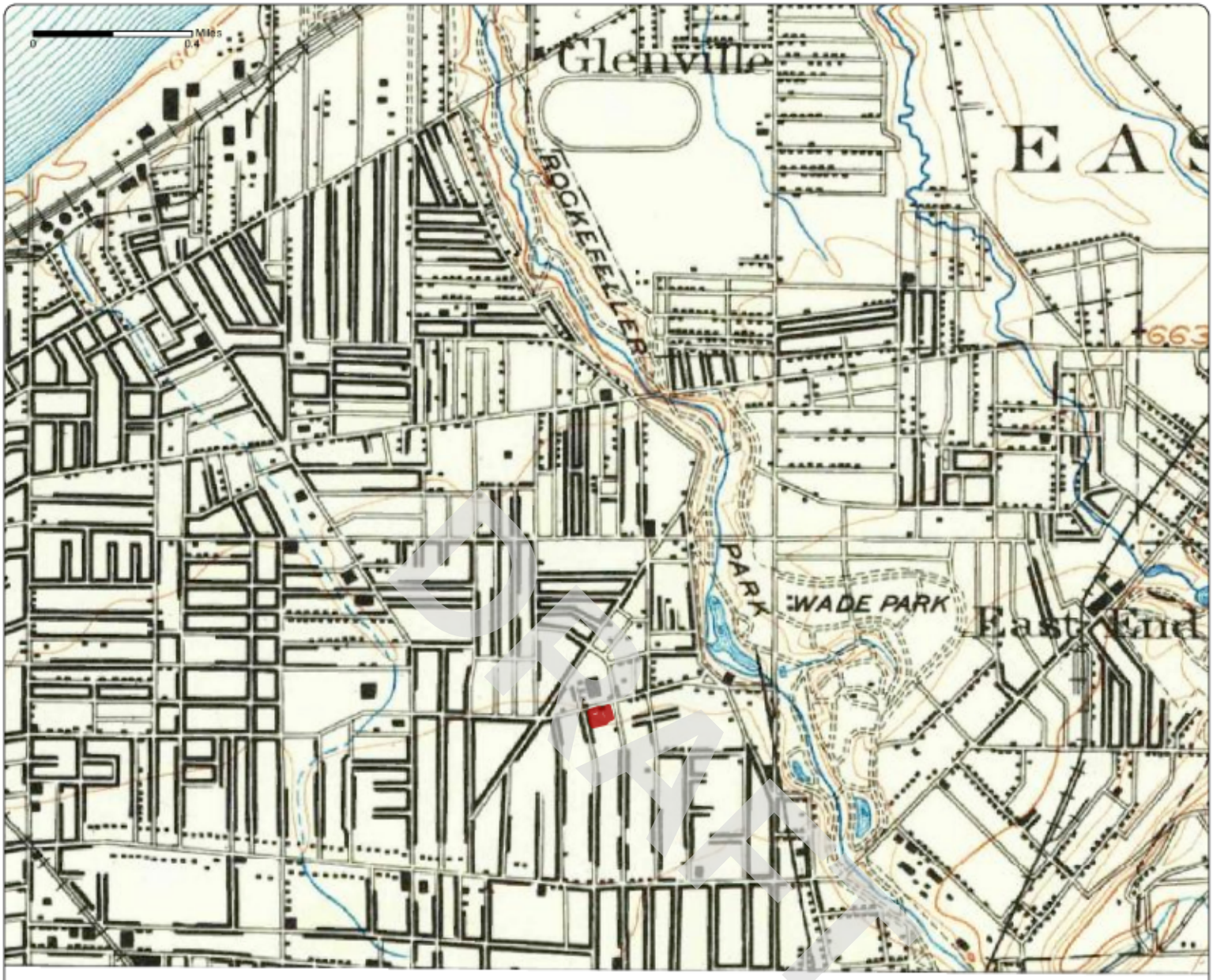

Order No. 23041400739

1901

Quadrangle(s): Euclid, OH

Project No: G23-2862

Site Name: 3 Vacant Parcels, 924 and 8924 Hough Avenue, & 1765 E 89th Street

Source: USGS 15 Minute Topographic Map

N

Nova Group

APPENDIX B-3: Fire Insurance Maps

DRAFT

Fire Insurance Map

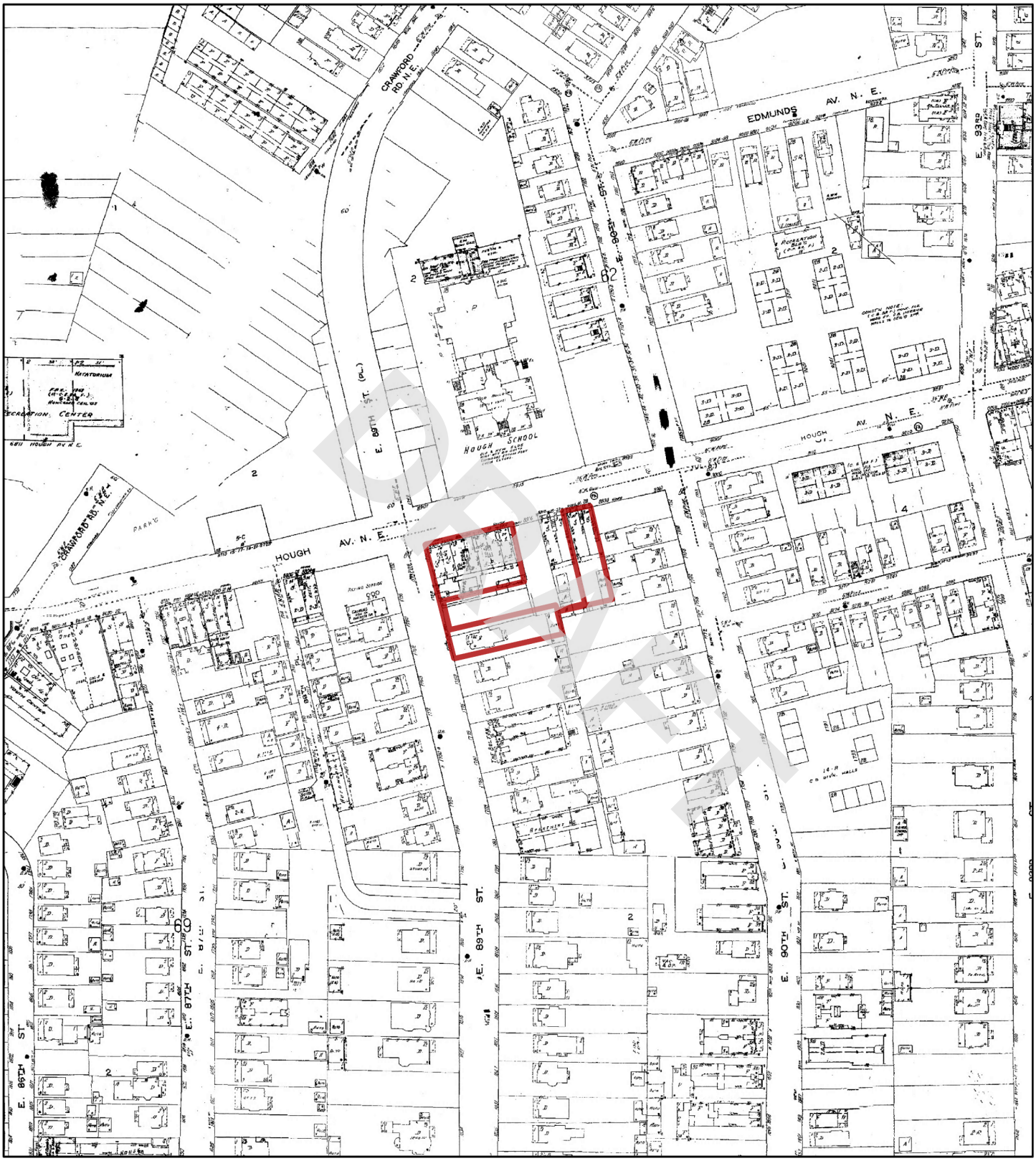

1972

N

0 95 190 380 570 760

Feet

Address: 924 and 8924 Hough Avenue, & 1765 E 89th Street Cleveland OH

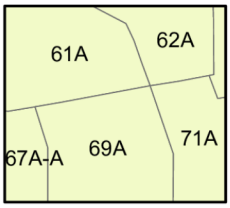

Map sheet(s):
Volume 4a: 61,62,67,69,71;

Order Number 23041400739

Nova Group

Fire Insurance Map

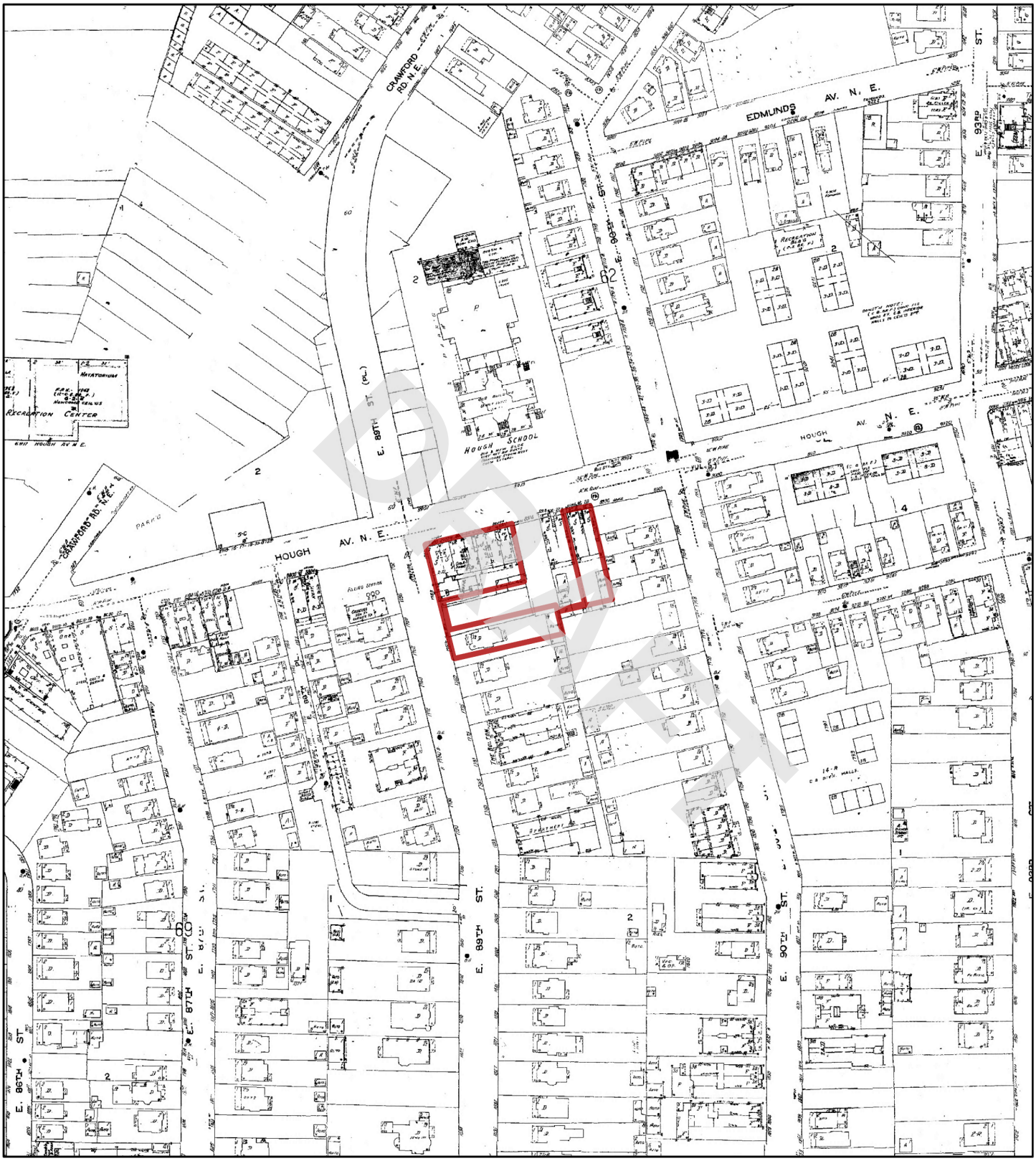

1970

N

0 95 190 380 570 760

Feet

Address: 924 and 8924 Hough Avenue, & 1765 E 89th Street Cleveland OH

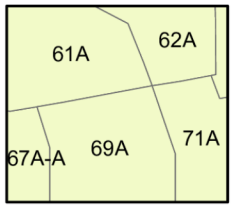

Map sheet(s):
Volume 4a: 61,62,67,69,71;

Order Number 23041400739

Nova Group

Fire Insurance Map

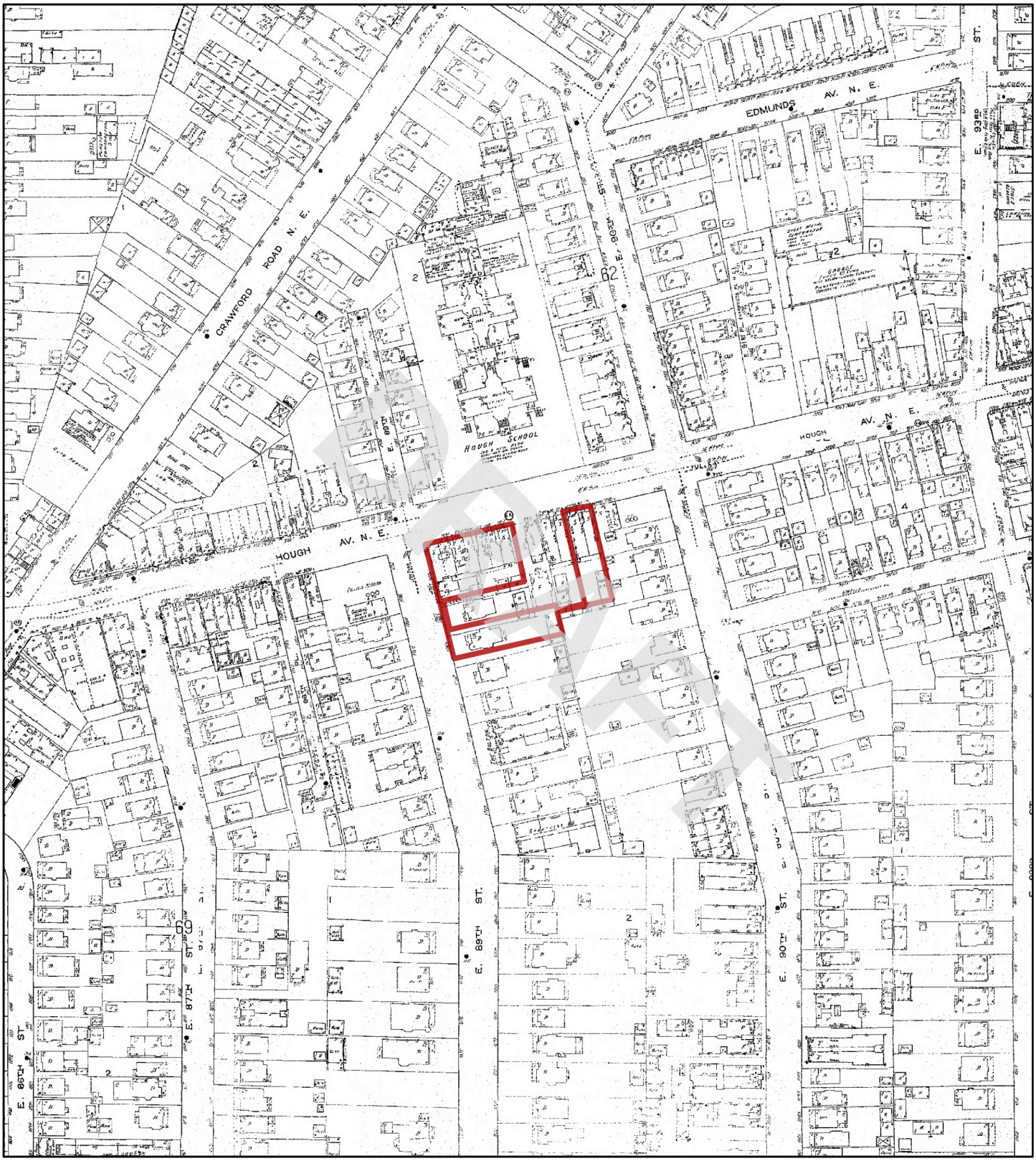

1952

N

0 95 190 380 570 760

Feet

Address: 924 and 8924 Hough Avenue, & 1765 E 89th Street Cleveland OH

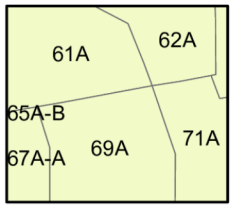

Map sheet(s):
Volume 4a: 61,62,67,69,71;

Order Number 23041400739

Nova Group

Fire Insurance Map

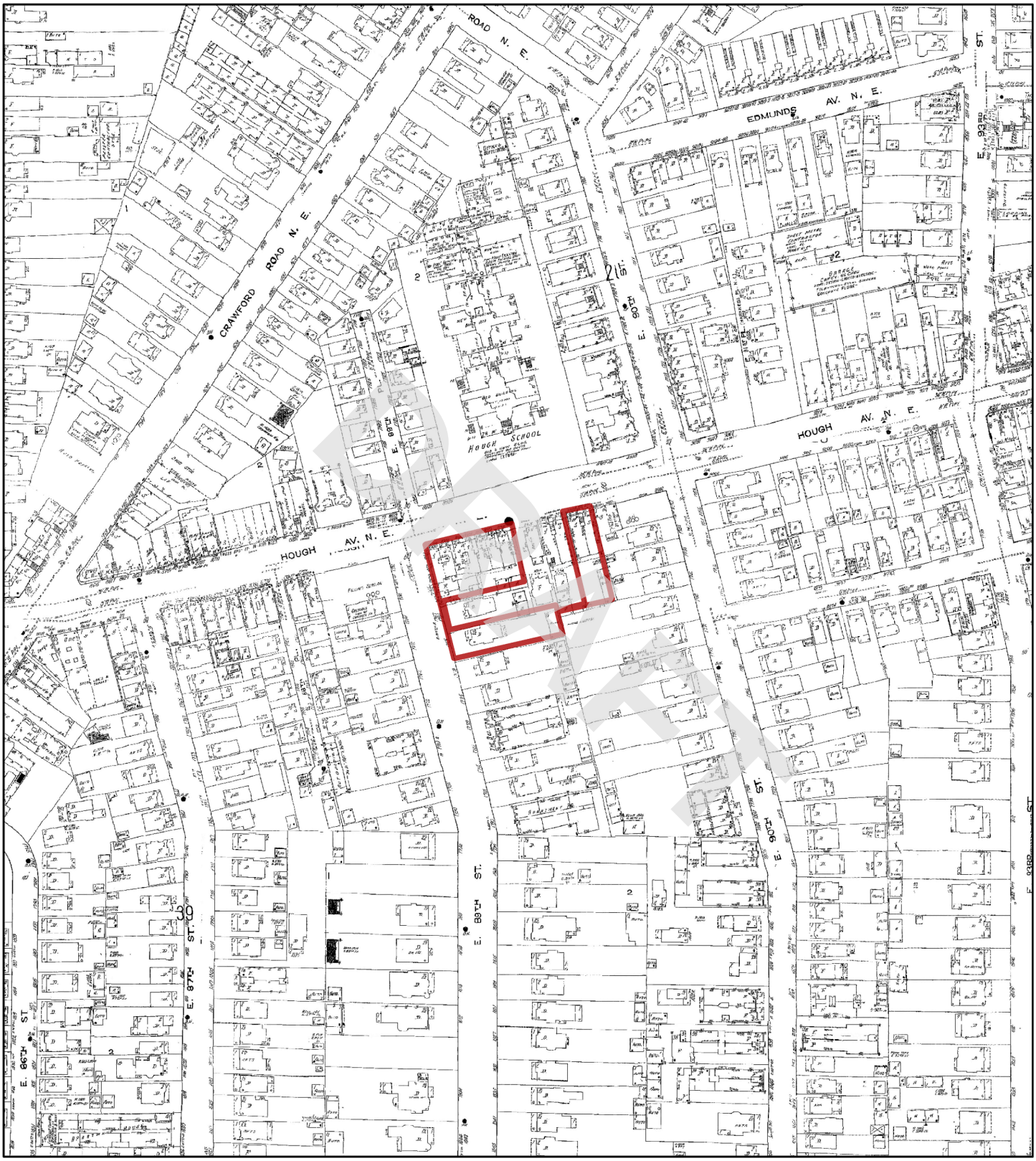

1951

N

0 95 190 380 570 760

Feet

Address: 924 and 8924 Hough Avenue, & 1765 E 89th Street Cleveland OH

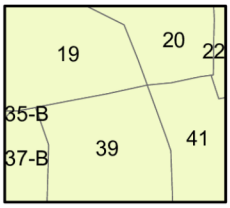

Map sheet(s):
Volume 5: 19,20,37,39,41;

Order Number 23041400739

Nova Group

Fire Insurance Map

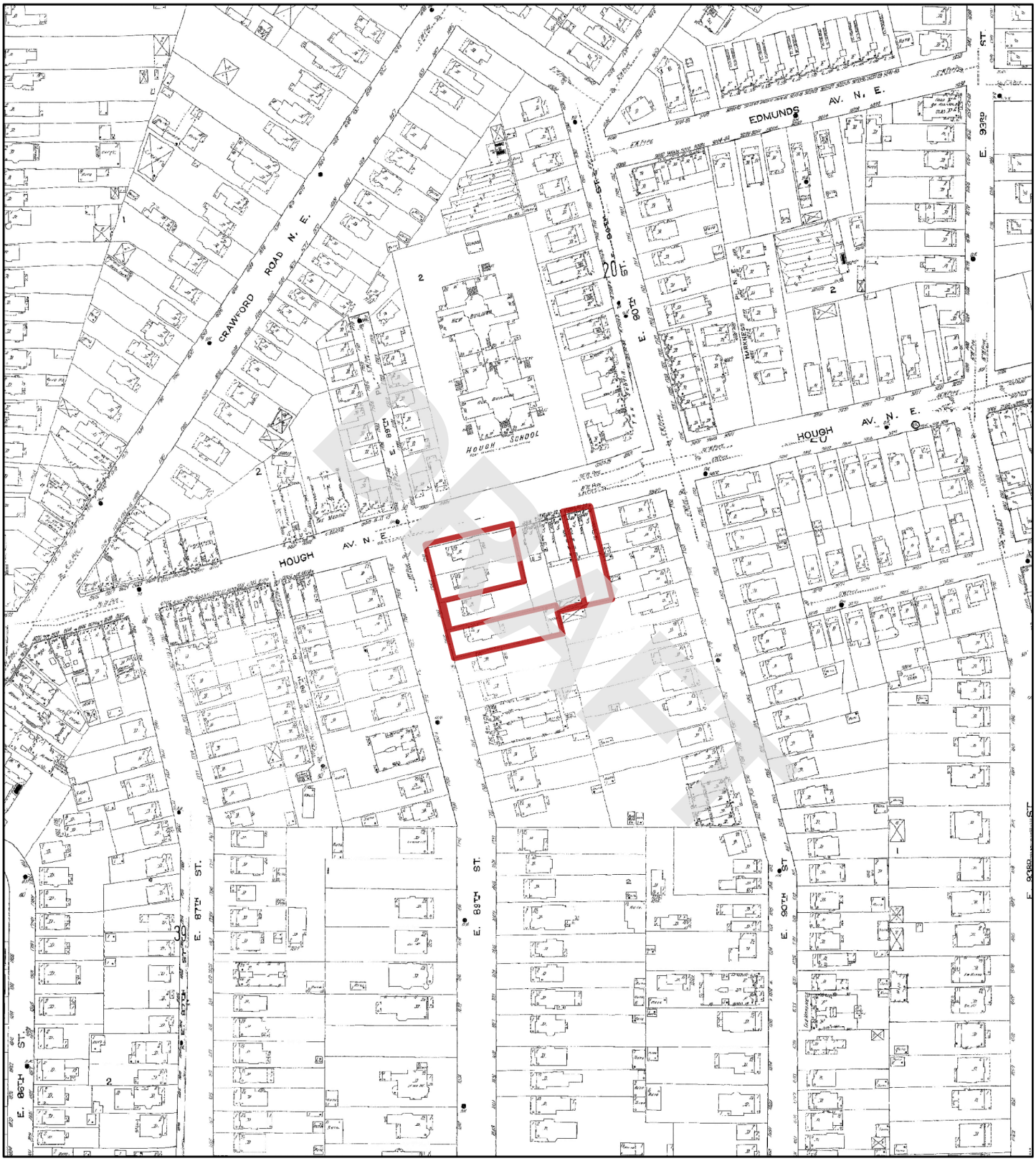

1913

N

0 95 190 380 570 760

Feet

Address: 924 and 8924 Hough Avenue, & 1765 E 89th Street Cleveland OH

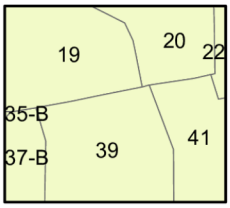

Map sheet(s):
Volume 5: 19,20,37,39,41;

Order Number 23041400739

Nova Group

Fire Insurance Map

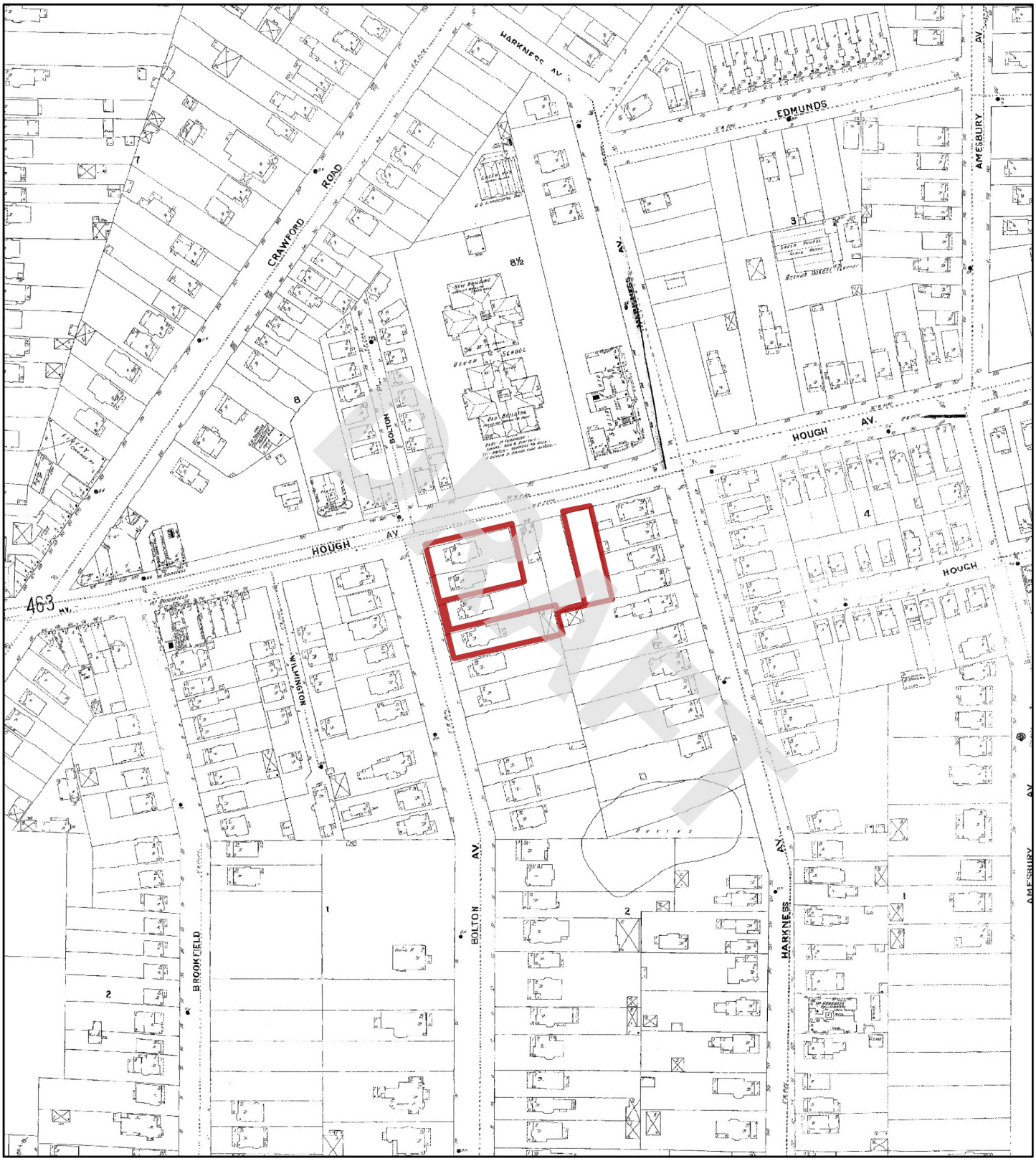

1903

N

0 95 190 380 570 760

Feet

Address: 924 and 8924 Hough Avenue, & 1765 E 89th Street Cleveland OH

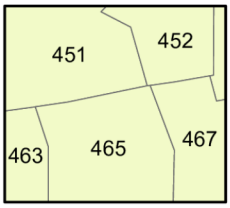

Map sheet(s):
Volume 4: 451,452,463,465,467;

Order Number 23041400739

Nova Group

Fire Insurance Map

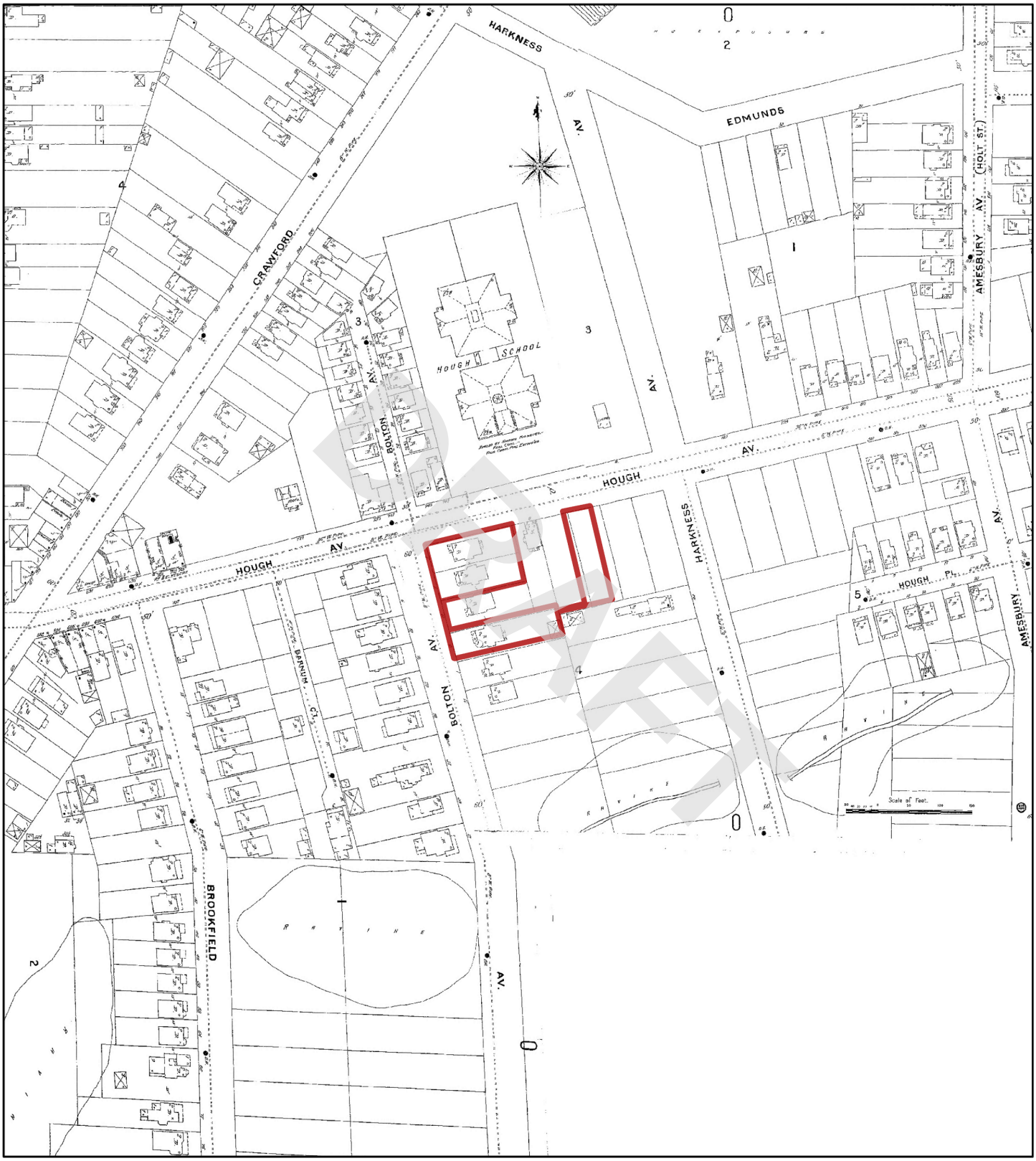

1896

N

Feet 0 95 190 380 570 760

Address: 924 and 8924 Hough Avenue, & 1765 E 89th Street Cleveland OH

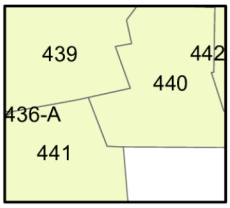

Map sheet(s):
Volume 4: 439,440,441;

Order Number 23041400739

Nova Group

APPENDIX B-4: City Directory Information

DRAFT

CITY DIRECTORY

DRAFT

Project Property:	*3 Vacant Parcels* *924 and 8924 Hough Avenue, & 1765 E 89th Street* *Cleveland,OH*
Project No:	*G23-2862*
Requested By:	*Nova Group, GBC*
Order No:	*23041400739*
Date Completed:	*April 20, 2023*

Environmental Risk Information Services
A division of Glacier Media Inc.
1.866.517.5204 | info@erisinfo.com | erisinfo.com

April 20, 2023
RE: CITY DIRECTORY RESEARCH
924 and 8924 Hough Avenue, & 1765 E 89th Street
Cleveland,OH

Thank you for contacting ERIS for an City Directory Search for the site described above. Our staff has conducted a reverse listing City Directory search to determine prior occupants of the subject site and adjacent properties. We have provided the nearest addresses(s) when adjacent addresses are not listed. If we have searched a range of addresses, all addresses in that range found in the Directory are included.

Note: Reverse Listing Directories generally are focused on more highly developed areas. Newly developed areas may be covered in the more recent years, but the older directories will tend to cover only the "central" parts of the city. To complete the search, we have either utilized the ACPL, Library of Congress, State Archives, and/or a regional library or history center as well as multiple digitized directories. These do not claim to be a complete collection of all reverse listing city directories produced.

ERIS has made every effort to provide accurate and complete information but shall not be held liable for missing, incomplete or inaccurate information. To complete this search we used the general range(s) below to search for relevant findings. If you believe there are additional addresses or streets that require searching please contact us at 866-517-5204.

DRAFT

Search Criteria:
1650-1800 of E 87th St
1650-1800 of E 89th St
8600-9200 of Hough Ave
Search Notes:

Search Results Summary

Date	Source	Comment
2022	DIGITAL BUSINESS DIRECTORY	
2020	DIGITAL BUSINESS DIRECTORY	
2016	DIGITAL BUSINESS DIRECTORY	
2011	DIGITAL BUSINESS DIRECTORY	
2007	DIGITAL BUSINESS DIRECTORY	
2003	DIGITAL BUSINESS DIRECTORY	
2000	DIGITAL BUSINESS DIRECTORY	
1996	HAINES	
1991	HAINES	
1986	HAINES	
1981	HAINES	
1976	HAINES	
1971	HAINES	
1966	OHIO BELL TELEPHONE	
1961	OHIO BELL TELEPHONE	
1956	OHIO BELL TELEPHONE	
1951	CLEVELAND DIR CO	
1942	OHIO BELL TELEPHONE	
1937	OHIO BELL TELEPHONE	
1932	CLEVELAND DIR CO	
1929	CLEVELAND DIR CO	

DRAFT

2022 E 87TH ST

SOURCE: DIGITAL BUSINESS DIRECTORY

1773 **EMMETT SAUNDERS**...*RESIDENTIAL*
1781 **DAPHNE DELOACH**...*RESIDENTIAL*
1781 **WILLIAMS DELOA, DAPHNE**...*NURSES-PRACTITIONERS*
1782 **VANCE TRIPLETT**...*RESIDENTIAL*
1791 **GERALDINE LASTER**...*RESIDENTIAL*

2022 E 89TH ST

SOURCE: DIGITAL BUSINESS DIRECTORY

1762 **TINA HUMPHREY**...*RESIDENTIAL*
1768 **BRETT MITCHELL**...*RESIDENTIAL*
1769 **CARA CARTER**...*RESIDENTIAL*
1796 **SABREENA STARLING**...*RESIDENTIAL*
1796 **STEVEN HARMON**...*RESIDENTIAL*

DRAFT

2022 HOUGH AVE

SOURCE: DIGITAL BUSINESS DIRECTORY

8606 **UNITED PEACE BAPTIST CHURCH**...*CHURCHES*
8611 **CLEVELAND THURGOOD MARSHALL**...*RECREATION CENTERS*
8611 **INNER CITY TENNIS CLINICS**...*TENNIS COURTS-PUBLIC*
8806 **SMITTY'S SEAWAY BARBER SHOP**...*BARBERS*
8806 **SMITTY'S SEAWAY BARBER SHOP**...*BEAUTY SALONS*
8812 **DANA DISTRIBUTORS**...*DELICATESSENS*
8925 **ALBERTA CRAYTON**...*RESIDENTIAL*
8925 **ANDRENETTA JONES**...*RESIDENTIAL*
8925 **ANTHONY GREEN**...*RESIDENTIAL*
8925 **ANTOINETTE TURPIN**...*RESIDENTIAL*
8925 **BERTHA COOKS**...*RESIDENTIAL*
8925 **BRADLEY HARRIS**...*RESIDENTIAL*
8925 **BRENT FONTENETTE**...*RESIDENTIAL*
8925 **CALVIN MITCHELL**...*RESIDENTIAL*
8925 **CIERRA WILSON**...*RESIDENTIAL*
8925 **CLARICE PORTER**...*RESIDENTIAL*
8925 **DONALD GALLAGHER**...*RESIDENTIAL*
8925 **DORIS BACON**...*RESIDENTIAL*
8925 **EDWIN ZAID**...*RESIDENTIAL*
8925 **ELIZABETH JACKSON**...*RESIDENTIAL*
8925 **ELLA WILLIAMS**...*RESIDENTIAL*
8925 **GLORIA MORGAN**...*RESIDENTIAL*
8925 **GURNESE SMEDLEY**...*RESIDENTIAL*
8925 **HERBERT HOSTETTER SR**...*RESIDENTIAL*
8925 **JAMES BOHANON**...*RESIDENTIAL*
8925 **JAMES LAWERY JR**...*RESIDENTIAL*
8925 **JANE ROME**...*RESIDENTIAL*
8925 **JANIE WALTON**...*RESIDENTIAL*
8925 **JOHNNIE MAYHEW**...*RESIDENTIAL*
8925 **JUANITA LESTER**...*RESIDENTIAL*
8925 **KENJUAN KELLEY**...*RESIDENTIAL*
8925 **KINGSBURY TOWER LTD**...*APARTMENT FINDING & RENTAL SERVICE*
8925 **KINGSBURY TOWER LTD**...*APARTMENTS*
8925 **LARRY ALBRITTON**...*RESIDENTIAL*
8925 **LEON HEMPHILL**...*RESIDENTIAL*
8925 **LINDA HARDRICK**...*RESIDENTIAL*
8925 **LOUISE MARTIN**...*RESIDENTIAL*
8925 **MELVONNA JACKSON**...*RESIDENTIAL*
8925 **MONTIE WRIGHT**...*RESIDENTIAL*
8925 **OLLIE PERRY**...*RESIDENTIAL*
8925 **OLLIE PRICE**...*RESIDENTIAL*
8925 **RICHARD CATES**...*RESIDENTIAL*
8925 **ROBERT SPARKMAN**...*RESIDENTIAL*
8925 **ROOSEVELT HARRIS**...*RESIDENTIAL*
8925 **SANDRA PENN**...*RESIDENTIAL*
8925 **SHIRLEY JAMES**...*RESIDENTIAL*
8925 **SHIRLEY MARCUS**...*RESIDENTIAL*
8925 **SYLVESTER BLALOCK**...*RESIDENTIAL*
8925 **THEOLA LEWIS**...*RESIDENTIAL*
8925 **WESLEY TIMMONS**...*RESIDENTIAL*
8925 **WILLIAM NIX**...*RESIDENTIAL*
8925 **WILLIE TUCKER**...*RESIDENTIAL*
8925 **YVONNE WILLIAMS**...*RESIDENTIAL*
8925 **ZACHARIAH BROWN**...*RESIDENTIAL*
9001 **AQILA JOHNSON**...*RESIDENTIAL*
9001 **COZETTE CATANO**...*RESIDENTIAL*
9001 **DARRON OVERBY**...*RESIDENTIAL*
9001 **DENNIS PROSSER**...*RESIDENTIAL*
9001 **LAKESHA MCCOY**...*RESIDENTIAL*
9110 **ARNECIA HENDERSON**...*RESIDENTIAL*
9110 **DANISHA FREEMAN**...*RESIDENTIAL*
9110 **MINNIE MCNEAR**...*RESIDENTIAL*
9110 **PARK VILLAGE COMMUNITY**...*REAL ESTATE*
9110 **PORSCHA ODOM**...*RESIDENTIAL*
9110 **TESHOME HELMEY**...*RESIDENTIAL*

2020 E 87TH ST

SOURCE: DIGITAL BUSINESS DIRECTORY

1773 **EMMETT SAUNDERS**...*RESIDENTIAL*
1774 **TREVETTE DILLARD**...*RESIDENTIAL*
1781 **DAPHNE DELOACH**...*RESIDENTIAL*
1781 **WILLIAMS DELOA, DAPHNE**...*NURSES-PRACTITIONERS*
1782 **MICHEELE TRIPLETT**...*RESIDENTIAL*
1791 **BOBBIE LASTER**...*RESIDENTIAL*
1791 **GERALDINE LASTER**...*RESIDENTIAL*

DRAFT

2020 E 89TH ST

SOURCE: DIGITAL BUSINESS DIRECTORY

1762 **JASON HUMPHREY**...*RESIDENTIAL*
1768 **BRETT MITCHELL**...*RESIDENTIAL*
1769 **CARA CARTER**...*RESIDENTIAL*
1772 **EILEEN LEWIS**...*RESIDENTIAL*
1796 **RANEEKA STARLING**...*RESIDENTIAL*
1796 **STEVEN HARMON**...*RESIDENTIAL*

2020 HOUGH AVE

SOURCE: DIGITAL BUSINESS DIRECTORY

8606 **UNITED PEACE BAPTIST CHURCH**...*CHURCHES*
8610 **DOW LEADERSHIP INSTITUTE**...*JUNIOR COLLEGES & TECHNICAL INSTITUTES*
8611 **CLEVELAND THURGOOD MARSHALL**...*RECREATION CENTERS*
8806 **SMITTY'S SEAWAY BARBER SHOP**...*BARBERS*
8806 **SMITTY'S SEAWAY BARBER SHOP**...*BEAUTY SALONS*
8812 **DANA DISTRIBUTORS**...*DELICATESSENS*
8925 **ALBERTA CRAYTON**...*RESIDENTIAL*
8925 **ANDRENETTA JONES**...*RESIDENTIAL*
8925 **ANTHONY GREEN**...*RESIDENTIAL*
8925 **ANTOINETTE TURPIN**...*RESIDENTIAL*
8925 **BERTHA COOKS**...*RESIDENTIAL*
8925 **BRADLEY HARRIS**...*RESIDENTIAL*
8925 **BRENT FONTENETTE**...*RESIDENTIAL*
8925 **CALVIN MITCHELL**...*RESIDENTIAL*
8925 **CIERRA WILSON**...*RESIDENTIAL*
8925 **CLARICE PORTER**...*RESIDENTIAL*
8925 **DAVESHA BROWN**...*RESIDENTIAL*
8925 **DELISA WILLIAMS**...*RESIDENTIAL*
8925 **DONALD GALLAGHER**...*RESIDENTIAL*
8925 **DORIS BACON**...*RESIDENTIAL*
8925 **DORIS GLOVER**...*RESIDENTIAL*
8925 **EDWIN ZAID**...*RESIDENTIAL*
8925 **ELIZABETH WHITMORE**...*RESIDENTIAL*
8925 **GLORIA MORGAN**...*RESIDENTIAL*
8925 **GURNESE SMEDLEY**...*RESIDENTIAL*
8925 **HERBERT HOSTETTER SR**...*RESIDENTIAL*
8925 **JAMES BOHANON**...*RESIDENTIAL*
8925 **JAMES LAWERY JR**...*RESIDENTIAL*
8925 **JANE ROME**...*RESIDENTIAL*
8925 **JANIE WALTON**...*RESIDENTIAL*
8925 **JOHNNIE MAYHEW**...*RESIDENTIAL*
8925 **JUANITA LESTER**...*RESIDENTIAL*
8925 **KENJUAN KELLEY**...*RESIDENTIAL*
8925 **KINGSBURY TOWER LTD**...*APARTMENTS*
8925 **KINGSBURY TOWER LTD**...*APARTMENT FINDING & RENTAL SERVICE*
8925 **LARRY ALBRITTON**...*RESIDENTIAL*
8925 **LEON HEMPHILL**...*RESIDENTIAL*
8925 **LINDA HARDRICK**...*RESIDENTIAL*
8925 **LOUISE MARTIN**...*RESIDENTIAL*
8925 **MACRITA MARKS**...*RESIDENTIAL*
8925 **MELVONNA JACKSON**...*RESIDENTIAL*
8925 **OLLIE PERRY**...*RESIDENTIAL*
8925 **PEARLINE SPARKMAN**...*RESIDENTIAL*
8925 **RICHARD CATES**...*RESIDENTIAL*
8925 **SHIRLEY JAMES**...*RESIDENTIAL*
8925 **SHIRLEY MARCUS**...*RESIDENTIAL*
8925 **SYLVESTER BLALOCK**...*RESIDENTIAL*
8925 **THEOLA LEWIS**...*RESIDENTIAL*
8925 **WESLEY TIMMONS**...*RESIDENTIAL*
8925 **WILLA WILLIAMS**...*RESIDENTIAL*
8925 **WILLIAM NIX**...*RESIDENTIAL*
8925 **WILLIE TUCKER**...*RESIDENTIAL*
8925 **YVONNE WILLIAMS**...*RESIDENTIAL*
9001 **AQILA JOHNSON**...*RESIDENTIAL*
9001 **COZETTE CATANO**...*RESIDENTIAL*
9001 **DARRON OVERBY**...*RESIDENTIAL*
9001 **LAKESHA MCCOY**...*RESIDENTIAL*
9110 **ARNECIA HENDERSON**...*RESIDENTIAL*
9110 **DANISHA FREEMAN**...*RESIDENTIAL*
9110 **MINNIE MCNEAR**...*RESIDENTIAL*
9110 **PARK VILLAGE COMMUNITY**...*REAL ESTATE*
9110 **PORSCHA ODOM**...*RESIDENTIAL*
9110 **TESHOME HELMEY**...*RESIDENTIAL*

DRAFT

2016 E 87TH ST

SOURCE: DIGITAL BUSINESS DIRECTORY

1773 **EMMETT SAUNDERS**...*RESIDENTIAL*
1774 **TREVETTE DILLARD**...*RESIDENTIAL*
1781 **DAPHNE DELOACH**...*RESIDENTIAL*
1781 **WILLIAMS DELOA, DAPHNE**...*NURSES-PRACTITIONERS*
1782 **MICHEELE TRIPLETT**...*RESIDENTIAL*
1782 **VANCE TRIPLETT**...*RESIDENTIAL*
1791 **BOBBIE LASTER**...*RESIDENTIAL*
1791 **GERALDINE LASTER**...*RESIDENTIAL*
1791 **PROFESSIONAL SCHOOL-CSMTLGY**...*BEAUTY SALONS*

2016 E 89TH ST

SOURCE: DIGITAL BUSINESS DIRECTORY

1769 **CARA CARTER**...*RESIDENTIAL*
1772 **EILEEN LEWIS**...*RESIDENTIAL*
1772 **IMAM LEWIS**...*RESIDENTIAL*
1796 **RANEEKA STARLING**...*RESIDENTIAL*
1796 **SABREENA STARLING**...*RESIDENTIAL*

DRAFT

2016 HOUGH AVE

SOURCE: DIGITAL BUSINESS DIRECTORY

8606 **UNITED PEACE BAPTIST CHURCH**...*CHURCHES*
8610 **DOW LEADERSHIP INSTITUTE**...*ASSOCIATIONS*
8610 **DOW LEADERSHIP INSTITUTE**...*JUNIOR COLLEGES & TECHNICAL INSTITUTES*
8610 **OAK LEADERSHIP INSTITUTE**...*SCHOOLS*
8611 **CLEVELAND THURGOOD MARSHALL**...*RECREATION CENTERS*
8806 **SMITTY'S SEAWAY BARBER SHOP**...*BARBERS*
8812 **ATM**...*AUTOMATED TELLER MACHINES*
8812 **DANA DISTRIBUTORS**...*DELICATESSENS*
8925 **ALBERTA CRAYTON**...*RESIDENTIAL*
8925 **ANDRENETTA JONES**...*RESIDENTIAL*
8925 **ANTHONY GREEN**...*RESIDENTIAL*
8925 **BRADLEY HARRIS**...*RESIDENTIAL*
8925 **CIERRA WILSON**...*RESIDENTIAL*
8925 **CLARICE PORTER**...*RESIDENTIAL*
8925 **COMMUNITY CIRCLE II**...*APARTMENTS*
8925 **COMMUNITY CIRCLE II**...*RETIREMENT COMMUNITIES & HOMES*
8925 **DAVESHA BROWN**...*RESIDENTIAL*
8925 **DELISA WILLIAMS**...*RESIDENTIAL*
8925 **DONALD GALLAGHER**...*RESIDENTIAL*
8925 **DONNA SMITH**...*RESIDENTIAL*
8925 **DORIS BACON**...*RESIDENTIAL*
8925 **EDWIN ZAID**...*RESIDENTIAL*
8925 **ELIZABETH JACKSON**...*RESIDENTIAL*
8925 **ELIZABETH WHITMORE**...*RESIDENTIAL*
8925 **ELLA WILLIAMS**...*RESIDENTIAL*
8925 **EVELYN WOODY**...*RESIDENTIAL*
8925 **GLORIA MORGAN**...*RESIDENTIAL*
8925 **GURNESE SMEDLEY**...*RESIDENTIAL*
8925 **HERBERT HOSTETTER SR**...*RESIDENTIAL*
8925 **JAMES LAWERY JR**...*RESIDENTIAL*
8925 **JANE ROME**...*RESIDENTIAL*
8925 **JANIE WALTON**...*RESIDENTIAL*
8925 **JOHNNIE MAYHEW**...*RESIDENTIAL*
8925 **JUANITA LESTER**...*RESIDENTIAL*
8925 **KENJUAN KELLEY**...*RESIDENTIAL*
8925 **KINGSBURY TOWER LTD**...*APARTMENT FINDING & RENTAL SERVICE*
8925 **LARRY ALBRITTON**...*RESIDENTIAL*
8925 **LEON HEMPHILL**...*RESIDENTIAL*
8925 **LINDA HARDRICK**...*RESIDENTIAL*
8925 **LLOYD CATES**...*RESIDENTIAL*
8925 **LOUISE MARTIN**...*RESIDENTIAL*
8925 **MACRITA MARKS**...*RESIDENTIAL*
8925 **MAKEBA WILLIAMS**...*RESIDENTIAL*
8925 **MARGARET HOSTETTER**...*RESIDENTIAL*
8925 **MARY LYONS**...*RESIDENTIAL*
8925 **MARY WILSON**...*RESIDENTIAL*
8925 **PEARLINE SPARKMAN**...*RESIDENTIAL*
8925 **RICHARD CATES**...*RESIDENTIAL*
8925 **ROBERT SPARKMAN**...*RESIDENTIAL*
8925 **ROOSEVELT HARRIS**...*RESIDENTIAL*
8925 **SANONDRA BROWN**...*RESIDENTIAL*
8925 **SHIRLEY JAMES**...*RESIDENTIAL*
8925 **SHIRLEY MARCUS**...*RESIDENTIAL*
8925 **WILLA WILLIAMS**...*RESIDENTIAL*
8925 **WILLIAM PERRY**...*RESIDENTIAL*
8925 **WILLIE TUCKER**...*RESIDENTIAL*
8925 **ZACHARIAH BROWN**...*RESIDENTIAL*
8927 **TAMARA HOBBS**...*RESIDENTIAL*
8931 **ARIQUA WALLER**...*RESIDENTIAL*
8931 **BRENDA WALLER**...*RESIDENTIAL*
9001 **COZETTE CATANO**...*RESIDENTIAL*
9001 **DARRON OVERBY**...*RESIDENTIAL*
9001 **LAKESHA MCCOY**...*RESIDENTIAL*
9110 **AREV MEDIA & MKTNG CONSLNTS**...*MULTIMEDIA (MFRS)*
9110 **ARNECIA HENDERSON**...*RESIDENTIAL*
9110 **MINNIE MCNEAR**...*RESIDENTIAL*
9110 **PARK VILLAGE COMMUNITY**...*REAL ESTATE*

2011 E 87TH ST

SOURCE: DIGITAL BUSINESS DIRECTORY

1773 **EMMETT SAUNDERS**...*RESIDENTIAL*
1791 **BOBBIE LASTER**...*RESIDENTIAL*
1791 **GERALDINE LASTER**...*RESIDENTIAL*

DRAFT

2011 E 89TH ST

SOURCE: DIGITAL BUSINESS DIRECTORY

1760 **ANGELA NELSON**...*RESIDENTIAL*
1760 **K ABDURRAZZAQUE**...*RESIDENTIAL*
1762 **TINA HUMPHREY**...*RESIDENTIAL*
1768 **BRETT MITCHELL**...*RESIDENTIAL*
1769 **CARA CARTER**...*RESIDENTIAL*
1772 **EILEEN LEWIS**...*RESIDENTIAL*
1772 **FRANCIS LEWIS**...*RESIDENTIAL*
1772 **IMAM LEWIS**...*RESIDENTIAL*
1775 **WIMBLEY ROOSEVELT**...*RESIDENTIAL*
1779 **BRUCE PAIGE**...*RESIDENTIAL*
1779 **BRYANT LEWIS**...*RESIDENTIAL*
1780 **FRANKLIN WRIGHT**...*RESIDENTIAL*
1780 **PAMELA BLACKMON**...*RESIDENTIAL*
1780 **TRACEY BLACKMON**...*RESIDENTIAL*
1796 **STEPHEN NELSON**...*RESIDENTIAL*
1796 **STEVE HARMON**...*RESIDENTIAL*

2011 HOUGH AVE

SOURCE: DIGITAL BUSINESS DIRECTORY

106 total records. Part 1 of 2

8606 **UNITED PEACE BAPTIST CHURCH**...*RELIGIOUS ORGANIZATION*
8610 **CONSORTIUM-ECONOMIC & COMM**...*OTHER SOCIAL ADVOCACY ORGANIZATIONS*
8611 **CLEVELAND THURGOOD MARSHALL**...*FITNESS & RECREATIONAL SPORTS CENTERS*
8806 **SMITTYS SEAWAY BARBER SHOP**...*BARBER SHOPS*
8812 **DANA DELI**...*LIMITED-SERVICE RESTAURANTS*
8918 **JOHNNIE MCGINNIS**...*RESIDENTIAL*
8925 **A CURTIS**...*RESIDENTIAL*
8925 **ADOLPHE PETTIGREW**...*RESIDENTIAL*
8925 **ANDRE THOMPSON**...*RESIDENTIAL*
8925 **ANNIE CLARK**...*RESIDENTIAL*
8925 **ANNIE MILLER**...*RESIDENTIAL*
8925 **ANTHONY THOMPSON**...*RESIDENTIAL*
8925 **B GRAY**...*RESIDENTIAL*
8925 **BERTHA STOVER**...*RESIDENTIAL*
8925 **BOBBIE STANLEY**...*RESIDENTIAL*
8925 **BRENT FONTENETTE**...*RESIDENTIAL*
8925 **BRUCE DUMAS**...*RESIDENTIAL*
8925 **CALANDERA LARKINS**...*RESIDENTIAL*
8925 **CAROL WHITMORE**...*RESIDENTIAL*
8925 **CHEL MILLER**...*RESIDENTIAL*
8925 **CLARICE PORTER**...*RESIDENTIAL*
8925 **CLIFFORD HARRIS**...*RESIDENTIAL*
8925 **CLIFTON BUTLER**...*RESIDENTIAL*
8925 **COMMUNITY CIRCLE II**...*LESSORS OF RESIDENTIAL BUILDINGS*
8925 **DEBORAH SIMON**...*RESIDENTIAL*
8925 **DONALD GALLAGHER**...*RESIDENTIAL*
8925 **DORA FUQUA**...*RESIDENTIAL*
8925 **DOROTHY GREER**...*RESIDENTIAL*
8925 **EDDIE HOWARD**...*RESIDENTIAL*
8925 **EDGAR TAYLOR**...*RESIDENTIAL*
8925 **EDWARD UITENHAM**...*RESIDENTIAL*
8925 **EDWIN ZAID**...*RESIDENTIAL*
8925 **ELAINE GAINES-DANIEL**...*RESIDENTIAL*
8925 **ERMA WHITMORE**...*RESIDENTIAL*
8925 **ESTHER TAYLOR**...*RESIDENTIAL*
8925 **FRANCES BUTLER**...*RESIDENTIAL*
8925 **GEORGE WHITMORE**...*RESIDENTIAL*
8925 **GERALD DUCKETT**...*RESIDENTIAL*
8925 **GERALDINE PATTERSON**...*RESIDENTIAL*
8925 **GLADIS MALONE**...*RESIDENTIAL*
8925 **GREGORY JOHNSON**...*RESIDENTIAL*
8925 **HATTIE THOMAS**...*RESIDENTIAL*
8925 **JAMES HARDY**...*RESIDENTIAL*
8925 **JAMES JOHNSON**...*RESIDENTIAL*
8925 **JAMES ROME**...*RESIDENTIAL*
8925 **JANIE WALTON**...*RESIDENTIAL*
8925 **JESSIE JOHNSON**...*RESIDENTIAL*
8925 **JOHNNIE MAYHEW**...*RESIDENTIAL*
8925 **JUANITA LESTER**...*RESIDENTIAL*
8925 **KEISHA WILLIAMS**...*RESIDENTIAL*
8925 **KEITH AUSTIN**...*RESIDENTIAL*
8925 **KENJUAN KELLEY**...*RESIDENTIAL*
8925 **KENNETH NESBY**...*RESIDENTIAL*
8925 **KITA WILSON**...*RESIDENTIAL*
8925 **LARRY ALBRITTON**...*RESIDENTIAL*
8925 **LAVINIA THOMPSON**...*RESIDENTIAL*
8925 **LOIS TOLER**...*RESIDENTIAL*
8925 **MACRITA MARKS**...*RESIDENTIAL*
8925 **MARY JOHNSON**...*RESIDENTIAL*
8925 **MARY WILSON**...*RESIDENTIAL*
8925 **MYRON FREEMAN**...*RESIDENTIAL*
8925 **RICHARD CATES**...*RESIDENTIAL*
8925 **ROGER DANIEL**...*RESIDENTIAL*
8925 **ROSIE ROSS**...*RESIDENTIAL*
8925 **SHERI THOMPSON**...*RESIDENTIAL*
8925 **SYLINA BELL**...*RESIDENTIAL*
8925 **SYLVESTER BLALOCK**...*RESIDENTIAL*

DRAFT

2011 HOUGH AVE

SOURCE: DIGITAL BUSINESS DIRECTORY

Part 2 of 2

8925 **WILLIAM NIX**...*RESIDENTIAL*
8925 **WILLIAM THOMAS**...*RESIDENTIAL*
8925 **WILLIE GAINES**...*RESIDENTIAL*
8925 **YULONDA COLLINS**...*RESIDENTIAL*
8925 **YVONNE HILL**...*RESIDENTIAL*
8927 **NNEKA WHITE**...*RESIDENTIAL*
8933 **DALLAS RAY**...*RESIDENTIAL*
9001 **ARVANDERS HARRIS**...*RESIDENTIAL*
9001 **COZETTE CATANO**...*RESIDENTIAL*
9001 **GIVONCHY ARMSTRONG**...*RESIDENTIAL*
9001 **JEANNETTA HARRIS**...*RESIDENTIAL*
9001 **LACRESHA JACKSON**...*RESIDENTIAL*
9001 **LAKESHIA MCCOY**...*RESIDENTIAL*
9001 **RENEE JOHNSON**...*RESIDENTIAL*
9001 **RUBY LITTLE**...*RESIDENTIAL*
9001 **SHERON MORRISON**...*RESIDENTIAL*
9001 **T CROSBY**...*RESIDENTIAL*
9001 **TAMIKA DAVIS**...*RESIDENTIAL*
9001 **TRACY COLEMAN**...*RESIDENTIAL*
9001 **VINCENT EGLER**...*RESIDENTIAL*
9110 **AMIYA MILLER**...*RESIDENTIAL*
9110 **D SULLIVAN**...*RESIDENTIAL*
9110 **DAWANDA BRADLEY**...*RESIDENTIAL*
9110 **DENISE MASON**...*RESIDENTIAL*
9110 **EBONI BOLDEN**...*RESIDENTIAL*
9110 **ISAAC STURDIVANT**...*RESIDENTIAL*
9110 **J STURDIVANT**...*RESIDENTIAL*
9110 **JUANITA FLEMING**...*RESIDENTIAL*
9110 **K WILLIAMS**...*RESIDENTIAL*
9110 **MARCUS MILLER**...*RESIDENTIAL*
9110 **MARLON BOLDEN**...*RESIDENTIAL*
9110 **MOCHERRIE JAMES**...*RESIDENTIAL*
9110 **PATRICIA KORCUNOWSKI**...*RESIDENTIAL*
9110 **REGINALD STURDIVANT**...*RESIDENTIAL*
9110 **SAVANNHA BROADUS**...*RESIDENTIAL*
9110 **SHARON GAINES**...*RESIDENTIAL*
9110 **TONESHIA PATTERSON**...*RESIDENTIAL*
9110 **VICTORIA STURDIVANT**...*RESIDENTIAL*

2007 E 87TH ST

SOURCE: DIGITAL BUSINESS DIRECTORY

1774 **NATHE L WILLIAMS**...*RESIDENTIAL*
1787 **ROSALIE MALONE**...*RESIDENTIAL*
1791 **PROFESSIONAL SCHOOL-CSMTLGY**...*BEAUTY SALONS*
1799 **J KAY**...*RESIDENTIAL*

DRAFT

2007 E 89TH ST

SOURCE: DIGITAL BUSINESS DIRECTORY

1760 **EVA LAWLAR**...*RESIDENTIAL*
1760 **G PURDY**...*RESIDENTIAL*
1762 **BEATRICE EVANS**...*RESIDENTIAL*
1762 **GEORGE JONES**...*RESIDENTIAL*
1768 **B L MITCHELL**...*RESIDENTIAL*
1768 **ISSAC MITCHELL**...*RESIDENTIAL*
1769 **SAMUEL W MITCHUM**...*RESIDENTIAL*
1775 **MATTIE B JONES**...*RESIDENTIAL*
1779 **JAS STARMON**...*RESIDENTIAL*
1779 **WILLIE PAIGE**...*RESIDENTIAL*
1780 **DAVID CRENSHAW**...*RESIDENTIAL*
1780 **DONALD MOLTON**...*RESIDENTIAL*
1780 **HENERY M REV HOLLAND**...*RESIDENTIAL*
1780 **L STAUNTON**...*RESIDENTIAL*
1780 **WILLIAM M WOOD**...*RESIDENTIAL*
1781 **ERNEST DODSON**...*RESIDENTIAL*
1796 **BERNARD BOOZE**...*RESIDENTIAL*
1796 **KEITH APPLING**...*RESIDENTIAL*
1796 **PETER WALTON**...*RESIDENTIAL*
1796 **STEVEN DIXON**...*RESIDENTIAL*

2007 HOUGH AVE

SOURCE: DIGITAL BUSINESS DIRECTORY

87 total records. Part 1 of 2

8606 **UNITED PEACE BAPTIST CHURCH**...*CHURCHES*
8610 **DOW LEADERSHIP INSTITUTE**...*SCHOOLS*
8611 **CLEVELAND THURGOOD MARSHALL**...*RECREATION CENTERS*
8806 **SMITTY'S SEAWAY BARBER SHOP**...*BARBERS*
8812 **DANA DISTRIBUTORS**...*RESTAURANTS*
8925 **A CHATMON**...*RESIDENTIAL*
8925 **A MILLER**...*RESIDENTIAL*
8925 **ALBERTA CRAYTON**...*RESIDENTIAL*
8925 **ANNA BRADLEY**...*RESIDENTIAL*
8925 **ANNIE WATKINS**...*RESIDENTIAL*
8925 **B J STANLEY**...*RESIDENTIAL*
8925 **B M RENFROW**...*RESIDENTIAL*
8925 **B STONES**...*RESIDENTIAL*
8925 **BEATRICE CARTER**...*RESIDENTIAL*
8925 **BULAR HARDNICK**...*RESIDENTIAL*
8925 **C P MYERS**...*RESIDENTIAL*
8925 **CARL M GREENWOOD**...*RESIDENTIAL*
8925 **CAROL C STEWART**...*RESIDENTIAL*
8925 **CHAS R JAMES**...*RESIDENTIAL*
8925 **COMMUNITY CIRCLE II**...*APARTMENTS*
8925 **D BURKES**...*RESIDENTIAL*
8925 **D GREER**...*RESIDENTIAL*
8925 **D L JONES**...*RESIDENTIAL*
8925 **DAVID D SMITH**...*RESIDENTIAL*
8925 **DOUGLAS HARRIS**...*RESIDENTIAL*
8925 **E HAYES**...*RESIDENTIAL*
8925 **E RIDDLE**...*RESIDENTIAL*
8925 **E TELFAIR**...*RESIDENTIAL*
8925 **E WHITE**...*RESIDENTIAL*
8925 **EDDIE MAE HOWARD**...*RESIDENTIAL*
8925 **EDDIE SLOAN**...*RESIDENTIAL*
8925 **EDW MONTGOMERY**...*RESIDENTIAL*
8925 **ELLA WHITFIELD**...*RESIDENTIAL*
8925 **EVELYN WILLIAMS**...*RESIDENTIAL*
8925 **GEO HENDERSON**...*RESIDENTIAL*
8925 **GEORGIA FARRAR**...*RESIDENTIAL*
8925 **GERALD DUCKETT**...*RESIDENTIAL*
8925 **GLORIA J PIERCE**...*RESIDENTIAL*
8925 **H JACKSON**...*RESIDENTIAL*
8925 **HATTIE F THOMAS**...*RESIDENTIAL*
8925 **HENRY SANFORD**...*RESIDENTIAL*
8925 **JAS WHITE**...*RESIDENTIAL*
8925 **JOE BELL**...*RESIDENTIAL*
8925 **JOE L BROWN**...*RESIDENTIAL*
8925 **JOHN H HARRIS**...*RESIDENTIAL*
8925 **JOHN T WHATLEY**...*RESIDENTIAL*
8925 **JOS GRESHAM**...*RESIDENTIAL*
8925 **KATHERINE GRIFFIN**...*RESIDENTIAL*
8925 **KINGSBURY TOWER LTD**...*APARTMENT FINDING & RENTAL SERVICE*
8925 **L CLARY**...*RESIDENTIAL*
8925 **L JOHNSON**...*RESIDENTIAL*
8925 **L M FLOWERS**...*RESIDENTIAL*
8925 **L PATTENGALL**...*RESIDENTIAL*
8925 **LOUISE BANKSTON**...*RESIDENTIAL*
8925 **M ARTHUR**...*RESIDENTIAL*
8925 **M C BRADFORD**...*RESIDENTIAL*
8925 **MAGGIE MERIWEATHER**...*RESIDENTIAL*
8925 **MARTHA BLANTON**...*RESIDENTIAL*
8925 **MARY UPCHURCH**...*RESIDENTIAL*
8925 **NATHAN SMITH**...*RESIDENTIAL*
8925 **O G MCMILLAN**...*RESIDENTIAL*
8925 **PLES BROWN**...*RESIDENTIAL*
8925 **ROBT W DUDLEY**...*RESIDENTIAL*
8925 **RUBY CALLAHAN**...*RESIDENTIAL*
8925 **RUBY J STURGHILL**...*RESIDENTIAL*
8925 **S GARRETT**...*RESIDENTIAL*
8925 **SAVANAH LEE**...*RESIDENTIAL*
8925 **SUSIE WISE**...*RESIDENTIAL*

DRAFT

2007 HOUGH AVE

SOURCE: DIGITAL BUSINESS DIRECTORY

Part 2 of 2

8925 **V HILL**...*RESIDENTIAL*
8925 **VIRGINIA DUKES**...*RESIDENTIAL*
8925 **WENDELL B ANDERSON**...*RESIDENTIAL*
8925 **WILBUR J WOODSON**...*RESIDENTIAL*
8925 **WILLIE COOPER**...*RESIDENTIAL*
8931 **CHERYL MERRITT**...*RESIDENTIAL*
9001 **A TOLER**...*RESIDENTIAL*
9001 **CHARNIKA JEFFERSON**...*RESIDENTIAL*
9001 **E GANDY**...*RESIDENTIAL*
9001 **JOURON MILLER**...*RESIDENTIAL*
9001 **MARVIN JARMAN**...*RESIDENTIAL*
9001 **SCHIQUANA THOMPSON**...*RESIDENTIAL*
9001 **T ROBERSON**...*RESIDENTIAL*
9110 **AREV MEDIA & MKTNG CONSLNTS**...*MARKETING CONSULTANTS*
9110 **DERRICK RANDALL**...*RESIDENTIAL*
9110 **E WILLIAMS**...*RESIDENTIAL*
9110 **ELLEN SANDERS**...*RESIDENTIAL*
9110 **PARK VILLAGE COMMUNITY**...*REAL ESTATE MANAGEMENT*

2003 E 87TH ST

SOURCE: DIGITAL BUSINESS DIRECTORY

1774 **NATHE L WILLIAMS**...*RESIDENTIAL*
1787 **ROSALIE MALONE**...*RESIDENTIAL*
1799 **J KAY**...*RESIDENTIAL*

DRAFT

2003 E 89TH ST

SOURCE: DIGITAL BUSINESS DIRECTORY

1760 **EVA LAWLAR**...*RESIDENTIAL*
1760 **GARY PURDY**...*RESIDENTIAL*
1760 **GILL CHARLES MC**...*RESIDENTIAL*
1762 **BEATRICE EVANS**...*RESIDENTIAL*
1768 **ISSAC MITCHELL**...*RESIDENTIAL*
1769 **SAMUEL W MITCHUM**...*RESIDENTIAL*
1775 **MATTIE B JONES**...*RESIDENTIAL*
1779 **JAS STARMON**...*RESIDENTIAL*
1779 **WILLIE PAIGE**...*RESIDENTIAL*
1780 **C A WALKER**...*RESIDENTIAL*
1780 **D RAINEY**...*RESIDENTIAL*
1780 **DAVID CRENSHAW**...*RESIDENTIAL*
1780 **HENERY M REV HOLLAND**...*RESIDENTIAL*
1780 **MYRON WALKER**...*RESIDENTIAL*
1780 **WILLIAM M WOOD**...*RESIDENTIAL*
1780 **WILLIAM WASHINGTON**...*RESIDENTIAL*
1781 **ERNEST DODSON**...*RESIDENTIAL*
1796 **DOUGLAS BURTIN**...*RESIDENTIAL*
1796 **LAMAR HARRIS**...*RESIDENTIAL*
1796 **PETER WALTON**...*RESIDENTIAL*
1796 **V MEADOWS**...*RESIDENTIAL*

2003 HOUGH AVE

SOURCE: DIGITAL BUSINESS DIRECTORY

85 total records. Part 1 of 2

8606 **UNITED PEACE BAPTIST CHURCH**
8610 **CLEVELAND PARENTS-SCHL CHOICE**
8610 **FOR HOPE CORP**
8610 **HOUGH AREA PARTNERS-PROGRESS**
8611 **CLEVELAND THURGOOD MARSHALL**...*ICE SPORTS*
8806 **SMITTY'S SEAWAY BARBER SHOP**
8812 **HOUGH BEVERAGE & DELI**
8925 **A CHATMON**...*RESIDENTIAL*
8925 **A MILLER**...*RESIDENTIAL*
8925 **ALBERTA CRAYTON**...*RESIDENTIAL*
8925 **ANNA BRADLEY**...*RESIDENTIAL*
8925 **ANNIE WATKINS**...*RESIDENTIAL*
8925 **B J STANLEY**...*RESIDENTIAL*
8925 **B M RENFROW**...*RESIDENTIAL*
8925 **B STONES**...*RESIDENTIAL*
8925 **BEATRICE CARTER**...*RESIDENTIAL*
8925 **BULAR HARDNICK**...*RESIDENTIAL*
8925 **CARL M GREENWOOD**...*RESIDENTIAL*
8925 **CAROL C STEWART**...*RESIDENTIAL*
8925 **CHAS R JAMES**...*RESIDENTIAL*
8925 **COMMUNITY CIRCLE II**
8925 **D L JONES**...*RESIDENTIAL*
8925 **DAVID D SMITH**...*RESIDENTIAL*
8925 **DOUGLAS HARRIS**...*RESIDENTIAL*
8925 **E G WORLEY**...*RESIDENTIAL*
8925 **E HAYES**...*RESIDENTIAL*
8925 **E WHITE**...*RESIDENTIAL*
8925 **EDDIE M HOWARD**...*RESIDENTIAL*
8925 **EDW MONTGOMERY**...*RESIDENTIAL*
8925 **ELLA WHITFIELD**...*RESIDENTIAL*
8925 **GARBRIEL LEE DICKEY**...*RESIDENTIAL*
8925 **GEO HENDERSON**...*RESIDENTIAL*
8925 **GEO L JONES**...*RESIDENTIAL*
8925 **GEORGIA FARRAR**...*RESIDENTIAL*
8925 **GERALD DUCKETT**...*RESIDENTIAL*
8925 **GLORIA J PIERCE**...*RESIDENTIAL*
8925 **H GWIN**...*RESIDENTIAL*
8925 **H JACKSON**...*RESIDENTIAL*
8925 **HATTIE F THOMAS**...*RESIDENTIAL*
8925 **HENRY SANFORD**...*RESIDENTIAL*
8925 **JAMES WHITE**...*RESIDENTIAL*
8925 **JEFF C MYERS**...*RESIDENTIAL*
8925 **JOE BELL**...*RESIDENTIAL*
8925 **JOE L BROWN**...*RESIDENTIAL*
8925 **JOHN H HARRIS**...*RESIDENTIAL*
8925 **JOHN T WHATLEY**...*RESIDENTIAL*
8925 **JOS GRESHAM**...*RESIDENTIAL*
8925 **JULIUS JOHNSON**...*RESIDENTIAL*
8925 **K GRIFFIN**...*RESIDENTIAL*
8925 **L CLARY**...*RESIDENTIAL*
8925 **L JOHNSON**...*RESIDENTIAL*
8925 **L PATTENGALL**...*RESIDENTIAL*
8925 **LOUISE BANKSTON**...*RESIDENTIAL*
8925 **M ARTHUR**...*RESIDENTIAL*
8925 **M BLANTON**...*RESIDENTIAL*
8925 **M C BRADFORD**...*RESIDENTIAL*
8925 **M HAWK**...*RESIDENTIAL*
8925 **MAGGIE MERIWEATHER**...*RESIDENTIAL*
8925 **MARY UPCHURCH**...*RESIDENTIAL*
8925 **NATHAN SMITH**...*RESIDENTIAL*
8925 **O G MCMILLAN**...*RESIDENTIAL*
8925 **PATTI ALLEN**...*RESIDENTIAL*
8925 **PLES BROWN**...*RESIDENTIAL*
8925 **R THOMAS**...*RESIDENTIAL*
8925 **ROBERT W DUDLEY**...*RESIDENTIAL*
8925 **ROBT HAYES**...*RESIDENTIAL*
8925 **RUBY CALLAHAN**...*RESIDENTIAL*
8925 **RUBY J STURGHILL**...*RESIDENTIAL*

DRAFT

2003 HOUGH AVE

SOURCE: DIGITAL BUSINESS DIRECTORY

Part 2 of 2

8925 **SALLY GARRETT**...*RESIDENTIAL*
8925 **SAVANAH LEE**...*RESIDENTIAL*
8925 **SUSIE WISE**...*RESIDENTIAL*
8925 **THRESA SMITH**...*RESIDENTIAL*
8925 **V HILL**...*RESIDENTIAL*
8925 **VIRGINA DUKES**...*RESIDENTIAL*
8925 **WENDELL B ANDERSON**...*RESIDENTIAL*
8925 **WILBUR J WOODSON**...*RESIDENTIAL*
8925 **WILLIE COOPER**...*RESIDENTIAL*
8931 **CHERYL MERRITT**...*RESIDENTIAL*
9001 **E GANDY**...*RESIDENTIAL*
9001 **SCHIQUANA THOMPSON**...*RESIDENTIAL*
9110 **DERRICK RANDALL**...*RESIDENTIAL*
9110 **E WILLIAMS**...*RESIDENTIAL*
9110 **ELLEN SANDERS**...*RESIDENTIAL*
9110 **H BARNETT**...*RESIDENTIAL*

2000 E 87TH ST

SOURCE: DIGITAL BUSINESS DIRECTORY

1774 **NATHE L WILLIAMS**...*RESIDENTIAL*
1787 **M APPLEWHITE**...*RESIDENTIAL*
1787 **ROSALIE MALONE**...*RESIDENTIAL*
1799 **J KAY**...*RESIDENTIAL*

DRAFT

2000 E 89TH ST

SOURCE: DIGITAL BUSINESS DIRECTORY

1760 **EVA LAWLAR**...*RESIDENTIAL*
1760 **GARY PURDY**...*RESIDENTIAL*
1762 **BEATRICE EVANS**...*RESIDENTIAL*
1768 **ISSAC MITCHELL**...*RESIDENTIAL*
1769 **P A FAIRFAX**...*RESIDENTIAL*
1769 **SAMUEL W MITCHUM**...*RESIDENTIAL*
1775 **MATTIE B JONES**...*RESIDENTIAL*
1779 **WILIE M STARMON**...*RESIDENTIAL*
1779 **WILLIE M STARMON**...*RESIDENTIAL*
1779 **WILLIE PAIGE**...*RESIDENTIAL*
1780 **D JACKSON**...*RESIDENTIAL*
1780 **HENERY M REV HOLLAND**...*RESIDENTIAL*
1780 **HOLLAND HENRY**
1780 **P SOUTHALL**...*RESIDENTIAL*
1780 **PHYLLIS SOUTHALL**...*RESIDENTIAL*
1780 **PRESCOTT G HALL**...*RESIDENTIAL*
1780 **WILLIAM WASHINGTON**...*RESIDENTIAL*
1781 **EDWARD DAWSON**...*RESIDENTIAL*
1781 **ERNEST DODSON**...*RESIDENTIAL*
1781 **J HARRIS**...*RESIDENTIAL*
1796 **DANIEL R COOK**...*RESIDENTIAL*
1796 **PETER WALTON**...*RESIDENTIAL*

2000 HOUGH AVE

SOURCE: DIGITAL BUSINESS DIRECTORY

94 total records. Part 1 of 2

8606 **UNITED PEACE BAPTIST CHURCH**
8610 **CRUSADER URBAN NEWS**
8610 **HOUGH AREA PARTNERS-PROGRESS**
8611 **CLEVELAND THURGOOD MARSHALL**
8800 **HOUGH BEVERAGE & DELI**
8806 **SMITTY'S SEAWAY BARBER SHOP**
8925 **A CHATMON**...*RESIDENTIAL*
8925 **A MILLER**...*RESIDENTIAL*
8925 **ALBERTA CRAYTON**...*RESIDENTIAL*
8925 **ANDREW WATTS**...*RESIDENTIAL*
8925 **ANNA BRADLEY**...*RESIDENTIAL*
8925 **ANNIE WATKINS**...*RESIDENTIAL*
8925 **B J STANLEY**...*RESIDENTIAL*
8925 **B STONES**...*RESIDENTIAL*
8925 **BILL LAMBERT**...*RESIDENTIAL*
8925 **BULAR HARDNICK**...*RESIDENTIAL*
8925 **CARL M GREENWOOD**...*RESIDENTIAL*
8925 **CAROL C STEWART**...*RESIDENTIAL*
8925 **COMMUNITY CIRCLE II**
8925 **DAVID D SMITH**...*RESIDENTIAL*
8925 **DOUGLAS HARRIS**...*RESIDENTIAL*
8925 **E G WORLEY**...*RESIDENTIAL*
8925 **E HAYES**...*RESIDENTIAL*
8925 **E P DAVIDSON**...*RESIDENTIAL*
8925 **E WHITE**...*RESIDENTIAL*
8925 **EDDIE M HOWARD**...*RESIDENTIAL*
8925 **EDW MONTGOMERY**...*RESIDENTIAL*
8925 **ELLA WHITFIELD**...*RESIDENTIAL*
8925 **EMMA GOODDEN**...*RESIDENTIAL*
8925 **G FARRAR**...*RESIDENTIAL*
8925 **G FOSTER**...*RESIDENTIAL*
8925 **GEO HENDERSON**...*RESIDENTIAL*
8925 **GEO L JONES**...*RESIDENTIAL*
8925 **GERALD DUCKETT**...*RESIDENTIAL*
8925 **GLORIA J PIERCE**...*RESIDENTIAL*
8925 **H GWIN**...*RESIDENTIAL*
8925 **H JACKSON**...*RESIDENTIAL*
8925 **HARRY LEE**...*RESIDENTIAL*
8925 **HATTIE F THOMAS**...*RESIDENTIAL*
8925 **HENRY SANFORD**...*RESIDENTIAL*
8925 **J MOORE**...*RESIDENTIAL*
8925 **JAMES WHITE**...*RESIDENTIAL*
8925 **JEFF C MYERS**...*RESIDENTIAL*
8925 **JOE BELL**...*RESIDENTIAL*
8925 **JOE L BROWN**...*RESIDENTIAL*
8925 **JOHN T WHATLEY**...*RESIDENTIAL*
8925 **JOS GRESHAM**...*RESIDENTIAL*
8925 **JULIUS JOHNSON**...*RESIDENTIAL*
8925 **K GRIFFIN**...*RESIDENTIAL*
8925 **L CLARY**...*RESIDENTIAL*
8925 **L HURD**...*RESIDENTIAL*
8925 **L JOHNSON**...*RESIDENTIAL*
8925 **L PATTENGALL**...*RESIDENTIAL*
8925 **LARKIN BENSON**...*RESIDENTIAL*
8925 **LOUISE BANKSTON**...*RESIDENTIAL*
8925 **M ARTHUR**...*RESIDENTIAL*
8925 **M BLANTON**...*RESIDENTIAL*
8925 **M BOSTIC**...*RESIDENTIAL*
8925 **M C BRADFORD**...*RESIDENTIAL*
8925 **M HAWK**...*RESIDENTIAL*
8925 **MAGGIE MERIWEATHER**...*RESIDENTIAL*
8925 **MARY MASON**...*RESIDENTIAL*
8925 **MARY UPCHURCH**...*RESIDENTIAL*
8925 **MILDRED GREATHOUSE**...*RESIDENTIAL*
8925 **MONROE ELDRIDGE**...*RESIDENTIAL*
8925 **O G MCMILLAN**...*RESIDENTIAL*
8925 **PATTI ALLEN**...*RESIDENTIAL*
8925 **PLES BROWN**...*RESIDENTIAL*

DRAFT

2000 HOUGH AVE

SOURCE: DIGITAL BUSINESS DIRECTORY

Part 2 of 2

8925	ROBERT W DUDLEY	RESIDENTIAL
8925	ROBT HAYES	RESIDENTIAL
8925	RUBY CALLAHAN	RESIDENTIAL
8925	RUBY J STURGHILL	RESIDENTIAL
8925	SALLY GARRETT	RESIDENTIAL
8925	SAVANAH LEE	RESIDENTIAL
8925	THOMAS J MADDOX	RESIDENTIAL
8925	THRESA SMITH	RESIDENTIAL
8925	V COLE	RESIDENTIAL
8925	V HILL	RESIDENTIAL
8925	VIRGINA DUKES	RESIDENTIAL
8925	WENDELL B ANDERSON	RESIDENTIAL
8925	WILBUR J WOODSON	RESIDENTIAL
8925	WILLIAM AMMONS	RESIDENTIAL
8925	WILLIE COOPER	RESIDENTIAL
8925	WILLIE F LANG	RESIDENTIAL
8931	CHERYL MERRITT	RESIDENTIAL
9001	E GANDY	RESIDENTIAL
9001	S WILLIAMS	RESIDENTIAL
9001	SCHIQUANA THOMPSON	RESIDENTIAL
9110	CARL JONES	RESIDENTIAL
9110	DERRICK RANDALL	RESIDENTIAL
9110	E WILLIAMS	RESIDENTIAL
9110	ELLEN SANDERS	RESIDENTIAL
9110	H BARNETT	RESIDENTIAL

1996 E 87TH ST

SOURCE: HAINES

..EAST 87TH 44108 CONT..

1219	•HARRIS E	229-3672	4
1220	JOHNSON Robt Lee	795-8473	
1223	XXXX	OO	
1224	•GARY Thos Jr	421-0130	
1226	XXXX	OO	
1227	XXXX	OO	
1230	•GALES Moneica	231-6636	
1231	XXXX	OO	
1233	CUSTOM Robt	231-4258	
1234	XXXX	OO	
1237	XXXX	OO	
1238	XXXX	OO	
1240	BROWN Florence	231-5653	+6
	STEELE Denise	229-6708	+6
1241	SHAW Marie	231-0176	2
	WILLIAMS John L	791-1779	5
1243	XXXX	OO	
1244	XXXX	OO	
1247	BAILEY Pamela D	231-2061	4
1248	XXXX	OO	
1252	DAVIS Shamill	721-2498	+6
1253	XXXX	OO	
1254	XXXX	OO	
X	SUPERIOR AV		
1256	XXXX	OO	

ZIP CODE 44106

X	HOUGH AV		
1774	WILLIAMS Nathe L	795-6136	
1781	XXXX	OO	
1782	XXXX	OO	
1785	XXXX	OO	
1786	XXXX	OO	
1787	MALONE Rosalie	795-5787	8
1790	XXXX	OO	
1791	XXXX	OO	
1794	XXXX	OO	
1799	KAY J	421-1066	
1802	XXXX	OO	
1803	BROWN Sherman	791-3535	9
	GRAVES J	231-6091	
1806	TOBLER L M	795-3314	+6
1807	XXXX	OO	
1808	XXXX	OO	
1811	MILLER Reginald	791-6826	+6
	STULTZ Geneva	795-5351	
1815	WATKINS Donald	231-7113	5
1817	XXXX	OO	
1822	XXXX	OO	
1824	XXXX	OO	
1825	XXXX	OO	
1830	BROOKFIELD APTS		
	ARNOLD Lucille	231-6436	0
	BROWN Kevin	229-0744	4
	COOK R	721-8367	1
	FANT Lee	421-6827	
	PHILEMON Carl E	229-5282	+6
	ROBINSON L	721-5865	1
	STUDMIRE L S	421-2866	5
1830			
1834	XXXX	OO	
1847	RAYNARD APTS		
	BOGAN Tasha	231-8162	+6
	CURRY Sam	791-2755	
	DULANEY Robt	421-2157	2
	FOSTER M	791-1046	1
	HOLDER D	721-0094	+6
	KEYS Nicole	721-1688	+6
	PRICE Ronald	721-9946	+6
	SIMS Shirley A	795-1686	+6
	THOMAS George	229-9128	+6
	WHITFIELD Stetson	231-5704	0
1847			
1848	XXXX	OO	
1850	XXXX	OO	
1852	XXXX	OO	
1855	XXXX	OO	
1856	BIZZELL Earl	231-7636	
	BIZZELL Walter L	795-1969	4
	BROWN Bessie	421-7426	
1859	ADAMS Myron	229-1763	2
	BOYD C	421-0170	7
1871	XXXX	OO	
1874	XXXX	OO	

DRAFT

1996 E 89TH ST-A

SOURCE: HAINES

1374	PERSON A	421-8060	1
1377	XXXX	OO	
1379	XXXX	OO	
1382	JONES Jo Anne	421-7519	+6
1383	BAILEY E	229-6508	+6
	HUBBARD G	791-4010	
	HUBBARD Janice B	791-4010	
	HUBBARD Leona	791-4010	
1386	XXXX	OO	
1387	BREWER Earl R Rev	421-6682	
	BREWER G V	231-4379	
1388	XXXX	OO	
1389	XXXX	OO	
1392	XXXX	OO	
1393	WATSON Jas Lloyd Bishop	421-1430	4
1396	•BRUSTER M L	421-7205	
1398	XXXX	OO	
1399	•PACE Armous	721-5033	
1401	XXXX	OO	
1402	XXXX	OO	

X MORRIS AV

1405	•LITTLE Whit	791-8872	
1406	XXXX	OO	
1408	XXXX	OO	
1410	XXXX	OO	

X HOUGH AV

1760	LAWLAR Eva	795-0912	0
	PURDY G	229-1649	9
1762	EVANS Beatrice	229-7815	7
	•JONES George	229-9857	+6
1765	XXXX	OO	
1768	MITCHELL B L	231-2380	+6
	•MITCHELL Issac	421-2272	
1769	MITCHUM Samuel W	721-8664	
1772	XXXX	OO	
1775	•JONES Mattie B	231-4727	
1779	PAIGE Willie	721-1623	4
	STARMON Jas	421-5247	7
1780.....	APARTMENTS		
	CRENSHAW David	791-4636	5
	HOLLAND Henry M Rev	231-7638	4
	MOLTON Donald	231-1287	+6
	STAUNTON L	721-3439	+6
	WOOD William M	229-6955	5
1780.....			
1781	DODSON Ernest	229-7816	4

1996 E 89TH ST-B

SOURCE: HAINES

..EAST 89TH 44106 CONT..

1796	APPLING Keith	229-3546	+6
	BOOZE Bernard	721-3424	+6
	DIXON Steven	795-0578	+6
	WALTON Peter	231-5405	2
1809	★EXODUS	231-1888	
1810	•COLSTON Ed	721-2676	
1814	XXXX	OO	
1815	•COLSTON K	421-0907	7
1819	XXXX	OO	
1821	DYSART K	791-5302	+6
	WARE Thos	795-2875	
1822	•WILLIAMS Clara A	791-0016	2
	WILLIAMS Jas	231-8573	
1827	XXXX	OO	
1831	CALLAHAN Clifton	721-6733	5
1834	BOWLING E	791-1645	5
	DAVIS M	231-0016	+6
	HILL Donald	229-5826	
	HILL H R	229-7719	
1835	XXXX	OO	
1841	ROBINSON C	231-1175	5
1843	•COLES T	229-8219	4
1848.....	APARTMENTS		
	BOWEN W J	421-8895	7
	CUMMINGS Orlando C	421-9313	5
	GLENN A	229-7657	+6
	MCCLOUD Hershel Jr	791-3760	2
	STEWART Harry C Jr	721-0737	
	WOOTEN M	229-1129	3
1848.....			
1849	XXXX	OO	
1853	XXXX	OO	
1856	HALL Brian	721-8131	7
1861	MURRELL Annie	231-7651	1
	WILLIAMS Margaret	229-0655	4
1863	XXXX	OO	
1864	XXXX	OO	
1868	XXXX	OO	
1872	BATTISTA Margaret	229-4730	1
1878	BATTISTA T J	791-5441	
	EDGE Frederick	229-6969	+6
1884	BONDS Thos	791-3629	3
1885	★UNIV CH OF CHRIST	421-0233	

X CHESTER AV

1902	XXXX	OO	
1905	★O R C A HOUSE	231-3772	
	★O R C A HOUSE	421-9400	7
1909	★MARY GOODEN CTR WMN	231-6506	1
1910	XXXX	OO	
1911	JAMES Paul W	721-6436	3
	TERRELL Almeature	229-9345	4
1912	XXXX	OO	

DRAFT

1996 HOUGH AVE

SOURCE: HAINES

HOUGH AV — 44103 CONT.

6915	ARKI S J	431-1438	2
X	**EAST 70TH**		
7001	XXXX	OO	
7005	★HARMON L	881-9263	
7009	XXXX	OO	
7010	★BIBLEWAY CHURCH	881-5760	4
7012	XXXX	OO	
7016	XXXX	OO	
7024	MCCLAIN Anna	431-0529	
7028	DAVISON John	431-6840	4
	MCCLAIN Andre	391-6709	+6
	WILLIAMS L	881-9616	+6
7037	★POLK'S POORBOY TIRE SHOP	432-1232	+6
7040	XXXX	OO	
X	**EAST 71ST**		
7101	XXXX	OO	
7102	★HOUGH FOOD DEAL MARKET	361-4503	+6
7214	★PATRIOT CH OF GOD	431-5628	0
7216	XXXX	OO	
7218	★HOUSE OF PRAYER	881-4999	
7302	OVERTON K	431-1347	+6
7304	MCNEAL Mattie	431-1803	+6
7306	MONTGOMERY Darren	881-9664	4
7308	HANDY Derrick	431-9159	0
7314	XXXX	OO	
7316	GREEN C	391-9458	+6
7318	BELL R	431-5785	
7320	ALLEN Stephanie	391-4437	1
7322	XXXX	OO	
7324	LANG I L	881-4015	2
7326	SMITH T	881-5744	+6
7342	DAWSON N	391-5154	
7344	XXXX	OO	
7346	XXXX	OO	
7348	HINES Sara	391-5371	9
7350	XXXX	OO	
7352	XXXX	OO	
7500	XXXX	OO	
7555	★CLEVE CTY POL STA	348-7107	+6
7600	XXXX	OO	
X	**EAST 77TH**		
7703	BELL W	721-1728	5
7705	WILLIAMS David J	229-6857	9
7707	CROSBY E	721-2492	7
7709	SIMMONS Thos	721-5624	3
7711	XXXX	OO	
7717	XXXX	OO	
7719	HERBERT J	229-7604	7
7721	XXXX	OO	
7723	XXXX	OO	
X	**EAST 78TH**		
7801	XXXX	OO	
7803	XXXX	OO	
7805	SWAIN L	229-1344	8
7809	WILLIAMS F L	721-8313	2
7811	MEARDY C	229-1475	+6
7819	WILLIAMS E T	721-8528	+6
7821	SPOTTSVILLE Rodney L	721-4800	+6
7827	PIERCE R A	795-0295	+6
X	**EAST 79TH**		
7901	XXXX	OO	
7905	XXXX	OO	
7909	XXXX	OO	
7911	XXXX	OO	
7918	DIGGS L	231-0691	+6
7919	BOATENG Major	721-5784	5
7923	XXXX	OO	
7927	LOWE E	229-9508	5
8001	XXXX	OO	
8005	LEE D	229-8246	2
8007	XXXX	OO	
8009	XXXX	OO	
8015	MOTEN R	791-2919	3
X	**EAST 81ST**		
8107	XXXX	OO	
8125	TAYLOR Linda	721-3215	5
X	**EAST 82ND**		
8215	XXXX	OO	
8219	★CHRISTIAN FMLY OTRC	421-3818	5
8300	★CLEVE NBRHD HEALTH	231-7700	1
	★W I C PROGRAM	231-7700	7
8326	XXXX	OO	
8399	XXXX	OO	

ZIP CODE 44106

WEALTH CODE 0.0

8555	BUILDING		
	★ANTICRIME STREET CLUB LEAGUE	721-0749	+6
	★CENTER FMLY DAYCARE	229-0700	8
	★CLEVE CTY PK PROP MNG HOUGH CT	664-4114	4
	★COUNCIL ECNMC FMLY	721-2100	4
	★COUNCIL ECNMC LRNING	231-7331	4
	★COUNCIL ECNMC OPPRTNTY HOUGH	421-5400	+6
	★HEAD START HOUGH	791-1920	
	★HEAD START PROGRAM	229-0700	
	★HOSS MULTI SERV CTR	348-7107	3
	★HOUGH MULTI SERV CT	664-4114	3
	★HOUGH PARNT CHLD CT	229-0700	8
	★INST RESPNSBLE FTHR	791-1468	5
	★INST RESPNSBLE FTHR	791-8336	5
	★OLDHAM ELIZABETH	231-1484	+6
	★VOCATIONAL GUIDANCE	421-0922	5
8606			
X	**EAST 86TH**		
X	**CRAWFORD RD**		
8606	★UNITD PEACE BAPT CH	231-4836	
8610	★HOUGH AREA PARTNERS IN PROGRSS	229-4277	5
8611	★CLEVE CTY PK REC CT T MARSHALL	664-4045	0
8710	XXXX	OO	
8800	★HOUGH BEVERAGE&DELI	231-7042	3
8801	XXXX	OO	
8804	XXXX	OO	
8806	★SMITTYS SEAWAY BRBR	795-0656	2
8812	XXXX	OO	
X	**EAST 89TH**		
8902	XXXX	OO	
8924	XXXX	OO	
8925	COMMUNITY CIR		
	ANDERSON Wendell B	791-6816	9
	ARTHUR M	791-3579	
	BANKSTON Louise	791-6842	
	BELL Joe	791-5583	
	BLANTON M	721-1846	7
	BRADFORD M C	721-9641	2
	BRADLEY Anna	231-8966	3
	BROWN Joe L	791-5094	
	BROWN Pies	791-5011	
	BURKES D	421-9850	+6
	BUTLER Frances	231-5575	+6
	CALLAHAN Ruby	421-9923	8
	CARTER Beatrice	791-1543	5

HOUGH AV — 44106 CONT.

	CHATMON A	721-1572	
	CLARY L	791-5924	
	★COMNTY CIRCLE 2	795-3950	
	COOPER Willie	721-3256	3
	CRAYTON Alberta	231-2885	
	DUCKETT Gerald	791-5127	0
	DUDLEY Robt W	231-5883	
	DUKES Virginia	721-6846	
	FARRAR G	791-0643	8
	FLOWERS L M	721-6625	+6
	CARRETT S	791-5569	
	GREEN N	231-6673	7
	GREENWOOD Carl M	721-1060	9
	GREER D	791-6455	+6
	GRESHAM Jos	791-9705	3
	GRIFFIN Katherine	721-2836	8
	HARDNICK Bular	229-5075	
	HARRIS Douglas	229-7040	
	HARRIS John H	721-6077	5
	HAYES E	791-2835	4
	HENDERSON Geo	791-7126	4
	HILL V	421-1084	
	HOWARD Eddie Mae	721-4547	
	JACKSON H	721-7590	0
	JAMES Chas R	229-9249	5
	JOHNSON L	795-0280	4
	JONES D L	231-5780	5
	LEE Savanah	791-9107	
	MCMILLAN O G	229-7858	1
	MERIWEATHER Maggie	231-4695	
	MILLER A	231-5539	9
	MONTGOMERY Edw	721-0827	2
	MYERS C P	795-5097	
	PATTENGALL L	795-4365	9
	PIERCE Gloria J	231-9342	0
	RENFROW B M	421-8688	5
	RIDDLE E	231-5790	+6
	SANFORD Henry	229-2940	
	SLOAN Eddie	229-3642	+6
	SMITH David D	229-2703	2
	SMITH Nathan	229-0413	5
	SMITH Thresa	229-3809	4
	STANLEY B J	421-1589	3
	STEWART Carol C	721-6114	
	STONES B	795-5159	
	STURGHILL Ruby J	791-1515	
	TELFAIR E	231-9472	+6
	THOMAS Hattie F	421-1549	
	UPCHURCH Mary	229-5527	0
	WATKINS Annie	795-5096	
	WHATLEY John T	229-8494	0
	WHITE E	231-5928	
	WHITE Jas	231-8720	
	WHITFIELD Ella	229-9083	
	WILLIAMS Evelyn	721-8947	+6
	WISE Susie	791-2210	5
	WOODSON Wilbur J	231-2083	0
8925			
8926	XXXX	OO	
8928	XXXX	OO	
8929	XXXX	OO	
8931	MERRITT Cheryl	721-9734	1
8933	XXXX	OO	
8935	XXXX	OO	
X	**EAST 90TH**		
9001	APARTMENTS		
	GANDY E	721-6137	
	JARMAN Marvin	721-8985	+6
	JEFFERSON Chamika	721-9783	+6
	MILLER Jouron	795-0073	+6
	ROBERSON T	221-6568	+6
	THOMPSON Schiquana	421-8584	3
	TOLER A	421-7518	+6
9001			
9110	SANDERS Ellen	721-4470	5
	WILLIAMS E	721-0294	5
9201	BARNETT Harriett	229-9517	+6
	BARNETT Helen	229-3520	+6
	CALHOUN R	791-6154	7
	HITCHCOCK Paul	229-3113	+6
9211	APARTMENTS		
	GUY Sheila	795-1324	+6
	HOPKINS Katrina	791-9045	+6
	PIERE Carmella	721-0957	+6
	SMITH Marsah	721-5110	+6
	TERRY Addarhea	791-8176	+6
9211			
9220	BLACK Cheryl	229-7103	+6
	JONES Darcy	231-8850	5
9221	★PARK VILLAGE APTS	791-0990	2
9231	XXXX	OO	
9241	CLARK P	721-5898	+6
	FLEMING J	791-6635	
	SHEPHERD Anicka	721-4656	+6
	STEWART D	231-0874	3
9251	FLETCHER Detra	421-8315	5
	SMILEY Lola	721-9753	+6
X	**EAST 93RD**		
9306	★DIXONS GROCERIES	791-6696	
9407	★EAST SIDE CNGRGTN JHVH'S WTNSSS	721-1988	+6
	★NORTON CNGRGTN JHVH'S WITNESSS	721-1988	+6
9410	COMMUNITY CIRCLE		
	ABBOTT Lucille	229-9636	5
	ABDALMAJID Viki	721-8575	
	ALEXANDER V	791-4644	
	BAILES L	229-2814	+6
	BARNES Richard E	231-6693	+6
	BITTING L	229-8723	3
	BONEY Geo H	791-7693	
	BROADEN George	229-4527	+6
	BROWN A M	721-0093	+6
	BUTLER B	231-0039	+6
	BYARESEO Eduardo	421-1137	8
	CAMPBELL Pauline	231-8476	+6
	CLARK Latisha	721-1888	+6
	★COMNTY CRCLE APTS 1	421-0072	
	CRALLE Ronald	791-2313	9
	DAVIS A P	721-0409	3
	DAYS P	231-4736	
	EATMON Demitra	231-5380	+6
	EDWARDS Jordan	231-3478	
	GILES Johnnie	721-1871	
	GLENN E	421-1210	4
	GRAHAM S	721-2213	5
	GRAY S	721-8138	4
	HAGLER Pamela	791-6209	7
	HALL D	721-1423	5
	HARRIS Demetris D	721-5948	5
	HOLLOWELL April	791-8779	+6
	HUDSPETH H C Jr	229-8472	7
	IRBY Michael	721-0994	+6
	JOHNSON Carolyn	229-6314	
	JOHNSON L	229-8204	
	JOHNSON Stephen S	791-7009	0
	LAMAR Dee	231-0037	
	LEVERT L K	231-9368	+6
	LEWIS Elizabeth	721-6704	+6
	MAYS Louise	229-5642	+6
	MILLER Jouron	795-9824	+6
	MOORE M	229-2435	4
	PARKS M	231-4095	
	PITTMAN Aaron	231-7054	
	RUCKER Arlene	231-6954	+6
	SLOAN H	229-2160	+6

1991 E 87TH ST-A

SOURCE: HAINES

1224	GARY Thos Jr	421-0130	
1226	XXXX	00	
1227	XXXX	00	
1230	GALES Monelca	231-6636	
1231	XXXX	00	
1233	CUSTOM Robt	231-4258	5
1234	XXXX	00	
1237	XXXX	00	
1238	XXXX	00	
1240	BROWN F	721-8153	2
1241	MUHAMMAD Abdullah	231-0176	4
1243	XXXX	00	
1244	XXXX	00	
1247	XXXX	00	
1248	XXXX	00	
1252	WALKER Waymon	368-1119	
1253	XXXX	00	
1254	XXXX	00	
X	**SUPERIOR AV NE**		
1256	XXXX	00	

ZIP CODE 44106

X	**HOUGH AV NE**		
1774	WILLIAMS Nathe L	795-6136	
1781	XXXX	00	
1782	XXXX	00	
1785	XXXX	00	
1786	XXXX	00	
1787	MALONE Rosalie	795-5787	8
1790	XXXX	00	
1791	XXXX	00	
1794	XXXX	00	
1799	KAY J	421-1066	

DRAFT

..EAST 87TH NE 44106 CONT..

1802	XXXX	00	
1803	BROWN Sherman	791-3535	9
	GRAVES J	231-6091	
1806	GOFF Sam Mrs	229-7238	4
	WALLACE P	721-7866	
1807	XXXX	00	
1808	XXXX	00	
1811	STULTZ Geneva	795-5351	4
1815	BROWN E	791-1668	+1
	MCLAUGHLIN C M	721-1121	+1
1817	ARMSTRONG Joe	791-4525	6
	MOORE Eva	231-7216	9
1822	XXXX	00	
1824	XXXX	00	
1825	XXXX	00	
1830.....	BROOKFIELD APTS		
	ARNOLD Lucille	231-6436	0
	COLE V	231-8656	+1
	COOK R	721-8367	+1
	FANT Lee	421-6827	
	HILL Steven	721-4055	+1
	JACKSON Bruce	721-9766	+1
	ROBINSON L	721-5865	+1
	TAYLOR Matthew	791-1734	
1830.....			
1834	ERVIN E	229-0608	+1
1847.....	RAYNARD APTS		
	BROWN L	721-4134	0
	CURRY Sam	791-2755	
	FLONNOY E	791-3854	9
	FOSTER Marie	791-0398	5
	FOSTER Marlene	791-1046	+1
	LEONARD Alberta	721-2847	
	PRYOR Wm Jr	231-5476	4
	WHITFIELD Paula	231-5704	0
1847.....			
1848	XXXX	00	
1852	XXXX	00	
1855	XXXX	00	
1856	BIZZELL Earl	231-7636	
	BROWN Bessie	421-7426	
1859	BOYD C	421-0170	7
1871	JOHNSON E	721-5008	
1874	XXXX	00	

X CHESTER AV NE

1893	XXXX	00	
1900	XXXX	00	
1903	LEWIS Latreasa	229-7741	
1904	XXXX	00	
1906	BATTLE Edw	721-0401	0
	GRAVES Arthur	229-7503	7
	JONES Larry	721-2051	0
	NEWSOME Jas E	721-9940	2
1910	XXXX	00	
1911	XXXX	00	
1918	XXXX	00	
1920	HAMMOND Floretta	229-8402	+1
	SANDERS Regina	229-4881	+1
	STEGALL Grover	229-7554	9
1921	XXXX	00	
1933	XXXX	00	
1938	XXXX	00	

X EUCLID AV

★ 0 BUS 108 RES 13 NEW

1396	BRUSTER M L	421-7286	
1398	XXXX	00	
1399	PACE Armous	721-5033	
1401	XXXX	00	
1402	XXXX	00	

X MORRIS AV

1405	LITTLE Whitt	791-8872	
1406	XXXX	00	
1408	XXXX	00	
1410	SCOTT D	721-2359	0

X HOUGH AV NE

1760	LAWLAR Eva	795-0912	0
	PURDY G	229-1649	9
	TOLLIVER Harry	229-9370	0
1762	EVANS Beatrice	229-7815	7
1765	KNOWLES D	791-8616	+1
1768	MITCHELL Issac	421-2272	
1769	HICKERSON M	721-1421	6
	MITCHUM Samuel W	721-8664	
1772	XXXX	00	
1775	JONES Mattie B	231-4727	
1779	MOORE Dachelle	791-5868	7
	STARMON Willie M	421-5247	7
1780.....	HAVYN APTS		
	DANIELS Mattie	229-3619	6
	NICHOLS Sarah	721-8241	
	WASHINGTON Wm	229-1971	7
1780.....			
1781	XXXX	00	
1796	CAMPBELL Lloyd	791-5031	0
	DOZIER Malcolm	231-5446	0
1809	★EXODUS	231-1888	5
1810	COLSTON Ed	721-2676	
1814	XXXX	00	
1815	COLSTON K	421-0907	7
1819	XXXX	00	
1821	WARE Thos	795-2875	6
1822	WILLIAMS Jas	231-8573	
1827	XXXX	00	
1831	XXXX	00	
1834.....	APARTMENTS		
	BEY Jerome G	721-3161	5
	BLAKEY V	791-1628	+1
	HILL Donald	229-5826	6
	HILL H R	229-7719	6
	JONES Carl	721-0414	+1
1834.....			
1835	HOLMES Bernice L	231-8754	+1
1841	HOWARD Cleveland	231-1175	9
1843	XXXX	00	
1848.....	APARTMENTS		
	BOWEN W J	421-8895	7
	FLUKER Clarence Jr	229-6913	9
	LYSLE H	421-7359	
	NORTON Robt	231-9049	+1
	STEWART Harry C Jr	721-0737	2
1848.....			
1849	XXXX	00	
1853	XXXX	00	
1856	BULLOCK J	231-0342	0
	HALL Brian	721-8131	7
	PRIMM John E	229-4879	+1
	TAYLOR H	229-8817	+1
1861	MURRELL Annie	231-7651	+1
1863	XXXX	00	
1864	★SENIOR CTZN BOARDNG	421-9269	+1
1868	XXXX	00	
1872	BATTISTI Margaret	229-4730	+1
1878	BATTISTA T J	791-5441	
1884	PEARSON Derek	791-1454	7
	SMITH Gary	721-0528	+1
1885	★UNIV CH OF CHRIST	421-0233	2

X CHESTER AV NE

1902	XXXX	00	
1905	★O R C A HOUSE	231-3772	
	★O R C A HOUSE	421-9400	7
1909	★MARY GOODEN CTR WMN	231-5506	+1
1910	XXXX	00	
1911	XXXX	00	
1912	XXXX	00	

1991 HOUGH AVE

SOURCE: HAINES

DIRECTORY PAGE MISSING

1986 E 87TH ST

SOURCE: HAINES

1233	CUSTOM ROBT	231-4258	5
1234	XXXX	00	
1237	XXXX	00	
1238	XXXX	00	
1240	BROWN F	721-8153	2
1241	MUHAMMAD ABDULLAH	231-0176	4
1243	XXXX	00	
1244	JOHNSON SOL JR	229-4204	7
1247	XXXX	00	
1248	XXXX	00	
1252	WALKER WAYMON	368-1119	
1253	XXXX	00	
1254	XXXX	00	
1255	XXXX	00	
1256	XXXX	00	

ZIP CODE 44106

1774	WILLIAMS NATHE L	795-6136	
1781	XXXX	00	
1782	TRIPLETT V	791-2610	+6
1785	XXXX	00	
1786	XXXX	00	
1787	ENSLEY LOUISE O	721-6808	
1790	XXXX	00	
1791	XXXX	00	
1794	XXXX	00	
1799	KAY J	421-1066	
	STROSE S	721-4442	4
1802	MALONE ROSALIE	795-5787	
1803	GRAVES J	231-6091	
1806	GOFF SAM MRS	229-7238	4
	HURD LOLA	721-0170	+6
	WALLACE P	721-7866	9
1807	XXXX	00	
1808	XXXX	00	
1811	STULTZ GENEVA	795-5351	4
1815	XXXX	00	
1817	ARMSTRONG JOE	791-4525	+6
	MCKNIGHT E	229-1712	+6
1822	XXXX	00	
1824	XXXX	00	
1825	XXXX	00	
1830.....	BROOKFIELD APTS		
	FANT LEE	421-6827	0
	HAIR V	231-1530	+6
	HARRIS OPHELIA	231-1340	4
	MITHCELL LESSIE	231-5176	5
	OLIVER R	231-1748	5
	TAYLOR MATTHEW	791-1734	8
	WALLACE J	368-0191	

DRAFT

1986 E 89TH ST

SOURCE: HAINES

1387	★BREWER EARL R REV	421-6682	
	BREWER G V	231-4379	
	EARL R REV	421-6682	4
1388	XXXX	00	
1389	FULFORD CHERRY	421-0448	5
1392	CRAIG JAMES	721-4179	9
1393	XXXX	00	
1396	BRUSTER M L	421-7286	
1398	XXXX	00	
1399	PACE ARMOUS	721-5033	0
1401	XXXX	00	
1402	XXXX	00	
1405	LITTLE WHITT	791-8872	
1406	XXXX	00	
1408	XXXX	00	
1410	XXXX	00	
1760	FELLOWS ROBT W	795-0912	
1762	XXXX	00	
1765	BEARDEN CORENE	229-1134	4
1768	MITCHELL ISSAC	421-2272	
1769	HICKERSON M	721-1421	+6
	MITCHUM SAMUEL W	721-8664	
1772	POLLOCK EDDIE C	721-9044	7
1775	JONES MATTIE B	231-4727	7
1779	JOHNSON FRED	231-5791	0
1780	HAVYN APTS		
	DANIELS MATTIE	229-3619	+6
	JOHNSON EMMA	721-0711	
	NICHOLS SARAH	721-8241	0
	ROBINSON LEO J	231-4613	9
1780			
1809	★COMNTY GUIDANCE CTR	431-7774	3
	★EXODUS	231-1888	5
1810	COLSTON B	791-6607	9
	COLSTON ED	721-2676	0
1814	XXXX	00	
1815	XXXX	00	
1819	XXXX	00	
1821	WARE THOS	795-2875	+6
1822	WILLIAMS JAS	231-8573	0
1827	XXXX	00	
1831	XXXX	00	
1834	APARTMENTS		
	BALDWIN JULIUS	229-3605	5
	BEY JEROME G	721-3161	5
	HILL DONALD	229-5826	+6
	HILL H R	229-7719	+6
	JONES CALVIN L	231-0595	4
	LAPRADE SAMUEL JR	721-5242	9
	TORIAN EARL	421-2351	4
1834			
1835	MILLER TOMMIE	229-9496	5
	WEBSTER J	791-6300	+6
1841	XXXX	00	
1848	APARTMENTS		
	ARNOLD LUCILLE	231-6436	4
	COUNTS MONDEL T	791-8290	+6
	DAVIS EDW	229-3513	+6
	GORDON ERNIE	791-1427	+6
	HICKS ALFRED	791-4169	+6
	LYSLE H	421-7359	9
	POOLE ANTHONY	791-6038	+6
	STEWART HARRY C JR	721-0737	2
	WALTON ALAN	231-0204	+6
1848			
1849	XXXX	00	
1853	XXXX	00	
1856	MCCLAIN MARK	791-8875	+6
	MCMICHAEL GEO JR	229-3342	8
1861	HARRIS MATTIE	229-3136	
1863	BARNES JAS	791-4246	+6
	PANKEY T	229-9574	+6
	SPEAKS S	231-8841	+6
	WEBSTER HERBERT	791-4278	+6
1864	XXXX	00	
1868	XXXX	00	
1872	XXXX	00	
1878	BATTISTA T J	791-5441	7
1884	MILEY ELIJAH	229-3652	+6
	WHITE W D	791-6317	+6
	WISDOM ANTHONY	231-6679	+6
1885	★UNIV CH OF CHRIST	421-0233	2
1902	XXXX	00	
1905	★O R C A HOUSE	231-3772	
	★ORCAHOUSE	231-3772	
1909	★ORCA WOMENS PROJECT	791-0237	4
	★URBAN MNRTY ALCHLSM	229-7000	3

1986 HOUGH AVE

SOURCE: HAINES

HOSMER AV SE 44105 CONT...

7019	XXXX	00	
7020	CUTLIP LAURIS	341-1214	+6
7021	XXXX	00	
★	2 BUS 181 RES	20 NEW	

HOUGH AV NE 44103 CLEVELAND

5502	★DUCHESS BEAUTY SHOP	881-6295	
5504	ANDREWS JOS	431-9159	5
5506	WRIGHT ALBERT	391-0044	5
5508	★ZION CH OF CHRIST	431-1579	4
5509	★ADD A NICKLE PLATNG	361-0666	4
5515	XXXX	00	
5600	XXXX	00	
5608	XXXX	00	
5611	★COLONIAL WOOLN MLS	391-0234	7
	★TRAIT TEX INDUSTRY	391-0234	7
5619	XXXX	00	
5708	★EMMANU EL A M E CH	391-0343	
5711	XXXX	00	
5805	★ACTION BUGLAR BARS	881-2211	+6
6000	★SALVATION ARMY CNTR	432-0500	8
6001	XXXX	00	
6010	★HOUGH DAY CARE CNTR	432-0505	0
	★SALVATION ARMY HGH	432-0505	
6011	JENNINGS MARTIN	361-5068	
	MARTIN VIOLA	431-0283	
6014	DEJARNETTE F	391-9166	
6100	MCCREARY GLORIA	432-3264	9
	POINDER JAS	432-0309	+6
6104	XXXX	00	
6109	MATHIS JESSE	431-4491	7
6211	PALMER JESSIE	881-2728	
6215	BROWN CLYDE	361-4318	2
6301	XXXX	00	
6302	XXXX	00	
6305	XXXX	00	
6307	CHAPMAN NADINE	881-3088	5
6308	XXXX	00	
6309	XXXX	00	
6311	XXXX	00	
6403	XXXX	00	
6500	★TARIFT VARIETY STR	391-3007	3
6501	XXXX	00	
6502	XXXX	00	
6505	XXXX	00	
6509	★CHURCH OF GOD	361-3615	7
6510	XXXX	00	
6512	★HOUSING RSRCES MNG	881-1880	3
	LANDERS G	881-6553	
	WILLIAMS S W	431-7428	3
6516	XXXX	00	
6517	XXXX	00	
6520	XXXX	00	
6527	JACKSON LAMAR	431-5077	+6
	SULLIVAN NORMAN	431-6188	+6
	WASHINGTON LASHUNDA	361-1644	+6
6613	XXXX	00	
6615	XXXX	00	
6621	XXXX	00	
6702	XXXX	00	
6703	JACKSON CARSON	881-3490	9
	JACKSON JULIUS	431-9162	
6706	DANIEL H	391-1386	8
6707	XXXX	00	
6710	LAUDERDALE ANDERSON	391-2037	3
6805	MANNING LOSSIE B	881-6159	
6806	XXXX	00	
6808	XXXX	00	
6810	XXXX	00	
6811	XXXX	00	
6815	BELCHER MARY E	391-8162	0
6900	XXXX	00	
6901	XXXX	00	
6904	BOYSAW W R REV	361-8250	
6906	XXXX	00	
6911	XXXX	00	
6912	THORNTON MILDRED	881-3148	9
7001	★L&S MKT	881-5454	
7005	HARMON L	881-9263	
7009	XXXX	00	
7010	XXXX	00	
7012	XXXX	00	
7016	XXXX	00	
7024	MCCLAIN ANNA	431-0529	
7028	WILLIAMS L	881-9616	5
7040	XXXX	00	
7101	XXXX	00	
7102	★THOMAS DELCTSN	361-4503	
7108	XXXX	00	
7112	NEAL MONROE	431-6217	
	NEAL RUBY	432-2169	
7116	XXXX	00	
7202	BARNWELL BETTY	391-0816	5
	JACOBS B J	391-9719	4
7214	XXXX	00	
7216	CASH MARTHA	881-5092	
7218	★HOUSE OF PRAYER	881-4999	3
7224	XXXX	00	
7301	XXXX	00	
7302	RICE GEO JR	881-7166	5
7304	XXXX	00	
7312	THOMAS JACQUELINE	432-3173	7
7314	WILLARD WILLETTE	431-0499	2
7316	XXXX	00	
7318	BELL R	431-5785	1
7320	XXXX	00	
7322	CONNOR F	391-7197	5
7324	XXXX	00	
7326	KNOX P	881-1456	5
7328	XXXX	00	
7330	XXXX	00	
7336	GORE J	881-8194	2
7338	FOSTER C	361-1409	+6
7340	XXXX	00	
7342	DAWSON N	391-5154	0
7344	JOHNSON B	431-1610	1
7346	XXXX	00	
7348	KNIGHT ANDREW	391-7596	1
7350	XXXX	00	
7352	CARTER EMMA	361-0856	7
7500	★HOUGH HARDWARE	431-8111	
	★HOUGH SUPPLY&SPCLTY	431-8111	
	★MODERN LIGHTING	391-7464	0
	★PROPERTY OWNERS SRV	881-8318	
7717	CARY JAS H JR	791-5802	+6
7803	BROWN BRENDA D	231-6237	+6
7805	ALFRISANY MOHSEN	795-0197	+6
7809	ALALWANI JUMAN	421-0952	+6
7819	NAJIEB ALBERT	231-5156	+6
7821	PARKER B	791-3401	+6
7823	SHELTON C	721-4199	+6
7827	HAMPTON MILTON	231-2287	+6
8007	XXXX	00	
8020	★NEW HUB DRY CLNG CO	421-8995	
8107	XXXX	00	
8125	XXXX	00	
8219	★GOOD SMRTN YOUTH CT	421-3818	
	★LEXINGTON SQUARE	791-1335	4
	★WELBE CONSULTANTS	791-0808	4
8300	★HOUGH NORWD HLTH	231-7700	
	★HOUGH NORWD HLTH 2	231-7816	3
	★HOUGH NORWD HLTH 2	231-7700	
	★HOUGH NORWD HLTH 2	231-7917	4
	★MATERNITY&INFNT CRE	231-0800	2
8326	XXXX	00	
8399	DAVIS MATTHEW	229-5513	
8409	XXXX	00	
8410	XXXX	00	
8412	XXXX	00	
8416	★SILVER MOON CAFE	421-2333	+6
8418	FOSTER LOCCIE	229-3518	0

HOUGH AV NE 44103 CONT...

8420	XXXX	00	
8422	XXXX	00	

ZIP CODE 44106

8555	BUILDING		
	★ANTI CRIME STR CLUB	721-0749	3
	★BELL NEIGHBRD CNTR	791-6677	
	★CLEVE CTY HLTH	231-7313	2
	★COUNCIL ECNMC OPRTY	421-5400	4
	★HOSS MULTI SERV CTR	231-7408	4
	★HOUGH AREA PARTNERS	421-5400	+6
	★HOUGH CMNTY COUNCIL	721-0330	
	★HOUGH CMNTY HEDSTRT	791-1920	3
	★HOUGH MULTI SERV CT	721-0077	9
	★HOUGH NUTRITN PRGRM	421-1973	3
	★NEIGHBRHD CNTRS ASN	791-6677	+6
	★NEW WORLD LRNG ACDM	231-0117	5
	★OPPORTUNITY INDS CT	421-8775	+6
	★SENIOR INFO SERV	721-0327	5
	★SKILLS AVABL PROJCT	421-0922	4
	★TEEN FATHER HOT LN	791-1468	3
	★TEEN FATHER HOT LNE	791-8336	+6
8555			
8606	★UNITD PEACE BAPT CH	231-4836	2
8610	★HOUGH AREA DVLPMNT	791-0147	0
8611	★CLEVE CTY PK CENTER	231-9668	2
8710	XXXX	00	
8800	★HOUGH BEVERAGE CO	231-8476	
8801	XXXX	00	
8804	JOHNSON QUEEN E	791-9008	
8806	★SMITTYS SEAWY BARBR	231-9225	2
8812	★INTER CITY BEVERAGE	421-2033	4
8902	XXXX	00	
8924	★DIXONS DELI	721-6260	3
8925	COMMUNITY CIR		
	ALLEN PATTI	791-7188	0
	AMMONS WM	229-3371	+6
	ARTHUR M	791-3579	9
	BANKSTON LOUISE	791-8842	3
	BATES NEAL	795-1740	8
	BELL JOE	791-5583	2
	BERRY CHAS	791-2489	3
	BOSTIC M	229-3221	2
	BROWN JOE L	791-5094	8
	BROWN PLES	791-5011	8
	BURNEY B	231-7463	3
	CARMACK EVELYN M	231-0281	8
	CHAPMAN E	421-8405	8
	CHATMON A	721-1572	1
	CLARY L	791-5924	9
	COLE V	791-4868	5
	COLLINS CLAUDE	791-1535	8
	★COMNTY CIRCLE 2	795-3950	8
	CRAYTON ALBERTA	231-2885	+6
	DAVIDSON E P	791-9414	4
	DUDLEY ROBT W	231-5883	4
	DUKES VIRGINIA	721-6846	8
	EDWARDS MINNIE	721-7904	8
	EVANS ALINE	421-1372	8
	EVANS PINKIE	721-8282	4
	FERGUSON HOYT	721-4486	8
	FISHER IDA M	229-5415	1
	FLOWERS LILLIE MAE	229-1164	8
	GARNER EMMA	229-1194	8
	GARRETT S	791-5569	2
	GOODE IRENE	231-5615	8
	GREEN TOM	421-4228	8
	GWIN H	795-4339	1
	HALL MILDRED	229-2470	1
	HARDING L E	231-8754	8
	HARDNICK BULAR	229-5075	1
	HARRIS HORTENSE	229-7040	5
	HARRIS K A	721-0238	8
	HAWK M	229-6047	8
	HILL V	421-1084	5
	HOWARD EDDIE MAE	721-4547	+6
	HUGHES S	421-2544	9
	JOHNSON WALTER	791-2725	4
	LAMBERT BILL	721-5879	8
	LANG WILLIE FRANCIS	229-9671	4
	LAYTON L	229-9911	4
	LEE HARRY	231-2296	8
	LEE SAVANAH	791-9107	+6
	LEWIS KATETTI	421-2008	1
	MARSHALL W R	229-5035	+6
	MERIWEATHER MAGGIE	231-4695	8
	MURELL LUKE	421-5059	8
	MYERS JEFF C	795-5097	8
	OLIVER B L	231-4525	+6
	OWENS P E	721-9963	4
	PACE IDELL	229-5216	9
	PATTENGALL L	795-4365	8
	RICKARD JAMES	421-7592	
	ROBINSON KENNETH C	229-4543	+6
	SANFORD HENRY	229-2940	+6
	SHOLDERS ROY	721-4639	2
	SIMMONS FRED	421-6753	9
	SLAYDEN CHRISTINE	721-1145	8
	SMITH DAVID	229-2748	0
	STEWART CAROL C	721-6114	8
	STEWART L	229-1383	5
	STONES B	795-5159	8
	STURGHILL RUBY J	791-1515	+6
	SWOPE BEATRICE	229-8688	9
	TAYLOR BESSIE	229-3722	8
	THOMAS ELEANOR	795-0722	+6
	THOMAS HATTIE F	421-1549	9
	WALKER WILLIE	229-5376	8
	WALTON M J	791-0429	+6
	WATKINS ANNIE	795-5096	8
	WATKINS L	791-0921	+6
	WATTS ANDREW	791-4223	8
	WHITE E	231-5926	1
	WHITE JAS	231-6720	4
	WHITFIELD ELLA	229-9063	8
	WILLIAMS A E	231-1818	2
	WILLIAMS CLARA A	791-0016	3
	WILLIAMS GERALDINE	229-7638	8
	WILSON H	721-7590	8
	WORLEY E G	791-3105	8
	YARBROUGH ADRIENNE	721-8748	3
8925			
8926	XXXX	00	
8928	★SANCTUARY GODS PPL	791-2073	2
8929	HAMILTON L	721-4139	8
8931	XXXX	00	
8933	WILLIAMS DAVID	721-3449	8
8935	XXXX	00	
9001	GANDY E	721-6137	8
	GREEN INEZ	231-1761	1
	MORGANFIELD LEWIS	721-2252	0
9110	LOGAN A	421-2393	4
	WILLIAMS E	721-0294	
9201	KNOTTS GEORGIA	721-4322	5
9211	PRICE RICARDO M	229-8899	5
9220	APARTMENTS		
	HOUSTON D	791-3182	+6
	SANDER ELLEN	721-4470	
	STEWART WM	791-1865	+6
	WARD GLADYS	229-8973	
	WYNN L	231-8024	+6
9220			
9221	XXXX	00	
9231	CLARK D	421-0858	4
	THOMAS V	721-2261	0
9241	APARTMENTS		
	FLEMING J	791-6635	
	MARTIN G	231-5403	5
	MOON J	229-1227	4
	NAYLOR D	229-3127	+6
	PERNELL CHARLIE	721-0842	+6

1981 E 87TH ST

SOURCE: HAINES

EAST 87TH NE — 44108 CONT

1224	GARY THOS JR	421-0130	9
1226	MAY JAMES	368-0759	7
1227	MOYER EDNA	795-0163	8
1230	GALES MONEICA	231-6636	5
1231	XXXX	00	
1233	BOWIE PATRICIA	721-7634	0
1234	XXXX	00	
1237	XXXX	00	
1238	XXXX	00	
1240	MORGAN ROBT L SR	421-1695	+1
1241	RUCKER RONALD	231-0176	6
1243	XXXX	00	
1244	JOHNSON SOL JR	229-4204	7
1247	XXXX	00	
1248	XXXX	00	
1252	WALKER WAYMON	368-1119	3
1253	XXXX	00	
1254	XXXX	00	
1255	XXXX	00	
1256	XXXX	00	

ZIP CODE 44106

1774	WILLIAMS NATHE L	795-6136	
1781	XXXX	00	
1782	XXXX	00	
1785	XXXX	00	
1786	XXXX	00	
1787	ENSLEY LOUISE O	721-6808	
1790	XXXX	00	
1791	XXXX	00	
1794	BLUNT MABLE	791-4866	3
1799	KAY J	421-1066	2
1802	MALONE ROSALIE	795-5787	
1803	GRAVES J	231-6091	6
	PENN M	231-0330	0
1806	WALLACE P	721-7866	9
1807	BAKER FANNIE	721-3742	3
	MOORE P	795-0505	8
	WILSON JESSE J	421-2944	+1
1808	XXXX	00	
1815	STULTZ GENEVA MRS	795-5351	
1817	XXXX	00	
1822	XXXX	00	
1824	XXXX	00	
1825	XXXX	00	
1830	BROOKFIELD APTS		
	BENTON L W	795-8073	4
	BLEDSOE F	721-3398	+1
	CHESTNUT J	229-7311	0
	CLARK D J	721-9608	+1
	COLEY RUFUS	791-6907	0
	FANT LEE	421-6827	0
	FIELDS M	229-8691	+1
	GRANT ISAAC	229-4865	3
	HUBBARD H	229-6005	+1
	LEWIS MICHAEL	231-1299	9
	MITCHELL LESSIE	721-1413	+1
	TAYLOR MATTHEW	791-1734	8
	WALLACE BOB	231-8129	9
	WALLACE J	368-0191	2
	WHITE AMOS	791-1064	5
	WILLIAMS JOHN	791-5658	+1
	WOODARD KENNETH	231-6461	5
1830			
1831	XXXX	00	
1833	XXXX	00	
1834	WITTKE H	231-4908	4
1836	STOVER JAMES	231-7755	9
1839	LESURE CHAS	229-3713	0
1844	A BEST MVNG&STRG	231-0300	+1
1847	RAYNARD APTS		
	ALEXANDER E	795-3485	
	BEARD LOUISE	791-3852	9
	COLEMAN M C	421-1233	7
	CURRY SAM	791-2755	+1
	FARROW LUEVERA	229-7162	+1
	FREEMAN BRASCOM	421-3677	9
	JORDAN MINNIE	231-4216	+1
	LEONARD ALBERTA	721-2847	8
	MITCHELL O B	791-8386	7
	MORRIS FREDDIE M	229-6319	9
	STOVER P	791-2088	+1
	THURMAN CLARENCE	231-1362	8
	VAUGHN LOUISE	231-3644	
1847			
1848	TAYLOR FLORENCINE	791-4991	9
1852	XXXX	00	
1855	HART STANCIL	721-1218	0
1856	BIZZELL EARL	231-7636	4
	BIZZELL S	231-1999	+1

1981 E 89TH ST-A

SOURCE: HAINES

1347	YOUNG VERNADINE	229-8366	+1
1351	XXXX	00	
1352	XXXX	00	
1356	HOLLOMAN ALEXANDER	421-0022	+1
1360	PERKINS JASPER	231-8831	
1361	MCDONALD ARTHUR JR	721-2708	7
1362	XXXX	00	
1365	SIMMONS HENRY	721-4316	
1366	XXXX	00	
1369	MCNEAL ROBERT	791-2859	7
1381	WILLIAMS F MISS	721-9029	9
1382	JONES R L	721-4877	0
1383	HUBBARD G	791-4010	
	HUBBARD JANICE B	791-4010	3
	HUBBARD LEONA	791-4010	
1386	XXXX	00	
1387	BREWER G V	231-4379	3
1388	XXXX	00	
1389	SMART BUFORD	229-6517	3
1392	CRAIG JAMES	721-4179	9
1393	XXXX	00	
1396	BRUSTER M L	421-7286	
1398	BROWN BARBARA	421-1435	+1
1399	PACE IDORA	721-5033	0
1401	WATSON ROBT	231-5008	
1402	XXXX	00	
1405	LITTLE WHITT	791-8872	
1406	CROSBY R	421-8212	+1

1981 E 89TH ST-B

SOURCE: HAINES

..EAST 89TH NE 44106 CONT..

1408	XXXX	00	
1410	SCOTT D	231-5451	9
1661	XXXX	00	
1662	XXXX	00	
1760	FELLOWS ROBT W	795-0912	
	MOORE CLEVELAND JR	229-1725	5
1762	EVANS B	231-7252	9
	HUMPHREY JAS M	229-7152	0
	JONES GEORGE	229-5456	+1
1765	XXXX	00	
1768	MITCHELL ISSAC	421-2272	
1769	JONES PATRICIA	231-0973	8
	MITCHUM SAMUEL W	721-8664	
1772	POLLOCK EDDIE C	721-9044	7
1775	JONES MATTIE B	231-4727	7
1779.....	BOLTON APTS		
	CHAMPION DARNELL	229-9718	0
	JOHNSON FRED	231-5791	0
	WILLIAMS T	231-1690	+1
1779.....			
1780.....	HAVYN APTS		
	BLOUNT ARCHIE	721-8989	+1
	JOHNSON EMMA	721-0711	2
	NICHOLS SARAH	721-8241	0
	ROBINSON LEO J	231-4613	9
	SOUTHALL O C	231-7796	0
1780.....			
1781	BEY EDDIE	229-5902	+1
1785	XXXX	00	
1789	XXXX	00	
1790	XXXX	00	
1796	STEVENSON BERTHA	795-3278	
1797	XXXX	00	
1805	XXXX	00	
1809	XXXX	00	
1810	COLSTON B	791-6607	9
	COLSTON ED	721-2676	0
1814	XXXX	00	
1815	XXXX	00	
1819	SEAWRIGHT CHARLES	721-3757	0
1821	WARE M	721-9042	8
	WARE THOMAS	795-2875	7
	WARE THOS	229-9580	6
1822	CLEVELAND HM REPAIR	231-5453	+1
	WILLIAMS JAS	231-8573	0
	WILLIAMS JAS	791-8628	0
1827	XXXX	00	
1831	FERGUSON LEROY SR	421-1439	8
1834	ALLEN DOUGLAS	229-8386	0
	DAVIS TOMMY	229-8504	+1
	LAPRADE SAMUEL JR	721-5242	9
1835	STANLEY ANGELO	421-2672	+1
1841	HICKMAN CLINTON B	421-8862	+1
1843	DIXON ALBERT E REV	368-1661	4
1848.....	APARTMENTS		
	ANDERSON CALVIN	721-2869	0
	BURKE D L	721-5546	9
	COLE JAMES	229-9742	+1
	FREEMAN LLOYD	229-5784	9
	LYSLE H	421-7359	9
1848.....			
1849	XXXX	00	
1853	XXXX	00	
1856.....	APARTMENTS		
	CHILKCUTT FRANK	229-5761	6
	FOSTER RALPH E	721-1758	
	MCMICHAEL GEORGE JR	229-3342	8
	REDEN NATHANIEL	229-2131	+1
	WILEY CLARENCE	231-3652	9
1856.....			
1861	HARRIS MATTIE	229-3136	

1981 HOUGH AVE

SOURCE: HAINES

..HOUGH AV NE 44103 CONT.

6707	XXXX	00	
6710	XXXX	00	
6711	WILLIAMS P A	391-0842	+1
6805	MANNING LOSSIE B	881-6159	
6806	XXXX	00	
6808	XXXX	00	
6810	XXXX	00	
6811	XXXX	00	
6815	BELCHER M	431-8556	0
	BELCHER MARY E	391-8162	0
6900	XXXX	00	
6901	XXXX	00	
6904	BOYSAW W R REV	361-8250	
6908	XXXX	00	
6912	THORNTON MILDRED	881-8148	9
7001	L&S MKT	881-5454	4
7005	ELLIS LUDIE C	431-7160	+1
	HARMON L	881-9263	
7009	XXXX	00	
7010	BIBLE WAY CHURCH	881-3798	8
7012	XXXX	00	
7016	XXXX	00	
7024	MCCLAIN ANNA MRS	431-0529	5
7028	CAMPBELL C	881-2067	0
	OLIVER PHEALIA	391-1320	4
7040	XXXX	00	
7101	XXXX	00	
7102	THOMAS DELCTSN	361-4503	5
7108	XXXX	00	
7112	NEAL MONROE	431-6217	
	NEAL RUBY	432-2169	6
7116	XXXX	00	
7202	JACOBS B J	431-5967	9
	THOMAS PAUL	431-2654	+1
7214	XXXX	00	
7216	CASH MARTHA	881-5092	6
7218	XXXX	00	
7224	XXXX	00	
7301	XXXX	00	
7302	WINSTON JOHNNY	431-4107	+1
7304	XXXX	00	
7312	THOMAS JACQUELINE	432-3173	7
7314	DAVIS BRYAN A	431-0499	+1
7316	XXXX	00	
7318	BELL R	431-5785	+1
7320	XXXX	00	
7322	XXXX	00	
7324	XXXX	00	
7326	XXXX	00	
7328	JOHNSON A	881-3393	8
7330	XXXX	00	
7336	XXXX	00	
7338	XXXX	00	
7340	SANDS B	881-3762	8
7342	DAWSON N	391-5154	0
7344	JOHNSON B	431-1610	+1
7346	CRAWFORD PATRICIA	431-3597	+1
7348	KNIGHT ANDREW	391-7596	+1
7350	XXXX	00	
7352	CARTER EMMA	361-0856	7
7515	M R Y TAVERN	881-1881	8
7519	XXXX	00	
7600	HOUGH HDW	431-8111	
	HOUGH SPLY&SPECALTY	431-8111	
	MODERN LIGHTING	391-7464	0
	PROPERTY OWNERS SV	881-8318	3
7612	XXXX	00	
7709	XXXX	00	
7711	YOUNG MARTHA	431-6011	0
7815	ARNOLDS DINER	431-7321	+1
8000	XXXX	00	
8003	XXXX	00	
8007	STOUDMIRE CORA	791-7416	
8011	ARTS SNOW PLOWING	229-4559	4
8015	MARS PAMELA	231-2472	
	MARS QUINTILLION	231-2472	
8020	NEW HUB DRY CLNG CO	421-8995	
8107	XXXX	00	
8125	XXXX	00	
8215	GOOD SAMRTN YTH CTR	421-3818	5
	LEGAL AID HOUGH OFC	791-3350	6
8300	HOUGH NEW PATIENT	231-7700	9
	HOUGH NRWD HLTH 2	231-7700	5
8326	XXXX	00	
8399	DAVIS MATTHEW	229-5513	
8409	XXXX	00	
8410	ASTOR CARE	721-0900	+1
	FAT BOYS	421-9849	0
8412	XXXX	00	
8418	FOSTER LOCCIE	229-3518	0
	SUPERIOR RECORDS 3	231-0471	6
8420	XXXX	00	
8422	XXXX	00	

ZIP CODE 44106

8555	BELL NEIGHBORHD CTR	791-6677	3
	COUNCIL ECON OPP	421-1973	+1
	CTY CLEV HLTH ENVRN	231-7313	0
	HOUGH CMNTY CNCL	721-0330	5
	HOUGH MULTI SV	721-0077	9
	HOUGH OPPORTUNITY	421-5400	0
8606	UNITD PEACE BAPT CH	231-4836	7
8610	HFH CONSTRUCTION CO	229-4670	0
	HOUGH AREA DEVLP	791-0147	0
8611	CLEVE CTY REC CNTR	231-9668	+1
8620	HENRYS FOOD MARKET	421-2181	+1
8622	XXXX	00	
8700	XXXX	00	
8708	DRUMSTICK RESTRNT	421-5025	4
8710	TERRELL JAMES	421-0928	+1
8715	XXXX	00	
8800	HOUGH BEVERAGE CO	231-8476	
8801	XXXX	00	
8804	JOHNSON QUEEN E	791-9008	
8806	SEAWAY BARBR SHOP	231-9225	+1
8812	INNER CTY BEVERAGE	421-9813	8
8902	XXXX	00	
8924	CALS DELCTSN&BEVRGS	721-8260	4
8925.....	APARTMENTS		
	ADAMS EUNICE	791-6768	+1
	ALLEN PATTI	791-7188	0
	ARTHUR M	791-3579	9
	BATES NEAL	795-1740	8
	BERRY N	791-7057	8
	BROWN EVERETT	231-5450	9
	BROWN JOE L	791-5094	8
	BROWN PLES	791-5011	8
	BURNEY B	229-9623	+1
	CARMACK EVELYN M	231-0281	8
	CHAPMAN E	421-8405	8
	CHATMON A	721-1572	+1
	CLARY L	791-5924	9
	COLE JAMES	231-2172	8
	COLLINS CLAUDE	791-1535	8
	COMNTY CIRCLE 2	795-3950	8
	CRADDOCK MARIE	795-4809	8
	DAVIS C	795-3854	8
	DUKES VIRGINIA	721-6846	8
	EDWARDS MINNIE	721-7904	8
	EVANS ALINE	421-1372	8
	EVANS LULA	791-7189	8
	EVANS MELVIN	795-4074	8
	FERGUSON HOYT	721-4486	8
	FIELDS ROBERT L	791-8043	8
	FISHER IDA M	229-5415	+1
	FLOWERS LILLIE MAE	229-1164	8
	GARNER EMMA	229-1194	8
	GOODE IRENE	231-5615	8
	GREEN TOM	421-4228	8
	GRIFFIN GEORGE D	421-2611	8
	GWIN H	795-4339	+1
	HALL M	229-2470	+1
	HARDING L E	231-8754	8

HOUGH AV NE 44106 CONT..

	HARDNICK BULAR	229-5075	+1
	HARRIS K A	721-0238	8
	HAWK M	229-6047	8
	HUGHES S	421-2544	9
	JEFFERSON MARY	791-7079	8
	JOHNSON CEASAR	721-6452	8
	LAMBERT BILL	721-5879	8
	LEE HARRY	231-2296	8
	LEWIS KATETTI	421-2008	+1
	LIGON MATTIE	721-7460	8
	MARSH SINNIE	721-3792	8
	MERIWEATHER ANDY	229-8776	0
	MERIWEATHER MAGGIE	231-4695	8
	MORMAN KATIE	721-6738	0
	MULLEN E P	791-2364	8
	MURELL LUKE	421-5059	8
	MYERS JEFF C	795-5097	8
	OLIVER B L	231-4525	8
	PACE IDELL	229-5216	9
	PATTENGALL L	795-4365	8
	RICE FLOYD	421-4269	8
	RICKARD JAMES	421-7592	8
	RICKS C	795-8423	8
	RODGERS JAMES	229-4153	8
	ROSTON ICIC B	721-4436	+1
	SIMMONS FRED	421-6753	9
	SLAYDEN CHRISTINE	721-1145	8
	SMITH DAVID	229-2748	0
	SMITH L	721-4639	8
	SPANN LESLIE L	795-4516	8
	SPEED JOE	791-7176	0
	STEELE L	791-5029	9
	STEWART CAROL C	721-6114	8
	STONES B	795-5159	8
	SWOPE BEATRICE	229-8688	9
	TAYLOR BESSIE	229-3722	8
	THOMAS B M	229-5871	8
	THOMAS HATTIE F	421-1549	9
	THOMPSON RICHARD	229-4427	+1
	TURNER N H	229-9366	8
	WALKER WILLIE	229-5376	8
	WASHINGTON RICHARD	795-3012	8
	WATKINS ANNIE	795-5096	8
	WATTS ANDREW	791-4223	8
	WHITE E	231-5926	+1
	WHITFIELD ELLA	229-9083	8
	WILKES L	791-5029	9
	WILLIAMS GERALDINE	229-7638	8
	WILSON H	721-7590	8
	WISE GEORGE	229-3071	8
	WORLEY E G	791-3105	8
	YOUNGER J	229-5727	9
8925.....			
8926	EVANS SUSIE	795-8452	9
	FIELD E	791-7925	9
	MILLS MAXINE	229-7219	0
	SMITH LAURA	229-3919	+1
8928	HOME GNG CHR GOD&CH	791-2073	+1
8929	HAMILTON L	721-4139	8
8931	XXXX	00	
8933	ANDERSON D L	231-0925	8
	WILLIAMS DAVID	721-3449	8
8935	EVANS PINKIE	721-8282	+1
9001.....	APARTMENTS		
	DOTSON M	721-7275	0
	DUNLOP T E	721-7318	0
	GANDY E	721-6137	8
	GREEN INEZ	231-1761	+1
	LEWIS JESSE	231-1458	8
	MORGANFIELD LEWIS	721-2252	0
	TONEY ROSA	231-5471	+1
9001.....			
9110.....	APARTMENTS		
	BELLO CHRIS	421-8380	+1
	CROSBY LATONYA	231-1895	0
	HINES C	231-0915	8
	KING M C	791-6603	0
	MALONEY LUCY	231-0298	8
	REED V	421-1881	+1
	STEVENSON RENDER	231-6676	+1
	WILLIAMS E	721-0294	
9110.....			
9201.....	APARTMENTS		
	FLACK EDNA	231-4234	9
	FORD S	229-6939	+1
	MYNATT G	231-1227	9
	SMITH M	421-8716	7
	STUDMIRE G M	721-9831	0
	STUDMIRE G M	229-3046	8
	TORRELL L	721-3477	+1
9201.....			
9211	GLENN D	721-5876	9
	HAMILTON JEAN EMIL	231-1946	9
	LEWIS MELVIN	721-0974	9
	MURRAY LATONJIA	721-2698	+1
9220.....	APARTMENTS		
	DAVIS P	421-8542	+1
	DAWSON JAS C	721-9446	+1
	SANDER ELLEN	721-4470	4
	SMITH M	721-7865	+1
	STOVALL CHAS	229-7759	5
	WARD GLADYS	229-8973	
	WYNN S	791-6114	9
9220.....			
9221	PARK VLG DAY CARE	231-7891	
9231.....	APARTMENTS		
	JONES PEARL	231-2720	
	SMITH DORIS	421-8398	+1
	TAYLOR E	421-2101	+1
	TERRELL VALERIE	231-0766	+1
	THOMAS V	721-2261	0
	WITHERS E L	795-1081	0
	WITHERSPOON EDDIE	791-3954	9
9231.....			
9241.....	APARTMENTS		
	BACON MARLA	721-3423	+1
	FLEMING J	791-6635	5
	LATTIMORE BARBARA	231-7111	9
	TOLER D	231-7428	9
	WHITT D	421-0142	+1
9241.....			
9251.....	PARK VILLAGE		
	DAVIS LOUISE	721-9171	+1
	KELLOM A	231-1564	0
	LYONS C D	421-0038	+1
	SWIFT W	421-1128	+1
9251.....			
9306	BARNETT H	229-3520	0
	DIXONS GROCERIES	791-6696	+1
9410.....	COMMUNITY CIRCLE		
	ALEXANDER V	791-4644	5
	ALLEN G	231-6171	0
	AVERY JOE	229-6515	+1
	BARNES WESLEY	721-5653	9
	BATES AMY	795-1960	6
	BELL CARRIE	229-2188	+1
	BOYD WILLIE J	421-4970	8
	BULLETT MARY	231-5634	+1
	CANNON WILLIE MAE	721-4220	5
	CARTER CAROL	231-0431	+1
	CHAMBLISS S	231-8531	9
	CLOPTON MAUDIE	229-5740	+1
	COMNTY CIRCLE APTS	421-0072	8
	DAYS P	231-4736	0
	DOWNEY EDW	231-5886	0
	DUDLEY WILLIE	721-3599	9
	EDWARDS JORDAN	231-3478	5
	EFFINGER N	721-0675	+1
	FERRELL WILL	229-9132	0
	FRANKLIN D	231-1949	0
	FULLER ERNIE	721-8240	5
	GARRETT WM L	231-4242	9
	GERMANY R	721-8517	9
	GILES JOHNNIE	721-1871	9
	GREEN ROSIE	231-1257	+1
	HANSON DAMA	791-9728	0
	HARFF ALVIN R	229-5572	+1

1976 E 87TH ST-A

SOURCE: HAINES

		00
1224	GARY THOS JR	795-4305+6
1226	IVEY JESSIE	231-4346 5
	MAY JAS	229-8533 3
1227	TAYLOR H M	721-7762 3
1230	GALES MONEICA	231-6636 5
1231	HOWARD KIM	229-2707 5
1233	XXXX	00
1234	XXXX	00
1237	XXXX	00
1238	XXXX	00
1240	MORGAN ROBT L	229-5351+6
1241	RUCKER RONALD	231-0176+6
1243	JOHNSON SOL JR	229-4672 0
	MILLER CATHERINE	421-8215
1244	XXXX	00
1247	XXXX	00
1252	WALKER WAYMON	368-1119 3
1253	XXXX	00
1254	XXXX	00
1255	XXXX	00
1256	EDGE MARY	721-2162+6

1976 E 87TH ST-B

SOURCE: HAINES

..EAST 87TH NE 44108 CONT..

ZIP CODE 44106

1774	MELTON F	229-1338+6
	WILLIAMS NATHE L	795-6136
1781	XXXX	00
1782	BURGESS ISAAC	421-0797+6
1785	NATHAN YVONNEDNA	231-0681+6
1786	OWENS IRIS	231-1387+6
1787	ENSLEY LOUISE O	721-6808
1790	XXXX	00
1791	HALL JOHN D	791-1148 3
1794	BLUNT MABLE	791-4866 3
1799	KAY J	421-1066 2
	ROBINSON JOHNNIE M	229-3432+6
1802	MALONE ROSALIE	795-5787
1803	GRAVES J	231-6091+6
	SMITH ETHEL	791-1817 7
1806	XXXX	00
1807	BAKER FANNIE	721-3742 3
	JOHNSON L	368-0341 5
	WASHINGTON J	791-9524+6
1808	XXXX	00
1811	XXXX	00
1815	COCKRELL WILLIE	421-7894 2
	KATER LARRY	229-9259+6
	STULTZ GENEVA MRS	795-5351 7
1817	XXXX	00
1822	FAISON HATTIE	721-0742
	LEONARD ALBERTA	721-2847 3
	POWELL E	721-5649 3
1824	XXXX	00
1825	XXXX	00
1830	....BROOKFIELD APTS	
	ALLEN BETTY	791-4862+6
	BENTON L W	795-8073 4
	BROWN SHERMAN	721-1656+6
	BUNTON WILLIAM	231-0587+6
	GRANT ISAAC	229-4865 3
	HOWELL GEO	229-6016 9
	LEWIS MICHAEL	721-9245+6
	MCKENZIE J	791-8208+6
	MOBLEY R	421-8231+6
	MORRIS RICHARD	721-0690+6
	OVERSTREET ROBT	421-6832 5
	REYNOLDS JAS	231-1805+6
	THURMAN CLARENCE	231-1362+6
	WALKER V	231-0628+6
	WALLACE J	368-0191 2
	WHITE AMOS	791-1064 5
	WHITE R	721-9089+6
	WOODARD KENNETH	231-6461 5
1830	.....	
1831	XXXX	00
1833	XXXX	00
1834	WITTKE H	231-4908 4
1836	STOVER PAULINE	368-0659 4
1839	ANDERSON VEO	231-2298 4
	JORDAN WM	791-7399
1844	COLEY RUFUS C	229-5971 8
	HAMILTON JESSIE	421-2192 5
	WALTON MARY LOUISE	229-6475 9
1847	....RAYNARD APTS	
	ALEXANDER E	795-3485 0
	BARNES MATTIE	229-8985 1
	CARLOCK E	229-4016 2
	JOHNSON AURELIA	791-4073 0
	JORDAN MINNIE	231-4216 4
	JUSTICE U S REV	795-6630 3
	KNIGHTEN HENRY	721-3932 9
	LARKINS LILLIE	421-0143 0
	MORRIS FREDDIE MAE	795-2833 0
	OTLER LULA	721-1358 9
	PRITCHARD FRED	229-4812 3
	*REID ALVIN	229-4610 9
	SCOTT JOSHUA	421-0148+6
	STRICKLAND M	421-1233+6
	VAUGHN LOUISE	231-3644 9
1847	.....	
1848	XXXX	00
1855	FRANKLIN ARLENE	368-1395+6
1856	BIZZELL ERNEST	

DRAFT

1976 E 89TH ST

SOURCE: HAINES

```
..EAST 89TH NE                44106 CONT..
       HUBBARD JANICE B       791-4010 3
       HUBBARD LEONA          791-4010
 1386   XXXX                 00
 1387  BREWER EARL R REV     791-4043+6
       BREWER G V             231-4379 3
 1388   XXXX                 00
 1389  SMART BUFORD          229-6517 3
 1392  FORD BURL             721-9022 4
       SCOTT JAS W            231-2655
 1393  DAWSON L              795-1267 5
 1396  BRUSTER FRED D        421-7286
 1398   XXXX                 00
 1399  PACE IDORA            229-5006 0
 1401  WATSON ROBT           231-5008
 1402   XXXX                 00
 1405  LITTLE WHITT          791-8872
 1406  WHITMORE JENNIE       791-9864
 1408  ROLLINS CLAUDIA       421-6189+6
 1410  LANE EUGENE           231-5549 1
 1661   XXXX                 00
 1662   XXXX                 00
 1760  FELLOWS ROBT W        795-0912 8
       JONES GEO             229-5456 2
       MOORE CLEVELAND JR    229-1725 5
 1762  ADAMS B               791-0305
       MCGILL MATTIE         231-6607+6
       WINTERS GEO W JR      791-5415+6
 1765  HALE JOS              229-5869 4
 1768  MITCHELL ISSAC        421-2272
 1769  COLEMAN ANNIE         229-4322+6
       MITCHUM SAMUEL W      721-8664
 1772   XXXX                 00
 1775  JONES MATTIE B        795-0197
1779....BOLTON APTS
       ABERNATHY J           229-3095 5
       EVERETT G             721-6609 4
       PRENTICE H H MRS      421-3434
       SMITH LOUISE          368-1486 3
       STEWART CAROL C       721-6114 4
       STEWART VIOLA         721-6114 3
1779.......................
1780....HAVYN APTS
       JOHNSON EMMA          721-0711 2
       NICHOLS SARAH         791-2264 8
       SOUTHALL ODESSA G     229-4523 2
1780.......................
 1781  LAWSON JAS C          231-1563 3
       SLADE WM              721-4485 3
1793....BOLTON MANOR APTS
       SIMS MALCOM H         795-6541+6
1793.......................
 1796  STEVENSON BERTHA      795-3278 9
 1797  DAVIS S               368-0115 3
 1801  THOMAS S              368-1682 4
 1805   XXXX                 00
 1809*COMNTY GDNCE&SERVS     721-2223+6
 1810  COLSTON ED            795-6381
 1814  HARRIS M              721-9620+6
       ROGERS M E            229-5363+6
 1815   XXXX                 00
 1819  SEAWRIGHT CHAS        791-2735 0
 1821  WARE CAROL            229-7851 5
       WARE THOS             229-9580+6
 1822*STRAIGHT UP HSE        721-2700 4
 1827  SMILEY LEVI           721-2238 4
 1831   XXXX                 00
1834....APARTMENTS
       CHAVEZ ROBERTO        368-1258 4
      *JAY VAN WHLSL DIST B  229-9339+6
       MURCHISON WILLIE      229-7739 2
       NEVEL ARTHUR          791-6009+6
       WILLIAMS JAS          721-6117 5
1834.......................
 1835  HARRIS E              791-6508 5
       NORMAN E JR           721-6549 5
 1841   XXXX                 00
 1843  DIXON ALBERT E REV    368-1661 4
1848....APARTMENTS
 1848  BAILEY WILL A         421-0869+6
       CHEATHAM GEORGE       795-6563+6
      *GREEN J W HEATING     421-5515
       JONES JOHN            421-2123+6
       LLOYD SUSANN          231-6612 2
1848.......................
 1849   XXXX                 00
 1853   XXXX                 00
```

1976 HOUGH AVE

SOURCE: HAINES

```
..HOUGH AV NE                 44103 CONT..
 6811 STEPHENS R              361-3126+6
 6815 CLARK J                 431-7615 5
      SCOTT MARY E            391-8162+6
 6900  XXXX                   00
 6901 JOHNSON THOS            431-6233 4
      WATSON ALBERT           361-5371 5
 6904 BOYSAW W R REV          361-8250
 6908  XXXX                   00
 6911 BROWN HERBERT           361-9926 7
 6912 THORNTON WARREN         391-2820+6
 7001*L&S MKT                 881-5454 4
 7005 HARMON GEO              881-9263
 7009  XXXX                   00
 7012  XXXX                   00
 7016 CANFIELD LOLA MAE       431-5295
 7021*FATIMAS CARRY OUT       431-5875+6
 7024 MCCLAIN ANNA MRS        431-0529 5
 7028 OLIVER PHEALIA          391-1320 4
 7040  XXXX                   00
 7101  XXXX                   00
 7102*THOMAS DELCTSN          361-4503 5
 7108  XXXX                   00
 7112 NEAL MONROE             431-6217
      NEAL RUBY               432-2169+6
 7116 GIBSON R                391-7446 5
 7202 HENDERSON C             391-2985+6
 7214*UNITD REACHOUT MSN      431-5532+6
 7216 CASH MARTHA             881-5092+6
      MERRIWEATHER S          431-4557+6
 7218  XXXX                   00
 7224  XXXX                   00
 7301  XXXX                   00
 7302 TROTTER JAS J           361-1169+6
 7318 SANFORD WM              432-3494+6
 7320  XXXX                   00
 7326  XXXX                   00
 7328 MOORE R                 881-4035+6
 7330  XXXX                   00
 7336 MARTIN TRYICE           881-5769 5
 7342 WATKINS PATRICIA        431-9293 3
 7344 JOHNSON B               432-2419+6
 7346 BLEVINS M               391-8296+6
 7348 JONES E                 881-7360 5
 7350  XXXX                   00
 7352 CARTER EMMA             432-1909 5
 7410  XXXX                   00
 7501  XXXX                   00
 7503 WOODS D M               361-0370+6
 7505  XXXX                   00
 7509  XXXX                   00
 7515  XXXX                   00
 7519*MARTHAS MEAT            881-8684 4
 7600*HOUGH HDW               431-8111 0
     *HOUGH SPLY&SPECALTY     431-8111
     *PROPERTY OWNERS SV      881-8318 3
 7612  XXXX                   00
 7709  XXXX                   00
 7711 BROWN WILLIE            391-4669+6
 7713  XXXX                   00
 7805  XXXX                   00
 7810  XXXX                   00
 7811  XXXX                   00
 7813 HARRIS LINNIE J         361-3458 5
      JOHNSON JOHN            361-0643+6
 7814  XXXX                   00
 7815 GRIFFIN EDW             881-1648 5
     *KO CHIEF DELCTSN        391-7429 5
 7918 CRAWFORD C              791-5536+6
 8000 WILLIAMS GREGORY        795-1578 4
 8003 PILLOT JUAN             795-4165
 8007 STOUDMIRE CORA          791-7416
 8011*ARTS SNOW PLOWING       229-4559 4
 8015 MARS PAMELA             231-2472 7
      MARS QUINTILLION        231-2472
 8020*NEW HUB DRY CLNG CO     421-8995 0
 8107  XXXX                   00
 8125  XXXX                   00
 8219*CLEVE LGL AID SOC       791-8350+6
     *GOOD SMRTN YTH CTR      421-3818 5
     *LEGAL AID HOUGH OFC     791-8350+6
     *WADE PK CLSTR OF CH     231-3922 5
 8300*CLEVE METROPLTN HSP     231-0800 5
     *HOUGH NRWD HLTH CTR     231-7700 5
 8326*SOUL BRO CLNRS          231-5369 4
 8399 DAVIS MATTHEW           229-5513 0
 8409  XXXX                   00
 8412 PARKS M                 421-7946+6
 8416 ROGERS DAN              231-8228+6
     *SILVER MOON CAFE        421-9778+6
 8418 FOSTER L                791-0511 5
     *SUPERIOR RECORDS 3      231-0471+6
 8420*CLEVE MONEY EXCH        229-3600+6
      SUMPTER FRANK           421-9808+6
 8422*ASTOR CAFE              721-0900 5
 8424 BROWN JANICE            791-4294+6
      PRICE S                 229-5982+6
 8426  XXXX                   00
```

ZIP CODE 44106

```
8555*BELL NEIGHBORHD CTR      791-6677 3
     *CLEVE CTY HLTH DIV      231-7313 4
     *COUNCIL ECNMC OPPR      421-5400 3
     *GIRL SCOUTS             231-4550 4
     *HOUGH CMNTY CNCL        721-0330 5
     *HOUGH MULTI SERVICE     231-5770 4
     *HOUGH NBRHD OPPR CT     421-5400 3
     *WADE PARK OUTREACH      421-2380 3
 8606  XXXX                   00
 8610*CLEVE CTY CMNTY DEV     721-7676 4
 8611*CLEVE CTY REC DEPT      229-8090 2
 8620*LARRYS MKT              421-2181 0
 8622*LARRYS FRUITLAND        421-0049 2
 8700  XXXX                   00
 8708*DRUMSTICK RESTRNT       421-5025 4
 8710  XXXX                   00
 8715  XXXX                   00
 8800*HOUGH BEVERAGE CO       231-8476
```

```
..HOUGH AV NE                 44106 CONT..
                              00
 8801  XXXX                   791-9008 1
 8804 JOHNSON QUEEN E         795-3275+6
      RIVERS J                721-0127 4
      WORTHY CLARENCE         231-9225 5
 8806*SEAWAY BARBR SHOP       421-4809 3
 8902 THOMAS NETTIE           721-6260 4
 8924*CALS DELCTSN&BEVRGS     229-2136 2
 8926 TATE BEATRICE           231-4836 4
 8928*UNITD PEACE BAPT CH
9001....APARTMENTS
      BELL S                  229-8195+6
      GANDY E                 229-6046 3
      GREEN JAMES             229-4131 1
      LOWE PATRICIA           229-5625 2
      NEAL B                  721-2978+6
      TURNER THEODIS          229-6655 2
9001.......................
 9003  XXXX                   00
9110....APARTMENTS
      BALLARD GEORGE          229-4422 1
      MALCOLM D               721-1605+6
      PETTIGREW M A           229-8691+6
      SULLIVAN ANNIS          229-3118 9
      SULLIVAN MELODY         368-0066+6
      WHITE K                 791-5685+6
      WILLIAMS E              721-0294 0
      WYNN ANNIE              229-8976 4
9110.......................
9201....APARTMENTS
      BUCHANAN ALONZO         795-4574 0
      FORD S                  229-8183 5
      HILL J                  791-4909+6
      MYNATT DERRICK J        229-1802+6
      RALLINGS R C            421-0905 2
      SCOTT HATTIE            229-8620 4
      SMITH M                 229-1344+6
9201.......................
9211....APARTMENTS
      AMTULLAHHAQQ R          229-3528+6
      BANKS JOSEPH            231-7832 5
      BRIGHT PATRICIA         791-7749 5
      KING JOHN L             229-9919+6
      RUSSELL BESSIE P        231-5691 3
      STEELE CALANDRA         795-4834+6
9211.......................
9220....APARTMENTS
      DAWSON JAMES C          229-4207 2
      JOHNSON F               229-7677 2
      PARKER F                229-7677 3
      SANDER ELLEN            721-4470 4
      STOVALL CHAS            229-7759 5
      WARD GLADYS             229-8973 9
      WYNN T                  229-9953+6
9220.......................
 9221*PARK VLGE DAY CARE      231-7891 0
9231....APARTMENTS
      ALLEN TERRY             421-7736+6
      BLACK STANLEY           229-9527+6
      JOHNSON ERMIE           721-1343+6
      JONES PEARL             231-2720 9
      STEWART V O             229-6546 5
9231.......................
 9241 BACON MARLA             231-5621 0
      FLEMING J               791-6635 5
      HARRELL ANN             368-1736 4
      MEDLEY PHILEMON         421-0886+6
9251....PARK VILLAGE APTS
      BYARS ALBERT LEE        421-0457+6
      MARX D                  791-4247+6
      PORTER T                421-4069 5
      SINGLETON I             229-8278+6
      WILLIAMS CHRISTOPHR     231-4843 9
9251.......................
 9300  XXXX                   00
 9302*L&A GROCERS             421-1986 3
 9303  XXXX                   00
 9306*FREEMAN GROC NO 2       231-9120
 9307  XXXX                   00
 9310  XXXX                   00
 9311  XXXX                   00
 9400  XXXX                   00
9410....APARTMENTS
      AARON MARK              368-9873+6
      AFOLABI BOLAHAN G       795-4821+6
      ALEXANDER V             791-4644 5
      BARNES WESLEY           791-8824+6
      BATES AMY               795-1960+6
      BREWER NORMAN           229-5952+6
      BROOKS MARY L           231-0039+6
      BROWN ROBERT            231-1152 5
      BRYANT DOROTHY ANN      231-3346+6
      BUCANNON DEANE          721-2391+6
      BURNLEY ERNEST L        368-0217+6
      BURNS B                 795-4144+6
      CANNON WILLIE MAE       721-4220 5
      DAVIS ROY               721-0472+6
      DOBBS JESSE L JR        721-0226+6
      DUMAN D                 721-1347+6
      EDWARDS JORDAN          231-3478 5
      EUTSEY B L              795-4317 5
      EVANS CECELIA           795-6220+6
      FAIRROW WALTER          721-8276+6
      FARNES B                421-1314+6
      FULLER ERNIE            721-8240 5
      FULLER RUTH             795-8627+6
      GIBBS WM                795-8221+6
      GRIFFIN D               791-0082 5
      HANLEY EARL             368-0711+6
      HAYNES BRENDA J         229-5746+6
      HILL JOS C              229-7011+6
      HOLLIFIELD H            368-1977+6
      HUMPHREY JOS            795-2561+6
      JACKSON L               229-8067+6
      JARMON TED              795-8567 5
      JERIDO RENEE            229-8277+6
      JOHNSON L               229-8204+6
      JOHNSON LAMONT          231-2626+6
      JONES CURTIS            421-1146+6
      KIMBRO L                791-8899+6
      KING WAYNE              229-7575+6
      LAMAR DEE               231-0037+6
```

1971 E 87TH ST

SOURCE: HAINES

1223	BROWN ROSE	795-1248+1
	THOMAS JOHN W	795-1028+1
1226	MAY JAS	229-5909 9
1227	KIRK JOHN	791-9591+1
1230	GALES LEOLA	229-9930 8
1231	XXXX	00
1233	BOWIE WAYNE	229-8290 0
1234	KIRK NORMA J	229-4180+1
1237	*WILAMOSKY JOHN INS	721-4660
1238	XXXX	00
1240	MORGAN ROBT L	721-4529 8
1241	XXXX	00
1243	JOHNSON SOL JR	229-4672 0
	MILLER CATHERINE	421-8215
1244	NORVAIHIS PETER	231-8635
1247	XXXX	00
1251	CHAPMAN SEATON G	229-8494+1
1252	WALKER WAYMON	231-5258 0
1253	EVANS JEAN	231-4434+1
1254	KINSEY LEANA	229-5907 9
	LOWE EMMA J	229-9682+1
1255	MCCALLA EMMETT	229-4160 0
	MCCALLA EMORY	229-4160 0
	WILLIAMS JAS	231-1530+1
1256	SMITH JOHN W	229-4495+1
	SMOOT LARRY A	231-1507 8

ZIP CODE 44106

1755	LOWE GLENN	231-1493+1
	PACKER JULIUS	721-6761+1
	WALTERS T	721-4236 0
1756	WILLIAMS NANCY	229-7625 0
1758	XXXX	00
1759	CROSS C	229-8656 9
1761	XXXX	00
1765	CLEMONS RUBY	421-7336 9
1766	XXXX	00
1769	BEVERLY JAS	791-6115+1
1770	XXXX	00
1773	HILLS ALFRED JR	229-7709+1
1774	WILLIAMS NATHE L	795-6136
1781	EVANS KENNETH	795-7278+1
1782	SMITH CHRISTINE	795-4225+1
1785	XXXX	00
1787	ENSLEY LOUISE O	721-6808
1790	HAYES FELTON	791-8386 9
1791	HALL JOHN D	795-0447 9
1794	BLUNT MABLE	231-4549
1799	KAY JULIA	421-1066 0
1802	MALONE ROSALIE	795-5787
1803	BAILEY P	229-6814+1
	SMITH ETHEL	791-1817 7
1806	GOFF SAM	229-6014 9
1807	CARPENTER REBECCA	795-4190
	RENAUT HELEN J	791-3128
	SCOTT EMMA	795-6388+1
1808	SCOTT EDW F SR	229-4681+1
1811	FLEMMING VERGIA	791-4647+1
1815	PETERSON GEO	421-1219+1
	STULTZ GENEVA MRS	795-5351 7
1817	*ARCO MASSEY BROS	391-0253 0
	*MASSEY BROS MOVING	391-0253 0
	MASSEY SHERRILL	229-7140+1
1822	FAISON HATTIE	721-0742
1824	XXXX	00
1830	....BROOKFIELD APTS	
	BENNETT CATHERINE	791-3068+1
	BEY ROBT P	229-7495+1
	DAVIS JOHN	421-5512+1
	GRANT ISSAC	229-6054 9
	HICKS CLARENCE	791-0739 0
	HOWELL GEO	229-6016 9
	KING CHAS	229-7829 9
	LEE FRANCES 44	721-1145 5
	PALMER E	229-8137 0
	PREVOST SIDNEY	229-7057 0
	SMITH JEAN	229-5346+1
	SMITH X	231-7836+1
	STAFFORD E M	231-4754 8
	WALKER AUDREY	229-7774+1
	WALKER TOMMY	721-0217+1
	WHITE AMOS 2	791-1064
	WILSON EDW H 47	721-5841
	WINTERS GEO W JR	791-5415+1
	WOODARD KENNETH	231-4055+1
1833	XXXX	00
1834	XXXX	00
1836	DOUGLAS BENNIE	229-4123 0
1839	JORDAN WM	791-7399
	WILLIAMS JULIUS	721-7541+1
1840	....MAYFAIR APTS	
	ARMISTAD E P	791-2306+1
	REEVES D	229-7002+1
1844	COLEY RUFUS C	229-5971 8
	HALL OSCAR	231-1748 6
	WALTON MARY LOUISE	229-6475 9
1847	....APARTMENTS	
	ALEXANDER E	795-3485 0
	BARNES MATTIE	229-8985+1
	HUDLEY OTIS	231-5571 9
	JAMES L	791-4815 0
	JOHNSON AURELIA	791-4073 0
	KNIGHTEN HENRY	721-3932 9
	LARKINS LILLIE	421-0143 0
	MORRIS FREDDIE MAE	795-2833 0
	NICKERSON ROBERTA L	795-3247 9
	OTLER LULA	721-1358 9

1971 E 89TH ST

SOURCE: HAINES

..FAST 89TH NE		44106 CONT..
1396	BRUSTER FRED D	421-7286 5
1398	WILLIAMS G W	795-7174 8
1399	PACE IDORA	229-5006 0
1401	WATSON ROBT	231-5008
1402	XXXX	00
1405	LITTLE WHITT	791-8872
1406	WHITMORE JENNIE	791-9864
1408	WOODRUFF DONALD A	229-3722+1
1410	LANE EUGENE	231-5549+1
1760	FELLOWS ROBT W	795-0912 8
1762	ADAMS D O	231-5773 7
	ADAMS WILLIE	791-0305
1765	AUSBY KENNETH	791-4308 0
	HILLS MORRIS	421-3090 0
1768	MITCHELL ISSAC	421-2272
	WADFORD CARRIE L	421-7362 8
1769	MITCHUM SAMUEL W	721-8664
1772	STARKS JACQUELINE	721-5104 9
1775	JONES MATTIE B	795-0197 6
1779	....BOLTON APTS	
	DAVIS G N	229-9716+1
	DAVIS ISIAH JR	229-7591+1
	MOSS LUCY MRS	795-7887 7
	PARKER IRENE	791-2457 9
	PRENTICE H H MRS	7421-3434
	RICHARDS MILDRED	795-8665 9
	RUFUS WILLIE	229-3963+1
	WILLIAMS SABRA	791-9498 9
1780	....HAVYN APTS	
	FOSTER JAS	229-6604 9
	HARMON ARTHUR	421-7945 8
	JOHNSON EMMA	721-0711 9
	NICHOLS SARAH	791-2264 8
	PINKSTON JOHN W	791-8372 0
1781	LAWSON JAS C	791-4513 9
	SLADE WM 9	721-4485
	WALTON ALBERT	791-1478+1
1786	LITTLES BENNIE MAE	721-5215 0
1789	XXXX	00
1790	WALKER SAMUEL	229-8026+1
1793	....BOLTON MANOR APTS	
	BROWN LAWRENCE P	229-5830+1
	HAIRSTON BONNIE	721-7227+1
	HAIRSTON HAROLD JR	791-4119+1
	HILL M G	421-3669 0
	HILLS M	231-0242 9
	JOHNSON HARVEY	791-4641+1
	PEOPLES ROBT L	795-3072+1
	SMITH JOSEPHINE 6	795-7883 5
	STRATTON BLANCHE M	791-0050 0
1796	STEVENSON BERTHA	795-3278 9
1801	ALSBROOKS MAE	229-7600 0
1805	MARSH P	795-6199+1
1809	XXXX	00
1810	COLSTON ED	795-6381 5
1814	BEY JACK	721-5199 0
	JOHNSON MARY	795-5342+1
1815	WILLIAMS M I	795-2119 7
1819	SEAWRIGHT CHAS	791-2735 0
1821	WARE THOS	231-5925
1822	JONES PEGGY ANN	231-8417 0
	*MARTIN L KING HSE	721-1126 0
1827	SMILEY LEVI	229-6783+1
1831	KEARNEY DANIEL R	231-0016 0
1834	BERNETICH FRANK	12791-6363
	BROWNLEE JAS	229-7013+1
	HOLLOWAY JESSE	229-8507+1
1835	XXXX	00
1841	VARNER ROOSEVELT	231-4058+1
1843	XXXX	00
1848	CONGER EARL G	795-7279 0
	CROWELL JOHN W	791-0199 0
	*GREEN J W HEATING	421-5515 4
	LLOYD JOHN H	231-6612+1
	WORTHY LOUISE	791-1957 9
1849	XXXX	00
1853	CHISHOLM LEN	231-2495 9
	SMITH BILL	791-3511+1

1971 HOUGH AVE

SOURCE: HAINES

```
--HOUGH AV NE                    44103 CONT--
 8304*GET MOR SUPERMARKET229-6321+1
8320----APARTMENTS
       CAMERON DARKYL          229-8121+1
       GILBERT MARY 15         795-6982 6
       MONTGOMERY FREDK        721-7033 9
       ODOM J T SR             229-8808+1
       SIMS GRADY              231-8518+1
       STEWART GEO             721-1970 7
       WILDER CORINE           795-6725 0
       WILLIAMS AZZIE M        721-6520 4
 8326*GRANT DRY CLNRS          421-9486+1
 8399 DAVIS MATTHEW            229-5513 0
 8409   XXXX                   00
 8412   XXXX                   00
 8416*STANDARD WINE CO         431-7706+1
 8418*ASTOR CAFE               231-9260+1
       FOSTER MARY LEE         421-3477 9
 8422*85 VARIETY STORE         421-9139+1
 8424   XXXX                   00
 8426*LOVINGS GRILL            791-5585 9

          ZIP CODE 44106

 8504   XXXX                   00
 8519   XXXX                   00
 8601*DEANS HSE OF JAZZ        231-9531 9
 8605   XXXX                   00
 8606*JONES L MORRIS MD        791-5400 4
      *JOURDAIN H M JR DDS795-7298 4
 8610*CLEVE COMM DEVLPMNT721-7676 8
 8611*THURGOOD MARSHLL CT229-8090 9
 8620*LARRYS MKT               421-7181 0
 8622*UNITED FURNECONDTNG421-0049 8
 8700*DRUMSTICK CARRY OUT231-9122 0
 8704*BRADS MKT                231-9151 0
       BRADSHAW PRESTON        229-8650+1
 8708*B M L DRY CLNRS STR231-9258 9
 8710*LUCKYS TVERADIO HSP421-9260 9
 8715*COLONIAL GARDENS         421-9637 4
 8800*HOUGH BEVERAGE CO        231-8476
 8801   XXXX                   00
 8804 JOHNSON QUEEN E          791-9008+1
 8806 MOORE JAS C JR           229-9282+1
 8809 STRICKLAND ETTA          795-8570 6
 8812*ASHFORD UNION 76 SV421-9180 0
 8817   XXXX                   00
 8819   XXXX                   00
 8900 ROGERS DEL               231-9796 8
 8902 ROGERS CLYDE             721-0939+1
       THOMAS NETTIE           421-4809
 8904*UNITED DRY CLNGETLR421-9470+1
      *UNITY DRY CLNGETLRG231-8800+1
 8906 BROWN CORA LEE           795-7090 9
 8908*TEDDYS SHOE SHN PLR421-9595+1
 8910*STARLITE BTY SALON 421-9294
 8912 CAIN COUNCILMAN C        231-2490+1
       COUNCILMAN CARRIE C231-2490 8
 8915*HOUGH SCHL               231-1395
 8918*SMITTYS BARBR SHOP       231-9225+1
 8920 BARNES ALEX              231-2290 9
       HOOKES HARRY            791-2031+1
       WATSON WM JR            791-1837+1
 8922 JONES SAM                229-3934+1
 8924*CALS DELCTSNEBEVR        231-9633 6
 8926   XXXX                   00
 8928*HOUGH HSE OF BEAUTY795-2484 8
 9001 ALLMAN LILLIE            791-1335 0
       BUFORD HENRY            229-8357 0
       COOKS PRINTIES          368-9856+1
       GREEN JAS               229-4131+1
       JOHNSON WM JR           229-6329+1
       LOWE PATRICIA           721-9864+1
       OTT SAM                 231-5446 0
       RUTH BRENDA MRS         229-3618 9
 9003   XXXX                   00
 9110 BALLARD GEO              229-4422+1
       HUNTER G                229-9666+1
       LIPSCOMB HATTIE         229-8620+1
       SULLIVAN ANNIS          229-3118 9
       WILLIAMS E              721-0294 0
 9201 BEAVERS CARRIE           229-7677+1
       BUCHANAN ALONZO         795-4574 0
       DAWSON JAS C            229-4207 0
       GARDNER SHIRLEY         229-4410 9
       TOLLIVER JOSEPHINE      229-6794 9
       WALLACE DORIS C         791-4622+1
 9211 BAKER M L                791-7844+1
       FOSTER BARBARA E        795-7230 0
       GRAYSON DIASY           421-4972 0
       SMITH L M               795-6449 9
       STRICKLAND RENEE        229-8703+1
       WATSOM D M              229-8531 0
 9220 KING SHIRLEY H           229-3714 9
       STOVALL CHAS            229-5023 9
       WADE T                  229-7869 0
       WARD GLADYS             229-8973 9
 9221*PARK VLGE DAY CARE       231-7891 0
 9231 BOINER FRANCES           795-0559 9
       DANTZIER ELBERT         229-8427 0
       JONES PEARL             231-2720 9
       STEWART MARY ALICE      229-5565 0
 9241 ABERCROMBIE BYRON        421-7824 9
       BACON MAKLA             231-5621 0
       BLANTON DAWN            229-7545 0
       CLARK ALBERTHA          421-8859 9
       COWINS MARION           229-8238 9
       GOINS G D               795-3107+1
       HARRELL ANN             231-0629 9
       IRVIN FRANCES           229-5692+1
       MCPHERSON PATRICIA      231-0069 0
9251----PARK VILLAGE APTS
       HAYNES CURTIS A         229-4838 9
       JEMISON JOS             229-9527+1
       LEMON EUGENE            421-1722+1
       SLY CLARA               229-4851 9
       WILLIAMS BERNICE        721-4170 0
       WILLIAMS CHRISTOPHR231-4843 9
       WILLIAMS M              721-7994 9
 9302*ROSES MKT                231-3730 0
 9303 ENGLISH OZELL            421-2609 8
 9306 BREAZEALE PRUDENCE       231-1152
      *FREEMAN GROC NO 2       231-9120
```

1966 E 87TH ST

SOURCE: OHIO BELL TELEPHONE

```
1205 MICHALSKI S          791-6061
1205 KOCINSKI E J         421-4465
1206 DEL TO OCC
1209 DEL TO OCC
1210 WLODARCZYK H F 791-2988
1212 LUTKUS L             721-9073
1213 CAVIS H E            795-7355
1213 MIECZNIKOWSKI M
                          421-6369
1215 KRUEGER C C          721-0875
1216 GORDON R             795-8348
1219 KITISS F R           795-7107
1220 DEL TO OCC
1223 RADWAN S J           421-5854
1224 DANIELS R V          231-3849
1226 SABATAITIS Z         421-6341
1226 SABAT S Z            721-5767
1227 KIRK J               791-9591
1231 DEL TO OCC
1234 DEL TO OCC
1237 WILAMOSKY J INS AGCY
                          721-4660
1238 DEL TO OCC
1240 CARNEY A             795-4692
1241 KRYGERIS J           421-2796
1243 ALIFF T              791-8290
1244 NORVAIHIS P          231-8635
1247 DEL TO OCC
1248 CHALECKAS J          791-2537
1251 STERNBERG H          231-5793
1251 SOEDER R J           721-9075
1252 PATTON E W           721-4509
1253 GULLIAN B            795-2917
1254 BALLARD D            795-4349
1254 MC WILLIAMS A        231-6156
1255 DOVYDAITIS A         231-0234
1255 ZIMMER J             721-8673
1256 TURNER O M           231-5279
1256 MC GHEE J            791-0889
1256 DEL TO OCC
1754 JOHNSON T L          795-8698
1755 SWAIN D              791-9188
1755 DEL TO OCC
1755 PRESSWOOD L          791-9654
1756 DEL TO OCC
1757 JONES J E            791-0038
1757½WOODRUFF M L         721-5641
1758 DEL TO OCC
1765 PARHAM E MRS         795-6745
1766 DEL TO OCC
1767 ADKINS J             721-0450
1770 CLAYTON L            791-0140
1774 WARE G               791-8598
1774 WILLIAMS N L         795-6136
1778 BROWN E              791-7498
1778 SMERELS R            791-0396
1782 JACKSON S            231-0894
1786 DOSTER G             791-1973
1786 BLACK J              791-2785
1787 ENSLEY L O           721-6808
1791 WATERS J             721-3192
1794 BLUNT M              231-4549
1794 DEL TO OCC
1798 LILLY H              795-3809
1801 DEL TO OCC
1802 MALONE R             795-5787
1803 SMITH E              791-1817
1803 DEL TO OCC
1803 SMITH H              721-9276
1803 BUNTON J M           231-2676
1806 BIRTS W              421-6571
1806 GOFF S               791-8317
1807 GREEN H R            795-3179
1807 ANDREWS M            791-3248
1807 CARPENTER R          795-4190
1807 LIPSCOMB F           795-2804
1807 RENAUT H J           791-3128
1808 SLEDGE W             721-2250
1811 SAUNDERS J           791-9219
1815 STULTZ G MRS         795-5351
1815 DEL TO OCC
1818 DAVIS B B            231-8202
1822 FEW G                795-0560
1822 FAISON H             721-0742
1824 DEL TO OCC
1830 SIMS B MRS           795-4464
1830 WHITE A              791-1064
1830 DEL TO OCC
1830 IVERSON M J          791-2042
1830 MUSE M L             421-6191
1830 HARRIS R E           721-2350
1830 WILSON E H           721-5841
1830 DEL TO OCC
1830 DEL TO OCC
1830 GAYLE J              421-2736
1830 KING J               231-2699
1830 DEL TO OCC
1830 JACKSON H            231-5063
1830 SUMPTER T            721-4058
1830 GRIER J R            721-1108
1830 LEE F                721-1145
1830 KNIGHT L             231-3973
1830 GAINES P C           795-4824
1831 BLAKE W              721-2294
1831 RUSSELL C            791-3645
1831 BURNS J              231-3001
1833 DEL TO OCC
1836 EVANS D              721-9936
1839 DEL TO OCC
1839 JORDAN W             791-7399
```

1966 E 89TH ST

SOURCE: OHIO BELL TELEPHONE

1243 DEL TO OCC
1244 WATKINS N 791-3312
1244 HINTON D 791-3582
1245 DEL TO OCC
1245 ZINK C 791-9453
1247 WILLIAMS W 421-4083
1247 JOHNSON R L 721-7652
1248 GILL B T 791-2673
1249 SPEIGHTS B 791-6803
1249 DEL TO OCC
1249 GRIFFIN P 791-5129
1249 CUMMINS R L 795-7979
1250 CLEMENTS S 721-1828
1252 HARTOWSKI T 231-1595
1253 HARDWICK W 791-1071
1256 DEL TO OCC
1257 GREER R 795-5181
1258 GOODWIN C 791-2921
1259 HUGHLEY H 791-1197
1261 RICHARDSON J 795-8433
1261 DEL TO OCC
1262 BUZA J 795-5261
1263 DEL TO OCC
1266 DEL TO OCC
1267 DEL TO OCC
1270 DEL TO OCC
1271 CULHANE M E 721-4133
1274 AVERY W 795-8490
1274 COWLER J 421-7646
1276 DEL TO OCC
1279 MIKULA J 721-4568
1280 KORDIC N 421-8184
1286 WALKER M I 231-3150
1286 HARPER J MRS 721-0730
1286 JORDAN N 795-1160
1290 DEL TO OCC
1290 DEL TO OCC
1310 CLICK J M 791-1930
1312 GEORGE R 421-1672
1314 LOWE J 721-3571
1315 JONES A 795-8468
1316 DOUGHTY L M 791-6075
1319 BROWN C J 231-7936
1322 RHODES J 421-5399
1322 WILLIAMS S C 721-7920
1326 DEL TO OCC
1327 GUNESCH J 721-8404
1329 FREESE A 791-3772
1332 GRIESMER J 791-7459
1333 THOMPSON J R 721-7254
1333 THOMAS E 231-2418
1334 HARRIS V MRS 231-5284
1337 DEL TO OCC
1339 PAULDO A 421-3660
1341 ANDERSON G 791-4984
1342 SIMMONS J E 791-5393
1345 BRAXTON B 231-6016
1346 HARDWICK O 421-7197
1347 DEL TO OCC
1355 HILL E 231-8413
1360 PERKINS J 231-8831
1361 DIXSON C X 421-4655
1362 ROGERS A 721-3994
1365 SIMMONS H 721-4316
1366 DEL TO OCC
1369 GLYMPH J 421-8450
1370 DEL TO OCC
1373 DEL TO OCC
1374 TURNER L B 791-7728
1378 BUNCH E MRS 795-5477
1381 WILLIAMS F MISS 721-9029
1382 JONES R L 231-4279
1383 BAKER S R 791-4010
1386 DEL TO OCC
1387 BREWER E R 791-4043
1388 DEL TO OCC
1389 SPARKS C 421-3217
1392 SCOTT J W 231-2655
1392 DEL TO OCC
1396 BRUSTER F D 421-7286
1398 TAVANO J 791-5068
1399 DEL TO OCC
1401 WATSON R 231-5008
1402 DILL P 791-2347
1405 LITTLE W 791-8872
1406 WHITMORE J 791-9864
1410 SCOTT H MRS 795-5899
1410 SCOTT H 421-5279
1411 BAKER E 791-8406
1434 ADAMS J B 421-7785
1755 WILLIAMS E 231-1259
1755 SAMPSON A 421-3019
1755 EDMONDS H T 795-6244
1755 THOMAS P 791-4265
1755 ROBINSON C 231-3712
1760 MATHEWS L 791-2245
1761 SAUM V MRS 721-2934
1762 ADAMS W 791-0305
1762 ADAMS D O 231-5773
1768 MITCHELL I 421-2272
1768 HINES G E 795-7686
1769 MITCHUM S W 721-8664
1772 HUGHES C 721-2736
1775 JONES M B 795-0197
1779 FRANCISCO M 721-3468
1779 WALKER Z T 231-4649
1779 CHERRY L MRS 721-9326
1779 DEL TO OCC
1779 DEL TO OCC
1779 DEL TO OCC
1779 PRENTICE H H MRS 421-3434
1779 KNIGHT L A 721-1724
1780 ELLIS C 721-2428
1780 NOLES S 721-5104
1780 MANUEL C E 795-6245
1780 NICHOLS S 791-2264
1780 GARNER F 231-2275
1780 OBRERO F 795-3799
1781 SLADE W 721-4485
1781 DEL TO OCC
1781 TRAVIS D 421-6277
1781 MACKINS C 721-8783
1785 DEL TO OCC
1785 DEL TO OCC
1786 WILLIS B M 721-5215
1786 TABOR P 795-5764
1786 LAWSON J C 791-4513
1789 DEL TO OCC
1790 UBER H 721-7421
1793 PHILLIPS J 231-5608
1793 SUMERALL M J 791-5910
1793 STEELE J 231-3084
1793 DEL TO OCC
1793 POGUE J 721-3391
1793 SMITH J MRS 795-7883
1793 SMALL S 795-2053
1793 PATTERSON W 795-1578
1793 COOKS G A 721-8198
1793 CHURN W 421-7769
1793 ANDERSON M 231-5758
1793 DEL TO OCC
1793 THORNTON J 421-6809
1793 WILLIAMS F 421-2495
1797 DEL TO OCC
1801 THOMAS C 421-1910
1801 YOUNG S 791-1962
1805 MC MULLEN C R 791-2477
1809 DEL TO OCC
1809 HUTCHISON J 421-6398
1809 GRIFFIN P 791-9713
1809 LEE E 231-6962
1810 COLSTON E 795-6381
1814 FISCHER N 231-1338
1814 CANADY B 421-4270
1815 DEL TO OCC
1818 WINFREY T 795-2086
1819 COE W B 231-6194
1821 WARE T 231-5925
1821 WARE R B 795-0716
1822 DEL TO OCC
1822 BEEDLOW R 421-6285
1827 FRIEBOLIN C D 421-2142
1831 KEARNEY D R 231-7481
1834 ALLEN B 421-4528
1834 ALLEN B MRS 721-4061
1834 SMITH M H 791-7754
1834 THOMAS C 231-6471
1834 BERNETICH F 791-6363
1843 WOODFORD C E 791-3527
1844 DEL TO OCC
1848 DEL TO OCC
1848 GREEN J W HEATING CO 421-5515
1848 LITTLE J C MRS 231-7623
1848 WILEY C 231-7818
1849 DEL TO OCC
1853 DEL TO OCC
1853 GOODWIN M MRS 791-6936
1853 PRESTON C M 231-5489
1856 SCHWARTZ J 791-3333
1856 MC DONAL E 721-7178
1856 FOSTER R E 721-1758
1856 ANKROM B 231-9049
1856 SULLIVAN S 231-2373
1861 SCHULZ I MRS 231-7436
1863 VOCELKA P 231-7292
1864 RAJCAN L 721-7359
1864 DALTON E R 791-2576
1864 HARRINGTON C E 795-1369
1868 HOBBS F 231-4702
1868 HOWARD R L 795-2345
1868 JEWELL L M 795-8065
1871 SHELTON S 791-7889
1871 PERDUE T L 421-6284
1872 LYKES M 791-3996
1872 DEL TO OCC
1878 DEL TO OCC
1884 KONGSVOLD K R 791-8506
1885 UNIVERSITY CHURCH OF CHRIST 421-0233
1902 WITHERSPOON P 229-3354
1905 STOCKTON C 231-6325
1905 BEECHUM T 721-2251
1909 FUERMANN O 231-0934
1909 KATZ S W 791-5847
1909 SYRVALAN A 229-4688
1909 BJORGE H 795-1680
1909 BROWN M 721-2819
1909 DEL TO OCC
1909 DEL TO OCC
1910 MELNICHUCK J 421-6380
1911 BLAND HOME IMPROVEMENT CO 229-5200
1911 IVORY O 791-0071
1911 FLEETS P A 231-4181
1911 LOCKHART T 421-7146
1912 HUNTLEY W M 229-6546
1912 MARTIN H A 721-1186

1966 HOUGH AVE-A

SOURCE: OHIO BELL TELEPHONE

8509 AMERICAN RESCUE WORKERS INC 421-7177
8511 JACKSON M M 721-4139
8512 CONEY ISLAND LUNCH 231-9422
8514 ERICH RADIO & SOUND SERV CO 421-8060
8516 CORT SHOES INC 791-7057
8518 ADAMS S 421-9582
8520 CITIZENS MARKET 231-4680
8524 INDEPENDENT LINEN SUPPLY CO 791-0110
8525 MC COY G 721-7926
8525 ENGLERT W J 421-0637
8525 BOGTHE O H 721-4256
8527 ED'S HOUGH DELICATESSEN 421-9859
8601 DEAN'S HOUSE OF JAZZ THE 231-9531
8605 CAVELL'S MARKET 721-2968
8606 JONES L M 791-5400
8606 JOURDAIN H M JR 795-7298
8615 ALL-BRITE DRUG 231-5625
8616 CLEVELAND CITY OF URBAN RENEWL-HOUSNG 721-7676
8620 LARRY'S MARKET 421-2181
8622 LARRY'S FRUITLAND 721-4492
8625 MC CLUSKEY J MEAT MKT 791-7250
8625 MARKET BASKET SAVMOR SUPER MARKET 231-3848
8700 JACK'S BAR B-Q 791-0736
8704 FANA'S FOOD MARKET 231-9165
8705 THOMAS M 791-5135
8705 BURLEY E 791-8771
8705 WHITSETT W B 721-1062
8705 KING W 721-0639
8705 LOWE W E 795-3459
8709 DEL TO OCC
8709 WALKER M E 795-7032
8712 MINTZ AWNING & SHADE CO 231-2455
8714 COUNTESS BEAUTY SALON 795-0223
8715 COLONIAL GARDENS 421-9637
8716 HOUGH HOUSE OF BEAUTY 795-2484
8718 BELL'S SEAWAVE BARBER SHOP 421-9628
8800 HOUGH BEVERAGE CO 231-8476
8803 TRAVIS G 721-3595
8803 DEL TO OCC
8803 DEL TO OCC
8803 MATLOCK S 795-6534
8803 DEL TO OCC
8803 JOHNSON E 231-5848
8804 CRENSHAW D R 421-2514
8804 JOHNSON E 795-2304
8804 WILLIAMS S M 795-5823
8804 BELL N 721-7615
8805 UNITED FURNACE & AIR CONDTG 421-0049
8806 J & I SOUTHERN KITCHENS RESTAURANT 231-7787
8809 TRAVIS J 231-8971
8809 JOHNSON D L 721-9198
8809 RODGERS N 421-5786
8809 DEL TO OCC
8809 DEL TO OCC
8812 ASHFORD PURE OIL SERVICE 421-9180
8902 KIBBLER D 231-0174
8902 SMITH D M 795-3275
8904 MECHANICAL HARDWARE & PLUMBING CO INC 231-9678
8906 DEL TO OCC
8910 STARLITE BEAUTY SALON 421-9294
8910 MOORE E 795-5257
8914 ALLISON A 791-2896
8914 OWENS L 231-0572
8915 CLEVE BD OF EDUC 231-1395
8920 KNOX M 721-4754
8920 MOSBY T 795-1491
8920 WATSON W 791-1837
8924 CAL'S DELICATESSEN & BEVERAGES 231-9633
8926 KNOX D 795-0257
8926 ELAM H 421-1170
8926 PITTMAN A 231-5391
8926 BRADLEY J 791-9421
9199 CLEVELAND SALES CO 795-0636
9205 SATELLITE DRY CLEANERS 231-7897
9207 SEVOUS BARBER SHOP 795-5085
9215 HOUGH INN THE 231-9732
9221 ROYAL DRY CLNRS 795-5810

1966 HOUGH AVE-B

SOURCE: OHIO BELL TELEPHONE

9227	NEWMAN'S SAVMOR SUPER MKT	231-5820
9301	BRAUN DRUG STORE	791-7120
9302	HOWARD'S MEAT MARKET	721-1374
9303	DEL TO OCC	
9303	DEL TO OCC	
9303	MITCHELL E M	421-2609
9303	AUSTIN R L	795-0897
9306	FREEMAN GROCERY	231-9120
9306	BREAZEALE P	231-1152
9309	LANDON P	721-6418
9309	BALL W C	721-1589
9310	TILLER J	231-5954
9310	DEL TO OCC	
9310	WILLIAMS F	795-0211
9310	MILLS M	791-9513
9400	WILLIAMS T R	791-2185
9400	DEL TO OCC	
9401	BREMMAN C A	421-0191
9401	PARKER V	791-2655
9405	GEORGE M	231-4305
9405	JONES W	795-4865
9411	DEL TO OCC	
9411	PULLIN J	231-8008
9502	JOHNSON E	721-5851
9503	BRINEY A L	791-9753
9507	WHITFIELD R	421-1883
9511	JONES E M	421-2423
9512	MARTIN G	791-9785
9512	DEL TO OCC	
9512	WILLIAMS N	721-3365
9512	COLEMAN V L	721-7638
9515	DEL TO OCC	
9515	DEL TO OCC	
9515	DEL TO OCC	
9600	DEL TO OCC	
9600	MOSS C	721-2374

1961 E 87TH ST-A

SOURCE: OHIO BELL TELEPHONE

1224	WYSZYNSKI B	SW1 3229
1226	SABATAITIS Z	GA1 6341
1226	SABAT S Z	RA1 5767
1227	WOLCZYK T	SW5 7195
1227	KIRK J	SW1 9591
1230	RICKEY J H	SW5 7193
1231	HARTUNG H	GA1 6652
1233	HOLBROOK G	SW1 5158
1234	BRZOZOWSKI R	RA1 9707
1237	WILAMOSKY J INS AGCY	RA1 4660
1238	DEL TO OCC	
1240	CARNEY A	SW5 4692
1241	KRYGERIS J	GA1 2796
1243	KEOUGH R F	GA1 8215
1244	NORVAIHIS P	CE1 8635
1247	HATALA M	RA1 9334
1251	WILKS H L	SW5 0794
1251	GAZY T	CE1 4973
1252	PATTON E W	RA1 4509
1253	MIHACEVICH E	GA1 0029
1253	MULLEN D P	CE1 5471
1254	TURNER O M	CE1 5279
1254	SCHMIKLA J	SW1 0760
1255	DOVYDAITIS A	CE1 0234
1255	LORANGER L	SW1 7165
1256	MONROE G	SW1 8311
1256	DAWKINS J H	RA1 0207
1256	ALLEN C S	RA1 1284

1961 E 87TH ST-B

SOURCE: OHIO BELL TELEPHONE

1256	YOUNG A E	RA1 3591
1755	RENFER P MRS	SW5 3358
1755	TILLMAN L R	SW1 5585
1755	DEL TO OCC	
1755	SCARBERRY E	SW5 4910
1755	REPPERT J H	CE1 2372
1755	MORGAN L	SW1 4483
1755	KRAMER C	SW1 9596
1755	HOUK H L	SW1 1892
1757	CZAPKO J	GA1 1167
1763	LIVELY A	SW1 3949
1765	WEBSTER J MRS	SW5 6745
1769	MC ARTHUR L	SW5 0969
1770	POLK A	SW5 3045
1773	MC DONALD W	GA1 4577
1774	DEL TO OCC	
1777	NESHKIN A & SON	SW5 7399
1778	BREITHER C E	SW1 7340
1782	JACKSON A B	CE1 0894
1785	DEL TO OCC	
1786	GOODEN E	GA1 4918
1786	COVINGTON J	SW1 3170
1787	MOODY F R	RA1 4750
1787	ENSLEY L O	RA1 6808
1790	GRANVILLE B	SW5 0873
1791	GLENN W A	SW1 6434
1794	BLUNT M	CE1 4549
1798	MC CARTHY M MRS	RA1 7640
1798	FOUTTY I	RA1 3870
1799	TYLER J	SW1 2676
1801	DEL TO OCC	
1802	MALONE R	SW5 5787
1803	DEL TO OCC	
1803	HENDERSON N	RA1 0145
1803	FOSTER S	SW1 5205
1806	GAMBLE C	CE1 2046
1807	RENAUT H J	SW1 3128
1808	EAST W W	GA1 5101
1808	SLEDGE W	RA1 2250
1811	SHERRILL W JR	SW1 6968
1811	JOHNSON H	SW1 1142
1814	JACKSON L	RA1 7943
1815	DEL TO OCC	
1815	DEL TO OCC	
1815	BLACK V	SW5 1727
1817	BLACK L	SW5 4753
1818	DAVIS B B	CE1 8202
1822	FAISON H	RA1 0742
1824	DEL TO OCC	
1830	WHITE A	SW1 1064
1830	DEL TO OCC	
1830	DORSEY J	RA1 7590
1830	DEL TO OCC	
1830	JOHNSON A A	GA1 7690
1830	RUSSELL H P	GA1 2860
1830	DEL TO OCC	
1830	STRICKLAND F	GA1 2742
1830	JENNINGS R	RA1 5484
1830	HURD J N	RA1 2735
1830	CROCKETT T A	SW1 1989
1830	WOOD E R	RA1 4753
1830	PEZANT M MRS	SW1 4733
1830	SLY J H	CE1 6204
1830	LITTLE A	CE1 1721
1830	BOWSER A M	GA1 2178
1830	DEL TO OCC	
1830	LINCOLN P H	SW5 5557
1830	DEL TO OCC	
1830	SUMPTER T	RA1 4058
1830	DEL TO OCC	
1830	MOODY A G	RA1 0186
1830	SHOTO H	RA1 0036
1830	TINSLEY C M	GA1 7309
1831	KEEFOVER W E	GA1 6399
1834	DEL TO OCC	
1836	ELAM O S	SW1 3638

1961 E 89TH ST

SOURCE: OHIO BELL TELEPHONE

DIRECTORY PAGE MISSING

DRAFT

1961 HOUGH AVE-A

SOURCE: OHIO BELL TELEPHONE

8426 BOB'S GRILL
8506 SULLIVAN B GA1 6245
8508 SENDER'S BARGAIN SHOE STORE RA1 8500
8509 FILLMORE HARDWARE CO CE1 1643
8510 PEOPLE'S CHOICE BARBR SHOP GA1 9799
8511 MARLIN L W SW1 8190
8511 BELTON I CE1 5706
8512 CONEY ISLAND LUNCH SW5 4750
8514 ERICH RADIO & SOUND SERV CO GA1 8060
8515 COOK W C CE1 6447
8515 GREENLEE A RA1 2434
8516 HARPER M SW1 7057
8517 WRONG CLUB THE GA1 9400
8518 ADAMS S GA1 9582
8519 FLECK G E GA1 5183
8519 HARDIE J S SW1 6071
8519 DEL TO OCC
8519 THOMPSON A MRS GA1 7712
8519 JONES E M SW1 2125
8519 EISENBERG A M MRS SW5 4860
8519 DONOVAN W L SW1 0479
8520 CITIZENS MARKET CE1 4680
8521 A-ONE TELEVISION SW1 4617
8521 ALLIED ALARM SYSTS SW1 4721
8521 ANDREWS A J SW1 8010
8524 SWIFT CLEANING & LAUNDRY INC SW1 0110
8525 ENGLERT W J GA1 0637
8525 WEBER A J CE1 7827
8527 ED'S MARKET CE1 2130
8601 RITZ GRILL GA1 9624

1961 HOUGH AVE-B

SOURCE: OHIO BELL TELEPHONE

8605 CAVELL'S MARKET RA1 2968
8606 CAPRA'S FURNITURE & APPLIANCE INC GA1 0220
8608 PAMPER-RAMA BEAUTY SALON SW1 2594
8615 ALL-BRITE DRUG CE1 5625
8620 LARRY'S MARKET GA1 2181
8621 HASE K SW1 5855
8622 MANNINO'S FOOD MKT SW1 2045
8625 MC CLUSKEY J MEAT MKT SW1 7250
8625 MARKET BASKET BI-RITE CE1 3848
8700 DAIREE FREEZ SW1 4280
8702 TOMORY'S MEATS RA1 2777
8704 FANA'S FOOD MKT CE1 1685
8705 BELL B RA1 3788
8705 BURLEY B SW1 8771
8705 WHITSETT W B RA1 1062
8705 CARVER W GA1 5132
8705 RICHBURG R D RA1 6673
8707 E & E MKT RA1 7729
8709 DEL TO OCC
8709 WHITFIELD D SW5 5116
8709 WALKER M E SW5 7032
8710 ZEIGLER'S READY TO WEAR CE1 4010
8711 ZEMBLA H SW5 5158
8712 MINTZ AWNING & SHADE CO CE1 2455
8714 DELURRIE CLEANERS SW5 2221
8715 COLONIAL GARDENS GA1 9637
8716 HARRY'S SUPERIOR LOAN CO SW1 2999
8718 SEAWAY BARBER SHOP CE1 9265
8719 HOOPER E COUNCILMAN SW1 3366
8723 JONES G GA1 8124
8723 COUNTESS BEAUTY SALON SW5 0223
8800 HOUGH BEVERAGE CO CE1 8476
8801 GREEN'S T V SW5 1051
8801 ZEMBLA H SW1 0040
8803 ROSS A L SW1 6966
8803 BANKS J RA1 8833
8803 DEL TO OCC
8803 DEL TO OCC
8803 BERRY C GA1 3841
8803 ALLEN F M SW1 1512
8804 MC CASTER B RA1 5340
8804 BELL N RA1 7615
8805 UNITED FURNACE & AIR CONDTG GA1 0049
8806 J & I SOUTHERN KITCHEN GA1 9669
8809 BONICK M SW5 2413
8809 RUSSI H H GA1 2144
8809 ZAMBLAUSKIS J PAINTNG CONTR GA1 7835
8812 DAVIS PURE OIL SERV STA CE1 9399
8901 TINKER N SW1 3696
8901 JOHNSON J J SW1 1712
8902 BEAS LUNCH GA1 3659
8902 KIDD M SW1 6837
8904 MECHANICAL HARDWARE & PLUMBING CO CE1 9678
8905 LETT D SW5 5319
8905 YOUNG M L CE1 2941
8906 DEL TO OCC
8910 SMITH M M RA1 3309
8912 HERTZ H CE1 7121
8914 HUGHES A SW1 7672
8914 MORELAND M SW1 2736
8914 WRIGHT S L GA1 8399
8914 OWENS L CE1 0572
8914 CLARK C A SW1 9923
8915 CLEVE BD OF EDUC CE1 1395
8918 GARMENT SERVICE CE1 0284
8920 DEL TO OCC
8920 DEL TO OCC
8920 FOSTER E SW5 0782
8920 WILSON J S SW5 0894
8924 DEBBIE'S DELCTSN & BEVERAGES CE1 9633
8926 MAXEY E SW1 8409
8926 JACKSON C SW1 6267
8926 RAWLS L R SW5 3939
8932 GONZALEZ TEXACO SERV STA GA1 9676
8933 SMITH R GA1 4570
9001 PARTEE W C GA1 0378
9003 POLK O MRS SW5 2680
9007 WALKER L B RA1 6937
9104 OAKLEY L E GA1 2141
9199 CLEVELAND SALES CO SW5 0636
9200 JOHNSTON L SCALP CLINIC RA1 3773
9201 J & S HALF-HOUR AUTOMATC LNDRY SW5 0170
9201 PRESSLER CO CE1 4545
9203 RUMPH L SW1 1762
9204 PRITCHARD R A GA1 2027
9207 SEVOUS BARBER SHOP SW5 5085
9208 DEL TO OCC
9211 PINE TAVERN GA1 9886
9212 JO-LU BAR GA1 9420
9212 DEL TO OCC
9214 JUANITA'S RESTRNT CE1 9896
9215 HOUGH INN THE CE1 9732
9216 COLONY FOODS SW1 1500
9217 PETE'S BAR B-Q CE1 9171
9218 PERRIN'S SNACK BAR GA1 9391
9220 TIGER BROWN'S RECREATIN PARLOR GA1 9792
9221 ROYAL DRY CLNRS SW5 5810
9227 NEWMAN'S SAVMOR SUPER MKT CE1 5820
9300 WESTINGHOUSE LAUNDROMAT HALF HR LNDRY CE1 9647
9300 BALL W C RA1 1589
9301 BRAUN DRUG STORE SW1 7120
9302 HOWARD'S MEAT MKT GA1 3663
9303 DOTSON H SW5 7408
9303 DEL TO OCC
9303 WILLIAMS R C RA1 5867
9303 CLARK J SW1 7490
9303 REED S A SW5 7909
9306 BREAZEALE N GA1 4227
9306 BREAZEALE P CE1 1152
9306 RICKEY'S MKT CE1 9347
9309 JONES H SW5 3764
9310 MATHEWS C CE1 3445
9310 DEL TO OCC
9311 MARGURITE'S BEAUTY SHOP SW1 7727
9400 WILLIAMS T R SW1 2185
9400 WALKER E CE1 3775
9401 BROWNFIELD G SW1 1357
9401 SMITH L RA1 4792
9401 ENGLISH M SW5 0364
9401 BREMMAN C A GA1 0191
9401 GRAY L RA1 9366
9401 CURRY A RA1 1840
9401 KIRKPATRIC E RA1 8407
9401 RICE E CE1 0058
9401 ESSIC D E SW5 4779
9401 COMER M L GA1 4942
9401 BAILEY W M SW1 9826
9404 POUGH S SW5 4123
9404 EATMON R RA1 6394
9405 BENJIMAN W SW5 7712
9411 PULLIN J CE1 8008
9411 ROBINSON G SW5 6497
9417 KNIGHT J SW5 1938
9502 PRINCE J W RA1 0132
9502 JOHNSON E RA1 5851
9503 DEL TO OCC
9505 REDRICK J SW5 4338
9506 DEL TO OCC
9506 DEL TO OCC
9507 HAYES L J CE1 4705
9509 SAWYER P GA1 3079
9511 HOUGH-ANSEL BEAUTY SALON SW5 2931
9512 MARTIN G SW1 9785
9512 CROSS B MRS SW5 6694
9512 WILLIAMS N RA1 3365
9512 DEL TO OCC
9512 TAYLOR J JR RA1 1946
9513 MONTGOMERY F GA1 0974
9515 BROWN E GA1 8640
9517 PORTER C SW5 1412
9600 NEAL D JR GA1 4623
9601 SUDDUTH J C RA1 4067
9601 JUDKINS A D RA1 5574
9601 GILLEN L RA1 6312
9604 LYNCH B MISS SW1 5245
9607 CLINTON J RA1 2889
9607 WOODBERRY H SW5 7234
9607 SUDDUTH B SW5 7096
9607 JOHNSON J RA1 4718
9607 MULLEN L RA1 9787
9608 PITTS G SW5 5827
9611 GLOVER M GA1 3608
9611 JONES E L SW1 8402
9611 EATMON S L SW1 2704
9611 SOLOMON M SW5 7310
9611 THOMAS J SW1 8502
9611 LYNCH L GA1 1491
9611 DEL TO OCC
9701 HIGHTOWER B M GA1 8386
9701 WILLIAMS G GA1 3145
9701 DEAN J W CE1 5847
9702 DEL TO OCC
9704 FISHER C SW5 5439
9706 PHILLIPS C J GA1 2118
9708 BARNES E RA1 1787
9710 MAIDEN J JR SW1 7921
9712 DEL TO OCC
9714 DEL TO OCC
9716 DEL TO OCC
9802 BROWN L SW5 0039
9806 PARRIES W H CE1 8379

1956 E 87TH ST

SOURCE: OHIO BELL TELEPHONE

EAST 87th ST NE
(1170-1940)

1100-1299 E 87TH NE 3002-2
1172 Heinz H.....#1.....SW-1-8698
1173 Kurtz Roland B.....(2)..GA-1-6023
1175 Maletic Andrew S.....(2)..RA-1-2225
1178 Krysiak H J.....up.....CE-1-5578
1179 Reulbach Harry.....SW-1-1694
1181 Kozielski Stanley....(2)..RA-1-1674
1182 Waitekunas John.....RA-1-9351
1185 Ulichney Peter J.....CE-1-2487
1186 Sierputowski Bob.....SW-5-6878
1188 Bauman L W.....SW-5-0153
1189 Stanish R.....up.....SW-5-2371
1191 Muchewicz Stanley r.....GA-1-6080
1192 Lazdinis S.....CE-1-8714
1195 Kaluba Michael.....CE-1-1567
1196 Sammon J F.....(2)..GA-1-4678
1199 Sieminski Jos.....RA-1-3644
1200 Matuszewski A W.....(2)..GA-1-3193
1201 Junkers B.....RA-1-2569
1202 Pugacz John.....RA-1-7138
1205 Michalski Josephine.....RA-1-0789
1206 Rooney C J.....SW-1-1692
1209 Berichon Elizabeth Mrs....SW-1-2155
1210 Wlodarczyk Harry F.....SW-1-2988
1212 Dovydaitis A....dn.....CE-1-0234
1213 Vouk John.....dn.....RA-1-6728
1215 Krueger Cora C..dn.....RA-1-0875
1216 Fitzgerald David.....(2)..SW-1-8623
1219 Sanor Geo F.....(2)..RA-1-0463
1220 Donasewicz W.....RA-1-0650
1223 Casey J P.....up.....RA-1-4854
1223 Kocinski Edward J..dn.....CE-1-9088
1224 Wyszynski B.....SW-1-3229
1226 Sabataitis Z.....(2)..RA-1-5767
1226 Sabataitis Z.....GA-1-6341
1227 Gardias J.....dn.....GA-1-1261
1230 Rickey J H.....SW-5-7193
1231 Matuszewski Anthony A.....RA-1-3994
1233 Muliolis I.....SW-1-5287
1234 Brzozowski R....dn.....RA-1-9707
1237 Wilamosky John Ins Agcy...RA-1-4660
1238 Del. To Occupant.....xx.....
1240 Carney Mary P.....(2)..SW-5-4692
1241 Garvey John E.....(2)..RA-1-8454
1243 Keough R F.....(3)..GA-1-8215
1244 Del. To Occupant.....(2)..XX.....
1247 Kedys Joe.....SW-5-7816
1248 Pautienis Kazimir Dr.....SW-1-5879
1251 Del. To Occupant..#1.....XX.....
1251 Weldon Frances..#6.....SW-1-0160
1252 Patton E W.....(2)..RA-1-4509
1253 Georgia E M.....#2.....GA-1-5442
1253 David J J.....#5.....GA-1-7319
1254 Hayward D B.....#20.....RA-1-0398
1254 Kilfoyle Richard M..#21...SW-1-1555
1254 Jenkins Edw E...#22.....GA-1-3389
1255 Pickett Harold F..#3.....GA-1-7450
1255 Stoecker L.....#4.....SW-1-7983
1256 Thomason Mack...#15.....RA-1-9580
1256 Moran Wm.....#17.....GA-1-7912
1256 Schmotzer J J...#18.....SW-5-5970
1256 Thome V Mrs.....#19.....CE-1-3260
1754-1999 E 87TH NE 3037-1
1754 Hinton E D.....dn...(2)..GA-1-1637

1754-1999 E 87TH NE 3037-1
B 1755
1755 BROOKFIELD APTS
#1 Renfer P Mrs.....SW-5-3358
#2 Tillman L R.....SW-1-5585
#4 Neal Carl N.....CE-1-4427
#5 Behnke Walter.....GA-1-4093
#6 Murray Christine Mrs....SW-1-2485
#7 Meehan M Mrs.....SW-1-2482
#8 Morgan La Doris.....SW-1-4483
#8A Hartlerode Gladys D....SW-5-6812
#9 Kramer C.....SW-1-9596
#9A Conkle Sybil.....CE-1-3097
#10 Downey J J.....CE-1-8071
#11 Shover J C.....SW-5-5728
#12 Houk H L.....SW-1-1892
1754-1999 E 87TH NE 3037-1
A 1755

1756 Arotin J.....SW-1-1340
1757 Feher Mary Mrs..up.....GA-1-1167
1758 Schumacher E L.....SW-1-6181
1759 Atkinson G S.....GA-1-4766
1761 Crosby Wm J.....dn.....SW-5-2347
1763 Tackett R.....dn...(2)..SW-5-3283
1765 Webster J Mrs.....(2)..SW-5-6745
1766 Baker A C.....dn.....SW-1-7990
1766 Del. To Occupant..up.....xx.....
1767 Landsmann Albert.....SW-5-0190
1769 Landsmann A G.....CE-1-2117
1770 Del. To Occupant.....xx.....
1773 Garibotti Amerigo r.....GA-1-8787
1774 Collins H E.....SW-5-7958
1777 Corundum Co Inc.....(7)..CE-1-3366
1778 Breither Wm.....SW-1-2539
1778 Gentry L Jr.....#4.....GA-1-5168

EAST 87th ST NE
(1170-1940)
(Continued)

1754-1999 E 87TH NE 3037-1
1781 Rychak Steve....#1.....SW-5-2287
1782 Harris J S.....up.....SW-1-1460
1782 Jackson A B.....CE-1-0894
1785 Gomillion D.....dn.....SW-1-4595
1785 Doggett R E.....#1.....SW-5-0398
1786 Covington J.....#2.....SW-1-3170
1786 Gooden E.....1st flr...GA-1-4918
1786 Buford J.....3d flr....RA-1-9393
1787 Ensley H L Mrs..1st flr...GA-1-6753
1787 Ensley Louise O..1st flr..RA-1-6808
1790 Jones L Mrs.....dn.....CE-1-6372
1791 Gutowski Edmund.....GA-1-8720
1794 Blunt M.....CE-1-4549
1794 Garvin E.....3d flr....CE-1-0757
1795 Lane J.....RA-1-0517
1798 Mc Carthy Marie Mrs.....RA-1-7640
1799 Tyler Joseph.....SW-1-2676
1801 Lawton Ray.....dn.....GA-1-6237
1803 Fowler G E.....dn rr.....CE-1-6050
1803 Semple Daniel J..dn F.....SW-5-0359
1806 Rote R O r.....GA-1-1829
1807 Del. To Occupant..#1.(2)..xx.....
1807 Wells C D.....#4.....GA-1-9003
1808 Krebs L.....dn.....SW-1-5676
1811 Parmalee Ethel B.....SW-1-5091
1814 Jackson W.....(2)..GA-1-5595
1815 Nelson E E r.....CE-1-3863
1818 Davis B B.....CE-1-8202
1821 Larson M R.....dn.....SW-1-2298

1754-1999 E 87TH NE 3037-1
B 1830
1830 BROOKFIELD APTS
#2 Del. To Occupant.....XX.....
#3 Drbal V.....SW-1-1397
#20 Guiton Adele F.....RA-1-6091
#21 Hastman R.....SW-5-5611
#22 McGuinness Ellen.....SW-1-5247
#25 Langer F.....SW-5-7542
#26 Liccardi N.....RA-1-6193
#27 Prange Frank K.....GA-1-7397
#29 Adams J.....RA-1-3245
#31 Freeman A.....CE-1-4155
#32 Dean Lenore A.....SW-1-5205
#33 Brennan Jeannette.....RA-1-0664
#34 Allison J W.....SW-5-5562
#35 Gdaniec A D.....SW-5-7355
#36 Hamilton Evan P.....CE-1-4707
#37 Miller Elizabeth J
Miss.....SW-1-0396
#40 Thon T Mrs.....SW-5-3343
#43 Selnes Selmer P.....CE-1-3585
#45 Seiler Alberta.....SW-1-1093
#46 Goldthorpe Hazel D.....CE-1-8505
#47 Hamilton R E.....SW-1-0087
#49 Cleaver G L.....RA-1-5854
1754-1999 E 87TH NE 3037-1
A 1830

1831 Skidmore Mary...#2.....SW-1-0811
1831 Harter O.....#4.....SW-5-6141
1831 Baer M A Mrs....#5.....SW-1-5784
1836 Ebihara Amy.....SW-1-0824

1754-1999 E 87TH NE 3037-1
B 1839
1839
#2 Frankas G.....RA-1-1734

1754-1999 E 87TH NE 3037-1
B 1840
1840 MAYFAIR APTS
#1 Bauer Etta J Mrs.....RA-1-1067
#3 Davis E.....GA-1-7017
#4 Wilson Rosanna.....GA-1-4760
#5 Del. To Occupant.....XX.....
#6 Linas W A.....SW-5-4413
#7 Porter H A.....SW-1-4652
1754-1999 E 87TH NE 3037-1
A 1840

1843 Newberry Pearl..#1.....CE-1-5851
1843 Olson A Mrs.....3d flr....SW-5-7457
1844 Mc Guffin Millan..dn rr...SW-5-5416
1844 Voorhees Millicent S Mrs
up F.....SW-5-4291
1844 Roberts B.....#2.....SW-1-1096

1754-1999 E 87TH NE 3037-1
B 1847
1847 RAYMOND APTS
#101 Green W P.....SW-5-0511
#102 Thompson A Mrs.....GA-1-7712
#104 Czech T.....SW-1-9515
#202 Purcell Lois Mrs.....RA-1-4164
#203 Blauman K W.....RA-1-4390
#204 Barnett Jessie S Mrs....CE-1-0232
#206 Adams J.....RA-1-1794

1956 E 89TH ST

SOURCE: OHIO BELL TELEPHONE

EAST 89th ST NE
(Continued)

1382-1499 E 89TH ST NE 3008-2
1429 Dorsey G.....up.....SW-5-7285
1430 Webb C.....(2)..RA-1-0978
1431 Rochie A.....dn.....SW-1-0173
1433 Brown G L.....(2)..GA-1-6051
1434 Boyce J W.....(2)..CE-1-0842
1436 Moore L.....up.....SW-1-6142
1437 Jones E L.....dn.....SW-1-0711
1440 Traylor V.....(2)..CE-1-7315
1441 Lockett G.....GA-1-4092
1443 Reed F Jr.....(2)..CE-1-2038
1444 Hutchinson G C.....GA-1-8065
1446 Tucker M.....dn.....SW-1-0583
1447 Sturdivant L....dn.....SW-5-6811
1451 Richardson L J..dn.....SW-1-5154
1452 Haywood M.....dn.....SW-1-5087
1452 Wilkins S.....up.....RA-1-0013
1453 Campbell R M.....SW-1-3413
1457 Jackson R.....up.....SW-1-1477
1464 Phillips A L.....CE-1-0172
1717-1754 E 89TH ST NE 3036-1
1717 Greene G.....(2)..GA-1-0975
1755-1999 E 89TH ST NE 3036-1
1755 Prim Beauty Service..(X)..CE-1-4215
1755 Neeld K.....#10.....SW-5-6244
1755 Valenti M.....#11.....SW-1-7369
1755 Del. To Occupant..#11.....XX.....
1760 Paden H Sr.....1st flr...RA-1-6756
1760 Paden H R.....3d flr....GA-1-2990
1761 Saum Vesta Mrs..dn.....RA-1-2934
1762 Mori K.....SW-5-1997
1765 Kelly D W.....(2)..SW-1-4585
1765 Kelly D W & Son
Moving Co.....(3)..GA-1-1031
1768 Riddle W D.....(2)..RA-1-4482
1769 Koch B F.....(2)..CE-1-3334
1772 Hughes Edward J..up.....GA-1-1374
1772 Hughes Martin A.....RA-1-0675

1755-1999 E 89TH ST NE 3036-1
B 1779
1779-81 BOLTON APTS
O'Connor Jos M.....CE-1-1630
#1 Tabor W O Mrs.....GA-1-0460
#3 Steinmetz S.....(2)..RA-1-1090
#4 Del. To Occupant.....xx.....
#5 Hill K.....(2)..SW-5-4679
#6 Beggs Jack M.....(2)..RA-1-8736
#7 Prentice H H Mrs.....GA-1-3434
#8 Wright Ruth W.....GA-1-7873
#9 Dejanovich S.....GA-1-4862
#9 Gvozdenovic M.....GA-1-4452
#10 Meyer E J.....(2)..RA-1-5365
#12 Prindle E L Mrs.....RA-1-8577
#13 Jackson J.....CE-1-3355
#14 Cummings M.....(2)..GA-1-2196

1755-1999 E 89TH ST NE 3036-1
B 1780
1780 HAVYN APTS
#1 Martin H F.....RA-1-7623
#2 Kish M V Mrs.....CE-1-4871
#3 Del. To Occupant...(2)..xx.....
#4 Grimes F D.....CE-1-4232
#5 Winter E.....RA-1-6797
#6 Guenther Henry.....RA-1-1112
1755-1999 E 89TH ST NE 3036-1
A 1780

1785 Wachtell Margaret....(2)..SW-5-3221
1786 O'Brien Anna.....RA-1-8988
1789 Berman M.....#2.....RA-1-9993
1790 Uber H.....#7.....RA-1-7421

1755-1999 E 89TH ST NE 3036-1
B 1793
1793 BOLTON MANOR APTS
#1 Callahan M.....SW-1-3697
#2 Brobst M J.....SW-1-9352
#3 Granger E B.....GA-1-2977
#4 Del. To Occupant.....xx.....
#6 Shull L.....SW-1-2055
#7 Saunders Gertrude.....SW-5-0147
#8 Boltz P.....GA-1-3496
#9 Nadler E B.....GA-1-1291
#10 Holland A W Mrs.....CE-1-1726
#11 Mater M E.....CE-1-1168
#12 Russ R E.....SW-5-6059
#14 Grahum E M.....CE-1-4913
#15 Gray B E.....CE-1-5331
#16 Jones J.....SW-5-3150
#17 Robinson L.....SW-1-3815
#18 Buie Twila M.....SW-5-1228
#20 Cory J C.....SW-5-2532
#21 Del. To Occupant.....xx.....
#22 Hertz Henry.....SW-5-3242
#23 Vale R H.....SW-5-0696
#24 Langley Louise.....CE-1-3954
#26 Del. To Occupant.....XX.....
1755-1999 E 89TH ST NE 3036-1
A 1793

EAST 89th ST NE
(Continued)

1755-1999 E 89TH ST NE 3036-1
1796 Garrett C C Mrs..2d flr F..SW-1-9017
1797 Moody R Mrs.....up rr.....CE-1-3056
1797 Kovalick Robt A..1st flr..SW-5-6959
1797 Sherman A.....2d flr f..GA-1-5733
1797 Wilbrandt E.....3d flr....SW-1-7570
1801 Rombach Albert.....GA-1-6085
1805 Smith A D.....RA-1-4279
1809 Delmissier L.....RA-1-8613
1809 Barnes C.....2d flr f..CE-1-2403
1810 Moran P.....RA-1-7952
1814 Prymas Chester.....GA-1-4706
1815 Holloway Norman A.....RA-1-2718
1818 Glenn G G.....1st flr...GA-1-5850
1819 White A E.....GA-1-5095
1821 Arotin D.....up.....SW-1-6019
1821 Daykin Bros.....(2)..GA-1-2761
1821 Andrews K T.....2d flr rr.SW-5-2638
1822 Sullivan A Mrs.....GA-1-2744
1827 Friebolin C D.....(3)..GA-1-2142
1831 Kearney Daniel R.....CE-1-7481
1834 Allen Betty.....(P)..CE-1-9855
1834 Williams M M....#3.....SW-5-1632
1834 Thomas Cecelia..#8.....CE-1-6471
1835 Willis L.....2d flr f..SW-5-7549
1841 Col-Set Maintenance Co
(3)..SW-5-1600
1843 Ritchey F.....(2)..SW-1-9246
1844 Zamblauskas Ralph Company
1st flr...SW-1-5083
1848 Ryan Emma.....CE-1-2149
1848 Del. To Occupant..gar.....xx.....
1848 Noss Wm.....3d flr F..RA-1-1542
1849 Debby John G.....GA-1-3152
1853 Orwig Hazelle D..1st flr..RA-1-0264
1853 Reep Doris P....3d flr....RA-1-2396
1856 Foster Ralph E..rr.....RA-1-1758
1856 Del. To Occupant..#2.....xx.....
1856 Del. To Occupant..#4.....XX.....
1856 Darrow E H Mrs..#5.....SW-1-9659
1856 Del. To Occupant..#9.....XX.....
1856 Mc Donal E.....3d flr....RA-1-7178
1856 Sullenberger J..3d flr....SW-5-1091
1861 Flanik R R.....gar.....CE-1-1686
1861 Del. To Occupant..2d flr..xx.....
1863 Vocelka P A.....(2)..GA-1-1404
1864 Vocelka Pavlina.....(P)..GA-1-9839
1868 Bryant Grace.....SW-5-0844
1868 Moffett R.....(2)..CE-1-4892
1868 Ratulowsky M Miss.....SW-5-5041
1868 Hopper M C.....2d flr F..GA-1-6870
1871 Del. To Occupant..2d flr..xx.....
1872 Welch A V.....cust.....GA-1-1089
1875 Sharpe E R Mrs..up.....CE-1-3102
1878 Del. To Occupant..dn.....XX.....
1884 Kongsvold Knut R.1st flr..SW-1-8506
1885 Beard F.....#4.....CE-1-5875
1885 Del. To Occupant..#7.....xx.....
1902 Reese Edward.....GA-1-1965
1905 Stockton C.....#3.....CE-1-6325
1905 Mattis W.....#9.....RA-1-0551
1905 Hull W K.....#12.....SW-5-6823
1910 Melnichuck John.....(2)..GA-1-6380
1911 Hopes D M.....#2.....CE-1-0430
1911 McCallister C W..#4.....GA-1-5457
1911 Swearingen A....1st flr...GA-1-5213
1912 Gables The.....SW-5-5095
1912 Held F.....rr.....CE-1-0534
1915 Hagan Irrigation Co.....GA-1-6622
1915 Hagan Mary.....SW-5-1364
1919 Hatch Virginia Belle Mrs..GA-1-7758
1919 Medairy Thos C..2d flr....CE-1-5620
1919 Whitney G A Miss..2d flr..GA-1-7238
1920 Wenburg N A.....#2.....SW-5-3065
1920 Whitlock M.....#2.....CE-1-3916
1920 Del. To Occupant..#3.....xx.....
1920 Fleming Juliette A..#23...SW-5-0253
1920 Mathis J.....#24.....SW-1-9619
1920 Stahl Nettie B Miss..#26..SW-5-2296
1920 Lapuh M.....#33.....GA-1-5289
1920 Durbin Mary.....#36.....SW-5-4509
1925 Nau Heber B.....(4)..GA-1-8636
1925 Parsons Mary Alice.....CE-1-5564
1926 Silversteen G H Mrs..(2)..CE-1-6980
1931 Holly House.....(P)..CE-1-9333
1932 Vander Linden V C..#1.....SW-1-6085
1937 Allen Gus K.....(3)..GA-1-4641
1937 Allen M T.....GA-1-1727
1940 Schneider A Benedict.(2)..GA-1-1332
1940 Ingleside Hospital
2d flr..(x)..SW-1-3778

EAST 89th ST SE

2000-2071 E 89TH ST SE 3047-1
2017 Jaffe H R.....#2.....SW-5-4953
2017 Smith H.....#4.....CE-1-2675
2017 Mutchler Ruth...#5.....RA-1-6897
2019 Currie Edna.....RA-1-5690
2019 Hunter & Co.....CE-1-8624
2019 Smith Hazel L.....(3)..CE-1-4103

1956 HOUGH AVE

SOURCE: OHIO BELL TELEPHONE

HOUGH AVE NE
(Continued)

8200-8599 HOUGH 3017-4
8521 A-One Television.....SW-1-4617
1740 Crawfrd #214 (x)
8521 Gales I.....dn rr.....SW-5-6933
8522 Tommy Tucker Restrnt.(p)..CE-1-9750
8523 Town Cleaners.....GA-1-2613
8524 Swift Cleaning & Laundry Inc.....SW-1-0110
8525 Englert Wm J....#1.....GA-1-0637
8525 Thompson Thomas..#2.....SW-5-5161
8525 Weber Arthur J..#6.....CE-1-7827
8527 Ed's Hough Delicatessen...CE-1-2130
8600-8699 HOUGH 3021-3
8601 Ritz Grill.....(2)..GA-1-8115
8605 Cavell's Market.....RA-1-2968
8606 Marshall Drug Co.....(P)..GA-1-9577
8608 Hase K.....(2)..SW-1-0222
8608 Hocks F.....up.....SW-1-7355
8608 Podis L B.....up.....CE-1-2565
8610 Mitch Radio Television & Key Serv..... .....SW-1-7050
8612 Woolworth F W Co 5 & 10c Store No 977.....GA-1-1606
8615 All-Brite Cut Rate Drug Co (2)..CE-1-5625
8620 Larry's Market.....GA-1-2181
8622 Mannino's Food Mkt.....SW-1-2045
8625 Market Basket Bi-Rite(2)..CE-1-3848
8625 Mc Cluskey John Meat Mkt..SW-1-7250
8700-9299 HOUGH 3022-2
8700 Kaase's Bake Shops.....GA-1-4233
8701 Euclid Furniture Co.....GA-1-6699
8702 Portage Market Co Inc Store No 3.....RA-1-2777
8704 Montello's Food Mkt..(2)..CE-1-1685
8705 Garrity Wm.....#3.....SW-5-0492
8705 Del. To Occupant..#4.....XX.....
8705 Burnette F S....#5.....GA-1-8930
8707 E & E Mkt.....RA-1-7729
8708 Hough Bakeries Inc.....GA-1-8252
8709 Del. To Occupant..#1.....XX.....
8709 Helt L.....#3.....SW-1-9584
8709 Del. To Occupant..#4.....XX.....
8709 Couture J B.....#5.....RA-1-7574
8710 Zeigler's Ready To Wear...CE-1-4010
8711 M & M Home Equipment Co...SW-5-3463
8712 Mintz Awning & Shade Co (4)..CE-1-2455
8714 De Luxe Odorless Cleaners.GA-1-5535
3715 Colonial Gardens.....(P)..GA-1-9637
8716 Clark Pottery Mart.....SW-1-1750
8717 Hough Restaurant.....(P)..GA-1-9622
8719 Astor Fur & Dry Cleaning Co.....GA-1-4742
8720 Miller Shoes.....CE-1-3933
8723 Steven's Men Shop.....SW-5-6660
8800 Hough Beverage Co.....CE-1-8476
8801 Hough Dept Store.....(2)..GA-1-4040
8803 Kemp E.....rr.....CE-1-9196
8803 Peck M J.....#1.....SW-1-0435
8803 Stambaugh J.....#2.....CE-1-3151
8803 Young Robert....#3.....RA-1-3547
8803 Loy V R.....#4.....RA-1-4986
8803 Del. To Occupant..#5.....XX.....
8803 Megaughey Ruby E r..#6....RA-1-4072
8803 Womack Thomas B..#8.....SW-5-6488
8804 Del. To Occupant..#1.....XX.....
8804 Berdan Theron Lewis..#3...CE-1-6950
8805 United Furnace & Air Condtg.....GA-1-0049
8700-9299 HOUGH 3022-2
B 8809
8809 MEDRIC APTS
bsmt Devine C.....SW-5-2413
#3 Zamblauskis J.....GA-1-7835
#4 Russi M L.....GA-1-2144
#6 Larner M.....SW-5-7049
#11 Kaniuk J.....SW-5-7985
#12 Barker R.....SW-5-6474
#13 Underwood S.....RA-1-7171
1st flr Ambrose L.....GA-1-4719
1st flr Bonick Metro..rr.....RA-1-7317
8700-9299 HOUGH 3022-2
A 8809
8812 Davis Pure Oil Serv Sta (P)..CE-1-9399
8813 Ruocchio Alfred..dn rr....CE-1-1508
8817 Seal R E.....up.....RA-1-5219
8819 Clark Tex Record Center...SW-1-1216
8901 Johnson A.....SW-1-1712
8902 Prim Beauty Service.....CE-1-4215
1755 EAST 89th ST NE (x)
8902 Grace's Snak Bar..#6.(x)..SW-5-1868
8902 Herndon C J.....#7.....SW-1-6289
8904 Mechanical Hardware & Plumbing Co.....(P)..CE-1-9678
8905 Sielski M.....up...(2)..GA-1-2365
8906 Del. To Occupant..#4.(2)..XX.....

HOUGH AVE NE
(Continued)

8700-9299 HOUGH 3022-2
8910 Morris J Mrs....rr.....CE-1-2305
8910 Smith M M.....up.....RA-1-3309
8910 Lenhart C.....#2.....GA-1-3659
8912 Hertz Henry.....(2)..CE-1-7121
8915 Cleve Bd of Educ.....(4)..CE-1-1395
8916 Grace's Snak Bar.....SW-5-1868
8902 Hough #6 (x)
8918 Garment Service.....CE-1-0284
8920 Beaver G.....#1.....GA-1-2559
8920 Hake Wilmer.....#3.....SW-1-5583
8922 Debbie's Midtown Food & Beverages.....(P)..CE-1-9633
8924 Mack's Self Service..dn...SW-1-0370
8926 Cesari E.....#2...(2)..CE-1-5436
8926 Hurt C M.....#3.....SW-1-1877
8927 Del. To Occupant.....XX.....
8928 Flemming Photo Co.....CE-1-2975
8929 McClelland A H..#2.....GA-1-5947
8929 Vicario J M.....#3.....SW-1-9732
8932 Mc Clelland's Texaco Serv Sta.....(p)..CE-1-9667
9001 Wyatt T P.....(2)..RA-1-6188
9003 Polk O Mrs.....SW-5-2680
9007 Lavine M B.....P.....GA-1-4086
9104 Oakley L E.....(2)..GA-1-2141
9108 Smartt L.....1st flr rr.SW-1-7139
9108 Sartain M.....2d flr rr.SW-5-1761
9200 Johnston Loreene Scalp Salon.....(2)..RA-1-3773
9201 J & S Half-Hour Automatic Laundry.....SW-5-0170
9201 Obenaurer-Pressler Corp (2)..CE-1-4545
9203 Asbery K.....rr.....CE-1-6415
9203 Horn's Tailors & Cleaners.RA-1-0142
9204 Pritchard H D.....(2)..CE-1-1608
9205 Eagle Home Appliance & Furntr.....(3)..SW-1-0170
9207 Sevous Barber Shop.....SW-5-5085
9211 Pine Tavern.....(P)..GA-1-9886
9212 Jo-Lu Bar.....(P)..GA-1-9420
9214 Better Aquariums.....RA-1-1836
9215 Hough Inn The.....(P)..CE-1-9732
9216 Colony Foods.....(2)..SW-1-1500
9217 Devon Hall Beauty Shop....RA-1-4411
9218 Kornsweet J A.....SW-5-4266
9220 Morrie's Grocery & Meat Market.....(3)..GA-1-1870
9221 Royal Dry Clnrs.....SW-5-5810
9227 Newman's Food Market.....CE-1-5820
9300-10199 HOUGH 3026-4
9300 Fisher Bros Co.....CE-1-0996
9300 Forman Marvin N..#4.....GA-1-6292
9301 Braun Drug Store.....SW-1-7120
9302 Howard's Meat Mkt.....GA-1-3663
9303-10199 HOUGH 3026-4
B 9303
9303-09 APTS
#3 Butts P.....RA-1-0035
#5 Del. To Occupant.....XX.....
#8 Ocasio A.....SW-1-9291
#9 Rowe M.....SW-1-0053
#10 Griffey M.....CE-1-2185
#11 Ball W C.....(2)..RA-1-1589
9303-10199 HOUGH 3026-4
A 9303
9306 Boettcher John L..up rr...SW-1-4174
9306 Dickey F Mrs....dn rr.....GA-1-2443
9306 Tony's Food Mart.....CE-1-4400
9300-10199 HOUGH 3026-4
B 9310
9310 YORK APTS
bsmt Willis L.....RA-1-0012
#1-A Del. To Occupant.....XX.....
#2-B Mc Coy B Mrs.....RA-1-9353
#5-A Del. To Occupant.....XX.....
#6-A Daniels R.....RA-1-2994
#7-B Del. To Occupant.....XX.....
#8-B Del. To Occupant.....XX.....
9300-10199 HOUGH 3026-4
A 9310
9311 Lil & Helen's Beauty Shop.SW-1-7727
9400 Walker E.....dn.....RA-1-3753
9400 Jefferson L.....#1.....CE-1-3997
9300-10199 HOUGH 3026-4
B 9401
9401-05 LUCAS APTS
bsmt Warfield C.....SW-1-0558
#1 Guentzler A.....(2)..RA-1-3497
#2 Schroeder V.....SW-5-4937
#4 Bremman Carl A.....GA-1-0191
#5 Beedlow D.....SW-1-3479
#6 Cherry R.....CE-1-7866
#7 Sipple Arthur L.....SW-5-6793

1951 E 87TH ST

SOURCE: CLEVELAND DIR CO

4695 Nungesser Merl E
Taylor Wm H
Birchwood rd intersects
4702 Kosciuski Thaddeus
4703 Hanacek Chas A
4706 Silwinski Chas E
4712 Sadlocha Lawrence
4713 Oko Peter
4715 Nadalke Danl
4718 Leonards Leonard
4719 Ellis Robt
4722 Smith Gordon
4733 Anosse Jos W
4738 Seith Walter R
4739 Schabitzer Oscar W
4744 Sochinsky Mary S
4748 Sepessi A
4753 Kuhlenschmidt Alf F
4754 Dubsky Jos
4755 Richer John A
4758 Human Anna
4760 Lesti Anthony
4761 Hibler Frank A
4775 Apartments
1 Bierut Steph
2 Stepan Edw E
3 Bierut Edw T
4 Ansley Bernice Mrs
5 Blaugrund Chas phys
Tenenbaum Harry A dentist
Garfield blvd intersects
4796 Dykes Stanley L real est
4806 Novakowski Clara
4809 Vacant
4815 Silipini Jas V
4817 Lewandowski Wm S
4825 Bohne Howard F
4828 Mitchell Melvin G
4829 Tabaj Walter T
4833 Tarr Jas M
4834 Salmar Michl J
4837 Vacant
4839 Timko Steven A
4840 No return
4844 Mroz Albert S
Lawry Wm T jr
4848 DelPizzo Jos
4849 Laskowski Steven
4853 Ritter Karl
Novak Jas cement contr
4856 Wieszek Walter
Reed av intersects
4909 Kosek Harry E
4912 Botta Mary G Mrs
Neubecker Wm
4920 Srnka Frank J
4923 Balasz Chas
Maria Anthony
4935 Tucholski Edw B
4936 Haberek Luke
4937 Kocar Edw L
4941 Scott Geo W
4944 Madar Jas
4945 Ris Anton
Arndt Martin
4948 Vito John
4949 Holda Dimitri F
4952 Huth Alf F
4960 Turk Anton

E 87TH ST NE (M-S)—
From Koseiuszko av to Superior av, Hough av to Euclid av
1172 Apartments
(For other occupants see 8612 Kosciuszko av)
1 Flynn Donald
Street continued
1173 Kurtz Roland B
1175 Maletic Andrew
1178 Tobin Patk
Walker Arth
1179 Reulbach Harry J
1181 Kozielski Stanley
1182 Waitekunas John
1185 Walter Frank
1186 Sterputowski Marcel
1188 Bauman Louis W
1189 Strogin Frank
1191 Muchewicz Stanley M
1192 Hirsch Johanna A
1195 Kaluba Michl
1196 Sammon Anna Mrs
1199 Siemiinski Jos S
1200 Matuszewski Anton W
1201 Brasky Edw
1202 Pugacz John
1205 Michalski Simon
1206 Rooney Chas P
1209 Berichon Eliz O
1210 Wlodarczyk John W
1212 Lutkus Leopold
1213 Vouk John G
Miecznikowski Marcell
1215 Krueger Cora C
1216 Fitzgerald David
1217 Vacant
1219 Sanor Maybelle W
1220 Green Steven P
1223 Wisniewski Leonard
Mohar Jos
1224 Rojak Edw
1226 Uscinowicz Thos
1227 Smith Frank O
1230 Dybzinski Edw P
1231 Matuszewski Anthony A
1233 Eppich John
1234 Brzozowski Frank S
1237 Wilamosky John J
1238 Molinski Anthony
1240 Cathey Anthony
1241 Garvey John E
1243 Miller Cath Mrs
1244 Keller Helen L
1247 David John J
1248 Vacant
1251-55 Apartments
1 Evans Adina Mrs
2 Youngblood Andrew
3 Pickett Jos F
4 Moore Mont L
5 Kippenbrock Anthony T
6 Weldon Frances
Street continued
1252 Patton Enoch W
1254-56 Livingston Apts
(For other occupants see 8611-8615 Superior av NE)
14 Walsh Norman T
15 Thomason Mack R
16 Thomas John R
17 Moran Wm
18 Schmotzer John J
19 StJohn Thos E
20 Linfoot Thos E
21 Kilfoyle Richd M
22 Jenkins Edw E
Superior av intersects
Hough av intersects

E 87TH ST NE—Contd
1754 Hinton Carley Mrs
1755 Brookfield Apts
1 McBride Calvin P
2 Schindler Paul
3 Cross Harry G
4 Neal Carl N
5 Behnke Walter H
6 Murray Christina Mrs
7 Howell John
8 Morgan LaDoris
8A Holyoke Marion D
9 Jenkins Lawrence jr
9A Rhoades Mildred
10 Downey John J
11 Grgurich Wm
12 Houk Henry L
12A Busch Anna L Mrs
Street continued
1756 Kipp Gerald E
1757 Czapko Julius L
Bingham Vivian L
1758 Greene Van B
1759 Allen Meredith S
1761 Sloover Harold R
1763 Maloney Cornelius F
1765 Baker John W
1766 Pasker Alf J
Friedl Wendel M
1767 Landsmann Albert
1769 Hazlett Chas R jr
1770 McGuire Kenneth furn rms
rear Am Body & Top Co
1773 Garibotti Amerigo
1774 Woods Susan Mrs
rear Kusmer Andrew
1777 Corundum Co tool mfrs
Haag Chas H cabtmkr
1778 Breither Wm
1781 Gardner Francis
1782 Fischer Virginia M
1785 Goodhile Mabel K
Dykes Kenneth R
Miller Jas C
1786 Simpson Clara L
Haren Lewis K
1787 Ensley Harry L
1790 Cully Jos A
1791 Baum Miriam B
1794 Ault Clarence W
1795 Kane Howard J
1798 McCullough Alice
1799 Tyler Jos M
1801 Lawton Raymond O
1802 Koterba Helen
1803 Semple Jas G
Semple Danl J
Latimer Ray L
1806 Rote Robt O
1807 Apartments
1 Coulson Murlin D
2 Krieg Eliz M
3 Renault Helen J
4 Brod John E
5 Turnblacer Chas R
Street continued
1808 Krebs Ludwig
1811 Bartlett Nellie M
1814 Wyatt Harry E
furn rms
1815 Nelson Edgar E
1817 Jennings Norman N
int decorator
1818 Churchill Pearl
1820 Fleming Herbert
821 Treischel Arnie L
1822 Weinberger Ethel
furn rms
1824 Piteo Wm J
1825 RipPon Helen M
1830 Brookfield Apts
1 Hine Gerald J
2 Jenkins Chas M
3 Cochran Arth L
4 Vacant
20 Guiton Adele F
21 Royal Edw R
22 Dodd Marie Mrs
23 Tepper Arth S
24 Kirk Eliz L Mrs
25 Turner Herbert D
26 No return
27 Prange Frank K
29 Wallace Vernon H
30 Hollamby Kathryn M
31 Klein John H
32 Dean Lenora A
33 Brennan Jeanette
34 Price Howard
35 Kenneth Marvin
36 Hamilton Evan P
37 Miller Eliz J
39 Scheff Helen J
40 Klewer Emil K
41 Williams Chas R
42 Craft Louise A
43 Watkin Wm B
44 Dworkin Jack
45 Warren Alan
46 Goldthorpe Hazel D
47 Hamilton Ruth E
49 Terkel Nathan
Street continued
1831 Mickey Michl
Mickey Helen M Mrs
furn rms
1833 Melin Edith M Mrs
1834 Wilke Henri J
1836 Ebihara Shiro
1839 Frankas Geo
1840 Mayfair Apts
1 Bauer Etta J Mrs
2 Steffa Walter C jr
3 Dill Eva Mrs
4 Schussler Robt J
5 Strasbourger Miriam
6 Linas Wm A
7 Thomas John G
8 Boyle John S
Street continued
1843 Newberry Pearl M furn rms
1844 McGuffin Milan
1847 Raymond Apts
101 Schwalm Jas
102 Harris Burt W
103 Kucera John F
104 Jackson Harold B
201 Morgan Wm G
202 Puroll Lois S
203 Wheeler Carrie G
204 Halper Clara Mrs
205 Smith Kinney L
206 Hynd John G
301 Siegel Bernard
302 Pillersdorf Wm
303 Roodman Lena Mrs
304 Green Jos P
305 Gompertz Richd
306 Berger Louis I
401 White Geo T
402 Lamperth Carl A
403 Mitchell Donald W
404 Heggs Marsha O
405 Black Arth D
406 Mooney Emma Mrs
Street continued
1848 Dennis John W

1951 E 89TH ST

SOURCE: CLEVELAND DIR CO

1318 Henninger David R
1319 No return
1320 Kuehne Albert J
1322 Johnson Geo W ⓞ
Ukertis Wm A
1323 Filler Harry B ⓞ
Pollard Ralph
1326 Kitchen Rodney F
1327 Simandl Jas A
Simandl Jas J
1329 Freese Arnold ⓞ
1332 Griesmer Jos R ⓞ
1333 Becker Margt E ⓞ
Drennan Robt A
1334 Smith Jas T ⓞ genl contr
1337 Fedorko Michl
1338 Karpy Theo J ⓞ
1339 Enkler Kenneth
1341 Gatberg Frank G ⓞ
1342 Steuer Mildred Mrs ⓞ
1345 Gaffney Anne E ⓞ
1346 Ford Georgia M ⓞ
1347 McCauley Martha Mrs
1350 Dempsey Patk J ⓞ
1351 Vacant
1355 Gray Chas H ⓞ
Deardorff Saml M
1356 Foy Ella C ⓞ
1357 Nolan Emma A Mrs
1360 Skehan Clement W ⓞ
1361 O'Donnell Bridget Mrs ⓞ
1362 Budniak Anton ⓞ
Heintz Fred O
1365 Dennecker Adolf H ⓞ
1366 Vacant
1369 Jolley Ruby A ⓞ
1370 Krouse Walter ⓞ
1373 Kiesel Jos ⓞ
1374 Reichwein Frank W ⓞ
1375 Vacant
1377 Vacant
1378 Kivach Frank S ⓞ
1379 Shields Henry E ⓞ
1381 Bower John W
Ethel av intersects
1382 McNulty Cornelius C ⓞ
1383 Holobosh Carl K
1386 Tarbet Thos S ⓞ
1387 Johnson Richd E ⓞ
1388 Kowalyk Josephine ⓞ
Kowalyk Walter T
1389 Parker Eliz Mrs ⓞ
1392 Kehoe J Martin
1393 Thomas Harold
1395 Gallagher Jos A ⓞ
1396 Kowalyk John R ⓞ
1398 Tavano Jos A ⓞ
1399 Gargin Chas J ⓞ
1401 Pajestka Thos J ⓞ
1402 Warner Merville C
1405 Ryan Eug P ⓞ pntr
1406 Bronczek Magdalene ⓞ
1408 Grame Ursula ⓞ
1409 Gleason John E ⓞ
Buckley Marshall
Mooney Fredk
1410 Totzke Aug H ⓞ
1411 Schultheis Raymond G ⓞ
1414 Shover Jesse C
1415 Drotar Geo ⓞ
1417 Turlick Nicholas ⓞ
Turlik Theo A
1418 Hafford Harriet V ⓞ
1420 Degler Walter J ⓞ
1421 Moore Okey R ⓞ
1422 Wisnouckas Wm ⓞ
1423 Goetz Edw F
1424 Buzza Evans E
1426 Sheppard Michl ⓞ
1427 Cavanaugh Cath ⓞ
1429 Anderson Vern
1430 Moore Thos J
1431 Leadley John H ⓞ
1433 Brown Glenn L ⓞ
1434 Boyce Rhoda E Mrs
1435 Lang Harry C
1436 Vacant
Layton Ernest J
Wright Arden
1437 Knable Kenneth G
1440 Curry Thos P
1441 Felten Walter J
1443 Quinlan John J
1444 Richlak Stanley L ⓞ
1446 Kickel John E
1447 Mahan Jack M
Geer Helen C
1448 Ryan Cath ⓞ
1451 Scott Herbert W ⓞ
Farley Alf
1452 Rodda Wm H
Semko Louis J
1453 Miranda Jose ⓞ
Banos Jose
1456 Winchell Mary ⓞ
1457 O'Donnell John M ⓞ
O'Donnell John T
1458 Leifer Rosanne
1460 Croke Michl P
1464 Ropko Jos
1466 Powell Ida Mrs
Manhern Lena
Wade Park av intersects
Hough av intersects
1755 Bellflower Apts
(For other occupants see 8902 ½ Hough)
8 Ganyo Michl
9 Powell David H
10 Cooper Chas H
11 Dryer Albert G
12 Zajc Ludwig J
13 Fry Ann Mrs
Street continued
1760 Bothe Eda O Mrs furn rms
1761 Saum Vesta J ⓞ
1762 Badger Robt H ⓞ
1765 Kelly Dawson W ⓞ
D W Kelly & Son Moving Co
1768 Long Emma A Mrs ⓞ
1769 Koch Benj F ⓞ
1772 Hughes Martin A ⓞ
1775 Custer Nellie S Mrs ⓞ furn rms
1779-81 Bolton Apts
1 Merrill Blanch
2 Shepard May J Mrs
3 Ryan Carrie H
4 Darby Robt B
5 Romweber Harold E
6 Beggs John M
7 Prentice Homer H
8 Vanderaa Mac
9 Strang Alvin E
10 Meyer Emil J
11 Graham Jos J
12 Prindle Edgar L
13 Beirne Marg E
14 Cummings Edw J
Street continued
1780 Hayyn Apts
1 Nixon Mary H
2 Gerrity Wallace
3 Cannon Margt F Mrs
4 Curtiss Caroline L Mrs
5 Okeson Hugh B
6 Guenther Henry
1785 Murphy Leo T
Murphy Mary V Mrs furn rms
1786 Sager Grace E furn rms
1789 Schoettl John ⓞ
1790 Panzara Jos
Panzara Alice M Mrs furn rms
1793 Bolton Manor Apts
1 Locker Jos S
2 Hirst Harry
3 Haas Etta M
4 Anderson Charlotte C
5 Benham Ralph C
6 Vacant
Shupp Inez M
7 Saunders Gertrude M
8 Henton Richd T
9 McIntosh Eliz H
10 Colwell Bruce E
11 Penfold Loren H
12 Jurkanin John P
14 Graham Pearl M Mrs
15 Gray Blanche E Mrs
16 Hogan M Virginia
17 Hausman Wm F
18 Christian Chas B
19 Murphy Dorothy J
20 Major Donald E
Tylicki Jennie M nurse
21 Flinta Roy E
22 Hertz Henry
23 Jackson Nellie K
24 Langley Louise
25 Fitzgerald Nora
26 LeCurg Dorothy S
Street continued
1796 Boyle Hannah A
1797 DeRosa Anthony
1801 Rombach Albert E
Rombach Jennie furn rms
1805 Smith Alice C ⓞ
1809 Delmhasier Mary Mrs furn rms
1810 Moran Peter ⓞ
1814 Hokkly Wm A ⓞ furn rms
1815 Holloway Norman ⓞ
1818 Klug Marguerite ⓞ
1819 Morrison Alf
1821 Wassell Saml F ⓞ
1822 Palm Evelyn R Mrs ⓞ furn rms
1827 Freibolin Carl D ⓞ
1831 Kearney Danl R ⓞ
1834 Allen Betty Mrs furn rms
1835 Nixon Everett E furn rms
1841 Saffold J Webb ⓞ
1843 Huerter Albert ⓞ
1844 Zambluskas Ralph ⓞ
Zambluskas Laura furn rms
1848 Paucker Arnold
1849 Debby John G ⓞ
1853 Smith Hazel furn rms
1856 Studio Arms Apts
Foster Ralph E furn rms
1861 Anderson Herman F ⓞ
Studer Nelson
1863 Mitchell Ralph D ⓞ
1864 Vacelka Pavlina Mrs ⓞ furn rms
1868 Moffett Elif C ⓞ
1871 Bale Walter M
1872 Welch Violet furn rms
Parker Wm T
1875 Hart Louis F ⓞ
1878 Schlobach Fred ⓞ furn rms
1884 Kongsvold Knut R ⓞ furn rms
1902 Wellman Wm S ⓞ
Chester av intersects
1905 Davis Wm W
May Louis R
Paxson Richd D
Hull Wm B
1910 Fisher Navis E furn rms
Fisher Paul D
1911 Stafford Donald A
1912 Gables Residential Club
Nelson Juanita G ⓞ
1915 Margaret Ann Inc real est
Hagan Mary real est
1919 Hatch Virginia B Mrs ⓞ
1920 Sherman Ann M Mrs furn rms
1925 Nau Heber B ⓞ
1926 Silverstein Clara D furn rms
1931 Musser Anne M ⓞ real est
1932 Jones Gwilth A ⓞ
Jones June J Mrs furn rms
1937 Allen Gustave K ⓞ
1940 Schneider A Benedict Jr ⓞ
Euclid av intersects

E 89TH ST SE (N-6) — From Euclid av to Evarts av, Marshall av to Euston av, StCatherine av to Union av, W&LERR to Harvard av

2017-23 Rajo Manor Apts
Smith Hazel furn rms
2019 Lynch Wm F
2021 Havel Matthias
Higgins Florence
2022 Maglione Amabile ⓞ furn rms
2023 Heiner Michl J
Orszy Saml
2027 Dillon Michl J furn rms
2028 Hamilton Florence A ⓞ
2029 Butcher Eliz
2032 Seymour Andrew J furn rms
2036 Knudson Mildred Mrs furn rms
2041 Nunn John I Co funeral dirs
Hans Adolph W
2044 Pedersen Lars P ⓞ
2048 Krauss Marjorie Mrs furn rms
2054 Ferris Chas J
2060-68 Windsor Hall Apts
1 Barron Geo
2 Linton Jos W
3 Litschke Otto
4 Fuller Saml J
5 Buelow Marie I
6 No return
7 Miles Eug R lamp shades
Street continued

1951 HOUGH AVE-A

SOURCE: CLEVELAND DIR CO

8514 Erich Radio & Sound Serv Co
8515 Arnold Chas C
Doran Lloyd E
8516 Cort Shoes Inc (br)
8517 Wrong Club
8518 Bill's Bar
8519 Jeannette Apts
1 Baku Michl A
2 Repice Mario
3 Beatty Thos
4 Shields Isabelle Mrs
5 Uthoff Laura
6 Guitar Francis H
7 Barnhard Wm
8 Peck Kenneth
9 Sibal Frank
10 Fifner Cora M Mrs
11 Tarbert Minnie E Mrs
12 Moore Maurice
14 Casselman Roy S
Street continued
8520 Citizens Market meats
8521 Vacant store
8522 Clair's Kitchen restr
8523 Town Jas E clo clnr
8524 McFarland's Floriat
8525 Mierke Block apts
1 Englert John
2 Arndt Edw
3 Reed Jas
4 No return
5 Hollamby Stanley G
6 Miller Ella Mrs
Street continued
8526 Montello John delicatessen
8527 Hughes Michl gro
8528 Doan Clnrs Inc (br)
E 86th intersects
8601 Ritz Grill restr
8605 Superb Delicatessen
8606 Marshall Drug Co (br)
Doan Clnrs Inc (br)
Crawford rd intersects
8608 Podis Louis B dentist
Gerber Saml R phys
8610 Mitch Radio & Key Service
8611-15 Albrecht's Cut Rate Drug Co
8612-18 Woolworth F W Co (br) 5 and 10c store
8620 Larry's Market meats
8621 Kaspar May Mrs shoe repr
8622 Mannino Victor fruits
8625 Market Basket gros
E 87th intersects
8700 Kaase Richd W Co (br) bakers
8701 Fisher Bros Co (br)
8702 Portage Mkt Co (br) meats

1951 HOUGH AVE-B

SOURCE: CLEVELAND DIR CO

HOUGH AV NE—Contd
8704 Farmdale Creamery Co gro
8705 Brookfield Apts
1 Bronczek Walter J
2 Andrews Connie
3 Garrity Emma Mrs
4 Reich Graney
5 Baker Blanche Mrs
6 Bennett Lulu E Mrs
Street continued
8707 E & E Market meats
8708 Hough Bakeries Inc (br)
8709 Lily Block apts
1 Hoffman Chas S
2 Ranallo Anthony
3 Janabor Steven G
4 Badalamenti Dominick
5 Couture Jos B
6 Radnor Robt
Street continued
8710 Zeigler's Ready-To-Wear
8711 Mid-Town Foods gro
8712 Mintz Awning & Shade Co
8713-15 Colonial Gardens restr
8714 DeLuxe Odorless Clnrs
8716 Miller's Shoes
8717 Miller Robt L
8718 Spanicha Jas barber
8719 Hough Restaurant
8720 Lakeland Cutup Poultry
8721-23 New Brown Derby beer
E 88th pl intersects
8800 Hough Beverage Co
8801 Horwitz Louis dept store
8803 Art Bldg apts
1 Peck Dora Mrs
2 No return
3 Becker John A
4 Prather Richd J
5 Geordt Howard E
6 Meganughey Mayme M
7 Morris Jas G
8 Womack Thos B
Street continued
rear Bedrosian Harry
8804 Wilton Apts
1 Zecchini Chester E
2 Podmore Geo
3 Berdan Theron L
4 Nagle Perry M
Street continued
8805 Crawford Hdw Co
United Furnace & Air Conditioning
8806 Crosby Uphol Co
8809 Medric Apts
1 Russi Herman H
2 Csoltko Andy
3 Inman Fred E
4 Hawkins Denzil F
5 Whipky Gray
6 Lenhart Chas U
7 Shubart Ruth I Mrs
8 Soder Fred
9 Dregalia Paul L
10 Moore Horace B
11 Sigmund Jos E
12 Swigel Jos W
13 Radek Herman
14 Paterson Hudson B
15 McNelis Jos P
16 Demas Geo
17 Thomas Manford T
Street continued
8812 Davis Hi-Speed fill sta
8813 Jackson Roy S pntr
8815 Vacant
8817 Thomas Edw L
8819 E & T Food Mart delicatessen
E 88th intersects
8900 Checker Clnrs (br)
8901 Winnen Frank E
Hillis Chas E
Hunt Mertrude L
8902 Prim Beauty Service
8902 Bellflower Apts
(For other occupants see 1755 E 89th)
5 Gorski Chester S
6 Gridley Dorothy A Mrs
7 Stueber Walter C
E 89th intersects
8904 Mechanical Hdw & Plmbg Co
8905 Sielski Edw J
Swartz Robt L
8906 Truhan Edw L
McFarren Theresa
Tweedie Anita M Mrs
8908 Napoli Eug barber
8910 Dottore John shoe repr
Smith Geo W
Feinstein Nathan N
8912 Smith Geo W confr
8914-16 Apartments
1 Hargas Micht T
2 Earle John
3 Davis L
4 Voelker Wm
5 Pittock Harold A
6 Sims Wilson A
7 Beck Betty Mrs
Street continued
8915 Hough Elementary School
8916 Walt's Do-Nut Shop restr
Edgell Kath Mrs
Early John E
8918 Garment Service Co tailor
8920 Apartments
1 Jones Carl N
2 Messenger Carl E
2A Bennett Harland
3 Goodwill Herbert C
4 Musca Anthony J
Street continued
8922 Ideal Dellicatessen
8924 Haverly Robt delicatessen
8926 Apartments
1 Adler Richd S
2 Adler Jack
3 Rosskamm Geo
4 Sandusky Sol
Street continued
8927-33 Scotia Apts
(For other occupants see 1730-46 E 90th)
1 Billinghurst Geo H
2 Flynn Agnes Mrs
3 Sanford Louis I
4 Wolf Jos
Street continued
8928 Flemming Photo Co
8932 Hall Franklin fill sta
E 90th intersects
9001-03 Harkness Terrace
(For occupants see 1727-37 E 90th)
9001 Marshall Thos E
9003 Powell Trevor E
9007 Lavine Myer B lwyr
9009 Barlag Fred J
Truskolaski Jos
Harkness pl begins
9104 Oakley Lillian E @
9108 Schultz Geo
9200 Loreone's Scalp Salon
Johnston Loreone
Grzanick Wm
9201 Kit Kat Tavern beer
rear Old Meadow Creamery Garage
Taylor-Obenauer Co The
9203 Dinner Bell Restr
Arendt Herbert
rear Maloszewski Wm J
9204 Pritchard Herman D @
Thomas Pryse
Pritchard Richd A
9205 French Milton B
beauty shop
9207 Vacant store
9208 Dellinger Homer
Dellinger Lawrence J @ osteo
9209 Vacant
9210-12 Jo-Lu Bar
9211 Sirna Jos restr
9214 Summers J O Co (br)
cle clnrs
9215 Hough Inn Inc
9216 Novak Super Mkt
9217 Devon Hall Beauty Shoppe
9218 Stevens Harry variety store
9220 Hackenburg Grocery
9221 Royal Clnrs
E 93d intersects
9300 Fisher Bros Co (br)
9301 Braun's Drug Store
9302 Meister Market meats
9303-09 Apartments
(For other occupants see 1685 E 93d)
3 Orr Blaine T
4 Sallman Lydia L
Forman Marvin W dentist
5 Cooke Wm J
6 Campbell Jas R
8 Howard Vincent P
9 Kramer Morris
10 Griffey Michl
11 Baker Laura B Mrs
Street continued
9305 Hartin J shoe repr
9306-08 Zuccaro Salvatore gro
Boettcher Rose A Mrs
Dickey Geo A
9307 Little Herbert F dellcatessen
9310 York Apts
1A Duncan Jane Mrs
1AA Crowley Frank H
2A Armstrong Robt H
3A Kelly Grace E Mrs
4A Tamaren Fredk
Stiglitz Alex
5A Berger Jacob
6A Guttmann Henry
7A Sayre Walter M
8A Hirsch Albert
1B Adams Albert J
2B Clendening Chas W
3B Kubok Elsie M
4B McFarlan Theo E
5B Horvath Louis
6B Smith Carl
7B Mainpa Vienna
8B Anderson Willis W
Street continued
9311 Nori's Beauty Shoppe
9400 Trojanowski Thos J
9401-05 Lucas Apts
1 Jones Wm H
2 Sprague Wm G
3 MacDonald Eug F
4 Bemman Carl A
5 Clausen Peter P
6 Rehmar Hyman
7 Sipple Arth L
8 Morrison Donald
9 Schilling Wm A
10 Randles Harry R
11 Hempel Roy G
12 Ricks Ross
14 Keller H Lawrence
15 Taylor Ralph W
16 Otis Betty D
17 Martucci Rudolph V
18 Student Isle Mrs
19 Koehler Clyde E
20 Feather Wanda A
21 Baker Jos
Street continued
9404 Karponay Michl
9408 Severson Arth @
9411 Zuccaro Salvatore @
9412 Rausch Stella J Mrs artist
Rausch Harold S lawyer
9415-19 Arden Apts
1 Evans Betty J Mrs
2 Richmond Donald W
3 Burns Carl E
4 Suto Edna
5 Phillips Mabel Mrs
Difford Phyllis
6 Shuster Arth
7 Harris Virginia K
8 Burton Jas M
Street continued
9501-05 Aylord Apts
1 Spencer Percy I
2 Vacant
3 Davidson Chas W
4 Finley Richd I
Street continued
9502 Cantalo Thos
Ozekoski Anthony
9506-08 Ellers Louise V
Bartolon Eug B
Pluth Jos J @
9507 McNamara John
9509 Shyab Geo
Hays Doris A
9511 Flowers Marvin E
Wettrich Mildred F
Scheidemrager Jos F
Blosser Louise Mrs
9512 Ruth Apts
1 Goldstein Jerome
2 Goldstein Saml
3 Stern Eug
4 Cunningham May V
Street continued
9515-17 Fordham Apts
1 Krause Clifford J
2 Puckett Gertrude
3 Martin Reed H
4 Schwandt Esther M
Street continued
9600 Wilmoth Byron L
9601 Holk Christ R @
9604 Nissen Ell L pntr

1942 E 87TH ST-A

SOURCE: OHIO BELL TELEPHONE

EAST 87th ST NE

1172 Flanigan Kenneth E RA-8366
1172 Steiger Ralph r GA-6453
1179 Reulbach Harry RA-1694
1181 Schneider A B CE-8567
1182 Schraff H r RA-3114
1185 Walter Frank E r CE-7759
1186 Pill Nicholas GA-7596
1188 Bauman L W r RA-1328
1189 Shroka Stanley CE-6609
1191 Muchewicz Stanley r GA-6080
1192 Hirsch John W r RA-0792
1196 Sammon J A r GA-4678
1199 Dolney Stanley M GA-5645
1200 Matuszewski Anthony W r GA-3193
1201 Fouts Grant S RA-1614
1202 Pugacz John RA-7138
1205 Elker Joe r RA-4728
1206 Rooney C J GA-8125
1209 Berichon Oliver Mrs r RA-2155
1213 Miecznikowski Marceli GA-3674
1216 Fitzgerald David r RA-0498
1219 Sanor Maybell Mrs RA-0463
1220 Green Steve r RA-2132
1226 Conomy Luke J r RA-1498
1227 Smith F O r GA-5465
1233 Stankus George r CE-6575
1237 Goggin Ed C r GA-5866
1238 Quinn Michael r CE-8364
1240 Murphy Frank J r GA-0024
1240 O'Neill Catherine L r GA-0024
1241 Prendergast Maurice J GA-2817
1243 Knight Agnes M Miss r GA-8215
1243 Miller Marianne r GA-8215
1244 Keller Helen r GA-4844
1247 Gillroy Jas C r GA-7248
1248 Loykie Anna r GA-5884
1252 Menges A B CE-2189
1253 Heiman Sisters Obstetrical Nursing Serv CE-6154
1253 Jenkins Edw E GA-3389
1253 Kippenbrock Anthony RA-3784
1254 Deutsch Geo Dr CE-5590
1255 Pickett Harold F GA-7450

1942 **E 87TH ST-B**

SOURCE: OHIO BELL TELEPHONE

EAST 87th ST NE
(Continued)

1754 Hinton Edw D r.....GA-1637
1755 Mould Grace D Mrs.....CE-4909
1755 Neal Carl N r.....CE-4427
1755 Williams C F.....GA-5912
1756 Kipp Gerald E r.....CE-8564
1756 Wallace John J CE-8564
1757 Feher Mary Mrs r GA-1167
1758 Krohn Geo P CE-8940
1763 Maloney Cornelius GA-6035
1765 Bayer Anton N r GA-4721
1766 Muzila Andrew J RA-4499
1766 Tyler Jos GA-2676
1767 Higley Belle r.....GA-1334
1770 Frenden John r.....CE-3561
1773 Garibotti Amerigo r GA-8787
1774 Woods A B r GA-2562
1777 Denning Mfg Co CE-0801
1778 Breither Wm RA-7139
1782 Fischer Frank H.....RA-5092
1785 Kelch J S r GA-6145
1785 Wakefield Marie D r RA-3515
1786 Simpson V P.....RA-2341
1787 Crowley John F CE-6635
1787 O'Malley J J r CE-6635
1790 Bird Ann RA-9855
1791 Baum Miriam B Mrs r.....CE-2090
1791 Blum Bertha S r.....CE-2090
1794 Rice Alexander S r.....RA-3741
1798 Mantey Norma r.....GA-5429
1798 McCullough F S Mrs r.....GA-5429
1801 Behner Sarah E RA-0042
1802 Allen G K RA-6663
1802 Allen Gus K atty RA-4524
1803 Gruenewald Herman W GA-1092
1803 Leslie H r.....GA-7090
1806 Rote R O r GA-1829
1807 Krieg Elizabeth M Dr RA-7269
1807 Mooney Emma C r CE-7545
1808 Moyer Lydia r CE-3127
1811 Eldredge Jack CE-7474
1814 Daley Marie r.....CE-7659
1815 Nelson E E r CE-3863
1817 Jennings Norman RA-1824
1817 Madison Marie Mrs RA-1555
1818 Churchill Louisa T Mrs r.....CE-3947
1821 Morgan Ruth I RA-8566
1821 Tregenna Aubrey GA-3473
1824 Walker Chas K r CE-2106
1825 McGuire Carrie Mrs RA-4897

1830 BROOKFIELD APTS

1942 **E 89TH ST**

SOURCE: OHIO BELL TELEPHONE

EAST 89th ST NE
(Continued)

1263 Griesmer P F r.....GA-8512
1266 Cleve Chemical Co CE-2961
1270 Gabele C H r.....GA-3556
1271 Culhane P r.....RA-4133
1274 Cramer Norma CE-5891
1274 Strack Matilda GA-7287
1276 Hartford Jack CE-3511
1278 Grimes Delmer RA-8664
1279 Gabele Fred J r.....GA-3225
1280 Smith F A RA-0885
1286 Curtin Michael L GA-6297
1290 Baechle Clara E r.....GA-2571
1290 Coleman Thos J r.....GA-6124
1310 Beegle Fred E RA-6965
1313 Haley E A r.....GA-1513
1318 Schwartz Rose Mrs r.....RA-1469
1319 Hoehn Frank r.....GA-1152
1320 Kuehne Albert J r.....CE-7846
1322 Henninger John G CE-3484
1323 Scullen Catherine CE-4826
1326 Iredell C A r.....RA-1119
1327 Simandle Jas GA-1025
1329 Stanton Thos J r.....GA-4796
1333 Deale Valentine B CE-1859
1338 Harr Walter R RA-0028
1339 Enkler Arthur C RA-8191
1341 Ostberg Frank RA-8729
1345 Gaffney W H Mrs r.....GA-1519
1346 Ford Sydney H r.....GA-7034
1351 Gauntner Chas T RA-6682
1355 Gray C H r.....RA-0417
1356 Foy Virgil F r.....CE-2919
1360 Hampson H L CE-4104
1362 Skehan Clement W CE-8114
1365 Carney Mary P r.....GA-1302
1369 Jolley Ruby A r.....GA-1554
1373 Jesensky Jos r GA-2545
1378 Kump Marie M CE-3826
1381 Schroeder E W CE-8593
1383 Holobosh Carl r GA-1153
1387 Johnson Winifred CE-1670
1389 Parker Howard K r.....CE-4037
1396 Amsden Fred r GA-3567
1398 Murphy Patk H RA-5763
1401 Francis Mac Mrs GA-7525
1402 Butler Wm G r.....RA-0799
1405 Ryan Eugene P RA-5591
1409 Gleason John Jr GA-1930
1410 Totzke August RA-5438
1411 Schultheis Ray G CE-5420
1414 Ryan Michael r GA-6516
1417 Bargel Clements RA-4887
1417 Sassand Helen Miss RA-4887
1420 Stauffer Edw H RA-3759
1424 Buzza Evans E r.....RA-4853
1426 Holz Mildred L r.....RA-0996
1427 Cavanaugh Wm G r.....CE-5330
1429 Sheltz Mary GA-3685
1431 Leadley John Howell r.....RA-0518
1433 Blakeslee Albert RA-9978
1434 Boyce J W CE-0842
1435 Lang Harry C r.....GA-5095
1437 Maxwell Alex GA-6773
1440 Colbert Thos r GA-7088
1441 Feiten Walter CE-6995
1444 Gerlosky Andrew GA-6750
1446 Kickel Martha RA-4264
1451 Baker Lloyd H r.....CE-1876
1452 Smith Frank J GA-9111
1453 Miranda Jos P r.....CE-2352
1717 Crawford Paul RA-7670
1726 Messer J M r.....GA-7655
1731 Davis M J r.....RA-4471
1755 Graziano Dan J RA-9515
1755 McCartin Eugene J r.....GA-5004
1755 Pollack Sarah RA-5447
1760 Nursing Home The.....CE-6230
1761 Spellacy Wm L r.....GA-1702
1762 Findley F E r.....CE-6196
1765 Kelly D W Moving Co.....GA-1031
1768 Long Emma A Mrs r.....GA-1913
1768 Tureck J C r.....GA-1913
1769 Koch B F CE-3331
1769 Miller Ann E CE-3331
1772 Hughes Martin A RA-0675
1775 Custer Guy Mrs r.....CE-3119
1775 Rich Adele r CE-3119
1775 Tylicki Jennie Miss CE-3119

1779 BOLTON APTS
Beggs Jack M RA-8736
Cummings May r.....GA-2196
Doucette Ruth E RA-2095
Dy Shere Hana Mrs r.....GA-3434
Moore John H r.....GA-5733
Prentice H H Dr r GA-3434
Reno Harriett GA-6534
Rodway Edw E RA-2659
Ryan Carrie H Miss r.....CE-2659
Smith Evelyn A Mrs RA-1090
.....GA-7132

1780 HAVYN APTS
Cannon C C r.....CE-6302
Curtiss Cornelia r GA-0314
Dresskell Fred Mrs CE-5620
Guenther Henry RA-1112
Sarstedt F A r.....CE-8200
Windsor Bert F CE-5797

1781 BOLTON APTS
Agnew Mona W Mrs CE-7086
Bardshar G E Mrs r.....CE-3052
Prindle E L RA-8577

EAST 89th ST NE
(Continued)

1785 Brown Chas Mrs r.....RA-0823
1786 Kunkle Wm RA-1040
1789 Schoettli John r GA-0896
1790 Ford Pauline r CE-7703

1793 BOLTON MANOR APTS
Anderson W G CE-7471
Campbell Alan B GA-4352
Emch Chas F Jr.....RA-9590
Enger Dora Mrs r CE-2662
Fitzgerald Nora r CE-9117
Fox John W RA-2506
Graham P M r CE-4913
Gray Blanche E r CE-5331
Haas Etta M RA-4328
Hertz Henry GA-1760
Hirst Harry RA-7204
Knochel W A RA-7291
Langley Louise r.....CE-3954
Meek Gordon C RA-5961
Miller Albert J J.....RA-3929
Penfield Loren H r CE-0336
Ruth Wm J RA-8971
Siegel Ernest E RA-5087
Smith Jas A RA-9836
Thippen Jas D r CE-0462
Treiber O A Mrs r.....RA-0296
Waggoner W RA-6894
Wilkinson Martin H RA-6445

1796 Boyle Jno J r.....CE-5138
1797 Beach R K r.....CE-4321
1801 Hurd W F CE-8210
1801 Lepley Glenn W r.....RA-2045
1805 Smith A D r.....RA-4279
1809 Delmissier L RA-8613
1810 Moran Peter CE-4705
1814 Stewart Jas W Mrs r.....CE-0456
1814 Stewart Virda L r.....CE-0456
1815 Ingelse J L r.....RA-1261
1818 Klug Marguerette RA-2683
1818 Klug's Convalescent Home.....RA-2683
1819 Morrison T E Sr RA-0859
1821 Cecil Paul Studio GA-6162
1821 Deming Paul S GA-6162
1822 Meriam E B r.....GA-1822
1827 Friebolin C D r.....GA-2142
1831 Kearney D J Mrs r.....CE-7481
1834 Allen Bettie CE-9855
1835 Devaney Myrtle RA-5888
1835 Hamel Margaret Miss GA-3588
1835 Stein Bernice RA-4058
1835 Stein Maurice S RA-4058
1841 Saffold J Webb r.....GA-2917
1841 Saffold S S Mrs r GA-2917
1843 Ross Elizabeth M r RA-3614
1844 Leas Pauline CE-9827
1848½ Luckay D L.....GA-0557
1849 Percy Vincent H r.....GA-1467
1849 Schleicher W A Mrs r.....GA-1467
1853 Brady Morton J r.....RA-0187
1856 Knight Chas L r.....GA-1399
1856 Worley Jas H CE-9221
1861 Gee Nicholas R r.....RA-0632
1863 Mitchell Ralph D r.....GA-1404
1864 Vocelka Pavlina GA-9839
1868 Casey W J CE-1116
1868 Moffett Rosella r CE-4892
1872 Martinsen Martin r GA-0681
1872 Miller Maxine G CE-0050
1872 Myers R S r RA-3689
1875 Sharpe Audrey r CE-3102
1878 Garner Otis RA-3994
1884 Bolton Convalescent Home The...GA-0808
1884 DeCumbe J W r GA-0808
1885 Martinsen Niel r GA-6085
1890 Brun Geo Mrs r.....RA-0937
1890 Mora Geo W RA-9288
1891 Bowman Mary D r.....CE-2117
1896 Jennings Minnie GA-9347
1897 Simms Eva r RA-0749
1898 MacDonald Edw M r.....GA-8019
1902 Wellman W S r.....GA-0738
1905 Ainslie Robt B Dr.....RA-2593
1905 Clark Thos H Jr.....GA-0060
1905 Lowe Anna B r.....CE-6325
1910 Duncan Jessie Mrs CE-9782
1911 Stafford Don A CE-2850
1912 Gables Residential Club The CE-9892
1915 Eddy Florence G Mrs r CE-1578
1919 Hatch Virginia Belle Mrs r.....GA-7758
1920 Lockman Wm T.....CE-8951
1920 Sherman G H r CE-7732
1920 Stevens Harry F GA-7205
1925 Nau Heber B GA-8636
1925 Parsons Mary Alice CE-5564
1926 Brandt Kathleen Mrs r.....GA-1613
1931 Barth Alice r.....GA-0622
1932 Stantz Ona RA-8957
1937 Dunlap Ida May CE-3583
1937 Meyer A J CE-3583
1940 Schneider A B MD GA-1332

EAST 89th ST SE

2017 Mutchler Ruth RA-6897
2017 Petty Rae GA-7025
2017 Westlaken Frank RA-2764
2021 Cramer Nell r GA-7016
2021 Dudley R M Miss CE-9170
2021 Harris Lucy K r.....CE-1152
2022 Malone Mabel Mrs r.....RA-4557

1942 HOUGH AVE

SOURCE: OHIO BELL TELEPHONE

HOUGH AVE NE
(Continued)

8522 The Open Kitchen CE-9275
8523 Town Cleaners GA-2613
8524 McFarland Florists CE-6760
8525 Hollamby Marjorie GA-1316
8525 Miller Ella Mrs r.....GA-8177
8526 Munstein's Delicatessen.....GA-9792
8527 United Food Stores.....CE-2130
8601 Ritz Grill CE-9847
8605 Superb Ice Cream Stores.....GA-4863
8608 Gerber S R MD GA-4994
8608 Maier R R MD.....CE-4701
8608 Marshall Drug Co No 8.....GA-9577
8608 Podis L B DDS.....CE-2565
8612 Woolworth F W Co 5 & 10c Store No 977 .....GA-1606
8615 Albrecht's Cut Rate Drug Co....CE-5625
8617 Crow E C.....GA-5020
8617 East End Realty Service.....GA-5020
8619 Kessler Harry Dr ofc.....RA-1314
8619 Pollard Florence RA-7217
8619 Ranson Edw C r.....CE-1097
8620 Taylor Markets Store No 2.....GA-2181
8621 Kasper Dry Cleaning Co.....CE-8900
8700 Kaase Richard W Co GA-4233
8701 Fisher Bros Co mkt.....CE-9833
8702 Portage Market Co Store No 5....RA-2777
8704 Farmview Stores Co GA-9703
8705 Axford Albert CE-0251
8705 Santry Harry J GA-9110
8707 E & E Mkt RA-7729
8708 Hough Home Bakery GA-8252
8709 Behm Paul GA-2752
8709 Couture J B RA-7574
8709 Schrader Anna Mae Miss r.....RA-3950
8709 Smith Betty Mrs RA-8040
8711 Anderson Food Mkt CE-4236
8712 Mintz Window Shade Co.....CE-2456
8712 Ohio Window Shade Co.....CE-2456
8714 De Luxe Odorless Cleaners.....GA-5535
8715 Crawford Hardware The GA-1712
8716 Neighborhood Barber & Beauty Shoppe GA-1964
8723 Brown Derby GA-9848
8723 New Brown Derby GA-9848
8800 Hough Beverage Co.....CE-8476
8801 Young Dry Goods Co.....GA-4040
8803 Davis Ben B CE-6612
8803 Megaughey Ruby E r.....RA-4072
8804 Berdan Theron Lewis CE-6950
8809 Akins Ida RA-7352
8809 Koerth Louis r.....RA-2956
8809 Sigmund Jos E.....GA-7854
8812 Lewis Hi-Speed Serv Sta.....GA-9487
8813 Jackson Roy RA-5983
8817 Cross Richard Lee Jr CE-1547
8900 Sherwin Bakery Branch No 2.....RA-4262
8902 Prim Beauty Service.....CE-4215
8902 Primosch Marie K.....CE-4215
8902 Stueber Walter CE-0285
8904 Mechanical Hardware & Plumbing Co CE-9678
8904 Robbins Max hdw.....CE-9678
8906 Riley Anita RA-6809
8908 Napoli Peter GA-2618
8910 Leech Jos R r.....RA-4311
8910 Patsy Bath Studio.....RA-4311
8910 Ward Barbara Mrs.....CE-6588
8912 Smith's Confectionery GA-9758
8915 Hough School CE-1395
8920 Gerace Gust r CE-6937
8922 Gelender Mkt CE-9348
8924 Sandusky Vegetable Mkt CE-9243
8926 Adler J RA-3212
8926 Mastin A E r.....CE-3573
8927 Billinghurst Geo H.....RA-3162
8928 Flemming Photo Co.....CE-2975
8929 Bassani Donald RA-7328
8929 Pearce Sheldon T.....RA-5790
8930 Dunn Clnrs GA-5757
8932 Gerfen Serv Sta.....GA-9458
8932 Texas Distributing Co serv sta ..GA-9458
8933 Huber Lillian L.....GA-2069
8933 Wheeler Clarence E GA-2069
9001 Marshall T E r.....GA-8645
9003 Powell Trevor E.....CE-3793
9104 Oakley L E.....GA-2141
9200 Gall John A GA-8011
9200 Loreene's Scalp & Beauty Shop...RA-3773
9200 Williams E V atty.....RA-3773
9201 Kit Kat Klub.....GA-9251
9204 Gray N E RA-7946
9204 Pritchard H D r.....CE-1602
9207 Erich Radio & Sound Serv Co.....GA-8060
9208 Cooper Walter RA-6727
9212 Green's Delicatessen & Beer Store.CE-9287
9214 McNamee's Tavrn GA-9886
9215 Hough Inn The CE-9732
9217 Devon Hall Beauty Shop.....RA-4411
9217 La Vern Beauty Shoppe GA-6142
9220 Hackenburg W E groc.....GA-1870
9227 Newman's Mkt groc.....CE-5820
9300 Fisher Bros Co The GA-9315
9300 Gray Morris H DDS.....GA-6292
9301 Braun's Drug Store CE-9241
9302 Taylor Markets main ofc.....GA-4382
9302 Taylor Markets Store No 1.....GA-3663
9303 Kirkpatrick Frank RA-9654
9303 Mullally J L.....CE-8642
9306 Zuccaro's Food Store CE-4400
9307 Standard Delctsn GA-0716
9310 Bly Louis D.....CE-3597
9311 Shanzen Beauty Shoppe.....CE-1668
9400 Cipra Francis Mrs r.....GA-0755

1937 E 87TH ST

SOURCE: OHIO BELL TELEPHONE

EAST 87th ST NE

1178 Michelitsch Albin r RA-3406-W
1178 Turosky L r GA-4536
1179 Reulbach Harry J r RA-3932-W
1185 Walter Frank E r CE-7759
1186 Corbett Edw r RA-0728-J
1188 Bauman L W r RA-1328-W
1191 Muchewicz Stanley r GA-6080
1192 Hirsch John W r RA-0792-W
1195 Schott Constance V Miss r GA-6958
1196 Sammon J A r GA-4678
1201 Kish Steve r RA-4565-W
1205 Elker Joe r RE-4759-J
1206 Rooney C J GA-8125
1209 Berichon Oliver Mrs r RA-2155-J
1212 Durkin John F r RA-1874-J
1215 Krueger Cora C Mrs r RA-3845-J
1216 Fitzgerald David r RA-0498-J
1219 Williams Grace G r RA-4158-W
1224 Nieder Edw J r GA-8007
1226 Conomy Luke J r RA-1498-W
1227 Smith F O r GA-5465
1230 Ridley Henry E r RA-2916-J
1231 Stucki Mae r CE-6539
1237 Goggin Ed C r.....GA-5866
1237 McMahon Thomas F r.....GA-5866
1238 Quinn Michael r CE-8364
1240 O'Neill Geo M MD r GA-0024
1241 Fleming Catherine W Mrs r ..RA-1755-W
1243 Knight Agnes M Miss r GA-8215
1243 Miller Marianne r GA-8215
1244 Keller F J r GA-4844
1247 Gillroy Jas C r GA-7248
1248 Loykie Anna r GA-5884
1252 Menges A B CE-2189
1253 Heiman Sisters Obstetrical Nursing Serv CE-6154
1253 Kippenbrock Anthony r RA-3784-J
1256 Gorman Wm S r GA-8313
1256 Knoll Ed r CE-8523
1755 Davis Josephine r CE-4042
1755 Lang Louise Mrs r RA-1206-J
1755 Richardson Ina r CE-1137
1755 Sayre Mary r GA-8568
1757 Feher Mary Mrs r GA-1167
1763 Maloney Cornelius r GA-6035
1765 Bayer Anton N r GA-4721
1767 Higley Belle r.....GA-1334
1770 Howell Sylvia r GA-1403
1773 Garibotti Amerigo r GA-8787
1774 Woods A B r GA-2562
1777 Denning Mfg Co.....CE-0801
1778 Stauffer Wallace E r GA-7596
1782 Elder Tress r GA-6533
1785 Kelch J S r GA-6145
1786 Fahey Delia Mrs r CE-3945
1787 O'Malley J J r CE-6635
1790 Stradley Pierce E r GA-3147
1791 Baum Alfred F r.....CE-2090
1791 Blum Bertha S r.....CE-2090
1794 Schwartz Peter L r CE-4708
1798 McCullough F S r GA-5429
1799 Ernst Lucy M r.....RE-0939-J
1801 Fisher Geo E r.....CE-5642
1802 Allen Gus K r.....GA-8085
1806 Rote R O r.....GA-1829
1807 Mooney Emma C r CE-7545
1807 O'Donnell Alice Miss r GA-7750
1808 Moyer Lydia r CE-3127
1811 Whitehead Jessie r CE-6637
1814 Sparrine John r RA-3621-J
1815 Nelson E E r CE-3863
1817 Whitworth W E r.....GA-2444
1818 Churchill Louisa T Mrs r CE-3947
1821 Bellson G N r.....CE-5265
1824 Walker Chas K r CE-2106
1825 Grundman J S r CE-8280

1830 BROOKFIELD APTS
- Anderson Pearl J r CE-4106
- Barclay Melvin G r CE-3888
- Blenkin Stephen r CE-7985
- Cochran A L r CE-9106
- Cook Mott K r RA-4236-J
- Cousins Hattie r CE-7835
- Dempcy Donald F r CE-3833
- De Witt Geo A r GA-4317
- Dial Mantie r CE-6206
- East Jane r CE-4957
- Gill N F r CE-1274
- Goldthorpe Hazel D r CE-8505
- Hamilton Evan P r CE-4707
- Hammel Claire r CE-1203
- Hopp A H r CE-7382
- Kelley Esther B r RA-1311-J
- King M D r RE-2147-M
- Moore W B r CE-2385
- Portz Ella C r CE-4956
- Shaeffer Clifford P r CE-5788
- Smith Kathleen r GA-7691
- Warner Agnes E r CE-4907
- Williams Ruth r CE-5866

1831 Moulton Masie GA-9452
1834 Benjamin Morris I r.....RE-6960-W
1835 Benjamin Apartments CE-9373
1836 Smith A E r RA-4259-J
1839 Billington Jane r GA-2268
1839 Picard G G Dr r GA-2268

1937 E 89TH ST

SOURCE: OHIO BELL TELEPHONE

EAST 89th PL NE

1712 McKenzie Margaret Miss r.....RA-2877-J
1712 Wickham Katharine Miss r....RA-2877-J
1717 Karr John Howard r.....CE-5961
1719 Stanton Harold E r.....RA-1820-J
1725 Gomillion B B r.....GA-0251
1729 Nahouse W J r.....CE-6976
1732 Crotty Albert F CE-0746
1735 Hornsby Roger r CE-1547

EAST 89th ST NE

787 Barnhisel Harry r.....PO-9564
787 Schlarb John r LI-6107
1220 Albrecht F A r.....RA-4521-W
1228 Madger John A r.....CE-7288
1234 Berendt Anthony J r.....RA-2183-J
1238 Cronenberger W A r.....CE-7362
1243 Zust Anthony A r.....RA-3912-W
1245 Egan James J r.....GA-4460
1245 Zust Louis J r.....GA-1230
1247 Moran Peter J r.....GA-7831
1249 Bradfield Landis R r.....GA-8711
1249 Sheehan Nellie Mrs r.....CE-8319
1253 Entire J r GA-4393
1256 Wurm John P r.....RA-4722-J
1257 Monter Louis H r.....RE-1605-J
1258 Laffey Lawrence E r.....CE-8386
1262 Weber Chas r GA-8169
1263 Griesmer P F r.....GA-8512
1266 Cleve Chemical Co CE-2961
1266 McAllister Hugh r.....GA-6129
1271 Culhane P r RA-4133-J
1274 Card C Chandler Sr r.....RA-2475-J
1274 Card Jennie L Mrs r.....RA-2475-J
1274 Strack Matilda r GA-2670
1279 Gabele Fred J r.....GA-3225
1286 Lye Edw J r.....RA-2506-J
1290 Coleman Thos J r.....GA-6124
1290 Forbush Everett H r.....RA-0499-W
1313 Haley E A r.....GA-1513
1318 Schwartz Rose Mrs r.....RA-1469-J
1319 Giesel Emma r GA-1152
1319 Hoehn Elton G r.....GA-1152
1320 Kuehne Albert J r.....CE-7846
1322 Marx Maurice r GA-7757
1323 Corrigan Mary E r.....CE-4256
1326 Iredell C A r RE-6168-M
1327 Walther Alma r GA-1025
1329 Gales William E r.....GA-3540
1345 Gaffney W H Mrs r.....GA-1519
1346 Ford Sydney H r.....GA-7034
1351 Gauntner Charles T r.....CE-6604
1355 Gray C H r.....RA-0417-J
1356 Foy Virgil F r.....CE-2919
1369 Jolley Ruby A r.....GA-1554
1373 Jesensky Jos r GA-2545
1377 Schuck Wm J r.....GA-4950
1378 Vedder Earl C r.....RA-4225-W
1383 Holobosh Carl r GA-1153
1387 Carney Mary P r.....GA-1302
1389 Parker Elizabeth r CE-4037
1395 Van Loozen M A r RE-7011-J
1396 Amsden Fred r GA-3567
1398 Albert Julius r GA-4993
1402 Butler Wm G r RE-0489-J
1405 Schindler Geo r GA-1514
1406 Welsh Jas J r.....GA-3988
1409 Custer Walter r RA-0869-W
1414 Ryan Michael r GA-6516
1418 Hafford Harriet Mrs r.....GA-7237
1424 Buzza Evans E r.....RA-4853-W
1426 Holz Mildred L r.....RA-0996-J
1427 Cavanaugh Wm G r.....CE-5330
1430 Sadler R D Dr r.....CE-5690
1433 Brown G L r.....GA-2544
1436 Carvey Paul r RA-4739-W
1440 Colbert Thos r GA-7088
1444 Kenna E J r.....GA-3520
1447 Tomczak John r GA-4979
1452 Smith Frank J r.....CE-4813
1453 Gonzalez Ralph A r.....CE-2352
1453 Miranda Jos P r.....CE-2352
1457 Miller Harlan M r.....GA-3987
1466 Kimpel Louis C r.....RA-1241-J
1726 Messer J M r.....GA-7655
1755 Shaw Geo H r.....GA-8854
1760 Nursing Home The CE-6230
1761 Kelly D W Moving Co.....GA-1031
1762 Findley F E r.....CE-6196
1765 Knapp Chas r RE-0227-J
1765 Knapp Charles r GA-4183
1768 Long Emma A Mrs r.....GA-1913
1768 Tureck J C r.....GA-1913
1769 Meyer Elizabeth A r.....CE-3334
1772 Harris Charles E r.....CE-1624
1775 Custer Guy Mrs r.....CE-3119
1775 Rich Adele r CE-3119

1779 BOLTON APTS RE-1876-J
Gordon Arthur M r.....RE-7162-W
Lillis Catherine Mrs r.....RA-1420-J
Marshall John E r.....GA-0113
Mills Don P r GA-3434
Prentice H H Dr r GA-8836
Ream J H r RE-8324-R
Ryan Carrie H r.....RE-7162-W
Walters J J r GA-2963
Woodman Marion r GA-2963

1780 HAVYN APTS GA-1181
Barnes Thos C r CE-6322
Cannon C C r.....CE-3468
Cole L M Mrs r CE-3468

EAST 89th ST NE (Continued)

1780 HAVYN APTS—Continued
Curtiss Cornelia r GA-0314
Sarstedt F A r.....CE-6220
Watson Robert W r.....GA-7148

1781 BOLTON APTS
Arnold M Mrs r GA-3202
Boucher A C r GA-2964
Davis Harriett L Mrs r.....CE-2238
McHenry Itha Miss r.....CE-6975
Teter W C Dr r.....CE-2127

1785 Johnston Austin A r.....CE-2729
1786 Walls Edith M r.....CE-7951
1789 Schoettli John r GA-0896
1790 Martin Blaine CE-8156

1793 BOLTON MANOR APTS
Barth A J r CE-4189
Batistick Alvin J r CE-4189
Breininger H C r.....CE-1079
Enger Dora Mrs r CE-2662
Fitzgerald Nora r CE-9117
Graham P M r CE-4913
Gray Blanche E r CE-5331
Hale John J r GA-2700
Hertz Henry r.....RE-6465-M
Levins Tena H r RA-1161-W
Little Gertrude E r.....GA-2753
Nourse Thera G r CE-8606
Penfield Loren H r CE-0336
Rigney A W r RA-0387-W
Simak Wm r CE-8352
Taylor Dan r CE-2245
Taylor E A r CE-8953
Thippen Jas D r CE-0462
Treiber O A Mrs r RA-0296-J
Zalud Lawrence F r RA-1837-J

1796 Boyle Jno J r.....CE-5138
1797 Beach R K r.....CE-4321
1805 Smith A D r.....RA-4279-J
1809 Walker Amelia Mrs r.....CE-6755
1810 Gerhan Chas H r.....GA-3187
1814 Stewart Jas W Mrs r.....CE-0456
1814 Stewart Virda L r.....CE-0456
1818 Klug Marguerete Mrs GA-9589
1819 Collier Wm F r.....CE-1224
1821 Cooley Harris R r.....GA-5659
1822 Meriam E B r.....GA-1822
1827 Friebolin C D r.....GA-2142
1831 Kearney D J Mrs r.....CE-7481
1834 Linville Alice CE-9855
1835 McHenry Cecelia M Mrs r.....CE-4330
1841 Saffold J Webb r.....GA-2917
1841 Saffold S S Mrs r GA-2917
1843 Allen Bettie r GA-4528
1844 Robbins J Marion CE-9827
1848 Perkins Mary W Miss r.....GA-0320
1849 Percy Vincent H r.....GA-1467
1849 Schleicher W A Mrs r.....GA-1467
1853 Brady Morton J r.....RA-0187-W
1853 Mohr John MD r.....RA-0187-W
1856 Schoepflin Grace F Mrs.....CE-9221
1863 Mitchell Ralph D r.....GA-1404
1864 Black Herman r GA-0713
1864 Black Morris A r.....GA-0713
1858 Moffett Rosella r CE-4892
1872 Martinsen Martin r GA-0681
1875 Sharpe Audrey r CE-3102
1878 Perkins True r GA-1671
1884 Bolton Convalescent Home The...GA-0808
1884 DeCumbe J W r.....GA-0808
1885 Martinsen Niel r GA-6085
1891 Bowman Mary D r.....CE-2117
1896 Jennings J L GA-9347
1897 Kutzbach Mrs E W r.....GA-8157
1898 MacDonald Edw M r.....GA-8019
1902 Wellman W S r.....GA-0738
1905 Ackley Chas r RA-0673-J
1905 Blackford James r RA-0673-J
1905 Lowe Anna B r.....CE-6325
1910 Haigh Janet Mrs CE-9782
1911 Dresskell Fred Mrs r.....CE-5620
1912 Meyer E L Miss r.....CE-3108
1919 Hatch Virginia Belle Mrs r.....GA-7758
1920 Smith M J Mrs CE-9397
1925 Fink Dora E Mrs.....GA-9236
1926 Brandt Kathleen Mrs r.....GA-1613
1931 Webster Frederick r GA-1596
1932 Bunts Frank E Mrs r.....GA-7760
1937 Meyer Agnes Mrs r.....GA-1563
1940 Schneider A B Dr r.....GA-1332

EAST 89th ST SE

2017 Miller Walter G r.....GA-7025
2019 Condit Lenace r GA-7016
2021 Harris Lucy K r.....CE-1152
2021 Wilson Ruth E r.....GA-4681
2022 Malone Mabel Mrs r.....RA-4557-J
2023 Carroll C C r.....GA-4360
2023 Emmerich Carmen r GA-5298
2023 Stone Imogene r GA-6218
2027 Grenzenbach Fred r GA-3965
2027 Turner Gertrude Miss r.....GA-3965
2028 Hamilton Edwin T Mrs r.....GA-1298
2029 Speed T V r.....RA-1740-W
2032 Halloran Bess Mrs CE-9329
2032 Hummel Gertrude K r CE-9329
2036 Holmes Jean Shipman r.....GA-4227
2041 Hans A W r.....GA-3236
2041 Nunn John I Co.....CE-1464
2044 Turner Mary Mrs CE-9861

1937 HOUGH AVE

SOURCE: OHIO BELL TELEPHONE

HOUGH AVE NE (Continued)

8519 Ulian Andy r RA-4839-J
8520 Citizens Market CE-4680
8522 Amer Diners Inc CE-9275
8522 Open Kitchen CE-9275
8523 Town Dry Cleaning.....GA-2613
8524 McFarland Florists CE-6760
8525 Hollamby Stanley G r.....RA-1487-W
8525 Miller Ella Mrs r.....GA-8177
8526 Hough Creamery & Delicatessen...GA-9792
8527 Alexander Drug Co GA-3281
8601 Levy Herman GA-5416
8601 Ritz Grill CE-9847
8605 Superb Ice Cream Stores.....GA-4863
8608 Cleve Funeral Police Co The.....CE-7166
8608 Maier R R MD.....CE-4701
8608 Podis L B DDS.....CE-2565
8612 Woolworth F W Co 5 & 10c Stores GA-1606
8615 Albrecht's Cut Rate Drug Co....CE-5625
8616 Taylor Mkts Inc store No 2....GA-2181
8617 Crow E C GA-5021
8617 East End Realty Service.....GA-5020
8618 Geraci's Market CE-6193
8621 Kaspar Dry Cleaning CE-8900
8622 New General Dairy Stores Inc...CE-9296
8625 A & P Food Store GA-9477
8700 Kaase Richard W Co GA-4233
8701 Fisher Bros Co mkt.....CE-9833
8702 Caesar Sam CE-8462
8702 Ceasar Sam r CE-8462
8702 Caesar Market CE-8462
8704 Farmview Stores Co GA-9703
8707 Fix's Market GA-3700
8708 Hough Home Bakery Store No 9.....GA-3784
8709 Gates Elizabeth Mrs r.....CE-7914
8709 Moinette Paul r.....GA-1864
8709 Ritchie Brooks r CE-4658
8710 Frederick Furniture Co.....GA-0692
8711 Burg Food Markets Store No 3 .....CE-4236
Store No 3 .....GA-9252
8712 Mintz Co The.....CE-2456
8712 Mintz Window Shade Co.....CE-2456
8712 Ohio Window Shade Co.....CE-2456
8714 Hough Beverage Co CE-8476
8715 Crawford Hardware The GA-1712
8716 Neighborhood Barber & Beauty Shoppe GA-1964
8716 Ver-Nal Laboratory GA-1964
8718 Modern Fruit Market CE-9154
8723 Brown Derby GA-9848
8723 New Brown Derby GA-9848
8801 Young Dry Goods Co.....GA-4040
8803 Murrey C N r.....GA-4028
8803 Myerly Arless V r.....GA-6295
8803 Peck C B r.....GA-1934
8805 Cleve Cleaners Tailors & Furriers.GA-5650
8805 Cleve Dry Cleaning Co.....GA-5650
8809 Blaylock John R r.....GA-1820
8809 Lucas Anna r CE-0467
8812 Lewis & Blough Service Sta.....GA-9487
8900 Mechanical Hardware & Plumbing Co CE-9678
8900 Robbins Max Hardware.....CE-9678
8902 Prim Beauty Service.....CE-4215
8902 Primosch Marie K.....CE-4215
8902½ Keast James T r.....CE-1378
8902½ Smith Jacob C r.....CE-1642
8906½ Gedman Hilary W r.....RA-3544-J
8912 Valenti Sam CE-9869
8915 Hough School CE-1395
8918 Rainbow Dry Clng & Hand Laundry CE-1143
8920 Gerace Gust r CE-6937
8922 Union Electrical Stores Inc.....GA-0284
8924 Millie's Market CE-9217
8926 Mastin Rita A r.....CE-3573
8926 Miller Lucille r CE-1275
8928 Flemming Photo Co.....CE-2975
8929 Leister Grace r GA-4037
8930 Guthoff Sheet Metal & Furnace Co The GA-3431
8933 Huber A J r.....GA-2069
9001 Marshall T E r.....GA-8645
9007 Blake Howard P r.....GA-0438
9009 Bowen Trevor r CE-4871
9104 Oakley Edw D r.....GA-2141
9200 Cole Cecil H r.....GA-1612
9201 Hough Arcade Garage.....CE-4675
9201 Kit Kat Klub.....GA-9251
9204 Pritchard H D r.....CE-1602
9207 Erich Radio & Sound Service.....GA-8060
9209 Grand Sheet Metal & Roofing Co.GA-8592
9211 Tent Inc The GA-9206
9212 Green's Delicatessen & Beer Store.CE-9287
9215 Hough Inn The CE-9732
9216 A & P Food Store.....GA-9475
9217 La Vern Beauty Shoppe GA-6142
9220 Hackenburg W E groc.....GA-1870
9227 Hough Ninety-third Fruit Market.CE-5820
9300 Fisher Bros Co The GA-9315
9300 Gray Morris H DDS.....GA-6292
9301 Braun's Drug Store CE-9241
9302 Taylor Markets Inc store No 1..GA-3663
9302 Taylor Markets Inc Main ofc.....GA-4382
9306 Zuccaro's Food Store CE-4400
9310 Lennon Clarine M r.....GA-8427
9310 Thatcher John r CE-0505
9311 Shanzen Beauty Shoppe.....CE-1668
9400 Cipra Francis Mrs r.....GA-0755
9401 Baldwin Jean R r.....GA-6959

1932 E 87TH ST

SOURCE: CLEVELAND DIR CO

3969 DiDonato Lawrence
Iacovone Gaetano
3983 Brilla Nicholas
3989 Battistone Louis
3991 Basic Michl
3993 Padovinoc Thos
3995 Predovic Peter
3997 Pavkovich Elijah
3999 Vojnovich Jos
Cannon av intersects
4000 Pompei Coal & Supply Co
4004 Pisano Pasquale gro
Sebastiano Siliato
4005 Ila Patk
Guliano Thos
4006 Vacant
4008 Smilianich Nicholas ⊙
4009 James Peter ⊙
Potesta Valerio
Jannoli John
4013 Makar Nicholas
Bojovich John
4017 D'Andrea Vincent ⊙
Farris Arch
Filiberto Vincent
Bernardo Jos
4023 Laskoski Steven
4029 O'Brien Danl J
Wheaton Marion
Margotti Geo
Harvard av intersects
4391 Gibbons Wm E
4394 Norman W E
4395 Carlin Sidney J
Connecticut av intersects
Macomb av intersects
4458 Price Raymond J
Hubbard Fredk J
Jeffries av intersects
Vineyard av intersects
Rosewood av intersects
4571 Kastelic Jos ⊙
4575 Pagani Ralph
Bancroft av intersects
Grand Division av intersects

E 87TH ST NE (M-5) — From Kosciuszko av to Superior av, Hough av to Euclid av
1172 **Apartments**
(For other occupants see S216 Kosciuszko av)
1 Vacant
2 Walling Fredk
3 Tobin Patk J
4 Walker Chas
5 Meltzer Herman
6 Garbin Christian
Street continued
1173 Kurtz Roland B
1174 Vacant
1178 Noonan Roy C
Gravette John P
1179 Murphy Frank J ⊙
1181 Schneitar John A ⊙
1182 Kinderman Nestor ⊙
1185 Walter Frank E ⊙
1186 Corbett Edw ⊙
1188 Bauman Lewis W ⊙
notary
1189 McDermott Cath Mrs
1191 Martin John W
1192 Hirsch John W ⊙
1195 Schott Moving & Trucking Co
Schott Henry J ⊙
1196 Sammon Jas A ⊙
1199 McCrystal Danl
1200 McGough Frank J
Kelly John
1201 Kish Steph
1202 Morscher Rose Mrs ⊙
1205 Elker Jos E ⊙
1206 Rooney Chas P ⊙
1209 Berichon Oliver ⊙
1210 Bowers Frank J ⊙
1212 Durkin John F ⊙
1213 Nieder Paul
Mitchell Marcel
1215 Krueger Cora Mrs ⊙
1216 Fitzgerald David C ⊙
1217 Elsmar Jos
1219 Williams Edgar B ⊙
1220 Rokas Peter ⊙
1223 Haddow Mary Mrs
1224 Nieder Julius ⊙
1226 Weldon Frank
1227 Smith Frank O ⊙
1230 Ridley Henry E ⊙
1231 Puzenski John ⊙
1233 Roberts Martha A Mrs
1234 McBride Emma Mrs ⊙
1237 Goggin Edw C ⊙
Goggin Lillian nurse
Goggin Lucille nurse
1238 Collins Carrie M Mrs ⊙
1240 O'Neill Geo M ⊙
1241 Prendergast Ella C Mrs ⊙
1243 Bauer Eliz ⊙
1244 Keller Fred J ⊙
1247 Gillroy Jas C ⊙
1248 Lojkiewicz Anna Mrs ⊙
1251-53 **Apartments**
1 Benbow Wm
2 Heiman Gertrude Mrs
Heiman Anna M nurse
Heiman Gertrude nurse
3 Vacant
4 Davis Harry M
5 Morris Mary Mrs
6 Vacant
Street continued
1252 Menges Albert B
1254-56 **Livingstone Apts**
(For other occupants see 8611-15 Superior av NE)
Apartments:
14 Vacant
15 Werner Nellie Mrs
16 Vacant
17 Cooke Donald
18 Barrett Jos L
Casey Frances Mrs nurse
19 Cumpston Florida Mrs
20 Vacant
21 Epley Ira E
22 Werner Frances
Superior av intersects
Hough av intersects
1754 Corrigan Thos J
1755 **Brookfield Apts**
Dannermiller Winola beauty shop
Apartments:
1 Conley Paul R
2 Dewald Geo
3 Patterson Carl
4 Lange Frank H
5 Gough Glenn T
6 DiIullo Eugenio
7 Scott Walter C
8 Joe T H

Brookfield Apts—Contd
8A Vacant
9 Staniland Mary M
9A Davis Josephine Mrs nurse
10 Atkinson Benj F
11 Vacant
12 Harvey Anna B Mrs
12A Cooney Wm E
Street continued
1756 Romischer Saml
1757 Nungesser Herbert C
1758 Vacant
1759 Brennan Mae
1763 Maloney Cornelius F ⊙
1765 Klein Wm
1766 Davison Lawrence A
Marcinko Margt E nurse
Osborne Harry
1767 Higley Belle A
1769 Gray Clarence E
1770 Kirby Walter T
1773 Garibotti Amerigo
1774 Woods Albert B ⊙
livery
Wright Mabel dramkr
1777 Denning Mfg Co metal stamping
Jones Margt M Mrs
1778 Sinclair Amelia Mrs
1781 Lovell Harwood A
Oliver Thos H
1782 VanWormer Chas N ⊙
1785 McCall Emma M Mrs ⊙
Mott Ernest W
1786 Grace Wilbur
Kolch Jos S
1787 O'Malley John J ⊙
1790 Comisky Cath C Mrs
1791 Baum Alf F toy broker
Blum Bertha S Mrs ⊙
1794 Weiss Belle Mrs
1795 Treat Geo E
1798 McCullough Frank S ⊙
1799 Ernst Lucy M ⊙
1801 Barber Ethel M
Hamilton Evelyn B nurse
1802 DeLucia Louis ⊙
1803 Schaefers Justin C
1806 Rote Robt ⊙
1807 **Nicholas Apts**
Apartments:
1 Snyder Wm
2 Vacant
3 Mooney Emma C Mrs
4 Vacant
5 Beighlee Marie C Mrs ⊙
Street continued
1808 Adams Eliz M Mrs
1811 O'Malley Howard J ⊙
1814 Cole Ernest
1815 Nelson Edgar E
1817 Whitworth W Ewart ⊙
1818 Churchill Louisa Mrs ⊙
1820 Barton Russell R
1821 Morhard Ida Mrs
1822 Hatch Louis R
1824 Frost Roy E
1825 Grundman John S ⊙
1830 **Brookfield Apts**
Apartments:
1 Hildebrand Rich S
2 Hungerford Donald V
3 Alderson Lawrence A
4 Vacant
20 Russell Clarence W
21 Vacant
22 Wycoff Floy Mrs
23 Gill Neal F
24 Rezac Jos
25 Reese Geo F
26 Vacant
27 Voss Celia
29 Vacant
30 Danner Pickney
31 Hopp Almer H
32 Vacant
33 Kelley Esther B
34 Spees Marie D
35 Tampa Dolores C
36 Hamilton Evan P
37 Eberling Lawrence A
39 Vacant
40 Finley Mildred B Mrs
41 King Mortimer D
42 Curtiss Eliz K
43 Vacant
44 Vacant
45 Vacant
46 Bruderly Claire E
47 Weiner Simon L
49 Cook Mott A
Street continued
1831 Neil Cath G Mrs
1834 Brezonec Geo designer
1835 Benjamin Morris I
1836 Smith Alf E ⊙ piano tuner
1839 Mason Arth T ⊙
1840 **Mayfair Apts**
Apartments:
bsmt Moore Andrew B
1 Phelps Jay J
2 DeLong Arth R
3 Vacant
4 Vacant
5 Vacant
6 Linas Wm A
Street continued
1843 Reaugh Frances Mrs ⊙
1844 Koch Anna D Mrs
1847 **Raymond Apts**
Apartments:
101 Vacant
102 Jones Harry V
103 Geller Max
104 Doll Lucy Mrs
201 Morris Norman D
202 Hale Harry R
203 Vacant
204 Vacant
205 Haas Sarah E
206 Vacant
301 Vacant
302 Betts Forrest L
303 Vacant
304 Price Meredith C
305 Gysan Carl E
306 Peck Abram
401 Vacant
402 Wardwell Chas M
403 Vacant
404 Vacant
405 Vacant
406 Vacant
Street continued
1848 Williams Mary N Mrs ⊙
1851 Tyner Wm A
1852 Vacant
1855 Myers Alice Mrs ⊙
1856 Perdue Robt H ⊙

1932 E 89TH ST

SOURCE: CLEVELAND DIR CO

1286-92 **Brock Apts**
(For other occupants se 8811-17 Superior av NE)
bsmt Yarborough Jos
Apartments:
4 Vacant
5 Millar Geo
6 Vacant
7 Smith Nora L Mrs
Superior av intersects
1310 Sullivan Danl M printer
1312 Vacant
1313 Haley Ernest A ⊙
Beloit av intersects
1314 Pickett Jos F
1315 Fox Edw J
1316 Lex Jas C
1318 Schwartz Geo
1319 Roehn Frank ⊙
1320 Kuehne Albert J
1322 Marx Maurice ⊙
Wing Paul
1323 McCann Thos J ⊙
1326 Fredell Chas A ⊙
1327 Poblenz Frank
Walther Eliz Mrs ⊙
1329 Gales Wm E ⊙
1332 Burns Margt M Mrs ⊙
1333 Becker Harry E ⊙
Ford Sydney H
1334 Feldkamp John J
1337 Kolb Fredericka Mrs
1338 Smith Thos G
1339 Banovic Mary Mrs
1341 Ostberg Frank G ⊙
1342 Steuer Claude J
1345 Gaffney Anna E Mrs ⊙
1346 O'Connor Sarah Mrs ⊙
Ford Sydney H
1347 Sopie Emma Mrs ⊙
1350 Overturf John D
1351 Nock Walter A real est
1355 Totzke Aug H ⊙
1356 Nichols Jerome
1357 Nolan Patk E ⊙
1360 Hampson Hugh L ⊙
1361 Poppobe Steve T
1362 Miller Reinhard J
1365 Mitz Wm jr pntr
1366 Norris Felix ⊙
1369 Jolley Rudy A ⊙
1370 Murphy John F
1373 Jesensky Jos ⊙
1374 Reichwein Jacob ⊙
1375 Appicci John B
1377 Schuck Wm J ⊙
1378 Miller Andrew S
1379 Budinger Eliz Mrs ⊙
1381 Budinger Ferdinand R
Baumgartner Ethel M Mrs
Ethel av intersects
1382 McCallister Jas M ⊙
1383 Holobosh Carl C ⊙
1386 Smith Frank J ⊙
1387 Vajda Danfina M Mrs
1388 Novak Michl ⊙
1389 Parks Leon F ⊙
1392 Norris Phillip D ⊙
1393 Brown Carrie
Stiers Robt L
1395 VanLoozen Michl A ⊙
1396 Amsden Fred E ⊙
1398 Vacant
1399 Betzenheimer John J ⊙
1401 Nipchild Jos A ⊙
Zeigler Anna Mrs
1402 Butler Wm
1403 Schindler Kath Mrs
1406 Russell Herbert U
1408 Graene Jos ⊙
1409 Eckert Jos G
1410 Newton Nellie V Mrs
Cober Clara D Mrs
1411 Reif Michl F ⊙
1414 Ryan Michl J ⊙
1415 Dorator Geo ⊙
1417 Vacant 1st fl
Tarbell Floyd F
1418 Hafford Danl J ⊙
1420 Wike Burd ⊙
1421 Collister Jane Mrs ⊙
1422 Wisneuskas Wm ⊙
1423 McGuire John F
1424 Gallagher Jos A
1426 Marsh Lulu J Mrs ⊙
1427 Cavenaugh Wm G ⊙
1429 Monahan John
1430 Gleason Carrie B Mrs
1431 Weldon Thos F
1433 Bittner John J
1434 Boyce Jos W ⊙
1435 Wolf John A
1436 Husbands Alta V Mrs ⊙
Schreiber Louis P
1437 Barlenstein John J
1440 Colbert Thos ⊙
1441 Jarboe Elmer L
1443 Richards Anna Mrs ⊙
1444 Brown Glenn L
1446 Smith Chas E
1447 Tomczak John ⊙
Bolos Jos G
1448 Ryan Margt
1451 Mickey John A ⊙
1452 Vyak Frank
1453 Miranda Jos P ⊙
1454 Brooker Carl F
1456 McQuaid Jas J ⊙
1457 Vacant 1st fl
Woodrow Rachael Mrs
1458 Carney Anthony J
1460 Vacant
1464 Littlechild Susan
1466 Vacant
Wade Park av intersects
1712 Wickham Kath ⊙
Hough av intersects
1755 **Bellflower Apts**
(For other occupants see S902½ Hough)
Apartments:
8 Vacant
9 Vacant
10 Laughton Olive E
11 Neff Ethel B Mrs
12 Bionaz Jos
Street continued
1760 Stein Minnie nurse
Goldsmith Louise nurse
1761 Kelly Dawson W trucking
1762 Findley Frank E ⊙
1765 Knapp Chas uphol
1768 Goodhue Wm L ⊙
1769 Meyer Caroline G Mrs ⊙
1772 Harris Chas E ⊙
1775 Long Emma A Mrs
1779-81 **Bolton Apts**
Apartments:
1 Bowen Danl R
2 Palmer Howard L
3 Astley Lillian Mrs
4 Millward May W
5 Robertson Wm L
6 Lillis Cath A Mrs
7 Briggs Elmer C

E 89TH ST NE—Contd
Bolton Apts—Contd
8 Vacant
9 Davis Harriett L Mrs
10 Calland Mabel Mrs
11 Teter Wm C
12 McHenry Jas
14 Sua John J
Street continued
1780 **Havyn Apts**
Apartments:
1 Vacant
2 Saratedt Frank A
3 Cannon Corman C
4 Tucker Helen M Mrs
5 deFauzon Arturo G
6 Hoffman Robt M
Street continued
1785 Murphy Geo H
1786 Long Jos J livery
1789 Applegate Lewis L ⊙
1790 Landfield Wade B ⊙
1793 **Bolton Manor Apts**
Apartments:
1 Sunman Wilbur E
2 Nunney Alf J
3 Penfield Loren H
4 Sample Thos
5 Breininger Herbert C
6 Little Gertrude E
7 Henneberger Melvin B
8 Blayney Amy J
9 Grimes Milton E
10 Irwin Mary C
11 Ruby R Wells
12 Trimble Homer L
14 Vacant
15 Vacant
16 Mason Harry H
17 Bittner Clayton G
18 Vacant
19 Hunter Lucretia P
20 Hale John J
21 Roemer Andrew M
22 Mooney Eug S
23 Stockton Hazel
24 Forward Jessie
25 Robinson Clarence A
26 Vacant
Street continued
1796 Boyle John J
1797 Beach Robt K
Palmer Lloyd B
1801 Judge Carmen
1805 Smith Andrew D ⊙
1809 Archer Della
1810 Gatton Chas H ⊙
1814 Stewart Laura M Mrs ⊙
1815 Wright Fred W roofer
1818 Klug Geo H
Babcock Margery nurse
1819 Pierce David E
1821 Cooley Harris R ⊙
1822 Meriam Edmund B ⊙
1827 Friebolin Carl D ⊙
1831 Kearney Julia Mrs
1834 Potes Geo W furn rms
1835 Fish Harry S
1841 Saffold S Selbert ⊙
1842 Vacant
1843 Carter Wm D
1844 Hallock Roscoe S Dr
1848 Perkins Mary W ⊙
1849 Schleicher Bertha E Mrs
1853 Brady Morton J
1856 Martinson Neil
1861 Zettelmeyer Mathilda M
1863 Mitchell Ralph D ⊙
1864 Black Morris A ⊙
1868 Warner Mollie Mrs furn rms
1871 Bryant Trail S
1872 Harris Mildred Mrs ⊙
1875 Hart Louis F ⊙
1878 Perkins True ⊙
1884 Health Institute sanitarium
Haymonds Fred nurse
1885 Katulik Peter
1890 McDonald Minnie K Mrs
1891 Bowman Mary D Mrs ⊙
1896 Jennings John L real est
1897 Kutzbach Ernest W
1898 Huron Rd Hosp nurses home
1902 Wellman Wm S ⊙
1905 Lazarus Edw
1910 McCaffrey John
Haigh Janet Mrs
1911 Wood Eliz Mrs ⊙
1912 Meyer Albert L
1915 Vacant
1919 Viall Gertrude Mrs
1920 Smith Jerome
1925 Ackey Neal M
1926 Bateman Julia C chiropractor
1931 Webster Fredk F ⊙
1932 Bunts Harriet Mrs ⊙
1937 Myers Edgar B
1940 Schneider Adolph B ⊙
Euclid av intersects

E 89TH ST SE (N-6) — From Euclid av to Evarts av, Marshall av to Easton av, StCatherine av to Union av, W&LERR to Harvard av
2017 Carroll Cath Mrs furn rms
Carroll Cyrus C
Berkey Eliz nurse
Culp Ruth nurse
Wallach Chas R
2019 Tishler Normand
2021 Poroll Theo
Brenner Bertha nurse
Harris Lucy nurse
2022 Smith Arth H
2023 May Wm
Stone Imogene nurse
2027 Vacant
2028 Hamilton Florence A ⊙
2029 Hoch Otto M baths
2032 Budinger Mary Mrs
2036 Weedon S L Co publrs
2041 Nunn John I Co undtkrs
Cinader Nellie Mrs
Hans Adolph W
2044 Turner Mary Mrs
2048 Vacant
2054 Corneau Steph C mover
2060-68 **Windsor Hall Apts**
Apartments:
1 Thompson Sinclair T
2 Moran Frank A
3 Feher Paul
4 Callinan Florence R
5 Cutting Orville B
6 McConnell Fredk C
7 Vacant
Street continued

1932 HOUGH AVE

SOURCE: CLEVELAND DIR CO

HOUGH AV NE—Contd
8522 McDowell Harry restr
8523 Town Jas E clothes clnr
8524 McFarland Etta florist
8525 **Mierke Block**
Apartments:
1 Hollamby Stanley G
2 Chesses Walter
3 Reed Florence
5 Vacant
6 Miller Ella Mrs
Street continued
8526 Goldberg Hyman gros
8527 Walter's Drug Co
8528 Thorngren Albert W restr
E 86th intersects
8603 Kroger Gro & Bkg Co (br) gros and meats
8605 Eagle Ice Cream Co
8606 Marshall Drug Co (br)
8608 Sinclair Ernest N chiropractor
Szorady Frank A dental laboratory
Podis Louis B dentist
8610 Schaefer Wm H hdw
8611-17 Albrecht's Pharmacies Inc
8612 Cleveland Brush Specialty Co
8614 Cawood Walter E jwlr
8616 Taylor Markets Inc meats
8617 Crew Everett C barber
8618 Maynard & Crotty wall paper
8619 **Apartments**
1 Vacant
2 Wagner Geo H
3 O'Malley Louis M
4 Vacant
Street continued
8620 McCormick Harry O plmbr
Pavese Anthony shoe repr
Easton Gavin R roofer
8621 Kaspar Geo clo clnr
Herman Harry shoe repr
8622 New Genl Dairy Stores Inc
8623-25 Gt A & P Tea Co (br) gros and meats
Crawford rd intersects
E 87th intersects
8700-02 Young Andrew S Young Drygoods Co
8701 Fisher Bros Co (br) gros and meats
8704 Helmer John furn
8705 **Apartments**
1 McCrea John
2 Vacant
3 Patterson Saml L
4 Vacant
5 Vacant
6 Bentley Leon D
Street continued
8707 Hesselman John F meats
8708 Landsmann Albert G baker
8709 **Lily Block**
bsmt Jackson John F
Apartments:
1 Sells Ralph A
2 Vacant
3 Saunier Jane L Mrs
4 Molnette Paul E
5 Childers Bert B
6 Middleton Geo H
Street continued
8710 Klein Alf fruits
8711 Gold Benj fruits
8712 Mintz Awning & Shade Co
8713 Yee Lim laudry
8714 Dellinger Russell B
8715 Malitz David tailor
8716 Fishleigh Vernel barber
Fishleigh Clara
David Wm M barber
8717 Spenica Saml I barber
8718 Universal Cleansing & Dyeing Co (br)
8719 Gialamas Jas restr
8720 Ottino Secondo restr
8721 Petite Beauty Shoppe
8723 Lixor Dry Clng & Tailoring Co clo clnrs
E 88th pl intersects
8801 Vacant (store)
8802 Geraci Bros gros
8803 **Art Bldg**
Apartments:
1 Peck Clement B
2 Fishleigh Vernal
3 Reed Raymond
4 Couturee Thelma
5 Murrey Clement N
6 Farr Fannie M Mrs
7 Geibfreid Chas W
8 McClarty Henry J
rear Finefrock Geo W
Street continued
8804 **Wilton Apts**
Apartments:
1 Berdan Theron L
2 Nagle Perry
3 Commander Eliz Mrs
4 Thomas Gertrude Mrs
Street continued
8805 Vacant (store)
8806 Rose Marie delicatessen
8809 **Medric Apts**
bsmt Vacant
Apartments:
1 Vacant
2 Vacant
3 Vacant
4 Vacant
5 Vacant
6 Vacant
7 Vacant
8 Vacant
9 Vacant
10 Vacant
11 Vacant
12 Vacant
14 Jagow Eliz Mrs
15 Vacant
16 Vacant
17 Vacant
Street continued
8812 Pochantos Oil Corp filling sta
8813 Stowell Adelbert L
8815 Jaros Geo W
8817 Kauffman Everett J
8819 Kauffman Moving & Stge Co
U S Postal Sub Sta No 11
E 89th intersects
8900 Robbins Henrietta Mrs hdw
Robbins Max plmbr
8901 McKean Kenneth A
Peoples Eliz
8902 Vacant
8902 ½ **Bellflower Apts**
(For other occupants see 1755 E 89th)
Apartments:
5 Vacant
6 Cohn Aaron
7 Hardy Chas H
E 89th pl intersects
8904 Cohn Aaron clothes clnr
8905 Mason Lillian B Mrs
Jenkins Sankey T
8906 Vacant
8906 ½ Schenkel Sol
8908 Napoli Peter barber
8910 Dottre John shoe repr
8910 ½ Folk Frances Mrs nurse
Robbins Max
8912 Valenti Saml confr
8914 Urich Wm
Dowis Edw
Neads Dewis
8915 Hough School
8916 Quinn Mary M Mrs confr
8918 Smith Harry M lndy
8920 **Apartments**
1 McGuire John A
2 Sparago Louis
3 Artlip Fred
4 Fanelli Rocco
Street continued
8922 Fanelli Rocco barber
8924 Sandusky Sol fruits
8926 **Apartments**
1 Lawton John M
2 Goldstein Saml
3 Mulhauser Carl W
4 Sandusky Sol
Street continued
8927-33 **Scotia Apts**
(For other occupants see 1730-46 E 90th)
Apartments:
1 Vacant
2 Harp Kelly
3 Garvin Wm J
4 Cole Alice W Mrs
Street continued
8928 Flemming Paul O photog
8930 Wieder Maurice J gro
8932 Mirvale Oil Co filling sta
E 90th intersects
9001-03 **Harkness Terrace**
(For other occupants see 1727-37 E 90th)
9001 Marshall Thos E
9003 Hollamby Kath Mrs
9007 Wilson Chas E
Harkness pl begins
9009 Sanderson Wm T
9104 Oakley Eliz E Mrs ◎
9108 Goldsmith Isadore ◎
Kurlan Saml furrier
9200 McEldowney Clyde
9201 Hough Arcade Garage
9203 Toffler Arth delicatessen
9204 Burns Thos J
9205 Warro Louis shoe repr
9207 Benninghoff Jacob G tailor
9208 Hoover Chas
9209 Home Remodeling Co hdw
9211 Herd Gauge Makers
9212 Herd Adolph ◎
Greenberg Cecil delicatessen
Apartments
1 Vacant
2 Vacant
3 Benavich Anna
4 Vacant
Street continued
9215 Kroger Gro & Bkg Co (br) gros
9216 Gt A & P Tea Co (br) gros
9217 Valcot Frank B beauty shop
9218 Seiler Leon watch repr
9220 Hackenburg Warren E gro
9221 Waldman Dry Clng Co (br) clo clnrs
9223 Litt Bros fruits
9227 Cohen M Abr confr
E 93d intersects
9300 Fisher Bros Co gros
9301 Stimmel Drug Co Inc (br)
9302 Taylor Markets Inc meats
9303 Redlick Kath
Hagan Frank
Jacob Georgia Mrs
9305 Breitbart Herman delicatessen
9306 Pivover Nathan delicatessen
9307 Chait Israel clo clnr
9308 Zuccaro Salvatore fruits
9309 Wenger Chas
Ferguson Grace M
Collins Michl
9310 **York Apts**
Apartments:
1A Sanders Jos
2A Houser Florence D Mrs
3A Resch Victor J
4A Whitford Hazel Mrs
5A Ferris Geo
6A Vacant
7A Wilson Yetta B
8A Warren Lillian Mrs
1B Takacs Eva Mrs
2B Vacant
3B Kapek Anthony J
4B Dahlin Carl W
5B Wysocki Walter J
6B Carey Jas
7B Psomas Geo
8B Evans Wm E
9 Moorhead Finley A
Street continued
9311 Schanzenbach Theresa beauty shop
9400 Curry Fumigating Co
West-Hoff Printing Co
9401-05 **Apartments**
bsmt Gage Jas A
1 Vacant
2 Vacant
3 Moyer Laura Mrs
4 Kirk Alice V Mrs
5 Vacant
6 Blainey Arch C
7 Hitch Horace M

1929 E 87TH ST-A

SOURCE: CLEVELAND DIR CO

1213 Miecznikowski Marcell
Palomaki Aug
1215 Krueger Cora Mrs
1216 Fitzgerald Mary M Mrs ◎
1217 Bergstrom Marcus
1219 Williams Mary Mrs ◎
1220 Rokas Peter ◎
1223 Haddow Mary Mrs
Held Carl
Kromer Wm
Mackey Mary T
1224 Nieder Julius
1226 Czerniawski Ludwig ◎
1227 Smith Frank O ◎
1230 Ridley Henry E
Ridley Robt
1231 Lapinski Andrew
1233 Roberts Thos W
1234 McBride Emma Mrs
1237 McMahon Belle drsmkr
Goggin Edw C
1238 Collins Hughes D
1240 O'Neill Geo M
1241 Prendergast Ella Mrs ◎
1243 Miller Cath Mrs
1244 Keller Fred J ◎
1247 Gilroy Jas C ◎
1248 Lojkiewicz Anna Mrs
1251 Benbow Wm
Davis Harry M
1252 Doran M J
1253 Morris Agnes M Mrs
Welden Frank
1255 Durkin Frank H
Giavonette Henry B
1256 Gorman W S
Superior av intersects
1637 Hollister Claude C & Co pntrs
Hough av intersects
1754 Corrigan Thos
1755 **Brookfield Apts**
Apartments:
7 Ferris Louise
2 Stanton Louis P
3 Marlowe Michl
4 Macklin Josiah W
5 Scott Walter C
6 Vernucci DiIlio
7 Vacant
8 Robson Gladys
8A Warren L Mrs
9 Davis J A Mrs
9A Vacant
10 Atkinson Benj
11 Svec Emil
12 Wysocki Walter
12A Harvey John
Street continued
1756 Rosenberg Elmer
1757 Grace Wilbur
1758 Adams Grover
1759 Clark J Hatch Dr
1763 Maloney Cornelius F
1765 Klein Wm
1766 Moorhead Finley A
Wellington Jos

1929 E 87TH ST-B

SOURCE: CLEVELAND DIR CO

1767 Nichols Sarah F Mrs
1769 Agnew Eliz A Mrs
1770 Powers Jas
1774 Woods A B ⊙ livery
1777 Jones Margt M Mrs
1778 Sinclair Amelia Mrs
1781 Leary Jane
1782 VanWormer Chas
1785 Koppes Cloyd K
McCall Emma M Mrs
1786 Kelch Jos S
1787 O'Malley John J
barber
1790 Bellamy Clarence
1791 Baum Alf F toy broker
1794 Russell John
1798 McCullough F S ⊙
1799 Ernst Lucy M
1801 Vacant
1802 DeLucia Louis E ⊙
1806 Hardway Charlotte
Mrs
1807 Nicholas Apts
Davis Harriet L Mrs
Ellis Earl E
Mooney Emma C Mrs
Rose Winifred R Mrs
1810 Potts Miles
1811 O'Malley Howard J
1814 Vacant
1815 Nelson Edgar E
1818 Churchill Louisa Mrs
⊙
1820 Wilson Emily M
1821 Lees Geo E adv agt
1822 Howard I M Mrs ⊙
1824 Yelsky Jacob E ⊙
real est
1825 Buchler John W
1830 Brookfield Apts
Wright Helen
Apartments:
1 Harrigan Agnes M
2 Spencer Saml
3 Bottomar Fredk
4 Salvina F M
20 Pierce C C
21 Eisenberg H
22 Davis C H
23 Kelley Lois
24 Darby McClaire
25 Smith E P
26 Bennett E H
Forde Chas
27 Poulson F
29 Voss Cell
30 Rottner Jacques H
31 Clayton Carl C
32 Voight Alice Mrs
33 Murrin Walter J
34 Spees Clarence R
35 Tampa D C
36 Watters Sadie D
37 Morrison Oscar
39 Frohling Mary E
Walwer Lucille A
40 Burt Richd E
41 King Mortimer D
42 Curtiss E K
43 Keller L R
45 Finley M J
46 Whitworth Wm E
47 Ashcraft Garland
49 Hubbard Ruth
Rice Fern
Street continued
1831 Vacant
1832 Vacant

1929 E 89TH ST

SOURCE: CLEVELAND DIR CO

1370 Cavano Jos A
1373 Mitz Wm
1374 Reichwein Jacob
1375 Appicci John
1377 Schuck Wm J ⊙
1378 Egan Jos H ⊙
1381 Budinger F R
Ethel av intersects
1382 McAllister Jas M ⊙
1383 Holobosh Carl C ⊙
1386 Smith Frank J ⊙
1387 Carey Jas A
1388 Miller Wm ⊙
1389 Parker Leon F ⊙
1392 Norris Philip D ⊙
Norris Edw blasting
contr
1393 Lyden Patk J
1395 VanLoozen Michl A
⊙
1396 Amsden Fred E ⊙
1398 McKenney Jas ⊙
1399 Betzenheimer John J
⊙
1401 Ninchild Jos A ⊙
1402 Butler Maurice G
mason contr
Butler Eliz F Mrs ⊙
1405 Schindler Geo
1408 Weiss Fredk J
1409 Gramc Jos ⊙
1409 Eckert Jos
1410 Newton Harley L ⊙
pntr
1411 Reif Michl F ⊙
1414 Ryan Michl J ⊙
1415 Bonlton Edmond W
jr
1417 Hall John
1418 Hafford Danl J ⊙
1420 Wike Burd
1421 Collister Jane Mrs ⊙
1422 Wisniokos Wm ⊙
1423 McGuire Nellie A ⊙
1424 Entrup Karl W
1426 Marsh Lulu J Mrs ⊙
1427 Cavanaugh Wm G ⊙
1429 Dee Howard A
1430 Gleason Carrie B Mrs
1431 Burke Carroll E
1433 Delehanty Henrietta
Mrs ⊙
1434 Boyce Jos W ⊙
1435 Hunziker Frieda C
Mrs ⊙
1436 Husbands Alta V Mrs
⊙ nurse
1437 Mustee John R
1440 Colber Thos ⊙
1441 Fuller Fred F
1443 Richards Anna Mrs
1444 Olsen Harry E
1446 Ryan Rose Mrs
1447 Tomczak John ⊙
1448 Alkire Cath
Kocke Franz
1451 Morrell Chas P
1452 Berner Alf C
1453 Miranda Jos P ⊙
1456 McQuaid Jas J ⊙
1457 Garfey John E
Gardner Wm D
1458 Carney Anthony
1460 Pfeiffer Chas A
1466 Mackender Nora V
Mrs
Wade Park av intersects
1712 Wickham Gertrude V
R Mrs ⊙
1729 Nahouse Wm J
1736 Gulliford Edw ⊙
Hough av intersects
1752 Vacant
1755 Bellflower Apts
(For other occupants
see 8906½ Hough)
Baker Harold
Hall Cath Mrs
Hardy C H
Luke Clifford E
O'Neil Mary Mrs
Robbins M
Sackerman K
1756 Long Forest R
1760 Goldsmith Louise
nurse
Stein Minnie nurse
1761 Kelly Dawson W
trucking
1762 Findley Frank E ⊙
1765 Knapp Chas uphol
1768 Goodhue Wm L
1769 Meyer Ernest C
1772 Reich Emilie K Mrs
1775 McGrale Lawrence
1779-81 Bolton Apts
Gallagher Agnes F
Mrs
Lillis Cath Mrs
Millward Wm W
Pinyoun Fredk C
Robertson Wm L
Sua John
1780 Havyn Apts
Apartments:
1 Coolidge Jas H
2 Sarsted Frank A
3 Cannon Corman C
4 Weld John N
5 DeFauzon Arturo G
6 Hoffman Robt M
Street continued
1781 Cleland Mabel Mrs
Feter Wm C
McHenry Jas
O'Donnell P M
1785 Fury Emma Mrs
1786 Cline John A
1789 Applegate Louis L
1790 Sandfield Wade ⊙
1793 Bolton Manor Apts
Boyle O H
Breisinger Herbert C
Cox Chester A
Fant P A
Forward Jessie A
Foote Harry E
Frenkel Vincent S
Hale Jas
Harris Chas E
Hunter Lucille P
Klein Morris R
Langley Nathan
Little Gertrude E
McDonough John
Moran Wm A
Loventield Loren H
Shearer H E
Sullivan John F
Sunman Wilbur E
1796 Boyle John J
1797 Beach Robt K
Palmer Lloyd B
1801 Morrison Hunter
1805 Smith Andrew D
1809 Merrill Lillian Mrs
Wiltse Anne C Mrs
furn rms
1810 Gerhan Chas C
1814 Stewart Laura M Mrs
⊙
1815 Wright Fred W
1818 Babcock Marjorie
nurse
Klug Geo H
Klug Margt Mrs furn
rms
Neighbors Cath nurse
1819 McNamara Andrew J
1821 Cooley Harry R
1822 Merlam Edw B
1827 Friebolin Carl D ⊙
1831 Kearney Julia Mrs
1834 Potes Geo W furn
rms
1835 Lawton Raymond O
1837 Saffold Silbert S
1842 Hale Chas M
Merlam Edmund E ⊙
1843 Croxton David T
Everett John H
1844 Hallock Anna Mrs
furn rms
Hallock Scott R phys
1848 Perkins Mary W ⊙
1849 Schleicher Wm A ⊙
1853 Brady Morton J
Ryan Emma
1856 Moyer Lydia furn rms
1861 Jost Josephine Mrs
1863 Mitchell Ralph D ⊙
1864 Black Morris A ⊙
1868 Graham Bertha Mrs
1871 Kellison Cath E Mrs
1872 Vacant
1876 Hart Louis ⊙
1878 Perkins True ⊙
1884 Murfey Louis A ⊙
1885 Davis Milo J
1890 Klump Adaline A
Mrs ⊙
1891 Duncan Sarah E Mrs
Winslow Geo H
1896 Croxton Electa Mrs ⊙
1897 Kutzbach Ernest W
1898 Bell Clara C Mrs
furn rms
1902 Wellman Wm S ⊙
1905 Moore Mattie Mrs
Nutt Albert R
1910 Hatch Janet Mrs
McCaffrey John carp
contr
1911 Wood Eliz Mrs
1912 Meyer Albert F ⊙
1915 Gilchrist Geo E
1919 Hatch Arth E
1920 Vacant
1925 Ackey Neal
1926 Hunt Mary R Mrs ⊙
1931 Webster Fredk F
1932 Bunts Harriet Mrs ⊙
1937 Myers Edgar B
1940 Schneider Adolph B
⊙
Euclid av intersects

E 89TH ST SE (M-8)—
From Euclid av to Evarts
av, Marshall av to Easton
av, StCatherine av to Union
av, W & L E R R to
Harvard av
2017-23 Carroll Cath Mrs
furn rms
2022 Smith Arth H
2027 Dickey Edw E
2028 Hamilton Florence A
⊙
2029 Gee Fred
Hoch Otto M mineral
baths
2032 Budinger Mary Mrs
furn rms
2036 Weeden S L Co
publrs
2041 Nunn John J Co
undtkrs
2044 Edmond John J
Speed Jane Mrs furn
2048 Boucher Armand O
2054 Corneau Steph C
mover
2060 Johnson Mary Mrs
McConnevy Fredk
Moran Frank A
Potak John
Stillwell Mary Mrs
Thompson Theo S
2061 Vacant
2064 Agerter Fredk J
Buelow Marie I
Fowler Walter G
Lynn Thos S
2066 Weil Max W
2068 Baldwin Arth W
Callinan Florence Mrs
Carroll Anna L Mrs
Drothler Paul jr
2096 Ewing Mattie Mrs
Carnegie av intersects
2102 Kloss Mary C Mrs
2104 Willett John L
2106 Brown's Garage
2108 Emrich Emanuel M
2110 Czarnitzki Arth
2110 Hamed Jas
2111 Benson Geo E
Brooks Chas R
Deppen Kath M
Ellis Josephine Mrs
Kahnheimer Caroline
Peterson Anna Mrs
2113 Bair M L Mrs drsmkr
Canada Wm
Chubb Walter H
Fox Jas A
Jacks Wm M
Kanneman Elroy R
Saylor Henry E
Wright Fanny F
2119 Harbaugh Edw
Page Jas H
Cedar av intersects
2156 Hudson Isum
2160 Anderson Garry H
2165 Slaughter Bros undtkrs
2166 Clayton Nathaniel ⊙
2172 Johnson Lennis
Lorenton Hampton
Wilson Ellen Mrs
2175 Palmer Wade furn
rms
2176 Carruther Eva Mrs ⊙
2179 Bradley Hugh
Glenn Elwood
Moten Oleo

HOUGH AV NE—Contd
Jeanette Apts—Contd
7 Vacant
8 Davey May Mrs
9 Wakefield Wm
10 Vacant
11 Vacant
12 Gambal Eliz Mrs
13 Vacant
14 Vacant
Street continued
8520 Collier Frank meats
8521 Vacant
8522 Nicholson Thos restr
8523 Town Jos E clo clnr
8524 Goldberg Louis dry gds
8525 **Mierke Block**
Apartments:
1 Brown Gertrude Mrs
2 Stuart Thos J
3 Reed Eliz Mrs
4 O'Neil Frank H
5 Vacant
6 Miller J Philip
Street continued
8526 Dunker Ralph R gro
8527 Vacant
8528 Kearns Geo W restr
E 86th intersects
8605 Siegel Lillian clo clnr
8608 O'Brien Martin A phys
8608 Podis Louis B dentist
8610 Schaefer Wm H hdw
8611 Hellwig Drug Co
8612 Vacant
8614 Cawood Walter E jwlr
Hummel Alf confr
8616 Taylor Geo M meats
8618 Maynard & Crotty wall paper
8619 Hyde Harry
Labinsky Jos
Schindel Geo N
Sweeney Susan Mrs drsmkr
8620 McCormick Harry C plmbr
Payese Anthony shoe repr
8621 Kaspar Geo clothes clnr
8622 Walters & Hayden barbers
8623 Vacant
8625 Gt A & P Tea Co (br) gros
Crawford rd intersects
E 87th intersects
8700 Young Andrew S dry gds
8701 Fisher Bros Co (br) gros
8703 Gold Benj fruits
8704 Helmer John uphol
8705 **Apartments**
1 Vacant
2 Japcynski Frank
3 Coville Willis A
4 Patterson Saml L
5 Vacant
6 Bentley Leon
Street continued
8707 Messelman John F meats
8708 Landsman Albert G baker
8709 **Lily Block**
Apartments:
1 Vacant
2 Goodman Louis
3 Saunier Jane L
4 Vacant
5 Brooks E
6 Vacant
Street continued
8710 **Waldo Building**
8711 Chesser Minnie B restr
8712 Mintz Max A awnings
8713 Chan Ding Indy
8715 Kleanko Dry Cleaning Co
8716 Keener Frank barber
8717 Anni Saml barber
8718 Universal Cleansing & Dyeing Co (br)
8719 Jialamas Jas restr
8720 Vacant
8721 Day Eliz mlnr
8723 Chase Engraving & Printing Co
E 88th pl intersects
8801 Barton Jacob shoes
8802 Geraci Paul gro
8803 **Art Bldg**
Apartments:
1 Peck Clement B pntr
2 Hammer Carrie
3 Patterson Geo
4 Stanton Wm C
5 Murrey Clement N
6 Farr Fannie M
7 Reed Myrtle
8 Sample Bertha A
Street continued
8804 **Wilton Apts**
Apartments:
1 Hicks Pearl
2 Hollis Paul
3 Commander Eliz
4 Vacant
Street continued
8805 Bussey Ferris A Photo Co
8806 Vacant
8809 **Medric Apts**
Apartments:
5 Swanson Harry
6 Johnston Wm G
9 Hill Carl
10 Vacant
15 Jagow Eliz H
16 Theow E A
Street continued
8813 Chestnut Jos
8815 Vanderveer Charlotte F E
8819 Kauffman Everett J mover
E 89th intersects
8900 Baker Harold gro
8901 Buchanan Arth
Tripodes Paris
8902 Robbins Max hdw
8902½ Cohn Aaron
Malone R H
Taylor A D
E 89th pl intersects
8904 Cohn Aaron clothes clnr
8905 Jenkins Sankey T
Mason Lillian B Mrs
8906 O'Brien Beatrice Mrs beauty shop
8906½ **Bellflower Apts**
(For other occupants see 1755 E 89th)
Rinker Chas F
Rouse F G
8908 Vacant
8910 Dottore John shoe repr
8910½ Andrews Bessie A Mrs
8912 Sturman Saml confr
8914 Dallas Glenn L
Robbins John E
Wallace Chas
8915 Hough School
8916 Quinn Mae Mrs confr
8918 Napoli Peter barber
8920 Fanelli Rocco
Fant Adolph
Murphy Jas A
8922 Fant Adolph hdw
8924 Friedman Robt fruits
8926 Lawton Jas M
Lusch Henry
Sindusky Sol
Sullivan Edw J
8927-33 **Scotia Apts**
(For other occupants see 1730-46 E 90th)
Apartments:
1 Mulhauser Carl W
8929
2 Derr Elmer G
3 Derr Elmer G
8933
4 Purvis Harry E
Street continued
8928 Lawrence Studio Co photogs
8932 Eddy Harold N meats
8930 Gt A & P Tea Co (br) gros
sw cor Midvale Oil Co gas sta
E 90th intersects
9001-03 **Harkness Terrace**
(For other occupants see 1727-37 E 90th)
Kellogg Chas W
Marshall Thos E
9007 Wilson Chas E
Harkness pl begins
9009 Sanderson Wm T
9011 **Miller Apts**
9104 Oakley Eliz E Mrs
9108 Goldsmith Isadore
Kurlan Saml
9200 Hoelzel Jeannette C music tchr
9201 Newman Louis garage
9203 Kean Claude E
Kean Emma Mrs delicatessen
McBeath Montrose B
9204 Bochert Elva L
9205 J & M Radio Sales & Service Co
9207 Valot Frank B barber
9208 Claxton Edith E Mrs
Rader John H
9209 Vacant
9211 Herd Adolph tailor
9216 Gt A & P Tea Co (br) gros
9217 Kroger Gro & Bkg Co (br) gros
Small Eliz M beauty shop
Allen Blanche Mrs
9218 Louie F Indy
9219 Vacant
9220 Hackenburg Warren E gro
9221 Ginsberg Sol Indy
9223 Vacant
9227 Cohn Abr B confr
E 93d intersects
9300 Fisher Bros Co gros
Gray Morris H dentist
Robboy John phys
9301 Stimmel Drug Co
9302 Taylor Geo meats
9303 Pinyoun F C
Triggs Jas C
Walters Harlie G
Young John
9305 Gulko David delicatessen
9306 Gusson Esther Mrs baker
Rivchun Raymond gro
9307 Smiley Nathan clothes clnr
9308 Salvatore Zuccaro fruits
9309 Gillespie Wm W
Gulko David
Miller Carl E
Oliver Grace
Peterfreured Harry
9310 **York Apts**
Apartments:
1A Black M
2A Copeland F
3A Poniter Wm
4A Patterson B
5A Gror M
6A O'Donnell A
7A Vacant
8A Burgess R
1B Fugii Toshio
2B Clark C M
3B Gaggus E
4B Arbaugh A L
5B Frisbley C L
6B O'Rourke May
7B Meyer Chas B
8B Kuschel C H
Street continued
9311 Schanzenbach Theresa beauty shop
9400 Manton Ernest
9401 **Apartments**
10 Vacant
11 Stark Ernest S
12 Knack Otto P
14 Decker Esther A
15 Maddock Hallie
16 Braun Ralph
17 Vacant
18 Knack Paul O Mrs
19 Vacant
20 Vacant
Street continued
9404 Crandall Edith Mrs

DRAFT

APPENDIX B-5: Title Search Records (No Documents Are Associated With This Appendix)

DRAFT

APPENDIX C-1: Regulatory Records - Mapped Database

DRAFT

DATABASE REPORT

DRAFT

Project Property:	*3 Vacant Parcels* *924 and 8924 Hough Avenue, & 1765 E 89th Street* *Cleveland OH*
Project No:	*G23-2862*
Report Type:	*Database Report*
Order No:	*23041400739*
Requested by:	*Nova Group, GBC*
Date Completed:	*April 18, 2023*

Environmental Risk Information Services
A division of Glacier Media Inc.
1.866.517.5204 | info@erisinfo.com | erisinfo.com

Table of Contents

Table of Contents....2
Executive Summary....3
Executive Summary: Report Summary....4
Executive Summary: Site Report Summary - Project Property....8
Executive Summary: Site Report Summary - Surrounding Properties....9
Executive Summary: Summary by Data Source....14
Map....21
Aerial....24
Topographic Map....25
Detail Report....26
Unplottable Summary....76
Unplottable Report....77
Appendix: Database Descriptions....78
Definitions....92

DRAFT

Notice: IMPORTANT LIMITATIONS and YOUR LIABILITY

Reliance on information in Report: This report DOES NOT replace a full Phase I Environmental Site Assessment but is solely intended to be used as database review of environmental records.

License for use of information in Report: No page of this report can be used without this cover page, this notice and the project property identifier. The information in Report(s) may not be modified or re-sold.

Your Liability for misuse: Using this Service and/or its reports in a manner contrary to this Notice or your agreement will be in breach of copyright and contract and ERIS may obtain damages for such mis-use, including damages caused to third parties, and gives ERIS the right to terminate your account, rescind your license to any previous reports and to bar you from future use of the Service.

No warranty of Accuracy or Liability for ERIS: The information contained in this report has been produced by ERIS Information Inc. ("ERIS") using various sources of information, including information provided by Federal and State government departments. The report applies only to the address and up to the date specified on the cover of this report, and any alterations or deviation from this description will require a new report. This report and the data contained herein does not purport to be and does not constitute a guarantee of the accuracy of the information contained herein and does not constitute a legal opinion nor medical advice. Although ERIS has endeavored to present you with information that is accurate, ERIS disclaims, any and all liability for any errors, omissions, or inaccuracies in such information and data, whether attributable to inadvertence, negligence or otherwise, and for any consequences arising therefrom. Liability on the part of ERIS is limited to the monetary value paid for this report.

Trademark and Copyright: You may not use the ERIS trademarks or attribute any work to ERIS other than as outlined above. This Service and Report (s) are protected by copyright owned by ERIS Information Inc. Copyright in data used in the Service or Report(s) (the "Data") is owned by ERIS or its licensors. The Service, Report(s) and Data may not be copied or reproduced in whole or in any substantial part without prior written consent of ERIS.

Executive Summary

Property Information:

Project Property:	*3 Vacant Parcels* *924 and 8924 Hough Avenue, & 1765 E 89th Street Cleveland OH*
Project No:	*G23-2862*

Coordinates:

Latitude:	*41.50954315*
Longitude:	*-81.62440843*
UTM Northing:	*4,595,511.87*
UTM Easting:	*447,892.67*
UTM Zone:	*17T*

Elevation:	*666 FT*

Order Information:

Order No:	*23041400739*
Date Requested:	*April 14, 2023*
Requested by:	*Nova Group, GBC*
Report Type:	*Database Report*

Historicals/Products:

Aerial Photographs	*Historical Aerials Photographs*
City Directory Search	*CD - Custom City Directory Search*
ERIS Xplorer	*ERIS Xplorer*
Excel Add-On	*Excel Add-On*
Fire Insurance Maps	*US Fire Insurance Maps*
Topographic Map	*Topographic Maps*

DRAFT

Executive Summary: Report Summary

Database	Searched	Search Radius	Project Property	Within 0.12mi	0.125mi to 0.25mi	0.25mi to 0.50mi	0.50mi to 1.00mi	Total
Standard Environmental Records								
Federal								
DOE FUSRAP	Y	1	0	0	0	0	0	0
NPL	Y	1	0	0	0	0	0	0
PROPOSED NPL	Y	1	0	0	0	0	0	0
DELETED NPL	Y	0.5	0	0	0	0	-	0
SEMS	Y	0.5	0	0	0	0	-	0
ODI	Y	0.5	0	0	0	0	-	0
SEMS ARCHIVE	Y	0.5	0	0	0	**1**	-	**1**
CERCLIS	Y	0.5	0	0	0	**1**	-	**1**
IODI	Y	0.5	0	0	0	0	-	0
CERCLIS NFRAP	Y	0.5	0	0	0	**1**	-	**1**
CERCLIS LIENS	Y	PO	0	-	-	-	-	0
RCRA CORRACTS	Y	1	0	0	0	0	0	0
RCRA TSD	Y	0.5	0	0	0	0	-	0
RCRA LQG	Y	0.25	0	0	0	-	-	0
RCRA SQG	Y	0.25	0	0	0	-	-	0
RCRA VSQG	Y	0.25	0	0	0	-	-	0
RCRA NON GEN	Y	0.25	0	0	0	-	-	0
RCRA CONTROLS	Y	0.5	0	0	0	0	-	0
FED ENG	Y	0.5	0	0	0	0	-	0
FED INST	Y	0.5	0	0	0	0	-	0
LUCIS	Y	0.5	0	0	0	0	-	0
NPL IC	Y	0.5	0	0	0	0	-	0
ERNS 1982 TO 1986	Y	PO	0	-	-	-	-	0
ERNS 1987 TO 1989	Y	PO	0	-	-	-	-	0
ERNS	Y	PO	0	-	-	-	-	0
FED BROWNFIELDS	Y	0.5	0	0	**1**	0	-	**1**
FEMA UST	Y	0.25	0	0	0	-	-	0

DRAFT

Database	Searched	Search Radius	Project Property	Within 0.12mi	0.125mi to 0.25mi	0.25mi to 0.50mi	0.50mi to 1.00mi	Total
FRP	Y	0.25	0	0	0	-	-	0
DELISTED FRP	Y	0.25	0	0	0	-	-	0
HIST GAS STATIONS	Y	0.25	0	0	0	-	-	0
REFN	Y	0.25	0	0	0	-	-	0
BULK TERMINAL	Y	0.25	0	0	0	-	-	0
SEMS LIEN	Y	PO	0	-	-	-	-	0
SUPERFUND ROD	Y	1	0	0	0	0	0	0
State								
DERR	Y	1	0	0	0	**1**	**13**	**14**
DELISTED DERR	Y	1	0	0	0	0	0	0
SWF/LF	Y	0.5	0	0	0	0	-	0
HIST LF	Y	0.5	0	0	0	0	-	0
LUST	Y	0.5	0	**1**	0	**22**	-	**23**
DELISTED LST	Y	0.5	0	**1**	0	**10**	-	**11**
LST	Y	0.5	0	0	0	0	-	0
UST	Y	0.25	0	**1**	**1**	-	-	**2**
TANKS	Y	0.25	0	0	0	-	-	0
TANKS 2	Y	0.25	0	0	0	-	-	0
DTNK	Y	0.25	0	0	0	-	-	0
ENG	Y	0.5	0	0	0	0	-	0
INST	Y	0.5	0	0	0	0	-	0
VCP	Y	0.5	0	0	0	0	-	0
VAP CNS	Y	0.5	0	0	0	0	-	0
BROWNFIELDS	Y	0.5	0	0	0	0	-	0
Tribal								
INDIAN LUST	Y	0.5	0	0	0	0	-	0
INDIAN UST	Y	0.25	0	0	0	-	-	0
DELISTED INDIAN LST	Y	0.5	0	0	0	0	-	0
DELISTED INDIAN UST	Y	0.25	0	0	0	-	-	0
County	***No County standard environmental record sources available for this State.***							

Additional Environmental Records

Federal

FINDS/FRS	Y	PO	0	**1**	-	-	-	**1**

DRAFT

Database	Searched	Search Radius	Project Property	Within 0.12mi	0.125mi to 0.25mi	0.25mi to 0.50mi	0.50mi to 1.00mi	Total
TRIS	Y	PO	0	-	-	-	-	0
PFAS NPL	Y	0.5	0	0	0	0	-	0
PFAS FED SITES	Y	0.5	0	0	0	0	-	0
PFAS SSEHRI	Y	0.5	0	0	0	0	-	0
ERNS PFAS	Y	0.5	0	0	0	0	-	0
PFAS NPDES	Y	0.5	0	0	0	0	-	0
PFAS TRI	Y	0.5	0	0	0	0	-	0
PFAS WATER	Y	0.5	0	0	0	0	-	0
PFAS TSCA	Y	0.5	0	0	0	0	-	0
HMIRS	Y	0.125	0	0	-	-	-	0
NCDL	Y	0.125	0	0	-	-	-	0
TSCA	Y	0.125	0	0	-	-	-	0
HIST TSCA	Y	0.125	0	0	-	-	-	0
FTTS ADMIN	Y	PO	0	-	-	-	-	0
FTTS INSP	Y	PO	0	-	-	-	-	0
PRP	Y	PO	0	-	-	-	-	0
SCRD DRYCLEANER	Y	0.5	0	0	0	0	-	0
ICIS	Y	PO	0	-	-	-	-	0
FED DRYCLEANERS	Y	0.25	0	0	0	-	-	0
DELISTED FED DRY	Y	0.25	0	0	0	-	-	0
FUDS	Y	1	0	0	0	0	0	0
FORMER NIKE	Y	1	0	0	0	0	0	0
PIPELINE INCIDENT	Y	PO	0	-	-	-	-	0
MLTS	Y	PO	0	-	-	-	-	0
HIST MLTS	Y	PO	0	-	-	-	-	0
MINES	Y	0.25	0	0	0	-	-	0
SMCRA	Y	1	0	0	0	0	0	0
MRDS	Y	1	0	0	0	0	0	0
LM SITES	Y	1	0	0	0	0	0	0
ALT FUELS	Y	0.25	0	0	0	-	-	0
CONSENT DECREES	Y	0.25	0	0	0	-	-	0
AFS	Y	PO	0	-	-	-	-	0
SSTS	Y	0.25	0	0	0	-	-	0
PCBT	Y	0.5	0	0	0	0	-	0
PCB	Y	0.5	0	0	0	0	-	0

DRAFT

Database	Searched	Search Radius	Project Property	Within 0.12mi	0.125mi to 0.25mi	0.25mi to 0.50mi	0.50mi to 1.00mi	Total
State								
SPILLS	Y	0.125	0	0	-	-	-	0
TOWNGAS	Y	1	0	0	0	0	0	0
DRYCLEANERS	Y	0.25	0	0	0	-	-	0
DELISTED DRYCLEANERS	Y	0.25	0	0	0	-	-	0
USD	Y	0.5	**1**	0	**1**	**1**	-	**3**
CRO	Y	PO	0	-	-	-	-	0
SIAB	Y	PO	0	-	-	-	-	0
PFAS	Y	0.5	0	0	0	0	-	0
UIC	Y	PO	0	-	-	-	-	0
PFAS PWS	Y	0.5	0	0	0	0	-	0
AIR PERMITS	Y	0.25	0	0	**1**	-	-	**1**
Tribal	***No Tribal additional environmental record sources available for this State.***							
County	***No County additional environmental record sources available for this State.***							
	Total:		**1**	4	**4**	**37**	**13**	**59**

**** PO – Property Only***
**** 'Property and adjoining properties' database search radii are set at 0.25 miles.***

DRAFT

Executive Summary: Site Report Summary - Project Property

Map Key	DB	Company/Site Name	Address	Direction	Distance (mi/ft)	Elev Diff (ft)	Page Number
1	USD	Cleveland City-wide	601 Lakeside Ave, Rm 210 Cleveland OH 44114-	SW	0.00 / 0.00	0	26

DRAFT

Executive Summary: Site Report Summary - Surrounding Properties

Map Key	DB	Company/Site Name	Address	Direction	Distance (mi/ft)	Elev Diff (ft)	Page Number
2	FINDS/FRS	1779-81 E 89 ST APTS	1779-81 E 89TH ST CLEVELAND OH 44106 ***Registry ID:*** 110006341422	SSW	0.02 / 97.98	0	26
3	DELISTED LST	COMMUNITY CIRCLE TWO	8925 HOUGH AVE CLEVELAND OH 44106	NNW	0.03 / 179.78	1	27
3	UST	COMMUNITY CIRCLE TWO	8925 HOUGH AVE CLEVELAND OH 44106 ***Fac No (OTTER):*** 18008884	NNW	0.03 / 179.78	1	27
3	LUST	COMMUNITY CIRCLE TWO	8925 HOUGH AVE CLEVELAND OH 44106	NNW	0.03 / 179.78	1	27
4	FED BROWNFIELDS	Upper Chester	1848-66 E. 97th Street Cleveland OH 44106 ***Property ID:*** 169023	ESE	0.24 / 1,256.16	6	28
5	USD	Fairfax Neighborhood - Cleveland	Chester/E107 St/Norflk So RR/E79 St Cleveland OH 44106	S	0.24 / 1,256.88	5	33
6	UST	NE OHIO NEIGHBORHOOD HEALTH SRVS	8300 HOUGH AVE CLEVELAND OH 44103 ***Fac No (OTTER):*** 18000245 ***Tank No | Status:*** T00001 | EMP - Empty Never Filled	W	0.25 / 1,299.51	-1	34
6	AIR PERMITS	NORTHEAST OHIO NEIGHBORHOOD HEALTH SERVICES INC.	8300 HOUGH AVE. CLEVELAND OH 44103	W	0.25 / 1,299.51	-1	35
7	LUST	SPRINGBROOK ESTATES	1675 ANSEL RD CLEVELAND OH 44106 ***Release No (OTTER):*** 18010857-N00001 ***Facility Status | LTF Status | Date Last Change:*** Inactive | 6 Closure of regulated UST | 2/5/2002	ENE	0.28 / 1,488.72	-8	36
8	LUST	BP OIL CO. #22365	9308 CHESTER AVE CLEVELAND OH 44106 ***Release No (OTTER):*** 18002104-N00001 ***Facility Status | LTF Status | Date Last Change:*** Inactive | 1 SUS/CON from regulated UST | 9/14/1994	SE	0.30 / 1,569.33	8	37
8	LUST	BP OIL CO. #22365	9308 CHESTER AVE CLEVELAND OH 44106 ***Release No (OTTER):*** 18002104-N00002 ***Facility Status | LTF Status | Date Last Change:*** Inactive | 1 SUS/CON from regulated UST | 3/17/2008	SE	0.30 / 1,569.33	8	38

DRAFT

Map Key	DB	Company/Site Name	Address	Direction	Distance (mi/ft)	Elev Diff (ft)	Page Number
9	DELISTED LST	CLEVELAND CLINIC	1965 E 89TH ST CLEVELAND OH 44114	S	0.34 / 1,806.62	8	40
9	LUST	CLEVELAND CLINIC	1965 E 89TH ST CLEVELAND OH 44114	S	0.34 / 1,806.62	8	40
10	DELISTED LST	CLEVELAND CLINIC	2060 E 89 ST CLEVELAND OH 44106-2973	S	0.37 / 1,948.82	12	41
10	DELISTED LST	CLEVELAND CLINIC	2060 E 89 ST CLEVELAND OH 44106	S	0.37 / 1,948.82	12	41
11	DERR	Harshaw Filtrol Partnership, Cleveland	1945 E 97th St Cleveland OH 44124	SE	0.38 / 2,004.15	10	42
11	SEMS ARCHIVE	HARSHAW FILTROL PARTNERSHIP	1945 E 97 ST CLEVELAND OH 44124 ***EPA ID:*** OHD053276390	SE	0.38 / 2,004.15	10	42
11	LUST	CLEVELAND CLINIC	1945 E 97TH ST CLEVELAND OH 44106 ***Release No (OTTER):*** 18011344-N00001 ***Facility Status | LTF Status | Date Last Change:*** Inactive | 6 Closure of regulated UST | 8/23/2016	SE	0.38 / 2,004.15	10	43
12	LUST	FORMER GULF SERVICE STATION	8701-8705 EUCLID AVE CLEVELAND OH 44195 ***Release No (OTTER):*** 18011313-N00001 ***Facility Status | LTF Status | Date Last Change:*** Inactive | 6 Closure of regulated UST | 8/15/2014	SSW	0.40 / 2,090.47	3	44
13	LUST	VACANT LOT	9321 WADE PARK CLEVELAND OH 44106 ***Release No (OTTER):*** 18010948-N00001 ***Facility Status | LTF Status | Date Last Change:*** Inactive | 6 Closure of regulated UST | 6/12/2003	NNE	0.43 / 2,283.36	-16	45
14	CERCLIS	HARSHAW FILTROL PARTNERSHIP	1945 E 97 ST CLEVELAND OH 44124 ***Site EPA ID:*** OHD053276390	SE	0.44 / 2,300.08	13	46
14	CERCLIS NFRAP	HARSHAW FILTROL PARTNERSHIP	1945 E 97 ST CLEVELAND OH 44124 ***Site EPA ID:*** OHD053276390	SE	0.44 / 2,300.08	13	48
15	USD	Church Square Property	7909-8101 Euclid Ave Cleveland OH 44114-3485	WSW	0.44 / 2,329.08	3	49
16	LUST	MT SINAI MEDICAL CENTER	1800 E 105TH ST CLEVELAND OH 44106 ***Release No (OTTER):*** 18001584-N00001 ***Facility Status | LTF Status | Date Last Change:*** Inactive | 6 Closure of regulated UST | 4/26/1999	E	0.44 / 2,337.97	-22	49

DRAFT

Map Key	DB	Company/Site Name	Address	Direction	Distance (mi/ft)	Elev Diff (ft)	Page Number
16	LUST	MT SINAI MEDICAL CENTER	1800 E 105TH ST CLEVELAND OH 44106	E	0.44 / 2,337.97	-22	50
			Release No (OTTER): 18001584-N00002 ***Facility Status | LTF Status | Date Last Change:*** Inactive | 1 SUS/CON from regulated UST | 11/1/2005				
17	LUST	WADE PARK APARTMENTS	9500 WADE PARK CLEVELAND OH 44103	NNE	0.45 / 2,359.28	-18	52
			Release No (OTTER): 18011189-N00001 ***Facility Status | LTF Status | Date Last Change:*** Inactive | 6 Closure of regulated UST | 5/6/2009				
18	DELISTED LST	UNIVERSITY TOWER	1575 EAST BLVD CLEVELAND OH 44106	ENE	0.46 / 2,406.26	-19	53
18	LUST	UNIVERSITY TOWER	1575 EAST BLVD CLEVELAND OH 44106	ENE	0.46 / 2,406.26	-19	53
19	LUST	CLEVELAND CLINIC POWER HOUSE	2045 E 90TH ST CLEVELAND OH 44106	SSE	0.47 / 2,489.42	14	54
			Release No (OTTER): 18010181-N00002 ***Facility Status | LTF Status | Date Last Change:*** Inactive | 1 SUS/CON from regulated UST | 7/12/2011				
19	DELISTED LST	CLEVELAND CLINIC POWER HOUSE	2045 E 90TH ST CLEVELAND OH 44106	SSE	0.47 / 2,489.42	14	56
19	LUST	CLEVELAND CLINIC POWER HOUSE	2045 E 90TH ST CLEVELAND OH 44106	SSE	0.47 / 2,489.42	14	56
20	LUST	CLEVELAND CLINIC FOUNDATION	9500 EUCLID AVE CLEVELAND OH 44195-5047	SSE	0.49 / 2,574.90	13	57
			Release No (OTTER): 18003639-N00002 ***Facility Status | LTF Status | Date Last Change:*** Inactive | 1 SUS/CON from regulated UST | 4/3/2014				
20	LUST	CLEVELAND CLINIC FOUNDATION	9500 EUCLID AVE CLEVELAND OH 44195-5047	SSE	0.49 / 2,574.90	13	58
			Release No (OTTER): 18003639-N00003 ***Facility Status | LTF Status | Date Last Change:*** Active | 1 SUS/CON from regulated UST | 5/30/2014				
20	LUST	CLEVELAND CLINIC FOUNDATION	9500 EUCLID AVE CLEVELAND OH 44195-5047	SSE	0.49 / 2,574.90	13	60
			Release No (OTTER): 18003639-N00004 ***Facility Status | LTF Status | Date Last Change:*** Inactive | 6 Closure of regulated UST | 6/8/2000				
20	LUST	CLEVELAND CLINIC FOUNDATION	9500 EUCLID AVE CLEVELAND OH 44195-5047	SSE	0.49 / 2,574.90	13	61
			Release No (OTTER): 18003639-N00006 ***Facility Status | LTF Status | Date Last Change:*** Inactive | 6 Closure of regulated UST | 6/12/2000				
20	LUST	CLEVELAND CLINIC FOUNDATION	9500 EUCLID AVE CLEVELAND OH 44195-5047	SSE	0.49 / 2,574.90	13	62
			Release No (OTTER): 18003639-N00007 ***Facility Status | LTF Status | Date Last Change:*** Inactive | 6 Closure of regulated UST | 10/13/2011				

DRAFT

Map Key	DB	Company/Site Name	Address	Direction	Distance (mi/ft)	Elev Diff (ft)	Page Number
20	DELISTED LST	CLEVELAND CLINIC FOUNDATION	9500 EUCLID AVE CLEVELAND OH 44195-5047	SSE	0.49 / 2,574.90	13	64
20	DELISTED LST	CLEVELAND CLINIC FOUNDATION	9500 EUCLID AVE CLEVELAND OH 44195-5047	SSE	0.49 / 2,574.90	13	64
20	DELISTED LST	CLEVELAND CLINIC FOUNDATION	9500 EUCLID AVE CLEVELAND OH 44195-5047	SSE	0.49 / 2,574.90	13	64
20	DELISTED LST	CLEVELAND CLINIC FOUNDATION	9500 EUCLID AVE CLEVELAND OH 44195-5047	SSE	0.49 / 2,574.90	13	65
20	LUST	CLEVELAND CLINIC FOUNDATION	9500 EUCLID AVE CLEVELAND OH 44195-5047 ***Release No (OTTER):*** 18003639-N00008 ***Facility Status | LTF Status | Date Last Change:*** Inactive | 1 SUS/CON from regulated UST | 10/27/2014	SSE	0.49 / 2,574.90	13	65
20	DELISTED LST	CLEVELAND CLINIC FOUNDATION	9500 EUCLID AVE CLEVELAND OH 44195-5047	SSE	0.49 / 2,574.90	13	67
20	LUST	CLEVELAND CLINIC FOUNDATION	9500 EUCLID AVE CLEVELAND OH 44195-5047 ***Release No (OTTER):*** 18003639-N00009 ***Facility Status | LTF Status | Date Last Change:*** Active | 1 SUS/CON from regulated UST | 4/4/2019	SSE	0.49 / 2,574.90	13	67
20	LUST	CLEVELAND CLINIC FOUNDATION	9500 EUCLID AVE CLEVELAND OH	SSE	0.49 / 2,574.90	13	68
20	LUST	CLEVELAND CLINIC FOUNDATION	9500 EUCLID AVE CLEVELAND OH	SSE	0.49 / 2,574.90	13	69
21	DERR	Church Square Property USD, Cleveland	7909-8101 Euclid Ave Cleveland OH 44114-3485	WSW	0.52 / 2,770.59	4	70
22	DERR	Swift Cleaners Former Carnegie Ave Cleveland	8220 Carnegie Ave Cleveland OH 44103-	SSW	0.62 / 3,292.14	4	70
23	DERR	Fenway Manor Apartments, Cleveland	1986 Stokes Blvd Cleveland OH 44106-	ESE	0.67 / 3,545.15	14	71
24	DERR	Fairfax Neighborhood USD, Cleveland	Chester/E107 St/Norflk So RR/E79 St Cleveland OH 44106	ESE	0.69 / 3,622.10	14	71

DRAFT

Map Key	DB	Company/Site Name	Address	Direction	Distance (mi/ft)	Elev Diff (ft)	Page Number
25	DERR	Baker Electric Bldg, Cleveland	7100 Euclid Ave Cleveland OH 44103-	WSW	0.82 / 4,355.25	1	71
26	DERR	7001 Euclid Avenue Property, Cleveland	7001 Euclid Ave Cleveland OH 44103-	WSW	0.88 / 4,656.78	0	72
27	DERR	AT&T Fac, Cleveland	10615 Cedar Ave Cleveland OH 44106-3028	SE	0.91 / 4,795.28	30	72
28	DERR	Euclid Block Project, Cleveland	Euclid Ave/E 69th St/Chester Ave/E 7oth St Cleveland OH 44103-	WSW	0.92 / 4,874.11	4	73
29	DERR	Wade Park Chemicals, Cleveland	7012 Wade Park Blvd Cleveland OH 44103	WNW	0.93 / 4,917.80	-28	73
30	DERR	7000 Euclid Site, Cleveland	6900-7000 Euclid Ave Cleveland OH 44103-	WSW	0.96 / 5,062.15	0	74
31	DERR	Fairfax Elderly Homes LP, Cleveland	7920-8118 Central Ave, 2300-12 E 82nd St Cleveland OH 44104	SSW	0.97 / 5,101.66	12	74
32	DERR	Coyne Laundry Site Former, Cleveland	6710 Lexington Ave Cleveland OH 44103	W	0.97 / 5,115.32	-23	74
33	DERR	Midtown Tech Park, Cleveland	6700 Euclid Ave Cleveland OH 44103-	WSW	0.99 / 5,229.93	2	75

DRAFT

Executive Summary: Summary by Data Source

Standard

Federal

SEMS ARCHIVE - SEMS List 8R Archive Sites

A search of the SEMS ARCHIVE database, dated Jan 25, 2023 has found that there are 1 SEMS ARCHIVE site(s) within approximately 0.50 miles of the project property.

Equal/Higher Elevation	Address	Direction	Distance (mi/ft)	Map Key
HARSHAW FILTROL PARTNERSHIP	1945 E 97 ST CLEVELAND OH 44124 ***EPA ID**: OHD053276390*	SE	0.38 / 2,004.15	11

CERCLIS - Comprehensive Environmental Response, Compensation and Liability Information System - CERCLIS

A search of the CERCLIS database, dated Oct 25, 2013 has found that there are 1 CERCLIS site(s) within approximately 0.50 miles of the project property.

Equal/Higher Elevation	Address	Direction	Distance (mi/ft)	Map Key
HARSHAW FILTROL PARTNERSHIP	1945 E 97 ST CLEVELAND OH 44124 ***Site EPA ID**: OHD053276390*	SE	0.44 / 2,300.08	14

CERCLIS NFRAP - CERCLIS - No Further Remedial Action Planned

A search of the CERCLIS NFRAP database, dated Oct 25, 2013 has found that there are 1 CERCLIS NFRAP site(s) within approximately 0.50 miles of the project property.

Equal/Higher Elevation	Address	Direction	Distance (mi/ft)	Map Key
HARSHAW FILTROL PARTNERSHIP	1945 E 97 ST CLEVELAND OH 44124 ***Site EPA ID**: OHD053276390*	SE	0.44 / 2,300.08	14

FED BROWNFIELDS - The Assessment, Cleanup and Redevelopment Exchange System (ACRES) Brownfield Database

A search of the FED BROWNFIELDS database, dated Sep 13, 2022 has found that there are 1 FED BROWNFIELDS site(s) within approximately 0.50 miles of the project property.

Equal/Higher Elevation	Address	Direction	Distance (mi/ft)	Map Key
Upper Chester	1848-66 E. 97th Street Cleveland OH 44106 ***Property ID**: 169023*	ESE	0.24 / 1,256.16	4

State

DERR - Division of Environmental Response & Revitalization Database

DRAFT

A search of the DERR database, dated Jan 16, 2023 has found that there are 14 DERR site(s) within approximately 1.00 miles of the project property.

Equal/Higher Elevation	Address	Direction	Distance (mi/ft)	Map Key
Harshaw Filtrol Partnership, Cleveland	1945 E 97th St Cleveland OH 44124	SE	0.38 / 2,004.15	11
Church Square Property USD, Cleveland	7909-8101 Euclid Ave Cleveland OH 44114-3485	WSW	0.52 / 2,770.59	21
Swift Cleaners Former Carnegie Ave Cleveland	8220 Carnegie Ave Cleveland OH 44103-	SSW	0.62 / 3,292.14	22
Fenway Manor Apartments, Cleveland	1986 Stokes Blvd Cleveland OH 44106-	ESE	0.67 / 3,545.15	23
Fairfax Neighborhood USD, Cleveland	Chester/E107 St/Norflk So RR/E79 St Cleveland OH 44106	ESE	0.69 / 3,622.10	24
Baker Electric Bldg, Cleveland	7100 Euclid Ave Cleveland OH 44103-	WSW	0.82 / 4,355.25	25
7001 Euclid Avenue Property, Cleveland	7001 Euclid Ave Cleveland OH 44103-	WSW	0.88 / 4,656.78	26
AT&T Fac, Cleveland	10615 Cedar Ave Cleveland OH 44106-3028	SE	0.91 / 4,795.28	27
Euclid Block Project, Cleveland	Euclid Ave/E 69th St/Chester Ave/E 7oth St Cleveland OH 44103-	WSW	0.92 / 4,874.11	28
7000 Euclid Site, Cleveland	6900-7000 Euclid Ave Cleveland OH 44103-	WSW	0.96 / 5,062.15	30
Fairfax Elderly Homes LP, Cleveland	7920-8118 Central Ave, 2300-12 E 82nd St Cleveland OH 44104	SSW	0.97 / 5,101.66	31
Midtown Tech Park, Cleveland	6700 Euclid Ave Cleveland OH 44103-	WSW	0.99 / 5,229.93	33

DRAFT

Lower Elevation	Address	Direction	Distance (mi/ft)	Map Key
Wade Park Chemicals, Cleveland	7012 Wade Park Blvd Cleveland OH 44103	WNW	0.93 / 4,917.80	29
Coyne Laundry Site Former, Cleveland	6710 Lexington Ave Cleveland OH 44103	W	0.97 / 5,115.32	32

LUST - Ohio Leaking Underground Storage Tanks (LUST)

A search of the LUST database, dated Jan 10, 2023 has found that there are 23 LUST site(s) within approximately 0.50 miles of the project property.

Equal/Higher Elevation	Address	Direction	Distance (mi/ft)	Map Key
COMMUNITY CIRCLE TWO	8925 HOUGH AVE CLEVELAND OH 44106	NNW	0.03 / 179.78	3
BP OIL CO. #22365	9308 CHESTER AVE CLEVELAND OH 44106	SE	0.30 / 1,569.33	8
	***Release No (OTTER)**: 18002104-N00002* ***Facility Status | LTF Status | Date Last Change**: Inactive | 1 SUS/CON from regulated UST | 3/17/2008*			
BP OIL CO. #22365	9308 CHESTER AVE CLEVELAND OH 44106	SE	0.30 / 1,569.33	8
	***Release No (OTTER)**: 18002104-N00001* ***Facility Status | LTF Status | Date Last Change**: Inactive | 1 SUS/CON from regulated UST | 9/14/1994*			
CLEVELAND CLINIC	1965 E 89TH ST CLEVELAND OH 44114	S	0.34 / 1,806.62	9
CLEVELAND CLINIC	1945 E 97TH ST CLEVELAND OH 44106	SE	0.38 / 2,004.15	11
	***Release No (OTTER)**: 18011344-N00001* ***Facility Status | LTF Status | Date Last Change**: Inactive | 6 Closure of regulated UST | 8/23/2016*			
FORMER GULF SERVICE STATION	8701-8705 EUCLID AVE CLEVELAND OH 44195	SSW	0.40 / 2,090.47	12
	***Release No (OTTER)**: 18011313-N00001* ***Facility Status | LTF Status | Date Last Change**: Inactive | 6 Closure of regulated UST | 8/15/2014*			
CLEVELAND CLINIC POWER HOUSE	2045 E 90TH ST CLEVELAND OH 44106	SSE	0.47 / 2,489.42	19
	***Release No (OTTER)**: 18010181-N00002* ***Facility Status | LTF Status | Date Last Change**: Inactive | 1 SUS/CON from regulated UST | 7/12/2011*			
CLEVELAND CLINIC POWER HOUSE	2045 E 90TH ST CLEVELAND OH 44106	SSE	0.47 / 2,489.42	19
CLEVELAND CLINIC FOUNDATION	9500 EUCLID AVE CLEVELAND OH	SSE	0.49 / 2,574.90	20

DRAFT

Equal/Higher Elevation	Address	Direction	Distance (mi/ft)	Map Key
CLEVELAND CLINIC FOUNDATION	9500 EUCLID AVE CLEVELAND OH	SSE	0.49 / 2,574.90	20
CLEVELAND CLINIC FOUNDATION	9500 EUCLID AVE CLEVELAND OH 44195-5047	SSE	0.49 / 2,574.90	20
	***Release No (OTTER)**: 18003639-N00009* ***Facility Status | LTF Status | Date Last Change**: Active | 1 SUS/CON from regulated UST | 4/4/2019*			
CLEVELAND CLINIC FOUNDATION	9500 EUCLID AVE CLEVELAND OH 44195-5047	SSE	0.49 / 2,574.90	20
	***Release No (OTTER)**: 18003639-N00008* ***Facility Status | LTF Status | Date Last Change**: Inactive | 1 SUS/CON from regulated UST | 10/27/2014*			
CLEVELAND CLINIC FOUNDATION	9500 EUCLID AVE CLEVELAND OH 44195-5047	SSE	0.49 / 2,574.90	20
	***Release No (OTTER)**: 18003639-N00007* ***Facility Status | LTF Status | Date Last Change**: Inactive | 6 Closure of regulated UST | 10/13/2011*			
CLEVELAND CLINIC FOUNDATION	9500 EUCLID AVE CLEVELAND OH 44195-5047	SSE	0.49 / 2,574.90	20
	***Release No (OTTER)**: 18003639-N00006* ***Facility Status | LTF Status | Date Last Change**: Inactive | 6 Closure of regulated UST | 6/12/2000*			
CLEVELAND CLINIC FOUNDATION	9500 EUCLID AVE CLEVELAND OH 44195-5047	SSE	0.49 / 2,574.90	20
	***Release No (OTTER)**: 18003639-N00004* ***Facility Status | LTF Status | Date Last Change**: Inactive | 6 Closure of regulated UST | 6/8/2000*			
CLEVELAND CLINIC FOUNDATION	9500 EUCLID AVE CLEVELAND OH 44195-5047	SSE	0.49 / 2,574.90	20
	***Release No (OTTER)**: 18003639-N00003* ***Facility Status | LTF Status | Date Last Change**: Active | 1 SUS/CON from regulated UST | 5/30/2014*			
CLEVELAND CLINIC FOUNDATION	9500 EUCLID AVE CLEVELAND OH 44195-5047	SSE	0.49 / 2,574.90	20
	***Release No (OTTER)**: 18003639-N00002* ***Facility Status | LTF Status | Date Last Change**: Inactive | 1 SUS/CON from regulated UST | 4/3/2014*			

Lower Elevation	Address	Direction	Distance (mi/ft)	Map Key
SPRINGBROOK ESTATES	1675 ANSEL RD CLEVELAND OH 44106	ENE	0.28 / 1,488.72	7
	***Release No (OTTER)**: 18010857-N00001* ***Facility Status | LTF Status | Date Last Change**: Inactive | 6 Closure of regulated UST | 2/5/2002*			
VACANT LOT	9321 WADE PARK CLEVELAND OH 44106	NNE	0.43 / 2,283.36	13
	***Release No (OTTER)**: 18010948-N00001* ***Facility Status | LTF Status | Date Last Change**: Inactive | 6 Closure of regulated UST | 6/12/2003*			
MT SINAI MEDICAL CENTER	1800 E 105TH ST CLEVELAND OH 44106	E	0.44 / 2,337.97	16
	***Release No (OTTER)**: 18001584-N00002* ***Facility Status | LTF Status | Date Last Change**: Inactive | 1 SUS/CON from regulated UST | 11/1/2005*			

DRAFT

Lower Elevation	Address	Direction	Distance (mi/ft)	Map Key
MT SINAI MEDICAL CENTER	1800 E 105TH ST CLEVELAND OH 44106	E	0.44 / 2,337.97	16
	***Release No (OTTER)**: 18001584-N00001* ***Facility Status | LTF Status | Date Last Change**: Inactive | 6 Closure of regulated UST | 4/26/1999*			
WADE PARK APARTMENTS	9500 WADE PARK CLEVELAND OH 44103	NNE	0.45 / 2,359.28	17
	***Release No (OTTER)**: 18011189-N00001* ***Facility Status | LTF Status | Date Last Change**: Inactive | 6 Closure of regulated UST | 5/6/2009*			
UNIVERSITY TOWER	1575 EAST BLVD CLEVELAND OH 44106	ENE	0.46 / 2,406.26	18

DELISTED LST - Delisted Petroleum Release List

A search of the DELISTED LST database, dated Jan 10, 2023 has found that there are 11 DELISTED LST site(s) within approximately 0.50 miles of the project property.

Equal/Higher Elevation	Address	Direction	Distance (mi/ft)	Map Key
COMMUNITY CIRCLE TWO	8925 HOUGH AVE CLEVELAND OH 44106	NNW	0.03 / 179.78	3
CLEVELAND CLINIC	1965 E 89TH ST CLEVELAND OH 44114	S	0.34 / 1,806.62	9
CLEVELAND CLINIC	2060 E 89 ST CLEVELAND OH 44106	S	0.37 / 1,948.82	10
CLEVELAND CLINIC	2060 E 89 ST CLEVELAND OH 44106-2973	S	0.37 / 1,948.82	10
CLEVELAND CLINIC POWER HOUSE	2045 E 90TH ST CLEVELAND OH 44106	SSE	0.47 / 2,489.42	19
CLEVELAND CLINIC FOUNDATION	9500 EUCLID AVE CLEVELAND OH 44195-5047	SSE	0.49 / 2,574.90	20
CLEVELAND CLINIC FOUNDATION	9500 EUCLID AVE CLEVELAND OH 44195-5047	SSE	0.49 / 2,574.90	20
CLEVELAND CLINIC FOUNDATION	9500 EUCLID AVE CLEVELAND OH 44195-5047	SSE	0.49 / 2,574.90	20

DRAFT

Equal/Higher Elevation	Address	Direction	Distance (mi/ft)	Map Key
CLEVELAND CLINIC FOUNDATION	9500 EUCLID AVE CLEVELAND OH 44195-5047	SSE	0.49 / 2,574.90	20
CLEVELAND CLINIC FOUNDATION	9500 EUCLID AVE CLEVELAND OH 44195-5047	SSE	0.49 / 2,574.90	20

Lower Elevation	Address	Direction	Distance (mi/ft)	Map Key
UNIVERSITY TOWER	1575 EAST BLVD CLEVELAND OH 44106	ENE	0.46 / 2,406.26	18

UST - Ohio Registered Underground Storage Tanks (UST)

A search of the UST database, dated Jan 10, 2023 has found that there are 2 UST site(s) within approximately 0.25 miles of the project property.

Equal/Higher Elevation	Address	Direction	Distance (mi/ft)	Map Key
COMMUNITY CIRCLE TWO	8925 HOUGH AVE CLEVELAND OH 44106 ***Fac No (OTTER)**: 18008884*	NNW	0.03 / 179.78	3

Lower Elevation	Address	Direction	Distance (mi/ft)	Map Key
NE OHIO NEIGHBORHOOD HEALTH SRVS	8300 HOUGH AVE CLEVELAND OH 44103 ***Fac No (OTTER)**: 18000245* ***Tank No | Status**: T00001 | EMP - Empty Never Filled*	W	0.25 / 1,299.51	6

Non Standard

Federal

FINDS/FRS - Facility Registry Service/Facility Index

A search of the FINDS/FRS database, dated Aug 18, 2022 has found that there are 1 FINDS/FRS site(s) within approximately 0.02 miles of the project property.

Lower Elevation	Address	Direction	Distance (mi/ft)	Map Key
1779-81 E 89 ST APTS	1779-81 E 89TH ST CLEVELAND OH 44106 ***Registry ID**: 110006341422*	SSW	0.02 / 97.98	2

State

USD - Urban Setting Designation Sites

A search of the USD database, dated Feb 17, 2023 has found that there are 3 USD site(s) within approximately 0.50 miles of the project property.

DRAFT

Equal/Higher Elevation	Address	Direction	Distance (mi/ft)	Map Key
Cleveland City-wide	601 Lakeside Ave, Rm 210 Cleveland OH 44114-	SW	0.00 / 0.00	1
Fairfax Neighborhood - Cleveland	Chester/E107 St/Norflk So RR/E79 St Cleveland OH 44106	S	0.24 / 1,256.88	5
Church Square Property	7909-8101 Euclid Ave Cleveland OH 44114-3485	WSW	0.44 / 2,329.08	15

AIR PERMITS - Permit by Rule Air Facilities

A search of the AIR PERMITS database, dated Jul 30, 2020 has found that there are 1 AIR PERMITS site(s) within approximately 0.25 miles of the project property.

Lower Elevation	Address	Direction	Distance (mi/ft)	Map Key
NORTHEAST OHIO NEIGHBORHOOD HEALTH SERVICES INC.	8300 HOUGH AVE. CLEVELAND OH 44103	W	0.25 / 1,299.51	6

DRAFT

Map: 1.0 Mile Radius

Order Number: 23041400739

Address: 924 and 8924 Hough Avenue, & 1765 E 89th Street, Cleveland, OH

Project Property
Buffer Outline
Sites with Higher Elevation
Sites with Same Elevation
Sites with Lower Elevation
Sites with Unknown Elevation
Areas with Higher Elevation
Areas with Same Elevation
Areas with Lower Elevation
Areas with Unknown Elevation
Freeways; Highways
Traffic Circle; Ramp
Major & Minor Arterial
Traffic Circle; Ramp
Local Road
Rail
State
Country
National Wetland
Indian Reserve Land
Plume
100 Year Flood Zone
500 Year Flood Zone
FWS Special Designation Areas
National Priorities List (Active, Delisted, Proposed, Institutional Control)

Source: © 2021 ESRI StreetMap Premium

© ERIS Information Inc.

Map: 0.5 Mile Radius

Order Number: 23041400739

Address: 924 and 8924 Hough Avenue, & 1765 E 89th Street, Cleveland, OH

Project Property
Buffer Outline
Sites with Higher Elevation
Sites with Same Elevation
Sites with Lower Elevation
Sites with Unknown Elevation
Areas with Higher Elevation
Areas with Same Elevation
Areas with Lower Elevation
Areas with Unknown Elevation
Freeways; Highways
Traffic Circle; Ramp
Major & Minor Arterial
Traffic Circle; Ramp
Local Road
Rail
State
Country
National Wetland
Indian Reserve Land
Plume
100 Year Flood Zone
500 Year Flood Zone
FWS Special Designation Areas
National Priorities List (Active, Delisted, Proposed, Institutional Control)

Source: © 2021 ESRI StreetMap Premium

© ERIS Information Inc.

81°37'30"W

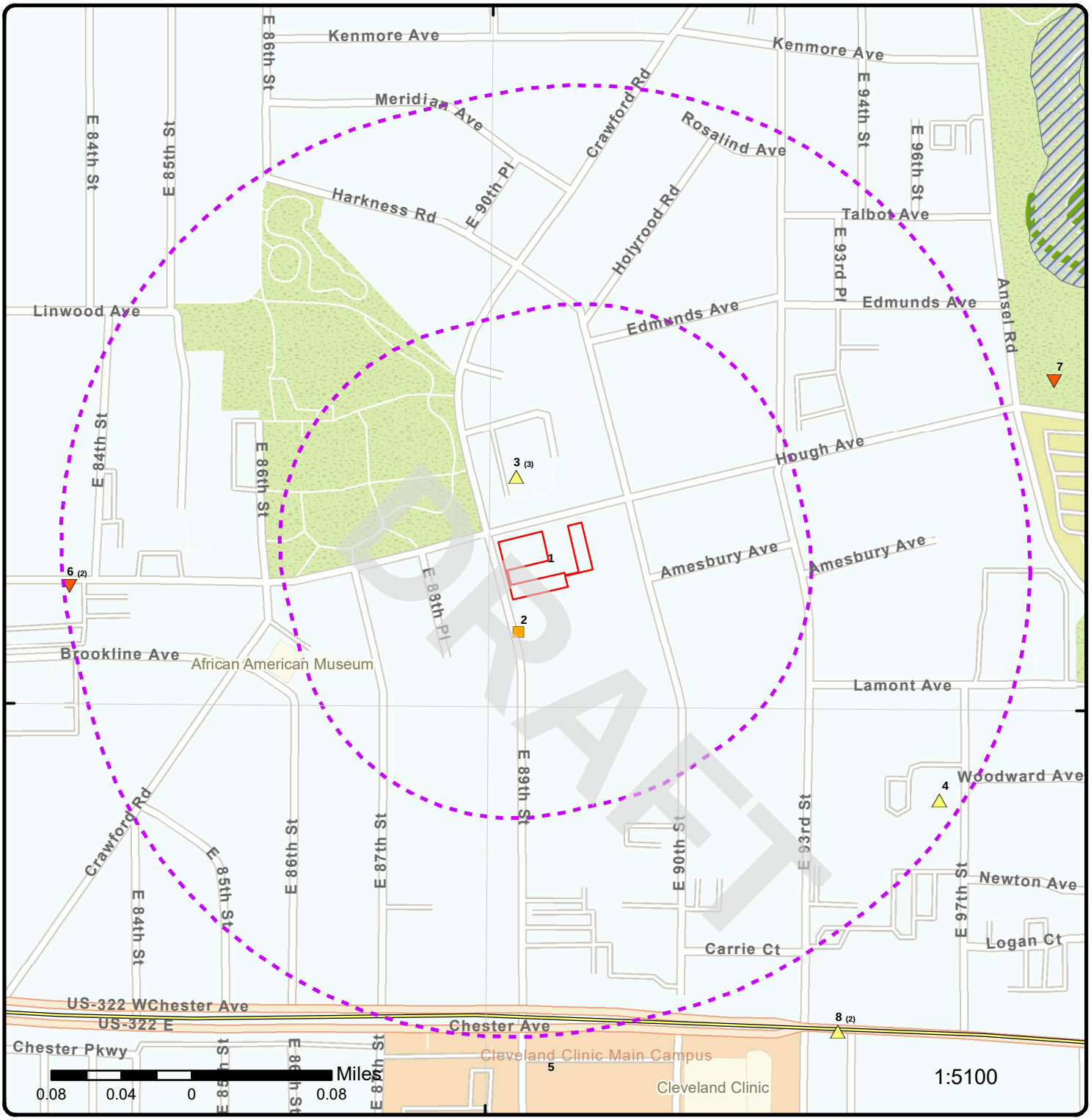

41°30'30"N

41°30'30"N

Map: 0.25 Mile Radius

Order Number: 23041400739

Address: 924 and 8924 Hough Avenue, & 1765 E 89th Street, Cleveland, OH

- Project Property
- Buffer Outline
- Sites with Higher Elevation
- Sites with Same Elevation
- Sites with Lower Elevation
- Sites with Unknown Elevation
- Areas with Higher Elevation
- Areas with Same Elevation
- Areas with Lower Elevation
- Areas with Unknown Elevation
- Freeways; Highways
- Traffic Circle; Ramp
- Major & Minor Arterial
- Traffic Circle; Ramp
- Local Road
- Rail
- State
- Country
- National Wetland
- Indian Reserve Land
- Plume
- 100 Year Flood Zone
- 500 Year Flood Zone
- FWS Special Designation Areas
- National Priorities List (Active, Delisted, Proposed, Institutional Control)

Source: © 2021 ESRI StreetMap Premium

© ERIS Information Inc.

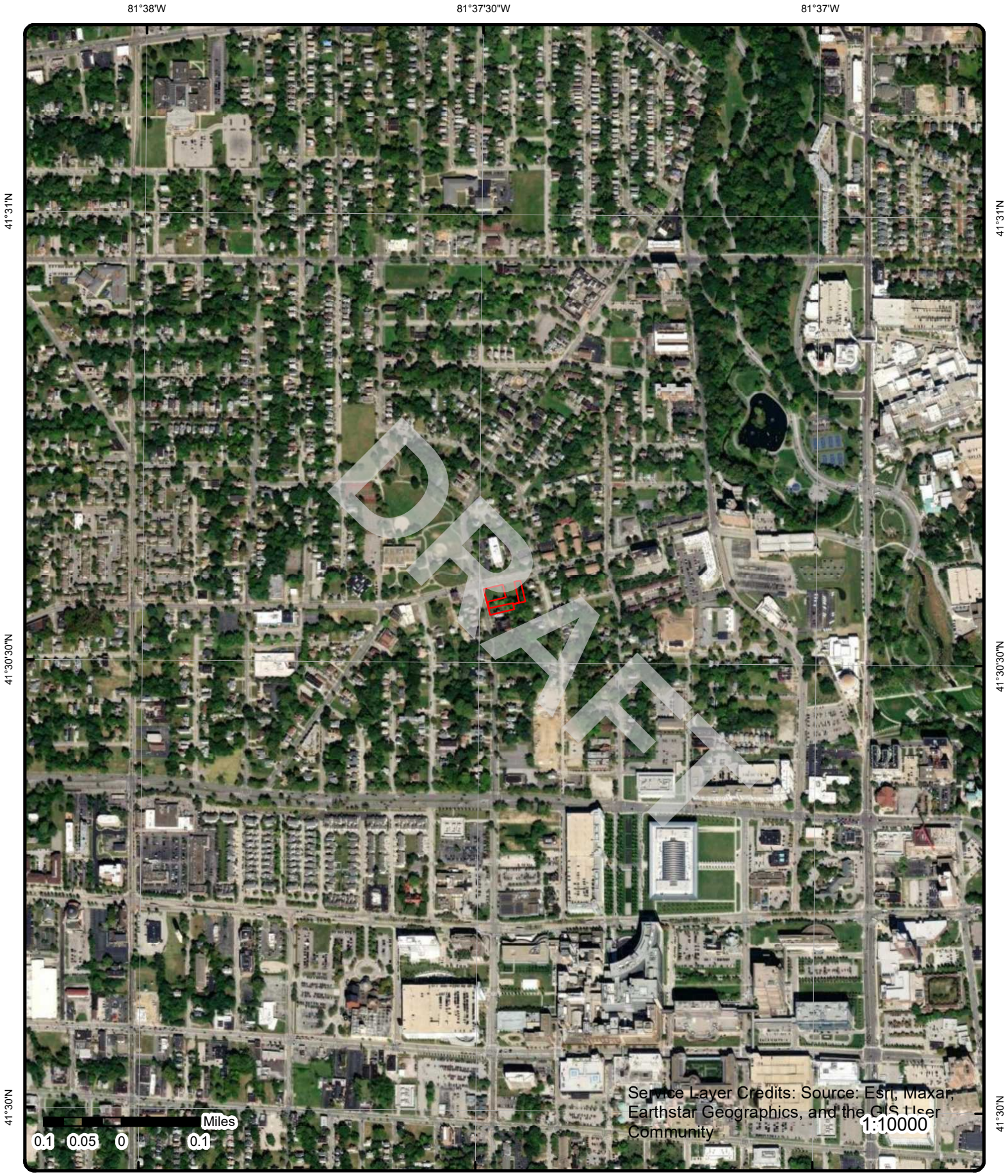

Aerial **Year: 2021**

Order Number: 23041400739

Address: 924 and 8924 Hough Avenue, & 1765 E 89th Street, Cleveland, OH

© ERIS Information Inc.

Source: ESRI World Imagery

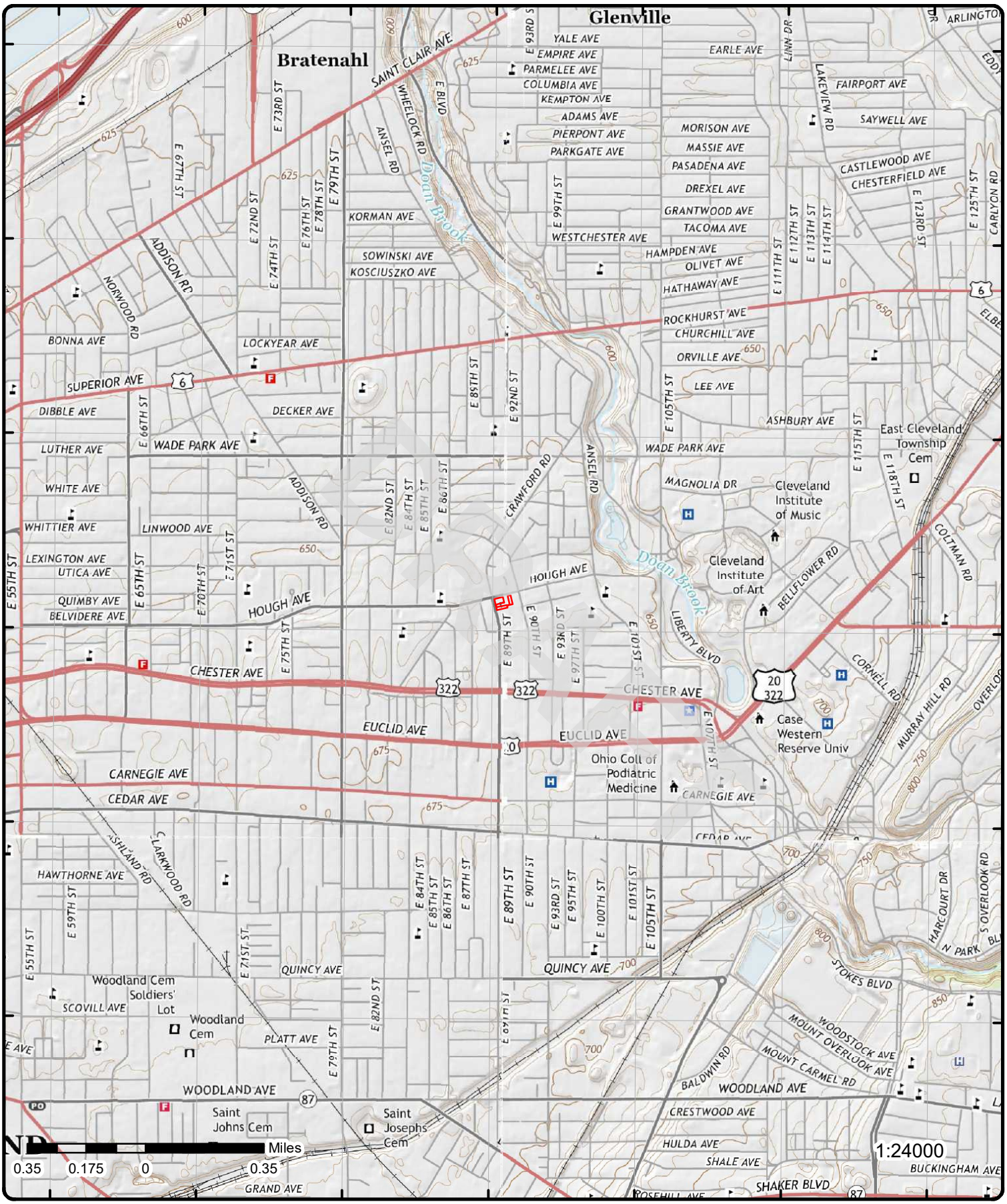

Topographic Map

Year: 2016

Order Number: 23041400739

Address: 924 and 8924 Hough Avenue, & 1765 E 89th Street, OH

Quadrangle(s): East Cleveland, OH; Cleveland South, OH; Cleveland North, OH; Shaker Heights, OH

© ERIS Information Inc.

Source: USGS Topographic Map

Detail Report

Map Key	Number of Records	Direction	Distance (mi/ft)	Elev/Diff (ft)	Site	DB
1	1 of 1	SW	0.00 / 0.00	666.44 / 0	Cleveland City-wide 601 Lakeside Ave, Rm 210 Cleveland OH 44114-	USD

Site ID:	218002661	**County:**	Cuyahoga
Project ID:	218002661001	**DERR Program:**	Voluntary Action Program
Project Type:	Urban Setting Designation	**Polygon ID:**	10008
Received Date:	3/4/2009	**Polygon Name:**	
Approved Date:	2/16/2011	**Staff Digitizer:**	SP
Verification Dt:	12/29/2016	**Digitized Date:**	8/3/2016
Verif Outcome:	Unchanged	**Centroid Lat:**	41.476941
Status Desc:	Granted	**Centroid Long:**	-81.680289
USD Area Type:	Area Wide	**Shape Length:**	0
OEPA Dist Office:	Northeast District Office	**Modified By:**	DERR_CO
Digitized Meth Desc:	Digital File from Consultant	**Modified Date:**	8/3/2016
Map Source Desc:	Other	**Acreage:**	50267.6958155
Confidence Desc:	High		
Comments:	corporate boundaries of City of Cleveland		

2	1 of 1	SSW	0.02 / 97.98	666.08 / 0	1779-81 E 89 ST APTS 1779-81 E 89TH ST CLEVELAND OH 44106	FINDS/FRS

Registry ID:	110006341422
FIPS Code:	39035
HUC Code:	04110003
Site Type Name:	STATIONARY
Location Description:	
Supplemental Location:	
Create Date:	01-MAR-00
Update Date:	29-DEC-14
Interest Types:	STATE MASTER
SIC Codes:	
SIC Code Descriptions:	
NAICS Codes:	
NAICS Code Descriptions:	
Conveyor:	FRS-GEOCODE
Federal Facility Code:	
Federal Agency Name:	
Tribal Land Code:	
Tribal Land Name:	
Congressional Dist No:	11
Census Block Code:	390351189001014
EPA Region Code:	05
County Name:	CUYAHOGA
US/Mexico Border Ind:	
Latitude:	41.50893
Longitude:	-81.6247
Reference Point:	CENTER OF A FACILITY OR STATION
Coord Collection Method:	ADDRESS MATCHING-HOUSE NUMBER
Accuracy Value:	30
Datum:	NAD83
Source:	
Facility Detail Rprt URL:	https://ofmpub.epa.gov/frs_public2/fii_query_detail.disp_program_facility?p_registry_id=110006341422
Data Source:	Facility Registry Service - Single File
Program Acronyms:	

DRAFT

Map Key	Number of Records	Direction	Distance (mi/ft)	Elev/Diff (ft)	Site	DB
OH-CORE:7544						
3	1 of 3	NNW	0.03 / 179.78	667.88 / 1	COMMUNITY CIRCLE TWO 8925 HOUGH AVE CLEVELAND OH 44106	DELISTED LST

Delisted Regulated and Non-Regulated Leaking Underground Storage Tanks (LUST)

Incident No:	180000100.0	**Class:**	D
Release No:	18008884 - N00001	**Class Desc:**	A viable RP has been identified
Status:	RPT: a possible incident is reported	**Rules:**	1992
Sub Status:	Approved	**Coordinator:**	Charles Zepp
Release Date:	8/25/1999	**County:**	Cuyahoga
LTF:	2 SUS/CON from non-regulated UST	**Facility Latitude:**	41.509998
Last Update:	Charles Zepp	**Facility Longitude:**	-81.624563
Last Update Date:	5/13/2016	**Original Source:**	NLUT
Last Status Update:	1/24/2002	**Record Date:**	09-OCT-2019
Priority:	2		

Map Key	Number of Records	Direction	Distance (mi/ft)	Elev/Diff (ft)	Site	DB
3	2 of 3	NNW	0.03 / 179.78	667.88 / 1	COMMUNITY CIRCLE TWO 8925 HOUGH AVE CLEVELAND OH 44106	UST

Facility (OTTER):		**Facility No (Map):**	
Fac No (OTTER):	18008884	**Fac Name (Map):**	
Fac Name (OTTER):	COMMUNITY CIRCLE TWO	**Address (Map):**	
Address (OTTER):	8925 HOUGH AVE	**City (Map):**	
City (OTTER):	CLEVELAND	**State (Map):**	
State (OTTER):		**Zip (Map):**	
Zip (OTTER):	44106	**County (Map):**	
County (OTTER):	Cuyahoga	**Latitude (Map):**	
Latitude (OTTER):		**Longitude (Map):**	
Longitude (OTTER):		**Fac ID (BUSTR2):**	
Fac No (BUSTR):		**Fac Name (BUSTR2):**	
Fac Name (BUSTR):		**Address (BUSTR2):**	
Address (BUSTR):		**City (BUSTR2):**	
City (BUSTR):		**Zip (BUSTR2):**	
State (BUSTR):		**Latitude (BUSTR2):**	
Zip (BUSTR):		**Longitude (BUSTR2):**	
County (BUSTR2):			
County (BUSTR):			
Latitude (BUSTR):			
Longitude (BUSTR):			
Data Source:	Ohio Tank Tracking & Environmental Regulations (OTTER) Search		

Ohio Tank Tracking & Environmental Regulations (OTTER) Search

Old Incident ID:		**Date Reported:**	
Tank Status:	No Tanks Available	**Own Business Name:**	COMMUNITY CIRCLE TWO
Facility URL:	https://apps.com.ohio.gov/fire/OTTER/Home/Index?ReturnUrl=%2ffire%2fOTTER%2fInquiry%2fInquiry#9195		
Release No URL:			

Map Key	Number of Records	Direction	Distance (mi/ft)	Elev/Diff (ft)	Site	DB
3	3 of 3	NNW	0.03 / 179.78	667.88 / 1	COMMUNITY CIRCLE TWO 8925 HOUGH AVE CLEVELAND OH 44106	LUST

Release No:	18008884 - N00001	**Release No (Map):**	18008884-N00001
Facility Name:	COMMUNITY CIRCLE TWO	**Fac Name (Map):**	COMMUNITY CIRCLE TWO
Facility Address:	8925 HOUGH AVE	**Fac Address (Map):**	8925 HOUGH AVE
Facility City:	CLEVELAND	**Fac City (Map):**	CLEVELAND
Facility State:	Ohio	**Fac ZIP (Map):**	44106

DRAFT

Map Key	Number of Records	Direction	Distance (mi/ft)	Elev/Diff (ft)	Site	DB

Facility ZIP:	44106	**County (Map):**	
County:	Cuyahoga	**Latitude (Map):**	41.51029
Facility Latitude:	41.509998	**Longitude (Map):**	-81.6245
Facility Longitude:	-81.624563	**Fac ID (BUSTR2):**	
Release No (OTTER):		**IncidntID (BUSTR2):**	
Fac Name (OTTER):		**Fac Name (BUSTR2):**	
FacAddress (OTTER):		**Address (BUSTR2):**	
Fac City (OTTER):		**City (BUSTR2):**	
Fac State (OTTER):		**ZIP (BUSTR2):**	
Fac ZIP (OTTER):		**County (BUSTR2):**	
County (OTTER):		**Latitude (BUSTR2):**	
Latitude (OTTER):		**Longitude (BUSTR2):**	
Longitude (OTTER):		**Release No (BUSTR):**	
Fac Name (BUSTR):		**Fac Addr (BUSTR):**	
Fac City (BUSTR):		**Fac State (BUSTR):**	
Fac ZIP (BUSTR):		**Fac County (BUSTR):**	
Latitude (BUSTR):		**Longitude (BUSTR):**	
Facility (OTTER):			
Data Source:	Map Services Directory: BUSTR (MapServer): All Environmental (MAP)		

Map Services Directory: BUSTR (MapServer): All Environmental (MAP)

Object ID:		**Long:**	-81.6245
FR Status:	RPT: a possible incident is reported	**Match:**	S80
Label:	18008884 - N00001 COMMUNITY CIRCLE TWO	**LOC QUAL:**	MAF7
Release No:	18008884 - N00001	**Facility Z:**	44106
Date:	9/21/2020	**LOC CONF:**	1
Address Out:	8925 Hough Ave	**Date Process:**	20200923
City Out:	Cleveland	**FID:**	
State Out:	OH	**X:**	-81.6245
ZIP Out:	44106-5700	**Y:**	41.51029
Lat:	41.51029		

All Active-Inactive BUSTR Sites

S No:	9162	**Coordinator:**	Charles Zepp
Incident No:	180000100.0	**LTF:**	2 SUS/CON from non-regulated UST
Last Review Date:	5/13/2016	**Rating:**	0
Release Date:	8/25/1999	**Facility Name:**	COMMUNITY CIRCLE TWO
Last Update:	Charles Zepp	**Facility Address:**	8925 HOUGH AVE
Last Update Date:	5/13/2016	**Facility City:**	CLEVELAND
Status:	RPT: a possible incident is reported	**Facility State:**	Ohio
Last Status Update:	1/24/2002	**County:**	Cuyahoga
Substatus:	Approved	**Facility ZIP:**	44106
Priority:	2	**Facility Latitude:**	41.509998
Class:	D	**Facility Longitude:**	-81.624563
Rules:	1992		

4	1 of 1	ESE	0.24 / 1,256.16	672.10 / 6	**Upper Chester** **1848-66 E. 97th Street** **Cleveland OH 44106**	**FED BROWNFIELDS**

Property ID:	169023	**BF Property (Map):**	169023
Lat Measure:	41.507612	**Latitude (Map):**	41.507612
Long Measure:	-81.62033300000002	**Longitude (Map):**	-81.620333
Property Name:	Upper Chester		
Address:	1848-66 E. 97th Street		
City:	Cleveland		
State Code:	OH		
Zip Code:	44106		
Primary Name (Map):	UPPER CHESTER		
Location Address (Map):	1848-66 E. 97TH STREET		
City Name (Map):	CLEVELAND		
County Name (Map):	CUYAHOGA		
State Code (Map):	OH		

DRAFT

Postal Code (Map): 44106

Brownfields Details

Registry I:	110067449345	**EPA ID:**	
EPA Region:	05	**BF RLF Gra:**	
Cat No:	04110003	**BF RLF Pil:**	
RCRA Handl:		**BF Assess :**	
RCRA Curre:		**BF Cleanup:**	
RCRA Remed:		**BF Tba Ind:**	
RCRA Const:		**BF 128a In:**	
RCRA El He:		**BF IC Code:**	N
RCRA El Gm:		**BF IC Gc I:**	U
RCRA Rem 1:		**BF IC Ep I:**	U
RCRA Ec Gw:		**BF IC ID I:**	U
RCRA Ec Ng:		**BF IC Pr I:**	U
RCRA IC Ep:		**FF Brac In:**	
RCRA IC Gc:		**BF RLF Ind:**	
RCRA IC ID:		**BF Assess1:**	Y
RCRA IC Pr:		**BF Multipu:**	
FF RCRA In:		**BF Awp Ind:**	
RCRA Trans:		**BF Showcas:**	
RCRA Tra 1:		**BF 128a P :**	
RCRA Ec Co:		**LUST Relea:**	
RCRA IC Co:		**LUST Award:**	
RCRA Gpra :		**LUST State:**	
RCRA Rem 2:		**Congressio:**	OH-11
RCRA Dru 1:		**FD Agency :**	
SF Site ID:		**FD Listing:**	
SF Ec Ind:		**FD Non NPL:**	
SF El Gm C:		**FD RCRA Ha:**	
SF El He C:		**FD RCRA Ca:**	
SF IC Ind:		**FD SF NPL :**	
SF NPL Cod:		**FD FF Ind:**	
SF NPL C 1:		**FD Ei Code:**	
SF Admin F:		**FD Brac In:**	
FF And Sit:		**FD Federal:**	
FF SF Ind:		**FD Hrs Sco:**	
Map Symbol:	B	**FD Ongoing:**	
Data Refre:	29-Jul-2022	**FD NPL Sta:**	
GIS Refres:		**FD Non N 1:**	
New Site:		**FD RCRA Gw:**	
Repow Ref :	https://cimc.epa.gov/ords/cimc/f?p=CIMC:REPOWER:::::P33_REF:3111	**FD RCRA He:**	
EPAOSC Sit:		**FD GMS Sur:**	
EPAOSC Res:		**FD Hes Sur:**	
EPAOSC R 1:		**FD SF Site:**	
EPAOSC Sta:		**FD Brac Ro:**	
EPAOSC Inc:		**Stimulus S:**	
Desc :		**Stimulus B:**	

Ind Name:
Cat Name: Ashtabula-Chagrin
Sub Name: Ashtabula-Chagrin
Primary Name: UPPER CHESTER
RCRA Drupa:
Url: https://obipublic11.epa.gov/analytics/saw.dll?PortalPages&Action=Navigate&col1=ACRES_GRANT_EXPORT.PROPERTY_ID&val1=%22169023.0%22&PortalPath=/shared/CIMC/_portal/CIMC&Page=Profile+Page
Census Url: https://ejscreen.epa.gov/mapper/demogreportpdf.aspx?report=census2010sf1&coords=-81.620333%2C41.507611999999995&feattype=point&radius=1.0
ACS Url: https://ejscreen.epa.gov/mapper/demogreportpdf.aspx?report=acs2017&coords=-81.620333%2C41.507611999999995&feattype=point&radius=1.0

SF Site Na:		**UST Status:**	
SF Non Npl:		**UST Substa:**	
SF Non N 1:		**UST Landus:**	
SF Non N 3:		**UST SPA Wa:**	
ERR Lat Lo:		**UST SPA Fa:**	
REPOW BF:	SGW	**UST WHPA W:**	

DRAFT

REPOW SF:		***UST WHPA F:***	
REPOW RCRA:		***UST Open:***	
REPOW Ref1:	3111	***UST Closed:***	
RCRA Han 1:		***LUST ID:***	
RCRA Rau I:		***Saa Site:***	
BF Propert:	169023-		
REPOW Re 1:	RE-Powering Site Profile		
BF Prope 1:	Upper Chester		
SF Non N 2:			

Cleanups In My Community (CIMC)

Grant ID:	69600470	***ASMT Cntrl Sub :***	
Grant Type:	Assessment	***Cleanup Cntrl Sub :***	
EPA Region:	05	***ASMT Asbestos :***	
Ownership Entity:	Private	***Cleanup Asbestos :***	
Latitude Measure:	41.507612	***ASMT Pcbs :***	
Longitude Measure:	-81.62033300000002	***Cleanup Pcbs :***	
Flag Cleanup Reqd:	N	***ASMT Vocs :***	
Flag IC Required:	N	***Cleanup Vocs :***	
Stcntrbg:		***ASMT Lead :***	
Property Size:	1.79	***Cleanup Lead :***	
Flag IC in Place:		***ASMT Oth Metal :***	
IC in Place Date:		***Cleanup Oth Metal :***	
Prop Cntrl :		***ASMT Pahs :***	
Gov Cntrl :		***Cleanup Pahs :***	
Permit Tools :		***ASMT Oth Cont:***	
Info DevlCes :		***Cleanup Oth Cont:***	
Prop Fnding Type Cd:	Hazardous	***ASMT Air :***	
Ownshp Changed :	N	***Cleanup Air :***	
Sfllp Factor :		***ASMT Drk Wat:***	
Source Mapscale No:		***Cleanup Drk Wat:***	
Past Cml Acres:		***ASMT Grd Water:***	
Future Cml Acres:		***Cleanup Grd Water:***	
Past Grnspc Acres:		***ASMT Sediments :***	
Future Grnspc Acres:		***Cleanup Sediments :***	
Past Acres:		***ASMT Soil :***	
Future Acres:		***Cleanup Soil :***	
Past Res Acres:	1.79	***ASMT Srf Water :***	
Future Res Acres:	1.79	***Cleanup Srf Water :***	
St Enrollment Dt:		***Other Media :***	Y
St Enrollment ID:		***Unknown Media :***	
St NFA Dt:		***Ready For Reuse :***	Y
Assess Petrol Prod :		***Assess Amount:***	
Cleanup Petrol Prod :		***Assess Fnd Ent Nm:***	
Assess Start Dt:		***Photo Available :***	N
Assess Cmpltn Dt:		***Video Available :***	N
Cleanup Start Dt:		***Cleanup Acres:***	
Cleanup Cmpltn Dt:		***Cleanup Amount:***	
Redev Start Dt:		***Redev Acres:***	
Redev Cleanup Jobs:		***Redev Amount:***	
Grant Recipient Nm:	Cuyahoga County		
PropertyNm:	Upper Chester		
Address:	1848-66 E. 97th Street		
City:	Cleveland		
State Code:	OH		
Zip Code:	44106		
Local Parcel No:	119-08-074 through -078, -107		
Current Owner:	Multiple Owners		
IC Data Address:			
Horizontal Collection Method:	Address Matching-House Number		
Reference Point:	Entrance Point of a Facility or Station		
Horizontal Reference Datum:	North American Datum of 1983		
Other Description:			
Other Desc Cleaned Up:			
Assess Type:			
Assess Fund Entity:			

DRAFT

Cleanup Funding EntityNm:
Cleanup Fund Entity:
Redev Funding Entity Nm:
Desc Hist: Parcels are now vacant land, previously single family residences.

Accmplisht Cnt Flag:		**Vacant Housing:**	505
Coop Agreement No:	00E00415	**Vacant Housing Pct:**	21.15
Past Mltistry Acres:		**Total Unemployed:**	545
Ftr Multistory Acres:		**Unemployed Pct:**	14.24
Assess Cadmium :		**Radius:**	.5
Clnup Cadmium :		**Actvy Funded:**	
Assess Chromium :		**Redev Lvrgd Srcs:**	
Clnup Chromium :		**AA Amt Funding:**	
Assess Copper :		**Flag Clnup Trmt Tech:**	
Clnup Copper :		**Excavation Disposal:**	
Assess Iron :		**Extrctn of Cntmnts:**	
Clnup Iron :		**Removal of Mats:**	
Assess Nickel :		**Rdctn of Cntmnts:**	
Clnup Nickel :		**Clnup of Structures:**	
Assess Selenium :		**Env EC Required:**	
Clnup Selenium :		**Flag EC Cover Tech:**	
Assess Mercury :		**Flag EC Security:**	
Clnup Mercury :		**Flag EC Immblztn:**	
Assess ArsenIC :		**Flag EC Eng Barriers:**	
Clnup ArsenIC :		**Flag EC Other:**	
Assess Bldg Mats :		**Env IC in Place:**	
Clnup Bldg Mats :		**Env EC in Place:**	
Assess oorair :		**Env Clnup Jobs:**	
Clnup oorair :		**Sect 128 A State Trbl:**	
Assess None :		**Multipurpose:**	
Clnup None :		**Clnup Cst Shr Amt:**	
Assess Pesticides :		**RLF Loan Amount:**	
Clnup Pesticides :		**RLF Ln Cst Shr Amt:**	
Assess Unknown :		**Pro Income Amt:**	
Clnup Unknown :		**Dt RLF Loan Signed:**	
Assess Svocs :		**Repayment Period:**	
Clnup Svocs :		**Interest Rate:**	
Clnup Unkn Media :		**RLF Subgrant Amt:**	
Redev Cmpltn Date:		**Cost Share Amt:**	
Pro Code:	BF	**Env Pro Income Amt:**	
FCA Fy:		**Dt RLF Sbgrnt Signd:**	
Flag EC in Place:		**Clnup Actvy Funded:**	
Flag EC Required:		**Below Poverty:**	2250
RFR Notation:		**Below Poverty Pct:**	58.78
Gpa Type ID:	6	**Median Income:**	1628
Clnup Doc:	N	**Low Income:**	2930
Awp Catalyst Yn:		**Low Income Pct:**	76.54
Flag Prop Not Enrld:	Y		

Redev Fund Entity:
Gpa Type Desc: Acres Cleaned Up
AA Actvy Funded:
AA Source of Funding:
Clnup Trmt Tech Info:
EC Data Address:
EC Addl Info:
Env IC Data Address:
Other Forms of Doc:
IC Addl Info:
Highlights: These vacant parcels are being considered for a proposed senior housing project. Former Use: Parcels are now vacant land, previously single family residences.

Property Alias:
Ctmnt Found:
Ctmnt Cleanedup:
Ctmnt Rec:

Media Afffected:

Other Media

DRAFT

Cleanups In My Community (CIMC)

Grant ID:	69600470	***ASMT Cntrl Sub :***	
Grant Type:	Assessment	***Cleanup Cntrl Sub :***	
EPA Region:	05	***ASMT Asbestos :***	
Ownership Entity:	Private	***Cleanup Asbestos :***	
Latitude Measure:	41.507612	***ASMT Pcbs :***	
Longitude Measure:	-81.62033300000002	***Cleanup Pcbs :***	
Flag Cleanup Reqd:	N	***ASMT Vocs :***	
Flag IC Required:	N	***Cleanup Vocs :***	
Stcntrbg:		***ASMT Lead :***	
Property Size:	1.79	***Cleanup Lead :***	
Flag IC in Place:		***ASMT Oth Metal :***	
IC in Place Date:		***Cleanup Oth Metal :***	
Prop Cntrl :		***ASMT Pahs :***	
Gov Cntrl :		***Cleanup Pahs :***	
Permit Tools :		***ASMT Oth Cont:***	
Info DevlCes :		***Cleanup Oth Cont:***	
Prop Fnding Type Cd:	Hazardous	***ASMT Air :***	
Ownshp Changed :	N	***Cleanup Air :***	
Sfllp Factor :		***ASMT Drk Wat:***	
Source Mapscale No:		***Cleanup Drk Wat:***	
Past Cml Acres:		***ASMT Grd Water:***	
Future Cml Acres:		***Cleanup Grd Water:***	
Past Grnspc Acres:		***ASMT Sediments :***	
Future Grnspc Acres:		***Cleanup Sediments :***	
Past Acres:		***ASMT Soil :***	
Future Acres:		***Cleanup Soil :***	
Past Res Acres:	1.79	***ASMT Srf Water :***	
Future Res Acres:	1.79	***Cleanup Srf Water :***	
St Enrollment Dt:		***Other Media :***	Y
St Enrollment ID:		***Unknown Media :***	
St NFA Dt:		***Ready For Reuse :***	Y
Assess Petrol Prod :		***Assess Amount:***	6500
Cleanup Petrol Prod :		***Assess Fnd Ent Nm:***	EPA
Assess Start Dt:	01/23/2013	***Photo Available :***	N
Assess Cmpltn Dt:	02/25/2013	***Video Available :***	N
Cleanup Start Dt:		***Cleanup Acres:***	
Cleanup Cmpltn Dt:		***Cleanup Amount:***	
Redev Start Dt:		***Redev Acres:***	
Redev Cleanup Jobs:		***Redev Amount:***	

Grant Recipient Nm:	Cuyahoga County
PropertyNm:	Upper Chester
Address:	1848-66 E. 97th Street
City:	Cleveland
State Code:	OH
Zip Code:	44106
Local Parcel No:	119-08-074 through -078, -107
Current Owner:	Multiple Owners
IC Data Address:	
Horizontal Collection Method:	Address Matching-House Number
Reference Point:	Entrance Point of a Facility or Station
Horizontal Reference Datum:	North American Datum of 1983
Other Description:	
Other Desc Cleaned Up:	
Assess Type:	Phase I Environmental Assessment
Assess Fund Entity:	US EPA - Brownfields Assessment Cooperative Agreement
Cleanup Funding EntityNm:	
Cleanup Fund Entity:	
Redev Funding Entity Nm:	
Desc Hist:	Parcels are now vacant land, previously single family residences.

Accmplisht Cnt Flag:	Y	***Vacant Housing:***	505
Coop Agreement No:	00E00415	***Vacant Housing Pct:***	21.15
Past Mltistry Acres:		***Total Unemployed:***	545
Ftr Multistory Acres:		***Unemployed Pct:***	14.24
Assess Cadmium :		***Radius:***	.5

DRAFT

Map Key	Number of Records	Direction	Distance (mi/ft)	Elev/Diff (ft)	Site	DB

Clnup Cadmium :		***Actvy Funded:***	
Assess Chromium :		***Redev Lvrgd Srcs:***	
Clnup Chromium :		***AA Amt Funding:***	
Assess Copper :		***Flag Clnup Trmt Tech:***	
Clnup Copper :		***Excavation Disposal:***	
Assess Iron :		***Extrctn of Cntmnts:***	
Clnup Iron :		***Removal of Mats:***	
Assess Nickel :		***Rdctn of Cntmnts:***	
Clnup Nickel :		***Clnup of Structures:***	
Assess Selenium :		***Env EC Required:***	
Clnup Selenium :		***Flag EC Cover Tech:***	
Assess Mercury :		***Flag EC Security:***	
Clnup Mercury :		***Flag EC Immblztn:***	
Assess ArsenIC :		***Flag EC Eng Barriers:***	
Clnup ArsenIC :		***Flag EC Other:***	
Assess Bldg Mats :		***Env IC in Place:***	
Clnup Bldg Mats :		***Env EC in Place:***	
Assess oorair :		***Env Clnup Jobs:***	
Clnup oorair :		***Sect 128 A State Trbl:***	
Assess None :		***Multipurpose:***	
Clnup None :		***Clnup Cst Shr Amt:***	
Assess Pesticides :		***RLF Loan Amount:***	
Clnup Pesticides :		***RLF Ln Cst Shr Amt:***	
Assess Unknown :		***Pro Income Amt:***	
Clnup Unknown :		***Dt RLF Loan Signed:***	
Assess Svocs :		***Repayment Period:***	
Clnup Svocs :		***Interest Rate:***	
Clnup Unkn Media :		***RLF Subgrant Amt:***	
Redev Cmpltn Date:		***Cost Share Amt:***	
Pro Code:	BF	***Env Pro Income Amt:***	
FCA Fy:	FY16	***Dt RLF Sbgrnt Signd:***	
Flag EC in Place:		***Clnup Actvy Funded:***	
Flag EC Required:		***Below Poverty:***	2250
RFR Notation:		***Below Poverty Pct:***	58.78
Gpa Type ID:	1	***Median Income:***	1628
Clnup Doc:	N	***Low Income:***	2930
Awp Catalyst Yn:		***Low Income Pct:***	76.54
Flag Prop Not Enrld:	Y		
Redev Fund Entity:			

Gpa Type Desc: Phase I Environmental Assessment
AA Actvy Funded: Phase I
AA Source of Funding:
Clnup Trmt Tech Info:
EC Data Address:
EC Addl Info:
Env IC Data Address:
Other Forms of Doc:
IC Addl Info:
Highlights: These vacant parcels are being considered for a proposed senior housing project. Former Use: Parcels are now vacant land, previously single family residences.

Property Alias:
Ctmnt Found:
Ctmnt Cleanedup:
Ctmnt Rec:

Media Afffected:

Other Media

5	*1 of 1*	*S*	*0.24 / 1,256.88*	*671.56 / 5*	***Fairfax Neighborhood - Cleveland Chester/E107 St/Norflk So RR/E79 St Cleveland OH 44106***	***USD***

Site ID:	218002263	***County:***	Cuyahoga
Project ID:	218002263001	***DERR Program:***	Voluntary Action Program
Project Type:	Urban Setting Designation	***Polygon ID:***	218
Received Date:	2/23/2004	***Polygon Name:***	

DRAFT

Map Key	Number of Records	Direction	Distance (mi/ft)	Elev/Diff (ft)	Site	DB

Approved Date:	7/21/2004	**Staff Digitizer:**	Gara, Brian
Verification Dt:	12/29/2016	**Digitized Date:**	8/3/2016
Verif Outcome:	Unchanged	**Centroid Lat:**	41.49541
Status Desc:	Granted	**Centroid Long:**	-81.612268
USD Area Type:	Area Wide	**Shape Length:**	0
OEPA Dist Office:	Northeast District Office	**Modified By:**	DERR_CO
Digitized Meth Desc:	Georeferenced Paper Map	**Modified Date:**	8/3/2016
Map Source Desc:	Topo Map	**Acreage:**	1903.59553305
Confidence Desc:	Medium		
Comments:			

6	1 of 2	W	0.25 / 1,299.51	665.55 / -1	NE OHIO NEIGHBORHOOD HEALTH SRVS 8300 HOUGH AVE CLEVELAND OH 44103	UST

Facility (OTTER):		**Facility No (Map):**	18000245
Fac No (OTTER):	18000245	**Fac Name (Map):**	NE OHIO NEIGHBORHOOD HEALTH SRVS
Fac Name (OTTER):	NE OHIO NEIGHBORHOOD HEALTH SRVS	**Address (Map):**	8300 HOUGH AVE
Address (OTTER):	8300 HOUGH AVE	**City (Map):**	CLEVELAND
City (OTTER):	CLEVELAND	**State (Map):**	Ohio
State (OTTER):		**Zip (Map):**	44103
Zip (OTTER):	44103	**County (Map):**	Cuyahoga
County (OTTER):	Cuyahoga	**Latitude (Map):**	41.50896
Latitude (OTTER):		**Longitude (Map):**	-81.62981
Longitude (OTTER):		**Fac ID (BUSTR2):**	18000245
Fac No (BUSTR):	18000245	**Fac Name (BUSTR2):**	NE OHIO NEIGHBORHOOD HEALTH SRVS
Fac Name (BUSTR):	NE OHIO NEIGHBORHOOD HEALTH SRVS	**Address (BUSTR2):**	8300 HOUGH AVE
Address (BUSTR):	8300 HOUGH AVE	**City (BUSTR2):**	CLEVELAND
City (BUSTR):	CLEVELAND	**Zip (BUSTR2):**	44103
State (BUSTR):	Ohio	**Latitude (BUSTR2):**	41.50926
Zip (BUSTR):	44103	**Longitude (BUSTR2):**	-81.62912

County (BUSTR2): CUY
County (BUSTR): Cuyahoga
Latitude (BUSTR): 41.5091
Longitude (BUSTR): -81.62998
Data Source: Ohio Tank Tracking & Environmental Regulations (OTTER) Search; Underground Storage Tanks Lookup - List of Inactive Underground Storage Tanks; BUSTR: All Facility Tanks; Map Services Directory: BUSTR - UST Locations (BUSTR/OGRIP)

Ohio Tank Tracking & Environmental Regulations (OTTER) Search

Old Incident ID:		**Date Reported:**	
Tank Status:	No Tanks Available	**Own Business Name:**	NE OHIO NEIGHBORHOOD HEALTH SRVS

Facility URL: https://apps.com.ohio.gov/fire/OTTER/Home/Index?ReturnUrl=%2ffire%2fOTTER%2fInquiry%2fInquiry#22762
Release No URL:

Underground Storage Tanks Lookup - List of Inactive Underground Storage Tanks

Tank No:	T00001	**Date Last Used:**	12/31/2011
Status:	EMP - Empty Never Filled	**UST Capacity:**	1000
UST:	UST	**Tank Content:**	Other (see comments)
Regulated:	NO	**Abandon Approve:**	
Facility Type:	Commercial	**UST Configurations:**	SW - Single Wall
Installation Date:	05/01/1999	**CAS No:**	68334-30-5
Date Removed:	05/01/2016	**Sensitive Area:**	NO
Date TCL Closed:	02/01/2012	**Dt of Sensitivity:**	

Owner Name: NE OHIO NEIGHBORHOOD HEALTH SRVS
Owner Address: 8300 HOUGH AVE
Owner City: CLEVELAND
Owner State: OH
Owner Zip: 44103
Construction: FRP-Fiberglass Reinforced Plastic
Construction Comments:
Overfill Prevention: FILL - Fill Pipe (drop tube flapper)

DRAFT

Map Key	Number of Records	Direction	Distance (mi/ft)	Elev/Diff (ft)	Site	DB

Overfill Prev Comments:	
Prmry Release Detection:	NR - None Required by Rule
2ndry Release Detection:	NR - None Required by Rule
Release Detect Comments:	
Spill Prevention Manholes:	SB - Spill Containment Manhole (bucket)
Spill Prev Manhole Comment:	
Corrosion Protections:	NR - None Required by Rule
Corrosion Protect Comments:	
Piping Configuration:	SW - Single Wall
Piping Config Comment:	
Piping Styles:	S - Suction
Piping Construction:	OTH - Other (explain)
Piping Construct Comments:	NCWG
Piping Corrosion Protection:	NR - None required by rule
Piping Corr Protect Comments:	
Piping Release Detection:	SS - Safe Suction
Piping Rel Detect Comments:	
Comments:	TANK WAS NEVER FILLED, THEREFORE, IT IS NOT A REGULATED TANK. TANK WAS REMOVED IN 2016.

BUSTR: All Facility Tanks

Tank No:	T00001	***Address Out:***	8300 Hough Ave
Status:	EMP - Empty Never Filled	***City Out:***	Cleveland
Date Remove:	5/1/2016	***State Out:***	OH
Data Date:	9/21/2020	***Zip Out:***	44103-4247
UST Capacity:	1000	***Lat:***	41.5091
Tank Content:	Other (see comments)	***Lon:***	-81.62998
Label:	18000245 NE OHIO NEIGHBORHOOD HEALTH SRVS	***Match:***	S80
Date Process:	2020/09/24	***LOC QUAL:***	MAF7
State:	Ohio	***LOC CONF:***	1
X:			
Y:			

BUSTR - UST Locations (BUSTR/OGRIP)

Object ID:	4829	***Facility Name:***	NE OHIO NEIGHBORHOOD HEALTH SRVS
Facility ID:	18000245	***Facility Co:***	No
Tank ID:	T00001	***Address:***	8300 HOUGH AVE
Facility Status:	Active	***City:***	CLEVELAND
Date Removed:	NULL	***Zip:***	44103
Inspection Date:	04/29/14	***County:***	CUY
Status:	TCL	***ODoT District:***	12
Data Date:	2014-11-10 14:09:47.677	***Latitude DD Begin:***	41.50926
Capacity:	1000	***Longitude DD Begin:***	-81.62912
Content:	Diesel		

BUSTR - UST Locations (BUSTR/OGRIP)

Object ID:	4830	***Facility Name:***	NE OHIO NEIGHBORHOOD HEALTH SRVS
Facility ID:	18000245	***Facility Co:***	No
Tank ID:	T00001	***Address:***	8300 HOUGH AVE
Facility Status:	Active	***City:***	CLEVELAND
Date Removed:	NULL	***Zip:***	44103
Inspection Date:	04/29/14	***County:***	CUY
Status:	TCL	***ODoT District:***	12
Data Date:	2014-11-10 14:09:47.677	***Latitude DD Begin:***	41.50926
Capacity:	1000	***Longitude DD Begin:***	-81.62912
Content:	Diesel		

6	*2 of 2*	*W*	*0.25 / 1,299.51*	*665.55 / -1*	***NORTHEAST OHIO NEIGHBORHOOD HEALTH SERVICES INC. 8300 HOUGH AVE.***	***AIR PERMITS***

DRAFT

Map Key	Number of Records	Direction	Distance (mi/ft)	Elev/Diff (ft)	Site	DB
					CLEVELAND OH 44103	

Facility ID: 13-18-00-3433
EU ID: B005
County: CUYAHOGA

Details

Received Date: 10/18/2016
Effective Date: 10/19/2016
Agencies: CLEVELAND DIVISION OF AIR QUALITY
PBR Type: EMERGENCY ELECTRICAL GENERATORS, WATER PUMPS, OR AIR COMPRESSORS
EU ID Description: 125 KW MTU EMERGENCY ELECTRICAL GENERATOR

7	1 of 1	ENE	0.28 / 1,488.72	658.45 / -8	SPRINGBROOK ESTATES 1675 ANSEL RD CLEVELAND OH 44106	LUST

Release No:	18010857 - N00001	**Release No (Map):**	18010857-N00001
Facility Name:	SPRINGBROOK ESTATES	**Fac Name (Map):**	SPRINGBROOK ESTATES
Facility Address:	1675 ANSEL RD	**Fac Address (Map):**	1675 ANSEL RD
Facility City:	CLEVELAND	**Fac City (Map):**	CLEVELAND
Facility State:	Ohio	**Fac ZIP (Map):**	44106
Facility ZIP:	44106	**County (Map):**	
County:	Cuyahoga	**Latitude (Map):**	41.51098
Facility Latitude:	41.511993	**Longitude (Map):**	-81.61871
Facility Longitude:	-81.619155	**Fac ID (BUSTR2):**	18010857
Release No (OTTER):	18010857-N00001	**IncidntID (BUSTR2):**	N00001
Fac Name (OTTER):	SPRINGBROOK ESTATES	**Fac Name (BUSTR2):**	SPRINGBROOK ESTATES
FacAddress (OTTER):	1675 ANSEL RD	**Address (BUSTR2):**	1675 ANSEL RD
Fac City (OTTER):	CLEVELAND	**City (BUSTR2):**	CLEVELAND
Fac State (OTTER):		**ZIP (BUSTR2):**	44106
Fac ZIP (OTTER):	44106	**County (BUSTR2):**	CUY
County (OTTER):	Cuyahoga	**Latitude (BUSTR2):**	41.51199
Latitude (OTTER):		**Longitude (BUSTR2):**	-81.61916
Longitude (OTTER):		**Release No (BUSTR):**	18010857-N00001
Fac Name (BUSTR):	SPRINGBROOK ESTATES	**Fac Addr (BUSTR):**	1675 ANSEL RD
Fac City (BUSTR):	CLEVELAND	**Fac State (BUSTR):**	OH
Fac ZIP (BUSTR):	44106	**Fac County (BUSTR):**	Cuyahoga
Latitude (BUSTR):	41.511993	**Longitude (BUSTR):**	-81.619155

Facility (OTTER): 18010857 (SPRINGBROOK ESTATES)
Data Source: Ohio Tank Tracking & Environmental Regulations (OTTER); Map Services Directory: BUSTR (MapServer): All Environmental (MAP); Facility Details with Active & Inactive Environmental Files (BUSTR); Map Services Directory: BUSTR - LUST Locations (BUSTR/OGRIP) (BUSTR2)

Facility Details with Active & Inactive Environmental Files (BUSTR)

Facility Status:	Inactive	**Date Last Change:**	2/5/2002
LTF Status:	6 Closure of regulated UST	**Review Date:**	02/06/2002
FR Status:	NFA: No Further Action	**Priority:**	2
Release Date:	01/07/2002	**Class:**	D

Class Description: A viable RP has been identified

Ohio Tank Tracking & Environmental Regulations (OTTER)

Old Incident ID:		**Date Reported:**	1/7/2002
Tank Status:	No Tanks Available	**Owner Busi Name:**	CUYAHOGA METROP HOUSING AUTH

Facility: 18010857 (SPRINGBROOK ESTATES)
Facility Link: https://apps.com.ohio.gov/fire/OTTER/Home/Index?ReturnUrl=%2ffire%2fOTTER%2fInquiry%2fInquiry#23768
Release Link: https://apps.com.ohio.gov/fire/OTTER/CorrectiveAction/ReleaseReport?releasesId=34357

Map Services Directory: BUSTR (MapServer): All Environmental (MAP)

DRAFT

Map Key	Number of Records	Direction	Distance (mi/ft)	Elev/Diff (ft)	Site	DB

Object ID:		**Long:**	-81.61871
FR Status:	NFA: No Further Action	**Match:**	S80
Label:	18010857 - N00001 SPRINGBROOK ESTATES	**LOC QUAL:**	MAF7
Release No:	18010857 - N00001	**Facility Z:**	44106
Date:	9/21/2020	**LOC CONF:**	1
Address Out:	1675 Ansel Rd	**Date Process:**	20200923
City Out:	Cleveland	**FID:**	
State Out:	OH	**X:**	-81.61871
ZIP Out:	44106-4181	**Y:**	41.51098
Lat:	41.51098		

Map Services Directory: BUSTR - LUST Locations (BUSTR2)

Object ID:	22195	**ODOT District:**	12
Facility ID:	18010857	**Address:**	1675 ANSEL RD
Incident ID:	N00001	**City:**	CLEVELAND
LTF:	6 Closure of regulated UST	**County:**	CUY
Status:	NFA: No Further Action	**ZIP:**	44106
Facility Status:	Inactive	**Latitude DD Begin:**	41.51199
Data Date:	2014-11-10 14:16:16.183	**Longitude DD Begin:**	-81.61916
Current Fac Name:	SPRINGBROOK ESTATES		

All Active-Inactive BUSTR Sites

S No:	35710	**Coordinator:**	Charles Zepp
Incident No:		**LTF:**	6 Closure of regulated UST
Last Review Date:	2/6/2002	**Rating:**	1
Release Date:	1/7/2002	**Facility Name:**	SPRINGBROOK ESTATES
Last Update:	Charles Zepp	**Facility Address:**	1675 ANSEL RD
Last Update Date:	6/10/2021	**Facility City:**	CLEVELAND
Status:	NFA: No Further Action	**Facility State:**	Ohio
Last Status Update:	2/5/2002	**County:**	Cuyahoga
Substatus:	Approved	**Facility ZIP:**	44106
Priority:	2	**Facility Latitude:**	41.511993
Class:	D	**Facility Longitude:**	-81.619155
Rules:	1999		

8	*1 of 2*	*SE*	*0.30 / 1,569.33*	*674.58 / 8*	***BP OIL CO. #22365 9308 CHESTER AVE CLEVELAND OH 44106***	***LUST***

Release No:	18002104 - N00001	**Release No (Map):**	18002104-N00001
Facility Name:	BP OIL CO. #22365	**Fac Name (Map):**	BP OIL CO. #22365
Facility Address:	9308 CHESTER AVE	**Fac Address (Map):**	9308 CHESTER AVE
Facility City:	CLEVELAND	**Fac City (Map):**	CLEVELAND
Facility State:	Ohio	**Fac ZIP (Map):**	44106
Facility ZIP:	44106	**County (Map):**	
County:	Cuyahoga	**Latitude (Map):**	41.50535
Facility Latitude:	41.505547	**Longitude (Map):**	-81.62111
Facility Longitude:	-81.621304	**Fac ID (BUSTR2):**	18002104
Release No (OTTER):	18002104-N00001	**IncidntID (BUSTR2):**	N00001
Fac Name (OTTER):	BP OIL CO. #22365	**Fac Name (BUSTR2):**	BP OIL CO. #22365
FacAddress (OTTER):	9308 CHESTER AVE	**Address (BUSTR2):**	9308 CHESTER AVE
Fac City (OTTER):	CLEVELAND	**City (BUSTR2):**	CLEVELAND
Fac State (OTTER):		**ZIP (BUSTR2):**	44106
Fac ZIP (OTTER):	44106	**County (BUSTR2):**	CUY
County (OTTER):	Cuyahoga	**Latitude (BUSTR2):**	41.50555
Latitude (OTTER):		**Longitude (BUSTR2):**	-81.6213
Longitude (OTTER):		**Release No (BUSTR):**	18002104-N00001
Fac Name (BUSTR):	BP OIL CO. #22365	**Fac Addr (BUSTR):**	9308 CHESTER AVE
Fac City (BUSTR):	CLEVELAND	**Fac State (BUSTR):**	OH
Fac ZIP (BUSTR):	44106	**Fac County (BUSTR):**	Cuyahoga
Latitude (BUSTR):	41.505547	**Longitude (BUSTR):**	-81.621304

Facility (OTTER): 18002104 (BP OIL CO. #22365)

Data Source: Ohio Tank Tracking & Environmental Regulations (OTTER); Map Services Directory: BUSTR (MapServer): All

DRAFT

Environmental (MAP); Facility Details with Active & Inactive Environmental Files (BUSTR); Map Services Directory: BUSTR - LUST Locations (BUSTR/OGRIP) (BUSTR2)

Facility Details with Active & Inactive Environmental Files (BUSTR)

Facility Status:	Inactive	***Date Last Change:***	9/14/1994
LTF Status:	1 SUS/CON from regulated UST	***Review Date:***	09/14/1994
FR Status:	NFA: No Further Action	***Priority:***	2
Release Date:	01/21/1992	***Class:***	D
Class Description:	A viable RP has been identified		

Ohio Tank Tracking & Environmental Regulations (OTTER)

Old Incident ID:	182014200.0	***Date Reported:***	1/21/1992
Tank Status:	No Tanks Available	***Owner Busi Name:***	KANTAM ENTERPRISES LLC
Facility:	18002104 (BP OIL CO. #22365)		
Facility Link:	https://apps.com.ohio.gov/fire/OTTER/Home/Index?ReturnUrl=%2ffire%2fOTTER%2fInquiry%2fInquiry#9647		
Release Link:	https://apps.com.ohio.gov/fire/OTTER/CorrectiveAction/ReleaseReport?releasesId=32015		

Map Services Directory: BUSTR (MapServer): All Environmental (MAP)

Object ID:		***Long:***	-81.62111
FR Status:	NFA: No Further Action	***Match:***	S80
Label:	18002104 - N00001 BP OIL CO. #22365	***LOC QUAL:***	MAF7
Release No:	18002104 - N00001	***Facility Z:***	44106
Date:	9/21/2020	***LOC CONF:***	1
Address Out:	9308 Chester Ave	***Date Process:***	20200923
City Out:	Cleveland	***FID:***	
State Out:	OH	***X:***	-81.62111
ZIP Out:	44106	***Y:***	41.50535
Lat:	41.50535		

Map Services Directory: BUSTR - LUST Locations (BUSTR2)

Object ID:	20479	***ODOT District:***	12
Facility ID:	18002104	***Address:***	9308 CHESTER AVE
Incident ID:	N00001	***City:***	CLEVELAND
LTF:	1 SUS/CON from regulated UST	***County:***	CUY
Status:	NFA: No Further Action	***ZIP:***	44106
Facility Status:	Inactive	***Latitude DD Begin:***	41.50555
Data Date:	2014-11-10 14:16:16.183	***Longitude DD Begin:***	-81.6213
Current Fac Name:	BP OIL CO. #22365		

All Active-Inactive BUSTR Sites

S No:	4691	***Coordinator:***	Charles Zepp
Incident No:	182014200.0	***LTF:***	1 SUS/CON from regulated UST
Last Review Date:	9/14/1994	***Rating:***	10
Release Date:	1/21/1992	***Facility Name:***	BP OIL CO. #22365
Last Update:	Charles Zepp	***Facility Address:***	9308 CHESTER AVE
Last Update Date:	12/14/2020	***Facility City:***	CLEVELAND
Status:	NFA: No Further Action	***Facility State:***	Ohio
Last Status Update:	9/14/1994	***County:***	Cuyahoga
Substatus:	Approved	***Facility ZIP:***	44106
Priority:	2	***Facility Latitude:***	41.505547
Class:	D	***Facility Longitude:***	-81.621304
Rules:	1992		

8	***2 of 2***	***SE***	***0.30 / 1,569.33***	***674.58 / 8***	***BP OIL CO. #22365 9308 CHESTER AVE CLEVELAND OH 44106***	***LUST***

DRAFT

Release No:	18002104 - N00002	**Release No (Map):**	18002104-N00002
Facility Name:	BP OIL CO. #22365	**Fac Name (Map):**	BP OIL CO. #22365
Facility Address:	9308 CHESTER AVE	**Fac Address (Map):**	9308 CHESTER AVE
Facility City:	CLEVELAND	**Fac City (Map):**	CLEVELAND
Facility State:	Ohio	**Fac ZIP (Map):**	44106
Facility ZIP:	44106	**County (Map):**	
County:	Cuyahoga	**Latitude (Map):**	41.50535
Facility Latitude:	41.505547	**Longitude (Map):**	-81.62111
Facility Longitude:	-81.621304	**Fac ID (BUSTR2):**	18002104
Release No (OTTER):	18002104-N00002	**IncidntID (BUSTR2):**	N00002
Fac Name (OTTER):	BP OIL CO. #22365	**Fac Name (BUSTR2):**	BP OIL CO. #22365
FacAddress (OTTER):	9308 CHESTER AVE	**Address (BUSTR2):**	9308 CHESTER AVE
Fac City (OTTER):	CLEVELAND	**City (BUSTR2):**	CLEVELAND
Fac State (OTTER):		**ZIP (BUSTR2):**	44106
Fac ZIP (OTTER):	44106	**County (BUSTR2):**	CUY
County (OTTER):	Cuyahoga	**Latitude (BUSTR2):**	41.50555
Latitude (OTTER):		**Longitude (BUSTR2):**	-81.6213
Longitude (OTTER):		**Release No (BUSTR):**	18002104-N00002
Fac Name (BUSTR):	BP OIL CO. #22365	**Fac Addr (BUSTR):**	9308 CHESTER AVE
Fac City (BUSTR):	CLEVELAND	**Fac State (BUSTR):**	OH
Fac ZIP (BUSTR):	44106	**Fac County (BUSTR):**	Cuyahoga
Latitude (BUSTR):	41.505547	**Longitude (BUSTR):**	-81.621304

Facility (OTTER): 18002104 (BP OIL CO. #22365)

Data Source: Ohio Tank Tracking & Environmental Regulations (OTTER); Map Services Directory: BUSTR (MapServer): All Environmental (MAP); Facility Details with Active & Inactive Environmental Files (BUSTR); Map Services Directory: BUSTR - LUST Locations (BUSTR/OGRIP) (BUSTR2)

Facility Details with Active & Inactive Environmental Files (BUSTR)

Facility Status:	Inactive	**Date Last Change:**	3/17/2008
LTF Status:	1 SUS/CON from regulated UST	**Review Date:**	03/17/2008
FR Status:	NFA: No Further Action	**Priority:**	2
Release Date:	10/16/2006	**Class:**	D

Class Description: A viable RP has been identified

Ohio Tank Tracking & Environmental Regulations (OTTER)

Old Incident ID:		**Date Reported:**	10/16/2006
Tank Status:	No Tanks Available	**Owner Busi Name:**	KANTAM ENTERPRISES LLC

Facility: 18002104 (BP OIL CO. #22365)

Facility Link: https://apps.com.ohio.gov/fire/OTTER/Home/Index?ReturnUrl=%2ffire%2fOTTER%2fInquiry%2fInquiry#9647

Release Link: https://apps.com.ohio.gov/fire/OTTER/CorrectiveAction/ReleaseReport?releasesId=32016

Map Services Directory: BUSTR (MapServer): All Environmental (MAP)

Object ID:		**Long:**	-81.62111
FR Status:	NFA: No Further Action	**Match:**	S80
Label:	18002104 - N00002 BP OIL CO. #22365	**LOC QUAL:**	MAF7
Release No:	18002104 - N00002	**Facility Z:**	44106
Date:	9/21/2020	**LOC CONF:**	1
Address Out:	9308 Chester Ave	**Date Process:**	20200923
City Out:	Cleveland	**FID:**	
State Out:	OH	**X:**	-81.62111
ZIP Out:	44106	**Y:**	41.50535
Lat:	41.50535		

Map Services Directory: BUSTR - LUST Locations (BUSTR2)

Object ID:	20480	**ODOT District:**	12
Facility ID:	18002104	**Address:**	9308 CHESTER AVE
Incident ID:	N00002	**City:**	CLEVELAND
LTF:	1 SUS/CON from regulated UST	**County:**	CUY
Status:	NFA: No Further Action	**ZIP:**	44106
Facility Status:	Inactive	**Latitude DD Begin:**	41.50555

DRAFT

Map Key	Number of Records	Direction	Distance (mi/ft)	Elev/Diff (ft)	Site	DB

Data Date:	2014-11-10 14:16:16.183	**Longitude DD Begin:**	-81.6213
Current Fac Name:	BP OIL CO. #22365		

All Active-Inactive BUSTR Sites

S No:	4692	**Coordinator:**	Charles Zepp
Incident No:		**LTF:**	1 SUS/CON from regulated UST
Last Review Date:	3/17/2008	**Rating:**	14
Release Date:	10/16/2006	**Facility Name:**	BP OIL CO. #22365
Last Update:	Charles Zepp	**Facility Address:**	9308 CHESTER AVE
Last Update Date:	12/14/2020	**Facility City:**	CLEVELAND
Status:	NFA: No Further Action	**Facility State:**	Ohio
Last Status Update:	3/17/2008	**County:**	Cuyahoga
Substatus:		**Facility ZIP:**	44106
Priority:	2	**Facility Latitude:**	41.505547
Class:	D	**Facility Longitude:**	-81.621304
Rules:	2005		

9	1 of 2	S	0.34 / 1,806.62	674.05 / 8	CLEVELAND CLINIC 1965 E 89TH ST CLEVELAND OH 44114	DELISTED LST

Delisted Regulated and Non-Regulated Leaking Underground Storage Tanks (LUST)

Incident No:		**Class:**	D
Release No:	18011335 - N00001	**Class Desc:**	A viable RP has been identified
Status:	RPT: a possible incident is reported	**Rules:**	2012
Sub Status:	Approved	**Coordinator:**	Charles Zepp
Release Date:	2/12/2016	**County:**	Cuyahoga
LTF:	2 SUS/CON from non-regulated UST	**Facility Latitude:**	
Last Update:	Charles Zepp	**Facility Longitude:**	
Last Update Date:	2/25/2016	**Original Source:**	NLUT
Last Status Update:	2/25/2016	**Record Date:**	09-OCT-2019
Priority:	2		

9	2 of 2	S	0.34 / 1,806.62	674.05 / 8	CLEVELAND CLINIC 1965 E 89TH ST CLEVELAND OH 44114	LUST

Release No:	18011335 - N00001	**Release No (Map):**	18011335-N00001
Facility Name:	CLEVELAND CLINIC	**Fac Name (Map):**	CLEVELAND CLINIC
Facility Address:	1965 E 89TH ST	**Fac Address (Map):**	1965 E 89TH ST
Facility City:	CLEVELAND	**Fac City (Map):**	CLEVELAND
Facility State:	Ohio	**Fac ZIP (Map):**	44114
Facility ZIP:	44114	**County (Map):**	
County:	Cuyahoga	**Latitude (Map):**	41.503842
Facility Latitude:	41.504441	**Longitude (Map):**	-81.624362
Facility Longitude:	-81.623692	**Fac ID (BUSTR2):**	
Release No (OTTER):		**IncidntID (BUSTR2):**	
Fac Name (OTTER):		**Fac Name (BUSTR2):**	
FacAddress (OTTER):		**Address (BUSTR2):**	
Fac City (OTTER):		**City (BUSTR2):**	
Fac State (OTTER):		**ZIP (BUSTR2):**	
Fac ZIP (OTTER):		**County (BUSTR2):**	
County (OTTER):		**Latitude (BUSTR2):**	
Latitude (OTTER):		**Longitude (BUSTR2):**	
Longitude (OTTER):		**Release No (BUSTR):**	
Fac Name (BUSTR):		**Fac Addr (BUSTR):**	
Fac City (BUSTR):		**Fac State (BUSTR):**	
Fac ZIP (BUSTR):		**Fac County (BUSTR):**	
Latitude (BUSTR):		**Longitude (BUSTR):**	
Facility (OTTER):			
Data Source:	Map Services Directory: BUSTR (MapServer): All Environmental (MAP)		

DRAFT

Map Key	Number of Records	Direction	Distance (mi/ft)	Elev/Diff (ft)	Site	DB

Map Services Directory: BUSTR (MapServer): All Environmental (MAP)

Object ID:		***Long:***	-81.624362
FR Status:	RPT: a possible incident is reported	***Match:***	S90
Label:	18011335 - N00001 CLEVELAND CLINIC	***LOC QUAL:***	AS0
Release No:	18011335 - N00001	***Facility Z:***	44114
Date:	9/21/2020	***LOC CONF:***	2
Address Out:	1965 E 89th St	***Date Process:***	20200923
City Out:	Cleveland	***FID:***	
State Out:	OH	***X:***	-81.624362
ZIP Out:	44106-2007	***Y:***	41.503842
Lat:	41.503842		

All Active-Inactive BUSTR Sites

S No:	8492	***Coordinator:***	Charles Zepp
Incident No:		***LTF:***	2 SUS/CON from non-regulated UST
Last Review Date:	2/25/2016	***Rating:***	
Release Date:	2/12/2016	***Facility Name:***	CLEVELAND CLINIC
Last Update:	Charles Zepp	***Facility Address:***	1965 E 89TH ST
Last Update Date:	10/18/2019	***Facility City:***	CLEVELAND
Status:	RPT: a possible incident is reported	***Facility State:***	Ohio
Last Status Update:	2/25/2016	***County:***	Cuyahoga
Substatus:	Approved	***Facility ZIP:***	44114
Priority:	2	***Facility Latitude:***	41.504441
Class:	D	***Facility Longitude:***	-81.623692
Rules:	2012		

10	*1 of 2*	*S*	*0.37 / 1,948.82*	*677.96 / 12*	*CLEVELAND CLINIC 2060 E 89 ST CLEVELAND OH 44106-2973*	***DELISTED LST***

Delisted Petroleum Release List

Incident No:		***Priority:***	2
S. No:	1347	***Class Code:***	D
Release No:	18011170 - N00001	***Class Desc:***	A viable RP has been identified
Release Date:	01/23/2008	***Rules:***	2005
Release Status:		***Coordinator:***	Charles Zepp
Facility Status:		***Rating:***	14
Sub Status:	Required	***County:***	Cuyahoga
LTF Status:	6 Closure of regulated UST	***Facility Latitude:***	
FR Status:	NCR: No closure report received letter sent	***Facility Longitude:***	
Last Update:	Charles Zepp	***Source Name(s):***	
Last Update Date:	29-JUL-13	***Source List:***	
Last Status Update:	07/18/2012	***Original Source:***	NLUT
Review Date:		***Record Date:***	Up to Aug 2013
Date Unknown:	07/29/2013		

10	*2 of 2*	*S*	*0.37 / 1,948.82*	*677.96 / 12*	*CLEVELAND CLINIC 2060 E 89 ST CLEVELAND OH 44106*	***DELISTED LST***

Delisted Petroleum Release List

Release No (OTTER):	***Release No (BUSTR):***
Facility (OTTER):	***FacName (BUSTR):***
Fac Name (OTTER):	***FacAddress (BUSTR):***
Fac City (OTTER):	***Fac City (BUSTR):***
Fac State (OTTER):	***Fac State (BUSTR):***
Fac ZIP (OTTER):	***Fac ZIP (BUSTR):***

DRAFT

Map Key	Number of Records	Direction	Distance (mi/ft)	Elev/Diff (ft)	Site	DB

County (OTTER):		**FacCounty (BUSTR):**	
Latitude (OTTER):		**Latitude (BUSTR):**	
Longitude (OTTER):		**Longitude (BUSTR):**	
Release No (Map):	18011170-N00001	**IncdntID(BUSTR2):**	
Fac Name (Map):	CLEVELAND CLINIC	**Fac ID (BUSTR2):**	
Fac Address (Map):	2060 E 89 ST	**Fac Name (BUSTR2):**	
Fac City (Map):	CLEVELAND	**Address (BUSTR2):**	
Fac ZIP (Map):	44106	**City (BUSTR2):**	
County (Map):		**Zip (BUSTR2):**	
Latitude (Map):		**County (BUSTR2):**	
Longitude (Map):		**Latitude (BUSTR2):**	
Original Source:	LUST	**Longitude (BUSTR2):**	
Record Date:	09-OCT-2019	**Facility Name:**	
Release No:		**Facility Address:**	
Eris Release No:		**Facility City:**	
Facility Latitude:		**Facility State:**	
Facility Longitude:		**Facility Zip:**	
Eris Fk:		**County:**	
Fac Address (OTTER):			

11	1 of 3	SE	0.38 / 2,004.15	676.06 / 10	**Harshaw Filtrol Partnership, Cleveland** **1945 E 97th St** **Cleveland OH 44124**	DERR

DERR ID:	218000383	**County:**	Cuyahoga
CERCLIS ID:	OHD053276390	**District:**	NEDO
Program:	SA	**Latitude:**	41.50527778
Program Desc:	Site Assessment	**Longitude:**	-81.62916667
Address (REST):	1945 E 97th St	**Cerclis iID (REST):**	OHD053276390
City (REST):	Cleveland	**OepaDstrct (REST):**	NEDO
Zip (REST):	44124	**Activity (REST):**	SA
County (REST):	Cuyahoga	**DERR ID (REST):**	218000383
LatDd Begin (REST):	41.50527778	**LonDd Begin (REST):**	-81.62916667
Source:	Ohio EPA: DERR Database; REST Services Directory: DERR Database (OEPA-DERR)		
Name (REST):	Harshaw Filtrol Partnership, Cleveland		

REST Services Directory: DERR Database (OEPA-DERR)

Cerclis ID:	OHD053276390	**Address:**	1945 E 97th St
Alias:		**City:**	Cleveland
Activity:	SA	**Zip:**	44124
ODoT District:	12	**Latitude DD Begin:**	41.50527778
OEPA District:	NEDO	**Longitude DD Begin:**	-81.62916667
County:	Cuyahoga		
Name:	Harshaw Filtrol Partnership, Cleveland		

11	2 of 3	SE	0.38 / 2,004.15	676.06 / 10	**HARSHAW FILTROL PARTNERSHIP** **1945 E 97 ST** **CLEVELAND OH 44124**	SEMS ARCHIVE

Site ID:	0504369	**FIPS Code:**	39035
EPA ID:	OHD053276390	**Cong District:**	19
Superfund Alt Agmt:	No	**Region:**	05
Federal Facility:	No	**County:**	CUYAHOGA
FF Docket:	No		
NPL:	Not on the NPL		
Non NPL Status:	NFRAP-Site does not qualify for the NPL based on existing information		

Action Information

Operable Units:	00	**Qual:**	N
Action Code:	PA	**SEQ:**	1
Action Name:	PA	**FF:**	N

DRAFT

Map Key	Number of Records	Direction	Distance (mi/ft)	Elev/Diff (ft)	Site	DB

Start Actual:		**FF Docket:**	N
Finish Actual:	06/30/1987	**Region:**	05
Curr Action Lead:	St Perf		
Operable Units:	00	**Qual:**	
Action Code:	VS	**SEQ:**	1
Action Name:	ARCH SITE	**FF:**	N
Start Actual:		**FF Docket:**	N
Finish Actual:	06/30/1987	**Region:**	05
Curr Action Lead:	EPA Perf In-Hse		
Operable Units:	00	**Qual:**	
Action Code:	DS	**SEQ:**	1
Action Name:	DISCVRY	**FF:**	N
Start Actual:	12/01/1984	**FF Docket:**	N
Finish Actual:	12/01/1984	**Region:**	05
Curr Action Lead:	EPA Perf		

Map Key	Number of Records	Direction	Distance (mi/ft)	Elev/Diff (ft)	Site	DB
11	3 of 3	SE	0.38 / 2,004.15	676.06 / 10	CLEVELAND CLINIC 1945 E 97TH ST CLEVELAND OH 44106	LUST

Release No:	18011344 - N00001	**Release No (Map):**	18011344-N00001
Facility Name:	CLEVELAND CLINIC	**Fac Name (Map):**	CLEVELAND CLINIC
Facility Address:	1945 E 97TH ST	**Fac Address (Map):**	1945 E 97TH ST
Facility City:	CLEVELAND	**Fac City (Map):**	CLEVELAND
Facility State:	Ohio	**Fac ZIP (Map):**	44106
Facility ZIP:	44106	**County (Map):**	
County:	Cuyahoga	**Latitude (Map):**	41.50494
Facility Latitude:	41.504990	**Longitude (Map):**	-81.61934
Facility Longitude:	-81.619069	**Fac ID (BUSTR2):**	
Release No (OTTER):	18011344-N00001	**IncidntID (BUSTR2):**	
Fac Name (OTTER):	CLEVELAND CLINIC	**Fac Name (BUSTR2):**	
FacAddress (OTTER):	1945 E 97TH ST	**Address (BUSTR2):**	
Fac City (OTTER):	CLEVELAND	**City (BUSTR2):**	
Fac State (OTTER):		**ZIP (BUSTR2):**	
Fac ZIP (OTTER):	44106	**County (BUSTR2):**	
County (OTTER):	Cuyahoga	**Latitude (BUSTR2):**	
Latitude (OTTER):		**Longitude (BUSTR2):**	
Longitude (OTTER):		**Release No (BUSTR):**	18011344-N00001
Fac Name (BUSTR):	CLEVELAND CLINIC	**Fac Addr (BUSTR):**	1945 E 97TH ST
Fac City (BUSTR):	CLEVELAND	**Fac State (BUSTR):**	OH
Fac ZIP (BUSTR):	44106	**Fac County (BUSTR):**	Cuyahoga
Latitude (BUSTR):	41.504990	**Longitude (BUSTR):**	-81.619069

Facility (OTTER): 18011344 (CLEVELAND CLINIC)

Data Source: Ohio Tank Tracking & Environmental Regulations (OTTER); Map Services Directory: BUSTR (MapServer): All Environmental (MAP); Facility Details with Active & Inactive Environmental Files (BUSTR)

Facility Details with Active & Inactive Environmental Files (BUSTR)

Facility Status:	Inactive	**Date Last Change:**	8/23/2016
LTF Status:	6 Closure of regulated UST	**Review Date:**	08/23/2016
FR Status:	NFA: No Further Action	**Priority:**	2
Release Date:	03/17/2016	**Class:**	A

Class Description: A Responsible Party (RP) for the release has not yet been determined

Ohio Tank Tracking & Environmental Regulations (OTTER)

Old Incident ID:		**Date Reported:**	3/17/2016
Tank Status:	No Tanks Available	**Owner Busi Name:**	

Facility: 18011344 (CLEVELAND CLINIC)

Facility Link: https://apps.com.ohio.gov/fire/OTTER/Home/Index?ReturnUrl=%2ffire%2fOTTER%2fInquiry%2fInquiry#32410

Release Link: https://apps.com.ohio.gov/fire/OTTER/CorrectiveAction/ReleaseReport?releasesId=38710

Map Services Directory: BUSTR (MapServer): All Environmental (MAP)

DRAFT

Map Key	Number of Records	Direction	Distance (mi/ft)	Elev/Diff (ft)	Site	DB

Object ID:		**Long:**	-81.61934
FR Status:	NFA: No Further Action	**Match:**	S80
Label:	18011344 - N00001 CLEVELAND CLINIC	**LOC QUAL:**	MAF7
Release No:	18011344 - N00001	**Facility Z:**	44106
Date:	9/21/2020	**LOC CONF:**	1
Address Out:	1945 E 97th St	**Date Process:**	20200923
City Out:	Cleveland	**FID:**	
State Out:	OH	**X:**	-81.61934
ZIP Out:	44106-4720	**Y:**	41.50494
Lat:	41.50494		

All Active-Inactive BUSTR Sites

S No:	8494	**Coordinator:**	Charles Zepp
Incident No:		**LTF:**	6 Closure of regulated UST
Last Review Date:	8/23/2016	**Rating:**	9
Release Date:	3/17/2016	**Facility Name:**	CLEVELAND CLINIC
Last Update:	Charles Zepp	**Facility Address:**	1945 E 97TH ST
Last Update Date:	7/13/2020	**Facility City:**	CLEVELAND
Status:	NFA: No Further Action	**Facility State:**	Ohio
Last Status Update:	8/23/2016	**County:**	Cuyahoga
Substatus:	Approved	**Facility ZIP:**	44106
Priority:	2	**Facility Latitude:**	41.504990
Class:	A	**Facility Longitude:**	-81.619069
Rules:	2012		

12	1 of 1	SSW	0.40 / 2,090.47	669.64 / 3	**FORMER GULF SERVICE STATION** **8701-8705 EUCLID AVE** **CLEVELAND OH 44195**	**LUST**

Release No:	18011313 - N00001	**Release No (Map):**	18011313-N00001
Facility Name:	FORMER GULF SERVICE STATION	**Fac Name (Map):**	FORMER GULF SERVICE STATION
Facility Address:	8701-8705 EUCLID AVE	**Fac Address (Map):**	8701-8705 EUCLID AVE
Facility City:	CLEVELAND	**Fac City (Map):**	CLEVELAND
Facility State:	Ohio	**Fac ZIP (Map):**	44195
Facility ZIP:	44195	**County (Map):**	
County:	Cuyahoga	**Latitude (Map):**	41.503629
Facility Latitude:	41.503635	**Longitude (Map):**	-81.626014
Facility Longitude:	-81.625893	**Fac ID (BUSTR2):**	
Release No (OTTER):	18011313-N00001	**IncidntID (BUSTR2):**	
Fac Name (OTTER):	FORMER GULF SERVICE STATION	**Fac Name (BUSTR2):**	
FacAddress (OTTER):	8701-8705 EUCLID AVE	**Address (BUSTR2):**	
Fac City (OTTER):	CLEVELAND	**City (BUSTR2):**	
Fac State (OTTER):		**ZIP (BUSTR2):**	
Fac ZIP (OTTER):	44195	**County (BUSTR2):**	
County (OTTER):	Cuyahoga	**Latitude (BUSTR2):**	
Latitude (OTTER):		**Longitude (BUSTR2):**	
Longitude (OTTER):		**Release No (BUSTR):**	18011313-N00001
Fac Name (BUSTR):	FORMER GULF SERVICE STATION	**Fac Addr (BUSTR):**	8701-8705 EUCLID AVE
Fac City (BUSTR):	CLEVELAND	**Fac State (BUSTR):**	OH
Fac ZIP (BUSTR):	44195	**Fac County (BUSTR):**	Cuyahoga
Latitude (BUSTR):	41.503635	**Longitude (BUSTR):**	-81.625893

Facility (OTTER): 18011313 (FORMER GULF SERVICE STATION)

Data Source: Ohio Tank Tracking & Environmental Regulations (OTTER); Map Services Directory: BUSTR (MapServer): All Environmental (MAP); Facility Details with Active & Inactive Environmental Files (BUSTR)

Facility Details with Active & Inactive Environmental Files (BUSTR)

Facility Status:	Inactive	**Date Last Change:**	8/15/2014
LTF Status:	6 Closure of regulated UST	**Review Date:**	08/15/2014
FR Status:	NFA: No Further Action	**Priority:**	2
Release Date:	08/13/2014	**Class:**	D

Class Description: A viable RP has been identified

DRAFT

Ohio Tank Tracking & Environmental Regulations (OTTER)

Old Incident ID:		***Date Reported:***	8/13/2014
Tank Status:	No Tanks Available	***Owner Busi Name:***	
Facility:	18011313 (FORMER GULF SERVICE STATION)		
Facility Link:	https://apps.com.ohio.gov/fire/OTTER/Home/Index?ReturnUrl=%2ffire%2fOTTER%2fInquiry%2fInquiry#32112		
Release Link:	https://apps.com.ohio.gov/fire/OTTER/CorrectiveAction/ReleaseReport?releasesId=37352		

Map Services Directory: BUSTR (MapServer): All Environmental (MAP)

Object ID:		***Long:***	-81.626014
FR Status:	NFA: No Further Action	***Match:***	T80
Label:	18011313 - N00001 FORMER GULF SERVICE STATION	***LOC QUAL:***	AS0
Release No:	18011313 - N00001	***Facility Z:***	44195
Date:	9/21/2020	***LOC CONF:***	2
Address Out:	8701-8705 Euclid Ave	***Date Process:***	20200923
City Out:	Cleveland	***FID:***	
State Out:	OH	***X:***	-81.626014
ZIP Out:	44195-0001	***Y:***	41.503629
Lat:	41.503629		

All Active-Inactive BUSTR Sites

S No:	13915	***Coordinator:***	Charles Zepp
Incident No:		***LTF:***	6 Closure of regulated UST
Last Review Date:	8/15/2014	***Rating:***	10
Release Date:	8/13/2014	***Facility Name:***	FORMER GULF SERVICE STATION
Last Update:	Charles Zepp	***Facility Address:***	8701-8705 EUCLID AVE
Last Update Date:	10/16/2019	***Facility City:***	CLEVELAND
Status:	NFA: No Further Action	***Facility State:***	Ohio
Last Status Update:	8/15/2014	***County:***	Cuyahoga
Substatus:	Approved	***Facility ZIP:***	44195
Priority:	2	***Facility Latitude:***	41.503635
Class:	D	***Facility Longitude:***	-81.625893
Rules:	2012		

13	***1 of 1***	***NNE***	***0.43 / 2,283.36***	***650.57 / -16***	***VACANT LOT 9321 WADE PARK CLEVELAND OH 44106***	***LUST***

Release No:	18010948 - N00001	***Release No (Map):***	18010948-N00001
Facility Name:	VACANT LOT	***Fac Name (Map):***	VACANT LOT
Facility Address:	9321 WADE PARK	***Fac Address (Map):***	9321 WADE PARK
Facility City:	CLEVELAND	***Fac City (Map):***	CLEVELAND
Facility State:	Ohio	***Fac ZIP (Map):***	44106
Facility ZIP:	44106	***County (Map):***	
County:	Cuyahoga	***Latitude (Map):***	41.515962
Facility Latitude:	41.515937	***Longitude (Map):***	-81.622112
Facility Longitude:	-81.622039	***Fac ID (BUSTR2):***	18010948
Release No (OTTER):	18010948-N00001	***IncidntID (BUSTR2):***	N00001
Fac Name (OTTER):	VACANT LOT	***Fac Name (BUSTR2):***	VACANT LOT
FacAddress (OTTER):	9321 WADE PARK	***Address (BUSTR2):***	9321 WADE PARK
Fac City (OTTER):	CLEVELAND	***City (BUSTR2):***	CLEVELAND
Fac State (OTTER):		***ZIP (BUSTR2):***	44106
Fac ZIP (OTTER):	44106	***County (BUSTR2):***	CUY
County (OTTER):	Cuyahoga	***Latitude (BUSTR2):***	41.51594
Latitude (OTTER):		***Longitude (BUSTR2):***	-81.62204
Longitude (OTTER):		***Release No (BUSTR):***	18010948-N00001
Fac Name (BUSTR):	VACANT LOT	***Fac Addr (BUSTR):***	9321 WADE PARK
Fac City (BUSTR):	CLEVELAND	***Fac State (BUSTR):***	OH
Fac ZIP (BUSTR):	44106	***Fac County (BUSTR):***	Cuyahoga
Latitude (BUSTR):	41.515937	***Longitude (BUSTR):***	-81.622039
Facility (OTTER):	18010948 (VACANT LOT)		
Data Source:	Ohio Tank Tracking & Environmental Regulations (OTTER); Map Services Directory: BUSTR (MapServer): All		

DRAFT

Environmental (MAP); Facility Details with Active & Inactive Environmental Files (BUSTR); Map Services Directory: BUSTR - LUST Locations (BUSTR/OGRIP) (BUSTR2)

Facility Details with Active & Inactive Environmental Files (BUSTR)

Facility Status:	Inactive	***Date Last Change:***	6/12/2003
LTF Status:	6 Closure of regulated UST	***Review Date:***	06/12/2003
FR Status:	NFA: No Further Action	***Priority:***	2
Release Date:	02/10/2003	***Class:***	A
Class Description:	A Responsible Party (RP) for the release has not yet been determined		

Ohio Tank Tracking & Environmental Regulations (OTTER)

Old Incident ID:		***Date Reported:***	2/10/2003
Tank Status:	No Tanks Available	***Owner Busi Name:***	VACANT LOT
Facility:	18010948 (VACANT LOT)		
Facility Link:	https://apps.com.ohio.gov/fire/OTTER/Home/Index?ReturnUrl=%2ffire%2fOTTER%2fInquiry%2fInquiry#14203		
Release Link:	https://apps.com.ohio.gov/fire/OTTER/CorrectiveAction/ReleaseReport?releasesId=34429		

Map Services Directory: BUSTR (MapServer): All Environmental (MAP)

Object ID:		***Long:***	-81.622112
FR Status:	NFA: No Further Action	***Match:***	S81
Label:	18010948 - N00001 VACANT LOT	***LOC QUAL:***	AS0
Release No:	18010948 - N00001	***Facility Z:***	44106
Date:	9/21/2020	***LOC CONF:***	2
Address Out:	9321 Wade Park Ave	***Date Process:***	20200923
City Out:	Cleveland	***FID:***	
State Out:	OH	***X:***	-81.622112
ZIP Out:	44106-3703	***Y:***	41.515962
Lat:	41.515962		

Map Services Directory: BUSTR - LUST Locations (BUSTR2)

Object ID:	22252	***ODOT District:***	12
Facility ID:	18010948	***Address:***	9321 WADE PARK
Incident ID:	N00001	***City:***	CLEVELAND
LTF:	6 Closure of regulated UST	***County:***	CUY
Status:	NFA: No Further Action	***ZIP:***	44106
Facility Status:	Inactive	***Latitude DD Begin:***	41.51594
Data Date:	2014-11-10 14:16:16.183	***Longitude DD Begin:***	-81.62204
Current Fac Name:	VACANT LOT		

All Active-Inactive BUSTR Sites

S No:	40176	***Coordinator:***	Charles Zepp
Incident No:		***LTF:***	6 Closure of regulated UST
Last Review Date:	6/12/2003	***Rating:***	10
Release Date:	2/10/2003	***Facility Name:***	VACANT LOT
Last Update:	Charles Zepp	***Facility Address:***	9321 WADE PARK
Last Update Date:	6/10/2021	***Facility City:***	CLEVELAND
Status:	NFA: No Further Action	***Facility State:***	Ohio
Last Status Update:	6/12/2003	***County:***	Cuyahoga
Substatus:	Approved	***Facility ZIP:***	44106
Priority:	2	***Facility Latitude:***	41.515937
Class:	A	***Facility Longitude:***	-81.622039
Rules:	1999		

14	***1 of 2***	***SE***	***0.44 / 2,300.08***	***678.98 / 13***	***HARSHAW FILTROL PARTNERSHIP 1945 E 97 ST CLEVELAND OH 44124***	***CERCLIS***

DRAFT

Site ID:	0504369	**RNPL Status Code:**	N
Site EPA ID:	OHD053276390	**NPL Status:**	Not on the NPL
Site Street Address 2:		**RFED Facility Code:**	N
Site County Name:	CUYAHOGA	**RFED Facility Desc:**	Not a Federal Facility
Site FIPS Code:	39035	**USGS Hydro Unit No.:**	04110003
Region Code:	05	**Site Cong. Dist. Code:**	19
Site SMSA No.:	1680	**ROT Desc:**	Other
Site Prim. Latitude:	+41.520000	**FR NPL Update No.:**	
Site Prim. Longitude:	-081.473333	**RFRA Code:**	
Lat Long Source:			

RNON NPL Status Desc: NFRAP-Site does not qualify for the NPL based on existing information

CERCLIS Assess History

OU ID:	00	**RALT Short Name:**	State (Fund)
Act Code ID:	001	**Act Start Date:**	
RAT Code:	PA	**Act Complete Date:**	6/30/1987 00:00:00
RAT Short Name:	PA	**AGT Order No.:**	130
RAT Name:	PRELIMINARY ASSESSMENT	**SH OU:**	
RAT Hist. Only Flag:		**SH Code:**	
RAT NSI Indicator:	B	**SH Seq:**	
RAT Level:	1	**SH Start Date:**	
RAT DEF OU:	00	**SH Complete Date:**	
RFBS Code:	P	**SH Lead:**	
SPA Code:	13		

RAT Def: Collection of diverse existing information about the source and nature of the site hazard. It is EPA policy to complete the preliminary assessment within one year of site discovery.

Site Desc:

Site Alias:

CERCLIS Assess History

OU ID:	00	**RALT Short Name:**	
Act Code ID:		**Act Start Date:**	
RAT Code:		**Act Complete Date:**	
RAT Short Name:		**AGT Order No.:**	0
RAT Name:		**SH OU:**	
RAT Hist. Only Flag:		**SH Code:**	
RAT NSI Indicator:		**SH Seq:**	
RAT Level:		**SH Start Date:**	
RAT DEF OU:		**SH Complete Date:**	
RFBS Code:		**SH Lead:**	
SPA Code:			

RAT Def:

Site Desc: No description available
.

Site Alias: HARSHAW FILTROL PARTNERSHIP,30100 CHAGRIN BLVD,CLEVELAND,OH,44124;

CERCLIS Assess History

OU ID:	00	**RALT Short Name:**	EPA In-House
Act Code ID:	001	**Act Start Date:**	
RAT Code:	VS	**Act Complete Date:**	6/30/1987 00:00:00
RAT Short Name:	ARCH SITE	**AGT Order No.:**	1500
RAT Name:	ARCHIVE SITE	**SH OU:**	
RAT Hist. Only Flag:		**SH Code:**	
RAT NSI Indicator:	B	**SH Seq:**	
RAT Level:	1	**SH Start Date:**	
RAT DEF OU:	00	**SH Complete Date:**	
RFBS Code:		**SH Lead:**	
SPA Code:	13		

RAT Def: The decision is made that no further activity is planned at the site.

Site Desc:

Site Alias:

DRAFT

Map Key	Number of Records	Direction	Distance (mi/ft)	Elev/Diff (ft)	Site	DB

CERCLIS Assess History

OU ID:	00	***RALT Short Name:***	EPA Fund
Act Code ID:	001	***Act Start Date:***	
RAT Code:	DS	***Act Complete Date:***	12/1/1984 00:00:00
RAT Short Name:	DISCVRY	***AGT Order No.:***	10
RAT Name:	DISCOVERY	***SH OU:***	
RAT Hist. Only Flag:		***SH Code:***	
RAT NSI Indicator:	B	***SH Seq:***	
RAT Level:	1	***SH Start Date:***	
RAT DEF OU:	00	***SH Complete Date:***	
RFBS Code:		***SH Lead:***	
SPA Code:	13		

RAT Def: The process by which a potential hazardous waste site is brought to the attention of the EPA. The process can occur through the use of several mechanisms such as a phone call or referral by another government agency.

Site Desc:

Site Alias:

14	*2 of 2*	*SE*	*0.44 / 2,300.08*	*678.98 / 13*	***HARSHAW FILTROL PARTNERSHIP 1945 E 97 ST CLEVELAND OH 44124***	***CERCLIS NFRAP***

Site ID:	504369	***Site FIPS Code:***	39035
Site EPA ID:	OHD053276390	***Region Code:***	5
Site Parent ID:		***Site Cong. Dist. Code:***	19
Site County Name:	CUYAHOGA	***Federal Facility:***	
Parent Site Name:			

CERCLIS-NFRAP Assess History

OU ID:	0	***Act Start Date:***	
Act Code ID:	1	***Act Complete Date:***	12/1/1984
RAT Code:	DS	***AGT Order No.:***	10
RAT Short Name:	DISCVRY	***SH OU:***	
RAT Name:	DISCOVERY	***SH Code:***	
RAT Hist. Only Flag:		***SH Seq:***	
RAT NSI Indicator:	B	***SH Start Date:***	
RAT Level:	1	***SH Complete Date:***	
RAT DEF OU:	00	***SH Lead:***	
RFBS Code:		***SH Qual:***	
SPA Code:	13	***RAQ Act. Qual Short:***	
RALT Short Name:	EPA Fund	***RNPL Status Code:***	N

RAT Def: The process by which a potential hazardous waste site is brought to the attention of the EPA. The process can occur through the use of several mechanisms such as a phone call or referral by another government agency.

RNON NPL Status Desc: NFRAP-Site does not qualify for the NPL based on existing information

CERCLIS-NFRAP Assess History

OU ID:	0	***Act Start Date:***	
Act Code ID:	1	***Act Complete Date:***	6/30/1987
RAT Code:	PA	***AGT Order No.:***	130
RAT Short Name:	PA	***SH OU:***	
RAT Name:	PRELIMINARY ASSESSMENT	***SH Code:***	
RAT Hist. Only Flag:		***SH Seq:***	
RAT NSI Indicator:	B	***SH Start Date:***	
RAT Level:	1	***SH Complete Date:***	
RAT DEF OU:	00	***SH Lead:***	
RFBS Code:	P	***SH Qual:***	
SPA Code:	13	***RAQ Act. Qual Short:***	NFRAP
RALT Short Name:	State (Fund)	***RNPL Status Code:***	N

RAT Def: Collection of diverse existing information about the source and nature of the site hazard. It is EPA policy to complete the preliminary assessment within one year of site discovery.

RNON NPL Status Desc: NFRAP-Site does not qualify for the NPL based on existing information

DRAFT

Map Key	Number of Records	Direction	Distance (mi/ft)	Elev/Diff (ft)	Site	DB

CERCLIS-NFRAP Assess History

OU ID:	0	**Act Start Date:**	
Act Code ID:	1	**Act Complete Date:**	6/30/1987
RAT Code:	VS	**AGT Order No.:**	1500
RAT Short Name:	ARCH SITE	**SH OU:**	
RAT Name:	ARCHIVE SITE	**SH Code:**	
RAT Hist. Only Flag:		**SH Seq:**	
RAT NSI Indicator:	B	**SH Start Date:**	
RAT Level:	1	**SH Complete Date:**	
RAT DEF OU:	00	**SH Lead:**	
RFBS Code:		**SH Qual:**	
SPA Code:	13	**RAQ Act. Qual Short:**	
RALT Short Name:	EPA In-House	**RNPL Status Code:**	N

RAT Def: The decision is made that no further activity is planned at the site.
RNON NPL Status Desc: NFRAP-Site does not qualify for the NPL based on existing information

---

15	1 of 1	WSW	0.44 / 2,329.08	669.40 / 3	Church Square Property 7909-8101 Euclid Ave Cleveland OH 44114-3485	USD

Site ID:	218002190	**County:**	Cuyahoga
Project ID:	218002190001	**DERR Program:**	Voluntary Action Program
Project Type:	Urban Setting Designation	**Polygon ID:**	203
Received Date:	8/31/1998	**Polygon Name:**	
Approved Date:	1/22/1999	**Staff Digitizer:**	Gara, Brian
Verification Dt:		**Digitized Date:**	8/3/2016
Verif Outcome:	NA	**Centroid Lat:**	41.504811
Status Desc:	Granted	**Centroid Long:**	-81.632478
USD Area Type:	Property Specific	**Shape Length:**	0
OEPA Dist Office:	Northeast District Office	**Modified By:**	DERR_CO
Digitized Meth Desc:	Georeferenced Paper Map	**Modified Date:**	8/3/2016
Map Source Desc:	Engineering Drawing	**Acreage:**	8.3243179
Confidence Desc:	Medium		
Comments:			

16	1 of 2	E	0.44 / 2,337.97	644.78 / -22	MT SINAI MEDICAL CENTER 1800 E 105TH ST CLEVELAND OH 44106	LUST

Release No:	18001584 - N00001	**Release No (Map):**	18001584-N00001
Facility Name:	MT SINAI MEDICAL CENTER	**Fac Name (Map):**	MT SINAI MEDICAL CENTER
Facility Address:	1800 E 105TH ST	**Fac Address (Map):**	1800 E 105TH ST
Facility City:	CLEVELAND	**Fac City (Map):**	CLEVELAND
Facility State:	Ohio	**Fac ZIP (Map):**	44106
Facility ZIP:	44106	**County (Map):**	
County:	Cuyahoga	**Latitude (Map):**	41.509281
Facility Latitude:	41.509234	**Longitude (Map):**	-81.615529
Facility Longitude:	-81.615531	**Fac ID (BUSTR2):**	18001584
Release No (OTTER):	18001584-N00001	**IncidntID (BUSTR2):**	N00001
Fac Name (OTTER):	MT SINAI MEDICAL CENTER	**Fac Name (BUSTR2):**	MT SINAI MEDICAL CENTER
FacAddress (OTTER):	1800 E 105TH ST	**Address (BUSTR2):**	1800 E 105TH ST
Fac City (OTTER):	CLEVELAND	**City (BUSTR2):**	CLEVELAND
Fac State (OTTER):		**ZIP (BUSTR2):**	44106
Fac ZIP (OTTER):	44106	**County (BUSTR2):**	CUY
County (OTTER):	Cuyahoga	**Latitude (BUSTR2):**	41.50923
Latitude (OTTER):		**Longitude (BUSTR2):**	-81.61553
Longitude (OTTER):		**Release No (BUSTR):**	18001584-N00001
Fac Name (BUSTR):	MT SINAI MEDICAL CENTER	**Fac Addr (BUSTR):**	1800 E 105TH ST
Fac City (BUSTR):	CLEVELAND	**Fac State (BUSTR):**	OH
Fac ZIP (BUSTR):	44106	**Fac County (BUSTR):**	Cuyahoga
Latitude (BUSTR):	41.509234	**Longitude (BUSTR):**	-81.615531

Facility (OTTER): 18001584 (MT SINAI MEDICAL CENTER)
Data Source: Ohio Tank Tracking & Environmental Regulations (OTTER); Map Services Directory: BUSTR (MapServer): All Environmental (MAP); Facility Details with Active & Inactive Environmental Files (BUSTR); Map Services Directory:

DRAFT

BUSTR - LUST Locations (BUSTR/OGRIP) (BUSTR2)

Facility Details with Active & Inactive Environmental Files (BUSTR)

Facility Status:	Inactive	***Date Last Change:***	4/26/1999
LTF Status:	6 Closure of regulated UST	***Review Date:***	04/26/1999
FR Status:	NFA: No Further Action	***Priority:***	2
Release Date:	03/29/1999	***Class:***	D
Class Description:	A viable RP has been identified		

Ohio Tank Tracking & Environmental Regulations (OTTER)

Old Incident ID:	189034200.0	***Date Reported:***	3/29/1999
Tank Status:	No Tanks Available	***Owner Busi Name:***	CASE WESTERN RESERVE UNIVERSITY
Facility:	18001584 (MT SINAI MEDICAL CENTER)		
Facility Link:	https://apps.com.ohio.gov/fire/OTTER/Home/Index?ReturnUrl=%2ffire%2fOTTER%2fInquiry%2fInquiry#23041		
Release Link:	https://apps.com.ohio.gov/fire/OTTER/CorrectiveAction/ReleaseReport?releasesId=32462		

Map Services Directory: BUSTR (MapServer): All Environmental (MAP)

Object ID:		***Long:***	-81.615529
FR Status:	NFA: No Further Action	***Match:***	S80
Label:	18001584 - N00001 MT SINAI MEDICAL CENTER	***LOC QUAL:***	AS0
Release No:	18001584 - N00001	***Facility Z:***	44106
Date:	9/21/2020	***LOC CONF:***	2
Address Out:	1800 E 105th St	***Date Process:***	20200923
City Out:	Cleveland	***FID:***	
State Out:	OH	***X:***	-81.615529
ZIP Out:	44106	***Y:***	41.509281
Lat:	41.509281		

Map Services Directory: BUSTR - LUST Locations (BUSTR2)

Object ID:	20152	***ODOT District:***	12
Facility ID:	18001584	***Address:***	1800 E 105TH ST
Incident ID:	N00001	***City:***	CLEVELAND
LTF:	6 Closure of regulated UST	***County:***	CUY
Status:	NFA: No Further Action	***ZIP:***	44106
Facility Status:	Inactive	***Latitude DD Begin:***	41.50923
Data Date:	2014-11-10 14:16:16.183	***Longitude DD Begin:***	-81.61553
Current Fac Name:	MT SINAI MEDICAL CENTER		

All Active-Inactive BUSTR Sites

S No:	24221	***Coordinator:***	Charles Zepp
Incident No:	189034200.0	***LTF:***	6 Closure of regulated UST
Last Review Date:	4/26/1999	***Rating:***	
Release Date:	3/29/1999	***Facility Name:***	MT SINAI MEDICAL CENTER
Last Update:	Charles Zepp	***Facility Address:***	1800 E 105TH ST
Last Update Date:	11/20/2020	***Facility City:***	CLEVELAND
Status:	NFA: No Further Action	***Facility State:***	Ohio
Last Status Update:	4/26/1999	***County:***	Cuyahoga
Substatus:	Approved	***Facility ZIP:***	44106
Priority:	2	***Facility Latitude:***	41.509234
Class:	D	***Facility Longitude:***	-81.615531
Rules:	1992		

16	***2 of 2***	***E***	***0.44 / 2,337.97***	***644.78 / -22***	***MT SINAI MEDICAL CENTER 1800 E 105TH ST CLEVELAND OH 44106***	***LUST***

DRAFT

Release No:	18001584 - N00002	**Release No (Map):**	18001584-N00002
Facility Name:	MT SINAI MEDICAL CENTER	**Fac Name (Map):**	MT SINAI MEDICAL CENTER
Facility Address:	1800 E 105TH ST	**Fac Address (Map):**	1800 E 105TH ST
Facility City:	CLEVELAND	**Fac City (Map):**	CLEVELAND
Facility State:	Ohio	**Fac ZIP (Map):**	44106
Facility ZIP:	44106	**County (Map):**	
County:	Cuyahoga	**Latitude (Map):**	41.509281
Facility Latitude:	41.509234	**Longitude (Map):**	-81.615529
Facility Longitude:	-81.615531	**Fac ID (BUSTR2):**	18001584
Release No (OTTER):	18001584-N00002	**IncidntID (BUSTR2):**	N00002
Fac Name (OTTER):	MT SINAI MEDICAL CENTER	**Fac Name (BUSTR2):**	MT SINAI MEDICAL CENTER
FacAddress (OTTER):	1800 E 105TH ST	**Address (BUSTR2):**	1800 E 105TH ST
Fac City (OTTER):	CLEVELAND	**City (BUSTR2):**	CLEVELAND
Fac State (OTTER):		**ZIP (BUSTR2):**	44106
Fac ZIP (OTTER):	44106	**County (BUSTR2):**	CUY
County (OTTER):	Cuyahoga	**Latitude (BUSTR2):**	41.50923
Latitude (OTTER):		**Longitude (BUSTR2):**	-81.61553
Longitude (OTTER):		**Release No (BUSTR):**	18001584-N00002
Fac Name (BUSTR):	MT SINAI MEDICAL CENTER	**Fac Addr (BUSTR):**	1800 E 105TH ST
Fac City (BUSTR):	CLEVELAND	**Fac State (BUSTR):**	OH
Fac ZIP (BUSTR):	44106	**Fac County (BUSTR):**	Cuyahoga
Latitude (BUSTR):	41.509234	**Longitude (BUSTR):**	-81.615531

Facility (OTTER): 18001584 (MT SINAI MEDICAL CENTER)

Data Source: Ohio Tank Tracking & Environmental Regulations (OTTER); Map Services Directory: BUSTR (MapServer): All Environmental (MAP); Facility Details with Active & Inactive Environmental Files (BUSTR); Map Services Directory: BUSTR - LUST Locations (BUSTR/OGRIP) (BUSTR2)

Facility Details with Active & Inactive Environmental Files (BUSTR)

Facility Status:	Inactive	**Date Last Change:**	11/1/2005
LTF Status:	1 SUS/CON from regulated UST	**Review Date:**	11/01/2005
FR Status:	NFA: No Further Action	**Priority:**	2
Release Date:	06/09/2004	**Class:**	D

Class Description: A viable RP has been identified

Ohio Tank Tracking & Environmental Regulations (OTTER)

Old Incident ID:		**Date Reported:**	6/9/2004
Tank Status:	No Tanks Available	**Owner Busi Name:**	CASE WESTERN RESERVE UNIVERSITY

Facility: 18001584 (MT SINAI MEDICAL CENTER)

Facility Link: https://apps.com.ohio.gov/fire/OTTER/Home/Index?ReturnUrl=%2ffire%2fOTTER%2fInquiry%2fInquiry#23041

Release Link: https://apps.com.ohio.gov/fire/OTTER/CorrectiveAction/ReleaseReport?releasesId=32463

Map Services Directory: BUSTR (MapServer): All Environmental (MAP)

Object ID:		**Long:**	-81.615529
FR Status:	NFA: No Further Action	**Match:**	S80
Label:	18001584 - N00002 MT SINAI MEDICAL CENTER	**LOC QUAL:**	AS0
Release No:	18001584 - N00002	**Facility Z:**	44106
Date:	9/21/2020	**LOC CONF:**	2
Address Out:	1800 E 105th St	**Date Process:**	20200923
City Out:	Cleveland	**FID:**	
State Out:	OH	**X:**	-81.615529
ZIP Out:	44106	**Y:**	41.509281
Lat:	41.509281		

Map Services Directory: BUSTR - LUST Locations (BUSTR2)

Object ID:	20153	**ODOT District:**	12
Facility ID:	18001584	**Address:**	1800 E 105TH ST
Incident ID:	N00002	**City:**	CLEVELAND
LTF:	1 SUS/CON from regulated UST	**County:**	CUY
Status:	NFA: No Further Action	**ZIP:**	44106

DRAFT

Facility Status:	Inactive	**Latitude DD Begin:**	41.50923
Data Date:	2014-11-10 14:16:16.183	**Longitude DD Begin:**	-81.61553
Current Fac Name:	MT SINAI MEDICAL CENTER		

All Active-Inactive BUSTR Sites

S No:	24222	**Coordinator:**	Charles Zepp
Incident No:		**LTF:**	1 SUS/CON from regulated UST
Last Review Date:	11/1/2005	**Rating:**	11
Release Date:	6/9/2004	**Facility Name:**	MT SINAI MEDICAL CENTER
Last Update:	Charles Zepp	**Facility Address:**	1800 E 105TH ST
Last Update Date:	11/20/2020	**Facility City:**	CLEVELAND
Status:	NFA: No Further Action	**Facility State:**	Ohio
Last Status Update:	11/1/2005	**County:**	Cuyahoga
Substatus:		**Facility ZIP:**	44106
Priority:	2	**Facility Latitude:**	41.509234
Class:	D	**Facility Longitude:**	-81.615531
Rules:	1999		

17	1 of 1	NNE	0.45 / 2,359.28	648.75 / -18	WADE PARK APARTMENTS 9500 WADE PARK CLEVELAND OH 44103	LUST

Release No:	18011189 - N00001	**Release No (Map):**	18011189-N00001
Facility Name:	WADE PARK APARTMENTS	**Fac Name (Map):**	WADE PARK APARTMENTS
Facility Address:	9500 WADE PARK	**Fac Address (Map):**	9500 WADE PARK
Facility City:	CLEVELAND	**Fac City (Map):**	CLEVELAND
Facility State:	Ohio	**Fac ZIP (Map):**	44103
Facility ZIP:	44103	**County (Map):**	
County:	Cuyahoga	**Latitude (Map):**	41.51552
Facility Latitude:	41.515290	**Longitude (Map):**	-81.62041
Facility Longitude:	-81.620093	**Fac ID (BUSTR2):**	18011189
Release No (OTTER):	18011189-N00001	**IncidntID (BUSTR2):**	N00001
Fac Name (OTTER):	WADE PARK APARTMENTS	**Fac Name (BUSTR2):**	WADE PARK APARTMENTS
FacAddress (OTTER):	9500 WADE PARK	**Address (BUSTR2):**	9500 WADE PARK
Fac City (OTTER):	CLEVELAND	**City (BUSTR2):**	CLEVELAND
Fac State (OTTER):		**ZIP (BUSTR2):**	44103
Fac ZIP (OTTER):	44103	**County (BUSTR2):**	CUY
County (OTTER):	Cuyahoga	**Latitude (BUSTR2):**	41.515803
Latitude (OTTER):		**Longitude (BUSTR2):**	41.515803
Longitude (OTTER):		**Release No (BUSTR):**	18011189-N00001
Fac Name (BUSTR):	WADE PARK APARTMENTS	**Fac Addr (BUSTR):**	9500 WADE PARK
Fac City (BUSTR):	CLEVELAND	**Fac State (BUSTR):**	OH
Fac ZIP (BUSTR):	44103	**Fac County (BUSTR):**	Cuyahoga
Latitude (BUSTR):	41.515290	**Longitude (BUSTR):**	-81.620093

Facility (OTTER): 18011189 (WADE PARK APARTMENTS)

Data Source: Ohio Tank Tracking & Environmental Regulations (OTTER); Map Services Directory: BUSTR (MapServer): All Environmental (MAP); Facility Details with Active & Inactive Environmental Files (BUSTR); Map Services Directory: BUSTR - LUST Locations (BUSTR/OGRIP) (BUSTR2)

Facility Details with Active & Inactive Environmental Files (BUSTR)

Facility Status:	Inactive	**Date Last Change:**	5/6/2009
LTF Status:	6 Closure of regulated UST	**Review Date:**	05/06/2009
FR Status:	NFA: No Further Action	**Priority:**	
Release Date:	08/19/2008	**Class:**	D

Class Description: A viable RP has been identified

Ohio Tank Tracking & Environmental Regulations (OTTER)

Old Incident ID:		**Date Reported:**	8/19/2008
Tank Status:	No Tanks Available	**Owner Busi Name:**	CMHA

Facility: 18011189 (WADE PARK APARTMENTS)

Facility Link: https://apps.com.ohio.gov/fire/OTTER/Home/Index?ReturnUrl=%2ffire%2fOTTER%2fInquiry%2fInquiry#28573

Release Link: https://apps.com.ohio.gov/fire/OTTER/CorrectiveAction/ReleaseReport?releasesId=11902

DRAFT

Map Services Directory: BUSTR (MapServer): All Environmental (MAP)

Object ID:		***Long:***	-81.62041
FR Status:	NFA: No Further Action	***Match:***	S91
Label:	18011189 - N00001 WADE PARK APARTMENTS	***LOC QUAL:***	MAF7
Release No:	18011189 - N00001	***Facility Z:***	44103
Date:	9/21/2020	***LOC CONF:***	1
Address Out:	9500 Wade Park Ave	***Date Process:***	20200923
City Out:	Cleveland	***FID:***	
State Out:	OH	***X:***	-81.62041
ZIP Out:	44106-4047	***Y:***	41.51552
Lat:	41.51552		

Map Services Directory: BUSTR - LUST Locations (BUSTR2)

Object ID:	13595	***ODOT District:***	12
Facility ID:	18011189	***Address:***	9500 WADE PARK
Incident ID:	N00001	***City:***	CLEVELAND
LTF:	6 Closure of regulated UST	***County:***	CUY
Status:	M	***ZIP:***	44103
Facility Status:	Inactive	***Latitude DD Begin:***	41.515803
Data Date:	2014-11-10 14:16:16.183	***Longitude DD Begin:***	41.515803
Current Fac Name:	WADE PARK APARTMENTS		

All Active-Inactive BUSTR Sites

S No:	40912	***Coordinator:***	
Incident No:		***LTF:***	6 Closure of regulated UST
Last Review Date:	5/6/2009	***Rating:***	14
Release Date:	8/19/2008	***Facility Name:***	WADE PARK APARTMENTS
Last Update:	Scott Sigler	***Facility Address:***	9500 WADE PARK
Last Update Date:	11/15/2018	***Facility City:***	CLEVELAND
Status:	NFA: No Further Action	***Facility State:***	Ohio
Last Status Update:	5/6/2009	***County:***	Cuyahoga
Substatus:		***Facility ZIP:***	44103
Priority:		***Facility Latitude:***	41.515290
Class:	D	***Facility Longitude:***	-81.620093
Rules:	2005		

18	*1 of 2*	*ENE*	*0.46 / 2,406.26*	*647.14 / -19*	***UNIVERSITY TOWER 1575 EAST BLVD CLEVELAND OH 44106***	***DELISTED LST***

Delisted Regulated and Non-Regulated Leaking Underground Storage Tanks (LUST)

Incident No:		***Class:***	D
Release No:	18011247 - N00001	***Class Desc:***	A viable RP has been identified
Status:	RPT: a possible incident is reported	***Rules:***	2005
Sub Status:	Approved	***Coordinator:***	Charles Zepp
Release Date:	3/16/2011	***County:***	Cuyahoga
LTF:	2 SUS/CON from non-regulated UST	***Facility Latitude:***	
Last Update:	Charles Zepp	***Facility Longitude:***	
Last Update Date:	7/14/2016	***Original Source:***	NLUT
Last Status Update:	7/14/2016	***Record Date:***	09-OCT-2019
Priority:	2		

18	*2 of 2*	*ENE*	*0.46 / 2,406.26*	*647.14 / -19*	***UNIVERSITY TOWER 1575 EAST BLVD CLEVELAND OH 44106***	***LUST***

DRAFT

Map Key	Number of Records	Direction	Distance (mi/ft)	Elev/Diff (ft)	Site	DB

Release No:	18011247 - N00001	**Release No (Map):**	18011247-N00001
Facility Name:	UNIVERSITY TOWER	**Fac Name (Map):**	UNIVERSITY TOWER
Facility Address:	1575 EAST BLVD	**Fac Address (Map):**	1575 EAST BLVD
Facility City:	CLEVELAND	**Fac City (Map):**	CLEVELAND
Facility State:	Ohio	**Fac ZIP (Map):**	44106
Facility ZIP:	44106	**County (Map):**	
County:	Cuyahoga	**Latitude (Map):**	41.51381
Facility Latitude:	41.514103	**Longitude (Map):**	-81.61648
Facility Longitude:	-81.616294	**Fac ID (BUSTR2):**	
Release No (OTTER):		**IncidntID (BUSTR2):**	
Fac Name (OTTER):		**Fac Name (BUSTR2):**	
FacAddress (OTTER):		**Address (BUSTR2):**	
Fac City (OTTER):		**City (BUSTR2):**	
Fac State (OTTER):		**ZIP (BUSTR2):**	
Fac ZIP (OTTER):		**County (BUSTR2):**	
County (OTTER):		**Latitude (BUSTR2):**	
Latitude (OTTER):		**Longitude (BUSTR2):**	
Longitude (OTTER):		**Release No (BUSTR):**	
Fac Name (BUSTR):		**Fac Addr (BUSTR):**	
Fac City (BUSTR):		**Fac State (BUSTR):**	
Fac ZIP (BUSTR):		**Fac County (BUSTR):**	
Latitude (BUSTR):		**Longitude (BUSTR):**	
Facility (OTTER):			
Data Source:	Map Services Directory: BUSTR (MapServer): All Environmental (MAP)		

Map Services Directory: BUSTR (MapServer): All Environmental (MAP)

Object ID:		**Long:**	-81.61648
FR Status:	RPT: a possible incident is reported	**Match:**	S80
Label:	18011247 - N00001 UNIVERSITY TOWER	**LOC QUAL:**	MAF7
Release No:	18011247 - N00001	**Facility Z:**	44106
Date:	9/21/2020	**LOC CONF:**	1
Address Out:	1575 East Blvd	**Date Process:**	20200923
City Out:	Cleveland	**FID:**	
State Out:	OH	**X:**	-81.61648
ZIP Out:	44106-1748	**Y:**	41.51381
Lat:	41.51381		

All Active-Inactive BUSTR Sites

S No:	39446	**Coordinator:**	Charles Zepp
Incident No:		**LTF:**	2 SUS/CON from non-regulated UST
Last Review Date:	7/14/2016	**Rating:**	14
Release Date:	3/16/2011	**Facility Name:**	UNIVERSITY TOWER
Last Update:	Charles Zepp	**Facility Address:**	1575 EAST BLVD
Last Update Date:	10/11/2019	**Facility City:**	CLEVELAND
Status:	RPT: a possible incident is reported	**Facility State:**	Ohio
Last Status Update:	7/14/2016	**County:**	Cuyahoga
Substatus:	Approved	**Facility ZIP:**	44106
Priority:	2	**Facility Latitude:**	41.514103
Class:	D	**Facility Longitude:**	-81.616294
Rules:	2005		

19	*1 of 3*	*SSE*	*0.47 / 2,489.42*	*680.22 / 14*	***CLEVELAND CLINIC POWER HOUSE*** ***2045 E 90TH ST*** ***CLEVELAND OH 44106***	***LUST***

Release No:	18010181 - N00002	**Release No (Map):**	18010181-N00002
Facility Name:	CLEVELAND CLINIC POWER HOUSE	**Fac Name (Map):**	CLEVELAND CLINIC POWER HOUSE
Facility Address:	2045 E 90TH ST	**Fac Address (Map):**	2045 E 90TH ST
Facility City:	CLEVELAND	**Fac City (Map):**	CLEVELAND
Facility State:	Ohio	**Fac ZIP (Map):**	44106
Facility ZIP:	44106	**County (Map):**	
County:	Cuyahoga	**Latitude (Map):**	41.502339
Facility Latitude:	41.502285	**Longitude (Map):**	-81.622773

DRAFT

Facility Longitude:	-81.622816	**Fac ID (BUSTR2):**	18010181
Release No (OTTER):	18010181-N00002	**IncidntID (BUSTR2):**	N00002
Fac Name (OTTER):	CLEVELAND CLINIC POWER HOUSE	**Fac Name (BUSTR2):**	CLEVELAND CLINIC POWER HOUSE
FacAddress (OTTER):	2045 E 90TH ST	**Address (BUSTR2):**	2045 E 90TH ST
Fac City (OTTER):	CLEVELAND	**City (BUSTR2):**	CLEVELAND
Fac State (OTTER):		**ZIP (BUSTR2):**	44106
Fac ZIP (OTTER):	44106	**County (BUSTR2):**	CUY
County (OTTER):	Cuyahoga	**Latitude (BUSTR2):**	41.50229
Latitude (OTTER):		**Longitude (BUSTR2):**	-81.62282
Longitude (OTTER):		**Release No (BUSTR):**	18010181-N00002
Fac Name (BUSTR):	CLEVELAND CLINIC POWER HOUSE	**Fac Addr (BUSTR):**	2045 E 90TH ST
Fac City (BUSTR):	CLEVELAND	**Fac State (BUSTR):**	OH
Fac ZIP (BUSTR):	44106	**Fac County (BUSTR):**	Cuyahoga
Latitude (BUSTR):	41.502285	**Longitude (BUSTR):**	-81.622816

Facility (OTTER): 18010181 (CLEVELAND CLINIC POWER HOUSE)

Data Source: Ohio Tank Tracking & Environmental Regulations (OTTER); Map Services Directory: BUSTR (MapServer): All Environmental (MAP); Facility Details with Active & Inactive Environmental Files (BUSTR); Map Services Directory: BUSTR - LUST Locations (BUSTR/OGRIP) (BUSTR2)

Facility Details with Active & Inactive Environmental Files (BUSTR)

Facility Status:	Inactive	**Date Last Change:**	7/12/2011
LTF Status:	1 SUS/CON from regulated UST	**Review Date:**	07/12/2011
FR Status:	NFA: No Further Action	**Priority:**	2
Release Date:	11/29/2004	**Class:**	D

Class Description: A viable RP has been identified

Ohio Tank Tracking & Environmental Regulations (OTTER)

Old Incident ID:		**Date Reported:**	11/29/2004
Tank Status:	Both	**Owner Busi Name:**	CLEVELAND CLINIC POWER HOUSE

Facility: 18010181 (CLEVELAND CLINIC POWER HOUSE)

Facility Link: https://apps.com.ohio.gov/fire/OTTER/Home/Index?ReturnUrl=%2ffire%2fOTTER%2fInquiry%2fInquiry#11879

Release Link: https://apps.com.ohio.gov/fire/OTTER/CorrectiveAction/ReleaseReport?releasesId=33453

Map Services Directory: BUSTR (MapServer): All Environmental (MAP)

Object ID:		**Long:**	-81.622773
FR Status:	NFA: No Further Action	**Match:**	S80
Label:	18010181 - N00002 CLEVELAND CLINIC POWER HOUSE	**LOC QUAL:**	AS0
Release No:	18010181 - N00002	**Facility Z:**	44106
Date:	9/21/2020	**LOC CONF:**	2
Address Out:	2045 E 90th St	**Date Process:**	20200923
City Out:	Cleveland	**FID:**	
State Out:	OH	**X:**	-81.622773
ZIP Out:	44106-2976	**Y:**	41.502339
Lat:	41.502339		

Map Services Directory: BUSTR - LUST Locations (BUSTR2)

Object ID:	21727	**ODOT District:**	12
Facility ID:	18010181	**Address:**	2045 E 90TH ST
Incident ID:	N00002	**City:**	CLEVELAND
LTF:	1 SUS/CON from regulated UST	**County:**	CUY
Status:	NFA: No Further Action	**ZIP:**	44106
Facility Status:	Inactive	**Latitude DD Begin:**	41.50229
Data Date:	2014-11-10 14:16:16.183	**Longitude DD Begin:**	-81.62282
Current Fac Name:	CLEVELAND CLINIC POWER HOUSE		

All Active-Inactive BUSTR Sites

S No:	8508	**Coordinator:**	Charles Zepp

DRAFT

Map Key	Number of Records	Direction	Distance (mi/ft)	Elev/Diff (ft)	Site	DB

Incident No:		**LTF:**	1 SUS/CON from regulated UST
Last Review Date:	7/12/2011	**Rating:**	15
Release Date:	11/29/2004	**Facility Name:**	CLEVELAND CLINIC POWER HOUSE
Last Update:	Charles Zepp	**Facility Address:**	2045 E 90TH ST
Last Update Date:	11/30/2018	**Facility City:**	CLEVELAND
Status:	NFA: No Further Action	**Facility State:**	Ohio
Last Status Update:	7/12/2011	**County:**	Cuyahoga
Substatus:		**Facility ZIP:**	44106
Priority:	2	**Facility Latitude:**	41.502285
Class:	D	**Facility Longitude:**	-81.622816
Rules:	2005		

19	2 of 3	SSE	0.47 / 2,489.42	680.22 / 14	**CLEVELAND CLINIC POWER HOUSE** **2045 E 90TH ST** **CLEVELAND OH 44106**	**DELISTED LST**

Delisted Regulated and Non-Regulated Leaking Underground Storage Tanks (LUST)

Incident No:	181061300.0	**Class:**	D
Release No:	18010181 - N00001	**Class Desc:**	A viable RP has been identified
Status:	SUS: a suspected release or source is identified	**Rules:**	1992
Sub Status:	Approved	**Coordinator:**	Charles Zepp
Release Date:	3/21/1991	**County:**	Cuyahoga
LTF:	2 SUS/CON from non-regulated UST	**Facility Latitude:**	41.502285
Last Update:	Charles Zepp	**Facility Longitude:**	-81.622816
Last Update Date:	10/6/2016	**Original Source:**	NLUT
Last Status Update:	10/6/2016	**Record Date:**	09-OCT-2019
Priority:	2		

19	3 of 3	SSE	0.47 / 2,489.42	680.22 / 14	**CLEVELAND CLINIC POWER HOUSE** **2045 E 90TH ST** **CLEVELAND OH 44106**	**LUST**

Release No:	18010181 - N00001	**Release No (Map):**	18010181-N00001
Facility Name:	CLEVELAND CLINIC POWER HOUSE	**Fac Name (Map):**	CLEVELAND CLINIC POWER HOUSE
Facility Address:	2045 E 90TH ST	**Fac Address (Map):**	2045 E 90TH ST
Facility City:	CLEVELAND	**Fac City (Map):**	CLEVELAND
Facility State:	Ohio	**Fac ZIP (Map):**	44106
Facility ZIP:	44106	**County (Map):**	
County:	Cuyahoga	**Latitude (Map):**	41.502339
Facility Latitude:	41.502285	**Longitude (Map):**	-81.622773
Facility Longitude:	-81.622816	**Fac ID (BUSTR2):**	
Release No (OTTER):		**IncidntID (BUSTR2):**	
Fac Name (OTTER):		**Fac Name (BUSTR2):**	
FacAddress (OTTER):		**Address (BUSTR2):**	
Fac City (OTTER):		**City (BUSTR2):**	
Fac State (OTTER):		**ZIP (BUSTR2):**	
Fac ZIP (OTTER):		**County (BUSTR2):**	
County (OTTER):		**Latitude (BUSTR2):**	
Latitude (OTTER):		**Longitude (BUSTR2):**	
Longitude (OTTER):		**Release No (BUSTR):**	
Fac Name (BUSTR):		**Fac Addr (BUSTR):**	
Fac City (BUSTR):		**Fac State (BUSTR):**	
Fac ZIP (BUSTR):		**Fac County (BUSTR):**	
Latitude (BUSTR):		**Longitude (BUSTR):**	
Facility (OTTER):			
Data Source:	Map Services Directory: BUSTR (MapServer): All Environmental (MAP)		

Map Services Directory: BUSTR (MapServer): All Environmental (MAP)

Object ID:		**Long:**	-81.622773

DRAFT

Map Key	Number of Records	Direction	Distance (mi/ft)	Elev/Diff (ft)	Site	DB

FR Status:	SUS: a suspected release or source is identified	**Match:**	S80
Label:	18010181 - N00001 CLEVELAND CLINIC POWER HOUSE	**LOC QUAL:**	AS0
Release No:	18010181 - N00001	**Facility Z:**	44106
Date:	9/21/2020	**LOC CONF:**	2
Address Out:	2045 E 90th St	**Date Process:**	20200923
City Out:	Cleveland	**FID:**	
State Out:	OH	**X:**	-81.622773
ZIP Out:	44106-2976	**Y:**	41.502339
Lat:	41.502339		

All Active-Inactive BUSTR Sites

S No:	8507	**Coordinator:**	Charles Zepp
Incident No:	181061300.0	**LTF:**	2 SUS/CON from non-regulated UST
Last Review Date:	2/26/2016	**Rating:**	0
Release Date:	3/21/1991	**Facility Name:**	CLEVELAND CLINIC POWER HOUSE
Last Update:	Charles Zepp	**Facility Address:**	2045 E 90TH ST
Last Update Date:	4/14/2021	**Facility City:**	CLEVELAND
Status:	SUS: a suspected release or source is identified	**Facility State:**	Ohio
Last Status Update:	10/6/2016	**County:**	Cuyahoga
Substatus:	Approved	**Facility ZIP:**	44106
Priority:	2	**Facility Latitude:**	41.502285
Class:	D	**Facility Longitude:**	-81.622816
Rules:	1992		

20	1 of 14	SSE	0.49 / 2,574.90	679.67 / 13	**CLEVELAND CLINIC FOUNDATION** **9500 EUCLID AVE** **CLEVELAND OH 44195-5047**	**LUST**

Release No:	18003639 - N00002	**Release No (Map):**	18003639-N00002
Facility Name:	CLEVELAND CLINIC FOUNDATION	**Fac Name (Map):**	CLEVELAND CLINIC FOUNDATION
Facility Address:	9500 EUCLID AVE	**Fac Address (Map):**	9500 EUCLID AVE
Facility City:	CLEVELAND	**Fac City (Map):**	CLEVELAND
Facility State:	Ohio	**Fac ZIP (Map):**	
Facility ZIP:	44195-5047	**County (Map):**	
County:	Cuyahoga	**Latitude (Map):**	41.50331
Facility Latitude:	41.503341	**Longitude (Map):**	-81.62133
Facility Longitude:	-81.621783	**Fac ID (BUSTR2):**	18003639
Release No (OTTER):	18003639-N00002	**IncidntID (BUSTR2):**	N00002
Fac Name (OTTER):	CLEVELAND CLINIC FOUNDATION	**Fac Name (BUSTR2):**	CLEVELAND CLINIC FOUNDATION
FacAddress (OTTER):	9500 EUCLID AVE	**Address (BUSTR2):**	9500 EUCLID AVE
Fac City (OTTER):	CLEVELAND	**City (BUSTR2):**	CLEVELAND
Fac State (OTTER):		**ZIP (BUSTR2):**	44195-5047
Fac ZIP (OTTER):	44195-5047	**County (BUSTR2):**	CUY
County (OTTER):	Cuyahoga	**Latitude (BUSTR2):**	41.50334
Latitude (OTTER):		**Longitude (BUSTR2):**	-81.62178
Longitude (OTTER):		**Release No (BUSTR):**	18003639-N00002
Fac Name (BUSTR):	CLEVELAND CLINIC FOUNDATION	**Fac Addr (BUSTR):**	9500 EUCLID AVE
Fac City (BUSTR):	CLEVELAND	**Fac State (BUSTR):**	OH
Fac ZIP (BUSTR):	44195-5047	**Fac County (BUSTR):**	Cuyahoga
Latitude (BUSTR):	41.503341	**Longitude (BUSTR):**	-81.621783

Facility (OTTER): 18003639 (CLEVELAND CLINIC FOUNDATION)

Data Source: Ohio Tank Tracking & Environmental Regulations (OTTER); Map Services Directory: BUSTR (MapServer): All Environmental (MAP); Facility Details with Active & Inactive Environmental Files (BUSTR); Map Services Directory: BUSTR - LUST Locations (BUSTR/OGRIP) (BUSTR2)

Facility Details with Active & Inactive Environmental Files (BUSTR)

Facility Status:	Inactive	**Date Last Change:**	4/3/2014
LTF Status:	1 SUS/CON from regulated UST	**Review Date:**	10/26/2013
FR Status:	NFA: No Further Action	**Priority:**	2
Release Date:	02/20/1997	**Class:**	D

DRAFT

Class Description: A viable RP has been identified

Ohio Tank Tracking & Environmental Regulations (OTTER)

Old Incident ID:	180187901.0	**Date Reported:**	2/20/1997
Tank Status:	Both	**Owner Busi Name:**	CLEVELAND CLINIC POWER HOUSE

Facility: 18003639 (CLEVELAND CLINIC FOUNDATION)
Facility Link: https://apps.com.ohio.gov/fire/OTTER/Home/Index?ReturnUrl=%2ffire%2fOTTER%2fInquiry%2fInquiry#11849
Release Link: https://apps.com.ohio.gov/fire/OTTER/CorrectiveAction/ReleaseReport?releasesId=32580

Map Services Directory: BUSTR (MapServer): All Environmental (MAP)

Object ID:		**Long:**	-81.62133
FR Status:	NFA: No Further Action	**Match:**	Q80
Label:	18003639 - N00002 CLEVELAND CLINIC FOUNDATION	**LOC QUAL:**	AI0
Release No:	18003639 - N00002	**Facility Z:**	
Date:	9/21/2020	**LOC CONF:**	2
Address Out:	9500 Euclid Ave	**Date Process:**	20200923
City Out:	Cleveland	**FID:**	
State Out:	OH	**X:**	-81.62133
ZIP Out:	44195-0002	**Y:**	41.50331
Lat:	41.50331		

Map Services Directory: BUSTR - LUST Locations (BUSTR2)

Object ID:	20965	**ODOT District:**	12
Facility ID:	18003639	**Address:**	9500 EUCLID AVE
Incident ID:	N00002	**City:**	CLEVELAND
LTF:	1 SUS/CON from regulated UST	**County:**	CUY
Status:	NFA: No Further Action	**ZIP:**	44195-5047
Facility Status:	Inactive	**Latitude DD Begin:**	41.50334
Data Date:	2014-11-10 14:16:16.183	**Longitude DD Begin:**	-81.62178
Current Fac Name:	CLEVELAND CLINIC FOUNDATION		

All Active-Inactive BUSTR Sites

S No:	8499	**Coordinator:**	Charles Zepp
Incident No:	180187901.0	**LTF:**	1 SUS/CON from regulated UST
Last Review Date:	10/26/2013	**Rating:**	4
Release Date:	2/20/1997	**Facility Name:**	CLEVELAND CLINIC FOUNDATION
Last Update:	Charles Zepp	**Facility Address:**	9500 EUCLID AVE
Last Update Date:	7/13/2020	**Facility City:**	CLEVELAND
Status:	NFA: No Further Action	**Facility State:**	Ohio
Last Status Update:	4/3/2014	**County:**	Cuyahoga
Substatus:	Approved	**Facility ZIP:**	44195-5047
Priority:	2	**Facility Latitude:**	41.503341
Class:	D	**Facility Longitude:**	-81.621783
Rules:	2005		

20	2 of 14	SSE	0.49 / 2,574.90	679.67 / 13	CLEVELAND CLINIC FOUNDATION 9500 EUCLID AVE CLEVELAND OH 44195-5047	LUST

Release No:	18003639 - N00003	**Release No (Map):**	18003639-N00003
Facility Name:	CLEVELAND CLINIC FOUNDATION	**Fac Name (Map):**	CLEVELAND CLINIC FOUNDATION
Facility Address:	9500 EUCLID AVE	**Fac Address (Map):**	9500 EUCLID AVE
Facility City:	CLEVELAND	**Fac City (Map):**	CLEVELAND
Facility State:	Ohio	**Fac ZIP (Map):**	
Facility ZIP:	44195-5047	**County (Map):**	
County:	Cuyahoga	**Latitude (Map):**	41.50331
Facility Latitude:	41.503341	**Longitude (Map):**	-81.62133

DRAFT

Facility Longitude:	-81.621783	**Fac ID (BUSTR2):**	18003639
Release No (OTTER):	18003639-N00003	**IncidntID (BUSTR2):**	N00003
Fac Name (OTTER):	CLEVELAND CLINIC FOUNDATION	**Fac Name (BUSTR2):**	CLEVELAND CLINIC FOUNDATION
FacAddress (OTTER):	9500 EUCLID AVE	**Address (BUSTR2):**	9500 EUCLID AVE
Fac City (OTTER):	CLEVELAND	**City (BUSTR2):**	CLEVELAND
Fac State (OTTER):		**ZIP (BUSTR2):**	44195-5047
Fac ZIP (OTTER):	44195-5047	**County (BUSTR2):**	CUY
County (OTTER):	Cuyahoga	**Latitude (BUSTR2):**	41.50334
Latitude (OTTER):		**Longitude (BUSTR2):**	-81.62178
Longitude (OTTER):		**Release No (BUSTR):**	18003639-N00003
Fac Name (BUSTR):	CLEVELAND CLINIC FOUNDATION	**Fac Addr (BUSTR):**	9500 EUCLID AVE
Fac City (BUSTR):	CLEVELAND	**Fac State (BUSTR):**	OH
Fac ZIP (BUSTR):	44195-5047	**Fac County (BUSTR):**	Cuyahoga
Latitude (BUSTR):	41.503341	**Longitude (BUSTR):**	-81.621783

Facility (OTTER): 18003639 (CLEVELAND CLINIC FOUNDATION)

Data Source: Ohio Tank Tracking & Environmental Regulations (OTTER); Map Services Directory: BUSTR (MapServer): All Environmental (MAP); Facility Details with Active & Inactive Environmental Files (BUSTR); Map Services Directory: BUSTR - LUST Locations (BUSTR/OGRIP) (BUSTR2)

Facility Details with Active & Inactive Environmental Files (BUSTR)

Facility Status:	Active	**Date Last Change:**	5/30/2014
LTF Status:	1 SUS/CON from regulated UST	**Review Date:**	11/17/2022
FR Status:	RPT: a possible incident is reported	**Priority:**	1
Release Date:	02/02/1993	**Class:**	B

Class Description: The result of the RP Search was inconclusive

Ohio Tank Tracking & Environmental Regulations (OTTER)

Old Incident ID:	183022500.0	**Date Reported:**	2/2/1993
Tank Status:	Both	**Owner Busi Name:**	CLEVELAND CLINIC POWER HOUSE

Facility: 18003639 (CLEVELAND CLINIC FOUNDATION)

Facility Link: https://apps.com.ohio.gov/fire/OTTER/Home/Index?ReturnUrl=%2ffire%2fOTTER%2fInquiry%2fInquiry#11849

Release Link: https://apps.com.ohio.gov/fire/OTTER/CorrectiveAction/ReleaseReport?releasesId=32581

Map Services Directory: BUSTR (MapServer): All Environmental (MAP)

Object ID:		**Long:**	-81.62133
FR Status:	RPT: a possible incident is reported	**Match:**	Q80
Label:	18003639 - N00003 CLEVELAND CLINIC FOUNDATION	**LOC QUAL:**	Ai0
Release No:	18003639 - N00003	**Facility Z:**	
Date:	9/21/2020	**LOC CONF:**	2
Address Out:	9500 Euclid Ave	**Date Process:**	20200923
City Out:	Cleveland	**FID:**	
State Out:	OH	**X:**	-81.62133
ZIP Out:	44195-0002	**Y:**	41.50331
Lat:	41.50331		

Map Services Directory: BUSTR - LUST Locations (BUSTR2)

Object ID:	11780	**ODOT District:**	12
Facility ID:	18003639	**Address:**	9500 EUCLID AVE
Incident ID:	N00003	**City:**	CLEVELAND
LTF:	1 SUS/CON from regulated UST	**County:**	CUY
Status:	RPT: a possible incident is reported	**ZIP:**	44195-5047
Facility Status:	Active	**Latitude DD Begin:**	41.50334
Data Date:	2014-11-10 14:15:06.177	**Longitude DD Begin:**	-81.62178
Current Fac Name:	CLEVELAND CLINIC FOUNDATION		

All Active-Inactive BUSTR Sites

S No:	8500	**Coordinator:**	Charles Zepp

DRAFT

Map Key	Number of Records	Direction	Distance (mi/ft)	Elev/Diff (ft)	Site	DB

Incident No:	183022500.0	**LTF:**	1 SUS/CON from regulated UST
Last Review Date:	11/17/2022	**Rating:**	14
Release Date:	2/2/1993	**Facility Name:**	CLEVELAND CLINIC FOUNDATION
Last Update:	Charles Zepp	**Facility Address:**	9500 EUCLID AVE
Last Update Date:	11/17/2022	**Facility City:**	CLEVELAND
Status:	RPT: a possible incident is reported	**Facility State:**	Ohio
Last Status Update:	5/30/2014	**County:**	Cuyahoga
Substatus:	Approved	**Facility ZIP:**	44195-5047
Priority:	1	**Facility Latitude:**	41.503341
Class:	B	**Facility Longitude:**	-81.621783
Rules:	2017		

20	3 of 14	SSE	0.49 / 2,574.90	679.67 / 13	CLEVELAND CLINIC FOUNDATION 9500 EUCLID AVE CLEVELAND OH 44195-5047	LUST

Release No:	18003639 - N00004	**Release No (Map):**	18003639-N00004
Facility Name:	CLEVELAND CLINIC FOUNDATION	**Fac Name (Map):**	CLEVELAND CLINIC FOUNDATION
Facility Address:	9500 EUCLID AVE	**Fac Address (Map):**	9500 EUCLID AVE
Facility City:	CLEVELAND	**Fac City (Map):**	CLEVELAND
Facility State:	Ohio	**Fac ZIP (Map):**	
Facility ZIP:	44195-5047	**County (Map):**	
County:	Cuyahoga	**Latitude (Map):**	41.50331
Facility Latitude:	41.503341	**Longitude (Map):**	-81.62133
Facility Longitude:	-81.621783	**Fac ID (BUSTR2):**	18003639
Release No (OTTER):	18003639-N00004	**IncidntID (BUSTR2):**	N00004
Fac Name (OTTER):	CLEVELAND CLINIC FOUNDATION	**Fac Name (BUSTR2):**	CLEVELAND CLINIC FOUNDATION
FacAddress (OTTER):	9500 EUCLID AVE	**Address (BUSTR2):**	9500 EUCLID AVE
Fac City (OTTER):	CLEVELAND	**City (BUSTR2):**	CLEVELAND
Fac State (OTTER):		**ZIP (BUSTR2):**	44195-5047
Fac ZIP (OTTER):	44195-5047	**County (BUSTR2):**	CUY
County (OTTER):	Cuyahoga	**Latitude (BUSTR2):**	41.50334
Latitude (OTTER):		**Longitude (BUSTR2):**	-81.62178
Longitude (OTTER):		**Release No (BUSTR):**	18003639-N00004
Fac Name (BUSTR):	CLEVELAND CLINIC FOUNDATION	**Fac Addr (BUSTR):**	9500 EUCLID AVE
Fac City (BUSTR):	CLEVELAND	**Fac State (BUSTR):**	OH
Fac ZIP (BUSTR):	44195-5047	**Fac County (BUSTR):**	Cuyahoga
Latitude (BUSTR):	41.503341	**Longitude (BUSTR):**	-81.621783

Facility (OTTER): 18003639 (CLEVELAND CLINIC FOUNDATION)

Data Source: Ohio Tank Tracking & Environmental Regulations (OTTER); Map Services Directory: BUSTR (MapServer): All Environmental (MAP); Facility Details with Active & Inactive Environmental Files (BUSTR); Map Services Directory: BUSTR - LUST Locations (BUSTR/OGRIP) (BUSTR2)

DRAFT

Facility Details with Active & Inactive Environmental Files (BUSTR)

Facility Status:	Inactive	**Date Last Change:**	6/8/2000
LTF Status:	6 Closure of regulated UST	**Review Date:**	07/11/2000
FR Status:	NFA: No Further Action	**Priority:**	3
Release Date:	06/05/2000	**Class:**	D

Class Description: A viable RP has been identified

Ohio Tank Tracking & Environmental Regulations (OTTER)

Old Incident ID:		**Date Reported:**	6/5/2000
Tank Status:	Both	**Owner Busi Name:**	CLEVELAND CLINIC POWER HOUSE

Facility: 18003639 (CLEVELAND CLINIC FOUNDATION)

Facility Link: https://apps.com.ohio.gov/fire/OTTER/Home/Index?ReturnUrl=%2ffire%2fOTTER%2fInquiry%2fInquiry#11849

Release Link: https://apps.com.ohio.gov/fire/OTTER/CorrectiveAction/ReleaseReport?releasesId=32582

Map Services Directory: BUSTR (MapServer): All Environmental (MAP)

Object ID:		**Long:**	-81.62133
FR Status:	NFA: No Further Action	**Match:**	Q80
Label:	18003639 - N00004 CLEVELAND CLINIC	**LOC QUAL:**	AI0

Map Key	Number of Records	Direction	Distance (mi/ft)	Elev/Diff (ft)	Site	DB

	FOUNDATION		
Release No:	18003639 - N00004	**Facility Z:**	
Date:	9/21/2020	**LOC CONF:**	2
Address Out:	9500 Euclid Ave	**Date Process:**	20200923
City Out:	Cleveland	**FID:**	
State Out:	OH	**X:**	-81.62133
ZIP Out:	44195-0002	**Y:**	41.50331
Lat:	41.50331		

Map Services Directory: BUSTR - LUST Locations (BUSTR2)

Object ID:	20966	**ODOT District:**	12
Facility ID:	18003639	**Address:**	9500 EUCLID AVE
Incident ID:	N00004	**City:**	CLEVELAND
LTF:	6 Closure of regulated UST	**County:**	CUY
Status:	NFA: No Further Action	**ZIP:**	44195-5047
Facility Status:	Inactive	**Latitude DD Begin:**	41.50334
Data Date:	2014-11-10 14:16:16.183	**Longitude DD Begin:**	-81.62178
Current Fac Name:	CLEVELAND CLINIC FOUNDATION		

All Active-Inactive BUSTR Sites

S No:	8501	**Coordinator:**	Charles Zepp
Incident No:		**LTF:**	6 Closure of regulated UST
Last Review Date:	7/11/2000 8:26:47 AM	**Rating:**	14
Release Date:	6/5/2000	**Facility Name:**	CLEVELAND CLINIC FOUNDATION
Last Update:		**Facility Address:**	9500 EUCLID AVE
Last Update Date:	4/28/2012	**Facility City:**	CLEVELAND
Status:	NFA: No Further Action	**Facility State:**	Ohio
Last Status Update:	6/8/2000	**County:**	Cuyahoga
Substatus:		**Facility ZIP:**	44195-5047
Priority:	3	**Facility Latitude:**	41.503341
Class:	D	**Facility Longitude:**	-81.621783
Rules:	1999		

Map Key	Number of Records	Direction	Distance (mi/ft)	Elev/Diff (ft)	Site	DB
20	4 of 14	SSE	0.49 / 2,574.90	679.67 / 13	CLEVELAND CLINIC FOUNDATION 9500 EUCLID AVE CLEVELAND OH 44195-5047	LUST

Release No:	18003639 - N00006	**Release No (Map):**	18003639-N00006
Facility Name:	CLEVELAND CLINIC FOUNDATION	**Fac Name (Map):**	CLEVELAND CLINIC FOUNDATION
Facility Address:	9500 EUCLID AVE	**Fac Address (Map):**	9500 EUCLID AVE
Facility City:	CLEVELAND	**Fac City (Map):**	CLEVELAND
Facility State:	Ohio	**Fac ZIP (Map):**	
Facility ZIP:	44195-5047	**County (Map):**	
County:	Cuyahoga	**Latitude (Map):**	41.50331
Facility Latitude:	41.503341	**Longitude (Map):**	-81.62133
Facility Longitude:	-81.621783	**Fac ID (BUSTR2):**	18003639
Release No (OTTER):	18003639-N00006	**IncidntID (BUSTR2):**	N00006
Fac Name (OTTER):	CLEVELAND CLINIC FOUNDATION	**Fac Name (BUSTR2):**	CLEVELAND CLINIC FOUNDATION
FacAddress (OTTER):	9500 EUCLID AVE	**Address (BUSTR2):**	9500 EUCLID AVE
Fac City (OTTER):	CLEVELAND	**City (BUSTR2):**	CLEVELAND
Fac State (OTTER):		**ZIP (BUSTR2):**	44195-5047
Fac ZIP (OTTER):	44195-5047	**County (BUSTR2):**	CUY
County (OTTER):	Cuyahoga	**Latitude (BUSTR2):**	41.50334
Latitude (OTTER):		**Longitude (BUSTR2):**	-81.62178
Longitude (OTTER):		**Release No (BUSTR):**	18003639-N00006
Fac Name (BUSTR):	CLEVELAND CLINIC FOUNDATION	**Fac Addr (BUSTR):**	9500 EUCLID AVE
Fac City (BUSTR):	CLEVELAND	**Fac State (BUSTR):**	OH
Fac ZIP (BUSTR):	44195-5047	**Fac County (BUSTR):**	Cuyahoga
Latitude (BUSTR):	41.503341	**Longitude (BUSTR):**	-81.621783

Facility (OTTER): 18003639 (CLEVELAND CLINIC FOUNDATION)

Data Source: Ohio Tank Tracking & Environmental Regulations (OTTER); Map Services Directory: BUSTR (MapServer): All Environmental (MAP); Facility Details with Active & Inactive Environmental Files (BUSTR); Map Services Directory: BUSTR - LUST Locations (BUSTR/OGRIP) (BUSTR2)

DRAFT

Facility Details with Active & Inactive Environmental Files (BUSTR)

Facility Status:	Inactive	***Date Last Change:***	6/12/2000
LTF Status:	6 Closure of regulated UST	***Review Date:***	06/12/2000
FR Status:	NFA: No Further Action	***Priority:***	2
Release Date:	06/05/2000	***Class:***	D
Class Description:	A viable RP has been identified		

Ohio Tank Tracking & Environmental Regulations (OTTER)

Old Incident ID:	180187902.0	***Date Reported:***	6/5/2000
Tank Status:	Both	***Owner Busi Name:***	CLEVELAND CLINIC POWER HOUSE
Facility:	18003639 (CLEVELAND CLINIC FOUNDATION)		
Facility Link:	https://apps.com.ohio.gov/fire/OTTER/Home/Index?ReturnUrl=%2ffire%2fOTTER%2fInquiry%2fInquiry#11849		
Release Link:	https://apps.com.ohio.gov/fire/OTTER/CorrectiveAction/ReleaseReport?releasesId=32584		

Map Services Directory: BUSTR (MapServer): All Environmental (MAP)

Object ID:		***Long:***	-81.62133
FR Status:	NFA: No Further Action	***Match:***	Q80
Label:	18003639 - N00006 CLEVELAND CLINIC FOUNDATION	***LOC QUAL:***	AI0
Release No:	18003639 - N00006	***Facility Z:***	
Date:	9/21/2020	***LOC CONF:***	2
Address Out:	9500 Euclid Ave	***Date Process:***	20200923
City Out:	Cleveland	***FID:***	
State Out:	OH	***X:***	-81.62133
ZIP Out:	44195-0002	***Y:***	41.50331
Lat:	41.50331		

Map Services Directory: BUSTR - LUST Locations (BUSTR2)

Object ID:	20967	***ODOT District:***	12
Facility ID:	18003639	***Address:***	9500 EUCLID AVE
Incident ID:	N00006	***City:***	CLEVELAND
LTF:	6 Closure of regulated UST	***County:***	CUY
Status:	NFA: No Further Action	***ZIP:***	44195-5047
Facility Status:	Inactive	***Latitude DD Begin:***	41.50334
Data Date:	2014-11-10 14:16:16.183	***Longitude DD Begin:***	-81.62178
Current Fac Name:	CLEVELAND CLINIC FOUNDATION		

All Active-Inactive BUSTR Sites

S No:	8503	***Coordinator:***	Charles Zepp
Incident No:	180187902.0	***LTF:***	6 Closure of regulated UST
Last Review Date:	6/12/2000	***Rating:***	14
Release Date:	6/5/2000	***Facility Name:***	CLEVELAND CLINIC FOUNDATION
Last Update:	Charles Zepp	***Facility Address:***	9500 EUCLID AVE
Last Update Date:	8/8/2022	***Facility City:***	CLEVELAND
Status:	NFA: No Further Action	***Facility State:***	Ohio
Last Status Update:	6/12/2000	***County:***	Cuyahoga
Substatus:	Approved	***Facility ZIP:***	44195-5047
Priority:	2	***Facility Latitude:***	41.503341
Class:	D	***Facility Longitude:***	-81.621783
Rules:	1999		

20	***5 of 14***	***SSE***	***0.49 / 2,574.90***	***679.67 / 13***	***CLEVELAND CLINIC FOUNDATION 9500 EUCLID AVE CLEVELAND OH 44195-5047***	***LUST***

Release No:	18003639 - N00007	**Release No (Map):**	18003639-N00007
Facility Name:	CLEVELAND CLINIC FOUNDATION	**Fac Name (Map):**	CLEVELAND CLINIC FOUNDATION
Facility Address:	9500 EUCLID AVE	**Fac Address (Map):**	9500 EUCLID AVE
Facility City:	CLEVELAND	**Fac City (Map):**	CLEVELAND
Facility State:	Ohio	**Fac ZIP (Map):**	
Facility ZIP:	44195-5047	**County (Map):**	
County:	Cuyahoga	**Latitude (Map):**	41.50331
Facility Latitude:	41.503341	**Longitude (Map):**	-81.62133
Facility Longitude:	-81.621783	**Fac ID (BUSTR2):**	18003639
Release No (OTTER):	18003639-N00007	**IncidntID (BUSTR2):**	N00007
Fac Name (OTTER):	CLEVELAND CLINIC FOUNDATION	**Fac Name (BUSTR2):**	CLEVELAND CLINIC FOUNDATION
FacAddress (OTTER):	9500 EUCLID AVE	**Address (BUSTR2):**	9500 EUCLID AVE
Fac City (OTTER):	CLEVELAND	**City (BUSTR2):**	CLEVELAND
Fac State (OTTER):		**ZIP (BUSTR2):**	44195-5047
Fac ZIP (OTTER):	44195-5047	**County (BUSTR2):**	CUY
County (OTTER):	Cuyahoga	**Latitude (BUSTR2):**	41.50334
Latitude (OTTER):		**Longitude (BUSTR2):**	-81.62178
Longitude (OTTER):		**Release No (BUSTR):**	18003639-N00007
Fac Name (BUSTR):	CLEVELAND CLINIC FOUNDATION	**Fac Addr (BUSTR):**	9500 EUCLID AVE
Fac City (BUSTR):	CLEVELAND	**Fac State (BUSTR):**	OH
Fac ZIP (BUSTR):	44195-5047	**Fac County (BUSTR):**	Cuyahoga
Latitude (BUSTR):	41.503341	**Longitude (BUSTR):**	-81.621783

Facility (OTTER): 18003639 (CLEVELAND CLINIC FOUNDATION)

Data Source: Ohio Tank Tracking & Environmental Regulations (OTTER); Map Services Directory: BUSTR (MapServer): All Environmental (MAP); Facility Details with Active & Inactive Environmental Files (BUSTR); Map Services Directory: BUSTR - LUST Locations (BUSTR/OGRIP) (BUSTR2)

Facility Details with Active & Inactive Environmental Files (BUSTR)

Facility Status:	Inactive	**Date Last Change:**	10/13/2011
LTF Status:	6 Closure of regulated UST	**Review Date:**	10/13/2011
FR Status:	NFA: No Further Action	**Priority:**	
Release Date:	06/08/2005	**Class:**	D

Class Description: A viable RP has been identified

Ohio Tank Tracking & Environmental Regulations (OTTER)

Old Incident ID:		**Date Reported:**	6/8/2005
Tank Status:	Both	**Owner Busi Name:**	CLEVELAND CLINIC POWER HOUSE

Facility: 18003639 (CLEVELAND CLINIC FOUNDATION)

Facility Link: https://apps.com.ohio.gov/fire/OTTER/Home/Index?ReturnUrl=%2ffire%2fOTTER%2fInquiry%2fInquiry#11849

Release Link: https://apps.com.ohio.gov/fire/OTTER/CorrectiveAction/ReleaseReport?releasesId=32585

Map Services Directory: BUSTR (MapServer): All Environmental (MAP)

Object ID:		**Long:**	-81.62133
FR Status:	NFA: No Further Action	**Match:**	Q80
Label:	18003639 - N00007 CLEVELAND CLINIC FOUNDATION	**LOC QUAL:**	AI0
Release No:	18003639 - N00007	**Facility Z:**	
Date:	9/21/2020	**LOC CONF:**	2
Address Out:	9500 Euclid Ave	**Date Process:**	20200923
City Out:	Cleveland	**FID:**	
State Out:	OH	**X:**	-81.62133
ZIP Out:	44195-0002	**Y:**	41.50331
Lat:	41.50331		

Map Services Directory: BUSTR - LUST Locations (BUSTR2)

Object ID:	20968	**ODOT District:**	12
Facility ID:	18003639	**Address:**	9500 EUCLID AVE
Incident ID:	N00007	**City:**	CLEVELAND
LTF:	6 Closure of regulated UST	**County:**	CUY
Status:	NFA: No Further Action	**ZIP:**	44195-5047

DRAFT

Facility Status:	Inactive	**Latitude DD Begin:**	41.50334
Data Date:	2014-11-10 14:16:16.183	**Longitude DD Begin:**	-81.62178
Current Fac Name:	CLEVELAND CLINIC FOUNDATION		

All Active-Inactive BUSTR Sites

S No:	8504	**Coordinator:**	Charles Zepp
Incident No:		**LTF:**	6 Closure of regulated UST
Last Review Date:	10/13/2011	**Rating:**	14
Release Date:	6/8/2005	**Facility Name:**	CLEVELAND CLINIC FOUNDATION
Last Update:	Charles Zepp	**Facility Address:**	9500 EUCLID AVE
Last Update Date:	7/13/2020	**Facility City:**	CLEVELAND
Status:	NFA: No Further Action	**Facility State:**	Ohio
Last Status Update:	10/13/2011	**County:**	Cuyahoga
Substatus:		**Facility ZIP:**	44195-5047
Priority:		**Facility Latitude:**	41.503341
Class:	D	**Facility Longitude:**	-81.621783
Rules:	1999		

20	6 of 14	SSE	0.49 / 2,574.90	679.67 / 13	CLEVELAND CLINIC FOUNDATION 9500 EUCLID AVE CLEVELAND OH 44195-5047	DELISTED LST

Delisted Regulated and Non-Regulated Leaking Underground Storage Tanks (LUST)

Incident No:	180187900.0	**Class:**	D
Release No:	18003639 - N00001	**Class Desc:**	A viable RP has been identified
Status:	RPT: a possible incident is reported	**Rules:**	1992
Sub Status:	Approved	**Coordinator:**	Charles Zepp
Release Date:	8/16/1990	**County:**	Cuyahoga
LTF:	2 SUS/CON from non-regulated UST	**Facility Latitude:**	41.503341
Last Update:	Charles Zepp	**Facility Longitude:**	-81.621783
Last Update Date:	4/4/2019	**Original Source:**	NLUT
Last Status Update:	1/25/2008	**Record Date:**	09-OCT-2019
Priority:	1		

20	7 of 14	SSE	0.49 / 2,574.90	679.67 / 13	CLEVELAND CLINIC FOUNDATION 9500 EUCLID AVE CLEVELAND OH 44195-5047	DELISTED LST

Delisted Petroleum Release List

Incident No:		**Priority:**	2
S. No:	1349	**Class Code:**	E
Release No:	18003639 - N00002	**Class Desc:**	Referred to enforcement
Release Date:	02/20/1997	**Rules:**	2005
Release Status:		**Coordinator:**	Charles Zepp
Facility Status:		**Rating:**	14
Sub Status:	Required	**County:**	Cuyahoga
LTF Status:	1 SUS/CON from regulated UST	**Facility Latitude:**	
FR Status:	SCK: Site Check	**Facility Longitude:**	
Last Update:	David Sauer	**Source Name(s):**	
Last Update Date:	07-AUG-13	**Source List:**	
Last Status Update:	08/09/2012	**Original Source:**	NLUT
Review Date:		**Record Date:**	Up to Aug 2013
Date Unknown:	08/05/2013		

20	8 of 14	SSE	0.49 / 2,574.90	679.67 / 13	CLEVELAND CLINIC FOUNDATION	DELISTED LST

DRAFT

Map Key	Number of Records	Direction	Distance (mi/ft)	Elev/Diff (ft)	Site	DB
					9500 EUCLID AVE CLEVELAND OH 44195-5047	

Delisted Regulated and Non-Regulated Leaking Underground Storage Tanks (LUST)

Incident No:	183022500.0	**Class:**	A
Release No:	18003639 - N00003	**Class Desc:**	A Responsible Party (RP) for the release has not yet been determined
Status:	RPT: a possible incident is reported	**Rules:**	2017
Sub Status:	Approved	**Coordinator:**	Charles Zepp
Release Date:	2/2/1993	**County:**	Cuyahoga
LTF:	1 SUS/CON from regulated UST	**Facility Latitude:**	41.503341
Last Update:	Charles Zepp	**Facility Longitude:**	-81.621783
Last Update Date:	12/24/2018	**Original Source:**	NLUT
Last Status Update:	5/30/2014	**Record Date:**	14-JAN-2019
Priority:	1		

20	9 of 14	SSE	0.49 / 2,574.90	679.67 / 13	CLEVELAND CLINIC FOUNDATION 9500 EUCLID AVE CLEVELAND OH 44195-5047	DELISTED LST

Delisted Regulated and Non-Regulated Leaking Underground Storage Tanks (LUST)

Incident No:		**Class:**	A
Release No:	18003639 - N00005	**Class Desc:**	A Responsible Party (RP) for the release has not yet been determined
Status:	CLO: Closure	**Rules:**	1999
Sub Status:	Submitted	**Coordinator:**	Charles Zepp
Release Date:	10/30/2000	**County:**	Cuyahoga
LTF:	2 SUS/CON from non-regulated UST	**Facility Latitude:**	41.503341
Last Update:	Charles Zepp	**Facility Longitude:**	-81.621783
Last Update Date:	4/4/2019	**Original Source:**	NLUT
Last Status Update:	11/1/2000	**Record Date:**	09-OCT-2019
Priority:	2		

20	10 of 14	SSE	0.49 / 2,574.90	679.67 / 13	CLEVELAND CLINIC FOUNDATION 9500 EUCLID AVE CLEVELAND OH 44195-5047	LUST

Release No:	18003639 - N00008	**Release No (Map):**	18003639-N00008
Facility Name:	CLEVELAND CLINIC FOUNDATION	**Fac Name (Map):**	CLEVELAND CLINIC FOUNDATION
Facility Address:	9500 EUCLID AVE	**Fac Address (Map):**	9500 EUCLID AVE
Facility City:	CLEVELAND	**Fac City (Map):**	CLEVELAND
Facility State:	Ohio	**Fac ZIP (Map):**	
Facility ZIP:	44195-5047	**County (Map):**	
County:	Cuyahoga	**Latitude (Map):**	41.50331
Facility Latitude:	41.503341	**Longitude (Map):**	-81.62133
Facility Longitude:	-81.621783	**Fac ID (BUSTR2):**	18003639
Release No (OTTER):	18003639-N00008	**IncidntID (BUSTR2):**	N00008
Fac Name (OTTER):	CLEVELAND CLINIC FOUNDATION	**Fac Name (BUSTR2):**	CLEVELAND CLINIC FOUNDATION
FacAddress (OTTER):	9500 EUCLID AVE	**Address (BUSTR2):**	9500 EUCLID AVE
Fac City (OTTER):	CLEVELAND	**City (BUSTR2):**	CLEVELAND
Fac State (OTTER):		**ZIP (BUSTR2):**	44195-5047
Fac ZIP (OTTER):	44195-5047	**County (BUSTR2):**	CUY
County (OTTER):	Cuyahoga	**Latitude (BUSTR2):**	41.50334
Latitude (OTTER):		**Longitude (BUSTR2):**	-81.62178
Longitude (OTTER):		**Release No (BUSTR):**	18003639-N00008
Fac Name (BUSTR):	CLEVELAND CLINIC FOUNDATION	**Fac Addr (BUSTR):**	9500 EUCLID AVE
Fac City (BUSTR):	CLEVELAND	**Fac State (BUSTR):**	OH
Fac ZIP (BUSTR):	44195-5047	**Fac County (BUSTR):**	Cuyahoga
Latitude (BUSTR):	41.503341	**Longitude (BUSTR):**	-81.621783

DRAFT

Facility (OTTER): 18003639 (CLEVELAND CLINIC FOUNDATION)
Data Source: Ohio Tank Tracking & Environmental Regulations (OTTER); Map Services Directory: BUSTR (MapServer): All Environmental (MAP); Facility Details with Active & Inactive Environmental Files (BUSTR); Map Services Directory: BUSTR - LUST Locations (BUSTR/OGRIP) (BUSTR2)

Facility Details with Active & Inactive Environmental Files (BUSTR)

Facility Status:	Inactive	**Date Last Change:**	10/27/2014
LTF Status:	1 SUS/CON from regulated UST	**Review Date:**	08/27/2014
FR Status:	NFA: No Further Action	**Priority:**	2
Release Date:	08/14/2014	**Class:**	D
Class Description:	A viable RP has been identified		

Ohio Tank Tracking & Environmental Regulations (OTTER)

Old Incident ID:		**Date Reported:**	8/14/2014
Tank Status:	Both	**Owner Busi Name:**	CLEVELAND CLINIC POWER HOUSE
Facility:	18003639 (CLEVELAND CLINIC FOUNDATION)		
Facility Link:	https://apps.com.ohio.gov/fire/OTTER/Home/Index?ReturnUrl=%2ffire%2fOTTER%2fInquiry%2fInquiry#11849		
Release Link:	https://apps.com.ohio.gov/fire/OTTER/CorrectiveAction/ReleaseReport?releasesId=37359		

Map Services Directory: BUSTR (MapServer): All Environmental (MAP)

Object ID:		**Long:**	-81.62133
FR Status:	NFA: No Further Action	**Match:**	Q80
Label:	18003639 - N00008 CLEVELAND CLINIC FOUNDATION	**LOC QUAL:**	AI0
Release No:	18003639 - N00008	**Facility Z:**	
Date:	9/21/2020	**LOC CONF:**	2
Address Out:	9500 Euclid Ave	**Date Process:**	20200923
City Out:	Cleveland	**FID:**	
State Out:	OH	**X:**	-81.62133
ZIP Out:	44195-0002	**Y:**	41.50331
Lat:	41.50331		

Map Services Directory: BUSTR - LUST Locations (BUSTR2)

Object ID:	11781	**ODOT District:**	12
Facility ID:	18003639	**Address:**	9500 EUCLID AVE
Incident ID:	N00008	**City:**	CLEVELAND
LTF:	1 SUS/CON from regulated UST	**County:**	CUY
Status:	SUS: a suspected release or source is identified	**ZIP:**	44195-5047
Facility Status:	Active	**Latitude DD Begin:**	41.50334
Data Date:	2014-11-10 14:15:06.177	**Longitude DD Begin:**	-81.62178
Current Fac Name:	CLEVELAND CLINIC FOUNDATION		

All Active-Inactive BUSTR Sites

S No:	8505	**Coordinator:**	Charles Zepp
Incident No:		**LTF:**	1 SUS/CON from regulated UST
Last Review Date:	8/27/2014	**Rating:**	14
Release Date:	8/14/2014	**Facility Name:**	CLEVELAND CLINIC FOUNDATION
Last Update:	Charles Zepp	**Facility Address:**	9500 EUCLID AVE
Last Update Date:	4/4/2019	**Facility City:**	CLEVELAND
Status:	NFA: No Further Action	**Facility State:**	Ohio
Last Status Update:	10/27/2014	**County:**	Cuyahoga
Substatus:	Approved	**Facility ZIP:**	44195-5047
Priority:	2	**Facility Latitude:**	41.503341
Class:	D	**Facility Longitude:**	-81.621783
Rules:	2012		

DRAFT

Map Key	Number of Records	Direction	Distance (mi/ft)	Elev/Diff (ft)	Site	DB
20	11 of 14	SSE	0.49 / 2,574.90	679.67 / 13	CLEVELAND CLINIC FOUNDATION 9500 EUCLID AVE CLEVELAND OH 44195-5047	DELISTED LST

Delisted Regulated and Non-Regulated Leaking Underground Storage Tanks (LUST)

Incident No:		**Class:**	A
Release No:	18003639 - N00009	**Class Desc:**	A Responsible Party (RP) for the release has not yet been determined
Status:	T1S: Tier 1 Source Investigation	**Rules:**	2017
Sub Status:	Required	**Coordinator:**	Charles Zepp
Release Date:	11/18/1996	**County:**	Cuyahoga
LTF:	1 SUS/CON from regulated UST	**Facility Latitude:**	41.503341
Last Update:	Charles Zepp	**Facility Longitude:**	-81.621783
Last Update Date:	4/4/2019	**Original Source:**	NLUT
Last Status Update:	4/4/2019	**Record Date:**	10-APR-2019
Priority:			

Map Key	Number of Records	Direction	Distance (mi/ft)	Elev/Diff (ft)	Site	DB
20	12 of 14	SSE	0.49 / 2,574.90	679.67 / 13	CLEVELAND CLINIC FOUNDATION 9500 EUCLID AVE CLEVELAND OH 44195-5047	LUST

Release No:	18003639 - N00009	**Release No (Map):**	18003639-N00009
Facility Name:	CLEVELAND CLINIC FOUNDATION	**Fac Name (Map):**	CLEVELAND CLINIC FOUNDATION
Facility Address:	9500 EUCLID AVE	**Fac Address (Map):**	9500 EUCLID AVE
Facility City:	CLEVELAND	**Fac City (Map):**	CLEVELAND
Facility State:	Ohio	**Fac ZIP (Map):**	
Facility ZIP:	44195-5047	**County (Map):**	
County:	Cuyahoga	**Latitude (Map):**	41.50331
Facility Latitude:	41.503341	**Longitude (Map):**	-81.62133
Facility Longitude:	-81.621783	**Fac ID (BUSTR2):**	
Release No (OTTER):	18003639-N00009	**IncidntID (BUSTR2):**	
Fac Name (OTTER):	CLEVELAND CLINIC FOUNDATION	**Fac Name (BUSTR2):**	
FacAddress (OTTER):	9500 EUCLID AVE	**Address (BUSTR2):**	
Fac City (OTTER):	CLEVELAND	**City (BUSTR2):**	
Fac State (OTTER):		**ZIP (BUSTR2):**	
Fac ZIP (OTTER):	44195-5047	**County (BUSTR2):**	
County (OTTER):	Cuyahoga	**Latitude (BUSTR2):**	
Latitude (OTTER):		**Longitude (BUSTR2):**	
Longitude (OTTER):		**Release No (BUSTR):**	18003639-N00009
Fac Name (BUSTR):	CLEVELAND CLINIC FOUNDATION	**Fac Addr (BUSTR):**	9500 EUCLID AVE
Fac City (BUSTR):	CLEVELAND	**Fac State (BUSTR):**	OH
Fac ZIP (BUSTR):	44195-5047	**Fac County (BUSTR):**	Cuyahoga
Latitude (BUSTR):	41.503341	**Longitude (BUSTR):**	-81.621783

Facility (OTTER): 18003639 (CLEVELAND CLINIC FOUNDATION)

Data Source: Ohio Tank Tracking & Environmental Regulations (OTTER); Map Services Directory: BUSTR (MapServer): All Environmental (MAP); Facility Details with Active & Inactive Environmental Files (BUSTR)

Facility Details with Active & Inactive Environmental Files (BUSTR)

Facility Status:	Active	**Date Last Change:**	4/4/2019
LTF Status:	1 SUS/CON from regulated UST	**Review Date:**	11/16/2022
FR Status:	T1S: Tier 1 Source Investigation	**Priority:**	2
Release Date:	11/18/1996	**Class:**	A

Class Description: A Responsible Party (RP) for the release has not yet been determined

Ohio Tank Tracking & Environmental Regulations (OTTER)

Old Incident ID:		**Date Reported:**	11/18/1996
Tank Status:	Both	**Owner Busi Name:**	CLEVELAND CLINIC POWER HOUSE

Facility: 18003639 (CLEVELAND CLINIC FOUNDATION)

Facility Link: https://apps.com.ohio.gov/fire/OTTER/Home/Index?ReturnUrl=%2ffire%2fOTTER%2fInquiry%2fInquiry#11849

DRAFT

Release Link: https://apps.com.ohio.gov/fire/OTTER/CorrectiveAction/ReleaseReport?releasesId=40256

Map Services Directory: BUSTR (MapServer): All Environmental (MAP)

Object ID:		**Long:**	-81.62133
FR Status:	T1S: Tier 1 Source Investigation	**Match:**	Q80
Label:	18003639 - N00009 CLEVELAND CLINIC FOUNDATION	**LOC QUAL:**	AI0
Release No:	18003639 - N00009	**Facility Z:**	
Date:	9/21/2020	**LOC CONF:**	2
Address Out:	9500 Euclid Ave	**Date Process:**	20200923
City Out:	Cleveland	**FID:**	
State Out:	OH	**X:**	-81.62133
ZIP Out:	44195-0002	**Y:**	41.50331
Lat:	41.50331		

All Active-Inactive BUSTR Sites

S No:	8506	**Coordinator:**	Charles Zepp
Incident No:		**LTF:**	1 SUS/CON from regulated UST
Last Review Date:	11/16/2022	**Rating:**	14
Release Date:	11/18/1996	**Facility Name:**	CLEVELAND CLINIC FOUNDATION
Last Update:	Charles Zepp	**Facility Address:**	9500 EUCLID AVE
Last Update Date:	11/16/2022	**Facility City:**	CLEVELAND
Status:	T1S: Tier 1 Source Investigation	**Facility State:**	Ohio
Last Status Update:	4/4/2019	**County:**	Cuyahoga
Substatus:	Required	**Facility ZIP:**	44195-5047
Priority:	2	**Facility Latitude:**	41.503341
Class:	A	**Facility Longitude:**	-81.621783
Rules:	2017		

20	*13 of 14*	*SSE*	*0.49 / 2,574.90*	*679.67 / 13*	***CLEVELAND CLINIC FOUNDATION 9500 EUCLID AVE CLEVELAND OH***	***LUST***

Release No:	18003639 - N00001	**Release No (Map):**	18003639-N00001
Facility Name:	CLEVELAND CLINIC FOUNDATION	**Fac Name (Map):**	CLEVELAND CLINIC FOUNDATION
Facility Address:	9500 EUCLID AVE	**Fac Address (Map):**	9500 EUCLID AVE
Facility City:	CLEVELAND	**Fac City (Map):**	CLEVELAND
Facility State:	Ohio	**Fac ZIP (Map):**	
Facility ZIP:	44195-5047	**County (Map):**	
County:	Cuyahoga	**Latitude (Map):**	41.50331
Facility Latitude:	41.503341	**Longitude (Map):**	-81.62133
Facility Longitude:	-81.621783	**Fac ID (BUSTR2):**	
Release No (OTTER):		**IncidntID (BUSTR2):**	
Fac Name (OTTER):		**Fac Name (BUSTR2):**	
FacAddress (OTTER):		**Address (BUSTR2):**	
Fac City (OTTER):		**City (BUSTR2):**	
Fac State (OTTER):		**ZIP (BUSTR2):**	
Fac ZIP (OTTER):		**County (BUSTR2):**	
County (OTTER):		**Latitude (BUSTR2):**	
Latitude (OTTER):		**Longitude (BUSTR2):**	
Longitude (OTTER):		**Release No (BUSTR):**	
Fac Name (BUSTR):		**Fac Addr (BUSTR):**	
Fac City (BUSTR):		**Fac State (BUSTR):**	
Fac ZIP (BUSTR):		**Fac County (BUSTR):**	
Latitude (BUSTR):		**Longitude (BUSTR):**	
Facility (OTTER):			
Data Source:	Map Services Directory: BUSTR (MapServer): All Environmental (MAP)		

Map Services Directory: BUSTR (MapServer): All Environmental (MAP)

Object ID:		**Long:**	-81.62133
FR Status:	RPT: a possible incident is reported	**Match:**	Q80

DRAFT

Map Key	Number of Records	Direction	Distance (mi/ft)	Elev/Diff (ft)	Site	DB

Label:	18003639 - N00001 CLEVELAND CLINIC FOUNDATION	**LOC QUAL:**	AI0
Release No:	18003639 - N00001	**Facility Z:**	
Date:	9/21/2020	**LOC CONF:**	2
Address Out:	9500 Euclid Ave	**Date Process:**	20200923
City Out:	Cleveland	**FID:**	
State Out:	OH	**X:**	-81.62133
ZIP Out:	44195-0002	**Y:**	41.50331
Lat:	41.50331		

All Active-Inactive BUSTR Sites

S No:	8498	**Coordinator:**	Charles Zepp
Incident No:	180187900.0	**LTF:**	2 SUS/CON from non-regulated UST
Last Review Date:	10/24/2016	**Rating:**	0
Release Date:	8/16/1990	**Facility Name:**	CLEVELAND CLINIC FOUNDATION
Last Update:	Charles Zepp	**Facility Address:**	9500 EUCLID AVE
Last Update Date:	4/4/2019	**Facility City:**	CLEVELAND
Status:	RPT: a possible incident is reported	**Facility State:**	Ohio
Last Status Update:	1/25/2008	**County:**	Cuyahoga
Substatus:	Approved	**Facility ZIP:**	44195-5047
Priority:	1	**Facility Latitude:**	41.503341
Class:	D	**Facility Longitude:**	-81.621783
Rules:	1992		

20	14 of 14	SSE	0.49 / 2,574.90	679.67 / 13	CLEVELAND CLINIC FOUNDATION 9500 EUCLID AVE CLEVELAND OH	LUST

Release No:	18003639 - N00005	**Release No (Map):**	18003639-N00005
Facility Name:	CLEVELAND CLINIC FOUNDATION	**Fac Name (Map):**	CLEVELAND CLINIC FOUNDATION
Facility Address:	9500 EUCLID AVE	**Fac Address (Map):**	9500 EUCLID AVE
Facility City:	CLEVELAND	**Fac City (Map):**	CLEVELAND
Facility State:	Ohio	**Fac ZIP (Map):**	
Facility ZIP:	44195-5047	**County (Map):**	
County:	Cuyahoga	**Latitude (Map):**	41.50331
Facility Latitude:	41.503341	**Longitude (Map):**	-81.62133
Facility Longitude:	-81.621783	**Fac ID (BUSTR2):**	
Release No (OTTER):		**IncidntID (BUSTR2):**	
Fac Name (OTTER):		**Fac Name (BUSTR2):**	
FacAddress (OTTER):		**Address (BUSTR2):**	
Fac City (OTTER):		**City (BUSTR2):**	
Fac State (OTTER):		**ZIP (BUSTR2):**	
Fac ZIP (OTTER):		**County (BUSTR2):**	
County (OTTER):		**Latitude (BUSTR2):**	
Latitude (OTTER):		**Longitude (BUSTR2):**	
Longitude (OTTER):		**Release No (BUSTR):**	
Fac Name (BUSTR):		**Fac Addr (BUSTR):**	
Fac City (BUSTR):		**Fac State (BUSTR):**	
Fac ZIP (BUSTR):		**Fac County (BUSTR):**	
Latitude (BUSTR):		**Longitude (BUSTR):**	
Facility (OTTER):			
Data Source:	Map Services Directory: BUSTR (MapServer): All Environmental (MAP)		

Map Services Directory: BUSTR (MapServer): All Environmental (MAP)

Object ID:		**Long:**	-81.62133
FR Status:	CLO: Closure	**Match:**	Q80
Label:	18003639 - N00005 CLEVELAND CLINIC FOUNDATION	**LOC QUAL:**	AI0
Release No:	18003639 - N00005	**Facility Z:**	
Date:	9/21/2020	**LOC CONF:**	2
Address Out:	9500 Euclid Ave	**Date Process:**	20200923
City Out:	Cleveland	**FID:**	
State Out:	OH	**X:**	-81.62133

DRAFT

Map Key	Number of Records	Direction	Distance (mi/ft)	Elev/Diff (ft)	Site	DB

ZIP Out:	44195-0002	**Y:**	41.50331
Lat:	41.50331		

All Active-Inactive BUSTR Sites

S No:	8502	**Coordinator:**	Charles Zepp
Incident No:		**LTF:**	2 SUS/CON from non-regulated UST
Last Review Date:	10/25/2016	**Rating:**	0
Release Date:	10/30/2000	**Facility Name:**	CLEVELAND CLINIC FOUNDATION
Last Update:	Charles Zepp	**Facility Address:**	9500 EUCLID AVE
Last Update Date:	7/13/2020	**Facility City:**	CLEVELAND
Status:	CLO: Closure	**Facility State:**	Ohio
Last Status Update:	11/1/2000	**County:**	Cuyahoga
Substatus:	Submitted	**Facility ZIP:**	44195-5047
Priority:	2	**Facility Latitude:**	41.503341
Class:	A	**Facility Longitude:**	-81.621783
Rules:	1999		

21	1 of 1	WSW	0.52 / 2,770.59	670.84 / 4	**Church Square Property USD, Cleveland** **7909-8101 Euclid Ave** **Cleveland OH 44114-3485**	DERR

DERR ID:	218002190	**County:**	Cuyahoga
CERCLIS ID:		**District:**	NEDO
Program:		**Latitude:**	41.5048119011
Program Desc:		**Longitude:**	-81.6324779774
Address (REST):	7909-8101 Euclid Ave	**Cerclis iID (REST):**	
City (REST):	Cleveland	**OepaDstrct (REST):**	NEDO
Zip (REST):	44114-3485	**Activity (REST):**	
County (REST):	Cuyahoga	**DERR ID (REST):**	218002190
LatDd Begin (REST):	41.5048119	**LonDd Begin (REST):**	-81.63247798
Source:	Ohio EPA: DERR Database; REST Services Directory: DERR Database (OEPA-DERR)		
Name (REST):	Church Square Property USD, Cleveland		

REST Services Directory: DERR Database (OEPA-DERR)

Cerclis ID:		**Address:**	7909-8101 Euclid Ave
Alias:		**City:**	Cleveland
Activity:		**Zip:**	44114-3485
ODoT District:	12	**Latitude DD Begin:**	41.5048119
OEPA District:	NEDO	**Longitude DD Begin:**	-81.63247798
County:	Cuyahoga		
Name:	Church Square Property USD, Cleveland		

22	1 of 1	SSW	0.62 / 3,292.14	670.80 / 4	**Swift Cleaners Former Carnegie Ave Cleveland** **8220 Carnegie Ave** **Cleveland OH 44103-**	DERR

DERR ID:	218002847	**County:**	Cuyahoga
CERCLIS ID:		**District:**	NEDO
Program:	VAP	**Latitude:**	
Program Desc:	Voluntary Action Program	**Longitude:**	
Address (REST):	8220 Carnegie Ave	**Cerclis iID (REST):**	
City (REST):	Cleveland	**OepaDstrct (REST):**	NEDO
Zip (REST):	44103-	**Activity (REST):**	VAP
County (REST):	Cuyahoga	**DERR ID (REST):**	218002847
LatDd Begin (REST):	41.5012722	**LonDd Begin (REST):**	-81.6303934
Source:	Ohio EPA: DERR Database; REST Services Directory: DERR Database (OEPA-DERR)		
Name (REST):	Swift Cleaners Former Carnegie Ave Cleveland		

REST Services Directory: DERR Database (OEPA-DERR)

DRAFT

Map Key	Number of Records	Direction	Distance (mi/ft)	Elev/Diff (ft)	Site	DB

Cerclis ID:		**Address:**	8220 Carnegie Ave
Alias:		**City:**	Cleveland
Activity:	VAP	**Zip:**	44103-
ODoT District:	12	**Latitude DD Begin:**	41.5012722
OEPA District:	NEDO	**Longitude DD Begin:**	-81.6303934
County:	Cuyahoga		
Name:	Swift Cleaners Former Carnegie Ave Cleveland		

23	1 of 1	ESE	0.67 / 3,545.15	680.36 / 14	**Fenway Manor Apartments, Cleveland** **1986 Stokes Blvd** **Cleveland OH 44106-**	DERR

DERR ID:	218003394	**County:**	Cuyahoga
CERCLIS ID:		**District:**	NEDO
Program:	VAP	**Latitude:**	
Program Desc:	Voluntary Action Program	**Longitude:**	
Address (REST):		**Cerclis iID (REST):**	
City (REST):		**OepaDstrct (REST):**	
Zip (REST):		**Activity (REST):**	
County (REST):		**DERR ID (REST):**	
LatDd Begin (REST):		**LonDd Begin (REST):**	
Source:	Ohio EPA: DERR Database		
Name (REST):			

24	1 of 1	ESE	0.69 / 3,622.10	680.34 / 14	**Fairfax Neighborhood USD, Cleveland** **Chester/E107 St/Norflk So RR/E79 St** **Cleveland OH 44106**	DERR

DERR ID:	218002263	**County:**	Cuyahoga
CERCLIS ID:		**District:**	NEDO
Program:		**Latitude:**	41.4954102739
Program Desc:		**Longitude:**	-81.6122683092
Address (REST):	Chester/E107 St/Norflk So RR/E79 St	**Cerclis iID (REST):**	
City (REST):	Cleveland	**OepaDstrct (REST):**	NEDO
Zip (REST):	44106	**Activity (REST):**	
County (REST):	Cuyahoga	**DERR ID (REST):**	218002263
LatDd Begin (REST):	41.49541027	**LonDd Begin (REST):**	-81.61226831
Source:	Ohio EPA: DERR Database; REST Services Directory: DERR Database (OEPA-DERR)		
Name (REST):	Fairfax Neighborhood USD, Cleveland		

REST Services Directory: DERR Database (OEPA-DERR)

Cerclis ID:		**Address:**	Chester/E107 St/Norflk So RR/E79 St
Alias:		**City:**	Cleveland
Activity:		**Zip:**	44106
ODoT District:	12	**Latitude DD Begin:**	41.49541027
OEPA District:	NEDO	**Longitude DD Begin:**	-81.61226831
County:	Cuyahoga		
Name:	Fairfax Neighborhood USD, Cleveland		

25	1 of 1	WSW	0.82 / 4,355.25	667.17 / 1	**Baker Electric Bldg, Cleveland** **7100 Euclid Ave** **Cleveland OH 44103-**	DERR

DERR ID:	218002591	**County:**	Cuyahoga
CERCLIS ID:		**District:**	NEDO
Program:	VAP	**Latitude:**	41.5033553733
Program Desc:	Voluntary Action Program	**Longitude:**	-81.639045211
Address (REST):	7100 Euclid Ave	**Cerclis iID (REST):**	
City (REST):	Cleveland	**OepaDstrct (REST):**	NEDO
Zip (REST):	44103-	**Activity (REST):**	VAP
County (REST):	Cuyahoga	**DERR ID (REST):**	218002591

DRAFT

Map Key	Number of Records	Direction	Distance (mi/ft)	Elev/Diff (ft)	Site	DB

LatDd Begin (REST): 41.50335537 **LonDd Begin (REST):** -81.63904521
Source: Ohio EPA: DERR Database; REST Services Directory: DERR Database (OEPA-DERR)
Name (REST): Baker Electric Bldg, Cleveland

REST Services Directory: DERR Database (OEPA-DERR)

Cerclis ID:
Alias:
Activity: VAP
ODoT District: 12
OEPA District: NEDO
County: Cuyahoga
Name: Baker Electric Bldg, Cleveland
Address: 7100 Euclid Ave
City: Cleveland
Zip: 44103-
Latitude DD Begin: 41.50335537
Longitude DD Begin: -81.63904521

26	1 of 1	WSW	0.88 / 4,656.78	666.49 / 0	7001 Euclid Avenue Property, Cleveland 7001 Euclid Ave Cleveland OH 44103-	DERR

DERR ID: 218003453
CERCLIS ID:
Program: VAP
Program Desc: Voluntary Action Program
Address (REST):
City (REST):
Zip (REST):
County (REST):
LatDd Begin (REST):
Source: Ohio EPA: DERR Database
Name (REST):
County: Cuyahoga
District: NEDO
Latitude:
Longitude:
Cerclis iID (REST):
OepaDstrct (REST):
Activity (REST):
DERR ID (REST):
LonDd Begin (REST):

Ohio EPA: DERR Database

Alias: !Do Not Use - Wooster S WF Dup!

27	1 of 1	SE	0.91 / 4,795.28	696.00 / 30	AT&T Fac, Cleveland 10615 Cedar Ave Cleveland OH 44106-3028	DERR

DERR ID: 218002519
CERCLIS ID:
Program: VAP
Program Desc: Voluntary Action Program
Address (REST): 10615 Cedar Ave
City (REST): Cleveland
Zip (REST): 44106-3028
County (REST): Cuyahoga
LatDd Begin (REST): 41.49979603; 41.49979603
Source: Ohio EPA: DERR Database; REST Services Directory: DERR Database (OEPA-DERR)
Name (REST): AT&T Fac, Cleveland
County: Cuyahoga
District: NEDO
Latitude: 41.4997960281
Longitude: -81.6128816387
Cerclis iID (REST):
OepaDstrct (REST): NEDO
Activity (REST): VAP
DERR ID (REST): 218002519
LonDd Begin (REST): -81.61288164; -81.61288164

Ohio EPA: DERR Database

Alias: AT&T Fac, Cleveland

REST Services Directory: DERR Database (OEPA-DERR)

Cerclis ID:
Alias:
Activity: VAP
ODoT District: 12
OEPA District: NEDO
County: Cuyahoga
Address: 10615 Cedar Ave
City: Cleveland
Zip: 44106-3028
Latitude DD Begin: 41.49979603
Longitude DD Begin: -81.61288164

DRAFT

Map Key	Number of Records	Direction	Distance (mi/ft)	Elev/Diff (ft)	Site	DB

Name: AT&T Fac, Cleveland

Cerclis ID:
Alias: AT&T Fac, Cleveland
Activity: VAP
ODoT District: 12
OEPA District: NEDO
County: Cuyahoga
Name: AT&T Fac, Cleveland
Address: 10615 Cedar Ave
City: Cleveland
Zip: 44106-3028
Latitude DD Begin: 41.49979603
Longitude DD Begin: -81.61288164

28	1 of 1	WSW	0.92 / 4,874.11	670.45 / 4	Euclid Block Project, Cleveland Euclid Ave/E 69th St/Chester Ave/E 7oth St Cleveland OH 44103-	DERR

DERR ID: 218003018
CERCLIS ID:
Program: SA, VAP
Program Desc: Site Assessment, Voluntary Action Program
Address (REST): Euclid Ave/E 69th St/Chester Ave/E 7oth St
City (REST): Cleveland
Zip (REST): 44103-
County (REST): Cuyahoga
LatDd Begin (REST): 41.505117
County: Cuyahoga
District: NEDO
Latitude:
Longitude:
Cerclis iID (REST):
OepaDstrct (REST): NEDO
Activity (REST): SA
DERR ID (REST): 218003018
LonDd Begin (REST): -81.64164
Source: Ohio EPA: DERR Database; REST Services Directory: DERR Database (OEPA-DERR)
Name (REST): Euclid Block Project, Cleveland

REST Services Directory: DERR Database (OEPA-DERR)

Cerclis ID:
Alias:
Activity: SA
ODoT District: 12
OEPA District: NEDO
County: Cuyahoga
Name: Euclid Block Project, Cleveland
Address: Euclid Ave/E 69th St/Chester Ave/E 7oth St
City: Cleveland
Zip: 44103-
Latitude DD Begin: 41.505117
Longitude DD Begin: -81.64164

29	1 of 1	WNW	0.93 / 4,917.80	638.38 / -28	Wade Park Chemicals, Cleveland 7012 Wade Park Blvd Cleveland OH 44103	DERR

DERR ID: 218000884
CERCLIS ID: OHD980824924
Program: SA, RR
Program Desc: Site Assessment, Remedial Response
Address (REST): 7012 Wade Park Blvd
City (REST): Cleveland
Zip (REST): 44103
County (REST): Cuyahoga
LatDd Begin (REST): 41.51583333
County: Cuyahoga
District: NEDO
Latitude: 41.51583333
Longitude: -81.6425
Cerclis iID (REST): OHD980824924
OepaDstrct (REST): NEDO
Activity (REST): SA, RR
DERR ID (REST): 218000884
LonDd Begin (REST): -81.6425
Source: Ohio EPA: DERR Database; REST Services Directory: DERR Database (OEPA-DERR)
Name (REST): Wade Park Chemicals, Cleveland

REST Services Directory: DERR Database (OEPA-DERR)

Cerclis ID: OHD980824924
Alias:
Activity: SA, RR
ODoT District: 12
OEPA District: NEDO
County: Cuyahoga
Name: Wade Park Chemicals, Cleveland
Address: 7012 Wade Park Blvd
City: Cleveland
Zip: 44103
Latitude DD Begin: 41.51583333
Longitude DD Begin: -81.6425

DRAFT

Map Key	Number of Records	Direction	Distance (mi/ft)	Elev/Diff (ft)	Site	DB
30	1 of 1	WSW	0.96 / 5,062.15	666.80 / 0	7000 Euclid Site, Cleveland 6900-7000 Euclid Ave Cleveland OH 44103-	DERR

DERR ID:	218003014	**County:**	Cuyahoga
CERCLIS ID:		**District:**	NEDO
Program:	VAP	**Latitude:**	
Program Desc:	Voluntary Action Program	**Longitude:**	
Address (REST):	6900-7000 Euclid Ave	**Cerclis iID (REST):**	
City (REST):	Cleveland	**OepaDstrct (REST):**	NEDO
Zip (REST):	44103-	**Activity (REST):**	VAP
County (REST):	Cuyahoga	**DERR ID (REST):**	218003014
LatDd Begin (REST):	41.503578	**LonDd Begin (REST):**	-81.641479
Source:	Ohio EPA: DERR Database; REST Services Directory: DERR Database (OEPA-DERR)		
Name (REST):	7000 Euclid Site, Cleveland		

REST Services Directory: DERR Database (OEPA-DERR)

Cerclis ID:		**Address:**	6900-7000 Euclid Ave
Alias:		**City:**	Cleveland
Activity:	VAP	**Zip:**	44103-
ODoT District:	12	**Latitude DD Begin:**	41.503578
OEPA District:	NEDO	**Longitude DD Begin:**	-81.641479
County:	Cuyahoga		
Name:	7000 Euclid Site, Cleveland		

Map Key	Number of Records	Direction	Distance (mi/ft)	Elev/Diff (ft)	Site	DB
31	1 of 1	SSW	0.97 / 5,101.66	678.76 / 12	Fairfax Elderly Homes LP, Cleveland 7920-8118 Central Ave, 2300-12 E 82nd St Cleveland OH 44104	DERR

DERR ID:	218002310	**County:**	Cuyahoga
CERCLIS ID:		**District:**	NEDO
Program:	VAP	**Latitude:**	41.4962
Program Desc:	Voluntary Action Program	**Longitude:**	-81.6313
Address (REST):	7920-8118 Central Ave, 2300-12 E 82nd St	**Cerclis iID (REST):**	
City (REST):	Cleveland	**OepaDstrct (REST):**	NEDO
Zip (REST):	44104	**Activity (REST):**	VAP
County (REST):	Cuyahoga	**DERR ID (REST):**	218002310
LatDd Begin (REST):	41.4962	**LonDd Begin (REST):**	-81.6313
Source:	Ohio EPA: DERR Database; REST Services Directory: DERR Database (OEPA-DERR)		
Name (REST):	Fairfax Elderly Homes LP, Cleveland		

REST Services Directory: DERR Database (OEPA-DERR)

Cerclis ID:		**Address:**	7920-8118 Central Ave, 2300-12 E 82nd St
Alias:		**City:**	Cleveland
Activity:	VAP	**Zip:**	44104
ODoT District:	12	**Latitude DD Begin:**	41.4962
OEPA District:	NEDO	**Longitude DD Begin:**	-81.6313
County:	Cuyahoga		
Name:	Fairfax Elderly Homes LP, Cleveland		

Map Key	Number of Records	Direction	Distance (mi/ft)	Elev/Diff (ft)	Site	DB
32	1 of 1	W	0.97 / 5,115.32	643.93 / -23	Coyne Laundry Site Former, Cleveland 6710 Lexington Ave Cleveland OH 44103	DERR

DERR ID:	218001959	**County:**	Cuyahoga
CERCLIS ID:		**District:**	NEDO
Program:	VAP	**Latitude:**	41.510703
Program Desc:	Voluntary Action Program	**Longitude:**	-81.643088
Address (REST):	6710 Lexington Ave	**Cerclis iID (REST):**	
City (REST):	Cleveland	**OepaDstrct (REST):**	NEDO

DRAFT

Map Key	Number of Records	Direction	Distance (mi/ft)	Elev/Diff (ft)	Site	DB

Zip (REST):	44103	**Activity (REST):**	VAP
County (REST):	Cuyahoga	**DERR ID (REST):**	218001959
LatDd Begin (REST):	41.510703	**LonDd Begin (REST):**	-81.643088
Source:	Ohio EPA: DERR Database; REST Services Directory: DERR Database (OEPA-DERR)		
Name (REST):	Coyne Laundry Site Former, Cleveland		

REST Services Directory: DERR Database (OEPA-DERR)

Cerclis ID:		**Address:**	6710 Lexington Ave
Alias:		**City:**	Cleveland
Activity:	VAP	**Zip:**	44103
ODoT District:	12	**Latitude DD Begin:**	41.510703
OEPA District:	NEDO	**Longitude DD Begin:**	-81.643088
County:	Cuyahoga		
Name:	Coyne Laundry Site Former, Cleveland		

Map Key	Number of Records	Direction	Distance (mi/ft)	Elev/Diff (ft)	Site	DB
33	1 of 1	WSW	0.99 / 5,229.93	668.42 / 2	Midtown Tech Park, Cleveland 6700 Euclid Ave Cleveland OH 44103-	DERR

DERR ID:	218002836	**County:**	Cuyahoga
CERCLIS ID:		**District:**	NEDO
Program:	VAP	**Latitude:**	
Program Desc:	Voluntary Action Program	**Longitude:**	
Address (REST):	6700 Euclid Ave	**Cerclis iID (REST):**	
City (REST):	Cleveland	**OepaDstrct (REST):**	NEDO
Zip (REST):	44103-	**Activity (REST):**	VAP
County (REST):	Cuyahoga	**DERR ID (REST):**	218002836
LatDd Begin (REST):	41.5042468	**LonDd Begin (REST):**	-81.6433183
Source:	Ohio EPA: DERR Database; REST Services Directory: DERR Database (OEPA-DERR)		
Name (REST):	Midtown Tech Park, Cleveland		

REST Services Directory: DERR Database (OEPA-DERR)

Cerclis ID:		**Address:**	6700 Euclid Ave
Alias:		**City:**	Cleveland
Activity:	VAP	**Zip:**	44103-
ODoT District:	12	**Latitude DD Begin:**	41.5042468
OEPA District:	NEDO	**Longitude DD Begin:**	-81.6433183
County:	Cuyahoga		
Name:	Midtown Tech Park, Cleveland		

DRAFT

Unplottable Summary

Total: 0 Unplottable sites

DB	Company Name/Site Name	Address	City	Zip	ERIS ID

No unplottable records were found that may be relevant for the search criteria.

DRAFT

Unplottable Report

No unplottable records were found that may be relevant for the search criteria.

DRAFT

Appendix: Database Descriptions

Environmental Risk Information Services (ERIS) can search the following databases. The extent of historical information varies with each database and current information is determined by what is publicly available to ERIS at the time of update. ERIS updates databases as set out in ASTM Standard E1527-13 and E1527-21, Section 8.1.8 Sources of Standard Source Information:

"Government information from nongovernmental sources may be considered current if the source updates the information at least every 90 days, or, for information that is updated less frequently than quarterly by the government agency, within 90 days of the date the government agency makes the information available to the public."

Standard Environmental Record Sources

Federal

Formerly Utilized Sites Remedial Action Program: DOE FUSRAP

The U.S. Department of Energy (DOE) established the Formerly Utilized Sites Remedial Action Program (FUSRAP) in 1974 to remediate sites where radioactive contamination remained from the Manhattan Project and early U.S. Atomic Energy Commission (AEC) operations. The DOE Office of Legacy Management (LM) established long-term surveillance and maintenance (LTS&M) requirements for remediated FUSRAP sites. DOE evaluates the final site conditions of a remediated site on the basis of risk for different future uses. DOE then confirms that LTS&M requirements will maintain protectiveness.

Government Publication Date: Mar 4, 2017

National Priority List: NPL

Sites on the United States Environmental Protection Agency (EPA)'s National Priorities List of the most serious uncontrolled or abandoned hazardous waste sites identified for possible long-term remedial action under the Superfund program. The NPL, which EPA is required to update at least once a year, is based primarily on the score a site receives from EPA's Hazard Ranking System. A site must be on the NPL to receive money from the Superfund Trust Fund for remedial action. Sites are represented by boundaries where available in the EPA Superfund Site Boundaries maintained by the Shared Enterprise Geodata and Services (SEGS). Site boundaries represent the footprint of a whole site, the sum of all of the Operable Units and the current understanding of the full extent of contamination; for Federal Facility sites, the total site polygon may be the Facility boundary. Where there is no polygon boundary data available for a given site, the site is represented as a point.

Government Publication Date: Jan 25, 2023

National Priority List - Proposed: PROPOSED NPL

Sites proposed by the United States Environmental Protection Agency (EPA), the state agency, or concerned citizens for addition to the National Priorities List (NPL) due to contamination by hazardous waste and identified by the EPA as a candidate for cleanup because it poses a risk to human health and/or the environment. Sites are represented by boundaries where available in the EPA Superfund Site Boundaries maintained by the Shared Enterprise Geodata and Services (SEGS). Site boundaries represent the footprint of a whole site, the sum of all of the Operable Units and the current understanding of the full extent of contamination; for Federal Facility sites, the total site polygon may be the Facility boundary. Where there is no polygon boundary data available for a given site, the site is represented as a point.

Government Publication Date: Jan 25, 2023

Deleted NPL: DELETED NPL

Sites deleted from the United States Environmental Protection Agency (EPA)'s National Priorities List. The National Oil and Hazardous Substances Pollution Contingency Plan (NCP) establishes the criteria that the EPA uses to delete sites from the NPL. In accordance with 40 CFR 300.425.(e), sites may be deleted from the NPL where no further response is appropriate. Sites are represented by boundaries where available in the EPA Superfund Site Boundaries maintained by the Shared Enterprise Geodata and Services (SEGS). Site boundaries represent the footprint of a whole site, the sum of all of the Operable Units and the current understanding of the full extent of contamination; for Federal Facility sites, the total site polygon may be the Facility boundary. Where there is no polygon boundary data available for a given site, the site is represented as a point.

Government Publication Date: Jan 25, 2023

DRAFT

SEMS List 8R Active Site Inventory: SEMS

The U.S. Environmental Protection Agency's (EPA) Superfund Program has deployed the Superfund Enterprise Management System (SEMS), which integrates multiple legacy systems into a comprehensive tracking and reporting tool. This inventory contains active sites evaluated by the Superfund program that are either proposed to be or are on the National Priorities List (NPL) as well as sites that are in the screening and assessment phase for possible inclusion on the NPL. The Active Site Inventory Report displays site and location information at active SEMS sites. An active site is one at which site assessment, removal, remedial, enforcement, cost recovery, or oversight activities are being planned or conducted. This data includes SEMS sites from the List 8R Active file as well as applicable sites from the SEMS GIS/REST file layer obtained from EPA's Facility Registry Service.

Government Publication Date: Jan 25, 2023

Inventory of Open Dumps, June 1985: ODI

The Resource Conservation and Recovery Act (RCRA) provides for publication of an inventory of open dumps. The Act defines "open dumps" as facilities which do not comply with EPA's "Criteria for Classification of Solid Waste Disposal Facilities and Practices" (40 CFR 257).

Government Publication Date: Jun 1985

SEMS List 8R Archive Sites: SEMS ARCHIVE

The U.S. Environmental Protection Agency's (EPA) Superfund Enterprise Management System (SEMS) Archived Site Inventory displays site and location information at sites archived from SEMS. An archived site is one at which EPA has determined that assessment has been completed and no further remedial action is planned under the Superfund program at this time. This data includes sites from the List 8R Archived site file.

Government Publication Date: Jan 25, 2023

Comprehensive Environmental Response, Compensation and Liability Information System - CERCLIS: CERCLIS

Superfund is a program administered by the United States Environmental Protection Agency (EPA) to locate, investigate, and clean up the worst hazardous waste sites throughout the United States. CERCLIS is a database of potential and confirmed hazardous waste sites at which the EPA Superfund program has some involvement. It contains sites that are either proposed to be or are on the National Priorities List (NPL) as well as sites that are in the screening and assessment phase for possible inclusion on the NPL. The EPA administers the Superfund program in cooperation with individual states and tribal governments; this database is made available by the EPA.

Government Publication Date: Oct 25, 2013

EPA Report on the Status of Open Dumps on Indian Lands: IODI

Public Law 103-399, The Indian Lands Open Dump Cleanup Act of 1994, enacted October 22, 1994, identified congressional concerns that solid waste open dump sites located on American Indian or Alaska Native (AI/AN) lands threaten the health and safety of residents of those lands and contiguous areas. The purpose of the Act is to identify the location of open dumps on Indian lands, assess the relative health and environment hazards posed by those sites, and provide financial and technical assistance to Indian tribal governments to close such dumps in compliance with Federal standards and regulations or standards promulgated by Indian Tribal governments or Alaska Native entities.

Government Publication Date: Dec 31, 1998

CERCLIS - No Further Remedial Action Planned: CERCLIS NFRAP

An archived site is one at which EPA has determined that assessment has been completed and no further remedial action is planned under the Superfund program at this time. The Archive designation means that, to the best of EPA's knowledge, assessment at a site has been completed and that EPA has determined no further steps will be taken to list this site on the National Priorities List (NPL). This decision does not necessarily mean that there is no hazard associated with a given site; it only means that, based upon available information, the location is not judged to be a potential NPL site.

Government Publication Date: Oct 25, 2013

CERCLIS Liens: CERCLIS LIENS

A Federal Superfund lien exists at any property where EPA has incurred Superfund costs to address contamination ("Superfund site") and has provided notice of liability to the property owner. A Federal CERCLA ("Superfund") lien can exist by operation of law at any site or property at which EPA has spent Superfund monies. This database is made available by the United States Environmental Protection Agency (EPA). This database was provided by the United States Environmental Protection Agency (EPA). Refer to SEMS LIEN as the current data source for Superfund Liens.

Government Publication Date: Jan 30, 2014

RCRA CORRACTS-Corrective Action: RCRA CORRACTS

RCRA Info is the U.S. Environmental Protection Agency's (EPA) comprehensive information system, providing access to data supporting the Resource Conservation and Recovery Act (RCRA) of 1976 and the Hazardous and Solid Waste Amendments (HSWA) of 1984. At these sites, the Corrective Action Program ensures that cleanups occur. EPA and state regulators work with facilities and communities to design remedies based on the contamination, geology, and anticipated use unique to each site.

Government Publication Date: Jan 23, 2023

DRAFT

RCRA non-CORRACTS TSD Facilities: RCRA TSD

RCRA Info is the U.S. Environmental Protection Agency's (EPA) comprehensive information system, providing access to data supporting the Resource Conservation and Recovery Act (RCRA) of 1976 and the Hazardous and Solid Waste Amendments (HSWA) of 1984. This database includes Non-Corrective Action sites listed as treatment, storage and/or disposal facilities of hazardous waste as defined by RCRA.

Government Publication Date: Jan 23, 2023

RCRA Generator List: RCRA LQG

RCRA Info is the U.S. Environmental Protection Agency's (EPA) comprehensive information system, providing access to data supporting the Resource Conservation and Recovery Act (RCRA) of 1976 and the Hazardous and Solid Waste Amendments (HSWA) of 1984. RCRA Info replaces the data recording and reporting abilities of the Resource Conservation and Recovery Information System (RCRIS) and the Biennial Reporting System (BRS). A hazardous waste generator is any person or site whose processes and actions create hazardous waste (see 40 CFR 260.10). Large Quantity Generators (LQGs) generate 1,000 kilograms per month or more of hazardous waste or more than one kilogram per month of acutely hazardous waste.

Government Publication Date: Jan 23, 2023

RCRA Small Quantity Generators List: RCRA SQG

RCRA Info is the U.S. Environmental Protection Agency's (EPA) comprehensive information system, providing access to data supporting the Resource Conservation and Recovery Act (RCRA) of 1976 and the Hazardous and Solid Waste Amendments (HSWA) of 1984. RCRA Info replaces the data recording and reporting abilities of the Resource Conservation and Recovery Information System (RCRIS) and the Biennial Reporting System (BRS). A hazardous waste generator is any person or site whose processes and actions create hazardous waste (see 40 CFR 260.10). Small Quantity Generators (SQGs) generate more than 100 kilograms, but less than 1,000 kilograms, of hazardous waste per month.

Government Publication Date: Jan 23, 2023

RCRA Very Small Quantity Generators List: RCRA VSQG

RCRA Info is the U.S. Environmental Protection Agency's (EPA) comprehensive information system, providing access to data supporting the Resource Conservation and Recovery Act (RCRA) of 1976 and the Hazardous and Solid Waste Amendments (HSWA) of 1984. A hazardous waste generator is any person or site whose processes and actions create hazardous waste (see 40 CFR 260.10). Very Small Quantity Generators (VSQG) generate 100 kilograms or less per month of hazardous waste, or one kilogram or less per month of acutely hazardous waste. Additionally, VSQG may not accumulate more than 1,000 kilograms of hazardous waste at any time.

Government Publication Date: Jan 23, 2023

RCRA Non-Generators: RCRA NON GEN

RCRA Info is the U.S. Environmental Protection Agency's (EPA) comprehensive information system, providing access to data supporting the Resource Conservation and Recovery Act (RCRA) of 1976 and the Hazardous and Solid Waste Amendments (HSWA) of 1984. RCRA Info replaces the data recording and reporting abilities of the Resource Conservation and Recovery Information System (RCRIS) and the Biennial Reporting System (BRS). A hazardous waste generator is any person or site whose processes and actions create hazardous waste (see 40 CFR 260.10). Non-Generators do not presently generate hazardous waste.

Government Publication Date: Jan 23, 2023

RCRA Sites with Controls: RCRA CONTROLS

List of Resource Conservation and Recovery Act (RCRA) facilities with institutional controls in place. RCRA gives the U.S. Environmental Protection Agency (EPA) the authority to control hazardous waste from the "cradle-to-grave." This includes the generation, transportation, treatment, storage, and disposal of hazardous waste. RCRA also set forth a framework for the management of non-hazardous solid wastes. The 1986 amendments to RCRA enabled EPA to address environmental problems that could result from underground tanks storing petroleum and other hazardous substances.

Government Publication Date: Jan 23, 2023

Federal Engineering Controls-ECs: FED ENG

This list of Engineering controls (ECs) is provided by the United States Environmental Protection Agency (EPA). ECs encompass a variety of engineered and constructed physical barriers (e.g., soil capping, sub-surface venting systems, mitigation barriers, fences) to contain and/or prevent exposure to contamination on a property. The EC listing includes remedy component data from Superfund decision documents issued in fiscal years 1982-2020 for applicable sites on the final or deleted on the National Priorities List (NPL); and sites with a Superfund Alternative Approach (SAA) Agreement in place. The only sites included that are not on the NPL; proposed for NPL; or removed from proposed NPL, are those with an SAA Agreement in place.

Government Publication Date: Feb 23, 2023

DRAFT

Federal Institutional Controls- ICs: FED INST

This list of Institutional controls (ICs) is provided by the United States Environmental Protection Agency (EPA). ICs are non-engineered instruments, such as administrative and legal controls, that help minimize the potential for human exposure to contamination and/or protect the integrity of the remedy. Although it is EPA's expectation that treatment or engineering controls will be used to address principal threat wastes and that groundwater will be returned to its beneficial use whenever practicable, ICs play an important role in site remedies because they reduce exposure to contamination by limiting land or resource use and guide human behavior at a site. The IC listing includes remedy component data from Superfund decision documents issued in fiscal years 1982-2020 for applicable sites on the final or deleted on the National Priorities List (NPL); and sites with a Superfund Alternative Approach (SAA) Agreement in place. The only sites included that are not on the NPL; proposed for NPL; or removed from proposed NPL, are those with an SAA Agreement in place.

Government Publication Date: Feb 23, 2023

Land Use Control Information System: LUCIS

The LUCIS database is maintained by the U.S. Department of the Navy and contains information for former Base Realignment and Closure (BRAC) properties across the United States.

Government Publication Date: Sep 1, 2006

Institutional Control Boundaries at NPL sites: NPL IC

Boundaries of Institutional Control areas at sites on the United States Environmental Protection Agency (EPA)'s National Priorities List, or Proposed or Deleted, made available by the EPA's Shared Enterprise Geodata and Services (SEGS). United States Environmental Protection Agency (EPA)'s National Priorities List of the most serious uncontrolled or abandoned hazardous waste sites identified for possible long-term remedial action under the Superfund program. Institutional controls are non-engineered instruments such as administrative and legal controls that help minimize the potential for human exposure to contamination and/or protect the integrity of the remedy.

Government Publication Date: Jan 25, 2023

Emergency Response Notification System: ERNS 1982 TO 1986

Database of oil and hazardous substances spill reports controlled by the National Response Center. The primary function of the National Response Center is to serve as the sole national point of contact for reporting oil, chemical, radiological, biological, and etiological discharges into the environment anywhere in the United States and its territories.

Government Publication Date: 1982-1986

Emergency Response Notification System: ERNS 1987 TO 1989

Database of oil and hazardous substances spill reports controlled by the National Response Center. The primary function of the National Response Center is to serve as the sole national point of contact for reporting oil, chemical, radiological, biological, and etiological discharges into the environment anywhere in the United States and its territories.

Government Publication Date: 1987-1989

Emergency Response Notification System: ERNS

Database of oil and hazardous substances spill reports made available by the United States Coast Guard National Response Center (NRC). The NRC fields initial reports for pollution and railroad incidents and forwards that information to appropriate federal/state agencies for response. These data contain initial incident data that has not been validated or investigated by a federal/state response agency.

Government Publication Date: Jan 16, 2023

The Assessment, Cleanup and Redevelopment Exchange System (ACRES) Brownfield Database: FED BROWNFIELDS

Brownfields are real property, the expansion, redevelopment, or reuse of which may be complicated by the presence or potential presence of a hazardous substance, pollutant, or contaminant. Cleaning up and reinvesting in these properties protects the environment, reduces blight, and takes development pressures off greenspaces and working lands. This data is provided by the United States Environmental Protection Agency (EPA) and includes Brownfield sites from the Cleanups in My Community (CIMC) web application.

Government Publication Date: Sep 13, 2022

FEMA Underground Storage Tank Listing: FEMA UST

The Federal Emergency Management Agency (FEMA) of the Department of Homeland Security maintains a list of FEMA owned underground storage tanks.

Government Publication Date: Dec 31, 2017

DRAFT

Facility Response Plan: FRP

List of facilities that have submitted Facility Response Plans (FRP) to EPA. Facilities that could reasonably be expected to cause "substantial harm" to the environment by discharging oil into or on navigable waters are required to prepare and submit Facility Response Plans (FRPs). Harm is determined based on total oil storage capacity, secondary containment and age of tanks, oil transfer activities, history of discharges, proximity to a public drinking water intake or sensitive environments.

Government Publication Date: Dec 31, 2021

Delisted Facility Response Plans: DELISTED FRP

Facilities that once appeared in - and have since been removed from - the list of facilities that have submitted Facility Response Plans (FRP) to EPA. Facilities that could reasonably be expected to cause "substantial harm" to the environment by discharging oil into or on navigable waters are required to prepare and submit Facility Response Plans (FRPs). Harm is determined based on total oil storage capacity, secondary containment and age of tanks, oil transfer activities, history of discharges, proximity to a public drinking water intake or sensitive environments.

Government Publication Date: Dec 31, 2021

Historical Gas Stations: HIST GAS STATIONS

This historic directory of service stations is provided by the Cities Service Company. The directory includes Cities Service filling stations that were located throughout the United States in 1930.

Government Publication Date: Jul 1, 1930

Petroleum Refineries: REFN

List of petroleum refineries from the U.S. Energy Information Administration (EIA) Refinery Capacity Report. Includes operating and idle petroleum refineries (including new refineries under construction) and refineries shut down during the previous year located in the 50 States, the District of Columbia, Puerto Rico, the Virgin Islands, Guam, and other U.S. possessions. Survey locations adjusted using public data.

Government Publication Date: Aug 30, 2022

Petroleum Product and Crude Oil Rail Terminals: BULK TERMINAL

List of petroleum product and crude oil rail terminals made available by the U.S. Energy Information Administration (EIA). Includes operable bulk petroleum product terminals located in the 50 States and the District of Columbia with a total bulk shell storage capacity of 50,000 barrels or more, and/or the ability to receive volumes from tanker, barge, or pipeline; also rail terminals handling the loading and unloading of crude oil that were active between 2017 and 2018. Petroleum product terminals comes from the EIA-815 Bulk Terminal and Blender Report, which includes working, shell in operation, and shell idle for several major product groupings. Survey locations adjusted using public data.

Government Publication Date: Jun 29, 2022

LIEN on Property: SEMS LIEN

The U.S. Environmental Protection Agency's (EPA) Superfund Enterprise Management System (SEMS) provides Lien details on applicable properties, such as the Superfund lien on property activity, the lien property information, and the parties associated with the lien.

Government Publication Date: Jan 25, 2023

Superfund Decision Documents: SUPERFUND ROD

This database contains a list of decision documents for Superfund sites. Decision documents serve to provide the reasoning for the choice of (or) changes to a Superfund Site cleanup plan. The decision documents include completed Records of Decision (ROD), ROD Amendments, Explanations of Significant Differences (ESD) for active and archived sites stored in the Superfund Enterprise Management System (SEMS), along with other associated memos and files. This information is maintained and made available by the U.S. Environmental Protection Agency.

Government Publication Date: Dec 22, 2022

State

Division of Environmental Response & Revitalization Database: DERR

The Ohio Environmental Protection Agency's (Ohio EPA) Division of Environmental Response and Revitalization (DERR) database is an index of sites maintained by their district offices. The database contains basic site information only and is NOT a record of contaminated sites in Ohio. Not all sites are contaminated, and a site's absence does not imply that it is uncontaminated. The database is also not a list of Brownfield sites; some sites do not meet the federal or state definitions of Brownfields and many properties in Ohio that may qualify as Brownfields are not included.

Government Publication Date: Jan 16, 2023

Delisted Division of Environmental Response & Revitalization: DELISTED DERR

DRAFT

List of sites which were once included but have since been removed from the Ohio Environmental Protection Agency (Ohio EPA) Division of Environmental Response & Revitalization (DERR) database; an index of sites for which district offices maintain files. DERR is NOT a record of contaminated sites or sites suspected of contamination; not all sites in the database are contaminated, and a site's absence from the database does not imply that it is uncontaminated.

Government Publication Date: Jan 16, 2023

Ohio Licensed Solid Waste Facilities, Landfills and other Waste Facilities: SWF/LF

List of landfill and solid waste facilities of various types as maintained by the Division of Materials and Waste Management of the Ohio Environmental Protection Agency (Ohio EPA), including: municipal solid waste facilities, municipal solid waste transfer stations, construction and demolition landfills, compost class 1,2,3 and 4 facilities, industrial and residual waste landfills, and scrap tire disposal and recycling facilities. Includes active and inactive facilities.

Government Publication Date: Aug 11, 2021

Ohio Old Solid Waste Landfill (OLDSWLF): HIST LF

A list of about 1200 old abandoned dumps or landfills. This database was developed from Ohio EPA staff notebooks and other information dating from the mid-1970's, including old Division of Solid and Hazardous Waste Management and DERR files, the Eckhardt Report and the 1976 Groundwater Pollution Inventory-Summary of Land Disposal.

Government Publication Date: Historic

Ohio Leaking Underground Storage Tanks (LUST): LUST

List of facilities with active and inactive environmental files, and active and inactive tank facilities with releases, made available by the Ohio Department of Commerce, Division of the State Fire Marshall under the Bureau of Underground Storage Tank Regulations (BUSTR). BUSTR's mission is to effectively regulate the safe operation of underground storage tanks and to ensure appropriate investigation and cleanup of releases from underground storage tanks for the purpose of protecting human health and the environment for the citizens of Ohio.

Government Publication Date: Jan 10, 2023

Delisted Petroleum Release List: DELISTED LST

List of petroleum release incidents sites that have been removed from either: the list of facilities with active release from regulated tanks, or the Non-Regulated Leaking Underground Storage Tanks (LUST) list, both made available by the Bureau of Underground Storage Tank Regulations in the Ohio Department of Commerce.

Government Publication Date: Jan 10, 2023

Regulated and Non-Regulated Leaking Underground Storage Tanks (LUST): LST

List of sites where there has been a suspected or confirmed release of petroleum from a regulated or non-regulated underground storage tank (UST). This list has been made available by the Bureau of Underground Storage Tank Regulations in the Ohio Department of Commerce.

Government Publication Date: Jan 9, 2023

Ohio Registered Underground Storage Tanks (UST): UST

List of Active and Inactive Registered Underground Storage Tanks regulated by the Ohio Department of Commerce, Division of the State Fire Marshall under the Bureau of Underground Storage Tank Regulations (BUSTR). BUSTR's mission is to effectively regulate the safe operation of underground storage tanks and to ensure appropriate investigation and cleanup of releases from underground storage tanks for the purpose of protecting human health and the environment for the citizens of Ohio.

Government Publication Date: Jan 10, 2023

Aboveground and Unregulated Tanks: TANKS

A list of tanks in Ohio known to the Division of the State Fire Marshal - Code Enforcement Bureau.

Note: Aboveground Storage Tanks in Ohio are regulated by local fire departments. This list of tanks known to the State Fire Marshall should not be considered a comprehensive list of aboveground or unregulated tanks in Ohio.

Government Publication Date: Aug 22, 2022

Aboveground and Unregulated Tanks (since 2022): TANKS 2

A list of tanks in Ohio known to the Ohio Division of the State Fire Marshal - Code Enforcement Bureau. Note this listing only includes data posted after July 2022.

Note: Aboveground Storage Tanks in Ohio are regulated by local fire departments. This list of tanks known to the State Fire Marshall should not be considered a comprehensive list of aboveground or unregulated tanks in Ohio.

Government Publication Date: Mar 21, 2023

Delisted Storage Tanks: DTNK

DRAFT

A list of sites which once appeared on and have since been removed from either: the list of active or inactive tank sites made available by the State Fire Marshall Bureau of Underground Storage Tanks (BUSTR); or the Ohio Tank Tracking and Environmental Regulations search (BUSTR Public Inquiry page).
Government Publication Date: Jan 10, 2023

Engineering Controls: ENG
List of facilities which have implemented engineering controls under Ohio's Voluntary Action Program (VAP). This list is maintained by the Ohio Environmental Protection Agency (Ohio EPA).
Government Publication Date: Jan 16, 2023

Institutional Controls: INST
This list of sites which have implemented an institutional control is maintained by the Ohio Environmental Protection Agency's (Ohio EPA) Division of Environmental Response and Revitalization (DERR). The site listing is sourced from the DERR List of Projects with Institutional Controls which includes applicable projects under the Voluntary Action Program (VAP) and the Remedial Response Program (RR).
Government Publication Date: Jan 16, 2023

Voluntary Action Program Sites: VCP
This list of Voluntary Action Program sites is provided by the Ohio Environmental Protection Agency's (Ohio EPA) Division of Environmental Response and Revitalization (DERR). The VAP Program gives individuals a way to investigate possible environmental contamination, clean it up if necessary and receive a promise from the State of Ohio that no more cleanup is needed. When cleanup requirements are met, the director of Ohio EPA issues a covenant not to sue. This covenant protects the property owner or operator and future owners from being legally responsible to the State of Ohio for further investigation and cleanup. This protection applies only when the property is used and maintained in the same manner as when the covenant was issued.
Government Publication Date: Jan 16, 2023

Covenants Not to Sue Sites: VAP CNS
List of sites where a covenant not to sue (CNS) has been issued. Ohio's Voluntary Action Program (VAP) sets standards for contaminated site assessment and remediation and reviews the activities conducted by certified professionals based on those standards to issue covenants not to sue (CNS).
Government Publication Date: Sep 1, 2021

Brownfield Inventory: BROWNFIELDS
Statewide inventory of brownfield properties maintained by the Ohio Environmental Protection Agency (Ohio EPA). Ohio EPA describes a brownfield as a previously-developed site with potential contamination from industrial or commercial activity that was not being redeveloped due to fear of litigation. Inclusion on this list is voluntary. Most of the properties contained in the Ohio Brownfield Inventory are properties that have received funding through either the Clean Ohio Assistance Fund (COAF) or Clean Ohio Revitalization Fund (CORF). There are also some properties listed that have received funding through U.S. EPA's Brownfield Grants.
Government Publication Date: Feb 7, 2023

Tribal

Leaking Underground Storage Tanks (LUSTs) on Tribal/Indian Lands: INDIAN LUST
This list of leaking underground storage tanks (LUSTs) on Tribal/Indian Lands in Region 5, which includes Ohio, is made available by the United States Environmental Protection Agency (EPA). There are no federally recognized Tribes in Ohio, according to the U.S. Department of Interior, Bureau of Indian Affairs.
Government Publication Date: Oct 16, 2017

Underground Storage Tanks (USTs) on Indian Lands: INDIAN UST
This list of underground storage tanks (USTs) on Tribal/Indian Lands in Region 5, which includes Ohio, is made available by the United States Environmental Protection Agency (EPA). There are no federally recognized Tribes in Ohio, according to the U.S. Department of Interior, Bureau of Indian Affairs.
Government Publication Date: Oct 16, 2017

Delisted Tribal Leaking Storage Tanks: DELISTED INDIAN LST
Leaking Underground Storage Tank (LUST) facilities which once appeared on - and have since been removed from - the Regional Tribal/Indian LUST lists made available by the United States Environmental Protection Agency (EPA).
Government Publication Date: Nov 23, 2022

DRAFT

Delisted Tribal Underground Storage Tanks: DELISTED INDIAN UST

Underground Storage Tank (UST) facilities which once appeared on - and have since been removed from - the Regional Tribal/Indian UST lists made available by the United States Environmental Protection Agency (EPA).

Government Publication Date: Nov 23, 2022

County

No County standard environmental record sources available for this State.

Additional Environmental Record Sources

Federal

Facility Registry Service/Facility Index: FINDS/FRS

The Facility Registry Service (FRS) is a centrally managed database that identifies facilities, sites, or places subject to environmental regulations or of environmental interest. FRS creates high-quality, accurate, and authoritative facility identification records through rigorous verification and management procedures that incorporate information from program national systems, state master facility records, and data collected from EPA's Central Data Exchange registrations and data management personnel. This list is made available by the Environmental Protection Agency (US EPA).

Government Publication Date: Aug 18, 2022

Toxics Release Inventory (TRI) Program: TRIS

The EPA's Toxics Release Inventory (TRI) is a database containing data on disposal or other releases of over 650 toxic chemicals from thousands of U. S. facilities and information about how facilities manage those chemicals through recycling, energy recovery, and treatment. One of TRI's primary purposes is to inform communities about toxic chemical releases to the environment.

Government Publication Date: Aug 24, 2021

PFOA/PFOS Contaminated Sites: PFAS NPL

List of National Priorities List (NPL) and related Superfund Alternative Agreement (SAA) sites where PFOA or PFOS contaminants have been found in water and/or soil. The site listing is provided by the Federal Environmental Protection Agency (EPA).

Government Publication Date: Dec 28, 2022

Federal Agency Locations with Known or Suspected PFAS Detections: PFAS FED SITES

List of Federal agency locations with known or suspected detections of Per- and Polyfluoroalkyl Substances (PFAS), made available by the U.S. Environmental Protection Agency (EPA) in their PFAS Analytic Tools data. EPA outlines that these data are gathered from several federal entities, such as the Federal Superfund program, Department of Defense (DOD), National Aeronautics and Space Administration, Department of Transportation, and Department of Energy. Sites on this list do not necessarily reflect the source/s of contamination and detections do not indicate level of risk or human exposure at the site. Agricultural notifications in this data are limited to DOD sites only. At this time, the EPA is aware that this list is not comprehensive of all Federal agencies.

Government Publication Date: Jun 30, 2022

SSEHRI PFAS Contamination Sites: PFAS SSEHRI

This PFAS Contamination Site Tracker database is compiled by the Social Science Environmental Health Research Institute (SSEHRI) at Northeastern University. According to the SSEHRI, the database records qualitative and quantitative data from each known site of PFAS contamination, including timeline of discovery, sources, levels, health impacts, community response, and government response. The goal of this database is to compile information and support public understanding of the rapidly unfolding issue of PFAS contamination. All data presented was extracted from government websites, news articles, or publicly available documents, and this is cited in the tracker. Disclaimer: The source conveys this database undergoes regular updates as new information becomes available, some sites may be missing and/or contain information that is incorrect or outdated, as well as their information represents all contamination sites SSEHRI is aware of, not all possible contamination sites. This data is not intended to be used for legal purposes. Limited location details are available with this data. Access the following for the most current informations https://pfasproject.com/pfas-contamination-site-tr acker/

Government Publication Date: Dec 12, 2019

National Response Center PFAS Spills: ERNS PFAS

DRAFT

National Response Center (NRC) calls from 1990 to the most recent complete calendar year where there is indication of Aqueous Film Forming Foam (AFFF) usage. NRC calls may reference AFFF usage in the "Material Involved" or "Incident Description" fields. Data made available by the US Environmental Protection Agency (EPA). Disclaimer: dataset may include initial or misidentified incident data not yet validated or investigated by a federal/state response agency.

Government Publication Date: Feb 23, 2022

PFAS NPDES Discharge Monitoring: PFAS NPDES

This list of National Pollutant Discharge Elimination System (NPDES) permitted facilities with required monitoring for Per- and Polyfluoroalkyl (PFAS) Substances is made available via the U.S. Environmental Protection Agency (EPA)'s PFAS Analytic Tools. Any point-source wastewater discharger to waters of the United States must have a NPDES permit, which defines a set of parameters for pollutants and monitoring to ensure that the discharge does not degrade water quality or impair human health. This list includes NPDES permitted facilities associated with permits that monitor for Per- and Polyfluoroalkyl Substances (PFAS), limited to the years 2007 - present. EPA further advises the following regarding these data: currently, fewer than half of states have required PFAS monitoring for at least one of their permittees, and fewer states have established PFAS effluent limits for permittees. For states that may have required monitoring, some reporting and data transfer issues may exist on a state-by-state basis.

Government Publication Date: Feb 19, 2023

Perfluorinated Alkyl Substances (PFAS) from Toxic Release Inventory: PFAS TRI

List of Toxics Release Inventory (TRI) facilities at which the reported chemical is a Per- or polyfluorinated alkyl substance (PFAS) included in the Environmental Protection Agency (EPA)'s consolidated PFAS Master List of PFAS Substances. The EPA's Toxics Release Inventory (TRI) is a database containing data on disposal or other releases of over 650 toxic chemicals from thousands of U.S. facilities and information about how facilities manage those chemicals through recycling, energy recovery, and treatment.

Government Publication Date: Aug 24, 2021

Perfluorinated Alkyl Substances (PFAS) Water Quality: PFAS WATER

The Water Quality Portal (WQP) is a cooperative service sponsored by the United States Geological Survey (USGS), the Environmental Protection Agency (EPA), and the National Water Quality Monitoring Council (NWQMC). This listing includes records from the Water Quality Portal where the characteristic (environmental measurement) is in the Environmental Protection Agency (EPA)'s consolidated Master List of PFAS Substances.

Government Publication Date: Jul 20, 2020

PFAS TSCA Manufacture and Import Facilities: PFAS TSCA

The US Environmental Protection Agency (EPA) issued the Chemical Data Reporting (CDR) Rule under the Toxic Substances Control Act (TSCA) requiring facilities that manufacture or import chemical substances to report to EPA. This list is specific to TSCA Manufacture and Import Facilities with reported per- and poly-fluoroalkyl substances (PFAS). Data file made available by the EPA and includes CDR/Inventory Update Reporting data from 1998 up to 2020. EPA makes notes the following about these data: this data file includes production and importation data for chemicals identified in EPA's CompTox Chemicals Dashboard list of PFAS without explicit structures and list of PFAS structures in DSSTox. Note that some regulations have specific chemical structure requirements that define PFAS differently than the lists in EPA's CompTox Chemicals Dashboard. Reporting information on manufactured or imported chemical substance amounts should not be compared between facilities, as some companies claim Chemical Data Reporting Rule data fields for PFAS information as Confidential Business Information.

Government Publication Date: Jun 20, 2022

Hazardous Materials Information Reporting System: HMIRS

US DOT - Department of Transportation Pipeline and Hazardous Materials Safety Administration (PHMSA) Incidents Reports Database taken from Hazmat Intelligence Portal, U.S. Department of Transportation.

Government Publication Date: Sep 1, 2020

National Clandestine Drug Labs: NCDL

The U.S. Department of Justice ("the Department"), Drug Enforcement Administration (DEA), provides this data as a public service. It contains addresses of some locations where law enforcement agencies reported they found chemicals or other items that indicated the presence of either clandestine drug laboratories or dumpsites. In most cases, the source of the entries is not the Department, and the Department has not verified the entry and does not guarantee its accuracy.

Government Publication Date: Aug 30, 2022

Toxic Substances Control Act: TSCA

DRAFT

The Environmental Protection Agency (EPA) is amending the Toxic Substances Control Act (TSCA) section 8(a) Inventory Update Reporting (IUR) rule and changing its name to the Chemical Data Reporting (CDR) rule.
The CDR enables EPA to collect and publish information on the manufacturing, processing, and use of commercial chemical substances and mixtures (referred to hereafter as chemical substances) on the TSCA Chemical Substance Inventory (TSCA Inventory). This includes current information on chemical substance production volumes, manufacturing sites, and how the chemical substances are used. This information helps the Agency determine whether people or the environment are potentially exposed to reported chemical substances. EPA publishes submitted CDR data that is not Confidential Business Information (CBI).
Government Publication Date: Apr 11, 2019

Hist TSCA: HIST TSCA

The Environmental Protection Agency (EPA) is amending the Toxic Substances Control Act (TSCA) section 8(a) Inventory Update Reporting (IUR) rule and changing its name to the Chemical Data Reporting (CDR) rule.
The 2006 IUR data summary report includes information about chemicals manufactured or imported in quantities of 25,000 pounds or more at a single site during calendar year 2005. In addition to the basic manufacturing information collected in previous reporting cycles, the 2006 cycle is the first time EPA collected information to characterize exposure during manufacturing, processing and use of organic chemicals. The 2006 cycle also is the first time manufacturers of inorganic chemicals were required to report basic manufacturing information.
Government Publication Date: Dec 31, 2006

FTTS Administrative Case Listing: FTTS ADMIN

An administrative case listing from the Federal Insecticide, Fungicide, & Rodenticide Act (FIFRA) and Toxic Substances Control Act (TSCA), together known as FTTS. This database was obtained from the Environmental Protection Agency's (EPA) National Compliance Database (NCDB). The FTTS and NCDB was shut down in 2006.
Government Publication Date: Jan 19, 2007

FTTS Inspection Case Listing: FTTS INSP

An inspection case listing from the Federal Insecticide, Fungicide, & Rodenticide Act (FIFRA) and Toxic Substances Control Act (TSCA), together known as FTTS. This database was obtained from the Environmental Protection Agency's (EPA) National Compliance Database (NCDB). The FTTS and NCDB was shut down in 2006.
Government Publication Date: Jan 19, 2007

Potentially Responsible Parties List: PRP

Early in the site cleanup process, the U.S. Environmental Protection Agency (EPA) conducts a search to find the Potentially Responsible Parties (PRPs). The EPA looks for evidence to determine liability by matching wastes found at the site with parties that may have contributed wastes to the site. This listing contains PRPs, Noticed Parties, at sites in the EPA's Superfund Enterprise Management System (SEMS).
Government Publication Date: Jan 25, 2023

State Coalition for Remediation of Drycleaners Listing: SCRD DRYCLEANER

The State Coalition for Remediation of Drycleaners (SCRD) was established in 1998, with support from the U.S. Environmental Protection Agency (EPA) Office of Superfund Remediation and Technology Innovation. Coalition members are states with mandated programs and funding for drycleaner site remediation. Current members are Alabama, Connecticut, Florida, Illinois, Kansas, Minnesota, Missouri, North Carolina, Oregon, South Carolina, Tennessee, Texas, and Wisconsin. Since 2017, the SCRD no longer maintains this data, refer to applicable state source data where available.
Government Publication Date: Nov 08, 2017

Integrated Compliance Information System (ICIS): ICIS

The U.S. Environmental Protection Agency's Enforcement and Compliance History Online system incorporates data from the Integrated Compliance Information System - National Pollutant Discharge Elimination System (ICIS-NPDES). ICIS-NPDES is an information management system maintained by the Office of Compliance to track permit compliance and enforcement status of facilities regulated by the NPDES under the Clean Water Act. This data includes permit, inspection, violation and enforcement action information for applicable ICIS records.
Government Publication Date: Oct 15, 2022

Drycleaner Facilities: FED DRYCLEANERS

A list of drycleaner facilities from Enforcement and Compliance History Online (ECHO) data as made available by the U.S. Environmental Protection Agency (EPA), sourced from the ECHO Exporter file. The EPA tracks facilities that possess NAIC and SIC codes that classify businesses as drycleaner establishments.
Government Publication Date: Dec 11, 2022

Delisted Drycleaner Facilities: DELISTED FED DRY

List of sites removed from the list of Drycleaner Facilities (sites in the EPA's Integrated Compliance Information System (ICIS) with NAIC or SIC codes identifying the business as a drycleaner establishment).

DRAFT

Government Publication Date: Dec 11, 2022

Formerly Used Defense Sites: FUDS

Formerly Used Defense Sites (FUDS) are properties that were formerly owned by, leased to, or otherwise possessed by and under the jurisdiction of the Secretary of Defense prior to October 1986, where the Department of Defense (DOD) is responsible for an environmental restoration. The FUDS Annual Report to Congress (ARC) is published by the U.S. Army Corps of Engineers (USACE). This data is compiled from the USACE's Geospatial FUDS data layers and Homeland Infrastructure Foundation-Level Data (HIFLD) FUDS dataset.

Government Publication Date: Jul 12, 2022

Former Military Nike Missile Sites: FORMER NIKE

This information was taken from report DRXTH-AS-IA-83A016 (Historical Overview of the Nike Missile System, 12/1984) which was performed by Environmental Science and Engineering, Inc. for the U.S. Army Toxic and Hazardous Materials Agency Assessment Division. The Nike system was deployed between 1954 and the mid-1970's. Among the substances used or stored on Nike sites were liquid missile fuel (JP-4); starter fluids (UDKH, aniline, and furfuryl alcohol); oxidizer (IRFNA); hydrocarbons (motor oil, hydraulic fluid, diesel fuel, gasoline, heating oil); solvents (carbon tetrachloride, trichloroethylene, trichloroethane, stoddard solvent); and battery electrolyte. The quantities of material a disposed of and procedures for disposal are not documented in published reports. Virtually all information concerning the potential for contamination at Nike sites is confined to personnel who were assigned to Nike sites. During deactivation most hardware was shipped to depot-level supply points. There were reportedly instances where excess materials were disposed of on or near the site itself at closure. There was reportedly no routine site decontamination.

Government Publication Date: Dec 2, 1984

PHMSA Pipeline Safety Flagged Incidents: PIPELINE INCIDENT

A list of flagged pipeline incidents made available by the U.S. Department of Transportation (US DOT) Pipeline and Hazardous Materials Safety Administration (PHMSA). PHMSA regulations require incident and accident reports for five different pipeline system types.

Government Publication Date: Mar 31, 2021

Material Licensing Tracking System (MLTS): MLTS

A list of sites that store radioactive material subject to the Nuclear Regulatory Commission (NRC) licensing requirements. This list is maintained by the NRC. As of September 2016, the NRC no longer releases location information for sites. Site locations were last received in July 2016.

Government Publication Date: May 11, 2021

Historic Material Licensing Tracking System (MLTS) sites: HIST MLTS

A historic list of sites that have inactive licenses and/or removed from the Material Licensing Tracking System (MLTS). In some cases, a site is removed from the MLTS when the state becomes an "Agreement State". An Agreement State is a State that has signed an agreement with the Nuclear Regulatory Commission (NRC) authorizing the State to regulate certain uses of radioactive materials within the State.

Government Publication Date: Jan 31, 2010

Mines Master Index File: MINES

The Master Index File (MIF) is provided by the United State Department of Labor, Mine Safety and Health Administration (MSHA). This file, which was originally created in the 1970's, contained many Mine-IDs that were invalid. MSHA removes invalid IDs from the MIF upon discovery. MSHA applicable data includes the following: all Coal and Metal/Non-Metal mines under MSHA's jurisdiction since 1/1/1970; mine addresses for all mines in the database except for Abandoned mines prior to 1998 from MSHA's legacy system (addresses may or may not correspond with the physical location of the mine itself); violations that have been assessed penalties as a result of MSHA inspections beginning on 1/1/2000; and violations issued as a result of MSHA inspections conducted beginning on 1/1/2000.

Government Publication Date: Nov 7, 2022

Surface Mining Control and Reclamation Act Sites: SMCRA

An inventory of land and water impacted by past mining (primarily coal mining) is maintained by the Office of Surface Mining Reclamation and Enforcement (OSMRE) to provide information needed to implement the Surface Mining Control and Reclamation Act of 1977 (SMCRA). The inventory contains information on the location, type, and extent of Abandoned Mine Land (AML) impacts, as well as information on the cost associated with the reclamation of those problems. The inventory is based upon field surveys by State, Tribal, and OSMRE program officials. It is dynamic to the extent that it is modified as new problems are identified and existing problems are reclaimed.

Government Publication Date: Aug 18, 2022

Mineral Resource Data System: MRDS

DRAFT

The Mineral Resource Data System (MRDS) is a collection of reports describing metallic and nonmetallic mineral resources throughout the world. Included are deposit name, location, commodity, deposit description, geologic characteristics, production, reserves, resources, and references. This database contains the records previously provided in the Mineral Resource Data System (MRDS) of USGS and the Mineral Availability System/Mineral Industry Locator System (MAS/MILS) originated in the U.S. Bureau of Mines, which is now part of USGS. The USGS has ceased systematic updates of the MRDS database with their focus more recently on deposits of critical minerals while providing a well-documented baseline of historical mine locations from USGS topographic maps.

Government Publication Date: Mar 15, 2016

DOE Legacy Management Sites: LM SITES

The U.S. Department of Energy (DOE) Office of Legacy Management (LM) currently manages radioactive and chemical waste, environmental contamination, and hazardous material at over 100 sites across the U.S. The LM manages sites with diverse regulatory drivers (statutes or programs that direct cleanup and management requirements at DOE sites) or as part of internal DOE or congressionally-recognized programs, such as but not limited to: Formerly Utilized Sites Remedial Action Program (FUSRAP), Uranium Mill Tailings Radiation Control Act (UMTRCA Title I, Tile II), Comprehensive Environmental Response, Compensation, and Liability Act (CERCLA), Resource Conservation and Recovery Act (RCRA), Decontamination and Decommissioning (D&D), Nuclear Waste Policy Act (NWPA). This site listing includes data exported from the DOE Office of LM's Geospatial Environmental Mapping System (GEMS). GEMS Data disclaimer: The DOE Office of LM makes no representation or warranty, expressed or implied, regarding the use, accuracy, availability, or completeness of the data presented herein.

Government Publication Date: Dec 1, 2022

Alternative Fueling Stations: ALT FUELS

This list of alternative fueling stations is sourced from the Alternative Fuels Data Center (AFDC). The U.S. Department of Energy's Office of Energy Efficiency & Renewable Energy launched the AFDC in 1991 as a repository for alternative fuel vehicle performance data, which provides a wealth of information and data on alternative and renewable fuels, advanced vehicles, fuel-saving strategies, and emerging transportation technologies. The data includes Biodiesel (B20 and above), Compressed Natural Gas (CNG), Electric, Ethanol (E85), Hydrogen, Liquefied Natural Gas (LNG), Propane (LPG) fuel type locations.

Government Publication Date: Jan 3, 2023

Superfunds Consent Decrees: CONSENT DECREES

This list of Superfund consent decrees is provided by the Department of Justice, Environment & Natural Resources Division (ENRD) through a Freedom of Information Act (FOIA) applicable file. This listing includes Consent Decrees for CERCLA or Superfund Sites filed and/or as proposed within the ENRD's Case Management System (CMS) since 2010. CMS may not reflect the latest developments in a case nor can the agency guarantee the accuracy of the data. ENRD Disclaimer: Congress excluded three discrete categories of law enforcement and national security records from the requirements of the FOIA; response is limited to those records that are subject to the requirements of the FOIA; however, this should not be taken as an indication that excluded records do, or do not, exist.

Government Publication Date: Jan 11, 2023

Air Facility System: AFS

This EPA retired Air Facility System (AFS) dataset contains emissions, compliance, and enforcement data on stationary sources of air pollution. Regulated sources cover a wide spectrum; from large industrial facilities to relatively small operations such as dry cleaners. AFS does not contain data on facilities that are solely asbestos demolition and/or renovation contractors, or landfills. ECHO Clean Air Act data from AFS are frozen and reflect data as of October 17, 2014; the EPA retired this system for Clean Air Act stationary sources and transitioned to ICIS-Air.

Government Publication Date: Oct 17, 2014

Registered Pesticide Establishments: SSTS

List of active EPA-registered foreign and domestic pesticide-producing and device-producing establishments based on data from the Section Seven Tracking System (SSTS). The Federal Insecticide, Fungicide, and Rodenticide Act (FIFRA) Section 7 requires that facilities producing pesticides, active ingredients, or devices be registered. The list of establishments is made available by the EPA.

Government Publication Date: Mar 30, 2022

Polychlorinated Biphenyl (PCB) Transformers: PCBT

Locations of Transformers Containing Polychlorinated Biphenyls (PCBs) registered with the United States Environmental Protection Agency. PCB transformer owners must register their transformer(s) with EPA. Although not required, PCB transformer owners who have removed and properly disposed of a registered PCB transformer may notify EPA to have their PCB transformer de-registered. Data made available by EPA.

Government Publication Date: Oct 15, 2019

Polychlorinated Biphenyl (PCB) Notifiers: PCB

Facilities included in the national list of facilities that have notified the United States Environmental Protection Agency (EPA) of Polychlorinated Biphenyl (PCB) activities. Any company or person storing, transporting or disposing of PCBs or conducting PCB research and development must notify the EPA and receive an identification number.

DRAFT

Government Publication Date: Nov 3, 2022

State

Ohio Emergency Response (ER) Spills data: SPILLS

Incidents reported to the Emergency Response Unit of the Ohio Environmental Protection Agency (Ohio EPA); includes clandestine drug lab sites with environmental impact.

Government Publication Date: Aug 25, 2020

Ohio Historic Towngas Database (TOWNGAS): TOWNGAS

A list of 82 sites of coal gas generators in Ohio. These plants produced gas for street lights in the communities in which they were located. The production of one million cubic feet of gas also produced about 800 gallons of liquid coal tar, which is a carcinogen. TOWNGAS was developed from a database from Radian Corporation along with information from the Ohio Historical Society and various public libraries.

Government Publication Date: Historic

Dry Cleaning Facilities: DRYCLEANERS

This list of facilities, which have obtained permits to install or operate dry cleaning operations, is maintained by the Ohio Environmental Protection Agency's (Ohio EPA) Division of Air Pollution Control (DAPC). This data is sourced from the Ohio EPA's applicable electronic copies of issued permits search tool and FOIA file.

Government Publication Date: Mar 28, 2023

Delisted Drycleaner Facilities: DELISTED DRYCLEANERS

List of drycleaner facilities/sites which have been delisted from Ohio Environmental Protection Agency (Ohio EPA).

Government Publication Date: Mar 28, 2023

Urban Setting Designation Sites: USD

List of sites granted Urban Setting Designation (USD) by the Ohio Environmental Protection Agency (Ohio EPA). USDs are granted to brownfield and voluntary cleanup properties located in highly urbanized areas where ground water containing chemicals from prior industrial or commercial activities poses no perceptible risk to the community because the ground water is not being used and will not be used for drinking water purposes in the foreseeable future.

Government Publication Date: Feb 17, 2023

Cessation of Regulated Operations (CRO) Program: CRO

The goal of the Cessation of Regulated Operations (CRO) program run by the Ohio Environmental Protection Agency (Ohio EPA) is to prevent threats to human health and the environment created when business owners and operators irresponsibly abandon businesses where chemicals were produced, used, stored or handled.

Government Publication Date: Jan 23, 2023

Ohio Old Sludge Dumping Database (SIABASE): SIAB

This database of about 2800 sites respresent pits, ponds and lagoons where various types of sludge were dumped over many years. The object of this data collection was to determine if harm was done to drinking water supplies below each dump site. The data were collected during the 1970s and published by the Ohio Environmental Protection Agency in 1980.

Government Publication Date: Historic

Per- and Polyfluoroalkyl Substances (PFAS): PFAS

A list of known PFAS contaminated sites. This list is made available by the Ohio Environmental Protection Agency (Ohio EPA).

Government Publication Date: Oct 6, 2022

Underground Injection Control Wells: UIC

The Ohio Environmental Protection Agency provides this listing of Class I and Class V Underground Injection Control Wells.

Government Publication Date: Oct 7, 2019

PFAS Testing of Ohio Public Water Systems: PFAS PWS

A list of public water supply systems that have been tested for PFAS made available by the Ohio Environmental Protection Agency (EPA).

Government Publication Date: Oct 6, 2022

DRAFT

Permit by Rule Air Facilities: AIR PERMITS

A permit-by-rule is a specific permit provision in the Ohio Administrative Code that applies to certain types of low-emitting air pollution sources. This list of Permit by Rule facilities is provided by the Ohio Environmental Protection Agency.

Government Publication Date: Jul 30, 2020

Tribal

No Tribal additional environmental record sources available for this State.

County

No County additional environmental record sources available for this State.

DRAFT

Definitions

Database Descriptions: This section provides a detailed explanation for each database including: source, information available, time coverage, and acronyms used. They are listed in alphabetic order.

Detail Report: This is the section of the report which provides the most detail for each individual record. Records are summarized by location, starting with the project property followed by records in closest proximity.

Distance: The distance value is the distance between plotted points, not necessarily the distance between the sites' boundaries. All values are an approximation.

Direction: The direction value is the compass direction of the site in respect to the project property and/or center point of the report.

Elevation: The elevation value is taken from the location at which the records for the site address have been plotted. All values are an approximation. Source: Google Elevation API.

Executive Summary: This portion of the report is divided into 3 sections:

'Report Summary'- Displays a chart indicating how many records fall on the project property and, within the report search radii.

'Site Report Summary'-Project Property'- This section lists all the records which fall on the project property. For more details, see the 'Detail Report' section.

'Site Report Summary-Surrounding Properties'- This section summarizes all records on adjacent properties, listing them in order of proximity from the project property. For more details, see the 'Detail Report' section.

Map Key: The map key number is assigned according to closest proximity from the project property. Map Key numbers always start at #1. The project property will always have a map key of '1' if records are available. If there is a number in brackets beside the main number, this will indicate the number of records on that specific property. If there is no number in brackets, there is only one record for that property.

The symbol and colour used indicates 'elevation': the red inverted triangle will dictate 'ERIS Sites with Lower Elevation', the yellow triangle will dictate 'ERIS Sites with Higher Elevation' and the orange square will dictate 'ERIS Sites with Same Elevation.'

Unplottables: These are records that could not be mapped due to various reasons, including limited geographic information. These records may or may not be in your study area, and are included as reference.

DRAFT

Nova Group

APPENDIX C-2: Regulatory Records - General Public Records

DRAFT

Cuyahoga County, Ohio - Property Summary Report
Parcel: 119-09-014

Owner	MYRTLE & SONG, LLC
Address	1765 E 89 ST CLEVELAND, OH. 44106
Land Use	(5000) R - RES VACANT LAND
Legal Description	392SP 180 S OF HOUGH
Neighborhood Code	01140

SKETCH

Building 0

Sketchs not available for this parcel.

Please contact us at EMcGoldrick@cuyahogacounty.us

or call (216) 443-4663 for a copy of the building card.

MAP VIEW

Map Image

DRAFT

BUILDING INFORMATION

LAND

Code	Frontage	Depth	Acreage	Sq Ft
PRM	45	171	0.18	7,695

VALUATION

2022 Values	Taxable Market Value	Exempt Market Value	Abated Market Value	Assessed Taxable Value
Land Value	$4,600	$0	$0	$1,610
Building Value	$0	$0	$0	$0
Total Value	$4,600	$0	$0	$1,610
Land Use	5000			RESIDENTIAL VACANT LAND

PERMITS

Tax Year	Reason	Tax Change	Exempt Change	Percent Complete	Reinspect	Notes
2019	30 - New Construction	$	$	100%	No	LAND BANK TRANSFER 100% COMPLETE NO VALUE 1-1-2019
2019	50 - Change in Exmption	$	$	100%	No	CLASS-CHANGE IN EXEMPTION 2019 [B:/7050 TO R:5000/]
2018	10 - Razing	$	($73,500)	100%	No	LAND BANK DEMO 100% COMPLETE 1-1-2018 [EXTBLD -73500] DID NOT GO OUT IN FIELD
2015	30 - New Construction	$	$	100%	No	DWELLING BOARDED SINCE 2008, TERMINATE PERMIT 1-1-2015 NEW PERMIT NEEDED FOR DEMO OR REHAB
2014	30 - New Construction	$	$	0%	Yes	DWELLING BOARDED UP REHAB-RAZING NOT COMPLETE 2011, 2012, 2013, 2014 REINSPECT 2015 FOR REHAB OR RAZING
2013	10 - Razing	($14,800)	$	0%	Yes	DWELLING BOARDED UP REHAB/RAZING NOT COMPLETE 2011, 2012, 2013 REINSPECT 2014
2012	30 - New Construction	$	$	0%	Yes	DWLG STILL BOARD UP. INTERNAL-EXTERNAL ALTERATIONS REINS 2011****DWELLING STILL BOARDED UP 1-1- 2011 REINSPECT FOR REHAB-RAZING 2012** BOARD UP COMPLETE 1-1-12 REINSPECT FOR REHAB / RAZING 2013 NO VALUE CHANGE
2011	30 - New Construction	$	$	0%	Yes	DWLG STILL BOARD UP. INTERNAL-EXTERNAL ALTERATIONS REINS 2011****DWELLING STILL BOARDED UP 1-1- 2011 REINSPECT FOR REHAB/RAZING 2012
2010	30 - New Construction	$	$	0%	Yes	DWLG STILL BOARD UP. INTERNAL/EXTERNAL ALTERATIONS REINS 2011
2009	30 - New Construction	$	$	0%	Yes	INT-EXT ALT 0% COMP 1-1- 2009 RNSPCT2010
2008	30 - New Construction	$	$	0%	Yes	INT-EXT ALT N/% COMP 1-1- 2008 RNSPCT2009
2004	30 - New Construction	$117,800	$	100%	No	REHAB PUT ON FOR 135000 UPDATE CHARACTERISTICS100% COMP 1-1-2004

IMPROVEMENTS

Type	Description	Size	Height Depth

Information included on this report is believed to be accurate, but is not guaranteed. Cuyahoga County is not liable for errors or omissions.

SALES

Date	Buyer	Seller	Price
2/24/2023	MYRTLE & SONG, LLC	KOLOMIYETS, INNA	$25,000
12/6/2022	KOLOMIYETS, INNA	KOLOMIYETS, VIKTOR & INNA	$0
4/25/2018	KOLOMIYETS, VIKTOR & INNA	CUYAHOGA CNTY LAND REUTILIATION	$0
6/12/2017	CUYAHOGA CNTY LAND REUTILIATION	STATE OF OHIO FORF BR # 010709	$0
4/19/2017	STATE OF OHIO FORF BR # 010709	V2R ENTERPRISES, LLC	$0
10/20/2003	V2R ENTERPRISES, LLC	Freese, Richard A	$0
3/7/2003	Freese, Richard A	Liberty Savings Bank	$13,000
8/26/2002	Liberty Savings Bank	Puskorius, Linas	$12,000
7/22/1999	Puskorius, Linas	Mitchum, Sanuel W Jr	$76,000
5/4/1999	Mitchum, Sanuel W Jr	Mitchum, Corlodia	$0
5/10/1995	Mitchum, Corlodia	Mitchum Corlodia..	$0
1/15/1988	Mitchum Corlodia..	Mitchum Samuel W & Corlodia	$0
1/1/1975	Mitchum Samuel W & Corlodia		$0

Taxes

2022 Taxes	Charges	Payments	Balance Due
Tax Balance Summary	**$195.25**	**$195.25**	**$.00**

DRAFT

Cuyahoga County, Ohio - Property Summary Report
Parcel: 119-09-016

Owner	HAIMOUR, FAHIDEH
Address	8910 HOUGH AVE CLEVELAND, OH. 44106
Land Use	(4000) C - COMMERCIAL VAC LAND
Legal Description	392 SEC HOUGH
Neighborhood Code	22240

SKETCH

Building 0

Sketchs not available for this parcel.

Please contact us at EMcGoldrick@cuyahogacounty.us

or call (216) 443-4663 for a copy of the building card.

MAP VIEW

Map Image

BUILDING INFORMATION

LAND

Code	Frontage	Depth	Acreage	Sq Ft
PRM	90		0.28	12,150

VALUATION

2022 Values	Taxable Market Value	Exempt Market Value	Abated Market Value	Assessed Taxable Value
Land Value	$12,200	$0	$0	$4,270
Building Value	$0	$0	$0	$0
Total Value	$12,200	$0	$0	$4,270
Land Use	4000			COMMERCIAL VACANT LAND

PERMITS

Tax Year	Reason	Tax Change	Exempt Change	Percent Complete	Reinspect	Notes

IMPROVEMENTS

Type	Description	Size	Height Depth

SALES

Date	Buyer	Seller	Price
3/15/2023	HAIMOUR, FAHIDEH	89TH DEVELOPMENT LLC (VENDOR)	$30,000
12/7/2017	89TH DEVELOPMENT LLC (VENDOR)	89TH DEVELOPMENT LLC	$0
11/5/2008	89TH DEVELOPMENT LLC	THE KEVANNA GROUP, INC	$29,000
9/28/2005	THE KEVANNA GROUP, INC	Pearson Elliott	$15,819
8/9/1979	Pearson Elliott	Rogers Clyde & Earline	$10,000
1/1/1975	Rogers Clyde & Earline		$0

Taxes

2022 Taxes	Charges	Payments	Balance Due
Tax Balance Summary	**$1,284.86**	**$642.43**	**$642.43**

DRAFT

Information included on this report is believed to be accurate, but is not guaranteed. Cuyahoga County is not liable for errors or omissions.

Cuyahoga County, Ohio - Property Summary Report
Parcel: 119-09-019

Owner	MYRTLE & SONG LLC
Address	8924 HOUGH AVE CLEVELAND, OH. 44106
Land Use	(4000) C - COMMERCIAL VAC LAND
Legal Description	392 H & A 0002 ALL
Neighborhood Code	22240

SKETCH

Building 0

Sketchs not available for this parcel.

Please contact us at EMcGoldrick@cuyahogacounty.us

or call (216) 443-4663 for a copy of the building card.

MAP VIEW

Map Image

DRAFT

BUILDING INFORMATION

LAND

Code	Frontage	Depth	Acreage	Sq Ft
PRM	43	146	0.14	6,132

VALUATION

2022 Values	Taxable Market Value	Exempt Market Value	Abated Market Value	Assessed Taxable Value
Land Value	$6,100	$0	$0	$2,140
Building Value	$0	$0	$0	$0
Total Value	$6,100	$0	$0	$2,140
Land Use	4000			COMMERCIAL VACANT LAND

PERMITS

Tax Year	Reason	Tax Change	Exempt Change	Percent Complete	Reinspect	Notes
2013	10 - Razing	($1,000)	$	100%	No	CONDEMNATION - MAIN STRUCTURE NO CHANGES 1-1- 2011 REINSPECT 2012. BUILDING NOT RAZED 1-1- 2012 REINSPECT 2013 RAZED 100% COMP 1-1- 2013
2013	70 - Change of class	$	$	100%	No	CLASS-CHANGE 2013
2012	30 - New Construction	$	$	0%	Yes	CONDEMNATION - MAIN STRUCTURE NO CHANGES 1-1- 2011 REINSPECT 2012. BUILDING NOT RAZED 1-1- 2012 REINSPECT 2013
2011	30 - New Construction	$	$	0%	Yes	CONDEMNATION - MAIN STRUCTURE NO CHANGES 1-1- 2011 REINSPECT 2012
2004	30 - New Construction	$	$	100%	No	BOARDING100% CMPNV 1-1- 2004

IMPROVEMENTS

Type	Description	Size	Height Depth

SALES

Date	Buyer	Seller	Price
2/6/2023	MYRTLE & SONG LLC	AUSTIN, CARNELL	$16,750
5/10/2013	AUSTIN, CARNELL	STATE OF OHIO (FORF) CASE # CV 004635	$0
2/19/2013	STATE OF OHIO (FORF) CASE # CV 004635	CONSORTIUM FOR ECONOMIC & COMMUNITY DEV INC	$0
7/9/2003	CONSORTIUM FOR ECONOMIC & COMMUNITY DEV INC	Hough Area Partners Inc.	$0
11/8/1996	Hough Area Partners Inc.	Cleveland, City Of Lb93	$0
9/24/1993	Cleveland, City Of Lb93	Dixon George	$0
10/14/1983	Dixon George	Montello Josephine	$23,000
1/1/1975	Montello Josephine		$0

Taxes

2022 Taxes	Charges	Payments	Balance Due
Tax Balance Summary	**$1,355.64**	**$1,355.64**	**$.00**

Information included on this report is believed to be accurate, but is not guaranteed. Cuyahoga County is not liable for errors or omissions.

PPN: 119-09-014
MYRTLE & SONG, LLC
AMT $25,000.00
CONV $100.00
19543

202302240311 DEED
02/24/2023 01:42 PM
RCPT# 20230224000160
PAID BY TITLE CO TITLE A

CUYAHOGA COUNTY FISCAL OFFICE

GENERAL WARRANTY DEED
Statutory Form

Inna Kolomiyets, married, the Grantor(s), for Ten Dollars ($10.00) and other valuable consideration paid, grant(s) with general warranty covenants, to **Myrtle & Song, LLC**, the Grantee(s), whose tax mailing address will be **7281 Pearl Road Middleburg Hts., OH 44130**, the following described property:

Situated in the City of Cleveland, County of Cuyahoga and State of Ohio: And known as being part of Original One Hundred Acre Lot No. 392 and bounded and described as follows:

Beginning on the easterly line of East 89th Street, at a point 135 feet southerly, measured along said easterly line, from its intersection with the southerly line of Hough Avenue;
Thence Southerly, along said easterly line of East 89th Street, 45 feet;
Thence Easterly, on a line parallel to said southerly line of Hough Avenue, about 171.50 feet to the westerly line of the S.V. Harkness' Subdivision, as shown by the recorded plat in Volume 8 of Maps, Page 12 of Cuyahoga County Records;
Thence Northerly, along said westerly line of S.V. Harkness' Subdivision, 45 feet;
Thence Westerly about 171.50 feet to the place of beginning, be the same more or less but subject to all legal highways.

Parcel No. 119-09-014
1765 E. 89th Street
Cleveland, Ohio 44106

SAVE AND EXCEPT easements and restrictions of record, zoning ordinances, real estate taxes and assessments, if any, prorated to the date of this deed.
Permanent Parcel No: 119-09-014 P.I.R.: 202212060279 of Official Records of Cuyahoga County, Ohio.

TITLECO TITLE AGENCY
440-239-1540
23-2-13

DRAFT

Viktor Kolomiyets, spouse of **Inna Kolomiyets**, releases all rights of dower therein.

Executed this 23rd day of February, 2023.

Inna Kolomiyets

Inna Kolomiyets

Viktor Kolomiyets

STATE OF OHIO, COUNTY OF Cuyahoga, SS:

The foregoing instrument was acknowledged before me this 23rd day of February, 2023, by **Inna Kolomiyets and Viktor Kolomiyets, Wife and Husband,** the Grantor(s), and that the same was his/her/their free act and deed.

IN TESTIMONY WHEREOF, I have hereunto set my name and official seal.

*This is an acknowledgment clause. No oath or affirmation was administered to the signer(s) with regard to this notarial act.

NOTARIAL SEAL STATE OF OHIO

JIM PERRY
NOTARY PUBLIC, STATE OF OHIO
SUMMIT COUNTY
My Comm. Expires September 16, 2025

Notary Public

THIS INSTRUMENT PREPARED BY: WILLIAM K. NAUMOFF, NAUMOFF & NAUMOFF ATTORNEYS AT LAW, 358 PARK AVE. W., MANSFIELD, OHIO 44906

DRAFT

PPN: 119-09-019
MYRTLE & SONG, LLC
AMT $16,750.00
CONV $67.20
17495

202302060393 DEED
02/06/2023 02:47 PM
RCPT# 20230206000160
PAID BY TITLECO TITLE AGENCY

CUYAHOGA COUNTY FISCAL OFFICE

Warranty Deed

KNOW ALL MEN BY THESE PRESENTS THAT Carnell Austin, not married, the Grantor, claiming title by or through instrument recorded in 201305100703 in the Cuyahoga County Recorder's Office, for valuable consideration thereunto given, and for the sum of Ten Dollars ($10.00) received to his/her full satisfaction of **Myrtle & Song, LLC, an Ohio limited liability company**, the Grantee, whose tax mailing address will be 7281 Pearl Road, Middleburg Heights, Ohio 44130 does **GIVE, GRANT, BARGAIN, SELL AND CONVEY** unto said Grantee, his heirs and assigns, the following described premises:

Situated in the City of Cleveland, County of Cuyahoga, and State of Ohio:

And known as being Sublot No. 2 in Holden and Adams Re-Allotment of part of Original One Hundred Acre Lot No. 392, as shown by the recorded plat in Volume 26 of Maps, Page 24 of Cuyahoga County Records, and being 42.50 feet front on the southerly side of Hough Avenue NE, and extending back of equal width 146 feet deep, as appears by said plat, be the same more or less but subject to all legal highways.

Permanent Parcel No(s): 119-09-019
Also Known As: 8924 Hough Avenue, Cleveland, Ohio 44106

TO HAVE AND TO HOLD the above premises, with the appurtenances thereunto belonging, unto the said Grantee, and his/her separate heirs and assigns forever.

AND THE SAID Grantor, for his or herself and his or her heirs, executors and administrators, hereby covenants with the said Grantee, his or her heirs and his or her assigns, that said Grantor is the true and lawful owner of said premises, and is well seized of the same in fee simple, and has good right and full power to bargain, sell and convey the same in the manner aforesaid, and that the same are free and clear from all encumbrances, except zoning ordinances, easements, reservations, conditions and restrictions of record, if

TITLECO TITLE AGENCY
440-239-1540
23-1-83

any, and real estate taxes and assessments, general and special, which are a lien at the time of transfer, but which are not then due and payable, and further, that said Grantor will warrant and defend the same against all claims whatsoever except as provided herein.

IN TESTIMONY WHEREOF, Carnell Austin, not married, the Grantor, hereunto set his or her hand the 3rd day of February, 2023.

Grantor:

Carnell Austin

Carnell Austin

STATE OF OHIO)
) **ss.**
Cuyahoga **COUNTY**)

This is an acknowledgment clause. No oath or affirmation was administered to the signer. Before me, a Notary Public in and for said County and State, personally appeared **Carnell Austin, not married,** the Grantor, whose identity was known or proven to me and who did sign the foregoing Instrument and acknowledged the signing hereof to be his/her voluntary act and deed.

In testimony whereof, I have hereunto set my hand and official seal at Middleburg Hts, Ohio, this 3rd day of February, 2023.

Notary Public

My commission expires: April 26, 2025.

This instrument was prepared by:
Jim Petropouleas, Esq.
10883 Pearl Rd.
Strongsville, OH 44136

NOTARIAL SEAL STATE OF OHIO

BRITTNEY NYCOLE THELLMANN-COYNE
Notary Public, State of Ohio
My Commission Expires:
April 26,2025

DRAFT

P009179-041323 - Public Safety - Public Records Request

Message History (2)

On 4/13/2023 1:41:51 PM, Cleveland Public Records Center wrote:

Dear Associate James Keesey,

Thank you for your interest in public records of the City of Cleveland. Your request has been received and is being processed in accordance with the Ohio Sunshine Laws. Your request was received in this office on 4/13/2023 and has been given the reference number P009179-041323 for tracking purposes.

Records Requested: **On behalf of Nova Group, I'd like to request department records of USTs, ASTs, hazardous chemical storage, spills, and hazardous emergency responses for the following property:**

Three parcels of vacant land with addresses listed as 1765 East 89th Street, 8910 Hough Avenue, and 8924 Hough Avenue, Cleveland, Ohio

This information will be used to prepare an environmental assessment of the property.

Your request will be forwarded to the relevant city department(s) to locate the information you seek and to determine the volume and any costs associated with satisfying your request. You will be contacted about the availability and/or provided with copies of the records in question. **PLEASE NOTE:** The public records law does not require a governmental body to create new information, to do legal research, or to answer questions.

You can monitor the progress of your request at the link below and you will receive an email when your request has been completed. Again, thank you for using the Cleveland Public Records Center.

City of Cleveland - Public Records

DRAFT

To monitor the progress or update this request please log into the Cleveland Public Records Center.

CITY OF CLEVELAND
Mayor Justin M. Bibb

On 4/13/2023 1:41:49 PM, James Keesey wrote:

Request Created on Public Portal

DRAFT

C001058-041323 - City - Public Records Request

Message History (2)

On 4/13/2023 1:45:17 PM, Cleveland Public Records Center wrote:

Dear Associate James Keesey,

Thank you for your interest in public records of the City of Cleveland. Your request has been received and is being processed in accordance with the Ohio Sunshine laws. Your request was received in this office on 4/13/2023 and has been given the reference number C001058-041323 for tracking purposes.

Records Requested: **On behalf of Nova Group, I'd like to request department records of wells, septic systems, nuisances, and violations for the following property:**

Three parcels of vacant land with addresses listed as 1765 East 89th Street, 8910 Hough Avenue, and 8924 Hough Avenue, Cleveland, Ohio

This information will be used to prepare an environmental assessment of the property. I appreciate any help in advance!

Your request will be forwarded to the relevant City department(s) to locate the information you seek and to determine the volume and any costs associated with satisfying your request. You will be contacted about the availability and/or provided with copies of the records in question. PLEASE NOTE: The public records law does not require a governmental body to create new information, to do legal research, or to answer questions.

You can monitor the progress of your request at the link below and you'll receive an email when your request has been completed. Again, thank you for using the Cleveland Public Records Center.

City of Cleveland - Public Records

To monitor the progress or update this request please log into the Cleveland Public Records Center.

DRAFT

CITY OF CLEVELAND
Mayor Justin M. Bibb

On 4/13/2023 1:45:15 PM, James Keesey wrote:

Request Created on Public Portal

DRAFT

C001057-041323 - City - Public Records Request

Message History (2)

On 4/13/2023 1:44:03 PM, Cleveland Public Records Center wrote:

Dear Associate James Keesey,

Thank you for your interest in public records of the City of Cleveland. Your request has been received and is being processed in accordance with the Ohio Sunshine laws. Your request was received in this office on 4/13/2023 and has been given the reference number C001057-041323 for tracking purposes.

Records Requested: **On behalf of Nova Group, I'd like to request recent department records (approximately the past 10 years) of building permits and certificates of occupancy for the following property:**

Three parcels of vacant land with addresses listed as 1765 East 89th Street, 8910 Hough Avenue, and 8924 Hough Avenue, Cleveland, Ohio

This information will be used to prepare an environmental assessment of the property. I appreciate any help in advance!

Your request will be forwarded to the relevant City department(s) to locate the information you seek and to determine the volume and any costs associated with satisfying your request. You will be contacted about the availability and/or provided with copies of the records in question. PLEASE NOTE: The public records law does not require a governmental body to create new information, to do legal research, or to answer questions.

You can monitor the progress of your request at the link below and you'll receive an email when your request has been completed. Again, thank you for using the Cleveland Public Records Center.

City of Cleveland - Public Records

DRAFT

To monitor the progress or update this request please log into the Cleveland Public Records Center.

CITY OF CLEVELAND
Mayor Justin M. Bibb

On 4/13/2023 1:44:01 PM, James Keesey wrote:

Request Created on Public Portal

DRAFT

APPENDIX D: Client Provided Documentation

DRAFT

APPENDIX E: Laboratory Reports (No Documents Are Associated With This Appendix)

DRAFT

APPENDIX F: Other Supporting Documentation

DRAFT

Soil Map—Cuyahoga County, Ohio

Map Scale: 1:1,760 if printed on A landscape (11" x 8.5") sheet.

N

Meters: 0 25 50 100 150

Feet: 0 50 100 200 300

Map projection: Web Mercator Corner coordinates: WGS84 Edge tics: UTM Zone 17N WGS84

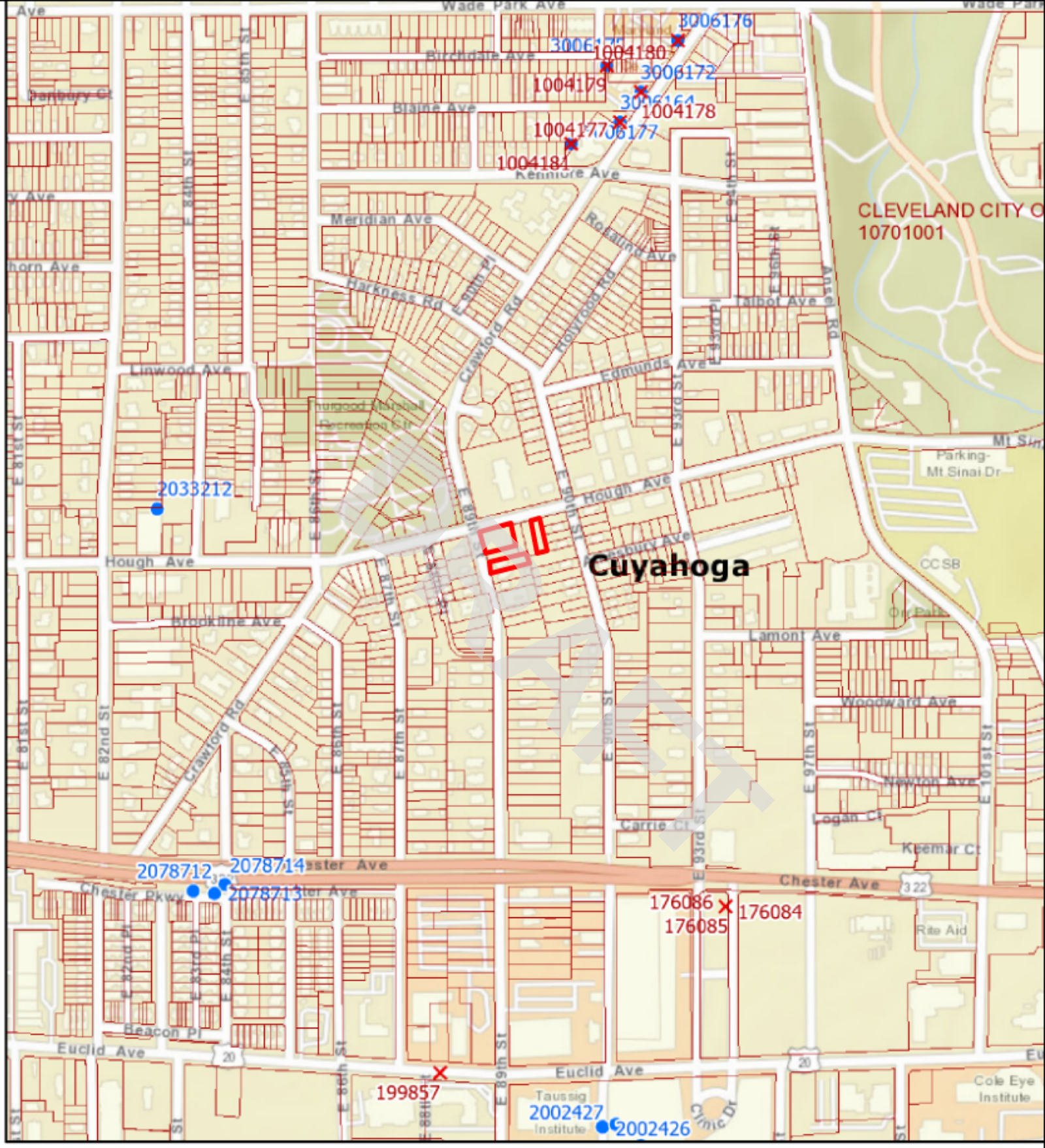
Cuyahoga
CLEVELAND CITY O
10701001
3006176
1004180
3006172
1004179
3006164
1004178
3006177
1004181
2033212
2078712
2078714
2078713
176086
176085
176084
199857
2002427
2002426
Wade Park Ave
Birchdale Ave
Blaine Ave
Kennore Ave
Meridian Ave
Rosalind Ave
Harkness Rd
Crawford Rd
Hollywood Rd
Talbot Ave
Ansel Rd
Linwood Ave
Edmunds Ave
Hough Ave
Brookline Ave
Lamont Ave
Woodward Ave
Newton Ave
Logan Ct
Carrie Ct
Keemar Ct
Chester Ave
Chester Pkwy
Beacon Pl
Euclid Ave
Taussig Institute
Clinic Dr
Cole Eye Institute
Rite Aid
Parking-Mt Sinai Dr
CCSB
Dr Park
Mt Sinai
Thurgood Marshall Recreation Ctr
Panbury Ct
E 81st St
E 82nd St
E 84th St
E 85th St
E 86th St
E 87th St
E 88th St
E 89th St
E 90th St
E 93rd St
E 97th St
E 101st St
E 84th Pl
E 87th Pl
E 93rd Pl
E 94th Pl
E 96th Pl
E 97th Pl
E 86th Pl
E 87th Pl
E 88th Pl
E 89th Pl
E 90th Pl
E 93rd Pl
E 94th Pl
E 96th Pl
E 97th Pl
E 86th St
E 89th St
E 93rd St
E 94th St
E 96th St
E 97th St
E 101st St
Statewide Parcels
Current Township
Counties
Sealing Reports
Well Logs

Cleveland Water

2021 WATER QUALITY REPORT

Cleveland Water has a current, unconditional license to operate our public water system, the 10th largest in the United States.

DRAFT

Cleveland Water tiene actualmente una licencia incondicional para operar nuestro sistema público de agua, el décimo más grande de los Estados Unidos.

2021 CONTINUING OUR MISSION TO SERVE YOU

Cleveland Water is the 10th largest public water system in the United States, the largest system in Ohio and the largest system sourcing Lake Erie. Every day, we treat and deliver up to 300 million gallons of water to more than 1.45 million people and thousands of businesses, schools, churches and recreation centers through more than 442,000 customer accounts.

We've stated for decades that, the health and safety of our customers is our number one priority. We continued to prove that in 2021. Cleveland Water is committed to providing economical, high quality drinking water to all customers.

Our success is reflected in this 2021 Water Quality Report, which we've prepared to summarize information for you, our consumers. Cleveland Water is in compliance with all Maximum Contaminant Levels and Treatment Techniques for drinking water. Cleveland Water had a 2021 unconditioned license to operate our water system. The license is issued by the Ohio Environmental Protection Agency. Included within this report is general health information, water quality test results, how to participate in decisions concerning your drinking water and water system contacts.

Martin J. Keane
Director, Department of Public Utilities

Alex Margevicius
Commissioner, Cleveland Water Department

DRAFT

OUR SERVICE AREA

LEGEND

City & Suburbs

- Low Service Suburbs
- 1st High Suburbs
- 2nd High Suburbs
- 3rd High Suburbs
- Cleveland
- Master Meter

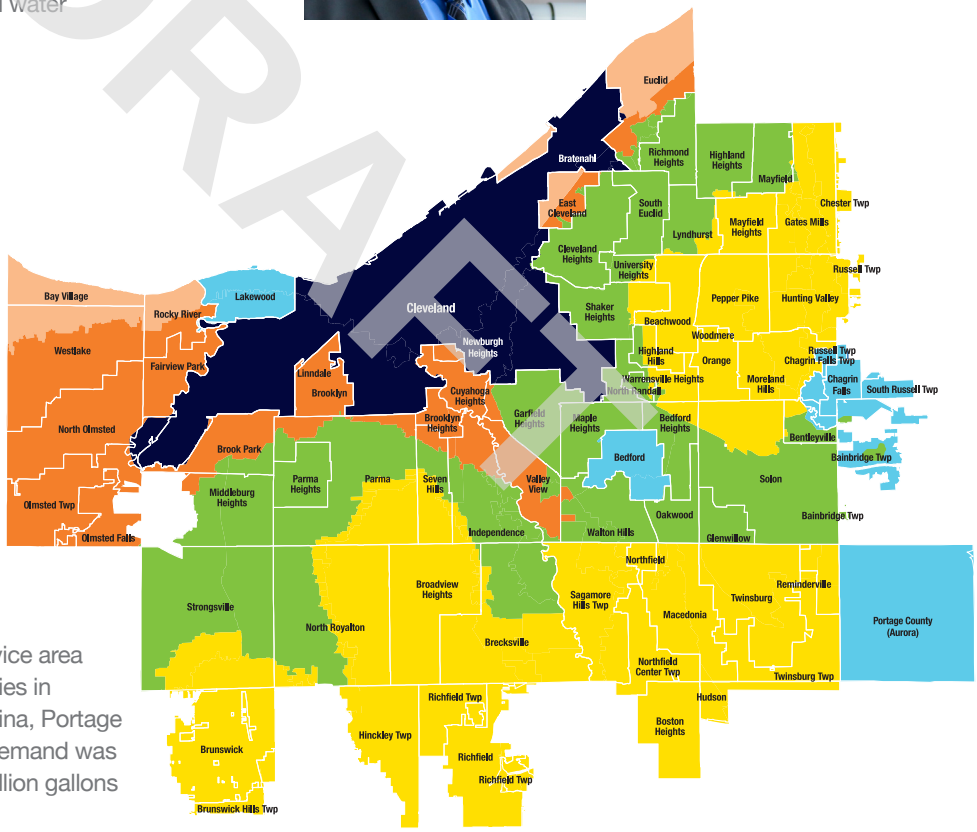

We provide water to our 640-square mile service area through 5,375 miles of mains in 80 communities in Cuyahoga County and parts of Geauga, Medina, Portage and Summit counties. In 2021, our average demand was 209.7 million gallons per day, which is 76.5 billion gallons of water for the year.

PUBLIC PARTICIPATION

Cleveland Water does not hold regular public meetings. However, the public may participate through attending Public Utilities Committee meetings of Cleveland City Council. At times, council may meet virtually in accordance with the city of Cleveland's emergency declaration and Ohio's Open Meetings Law under H.B. 404. Committee and council meetings are listed on the Cleveland City Council calendar which is linked at clevelandcitycouncil.org and can be watched live on TV20 and YouTube. For more information on your drinking water, contact us at 216-664-2639.

pH 7.3
at plant tap

hardness
6.6 grains/gallon
(113 ppm)

alkalinity
78 ppm as
calcium carbonate

64,851 FEET
new water pipe installed in 2021 to replace aging infrastructure

TAP WATER IS THE $MART CHOICE

Cost of DRINKING ½ gallon per day for one year

TAP WATER	PLASTIC WATER
$0.87	$1,757

CWD makes an average

210 million gallons per day

for our 1.45 million customers

Cleveland Water

- ✔ 2021 UNCONDITIONED LICENSE TO OPERATE
- ✔ ZERO VIOLATIONS
- ✔ SAFE FROM LEAD (ORTHOPHOSPHATE PROTECTION & PH CONTROL)
- ✔ ZERO PFAS DETECTIONS (280 SAMPLES FROM 2014-2021)

$76.2 MILLION
invested in infrastructure improvements in 2021 to our treatment plants, intakes, tanks, towers and water mains

With more than
5,375
miles of water mains in our 640 square mile service area, Cleveland Water is the 10th largest water system in the country. That's why we continually inspect, maintain, plan for and execute upgrades to our infrastructure to meet an ever increasing need for reliability.

NOW COPPER
1,646 lead service lines replaced with copper in 2021

4 buoys monitor Lake Erie source water

4 intakes & 4 treatment plants make water safe

160,000 tests yearly in the plants to ensure proper treatment

35 pump stations, tanks & towers to maintain proper system pressure

> 5,000 water samples collected across our service area yearly to ensure safe water at your tap

DRAFT

"In 2021, Cleveland Water celebrated 165 years of delivering water to customers. Throughout water's journey from the lake to your home, our staff goes above and beyond to ensure the quality and reliability of our services."

Alex Margevicius, P.E.
Commissioner

"The real-time water quality data from our buoys near each intake lets us know source water quality before that water enters our treatment plants. This knowledge helps us make more consistent water. Our goal is that no matter what Lake Erie throws at us, customers never notice a difference at their tap."

Scott Moegling, P.E.
Water Quality Manager

LAKE ERIE – OUR SOURCE WATER

Cleveland draws source water from four intakes located far offshore in Lake Erie's Central Basin. These intakes are spread out over 15 miles and are each 3 to 5 miles offshore where the water is cleaner and has been minimally impacted from tributary runoff and coastal activities. Lake Erie is considered to be a surface water source. Cleveland Water also has interconnections with other area water systems, but these are for emergency use only. These interconnections are designed for Cleveland Water to assist other water systems if needed. We received no emergency water in 2021.

Water enters Lake Erie from precipitation over the lake and watershed. Precipitation on land runs off and flows down streams and rivers into our source water. About 90% of the water entering Lake Erie flows down the Detroit River from Lake St. Clair; another 4% drains from the Maumee River. Both rivers flow into the lake's shallow Western Basin. The remaining runoff drains through dozens of rivers and streams into the lake or off the land along the shore directly into the water. The actions of people on land in Lake Erie's 30,149 square mile watershed can impact the quality of water in Lake Erie. Protecting our drinking water source from contamination is the responsibility of all area residents.

The state of Ohio performed an assessment of our four source water intakes in the late 1990s. An updated Source Water Assessment and Protection Report as prepared by Cleveland Water and Ohio EPA in July 2021. For the purposes of source water assessments, all surface waters are considered to be susceptible to contamination. By their nature, surface waters are accessible and can be easily contaminated by chemicals and pathogens from an upstream spill. Because Cleveland Water's intakes are located a considerable distance offshore, potential contamination from the Cuyahoga River and nearshore sources is minimized to a great degree. As a result, Ohio EPA considers Cleveland Water's source water (Lake Erie) to have a low susceptibility to contamination due to the location of our intakes.

The Cleveland Water public water system treats the water to meet drinking water quality standards, but no single treatment technique can address all potential contaminants. To address this, Cleveland Water uses the multiple barrier approach for protecting and treating our source water. Protection of source water is one of the barriers we use. The potential for water quality impacts can be further decreased by implementing measures to protect Lake Erie. More detailed information is provided in the *Cleveland Water Drinking Water Source Assessment and Protection Report* which can be obtained by calling our Water Quality Section at 216-664-2639.

DRAFT



WHAT TO EXPECT FROM PUBLIC WATER SYSTEMS IN THE UNITED STATES

The sources of drinking water (both tap water and bottled water) include rivers, lakes, streams, ponds, reservoirs, springs and wells. As water travels over the surface of the land or through the ground, it dissolves naturally-occurring minerals and, in some cases, radioactive material, and can pick up substances resulting from the presence of animals or from human activity.

In order to ensure that tap water is safe to drink, USEPA prescribes regulations which limit the amount of certain contaminants in water provided by public water systems. Food and Drug Administration (FDA) regulations establish limits for contaminants in bottled water which must provide the same protection for public health.

Drinking water, including bottled water, may reasonably be expected to contain at least small amounts of some contaminants. The presence of contaminants does not necessarily indicate that water poses a health risk. More information about contaminants and potential health effects can be obtained by calling the Environmental Protection Agency's Safe Drinking Water Hotline (1-800-426-4791).

Some people may be more vulnerable to contaminants in drinking water than the general population. Immunocompromised persons such as persons with cancer undergoing chemotherapy, persons who have undergone organ transplants, people with HIV/AIDS or other immune system disorders, some elderly, and infants can be particularly at risk from infection. These people should seek advice about drinking water from their health care providers. EPA/CDC guidelines on appropriate means to lessen the risk of infection by Cryptosporidium and other microbial contaminants are available from the Safe Drinking Water Hotline (1-800-426-4791).

ABOUT YOUR DRINKING WATER

In 2021 we had an unconditioned license to operate our water system. For licensing, the EPA requires regular sampling to ensure drinking water safety. Cleveland Water conducted sampling for bacteria, and for inorganic, synthetic organic, and volatile organic contaminants during 2021. We were not required to monitor for radiological parameters in 2021.

Samples are analyzed for contaminants, most of which were not detected in the Cleveland Water supply. The Ohio EPA requires us to monitor for some contaminants less than once per year because the concentrations of these contaminants do not change frequently. Some of our data, though accurate, are more than one year old. Listed in the table (pages 8-9) is information on those contaminants that were found.



Contaminants that may be present in source water include:

Microbial contaminants such as viruses and bacteria, which may come from sewage treatment plants, septic systems, agricultural livestock operations and wildlife

Inorganic contaminants such as salts and metals, which can be naturally-occurring or result from urban stormwater runoff, industrial or domestic wastewater discharges, oil and gas production, mining, or farming

Pesticides and herbicides which may come from a variety of sources such as agriculture, urban stormwater runoff, and residential uses

Organic chemical contaminants including synthetic and volatile organic chemicals, which are byproducts of industrial processes and petroleum production, and can also come from gas stations, urban stormwater runoff, and septic systems

Radioactive contaminants which can be naturally-occurring or be the result of oil and gas production and mining activities

DRAFT

"Treatment plant staff control the process that takes water straight from Lake Erie, makes the water safe to drink, and then pumps it throughout the Cleveland Water System to your home. Water Plant Operators continue their training throughout their career to stay up-to-date on treatment practices and ensure the quality of water delivered to our customers."

Maggie Rodgers
Manager of Plant Operations

"Our 50-year plan for infrastructure maintenance and upgrades includes all parts of our system – from the lake intakes to treatment plants to service lines. When you see a water tower being painted or a main being replaced, that is our staff helping ensure delivery of safe water continues for generations."

José N. Hernández, P.E.
Manager of Engineering

HOW WE MAKE THE WATER SAFE

LOCAL Water is pumped in from 3 miles or more offshore in Lake Erie and screened for twigs and other large debris before entering one of our four treatment plants.

TREATED In each plant we add potassium permanganate, powdered activated carbon and aluminum sulfate to make the tiny particles of mud and algae stick together. These clumps get larger until they are heavy enough to sink to the bottom of the sedimentation tank. This multi-step process is called coagulation, flocculation and sedimentation.

FILTERED The clear water on top of the sedimentation tank flows on to gravity filters that remove all particles larger than a single red blood cell, leaving the water crystal clear. Then we use a small amount of chlorine to kill harmful pathogens (viruses and bacteria) and disinfect the water. We add the minimum amount of fluoride required by the Environmental Protection Agency, which helps prevent tooth decay. We also add orthophosphate that helps prevent corrosion of service lines and home plumbing.

TESTED We test our water regularly before, during and after the treatment process to ensure our customers receive safe, good tasting drinking water. In total, 20,000 parameters in the treatment process are continuously monitored at each plant; 160,000 tests are performed yearly to ensure proper treatment; and 350 to 900 monthly samples are taken in the distribution system to ensure safe delivery.

DELIVERED Water reservoirs, pump stations, tanks and towers ensure water is continuously available at your tap with ample pressure. We deliver safe water to more than 442,000 customer accounts through 5,375 miles of water pipes. Our treatment plant staff and maintenance crews work 24-7 to ensure you have safe water at your tap.

DRAFT

HOW CLEVELAND WATER COMPARES NATIONALLY

Cleveland Water has some of the safest and best tasting water. We hold ourselves to higher standards than what is set by the EPA. Each of our water treatment plants has achieved advanced levels in the national Partnership for Safe Water. The partnership is a voluntary effort between six prestigious drinking water organizations and more than 300 water utilities. The partnership's goal is to optimize treatment plant performance and distribution system operations beyond what regulations require. The result is the production and delivery of superior quality water to all users. Each of our plants go through annual re-certification based on performance and have achieved the highest levels of certification for more than 15 years.

DEFINITIONS OF SOME TERMS CONTAINED WITHIN THIS REPORT

Contaminant: Anything in the water that is not a water molecule, including things that give water its natural flavor such as calcium and magnesium.

Maximum Contaminant Level (MCL): The highest level of contaminant that is allowed in drinking water. MCLs are set as close to the MCLGs as feasible using the best available treatment technology.

Maximum Contaminant Level Goal (MCLG): The level of a contaminant in drinking water below which there is no known or expected risk to health. MCLGs allow for a margin of safety.

Maximum Residual Disinfectant Level (MRDL): The highest level of a disinfectant allowed in drinking water. There is convincing evidence that addition of a disinfectant is necessary for control of microbial contaminants.

Maximum Residual Disinfectant Level Goal (MRDLG): The level of drinking water disinfectant below which there is no known or expected risk to health. MRDLGs do not reflect the benefits of the use of disinfectants to control microbial contaminants.

Action Level (AL): The concentration of a contaminant which, if exceeded, triggers treatment or other requirements which a water system must follow.

- For lead, the action level is exceeded if the concentration of lead in more than 10% of tap water samples collected during a monitoring period is greater than 0.015 ppm, i.e., if the 90th percentile lead levels is at or greater than 0.015 ppm.
- For copper, the action level is exceeded if the concentration of copper in more than 10% of the tap samples collected during a monitoring period is at or greater than 1.3 ppm.

Lead Threshold Level (LTL): The concentration of lead in an individual tap water sample that is at or greater than 0.015 ppm

Master Meter: A master meter is one that connects a wholesale public water system to consecutive public water system(s). This type of meter monitors the amount of water being sent to the consecutive system(s) and can also be used to determine the quality of water being delivered to the consecutive system(s).

Treatment Technique (TT): A required process intended to reduce the level of a contaminant in drinking water.

Turbidity: A measure of the cloudiness of water and an indication of the effectiveness of our filtration system. The turbidity limit set by the EPA is 0.3 NTU in 95% of the monthly samples and shall not exceed 1 NTU at any time.

Parts per Million (ppm) or milligrams per Liter (mg/L): Units of measure for concentration of a contaminant. A part per million corresponds to one second in a little over 11.5 days.

Parts per Billion (ppb) or micrograms per Liter (µg/L): Units of measure for concentration of a contaminant. A part per billion corresponds to one second in 31.7 years.

Parts per Trillion ppt (ppt) or nanograms per Liter (ng/L): Units of measure for concentration of a contaminant. A part per trillion corresponds to one second in 31,500 years.

PFAS: Per- and polyfluoroalkyl substances (PFAS): are a group of man-made chemicals applied to many industrial, commercial and consumer products to make them waterproof, stain resistant, or nonstick. PFAS are also used in products like cosmetics, fast food packaging, and a type of firefighting foam called aqueous film forming foam (AFFF) which are used mainly on large spills of flammable liquids, such as jet fuel. PFAS are classified as contaminants of emerging concern, meaning that research into the harm they may cause to human health is still ongoing.

The "<" symbol: A symbol which means less than. A result of <5 means that the lowest level that could be detected was 5 and the contaminant in that sample was not detected.

DRAFT

1 ppm = four drops of water in a 55 gallon rain barrel.

1 ppb = 1 drop in a 30-foot diameter 4-foot deep swimming pool (21,000 gallons)

1 ppt = 2.3 rain barels of water in all of Lake Erie's 127.7 trillion gallons.

TABLE OF DETECTED CONTAMINANTS

How to Read the Water Quality Data Table: EPA establishes the safe drinking water regulations that limit the amount of contaminants allowed in drinking water. The table shows the concentrations of detected substances in comparison to regulatory limits. Substances that were tested for, but not detected, are not included in this table. Listed below is information on those contaminants that were found in Cleveland Water's drinking water at each of our four treatment plants. The results in the table were either collected during 2021 or were used for compliance in 2021. Typical sources are shown for each contaminant. TTHMs, HAA5s, and TOC also include 9 months of 2020 data as required for the compliance calculations.

				CROWN			MORGAN		
	Contaminants (Units) - year sampled [Typical Sources of Contaminant in Drinking Water]	**MCLG**	**MCL**	**Level Found**	**Range of Detections**	**Violation**	**Level Found**	**Range of Detections**	**Violation**
Microbiological	**Turbidity (NTU) - 2021** [Soil runoff]	n/a	TT* (< 1 NTU)	0.06	0.03 - 0.06	No	0.11	0.03 - 0.11	No
Microbiological	**Turbidity (% meeting standard) - 2021** [Soil runoff]	n/a	TT* (%)	100% compliant	n/a	No	100% compliant	n/a	No
Microbiological	**Total Coliform Bacteria++ - 2021** [Naturaly present in the environment]	n/a	> 5% are positive per month	3.4% (2 of 59 samples 11/11/21)	0% - 3.4%	No	100% compliant	n/a	No
Inorganic	**Fluoride (ppm) - 2021** [Water additive which promotes strong teeth]	4	4	0.94	0.83 - 1.06	No	0.98	0.81 - 1.18	No
Inorganic	**Nitrate as Nitrogen (ppm) - 2021** [Runoff from farm fertilizer use; leaching from septic tanks; sewage; erosion of natural deposits]	10	10	1.4	ND - 1.4	No	1.08	ND - 1.08	No
Organic	**TTHMs (ppb)** - 2021** [Total Trihalomethanes are a byproduct of drinking water chlorination]	n/a	80	31.65	1.1 - 52.5	No	31.65	1.1 - 52.5	No
Organic	**HAA5 (ppb)** - 2021** [Haloacetic Acids are a byproduct of drinking water chlorination]	n/a	60	23.0	7.3 - 34.2	No	23.0	7.3 - 34.2	No
Organic	**Total Organic Carbon# - 2021** [Naturally present in the environment]	n/a	TT	1.41	1.28 - 1.58	No	1.31	1.30 - 1.67	No
Disinfectant	**Total Chlorine (ppm) - 2021** [Water additive used to control microbes]	MRDLG 4	MRDL 4	1.15	1.09 - 1.17	No	1.15	1.11 - 1.17	No

* Turbidity is a measure of the cloudiness of water and an indication of the effectiveness of our filtration system. The turbidity limit set by the EPA is 0.3 NTU in 95% of the samples analyzed each month and shall not exceed 1 NTU at any time for each of our water treatment plants.

++ In November, two of the 59 samples taken in Crown's primary distribution area were positive. Repeat samples were safe. Over 600 samples in the Crown area were collected in 2021, and over 4,200 samples were taken in 2021 for the entire distribution system; these were the only two samples that tested positive.

** Cleveland Water has a combined distribution system. Data listed represents this and therefor is identical for each treatment plant.

The value reported under "Level Found" for Total Organic Carbon (TOC) is the lowest running annual average ratio between the percent of TOC actually removed to the percent of TOC required to be removed. A value of greater than one (1) indicates compliance with TOC removal requirements. A value less than 1 indicates a violation of the TOC removal requirements. The values reported under the "Range of Detections" for TOC is the lowest monthly ratio to the highest monthly ratio.

DRAFT



BALDWIN			NOTTINGHAM		
Level Found	Range of Detections	Violation	Level Found	Range of Detections	Violation
0.17	0.02 - 0.17	No	0.13	0.02 - 0.13	No
100% compliant	n/a	No	100% compliant	n/a	No
100% compliant	n/a	No	100% compliant	n/a	No
1.0	0.81 - 1.27	No	0.94	0.82 - 1.15	No
1.4	ND - 1.4	No	1.3	ND - 1.3	No
31.65	1.1 - 52.5	No	31.65	1.1 - 52.5	No
23.0	7.3 - 34.2	No	23.0	7.3 - 34.2	No
1.49	1.37 - 1.57	No	1.4	1.22 - 1.53	No
1.11	1.03 - 1.16	No	1.18	1.10 - 1.20	No

DRAFT

ABBREVIATIONS BELOW APPLY TO ALL WATER QUALITY REPORTING TABLES

AL = Action Level

MCL = Maximum Contaminant Level

MCLG = Maximum Contaminant Level Goal

NTU = Nephelometric Turbidity Units

MRDL = Maximum Residual Disinfectant Level

MRDLG = Maximum Residual Disinfectant Level Goal

n/a = not applicable

ND = Not Detected

ppm = parts per million; milligrams per liter (mg/L)

ppb = parts per billion; or micrograms per liter (µg/L)

< = a symbol which means less than. A result of <5 means the lowest level that can be detected is 5 and the contaminant in that sample was not detected.

TT = Treatment Technique

ADDITIONAL LEGEND FOR AVERAGE CHEMICAL VALUES TABLE (P 11)

NR = Not Regulated
NA = Not Applicable
NM = Not Monitored this Year

1. EPA considers 50 pCi/L to be the level of concern for beta emitters and an MCL of 4 mrems/year
2. Up to 5% monthly of all samples can be positive. 2 out of 4261 samples were positive in 2021
3. NTU – 95% of all samples taken must be less than 0.3 NTU, and no sample may be above 1 NTU
4. TT required rather than the necessity to meet a MCL. Required to be > 1.0
5. Based on first draw samples from customer taps. These are ALs rather than MCLs
6. Ohio EPA considers 0.05 ppm to be an aesthetic concern; 0.3 ppm to be a health concern to infants; and 0.3 ppm for 10 days or 1.0 ppm for one day to be a health concern for all people

Lake Erie raw sulfate (SO_4) level ~ 24 ppm; treated SO_4 ranges from 28-40 ppm, usually 35-40 ppm

ADDITIONAL WATER QUALITY MONITORING

Unregulated Contaminants are substances for which USEPA has no established drinking water standards. USEPA requires public water systems to monitor these substances in order to determine where certain substances occur and whether the USEPA needs to regulate those substances in the future. Between December 2018 and September 2019, Cleveland Water participated in the fourth round of the Unregulated Contaminant Monitoring Rule (UCMR4). Contaminants in the table on this page were detected during UCMR4. Additional contaminants were monitored and not detected. For additional information on UCMR4 results, please call our Water Quality line at 216-664-2639. Information about UCMR monitoring requirements is found on the USEPA website: epa.gov/dwucmr.

WHAT'S NOT IN YOUR WATER

Cleveland Water monitors drinking water for more than 200 regulated and unregulated contaminants. We perform thousands of tests each year to ensure drinking water quality. Many substances that we test for do not appear in this report because they are not found in your drinking water. We analyze your water regularly for the substances listed in the Average Chemical Values Table on page 11, the significant majority of which were not detected. Additionally, we have been monitoring for cyanotoxins in source and finished water since 2010. Cyanotoxins have never been detected in our finished water, therefore results are not included in this report.

We have tested for the six main PFAS chemicals in our source water (Lake Erie) and our finished drinking water as it leaves our treatment plants numerous times. There has not been a reportable detection level for any PFAS chemicals in nearly 300 tests of Cleveland Water. In 2020, our PWS was sampled as part of the State of Ohio's Drinking Water Per- and Polyfluoroalkyl Substances (PFAS) Sampling Initiative. Six PFAS compounds were sampled, and none were detected in our finished drinking water. For more information about PFAS, please visit pfas.ohio.gov.

If you have questions about our water quality monitoring parameters please call our Water Quality Line at 216-664-2639 or scan the QR code on page 15.

DRAFT

	Contaminants (Units) [Typical Sources in Drinking Water]	Year(s) Sampled	MCLG	Level Found	Range of Detections	Sample Location
Unregulated Contaminant Monitoring Rule (UCMR4)	**Manganese (ppb)** [naturally occurring in water]	2018-19	n/a	1.13	ND - 3.8	Raw
	Germanium (ppb) [naturally occurring in water]	2018-19	n/a	0.073	ND - 1.15	Raw
	Total Organic Carbon (ppb) [naturally present in the environment]	2018-19	n/a	2133	1860 - 2290	Raw
	Bromide (ppb) [naturally occurring in water]	2018-19	n/a	31.1	26.1 - 35.1	Raw
	Haloacetic Acids (HAA5) (ppb) [byproducts of drinking water disinfection]	2018-19	n/a	13.2	7.0 - 22.53	Distribution
	Haloacetic Acids (HAA9) (ppb) [byproducts of drinking water disinfection]	2018-19	n/a	20.49	11.99 - 32.63	Distribution
	Haloacetic Acids (HAA6Br) (ppb) [byproducts of drinking water disinfection]	2018-19	n/a	7.97	5.38 - 11.18	Distribution
Unregulated Contaminants	**Bromodichloromethane (ppb)** [byproducts of drinking water disinfection]	2021	0	3.0	2.0 - 4.7	Entry Point
	Chloroform (ppb) [byproducts of drinking water disinfection]	2021	70	3.3	1.3 - 8.2	Entry Point
	Dibromochloromethane (ppb) [byproducts of drinking water disinfection]	2021	60	1.9	1.4 - 1.9	Entry Point

AVERAGE CHEMICAL VALUES (see key p9)

Contaminant	MCL	Cleveland Water	Contaminant	MCL	Cleveland Water
Volatile Organics			**Synthetic Organics**		
Benzene	0.005	ND	Alachlor	0.002	ND
Bromobenzene	NR	ND	Atrazine	0.003	ND
Bromochloromethane	NR	ND	Simazine	0.004	ND
Bromomethane	NR	ND	**Inorganics**		
Carbon tetrachloride	0.005	ND	Aluminum (Secondary MCL)	0.05 - 0.2	ND
(mono) Chlorobenzene	0.1	ND	Antimony	0.006	ND
Chloroethane	NR	ND	Arsenic	0.010	ND
Chloromethane	NR	ND	Barium	2	ND
2-Chlorotolulene	NR	ND	Berylium	0.004	ND
4-Chlorotoluene	NR	ND	Cadmium	0.005	ND
Dibromomethane	NR	ND	Chromium	0.1	ND
1,2-Dichlorobenzene (o-dichlorobenzene)	0.6	ND	Copper (90th percentile) - 5	1.3	0.10
1,3-Dichlorobenzene (m-dichlorobenzene)	NR	ND	Cyanide	0.2	ND
1,4-Dichlorobenzene (p-dichlorobenzene)	0.075	ND	Fluoride	4	0.99
Dichlorodifluoromethane	NR	ND	Iron	NR	ND
1,1-Dichloroethane	NR	ND	Lead (90th percentile) - 5	0.015	0.00228
1,2-Dichloroethane (-ethylene)	0.005	ND	Manganese - 6	0.05/0.3/1.0	ND
1,1-Dichloroethene (-ethylene)	0.007	ND	Mercury	0.002	ND
cis-1,2-Dichloroethene (-ethylene)	0.07	ND	Molybdenum	NR	NA
trans-1,2-Dichloroethene (-ethylene)	0.1	ND	Nickel	NR	ND
Dichloromethane	0.005	ND	Nitrate	10	0.41
1,2-Dichloropropane	0.005	ND	Potassium	NR	NM
1,3-Dichloropropane	NR	ND	Selenium	0.05	ND
2,2-Dichloropropane	NR	ND	Silica	NR	NA
1,1-Dichloropropene	NR	ND	Silver (Secondary MCL)	0.1	NA
1,3-Dichloropropene	NR	NA	Sodium	NR	8.4
Ethylbenzene	0.7	ND	Strontium	NR	NA
Hexachlorobutadiene	NR	ND	Thallium	0.002	ND
Isopropylbenzene	NR	ND	Vanadium	NR	NM
4-Isopropyltoluene	NR	ND	Zinc (Secondary MCL)	5	ND
Napthalene	NR	ND	**Miscellaneous**		
n-Propylbenzene	NR	ND	Chloride	250	13.3
Styrene	0.1	ND	Total Dissolved Solids	500	150
1,1,1,2-Tetrachloroethane	NR	ND	Odor (Threshold Odor No.)	3	NA
1,1,2,2-Tetrachlorethane	NR	ND	Magnesium	NR	7.8
Toluene	1	ND	Calcium	NR	32
1,1,1-Trichloroethane	0.2	ND	Total Organic Carbon - 4	TT	1.40
Tetrachloroethene (-ethylene)	0.005	ND	pH	>7.0	7 - 7.7, ave. 7.29
1,2,3-Trichlorobenzene	NR	ND	Alkalinity	NR	78
1,2,4-Trichlorobenzene	0.07	ND	Orthophosphate	>0.8	0.87 - 1.77, ave. 1.23
Trichloroethene	0.005	ND	Hardness (as $CaCO_3$)	NR	108 - 116, ave. 113
1,1,2-Trichloroethane	0.005	ND	Turbidity (NTU) - 3	0.3	0.045
Trichlorofluoromethane	NR	ND	Total Coliform - 2	<5%	0.047%
1,2,3-Trichloropropane	NR	ND	**Disinfection Byproducts**		
Vinyl chloride	0.002	ND	Total Trihalomethanes	0.08	0.022
Xylenes, total	10	ND	Haloacetic Acids 5	0.06	0.018
m-Xylene	NR	NA	**Radionuclides**		
o-Xylene	NR	NA	Beta Emitters (pCi/L) - 1	50	NM
p-Xylene	NR	NA	Alpha Emitters (pCi/L)	15	NM
Results and MCLs in ppm unless noted			Radium 226/228 (pCi/L)	5	NM

DRAFT

REMOVING LEAD LINES

For decades, Cleveland Water has been removing city-owned lead service lines during water main replacement projects and replacing them with copper. In 2018, we began tracking those replacements and replacing customer-owned lead service lines when disturbed during water main replacements projects and repairs. From October 2018 through Dec. 31, 2021, Cleveland Water replaced 4,937 lead service lines. These numbers include lead lines replaced by our Childcare Lead Service Line Removal Program, launched in 2021 with $1.5 million in state and federal funding.

If present, elevated levels of lead can cause serious health problems, especially for pregnant women and young children. Lead in drinking water is primarily from materials and components associated with service lines and home plumbing. Cleveland Water is responsible for providing high quality drinking water but cannot control the variety of materials used in plumbing components. When your water has been sitting for several hours, you can minimize the potential for lead exposure by flushing your tap for 30 seconds to 2 minutes before using water for drinking or cooking. If you are concerned about lead in your water, you may wish to have your water tested. Information on lead in drinking water, testing methods, and steps you can take to minimize exposure is available from the Safe Drinking Water Hotline at 800-426-4791 or at epa.gov/safewater/lead. A list of laboratories certified in the state of Ohio to test for lead can be found online by searching the words "Ohio EPA Certified Labs" or by calling 614-644-2752.

LEAD AND COPPER MONITORING

Cleveland Water regularly monitors for lead and copper from homes in the Cleveland Water distribution system that meet Tier 1 requirements (i.e. have lead in their plumbing system). The results shown below are the most recent compliance results from water samples taken June - September 2021. There were no violations or lead or copper action level exceedances.

Cleveland Water's monitoring results have been lower than the federal action level for lead of 15 parts per billion (ppb) for more than 24 years. The low lead levels are a direct result of our water's consistency and successful implementation of treatment techniques to prevent corrosion. These optimizations include adding orthophosphate to finished water and keeping the pH of water above 7 at all times. The orthophosphate forms a thin coating on the inside of pipes which limits water's contact with metals.

The blue line on the graph below shows our lead compliance monitoring results since we began testing. The graph shows how lead levels dropped and stayed below the federal action level since we implemented our corrosion control treatment techniques.

DRAFT

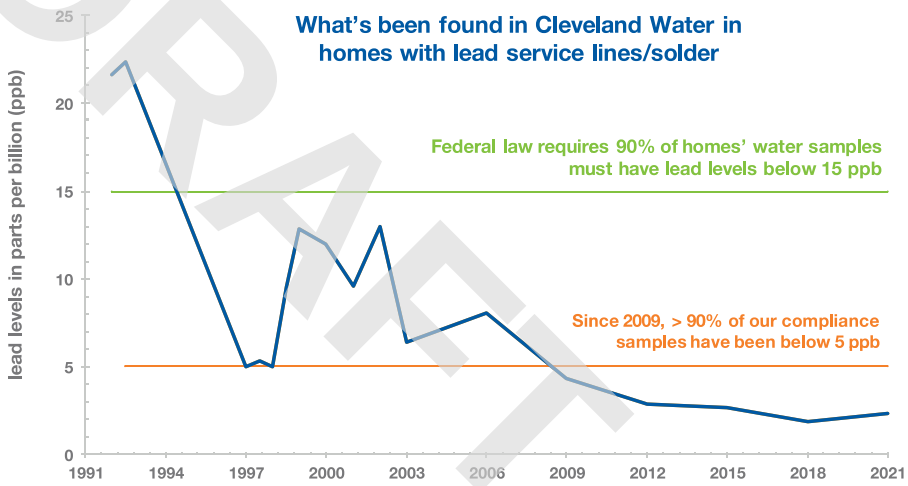

Cleveland Water's 2021 Lead and Copper Compliance Monitoring results are found in the table below.

YEAR Sampled - Contaminant (Units) [Typical Sources in Drinking Water]		AL	Individual Results over AL	90% of test levels were less than	Violation
Lead and Copper	2021 - Copper (ppm) [Corrosion of household plumbing systems; Erosion of natural deposits]	1.3 ppm	0	0.10 ppm	No
		0 out of 58 samples had levels in excess of the copper action level of 1.3 ppm			
	2021 - Lead (ppb) [Corrosion of household plumbing systems; Erosion of natural deposits]	15 ppb	0	2.28 ppb	No
		0 out of 58 samples had levels in excess of the lead action level of 15 ppb			

HOW TO DETERMINE IF YOUR PLUMBING HAS LEAD

Cleveland Water is virtually lead free when it leaves our treatment plants. Our water mains are not made from lead. Lead can be present in service lines and in customers' plumbing, faucets and fixtures.

Not all customers have lead in their service line or premise plumbing. To understand the potential of having lead in your system:

Lead



Copper



Galvanized

CHECK

Check the type of material of your city-owned service line online at clevelandwater.com/lead

TEST

Test your service line material. Our video shows you how: youtube.com/watch?v=AiU7GHzD_Ck. If a magnet sticks to the service line where it enters your home, it is galvanized steel. If you scratch the pipe with a penny and the metal is shiny like a penny, it is copper. If the scratched metal is shiny silver and flakes off, it is lead. You can record your results online, call us at 216-664-2882 or send an email to LeadLookup@ClevelandWater.com with pictures of your service line and we will record the results for you. If our records indicate you have a customer-owned lead service line, we may contact you for replacement if/when we receive grant funding for replacement projects.

DATE

Homes built after 1953 should not have a lead service line. Before 1986, the level of lead in solder used to join copper pipes was usually 50%. There was no regulation on the amount of lead used in faucets that pre-date 1986. In 1986, the allowable level of lead in solder was reduced to less than 0.2% and the allowable level of lead in potable water faucets was reduced to less than 8%. In 2014, the allowable level of lead used in new potable water faucets and fittings was reduced to less than 0.25%.

DRAFT

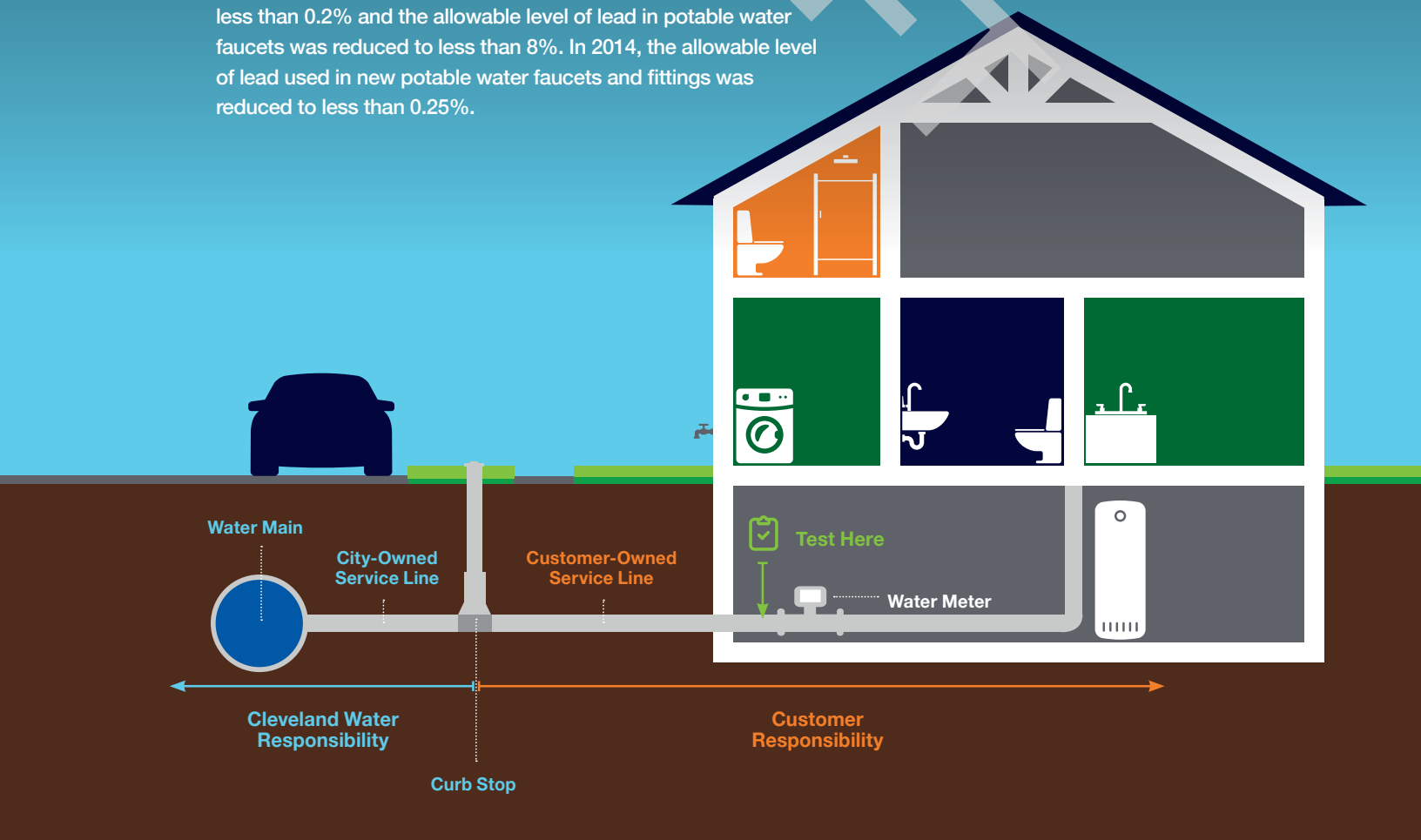

ADDITIONAL ACTIONS TO ADDRESS LEAD IN SERVICE LINES & PLUMBING

Replace lead service lines.
They connect the water main in the street into your home/building. If you replace your customer-owned service line, Cleveland Water will replace our portion if it is lead.

Identify and replace faucets containing lead.
Faucets made before 1986 can have unlimited lead inside; those that were made between 1986 and 2014 can have up to 8% lead inside.

Check your wiring.
Have a licensed electrician check for connections between your electrical and plumbing systems. Electrified connections accelerate corrosion.

Report your service line material and volunteer your home.
Cleveland Water is actively seeking homeowners for future sampling and service line removal projects.
If you have a lead service line and/or would like to be considered for future sampling, send an email to LeadLookup@ClevelandWater.com with your full contact information and a picture of your service line where it enters your home.

Boiling your water will NOT reduce lead.
Boiling water is used to kill pathogens. If lead is present, water evaporated during boiling will concentrate metals such as lead.

Learn more about our Lead Awareness Campaign.
We teach about lead to meet a portion of the notification requirements in Ohio Administrative Code Rule 3745-83-02. Our education materials include brochures, flyers, videos, social media posts and graphics, and can be found at clevelandwater.com/lead or by calling our Lead Inquiry Line at 216-664-2882 to request printed copies and/or a group presentation.

KEEP YOUR HOME'S WATER HEALTHY*

Clean, Flush and Consume Cold are the actions all customers should implement to help ensure the highest quality of water is coming out of your tap, especially if there is the possibility of lead in your plumbing system. In some situations, a water system repair/replacement may temporarily increase lead levels in water and/or cause discoloration. As a standard practice the USEPA recommends these actions (clean, flush, consume cold) which are important to take when water has been restored after a disruption of service.

CLEAN

Clean your faucet aerator screens regularly. Small particles of solder and other material can accumulate in faucet aerators and in some circumstances can release lead into the water. Aerators should be cleaned at least twice a year, and more frequently after work is done to your plumbing system.

FLUSH

Flush your cold water lines before consuming water when water has not been used for 6 or more hours. The goal is to have cold, fresh water from the main in the street come out of your tap before drinking the water. To flush the plumbing, run water until you feel a temperature change then run water for an additional 30 seconds to 3 minutes. The time depends on the length and diameter of your service line. The farther your home is from the street, the longer you need to flush. **When in doubt, flush it out.**

CONSUME COLD

Always use cold water for cooking, drinking and preparing baby formula. Hot water corrodes pipes faster and is more likely to contain lead. If you need hot water for food or drinks, get water from the cold water tap then heat the water.

*As a standard practice the USEPA recommends these actions to reduce possible lead exposure in drinking water.

DRAFT

CUSTOMER FAQS

Q: What temperature is Cleveland Water?

A: The temperature of the water coming into your home is about the same as Lake Erie, which varies throughout the year. Recent monthly average temperatures of Lake Erie are listed in the table. This is about the same temperature of the water coming out of your cold water tap. The hot water temperature is controlled by your water heater.

Q: Is Cleveland Water safe from viruses such as the COVID-19 virus?

A: Yes! Your water is safe from viruses and is safe to drink. Each plant's treatment process includes disinfection with chlorine. This is very highly effective at killing viruses, including coronaviruses. The U.S. EPA gives our treatment process credit for inactivating 99.99% of all viruses. Chlorine is added as the last step in the treatment process within a closed system. This means there is zero human interaction with water until it comes out of your faucet.

Q: How long does it take water to reach my home?

A: Water leaving our treatment plants reaches nearly all customers' service lines within 3 days. Once water enters your service line, the age and safety of the water becomes your responsibility. With regular daily water use, the safe water coming out of your tap is very fresh, which helps ensure safety.

Q: How can I get my water tested?

A: We maintain a database of people interested in having their water tested, including as part of our lead and copper monitoring program. We are actively seeking volunteer homes with customer-owned lead service lines for this program. To volunteer your single-family residential home, call 216-664-2639. Customers can also choose to have their water tested at their cost by a certified laboratory. The Ohio EPA maintains a list of certified laboratories which can be found online.

Q: What can cause discolored water in homes/buildings?

A: The most common cause of discolored water in premise plumbing is hydrant flushing, followed by water main breaks and valve operation. In these cases, iron sediment can be stirred into the water column. Discolored water can also be caused by premise plumbing that needs replaced, water that sits unused in plumbing for weeks to months, or rarely in summer elevated manganese for which we will issue a notification. Following the "Healthy Water Habits: Clean. Flush. Consume Cold." on page 14 and following building flushing steps found on our water quality webpage (scan QR code) will help restore and maintain the high quality of water in your home.

Q: How can I keep from contaminating my home's water?

A: Preventing cross connections can protect your home's water and the city water supply. A cross connection is when a drinking water pipe is physically joined to any source of potential contamination such as private wells, cisterns, lawn irrigation systems, swimming pools, hot tubs, boiler-radiator heating systems, fire suppression sprinklers, and hoses left in sinks, pools, buckets, puddles or chemical sprayers. Backflow can occur when the pressure in a water main drops lower than the customer's pressure (such as the result of a water main break), causing water to be siphoned backward from customer plumbing toward the water main. If a cross connection exists, contaminated water will flow backwards into your drinking water plumbing or even into our distribution main. We require the installation, testing and maintenance of backflow prevention devices on service line connections that present an actual or potential hazard to our distribution system, including on all commercial water service connections, and residential connections that have an irrigation system, fire sprinkler system or swimming pool/hot tub with an automatic fill valve. To learn more visit clevelandwater.com/construction/backflow-prevention.

DRAFT

Month	Average Lake Erie temp in °F
January	36.19 °F
February	34.07 °F
March	36.09 °F
April	43.43 °F
May	51.81 °F
June	60.51 °F
July	70.11 °F
August	74.16 °F
September	71.32 °F
October	63.34 °F
November	51.44 °F
December	41.76 °F

Preventing Cross Connections Helps Keep Your Water Safe

DO'S AND DON'TS

QUESTIONS?
WE'RE HERE TO HELP.

IN 2021, CLEVELAND WATER SURPASSED ALL FEDERAL AND STATE STANDARDS FOR WATER QUALITY, THE DATA FOR WHICH IS PRESENTED IN THIS REPORT.

Please share this information with all other people who drink Cleveland Water, especially those who may not have received this Water Quality Report directly (for example, people in apartments, nursing homes, schools and businesses). You can do this by posting the report in a public place or distributing copies by hand or in the mail. This report is also available **online: clevelandwater.com/2021WQR**

Este informe contiene información importante sobre su agua potable. Si tiene preguntas o necesita este documento traducido, llámenos al 216-664-2639.

General Information: 216-664-2444

Water Quality: 216-664-2639
for answers to questions about the safety, quality and chemistry of your water and information in this report

Lead Inquires: 216-664-2882
for information about lead service line reporting and replacement, compliance monitoring levels, mapping and volunteering your home for sampling

Permits and Sales: 216.664.6745
for information about connecting to the system, community garden and temporary hydrant permits, backflow prevention permits, and replacing service lines

Billing and Financial Assistance: 216-664-3130
for information about your account and to apply for financial assistance

Emergency: 216-664-3060
for reporting for main breaks, leaks and service problems 24 hours a day, 7 days a week

Education and Outreach: 216-664-3173
requests for Cleveland Water to give presentations, participate in events, and for students who want to participate in our Student Technical Enrichment Program (STEP)

All departments can be reached at:
websiteinquiries@clevelandwater.com

DRAFT

Cleveland Water
1201 Lakeside Avenue • Cleveland, Ohio 44114
216.664.2444 | clevelandwater.com

APPENDIX G: Qualifications of Environmental Professionals

DRAFT

JAMES KEESEY, EP

NOVA ASSOCIATE

PROFESSIONAL EDUCATION

Bachelor of Science, Environmental Science, Ohio State University, Columbus, Ohio – 2011

CERTIFICATIONS/QUALIFICATIONS

- Environmental Professional (EP) in Accordance with ASTM E1527-13
- Certified Lead Inspector in the State of Ohio
- Environmental Site Assessment (ESA) Experience, 9+ years
- Multifamily ESA Experience, 9+ years

SELECTED EXPERIENCE

Mr. Keesey has over six years of consulting experience in the environmental industry throughout the United States. He has conducted Phase I and Phase II Environmental Site Assessments (ESAs), asbestos-containing materials (ACM) surveys, lead based paint (LBP), and mold assessments for a wide range of local and national clients, including government agencies, banks, agency lenders, investment banks, life companies, law firms and property owners. The properties he has evaluated have included multifamily residential, retail, office, industrial and hospitality.

Mr. Keesey has provided hundreds of environmental site assessments in accordance with ASTM E1527, the USEPA All Appropriate Inquiry rules, Fannie Mae Delegated Underwriting Standards, Freddie Mac guidelines, HUD guidelines, and other client specific scopes of work. He is proficient in conducting site reconnaissance, interviews, regulatory reviews, historical research, and preparing a thorough report.

His environmental background includes a detailed understanding of the risks associated with hazardous and regulated materials storage, use generation and disposal, above ground and underground storage tanks, polychlorinated biphenyls (PCBs), asbestos-containing materials (ACM), lead-based paint (LBP), mold and radon. Some of Mr. Keesey's key accomplishments include: conducting numerous asbestos and lead surveys for houses and apartments slated for demolition, soil and ground water well installation/sampling activities at multiple facilities undergoing the Ohio EPA Voluntary Action Program for property redevelopment, and underground storage tank (UST) closure by removal by following the Ohio BUSTR guidelines. Mr. Keesey has managed numerous subsurface investigations to assess the horizontal and vertical extent of soil and groundwater contamination and has provided oversight services to environmental remediation projects.

PROFESSIONAL ORGANIZATIONS

- Member, Building Environmental Council of Ohio

DRAFT

JENNON LEWIS, EP

SENIOR PROJECT MANAGER

PROFESSIONAL EDUCATION

M.S. Environmental Science, State University of New York - Environmental Science and Forestry, Syracuse, NY, 2001
B.S. Environmental Forest Biology, State University of New York - Environmental Science and Forestry, Syracuse, NY, 1999

CERTIFICATIONS/QUALIFICATIONS

- Environmental Professional (EP) in Accordance with ASTM E1527-13
- AHERA Certified Asbestos Building Inspector
- Certified Asbestos Inspector in the State of Texas, License No. 602233
- Certified Mold Assessment Consultant in the State of Texas, License No. MAC0267
- Certified Mold Assessor in the State of Florida, License No. MRSA1864
- NRPP Certified Residential Radon Measurement Provider, ID No. 108298 RT
- NORM Survey/Supervisor
- OSHA 40-Hour Hazardous Waste Operations Certification with Annual Refresher
- Termites and Other Wood Destroying Pests Training

SELECTED EXPERIENCE

Ms. Lewis has more than 15 years of experience in the professional environmental consulting field throughout the United States. Her experience includes the completion of phase I environmental site assessments (ESAs), subsurface remedial investigations, environmental health and safety, and industrial hygiene/toxicology consulting, including indoor air quality (IAQ), asbestos, vapor encroachment, mold and pesticide exposure assessment, and remediation preparation. Ms. Lewis has also conducted and assisted in the preparation of spill prevention, control, and countermeasure (SPCC) plans, stormwater pollution prevention plans (SWPPP), and compliance reports for a variety of clients.

Ms. Lewis has performed hundreds of ESAs nationwide for various industrial, commercial, manufacturing, and oil and gas properties. These assessments include project planning, onsite research and assessment, review and analysis of federal, state, local, and historical records, report preparation, and client consultation. She understands facility operating systems, state and federal regulations, and the fate and transport of chemicals through air, soil, surface water, and groundwater. Ms. Lewis's environmental background includes a detailed understanding of the risks associated with hazardous and regulated materials, underground storage tanks (USTs), polychlorinated biphenyls (PCBs), asbestos-containing materials (ACM), lead-based paint (LBP), mold, and radon.

DRAFT

RICHARD M. GEORGE
REGIONAL CLIENT MANAGER

PROFESSIONAL EDUCATION
B.S. Geology, Richard Stockton College, Galloway Township, NJ, 1995

CERTIFICATIONS/QUALIFICATIONS
- Licensed Site Remediation Professional (LSRP) in the State of New Jersey, License #594676
- Licensed Professional Geologist in the State of Tennessee, License #2178
- 40-Hour OSHA Hazardous Waste Site Training
- 8-Hour OSHA Hazardous Waste Supervisory Training
- Certified Wetlands Specialist

SELECTED EXPERIENCE
Mr. George has over 24 years of experience in the due diligence, environmental, and engineering industry. His responsibilities have included the management of projects for commercial, industrial, and multifamily facilities, on tasks involving: soil and groundwater assessments and remediation (both hazardous and petroleum-related releases); environmental compliance audits; phase I environmental site assessments (ESAs); and property condition assessments (PCAs). He is experienced in managing multiple-site portfolio projects that require quick-responses, technical support for engineering assessments, and research activities for a wide variety of environmental issues.

As a Regional Client Manager, Mr. George is responsible for managing due diligence investigations for property acquisition and financing, including environmental site assessments, property condition reports, subsurface site investigations, site characterizations, remediation, and other due diligence related activities. This includes providing expert-level managerial, technical, and operational project coordination and client relations for the development and implementation of Nova's services to support our clients' needs. Mr. George works directly with clients to delineate appropriate scopes, objectives, budgets, and priorities to meet their project needs.

Mr. George has managed over 5,000 environmental site assessments and conducted, designed, and managed site characterizations, investigations, delineations, and remediations at former/active industrial sites, commercial properties, residential properties, underground storage tank (UST) and petroleum sites, dry cleaners, former/active landfills, heavy metal and polychlorinated biphenyls (PCB) facilities, agricultural sites, and Brownfield sites throughout the United States. Mr. George's remediation experience includes designing and implementing remedial action programs under the oversight of state regulatory agencies. His remedial design and implementation experience include conventional remediation technologies (i.e., source removal, contaminated site encapsulation, natural attenuation) and innovative technologies, including in-situ bioremediation, soil vapor extraction, vapor mitigation, enhanced bioremediation, subsurface injection, and other in-situ soil and groundwater treatment technologies. He has extensive knowledge dealing with both state and federal regulations.

As a Licensed Site Remediation Professional (LSRP) in New Jersey, Mr. George is the lead environmental expert for Nova's clients to assist in obtaining environmental closure through the State of New Jersey Site Remediation Professional Licensing Board (SRPLB) Site Remediation Reform Act (N.J.S.A. 58:10C-1 et seq.).

PROFESSIONAL ORGANIZATIONS
- Licensed Site Remediation Professional Association (LSRPA), Member
- Environmental Bankers Associations (EBA), Member/Presenter

DRAFT

Nova Group

Carbon Neutral Report

novagroupgbc.com/carbonneutral

DRAFT

717.399.9587 • www.augustmack.com
4401 Rockside Road • Independence, OH 44131

August 19, 2024

Ms. Jennifer Chandler
CHN Housing Partners
2999 Payne Avenue
Cleveland, Ohio 44114

Re: *Revised* Limited Subsurface Investigation
Hough Avenue between East 89th Street and East 90th Street
Cleveland, Ohio 44106
August Mack Project Number JY1828.742

Dear Ms. Chandler:

August Mack Environmental, Inc. (August Mack) has completed subsurface investigation activities at the above-referenced subject property. During a recent Phase I Environmental Site Assessment (ESA) performed by Partners Environmental (Partners) (Partners Project No.640.16), the following recognized environmental conditions (RECs) were identified:

- **REC-1:** Various Former Commercial Operations, 8900, 8904, 8918, and 8928 Hough Avenue (subject property): A historical dry cleaner, Checker Cleaners, was listed in the city directories from 1951 through 1961 at 8900 Hough Avenue. The EDR database report and city directories listed Aaron Cohn Clothing Cleaners at 8904 Hough Avenue in 1930, as well as Unity Dry Cleaning and Tailoring later in 1974. According to Sanborn maps, this portion of the subject property was also operated as an oil and paint store in the 1950s. Additionally, another dry cleaning and laundry operation was listed in the EDR database under Benjamin Goldsmith and addressed at the former subject property address of 8918 Hough Avenue in 1935. City directories similarly listed various other cleaners from 1941 through 1961. According to city directories, a photography business, most frequently referred to as Fleming Photo Company, was located on the subject property at 8928 Hough Avenue from at least 1930 through 1955. Based on Partners' experience with these types of facilities and their past use of

EXPERTISE. INNOVATION. COMMITMENT.

hazardous chemicals, it is possible that these former dry cleaning and other select operations along Hough Avenue could have adversely impacted the subject property.

- **REC-2:** Former Retail Filling Station with three (3) Underground Storage Tanks (USTs), 8930-8940 Hough Avenue (Eastern Adjoining Property): The eastern adjoining property was identified as Gonzalez Texaco Service Station in the EDR Historic Automotive database from 1951 through 1961, and in city directories under various names from 1941 through 1961. On the Sanborn Fire Insurance maps, it is also depicted in 1951 and 1952, with notation of an associated storefront and three (3) USTs. No other information regarding the status of these USTs was provided in any of the available sources. Based on Partners' experience with these types of facilities, it is possible that the related petroleum substances could have adversely impacted the subject property.

- **REC-3:** Former Retail Filling Station, 8812 Hough Avenue (Eastern Adjoining Site): The eastern adjacent site was identified in the EDR Historic Automotive database as Ashford Union Service Station / 76 Service Station from 1951 through 1974. The Sanborn maps show its presence from 1951 through 1972, along with three (3) USTs. No other information regarding the status of these USTs was provided in any of the available sources. Based on Partners' experience with these types of facilities, it is possible that the related petroleum substances could have adversely impacted the subject property.

The purpose of this investigation is to determine if subsurface conditions on the subject property have been impacted by the environmental concerns identified in the Phase I ESA. This report was prepared at the request of Ms. Jennifer Chandler with CHN Housing Partners and may be relied on by CHN Housing Partners. Reliance on the information and conclusions presented in this report by any other party(ies) is not authorized by August Mack.

SUBSURFACE INVESTIGATION

August Mack mobilized to the subject property on August 1, 2024 to perform the subsurface investigation activities. Prior to starting subsurface activities, ground penetrating radar (GPR), electromagnetic (EM) locating, and other utility locating tools were utilized to clear all boring locations.

A total of four (4) soil borings (SB-1 through SB-4) were advanced across the subject property using a Geoprobe® direct push sampling system (Geoprobe®). Information

regarding boring locations is provided below and boring locations are depicted on **Figure 1**. The client provided an overlay of the future building development plans; which is also presented on **Figure 1**.

- SB-1 was advanced on the east portion of the subject property, in the location of former Fleming Photo Company and adjacent to a former retail filling station with three (3) USTs;
- SB-2 was advanced on the east portion of the subject property, in the location of former Goldsmith Cleaners;
- SB-3 was advanced on the west portion of the subject property in the location of former Unity Dry Cleaning and a former oil / paint store; and,
- SB-4 was advanced on the west portion of the subject property in the location of former Checker Cleaners, and the adjacent former filling station.

Sampling Methodology

Soil borings SB-1 through SB-4 were advanced to a depth of 20 feet below grade (ft bg) using a Geoprobe® sampling system. The purpose of the borings was to field screen soils, determine geological conditions, and collect soil and groundwater samples for laboratory analysis. All soil sample intervals were inspected in the field for odors and staining and screened using a photoionization detector (PID). Field screening results and soil lithological information is provided on soil boring logs included as **Attachment A**.

One (1) soil sample interval from each boring location was selected for laboratory analysis based on field inspection observations and screening results. Soil samples were submitted to Pace Analytical (PACE) located in Indianapolis, Indiana, for laboratory analysis of volatile organic compounds (VOCs) via United States Environmental Protection Agency (U.S. EPA) method 8260, polycyclic aromatic hydrocarbons (PAHs) via U.S. EPA method 8270 and Resource Conservation and Recovery Act (RCRA) 8 Metals via U.S. EPA method 6010B / 7470-7471.

Soil borings were converted into temporary, 1-inch diameter PVC wells to aid in the collection of groundwater samples. Groundwater samples were collected from the temporary wells using a peristaltic pump attached to new, disposable sample tubing and submitted to PACE for analysis of VOCs via U.S. EPA method 8260, PAHs via U.S. EPA method 8270 and RCRA 8 Metals via U.S. EPA method 6010B / 7470-7471.

August Mack field procedures are provided in **Attachment B**.

Field Observations

Inspection of collected soil samples from the borings revealed that the subsurface geology consists primarily of alternating layers of clay, sand and clayey sand. A brick was also observed at approximately 6 to 7 ft bg at SB-2, SB-3, and SB-4. Saturated conditions were encountered beginning at approximately 15 to 18 ft bg for all borings.

Field observations at SB-4 from approximately 14 to 18 ft bg reveal evidence of staining, odor, and sheen. In addition, the majority of PID measurements collected from the soil borings were below 2.6 (ppm). Notable elevated PID measurements were observed in SB-1 15 to 16 ft bg (122.8 ppm) and SB-2 4 to 8 ft bg (42.9 ppm).

Soil Analytical Results

The soil analytical results were compared to the Ohio Environmental Protection Agency (OEPA) Voluntary Action Program (VAP) Generic Direct Contact Soil Standards (GDCSS) for residential, commercial/industrial, and construction worker land use. The laboratory analysis revealed the following results:

- All VOCs were detected below their laboratory reporting limits (LRLs).
- Several PAHs were detected in all soil samples; however, all detected concentrations are below their respective standard with the exception of benzo(a)pyrene in SB-3 (1-3). Benzo(a)pyrene was above the GDCSS standards for residential land use but well below the GDCSS standards for commercial/industrial and construction workers.
- Metals including arsenic, barium, cadmium, chromium, and lead were detected in each of the soil samples. All concentrations were below their respective standards with the exception of arsenic in SB-3 (1-3). Arsenic was above the GDCSS standard for residential but well below the GDCSS standards for commercial/industrial and construction workers.

The soil analytical results are summarized in **Table 1**, and a copy of the laboratory analytical report and chain of custody documentation is included in **Attachment C**.

Groundwater Analytical Results

The groundwater analytical results were compared to the OEPA VAP Generic Unrestricted Potable Use Standards (UPUS). The laboratory analysis revealed the following results:

- Several VOCs were detected in the groundwater sample SB-4 (10-20); however, they were below their respective standards. All other VOCs were below LRLs.
- Several PAH compounds (Benzo(a)anthracene, Benzo(a)pyrene, 1-Methylnaphthalene, and Naphthalene) were detected above the VAP UPUS in the SB-4 (10-20) groundwater sample. All other PAHs were below LRLs.
- All analyzed metals were not detected above LRLs, with the exception of barium. Barium was detected above the LRL, but well below its comparative VAP UPUS standard.

It is noted that the subject property is located within an OEPA approved Urban Setting Designation (USD), known as the Cleveland City Wide. A USD recognizes that remediation of groundwater to drinking water standards is not necessary because no receptors will be drinking the groundwater in the USD area (i.e. area connected to municipal water supply).

The groundwater analytical results are summarized in **Table 2**, and a copy of the laboratory analytical report and chain of custody documentation is included in **Attachment C**.

SUMMARY AND CONCLUSION

August Mack has completed a Limited Subsurface Investigation for the subject property located at Hough Avenue between East 89th Street and East 90th Street, Cleveland, Ohio. A total of four (4) soil borings were advanced in the northern portion of the subject property in order to evaluate if subsurface conditions have been impacted by the RECs identified in the recent Phase I ESA completed by August Mack.

Field observations and PID measurements from soil boring SB-4 reveal evidence of impacts (odor, staining, and sheen) at the subject property. Analytical results revealed one (1) PAH (Benzo(a)pyrene) and one (1) metal (Arsenic) were detected slightly above the GDCSS standards for residential land use in soil collected from soil boring SB-3 1 to 3 ft bg. Based on the future development plans provided by the Client, SB-3 is below the building footprint. Several PAHs and metals were identified in soil across the subject property at concentrations that did not exceed comparison standards. VOCs were not detected at concentrations above LRLs in the soil samples.

Analytical results revealed benzo(a)anthracene, benzo(a)pyrene, 1-methylnaphthalene, and naphthalene were detected above their VAP UPUS standards in groundwater collected from soil boring SB-4. It is noted that these compounds were not detected at concentrations above their comparative standards in the soil sample collected at this

boring location. Additionally, the subject property is located within the Cleveland City-Wide USD and will be connected to municipal drinking water. Considering this information, the ingestion pathway is incomplete.

Concentrations of benzo(a) pyrene and arsenic were detected at SB-3 1 to 3 ft bg exceeding their GDCSS residential use standards; however, these compounds are likely generated from the surrounding urban development rather than releases from historical operations at this location. Redevelopment typically includes removal of surface soils to install a building pad. As the surface soils at SB-3 will be removed during redevelopment, and the building pad will act as a direct contact barrier, August Mack does not recommend addition assessment for this location.

We appreciate the opportunity to provide you with environmental consulting services and trust that this submittal is in accordance with your needs. Please feel free to contact us if you have any questions or comments or require additional information regarding this project or the project site.

Sincerely,

Sarah Bergund
Due Diligence Manager

James Bell
Sr. Due Diligence Manager

Figures

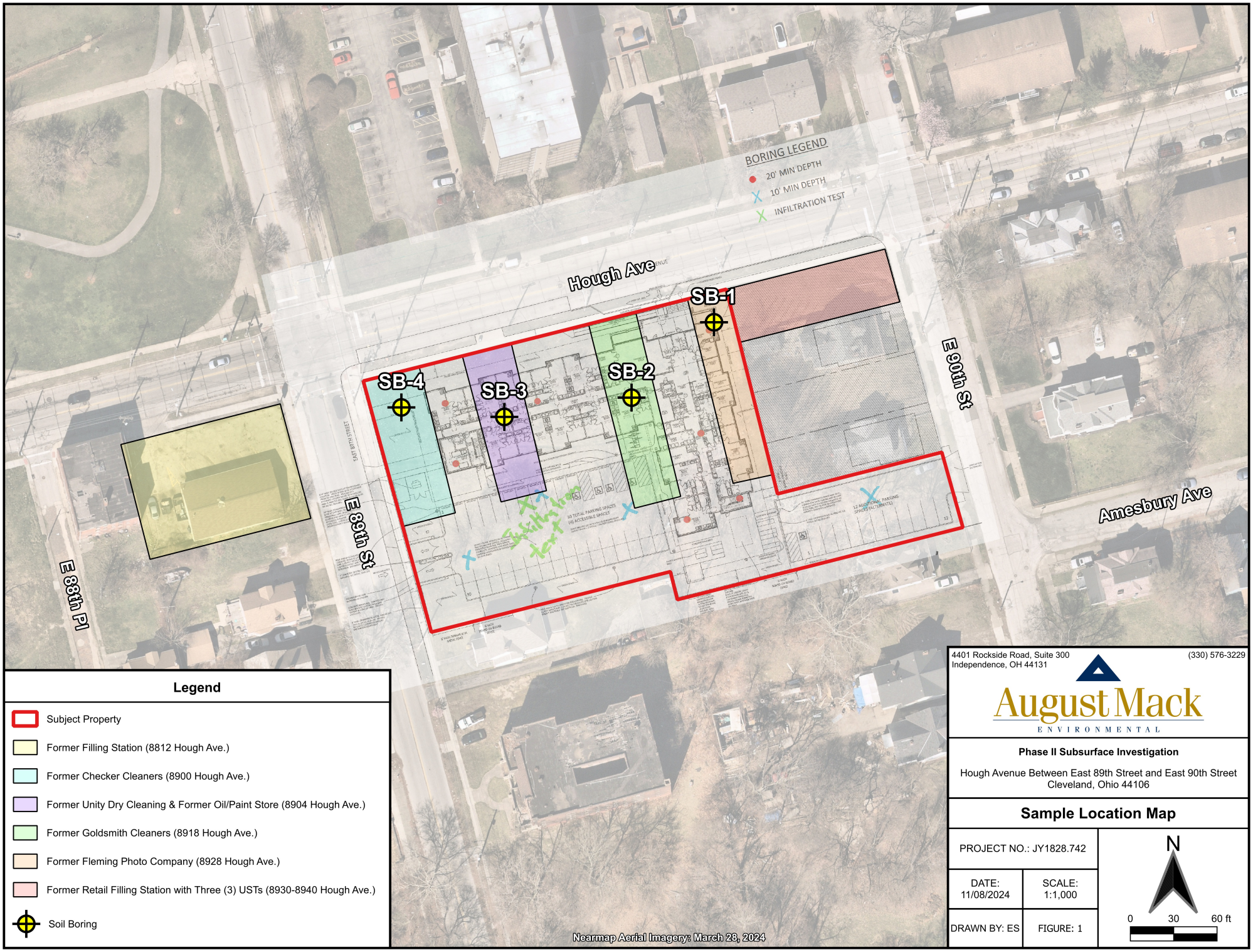

Legend

- Subject Property
- Former Filling Station (8812 Hough Ave.)
- Former Checker Cleaners (8900 Hough Ave.)
- Former Unity Dry Cleaning & Former Oil/Paint Store (8904 Hough Ave.)
- Former Goldsmith Cleaners (8918 Hough Ave.)
- Former Fleming Photo Company (8928 Hough Ave.)
- Former Retail Filling Station with Three (3) USTs (8930-8940 Hough Ave.)
- Soil Boring

4401 Rockside Road, Suite 300
Independence, OH 44131
(330) 576-3229

August Mack
ENVIRONMENTAL

Phase II Subsurface Investigation

Hough Avenue Between East 89th Street and East 90th Street
Cleveland, Ohio 44106

Sample Location Map

PROJECT NO.: JY1828.742	
DATE: 11/08/2024	SCALE: 1:1,000
DRAWN BY: ES	FIGURE: 1

N

0 30 60 ft

Tables

TABLE 1

SUMMARY OF SOIL ANALYTICAL DATA

Sample ID:	GDCSS RESIDENTIAL (*)	GDCSS COMMERCIAL / INDUSTRIAL (**)	GDCSS CONSTRUCTION WORKER (#)	SB-1	SB-2	SB-3	SB-4
Depth (feet):				2-4	4-8	1-3	2-4
Sample Date:				08/01/2024	08/01/2024	08/01/2024	08/01/2024
VOLATILE ORGANIC COMPOUNDS (VOCs) VIA U.S. EPA METHOD 8260							
All Analyzed VOCs	Varies	Varies	Varies	BRL	BRL	BRL	BRL
POLYCYCLIC AROMATIC HYDROCARBONS (PAHs) VIA U.S. EPA METHOD 8270 SIM							
Acenaphthene	7,200	1,000,000	290,000	<0.0284	0.0997	1.02	0.0377
Acenaphthylene	7,200	130,000	290,000	<0.0284	<0.0291	0.0728	<0.0263
Anthracene	36,000	670,000	1,000,000	<0.0284	0.289	2.68	0.0927
Benzo(a)anthracene	23	610	9,600	0.0661	0.928	5.97	0.337
Benzo(a)pyrene	2.3	62	230	<0.0852	1.07	5.58 *	0.411
Benzo(b)fluoranthene	23	620	10,000	0.0948	1.34	6.96	0.472
Benzo(g,h,i)perylene	3,600	67,000	430,000	0.0478	0.600	2.75	0.249
Benzo(k)fluoranthene	230	6,200	100,000	0.0418	0.471	2.30	0.166
Chrysene	2,300	62,000	1,000,000	0.0702	0.906	5.41	0.323
Dibenz(a,h)anthracene	2.3	62	1,000	<0.0852	0.185	1.07	<0.0790
Fluoranthene	4,800	89,000	170,000	0.130	2.18	10.8	0.622
Fluorene	4,800	89,000	580,000	<0.0284	0.102	1.24	0.0267
Indeno(1,2,3-cd)pyrene	23	620	10,000	0.0455	0.586	2.76	0.211
1-Methylnaphthalene	350	390	390	<0.0284	<0.0291	0.220	<0.0263
2-Methylnaphthalene	480	8,900	5,800	<0.0284	<0.0291	0.223	0.0266
Naphthalene	96	420	560	<0.0284	0.0331	0.201	<0.0263
Phenanthrene	36,000	670,000	1,000,000	0.0702	1.51	10.0	0.362
Pyrene	3,600	67,000	430,000	0.119	1.92	10.7	0.611
METALS VIA U.S. EPA METHODS 6010/7471							
Arsenic	14	100	760	12.9	12.4	15.6 *	10.0
Barium	30,000	760,000	350,000	76.9	85.2	90.8	75.8
Cadmium	140	3,300	710	<0.57	<0.55	0.64	<0.55
Chromium (Total)	NE	NE	NE	16.3	16.3	14.1	13.8
Lead	400	800	400	15.3	21.7	86.7	164
All Other Analyzed Metals	Varies	Varies	Varies	BRL	BRL	BRL	BRL

Abbreviations & Notes

BRL = Below Laboratory Reporting Limits
CIDARS = Chemical Information Database and Applicable Regulatory Standards
CSs = Comparative Standards
GDCSS = Generic Direct Contact Soil Standards
NE = Not Established
OH EPA VAP = Ohio Environmental Protection Agency Voluntary Action Program
SIM = Selected Ion Monitoring
U.S. EPA = United States Environmental Protection Agency

The following denote the symbol and color of screening level exceedances:

* = At or Above OH EPA VAP Residential Soil Direct Contact CSs
** = At or Above OH EPA VAP Commercial/Industrial Soil Direct Contact CSs
# = At or Above OH EPA VAP Construction Soil Direct Contact CSs

Results and OH EPA VAP CSs are reported in milligrams per kilogram (mg/kg).
OH EPA VAP CSs are based on the CIDARS database published CSs for Soil Direct Contact.

TABLE 2

SUMMARY OF GROUNDWATER ANALYTICAL DATA

Sample ID:	UNRESTRICTED POTABLE USE STANDARDS (^)	SB-1-GW	SB-2-GW	SB-3-GW	SB-4-GW
Depth (feet):		10-20	10-20	10-20	10-20
Sample Date:		08/01/2024	08/01/2024	08/01/2024	08/01/2024
VOLATILE ORGANIC COMPOUNDS (VOCs) VIA U.S. EPA METHOD 8260					
n-Butylbenzene	**1,000**	<5.0	<5.0	<5.0	**11.5**
Ethylbenzene	**700**	<5.0	<5.0	<5.0	**108**
n-Hexane	**1,500**	<5.0	<5.0	<5.0	**54.5**
Isopropylbenzene (Cumene)	**450**	<5.0	<5.0	<5.0	**24.4**
n-Propylbenzene	**660**	<5.0	<5.0	<5.0	**66.0**
1,3,5-Trimethylbenzene	**60**	<5.0	<5.0	<5.0	**20.1**
All Other Analyzed VOCs	**Varies**	BRL	BRL	BRL	BRL
POLYCYCLIC AROMATIC HYDROCARBONS (PAHs) VIA U.S. EPA METHOD 8270 SIM					
Anthracene	**1,800**	<0.099	<0.10	<0.10	**0.14**
Benzo(a)anthracene	**0.30**	<0.099	<0.10	**0.22**	**0.31** ^
Benzo(a)pyrene	**0.20**	<0.099	<0.10	**0.19**	**0.27** ^
Benzo(b)fluoranthene	**2.5**	<0.099	<0.10	**0.26**	**0.33**
Benzo(g,h,i)perylene	**600**	<0.099	<0.10	**0.11**	**0.15**
Benzo(k)fluoranthene	**25**	<0.099	<0.10	<0.10	**0.15**
1-Methylnaphthalene	**11**	<1.0	<1.0	<1.0	**23.1** ^
2-Methylnaphthalene	**36**	<1.0	<1.0	<1.0	**32.6**
Naphthalene	**1.7**	<1.0	<1.0	<1.0	**77.7** ^
All Other Analyzed PAHs	**Varies**	BRL	BRL	BRL	BRL
METALS VIA U.S. EPA METHODS 6010/7470					
Barium, dissolved	**2,000**	<10.0	**12.9**	**31.0**	**193**
All Other Analyzed Metals	**Varies**	BRL	BRL	BRL	BRL

Abbreviations & Notes

BRL = Below Laboratory Reporting Limits
CIDARS = Chemical Information Database and Applicable Regulatory Standards
CSs = Comparative Standards
OH EPA VAP = Ohio Environmental Protection Agency Voluntary Action Program
SIM = Selected Ion Monitoring
U.S. EPA = United States Environmental Protection Agency

The following denote the symbol and color of screening level exceedances:
^ = At or Above OH EPA VAP Unrestricted Potable Use Standards (UPUS)

Results and OH EPA VAP UPUS are reported in micrograms per liter (µg/L).
OH EPA VAP UPUS are based on the CIDARS database published CSs for Water.

ATTACHMENT A

Soil Boring Logs

Project Number:	JY1828.742	Date Drilled:	8/1/2024
Project Name:	CHN - Hough Sr. Living	Personnel:	S. Bergund
Site Address:	Hough Ave between E 89th & 90th St	Driller:	EnviroCore
City, State:	Cleveland, OH	Driller License:	N/A (Not Applicable)
Boring Location:	E portion of SP	Drilling Method:	Direct Push - Dual Tube
Northing*:	Not Measured (NM)	Easting*:	NM
Surface Elevation:	NM	GW Sample Method:	Check-Valve

SB-1

Depth (ft.)	Soil Type	Lithology Description	% Recovery	PID (ppm)	Screen Interval	Soil Sample Interval	Comments
0	VEGITATION						Start time: 1152
1	CLAY	10YR 6/3, medium plasticity, dry	100	0.1			
2							Soil sample SB-1-2-4, collected at 1204
3				0.1			
4			50				
5				0.0			
6							
7				0.0			
8	SAND	10YR 6/4, with clay	75				
9				0.1			
10							
11				0.1			
12			100				
13				0.0			
14							
15		10YR 4/4, wet		0.0			Groundwater sample SB-1-GW-10-20, collected at 1338
16							
17	CLAYEY SAND	10YR 4/4	100	0.0			
18							
19				0.0			
20	SAND	10YR 4/4, with clay					End of Boring: 20' (1204)

* = Northing, Easting, and Surface Elevation (State Plane or UTM) are estimated, unless specified in the report to have been surveyed.

Project Number:	JY1828.742	Date Drilled:	8/1/2024
Project Name:	CHN - Hough Sr. Living	Personnel:	S. Bergund
Site Address:	Hough Ave between E 89th & 90th St	Driller:	EnviroCore
City, State:	Cleveland, OH	Driller License:	N/A (Not Applicable)
Boring Location:	E central portion of SP	Drilling Method:	Direct Push - Dual Tube
Northing*:	Not Measured (NM)	Easting*:	NM
Surface Elevation:	NM	GW Sample Method:	Check-Valve

August Mack ENVIRONMENTAL

SB-2

Depth (ft.)	Soil Type	Lithology Description	% Recovery	PID (ppm)	Screen Interval	Soil Sample Interval	Comments
0	VEGITATION						Start time: 1041
1	CLAY	2.5YR 7/4, medium plasticity, stiff		0.1			
	GRAVEL	medium size, poorly graded					
2	SAND	10YR 6/4, with clay	100				
3				1.3			
4	BRICK						Soil sample SB-2-4-8, collected at 1136
5	SAND	10YR 4/4, with clay		42.9			
6			100				
7				42.9			
		10YR 2/2					
8	SANDY CLAY	10YR 5/4					
9				0.1			
10			100				
11				0.1			
12							
13				0.0			
14			100				
15				0.0			
16							
17				0.0			
18		wet	100				Groundwater sample SB-2-GW-10-20, collected at 1318
19		10YR 4/4		0.0			
20							End of Boring: 20' (1136)

* = Northing, Easting, and Surface Elevation (State Plane or UTM) are estimated, unless specified in the report to have been surveyed.

Project Number:	JY1828.742	Date Drilled:	8/1/2024
Project Name:	CHN - Hough Sr. Living	Personnel:	S. Bergund
Site Address:	Hough Ave between E 89th & 90th St	Driller:	EnviroCore
City, State:	Cleveland, OH	Driller License:	N/A (Not Applicable)
Boring Location:	W central portion of SP	Drilling Method:	Direct Push - Dual Tube
Northing*:	Not Measured (NM)	Easting*:	NM
Surface Elevation:	NM	GW Sample Method:	Check-Valve

SB-3

Depth (ft.)	Soil Type	Lithology Description	% Recovery	PID (ppm)	Screen Interval	Soil Sample Interval	Comments
0	VEGITATION						Start time: 1010
1	CLAY	10YR 4/3, medium plasticity, stiff	50	1.4		Soil sample SB-3-1-3, collected at 1023	
2		gravel layer					
3				0.5			
4			25				
5				1.5			
6							
7		brick		1.5			
8	SAND	10YR 5/6, with clay	50	1.7			
9							
10				1.7			
11							
12			75				
13				0.7			
14							
15				0.1			
16			100				
17				0.2			
18		wet					Groundwater sample SB-3-GW-10-20, collected at 1301
19	CLAY	2.5YR 5/2		0.1			
20							End of Boring: 20' (1023)

* = Northing, Easting, and Surface Elevation (State Plane or UTM) are estimated, unless specified in the report to have been surveyed.

Project Number:	JY1828.742	Date Drilled:	8/1/2024
Project Name:	CHN - Hough Sr. Living	Personnel:	S. Bergund
Site Address:	Hough Ave between E 89th & 90th St	Driller:	EnviroCore
City, State:	Cleveland, OH	Driller License:	N/A (Not Applicable)
Boring Location:	NW central portion of SP	Drilling Method:	Direct Push - Dual Tube
Northing*:	Not Measured (NM)	Easting*:	NM
Surface Elevation:	NM	GW Sample Method:	Check-Valve

SB-4

Depth (ft.)	Soil Type	Lithology Description	% Recovery	PID (ppm)	Screen Interval	Soil Sample Interval	Comments
0	VEGITATION						Start time: 0929
1	CLAY	10YR 5/4, medium plasticity, stiff	75	0.3			
2							
3				0.1			
4			25				
5				0.5			
6	BRICK						Soil sample SB-4-6-8, collected at 0945
7	SAND	10YR 5/4, with clay		0.5			
8			75				
9				0.2			
10							
11				0.1			
12			75				
13		moist		2.6			
14		10YR 4/2					
15		10YR 2/2		122.8			Staining, Odor, and Sheen
16		wet	100				Groundwater sample SB-4-GW-10-20, collected at 1254
17				108.7			
18		10YR 4/2					Odor
19				65.3			
20							End of Boring: 20' (0945)

* = Northing, Easting, and Surface Elevation (State Plane or UTM) are estimated, unless specified in the report to have been surveyed.

ATTACHMENT B

Field Procedures

SOIL & GROUNDWATER SAMPLING PROCEDURES

Soil Sampling Activities

Soil borings were advanced using a Geoprobe® Direct Push Dual-Tube Sampling System (Geoprobe®) and hand augers. Soil borings were advanced to the desired depth required for the investigation. Soil samples were collected continuously from each boring location by using the dual-tube tooling, which includes a disposable acetate sample liner. The sampler was recovered with a 4-foot soil sample collected within an acetate liner inside the barrel. A new acetate liner was used for each sample collected. All reusable equipment that contacted the soil samples was decontaminated with a Liquinox® solution and rinsed with water between each sample collection.

Upon retrieving the 4-foot sections of soil, the samples were divided into 2-foot sections and inspected in the field for evidence of contamination (odors, staining, etc.). Each sample was also screened in the field by headspace analysis using a MiniRae® photoionization detector (PID). The 2-foot section that exhibited the highest potential for contamination was sampled and transferred to clean, labeled sample containers (provided by the laboratory) and placed on ice in a cooler for preservation in the field. All samples were submitted to Pace Analytical (PACE) located in Indianapolis, Indiana, for laboratory analysis of VOCs, PAHs, and RCRA 8 Metals, via U.S. EPA 8260, 8270SIM, and 6010B/7470-7471 methods.

Groundwater Sampling Activities

Temporary 1-inch groundwater sampling piezometers were installed in two of the three boring location to allow groundwater to collect for sampling purposes. Groundwater samples were collected from the temporary groundwater sampling points using a check valve and dedicated tubing. The groundwater samples were transferred to clean, labeled sample containers (provided by the laboratory) and placed on ice in a cooler for preservation in the field. Groundwater samples were submitted to PACE for laboratory analysis of VOCs, PAHs, and RCRA 8 Metals via U.S. EPA 8260 , 8270SIM, and 6010B/7470-7471 methods.

Site Restoration Activities

Upon completion of the field sampling activities, the boreholes were abandoned by manually pouring soil cuttings and bentonite into the boring. Subject property restoration was completed by patching the surface materials to match pre-investigation conditions.

ATTACHMENT C

Laboratory Results

Pace Analytical Services, LLC
7726 Moller Road
Indianapolis, IN 46268
(317)228-3100

August 13, 2024

James Bell
August Mack - Ohio
7830 North Central Drive
Suite B
Lewis Center, OH 43035

RE: Project: JY1828.742-Hough Senior
Pace Project No.: 50379409

Dear James Bell:

Enclosed are the analytical results for sample(s) received by the laboratory on August 02, 2024. The results relate only to the samples included in this report. Results reported herein conform to the applicable TNI/NELAC Standards and the laboratory's Quality Manual, where applicable, unless otherwise noted in the body of the report.

The test results provided in this final report were generated by each of the following laboratories within the Pace Network:

- Pace Analytical Services - Indianapolis

If you have any questions concerning this report, please feel free to contact me.

Sincerely,

Amanda Gaines
amanda.gaines@pacelabs.com
(317)228-3100
Project Manager

Enclosures

cc: Accounts Payable, August Mack Environmental
Andy Tennyson, August Mack Environmental Consultants

This report shall not be reproduced, except in full,
without the written consent of Pace Analytical Services, LLC.

Pace Analytical Services, LLC
7726 Moller Road
Indianapolis, IN 46268
(317)228-3100

CERTIFICATIONS

Project:	JY1828.742-Hough Senior
Pace Project No.:	50379409

Pace Analytical Services Indianapolis

7726 Moller Road, Indianapolis, IN 46268
Illinois Accreditation #: 200074
Indiana Drinking Water Laboratory #: C-49-06
Kansas/TNI Certification #: E-10177
Kentucky UST Agency Interest #: 80226
Kentucky WW Laboratory ID #: 98019
Michigan Drinking Water Laboratory #9050
Oklahoma Laboratory #: 9204
Texas Certification #: T104704355
Washington Dept of Ecology #: C1081
Wisconsin Laboratory #: 999788130
USDA Foreign Soil Permit #: 525-23-13-23119
USDA Compliance Agreement #: IN-SL-22-001

This report shall not be reproduced, except in full,
without the written consent of Pace Analytical Services, LLC.

Pace Analytical Services, LLC
7726 Moller Road
Indianapolis, IN 46268
(317)228-3100

SAMPLE SUMMARY

Project: JY1828.742-Hough Senior
Pace Project No.: 50379409

Lab ID	Sample ID	Matrix	Date Collected	Date Received
50379409001	**SB-4-2-4**	Solid	08/01/24 09:45	08/02/24 09:00
50379409002	**SB-3-1-3**	Solid	08/01/24 10:23	08/02/24 09:00
50379409003	**SB-2-4-8**	Solid	08/01/24 11:36	08/02/24 09:00
50379409004	**SB-1-2-4**	Solid	08/01/24 12:04	08/02/24 09:00
50379409005	**SB-4-GW-10-20**	Water	08/01/24 12:54	08/02/24 09:00
50379409006	**SB-3-GW-10-20**	Water	08/01/24 13:01	08/02/24 09:00
50379409007	**SB-2-GW-10-20**	Water	08/01/24 13:18	08/02/24 09:00
50379409008	**SB-1-GW-10-20**	Water	08/01/24 13:38	08/02/24 09:00

This report shall not be reproduced, except in full,
without the written consent of Pace Analytical Services, LLC.

Pace Analytical Services, LLC
7726 Moller Road
Indianapolis, IN 46268
(317)228-3100

SAMPLE ANALYTE COUNT

Project: JY1828.742-Hough Senior
Pace Project No.: 50379409

Lab ID	Sample ID	Method	Analysts	Analytes Reported	Laboratory
50379409001	**SB-4-2-4**	EPA 6010	NWB	7	PASI-I
		EPA 7471	ILP	1	PASI-I
		EPA 8270 by SIM	JCM	20	PASI-I
		EPA 8260	TMW	73	PASI-I
		SM 2540G	QAK	1	PASI-I
50379409002	**SB-3-1-3**	EPA 6010	NWB	7	PASI-I
		EPA 7471	ILP	1	PASI-I
		EPA 8270 by SIM	JCM	20	PASI-I
		EPA 8260	TMW	73	PASI-I
		SM 2540G	QAK	1	PASI-I
50379409003	**SB-2-4-8**	EPA 6010	NWB	7	PASI-I
		EPA 7471	ILP	1	PASI-I
		EPA 8270 by SIM	JCM	20	PASI-I
		EPA 8260	TMW	73	PASI-I
		SM 2540G	QAK	1	PASI-I
50379409004	**SB-1-2-4**	EPA 6010	NWB	7	PASI-I
		EPA 7471	ILP	1	PASI-I
		EPA 8270 by SIM	JCM	20	PASI-I
		EPA 8260	TMW	73	PASI-I
		SM 2540G	QAK	1	PASI-I
50379409005	**SB-4-GW-10-20**	EPA 6010	ELK	7	PASI-I
		EPA 7470	ILP	1	PASI-I
		EPA 8270 by SIM 40E	GRM	20	PASI-I
		EPA 8260	TAY	73	PASI-I
50379409006	**SB-3-GW-10-20**	EPA 6010	ELK	7	PASI-I
		EPA 7470	ILP	1	PASI-I
		EPA 8270 by SIM 40E	GRM	20	PASI-I
		EPA 8260	TMW	73	PASI-I
50379409007	**SB-2-GW-10-20**	EPA 6010	ELK	7	PASI-I
		EPA 7470	ILP	1	PASI-I
		EPA 8270 by SIM 40E	GRM	20	PASI-I
		EPA 8260	TAY	73	PASI-I
50379409008	**SB-1-GW-10-20**	EPA 6010	ELK	7	PASI-I
		EPA 7470	ILP	1	PASI-I
		EPA 8270 by SIM 40E	GRM	20	PASI-I
		EPA 8260	TMW	73	PASI-I

This report shall not be reproduced, except in full,
without the written consent of Pace Analytical Services, LLC.

Pace Analytical Services, LLC
7726 Moller Road
Indianapolis, IN 46268
(317)228-3100

SAMPLE ANALYTE COUNT

Project: JY1828.742-Hough Senior
Pace Project No.: 50379409

Lab ID	Sample ID	Method	Analysts	Analytes Reported	Laboratory

PASI-I = Pace Analytical Services - Indianapolis

This report shall not be reproduced, except in full,
without the written consent of Pace Analytical Services, LLC.

Pace Analytical Services, LLC
7726 Moller Road
Indianapolis, IN 46268
(317)228-3100

SUMMARY OF DETECTION

Project: JY1828.742-Hough Senior
Pace Project No.: 50379409

Lab Sample ID Method	Client Sample ID Parameters	Result	Units	Report Limit	Analyzed	Qualifiers
50379409001	**SB-4-2-4**					
EPA 6010	Arsenic	10.0	mg/kg	1.1	08/08/24 14:13	
EPA 6010	Barium	75.8	mg/kg	1.1	08/08/24 14:13	
EPA 6010	Chromium	13.8	mg/kg	1.1	08/08/24 14:13	
EPA 6010	Lead	164	mg/kg	1.1	08/08/24 14:13	
EPA 8270 by SIM	Acenaphthene	37.7	ug/kg	26.3	08/08/24 02:02	
EPA 8270 by SIM	Anthracene	92.7	ug/kg	26.3	08/08/24 02:02	
EPA 8270 by SIM	Benzo(a)anthracene	337	ug/kg	26.3	08/08/24 02:02	
EPA 8270 by SIM	Benzo(a)pyrene	411	ug/kg	79.0	08/08/24 02:02	
EPA 8270 by SIM	Benzo(b)fluoranthene	472	ug/kg	26.3	08/08/24 02:02	
EPA 8270 by SIM	Benzo(g,h,i)perylene	249	ug/kg	26.3	08/08/24 02:02	
EPA 8270 by SIM	Benzo(k)fluoranthene	166	ug/kg	26.3	08/08/24 02:02	
EPA 8270 by SIM	Chrysene	323	ug/kg	26.3	08/08/24 02:02	
EPA 8270 by SIM	Fluoranthene	622	ug/kg	26.3	08/08/24 02:02	
EPA 8270 by SIM	Fluorene	26.7	ug/kg	26.3	08/08/24 02:02	
EPA 8270 by SIM	Indeno(1,2,3-cd)pyrene	211	ug/kg	26.3	08/08/24 02:02	
EPA 8270 by SIM	2-Methylnaphthalene	26.6	ug/kg	26.3	08/08/24 02:02	
EPA 8270 by SIM	Phenanthrene	362	ug/kg	26.3	08/08/24 02:02	
EPA 8270 by SIM	Pyrene	611	ug/kg	26.3	08/08/24 02:02	
SM 2540G	Percent Moisture	9.9	%	0.10	08/09/24 12:54	N2
50379409002	**SB-3-1-3**					
EPA 6010	Arsenic	15.6	mg/kg	1.1	08/08/24 14:24	
EPA 6010	Barium	90.8	mg/kg	1.1	08/08/24 14:24	
EPA 6010	Cadmium	0.64	mg/kg	0.55	08/08/24 14:24	
EPA 6010	Chromium	14.1	mg/kg	1.1	08/08/24 14:24	
EPA 6010	Lead	86.7	mg/kg	1.1	08/08/24 14:24	
EPA 8270 by SIM	Acenaphthene	1020	ug/kg	26.4	08/08/24 02:16	
EPA 8270 by SIM	Acenaphthylene	72.8	ug/kg	26.4	08/08/24 02:16	
EPA 8270 by SIM	Anthracene	2680	ug/kg	26.4	08/08/24 02:16	
EPA 8270 by SIM	Benzo(a)anthracene	5970	ug/kg	26.4	08/08/24 02:16	
EPA 8270 by SIM	Benzo(a)pyrene	5580	ug/kg	79.1	08/08/24 02:16	
EPA 8270 by SIM	Benzo(b)fluoranthene	6960	ug/kg	26.4	08/08/24 02:16	
EPA 8270 by SIM	Benzo(g,h,i)perylene	2750	ug/kg	26.4	08/08/24 02:16	
EPA 8270 by SIM	Benzo(k)fluoranthene	2300	ug/kg	26.4	08/08/24 02:16	
EPA 8270 by SIM	Chrysene	5410	ug/kg	26.4	08/08/24 02:16	
EPA 8270 by SIM	Dibenz(a,h)anthracene	1070	ug/kg	79.1	08/08/24 02:16	
EPA 8270 by SIM	Fluoranthene	10800	ug/kg	26.4	08/08/24 02:16	
EPA 8270 by SIM	Fluorene	1240	ug/kg	26.4	08/08/24 02:16	
EPA 8270 by SIM	Indeno(1,2,3-cd)pyrene	2760	ug/kg	26.4	08/08/24 02:16	
EPA 8270 by SIM	1-Methylnaphthalene	220	ug/kg	26.4	08/08/24 02:16	
EPA 8270 by SIM	2-Methylnaphthalene	223	ug/kg	26.4	08/08/24 02:16	
EPA 8270 by SIM	Naphthalene	201	ug/kg	26.4	08/08/24 02:16	ED
EPA 8270 by SIM	Phenanthrene	10000	ug/kg	26.4	08/08/24 02:16	
EPA 8270 by SIM	Pyrene	10700	ug/kg	26.4	08/08/24 02:16	
SM 2540G	Percent Moisture	10.0	%	0.10	08/09/24 12:54	N2
50379409003	**SB-2-4-8**					
EPA 6010	Arsenic	12.4	mg/kg	1.1	08/08/24 14:30	

This report shall not be reproduced, except in full,
without the written consent of Pace Analytical Services, LLC.

Pace Analytical Services, LLC
7726 Moller Road
Indianapolis, IN 46268
(317)228-3100

SUMMARY OF DETECTION

Project: JY1828.742-Hough Senior
Pace Project No.: 50379409

Lab Sample ID Method	Client Sample ID Parameters	Result	Units	Report Limit	Analyzed	Qualifiers
50379409003	**SB-2-4-8**					
EPA 6010	Barium	85.2	mg/kg	1.1	08/08/24 14:30	
EPA 6010	Chromium	16.3	mg/kg	1.1	08/08/24 14:30	
EPA 6010	Lead	21.7	mg/kg	1.1	08/08/24 14:30	
EPA 8270 by SIM	Acenaphthene	99.7	ug/kg	29.1	08/08/24 02:30	
EPA 8270 by SIM	Anthracene	289	ug/kg	29.1	08/08/24 02:30	
EPA 8270 by SIM	Benzo(a)anthracene	928	ug/kg	29.1	08/08/24 02:30	
EPA 8270 by SIM	Benzo(a)pyrene	1070	ug/kg	87.3	08/08/24 02:30	
EPA 8270 by SIM	Benzo(b)fluoranthene	1340	ug/kg	29.1	08/08/24 02:30	
EPA 8270 by SIM	Benzo(g,h,i)perylene	600	ug/kg	29.1	08/08/24 02:30	
EPA 8270 by SIM	Benzo(k)fluoranthene	471	ug/kg	29.1	08/08/24 02:30	
EPA 8270 by SIM	Chrysene	906	ug/kg	29.1	08/08/24 02:30	
EPA 8270 by SIM	Dibenz(a,h)anthracene	185	ug/kg	87.3	08/08/24 02:30	
EPA 8270 by SIM	Fluoranthene	2180	ug/kg	29.1	08/08/24 02:30	
EPA 8270 by SIM	Fluorene	102	ug/kg	29.1	08/08/24 02:30	
EPA 8270 by SIM	Indeno(1,2,3-cd)pyrene	586	ug/kg	29.1	08/08/24 02:30	
EPA 8270 by SIM	Naphthalene	33.1	ug/kg	29.1	08/08/24 02:30	ED
EPA 8270 by SIM	Phenanthrene	1510	ug/kg	29.1	08/08/24 02:30	
EPA 8270 by SIM	Pyrene	1920	ug/kg	29.1	08/08/24 02:30	
SM 2540G	Percent Moisture	15.2	%	0.10	08/09/24 12:54	N2
50379409004	**SB-1-2-4**					
EPA 6010	Arsenic	12.9	mg/kg	1.1	08/08/24 14:32	
EPA 6010	Barium	76.9	mg/kg	1.1	08/08/24 14:32	
EPA 6010	Chromium	16.3	mg/kg	1.1	08/08/24 14:32	
EPA 6010	Lead	15.3	mg/kg	1.1	08/08/24 14:32	
EPA 8270 by SIM	Benzo(a)anthracene	66.1	ug/kg	28.4	08/08/24 02:44	
EPA 8270 by SIM	Benzo(b)fluoranthene	94.8	ug/kg	28.4	08/08/24 02:44	
EPA 8270 by SIM	Benzo(g,h,i)perylene	47.8	ug/kg	28.4	08/08/24 02:44	
EPA 8270 by SIM	Benzo(k)fluoranthene	41.8	ug/kg	28.4	08/08/24 02:44	
EPA 8270 by SIM	Chrysene	70.2	ug/kg	28.4	08/08/24 02:44	
EPA 8270 by SIM	Fluoranthene	130	ug/kg	28.4	08/08/24 02:44	
EPA 8270 by SIM	Indeno(1,2,3-cd)pyrene	45.5	ug/kg	28.4	08/08/24 02:44	
EPA 8270 by SIM	Phenanthrene	70.2	ug/kg	28.4	08/08/24 02:44	
EPA 8270 by SIM	Pyrene	119	ug/kg	28.4	08/08/24 02:44	
SM 2540G	Percent Moisture	13.1	%	0.10	08/09/24 12:55	N2
50379409005	**SB-4-GW-10-20**					
EPA 6010	Barium, Dissolved	193	ug/L	10.0	08/09/24 14:46	
EPA 8270 by SIM 40E	Anthracene	0.14	ug/L	0.11	08/06/24 18:28	
EPA 8270 by SIM 40E	Benzo(a)anthracene	0.31	ug/L	0.11	08/06/24 18:28	
EPA 8270 by SIM 40E	Benzo(a)pyrene	0.27	ug/L	0.11	08/06/24 18:28	
EPA 8270 by SIM 40E	Benzo(b)fluoranthene	0.33	ug/L	0.11	08/06/24 18:28	
EPA 8270 by SIM 40E	Benzo(g,h,i)perylene	0.15	ug/L	0.11	08/06/24 18:28	
EPA 8270 by SIM 40E	Benzo(k)fluoranthene	0.15	ug/L	0.11	08/06/24 18:28	
EPA 8270 by SIM 40E	1-Methylnaphthalene	23.1	ug/L	1.1	08/06/24 18:28	
EPA 8270 by SIM 40E	2-Methylnaphthalene	32.6	ug/L	1.1	08/06/24 18:28	
EPA 8270 by SIM 40E	Naphthalene	77.7	ug/L	1.1	08/06/24 18:28	
EPA 8260	n-Butylbenzene	11.5	ug/L	5.0	08/07/24 23:38	

This report shall not be reproduced, except in full,
without the written consent of Pace Analytical Services, LLC.

Pace Analytical Services, LLC
7726 Moller Road
Indianapolis, IN 46268
(317)228-3100

SUMMARY OF DETECTION

Project: JY1828.742-Hough Senior
Pace Project No.: 50379409

Lab Sample ID Method	Client Sample ID Parameters	Result	Units	Report Limit	Analyzed	Qualifiers
50379409005	**SB-4-GW-10-20**					
EPA 8260	Ethylbenzene	108	ug/L	5.0	08/07/24 23:38	
EPA 8260	n-Hexane	54.5	ug/L	5.0	08/07/24 23:38	
EPA 8260	Isopropylbenzene (Cumene)	24.4	ug/L	5.0	08/07/24 23:38	
EPA 8260	Naphthalene	43.9	ug/L	1.4	08/07/24 23:38	
EPA 8260	n-Propylbenzene	66.0	ug/L	5.0	08/07/24 23:38	
EPA 8260	1,3,5-Trimethylbenzene	20.1	ug/L	5.0	08/07/24 23:38	
50379409006	**SB-3-GW-10-20**					
EPA 6010	Barium, Dissolved	31.0	ug/L	10.0	08/09/24 14:48	
EPA 8270 by SIM 40E	Benzo(a)anthracene	0.22	ug/L	0.10	08/06/24 18:39	
EPA 8270 by SIM 40E	Benzo(a)pyrene	0.19	ug/L	0.10	08/06/24 18:39	
EPA 8270 by SIM 40E	Benzo(b)fluoranthene	0.26	ug/L	0.10	08/06/24 18:39	
EPA 8270 by SIM 40E	Benzo(g,h,i)perylene	0.11	ug/L	0.10	08/06/24 18:39	
50379409007	**SB-2-GW-10-20**					
EPA 6010	Barium, Dissolved	12.9	ug/L	10.0	08/09/24 14:51	

This report shall not be reproduced, except in full,
without the written consent of Pace Analytical Services, LLC.

Pace Analytical Services, LLC
7726 Moller Road
Indianapolis, IN 46268
(317)228-3100

ANALYTICAL RESULTS

Project: JY1828.742-Hough Senior
Pace Project No.: 50379409

Sample: SB-4-2-4 **Lab ID: 50379409001** Collected: 08/01/24 09:45 Received: 08/02/24 09:00 Matrix: Solid

Results reported on a "dry weight" basis and are adjusted for percent moisture, sample size and any dilutions.

Parameters	Results	Units	Report Limit	DF	Prepared	Analyzed	CAS No.	Qual
6010 MET ICP	Analytical Method: EPA 6010 Preparation Method: EPA 3050							
	Pace Analytical Services - Indianapolis							
Arsenic	**10.0**	mg/kg	1.1	1	08/07/24 08:02	08/08/24 14:13	7440-38-2	
Barium	**75.8**	mg/kg	1.1	1	08/07/24 08:02	08/08/24 14:13	7440-39-3	
Cadmium	ND	mg/kg	0.55	1	08/07/24 08:02	08/08/24 14:13	7440-43-9	
Chromium	**13.8**	mg/kg	1.1	1	08/07/24 08:02	08/08/24 14:13	7440-47-3	
Lead	**164**	mg/kg	1.1	1	08/07/24 08:02	08/08/24 14:13	7439-92-1	
Selenium	ND	mg/kg	1.1	1	08/07/24 08:02	08/08/24 14:13	7782-49-2	
Silver	ND	mg/kg	0.55	1	08/07/24 08:02	08/08/24 14:13	7440-22-4	
7471 Mercury	Analytical Method: EPA 7471 Preparation Method: EPA 7471							
	Pace Analytical Services - Indianapolis							
Mercury	ND	mg/kg	0.22	1	08/11/24 20:40	08/12/24 10:50	7439-97-6	
8270 PAH Soil by SIM	Analytical Method: EPA 8270 by SIM Preparation Method: EPA 3546							
	Pace Analytical Services - Indianapolis							
Acenaphthene	**37.7**	ug/kg	26.3	5	08/06/24 10:35	08/08/24 02:02	83-32-9	
Acenaphthylene	ND	ug/kg	26.3	5	08/06/24 10:35	08/08/24 02:02	208-96-8	
Anthracene	**92.7**	ug/kg	26.3	5	08/06/24 10:35	08/08/24 02:02	120-12-7	
Benzo(a)anthracene	**337**	ug/kg	26.3	5	08/06/24 10:35	08/08/24 02:02	56-55-3	
Benzo(a)pyrene	**411**	ug/kg	79.0	5	08/06/24 10:35	08/08/24 02:02	50-32-8	
Benzo(b)fluoranthene	**472**	ug/kg	26.3	5	08/06/24 10:35	08/08/24 02:02	205-99-2	
Benzo(g,h,i)perylene	**249**	ug/kg	26.3	5	08/06/24 10:35	08/08/24 02:02	191-24-2	
Benzo(k)fluoranthene	**166**	ug/kg	26.3	5	08/06/24 10:35	08/08/24 02:02	207-08-9	
Chrysene	**323**	ug/kg	26.3	5	08/06/24 10:35	08/08/24 02:02	218-01-9	
Dibenz(a,h)anthracene	ND	ug/kg	79.0	5	08/06/24 10:35	08/08/24 02:02	53-70-3	
Fluoranthene	**622**	ug/kg	26.3	5	08/06/24 10:35	08/08/24 02:02	206-44-0	
Fluorene	**26.7**	ug/kg	26.3	5	08/06/24 10:35	08/08/24 02:02	86-73-7	
Indeno(1,2,3-cd)pyrene	**211**	ug/kg	26.3	5	08/06/24 10:35	08/08/24 02:02	193-39-5	
1-Methylnaphthalene	ND	ug/kg	26.3	5	08/06/24 10:35	08/08/24 02:02	90-12-0	
2-Methylnaphthalene	**26.6**	ug/kg	26.3	5	08/06/24 10:35	08/08/24 02:02	91-57-6	
Naphthalene	ND	ug/kg	26.3	5	08/06/24 10:35	08/08/24 02:02	91-20-3	ED
Phenanthrene	**362**	ug/kg	26.3	5	08/06/24 10:35	08/08/24 02:02	85-01-8	
Pyrene	**611**	ug/kg	26.3	5	08/06/24 10:35	08/08/24 02:02	129-00-0	
Surrogates								
2-Fluorobiphenyl (S)	63	%.	16-93	5	08/06/24 10:35	08/08/24 02:02	321-60-8	
p-Terphenyl-d14 (S)	80	%.	19-115	5	08/06/24 10:35	08/08/24 02:02	1718-51-0	
8260 MSV 5030 Low Level	Analytical Method: EPA 8260							
	Pace Analytical Services - Indianapolis							
Acetone	ND	ug/kg	103	1		08/09/24 04:32	67-64-1	
Acrolein	ND	ug/kg	103	1		08/09/24 04:32	107-02-8	
Acrylonitrile	ND	ug/kg	103	1		08/09/24 04:32	107-13-1	
Benzene	ND	ug/kg	5.2	1		08/09/24 04:32	71-43-2	
Bromobenzene	ND	ug/kg	5.2	1		08/09/24 04:32	108-86-1	
Bromochloromethane	ND	ug/kg	5.2	1		08/09/24 04:32	74-97-5	
Bromodichloromethane	ND	ug/kg	5.2	1		08/09/24 04:32	75-27-4	

This report shall not be reproduced, except in full,
without the written consent of Pace Analytical Services, LLC.

Pace Analytical Services, LLC
7726 Moller Road
Indianapolis, IN 46268
(317)228-3100

ANALYTICAL RESULTS

Project: JY1828.742-Hough Senior
Pace Project No.: 50379409

Sample: SB-4-2-4 **Lab ID: 50379409001** Collected: 08/01/24 09:45 Received: 08/02/24 09:00 Matrix: Solid

Results reported on a "dry weight" basis and are adjusted for percent moisture, sample size and any dilutions.

Parameters	Results	Units	Report Limit	DF	Prepared	Analyzed	CAS No.	Qual
8260 MSV 5030 Low Level	Analytical Method: EPA 8260							
	Pace Analytical Services - Indianapolis							
Bromoform	ND	ug/kg	5.2	1		08/09/24 04:32	75-25-2	
Bromomethane	ND	ug/kg	5.2	1		08/09/24 04:32	74-83-9	
2-Butanone (MEK)	ND	ug/kg	25.8	1		08/09/24 04:32	78-93-3	
n-Butylbenzene	ND	ug/kg	5.2	1		08/09/24 04:32	104-51-8	
sec-Butylbenzene	ND	ug/kg	5.2	1		08/09/24 04:32	135-98-8	
tert-Butylbenzene	ND	ug/kg	5.2	1		08/09/24 04:32	98-06-6	
Carbon disulfide	ND	ug/kg	10.3	1		08/09/24 04:32	75-15-0	
Carbon tetrachloride	ND	ug/kg	5.2	1		08/09/24 04:32	56-23-5	
Chlorobenzene	ND	ug/kg	5.2	1		08/09/24 04:32	108-90-7	
Chloroethane	ND	ug/kg	5.2	1		08/09/24 04:32	75-00-3	
Chloroform	ND	ug/kg	5.2	1		08/09/24 04:32	67-66-3	
Chloromethane	ND	ug/kg	5.2	1		08/09/24 04:32	74-87-3	
2-Chlorotoluene	ND	ug/kg	5.2	1		08/09/24 04:32	95-49-8	
4-Chlorotoluene	ND	ug/kg	5.2	1		08/09/24 04:32	106-43-4	
Dibromochloromethane	ND	ug/kg	5.2	1		08/09/24 04:32	124-48-1	
1,2-Dibromoethane (EDB)	ND	ug/kg	0.78	1		08/09/24 04:32	106-93-4	
Dibromomethane	ND	ug/kg	5.2	1		08/09/24 04:32	74-95-3	
1,2-Dichlorobenzene	ND	ug/kg	5.2	1		08/09/24 04:32	95-50-1	
1,3-Dichlorobenzene	ND	ug/kg	5.2	1		08/09/24 04:32	541-73-1	
1,4-Dichlorobenzene	ND	ug/kg	5.2	1		08/09/24 04:32	106-46-7	
trans-1,4-Dichloro-2-butene	ND	ug/kg	103	1		08/09/24 04:32	110-57-6	
Dichlorodifluoromethane	ND	ug/kg	5.2	1		08/09/24 04:32	75-71-8	
1,1-Dichloroethane	ND	ug/kg	5.2	1		08/09/24 04:32	75-34-3	
1,2-Dichloroethane	ND	ug/kg	5.2	1		08/09/24 04:32	107-06-2	
1,1-Dichloroethene	ND	ug/kg	5.2	1		08/09/24 04:32	75-35-4	
cis-1,2-Dichloroethene	ND	ug/kg	5.2	1		08/09/24 04:32	156-59-2	
trans-1,2-Dichloroethene	ND	ug/kg	5.2	1		08/09/24 04:32	156-60-5	
1,2-Dichloropropane	ND	ug/kg	5.2	1		08/09/24 04:32	78-87-5	
1,3-Dichloropropane	ND	ug/kg	5.2	1		08/09/24 04:32	142-28-9	
2,2-Dichloropropane	ND	ug/kg	5.2	1		08/09/24 04:32	594-20-7	
1,1-Dichloropropene	ND	ug/kg	5.2	1		08/09/24 04:32	563-58-6	
cis-1,3-Dichloropropene	ND	ug/kg	5.2	1		08/09/24 04:32	10061-01-5	
trans-1,3-Dichloropropene	ND	ug/kg	5.2	1		08/09/24 04:32	10061-02-6	
Ethylbenzene	ND	ug/kg	5.2	1		08/09/24 04:32	100-41-4	
Ethyl methacrylate	ND	ug/kg	103	1		08/09/24 04:32	97-63-2	
Hexachloro-1,3-butadiene	ND	ug/kg	5.2	1		08/09/24 04:32	87-68-3	
n-Hexane	ND	ug/kg	5.2	1		08/09/24 04:32	110-54-3	
2-Hexanone	ND	ug/kg	103	1		08/09/24 04:32	591-78-6	
Iodomethane	ND	ug/kg	103	1		08/09/24 04:32	74-88-4	
Isopropylbenzene (Cumene)	ND	ug/kg	5.2	1		08/09/24 04:32	98-82-8	
p-Isopropyltoluene	ND	ug/kg	5.2	1		08/09/24 04:32	99-87-6	
Methylene Chloride	ND	ug/kg	20.7	1		08/09/24 04:32	75-09-2	
4-Methyl-2-pentanone (MIBK)	ND	ug/kg	25.8	1		08/09/24 04:32	108-10-1	
Methyl-tert-butyl ether	ND	ug/kg	5.2	1		08/09/24 04:32	1634-04-4	
Naphthalene	ND	ug/kg	5.2	1		08/09/24 04:32	91-20-3	

This report shall not be reproduced, except in full,
without the written consent of Pace Analytical Services, LLC.

Pace Analytical Services, LLC
7726 Moller Road
Indianapolis, IN 46268
(317)228-3100

ANALYTICAL RESULTS

Project: JY1828.742-Hough Senior
Pace Project No.: 50379409

Sample: SB-4-2-4 **Lab ID: 50379409001** Collected: 08/01/24 09:45 Received: 08/02/24 09:00 Matrix: Solid

Results reported on a "dry weight" basis and are adjusted for percent moisture, sample size and any dilutions.

Parameters	Results	Units	Report Limit	DF	Prepared	Analyzed	CAS No.	Qual
8260 MSV 5030 Low Level	Analytical Method: EPA 8260							
	Pace Analytical Services - Indianapolis							
n-Propylbenzene	ND	ug/kg	5.2	1		08/09/24 04:32	103-65-1	
Styrene	ND	ug/kg	5.2	1		08/09/24 04:32	100-42-5	
1,1,1,2-Tetrachloroethane	ND	ug/kg	5.2	1		08/09/24 04:32	630-20-6	
1,1,2,2-Tetrachloroethane	ND	ug/kg	5.2	1		08/09/24 04:32	79-34-5	
Tetrachloroethene	ND	ug/kg	5.2	1		08/09/24 04:32	127-18-4	
Toluene	ND	ug/kg	5.2	1		08/09/24 04:32	108-88-3	
1,2,3-Trichlorobenzene	ND	ug/kg	5.2	1		08/09/24 04:32	87-61-6	
1,2,4-Trichlorobenzene	ND	ug/kg	5.2	1		08/09/24 04:32	120-82-1	
1,1,1-Trichloroethane	ND	ug/kg	5.2	1		08/09/24 04:32	71-55-6	
1,1,2-Trichloroethane	ND	ug/kg	5.2	1		08/09/24 04:32	79-00-5	
Trichloroethene	ND	ug/kg	5.2	1		08/09/24 04:32	79-01-6	
Trichlorofluoromethane	ND	ug/kg	5.2	1		08/09/24 04:32	75-69-4	
1,2,3-Trichloropropane	ND	ug/kg	5.2	1		08/09/24 04:32	96-18-4	
1,2,4-Trimethylbenzene	ND	ug/kg	5.2	1		08/09/24 04:32	95-63-6	
1,3,5-Trimethylbenzene	ND	ug/kg	5.2	1		08/09/24 04:32	108-67-8	
Vinyl acetate	ND	ug/kg	103	1		08/09/24 04:32	108-05-4	
Vinyl chloride	ND	ug/kg	5.2	1		08/09/24 04:32	75-01-4	
Xylene (Total)	ND	ug/kg	10.3	1		08/09/24 04:32	1330-20-7	
Surrogates								
Dibromofluoromethane (S)	106	%.	75-135	1		08/09/24 04:32	1868-53-7	
Toluene-d8 (S)	112	%.	65-148	1		08/09/24 04:32	2037-26-5	
4-Bromofluorobenzene (S)	87	%.	63-132	1		08/09/24 04:32	460-00-4	
Percent Moisture	Analytical Method: SM 2540G							
	Pace Analytical Services - Indianapolis							
Percent Moisture	**9.9**	%	0.10	1		08/09/24 12:54		N2

This report shall not be reproduced, except in full,
without the written consent of Pace Analytical Services, LLC.

Pace Analytical Services, LLC
7726 Moller Road
Indianapolis, IN 46268
(317)228-3100

ANALYTICAL RESULTS

Project: JY1828.742-Hough Senior
Pace Project No.: 50379409

Sample: SB-3-1-3 **Lab ID: 50379409002** Collected: 08/01/24 10:23 Received: 08/02/24 09:00 Matrix: Solid

Results reported on a "dry weight" basis and are adjusted for percent moisture, sample size and any dilutions.

Parameters	Results	Units	Report Limit	DF	Prepared	Analyzed	CAS No.	Qual
6010 MET ICP	Analytical Method: EPA 6010 Preparation Method: EPA 3050							
	Pace Analytical Services - Indianapolis							
Arsenic	**15.6**	mg/kg	1.1	1	08/07/24 08:02	08/08/24 14:24	7440-38-2	
Barium	**90.8**	mg/kg	1.1	1	08/07/24 08:02	08/08/24 14:24	7440-39-3	
Cadmium	**0.64**	mg/kg	0.55	1	08/07/24 08:02	08/08/24 14:24	7440-43-9	
Chromium	**14.1**	mg/kg	1.1	1	08/07/24 08:02	08/08/24 14:24	7440-47-3	
Lead	**86.7**	mg/kg	1.1	1	08/07/24 08:02	08/08/24 14:24	7439-92-1	
Selenium	ND	mg/kg	1.1	1	08/07/24 08:02	08/08/24 14:24	7782-49-2	
Silver	ND	mg/kg	0.55	1	08/07/24 08:02	08/08/24 14:24	7440-22-4	
7471 Mercury	Analytical Method: EPA 7471 Preparation Method: EPA 7471							
	Pace Analytical Services - Indianapolis							
Mercury	ND	mg/kg	0.22	1	08/11/24 20:40	08/12/24 10:52	7439-97-6	
8270 PAH Soil by SIM	Analytical Method: EPA 8270 by SIM Preparation Method: EPA 3546							
	Pace Analytical Services - Indianapolis							
Acenaphthene	**1020**	ug/kg	26.4	5	08/06/24 10:35	08/08/24 02:16	83-32-9	
Acenaphthylene	**72.8**	ug/kg	26.4	5	08/06/24 10:35	08/08/24 02:16	208-96-8	
Anthracene	**2680**	ug/kg	26.4	5	08/06/24 10:35	08/08/24 02:16	120-12-7	
Benzo(a)anthracene	**5970**	ug/kg	26.4	5	08/06/24 10:35	08/08/24 02:16	56-55-3	
Benzo(a)pyrene	**5580**	ug/kg	79.1	5	08/06/24 10:35	08/08/24 02:16	50-32-8	
Benzo(b)fluoranthene	**6960**	ug/kg	26.4	5	08/06/24 10:35	08/08/24 02:16	205-99-2	
Benzo(g,h,i)perylene	**2750**	ug/kg	26.4	5	08/06/24 10:35	08/08/24 02:16	191-24-2	
Benzo(k)fluoranthene	**2300**	ug/kg	26.4	5	08/06/24 10:35	08/08/24 02:16	207-08-9	
Chrysene	**5410**	ug/kg	26.4	5	08/06/24 10:35	08/08/24 02:16	218-01-9	
Dibenz(a,h)anthracene	**1070**	ug/kg	79.1	5	08/06/24 10:35	08/08/24 02:16	53-70-3	
Fluoranthene	**10800**	ug/kg	26.4	5	08/06/24 10:35	08/08/24 02:16	206-44-0	
Fluorene	**1240**	ug/kg	26.4	5	08/06/24 10:35	08/08/24 02:16	86-73-7	
Indeno(1,2,3-cd)pyrene	**2760**	ug/kg	26.4	5	08/06/24 10:35	08/08/24 02:16	193-39-5	
1-Methylnaphthalene	**220**	ug/kg	26.4	5	08/06/24 10:35	08/08/24 02:16	90-12-0	
2-Methylnaphthalene	**223**	ug/kg	26.4	5	08/06/24 10:35	08/08/24 02:16	91-57-6	
Naphthalene	**201**	ug/kg	26.4	5	08/06/24 10:35	08/08/24 02:16	91-20-3	ED
Phenanthrene	**10000**	ug/kg	26.4	5	08/06/24 10:35	08/08/24 02:16	85-01-8	
Pyrene	**10700**	ug/kg	26.4	5	08/06/24 10:35	08/08/24 02:16	129-00-0	
Surrogates								
2-Fluorobiphenyl (S)	72	%.	16-93	5	08/06/24 10:35	08/08/24 02:16	321-60-8	
p-Terphenyl-d14 (S)	88	%.	19-115	5	08/06/24 10:35	08/08/24 02:16	1718-51-0	
8260 MSV 5030 Low Level	Analytical Method: EPA 8260							
	Pace Analytical Services - Indianapolis							
Acetone	ND	ug/kg	108	1		08/09/24 05:02	67-64-1	
Acrolein	ND	ug/kg	108	1		08/09/24 05:02	107-02-8	
Acrylonitrile	ND	ug/kg	108	1		08/09/24 05:02	107-13-1	
Benzene	ND	ug/kg	5.4	1		08/09/24 05:02	71-43-2	
Bromobenzene	ND	ug/kg	5.4	1		08/09/24 05:02	108-86-1	
Bromochloromethane	ND	ug/kg	5.4	1		08/09/24 05:02	74-97-5	
Bromodichloromethane	ND	ug/kg	5.4	1		08/09/24 05:02	75-27-4	

This report shall not be reproduced, except in full,
without the written consent of Pace Analytical Services, LLC.

Pace Analytical Services, LLC
7726 Moller Road
Indianapolis, IN 46268
(317)228-3100

ANALYTICAL RESULTS

Project: JY1828.742-Hough Senior
Pace Project No.: 50379409

Sample: SB-3-1-3 **Lab ID: 50379409002** Collected: 08/01/24 10:23 Received: 08/02/24 09:00 Matrix: Solid

Results reported on a "dry weight" basis and are adjusted for percent moisture, sample size and any dilutions.

Parameters	Results	Units	Report Limit	DF	Prepared	Analyzed	CAS No.	Qual
8260 MSV 5030 Low Level	Analytical Method: EPA 8260							
	Pace Analytical Services - Indianapolis							
Bromoform	ND	ug/kg	5.4	1		08/09/24 05:02	75-25-2	
Bromomethane	ND	ug/kg	5.4	1		08/09/24 05:02	74-83-9	
2-Butanone (MEK)	ND	ug/kg	27.1	1		08/09/24 05:02	78-93-3	
n-Butylbenzene	ND	ug/kg	5.4	1		08/09/24 05:02	104-51-8	
sec-Butylbenzene	ND	ug/kg	5.4	1		08/09/24 05:02	135-98-8	
tert-Butylbenzene	ND	ug/kg	5.4	1		08/09/24 05:02	98-06-6	
Carbon disulfide	ND	ug/kg	10.8	1		08/09/24 05:02	75-15-0	
Carbon tetrachloride	ND	ug/kg	5.4	1		08/09/24 05:02	56-23-5	
Chlorobenzene	ND	ug/kg	5.4	1		08/09/24 05:02	108-90-7	
Chloroethane	ND	ug/kg	5.4	1		08/09/24 05:02	75-00-3	
Chloroform	ND	ug/kg	5.4	1		08/09/24 05:02	67-66-3	
Chloromethane	ND	ug/kg	5.4	1		08/09/24 05:02	74-87-3	
2-Chlorotoluene	ND	ug/kg	5.4	1		08/09/24 05:02	95-49-8	
4-Chlorotoluene	ND	ug/kg	5.4	1		08/09/24 05:02	106-43-4	
Dibromochloromethane	ND	ug/kg	5.4	1		08/09/24 05:02	124-48-1	
1,2-Dibromoethane (EDB)	ND	ug/kg	0.81	1		08/09/24 05:02	106-93-4	
Dibromomethane	ND	ug/kg	5.4	1		08/09/24 05:02	74-95-3	
1,2-Dichlorobenzene	ND	ug/kg	5.4	1		08/09/24 05:02	95-50-1	
1,3-Dichlorobenzene	ND	ug/kg	5.4	1		08/09/24 05:02	541-73-1	
1,4-Dichlorobenzene	ND	ug/kg	5.4	1		08/09/24 05:02	106-46-7	
trans-1,4-Dichloro-2-butene	ND	ug/kg	108	1		08/09/24 05:02	110-57-6	
Dichlorodifluoromethane	ND	ug/kg	5.4	1		08/09/24 05:02	75-71-8	
1,1-Dichloroethane	ND	ug/kg	5.4	1		08/09/24 05:02	75-34-3	
1,2-Dichloroethane	ND	ug/kg	5.4	1		08/09/24 05:02	107-06-2	
1,1-Dichloroethene	ND	ug/kg	5.4	1		08/09/24 05:02	75-35-4	
cis-1,2-Dichloroethene	ND	ug/kg	5.4	1		08/09/24 05:02	156-59-2	
trans-1,2-Dichloroethene	ND	ug/kg	5.4	1		08/09/24 05:02	156-60-5	
1,2-Dichloropropane	ND	ug/kg	5.4	1		08/09/24 05:02	78-87-5	
1,3-Dichloropropane	ND	ug/kg	5.4	1		08/09/24 05:02	142-28-9	
2,2-Dichloropropane	ND	ug/kg	5.4	1		08/09/24 05:02	594-20-7	
1,1-Dichloropropene	ND	ug/kg	5.4	1		08/09/24 05:02	563-58-6	
cis-1,3-Dichloropropene	ND	ug/kg	5.4	1		08/09/24 05:02	10061-01-5	
trans-1,3-Dichloropropene	ND	ug/kg	5.4	1		08/09/24 05:02	10061-02-6	
Ethylbenzene	ND	ug/kg	5.4	1		08/09/24 05:02	100-41-4	
Ethyl methacrylate	ND	ug/kg	108	1		08/09/24 05:02	97-63-2	
Hexachloro-1,3-butadiene	ND	ug/kg	5.4	1		08/09/24 05:02	87-68-3	
n-Hexane	ND	ug/kg	5.4	1		08/09/24 05:02	110-54-3	
2-Hexanone	ND	ug/kg	108	1		08/09/24 05:02	591-78-6	
Iodomethane	ND	ug/kg	108	1		08/09/24 05:02	74-88-4	
Isopropylbenzene (Cumene)	ND	ug/kg	5.4	1		08/09/24 05:02	98-82-8	
p-Isopropyltoluene	ND	ug/kg	5.4	1		08/09/24 05:02	99-87-6	
Methylene Chloride	ND	ug/kg	21.7	1		08/09/24 05:02	75-09-2	
4-Methyl-2-pentanone (MIBK)	ND	ug/kg	27.1	1		08/09/24 05:02	108-10-1	
Methyl-tert-butyl ether	ND	ug/kg	5.4	1		08/09/24 05:02	1634-04-4	
Naphthalene	ND	ug/kg	5.4	1		08/09/24 05:02	91-20-3	

This report shall not be reproduced, except in full,
without the written consent of Pace Analytical Services, LLC.

Pace Analytical Services, LLC
7726 Moller Road
Indianapolis, IN 46268
(317)228-3100

ANALYTICAL RESULTS

Project: JY1828.742-Hough Senior
Pace Project No.: 50379409

Sample: SB-3-1-3 **Lab ID: 50379409002** Collected: 08/01/24 10:23 Received: 08/02/24 09:00 Matrix: Solid

Results reported on a "dry weight" basis and are adjusted for percent moisture, sample size and any dilutions.

Parameters	Results	Units	Report Limit	DF	Prepared	Analyzed	CAS No.	Qual
8260 MSV 5030 Low Level	Analytical Method: EPA 8260							
	Pace Analytical Services - Indianapolis							
n-Propylbenzene	ND	ug/kg	5.4	1		08/09/24 05:02	103-65-1	
Styrene	ND	ug/kg	5.4	1		08/09/24 05:02	100-42-5	
1,1,1,2-Tetrachloroethane	ND	ug/kg	5.4	1		08/09/24 05:02	630-20-6	
1,1,2,2-Tetrachloroethane	ND	ug/kg	5.4	1		08/09/24 05:02	79-34-5	
Tetrachloroethene	ND	ug/kg	5.4	1		08/09/24 05:02	127-18-4	
Toluene	ND	ug/kg	5.4	1		08/09/24 05:02	108-88-3	
1,2,3-Trichlorobenzene	ND	ug/kg	5.4	1		08/09/24 05:02	87-61-6	
1,2,4-Trichlorobenzene	ND	ug/kg	5.4	1		08/09/24 05:02	120-82-1	
1,1,1-Trichloroethane	ND	ug/kg	5.4	1		08/09/24 05:02	71-55-6	
1,1,2-Trichloroethane	ND	ug/kg	5.4	1		08/09/24 05:02	79-00-5	
Trichloroethene	ND	ug/kg	5.4	1		08/09/24 05:02	79-01-6	
Trichlorofluoromethane	ND	ug/kg	5.4	1		08/09/24 05:02	75-69-4	
1,2,3-Trichloropropane	ND	ug/kg	5.4	1		08/09/24 05:02	96-18-4	
1,2,4-Trimethylbenzene	ND	ug/kg	5.4	1		08/09/24 05:02	95-63-6	
1,3,5-Trimethylbenzene	ND	ug/kg	5.4	1		08/09/24 05:02	108-67-8	
Vinyl acetate	ND	ug/kg	108	1		08/09/24 05:02	108-05-4	
Vinyl chloride	ND	ug/kg	5.4	1		08/09/24 05:02	75-01-4	
Xylene (Total)	ND	ug/kg	10.8	1		08/09/24 05:02	1330-20-7	
Surrogates								
Dibromofluoromethane (S)	105	%.	75-135	1		08/09/24 05:02	1868-53-7	
Toluene-d8 (S)	112	%.	65-148	1		08/09/24 05:02	2037-26-5	
4-Bromofluorobenzene (S)	81	%.	63-132	1		08/09/24 05:02	460-00-4	
Percent Moisture	Analytical Method: SM 2540G							
	Pace Analytical Services - Indianapolis							
Percent Moisture	**10.0**	%	0.10	1		08/09/24 12:54		N2

This report shall not be reproduced, except in full,
without the written consent of Pace Analytical Services, LLC.

Pace Analytical Services, LLC
7726 Moller Road
Indianapolis, IN 46268
(317)228-3100

ANALYTICAL RESULTS

Project: JY1828.742-Hough Senior
Pace Project No.: 50379409

Sample: SB-2-4-8 **Lab ID: 50379409003** Collected: 08/01/24 11:36 Received: 08/02/24 09:00 Matrix: Solid

Results reported on a "dry weight" basis and are adjusted for percent moisture, sample size and any dilutions.

Parameters	Results	Units	Report Limit	DF	Prepared	Analyzed	CAS No.	Qual
6010 MET ICP	Analytical Method: EPA 6010 Preparation Method: EPA 3050							
	Pace Analytical Services - Indianapolis							
Arsenic	**12.4**	mg/kg	1.1	1	08/07/24 08:02	08/08/24 14:30	7440-38-2	
Barium	**85.2**	mg/kg	1.1	1	08/07/24 08:02	08/08/24 14:30	7440-39-3	
Cadmium	ND	mg/kg	0.55	1	08/07/24 08:02	08/08/24 14:30	7440-43-9	
Chromium	**16.3**	mg/kg	1.1	1	08/07/24 08:02	08/08/24 14:30	7440-47-3	
Lead	**21.7**	mg/kg	1.1	1	08/07/24 08:02	08/08/24 14:30	7439-92-1	
Selenium	ND	mg/kg	1.1	1	08/07/24 08:02	08/08/24 14:30	7782-49-2	
Silver	ND	mg/kg	0.55	1	08/07/24 08:02	08/08/24 14:30	7440-22-4	
7471 Mercury	Analytical Method: EPA 7471 Preparation Method: EPA 7471							
	Pace Analytical Services - Indianapolis							
Mercury	ND	mg/kg	0.24	1	08/11/24 20:40	08/12/24 10:55	7439-97-6	
8270 PAH Soil by SIM	Analytical Method: EPA 8270 by SIM Preparation Method: EPA 3546							
	Pace Analytical Services - Indianapolis							
Acenaphthene	**99.7**	ug/kg	29.1	5	08/06/24 10:35	08/08/24 02:30	83-32-9	
Acenaphthylene	ND	ug/kg	29.1	5	08/06/24 10:35	08/08/24 02:30	208-96-8	
Anthracene	**289**	ug/kg	29.1	5	08/06/24 10:35	08/08/24 02:30	120-12-7	
Benzo(a)anthracene	**928**	ug/kg	29.1	5	08/06/24 10:35	08/08/24 02:30	56-55-3	
Benzo(a)pyrene	**1070**	ug/kg	87.3	5	08/06/24 10:35	08/08/24 02:30	50-32-8	
Benzo(b)fluoranthene	**1340**	ug/kg	29.1	5	08/06/24 10:35	08/08/24 02:30	205-99-2	
Benzo(g,h,i)perylene	**600**	ug/kg	29.1	5	08/06/24 10:35	08/08/24 02:30	191-24-2	
Benzo(k)fluoranthene	**471**	ug/kg	29.1	5	08/06/24 10:35	08/08/24 02:30	207-08-9	
Chrysene	**906**	ug/kg	29.1	5	08/06/24 10:35	08/08/24 02:30	218-01-9	
Dibenz(a,h)anthracene	**185**	ug/kg	87.3	5	08/06/24 10:35	08/08/24 02:30	53-70-3	
Fluoranthene	**2180**	ug/kg	29.1	5	08/06/24 10:35	08/08/24 02:30	206-44-0	
Fluorene	**102**	ug/kg	29.1	5	08/06/24 10:35	08/08/24 02:30	86-73-7	
Indeno(1,2,3-cd)pyrene	**586**	ug/kg	29.1	5	08/06/24 10:35	08/08/24 02:30	193-39-5	
1-Methylnaphthalene	ND	ug/kg	29.1	5	08/06/24 10:35	08/08/24 02:30	90-12-0	
2-Methylnaphthalene	ND	ug/kg	29.1	5	08/06/24 10:35	08/08/24 02:30	91-57-6	
Naphthalene	**33.1**	ug/kg	29.1	5	08/06/24 10:35	08/08/24 02:30	91-20-3	ED
Phenanthrene	**1510**	ug/kg	29.1	5	08/06/24 10:35	08/08/24 02:30	85-01-8	
Pyrene	**1920**	ug/kg	29.1	5	08/06/24 10:35	08/08/24 02:30	129-00-0	
Surrogates								
2-Fluorobiphenyl (S)	59	%.	16-93	5	08/06/24 10:35	08/08/24 02:30	321-60-8	
p-Terphenyl-d14 (S)	70	%.	19-115	5	08/06/24 10:35	08/08/24 02:30	1718-51-0	
8260 MSV 5030 Low Level	Analytical Method: EPA 8260							
	Pace Analytical Services - Indianapolis							
Acetone	ND	ug/kg	106	1		08/09/24 03:01	67-64-1	
Acrolein	ND	ug/kg	106	1		08/09/24 03:01	107-02-8	
Acrylonitrile	ND	ug/kg	106	1		08/09/24 03:01	107-13-1	
Benzene	ND	ug/kg	5.3	1		08/09/24 03:01	71-43-2	
Bromobenzene	ND	ug/kg	5.3	1		08/09/24 03:01	108-86-1	
Bromochloromethane	ND	ug/kg	5.3	1		08/09/24 03:01	74-97-5	
Bromodichloromethane	ND	ug/kg	5.3	1		08/09/24 03:01	75-27-4	

This report shall not be reproduced, except in full,
without the written consent of Pace Analytical Services, LLC.

Pace Analytical Services, LLC
7726 Moller Road
Indianapolis, IN 46268
(317)228-3100

ANALYTICAL RESULTS

Project: JY1828.742-Hough Senior
Pace Project No.: 50379409

Sample: SB-2-4-8 **Lab ID: 50379409003** Collected: 08/01/24 11:36 Received: 08/02/24 09:00 Matrix: Solid

Results reported on a "dry weight" basis and are adjusted for percent moisture, sample size and any dilutions.

Parameters	Results	Units	Report Limit	DF	Prepared	Analyzed	CAS No.	Qual
8260 MSV 5030 Low Level	Analytical Method: EPA 8260							
	Pace Analytical Services - Indianapolis							
Bromoform	ND	ug/kg	5.3	1		08/09/24 03:01	75-25-2	
Bromomethane	ND	ug/kg	5.3	1		08/09/24 03:01	74-83-9	
2-Butanone (MEK)	ND	ug/kg	26.5	1		08/09/24 03:01	78-93-3	
n-Butylbenzene	ND	ug/kg	5.3	1		08/09/24 03:01	104-51-8	
sec-Butylbenzene	ND	ug/kg	5.3	1		08/09/24 03:01	135-98-8	
tert-Butylbenzene	ND	ug/kg	5.3	1		08/09/24 03:01	98-06-6	
Carbon disulfide	ND	ug/kg	10.6	1		08/09/24 03:01	75-15-0	
Carbon tetrachloride	ND	ug/kg	5.3	1		08/09/24 03:01	56-23-5	
Chlorobenzene	ND	ug/kg	5.3	1		08/09/24 03:01	108-90-7	
Chloroethane	ND	ug/kg	5.3	1		08/09/24 03:01	75-00-3	
Chloroform	ND	ug/kg	5.3	1		08/09/24 03:01	67-66-3	
Chloromethane	ND	ug/kg	5.3	1		08/09/24 03:01	74-87-3	
2-Chlorotoluene	ND	ug/kg	5.3	1		08/09/24 03:01	95-49-8	
4-Chlorotoluene	ND	ug/kg	5.3	1		08/09/24 03:01	106-43-4	
Dibromochloromethane	ND	ug/kg	5.3	1		08/09/24 03:01	124-48-1	
1,2-Dibromoethane (EDB)	ND	ug/kg	0.80	1		08/09/24 03:01	106-93-4	R1
Dibromomethane	ND	ug/kg	5.3	1		08/09/24 03:01	74-95-3	
1,2-Dichlorobenzene	ND	ug/kg	5.3	1		08/09/24 03:01	95-50-1	
1,3-Dichlorobenzene	ND	ug/kg	5.3	1		08/09/24 03:01	541-73-1	
1,4-Dichlorobenzene	ND	ug/kg	5.3	1		08/09/24 03:01	106-46-7	
trans-1,4-Dichloro-2-butene	ND	ug/kg	106	1		08/09/24 03:01	110-57-6	
Dichlorodifluoromethane	ND	ug/kg	5.3	1		08/09/24 03:01	75-71-8	
1,1-Dichloroethane	ND	ug/kg	5.3	1		08/09/24 03:01	75-34-3	
1,2-Dichloroethane	ND	ug/kg	5.3	1		08/09/24 03:01	107-06-2	
1,1-Dichloroethene	ND	ug/kg	5.3	1		08/09/24 03:01	75-35-4	
cis-1,2-Dichloroethene	ND	ug/kg	5.3	1		08/09/24 03:01	156-59-2	
trans-1,2-Dichloroethene	ND	ug/kg	5.3	1		08/09/24 03:01	156-60-5	
1,2-Dichloropropane	ND	ug/kg	5.3	1		08/09/24 03:01	78-87-5	
1,3-Dichloropropane	ND	ug/kg	5.3	1		08/09/24 03:01	142-28-9	
2,2-Dichloropropane	ND	ug/kg	5.3	1		08/09/24 03:01	594-20-7	
1,1-Dichloropropene	ND	ug/kg	5.3	1		08/09/24 03:01	563-58-6	
cis-1,3-Dichloropropene	ND	ug/kg	5.3	1		08/09/24 03:01	10061-01-5	
trans-1,3-Dichloropropene	ND	ug/kg	5.3	1		08/09/24 03:01	10061-02-6	
Ethylbenzene	ND	ug/kg	5.3	1		08/09/24 03:01	100-41-4	
Ethyl methacrylate	ND	ug/kg	106	1		08/09/24 03:01	97-63-2	
Hexachloro-1,3-butadiene	ND	ug/kg	5.3	1		08/09/24 03:01	87-68-3	
n-Hexane	ND	ug/kg	5.3	1		08/09/24 03:01	110-54-3	
2-Hexanone	ND	ug/kg	106	1		08/09/24 03:01	591-78-6	
Iodomethane	ND	ug/kg	106	1		08/09/24 03:01	74-88-4	
Isopropylbenzene (Cumene)	ND	ug/kg	5.3	1		08/09/24 03:01	98-82-8	
p-Isopropyltoluene	ND	ug/kg	5.3	1		08/09/24 03:01	99-87-6	
Methylene Chloride	ND	ug/kg	21.2	1		08/09/24 03:01	75-09-2	
4-Methyl-2-pentanone (MIBK)	ND	ug/kg	26.5	1		08/09/24 03:01	108-10-1	
Methyl-tert-butyl ether	ND	ug/kg	5.3	1		08/09/24 03:01	1634-04-4	R1
Naphthalene	ND	ug/kg	5.3	1		08/09/24 03:01	91-20-3	R1

This report shall not be reproduced, except in full,
without the written consent of Pace Analytical Services, LLC.

Pace Analytical Services, LLC
7726 Moller Road
Indianapolis, IN 46268
(317)228-3100

ANALYTICAL RESULTS

Project: JY1828.742-Hough Senior
Pace Project No.: 50379409

Sample: SB-2-4-8 **Lab ID: 50379409003** Collected: 08/01/24 11:36 Received: 08/02/24 09:00 Matrix: Solid

Results reported on a "dry weight" basis and are adjusted for percent moisture, sample size and any dilutions.

Parameters	Results	Units	Report Limit	DF	Prepared	Analyzed	CAS No.	Qual
8260 MSV 5030 Low Level	Analytical Method: EPA 8260							
	Pace Analytical Services - Indianapolis							
n-Propylbenzene	ND	ug/kg	5.3	1		08/09/24 03:01	103-65-1	
Styrene	ND	ug/kg	5.3	1		08/09/24 03:01	100-42-5	
1,1,1,2-Tetrachloroethane	ND	ug/kg	5.3	1		08/09/24 03:01	630-20-6	
1,1,2,2-Tetrachloroethane	ND	ug/kg	5.3	1		08/09/24 03:01	79-34-5	R1
Tetrachloroethene	ND	ug/kg	5.3	1		08/09/24 03:01	127-18-4	
Toluene	ND	ug/kg	5.3	1		08/09/24 03:01	108-88-3	
1,2,3-Trichlorobenzene	ND	ug/kg	5.3	1		08/09/24 03:01	87-61-6	
1,2,4-Trichlorobenzene	ND	ug/kg	5.3	1		08/09/24 03:01	120-82-1	
1,1,1-Trichloroethane	ND	ug/kg	5.3	1		08/09/24 03:01	71-55-6	
1,1,2-Trichloroethane	ND	ug/kg	5.3	1		08/09/24 03:01	79-00-5	
Trichloroethene	ND	ug/kg	5.3	1		08/09/24 03:01	79-01-6	
Trichlorofluoromethane	ND	ug/kg	5.3	1		08/09/24 03:01	75-69-4	
1,2,3-Trichloropropane	ND	ug/kg	5.3	1		08/09/24 03:01	96-18-4	
1,2,4-Trimethylbenzene	ND	ug/kg	5.3	1		08/09/24 03:01	95-63-6	R1
1,3,5-Trimethylbenzene	ND	ug/kg	5.3	1		08/09/24 03:01	108-67-8	
Vinyl acetate	ND	ug/kg	106	1		08/09/24 03:01	108-05-4	
Vinyl chloride	ND	ug/kg	5.3	1		08/09/24 03:01	75-01-4	
Xylene (Total)	ND	ug/kg	10.6	1		08/09/24 03:01	1330-20-7	
Surrogates								
Dibromofluoromethane (S)	108	%.	75-135	1		08/09/24 03:01	1868-53-7	
Toluene-d8 (S)	101	%.	65-148	1		08/09/24 03:01	2037-26-5	
4-Bromofluorobenzene (S)	93	%.	63-132	1		08/09/24 03:01	460-00-4	
Percent Moisture	Analytical Method: SM 2540G							
	Pace Analytical Services - Indianapolis							
Percent Moisture	**15.2**	%	0.10	1		08/09/24 12:54		N2

This report shall not be reproduced, except in full,
without the written consent of Pace Analytical Services, LLC.

Pace Analytical Services, LLC
7726 Moller Road
Indianapolis, IN 46268
(317)228-3100

ANALYTICAL RESULTS

Project: JY1828.742-Hough Senior
Pace Project No.: 50379409

Sample: SB-1-2-4 **Lab ID: 50379409004** Collected: 08/01/24 12:04 Received: 08/02/24 09:00 Matrix: Solid

Results reported on a "dry weight" basis and are adjusted for percent moisture, sample size and any dilutions.

Parameters	Results	Units	Report Limit	DF	Prepared	Analyzed	CAS No.	Qual
6010 MET ICP	Analytical Method: EPA 6010 Preparation Method: EPA 3050							
	Pace Analytical Services - Indianapolis							
Arsenic	**12.9**	mg/kg	1.1	1	08/07/24 08:02	08/08/24 14:32	7440-38-2	
Barium	**76.9**	mg/kg	1.1	1	08/07/24 08:02	08/08/24 14:32	7440-39-3	
Cadmium	ND	mg/kg	0.57	1	08/07/24 08:02	08/08/24 14:32	7440-43-9	
Chromium	**16.3**	mg/kg	1.1	1	08/07/24 08:02	08/08/24 14:32	7440-47-3	
Lead	**15.3**	mg/kg	1.1	1	08/07/24 08:02	08/08/24 14:32	7439-92-1	
Selenium	ND	mg/kg	1.1	1	08/07/24 08:02	08/08/24 14:32	7782-49-2	
Silver	ND	mg/kg	0.57	1	08/07/24 08:02	08/08/24 14:32	7440-22-4	
7471 Mercury	Analytical Method: EPA 7471 Preparation Method: EPA 7471							
	Pace Analytical Services - Indianapolis							
Mercury	ND	mg/kg	0.24	1	08/11/24 20:40	08/12/24 10:57	7439-97-6	
8270 PAH Soil by SIM	Analytical Method: EPA 8270 by SIM Preparation Method: EPA 3546							
	Pace Analytical Services - Indianapolis							
Acenaphthene	ND	ug/kg	28.4	5	08/06/24 10:35	08/08/24 02:44	83-32-9	
Acenaphthylene	ND	ug/kg	28.4	5	08/06/24 10:35	08/08/24 02:44	208-96-8	
Anthracene	ND	ug/kg	28.4	5	08/06/24 10:35	08/08/24 02:44	120-12-7	
Benzo(a)anthracene	**66.1**	ug/kg	28.4	5	08/06/24 10:35	08/08/24 02:44	56-55-3	
Benzo(a)pyrene	ND	ug/kg	85.2	5	08/06/24 10:35	08/08/24 02:44	50-32-8	
Benzo(b)fluoranthene	**94.8**	ug/kg	28.4	5	08/06/24 10:35	08/08/24 02:44	205-99-2	
Benzo(g,h,i)perylene	**47.8**	ug/kg	28.4	5	08/06/24 10:35	08/08/24 02:44	191-24-2	
Benzo(k)fluoranthene	**41.8**	ug/kg	28.4	5	08/06/24 10:35	08/08/24 02:44	207-08-9	
Chrysene	**70.2**	ug/kg	28.4	5	08/06/24 10:35	08/08/24 02:44	218-01-9	
Dibenz(a,h)anthracene	ND	ug/kg	85.2	5	08/06/24 10:35	08/08/24 02:44	53-70-3	
Fluoranthene	**130**	ug/kg	28.4	5	08/06/24 10:35	08/08/24 02:44	206-44-0	
Fluorene	ND	ug/kg	28.4	5	08/06/24 10:35	08/08/24 02:44	86-73-7	
Indeno(1,2,3-cd)pyrene	**45.5**	ug/kg	28.4	5	08/06/24 10:35	08/08/24 02:44	193-39-5	
1-Methylnaphthalene	ND	ug/kg	28.4	5	08/06/24 10:35	08/08/24 02:44	90-12-0	
2-Methylnaphthalene	ND	ug/kg	28.4	5	08/06/24 10:35	08/08/24 02:44	91-57-6	
Naphthalene	ND	ug/kg	28.4	5	08/06/24 10:35	08/08/24 02:44	91-20-3	ED
Phenanthrene	**70.2**	ug/kg	28.4	5	08/06/24 10:35	08/08/24 02:44	85-01-8	
Pyrene	**119**	ug/kg	28.4	5	08/06/24 10:35	08/08/24 02:44	129-00-0	
Surrogates								
2-Fluorobiphenyl (S)	61	%.	16-93	5	08/06/24 10:35	08/08/24 02:44	321-60-8	
p-Terphenyl-d14 (S)	79	%.	19-115	5	08/06/24 10:35	08/08/24 02:44	1718-51-0	
8260 MSV 5030 Low Level	Analytical Method: EPA 8260							
	Pace Analytical Services - Indianapolis							
Acetone	ND	ug/kg	106	1		08/09/24 05:32	67-64-1	
Acrolein	ND	ug/kg	106	1		08/09/24 05:32	107-02-8	
Acrylonitrile	ND	ug/kg	106	1		08/09/24 05:32	107-13-1	
Benzene	ND	ug/kg	5.3	1		08/09/24 05:32	71-43-2	
Bromobenzene	ND	ug/kg	5.3	1		08/09/24 05:32	108-86-1	
Bromochloromethane	ND	ug/kg	5.3	1		08/09/24 05:32	74-97-5	
Bromodichloromethane	ND	ug/kg	5.3	1		08/09/24 05:32	75-27-4	

This report shall not be reproduced, except in full,
without the written consent of Pace Analytical Services, LLC.

Pace Analytical Services, LLC
7726 Moller Road
Indianapolis, IN 46268
(317)228-3100

ANALYTICAL RESULTS

Project: JY1828.742-Hough Senior
Pace Project No.: 50379409

Sample: SB-1-2-4 **Lab ID: 50379409004** Collected: 08/01/24 12:04 Received: 08/02/24 09:00 Matrix: Solid

Results reported on a "dry weight" basis and are adjusted for percent moisture, sample size and any dilutions.

Parameters	Results	Units	Report Limit	DF	Prepared	Analyzed	CAS No.	Qual
8260 MSV 5030 Low Level	Analytical Method: EPA 8260							
	Pace Analytical Services - Indianapolis							
Bromoform	ND	ug/kg	5.3	1		08/09/24 05:32	75-25-2	
Bromomethane	ND	ug/kg	5.3	1		08/09/24 05:32	74-83-9	
2-Butanone (MEK)	ND	ug/kg	26.6	1		08/09/24 05:32	78-93-3	
n-Butylbenzene	ND	ug/kg	5.3	1		08/09/24 05:32	104-51-8	
sec-Butylbenzene	ND	ug/kg	5.3	1		08/09/24 05:32	135-98-8	
tert-Butylbenzene	ND	ug/kg	5.3	1		08/09/24 05:32	98-06-6	
Carbon disulfide	ND	ug/kg	10.6	1		08/09/24 05:32	75-15-0	
Carbon tetrachloride	ND	ug/kg	5.3	1		08/09/24 05:32	56-23-5	
Chlorobenzene	ND	ug/kg	5.3	1		08/09/24 05:32	108-90-7	
Chloroethane	ND	ug/kg	5.3	1		08/09/24 05:32	75-00-3	
Chloroform	ND	ug/kg	5.3	1		08/09/24 05:32	67-66-3	
Chloromethane	ND	ug/kg	5.3	1		08/09/24 05:32	74-87-3	
2-Chlorotoluene	ND	ug/kg	5.3	1		08/09/24 05:32	95-49-8	
4-Chlorotoluene	ND	ug/kg	5.3	1		08/09/24 05:32	106-43-4	
Dibromochloromethane	ND	ug/kg	5.3	1		08/09/24 05:32	124-48-1	
1,2-Dibromoethane (EDB)	ND	ug/kg	0.80	1		08/09/24 05:32	106-93-4	
Dibromomethane	ND	ug/kg	5.3	1		08/09/24 05:32	74-95-3	
1,2-Dichlorobenzene	ND	ug/kg	5.3	1		08/09/24 05:32	95-50-1	
1,3-Dichlorobenzene	ND	ug/kg	5.3	1		08/09/24 05:32	541-73-1	
1,4-Dichlorobenzene	ND	ug/kg	5.3	1		08/09/24 05:32	106-46-7	
trans-1,4-Dichloro-2-butene	ND	ug/kg	106	1		08/09/24 05:32	110-57-6	
Dichlorodifluoromethane	ND	ug/kg	5.3	1		08/09/24 05:32	75-71-8	
1,1-Dichloroethane	ND	ug/kg	5.3	1		08/09/24 05:32	75-34-3	
1,2-Dichloroethane	ND	ug/kg	5.3	1		08/09/24 05:32	107-06-2	
1,1-Dichloroethene	ND	ug/kg	5.3	1		08/09/24 05:32	75-35-4	
cis-1,2-Dichloroethene	ND	ug/kg	5.3	1		08/09/24 05:32	156-59-2	
trans-1,2-Dichloroethene	ND	ug/kg	5.3	1		08/09/24 05:32	156-60-5	
1,2-Dichloropropane	ND	ug/kg	5.3	1		08/09/24 05:32	78-87-5	
1,3-Dichloropropane	ND	ug/kg	5.3	1		08/09/24 05:32	142-28-9	
2,2-Dichloropropane	ND	ug/kg	5.3	1		08/09/24 05:32	594-20-7	
1,1-Dichloropropene	ND	ug/kg	5.3	1		08/09/24 05:32	563-58-6	
cis-1,3-Dichloropropene	ND	ug/kg	5.3	1		08/09/24 05:32	10061-01-5	
trans-1,3-Dichloropropene	ND	ug/kg	5.3	1		08/09/24 05:32	10061-02-6	
Ethylbenzene	ND	ug/kg	5.3	1		08/09/24 05:32	100-41-4	
Ethyl methacrylate	ND	ug/kg	106	1		08/09/24 05:32	97-63-2	
Hexachloro-1,3-butadiene	ND	ug/kg	5.3	1		08/09/24 05:32	87-68-3	
n-Hexane	ND	ug/kg	5.3	1		08/09/24 05:32	110-54-3	
2-Hexanone	ND	ug/kg	106	1		08/09/24 05:32	591-78-6	
Iodomethane	ND	ug/kg	106	1		08/09/24 05:32	74-88-4	
Isopropylbenzene (Cumene)	ND	ug/kg	5.3	1		08/09/24 05:32	98-82-8	
p-Isopropyltoluene	ND	ug/kg	5.3	1		08/09/24 05:32	99-87-6	
Methylene Chloride	ND	ug/kg	21.3	1		08/09/24 05:32	75-09-2	
4-Methyl-2-pentanone (MIBK)	ND	ug/kg	26.6	1		08/09/24 05:32	108-10-1	
Methyl-tert-butyl ether	ND	ug/kg	5.3	1		08/09/24 05:32	1634-04-4	
Naphthalene	ND	ug/kg	5.3	1		08/09/24 05:32	91-20-3	

This report shall not be reproduced, except in full,
without the written consent of Pace Analytical Services, LLC.

Pace Analytical Services, LLC
7726 Moller Road
Indianapolis, IN 46268
(317)228-3100

ANALYTICAL RESULTS

Project: JY1828.742-Hough Senior
Pace Project No.: 50379409

Sample: SB-1-2-4 **Lab ID: 50379409004** Collected: 08/01/24 12:04 Received: 08/02/24 09:00 Matrix: Solid

Results reported on a "dry weight" basis and are adjusted for percent moisture, sample size and any dilutions.

Parameters	Results	Units	Report Limit	DF	Prepared	Analyzed	CAS No.	Qual
8260 MSV 5030 Low Level	Analytical Method: EPA 8260							
	Pace Analytical Services - Indianapolis							
n-Propylbenzene	ND	ug/kg	5.3	1		08/09/24 05:32	103-65-1	
Styrene	ND	ug/kg	5.3	1		08/09/24 05:32	100-42-5	
1,1,1,2-Tetrachloroethane	ND	ug/kg	5.3	1		08/09/24 05:32	630-20-6	
1,1,2,2-Tetrachloroethane	ND	ug/kg	5.3	1		08/09/24 05:32	79-34-5	
Tetrachloroethene	ND	ug/kg	5.3	1		08/09/24 05:32	127-18-4	
Toluene	ND	ug/kg	5.3	1		08/09/24 05:32	108-88-3	
1,2,3-Trichlorobenzene	ND	ug/kg	5.3	1		08/09/24 05:32	87-61-6	
1,2,4-Trichlorobenzene	ND	ug/kg	5.3	1		08/09/24 05:32	120-82-1	
1,1,1-Trichloroethane	ND	ug/kg	5.3	1		08/09/24 05:32	71-55-6	
1,1,2-Trichloroethane	ND	ug/kg	5.3	1		08/09/24 05:32	79-00-5	
Trichloroethene	ND	ug/kg	5.3	1		08/09/24 05:32	79-01-6	
Trichlorofluoromethane	ND	ug/kg	5.3	1		08/09/24 05:32	75-69-4	
1,2,3-Trichloropropane	ND	ug/kg	5.3	1		08/09/24 05:32	96-18-4	
1,2,4-Trimethylbenzene	ND	ug/kg	5.3	1		08/09/24 05:32	95-63-6	
1,3,5-Trimethylbenzene	ND	ug/kg	5.3	1		08/09/24 05:32	108-67-8	
Vinyl acetate	ND	ug/kg	106	1		08/09/24 05:32	108-05-4	
Vinyl chloride	ND	ug/kg	5.3	1		08/09/24 05:32	75-01-4	
Xylene (Total)	ND	ug/kg	10.6	1		08/09/24 05:32	1330-20-7	
Surrogates								
Dibromofluoromethane (S)	107	%.	75-135	1		08/09/24 05:32	1868-53-7	
Toluene-d8 (S)	111	%.	65-148	1		08/09/24 05:32	2037-26-5	
4-Bromofluorobenzene (S)	85	%.	63-132	1		08/09/24 05:32	460-00-4	
Percent Moisture	Analytical Method: SM 2540G							
	Pace Analytical Services - Indianapolis							
Percent Moisture	**13.1**	%	0.10	1		08/09/24 12:55		N2

This report shall not be reproduced, except in full,
without the written consent of Pace Analytical Services, LLC.

Pace Analytical Services, LLC
7726 Moller Road
Indianapolis, IN 46268
(317)228-3100

ANALYTICAL RESULTS

Project: JY1828.742-Hough Senior
Pace Project No.: 50379409

Sample: SB-4-GW-10-20 **Lab ID: 50379409005** Collected: 08/01/24 12:54 Received: 08/02/24 09:00 Matrix: Water

Parameters	Results	Units	Report Limit	DF	Prepared	Analyzed	CAS No.	Qual
6010 MET ICP, Lab Filtered	Analytical Method: EPA 6010 Preparation Method: EPA 3010							
	Pace Analytical Services - Indianapolis							
Arsenic, Dissolved	ND	ug/L	10.0	1	08/09/24 11:44	08/09/24 14:46	7440-38-2	
Barium, Dissolved	**193**	ug/L	10.0	1	08/09/24 11:44	08/09/24 14:46	7440-39-3	
Cadmium, Dissolved	ND	ug/L	2.0	1	08/09/24 11:44	08/09/24 14:46	7440-43-9	
Chromium, Dissolved	ND	ug/L	10.0	1	08/09/24 11:44	08/09/24 14:46	7440-47-3	
Lead, Dissolved	ND	ug/L	10.0	1	08/09/24 11:44	08/09/24 14:46	7439-92-1	
Selenium, Dissolved	ND	ug/L	10.0	1	08/09/24 11:44	08/09/24 14:46	7782-49-2	
Silver, Dissolved	ND	ug/L	10.0	1	08/09/24 11:44	08/09/24 14:46	7440-22-4	
7470 Mercury, Lab Filtered	Analytical Method: EPA 7470 Preparation Method: EPA 7470							
	Pace Analytical Services - Indianapolis							
Mercury, Dissolved	ND	ug/L	2.0	1	08/08/24 19:39	08/09/24 10:15	7439-97-6	
8270 PAH by 3511	Analytical Method: EPA 8270 by SIM 40E Preparation Method: EPA 3511							
	Pace Analytical Services - Indianapolis							
Acenaphthene	ND	ug/L	1.1	1	08/06/24 10:56	08/06/24 18:28	83-32-9	
Acenaphthylene	ND	ug/L	1.1	1	08/06/24 10:56	08/06/24 18:28	208-96-8	
Anthracene	**0.14**	ug/L	0.11	1	08/06/24 10:56	08/06/24 18:28	120-12-7	
Benzo(a)anthracene	**0.31**	ug/L	0.11	1	08/06/24 10:56	08/06/24 18:28	56-55-3	
Benzo(a)pyrene	**0.27**	ug/L	0.11	1	08/06/24 10:56	08/06/24 18:28	50-32-8	
Benzo(b)fluoranthene	**0.33**	ug/L	0.11	1	08/06/24 10:56	08/06/24 18:28	205-99-2	
Benzo(g,h,i)perylene	**0.15**	ug/L	0.11	1	08/06/24 10:56	08/06/24 18:28	191-24-2	
Benzo(k)fluoranthene	**0.15**	ug/L	0.11	1	08/06/24 10:56	08/06/24 18:28	207-08-9	
Chrysene	ND	ug/L	0.54	1	08/06/24 10:56	08/06/24 18:28	218-01-9	
Dibenz(a,h)anthracene	ND	ug/L	0.11	1	08/06/24 10:56	08/06/24 18:28	53-70-3	
Fluoranthene	ND	ug/L	1.1	1	08/06/24 10:56	08/06/24 18:28	206-44-0	
Fluorene	ND	ug/L	1.1	1	08/06/24 10:56	08/06/24 18:28	86-73-7	
Indeno(1,2,3-cd)pyrene	ND	ug/L	0.11	1	08/06/24 10:56	08/06/24 18:28	193-39-5	
1-Methylnaphthalene	**23.1**	ug/L	1.1	1	08/06/24 10:56	08/06/24 18:28	90-12-0	
2-Methylnaphthalene	**32.6**	ug/L	1.1	1	08/06/24 10:56	08/06/24 18:28	91-57-6	
Naphthalene	**77.7**	ug/L	1.1	1	08/06/24 10:56	08/06/24 18:28	91-20-3	
Phenanthrene	ND	ug/L	1.1	1	08/06/24 10:56	08/06/24 18:28	85-01-8	
Pyrene	ND	ug/L	1.1	1	08/06/24 10:56	08/06/24 18:28	129-00-0	
Surrogates								
2-Fluorobiphenyl (S)	84	%.	43-129	1	08/06/24 10:56	08/06/24 18:28	321-60-8	
p-Terphenyl-d14 (S)	137	%.	64-162	1	08/06/24 10:56	08/06/24 18:28	1718-51-0	
8260/5030 MSV	Analytical Method: EPA 8260							
	Pace Analytical Services - Indianapolis							
Acetone	ND	ug/L	100	1		08/07/24 23:38	67-64-1	
Acrolein	ND	ug/L	50.0	1		08/07/24 23:38	107-02-8	
Acrylonitrile	ND	ug/L	100	1		08/07/24 23:38	107-13-1	
Benzene	ND	ug/L	5.0	1		08/07/24 23:38	71-43-2	
Bromobenzene	ND	ug/L	5.0	1		08/07/24 23:38	108-86-1	
Bromochloromethane	ND	ug/L	5.0	1		08/07/24 23:38	74-97-5	
Bromodichloromethane	ND	ug/L	5.0	1		08/07/24 23:38	75-27-4	

This report shall not be reproduced, except in full,
without the written consent of Pace Analytical Services, LLC.

Pace Analytical Services, LLC
7726 Moller Road
Indianapolis, IN 46268
(317)228-3100

ANALYTICAL RESULTS

Project: JY1828.742-Hough Senior
Pace Project No.: 50379409

Sample: SB-4-GW-10-20 **Lab ID: 50379409005** Collected: 08/01/24 12:54 Received: 08/02/24 09:00 Matrix: Water

Parameters	Results	Units	Report Limit	DF	Prepared	Analyzed	CAS No.	Qual
8260/5030 MSV	Analytical Method: EPA 8260							
	Pace Analytical Services - Indianapolis							
Bromoform	ND	ug/L	5.0	1		08/07/24 23:38	75-25-2	
Bromomethane	ND	ug/L	5.0	1		08/07/24 23:38	74-83-9	
2-Butanone (MEK)	ND	ug/L	25.0	1		08/07/24 23:38	78-93-3	
n-Butylbenzene	**11.5**	ug/L	5.0	1		08/07/24 23:38	104-51-8	
sec-Butylbenzene	ND	ug/L	5.0	1		08/07/24 23:38	135-98-8	
tert-Butylbenzene	ND	ug/L	5.0	1		08/07/24 23:38	98-06-6	
Carbon disulfide	ND	ug/L	10.0	1		08/07/24 23:38	75-15-0	
Carbon tetrachloride	ND	ug/L	5.0	1		08/07/24 23:38	56-23-5	
Chlorobenzene	ND	ug/L	5.0	1		08/07/24 23:38	108-90-7	
Chloroethane	ND	ug/L	5.0	1		08/07/24 23:38	75-00-3	
Chloroform	ND	ug/L	5.0	1		08/07/24 23:38	67-66-3	
Chloromethane	ND	ug/L	5.0	1		08/07/24 23:38	74-87-3	
2-Chlorotoluene	ND	ug/L	5.0	1		08/07/24 23:38	95-49-8	
4-Chlorotoluene	ND	ug/L	5.0	1		08/07/24 23:38	106-43-4	
Dibromochloromethane	ND	ug/L	5.0	1		08/07/24 23:38	124-48-1	
1,2-Dibromoethane (EDB)	ND	ug/L	5.0	1		08/07/24 23:38	106-93-4	
Dibromomethane	ND	ug/L	5.0	1		08/07/24 23:38	74-95-3	
1,2-Dichlorobenzene	ND	ug/L	5.0	1		08/07/24 23:38	95-50-1	
1,3-Dichlorobenzene	ND	ug/L	5.0	1		08/07/24 23:38	541-73-1	
1,4-Dichlorobenzene	ND	ug/L	5.0	1		08/07/24 23:38	106-46-7	
trans-1,4-Dichloro-2-butene	ND	ug/L	100	1		08/07/24 23:38	110-57-6	
Dichlorodifluoromethane	ND	ug/L	5.0	1		08/07/24 23:38	75-71-8	
1,1-Dichloroethane	ND	ug/L	5.0	1		08/07/24 23:38	75-34-3	
1,2-Dichloroethane	ND	ug/L	5.0	1		08/07/24 23:38	107-06-2	
1,1-Dichloroethene	ND	ug/L	5.0	1		08/07/24 23:38	75-35-4	
cis-1,2-Dichloroethene	ND	ug/L	5.0	1		08/07/24 23:38	156-59-2	
trans-1,2-Dichloroethene	ND	ug/L	5.0	1		08/07/24 23:38	156-60-5	
1,2-Dichloropropane	ND	ug/L	5.0	1		08/07/24 23:38	78-87-5	
1,3-Dichloropropane	ND	ug/L	5.0	1		08/07/24 23:38	142-28-9	
2,2-Dichloropropane	ND	ug/L	5.0	1		08/07/24 23:38	594-20-7	
1,1-Dichloropropene	ND	ug/L	5.0	1		08/07/24 23:38	563-58-6	
cis-1,3-Dichloropropene	ND	ug/L	5.0	1		08/07/24 23:38	10061-01-5	
trans-1,3-Dichloropropene	ND	ug/L	5.0	1		08/07/24 23:38	10061-02-6	
Ethylbenzene	**108**	ug/L	5.0	1		08/07/24 23:38	100-41-4	
Ethyl methacrylate	ND	ug/L	100	1		08/07/24 23:38	97-63-2	
Hexachloro-1,3-butadiene	ND	ug/L	5.0	1		08/07/24 23:38	87-68-3	
n-Hexane	**54.5**	ug/L	5.0	1		08/07/24 23:38	110-54-3	
2-Hexanone	ND	ug/L	25.0	1		08/07/24 23:38	591-78-6	L1
Iodomethane	ND	ug/L	10.0	1		08/07/24 23:38	74-88-4	
Isopropylbenzene (Cumene)	**24.4**	ug/L	5.0	1		08/07/24 23:38	98-82-8	
p-Isopropyltoluene	ND	ug/L	5.0	1		08/07/24 23:38	99-87-6	
Methylene Chloride	ND	ug/L	5.0	1		08/07/24 23:38	75-09-2	
4-Methyl-2-pentanone (MIBK)	ND	ug/L	25.0	1		08/07/24 23:38	108-10-1	
Methyl-tert-butyl ether	ND	ug/L	4.0	1		08/07/24 23:38	1634-04-4	
Naphthalene	**43.9**	ug/L	1.4	1		08/07/24 23:38	91-20-3	
n-Propylbenzene	**66.0**	ug/L	5.0	1		08/07/24 23:38	103-65-1	

This report shall not be reproduced, except in full,
without the written consent of Pace Analytical Services, LLC.

Pace Analytical Services, LLC
7726 Moller Road
Indianapolis, IN 46268
(317)228-3100

ANALYTICAL RESULTS

Project: JY1828.742-Hough Senior
Pace Project No.: 50379409

Sample: SB-4-GW-10-20 **Lab ID: 50379409005** Collected: 08/01/24 12:54 Received: 08/02/24 09:00 Matrix: Water

Parameters	Results	Units	Report Limit	DF	Prepared	Analyzed	CAS No.	Qual
8260/5030 MSV	Analytical Method: EPA 8260							
	Pace Analytical Services - Indianapolis							
Styrene	ND	ug/L	5.0	1		08/07/24 23:38	100-42-5	
1,1,1,2-Tetrachloroethane	ND	ug/L	5.0	1		08/07/24 23:38	630-20-6	
1,1,2,2-Tetrachloroethane	ND	ug/L	5.0	1		08/07/24 23:38	79-34-5	
Tetrachloroethene	ND	ug/L	5.0	1		08/07/24 23:38	127-18-4	
Toluene	ND	ug/L	5.0	1		08/07/24 23:38	108-88-3	
1,2,3-Trichlorobenzene	ND	ug/L	5.0	1		08/07/24 23:38	87-61-6	
1,2,4-Trichlorobenzene	ND	ug/L	5.0	1		08/07/24 23:38	120-82-1	
1,1,1-Trichloroethane	ND	ug/L	5.0	1		08/07/24 23:38	71-55-6	
1,1,2-Trichloroethane	ND	ug/L	5.0	1		08/07/24 23:38	79-00-5	
Trichloroethene	ND	ug/L	5.0	1		08/07/24 23:38	79-01-6	
Trichlorofluoromethane	ND	ug/L	5.0	1		08/07/24 23:38	75-69-4	
1,2,3-Trichloropropane	ND	ug/L	5.0	1		08/07/24 23:38	96-18-4	L1
1,2,4-Trimethylbenzene	ND	ug/L	5.0	1		08/07/24 23:38	95-63-6	L1
1,3,5-Trimethylbenzene	**20.1**	ug/L	5.0	1		08/07/24 23:38	108-67-8	
Vinyl acetate	ND	ug/L	50.0	1		08/07/24 23:38	108-05-4	
Vinyl chloride	ND	ug/L	2.0	1		08/07/24 23:38	75-01-4	
Xylene (Total)	ND	ug/L	10.0	1		08/07/24 23:38	1330-20-7	
Surrogates								
Dibromofluoromethane (S)	98	%.	82-128	1		08/07/24 23:38	1868-53-7	
4-Bromofluorobenzene (S)	102	%.	79-124	1		08/07/24 23:38	460-00-4	
Toluene-d8 (S)	103	%.	73-122	1		08/07/24 23:38	2037-26-5	

This report shall not be reproduced, except in full,
without the written consent of Pace Analytical Services, LLC.

Pace Analytical Services, LLC
7726 Moller Road
Indianapolis, IN 46268
(317)228-3100

ANALYTICAL RESULTS

Project: JY1828.742-Hough Senior
Pace Project No.: 50379409

Sample: SB-3-GW-10-20 **Lab ID: 50379409006** Collected: 08/01/24 13:01 Received: 08/02/24 09:00 Matrix: Water

Parameters	Results	Units	Report Limit	DF	Prepared	Analyzed	CAS No.	Qual
6010 MET ICP, Lab Filtered	Analytical Method: EPA 6010 Preparation Method: EPA 3010							
	Pace Analytical Services - Indianapolis							
Arsenic, Dissolved	ND	ug/L	10.0	1	08/09/24 11:44	08/09/24 14:48	7440-38-2	
Barium, Dissolved	**31.0**	ug/L	10.0	1	08/09/24 11:44	08/09/24 14:48	7440-39-3	
Cadmium, Dissolved	ND	ug/L	2.0	1	08/09/24 11:44	08/09/24 14:48	7440-43-9	
Chromium, Dissolved	ND	ug/L	10.0	1	08/09/24 11:44	08/09/24 14:48	7440-47-3	
Lead, Dissolved	ND	ug/L	10.0	1	08/09/24 11:44	08/09/24 14:48	7439-92-1	
Selenium, Dissolved	ND	ug/L	10.0	1	08/09/24 11:44	08/09/24 14:48	7782-49-2	
Silver, Dissolved	ND	ug/L	10.0	1	08/09/24 11:44	08/09/24 14:48	7440-22-4	
7470 Mercury, Lab Filtered	Analytical Method: EPA 7470 Preparation Method: EPA 7470							
	Pace Analytical Services - Indianapolis							
Mercury, Dissolved	ND	ug/L	2.0	1	08/08/24 19:39	08/09/24 10:18	7439-97-6	
8270 PAH by 3511	Analytical Method: EPA 8270 by SIM 40E Preparation Method: EPA 3511							
	Pace Analytical Services - Indianapolis							
Acenaphthene	ND	ug/L	1.0	1	08/06/24 10:56	08/06/24 18:39	83-32-9	
Acenaphthylene	ND	ug/L	1.0	1	08/06/24 10:56	08/06/24 18:39	208-96-8	
Anthracene	ND	ug/L	0.10	1	08/06/24 10:56	08/06/24 18:39	120-12-7	
Benzo(a)anthracene	**0.22**	ug/L	0.10	1	08/06/24 10:56	08/06/24 18:39	56-55-3	
Benzo(a)pyrene	**0.19**	ug/L	0.10	1	08/06/24 10:56	08/06/24 18:39	50-32-8	
Benzo(b)fluoranthene	**0.26**	ug/L	0.10	1	08/06/24 10:56	08/06/24 18:39	205-99-2	
Benzo(g,h,i)perylene	**0.11**	ug/L	0.10	1	08/06/24 10:56	08/06/24 18:39	191-24-2	
Benzo(k)fluoranthene	ND	ug/L	0.10	1	08/06/24 10:56	08/06/24 18:39	207-08-9	
Chrysene	ND	ug/L	0.50	1	08/06/24 10:56	08/06/24 18:39	218-01-9	
Dibenz(a,h)anthracene	ND	ug/L	0.10	1	08/06/24 10:56	08/06/24 18:39	53-70-3	
Fluoranthene	ND	ug/L	1.0	1	08/06/24 10:56	08/06/24 18:39	206-44-0	
Fluorene	ND	ug/L	1.0	1	08/06/24 10:56	08/06/24 18:39	86-73-7	
Indeno(1,2,3-cd)pyrene	ND	ug/L	0.10	1	08/06/24 10:56	08/06/24 18:39	193-39-5	
1-Methylnaphthalene	ND	ug/L	1.0	1	08/06/24 10:56	08/06/24 18:39	90-12-0	
2-Methylnaphthalene	ND	ug/L	1.0	1	08/06/24 10:56	08/06/24 18:39	91-57-6	
Naphthalene	ND	ug/L	1.0	1	08/06/24 10:56	08/06/24 18:39	91-20-3	
Phenanthrene	ND	ug/L	1.0	1	08/06/24 10:56	08/06/24 18:39	85-01-8	
Pyrene	ND	ug/L	1.0	1	08/06/24 10:56	08/06/24 18:39	129-00-0	
Surrogates								
2-Fluorobiphenyl (S)	70	%.	43-129	1	08/06/24 10:56	08/06/24 18:39	321-60-8	
p-Terphenyl-d14 (S)	133	%.	64-162	1	08/06/24 10:56	08/06/24 18:39	1718-51-0	
8260/5030 MSV	Analytical Method: EPA 8260							
	Pace Analytical Services - Indianapolis							
Acetone	ND	ug/L	100	1		08/07/24 15:46	67-64-1	
Acrolein	ND	ug/L	50.0	1		08/07/24 15:46	107-02-8	
Acrylonitrile	ND	ug/L	100	1		08/07/24 15:46	107-13-1	
Benzene	ND	ug/L	5.0	1		08/07/24 15:46	71-43-2	
Bromobenzene	ND	ug/L	5.0	1		08/07/24 15:46	108-86-1	
Bromochloromethane	ND	ug/L	5.0	1		08/07/24 15:46	74-97-5	
Bromodichloromethane	ND	ug/L	5.0	1		08/07/24 15:46	75-27-4	

This report shall not be reproduced, except in full,
without the written consent of Pace Analytical Services, LLC.

Pace Analytical Services, LLC
7726 Moller Road
Indianapolis, IN 46268
(317)228-3100

ANALYTICAL RESULTS

Project: JY1828.742-Hough Senior
Pace Project No.: 50379409

Sample: SB-3-GW-10-20 **Lab ID: 50379409006** Collected: 08/01/24 13:01 Received: 08/02/24 09:00 Matrix: Water

Parameters	Results	Units	Report Limit	DF	Prepared	Analyzed	CAS No.	Qual
8260/5030 MSV	Analytical Method: EPA 8260							
	Pace Analytical Services - Indianapolis							
Bromoform	ND	ug/L	5.0	1		08/07/24 15:46	75-25-2	
Bromomethane	ND	ug/L	5.0	1		08/07/24 15:46	74-83-9	
2-Butanone (MEK)	ND	ug/L	25.0	1		08/07/24 15:46	78-93-3	
n-Butylbenzene	ND	ug/L	5.0	1		08/07/24 15:46	104-51-8	
sec-Butylbenzene	ND	ug/L	5.0	1		08/07/24 15:46	135-98-8	
tert-Butylbenzene	ND	ug/L	5.0	1		08/07/24 15:46	98-06-6	
Carbon disulfide	ND	ug/L	10.0	1		08/07/24 15:46	75-15-0	
Carbon tetrachloride	ND	ug/L	5.0	1		08/07/24 15:46	56-23-5	
Chlorobenzene	ND	ug/L	5.0	1		08/07/24 15:46	108-90-7	
Chloroethane	ND	ug/L	5.0	1		08/07/24 15:46	75-00-3	
Chloroform	ND	ug/L	5.0	1		08/07/24 15:46	67-66-3	
Chloromethane	ND	ug/L	5.0	1		08/07/24 15:46	74-87-3	
2-Chlorotoluene	ND	ug/L	5.0	1		08/07/24 15:46	95-49-8	
4-Chlorotoluene	ND	ug/L	5.0	1		08/07/24 15:46	106-43-4	
Dibromochloromethane	ND	ug/L	5.0	1		08/07/24 15:46	124-48-1	
1,2-Dibromoethane (EDB)	ND	ug/L	5.0	1		08/07/24 15:46	106-93-4	
Dibromomethane	ND	ug/L	5.0	1		08/07/24 15:46	74-95-3	
1,2-Dichlorobenzene	ND	ug/L	5.0	1		08/07/24 15:46	95-50-1	
1,3-Dichlorobenzene	ND	ug/L	5.0	1		08/07/24 15:46	541-73-1	
1,4-Dichlorobenzene	ND	ug/L	5.0	1		08/07/24 15:46	106-46-7	
trans-1,4-Dichloro-2-butene	ND	ug/L	100	1		08/07/24 15:46	110-57-6	
Dichlorodifluoromethane	ND	ug/L	5.0	1		08/07/24 15:46	75-71-8	
1,1-Dichloroethane	ND	ug/L	5.0	1		08/07/24 15:46	75-34-3	
1,2-Dichloroethane	ND	ug/L	5.0	1		08/07/24 15:46	107-06-2	
1,1-Dichloroethene	ND	ug/L	5.0	1		08/07/24 15:46	75-35-4	
cis-1,2-Dichloroethene	ND	ug/L	5.0	1		08/07/24 15:46	156-59-2	
trans-1,2-Dichloroethene	ND	ug/L	5.0	1		08/07/24 15:46	156-60-5	
1,2-Dichloropropane	ND	ug/L	5.0	1		08/07/24 15:46	78-87-5	
1,3-Dichloropropane	ND	ug/L	5.0	1		08/07/24 15:46	142-28-9	
2,2-Dichloropropane	ND	ug/L	5.0	1		08/07/24 15:46	594-20-7	
1,1-Dichloropropene	ND	ug/L	5.0	1		08/07/24 15:46	563-58-6	
cis-1,3-Dichloropropene	ND	ug/L	5.0	1		08/07/24 15:46	10061-01-5	
trans-1,3-Dichloropropene	ND	ug/L	5.0	1		08/07/24 15:46	10061-02-6	
Ethylbenzene	ND	ug/L	5.0	1		08/07/24 15:46	100-41-4	
Ethyl methacrylate	ND	ug/L	100	1		08/07/24 15:46	97-63-2	
Hexachloro-1,3-butadiene	ND	ug/L	5.0	1		08/07/24 15:46	87-68-3	
n-Hexane	ND	ug/L	5.0	1		08/07/24 15:46	110-54-3	
2-Hexanone	ND	ug/L	25.0	1		08/07/24 15:46	591-78-6	
Iodomethane	ND	ug/L	10.0	1		08/07/24 15:46	74-88-4	
Isopropylbenzene (Cumene)	ND	ug/L	5.0	1		08/07/24 15:46	98-82-8	
p-Isopropyltoluene	ND	ug/L	5.0	1		08/07/24 15:46	99-87-6	
Methylene Chloride	ND	ug/L	5.0	1		08/07/24 15:46	75-09-2	
4-Methyl-2-pentanone (MIBK)	ND	ug/L	25.0	1		08/07/24 15:46	108-10-1	
Methyl-tert-butyl ether	ND	ug/L	4.0	1		08/07/24 15:46	1634-04-4	
Naphthalene	ND	ug/L	1.4	1		08/07/24 15:46	91-20-3	
n-Propylbenzene	ND	ug/L	5.0	1		08/07/24 15:46	103-65-1	

This report shall not be reproduced, except in full,
without the written consent of Pace Analytical Services, LLC.

Pace Analytical Services, LLC
7726 Moller Road
Indianapolis, IN 46268
(317)228-3100

ANALYTICAL RESULTS

Project: JY1828.742-Hough Senior
Pace Project No.: 50379409

Sample: SB-3-GW-10-20 **Lab ID: 50379409006** Collected: 08/01/24 13:01 Received: 08/02/24 09:00 Matrix: Water

Parameters	Results	Units	Report Limit	DF	Prepared	Analyzed	CAS No.	Qual
8260/5030 MSV	Analytical Method: EPA 8260							
	Pace Analytical Services - Indianapolis							
Styrene	ND	ug/L	5.0	1		08/07/24 15:46	100-42-5	
1,1,1,2-Tetrachloroethane	ND	ug/L	5.0	1		08/07/24 15:46	630-20-6	
1,1,2,2-Tetrachloroethane	ND	ug/L	5.0	1		08/07/24 15:46	79-34-5	
Tetrachloroethene	ND	ug/L	5.0	1		08/07/24 15:46	127-18-4	
Toluene	ND	ug/L	5.0	1		08/07/24 15:46	108-88-3	
1,2,3-Trichlorobenzene	ND	ug/L	5.0	1		08/07/24 15:46	87-61-6	
1,2,4-Trichlorobenzene	ND	ug/L	5.0	1		08/07/24 15:46	120-82-1	
1,1,1-Trichloroethane	ND	ug/L	5.0	1		08/07/24 15:46	71-55-6	
1,1,2-Trichloroethane	ND	ug/L	5.0	1		08/07/24 15:46	79-00-5	
Trichloroethene	ND	ug/L	5.0	1		08/07/24 15:46	79-01-6	
Trichlorofluoromethane	ND	ug/L	5.0	1		08/07/24 15:46	75-69-4	
1,2,3-Trichloropropane	ND	ug/L	5.0	1		08/07/24 15:46	96-18-4	
1,2,4-Trimethylbenzene	ND	ug/L	5.0	1		08/07/24 15:46	95-63-6	
1,3,5-Trimethylbenzene	ND	ug/L	5.0	1		08/07/24 15:46	108-67-8	
Vinyl acetate	ND	ug/L	50.0	1		08/07/24 15:46	108-05-4	
Vinyl chloride	ND	ug/L	2.0	1		08/07/24 15:46	75-01-4	
Xylene (Total)	ND	ug/L	10.0	1		08/07/24 15:46	1330-20-7	
Surrogates								
Dibromofluoromethane (S)	103	%.	82-128	1		08/07/24 15:46	1868-53-7	pH
4-Bromofluorobenzene (S)	103	%.	79-124	1		08/07/24 15:46	460-00-4	
Toluene-d8 (S)	97	%.	73-122	1		08/07/24 15:46	2037-26-5	

This report shall not be reproduced, except in full,
without the written consent of Pace Analytical Services, LLC.

Pace Analytical Services, LLC
7726 Moller Road
Indianapolis, IN 46268
(317)228-3100

ANALYTICAL RESULTS

Project: JY1828.742-Hough Senior
Pace Project No.: 50379409

Sample: SB-2-GW-10-20 **Lab ID: 50379409007** Collected: 08/01/24 13:18 Received: 08/02/24 09:00 Matrix: Water

Parameters	Results	Units	Report Limit	DF	Prepared	Analyzed	CAS No.	Qual
6010 MET ICP, Lab Filtered	Analytical Method: EPA 6010 Preparation Method: EPA 3010							
	Pace Analytical Services - Indianapolis							
Arsenic, Dissolved	ND	ug/L	10.0	1	08/09/24 11:44	08/09/24 14:51	7440-38-2	
Barium, Dissolved	**12.9**	ug/L	10.0	1	08/09/24 11:44	08/09/24 14:51	7440-39-3	
Cadmium, Dissolved	ND	ug/L	2.0	1	08/09/24 11:44	08/09/24 14:51	7440-43-9	
Chromium, Dissolved	ND	ug/L	10.0	1	08/09/24 11:44	08/09/24 14:51	7440-47-3	
Lead, Dissolved	ND	ug/L	10.0	1	08/09/24 11:44	08/09/24 14:51	7439-92-1	
Selenium, Dissolved	ND	ug/L	10.0	1	08/09/24 11:44	08/09/24 14:51	7782-49-2	
Silver, Dissolved	ND	ug/L	10.0	1	08/09/24 11:44	08/09/24 14:51	7440-22-4	
7470 Mercury, Lab Filtered	Analytical Method: EPA 7470 Preparation Method: EPA 7470							
	Pace Analytical Services - Indianapolis							
Mercury, Dissolved	ND	ug/L	2.0	1	08/08/24 19:39	08/09/24 10:20	7439-97-6	
8270 PAH by 3511	Analytical Method: EPA 8270 by SIM 40E Preparation Method: EPA 3511							
	Pace Analytical Services - Indianapolis							
Acenaphthene	ND	ug/L	1.0	1	08/06/24 10:56	08/06/24 18:49	83-32-9	
Acenaphthylene	ND	ug/L	1.0	1	08/06/24 10:56	08/06/24 18:49	208-96-8	
Anthracene	ND	ug/L	0.10	1	08/06/24 10:56	08/06/24 18:49	120-12-7	
Benzo(a)anthracene	ND	ug/L	0.10	1	08/06/24 10:56	08/06/24 18:49	56-55-3	
Benzo(a)pyrene	ND	ug/L	0.10	1	08/06/24 10:56	08/06/24 18:49	50-32-8	
Benzo(b)fluoranthene	ND	ug/L	0.10	1	08/06/24 10:56	08/06/24 18:49	205-99-2	
Benzo(g,h,i)perylene	ND	ug/L	0.10	1	08/06/24 10:56	08/06/24 18:49	191-24-2	
Benzo(k)fluoranthene	ND	ug/L	0.10	1	08/06/24 10:56	08/06/24 18:49	207-08-9	
Chrysene	ND	ug/L	0.52	1	08/06/24 10:56	08/06/24 18:49	218-01-9	
Dibenz(a,h)anthracene	ND	ug/L	0.10	1	08/06/24 10:56	08/06/24 18:49	53-70-3	
Fluoranthene	ND	ug/L	1.0	1	08/06/24 10:56	08/06/24 18:49	206-44-0	
Fluorene	ND	ug/L	1.0	1	08/06/24 10:56	08/06/24 18:49	86-73-7	
Indeno(1,2,3-cd)pyrene	ND	ug/L	0.10	1	08/06/24 10:56	08/06/24 18:49	193-39-5	
1-Methylnaphthalene	ND	ug/L	1.0	1	08/06/24 10:56	08/06/24 18:49	90-12-0	
2-Methylnaphthalene	ND	ug/L	1.0	1	08/06/24 10:56	08/06/24 18:49	91-57-6	
Naphthalene	ND	ug/L	1.0	1	08/06/24 10:56	08/06/24 18:49	91-20-3	
Phenanthrene	ND	ug/L	1.0	1	08/06/24 10:56	08/06/24 18:49	85-01-8	
Pyrene	ND	ug/L	1.0	1	08/06/24 10:56	08/06/24 18:49	129-00-0	
Surrogates								
2-Fluorobiphenyl (S)	90	%.	43-129	1	08/06/24 10:56	08/06/24 18:49	321-60-8	
p-Terphenyl-d14 (S)	148	%.	64-162	1	08/06/24 10:56	08/06/24 18:49	1718-51-0	
8260/5030 MSV	Analytical Method: EPA 8260							
	Pace Analytical Services - Indianapolis							
Acetone	ND	ug/L	100	1		08/08/24 00:26	67-64-1	
Acrolein	ND	ug/L	50.0	1		08/08/24 00:26	107-02-8	
Acrylonitrile	ND	ug/L	100	1		08/08/24 00:26	107-13-1	
Benzene	ND	ug/L	5.0	1		08/08/24 00:26	71-43-2	
Bromobenzene	ND	ug/L	5.0	1		08/08/24 00:26	108-86-1	
Bromochloromethane	ND	ug/L	5.0	1		08/08/24 00:26	74-97-5	
Bromodichloromethane	ND	ug/L	5.0	1		08/08/24 00:26	75-27-4	

This report shall not be reproduced, except in full,
without the written consent of Pace Analytical Services, LLC.

Pace Analytical Services, LLC
7726 Moller Road
Indianapolis, IN 46268
(317)228-3100

ANALYTICAL RESULTS

Project: JY1828.742-Hough Senior
Pace Project No.: 50379409

Sample: SB-2-GW-10-20 **Lab ID: 50379409007** Collected: 08/01/24 13:18 Received: 08/02/24 09:00 Matrix: Water

Parameters	Results	Units	Report Limit	DF	Prepared	Analyzed	CAS No.	Qual
8260/5030 MSV	Analytical Method: EPA 8260							
	Pace Analytical Services - Indianapolis							
Bromoform	ND	ug/L	5.0	1		08/08/24 00:26	75-25-2	
Bromomethane	ND	ug/L	5.0	1		08/08/24 00:26	74-83-9	
2-Butanone (MEK)	ND	ug/L	25.0	1		08/08/24 00:26	78-93-3	
n-Butylbenzene	ND	ug/L	5.0	1		08/08/24 00:26	104-51-8	
sec-Butylbenzene	ND	ug/L	5.0	1		08/08/24 00:26	135-98-8	
tert-Butylbenzene	ND	ug/L	5.0	1		08/08/24 00:26	98-06-6	
Carbon disulfide	ND	ug/L	10.0	1		08/08/24 00:26	75-15-0	
Carbon tetrachloride	ND	ug/L	5.0	1		08/08/24 00:26	56-23-5	
Chlorobenzene	ND	ug/L	5.0	1		08/08/24 00:26	108-90-7	
Chloroethane	ND	ug/L	5.0	1		08/08/24 00:26	75-00-3	
Chloroform	ND	ug/L	5.0	1		08/08/24 00:26	67-66-3	
Chloromethane	ND	ug/L	5.0	1		08/08/24 00:26	74-87-3	
2-Chlorotoluene	ND	ug/L	5.0	1		08/08/24 00:26	95-49-8	
4-Chlorotoluene	ND	ug/L	5.0	1		08/08/24 00:26	106-43-4	
Dibromochloromethane	ND	ug/L	5.0	1		08/08/24 00:26	124-48-1	
1,2-Dibromoethane (EDB)	ND	ug/L	5.0	1		08/08/24 00:26	106-93-4	
Dibromomethane	ND	ug/L	5.0	1		08/08/24 00:26	74-95-3	
1,2-Dichlorobenzene	ND	ug/L	5.0	1		08/08/24 00:26	95-50-1	
1,3-Dichlorobenzene	ND	ug/L	5.0	1		08/08/24 00:26	541-73-1	
1,4-Dichlorobenzene	ND	ug/L	5.0	1		08/08/24 00:26	106-46-7	
trans-1,4-Dichloro-2-butene	ND	ug/L	100	1		08/08/24 00:26	110-57-6	
Dichlorodifluoromethane	ND	ug/L	5.0	1		08/08/24 00:26	75-71-8	
1,1-Dichloroethane	ND	ug/L	5.0	1		08/08/24 00:26	75-34-3	
1,2-Dichloroethane	ND	ug/L	5.0	1		08/08/24 00:26	107-06-2	
1,1-Dichloroethene	ND	ug/L	5.0	1		08/08/24 00:26	75-35-4	
cis-1,2-Dichloroethene	ND	ug/L	5.0	1		08/08/24 00:26	156-59-2	
trans-1,2-Dichloroethene	ND	ug/L	5.0	1		08/08/24 00:26	156-60-5	
1,2-Dichloropropane	ND	ug/L	5.0	1		08/08/24 00:26	78-87-5	
1,3-Dichloropropane	ND	ug/L	5.0	1		08/08/24 00:26	142-28-9	
2,2-Dichloropropane	ND	ug/L	5.0	1		08/08/24 00:26	594-20-7	
1,1-Dichloropropene	ND	ug/L	5.0	1		08/08/24 00:26	563-58-6	
cis-1,3-Dichloropropene	ND	ug/L	5.0	1		08/08/24 00:26	10061-01-5	
trans-1,3-Dichloropropene	ND	ug/L	5.0	1		08/08/24 00:26	10061-02-6	
Ethylbenzene	ND	ug/L	5.0	1		08/08/24 00:26	100-41-4	
Ethyl methacrylate	ND	ug/L	100	1		08/08/24 00:26	97-63-2	
Hexachloro-1,3-butadiene	ND	ug/L	5.0	1		08/08/24 00:26	87-68-3	
n-Hexane	ND	ug/L	5.0	1		08/08/24 00:26	110-54-3	
2-Hexanone	ND	ug/L	25.0	1		08/08/24 00:26	591-78-6	L1
Iodomethane	ND	ug/L	10.0	1		08/08/24 00:26	74-88-4	
Isopropylbenzene (Cumene)	ND	ug/L	5.0	1		08/08/24 00:26	98-82-8	
p-Isopropyltoluene	ND	ug/L	5.0	1		08/08/24 00:26	99-87-6	
Methylene Chloride	ND	ug/L	5.0	1		08/08/24 00:26	75-09-2	
4-Methyl-2-pentanone (MIBK)	ND	ug/L	25.0	1		08/08/24 00:26	108-10-1	
Methyl-tert-butyl ether	ND	ug/L	4.0	1		08/08/24 00:26	1634-04-4	
Naphthalene	ND	ug/L	1.4	1		08/08/24 00:26	91-20-3	
n-Propylbenzene	ND	ug/L	5.0	1		08/08/24 00:26	103-65-1	

This report shall not be reproduced, except in full,
without the written consent of Pace Analytical Services, LLC.

Pace Analytical Services, LLC
7726 Moller Road
Indianapolis, IN 46268
(317)228-3100

ANALYTICAL RESULTS

Project: JY1828.742-Hough Senior
Pace Project No.: 50379409

Sample: SB-2-GW-10-20 **Lab ID: 50379409007** Collected: 08/01/24 13:18 Received: 08/02/24 09:00 Matrix: Water

Parameters	Results	Units	Report Limit	DF	Prepared	Analyzed	CAS No.	Qual
8260/5030 MSV	Analytical Method: EPA 8260							
	Pace Analytical Services - Indianapolis							
Styrene	ND	ug/L	5.0	1		08/08/24 00:26	100-42-5	
1,1,1,2-Tetrachloroethane	ND	ug/L	5.0	1		08/08/24 00:26	630-20-6	
1,1,2,2-Tetrachloroethane	ND	ug/L	5.0	1		08/08/24 00:26	79-34-5	
Tetrachloroethene	ND	ug/L	5.0	1		08/08/24 00:26	127-18-4	
Toluene	ND	ug/L	5.0	1		08/08/24 00:26	108-88-3	
1,2,3-Trichlorobenzene	ND	ug/L	5.0	1		08/08/24 00:26	87-61-6	
1,2,4-Trichlorobenzene	ND	ug/L	5.0	1		08/08/24 00:26	120-82-1	
1,1,1-Trichloroethane	ND	ug/L	5.0	1		08/08/24 00:26	71-55-6	
1,1,2-Trichloroethane	ND	ug/L	5.0	1		08/08/24 00:26	79-00-5	
Trichloroethene	ND	ug/L	5.0	1		08/08/24 00:26	79-01-6	
Trichlorofluoromethane	ND	ug/L	5.0	1		08/08/24 00:26	75-69-4	
1,2,3-Trichloropropane	ND	ug/L	5.0	1		08/08/24 00:26	96-18-4	L1
1,2,4-Trimethylbenzene	ND	ug/L	5.0	1		08/08/24 00:26	95-63-6	L1
1,3,5-Trimethylbenzene	ND	ug/L	5.0	1		08/08/24 00:26	108-67-8	
Vinyl acetate	ND	ug/L	50.0	1		08/08/24 00:26	108-05-4	
Vinyl chloride	ND	ug/L	2.0	1		08/08/24 00:26	75-01-4	
Xylene (Total)	ND	ug/L	10.0	1		08/08/24 00:26	1330-20-7	
Surrogates								
Dibromofluoromethane (S)	100	%.	82-128	1		08/08/24 00:26	1868-53-7	
4-Bromofluorobenzene (S)	99	%.	79-124	1		08/08/24 00:26	460-00-4	
Toluene-d8 (S)	99	%.	73-122	1		08/08/24 00:26	2037-26-5	

This report shall not be reproduced, except in full,
without the written consent of Pace Analytical Services, LLC.

Pace Analytical Services, LLC
7726 Moller Road
Indianapolis, IN 46268
(317)228-3100

ANALYTICAL RESULTS

Project: JY1828.742-Hough Senior
Pace Project No.: 50379409

Sample: SB-1-GW-10-20 **Lab ID: 50379409008** Collected: 08/01/24 13:38 Received: 08/02/24 09:00 Matrix: Water

Parameters	Results	Units	Report Limit	DF	Prepared	Analyzed	CAS No.	Qual
6010 MET ICP, Lab Filtered	Analytical Method: EPA 6010 Preparation Method: EPA 3010							
	Pace Analytical Services - Indianapolis							
Arsenic, Dissolved	ND	ug/L	10.0	1	08/09/24 11:44	08/09/24 14:53	7440-38-2	
Barium, Dissolved	ND	ug/L	10.0	1	08/09/24 11:44	08/09/24 14:53	7440-39-3	
Cadmium, Dissolved	ND	ug/L	2.0	1	08/09/24 11:44	08/09/24 14:53	7440-43-9	
Chromium, Dissolved	ND	ug/L	10.0	1	08/09/24 11:44	08/09/24 14:53	7440-47-3	
Lead, Dissolved	ND	ug/L	10.0	1	08/09/24 11:44	08/09/24 14:53	7439-92-1	
Selenium, Dissolved	ND	ug/L	10.0	1	08/09/24 11:44	08/09/24 14:53	7782-49-2	
Silver, Dissolved	ND	ug/L	10.0	1	08/09/24 11:44	08/09/24 14:53	7440-22-4	
7470 Mercury, Lab Filtered	Analytical Method: EPA 7470 Preparation Method: EPA 7470							
	Pace Analytical Services - Indianapolis							
Mercury, Dissolved	ND	ug/L	2.0	1	08/08/24 19:39	08/09/24 10:23	7439-97-6	
8270 PAH by 3511	Analytical Method: EPA 8270 by SIM 40E Preparation Method: EPA 3511							
	Pace Analytical Services - Indianapolis							
Acenaphthene	ND	ug/L	0.99	1	08/06/24 10:56	08/06/24 19:00	83-32-9	
Acenaphthylene	ND	ug/L	0.99	1	08/06/24 10:56	08/06/24 19:00	208-96-8	
Anthracene	ND	ug/L	0.099	1	08/06/24 10:56	08/06/24 19:00	120-12-7	
Benzo(a)anthracene	ND	ug/L	0.099	1	08/06/24 10:56	08/06/24 19:00	56-55-3	
Benzo(a)pyrene	ND	ug/L	0.099	1	08/06/24 10:56	08/06/24 19:00	50-32-8	
Benzo(b)fluoranthene	ND	ug/L	0.099	1	08/06/24 10:56	08/06/24 19:00	205-99-2	
Benzo(g,h,i)perylene	ND	ug/L	0.099	1	08/06/24 10:56	08/06/24 19:00	191-24-2	
Benzo(k)fluoranthene	ND	ug/L	0.099	1	08/06/24 10:56	08/06/24 19:00	207-08-9	
Chrysene	ND	ug/L	0.49	1	08/06/24 10:56	08/06/24 19:00	218-01-9	
Dibenz(a,h)anthracene	ND	ug/L	0.099	1	08/06/24 10:56	08/06/24 19:00	53-70-3	
Fluoranthene	ND	ug/L	0.99	1	08/06/24 10:56	08/06/24 19:00	206-44-0	
Fluorene	ND	ug/L	0.99	1	08/06/24 10:56	08/06/24 19:00	86-73-7	
Indeno(1,2,3-cd)pyrene	ND	ug/L	0.099	1	08/06/24 10:56	08/06/24 19:00	193-39-5	
1-Methylnaphthalene	ND	ug/L	0.99	1	08/06/24 10:56	08/06/24 19:00	90-12-0	
2-Methylnaphthalene	ND	ug/L	0.99	1	08/06/24 10:56	08/06/24 19:00	91-57-6	
Naphthalene	ND	ug/L	0.99	1	08/06/24 10:56	08/06/24 19:00	91-20-3	
Phenanthrene	ND	ug/L	0.99	1	08/06/24 10:56	08/06/24 19:00	85-01-8	
Pyrene	ND	ug/L	0.99	1	08/06/24 10:56	08/06/24 19:00	129-00-0	
Surrogates								
2-Fluorobiphenyl (S)	68	%.	43-129	1	08/06/24 10:56	08/06/24 19:00	321-60-8	
p-Terphenyl-d14 (S)	117	%.	64-162	1	08/06/24 10:56	08/06/24 19:00	1718-51-0	
8260/5030 MSV	Analytical Method: EPA 8260							
	Pace Analytical Services - Indianapolis							
Acetone	ND	ug/L	100	1		08/07/24 16:08	67-64-1	
Acrolein	ND	ug/L	50.0	1		08/07/24 16:08	107-02-8	
Acrylonitrile	ND	ug/L	100	1		08/07/24 16:08	107-13-1	
Benzene	ND	ug/L	5.0	1		08/07/24 16:08	71-43-2	
Bromobenzene	ND	ug/L	5.0	1		08/07/24 16:08	108-86-1	
Bromochloromethane	ND	ug/L	5.0	1		08/07/24 16:08	74-97-5	
Bromodichloromethane	ND	ug/L	5.0	1		08/07/24 16:08	75-27-4	

This report shall not be reproduced, except in full,
without the written consent of Pace Analytical Services, LLC.

Pace Analytical Services, LLC
7726 Moller Road
Indianapolis, IN 46268
(317)228-3100

ANALYTICAL RESULTS

Project: JY1828.742-Hough Senior
Pace Project No.: 50379409

Sample: SB-1-GW-10-20 **Lab ID: 50379409008** Collected: 08/01/24 13:38 Received: 08/02/24 09:00 Matrix: Water

Parameters	Results	Units	Report Limit	DF	Prepared	Analyzed	CAS No.	Qual
8260/5030 MSV	Analytical Method: EPA 8260							
	Pace Analytical Services - Indianapolis							
Bromoform	ND	ug/L	5.0	1		08/07/24 16:08	75-25-2	
Bromomethane	ND	ug/L	5.0	1		08/07/24 16:08	74-83-9	
2-Butanone (MEK)	ND	ug/L	25.0	1		08/07/24 16:08	78-93-3	
n-Butylbenzene	ND	ug/L	5.0	1		08/07/24 16:08	104-51-8	
sec-Butylbenzene	ND	ug/L	5.0	1		08/07/24 16:08	135-98-8	
tert-Butylbenzene	ND	ug/L	5.0	1		08/07/24 16:08	98-06-6	
Carbon disulfide	ND	ug/L	10.0	1		08/07/24 16:08	75-15-0	
Carbon tetrachloride	ND	ug/L	5.0	1		08/07/24 16:08	56-23-5	
Chlorobenzene	ND	ug/L	5.0	1		08/07/24 16:08	108-90-7	
Chloroethane	ND	ug/L	5.0	1		08/07/24 16:08	75-00-3	
Chloroform	ND	ug/L	5.0	1		08/07/24 16:08	67-66-3	
Chloromethane	ND	ug/L	5.0	1		08/07/24 16:08	74-87-3	
2-Chlorotoluene	ND	ug/L	5.0	1		08/07/24 16:08	95-49-8	
4-Chlorotoluene	ND	ug/L	5.0	1		08/07/24 16:08	106-43-4	
Dibromochloromethane	ND	ug/L	5.0	1		08/07/24 16:08	124-48-1	
1,2-Dibromoethane (EDB)	ND	ug/L	5.0	1		08/07/24 16:08	106-93-4	
Dibromomethane	ND	ug/L	5.0	1		08/07/24 16:08	74-95-3	
1,2-Dichlorobenzene	ND	ug/L	5.0	1		08/07/24 16:08	95-50-1	
1,3-Dichlorobenzene	ND	ug/L	5.0	1		08/07/24 16:08	541-73-1	
1,4-Dichlorobenzene	ND	ug/L	5.0	1		08/07/24 16:08	106-46-7	
trans-1,4-Dichloro-2-butene	ND	ug/L	100	1		08/07/24 16:08	110-57-6	
Dichlorodifluoromethane	ND	ug/L	5.0	1		08/07/24 16:08	75-71-8	
1,1-Dichloroethane	ND	ug/L	5.0	1		08/07/24 16:08	75-34-3	
1,2-Dichloroethane	ND	ug/L	5.0	1		08/07/24 16:08	107-06-2	
1,1-Dichloroethene	ND	ug/L	5.0	1		08/07/24 16:08	75-35-4	
cis-1,2-Dichloroethene	ND	ug/L	5.0	1		08/07/24 16:08	156-59-2	
trans-1,2-Dichloroethene	ND	ug/L	5.0	1		08/07/24 16:08	156-60-5	
1,2-Dichloropropane	ND	ug/L	5.0	1		08/07/24 16:08	78-87-5	
1,3-Dichloropropane	ND	ug/L	5.0	1		08/07/24 16:08	142-28-9	
2,2-Dichloropropane	ND	ug/L	5.0	1		08/07/24 16:08	594-20-7	
1,1-Dichloropropene	ND	ug/L	5.0	1		08/07/24 16:08	563-58-6	
cis-1,3-Dichloropropene	ND	ug/L	5.0	1		08/07/24 16:08	10061-01-5	
trans-1,3-Dichloropropene	ND	ug/L	5.0	1		08/07/24 16:08	10061-02-6	
Ethylbenzene	ND	ug/L	5.0	1		08/07/24 16:08	100-41-4	
Ethyl methacrylate	ND	ug/L	100	1		08/07/24 16:08	97-63-2	
Hexachloro-1,3-butadiene	ND	ug/L	5.0	1		08/07/24 16:08	87-68-3	
n-Hexane	ND	ug/L	5.0	1		08/07/24 16:08	110-54-3	
2-Hexanone	ND	ug/L	25.0	1		08/07/24 16:08	591-78-6	
Iodomethane	ND	ug/L	10.0	1		08/07/24 16:08	74-88-4	
Isopropylbenzene (Cumene)	ND	ug/L	5.0	1		08/07/24 16:08	98-82-8	
p-Isopropyltoluene	ND	ug/L	5.0	1		08/07/24 16:08	99-87-6	
Methylene Chloride	ND	ug/L	5.0	1		08/07/24 16:08	75-09-2	
4-Methyl-2-pentanone (MIBK)	ND	ug/L	25.0	1		08/07/24 16:08	108-10-1	
Methyl-tert-butyl ether	ND	ug/L	4.0	1		08/07/24 16:08	1634-04-4	
Naphthalene	ND	ug/L	1.4	1		08/07/24 16:08	91-20-3	
n-Propylbenzene	ND	ug/L	5.0	1		08/07/24 16:08	103-65-1	

This report shall not be reproduced, except in full,
without the written consent of Pace Analytical Services, LLC.

Pace Analytical Services, LLC
7726 Moller Road
Indianapolis, IN 46268
(317)228-3100

ANALYTICAL RESULTS

Project: JY1828.742-Hough Senior
Pace Project No.: 50379409

Sample: SB-1-GW-10-20 **Lab ID: 50379409008** Collected: 08/01/24 13:38 Received: 08/02/24 09:00 Matrix: Water

Parameters	Results	Units	Report Limit	DF	Prepared	Analyzed	CAS No.	Qual
8260/5030 MSV	Analytical Method: EPA 8260							
	Pace Analytical Services - Indianapolis							
Styrene	ND	ug/L	5.0	1		08/07/24 16:08	100-42-5	
1,1,1,2-Tetrachloroethane	ND	ug/L	5.0	1		08/07/24 16:08	630-20-6	
1,1,2,2-Tetrachloroethane	ND	ug/L	5.0	1		08/07/24 16:08	79-34-5	
Tetrachloroethene	ND	ug/L	5.0	1		08/07/24 16:08	127-18-4	
Toluene	ND	ug/L	5.0	1		08/07/24 16:08	108-88-3	
1,2,3-Trichlorobenzene	ND	ug/L	5.0	1		08/07/24 16:08	87-61-6	
1,2,4-Trichlorobenzene	ND	ug/L	5.0	1		08/07/24 16:08	120-82-1	
1,1,1-Trichloroethane	ND	ug/L	5.0	1		08/07/24 16:08	71-55-6	
1,1,2-Trichloroethane	ND	ug/L	5.0	1		08/07/24 16:08	79-00-5	
Trichloroethene	ND	ug/L	5.0	1		08/07/24 16:08	79-01-6	
Trichlorofluoromethane	ND	ug/L	5.0	1		08/07/24 16:08	75-69-4	
1,2,3-Trichloropropane	ND	ug/L	5.0	1		08/07/24 16:08	96-18-4	
1,2,4-Trimethylbenzene	ND	ug/L	5.0	1		08/07/24 16:08	95-63-6	
1,3,5-Trimethylbenzene	ND	ug/L	5.0	1		08/07/24 16:08	108-67-8	
Vinyl acetate	ND	ug/L	50.0	1		08/07/24 16:08	108-05-4	
Vinyl chloride	ND	ug/L	2.0	1		08/07/24 16:08	75-01-4	
Xylene (Total)	ND	ug/L	10.0	1		08/07/24 16:08	1330-20-7	
Surrogates								
Dibromofluoromethane (S)	102	%.	82-128	1		08/07/24 16:08	1868-53-7	
4-Bromofluorobenzene (S)	103	%.	79-124	1		08/07/24 16:08	460-00-4	
Toluene-d8 (S)	96	%.	73-122	1		08/07/24 16:08	2037-26-5	

This report shall not be reproduced, except in full,
without the written consent of Pace Analytical Services, LLC.

Pace Analytical Services, LLC
7726 Moller Road
Indianapolis, IN 46268
(317)228-3100

QUALITY CONTROL DATA

Project: JY1828.742-Hough Senior
Pace Project No.: 50379409

QC Batch: 803670
QC Batch Method: EPA 7470
Analysis Method: EPA 7470
Analysis Description: 7470 Mercury Dissolved
Laboratory: Pace Analytical Services - Indianapolis
Associated Lab Samples: 50379409005, 50379409006, 50379409007, 50379409008

METHOD BLANK: 3675527 Matrix: Water
Associated Lab Samples: 50379409005, 50379409006, 50379409007, 50379409008

Parameter	Units	Blank Result	Reporting Limit	Analyzed	Qualifiers
Mercury, Dissolved	ug/L	ND	2.0	08/09/24 09:31	

LABORATORY CONTROL SAMPLE: 3675528

Parameter	Units	Spike Conc.	LCS Result	LCS % Rec	% Rec Limits	Qualifiers
Mercury, Dissolved	ug/L	5	5.0	101	80-120	

MATRIX SPIKE & MATRIX SPIKE DUPLICATE: 3675529 3675530

Parameter	Units	50379335003 Result	MS Spike Conc.	MSD Spike Conc.	MS Result	MSD Result	MS % Rec	MSD % Rec	% Rec Limits	RPD	Max RPD	Qual
Mercury, Dissolved	ug/L	ND	5	5	4.8	4.6	96	91	75-125	4	20	

Results presented on this page are in the units indicated by the "Units" column except where an alternate unit is presented to the right of the result.

REPORT OF LABORATORY ANALYSIS

This report shall not be reproduced, except in full,
without the written consent of Pace Analytical Services, LLC.

Pace Analytical Services, LLC
7726 Moller Road
Indianapolis, IN 46268
(317)228-3100

QUALITY CONTROL DATA

Project: JY1828.742-Hough Senior
Pace Project No.: 50379409

QC Batch: 803777
QC Batch Method: EPA 7471
Analysis Method: EPA 7471
Analysis Description: 7471 Mercury
Laboratory: Pace Analytical Services - Indianapolis
Associated Lab Samples: 50379409001, 50379409002, 50379409003, 50379409004

METHOD BLANK: 3676212
Matrix: Solid
Associated Lab Samples: 50379409001, 50379409002, 50379409003, 50379409004

Parameter	Units	Blank Result	Reporting Limit	Analyzed	Qualifiers
Mercury	mg/kg	ND	0.20	08/12/24 10:06	

LABORATORY CONTROL SAMPLE: 3676213

Parameter	Units	Spike Conc.	LCS Result	LCS % Rec	% Rec Limits	Qualifiers
Mercury	mg/kg	0.5	0.51	102	80-120	

MATRIX SPIKE & MATRIX SPIKE DUPLICATE: 3676214 3676215

Parameter	Units	50379358003 Result	MS Spike Conc.	MSD Spike Conc.	MS Result	MSD Result	MS % Rec	MSD % Rec	% Rec Limits	RPD	Max RPD	Qual
Mercury	mg/kg	ND	0.61	0.61	0.67	0.65	106	103	75-125	2	20	

Results presented on this page are in the units indicated by the "Units" column except where an alternate unit is presented to the right of the result.

This report shall not be reproduced, except in full,
without the written consent of Pace Analytical Services, LLC.

Pace Analytical Services, LLC
7726 Moller Road
Indianapolis, IN 46268
(317)228-3100

QUALITY CONTROL DATA

Project: JY1828.742-Hough Senior
Pace Project No.: 50379409

QC Batch: 803175
QC Batch Method: EPA 3050
Analysis Method: EPA 6010
Analysis Description: 6010 MET
Laboratory: Pace Analytical Services - Indianapolis
Associated Lab Samples: 50379409001, 50379409002, 50379409003, 50379409004

METHOD BLANK: 3673432
Matrix: Solid
Associated Lab Samples: 50379409001, 50379409002, 50379409003, 50379409004

Parameter	Units	Blank Result	Reporting Limit	Analyzed	Qualifiers
Arsenic	mg/kg	ND	1.0	08/08/24 14:08	
Barium	mg/kg	ND	1.0	08/08/24 14:08	
Cadmium	mg/kg	ND	0.50	08/08/24 14:08	
Chromium	mg/kg	ND	1.0	08/08/24 14:08	
Lead	mg/kg	ND	1.0	08/08/24 14:08	
Selenium	mg/kg	ND	1.0	08/08/24 14:08	
Silver	mg/kg	ND	0.50	08/08/24 14:08	

LABORATORY CONTROL SAMPLE: 3673433

Parameter	Units	Spike Conc.	LCS Result	LCS % Rec	% Rec Limits	Qualifiers
Arsenic	mg/kg	50	49.8	100	80-120	
Barium	mg/kg	50	50.2	100	80-120	
Cadmium	mg/kg	50	49.7	99	80-120	
Chromium	mg/kg	50	50.1	100	80-120	
Lead	mg/kg	50	48.3	97	80-120	
Selenium	mg/kg	50	48.5	97	80-120	
Silver	mg/kg	25	25.4	101	80-120	

MATRIX SPIKE & MATRIX SPIKE DUPLICATE: 3673434 3673435

Parameter	Units	50379409001 Result	MS Spike Conc.	MSD Spike Conc.	MS Result	MSD Result	MS % Rec	MSD % Rec	% Rec Limits	RPD	Max RPD	Qual
Arsenic	mg/kg	10.0	53.1	51.2	61.4	61.8	97	101	75-125	1	20	
Barium	mg/kg	75.8	53.1	51.2	120	112	84	70	75-125	7	20	M0
Cadmium	mg/kg	ND	53.1	51.2	50.8	49.2	95	95	75-125	3	20	
Chromium	mg/kg	13.8	53.1	51.2	65.5	63.7	97	97	75-125	3	20	
Lead	mg/kg	164	53.1	51.2	164	157	1	-13	75-125	4	20	M3
Selenium	mg/kg	ND	53.1	51.2	47.6	46.5	90	91	75-125	2	20	
Silver	mg/kg	ND	26.6	25.6	25.7	25.0	96	97	75-125	3	20	

Results presented on this page are in the units indicated by the "Units" column except where an alternate unit is presented to the right of the result.

REPORT OF LABORATORY ANALYSIS

This report shall not be reproduced, except in full,
without the written consent of Pace Analytical Services, LLC.

Pace Analytical Services, LLC
7726 Moller Road
Indianapolis, IN 46268
(317)228-3100

QUALITY CONTROL DATA

Project: JY1828.742-Hough Senior
Pace Project No.: 50379409

QC Batch: 803776
QC Batch Method: EPA 3010
Analysis Method: EPA 6010
Analysis Description: 6010 MET Dissolved
Laboratory: Pace Analytical Services - Indianapolis
Associated Lab Samples: 50379409005, 50379409006, 50379409007, 50379409008

METHOD BLANK: 3676208 Matrix: Water
Associated Lab Samples: 50379409005, 50379409006, 50379409007, 50379409008

Parameter	Units	Blank Result	Reporting Limit	Analyzed	Qualifiers
Arsenic, Dissolved	ug/L	ND	10.0	08/09/24 14:38	
Barium, Dissolved	ug/L	ND	10.0	08/09/24 14:38	
Cadmium, Dissolved	ug/L	ND	2.0	08/09/24 14:38	
Chromium, Dissolved	ug/L	ND	10.0	08/09/24 14:38	
Lead, Dissolved	ug/L	ND	10.0	08/09/24 14:38	
Selenium, Dissolved	ug/L	ND	10.0	08/09/24 14:38	
Silver, Dissolved	ug/L	ND	10.0	08/09/24 14:38	

LABORATORY CONTROL SAMPLE: 3676209

Parameter	Units	Spike Conc.	LCS Result	LCS % Rec	% Rec Limits	Qualifiers
Arsenic, Dissolved	ug/L	1000	963	96	80-120	
Barium, Dissolved	ug/L	1000	930	93	80-120	
Cadmium, Dissolved	ug/L	1000	968	97	80-120	
Chromium, Dissolved	ug/L	1000	914	91	80-120	
Lead, Dissolved	ug/L	1000	934	93	80-120	
Selenium, Dissolved	ug/L	1000	996	100	80-120	
Silver, Dissolved	ug/L	500	469	94	80-120	

MATRIX SPIKE & MATRIX SPIKE DUPLICATE: 3676210 3676211

Parameter	Units	50379828003 Result	MS Spike Conc.	MSD Spike Conc.	MS Result	MSD Result	MS % Rec	MSD % Rec	% Rec Limits	RPD	Max RPD	Qual
Arsenic, Dissolved	ug/L	ND	1000	1000	1040	1010	103	100	75-125	3	20	
Barium, Dissolved	ug/L	164	1000	1000	1150	1150	99	99	75-125	0	20	
Cadmium, Dissolved	ug/L	ND	1000	1000	1010	991	101	99	75-125	2	20	
Chromium, Dissolved	ug/L	ND	1000	1000	976	972	97	97	75-125	0	20	
Lead, Dissolved	ug/L	ND	1000	1000	972	951	97	95	75-125	2	20	
Selenium, Dissolved	ug/L	ND	1000	1000	1060	1040	106	103	75-125	2	20	
Silver, Dissolved	ug/L	ND	500	500	438	426	87	85	75-125	3	20	

Results presented on this page are in the units indicated by the "Units" column except where an alternate unit is presented to the right of the result.

This report shall not be reproduced, except in full,
without the written consent of Pace Analytical Services, LLC.

Pace Analytical Services, LLC
7726 Moller Road
Indianapolis, IN 46268
(317)228-3100

QUALITY CONTROL DATA

Project: JY1828.742-Hough Senior
Pace Project No.: 50379409

QC Batch: 803684
QC Batch Method: EPA 8260
Analysis Method: EPA 8260
Analysis Description: 8260 MSV 5030 Low
Laboratory: Pace Analytical Services - Indianapolis
Associated Lab Samples: 50379409001, 50379409002, 50379409003, 50379409004

METHOD BLANK: 3675545
Matrix: Solid
Associated Lab Samples: 50379409001, 50379409002, 50379409003, 50379409004

Parameter	Units	Blank Result	Reporting Limit	Analyzed	Qualifiers
1,1,1,2-Tetrachloroethane	ug/kg	ND	5.0	08/09/24 02:31	
1,1,1-Trichloroethane	ug/kg	ND	5.0	08/09/24 02:31	
1,1,2,2-Tetrachloroethane	ug/kg	ND	5.0	08/09/24 02:31	
1,1,2-Trichloroethane	ug/kg	ND	5.0	08/09/24 02:31	
1,1-Dichloroethane	ug/kg	ND	5.0	08/09/24 02:31	
1,1-Dichloroethene	ug/kg	ND	5.0	08/09/24 02:31	
1,1-Dichloropropene	ug/kg	ND	5.0	08/09/24 02:31	
1,2,3-Trichlorobenzene	ug/kg	ND	5.0	08/09/24 02:31	
1,2,3-Trichloropropane	ug/kg	ND	5.0	08/09/24 02:31	
1,2,4-Trichlorobenzene	ug/kg	ND	5.0	08/09/24 02:31	
1,2,4-Trimethylbenzene	ug/kg	ND	5.0	08/09/24 02:31	
1,2-Dibromoethane (EDB)	ug/kg	ND	0.75	08/09/24 02:31	
1,2-Dichlorobenzene	ug/kg	ND	5.0	08/09/24 02:31	
1,2-Dichloroethane	ug/kg	ND	5.0	08/09/24 02:31	
1,2-Dichloropropane	ug/kg	ND	5.0	08/09/24 02:31	
1,3,5-Trimethylbenzene	ug/kg	ND	5.0	08/09/24 02:31	
1,3-Dichlorobenzene	ug/kg	ND	5.0	08/09/24 02:31	
1,3-Dichloropropane	ug/kg	ND	5.0	08/09/24 02:31	
1,4-Dichlorobenzene	ug/kg	ND	5.0	08/09/24 02:31	
2,2-Dichloropropane	ug/kg	ND	5.0	08/09/24 02:31	
2-Butanone (MEK)	ug/kg	ND	25.0	08/09/24 02:31	
2-Chlorotoluene	ug/kg	ND	5.0	08/09/24 02:31	
2-Hexanone	ug/kg	ND	100	08/09/24 02:31	
4-Chlorotoluene	ug/kg	ND	5.0	08/09/24 02:31	
4-Methyl-2-pentanone (MIBK)	ug/kg	ND	25.0	08/09/24 02:31	
Acetone	ug/kg	ND	100	08/09/24 02:31	
Acrolein	ug/kg	ND	100	08/09/24 02:31	
Acrylonitrile	ug/kg	ND	100	08/09/24 02:31	
Benzene	ug/kg	ND	5.0	08/09/24 02:31	
Bromobenzene	ug/kg	ND	5.0	08/09/24 02:31	
Bromochloromethane	ug/kg	ND	5.0	08/09/24 02:31	
Bromodichloromethane	ug/kg	ND	5.0	08/09/24 02:31	
Bromoform	ug/kg	ND	5.0	08/09/24 02:31	
Bromomethane	ug/kg	ND	5.0	08/09/24 02:31	
Carbon disulfide	ug/kg	ND	10.0	08/09/24 02:31	
Carbon tetrachloride	ug/kg	ND	5.0	08/09/24 02:31	
Chlorobenzene	ug/kg	ND	5.0	08/09/24 02:31	
Chloroethane	ug/kg	ND	5.0	08/09/24 02:31	
Chloroform	ug/kg	ND	5.0	08/09/24 02:31	
Chloromethane	ug/kg	ND	5.0	08/09/24 02:31	

Results presented on this page are in the units indicated by the "Units" column except where an alternate unit is presented to the right of the result.

This report shall not be reproduced, except in full,
without the written consent of Pace Analytical Services, LLC.

Pace Analytical Services, LLC
7726 Moller Road
Indianapolis, IN 46268
(317)228-3100

QUALITY CONTROL DATA

Project: JY1828.742-Hough Senior
Pace Project No.: 50379409

METHOD BLANK: 3675545 Matrix: Solid
Associated Lab Samples: 50379409001, 50379409002, 50379409003, 50379409004

Parameter	Units	Blank Result	Reporting Limit	Analyzed	Qualifiers
cis-1,2-Dichloroethene	ug/kg	ND	5.0	08/09/24 02:31	
cis-1,3-Dichloropropene	ug/kg	ND	5.0	08/09/24 02:31	
Dibromochloromethane	ug/kg	ND	5.0	08/09/24 02:31	
Dibromomethane	ug/kg	ND	5.0	08/09/24 02:31	
Dichlorodifluoromethane	ug/kg	ND	5.0	08/09/24 02:31	
Ethyl methacrylate	ug/kg	ND	100	08/09/24 02:31	
Ethylbenzene	ug/kg	ND	5.0	08/09/24 02:31	
Hexachloro-1,3-butadiene	ug/kg	ND	5.0	08/09/24 02:31	
Iodomethane	ug/kg	ND	100	08/09/24 02:31	
Isopropylbenzene (Cumene)	ug/kg	ND	5.0	08/09/24 02:31	
Methyl-tert-butyl ether	ug/kg	ND	5.0	08/09/24 02:31	
Methylene Chloride	ug/kg	ND	20.0	08/09/24 02:31	
n-Butylbenzene	ug/kg	ND	5.0	08/09/24 02:31	
n-Hexane	ug/kg	ND	5.0	08/09/24 02:31	
n-Propylbenzene	ug/kg	ND	5.0	08/09/24 02:31	
Naphthalene	ug/kg	ND	5.0	08/09/24 02:31	
p-Isopropyltoluene	ug/kg	ND	5.0	08/09/24 02:31	
sec-Butylbenzene	ug/kg	ND	5.0	08/09/24 02:31	
Styrene	ug/kg	ND	5.0	08/09/24 02:31	
tert-Butylbenzene	ug/kg	ND	5.0	08/09/24 02:31	
Tetrachloroethene	ug/kg	ND	5.0	08/09/24 02:31	
Toluene	ug/kg	ND	5.0	08/09/24 02:31	
trans-1,2-Dichloroethene	ug/kg	ND	5.0	08/09/24 02:31	
trans-1,3-Dichloropropene	ug/kg	ND	5.0	08/09/24 02:31	
trans-1,4-Dichloro-2-butene	ug/kg	ND	100	08/09/24 02:31	
Trichloroethene	ug/kg	ND	5.0	08/09/24 02:31	
Trichlorofluoromethane	ug/kg	ND	5.0	08/09/24 02:31	
Vinyl acetate	ug/kg	ND	100	08/09/24 02:31	
Vinyl chloride	ug/kg	ND	5.0	08/09/24 02:31	
Xylene (Total)	ug/kg	ND	10.0	08/09/24 02:31	
4-Bromofluorobenzene (S)	%.	94	63-132	08/09/24 02:31	
Dibromofluoromethane (S)	%.	105	75-135	08/09/24 02:31	
Toluene-d8 (S)	%.	101	65-148	08/09/24 02:31	

LABORATORY CONTROL SAMPLE: 3675546

Parameter	Units	Spike Conc.	LCS Result	LCS % Rec	% Rec Limits	Qualifiers
1,1,1-Trichloroethane	ug/kg	50	43.5	87	67-134	
1,1,2,2-Tetrachloroethane	ug/kg	50	42.6	85	67-122	
1,1-Dichloroethene	ug/kg	50	45.1	90	57-140	
1,2,4-Trimethylbenzene	ug/kg	50	33.5	67	60-122	
1,2-Dibromoethane (EDB)	ug/kg	50	44.7	89	71-126	
1,2-Dichloroethane	ug/kg	50	47.3	95	67-129	
1,2-Dichloropropane	ug/kg	50	39.7	79	71-123	

Results presented on this page are in the units indicated by the "Units" column except where an alternate unit is presented to the right of the result.

This report shall not be reproduced, except in full,
without the written consent of Pace Analytical Services, LLC.

Pace Analytical Services, LLC
7726 Moller Road
Indianapolis, IN 46268
(317)228-3100

QUALITY CONTROL DATA

Project: JY1828.742-Hough Senior
Pace Project No.: 50379409

LABORATORY CONTROL SAMPLE: 3675546

Parameter	Units	Spike Conc.	LCS Result	LCS % Rec	% Rec Limits	Qualifiers
Benzene	ug/kg	50	40.4	81	69-125	
Chlorobenzene	ug/kg	50	39.6	79	68-122	
Chloroform	ug/kg	50	43.2	86	71-124	
cis-1,2-Dichloroethene	ug/kg	50	43.6	87	70-123	
Ethylbenzene	ug/kg	50	39.5	79	65-124	
Isopropylbenzene (Cumene)	ug/kg	50	34.0	68	65-126	
Methyl-tert-butyl ether	ug/kg	50	44.7	89	69-128	
n-Hexane	ug/kg	50	32.0	64	55-123	
Naphthalene	ug/kg	50	40.8	82	60-133	
Tetrachloroethene	ug/kg	50	39.2	78	62-128	
Toluene	ug/kg	50	39.6	79	60-122	
trans-1,2-Dichloroethene	ug/kg	50	40.1	80	67-124	
Trichloroethene	ug/kg	50	40.6	81	68-128	
Vinyl chloride	ug/kg	50	56.4	113	52-142	
Xylene (Total)	ug/kg	150	113	76	62-122	
4-Bromofluorobenzene (S)	%.			92	63-132	
Dibromofluoromethane (S)	%.			106	75-135	
Toluene-d8 (S)	%.			102	65-148	

MATRIX SPIKE & MATRIX SPIKE DUPLICATE: 3675547 3675548

Parameter	Units	50379409003 Result	MS Spike Conc.	MSD Spike Conc.	MS Result	MSD Result	MS % Rec	MSD % Rec	% Rec Limits	RPD	Max RPD	Qual
1,1,1-Trichloroethane	ug/kg	ND	56.1	54.8	51.5	55.7	92	102	52-148	8	20	
1,1,2,2-Tetrachloroethane	ug/kg	ND	56.1	54.8	34.9	53.2	62	97	24-166	42	20	R1
1,1-Dichloroethene	ug/kg	ND	56.1	54.8	55.4	61.7	99	113	39-162	11	20	
1,2,4-Trimethylbenzene	ug/kg	ND	56.1	54.8	27.5	39.0	49	71	12-157	35	20	R1
1,2-Dibromoethane (EDB)	ug/kg	ND	56.1	54.8	39.7	49.7	71	91	36-141	22	20	R1
1,2-Dichloroethane	ug/kg	ND	56.1	54.8	50.0	56.1	89	102	48-138	12	20	
1,2-Dichloropropane	ug/kg	ND	56.1	54.8	42.0	47.0	75	86	45-140	11	20	
Benzene	ug/kg	ND	56.1	54.8	45.4	51.1	81	93	48-137	12	20	
Chlorobenzene	ug/kg	ND	56.1	54.8	36.3	42.0	65	77	28-136	14	20	
Chloroform	ug/kg	ND	56.1	54.8	50.1	55.4	89	101	54-136	10	20	
cis-1,2-Dichloroethene	ug/kg	ND	56.1	54.8	46.3	52.3	82	95	52-132	12	20	
Ethylbenzene	ug/kg	ND	56.1	54.8	40.2	46.1	72	84	24-150	14	20	
Isopropylbenzene (Cumene)	ug/kg	ND	56.1	54.8	35.5	41.4	63	76	30-144	15	20	
Methyl-tert-butyl ether	ug/kg	ND	56.1	54.8	46.0	56.8	82	104	57-141	21	20	R1
n-Hexane	ug/kg	ND	56.1	54.8	34.5	36.8	61	67	22-150	6	20	
Naphthalene	ug/kg	ND	56.1	54.8	16.9	22.5	30	41	10-132	29	20	R1
Tetrachloroethene	ug/kg	ND	56.1	54.8	41.9	49.2	75	90	26-159	16	20	
Toluene	ug/kg	ND	56.1	54.8	41.6	50.7	74	92	28-150	20	20	
trans-1,2-Dichloroethene	ug/kg	ND	56.1	54.8	45.7	49.0	81	89	50-134	7	20	
Trichloroethene	ug/kg	ND	56.1	54.8	44.1	48.5	79	89	33-155	10	20	
Vinyl chloride	ug/kg	ND	56.1	54.8	74.5	78.4	133	143	37-161	5	20	

Results presented on this page are in the units indicated by the "Units" column except where an alternate unit is presented to the right of the result.

This report shall not be reproduced, except in full,
without the written consent of Pace Analytical Services, LLC.

Pace Analytical Services, LLC
7726 Moller Road
Indianapolis, IN 46268
(317)228-3100

QUALITY CONTROL DATA

Project: JY1828.742-Hough Senior
Pace Project No.: 50379409

MATRIX SPIKE & MATRIX SPIKE DUPLICATE: 3675547 3675548

Parameter	Units	50379409003 Result	MS Spike Conc.	MSD Spike Conc.	MS Result	MSD Result	MS % Rec	MSD % Rec	% Rec Limits	RPD	Max RPD	Qual
Xylene (Total)	ug/kg	ND	169	164	110	127	65	77	25-142	14	20	
4-Bromofluorobenzene (S)	%.						92	85	63-132			
Dibromofluoromethane (S)	%.						107	107	75-135			
Toluene-d8 (S)	%.						103	110	65-148			

Results presented on this page are in the units indicated by the "Units" column except where an alternate unit is presented to the right of the result.

This report shall not be reproduced, except in full,
without the written consent of Pace Analytical Services, LLC.

Pace Analytical Services, LLC
7726 Moller Road
Indianapolis, IN 46268
(317)228-3100

QUALITY CONTROL DATA

Project: JY1828.742-Hough Senior
Pace Project No.: 50379409

QC Batch: 803397
QC Batch Method: EPA 8260
Analysis Method: EPA 8260
Analysis Description: 8260 MSV
Laboratory: Pace Analytical Services - Indianapolis
Associated Lab Samples: 50379409005, 50379409007

METHOD BLANK: 3674344
Matrix: Water
Associated Lab Samples: 50379409005, 50379409007

Parameter	Units	Blank Result	Reporting Limit	Analyzed	Qualifiers
1,1,1,2-Tetrachloroethane	ug/L	ND	5.0	08/07/24 22:25	
1,1,1-Trichloroethane	ug/L	ND	5.0	08/07/24 22:25	
1,1,2,2-Tetrachloroethane	ug/L	ND	5.0	08/07/24 22:25	
1,1,2-Trichloroethane	ug/L	ND	5.0	08/07/24 22:25	
1,1-Dichloroethane	ug/L	ND	5.0	08/07/24 22:25	
1,1-Dichloroethene	ug/L	ND	5.0	08/07/24 22:25	
1,1-Dichloropropene	ug/L	ND	5.0	08/07/24 22:25	
1,2,3-Trichlorobenzene	ug/L	ND	5.0	08/07/24 22:25	
1,2,3-Trichloropropane	ug/L	ND	5.0	08/07/24 22:25	
1,2,4-Trichlorobenzene	ug/L	ND	5.0	08/07/24 22:25	
1,2,4-Trimethylbenzene	ug/L	ND	5.0	08/07/24 22:25	
1,2-Dibromoethane (EDB)	ug/L	ND	5.0	08/07/24 22:25	
1,2-Dichlorobenzene	ug/L	ND	5.0	08/07/24 22:25	
1,2-Dichloroethane	ug/L	ND	5.0	08/07/24 22:25	
1,2-Dichloropropane	ug/L	ND	5.0	08/07/24 22:25	
1,3,5-Trimethylbenzene	ug/L	ND	5.0	08/07/24 22:25	
1,3-Dichlorobenzene	ug/L	ND	5.0	08/07/24 22:25	
1,3-Dichloropropane	ug/L	ND	5.0	08/07/24 22:25	
1,4-Dichlorobenzene	ug/L	ND	5.0	08/07/24 22:25	
2,2-Dichloropropane	ug/L	ND	5.0	08/07/24 22:25	
2-Butanone (MEK)	ug/L	ND	25.0	08/07/24 22:25	
2-Chlorotoluene	ug/L	ND	5.0	08/07/24 22:25	
2-Hexanone	ug/L	ND	25.0	08/07/24 22:25	
4-Chlorotoluene	ug/L	ND	5.0	08/07/24 22:25	
4-Methyl-2-pentanone (MIBK)	ug/L	ND	25.0	08/07/24 22:25	
Acetone	ug/L	ND	100	08/07/24 22:25	
Acrolein	ug/L	ND	50.0	08/07/24 22:25	
Acrylonitrile	ug/L	ND	100	08/07/24 22:25	
Benzene	ug/L	ND	5.0	08/07/24 22:25	
Bromobenzene	ug/L	ND	5.0	08/07/24 22:25	
Bromochloromethane	ug/L	ND	5.0	08/07/24 22:25	
Bromodichloromethane	ug/L	ND	5.0	08/07/24 22:25	
Bromoform	ug/L	ND	5.0	08/07/24 22:25	
Bromomethane	ug/L	ND	5.0	08/07/24 22:25	
Carbon disulfide	ug/L	ND	10.0	08/07/24 22:25	
Carbon tetrachloride	ug/L	ND	5.0	08/07/24 22:25	
Chlorobenzene	ug/L	ND	5.0	08/07/24 22:25	
Chloroethane	ug/L	ND	5.0	08/07/24 22:25	
Chloroform	ug/L	ND	5.0	08/07/24 22:25	
Chloromethane	ug/L	ND	5.0	08/07/24 22:25	

Results presented on this page are in the units indicated by the "Units" column except where an alternate unit is presented to the right of the result.

This report shall not be reproduced, except in full,
without the written consent of Pace Analytical Services, LLC.

Pace Analytical Services, LLC
7726 Moller Road
Indianapolis, IN 46268
(317)228-3100

QUALITY CONTROL DATA

Project: JY1828.742-Hough Senior
Pace Project No.: 50379409

METHOD BLANK: 3674344 Matrix: Water
Associated Lab Samples: 50379409005, 50379409007

Parameter	Units	Blank Result	Reporting Limit	Analyzed	Qualifiers
cis-1,2-Dichloroethene	ug/L	ND	5.0	08/07/24 22:25	
cis-1,3-Dichloropropene	ug/L	ND	5.0	08/07/24 22:25	
Dibromochloromethane	ug/L	ND	5.0	08/07/24 22:25	
Dibromomethane	ug/L	ND	5.0	08/07/24 22:25	
Dichlorodifluoromethane	ug/L	ND	5.0	08/07/24 22:25	
Ethyl methacrylate	ug/L	ND	100	08/07/24 22:25	
Ethylbenzene	ug/L	ND	5.0	08/07/24 22:25	
Hexachloro-1,3-butadiene	ug/L	ND	5.0	08/07/24 22:25	
Iodomethane	ug/L	ND	10.0	08/07/24 22:25	
Isopropylbenzene (Cumene)	ug/L	ND	5.0	08/07/24 22:25	
Methyl-tert-butyl ether	ug/L	ND	4.0	08/07/24 22:25	
Methylene Chloride	ug/L	ND	5.0	08/07/24 22:25	
n-Butylbenzene	ug/L	ND	5.0	08/07/24 22:25	
n-Hexane	ug/L	ND	5.0	08/07/24 22:25	
n-Propylbenzene	ug/L	ND	5.0	08/07/24 22:25	
Naphthalene	ug/L	ND	1.4	08/07/24 22:25	
p-Isopropyltoluene	ug/L	ND	5.0	08/07/24 22:25	
sec-Butylbenzene	ug/L	ND	5.0	08/07/24 22:25	
Styrene	ug/L	ND	5.0	08/07/24 22:25	
tert-Butylbenzene	ug/L	ND	5.0	08/07/24 22:25	
Tetrachloroethene	ug/L	ND	5.0	08/07/24 22:25	
Toluene	ug/L	ND	5.0	08/07/24 22:25	
trans-1,2-Dichloroethene	ug/L	ND	5.0	08/07/24 22:25	
trans-1,3-Dichloropropene	ug/L	ND	5.0	08/07/24 22:25	
trans-1,4-Dichloro-2-butene	ug/L	ND	100	08/07/24 22:25	
Trichloroethene	ug/L	ND	5.0	08/07/24 22:25	
Trichlorofluoromethane	ug/L	ND	5.0	08/07/24 22:25	
Vinyl acetate	ug/L	ND	50.0	08/07/24 22:25	
Vinyl chloride	ug/L	ND	2.0	08/07/24 22:25	
Xylene (Total)	ug/L	ND	10.0	08/07/24 22:25	
4-Bromofluorobenzene (S)	%.	101	79-124	08/07/24 22:25	
Dibromofluoromethane (S)	%.	98	82-128	08/07/24 22:25	
Toluene-d8 (S)	%.	100	73-122	08/07/24 22:25	

LABORATORY CONTROL SAMPLE: 3674345

Parameter	Units	Spike Conc.	LCS Result	LCS % Rec	% Rec Limits	Qualifiers
1,1,1,2-Tetrachloroethane	ug/L	50	56.2	112	81-130	
1,1,1-Trichloroethane	ug/L	50	58.3	117	71-126	
1,1,2,2-Tetrachloroethane	ug/L	50	61.5	123	70-126	
1,1,2-Trichloroethane	ug/L	50	59.1	118	79-125	
1,1-Dichloroethane	ug/L	50	57.8	116	79-120	
1,1-Dichloroethene	ug/L	50	50.4	101	71-130	
1,1-Dichloropropene	ug/L	50	62.6	125	78-144	

Results presented on this page are in the units indicated by the "Units" column except where an alternate unit is presented to the right of the result.

This report shall not be reproduced, except in full,
without the written consent of Pace Analytical Services, LLC.

Pace Analytical Services, LLC
7726 Moller Road
Indianapolis, IN 46268
(317)228-3100

QUALITY CONTROL DATA

Project: JY1828.742-Hough Senior
Pace Project No.: 50379409

LABORATORY CONTROL SAMPLE: 3674345

Parameter	Units	Spike Conc.	LCS Result	LCS % Rec	% Rec Limits	Qualifiers
1,2,3-Trichlorobenzene	ug/L	50	60.8	122	57-146	
1,2,3-Trichloropropane	ug/L	50	64.4	129	74-127	L1
1,2,4-Trichlorobenzene	ug/L	50	55.1	110	62-136	
1,2,4-Trimethylbenzene	ug/L	50	61.4	123	69-120	L1
1,2-Dibromoethane (EDB)	ug/L	50	56.3	113	80-120	
1,2-Dichlorobenzene	ug/L	50	56.6	113	79-123	
1,2-Dichloroethane	ug/L	50	60.4	121	72-123	
1,2-Dichloropropane	ug/L	50	59.7	119	76-125	
1,3,5-Trimethylbenzene	ug/L	50	59.9	120	71-120	
1,3-Dichlorobenzene	ug/L	50	56.2	112	78-117	
1,3-Dichloropropane	ug/L	50	58.5	117	77-126	
1,4-Dichlorobenzene	ug/L	50	54.5	109	79-116	
2,2-Dichloropropane	ug/L	50	55.2	110	48-138	
2-Butanone (MEK)	ug/L	250	314	126	67-135	
2-Chlorotoluene	ug/L	50	60.2	120	75-122	
2-Hexanone	ug/L	250	341	136	65-135	L1
4-Chlorotoluene	ug/L	50	57.8	116	77-120	
4-Methyl-2-pentanone (MIBK)	ug/L	250	336	134	69-136	
Acetone	ug/L	250	294	118	34-156	
Acrolein	ug/L	1000	1030	103	59-191	
Acrylonitrile	ug/L	250	306	122	67-146	
Benzene	ug/L	50	56.9	114	76-122	
Bromobenzene	ug/L	50	59.0	118	75-121	
Bromochloromethane	ug/L	50	53.2	106	73-119	
Bromodichloromethane	ug/L	50	61.0	122	80-126	
Bromoform	ug/L	50	58.0	116	77-124	
Bromomethane	ug/L	50	40.6	81	10-175	
Carbon disulfide	ug/L	50	50.3	101	69-121	
Carbon tetrachloride	ug/L	50	57.7	115	73-127	
Chlorobenzene	ug/L	50	54.6	109	76-118	
Chloroethane	ug/L	50	45.2	90	36-162	
Chloroform	ug/L	50	57.2	114	78-121	
Chloromethane	ug/L	50	47.6	95	37-143	
cis-1,2-Dichloroethene	ug/L	50	54.5	109	77-123	
cis-1,3-Dichloropropene	ug/L	50	61.5	123	76-132	
Dibromochloromethane	ug/L	50	57.3	115	79-130	
Dibromomethane	ug/L	50	59.5	119	79-124	
Dichlorodifluoromethane	ug/L	50	50.1	100	29-126	
Ethyl methacrylate	ug/L	50	65.7J	131	78-137	
Ethylbenzene	ug/L	50	58.3	117	76-120	
Hexachloro-1,3-butadiene	ug/L	50	54.3	109	60-131	
Iodomethane	ug/L	50	28.5	57	10-148	
Isopropylbenzene (Cumene)	ug/L	50	52.3	105	71-124	
Methyl-tert-butyl ether	ug/L	50	56.2	112	71-121	
Methylene Chloride	ug/L	50	46.6	93	71-121	
n-Butylbenzene	ug/L	50	63.6	127	68-131	
n-Hexane	ug/L	50	53.0	106	51-126	

Results presented on this page are in the units indicated by the "Units" column except where an alternate unit is presented to the right of the result.

This report shall not be reproduced, except in full,
without the written consent of Pace Analytical Services, LLC.

Pace Analytical Services, LLC
7726 Moller Road
Indianapolis, IN 46268
(317)228-3100

QUALITY CONTROL DATA

Project: JY1828.742-Hough Senior
Pace Project No.: 50379409

LABORATORY CONTROL SAMPLE: 3674345

Parameter	Units	Spike Conc.	LCS Result	LCS % Rec	% Rec Limits	Qualifiers
n-Propylbenzene	ug/L	50	61.4	123	67-127	
Naphthalene	ug/L	50	67.4	135	62-143	
p-Isopropyltoluene	ug/L	50	60.5	121	72-124	
sec-Butylbenzene	ug/L	50	61.0	122	71-126	
Styrene	ug/L	50	59.8	120	80-121	
tert-Butylbenzene	ug/L	50	58.1	116	71-128	
Tetrachloroethene	ug/L	50	51.5	103	71-122	
Toluene	ug/L	50	56.4	113	74-118	
trans-1,2-Dichloroethene	ug/L	50	54.3	109	75-122	
trans-1,3-Dichloropropene	ug/L	50	61.6	123	77-126	
trans-1,4-Dichloro-2-butene	ug/L	50	63.9J	128	53-136	
Trichloroethene	ug/L	50	54.7	109	74-125	
Trichlorofluoromethane	ug/L	50	48.5	97	64-138	
Vinyl acetate	ug/L	200	267	134	74-154	
Vinyl chloride	ug/L	50	53.3	107	55-139	
Xylene (Total)	ug/L	150	165	110	73-119	
4-Bromofluorobenzene (S)	%.			104	79-124	
Dibromofluoromethane (S)	%.			101	82-128	
Toluene-d8 (S)	%.			101	73-122	

MATRIX SPIKE SAMPLE: 3674347

Parameter	Units	50379651004 Result	Spike Conc.	MS Result	MS % Rec	% Rec Limits	Qualifiers
1,1,1,2-Tetrachloroethane	ug/L	ND	50	52.6	105	47-139	
1,1,1-Trichloroethane	ug/L	8.1	50	66.5	117	47-145	
1,1,2,2-Tetrachloroethane	ug/L	ND	50	56.3	113	49-133	
1,1,2-Trichloroethane	ug/L	ND	50	56.4	113	52-136	
1,1-Dichloroethane	ug/L	ND	50	61.7	115	52-137	
1,1-Dichloroethene	ug/L	ND	50	50.2	100	53-144	
1,1-Dichloropropene	ug/L	ND	50	62.9	126	49-150	
1,2,3-Trichlorobenzene	ug/L	ND	50	50.9	102	20-153	
1,2,3-Trichloropropane	ug/L	ND	50	59.1	118	47-134	
1,2,4-Trichlorobenzene	ug/L	ND	50	46.6	93	23-141	
1,2,4-Trimethylbenzene	ug/L	ND	50	58.4	117	41-131	
1,2-Dibromoethane (EDB)	ug/L	ND	50	53.9	108	55-133	
1,2-Dichlorobenzene	ug/L	ND	50	52.1	104	43-133	
1,2-Dichloroethane	ug/L	ND	50	58.5	117	50-138	
1,2-Dichloropropane	ug/L	ND	50	56.3	113	54-139	
1,3,5-Trimethylbenzene	ug/L	ND	50	57.0	114	39-133	
1,3-Dichlorobenzene	ug/L	ND	50	52.3	105	41-131	
1,3-Dichloropropane	ug/L	ND	50	57.3	115	50-136	
1,4-Dichlorobenzene	ug/L	ND	50	51.4	103	41-131	
2,2-Dichloropropane	ug/L	ND	50	43.3	87	17-141	
2-Butanone (MEK)	ug/L	ND	250	296	118	45-138	
2-Chlorotoluene	ug/L	ND	50	58.5	117	36-141	

Results presented on this page are in the units indicated by the "Units" column except where an alternate unit is presented to the right of the result.

This report shall not be reproduced, except in full,
without the written consent of Pace Analytical Services, LLC.

Pace Analytical Services, LLC
7726 Moller Road
Indianapolis, IN 46268
(317)228-3100

QUALITY CONTROL DATA

Project: JY1828.742-Hough Senior
Pace Project No.: 50379409

MATRIX SPIKE SAMPLE: 3674347

Parameter	Units	50379651004 Result	Spike Conc.	MS Result	MS % Rec	% Rec Limits	Qualifiers
2-Hexanone	ug/L	ND	250	327	131	45-135	
4-Chlorotoluene	ug/L	ND	50	54.0	108	38-134	
4-Methyl-2-pentanone (MIBK)	ug/L	ND	250	320	128	46-138	
Acetone	ug/L	ND	250	284	114	25-151	
Acrolein	ug/L	ND	1000	951	95	36-168	
Acrylonitrile	ug/L	ND	250	292	117	47-147	
Benzene	ug/L	ND	50	56.9	114	53-138	
Bromobenzene	ug/L	ND	50	57.4	115	47-130	
Bromochloromethane	ug/L	ND	50	52.9	106	52-130	
Bromodichloromethane	ug/L	ND	50	58.3	117	50-146	
Bromoform	ug/L	ND	50	52.5	105	45-132	
Bromomethane	ug/L	ND	50	22.5	45	10-173	
Carbon disulfide	ug/L	ND	50	48.9	98	47-133	
Carbon tetrachloride	ug/L	ND	50	58.5	117	43-148	
Chlorobenzene	ug/L	ND	50	54.0	108	52-131	
Chloroethane	ug/L	ND	50	44.9	90	25-169	
Chloroform	ug/L	ND	50	57.1	114	54-138	
Chloromethane	ug/L	ND	50	45.3	91	33-137	
cis-1,2-Dichloroethene	ug/L	50.1	50	102	103	50-141	
cis-1,3-Dichloropropene	ug/L	ND	50	55.7	111	47-135	
Dibromochloromethane	ug/L	ND	50	54.2	108	48-139	
Dibromomethane	ug/L	ND	50	56.3	113	51-141	
Dichlorodifluoromethane	ug/L	ND	50	49.0	98	15-130	
Ethyl methacrylate	ug/L	ND	50	61.4J	123	51-142	
Ethylbenzene	ug/L	ND	50	57.2	114	50-136	
Hexachloro-1,3-butadiene	ug/L	ND	50	48.4	97	15-141	
Iodomethane	ug/L	ND	50	14.6	29	10-145	
Isopropylbenzene (Cumene)	ug/L	ND	50	52.1	104	46-137	
Methyl-tert-butyl ether	ug/L	ND	50	52.4	105	47-135	
Methylene Chloride	ug/L	ND	50	41.7	83	48-131	
n-Butylbenzene	ug/L	ND	50	59.6	119	30-138	
n-Hexane	ug/L	ND	50	49.0	98	35-137	
n-Propylbenzene	ug/L	ND	50	59.4	119	37-135	
Naphthalene	ug/L	ND	50	57.0	114	34-152	
p-Isopropyltoluene	ug/L	ND	50	56.4	113	35-136	
sec-Butylbenzene	ug/L	ND	50	59.5	119	36-137	
Styrene	ug/L	ND	50	58.2	116	46-136	
tert-Butylbenzene	ug/L	ND	50	55.6	111	40-137	
Tetrachloroethene	ug/L	ND	50	55.0	100	44-138	
Toluene	ug/L	ND	50	56.0	112	52-132	
trans-1,2-Dichloroethene	ug/L	7.4	50	60.2	105	50-137	
trans-1,3-Dichloropropene	ug/L	ND	50	55.7	111	46-130	
trans-1,4-Dichloro-2-butene	ug/L	ND	50	57.2J	114	24-134	
Trichloroethene	ug/L	274	50	316	84	49-140	E
Trichlorofluoromethane	ug/L	ND	50	48.6	97	44-153	
Vinyl acetate	ug/L	ND	200	211	105	32-142	
Vinyl chloride	ug/L	ND	50	53.1	106	41-147	

Results presented on this page are in the units indicated by the "Units" column except where an alternate unit is presented to the right of the result.

This report shall not be reproduced, except in full,
without the written consent of Pace Analytical Services, LLC.

Pace Analytical Services, LLC
7726 Moller Road
Indianapolis, IN 46268
(317)228-3100

QUALITY CONTROL DATA

Project: JY1828.742-Hough Senior
Pace Project No.: 50379409

MATRIX SPIKE SAMPLE: 3674347

Parameter	Units	50379651004 Result	Spike Conc.	MS Result	MS % Rec	% Rec Limits	Qualifiers
Xylene (Total)	ug/L	ND	150	161	107	44-138	
4-Bromofluorobenzene (S)	%.				105	79-124	
Dibromofluoromethane (S)	%.				99	82-128	
Toluene-d8 (S)	%.				103	73-122	

SAMPLE DUPLICATE: 3674346

Parameter	Units	50379651003 Result	Dup Result	RPD	Max RPD	Qualifiers
1,1,1,2-Tetrachloroethane	ug/L	ND	ND		20	
1,1,1-Trichloroethane	ug/L	7.9	7.7	2	20	
1,1,2,2-Tetrachloroethane	ug/L	ND	ND		20	
1,1,2-Trichloroethane	ug/L	ND	ND		20	
1,1-Dichloroethane	ug/L	ND	4.5J		20	
1,1-Dichloroethene	ug/L	ND	ND		20	
1,1-Dichloropropene	ug/L	ND	ND		20	
1,2,3-Trichlorobenzene	ug/L	ND	ND		20	
1,2,3-Trichloropropane	ug/L	ND	ND		20	
1,2,4-Trichlorobenzene	ug/L	ND	ND		20	
1,2,4-Trimethylbenzene	ug/L	ND	ND		20	
1,2-Dibromoethane (EDB)	ug/L	ND	ND		20	
1,2-Dichlorobenzene	ug/L	ND	ND		20	
1,2-Dichloroethane	ug/L	ND	ND		20	
1,2-Dichloropropane	ug/L	ND	ND		20	
1,3,5-Trimethylbenzene	ug/L	ND	ND		20	
1,3-Dichlorobenzene	ug/L	ND	ND		20	
1,3-Dichloropropane	ug/L	ND	ND		20	
1,4-Dichlorobenzene	ug/L	ND	ND		20	
2,2-Dichloropropane	ug/L	ND	ND		20	
2-Butanone (MEK)	ug/L	ND	ND		20	
2-Chlorotoluene	ug/L	ND	ND		20	
2-Hexanone	ug/L	ND	ND		20	
4-Chlorotoluene	ug/L	ND	ND		20	
4-Methyl-2-pentanone (MIBK)	ug/L	ND	ND		20	
Acetone	ug/L	ND	ND		20	
Acrolein	ug/L	ND	ND		20	
Acrylonitrile	ug/L	ND	ND		20	
Benzene	ug/L	ND	ND		20	
Bromobenzene	ug/L	ND	ND		20	
Bromochloromethane	ug/L	ND	ND		20	
Bromodichloromethane	ug/L	ND	ND		20	
Bromoform	ug/L	ND	ND		20	
Bromomethane	ug/L	ND	ND		20	
Carbon disulfide	ug/L	ND	ND		20	
Carbon tetrachloride	ug/L	ND	ND		20	
Chlorobenzene	ug/L	ND	ND		20	

Results presented on this page are in the units indicated by the "Units" column except where an alternate unit is presented to the right of the result.

This report shall not be reproduced, except in full,
without the written consent of Pace Analytical Services, LLC.

Pace Analytical Services, LLC
7726 Moller Road
Indianapolis, IN 46268
(317)228-3100

QUALITY CONTROL DATA

Project: JY1828.742-Hough Senior
Pace Project No.: 50379409

SAMPLE DUPLICATE: 3674346

Parameter	Units	50379651003 Result	Dup Result	RPD	Max RPD	Qualifiers
Chloroethane	ug/L	ND	ND		20	
Chloroform	ug/L	ND	ND		20	
Chloromethane	ug/L	ND	ND		20	
cis-1,2-Dichloroethene	ug/L	49.3	50.4	2	20	
cis-1,3-Dichloropropene	ug/L	ND	ND		20	
Dibromochloromethane	ug/L	ND	ND		20	
Dibromomethane	ug/L	ND	ND		20	
Dichlorodifluoromethane	ug/L	ND	ND		20	
Ethyl methacrylate	ug/L	ND	ND		20	
Ethylbenzene	ug/L	ND	ND		20	
Hexachloro-1,3-butadiene	ug/L	ND	ND		20	
Iodomethane	ug/L	ND	ND		20	
Isopropylbenzene (Cumene)	ug/L	ND	ND		20	
Methyl-tert-butyl ether	ug/L	ND	ND		20	
Methylene Chloride	ug/L	ND	ND		20	
n-Butylbenzene	ug/L	ND	ND		20	
n-Hexane	ug/L	ND	ND		20	
n-Propylbenzene	ug/L	ND	ND		20	
Naphthalene	ug/L	ND	ND		20	
p-Isopropyltoluene	ug/L	ND	ND		20	
sec-Butylbenzene	ug/L	ND	ND		20	
Styrene	ug/L	ND	ND		20	
tert-Butylbenzene	ug/L	ND	ND		20	
Tetrachloroethene	ug/L	ND	4.6J		20	
Toluene	ug/L	ND	ND		20	
trans-1,2-Dichloroethene	ug/L	7.7	7.5	3	20	
trans-1,3-Dichloropropene	ug/L	ND	ND		20	
trans-1,4-Dichloro-2-butene	ug/L	ND	ND		20	
Trichloroethene	ug/L	270	271	0	20	
Trichlorofluoromethane	ug/L	ND	ND		20	
Vinyl acetate	ug/L	ND	ND		20	
Vinyl chloride	ug/L	ND	ND		20	
Xylene (Total)	ug/L	ND	ND		20	
4-Bromofluorobenzene (S)	%.	99	102			
Dibromofluoromethane (S)	%.	99	99			
Toluene-d8 (S)	%.	102	102			

Results presented on this page are in the units indicated by the "Units" column except where an alternate unit is presented to the right of the result.

This report shall not be reproduced, except in full,
without the written consent of Pace Analytical Services, LLC.

Pace Analytical Services, LLC
7726 Moller Road
Indianapolis, IN 46268
(317)228-3100

QUALITY CONTROL DATA

Project: JY1828.742-Hough Senior
Pace Project No.: 50379409

QC Batch: 803436
QC Batch Method: EPA 8260
Analysis Method: EPA 8260
Analysis Description: 8260 MSV
Laboratory: Pace Analytical Services - Indianapolis
Associated Lab Samples: 50379409006, 50379409008

METHOD BLANK: 3674505
Matrix: Water
Associated Lab Samples: 50379409006, 50379409008

Parameter	Units	Blank Result	Reporting Limit	Analyzed	Qualifiers
1,1,1,2-Tetrachloroethane	ug/L	ND	5.0	08/07/24 15:25	
1,1,1-Trichloroethane	ug/L	ND	5.0	08/07/24 15:25	
1,1,2,2-Tetrachloroethane	ug/L	ND	5.0	08/07/24 15:25	
1,1,2-Trichloroethane	ug/L	ND	5.0	08/07/24 15:25	
1,1-Dichloroethane	ug/L	ND	5.0	08/07/24 15:25	
1,1-Dichloroethene	ug/L	ND	5.0	08/07/24 15:25	
1,1-Dichloropropene	ug/L	ND	5.0	08/07/24 15:25	
1,2,3-Trichlorobenzene	ug/L	ND	5.0	08/07/24 15:25	
1,2,3-Trichloropropane	ug/L	ND	5.0	08/07/24 15:25	
1,2,4-Trichlorobenzene	ug/L	ND	5.0	08/07/24 15:25	
1,2,4-Trimethylbenzene	ug/L	ND	5.0	08/07/24 15:25	
1,2-Dibromoethane (EDB)	ug/L	ND	5.0	08/07/24 15:25	
1,2-Dichlorobenzene	ug/L	ND	5.0	08/07/24 15:25	
1,2-Dichloroethane	ug/L	ND	5.0	08/07/24 15:25	
1,2-Dichloropropane	ug/L	ND	5.0	08/07/24 15:25	
1,3,5-Trimethylbenzene	ug/L	ND	5.0	08/07/24 15:25	
1,3-Dichlorobenzene	ug/L	ND	5.0	08/07/24 15:25	
1,3-Dichloropropane	ug/L	ND	5.0	08/07/24 15:25	
1,4-Dichlorobenzene	ug/L	ND	5.0	08/07/24 15:25	
2,2-Dichloropropane	ug/L	ND	5.0	08/07/24 15:25	
2-Butanone (MEK)	ug/L	ND	25.0	08/07/24 15:25	
2-Chlorotoluene	ug/L	ND	5.0	08/07/24 15:25	
2-Hexanone	ug/L	ND	25.0	08/07/24 15:25	
4-Chlorotoluene	ug/L	ND	5.0	08/07/24 15:25	
4-Methyl-2-pentanone (MIBK)	ug/L	ND	25.0	08/07/24 15:25	
Acetone	ug/L	ND	100	08/07/24 15:25	
Acrolein	ug/L	ND	50.0	08/07/24 15:25	
Acrylonitrile	ug/L	ND	100	08/07/24 15:25	
Benzene	ug/L	ND	5.0	08/07/24 15:25	
Bromobenzene	ug/L	ND	5.0	08/07/24 15:25	
Bromochloromethane	ug/L	ND	5.0	08/07/24 15:25	
Bromodichloromethane	ug/L	ND	5.0	08/07/24 15:25	
Bromoform	ug/L	ND	5.0	08/07/24 15:25	
Bromomethane	ug/L	ND	5.0	08/07/24 15:25	
Carbon disulfide	ug/L	ND	10.0	08/07/24 15:25	
Carbon tetrachloride	ug/L	ND	5.0	08/07/24 15:25	
Chlorobenzene	ug/L	ND	5.0	08/07/24 15:25	
Chloroethane	ug/L	ND	5.0	08/07/24 15:25	
Chloroform	ug/L	ND	5.0	08/07/24 15:25	
Chloromethane	ug/L	ND	5.0	08/07/24 15:25	

Results presented on this page are in the units indicated by the "Units" column except where an alternate unit is presented to the right of the result.

This report shall not be reproduced, except in full,
without the written consent of Pace Analytical Services, LLC.

Pace Analytical Services, LLC
7726 Moller Road
Indianapolis, IN 46268
(317)228-3100

QUALITY CONTROL DATA

Project: JY1828.742-Hough Senior
Pace Project No.: 50379409

METHOD BLANK: 3674505 Matrix: Water
Associated Lab Samples: 50379409006, 50379409008

Parameter	Units	Blank Result	Reporting Limit	Analyzed	Qualifiers
cis-1,2-Dichloroethene	ug/L	ND	5.0	08/07/24 15:25	
cis-1,3-Dichloropropene	ug/L	ND	5.0	08/07/24 15:25	
Dibromochloromethane	ug/L	ND	5.0	08/07/24 15:25	
Dibromomethane	ug/L	ND	5.0	08/07/24 15:25	
Dichlorodifluoromethane	ug/L	ND	5.0	08/07/24 15:25	
Ethyl methacrylate	ug/L	ND	100	08/07/24 15:25	
Ethylbenzene	ug/L	ND	5.0	08/07/24 15:25	
Hexachloro-1,3-butadiene	ug/L	ND	5.0	08/07/24 15:25	
Iodomethane	ug/L	ND	10.0	08/07/24 15:25	
Isopropylbenzene (Cumene)	ug/L	ND	5.0	08/07/24 15:25	
Methyl-tert-butyl ether	ug/L	ND	4.0	08/07/24 15:25	
Methylene Chloride	ug/L	ND	5.0	08/07/24 15:25	
n-Butylbenzene	ug/L	ND	5.0	08/07/24 15:25	
n-Hexane	ug/L	ND	5.0	08/07/24 15:25	
n-Propylbenzene	ug/L	ND	5.0	08/07/24 15:25	
Naphthalene	ug/L	ND	1.4	08/07/24 15:25	
p-Isopropyltoluene	ug/L	ND	5.0	08/07/24 15:25	
sec-Butylbenzene	ug/L	ND	5.0	08/07/24 15:25	
Styrene	ug/L	ND	5.0	08/07/24 15:25	
tert-Butylbenzene	ug/L	ND	5.0	08/07/24 15:25	
Tetrachloroethene	ug/L	ND	5.0	08/07/24 15:25	
Toluene	ug/L	ND	5.0	08/07/24 15:25	
trans-1,2-Dichloroethene	ug/L	ND	5.0	08/07/24 15:25	
trans-1,3-Dichloropropene	ug/L	ND	5.0	08/07/24 15:25	
trans-1,4-Dichloro-2-butene	ug/L	ND	100	08/07/24 15:25	
Trichloroethene	ug/L	ND	5.0	08/07/24 15:25	
Trichlorofluoromethane	ug/L	ND	5.0	08/07/24 15:25	
Vinyl acetate	ug/L	ND	50.0	08/07/24 15:25	
Vinyl chloride	ug/L	ND	2.0	08/07/24 15:25	
Xylene (Total)	ug/L	ND	10.0	08/07/24 15:25	
4-Bromofluorobenzene (S)	%.	102	79-124	08/07/24 15:25	
Dibromofluoromethane (S)	%.	103	82-128	08/07/24 15:25	
Toluene-d8 (S)	%.	96	73-122	08/07/24 15:25	

LABORATORY CONTROL SAMPLE: 3674506

Parameter	Units	Spike Conc.	LCS Result	LCS % Rec	% Rec Limits	Qualifiers
1,1,1-Trichloroethane	ug/L	50	51.4	103	71-126	
1,1,2,2-Tetrachloroethane	ug/L	50	44.6	89	70-126	
1,1-Dichloroethene	ug/L	50	49.5	99	71-130	
1,2,4-Trimethylbenzene	ug/L	50	46.7	93	69-120	
1,2-Dibromoethane (EDB)	ug/L	50	48.9	98	80-120	
1,2-Dichloroethane	ug/L	50	50.4	101	72-123	
1,2-Dichloropropane	ug/L	50	50.5	101	76-125	

Results presented on this page are in the units indicated by the "Units" column except where an alternate unit is presented to the right of the result.

This report shall not be reproduced, except in full,
without the written consent of Pace Analytical Services, LLC.

Pace Analytical Services, LLC
7726 Moller Road
Indianapolis, IN 46268
(317)228-3100

QUALITY CONTROL DATA

Project: JY1828.742-Hough Senior
Pace Project No.: 50379409

LABORATORY CONTROL SAMPLE: 3674506

Parameter	Units	Spike Conc.	LCS Result	LCS % Rec	% Rec Limits	Qualifiers
1,3,5-Trimethylbenzene	ug/L	50	46.0	92	71-120	
Benzene	ug/L	50	52.2	104	76-122	
Chlorobenzene	ug/L	50	46.9	94	76-118	
Chloroform	ug/L	50	50.8	102	78-121	
cis-1,2-Dichloroethene	ug/L	50	50.1	100	77-123	
Ethylbenzene	ug/L	50	48.3	97	76-120	
Isopropylbenzene (Cumene)	ug/L	50	43.7	87	71-124	
Methyl-tert-butyl ether	ug/L	50	50.5	101	71-121	
n-Hexane	ug/L	50	48.8	98	51-126	
Naphthalene	ug/L	50	45.9	92	62-143	
Tetrachloroethene	ug/L	50	48.5	97	71-122	
Toluene	ug/L	50	47.0	94	74-118	
trans-1,2-Dichloroethene	ug/L	50	49.8	100	75-122	
Trichloroethene	ug/L	50	50.8	102	74-125	
Vinyl chloride	ug/L	50	57.6	115	55-139	
Xylene (Total)	ug/L	150	139	92	73-119	
4-Bromofluorobenzene (S)	%.			102	79-124	
Dibromofluoromethane (S)	%.			98	82-128	
Toluene-d8 (S)	%.			96	73-122	

MATRIX SPIKE & MATRIX SPIKE DUPLICATE: 3674507 3674508

Parameter	Units	50379426001 Result	MS Spike Conc.	MSD Spike Conc.	MS Result	MSD Result	MS % Rec	MSD % Rec	% Rec Limits	RPD	Max RPD	Qual
1,1,1-Trichloroethane	ug/L	ND	50	50	44.8	42.1	90	84	47-145	6	20	
1,1,2,2-Tetrachloroethane	ug/L	ND	50	50	42.2	38.0	84	76	49-133	10	20	
1,1-Dichloroethene	ug/L	ND	50	50	41.2	38.9	82	78	53-144	6	20	
1,2,4-Trimethylbenzene	ug/L	ND	50	50	42.2	38.7	84	77	41-131	9	20	
1,2-Dibromoethane (EDB)	ug/L	ND	50	50	46.3	43.5	93	87	55-133	6	20	
1,2-Dichloroethane	ug/L	ND	50	50	45.7	43.0	91	86	50-138	6	20	
1,2-Dichloropropane	ug/L	ND	50	50	45.6	43.0	91	86	54-139	6	20	
1,3,5-Trimethylbenzene	ug/L	ND	50	50	41.1	37.5	82	75	39-133	9	20	
Benzene	ug/L	ND	50	50	46.3	43.0	93	86	53-138	7	20	
Chlorobenzene	ug/L	ND	50	50	43.1	39.4	86	79	52-131	9	20	
Chloroform	ug/L	ND	50	50	44.4	42.0	89	84	54-138	6	20	
cis-1,2-Dichloroethene	ug/L	ND	50	50	45.0	42.1	90	84	50-141	7	20	
Ethylbenzene	ug/L	ND	50	50	42.2	39.3	84	79	50-136	7	20	
Isopropylbenzene (Cumene)	ug/L	ND	50	50	38.0	35.5	76	71	46-137	7	20	
Methyl-tert-butyl ether	ug/L	ND	50	50	49.4	45.3	99	91	47-135	9	20	
n-Hexane	ug/L	7.2	50	50	49.0	45.8	84	77	35-137	7	20	
Naphthalene	ug/L	ND	50	50	43.5	40.6	87	81	34-152	7	20	
Tetrachloroethene	ug/L	ND	50	50	42.6	39.5	84	78	44-138	7	20	
Toluene	ug/L	ND	50	50	41.9	39.0	83	77	52-132	7	20	
trans-1,2-Dichloroethene	ug/L	ND	50	50	43.3	40.0	87	80	50-137	8	20	

Results presented on this page are in the units indicated by the "Units" column except where an alternate unit is presented to the right of the result.

REPORT OF LABORATORY ANALYSIS

This report shall not be reproduced, except in full,
without the written consent of Pace Analytical Services, LLC.

Pace Analytical Services, LLC
7726 Moller Road
Indianapolis, IN 46268
(317)228-3100

QUALITY CONTROL DATA

Project: JY1828.742-Hough Senior
Pace Project No.: 50379409

MATRIX SPIKE & MATRIX SPIKE DUPLICATE: 3674507 3674508

Parameter	Units	50379426001 Result	MS Spike Conc.	MSD Spike Conc.	MS Result	MSD Result	MS % Rec	MSD % Rec	% Rec Limits	RPD	Max RPD	Qual
Trichloroethene	ug/L	ND	50	50	44.8	41.7	89	83	49-140	7	20	
Vinyl chloride	ug/L	ND	50	50	45.8	42.2	90	83	41-147	8	20	
Xylene (Total)	ug/L	ND	150	150	122	114	81	76	44-138	7	20	
4-Bromofluorobenzene (S)	%.						100	102	79-124			
Dibromofluoromethane (S)	%.						99	98	82-128			
Toluene-d8 (S)	%.						95	96	73-122			

Results presented on this page are in the units indicated by the "Units" column except where an alternate unit is presented to the right of the result.

This report shall not be reproduced, except in full,
without the written consent of Pace Analytical Services, LLC.

Pace Analytical Services, LLC
7726 Moller Road
Indianapolis, IN 46268
(317)228-3100

QUALITY CONTROL DATA

Project: JY1828.742-Hough Senior
Pace Project No.: 50379409

QC Batch: 803109
QC Batch Method: EPA 3511
Analysis Method: EPA 8270 by SIM 40E
Analysis Description: 8270 Water PAH 40 by SIM MSSV
Laboratory: Pace Analytical Services - Indianapolis
Associated Lab Samples: 50379409005, 50379409006, 50379409007, 50379409008

METHOD BLANK: 3673222 Matrix: Water
Associated Lab Samples: 50379409005, 50379409006, 50379409007, 50379409008

Parameter	Units	Blank Result	Reporting Limit	Analyzed	Qualifiers
1-Methylnaphthalene	ug/L	ND	1.0	08/06/24 17:56	
2-Methylnaphthalene	ug/L	ND	1.0	08/06/24 17:56	
Acenaphthene	ug/L	ND	1.0	08/06/24 17:56	
Acenaphthylene	ug/L	ND	1.0	08/06/24 17:56	
Anthracene	ug/L	ND	0.10	08/06/24 17:56	
Benzo(a)anthracene	ug/L	ND	0.10	08/06/24 17:56	
Benzo(a)pyrene	ug/L	ND	0.10	08/06/24 17:56	
Benzo(b)fluoranthene	ug/L	ND	0.10	08/06/24 17:56	
Benzo(g,h,i)perylene	ug/L	ND	0.10	08/06/24 17:56	
Benzo(k)fluoranthene	ug/L	ND	0.10	08/06/24 17:56	
Chrysene	ug/L	ND	0.50	08/06/24 17:56	
Dibenz(a,h)anthracene	ug/L	ND	0.10	08/06/24 17:56	
Fluoranthene	ug/L	ND	1.0	08/06/24 17:56	
Fluorene	ug/L	ND	1.0	08/06/24 17:56	
Indeno(1,2,3-cd)pyrene	ug/L	ND	0.10	08/06/24 17:56	
Naphthalene	ug/L	ND	1.0	08/06/24 17:56	
Phenanthrene	ug/L	ND	1.0	08/06/24 17:56	
Pyrene	ug/L	ND	1.0	08/06/24 17:56	
2-Fluorobiphenyl (S)	%.	80	43-129	08/06/24 17:56	1d
p-Terphenyl-d14 (S)	%.	139	64-162	08/06/24 17:56	

LABORATORY CONTROL SAMPLE: 3673223

Parameter	Units	Spike Conc.	LCS Result	LCS % Rec	% Rec Limits	Qualifiers
1-Methylnaphthalene	ug/L	25	27.3	109	55-123	
2-Methylnaphthalene	ug/L	25	22.9	91	49-116	
Acenaphthene	ug/L	25	26.8	107	65-121	
Acenaphthylene	ug/L	25	31.5	126	57-131	
Anthracene	ug/L	25	27.3	109	45-133	
Benzo(a)anthracene	ug/L	25	30.1	120	74-147	
Benzo(a)pyrene	ug/L	25	31.1	124	79-132	
Benzo(b)fluoranthene	ug/L	25	31.7	127	80-157	
Benzo(g,h,i)perylene	ug/L	25	27.3	109	70-131	
Benzo(k)fluoranthene	ug/L	25	33.1	133	71-158	
Chrysene	ug/L	25	32.4	129	65-135	
Dibenz(a,h)anthracene	ug/L	25	26.1	104	75-141	
Fluoranthene	ug/L	25	34.2	137	85-139	
Fluorene	ug/L	25	31.8	127	74-129	
Indeno(1,2,3-cd)pyrene	ug/L	25	26.3	105	65-133	

Results presented on this page are in the units indicated by the "Units" column except where an alternate unit is presented to the right of the result.

This report shall not be reproduced, except in full,
without the written consent of Pace Analytical Services, LLC.

Pace Analytical Services, LLC
7726 Moller Road
Indianapolis, IN 46268
(317)228-3100

QUALITY CONTROL DATA

Project: JY1828.742-Hough Senior
Pace Project No.: 50379409

LABORATORY CONTROL SAMPLE: 3673223

Parameter	Units	Spike Conc.	LCS Result	LCS % Rec	% Rec Limits	Qualifiers
Naphthalene	ug/L	25	24.2	97	60-114	
Phenanthrene	ug/L	25	31.9	128	82-128	
Pyrene	ug/L	25	34.7	139	70-145	
2-Fluorobiphenyl (S)	%.			90	43-129	
p-Terphenyl-d14 (S)	%.			164	64-162	S0

Results presented on this page are in the units indicated by the "Units" column except where an alternate unit is presented to the right of the result.

This report shall not be reproduced, except in full,
without the written consent of Pace Analytical Services, LLC.

Pace Analytical Services, LLC
7726 Moller Road
Indianapolis, IN 46268
(317)228-3100

QUALITY CONTROL DATA

Project: JY1828.742-Hough Senior
Pace Project No.: 50379409

QC Batch: 803102
QC Batch Method: EPA 3546
Analysis Method: EPA 8270 by SIM
Analysis Description: 8270 Soil PAH by SIM
Laboratory: Pace Analytical Services - Indianapolis
Associated Lab Samples: 50379409001, 50379409002, 50379409003, 50379409004

METHOD BLANK: 3673196
Matrix: Solid
Associated Lab Samples: 50379409001, 50379409002, 50379409003, 50379409004

Parameter	Units	Blank Result	Reporting Limit	Analyzed	Qualifiers
1-Methylnaphthalene	ug/kg	ND	5.0	08/07/24 22:43	
2-Methylnaphthalene	ug/kg	ND	5.0	08/07/24 22:43	
Acenaphthene	ug/kg	ND	5.0	08/07/24 22:43	
Acenaphthylene	ug/kg	ND	5.0	08/07/24 22:43	
Anthracene	ug/kg	ND	5.0	08/07/24 22:43	
Benzo(a)anthracene	ug/kg	ND	5.0	08/07/24 22:43	
Benzo(a)pyrene	ug/kg	ND	15.0	08/07/24 22:43	
Benzo(b)fluoranthene	ug/kg	ND	5.0	08/07/24 22:43	
Benzo(g,h,i)perylene	ug/kg	ND	5.0	08/07/24 22:43	
Benzo(k)fluoranthene	ug/kg	ND	5.0	08/07/24 22:43	
Chrysene	ug/kg	ND	5.0	08/07/24 22:43	
Dibenz(a,h)anthracene	ug/kg	ND	15.0	08/07/24 22:43	
Fluoranthene	ug/kg	ND	5.0	08/07/24 22:43	
Fluorene	ug/kg	ND	5.0	08/07/24 22:43	
Indeno(1,2,3-cd)pyrene	ug/kg	ND	5.0	08/07/24 22:43	
Naphthalene	ug/kg	ND	5.0	08/07/24 22:43	
Phenanthrene	ug/kg	ND	5.0	08/07/24 22:43	
Pyrene	ug/kg	ND	5.0	08/07/24 22:43	
2-Fluorobiphenyl (S)	%.	67	16-93	08/07/24 22:43	
p-Terphenyl-d14 (S)	%.	85	19-115	08/07/24 22:43	

LABORATORY CONTROL SAMPLE: 3673197

Parameter	Units	Spike Conc.	LCS Result	LCS % Rec	% Rec Limits	Qualifiers
1-Methylnaphthalene	ug/kg	667	554	83	49-116	
2-Methylnaphthalene	ug/kg	667	490	74	48-116	
Acenaphthene	ug/kg	667	523	78	48-118	
Acenaphthylene	ug/kg	667	586	88	50-123	
Anthracene	ug/kg	667	485	73	45-123	
Benzo(a)anthracene	ug/kg	667	514	77	52-131	
Benzo(a)pyrene	ug/kg	667	627	94	56-135	
Benzo(b)fluoranthene	ug/kg	667	552	83	52-139	
Benzo(g,h,i)perylene	ug/kg	667	561	84	49-132	
Benzo(k)fluoranthene	ug/kg	667	671	101	55-134	
Chrysene	ug/kg	667	532	80	52-127	
Dibenz(a,h)anthracene	ug/kg	667	595	89	51-137	
Fluoranthene	ug/kg	667	575	86	53-136	
Fluorene	ug/kg	667	611	92	52-124	
Indeno(1,2,3-cd)pyrene	ug/kg	667	575	86	49-139	

Results presented on this page are in the units indicated by the "Units" column except where an alternate unit is presented to the right of the result.

This report shall not be reproduced, except in full,
without the written consent of Pace Analytical Services, LLC.

Pace Analytical Services, LLC
7726 Moller Road
Indianapolis, IN 46268
(317)228-3100

QUALITY CONTROL DATA

Project: JY1828.742-Hough Senior
Pace Project No.: 50379409

LABORATORY CONTROL SAMPLE: 3673197

Parameter	Units	Spike Conc.	LCS Result	LCS % Rec	% Rec Limits	Qualifiers
Naphthalene	ug/kg	667	507	76	45-110	
Phenanthrene	ug/kg	667	554	83	52-124	
Pyrene	ug/kg	667	600	90	53-129	
2-Fluorobiphenyl (S)	%.			66	16-93	
p-Terphenyl-d14 (S)	%.			84	19-115	

MATRIX SPIKE & MATRIX SPIKE DUPLICATE: 3673198 3673199

Parameter	Units	50379250004 Result	MS Spike Conc.	MSD Spike Conc.	MS Result	MSD Result	MS % Rec	MSD % Rec	% Rec Limits	RPD	Max RPD	Qual
1-Methylnaphthalene	ug/kg	ND	831	798	730	691	85	84	20-133	5	20	
2-Methylnaphthalene	ug/kg	ND	831	798	639	612	77	77	16-136	4	20	
Acenaphthene	ug/kg	0.061 mg/kg	831	798	685	755	75	87	30-119	10	20	
Acenaphthylene	ug/kg	0.12 mg/kg	831	798	797	748	81	79	34-117	6	20	
Anthracene	ug/kg	0.22 mg/kg	831	798	634	938	50	90	16-129	39	20	R1
Benzo(a)anthracene	ug/kg	0.93 mg/kg	831	798	750	2560	-22	203	20-136	109	20	M1,R1
Benzo(a)pyrene	ug/kg	1.0 mg/kg	831	798	917	2730	-12	215	20-142	99	20	M1,R1
Benzo(b)fluoranthene	ug/kg	1.2 mg/kg	831	798	875	3340	-45	262	17-141	117	20	M1,R1
Benzo(g,h,i)perylene	ug/kg	0.63 mg/kg	831	798	759	1760	15	142	14-130	80	20	M1,R1
Benzo(k)fluoranthene	ug/kg	0.45 mg/kg	831	798	862	1830	49	172	19-142	72	20	M1,R1
Chrysene	ug/kg	0.90 mg/kg	831	798	801	2360	-12	183	22-131	99	20	M1,R1
Dibenz(a,h)anthracene	ug/kg	0.20 mg/kg	831	798	762	1050	68	106	27-124	31	20	R1
Fluoranthene	ug/kg	1.7 mg/kg	831	798	886	4370	-96	337	12-155	133	20	M1,R1
Fluorene	ug/kg	0.039 mg/kg	831	798	726	745	83	89	25-135	3	20	
Indeno(1,2,3-cd)pyrene	ug/kg	0.58 mg/kg	831	798	783	1770	25	149	18-133	77	20	M1,R1
Naphthalene	ug/kg	0.036 mg/kg	831	798	680	682	78	81	11-130	0	20	ED
Phenanthrene	ug/kg	1.0 mg/kg	831	798	752	2410	-32	174	11-147	105	20	M1,R1
Pyrene	ug/kg	1.6 mg/kg	831	798	931	4130	-84	314	11-154	126	20	M1,R1
2-Fluorobiphenyl (S)	%.						74	71	16-93			
p-Terphenyl-d14 (S)	%.						81	82	19-115			

Results presented on this page are in the units indicated by the "Units" column except where an alternate unit is presented to the right of the result.

This report shall not be reproduced, except in full,
without the written consent of Pace Analytical Services, LLC.

Pace Analytical Services, LLC
7726 Moller Road
Indianapolis, IN 46268
(317)228-3100

QUALITY CONTROL DATA

Project: JY1828.742-Hough Senior
Pace Project No.: 50379409

QC Batch:	803761	Analysis Method:	SM 2540G
QC Batch Method:	SM 2540G	Analysis Description:	Dry Weight/Percent Moisture
		Laboratory:	Pace Analytical Services - Indianapolis

Associated Lab Samples: 50379409001, 50379409002, 50379409003, 50379409004

SAMPLE DUPLICATE: 3676139

Parameter	Units	50379699004 Result	Dup Result	RPD	Max RPD	Qualifiers
Percent Moisture	%	14.7	14.8	1	10	N2

Results presented on this page are in the units indicated by the "Units" column except where an alternate unit is presented to the right of the result.

This report shall not be reproduced, except in full,
without the written consent of Pace Analytical Services, LLC.

Pace Analytical Services, LLC
7726 Moller Road
Indianapolis, IN 46268
(317)228-3100

QUALIFIERS

Project: JY1828.742-Hough Senior
Pace Project No.: 50379409

DEFINITIONS

DF - Dilution Factor, if reported, represents the factor applied to the reported data due to dilution of the sample aliquot.

ND - Not Detected at or above adjusted reporting limit.

TNTC - Too Numerous To Count

J - Estimated concentration above the adjusted method detection limit and below the adjusted reporting limit.

MDL - Adjusted Method Detection Limit.

PQL - Practical Quantitation Limit.

RL - Reporting Limit - The lowest concentration value that meets project requirements for quantitative data with known precision and bias for a specific analyte in a specific matrix.

S - Surrogate

1,2-Diphenylhydrazine decomposes to and cannot be separated from Azobenzene using Method 8270. The result for each analyte is a combined concentration.

Consistent with EPA guidelines, unrounded data are displayed and have been used to calculate % recovery and RPD values.

LCS(D) - Laboratory Control Sample (Duplicate)

MS(D) - Matrix Spike (Duplicate)

DUP - Sample Duplicate

RPD - Relative Percent Difference

NC - Not Calculable.

SG - Silica Gel - Clean-Up

U - Indicates the compound was analyzed for, but not detected.

N-Nitrosodiphenylamine decomposes and cannot be separated from Diphenylamine using Method 8270. The result reported for each analyte is a combined concentration.

Reported results are not rounded until the final step prior to reporting. Therefore, calculated parameters that are typically reported as "Total" may vary slightly from the sum of the reported component parameters.

Pace Analytical is TNI accredited. Contact your Pace PM for the current list of accredited analytes.

TNI - The NELAC Institute.

ANALYTE QUALIFIERS

1d	Neither matrix spike nor matrix precision data could be provided for this analytical batch due to insufficient sample volume.
E	Analyte concentration exceeded the calibration range. The reported result is estimated.
ED	Due to the extract's physical characteristics, the analysis was performed at dilution.
L1	Analyte recovery in the laboratory control sample (LCS) was above QC limits. Results for this analyte in associated samples may be biased high.
M0	Matrix spike recovery and/or matrix spike duplicate recovery was outside laboratory control limits.
M1	Matrix spike recovery exceeded QC limits. Batch accepted based on laboratory control sample (LCS) recovery.
M3	Matrix spike recovery was outside laboratory control limits due to matrix interferences.
N2	The lab does not hold NELAC/TNI accreditation for this parameter but other accreditations/certifications may apply. A complete list of accreditations/certifications is available upon request.
R1	RPD value was outside control limits.
S0	Surrogate recovery outside laboratory control limits.
pH	Post-analysis pH measurement indicates insufficient VOA sample preservation.

This report shall not be reproduced, except in full,
without the written consent of Pace Analytical Services, LLC.

Pace Analytical Services, LLC
7726 Moller Road
Indianapolis, IN 46268
(317)228-3100

METHOD CROSS REFERENCE TABLE

Project: JY1828.742-Hough Senior
Pace Project No.: 50379409

Parameter	Matrix	Analytical Method	Preparation Method
6010 MET ICP	Solid	SW-846 6010B	SW-846 3050B
6010 MET ICP, Lab Filtered	Water	SW-846 6010B	SW-846 3010A
7470 Mercury, Lab Filtered	Water	SW-846 7470A	SW-846 7470A
7471 Mercury	Solid	SW-846 7471A	SW-846 7471A
8260 MSV 5030 Low Level	Solid	SW-846 8260A	SW-846 5030A
8260/5030 MSV	Water	SW-846 8260C	SW-846 5030B
8270 PAH Soil by SIM	Solid	SW-846 8270C	SW-846 3546
8270 PAH by 3511	Water	SW-846 8270C	SW-846 3511

This report shall not be reproduced, except in full,
without the written consent of Pace Analytical Services, LLC.

Pace Analytical Services, LLC
7726 Moller Road
Indianapolis, IN 46268
(317)228-3100

QUALITY CONTROL DATA CROSS REFERENCE TABLE

Project: JY1828.742-Hough Senior
Pace Project No.: 50379409

Lab ID	Sample ID	QC Batch Method	QC Batch	Analytical Method	Analytical Batch
50379409001	**SB-4-2-4**	EPA 3050	803175	EPA 6010	803587
50379409002	**SB-3-1-3**	EPA 3050	803175	EPA 6010	803587
50379409003	**SB-2-4-8**	EPA 3050	803175	EPA 6010	803587
50379409004	**SB-1-2-4**	EPA 3050	803175	EPA 6010	803587
50379409005	**SB-4-GW-10-20**	EPA 3010	803776	EPA 6010	803797
50379409006	**SB-3-GW-10-20**	EPA 3010	803776	EPA 6010	803797
50379409007	**SB-2-GW-10-20**	EPA 3010	803776	EPA 6010	803797
50379409008	**SB-1-GW-10-20**	EPA 3010	803776	EPA 6010	803797
50379409005	**SB-4-GW-10-20**	EPA 7470	803670	EPA 7470	803723
50379409006	**SB-3-GW-10-20**	EPA 7470	803670	EPA 7470	803723
50379409007	**SB-2-GW-10-20**	EPA 7470	803670	EPA 7470	803723
50379409008	**SB-1-GW-10-20**	EPA 7470	803670	EPA 7470	803723
50379409001	**SB-4-2-4**	EPA 7471	803777	EPA 7471	803960
50379409002	**SB-3-1-3**	EPA 7471	803777	EPA 7471	803960
50379409003	**SB-2-4-8**	EPA 7471	803777	EPA 7471	803960
50379409004	**SB-1-2-4**	EPA 7471	803777	EPA 7471	803960
50379409005	**SB-4-GW-10-20**	EPA 3511	803109	EPA 8270 by SIM 40E	803264
50379409006	**SB-3-GW-10-20**	EPA 3511	803109	EPA 8270 by SIM 40E	803264
50379409007	**SB-2-GW-10-20**	EPA 3511	803109	EPA 8270 by SIM 40E	803264
50379409008	**SB-1-GW-10-20**	EPA 3511	803109	EPA 8270 by SIM 40E	803264
50379409001	**SB-4-2-4**	EPA 3546	803102	EPA 8270 by SIM	804064
50379409002	**SB-3-1-3**	EPA 3546	803102	EPA 8270 by SIM	804064
50379409003	**SB-2-4-8**	EPA 3546	803102	EPA 8270 by SIM	804064
50379409004	**SB-1-2-4**	EPA 3546	803102	EPA 8270 by SIM	804064
50379409001	**SB-4-2-4**	EPA 8260	803684		
50379409002	**SB-3-1-3**	EPA 8260	803684		
50379409003	**SB-2-4-8**	EPA 8260	803684		
50379409004	**SB-1-2-4**	EPA 8260	803684		
50379409005	**SB-4-GW-10-20**	EPA 8260	803397		
50379409006	**SB-3-GW-10-20**	EPA 8260	803436		
50379409007	**SB-2-GW-10-20**	EPA 8260	803397		
50379409008	**SB-1-GW-10-20**	EPA 8260	803436		
50379409001	**SB-4-2-4**	SM 2540G	803761		
50379409002	**SB-3-1-3**	SM 2540G	803761		
50379409003	**SB-2-4-8**	SM 2540G	803761		
50379409004	**SB-1-2-4**	SM 2540G	803761		

This report shall not be reproduced, except in full,
without the written consent of Pace Analytical Services, LLC.

Pace® Location Requested (City/State):
Pace Analytical Indianapolis
7726 Moller Road, Indianapolis, IN 46268

CHAIN-OF-CUSTODY Analytical Request Document

Chain-of-Custody is a LEGAL DOCUMENT - Complete all relevant fields

LAB ONLY- Affix Workorder/Login Label Here

WO# : 50379409

50379409

Company Name:	August Mack Ohio	Contact/Report To:	James Bell
Street Address:	7830 North Central Drive, Lewis Center, OH 43035	Phone #:	
		E-Mail:	jbell@augustmack.com
		Cc E-Mail:	
Customer Project #:			
Project Name:	JY1828.742-Hough Senior	Invoice To:	Vendor Invoices
		Invoice E-Mail:	vendorinvoices@augustmack.com
Site Collection Info/Facility ID (as applicable):		Purchase Order # (if applicable):	
		Quote #:	
Time Zone Collected: [ ] AK [ ] PT [ ] MT [ ] CT [ ] ET		County / State origin of sample(s):	Ohio

Data Deliverables: [ ] Level II [ ] Level III [ ] Level IV [ ] EQUIS [ ] Other

Regulatory Program (DW, RCRA, etc.) as applicable: Reportable [ ] Yes [ ] No

Rush (Pre-approval required): [ ] Same Day [ ] 1 Day [ ] 2 Day [ ] 3 Day [X] Other 7 Day

DW PWSID # or WW Permit # as applicable:

Date Results Requested:

Field Filtered (if applicable): [ ] Yes [ ] No

Analysis:

* Matrix Codes (Insert in Matrix box below): Drinking Water (DW), Ground Water (GW), Waste Water (WW), Product (P), Soil/Solid (SS), Oil (OL), Wipe (WP), Tissue (TS), Bioassay (B), Vapor (V), Surface Water (SW),Sediment (SED), Sludge (SL), Caulk (CK), Leachate (LL), Biosolid (BS), Other (OT)

Specify Container Size **: 250mL, (4) 125mL, (5) 100mL, (6) 40mL ..., EnCore, (8) TerraCore, (9) 90mL, (10) Other

Identify Container Preservative Type***: *** Preservative Types: (1) None, (2) HNO3, (3) H2SO4, (4) HCl, (5) NaOH, (6) Zn Acetate, (7) NaHSO4, (8) Sod. Thiosulfate, (9) Ascorbic Acid, (10) MeOH, (11) Other

Lab Use Only: Proj. Mgr: Amanda Gaines; AcctNum / Client ID:; Table #:; Profile / Template: 11767/5,6; Prelog / Bottle Ord. ID: EZ 3140222

Customer Sample ID	Matrix *	Comp / Grab	Composite Start Date	Composite Start Time	Collected or Composite End Date	Collected or Composite End Time	# Cont.	Res. Chlorine Results	Res. Chlorine Units	6010 /7470 RCRA8	6010 /7471 RCRA8; 8270 PAH Soil by SIM; %M	6010/7470, Lab Filtered; RCRA8	8260 MSV 5030 Low Level	8260/5030 MSV	8270 PAH by 3511					Sample Comment	Preservation non-conformance identified for sample.
SB-4-2-4	SS	G	8/1/24	0945			2				✓		✓	✓						001	
SB-3-1-3	↓	↓	↓	1023			2				✓		✓	✓						002	
SB-2-4-8				1136			2				✓		✓	✓						003	
SB-1-2-4	↓			1204			2				✓		✓	✓						004	
SB-4-GW-10-20	GW			1254			7					✓		✓	✓					005	
SB-3-GW-10-20	↓			1301			7					✓		✓	✓					006	
SB-2-GW-10-20				1318			7					✓		✓	✓					007	
SB-1-GW-10-20	↓	↓	↓	1338			7					✓		✓	✓					008	

Additional Instructions from Pace®:
Please return samples on ice

Collected By: (Printed Name) Sarah Bergund
Signature: Sarah Bergund

Customer Remarks / Special Conditions / Possible Hazards:

# Coolers:	Thermometer ID:	Correction Factor (°C):	Obs. Temp. (°C)	Corrected Temp. (°C)	On Ice:
1	A	0.0	1.6	1.6	Y

Relinquished by/Company: (Signature)	Date/Time:	Received by/Company: (Signature)	Date/Time:
Sarah Bergund /AME	8/1/24 1411	Fedex	8/1/24 1411
Fedex	8/2/24 900	[signature]	8/2/24 900

Tracking Number:

Delivered by: [ ] In-Person [ ] Courier [✓] FedEX [ ] UPS [ ] Other

Page: 2 of 2

Submitting a sample via this chain of custody constitutes acknowledgment and acceptance of the Pace® Terms and Conditions found at https://www.pacelabs.com/resource-library/resource/pace-terms-and-conditions/

F-IN-Q-290-rev.28, 29Jul2024

Pace

SAMPLE CONDITION UPON RECEIPT FORM

Date/Time and Initials of person examining contents: 8/2/24 1245 mw

1. **Courier:** ☑ FED EX ☐ UPS ☐ CLIENT ☐ PACE ☐ NOW/JETT ☐ OTHER _____
2. **Custody Seal on Cooler/Box Present:** ☑ Yes ☐ No
   (If yes)Seals Intact: ☑ Yes ☐ No **(leave blank if no seals were present)**
3. **Thermometer:** 1 2 3 4 5 6 7 8 9 (A) B C D E F G H I
4. **Cooler Temperature(s):** 1.6 / 1.6 | | | |
   (Initial/Corrected) **RECORD TEMPS OF ALL COOLERS RECEIVED (use Comments below to add more)**
5. **Packing Material:** ☑ Bubble Wrap ☑ Bubble Bags ☐ None ☐ Other _____
6. **Ice Type:** ☑ Wet ☐ Blue ☐ None
7. **Was the PM notified of out of temp cooler?:** ☐ Yes ☐ No
   Cooler temp should be above freezing to 6°C

All discrepancies will be written out in the comments section below.

	Yes	No		Yes	No	N/A
USDA Regulated Soils? (HI, ID, NY, WA, OR,CA, NM, TX, OK, AR, LA, TN, AL, MS, NC, SC, GA, FL, or Puerto Rico)		✓	All containers needing acid/base preservation have been pH CHECKED?: **Exceptions: VOA, coliform, LLHg, O&G, RAD CHEM, and any container with a septum cap or preserved with HCl.** **Circle:** **HNO3 (<2) H2SO4 (<2) NaOH (>10) NaOH/ZnAc (>9)** Any non-conformance to pH recommendations will be noted on the container count form			✓
Short Hold Time Analysis (48 hours or less)? Analysis:		✓				
Time 5035A TC placed in Freezer or Short Holds To Lab	Time:			Present	Absent	N/A
			Residual Chlorine Check (SVOC 625 Pest/PCB 608)			✓
Rush TAT Requested (4 days or less):		✓	Residual Chlorine Check (Total/Amenable/Free Cyanide)			✓
Custody Signatures Present?	✓		Headspace Wisconsin Sulfide?			✓
Containers Intact?:	✓		Headspace in VOA Vials (>6mm): See Containter Count form for details	Present ✓	Absent	No VOA Vials Sent
Sample Label (IDs/Dates/Times) Match COC?: Except TCs, which only require sample ID	✓		Trip Blank Present?		✓	
Extra labels on Terracore Vials? (soils only)			Trip Blank Custody Seals?:			✓

COMMENTS:

COC PAGE ____ of ____

Sample Container Count

** Place a PINK dot on containers that are out of conformance **

COC Line Item	WGFU	WGKU BG1U	MeOH (only) SBS DI R	DG9H VG9H	VOA VIAL HS (>6mm)	VG9U DG9U	VG9T	AG0U	AG1H	AG1U	AG3U	AG3S	AG3SF	AG3B	BP1U	BP1N	BP2U	BP3U	BP3N	BP3F	BP3S	BP3B	BP3Z	CG3H	CG3F	Syringe Kit			Matrix	Nitric Red HNO3 <2	Sulfuric Yellow H2SO4 <2	Sodium Hydroxide Green NaOH >10	Sodium Hydroxide ZnAc Black NaOH/Zn Ac >9
	AMBER GLASS														PLASTIC									OTHER									
1	2																												SL				
2	|																												|			
3	|																												|			
4	|																												|			
5				3	1/3	3												1											WT				
6				|	2/3	|											|											|			
7				|	1/3	|											|											|			
8				|		|											|											|			
9																																	
10																																	
11																																	
12																																	

Container Codes

Glass

DG9H	40mL HCl amber voa vial	BG1T	1L Na Thiosulfate clear glass
DG9P	40mL TSP amber vial	BG1U	1L unpreserved glass
DG9S	40mL H2SO4 amber vial	CG3H	250mL HCl Clear Glass
DG9T	40mL Na Thio amber vial	CG3U	250mL Unpres Clear Glass
DG9U	40mL unpreserved amber vial	AG0U	100mL unpres amber glass
VG9H	40mL HCl clear vial	AG1H	1L HCl amber glass
VG9T	40mL Na Thio. clear vial	AG1S	1L H2SO4 amber glass
VG9U	40mL unpreserved clear vial	AG1T	1L Na Thiosulfate amber glass
I	40mL w/hexane wipe vial	AG1U	1liter unpres amber glass
WGKU	8oz unpreserved clear jar	AG2N	500mL HNO3 amber glass
WGFU	4oz clear soil jar	AG2S	500mL H2SO4 amber glass
JGFU	4oz unpreserved amber wide	AG2U	500mL unpres amber glass
CG3H	250mL clear glass HCl	AG3S	250mL H2SO4 amber glass
CG3F	250mL clear glass HCl, Field Filter	AG3SF	250mL H2SO4 amb glass -field filtered
BG1H	1L HCl clear glass	AG3U	250mL unpres amber glass
BG1S	1L H2SO4 clear glass	AG3B	250mL NaOH amber glass

Plastic

BP1B	1L NaOH plastic
BP1N	1L HNO3 plastic
BP1S	1L H2SO4 plastic
BP1U	1L unpreserved plastic
BP1Z	1L NaOH, Zn, Ac
BP2N	500mL HNO3 plastic
BP2C	500mL NaOH plastic
BP2S	500mL H2SO4 plastic
BP2U	500mL unpreserved plastic
BP2Z	500mL NaOH, Zn Ac
BP3B	250mL NaOH plastic
BP3N	250mL HNO3 plastic
BP3F	250mL HNO3 plastic-field filtered
BP3U	250mL unpreserved plastic
BP3S	250mL H2SO4 plastic
BP3Z	250mL NaOH, ZnAc plastic
NT3U	Non Teflon 250mL unpreserved plastic
BP4U	125mL unpreserved plastic
BP4N	125mL HNO3 plastic
BP4S	125mL H2SO4 plastic

Miscellaneous

Syringe Kit	LL Cr+6 sampling kit
ZPLC	Ziploc Bag
R	Terracore Kit
SP5T	120mL Coliform Sodium Thiosulfate
GN	General Container
U	Summa Can (air sample)
WT	Water
SL	Solid
OL:	Oil
NAL	Non-aqueous liquid
WP	Wipe

APPENDIX H
ADDITIONAL INFORMATION

Copyright © 2025, Partners

March 31, 2025

Office of Planning, Preservation & Development
Ohio Housing Finance Agency, 4 Floor
57 East Main Street
Columbus, Ohio 43215

RE: Phase I Environmental Site Assessment for: Hough Senior Independent Living Property
Hough Avenue between East 89th Street and East 90th Street
Cleveland, Cuyahoga County, Ohio
Project Number: 640.16A

Dear Project Administration Manager:

Please find enclosed the Phase I Environmental Site Assessment for the Subject Property dated March 31, 2025, and addressed to the Ohio Housing Finance Agency (OHFA) and Ohio Development Services Agency (ODSA).

It is Partners' understanding that the information contained in the Environmental Site Assessment will be used by OHFA in considering proposed financing of residential development of the property and, furthermore, that OHFA and ODSA may rely upon the Environmental Site Assessment as if it were issued to OHFA and ODSA.

Partners certifies that the attached is a true, correct and complete copy of the Environmental Site Assessment and that the report represents Partners' professional opinion of the site as of this date. Partners also confirms the evaluation, recommendations and conclusions contained in the Environmental Site Assessment as of this date and that the Environmental Site Assessment has been performed in conformance with the scope and limitations of both the ASTM Practice E1527-21, and OHFA'S Environmental Review Requirements.

Sincerely,
Partners Environmental Consulting, Inc.

Dan B. Brown
President

Copyright © 2025, Partners

31100 Solon Road, Suite G, Solon, Ohio 44139
www.partnersenv.com
phone: (800) 763-1363

CERTIFICATE OF LIABILITY INSURANCE

DATE (MM/DD/YYYY): 01/24/2025

THIS CERTIFICATE IS ISSUED AS A MATTER OF INFORMATION ONLY AND CONFERS NO RIGHTS UPON THE CERTIFICATE HOLDER. THIS CERTIFICATE DOES NOT AFFIRMATIVELY OR NEGATIVELY AMEND, EXTEND OR ALTER THE COVERAGE AFFORDED BY THE POLICIES BELOW. THIS CERTIFICATE OF INSURANCE DOES NOT CONSTITUTE A CONTRACT BETWEEN THE ISSUING INSURER(S), AUTHORIZED REPRESENTATIVE OR PRODUCER, AND THE CERTIFICATE HOLDER.

IMPORTANT: If the certificate holder is an ADDITIONAL INSURED, the policy(ies) must have ADDITIONAL INSURED provisions or be endorsed. If SUBROGATION IS WAIVED, subject to the terms and conditions of the policy, certain policies may require an endorsement. A statement on this certificate does not confer rights to the certificate holder in lieu of such endorsement(s).

PRODUCER
SeibertKeck Insurance Partners
2950 W. Market St.
Fairlawn OH 44333

CONTACT NAME: Tricia Fleming
PHONE (A/C, No, Ext): (330) 867-3140 FAX (A/C, No): (866) 620-2007
E-MAIL ADDRESS: tfleming@seibertkeck.com

INSURER(S) AFFORDING COVERAGE	NAIC #
INSURER A : Ohio Security Insurance Company	24082
INSURER B : West American Insurance Co	44393
INSURER C : Ohio Casualty Insurance Co.	24074
INSURER D : Evanston Insurance Co.	
INSURER E :	
INSURER F :	

INSURED
Partners Environmental Consulting Inc
31100 Solon Rd Ste G
Solon OH 44139

COVERAGES **CERTIFICATE NUMBER:** CL24111670955 **REVISION NUMBER:**

THIS IS TO CERTIFY THAT THE POLICIES OF INSURANCE LISTED BELOW HAVE BEEN ISSUED TO THE INSURED NAMED ABOVE FOR THE POLICY PERIOD INDICATED. NOTWITHSTANDING ANY REQUIREMENT, TERM OR CONDITION OF ANY CONTRACT OR OTHER DOCUMENT WITH RESPECT TO WHICH THIS CERTIFICATE MAY BE ISSUED OR MAY PERTAIN, THE INSURANCE AFFORDED BY THE POLICIES DESCRIBED HEREIN IS SUBJECT TO ALL THE TERMS, EXCLUSIONS AND CONDITIONS OF SUCH POLICIES. LIMITS SHOWN MAY HAVE BEEN REDUCED BY PAID CLAIMS.

INSR LTR	TYPE OF INSURANCE	ADDL INSD	SUBR WVD	POLICY NUMBER	POLICY EFF (MM/DD/YYYY)	POLICY EXP (MM/DD/YYYY)	LIMITS	
A	[X] COMMERCIAL GENERAL LIABILITY [ ] CLAIMS-MADE [X] OCCUR GEN'L AGGREGATE LIMIT APPLIES PER: [ ] POLICY [X] PRO-JECT [ ] LOC [ ] OTHER:	Y		BKS62273969	11/15/2024	11/15/2025	EACH OCCURRENCE DAMAGE TO RENTED PREMISES (Ea occurrence) MED EXP (Any one person) PERSONAL & ADV INJURY GENERAL AGGREGATE PRODUCTS - COMP/OP AGG	$ 1,000,000 $ 1,000,000 $ 15,000 $ 1,000,000 $ 2,000,000 $ 2,000,000
B	AUTOMOBILE LIABILITY [X] ANY AUTO [ ] OWNED AUTOS ONLY [ ] SCHEDULED AUTOS [ ] HIRED AUTOS ONLY [ ] NON-OWNED AUTOS ONLY	Y		BAW62273969	11/15/2024	11/15/2025	COMBINED SINGLE LIMIT (Ea accident) BODILY INJURY (Per person) BODILY INJURY (Per accident) PROPERTY DAMAGE (Per accident)	$ 1,000,000 $ $ $
C	[X] UMBRELLA LIAB [X] OCCUR [ ] EXCESS LIAB [ ] CLAIMS-MADE [ ] DED [X] RETENTION $ 0			USO62273969	11/15/2024	11/15/2025	EACH OCCURRENCE AGGREGATE	$ 6,000,000 $ 6,000,000
A	WORKERS COMPENSATION AND EMPLOYERS' LIABILITY ANY PROPRIETOR/PARTNER/EXECUTIVE OFFICER/MEMBER EXCLUDED? Y / N [ ] (Mandatory in NH) If yes, describe under DESCRIPTION OF OPERATIONS below	N / A		BKS62273969	11/15/2024	11/15/2025	[X] PER STATUTE [ ] OTH-ER E.L. EACH ACCIDENT E.L. DISEASE - EA EMPLOYEE E.L. DISEASE - POLICY LIMIT	$ 1,000,000 $ 1,000,000 $ 1,000,000
D	Professional Liability			MKLV2ENV103152	11/15/2024	11/15/2025	General Aggregate Each claim	$2,000,000 $2,000,000

DESCRIPTION OF OPERATIONS / LOCATIONS / VEHICLES (ACORD 101, Additional Remarks Schedule, may be attached if more space is required)

640.14A Southern Heights PI Update

CERTIFICATE HOLDER

CHN Housing Partners
2999 Payne Avenue Suite 134
Cleveland OH 44114

CANCELLATION

SHOULD ANY OF THE ABOVE DESCRIBED POLICIES BE CANCELLED BEFORE THE EXPIRATION DATE THEREOF, NOTICE WILL BE DELIVERED IN ACCORDANCE WITH THE POLICY PROVISIONS.

AUTHORIZED REPRESENTATIVE

© 1988-2015 ACORD CORPORATION. All rights reserved.

AGENCY CUSTOMER ID: 00028225

LOC #:

ADDITIONAL REMARKS SCHEDULE

AGENCY	NAMED INSURED
SeibertKeck Insurance Partners	Partners Environmental Consulting Inc
POLICY NUMBER	
CARRIER / NAIC CODE	EFFECTIVE DATE:

ADDITIONAL REMARKS

THIS ADDITIONAL REMARKS FORM IS A SCHEDULE TO ACORD FORM,

FORM NUMBER: 25 **FORM TITLE:** Certificate of Liability Insurance: Notes

Excess Liability: Evanston Insurance Co 11/15/2024-25
Policy # MKLV2EFX101239
$5,000,000 Each Occurrence / $5,000,000 Aggregate

Cyber Liability; Corvus Insurance 11/15/2024-25
$1,000,000 Aggregate

© 2008 ACORD CORPORATION. All rights reserved.

The ACORD name and logo are registered marks of ACORD

THIS ENDORSEMENT CHANGES THE POLICY. PLEASE READ IT CAREFULLY.

COMMERCIAL GENERAL LIABILITY EXTENSION

This endorsement modifies insurance provided under the following:

COMMERCIAL GENERAL LIABILITY COVERAGE PART

62273969
002308
560
of 316
111

INDEX

SUBJECT	PAGE
NON-OWNED AIRCRAFT	2
NON-OWNED WATERCRAFT	2
PROPERTY DAMAGE LIABILITY - ELEVATORS	2
EXTENDED DAMAGE TO PROPERTY RENTED TO YOU (Tenant's Property Damage)	2
MEDICAL PAYMENTS EXTENSION	3
EXTENSION OF SUPPLEMENTARY PAYMENTS - COVERAGES A AND B	3
ADDITIONAL INSUREDS - BY CONTRACT, AGREEMENT OR PERMIT	3
PRIMARY AND NON-CONTRIBUTORY- ADDITIONAL INSURED EXTENSION	5
ADDITIONAL INSUREDS - EXTENDED PROTECTION OF YOUR "LIMITS OF INSURANCE"	6
WHO IS AN INSURED - INCIDENTAL MEDICAL ERRORS/MALPRACTICE AND WHO IS AN INSURED - FELLOW EMPLOYEE EXTENSION - MANAGEMENT EMPLOYEES	6
NEWLY FORMED OR ADDITIONALLY ACQUIRED ENTITIES	7
FAILURE TO DISCLOSE HAZARDS AND PRIOR OCCURRENCES	7
KNOWLEDGE OF OCCURRENCE, OFFENSE, CLAIM OR SUIT	7
LIBERALIZATION CLAUSE	7
BODILY INJURY REDEFINED	7
EXTENDED PROPERTY DAMAGE	8
WAIVER OF TRANSFER OF RIGHTS OF RECOVERY AGAINST OTHERS TO US - WHEN REQUIRED IN A CONTRACT OR AGREEMENT WITH YOU	8

© 2013 Liberty Mutual Insurance
Includes copyrighted material of Insurance Services Office, Inc., with its permission.

With respect to coverage afforded by this endorsement, the provisions of the policy apply unless modified by the endorsement.

A. NON-OWNED AIRCRAFT

Under Paragraph **2. Exclusions** of **Section I - Coverage A - Bodily Injury And Property Damage Liability,** exclusion **g. Aircraft, Auto Or Watercraft** does not apply to an aircraft provided:

1. It is not owned by any insured;

2. It is hired, chartered or loaned with a trained paid crew;

3. The pilot in command holds a currently effective certificate, issued by the duly constituted authority of the United States of America or Canada, designating her or him a commercial or airline pilot; and

4. It is not being used to carry persons or property for a charge.

However, the insurance afforded by this provision does not apply if there is available to the insured other valid and collectible insurance, whether primary, excess (other than insurance written to apply specifically in excess of this policy), contingent or on any other basis, that would also apply to the loss covered under this provision.

B. NON-OWNED WATERCRAFT

Under Paragraph **2. Exclusions** of **Section I - Coverage A - Bodily Injury And Property Damage Liability,** Subparagraph **(2)** of exclusion **g. Aircraft, Auto Or Watercraft** is replaced by the following:

This exclusion does not apply to:

(2) A watercraft you do not own that is:

(a) Less than 52 feet long; and

(b) Not being used to carry persons or property for a charge.

C. PROPERTY DAMAGE LIABILITY - ELEVATORS

1. Under Paragraph **2. Exclusions** of **Section I - Coverage A - Bodily Injury And Property Damage Liability,** Subparagraphs **(3), (4)** and **(6)** of exclusion **j. Damage To Property** do not apply if such "property damage" results from the use of elevators. For the purpose of this provision, elevators do not include vehicle lifts. Vehicle lifts are lifts or hoists used in automobile service or repair operations.

2. The following is added to **Section IV - Commercial General Liability Conditions,** Condition **4. Other Insurance,** Paragraph **b. Excess Insurance:**

The insurance afforded by this provision of this endorsement is excess over any property insurance, whether primary, excess, contingent or on any other basis.

D. EXTENDED DAMAGE TO PROPERTY RENTED TO YOU (Tenant's Property Damage)

If Damage To Premises Rented To You is not otherwise excluded from this Coverage Part:

1. Under Paragraph **2. Exclusions of Section I - Coverage A - Bodily Injury and Property Damage Liability:**

a. The fourth from the last paragraph of exclusion **j. Damage To Property** is replaced by the following:

Paragraphs **(1), (3)** and **(4)** of this exclusion do not apply to "property damage" (other than damage by fire, lightning, explosion, smoke, or leakage from an automatic fire protection system) to:

(i) Premises rented to you for a period of 7 or fewer consecutive days; or

(ii) Contents that you rent or lease as part of a premises rental or lease agreement for a period of more than 7 days.

Paragraphs **(1), (3)** and **(4)** of this exclusion do not apply to "property damage" to contents of premises rented to you for a period of 7 or fewer consecutive days.

A separate limit of insurance applies to this coverage as described in **Section III - Limits of Insurance.**

© 2013 Liberty Mutual Insurance
Includes copyrighted material of Insurance Services Office, Inc., with its permission.

112 of 316

b. The last paragraph of subsection **2. Exclusions** is replaced by the following:

Exclusions **c.** through **n.** do not apply to damage by fire, lightning, explosion, smoke or leakage from automatic fire protection systems to premises while rented to you or temporarily occupied by you with permission of the owner. A separate limit of insurance applies to Damage To Premises Rented To You as described in **Section III - Limits Of Insurance.**

2. Paragraph **6.** under **Section III - Limits Of Insurance** is replaced by the following:

6. Subject to Paragraph **5.** above, the Damage To Premises Rented To You Limit is the most we will pay under Coverage **A** for damages because of "property damage" to:

a. Any one premise:

(1) While rented to you; or

(2) While rented to you or temporarily occupied by you with permission of the owner for damage by fire, lightning, explosion, smoke or leakage from automatic protection systems; or

b. Contents that you rent or lease as part of a premises rental or lease agreement.

3. As regards coverage provided by this provision **D. EXTENDED DAMAGE TO PROPERTY RENTED TO YOU (Tenant's Property Damage) -** Paragraph **9.a.** of **Definitions** is replaced with the following:

9.a. A contract for a lease of premises. However, that portion of the contract for a lease of premises that indemnifies any person or organization for damage by fire, lightning, explosion, smoke, or leakage from automatic fire protection systems to premises while rented to you or temporarily occupied by you with the permission of the owner, or for damage to contents of such premises that are included in your premises rental or lease agreement, is not an "insured contract".

E. MEDICAL PAYMENTS EXTENSION

If **Coverage C Medical Payments** is not otherwise excluded, the Medical Payments provided by this policy are amended as follows:

Under Paragraph **1. Insuring Agreement** of **Section I - Coverage C - Medical Payments,** Subparagraph **(b)** of Paragraph **a.** is replaced by the following:

(b) The expenses are incurred and reported within three years of the date of the accident; and

F. EXTENSION OF SUPPLEMENTARY PAYMENTS - COVERAGES A AND B

1. Under **Supplementary Payments - Coverages A** and **B**, Paragraph **1.b.** is replaced by the following:

b. Up to **$3,000** for cost of bail bonds required because of accidents or traffic law violations arising out of the use of any vehicle to which the Bodily Injury Liability Coverage applies. We do not have to furnish these bonds.

2. Paragraph **1.d.** is replaced by the following:

d. All reasonable expenses incurred by the insured at our request to assist us in the investigation or defense of the claim or "suit", including actual loss of earnings up to **$500** a day because of time off from work.

G. ADDITIONAL INSUREDS - BY CONTRACT, AGREEMENT OR PERMIT

1. Paragraph **2.** under **Section II - Who Is An Insured** is amended to include as an insured any person or organization whom you have agreed to add as an additional insured in a written contract, written agreement or permit. Such person or organization is an additional insured but only with respect to liability for "bodily injury", "property damage" or "personal and advertising injury" caused in whole or in part by:

a. Your acts or omissions, or the acts or omissions of those acting on your behalf, in the performance of your on going operations for the additional insured that are the subject of the written contract or written agreement provided that the "bodily injury" or "property damage" occurs, or the "personal and advertising injury" is committed, subsequent to the signing of such written contract or written agreement; or

© 2013 Liberty Mutual Insurance
Includes copyrighted material of Insurance Services Office, Inc., with its permission.

b. Premises or facilities rented by you or used by you; or

c. The maintenance, operation or use by you of equipment rented or leased to you by such person or organization; or

d. Operations performed by you or on your behalf for which the state or political subdivision has issued a permit subject to the following additional provisions:

(1) This insurance does not apply to "bodily injury", "property damage", or "personal and advertising injury" arising out of the operations performed for the state or political subdivision;

(2) This insurance does not apply to "bodily injury" or "property damage" included within the "completed operations hazard".

(3) Insurance applies to premises you own, rent, or control but only with respect to the following hazards:

(a) The existence, maintenance, repair, construction, erection, or removal of advertising signs, awnings, canopies, cellar entrances, coal holes, driveways, manholes, marquees, hoist away openings, sidewalk vaults, street banners, or decorations and similar exposures; or

(b) The construction, erection, or removal of elevators; or

(c) The ownership, maintenance, or use of any elevators covered by this insurance.

However:

1. The insurance afforded to such additional insured only applies to the extent permitted by law; and

2. If coverage provided to the additional insured is required by a contract or agreement, the insurance afforded to such additional insured will not be broader than that which you are required by the contract or agreement to provide for such additional insured.

With respect to Paragraph **1.a.** above, a person's or organization's status as an additional insured under this endorsement ends when:

(1) All work, including materials, parts or equipment furnished in connection with such work, on the project (other than service, maintenance or repairs) to be performed by or on behalf of the additional insured(s) at the location of the covered operations has been completed; or

(2) That portion of "your work" out of which the injury or damage arises has been put to its intended use by any person or organization other than another contractor or subcontractor engaged in performing operations for a principal as a part of the same project.

With respect to Paragraph **1.b.** above, a person's or organization's status as an additional insured under this endorsement ends when their written contract or written agreement with you for such premises or facilities ends.

With respects to Paragraph **1.c.** above, this insurance does not apply to any "occurrence" which takes place after the equipment rental or lease agreement has expired or you have returned such equipment to the lessor.

The insurance provided by this endorsement applies only if the written contract or written agreement is signed prior to the "bodily injury" or "property damage".

We have no duty to defend an additional insured under this endorsement until we receive written notice of a "suit" by the additional insured as required in Paragraph **b.** of Condition **2. Duties In the Event Of Occurrence, Offense, Claim Or Suit** under **Section IV - Commercial General Liability Conditions.**

© 2013 Liberty Mutual Insurance
Includes copyrighted material of Insurance Services Office, Inc., with its permission.

2. With respect to the insurance provided by this endorsement, the following are added to Paragraph **2. Exclusions** under **Section I - Coverage A - Bodily Injury And Property Damage Liability:**

This insurance does not apply to:

a. "Bodily injury" or "property damage" arising from the sole negligence of the additional insured.

b. "Bodily injury" or "property damage" that occurs prior to you commencing operations at the location where such "bodily injury" or "property damage" occurs.

c. "Bodily injury", "property damage" or "personal and advertising injury" arising out of the rendering of, or the failure to render, any professional architectural, engineering or surveying services, including:

(1) The preparing, approving, or failing to prepare or approve, maps, shop drawings, opinions, reports, surveys, field orders, change orders or drawings and specifications; or

(2) Supervisory, inspection, architectural or engineering activities.

This exclusion applies even if the claims against any insured allege negligence or other wrongdoing in the supervision, hiring, employment, training or monitoring of others by that insured, if the "occurrence" which caused the "bodily injury" or "property damage", or the offense which caused the "personal and advertising injury", involved the rendering of, or the failure to render, any professional architectural, engineering or surveying services.

d. "Bodily injury" or "property damage" occurring after:

(1) All work, including materials, parts or equipment furnished in connection with such work, on the project (other than service, maintenance or repairs) to be performed by or on behalf of the additional insured(s) at the location of the covered operations has been completed; or

(2) That portion of "your work" out of which the injury or damage arises has been put to its intended use by any person or organization other than another contractor or subcontractor engaged in performing operations for a principal as a part of the same project.

e. Any person or organization specifically designated as an additional insured for ongoing operations by a separate **ADDITIONAL INSURED -OWNERS, LESSEES OR CONTRACTORS** endorsement issued by us and made a part of this policy.

3. With respect to the insurance afforded to these additional insureds, the following is added to **Section III - Limits Of Insurance:**

If coverage provided to the additional insured is required by a contract or agreement, the most we will pay on behalf of the additional insured is the amount of insurance:

a. Required by the contract or agreement; or

b. Available under the applicable Limits of Insurance shown in the Declarations;

whichever is less.

This endorsement shall not increase the applicable Limits of Insurance shown in the Declaratio ns.

H. PRIMARY AND NON-CONTRIBUTORY ADDITIONAL INSURED EXTENSION

This provision applies to any person or organization who qualifies as an additional insured under any form or endorsement under this policy.

Condition **4. Other Insurance of SECTION IV - COMMERCIAL GENERAL LIABILITY CONDITIONS** is amended as follows:

a. The following is added to Paragraph **a. Primary Insurance:**

If an additional insured's policy has an Other Insurance provision making its policy excess, and you have agreed in a written contract or written agreement to provide the additional insured coverage on a primary and noncontributory basis, this policy shall be primary and we will not seek contribution from the additional insured's policy for damages we cover.

© 2013 Liberty Mutual Insurance
Includes copyrighted material of Insurance Services Office, Inc., with its permission.

62273969 002308 560 115 of 316

b. The following is added to Paragraph **b. Excess Insurance:**

When a written contract or written agreement, other than a premises lease, facilities rental contract or agreement, an equipment rental or lease contract or agreement, or permit issued by a state or political subdivision between you and an additional insured does not require this insurance to be primary or primary and non-contributory, this insurance is excess over any other insurance for which the additional insured is designated as a Named Insured.

Regardless of the written agreement between you and an additional insured, this insurance is excess over any other insurance whether primary, excess, contingent or on any other basis for which the additional insured has been added as an additional insured on other policies.

I. ADDITIONAL INSUREDS - EXTENDED PROTECTION OF YOUR "LIMITS OF INSURANCE"

This provision applies to any person or organization who qualifies as an additional insured under any form or endorsement under this policy.

1. The following is added to Condition **2. Duties In The Event Of Occurrence, Offense, Claim or Suit:**

An additional insured under this endorsement will as soon as practicable:

a. Give written notice of an "occurrence" or an offense that may result in a claim or "suit" under this insurance to us;

b. Tender the defense and indemnity of any claim or "suit" to all insurers whom also have insurance available to the additional insured; and

c. Agree to make available any other insurance which the additional insured has for a loss we cover under this Coverage Part.

d. We have no duty to defend or indemnify an additional insured under this endorsement until we receive written notice of a "suit" by the additional insured.

2. The limits of insurance applicable to the additional insured are those specified in a written contract or written agreement or the limits of insurance as stated in the Declarations of this policy and defined in **Section III - Limits of Insurance** of this policy, whichever are less. These limits are inclusive of and not in addition to the limits of insurance available under this policy.

J. WHO IS AN INSURED - INCIDENTAL MEDICAL ERRORS / MALPRACTICE
WHO IS AN INSURED - FELLOW EMPLOYEE EXTENSION - MANAGEMENT EMPLOYEES

Paragraph **2.a.(1)** of **Section II - Who Is An Insured** is replaced with the following:

(1) "Bodily injury" or "personal and advertising injury":

(a) To you, to your partners or members (if you are a partnership or joint venture), to your members (if you are a limited liability company), to a co-"employee" while in the course of his or her employment or performing duties related to the conduct of your business, or to your other "volunteer workers" while performing duties related to the conduct of your business;

(b) To the spouse, child, parent, brother or sister of that co-"employee" or "volunteer worker" as a consequence of Paragraph **(1) (a)** above;

(c) For which there is any obligation to share damages with or repay someone else who must pay damages because of the injury described in Paragraphs **(1) (a)** or **(b)** above; or

(d) Arising out of his or her providing or failing to provide professional health care services. However, if you are not in the business of providing professional health care services or providing professional health care personnel to others, or if coverage for providing professional health care services is not otherwise excluded by separate endorsement, this provision (Paragraph **(d)**) does not apply.

Paragraphs **(a)** and **(b)** above do not apply to "bodily injury" or "personal and advertising injury" caused by an "employee" who is acting in a supervisory capacity for you. Supervisory capacity as used herein means the "employee's" job responsibilities assigned by you, includes the direct supervision of other "employees" of yours. However, none of these "employees" are insureds for "bodily injury" or "personal and

© 2013 Liberty Mutual Insurance
Includes copyrighted material of Insurance Services Office, Inc., with its permission.

advertising injury" arising out of their willful conduct, which is defined as the purposeful or willful intent to cause "bodily injury" or "personal and advertising injury", or caused in whole or in part by their intoxication by liquor or controlled substances.

The coverage provided by provision **J.** is excess over any other valid and collectable insurance available to your "employee".

K. NEWLY FORMED OR ADDITIONALLY ACQUIRED ENTITIES

Paragraph **3.** of **Section II - Who Is An Insured** is replaced by the following:

3. Any organization you newly acquire or form and over which you maintain ownership or majority interest, will qualify as a Named Insured if there is no other similar insurance available to that organization. However:

a. Coverage under this provision is afforded only until the expiration of the policy period in which the entity was acquired or formed by you;

b. Coverage **A** does not apply to "bodily injury" or "property damage" that occurred before you acquired or formed the organization; and

c. Coverage **B** does not apply to "personal and advertising injury" arising out of an offense committed before you acquired or formed the organization.

d. Records and descriptions of operations must be maintained by the first Named Insured.

No person or organization is an insured with respect to the conduct of any current or past partnership, joint venture or limited liability company that is not shown as a Named Insured in the Declarations or qualifies as an insured under this provision.

L. FAILURE TO DISCLOSE HAZARDS AND PRIOR OCCURRENCES

Under **Section IV - Commercial General Liability Conditions,** the following is added to Condition **6. Representations:**

Your failure to disclose all hazards or prior "occurrences" existing as of the inception date of the policy shall not prejudice the coverage afforded by this policy provided such failure to disclose all hazards or prior "occurrences" is not intentional.

M. KNOWLEDGE OF OCCURRENCE, OFFENSE, CLAIM OR SUIT

Under **Section IV - Commercial General Liability Conditions,** the following is added to Condition **2. Duties In The Event of Occurrence, Offense, Claim Or Suit:**

Knowledge of an "occurrence", offense, claim or "suit" by an agent, servant or "employee" of any insured shall not in itself constitute knowledge of the insured unless an insured listed under Paragraph **1.** of **Section II - Who Is An Insured** or a person who has been designated by them to receive reports of "occurrences", offenses, claims or "suits" shall have received such notice from the agent, servant or "employee".

N. LIBERALIZATION CLAUSE

If we revise this Commercial General Liability Extension Endorsement to provide more coverage without additional premium charge, your policy will automatically provide the coverage as of the day the revision is effective in your state.

O. BODILY INJURY REDEFINED

Under **Section V - Definitions,** Definition **3.** is replaced by the following:

3. "Bodily Injury" means physical injury, sickness or disease sustained by a person. This includes mental anguish, mental injury, shock, fright or death that results from such physical injury, sickness or disease.

© 2013 Liberty Mutual Insurance
Includes copyrighted material of Insurance Services Office, Inc., with its permission.

P. EXTENDED PROPERTY DAMAGE

Exclusion a. of **COVERAGE A. BODILY INJURY AND PROPERTY DAMAGE LIABILITY** is replaced by the following:

a. Expected Or Intended Injury

"Bodily injury" or "property damage" expected or intended from the standpoint of the insured. This exclusion does not apply to "bodily injury" or "property damage" resulting from the use of reasonable force to protect persons or property.

Q. WAIVER OF TRANSFER OF RIGHTS OF RECOVERY AGAINST OTHERS TO US - WHEN REQUIRED IN A CONTRACT OR AGREEMENT WITH YOU

Under **Section IV - Commercial General Liability Conditions,** the following is added to Condition **8. Transfer Of Rights Of Recovery Against Others To Us:**

We waive any right of recovery we may have against a person or organization because of payments we make for injury or damage arising out of your ongoing operations or "your work" done under a contract with that person or organization and included in the "products-completed operations hazard" provided:

1. You and that person or organization have agreed in writing in a contract or agreement that you waive such rights against that person or organization; and

2. The injury or damage occurs subsequent to the execution of the written contract or written agreement.

© 2013 Liberty Mutual Insurance
Includes copyrighted material of Insurance Services Office, Inc., with its permission.

THIS ENDORSEMENT CHANGES THE POLICY. PLEASE READ IT CAREFULLY.

BUSINESS AUTO COVERAGE ENHANCEMENT ENDORSEMENT

This endorsement modifies insurance provided under the following:

BUSINESS AUTO COVERAGE FORM

With respect to coverage afforded by this endorsement, the provisions of the policy apply unless modified by the endorsement.

If the policy to which this endorsement is attached also contains a Business Auto Coverage Enhancement Endorsement with a specific state named in the title, this endorsement does not apply to vehicles garaged in that specified state.

COVERAGE INDEX

SUBJECT	PROVISION NUMBER
ACCIDENTAL AIRBAG DEPLOYMENT	13
ADDITIONAL INSURED BY CONTRACT, AGREEMENT OR PERMIT	4
AMENDED DUTIES IN THE EVENT OF ACCIDENT, CLAIM, SUIT OR LOSS	21
AMENDED FELLOW EMPLOYEE EXCLUSION	6
AUDIO, VISUAL AND DATA ELECTRONIC EQUIPMENT COVERAGE	15
BODILY INJURY REDEFINED	25
EMPLOYEES AS INSUREDS (Including Employee Hired Auto)	3
EXTRA EXPENSE - BROADENED COVERAGE	11
GLASS REPAIR - WAIVER OF DEDUCTIBLE	17
HIRED AUTO COVERAGE TERRITORY	23
HIRED AUTO PHYSICAL DAMAGE (Including Employee Hired Auto)	7
LOAN / LEASE GAP (Coverage Not Available In New York)	16
NEWLY FORMED OR ACQUIRED SUBSIDIARIES	2
PARKED AUTO COLLISION COVERAGE (WAIVER OF DEDUCTIBLE)	18
PERSONAL EFFECTS COVERAGE	12
PHYSICAL DAMAGE - ADDITIONAL TRANSPORTATION EXPENSE COVERAGE	9
PHYSICAL DAMAGE DEDUCTIBLE - VEHICLE TRACKING SYSTEM	14
PRIMARY AND NON-CONTRIBUTORY - WRITTEN CONTRACT OR WRITTEN AGREEMENT	24
RENTAL REIMBURSEMENT	10
SUPPLEMENTARY PAYMENTS	5
TOWING AND LABOR	8
TRAILERS - INCREASED LOAD CAPACITY	1
TWO OR MORE DEDUCTIBLES	19
UNINTENTIONAL FAILURE TO DISCLOSE HAZARDS	20
WAIVER OF TRANSFER OF RIGHTS OF RECOVERY AGAINST OTHERS TO US	22

SECTION I - COVERED AUTOS is amended as follows:

1. **TRAILERS - INCREASED LOAD CAPACITY**

   The following replaces Paragraph **C.1. Certain Trailers, Mobile Equipment And Temporary Substitute Autos** of **SECTION I - COVERED AUTOS:**

   "Trailers" with a load capacity of 3,000 pounds or less designed primarily for travel on public roads.

© 2017 Liberty Mutual Insurance
Includes copyrighted material of Insurance Services Office Inc., with its Permission.

SECTION II - LIABILITY COVERAGE is amended as follows:

2. NEWLY FORMED OR ACQUIRED SUBSIDIARIES

SECTION II - LIABILITY COVERAGE, Paragraph **A.1. - Who Is An Insured** is amended to include the following as an "insured":

d. Any legally incorporated subsidiary of which you own more than 50 percent interest during the policy period. Coverage is afforded only for 90 days from the date of acquisition or formation. However, "insured" does not include any organization that:

(1) Is a partnership or joint venture; or

(2) Is an "insured" under any other automobile policy except a policy written specifically to apply in excess of this policy; or

(3) Has exhausted its Limit of Insurance or had its policy terminated under any other automobile policy.

Coverage under this provision **d.** does not apply to "bodily injury" or "property damage" that occurred before you acquired or formed the organization.

3. EMPLOYEES AS INSUREDS

SECTION II - LIABILITY COVERAGE, Paragraph **A.1. Who Is An Insured** is amended to include the following as an "insured":

e. Any "employee" of yours while using a covered "auto" you do not own, hire or borrow but only for acts within the scope of their employment by you. Insurance provided by this endorsement is excess over any other insurance available to any "employee".

f. Any "employee" of yours while operating an "auto" hired or borrowed under a written contract or agreement in that "employee's" name, with your permission, while performing duties related to the conduct of your business and within the scope of their employment. Insurance provided by this endorsement is excess over any other insurance available to the "employee".

4. ADDITIONAL INSURED BY CONTRACT, AGREEMENT OR PERMIT

SECTION II - LIABILITY COVERAGE, Paragraph **A.1. Who Is An Insured** is amended to include the following as an "insured":

g. Any person or organization with respect to the operation, maintenance or use of a covered "auto", provided that you and such person or organization have agreed in a written contract, written agreement, or permit issued to you by governmental or public authority, to add such person, or organization, or governmental or public authority to this policy as an "insured".

However, such person or organization is an "insured":

(1) Only with respect to the operation, maintenance or use of a covered "auto";

(2) Only for "bodily injury" or "property damage" caused by an "accident" which takes place after you executed the written contract or written agreement, or the permit has been issued to you; and

(3) Only for the duration of that contract, agreement or permit.

The "insured" is required to submit a claim to any other insurer to which coverage could apply for defense and indemnity. Unless the "insured" has agreed in writing to primary noncontributory wording per enhancement number 24, this policy is excess over any other collectible insurance.

5. SUPPLEMENTARY PAYMENTS

SECTION II - LIABILITY COVERAGE, Coverage Extensions, 2.a. Supplementary Payments, Paragraphs **(2)** and **(4)** are replaced by the following:

(2) Up to $3,000 for cost of bail bonds (including bonds for related traffic violations) required because of an "accident" we cover. We do not have to furnish these bonds.

(4) All reasonable expenses incurred by the "insured" at our request, including actual loss of earnings up to $500 a day because of time off from work.

© 2017 Liberty Mutual Insurance

Includes copyrighted material of Insurance Services Office Inc., with its Permission.

6. AMENDED FELLOW EMPLOYEE EXCLUSION

In those jurisdictions where, by law, fellow "employees" are not entitled to the protection afforded to the employer by the workers compensation exclusivity rule, or similar protection, the following provision is added:

SECTION II - LIABILITY, Exclusion B.5. Fellow Employee does not apply if the "bodily injury" results from the use of a covered "auto" you own or hire if you have workers compensation insurance in force for all of your "employees" at the time of "loss".

This coverage is excess over any other collectible insurance.

SECTION III - PHYSICAL DAMAGE COVERAGE is amended as follows:

7. HIRED AUTO PHYSICAL DAMAGE

Paragraph **A.4. Coverage Extensions** of **SECTION III - PHYSICAL DAMAGE COVERAGE,** is amended by adding the following:

If hired "autos" are covered "autos" for Liability Coverage, and if Comprehensive, Specified Causes of Loss or Collision coverage are provided under the Business Auto Coverage Form for any "auto" you own, then the Physical Damage coverages provided are extended to "autos":

a. You hire, rent or borrow; or

b. Your "employee" hires or rents under a written contract or agreement in that "employee's" name, but only if the damage occurs while the vehicle is being used in the conduct of your business,

subject to the following limit and deductible:

a. The most we will pay for "loss" in any one "accident" or "loss" is the smallest of:

(1) $50,000; or

(2) The actual cash value of the damaged or stolen property as of the time of the "loss"; or

(3) The cost of repairing or replacing the damaged or stolen property with other property of like kind and quality, minus a deductible.

b. The deductible will be equal to the largest deductible applicable to any owned "auto" for that coverage.

c. Subject to the limit, deductible and excess provisions described in this provision, we will provide coverage equal to the broadest coverage applicable to any covered "auto" you own.

d. Subject to a maximum of $1,000 per "accident", we will also cover the actual loss of use of the hired "auto" if it results from an "accident", you are legally liable and the lessor incurs an actual financial loss.

e. This coverage extension does not apply to:

(1) Any "auto" that is hired, rented or borrowed with a driver; or

(2) Any "auto" that is hired, rented or borrowed from your "employee" or any member of your "employee's" household.

Coverage provided under this extension is excess over any other collectible insurance available at the time of "loss".

8. TOWING AND LABOR

SECTION III - PHYSICAL DAMAGE COVERAGE, Paragraph **A.2. Towing,** is amended by the addition of the following:

We will pay towing and labor costs incurred, up to the limits shown below, each time a covered "auto" classified and rated as a private passenger type, "light truck" or "medium truck" is disabled:

a. For private passenger type vehicles, we will pay up to $75 per disablement.

b. For "light trucks", we will pay up to $75 per disablement. "Light trucks" are trucks that have a gross vehicle weight (GVW) of 10,000 pounds or less.

c. For "medium trucks" , we will pay up to $150 per disablement. "Medium trucks" are trucks that have a gross vehicle weight (GVW) of 10,001 - 20,000 pounds.

However, the labor must be performed at the place of disablement.

© 2017 Liberty Mutual Insurance
Includes copyrighted material of Insurance Services Office Inc., with its Permission.

9. PHYSICAL DAMAGE - ADDITIONAL TRANSPORTATION EXPENSE COVERAGE

Paragraph **A.4.a. Coverage Extensions, Transportation Expenses** of **SECTION III - PHYSICAL DAMAGE COVERAGE,** is amended to provide a limit of $50 per day and a maximum limit of $1,500.

10. RENTAL REIMBURSEMENT

SECTION III - PHYSICAL DAMAGE COVERAGE, A. Coverage, is amended by adding the following:

a. We will pay up to $75 per day for rental reimbursement expenses incurred by you for the rental of an "auto" because of "accident" or "loss", to an "auto" for which we also pay a "loss" under Comprehensive, Specified Causes of Loss or Collision Coverages. We will pay only for those expenses incurred after the first 24 hours following the "accident" or "loss" to the covered "auto."

b. Rental Reimbursement requires the rental of a comparable or lessor vehicle, which in many cases may be substantially less than $75 per day, and will only be allowed for the period of time it should take to repair or replace the vehicle with reasonable speed and similar quality, up to a maximum of 30 days.

c. We will also pay up to $500 for reasonable and necessary expenses incurred by you to remove and replace your tools and equipment from the covered "auto". This limit is excess over any other collectible insurance.

d. This coverage does not apply unless you have a business necessity that other "autos" available for your use and operation cannot fill.

e. If "loss" results from the total theft of a covered "auto" of the private passenger type, we will pay under this coverage only that amount of your rental reimbursement expenses which is not already provided under Paragraph **4. Coverage Extension.**

f. No deductible applies to this coverage.

g. The insurance provided under this extension is excess over any other collectible insurance.

If this policy also provides Rental Reimbursement Coverage you purchased, the coverage provided by this Enhancement Endorsement is in addition to the coverage you purchased.

For the purposes of this endorsement provision, materials and equipment do not include "personal effects" as defined in provision **12.B.**

11. EXTRA EXPENSE - BROADENED COVERAGE

Under **SECTION III - PHYSICAL DAMAGE COVERAGE, A. Coverage,** we will pay for the expense of returning a stolen covered "auto" to you. The maximum amount we will pay is $1,000.

12. PERSONAL EFFECTS COVERAGE

A. SECTION III - PHYSICAL DAMAGE COVERAGE, A. Coverage, is amended by adding the following:

If you have purchased Comprehensive Coverage on this policy for an "auto" you own and that "auto" is stolen, we will pay, without application of a deductible, up to $600 for "personal effects" stolen with the "auto."

The insurance provided under this provision is excess over any other collectible insurance.

B. SECTION V - DEFINITIONS is amended by adding the following:

For the purposes of this provision, "personal effects" mean tangible property that is worn or carried by an "insured." "Personal effects" does not include tools, equipment, jewelry, money or securities.

13. ACCIDENTAL AIRBAG DEPLOYMENT

SECTION III - PHYSICAL DAMAGE COVERAGE, B. Exclusions is amended by adding the following:

If you have purchased Comprehensive or Collision Coverage under this policy, the exclusion for "loss" relating to mechanical breakdown does not apply to the accidental discharge of an airbag.

Any insurance we provide shall be excess over any other collectible insurance or reimbursement by manufacturer's warranty. However, we agree to pay any deductible applicable to the other coverage or warranty.

© 2017 Liberty Mutual Insurance
Includes copyrighted material of Insurance Services Office Inc., with its Permission.

14. PHYSICAL DAMAGE DEDUCTIBLE - VEHICLE TRACKING SYSTEM

SECTION III - PHYSICAL DAMAGE COVERAGE, D. Deductible, is amended by adding the following:

Any Comprehensive Deductible shown in the Declarations will be reduced by 50% for any "loss" caused by theft if the vehicle is equipped with a vehicle tracking device such as a radio tracking device or a global position device and that device was the method of recovery of the vehicle.

15. AUDIO, VISUAL AND DATA ELECTRONIC EQUIPMENT COVERAGE

SECTION III - PHYSICAL DAMAGE COVERAGE, B. Exclusions, Paragraph **a.** of the exception to exclusions **4.c.** and **4.d.** is deleted and replaced with the following:

Exclusions **4.c.** and **4.d.** do not apply to:

a. Electronic equipment that receives or transmits audio, visual or data signals, whether or not designed solely for the reproduction of sound, if the equipment is:

(1) Permanently installed in the covered "auto" at the time of the "loss" or removable from a housing unit that is permanently installed in the covered "auto"; and

(2) Designed to be solely operated by use from the power from the "auto's" electrical system; and

(3) Physical damage coverages are provided for the covered "auto".

If the "loss" occurs solely to audio, visual or data electronic equipment or accessories used with this equipment, then our obligation to pay for, repair, return or replace damaged or stolen property will be reduced by a $100 deductible.

16. LOAN / LEASE GAP COVERAGE (Not Applicable In New York)

A. Paragraph **C. Limit Of Insurance** of **SECTION III - PHYSICAL DAMAGE COVERAGE** is amended by adding the following:

The most we will pay for a "total loss" to a covered "auto" owned by or leased to you in any one "accident" is the greater of the:

1. Balance due under the terms of the loan or lease to which the damaged covered "auto" is subject at the time of the "loss" less the amount of:

a. Overdue payments and financial penalties associated with those payments as of the date of the "loss";

b. Financial penalties imposed under a lease due to high mileage, excessive use or abnormal wear and tear;

c. Costs for extended warranties, Credit Life Insurance, Health, Accident or Disability Insurance purchased with the loan or lease;

d. Transfer or rollover balances from previous loans or leases;

e. Final payment due under a "Balloon Loan";

f. The dollar amount of any unrepaired damage which occurred prior to the "total loss" of a covered "auto";

g. Security deposits not refunded by a lessor;

h. All refunds payable or paid to you as a result of the early termination of a lease agreement or as a result of the early termination of any warranty or extended service agreement on a covered "auto";

i. Any amount representing taxes;

j. Loan or lease termination fees; or

2. The actual cash value of the damage or stolen property as of the time of the "loss".

An adjustment for depreciation and physical condition will be made in determining the actual cash value at the time of the "loss". This adjustment is not applicable in Texas.

B. Additional Conditions

This coverage applies only to the original loan for which the covered "auto" that incurred the "loss" serves as collateral, or lease written on the covered "auto" that incurred the "loss".

© 2017 Liberty Mutual Insurance
Includes copyrighted material of Insurance Services Office Inc., with its Permission.

C. SECTION V - DEFINITIONS is changed by adding the following:

As used in this endorsement provision, the following definitions apply:

"Total loss" means a "loss" in which the cost of repairs plus the salvage value exceeds the actual cash value.

A "balloon loan" is one with periodic payments that are insufficient to repay the balance over the term of the loan, thereby requiring a large final payment.

17. GLASS REPAIR - WAIVER OF DEDUCTIBLE

Paragraph **D. Deductible** of **SECTION III - PHYSICAL DAMAGE COVERAGE** is amended by the addition of the following:

No deductible applies to glass damage if the glass is repaired rather than replaced.

18. PARKED AUTO COLLISION COVERAGE (WAIVER OF DEDUCTIBLE)

Paragraph **D. Deductible** of **SECTION III - PHYSICAL DAMAGE COVERAGE** is amended by the addition of the following:

The deductible does not apply to "loss" caused by collision to such covered "auto" of the private passenger type or light weight truck with a gross vehicle weight of 10,000 lbs. or less as defined by the manufacturer as maximum loaded weight the "auto" is designed to carry while it is:

a. In the charge of an "insured";

b. Legally parked; and

c. Unoccupied.

The "loss" must be reported to the police authorities within 24 hours of known damage.

The total amount of the damage to the covered "auto" must exceed the deductible shown in the Declarations.

This provision does not apply to any "loss" if the covered "auto" is in the charge of any person or organization engaged in the automobile business.

19. TWO OR MORE DEDUCTIBLES

Under **SECTION III - PHYSICAL DAMAGE COVERAGE,** if two or more company policies or coverage forms apply to the same "accident", the following applies to Paragraph **D. Deductible:**

a. If the applicable Business Auto deductible is the smaller (or smallest) deductible, it will be waived; or

b. If the applicable Business Auto deductible is not the smaller (or smallest) deductible , it will be reduced by the amount of the smaller (or smallest) deductible; or

c. If the "loss" involves two or more Business Auto coverage forms or policies, the smaller (or smallest) deductible will be waived.

For the purpose of this endorsement, company means any company that is part of the Liberty Mutual Group.

SECTION IV - BUSINESS AUTO CONDITIONS is amended as follows:

20. UNINTENTIONAL FAILURE TO DISCLOSE HAZARDS

SECTION IV- BUSINESS AUTO CONDITIONS, Paragraph **B.2.** is amended by adding the following:

If you unintentionally fail to disclose any hazards, exposures or material facts existing as of the inception date or renewal date of the Business Auto Coverage Form, the coverage afforded by this policy will not be prejudiced.

However, you must report the undisclosed hazard of exposure as soon as practicable after its discovery, and we have the right to collect additional premium for any such hazard or exposure.

© 2017 Liberty Mutual Insurance

Includes copyrighted material of Insurance Services Office Inc., with its Permission.

21. AMENDED DUTIES IN THE EVENT OF ACCIDENT, CLAIM, SUIT, OR LOSS

SECTION IV - BUSINESS AUTO CONDITIONS, Paragraph **A.2.a.** is replaced in its entirety by the following:

a. In the event of "accident", claim, "suit" or "loss", you must promptly notify us when it is known to:

(1) You, if you are an individual;

(2) A partner, if you are a partnership;

(3) Member, if you are a limited liability company;

(4) An executive officer or the "employee" designated by the Named Insured to give such notice, if you are a corporation.

To the extent possible, notice to us should include:

(a) How, when and where the "accident" or "loss" took place;

(b) The "insureds" name and address; and

(c) The names and addresses of any injured persons and witnesses.

22. WAIVER OF TRANSFER OF RIGHTS OF RECOVERY AGAINST OTHERS TO US

SECTION IV - BUSINESS AUTO CONDITIONS, Paragraph **A.5. Transfer Of Rights Of Recovery Against Others To Us,** is amended by the addition of the following:

If the person or organization has in a written agreement waived those rights before an "accident" or "loss", our rights are waived also.

23. HIRED AUTO COVERAGE TERRITORY

SECTION IV - BUSINESS AUTO CONDITIONS, Paragraph **B.7. Policy Period, Coverage Territory,** is amended by the addition of the following:

f. For "autos" hired 30 days or less, the coverage territory is anywhere in the world, provided that the "insured's" responsibility to pay for damages is determined in a "suit", on the merits, in the United States, the territories and possessions of the United States of America, Puerto Rico or Canada or in a settlement we agree to.

This extension of coverage does not apply to an "auto" hired, leased, rented or borrowed with a driver.

24. PRIMARY AND NON-CONTRIBUTING IF REQUIRED BY WRITTEN CONTRACT OR WRITTEN AGREEMENT

The following is added to **SECTION IV - BUSINESS AUTO CONDITIONS, General Conditions, B.5. Other Insurance** and supersedes any provision to the contrary:

This Coverage Form's Covered Autos Liability Coverage is primary to and will not seek contribution from any other insurance available to an "insured" under your policy provided that:

1. Such "insured" is a Named Insured under such other insurance; and

2. You have agreed in a written contract or written agreement that this insurance would be primary and would not seek contribution from any other insurance available to such "insured".

SECTION V - DEFINITIONS is amended as follows:

25. BODILY INJURY REDEFINED

Under **SECTION V - DEFINITIONS,** Definition **C.** is replaced by the following:

"Bodily injury" means physical injury, sickness or disease sustained by a person, including mental anguish, mental injury, shock, fright or death resulting from any of these at any time.

© 2017 Liberty Mutual Insurance
Includes copyrighted material of Insurance Services Office Inc., with its Permission.

Emily Loxley

From: Cleveland Public Records Center <clevelandoh@govqa.us>
Sent: Monday, March 17, 2025 9:05 AM
To: Emily Loxley
Subject: Public Safety - Public Records Request :: P005872-031725

Dear Environmental Professional I Emily Loxley,

Thank you for your interest in public records of the City of Cleveland. Your request has been received and is being processed in accordance with the Ohio Sunshine Laws. Your request was received in this office on 3/17/2025 and has been given the reference number P005872-031725 for tracking purposes.

Records Requested: **3/17/2025 601 Lakeside Avenue, Room 227, Cleveland, Ohio 44114 Attn: Fire Chief Anthony Luke Re: Data Request for HUD Environmental Review, Hough Senior Independent Living project Hough Avenue between East 89th Street and East 90th Street Cleveland, Cuyahoga County, Ohio Dear Chief Anthony Luke: We are requesting information on behalf of the Ohio Housing Finance Agency in connection with the environmental review record for the Hough Senior Independent Living project located in Cleveland, Cuyahoga County, Ohio. The project involves new construction of senior living apartments. A location map is attached. Please provide the following information: 1. Are you aware of any USTs at or near the project site? 2. Are you aware of any hazardous-material responses or other environmental concerns in the project area? 3. Do you have file(s) available for the project site that can be made available for review, or can copies be provided? 4. What station will provide service to this location? 5. What is the approximate response time for fire and medical emergencies? 6. Who provides ambulance service in the [city or village or township]? 7. Is the fire department included in the building plan review process? If not, would the fire department like to review the plans for this project? Thank you for your assistance in this matter. If there are any questions regarding this request for information, please contact me at 330-575-5847 or eloxley@partnersenv.com.**

Your request will be forwarded to the relevant city department(s) to locate the information you seek and to determine the volume and any costs associated with satisfying your request. You will be contacted about the availability and/or provided with copies of the records in question. **PLEASE NOTE:** The public records law does not require a governmental body to create new information, to do legal research, or to answer questions.

You can monitor the progress of your request at the link below and you will receive an email when your request has been completed. Again, thank you for using the Cleveland Public Records Center.

City of Cleveland - Public Records

To monitor the progress or update this request please log into the Cleveland Public Records Center.

Emily Loxley

From: Cleveland Public Records Center <clevelandoh@govqa.us>
Sent: Tuesday, March 18, 2025 9:39 AM
To: Emily Loxley
Subject: [Cleveland Public Records Center] Public Safety - Public Records Request :: P005872-031725

--- Please respond above this line ---

PUBLIC RECORDS REQUEST of March 17, 2025, Reference #P005872-031725

Dear Environmental Professional I Emily Loxley,

Thank you for your interest in public records of the City of Cleveland. Your request has been received and is being processed in accordance with the public records laws.

Please contact Mwright2@clevelandohio.gov. Unfortunately, our files are being scanned offsite, I have forwarded your requested address for research, if files are available, they will scan them over to us. Unfortunately, the turnaround time is unknown at this time. Please respond within 14 days of this notice or your request will be considered closed.

Thank you,

Sincerely,

City of Cleveland - Division Of Fire

To monitor the progress or update this request please log into the Cleveland Public Records Center.

Emily Loxley

From: Cleveland Public Records Center <clevelandoh@govqa.us>
Sent: Monday, March 17, 2025 9:08 AM
To: Emily Loxley
Subject: Public Safety - Public Records Request :: P005873-031725

Dear Environmental Professional I Emily Loxley,

Thank you for your interest in public records of the City of Cleveland. Your request has been received and is being processed in accordance with the Ohio Sunshine Laws. Your request was received in this office on 3/17/2025 and has been given the reference number P005873-031725 for tracking purposes.

Records Requested: **3/17/2025 1300 Ontario Street Cleveland, Ohio 44113 Attn: Police Chief Dorothy Todd Re: Data Request for HUD Environmental Review, Hough Senior Independent Living project Hough Avenue between East 89th Street and East 90th Street Cleveland, Cuyahoga County, Ohio Dear Chief Dorothy Todd: We are requesting information on behalf of the Ohio Housing Finance Agency in connection with the environmental review record for the Hough Senior Independent Living project located in Cleveland, Cuyahoga County, Ohio. The project involves new construction of senior living apartments. A location map is attached. Please provide the following information: 1. Is criminal activity a significant problem in the area of the project site, as compared with the city in general? If so, what steps can the project take to promote safety in the area? 2. What is the approximate response time for emergency calls? 3. Are numerous traffic violations or accidents reported at the intersections near the project site? Is the area safe for pedestrian traffic? Thank you for your assistance in this matter. If there are any questions regarding this request for information, please contact me at 330-575-5847 or eloxley@partnersenv.com.**

Your request will be forwarded to the relevant city department(s) to locate the information you seek and to determine the volume and any costs associated with satisfying your request. You will be contacted about the availability and/or provided with copies of the records in question. **PLEASE NOTE:** The public records law does not require a governmental body to create new information, to do legal research, or to answer questions.

You can monitor the progress of your request at the link below and you will receive an email when your request has been completed. Again, thank you for using the Cleveland Public Records Center.

City of Cleveland - Public Records

To monitor the progress or update this request please log into the Cleveland Public Records Center.

Emily Loxley

From: Emily Loxley
Sent: Monday, March 17, 2025 9:20 AM
To: bhrecordsplans@clevelandohio.gov
Subject: Public Records of Request - Hough Senior Independent Living Property
Attachments: Property Location Map.pdf

3/17/2025
601 Lakeside Avenue, Room 517,
Cleveland, Ohio 44114

Attn: Director Sally Martin O'Toole

Re: Data Request for HUD Environmental Review, Hough Senior Independent Living project
Hough Avenue between East 89th Street and East 90th Street
Cleveland, Cuyahoga County, Ohio

Dear Ms. Sally Martin O'Toole

We are requesting information on behalf of the Ohio Housing Finance Agency in connection with the environmental review record for the Hough Senior Independent Living project located in Cleveland, Cuyahoga County, Ohio. The project involves new construction of senior living apartments. A location map is attached.

Please provide the following information:

1. Are you aware of any USTs at or near the project site?
2. Are you aware of any environmental concerns in the project area?
3. Do you have file(s) available for the project site that can be made available for review, or can copies be provided?

Thank you for your assistance in this matter. If there are any questions regarding this request for information, please contact me at 330-575-5847 or eloxley@partnersenv.com.

Emily Loxley
Environmental Professional I
Partners
31100 Solon Road; Suite G
Solon, Ohio 44139

Tel. (800) 763-1363
Cell. (330) 575-5847

PARTNERS
Est. 1999

www.partnersenv.com
Environmental, Safety, & Engineering
Offices in Ohio, New York, New Jersey, and Colorado

Emily Loxley

From: Emily Loxley
Sent: Monday, March 17, 2025 9:23 AM
To: Mailbox - Public Records Request
Subject: Public Records of Request - Hough Senior Independent Living Property
Attachments: Property Location Map.pdf

3/17/2025
1111 Superior Avenue East, Suite 1800,
Cleveland, Ohio 44114

Attn: Dr. Warren Morgan

Re: Data Request for HUD Environmental Review, Hough Senior Independent Living project
Hough Avenue between East 89th Street and East 90th Street
Cleveland, Cuyahoga County, Ohio

Dear Mr. Warren Morgan:

We are requesting information on behalf of the Ohio Housing Finance Agency in connection with the environmental review record for the Hough Senior Independent Living project located in Cleveland, Cuyahoga County, Ohio. The project involves new construction of senior living apartments. A location map is attached.

Please provide the following information:

1. Which schools within the system will students attend?
2. Can the schools adequately absorb an influx of students that may result from the construction?
3. Will these students be on bus routes or will students walk to school?
4. Are pre-school and adult education classes available through the school system?
5. If available, please provide literature regarding the school system.

Thank you for your assistance in this matter. If there are any questions regarding this request for information, please contact me at 330-575-5847 or eloxley@partnersenv.com.

Emily Loxley
Environmental Professional I
Partners
31100 Solon Road; Suite G
Solon, Ohio 44139

Tel. (800) 763-1363
Cell. (330) 575-5847

PARTNERS
Est. 1999

www.partnersenv.com
Environmental, Safety, & Engineering
Offices in Ohio, New York, New Jersey, and Colorado

Emily Loxley

From: Mailbox - Public Records Request <publicrecords@clevelandmetroschools.org>
Sent: Monday, March 17, 2025 9:24 AM
To: Emily Loxley
Subject: Automatic reply: Public Records of Request - Hough Senior Independent Living Property

The Cleveland Metropolitan School District ("CMSD") is in receipt of your Public Records Request and will respond within a reasonable time. A reasonable time depends on the circumstances of the request, including the scope and clarity of the request, and the time necessary to identify, review, and prepare the records responsive to the request.

Please be advised that due to the large number of recent and current requests, you may experience a delayed response. CMSD strives to be as accommodating as possible to Public Record Requests and will continue to do so.

Should you have questions regarding your request before receiving a response from CMSD, please email us at publicrecords@clevelandmetroschools.org.

Thank you.

Public Record Requests

Cleveland Metropolitan School District

1111 Superior Ave. E., Suite 1800

Cleveland, Ohio 44114
Phone: 216-838-0070

E-Mail: publicrecords@clevelandmetroschools.org

Emily Loxley

From: Mailbox - Public Records Request <publicrecords@clevelandmetroschools.org>
Sent: Tuesday, March 18, 2025 9:07 AM
To: Emily Loxley
Subject: Re: Public Records of Request - Hough Senior Independent Living Property

Good morning Emily,

In response to your Public Records Request, please see the responsive data provided below.

1. Which schools within the system will students attend?

CMSD is an open choice school system, therefore there are no "assigned" neighborhood schools. However, students living in that area would be closest to Daniel E. Morgan (PreK-8), Mary B. Martin (PreK-8), Mary M. Bethune (PreK-8), Wade Park (PreK-8), John Hay campus (high school), and Cleveland School of the Arts (high school).

2. Can the schools adequately absorb an influx of students that may result from the construction?

There is sufficient capacity within the schools in this area to absorb any influx of students.

3. Will these students be on bus routes or will students walk to school?

Per CMSD transportation policy, students living less than one mile from the school will walk while students living more than one mile will ride a bus or be given an RTA pass (grade-dependent).

4. Are pre-school and adult education classes available through the school system?

All primary schools listed above offer pre-school. CMSD does not offer adult education within its facilities.

5. If available, please provide literature regarding the school system.

Please visit https://www.clevelandmetroschools.org/domain/166.

This email completes CMSD's response to your Public Records Request. Please feel free to contact us at publicrecords@clevelandmetroschools.org should you have questions.

Best Regards,

Public Record Requests
Cleveland Metropolitan School District
1111 Superior Ave. E., Suite 1800
Cleveland, Ohio 44114
Phone: 216-838-0070
E-Mail: publicrecords@clevelandmetroschools.org

From: Emily Loxley <ELoxley@partnersenv.com>
Sent: Monday, March 17, 2025 9:22 AM

To: Mailbox - Public Records Request <publicrecords@clevelandmetroschools.org>
Subject: Public Records of Request - Hough Senior Independent Living Property

3/17/2025
1111 Superior Avenue East, Suite 1800,
Cleveland, Ohio 44114

Attn: Dr. Warren Morgan

Re: Data Request for HUD Environmental Review, Hough Senior Independent Living project
Hough Avenue between East 89th Street and East 90th Street
Cleveland, Cuyahoga County, Ohio

Dear Mr. Warren Morgan:

We are requesting information on behalf of the Ohio Housing Finance Agency in connection with the environmental review record for the Hough Senior Independent Living project located in Cleveland, Cuyahoga County, Ohio. The project involves new construction of senior living apartments. A location map is attached.

Please provide the following information:

1. Which schools within the system will students attend?
2. Can the schools adequately absorb an influx of students that may result from the construction?
3. Will these students be on bus routes or will students walk to school?
4. Are pre-school and adult education classes available through the school system?
5. If available, please provide literature regarding the school system.

Thank you for your assistance in this matter. If there are any questions regarding this request for information, please contact me at 330-575-5847 or eloxley@partnersenv.com.

Emily Loxley
Environmental Professional I
Partners
31100 Solon Road; Suite G
Solon, Ohio 44139

Tel. (800) 763-1363
Cell. (330) 575-5847

PARTNERS
Est. 1999
www.partnersenv.com
Environmental, Safety, & Engineering
Offices in Ohio, New York, New Jersey, and Colorado

Emily Loxley

From: OTTER SERVER <bust01@com.state.oh.us>
Sent: Monday, March 17, 2025 9:33 AM
To: Emily Loxley
Subject: Public Information Request Received

OTTER (Ohio Tank Tracking & Environmental Regulations)

Your public information request dated 03/17/2025 has been received by the Bureau of Underground Storage Tank Regulations (BUSTR). You will be notified by BUSTR with the result of your request in the near future. Please contact our records management section at (614) 387-7412 if you have any questions.
Sincerely,
Kelly Snedegar, Records Manager

****
The information transmitted is intended solely for the individual or entity to which it is addressed and may contain confidential and/or privileged material. Any review, retransmission, dissemination or other use of or taking action in reliance upon this information by persons or entities other than the intended recipient is prohibited. If you have received this email in error please contact the sender and delete the material from any computer.
****

Emily Loxley

From: OTTER SERVER <bust01@com.state.oh.us>
Sent: Monday, March 17, 2025 9:36 AM
To: Emily Loxley
Subject: Public Information Request Received

OTTER (Ohio Tank Tracking & Environmental Regulations)

Your public information request dated 03/17/2025 has been received by the Bureau of Underground Storage Tank Regulations (BUSTR). You will be notified by BUSTR with the result of your request in the near future. Please contact our records management section at (614) 387-7412 if you have any questions.
Sincerely,
Kelly Snedegar, Records Manager

****
The information transmitted is intended solely for the individual or entity to which it is addressed and may contain confidential and/or privileged material. Any review, retransmission, dissemination or other use of or taking action in reliance upon this information by persons or entities other than the intended recipient is prohibited. If you have received this email in error please contact the sender and delete the material from any computer.
****

Emily Loxley

From: OTTER SERVER <bust01@com.state.oh.us>
Sent: Monday, March 17, 2025 9:39 AM
To: Emily Loxley
Subject: Public Information Request Received

OTTER (Ohio Tank Tracking & Environmental Regulations)

Your public information request dated 03/17/2025 has been received by the Bureau of Underground Storage Tank Regulations (BUSTR). You will be notified by BUSTR with the result of your request in the near future. Please contact our records management section at (614) 387-7412 if you have any questions.
Sincerely,
Kelly Snedegar, Records Manager

****
The information transmitted is intended solely for the individual or entity to which it is addressed and may contain confidential and/or privileged material. Any review, retransmission, dissemination or other use of or taking action in reliance upon this information by persons or entities other than the intended recipient is prohibited. If you have received this email in error please contact the sender and delete the material from any computer.
****

Emily Loxley

From: OTTER SERVER <bust01@com.state.oh.us>
Sent: Monday, March 17, 2025 9:39 AM
To: Emily Loxley
Subject: Public Information Request Received

OTTER (Ohio Tank Tracking & Environmental Regulations)

Your public information request dated 03/17/2025 has been received by the Bureau of Underground Storage Tank Regulations (BUSTR). You will be notified by BUSTR with the result of your request in the near future. Please contact our records management section at (614) 387-7412 if you have any questions.
Sincerely,
Kelly Snedegar, Records Manager

****
The information transmitted is intended solely for the individual or entity to which it is addressed and may contain confidential and/or privileged material. Any review, retransmission, dissemination or other use of or taking action in reliance upon this information by persons or entities other than the intended recipient is prohibited. If you have received this email in error please contact the sender and delete the material from any computer.
****

March 18, 2025

TO: Emily Loxley

FROM: Marla Reichenbach
Administrative Professional 2 BUSTR

On Behalf of the Bureau of Underground Storage Tank Regulations, the Records Management Section is responding to your public records request. Thank you for your request. We have searched our data base regarding records for Underground Storage Tanks and found no release/records for the specific address/facility you requested:

1768 E 90th St, Cleveland, OH
8910 Hough Ave, Cleveland, OH
8920 Hough Ave, Cleveland, OH
8924 Hough Ave, Cleveland, OH

Please contact your local fire department in that they may have records for this address/facility. If you are requesting information for Aboveground Storage tanks, please contact the Code Enforcement Bureau at (614) 728-5460 and if you need records regarding permits and registrations, please contact Maria with the Bureau of Testing and Registration at (614) 995-0301.

Our request forms are designed to use one form per facility number or address. If you have additional addresses you need information for, please submit additional request forms.

Please do not hesitate to contact me if I can be of further assistance.

marla.reichenbach@com.ohio.gov

Emily Loxley

From: Emily Loxley
Sent: Monday, March 17, 2025 9:43 AM
To: bkimball@clevelandohio.gov
Subject: Public Records of Request - Hough Senior Independent Living Property
Attachments: Property Location Map.pdf

3/17/2025
75 Erieview Plaza
Cleveland, Ohio 44114

Attn: Assistant Director Brian Kimball

Re: Data Request for HUD Environmental Review, Hough Senior Independent Living project
Hough Avenue between East 89th Street and East 90th Street
Cleveland, Cuyahoga County, Ohio

Dear Mr. Brian Kimball:

We are requesting information on behalf of the Ohio Housing Finance Agency in connection with the environmental review record for the Hough Senior Independent Living project located in Cleveland, Cuyahoga County, Ohio. The project involves new construction of senior living apartments. A location map is attached.

Please provide the following information:

1. Is the health department aware of any environmental concerns at the project site or in the area?
2. Is the health department aware of any air quality concerns at the project site or in the area?
3. Do you have file(s) available for the project site that can be made available for review, or can copies be provided?

Thank you for your assistance in this matter. If there are any questions regarding this request for information, please contact me at 330-575-5847 or eloxley@partnersenv.com.

Emily Loxley
Environmental Professional I
Partners
31100 Solon Road; Suite G
Solon, Ohio 44139

Tel. (800) 763-1363
Cell. (330) 575-5847

PARTNERS
Est. 1999

www.partnersenv.com
Environmental, Safety, & Engineering
Offices in Ohio, New York, New Jersey, and Colorado

Emily Loxley

From: Cleveland Public Records Center <clevelandoh@govqa.us>
Sent: Monday, March 17, 2025 10:03 AM
To: Emily Loxley
Subject: City - Public Records Request :: C000663-031725

Dear Environmental Professional I Emily Loxley,

Thank you for your interest in public records of the City of Cleveland. Your request has been received and is being processed in accordance with the Ohio Sunshine laws. Your request was received in this office on 3/17/2025 and has been given the reference number C000663-031725 for tracking purposes.

Records Requested: **We are requesting information on behalf of the Ohio Housing Finance Agency in connection with the environmental review record for the Hough Senior Independent Living project located in Cleveland, Cuyahoga County, Ohio. The project involves new construction of senior living apartments. A location map is attached. Please provide the following information: 1. Is the health department aware of any environmental concerns at the project site or in the area? 2. Is the health department aware of any air quality concerns at the project site or in the area? 3. Do you have file(s) available for the project site that can be made available for review, or can copies be provided? Thank you for your assistance in this matter. If there are any questions regarding this request for information, please contact me at 330-575-5847 or eloxley@partnersenv.com.**

Your request will be forwarded to the relevant City department(s) to locate the information you seek and to determine the volume and any costs associated with satisfying your request. You will be contacted about the availability and/or provided with copies of the records in question. PLEASE NOTE: The public records law does not require a governmental body to create new information, to do legal research, or to answer questions.

You can monitor the progress of your request at the link below and you'll receive an email when your request has been completed. Again, thank you for using the Cleveland Public Records Center.

City of Cleveland - Public Records

To monitor the progress or update this request please log into the Cleveland Public Records Center.

Emily Loxley

From: Cleveland Public Records Center <clevelandoh@govqa.us>
Sent: Thursday, March 20, 2025 4:30 PM
To: Emily Loxley
Subject: [Cleveland Public Records Center] City - Public Records Request :: C000663-031725

--- Please respond above this line ---

RE: PUBLIC RECORDS REQUEST of March 17, 2025, Reference #C000663-031725.

Dear Environmental Professional I Emily Loxley,

The City of Cleveland received a public record request from you on March 17, 2025. You requested the following:

"We are requesting information on behalf of the Ohio Housing Finance Agency in connection with the environmental review record for the Hough Senior Independent Living project located in Cleveland, Cuyahoga County, Ohio. The project involves new construction of senior living apartments. A location map is attached.

Please provide the following information:
1. Is the health department aware of any environmental concerns at the project site or in the area?
2. Is the health department aware of any air quality concerns at the project site or in the area?
3. Do you have file(s) available for the project site that can be made available for review, or can copies be provided?

Thank you for your assistance in this matter. If there are any questions regarding this request for information, please contact me at 330-575-5847 or eloxley@partnersenv.com."

The City has reviewed its files and has located responsive records to your request. Please log in to the Cleveland Public Records Center at the following link Cleveland Public Records Center to retrieve the appropriate responsive documents.

Please note:

- Please make sure that you allow pop-ups from this site in order to view/download records.
- Records may be viewed/downloaded up to 3 times.
- You have up to 30 days to view/download records.

City - Public Records Request - C000663-031725

If responsive materials include video please note:

*Photographs of peace officers whose duties may include undercover or plain clothes positions or assignments are exempt from release under O.R.C. §149.43 (A)(7)(g) and can only be released with the prior written approval of the applicable peace officer.

*Motor vehicle/driver record information (including driver's license numbers, and the entirety of a driver's license including photos) pursuant to 18 U.S.C. 7521, et seq. (Driver's Privacy Protection Act)

If you have any questions, or wish to discuss this further, you can reply to this email, go to the Cleveland Public Records Center and Send a New Message.

Sincerely,

City of Cleveland Public Records

To monitor the progress or update this request please log into the Cleveland Public Records Center.

Emily Loxley

From: Emily Loxley
Sent: Monday, March 17, 2025 10:00 AM
To: nicole.patella@epa.ohio.gov
Subject: Public Records of Request - Hough Senior Independent Living Property
Attachments: Property Location Map.pdf; Ohio EPA NEDO Checklist.docx

Good morning,

Partners Environmental Consulting, Inc. (Partners) is conducting a Phase I Environmental Site Assessment at the Hough Senior Independent Living property located on Hough Avenue between East 89th Street and East 90th Street in Cleveland, Cuyahoga County, Ohio. As part of this process, Partners requests any records the Ohio EPA NEDO may have related to the property, including but not limited to inspections, violations, spills, hazardous materials storage, building blueprints, wells, septic systems, permits, and above/underground storage tanks.

Thank you,

Emily Loxley
Environmental Professional I
Partners
31100 Solon Road; Suite G
Solon, Ohio 44139

Tel. (800) 763-1363
Cell. (330) 575-5847

PARTNERS
Est. 1999

www.partnersenv.com
Environmental, Safety, & Engineering
Offices in Ohio, New York, New Jersey, and Colorado

Public Records Request

Cuyahoga County LEPC complies with the Emergency Planning and Community Right to Know Act (EPCRA) and ORC 3750.10 by responding
requests each year. To request information, fill out the form below.

Facility Information

*** Facility Name**

Hough Senior Independent Living Property

*** Address**

Hough Avenue between East 89th Street and East 90th Street

*** City**

Cleveland

*** Zip Code**

44106

*** Information desired:**

- ○ Chemical Inventory
- ◉ Chemical Spill Information
- ○ SDS

Requestor Information

*** First Name**

Emily

*** Last Name**

Loxley

*** Organization**

Partners Environmental Consulting

*** Address**

31100 Solon Road, Suite G

*** City**

Solon

*** Zip Code**

44139

*** Phone**

330-575-5847

*** Email**

eloxley@partnersenv.com

OHIO - EPA Map of Radon Zones

http://www.epa.gov/radon/zonemap.html

The purpose of this map is to assist National, State and local organizations to target their resources and to implement radon-resistant building codes.

This map is not intended to determine if a home in a given zone should be tested for radon. Homes with elevated levels of radon have been found in all three zones.

All homes should be tested, regardless of zone designation.

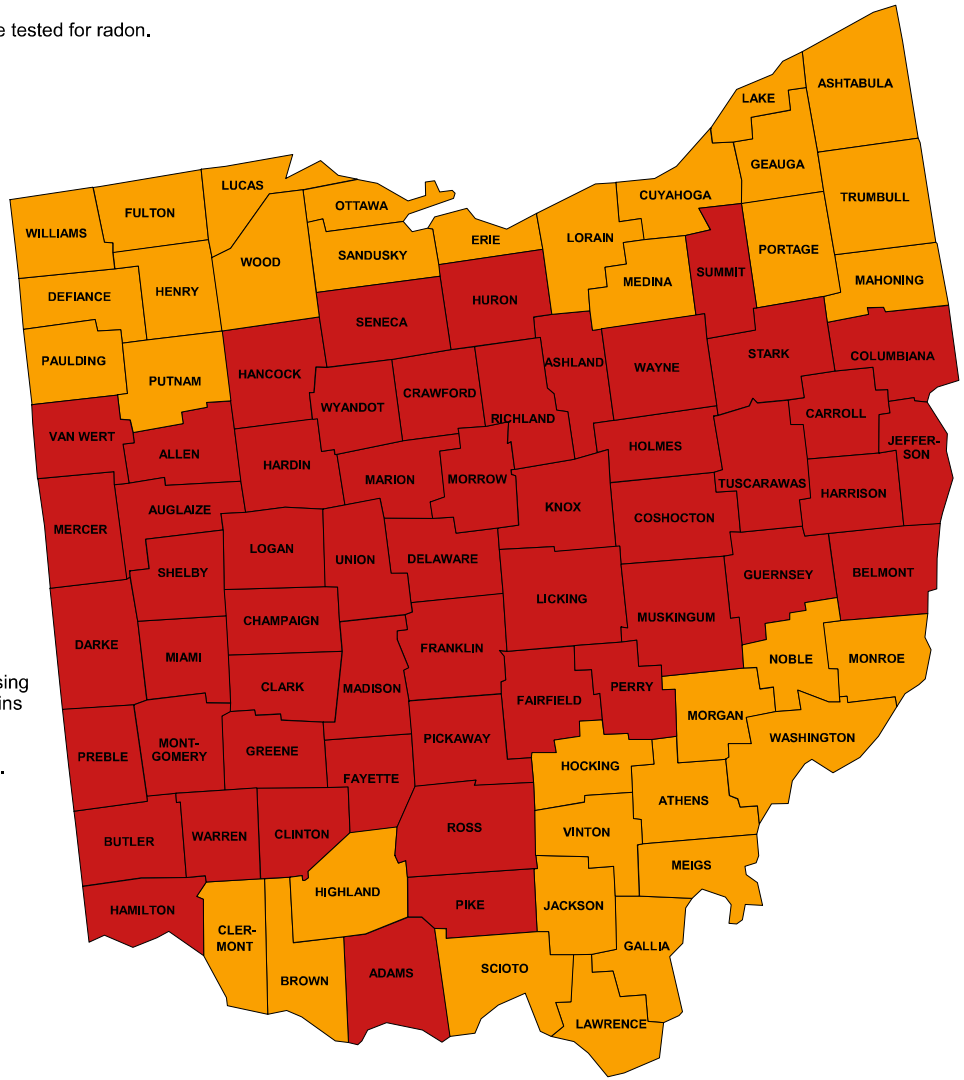

IMPORTANT: Consult the publication entitled "Preliminary Geologic Radon Potential Assessment of Ohio" (USGS Open-file Report 93-292-E) before using this map. http://energy.cr.usgs.gov/radon/grpinfo.html This document contains information on radon potential variations within counties. EPA also recommends that this map be supplemented with any available local data in order to further understand and predict the radon potential of a specific area.

Zone 1 Zone 2 Zone 3

Legend

NPS - National Register of Historic Places Locations

National Register Of Historic Places Points

- National Historic Landmark
- National Register of HIstoric Places
- Removed from National Register of Historic Places

National Register of Historic Places Polygons

- National Historic Landmark
- National Register of Historic Places
- Removed from National Register of Historic Places

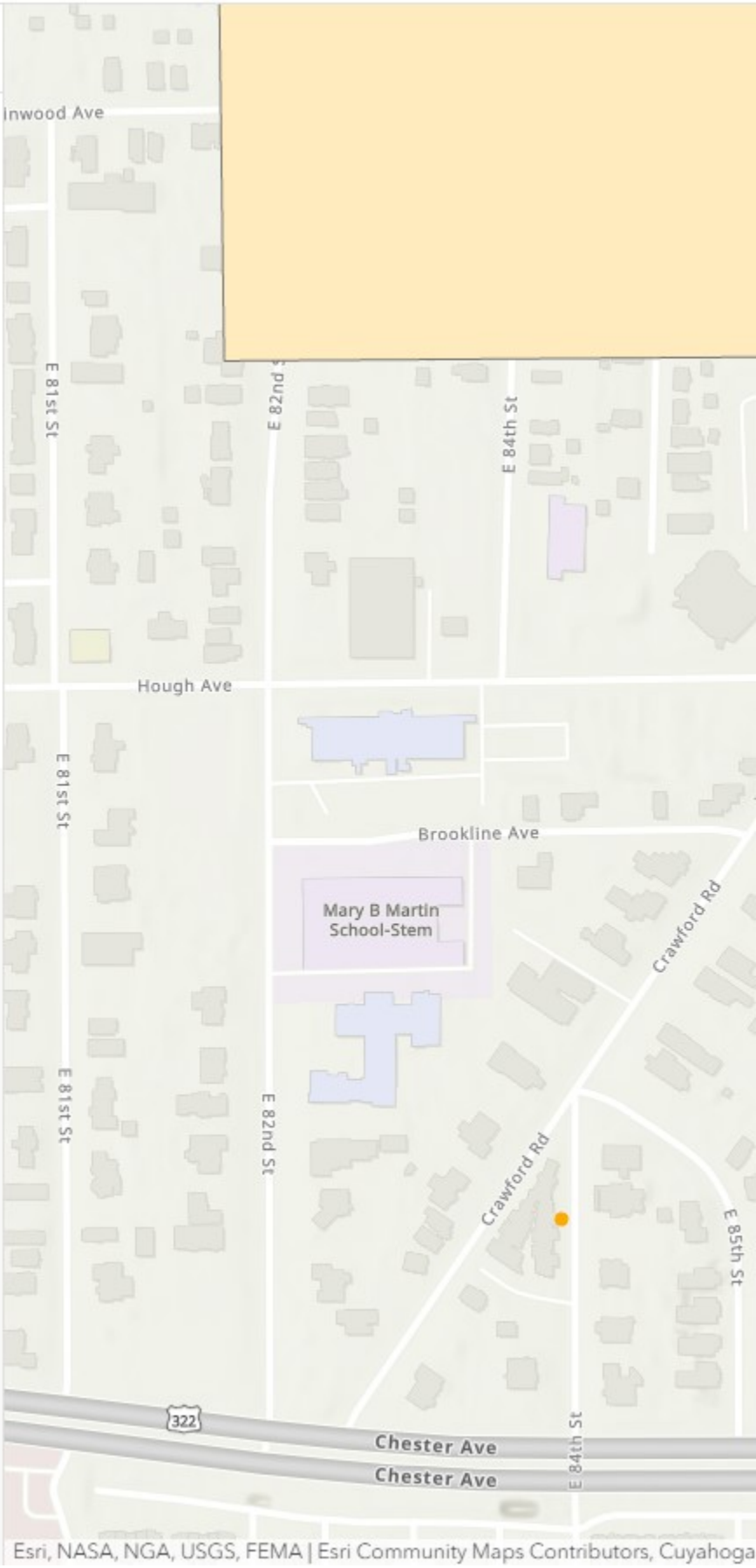

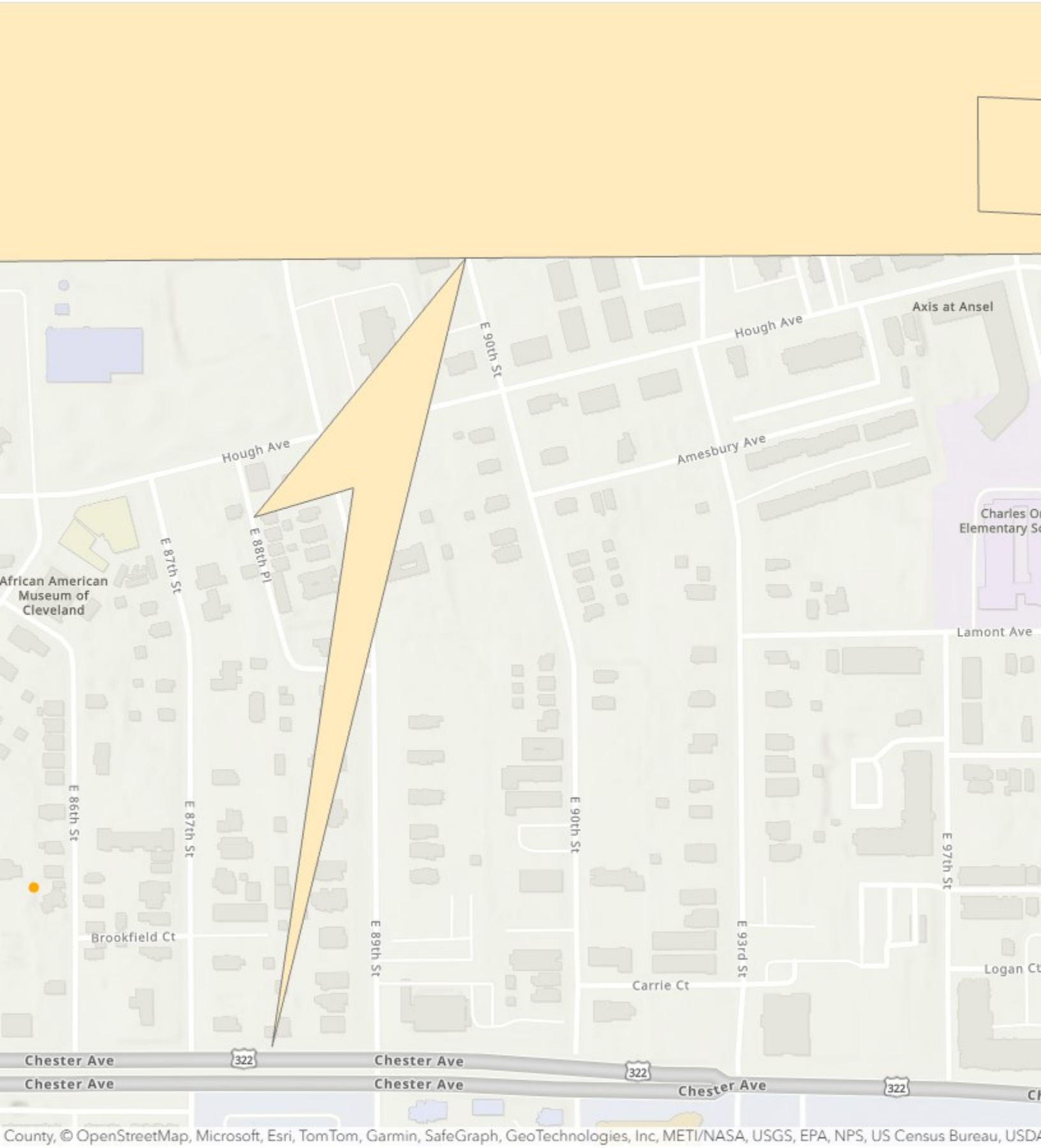
Axis at Ansel
Hough Ave
E 90th St
Hough Ave
Amesbury Ave
Charles O
Elementary S
African American
Museum of
Cleveland
E 87th St
E 88th Pl
Lamont Ave
E 86th St
E 87th St
E 90th St
E 97th St
Brookfield Ct
E 89th St
E 93rd St
Logan Ct
Carrie Ct
Chester Ave
322
Chester Ave
322
Chester Ave
Chester Ave
322
Chester Ave
County, © OpenStreetMap, Microsoft, Esri, TomTom, Garmin, SafeGraph, GeoTechnologies, Inc, METI/NASA, USGS, EPA, NPS, US Census Bureau, USDA

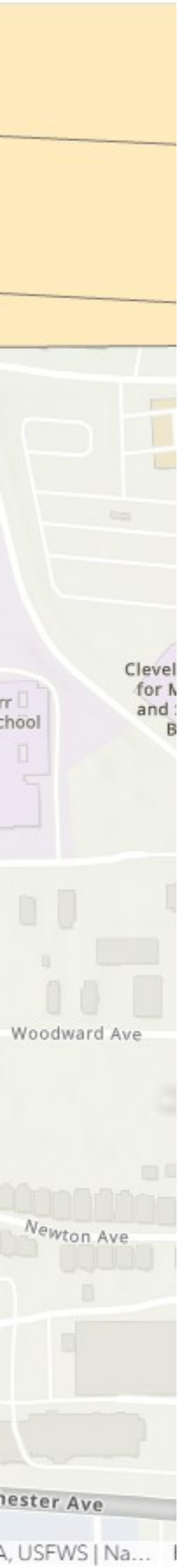
Woodward Ave
Newton Ave
A, USFWS | Na...

National Flood Hazard Layer FIRMette

FEMA

81°37'46"W 41°30'48"N

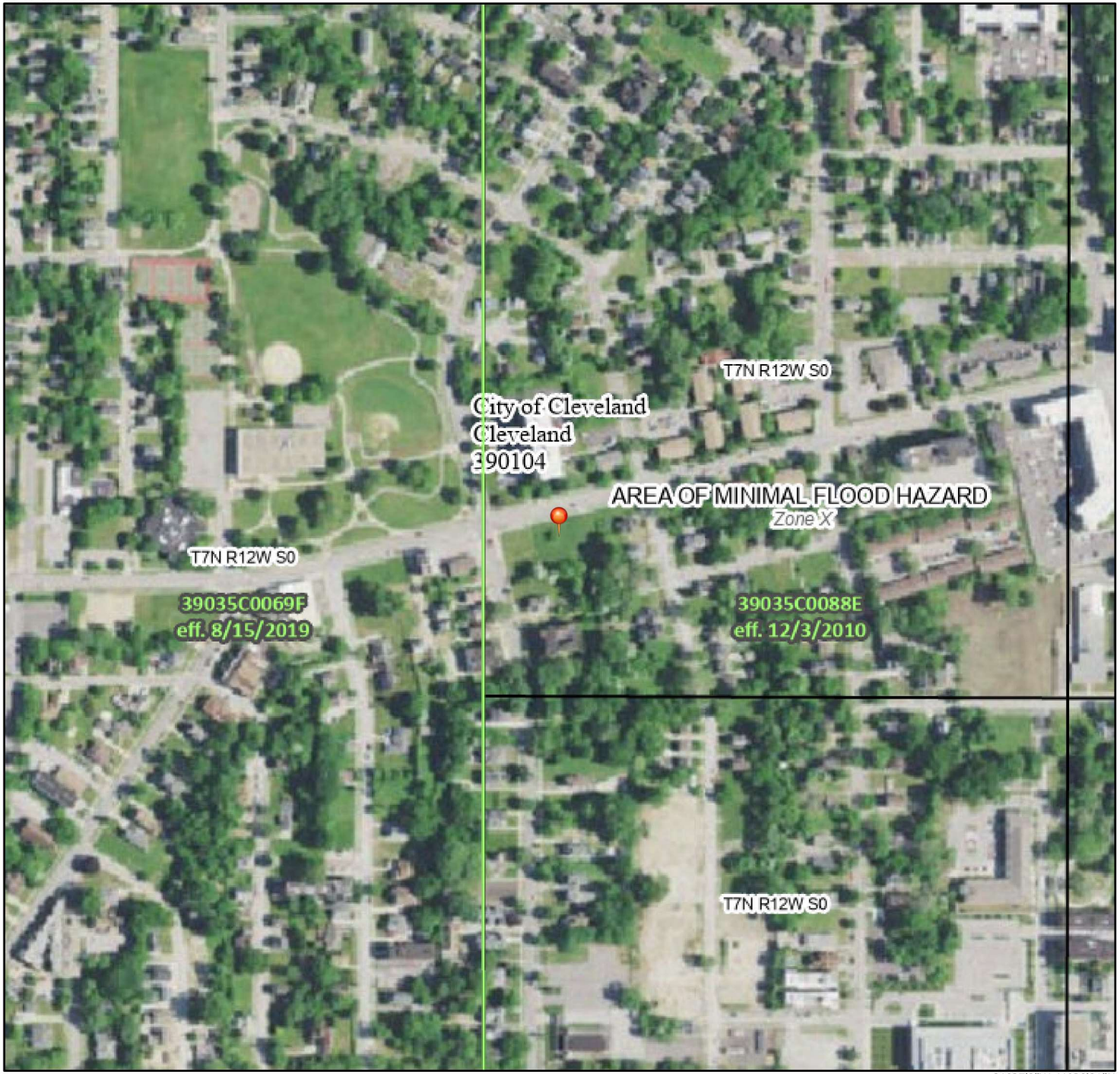

Feet

0 250 500 1,000 1,500 2,000

1:6,000

81°37'9"W 41°30'21"N

Basemap Imagery Source: USGS National Map 2023

Legend

SEE FIS REPORT FOR DETAILED LEGEND AND INDEX MAP FOR FIRM PANEL LAYOUT

SPECIAL FLOOD HAZARD AREAS

- Without Base Flood Elevation (BFE) *Zone A, V, A99*
- With BFE or Depth *Zone AE, AO, AH, VE, AR*
- Regulatory Floodway

OTHER AREAS OF FLOOD HAZARD

- 0.2% Annual Chance Flood Hazard, Areas of 1% annual chance flood with average depth less than one foot or with drainage areas of less than one square mile *Zone X*
- Future Conditions 1% Annual Chance Flood Hazard *Zone X*
- Area with Reduced Flood Risk due to Levee. See Notes. *Zone X*
- Area with Flood Risk due to Levee *Zone D*

OTHER AREAS

- NO SCREEN Area of Minimal Flood Hazard *Zone X*
- Effective LOMRs
- Area of Undetermined Flood Hazard *Zone D*

GENERAL STRUCTURES

- Channel, Culvert, or Storm Sewer
- Levee, Dike, or Floodwall

OTHER FEATURES

- B 20.2 / 17.5 Cross Sections with 1% Annual Chance Water Surface Elevation
- 8 Coastal Transect
- 513 Base Flood Elevation Line (BFE)
- Limit of Study
- Jurisdiction Boundary
- Coastal Transect Baseline
- Profile Baseline
- Hydrographic Feature

MAP PANELS

- Digital Data Available
- No Digital Data Available
- Unmapped

N

The pin displayed on the map is an approximate point selected by the user and does not represent an authoritative property location.

This map complies with FEMA's standards for the use of digital flood maps if it is not void as described below. The basemap shown complies with FEMA's basemap accuracy standards

The flood hazard information is derived directly from the authoritative NFHL web services provided by FEMA. This map was exported on 3/18/2025 at 12:07 AM and does not reflect changes or amendments subsequent to this date and time. The NFHL and effective information may change or become superseded by new data over time.

This map image is void if the one or more of the following map elements do not appear: basemap imagery, flood zone labels, legend, scale bar, map creation date, community identifiers, FIRM panel number, and FIRM effective date. Map images for unmapped and unmodernized areas cannot be used for regulatory purposes.

U.S. Fish and Wildlife Service
National Wetlands Inventory

National Wetlands Inventory Map

March 18, 2025

Wetlands

- Estuarine and Marine Deepwater
- Estuarine and Marine Wetland
- Freshwater Emergent Wetland
- Freshwater Forested/Shrub Wetland
- Freshwater Pond
- Lake
- Other
- Riverine

This map is for general reference only. The US Fish and Wildlife Service is not responsible for the accuracy or currentness of the base data shown on this map. All wetlands related data should be used in accordance with the layer metadata found on the Wetlands Mapper web site.

National Wetlands Inventory (NWI)
This page was produced by the NWI mapper

Find a River

State

State

Ohio

Classification

Outstandingly Remarkable Values

Results

Big & Little Darby Creeks

Little Beaver Creek

Little Miami River

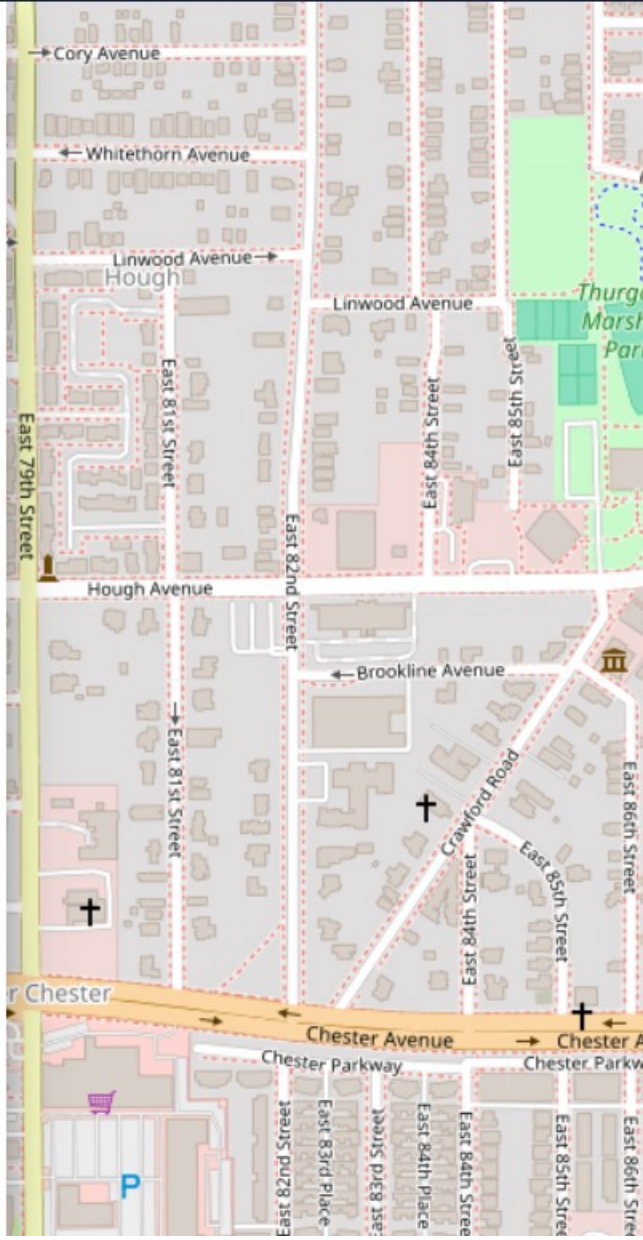

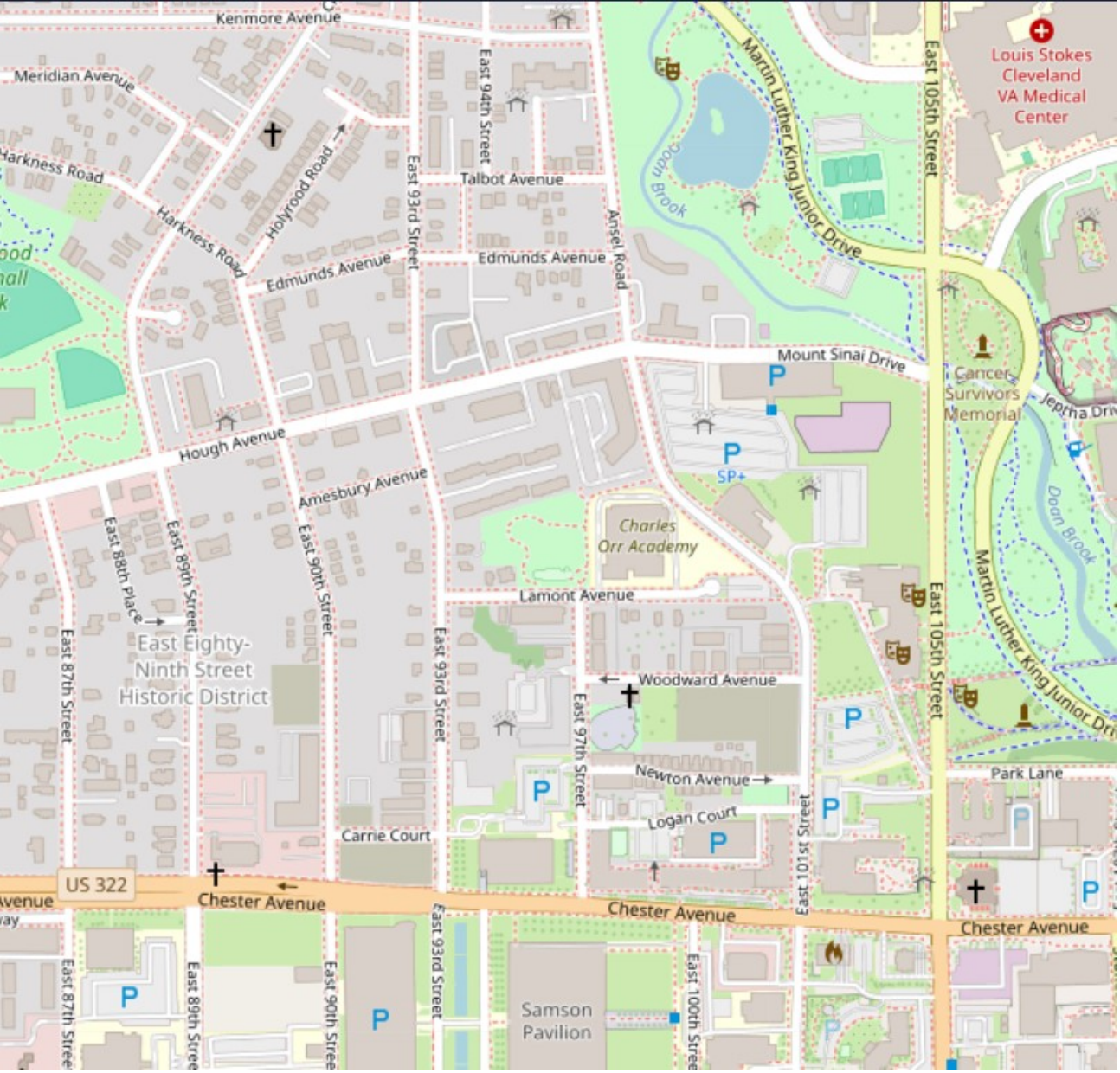
Kenmore Avenue
Meridian Avenue
Harkness Road
Harkness Road
Holyrood Road
East 93rd Street
East 94th Street
Talbot Avenue
Edmunds Avenue
Edmunds Avenue
Ansel Road
Martin Luther King Junior Drive
Doan Brook
East 105th Street
Louis Stokes Cleveland VA Medical Center
Mount Sinai Drive
Cancer Survivors Memorial
Jeptha Drive
Hough Avenue
Amesbury Avenue
SP+
Charles Orr Academy
Doan Brook
Martin Luther King Junior Drive
East 88th Place
East 89th Street
East 90th Street
East 87th Street
East Eighty-Ninth Street Historic District
Lamont Avenue
Woodward Avenue
East 97th Street
Newton Avenue
Park Lane
Logan Court
Carnie Court
East 101st Street
US 322
Chester Avenue
Chester Avenue
Chester Avenue
East 93rd Street
Samson Pavilion
East 100th Street

U.S. Fish and Wildlife Service

Coastal Barrier Resources System Mapper Documentation



CBRS Units

- Otherwise Protected Area
- System Unit
- CBRS Buffer Zone
- -81.624122, 41.509533

0 30 60 120 180 ft

1:2,257

The pin location displayed on the map is a point selected by the user. Failure of the user to ensure that the pin location displayed on this map correctly corresponds with the user supplied address/location description below may result in an invalid federal flood insurance policy. **The U.S. Fish and Wildlife Service (Service) has not validated the pin location with respect to the user supplied address/location description below. The Service recommends that all pin locations be verified by federal agencies prior to use of this map for the provision or denial of federal funding or financial assistance**. Please note that a structure bisected by the Coastal Barrier Resources System (CBRS) boundary (i.e., both "partially in" and "partially out") is within the CBRS and therefore affected by CBRA's restrictions on federal flood insurance. A pin placed on a bisected structure must be placed on the portion of the structure within the unit (including any attached features such as a deck or stairs).

User Name: Halle Miller
User Organization: Partners Environmental Consulting, Inc.
User Supplied Address/Location Description: 8900-8928 Hough Avenue, Cleveland, Ohio
Pin Location: Outside CBRS
Pin Flood Insurance Prohibition Date: N/A
Pin System Unit Establishment Date: N/A

The user placed pin location is not within the CBRS. The official CBRS maps are accessible at https://www.fws.gov/library/collections/official-coastal-barrier-resources-system-maps.

The CBRS information is derived directly from the CBRS web service provided by the Service. This map was exported on 3/27/2025 and does not reflect changes or amendments subsequent to this date. The CBRS boundaries on this map may become superseded by new boundaries over time.

This map image may be void if one or more of the following map elements do not appear: basemap imagery, CBRS unit labels, prohibition date labels, legend, scale bar, map creation date. For additional information about flood insurance and the CBRS, visit: https://www.fws.gov/node/263838.

Ohio Coastal Atlas Map Viewer

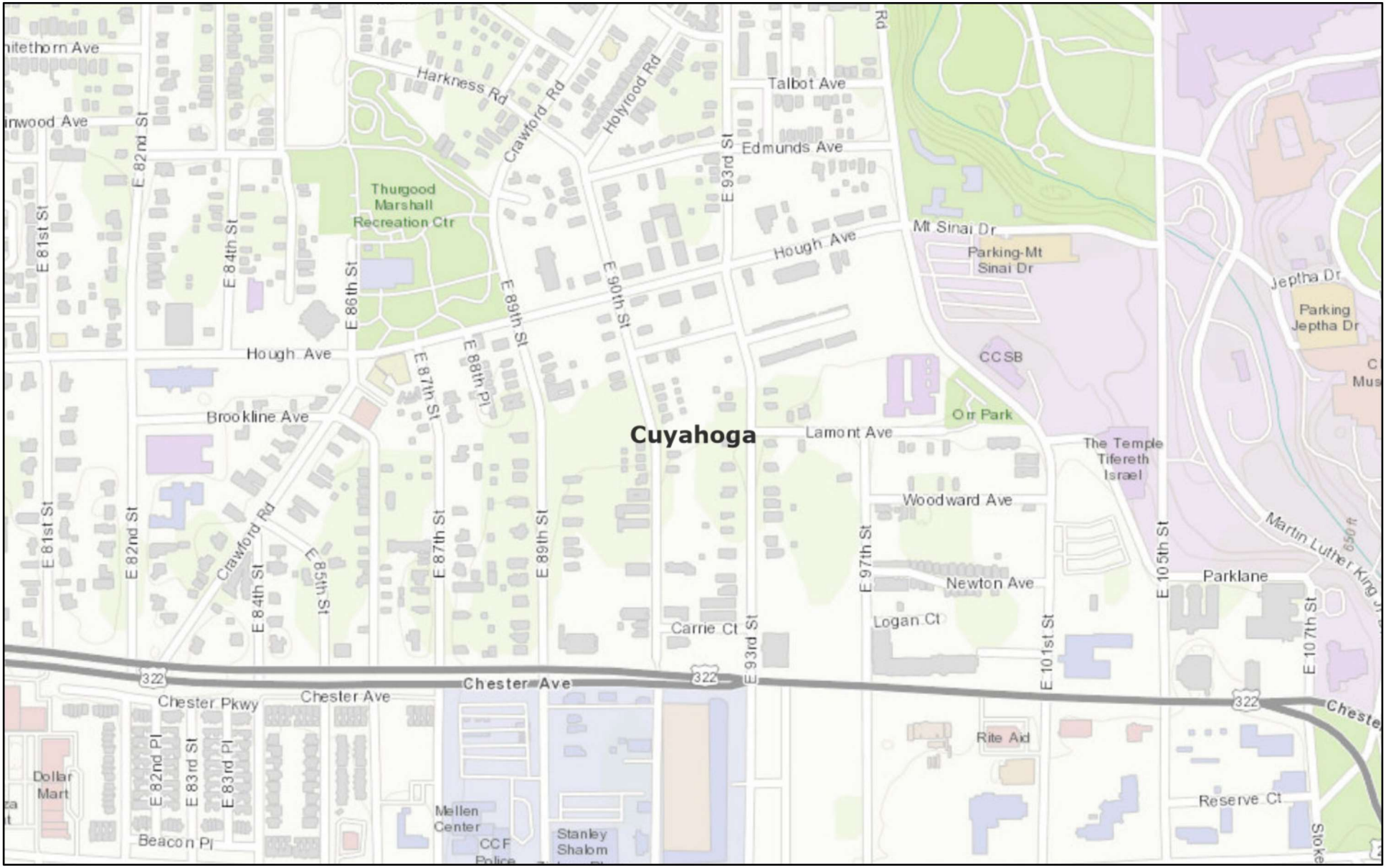

March 18, 2025

1:9,028

0 0.05 0.1 0.2 mi

0 0.07 0.15 0.3 km

Cuyahoga County, Esri, HERE, Garmin, INCREMENT P, USGS, METI/NASA, EPA, USDA

ODNR - Office of Coastal MGMT

Sole Source Aquifer Map

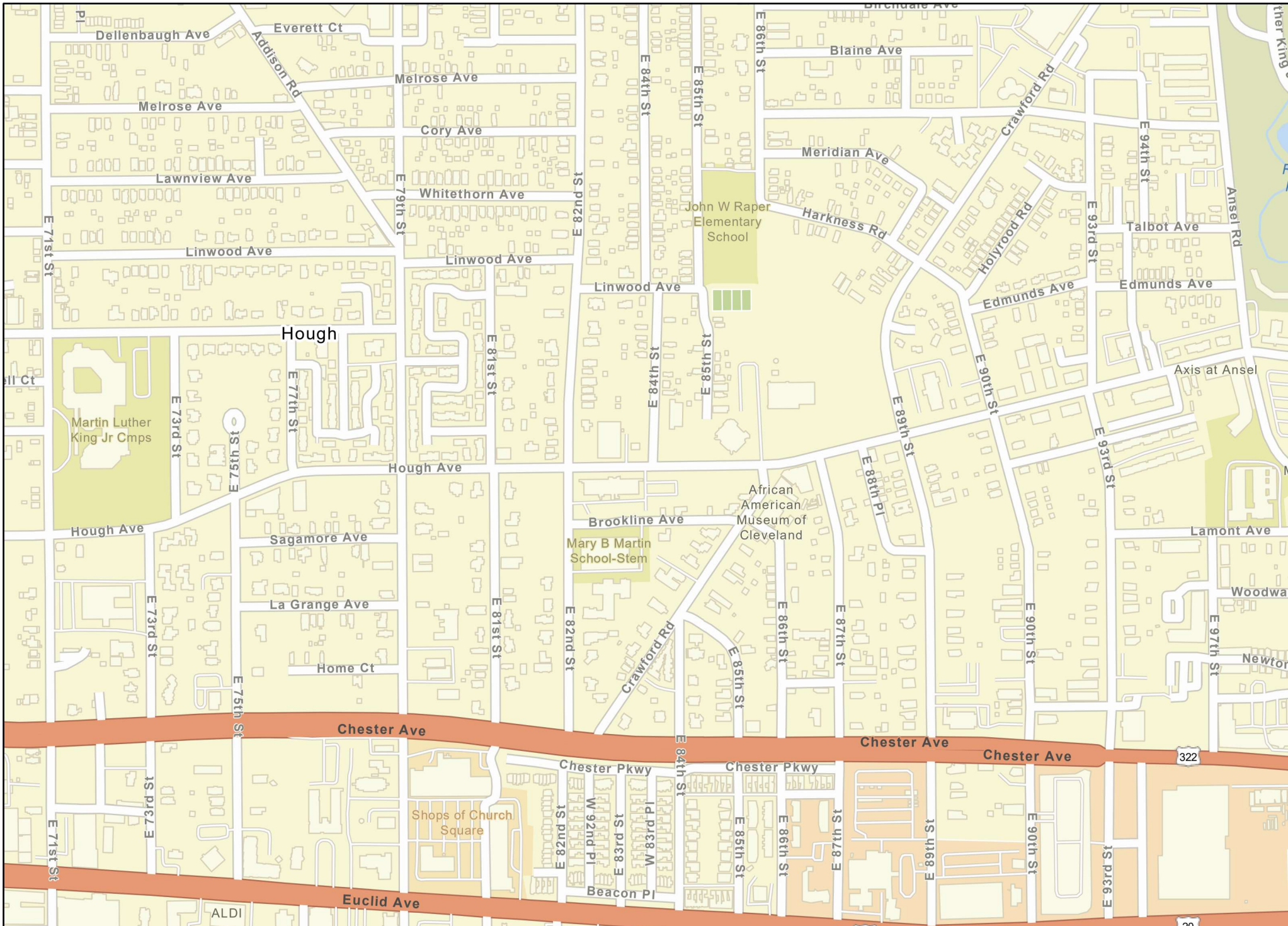

Protected Agriculture Lands Database Web Mapping App

Legend

Protected Agricultural Lands Database - Public Sharing December 2022

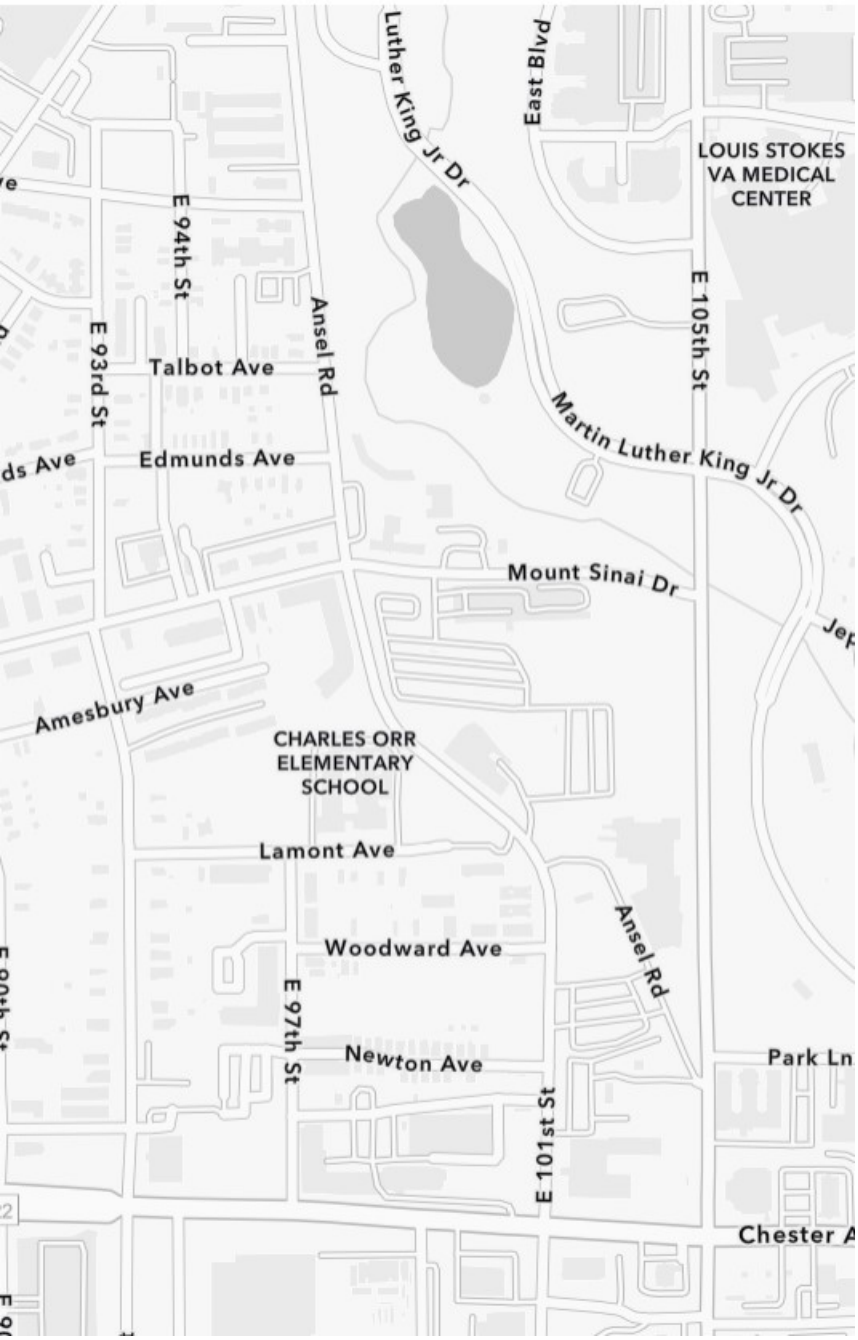
Luther King Jr Dr
East Blvd
LOUIS STOKES
VA MEDICAL
CENTER
E 94th St
E 93rd St
Talbot Ave
Ansel Rd
E 105th St
Martin Luther King Jr Dr
Edmunds Ave
Mount Sinai Dr
Amesbury Ave
CHARLES ORR
ELEMENTARY
SCHOOL
Lamont Ave
Woodward Ave
Ansel Rd
E 97th St
Newton Ave
Park Ln
E 101st St
Chester A

Details

Critical Habitat for Threatened & Endangered Species [USFWS]

Welcome to the US Fish & Wildlife Service's map of Threatened and Endangered Species with Critical Habitat designation across the United States. You are about to use an online mapper that displays designated critical habitat spatial information. It is important to understand that the designated critical habitat displayed in this mapper **DOES NOT** represent all of the critical habitat designated by the U.S Fish & Wildlife Service. Only digitized critical habitat submitted into this system is available. This means that there is additional designated critical habitat that is not displayed in this mapper. If you require critical habitat spatial data not available here, please contact the lead FWS Region for that species.

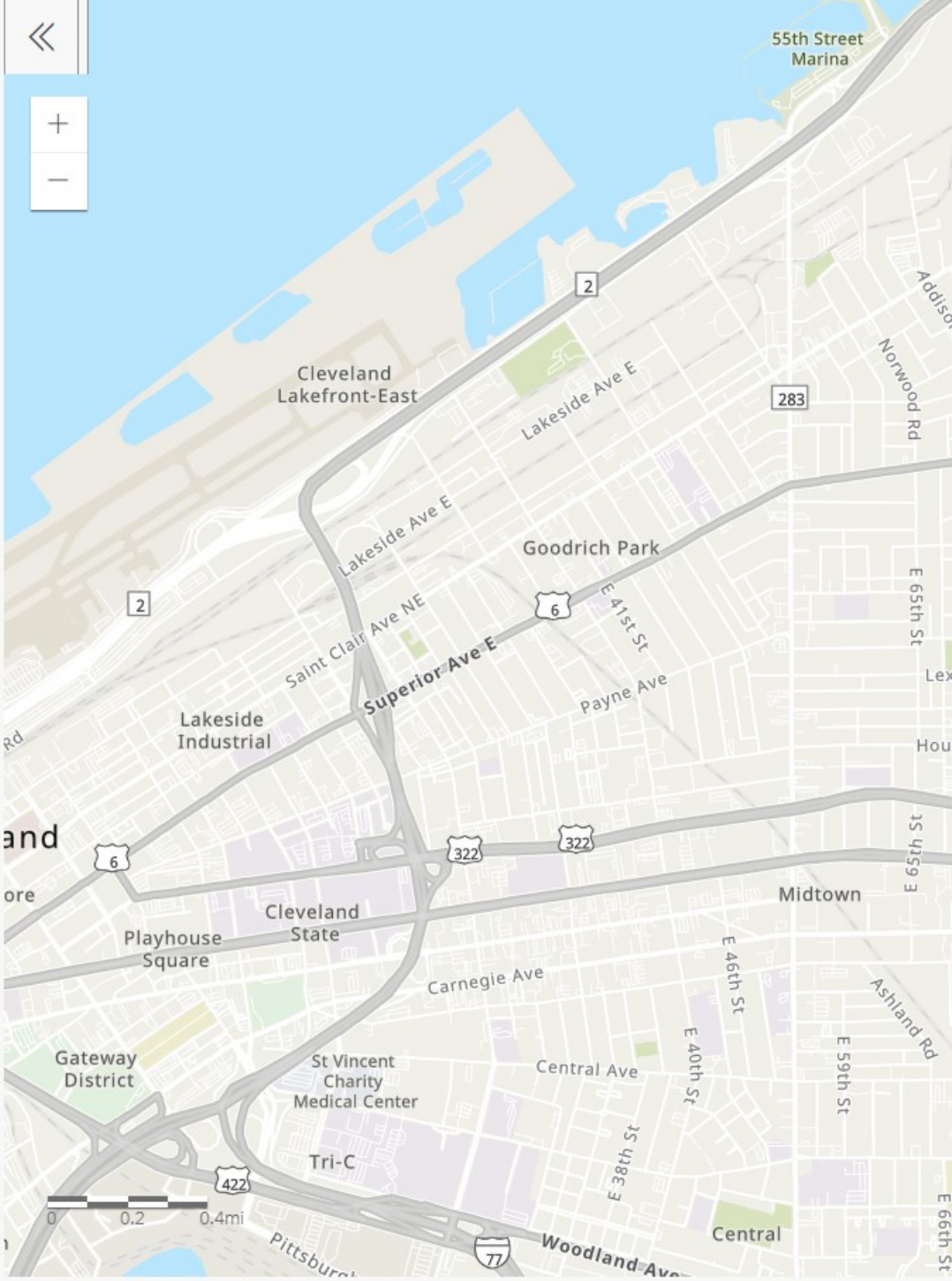

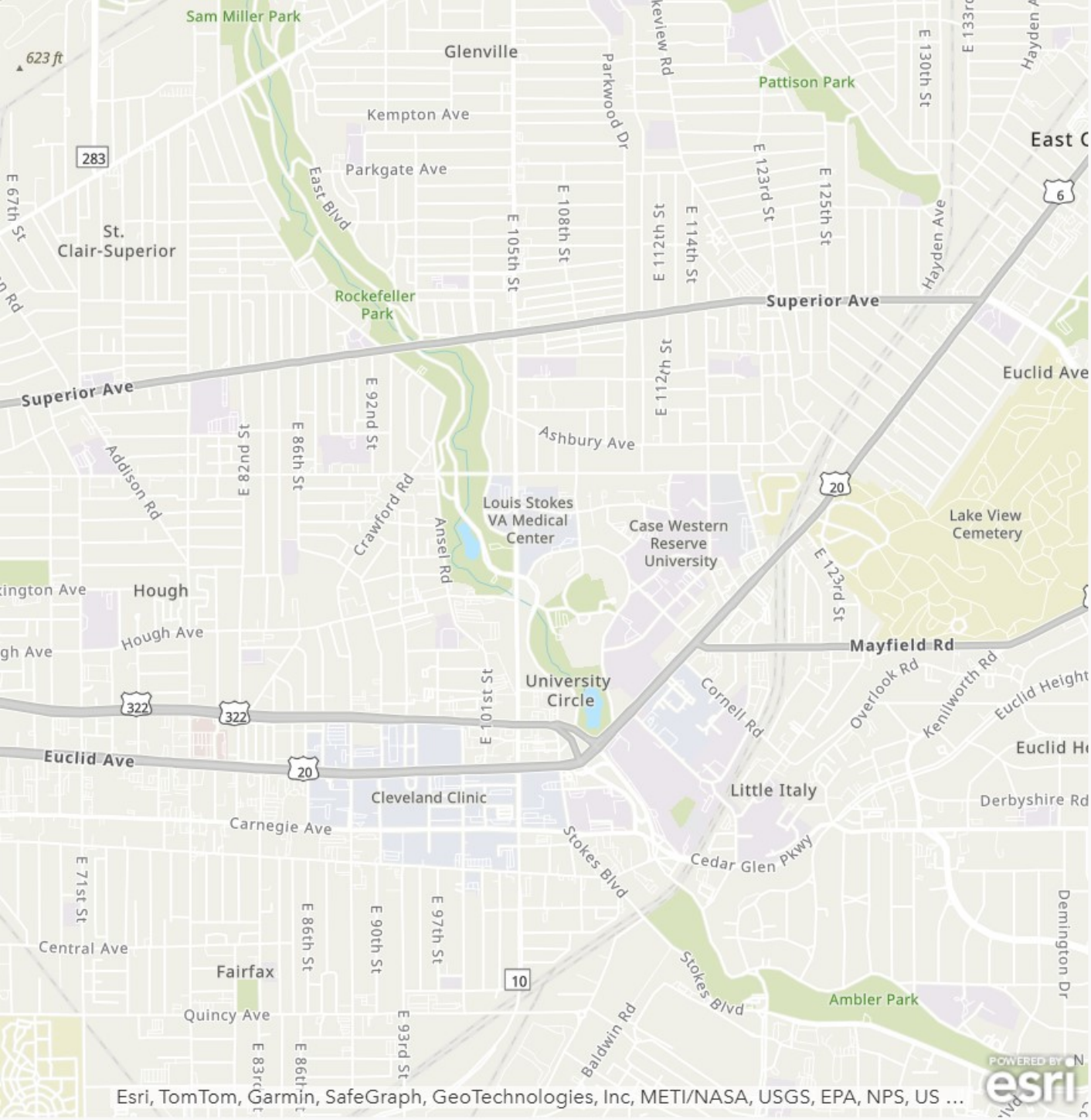
Sam Miller Park
623 ft
Glenville
Kempton Ave
Parkgate Ave
East Blvd
Parkwood Dr
Pattison Park
East C
E 130th St
E 133rd
Hayden Ave
E 67th St
St.
Clair-Superior
Rockefeller
Park
E 105th St
E 108th St
E 112th St
E 114th St
E 123rd St
E 125th St
Superior Ave
Superior Ave
Euclid Ave
E 92nd St
E 86th St
E 82nd St
Ashbury Ave
Addison Rd
Crawford Rd
Ansel Rd
Louis Stokes
VA Medical
Center
Case Western
Reserve
University
Lake View
Cemetery
Hough
Hough Ave
Mayfield Rd
University
Circle
E 101st St
Cornell Rd
Overlook Rd
Kenilworth Rd
Euclid Height
Euclid Ave
Cleveland Clinic
Little Italy
Derbyshire Rd
Carnegie Ave
Stokes Blvd
Cedar Glen Pkwy
E 71st St
E 86th St
E 90th St
E 97th St
Central Ave
Fairfax
Stokes Blvd
Ambler Park
Demington Dr
Quincy Ave
E 93rd St
Baldwin Rd
Esri, TomTom, Garmin, SafeGraph, GeoTechnologies, Inc, METI/NASA, USGS, EPA, NPS, US ...
POWERED BY esri

Cuyahoga County State Listed Animal Species

Common Name	Scientific Name	Group	State Status	Federal Status
Upland Sandpiper	*Bartramia longicauda*	Bird	Endangered	
Least Bittern	*Ixobrychus exilis*	Bird	Threatened	
Dark-eyed Junco	*Junco hyemalis*	Bird	Special Interest	
Cerulean Warbler	*Setophaga cerulea*	Bird	Species of Concern	
Golden-winged Warbler	*Vermivora chrysoptera*	Bird	Special Interest	
Blue-headed Vireo	*Vireo solitarius*	Bird	Special Interest	
Northern Clearwater Crayfish	*Faxonius propinquus*	Crayfish	Species of Concern	
Ocellated Darner	*Boyeria grafiana*	Dragonfly	Threatened	
Tiger Spiketail	*Cordulegaster erronea*	Dragonfly	Species of Concern	
Lake Sturgeon	*Acipenser fulvescens*	Fish	Endangered	
Bigmouth Shiner	*Notropis dorsalis*	Fish	Threatened	
Channel Darter	*Percina copelandi*	Fish	Threatened	
Longnose Dace	*Rhinichthys cataractae*	Fish	Species of Concern	
Star-nosed Mole	*Condylura cristata*	Mammal	Species of Concern	

Data from the Ohio Natural Heritage Database

Species reported extant in county since 1980

6/23/2023

Absence of a species on this list does not indicate absence from the county. The information contained in this list does not represent coordination with ODNR or fulfill NEPA or other federal/state requirements. All federally and/or state listed bat species have ranges that encompass the entire state and are not included on county lists. For further information on current listed species, please use the following link:

State Listed Species | Ohio Department of Natural Resources (ohiodnr.gov)

Common Name	Scientific Name	Group	State Status	Federal Status
Gray Fox	*Urocyon cinereoargenteus*	Mammal	Species of Concern	
Spotted Turtle	*Clemmys guttata*	Reptile	Threatened	
Blanding's Turtle	*Emydoidea blandingii*	Reptile	Threatened	
Smooth Greensnake	*Opheodrys vernalis*	Reptile	Endangered	
Queensnake	*Regina septemvittata*	Reptile	Species of Concern	

Data from the Ohio Natural Heritage Database

Species reported extant in county since 1980

6/23/2023

Absence of a species on this list does not indicate absence from the county. The information contained in this list does not represent coordination with ODNR or fulfill NEPA or other federal/state requirements. All federally and/or state listed bat species have ranges that encompass the entire state and are not included on county lists. For further information on current listed species, please use the following link:

State Listed Species | Ohio Department of Natural Resources (ohiodnr.gov)

Pipeline and Hazardous Materials Safety Administration

NATIONAL PIPELINE MAPPING SYSTEM

Legend

- Gas Transmission Pipelines
- Hazardous Liquid Pipelines

500 m
1000 ft

Pipelines depicted on this map represent gas transmission and hazardous liquid lines only. Gas gathering and gas distribution systems are not represented.

This map should never be used as a substitute for contacting a one-call center prior to excavation activities. Please call 811 before any digging occurs.

Questions regarding this map or its contents can be directed to npms@dot.gov.

Projection: Geographic

Datum: NAD83

Map produced by the Public Viewer application at www.npms.phmsa.dot.gov

World Imagery map service data is attributed to Esri, Maxar, Earthstar Geographics, and the GIS User Community.

Date Printed: Mar 18, 2025

811 Know what's below. Call before you dig.

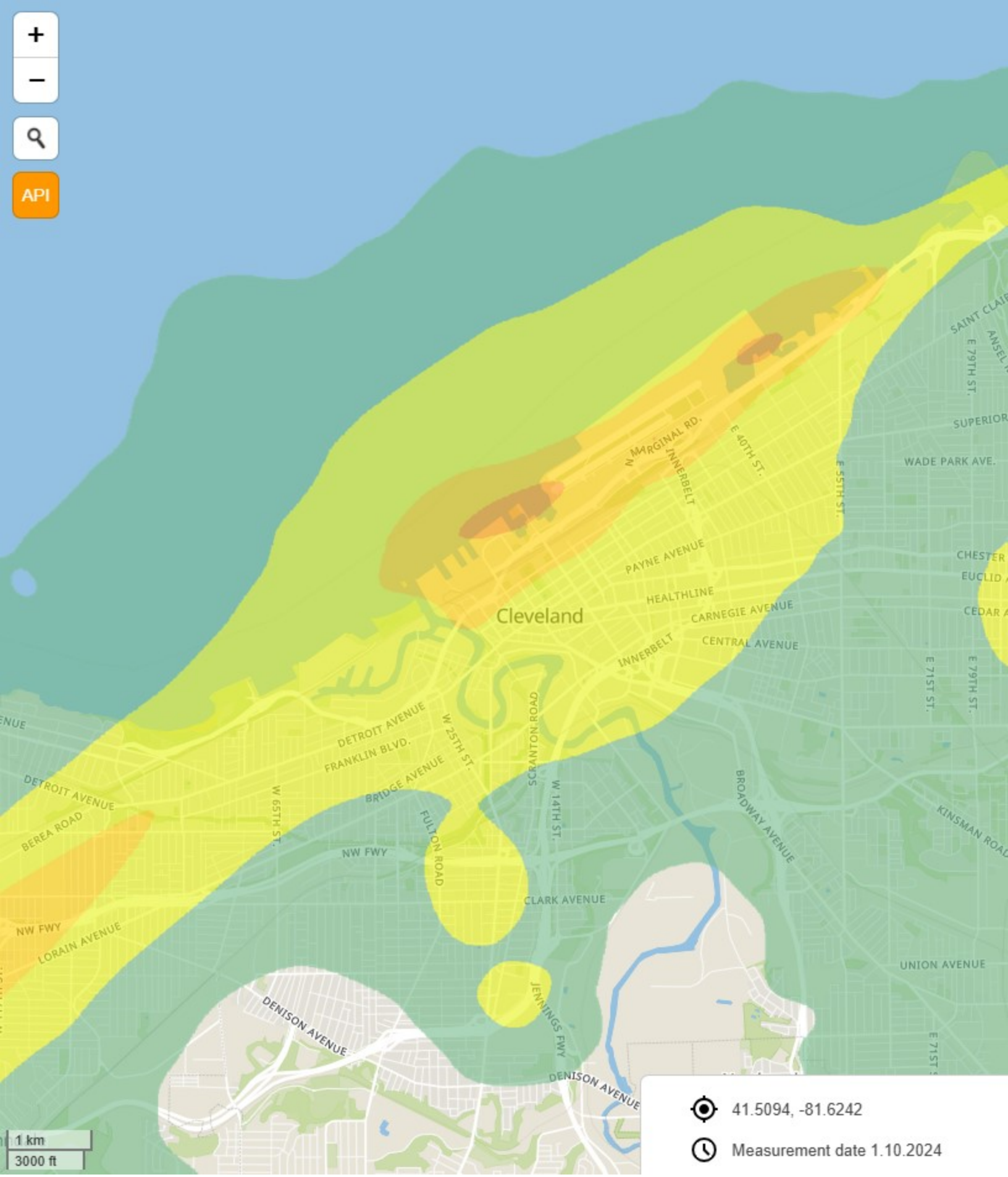

41.5094, -81.6242

Measurement date 1.10.2024

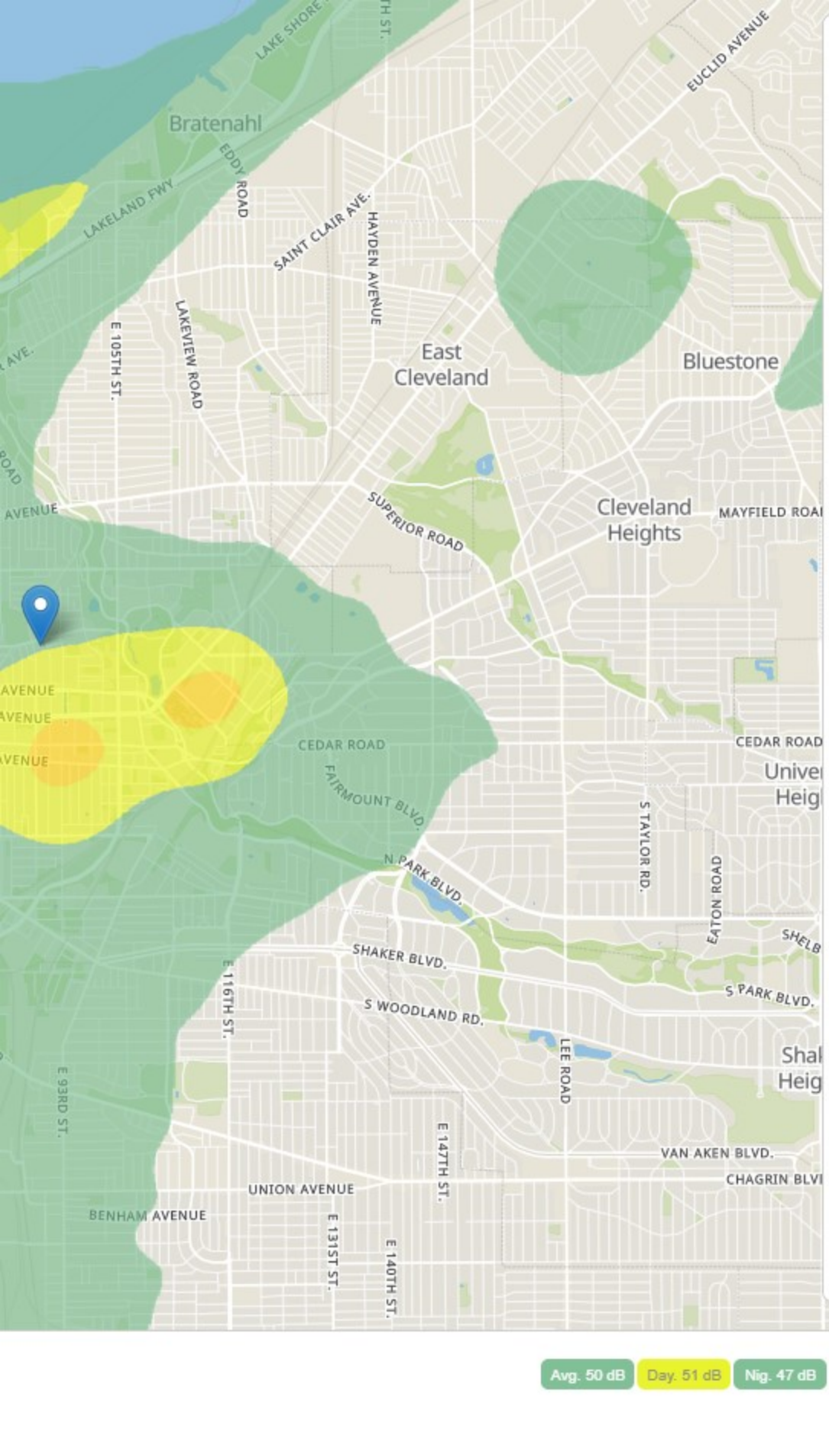

About the Flig
Dashboard

Feel free to visit our home pag
about noise map

Both decibel values and flyove
difference from the sensor me
used in the evaluation. The co
represent a range of Leq value

- < 50 db (quite rural backgro
- 50-55 db (office average ba
- 55-60 db (conversational sp
- 60-65 db (piano practice)
- 65-70 db (noisy restaurant)
- 70 > db (vacuum cleaner)

The noise values reported in t
on the measure Leq. The nois
calculated based on flight info
The values were evaluated us
and airport traffic stats and op
results.

References

Thanks to OpenSky Network f
data to map the noise around
work in gathering/cleaning the
per API. Their community spar

Thanks to Lukas Martinelli and
using Openstreetmap, we wer

sri | Powered by Geoapify | © OpenStreetMap

ht Noise Map

ge and blog for more info

ers were within ±2 value
asurement of the data points
lors used in the visualisation
es as follows:

und noise, library)

ckground noise)

peech)

his dashboard app are based
e value in each position is
rmation and other factors.
ing real sensor information
timised to provide accurate

or allowing us to use their
the world. They do a great
data and make it available
ns the whole world.

d his work on noise mapping
e able to use the mbtiles be

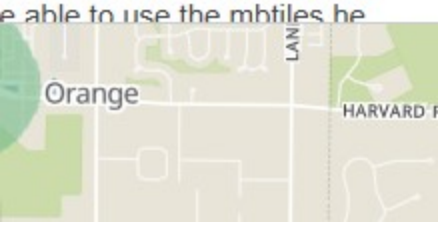

Day/Night Noise Level (DNL) Calculator

The Day/Night Noise Level Calculator is an electronic assessment tool that calculates the Day/Night Noise Level (DNL) from roadway and railway traffic. For more information on using the DNL calculator, view the **Day/Night Noise Level Calculator Electronic Assessment Tool Overview (/programs/environmental-review/daynight-noise-level-electronic-assessment-tool/)**.

Guidelines

- To display the Road and/or Rail DNL calculator(s), click on the "Add Road Source" and/or "Add Rail Source" button(s) below.
- All Road and Rail input values must be positive non-decimal numbers.
- All Road and/or Rail DNL value(s) must be calculated separately before calculating the Site DNL.
- All checkboxes that apply must be checked for vehicles and trains in the tables' headers.
- **Note #1:** Tooltips, containing field specific information, have been added in this tool and may be accessed by hovering over all the respective data fields (site identification, roadway and railway assessment, DNL calculation results, roadway and railway input variables) with the mouse.
- **Note #2:** DNL Calculator assumes roadway data is always entered.

DNL Calculator

Site ID	Hough Senior Independent Living Property
Record Date	03/18/2025
User's Name	Emily Loxley

Road # 1 Name:	**Hough Avenue**

Road #1

Vehicle Type	**Cars** ☑	**Medium Trucks** ☑	**Heavy Trucks** ☑
Effective Distance	10	10	10
Distance to Stop Sign	0	0	0
Average Speed	25	25	25
Average Daily Trips (ADT)	2643	113	36
Night Fraction of ADT	15	15	15
Road Gradient (%)			2
Vehicle DNL	56	52	70
Calculate Road #1 DNL	71	Reset	

Road # 2 Name:	**East 89th Street**

Road #2

Vehicle Type	**Cars** ☑	**Medium Trucks** ☑	**Heavy Trucks** ☑

Effective Distance	15	15	15
Distance to Stop Sign	0	0	0
Average Speed	25	25	25
Average Daily Trips (ADT)	4615	47	0
Night Fraction of ADT	15	15	15
Road Gradient (%)			2
Vehicle DNL	55	45	-Infinity
Calculate Road #2 DNL	56	Reset	

Add Road Source | Add Rail Source

Airport Noise Level	50
Loud Impulse Sounds?	○Yes ◉No
Combined DNL for all Road and Rail sources	**71**
Combined DNL including Airport	**71**
Site DNL with Loud Impulse Sound	

Calculate | Reset

Mitigation Options

If your site DNL is in Excess of 65 decibels, your options are:

- **No Action Alternative**: Cancel the project at this location
- **Other Reasonable Alternatives**: Choose an alternate site
- **Mitigation**
  - **Contact your Field or Regional Environmental Officer (/programs/environmental-review/hud-environmental-staff-contacts/)**
  - Increase mitigation in the building walls (only effective if no outdoor, noise sensitive areas)
  - Reconfigure the site plan to increase the distance between the noise source and noise-sensitive uses
  - Incorporate natural or man-made barriers. See ***The Noise Guidebook (/resource/313/hud-noise-guidebook/)***
  - Construct noise barrier. See the **Barrier Performance Module (/programs/environmental-review/bpm-calculator/)**

Tools and Guidance

Day/Night Noise Level Assessment Tool User Guide (/resource/3822/day-night-noise-level-assessment-tool-user-guide/)

Day/Night Noise Level Assessment Tool Flowcharts (/resource/3823/day-night-noise-level-assessment-tool-flowcharts/)

EJAM Report

1 Mile Ring Centered at NA, NA
Area in Square Miles: 3.14
Population: 16,473

EJScreen Multisite Report

This report summarizes environmental and socioeconomic information for user-defined areas, and combines that data into environmental justice and supplemental indexes.

Toxic Releases to Air	7,000	10,000	71	4,600	90
Traffic Proximity and Volume (daily traffic count/distance to road)	1,800,000	960,000	82	1,700,000	70
Lead Paint Indicator (% pre-1960s housing)	0.60	0.44	68	0.3	80
Superfund Proximity (site count/km distance)	0.00	0.14	0	0.39	0
RMP Proximity (facility count/km distance)	0.74	0.70	66	0.57	73
Hazardous Waste Proximity (facility count/km distance)	11.0	2.3	98	3.5	91
Underground Storage Tanks (UST) indicator	9.6	2.8	93	3.6	89
Wastewater Discharge Indicator (toxicity-weighted concentration/distance)	530	2,500	65	700,000	69
Drinking Water Non-Compliance	0.0	0.77	0	2.2	0
SOCIOECONOMIC INDICATORS					
Demographic Index USA	2.80	1.20	95	1.34	92
Supplemental Demographic Index USA	2.61	1.46	91	1.64	91
% Low Income	63%	33%	88	30%	90
% in limited English-speaking Households	2%	1%	80	5%	62
% Unemployed	13%	6%	88	6%	89
% with Less Than High School Education	20%	9%	87	11%	81
% under Age 5	4%	5%	41	5%	42
% over Age 64	19%	18%	59	18%	62
% People of Color	86%	24%	94	40%	86

Environmental Justice & Supplemental Indexes

The environmental justice and supplemental indexes are a combination of environmental and socioeconomic information. For each of the environmental indicators in EJScreen, there is an EJ Index and a Supplement Index. The indexes for a selected area are compared to those for all other locations in the state or nation. For more information and calculation details on the EJ and supplemental indexes, please visit the EJScre website.

EJ INDEXES

The EJ indexes help users screen for potential EJ concerns. To do this, the EJ index combines data on low income and people of color populations with a single environmental indicator.

SELECTED VARIABLES	PERCENTILE IN STATE	PERCENTILE IN USA
EJ INDEXES		
Particulate Matter EJ Index	93	86
Ozone EJ Index	92	95
Nitrogen Dioxide (NO2) EJ Index	96	95
Diesel Particulate Matter EJ Index	98	97
Toxic Releases to Air EJ Index	93	97
Traffic Proximity and Volume EJ Index	94	91
Lead Paint EJ Index	92	95
Superfund Proximity EJ Index	0	0
RMP Proximity EJ Index	91	92
Hazardous Waste Proximity EJ Index	97	97
Underground Storage Tanks EJ Index	92	90
Wastewater Discharge EJ Index	92	93
Drinking Water Non-Compliance EJ Index	0	0
SUPPLEMENTAL EJ INDEXES		
Particulate Matter Supplemental EJ Index	90	84
Ozone Supplemental EJ Index	90	95
Nitrogen Dioxide (NO2) Supplemental EJ Index	94	95
Diesel Particulate Matter Supplemental EJ Index	96	96
Toxic Releases to Air Supplemental EJ Index	90	97
Traffic Proximity and Volume Supplemental EJ Index	93	91
Lead Paint Supplemental EJ Index	87	94
Superfund Proximity Supplemental EJ Index	0	0
RMP Proximity Supplemental EJ Index	87	91
Hazardous Waste Proximity Supplemental EJ Index	96	97
Underground Storage Tanks Supplemental EJ Index	87	88
Wastewater Discharge Supplemental EJ Index	88	91
Drinking Water Non-Compliance Supplemental EJ Index	0	0

SELECTED VARIABLES	VALUE
BREAKDOWN BY RACE	
% Hispanic or Latino	2%
% Black or African American (non-Hispanic, single race)	74%
% Asian (non-Hispanic, single race)	4%
% American Indian and Alaska Native (non-Hispanic, single race)	0%
% Native Hawaiian and Other Pacific Islander (non-Hispanic, single race)	0%
% Other race (non-Hispanic, single race)	1%
% Two or more races (non-Hispanic)	5%
% White (non-Hispanic, single race)	14%
BREAKDOWN BY GENDER	
% Male	46%
% Female	54%
LIMITED ENGLISH SPEAKING BREAKDOWN	
%Spanish lang (as %of limited English hhlds)	21%
%Other Indo-European lang (as %of limited English hhlds)	28%
%Asian-Pacific Island lang (as %of limited English hhlds)	35%
%Other lang (as %of limited English hhlds)	15%

Note: Diesel particulate matter index is from the EPA's Air Toxics Data Update, which is the Agency's ongoing, comprehensive evaluation of air toxics in the United States. This effort aims to prioritize air toxics, emission sources, and locations of interest for further study. It is important to remember that the air toxics data presented here provide broad estimates of health risks over geographic areas of the country, not definitive risks to specific individuals or locations.

APPENDIX I
PROFESSIONAL RESUMES

Copyright © 2025, Partners

PARTNERS

Emily R. Loxley
Environmental Professional I, Assessment, Remediation, and Revitalization

FIELDS OF COMPETENCE

- Environmental Site Assessments
- Soil Sampling and Identification
- Low-Flow Groundwater Sampling
- AutoCAD
- Data Analysis and Interpretation
- Watershed Management

CREDENTIALS

- Bachelor of Science, Environmental Science, Bowling Green State University, Bowling Green, Ohio
- OSHA 40-Hour Hazardous Waste Operations and Emergency Response Training

EXPERIENCE SUMMARY

Ms. Emily Loxley is an environmental scientist at Partners Environmental as an Environmental Professional I. She possesses experience in water and soil data collection, project management, and maintaining strong client relationships. Ms. Loxley obtained her Bachelor of Science in Environmental Science from Bowling Green State University in 2023, with a specialization in watershed management. Highlighted studies include hydrology, fluvial geomorphology, and anthropogenic disturbances to the water cycle.

SELECTED PROJECTS

Phase I Environmental Site Assessment – Bedford, Ohio: Ms. Loxley completed a Phase I Environmental Site Assessment (ESA) for an undeveloped, wooded property surrounded by residential and commercial land. She completed this report in accordance with ASTM standards, utilizing databases, public records from government agencies, and historical records. She completed an inspection of the Subject Property and assessed non-scope items including asbestos containing materials, lead-based paint, and radon. She based the findings and conclusions of the report on all of these factors.

Draft Environmental Impact Statement – Bowling Green State University, Bowling Green, OH: Ms. Loxley served as the project manager for the environmental capstone project at Bowling Green State University. She orchestrated and oversaw the research and assembly of a draft environmental impact statement for the Office of Campus Operations. The project evaluated ten different alternatives regarding the addition of an electric vehicle DC level two charger. Ms. Loxley also acted as a liaison between the clients and team members throughout all stages of the project to promote clear and effective communication.

National Lakes Assessment – Georgia, South Carolina, and Alabama: Ms. Loxley assisted the U.S. EPA with data collection for the National Lakes Assessment across eleven sites. Her responsibilities included water and benthic sampling, quantitative water quality data collection, recording observations on the surrounding environment, and helping with boat and equipment upkeep to protect the integrity and accuracy of the collected data.

Covid-19 Monitoring through Wastewater Sampling – Prisons throughout Eastern Ohio: Ms. Loxley traveled to six prisons biweekly to collect wastewater samples to be analyzed for increasing trends in Covid-19 among prisoners. She utilized an ISCO sampler machine to create a 24-hour composite sample. Ms. Loxley was committed to collecting accurate and comprehensive samples to properly protect the prisoners.

PARTNERS

Halle A. Miller
Associate Director,
Assessment, Remediation,
and Revitalization

FIELDS OF COMPETENCE

- Environmental Site Assessments
- VAP Investigations
- Asbestos Survey & Oversight
- BUSTR Investigations
- OHFA & HUD Compliance

CREDENTIALS

- BS Engineering Management and Environmental Science, Miami University, Oxford, Ohio
- OSHA 40-Hour Hazardous Waste Operations and Emergency Response
- Ohio Asbestos Hazard Evaluation Specialist (ES36323)
- Ohio Asbestos Hazard Abatement Specialist (AS545737)
- Ohio Department of Health Lead Risk Assessor (LA9525)

PROFESSIONAL AFFILIATIONS

- Women's Leadership Initiative and Young Leaders Committees, Urban Land Institute
- Industry-At-Large Member and Annual Meeting Chair, Board of Trustees, The Ohio Academy of Science
- Miami University College of Engineering and Computing, Women's Advisory Council Mentorship Program

EXPERIENCE SUMMARY

Ms. Halle Miller has six years of experience in environmental due diligence, including Phase I and Phase II Environmental Site Assessments (ESAs), asbestos and hazardous materials surveys, lead-based paint (LBP) inspections, and property condition assessments (PCAs). She is knowledgeable in environmental remediation and compliance, as well as grant writing. Ms. Miller is well versed in Ohio Environmental Protection Agency (EPA) Voluntary Action Program (VAP) and Bureau of Underground Storage Tank Regulations (BUSTR) investigations. She works in a senior project management capacity and has developed and implemented technical training programs.

SELECTED PROJECTS

Due Diligence, 22-Site Portfolio – Columbus, Ohio: Ms. Miller managed due diligence services for a portfolio of 22 retail shopping centers, including Phase I ESAs, ADA surveys, zoning reports, ALTA surveys, and PCAs. Of the 22 sites, 14 were further investigated through Phase II ESA sampling of soil, groundwater, sub-slab soil vapor, and indoor air. Subsequently, three sites required ground penetrating radar (GPR) surveys prior to underground storage tank (UST) removal, one required quarterly groundwater monitoring, and four required further delineation of constituents in groundwater and vapor media.

Former Industrial Facilities – Cleveland, Ohio: Ms. Miller completed a VAP Phase I Property Assessment of a 65-acre property which detected 56 Identified Areas. Historical uses of the site include heavy manufacturing and machining, multiple motor car companies, an electric and battery storage facility, and steel manufacturers. A Phase II PA followed for a portion of the property, with her responsibilities including coordination and oversight of soil sampling, installation of monitoring wells, groundwater sampling, sub-slab vapor sampling, data analysis, and reporting, in accordance with VAP guidelines.

Former Dairy Property – Cleveland Heights, Ohio: Ms. Miller managed a Phase I ESA and Limited Phase II Investigation of a former dairy facility that identified multiple orphan USTs, former machine shop/truck wash, and adjacent site concerns. Additional tasks supervised by Ms. Miller included a GPR survey, pre-demolition asbestos survey, National Environmental Policy Act (NEPA) assessment, and an Analysis of Brownfield Cleanup Alternatives (ABCA) report for grant submittal.

Large-Scale Pre-Demolition Asbestos Survey – Pepper Pike, Ohio: Ms. Miller was an integral part of a pre-demolition asbestos survey of nine (9) buildings and a tunnel system totaling over 100,000 square feet. Project tasks required extensive CAD mapping, sampling, analysis, and reporting. She conducted a hazardous materials and universal waste survey concurrently with the asbestos survey and assisted with providing abatement specifications and quantities for a contractor.

Affordable Housing Development – Columbus, Ohio: Ms. Miller provided a Phase I ESA, Phase II ESA, and an Environmental Review (ER) according to the Department of Housing & Urban Development (HUD) standards for a proposed residential redevelopment site funded by the Ohio Housing Finance Agency (OHFA). She oversaw the removal of petroleum-impacted soil from remnant product lines discovered on the site. Additionally, Ms. Miller identified and investigated buried cathodic anodes near the adjacent railroad tracks and managed the consequent disposal of heavy metals contaminated soils. Her tasks also consisted of a pre-demolition asbestos survey and hazardous materials survey prior to building demolition.

August Mack
ENVIRONMENTAL
4401 Rockside Road ■ Independence, OH 44131
augustmack.com

August 19, 2024

Ms. Jennifer Chandler
CHN Housing Partners
2999 Payne Avenue
Cleveland, Ohio 44114

Re: *Revised* Limited Subsurface Investigation
Hough Avenue between East 89th Street and East 90th Street
Cleveland, Ohio 44106
August Mack Project Number JY1828.742

Dear Ms. Chandler:

August Mack Environmental, Inc. (August Mack) has completed subsurface investigation activities at the above-referenced subject property. During a recent Phase I Environmental Site Assessment (ESA) performed by Partners Environmental (Partners) (Partners Project No.640.16), the following recognized environmental conditions (RECs) were identified:

- **REC-1:** Various Former Commercial Operations, 8900, 8904, 8918, and 8928 Hough Avenue (subject property): A historical dry cleaner, Checker Cleaners, was listed in the city directories from 1951 through 1961 at 8900 Hough Avenue. The EDR database report and city directories listed Aaron Cohn Clothing Cleaners at 8904 Hough Avenue in 1930, as well as Unity Dry Cleaning and Tailoring later in 1974. According to Sanborn maps, this portion of the subject property was also operated as an oil and paint store in the 1950s. Additionally, another dry cleaning and laundry operation was listed in the EDR database under Benjamin Goldsmith and addressed at the former subject property address of 8918 Hough Avenue in 1935. City directories similarly listed various other cleaners from 1941 through 1961. According to city directories, a photography business, most frequently referred to as Fleming Photo Company, was located on the subject property at 8928 Hough Avenue from at least 1930 through 1955. Based on Partners' experience with these types of facilities and their past use of

hazardous chemicals, it is possible that these former dry cleaning and other select operations along Hough Avenue could have adversely impacted the subject property.

- **REC-2:** Former Retail Filling Station with three (3) Underground Storage Tanks (USTs), 8930-8940 Hough Avenue (Eastern Adjoining Property): The eastern adjoining property was identified as Gonzalez Texaco Service Station in the EDR Historic Automotive database from 1951 through 1961, and in city directories under various names from 1941 through 1961. On the Sanborn Fire Insurance maps, it is also depicted in 1951 and 1952, with notation of an associated storefront and three (3) USTs. No other information regarding the status of these USTs was provided in any of the available sources. Based on Partners' experience with these types of facilities, it is possible that the related petroleum substances could have adversely impacted the subject property.

- **REC-3:** Former Retail Filling Station, 8812 Hough Avenue (Eastern Adjoining Site): The eastern adjacent site was identified in the EDR Historic Automotive database as Ashford Union Service Station / 76 Service Station from 1951 through 1974. The Sanborn maps show its presence from 1951 through 1972, along with three (3) USTs. No other information regarding the status of these USTs was provided in any of the available sources. Based on Partners' experience with these types of facilities, it is possible that the related petroleum substances could have adversely impacted the subject property.

The purpose of this investigation is to determine if subsurface conditions on the subject property have been impacted by the environmental concerns identified in the Phase I ESA. This report was prepared at the request of Ms. Jennifer Chandler with CHN Housing Partners and may be relied on by CHN Housing Partners. Reliance on the information and conclusions presented in this report by any other party(ies) is not authorized by August Mack.

SUBSURFACE INVESTIGATION

August Mack mobilized to the subject property on August 1, 2024 to perform the subsurface investigation activities. Prior to starting subsurface activities, ground penetrating radar (GPR), electromagnetic (EM) locating, and other utility locating tools were utilized to clear all boring locations.

A total of four (4) soil borings (SB-1 through SB-4) were advanced across the subject property using a Geoprobe® direct push sampling system (Geoprobe®). Information regarding boring locations is provided below and boring locations are depicted on

Figure 1. The client provided an overlay of the future building development plans; which is also presented on **Figure 1**.

- SB-1 was advanced on the east portion of the subject property, in the location of former Fleming Photo Company and adjacent to a former retail filling station with three (3) USTs;
- SB-2 was advanced on the east portion of the subject property, in the location of former Goldsmith Cleaners;
- SB-3 was advanced on the west portion of the subject property in the location of former Unity Dry Cleaning and a former oil/paint store; and,
- SB-4 was advanced on the west portion of the subject property in the location of former Checker Cleaners, and the adjacent former filling station.

Sampling Methodology

Soil borings SB-1 through SB-4 were advanced to a depth of 20 feet below grade (ft bg) using a Geoprobe® sampling system. The purpose of the borings was to field screen soils, determine geological conditions, and collect soil and groundwater samples for laboratory analysis. All soil sample intervals were inspected in the field for odors and staining and screened using a photoionization detector (PID). Field screening results and soil lithological information is provided on soil boring logs included as **Attachment A**.

One (1) soil sample interval from each boring location was selected for laboratory analysis based on field inspection observations and screening results. Soil samples were submitted to Pace Analytical (PACE) located in Indianapolis, Indiana, for laboratory analysis of volatile organic compounds (VOCs) via United States Environmental Protection Agency (U.S. EPA) method 8260, polycyclic aromatic hydrocarbons (PAHs) via U.S. EPA method 8270 and Resource Conservation and Recovery Act (RCRA) 8 Metals via U.S. EPA method 6010B/7470-7471.

Soil borings were converted into temporary, 1-inch diameter PVC wells to aid in the collection of groundwater samples. Groundwater samples were collected from the temporary wells using a peristaltic pump attached to new, disposable sample tubing and submitted to PACE for analysis of VOCs via U.S. EPA method 8260, PAHs via U.S. EPA method 8270 and RCRA 8 Metals via U.S. EPA method 6010B/7470-7471.

August Mack field procedures are provided in **Attachment B**.

Field Observations

Inspection of collected soil samples from the borings revealed that the subsurface geology consists primarily of alternating layers of clay, sand and clayey sand. A brick was also observed at approximately 6 to 7 ft bg at SB-2, SB-3, and SB-4. Saturated conditions were encountered beginning at approximately 15 to 18 ft bg for all borings.

Field observations at SB-4 from approximately 14 to 18 ft bg reveal evidence of staining, odor, and sheen. In addition, the majority of PID measurements collected from the soil borings were below 2.6 (ppm). Notable elevated PID measurements were observed in SB-1 15 to 16 ft bg (122.8 ppm) and SB-2 4 to 8 ft bg (42.9 ppm).

Soil Analytical Results

The soil analytical results were compared to the 2025 Ohio Environmental Protection Agency (OEPA) Voluntary Action Program (VAP) Generic Direct Contact Soil Standards (GDCSS) for residential, commercial/industrial, and construction worker land use. The laboratory analysis revealed the following results:

- All VOCs were detected below their laboratory reporting limits (LRLs).
- Several PAHs were detected in all soil samples; however, all detected concentrations are below their respective standard with the exception of benzo(a)pyrene in SB-3 (1-3). Benzo(a)pyrene was above the GDCSS standards for residential land use but well below the GDCSS standards for commercial/industrial and construction workers.
- Metals including arsenic, barium, cadmium, chromium, and lead were detected in each of the soil samples. All concentrations were below their respective standards with the exception of arsenic in SB-3 (1-3). Arsenic was above the GDCSS standard for residential but well below the GDCSS standards for commercial/industrial and construction workers.

The soil analytical results are summarized in **Table 1**, and a copy of the laboratory analytical report and chain of custody documentation is included in **Attachment C**.

Groundwater Analytical Results

The groundwater analytical results were compared to the 2025 OEPA VAP Generic Unrestricted Potable Use Standards (UPUS). The laboratory analysis revealed the following results:

- Several VOCs were detected in the groundwater sample SB-4 (10-20); however, they were below their respective standards. All other VOCs were below LRLs.

- Several PAH compounds (Benzo(a)anthracene, Benzo(a)pyrene, 1-Methylnaphthalene, and Naphthalene) were detected above the VAP UPUS in the SB-4 (10-20) groundwater sample. All other PAHs were below either LRLs or comparison values.
- All analyzed metals were not detected above LRLs, with the exception of barium. Barium was detected above the LRL, but well below its comparative VAP UPUS standard.

It is noted that the subject property is located within an OEPA approved Urban Setting Designation (USD), known as the Cleveland City Wide. A USD recognizes that remediation of groundwater to drinking water standards is not necessary because no receptors will be drinking the groundwater in the USD area (i.e. area connected to municipal water supply).

The groundwater analytical results are summarized in **Table 2**, and a copy of the laboratory analytical report and chain of custody documentation is included in **Attachment C**.

SUMMARY AND CONCLUSION

August Mack has completed a Limited Subsurface Investigation for the subject property located at Hough Avenue between East 89th Street and East 90th Street, Cleveland, Ohio. A total of four (4) soil borings were advanced in the northern portion of the subject property in order to evaluate if subsurface conditions have been impacted by the RECs identified in the recent Phase I ESA completed by August Mack.

Field observations and PID measurements from soil boring SB-4 reveal evidence of impacts (odor, staining, and sheen) at the subject property. Analytical results revealed one (1) PAH (Benzo(a)pyrene) and one (1) metal (Arsenic) were detected slightly above the GDCSS standards for residential land use in soil collected from soil boring SB-3 1 to 3 ft bg. Based on the future development plans provided by the Client, SB-3 is below the building footprint. Several PAHs and metals were identified in soil across the subject property at concentrations that did not exceed comparison standards. VOCs were not detected at concentrations above LRLs in the soil samples.

Analytical results revealed benzo(a)anthracene, benzo(a)pyrene, 1-methylnaphthalene, and naphthalene were detected above their VAP UPUS standards in groundwater collected from soil boring SB-4. It is noted that these compounds were not detected at concentrations above their comparative standards in the soil sample collected at this boring location. Additionally, the subject property is located within the Cleveland

City-Wide USD and will be connected to municipal drinking water. Considering this information, the ingestion pathway is incomplete.

Concentrations of benzo(a) pyrene and arsenic were detected at SB-3 1 to 3 ft bg exceeding their GDCSS residential use standards; however, these compounds are likely generated from the surrounding urban development rather than releases from historical operations at this location. Redevelopment typically includes removal of surface soils to install a building pad. As the surface soils at SB-3 will be removed during redevelopment, and the building pad will act as a direct contact barrier, August Mack does not recommend addition assessment for this location.

We appreciate the opportunity to provide you with environmental consulting services and trust that this submittal is in accordance with your needs. Please feel free to contact us if you have any questions or comments or require additional information regarding this project or the project site.

Sincerely,

Sarah Bergund
Due Diligence Manager

James Bell
Sr. Due Diligence Manager

Figures

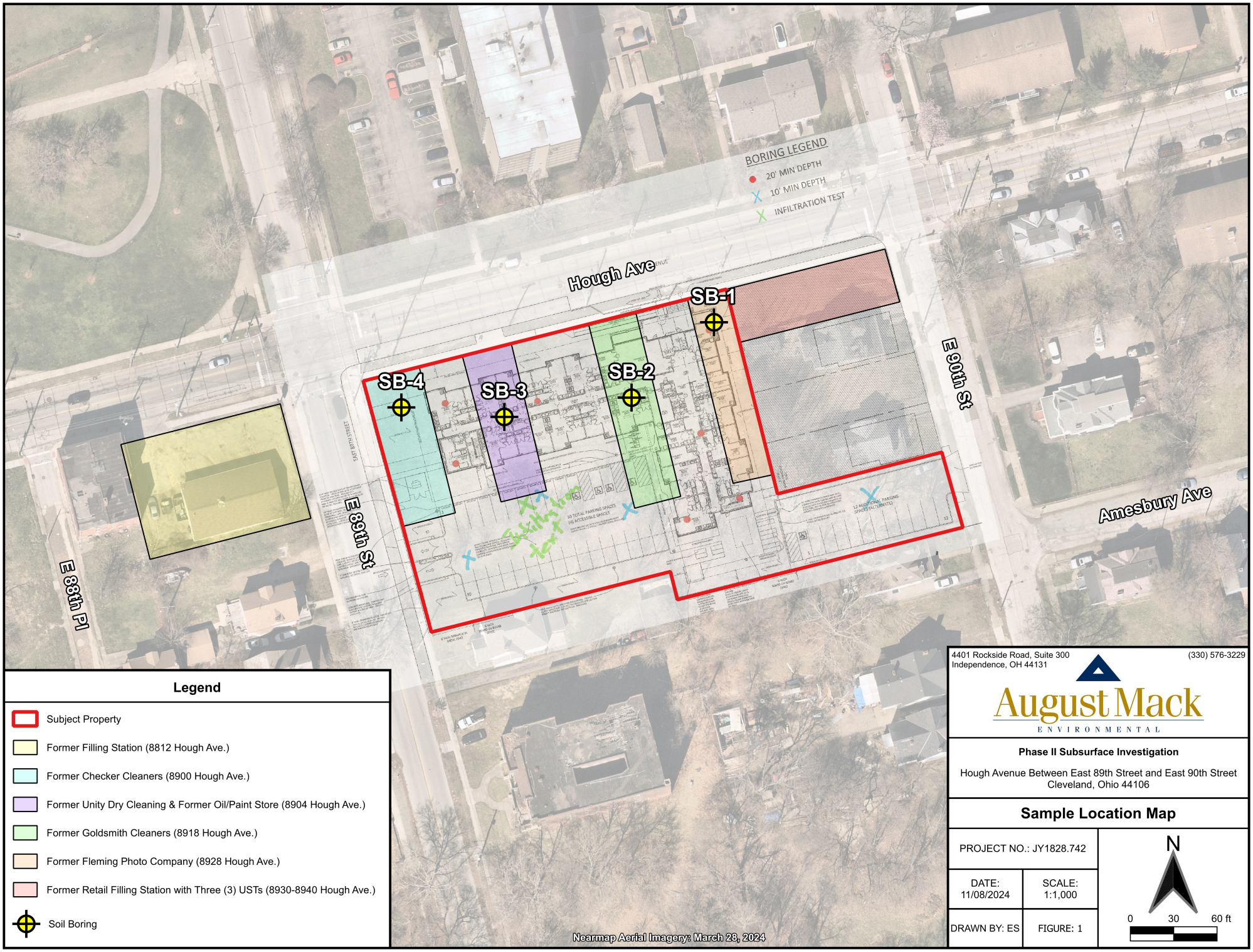

Legend

- Subject Property
- Former Filling Station (8812 Hough Ave.)
- Former Checker Cleaners (8900 Hough Ave.)
- Former Unity Dry Cleaning & Former Oil/Paint Store (8904 Hough Ave.)
- Former Goldsmith Cleaners (8918 Hough Ave.)
- Former Fleming Photo Company (8928 Hough Ave.)
- Former Retail Filling Station with Three (3) USTs (8930-8940 Hough Ave.)
- Soil Boring

4401 Rockside Road, Suite 300
Independence, OH 44131
(330) 576-3229

August Mack
ENVIRONMENTAL

Phase II Subsurface Investigation

Hough Avenue Between East 89th Street and East 90th Street
Cleveland, Ohio 44106

Sample Location Map

PROJECT NO.: JY1828.742	
DATE: 11/08/2024	SCALE: 1:1,000
DRAWN BY: ES	FIGURE: 1

N

0 30 60 ft

Tables

TABLE 1

SUMMARY OF SOIL ANALYTICAL DATA

Sample ID:	2025 GDCSS RESIDENTIAL (*)	2025 GDCSS COMMERCIAL / INDUSTRIAL (**)	2025 GDCSS CONSTRUCTION WORKER (#)	SB-1	SB-2	SB-3	SB-4
Depth (feet):				2-4	4-8	1-3	2-4
Sample Date:				08/01/2024	08/01/2024	08/01/2024	08/01/2024
VOLATILE ORGANIC COMPOUNDS (VOCs) VIA U.S. EPA METHOD 8260							
All Analyzed VOCs	Varies	Varies	Varies	BRL	BRL	BRL	BRL
POLYCYCLIC AROMATIC HYDROCARBONS (PAHs) VIA U.S. EPA METHOD 8270 SIM							
Acenaphthene	7,200	130,000	290,000	<0.0284	**0.0997**	**1.02**	**0.0377**
Acenaphthylene	7,200	130,000	290,000	<0.0284	<0.0291	**0.0728**	<0.0263
Anthracene	36,000	670,000	1,000,000	<0.0284	**0.289**	**2.68**	**0.0927**
Benzo(a)anthracene	23	610	9,600	**0.0661**	**0.928**	**5.97**	**0.337**
Benzo(a)pyrene	2.3	62	230	<0.0852	**1.07**	**5.58** *	**0.411**
Benzo(b)fluoranthene	23	620	10,000	**0.0948**	**1.34**	**6.96**	**0.472**
Benzo(g,h,i)perylene	3,600	67,000	430,000	**0.0478**	**0.600**	**2.75**	**0.249**
Benzo(k)fluoranthene	230	6,200	100,000	**0.0418**	**0.471**	**2.30**	**0.166**
Chrysene	2,300	62,000	1,000,000	**0.0702**	**0.906**	**5.41**	**0.323**
Dibenz(a,h)anthracene	2.3	62	1,000	<0.0852	**0.185**	**1.07**	<0.0790
Fluoranthene	4,800	89,000	140,000	**0.130**	**2.18**	**10.8**	**0.622**
Fluorene	1,200	89,000	1,200	<0.0284	**0.102**	**1.24**	**0.0267**
Indeno(1,2,3-cd)pyrene	23	620	10,000	**0.0455**	**0.586**	**2.76**	**0.211**
1-Methylnaphthalene	0.46	2	7	<0.0284	<0.0291	**0.220**	<0.0263
2-Methylnaphthalene	480	8,900	5,800	<0.0284	<0.0291	**0.223**	**0.0266**
Naphthalene	45	230	560	<0.0284	**0.0331**	**0.201**	<0.0263
Phenanthrene	36,000	670,000	1,000,000	**0.0702**	**1.51**	**10.0**	**0.362**
Pyrene	3,600	67,000	430,000	**0.119**	**1.92**	**10.7**	**0.611**
METALS VIA U.S. EPA METHODS 6010/7471							
Arsenic	14	100	760	**12.9**	**12.4**	**15.6** *	**10.0**
Barium	30,000	760,000	350,000	**76.9**	**85.2**	**90.8**	**75.8**
Cadmium	14	350	710	<0.57	<0.55	**0.64**	<0.55
Chromium (Total)	NE	NE	NE	**16.3**	**16.3**	**14.1**	**13.8**
Lead	200	800	200	**15.3**	**21.7**	**86.7**	**164**
All Other Analyzed Metals	Varies	Varies	Varies	BRL	BRL	BRL	BRL

Abbreviations & Notes

BRL = Below Laboratory Reporting Limits
CIDARS = Chemical Information Database and Applicable Regulatory Standards
CSs = Comparative Standards
GDCSS = Generic Direct Contact Soil Standards
NE = Not Established
OH EPA VAP = Ohio Environmental Protection Agency Voluntary Action Program
SIM = Selected Ion Monitoring
U.S. EPA = United States Environmental Protection Agency

The following denote the symbol and color of screening level exceedances:

* = At or Above OH EPA VAP Residential Soil Direct Contact CSs
** = At or Above OH EPA VAP Commercial/Industrial Soil Direct Contact CSs
# = At or Above OH EPA VAP Construction Soil Direct Contact CSs

Results and OH EPA VAP CSs are reported in milligrams per kilogram (mg/kg).
OH EPA VAP CSs are based on the CIDARS database published CSs for Soil Direct Contact.

TABLE 2

SUMMARY OF GROUNDWATER ANALYTICAL DATA

	Sample ID:	2025 UNRESTRICTED POTABLE USE STANDARDS (^)	SB-1-GW	SB-2-GW	SB-3-GW	SB-4-GW
	Depth (feet):		10-20	10-20	10-20	10-20
	Sample Date:		08/01/2024	08/01/2024	08/01/2024	08/01/2024
VOLATILE ORGANIC COMPOUNDS (VOCs) VIA U.S. EPA METHOD 8260						
n-Butylbenzene		**1,000**	<5.0	<5.0	<5.0	**11.5**
Ethylbenzene		**700**	<5.0	<5.0	<5.0	**108**
n-Hexane		**1,500**	<5.0	<5.0	<5.0	**54.5**
Isopropylbenzene (Cumene)		**450**	<5.0	<5.0	<5.0	**24.4**
n-Propylbenzene		**650**	<5.0	<5.0	<5.0	**66.0**
1,3,5-Trimethylbenzene		**60**	<5.0	<5.0	<5.0	**20.1**
All Other Analyzed VOCs		**Varies**	BRL	BRL	BRL	BRL
POLYCYCLIC AROMATIC HYDROCARBONS (PAHs) VIA U.S. EPA METHOD 8270 SIM						
Anthracene		**1,800**	<0.099	<0.10	<0.10	**0.14**
Benzo(a)anthracene		**0.30**	<0.099	<0.10	**0.22**	**0.31** ^
Benzo(a)pyrene		**0.20**	<0.099	<0.10	**0.19**	**0.27** ^
Benzo(b)fluoranthene		**2.5**	<0.099	<0.10	**0.26**	**0.33**
Benzo(g,h,i)perylene		**600**	<0.099	<0.10	**0.11**	**0.15**
Benzo(k)fluoranthene		**25**	<0.099	<0.10	<0.10	**0.15**
1-Methylnaphthalene		**0.0063**	<1.0 E	<1.0 E	<1.0 E	**23.1** ^
2-Methylnaphthalene		**36**	<1.0	<1.0	<1.0	**32.6**
Naphthalene		**1.2**	<1.0	<1.0	<1.0	**77.7** ^
All Other Analyzed PAHs		**Varies**	BRL	BRL	BRL	BRL
METALS VIA U.S. EPA METHODS 6010/7470						
Barium, dissolved		**2,000**	<10.0	**12.9**	**31.0**	**193**
All Other Analyzed Metals		**Varies**	BRL	BRL	BRL	BRL

Abbreviations & Notes

BRL = Below Laboratory Reporting Limits
CIDARS = Chemical Information Database and Applicable Regulatory Standards
CSs = Comparative Standards
E = Reporting limit exceeds UPUS due to dilution and/or analytical limitations
OH EPA VAP = Ohio Environmental Protection Agency Voluntary Action Program
SIM = Selected Ion Monitoring
U.S. EPA = United States Environmental Protection Agency

The following denote the symbol and color of screening level exceedances:
^ = At or Above OH EPA VAP Unrestricted Potable Use Standards (UPUS)

Results and OH EPA VAP UPUS are reported in micrograms per liter (µg/L).
OH EPA VAP UPUS are based on the CIDARS database published CSs for Water.

ATTACHMENT A

Soil Boring Logs

Project Number:	JY1828.742	Date Drilled:	8/1/2024
Project Name:	CHN - Hough Sr. Living	Personnel:	S. Bergund
Site Address:	Hough Ave between E 89th & 90th St	Driller:	EnviroCore
City, State:	Cleveland, OH	Driller License:	N/A (Not Applicable)
Boring Location:	E portion of SP	Drilling Method:	Direct Push - Dual Tube
Northing*:	Not Measured (NM)	Easting*:	NM
Surface Elevation:	NM	GW Sample Method:	Check-Valve

SB-1

Depth (ft.)	Soil Type	Lithology Description	% Recovery	PID (ppm)	Screen Interval	Soil Sample Interval	Comments
0	VEGITATION						Start time: 1152
1	CLAY	10YR 6/3, medium plasticity, dry	100	0.1			
2							Soil sample SB-1-2-4, collected at 1204
3				0.1			
4			50				
5				0.0			
6							
7				0.0			
8	SAND	10YR 6/4, with clay	75				
9				0.1			
10							
11				0.1			
12			100				
13				0.0			
14							
15		10YR 4/4, wet		0.0			Groundwater sample SB-1-GW-10-20, collected at 1338
16							
17	CLAYEY SAND	10YR 4/4	100	0.0			
18							
19				0.0			
20	SAND	10YR 4/4, with clay					End of Boring: 20' (1204)

* = Northing, Easting, and Surface Elevation (State Plane or UTM) are estimated, unless specified in the report to have been surveyed.

Project Number:	JY1828.742	Date Drilled:	8/1/2024
Project Name:	CHN - Hough Sr. Living	Personnel:	S. Bergund
Site Address:	Hough Ave between E 89th & 90th St	Driller:	EnviroCore
City, State:	Cleveland, OH	Driller License:	N/A (Not Applicable)
Boring Location:	E central portion of SP	Drilling Method:	Direct Push - Dual Tube
Northing*:	Not Measured (NM)	Easting*:	NM
Surface Elevation:	NM	GW Sample Method:	Check-Valve

August Mack ENVIRONMENTAL

SB-2

Depth (ft.)	Soil Type	Lithology Description	% Recovery	PID (ppm)	Screen Interval	Soil Sample Interval	Comments
0	VEGITATION						Start time: 1041
1	CLAY	2.5YR 7/4, medium plasticity, stiff		0.1			
	GRAVEL	medium size, poorly graded					
2	SAND	10YR 6/4, with clay	100				
3				1.3			
4	BRICK						Soil sample SB-2-4-8, collected at 1136
5	SAND	10YR 4/4, with clay		42.9			
6			100				
7				42.9			
		10YR 2/2					
8	SANDY CLAY	10YR 5/4					
9				0.1			
10			100				
11				0.1			
12							
13				0.0			
14			100				
15				0.0			
16							
17				0.0			
18		wet	100				Groundwater sample SB-2-GW-10-20, collected at 1318
19		10YR 4/4		0.0			
20							End of Boring: 20' (1136)

* = Northing, Easting, and Surface Elevation (State Plane or UTM) are estimated, unless specified in the report to have been surveyed.

Project Number:	JY1828.742	Date Drilled:	8/1/2024
Project Name:	CHN - Hough Sr. Living	Personnel:	S. Bergund
Site Address:	Hough Ave between E 89th & 90th St	Driller:	EnviroCore
City, State:	Cleveland, OH	Driller License:	N/A (Not Applicable)
Boring Location:	W central portion of SP	Drilling Method:	Direct Push - Dual Tube
Northing*:	Not Measured (NM)	Easting*:	NM
Surface Elevation:	NM	GW Sample Method:	Check-Valve

SB-3

Depth (ft.)	Soil Type	Lithology Description	% Recovery	PID (ppm)	Screen Interval	Soil Sample Interval	Comments
0	VEGITATION						Start time: 1010
1	CLAY	10YR 4/3, medium plasticity, stiff	50	1.4		Soil sample SB-3-1-3, collected at 1023	
2		gravel layer					
3				0.5			
4			25				
5				1.5			
6							
7		brick		1.5			
8	SAND	10YR 5/6, with clay	50	1.7			
9							
10				1.7			
11							
12			75				
13				0.7			
14							
15				0.1			
16			100				
17				0.2			
18		wet					Groundwater sample SB-3-GW-10-20, collected at 1301
19	CLAY	2.5YR 5/2		0.1			
20							End of Boring: 20' (1023)

* = Northing, Easting, and Surface Elevation (State Plane or UTM) are estimated, unless specified in the report to have been surveyed.

Project Number:	JY1828.742	Date Drilled:	8/1/2024
Project Name:	CHN - Hough Sr. Living	Personnel:	S. Bergund
Site Address:	Hough Ave between E 89th & 90th St	Driller:	EnviroCore
City, State:	Cleveland, OH	Driller License:	N/A (Not Applicable)
Boring Location:	NW central portion of SP	Drilling Method:	Direct Push - Dual Tube
Northing*:	Not Measured (NM)	Easting*:	NM
Surface Elevation:	NM	GW Sample Method:	Check-Valve

SB-4

Depth (ft.)	Soil Type	Lithology Description	% Recovery	PID (ppm)	Screen Interval	Soil Sample Interval	Comments
0	VEGITATION						Start time: 0929
1	CLAY	10YR 5/4, medium plasticity, stiff	75	0.3			
2							
3				0.1			
4			25				
5				0.5			
6	BRICK						Soil sample SB-4-6-8, collected at 0945
7	SAND	10YR 5/4, with clay		0.5			
8			75				
9				0.2			
10							
11				0.1			
12			75				
13		moist		2.6			
14		10YR 4/2					
15		10YR 2/2		122.8			Staining, Odor, and Sheen
16		wet	100				Groundwater sample SB-4-GW-10-20, collected at 1254
17				108.7			
18		10YR 4/2					Odor
19				65.3			
20							End of Boring: 20' (0945)

* = Northing, Easting, and Surface Elevation (State Plane or UTM) are estimated, unless specified in the report to have been surveyed.

ATTACHMENT B

Field Procedures

SOIL & GROUNDWATER SAMPLING PROCEDURES

Soil Sampling Activities

Soil borings were advanced using a Geoprobe® Direct Push Dual-Tube Sampling System (Geoprobe®) and hand augers. Soil borings were advanced to the desired depth required for the investigation. Soil samples were collected continuously from each boring location by using the dual-tube tooling, which includes a disposable acetate sample liner. The sampler was recovered with a 4-foot soil sample collected within an acetate liner inside the barrel. A new acetate liner was used for each sample collected. All reusable equipment that contacted the soil samples was decontaminated with a Liquinox® solution and rinsed with water between each sample collection.

Upon retrieving the 4-foot sections of soil, the samples were divided into 2-foot sections and inspected in the field for evidence of contamination (odors, staining, etc.). Each sample was also screened in the field by headspace analysis using a MiniRae® photoionization detector (PID). The 2-foot section that exhibited the highest potential for contamination was sampled and transferred to clean, labeled sample containers (provided by the laboratory) and placed on ice in a cooler for preservation in the field. All samples were submitted to Pace Analytical (PACE) located in Indianapolis, Indiana, for laboratory analysis of VOCs, PAHs, and RCRA 8 Metals, via U.S. EPA 8260, 8270SIM, and 6010B/7470-7471 methods.

Groundwater Sampling Activities

Temporary 1-inch groundwater sampling piezometers were installed in two of the three boring location to allow groundwater to collect for sampling purposes. Groundwater samples were collected from the temporary groundwater sampling points using a check valve and dedicated tubing. The groundwater samples were transferred to clean, labeled sample containers (provided by the laboratory) and placed on ice in a cooler for preservation in the field. Groundwater samples were submitted to PACE for laboratory analysis of VOCs, PAHs, and RCRA 8 Metals via U.S. EPA 8260 , 8270SIM, and 6010B/7470-7471 methods.

Site Restoration Activities

Upon completion of the field sampling activities, the boreholes were abandoned by manually pouring soil cuttings and bentonite into the boring. Subject property restoration was completed by patching the surface materials to match pre-investigation conditions.

ATTACHMENT C

Laboratory Results

Pace Analytical Services, LLC
7726 Moller Road
Indianapolis, IN 46268
(317)228-3100

August 13, 2024

James Bell
August Mack - Ohio
7830 North Central Drive
Suite B
Lewis Center, OH 43035

RE: Project: JY1828.742-Hough Senior
Pace Project No.: 50379409

Dear James Bell:

Enclosed are the analytical results for sample(s) received by the laboratory on August 02, 2024. The results relate only to the samples included in this report. Results reported herein conform to the applicable TNI/NELAC Standards and the laboratory's Quality Manual, where applicable, unless otherwise noted in the body of the report.

The test results provided in this final report were generated by each of the following laboratories within the Pace Network:

- Pace Analytical Services - Indianapolis

If you have any questions concerning this report, please feel free to contact me.

Sincerely,

Amanda Gaines
amanda.gaines@pacelabs.com
(317)228-3100
Project Manager

Enclosures

cc: Accounts Payable, August Mack Environmental
Andy Tennyson, August Mack Environmental Consultants

This report shall not be reproduced, except in full,
without the written consent of Pace Analytical Services, LLC.

Pace Analytical Services, LLC
7726 Moller Road
Indianapolis, IN 46268
(317)228-3100

CERTIFICATIONS

Project:	JY1828.742-Hough Senior
Pace Project No.:	50379409

Pace Analytical Services Indianapolis

7726 Moller Road, Indianapolis, IN 46268
Illinois Accreditation #: 200074
Indiana Drinking Water Laboratory #: C-49-06
Kansas/TNI Certification #: E-10177
Kentucky UST Agency Interest #: 80226
Kentucky WW Laboratory ID #: 98019
Michigan Drinking Water Laboratory #9050
Oklahoma Laboratory #: 9204
Texas Certification #: T104704355
Washington Dept of Ecology #: C1081
Wisconsin Laboratory #: 999788130
USDA Foreign Soil Permit #: 525-23-13-23119
USDA Compliance Agreement #: IN-SL-22-001

This report shall not be reproduced, except in full,
without the written consent of Pace Analytical Services, LLC.

Pace Analytical Services, LLC
7726 Moller Road
Indianapolis, IN 46268
(317)228-3100

SAMPLE SUMMARY

Project: JY1828.742-Hough Senior
Pace Project No.: 50379409

Lab ID	Sample ID	Matrix	Date Collected	Date Received
50379409001	**SB-4-2-4**	Solid	08/01/24 09:45	08/02/24 09:00
50379409002	**SB-3-1-3**	Solid	08/01/24 10:23	08/02/24 09:00
50379409003	**SB-2-4-8**	Solid	08/01/24 11:36	08/02/24 09:00
50379409004	**SB-1-2-4**	Solid	08/01/24 12:04	08/02/24 09:00
50379409005	**SB-4-GW-10-20**	Water	08/01/24 12:54	08/02/24 09:00
50379409006	**SB-3-GW-10-20**	Water	08/01/24 13:01	08/02/24 09:00
50379409007	**SB-2-GW-10-20**	Water	08/01/24 13:18	08/02/24 09:00
50379409008	**SB-1-GW-10-20**	Water	08/01/24 13:38	08/02/24 09:00

This report shall not be reproduced, except in full,
without the written consent of Pace Analytical Services, LLC.

Pace Analytical Services, LLC
7726 Moller Road
Indianapolis, IN 46268
(317)228-3100

SAMPLE ANALYTE COUNT

Project: JY1828.742-Hough Senior
Pace Project No.: 50379409

Lab ID	Sample ID	Method	Analysts	Analytes Reported	Laboratory
50379409001	**SB-4-2-4**	EPA 6010	NWB	7	PASI-I
		EPA 7471	ILP	1	PASI-I
		EPA 8270 by SIM	JCM	20	PASI-I
		EPA 8260	TMW	73	PASI-I
		SM 2540G	QAK	1	PASI-I
50379409002	**SB-3-1-3**	EPA 6010	NWB	7	PASI-I
		EPA 7471	ILP	1	PASI-I
		EPA 8270 by SIM	JCM	20	PASI-I
		EPA 8260	TMW	73	PASI-I
		SM 2540G	QAK	1	PASI-I
50379409003	**SB-2-4-8**	EPA 6010	NWB	7	PASI-I
		EPA 7471	ILP	1	PASI-I
		EPA 8270 by SIM	JCM	20	PASI-I
		EPA 8260	TMW	73	PASI-I
		SM 2540G	QAK	1	PASI-I
50379409004	**SB-1-2-4**	EPA 6010	NWB	7	PASI-I
		EPA 7471	ILP	1	PASI-I
		EPA 8270 by SIM	JCM	20	PASI-I
		EPA 8260	TMW	73	PASI-I
		SM 2540G	QAK	1	PASI-I
50379409005	**SB-4-GW-10-20**	EPA 6010	ELK	7	PASI-I
		EPA 7470	ILP	1	PASI-I
		EPA 8270 by SIM 40E	GRM	20	PASI-I
		EPA 8260	TAY	73	PASI-I
50379409006	**SB-3-GW-10-20**	EPA 6010	ELK	7	PASI-I
		EPA 7470	ILP	1	PASI-I
		EPA 8270 by SIM 40E	GRM	20	PASI-I
		EPA 8260	TMW	73	PASI-I
50379409007	**SB-2-GW-10-20**	EPA 6010	ELK	7	PASI-I
		EPA 7470	ILP	1	PASI-I
		EPA 8270 by SIM 40E	GRM	20	PASI-I
		EPA 8260	TAY	73	PASI-I
50379409008	**SB-1-GW-10-20**	EPA 6010	ELK	7	PASI-I
		EPA 7470	ILP	1	PASI-I
		EPA 8270 by SIM 40E	GRM	20	PASI-I
		EPA 8260	TMW	73	PASI-I

This report shall not be reproduced, except in full,
without the written consent of Pace Analytical Services, LLC.

Pace Analytical Services, LLC
7726 Moller Road
Indianapolis, IN 46268
(317)228-3100

SAMPLE ANALYTE COUNT

Project: JY1828.742-Hough Senior
Pace Project No.: 50379409

Lab ID	Sample ID	Method	Analysts	Analytes Reported	Laboratory

PASI-I = Pace Analytical Services - Indianapolis

This report shall not be reproduced, except in full,
without the written consent of Pace Analytical Services, LLC.

Pace Analytical Services, LLC
7726 Moller Road
Indianapolis, IN 46268
(317)228-3100

SUMMARY OF DETECTION

Project: JY1828.742-Hough Senior
Pace Project No.: 50379409

Lab Sample ID Method	Client Sample ID Parameters	Result	Units	Report Limit	Analyzed	Qualifiers
50379409001	**SB-4-2-4**					
EPA 6010	Arsenic	10.0	mg/kg	1.1	08/08/24 14:13	
EPA 6010	Barium	75.8	mg/kg	1.1	08/08/24 14:13	
EPA 6010	Chromium	13.8	mg/kg	1.1	08/08/24 14:13	
EPA 6010	Lead	164	mg/kg	1.1	08/08/24 14:13	
EPA 8270 by SIM	Acenaphthene	37.7	ug/kg	26.3	08/08/24 02:02	
EPA 8270 by SIM	Anthracene	92.7	ug/kg	26.3	08/08/24 02:02	
EPA 8270 by SIM	Benzo(a)anthracene	337	ug/kg	26.3	08/08/24 02:02	
EPA 8270 by SIM	Benzo(a)pyrene	411	ug/kg	79.0	08/08/24 02:02	
EPA 8270 by SIM	Benzo(b)fluoranthene	472	ug/kg	26.3	08/08/24 02:02	
EPA 8270 by SIM	Benzo(g,h,i)perylene	249	ug/kg	26.3	08/08/24 02:02	
EPA 8270 by SIM	Benzo(k)fluoranthene	166	ug/kg	26.3	08/08/24 02:02	
EPA 8270 by SIM	Chrysene	323	ug/kg	26.3	08/08/24 02:02	
EPA 8270 by SIM	Fluoranthene	622	ug/kg	26.3	08/08/24 02:02	
EPA 8270 by SIM	Fluorene	26.7	ug/kg	26.3	08/08/24 02:02	
EPA 8270 by SIM	Indeno(1,2,3-cd)pyrene	211	ug/kg	26.3	08/08/24 02:02	
EPA 8270 by SIM	2-Methylnaphthalene	26.6	ug/kg	26.3	08/08/24 02:02	
EPA 8270 by SIM	Phenanthrene	362	ug/kg	26.3	08/08/24 02:02	
EPA 8270 by SIM	Pyrene	611	ug/kg	26.3	08/08/24 02:02	
SM 2540G	Percent Moisture	9.9	%	0.10	08/09/24 12:54	N2
50379409002	**SB-3-1-3**					
EPA 6010	Arsenic	15.6	mg/kg	1.1	08/08/24 14:24	
EPA 6010	Barium	90.8	mg/kg	1.1	08/08/24 14:24	
EPA 6010	Cadmium	0.64	mg/kg	0.55	08/08/24 14:24	
EPA 6010	Chromium	14.1	mg/kg	1.1	08/08/24 14:24	
EPA 6010	Lead	86.7	mg/kg	1.1	08/08/24 14:24	
EPA 8270 by SIM	Acenaphthene	1020	ug/kg	26.4	08/08/24 02:16	
EPA 8270 by SIM	Acenaphthylene	72.8	ug/kg	26.4	08/08/24 02:16	
EPA 8270 by SIM	Anthracene	2680	ug/kg	26.4	08/08/24 02:16	
EPA 8270 by SIM	Benzo(a)anthracene	5970	ug/kg	26.4	08/08/24 02:16	
EPA 8270 by SIM	Benzo(a)pyrene	5580	ug/kg	79.1	08/08/24 02:16	
EPA 8270 by SIM	Benzo(b)fluoranthene	6960	ug/kg	26.4	08/08/24 02:16	
EPA 8270 by SIM	Benzo(g,h,i)perylene	2750	ug/kg	26.4	08/08/24 02:16	
EPA 8270 by SIM	Benzo(k)fluoranthene	2300	ug/kg	26.4	08/08/24 02:16	
EPA 8270 by SIM	Chrysene	5410	ug/kg	26.4	08/08/24 02:16	
EPA 8270 by SIM	Dibenz(a,h)anthracene	1070	ug/kg	79.1	08/08/24 02:16	
EPA 8270 by SIM	Fluoranthene	10800	ug/kg	26.4	08/08/24 02:16	
EPA 8270 by SIM	Fluorene	1240	ug/kg	26.4	08/08/24 02:16	
EPA 8270 by SIM	Indeno(1,2,3-cd)pyrene	2760	ug/kg	26.4	08/08/24 02:16	
EPA 8270 by SIM	1-Methylnaphthalene	220	ug/kg	26.4	08/08/24 02:16	
EPA 8270 by SIM	2-Methylnaphthalene	223	ug/kg	26.4	08/08/24 02:16	
EPA 8270 by SIM	Naphthalene	201	ug/kg	26.4	08/08/24 02:16	ED
EPA 8270 by SIM	Phenanthrene	10000	ug/kg	26.4	08/08/24 02:16	
EPA 8270 by SIM	Pyrene	10700	ug/kg	26.4	08/08/24 02:16	
SM 2540G	Percent Moisture	10.0	%	0.10	08/09/24 12:54	N2
50379409003	**SB-2-4-8**					
EPA 6010	Arsenic	12.4	mg/kg	1.1	08/08/24 14:30	

This report shall not be reproduced, except in full,
without the written consent of Pace Analytical Services, LLC.

Pace Analytical Services, LLC
7726 Moller Road
Indianapolis, IN 46268
(317)228-3100

SUMMARY OF DETECTION

Project: JY1828.742-Hough Senior
Pace Project No.: 50379409

Lab Sample ID Method	Client Sample ID Parameters	Result	Units	Report Limit	Analyzed	Qualifiers
50379409003	**SB-2-4-8**					
EPA 6010	Barium	85.2	mg/kg	1.1	08/08/24 14:30	
EPA 6010	Chromium	16.3	mg/kg	1.1	08/08/24 14:30	
EPA 6010	Lead	21.7	mg/kg	1.1	08/08/24 14:30	
EPA 8270 by SIM	Acenaphthene	99.7	ug/kg	29.1	08/08/24 02:30	
EPA 8270 by SIM	Anthracene	289	ug/kg	29.1	08/08/24 02:30	
EPA 8270 by SIM	Benzo(a)anthracene	928	ug/kg	29.1	08/08/24 02:30	
EPA 8270 by SIM	Benzo(a)pyrene	1070	ug/kg	87.3	08/08/24 02:30	
EPA 8270 by SIM	Benzo(b)fluoranthene	1340	ug/kg	29.1	08/08/24 02:30	
EPA 8270 by SIM	Benzo(g,h,i)perylene	600	ug/kg	29.1	08/08/24 02:30	
EPA 8270 by SIM	Benzo(k)fluoranthene	471	ug/kg	29.1	08/08/24 02:30	
EPA 8270 by SIM	Chrysene	906	ug/kg	29.1	08/08/24 02:30	
EPA 8270 by SIM	Dibenz(a,h)anthracene	185	ug/kg	87.3	08/08/24 02:30	
EPA 8270 by SIM	Fluoranthene	2180	ug/kg	29.1	08/08/24 02:30	
EPA 8270 by SIM	Fluorene	102	ug/kg	29.1	08/08/24 02:30	
EPA 8270 by SIM	Indeno(1,2,3-cd)pyrene	586	ug/kg	29.1	08/08/24 02:30	
EPA 8270 by SIM	Naphthalene	33.1	ug/kg	29.1	08/08/24 02:30	ED
EPA 8270 by SIM	Phenanthrene	1510	ug/kg	29.1	08/08/24 02:30	
EPA 8270 by SIM	Pyrene	1920	ug/kg	29.1	08/08/24 02:30	
SM 2540G	Percent Moisture	15.2	%	0.10	08/09/24 12:54	N2
50379409004	**SB-1-2-4**					
EPA 6010	Arsenic	12.9	mg/kg	1.1	08/08/24 14:32	
EPA 6010	Barium	76.9	mg/kg	1.1	08/08/24 14:32	
EPA 6010	Chromium	16.3	mg/kg	1.1	08/08/24 14:32	
EPA 6010	Lead	15.3	mg/kg	1.1	08/08/24 14:32	
EPA 8270 by SIM	Benzo(a)anthracene	66.1	ug/kg	28.4	08/08/24 02:44	
EPA 8270 by SIM	Benzo(b)fluoranthene	94.8	ug/kg	28.4	08/08/24 02:44	
EPA 8270 by SIM	Benzo(g,h,i)perylene	47.8	ug/kg	28.4	08/08/24 02:44	
EPA 8270 by SIM	Benzo(k)fluoranthene	41.8	ug/kg	28.4	08/08/24 02:44	
EPA 8270 by SIM	Chrysene	70.2	ug/kg	28.4	08/08/24 02:44	
EPA 8270 by SIM	Fluoranthene	130	ug/kg	28.4	08/08/24 02:44	
EPA 8270 by SIM	Indeno(1,2,3-cd)pyrene	45.5	ug/kg	28.4	08/08/24 02:44	
EPA 8270 by SIM	Phenanthrene	70.2	ug/kg	28.4	08/08/24 02:44	
EPA 8270 by SIM	Pyrene	119	ug/kg	28.4	08/08/24 02:44	
SM 2540G	Percent Moisture	13.1	%	0.10	08/09/24 12:55	N2
50379409005	**SB-4-GW-10-20**					
EPA 6010	Barium, Dissolved	193	ug/L	10.0	08/09/24 14:46	
EPA 8270 by SIM 40E	Anthracene	0.14	ug/L	0.11	08/06/24 18:28	
EPA 8270 by SIM 40E	Benzo(a)anthracene	0.31	ug/L	0.11	08/06/24 18:28	
EPA 8270 by SIM 40E	Benzo(a)pyrene	0.27	ug/L	0.11	08/06/24 18:28	
EPA 8270 by SIM 40E	Benzo(b)fluoranthene	0.33	ug/L	0.11	08/06/24 18:28	
EPA 8270 by SIM 40E	Benzo(g,h,i)perylene	0.15	ug/L	0.11	08/06/24 18:28	
EPA 8270 by SIM 40E	Benzo(k)fluoranthene	0.15	ug/L	0.11	08/06/24 18:28	
EPA 8270 by SIM 40E	1-Methylnaphthalene	23.1	ug/L	1.1	08/06/24 18:28	
EPA 8270 by SIM 40E	2-Methylnaphthalene	32.6	ug/L	1.1	08/06/24 18:28	
EPA 8270 by SIM 40E	Naphthalene	77.7	ug/L	1.1	08/06/24 18:28	
EPA 8260	n-Butylbenzene	11.5	ug/L	5.0	08/07/24 23:38	

This report shall not be reproduced, except in full,
without the written consent of Pace Analytical Services, LLC.

Pace Analytical Services, LLC
7726 Moller Road
Indianapolis, IN 46268
(317)228-3100

SUMMARY OF DETECTION

Project: JY1828.742-Hough Senior
Pace Project No.: 50379409

Lab Sample ID Method	Client Sample ID Parameters	Result	Units	Report Limit	Analyzed	Qualifiers
50379409005	**SB-4-GW-10-20**					
EPA 8260	Ethylbenzene	108	ug/L	5.0	08/07/24 23:38	
EPA 8260	n-Hexane	54.5	ug/L	5.0	08/07/24 23:38	
EPA 8260	Isopropylbenzene (Cumene)	24.4	ug/L	5.0	08/07/24 23:38	
EPA 8260	Naphthalene	43.9	ug/L	1.4	08/07/24 23:38	
EPA 8260	n-Propylbenzene	66.0	ug/L	5.0	08/07/24 23:38	
EPA 8260	1,3,5-Trimethylbenzene	20.1	ug/L	5.0	08/07/24 23:38	
50379409006	**SB-3-GW-10-20**					
EPA 6010	Barium, Dissolved	31.0	ug/L	10.0	08/09/24 14:48	
EPA 8270 by SIM 40E	Benzo(a)anthracene	0.22	ug/L	0.10	08/06/24 18:39	
EPA 8270 by SIM 40E	Benzo(a)pyrene	0.19	ug/L	0.10	08/06/24 18:39	
EPA 8270 by SIM 40E	Benzo(b)fluoranthene	0.26	ug/L	0.10	08/06/24 18:39	
EPA 8270 by SIM 40E	Benzo(g,h,i)perylene	0.11	ug/L	0.10	08/06/24 18:39	
50379409007	**SB-2-GW-10-20**					
EPA 6010	Barium, Dissolved	12.9	ug/L	10.0	08/09/24 14:51	

This report shall not be reproduced, except in full,
without the written consent of Pace Analytical Services, LLC.

Pace Analytical Services, LLC
7726 Moller Road
Indianapolis, IN 46268
(317)228-3100

ANALYTICAL RESULTS

Project: JY1828.742-Hough Senior
Pace Project No.: 50379409

Sample: SB-4-2-4 **Lab ID: 50379409001** Collected: 08/01/24 09:45 Received: 08/02/24 09:00 Matrix: Solid

Results reported on a "dry weight" basis and are adjusted for percent moisture, sample size and any dilutions.

Parameters	Results	Units	Report Limit	DF	Prepared	Analyzed	CAS No.	Qual
6010 MET ICP	Analytical Method: EPA 6010 Preparation Method: EPA 3050							
	Pace Analytical Services - Indianapolis							
Arsenic	**10.0**	mg/kg	1.1	1	08/07/24 08:02	08/08/24 14:13	7440-38-2	
Barium	**75.8**	mg/kg	1.1	1	08/07/24 08:02	08/08/24 14:13	7440-39-3	
Cadmium	ND	mg/kg	0.55	1	08/07/24 08:02	08/08/24 14:13	7440-43-9	
Chromium	**13.8**	mg/kg	1.1	1	08/07/24 08:02	08/08/24 14:13	7440-47-3	
Lead	**164**	mg/kg	1.1	1	08/07/24 08:02	08/08/24 14:13	7439-92-1	
Selenium	ND	mg/kg	1.1	1	08/07/24 08:02	08/08/24 14:13	7782-49-2	
Silver	ND	mg/kg	0.55	1	08/07/24 08:02	08/08/24 14:13	7440-22-4	
7471 Mercury	Analytical Method: EPA 7471 Preparation Method: EPA 7471							
	Pace Analytical Services - Indianapolis							
Mercury	ND	mg/kg	0.22	1	08/11/24 20:40	08/12/24 10:50	7439-97-6	
8270 PAH Soil by SIM	Analytical Method: EPA 8270 by SIM Preparation Method: EPA 3546							
	Pace Analytical Services - Indianapolis							
Acenaphthene	**37.7**	ug/kg	26.3	5	08/06/24 10:35	08/08/24 02:02	83-32-9	
Acenaphthylene	ND	ug/kg	26.3	5	08/06/24 10:35	08/08/24 02:02	208-96-8	
Anthracene	**92.7**	ug/kg	26.3	5	08/06/24 10:35	08/08/24 02:02	120-12-7	
Benzo(a)anthracene	**337**	ug/kg	26.3	5	08/06/24 10:35	08/08/24 02:02	56-55-3	
Benzo(a)pyrene	**411**	ug/kg	79.0	5	08/06/24 10:35	08/08/24 02:02	50-32-8	
Benzo(b)fluoranthene	**472**	ug/kg	26.3	5	08/06/24 10:35	08/08/24 02:02	205-99-2	
Benzo(g,h,i)perylene	**249**	ug/kg	26.3	5	08/06/24 10:35	08/08/24 02:02	191-24-2	
Benzo(k)fluoranthene	**166**	ug/kg	26.3	5	08/06/24 10:35	08/08/24 02:02	207-08-9	
Chrysene	**323**	ug/kg	26.3	5	08/06/24 10:35	08/08/24 02:02	218-01-9	
Dibenz(a,h)anthracene	ND	ug/kg	79.0	5	08/06/24 10:35	08/08/24 02:02	53-70-3	
Fluoranthene	**622**	ug/kg	26.3	5	08/06/24 10:35	08/08/24 02:02	206-44-0	
Fluorene	**26.7**	ug/kg	26.3	5	08/06/24 10:35	08/08/24 02:02	86-73-7	
Indeno(1,2,3-cd)pyrene	**211**	ug/kg	26.3	5	08/06/24 10:35	08/08/24 02:02	193-39-5	
1-Methylnaphthalene	ND	ug/kg	26.3	5	08/06/24 10:35	08/08/24 02:02	90-12-0	
2-Methylnaphthalene	**26.6**	ug/kg	26.3	5	08/06/24 10:35	08/08/24 02:02	91-57-6	
Naphthalene	ND	ug/kg	26.3	5	08/06/24 10:35	08/08/24 02:02	91-20-3	ED
Phenanthrene	**362**	ug/kg	26.3	5	08/06/24 10:35	08/08/24 02:02	85-01-8	
Pyrene	**611**	ug/kg	26.3	5	08/06/24 10:35	08/08/24 02:02	129-00-0	
Surrogates								
2-Fluorobiphenyl (S)	63	%.	16-93	5	08/06/24 10:35	08/08/24 02:02	321-60-8	
p-Terphenyl-d14 (S)	80	%.	19-115	5	08/06/24 10:35	08/08/24 02:02	1718-51-0	
8260 MSV 5030 Low Level	Analytical Method: EPA 8260							
	Pace Analytical Services - Indianapolis							
Acetone	ND	ug/kg	103	1		08/09/24 04:32	67-64-1	
Acrolein	ND	ug/kg	103	1		08/09/24 04:32	107-02-8	
Acrylonitrile	ND	ug/kg	103	1		08/09/24 04:32	107-13-1	
Benzene	ND	ug/kg	5.2	1		08/09/24 04:32	71-43-2	
Bromobenzene	ND	ug/kg	5.2	1		08/09/24 04:32	108-86-1	
Bromochloromethane	ND	ug/kg	5.2	1		08/09/24 04:32	74-97-5	
Bromodichloromethane	ND	ug/kg	5.2	1		08/09/24 04:32	75-27-4	

This report shall not be reproduced, except in full,
without the written consent of Pace Analytical Services, LLC.

Pace Analytical Services, LLC
7726 Moller Road
Indianapolis, IN 46268
(317)228-3100

ANALYTICAL RESULTS

Project: JY1828.742-Hough Senior
Pace Project No.: 50379409

Sample: SB-4-2-4 **Lab ID: 50379409001** Collected: 08/01/24 09:45 Received: 08/02/24 09:00 Matrix: Solid

Results reported on a "dry weight" basis and are adjusted for percent moisture, sample size and any dilutions.

Parameters	Results	Units	Report Limit	DF	Prepared	Analyzed	CAS No.	Qual
8260 MSV 5030 Low Level	Analytical Method: EPA 8260							
	Pace Analytical Services - Indianapolis							
Bromoform	ND	ug/kg	5.2	1		08/09/24 04:32	75-25-2	
Bromomethane	ND	ug/kg	5.2	1		08/09/24 04:32	74-83-9	
2-Butanone (MEK)	ND	ug/kg	25.8	1		08/09/24 04:32	78-93-3	
n-Butylbenzene	ND	ug/kg	5.2	1		08/09/24 04:32	104-51-8	
sec-Butylbenzene	ND	ug/kg	5.2	1		08/09/24 04:32	135-98-8	
tert-Butylbenzene	ND	ug/kg	5.2	1		08/09/24 04:32	98-06-6	
Carbon disulfide	ND	ug/kg	10.3	1		08/09/24 04:32	75-15-0	
Carbon tetrachloride	ND	ug/kg	5.2	1		08/09/24 04:32	56-23-5	
Chlorobenzene	ND	ug/kg	5.2	1		08/09/24 04:32	108-90-7	
Chloroethane	ND	ug/kg	5.2	1		08/09/24 04:32	75-00-3	
Chloroform	ND	ug/kg	5.2	1		08/09/24 04:32	67-66-3	
Chloromethane	ND	ug/kg	5.2	1		08/09/24 04:32	74-87-3	
2-Chlorotoluene	ND	ug/kg	5.2	1		08/09/24 04:32	95-49-8	
4-Chlorotoluene	ND	ug/kg	5.2	1		08/09/24 04:32	106-43-4	
Dibromochloromethane	ND	ug/kg	5.2	1		08/09/24 04:32	124-48-1	
1,2-Dibromoethane (EDB)	ND	ug/kg	0.78	1		08/09/24 04:32	106-93-4	
Dibromomethane	ND	ug/kg	5.2	1		08/09/24 04:32	74-95-3	
1,2-Dichlorobenzene	ND	ug/kg	5.2	1		08/09/24 04:32	95-50-1	
1,3-Dichlorobenzene	ND	ug/kg	5.2	1		08/09/24 04:32	541-73-1	
1,4-Dichlorobenzene	ND	ug/kg	5.2	1		08/09/24 04:32	106-46-7	
trans-1,4-Dichloro-2-butene	ND	ug/kg	103	1		08/09/24 04:32	110-57-6	
Dichlorodifluoromethane	ND	ug/kg	5.2	1		08/09/24 04:32	75-71-8	
1,1-Dichloroethane	ND	ug/kg	5.2	1		08/09/24 04:32	75-34-3	
1,2-Dichloroethane	ND	ug/kg	5.2	1		08/09/24 04:32	107-06-2	
1,1-Dichloroethene	ND	ug/kg	5.2	1		08/09/24 04:32	75-35-4	
cis-1,2-Dichloroethene	ND	ug/kg	5.2	1		08/09/24 04:32	156-59-2	
trans-1,2-Dichloroethene	ND	ug/kg	5.2	1		08/09/24 04:32	156-60-5	
1,2-Dichloropropane	ND	ug/kg	5.2	1		08/09/24 04:32	78-87-5	
1,3-Dichloropropane	ND	ug/kg	5.2	1		08/09/24 04:32	142-28-9	
2,2-Dichloropropane	ND	ug/kg	5.2	1		08/09/24 04:32	594-20-7	
1,1-Dichloropropene	ND	ug/kg	5.2	1		08/09/24 04:32	563-58-6	
cis-1,3-Dichloropropene	ND	ug/kg	5.2	1		08/09/24 04:32	10061-01-5	
trans-1,3-Dichloropropene	ND	ug/kg	5.2	1		08/09/24 04:32	10061-02-6	
Ethylbenzene	ND	ug/kg	5.2	1		08/09/24 04:32	100-41-4	
Ethyl methacrylate	ND	ug/kg	103	1		08/09/24 04:32	97-63-2	
Hexachloro-1,3-butadiene	ND	ug/kg	5.2	1		08/09/24 04:32	87-68-3	
n-Hexane	ND	ug/kg	5.2	1		08/09/24 04:32	110-54-3	
2-Hexanone	ND	ug/kg	103	1		08/09/24 04:32	591-78-6	
Iodomethane	ND	ug/kg	103	1		08/09/24 04:32	74-88-4	
Isopropylbenzene (Cumene)	ND	ug/kg	5.2	1		08/09/24 04:32	98-82-8	
p-Isopropyltoluene	ND	ug/kg	5.2	1		08/09/24 04:32	99-87-6	
Methylene Chloride	ND	ug/kg	20.7	1		08/09/24 04:32	75-09-2	
4-Methyl-2-pentanone (MIBK)	ND	ug/kg	25.8	1		08/09/24 04:32	108-10-1	
Methyl-tert-butyl ether	ND	ug/kg	5.2	1		08/09/24 04:32	1634-04-4	
Naphthalene	ND	ug/kg	5.2	1		08/09/24 04:32	91-20-3	

This report shall not be reproduced, except in full,
without the written consent of Pace Analytical Services, LLC.

Pace Analytical Services, LLC
7726 Moller Road
Indianapolis, IN 46268
(317)228-3100

ANALYTICAL RESULTS

Project: JY1828.742-Hough Senior
Pace Project No.: 50379409

Sample: SB-4-2-4 **Lab ID: 50379409001** Collected: 08/01/24 09:45 Received: 08/02/24 09:00 Matrix: Solid

Results reported on a "dry weight" basis and are adjusted for percent moisture, sample size and any dilutions.

Parameters	Results	Units	Report Limit	DF	Prepared	Analyzed	CAS No.	Qual
8260 MSV 5030 Low Level	Analytical Method: EPA 8260							
	Pace Analytical Services - Indianapolis							
n-Propylbenzene	ND	ug/kg	5.2	1		08/09/24 04:32	103-65-1	
Styrene	ND	ug/kg	5.2	1		08/09/24 04:32	100-42-5	
1,1,1,2-Tetrachloroethane	ND	ug/kg	5.2	1		08/09/24 04:32	630-20-6	
1,1,2,2-Tetrachloroethane	ND	ug/kg	5.2	1		08/09/24 04:32	79-34-5	
Tetrachloroethene	ND	ug/kg	5.2	1		08/09/24 04:32	127-18-4	
Toluene	ND	ug/kg	5.2	1		08/09/24 04:32	108-88-3	
1,2,3-Trichlorobenzene	ND	ug/kg	5.2	1		08/09/24 04:32	87-61-6	
1,2,4-Trichlorobenzene	ND	ug/kg	5.2	1		08/09/24 04:32	120-82-1	
1,1,1-Trichloroethane	ND	ug/kg	5.2	1		08/09/24 04:32	71-55-6	
1,1,2-Trichloroethane	ND	ug/kg	5.2	1		08/09/24 04:32	79-00-5	
Trichloroethene	ND	ug/kg	5.2	1		08/09/24 04:32	79-01-6	
Trichlorofluoromethane	ND	ug/kg	5.2	1		08/09/24 04:32	75-69-4	
1,2,3-Trichloropropane	ND	ug/kg	5.2	1		08/09/24 04:32	96-18-4	
1,2,4-Trimethylbenzene	ND	ug/kg	5.2	1		08/09/24 04:32	95-63-6	
1,3,5-Trimethylbenzene	ND	ug/kg	5.2	1		08/09/24 04:32	108-67-8	
Vinyl acetate	ND	ug/kg	103	1		08/09/24 04:32	108-05-4	
Vinyl chloride	ND	ug/kg	5.2	1		08/09/24 04:32	75-01-4	
Xylene (Total)	ND	ug/kg	10.3	1		08/09/24 04:32	1330-20-7	
Surrogates								
Dibromofluoromethane (S)	106	%.	75-135	1		08/09/24 04:32	1868-53-7	
Toluene-d8 (S)	112	%.	65-148	1		08/09/24 04:32	2037-26-5	
4-Bromofluorobenzene (S)	87	%.	63-132	1		08/09/24 04:32	460-00-4	
Percent Moisture	Analytical Method: SM 2540G							
	Pace Analytical Services - Indianapolis							
Percent Moisture	**9.9**	%	0.10	1		08/09/24 12:54		N2

This report shall not be reproduced, except in full,
without the written consent of Pace Analytical Services, LLC.

Pace Analytical Services, LLC
7726 Moller Road
Indianapolis, IN 46268
(317)228-3100

ANALYTICAL RESULTS

Project: JY1828.742-Hough Senior
Pace Project No.: 50379409

Sample: SB-3-1-3 **Lab ID: 50379409002** Collected: 08/01/24 10:23 Received: 08/02/24 09:00 Matrix: Solid

Results reported on a "dry weight" basis and are adjusted for percent moisture, sample size and any dilutions.

Parameters	Results	Units	Report Limit	DF	Prepared	Analyzed	CAS No.	Qual
6010 MET ICP	Analytical Method: EPA 6010 Preparation Method: EPA 3050							
	Pace Analytical Services - Indianapolis							
Arsenic	**15.6**	mg/kg	1.1	1	08/07/24 08:02	08/08/24 14:24	7440-38-2	
Barium	**90.8**	mg/kg	1.1	1	08/07/24 08:02	08/08/24 14:24	7440-39-3	
Cadmium	**0.64**	mg/kg	0.55	1	08/07/24 08:02	08/08/24 14:24	7440-43-9	
Chromium	**14.1**	mg/kg	1.1	1	08/07/24 08:02	08/08/24 14:24	7440-47-3	
Lead	**86.7**	mg/kg	1.1	1	08/07/24 08:02	08/08/24 14:24	7439-92-1	
Selenium	ND	mg/kg	1.1	1	08/07/24 08:02	08/08/24 14:24	7782-49-2	
Silver	ND	mg/kg	0.55	1	08/07/24 08:02	08/08/24 14:24	7440-22-4	
7471 Mercury	Analytical Method: EPA 7471 Preparation Method: EPA 7471							
	Pace Analytical Services - Indianapolis							
Mercury	ND	mg/kg	0.22	1	08/11/24 20:40	08/12/24 10:52	7439-97-6	
8270 PAH Soil by SIM	Analytical Method: EPA 8270 by SIM Preparation Method: EPA 3546							
	Pace Analytical Services - Indianapolis							
Acenaphthene	**1020**	ug/kg	26.4	5	08/06/24 10:35	08/08/24 02:16	83-32-9	
Acenaphthylene	**72.8**	ug/kg	26.4	5	08/06/24 10:35	08/08/24 02:16	208-96-8	
Anthracene	**2680**	ug/kg	26.4	5	08/06/24 10:35	08/08/24 02:16	120-12-7	
Benzo(a)anthracene	**5970**	ug/kg	26.4	5	08/06/24 10:35	08/08/24 02:16	56-55-3	
Benzo(a)pyrene	**5580**	ug/kg	79.1	5	08/06/24 10:35	08/08/24 02:16	50-32-8	
Benzo(b)fluoranthene	**6960**	ug/kg	26.4	5	08/06/24 10:35	08/08/24 02:16	205-99-2	
Benzo(g,h,i)perylene	**2750**	ug/kg	26.4	5	08/06/24 10:35	08/08/24 02:16	191-24-2	
Benzo(k)fluoranthene	**2300**	ug/kg	26.4	5	08/06/24 10:35	08/08/24 02:16	207-08-9	
Chrysene	**5410**	ug/kg	26.4	5	08/06/24 10:35	08/08/24 02:16	218-01-9	
Dibenz(a,h)anthracene	**1070**	ug/kg	79.1	5	08/06/24 10:35	08/08/24 02:16	53-70-3	
Fluoranthene	**10800**	ug/kg	26.4	5	08/06/24 10:35	08/08/24 02:16	206-44-0	
Fluorene	**1240**	ug/kg	26.4	5	08/06/24 10:35	08/08/24 02:16	86-73-7	
Indeno(1,2,3-cd)pyrene	**2760**	ug/kg	26.4	5	08/06/24 10:35	08/08/24 02:16	193-39-5	
1-Methylnaphthalene	**220**	ug/kg	26.4	5	08/06/24 10:35	08/08/24 02:16	90-12-0	
2-Methylnaphthalene	**223**	ug/kg	26.4	5	08/06/24 10:35	08/08/24 02:16	91-57-6	
Naphthalene	**201**	ug/kg	26.4	5	08/06/24 10:35	08/08/24 02:16	91-20-3	ED
Phenanthrene	**10000**	ug/kg	26.4	5	08/06/24 10:35	08/08/24 02:16	85-01-8	
Pyrene	**10700**	ug/kg	26.4	5	08/06/24 10:35	08/08/24 02:16	129-00-0	
Surrogates								
2-Fluorobiphenyl (S)	72	%.	16-93	5	08/06/24 10:35	08/08/24 02:16	321-60-8	
p-Terphenyl-d14 (S)	88	%.	19-115	5	08/06/24 10:35	08/08/24 02:16	1718-51-0	
8260 MSV 5030 Low Level	Analytical Method: EPA 8260							
	Pace Analytical Services - Indianapolis							
Acetone	ND	ug/kg	108	1		08/09/24 05:02	67-64-1	
Acrolein	ND	ug/kg	108	1		08/09/24 05:02	107-02-8	
Acrylonitrile	ND	ug/kg	108	1		08/09/24 05:02	107-13-1	
Benzene	ND	ug/kg	5.4	1		08/09/24 05:02	71-43-2	
Bromobenzene	ND	ug/kg	5.4	1		08/09/24 05:02	108-86-1	
Bromochloromethane	ND	ug/kg	5.4	1		08/09/24 05:02	74-97-5	
Bromodichloromethane	ND	ug/kg	5.4	1		08/09/24 05:02	75-27-4	

This report shall not be reproduced, except in full,
without the written consent of Pace Analytical Services, LLC.

Pace Analytical Services, LLC
7726 Moller Road
Indianapolis, IN 46268
(317)228-3100

ANALYTICAL RESULTS

Project: JY1828.742-Hough Senior
Pace Project No.: 50379409

Sample: SB-3-1-3 **Lab ID: 50379409002** Collected: 08/01/24 10:23 Received: 08/02/24 09:00 Matrix: Solid

Results reported on a "dry weight" basis and are adjusted for percent moisture, sample size and any dilutions.

Parameters	Results	Units	Report Limit	DF	Prepared	Analyzed	CAS No.	Qual
8260 MSV 5030 Low Level	Analytical Method: EPA 8260							
	Pace Analytical Services - Indianapolis							
Bromoform	ND	ug/kg	5.4	1		08/09/24 05:02	75-25-2	
Bromomethane	ND	ug/kg	5.4	1		08/09/24 05:02	74-83-9	
2-Butanone (MEK)	ND	ug/kg	27.1	1		08/09/24 05:02	78-93-3	
n-Butylbenzene	ND	ug/kg	5.4	1		08/09/24 05:02	104-51-8	
sec-Butylbenzene	ND	ug/kg	5.4	1		08/09/24 05:02	135-98-8	
tert-Butylbenzene	ND	ug/kg	5.4	1		08/09/24 05:02	98-06-6	
Carbon disulfide	ND	ug/kg	10.8	1		08/09/24 05:02	75-15-0	
Carbon tetrachloride	ND	ug/kg	5.4	1		08/09/24 05:02	56-23-5	
Chlorobenzene	ND	ug/kg	5.4	1		08/09/24 05:02	108-90-7	
Chloroethane	ND	ug/kg	5.4	1		08/09/24 05:02	75-00-3	
Chloroform	ND	ug/kg	5.4	1		08/09/24 05:02	67-66-3	
Chloromethane	ND	ug/kg	5.4	1		08/09/24 05:02	74-87-3	
2-Chlorotoluene	ND	ug/kg	5.4	1		08/09/24 05:02	95-49-8	
4-Chlorotoluene	ND	ug/kg	5.4	1		08/09/24 05:02	106-43-4	
Dibromochloromethane	ND	ug/kg	5.4	1		08/09/24 05:02	124-48-1	
1,2-Dibromoethane (EDB)	ND	ug/kg	0.81	1		08/09/24 05:02	106-93-4	
Dibromomethane	ND	ug/kg	5.4	1		08/09/24 05:02	74-95-3	
1,2-Dichlorobenzene	ND	ug/kg	5.4	1		08/09/24 05:02	95-50-1	
1,3-Dichlorobenzene	ND	ug/kg	5.4	1		08/09/24 05:02	541-73-1	
1,4-Dichlorobenzene	ND	ug/kg	5.4	1		08/09/24 05:02	106-46-7	
trans-1,4-Dichloro-2-butene	ND	ug/kg	108	1		08/09/24 05:02	110-57-6	
Dichlorodifluoromethane	ND	ug/kg	5.4	1		08/09/24 05:02	75-71-8	
1,1-Dichloroethane	ND	ug/kg	5.4	1		08/09/24 05:02	75-34-3	
1,2-Dichloroethane	ND	ug/kg	5.4	1		08/09/24 05:02	107-06-2	
1,1-Dichloroethene	ND	ug/kg	5.4	1		08/09/24 05:02	75-35-4	
cis-1,2-Dichloroethene	ND	ug/kg	5.4	1		08/09/24 05:02	156-59-2	
trans-1,2-Dichloroethene	ND	ug/kg	5.4	1		08/09/24 05:02	156-60-5	
1,2-Dichloropropane	ND	ug/kg	5.4	1		08/09/24 05:02	78-87-5	
1,3-Dichloropropane	ND	ug/kg	5.4	1		08/09/24 05:02	142-28-9	
2,2-Dichloropropane	ND	ug/kg	5.4	1		08/09/24 05:02	594-20-7	
1,1-Dichloropropene	ND	ug/kg	5.4	1		08/09/24 05:02	563-58-6	
cis-1,3-Dichloropropene	ND	ug/kg	5.4	1		08/09/24 05:02	10061-01-5	
trans-1,3-Dichloropropene	ND	ug/kg	5.4	1		08/09/24 05:02	10061-02-6	
Ethylbenzene	ND	ug/kg	5.4	1		08/09/24 05:02	100-41-4	
Ethyl methacrylate	ND	ug/kg	108	1		08/09/24 05:02	97-63-2	
Hexachloro-1,3-butadiene	ND	ug/kg	5.4	1		08/09/24 05:02	87-68-3	
n-Hexane	ND	ug/kg	5.4	1		08/09/24 05:02	110-54-3	
2-Hexanone	ND	ug/kg	108	1		08/09/24 05:02	591-78-6	
Iodomethane	ND	ug/kg	108	1		08/09/24 05:02	74-88-4	
Isopropylbenzene (Cumene)	ND	ug/kg	5.4	1		08/09/24 05:02	98-82-8	
p-Isopropyltoluene	ND	ug/kg	5.4	1		08/09/24 05:02	99-87-6	
Methylene Chloride	ND	ug/kg	21.7	1		08/09/24 05:02	75-09-2	
4-Methyl-2-pentanone (MIBK)	ND	ug/kg	27.1	1		08/09/24 05:02	108-10-1	
Methyl-tert-butyl ether	ND	ug/kg	5.4	1		08/09/24 05:02	1634-04-4	
Naphthalene	ND	ug/kg	5.4	1		08/09/24 05:02	91-20-3	

This report shall not be reproduced, except in full,
without the written consent of Pace Analytical Services, LLC.

Pace Analytical Services, LLC
7726 Moller Road
Indianapolis, IN 46268
(317)228-3100

ANALYTICAL RESULTS

Project: JY1828.742-Hough Senior
Pace Project No.: 50379409

Sample: SB-3-1-3 **Lab ID: 50379409002** Collected: 08/01/24 10:23 Received: 08/02/24 09:00 Matrix: Solid

Results reported on a "dry weight" basis and are adjusted for percent moisture, sample size and any dilutions.

Parameters	Results	Units	Report Limit	DF	Prepared	Analyzed	CAS No.	Qual
8260 MSV 5030 Low Level	Analytical Method: EPA 8260							
	Pace Analytical Services - Indianapolis							
n-Propylbenzene	ND	ug/kg	5.4	1		08/09/24 05:02	103-65-1	
Styrene	ND	ug/kg	5.4	1		08/09/24 05:02	100-42-5	
1,1,1,2-Tetrachloroethane	ND	ug/kg	5.4	1		08/09/24 05:02	630-20-6	
1,1,2,2-Tetrachloroethane	ND	ug/kg	5.4	1		08/09/24 05:02	79-34-5	
Tetrachloroethene	ND	ug/kg	5.4	1		08/09/24 05:02	127-18-4	
Toluene	ND	ug/kg	5.4	1		08/09/24 05:02	108-88-3	
1,2,3-Trichlorobenzene	ND	ug/kg	5.4	1		08/09/24 05:02	87-61-6	
1,2,4-Trichlorobenzene	ND	ug/kg	5.4	1		08/09/24 05:02	120-82-1	
1,1,1-Trichloroethane	ND	ug/kg	5.4	1		08/09/24 05:02	71-55-6	
1,1,2-Trichloroethane	ND	ug/kg	5.4	1		08/09/24 05:02	79-00-5	
Trichloroethene	ND	ug/kg	5.4	1		08/09/24 05:02	79-01-6	
Trichlorofluoromethane	ND	ug/kg	5.4	1		08/09/24 05:02	75-69-4	
1,2,3-Trichloropropane	ND	ug/kg	5.4	1		08/09/24 05:02	96-18-4	
1,2,4-Trimethylbenzene	ND	ug/kg	5.4	1		08/09/24 05:02	95-63-6	
1,3,5-Trimethylbenzene	ND	ug/kg	5.4	1		08/09/24 05:02	108-67-8	
Vinyl acetate	ND	ug/kg	108	1		08/09/24 05:02	108-05-4	
Vinyl chloride	ND	ug/kg	5.4	1		08/09/24 05:02	75-01-4	
Xylene (Total)	ND	ug/kg	10.8	1		08/09/24 05:02	1330-20-7	
Surrogates								
Dibromofluoromethane (S)	105	%.	75-135	1		08/09/24 05:02	1868-53-7	
Toluene-d8 (S)	112	%.	65-148	1		08/09/24 05:02	2037-26-5	
4-Bromofluorobenzene (S)	81	%.	63-132	1		08/09/24 05:02	460-00-4	
Percent Moisture	Analytical Method: SM 2540G							
	Pace Analytical Services - Indianapolis							
Percent Moisture	**10.0**	%	0.10	1		08/09/24 12:54		N2

This report shall not be reproduced, except in full,
without the written consent of Pace Analytical Services, LLC.

Pace Analytical Services, LLC
7726 Moller Road
Indianapolis, IN 46268
(317)228-3100

ANALYTICAL RESULTS

Project: JY1828.742-Hough Senior
Pace Project No.: 50379409

Sample: SB-2-4-8 **Lab ID: 50379409003** Collected: 08/01/24 11:36 Received: 08/02/24 09:00 Matrix: Solid

Results reported on a "dry weight" basis and are adjusted for percent moisture, sample size and any dilutions.

Parameters	Results	Units	Report Limit	DF	Prepared	Analyzed	CAS No.	Qual
6010 MET ICP	Analytical Method: EPA 6010 Preparation Method: EPA 3050							
	Pace Analytical Services - Indianapolis							
Arsenic	**12.4**	mg/kg	1.1	1	08/07/24 08:02	08/08/24 14:30	7440-38-2	
Barium	**85.2**	mg/kg	1.1	1	08/07/24 08:02	08/08/24 14:30	7440-39-3	
Cadmium	ND	mg/kg	0.55	1	08/07/24 08:02	08/08/24 14:30	7440-43-9	
Chromium	**16.3**	mg/kg	1.1	1	08/07/24 08:02	08/08/24 14:30	7440-47-3	
Lead	**21.7**	mg/kg	1.1	1	08/07/24 08:02	08/08/24 14:30	7439-92-1	
Selenium	ND	mg/kg	1.1	1	08/07/24 08:02	08/08/24 14:30	7782-49-2	
Silver	ND	mg/kg	0.55	1	08/07/24 08:02	08/08/24 14:30	7440-22-4	
7471 Mercury	Analytical Method: EPA 7471 Preparation Method: EPA 7471							
	Pace Analytical Services - Indianapolis							
Mercury	ND	mg/kg	0.24	1	08/11/24 20:40	08/12/24 10:55	7439-97-6	
8270 PAH Soil by SIM	Analytical Method: EPA 8270 by SIM Preparation Method: EPA 3546							
	Pace Analytical Services - Indianapolis							
Acenaphthene	**99.7**	ug/kg	29.1	5	08/06/24 10:35	08/08/24 02:30	83-32-9	
Acenaphthylene	ND	ug/kg	29.1	5	08/06/24 10:35	08/08/24 02:30	208-96-8	
Anthracene	**289**	ug/kg	29.1	5	08/06/24 10:35	08/08/24 02:30	120-12-7	
Benzo(a)anthracene	**928**	ug/kg	29.1	5	08/06/24 10:35	08/08/24 02:30	56-55-3	
Benzo(a)pyrene	**1070**	ug/kg	87.3	5	08/06/24 10:35	08/08/24 02:30	50-32-8	
Benzo(b)fluoranthene	**1340**	ug/kg	29.1	5	08/06/24 10:35	08/08/24 02:30	205-99-2	
Benzo(g,h,i)perylene	**600**	ug/kg	29.1	5	08/06/24 10:35	08/08/24 02:30	191-24-2	
Benzo(k)fluoranthene	**471**	ug/kg	29.1	5	08/06/24 10:35	08/08/24 02:30	207-08-9	
Chrysene	**906**	ug/kg	29.1	5	08/06/24 10:35	08/08/24 02:30	218-01-9	
Dibenz(a,h)anthracene	**185**	ug/kg	87.3	5	08/06/24 10:35	08/08/24 02:30	53-70-3	
Fluoranthene	**2180**	ug/kg	29.1	5	08/06/24 10:35	08/08/24 02:30	206-44-0	
Fluorene	**102**	ug/kg	29.1	5	08/06/24 10:35	08/08/24 02:30	86-73-7	
Indeno(1,2,3-cd)pyrene	**586**	ug/kg	29.1	5	08/06/24 10:35	08/08/24 02:30	193-39-5	
1-Methylnaphthalene	ND	ug/kg	29.1	5	08/06/24 10:35	08/08/24 02:30	90-12-0	
2-Methylnaphthalene	ND	ug/kg	29.1	5	08/06/24 10:35	08/08/24 02:30	91-57-6	
Naphthalene	**33.1**	ug/kg	29.1	5	08/06/24 10:35	08/08/24 02:30	91-20-3	ED
Phenanthrene	**1510**	ug/kg	29.1	5	08/06/24 10:35	08/08/24 02:30	85-01-8	
Pyrene	**1920**	ug/kg	29.1	5	08/06/24 10:35	08/08/24 02:30	129-00-0	
Surrogates								
2-Fluorobiphenyl (S)	59	%.	16-93	5	08/06/24 10:35	08/08/24 02:30	321-60-8	
p-Terphenyl-d14 (S)	70	%.	19-115	5	08/06/24 10:35	08/08/24 02:30	1718-51-0	
8260 MSV 5030 Low Level	Analytical Method: EPA 8260							
	Pace Analytical Services - Indianapolis							
Acetone	ND	ug/kg	106	1		08/09/24 03:01	67-64-1	
Acrolein	ND	ug/kg	106	1		08/09/24 03:01	107-02-8	
Acrylonitrile	ND	ug/kg	106	1		08/09/24 03:01	107-13-1	
Benzene	ND	ug/kg	5.3	1		08/09/24 03:01	71-43-2	
Bromobenzene	ND	ug/kg	5.3	1		08/09/24 03:01	108-86-1	
Bromochloromethane	ND	ug/kg	5.3	1		08/09/24 03:01	74-97-5	
Bromodichloromethane	ND	ug/kg	5.3	1		08/09/24 03:01	75-27-4	

This report shall not be reproduced, except in full,
without the written consent of Pace Analytical Services, LLC.

Pace Analytical Services, LLC
7726 Moller Road
Indianapolis, IN 46268
(317)228-3100

ANALYTICAL RESULTS

Project: JY1828.742-Hough Senior
Pace Project No.: 50379409

Sample: SB-2-4-8 **Lab ID: 50379409003** Collected: 08/01/24 11:36 Received: 08/02/24 09:00 Matrix: Solid

Results reported on a "dry weight" basis and are adjusted for percent moisture, sample size and any dilutions.

Parameters	Results	Units	Report Limit	DF	Prepared	Analyzed	CAS No.	Qual
8260 MSV 5030 Low Level	Analytical Method: EPA 8260							
	Pace Analytical Services - Indianapolis							
Bromoform	ND	ug/kg	5.3	1		08/09/24 03:01	75-25-2	
Bromomethane	ND	ug/kg	5.3	1		08/09/24 03:01	74-83-9	
2-Butanone (MEK)	ND	ug/kg	26.5	1		08/09/24 03:01	78-93-3	
n-Butylbenzene	ND	ug/kg	5.3	1		08/09/24 03:01	104-51-8	
sec-Butylbenzene	ND	ug/kg	5.3	1		08/09/24 03:01	135-98-8	
tert-Butylbenzene	ND	ug/kg	5.3	1		08/09/24 03:01	98-06-6	
Carbon disulfide	ND	ug/kg	10.6	1		08/09/24 03:01	75-15-0	
Carbon tetrachloride	ND	ug/kg	5.3	1		08/09/24 03:01	56-23-5	
Chlorobenzene	ND	ug/kg	5.3	1		08/09/24 03:01	108-90-7	
Chloroethane	ND	ug/kg	5.3	1		08/09/24 03:01	75-00-3	
Chloroform	ND	ug/kg	5.3	1		08/09/24 03:01	67-66-3	
Chloromethane	ND	ug/kg	5.3	1		08/09/24 03:01	74-87-3	
2-Chlorotoluene	ND	ug/kg	5.3	1		08/09/24 03:01	95-49-8	
4-Chlorotoluene	ND	ug/kg	5.3	1		08/09/24 03:01	106-43-4	
Dibromochloromethane	ND	ug/kg	5.3	1		08/09/24 03:01	124-48-1	
1,2-Dibromoethane (EDB)	ND	ug/kg	0.80	1		08/09/24 03:01	106-93-4	R1
Dibromomethane	ND	ug/kg	5.3	1		08/09/24 03:01	74-95-3	
1,2-Dichlorobenzene	ND	ug/kg	5.3	1		08/09/24 03:01	95-50-1	
1,3-Dichlorobenzene	ND	ug/kg	5.3	1		08/09/24 03:01	541-73-1	
1,4-Dichlorobenzene	ND	ug/kg	5.3	1		08/09/24 03:01	106-46-7	
trans-1,4-Dichloro-2-butene	ND	ug/kg	106	1		08/09/24 03:01	110-57-6	
Dichlorodifluoromethane	ND	ug/kg	5.3	1		08/09/24 03:01	75-71-8	
1,1-Dichloroethane	ND	ug/kg	5.3	1		08/09/24 03:01	75-34-3	
1,2-Dichloroethane	ND	ug/kg	5.3	1		08/09/24 03:01	107-06-2	
1,1-Dichloroethene	ND	ug/kg	5.3	1		08/09/24 03:01	75-35-4	
cis-1,2-Dichloroethene	ND	ug/kg	5.3	1		08/09/24 03:01	156-59-2	
trans-1,2-Dichloroethene	ND	ug/kg	5.3	1		08/09/24 03:01	156-60-5	
1,2-Dichloropropane	ND	ug/kg	5.3	1		08/09/24 03:01	78-87-5	
1,3-Dichloropropane	ND	ug/kg	5.3	1		08/09/24 03:01	142-28-9	
2,2-Dichloropropane	ND	ug/kg	5.3	1		08/09/24 03:01	594-20-7	
1,1-Dichloropropene	ND	ug/kg	5.3	1		08/09/24 03:01	563-58-6	
cis-1,3-Dichloropropene	ND	ug/kg	5.3	1		08/09/24 03:01	10061-01-5	
trans-1,3-Dichloropropene	ND	ug/kg	5.3	1		08/09/24 03:01	10061-02-6	
Ethylbenzene	ND	ug/kg	5.3	1		08/09/24 03:01	100-41-4	
Ethyl methacrylate	ND	ug/kg	106	1		08/09/24 03:01	97-63-2	
Hexachloro-1,3-butadiene	ND	ug/kg	5.3	1		08/09/24 03:01	87-68-3	
n-Hexane	ND	ug/kg	5.3	1		08/09/24 03:01	110-54-3	
2-Hexanone	ND	ug/kg	106	1		08/09/24 03:01	591-78-6	
Iodomethane	ND	ug/kg	106	1		08/09/24 03:01	74-88-4	
Isopropylbenzene (Cumene)	ND	ug/kg	5.3	1		08/09/24 03:01	98-82-8	
p-Isopropyltoluene	ND	ug/kg	5.3	1		08/09/24 03:01	99-87-6	
Methylene Chloride	ND	ug/kg	21.2	1		08/09/24 03:01	75-09-2	
4-Methyl-2-pentanone (MIBK)	ND	ug/kg	26.5	1		08/09/24 03:01	108-10-1	
Methyl-tert-butyl ether	ND	ug/kg	5.3	1		08/09/24 03:01	1634-04-4	R1
Naphthalene	ND	ug/kg	5.3	1		08/09/24 03:01	91-20-3	R1

This report shall not be reproduced, except in full,
without the written consent of Pace Analytical Services, LLC.

Pace Analytical Services, LLC
7726 Moller Road
Indianapolis, IN 46268
(317)228-3100

ANALYTICAL RESULTS

Project: JY1828.742-Hough Senior
Pace Project No.: 50379409

Sample: SB-2-4-8 **Lab ID: 50379409003** Collected: 08/01/24 11:36 Received: 08/02/24 09:00 Matrix: Solid

Results reported on a "dry weight" basis and are adjusted for percent moisture, sample size and any dilutions.

Parameters	Results	Units	Report Limit	DF	Prepared	Analyzed	CAS No.	Qual
8260 MSV 5030 Low Level	Analytical Method: EPA 8260							
	Pace Analytical Services - Indianapolis							
n-Propylbenzene	ND	ug/kg	5.3	1		08/09/24 03:01	103-65-1	
Styrene	ND	ug/kg	5.3	1		08/09/24 03:01	100-42-5	
1,1,1,2-Tetrachloroethane	ND	ug/kg	5.3	1		08/09/24 03:01	630-20-6	
1,1,2,2-Tetrachloroethane	ND	ug/kg	5.3	1		08/09/24 03:01	79-34-5	R1
Tetrachloroethene	ND	ug/kg	5.3	1		08/09/24 03:01	127-18-4	
Toluene	ND	ug/kg	5.3	1		08/09/24 03:01	108-88-3	
1,2,3-Trichlorobenzene	ND	ug/kg	5.3	1		08/09/24 03:01	87-61-6	
1,2,4-Trichlorobenzene	ND	ug/kg	5.3	1		08/09/24 03:01	120-82-1	
1,1,1-Trichloroethane	ND	ug/kg	5.3	1		08/09/24 03:01	71-55-6	
1,1,2-Trichloroethane	ND	ug/kg	5.3	1		08/09/24 03:01	79-00-5	
Trichloroethene	ND	ug/kg	5.3	1		08/09/24 03:01	79-01-6	
Trichlorofluoromethane	ND	ug/kg	5.3	1		08/09/24 03:01	75-69-4	
1,2,3-Trichloropropane	ND	ug/kg	5.3	1		08/09/24 03:01	96-18-4	
1,2,4-Trimethylbenzene	ND	ug/kg	5.3	1		08/09/24 03:01	95-63-6	R1
1,3,5-Trimethylbenzene	ND	ug/kg	5.3	1		08/09/24 03:01	108-67-8	
Vinyl acetate	ND	ug/kg	106	1		08/09/24 03:01	108-05-4	
Vinyl chloride	ND	ug/kg	5.3	1		08/09/24 03:01	75-01-4	
Xylene (Total)	ND	ug/kg	10.6	1		08/09/24 03:01	1330-20-7	
Surrogates								
Dibromofluoromethane (S)	108	%.	75-135	1		08/09/24 03:01	1868-53-7	
Toluene-d8 (S)	101	%.	65-148	1		08/09/24 03:01	2037-26-5	
4-Bromofluorobenzene (S)	93	%.	63-132	1		08/09/24 03:01	460-00-4	
Percent Moisture	Analytical Method: SM 2540G							
	Pace Analytical Services - Indianapolis							
Percent Moisture	**15.2**	%	0.10	1		08/09/24 12:54		N2

This report shall not be reproduced, except in full,
without the written consent of Pace Analytical Services, LLC.

Pace Analytical Services, LLC
7726 Moller Road
Indianapolis, IN 46268
(317)228-3100

ANALYTICAL RESULTS

Project: JY1828.742-Hough Senior
Pace Project No.: 50379409

Sample: SB-1-2-4 **Lab ID: 50379409004** Collected: 08/01/24 12:04 Received: 08/02/24 09:00 Matrix: Solid

Results reported on a "dry weight" basis and are adjusted for percent moisture, sample size and any dilutions.

Parameters	Results	Units	Report Limit	DF	Prepared	Analyzed	CAS No.	Qual
6010 MET ICP	Analytical Method: EPA 6010 Preparation Method: EPA 3050							
	Pace Analytical Services - Indianapolis							
Arsenic	**12.9**	mg/kg	1.1	1	08/07/24 08:02	08/08/24 14:32	7440-38-2	
Barium	**76.9**	mg/kg	1.1	1	08/07/24 08:02	08/08/24 14:32	7440-39-3	
Cadmium	ND	mg/kg	0.57	1	08/07/24 08:02	08/08/24 14:32	7440-43-9	
Chromium	**16.3**	mg/kg	1.1	1	08/07/24 08:02	08/08/24 14:32	7440-47-3	
Lead	**15.3**	mg/kg	1.1	1	08/07/24 08:02	08/08/24 14:32	7439-92-1	
Selenium	ND	mg/kg	1.1	1	08/07/24 08:02	08/08/24 14:32	7782-49-2	
Silver	ND	mg/kg	0.57	1	08/07/24 08:02	08/08/24 14:32	7440-22-4	
7471 Mercury	Analytical Method: EPA 7471 Preparation Method: EPA 7471							
	Pace Analytical Services - Indianapolis							
Mercury	ND	mg/kg	0.24	1	08/11/24 20:40	08/12/24 10:57	7439-97-6	
8270 PAH Soil by SIM	Analytical Method: EPA 8270 by SIM Preparation Method: EPA 3546							
	Pace Analytical Services - Indianapolis							
Acenaphthene	ND	ug/kg	28.4	5	08/06/24 10:35	08/08/24 02:44	83-32-9	
Acenaphthylene	ND	ug/kg	28.4	5	08/06/24 10:35	08/08/24 02:44	208-96-8	
Anthracene	ND	ug/kg	28.4	5	08/06/24 10:35	08/08/24 02:44	120-12-7	
Benzo(a)anthracene	**66.1**	ug/kg	28.4	5	08/06/24 10:35	08/08/24 02:44	56-55-3	
Benzo(a)pyrene	ND	ug/kg	85.2	5	08/06/24 10:35	08/08/24 02:44	50-32-8	
Benzo(b)fluoranthene	**94.8**	ug/kg	28.4	5	08/06/24 10:35	08/08/24 02:44	205-99-2	
Benzo(g,h,i)perylene	**47.8**	ug/kg	28.4	5	08/06/24 10:35	08/08/24 02:44	191-24-2	
Benzo(k)fluoranthene	**41.8**	ug/kg	28.4	5	08/06/24 10:35	08/08/24 02:44	207-08-9	
Chrysene	**70.2**	ug/kg	28.4	5	08/06/24 10:35	08/08/24 02:44	218-01-9	
Dibenz(a,h)anthracene	ND	ug/kg	85.2	5	08/06/24 10:35	08/08/24 02:44	53-70-3	
Fluoranthene	**130**	ug/kg	28.4	5	08/06/24 10:35	08/08/24 02:44	206-44-0	
Fluorene	ND	ug/kg	28.4	5	08/06/24 10:35	08/08/24 02:44	86-73-7	
Indeno(1,2,3-cd)pyrene	**45.5**	ug/kg	28.4	5	08/06/24 10:35	08/08/24 02:44	193-39-5	
1-Methylnaphthalene	ND	ug/kg	28.4	5	08/06/24 10:35	08/08/24 02:44	90-12-0	
2-Methylnaphthalene	ND	ug/kg	28.4	5	08/06/24 10:35	08/08/24 02:44	91-57-6	
Naphthalene	ND	ug/kg	28.4	5	08/06/24 10:35	08/08/24 02:44	91-20-3	ED
Phenanthrene	**70.2**	ug/kg	28.4	5	08/06/24 10:35	08/08/24 02:44	85-01-8	
Pyrene	**119**	ug/kg	28.4	5	08/06/24 10:35	08/08/24 02:44	129-00-0	
Surrogates								
2-Fluorobiphenyl (S)	61	%.	16-93	5	08/06/24 10:35	08/08/24 02:44	321-60-8	
p-Terphenyl-d14 (S)	79	%.	19-115	5	08/06/24 10:35	08/08/24 02:44	1718-51-0	
8260 MSV 5030 Low Level	Analytical Method: EPA 8260							
	Pace Analytical Services - Indianapolis							
Acetone	ND	ug/kg	106	1		08/09/24 05:32	67-64-1	
Acrolein	ND	ug/kg	106	1		08/09/24 05:32	107-02-8	
Acrylonitrile	ND	ug/kg	106	1		08/09/24 05:32	107-13-1	
Benzene	ND	ug/kg	5.3	1		08/09/24 05:32	71-43-2	
Bromobenzene	ND	ug/kg	5.3	1		08/09/24 05:32	108-86-1	
Bromochloromethane	ND	ug/kg	5.3	1		08/09/24 05:32	74-97-5	
Bromodichloromethane	ND	ug/kg	5.3	1		08/09/24 05:32	75-27-4	

This report shall not be reproduced, except in full,
without the written consent of Pace Analytical Services, LLC.

Pace Analytical Services, LLC
7726 Moller Road
Indianapolis, IN 46268
(317)228-3100

ANALYTICAL RESULTS

Project: JY1828.742-Hough Senior
Pace Project No.: 50379409

Sample: SB-1-2-4 **Lab ID: 50379409004** Collected: 08/01/24 12:04 Received: 08/02/24 09:00 Matrix: Solid

Results reported on a "dry weight" basis and are adjusted for percent moisture, sample size and any dilutions.

Parameters	Results	Units	Report Limit	DF	Prepared	Analyzed	CAS No.	Qual
8260 MSV 5030 Low Level	Analytical Method: EPA 8260							
	Pace Analytical Services - Indianapolis							
Bromoform	ND	ug/kg	5.3	1		08/09/24 05:32	75-25-2	
Bromomethane	ND	ug/kg	5.3	1		08/09/24 05:32	74-83-9	
2-Butanone (MEK)	ND	ug/kg	26.6	1		08/09/24 05:32	78-93-3	
n-Butylbenzene	ND	ug/kg	5.3	1		08/09/24 05:32	104-51-8	
sec-Butylbenzene	ND	ug/kg	5.3	1		08/09/24 05:32	135-98-8	
tert-Butylbenzene	ND	ug/kg	5.3	1		08/09/24 05:32	98-06-6	
Carbon disulfide	ND	ug/kg	10.6	1		08/09/24 05:32	75-15-0	
Carbon tetrachloride	ND	ug/kg	5.3	1		08/09/24 05:32	56-23-5	
Chlorobenzene	ND	ug/kg	5.3	1		08/09/24 05:32	108-90-7	
Chloroethane	ND	ug/kg	5.3	1		08/09/24 05:32	75-00-3	
Chloroform	ND	ug/kg	5.3	1		08/09/24 05:32	67-66-3	
Chloromethane	ND	ug/kg	5.3	1		08/09/24 05:32	74-87-3	
2-Chlorotoluene	ND	ug/kg	5.3	1		08/09/24 05:32	95-49-8	
4-Chlorotoluene	ND	ug/kg	5.3	1		08/09/24 05:32	106-43-4	
Dibromochloromethane	ND	ug/kg	5.3	1		08/09/24 05:32	124-48-1	
1,2-Dibromoethane (EDB)	ND	ug/kg	0.80	1		08/09/24 05:32	106-93-4	
Dibromomethane	ND	ug/kg	5.3	1		08/09/24 05:32	74-95-3	
1,2-Dichlorobenzene	ND	ug/kg	5.3	1		08/09/24 05:32	95-50-1	
1,3-Dichlorobenzene	ND	ug/kg	5.3	1		08/09/24 05:32	541-73-1	
1,4-Dichlorobenzene	ND	ug/kg	5.3	1		08/09/24 05:32	106-46-7	
trans-1,4-Dichloro-2-butene	ND	ug/kg	106	1		08/09/24 05:32	110-57-6	
Dichlorodifluoromethane	ND	ug/kg	5.3	1		08/09/24 05:32	75-71-8	
1,1-Dichloroethane	ND	ug/kg	5.3	1		08/09/24 05:32	75-34-3	
1,2-Dichloroethane	ND	ug/kg	5.3	1		08/09/24 05:32	107-06-2	
1,1-Dichloroethene	ND	ug/kg	5.3	1		08/09/24 05:32	75-35-4	
cis-1,2-Dichloroethene	ND	ug/kg	5.3	1		08/09/24 05:32	156-59-2	
trans-1,2-Dichloroethene	ND	ug/kg	5.3	1		08/09/24 05:32	156-60-5	
1,2-Dichloropropane	ND	ug/kg	5.3	1		08/09/24 05:32	78-87-5	
1,3-Dichloropropane	ND	ug/kg	5.3	1		08/09/24 05:32	142-28-9	
2,2-Dichloropropane	ND	ug/kg	5.3	1		08/09/24 05:32	594-20-7	
1,1-Dichloropropene	ND	ug/kg	5.3	1		08/09/24 05:32	563-58-6	
cis-1,3-Dichloropropene	ND	ug/kg	5.3	1		08/09/24 05:32	10061-01-5	
trans-1,3-Dichloropropene	ND	ug/kg	5.3	1		08/09/24 05:32	10061-02-6	
Ethylbenzene	ND	ug/kg	5.3	1		08/09/24 05:32	100-41-4	
Ethyl methacrylate	ND	ug/kg	106	1		08/09/24 05:32	97-63-2	
Hexachloro-1,3-butadiene	ND	ug/kg	5.3	1		08/09/24 05:32	87-68-3	
n-Hexane	ND	ug/kg	5.3	1		08/09/24 05:32	110-54-3	
2-Hexanone	ND	ug/kg	106	1		08/09/24 05:32	591-78-6	
Iodomethane	ND	ug/kg	106	1		08/09/24 05:32	74-88-4	
Isopropylbenzene (Cumene)	ND	ug/kg	5.3	1		08/09/24 05:32	98-82-8	
p-Isopropyltoluene	ND	ug/kg	5.3	1		08/09/24 05:32	99-87-6	
Methylene Chloride	ND	ug/kg	21.3	1		08/09/24 05:32	75-09-2	
4-Methyl-2-pentanone (MIBK)	ND	ug/kg	26.6	1		08/09/24 05:32	108-10-1	
Methyl-tert-butyl ether	ND	ug/kg	5.3	1		08/09/24 05:32	1634-04-4	
Naphthalene	ND	ug/kg	5.3	1		08/09/24 05:32	91-20-3	

This report shall not be reproduced, except in full,
without the written consent of Pace Analytical Services, LLC.

Pace Analytical Services, LLC
7726 Moller Road
Indianapolis, IN 46268
(317)228-3100

ANALYTICAL RESULTS

Project: JY1828.742-Hough Senior
Pace Project No.: 50379409

Sample: SB-1-2-4 **Lab ID: 50379409004** Collected: 08/01/24 12:04 Received: 08/02/24 09:00 Matrix: Solid

Results reported on a "dry weight" basis and are adjusted for percent moisture, sample size and any dilutions.

Parameters	Results	Units	Report Limit	DF	Prepared	Analyzed	CAS No.	Qual
8260 MSV 5030 Low Level	Analytical Method: EPA 8260							
	Pace Analytical Services - Indianapolis							
n-Propylbenzene	ND	ug/kg	5.3	1		08/09/24 05:32	103-65-1	
Styrene	ND	ug/kg	5.3	1		08/09/24 05:32	100-42-5	
1,1,1,2-Tetrachloroethane	ND	ug/kg	5.3	1		08/09/24 05:32	630-20-6	
1,1,2,2-Tetrachloroethane	ND	ug/kg	5.3	1		08/09/24 05:32	79-34-5	
Tetrachloroethene	ND	ug/kg	5.3	1		08/09/24 05:32	127-18-4	
Toluene	ND	ug/kg	5.3	1		08/09/24 05:32	108-88-3	
1,2,3-Trichlorobenzene	ND	ug/kg	5.3	1		08/09/24 05:32	87-61-6	
1,2,4-Trichlorobenzene	ND	ug/kg	5.3	1		08/09/24 05:32	120-82-1	
1,1,1-Trichloroethane	ND	ug/kg	5.3	1		08/09/24 05:32	71-55-6	
1,1,2-Trichloroethane	ND	ug/kg	5.3	1		08/09/24 05:32	79-00-5	
Trichloroethene	ND	ug/kg	5.3	1		08/09/24 05:32	79-01-6	
Trichlorofluoromethane	ND	ug/kg	5.3	1		08/09/24 05:32	75-69-4	
1,2,3-Trichloropropane	ND	ug/kg	5.3	1		08/09/24 05:32	96-18-4	
1,2,4-Trimethylbenzene	ND	ug/kg	5.3	1		08/09/24 05:32	95-63-6	
1,3,5-Trimethylbenzene	ND	ug/kg	5.3	1		08/09/24 05:32	108-67-8	
Vinyl acetate	ND	ug/kg	106	1		08/09/24 05:32	108-05-4	
Vinyl chloride	ND	ug/kg	5.3	1		08/09/24 05:32	75-01-4	
Xylene (Total)	ND	ug/kg	10.6	1		08/09/24 05:32	1330-20-7	
Surrogates								
Dibromofluoromethane (S)	107	%.	75-135	1		08/09/24 05:32	1868-53-7	
Toluene-d8 (S)	111	%.	65-148	1		08/09/24 05:32	2037-26-5	
4-Bromofluorobenzene (S)	85	%.	63-132	1		08/09/24 05:32	460-00-4	
Percent Moisture	Analytical Method: SM 2540G							
	Pace Analytical Services - Indianapolis							
Percent Moisture	**13.1**	%	0.10	1		08/09/24 12:55		N2

This report shall not be reproduced, except in full,
without the written consent of Pace Analytical Services, LLC.

Pace Analytical Services, LLC
7726 Moller Road
Indianapolis, IN 46268
(317)228-3100

ANALYTICAL RESULTS

Project: JY1828.742-Hough Senior
Pace Project No.: 50379409

Sample: SB-4-GW-10-20 **Lab ID: 50379409005** Collected: 08/01/24 12:54 Received: 08/02/24 09:00 Matrix: Water

Parameters	Results	Units	Report Limit	DF	Prepared	Analyzed	CAS No.	Qual
6010 MET ICP, Lab Filtered	Analytical Method: EPA 6010 Preparation Method: EPA 3010							
	Pace Analytical Services - Indianapolis							
Arsenic, Dissolved	ND	ug/L	10.0	1	08/09/24 11:44	08/09/24 14:46	7440-38-2	
Barium, Dissolved	**193**	ug/L	10.0	1	08/09/24 11:44	08/09/24 14:46	7440-39-3	
Cadmium, Dissolved	ND	ug/L	2.0	1	08/09/24 11:44	08/09/24 14:46	7440-43-9	
Chromium, Dissolved	ND	ug/L	10.0	1	08/09/24 11:44	08/09/24 14:46	7440-47-3	
Lead, Dissolved	ND	ug/L	10.0	1	08/09/24 11:44	08/09/24 14:46	7439-92-1	
Selenium, Dissolved	ND	ug/L	10.0	1	08/09/24 11:44	08/09/24 14:46	7782-49-2	
Silver, Dissolved	ND	ug/L	10.0	1	08/09/24 11:44	08/09/24 14:46	7440-22-4	
7470 Mercury, Lab Filtered	Analytical Method: EPA 7470 Preparation Method: EPA 7470							
	Pace Analytical Services - Indianapolis							
Mercury, Dissolved	ND	ug/L	2.0	1	08/08/24 19:39	08/09/24 10:15	7439-97-6	
8270 PAH by 3511	Analytical Method: EPA 8270 by SIM 40E Preparation Method: EPA 3511							
	Pace Analytical Services - Indianapolis							
Acenaphthene	ND	ug/L	1.1	1	08/06/24 10:56	08/06/24 18:28	83-32-9	
Acenaphthylene	ND	ug/L	1.1	1	08/06/24 10:56	08/06/24 18:28	208-96-8	
Anthracene	**0.14**	ug/L	0.11	1	08/06/24 10:56	08/06/24 18:28	120-12-7	
Benzo(a)anthracene	**0.31**	ug/L	0.11	1	08/06/24 10:56	08/06/24 18:28	56-55-3	
Benzo(a)pyrene	**0.27**	ug/L	0.11	1	08/06/24 10:56	08/06/24 18:28	50-32-8	
Benzo(b)fluoranthene	**0.33**	ug/L	0.11	1	08/06/24 10:56	08/06/24 18:28	205-99-2	
Benzo(g,h,i)perylene	**0.15**	ug/L	0.11	1	08/06/24 10:56	08/06/24 18:28	191-24-2	
Benzo(k)fluoranthene	**0.15**	ug/L	0.11	1	08/06/24 10:56	08/06/24 18:28	207-08-9	
Chrysene	ND	ug/L	0.54	1	08/06/24 10:56	08/06/24 18:28	218-01-9	
Dibenz(a,h)anthracene	ND	ug/L	0.11	1	08/06/24 10:56	08/06/24 18:28	53-70-3	
Fluoranthene	ND	ug/L	1.1	1	08/06/24 10:56	08/06/24 18:28	206-44-0	
Fluorene	ND	ug/L	1.1	1	08/06/24 10:56	08/06/24 18:28	86-73-7	
Indeno(1,2,3-cd)pyrene	ND	ug/L	0.11	1	08/06/24 10:56	08/06/24 18:28	193-39-5	
1-Methylnaphthalene	**23.1**	ug/L	1.1	1	08/06/24 10:56	08/06/24 18:28	90-12-0	
2-Methylnaphthalene	**32.6**	ug/L	1.1	1	08/06/24 10:56	08/06/24 18:28	91-57-6	
Naphthalene	**77.7**	ug/L	1.1	1	08/06/24 10:56	08/06/24 18:28	91-20-3	
Phenanthrene	ND	ug/L	1.1	1	08/06/24 10:56	08/06/24 18:28	85-01-8	
Pyrene	ND	ug/L	1.1	1	08/06/24 10:56	08/06/24 18:28	129-00-0	
Surrogates								
2-Fluorobiphenyl (S)	84	%.	43-129	1	08/06/24 10:56	08/06/24 18:28	321-60-8	
p-Terphenyl-d14 (S)	137	%.	64-162	1	08/06/24 10:56	08/06/24 18:28	1718-51-0	
8260/5030 MSV	Analytical Method: EPA 8260							
	Pace Analytical Services - Indianapolis							
Acetone	ND	ug/L	100	1		08/07/24 23:38	67-64-1	
Acrolein	ND	ug/L	50.0	1		08/07/24 23:38	107-02-8	
Acrylonitrile	ND	ug/L	100	1		08/07/24 23:38	107-13-1	
Benzene	ND	ug/L	5.0	1		08/07/24 23:38	71-43-2	
Bromobenzene	ND	ug/L	5.0	1		08/07/24 23:38	108-86-1	
Bromochloromethane	ND	ug/L	5.0	1		08/07/24 23:38	74-97-5	
Bromodichloromethane	ND	ug/L	5.0	1		08/07/24 23:38	75-27-4	

This report shall not be reproduced, except in full,
without the written consent of Pace Analytical Services, LLC.

Pace Analytical Services, LLC
7726 Moller Road
Indianapolis, IN 46268
(317)228-3100

ANALYTICAL RESULTS

Project: JY1828.742-Hough Senior
Pace Project No.: 50379409

Sample: SB-4-GW-10-20 **Lab ID: 50379409005** Collected: 08/01/24 12:54 Received: 08/02/24 09:00 Matrix: Water

Parameters	Results	Units	Report Limit	DF	Prepared	Analyzed	CAS No.	Qual
8260/5030 MSV	Analytical Method: EPA 8260							
	Pace Analytical Services - Indianapolis							
Bromoform	ND	ug/L	5.0	1		08/07/24 23:38	75-25-2	
Bromomethane	ND	ug/L	5.0	1		08/07/24 23:38	74-83-9	
2-Butanone (MEK)	ND	ug/L	25.0	1		08/07/24 23:38	78-93-3	
n-Butylbenzene	**11.5**	ug/L	5.0	1		08/07/24 23:38	104-51-8	
sec-Butylbenzene	ND	ug/L	5.0	1		08/07/24 23:38	135-98-8	
tert-Butylbenzene	ND	ug/L	5.0	1		08/07/24 23:38	98-06-6	
Carbon disulfide	ND	ug/L	10.0	1		08/07/24 23:38	75-15-0	
Carbon tetrachloride	ND	ug/L	5.0	1		08/07/24 23:38	56-23-5	
Chlorobenzene	ND	ug/L	5.0	1		08/07/24 23:38	108-90-7	
Chloroethane	ND	ug/L	5.0	1		08/07/24 23:38	75-00-3	
Chloroform	ND	ug/L	5.0	1		08/07/24 23:38	67-66-3	
Chloromethane	ND	ug/L	5.0	1		08/07/24 23:38	74-87-3	
2-Chlorotoluene	ND	ug/L	5.0	1		08/07/24 23:38	95-49-8	
4-Chlorotoluene	ND	ug/L	5.0	1		08/07/24 23:38	106-43-4	
Dibromochloromethane	ND	ug/L	5.0	1		08/07/24 23:38	124-48-1	
1,2-Dibromoethane (EDB)	ND	ug/L	5.0	1		08/07/24 23:38	106-93-4	
Dibromomethane	ND	ug/L	5.0	1		08/07/24 23:38	74-95-3	
1,2-Dichlorobenzene	ND	ug/L	5.0	1		08/07/24 23:38	95-50-1	
1,3-Dichlorobenzene	ND	ug/L	5.0	1		08/07/24 23:38	541-73-1	
1,4-Dichlorobenzene	ND	ug/L	5.0	1		08/07/24 23:38	106-46-7	
trans-1,4-Dichloro-2-butene	ND	ug/L	100	1		08/07/24 23:38	110-57-6	
Dichlorodifluoromethane	ND	ug/L	5.0	1		08/07/24 23:38	75-71-8	
1,1-Dichloroethane	ND	ug/L	5.0	1		08/07/24 23:38	75-34-3	
1,2-Dichloroethane	ND	ug/L	5.0	1		08/07/24 23:38	107-06-2	
1,1-Dichloroethene	ND	ug/L	5.0	1		08/07/24 23:38	75-35-4	
cis-1,2-Dichloroethene	ND	ug/L	5.0	1		08/07/24 23:38	156-59-2	
trans-1,2-Dichloroethene	ND	ug/L	5.0	1		08/07/24 23:38	156-60-5	
1,2-Dichloropropane	ND	ug/L	5.0	1		08/07/24 23:38	78-87-5	
1,3-Dichloropropane	ND	ug/L	5.0	1		08/07/24 23:38	142-28-9	
2,2-Dichloropropane	ND	ug/L	5.0	1		08/07/24 23:38	594-20-7	
1,1-Dichloropropene	ND	ug/L	5.0	1		08/07/24 23:38	563-58-6	
cis-1,3-Dichloropropene	ND	ug/L	5.0	1		08/07/24 23:38	10061-01-5	
trans-1,3-Dichloropropene	ND	ug/L	5.0	1		08/07/24 23:38	10061-02-6	
Ethylbenzene	**108**	ug/L	5.0	1		08/07/24 23:38	100-41-4	
Ethyl methacrylate	ND	ug/L	100	1		08/07/24 23:38	97-63-2	
Hexachloro-1,3-butadiene	ND	ug/L	5.0	1		08/07/24 23:38	87-68-3	
n-Hexane	**54.5**	ug/L	5.0	1		08/07/24 23:38	110-54-3	
2-Hexanone	ND	ug/L	25.0	1		08/07/24 23:38	591-78-6	L1
Iodomethane	ND	ug/L	10.0	1		08/07/24 23:38	74-88-4	
Isopropylbenzene (Cumene)	**24.4**	ug/L	5.0	1		08/07/24 23:38	98-82-8	
p-Isopropyltoluene	ND	ug/L	5.0	1		08/07/24 23:38	99-87-6	
Methylene Chloride	ND	ug/L	5.0	1		08/07/24 23:38	75-09-2	
4-Methyl-2-pentanone (MIBK)	ND	ug/L	25.0	1		08/07/24 23:38	108-10-1	
Methyl-tert-butyl ether	ND	ug/L	4.0	1		08/07/24 23:38	1634-04-4	
Naphthalene	**43.9**	ug/L	1.4	1		08/07/24 23:38	91-20-3	
n-Propylbenzene	**66.0**	ug/L	5.0	1		08/07/24 23:38	103-65-1	

This report shall not be reproduced, except in full,
without the written consent of Pace Analytical Services, LLC.

Pace Analytical Services, LLC
7726 Moller Road
Indianapolis, IN 46268
(317)228-3100

ANALYTICAL RESULTS

Project: JY1828.742-Hough Senior
Pace Project No.: 50379409

Sample: SB-4-GW-10-20 **Lab ID: 50379409005** Collected: 08/01/24 12:54 Received: 08/02/24 09:00 Matrix: Water

Parameters	Results	Units	Report Limit	DF	Prepared	Analyzed	CAS No.	Qual
8260/5030 MSV	Analytical Method: EPA 8260							
	Pace Analytical Services - Indianapolis							
Styrene	ND	ug/L	5.0	1		08/07/24 23:38	100-42-5	
1,1,1,2-Tetrachloroethane	ND	ug/L	5.0	1		08/07/24 23:38	630-20-6	
1,1,2,2-Tetrachloroethane	ND	ug/L	5.0	1		08/07/24 23:38	79-34-5	
Tetrachloroethene	ND	ug/L	5.0	1		08/07/24 23:38	127-18-4	
Toluene	ND	ug/L	5.0	1		08/07/24 23:38	108-88-3	
1,2,3-Trichlorobenzene	ND	ug/L	5.0	1		08/07/24 23:38	87-61-6	
1,2,4-Trichlorobenzene	ND	ug/L	5.0	1		08/07/24 23:38	120-82-1	
1,1,1-Trichloroethane	ND	ug/L	5.0	1		08/07/24 23:38	71-55-6	
1,1,2-Trichloroethane	ND	ug/L	5.0	1		08/07/24 23:38	79-00-5	
Trichloroethene	ND	ug/L	5.0	1		08/07/24 23:38	79-01-6	
Trichlorofluoromethane	ND	ug/L	5.0	1		08/07/24 23:38	75-69-4	
1,2,3-Trichloropropane	ND	ug/L	5.0	1		08/07/24 23:38	96-18-4	L1
1,2,4-Trimethylbenzene	ND	ug/L	5.0	1		08/07/24 23:38	95-63-6	L1
1,3,5-Trimethylbenzene	**20.1**	ug/L	5.0	1		08/07/24 23:38	108-67-8	
Vinyl acetate	ND	ug/L	50.0	1		08/07/24 23:38	108-05-4	
Vinyl chloride	ND	ug/L	2.0	1		08/07/24 23:38	75-01-4	
Xylene (Total)	ND	ug/L	10.0	1		08/07/24 23:38	1330-20-7	
Surrogates								
Dibromofluoromethane (S)	98	%.	82-128	1		08/07/24 23:38	1868-53-7	
4-Bromofluorobenzene (S)	102	%.	79-124	1		08/07/24 23:38	460-00-4	
Toluene-d8 (S)	103	%.	73-122	1		08/07/24 23:38	2037-26-5	

This report shall not be reproduced, except in full,
without the written consent of Pace Analytical Services, LLC.

Pace Analytical Services, LLC
7726 Moller Road
Indianapolis, IN 46268
(317)228-3100

ANALYTICAL RESULTS

Project: JY1828.742-Hough Senior
Pace Project No.: 50379409

Sample: SB-3-GW-10-20 **Lab ID: 50379409006** Collected: 08/01/24 13:01 Received: 08/02/24 09:00 Matrix: Water

Parameters	Results	Units	Report Limit	DF	Prepared	Analyzed	CAS No.	Qual
6010 MET ICP, Lab Filtered	Analytical Method: EPA 6010 Preparation Method: EPA 3010							
	Pace Analytical Services - Indianapolis							
Arsenic, Dissolved	ND	ug/L	10.0	1	08/09/24 11:44	08/09/24 14:48	7440-38-2	
Barium, Dissolved	**31.0**	ug/L	10.0	1	08/09/24 11:44	08/09/24 14:48	7440-39-3	
Cadmium, Dissolved	ND	ug/L	2.0	1	08/09/24 11:44	08/09/24 14:48	7440-43-9	
Chromium, Dissolved	ND	ug/L	10.0	1	08/09/24 11:44	08/09/24 14:48	7440-47-3	
Lead, Dissolved	ND	ug/L	10.0	1	08/09/24 11:44	08/09/24 14:48	7439-92-1	
Selenium, Dissolved	ND	ug/L	10.0	1	08/09/24 11:44	08/09/24 14:48	7782-49-2	
Silver, Dissolved	ND	ug/L	10.0	1	08/09/24 11:44	08/09/24 14:48	7440-22-4	
7470 Mercury, Lab Filtered	Analytical Method: EPA 7470 Preparation Method: EPA 7470							
	Pace Analytical Services - Indianapolis							
Mercury, Dissolved	ND	ug/L	2.0	1	08/08/24 19:39	08/09/24 10:18	7439-97-6	
8270 PAH by 3511	Analytical Method: EPA 8270 by SIM 40E Preparation Method: EPA 3511							
	Pace Analytical Services - Indianapolis							
Acenaphthene	ND	ug/L	1.0	1	08/06/24 10:56	08/06/24 18:39	83-32-9	
Acenaphthylene	ND	ug/L	1.0	1	08/06/24 10:56	08/06/24 18:39	208-96-8	
Anthracene	ND	ug/L	0.10	1	08/06/24 10:56	08/06/24 18:39	120-12-7	
Benzo(a)anthracene	**0.22**	ug/L	0.10	1	08/06/24 10:56	08/06/24 18:39	56-55-3	
Benzo(a)pyrene	**0.19**	ug/L	0.10	1	08/06/24 10:56	08/06/24 18:39	50-32-8	
Benzo(b)fluoranthene	**0.26**	ug/L	0.10	1	08/06/24 10:56	08/06/24 18:39	205-99-2	
Benzo(g,h,i)perylene	**0.11**	ug/L	0.10	1	08/06/24 10:56	08/06/24 18:39	191-24-2	
Benzo(k)fluoranthene	ND	ug/L	0.10	1	08/06/24 10:56	08/06/24 18:39	207-08-9	
Chrysene	ND	ug/L	0.50	1	08/06/24 10:56	08/06/24 18:39	218-01-9	
Dibenz(a,h)anthracene	ND	ug/L	0.10	1	08/06/24 10:56	08/06/24 18:39	53-70-3	
Fluoranthene	ND	ug/L	1.0	1	08/06/24 10:56	08/06/24 18:39	206-44-0	
Fluorene	ND	ug/L	1.0	1	08/06/24 10:56	08/06/24 18:39	86-73-7	
Indeno(1,2,3-cd)pyrene	ND	ug/L	0.10	1	08/06/24 10:56	08/06/24 18:39	193-39-5	
1-Methylnaphthalene	ND	ug/L	1.0	1	08/06/24 10:56	08/06/24 18:39	90-12-0	
2-Methylnaphthalene	ND	ug/L	1.0	1	08/06/24 10:56	08/06/24 18:39	91-57-6	
Naphthalene	ND	ug/L	1.0	1	08/06/24 10:56	08/06/24 18:39	91-20-3	
Phenanthrene	ND	ug/L	1.0	1	08/06/24 10:56	08/06/24 18:39	85-01-8	
Pyrene	ND	ug/L	1.0	1	08/06/24 10:56	08/06/24 18:39	129-00-0	
Surrogates								
2-Fluorobiphenyl (S)	70	%.	43-129	1	08/06/24 10:56	08/06/24 18:39	321-60-8	
p-Terphenyl-d14 (S)	133	%.	64-162	1	08/06/24 10:56	08/06/24 18:39	1718-51-0	
8260/5030 MSV	Analytical Method: EPA 8260							
	Pace Analytical Services - Indianapolis							
Acetone	ND	ug/L	100	1		08/07/24 15:46	67-64-1	
Acrolein	ND	ug/L	50.0	1		08/07/24 15:46	107-02-8	
Acrylonitrile	ND	ug/L	100	1		08/07/24 15:46	107-13-1	
Benzene	ND	ug/L	5.0	1		08/07/24 15:46	71-43-2	
Bromobenzene	ND	ug/L	5.0	1		08/07/24 15:46	108-86-1	
Bromochloromethane	ND	ug/L	5.0	1		08/07/24 15:46	74-97-5	
Bromodichloromethane	ND	ug/L	5.0	1		08/07/24 15:46	75-27-4	

This report shall not be reproduced, except in full,
without the written consent of Pace Analytical Services, LLC.

Pace Analytical Services, LLC
7726 Moller Road
Indianapolis, IN 46268
(317)228-3100

ANALYTICAL RESULTS

Project: JY1828.742-Hough Senior
Pace Project No.: 50379409

Sample: SB-3-GW-10-20 **Lab ID: 50379409006** Collected: 08/01/24 13:01 Received: 08/02/24 09:00 Matrix: Water

Parameters	Results	Units	Report Limit	DF	Prepared	Analyzed	CAS No.	Qual
8260/5030 MSV	Analytical Method: EPA 8260							
	Pace Analytical Services - Indianapolis							
Bromoform	ND	ug/L	5.0	1		08/07/24 15:46	75-25-2	
Bromomethane	ND	ug/L	5.0	1		08/07/24 15:46	74-83-9	
2-Butanone (MEK)	ND	ug/L	25.0	1		08/07/24 15:46	78-93-3	
n-Butylbenzene	ND	ug/L	5.0	1		08/07/24 15:46	104-51-8	
sec-Butylbenzene	ND	ug/L	5.0	1		08/07/24 15:46	135-98-8	
tert-Butylbenzene	ND	ug/L	5.0	1		08/07/24 15:46	98-06-6	
Carbon disulfide	ND	ug/L	10.0	1		08/07/24 15:46	75-15-0	
Carbon tetrachloride	ND	ug/L	5.0	1		08/07/24 15:46	56-23-5	
Chlorobenzene	ND	ug/L	5.0	1		08/07/24 15:46	108-90-7	
Chloroethane	ND	ug/L	5.0	1		08/07/24 15:46	75-00-3	
Chloroform	ND	ug/L	5.0	1		08/07/24 15:46	67-66-3	
Chloromethane	ND	ug/L	5.0	1		08/07/24 15:46	74-87-3	
2-Chlorotoluene	ND	ug/L	5.0	1		08/07/24 15:46	95-49-8	
4-Chlorotoluene	ND	ug/L	5.0	1		08/07/24 15:46	106-43-4	
Dibromochloromethane	ND	ug/L	5.0	1		08/07/24 15:46	124-48-1	
1,2-Dibromoethane (EDB)	ND	ug/L	5.0	1		08/07/24 15:46	106-93-4	
Dibromomethane	ND	ug/L	5.0	1		08/07/24 15:46	74-95-3	
1,2-Dichlorobenzene	ND	ug/L	5.0	1		08/07/24 15:46	95-50-1	
1,3-Dichlorobenzene	ND	ug/L	5.0	1		08/07/24 15:46	541-73-1	
1,4-Dichlorobenzene	ND	ug/L	5.0	1		08/07/24 15:46	106-46-7	
trans-1,4-Dichloro-2-butene	ND	ug/L	100	1		08/07/24 15:46	110-57-6	
Dichlorodifluoromethane	ND	ug/L	5.0	1		08/07/24 15:46	75-71-8	
1,1-Dichloroethane	ND	ug/L	5.0	1		08/07/24 15:46	75-34-3	
1,2-Dichloroethane	ND	ug/L	5.0	1		08/07/24 15:46	107-06-2	
1,1-Dichloroethene	ND	ug/L	5.0	1		08/07/24 15:46	75-35-4	
cis-1,2-Dichloroethene	ND	ug/L	5.0	1		08/07/24 15:46	156-59-2	
trans-1,2-Dichloroethene	ND	ug/L	5.0	1		08/07/24 15:46	156-60-5	
1,2-Dichloropropane	ND	ug/L	5.0	1		08/07/24 15:46	78-87-5	
1,3-Dichloropropane	ND	ug/L	5.0	1		08/07/24 15:46	142-28-9	
2,2-Dichloropropane	ND	ug/L	5.0	1		08/07/24 15:46	594-20-7	
1,1-Dichloropropene	ND	ug/L	5.0	1		08/07/24 15:46	563-58-6	
cis-1,3-Dichloropropene	ND	ug/L	5.0	1		08/07/24 15:46	10061-01-5	
trans-1,3-Dichloropropene	ND	ug/L	5.0	1		08/07/24 15:46	10061-02-6	
Ethylbenzene	ND	ug/L	5.0	1		08/07/24 15:46	100-41-4	
Ethyl methacrylate	ND	ug/L	100	1		08/07/24 15:46	97-63-2	
Hexachloro-1,3-butadiene	ND	ug/L	5.0	1		08/07/24 15:46	87-68-3	
n-Hexane	ND	ug/L	5.0	1		08/07/24 15:46	110-54-3	
2-Hexanone	ND	ug/L	25.0	1		08/07/24 15:46	591-78-6	
Iodomethane	ND	ug/L	10.0	1		08/07/24 15:46	74-88-4	
Isopropylbenzene (Cumene)	ND	ug/L	5.0	1		08/07/24 15:46	98-82-8	
p-Isopropyltoluene	ND	ug/L	5.0	1		08/07/24 15:46	99-87-6	
Methylene Chloride	ND	ug/L	5.0	1		08/07/24 15:46	75-09-2	
4-Methyl-2-pentanone (MIBK)	ND	ug/L	25.0	1		08/07/24 15:46	108-10-1	
Methyl-tert-butyl ether	ND	ug/L	4.0	1		08/07/24 15:46	1634-04-4	
Naphthalene	ND	ug/L	1.4	1		08/07/24 15:46	91-20-3	
n-Propylbenzene	ND	ug/L	5.0	1		08/07/24 15:46	103-65-1	

This report shall not be reproduced, except in full,
without the written consent of Pace Analytical Services, LLC.

Pace Analytical Services, LLC
7726 Moller Road
Indianapolis, IN 46268
(317)228-3100

ANALYTICAL RESULTS

Project: JY1828.742-Hough Senior
Pace Project No.: 50379409

Sample: SB-3-GW-10-20 **Lab ID: 50379409006** Collected: 08/01/24 13:01 Received: 08/02/24 09:00 Matrix: Water

Parameters	Results	Units	Report Limit	DF	Prepared	Analyzed	CAS No.	Qual
8260/5030 MSV	Analytical Method: EPA 8260							
	Pace Analytical Services - Indianapolis							
Styrene	ND	ug/L	5.0	1		08/07/24 15:46	100-42-5	
1,1,1,2-Tetrachloroethane	ND	ug/L	5.0	1		08/07/24 15:46	630-20-6	
1,1,2,2-Tetrachloroethane	ND	ug/L	5.0	1		08/07/24 15:46	79-34-5	
Tetrachloroethene	ND	ug/L	5.0	1		08/07/24 15:46	127-18-4	
Toluene	ND	ug/L	5.0	1		08/07/24 15:46	108-88-3	
1,2,3-Trichlorobenzene	ND	ug/L	5.0	1		08/07/24 15:46	87-61-6	
1,2,4-Trichlorobenzene	ND	ug/L	5.0	1		08/07/24 15:46	120-82-1	
1,1,1-Trichloroethane	ND	ug/L	5.0	1		08/07/24 15:46	71-55-6	
1,1,2-Trichloroethane	ND	ug/L	5.0	1		08/07/24 15:46	79-00-5	
Trichloroethene	ND	ug/L	5.0	1		08/07/24 15:46	79-01-6	
Trichlorofluoromethane	ND	ug/L	5.0	1		08/07/24 15:46	75-69-4	
1,2,3-Trichloropropane	ND	ug/L	5.0	1		08/07/24 15:46	96-18-4	
1,2,4-Trimethylbenzene	ND	ug/L	5.0	1		08/07/24 15:46	95-63-6	
1,3,5-Trimethylbenzene	ND	ug/L	5.0	1		08/07/24 15:46	108-67-8	
Vinyl acetate	ND	ug/L	50.0	1		08/07/24 15:46	108-05-4	
Vinyl chloride	ND	ug/L	2.0	1		08/07/24 15:46	75-01-4	
Xylene (Total)	ND	ug/L	10.0	1		08/07/24 15:46	1330-20-7	
Surrogates								
Dibromofluoromethane (S)	103	%.	82-128	1		08/07/24 15:46	1868-53-7	pH
4-Bromofluorobenzene (S)	103	%.	79-124	1		08/07/24 15:46	460-00-4	
Toluene-d8 (S)	97	%.	73-122	1		08/07/24 15:46	2037-26-5	

This report shall not be reproduced, except in full,
without the written consent of Pace Analytical Services, LLC.

Pace Analytical Services, LLC
7726 Moller Road
Indianapolis, IN 46268
(317)228-3100

ANALYTICAL RESULTS

Project: JY1828.742-Hough Senior
Pace Project No.: 50379409

Sample: SB-2-GW-10-20 **Lab ID: 50379409007** Collected: 08/01/24 13:18 Received: 08/02/24 09:00 Matrix: Water

Parameters	Results	Units	Report Limit	DF	Prepared	Analyzed	CAS No.	Qual
6010 MET ICP, Lab Filtered	Analytical Method: EPA 6010 Preparation Method: EPA 3010							
	Pace Analytical Services - Indianapolis							
Arsenic, Dissolved	ND	ug/L	10.0	1	08/09/24 11:44	08/09/24 14:51	7440-38-2	
Barium, Dissolved	**12.9**	ug/L	10.0	1	08/09/24 11:44	08/09/24 14:51	7440-39-3	
Cadmium, Dissolved	ND	ug/L	2.0	1	08/09/24 11:44	08/09/24 14:51	7440-43-9	
Chromium, Dissolved	ND	ug/L	10.0	1	08/09/24 11:44	08/09/24 14:51	7440-47-3	
Lead, Dissolved	ND	ug/L	10.0	1	08/09/24 11:44	08/09/24 14:51	7439-92-1	
Selenium, Dissolved	ND	ug/L	10.0	1	08/09/24 11:44	08/09/24 14:51	7782-49-2	
Silver, Dissolved	ND	ug/L	10.0	1	08/09/24 11:44	08/09/24 14:51	7440-22-4	
7470 Mercury, Lab Filtered	Analytical Method: EPA 7470 Preparation Method: EPA 7470							
	Pace Analytical Services - Indianapolis							
Mercury, Dissolved	ND	ug/L	2.0	1	08/08/24 19:39	08/09/24 10:20	7439-97-6	
8270 PAH by 3511	Analytical Method: EPA 8270 by SIM 40E Preparation Method: EPA 3511							
	Pace Analytical Services - Indianapolis							
Acenaphthene	ND	ug/L	1.0	1	08/06/24 10:56	08/06/24 18:49	83-32-9	
Acenaphthylene	ND	ug/L	1.0	1	08/06/24 10:56	08/06/24 18:49	208-96-8	
Anthracene	ND	ug/L	0.10	1	08/06/24 10:56	08/06/24 18:49	120-12-7	
Benzo(a)anthracene	ND	ug/L	0.10	1	08/06/24 10:56	08/06/24 18:49	56-55-3	
Benzo(a)pyrene	ND	ug/L	0.10	1	08/06/24 10:56	08/06/24 18:49	50-32-8	
Benzo(b)fluoranthene	ND	ug/L	0.10	1	08/06/24 10:56	08/06/24 18:49	205-99-2	
Benzo(g,h,i)perylene	ND	ug/L	0.10	1	08/06/24 10:56	08/06/24 18:49	191-24-2	
Benzo(k)fluoranthene	ND	ug/L	0.10	1	08/06/24 10:56	08/06/24 18:49	207-08-9	
Chrysene	ND	ug/L	0.52	1	08/06/24 10:56	08/06/24 18:49	218-01-9	
Dibenz(a,h)anthracene	ND	ug/L	0.10	1	08/06/24 10:56	08/06/24 18:49	53-70-3	
Fluoranthene	ND	ug/L	1.0	1	08/06/24 10:56	08/06/24 18:49	206-44-0	
Fluorene	ND	ug/L	1.0	1	08/06/24 10:56	08/06/24 18:49	86-73-7	
Indeno(1,2,3-cd)pyrene	ND	ug/L	0.10	1	08/06/24 10:56	08/06/24 18:49	193-39-5	
1-Methylnaphthalene	ND	ug/L	1.0	1	08/06/24 10:56	08/06/24 18:49	90-12-0	
2-Methylnaphthalene	ND	ug/L	1.0	1	08/06/24 10:56	08/06/24 18:49	91-57-6	
Naphthalene	ND	ug/L	1.0	1	08/06/24 10:56	08/06/24 18:49	91-20-3	
Phenanthrene	ND	ug/L	1.0	1	08/06/24 10:56	08/06/24 18:49	85-01-8	
Pyrene	ND	ug/L	1.0	1	08/06/24 10:56	08/06/24 18:49	129-00-0	
Surrogates								
2-Fluorobiphenyl (S)	90	%.	43-129	1	08/06/24 10:56	08/06/24 18:49	321-60-8	
p-Terphenyl-d14 (S)	148	%.	64-162	1	08/06/24 10:56	08/06/24 18:49	1718-51-0	
8260/5030 MSV	Analytical Method: EPA 8260							
	Pace Analytical Services - Indianapolis							
Acetone	ND	ug/L	100	1		08/08/24 00:26	67-64-1	
Acrolein	ND	ug/L	50.0	1		08/08/24 00:26	107-02-8	
Acrylonitrile	ND	ug/L	100	1		08/08/24 00:26	107-13-1	
Benzene	ND	ug/L	5.0	1		08/08/24 00:26	71-43-2	
Bromobenzene	ND	ug/L	5.0	1		08/08/24 00:26	108-86-1	
Bromochloromethane	ND	ug/L	5.0	1		08/08/24 00:26	74-97-5	
Bromodichloromethane	ND	ug/L	5.0	1		08/08/24 00:26	75-27-4	

This report shall not be reproduced, except in full,
without the written consent of Pace Analytical Services, LLC.

Pace Analytical Services, LLC
7726 Moller Road
Indianapolis, IN 46268
(317)228-3100

ANALYTICAL RESULTS

Project: JY1828.742-Hough Senior
Pace Project No.: 50379409

Sample: SB-2-GW-10-20 **Lab ID: 50379409007** Collected: 08/01/24 13:18 Received: 08/02/24 09:00 Matrix: Water

Parameters	Results	Units	Report Limit	DF	Prepared	Analyzed	CAS No.	Qual
8260/5030 MSV	Analytical Method: EPA 8260							
	Pace Analytical Services - Indianapolis							
Bromoform	ND	ug/L	5.0	1		08/08/24 00:26	75-25-2	
Bromomethane	ND	ug/L	5.0	1		08/08/24 00:26	74-83-9	
2-Butanone (MEK)	ND	ug/L	25.0	1		08/08/24 00:26	78-93-3	
n-Butylbenzene	ND	ug/L	5.0	1		08/08/24 00:26	104-51-8	
sec-Butylbenzene	ND	ug/L	5.0	1		08/08/24 00:26	135-98-8	
tert-Butylbenzene	ND	ug/L	5.0	1		08/08/24 00:26	98-06-6	
Carbon disulfide	ND	ug/L	10.0	1		08/08/24 00:26	75-15-0	
Carbon tetrachloride	ND	ug/L	5.0	1		08/08/24 00:26	56-23-5	
Chlorobenzene	ND	ug/L	5.0	1		08/08/24 00:26	108-90-7	
Chloroethane	ND	ug/L	5.0	1		08/08/24 00:26	75-00-3	
Chloroform	ND	ug/L	5.0	1		08/08/24 00:26	67-66-3	
Chloromethane	ND	ug/L	5.0	1		08/08/24 00:26	74-87-3	
2-Chlorotoluene	ND	ug/L	5.0	1		08/08/24 00:26	95-49-8	
4-Chlorotoluene	ND	ug/L	5.0	1		08/08/24 00:26	106-43-4	
Dibromochloromethane	ND	ug/L	5.0	1		08/08/24 00:26	124-48-1	
1,2-Dibromoethane (EDB)	ND	ug/L	5.0	1		08/08/24 00:26	106-93-4	
Dibromomethane	ND	ug/L	5.0	1		08/08/24 00:26	74-95-3	
1,2-Dichlorobenzene	ND	ug/L	5.0	1		08/08/24 00:26	95-50-1	
1,3-Dichlorobenzene	ND	ug/L	5.0	1		08/08/24 00:26	541-73-1	
1,4-Dichlorobenzene	ND	ug/L	5.0	1		08/08/24 00:26	106-46-7	
trans-1,4-Dichloro-2-butene	ND	ug/L	100	1		08/08/24 00:26	110-57-6	
Dichlorodifluoromethane	ND	ug/L	5.0	1		08/08/24 00:26	75-71-8	
1,1-Dichloroethane	ND	ug/L	5.0	1		08/08/24 00:26	75-34-3	
1,2-Dichloroethane	ND	ug/L	5.0	1		08/08/24 00:26	107-06-2	
1,1-Dichloroethene	ND	ug/L	5.0	1		08/08/24 00:26	75-35-4	
cis-1,2-Dichloroethene	ND	ug/L	5.0	1		08/08/24 00:26	156-59-2	
trans-1,2-Dichloroethene	ND	ug/L	5.0	1		08/08/24 00:26	156-60-5	
1,2-Dichloropropane	ND	ug/L	5.0	1		08/08/24 00:26	78-87-5	
1,3-Dichloropropane	ND	ug/L	5.0	1		08/08/24 00:26	142-28-9	
2,2-Dichloropropane	ND	ug/L	5.0	1		08/08/24 00:26	594-20-7	
1,1-Dichloropropene	ND	ug/L	5.0	1		08/08/24 00:26	563-58-6	
cis-1,3-Dichloropropene	ND	ug/L	5.0	1		08/08/24 00:26	10061-01-5	
trans-1,3-Dichloropropene	ND	ug/L	5.0	1		08/08/24 00:26	10061-02-6	
Ethylbenzene	ND	ug/L	5.0	1		08/08/24 00:26	100-41-4	
Ethyl methacrylate	ND	ug/L	100	1		08/08/24 00:26	97-63-2	
Hexachloro-1,3-butadiene	ND	ug/L	5.0	1		08/08/24 00:26	87-68-3	
n-Hexane	ND	ug/L	5.0	1		08/08/24 00:26	110-54-3	
2-Hexanone	ND	ug/L	25.0	1		08/08/24 00:26	591-78-6	L1
Iodomethane	ND	ug/L	10.0	1		08/08/24 00:26	74-88-4	
Isopropylbenzene (Cumene)	ND	ug/L	5.0	1		08/08/24 00:26	98-82-8	
p-Isopropyltoluene	ND	ug/L	5.0	1		08/08/24 00:26	99-87-6	
Methylene Chloride	ND	ug/L	5.0	1		08/08/24 00:26	75-09-2	
4-Methyl-2-pentanone (MIBK)	ND	ug/L	25.0	1		08/08/24 00:26	108-10-1	
Methyl-tert-butyl ether	ND	ug/L	4.0	1		08/08/24 00:26	1634-04-4	
Naphthalene	ND	ug/L	1.4	1		08/08/24 00:26	91-20-3	
n-Propylbenzene	ND	ug/L	5.0	1		08/08/24 00:26	103-65-1	

This report shall not be reproduced, except in full,
without the written consent of Pace Analytical Services, LLC.

Pace Analytical Services, LLC
7726 Moller Road
Indianapolis, IN 46268
(317)228-3100

ANALYTICAL RESULTS

Project: JY1828.742-Hough Senior
Pace Project No.: 50379409

Sample: SB-2-GW-10-20 **Lab ID: 50379409007** Collected: 08/01/24 13:18 Received: 08/02/24 09:00 Matrix: Water

Parameters	Results	Units	Report Limit	DF	Prepared	Analyzed	CAS No.	Qual
8260/5030 MSV	Analytical Method: EPA 8260							
	Pace Analytical Services - Indianapolis							
Styrene	ND	ug/L	5.0	1		08/08/24 00:26	100-42-5	
1,1,1,2-Tetrachloroethane	ND	ug/L	5.0	1		08/08/24 00:26	630-20-6	
1,1,2,2-Tetrachloroethane	ND	ug/L	5.0	1		08/08/24 00:26	79-34-5	
Tetrachloroethene	ND	ug/L	5.0	1		08/08/24 00:26	127-18-4	
Toluene	ND	ug/L	5.0	1		08/08/24 00:26	108-88-3	
1,2,3-Trichlorobenzene	ND	ug/L	5.0	1		08/08/24 00:26	87-61-6	
1,2,4-Trichlorobenzene	ND	ug/L	5.0	1		08/08/24 00:26	120-82-1	
1,1,1-Trichloroethane	ND	ug/L	5.0	1		08/08/24 00:26	71-55-6	
1,1,2-Trichloroethane	ND	ug/L	5.0	1		08/08/24 00:26	79-00-5	
Trichloroethene	ND	ug/L	5.0	1		08/08/24 00:26	79-01-6	
Trichlorofluoromethane	ND	ug/L	5.0	1		08/08/24 00:26	75-69-4	
1,2,3-Trichloropropane	ND	ug/L	5.0	1		08/08/24 00:26	96-18-4	L1
1,2,4-Trimethylbenzene	ND	ug/L	5.0	1		08/08/24 00:26	95-63-6	L1
1,3,5-Trimethylbenzene	ND	ug/L	5.0	1		08/08/24 00:26	108-67-8	
Vinyl acetate	ND	ug/L	50.0	1		08/08/24 00:26	108-05-4	
Vinyl chloride	ND	ug/L	2.0	1		08/08/24 00:26	75-01-4	
Xylene (Total)	ND	ug/L	10.0	1		08/08/24 00:26	1330-20-7	
Surrogates								
Dibromofluoromethane (S)	100	%.	82-128	1		08/08/24 00:26	1868-53-7	
4-Bromofluorobenzene (S)	99	%.	79-124	1		08/08/24 00:26	460-00-4	
Toluene-d8 (S)	99	%.	73-122	1		08/08/24 00:26	2037-26-5	

This report shall not be reproduced, except in full,
without the written consent of Pace Analytical Services, LLC.

Pace Analytical Services, LLC
7726 Moller Road
Indianapolis, IN 46268
(317)228-3100

ANALYTICAL RESULTS

Project: JY1828.742-Hough Senior
Pace Project No.: 50379409

Sample: SB-1-GW-10-20 **Lab ID: 50379409008** Collected: 08/01/24 13:38 Received: 08/02/24 09:00 Matrix: Water

Parameters	Results	Units	Report Limit	DF	Prepared	Analyzed	CAS No.	Qual
6010 MET ICP, Lab Filtered	Analytical Method: EPA 6010 Preparation Method: EPA 3010							
	Pace Analytical Services - Indianapolis							
Arsenic, Dissolved	ND	ug/L	10.0	1	08/09/24 11:44	08/09/24 14:53	7440-38-2	
Barium, Dissolved	ND	ug/L	10.0	1	08/09/24 11:44	08/09/24 14:53	7440-39-3	
Cadmium, Dissolved	ND	ug/L	2.0	1	08/09/24 11:44	08/09/24 14:53	7440-43-9	
Chromium, Dissolved	ND	ug/L	10.0	1	08/09/24 11:44	08/09/24 14:53	7440-47-3	
Lead, Dissolved	ND	ug/L	10.0	1	08/09/24 11:44	08/09/24 14:53	7439-92-1	
Selenium, Dissolved	ND	ug/L	10.0	1	08/09/24 11:44	08/09/24 14:53	7782-49-2	
Silver, Dissolved	ND	ug/L	10.0	1	08/09/24 11:44	08/09/24 14:53	7440-22-4	
7470 Mercury, Lab Filtered	Analytical Method: EPA 7470 Preparation Method: EPA 7470							
	Pace Analytical Services - Indianapolis							
Mercury, Dissolved	ND	ug/L	2.0	1	08/08/24 19:39	08/09/24 10:23	7439-97-6	
8270 PAH by 3511	Analytical Method: EPA 8270 by SIM 40E Preparation Method: EPA 3511							
	Pace Analytical Services - Indianapolis							
Acenaphthene	ND	ug/L	0.99	1	08/06/24 10:56	08/06/24 19:00	83-32-9	
Acenaphthylene	ND	ug/L	0.99	1	08/06/24 10:56	08/06/24 19:00	208-96-8	
Anthracene	ND	ug/L	0.099	1	08/06/24 10:56	08/06/24 19:00	120-12-7	
Benzo(a)anthracene	ND	ug/L	0.099	1	08/06/24 10:56	08/06/24 19:00	56-55-3	
Benzo(a)pyrene	ND	ug/L	0.099	1	08/06/24 10:56	08/06/24 19:00	50-32-8	
Benzo(b)fluoranthene	ND	ug/L	0.099	1	08/06/24 10:56	08/06/24 19:00	205-99-2	
Benzo(g,h,i)perylene	ND	ug/L	0.099	1	08/06/24 10:56	08/06/24 19:00	191-24-2	
Benzo(k)fluoranthene	ND	ug/L	0.099	1	08/06/24 10:56	08/06/24 19:00	207-08-9	
Chrysene	ND	ug/L	0.49	1	08/06/24 10:56	08/06/24 19:00	218-01-9	
Dibenz(a,h)anthracene	ND	ug/L	0.099	1	08/06/24 10:56	08/06/24 19:00	53-70-3	
Fluoranthene	ND	ug/L	0.99	1	08/06/24 10:56	08/06/24 19:00	206-44-0	
Fluorene	ND	ug/L	0.99	1	08/06/24 10:56	08/06/24 19:00	86-73-7	
Indeno(1,2,3-cd)pyrene	ND	ug/L	0.099	1	08/06/24 10:56	08/06/24 19:00	193-39-5	
1-Methylnaphthalene	ND	ug/L	0.99	1	08/06/24 10:56	08/06/24 19:00	90-12-0	
2-Methylnaphthalene	ND	ug/L	0.99	1	08/06/24 10:56	08/06/24 19:00	91-57-6	
Naphthalene	ND	ug/L	0.99	1	08/06/24 10:56	08/06/24 19:00	91-20-3	
Phenanthrene	ND	ug/L	0.99	1	08/06/24 10:56	08/06/24 19:00	85-01-8	
Pyrene	ND	ug/L	0.99	1	08/06/24 10:56	08/06/24 19:00	129-00-0	
Surrogates								
2-Fluorobiphenyl (S)	68	%.	43-129	1	08/06/24 10:56	08/06/24 19:00	321-60-8	
p-Terphenyl-d14 (S)	117	%.	64-162	1	08/06/24 10:56	08/06/24 19:00	1718-51-0	
8260/5030 MSV	Analytical Method: EPA 8260							
	Pace Analytical Services - Indianapolis							
Acetone	ND	ug/L	100	1		08/07/24 16:08	67-64-1	
Acrolein	ND	ug/L	50.0	1		08/07/24 16:08	107-02-8	
Acrylonitrile	ND	ug/L	100	1		08/07/24 16:08	107-13-1	
Benzene	ND	ug/L	5.0	1		08/07/24 16:08	71-43-2	
Bromobenzene	ND	ug/L	5.0	1		08/07/24 16:08	108-86-1	
Bromochloromethane	ND	ug/L	5.0	1		08/07/24 16:08	74-97-5	
Bromodichloromethane	ND	ug/L	5.0	1		08/07/24 16:08	75-27-4	

This report shall not be reproduced, except in full,
without the written consent of Pace Analytical Services, LLC.

Pace Analytical Services, LLC
7726 Moller Road
Indianapolis, IN 46268
(317)228-3100

ANALYTICAL RESULTS

Project: JY1828.742-Hough Senior
Pace Project No.: 50379409

Sample: SB-1-GW-10-20 **Lab ID: 50379409008** Collected: 08/01/24 13:38 Received: 08/02/24 09:00 Matrix: Water

Parameters	Results	Units	Report Limit	DF	Prepared	Analyzed	CAS No.	Qual
8260/5030 MSV	Analytical Method: EPA 8260							
	Pace Analytical Services - Indianapolis							
Bromoform	ND	ug/L	5.0	1		08/07/24 16:08	75-25-2	
Bromomethane	ND	ug/L	5.0	1		08/07/24 16:08	74-83-9	
2-Butanone (MEK)	ND	ug/L	25.0	1		08/07/24 16:08	78-93-3	
n-Butylbenzene	ND	ug/L	5.0	1		08/07/24 16:08	104-51-8	
sec-Butylbenzene	ND	ug/L	5.0	1		08/07/24 16:08	135-98-8	
tert-Butylbenzene	ND	ug/L	5.0	1		08/07/24 16:08	98-06-6	
Carbon disulfide	ND	ug/L	10.0	1		08/07/24 16:08	75-15-0	
Carbon tetrachloride	ND	ug/L	5.0	1		08/07/24 16:08	56-23-5	
Chlorobenzene	ND	ug/L	5.0	1		08/07/24 16:08	108-90-7	
Chloroethane	ND	ug/L	5.0	1		08/07/24 16:08	75-00-3	
Chloroform	ND	ug/L	5.0	1		08/07/24 16:08	67-66-3	
Chloromethane	ND	ug/L	5.0	1		08/07/24 16:08	74-87-3	
2-Chlorotoluene	ND	ug/L	5.0	1		08/07/24 16:08	95-49-8	
4-Chlorotoluene	ND	ug/L	5.0	1		08/07/24 16:08	106-43-4	
Dibromochloromethane	ND	ug/L	5.0	1		08/07/24 16:08	124-48-1	
1,2-Dibromoethane (EDB)	ND	ug/L	5.0	1		08/07/24 16:08	106-93-4	
Dibromomethane	ND	ug/L	5.0	1		08/07/24 16:08	74-95-3	
1,2-Dichlorobenzene	ND	ug/L	5.0	1		08/07/24 16:08	95-50-1	
1,3-Dichlorobenzene	ND	ug/L	5.0	1		08/07/24 16:08	541-73-1	
1,4-Dichlorobenzene	ND	ug/L	5.0	1		08/07/24 16:08	106-46-7	
trans-1,4-Dichloro-2-butene	ND	ug/L	100	1		08/07/24 16:08	110-57-6	
Dichlorodifluoromethane	ND	ug/L	5.0	1		08/07/24 16:08	75-71-8	
1,1-Dichloroethane	ND	ug/L	5.0	1		08/07/24 16:08	75-34-3	
1,2-Dichloroethane	ND	ug/L	5.0	1		08/07/24 16:08	107-06-2	
1,1-Dichloroethene	ND	ug/L	5.0	1		08/07/24 16:08	75-35-4	
cis-1,2-Dichloroethene	ND	ug/L	5.0	1		08/07/24 16:08	156-59-2	
trans-1,2-Dichloroethene	ND	ug/L	5.0	1		08/07/24 16:08	156-60-5	
1,2-Dichloropropane	ND	ug/L	5.0	1		08/07/24 16:08	78-87-5	
1,3-Dichloropropane	ND	ug/L	5.0	1		08/07/24 16:08	142-28-9	
2,2-Dichloropropane	ND	ug/L	5.0	1		08/07/24 16:08	594-20-7	
1,1-Dichloropropene	ND	ug/L	5.0	1		08/07/24 16:08	563-58-6	
cis-1,3-Dichloropropene	ND	ug/L	5.0	1		08/07/24 16:08	10061-01-5	
trans-1,3-Dichloropropene	ND	ug/L	5.0	1		08/07/24 16:08	10061-02-6	
Ethylbenzene	ND	ug/L	5.0	1		08/07/24 16:08	100-41-4	
Ethyl methacrylate	ND	ug/L	100	1		08/07/24 16:08	97-63-2	
Hexachloro-1,3-butadiene	ND	ug/L	5.0	1		08/07/24 16:08	87-68-3	
n-Hexane	ND	ug/L	5.0	1		08/07/24 16:08	110-54-3	
2-Hexanone	ND	ug/L	25.0	1		08/07/24 16:08	591-78-6	
Iodomethane	ND	ug/L	10.0	1		08/07/24 16:08	74-88-4	
Isopropylbenzene (Cumene)	ND	ug/L	5.0	1		08/07/24 16:08	98-82-8	
p-Isopropyltoluene	ND	ug/L	5.0	1		08/07/24 16:08	99-87-6	
Methylene Chloride	ND	ug/L	5.0	1		08/07/24 16:08	75-09-2	
4-Methyl-2-pentanone (MIBK)	ND	ug/L	25.0	1		08/07/24 16:08	108-10-1	
Methyl-tert-butyl ether	ND	ug/L	4.0	1		08/07/24 16:08	1634-04-4	
Naphthalene	ND	ug/L	1.4	1		08/07/24 16:08	91-20-3	
n-Propylbenzene	ND	ug/L	5.0	1		08/07/24 16:08	103-65-1	

This report shall not be reproduced, except in full,
without the written consent of Pace Analytical Services, LLC.

Pace Analytical Services, LLC
7726 Moller Road
Indianapolis, IN 46268
(317)228-3100

ANALYTICAL RESULTS

Project: JY1828.742-Hough Senior
Pace Project No.: 50379409

Sample: SB-1-GW-10-20 **Lab ID: 50379409008** Collected: 08/01/24 13:38 Received: 08/02/24 09:00 Matrix: Water

Parameters	Results	Units	Report Limit	DF	Prepared	Analyzed	CAS No.	Qual
8260/5030 MSV	Analytical Method: EPA 8260							
	Pace Analytical Services - Indianapolis							
Styrene	ND	ug/L	5.0	1		08/07/24 16:08	100-42-5	
1,1,1,2-Tetrachloroethane	ND	ug/L	5.0	1		08/07/24 16:08	630-20-6	
1,1,2,2-Tetrachloroethane	ND	ug/L	5.0	1		08/07/24 16:08	79-34-5	
Tetrachloroethene	ND	ug/L	5.0	1		08/07/24 16:08	127-18-4	
Toluene	ND	ug/L	5.0	1		08/07/24 16:08	108-88-3	
1,2,3-Trichlorobenzene	ND	ug/L	5.0	1		08/07/24 16:08	87-61-6	
1,2,4-Trichlorobenzene	ND	ug/L	5.0	1		08/07/24 16:08	120-82-1	
1,1,1-Trichloroethane	ND	ug/L	5.0	1		08/07/24 16:08	71-55-6	
1,1,2-Trichloroethane	ND	ug/L	5.0	1		08/07/24 16:08	79-00-5	
Trichloroethene	ND	ug/L	5.0	1		08/07/24 16:08	79-01-6	
Trichlorofluoromethane	ND	ug/L	5.0	1		08/07/24 16:08	75-69-4	
1,2,3-Trichloropropane	ND	ug/L	5.0	1		08/07/24 16:08	96-18-4	
1,2,4-Trimethylbenzene	ND	ug/L	5.0	1		08/07/24 16:08	95-63-6	
1,3,5-Trimethylbenzene	ND	ug/L	5.0	1		08/07/24 16:08	108-67-8	
Vinyl acetate	ND	ug/L	50.0	1		08/07/24 16:08	108-05-4	
Vinyl chloride	ND	ug/L	2.0	1		08/07/24 16:08	75-01-4	
Xylene (Total)	ND	ug/L	10.0	1		08/07/24 16:08	1330-20-7	
Surrogates								
Dibromofluoromethane (S)	102	%.	82-128	1		08/07/24 16:08	1868-53-7	
4-Bromofluorobenzene (S)	103	%.	79-124	1		08/07/24 16:08	460-00-4	
Toluene-d8 (S)	96	%.	73-122	1		08/07/24 16:08	2037-26-5	

This report shall not be reproduced, except in full,
without the written consent of Pace Analytical Services, LLC.

Pace Analytical Services, LLC
7726 Moller Road
Indianapolis, IN 46268
(317)228-3100

QUALITY CONTROL DATA

Project: JY1828.742-Hough Senior
Pace Project No.: 50379409

QC Batch: 803670
QC Batch Method: EPA 7470
Analysis Method: EPA 7470
Analysis Description: 7470 Mercury Dissolved
Laboratory: Pace Analytical Services - Indianapolis
Associated Lab Samples: 50379409005, 50379409006, 50379409007, 50379409008

METHOD BLANK: 3675527 Matrix: Water
Associated Lab Samples: 50379409005, 50379409006, 50379409007, 50379409008

Parameter	Units	Blank Result	Reporting Limit	Analyzed	Qualifiers
Mercury, Dissolved	ug/L	ND	2.0	08/09/24 09:31	

LABORATORY CONTROL SAMPLE: 3675528

Parameter	Units	Spike Conc.	LCS Result	LCS % Rec	% Rec Limits	Qualifiers
Mercury, Dissolved	ug/L	5	5.0	101	80-120	

MATRIX SPIKE & MATRIX SPIKE DUPLICATE: 3675529 3675530

Parameter	Units	50379335003 Result	MS Spike Conc.	MSD Spike Conc.	MS Result	MSD Result	MS % Rec	MSD % Rec	% Rec Limits	RPD	Max RPD	Qual
Mercury, Dissolved	ug/L	ND	5	5	4.8	4.6	96	91	75-125	4	20	

Results presented on this page are in the units indicated by the "Units" column except where an alternate unit is presented to the right of the result.

REPORT OF LABORATORY ANALYSIS

This report shall not be reproduced, except in full,
without the written consent of Pace Analytical Services, LLC.

Pace Analytical Services, LLC
7726 Moller Road
Indianapolis, IN 46268
(317)228-3100

QUALITY CONTROL DATA

Project: JY1828.742-Hough Senior
Pace Project No.: 50379409

QC Batch: 803777
QC Batch Method: EPA 7471
Analysis Method: EPA 7471
Analysis Description: 7471 Mercury
Laboratory: Pace Analytical Services - Indianapolis
Associated Lab Samples: 50379409001, 50379409002, 50379409003, 50379409004

METHOD BLANK: 3676212
Matrix: Solid
Associated Lab Samples: 50379409001, 50379409002, 50379409003, 50379409004

Parameter	Units	Blank Result	Reporting Limit	Analyzed	Qualifiers
Mercury	mg/kg	ND	0.20	08/12/24 10:06	

LABORATORY CONTROL SAMPLE: 3676213

Parameter	Units	Spike Conc.	LCS Result	LCS % Rec	% Rec Limits	Qualifiers
Mercury	mg/kg	0.5	0.51	102	80-120	

MATRIX SPIKE & MATRIX SPIKE DUPLICATE: 3676214 3676215

Parameter	Units	50379358003 Result	MS Spike Conc.	MSD Spike Conc.	MS Result	MSD Result	MS % Rec	MSD % Rec	% Rec Limits	RPD	Max RPD	Qual
Mercury	mg/kg	ND	0.61	0.61	0.67	0.65	106	103	75-125	2	20	

Results presented on this page are in the units indicated by the "Units" column except where an alternate unit is presented to the right of the result.

This report shall not be reproduced, except in full,
without the written consent of Pace Analytical Services, LLC.

Pace Analytical Services, LLC
7726 Moller Road
Indianapolis, IN 46268
(317)228-3100

QUALITY CONTROL DATA

Project: JY1828.742-Hough Senior
Pace Project No.: 50379409

QC Batch: 803175
QC Batch Method: EPA 3050
Analysis Method: EPA 6010
Analysis Description: 6010 MET
Laboratory: Pace Analytical Services - Indianapolis
Associated Lab Samples: 50379409001, 50379409002, 50379409003, 50379409004

METHOD BLANK: 3673432
Matrix: Solid
Associated Lab Samples: 50379409001, 50379409002, 50379409003, 50379409004

Parameter	Units	Blank Result	Reporting Limit	Analyzed	Qualifiers
Arsenic	mg/kg	ND	1.0	08/08/24 14:08	
Barium	mg/kg	ND	1.0	08/08/24 14:08	
Cadmium	mg/kg	ND	0.50	08/08/24 14:08	
Chromium	mg/kg	ND	1.0	08/08/24 14:08	
Lead	mg/kg	ND	1.0	08/08/24 14:08	
Selenium	mg/kg	ND	1.0	08/08/24 14:08	
Silver	mg/kg	ND	0.50	08/08/24 14:08	

LABORATORY CONTROL SAMPLE: 3673433

Parameter	Units	Spike Conc.	LCS Result	LCS % Rec	% Rec Limits	Qualifiers
Arsenic	mg/kg	50	49.8	100	80-120	
Barium	mg/kg	50	50.2	100	80-120	
Cadmium	mg/kg	50	49.7	99	80-120	
Chromium	mg/kg	50	50.1	100	80-120	
Lead	mg/kg	50	48.3	97	80-120	
Selenium	mg/kg	50	48.5	97	80-120	
Silver	mg/kg	25	25.4	101	80-120	

MATRIX SPIKE & MATRIX SPIKE DUPLICATE: 3673434 3673435

Parameter	Units	50379409001 Result	MS Spike Conc.	MSD Spike Conc.	MS Result	MSD Result	MS % Rec	MSD % Rec	% Rec Limits	RPD	Max RPD	Qual
Arsenic	mg/kg	10.0	53.1	51.2	61.4	61.8	97	101	75-125	1	20	
Barium	mg/kg	75.8	53.1	51.2	120	112	84	70	75-125	7	20	M0
Cadmium	mg/kg	ND	53.1	51.2	50.8	49.2	95	95	75-125	3	20	
Chromium	mg/kg	13.8	53.1	51.2	65.5	63.7	97	97	75-125	3	20	
Lead	mg/kg	164	53.1	51.2	164	157	1	-13	75-125	4	20	M3
Selenium	mg/kg	ND	53.1	51.2	47.6	46.5	90	91	75-125	2	20	
Silver	mg/kg	ND	26.6	25.6	25.7	25.0	96	97	75-125	3	20	

Results presented on this page are in the units indicated by the "Units" column except where an alternate unit is presented to the right of the result.

REPORT OF LABORATORY ANALYSIS

This report shall not be reproduced, except in full,
without the written consent of Pace Analytical Services, LLC.

Pace Analytical Services, LLC
7726 Moller Road
Indianapolis, IN 46268
(317)228-3100

QUALITY CONTROL DATA

Project: JY1828.742-Hough Senior
Pace Project No.: 50379409

QC Batch: 803776
QC Batch Method: EPA 3010
Analysis Method: EPA 6010
Analysis Description: 6010 MET Dissolved
Laboratory: Pace Analytical Services - Indianapolis
Associated Lab Samples: 50379409005, 50379409006, 50379409007, 50379409008

METHOD BLANK: 3676208 Matrix: Water
Associated Lab Samples: 50379409005, 50379409006, 50379409007, 50379409008

Parameter	Units	Blank Result	Reporting Limit	Analyzed	Qualifiers
Arsenic, Dissolved	ug/L	ND	10.0	08/09/24 14:38	
Barium, Dissolved	ug/L	ND	10.0	08/09/24 14:38	
Cadmium, Dissolved	ug/L	ND	2.0	08/09/24 14:38	
Chromium, Dissolved	ug/L	ND	10.0	08/09/24 14:38	
Lead, Dissolved	ug/L	ND	10.0	08/09/24 14:38	
Selenium, Dissolved	ug/L	ND	10.0	08/09/24 14:38	
Silver, Dissolved	ug/L	ND	10.0	08/09/24 14:38	

LABORATORY CONTROL SAMPLE: 3676209

Parameter	Units	Spike Conc.	LCS Result	LCS % Rec	% Rec Limits	Qualifiers
Arsenic, Dissolved	ug/L	1000	963	96	80-120	
Barium, Dissolved	ug/L	1000	930	93	80-120	
Cadmium, Dissolved	ug/L	1000	968	97	80-120	
Chromium, Dissolved	ug/L	1000	914	91	80-120	
Lead, Dissolved	ug/L	1000	934	93	80-120	
Selenium, Dissolved	ug/L	1000	996	100	80-120	
Silver, Dissolved	ug/L	500	469	94	80-120	

MATRIX SPIKE & MATRIX SPIKE DUPLICATE: 3676210 3676211

Parameter	Units	50379828003 Result	MS Spike Conc.	MSD Spike Conc.	MS Result	MSD Result	MS % Rec	MSD % Rec	% Rec Limits	RPD	Max RPD	Qual
Arsenic, Dissolved	ug/L	ND	1000	1000	1040	1010	103	100	75-125	3	20	
Barium, Dissolved	ug/L	164	1000	1000	1150	1150	99	99	75-125	0	20	
Cadmium, Dissolved	ug/L	ND	1000	1000	1010	991	101	99	75-125	2	20	
Chromium, Dissolved	ug/L	ND	1000	1000	976	972	97	97	75-125	0	20	
Lead, Dissolved	ug/L	ND	1000	1000	972	951	97	95	75-125	2	20	
Selenium, Dissolved	ug/L	ND	1000	1000	1060	1040	106	103	75-125	2	20	
Silver, Dissolved	ug/L	ND	500	500	438	426	87	85	75-125	3	20	

Results presented on this page are in the units indicated by the "Units" column except where an alternate unit is presented to the right of the result.

This report shall not be reproduced, except in full,
without the written consent of Pace Analytical Services, LLC.

Pace Analytical Services, LLC
7726 Moller Road
Indianapolis, IN 46268
(317)228-3100

QUALITY CONTROL DATA

Project: JY1828.742-Hough Senior
Pace Project No.: 50379409

QC Batch: 803684
QC Batch Method: EPA 8260
Analysis Method: EPA 8260
Analysis Description: 8260 MSV 5030 Low
Laboratory: Pace Analytical Services - Indianapolis
Associated Lab Samples: 50379409001, 50379409002, 50379409003, 50379409004

METHOD BLANK: 3675545
Matrix: Solid
Associated Lab Samples: 50379409001, 50379409002, 50379409003, 50379409004

Parameter	Units	Blank Result	Reporting Limit	Analyzed	Qualifiers
1,1,1,2-Tetrachloroethane	ug/kg	ND	5.0	08/09/24 02:31	
1,1,1-Trichloroethane	ug/kg	ND	5.0	08/09/24 02:31	
1,1,2,2-Tetrachloroethane	ug/kg	ND	5.0	08/09/24 02:31	
1,1,2-Trichloroethane	ug/kg	ND	5.0	08/09/24 02:31	
1,1-Dichloroethane	ug/kg	ND	5.0	08/09/24 02:31	
1,1-Dichloroethene	ug/kg	ND	5.0	08/09/24 02:31	
1,1-Dichloropropene	ug/kg	ND	5.0	08/09/24 02:31	
1,2,3-Trichlorobenzene	ug/kg	ND	5.0	08/09/24 02:31	
1,2,3-Trichloropropane	ug/kg	ND	5.0	08/09/24 02:31	
1,2,4-Trichlorobenzene	ug/kg	ND	5.0	08/09/24 02:31	
1,2,4-Trimethylbenzene	ug/kg	ND	5.0	08/09/24 02:31	
1,2-Dibromoethane (EDB)	ug/kg	ND	0.75	08/09/24 02:31	
1,2-Dichlorobenzene	ug/kg	ND	5.0	08/09/24 02:31	
1,2-Dichloroethane	ug/kg	ND	5.0	08/09/24 02:31	
1,2-Dichloropropane	ug/kg	ND	5.0	08/09/24 02:31	
1,3,5-Trimethylbenzene	ug/kg	ND	5.0	08/09/24 02:31	
1,3-Dichlorobenzene	ug/kg	ND	5.0	08/09/24 02:31	
1,3-Dichloropropane	ug/kg	ND	5.0	08/09/24 02:31	
1,4-Dichlorobenzene	ug/kg	ND	5.0	08/09/24 02:31	
2,2-Dichloropropane	ug/kg	ND	5.0	08/09/24 02:31	
2-Butanone (MEK)	ug/kg	ND	25.0	08/09/24 02:31	
2-Chlorotoluene	ug/kg	ND	5.0	08/09/24 02:31	
2-Hexanone	ug/kg	ND	100	08/09/24 02:31	
4-Chlorotoluene	ug/kg	ND	5.0	08/09/24 02:31	
4-Methyl-2-pentanone (MIBK)	ug/kg	ND	25.0	08/09/24 02:31	
Acetone	ug/kg	ND	100	08/09/24 02:31	
Acrolein	ug/kg	ND	100	08/09/24 02:31	
Acrylonitrile	ug/kg	ND	100	08/09/24 02:31	
Benzene	ug/kg	ND	5.0	08/09/24 02:31	
Bromobenzene	ug/kg	ND	5.0	08/09/24 02:31	
Bromochloromethane	ug/kg	ND	5.0	08/09/24 02:31	
Bromodichloromethane	ug/kg	ND	5.0	08/09/24 02:31	
Bromoform	ug/kg	ND	5.0	08/09/24 02:31	
Bromomethane	ug/kg	ND	5.0	08/09/24 02:31	
Carbon disulfide	ug/kg	ND	10.0	08/09/24 02:31	
Carbon tetrachloride	ug/kg	ND	5.0	08/09/24 02:31	
Chlorobenzene	ug/kg	ND	5.0	08/09/24 02:31	
Chloroethane	ug/kg	ND	5.0	08/09/24 02:31	
Chloroform	ug/kg	ND	5.0	08/09/24 02:31	
Chloromethane	ug/kg	ND	5.0	08/09/24 02:31	

Results presented on this page are in the units indicated by the "Units" column except where an alternate unit is presented to the right of the result.

This report shall not be reproduced, except in full,
without the written consent of Pace Analytical Services, LLC.

Pace Analytical Services, LLC
7726 Moller Road
Indianapolis, IN 46268
(317)228-3100

QUALITY CONTROL DATA

Project: JY1828.742-Hough Senior
Pace Project No.: 50379409

METHOD BLANK: 3675545 Matrix: Solid
Associated Lab Samples: 50379409001, 50379409002, 50379409003, 50379409004

Parameter	Units	Blank Result	Reporting Limit	Analyzed	Qualifiers
cis-1,2-Dichloroethene	ug/kg	ND	5.0	08/09/24 02:31	
cis-1,3-Dichloropropene	ug/kg	ND	5.0	08/09/24 02:31	
Dibromochloromethane	ug/kg	ND	5.0	08/09/24 02:31	
Dibromomethane	ug/kg	ND	5.0	08/09/24 02:31	
Dichlorodifluoromethane	ug/kg	ND	5.0	08/09/24 02:31	
Ethyl methacrylate	ug/kg	ND	100	08/09/24 02:31	
Ethylbenzene	ug/kg	ND	5.0	08/09/24 02:31	
Hexachloro-1,3-butadiene	ug/kg	ND	5.0	08/09/24 02:31	
Iodomethane	ug/kg	ND	100	08/09/24 02:31	
Isopropylbenzene (Cumene)	ug/kg	ND	5.0	08/09/24 02:31	
Methyl-tert-butyl ether	ug/kg	ND	5.0	08/09/24 02:31	
Methylene Chloride	ug/kg	ND	20.0	08/09/24 02:31	
n-Butylbenzene	ug/kg	ND	5.0	08/09/24 02:31	
n-Hexane	ug/kg	ND	5.0	08/09/24 02:31	
n-Propylbenzene	ug/kg	ND	5.0	08/09/24 02:31	
Naphthalene	ug/kg	ND	5.0	08/09/24 02:31	
p-Isopropyltoluene	ug/kg	ND	5.0	08/09/24 02:31	
sec-Butylbenzene	ug/kg	ND	5.0	08/09/24 02:31	
Styrene	ug/kg	ND	5.0	08/09/24 02:31	
tert-Butylbenzene	ug/kg	ND	5.0	08/09/24 02:31	
Tetrachloroethene	ug/kg	ND	5.0	08/09/24 02:31	
Toluene	ug/kg	ND	5.0	08/09/24 02:31	
trans-1,2-Dichloroethene	ug/kg	ND	5.0	08/09/24 02:31	
trans-1,3-Dichloropropene	ug/kg	ND	5.0	08/09/24 02:31	
trans-1,4-Dichloro-2-butene	ug/kg	ND	100	08/09/24 02:31	
Trichloroethene	ug/kg	ND	5.0	08/09/24 02:31	
Trichlorofluoromethane	ug/kg	ND	5.0	08/09/24 02:31	
Vinyl acetate	ug/kg	ND	100	08/09/24 02:31	
Vinyl chloride	ug/kg	ND	5.0	08/09/24 02:31	
Xylene (Total)	ug/kg	ND	10.0	08/09/24 02:31	
4-Bromofluorobenzene (S)	%.	94	63-132	08/09/24 02:31	
Dibromofluoromethane (S)	%.	105	75-135	08/09/24 02:31	
Toluene-d8 (S)	%.	101	65-148	08/09/24 02:31	

LABORATORY CONTROL SAMPLE: 3675546

Parameter	Units	Spike Conc.	LCS Result	LCS % Rec	% Rec Limits	Qualifiers
1,1,1-Trichloroethane	ug/kg	50	43.5	87	67-134	
1,1,2,2-Tetrachloroethane	ug/kg	50	42.6	85	67-122	
1,1-Dichloroethene	ug/kg	50	45.1	90	57-140	
1,2,4-Trimethylbenzene	ug/kg	50	33.5	67	60-122	
1,2-Dibromoethane (EDB)	ug/kg	50	44.7	89	71-126	
1,2-Dichloroethane	ug/kg	50	47.3	95	67-129	
1,2-Dichloropropane	ug/kg	50	39.7	79	71-123	

Results presented on this page are in the units indicated by the "Units" column except where an alternate unit is presented to the right of the result.

This report shall not be reproduced, except in full,
without the written consent of Pace Analytical Services, LLC.

Pace Analytical Services, LLC
7726 Moller Road
Indianapolis, IN 46268
(317)228-3100

QUALITY CONTROL DATA

Project: JY1828.742-Hough Senior
Pace Project No.: 50379409

LABORATORY CONTROL SAMPLE: 3675546

Parameter	Units	Spike Conc.	LCS Result	LCS % Rec	% Rec Limits	Qualifiers
Benzene	ug/kg	50	40.4	81	69-125	
Chlorobenzene	ug/kg	50	39.6	79	68-122	
Chloroform	ug/kg	50	43.2	86	71-124	
cis-1,2-Dichloroethene	ug/kg	50	43.6	87	70-123	
Ethylbenzene	ug/kg	50	39.5	79	65-124	
Isopropylbenzene (Cumene)	ug/kg	50	34.0	68	65-126	
Methyl-tert-butyl ether	ug/kg	50	44.7	89	69-128	
n-Hexane	ug/kg	50	32.0	64	55-123	
Naphthalene	ug/kg	50	40.8	82	60-133	
Tetrachloroethene	ug/kg	50	39.2	78	62-128	
Toluene	ug/kg	50	39.6	79	60-122	
trans-1,2-Dichloroethene	ug/kg	50	40.1	80	67-124	
Trichloroethene	ug/kg	50	40.6	81	68-128	
Vinyl chloride	ug/kg	50	56.4	113	52-142	
Xylene (Total)	ug/kg	150	113	76	62-122	
4-Bromofluorobenzene (S)	%.			92	63-132	
Dibromofluoromethane (S)	%.			106	75-135	
Toluene-d8 (S)	%.			102	65-148	

MATRIX SPIKE & MATRIX SPIKE DUPLICATE: 3675547 3675548

Parameter	Units	50379409003 Result	MS Spike Conc.	MSD Spike Conc.	MS Result	MSD Result	MS % Rec	MSD % Rec	% Rec Limits	RPD	Max RPD	Qual
1,1,1-Trichloroethane	ug/kg	ND	56.1	54.8	51.5	55.7	92	102	52-148	8	20	
1,1,2,2-Tetrachloroethane	ug/kg	ND	56.1	54.8	34.9	53.2	62	97	24-166	42	20	R1
1,1-Dichloroethene	ug/kg	ND	56.1	54.8	55.4	61.7	99	113	39-162	11	20	
1,2,4-Trimethylbenzene	ug/kg	ND	56.1	54.8	27.5	39.0	49	71	12-157	35	20	R1
1,2-Dibromoethane (EDB)	ug/kg	ND	56.1	54.8	39.7	49.7	71	91	36-141	22	20	R1
1,2-Dichloroethane	ug/kg	ND	56.1	54.8	50.0	56.1	89	102	48-138	12	20	
1,2-Dichloropropane	ug/kg	ND	56.1	54.8	42.0	47.0	75	86	45-140	11	20	
Benzene	ug/kg	ND	56.1	54.8	45.4	51.1	81	93	48-137	12	20	
Chlorobenzene	ug/kg	ND	56.1	54.8	36.3	42.0	65	77	28-136	14	20	
Chloroform	ug/kg	ND	56.1	54.8	50.1	55.4	89	101	54-136	10	20	
cis-1,2-Dichloroethene	ug/kg	ND	56.1	54.8	46.3	52.3	82	95	52-132	12	20	
Ethylbenzene	ug/kg	ND	56.1	54.8	40.2	46.1	72	84	24-150	14	20	
Isopropylbenzene (Cumene)	ug/kg	ND	56.1	54.8	35.5	41.4	63	76	30-144	15	20	
Methyl-tert-butyl ether	ug/kg	ND	56.1	54.8	46.0	56.8	82	104	57-141	21	20	R1
n-Hexane	ug/kg	ND	56.1	54.8	34.5	36.8	61	67	22-150	6	20	
Naphthalene	ug/kg	ND	56.1	54.8	16.9	22.5	30	41	10-132	29	20	R1
Tetrachloroethene	ug/kg	ND	56.1	54.8	41.9	49.2	75	90	26-159	16	20	
Toluene	ug/kg	ND	56.1	54.8	41.6	50.7	74	92	28-150	20	20	
trans-1,2-Dichloroethene	ug/kg	ND	56.1	54.8	45.7	49.0	81	89	50-134	7	20	
Trichloroethene	ug/kg	ND	56.1	54.8	44.1	48.5	79	89	33-155	10	20	
Vinyl chloride	ug/kg	ND	56.1	54.8	74.5	78.4	133	143	37-161	5	20	

Results presented on this page are in the units indicated by the "Units" column except where an alternate unit is presented to the right of the result.

This report shall not be reproduced, except in full,
without the written consent of Pace Analytical Services, LLC.

Pace Analytical Services, LLC
7726 Moller Road
Indianapolis, IN 46268
(317)228-3100

QUALITY CONTROL DATA

Project: JY1828.742-Hough Senior
Pace Project No.: 50379409

MATRIX SPIKE & MATRIX SPIKE DUPLICATE: 3675547 3675548

Parameter	Units	50379409003 Result	MS Spike Conc.	MSD Spike Conc.	MS Result	MSD Result	MS % Rec	MSD % Rec	% Rec Limits	RPD	Max RPD	Qual
Xylene (Total)	ug/kg	ND	169	164	110	127	65	77	25-142	14	20	
4-Bromofluorobenzene (S)	%.						92	85	63-132			
Dibromofluoromethane (S)	%.						107	107	75-135			
Toluene-d8 (S)	%.						103	110	65-148			

Results presented on this page are in the units indicated by the "Units" column except where an alternate unit is presented to the right of the result.

This report shall not be reproduced, except in full,
without the written consent of Pace Analytical Services, LLC.

Pace Analytical Services, LLC
7726 Moller Road
Indianapolis, IN 46268
(317)228-3100

QUALITY CONTROL DATA

Project: JY1828.742-Hough Senior
Pace Project No.: 50379409

QC Batch: 803397
QC Batch Method: EPA 8260
Analysis Method: EPA 8260
Analysis Description: 8260 MSV
Laboratory: Pace Analytical Services - Indianapolis
Associated Lab Samples: 50379409005, 50379409007

METHOD BLANK: 3674344
Matrix: Water
Associated Lab Samples: 50379409005, 50379409007

Parameter	Units	Blank Result	Reporting Limit	Analyzed	Qualifiers
1,1,1,2-Tetrachloroethane	ug/L	ND	5.0	08/07/24 22:25	
1,1,1-Trichloroethane	ug/L	ND	5.0	08/07/24 22:25	
1,1,2,2-Tetrachloroethane	ug/L	ND	5.0	08/07/24 22:25	
1,1,2-Trichloroethane	ug/L	ND	5.0	08/07/24 22:25	
1,1-Dichloroethane	ug/L	ND	5.0	08/07/24 22:25	
1,1-Dichloroethene	ug/L	ND	5.0	08/07/24 22:25	
1,1-Dichloropropene	ug/L	ND	5.0	08/07/24 22:25	
1,2,3-Trichlorobenzene	ug/L	ND	5.0	08/07/24 22:25	
1,2,3-Trichloropropane	ug/L	ND	5.0	08/07/24 22:25	
1,2,4-Trichlorobenzene	ug/L	ND	5.0	08/07/24 22:25	
1,2,4-Trimethylbenzene	ug/L	ND	5.0	08/07/24 22:25	
1,2-Dibromoethane (EDB)	ug/L	ND	5.0	08/07/24 22:25	
1,2-Dichlorobenzene	ug/L	ND	5.0	08/07/24 22:25	
1,2-Dichloroethane	ug/L	ND	5.0	08/07/24 22:25	
1,2-Dichloropropane	ug/L	ND	5.0	08/07/24 22:25	
1,3,5-Trimethylbenzene	ug/L	ND	5.0	08/07/24 22:25	
1,3-Dichlorobenzene	ug/L	ND	5.0	08/07/24 22:25	
1,3-Dichloropropane	ug/L	ND	5.0	08/07/24 22:25	
1,4-Dichlorobenzene	ug/L	ND	5.0	08/07/24 22:25	
2,2-Dichloropropane	ug/L	ND	5.0	08/07/24 22:25	
2-Butanone (MEK)	ug/L	ND	25.0	08/07/24 22:25	
2-Chlorotoluene	ug/L	ND	5.0	08/07/24 22:25	
2-Hexanone	ug/L	ND	25.0	08/07/24 22:25	
4-Chlorotoluene	ug/L	ND	5.0	08/07/24 22:25	
4-Methyl-2-pentanone (MIBK)	ug/L	ND	25.0	08/07/24 22:25	
Acetone	ug/L	ND	100	08/07/24 22:25	
Acrolein	ug/L	ND	50.0	08/07/24 22:25	
Acrylonitrile	ug/L	ND	100	08/07/24 22:25	
Benzene	ug/L	ND	5.0	08/07/24 22:25	
Bromobenzene	ug/L	ND	5.0	08/07/24 22:25	
Bromochloromethane	ug/L	ND	5.0	08/07/24 22:25	
Bromodichloromethane	ug/L	ND	5.0	08/07/24 22:25	
Bromoform	ug/L	ND	5.0	08/07/24 22:25	
Bromomethane	ug/L	ND	5.0	08/07/24 22:25	
Carbon disulfide	ug/L	ND	10.0	08/07/24 22:25	
Carbon tetrachloride	ug/L	ND	5.0	08/07/24 22:25	
Chlorobenzene	ug/L	ND	5.0	08/07/24 22:25	
Chloroethane	ug/L	ND	5.0	08/07/24 22:25	
Chloroform	ug/L	ND	5.0	08/07/24 22:25	
Chloromethane	ug/L	ND	5.0	08/07/24 22:25	

Results presented on this page are in the units indicated by the "Units" column except where an alternate unit is presented to the right of the result.

This report shall not be reproduced, except in full,
without the written consent of Pace Analytical Services, LLC.

Pace Analytical Services, LLC
7726 Moller Road
Indianapolis, IN 46268
(317)228-3100

QUALITY CONTROL DATA

Project: JY1828.742-Hough Senior
Pace Project No.: 50379409

METHOD BLANK: 3674344 Matrix: Water
Associated Lab Samples: 50379409005, 50379409007

Parameter	Units	Blank Result	Reporting Limit	Analyzed	Qualifiers
cis-1,2-Dichloroethene	ug/L	ND	5.0	08/07/24 22:25	
cis-1,3-Dichloropropene	ug/L	ND	5.0	08/07/24 22:25	
Dibromochloromethane	ug/L	ND	5.0	08/07/24 22:25	
Dibromomethane	ug/L	ND	5.0	08/07/24 22:25	
Dichlorodifluoromethane	ug/L	ND	5.0	08/07/24 22:25	
Ethyl methacrylate	ug/L	ND	100	08/07/24 22:25	
Ethylbenzene	ug/L	ND	5.0	08/07/24 22:25	
Hexachloro-1,3-butadiene	ug/L	ND	5.0	08/07/24 22:25	
Iodomethane	ug/L	ND	10.0	08/07/24 22:25	
Isopropylbenzene (Cumene)	ug/L	ND	5.0	08/07/24 22:25	
Methyl-tert-butyl ether	ug/L	ND	4.0	08/07/24 22:25	
Methylene Chloride	ug/L	ND	5.0	08/07/24 22:25	
n-Butylbenzene	ug/L	ND	5.0	08/07/24 22:25	
n-Hexane	ug/L	ND	5.0	08/07/24 22:25	
n-Propylbenzene	ug/L	ND	5.0	08/07/24 22:25	
Naphthalene	ug/L	ND	1.4	08/07/24 22:25	
p-Isopropyltoluene	ug/L	ND	5.0	08/07/24 22:25	
sec-Butylbenzene	ug/L	ND	5.0	08/07/24 22:25	
Styrene	ug/L	ND	5.0	08/07/24 22:25	
tert-Butylbenzene	ug/L	ND	5.0	08/07/24 22:25	
Tetrachloroethene	ug/L	ND	5.0	08/07/24 22:25	
Toluene	ug/L	ND	5.0	08/07/24 22:25	
trans-1,2-Dichloroethene	ug/L	ND	5.0	08/07/24 22:25	
trans-1,3-Dichloropropene	ug/L	ND	5.0	08/07/24 22:25	
trans-1,4-Dichloro-2-butene	ug/L	ND	100	08/07/24 22:25	
Trichloroethene	ug/L	ND	5.0	08/07/24 22:25	
Trichlorofluoromethane	ug/L	ND	5.0	08/07/24 22:25	
Vinyl acetate	ug/L	ND	50.0	08/07/24 22:25	
Vinyl chloride	ug/L	ND	2.0	08/07/24 22:25	
Xylene (Total)	ug/L	ND	10.0	08/07/24 22:25	
4-Bromofluorobenzene (S)	%.	101	79-124	08/07/24 22:25	
Dibromofluoromethane (S)	%.	98	82-128	08/07/24 22:25	
Toluene-d8 (S)	%.	100	73-122	08/07/24 22:25	

LABORATORY CONTROL SAMPLE: 3674345

Parameter	Units	Spike Conc.	LCS Result	LCS % Rec	% Rec Limits	Qualifiers
1,1,1,2-Tetrachloroethane	ug/L	50	56.2	112	81-130	
1,1,1-Trichloroethane	ug/L	50	58.3	117	71-126	
1,1,2,2-Tetrachloroethane	ug/L	50	61.5	123	70-126	
1,1,2-Trichloroethane	ug/L	50	59.1	118	79-125	
1,1-Dichloroethane	ug/L	50	57.8	116	79-120	
1,1-Dichloroethene	ug/L	50	50.4	101	71-130	
1,1-Dichloropropene	ug/L	50	62.6	125	78-144	

Results presented on this page are in the units indicated by the "Units" column except where an alternate unit is presented to the right of the result.

This report shall not be reproduced, except in full,
without the written consent of Pace Analytical Services, LLC.

Pace Analytical Services, LLC
7726 Moller Road
Indianapolis, IN 46268
(317)228-3100

QUALITY CONTROL DATA

Project: JY1828.742-Hough Senior
Pace Project No.: 50379409

LABORATORY CONTROL SAMPLE: 3674345

Parameter	Units	Spike Conc.	LCS Result	LCS % Rec	% Rec Limits	Qualifiers
1,2,3-Trichlorobenzene	ug/L	50	60.8	122	57-146	
1,2,3-Trichloropropane	ug/L	50	64.4	129	74-127	L1
1,2,4-Trichlorobenzene	ug/L	50	55.1	110	62-136	
1,2,4-Trimethylbenzene	ug/L	50	61.4	123	69-120	L1
1,2-Dibromoethane (EDB)	ug/L	50	56.3	113	80-120	
1,2-Dichlorobenzene	ug/L	50	56.6	113	79-123	
1,2-Dichloroethane	ug/L	50	60.4	121	72-123	
1,2-Dichloropropane	ug/L	50	59.7	119	76-125	
1,3,5-Trimethylbenzene	ug/L	50	59.9	120	71-120	
1,3-Dichlorobenzene	ug/L	50	56.2	112	78-117	
1,3-Dichloropropane	ug/L	50	58.5	117	77-126	
1,4-Dichlorobenzene	ug/L	50	54.5	109	79-116	
2,2-Dichloropropane	ug/L	50	55.2	110	48-138	
2-Butanone (MEK)	ug/L	250	314	126	67-135	
2-Chlorotoluene	ug/L	50	60.2	120	75-122	
2-Hexanone	ug/L	250	341	136	65-135	L1
4-Chlorotoluene	ug/L	50	57.8	116	77-120	
4-Methyl-2-pentanone (MIBK)	ug/L	250	336	134	69-136	
Acetone	ug/L	250	294	118	34-156	
Acrolein	ug/L	1000	1030	103	59-191	
Acrylonitrile	ug/L	250	306	122	67-146	
Benzene	ug/L	50	56.9	114	76-122	
Bromobenzene	ug/L	50	59.0	118	75-121	
Bromochloromethane	ug/L	50	53.2	106	73-119	
Bromodichloromethane	ug/L	50	61.0	122	80-126	
Bromoform	ug/L	50	58.0	116	77-124	
Bromomethane	ug/L	50	40.6	81	10-175	
Carbon disulfide	ug/L	50	50.3	101	69-121	
Carbon tetrachloride	ug/L	50	57.7	115	73-127	
Chlorobenzene	ug/L	50	54.6	109	76-118	
Chloroethane	ug/L	50	45.2	90	36-162	
Chloroform	ug/L	50	57.2	114	78-121	
Chloromethane	ug/L	50	47.6	95	37-143	
cis-1,2-Dichloroethene	ug/L	50	54.5	109	77-123	
cis-1,3-Dichloropropene	ug/L	50	61.5	123	76-132	
Dibromochloromethane	ug/L	50	57.3	115	79-130	
Dibromomethane	ug/L	50	59.5	119	79-124	
Dichlorodifluoromethane	ug/L	50	50.1	100	29-126	
Ethyl methacrylate	ug/L	50	65.7J	131	78-137	
Ethylbenzene	ug/L	50	58.3	117	76-120	
Hexachloro-1,3-butadiene	ug/L	50	54.3	109	60-131	
Iodomethane	ug/L	50	28.5	57	10-148	
Isopropylbenzene (Cumene)	ug/L	50	52.3	105	71-124	
Methyl-tert-butyl ether	ug/L	50	56.2	112	71-121	
Methylene Chloride	ug/L	50	46.6	93	71-121	
n-Butylbenzene	ug/L	50	63.6	127	68-131	
n-Hexane	ug/L	50	53.0	106	51-126	

Results presented on this page are in the units indicated by the "Units" column except where an alternate unit is presented to the right of the result.

This report shall not be reproduced, except in full,
without the written consent of Pace Analytical Services, LLC.

Pace Analytical Services, LLC
7726 Moller Road
Indianapolis, IN 46268
(317)228-3100

QUALITY CONTROL DATA

Project: JY1828.742-Hough Senior
Pace Project No.: 50379409

LABORATORY CONTROL SAMPLE: 3674345

Parameter	Units	Spike Conc.	LCS Result	LCS % Rec	% Rec Limits	Qualifiers
n-Propylbenzene	ug/L	50	61.4	123	67-127	
Naphthalene	ug/L	50	67.4	135	62-143	
p-Isopropyltoluene	ug/L	50	60.5	121	72-124	
sec-Butylbenzene	ug/L	50	61.0	122	71-126	
Styrene	ug/L	50	59.8	120	80-121	
tert-Butylbenzene	ug/L	50	58.1	116	71-128	
Tetrachloroethene	ug/L	50	51.5	103	71-122	
Toluene	ug/L	50	56.4	113	74-118	
trans-1,2-Dichloroethene	ug/L	50	54.3	109	75-122	
trans-1,3-Dichloropropene	ug/L	50	61.6	123	77-126	
trans-1,4-Dichloro-2-butene	ug/L	50	63.9J	128	53-136	
Trichloroethene	ug/L	50	54.7	109	74-125	
Trichlorofluoromethane	ug/L	50	48.5	97	64-138	
Vinyl acetate	ug/L	200	267	134	74-154	
Vinyl chloride	ug/L	50	53.3	107	55-139	
Xylene (Total)	ug/L	150	165	110	73-119	
4-Bromofluorobenzene (S)	%.			104	79-124	
Dibromofluoromethane (S)	%.			101	82-128	
Toluene-d8 (S)	%.			101	73-122	

MATRIX SPIKE SAMPLE: 3674347

Parameter	Units	50379651004 Result	Spike Conc.	MS Result	MS % Rec	% Rec Limits	Qualifiers
1,1,1,2-Tetrachloroethane	ug/L	ND	50	52.6	105	47-139	
1,1,1-Trichloroethane	ug/L	8.1	50	66.5	117	47-145	
1,1,2,2-Tetrachloroethane	ug/L	ND	50	56.3	113	49-133	
1,1,2-Trichloroethane	ug/L	ND	50	56.4	113	52-136	
1,1-Dichloroethane	ug/L	ND	50	61.7	115	52-137	
1,1-Dichloroethene	ug/L	ND	50	50.2	100	53-144	
1,1-Dichloropropene	ug/L	ND	50	62.9	126	49-150	
1,2,3-Trichlorobenzene	ug/L	ND	50	50.9	102	20-153	
1,2,3-Trichloropropane	ug/L	ND	50	59.1	118	47-134	
1,2,4-Trichlorobenzene	ug/L	ND	50	46.6	93	23-141	
1,2,4-Trimethylbenzene	ug/L	ND	50	58.4	117	41-131	
1,2-Dibromoethane (EDB)	ug/L	ND	50	53.9	108	55-133	
1,2-Dichlorobenzene	ug/L	ND	50	52.1	104	43-133	
1,2-Dichloroethane	ug/L	ND	50	58.5	117	50-138	
1,2-Dichloropropane	ug/L	ND	50	56.3	113	54-139	
1,3,5-Trimethylbenzene	ug/L	ND	50	57.0	114	39-133	
1,3-Dichlorobenzene	ug/L	ND	50	52.3	105	41-131	
1,3-Dichloropropane	ug/L	ND	50	57.3	115	50-136	
1,4-Dichlorobenzene	ug/L	ND	50	51.4	103	41-131	
2,2-Dichloropropane	ug/L	ND	50	43.3	87	17-141	
2-Butanone (MEK)	ug/L	ND	250	296	118	45-138	
2-Chlorotoluene	ug/L	ND	50	58.5	117	36-141	

Results presented on this page are in the units indicated by the "Units" column except where an alternate unit is presented to the right of the result.

This report shall not be reproduced, except in full,
without the written consent of Pace Analytical Services, LLC.

Pace Analytical Services, LLC
7726 Moller Road
Indianapolis, IN 46268
(317)228-3100

QUALITY CONTROL DATA

Project: JY1828.742-Hough Senior
Pace Project No.: 50379409

MATRIX SPIKE SAMPLE: 3674347

Parameter	Units	50379651004 Result	Spike Conc.	MS Result	MS % Rec	% Rec Limits	Qualifiers
2-Hexanone	ug/L	ND	250	327	131	45-135	
4-Chlorotoluene	ug/L	ND	50	54.0	108	38-134	
4-Methyl-2-pentanone (MIBK)	ug/L	ND	250	320	128	46-138	
Acetone	ug/L	ND	250	284	114	25-151	
Acrolein	ug/L	ND	1000	951	95	36-168	
Acrylonitrile	ug/L	ND	250	292	117	47-147	
Benzene	ug/L	ND	50	56.9	114	53-138	
Bromobenzene	ug/L	ND	50	57.4	115	47-130	
Bromochloromethane	ug/L	ND	50	52.9	106	52-130	
Bromodichloromethane	ug/L	ND	50	58.3	117	50-146	
Bromoform	ug/L	ND	50	52.5	105	45-132	
Bromomethane	ug/L	ND	50	22.5	45	10-173	
Carbon disulfide	ug/L	ND	50	48.9	98	47-133	
Carbon tetrachloride	ug/L	ND	50	58.5	117	43-148	
Chlorobenzene	ug/L	ND	50	54.0	108	52-131	
Chloroethane	ug/L	ND	50	44.9	90	25-169	
Chloroform	ug/L	ND	50	57.1	114	54-138	
Chloromethane	ug/L	ND	50	45.3	91	33-137	
cis-1,2-Dichloroethene	ug/L	50.1	50	102	103	50-141	
cis-1,3-Dichloropropene	ug/L	ND	50	55.7	111	47-135	
Dibromochloromethane	ug/L	ND	50	54.2	108	48-139	
Dibromomethane	ug/L	ND	50	56.3	113	51-141	
Dichlorodifluoromethane	ug/L	ND	50	49.0	98	15-130	
Ethyl methacrylate	ug/L	ND	50	61.4J	123	51-142	
Ethylbenzene	ug/L	ND	50	57.2	114	50-136	
Hexachloro-1,3-butadiene	ug/L	ND	50	48.4	97	15-141	
Iodomethane	ug/L	ND	50	14.6	29	10-145	
Isopropylbenzene (Cumene)	ug/L	ND	50	52.1	104	46-137	
Methyl-tert-butyl ether	ug/L	ND	50	52.4	105	47-135	
Methylene Chloride	ug/L	ND	50	41.7	83	48-131	
n-Butylbenzene	ug/L	ND	50	59.6	119	30-138	
n-Hexane	ug/L	ND	50	49.0	98	35-137	
n-Propylbenzene	ug/L	ND	50	59.4	119	37-135	
Naphthalene	ug/L	ND	50	57.0	114	34-152	
p-Isopropyltoluene	ug/L	ND	50	56.4	113	35-136	
sec-Butylbenzene	ug/L	ND	50	59.5	119	36-137	
Styrene	ug/L	ND	50	58.2	116	46-136	
tert-Butylbenzene	ug/L	ND	50	55.6	111	40-137	
Tetrachloroethene	ug/L	ND	50	55.0	100	44-138	
Toluene	ug/L	ND	50	56.0	112	52-132	
trans-1,2-Dichloroethene	ug/L	7.4	50	60.2	105	50-137	
trans-1,3-Dichloropropene	ug/L	ND	50	55.7	111	46-130	
trans-1,4-Dichloro-2-butene	ug/L	ND	50	57.2J	114	24-134	
Trichloroethene	ug/L	274	50	316	84	49-140	E
Trichlorofluoromethane	ug/L	ND	50	48.6	97	44-153	
Vinyl acetate	ug/L	ND	200	211	105	32-142	
Vinyl chloride	ug/L	ND	50	53.1	106	41-147	

Results presented on this page are in the units indicated by the "Units" column except where an alternate unit is presented to the right of the result.

This report shall not be reproduced, except in full,
without the written consent of Pace Analytical Services, LLC.

Pace Analytical Services, LLC
7726 Moller Road
Indianapolis, IN 46268
(317)228-3100

QUALITY CONTROL DATA

Project: JY1828.742-Hough Senior
Pace Project No.: 50379409

MATRIX SPIKE SAMPLE: 3674347

Parameter	Units	50379651004 Result	Spike Conc.	MS Result	MS % Rec	% Rec Limits	Qualifiers
Xylene (Total)	ug/L	ND	150	161	107	44-138	
4-Bromofluorobenzene (S)	%.				105	79-124	
Dibromofluoromethane (S)	%.				99	82-128	
Toluene-d8 (S)	%.				103	73-122	

SAMPLE DUPLICATE: 3674346

Parameter	Units	50379651003 Result	Dup Result	RPD	Max RPD	Qualifiers
1,1,1,2-Tetrachloroethane	ug/L	ND	ND		20	
1,1,1-Trichloroethane	ug/L	7.9	7.7	2	20	
1,1,2,2-Tetrachloroethane	ug/L	ND	ND		20	
1,1,2-Trichloroethane	ug/L	ND	ND		20	
1,1-Dichloroethane	ug/L	ND	4.5J		20	
1,1-Dichloroethene	ug/L	ND	ND		20	
1,1-Dichloropropene	ug/L	ND	ND		20	
1,2,3-Trichlorobenzene	ug/L	ND	ND		20	
1,2,3-Trichloropropane	ug/L	ND	ND		20	
1,2,4-Trichlorobenzene	ug/L	ND	ND		20	
1,2,4-Trimethylbenzene	ug/L	ND	ND		20	
1,2-Dibromoethane (EDB)	ug/L	ND	ND		20	
1,2-Dichlorobenzene	ug/L	ND	ND		20	
1,2-Dichloroethane	ug/L	ND	ND		20	
1,2-Dichloropropane	ug/L	ND	ND		20	
1,3,5-Trimethylbenzene	ug/L	ND	ND		20	
1,3-Dichlorobenzene	ug/L	ND	ND		20	
1,3-Dichloropropane	ug/L	ND	ND		20	
1,4-Dichlorobenzene	ug/L	ND	ND		20	
2,2-Dichloropropane	ug/L	ND	ND		20	
2-Butanone (MEK)	ug/L	ND	ND		20	
2-Chlorotoluene	ug/L	ND	ND		20	
2-Hexanone	ug/L	ND	ND		20	
4-Chlorotoluene	ug/L	ND	ND		20	
4-Methyl-2-pentanone (MIBK)	ug/L	ND	ND		20	
Acetone	ug/L	ND	ND		20	
Acrolein	ug/L	ND	ND		20	
Acrylonitrile	ug/L	ND	ND		20	
Benzene	ug/L	ND	ND		20	
Bromobenzene	ug/L	ND	ND		20	
Bromochloromethane	ug/L	ND	ND		20	
Bromodichloromethane	ug/L	ND	ND		20	
Bromoform	ug/L	ND	ND		20	
Bromomethane	ug/L	ND	ND		20	
Carbon disulfide	ug/L	ND	ND		20	
Carbon tetrachloride	ug/L	ND	ND		20	
Chlorobenzene	ug/L	ND	ND		20	

Results presented on this page are in the units indicated by the "Units" column except where an alternate unit is presented to the right of the result.

This report shall not be reproduced, except in full,
without the written consent of Pace Analytical Services, LLC.

Pace Analytical Services, LLC
7726 Moller Road
Indianapolis, IN 46268
(317)228-3100

QUALITY CONTROL DATA

Project: JY1828.742-Hough Senior
Pace Project No.: 50379409

SAMPLE DUPLICATE: 3674346

Parameter	Units	50379651003 Result	Dup Result	RPD	Max RPD	Qualifiers
Chloroethane	ug/L	ND	ND		20	
Chloroform	ug/L	ND	ND		20	
Chloromethane	ug/L	ND	ND		20	
cis-1,2-Dichloroethene	ug/L	49.3	50.4	2	20	
cis-1,3-Dichloropropene	ug/L	ND	ND		20	
Dibromochloromethane	ug/L	ND	ND		20	
Dibromomethane	ug/L	ND	ND		20	
Dichlorodifluoromethane	ug/L	ND	ND		20	
Ethyl methacrylate	ug/L	ND	ND		20	
Ethylbenzene	ug/L	ND	ND		20	
Hexachloro-1,3-butadiene	ug/L	ND	ND		20	
Iodomethane	ug/L	ND	ND		20	
Isopropylbenzene (Cumene)	ug/L	ND	ND		20	
Methyl-tert-butyl ether	ug/L	ND	ND		20	
Methylene Chloride	ug/L	ND	ND		20	
n-Butylbenzene	ug/L	ND	ND		20	
n-Hexane	ug/L	ND	ND		20	
n-Propylbenzene	ug/L	ND	ND		20	
Naphthalene	ug/L	ND	ND		20	
p-Isopropyltoluene	ug/L	ND	ND		20	
sec-Butylbenzene	ug/L	ND	ND		20	
Styrene	ug/L	ND	ND		20	
tert-Butylbenzene	ug/L	ND	ND		20	
Tetrachloroethene	ug/L	ND	4.6J		20	
Toluene	ug/L	ND	ND		20	
trans-1,2-Dichloroethene	ug/L	7.7	7.5	3	20	
trans-1,3-Dichloropropene	ug/L	ND	ND		20	
trans-1,4-Dichloro-2-butene	ug/L	ND	ND		20	
Trichloroethene	ug/L	270	271	0	20	
Trichlorofluoromethane	ug/L	ND	ND		20	
Vinyl acetate	ug/L	ND	ND		20	
Vinyl chloride	ug/L	ND	ND		20	
Xylene (Total)	ug/L	ND	ND		20	
4-Bromofluorobenzene (S)	%.	99	102			
Dibromofluoromethane (S)	%.	99	99			
Toluene-d8 (S)	%.	102	102			

Results presented on this page are in the units indicated by the "Units" column except where an alternate unit is presented to the right of the result.

This report shall not be reproduced, except in full,
without the written consent of Pace Analytical Services, LLC.

Pace Analytical Services, LLC
7726 Moller Road
Indianapolis, IN 46268
(317)228-3100

QUALITY CONTROL DATA

Project: JY1828.742-Hough Senior
Pace Project No.: 50379409

QC Batch: 803436
QC Batch Method: EPA 8260
Analysis Method: EPA 8260
Analysis Description: 8260 MSV
Laboratory: Pace Analytical Services - Indianapolis
Associated Lab Samples: 50379409006, 50379409008

METHOD BLANK: 3674505
Matrix: Water
Associated Lab Samples: 50379409006, 50379409008

Parameter	Units	Blank Result	Reporting Limit	Analyzed	Qualifiers
1,1,1,2-Tetrachloroethane	ug/L	ND	5.0	08/07/24 15:25	
1,1,1-Trichloroethane	ug/L	ND	5.0	08/07/24 15:25	
1,1,2,2-Tetrachloroethane	ug/L	ND	5.0	08/07/24 15:25	
1,1,2-Trichloroethane	ug/L	ND	5.0	08/07/24 15:25	
1,1-Dichloroethane	ug/L	ND	5.0	08/07/24 15:25	
1,1-Dichloroethene	ug/L	ND	5.0	08/07/24 15:25	
1,1-Dichloropropene	ug/L	ND	5.0	08/07/24 15:25	
1,2,3-Trichlorobenzene	ug/L	ND	5.0	08/07/24 15:25	
1,2,3-Trichloropropane	ug/L	ND	5.0	08/07/24 15:25	
1,2,4-Trichlorobenzene	ug/L	ND	5.0	08/07/24 15:25	
1,2,4-Trimethylbenzene	ug/L	ND	5.0	08/07/24 15:25	
1,2-Dibromoethane (EDB)	ug/L	ND	5.0	08/07/24 15:25	
1,2-Dichlorobenzene	ug/L	ND	5.0	08/07/24 15:25	
1,2-Dichloroethane	ug/L	ND	5.0	08/07/24 15:25	
1,2-Dichloropropane	ug/L	ND	5.0	08/07/24 15:25	
1,3,5-Trimethylbenzene	ug/L	ND	5.0	08/07/24 15:25	
1,3-Dichlorobenzene	ug/L	ND	5.0	08/07/24 15:25	
1,3-Dichloropropane	ug/L	ND	5.0	08/07/24 15:25	
1,4-Dichlorobenzene	ug/L	ND	5.0	08/07/24 15:25	
2,2-Dichloropropane	ug/L	ND	5.0	08/07/24 15:25	
2-Butanone (MEK)	ug/L	ND	25.0	08/07/24 15:25	
2-Chlorotoluene	ug/L	ND	5.0	08/07/24 15:25	
2-Hexanone	ug/L	ND	25.0	08/07/24 15:25	
4-Chlorotoluene	ug/L	ND	5.0	08/07/24 15:25	
4-Methyl-2-pentanone (MIBK)	ug/L	ND	25.0	08/07/24 15:25	
Acetone	ug/L	ND	100	08/07/24 15:25	
Acrolein	ug/L	ND	50.0	08/07/24 15:25	
Acrylonitrile	ug/L	ND	100	08/07/24 15:25	
Benzene	ug/L	ND	5.0	08/07/24 15:25	
Bromobenzene	ug/L	ND	5.0	08/07/24 15:25	
Bromochloromethane	ug/L	ND	5.0	08/07/24 15:25	
Bromodichloromethane	ug/L	ND	5.0	08/07/24 15:25	
Bromoform	ug/L	ND	5.0	08/07/24 15:25	
Bromomethane	ug/L	ND	5.0	08/07/24 15:25	
Carbon disulfide	ug/L	ND	10.0	08/07/24 15:25	
Carbon tetrachloride	ug/L	ND	5.0	08/07/24 15:25	
Chlorobenzene	ug/L	ND	5.0	08/07/24 15:25	
Chloroethane	ug/L	ND	5.0	08/07/24 15:25	
Chloroform	ug/L	ND	5.0	08/07/24 15:25	
Chloromethane	ug/L	ND	5.0	08/07/24 15:25	

Results presented on this page are in the units indicated by the "Units" column except where an alternate unit is presented to the right of the result.

This report shall not be reproduced, except in full,
without the written consent of Pace Analytical Services, LLC.

Pace Analytical Services, LLC
7726 Moller Road
Indianapolis, IN 46268
(317)228-3100

QUALITY CONTROL DATA

Project: JY1828.742-Hough Senior
Pace Project No.: 50379409

METHOD BLANK: 3674505 Matrix: Water
Associated Lab Samples: 50379409006, 50379409008

Parameter	Units	Blank Result	Reporting Limit	Analyzed	Qualifiers
cis-1,2-Dichloroethene	ug/L	ND	5.0	08/07/24 15:25	
cis-1,3-Dichloropropene	ug/L	ND	5.0	08/07/24 15:25	
Dibromochloromethane	ug/L	ND	5.0	08/07/24 15:25	
Dibromomethane	ug/L	ND	5.0	08/07/24 15:25	
Dichlorodifluoromethane	ug/L	ND	5.0	08/07/24 15:25	
Ethyl methacrylate	ug/L	ND	100	08/07/24 15:25	
Ethylbenzene	ug/L	ND	5.0	08/07/24 15:25	
Hexachloro-1,3-butadiene	ug/L	ND	5.0	08/07/24 15:25	
Iodomethane	ug/L	ND	10.0	08/07/24 15:25	
Isopropylbenzene (Cumene)	ug/L	ND	5.0	08/07/24 15:25	
Methyl-tert-butyl ether	ug/L	ND	4.0	08/07/24 15:25	
Methylene Chloride	ug/L	ND	5.0	08/07/24 15:25	
n-Butylbenzene	ug/L	ND	5.0	08/07/24 15:25	
n-Hexane	ug/L	ND	5.0	08/07/24 15:25	
n-Propylbenzene	ug/L	ND	5.0	08/07/24 15:25	
Naphthalene	ug/L	ND	1.4	08/07/24 15:25	
p-Isopropyltoluene	ug/L	ND	5.0	08/07/24 15:25	
sec-Butylbenzene	ug/L	ND	5.0	08/07/24 15:25	
Styrene	ug/L	ND	5.0	08/07/24 15:25	
tert-Butylbenzene	ug/L	ND	5.0	08/07/24 15:25	
Tetrachloroethene	ug/L	ND	5.0	08/07/24 15:25	
Toluene	ug/L	ND	5.0	08/07/24 15:25	
trans-1,2-Dichloroethene	ug/L	ND	5.0	08/07/24 15:25	
trans-1,3-Dichloropropene	ug/L	ND	5.0	08/07/24 15:25	
trans-1,4-Dichloro-2-butene	ug/L	ND	100	08/07/24 15:25	
Trichloroethene	ug/L	ND	5.0	08/07/24 15:25	
Trichlorofluoromethane	ug/L	ND	5.0	08/07/24 15:25	
Vinyl acetate	ug/L	ND	50.0	08/07/24 15:25	
Vinyl chloride	ug/L	ND	2.0	08/07/24 15:25	
Xylene (Total)	ug/L	ND	10.0	08/07/24 15:25	
4-Bromofluorobenzene (S)	%.	102	79-124	08/07/24 15:25	
Dibromofluoromethane (S)	%.	103	82-128	08/07/24 15:25	
Toluene-d8 (S)	%.	96	73-122	08/07/24 15:25	

LABORATORY CONTROL SAMPLE: 3674506

Parameter	Units	Spike Conc.	LCS Result	LCS % Rec	% Rec Limits	Qualifiers
1,1,1-Trichloroethane	ug/L	50	51.4	103	71-126	
1,1,2,2-Tetrachloroethane	ug/L	50	44.6	89	70-126	
1,1-Dichloroethene	ug/L	50	49.5	99	71-130	
1,2,4-Trimethylbenzene	ug/L	50	46.7	93	69-120	
1,2-Dibromoethane (EDB)	ug/L	50	48.9	98	80-120	
1,2-Dichloroethane	ug/L	50	50.4	101	72-123	
1,2-Dichloropropane	ug/L	50	50.5	101	76-125	

Results presented on this page are in the units indicated by the "Units" column except where an alternate unit is presented to the right of the result.

This report shall not be reproduced, except in full,
without the written consent of Pace Analytical Services, LLC.

Pace Analytical Services, LLC
7726 Moller Road
Indianapolis, IN 46268
(317)228-3100

QUALITY CONTROL DATA

Project: JY1828.742-Hough Senior
Pace Project No.: 50379409

LABORATORY CONTROL SAMPLE: 3674506

Parameter	Units	Spike Conc.	LCS Result	LCS % Rec	% Rec Limits	Qualifiers
1,3,5-Trimethylbenzene	ug/L	50	46.0	92	71-120	
Benzene	ug/L	50	52.2	104	76-122	
Chlorobenzene	ug/L	50	46.9	94	76-118	
Chloroform	ug/L	50	50.8	102	78-121	
cis-1,2-Dichloroethene	ug/L	50	50.1	100	77-123	
Ethylbenzene	ug/L	50	48.3	97	76-120	
Isopropylbenzene (Cumene)	ug/L	50	43.7	87	71-124	
Methyl-tert-butyl ether	ug/L	50	50.5	101	71-121	
n-Hexane	ug/L	50	48.8	98	51-126	
Naphthalene	ug/L	50	45.9	92	62-143	
Tetrachloroethene	ug/L	50	48.5	97	71-122	
Toluene	ug/L	50	47.0	94	74-118	
trans-1,2-Dichloroethene	ug/L	50	49.8	100	75-122	
Trichloroethene	ug/L	50	50.8	102	74-125	
Vinyl chloride	ug/L	50	57.6	115	55-139	
Xylene (Total)	ug/L	150	139	92	73-119	
4-Bromofluorobenzene (S)	%.			102	79-124	
Dibromofluoromethane (S)	%.			98	82-128	
Toluene-d8 (S)	%.			96	73-122	

MATRIX SPIKE & MATRIX SPIKE DUPLICATE: 3674507 3674508

Parameter	Units	50379426001 Result	MS Spike Conc.	MSD Spike Conc.	MS Result	MSD Result	MS % Rec	MSD % Rec	% Rec Limits	RPD	Max RPD	Qual
1,1,1-Trichloroethane	ug/L	ND	50	50	44.8	42.1	90	84	47-145	6	20	
1,1,2,2-Tetrachloroethane	ug/L	ND	50	50	42.2	38.0	84	76	49-133	10	20	
1,1-Dichloroethene	ug/L	ND	50	50	41.2	38.9	82	78	53-144	6	20	
1,2,4-Trimethylbenzene	ug/L	ND	50	50	42.2	38.7	84	77	41-131	9	20	
1,2-Dibromoethane (EDB)	ug/L	ND	50	50	46.3	43.5	93	87	55-133	6	20	
1,2-Dichloroethane	ug/L	ND	50	50	45.7	43.0	91	86	50-138	6	20	
1,2-Dichloropropane	ug/L	ND	50	50	45.6	43.0	91	86	54-139	6	20	
1,3,5-Trimethylbenzene	ug/L	ND	50	50	41.1	37.5	82	75	39-133	9	20	
Benzene	ug/L	ND	50	50	46.3	43.0	93	86	53-138	7	20	
Chlorobenzene	ug/L	ND	50	50	43.1	39.4	86	79	52-131	9	20	
Chloroform	ug/L	ND	50	50	44.4	42.0	89	84	54-138	6	20	
cis-1,2-Dichloroethene	ug/L	ND	50	50	45.0	42.1	90	84	50-141	7	20	
Ethylbenzene	ug/L	ND	50	50	42.2	39.3	84	79	50-136	7	20	
Isopropylbenzene (Cumene)	ug/L	ND	50	50	38.0	35.5	76	71	46-137	7	20	
Methyl-tert-butyl ether	ug/L	ND	50	50	49.4	45.3	99	91	47-135	9	20	
n-Hexane	ug/L	7.2	50	50	49.0	45.8	84	77	35-137	7	20	
Naphthalene	ug/L	ND	50	50	43.5	40.6	87	81	34-152	7	20	
Tetrachloroethene	ug/L	ND	50	50	42.6	39.5	84	78	44-138	7	20	
Toluene	ug/L	ND	50	50	41.9	39.0	83	77	52-132	7	20	
trans-1,2-Dichloroethene	ug/L	ND	50	50	43.3	40.0	87	80	50-137	8	20	

Results presented on this page are in the units indicated by the "Units" column except where an alternate unit is presented to the right of the result.

REPORT OF LABORATORY ANALYSIS

This report shall not be reproduced, except in full,
without the written consent of Pace Analytical Services, LLC.

Pace Analytical Services, LLC
7726 Moller Road
Indianapolis, IN 46268
(317)228-3100

QUALITY CONTROL DATA

Project: JY1828.742-Hough Senior
Pace Project No.: 50379409

MATRIX SPIKE & MATRIX SPIKE DUPLICATE: 3674507 3674508

Parameter	Units	50379426001 Result	MS Spike Conc.	MSD Spike Conc.	MS Result	MSD Result	MS % Rec	MSD % Rec	% Rec Limits	RPD	Max RPD	Qual
Trichloroethene	ug/L	ND	50	50	44.8	41.7	89	83	49-140	7	20	
Vinyl chloride	ug/L	ND	50	50	45.8	42.2	90	83	41-147	8	20	
Xylene (Total)	ug/L	ND	150	150	122	114	81	76	44-138	7	20	
4-Bromofluorobenzene (S)	%.						100	102	79-124			
Dibromofluoromethane (S)	%.						99	98	82-128			
Toluene-d8 (S)	%.						95	96	73-122			

Results presented on this page are in the units indicated by the "Units" column except where an alternate unit is presented to the right of the result.

This report shall not be reproduced, except in full,
without the written consent of Pace Analytical Services, LLC.

Pace Analytical Services, LLC
7726 Moller Road
Indianapolis, IN 46268
(317)228-3100

QUALITY CONTROL DATA

Project: JY1828.742-Hough Senior
Pace Project No.: 50379409

QC Batch: 803109
QC Batch Method: EPA 3511
Analysis Method: EPA 8270 by SIM 40E
Analysis Description: 8270 Water PAH 40 by SIM MSSV
Laboratory: Pace Analytical Services - Indianapolis
Associated Lab Samples: 50379409005, 50379409006, 50379409007, 50379409008

METHOD BLANK: 3673222 Matrix: Water
Associated Lab Samples: 50379409005, 50379409006, 50379409007, 50379409008

Parameter	Units	Blank Result	Reporting Limit	Analyzed	Qualifiers
1-Methylnaphthalene	ug/L	ND	1.0	08/06/24 17:56	
2-Methylnaphthalene	ug/L	ND	1.0	08/06/24 17:56	
Acenaphthene	ug/L	ND	1.0	08/06/24 17:56	
Acenaphthylene	ug/L	ND	1.0	08/06/24 17:56	
Anthracene	ug/L	ND	0.10	08/06/24 17:56	
Benzo(a)anthracene	ug/L	ND	0.10	08/06/24 17:56	
Benzo(a)pyrene	ug/L	ND	0.10	08/06/24 17:56	
Benzo(b)fluoranthene	ug/L	ND	0.10	08/06/24 17:56	
Benzo(g,h,i)perylene	ug/L	ND	0.10	08/06/24 17:56	
Benzo(k)fluoranthene	ug/L	ND	0.10	08/06/24 17:56	
Chrysene	ug/L	ND	0.50	08/06/24 17:56	
Dibenz(a,h)anthracene	ug/L	ND	0.10	08/06/24 17:56	
Fluoranthene	ug/L	ND	1.0	08/06/24 17:56	
Fluorene	ug/L	ND	1.0	08/06/24 17:56	
Indeno(1,2,3-cd)pyrene	ug/L	ND	0.10	08/06/24 17:56	
Naphthalene	ug/L	ND	1.0	08/06/24 17:56	
Phenanthrene	ug/L	ND	1.0	08/06/24 17:56	
Pyrene	ug/L	ND	1.0	08/06/24 17:56	
2-Fluorobiphenyl (S)	%.	80	43-129	08/06/24 17:56	1d
p-Terphenyl-d14 (S)	%.	139	64-162	08/06/24 17:56	

LABORATORY CONTROL SAMPLE: 3673223

Parameter	Units	Spike Conc.	LCS Result	LCS % Rec	% Rec Limits	Qualifiers
1-Methylnaphthalene	ug/L	25	27.3	109	55-123	
2-Methylnaphthalene	ug/L	25	22.9	91	49-116	
Acenaphthene	ug/L	25	26.8	107	65-121	
Acenaphthylene	ug/L	25	31.5	126	57-131	
Anthracene	ug/L	25	27.3	109	45-133	
Benzo(a)anthracene	ug/L	25	30.1	120	74-147	
Benzo(a)pyrene	ug/L	25	31.1	124	79-132	
Benzo(b)fluoranthene	ug/L	25	31.7	127	80-157	
Benzo(g,h,i)perylene	ug/L	25	27.3	109	70-131	
Benzo(k)fluoranthene	ug/L	25	33.1	133	71-158	
Chrysene	ug/L	25	32.4	129	65-135	
Dibenz(a,h)anthracene	ug/L	25	26.1	104	75-141	
Fluoranthene	ug/L	25	34.2	137	85-139	
Fluorene	ug/L	25	31.8	127	74-129	
Indeno(1,2,3-cd)pyrene	ug/L	25	26.3	105	65-133	

Results presented on this page are in the units indicated by the "Units" column except where an alternate unit is presented to the right of the result.

This report shall not be reproduced, except in full,
without the written consent of Pace Analytical Services, LLC.

Pace Analytical Services, LLC
7726 Moller Road
Indianapolis, IN 46268
(317)228-3100

QUALITY CONTROL DATA

Project: JY1828.742-Hough Senior
Pace Project No.: 50379409

LABORATORY CONTROL SAMPLE: 3673223

Parameter	Units	Spike Conc.	LCS Result	LCS % Rec	% Rec Limits	Qualifiers
Naphthalene	ug/L	25	24.2	97	60-114	
Phenanthrene	ug/L	25	31.9	128	82-128	
Pyrene	ug/L	25	34.7	139	70-145	
2-Fluorobiphenyl (S)	%.			90	43-129	
p-Terphenyl-d14 (S)	%.			164	64-162	S0

Results presented on this page are in the units indicated by the "Units" column except where an alternate unit is presented to the right of the result.

This report shall not be reproduced, except in full,
without the written consent of Pace Analytical Services, LLC.

Pace Analytical Services, LLC
7726 Moller Road
Indianapolis, IN 46268
(317)228-3100

QUALITY CONTROL DATA

Project: JY1828.742-Hough Senior
Pace Project No.: 50379409

QC Batch: 803102
QC Batch Method: EPA 3546
Analysis Method: EPA 8270 by SIM
Analysis Description: 8270 Soil PAH by SIM
Laboratory: Pace Analytical Services - Indianapolis
Associated Lab Samples: 50379409001, 50379409002, 50379409003, 50379409004

METHOD BLANK: 3673196
Matrix: Solid
Associated Lab Samples: 50379409001, 50379409002, 50379409003, 50379409004

Parameter	Units	Blank Result	Reporting Limit	Analyzed	Qualifiers
1-Methylnaphthalene	ug/kg	ND	5.0	08/07/24 22:43	
2-Methylnaphthalene	ug/kg	ND	5.0	08/07/24 22:43	
Acenaphthene	ug/kg	ND	5.0	08/07/24 22:43	
Acenaphthylene	ug/kg	ND	5.0	08/07/24 22:43	
Anthracene	ug/kg	ND	5.0	08/07/24 22:43	
Benzo(a)anthracene	ug/kg	ND	5.0	08/07/24 22:43	
Benzo(a)pyrene	ug/kg	ND	15.0	08/07/24 22:43	
Benzo(b)fluoranthene	ug/kg	ND	5.0	08/07/24 22:43	
Benzo(g,h,i)perylene	ug/kg	ND	5.0	08/07/24 22:43	
Benzo(k)fluoranthene	ug/kg	ND	5.0	08/07/24 22:43	
Chrysene	ug/kg	ND	5.0	08/07/24 22:43	
Dibenz(a,h)anthracene	ug/kg	ND	15.0	08/07/24 22:43	
Fluoranthene	ug/kg	ND	5.0	08/07/24 22:43	
Fluorene	ug/kg	ND	5.0	08/07/24 22:43	
Indeno(1,2,3-cd)pyrene	ug/kg	ND	5.0	08/07/24 22:43	
Naphthalene	ug/kg	ND	5.0	08/07/24 22:43	
Phenanthrene	ug/kg	ND	5.0	08/07/24 22:43	
Pyrene	ug/kg	ND	5.0	08/07/24 22:43	
2-Fluorobiphenyl (S)	%.	67	16-93	08/07/24 22:43	
p-Terphenyl-d14 (S)	%.	85	19-115	08/07/24 22:43	

LABORATORY CONTROL SAMPLE: 3673197

Parameter	Units	Spike Conc.	LCS Result	LCS % Rec	% Rec Limits	Qualifiers
1-Methylnaphthalene	ug/kg	667	554	83	49-116	
2-Methylnaphthalene	ug/kg	667	490	74	48-116	
Acenaphthene	ug/kg	667	523	78	48-118	
Acenaphthylene	ug/kg	667	586	88	50-123	
Anthracene	ug/kg	667	485	73	45-123	
Benzo(a)anthracene	ug/kg	667	514	77	52-131	
Benzo(a)pyrene	ug/kg	667	627	94	56-135	
Benzo(b)fluoranthene	ug/kg	667	552	83	52-139	
Benzo(g,h,i)perylene	ug/kg	667	561	84	49-132	
Benzo(k)fluoranthene	ug/kg	667	671	101	55-134	
Chrysene	ug/kg	667	532	80	52-127	
Dibenz(a,h)anthracene	ug/kg	667	595	89	51-137	
Fluoranthene	ug/kg	667	575	86	53-136	
Fluorene	ug/kg	667	611	92	52-124	
Indeno(1,2,3-cd)pyrene	ug/kg	667	575	86	49-139	

Results presented on this page are in the units indicated by the "Units" column except where an alternate unit is presented to the right of the result.

This report shall not be reproduced, except in full,
without the written consent of Pace Analytical Services, LLC.

Pace Analytical Services, LLC
7726 Moller Road
Indianapolis, IN 46268
(317)228-3100

QUALITY CONTROL DATA

Project: JY1828.742-Hough Senior
Pace Project No.: 50379409

LABORATORY CONTROL SAMPLE: 3673197

Parameter	Units	Spike Conc.	LCS Result	LCS % Rec	% Rec Limits	Qualifiers
Naphthalene	ug/kg	667	507	76	45-110	
Phenanthrene	ug/kg	667	554	83	52-124	
Pyrene	ug/kg	667	600	90	53-129	
2-Fluorobiphenyl (S)	%.			66	16-93	
p-Terphenyl-d14 (S)	%.			84	19-115	

MATRIX SPIKE & MATRIX SPIKE DUPLICATE: 3673198 3673199

Parameter	Units	50379250004 Result	MS Spike Conc.	MSD Spike Conc.	MS Result	MSD Result	MS % Rec	MSD % Rec	% Rec Limits	RPD	Max RPD	Qual
1-Methylnaphthalene	ug/kg	ND	831	798	730	691	85	84	20-133	5	20	
2-Methylnaphthalene	ug/kg	ND	831	798	639	612	77	77	16-136	4	20	
Acenaphthene	ug/kg	0.061 mg/kg	831	798	685	755	75	87	30-119	10	20	
Acenaphthylene	ug/kg	0.12 mg/kg	831	798	797	748	81	79	34-117	6	20	
Anthracene	ug/kg	0.22 mg/kg	831	798	634	938	50	90	16-129	39	20	R1
Benzo(a)anthracene	ug/kg	0.93 mg/kg	831	798	750	2560	-22	203	20-136	109	20	M1,R1
Benzo(a)pyrene	ug/kg	1.0 mg/kg	831	798	917	2730	-12	215	20-142	99	20	M1,R1
Benzo(b)fluoranthene	ug/kg	1.2 mg/kg	831	798	875	3340	-45	262	17-141	117	20	M1,R1
Benzo(g,h,i)perylene	ug/kg	0.63 mg/kg	831	798	759	1760	15	142	14-130	80	20	M1,R1
Benzo(k)fluoranthene	ug/kg	0.45 mg/kg	831	798	862	1830	49	172	19-142	72	20	M1,R1
Chrysene	ug/kg	0.90 mg/kg	831	798	801	2360	-12	183	22-131	99	20	M1,R1
Dibenz(a,h)anthracene	ug/kg	0.20 mg/kg	831	798	762	1050	68	106	27-124	31	20	R1
Fluoranthene	ug/kg	1.7 mg/kg	831	798	886	4370	-96	337	12-155	133	20	M1,R1
Fluorene	ug/kg	0.039 mg/kg	831	798	726	745	83	89	25-135	3	20	
Indeno(1,2,3-cd)pyrene	ug/kg	0.58 mg/kg	831	798	783	1770	25	149	18-133	77	20	M1,R1
Naphthalene	ug/kg	0.036 mg/kg	831	798	680	682	78	81	11-130	0	20	ED
Phenanthrene	ug/kg	1.0 mg/kg	831	798	752	2410	-32	174	11-147	105	20	M1,R1
Pyrene	ug/kg	1.6 mg/kg	831	798	931	4130	-84	314	11-154	126	20	M1,R1
2-Fluorobiphenyl (S)	%.						74	71	16-93			
p-Terphenyl-d14 (S)	%.						81	82	19-115			

Results presented on this page are in the units indicated by the "Units" column except where an alternate unit is presented to the right of the result.

This report shall not be reproduced, except in full,
without the written consent of Pace Analytical Services, LLC.

Pace Analytical Services, LLC
7726 Moller Road
Indianapolis, IN 46268
(317)228-3100

QUALITY CONTROL DATA

Project: JY1828.742-Hough Senior
Pace Project No.: 50379409

QC Batch:	803761	Analysis Method:	SM 2540G
QC Batch Method:	SM 2540G	Analysis Description:	Dry Weight/Percent Moisture
		Laboratory:	Pace Analytical Services - Indianapolis

Associated Lab Samples: 50379409001, 50379409002, 50379409003, 50379409004

SAMPLE DUPLICATE: 3676139

Parameter	Units	50379699004 Result	Dup Result	RPD	Max RPD	Qualifiers
Percent Moisture	%	14.7	14.8	1	10	N2

Results presented on this page are in the units indicated by the "Units" column except where an alternate unit is presented to the right of the result.

This report shall not be reproduced, except in full,
without the written consent of Pace Analytical Services, LLC.

Pace Analytical Services, LLC
7726 Moller Road
Indianapolis, IN 46268
(317)228-3100

QUALIFIERS

Project: JY1828.742-Hough Senior
Pace Project No.: 50379409

DEFINITIONS

DF - Dilution Factor, if reported, represents the factor applied to the reported data due to dilution of the sample aliquot.

ND - Not Detected at or above adjusted reporting limit.

TNTC - Too Numerous To Count

J - Estimated concentration above the adjusted method detection limit and below the adjusted reporting limit.

MDL - Adjusted Method Detection Limit.

PQL - Practical Quantitation Limit.

RL - Reporting Limit - The lowest concentration value that meets project requirements for quantitative data with known precision and bias for a specific analyte in a specific matrix.

S - Surrogate

1,2-Diphenylhydrazine decomposes to and cannot be separated from Azobenzene using Method 8270. The result for each analyte is a combined concentration.

Consistent with EPA guidelines, unrounded data are displayed and have been used to calculate % recovery and RPD values.

LCS(D) - Laboratory Control Sample (Duplicate)

MS(D) - Matrix Spike (Duplicate)

DUP - Sample Duplicate

RPD - Relative Percent Difference

NC - Not Calculable.

SG - Silica Gel - Clean-Up

U - Indicates the compound was analyzed for, but not detected.

N-Nitrosodiphenylamine decomposes and cannot be separated from Diphenylamine using Method 8270. The result reported for each analyte is a combined concentration.

Reported results are not rounded until the final step prior to reporting. Therefore, calculated parameters that are typically reported as "Total" may vary slightly from the sum of the reported component parameters.

Pace Analytical is TNI accredited. Contact your Pace PM for the current list of accredited analytes.

TNI - The NELAC Institute.

ANALYTE QUALIFIERS

1d	Neither matrix spike nor matrix precision data could be provided for this analytical batch due to insufficient sample volume.
E	Analyte concentration exceeded the calibration range. The reported result is estimated.
ED	Due to the extract's physical characteristics, the analysis was performed at dilution.
L1	Analyte recovery in the laboratory control sample (LCS) was above QC limits. Results for this analyte in associated samples may be biased high.
M0	Matrix spike recovery and/or matrix spike duplicate recovery was outside laboratory control limits.
M1	Matrix spike recovery exceeded QC limits. Batch accepted based on laboratory control sample (LCS) recovery.
M3	Matrix spike recovery was outside laboratory control limits due to matrix interferences.
N2	The lab does not hold NELAC/TNI accreditation for this parameter but other accreditations/certifications may apply. A complete list of accreditations/certifications is available upon request.
R1	RPD value was outside control limits.
S0	Surrogate recovery outside laboratory control limits.
pH	Post-analysis pH measurement indicates insufficient VOA sample preservation.

This report shall not be reproduced, except in full,
without the written consent of Pace Analytical Services, LLC.

Pace Analytical Services, LLC
7726 Moller Road
Indianapolis, IN 46268
(317)228-3100

METHOD CROSS REFERENCE TABLE

Project: JY1828.742-Hough Senior
Pace Project No.: 50379409

Parameter	Matrix	Analytical Method	Preparation Method
6010 MET ICP	Solid	SW-846 6010B	SW-846 3050B
6010 MET ICP, Lab Filtered	Water	SW-846 6010B	SW-846 3010A
7470 Mercury, Lab Filtered	Water	SW-846 7470A	SW-846 7470A
7471 Mercury	Solid	SW-846 7471A	SW-846 7471A
8260 MSV 5030 Low Level	Solid	SW-846 8260A	SW-846 5030A
8260/5030 MSV	Water	SW-846 8260C	SW-846 5030B
8270 PAH Soil by SIM	Solid	SW-846 8270C	SW-846 3546
8270 PAH by 3511	Water	SW-846 8270C	SW-846 3511

This report shall not be reproduced, except in full,
without the written consent of Pace Analytical Services, LLC.

Pace Analytical Services, LLC
7726 Moller Road
Indianapolis, IN 46268
(317)228-3100

QUALITY CONTROL DATA CROSS REFERENCE TABLE

Project: JY1828.742-Hough Senior
Pace Project No.: 50379409

Lab ID	Sample ID	QC Batch Method	QC Batch	Analytical Method	Analytical Batch
50379409001	**SB-4-2-4**	EPA 3050	803175	EPA 6010	803587
50379409002	**SB-3-1-3**	EPA 3050	803175	EPA 6010	803587
50379409003	**SB-2-4-8**	EPA 3050	803175	EPA 6010	803587
50379409004	**SB-1-2-4**	EPA 3050	803175	EPA 6010	803587
50379409005	**SB-4-GW-10-20**	EPA 3010	803776	EPA 6010	803797
50379409006	**SB-3-GW-10-20**	EPA 3010	803776	EPA 6010	803797
50379409007	**SB-2-GW-10-20**	EPA 3010	803776	EPA 6010	803797
50379409008	**SB-1-GW-10-20**	EPA 3010	803776	EPA 6010	803797
50379409005	**SB-4-GW-10-20**	EPA 7470	803670	EPA 7470	803723
50379409006	**SB-3-GW-10-20**	EPA 7470	803670	EPA 7470	803723
50379409007	**SB-2-GW-10-20**	EPA 7470	803670	EPA 7470	803723
50379409008	**SB-1-GW-10-20**	EPA 7470	803670	EPA 7470	803723
50379409001	**SB-4-2-4**	EPA 7471	803777	EPA 7471	803960
50379409002	**SB-3-1-3**	EPA 7471	803777	EPA 7471	803960
50379409003	**SB-2-4-8**	EPA 7471	803777	EPA 7471	803960
50379409004	**SB-1-2-4**	EPA 7471	803777	EPA 7471	803960
50379409005	**SB-4-GW-10-20**	EPA 3511	803109	EPA 8270 by SIM 40E	803264
50379409006	**SB-3-GW-10-20**	EPA 3511	803109	EPA 8270 by SIM 40E	803264
50379409007	**SB-2-GW-10-20**	EPA 3511	803109	EPA 8270 by SIM 40E	803264
50379409008	**SB-1-GW-10-20**	EPA 3511	803109	EPA 8270 by SIM 40E	803264
50379409001	**SB-4-2-4**	EPA 3546	803102	EPA 8270 by SIM	804064
50379409002	**SB-3-1-3**	EPA 3546	803102	EPA 8270 by SIM	804064
50379409003	**SB-2-4-8**	EPA 3546	803102	EPA 8270 by SIM	804064
50379409004	**SB-1-2-4**	EPA 3546	803102	EPA 8270 by SIM	804064
50379409001	**SB-4-2-4**	EPA 8260	803684		
50379409002	**SB-3-1-3**	EPA 8260	803684		
50379409003	**SB-2-4-8**	EPA 8260	803684		
50379409004	**SB-1-2-4**	EPA 8260	803684		
50379409005	**SB-4-GW-10-20**	EPA 8260	803397		
50379409006	**SB-3-GW-10-20**	EPA 8260	803436		
50379409007	**SB-2-GW-10-20**	EPA 8260	803397		
50379409008	**SB-1-GW-10-20**	EPA 8260	803436		
50379409001	**SB-4-2-4**	SM 2540G	803761		
50379409002	**SB-3-1-3**	SM 2540G	803761		
50379409003	**SB-2-4-8**	SM 2540G	803761		
50379409004	**SB-1-2-4**	SM 2540G	803761		

This report shall not be reproduced, except in full,
without the written consent of Pace Analytical Services, LLC.

Pace® Location Requested (City/State):
Pace Analytical Indianapolis
7726 Moller Road, Indianapolis, IN 46268

CHAIN-OF-CUSTODY Analytical Request Document

Chain-of-Custody is a LEGAL DOCUMENT - Complete all relevant fields

LAB ONLY- Affix Workorder/Login Label Here

WO# : 50379409

50379409

Company Name:	August Mack Ohio	Contact/Report To:	James Bell
Street Address:	7830 North Central Drive, Lewis Center, OH 43035	Phone #:	
		E-Mail:	jbell@augustmack.com
		Cc E-Mail:	
Customer Project #:			
Project Name:	JY1828.742-Hough Senior	Invoice To:	Vendor Invoices
		Invoice E-Mail:	vendorinvoices@augustmack.com
Site Collection Info/Facility ID (as applicable):		Purchase Order # (if applicable):	
		Quote #:	
Time Zone Collected: [ ] AK [ ] PT [ ] MT [ ] CT [ ] ET		County / State origin of sample(s):	Ohio

Data Deliverables: [ ] Level II [ ] Level III [ ] Level IV [ ] EQUIS [ ] Other

Regulatory Program (DW, RCRA, etc.) as applicable: Reportable [ ] Yes [ ] No

Rush (Pre-approval required): [ ] Same Day [ ] 1 Day [ ] 2 Day [ ] 3 Day [X] Other 7 Day

DW PWSID # or WW Permit # as applicable:

Date Results Requested:

Field Filtered (if applicable): [ ] Yes [ ] No

Analysis:

* Matrix Codes (Insert in Matrix box below): Drinking Water (DW), Ground Water (GW), Waste Water (WW), Product (P), Soil/Solid (SS), Oil (OL), Wipe (WP), Tissue (TS), Bioassay (B), Vapor (V), Surface Water (SW),Sediment (SED), Sludge (SL), Caulk (CK), Leachate (LL), Biosolid (BS), Other (OT)

Specify Container Size **: 250mL, (4) 125mL, (5) 100mL, (6) 40mL ..., EnCore, (8) TerraCore, (9) 90mL, (10) Other

Identify Container Preservative Type***: *** Preservative Types: (1) None, (2) HNO3, (3) H2SO4, (4) HCl, (5) NaOH, (6) Zn Acetate, (7) NaHSO4, (8) Sod. Thiosulfate, (9) Ascorbic Acid, (10) MeOH, (11) Other

Lab Use Only: Proj. Mgr: Amanda Gaines; AcctNum / Client ID:; Table #:; Profile / Template: 11767/5,6; Prelog / Bottle Ord. ID: EZ 3140222

Customer Sample ID	Matrix *	Comp / Grab	Composite Start Date	Composite Start Time	Collected or Composite End Date	Collected or Composite End Time	# Cont.	Res. Chlorine Results	Res. Chlorine Units	6010 /7470 RCRA8	6010 /7471 RCRA8; 8270 PAH Soil by SIM; %M	6010/7470, Lab Filtered; RCRA8	8260 MSV 5030 Low Level	8260/5030 MSV	8270 PAH by 3511					Sample Comment	Preservation non-conformance identified for sample.
SB-4-2-4	SS	G	8/1/24	0945			2				✓		✓	✓						001	
SB-3-1-3	↓	↓	↓	1023			2				✓		✓	✓						002	
SB-2-4-8				1136			2				✓		✓	✓						003	
SB-1-2-4	↓			1204			2				✓		✓	✓						004	
SB-4-GW-10-20	GW			1254			7					✓		✓	✓					005	
SB-3-GW-10-20	↓			1301			7					✓		✓	✓					006	
SB-2-GW-10-20				1318			7					✓		✓	✓					007	
SB-1-GW-10-20	↓	↓	↓	1338			7					✓		✓	✓					008	

Additional Instructions from Pace®:
Please return samples on ice

Collected By: (Printed Name) Sarah Bergund
Signature: Sarah Bergund

Customer Remarks / Special Conditions / Possible Hazards:

# Coolers:	Thermometer ID:	Correction Factor (°C):	Obs. Temp. (°C)	Corrected Temp. (°C)	On Ice:
1	A	0.0	1.6	1.6	Y

Relinquished by/Company: (Signature)	Date/Time:	Received by/Company: (Signature)	Date/Time:
Sarah Bergund /AME	8/1/24 1411	Fedex	8/1/24 1411
Fedex	8/2/24 900	[signature]	8/2/24 900

Tracking Number:

Delivered by: [ ] In-Person [ ] Courier [✓] FedEX [ ] UPS [ ] Other

Page: 2 of 2

Submitting a sample via this chain of custody constitutes acknowledgment and acceptance of the Pace® Terms and Conditions found at https://www.pacelabs.com/resource-library/resource/pace-terms-and-conditions/

F-IN-Q-290-rev.28, 29Jul2024

Pace

SAMPLE CONDITION UPON RECEIPT FORM

Date/Time and Initials of person examining contents: 8/2/24 1245 mw

1. **Courier:** ☑ FED EX ☐ UPS ☐ CLIENT ☐ PACE ☐ NOW/JETT ☐ OTHER _____
2. **Custody Seal on Cooler/Box Present:** ☑ Yes ☐ No
   (If yes)Seals Intact: ☑ Yes ☐ No **(leave blank if no seals were present)**
3. **Thermometer:** 1 2 3 4 5 6 7 8 9 (A) B C D E F G H I
4. **Cooler Temperature(s):** 1.6 / 1.6 | | | |
   (Initial/Corrected) **RECORD TEMPS OF ALL COOLERS RECEIVED (use Comments below to add more)**
5. **Packing Material:** ☑ Bubble Wrap ☑ Bubble Bags ☐ None ☐ Other _____
6. **Ice Type:** ☑ Wet ☐ Blue ☐ None
7. **Was the PM notified of out of temp cooler?:** ☐ Yes ☐ No
   Cooler temp should be above freezing to 6°C

All discrepancies will be written out in the comments section below.

	Yes	No		Yes	No	N/A
USDA Regulated Soils? (HI, ID, NY, WA, OR,CA, NM, TX, OK, AR, LA, TN, AL, MS, NC, SC, GA, FL, or Puerto Rico)		✓	All containers needing acid/base preservation have been pH CHECKED?: **Exceptions: VOA, coliform, LLHg, O&G, RAD CHEM, and any container with a septum cap or preserved with HCl.** **Circle:** **HNO3 (<2) H2SO4 (<2) NaOH (>10) NaOH/ZnAc (>9)** Any non-conformance to pH recommendations will be noted on the container count form			✓
Short Hold Time Analysis (48 hours or less)? Analysis:		✓				
Time 5035A TC placed in Freezer or Short Holds To Lab	Time:			Present	Absent	N/A
			Residual Chlorine Check (SVOC 625 Pest/PCB 608)			✓
Rush TAT Requested (4 days or less):		✓	Residual Chlorine Check (Total/Amenable/Free Cyanide)			✓
Custody Signatures Present?	✓		Headspace Wisconsin Sulfide?			✓
Containers Intact?:	✓		Headspace in VOA Vials (>6mm): See Containter Count form for details	Present ✓	Absent	No VOA Vials Sent
Sample Label (IDs/Dates/Times) Match COC?: Except TCs, which only require sample ID	✓		Trip Blank Present?		✓	
Extra labels on Terracore Vials? (soils only)			Trip Blank Custody Seals?:			✓

COMMENTS:

COC PAGE ____ of ____

Sample Container Count

** Place a PINK dot on containers that are out of conformance **

COC Line Item	WGFU	WGKU BG1U	MeOH (only) SBS DI R	DG9H VG9H	VOA VIAL HS (>6mm)	VG9U DG9U	VG9T	AG0U	AG1H	AG1U	AG3U	AG3S	AG3SF	AG3B	BP1U	BP1N	BP2U	BP3U	BP3N	BP3F	BP3S	BP3B	BP3Z	CG3H	CG3F	Syringe Kit			Matrix	Nitric Red HNO3 <2	Sulfuric Yellow H2SO4 <2	Sodium Hydroxide Green NaOH >10	Sodium Hydroxide ZnAc Black NaOH/Zn Ac >9
	AMBER GLASS														PLASTIC									OTHER									
1	2																												SL				
2	|																												|			
3	|																												|			
4	|																												|			
5				3	1/3	3												1											WT				
6				|	2/3	|											|											|			
7				|	1/3	|											|											|			
8				|		|											|											|			
9																																	
10																																	
11																																	
12																																	

Container Codes

Glass

DG9H	40mL HCl amber voa vial	BG1T	1L Na Thiosulfate clear glass
DG9P	40mL TSP amber vial	BG1U	1L unpreserved glass
DG9S	40mL H2SO4 amber vial	CG3H	250mL HCl Clear Glass
DG9T	40mL Na Thio amber vial	CG3U	250mL Unpres Clear Glass
DG9U	40mL unpreserved amber vial	AG0U	100mL unpres amber glass
VG9H	40mL HCl clear vial	AG1H	1L HCl amber glass
VG9T	40mL Na Thio. clear vial	AG1S	1L H2SO4 amber glass
VG9U	40mL unpreserved clear vial	AG1T	1L Na Thiosulfate amber glass
I	40mL w/hexane wipe vial	AG1U	1liter unpres amber glass
WGKU	8oz unpreserved clear jar	AG2N	500mL HNO3 amber glass
WGFU	4oz clear soil jar	AG2S	500mL H2SO4 amber glass
JGFU	4oz unpreserved amber wide	AG2U	500mL unpres amber glass
CG3H	250mL clear glass HCl	AG3S	250mL H2SO4 amber glass
CG3F	250mL clear glass HCl, Field Filter	AG3SF	250mL H2SO4 amb glass -field filtered
BG1H	1L HCl clear glass	AG3U	250mL unpres amber glass
BG1S	1L H2SO4 clear glass	AG3B	250mL NaOH amber glass

Plastic

BP1B	1L NaOH plastic
BP1N	1L HNO3 plastic
BP1S	1L H2SO4 plastic
BP1U	1L unpreserved plastic
BP1Z	1L NaOH, Zn, Ac
BP2N	500mL HNO3 plastic
BP2C	500mL NaOH plastic
BP2S	500mL H2SO4 plastic
BP2U	500mL unpreserved plastic
BP2Z	500mL NaOH, Zn Ac
BP3B	250mL NaOH plastic
BP3N	250mL HNO3 plastic
BP3F	250mL HNO3 plastic-field filtered
BP3U	250mL unpreserved plastic
BP3S	250mL H2SO4 plastic
BP3Z	250mL NaOH, ZnAc plastic
NT3U	Non Teflon 250mL unpreserved plastic
BP4U	125mL unpreserved plastic
BP4N	125mL HNO3 plastic
BP4S	125mL H2SO4 plastic

Miscellaneous

Syringe Kit	LL Cr+6 sampling kit
ZPLC	Ziploc Bag
R	Terracore Kit
SP5T	120mL Coliform Sodium Thiosulfate
GN	General Container
U	Summa Can (air sample)
WT	Water
SL	Solid
OL:	Oil
NAL	Non-aqueous liquid
WP	Wipe

ATTACHMENT B
ODNR RAINWATER MANUAL,
CHAPTER 5 – TEMPORARY RUNOFF CONTROL

Copyright © 2025, Partners

CHAPTER 5

Temporary Runoff Control

Temporary runoff control is important on developing sites to minimize on-site erosion and to prevent off-site sediment discharge. Temporary runoff control primarily consists of two main strategies: keeping off site water clean and managing on site sediment laden water.

Off site water that passes through an active construction site should be kept as clean as possible. This is accomplished by routing this flow through the site without opportunity to mix with untreated site runoff or by diverting clean water can be diverted around construction areas. Sediment control practices generally will be more effective, less expensive and require less maintenance by not incorporating off site water. Diversions and temporary crossings are examples of runoff controls that are designed to keep off site water clean.

Once construction begins, erosion will occur. To minimize erosion, site runoff must be managed. This starts by minimizing the amount of disturbance and maintaining existing vegetation as much as possible to reduce the volume of runoff generated and subsequent erosion. It is important that the site designer and contractor recognize these opportunities to reduce site runoff.

Sediment laden water must be routed to an appropriate sediment control device before leaving the site. Conveying runoff through stabilized temporary diversions and slope drains not only directs muddy water to treatment devices but also reduces further erosion and prevents costly re-grading associated with gully development. Effective runoff control also makes re-vegetation easier and less costly.

The practices outlined in this chapter will significantly increase the effectiveness of a sediment and erosion control plan.

5.1 Rock Check Dam 3
5.2 Slope Drain.....7
5.3 Temporary Diversion 10
5.4 Stream Utility Crossing 15
5.5 Temporary Stream Crossing 23
5.6 Water Bar 31
5.7 De-Watering Measures 33

5.1 Check Dams

Description

Check dams are shaped rock dams constructed in swales, grassed waterways or diversions. They reduce the velocity of concentrated flows, thereby reducing erosion within the swale or waterway. While a rock check dam may trap sediment, its trapping efficiency is extremely poor, therefore it should not be used as the primary sediment-trapping practice.

As an alternative to rock, high flow compost filter socks may be used as check dams. While the primary use of compost socks as check dams is still to reduce flow velocity and subsequent channel erosion, these will have improved sediment removal.

Condition Where Practice Applies

This practice is limited to use in small channels where it is necessary to slow the velocity of flow in order to prevent gully erosion. Applications include grassed lined conveyances that need protection from gully erosion during the vegetative establishment or temporary swales (which due to short time of service do not practically lend themselves to a non-erodible lining). See other specifications for rock lined channels, gravel riffles and practices (chapter 4) that are more appropriate for larger channels and streams.

This practice is limited to small open channels with a drainage area less than 10 acres (5 ac. for filter socks) with the objective of limiting erosion and subsequent sedimentation in downstream areas. Examples include:

1. Ditches or swales that cannot receive a non-erodible lining and still need protection to reduce erosion.
2. Use during the interim period while the grassed lining is being established.
3. Use as an aid (not a substitute) to trap sediment from construction activity.

Page updated on 3-3-14

Planning Considerations

Rock check dams and filter sock check dams are superior to straw bale dams based on their reduced maintenance and increased effectiveness and because straw bale check dams are not a specified practice in this manual.

Rock check dams and filter sock check dams shall be placed where standing water or excessive siltation will be minimized or where damage to vegetative lining will be insignificant.

Rock check dams should be considered where the ditch or swale will not be mowed until after construction is complete.

Design Criteria

See the specifications below for design guidelines. For increased sediment control of rock check dams, smaller aggregate and or filter fabric on the upstream side may be used. It should be noted that increased ponding and the subsequent increase in the height of water behind a check dam raises the potential for erosion if overtopping occurs.

Table 5.1.1 Sock materials (The Sustainable Site, 2010)

Material	5 mil HDPE	5 mil HDPE / Cotton	Multi-Filament Polypropylene (A)	Multi-Filament Polypropylene (B)
Material characteristic	**Photodegradable**	**Biodegradable**	**Photodegradable**	**Photodegradable**
Mesh Opening	**3/8" (10mm)**	**3/8" (10mm)**	**3/8" (10mm)**	**1/8" (3mm)**
Tensile Strength	**26 psi (1.83 kg/cm$^{2)}$**	**26 psi (1.83 kg/cm$^{2)}$**	**44 psi (1.83 kg/cm$^{2)}$**	**202 psi (1.83 kg/cm$^{2)}$**
% Original Strength from UV Exposure	**23% at 1000 hr**	**ND**	**100% at 1000 hr**	**100% at 1000 hr**
Functional Longevity	**9 mo. -3 year**	**6-12 months**	**1-4 years**	**2-5 years**

Maintenance

Sediment shall be removed from behind check dam once it accumulates to one-half the original height of the check dam.

Removal

Depending upon the size and type, removal of check dams may be performed by hand or mechanical means. Stone and sediment should be removed and the area graded and seeded. Sediment accumulated behind filter socks shall be removed and then these may be cut open, and the filler material dispersed or incorporated into existing soil in order to aid vegetative establishment and reduce mowing safety concerns.

Filler material shall not be spread within the flow area of the channel or where shear stresses will mobilize sediment and compost before it can be incorporated into dense vegetation. Additionally filler material shall not be spread if it will retard or reduce the existing vegetation. Mesh netting and stakes shall be removed entirely and disposed of in the proper waste or recycling facility.

Common Problems/Concerns

If the check dam materials are not entirely removed, maintenance issues or safety concerns may be created. Removal of check dams is necessary in order to allow complete vegetative establishment.

References

Tyler, R., A. Marks, B. Faucette. 2010. The Sustainable Site: Design Manual for Green Infrastructure and Low Impact Development Forester Press, Santa Barbara, CA.

Maryland Department of Environment, 2011. Maryland Standards and Specifications for Soil Erosion and Sediment Control. Filter Log. Water Management Administration, Baltimore, MD.

Specifications
for

Rock Check Dam

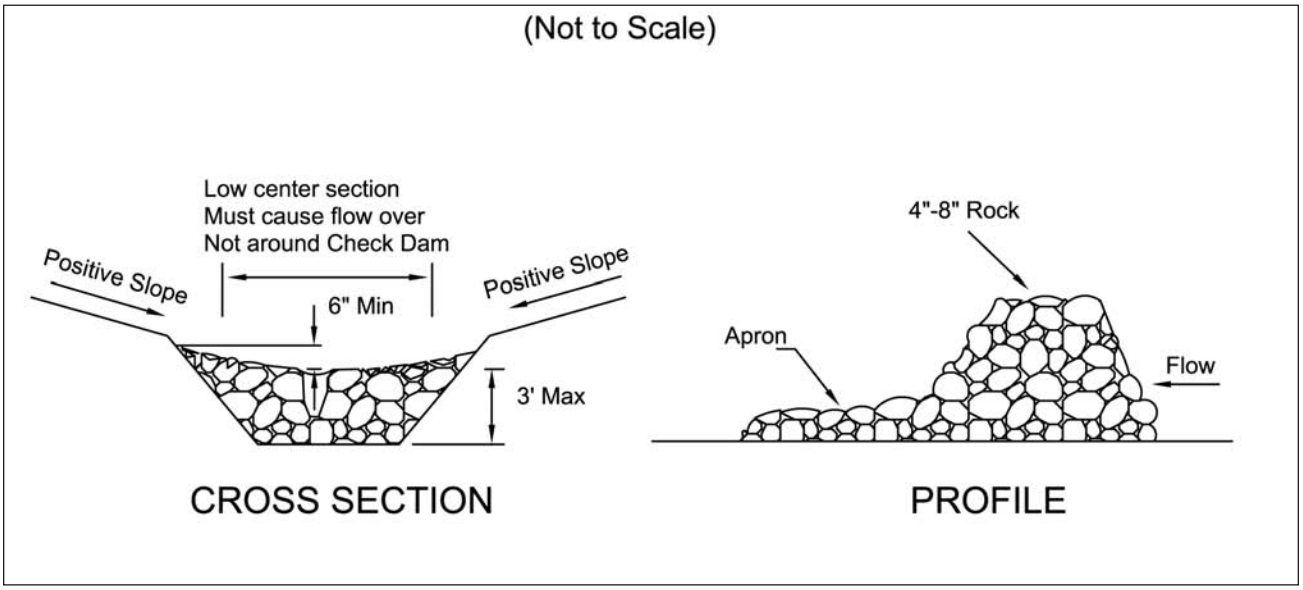

1. The check dam shall be constructed of 4-8 inch diameter stone, placed so that it completely covers the width of the channel. ODOT Type D stone is acceptable, but should be underlain with a gravel filter consisting of ODOT No. 3 or 4 or suitable filter fabric.
2. Maximum height of check dam shall not exceed 3.0 feet.
3. The midpoint of the rock check dam shall be a minimum of 6 inches lower than the sides in order to direct across the center and away from the channel sides.
4. The base of the check dam shall be entrenched approximately 6 inches.
5. Spacing of check dams shall be in a manner such that the toe of the upstream dam is at the same elevation as the top of the downstream dam.
6. A Splash Apron shall be constructed where check dams are expected to be in use for an extended period of time, a stone apron shall be constructed immediately downstream of the check dam to prevent flows from undercutting the structure. The apron should be 6 in. thick and its length two times the height of the dam.
7. Stone placement shall be performed either by hand or mechanically as long as the center of check dam is lower than the sides and extends across entire channel.
8. Side slopes shall be a minimum of 2:1.

Specifications
for

Compost Sock Check Dam

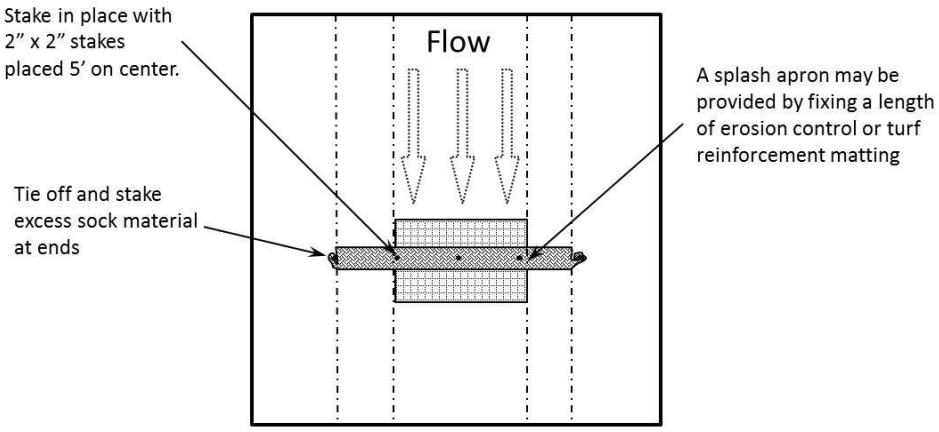

Plan View

Cross Section View

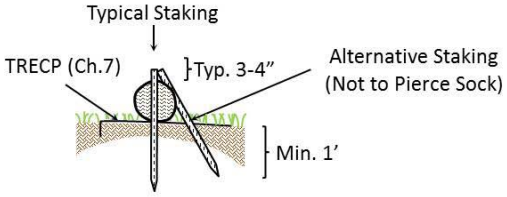

Staking

1. Compost sock netting shall use a knitted mesh fabric with 1/8-3/8 inch openings, and compost media with particle sizes 99% < 3 inches, and 60% > 3/8 inches (conforming to media described in Chapter 6 Filter Sock).
2. Compost sock check dams shall be used in areas that drain 5 acres or less.
3. Sediment shall be removed from behind the sock when it reaches ½ the height of the check dam.
4. Compost sock check dams shall be constructed with 12, 18, or 24 in diameter compost socks, and shall completely cover the width of the channel. The midpoint of the compost sock check dam shall be a minimum of 6 inches lower than the sides in order to direct flow across the center and away from the channel sides. Filter sock check dams shall be filled to a density such that they shall reach their intended height (diameter). After installation and use, they shall be considered unsuitable and in need of replacement after falling below 80% of their minimum required height (diameter).
5. Although no trenching is necessary, compost sock check dams shall be placed on a graded surface where consistent contact with the soil surface is made without bridging over gaps, rills, gullies, stones or other irregularities.
6. Place compost sock check dams so that the ends extend to the top of bank. Staking for compost sock check dams shall use 2 inch x 2 inch wooden stakes, placed 5 foot on center. Stake length shall allow them to be driven 12 inches into existing soil and allow at least 2 inches above the sock.
7. Space compost sock check dams so that the toe of the upstream dam is at the same elevation or lower elevation as the top of the downstream compost sock check dam (at the center of the channel). This will be influenced by the height of the sock and gradient of the waterway.
8. A splash apron may be needed where flows over the sock may erode the channel and undercut the compost sock check dam. Create the apron by fixing a length of Temporary Rolled Erosion Control Product (Erosion Control Matting) or Turf Reinforcement Matting starting upstream of the sock a distance equal to the sock height and extending a length two times the height of the compost sock check dam. See Chapter 7 for information regarding these materials. Materials used should be able to be left in place (e.g. biodedegradable/photodegradable TRECP) without creating problems for future mowing or maintanance of the channel.

Page updated on 3-3-14

5.2 Slope Drain

Description

A pipe or chute placed on a slope to convey surface runoff downslope without causing erosion. Slope drains provide a temporary outlet for either a diversion or terraced slope.

Condition Where Practice Applies

Slope drains are used wherever a temporary outlet is needed for a diversion, terrace or embankment. Slope drain are useful along road fills or other long fills where surface flow down the embankment would cause significant damage. This practice may be necessary where drainage cannot easily be directed to the ends of a section of fill. The maximum allowable drainage area for this practice is 5 acres.

Design Criteria

The slope drain shall be designed for non-pressure flow, and a minimum 10 year frequency event. The inlet shall be protected from scouring. In lieu of design computations, the following table may be used for sizing the drain:

Table 5.2.1 Slope Drain Sizing

Diameter (Inches)	Maximum Drainage Area (Acres)
12	0.5
18	1.5
21	2.5
24	3.5

Outlet - When the drainage area is disturbed, the slope drain shall either have inlet protection, or the drain outlet shall be directed into a sediment trapping device. A hard armored apron shall be provided below the outlet where clean water is discharged into a stabilized area or channel.

Common Problems/Concerns

Piping of soil material appears around the pipe outlet. Care should be taken to adequately compact the fill material around and beneath the pipe structure to prevent the flow of water.

Scouring of fill material occurs around the pipe entrance. A vortex may occur at the pipe entrance during high flow conditions. Armoring of the entrance or the installation of an anti-vortex device may be necessary to prevent the failure of the earth fill/dike.

Specifications
for

Slope Drain

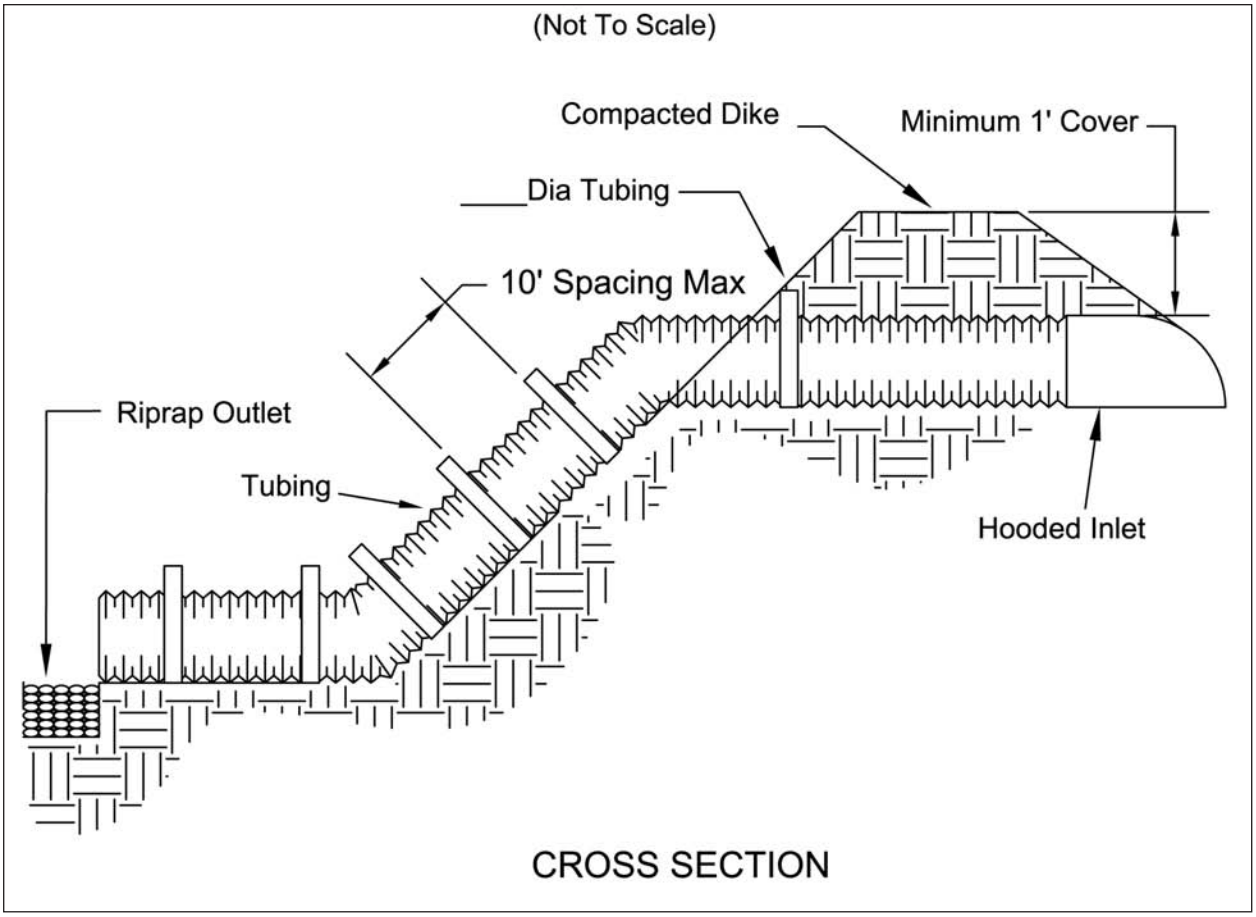

1. The slope drain shall be constructed on a minimum slope of 3 percent.
2. All points along the top of the dike/earthfill for the storage area shall be at least one (1) foot higher than the top of the inlet pipe.
3. The pipe drain may be constructed of corrugated metal or PVC pipe. All pipe connections shall be watertight. Flexible tubing may be used, provided rigid pipe is use for the inlet, the flexible tubing is of the same diameter as the inlet, and pipe connections are made with metal strapping or watertight connecting collars. The flexible pipe shall be constructed with hold down apparatus spaced on 10 foot centers for anchoring the pipe.
4. The entrance to the pipe shall be a hooded type.
5. The soil around and/or under the pipe shall be placed in 4-inch layers and hand compacted to the top of the earth dike.
6. A riprap apron shall be installed at the pipe outlet where clean water is discharged into a stabilized area or drainageway.

5.3 Temporary Diversion

Description

A temporary diversion is a dike and/or channel constructed to:

- Direct sediment-laden runoff to a settling pond.
- Route clean runoff away from disturbed areas.
- Divert runoff to reduce the effective length of the slope.
- Direct runoff away from steep cut or fill slopes.

Conditions Where Practice Applies

This practice applies to construction areas where runoff must be redirected in order to prevent offsite sedimentation, erosion or flooding of work areas. Temporary diversions are particularly applicable to prevent flow from damaging erodible or unstable areas.

Temporary diversions are appropriate for drainage areas less then 10 acres.

Planning Considerations

It is important that diversions are properly designed, constructed, and maintained since they concentrate water flow and may increase erosion potential. Particular care must be taken in planning diversion grades. Too much slope can result in erosion in the diversion channel or at the outlet. A change of slope from a steeper grade to a flatter may cause deposition to occur, reducing carrying capacity increasing chances of overtopping and failure.

It is usually less costly to excavate a channel and form a dike or dike on the downhill side with the spoil than to build diversions by other methods. Where space is limited, it may be necessary to build the dike by hauling in diking material. Use gravel to armor the diversion dike where vehicles must cross frequently.

Build and stabilize diversions and outlets or downstream sediment facilities before initiating other land-disturbing activities.

These structures generally have a life expectancy of 18 months or less, but can be prolonged with proper maintenance.

Compare: Temporary Diversion vs. Silt Fence at the perimeter of disturbed areas

Two approaches are commonly used to intercept and treat sediment-laden runoff at the perimeter of disturbed areas: silt fence or diversions that direct runoff to settling ponds. When determining which approach is more appropriate, consider the following:

Table 5.3.1 Temporary Diversion versus Silt Fence comparison.

Temporary Diversion	Silt Fence
Flows up to 10 acres of drainage area	Sheet flow from 1/4 acre per 100 feet of fence (see silt fence specification)
Constructed on positive grade to direct runoff	Must follow the contour of the land
Durable and usually low maintenance	High maintenance
Easily constructed with earth moving equipment	Labor Intensive
Requires additional Settling facilities	Treats Runoff for Sediment
Wider Disturbed area.	Requires little space and causes less disturbance around vegetation or structures

Design Criteria

These are provided in the specifications that follow.

Operation and Maintenance

Inspect temporary diversions once a week and after every storm event. Immediately remove sediment from the flow area and repair the diversion dike as needed.

Carefully check outlets and make necessary repairs immediately.

When the area protected is permanently stabilized, remove the dike and the channel to blend with the natural ground level and stabilize all disturbed areas with vegetation or other erosion control practice.

Mow grass as needed to maintain flow in channel.

Common Problems – Suggested Solutions

Sedimentation results in channel grade decreasing or reversing, leading to overtopping – realign or deepen the channel to maintain grade.

Low point in dike where diversion crosses a natural depression results in overtopping of the dike – build up the dike.

Erosion in channel before vegetation is established results in uneven channel grade, may lead to breach of dike---repair channel and install sod or synthetic liner.

If seepage or poor drainage in channel results in poor vegetation establishment, it may be necessary to re-grade in order to create positive drainage or to install subsurface drains or stone channel bottom.

Vehicle crossings result in rutting and increased erosion – maintain the dike height, flatten the side slopes, protect the dike with gravel or hard surface at the crossing point.

Excessive velocity at the outlet results in erosion – install or repair ROCK OUTLET PROTECTION.

Excessive grade in channel results in gully erosion – repairs channel, and install an erosion resistant lining or realign to reduce the grade.

Specifications
for

Temporary Diversion

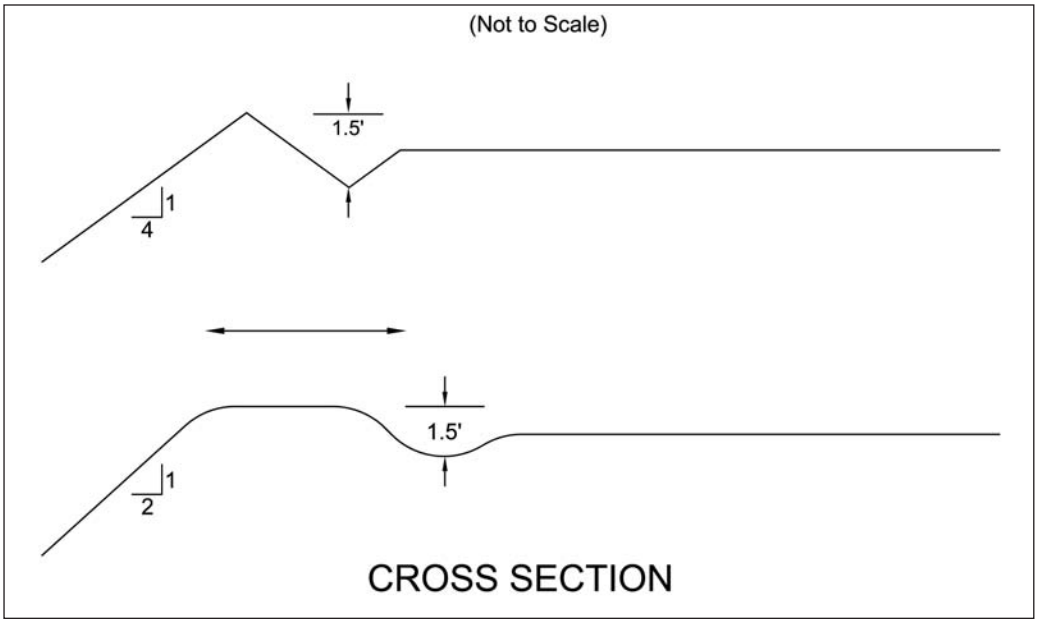

1. Drainage area should not exceed 10 acres. Larger areas require a more extensive design.
2. The channel cross section may be parabolic or trapezoidal. Disk the base of the dike before placing fill. Build the dike 10% higher than designed for settlement. The dike shall be compacted by traversing with tracked earth-moving equipment.
3. The minimum cross section of the levee or dike will be as follows: (Minimum design freeboard shall be 0.3 foot.) Where construction traffic will cross, the top width may be made wider and the side slopes flatter than specified above.

Table 5.3.2

Dike Top Width (ft.)	Height (ft.)	Side Slopes	Shape
0	1.5	4.1	Trapezoidal
4	1.5	2.1	Parabolic

4. The grade may be variable depending upon the topography, but must have a positive drainage to the outlet and be stabilized to be non-erosive.

Table 5.3.3

Temporary Diversion Stabilization Treatment			
Diversion Slope	**< 2 ac.**	**2 - 5 ac.**	**5 - 10 ac.**
0 - 3%	Seed and Straw	Seed and Straw	Seed and Straw
3 - 5%	Seed and Straw	Seed and Straw	Matting
5 - 8%	Seed and Straw	Matting	Matting
8 - 20%	Seed and Straw	Matting	Engineered
Note: Diversions with steeper slopes or greater drainage areas are beyond the scope of this standard and must be designed for stability. Seed, straw and matting used shall meet the Specifications for Temporary Seeding, Mulching and Matting.			

5. Outlet runoff onto a stabilized area, into a properly designed waterway, grade stabilization structure, or sediment trapping facility.
6. Diversions shall be seeded and mulched in accordance with the requirements in practice standards TEMPORARY SEEDING (or PERMANENT SEEDING) and MULCHING as soon as they are constructed or other suitable stabilization in order to preserve dike height and reduce maintenance.

Specifications
for

Temporary Diversion Above Steep Slopes

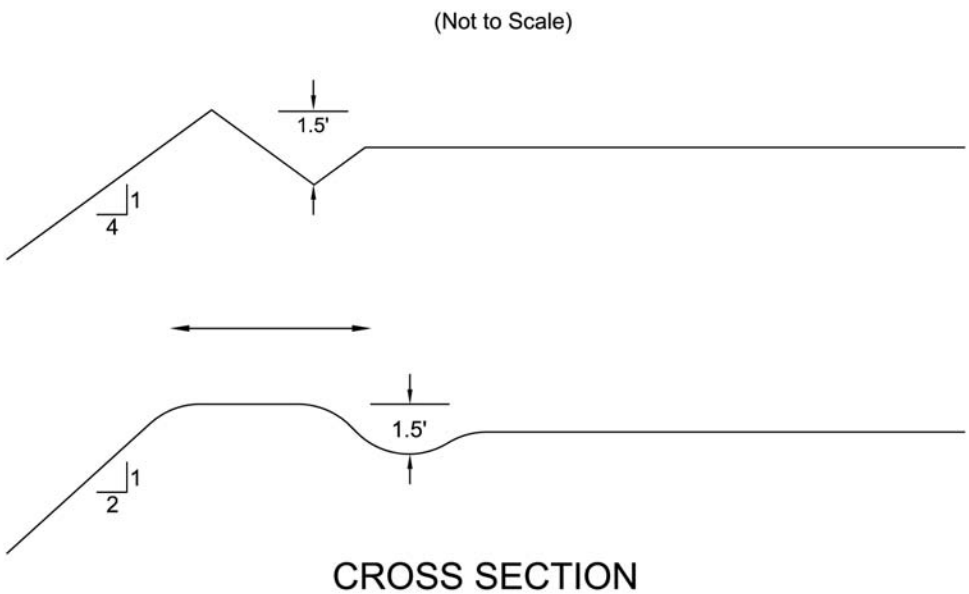

1. Drainage area should not exceed 5 acres. Larger areas require a more extensive design.
2. The channel cross section may be parabolic, v-shaped, or trapezoidal. Disk the base of the dike before placing fill. Build the dike 10% higher than designed for settlement. The dike shall be compacted by traversing with tracked earth-moving equipment.
3. The minimum cross section of the levee or dike will be as follows: (Minimum design freeboard shall be 0.3 foot.)

Table 5.3.2

Dike Top Width (ft.)	Height (ft.)	Side Slopes	Shape
0	1.5	4.1	Trapezoidal
4	1.5	2.1	Parabolic

4. The grade may be variable depending upon the topography, but must have a positive drainage to the outlet and be stabilized to be non-erosive.

Table 5.3.3

Temporary Diversion Stabilization Treatment			
Diversion Slope	**< 2 ac.**	**2 - 5 ac.**	**5 - 10 ac.**
0 - 3%	Seed and Straw	Seed and Straw	Seed and Straw
3 - 5%	Seed and Straw	Seed and Straw	Matting
5 - 8%	Seed and Straw	Matting	Matting
8 - 20%	Seed and Straw	Matting	Engineered
Note: Diversions with steeper slopes or greater drainage areas are beyond the scope of this standard and must be designed for stability. Seed, straw and matting used shall meet the Specifications for Temporary Seeding, Mulching and Matting.			

5. Outlet runoff onto a stabilized area, settling pond, or into a drop structure.
6. Diversions shall be seeded and mulched in accordance with the requirements in practice standards TEMPORARY SEEDING (or PERMANENT SEEDING) and MULCHING as soon as they are constructed or other suitable stabilization in order to preserve dike height and reduce maintenance.

5.4 Stream Utility Crossing

Description

Stream Utility Crossings include pipeline, power line, or road construction projects that cross creeks or rivers. Measures used to minimize damage from the construction of utilities across streams start in the planning stages of a project and continue through site restoration. They include: determining the location of the utility, timing construction, construction techniques to reduce sediment pollution, and recreating favorable riparian conditions.

Conditions Where Practice Applies

Stream Utility Crossing apply to the following:

- Pipelines including but not limited to gas pipelines, electrical transmission lines, sanitary sewers, water lines, and etc.
- Overhead electric transmission lines,
- Road and bridge construction.

For temporary access of construction traffic across stream channels, see the specification for *Temporary Stream Crossings.*

Planning Considerations

Siting Stream Crossings – The first priority for minimizing the impacts of utility construction across streams is to minimize the length of channel disturbed. This often requires the values of the stream be acknowledged and carefully weighted through a stream assessment.

Routinely, the easiest and most inexpensive location of utilities, particularly sanitary sewers, is right down the stream channel itself. Unfortunately, this method of locating utilities causes long-term negative impacts to the stream and may necessitate higher maintenance costs to protect the utility.

Minimize the length of channel disturbed by:

- Routing utility lines well away from the stream channel and adjacent riparian area. Doing this may require more earthwork through irregular terrain and more bends in the utility.
- Crossing the stream as few times as possible.
- Crossing perpendicular to the Stream, where crossings do occur. Crossings deviating up to 30 degrees from perpendicular shall be considered perpendicular.
- Concentrate crossings of multiple utilities in one location, and/or encase into one conduit. This is most feasible where utilities are serving an individual housing development.

Within stream channels, there are areas, which are more sensitive to the work required for a utility crossing. Crossings should be located along the stream channel where they will cause the least impact. Crossings should occur where the streambanks are most stable such as the crossovers between bends where the curve of the stream changes direction or along fairly straight sections of channel. Sharp bends and steep banks, especially where showing signs of instability, should be avoided. Deep pools within the channel also should be avoided. These are locations where, during high flows, natural scour is occurring, opposed to riffle areas where deposition occurs. Generally, uniform stretches of stream will be least impacted by a utility crossing.

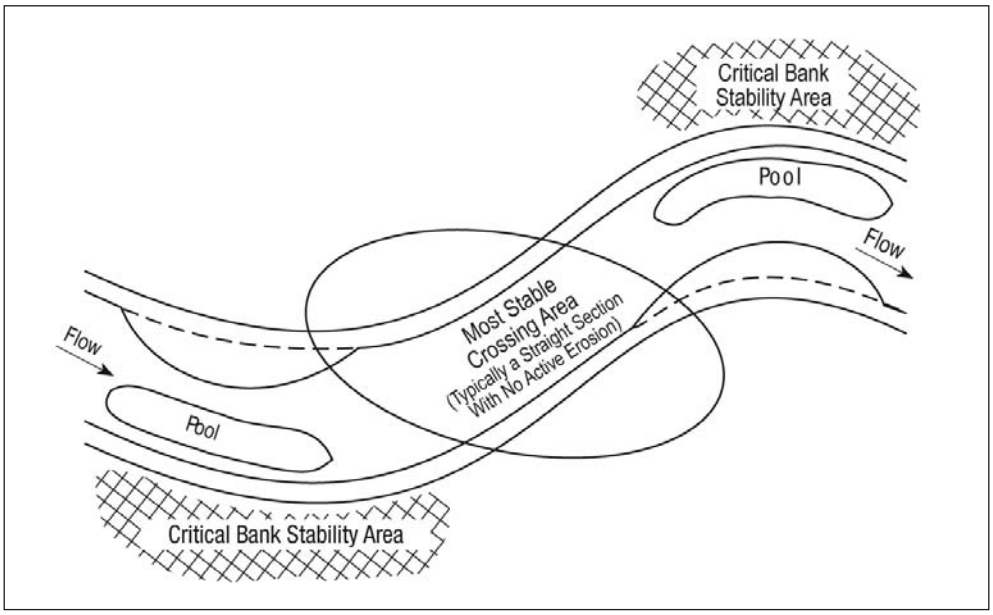

Figure 5.4.1 Stable location for utility crossing

Design Criteria

The following provide general criteria applicable to utility installations. Additional guidance is provided in the specifications that follow.

Construction Season -Utility stream crossing construction is best done during periods of low flow; generally July, August, and September. For perennial streams or important spawning streams, the worst time for construction may be during fish spawning and migration season from March 15 through June 15 or as determined for a particular stream or fish species. This should be taken into consideration along with other construction timing constraints.

Construction Method -In critical crossing situations, the method of construction may be specified. Drilling and boring utility lines under a stream channel cause much less impact than plow-in and trenching methods. Drilling and boring reduce the likelihood of erosion, as well as disturbance of the banks and bottom substrates which typically occurs with both the plow-in and trenching methods. Drilling and boring are usually more expensive and may be unreasonable for certain situations. If a utility line cannot be bored or drilled under the watercourse, the plow-in method should be used where possible. When crossing streams with the plow, a "dry run" is usually recommended prior to attaching the cable or pipe to clear out any possible stumps, logs or other obstructions.

Stream Flow Control -Stream flow should be diverted away from areas where intensive construction will occur.

Confining the Work Area -In large streams with limited areas of disturbance such as along one bank or around a bridge piling, a cofferdam or barricade can be constructed to keep the stream from continually flowing through the disturbed areas. Types of barricades include sheet pilings, sandbags, or turbidity curtains. Sheet pilings are the most durable. Sandbags can be constructed quickly in areas with shallow flow. Turbidity curtains are a geotextile material suspended from floats which hang down to the channel bottom. Unlike sheet pilings and sandbags, turbidity curtains cannot be specified for areas with strong currents or if the work area will be pumped dry.

Sediment Control: Stock piles of material shall be surrounded by silt fence or runoff routed to a sediment pond. Stabilized working pads shall be provided for the equipment in association with the construction of the crossing. Additional sediment control devices shall be implemented (ie. silt fence, sediment traps) when the trench falls within 100 feet of the stream.

Staged Construction -A cofferdam of sheet pilings or sand bags also can be used to confine, one-half of the channel until work there is completed and stabilized, then moved to the other side to complete the crossing without ever having the stream flow through the active work area.

Temporary Rerouting -When extensive or prolonged work will be done to the channel, the stream should be routed around the work area if permitted by terrain and the size of stream. Flow may be pumped around the work area or a temporary channel may be constructed. Temporary channels must be stabilized. A geotextile completely lining the channel bottom and side slopes is suitable temporary stabilization.

Limits on Each Crossing

Crossing Width -The limits of disturbance should be as narrow as possible where utilities cross streams. This includes not only construction operations within the channel itself, but also clearing done through the vegetation growing on the streambanks. The width of clearing should be minimized through the entire riparian area. To ensure minimal width of disturbance through the riparian area, materials excavated from trench construction should be placed well back from the streambanks. The width necessary for the crossing should also be clearly specified on the plans as well as the construction and clearing limits.

Duration of Construction -The time between initial disturbance of the stream and final stabilization should be kept to a minimum. The time necessary for an individual utility stream crossing varies significantly, depending on the specific project. Individual projects should be designed to encourage minimum duration of construction activity within the stream channel. Specific time limits may be specified or the crossing construction may be made dependent on other operations. For example, it could be specified that construction could not begin on the crossing until the utility line was in place to within 10 ft. of the streambanks on each side of the stream.

Fill Placed Within the Channel -The only fill permitted in the channel should be clean aggregate, stone or rock. No soil or other fine erodible material shall be placed in the channel. This restriction includes all fill for temporary crossings, diversions, and trench backfill when placed in flowing water. If the stream flow is diverted away from construction activity the material originally excavated from the trench may be used to back fill the trench.

Streambank Stabilization and Restoration - Streambanks should be restored to their original line and grade. Restoration must not result in a narrower channel or flow restriction. Stabilization of the area shall be conducted immediately upon completion of the stream crossing.

Plan specifications should define the type of stabilization, ideally woody vegetation, as described in the Stream Stabilization section of this book. Vegetation mats or Erosion Control Matting shall stabilize areas within 50' of either streambank. Some bank areas may need to be stabilized with riprap or stone in addition to matting and woody vegetation. Trees should be planted on the entire riparian area, especially the streambanks, to the extent permitted by the type of utility crossing. See the specifications for Streambank Stabilization.

Site Work Associated with Utility Stream Crossing

Runoff Control Along the Right-of-Way – Runoff and sediment controls should be used for the access road or utility easement approaching the stream crossing to prevent sediment-laden runoff from being routed directly to the stream. At a minimum distance of 50 ft. from the stream, runoff should be diverted with water bar or swales to a sediment trapping practice.

Dewatering – Trenches and excavations associated with stream crossings frequently require dewatering. Dewatering or pumping operations must not discharge turbid water directly to the stream. See the Dewatering Measures practice contained in this book for more guidance.

Permits – The specifications contained in this practice pertain primarily to the environmental impacts of stream utility crossings. The designer must also be aware that such structures are subject to the rules and regulations of the U.S. Army Corps of Engineers for instream modifications (404 permits) and Ohio Environmental Protection Agency's State Water Quality Certification (401 permits).

Maintenance

- Maintenance is essential to make sure that all items are functioning properly. This includes making sure only the areas that need to be exposed are exposed, and all other BMP practices are in good working order.
- The designated diversions should maintain the clean water through the site until the project has been completed.
- All desilting devices shall be maintained so that proper filtering occurs to the muddy water before it reenters the stream system.
- Dewatering devices shall be maintained at all times so that proper schedules can be kept for the utility crossing.

Common Problems/Concerns

- Improper staging and construction causes sediment damage because diversions, erosion control devices and dewatering does not occur in the proper order.
- Starting project during bad weather conditions so that a timely construction can occur.
- More area is opened up than for one day's construction to be completed in the stream crossing.

Specifications
for

Large Stream Utility Crossing

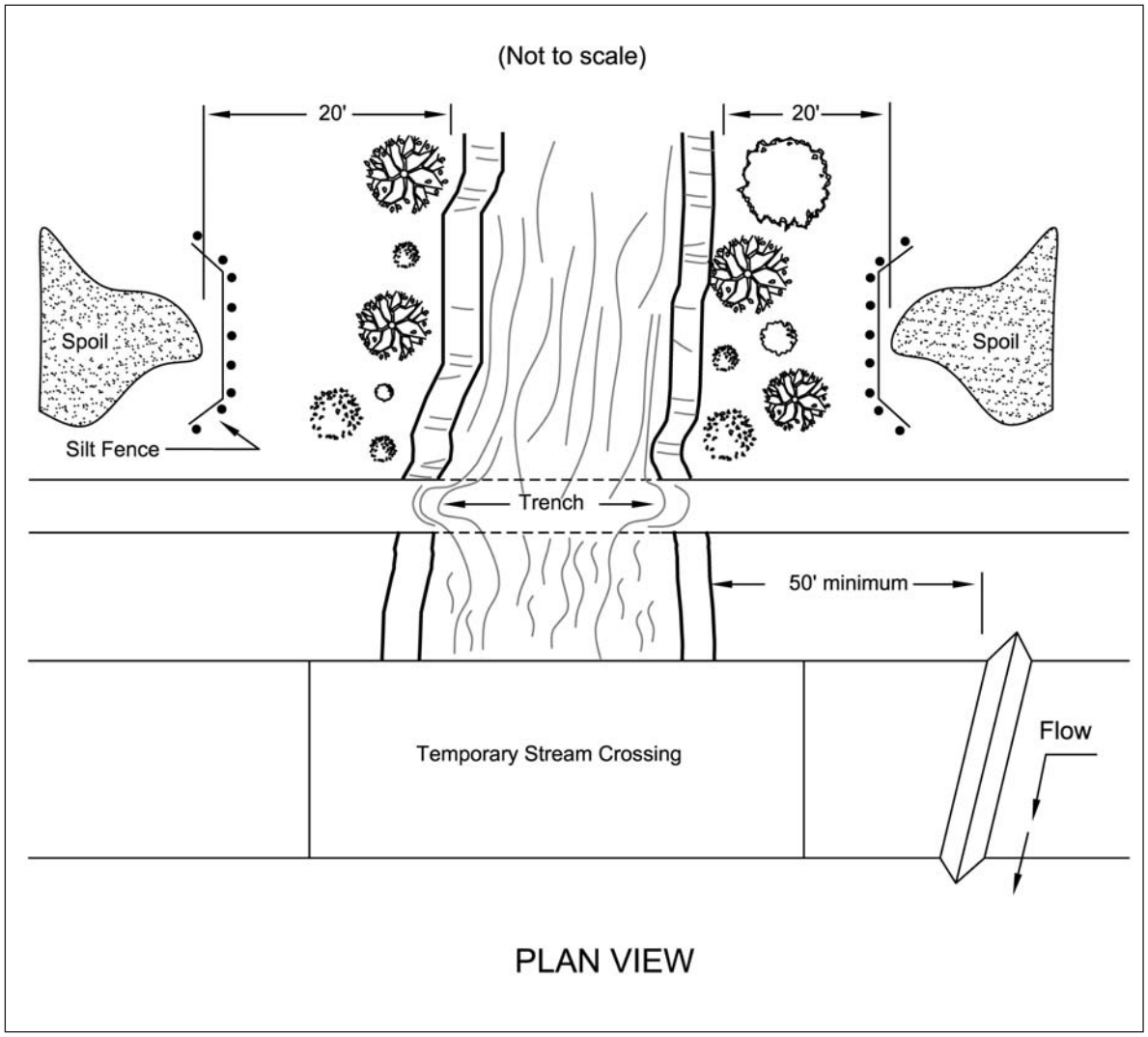

Specifications
for

Small Stream Utility Crossing

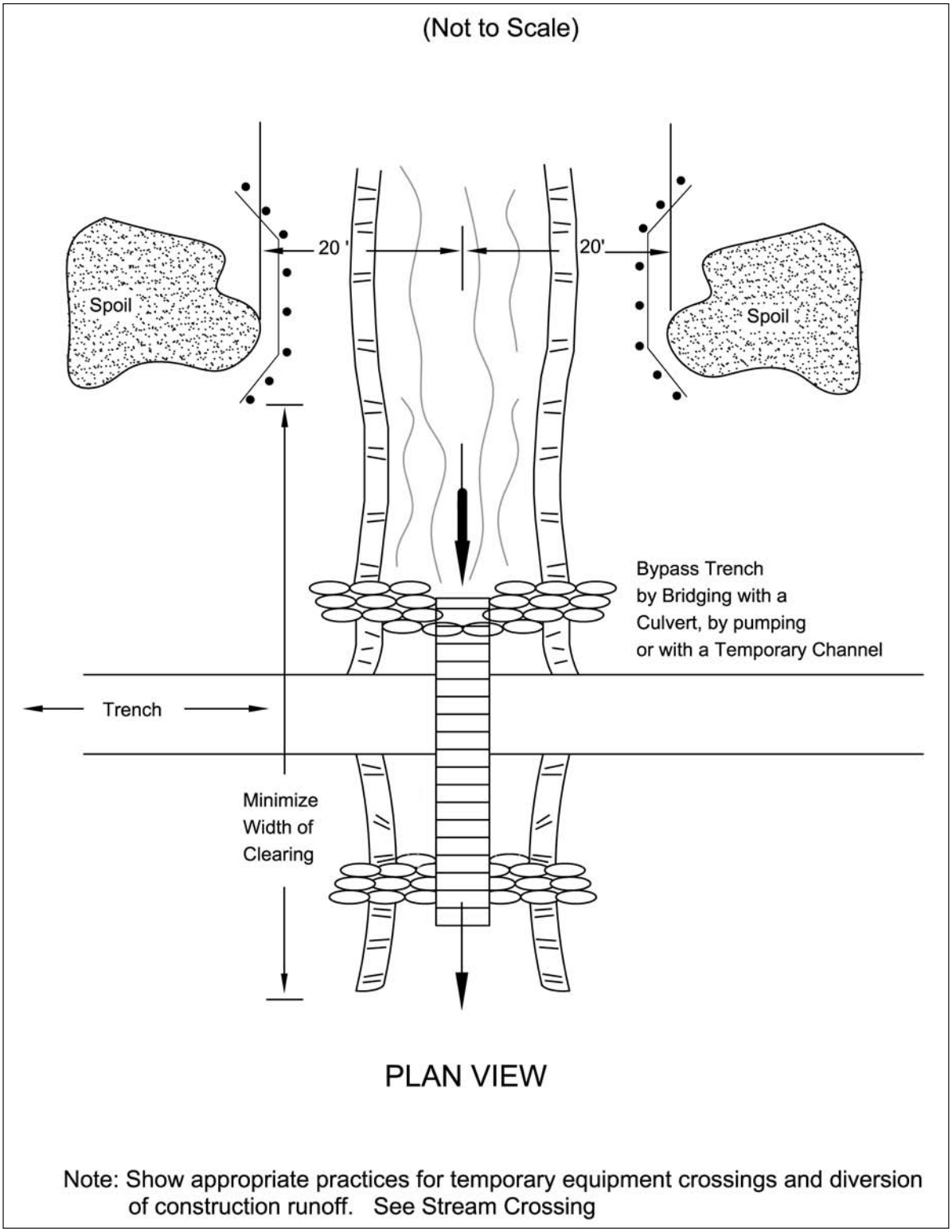

Note: Show appropriate practices for temporary equipment crossings and diversion of construction runoff. See Stream Crossing

Specifications
for

Stream Utility Crossing

1. When site conditions allow, one of the following shall be used to divert stream flow or keep the flow away from construction activity.

- Drill or bore the utility lines under the stream channel.
- Construct a cofferdam or barricade of sheet pilings, sandbags or a turbidity curtain to keep flow from moving through the disturbed area. Turbidity curtains shall be a pre-assembled system and used only parallel to flow.
- Stage construction by confining first one-half of the channel until work there is completed and stabilized, then move to the other side to complete the crossing.
- Route the stream flow around the work area by bridging the trench with a rigid culvert, pumping, or constructing a temporary channel. Temporary channels shall be stabilized by rock or a geotextile completely lining the channel bottom and side slopes.

2. Crossing Width -The width of clearing shall be minimized through the riparian area. The limits of disturbance shall be as narrow as possible including not only construction operations within the channel itself but also clearing done through the vegetation growing on the streambanks.
3. Clearing shall be done by cutting NOT grubbing. The roots and stumps shall be left in place to help stabilize the banks and accelerate revegetation.
4. Material excavated from the trench shall be placed at least 20 ft. from the streambanks.
5. To the extent other constraints allow, stream shall be crossed during periods of low flow.
6. Duration of Construction -The time between initial disturbance of the stream and final stabilization shall be kept to a minimum. Construction shall not begin on the crossing until the utility line is in place to within 10 ft. of the streambank.
7. Fill Placed Within the Channel -The only fill permitted in the channel should be clean aggregate, stone or rock. No soil or other fine erodible material shall be placed in the channel. This restriction includes all fill for temporary crossings, diversions, and trench backfill when placed in flowing water. If the stream flow is diverted away from construction activity the material originally excavated from the trench may be used to backfill the trench.
8. Streambank Restorations -Streambanks shall be restored to their original line and grade and stabilized with riprap or vegetative bank stabilization.
9. Runoff Control Along the Right-of-Way -To prevent sediment-laden runoff from flowing to the stream, runoff shall be diverted with water bar or swales to a sediment trapping practice a minimum of 50 ft. from the stream.
10. Sediment laden water from pumping or dewatering or pumping shall not be discharged directly to a stream. Flow shall be routed through a settling pond, dewatering sump or a flat, well-vegetated area adequate for removing sediment before the pumped water reaches the stream.
11. Dewatering operations shall not cause significant reductions in stream temperatures. If groundwater is to be discharged in high volumes during summer months, it shall first be routed through a settling pond or overland though a flat well-vegetated area.
12. Permits -In addition to these specifications, stream crossings shall conform to the rules and regulations of the U.S. Army Corps of Engineers for in-stream modifications (404 permits) and Ohio Environmental Protection Agency's State Water Quality Certification (401 permits).

5.5 Temporary Stream Crossing

Description

A stream crossing provides construction traffic temporary access across a stream while reducing the amount of disturbance and sediment pollution. It is a temporary practice which includes restoring the crossing area after construction. Specifications for three typical kinds of stream crossings are provided: bridges, culverts and fords. Each has specific applications and each is designed to minimize stream damage by leaving banks stable and vegetated and adding only coarse stone fill to the channel.

Conditions Where Practice Applies

Where heavy equipment must be moved from one side of a stream channel to another, or where light-duty construction vehicles must cross the stream channel frequently for a short period of time. Generally, a temporary stream crossing is applicable to flowing streams with drainage areas less than 5 square miles. More exacting engineering methods should be used on larger drainage areas.

Planning Considerations

A stream and its entire riparian area should be left undisturbed to the greatest extent feasible. However where construction equipment must cross a stream channel, a temporary stream crossing is necessary. The temporary nature of stream crossings should be stressed. These structures create a channel constriction, which can cause flow backups or washouts during periods of high flow. They should be planned to be in service for the shortest practical period of time and to be removed as soon as their function is completed.

The specifications contained in this practice pertain primarily to the environmental impacts of stream crossings. From a safety and utility standpoint, the designer must also be sure that bridge spans, if used, are capable of withstanding the expected loads from heavy construction

equipment. The designer must also be aware that such structures are subject to the rules and regulations of the U.S. Army Corps of Engineers for instream modifications (404 permits). For designated Scenic Rivers, approval for public projects must be obtained from the Ohio Department of Natural Resources, Division of Natural Areas and Preserves.

Locating Crossings -Stream crossings should be constructed where they will cause the least amount of disturbance to the channel and surrounding vegetation. Good locations generally include straight sections as opposed to bends and shallow areas rather than deep pools. When practical, locate and design temporary stream crossings at permanent crossing locations to minimize stream disturbance.

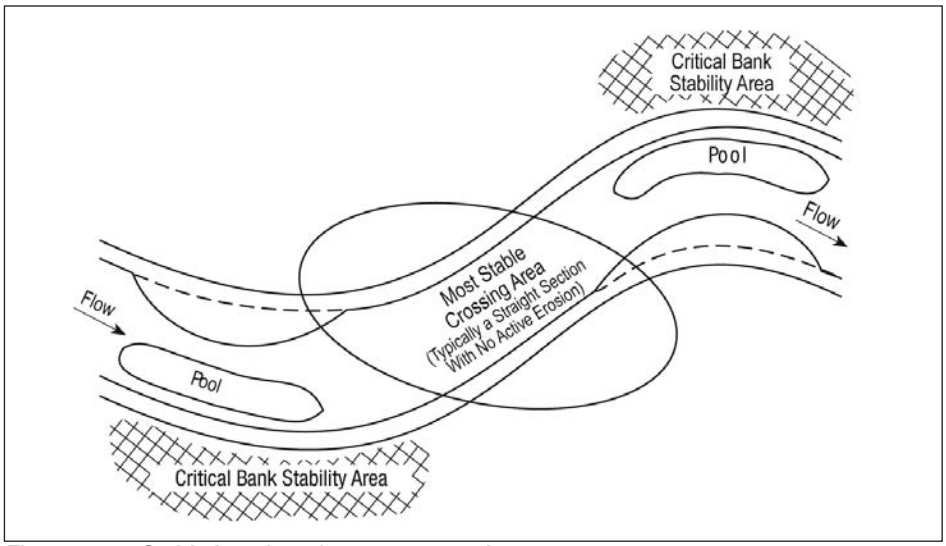

Figure 5.5.1 Stable locations for stream crossings.

Selecting Type of Stream Crossing:

Bridge:

- Can usually be installed anytime during the year.
- Bridges are preferable to the other types of stream crossings because they cause the least disturbance to the stream.
- Bridges are most applicable for narrow channels and deep channels.
- Must be adequately designed by a qualified professional for the load of the equipment expected during construction.

Culvert:

- Culvert stream crossings should NOT be constructed between March 15 and June 15 because of impacts to fish spawning.
- Culvert stream crossings are most suitable for wide-stream channels and for traffic that may be too heavy for a bridge.
- Usually constructed of readily available materials which can be salvaged after use.
- Installation and removal of culvert crossings causes considerable disturbance to the stream and greatest potential for obstruction during higher flows.

Ford:

- Stream fords should NOT be constructed between March 15 and June 15 because of impacts to fish spawning.
- Fords may be used where very little construction traffic is anticipated.
- Most applicable where normal flow is shallow or intermittent.
- Fords should not be used to cross channels with streambanks greater than 4 ft. high.
- Problems with fords include: approach sections are subject to erosion; the stone fill or surface area is subject to being washout and may need periodic replacement; mud may be directly introduced into the stream by vehicles.

Design Criteria

The following provide general criteria applicable for all types of temporary stream crossings. Additional guidance applicable to individual crossing types shall be consulted in the individual specification that follows.

Flow Capacity – For all types of crossings, the structure shall be designed to pass bankfull flow or the peak flow from a 2 year frequency 24 hour duration storm, whichever is less without overtopping. Also ensure that storms that overtop the structure can safely be conveyed without erosion, property damage or increased hazard. Flow velocity at the outlet of the structure must be non-erosive for the receiving stream.

Minimized Disturbance – Clearing shall be done by cutting and NOT grubbing except in the case of stream fords where approaches may require more grading. The roots and stumps shall be left in place to help stabilize the banks and accelerate re-vegetation.

Sediment Control – Stock piles of material shall be surrounded by silt fence or runoff routed to a sediment pond. Stabilized working pads shall be provided for the equipment in association with the construction of the crossing.

Approach Road – The road approaching the stream crossing shall not route sediment-laden runoff directly to the stream. At a minimum distance of 50 ft. from the stream, runoff shall be diverted with water bar or swales to an adequate sediment-trapping practice.

Roadway and practice materials – The aggregate for the roadway shall be a minimum of 6 inches thick stone or recycled concrete meeting one of the following ODOT coarse aggregate gradations: #1, #2, #3 or #4. The aggregate will be placed on geotextile fabric meeting the requirements in material specification filter fabric ODOT Type “B”. No soil may be used as cover or construction materials for these practices.

Width of Crossing – All crossings shall have one traffic lane. The minimum width shall be 12 feet with a maximum width of 20 feet.

Crossing Alignment – The temporary waterway crossing shall be at right angles to the stream, where approach conditions dictates, the crossing may vary 15° from a line perpendicular to the center line of the stream at the intended crossing location.

Fish Migration Barriers – Stream crossings shall not cause sudden changes in stream elevation, drops or waterfalls, which could create a barrier to migrating fish.

Trench and Groundwater Dewatering – All dewatering shall be passed through a sediment removal measure (see Dewatering Measures in this book). There should be no turbid discharges to streams resulting from dewatering.

Stabilization and Removal – Stabilization of the crossing area shall be conducted immediately upon completion of the stream crossing. The specifications should define the type of stabilization, ideally woody vegetation, as described in the Stream Stabilization section of this book. Vegetation mats or Erosion Control Matting shall stabilize the crossing of the stream, within 50' of either streambank.

To minimize obstructions and barriers, all temporary bridges, culverts, and other structures must be removed as soon as the crossing is no longer needed. However, clean stone and rock similar in size to stream bed material is usually best left in the channel because removing it causes more disturbance. Stone and rock left in the channel must be formed so that it does not impede fish passage or significantly change the slope, dimension or flow pattern of the stream.

Plans and Specifications

The plans and specifications will show the location of the crossing. They also will contain the required material specifications.

Operation and Maintenance

Inspect temporary stream crossings after runoff-producing rains to check for blockage in channel, erosion of abutments, channel scour, stone displacement, or piping along culverts. Make all repairs immediately to prevent further damage to the installation.

Remove temporary stream crossings immediately when they are no longer needed. Restore the stream channel to its original cross-section, and smooth and appropriately stabilize all disturbed areas.

Common Concerns

- Inadequate flow capacities and/or lack of overflow area around structure results in washout of the culvert or the bridge abatement.
- Inadequate stabilization of overflow area results in severe erosion around the bridge or culvert.
- Debris not removed after a storm event results in clogging that may cause washout of the culvert and/or bridge.
- Stone size too small causes the Ford to wash out.
- Inadequate compaction under or around culvert pipes, results in seepage and piping, causing the culvert to wash out.

Specifications
for

Temporary Access Bridge

This specification does not define the strength of the temporary bridge. It shall be the designer's responsibility to select bridge construction materials with adequate strength for the anticipated construction traffic loads.

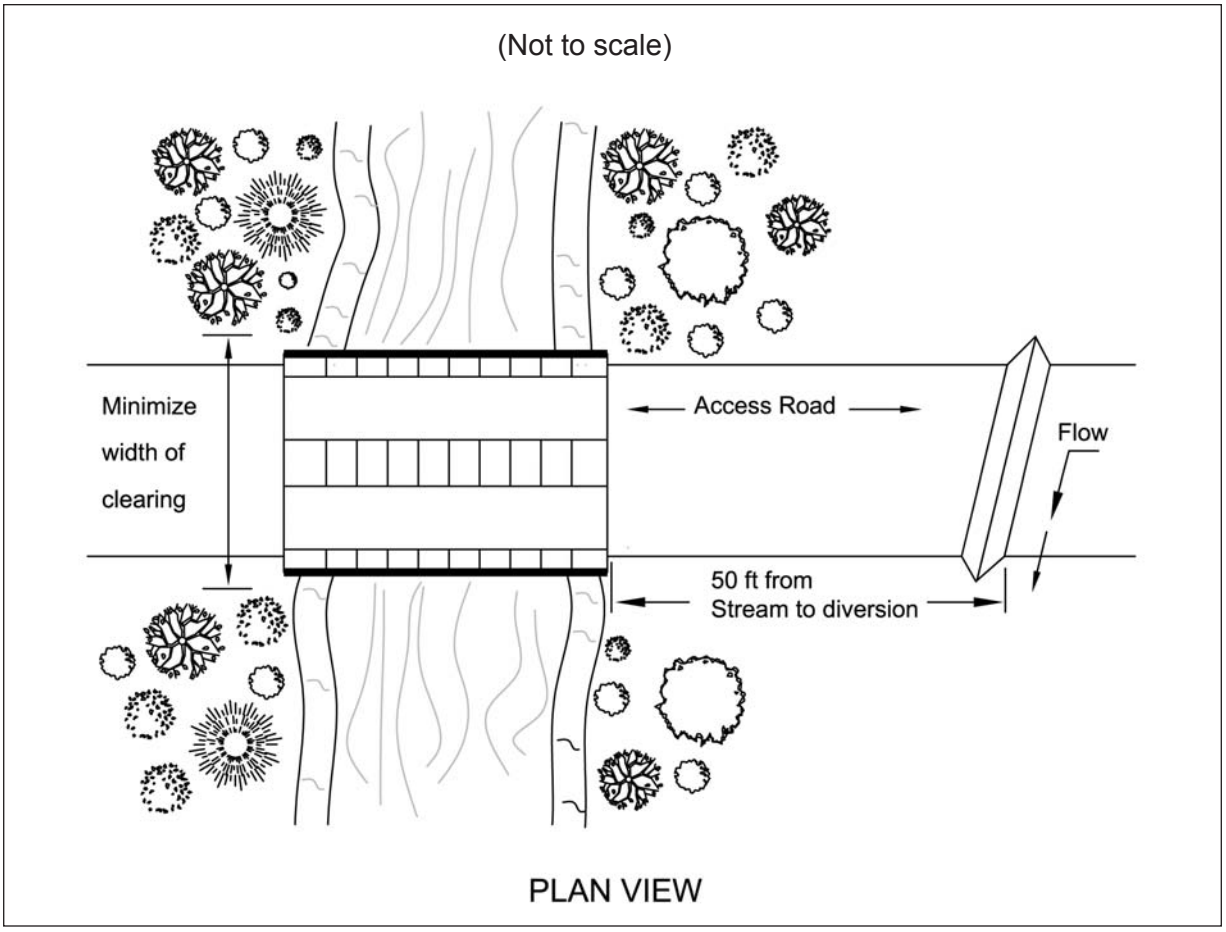

1. Stream Disturbance -Disturbance to the stream shall be kept to a minimum. Streambank vegetation shall be preserved to the maximum extent practical and the stream crossing shall be as narrow as practical.
2. Clearing shall be done by cutting NOT grubbing. The roots and stumps shall be left in place to help stabilize the banks and accelerate revegetation.
3. Water shall be prevented from flowing along the road directly to the stream. Diversions and swales shall direct runoff away from the access road to a sediment-control practice.
4. Bridges shall be constructed to span the entire channel. If the channel width exceeds 8 ft. as measured from the top-of-bank, then a footing, pier or bridge support may be constructed within the waterway. No more than one additional footing, pier or bridge support shall be permitted for each additional 8-ft. width of the channel. However, no footing, pier or bridge support will be permitted within the channel for waterways less than 8 ft. wide.
5. Some steep watersheds subject to flash flood events may require that the bridge be cabled ore secured to prevent downstream damage or hazard.
6. No fill other than clean stone free from soil shall be placed within the stream channel.

Specifications
for

Culvert Stream Crossing

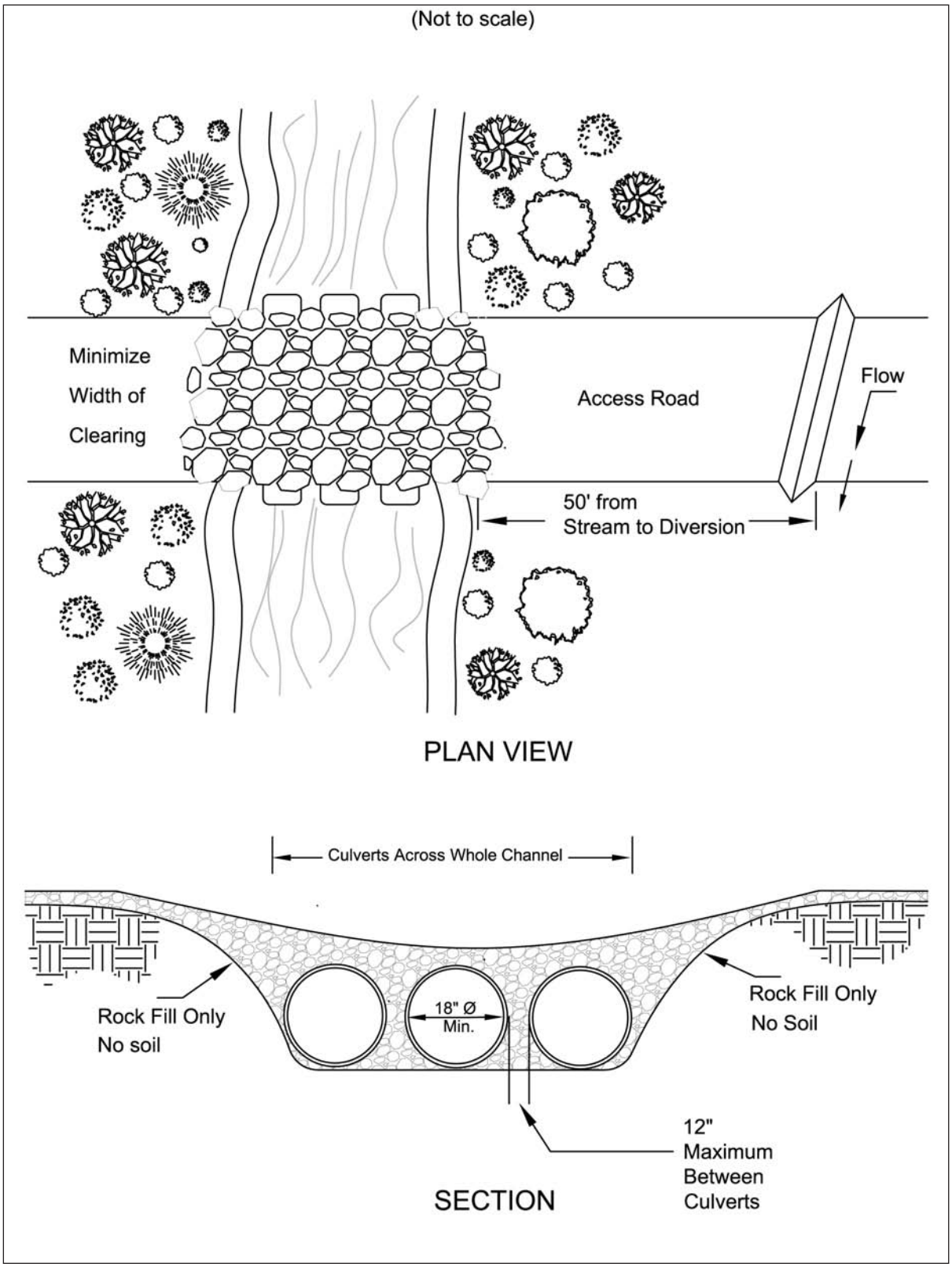

Specifications
for

Culvert Stream Crossing

1. Stream Disturbance -Disturbance to the stream shall be kept to a minimum. Streambank vegetation shall be preserved to the maximum extent practical and the stream crossing shall be as narrow as practical.
2. Clearing shall be done by cutting NOT grubbing. The roots and stumps shall be left in place to help stabilize the banks and accelerate revegetation.
3. To minimize interference with fish spawning and migration, crossing construction should be avoided where practical from March 15 through June 15.
4. Water shall not be allowed to flow along the road directly to the stream. Diversions and swales shall direct runoff away from the access road to a sediment-control practice.
5. Placement -Culverts shall be placed on the existing streambed to avoid a drop or waterfall at the downstream end of the pipe, which would be a barrier to fish migration. Crossings shall be made in shallow areas rather than deep pools where possible.
6. Culvert Size -Culvert diameter shall be at least three times the depth of normal stream flow at the point of the stream crossing. If the crossing must be placed in deep, slow-moving pools, the culvert diameter may be reduced to twice the depth of normal stream flow. The minimum size culvert that may be used is 18 in.
7. Number of Culverts -There shall be sufficient number of culverts to completely cross the stream channel from streambank to streambank with no more than a 12-in. space between each one.
8. Fill and Surface Material -All material placed in the stream channel, around the culverts and on the surface of the crossing shall be stone, rock or aggregate. ODOT No. 1 shall be the minimum acceptable size. To prevent washouts, larger stone and rock may be used and they may be placed in gabion mattresses. NO SOIL SHALL BE USED IN THE CONSTRUCTION OF A STREAM CROSSING OR PLACED IN THE STEAM CHANNEL.
9. Removal -Aggregate stone and rock used for this structure does not need to be removed. Care should be taken so that any aggregate left does not create an impoundment or impede fish passage. All pipes, culverts, gabions or structures must be removed.
10. Stabilization -Streambanks shall be stabilized. Plantings shall include woody vegetation where practical.

Specifications
for

Temporary Stream Ford

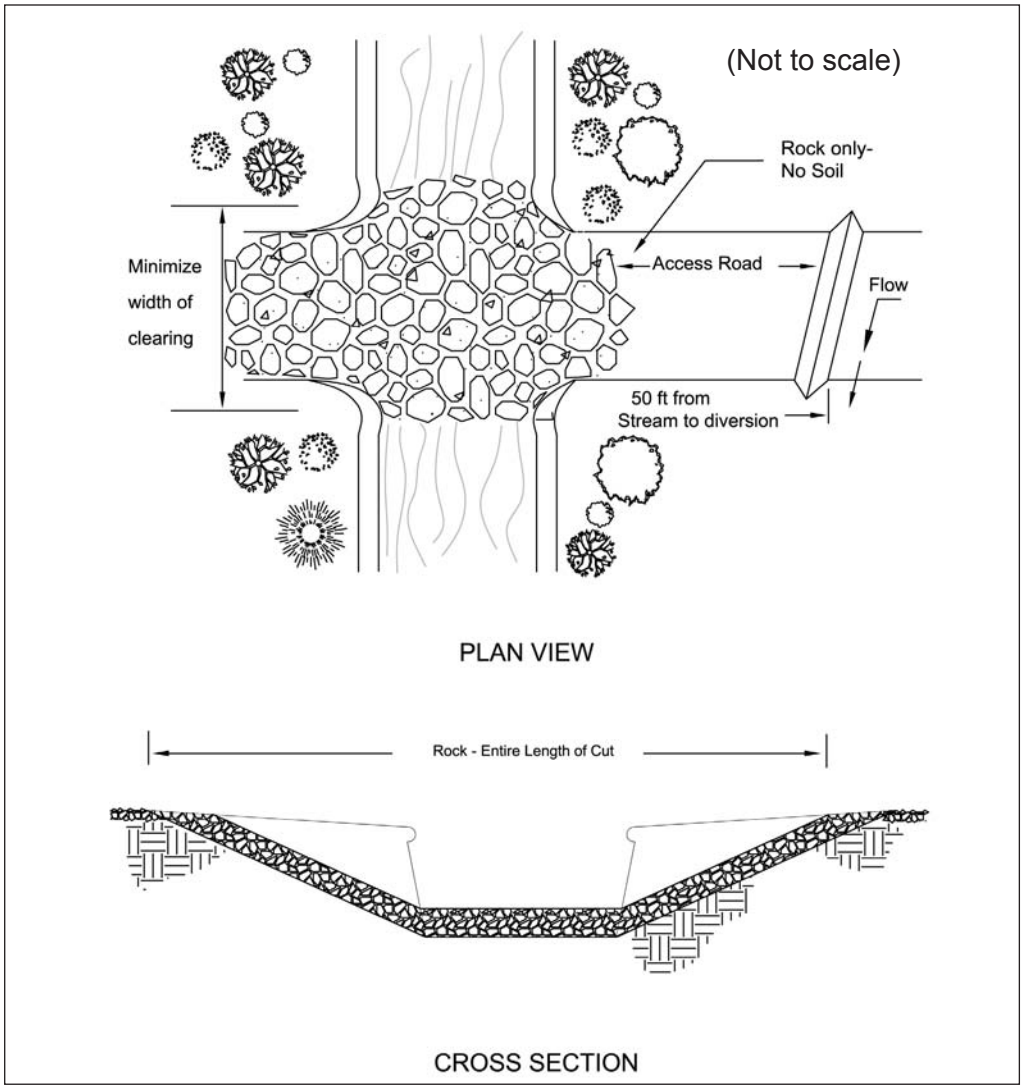

1. Timing -No construction or removal of a temporary stream ford will be permitted on perennial streams from March 15 through June 15 to minimize interference with fish spawning and migration.
2. Stream Disturbance -Disturbance to the stream shall be kept to a minimum. Streambank vegetation shall be preserved to the maximum extent practical and the stream crossing shall be as narrow as practical. Clearing shall be done by cutting NOT grubbing where possible.
3. Surface Runoff -Water shall not be allowed to flow along the road directly to the stream. Diversions and swales shall direct runoff away from the access road to a sediment-control practice.
4. Fill and Surface Material -All material placed in the stream channel shall be stone, rock or aggregate. ODOT No. 1 shall be the minimum acceptable size. Larger stone and rock may be used. NO SOIL SHALL BE USED IN THE CONSTRUCTION OF A STREAM FORD OR PLACED IN THE STEAM CHANNEL.
5. Removal -Aggregate, stone and rock used for the stream crossing shall NOT be removed but shall be formed so it does not create an impoundment, impede fish passage, or cause erosion of streambanks.
6. Stabilization -Streambanks shall be stabilized. Plantings shall include woody vegetation where practical.

5.6 Water Bar

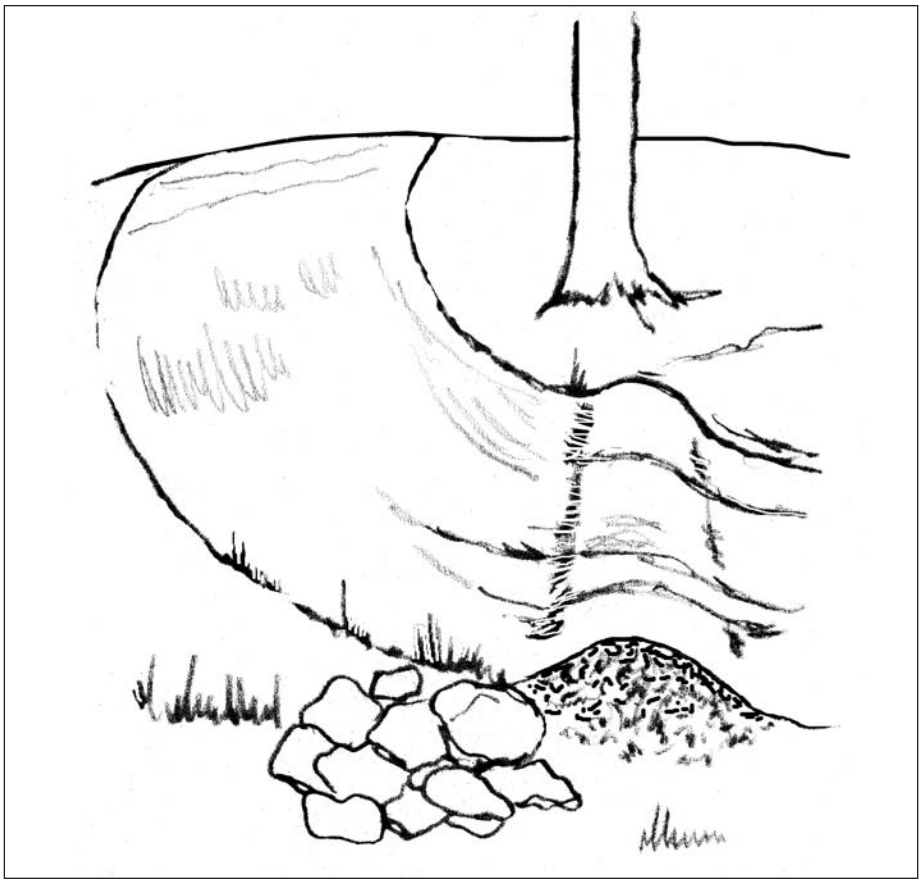

Description

A water bar is a diversion constructed across the slope of an access road or utility right-of-way. Water bars are used to reduce concentrated runoff on unpaved road surfaces, thus reducing water accumulation and erosion gullies from occurring. Water bars divert runoff to road side swales, vegetated areas or settling ponds.

Conditions Where Practice Applies

Water bars are used at construction site ingress/egress points, on long sloping access roads, on temporary construction roads, or at utility right-of-ways which do not have a stable surface or where runoff would otherwise collect and cause erosion.

Planning Considerations

If the contributing area is disturbed, this practice should be associated with sediment traps that will receive and treat the runoff.

The outlet of each water bar must be resistant to erosion. For small contributing areas, spreading the flow into a undisturbed vegetated area may be sufficient. For larger areas or higher velocities flow may need rock outlet protection to prevent gully erosion.

Specifications
for

Water Bar

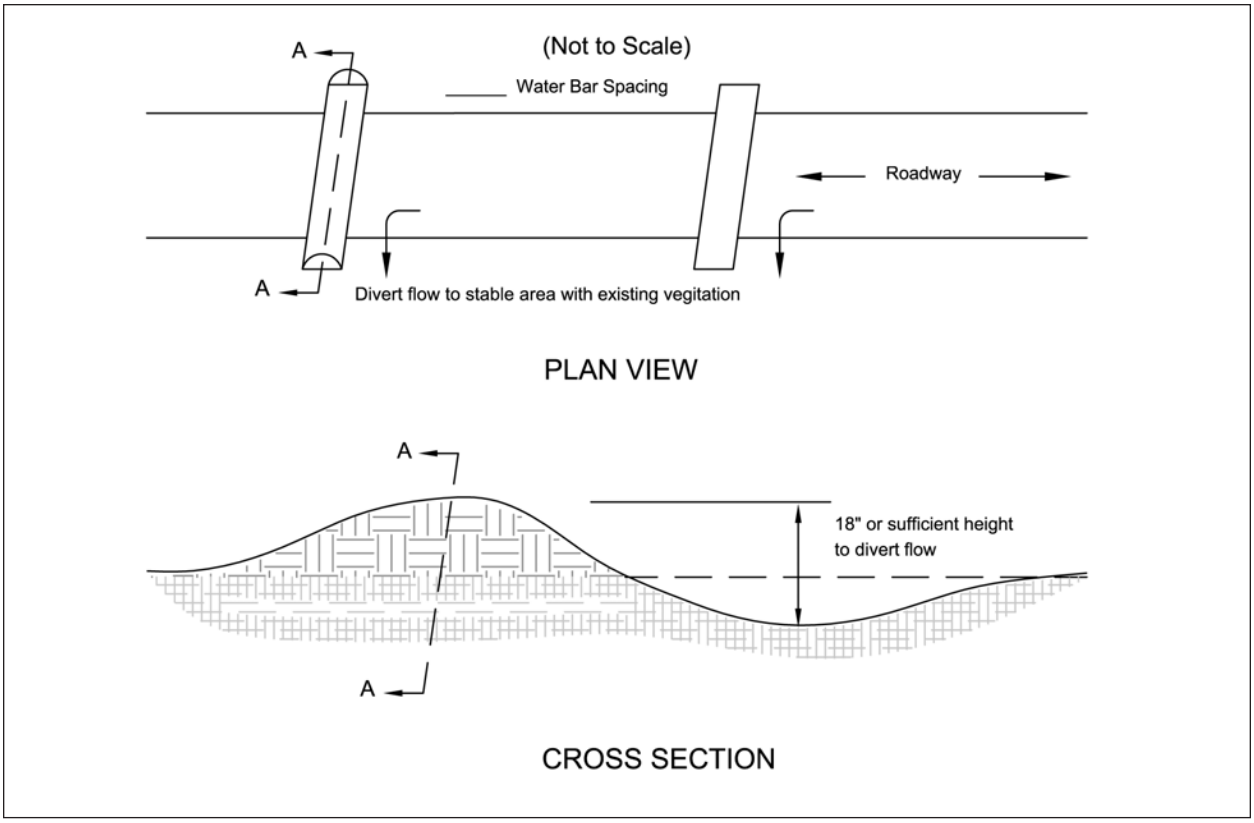

1. The minimum water bar dimensions shall be:

   Top width of berm/dike – 2 feet minimum.

   Height/depth – 18 inches unless otherwise noted on plans.

   Side Slopes – Sufficiently flat to accommodate the expected traffic.

2. The spacing between water bars shall be as noted:

   Table 5.6.1 Water Bar Spacing

Road Grade (%)	Distance (Ft.)
1	400
2	250
5	135
10	80
15	60
20	45

3. The field location shall be adjusted as needed to provide a stabilized safe outlet.
4. The diverted runoff shall be directed onto an undisturbed vegetative area, to a settling trap or basin or trap if contributing area is stable.
5. Diversions/dikes shall be compacted by traversing with equipment during construction.
6. The water bars shall be angled slightly downslope across the centerline of the travel lane.

5.7 Dewatering Measures

Description

Dewatering measures provide a stable area for receiving and treating water pumped from excavation or work areas prior to being released off the site. These practices reduce sediment impacts to downstream water resources.

Conditions Where Practice Applies

De-watering measures are used whenever water, either surface or subsurface, prevents or hinders construction activities and has the potential of contributing sediment to streams. This practice is appropriate for any kind of pumping used in conjunction with construction activities.

Planning Considerations

Construction activities often require that water be pumped from an area to facilitate work. This water often has large amounts of suspended sediments. Rather than discharge this water directly to a stream, a means to settle or remove sediment must be provided.

A dewatering plan should be prepared utilizing ground water conditions and soils information to predict areas where de-watering will likely occur. Plans should include the length of time de-watering will occur, the method of de-watering (pumping, siphon...), the discharge point(s), methods to control sediment impacts and the contents of a written log to be kept on-site. These plans may need to be approved by local authorities prior to construction.

All dewatering discharges with suspended solids should pass through a practice to remove sediments While a vegetated filter areas may be sufficient for some situations (e.g. short duration low pumping rates) many will need additional measures, such as sediment traps,

filter bag or flocculation. All structures must have adequate outlet protection to prevent gully erosion. Please note that the Ohio Environmental Protection Agency will find turbid discharges to the stream resulting from any dewatering activity a violation of Ohio Revised Code 6111.04 independent of the methods employed. Therefore even if one method is selected, additional measures may be required to fully treat turbid water.

The particle size distribution, that is the relative proportion of sands, silts and clays, of a soil that is suspended will determine the difficulty of removing sediments. Soils with coarser particle size distributions (large proportion of sand) will be easier to settle out with filter strips and settling ponds. Finer particle size distributions (predominantly silt and clays) will be increasingly difficult and may need a series of measures.

Ground Water Lowering: Often dewatering wells are established to lower the ground water table for utility installation or construction. Generally, this water is free from suspended solids and may be discharged to waters of the state provided the water is not contaminated.

Measures should be taken to ensure the discharge from the de-watering wells does not flow over disturbed areas and suspend sediments, resulting in contaminated discharge. Waterways established to transport dewatering flow should be protected from erosion from the point of discharge all the way to waters of the state. Extending hoses to waters of the state will ensure the discharge remains free from suspended solids. This practice is recommended for discharges of short duration.

Water pumped from wells is about 55° F, which may cause thermal impacts in some situations. High pumping rates near small streams in summer will have major changes in stream metabolism, i.e., throw off spawning. Where this potential occurs, groundwater should not be discharged directly to the stream but roughed through settling ponds or other shallow holding ponds.

The Ohio Department of Natural Resources, Division of Water requires a Water Withdraw Registration for the de-watering activities in the event the facility has the capacity of pumping in excess of 100, 000 gallons per day. This registration must be submitted to ODNR within 90 days following the completion of the project. A water withdraw registration can be obtained by contacting ODNR, Division of Water at 614-265-6735. Assistance regarding proper well installation and abandonment is also available.

Design Criteria

Vegetated Filter Areas: Densely vegetated areas may offer sufficient conditions to treat short duration discharges provided that: flow is not channelized directly to a water resource and the area encourages infiltration, slow overland flow and settling. A minimum of 100 feet is required to utilize a vegetated area. Dense grass or areas with natural depressions will provide the best conditions. Critical areas like wetlands (e.g. vernal pools) or areas with sensitive vegetation that will be damaged (smothering) by sedimentation should not be used.

Sediment trap or basin: In most cases, contaminated discharge should be directed to a sediment trap where the suspended solids can settle/filter out prior to the discharge to waters of the state. Sediment traps should have sufficient storage to receive all the discharged water from pumping and detain this water a minimum of 24 hours. The sediment storage volume is directly related to the pumping capacity and the amount of turbidity. The sediment pond should be designed to optimize the amount of travel time through the impoundment.

The sediment pond should not be more than 4 feet deep with the distance between the intake and outlet maximized to the extent practical.

Pump intakes should withdraw water from the surface of the trench or work area in order not to re-suspend or continually mix water. Continually drawing water from the floor of the area will draw the muddiest water and increase the amount of sediment that must be removed.

Geotextile Filter Bags are a increasingly common way to remove sediment from dewatering discharge. Commonly discharge is pumped into a filter bag chosen for the predominant sediment size. Filter bags are manufactured products made typically from woven monofilament polypropylene textile (coarse materials, e.g. sands) or non-woven geotextile (silts/clays). They are single use products that must be replaced when they become clogged or half full of sediment.

While they may be useful, they are generally high flow products, which have limited ability to treat fine-grained sediments. Gravity drained filter bags should apply the following:

- They should place outside of a vegetated filter area and not in close proximity to the stream or water resource.
- They must sit on a relatively flat grade so that water leaving the bag does cause additional erosion. Placing the bag on a flat bed of aggregate will maximize the flow and useful surface area of the bag.
- They should be used in conjunction with a large vegetative buffer or a secondary pond or barrier

Enhanced Treatment Through Multiple Practices. The need for further reduction in turbidity will likely require more than one treatment measure. The following are devices or measures that when used in sequence with others will reduce turbidity.

Filter bags (gravity flow) are highly variable depending on the pore size and flow rate. Typically filter bags are limited to removing large particles (small sands and large silts).

Sediment traps, weir tanks, filter boxes are effective for the removal of large particles such as sand. Their effective increases as detention times increase.

Sand Media Filters effective for removal of smaller particles such as sand and large silts. These often have the ability to backflush and thus maintain effectiveness and flow rate.

Some commercially available additives are available for further decreasing turbidity. Chitosan and chitin based additives have been shown to significantly increase the effectiveness of filtration and settling. Chitosan (Poly-D-glucosamine) is a low-toxicity product extracted from Chitin (Poly-N-acetyl-D-glucosamine), a by-product of the shellfish industry. Other products such as anionic polyacrylamide (anionic PAM) are commercially available to increase settling. Often these are utilized through wet or dry dosing mechanisms or as water runs over a gel block upstream of a settling or filtration practice. Each product should be utilized within the manufacturers specifications and tailored to the soil and site conditions.

Particulate filter units utilizing cartridges or enclosed filter bags can remove smaller particles depending on the filter size. This type of measure is usually necessary to treat clays. Filters may be need to be changed daily or more frequently.

An example of an enhanced treatment might include: dewatering a trench with a trash pump to a settling tank or pit then pumping from the settling practice to a sand media filter or to a particulate filter.

Common Problems/Concerns

Complete settling of solids within the Sediment Basin does not occur prior to discharge. The length to width ratio of the pond must be increased to lengthen travel time through the structure. In addition, flocculent may be necessary to promote settlement.

Water discharged from subsurface/ground water pumping maybe significantly lower in temperature than that of the receiving stream. The water will need pre-conditioned in order to minimize the biological affects on the stream.

References

Virginia Department of Conservation and Recreation, 2002. *Erosion & Sediment Control Technical Bulletin #2: Application of Anionic Polyacrylimide for soil stabilization and stormwater management*. http://www.dcr.state.va.us/sw/docs/anoinic.pdf

Specifications
for

De-Watering

1. A de-watering plan shall be developed prior to the commencement of any pumping activities.
2. The de-watering plan shall include all pumps and related equipment necessary for the dewatering activities and designate areas for placement of practices. Outlets for practices shall be protected from scour either by riprap protection, fabric liner, or other acceptable method of outlet protection.
3. Water that is not discharged into a settling/treatment basin but directly into waters of the state shall be monitored hourly. Discharged water shall be within +/- 5° F of the receiving waters.
4. Settling basins shall not be greater than four (4) feet in depth. The basin shall be constructed for sediment storage as outlined in Chapter 6, SEDIMENT BASIN OR SEDIMENT TRAP. The inlet and outlet for the basin shall be located at the furthest points of the storage. A floating outlet shall be used to ensure that settled solids do not re-suspend during the discharge process. The settling basin shall be cleaned out when the storage has been reduced by 50% of its original capacity.
5. All necessary National, State and Local permits shall be secured prior to discharging into waters of the state

OHFA COMPLIANT PHASE I ENVIRONMENTAL SITE ASSESSMENT

Hough Senior Independent Living
Hough Avenue between East 89th Street and East 90th Street
Cleveland, Cuyahoga County, Ohio

April 4, 2025

PREPARED FOR: Ms. Jennifer Chandler
Assistant Director, Real Estate Development
CHN Housing Partners
2999 Payne Avenue, Suite 134
Cleveland, Ohio 44114
Project Number: 640.16A

PREPARED BY: Partners
31100 Solon Road, Suite G
Solon, Ohio 44139
(800) 763-1363 (phone)

This report has been prepared by Partners for the benefit of our Client in accordance with the approved scope of work. Partners assumes no liability for the unauthorized use of information, conclusions or recommendations included in this report by a third party. Copyright © 2025, Partners

TABLE OF CONTENTS

EXECUTIVE SUMMARY 1
1.0 INTRODUCTION 3
1.1 Purpose 3
1.2 Objective 3
1.3 Scope of Work 4
1.4 Limitations to the ASTM Standard and Data Gaps 4
1.5 Non-Scope Considerations 5
1.6 Reliance 5
2.0 SUBJECT PROPERTY AND ADJOINING SITES DESCRIPTION 6
2.1 General Subject Property Location 6
2.2 Land Title Records 6
2.3 Subject Property Characteristics 6
2.4 Current Uses of Subject Property 7
2.5 Current Uses of Adjoining Sites and Surrounding Area 7
3.0 USER PROVIDED INFORMATION 8
3.1 Environmental Cleanup Liens 8
3.2 Activity and Land Use Limitations 8
3.3 Specialized Knowledge or Experience 8
3.4 Relationship of Purchase Price to Fair Market Value 8
3.5 Commonly Known or Reasonably Ascertainable Information 8
3.6 Presence of Contamination 9
3.7 Other 9
4.0 GEOLOGIC AND HYDROGEOLOGIC INFORMATION 9
4.1 Geology 9
4.2 Soils 9
4.3 Groundwater 9
4.4 Water Wells 9
4.5 Oil and Gas Wells 10
4.6 Mines 10
5.0 HISTORICAL RECORDS REVIEW 10
5.1 Subject Property History 10
5.1.1 Topographic Maps 10
5.1.2 Aerial Photographs 10
5.1.3 Sanborn Maps 10
5.1.4 City Directories 11
5.2 Adjoining and Surrounding Site History 11
5.2.1 Topographic Maps 11
5.2.2 Aerial Photographs 11
5.2.3 Sanborn Fire Insurance Maps 12
5.2.4 City Directories 12
6.0 RECORDS REVIEW 12
6.1 Regulatory Database Records 12
6.1.1 Subject Property 13
6.1.2 Adjoining and Surrounding Sites 13
6.1.3 Orphan Sites 14
6.2 Regulatory Records Requests 14
6.3 Previous Reports 14
7.0 SUBJECT PROPERTY AND ADJOINING SITE RECONNAISSANCE 16
7.1 Subject Property Reconnaissance 16
7.1.1 Underground Storage Tanks 17
7.1.2 Aboveground Storage Tanks 17
7.1.3 Storage Drums and Containers 17
7.1.4 Stained Surfaces, Corrosion, Pooled Liquids, or Stressed Vegetation 17
7.1.5 Strong, Pungent, or Noxious Odors 17
7.1.6 Polychlorinated Biphenyls 17
7.1.7 Solid Waste Disposal, Fill Material, Mounds, or Depressions 17
7.1.8 Pits, Ponds, or Lagoons 17

Copyright © 2025, Partners

7.1.9 Wastewater Discharge or Treatment, Floor Drains, Sumps, Septic Systems, or Wells 17
7.1.10 Other Observations 18
7.2 Adjoining Sites and Surrounding Area 18
8.0 OHFA CONSIDERATIONS 18
8.1 Legal Regulatory Review 18
8.1.1 Fire Department 18
8.1.2 Health Department 19
8.1.3 Building Department 19
8.1.4 Police Department 19
8.1.5 Public School District 19
8.1.6 Local Emergency Planning Committee 19
8.1.7 State Regulatory Agency 19
8.1.8 Bureau of Underground Storage Tank Regulations 20
8.2 Observations for Structures Undergoing Demolition and/or Rehabilitation 20
8.2.1 Asbestos Containing Materials 20
8.2.2 Lead Based Paint 20
8.2.3 Lead in Drinking Water 20
8.2.4 Histoplasmosis 20
8.2.5 Mold 20
8.2.6 Radon 20
8.2.7 Historic Preservation 21
8.3 Geologic, Hydrogeologic, and Natural Observations 21
8.3.1 Floodplain 21
8.3.2 Wetlands 21
8.3.3 Wild and Scenic Rivers 21
8.3.4 Coastal Barrier Resources 21
8.3.5 Coastal Zone Management 21
8.3.6 Sole Source Aquifer 21
8.3.7 Safe Drinking Water 22
8.3.8 Soil Suitability 22
8.3.9 Farmland Protection Area 22
8.3.10 Endangered Species 22
8.4 Manmade Hazards 22
8.4.1 Aboveground Storage Tanks 22
8.4.2 Underground Storage Tanks 22
8.4.3 Electromagnetic Fields 22
8.4.4 High Pressure Buried Gas Lines or Liquid Petroleum Transportation Pipelines or Explosion Hazards 23
8.4.5 Traffic Hazard Conditions 23
8.4.6 Airport Hazards 23
8.4.7 Major Roadways 23
8.4.8 Air Quality Consideration 24
8.4.9 Emerging Contaminants 24
8.4.10 Environmental Justice 25
8.5 Vapor 25
9.0 INTERVIEWS 26
9.1 Owner 26
9.2 Operator 26
10.0 FINDINGS 26
11.0 OPINIONS AND CONCLUSIONS 27
12.0 RECOMMENDATIONS 28
13.0 SIGNATURE OF ENVIRONMENTAL PROFESSIONAL 28
14.0 REFERENCES 29
14.1 Agencies and Interviews 29
14.2 Documents 29
14.3 Websites 30

Copyright © 2025, Partners

TABLE OF CONTENTS

FIGURES

Figure 1 Subject Property Location Map

Figure 2 Subject Property Plan and Surrounding Sites Map

Figure 3 REC Map

APPENDICES

Appendix A Subject Property Information

Appendix B Subject Property and Adjoining Sites Photographs

Appendix C User Questionnaire

Appendix D Geologic and Hydrogeologic Information

Appendix E Historical Information

Appendix F Regulatory Database

Appendix G Previous Reports

Appendix H Additional Documentation

Appendix I Professional Resumes

Copyright © 2025, Partners

ACRONYMS

AMSL	Above Mean Sea Level
AST	Aboveground Storage Tank
BGS	Below Ground Surface
BUSTR	Bureau of Underground Storage Tank Regulations
CERCLIS	Comprehensive Environmental Response, Compensation and Liability Information System
COC	Chemicals of Concern
CREC	Controlled Recognized Environmental Condition
EDR	Environmental Data Resources, Inc.
ERNS	Emergency Response Notification System
ESA	Environmental Site Assessment
FINDS	Facility Index System/Facility Registry System
GPM	Gallons Per Minute
HREC	Historical Recognized Environmental Condition
LEPC	Local Emergency Planning Committee
LQG	Large Quantity Generator
LUST	Leaking Underground Storage Tank
NFA	No Further Action
OAC	Ohio Administrative Code
ODNR	Ohio Department of Natural Resources
Ohio EPA (DERR)	Ohio Environmental Protection Agency (Division of Environmental Response and Revitalization)
PAH	Polynuclear Aromatic Hydrocarbons
PCB	Polychlorinated Biphenyl
PFAS	Perfluoroalkyl and Polyfluoroalkyl Substances
REC	Recognized Environmental Condition
RCRA	Resource Conservation and Recovery Act
Sanborn Maps	Sanborn Fire Insurance Maps
SQG	Small Quantity Generator
TPH	Total Petroleum Hydrocarbons
UPUS	Unrestricted Potable Use Standard
USD	Urban Setting Designation
U.S. EPA	United States Environmental Protection Agency
USGS	United States Geological Survey
UST	Underground Storage Tank
VAP	Voluntary Action Program
VOC	Volatile Organic Compounds

Copyright © 2025, Partners

EXECUTIVE SUMMARY

Partners was contracted by CHN Housing Partners (User/Client) to conduct a Phase I Environmental Site Assessment (ESA) at a Hough Senior Independent Living Property located on Hough Avenue between East 89th Street and East 90th Street in the City of Cleveland, Cuyahoga County, Ohio (Subject Property) in an effort to identify recognized environmental conditions (RECs), controlled recognized environmental conditions (CRECs), historical recognized environmental conditions (HRECs), and *de minimis* conditions. The Phase I ESA described in this report was performed in accordance with the scope and limitations of the ASTM International (ASTM) Practice E1527-21 Standard Practice for Environmental Site Assessments: Phase I Environmental Site Assessment Process (ASTM E1527-21). Additionally, Partners incorporated Ohio Housing Finance Agency (OHFA) requirements as specified in their *Environmental Review Standards for HOME Funded Projects*, effective May 11, 2016, and the *2023 Qualified Allocation Plan Technical Amendment*, approved September 21, 2022. Limitations and deviations from the ASTM E1527-21 standard are described in **Section 1.4** of this report.

The Subject Property consists of approximately 1.25 acres, designated as seven (7) Permanent Parcel Numbers (PPNs) 119-09-014, 119-09-015, 119-09-016, 119-09-017, 119-09-018, 119-09-019, and 119-09-024. The Subject Property is located off Hough Avenue between East 89th and East 90th Street, and is currently undeveloped, vacant land. The current land use is designated as “Residential Vacant Land”, “Commercial Vacant Land”, and “Residential Single-Family Platted Lot”.

The Subject Property was historically developed with residential dwellings prior to 1896. Through the early 1900s the Subject Property contained commercial retail shops along Hough Avenue. These store fronts included dry cleaners, a barber shop, a grocery store, walkup apartments, and various other retail businesses. Notably, at least three (3) former retail units on the Subject Property contained dry cleaners and were historically addressed at 8900, 8904, and 8918 Hough Avenue from the 1930s through the early 1960s. An oil and paint shop was also located at 8904 Hough Avenue in the 1950s and a photography business was addressed at 8928 Hough Avenue from at least 1930 through 1955. By the mid-1970s the Subject Property most of the store fronts were razed. From that time, several single-family dwellings remained. Throughout the early 2000s, most of the dwellings were razed and left as green space.

The area surrounding the Subject Property was developed prior to 1896 for residential use. By 1951, most of the surrounding area was densely developed with a school to the north of the Subject Property and retail businesses along Hough Avenue. A retail filling station with three (3) underground storage tanks was present on the eastern adjoining site addressed as 8930-8940 Hough Avenue from the 1940s through the early 1960s. A site further east also consisted of a dry cleaner in the late 1980s, while the western adjoining site was a filling station with three (3) underground storage tanks (USTs).

August Mack completed a Limited Phase II Investigation in 2024 which detected benzo(a)pyrene and arsenic in one (1) soil sample on the east side of the Subject Property in exceedance of the Residential Land Use standard. Ethylbenzene concentrations in groundwater were also detected above the USEPA Residential and Commercial Vapor Intrusion Screening Levels (VISL).

Below are conclusions derived from this Phase I ESA, which were based on, but not necessarily limited to, a visual inspection of the Subject Property; review of pertinent background and historical information; evaluation of physical setting sources; interviews with persons knowledgeable of the Subject Property (as available); review of environmental records; and Partners’ professional experience. The Phase I ESA has revealed no evidence of RECs, HRECs, and/or CRECs in connection with the Subject Property with the exception of the following:

REC-1: Various Former Commercial Operations, 8900, 8904, 8918, and 8928 Hough Avenue (Subject Property): A historical dry cleaner, Checker Cleaners, was listed in the city directories from 1951 through 1961 at 8900 Hough Avenue. The EDR database report and city directories listed Aaron Cohn Clothing Cleaners at 8904 Hough Avenue in 1930, as well as Unity Dry Cleaning and Tailoring later in 1974. According to Sanborn maps, this portion of the Subject Property was also operated as an oil and paint store in the 1950s. Additionally, another dry cleaning and laundry operation was listed in the EDR database under Benjamin Goldsmith and addressed at the former Subject Property address of 8918 Hough Avenue in 1935. City directories similarly listed various other cleaners from 1941 through 1961. According to city directories, a photography business, most frequently referred to as Fleming Photo Company, was located on the Subject Property at 8928 Hough Avenue from at least 1930 through 1955. Based on Partners’

Copyright © 2025, Partners

experience with these types of facilities and their past use of hazardous chemicals, it is possible that these former dry cleaning and other select operations along Hough Avenue could have adversely impacted the Subject Property.

REC-2: Former Retail Filling Station, 8812 Hough Avenue (Western Adjoining Site): The eastern adjacent site was identified in the EDR Historic Automotive database as Ashford Union Service Station/ 76 Service Station from 1951 through 1974. The Sanborn maps show its presence from 1951 through 1972, along with three (3) USTs. No other information regarding the status of these USTs was provided in any of the available sources. Based on Partners experience with these types of facilities, it is possible that the related petroleum substances could have adversely impacted the Subject Property.

Additionally, this Phase I ESA has revealed no evidence of *de minimis* conditions or other conditions of concern (OCCs) in connection with the Subject Property.

Significant Data Gaps

No significant data gaps were identified during the performance of this Phase I ESA.

Recommendations

Based on the findings and conclusions of this Phase I ESA, Partners recommends a Supplemental Phase II Investigation to further delineate exceedances from the 2024 August Mack Limited Subsurface Investigation and determine the extent to which the above-listed RECs have adversely impacted the Subject Property. Alternatively, soil to the next clean boring could be removed and disposed of at an appropriate disposal facility during construction and a sub-slab depressurization system to manage indoor air could be installed within the new structure.

In accordance with the Ohio Housing Trust Funds (OHTF) Radon Policy, all new construction will require a radon mitigation system. Additionally, noise mitigation measures, such as barriers or berms, site design, or acoustical construction (e.g., specialized insulation, double-pane windows) could be justified. A noise analysis study may also be warranted.

Notice

This Executive Summary is part of this complete report; any findings, opinions or conclusions in this Executive Summary are made in context with the complete report. Partners recommends that the User read the entire report and the supporting documentation for all supporting information related to findings, opinions, and conclusions.

Copyright © 2025, Partners

1.0 INTRODUCTION

Partners was contracted by CHN Housing Partners (User/Client) to conduct an ASTM E1527-21 and OHFA compliant Phase I ESA at a Hough Senior Independent Living Property located on Hough Avenue between East 89th Street and East 90th Street in the City of Cleveland, Cuyahoga County, Ohio (Subject Property). The Subject Property is located approximately 1,200 feet north of Chester Avenue, 10 feet south of Hough Avenue, 125 feet west of East 90th Street, and 15 feet east of East 89th Street. According to information obtained from the Cuyahoga County Auditor's website, the Subject Property is composed of 1.25 total acres associated with seven (7) the following Permanent Parcel Numbers (PPNs): 119-09-014, 119-09-015, 119-09-016, 119-09-017, 119-09-018, 119-09-019, and 119-09-024.

1.1 Purpose

One of the purposes of conducting a Phase I ESA in accordance with the ASTM Practice E1527-21 and the All Appropriate Inquiries (AAI) Final Rule is to permit the User to satisfy one of the requirements to qualify for the Innocent Landowner, Contiguous Property Owner, or Bona Fide Prospective Purchaser limitations on Comprehensive Environmental Response, Compensation, and Liability Act (CERCLA) liability.

Partners understands that this Phase I ESA Report was completed in preparation of the Subject Property being submitted for Low Income Housing Tax Credit (LIHTC) funding by the Client. It is our understanding that there will be senior living apartments constructed at the Subject Property.

1.2 Objective

The goal of the Phase I ESA process is to identify environmental conditions at the Subject Property and present findings in a written report. A REC is defined by ASTM E1527-21 as follows:

1) "the presence of *hazardous substances* or *petroleum products* in, on, or at the *Subject Property* due to a *release* to the *environment*;
2) the likely presence of *hazardous substances* or *petroleum products* in, on, or at the *Subject Property* due to a *release* or likely *release* to the *environment*; or
3) the presence of *hazardous substances* or *petroleum products* in, on, or at the *Subject Property* under conditions that pose a *material threat* of a future *release* to the *environment*."

The ASTM E1527-21 standard indicates (Appendix X4) that Historical RECs (HRECs), Controlled RECs (CRECs), and *de minimis* conditions are defined differently from RECs.

An HREC is defined by ASTM E1527-21 as follows:

> *A previous release of hazardous substances or petroleum products affecting the Subject Property that has been addressed to the satisfaction of the applicable regulatory authority or authorities and meeting unrestricted use criteria established by the applicable regulatory authority or authorities without subjecting the Subject Property to any controls (for example, activity and use limitations or other property use limitations). A historical recognized environmental condition is not a recognized environmental condition.*

A CREC is defined by ASTM E1527-21 as follows:

> *A recognized environmental condition affecting the Subject Property that has been addressed to the satisfaction of the applicable regulatory authority or authorities with hazardous substances or petroleum products allowed to remain in place subject to implementation of required controls (for example, activity and use limitations or other property use limitations).*

Copyright © 2025, Partners

A *de minimis* condition is defined by ASTM E1527-21 as follows:

> *A condition related to a release that generally does not present a threat to human health or the environment and that generally would not be the subject of an enforcement action if brought to the attention of appropriate governmental agencies. A condition determined to be a de minimis condition is not a recognized environmental condition nor a controlled recognized environmental condition.*

Partners has considered the migration of hazardous substances and petroleum products in soil, groundwater, and vapor in the evaluation of potential RECs associated with this Subject Property.

1.3 Scope of Work

Partners conducted the Phase I ESA in general accordance with the United States Environmental Protection Agency (U.S. EPA), *Standard and Practices for All Appropriate Inquires (AAI), Final Rule (40 CFR Part 312)* and *ASTM Standard Practice for Environmental Site Assessments: Phase I Environmental Site Assessment Process (E1527-21), effective February 13, 2023.* Phase I ESA activities generally consisted of the following components, presented below with the dates those activities commenced:

ASTM E1527-21 Component	Date Activity Started
Retention of Partners to perform ASTM E1527-21 Phase I ESA;	March 14, 2025
Obtaining and reviewing federal, state, and local environmental databases;	March 14, 2025
Reviewing other reasonably ascertainable public records (historical and current) for the Subject Property and surrounding sites;	March 17, 2025
Conducting a site visit to observe and document existing conditions;	March 18, 2025
Interviewing knowledgeable people about current and past operations at the Subject Property;	April 2, 2025
Documentation of findings in this Phase I ESA Report; and	March 17, 2025
Declaration by Environmental Professional.	April 4, 2025

Exceptions to or deletions from these practices are described in **Section 1.4** of this report. In addition to ASTM standards, at the request of the Client, Partners had also included Ohio Housing Finance Agency (OHFA) considerations as described in the *Ohio Housing Finance Agency* (OHFA) *Environmental Review Standards for HOME Funded Projects* (OHFA Requirements), effective May 11, 2016, and the OHFA *2024-2025 Qualified Allocation Plan*. These non-scope items are detailed in **Section 8.0**.

1.4 Limitations to the ASTM Standard and Data Gaps

Limitations or exceptions to ASTM Standard E1527-21 and data gaps, as defined in the AAI Final Rule noted during the Phase I ESA are discussed below.

Based on a review of available resources and conditions observed during the site visit, the potential data gaps or limitations to ASTM Standard E1527-21 described below do not likely affect the ability to identify conditions indicative of releases or threatened releases of hazardous substances on, at, in, or to the Subject Property or would be likely to have a material impact on the conclusions of this report. The following

Copyright © 2025, Partners

limitations or deviations to the ASTM standard are not considered significant, as they do not substantially change the findings and conclusions of this report.

- Although available resources were reviewed, there are intervals over five (5) year periods when data were not available.
- The apparent uses of the Subject Property were identified to 1896, the date of the earliest historical resource that was reviewed and contained information as to the Subject Property's use. The use of the Subject Property as dwellings and store fronts in the 1896 Sanborn maps could not definitively be identified as first use. Topographic maps were reviewed back to 1901; however, Topographic maps do not generally provide information regarding property use. Although additional information sources listed in ASTM E1527-21 were not reviewed (other than as described in **Section 5.0**), it is not expected that any information reviewed prior to 1896 would substantially change the findings and conclusions of this report.
- The Client did not provide Partners with an environmental lien and/or activity use limitation (AUL) search for the Subject Property. Partners was not requested to obtain this item for the purposes of review. The Environmental Data Resources, Inc. (EDR) Regulatory Database report examined Federal and State databases for Engineering Controls (EC) and Institutional Controls (IC). The Subject Property was not found in either database. However, AULs might be recorded at the county or municipal level, which the regulatory database report may not capture. While no other resource reviewed as part of this Phase I ESA provided an indication that such information would change the conclusions of this report, the absence of this information may limit various protections provided under the AAI standard.

There were no exceptions and/or significant data gaps encountered during the performance of this Phase I ESA. As a result, they did not affect the ability of the Environmental Professional (EP) to identify a REC.

1.5 Non-Scope Considerations

Non-scope considerations may be present at a property that do not present potential CERCLA liability and are beyond the scope of ASTM Standard E1527-21. These may include but are not limited to items such as asbestos containing building materials, biological agents, cultural and historical resources, ecological resources, endangered species, health and safety, indoor air quality, industrial hygiene, lead-based paint, lead in drinking water, mold, radon, regulatory compliance, and wetlands.

Business Environmental Risk is defined by ASTM 1527-21 as follows:

> *A risk which can have a material environmental or environmentally-driven impact on the business associated with the current or planned use of commercial real estate, not necessarily related to those environmental issues required to be investigated in this practice. Consideration of BER issues may involve addressing one or more non-scope consideration, some of which are identified in Section 13 (of the Standard).*

The Client has not requested that any additional non-scope considerations or BERs be assessed as part of this Phase I ESA except for the OHFA considerations as specified in their *Environmental Review Standards for HOME Funded Projects*, effective May 11, 2016, and the *2023 Qualified Allocation Plan Technical Amendment*, approved September 21, 2022.

1.6 Reliance

The Phase I ESA Report has been prepared for the exclusive use of the Client and OHFA and may not be relied upon by any other party. The Client and OHFA may rely on this Phase I ESA subject to the terms and conditions of the contractual agreement between Partners and the Client for environmental consulting services relative to the Subject Property, and any limitations identified in this Phase I ESA.

Copyright © 2025, Partners

2.0 SUBJECT PROPERTY AND ADJOINING SITES DESCRIPTION

2.1 General Subject Property Location

The Subject Property is located on Hough Avenue between East 89th Street and East 90th Street in the City of Cleveland, Cuyahoga County, Ohio and is approximately 50 feet northwest of Amesbury Avenue and 950 feet southeast of East 85th Street. The Subject Property is located in an area developed primarily for residential and commercial uses. The location of the Subject Property is depicted on **Figure 1**

The Subject Property's current land use is designated "Residential Vacant Land", "Commercial Vacant Land", and "Residential Single-Family Platted Lot." A zoning map of the Subject Property and surrounding area obtained from the Cleveland City Planning Committee website indicates that the Subject Property is zoned "Urban Flex 3." The Subject Property information obtained from the Cuyahoga County Auditor's and Cleveland City Planning Committee's websites are included in **Appendix A**.

2.2 Land Title Records

The Subject Property is composed of Cuyahoga County parcels 119-09-014, 119-09-015, 119-09-016, 119-09-017, 119-09-018, 119-09-019, and 119-09-024, which consist of approximately 1.25 total acres. According to the Cuyahoga County Auditor's website, current parcel ownership is summarized in the table below:

PPN	Current Address	Current Owner
119-09-014	1765 East 89th Street	Chester Portal, LLC
119-09-015	East 89th Street	City of Cleveland LB85
119-09-016	8910 Hough Avenue	Chester Portal, LLC
119-09-017	Hough Avenue	City of Cleveland LB81
119-09-018	8920 Hough Avenue	City of Cleveland L/B 2007
119-09-019	8924 Hough Avenue	Chester Portal, LLC
119-09-024	1768 East 90th Street	City of Cleveland Land Reutilization Program

Parcel transfer data is provided in the parcel cards and available parcel information related to the Subject Property provided in **Appendix A**. Subject Property ownership information was not available prior to 1975.

The Client neither contracted with Partners to procure title, lien search and/or an AUL, nor did the Client provide these items to Partners as part of this Phase I ESA.

2.3 Subject Property Characteristics

Figure 2 depicts the features on the Subject Property. Photographs are included in **Appendix B**. The table below includes descriptions of the Subject Property features and characteristics.

Subject Property Feature/Characteristics	Description
Approximate Acres	1.25 Acres
Approximate Elevation	665 feet above the mean sea level (AMSL)

Copyright © 2025, Partners

Subject Property Feature/Characteristics	Description
Topographic Gradient(1)	North towards Lake Erie approximately 2.2 miles away.
Roads, Paths, and/or Rail	Access to the Subject Property is gained from East 89th Street and Hough Avenue by means of a concrete drive.
Water Supply System	City of Cleveland
Sanitary Disposal System	Northeast Ohio Regional Sewer District (NEORSD)
Industrial Wastewater System	Not Applicable
Stormwater Control System	Municipal
Electric Provider	First Energy
Natural Gas Provider	Dominion
Back-Up Power System	Not Applicable
Heating/Cooling System (including fuel source)	Not Applicable
Solid Waste Storage/Transport Provider	Not Applicable
Exterior	Undeveloped Land

(1) According to the East Cleveland, Ohio Quadrangle, USGS 7.5-Minute Topographic Map (**Figure 1**).

2.4 Current Uses of Subject Property

Currently, the Subject Property exists as undeveloped, vacant land.

2.5 Current Uses of Adjoining Sites and Surrounding Area

The following current uses of the adjoining sites were observed from the Subject Property or public rights-of-way. The surrounding area generally consists of residential developments with some commercial developments to the west. Current uses of adjoining sites and the surrounding areas are also depicted on **Figure 2**.

Adjoining Site	Owner/Operator	Description of Use
North	Various	Residential

Copyright © 2025, Partners

Adjoining Site	Owner/Operator	Description of Use
East	Various	C Town Food & Deli, Smitty's Seaway Barber Shop, Residential
South	Various	Residential
West	Various	Residential

3.0 USER PROVIDED INFORMATION

Where the term "User" appears in this report, it refers to the Client. To satisfy the intent of the ASTM E1527-21, inquiries were made with the User for information that will help identify the potential for a REC. Therefore, Partners provided the User with an *ASTM E1527-21 Questionnaire* (User Questionnaire). When completed, the User Questionnaire provides certain information and satisfies Section 6. User's Responsibilities of the ASTM E1527-21 Standard.

The User completed the User Questionnaire to assist in gathering information that may be material to identifying RECs at the Subject Property. The User provided the information in **Sections 3.1** through **3.7** by means of the User Questionnaire. Refer to **Appendix C** for a copy of the completed questionnaire.

3.1 Environmental Cleanup Liens

The User is not aware of environmental cleanup liens that have been filed or recorded for the Subject Property.

3.2 Activity and Land Use Limitations

The User is not aware of any activity or land use limitations in place on the Subject Property or that have been filed or recorded in a registry.

3.3 Specialized Knowledge or Experience

The User does not have any specialized knowledge or experience related to the Subject Property.

3.4 Relationship of Purchase Price to Fair Market Value

According to the User, the purchase price being paid for the Chester Portal LLC owned parcels will reasonably reflects the fair market value and parcels obtained from the Cuyahoga County Land Reutilization Corporation will be below fair market value per the City/County pricing policy.

3.5 Commonly Known or Reasonably Ascertainable Information

Based on Partners' February 2024 Phase I ESA, the User is aware that past uses of the Subject Property consisted of various former dry cleaners, oil and paint shops, a photo company, and other miscellaneous residential and commercial uses. The User is not aware of any specific chemicals currently present on the Subject Property, spills, or chemical releases or any environmental cleanups that have taken place on the Subject Property. A Phase II report prepared by August Mack in August 2024 and summarized in Section 6.3 of this report details chemicals that have impacted soils on the Subject Property.

Copyright © 2025, Partners

3.6 Presence of Contamination

The User is not aware of any obvious indicators that point to the presence or likely presence of contamination at the Subject Property, other than that presented in previous reports.

3.7 Other

The User did not provide any other information of environmental significance.

4.0 GEOLOGIC AND HYDROGEOLOGIC INFORMATION

Partners evaluated readily available information provided by the Ohio Department of Natural Resources (ODNR) website and other sources about geology, soil, groundwater, water wells, oil and gas wells, and abandoned mines in the general area of the Subject Property. Copies of geologic and hydrogeologic information are included in **Appendix D**. Site-specific information regarding the Subject Property is not available.

4.1 Geology

According to the *Bedrock Geologic Map of Ohio*, bedrock in the vicinity of the Subject Property consists of Devonian-age Columbus Limestone, including shale and siltstone with some sandstone. Additionally, the *Surficial Geology of the East Cleveland 30 x 60 Minute Quadrangle* figure depicts subsurface materials at the Subject Property as Wisconsinan-age sand, which includes minor amounts of disseminated gravel or thin lenses of silt or gravel, with an average thickness of 20 feet below ground surface (bgs); underlain by Wisconsin-age silt and clay and shale bedrock.

4.2 Soils

According to the United States Department of Agriculture's (USDA) Natural Resources Conservation Service Web Soil Survey, the Subject Property is underlain with the following soil type:

Soil Name	Soil Description	Permeability	Meets Hydric Criteria
Urban land[(1)]-Elnora Complex	Loamy Fine Sand	Moderately well drained	No

[(1)] Urban Land is characterized as areas in which more than 80 percent of the surface is covered by asphalt, concrete, buildings, and/or other manmade surfaces. Most areas are artificially drained by sewer systems and gutters.

4.3 Groundwater

The ODNR *Groundwater Resources Map of Cuyahoga County, Ohio* identifies the Subject Property in an area where sand and gravel deposits may yield less than 15 gallons per minute (GPM). Bedrock is water-bearing sand and gravel and exists just below the ground surface.

No information was available to quantitatively determine shallow groundwater flow direction at the Subject Property. However, shallow groundwater typically follows surface topography. According to the East Cleveland, Ohio Quadrangle, USGS 7.5-Minute Topographic Map, regional topography in the vicinity of the Subject Property slopes down to the north. Therefore, the inferred direction of groundwater flow is to the north.

4.4 Water Wells

According to the ODNR website, no water wells are located on the Subject Property. However, a total of 21 water wells are located within a one-half (0.5) mile radius of the Subject Property.

- A total of nine (9) groundwater monitoring wells have been abandoned or contain unknown status.

Copyright © 2025, Partners

- A total of three (3) groundwater monitoring wells are located at a hospital (9500 Euclid Avenue) located approximately 0.4 miles south of the Subject Property.
- A total of three (3) groundwater monitoring wells are located near townhomes (Chester Parkway between East 83rd Street and East 84th Street) located approximately 0.35 miles southwest of the Subject Property.
- A total of one (1) groundwater monitoring well is located at a community outreach center (8231 Hough Avenue) located approximately 0.25 miles northwest of the Subject Property.
- A total of five (5) groundwater monitoring wells are located at a shopping center (9300 Wade Park Avenue) located approximately 0.3 miles north of the Subject Property.

According to the ODNR Water Well Logs, subsurface material generally consists of sand from the surface to a depth of 15 feet below ground surface (bgs), underlain by clay and shale to a depth of 45 feet bgs (terminal depth of the deepest water well). Static water levels ranged from 4.6 to 19.5 feet below ground surface (bgs).

4.5 Oil and Gas Wells

According to the ODNR Oil and Gas Wells map, no oil or gas wells are located on the Subject Property or on the adjoining sites.

4.6 Mines

According to the ODNR Mines of Ohio map, no mines are located on or beneath the Subject Property or in the surrounding area.

5.0 HISTORICAL RECORDS REVIEW

Past uses of the Subject Property, adjoining sites, and the surrounding area were determined by reviewing 1) historical topographic maps dated between 1901 and 2019; 2) historical aerial photographs dated between 1938 and 2019; 3) historical Sanborn Fire Insurance (Sanborn) Maps dated 1896, 1903, 1913, 1951, 1952, 1970,and 1972; and 4) city directories dated back to 1930. Historical information reviewed was provided by EDR. The historical information is included in **Appendix E**.

5.1 Subject Property History

Based on the review of the aforementioned historical records, the following Subject Property history was obtained.

5.1.1 Topographic Maps

The 1901 topographic map depicts several structures along the northern and western boundaries of the Subject Property. By 1953, there is increased development at the Subject Property. It appears to remain unchanged through 2019.

5.1.2 Aerial Photographs

The 1938 aerial photograph depicts dense urban development at the Subject Property. By 1977, the buildings within the western portion of the Subject Property have been demolished, and it exists as undeveloped land. The Subject Property appears to remain relatively unchanged through 2019.

5.1.3 Sanborn Maps

The 1896 Sanborn map showed five (5) dwellings along the eastern and western boundaries of the Subject Property. There was one (1) store located along the northern boundary of the Subject Property. By 1913, residential and commercial development increased with a total of five (5) stores along the northern

Copyright © 2025, Partners

boundary of the Subject Property. The 1951 Sanborn map showed increased commercial development: an automotive repair shop in the eastern central portion and an oil and paints store in the northwestern portion of the Subject Property. By 1970, the gas station was no longer present, but the rest of the Subject Property remained relatively unchanged through 1972.

5.1.4 City Directories

Subject Property addresses include Hough Avenue (8900 to 8928 [even]), East 89th Street (1751,1755, 1761, 1765, 1767), and East 90th Street (1768) with numerous previous retail occupants in each unit. Pertinent historical tenants are summarized below:

Address	Occupant	Year(s)
8900 Hough Avenue	Harold Baker Grocery; Benjamin Sherwin Grocery; Checkers Cleaners; Roger's Corner	1930; 1941; 1951 to 1961; 1970 to 1974
8904 Hough Avenue	Aaron Cohn Clothes Cleaners; Unity Dry Cleaning & Tailoring	1930; 1974
8918 Hough Avenue	Abraham Congress Clothes Cleaner; Seaway Barber Shop	1941 to 1961; 1970
8928 Hough Avenue	Lawrence Studio Photographs Company; Flemming Photo Company; Hough House of Beauty	1930; 1941 to 1955; 1970

No notable occupants are listed for 8902, 8906, 8908, 8908, 8910, 8912, 8914, 8916, 8920, 8922, 8924, and 8926 Hough Avenue; 1768 East 90th Street; or 1751, 1755, 1761, 1765, and 1767 East 89th Street.

5.2 Adjoining and Surrounding Site History

Based on the review of the aforementioned historical records, the following history of the adjoining sites was obtained.

5.2.1 Topographic Maps

The 1901 topographic map depicts a generally urban area with two roads adjoining the Subject Property to the north (present-day Hough Avenue) and west (present-day East 89th Street). Residential development surrounds the Subject Property, and present-day Dain Brook is located approximately 0.25 miles to the east. By 1953, surrounding development has increased, with Hough School adjoining the Subject Property to the north across Hough Avenue. Orr School is noted approximately 0.25 miles to the southeast in 1963. The area appears to remain relatively unchanged through 2019.

5.2.2 Aerial Photographs

The 1938 aerial photograph depicts two (2) roads adjoining the Subject Property to the north (present-day Hough Avenue) and west (present-day East 89th Street). Residential development surrounds the Subject Property with Hough School adjoining the Subject Property to the north across Hough Avenue. By 1977, the school has been replaced with a high-rise apartment building and parking lot. Additionally, the residential development that adjoins the Subject Property to the northwest across the intersection of Hough

Copyright © 2025, Partners

Avenue and East 89th Street has been demolished. It has been replaced by the Cleveland Thurgood Marshall Recreation Center, two (2) baseball fields, and walking paths. Little change is noted through 2019.

5.2.3 Sanborn Fire Insurance Maps

In 1896, the adjoining and surrounding sites were depicted as mainly residential development with adjoining roads to the north (present-day Hough Avenue), east (present-day East 90th Street), and west (present-day East 89th Street). Hough School and a chapel adjoined the Subject Property to the north across Hough Avenue. By 1903, additional commercial developments appeared to the north, northeast, and west of the Subject Property. There was an increase in residential development in 1913. By 1951, a filling station with three (3) gasoline USTs was noted in the eastern adjoining site until at least 1952. Furthermore, a filling station with three (3) USTs was depicted in the western adjoining site between at least 1951 and 1972. Commercial development continued to increase along Hough Avenue through 1972 as florists, dry cleaners, salons, restaurants, and other stores became established.

5.2.4 City Directories

The city directories indicate that adjoining sites consisted of several commercial and residential uses. Of these, the notable tenants are summarized below.

Location	Address	Occupant	Year(s)
Eastern Adjoining	8930 Hough Avenue	Erdman G. Behnke Grocery; Gonzalez Texaco Service Station	1930 1961
Eastern Adjoining	8932 Hough Avenue	Gonzalez Texaco Service Station; H & L Texaco Service Station; Hall Franklin Filling Station; Arthur L. Gerfen Filling Station	1961 1955 1951 1941
Northern Adjoining	8915 Hough Avenue	Hough School	1930 to 1974

6.0 RECORDS REVIEW

6.1 Regulatory Database Records

Records reviewed during the Phase I ESA include databases maintained by federal, tribal, and state agencies. Partners contracted EDR to conduct a database search in accordance with ASTM Standard E1527-21 and the AAI Final Rule. In preparing this Phase I ESA report, Partners relied upon the results of the database search provided by EDR. The conclusions can only be as accurate as the information provided by EDR and Partners cannot be held liable for inaccurate or incomplete information provided by EDR. The purpose of the database search was to obtain for review the records that would help identify RECs in connection with the Subject Property and the surrounding sites.

The following is a summary of our review and evaluation of the sites identified in the EDR report. All the statements in **Sections 6.1.1** through **6.1.3** are based on the EDR report. A copy of the EDR report is provided in **Appendix F**.

Copyright © 2025, Partners

6.1.1 Subject Property

There are two (2) records identified for the Subject Property in the listed regulatory databases, for which two (2) records are listed in the EDR proprietary databases. There are no records that indicate an unresolved regulatory issue. The identified records are further described below:

- **Unity Dry Cleaning & Tailoring, 8904 Hough Avenue:** The northwest portion of the Subject Property is identified in the EDR Historic Cleaner database as a dry cleaner and tailoring store in 1974. No other useful information is provided in the database.
- **Goldsmith Benj Laundry, 8918 Hough Avenue:** The northern central portion of the Subject Property is identified in the EDR Historic Cleaner database as a laundromat in 1935. No other useful information is provided in this database.

6.1.2 Adjoining and Surrounding Sites

There were 64 records for other sites identified in the listed regulatory databases, for which 17 records were listed in the EDR proprietary databases. These sites were reviewed based on their distance to the Subject Property, the inferred direction of groundwater flow to the Subject Property and regulatory status. Based on the information reviewed in **Section 4.0**, the first encountered groundwater at the Subject Property likely flows to the north. Therefore, sites located hydraulically upgradient in the inferred direction of groundwater flow are more likely to adversely impact the Subject Property.

Based on this review of all listed records, 10 sites were identified to have the potential to adversely impact the Subject Property's environmental condition. These adjoining and/or surrounding sites are further described below.

- **Gonzalez Texaco Service Station, 8932 Hough Avenue:** This facility adjoins the Subject Property to the east, and it is identified in the EDR Historic Automotive database as a filling station between 1951 and 1961. It operated under the name Hall Franklin in 1951, H & L Texaco Station in 1955, and Gonzalez Texaco Service Station in 1961. No other useful information is provided in this database. Due to the location adjoining the Subject Property and the site being hydraulically up-gradient, it is possible that this site has adversely impacted the Subject Property.
- **Ashford Union Service Station, 8812 Hough Avenue:** This facility is approximately 65 feet west of the Subject Property which is hydraulically up-gradient in the inferred direction of groundwater flow from the Subject Property. This facility is listed under the EDR Historic Automotive database from 1951 to 1974 under various names (Davis Hi-Speed Service Station, Pure Gasoline Station, Davis Pure Oil Service Station, Ashford Pure Oil Service, Ashford Union-76 Service). No other useful information is given in the database. Due to the location adjoining the Subject Property and the site being hydraulically up-gradient, it is possible that this site has adversely impacted the Subject Property.
- **Community Circle Two, 8925 Hough Avenue:** This facility is located approximately 95 feet north of the Subject Property, which is hydraulically down-gradient in the inferred direction of groundwater flow from the Subject Property. It is identified in the Leaking Underground Storage Tank (LUST) and Archive Underground Storage Tank (UST) databases for a non-regulated UST. In August 1999, a release (180008884-N00001) occurred. This site is also listed in the Asbestos and Lead databases; however, this was only to document demolition work. No other useful information was given for this site. Due to the separation distance and the site being hydraulically down-gradient in the inferred direction of groundwater flow from the Subject Property, it is unlikely that this site could adversely impact the Subject Property.
- **New Hub Dry Cleaner Company, 9020 Hough Avenue:** This facility is approximately 120 feet to the east of the Subject Property which is hydraulically down-gradient in the inferred direction of groundwater flow. This facility is listed under the EDR Historic Cleaner database in 1986 and 1987. No other useful information is provided in this database. Due to the separation distance and location down-gradient to the Subject Property, it is unlikely that this site adversely impacted the Subject Property.

Copyright © 2025, Partners

- **De Luxe Odorless Cleaners, 8714 Hough Avenue:** This facility is approximately 165 feet west of the Subject Property which is hydraulically cross-gradient in the inferred direction of groundwater flow from the Subject Property. It is listed under the EDR Historic Cleaner database in 1951. No other useful information is provided in this database. Due to the separation distance and location cross-gradient to the Subject Property, it is unlikely that this site adversely impacted the Subject Property.
- **Yee Lim Laundry, 8713 Hough Avenue:** This facility is approximately 210 feet northwest of the Subject Property which is hydraulically cross-gradient in the inferred direction of groundwater flow from the Subject Property. It is listed under the EDR Historic Cleaner database in 1935. No other useful information is provided in this database. Due to the separation distance and location cross-gradient to the Subject Property, it is unlikely that this site adversely impacted the Subject Property.
- **Bokey Laundry, 9201 Hough Avenue:** This facility is approximately 325 feet northeast of the Subject Property which is hydraulically down-gradient in the inferred direction of groundwater flow from the Subject Property. It is listed under the EDR Historic Cleaner database in 1955 (Bokay Laundry) and 1961 (J & S Half Hour Laundry). No other useful information is provided in this database. Due to the separation distance and location down-gradient to the Subject Property, it is unlikely that this site adversely impacted the Subject Property.
- **Royal Cleaners, 9221, Hough Avenue: T**his facility is approximately 415 feet northeast of the Subject Property which is hydraulically down-gradient in the inferred direction of groundwater flow from the Subject Property. It is listed under the EDR Historic Cleaner database in 1935 (Israel Chait) and 1951 (Royal Cleaners). No other useful information is provided in this database. Due to the separation distance and location down-gradient to the Subject Property, it is unlikely that this site adversely impacted the Subject Property.
- **Alex Ranen Dry Cleaner, 1765 East 93rd Street:** This facility is approximately 495 feet east of the Subject Property which is hydraulically cross-gradient in the inferred direction of groundwater flow from the Subject Property. It is listed under the EDR Historic Cleaner database in 1935 (Alex Ranen) and 1951 (Max Simon). No other useful information is provided in this database. Due to the separation distance and location cross-gradient to the Subject Property, it is unlikely that this site adversely impacted the Subject Property.
- **Troy B. Thacker Dry Cleaner, 1738 Crawford Road:** This facility is approximately 585 feet north of the Subject Property which is hydraulically down-gradient in the inferred direction of groundwater flow from the Subject Property. It is listed under the EDR Historic Cleaner database in 1935. No other useful information is provided in this database. Due to the separation distance and location down-gradient to the Subject Property, it is unlikely that this site adversely impacted the Subject Property.

6.1.3 Orphan Sites

Orphan sites are listed in one (1) or more of the federal, tribal, state, or local databases that have not been mapped due to an inadequate address. A total of three (3) orphan sites are identified in the database report. Partners verified the addresses of the orphan sites and determined they are located outside the ASTM standard search distances and are unlikely to have adversely impacted the Subject Property.

6.2 Regulatory Records Requests

Partners has contacted multiple federal, state, and local agencies to obtain information regarding the Subject Property and relevant adjoining properties, as deemed appropriate. See **Sections 8.1.1** through **8.1.8** for a summary of each agency contacted. Copies of the requests and, when applicable, the responses and any provided files, are included in **Appendix H**.

6.3 Previous Reports

The Client provided the following previous environmental reports, which are included in **Appendix G**:

Copyright © 2025, Partners

Phase I Environmental Site Assessment Report, Three Parcels of Undeveloped Land, 8910 & 8924 Hough Avenue and 1765 East 89th Street, Cleveland Ohio 44106, prepared by Nova Group and dated April 26, 2023.

The following RECs were identified during the Phase I ESA conducted by the Nova Group (Nova):

- *"Based on review of historical resources, the Subject Property was developed with commercial buildings from at least 1913 through the 1970s. Fromer commercial occupants included dry cleaners, a grocery store, a photo shop, salons/barber shops, hardware store, cafes/delis, shoe repair and a church. Aforementioned dry cleaners operated at 8900 Hough Avenue in 1951 under the name Checker Cleaners and at 8904 Hough Avenue in 1971. The 8900 Hough Avenue and 8904 Hough Avenue addresses are not listed in city directories subsequent to 1951 and 1976, respectively. References dry cleaners were located on the northwest Subject Property parcel. In addition, a photo shop operated at 8928 Hough Avenue from at least 1932 through 1951. Dry cleaning operations typically involve the use of hazardous substances and generation of hazardous wastes, characteristics of which when released to the subsurface in their pure form, can leave no visible trace of releases or spills. Furthermore, dry cleaning operations are of potential environmental concern due to the potential for undetected/unreported releases in conjunction with dry cleaning activities and the environmental persistence of dry-cleaning chemicals. Photo processing operations also typically involve the use, storage and potential release of hazardous substances related to printing and photo development operations and equipment. Given the absence of determining information regarding the use/disposal of hazardous substances and/or petroleum products, historical use of the Subject Property represents a REC in connection with the Subject Property.*
- *Based on review of the information discussed above, dry cleaners and gasoline fueling/service stations historically operated on adjoining land. Specifically, a former auto filling station operated on adjoining land east from circa 1929 to 1961, a former auto filling station operated on adjoining land west from circa 1932 to 1972, and two former dry cleaners operated on adjoining land east/central (adjoining parcel between the northwest and northeast Subject Property parcels) from at least the late 1930s through the early 1940s. No additional municipal, regulatory or interview information was available regarding these former facilities. Given that referenced facility likely used/generated hazardous substances and/or petroleum products prior to current RCRA regulations and/or local/state oversight, historical use of adjoining land by dry cleaners and gasoline fueling/service stations represents a REC in connection with the Subject Property."*

OHFA and HUD Compliant Phase I Environmental Site Assessment for Hough Senior Independent Living at Hough Avenue between East 89th Street and East 90th Street, Cleveland, Ohio 44106, prepared by Partners and dated February 14, 2024.

Phase I ESA has revealed no evidence of HRECs, CRECs, OCCs in connection with the Subject Property. The following RECs were identified:

- **REC-1: Various Former Commercial Operations, 8900, 8904, 8918, and 8928 Hough Avenue (Subject Property):** A historical dry cleaner, Checker Cleaners, was listed in the city directories from 1951 through 1961 at 8900 Hough Avenue. The EDR database report and city directories listed Aaron Cohn Clothing Cleaners at 8904 Hough Avenue in 1930, as well as Unity Dry Cleaning and Tailoring later in 1974. According to Sanborn maps, this portion of the Subject Property was also operated as an oil and paint store in the 1950s. Additionally, another dry cleaning and laundry operation was listed in the EDR database under Benjamin Goldsmith and addressed at the former Subject Property address of 8918 Hough Avenue in 1935. City directories similarly listed various other cleaners from 1941 through 1961. According to city directories, a photography business, most frequently referred to as Fleming Photo Company, was located on the Subject Property at 8928 Hough Avenue from at least 1930 through 1955. Based on Partners' experience with these types of facilities and their past use of hazardous chemicals, it is possible that these former dry cleaning and other select operations along Hough Avenue could have adversely impacted the Subject Property.
- **REC-2: Former Retail Filling Station with Three (3) USTs, 8930-8940 Hough Avenue (Eastern Adjoining Property):** The eastern adjoining property was identified as Gonzalez Texaco Service

Copyright © 2025, Partners

Station in the EDR Historic Automotive database from 1951 through 1961, and in city directories under various names from 1941 through 1961. On the Sanborn Fire Insurance maps, it is also depicted in 1951 and 1952, with notation of an associated storefront and three (3) underground storage tanks (USTs). No other information regarding the status of these USTs was provided in any of the available sources. Based on Partners experience with these types of facilities, it is possible that the related petroleum substances could have adversely impacted the Subject Property.

- **REC-3: Former Retail Filling Station, 8812 Hough Avenue (Eastern Adjoining Site)**: The eastern adjacent site was identified in the EDR Historic Automotive database as Ashford Union Service Station/ 76 Service Station from 1951 through 1974. The Sanborn maps show its presence from 1951 through 1972, along with three (3) USTs. No other information regarding the status of these USTs was provided in any of the available sources. Based on Partners experience with these types of facilities, it is possible that the related petroleum substances could have adversely impacted the Subject Property. Based on the findings and conclusions of this prior Phase I ESA, no further investigation was recommended for the Subject Property. However, to meet OHFA specifications, a Pre-Renovation Asbestos Survey and Lead-Based Paint Inspection were recommended.

Based on the findings and conclusions of this Phase I ESA, Partners recommended a Limited Phase II Investigation to determine if the above-listed RECs have adversely impacted the Subject Property. It was also noted that all new construction will require a radon mitigation system.

Limited Subsurface Investigation, Hough Avenue between East 89th Street and East 90th Street, Cleveland, Ohio 44106, prepared by August Mack Environmental and dated August 19, 2024.

In order to assess the RECs identified in Partners' February 2024 Phase I ESA, August Mack installed four (4) soil borings to 20 feet below grade. One (1) soil sample from each boring was submitted for analysis of VOCs, PAHs, and RCRA Metals. All four (4) soil borings were then converted into one (1)-inch temporary monitoring wells and sampled for the same chemicals of concern as the soils. Benzo(a)pyrene and arsenic were detected in one (1) soil sample on the east side of the Subject Property in exceedance of the Residential Land Use standard. While not noted in August Mack's report, the soil exceedance of arsenic (15.6 mg/kg) while above the Residential Land Use standard (14 mg/kg) is below the Cuyahoga County background level (24 mg/kg). Therefore, this is not considered a concern.

Several VOCs, PAHs, and metals, were detected in the groundwater sample from the easternmost location on the Subject Property. Of those detected the following were in exceedance of the VAP Unrestricted Potable Use Standard (UPUS): benzo(a)anthracene, benzo(a)pyrene, 1-methylnaphthalene, naphthalene, and barium. August Mack's report compared groundwater results to the UPUS only, which does not apply since the Subject Property is located within the City of Cleveland Urban Setting Designation (USD). When compared to the USEPA Residential and Commercial Vapor Intrusion Screening Levels (VISL), one sample of ethylbenzene (0.108 mg/l) exceeds the Residential VISL standard (0.07 mg/l). The conclusion of August Mack's report was contaminated soil should be removed during construction.

7.0 SUBJECT PROPERTY AND ADJOINING SITE RECONNAISSANCE

Ms. Emily Loxley of Partners conducted a reconnaissance of the Subject Property on March 18, 2025 to observe and document existing conditions in accordance with the requirements of ASTM E1527-21 and the AAI Final Rule. The weather conditions at the time of the inspection included clear, sunny skies and temperatures in the 40s (degrees Fahrenheit). Photographs are included in **Appendix B**.

7.1 Subject Property Reconnaissance

Observations made during the reconnaissance were directed at the use, treatment, storage, disposal, or generation of hazardous substances and petroleum products with the potential to adversely impact the Subject Property. An inspection was made for the following: aboveground storage tanks (ASTs); USTs; drums and other containers; electrical or hydraulic equipment likely to contain polychlorinated biphenyls (PCBs); pits, ponds, or lagoons; stained soils or pavement; stressed vegetation; depressions or mounds which could indicate past burial or disposal activities; wastewater; wells or septic systems; and odors. For

Copyright © 2025, Partners

any buildings present, observations were made regarding the means of heating and cooling, including the following: fuel sources; stains or corrosion on walls, floors, and ceilings; and the presence of floor drains.

7.1.1 Underground Storage Tanks

Partners did not observe apparent locations of current and/or former underground storage tanks (USTs).

7.1.2 Aboveground Storage Tanks

Partners did not observe apparent locations of current and/or former aboveground storage tanks (ASTs).

7.1.3 Storage Drums and Containers

Partners did not observe visual evidence of storage drums or containers.

7.1.4 Stained Surfaces, Corrosion, Pooled Liquids, or Stressed Vegetation

Partners did not identify stained surfaces, corrosion, pooled liquids, or stressed vegetation.

7.1.5 Strong, Pungent, or Noxious Odors

Partners did not identify strong, pungent, or noxious odors emanating from the Subject Property.

7.1.6 Polychlorinated Biphenyls

Partners observed the following potential polychlorinated biphenyl (PCB)-containing equipment:

- A total of three (3) pole-mounted electrical transformers were observed on electrical poles at the corner of Hough Avenue and East 89th Street. The electrical transformers were observed to be in good condition with no evidence of a release (leakage and staining). The electrical transformers were not labeled as to the PCB content. Due to the unknown age of the transformers, the dielectric fluids in the transformers may contain PCBs.
- A total of one (1) pole-mounted electrical transformer was observed on an electrical pole along the southern central boundary of the Subject Property. The electrical transformer was observed to be in good condition with no evidence of a release (leakage and staining). The electrical transformer was not labeled as to the PCB content. Due to the unknown age of the transformers, the dielectric fluid in the transformer may contain PCBs.

7.1.7 Solid Waste Disposal, Fill Material, Mounds, or Depressions

Partners did not identify apparent fill material, mounds, or depressions.

The following solid waste disposal activities were observed:

- Miscellaneous trash and debris were observed in the southeastern portion of the Subject Property.

7.1.8 Pits, Ponds, or Lagoons

Partners did not identify apparent pits, ponds, or lagoons.

7.1.9 Wastewater Discharge or Treatment, Floor Drains, Sumps, Septic Systems, or Wells

Partners did not observe apparent wastewater discharge or treatment, floor drains, sumps, septic systems, or wells.

Copyright © 2025, Partners

7.1.10 Other Observations

Partners did not identify any other notable observations during Subject Property reconnaissance.

7.2 Adjoining Sites and Surrounding Area

Current uses of the adjoining sites and surrounding area were observed from the Subject Property or public rights-of-way. The following are observations of the current uses of adjoining sites and the surrounding area, which are depicted on **Figure 2**.

Adjoining Site	Owner/Operator	Description of Use
North	Various	Residential
East	Various	C Town Food & Deli, Smitty's Seaway Barber Shop, Residential
South	Various	Residential
West	Various	Residential

Observations made of the adjoining sites and surrounding area during the site visit were directed at the use, treatment, storage, disposal, or generation of hazardous substances or petroleum products on adjoining sites or surrounding area with the potential to adversely impact the Subject Property. Observations of the adjoining sites and surrounding area were made from the Subject Property or from public rights-of-way. Observations were made for the following: ASTs; USTs; drums and containers; electrical or hydraulic equipment likely to contain PCBs; pits, ponds or lagoons; stained soils or pavement; stressed vegetation and depressions or mounds which could indicate past burial or disposal activities; wastewater; wells or septic systems; and odors.

Partners did not observe visual evidence of environmental concerns at the adjoining or surrounding sites.

8.0 OHFA CONSIDERATIONS

In addition to the observations made in accordance with ASTM E 1527-21 and AAI Final Rule, Partners conducted a preliminary review of environmental conditions, which, according to the OHFA, may pose a threat to the health and safety of proposed residents of the sites. Partners' evaluation of OHFA considerations is limited to information that was obtained from sources typically utilized in the completion of a Phase I ESA under the ASTM E 1527-21 standard, and no physical testing or laboratory analysis was completed. Supporting documentation for the OHFA considerations, including associated maps, the OHFA letter of reliance, and certificate of liability insurance is included in **Appendix H**.

8.1 Legal Regulatory Review

8.1.1 Fire Department

On March 17, 2025, Partners submitted an OHFA form letter via online portal to the City of Cleveland Fire Department (CCFD) to obtain information pertaining to the Subject Property and surrounding sites. The CCFD responded on March 18, 2025, stating that they do no records on file of environmental significance for the Subject Property and/or the adjoining and surrounding sites.

Copyright © 2025, Partners

8.1.2 Health Department

On March 17, 2025, Partners submitted an OHFA form letter via online portal to the City of Cleveland Department of Public Health (CDPH) to obtain information pertaining to the Subject Property and surrounding sites. The CDPH responded on March 20, 2025, stating that they do no records on file of environmental significance for the Subject Property and/or the adjoining and surrounding sites.

8.1.3 Building Department

On March 17, 2025, Partners submitted an OHFA form letter via email to the City of Cleveland Department of Building and Housing (CDBH) to obtain information pertaining to the Subject Property and surrounding sites. The CDBH has not responded to Partners' request, and follow-up email on March 24, 2025, for information at this time. If any records become available within 20 days of this report being submitted, Partners will review the available documents and issue an addendum only if there are any relevant changes to our findings and conclusions.

8.1.4 Police Department

On March 17, 2025, Partners submitted an OHFA form letter via online portal to the City of Cleveland Police Department (CCPD) to obtain information pertaining to the Subject Property and surrounding sites. The CCPD has not responded to Partners' request, and follow-up request on March 24, 2025, for information at this time. If any records become available within 20 days of this report being submitted, Partners will review the available documents and issue an addendum only if there are any relevant changes to our findings and conclusions.

8.1.5 Public School District

On March 17, 2025, Partners submitted an OHFA form letter to the Cleveland Metropolitan School District (CMSD) to obtain information pertaining to the Subject Property and surrounding sites. The Public Record Requests Department responded via email on March 18, 2025. They stated that "CMSD is an open choice school system; therefore, there are no 'assigned' neighborhood schools. However, students living in that area would be closest to Daniel E. Morgan (PreK-8), Mary B. Martin (PreK-8), Mary M. Bethune (PreK-8), Wade Park (PreK-8), John Hay campus (high school), and Cleveland School of the Arts (high school)." Additionally, there is no concern regarding absorbing an influx of students as they stated that the school district has "sufficient capacity." The CMSD transportation policy states that "students living less than one (1) mile from the school will walk while students living more than one (1) mile will ride a bus or be given an RTA [Rapid Transit Authority] pass (grade dependent)." The school district's primary schools offer pre-school, but the district does not offer adult education within its facilities. For additional information, Partners was directed to the CMSD website; the district "serves more than 36,000 students in approximately 100 locations. [Its] schools cover the entire spectrum of learning and offer a variety of extracurricular and community activities."

8.1.6 Local Emergency Planning Committee

Partners contacted the Cuyahoga County Local Emergency Planning Committee (LEPC) on March 17, 2025 to obtain information. No response was received by Partners from the LEPC online request submission and March 24, 2025, follow-up request. The LEPC has not responded to Partners' request for information at this time. If the records become available within 20 days of this report being submitted, then Partners will review the available documents and issue an addendum *only if* there are any relevant changes to our findings and conclusions.

8.1.7 State Regulatory Agency

Partners contacted the Ohio EPA on March 17, 2025, to obtain information. No response was received by Partners from the EPA online request submission/email and March 24, 2025 follow-up email. The Ohio EPA has not responded to Partners' request for information at this time. If the records become available

Copyright © 2025, Partners

within 20 days of this report being submitted, then Partners will review the available documents and issue an addendum *only if* there are any relevant changes to our findings and conclusions.

Additionally, Partners searched for the Subject Property on the Ohio EPA eDocuments website. No files related to the Subject Property were provided.

8.1.8 Bureau of Underground Storage Tank Regulations

Partners conducted a file review of documents provided by the Bureau of Underground Storage Tank Regulations (BUSTR) on March 18, 2025, to obtain information. The BUSTR had the no records on file of environmental significance for the Subject Property and/or the adjoining and surrounding sites.

8.2 Observations for Structures Undergoing Demolition and/or Rehabilitation

8.2.1 Asbestos Containing Materials

The Subject Property is vacant with no structures or improvements; therefore, a pre-demolition/renovation asbestos containing materials (ACM) inspection to identify and quantify all ACM that might be disturbed during any renovation or demolition work is not applicable.

8.2.2 Lead Based Paint

The Subject Property is vacant with no structures or improvements; therefore, a pre-demolition/renovation lead-based paint inspection to identify and quantify all lead-based paint materials that might be disturbed during any renovation or demolition work is not applicable.

8.2.3 Lead in Drinking Water

The Subject Property is vacant with no structures or improvements; therefore, there is not a concern over lead in drinking water. However, the water treatment process for the region will be described for future reference. Drinking water in the surrounding area is supplied by the City of Cleveland, which draws from four (4) intake sources offshore in Lake Erie's Central Basin. Raw water is treated and tested at an on-site Ohio EPA certified lab before distribution to public consumers. According to the City of Cleveland Water Department website, the drinking water does not have high levels of naturally occurring lead and the water is treated to prevent corroded lead from piping and soldering from entering the water flow. The City of Cleveland follows all EPA mandates to treat and test water to prevent lead from entering public drinking water systems. Drinking water for the Subject Property is not acquired from a sole source aquifer or located within a protected drinking water source area. Therefore, drinking water sampling and lab testing for lead in drinking water are not required.

8.2.4 Histoplasmosis

The presence of birds or bats was not apparent during the Subject Property reconnaissance conducted on March 18, 2025. While there were several large trees seen at the Subject Property, no birds, bats, or evidence of these animals (nests, etc.) were observed. If redevelopment takes place between April 1 and September 30, Indiana Bat activity should be verified and tree removal restrictions may apply.

8.2.5 Mold

The Subject Property is currently vacant land with no structures; therefore, a mold assessment is not applicable.

8.2.6 Radon

According to the Ohio EPA Map of Radon Zones, the Subject Property is located in Zone 2. In this zone, indoor radon can range between two (2) to four (4) picocuries per liter of air (pCi/L). The EPA recommends

Copyright © 2025, Partners

action if the radon level is four (4) pCi/L (picocuries per liter) or more. A copy of the map is included in **Appendix H.**

In accordance with the Ohio Housing Trust Funds (OHTF) Radon Policy, all new construction will require a radon mitigation system. If the current Subject Property buildings remain, a radon mitigation system within the buildings would be necessary.

8.2.7 Historic Preservation

The Subject Property is currently vacant land with no structures. According to the Ohio Historic Preservation Office (OHPO) National Register website, the Subject Property is not a registered historical site; however, a portion of the Subject Property is included in the National Register of Historic Places polygon. This does not appear to affect the Subject Property due to the lack of structures. No known historic sites adjoin the Subject Property. The associated map is included in **Appendix H**.

8.3 Geologic, Hydrogeologic, and Natural Observations

8.3.1 Floodplain

Partners reviewed the National Flood Insurance Program, Flood Insurance Rate Map, for the Subject Property and surrounding area. The Subject Property is mapped as Zone X, which is defined as an area of minimal flood hazard. A copy of the floodplain map is included in **Appendix H**.

8.3.2 Wetlands

Partners reviewed the National Wetlands Inventory (NWI) map obtained from the U.S. Fish and Wildlife Service (USFWS) Wetlands website. According to the NWI map, no wetlands are identified on the Subject Property. A copy of the NWI Map is included in **Appendix H**.

According to the USDA's Natural Resources Conservation Service Web Soil Survey, the Subject Property is underlain with soil classified by the USDA as Urban land(1)-Enora Complex silty clay loam, two (2) to six (6) percent slopes (CtA), which is listed to not be a hydric soil.

8.3.3 Wild and Scenic Rivers

According to the National Wild and Scenic Rivers System website, no applicable rivers are located on or near the Subject Property. The associated map is included in **Appendix H**.

8.3.4 Coastal Barrier Resources

According to the USFWS Coastal Barrier Resources System Mapper website, the Subject Property is not located within a designated coastal barrier resources area. The associated map is included in **Appendix H**.

8.3.5 Coastal Zone Management

According to the ODNR Office of Coastal Management website, the Subject Property is not located within a designated coastal management area. The Ohio Coastal Atlas Map is included in **Appendix H**.

8.3.6 Sole Source Aquifer

According to the USEPA's Sole Source Aquifer website for Region 5, the Subject Property is not located in a sole source aquifer. The Sole Source Aquifer Map is included in **Appendix H**.

Copyright © 2025, Partners

8.3.7 Safe Drinking Water

According to the Cleveland Water 2023 Water Quality Report, the city of Cleveland ensures safe drinking water for the community. Cleveland water uses a conventional treatment process to ensure drinking water meets federal and state requirements. This process turns water into clean and safe drinking water by coagulation, flocculation, sedimentation, filtration, disinfection, and finishing to remove dirt, bacteria, and viruses. The city of Cleveland complies with the US EPA drinking water standards and the federal Safe Drinking Water Act.

8.3.8 Soil Suitability

Soils on the property consist of Urban land complex soils, which are nearly level silty-clay loams that are poorly drained. This soil does not meet hydric criteria and no wetlands were mapped via USFWS or observed during site reconnaissance. Storm water runoff is managed by a municipal system. Further geologic information is included in **Section 4.0**.

8.3.9 Farmland Protection Area

According to the American Farmland Trust Protected Agricultural Lands Database, no protected agricultural areas are located in the vicinity of the Subject Property. Additionally, due to the historic residential land use and urban setting of the Subject Property, farmland protection considerations are not applicable. The Farmland Protection Area Map is included in **Appendix H**.

8.3.10 Endangered Species

According to the USFWS Critical Habitat Mapper, the Subject Property is not located in or within the vicinity of any registered critical habitats. A copy of the Critical Habitats map is included in **Appendix H**.

According to the ODNR State Listed Wildlife Species by County website, three (3) endangered species are listed in Cuyahoga County including the Upland Sandpiper, Lake Sturgeon, and Smooth Green Snake. No natural surface water bodies were present at the Subject Property, so the Lake Sturgeon could not be present. No evidence of habitats for the Upland Sandpiper and Smooth Green Snake was noted during Subject Property reconnaissance. A copy of the species informational pages is also included in **Appendix H**.

8.4 Manmade Hazards

8.4.1 Aboveground Storage Tanks

Partners did not observe visual evidence of current or former ASTs on the Subject Property or surrounding sites during the Subject Property reconnaissance.

8.4.2 Underground Storage Tanks

Partners did not observe visual evidence of current or former USTs on the Subject Property or surrounding sites during the Subject Property reconnaissance. Based on historical records, orphan UST may be present on the eastern adjoining site. The eastern and western adjoining sites formerly operated as retail filling stations.

8.4.3 Electromagnetic Fields

Overhead electric distribution lines along various public rights-of-way provide service to the Subject Property and surrounding areas. Other than electrical lines, three (3) pole-mounted transformers in the northwest corner of the Subject Property, and one (1) pad-mounted transformer along the southern central boundary of the Subject Property, no high voltage electrical transmission lines were observed during the Subject Property reconnaissance.

Copyright © 2025, Partners

8.4.4 High Pressure Buried Gas Lines or Liquid Petroleum Transportation Pipelines or Explosion Hazards

According to the East Cleveland, Ohio Quadrangle, USGS 7.5-Minute Topographic Map, no pipelines are depicted on or in the vicinity of the Subject Property. In addition, no evidence of buried high-pressure gas pipelines or liquid petroleum pipelines were observed on or in the vicinity of the Subject Property during the Subject Property reconnaissance.

According to the United States Department of Transportation (DOT) National Pipeline Mapping System, the nearest hazardous liquid pipeline is located approximately 2.6 miles southwest of the Subject Property. No information is provided to indicate what type of hazardous liquid is being transported by the previously mentioned pipeline. A copy of the U.S. DOT National Pipeline Map is included in **Appendix H**.

No oil or gas wells were identified on the Subject Property or adjoining sites in reviewed ODNR information.

8.4.5 Traffic Hazard Conditions

The Ohio Department of Transportation (ODOT) conducted a traffic count through the Transportation Information Mapping System (TIMS) in 2023 for the northern adjoining road, Hough Avenue. Partners observed typical residential traffic in the area during the Subject Property reconnaissance. A total average annual daily traffic (AADT) of 2,756 was counted for the segment of Hough Avenue (Route #14698) directly north of the Subject Property. Additionally, the AADT for cars was 2,643, the AADT for medium trucks was 113, and the AADT for heavy trucks was 36.

ODOT also conducted a traffic count through TIMS in 2023 for the western adjoining road, East 89th Street. Partners observed typical residential traffic in the area during the Subject Property reconnaissance. A total AADT of 4,662 was counted for the segment of East 89th Street (Route #02856) directly west of the Subject Property. Additionally, the AADT for cars was 4,615, the AADT for medium trucks was 47, and the AADT for heavy trucks was zero (0).

Additionally, noise-related considerations related to traffic are addressed in **Section 8.4.7**.

8.4.6 Airport Hazards

The Cleveland Burke Lakefront Airport is located approximately three and a half (3.5) miles northwest of the Subject Property, which is inside of the five (5) mile consideration. According to the Global Land and Flight Noise Dashboard, the Subject Property has a nightly average of 47 decibels, daily average of 51 decibels, and an overall average of 50 decibels. It is designated as quiet rural background noise. The Global Land and Flight Noise Map is included in **Appendix H**. Based on this assessment, Cleveland Burke Lakefront Airport does not represent a noise concern to the Subject Property.

8.4.7 Major Roadways

Hough Avenue, a major roadway, adjoins the Subject Property to the north; therefore, it is within the 1,000-foot consideration and can reach 50 decibels within 24 hours. The Level of Traffic Stress of 2023 for Hough Avenue was given a level of three (3), indicating that this street involves interaction with moderate traffic stress. East 89th Street, a major roadway, adjoins the Subject Property to the west; therefore, it is within the 1,000-foot consideration and can reach 50 decibels within 24 hours. The Level of Traffic Stress of 2023 for East 89th Street was given a level of three (3), indicating that this street involves interaction with moderate traffic stress.

The CSXT Great Lakes Division Cleveland Short Line Subdivision Railroad, Norfolk Southern Keystone Division Lake Erie District Railroad, and the Greater Cleveland RTA tracks are located approximately 6,300 feet east of the Subject Property. The Subject Property and railroads are separated by residential and commercial buildings. The railroads are not within the 3,000-foot consideration. Based on this assessment, the railroads do not represent a noise condition to the Subject Property.

Copyright © 2025, Partners

According to the HUD Exchange's Day/Night Noise Level (DNL) reference materials and calculator, a day-night average of 71 decibels was determined for Hough Avenue. The following assumptions were made to calculate this DNL value:

- Vehicle Type: Cars, Medium Trucks, and Heavy Trucks
- Effective Distance: 10 feet
- Distance to Stop Sign: Greater than 600 feet
- Average Speed: 25 miles per hour
- Average Daily Trips (ADT): Cars (2,643), Medium Trucks (113), and Heavy Trucks (36)
- Night Fraction of ADT: 15
- Road Gradient (percent): 2

According to the HUD Exchange's DNL reference materials and calculator, a day-night average of 56 decibels was determined for East 89th Street. The following assumptions were made to calculate this DNL value:

- Vehicle Type: Cars, Medium Trucks, and Heavy Trucks
- Effective Distance: 15 feet
- Distance to Stop Sign: Greater than 600 feet
- Average Speed: 25 miles per hour
- Average Daily Trips (ADT): Cars (4,615), Medium Trucks (47), and Heavy Trucks (0)
- Night Fraction of ADT: 15
- Road Gradient (percent): 2

According to the HUD Exchange's DNL reference materials and calculator, a day-night average of 71 decibels which is greater than 65 decibels for exterior and 45 decibels for interior noise. The HUD DNL output is included in **Appendix H**. Based on this assessment, Hough Avenue and East 89th Street may represent noise conditions to the Subject Property. Noise mitigation measures, such as barriers or berms, site design, or acoustical construction (e.g., specialized insulation, double-pane windows) could be justified. A noise analysis study may be warranted.

Other potential noise considerations are listed in **Sections 8.4.5** and **8.4.6** above and were factored into the DNL calculations, as necessary.

8.4.8 Air Quality Consideration

The Subject Property's county, Cuyahoga County, is in non-attainment status for the following: Eight-Hour Ozone (2015). This project exceeds de minimis emissions levels or the screening level established by the state or air quality management district for the pollutant identified above. However, Partners does not anticipate the Subject Property to be impacted by the Eight-Hour Ozone non-attainment status. Cuyahoga County is in attainment status for One-Hour Ozone (1979), Eight-Hour Ozone (1997), Eight-Hour Ozone (2008), Carbon Monoxide (1971), Lead (2008), PM-10 (1987), PM-2.5 (1997), PM-2.5 (2006), PM-2.5 (2012), and Sulfur Dioxide (1971). This project does not exceed de minimis emissions levels or the screening level established by the state or air quality management district for the pollutants identified above. The project is in compliance with the Clean Air Act, as construction is not anticipated to change this status in a long-term capacity.

8.4.9 Emerging Contaminants

Emerging contaminants were considered during the Phase I ESA process. Based on historical uses, dry cleaning chemicals, paints, and oils were noted to be stored on the Subject Property. No known spills were documented.

Copyright © 2025, Partners

8.4.10 Environmental Justice

According to information included in the Environmental Justice Assessment for the Subject Property, obtained from the Public Environmental Data Partners EJScreen website, the Property is located in an area in which 95 percent or greater of the residents live below the poverty line, the per capita income is not reported, and 80 to 90 percent of the population is a minority. It is Partners' understanding that the senior living apartments will be constructed at the Subject Property for low-income individuals. These statistics support that the neighborhood would appear to benefit in a net positive manner from this development. The EJSCREEN Summary Report is included in **Appendix H**. It should be noted that the US EPA EJView website is no longer active.

8.5 Vapor

Partners prepared a Tier 1 Vapor Encroachment Screening (VES) in general accordance with *ASTM E 2600-15, Standard Guide for Vapor Encroachment Screening on Property Involved in Real Estate Transactions* (VES Standard). Under the ASTM VES Standard, information obtained during the Phase I ESA is used to evaluate if the Subject Property is subject to a Vapor Encroachment Condition (VEC). A VEC is defined by ASTM E 2600-10 as follows:

> *The presence or likely presence of chemicals of concern (COC) vapors in the sub-surface of the target property caused by the release of vapors from contaminated soil or groundwater either on or near the target property as identified by Tier 1 or Tier 2 procedures*.

The purpose of a VES is to identify, to the extent feasible pursuant to the procedures presented in ASTM VES Standard, if a VEC exists at the Subject Property.

The first step of the VES is to identify known or suspected contaminated sites within an established search distance or Area of Concern (AOC). The ASTM VES Standard establishes a search radius of one third (1/3) of a mile for non-petroleum hydrocarbon sources and one tenth (1/10) of a mile for petroleum hydrocarbon sources. If a known or suspected contaminated site is located within the AOC, the site is evaluated to determine if the site is located, up-, cross-, or down-gradient in the inferred direction of groundwater flow from the Subject Property or if the site is separated from the Subject Property by a hydraulic or physical barrier (i.e., stream, perched aquifer, utility corridor, etc.). The conclusion from a Tier 1 VES can be any of the following:

1. A VEC exists;
2. A VEC likely exists;
3. A VEC cannot be ruled out; or
4. A VEC can be ruled out because a VEC does not or is not likely to exist.

Partners reviewed historical documents (**Section 5.0**) and regulatory database records (**Section 6.0**) to identify sites located within 1/10 of a mile from the Subject Property for petroleum sources (i.e., service stations, UST, or LUST sites) and sites within 1/3 of a mile of the Subject Property for non-petroleum hydrocarbon sources. Facilities that were determined to be far enough away or hydraulically cross gradient to down gradient in the inferred direction of groundwater flow from the Subject Property and would not be expected to have an impact on the Subject Property are not discussed in further detail. The sites that may represent a VEC to the Subject Property are listed below and discussed in further detail as RECs in **Section 11.0**.

<u>Subject Property:</u>

- Former Checker Cleaners, 8900 Hough Avenue
- Former Aaron Cohn Clothing Cleaners/Unity Cry Cleaning and Tailoring, 8904 Hough Avenue
- Former Oil/Paint Store, 8904 Hough Avenue
- Benjamin Goldsmith Cleaners/Various Dry Cleaners, 8918 Hough Avenue
- Fleming Photo Company, 8928 Hough Avenue

Copyright © 2025, Partners

Adjoining and Surrounding Sites:

- Former Retail Filling Station (under various names), 8930-8940 Hough Avenue
- Former Ashford Union Service Station, 8812 Hough Avenue

In accordance with the ASTM VES Standard, a finding that a VEC exists or likely exists at the Property or that a VEC cannot be ruled out for the Property is not a determination that a REC is identified at the Subject Property. Refer to **Section 10.0 and 11.0** for further discussion of the findings and conclusions of this Phase I ESA report.

9.0 INTERVIEWS

Interviews were conducted with the following individuals in order to obtain pertinent information regarding the Subject Property including the current or historical presence of the following: ASTs; USTs; drums and containers; electrical or hydraulic equipment likely to contain PCBs; pits, ponds, or lagoons; stained soils or pavement; stressed vegetation and depressions or mounds which could indicate past burial or disposal activities; wastewater; wells or septic systems; and odors.

9.1 Owner

The current owner contact information was not provided; however, during a prior Phase I ESA completed by Partners for the Subject Property in 2024, Mr. Jacob Silvermetz, a representative of the Subject Property owner, completed an owner interview form and returned it by email to Partners to satisfy the owner interview requirements. No significant changes have occurred on the Subject Property since this time. Mr. Silvermetz stated that there are no water wells, oil/gas wells, USTs, ASTs, hazardous substances, or petroleum products on or in use at the Subject Property. He did indicate that at least one dry cleaner and laundry operation was previously present on the Subject Property. Contact information for other Subject Property owners was not provided; therefore, additional interviews were not conducted.

9.2 Operator

The Subject Property is vacant, undeveloped land with no current operator or occupant.

10.0 FINDINGS

1. According to city directory listings and Sanborn maps, at least three (3) former retail units on the Subject Property contained dry cleaners and were historically addressed at 8900, 8904, and 8918 Hough Avenue from the 1930s through the early 1960s. An oil and paint shop was also located at 8904 Hough Avenue in the 1950s and a photography business was addressed at 8928 Hough Avenue from at least 1930 through 1955. August Mack's Limited Phase II Investigation detected benzo(a)pyrene and arsenic in one (1) soil sample on the east side of the Subject Property in exceedance of the Residential Land Use standard. Ethylbenzene concentrations in groundwater were also detected above the USEPA Residential and Commercial Vapor Intrusion Screening Levels (VISL).

2. According to city directory listings and Sanborn maps, the eastern adjoining site contained a filling station and was historically addressed at 8930 to 8940 Hough Avenue from the 1940s through the early 1960s. It contained three (3) gasoline USTs. However, the August Mack Phase II found no evidence of petroleum related compounds in the nearest boring to this site.

3. According to the database report and Sanborn maps, the western adjoining site contained a filling station and was historically addressed at 8812 Hough Avenue from the 1950s through the mid-1970s. It contained three (3) gasoline USTs. Field observations and analytical results from the August Mack Phase II suggest that petroleum impacts are present on the western side of the Subject Property.

4. According to the HUD Exchange's DNL reference materials and calculator, a day-night average of 71 decibels which is greater than 65 decibels for exterior and 45 decibels for interior noise.

Copyright © 2025, Partners

11.0 OPINIONS AND CONCLUSIONS

Partners was contracted by CHN Housing Partners (User/Client) to conduct a Phase I ESA at a Hough Senior Independent Living property located on Hough Avenue between East 89th Street and East 90th Street in the City of Cleveland, Cuyahoga County, Ohio (Subject Property). The Subject Property is further defined as PPNs 119-09-014, 119-09-015, 119-09-016, 119-09-017, 119-09-018, 119-09-019, and 119-09-024.

Partners conducted the Phase I ESA in general accordance with the U.S. EPA, *Standard and Practices for AAI, Final Rule* (40 CFR Part 312) and the *ASTM Standard Practice for Environmental Site Assessments: Phase I Environmental Site Assessment Process (E1527-21).* Additionally, Partners incorporated Ohio Housing Finance Agency (OHFA) requirements as specified in their *Environmental Review Standards for HOME Funded Projects*, effective May 11, 2016, and the *2023 Qualified Allocation Plan Technical Amendment*, approved September 21, 2022. Exceptions to, or deletions from these practices are described in **Section 1.4** of this report. The purpose of conducting a Phase I ESA in accordance with the ASTM Practice E1527-21 and the AAI Final Rule is to permit the User to satisfy one of the requirements to qualify for the Innocent Landowner, Contiguous Property Owner, or Bona Fide Prospective Purchaser limitations on CERCLA liability.

Partners opinions about the Subject Property findings are listed below:

1. Based on the results of the Phase II, soil media and the groundwater to indoor air pathway contain exceedances above residential standards. Therefore, this is considered a REC.
2. Based on the results of the August Mack Phase II, the eastern adjoining site is not considered a REC.
3. Based on Partners experience with these types of facilities, it is possible that the related petroleum substances could have adversely impacted the Subject Property. Furthermore, the results of the August Mack Phase II found petroleum related constituents in exceedance of residential standards on the western portion of the Subject Property, which adjoins this former filling station. Therefore, the western adjoining site is considered a REC.
4. Based on this noise calculator output, Hough Avenue and East 89th Street may represent noise conditions to the Subject Property. Noise mitigation measures, such as barriers or berms, site design, or acoustical construction (e.g., specialized insulation, double-pane windows) could be justified. A noise analysis study may also be warranted.

Below are conclusions derived from this Phase I ESA, which were based on, but not necessarily limited to, a visual inspection of the Subject Property; review of pertinent background and historical information; evaluation of physical setting sources; interviews with persons knowledgeable of the Subject Property (as available); review of environmental records; and Partners' professional experience. Partners has considered the migration of hazardous substances or petroleum products in soil, groundwater, and vapor in the evaluation of potential RECs associated with this Subject Property. The Phase I ESA has revealed no evidence of RECs, HRECs, and/or CRECs in connection with the Subject Property with the exception of the following:

REC-1: Various Former Commercial Operations, 8900, 8904, 8918, and 8928 Hough Avenue (Subject Property)

REC-2: Former Retail Filling Station, 8812 Hough Avenue (Western Adjoining Site)

Additionally, the Phase I ESA has revealed no evidence of de minimis conditions or other conditions of concern (OCCs) in connection with the Subject Property.

Significant Data Gaps

No significant data gaps were identified during the performance of this Phase I ESA.

Copyright © 2025, Partners

12.0 RECOMMENDATIONS

Based on the findings and conclusions of this Phase I ESA, Partners recommends a Supplemental Phase II Investigation to further delineate exceedances from the 2024 August Mack Limited Subsurface Investigation and determine the extent to which the above-listed RECs have adversely impacted the Subject Property. Alternatively, soil to the next clean boring could be removed and disposed of at an appropriate disposal facility during construction and a sub-slab depressurization system to manage indoor air could be installed within the new structure.

In accordance with the Ohio Housing Trust Funds (OHTF) Radon Policy, all new construction will require a radon mitigation system. Additionally, noise mitigation measures, such as barriers or berms, site design, or acoustical construction (e.g., specialized insulation, double-pane windows) could be justified. A noise analysis study may also be warranted.

13.0 SIGNATURE OF ENVIRONMENTAL PROFESSIONAL

Partners has prepared this report on behalf of its Client, CHN Housing Partners. Resumes for the individuals who worked on this report are included in **Appendix I** and signatures are provided below.

The following participated in the preparation of this Phase I ESA Report:

Emily Loxley

Emily Loxley
Author

I declare that, to the best of my professional knowledge and belief, I meet the definition of Environmental Professional as defined in 40 CFR Part 312.10.

I have the specific qualifications based on education, training, and experience to assess a property of the nature, history, and setting of the Subject Property. I have developed and performed the all appropriate inquiry in conformance with the standards and practices set forth in 40 CFR Part 312.

Halle Miller

Halle A. Miller
Associate Director

Copyright © 2025, Partners

14.0 REFERENCES

14.1 Agencies and Interviews

Records Request: Bureau of Underground Storage Tank Regulations, Ms. Marla Reichenbach. Phone # (614) 387-7406. – Received.

Records Request: Cleveland Department of Building and Housing, Ms. Salle Martin O'Toole, Phone # (216) 664-2282. – Not Received.

Records Request: Cleveland Department of Public Health, Ms. Frances Mills, Phone # (216) 664-2300. – Received.

Records Request: Cleveland Fire Department Ms. Mary J. Wright, Phone # (216) 664-6653. – Received.

Records Request: Cleveland Metropolitan School District, Mr. Warren Morgan, Phone # (216) 838-0070. – Received.

Records Request: Cleveland Police Department, Ms. Dorothy Todd, Phone # (216) 623-5400. – Not Received.

Records Request: Cuyahoga County LECP, Mr. Scott Broski, Phone # (216) 443-5700. – Not Received.

Records Request: Ohio Environmental Protection Agency, District Office, Ms. Nicole Patella. Phone # (330) 963-1142. – Not Received.

Owner/Occupant Interview: Mr. Jacob Silvermetz, via email form.

14.2 Documents

EDR-Aerial Photo Decade Package, Hough Senior Living, 1765 East 89th Street, Cleveland, Ohio 44106, Environmental Data Resources, Inc., December 27, 2023.

EDR Certified Sanborn Map Report, Hough Senior Living, 1765 East 89th Street, Cleveland, Ohio 44106, Environmental Data Resources, Inc., December 27, 2023.

EDR-City Directory Image Report, Hough Senior Living, 1765 East 89th Street, Cleveland, Ohio 44106, Environmental Data Resources, Inc., December 27, 2023.

EDR-Historical Topographic Map Report, Hough Senior Living, 1765 East 89th Street, Cleveland, Ohio 44106, Environmental Data Resources, Inc., December 27, 2023.

EDR Radius Map Report with GeoCheck, Hough Senior Living, Hough Avenue between East 89th Street and East 90th Street, Cleveland, Ohio 44106, Environmental Data Resources, Inc., March 17, 2025.

File Review: Bureau of Underground Storage Tank Regulations, Cleveland, Ohio, conducted on March 18, 2025.

File Review: Cleveland Department of Public Health, Cleveland, Ohio, conducted on March 20, 2025.

File Review: Cleveland Fire Department, Cleveland, Ohio, conducted on March 18, 2025.

File Review: Cleveland Metropolitan School District, Cleveland, Ohio, conducted on March 18, 2025.

Copyright © 2025, Partners

Limited Subsurface Investigation, Hough Avenue between East 89th Street and East 90th Street, Cleveland,

Ohio 44106, prepared by August Mack Environmental and dated August 19, 2024.

OHFA and HUD Compliant Phase I Environmental Site Assessment for Hough Senior Independent Living at Hough Avenue between East 89th Street and East 90th Street, Cleveland, Ohio 44106, prepared by Partners and dated February 14, 2024.

Phase I Environmental Site Assessment Report, Three Parcels of Undeveloped Land, 8910 & 8924 Hough Avenue and 1765 East 89th Street, Cleveland Ohio 44106, prepared by Nova Group and dated April 26, 2023.

14.3 Websites

Bureau of Underground Storage Tank Regulations, Ohio Tank Tracking & Environmental Regulations Website: https://apps.com.ohio.gov/fire/OTTER

City of Cleveland, Water Division, *2023 Water Quality Report*: https://www.clevelandwater.com/your-water/water-quality

Critical Habitat for Threatened & Endangered Species, USFWS Critical Habitat Mapper: https://fws.maps.arcgis.com/home/webmap/viewer.html?webmap=9d8de5e265ad4fe09893cf75b8dbfb77

Cuyahoga County State Listed Wildlife Species, Ohio Department of Natural Resources Website: https://ohiodnr.gov/discover-and-learn/safety-conservation/about-odnr/wildlife/documents-publications/wildlife-species-county

Day/Night Noise Level (DNL) Calculator, HUD Exchange: https://www.hudexchange.info/environmental-review/dnl-calculator/

EPA EJ Screen. EPAs Environmental Justice Screening and Mapping tool: https://ejscreen.epa.gov/mapper/

Global Land and Flight Noise Dashboard Website: https://noise-map.com/home/

Groundwater Resources of Cuyahoga, Ohio Department of Natural Resources, Division of Water, 1992.

National Pipeline Mapping System website: https://www.npms.phmsa.dot.gov/

National Wild and Scenic Rivers System Website: https://www.rivers.gov/map

Ohio Coastal Management Area Map, Ohio Department of Natural Resources Website: https://ohiodnr.gov/discover-and-learn/safety-conservation/about-ODNR/coastal-management/Interactive+Maps/coastal-atlas-gis-mapping-service

Ohio EPA eDocument Search Website: https://edocpub.epa.ohio.gov/publicportal/edochome.aspx

Ohio EPA Map of Radon Zones: https://www.epa.gov/sites/default/files/2014-08/documents/ohio.pdf

Ohio Nonattainment/Maintenance Status for Each County by Year for all Criteria Pollutants, U.S. Environmental Protection Agency Website: https://www3.epa.gov/airquality/greenbook/anayo_oh.html

Copyright © 2025, Partners

Oil and Gas Well Locator Map, Well Log Drilling Reports, Abandoned Mines Map, Ohio Department of Natural Resources Website. http://www.dnr.state.oh.us.

ORDC Rail Map, Ohio Rail Department Commission: https://ohiodot.maps.arcgis.com/apps/webappviewer/index.html?id=82f597df8411453cafb18d62c371bc47

Soil Survey of Cuyahoga County, Ohio, United States Department of Agriculture, Soil Conservation Service, 1980.

Surficial Geology of the Cleveland North 30 x 60 Minute Quadrangle. Ohio Department of Natural Resources, Division of Geological Survey, 2006.

Tax Maps. Cuyahoga County Auditor's Geographic Information System Website: https://gis.cuyahogacounty.us/html5viewer/?viewer=cegis

Tax Records. Cuyahoga County Auditor's Office: https://cuyahogacounty.gov/fiscal-officer

Traffic Count (TCDS) for Cuyahoga County, Ohio, Ohio Department of Transportation Information Mapping System (TIMS) Website: https://gis.dot.state.oh.us/tims_classic/Map/STS

United States Department of Agricultural, Natural Resources Conservation Service, Web Soil Survey: http://websoilsurvey.sc.egov.usda.gov/App/HomePage.htm

US EPA Sole Source Aquifer Map, United States Environmental Protection Agency Website: https://www.epa.gov/dwssa

US Fish and Wildlife Servies, National Wetlands Inventory Map: https://www.fws.gov/wetlands/data/mapper.html

US Fish and Wildlife Servies, Coastal Barrier Resources Systems Mapper: https://fwsprimary.wim.usgs.gov/CBRSMapper-v2/

Zoning Map. Cleveland City Planning Commission Geographic Information System Website: http://planning.city.cleveland.oh.us/gis/cpc/basemap.jsp

Copyright © 2025, Partners

FIGURES

Copyright © 2025, Partners

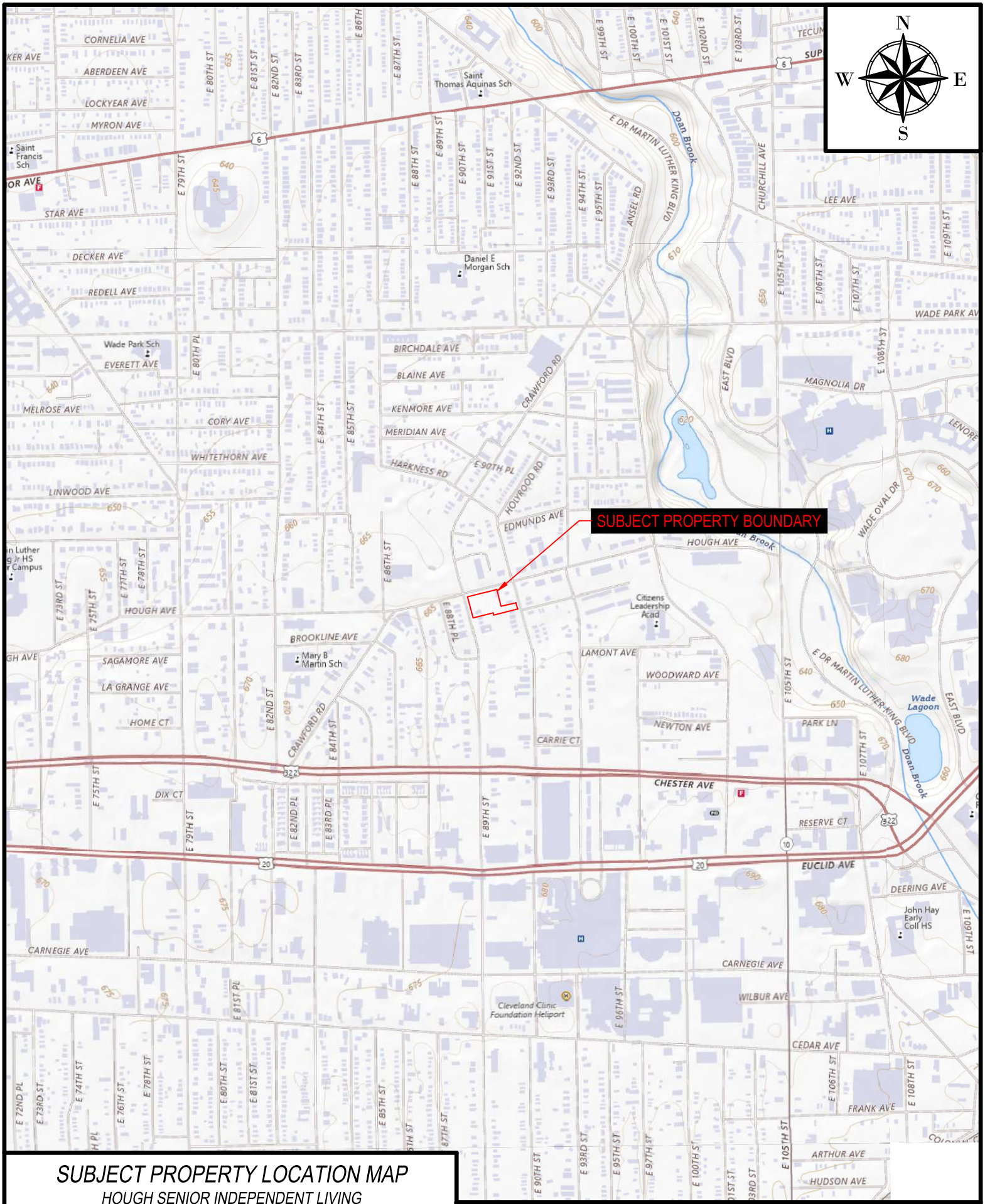

SUBJECT PROPERTY LOCATION MAP

HOUGH SENIOR INDEPENDENT LIVING

HOUGH AVENUE BETWEEN EAST 89TH STREET & EAST 90TH STREET
CLEVELAND, CUYAHOGA COUNTY, OHIO
FOR: CHN HOUSING PARTNERS
640.16A

PARTNERS
31100 Solon Road, Suite G
Solon, Ohio 44139
800-763-1363

500 0 1000
SCALE: 1" = 1000'

FIGURE
1

P:\Project Files\640 Cleveland Housing Network\640.16A Hough Senior Independent Living PI Update\CAD\FIGURES.dwg 3/19/2025

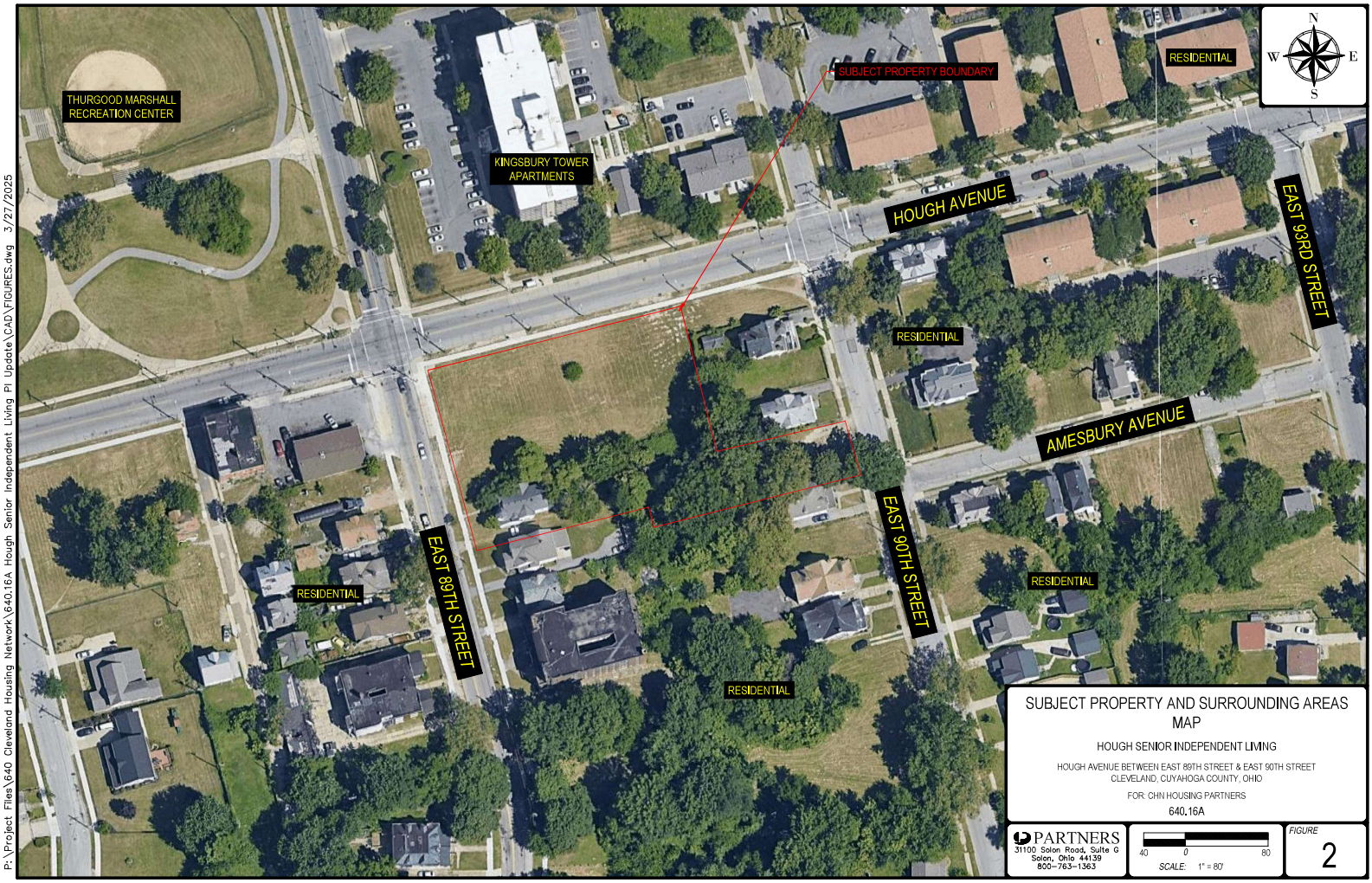

SUBJECT PROPERTY AND SURROUNDING AREAS MAP

HOUGH SENIOR INDEPENDENT LIVING

HOUGH AVENUE BETWEEN EAST 89TH STREET & EAST 90TH STREET
CLEVELAND, CUYAHOGA COUNTY, OHIO

FOR: CHN HOUSING PARTNERS

640.16A

PARTNERS
31100 Solon Road, Suite G
Solon, Ohio 44139
800-763-1363

40 0 80
SCALE: 1" = 80'

FIGURE
2

P:\Project Files\640 Cleveland Housing Network\640.16A Hough Senior Independent Living PI Update\CAD\FIGURES.dwg 3/27/2025

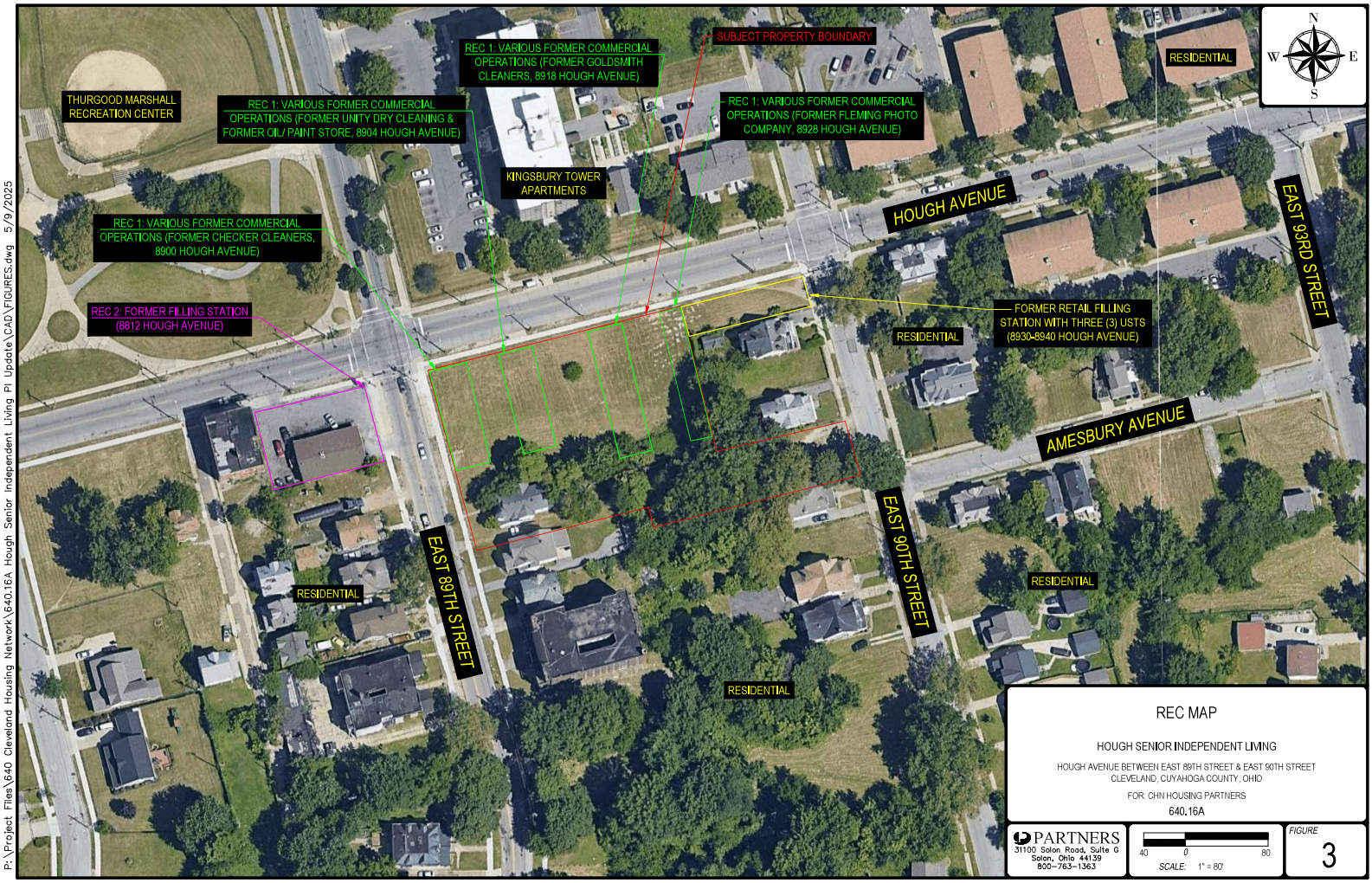

REC MAP

HOUGH SENIOR INDEPENDENT LIVING

HOUGH AVENUE BETWEEN EAST 89TH STREET & EAST 90TH STREET
CLEVELAND, CUYAHOGA COUNTY, OHIO

FOR: CHN HOUSING PARTNERS

640.16A

PARTNERS
31100 Solon Road, Suite G
Solon, Ohio 44139
800-763-1363

40 0 80
SCALE: 1" = 80'

FIGURE
3

P:\Project Files\640 Cleveland Housing Network\640.16A Hough Senior Independent Living PI Update\CAD\FIGURES.dwg 5/9/2025

APPENDIX A
SUBJECT PROPERTY INFORMATION

Copyright © 2025, Partners

Cuyahoga County GIS Viewer

Date Created: 12/19/2023

Legend

- Municipalities
- Right Of Way
- Platted Centerline
- Parcel

1: 1,200

200 0 100 200 Feet

Projection:
WGS_1984_Web_Mercator_Auxiliary_Sphere

This map is a user generated static output from an Internet mapping site and is for reference only. Data layers that appear on this map may or may not be accurate, current, or otherwise reliable.
THIS MAP IS NOT TO BE USED FOR NAVIGATION

Cuyahoga County
Enterprise GIS
PUTTING CUYAHOGA COUNTY ON THE MAP

Cuyahoga County, Ohio - Property Summary Report
Parcel: 119-09-014

Owner	CHESTER PORTAL, LLC
Address	1765 E 89 ST CLEVELAND, OH. 44106
Land Use	(5000) R - RES VACANT LAND
Description	392SP 180 S OF HOUGH
Neighborhood Code	01126

SKETCH

Building 0

Sketchs not available for this parcel.

Please contact us at appraisal@cuyahogacounty.gov

or call (216) 443-4663 for a copy of the building card.

MAP VIEW

Map Image

BUILDING INFORMATION

LAND

Code	Frontage	Depth	Acreage	Sq Ft
PRM	45	171	0.18	7,695

VALUATION

2024 Values	Taxable Market Value	Exempt Market Value	Abated Market Value	Assessed Taxable Value
Land Value	$4,000	$0	$0	$1,400
Building Value	$0	$0	$0	$0
Total Value	$4,000	$0	$0	$1,400
Land Use	5000			RESIDENTIAL VACANT LAND

PERMITS

Tax Year	Reason	Tax Change	Exempt Change	Percent Complete	Reinspect	Notes
2019	30 - New Construction	$	$	100%	No	LAND BANK TRANSFER 100% COMPLETE NO VALUE 1-1-2019
2019	50 - Change in Exmption	$	$	100%	No	CLASS-CHANGE IN EXEMPTION 2019 [B:/7050 TO R:5000/]
2018	10 - Razing	$	($73,500)	100%	No	LAND BANK DEMO 100% COMPLETE 1-1-2018 [EXTBLD -73500] DID NOT GO OUT IN FIELD
2015	30 - New Construction	$	$	100%	No	DWELLING BOARDED SINCE 2008, TERMINATE PERMIT 1-1-2015 NEW PERMIT NEEDED FOR DEMO OR REHAB
2014	30 - New Construction	$	$	0%	Yes	DWELLING BOARDED UP REHAB-RAZING NOT COMPLETE 2011, 2012, 2013, 2014 REINSPECT 2015 FOR REHAB OR RAZING
2013	10 - Razing	($14,800)	$	0%	Yes	DWELLING BOARDED UP REHAB/RAZING NOT COMPLETE 2011, 2012, 2013 REINSPECT 2014
2012	30 - New Construction	$	$	0%	Yes	DWLG STILL BOARD UP. INTERNAL-EXTERNAL ALTERATIONS REINS 2011****DWELLING STILL BOARDED UP 1-1- 2011 REINSPECT FOR REHAB-RAZING 2012** BOARD UP COMPLETE 1-1-12 REINSPECT FOR REHAB / RAZING 2013 NO VALUE CHANGE
2011	30 - New Construction	$	$	0%	Yes	DWLG STILL BOARD UP. INTERNAL-EXTERNAL ALTERATIONS REINS 2011****DWELLING STILL BOARDED UP 1-1- 2011 REINSPECT FOR REHAB/RAZING 2012
2010	30 - New Construction	$	$	0%	Yes	DWLG STILL BOARD UP. INTERNAL/EXTERNAL ALTERATIONS REINS 2011
2009	30 - New Construction	$	$	0%	Yes	INT-EXT ALT 0% COMP 1-1- 2009 RNSPCT2010
2008	30 - New Construction	$	$	0%	Yes	INT-EXT ALT N/% COMP 1-1- 2008 RNSPCT2009
2004	30 - New Construction	$117,800	$	100%	No	REHAB PUT ON FOR 135000 UPDATE CHARACTERISTICS100% COMP 1-1-2004

IMPROVEMENTS

Type	Description	Size	Height Depth

Information included on this report is believed to be accurate, but is not guaranteed. Cuyahoga County is not liable for errors or omissions.

SALES

Date	Buyer	Seller	Price
5/23/2023	CHESTER PORTAL, LLC	MYRTLE & SONG, LLC	$0
2/24/2023	MYRTLE & SONG, LLC	KOLOMIYETS, INNA	$25,000
12/6/2022	KOLOMIYETS, INNA	KOLOMIYETS, VIKTOR & INNA	$0
4/25/2018	KOLOMIYETS, VIKTOR & INNA	CUYAHOGA CNTY LAND REUTILIATION	$0
6/12/2017	CUYAHOGA CNTY LAND REUTILIATION	STATE OF OHIO FORF BR # 010709	$0
4/19/2017	STATE OF OHIO FORF BR # 010709	V2R ENTERPRISES, LLC	$0
10/20/2003	V2R ENTERPRISES, LLC	Freese, Richard A	$0
3/7/2003	Freese, Richard A	Liberty Savings Bank	$13,000
8/26/2002	Liberty Savings Bank	Puskorius, Linas	$12,000
7/22/1999	Puskorius, Linas	Mitchum, Sanuel W Jr	$76,000
5/4/1999	Mitchum, Sanuel W Jr	Mitchum, Corlodia	$0
5/10/1995	Mitchum, Corlodia	Mitchum Corlodia..	$0
1/15/1988	Mitchum Corlodia..	Mitchum Samuel W & Corlodia	$0
1/1/1975	Mitchum Samuel W & Corlodia		$0

Taxes

2024 Taxes	Charges	Payments	Balance Due
Tax Balance Summary	**$93.60**	**$46.80**	**$46.80**

Cuyahoga County, Ohio - Property Summary Report
Parcel: 119-09-015

Owner	CLEVELAND CITY OF LB85
Address	E 89 ST CLEVELAND, OH. 44106
Land Use	() E -
Description	392SP 135 S OF HOUGH
Neighborhood Code	01140

SKETCH

Building 0

Sketchs not available for this parcel.

Please contact us at appraisal@cuyahogacounty.gov

or call (216) 443-4663 for a copy of the building card.

MAP VIEW

Map Image

BUILDING INFORMATION

LAND

Code	Frontage	Depth	Acreage	Sq Ft
PRM	45	135	0.14	6,075

VALUATION

2024 Values	Taxable Market Value	Exempt Market Value	Abated Market Value	Assessed Taxable Value
Land Value	$0	$2,000	$0	$0
Building Value	$0	$0	$0	$0
Total Value	$0	$2,000	$0	$0
Land Use		6411		EXEMPT CITY LANDBANK

PERMITS

Tax Year	Reason	Tax Change	Exempt Change	Percent Complete	Reinspect	Notes

IMPROVEMENTS

Type	Description	Size	Height Depth

SALES

Date	Buyer	Seller	Price
2/22/1985	Cleveland City Of Lb85	Superior Sav & Loan Assn	$0
1/1/1975	Superior Sav & Loan Assn		$0

Taxes

2024 Taxes	Charges	Payments	Balance Due
Tax Balance Summary	**$.00**	**$.00**	**$.00**

Information included on this report is believed to be accurate, but is not guaranteed. Cuyahoga County is not liable for errors or omissions.

Cuyahoga County, Ohio - Property Summary Report
Parcel: 119-09-016

Owner	CHESTER PORTAL LLC
Address	8910 HOUGH AVE CLEVELAND, OH. 44106
Land Use	(4000) C - COMMERCIAL VAC LAND
Description	392 SEC HOUGH
Neighborhood Code	22270

SKETCH

Building 0

Sketchs not available for this parcel.

Please contact us at appraisal@cuyahogacounty.gov

or call (216) 443-4663 for a copy of the building card.

MAP VIEW

Map Image

BUILDING INFORMATION

LAND

Code	Frontage	Depth	Acreage	Sq Ft
PRM	90		0.28	12,150

VALUATION

2024 Values	Taxable Market Value	Exempt Market Value	Abated Market Value	Assessed Taxable Value
Land Value	$15,200	$0	$0	$5,320
Building Value	$0	$0	$0	$0
Total Value	$15,200	$0	$0	$5,320
Land Use	4000			COMMERCIAL VACANT LAND

PERMITS

Tax Year	Reason	Tax Change	Exempt Change	Percent Complete	Reinspect	Notes

IMPROVEMENTS

Type	Description	Size	Height Depth

SALES

Date	Buyer	Seller	Price
5/23/2023	CHESTER PORTAL LLC	8910 HOUGH AVE LLC	$0
4/28/2023	8910 HOUGH AVE LLC	HAIMOUR, FAHIDEH	$0
3/15/2023	HAIMOUR, FAHIDEH	89TH DEVELOPMENT LLC (VENDOR)	$30,000
12/7/2017	89TH DEVELOPMENT LLC (VENDOR)	89TH DEVELOPMENT LLC	$0
11/5/2008	89TH DEVELOPMENT LLC	THE KEVANNA GROUP, INC	$29,000
9/28/2005	THE KEVANNA GROUP, INC	Pearson Elliott	$15,819
8/9/1979	Pearson Elliott	Rogers Clyde & Earline	$10,000
1/1/1975	Rogers Clyde & Earline		$0

Taxes

2024 Taxes	Charges	Payments	Balance Due
Tax Balance Summary	**$549.06**	**$274.53**	**$274.53**

Information included on this report is believed to be accurate, but is not guaranteed. Cuyahoga County is not liable for errors or omissions.

Cuyahoga County, Ohio - Property Summary Report
Parcel: 119-09-017

Owner	CLEVELAND CITY OF LB81
Address	HOUGH AVE CLEVELAND, OH. 44106
Land Use	() E -
Description	392 H&A NEXT W OF H&A SUBD
Neighborhood Code	01140

SKETCH

Building 0

Sketchs not available for this parcel.

Please contact us at appraisal@cuyahogacounty.gov

or call (216) 443-4663 for a copy of the building card.

MAP VIEW

Map Image

BUILDING INFORMATION

LAND

Code	Frontage	Depth	Acreage	Sq Ft
PRM	39		0.12	5,130

VALUATION

2024 Values	Taxable Market Value	Exempt Market Value	Abated Market Value	Assessed Taxable Value
Land Value	$0	$2,000	$0	$0
Building Value	$0	$0	$0	$0
Total Value	$0	$2,000	$0	$0
Land Use		6411		EXEMPT CITY LANDBANK

PERMITS

Tax Year	Reason	Tax Change	Exempt Change	Percent Complete	Reinspect	Notes

IMPROVEMENTS

Type	Description	Size	Height Depth

SALES

Date	Buyer	Seller	Price
4/13/1981	Cleveland City Of Lb81	Kasson Martin & M Eisenberg	$0
1/1/1975	Kasson Martin & M Eisenberg		$0

Taxes

2024 Taxes	Charges	Payments	Balance Due
Tax Balance Summary	**$.00**	**$.00**	**$.00**

Information included on this report is believed to be accurate, but is not guaranteed. Cuyahoga County is not liable for errors or omissions.

Cuyahoga County, Ohio - Property Summary Report
Parcel: 119-09-018

Owner	CLEVELAND CITY OF L/B 2007
Address	8920 HOUGH AVE CLEVELAND, OH. 44106
Land Use	() E -
Description	392 H & A 0001 ALL
Neighborhood Code	01140

SKETCH

Building 0

Sketchs not available for this parcel.

Please contact us at appraisal@cuyahogacounty.gov

or call (216) 443-4663 for a copy of the building card.

MAP VIEW

Map Image

BUILDING INFORMATION

LAND

Code	Frontage	Depth	Acreage	Sq Ft
PRM	43		0.14	6,278

VALUATION

2024 Values	Taxable Market Value	Exempt Market Value	Abated Market Value	Assessed Taxable Value
Land Value	$0	$2,000	$0	$0
Building Value	$0	$0	$0	$0
Total Value	$0	$2,000	$0	$0
Land Use		6411		EXEMPT CITY LANDBANK

PERMITS

Tax Year	Reason	Tax Change	Exempt Change	Percent Complete	Reinspect	Notes

IMPROVEMENTS

Type	Description	Size	Height Depth

SALES

Date	Buyer	Seller	Price
11/28/2007	CLEVELAND CITY OF L/B 2007	Biala Tillie	$0
1/1/1975	Biala Tillie		$0

Taxes

2024 Taxes	Charges	Payments	Balance Due
Tax Balance Summary	**$.00**	**$.00**	**$.00**

Information included on this report is believed to be accurate, but is not guaranteed. Cuyahoga County is not liable for errors or omissions.

Cuyahoga County, Ohio - Property Summary Report
Parcel: 119-09-019

Owner	CHESTER PORTAL, LLC
Address	8924 HOUGH AVE CLEVELAND, OH. 44106
Land Use	(4000) C - COMMERCIAL VAC LAND
Description	392 H & A 0002 ALL
Neighborhood Code	22270

SKETCH

Building 0

Sketchs not available for this parcel.

Please contact us at appraisal@cuyahogacounty.gov

or call (216) 443-4663 for a copy of the building card.

MAP VIEW

Map Image

BUILDING INFORMATION

LAND

Code	Frontage	Depth	Acreage	Sq Ft
PRM	43	146	0.14	6,132

VALUATION

2024 Values	Taxable Market Value	Exempt Market Value	Abated Market Value	Assessed Taxable Value
Land Value	$7,700	$0	$0	$2,700
Building Value	$0	$0	$0	$0
Total Value	$7,700	$0	$0	$2,700
Land Use	4000			COMMERCIAL VACANT LAND

PERMITS

Tax Year	Reason	Tax Change	Exempt Change	Percent Complete	Reinspect	Notes
2013	10 - Razing	($1,000)	$	100%	No	CONDEMNATION - MAIN STRUCTURE NO CHANGES 1-1- 2011 REINSPECT 2012. BUILDING NOT RAZED 1-1- 2012 REINSPECT 2013 RAZED 100% COMP 1-1- 2013
2013	70 - Change of class	$	$	100%	No	CLASS-CHANGE 2013
2012	30 - New Construction	$	$	0%	Yes	CONDEMNATION - MAIN STRUCTURE NO CHANGES 1-1- 2011 REINSPECT 2012. BUILDING NOT RAZED 1-1- 2012 REINSPECT 2013
2011	30 - New Construction	$	$	0%	Yes	CONDEMNATION - MAIN STRUCTURE NO CHANGES 1-1- 2011 REINSPECT 2012
2004	30 - New Construction	$	$	100%	No	BOARDING100% CMPNV 1-1- 2004

IMPROVEMENTS

Type	Description	Size	Height Depth

SALES

Date	Buyer	Seller	Price
5/23/2023	CHESTER PORTAL, LLC	MYRTLE & SONG LLC	$0
2/6/2023	MYRTLE & SONG LLC	AUSTIN, CARNELL	$16,750
5/10/2013	AUSTIN, CARNELL	STATE OF OHIO (FORF) CASE # CV 004635	$0
2/19/2013	STATE OF OHIO (FORF) CASE # CV 004635	CONSORTIUM FOR ECONOMIC & COMMUNITY DEV INC	$0
7/9/2003	CONSORTIUM FOR ECONOMIC & COMMUNITY DEV INC	Hough Area Partners Inc.	$0
11/8/1996	Hough Area Partners Inc.	Cleveland, City Of Lb93	$0
9/24/1993	Cleveland, City Of Lb93	Dixon George	$0
10/14/1983	Dixon George	Montello Josephine	$23,000
1/1/1975	Montello Josephine		$0

Taxes

2024 Taxes	Charges	Payments	Balance Due
Tax Balance Summary	**$278.66**	**$139.33**	**$139.33**

Information included on this report is believed to be accurate, but is not guaranteed. Cuyahoga County is not liable for errors or omissions.

Cuyahoga County, Ohio - Property Summary Report
Parcel: 119-09-024

Owner	CLEVELAND LAND REUTILIZATION PROGRAM
Address	1768 E 90 ST CLEVELAND, OH. 44106
Land Use	() E -
Description	392SP 200 S OF HOUGH
Neighborhood Code	01140

SKETCH

Building 0

Sketchs not available for this parcel.

Please contact us at appraisal@cuyahogacounty.gov

or call (216) 443-4663 for a copy of the building card.

MAP VIEW

Map Image

BUILDING INFORMATION

LAND

Code	Frontage	Depth	Acreage	Sq Ft
PRM	54	203	0.25	10,962

VALUATION

2024 Values	Taxable Market Value	Exempt Market Value	Abated Market Value	Assessed Taxable Value
Land Value	$0	$5,000	$0	$0
Building Value	$0	$0	$0	$0
Total Value	$0	$5,000	$0	$0
Land Use		6411		EXEMPT CITY LANDBANK

PERMITS

Tax Year	Reason	Tax Change	Exempt Change	Percent Complete	Reinspect	Notes
2010	10 - Razing	($10,900)	$	100%	No	DWLG RAZED 100% COMPLETE 1-1- 2010 MINUS VALUE $10,900.00
2010	70 - Change of class	$	$	100%	No	CLASS-CHANGE 2010
2009	30 - New Construction	$	$	100%	No	BOARD - SECURE 100% COMPLETE NO VALUE CHANGE 1-1- 2009
2004	30 - New Construction	$	$	100%	No	RENOVATED 3RD YEAR CMPNV 1-1- 2004

IMPROVEMENTS

Type	Description	Size	Height Depth

SALES

Date	Buyer	Seller	Price
5/20/2015	CLEVELAND LAND REUTILIZATION PROGRAM	Garrison, Kimberley	$0
6/16/2000	Garrison, Kimberley	Marbury, Lisa	$0
9/29/1999	Marbury, Lisa	Marbury, Clinton	$0
2/5/1993	Marbury, Clinton	Williams Barbara A	$5,000
9/28/1977	Williams Barbara A	Secretary Of Hud	$0
1/1/1975	Secretary Of Hud		$0

Taxes

2024 Taxes	Charges	Payments	Balance Due
Tax Balance Summary	**$.00**	**$.00**	**$.00**

Information included on this report is believed to be accurate, but is not guaranteed. Cuyahoga County is not liable for errors or omissions.

U.S. DEPARTMENT OF THE INTERIOR
U.S. GEOLOGICAL SURVEY

The National Map US Topo

EAST CLEVELAND QUADRANGLE
OHIO - CUYAHOGA COUNTY
7.5-MINUTE SERIES

Produced by the United States Geological Survey
North American Datum of 1983 (NAD83)
World Geodetic System of 1984 (WGS84). Projection and
1 000-meter grid:Universal Transverse Mercator, Zone 17T

This map is not a legal document. Boundaries may be generalized for this map scale. Private lands within government reservations may not be shown. Obtain permission before entering private lands.

Imagery.....NAIP, July 2017 - December 2017
Roads..... U.S. Census Bureau, 2016 - 2018
Names.....GNIS, 1979 - 2023
Hydrography.....National Hydrography Dataset, 2004 - 2019
Contours.....National Elevation Dataset, 2010
Boundaries.....Multiple sources; see metadata file 2020 - 2022

Wetlands.....FWS National Wetlands Inventory 2004 - 2007

MN
GN
8°26'
150 MILS
0°22'
7 MILS

UTM GRID AND 2023 MAGNETIC NORTH DECLINATION AT CENTER OF SHEET

U.S. National Grid
100,000 - m Square ID
MG
00
MF
Grid Zone Designation 17T

SCALE 1:24 000

KILOMETERS: 1 0.5 0 1 2
METERS: 1000 500 0 1000 2000
MILES: 1 0.5 0 1
FEET: 1000 0 1000 2000 3000 4000 5000 6000 7000 8000 9000 10000

CONTOUR INTERVAL 10 FEET
NORTH AMERICAN VERTICAL DATUM OF 1988

This map was produced to conform with the National Geospatial Program US Topo Product Standard.

OHIO
QUADRANGLE LOCATION

		1
2		3
4	5	6

ADJOINING QUADRANGLES

1 Eastlake
2 Cleveland North
3 Mayfield Heights
4 Cleveland South
5 Shaker Heights
6 Chagrin Falls

ROAD CLASSIFICATION

Expressway
Secondary Hwy
Ramp
Local Connector
Local Road
4WD
Interstate Route
US Route
State Route

NSN. 7643016387551
NGA REF NO. USGSX24K13354

EAST CLEVELAND, OH
2023

Hough Senior Living Zoning Map

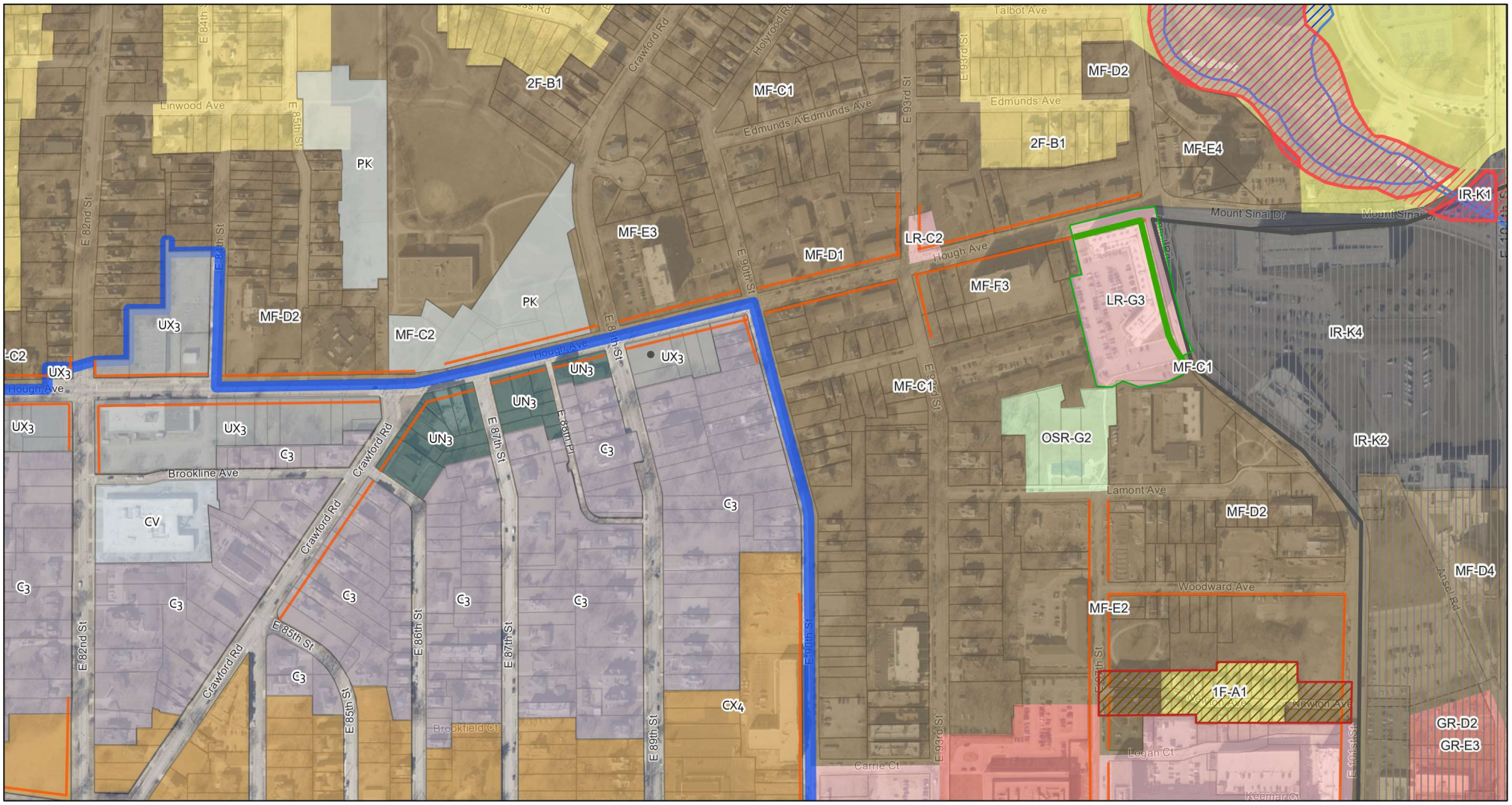

3/18/2025, 8:59:02 PM

1:4,514

0 0.04 0.09 0.17 mi

0 0.05 0.1 0.2 km

Overlay Frontage Lines
- Urban Frontage Line
- Riparian - Wetland Zones
- Form-Based Code Pilot Neighborhoods
- Cleveland Parcels (MyPlace)

Form & PRO Overlay Districts
- Urban Form Overlay
- Riparian - Setbacks
- 100 Year Flood Plain
- Design Review Districts
- Local Landmark Districts
- Active

Form-Based Code Pilot Zoning Districts
- C3
- CV
- CX4
- PK
- UN3
- UX3

Zoning
- General Retail Business
- Institutional-Research District
- One Family
- Local Retail Business
- Multi-Family
- Open Space Recreation
- Two Family
- City Boundary

Sources: Esri, HERE, Garmin, FAO, NOAA, USGS, © OpenStreetMap contributors, and the GIS User Community

City Planning Commission

Esri, TomTom, Garmin, FAO, NOAA, USGS, EPA, USFWS | CCFO, CEGIS | Sources: Esri; TomTom North America, Inc.; United States Postal Service | CCGIS, CCFO | CuyahogaGIS | F. L. Krause; Flynn, Thomas; Cleveland Public Library | Cleveland Public Library | Federal Emergency Managment Agency, 2011. |

APPENDIX B

SUBJECT PROPERTY AND ADJOINING SITES PHOTOGRAPHS

Copyright © 2025, Partners

Hough Avenue between East 89th Street and East 90th Street

Cleveland, Cuyahoga County, Ohio

March 2025

Photo 1: Northwestern adjoining site across intersection of Hough Avenue and East 89th Street, looking northwest.

Photo 2: Northern adjoining site across Hough Avenue, Kingsbury Tower Apartments, looking north.

Photo 3: View of Subject Property, looking southeast.

Photo 4: View of northern boundary of Subject Property along Hough Avenue, looking east.

Photo 5: View of Subject Property from northeast corner, looking southwest.

Photo 6: View of eastern boundary of Subject Property from northeast corner, looking south.

Hough Avenue between East 89th Street and East 90th Street

Cleveland, Cuyahoga County, Ohio

March 2025

Photo 7: View of northern boundary of Subject Property along Hough Avenue from northeast corner, looking west.

Photo 8: View of eastern adjoining residential sites, looking south.

Photo 9: View of Subject Property, looking northwest.

Photo 10: View of Subject Property, looking north.

Photo 11: View of eastern portion of Subject Property, looking southeast.

Photo 12: View of eastern portion of Subject Property, looking south.

Photo 13: View of eastern portion of Subject Property from East 90th Street, looking west.

Photo 14: View of southern adjoining sites along East 90th Street, looking south.

Photo 15: View of northern adjoining sites along East 90th Street, looking south.

Photo 16: View of eastern portion of Subject Property, looking west.

Photo 17: Typical view of debris in the eastern portion of the Subject Property, looking east.

Photo 18: View of eastern portion of Subject Property and associated debris, looking south.

Photo 19: View of eastern portion of Subject Property, looking northwest.

Photo 20: View of eastern portion of Subject Property and associated debris, looking southwest.

Photo 21: View of pole-mounted electrical transformer in southern central portion of Subject Property.

Photo 22: View of Subject Property, looking west.

Photo 23: View of Subject Property from southwestern corner, looking east.

Photo 24: View of Subject Property from southwestern corner, looking northeast.

Photo 25: View of western boundary of Subject Property along East 89th Street, looking north.

Photo 26: View of western adjoining sites across East 89th Street, looking west.

Photo 27: View of western boundary of Subject Property along East 89th Street, looking north.

Photo 28: View of western adjoining site, C Town Food & Deli, across East 89th Street, looking west.

Photo 29: View of northwestern adjoining site across intersection of Hough Avenue and East 89th Street, looking northwest.

Photo 30: View of three (3) pole-mounted electrical transformers in the northwestern corner of Subject Property.

APPENDIX C
USER QUESTIONNAIRE

Copyright © 2025, Partners

E 1527-21
X3. USER QUESTIONNAIRE
INTRODUCTION

In order to qualify for one of the *Landowner Liability Protections (LLPs)*[35] offered by the Small Business Liability Relief and Brownfields Revitalization Act of 2001 (the *"Brownfields Amendments"*)[36] the *user* must provide the following information (if available) to the *environmental professional.* Failure to provide this information could result in a determination that *"all appropriate inquiry"* is not complete.

1. **Environmental cleanup liens that are filed or recorded against the site (40 CFR 312.25).**
   Are you aware of any environmental cleanup liens against the *subject property* that are filed or recorded under federal, tribal, state of local law?
   YES ☐ **NO** ☐

2. **Activity and land use limitations that are in place on the site or that have been filed or recorded in a registry (40 CFR 312.26).**
   Are you aware of any AULs, such as *engineering controls,* land use restrictions or *institutional controls* that are in place at the site and/or have been filed or recorded in a Registry under federal, tribal, state or local law?
   YES ☐ **NO** ☐

3. **Specialized knowledge or experience of the person seeking to qualify for the LLP (40 CFR 312.28).**
   As the user of this ***ESA*** do you have any specialized knowledge or *experience* related to the *subject property* or nearby properties? For example, are you involved in the same line of business as the current or former *occupants* of the *subject property* or an adjoining *property* so that you would have specialized knowledge of the chemicals and processes used by this type of business?
   YES ☐ **NO** ☐

4. **Relationship of the purchase price to the fair market value of the *property* if it were not contaminated (40 CFR 312.29).**
   a. Does the purchase price being paid for this *subject property* reasonably reflect the fair market value of the *property?* The parcels acquired from Chester Portal LLC will be acquired fair market value. Parcels acquired from City of Cleveland Land Bank will be below fair market value per City pricing policy. **YES** ☐ **NO** ☐
   b. If you conclude that there is a difference, have you considered whether the lower purchase price is because contamination is known or believed to be present at the *subject property?*
   YES ☐ **NO** ☐

5. **Commonly known or *reasonably ascertainable* information about the subject property (40 CFR 312.30).**
   Are you aware of commonly known or *reasonably ascertainable* information about the *subject property* that would help the *environmental professional* to identify conditions indicative of releases or threatened releases? For example, as user,
   a. Do you know the past uses of the *subject property*? Per Phase I ESA by Partners dated 2/14/24, various dry cleaners, oil & paint company, photo company, and other misc. retail store fronts. **YES** ☐ **NO** ☐
   b. Do you know of specific chemicals that are present or once were present at the *subject property*? Limited Phase II by Partners dated 8/19/24 revealed benzo(a)anthracene, benzo(a)pyrene, 1-methylnaphthalene, and naphthalene were collected from soil boring. **YES** ☐ **NO** ☐
   c. Do you know of spills or other chemical releases that have taken place at the *subject property*? **YES** ☐ **NO** ☐
   d. Do you know of any environmental cleanups that have taken place at the *subject property*? **YES** ☐ **NO** ☐

6. **The degree of obviousness of the presence or likely presence of contamination at the *subject property, and the ability to detect the contamination by appropriate investigation (40 CFR 312.31).***
   As the user of this ***ESA***, based on your knowledge and experience related to the subject *property,* are there any obvious indicators that point to the presence or likely presence of contamination at the *subject property*? **YES** ☐ **NO** ☐

Name Mark E. Whipkey **Title** Chief of Asset Management
Company CHN Housing Partners **Date** 4/2/2025

APPENDIX D
GEOLOGIC AND HYDROGEOLOGIC INFORMATION

Copyright © 2025, Partners

BEDROCK GEOLOGIC MAP OF OHIO

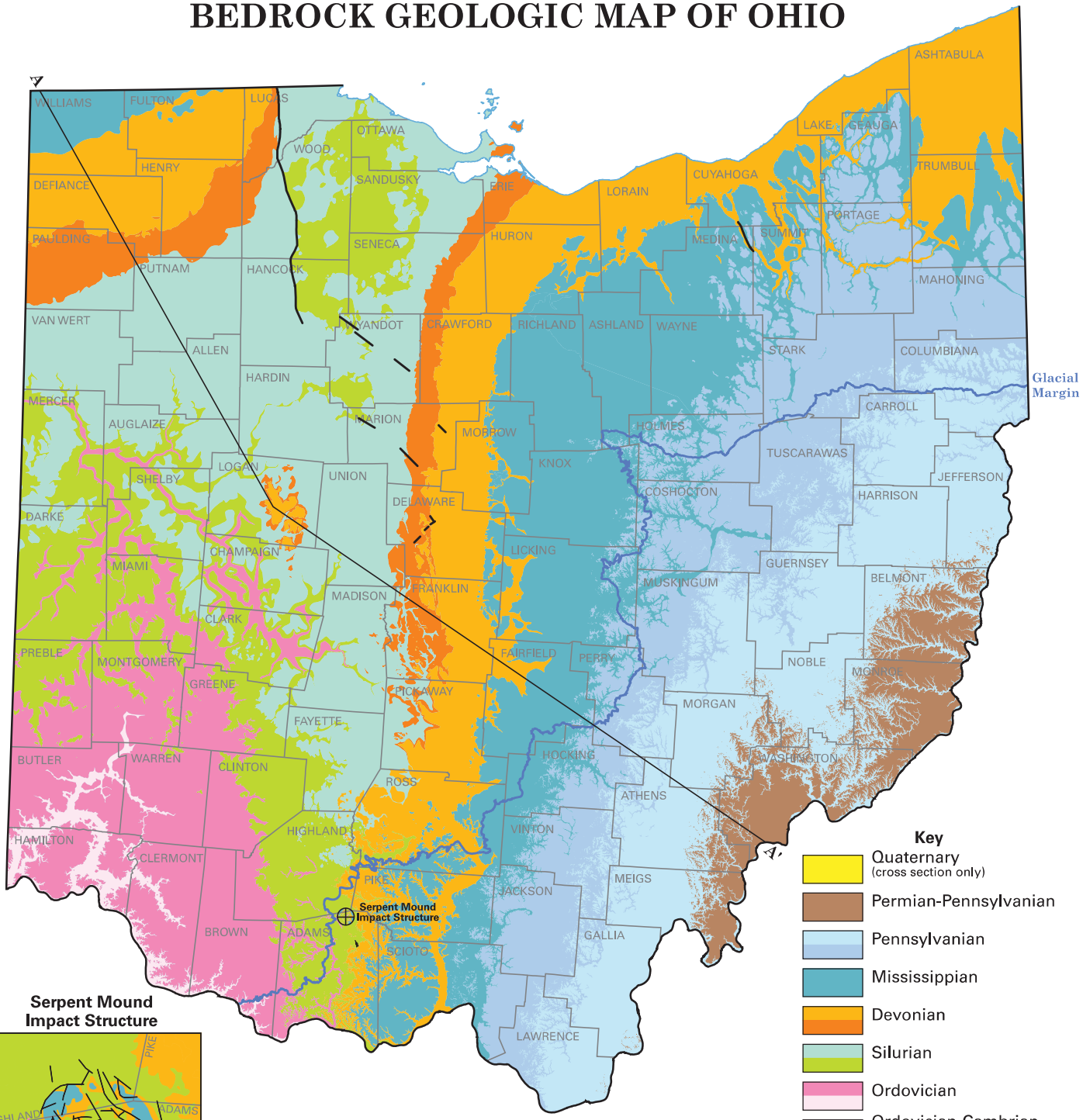

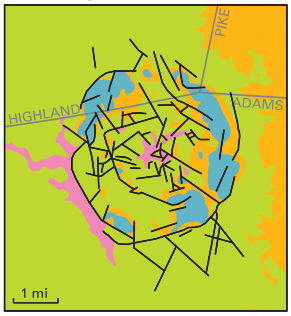

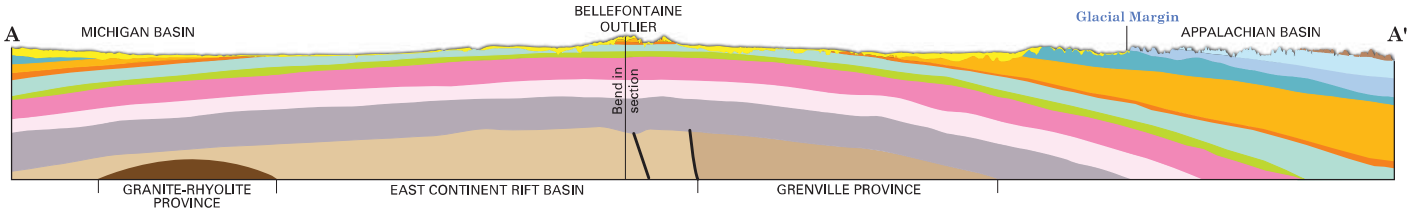

Recommended citation: Ohio Division of Geological Survey, 2006, Bedrock geologic map of Ohio: Ohio Department of Natural Resources, Division of Geological Survey Map BG-1, generalized page-size version with text, 2 p., scale 1:2,000,000.

This map is a generalization of the Bedrock Geologic Map of Ohio (Slucher and others, 2006)—the first statewide 1:500,000-scale bedrock-geology map compiled by the Ohio Division of Geological Survey since 1920 and the first to properly portray the bedrock geology that exists beneath the extensive deposits of Quaternary sediments that cover much of the bedrock in the state. Overall, the bedrock geology of Ohio consists of flat lying to gently dipping carbonate, siliciclastic, evaporite, and organoclastic strata of sedimentary origin that range in age from Upper Ordovician to Upper Carboniferous-Lower Permian. At depth, as illustrated in the cross section, older sedimentary, igneous, and metamorphic rocks that range from Lower Ordovician to Mesoproterozoic in age occur. At the surface, an irregular veneer of mainly unconsolidated Quaternary sediments conceal most bedrock units occurring northward and westward of the glacial margin.

Strata of the Ordovician System are the oldest exposed rocks in Ohio and consist mainly of alternating shale and limestone sequences. Silurian System strata are mostly dolomites with lesser amounts of shale. Rocks of the Devonian System consist of two contrasting types. Lower and Middle Devonian-age strata are mainly carbonate rocks whereas Upper Devonian-age rocks consist mostly of clastic rocks. In Champaign and Logan Counties, Devonian rocks occur on a small erosional remnant referred to as the Bellefontaine Outlier by geologists. Coincidentally, the highest topographic point in Ohio (Campbell Hill–1,549 feet above sea level) occurs also in this area.

The Carboniferous System is divided into two Subsystems, the Mississippian and Pennsylvanian. Mississippian strata are mostly shales and sandstones that occur locally in various proportions. Pennsylvanian strata consist mainly of a diverse array of alternating sandstones, siltstones, shales, mudstones, limestones, and underclays; economic coal beds occur also in portions of this sequence. The youngest interval of sedimentary rocks in Ohio, the Dunkard Group, occurs only in southeastern Ohio and consists of strata similar in composition to the underlying Upper Pennsylvanian-age rocks; however, the age of the Dunkard Group has been debated since the late 1800s. Dunkard strata contain a well-studied late Pennsylvanian-age assemblage of plant fossils with infrequent early Permian-age forms. Yet, fossil plant spores found in coal beds in the interval only support a late, but not latest Pennsylvanian age. Thus, until more definitive fossils are found, geologist are unable to determine the exact age of the Dunkard Group beyond a combined Permian-Pennsylvanian age assignment.

In west-central Ohio, the ancient Teays River system extended across much of Ohio during the late Neogene to early Quaternary Periods and sculptured an extensive network of deeply dissected valleys into the bedrock surface. The spatial configuration of many geologic units on this map clearly reflects the major channel networks of these former drainage systems. Also, four major regional structural geology elements affect the spatial distribution of rocks in Ohio: the Appalachian and Michigan basins, and the Cincinnati and Findlay arches which occur between the two basins. Locally, several high-angle normal faults displace rocks in the state.

The Serpent Mound Impact Structure in southern Ohio is a circular area of deformed and broken rocks that is approximately four and one-half miles in diameter. Recent investigations indicate the feature is the result of a meteorite impact believed to have occurred between 256 and 330 million years ago.

Cross section A-A' traverses Ohio from the northwest to the southeast and intersects the southern portion of the Michigan Basin, the area between the Cincinnati and Findlay arches, and the western Appalachian Basin, respectively. The stratigraphic units shown in this profile illustrate the broad, arching geometric distortion to the bedrock in Ohio created mainly by periods of tectonic subsidence within these regional structural basins. For specific details on the various rock units, economic commodities, and geologic hazards within Ohio, see either the printed or digital version of the Bedrock Geologic Map of Ohio (Slucher and others, 2006). Both products are available for purchase by contacting the ODNR Geologic Records Center by calling 614-265-6576 or emailing: geo.survey@dnr.state.oh.us.

Quaternary (about 1.8 million years ago to present)—Unconsolidated sediments: till, gravel, sand, silt, clay, and organic debris. Continental origin. (Shown in cross section only)

Period of widespread erosion

Permian and Pennsylvanian (about 298 to 302 million years ago)—Sedimentary rocks: mainly shale, sandstone, siltstone, mudstone, and minor coal. Continental origin.

Pennsylvanian (about 302 to 307 million years ago) Sedimentary rocks: mainly shale, sandstone, siltstone, mudstone, limestone, and some coal. Continental and marine origin.

Pennsylvanian (about 307 to 318 million years ago)—Sedimentary rocks: mainly sandstone, siltstone, shale, and conglomerate, with some coal and limestone. Deltaic and marine origin.

Period of widespread erosion

Mississippian (about 322 to 359 million years ago)—Sedimentary rocks: sandstone, shale, siltstone, conglomerate, and minor limestone. Marine to marginal marine origin.

Devonian (about 359 to 385 million years ago)—Sedimentary rocks: mainly shale and siltstone with some sandstone. Marine to marginal marine origin.

Devonian (about 385 to 407 million years ago)—Sedimentary rocks: mainly limestone and dolomite with some shale, and minor sandstone. Marine and eolian origin.

Period of widespread erosion

Silurian (about 416 to 423 million years ago)—Sedimentary rocks: dolomite, anhydrite, gypsum, salt, and shale. Marine and restricted marine origin.

Silurian (about 423 to 435 million years ago)—Sedimentary rocks: dolomite and shale with some limestone. Marine origin.

Period of widespread erosion

Ordovician (about 446 to 450 million years ago)—Sedimentary rocks: shale and limestone. Marine origin.

Ordovician (about 450 to 460 million years ago)—Sedimentary rocks: limestone and shale. Marine origin.

Period of widespread erosion

Ordovician and Cambrian (about 486 to 510 million years ago)—Sedimentary rocks: mainly dolomite, sandstone, shale, with minor limestone. Marine origin. (Shown in cross section only)

Period of widespread erosion

Neoproterozoic (between 900 million and 1 billion years ago)—Metamorphic rocks: gneiss, schist, amphibolite, and marble; and igneous rocks: granite. Form during collision of tectonic plates. (Shown in cross section only)

Mesoproterozoic (between 1.0 and 1.2 billion years ago)—Sedimentary rocks: sandstone and siltstone; and igneous rocks: basalt and rhyolite. Form during rifting of continental landmass. (Shown in cross section only)

Period of widespread erosion

Mesoproterozoic (between 1.45 and 1.52 billion years ago)—Igneous rocks: granite and rhyolite. Formed during crustal evolution and differentiation. (Shown in cross section only)

STATE OF OHIO
Bob Taft, Governor
DEPARTMENT OF NATURAL RESOURCES
Samuel W. Speck, Director
DIVISION OF GEOLOGICAL SURVEY
Thomas M. Berg, Chief

SURFICIAL GEOLOGY OF THE CLEVELAND NORTH 30 X 60 MINUTE QUADRANGLE

DRAFT

C. Scott Brockman and Gregory A. Schumacher
GIS and Cartography by Donovan M. Powers

OHIO DIVISION OF GEOLOGICAL SURVEY
Map SG-2 CLEVELAND NORTH
3/2006
Prepared in cooperation with the United States Geological Survey, National Cooperative Geologic Mapping Program (STATEMAP) Grant No. 04HQAG0047

INTRODUCTION

This map provides a three-dimensional framework of the area's surficial geology and depicts four important aspects of surficial geology:

1) the geologic deposits, indicated by letters which represent the major lithologies;
2) the thickness of the individual deposits, indicated by numbers and modifiers;
3) the lateral extent of the deposits, indicated by map-unit area boundaries;
4) the vertical sequence of deposits, shown by the stack of symbols within each map-unit area.

In effect, each stack represents a generalized cross section for each area.

Letters represent geologic deposits (lithologic units) and are described in detail below. Lithologic units may be a single lithology such as sand (S) or clay (C), or a combination of related lithologies that are found in specific depositional environments, such as sand and gravel (SG) or ice-contact deposits (IC). The bottom symbol in each stack indicates the bedrock lithologies that underlie the surficial deposits. The detailed lithologic unit descriptions below summarize:

1) geologic characteristics such as range of textures, bedding, and age;
2) engineering properties or concerns attributed to the unit;
3) depositional environment;
4) geomorphology or geomorphic location;
5) geographic location within the map area, if pertinent.

Numbers (without modifiers) that follow the lithology designator represent the average thickness of a lithologic unit in tens of feet (for example, 3 represents 30 feet). If no number is present, the average thickness is assumed to be 1 (10 feet). These unmodified numbers correspond to a thickness range centered on the specified value, but may vary up to 50 percent. For example, T4 indicates the average thickness of till in a map-unit area is 40 feet, but thickness may vary from 20 to 60 feet.

Modifiers provide additional thickness and distribution information:

1) Parentheses indicate that a unit has a patchy or discontinuous distribution and is missing in portions of that map-unit area. For example, (T2) indicates that till with an average thickness of 20 feet is present in only part of that map-unit area.

2) A minus sign following a number indicates the maximum thickness for that unit in areas such as a buried valley or ridge. Thickness decreases from the specified value, commonly near the center of the map-unit area, to the thickness of the same lithologic unit and vertical position specified in an adjacent map-unit area. For example, an SG5- map-unit area adjacent to an SG3 area indicates a sand and gravel unit having a maximum thickness of 90 feet that thins to an average of 30 feet at the edge of the map-unit area. If the material is not present in an adjacent area, it decreases to zero at that boundary.

These letters, numbers, and **modifiers** are arranged in stacks that depict the vertical sequence of lithologic units for a given map-unit area. A single stack of symbols occurs in each map-unit area and applies only to the volume of sediments within that particular map-unit area. **Figure 1** illustrates mapping conventions.

The small scale of this reconnaissance map generalizes the great local variability within surficial deposits. That variability is explained in the lithologic unit descriptions and by the use of thickness ranges. Some areas and lithologies are too small to delineate at 1:100,000 scale and have been included in adjacent areas. This map should serve only as a regional predictive guide to the area's surficial geology and not as a replacement for subsurface borings and geophysical studies required for site-specific characterizations.

DATA SOURCES

Data were collected from numerous sources (see References). The concentration of data was greatest near the surface and decreased with depth. County soil survey maps, which described the top 5 feet of surficial materials, provided an initial guide to map-unit areas. These areas were modified through interpretation of local geomorphic settings and other data which indicated change of deposits at depth, such as Ohio Department of Natural Resources water-well logs, Ohio Department of Transportation and Ohio EPA test-boring logs; theses, and published or unpublished geologic reports, maps, and field notes. These data also provided the basis for lithologic unit descriptions, which summarize, as accurately as possible, recognized associations of genetically related materials. The total thickness of surficial deposits was calculated from Division of Geological Survey open-file bedrock-topography maps, which are available for each 7.5-minute quadrangle in the map area. The bedrock units were summarized from Division of Geological Survey bedrock-geology maps, also available for each 7.5-minute quadrangle. Land-surface topography shown on the basemap was prepared largely from data derived from the U.S. Geological Survey's National Elevation Dataset (30 meter grid spacing).

LITHOLOGIC UNIT DESCRIPTIONS

SURFICIAL UNITS

m — Made land. Large areas of cut and fill such as dams, landfills, and urban areas; may include reclaimed strip mine areas. May be underlain by bedrock or other lithologic units.

a — Alluvium, Holocene age. Includes a wide variety of textures from silt and clay to boulders; commonly includes organic material; generally not compact; rarely greater than 20 feet thick. Found in floodplains of modern streams throughout entire map area. Mapped only where areal extent and thickness are significant.

o — Organic deposits, Holocene age. Muck and peat, may contain clay at depth. Generally less than 10 feet thick. Formed in undrained depressions. Organic deposits too small to map at this scale are indicated by an asterisk (*) and are underlain by material shown in surrounding map-unit area. Occurs on outwash trains, ice-contact areas, and hummocky moraine in the southern map areas.

C — Clay, Wisconsinan age. Massive to laminated; may contain interbedded silt and fine sand. Laminated clay commonly contains silt or sand partings. Distributed in southern map area as terrace and lowland surface deposits.

CG — Complexly interbedded deposits of clay, silt, sand, gravel, and till in deeper parts of buried valleys, unspecified age. Unit identified from well logs; data insufficient for more detailed differentiation or age assignment. Present in southern map area.

IC — Ice-contact deposits, Wisconsinan age. Highly variable deposits of poorly sorted gravel and sand; silt, clay, and till lenses common; may be partially covered or surrounded by till. Deposited directly from stagnant ice as kame or esker landforms. Found in southern map area, commonly associated with deep buried valleys.

L — Silt, Wisconsinan age. Massive or laminated; commonly contains thin sand partings. May contain localized clay, sand, or gravel layers. Clay content commonly increases with depth. Found in southern map area in lowland surface deposits and terraces.

LC — Silt and clay, Wisconsinan age. Laminated to interbedded; may contain thin fine sand or gravel layers. Found in northern map area in terraces along the Chagrin River, and as thick, deltaic deposits of high, proglacial predecessors of Lake Erie.

S — Sand, Wisconsinan age. Contains minor amounts of disseminated gravel or thin lenses of silt or gravel; grains well to moderately sorted, moderately to well rounded; finely stratified to massive, may be cross bedded; locally may contain organic material. In deep buried valleys, may be older than Wisconsinan age. Found in association with the deltaic deposits and nearshore dune and beach ridge deposits of high, proglacial predecessors of Lake Erie.

SG — Sand and gravel, generally Wisconsinan age. Intermixed and interbedded sand and gravel commonly containing thin, discontinuous layers of silt, clay, and till; grains well to moderately sorted, moderately to well rounded; finely stratified to massive, may be cross bedded; locally may contain organic material. In deep buried valleys, may be older than Wisconsinan age. Present as widespread fluvial deposits in terraces and buried valleys, and high-energy beach ridge deposits of proglacial predecessors of Lake Erie.

TG — Clayey to silty till, low carbonate content, Wisconsinan age. May contain silt, sand and gravel lenses. Joints/fractures common. At depth includes a pebbly basal unit as well as unspecified till units of various lithologies. Common surface till on lake plain in northern map area; bounded to south by Lake Escarpment Moraine.

T — Clay loamy till, low carbonate content, Wisconsinan age. Till contains silt, sand, and gravel lenses. Joints/fractures common. Older low carbonate till units may also be present at surface and at depth. Common until in Glaciated Appalachian Plateau.

T — Till, undifferentiated in subsurface, unspecified age. Unit designated where insufficient data prohibits designating other till units. Separated from overlying till units by its greater density (Tharthan?) or intervening non-till units. Designated throughout map area beneath 10 to 70 feet of surface till and other units.

BEDROCK UNITS

P — Sandstone, shale, siltstone, claystone, limestone, and coal bedrock, Pennsylvanian age. Includes associated colluvium. Sandstone nonbedded to massive, may be conglomeratic in basal portion. Interbedds of shale, sandstone, siltstone, clay, coal, and limestone common in upper portion of unit. Common horizontal and vertical changes of rock types. Stratigraphic names: Pottsville and Allegheny Groups. Surface unit in southern map area.

Sh — Sandstone bedrock, Pennsylvanian age. Includes associated colluvium. Sandstone nonbedded to massive, medium to coarse grained with abundant rounded quartz pebbles and granules; porous; weakly cemented; quartz-pebble conglomeratic may be present in basal portion. Stratigraphic name: Sharon Sandstone of the Pottsville Group. Surface unit in southern map area.

SSh — Sandstone and shale bedrock, Mississippian age. Includes associated colluvium. Interbedded shale, siltstone, and sandstone with common vertical and horizontal changes. Stratigraphic names: Logan and Cuyahoga Formations. Most common bedrock unit in southern map area.

Sh — Shale bedrock, Devonian age. Includes associated colluvium. Black to brown, silty, organic-rich, hard, fissile shale, and overlying gray to greenish-gray, soft, clay shale. Stratigraphic name: Ohio Shale. Found landward of Lake Erie shoreline.

EXPLANATION

Sand and gravel pit. Pit bottom generally underlain by unconsolidated lithologic units of surrounding polygon(s). May contain reclaimed areas.

Quarry, mine, or strip mine; floored in bedrock; may contain reclaimed areas

Small area of organic deposits

Boundary between map-unit areas having different uppermost continuous lithologies; underlying lithologies may or may not differ

Boundary between map-unit areas having the same uppermost continuous lithology but different thickness or different underlying lithologies

Note: Boundary types reflect the relationships among uppermost continuous lithologies only, not patchy, discontinuous lithologies (in parentheses).

KEY TO LITHOLOGIC COLORS*

Surficial Units

- m — Made land, larger pits, quarries, or mines
- a — Alluvium
- o — Organic deposits
- C — Clay, Wisconsinan age
- IC — Ice contact deposits, Wisconsinan age
- L — Silt, Wisconsinan age
- LC — Silt and clay, Wisconsinan age
- S — Sand, Wisconsinan age
- SG — Sand and gravel, Wisconsinan age
- TG — Clayey to loamy till, low carbonate content, Wisconsinan age
- T — Clayey to silty till, low carbonate content, Wisconsinan age

Bedrock Units

- P — Sandstone, shale, siltstone, claystone, limestone, and coal bedrock, and associated colluvium, Pennsylvanian age
- Sh — Sandstone bedrock, Pennsylvanian age
- SSh — Sandstone and shale bedrock, and associated colluvium, Mississippian age
- Sh — Shale bedrock and associated colluvium, Devonian age

* The colors on this map depict the uppermost continuous unit and are intended to assist in visualizing the geology of the area. Discontinuous units (in parentheses) and subsurface-only units are excluded in colors assignments.

ACKNOWLEDGMENTS

Assistance with geology compilation by David Loveday.
Digitizing by David Loveday and Scott Leopold.

Base map derived from Ohio Department of Transportation data sets.
Projection of data is Ohio coordinate system, north zone, North American Datum, 1983.

REFERENCES

Gaining, H.P., Leverett, F., and Van Horn, T.B., 1931, Geology and mineral resources of the Cleveland District, Ohio: U.S. Geological Survey Bulletin 818, 128 p.

Ford, J.P., 1987, Glacial and surficial geology of Cuyahoga County, Ohio: Ohio Division of Geological Survey Report of Investigations No. 134, 29 p., map, scale 1:62,500.

Holm, J.M. and Sabo, J.P., 1993, Port Bruce bedflow directions based on heavy-mineral assemblages in tills from the south shore of Lake Erie in Ohio: Canadian Journal of Earth Sciences, v. 30, pp. 1236-1241.

Musgrave, D.R. and Holzman, D.M., 1980, Soil survey of Cuyahoga County, Ohio: U.S. Department of Agriculture, Soil Conservation Service, 102 p.

Pavey, R.R., 1976, Cross section of the Lake Erie Shore of eastern Ohio: Ohio Division of Geological Survey manuscript map, scale 1:24,000.

——, Collinson, R.F., Bindzmar, C.S., Hull, D.N., Swinford, E.M., and Van Horn, R.G., 1999, Quaternary geology of Ohio: Ohio Division of Geological Survey Map No. 2.

Powers, D.M., Lasota, J.T., and Pavey, R.R., 2002 (revised 2003), Shaded elevation map of Ohio: Ohio Division of Geological Survey Map M2-1, scale 1:500,000.

Richin, A., and Reeder, R.E., 1979, Soil survey of Lake County, Ohio: U.S. Departments of Agriculture, Soil Conservation Service, 123 p.

Sabo, J.P., 1987, Wisconsinan stratigraphy of the Cuyahoga Valley in the Erie Basin, northeastern Ohio: Canadian Journal of Earth Sciences, v. 24, pp. 279-290.

——and Anglin, M.P., 1983, The influence of local bedrock: an important consideration in the interpretation of textural and mineralogic analyses of till: Journal of Sedimentary Petrology, v. 53, pp. 961-969.

——and Fernandez, R.L., 1984, Clay mineralogy of Wisconsinan tills of the Cuyahoga Valley National Recreation Area, northeastern Ohio, Ohio Journal of Science, v. 84, pp. 206-214.

——and Beaver, P.W., 1997, Interpretation of lithofacies of the Ashtabula Till along the south shore of Lake Erie, northeastern Ohio: Canadian Journal of Earth Science, v. 34, pp. 66-75.

——Bradley, K., and Teresa, M.L.S., 2003, Foundations from the past: clues to understanding Late Quaternary stratigraphy beneath Cleveland: Ohio Journal of Great Lakes Research, v. 19, pp. 566-580.

Tesson, S.M., 1985, Chronology and cause of the Pleistocene beaches and nearshore tills and terraces, northeastern Ohio: in Geomorphic Evolution of the Great Lakes, Karrow, P.F. and Calkin, P.E., eds. Geological Association of Canada Special Paper 30, pp. 171-184.

——1986, Glacial geology of Geauga County, Ohio: Ohio Division of Geological Survey Report of Investigations No. 140, 30 p., map, scale 1:62,500.

White, G.W., 1983, Glacial geology of Lake County, Ohio: Ohio Division of Geological Survey Report of Investigations No. 117, 29 p., map, scale 1:62,500.

——1982, Glacial geology of northeastern Ohio: Ohio Division of Geological Survey Bulletin 68, 75 p., map, scale 1:250,000.

——and Totten, S.M., 1979, Glacial geology of Ashtabula County, Ohio: Ohio Division of Geological Survey Report of Investigations No. 112, 32 p., map, scale 1:62,500.

Wilhelm, N.L., and McCleary, F.E., 1982, Soil survey of Geauga County, Ohio: U.S. Department of Agriculture, Soil Conservation Service, 168 p.

Mapping responsibility and index to 7.5-minute (1:24,000 scale) quadrangles in the Cleveland North 30 x 60 minute quadrangle. Mapping completed in 2005.

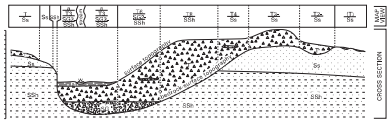

FIGURE 1. – Map view and cross section of a hypothetical stack-unit map. See lithologic-unit descriptions for explanation of symbols. In the map view (top), solid-line boundaries separate map-unit areas having different lithologic units at the surface; underlying lithologic units may or may not differ. Dashed-line boundaries separate map-unit areas having the same surface lithologic unit but different thickness or different underlying lithologic units. The cross section illustrates thickness and mapping conventions. Thickness values are in tens of feet. Values are gross averages that can vary up to 50 percent, except (1) those followed by a minus sign (-), which represent the maximum thickness of a thinning trough- or wedge-shaped sediment body, or (2) units in parentheses ( ), which indicate a discontinuous distribution of that unit. Precise surface topography can be determined from topographic maps that are available from the Division of Geological Survey at several scales; bedrock-surface topography and bedrock geology are available from the Division of Geological Survey as 1:24,000 scale quadrangle maps.

Location of the Cleveland North 30 x 60 minute quadrangle.

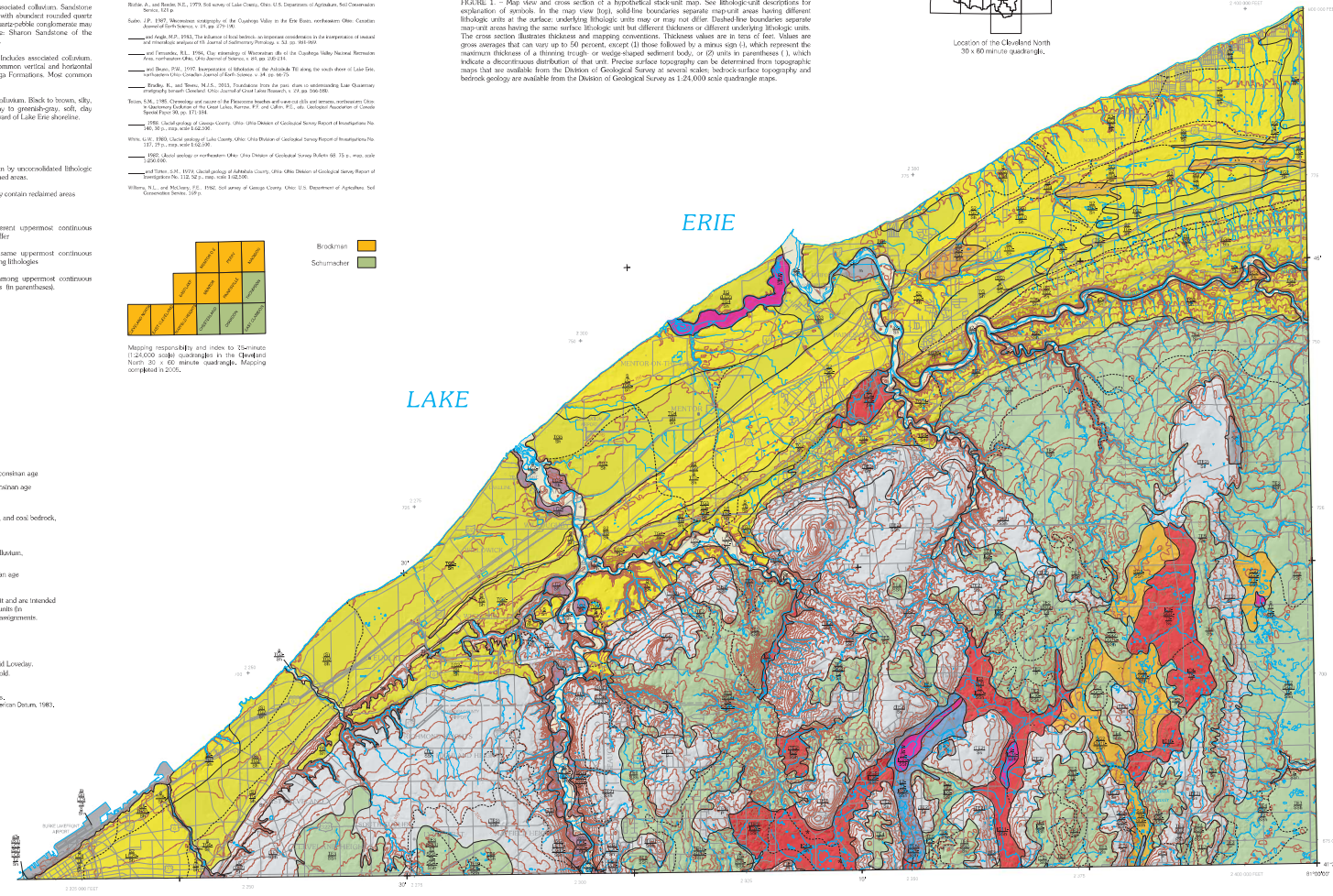

MILES 0 1 2 3 4 5 6 7 8 9 10 11 12 13
KILOMETERS 1 0 1 2 3 4 5 6 7 8 9 10 11 12 13 14 15 16 17 18 19 20

SCALE 1:100 000

(5,000) 0 5,000 10,000 15,000 20,000 25,000 30,000 35,000 40,000 45,000 50,000 55,000 60,000 65,000 70,000 FEET
1,000 0 1,000 2,000 3,000 4,000 5,000 6,000 7000 8,000 9,000 10,000 11,000 12,000 13,000 14,000 15,000 16000 17,000 18,000 19,000 20,000 METERS

Contours and elevations in meters

This product of the Ohio Department of Natural Resources, Division of Geological Survey is intended to provide a broad surficial-geology framework and general information only, and should not be used for any other purpose. It is not intended for resale or to replace site-specific investigations. These data were compiled by the Ohio Division of Geological Survey, which reserves the publication rights to this material. If these data are used in the compilation of other data sets or maps for distribution or publication, this source must be referenced.

Recommended bibliographic citation:
Brockman, C.S. and Schumacher, G.A., 2005, Surficial geology of the Cleveland North 30 X 60 minute quadrangle: Ohio Division of Geological Survey Map SG-2 Cleveland North, scale 1:100,000.

The information contained herein may be updated or edited in the future. Future releases of this material, if altered, will display a revision date. Users should check to ensure they have the latest version and reference the appropriate revision date if it is being used in other works.

Neither the Ohio Department of Natural Resources, nor any agency thereof, nor any of their employees, contractors, or subcontractors, make any warranty, expressed or implied, nor assume any legal liability or responsibility for the accuracy, completeness, or usefulness of this product. Any use thereof for a purpose other than for which said information or product was intended shall be solely at the risk of the user.

Ground Water Resources of CUYAHOGA COUNTY

by
Katie Crowell

Well Yields

AREAS IN WHICH 300 OR MORE GALLONS PER MINUTE MAY BE DEVELOPED

Best ground water area in Cuyahoga County. Permeable sand and gravel deposits traversed by Mill Creek. Wells may yield as much as 1500 gallons per minute. Suitable for municipal and large industrial well field development.

AREAS IN WHICH 100 TO 300 GALLONS PER MINUTE MAY BE DEVELOPED

Good ground water areas. Permeable sand and gravel deposits interbedded with silt and clay lie in a buried valley. Yields of as much as 250 gallons per minute are available where sufficient coarse material is found. Exploratory drilling may be required to locate such deposits.

AREAS IN WHICH 25 TO 100 GALLONS PER MINUTE MAY BE DEVELOPED

Ground water obtained from buried valley deposits of sand and gravel beneath thick clay and silt. Wells encountering permeable deposits may yield as much as 100 gallons per minute. Adequate domestic and small subdivision supplies may be available from relatively shallow wells less than 100 feet in depth.

Ground water supplies developed from the Sharon Sandstone encountered at depths less than 75 feet beneath land surface. Wells will produce sustained yields of as much as 40 gallons per minute. Greater yields may be available for short periods of intermittent pumping.

AREAS IN WHICH 10 TO 25 GALLONS PER MINUTE MAY BE DEVELOPED

Ground water obtained from buried valley sand and gravel deposits of limited thickness and extent. Wells developed in permeable deposits may yield from 10 to 25 gallons per minute. Wells not encountering those deposits must be drilled into the underlying bedrock.

Ground water from the Sharon Sandstone. Yields from 10 to 25 gallons per minute may be obtained at less than 50 feet; however, wells of 200 feet or more have been recorded.

Ground water developed in the Berea Sandstone of the Cuyahoga Group. Average well depth is less than 50 feet.

AREAS IN WHICH 3 TO 10 GALLONS PER MINUTE MAY BE DEVELOPED

Ground water obtained from Cuyahoga Group or Chagrin, Ohio and Bedford Shales. The 3 to 10 gallon per minute aquifer may be encountered less than 30 feet below land surface.

Buried valleys contain 200 to 300 feet of fine sand, silt, and clay. Drilled wells yield meager supplies unless encountering thin, isolated sand and gravel lenses.

AREAS IN WHICH LESS THAN 3 GALLONS PER MINUTE MAY BE DEVELOPED

Impermeable deposits, basically clay overlaying shale or shaley sandstone, provide a very poor area for even minimal domestic supplies. Brackish water and dry wells are common. Storage is necessary to supply peak demands.

AREAS IN WHICH BRACKISH AND SALT WATER HAVE BEEN ENCOUNTERED

Well Site Symbols

WELL INFORMATION
(SEE NOTE)

AQUIFER TYPE
Water bearing formation.

DEPTH (ft.)
Total depth of well in feet.

YIELD (gpm)
Amount of water a well produces in gallons per minute.

WELL SITE
Approximate location of a well.

75-SS-20
26

DEPTH TO BEDROCK (ft.)
Depth to bedrock in feet.

WELL TYPES

● Well Site

AQUIFER TYPES

G - Gravel
SG - Sand and Gravel
SS - Sandstone
SH - Shale
CL - Clay

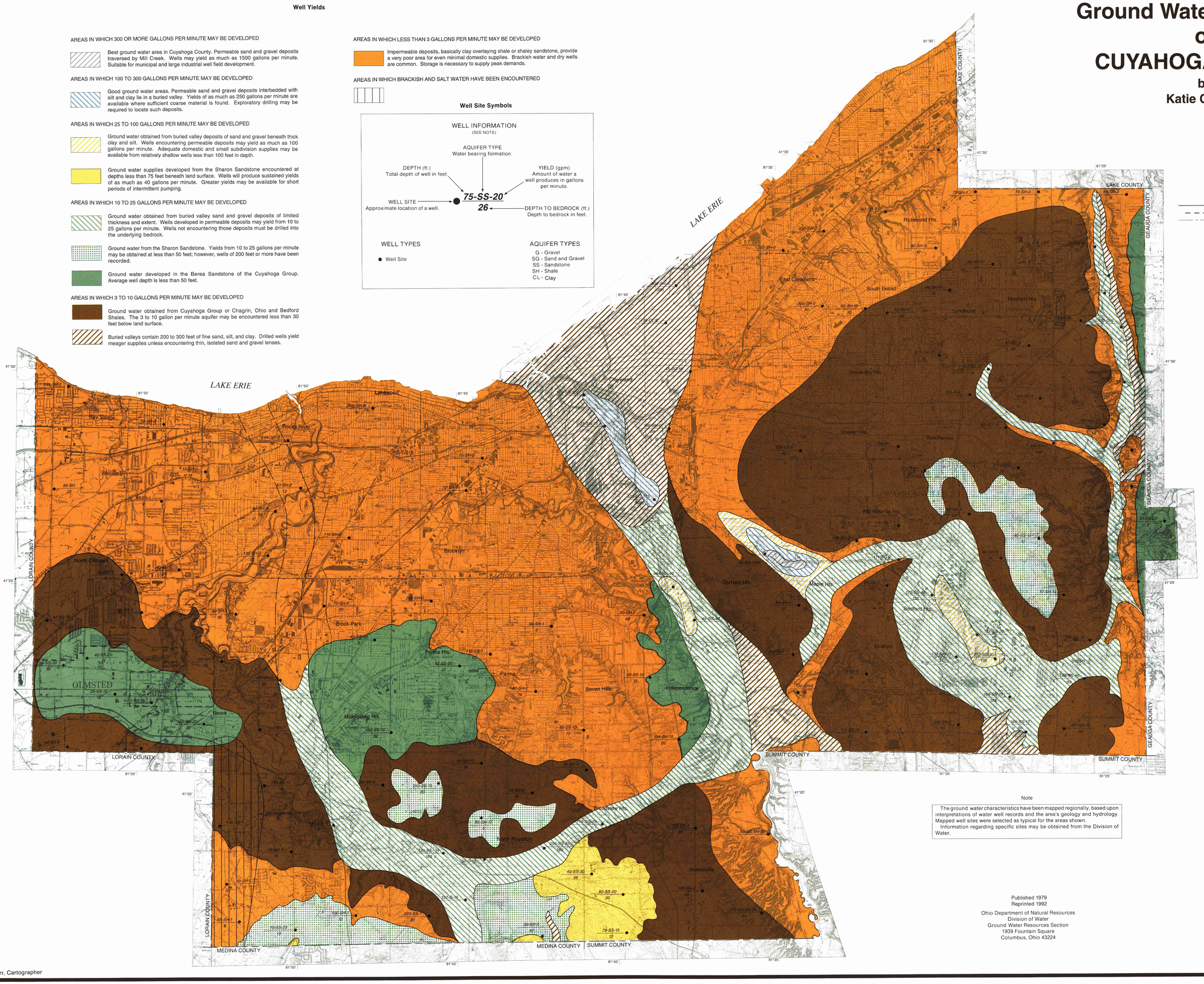

Note

The ground water characteristics have been mapped regionally, based upon interpretations of water well records and the area's geology and hydrology. Mapped well sites were selected as typical for the areas shown.
Information regarding specific sites may be obtained from the Division of Water.

Published 1979
Reprinted 1992

Ohio Department of Natural Resources
Division of Water
Ground Water Resources Section
1939 Fountain Square
Columbus, Ohio 43224

Total copies printed: 500
Unit cost: $5.18
Publication date: 4/92

George V. Voinovich
Governor
Frances S. Buchholzer
Director

David S. Orr, Cartographer

United States Department of Agriculture

Natural Resources Conservation Service

A product of the National Cooperative Soil Survey, a joint effort of the United States Department of Agriculture and other Federal agencies, State agencies including the Agricultural Experiment Stations, and local participants

Custom Soil Resource Report for Cuyahoga County, Ohio

Hough Senior Independent Living

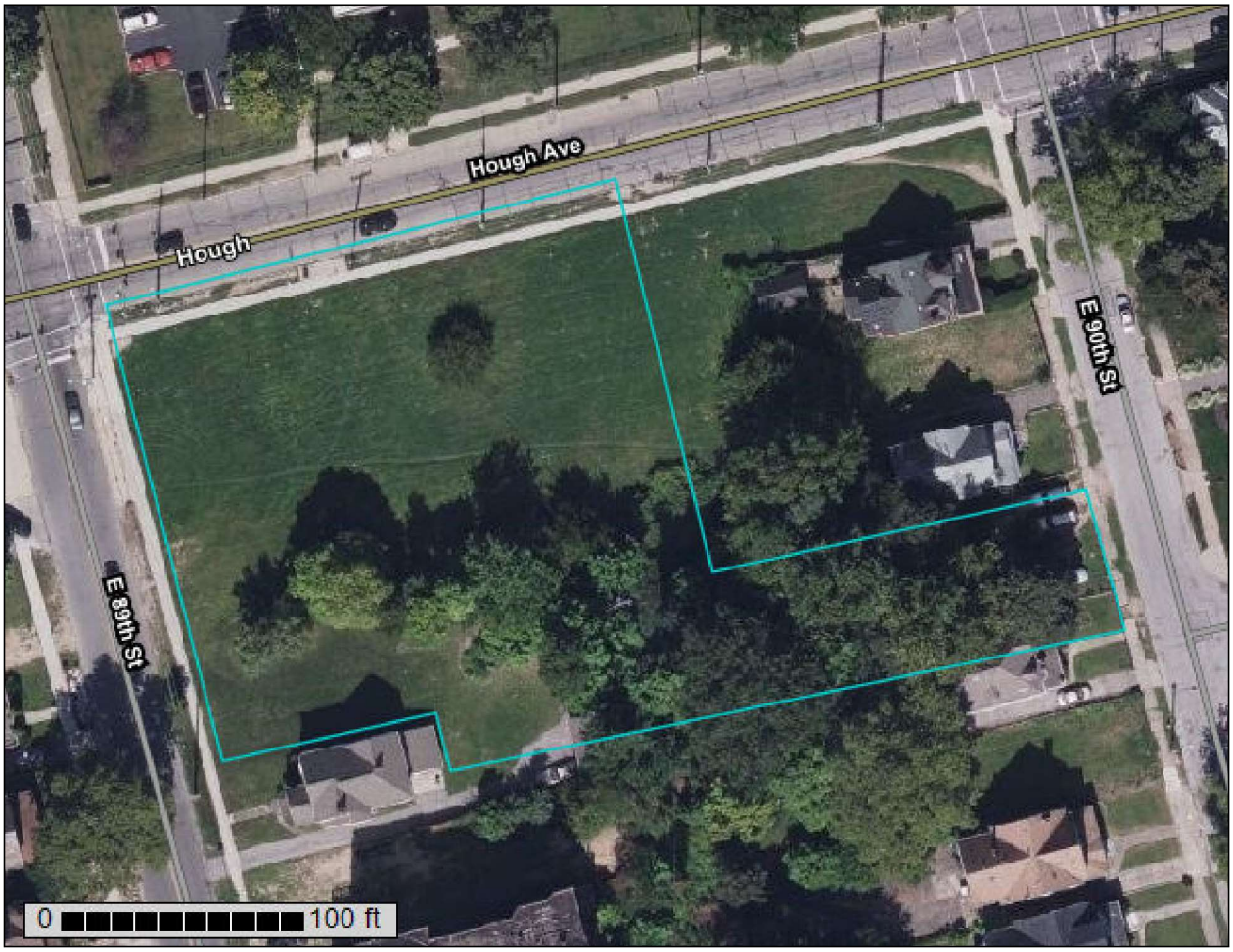

March 17, 2025

Preface

Soil surveys contain information that affects land use planning in survey areas. They highlight soil limitations that affect various land uses and provide information about the properties of the soils in the survey areas. Soil surveys are designed for many different users, including farmers, ranchers, foresters, agronomists, urban planners, community officials, engineers, developers, builders, and home buyers. Also, conservationists, teachers, students, and specialists in recreation, waste disposal, and pollution control can use the surveys to help them understand, protect, or enhance the environment.

Various land use regulations of Federal, State, and local governments may impose special restrictions on land use or land treatment. Soil surveys identify soil properties that are used in making various land use or land treatment decisions. The information is intended to help the land users identify and reduce the effects of soil limitations on various land uses. The landowner or user is responsible for identifying and complying with existing laws and regulations.

Although soil survey information can be used for general farm, local, and wider area planning, onsite investigation is needed to supplement this information in some cases. Examples include soil quality assessments (http://www.nrcs.usda.gov/wps/portal/nrcs/main/soils/health/) and certain conservation and engineering applications. For more detailed information, contact your local USDA Service Center (https://offices.sc.egov.usda.gov/locator/app?agency=nrcs) or your NRCS State Soil Scientist (http://www.nrcs.usda.gov/wps/portal/nrcs/detail/soils/contactus/?cid=nrcs142p2_053951).

Great differences in soil properties can occur within short distances. Some soils are seasonally wet or subject to flooding. Some are too unstable to be used as a foundation for buildings or roads. Clayey or wet soils are poorly suited to use as septic tank absorption fields. A high water table makes a soil poorly suited to basements or underground installations.

The National Cooperative Soil Survey is a joint effort of the United States Department of Agriculture and other Federal agencies, State agencies including the Agricultural Experiment Stations, and local agencies. The Natural Resources Conservation Service (NRCS) has leadership for the Federal part of the National Cooperative Soil Survey.

Information about soils is updated periodically. Updated information is available through the NRCS Web Soil Survey, the site for official soil survey information.

The U.S. Department of Agriculture (USDA) prohibits discrimination in all its programs and activities on the basis of race, color, national origin, age, disability, and where applicable, sex, marital status, familial status, parental status, religion, sexual orientation, genetic information, political beliefs, reprisal, or because all or a part of an individual's income is derived from any public assistance program. (Not all prohibited bases apply to all programs.) Persons with disabilities who require

alternative means for communication of program information (Braille, large print, audiotape, etc.) should contact USDA's TARGET Center at (202) 720-2600 (voice and TDD). To file a complaint of discrimination, write to USDA, Director, Office of Civil Rights, 1400 Independence Avenue, S.W., Washington, D.C. 20250-9410 or call (800) 795-3272 (voice) or (202) 720-6382 (TDD). USDA is an equal opportunity provider and employer.

Contents

Preface.....2
How Soil Surveys Are Made.....5
Soil Map.....8
Soil Map (Hough Senior Independent Living).....9
Legend.....10
Map Unit Legend (Hough Senior Independent Living).....11
Map Unit Descriptions (Hough Senior Independent Living).....11
Cuyahoga County, Ohio.....13
UeA—Urban land-Elnora complex, nearly level.....13
References.....15

How Soil Surveys Are Made

Soil surveys are made to provide information about the soils and miscellaneous areas in a specific area. They include a description of the soils and miscellaneous areas and their location on the landscape and tables that show soil properties and limitations affecting various uses. Soil scientists observed the steepness, length, and shape of the slopes; the general pattern of drainage; the kinds of crops and native plants; and the kinds of bedrock. They observed and described many soil profiles. A soil profile is the sequence of natural layers, or horizons, in a soil. The profile extends from the surface down into the unconsolidated material in which the soil formed or from the surface down to bedrock. The unconsolidated material is devoid of roots and other living organisms and has not been changed by other biological activity.

Currently, soils are mapped according to the boundaries of major land resource areas (MLRAs). MLRAs are geographically associated land resource units that share common characteristics related to physiography, geology, climate, water resources, soils, biological resources, and land uses (USDA, 2006). Soil survey areas typically consist of parts of one or more MLRA.

The soils and miscellaneous areas in a survey area occur in an orderly pattern that is related to the geology, landforms, relief, climate, and natural vegetation of the area. Each kind of soil and miscellaneous area is associated with a particular kind of landform or with a segment of the landform. By observing the soils and miscellaneous areas in the survey area and relating their position to specific segments of the landform, a soil scientist develops a concept, or model, of how they were formed. Thus, during mapping, this model enables the soil scientist to predict with a considerable degree of accuracy the kind of soil or miscellaneous area at a specific location on the landscape.

Commonly, individual soils on the landscape merge into one another as their characteristics gradually change. To construct an accurate soil map, however, soil scientists must determine the boundaries between the soils. They can observe only a limited number of soil profiles. Nevertheless, these observations, supplemented by an understanding of the soil-vegetation-landscape relationship, are sufficient to verify predictions of the kinds of soil in an area and to determine the boundaries.

Soil scientists recorded the characteristics of the soil profiles that they studied. They noted soil color, texture, size and shape of soil aggregates, kind and amount of rock fragments, distribution of plant roots, reaction, and other features that enable them to identify soils. After describing the soils in the survey area and determining their properties, the soil scientists assigned the soils to taxonomic classes (units). Taxonomic classes are concepts. Each taxonomic class has a set of soil characteristics with precisely defined limits. The classes are used as a basis for comparison to classify soils systematically. Soil taxonomy, the system of taxonomic classification used in the United States, is based mainly on the kind and character of soil properties and the arrangement of horizons within the profile. After the soil

scientists classified and named the soils in the survey area, they compared the individual soils with similar soils in the same taxonomic class in other areas so that they could confirm data and assemble additional data based on experience and research.

The objective of soil mapping is not to delineate pure map unit components; the objective is to separate the landscape into landforms or landform segments that have similar use and management requirements. Each map unit is defined by a unique combination of soil components and/or miscellaneous areas in predictable proportions. Some components may be highly contrasting to the other components of the map unit. The presence of minor components in a map unit in no way diminishes the usefulness or accuracy of the data. The delineation of such landforms and landform segments on the map provides sufficient information for the development of resource plans. If intensive use of small areas is planned, onsite investigation is needed to define and locate the soils and miscellaneous areas.

Soil scientists make many field observations in the process of producing a soil map. The frequency of observation is dependent upon several factors, including scale of mapping, intensity of mapping, design of map units, complexity of the landscape, and experience of the soil scientist. Observations are made to test and refine the soil-landscape model and predictions and to verify the classification of the soils at specific locations. Once the soil-landscape model is refined, a significantly smaller number of measurements of individual soil properties are made and recorded. These measurements may include field measurements, such as those for color, depth to bedrock, and texture, and laboratory measurements, such as those for content of sand, silt, clay, salt, and other components. Properties of each soil typically vary from one point to another across the landscape.

Observations for map unit components are aggregated to develop ranges of characteristics for the components. The aggregated values are presented. Direct measurements do not exist for every property presented for every map unit component. Values for some properties are estimated from combinations of other properties.

While a soil survey is in progress, samples of some of the soils in the area generally are collected for laboratory analyses and for engineering tests. Soil scientists interpret the data from these analyses and tests as well as the field-observed characteristics and the soil properties to determine the expected behavior of the soils under different uses. Interpretations for all of the soils are field tested through observation of the soils in different uses and under different levels of management. Some interpretations are modified to fit local conditions, and some new interpretations are developed to meet local needs. Data are assembled from other sources, such as research information, production records, and field experience of specialists. For example, data on crop yields under defined levels of management are assembled from farm records and from field or plot experiments on the same kinds of soil.

Predictions about soil behavior are based not only on soil properties but also on such variables as climate and biological activity. Soil conditions are predictable over long periods of time, but they are not predictable from year to year. For example, soil scientists can predict with a fairly high degree of accuracy that a given soil will have a high water table within certain depths in most years, but they cannot predict that a high water table will always be at a specific level in the soil on a specific date.

After soil scientists located and identified the significant natural bodies of soil in the survey area, they drew the boundaries of these bodies on aerial photographs and

identified each as a specific map unit. Aerial photographs show trees, buildings, fields, roads, and rivers, all of which help in locating boundaries accurately.

Soil Map

The soil map section includes the soil map for the defined area of interest, a list of soil map units on the map and extent of each map unit, and cartographic symbols displayed on the map. Also presented are various metadata about data used to produce the map, and a description of each soil map unit.

Custom Soil Resource Report
Soil Map (Hough Senior Independent Living)

MAP LEGEND

Area of Interest (AOI)

Area of Interest (AOI)

Soils

Soil Map Unit Polygons

Soil Map Unit Lines

Soil Map Unit Points

Special Point Features

Blowout

Borrow Pit

Clay Spot

Closed Depression

Gravel Pit

Gravelly Spot

Landfill

Lava Flow

Marsh or swamp

Mine or Quarry

Miscellaneous Water

Perennial Water

Rock Outcrop

Saline Spot

Sandy Spot

Severely Eroded Spot

Sinkhole

Slide or Slip

Sodic Spot

Spoil Area

Stony Spot

Very Stony Spot

Wet Spot

Other

Special Line Features

Water Features

Streams and Canals

Transportation

Rails

Interstate Highways

US Routes

Major Roads

Local Roads

Background

Aerial Photography

MAP INFORMATION

The soil surveys that comprise your AOI were mapped at 1:15,800.

Warning: Soil Map may not be valid at this scale.

Enlargement of maps beyond the scale of mapping can cause misunderstanding of the detail of mapping and accuracy of soil line placement. The maps do not show the small areas of contrasting soils that could have been shown at a more detailed scale.

Please rely on the bar scale on each map sheet for map measurements.

Source of Map: Natural Resources Conservation Service
Web Soil Survey URL:
Coordinate System: Web Mercator (EPSG:3857)

Maps from the Web Soil Survey are based on the Web Mercator projection, which preserves direction and shape but distorts distance and area. A projection that preserves area, such as the Albers equal-area conic projection, should be used if more accurate calculations of distance or area are required.

This product is generated from the USDA-NRCS certified data as of the version date(s) listed below.

Soil Survey Area: Cuyahoga County, Ohio
Survey Area Data: Version 23, Aug 27, 2024

Soil map units are labeled (as space allows) for map scales 1:50,000 or larger.

Date(s) aerial images were photographed: Aug 17, 2020—Sep 22, 2020

The orthophoto or other base map on which the soil lines were compiled and digitized probably differs from the background imagery displayed on these maps. As a result, some minor shifting of map unit boundaries may be evident.

Map Unit Legend (Hough Senior Independent Living)

Map Unit Symbol	Map Unit Name	Acres in AOI	Percent of AOI
UeA	Urban land-Elnora complex, nearly level	1.3	100.0%
Totals for Area of Interest		**1.3**	**100.0%**

Map Unit Descriptions (Hough Senior Independent Living)

The map units delineated on the detailed soil maps in a soil survey represent the soils or miscellaneous areas in the survey area. The map unit descriptions, along with the maps, can be used to determine the composition and properties of a unit.

A map unit delineation on a soil map represents an area dominated by one or more major kinds of soil or miscellaneous areas. A map unit is identified and named according to the taxonomic classification of the dominant soils. Within a taxonomic class there are precisely defined limits for the properties of the soils. On the landscape, however, the soils are natural phenomena, and they have the characteristic variability of all natural phenomena. Thus, the range of some observed properties may extend beyond the limits defined for a taxonomic class. Areas of soils of a single taxonomic class rarely, if ever, can be mapped without including areas of other taxonomic classes. Consequently, every map unit is made up of the soils or miscellaneous areas for which it is named and some minor components that belong to taxonomic classes other than those of the major soils.

Most minor soils have properties similar to those of the dominant soil or soils in the map unit, and thus they do not affect use and management. These are called noncontrasting, or similar, components. They may or may not be mentioned in a particular map unit description. Other minor components, however, have properties and behavioral characteristics divergent enough to affect use or to require different management. These are called contrasting, or dissimilar, components. They generally are in small areas and could not be mapped separately because of the scale used. Some small areas of strongly contrasting soils or miscellaneous areas are identified by a special symbol on the maps. If included in the database for a given area, the contrasting minor components are identified in the map unit descriptions along with some characteristics of each. A few areas of minor components may not have been observed, and consequently they are not mentioned in the descriptions, especially where the pattern was so complex that it was impractical to make enough observations to identify all the soils and miscellaneous areas on the landscape.

The presence of minor components in a map unit in no way diminishes the usefulness or accuracy of the data. The objective of mapping is not to delineate pure taxonomic classes but rather to separate the landscape into landforms or landform segments that have similar use and management requirements. The

delineation of such segments on the map provides sufficient information for the development of resource plans. If intensive use of small areas is planned, however, onsite investigation is needed to define and locate the soils and miscellaneous areas.

An identifying symbol precedes the map unit name in the map unit descriptions. Each description includes general facts about the unit and gives important soil properties and qualities.

Soils that have profiles that are almost alike make up a *soil series*. Except for differences in texture of the surface layer, all the soils of a series have major horizons that are similar in composition, thickness, and arrangement.

Soils of one series can differ in texture of the surface layer, slope, stoniness, salinity, degree of erosion, and other characteristics that affect their use. On the basis of such differences, a soil series is divided into *soil phases*. Most of the areas shown on the detailed soil maps are phases of soil series. The name of a soil phase commonly indicates a feature that affects use or management. For example, Alpha silt loam, 0 to 2 percent slopes, is a phase of the Alpha series.

Some map units are made up of two or more major soils or miscellaneous areas. These map units are complexes, associations, or undifferentiated groups.

A *complex* consists of two or more soils or miscellaneous areas in such an intricate pattern or in such small areas that they cannot be shown separately on the maps. The pattern and proportion of the soils or miscellaneous areas are somewhat similar in all areas. Alpha-Beta complex, 0 to 6 percent slopes, is an example.

An *association* is made up of two or more geographically associated soils or miscellaneous areas that are shown as one unit on the maps. Because of present or anticipated uses of the map units in the survey area, it was not considered practical or necessary to map the soils or miscellaneous areas separately. The pattern and relative proportion of the soils or miscellaneous areas are somewhat similar. Alpha-Beta association, 0 to 2 percent slopes, is an example.

An *undifferentiated group* is made up of two or more soils or miscellaneous areas that could be mapped individually but are mapped as one unit because similar interpretations can be made for use and management. The pattern and proportion of the soils or miscellaneous areas in a mapped area are not uniform. An area can be made up of only one of the major soils or miscellaneous areas, or it can be made up of all of them. Alpha and Beta soils, 0 to 2 percent slopes, is an example.

Some surveys include *miscellaneous areas*. Such areas have little or no soil material and support little or no vegetation. Rock outcrop is an example.

Cuyahoga County, Ohio

UeA—Urban land-Elnora complex, nearly level

Map Unit Setting

National map unit symbol: 9mxv
Elevation: 590 to 1,970 feet
Mean annual precipitation: 27 to 42 inches
Mean annual air temperature: 45 to 55 degrees F
Frost-free period: 130 to 200 days
Farmland classification: Not prime farmland

Map Unit Composition

Urban land: 70 percent
Elnora and similar soils: 20 percent
Minor components: 10 percent
Estimates are based on observations, descriptions, and transects of the mapunit.

Description of Elnora

Setting

Landform: Ridges on lake plains
Parent material: Sandy lacustrine deposits

Typical profile

H1 - 0 to 9 inches: loamy fine sand
H2 - 9 to 32 inches: loamy fine sand
H3 - 32 to 60 inches: loamy fine sand

Properties and qualities

Slope: 0 to 4 percent
Depth to restrictive feature: More than 80 inches
Drainage class: Moderately well drained
Capacity of the most limiting layer to transmit water (Ksat): High (2.00 to 6.00 in/hr)
Depth to water table: About 18 to 24 inches
Frequency of flooding: None
Frequency of ponding: None
Available water supply, 0 to 60 inches: Low (about 4.1 inches)

Interpretive groups

Land capability classification (irrigated): None specified
Hydrologic Soil Group: A/D
Ecological site: F139XY002OH - Moist Calcareous Drift Flats
Hydric soil rating: No

Minor Components

Jimtown

Percent of map unit: 2 percent
Landform: Terraces
Landform position (two-dimensional): Footslope
Landform position (three-dimensional): Tread
Down-slope shape: Concave
Across-slope shape: Linear
Hydric soil rating: No

Haskins

Percent of map unit: 2 percent
Landform: Till plains, lake plains
Landform position (two-dimensional): Summit, shoulder, backslope
Landform position (three-dimensional): Rise
Down-slope shape: Convex
Across-slope shape: Linear
Hydric soil rating: No

Oshtemo

Percent of map unit: 2 percent
Landform: Terraces
Hydric soil rating: No

Fitchville

Percent of map unit: 2 percent
Landform: Terraces, lake plains
Down-slope shape: Concave
Across-slope shape: Linear
Hydric soil rating: No

Stafford variant

Percent of map unit: 2 percent
Landform: Lake plains
Landform position (two-dimensional): Footslope
Landform position (three-dimensional): Base slope
Down-slope shape: Concave
Across-slope shape: Linear
Hydric soil rating: No

References

American Association of State Highway and Transportation Officials (AASHTO). 2004. Standard specifications for transportation materials and methods of sampling and testing. 24th edition.

American Society for Testing and Materials (ASTM). 2005. Standard classification of soils for engineering purposes. ASTM Standard D2487-00.

Cowardin, L.M., V. Carter, F.C. Golet, and E.T. LaRoe. 1979. Classification of wetlands and deep-water habitats of the United States. U.S. Fish and Wildlife Service FWS/OBS-79/31.

Federal Register. July 13, 1994. Changes in hydric soils of the United States.

Federal Register. September 18, 2002. Hydric soils of the United States.

Hurt, G.W., and L.M. Vasilas, editors. Version 6.0, 2006. Field indicators of hydric soils in the United States.

National Research Council. 1995. Wetlands: Characteristics and boundaries.

Soil Survey Division Staff. 1993. Soil survey manual. Soil Conservation Service. U.S. Department of Agriculture Handbook 18. http://www.nrcs.usda.gov/wps/portal/nrcs/detail/national/soils/?cid=nrcs142p2_054262

Soil Survey Staff. 1999. Soil taxonomy: A basic system of soil classification for making and interpreting soil surveys. 2nd edition. Natural Resources Conservation Service, U.S. Department of Agriculture Handbook 436. http://www.nrcs.usda.gov/wps/portal/nrcs/detail/national/soils/?cid=nrcs142p2_053577

Soil Survey Staff. 2010. Keys to soil taxonomy. 11th edition. U.S. Department of Agriculture, Natural Resources Conservation Service. http://www.nrcs.usda.gov/wps/portal/nrcs/detail/national/soils/?cid=nrcs142p2_053580

Tiner, R.W., Jr. 1985. Wetlands of Delaware. U.S. Fish and Wildlife Service and Delaware Department of Natural Resources and Environmental Control, Wetlands Section.

United States Army Corps of Engineers, Environmental Laboratory. 1987. Corps of Engineers wetlands delineation manual. Waterways Experiment Station Technical Report Y-87-1.

United States Department of Agriculture, Natural Resources Conservation Service. National forestry manual. http://www.nrcs.usda.gov/wps/portal/nrcs/detail/soils/home/?cid=nrcs142p2_053374

United States Department of Agriculture, Natural Resources Conservation Service. National range and pasture handbook. http://www.nrcs.usda.gov/wps/portal/nrcs/detail/national/landuse/rangepasture/?cid=stelprdb1043084

United States Department of Agriculture, Natural Resources Conservation Service. National soil survey handbook, title 430-VI. http://www.nrcs.usda.gov/wps/portal/nrcs/detail/soils/scientists/?cid=nrcs142p2_054242

United States Department of Agriculture, Natural Resources Conservation Service. 2006. Land resource regions and major land resource areas of the United States, the Caribbean, and the Pacific Basin. U.S. Department of Agriculture Handbook 296. http://www.nrcs.usda.gov/wps/portal/nrcs/detail/national/soils/?cid=nrcs142p2_053624

United States Department of Agriculture, Soil Conservation Service. 1961. Land capability classification. U.S. Department of Agriculture Handbook 210. http://www.nrcs.usda.gov/Internet/FSE_DOCUMENTS/nrcs142p2_052290.pdf

ODNR Water Wells

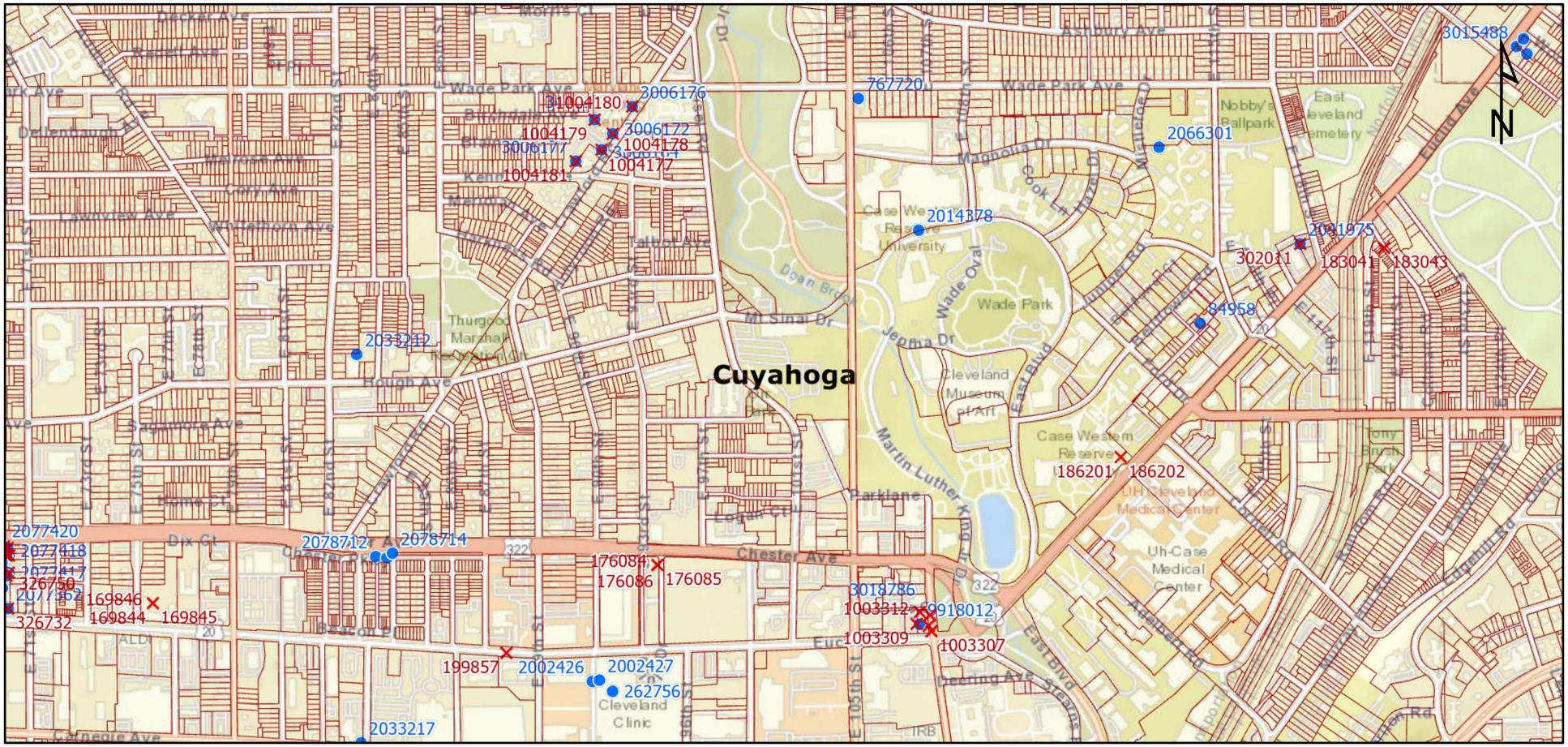

Statewide Parcels
Current Township
Counties
Sealing Reports
Well Logs

March 18, 2025

Scale: 1:20,059

0 0.1 0.2 0.4 mi

0 0.23 0.45 0.9 km

Ohio Oil & Gas Wells

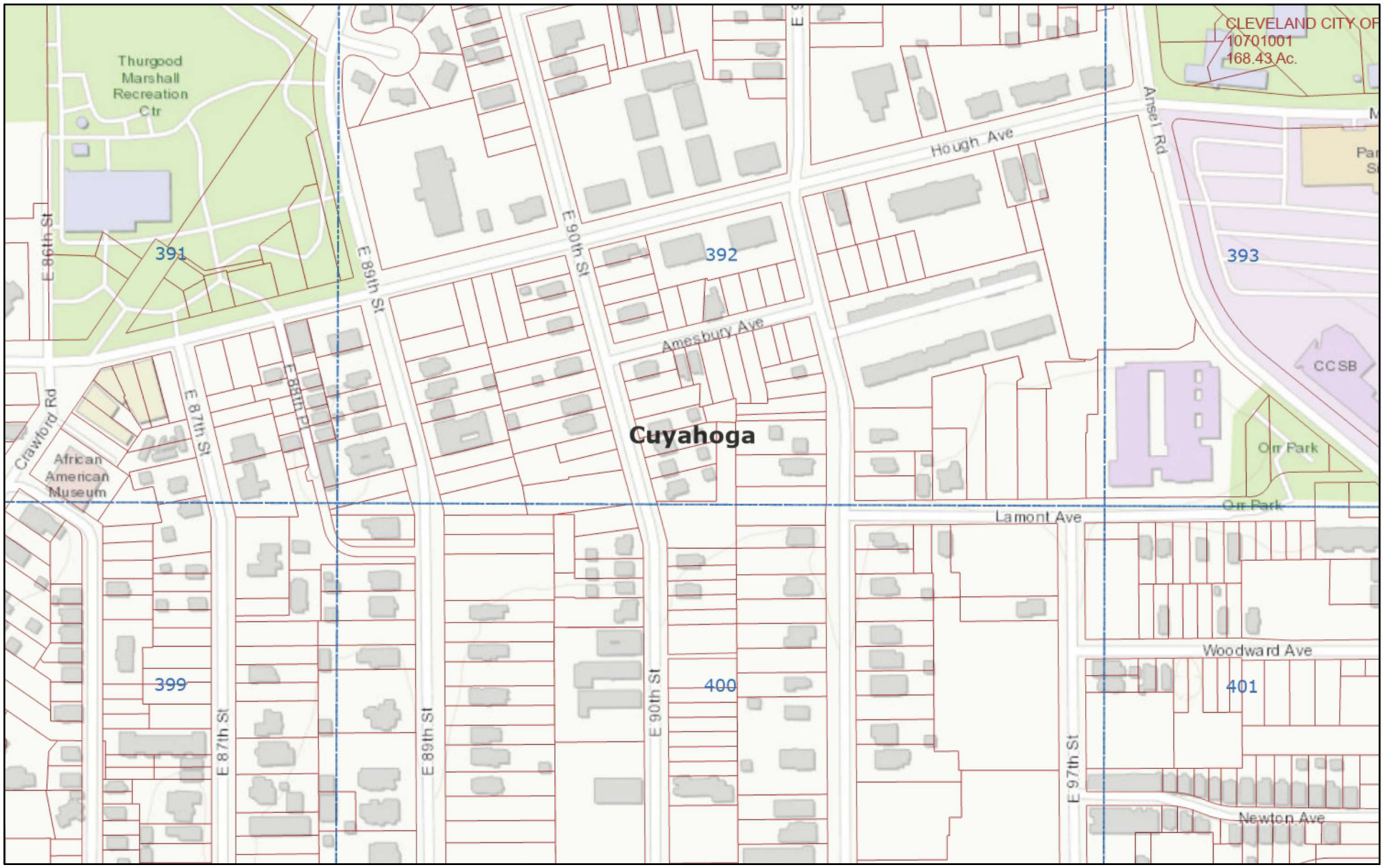

March 18, 2025

Statewide Parcels

Current Township

Land Subdivision

Counties

1:4,514

0 0.03 0.06 0.11 mi

0 0.04 0.09 0.18 km

Cuyahoga County, Esri, HERE, Garmin, INCREMENT P, Intermap, USGS, METI/NASA, EPA, USDA

ODNR - Division of Oil and Gas Resources Management

Mines of Ohio

March 18, 2025

Quadrangle 24K (7.5 min)

1:4,514

0 0.03 0.06 0.11 mi

0 0.04 0.09 0.18 km

Cuyahoga County, Esri, HERE, Garmin, INCREMENT P, Intermap, USGS, METI/NASA, EPA, USDA

Ohio Dept. of Natural Resources

APPENDIX E
HISTORICAL INFORMATION

Copyright © 2025, Partners

Hough Senior Living

1765 E 89 ST

Cleveland, OH 44106

Inquiry Number: 7528843.8

December 27, 2023

The EDR Aerial Photo Decade Package

6 Armstrong Road, 4th floor
Shelton, CT 06484
Toll Free: 800.352.0050
www.edrnet.com

EDR Aerial Photo Decade Package

12/27/23

Site Name:

Hough Senior Living
1765 E 89 ST
Cleveland, OH 44106
EDR Inquiry # 7528843.8

Client Name:

Partners Env. Consulting, Inc.
31100 Solon Road
Solon, OH 44139
Contact: Zach Graham

Environmental Data Resources, Inc. (EDR) Aerial Photo Decade Package is a screening tool designed to assist environmental professionals in evaluating potential liability on a target property resulting from past activities. EDR's professional researchers provide digitally reproduced historical aerial photographs, and when available, provide one photo per decade.

Search Results:

Year	*Scale*	*Details*	*Source*
2019	1"=500'	Flight Year: 2019	USDA/NAIP
2015	1"=500'	Flight Year: 2015	USDA/NAIP
2011	1"=500'	Flight Year: 2011	USDA/NAIP
2005	1"=500'	Flight Year: 2005	USDA/NAIP
2000	1"=500'	Acquisition Date: January 01, 2000	USGS/DOQQ
1994	1"=500'	Acquisition Date: January 01, 1994	USGS/DOQQ
1991	1"=500'	Flight Date: May 15, 1991	NAPP
1982	1"=500'	Flight Date: May 04, 1982	USDA
1977	1"=500'	Flight Date: November 05, 1977	USDA
1962	1"=500'	Flight Date: April 08, 1962	USGS
1951	1"=500'	Flight Date: May 12, 1951	ASCS
1938	1"=500'	Flight Date: April 23, 1938	USDA

When delivered electronically by EDR, the aerial photo images included with this report are for ONE TIME USE ONLY. Further reproduction of these aerial photo images is prohibited without permission from EDR. For more information contact your EDR Account Executive.

Disclaimer - Copyright and Trademark Notice

This Report contains certain information obtained from a variety of public and other sources reasonably available to Environmental Data Resources, LLC. It cannot be concluded from this Report that coverage information for the target and surrounding properties does not exist from other sources. This Report is provided on an "AS IS", "AS AVAILABLE" basis. NO WARRANTY EXPRESS OR IMPLIED IS MADE WHATSOEVER IN CONNECTION WITH THIS REPORT. ENVIRONMENTAL DATA RESOURCES, LLC AND ITS SUBSIDIARIES, AFFILIATES AND THIRD PARTY SUPPLIERS DISCLAIM ALL WARRANTIES, OF ANY KIND OR NATURE, EXPRESS OR IMPLIED, ARISING OUT OF OR RELATED TO THIS REPORT OR ANY OF THE DATA AND INFORMATION PROVIDED IN THIS REPORT, INCLUDING WITHOUT LIMITATION, ANY WARRANTIES REGARDING ACCURACY, QUALITY, CORRECTNESS, COMPLETENESS, COMPREHENSIVENESS, SUITABILITY, MERCHANTABILITY, FITNESS FOR A PARTICULAR PURPOSE, TITLE, NON-INFRINGEMENT, MISAPPROPRIATION, OR OTHERWISE. ALL RISK IS ASSUMED BY THE USER. IN NO EVENT SHALL ENVIRONMENTAL DATA RESOURCES, LLC OR ITS SUBSIDIARIES, AFFILIATES OR THIRD PARTY SUPPLIERS BE LIABLE TO ANYONE FOR ANY DIRECT, INCIDENTAL, INDIRECT, SPECIAL, CONSEQUENTIAL OR OTHER DAMAGES OF ANY TYPE OR KIND (INCLUDING BUT NOT LIMITED TO LOSS OF PROFITS, LOSS OF USE, OR LOSS OF DATA), ARISING OUT OF OR IN ANY WAY CONNECTED WITH THIS REPORT OR ANY OF THE DATA AND INFORMATION PROVIDED IN THIS REPORT. Any analyses, estimates, ratings, environmental risk levels, or risk codes provided in this Report are provided for illustrative purposes only, and are not intended to provide, nor should they be interpreted as providing any facts regarding, or prediction or forecast of, any environmental risk for any property. Only an assessment performed by a qualified environmental professional can provide findings, opinions or conclusions regarding the environmental risk or conditions in, on or at any property.

Copyright 2023 by Environmental Data Resources, Inc. All rights reserved. Reproduction in any media or format, in whole or in part, of any report or map of Environmental Data Resources, Inc., or its affiliates, is prohibited without prior written permission.

EDR and its logos (including Sanborn and Sanborn Map) are trademarks of Environmental Data Resources, LLC or its affiliates. All other trademarks used herein are the property of their respective owners.

INQUIRY #: 7528843.8
YEAR: 2019
= 500'
N
EDR

INQUIRY #: 7528843.8
YEAR: 2015
= 500'
N
EDR

INQUIRY #: 7528843.8
YEAR: 2011
= 500'
N
EDR

INQUIRY #: 7528843.8
YEAR: 2005
= 500'
N
EDR

INQUIRY #: 7528843.8

YEAR: 2000

= 500'

N

EDR

INQUIRY #: 7528843.8

YEAR: 1994

= 500'

N

EDR

Subject boundary not shown because it exceeds image extent or image is not georeferenced.

INQUIRY #: 7528843.8

YEAR: 1991

= 500'

N

EDR

INQUIRY #: 7528843.8

YEAR: 1982

= 500'

N

EDR

INQUIRY #: 7528843.8

YEAR: 1977

= 500'

N

EDR

INQUIRY #: 7528843.8

YEAR: 1962

= 500'

N

EDR

INQUIRY #: 7528843.8
YEAR: 1951
= 500'
N
EDR

INQUIRY #: 7528843.8

YEAR: 1938

= 500'

N

EDR

Hough Senior Living

1765 E 89 ST

Cleveland, OH 44106

Inquiry Number: 7528843.3

December 27, 2023

Certified Sanborn® Map Report

6 Armstrong Road, 4th floor
Shelton, CT 06484
Toll Free: 800.352.0050
www.edrnet.com

Certified Sanborn® Map Report

12/27/23

Site Name:	Client Name:
Hough Senior Living	Partners Env. Consulting, Inc.
1765 E 89 ST	31100 Solon Road
Cleveland, OH 44106	Solon, OH 44139
EDR Inquiry # 7528843.3	Contact: Zach Graham

The Sanborn Library has been searched by EDR and maps covering the target property location as provided by Partners Env. Consulting, Inc. were identified for the years listed below. The Sanborn Library is the largest, most complete collection of fire insurance maps. The collection includes maps from Sanborn, Bromley, Perris & Browne, Hopkins, Barlow, and others. Only Environmental Data Resources Inc. (EDR) is authorized to grant rights for commercial reproduction of maps by the Sanborn Library LLC, the copyright holder for the collection. Results can be authenticated by visiting www.edrnet.com/sanborn.

The Sanborn Library is continually enhanced with newly identified map archives. This report accesses all maps in the collection as of the day this report was generated.

Certified Sanborn Results:

Certification # 44DC-4A88-B4F7

PO # NA

Project Hough Senior Living

Maps Provided:

1972
1970
1952
1951
1913
1903
1896

Sanborn® Library search results

Certification #: 44DC-4A88-B4F7

The Sanborn Library includes more than 1.2 million fire insurance maps from Sanborn, Bromley, Perris & Browne, Hopkins, Barlow and others which track historical property usage in approximately 12,000 American cities and towns. Collections searched:

- ✔ Library of Congress
- ✔ University Publications of America
- ✔ EDR Private Collection

The Sanborn Library LLC Since 1866™

Limited Permission To Make Copies

Partners Env. Consulting, Inc. (the client) is permitted to make up to FIVE photocopies of this Sanborn Map transmittal and each fire insurance map accompanying this report solely for the limited use of its customer. No one other than the client is authorized to make copies. Upon request made directly to an EDR Account Executive, the client may be permitted to make a limited number of additional photocopies. This permission is conditioned upon compliance by the client, its customer and their agents with EDR's copyright policy; a copy of which is available upon request.

Disclaimer - Copyright and Trademark Notice

This Report contains certain information obtained from a variety of public and other sources reasonably available to Environmental Data Resources, LLC. It cannot be concluded from this Report that coverage information for the target and surrounding properties does not exist from other sources. This Report is provided on an "AS IS", "AS AVAILABLE" basis. NO WARRANTY EXPRESS OR IMPLIED IS MADE WHATSOEVER IN CONNECTION WITH THIS REPORT. ENVIRONMENTAL DATA RESOURCES, LLC AND ITS SUBSIDIARIES, AFFILIATES AND THIRD PARTY SUPPLIERS DISCLAIM ALL WARRANTIES, OF ANY KIND OR NATURE, EXPRESS OR IMPLIED, ARISING OUT OF OR RELATED TO THIS REPORT OR ANY OF THE DATA AND INFORMATION PROVIDED IN THIS REPORT, INCLUDING WITHOUT LIMITATION, ANY WARRANTIES REGARDING ACCURACY, QUALITY, CORRECTNESS, COMPLETENESS, COMPREHENSIVENESS, SUITABILITY, MERCHANTABILITY, FITNESS FOR A PARTICULAR PURPOSE, TITLE, NON-INFRINGEMENT, MISAPPROPRIATION, OR OTHERWISE. ALL RISK IS ASSUMED BY THE USER. IN NO EVENT SHALL ENVIRONMENTAL DATA RESOURCES, LLC OR ITS SUBSIDIARIES, AFFILIATES OR THIRD PARTY SUPPLIERS BE LIABLE TO ANYONE FOR ANY DIRECT, INCIDENTAL, INDIRECT, SPECIAL, CONSEQUENTIAL OR OTHER DAMAGES OF ANY TYPE OR KIND (INCLUDING BUT NOT LIMITED TO LOSS OF PROFITS, LOSS OF USE, OR LOSS OF DATA), ARISING OUT OF OR IN ANY WAY CONNECTED WITH THIS REPORT OR ANY OF THE DATA AND INFORMATION PROVIDED IN THIS REPORT. Any analyses, estimates, ratings, environmental risk levels, or risk codes provided in this Report are provided for illustrative purposes only, and are not intended to provide, nor should they be interpreted as providing any facts regarding, or prediction or forecast of, any environmental risk for any property. Only an assessment performed by a qualified environmental professional can provide findings, opinions or conclusions regarding the environmental risk or conditions in, on or at any property.

Copyright 2023 by Environmental Data Resources, Inc. All rights reserved. Reproduction in any media or format, in whole or in part, of any report or map of Environmental Data Resources, Inc., or its affiliates, is prohibited without prior written permission.

EDR and its logos (including Sanborn and Sanborn Map) are trademarks of Environmental Data Resources, LLC or its affiliates. All other trademarks used herein are the property of their respective owners.

Sanborn Sheet Key

This Certified Sanborn Map Report is based upon the following Sanborn Fire Insurance map sheets.

1972 Source Sheets

Volume 4A, Sheet 69a
1972

Volume 4A, Sheet 61a
1972

Volume 4A, Sheet 71a
1972

Volume 4A, Sheet 62a
1972

1970 Source Sheets

Volume 4A, Sheet 62a
1970

Volume 4A, Sheet 71a
1970

Volume 4A, Sheet 61a
1970

Volume 4A, Sheet 69a
1970

1952 Source Sheets

Volume 4A, Sheet 69a
1952

Volume 4A, Sheet 61a
1952

Volume 4A, Sheet 71a
1952

Volume 4A, Sheet 62a
1952

1951 Source Sheets

Volume 5, Sheet 20
1951

Volume 5, Sheet 41
1951

Volume 5, Sheet 19
1951

Volume 5, Sheet 39
1951

Sanborn Sheet Key

This Certified Sanborn Map Report is based upon the following Sanborn Fire Insurance map sheets.

1913 Source Sheets

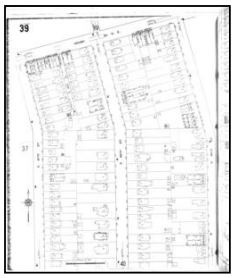
Volume 5, Sheet 39
1913

Volume 5, Sheet 19
1913

Volume 5, Sheet 41
1913

Volume 5, Sheet 20
1913

1903 Source Sheets

Volume 4, Sheet 467
1903

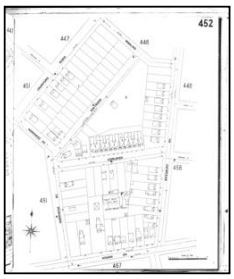
Volume 4, Sheet 452
1903

Volume 4, Sheet 451
1903


Volume 4, Sheet 465
1903

1896 Source Sheets

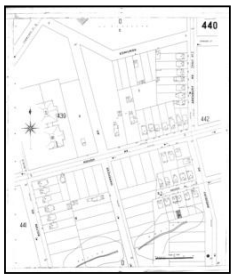
Volume 4, Sheet 440
1896

Volume 4, Sheet 439
1896


Volume 4, Sheet 441
1896

Certified Sanborn® Map

1972

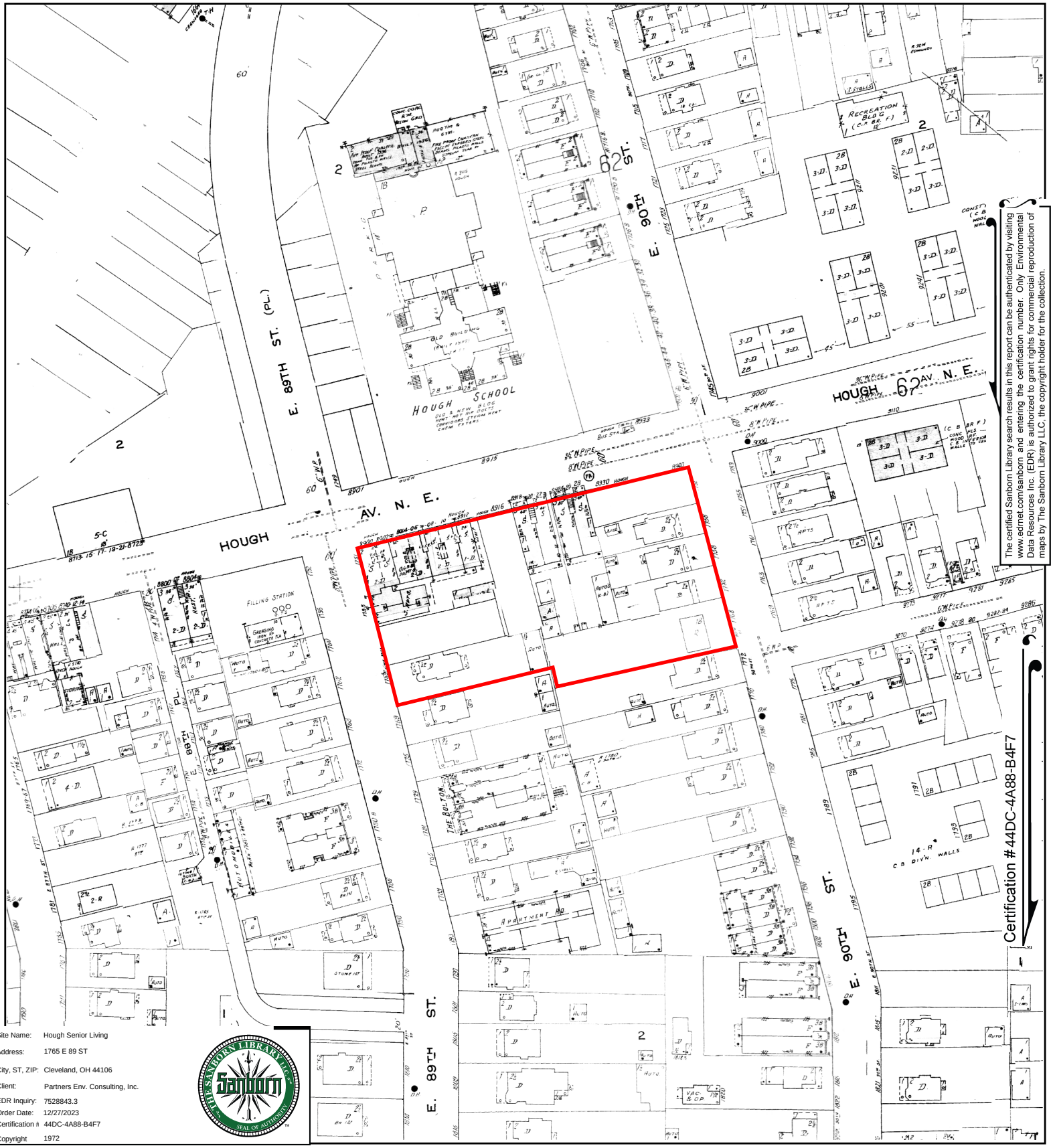

The certified Sanborn Library search results in this report can be authenticated by visiting www.edrnet.com/sanborn and entering the certification number. Only Environmental Data Resources Inc. (EDR) is authorized to grant rights for commercial reproduction of maps by The Sanborn Library LLC, the copyright holder for the collection.

Site Name:	Hough Senior Living
Address:	1765 E 89 ST
City, ST, ZIP:	Cleveland, OH 44106
Client:	Partners Env. Consulting, Inc.
EDR Inquiry:	7528843.3
Order Date:	12/27/2023
Certification #	44DC-4A88-B4F7
Copyright	1972

This Certified Sanborn Map combines the following sheets.
Outlined areas indicate map sheets within the collection.

0 Feet 150 300 600

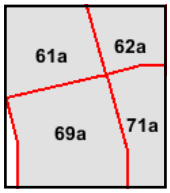

Volume 4A, Sheet 62a
Volume 4A, Sheet 71a
Volume 4A, Sheet 61a
Volume 4A, Sheet 69a

N

Certified Sanborn® Map

1970

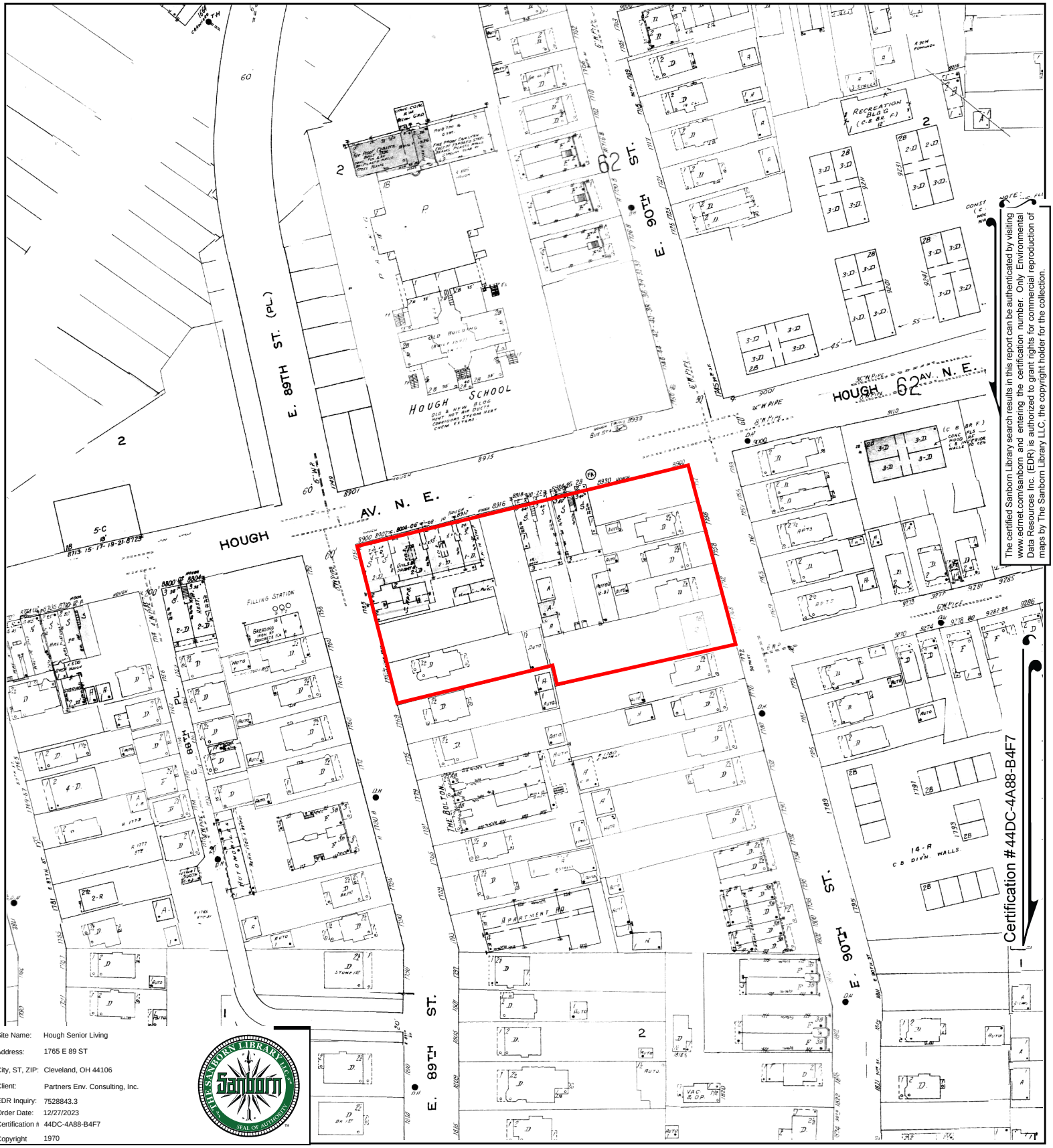

The certified Sanborn Library search results in this report can be authenticated by visiting www.edrnet.com/sanborn and entering the certification number. Only Environmental Data Resources Inc. (EDR) is authorized to grant rights for commercial reproduction of maps by The Sanborn Library LLC, the copyright holder for the collection.

Site Name:	Hough Senior Living
Address:	1765 E 89 ST
City, ST, ZIP:	Cleveland, OH 44106
Client:	Partners Env. Consulting, Inc.
EDR Inquiry:	7528843.3
Order Date:	12/27/2023
Certification #	44DC-4A88-B4F7
Copyright	1970

This Certified Sanborn Map combines the following sheets.
Outlined areas indicate map sheets within the collection.

0 Feet 150 300 600

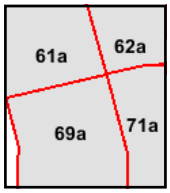

Volume 4A, Sheet 69a
Volume 4A, Sheet 61a
Volume 4A, Sheet 71a
Volume 4A, Sheet 62a

N

Certified Sanborn® Map

1952

The certified Sanborn Library search results in this report can be authenticated by visiting www.edrnet.com/sanborn and entering the certification number. Only Environmental Data Resources Inc. (EDR) is authorized to grant rights for commercial reproduction of maps by The Sanborn Library LLC, the copyright holder for the collection.

Site Name:	Hough Senior Living
Address:	1765 E 89 ST
City, ST, ZIP:	Cleveland, OH 44106
Client:	Partners Env. Consulting, Inc.
EDR Inquiry:	7528843.3
Order Date:	12/27/2023
Certification #	44DC-4A88-B4F7
Copyright	1952

This Certified Sanborn Map combines the following sheets.
Outlined areas indicate map sheets within the collection.

0 Feet 150 300 600

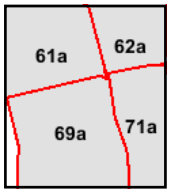

Volume 4A, Sheet 62a
Volume 4A, Sheet 71a
Volume 4A, Sheet 61a
Volume 4A, Sheet 69a

N

Certified Sanborn® Map

1951

The certified Sanborn Library search results in this report can be authenticated by visiting www.edrnet.com/sanborn and entering the certification number. Only Environmental Data Resources Inc. (EDR) is authorized to grant rights for commercial reproduction of maps by The Sanborn Library LLC, the copyright holder for the collection.

Site Name:	Hough Senior Living
Address:	1765 E 89 ST
City, ST, ZIP:	Cleveland, OH 44106
Client:	Partners Env. Consulting, Inc.
EDR Inquiry:	7528843.3
Order Date:	12/27/2023
Certification #	44DC-4A88-B4F7
Copyright	1951

This Certified Sanborn Map combines the following sheets.
Outlined areas indicate map sheets within the collection.

0 Feet 150 300 600

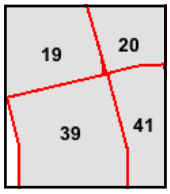

Volume 5, Sheet 39
Volume 5, Sheet 19
Volume 5, Sheet 41
Volume 5, Sheet 20

N

Certified Sanborn® Map

1913

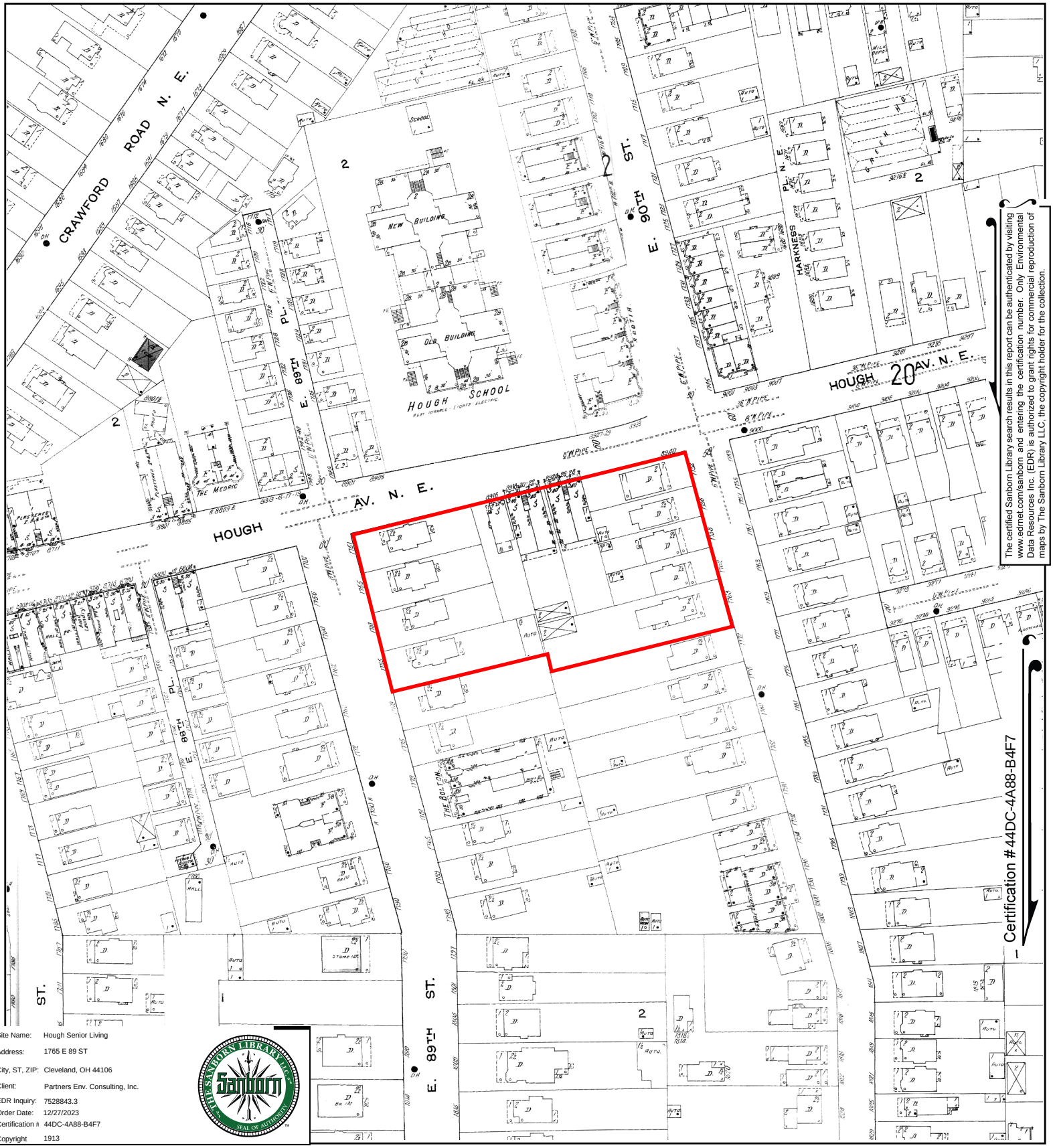

The certified Sanborn Library search results in this report can be authenticated by visiting www.edrnet.com/sanborn and entering the certification number. Only Environmental Data Resources Inc. (EDR) is authorized to grant rights for commercial reproduction of maps by The Sanborn Library LLC, the copyright holder for the collection.

Site Name:	Hough Senior Living
Address:	1765 E 89 ST
City, ST, ZIP:	Cleveland, OH 44106
Client:	Partners Env. Consulting, Inc.
EDR Inquiry:	7528843.3
Order Date:	12/27/2023
Certification #	44DC-4A88-B4F7
Copyright	1913

This Certified Sanborn Map combines the following sheets.
Outlined areas indicate map sheets within the collection.

0 Feet 150 300 600

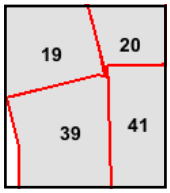

Volume 5, Sheet 20
Volume 5, Sheet 41
Volume 5, Sheet 19
Volume 5, Sheet 39

N

Certified Sanborn® Map

1903

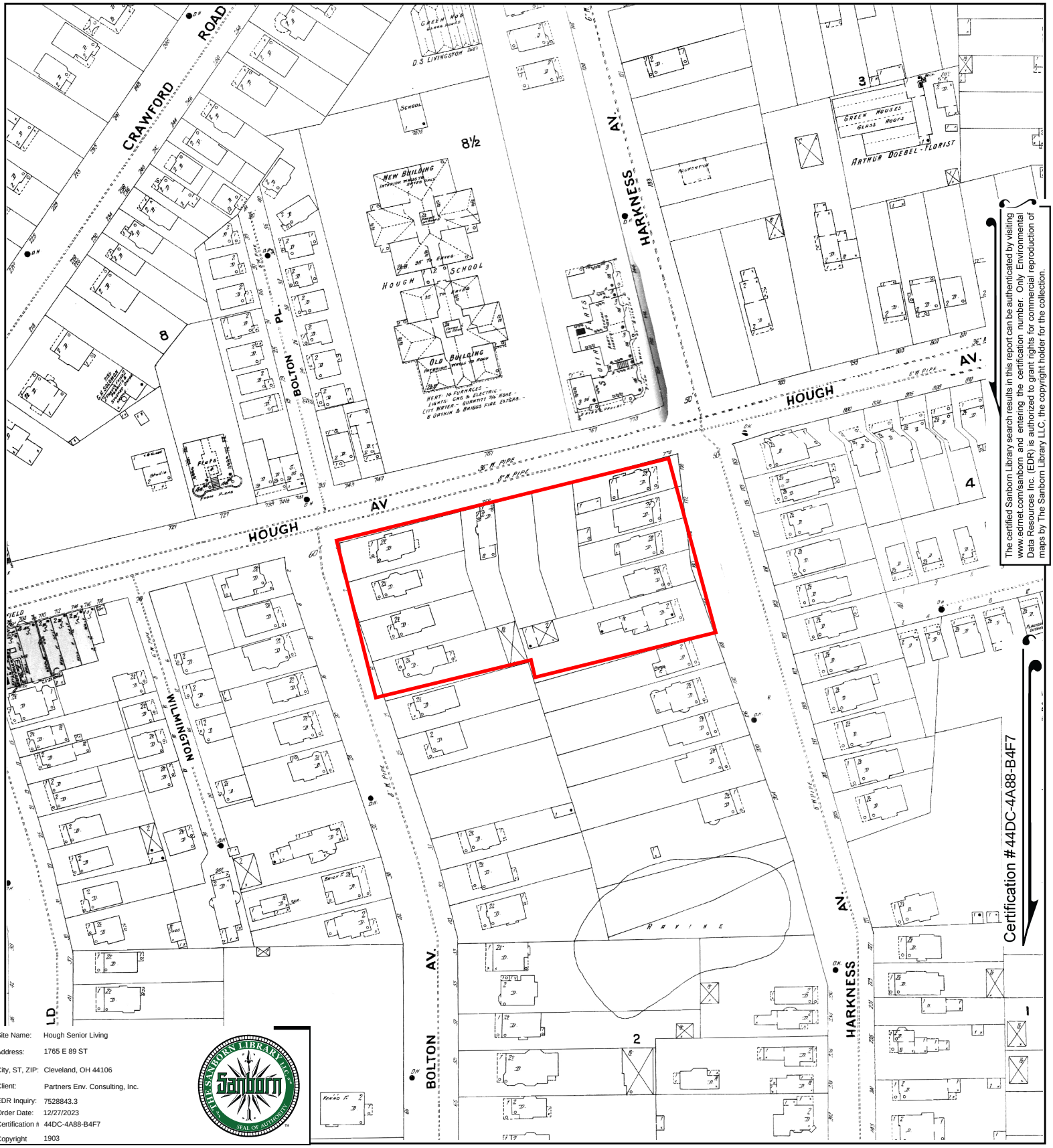

The certified Sanborn Library search results in this report can be authenticated by visiting www.edrnet.com/sanborn and entering the certification number. Only Environmental Data Resources Inc. (EDR) is authorized to grant rights for commercial reproduction of maps by The Sanborn Library LLC, the copyright holder for the collection.

Site Name:	Hough Senior Living
Address:	1765 E 89 ST
City, ST, ZIP:	Cleveland, OH 44106
Client:	Partners Env. Consulting, Inc.
EDR Inquiry:	7528843.3
Order Date:	12/27/2023
Certification #	44DC-4A88-B4F7
Copyright	1903

This Certified Sanborn Map combines the following sheets.
Outlined areas indicate map sheets within the collection.

0 Feet 150 300 600

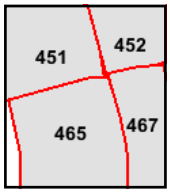

Volume 4, Sheet 465
Volume 4, Sheet 451
Volume 4, Sheet 452
Volume 4, Sheet 467

N

Certified Sanborn® Map

1896

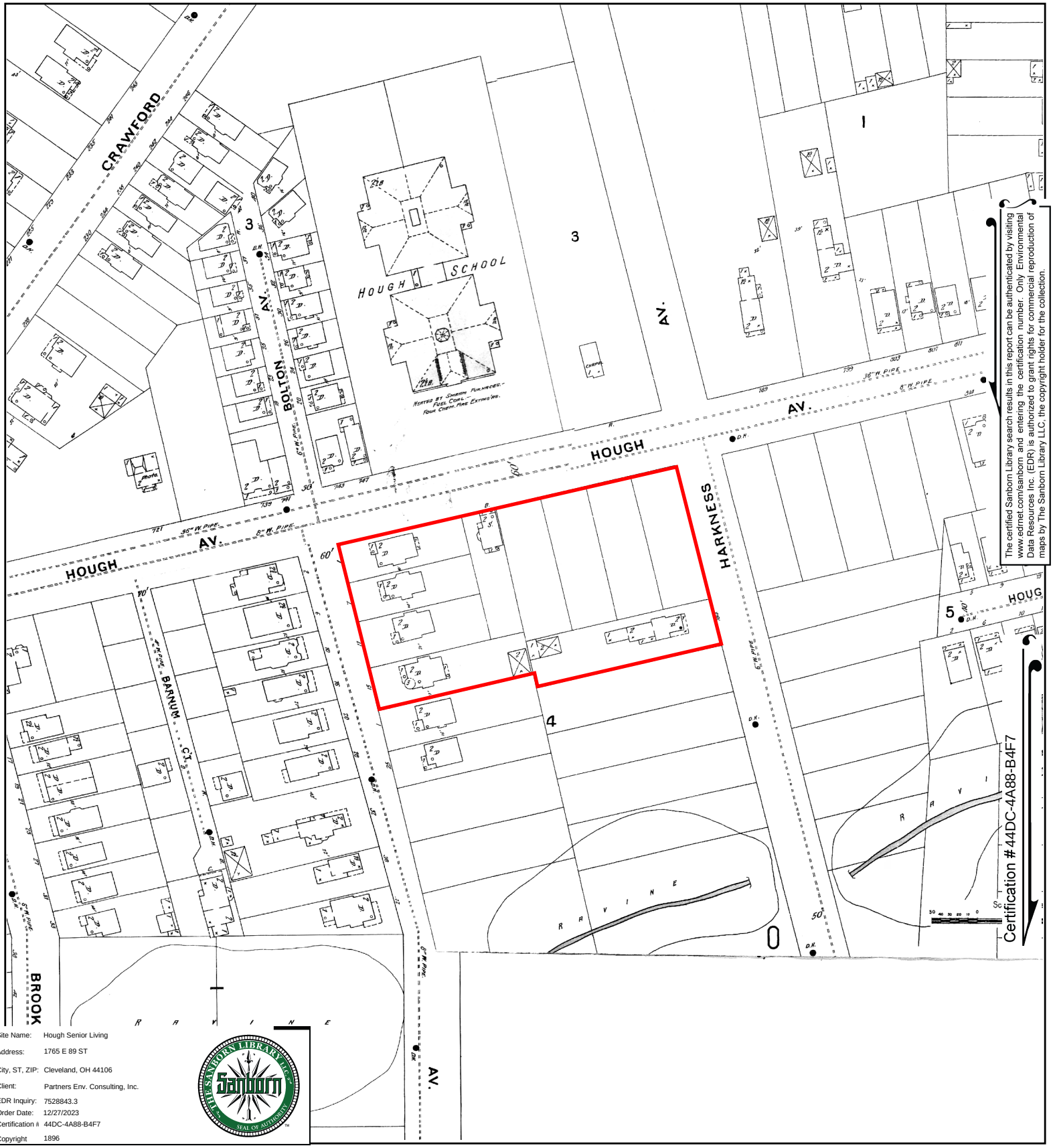

The certified Sanborn Library search results in this report can be authenticated by visiting www.edrnet.com/sanborn and entering the certification number. Only Environmental Data Resources Inc. (EDR) is authorized to grant rights for commercial reproduction of maps by The Sanborn Library LLC, the copyright holder for the collection.

Site Name:	Hough Senior Living
Address:	1765 E 89 ST
City, ST, ZIP:	Cleveland, OH 44106
Client:	Partners Env. Consulting, Inc.
EDR Inquiry:	7528843.3
Order Date:	12/27/2023
Certification #	44DC-4A88-B4F7
Copyright	1896

This Certified Sanborn Map combines the following sheets.
Outlined areas indicate map sheets within the collection.

0 Feet 150 300 600

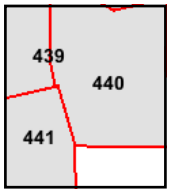

Volume 4, Sheet 441
Volume 4, Sheet 439
Volume 4, Sheet 440

N

Hough Senior Living

1765 E 89 ST

Cleveland, OH 44106

Inquiry Number: 7528843.4

December 27, 2023

EDR Historical Topo Map Report

with QuadMatch™

6 Armstrong Road, 4th floor
Shelton, CT 06484
Toll Free: 800.352.0050
www.edrnet.com

EDR Historical Topo Map Report

12/27/23

Site Name:	Client Name:
Hough Senior Living	Partners Env. Consulting, Inc.
1765 E 89 ST	31100 Solon Road
Cleveland, OH 44106	Solon, OH 44139
EDR Inquiry # 7528843.4	Contact: Zach Graham

EDR Topographic Map Library has been searched by EDR and maps covering the target property location as provided by Partners Env. Consulting, Inc. were identified for the years listed below. EDR's Historical Topo Map Report is designed to assist professionals in evaluating potential liability on a target property resulting from past activities. EDRs Historical Topo Map Report includes a search of a collection of public and private color historical topographic maps, dating back to the late 1800s.

Search Results:

P.O.# NA

Project: Hough Senior Living

Coordinates:

Latitude:	41.509572 41° 30' 34" North
Longitude:	-81.624174 -81° 37' 27" West
UTM Zone:	Zone 17 North
UTM X Meters:	447912.25
UTM Y Meters:	4595514.94
Elevation:	665.00' above sea level

Maps Provided:

2019	1953
2016	1903
2013	1901
1994	
1992	
1979	
1970	
1963	

Disclaimer - Copyright and Trademark Notice

This Report contains certain information obtained from a variety of public and other sources reasonably available to Environmental Data Resources, LLC. It cannot be concluded from this Report that coverage information for the target and surrounding properties does not exist from other sources. This Report is provided on an "AS IS", "AS AVAILABLE" basis. NO WARRANTY EXPRESS OR IMPLIED IS MADE WHATSOEVER IN CONNECTION WITH THIS REPORT. ENVIRONMENTAL DATA RESOURCES, LLC AND ITS SUBSIDIARIES, AFFILIATES AND THIRD PARTY SUPPLIERS DISCLAIM ALL WARRANTIES, OF ANY KIND OR NATURE, EXPRESS OR IMPLIED, ARISING OUT OF OR RELATED TO THIS REPORT OR ANY OF THE DATA AND INFORMATION PROVIDED IN THIS REPORT, INCLUDING WITHOUT LIMITATION, ANY WARRANTIES REGARDING ACCURACY, QUALITY, CORRECTNESS, COMPLETENESS, COMPREHENSIVENESS, SUITABILITY, MERCHANTABILITY, FITNESS FOR A PARTICULAR PURPOSE, TITLE, NON-INFRINGEMENT, MISAPPROPRIATION, OR OTHERWISE. ALL RISK IS ASSUMED BY THE USER. IN NO EVENT SHALL ENVIRONMENTAL DATA RESOURCES, LLC OR ITS SUBSIDIARIES, AFFILIATES OR THIRD PARTY SUPPLIERS BE LIABLE TO ANYONE FOR ANY DIRECT, INCIDENTAL, INDIRECT, SPECIAL, CONSEQUENTIAL OR OTHER DAMAGES OF ANY TYPE OR KIND (INCLUDING BUT NOT LIMITED TO LOSS OF PROFITS, LOSS OF USE, OR LOSS OF DATA), ARISING OUT OF OR IN ANY WAY CONNECTED WITH THIS REPORT OR ANY OF THE DATA AND INFORMATION PROVIDED IN THIS REPORT. Any analyses, estimates, ratings, environmental risk levels, or risk codes provided in this Report are provided for illustrative purposes only, and are not intended to provide, nor should they be interpreted as providing any facts regarding, or prediction or forecast of, any environmental risk for any property. Only an assessment performed by a qualified environmental professional can provide findings, opinions or conclusions regarding the environmental risk or conditions in, on or at any property.

Copyright 2023 by Environmental Data Resources, Inc. All rights reserved. Reproduction in any media or format, in whole or in part, of any report or map of Environmental Data Resources, Inc., or its affiliates, is prohibited without prior written permission.

EDR and its logos (including Sanborn and Sanborn Map) are trademarks of Environmental Data Resources, LLC or its affiliates. All other trademarks used herein are the property of their respective owners.

Topo Sheet Key

This EDR Topo Map Report is based upon the following USGS topographic map sheets.

2019 Source Sheets

East Cleveland
2019
7.5-minute, 24000

Cleveland North
2019
7.5-minute, 24000

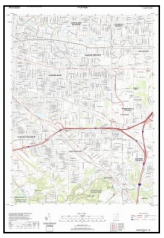

Shaker Heights
2019
7.5-minute, 24000

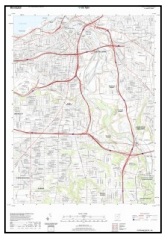

Cleveland South
2019
7.5-minute, 24000

2016 Source Sheets

East Cleveland
2016
7.5-minute, 24000

Cleveland North
2016
7.5-minute, 24000

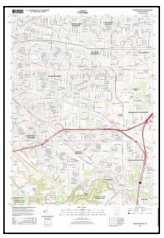

Shaker Heights
2016
7.5-minute, 24000

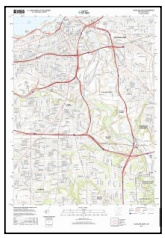

Cleveland South
2016
7.5-minute, 24000

2013 Source Sheets

East Cleveland
2013
7.5-minute, 24000

Cleveland North
2013
7.5-minute, 24000

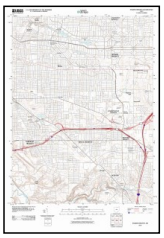

Shaker Heights
2013
7.5-minute, 24000

Cleveland South
2013
7.5-minute, 24000

1994 Source Sheets

Cleveland North
1994
7.5-minute, 24000
Aerial Photo Revised 1994

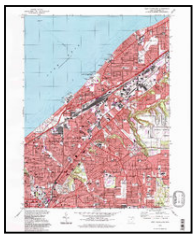

East Cleveland
1994
7.5-minute, 24000
Aerial Photo Revised 1994

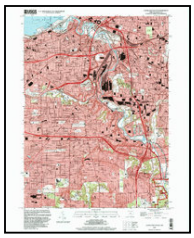

Cleveland South
1994
7.5-minute, 24000
Aerial Photo Revised 1994

Shaker Heights
1994
7.5-minute, 24000
Aerial Photo Revised 1994

Topo Sheet Key

This EDR Topo Map Report is based upon the following USGS topographic map sheets.

1992 Source Sheets

Cleveland North
1992
7.5-minute, 24000
Aerial Photo Revised 1988

1979 Source Sheets

East Cleveland
1979
7.5-minute, 24000
Aerial Photo Revised 1977

Shaker Heights
1979
7.5-minute, 24000
Aerial Photo Revised 1977

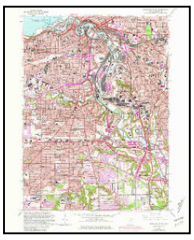

Cleveland South
1979
7.5-minute, 24000
Aerial Photo Revised 1977

1970 Source Sheets

Cleveland North
1970
7.5-minute, 24000
Aerial Photo Revised 1970

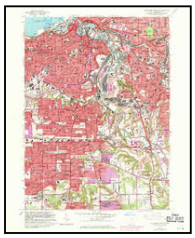

Cleveland South
1970
7.5-minute, 24000
Aerial Photo Revised 1970

Shaker Heights
1970
7.5-minute, 24000
Aerial Photo Revised 1970

East Cleveland
1970
7.5-minute, 24000
Aerial Photo Revised 1970

1963 Source Sheets

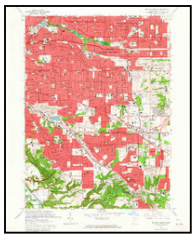

Shaker Heights
1963
7.5-minute, 24000
Aerial Photo Revised 1962

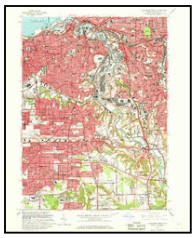

Cleveland South
1963
7.5-minute, 24000
Aerial Photo Revised 1962



Cleveland North
1963
7.5-minute, 24000
Aerial Photo Revised 1962

East Cleveland
1963
7.5-minute, 24000
Aerial Photo Revised 1952

Topo Sheet Key

This EDR Topo Map Report is based upon the following USGS topographic map sheets.

1953 Source Sheets

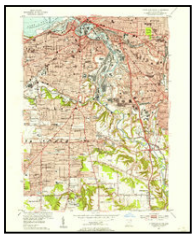

Cleveland South
1953
7.5-minute, 24000
Aerial Photo Revised 1952

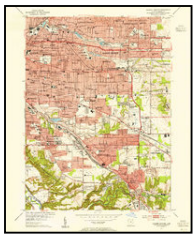

Shaker Heights
1953
7.5-minute, 24000
Aerial Photo Revised 1952

East Cleveland
1953
7.5-minute, 24000
Aerial Photo Revised 1952

Cleveland North
1953
7.5-minute, 24000
Aerial Photo Revised 1952

1903 Source Sheets

Cleveland
1903
15-minute, 62500

Euclid
1903
15-minute, 62500

1901 Source Sheets

Euclid
1901
15-minute, 62500

Historical Topo Map

2019

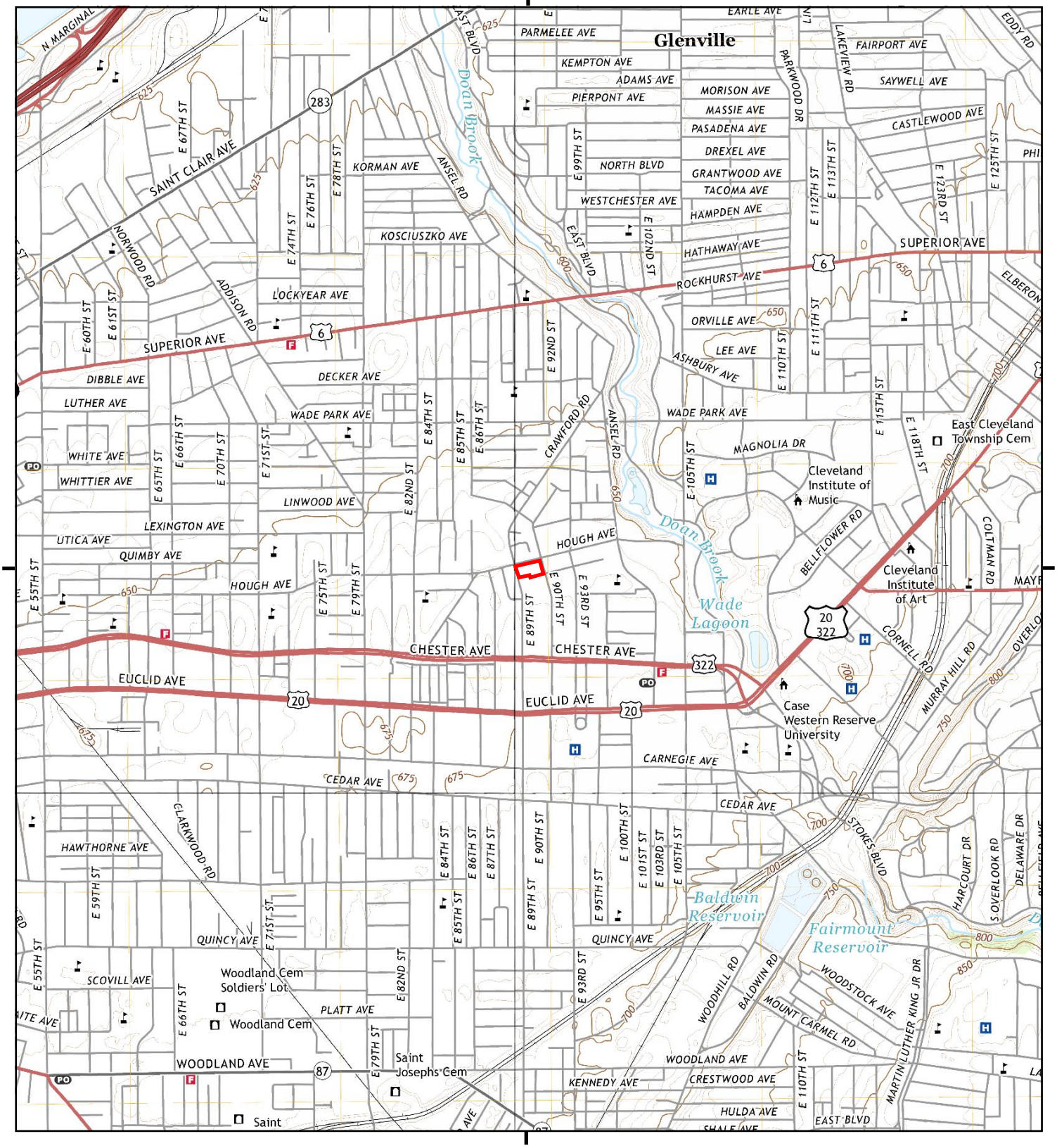

This report includes information from the following map sheet(s).

0 Miles 0.25 0.5 1 1.5

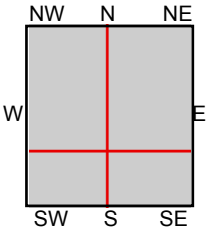

TP, East Cleveland, 2019, 7.5-minute
SE, Shaker Heights, 2019, 7.5-minute
SW, Cleveland South, 2019, 7.5-minute
NW, Cleveland North, 2019, 7.5-minute

SITE NAME: Hough Senior Living
ADDRESS: 1765 E 89 ST
Cleveland, OH 44106
CLIENT: Partners Env. Consulting, Inc.

N

Historical Topo Map

2016

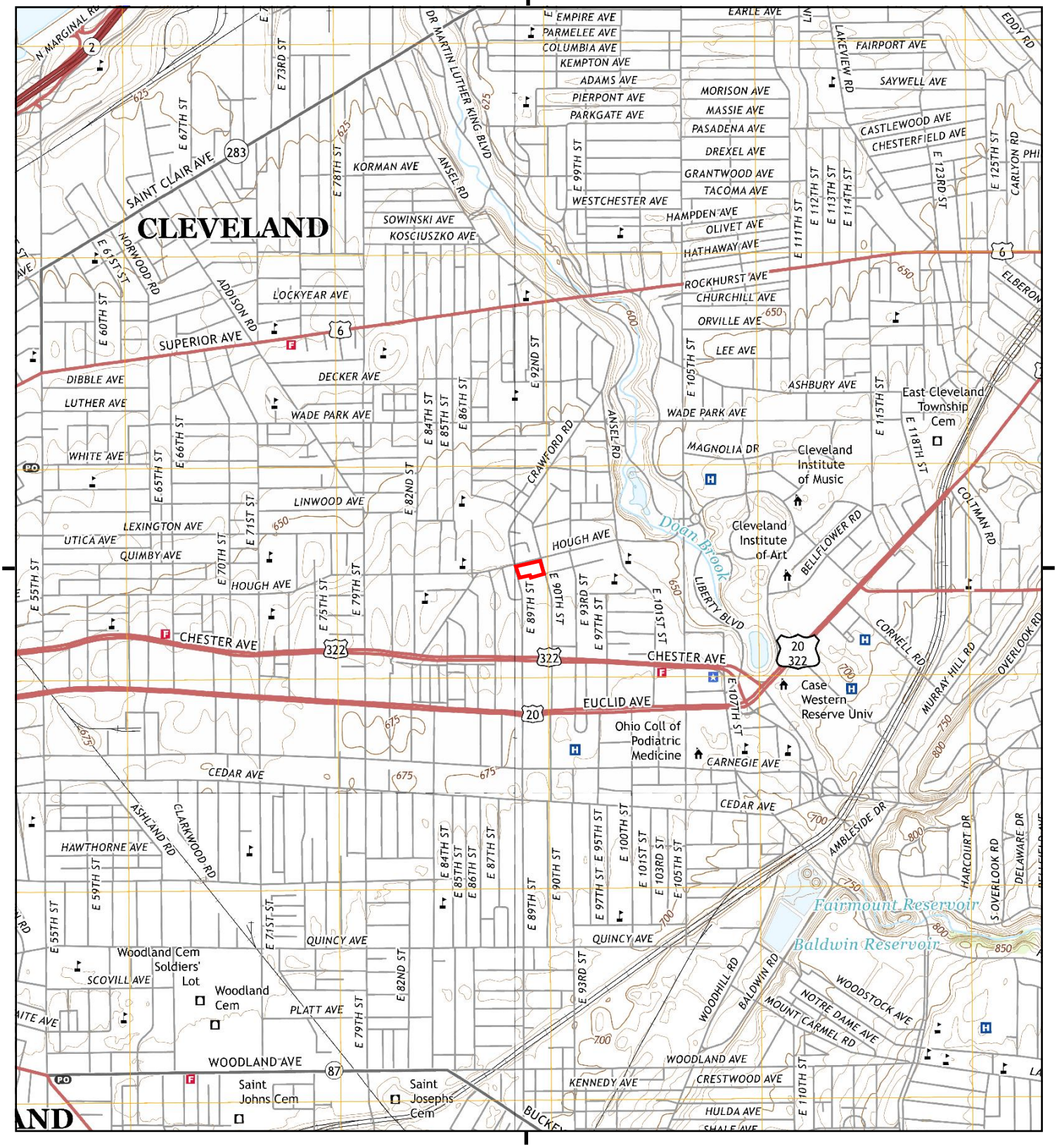

This report includes information from the following map sheet(s).

0 Miles 0.25 0.5 1 1.5

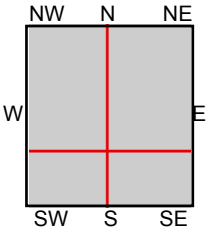

TP, East Cleveland, 2016, 7.5-minute
SE, Shaker Heights, 2016, 7.5-minute
SW, Cleveland South, 2016, 7.5-minute
NW, Cleveland North, 2016, 7.5-minute

SITE NAME: Hough Senior Living
ADDRESS: 1765 E 89 ST
Cleveland, OH 44106
CLIENT: Partners Env. Consulting, Inc.

N

Historical Topo Map

2013

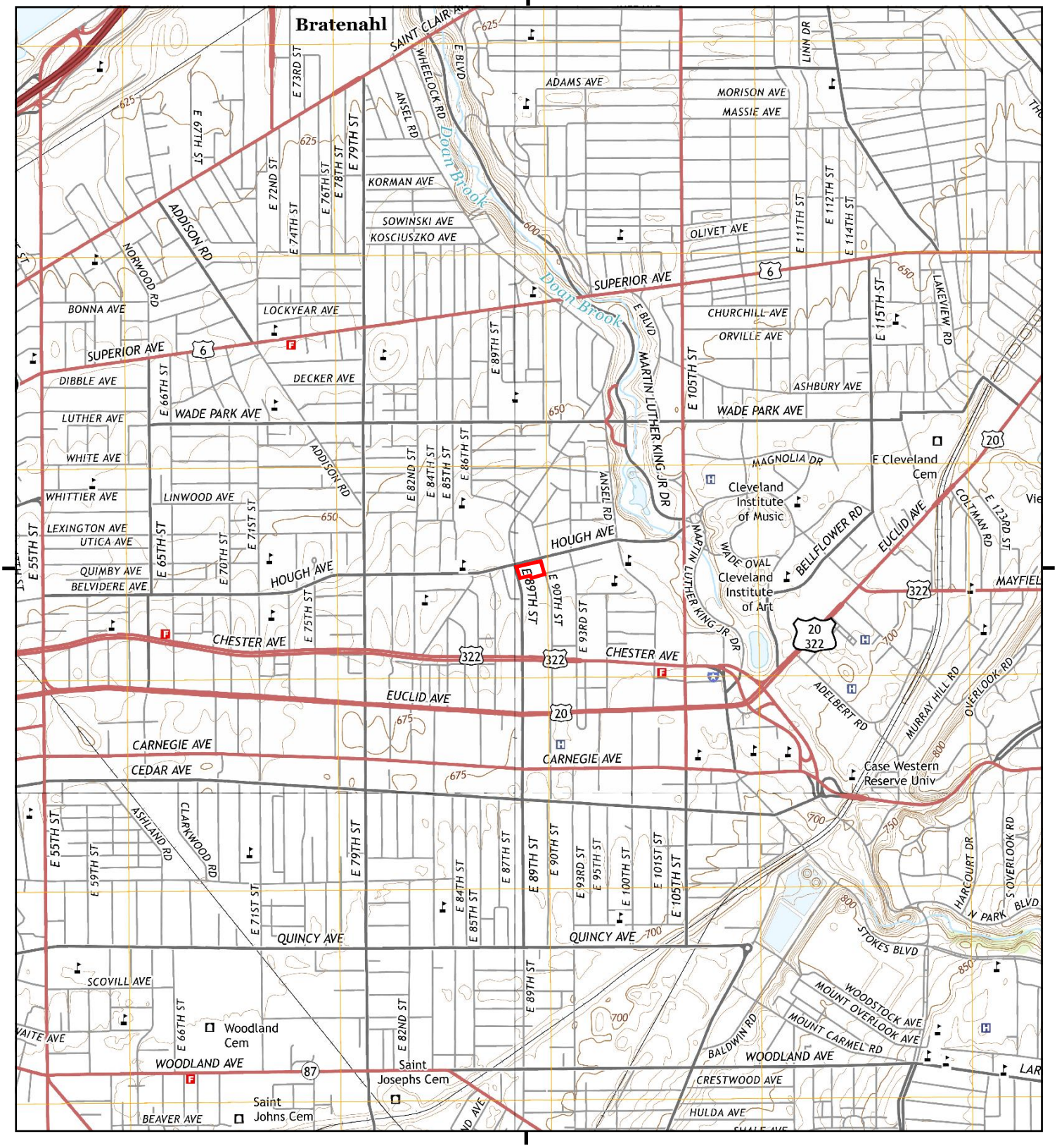

This report includes information from the following map sheet(s).

0 Miles 0.25 0.5 1 1.5

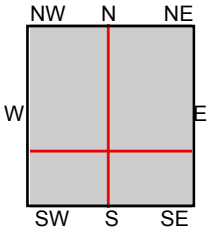

TP, East Cleveland, 2013, 7.5-minute
SE, Shaker Heights, 2013, 7.5-minute
SW, Cleveland South, 2013, 7.5-minute
NW, Cleveland North, 2013, 7.5-minute

SITE NAME: Hough Senior Living
ADDRESS: 1765 E 89 ST
Cleveland, OH 44106
CLIENT: Partners Env. Consulting, Inc.

N

Historical Topo Map

1994

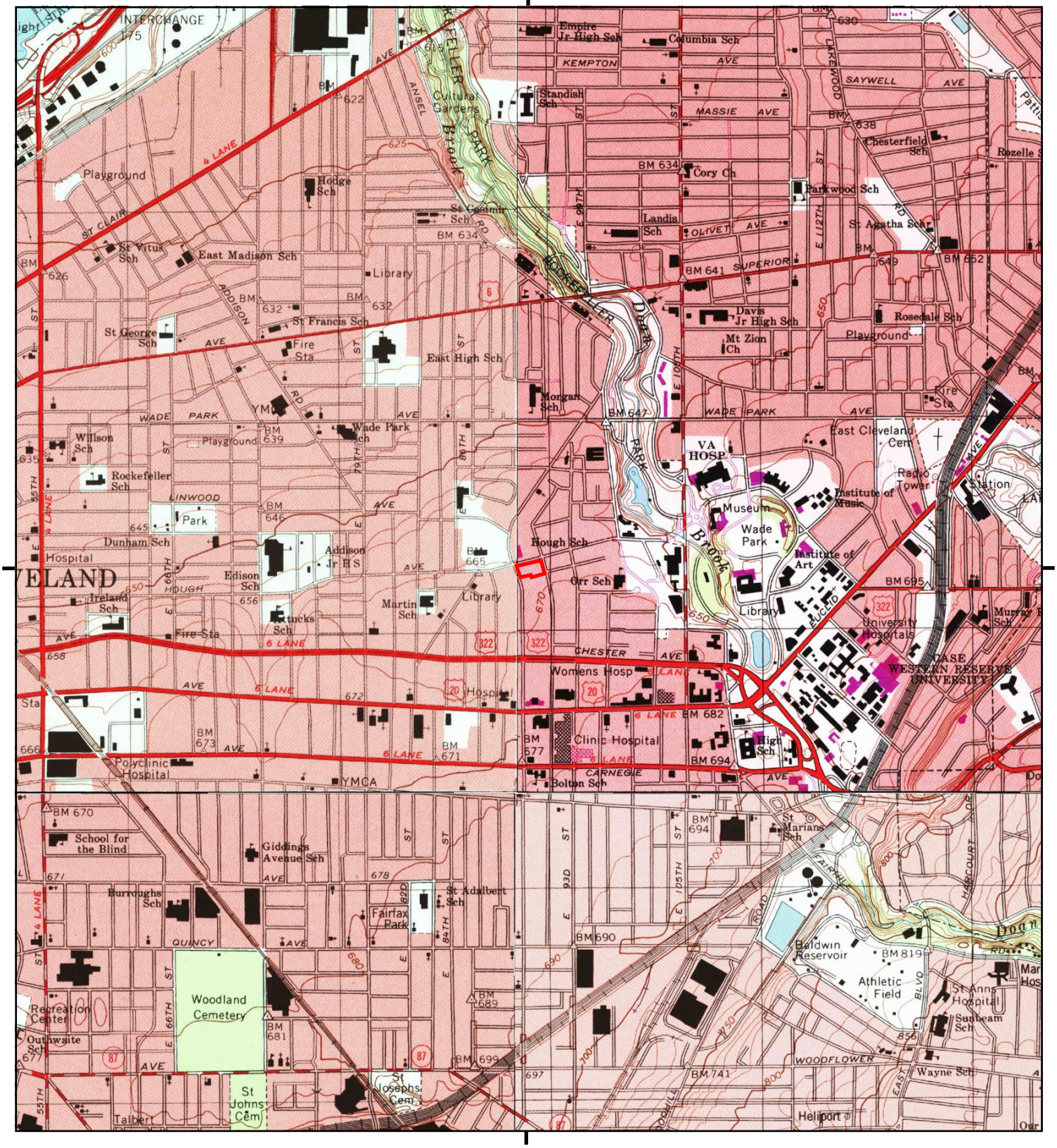

This report includes information from the following map sheet(s).

0 Miles 0.25 0.5 1 1.5

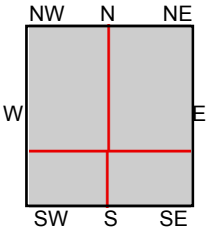

TP, East Cleveland, 1994, 7.5-minute
SE, Shaker Heights, 1994, 7.5-minute
SW, Cleveland South, 1994, 7.5-minute
NW, Cleveland North, 1994, 7.5-minute

SITE NAME: Hough Senior Living
ADDRESS: 1765 E 89 ST
Cleveland, OH 44106
CLIENT: Partners Env. Consulting, Inc.

N

Historical Topo Map

1992

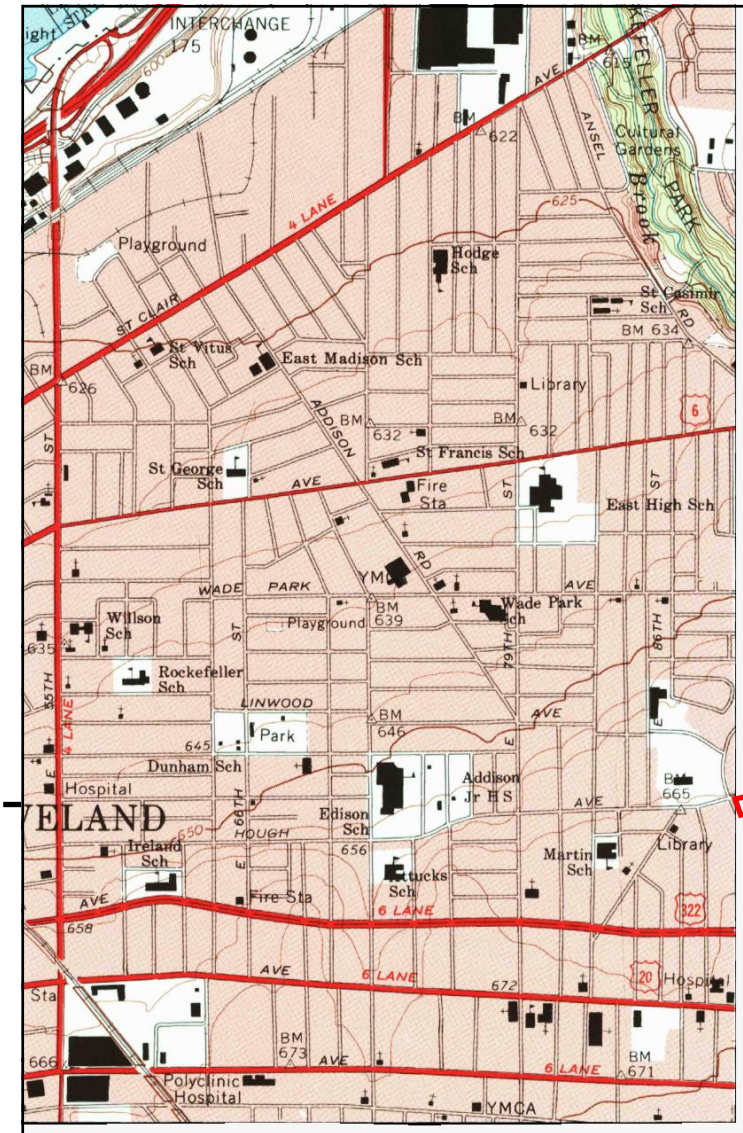

This report includes information from the following map sheet(s).



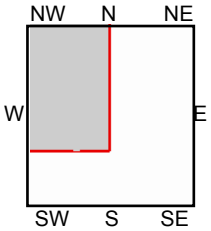

NW, Cleveland North, 1992, 7.5-minute

SITE NAME: Hough Senior Living
ADDRESS: 1765 E 89 ST
Cleveland, OH 44106
CLIENT: Partners Env. Consulting, Inc.

N

Historical Topo Map

1979

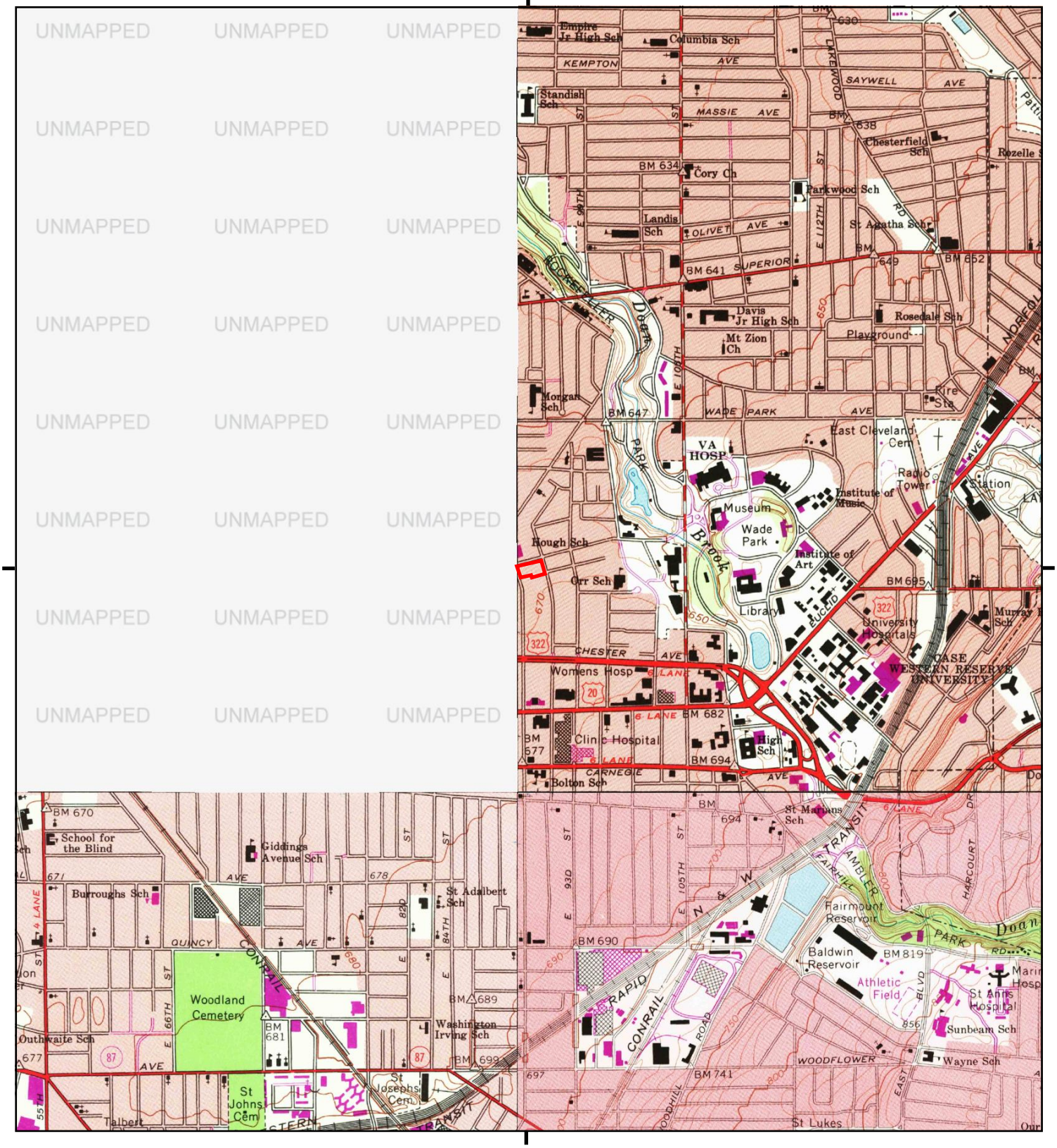

This report includes information from the following map sheet(s).

0 Miles 0.25 0.5 1 1.5

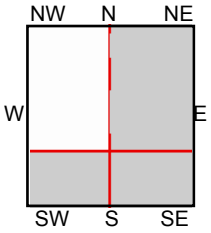

TP, East Cleveland, 1979, 7.5-minute
SE, Shaker Heights, 1979, 7.5-minute
SW, Cleveland South, 1979, 7.5-minute

SITE NAME: Hough Senior Living
ADDRESS: 1765 E 89 ST
Cleveland, OH 44106
CLIENT: Partners Env. Consulting, Inc.

N

Historical Topo Map

1970

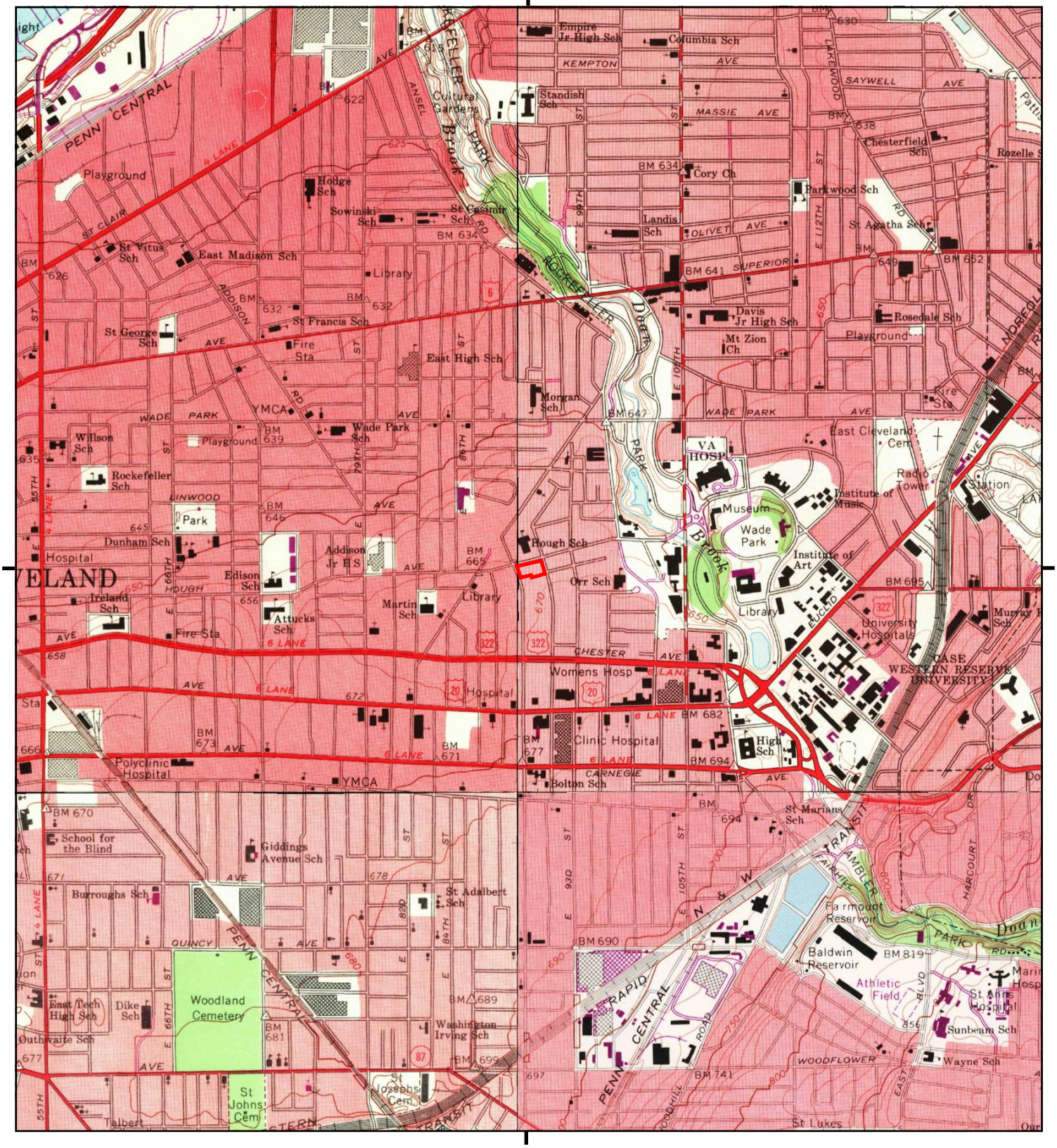

This report includes information from the following map sheet(s).

0 Miles 0.25 0.5 1 1.5

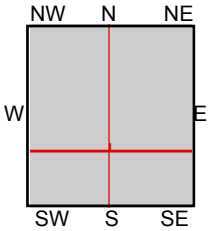

TP, East Cleveland, 1970, 7.5-minute
SE, Shaker Heights, 1970, 7.5-minute
SW, Cleveland South, 1970, 7.5-minute
NW, Cleveland North, 1970, 7.5-minute

SITE NAME: Hough Senior Living
ADDRESS: 1765 E 89 ST
Cleveland, OH 44106
CLIENT: Partners Env. Consulting, Inc.

N

Historical Topo Map

1963

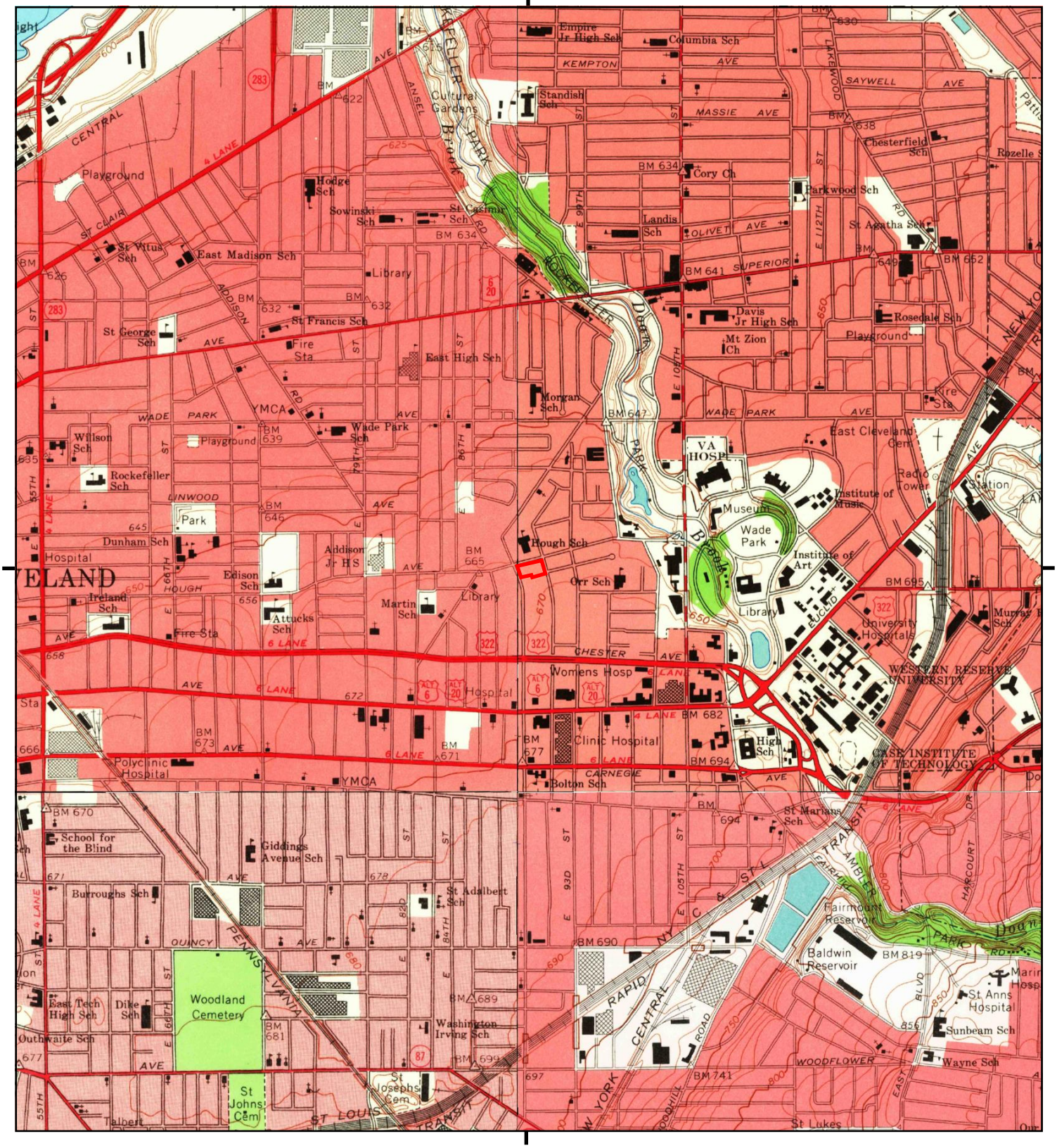

This report includes information from the following map sheet(s).

0 Miles 0.25 0.5 1 1.5

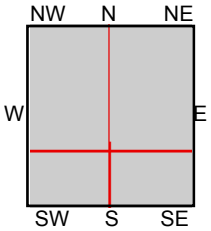

TP, East Cleveland, 1963, 7.5-minute
SE, Shaker Heights, 1963, 7.5-minute
SW, Cleveland South, 1963, 7.5-minute
NW, Cleveland North, 1963, 7.5-minute

SITE NAME: Hough Senior Living
ADDRESS: 1765 E 89 ST
Cleveland, OH 44106
CLIENT: Partners Env. Consulting, Inc.

N

Historical Topo Map

1953

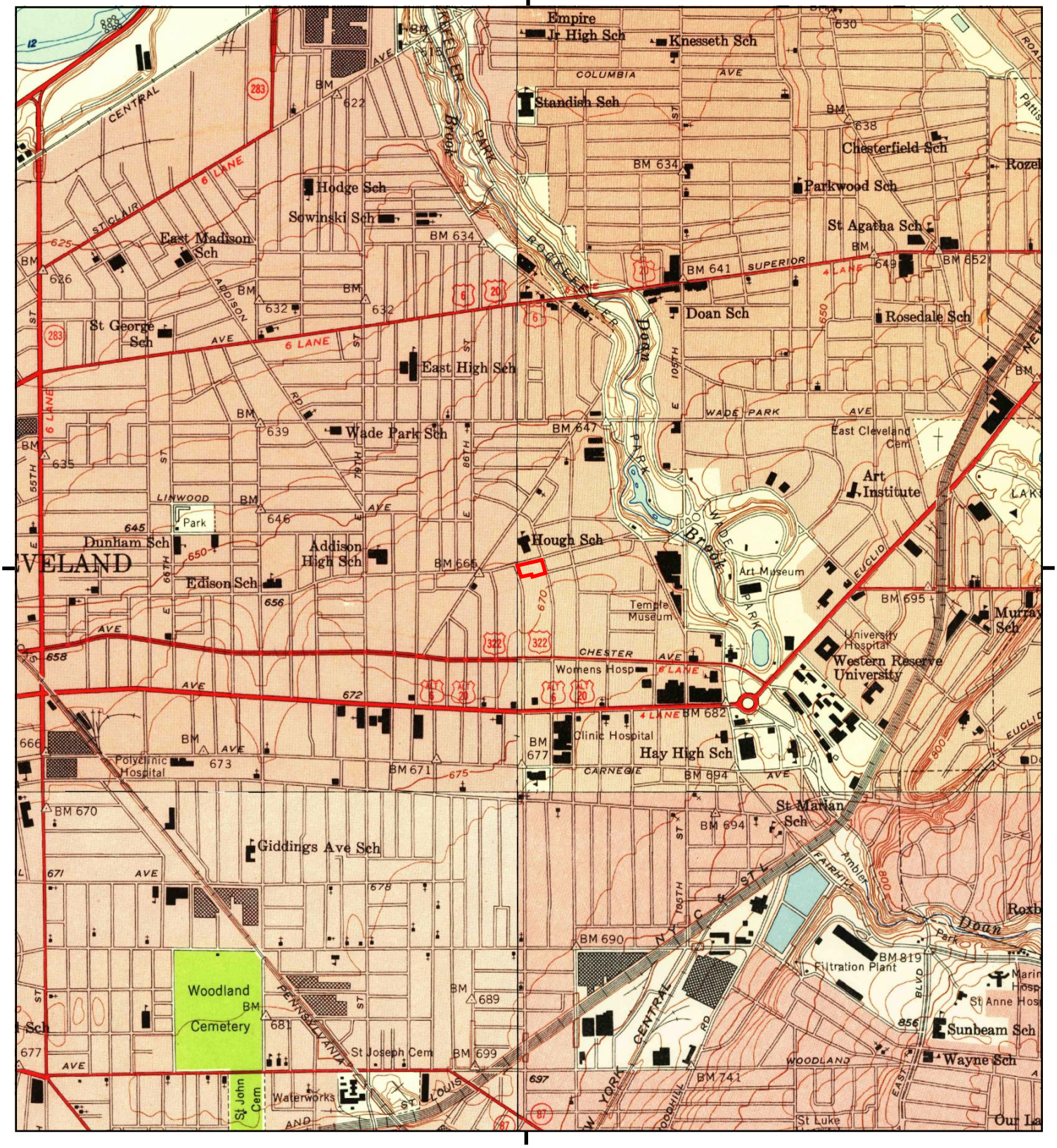

This report includes information from the following map sheet(s).

0 Miles 0.25 0.5 1 1.5

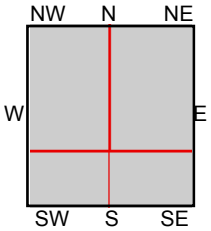

TP, East Cleveland, 1953, 7.5-minute
SE, Shaker Heights, 1953, 7.5-minute
SW, Cleveland South, 1953, 7.5-minute
NW, Cleveland North, 1953, 7.5-minute

SITE NAME: Hough Senior Living
ADDRESS: 1765 E 89 ST
Cleveland, OH 44106
CLIENT: Partners Env. Consulting, Inc.

N

Historical Topo Map

1903

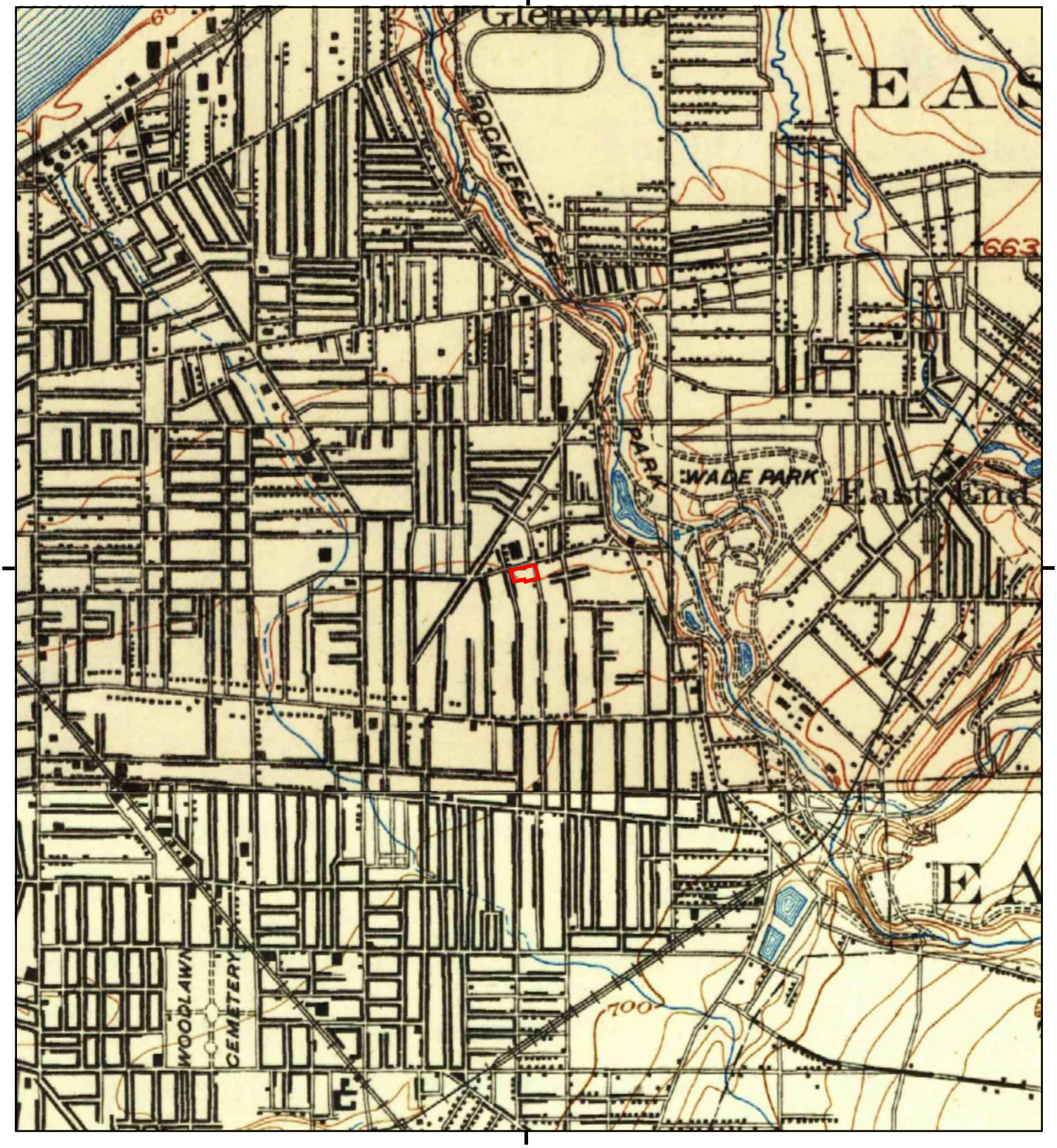

This report includes information from the following map sheet(s).

0 Miles 0.25 0.5 1 1.5

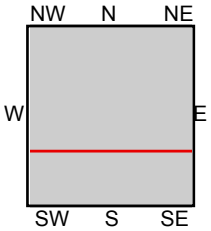

TP, Euclid, 1903, 15-minute
S, Cleveland, 1903, 15-minute

SITE NAME: Hough Senior Living
ADDRESS: 1765 E 89 ST
Cleveland, OH 44106
CLIENT: Partners Env. Consulting, Inc.

N

Historical Topo Map

1901

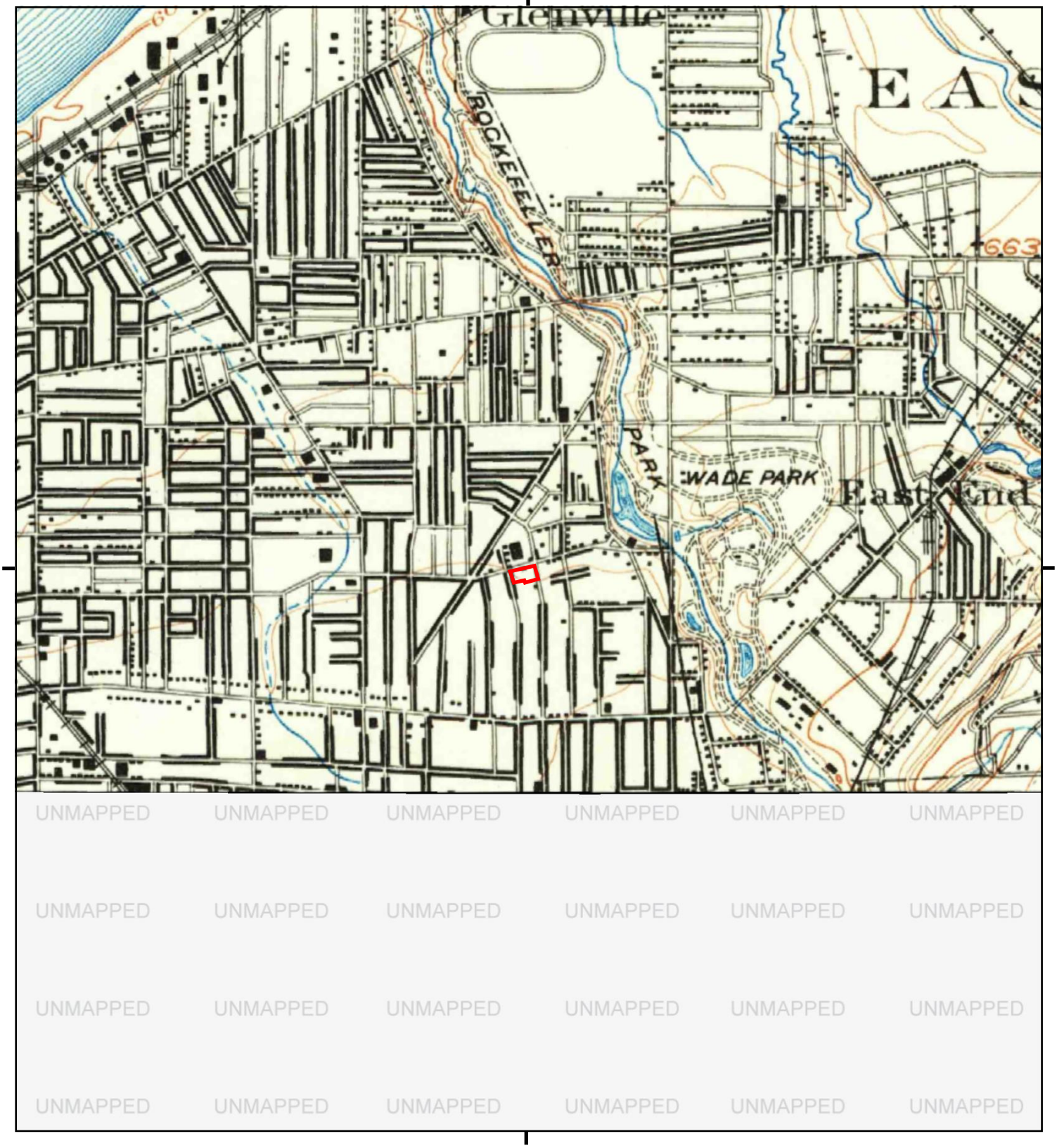

This report includes information from the following map sheet(s).

0 Miles 0.25 0.5 1 1.5

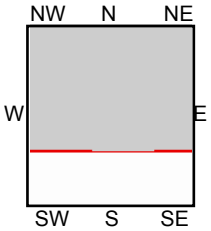

TP, Euclid, 1901, 15-minute

SITE NAME: Hough Senior Living
ADDRESS: 1765 E 89 ST
Cleveland, OH 44106
CLIENT: Partners Env. Consulting, Inc.

N

Hough Senior Living
1765 E 89 ST
Cleveland, OH 44106

Inquiry Number: 7528843.5
December 27, 2023

The EDR-City Directory Abstract

EDR® Environmental Data Resources Inc

6 Armstrong Road
Shelton, CT 06484
800.352.0050
www.edrnet.com

TABLE OF CONTENTS

SECTION

Executive Summary

Findings

City Directory Images

Thank you for your business.
Please contact EDR at 1-800-352-0050
with any questions or comments.

Disclaimer - Copyright and Trademark Notice

This Report contains certain information obtained from a variety of public and other sources reasonably available to Environmental Data Resources, LLC. It cannot be concluded from this Report that coverage information for the target and surrounding properties does not exist from other sources. This Report is provided on an "AS IS", "AS AVAILABLE" basis. **NO WARRANTY EXPRESS OR IMPLIED IS MADE WHATSOEVER IN CONNECTION WITH THIS REPORT. ENVIRONMENTAL DATA RESOURCES, LLC AND ITS SUBSIDIARIES, AFFILIATES AND THIRD PARTY SUPPLIERS DISCLAIM ALL WARRANTIES, OF ANY KIND OR NATURE, EXPRESS OR IMPLIED, ARISING OUT OF OR RELATED TO THIS REPORT OR ANY OF THE DATA AND INFORMATION PROVIDED IN THIS REPORT, INCLUDING WITHOUT LIMITATION, ANY WARRANTIES REGARDING ACCURACY, QUALITY, CORRECTNESS, COMPLETENESS, COMPREHENSIVENESS, SUITABILITY, MERCHANTABILITY, FITNESS FOR A PARTICULAR PURPOSE, TITLE, NON-INFRINGEMENT, MISAPPROPRIATION, OR OTHERWISE. ALL RISK IS ASSUMED BY THE USER. IN NO EVENT SHALL ENVIRONMENTAL DATA RESOURCES, LLC OR ITS SUBSIDIARIES, AFFILIATES OR THIRD PARTY SUPPLIERS BE LIABLE TO ANYONE FOR ANY DIRECT, INCIDENTAL, INDIRECT, SPECIAL, CONSEQUENTIAL OR OTHER DAMAGES OF ANY TYPE OR KIND (INCLUDING BUT NOT LIMITED TO LOSS OF PROFITS, LOSS OF USE, OR LOSS OF DATA), ARISING OUT OF OR IN ANY WAY CONNECTED WITH THIS REPORT OR ANY OF THE DATA AND INFORMATION PROVIDED IN THIS REPORT.** Any analyses, estimates, ratings, environmental risk levels, or risk codes provided in this Report are provided for illustrative purposes only, and are not intended to provide, nor should they be interpreted as providing any facts regarding, or prediction or forecast of, any environmental risk for any property. Only an assessment performed by a qualified environmental professional can provide findings, opinions or conclusions regarding the environmental risk or conditions in, on or at any property.

Copyright 2023 by Environmental Data Resources, LLC. All rights reserved. Reproduction in any media or format, in whole or in part, of any report or map of Environmental Data Resources, LLC, or its affiliates, is prohibited without prior written permission.

EDR and its logos (including Sanborn and Sanborn Map) are trademarks of Environmental Data Resources, LLC or its affiliates. All other trademarks used herein are the property of their respective owners.

EXECUTIVE SUMMARY

DESCRIPTION

Environmental Data Resources, Inc.'s (EDR) City Directory Abstract is a screening tool designed to assist environmental professionals in evaluating potential liability on a target property resulting from past activities. EDR's City Directory Abstract includes a search and abstract of available city directory data. For each address, the directory lists the name of the corresponding occupant at approximately five year intervals.

Business directories including city, cross reference and telephone directories were reviewed, if available, at approximately five year intervals for the years spanning 1930 through current. This report compiles information gathered in this review by geocoding the latitude and longitude of properties identified and gathering information about properties within 660 feet of the target property.

Summary information obtained is provided in the text of this report.

RECORD SOURCES

The EDR City Directory Report accesses a variety of business directory sources, including Haines, InfoUSA, Polk, Cole, Bresser, and Stewart. Listings marked as EDR Digital Archive access Cole and InfoUSA records. The various directory sources enhance and complement each other to provide a more thorough and accurate report.

EDR is licensed to reproduce certain City Directory works by the copyright holders of those works. The purchaser of this EDR City Directory Report may include it in report(s) delivered to a customer.

RESEARCH SUMMARY

The following research sources were consulted in the preparation of this report. An "X" indicates where information was identified in the source and provided in this report.

Year	Source	TP	Adjoining	Text Abstract	Source Image
2020	EDR Digital Archive	-	X	X	-
2017	Cole Information	-	X	X	-
2014	Cole Information	X	X	X	-
2010	Cole Information	-	X	X	-
2005	Cole Information	-	X	X	-
2002	Haines & Company	X	X	X	-
2000	Cole Information	-	X	X	-
1999	Haines Company, Inc.	X	X	X	-
1995	Cole Information	X	X	X	-
1992	Cole Information	X	X	X	-
1991	OHIO BELL	-	X	X	-
1986	OHIO BELL	X	X	X	-
1983	The Ohio Bell Telephone Co.	-	X	X	-
1981	Ohio Bell Telephone Company	-	X	X	-
1980	The Cleveland Directory Co.	-	-	-	-
1974	The Cleveland Directory Co.	X	X	X	-

EXECUTIVE SUMMARY

Year	Source	TP	Adjoining	Text Abstract	Source Image
1973	The Cleveland Directory Co	-	-	-	-
1972	The Cleveland Directory Co.	-	-	-	-
1970	The Cleveland Directory Co.	X	X	X	-
1967	The Cleveland Directory Co.	-	-	-	-
1962	The Cleveland Directory Co.	-	-	-	-
1961	The Cleveland Directory Co.	X	X	X	-
1959	The Cleveland Directory Co.	-	-	-	-
1955	The Cleveland Directory Co.	X	X	X	-
1954	The Cleveland Directory Co.	-	-	-	-
1951	The Cleveland Directory Co.	X	X	X	-
1949	The Cleveland Directory Co.	-	-	-	-
1941	The Cleveland Directory Co.	X	X	X	-
1935	The Cleveland Directory Co.	X	X	X	-
1930	The Cleveland Directory Co.	X	X	X	-

FINDINGS

TARGET PROPERTY INFORMATION

ADDRESS

1765 E 89 ST
Cleveland, OH 44106

FINDINGS DETAIL

Target Property research detail.

89TH

1765 89TH

Year	Uses	Source
2002	5 PUSKORIUSLinas	Haines & Company
1999	OMITCHUM Corlodia	Haines Company, Inc.
1961	Kelly D W & Son Moving Co	The Cleveland Directory Co.
	Kelly Dawson W	The Cleveland Directory Co.
1955	Kelley D W & Son Moving Co	The Cleveland Directory Co.
	Kelly Dawson W	The Cleveland Directory Co.

89TH ST

1765 89TH ST

Year	Uses	Source
1986	BEARDEN Corene	OHIO BELL
1974	Knowles Lamara Mrs	The Cleveland Directory Co.
	Vacant	The Cleveland Directory Co.
1970	HILL MORRIS	The Cleveland Directory Co.
	KNOWLES WM	The Cleveland Directory Co.
1951	D W Kelly & Son Moving Co	The Cleveland Directory Co.
	Kelly Dawson W	The Cleveland Directory Co.
1941	Kelly D W Moving Co	The Cleveland Directory Co.
	Kelly Dawson W	The Cleveland Directory Co.
1935	Knapp Chas uphol	The Cleveland Directory Co.
1930	Knapp Chas K uphol	The Cleveland Directory Co.

FINDINGS

E 89TH ST

1765 E 89TH ST

Year	*Uses*	*Source*
2014	OCCUPANT UNKNOWN	Cole Information
1995	WALLACE, ROBERT L	Cole Information
1992	KNOWLES, D	Cole Information

FINDINGS

ADJOINING PROPERTY DETAIL

The following Adjoining Property addresses were researched for this report. Detailed findings are provided for each address.

87TH

1754 87TH

Year	Uses	Source
1961	Woods Geo	The Cleveland Directory Co.
1955	Hinton Carley M	The Cleveland Directory Co.

1755 87TH

Year	Uses	Source
1961	Brookfield Apts	The Cleveland Directory Co.
	Vacant	The Cleveland Directory Co.
	Tillman Leo R	The Cleveland Directory Co.
	Light John	The Cleveland Directory Co.
	Scarberry Elmer	The Cleveland Directory Co.
	Davis Harvey	The Cleveland Directory Co.
	Adkins Boyd	The Cleveland Directory Co.
	Scarberry Jas	The Cleveland Directory Co.
	Gibson Carl	The Cleveland Directory Co.
	Stew art Clarence	The Cleveland Directory Co.
	Cicco Edythe A	The Cleveland Directory Co.
	Valley Fred	The Cleveland Directory Co.
	North Paul	The Cleveland Directory Co.
	Noch Joseph	The Cleveland Directory Co.
	Houk Rhoda R Mrs	The Cleveland Directory Co.
	Tanner Fannie A Mrs	The Cleveland Directory Co.
1955	Brookfield Apts	The Cleveland Directory Co.
	Renfer Priscilla Mrs	The Cleveland Directory Co.
	Tillman L R	The Cleveland Directory Co.
	Minor Jas J	The Cleveland Directory Co.
	Neal Carl N roofer	The Cleveland Directory Co.

FINDINGS

Year	Uses	Source
1955	Behnke Walter H	The Cleveland Directory Co.
	Murray Christine	The Cleveland Directory Co.
	New man J R	The Cleveland Directory Co.
	Morgan LaDoris E	The Cleveland Directory Co.
	Hartlerode Gladys D	The Cleveland Directory Co.
	Kramer Clara Mrs	The Cleveland Directory Co.
	Nezbeda Jas J	The Cleveland Directory Co.
	Dow ney John J	The Cleveland Directory Co.
	Shover Jesse	The Cleveland Directory Co.
	Houk Henry L	The Cleveland Directory Co.
	Tanner Fannie Mrs	The Cleveland Directory Co.

1756 87TH

Year	Uses	Source
1961	Morse Clarence	The Cleveland Directory Co.
1955	Radosevich Steven R	The Cleveland Directory Co.

1757 87TH

Year	Uses	Source
1961	Czapko Julius	The Cleveland Directory Co.
	Russell Raymond	The Cleveland Directory Co.
1955	Czapko Julius L	The Cleveland Directory Co.
	Sunshine Manuel	The Cleveland Directory Co.

1758 87TH

Year	Uses	Source
1961	Robinson Posten	The Cleveland Directory Co.
1955	Schumacher Earl L	The Cleveland Directory Co.

1759 87TH

Year	Uses	Source
1961	Derrico Willie	The Cleveland Directory Co.
1955	Atkinson Geo S	The Cleveland Directory Co.

FINDINGS

1761 87TH

Year	Uses	Source
1961	Tarver Eug	The Cleveland Directory Co.
1955	Crosby Wm J	The Cleveland Directory Co.

1763 87TH

Year	Uses	Source
1961	Lively Leonard	The Cleveland Directory Co.
1955	Stevens Herbert F	The Cleveland Directory Co.

1765 87TH

Year	Uses	Source
1961	Webster Jas	The Cleveland Directory Co.
1955	Webster Jas	The Cleveland Directory Co.

1766 87TH

Year	Uses	Source
1961	Blythw ood Clauzell	The Cleveland Directory Co.
	Lattimore Felix	The Cleveland Directory Co.
1955	Neal Leonard C roofer	The Cleveland Directory Co.
	Baker Geo	The Cleveland Directory Co.

1767 87TH

Year	Uses	Source
1961	No Return	The Cleveland Directory Co.
1955	Landsman Albert G	The Cleveland Directory Co.

1769 87TH

Year	Uses	Source
1961	McArthur Louise Mrs	The Cleveland Directory Co.
1955	Landsman Aug G	The Cleveland Directory Co.

1770 87TH

Year	Uses	Source
1961	Dozier Emma	The Cleveland Directory Co.
1955	Kusmer Andrew L	The Cleveland Directory Co.

FINDINGS

1773 87TH

Year	Uses	Source
1961	McDonald Willie	The Cleveland Directory Co.
1955	Garlbotti Dina S	The Cleveland Directory Co.

1774 87TH

Year	Uses	Source
2002	WILLIAMST	Haines & Company
1999	WILUAMSNalhe L	Haines Company, Inc.
1961	Fisher Esau	The Cleveland Directory Co.
1955	Collins Harry E	The Cleveland Directory Co.

1777 87TH

Year	Uses	Source
1961	Neshkin A & Son contrs	The Cleveland Directory Co.
	Lilly Huey	The Cleveland Directory Co.
1955	Corundum Co tool mfrs	The Cleveland Directory Co.
	LaFevre Victor F	The Cleveland Directory Co.

1778 87TH

Year	Uses	Source
1961	Breither Claudine E Mrs	The Cleveland Directory Co.
1955	Brelther Wm	The Cleveland Directory Co.

1780 87TH

Year	Uses	Source
1999	XXXX	Haines Company, Inc.

1781 87TH

Year	Uses	Source
2002	XXXX	Haines & Company
1999	XXXX	Haines Company, Inc.
1961	Apartments	The Cleveland Directory Co.
	Vacant	The Cleveland Directory Co.
	Rychak Harry	The Cleveland Directory Co.
	Bickford Chas	The Cleveland Directory Co.

FINDINGS

Year	Uses	Source
1961	Blake Roy	The Cleveland Directory Co.
1955	Casto Arnold E	The Cleveland Directory Co.
	Tate Saml J	The Cleveland Directory Co.
	Rychak Steven	The Cleveland Directory Co.

1782 87TH

Year	Uses	Source
2002	TRIPLETTMicheele	Haines & Company
1999	TRIPLETTMichele	Haines Company, Inc.
1961	Jackson Saml F	The Cleveland Directory Co.
1955	Jackson Saml F	The Cleveland Directory Co.

1785 87TH

Year	Uses	Source
2002	XXXX	Haines & Company
1999	XXXX	Haines Company, Inc.
1961	Eppinger John	The Cleveland Directory Co.
	Nathan Calvin	The Cleveland Directory Co.
	Lucas Ida Mrs	The Cleveland Directory Co.
	Manger Gw en	The Cleveland Directory Co.
1955	Gomillion Deland	The Cleveland Directory Co.
	Williams Fletcher	The Cleveland Directory Co.

1786 87TH

Year	Uses	Source
2002	XXXX	Haines & Company
1999	XXXX	Haines Company, Inc.
1961	Gooden Edw F	The Cleveland Directory Co.
	Covington Jessie L Mrs	The Cleveland Directory Co.
1955	Gooden Edw F	The Cleveland Directory Co.
	Covington Jessie L	The Cleveland Directory Co.

1787 87TH

Year	Uses	Source
2002	MALONE Rosalie 00 C	Haines & Company

FINDINGS

Year	Uses	Source
1999	MALONE Rosalie	Haines Company, Inc.
1961	Ensley Louise O Mrs	The Cleveland Directory Co.
1955	Ensley Louise O	The Cleveland Directory Co.

1790 87TH

Year	Uses	Source
2002	XXXX	Haines & Company
1961	Granville Geo	The Cleveland Directory Co.
	Foster Marshall	The Cleveland Directory Co.
1955	Tinsley Regina I	The Cleveland Directory Co.

1791 87TH

Year	Uses	Source
2002	LASTER Geraldine	Haines & Company
1999	XXXX	Haines Company, Inc.
1961	Glenn Willie A	The Cleveland Directory Co.
1955	Gutow ski Edmund F	The Cleveland Directory Co.

1794 87TH

Year	Uses	Source
2002	WHITSETTKim 00 C	Haines & Company
1999	BLUNT Mabel	Haines Company, Inc.
1961	Blunt Mabel Mrs	The Cleveland Directory Co.
	Moore Jesse	The Cleveland Directory Co.
	McCarthy Annie M	The Cleveland Directory Co.
	Washington Willie	The Cleveland Directory Co.
1955	Ault Clarence W	The Cleveland Directory Co.

1798 87TH

Year	Uses	Source
1961	McCarthy Esther M Mrs	The Cleveland Directory Co.
1955	McCarthy Thos B	The Cleveland Directory Co.

FINDINGS

87TH ST

1754 87TH ST

Year	Uses	Source
1974	Jones Ester B	The Cleveland Directory Co.
1970	VACANT	The Cleveland Directory Co.
1951	Hinton Carley Mrs	The Cleveland Directory Co.
1941	Hinton Edw D	The Cleveland Directory Co.
1935	Hann Clara Mrs	The Cleveland Directory Co.
1930	Corrigan Thos	The Cleveland Directory Co.

1755 87TH ST

Year	Uses	Source
1970	BROOKFIELD APARTMENTS	The Cleveland Directory Co.
	WALTERS CAROLYN	The Cleveland Directory Co.
	FINLEY JAMES	The Cleveland Directory Co.
	LOWE S	The Cleveland Directory Co.
	NIERES M	The Cleveland Directory Co.
	NO RETURN	The Cleveland Directory Co.
	ABRAMS M	The Cleveland Directory Co.
	NO RETURN	The Cleveland Directory Co.
	NO RETURN	The Cleveland Directory Co.
1951	Brookfield Apts	The Cleveland Directory Co.
	McBride Calvin P	The Cleveland Directory Co.
	Schindler Paul	The Cleveland Directory Co.
	Cross Harry G	The Cleveland Directory Co.
	Neal Carl N	The Cleveland Directory Co.
	Behnke Walter H	The Cleveland Directory Co.
	Murray Christina Mrs	The Cleveland Directory Co.
	How ell John	The Cleveland Directory Co.
	Morgan LaDoris	The Cleveland Directory Co.
	Holyoke Marion D	The Cleveland Directory Co.
	Jenkins Law rence jr	The Cleveland Directory Co.
	Rhoades Mildred	The Cleveland Directory Co.

FINDINGS

Year	Uses	Source
1951	Downey John J	The Cleveland Directory Co.
	Grgurich Wm	The Cleveland Directory Co.
	Houk Henry L	The Cleveland Directory Co.
	Busch Anna L Mrs	The Cleveland Directory Co.
1941	Brookfield Apts	The Cleveland Directory Co.
	McBride Calvin P	The Cleveland Directory Co.
	Nugent Elmer	The Cleveland Directory Co.
	Schindler Paul	The Cleveland Directory Co.
	Neal Carl N	The Cleveland Directory Co.
	Mould Grace	The Cleveland Directory Co.
	Murray Christina Mrs	The Cleveland Directory Co.
	Hugger Kath Mrs	The Cleveland Directory Co.
	Eberle Robt	The Cleveland Directory Co.
	Holyoke Marion	The Cleveland Directory Co.
	Gonnerman Carrie L	The Cleveland Directory Co.
	Vacant	The Cleveland Directory Co.
	Bartko Alex J	The Cleveland Directory Co.
	Williams Clifford F	The Cleveland Directory Co.
	Kelley Michl J	The Cleveland Directory Co.
1935	Brookfield Apts	The Cleveland Directory Co.
	Vouwie Frank	The Cleveland Directory Co.
	Vacant	The Cleveland Directory Co.
	Wahle Mildred E	The Cleveland Directory Co.
	Lange Frank H	The Cleveland Directory Co.
	Vacant	The Cleveland Directory Co.
	Coy Fredk	The Cleveland Directory Co.
	Darling Eileen Mrs	The Cleveland Directory Co.
	Bentley Frances Mrs	The Cleveland Directory Co.
	Brown Chas M	The Cleveland Directory Co.
	Vacant	The Cleveland Directory Co.
	Davis Josephine Mrs	The Cleveland Directory Co.
	Gundersen John H	The Cleveland Directory Co.

FINDINGS

Year	Uses	Source
1935	Dilullo Eugenio	The Cleveland Directory Co.
	Dutter Florence Mrs nurse	The Cleveland Directory Co.
	Dutter Florence E Mrs	The Cleveland Directory Co.
1930	Brookfield Apts	The Cleveland Directory Co.
	Ferris Louise	The Cleveland Directory Co.
	Stanton Louis P	The Cleveland Directory Co.
	Patterson Carl	The Cleveland Directory Co.
	Macklin Josiah W	The Cleveland Directory Co.
	Malone Cleo D	The Cleveland Directory Co.
	Vernucci Illo	The Cleveland Directory Co.
	Vacant	The Cleveland Directory Co.
	Henderson Geo N	The Cleveland Directory Co.
	Warren Lillian Mrs	The Cleveland Directory Co.
	Monett Hiram	The Cleveland Directory Co.
	Davis Josephine	The Cleveland Directory Co.
	Atkinson Benj	The Cleveland Directory Co.
	Smith Edw	The Cleveland Directory Co.
	Wysocki Walter	The Cleveland Directory Co.
	Harvey John	The Cleveland Directory Co.

1756 87TH ST

Year	Uses	Source
1974	Garner Delores	The Cleveland Directory Co.
1951	Kipp Gerald E	The Cleveland Directory Co.
1941	Kipp Gerald E	The Cleveland Directory Co.
1935	How ell Victor H	The Cleveland Directory Co.
1930	Rosenberg Elmer	The Cleveland Directory Co.

1757 87TH ST

Year	Uses	Source
1970	JONES E	The Cleveland Directory Co.
1951	Czapko Julius L	The Cleveland Directory Co.
	Bingham Vivian L	The Cleveland Directory Co.
1941	Czapko Julius	The Cleveland Directory Co.

FINDINGS

Year	Uses	Source
1935	Czapko Julius	The Cleveland Directory Co.
1930	Waltershed Eliz	The Cleveland Directory Co.

1758 87TH ST

Year	Uses	Source
1974	No Return	The Cleveland Directory Co.
1970	FARRIOR N	The Cleveland Directory Co.
1951	Greene Van B	The Cleveland Directory Co.
1941	Fruscella Jos	The Cleveland Directory Co.
1935	MacGregor Ronald V	The Cleveland Directory Co.
1930	Moorhead Finley A	The Cleveland Directory Co.

1759 87TH ST

Year	Uses	Source
1970	CROSS C	The Cleveland Directory Co.
1951	Allen Meredith S	The Cleveland Directory Co.
1941	Archer Clyde A	The Cleveland Directory Co.
1935	Vacant	The Cleveland Directory Co.
1930	Clark J Hatch	The Cleveland Directory Co.

1761 87TH ST

Year	Uses	Source
1951	Sloover Harold R	The Cleveland Directory Co.
1941	Narco John	The Cleveland Directory Co.

1763 87TH ST

Year	Uses	Source
1951	Maloney Cornelius F	The Cleveland Directory Co.
1941	Maloney Cornelius F	The Cleveland Directory Co.
1935	Maloney Cornelius F	The Cleveland Directory Co.
1930	Maloney Cornelius F	The Cleveland Directory Co.

1765 87TH ST

Year	Uses	Source
1974	Vacant	The Cleveland Directory Co.
1970	HARVEY JOHN	The Cleveland Directory Co.

FINDINGS

Year	Uses	Source
1951	Baker John W	The Cleveland Directory Co.
1941	Bayer Anton N	The Cleveland Directory Co.
1935	Klein Wm	The Cleveland Directory Co.
1930	Klein Wm	The Cleveland Directory Co.

1766 87TH ST

Year	Uses	Source
1970	HILL ROSE	The Cleveland Directory Co.
1951	Pasker Alf J	The Cleveland Directory Co.
	Friedl Wendel M	The Cleveland Directory Co.
1941	Muzila Andrew	The Cleveland Directory Co.
	Tyler Jos M	The Cleveland Directory Co.
1935	Vacant	The Cleveland Directory Co.
1930	Wellington Jos	The Cleveland Directory Co.
	Furlong Larry	The Cleveland Directory Co.

1767 87TH ST

Year	Uses	Source
1974	Vacant	The Cleveland Directory Co.
1970	NORRIS ELIZ M	The Cleveland Directory Co.
1951	Landsmann Albert	The Cleveland Directory Co.
1941	Higley Belle A	The Cleveland Directory Co.
1935	Higley Belle A	The Cleveland Directory Co.
1930	Nichols Sarah F Mrs	The Cleveland Directory Co.

1769 87TH ST

Year	Uses	Source
1974	Washington Minnie Mrs	The Cleveland Directory Co.
1970	WASHINGTON MINNIE MRS	The Cleveland Directory Co.
1951	Hazlett Chas R jr	The Cleveland Directory Co.
1941	Hazlett Mary D Mrs	The Cleveland Directory Co.
1935	Gray Clarence E	The Cleveland Directory Co.
1930	Gray Clarence E	The Cleveland Directory Co.

FINDINGS

1770 87TH ST

Year	Uses	Source
1974	Vacant	The Cleveland Directory Co.
1970	VACANT	The Cleveland Directory Co.
1951	McGuire Kenneth furn rms	The Cleveland Directory Co.
	Am Body & Top Co	The Cleveland Directory Co.
1941	Frenden John	The Cleveland Directory Co.
1935	Weiser Chas	The Cleveland Directory Co.
1930	Kirby Walter	The Cleveland Directory Co.

1773 87TH ST

Year	Uses	Source
1974	Wheeler Mary	The Cleveland Directory Co.
1970	PURNELL LORETTA MRS	The Cleveland Directory Co.
1951	Garlbotti Amerigo	The Cleveland Directory Co.
1941	Garibotti Amerigo	The Cleveland Directory Co.
1935	Garibotti Amerigo	The Cleveland Directory Co.
1930	Garibotti Amerigo	The Cleveland Directory Co.

1774 87TH ST

Year	Uses	Source
1991	Nathe L	OHIO BELL
	Norman	OHIO BELL
1986	CAVOR Veronica	OHIO BELL
	WIWAMS Nathe L	OHIO BELL
1983	WILLIAMS Nathe L	The Ohio Bell Telephone Co.
1981	WILLIAMS Nathe L	Ohio Bell Telephone Company
1974	Williams L	The Cleveland Directory Co.
1970	VACANT	The Cleveland Directory Co.
1951	Woods Susan Mrs	The Cleveland Directory Co.
	Kusmer Andrew	The Cleveland Directory Co.
1941	Woods Albertus	The Cleveland Directory Co.
1935	Woods Albert B	The Cleveland Directory Co.
1930	Woods Albert B livery	The Cleveland Directory Co.

FINDINGS

1777 87TH ST

Year	Uses	Source
1970	VACANT	The Cleveland Directory Co.
1951	Corundum Co tool mfrs	The Cleveland Directory Co.
	Haag Chas H cabtmkr	The Cleveland Directory Co.
1941	Denning Mfg Co metal stamping	The Cleveland Directory Co.
1935	Brow ning Mary G Mrs	The Cleveland Directory Co.
1930	Jones Margt M Mrs	The Cleveland Directory Co.

1778 87TH ST

Year	Uses	Source
1970	VACANT	The Cleveland Directory Co.
1951	Breither Wm	The Cleveland Directory Co.
1941	Vacant	The Cleveland Directory Co.
1935	Stauffer Wallace E	The Cleveland Directory Co.
1930	Sinclair Amelia Mrs	The Cleveland Directory Co.

1781 87TH ST

Year	Uses	Source
1974	Apartments	The Cleveland Directory Co.
	Evans Kenneth	The Cleveland Directory Co.
	Scott Carl	The Cleveland Directory Co.
	Deesechure Joe	The Cleveland Directory Co.
	Ellington D	The Cleveland Directory Co.
1970	APARTMENTS	The Cleveland Directory Co.
	MILLER HARVEY	The Cleveland Directory Co.
	SCOTT CARL	The Cleveland Directory Co.
	HOLLOWAY W A	The Cleveland Directory Co.
	VACANT	The Cleveland Directory Co.
1951	Gardner Francis	The Cleveland Directory Co.
1941	Harrington Mabel Mrs	The Cleveland Directory Co.
1935	Rush Walter	The Cleveland Directory Co.
1930	Leary Jane	The Cleveland Directory Co.

FINDINGS

1782 87TH ST

Year	Uses	Source
1981	BROWN Beverly D	Ohio Bell Telephone Company
1974	Burgese Christine	The Cleveland Directory Co.
1970	SMITH CHRISTINE	The Cleveland Directory Co.
1951	Fischer Virginia M	The Cleveland Directory Co.
1941	Fischer Frank H	The Cleveland Directory Co.
1935	Elder Tress Mrs	The Cleveland Directory Co.
1930	VanWormer Chas N	The Cleveland Directory Co.

1785 87TH ST

Year	Uses	Source
1974	Jackson Lola	The Cleveland Directory Co.
1970	MC GAUGHEY SADIE M	The Cleveland Directory Co.
1951	Goodhile Mabel K	The Cleveland Directory Co.
	Dykes Kenneth R	The Cleveland Directory Co.
	Miller Jas C	The Cleveland Directory Co.
1941	Kelch Della Mrs	The Cleveland Directory Co.
	Wakefield Chas H	The Cleveland Directory Co.
1935	McCall Emma M Mrs	The Cleveland Directory Co.
	Sheldon Herbert	The Cleveland Directory Co.
1930	Koppes Cloyd K	The Cleveland Directory Co.
	McCall Emma M Mrs	The Cleveland Directory Co.

1786 87TH ST

Year	Uses	Source
1974	Gooden Eddie	The Cleveland Directory Co.
	Anthony Marion Mrs	The Cleveland Directory Co.
1970	GOODEN EDDIE	The Cleveland Directory Co.
	HENDERSON ANTHONY	The Cleveland Directory Co.
1951	Simpson Clara L	The Cleveland Directory Co.
	Haren Lewis K	The Cleveland Directory Co.
1941	Simpson Virgil P	The Cleveland Directory Co.
	Haren Lewis K	The Cleveland Directory Co.
1935	Gertenbach Wanda Mrs	The Cleveland Directory Co.

FINDINGS

Year	Uses	Source
1930	Grace Wilbur	The Cleveland Directory Co.
	Kelch Jos S	The Cleveland Directory Co.

1787 87TH ST

Year	Uses	Source
1991	Rosalie	OHIO BELL
1986	ENSLEY Louise O	OHIO BELL
1974	Ensley Louise O Mrs	The Cleveland Directory Co.
	Beer Oma J Mrs	The Cleveland Directory Co.
1970	ENSLEY LOUISE O MRS	The Cleveland Directory Co.
	BEER OMA J MRS	The Cleveland Directory Co.
1951	Ensley Harry L	The Cleveland Directory Co.
1941	OMalley John J	The Cleveland Directory Co.
1935	OMalley John J	The Cleveland Directory Co.
1930	OMalley John J barber	The Cleveland Directory Co.

1790 87TH ST

Year	Uses	Source
1974	Vacant	The Cleveland Directory Co.
1970	HAYES ANNIE MRS	The Cleveland Directory Co.
1951	Cully Jos A	The Cleveland Directory Co.
1941	Stradley Pierce E	The Cleveland Directory Co.
1935	Trepczynski Wallace F	The Cleveland Directory Co.
1930	Eckhard Margt	The Cleveland Directory Co.

1791 87TH ST

Year	Uses	Source
1974	Hall John D	The Cleveland Directory Co.
1970	HALL JOHN D	The Cleveland Directory Co.
1951	Baum Miriam B	The Cleveland Directory Co.
1941	Blum Miriam B	The Cleveland Directory Co.
1935	Blum Bertha S Mrs	The Cleveland Directory Co.
1930	Baum Alf F toy broker	The Cleveland Directory Co.

1794 87TH ST

Year	Uses	Source
1974	Chapman Cecil	The Cleveland Directory Co.
1970	CHAPMAN CECIL	The Cleveland Directory Co.
1951	Ault Clarence W	The Cleveland Directory Co.
1941	Slick Ivy K Mrs furn rms	The Cleveland Directory Co.
1935	Donley Wray C	The Cleveland Directory Co.
1930	Covington Paul	The Cleveland Directory Co.
	Wright Wm	The Cleveland Directory Co.

1796 87TH ST

Year	Uses	Source
1974	Hansen Mary E Mrs	The Cleveland Directory Co.

1798 87TH ST

Year	Uses	Source
1970	HANSEN MARY E	The Cleveland Directory Co.
1951	McCullough Alice	The Cleveland Directory Co.
1941	McCullough Alice	The Cleveland Directory Co.
1935	McCullough Frank S	The Cleveland Directory Co.
1930	McCullough Frank S	The Cleveland Directory Co.

88

1774 88

Year	Uses	Source
1991	Karl E	OHIO BELL

88 Pl

1750 88 Pl

Year	Uses	Source
1986	WILSON Elizabeth R	OHIO BELL

1758 88 Pl

Year	Uses	Source
1991	Elizabeth R	OHIO BELL

FINDINGS

1762 88 Pl

Year	Uses	Source
1981	FENWAY Howard	Ohio Bell Telephone Company

1763 88 Pl

Year	Uses	Source
1991	Doris	OHIO BELL
1986	FRAZIER Doris	OHIO BELL
1983	FRAZIER Doris	The Ohio Bell Telephone Co.
1981	FRAZIER Doris	Ohio Bell Telephone Company

88 PIF L

1758 88 PIF L

Year	Uses	Source
1983	WILSON Elizabeth R	The Ohio Bell Telephone Co.

88TH PL

1754 88TH PL

Year	Uses	Source
1961	Morris Apts	The Cleveland Directory Co.
	Chaney Susie Mrs	The Cleveland Directory Co.
	Vacant	The Cleveland Directory Co.
	Vacant	The Cleveland Directory Co.
	Campbell Richd	The Cleveland Directory Co.
	Wells Doris Mrs	The Cleveland Directory Co.
	Cook Frances Mrs	The Cleveland Directory Co.
1955	Morris Apts	The Cleveland Directory Co.
	Johnson Chas F	The Cleveland Directory Co.
	Johnson Chas	The Cleveland Directory Co.
	James Louis E^	The Cleveland Directory Co.
	Moran Gordon	The Cleveland Directory Co.
	Harrison Robt F custdn	The Cleveland Directory Co.
	Vacant	The Cleveland Directory Co.
	Coates Elsie L Mrs	The Cleveland Directory Co.

FINDINGS

Year	Uses	Source
1951	Morris Apts	The Cleveland Directory Co.
	Fredinger Agnes L	The Cleveland Directory Co.
	OHara Winifred Mrs	The Cleveland Directory Co.
	Merrell Lorenzo G	The Cleveland Directory Co.
	Sayre Mary B Mrs	The Cleveland Directory Co.
	Hunt Carl T	The Cleveland Directory Co.
	Coates Porter J	The Cleveland Directory Co.
1941	Morris Apts	The Cleveland Directory Co.
	Bishop John B	The Cleveland Directory Co.
	Baker Albert	The Cleveland Directory Co.
	Merrell Lorenzo G	The Cleveland Directory Co.
	Warw ick W Royce	The Cleveland Directory Co.
	Musser Mary Mrs	The Cleveland Directory Co.
	Coates Porter J	The Cleveland Directory Co.
1935	Morris Apts	The Cleveland Directory Co.
	Zell Irene Mrs	The Cleveland Directory Co.
	Dike Edith Mrs	The Cleveland Directory Co.
	Merrell Lorenzo G	The Cleveland Directory Co.
	Haver Alvin B	The Cleveland Directory Co.
	Coates Elsie L Mrs	The Cleveland Directory Co.
	Pleasant Edw J	The Cleveland Directory Co.
1930	Morris Apts	The Cleveland Directory Co.
	Thomas Geo E	The Cleveland Directory Co.
	Mulhauser Chas	The Cleveland Directory Co.
	Merrell Anna Mrs	The Cleveland Directory Co.
	Vacant	The Cleveland Directory Co.
	Coats Elsie C	The Cleveland Directory Co.
	Stade Maymie E Mrs	The Cleveland Directory Co.

1758 88TH PL

Year	Uses	Source
2002	CLEVELAND CITY	Haines & Company
	CLEVELAND MUNICIPAL SD	Haines & Company

FINDINGS

Year	Uses	Source
2002	DAWKINSVirlninia	Haines & Company
1999	WILSONBen	Haines Company, Inc.
1974	Wilson Ben	The Cleveland Directory Co.
1970	WILSON BEN	The Cleveland Directory Co.
1961	Wilson Ben	The Cleveland Directory Co.
1955	Wilson Benj	The Cleveland Directory Co.
1951	Leacy Jas J	The Cleveland Directory Co.
1941	Neeld Kath	The Cleveland Directory Co.
1935	Neeld Frank H jr	The Cleveland Directory Co.
1930	Landsmann Albert	The Cleveland Directory Co.

1759 88TH PL

Year	Uses	Source
1970	VACANT	The Cleveland Directory Co.
1961	Walker Mae B Mrs	The Cleveland Directory Co.
1955	Brooks Melvin	The Cleveland Directory Co.
	Jackson Lennon	The Cleveland Directory Co.
	Whitfield John H	The Cleveland Directory Co.
1951	Osw ald Ida Mrs	The Cleveland Directory Co.
1941	Cayres Mary	The Cleveland Directory Co.
1935	Lenarz Emily C Mrs	The Cleveland Directory Co.
1930	Lenarz Emily Mrs	The Cleveland Directory Co.

1762 88TH PL

Year	Uses	Source
1974	Dotson Vivian Mrs	The Cleveland Directory Co.
1970	DATSON VIVIAN MRS	The Cleveland Directory Co.
1961	Ragland Violet Mrs	The Cleveland Directory Co.
	Thomas James	The Cleveland Directory Co.
1955	Jackson Eug	The Cleveland Directory Co.
	Tuck Wm	The Cleveland Directory Co.
1951	Mental Elmer M	The Cleveland Directory Co.
	Doremus Jas K	The Cleveland Directory Co.
1941	Ryan John J	The Cleveland Directory Co.

FINDINGS

Year	Uses	Source
1935	Rankin Garnet A	The Cleveland Directory Co.
	Ryan John J	The Cleveland Directory Co.
1930	Myers Roy	The Cleveland Directory Co.

1763 88TH PL

Year	Uses	Source
2002	POLLING Eddie	Haines & Company
	FRAZIER Doris	Haines & Company
1999	POLLING Eddie	Haines Company, Inc.
	FRAZIER Doris	Haines Company, Inc.
1974	Fallings Eddie	The Cleveland Directory Co.
1970	FALLINGS EDDIE	The Cleveland Directory Co.
1961	Folling Edw	The Cleveland Directory Co.
1955	Folling Edw	The Cleveland Directory Co.
	Morris Wm	The Cleveland Directory Co.
1951	Borkland Caroline V	The Cleveland Directory Co.
1941	Borkland Caroline V	The Cleveland Directory Co.
1935	Borkland Caroline Mrs	The Cleveland Directory Co.
1930	Borkland Caroline Mrs	The Cleveland Directory Co.

1766 88TH PL

Year	Uses	Source
1974	Logan Wm T	The Cleveland Directory Co.
1970	LOGAN WM T	The Cleveland Directory Co.
1961	Logan Wm T	The Cleveland Directory Co.
	Martin Presley	The Cleveland Directory Co.
1955	Logan Wm T	The Cleveland Directory Co.
	Martin Presley	The Cleveland Directory Co.
1951	Varga Andrew G	The Cleveland Directory Co.
1941	Landsman Albert G	The Cleveland Directory Co.
1935	Landsmann Albert G	The Cleveland Directory Co.
1930	Bradley Ralph C	The Cleveland Directory Co.

FINDINGS

1767 88TH PL

Year	Uses	Source
2002	PERRY Glo lia	Haines & Company
1999	PERRY Roosevelt	Haines Company, Inc.
1974	Barton Eliz Mrs	The Cleveland Directory Co.
1970	LEVEY RICHD	The Cleveland Directory Co.
1961	McIntosh Ollie B Mrs	The Cleveland Directory Co.
1955	McIntosh Fred A	The Cleveland Directory Co.
1951	Gilbert Jas J	The Cleveland Directory Co.
1941	Gilbert Jas J	The Cleveland Directory Co.
1935	Gilbert Jas J	The Cleveland Directory Co.
1930	Gilbert Jas J	The Cleveland Directory Co.

1770 88TH PL

Year	Uses	Source
1974	Vacant	The Cleveland Directory Co.
1970	WALKER LADY M	The Cleveland Directory Co.
1961	Legg Annie Mrs	The Cleveland Directory Co.
	Vanzant Wm H	The Cleveland Directory Co.
1955	Payne Andrew C	The Cleveland Directory Co.
	Legg Annie	The Cleveland Directory Co.
1951	Caldw ell Wm B	The Cleveland Directory Co.
	Choate Wm E	The Cleveland Directory Co.
1941	Brooks Jesse A	The Cleveland Directory Co.
	Wirt Harry J	The Cleveland Directory Co.
1935	Damon Dorothy Mrs	The Cleveland Directory Co.
	Brooks Jesse A	The Cleveland Directory Co.
1930	Lenon Gerald R	The Cleveland Directory Co.
	Wilson Alf	The Cleveland Directory Co.

1771 88TH PL

Year	Uses	Source
2002	SCRIVENMarion	Haines & Company
1999	OSCRIVEN Marion	Haines Company, Inc.
1974	Scrices Marion	The Cleveland Directory Co.

FINDINGS

Year	Uses	Source
1970	SCRIVEN MARION	The Cleveland Directory Co.
1961	Scriven Marion	The Cleveland Directory Co.
1955	Bush Everett M	The Cleveland Directory Co.
1951	Dunn Augusta	The Cleveland Directory Co.
1941	Dunn Melville E	The Cleveland Directory Co.
1935	Dunn Melville E	The Cleveland Directory Co.
1930	Dunn Melville E	The Cleveland Directory Co.

1773 88TH PL

Year	Uses	Source
2002	SFITCH Lillie	Haines & Company
1999	FITCH LIlle	Haines Company, Inc.
1974	Fitch Lily Mrs	The Cleveland Directory Co.
1970	FITCH LILY MRS	The Cleveland Directory Co.
1961	Weiss Etta H Mrs	The Cleveland Directory Co.
1955	Weiss Etta H Mrs	The Cleveland Directory Co.
1951	Weiss Etta H	The Cleveland Directory Co.
1941	Weiss Etta H	The Cleveland Directory Co.
1935	Jarvis Robt J	The Cleveland Directory Co.
1930	Jarvis Robt R	The Cleveland Directory Co.

1774 88TH PL

Year	Uses	Source
2002	SIMSLR	Haines & Company
1974	Reynolds Maxine	The Cleveland Directory Co.
1970	HAGGINS WM	The Cleveland Directory Co.
1961	Haggins Wm	The Cleveland Directory Co.
1955	Haggins Wm	The Cleveland Directory Co.
1951	Schillo Aug J	The Cleveland Directory Co.
1941	Kovacs Fred	The Cleveland Directory Co.
1935	Peterson Carl W	The Cleveland Directory Co.
1930	Peterson Eliz	The Cleveland Directory Co.

1778 88TH PL

Year	Uses	Source
1974	Vacant	The Cleveland Directory Co.
1970	HILL HENDERSON H	The Cleveland Directory Co.
1961	White Jesse	The Cleveland Directory Co.
	Hill Henderson	The Cleveland Directory Co.
1955	White Jesse	The Cleveland Directory Co.
	Coleman Jas L	The Cleveland Directory Co.
	Allen John T	The Cleveland Directory Co.
	Green Chester	The Cleveland Directory Co.
1951	Irvine Wm W	The Cleveland Directory Co.
1941	Baker John W	The Cleveland Directory Co.
1935	Haeberle Kath H Mrs	The Cleveland Directory Co.
1930	Haeberle Gottlieb D	The Cleveland Directory Co.
	Baker John W	The Cleveland Directory Co.

1788 88TH PL

Year	Uses	Source
1951	Higgins Geo W	The Cleveland Directory Co.
1941	Breidigan Herbert H	The Cleveland Directory Co.
1935	Baker John W	The Cleveland Directory Co.

88TH ST

1785 88TH ST

Year	Uses	Source
1986	MUHAMMAD Kevini	OHIO BELL

89

1805 89

Year	Uses	Source
1983	UNIVERSITY CHURCH OF CHRIST	The Ohio Bell Telephone Co.

FINDINGS

1809 89

Year	Uses	Source
1986	Bardee Rehabilitation Center Halfw ay House & Adult Day Treatment Center	OHIO BELL

89 SI

1780 89 SI

Year	Uses	Source
1983	SOUTHALL OC	The Ohio Bell Telephone Co.

1796 89 SI

Year	Uses	Source
1981	STEVENSON Bertha	Ohio Bell Telephone Company

1831 89 SI

Year	Uses	Source
1983	FERGUSON Leroy Sr	The Ohio Bell Telephone Co.

89 SS

1822 89 SS

Year	Uses	Source
1983	WILLIAMS Jas	The Ohio Bell Telephone Co.

89TH

1717 89TH

Year	Uses	Source
1961	Johnson R A	The Cleveland Directory Co.

1720 89TH

Year	Uses	Source
1961	McCarthy F	The Cleveland Directory Co.

1722 89TH

Year	Uses	Source
1961	Waiters Robt	The Cleveland Directory Co.

FINDINGS

1727 89TH

Year	Uses	Source
2002	XXXX	Haines & Company
1999	XXXX	Haines Company, Inc.

1736 89TH

Year	Uses	Source
1961	Nolden R	The Cleveland Directory Co.

1755 89TH

Year	Uses	Source
1961	Bellflower Apts	The Cleveland Directory Co.
	Bedell Lina S Mrs	The Cleveland Directory Co.
	Vacant	The Cleveland Directory Co.
	Edmonds Henry T	The Cleveland Directory Co.
	Vacant	The Cleveland Directory Co.
	Vacant	The Cleveland Directory Co.
	Vacant	The Cleveland Directory Co.
1955	Bellflower Apts	The Cleveland Directory Co.
	Ganyo Michl	The Cleveland Directory Co.
	McDowell Dougley	The Cleveland Directory Co.
	Neeld Katie Mrs	The Cleveland Directory Co.
	Dreyer Albert G	The Cleveland Directory Co.
	Neal Jas E	The Cleveland Directory Co.
	Hinger Mary Mrs	The Cleveland Directory Co.

1760 89TH

Year	Uses	Source
2002	BAILEY Robin	Haines & Company
1999	NEWELL R	Haines Company, Inc.
1961	Lawler Clarence	The Cleveland Directory Co.
	Davis Cecil	The Cleveland Directory Co.
	Glynn Earl L	The Cleveland Directory Co.
	Campbell Sylvester	The Cleveland Directory Co.
1955	Paden Harold P	The Cleveland Directory Co.

FINDINGS

1761 89TH

Year	Uses	Source
1961	Saum Vesta J Mrs	The Cleveland Directory Co.
1955	Saum Vesta J	The Cleveland Directory Co.

1762 89TH

Year	Uses	Source
2002	HUMPHREY Tina	Haines & Company
1999	BRYANTBealnce	Haines Company, Inc.
1961	Adams Willie	The Cleveland Directory Co.
1955	Riddle Wm D	The Cleveland Directory Co.
	Riddle Melvina Mrs	The Cleveland Directory Co.

1768 89TH

Year	Uses	Source
2002	SMITCHELLBrea l	Haines & Company
	OMITCHELL ssac	Haines & Company
1999	OMITCHELL Issac	Haines Company, Inc.
1961	Riddle Wm D	The Cleveland Directory Co.
	Mitchell I	The Cleveland Directory Co.
	Mitchell J	The Cleveland Directory Co.
1955	Long Emma A	The Cleveland Directory Co.

1769 89TH

Year	Uses	Source
2002	HALLLarry	Haines & Company
1999	OMITCHUM Samuel W	Haines Company, Inc.
1961	Mitchum Saml W	The Cleveland Directory Co.
1955	Koch Benj F	The Cleveland Directory Co.

1772 89TH

Year	Uses	Source
2002	LEWIS Eleen	Haines & Company
1999	POLLOCKVirginra	Haines Company, Inc.
1961	Hughes Martin A	The Cleveland Directory Co.
1955	Hughes Martin A	The Cleveland Directory Co.

FINDINGS

1775 89TH

Year	Uses	Source
2002	SAUSBY Lamana	Haines & Company
	JONES Matlie B	Haines & Company
1999	AUSBY Lamana	Haines Company, Inc.
	JONES Mattie B	Haines Company, Inc.
1961	Jones James E	The Cleveland Directory Co.
1955	No return	The Cleveland Directory Co.

1779 89TH

Year	Uses	Source
2002	LEWIS Tia	Haines & Company
	PAIGE Willie	Haines & Company
	WALKER Albert	Haines & Company
1999	LEWIS Tia	Haines Company, Inc.
	PAIGE Wile	Haines Company, Inc.
	STARMON Jas	Haines Company, Inc.
1961	Bolton Apts	The Cleveland Directory Co.
1955	Bolton Apts	The Cleveland Directory Co.

1780 89TH

Year	Uses	Source
2002	XXXX	Haines & Company
1999	APARTMENTS BOWDEN Nakeidra	Haines Company, Inc.
	CRAIGHEAD W	Haines Company, Inc.
	HOLLAND Henry M Rev	Haines Company, Inc.
	JONES Herman E	Haines Company, Inc.
	SEABORN Albert E	Haines Company, Inc.
	SMITH Gerald	Haines Company, Inc.
1961	Bolton Apts	The Cleveland Directory Co.
	Havyn Apts	The Cleveland Directory Co.
	Martin H P real est	The Cleveland Directory Co.
	Custer Nellie Mrs	The Cleveland Directory Co.
	Vacant	The Cleveland Directory Co.
	Vacant	The Cleveland Directory Co.

FINDINGS

Year	Uses	Source
1961	Wilson Fred M	The Cleveland Directory Co.
	Vacant	The Cleveland Directory Co.
1955	Bolton Apts	The Cleveland Directory Co.
	Havyn Apts	The Cleveland Directory Co.
	Martin H P real est	The Cleveland Directory Co.
	Gerrity W Law rence	The Cleveland Directory Co.
	Cannon Margt F Mrs	The Cleveland Directory Co.
	Grimes F D	The Cleveland Directory Co.
	Winters Osw ald B	The Cleveland Directory Co.
	Guenther Henry	The Cleveland Directory Co.

1781 89TH

Year	Uses	Source
2002	DODSON Eresl	Haines & Company
1999	DODSON Ernest	Haines Company, Inc.
1961	Bolton Apts	The Cleveland Directory Co.
	Tabor Alice M Mrs	The Cleveland Directory Co.
	Moore Raymond E	The Cleveland Directory Co.
	Steinmetz Stanley	The Cleveland Directory Co.
	Line Preston L	The Cleveland Directory Co.
	Vacant	The Cleveland Directory Co.
	Beggs Jack M	The Cleveland Directory Co.
	Prentice Louise D Mrs	The Cleveland Directory Co.
	Bell Alex	The Cleveland Directory Co.
	Slade Wm	The Cleveland Directory Co.
	No Return	The Cleveland Directory Co.
	Vacant	The Cleveland Directory Co.
	Prindle Ruth E Mrs	The Cleveland Directory Co.
	Arotin Joseph L	The Cleveland Directory Co.
	Cummings Edw J	The Cleveland Directory Co.
1955	Bolton Apts	The Cleveland Directory Co.
	Tabor Wm O	The Cleveland Directory Co.
	Shepard May J Mrs	The Cleveland Directory Co.

FINDINGS

Year	Uses	Source
1955	Steinmetz Stanley	The Cleveland Directory Co.
	Vacant	The Cleveland Directory Co.
	Vacant	The Cleveland Directory Co.
	Beggs Jack M	The Cleveland Directory Co.
	Prentice Louise D	The Cleveland Directory Co.
	Wright Ruth W Mrs	The Cleveland Directory Co.
	Nerone Eva J Mrs	The Cleveland Directory Co.
	Meter E J	The Cleveland Directory Co.
	Laskow itz Andrew B	The Cleveland Directory Co.
	Prindle Ruth E Mrs	The Cleveland Directory Co.
	No return	The Cleveland Directory Co.
	Cummings Edw J	The Cleveland Directory Co.

1785 89TH

Year	Uses	Source
1961	Treat Doy V	The Cleveland Directory Co.
1955	Wachtell Margt	The Cleveland Directory Co.

1786 89TH

Year	Uses	Source
1961	Yarber John	The Cleveland Directory Co.
	Ralidak Joseph	The Cleveland Directory Co.
1955	Sager Grace E	The Cleveland Directory Co.

1789 89TH

Year	Uses	Source
1961	Apartments	The Cleveland Directory Co.
	Vacant	The Cleveland Directory Co.
	Vacant	The Cleveland Directory Co.
	Sampson Leonard	The Cleveland Directory Co.
	Jones Carl N	The Cleveland Directory Co.
	Vacant	The Cleveland Directory Co.
	Vacant	The Cleveland Directory Co.
1955	Schoettli John	The Cleveland Directory Co.

FINDINGS

1790 89TH

Year	Uses	Source
1961	Uber H	The Cleveland Directory Co.
1955	Apartments	The Cleveland Directory Co.
	Baker R W	The Cleveland Directory Co.
	Upsticki	The Cleveland Directory Co.
	Tittle John	The Cleveland Directory Co.
	Smith J L	The Cleveland Directory Co.
	Anthony J L	The Cleveland Directory Co.
	No return	The Cleveland Directory Co.
	Balsytas Frank	The Cleveland Directory Co.

1793 89TH

Year	Uses	Source
1961	Bolton Manor Apts	The Cleveland Directory Co.
	Slade Bernice	The Cleveland Directory Co.
	Bufford Marvin	The Cleveland Directory Co.
	Jones Marvin	The Cleveland Directory Co.
	Shaw Floyd	The Cleveland Directory Co.
	No Return	The Cleveland Directory Co.
	Fountane Carol	The Cleveland Directory Co.
	Vacant	The Cleveland Directory Co.
	Bradley James	The Cleveland Directory Co.
	Temple Mary	The Cleveland Directory Co.
	Johnson Audrey Mrs	The Cleveland Directory Co.
	Galberach John D	The Cleveland Directory Co.
	Finley Sidney	The Cleveland Directory Co.
	Jones Marvin	The Cleveland Directory Co.
	Anderson Minnie Mrs	The Cleveland Directory Co.
	Vacant	The Cleveland Directory Co.
	Patterson Willie	The Cleveland Directory Co.
	Bryant Lee H	The Cleveland Directory Co.
	Bass C A Kirk	The Cleveland Directory Co.
	Blair Lena	The Cleveland Directory Co.

FINDINGS

Year	Uses	Source
1961	Johnson Leroy	The Cleveland Directory Co.
	Walker Wm	The Cleveland Directory Co.
	Taylor Milton	The Cleveland Directory Co.
	Smith Willie M Mrs	The Cleveland Directory Co.
	McAlpine Harold	The Cleveland Directory Co.
	Donaldson Wm	The Cleveland Directory Co.
	Worthy Louise Mrs	The Cleveland Directory Co.
1955	Bolton Manor Apts	The Cleveland Directory Co.
	Callahan Patk J	The Cleveland Directory Co.
	Brobst Mark J	The Cleveland Directory Co.
	Granger Edgar B	The Cleveland Directory Co.
	Williams John P	The Cleveland Directory Co.
	Sacks H W	The Cleveland Directory Co.
	Shull Lester W jr	The Cleveland Directory Co.
	Saunders Gertrude M	The Cleveland Directory Co.
	McHugh Jas E	The Cleveland Directory Co.
	Nadler Eug B	The Cleveland Directory Co.
	Holland Aldine W	The Cleveland Directory Co.
	Vacant	The Cleveland Directory Co.
	Russ Robt E	The Cleveland Directory Co.
	Graham Pearl M Mrs	The Cleveland Directory Co.
	Gray Blanche E Mrs	The Cleveland Directory Co.
	Jones Jos W	The Cleveland Directory Co.
	Robinson Lena Mrs	The Cleveland Directory Co.
	Buie Tw ila M	The Cleveland Directory Co.
	Murphy Dorothy J	The Cleveland Directory Co.
	Cory Jas C	The Cleveland Directory Co.
	Wolf Harvey J	The Cleveland Directory Co.
	Hertz Henry	The Cleveland Directory Co.
	Kochevar Jos H	The Cleveland Directory Co.
	Langley Louise	The Cleveland Directory Co.
	Shisko John A	The Cleveland Directory Co.

FINDINGS

Year	Uses	Source
1955	Straney Nicholas	The Cleveland Directory Co.

1796 89TH

Year	Uses	Source
2002	YATESMarconial	Haines & Company
1999	DIXONSteven	Haines Company, Inc.
	FIELDS Edw ard	Haines Company, Inc.
1961	Coyne Delfa furn rms	The Cleveland Directory Co.
1955	Coyne Delia	The Cleveland Directory Co.

1797 89TH

Year	Uses	Source
1961	Glover Chas N	The Cleveland Directory Co.
1955	Kovalick Robt A	The Cleveland Directory Co.

1801 89TH

Year	Uses	Source
1961	Rombach Albert E	The Cleveland Directory Co.
1955	Rombach Albert E	The Cleveland Directory Co.

1805 89TH

Year	Uses	Source
1961	Smith Alice C Mrs	The Cleveland Directory Co.
1955	Smith Alice C	The Cleveland Directory Co.

1809 89TH

Year	Uses	Source
2002	EXODUS	Haines & Company
	PEY Melvin	Haines & Company
1999	EXODUS	Haines Company, Inc.
1961	Delmissier John	The Cleveland Directory Co.
1955	Delmissier John	The Cleveland Directory Co.

1810 89TH

Year	Uses	Source
2002	WILLIAMSJames	Haines & Company

FINDINGS

Year	Uses	Source
1999	OCOLSTONEd	Haines Company, Inc.
	COLSTON Edw in P	Haines Company, Inc.
1961	Moran Peter	The Cleveland Directory Co.
1955	Moran Peter	The Cleveland Directory Co.

1814 89TH

Year	Uses	Source
1999	XXXX	Haines Company, Inc.
1961	Fischer Norbert	The Cleveland Directory Co.
	Marshall James	The Cleveland Directory Co.
	Liska Alf	The Cleveland Directory Co.
1955	Prymas Chester F	The Cleveland Directory Co.

1815 89TH

Year	Uses	Source
1999	COLSTON K	Haines Company, Inc.
1961	Evans Frieda Mrs	The Cleveland Directory Co.
1955	Hollow ay Norman A	The Cleveland Directory Co.

1818 89TH

Year	Uses	Source
1961	Brady C D	The Cleveland Directory Co.
1955	Glenn Geo	The Cleveland Directory Co.

1819 89TH

Year	Uses	Source
2002	XXXX	Haines & Company
1961	Eckroad David	The Cleveland Directory Co.
1955	White Arth E	The Cleveland Directory Co.

1821 89TH

Year	Uses	Source
2002	5 WAREThos	Haines & Company
1999	$WAREThos	Haines Company, Inc.
1961	Wassell Martha A Mrs	The Cleveland Directory Co.
1955	Wassel Saml F	The Cleveland Directory Co.

FINDINGS

1822 89TH

Year	Uses	Source
2002	WILUAMSJas	Haines & Company
1999	BARBARAJ	Haines Company, Inc.
	WILLIAMSJas	Haines Company, Inc.
1961	Beedlow Raymond	The Cleveland Directory Co.
1955	Sullivan Ada Mrs	The Cleveland Directory Co.

1827 89TH

Year	Uses	Source
2002	XXXX	Haines & Company
1999	XXXX	Haines Company, Inc.
1961	Friebolin Carl D	The Cleveland Directory Co.
1955	Friebolin Carl D	The Cleveland Directory Co.

1831 89TH

Year	Uses	Source
2002	CALLAHAN Clion	Haines & Company
1999	BROOKS Marcus	Haines Company, Inc.
	CALLAHAN Cifton	Haines Company, Inc.
1961	Kearncy Danl R	The Cleveland Directory Co.
1955	Kearney Danl R	The Cleveland Directory Co.

89TH PL

1712 89TH PL

Year	Uses	Source
1961	Hunter Mary Mrs	The Cleveland Directory Co.
1955	Wickham Kath V	The Cleveland Directory Co.
1951	Wickham Kath	The Cleveland Directory Co.
1941	Wickham Kath V	The Cleveland Directory Co.
1935	Wickham Kath V R	The Cleveland Directory Co.
1930	Wickham Gertrude V Mrs	The Cleveland Directory Co.

FINDINGS

1715 89TH PL

Year	Uses	Source
1951	Brannon Lloyd	The Cleveland Directory Co.
1941	Smith Harry W	The Cleveland Directory Co.
1935	Smith Harry W	The Cleveland Directory Co.
1930	Vacant	The Cleveland Directory Co.

1716 89TH PL

Year	Uses	Source
1955	No return	The Cleveland Directory Co.
1951	Robinson Philip W	The Cleveland Directory Co.
1941	Robison Philip W	The Cleveland Directory Co.
1935	Duncan Anna E	The Cleveland Directory Co.
1930	Shaw Albert H	The Cleveland Directory Co.

1717 89TH PL

Year	Uses	Source
1961	Johnson Rosa A Mrs	The Cleveland Directory Co.
1955	Godfrey Green	The Cleveland Directory Co.
	Johnson Chas	The Cleveland Directory Co.
1951	Malasky Burns N	The Cleveland Directory Co.
1941	Karr Harry	The Cleveland Directory Co.
1935	Karr John	The Cleveland Directory Co.
1930	Carl How ard	The Cleveland Directory Co.

1719 89TH PL

Year	Uses	Source
1961	Williams Benj F	The Cleveland Directory Co.
1955	Williams Benj L	The Cleveland Directory Co.
1951	Carter Henry C	The Cleveland Directory Co.
	Brassow Louis	The Cleveland Directory Co.
1941	Psomas Elias	The Cleveland Directory Co.
1935	Souers Emma D Mrs	The Cleveland Directory Co.
	Duguid Forbes L archt	The Cleveland Directory Co.
1930	Souers E D Mrs	The Cleveland Directory Co.

FINDINGS

1720 89TH PL

Year	Uses	Source
1961	McClarthy Fletcher	The Cleveland Directory Co.
1955	Sears Thos L	The Cleveland Directory Co.
1951	Sears Thos	The Cleveland Directory Co.
1941	Sears Thos L	The Cleveland Directory Co.
1935	Sears Thos L	The Cleveland Directory Co.
1930	Sears Thos L	The Cleveland Directory Co.

1722 89TH PL

Year	Uses	Source
1955	Walters Robt	The Cleveland Directory Co.
1951	Stiers Robt	The Cleveland Directory Co.
1941	Gialamas Jas	The Cleveland Directory Co.
1935	Gialamas Jas	The Cleveland Directory Co.
1930	Gialamas Jas	The Cleveland Directory Co.

1723 89TH PL

Year	Uses	Source
1961	Johnson Hamp	The Cleveland Directory Co.
1955	Johnson Hamp	The Cleveland Directory Co.
1951	Hadzoglo Theo	The Cleveland Directory Co.
1941	Hatzoglon Theo	The Cleveland Directory Co.
1935	Gray John	The Cleveland Directory Co.
1930	Cobb Geo	The Cleveland Directory Co.

1725 89TH PL

Year	Uses	Source
1961	Bogan Saml	The Cleveland Directory Co.
1955	Bogan Saml	The Cleveland Directory Co.
1951	Stouffer Marie Mrs	The Cleveland Directory Co.
	Robrer Cecil	The Cleveland Directory Co.
	Giblin John	The Cleveland Directory Co.
1941	Gomillion Bascal B	The Cleveland Directory Co.
1935	Wilson Alf	The Cleveland Directory Co.

FINDINGS

Year	Uses	Source
1930	Kaspar Geo	The Cleveland Directory Co.

1726 89TH PL

Year	Uses	Source
1961	Lew is Jas	The Cleveland Directory Co.
1955	Lew is Jas	The Cleveland Directory Co.
	Stoffer Willie	The Cleveland Directory Co.
1951	Biggam Eug B	The Cleveland Directory Co.
1941	Messer Gertrude C	The Cleveland Directory Co.
1935	Messer J Michl	The Cleveland Directory Co.
1930	Messer J Michl	The Cleveland Directory Co.

1728 89TH PL

Year	Uses	Source
1961	Rose Belle Mrs	The Cleveland Directory Co.
1955	Rose Belle Mrs	The Cleveland Directory Co.
1951	Schively Gilbert R	The Cleveland Directory Co.
	Parkison Wesley	The Cleveland Directory Co.
	Furry Louis	The Cleveland Directory Co.
1941	Coleman Jas	The Cleveland Directory Co.
1935	Robinson Jas	The Cleveland Directory Co.
1930	Thirion Frank G	The Cleveland Directory Co.

1729 89TH PL

Year	Uses	Source
1961	Smith Roosevelt	The Cleveland Directory Co.
1955	Smith Roosevelt	The Cleveland Directory Co.
	Tow nsw ell Jas	The Cleveland Directory Co.
1951	Furry Louis J	The Cleveland Directory Co.
1941	Stiers Robt L	The Cleveland Directory Co.
1935	Nahouse Wm J	The Cleveland Directory Co.
1930	Nahouse Wm J	The Cleveland Directory Co.

FINDINGS

1731 89TH PL

Year	Uses	Source
1961	Mitchell Robt	The Cleveland Directory Co.
	Brow n Prince	The Cleveland Directory Co.
1955	Mitchell Robt	The Cleveland Directory Co.
1951	Hurst Robt	The Cleveland Directory Co.
	Reiblein Robt	The Cleveland Directory Co.
1941	Davis Milo J	The Cleveland Directory Co.
1935	Davis Milo J	The Cleveland Directory Co.
1930	Feining Nathan	The Cleveland Directory Co.

1732 89TH PL

Year	Uses	Source
1961	Gray Sam	The Cleveland Directory Co.
1955	Crotty Albert	The Cleveland Directory Co.
1951	Crotty Albert	The Cleveland Directory Co.
1941	Crotty Agnes Mrs	The Cleveland Directory Co.
1935	Crotty Michl A	The Cleveland Directory Co.
	Crotty Albert F paperhngr	The Cleveland Directory Co.
1930	Crotty Michl A	The Cleveland Directory Co.

1735 89TH PL

Year	Uses	Source
1961	Haley Claude	The Cleveland Directory Co.
	Yarbrough Chas	The Cleveland Directory Co.
1955	Kennebrew Rudious	The Cleveland Directory Co.
1951	Tupa Florence K	The Cleveland Directory Co.
1941	Hornsby Genevieve	The Cleveland Directory Co.
1935	Hornsby Roger	The Cleveland Directory Co.
1930	Earl Thos H	The Cleveland Directory Co.

1736 89TH PL

Year	Uses	Source
1961	Wolden Ross	The Cleveland Directory Co.
1955	Gulliford Harry L	The Cleveland Directory Co.

Year	Uses	Source
1951	Gulliford Harry L	The Cleveland Directory Co.
1941	Gulliford Harry L	The Cleveland Directory Co.
1935	Gulliford Harry L	The Cleveland Directory Co.
1930	Gulliford Harry	The Cleveland Directory Co.

89TH ST

1712 89TH ST

Year	Uses	Source
1930	Wickham Kath	The Cleveland Directory Co.

1752 89TH ST

Year	Uses	Source
1930	Vacant	The Cleveland Directory Co.

1755 89TH ST

Year	Uses	Source
1974	Bellflower Apartments	The Cleveland Directory Co.
	Vacant Apts 8 13	The Cleveland Directory Co.
1970	BELLFLOWER APARTMENTS	The Cleveland Directory Co.
	JOHNSON ROBT	The Cleveland Directory Co.
	VACANT	The Cleveland Directory Co.
	MELLAN RUTHELL	The Cleveland Directory Co.
	MOORE CLYDE P	The Cleveland Directory Co.
	WILSON MARGT	The Cleveland Directory Co.
	VACANT	The Cleveland Directory Co.
1951	Bellflower Apts	The Cleveland Directory Co.
	Ganyo Michl	The Cleveland Directory Co.
	Powell David H	The Cleveland Directory Co.
	Cooper Chas H	The Cleveland Directory Co.
	Dryer Albert G	The Cleveland Directory Co.
	Zajc Ludwig J	The Cleveland Directory Co.
	Fry Ann Mrs	The Cleveland Directory Co.
1941	Bellflower Apts	The Cleveland Directory Co.
	Graziano Danl J	The Cleveland Directory Co.

FINDINGS

Year	Uses	Source
1941	Price Saul	The Cleveland Directory Co.
	Vacant	The Cleveland Directory Co.
	Vacant	The Cleveland Directory Co.
	McCartin Eug	The Cleveland Directory Co.
	Callaghan Mary D	The Cleveland Directory Co.
1935	Bellflow er Apts	The Cleveland Directory Co.
	Vacant	The Cleveland Directory Co.
	Jones Euphemia Mrs	The Cleveland Directory Co.
	Roberts Florence M Mrs	The Cleveland Directory Co.
	Brentzel Marie Mrs	The Cleveland Directory Co.
	Ingelse Jacob	The Cleveland Directory Co.
	Stelzer Louis J	The Cleveland Directory Co.
1930	Bellflow er Apts	The Cleveland Directory Co.
	Robbins Max	The Cleveland Directory Co.
	Baker Harold	The Cleveland Directory Co.
	Billson Edith B	The Cleveland Directory Co.
	Hardy C H	The Cleveland Directory Co.
	Luke Clifford E	The Cleveland Directory Co.

1756 89TH ST

Year	Uses	Source
1930	Johnson Florence	The Cleveland Directory Co.

1760 89TH ST

Year	Uses	Source
1991	LAWLAR Eva	OHIO BELL
	G	OHIO BELL
	Harry	OHIO BELL
1986	FELLOWS Robt W	OHIO BELL
1983	FELLOWS Robt W	The Ohio Bell Telephone Co.
1981	FELLOWS Robt W	Ohio Bell Telephone Company
	JONESG Go O	Ohio Bell Telephone Company
	MOOREA Cleveland Jr	Ohio Bell Telephone Company
1974	Law ler Clarence	The Cleveland Directory Co.

FINDINGS

Year	Uses	Source
1970	FELLOWS ROBT W	The Cleveland Directory Co.
1951	Bothe Eda O Mrs furn rms	The Cleveland Directory Co.
1941	Endsley Bert E	The Cleveland Directory Co.
	Endsley Louise E Mrs sanitarium	The Cleveland Directory Co.
1935	Nursing Home The	The Cleveland Directory Co.
1930	Goldsmith Louise nurse	The Cleveland Directory Co.
	Stein Minnie nurse	The Cleveland Directory Co.

1761 89TH ST

Year	Uses	Source
1951	Saum Vesta J	The Cleveland Directory Co.
1941	Spellacy Wm L	The Cleveland Directory Co.
1935	Kelly Dawson W mover	The Cleveland Directory Co.
	Kelly Mary J Mrs	The Cleveland Directory Co.
1930	Kelly Dawson W exp	The Cleveland Directory Co.
	Kelly Mary J Mrs	The Cleveland Directory Co.

1762 89TH ST

Year	Uses	Source
1991	Beatrice	OHIO BELL
1981	HUMPHREY Jas M	Ohio Bell Telephone Company
	WINTERS Geo WJr	Ohio Bell Telephone Company
1974	Adams D O	The Cleveland Directory Co.
	Adams Willie	The Cleveland Directory Co.
1970	ADAMS D O	The Cleveland Directory Co.
	ADAMS WILLIE	The Cleveland Directory Co.
1951	Badger Robt H	The Cleveland Directory Co.
1941	Findley Frank E	The Cleveland Directory Co.
1935	Findley Frank E	The Cleveland Directory Co.
1930	Findley Frank E	The Cleveland Directory Co.

1768 89TH ST

Year	Uses	Source
1991	Issac	OHIO BELL

FINDINGS

Year	Uses	Source
1983	MITCHEUL Issac	The Ohio Bell Telephone Co.
1981	MITCHELL Issac	Ohio Bell Telephone Company
1974	Mitchell Isaac	The Cleveland Directory Co.
1970	MITCHELL ISAAC	The Cleveland Directory Co.
1951	Long Emma A Mrs	The Cleveland Directory Co.
1941	Long Emma A Mrs	The Cleveland Directory Co.
1935	Long Emma A Mrs	The Cleveland Directory Co.
1930	Goodhue Wm L	The Cleveland Directory Co.

1769 89TH ST

Year	Uses	Source
1991	M	OHIO BELL
	Samuel W	OHIO BELL
1986	MITCHUM Samuel W	OHIO BELL
1983	JONES Patricia	The Ohio Bell Telephone Co.
	MITCHUM Samuel W	The Ohio Bell Telephone Co.
1981	IONES Patricia	Ohio Bell Telephone Company
1974	Mitchum Saml W	The Cleveland Directory Co.
1970	MITCHUM SAML	The Cleveland Directory Co.
1951	Koch Benj F	The Cleveland Directory Co.
1941	Koch Benj F	The Cleveland Directory Co.
1935	Meyer Caroline G Mrs	The Cleveland Directory Co.
1930	Meyer Caroline G	The Cleveland Directory Co.

1772 89TH ST

Year	Uses	Source
1986	POLLOCKAA Eddie C	OHIO BELL
1983	POLLOCK Eddie C	The Ohio Bell Telephone Co.
1981	POLLOCK Eddie C	Ohio Bell Telephone Company
1974	Pollock Eddie C	The Cleveland Directory Co.
1970	STARKS JOSEPH	The Cleveland Directory Co.
1951	Hughes Martin A	The Cleveland Directory Co.
1941	Hughes Martin A	The Cleveland Directory Co.
1935	Harris Chas E	The Cleveland Directory Co.

FINDINGS

Year	Uses	Source
1930	Reich Emilie K Mrs	The Cleveland Directory Co.

1775 89TH ST

Year	Uses	Source
1991	Mattie B	OHIO BELL
1986	JONE Mattle B	OHIO BELL
1983	JONES Mattie B	The Ohio Bell Telephone Co.
1974	Jones Mattie B	The Cleveland Directory Co.
1970	JONES MATTIE B	The Cleveland Directory Co.
1951	Custer Nellie S Mrs furn rms	The Cleveland Directory Co.
1941	Custer Nellie S Mrs	The Cleveland Directory Co.
1935	Custer Guy C	The Cleveland Directory Co.
1930	Long Emma A Mrs	The Cleveland Directory Co.

1779 89TH ST

Year	Uses	Source
1991	Fred	OHIO BELL
	Dachelle	OHIO BELL
	STARMON Willie M	OHIO BELL
1986	JOHNSO Fred	OHIO BELL
1983	JOHNSON Fred	The Ohio Bell Telephone Co.
1981	CHAMPION Darnell	Ohio Bell Telephone Company
	SHIPPO	Ohio Bell Telephone Company
	WALKER B	Ohio Bell Telephone Company
1974	Bolton Apartments	The Cleveland Directory Co.
1970	BOLTON APARTMENTS	The Cleveland Directory Co.
1951	Bolton Apts	The Cleveland Directory Co.
1941	Royalty Apts	The Cleveland Directory Co.
1935	Bolton Apts	The Cleveland Directory Co.
1930	Belton Apts	The Cleveland Directory Co.

1780 89TH ST

Year	Uses	Source
1991	Sarah	OHIO BELL

FINDINGS

Year	Uses	Source
1991	Wm	OHIO BELL
1986	GIPSON C	OHIO BELL
	JOHNSON Emma	OHIO BELL
	NICHOL Sarah	OHIO BELL
	ROBINSO Leo J	OHIO BELL
1983	JOHNSON Emma	The Ohio Bell Telephone Co.
	ROBINSON Leo J	The Ohio Bell Telephone Co.
1974	Bolton Apartments	The Cleveland Directory Co.
	Havyn Apartments	The Cleveland Directory Co.
	Minnifield H	The Cleveland Directory Co.
	Lee Sharon	The Cleveland Directory Co.
	Felton Emma J Mrs	The Cleveland Directory Co.
	Nichols S	The Cleveland Directory Co.
	Mc Ouitty Geo	The Cleveland Directory Co.
	Southall Odessa C Mrs	The Cleveland Directory Co.
1970	BOLTON APARTMENTS	The Cleveland Directory Co.
	HAVYN APARTMENTS	The Cleveland Directory Co.
	FOSTER JANE	The Cleveland Directory Co.
	VACANT	The Cleveland Directory Co.
	JOHNSON EMMA J	The Cleveland Directory Co.
	ROBERTS JAMES	The Cleveland Directory Co.
	KELLY Z	The Cleveland Directory Co.
	SOUTHALL ODESSA	The Cleveland Directory Co.
1951	Bolton Apts	The Cleveland Directory Co.
	Havyn Apts	The Cleveland Directory Co.
	Nixon Mary H	The Cleveland Directory Co.
	Gerrity Wallace	The Cleveland Directory Co.
	Cannon Margt F Mrs	The Cleveland Directory Co.
	Curtiss Caroline L Mrs	The Cleveland Directory Co.
	Okeson Hugh B	The Cleveland Directory Co.
	Guenther Henry	The Cleveland Directory Co.
1941	Royalty Apts	The Cleveland Directory Co.

FINDINGS

Year	Uses	Source
1941	Havyn Apts	The Cleveland Directory Co.
	Barnes Thos C	The Cleveland Directory Co.
	Sarstedt Frank A	The Cleveland Directory Co.
	Cannon Corman C	The Cleveland Directory Co.
	Vacant	The Cleveland Directory Co.
	Watson Robt W	The Cleveland Directory Co.
	Curtiss Caroline L	The Cleveland Directory Co.
1935	Bolton Apts	The Cleveland Directory Co.
	Havyn Apts	The Cleveland Directory Co.
	Barnes Thos C	The Cleveland Directory Co.
	Sarstedt Frank A	The Cleveland Directory Co.
	Cannon Corman C	The Cleveland Directory Co.
	Weld Louise C Mrs	The Cleveland Directory Co.
	Watson Robt W	The Cleveland Directory Co.
	Curtiss Caroline Mrs	The Cleveland Directory Co.
1930	Belton Apts	The Cleveland Directory Co.
	Havyn Apts	The Cleveland Directory Co.
	Coolidge Jas H	The Cleveland Directory Co.
	Sarsted Frank A	The Cleveland Directory Co.
	Cannon Corman C	The Cleveland Directory Co.
	Weld Louise C Mrs	The Cleveland Directory Co.
	Fauzon Arturo G	The Cleveland Directory Co.
	Hoffman Robt M	The Cleveland Directory Co.

1781 89TH ST

Year	Uses	Source
1974	Bolton Apartments	The Cleveland Directory Co.
	Harris Mary L Mrs	The Cleveland Directory Co.
	Watson Fannie O Mrs	The Cleveland Directory Co.
	Stew art Clifton	The Cleveland Directory Co.
	Robinson Leola	The Cleveland Directory Co.
	Parker Sharon	The Cleveland Directory Co.
	Marshall Garrett	The Cleveland Directory Co.

FINDINGS

Year	Uses	Source
1974	Prentice Louise D Mrs	The Cleveland Directory Co.
	Webb Willie M Mrs	The Cleveland Directory Co.
	Chaleham Rovenia	The Cleveland Directory Co.
	Davis Oscar L Rev	The Cleveland Directory Co.
	Walton Albert F	The Cleveland Directory Co.
	Harrison Juanita J	The Cleveland Directory Co.
	Law son James C	The Cleveland Directory Co.
	Vacant	The Cleveland Directory Co.
1970	BOLTON APARTMENTS	The Cleveland Directory Co.
	SMITH BERNICE	The Cleveland Directory Co.
	DAVIS ISAIAH	The Cleveland Directory Co.
	PEN LEROY	The Cleveland Directory Co.
	RICHARDS ATLAS	The Cleveland Directory Co.
	WILLIAMS SABRA MRS	The Cleveland Directory Co.
	GARRETT MARSHALL	The Cleveland Directory Co.
	PRENTICE LOUISE D MRS	The Cleveland Directory Co.
	PARKER IRENE MRS	The Cleveland Directory Co.
	SLADE WM	The Cleveland Directory Co.
	WASHINGTON LOUIS	The Cleveland Directory Co.
	MARSHALL ANNA	The Cleveland Directory Co.
	JOHNSON CLARICE	The Cleveland Directory Co.
	LAWSON JAMES C	The Cleveland Directory Co.
	RICE BETSY	The Cleveland Directory Co.
1951	Bolton Apts	The Cleveland Directory Co.
	Merrill Blanch	The Cleveland Directory Co.
	Shepard May J Mrs	The Cleveland Directory Co.
	Ryan Carrie H	The Cleveland Directory Co.
	Darby Robt B	The Cleveland Directory Co.
	Romw eber Harold E	The Cleveland Directory Co.
	Beggs John M	The Cleveland Directory Co.
	Prentice Homer H	The Cleveland Directory Co.
	Vanderaa Mac	The Cleveland Directory Co.

FINDINGS

Year	Uses	Source
1951	Strang Alvin E	The Cleveland Directory Co.
	Meyer Emil J	The Cleveland Directory Co.
	Graham Jos J	The Cleveland Directory Co.
	Prindle Edgar L	The Cleveland Directory Co.
	Beirne Margt E	The Cleveland Directory Co.
	Cummings Edw J	The Cleveland Directory Co.
1941	Royalty Apts	The Cleveland Directory Co.
	Smith Frank A	The Cleveland Directory Co.
	Conway John	The Cleveland Directory Co.
	Ryan Michl J	The Cleveland Directory Co.
	Vacant	The Cleveland Directory Co.
	Moore John H	The Cleveland Directory Co.
	Beggs Jas M	The Cleveland Directory Co.
	DyShere Hanna	The Cleveland Directory Co.
	Vacant	The Cleveland Directory Co.
	Strang Alvin	The Cleveland Directory Co.
	Bardshar Nettie	The Cleveland Directory Co.
	Vacant	The Cleveland Directory Co.
	Vacant	The Cleveland Directory Co.
	Vacant	The Cleveland Directory Co.
	Cummings Edw	The Cleveland Directory Co.
1935	Bolton Apts	The Cleveland Directory Co.
	Petersen Peter	The Cleveland Directory Co.
	Vacant	The Cleveland Directory Co.
	Gordon Arth M	The Cleveland Directory Co.
	Ryan Carrie H	The Cleveland Directory Co.
	Vacant	The Cleveland Directory Co.
	Robertson Wm L	The Cleveland Directory Co.
	Lillis Kath A Mrs	The Cleveland Directory Co.
	Vacant	The Cleveland Directory Co.
	Vacant	The Cleveland Directory Co.
	Davis Harriett L Mrs	The Cleveland Directory Co.

FINDINGS

Year	Uses	Source
1935	Vacant	The Cleveland Directory Co.
	Teter Wm C	The Cleveland Directory Co.
	McHenry Itha	The Cleveland Directory Co.
	Vacant	The Cleveland Directory Co.
1930	Belton Apts	The Cleveland Directory Co.
	Vacant	The Cleveland Directory Co.
	Palmer Lucy	The Cleveland Directory Co.
	Currier C N	The Cleveland Directory Co.
	Miller M W	The Cleveland Directory Co.
	Robertson Wm L	The Cleveland Directory Co.
	Citizens Wholesale Supply Co w hol gro	The Cleveland Directory Co.
	Lillis Cath A Mrs^	The Cleveland Directory Co.
	Briggs E C	The Cleveland Directory Co.
	Vacant	The Cleveland Directory Co.
	ODonnell Patk M	The Cleveland Directory Co.
	Calland Mabel Mrs	The Cleveland Directory Co.
	Teter Wm C MD	The Cleveland Directory Co.
	McHenry Jas C	The Cleveland Directory Co.
	Sua John J	The Cleveland Directory Co.
	Eastman Clara Mrs	The Cleveland Directory Co.

1785 89TH ST

Year	Uses	Source
1974	Brow n Mary Mrs	The Cleveland Directory Co.
1970	COURTS ALBERT	The Cleveland Directory Co.
1951	Murphy Leo T	The Cleveland Directory Co.
	Murphy Mary V Mrs furn rms	The Cleveland Directory Co.
1941	Brow n Eliz Mrs	The Cleveland Directory Co.
1935	Johnson Margt Mrs	The Cleveland Directory Co.
1930	Fury Emma Mrs furn rms	The Cleveland Directory Co.

1786 89TH ST

Year	Uses	Source
1974	Vacant	The Cleveland Directory Co.

FINDINGS

Year	Uses	Source
1974	Vacant	The Cleveland Directory Co.
1970	TABOR PERCY L	The Cleveland Directory Co.
	LITTLE SIDNEY	The Cleveland Directory Co.
1951	Sager Grace E furn rms	The Cleveland Directory Co.
1941	Kunkle Wm	The Cleveland Directory Co.
1935	Long Jos J livery	The Cleveland Directory Co.
1930	Cline John A	The Cleveland Directory Co.

1789 89TH ST

Year	Uses	Source
1974	Apartments	The Cleveland Directory Co.
1970	APARTMENTS	The Cleveland Directory Co.
	VACANT APTS 1 7	The Cleveland Directory Co.
1951	Schoettli John	The Cleveland Directory Co.
1941	Schoettle John	The Cleveland Directory Co.
1935	Applegate Louis L	The Cleveland Directory Co.
1930	Applegate Lew is L	The Cleveland Directory Co.

1790 89TH ST

Year	Uses	Source
1974	Vacant	The Cleveland Directory Co.
1970	RICHARDS EMMETT	The Cleveland Directory Co.
1951	Panzara Jos	The Cleveland Directory Co.
	Panzara Alice M Mrs furn rms	The Cleveland Directory Co.
1941	Boyd Clarence E	The Cleveland Directory Co.
1935	Landfield Lottie R Mrs	The Cleveland Directory Co.
1930	Sandfield Wade B	The Cleveland Directory Co.

1793 89TH ST

Year	Uses	Source
1974	Bolton Manor Apartments	The Cleveland Directory Co.
	Hairston Harold Jr	The Cleveland Directory Co.
	Price Helen	The Cleveland Directory Co.
	Brow n Leola Mrs	The Cleveland Directory Co.

FINDINGS

Year	Uses	Source
1974	Vacant	The Cleveland Directory Co.
	Vacant	The Cleveland Directory Co.
	Johnson Saml P	The Cleveland Directory Co.
	Vacant	The Cleveland Directory Co.
	Cooper Gracie Mrs	The Cleveland Directory Co.
	Snodgrass Homer	The Cleveland Directory Co.
	Hayes Tonya	The Cleveland Directory Co.
	Vacant	The Cleveland Directory Co.
	Vacant	The Cleveland Directory Co.
	Vacant	The Cleveland Directory Co.
	Vacant	The Cleveland Directory Co.
	Vacant	The Cleveland Directory Co.
	Hayes Stanford	The Cleveland Directory Co.
	Crawford Jonathan A	The Cleveland Directory Co.
	Crawford Kenneth T	The Cleveland Directory Co.
	Vacant	The Cleveland Directory Co.
	Vacant	The Cleveland Directory Co.
	Vacant	The Cleveland Directory Co.
	Vacant	The Cleveland Directory Co.
	Vacant	The Cleveland Directory Co.
	Vacant	The Cleveland Directory Co.
	Vacant	The Cleveland Directory Co.
1970	BOLTON MANOR APARTMENTS	The Cleveland Directory Co.
	HASTON HAROLD	The Cleveland Directory Co.
	POWELL CALVIN	The Cleveland Directory Co.
	HAIRSTON BONNIE MRS	The Cleveland Directory Co.
	HUGHES JACK	The Cleveland Directory Co.
	HILL JEAN E	The Cleveland Directory Co.
	SMITH WM	The Cleveland Directory Co.
	HILLS MARY MRS	The Cleveland Directory Co.
	DONALDSON ELIHU	The Cleveland Directory Co.
	WHITE LEROY	The Cleveland Directory Co.

FINDINGS

Year	Uses	Source
1970	BROWN CORA MRS	The Cleveland Directory Co.
	KIND WILLIE M MRS	The Cleveland Directory Co.
	ROBERTS ANNETTE MRS	The Cleveland Directory Co.
	GHANT MABEL	The Cleveland Directory Co.
	MARION ALEX	The Cleveland Directory Co.
	WILLIAMS J	The Cleveland Directory Co.
	FORE BESSIE L MRS	The Cleveland Directory Co.
	ARNOLD EUG	The Cleveland Directory Co.
	TATE JEAN	The Cleveland Directory Co.
	GREER ARTIMESE	The Cleveland Directory Co.
	JOHNSON HARVEY	The Cleveland Directory Co.
	BROWN LAWRENCE P	The Cleveland Directory Co.
	WILLIAMS BETTY	The Cleveland Directory Co.
	PEOPLES ROBT	The Cleveland Directory Co.
	WHITLOW DONALD	The Cleveland Directory Co.
	ROBERTS BERNARD	The Cleveland Directory Co.
1951	Bolton Manor Apts	The Cleveland Directory Co.
	Lecker Jos S	The Cleveland Directory Co.
	Hirst Harry	The Cleveland Directory Co.
	Haas Etta M	The Cleveland Directory Co.
	Anderson Charlotte C	The Cleveland Directory Co.
	Benham Ralph C	The Cleveland Directory Co.
	Vacant	The Cleveland Directory Co.
	Shupp Inez M^	The Cleveland Directory Co.
	Saunders Gertrude M	The Cleveland Directory Co.
	Henton Richd T	The Cleveland Directory Co.
	McIntosh Eliz H	The Cleveland Directory Co.
	Colw ell Bruce E	The Cleveland Directory Co.
	Penfield Loren H	The Cleveland Directory Co.
	Jurkanin John P	The Cleveland Directory Co.
	Graham Pearl M Mrs	The Cleveland Directory Co.
	Gray Blanche E Mrs	The Cleveland Directory Co.

FINDINGS

Year	Uses	Source
1951	Hogan M Virginia	The Cleveland Directory Co.
	Hausman Wm F	The Cleveland Directory Co.
	Christian Chas B	The Cleveland Directory Co.
	Murphy Dorothy J	The Cleveland Directory Co.
	Major Donald E	The Cleveland Directory Co.
	Tylicki Jennie M nurse	The Cleveland Directory Co.
	Flinta Roy E	The Cleveland Directory Co.
	Hertz Henry	The Cleveland Directory Co.
	Jackson Nellie K	The Cleveland Directory Co.
	Langley Louise	The Cleveland Directory Co.
	Fitzgerald Nora	The Cleveland Directory Co.
	LeCurg Dorothy S	The Cleveland Directory Co.
1941	Bolton Manor Apts	The Cleveland Directory Co.
	Lecker Jos S	The Cleveland Directory Co.
	Simak Wm J	The Cleveland Directory Co.
	Haas E M	The Cleveland Directory Co.
	Anderson Wm G	The Cleveland Directory Co.
	Vacant	The Cleveland Directory Co.
	Vacant	The Cleveland Directory Co.
	Saunders Gertrude M	The Cleveland Directory Co.
	Vacant	The Cleveland Directory Co.
	Vacant	The Cleveland Directory Co.
	Penfield Loren H	The Cleveland Directory Co.
	Wilkinson Martin H	The Cleveland Directory Co.
	Thigpen Jas D	The Cleveland Directory Co.
	Graham Pearl M Mrs	The Cleveland Directory Co.
	Gray Blanche E Mrs	The Cleveland Directory Co.
	Enger Dora Mrs	The Cleveland Directory Co.
	Levins Tena H	The Cleveland Directory Co.
	Meek Gordon C	The Cleveland Directory Co.
	Vacant	The Cleveland Directory Co.
	Hale John J	The Cleveland Directory Co.

FINDINGS

Year	Uses	Source
1941	Ryan Kath	The Cleveland Directory Co.
	Hertz Henry	The Cleveland Directory Co.
	Vacant	The Cleveland Directory Co.
	Vacant	The Cleveland Directory Co.
	Fitzgerald Nora	The Cleveland Directory Co.
	Knochel Wm A	The Cleveland Directory Co.
1935	Bolton Manor Apts	The Cleveland Directory Co.
	Hall Hattie E Mrs	The Cleveland Directory Co.
	Nunney Alf J	The Cleveland Directory Co.
	McDonell Arch J	The Cleveland Directory Co.
	Patterson Saml L	The Cleveland Directory Co.
	Breininger Herbert C	The Cleveland Directory Co.
	Vacant	The Cleveland Directory Co.
	Taylor Edw A	The Cleveland Directory Co.
	Blayney Amy J	The Cleveland Directory Co.
	Nourse Thera G	The Cleveland Directory Co.
	Penfield Loren H	The Cleveland Directory Co.
	Sunman Wilbur E	The Cleveland Directory Co.
	Vacant	The Cleveland Directory Co.
	Graham Pearl M	The Cleveland Directory Co.
	Costello Anthony F	The Cleveland Directory Co.
	Enger Dora M Mrs	The Cleveland Directory Co.
	Ingersoll Sarah L	The Cleveland Directory Co.
	McDonough Jas J	The Cleveland Directory Co.
	Taylor Danl	The Cleveland Directory Co.
	Hale John J	The Cleveland Directory Co.
	Lautermilch John F	The Cleveland Directory Co.
	Hertz Henry	The Cleveland Directory Co.
	Stockton Hazel	The Cleveland Directory Co.
	Douglas Russell C	The Cleveland Directory Co.
	Vacant	The Cleveland Directory Co.
	Bodell Wm	The Cleveland Directory Co.

FINDINGS

Year	Uses	Source
1930	Bolton Manor Apts	The Cleveland Directory Co.
	Sunman Wilbur E	The Cleveland Directory Co.
	Sullivan John F	The Cleveland Directory Co.
	Penfield Loren H	The Cleveland Directory Co.
	Carroll Edw B J	The Cleveland Directory Co.
	Breininger Herbert C	The Cleveland Directory Co.
	Little Gertrude E	The Cleveland Directory Co.
	Moran Wm A	The Cleveland Directory Co.
	Klein Max R	The Cleveland Directory Co.
	Rivers Stella	The Cleveland Directory Co.
	Bemin Mary C	The Cleveland Directory Co.
	Irw in Grace L Mrs^	The Cleveland Directory Co.
	Harris Chas E	The Cleveland Directory Co.
	Vacant	The Cleveland Directory Co.
	Shearer H E	The Cleveland Directory Co.
	Kerr David D	The Cleveland Directory Co.
	Boyle Dorothy M	The Cleveland Directory Co.
	Font Peter A	The Cleveland Directory Co.
	Frankel Vincent S	The Cleveland Directory Co.
	Ward Ruth E	The Cleveland Directory Co.
	Hale John J	The Cleveland Directory Co.
	Mattern Kath H	The Cleveland Directory Co.
	Smith Ellis A	The Cleveland Directory Co.
	Higgins Gert Mrs	The Cleveland Directory Co.
	Forw ard Jessie B	The Cleveland Directory Co.
	Boyle Carter H	The Cleveland Directory Co.
	Cassell Chas J	The Cleveland Directory Co.

1796 89TH ST

Year	Uses	Source
1991	Lloyd	OHIO BELL
1986	RUCKER C	OHIO BELL
1983	STEVENSON Bertha	The Ohio Bell Telephone Co.

FINDINGS

Year	Uses	Source
1974	Rucker John	The Cleveland Directory Co.
1970	RUCKER JOHN	The Cleveland Directory Co.
1951	Boyle Hannah A	The Cleveland Directory Co.
1941	Boyle John J	The Cleveland Directory Co.
1935	Boyle John J	The Cleveland Directory Co.
1930	Boyle John J	The Cleveland Directory Co.

1797 89TH ST

Year	Uses	Source
1974	Davis Eddie	The Cleveland Directory Co.
1970	DAVIS EDDIE	The Cleveland Directory Co.
1951	DeRosa Anthony	The Cleveland Directory Co.
1941	Beach Robt K	The Cleveland Directory Co.
1935	Beach Robt K	The Cleveland Directory Co.
1930	Beach Robt K	The Cleveland Directory Co.
	Ansel R Cleary	The Cleveland Directory Co.

1801 89TH ST

Year	Uses	Source
1974	No Return	The Cleveland Directory Co.
1970	THOMAS COLEY	The Cleveland Directory Co.
1951	Rombach Albert E	The Cleveland Directory Co.
	Rombach Jennie furn rms	The Cleveland Directory Co.
1941	Lepley Glenn W	The Cleveland Directory Co.
	Strovic Frank J tree surg	The Cleveland Directory Co.
1935	Palmer Ervin B	The Cleveland Directory Co.
1930	Morrison Hunter	The Cleveland Directory Co.

1805 89TH ST

Year	Uses	Source
1970	ASHFORD MARY MRS	The Cleveland Directory Co.
1951	Smith Alice C	The Cleveland Directory Co.
1941	Smith Andrew D jr	The Cleveland Directory Co.
1935	Smith Andrew D	The Cleveland Directory Co.

FINDINGS

Year	Uses	Source
1930	Smith Andrew D	The Cleveland Directory Co.

1809 89TH ST

Year	Uses	Source
1986	Exoudus Program Inc	OHIO BELL
1974	Community Inn House	The Cleveland Directory Co.
	Pogue Elliot S	The Cleveland Directory Co.
1970	VACANT	The Cleveland Directory Co.
1951	Delmissier Mary Mrs furn rms	The Cleveland Directory Co.
1941	Wilkinson Mary R	The Cleveland Directory Co.
1935	Walker Amelia Mrs	The Cleveland Directory Co.
1930	Merrill Lillian E Mrs	The Cleveland Directory Co.

1810 89TH ST

Year	Uses	Source
1991	Ed	OHIO BELL
1986	COLSTON B	OHIO BELL
	COLSTON Ed	OHIO BELL
1983	COLSTON B	The Ohio Bell Telephone Co.
1981	COLSTON B	Ohio Bell Telephone Company
	COLSTON E	Ohio Bell Telephone Company
1974	Colston Edw	The Cleveland Directory Co.
1970	COLSTON EDW	The Cleveland Directory Co.
1951	Moran Peter	The Cleveland Directory Co.
1941	Moran Peter	The Cleveland Directory Co.
1935	Gerhan Chas H	The Cleveland Directory Co.
1930	Gerhan Chas C	The Cleveland Directory Co.

1814 89TH ST

Year	Uses	Source
1974	Bey Jack	The Cleveland Directory Co.
1970	BEY JOHN	The Cleveland Directory Co.
1951	Hokkly Wm A furn rms	The Cleveland Directory Co.
1941	Stewart Jas W	The Cleveland Directory Co.

FINDINGS

Year	Uses	Source
1935	Stewart Laura M Mrs	The Cleveland Directory Co.
1930	Stewart Virda L Mrs	The Cleveland Directory Co.

1815 89TH ST

Year	Uses	Source
1991	K	OHIO BELL
1974	Williams Donald	The Cleveland Directory Co.
1970	WILLIAMS DONALD	The Cleveland Directory Co.
1951	Hollaway Norman	The Cleveland Directory Co.
1941	Ingelse Jacob L	The Cleveland Directory Co.
1935	Vacant	The Cleveland Directory Co.
1930	Wright Hattie	The Cleveland Directory Co.

1818 89TH ST

Year	Uses	Source
1974	Vacant	The Cleveland Directory Co.
1970	VACANT	The Cleveland Directory Co.
1951	Klug Marguerite	The Cleveland Directory Co.
1941	Klug Marguerette Mrs nursing home	The Cleveland Directory Co.
	Klug Geo H	The Cleveland Directory Co.
1935	Klug Geo H	The Cleveland Directory Co.
1930	Chilsolm Bruce	The Cleveland Directory Co.

1819 89TH ST

Year	Uses	Source
1983	SEAWRIGHT Chas	The Ohio Bell Telephone Co.
1974	Seawright Charles L	The Cleveland Directory Co.
1970	SEAWRIGHT CHARLES L	The Cleveland Directory Co.
1951	Morrison Alf	The Cleveland Directory Co.
1941	Morrison Thos	The Cleveland Directory Co.
1935	Baker Harry C	The Cleveland Directory Co.
1930	McNamara Andrew J	The Cleveland Directory Co.

FINDINGS

1821 89TH ST

Year	Uses	Source
1991	Thos	OHIO BELL
1986	WARE Thos	OHIO BELL
	WARE Thos	OHIO BELL
1983	WARE M	The Ohio Bell Telephone Co.
	WARE Thos	The Ohio Bell Telephone Co.
1981	WARE M	Ohio Bell Telephone Company
	WARE Thos	Ohio Bell Telephone Company
	WARE Tlhos	Ohio Bell Telephone Company
	WARE Thlos	Ohio Bell Telephone Company
1974	Ware Thos	The Cleveland Directory Co.
1970	WARE THOS	The Cleveland Directory Co.
1951	Wassell Saml F	The Cleveland Directory Co.
1941	Deming Paul S	The Cleveland Directory Co.
1935	Cooley Harris R	The Cleveland Directory Co.
1930	Cooley Harris R	The Cleveland Directory Co.

1822 89TH ST

Year	Uses	Source
1991	Jas	OHIO BELL
1986	Advanced Plmbng & Heating	OHIO BELL
	WILLIAM Jas	OHIO BELL
1983	Cleveland Home Repair Co	The Ohio Bell Telephone Co.
	CLEVELAND HONE &	The Ohio Bell Telephone Co.
	WILLIAMS Jas	The Ohio Bell Telephone Co.
1981	WILLIAMS Jas	Ohio Bell Telephone Company
1974	King Martin Luther Youth Hse	The Cleveland Directory Co.
	Jones Peggy Mrs	The Cleveland Directory Co.
1970	KING MARTIN LUTHER YOUTH HSE	The Cleveland Directory Co.
	JONES PEGGY	The Cleveland Directory Co.
1951	Palm Evelyn R Mrs furn rms	The Cleveland Directory Co.
1941	Meriam Edmund B	The Cleveland Directory Co.
1935	Meriam Edmund B	The Cleveland Directory Co.

Year	Uses	Source
1930	Meriam Edw B	The Cleveland Directory Co.

1827 89TH ST

Year	Uses	Source
1981	SMILEY Carrie P S	Ohio Bell Telephone Company
1974	Smiley Levi	The Cleveland Directory Co.
1970	SMYLEY LEVI	The Cleveland Directory Co.
1951	Freibolin Carl D	The Cleveland Directory Co.
1941	Friebolin Carl D	The Cleveland Directory Co.
1935	Friebolin Carl D	The Cleveland Directory Co.
1930	Friebolin Carl D	The Cleveland Directory Co.

1831 89TH ST

Year	Uses	Source
1981	FERGUSON Leroy Sr	Ohio Bell Telephone Company
1974	Vacant	The Cleveland Directory Co.
1970	KEARNEY DANL R	The Cleveland Directory Co.
1951	Kearney Danl R	The Cleveland Directory Co.
1941	Kearney Julia Mrs	The Cleveland Directory Co.
1935	Kearney Julia Mrs	The Cleveland Directory Co.
1930	Kearney Julia Mrs	The Cleveland Directory Co.

90

1792 90

Year	Uses	Source
1983	PASCHALL L	The Ohio Bell Telephone Co.

90TH

1690 90TH

Year	Uses	Source
1961	Lester Madison	The Cleveland Directory Co.
	McDonald Geo	The Cleveland Directory Co.

FINDINGS

1692 90TH

Year	Uses	Source
1961	Conel Otis	The Cleveland Directory Co.
	Blair Eug W	The Cleveland Directory Co.
1955	Conel Otis W	The Cleveland Directory Co.

1693 90TH

Year	Uses	Source
1961	Daniels Frank E	The Cleveland Directory Co.
	Carnes Eleanora Mrs	The Cleveland Directory Co.
1955	Daniels Frank E	The Cleveland Directory Co.

1694 90TH

Year	Uses	Source
2002	NELSONCarol	Haines & Company
1999	BELLJnames	Haines Company, Inc.
	WOODSONLM	Haines Company, Inc.
1961	Jackson Esther Mrs	The Cleveland Directory Co.
1955	Jackson Victor	The Cleveland Directory Co.

1695 90TH

Year	Uses	Source
1961	Orr Gertrude Mrs	The Cleveland Directory Co.
1955	Wells Claude S	The Cleveland Directory Co.

1698 90TH

Year	Uses	Source
2002	SSMITHVennelta	Haines & Company
	WOODSON Marsha	Haines & Company
1999	RODRIGUEZCarmella	Haines Company, Inc.
1961	Johnson Richd	The Cleveland Directory Co.
	Flow ers Bobbie	The Cleveland Directory Co.
1955	Larouche Raymond	The Cleveland Directory Co.

FINDINGS

1720 90TH

Year	Uses	Source
1961	Apartments	The Cleveland Directory Co.
	Anderson Warren	The Cleveland Directory Co.
	Vacant	The Cleveland Directory Co.
	Williams Herman	The Cleveland Directory Co.
	Boykin Webster J	The Cleveland Directory Co.
1955	Apartments	The Cleveland Directory Co.
	Eff Jesse	The Cleveland Directory Co.
	Kinkoph Jos	The Cleveland Directory Co.
	Tibbs Jas F	The Cleveland Directory Co.
	Warner Myrtle M	The Cleveland Directory Co.

1721 90TH

Year	Uses	Source
1961	McKenzie Earl E	The Cleveland Directory Co.
	Cameron Jessie	The Cleveland Directory Co.
	Jolly Johnny	The Cleveland Directory Co.
1955	No return	The Cleveland Directory Co.

1723 90TH

Year	Uses	Source
1961	Dancie Robt	The Cleveland Directory Co.
	Wade Willie	The Cleveland Directory Co.
	Harris John	The Cleveland Directory Co.
1955	No return	The Cleveland Directory Co.

1725 90TH

Year	Uses	Source
1961	Rollins Parker	The Cleveland Directory Co.
	Townsend Eva Mrs	The Cleveland Directory Co.
1955	Dawson Leo M	The Cleveland Directory Co.

1726 90TH

Year	Uses	Source
2002	MOORELucrene	Haines & Company

FINDINGS

Year	Uses	Source
1961	Apartments	The Cleveland Directory Co.
	Vacant	The Cleveland Directory Co.
	Wright Eug	The Cleveland Directory Co.
	Moore Luciene Mrs	The Cleveland Directory Co.
	Simpson Arth	The Cleveland Directory Co.
1955	Apartments	The Cleveland Directory Co.
	No return	The Cleveland Directory Co.
	Wright Eug	The Cleveland Directory Co.
	Moore Luciene	The Cleveland Directory Co.
	Williams Harold	The Cleveland Directory Co.

1727 90TH

Year	Uses	Source
1961	Harkness Terrace	The Cleveland Directory Co.
	Thomas Warner J	The Cleveland Directory Co.
1955	Harkness Terrace	The Cleveland Directory Co.
	Warner Thos J	The Cleveland Directory Co.

1728 90TH

Year	Uses	Source
1961	Harkness Terrace	The Cleveland Directory Co.
1955	Harkness Terrace	The Cleveland Directory Co.

1729 90TH

Year	Uses	Source
1961	Harkness Terrace	The Cleveland Directory Co.
	Hendon Olivia Mrs	The Cleveland Directory Co.
1955	Harkness Terrace	The Cleveland Directory Co.
	Woods Felton T cement fnshr	The Cleveland Directory Co.

1730 90TH

Year	Uses	Source
1961	Harkness Terrace	The Cleveland Directory Co.
	Scotia Apts	The Cleveland Directory Co.
1955	Harkness Terrace	The Cleveland Directory Co.

FINDINGS

Year	Uses	Source
1955	Scotia Apts	The Cleveland Directory Co.
	New man Donald	The Cleveland Directory Co.

1731 90TH

Year	Uses	Source
1961	Harkness Terrace	The Cleveland Directory Co.
	Scotia Apts	The Cleveland Directory Co.
	Allen Clarence H	The Cleveland Directory Co.
1955	Harkness Terrace	The Cleveland Directory Co.
	Scotia Apts	The Cleveland Directory Co.
	Allen Clarence H	The Cleveland Directory Co.

1732 90TH

Year	Uses	Source
1961	Harkness Terrace	The Cleveland Directory Co.
	Scotia Apts	The Cleveland Directory Co.
1955	Harkness Terrace	The Cleveland Directory Co.
	Scotia Apts	The Cleveland Directory Co.
	Workman Norman E	The Cleveland Directory Co.

1733 90TH

Year	Uses	Source
1961	Harkness Terrace	The Cleveland Directory Co.
	Scotia Apts	The Cleveland Directory Co.
	Jaggers Dora M Mrs	The Cleveland Directory Co.
1955	Harkness Terrace	The Cleveland Directory Co.
	Scotia Apts	The Cleveland Directory Co.
	Jaggers Edw L	The Cleveland Directory Co.

1734 90TH

Year	Uses	Source
1961	Harkness Terrace	The Cleveland Directory Co.
	Scotia Apts	The Cleveland Directory Co.
1955	Harkness Terrace	The Cleveland Directory Co.
	Scotia Apts	The Cleveland Directory Co.

FINDINGS

Year	Uses	Source
1955	Courtney Jesse E	The Cleveland Directory Co.

1735 90TH

Year	Uses	Source
1961	Harkness Terrace	The Cleveland Directory Co.
	Scotia Apts	The Cleveland Directory Co.
	Stanley Geraldine Mrs	The Cleveland Directory Co.
1955	Harkness Terrace	The Cleveland Directory Co.
	Scotia Apts	The Cleveland Directory Co.
	Stanley Geraldine C	The Cleveland Directory Co.

1736 90TH

Year	Uses	Source
1961	Harkness Terrace	The Cleveland Directory Co.
	Scotia Apts	The Cleveland Directory Co.
1955	Harkness Terrace	The Cleveland Directory Co.
	Scotia Apts	The Cleveland Directory Co.
	Cartyle Fred	The Cleveland Directory Co.

1737 90TH

Year	Uses	Source
1961	Harkness Terrace	The Cleveland Directory Co.
	Scotia Apts	The Cleveland Directory Co.
	Phillips Claud	The Cleveland Directory Co.
1955	Harkness Terrace	The Cleveland Directory Co.
	Scotia Apts	The Cleveland Directory Co.
	Phillips Claud	The Cleveland Directory Co.

1738 90TH

Year	Uses	Source
1961	Scotia Apts	The Cleveland Directory Co.
1955	Scotia Apts	The Cleveland Directory Co.
	No return	The Cleveland Directory Co.

FINDINGS

1739 90TH

Year	Uses	Source
1961	Scotia Apts	The Cleveland Directory Co.
1955	Scotia Apts	The Cleveland Directory Co.

1740 90TH

Year	Uses	Source
1961	Scotia Apts	The Cleveland Directory Co.
1955	Scotia Apts	The Cleveland Directory Co.
	Boseman Wm C	The Cleveland Directory Co.

1741 90TH

Year	Uses	Source
1961	Scotia Apts	The Cleveland Directory Co.
1955	Scotia Apts	The Cleveland Directory Co.

1742 90TH

Year	Uses	Source
1961	Scotia Apts	The Cleveland Directory Co.
1955	Scotia Apts	The Cleveland Directory Co.
	No return	The Cleveland Directory Co.

1743 90TH

Year	Uses	Source
1961	Scotia Apts	The Cleveland Directory Co.
1955	Scotia Apts	The Cleveland Directory Co.

1744 90TH

Year	Uses	Source
1961	Scotia Apts	The Cleveland Directory Co.
1955	Scotia Apts	The Cleveland Directory Co.
	Ashton Linnette S	The Cleveland Directory Co.

1745 90TH

Year	Uses	Source
1961	Scotia Apts	The Cleveland Directory Co.
1955	Scotia Apts	The Cleveland Directory Co.

FINDINGS

1746 90TH

Year	Uses	Source
1961	Scotia Apts	The Cleveland Directory Co.
	Vacant	The Cleveland Directory Co.
	Locke Earnestine Mrs	The Cleveland Directory Co.
	Tuice Wm T	The Cleveland Directory Co.
	Bobbitt K C	The Cleveland Directory Co.
	Harris Virginia	The Cleveland Directory Co.
	Jix Herbert	The Cleveland Directory Co.
	Vacant	The Cleveland Directory Co.
	Vacant	The Cleveland Directory Co.
	Brooks Fermon	The Cleveland Directory Co.
	White Madeline	The Cleveland Directory Co.
	Vacant	The Cleveland Directory Co.
	Vacant	The Cleveland Directory Co.
1955	Scotia Apts	The Cleveland Directory Co.
	Colliers Ford	The Cleveland Directory Co.

1753 90TH

Year	Uses	Source
2002	BROOKSShellr	Haines & Company
	SUTTON Othello	Haines & Company
1961	Whelan Helen S Mrs	The Cleveland Directory Co.
1955	Whelan Helen S Mrs	The Cleveland Directory Co.

1755 90TH

Year	Uses	Source
2002	XXXX	Haines & Company
1999	XXXX	Haines Company, Inc.
1961	Sanders Kath	The Cleveland Directory Co.
1955	Travis Robt L	The Cleveland Directory Co.

1756 90TH

Year	Uses	Source
2002	SCOTTSadre	Haines & Company

FINDINGS

Year	Uses	Source
2002	TOLLIVERAndy	Haines & Company
1999	STOLLIVERAndy	Haines Company, Inc.
1961	Stuart Woodrow	The Cleveland Directory Co.
	Tolliver Arth	The Cleveland Directory Co.
1955	Stuart Woodrow	The Cleveland Directory Co.

1757 90TH

Year	Uses	Source
1961	Brooks Herbert	The Cleveland Directory Co.
1955	Brooks Herbert	The Cleveland Directory Co.

1758 90TH

Year	Uses	Source
1961	Hulse Carrie Mrs	The Cleveland Directory Co.
1955	Hulse C Mrs caterer	The Cleveland Directory Co.
	Spurlock Fred L	The Cleveland Directory Co.

1761 90TH

Year	Uses	Source
1961	Law rence Pauline	The Cleveland Directory Co.
	Jackson Carl	The Cleveland Directory Co.
	Greenlee Herbert	The Cleveland Directory Co.
1955	Farrell Lee furn rms	The Cleveland Directory Co.

1762 90TH

Year	Uses	Source
2002	JENKINSAldene	Haines & Company
1999	LANEHenry	Haines Company, Inc.
	STHOMAS James	Haines Company, Inc.
1961	Young Wm G	The Cleveland Directory Co.
1955	Young Wm G	The Cleveland Directory Co.

1763 90TH

Year	Uses	Source
2002	JENKINS Evelyn	Haines & Company
1999	:JENKINS Evelyn	Haines Company, Inc.

FINDINGS

Year	Uses	Source
1961	Apartments	The Cleveland Directory Co.
	Coleman Garland	The Cleveland Directory Co.
	Williams Geo	The Cleveland Directory Co.
	Brow n Chas	The Cleveland Directory Co.
	Vacant	The Cleveland Directory Co.
	Anderson Mamie	The Cleveland Directory Co.
	White Cleveland	The Cleveland Directory Co.
	Parnell Leroy	The Cleveland Directory Co.
	Marchman Mary Mrs	The Cleveland Directory Co.
1955	Apartments	The Cleveland Directory Co.
	Coleman Garland	The Cleveland Directory Co.
	No return	The Cleveland Directory Co.
	Carter Jas	The Cleveland Directory Co.
	Anderson Doris	The Cleveland Directory Co.
	Vacant	The Cleveland Directory Co.
	Guilford Luther	The Cleveland Directory Co.
	Walker Jake	The Cleveland Directory Co.
	Brow n Chas	The Cleveland Directory Co.
	Anderson Jas	The Cleveland Directory Co.

1768 90TH

Year	Uses	Source
2002	GARRISON Kimberley	Haines & Company
1999	CMARBURY Clinton	Haines Company, Inc.
1961	Craig Joseph	The Cleveland Directory Co.
	Wallace Callie	The Cleveland Directory Co.
	McClinton Robt	The Cleveland Directory Co.
1955	Morreau Richd C	The Cleveland Directory Co.

1769 90TH

Year	Uses	Source
2002	BELL Waller	Haines & Company
	BOYD Hiram L	Haines & Company
	ISOM Angela	Haines & Company

FINDINGS

Year	Uses	Source
1999	BELL Walter	Haines Company, Inc.
	HENRY S	Haines Company, Inc.
	JOHNSON Henry	Haines Company, Inc.
1961	Johnson Henry	The Cleveland Directory Co.
	Johnson Henry jr	The Cleveland Directory Co.
	Isom James	The Cleveland Directory Co.
1955	No return	The Cleveland Directory Co.

1772 90TH

Year	Uses	Source
2002	6 ACOFFBertha	Haines & Company
1999	JOHNEbenezer	Haines Company, Inc.
1961	Merges Steph S	The Cleveland Directory Co.
1955	Merges Steph S	The Cleveland Directory Co.

1775 90TH

Year	Uses	Source
2002	OWORLEY Frednck	Haines & Company
1999	EDWARDS Frank	Haines Company, Inc.
1961	Blair Tilmon	The Cleveland Directory Co.
	Jackson LaVerne Mrs	The Cleveland Directory Co.
1955	Juhasz Jas G	The Cleveland Directory Co.

1776 90TH

Year	Uses	Source
2002	SDEVAUGHNMichele	Haines & Company
1999	BEAROMac K	Haines Company, Inc.
	MANNINGDavid	Haines Company, Inc.
1961	Jackson Jos L	The Cleveland Directory Co.
	Jackson Thelma Mrs	The Cleveland Directory Co.
	Brow n James	The Cleveland Directory Co.
	Webster Floyd	The Cleveland Directory Co.
1955	Sisson Ralph	The Cleveland Directory Co.
	Palmer Michl H	The Cleveland Directory Co.

FINDINGS

Year	Uses	Source
1955	DeAngelis June	The Cleveland Directory Co.

1780 90TH

Year	Uses	Source
2002	PETRELIA John 00 H	Haines & Company
1961	Petrella Vincenza Mrs	The Cleveland Directory Co.
	Cleveland Fence Co	The Cleveland Directory Co.
1955	Petrella Vincenza	The Cleveland Directory Co.

1781 90TH

Year	Uses	Source
2002	XXXX	Haines & Company
1999	XXXX	Haines Company, Inc.
1961	Robinson Wm	The Cleveland Directory Co.
1955	Ross Rhoda F furn rms	The Cleveland Directory Co.

1782 90TH

Year	Uses	Source
2002	EDWARDS Frank	Haines & Company
1999	EDWARDS Frank	Haines Company, Inc.
1961	DeGraft Evelyn Mrs	The Cleveland Directory Co.
	Himberger Florence	The Cleveland Directory Co.
	Benor Effie Mrs	The Cleveland Directory Co.
1955	Elliott Clarence E	The Cleveland Directory Co.

1785 90TH

Year	Uses	Source
2002	XXXX	Haines & Company
1961	Jones Annie Mrs	The Cleveland Directory Co.
	James Leliose Mrs	The Cleveland Directory Co.
	McGow an Taylor	The Cleveland Directory Co.
	Cummings Johnny	The Cleveland Directory Co.
	Holmes How ard	The Cleveland Directory Co.
1955	Jones Anna Mrs	The Cleveland Directory Co.

FINDINGS

1786 90TH

Year	Uses	Source
2002	XXXX	Haines & Company
1999	XXXX	Haines Company, Inc.
1961	Lopez Michl M	The Cleveland Directory Co.

1789 90TH

Year	Uses	Source
2002	XXXX	Haines & Company
1999	XXXX	Haines Company, Inc.
1961	Price Percy	The Cleveland Directory Co.
	Reed Wilford	The Cleveland Directory Co.
1955	Dunckel Grover C	The Cleveland Directory Co.
	Dunckel Helen C Mrs furn rms	The Cleveland Directory Co.

1790 90TH

Year	Uses	Source
2002	WALLACEHarold	Haines & Company
1999	COOPERE	Haines Company, Inc.
	SIMMONSAmie	Haines Company, Inc.
1961	Cooper John	The Cleveland Directory Co.
	Cooper Opal Mrs	The Cleveland Directory Co.
	Kimber Wm	The Cleveland Directory Co.
1955	Sugita Fred K	The Cleveland Directory Co.

1791 90TH

Year	Uses	Source
2002	XXXX	Haines & Company
1999	XXXX	Haines Company, Inc.
1961	Edmonson Jessie Mrs	The Cleveland Directory Co.
1955	Bayles Nora J	The Cleveland Directory Co.

1792 90TH

Year	Uses	Source
2002	REDRICKDale	Haines & Company
1999	CLARKJohnny	Haines Company, Inc.

FINDINGS

Year	Uses	Source
1999	MOORE Lonne Sr	Haines Company, Inc.
1961	Moore Thos	The Cleveland Directory Co.
	Smith Nathl	The Cleveland Directory Co.
	Davis John	The Cleveland Directory Co.
	Williams Charlie	The Cleveland Directory Co.
1955	DeGraft Evelyn	The Cleveland Directory Co.
	Bernor Effie R	The Cleveland Directory Co.

1793 90TH

Year	Uses	Source
2002	XXXX	Haines & Company
1999	XXXX	Haines Company, Inc.
1961	Brow n Archie	The Cleveland Directory Co.

1794 90TH

Year	Uses	Source
2002	SMOORELonnie	Haines & Company
1999	MOORELonnie	Haines Company, Inc.
1961	Morgan Alma Mrs	The Cleveland Directory Co.
	Brow n Hayw ood	The Cleveland Directory Co.
	Mason Carliear	The Cleveland Directory Co.
	Bouens Amie Mrs	The Cleveland Directory Co.
1955	Beckel Jas C	The Cleveland Directory Co.

1795 90TH

Year	Uses	Source
1999	XXXX	Haines Company, Inc.
1961	Williams Charlie	The Cleveland Directory Co.
	Seay Peggy	The Cleveland Directory Co.
	Williams Canary	The Cleveland Directory Co.
1955	Cobb Pauline Mrs	The Cleveland Directory Co.

1796 90TH

Year	Uses	Source
1961	Billingslea Alberta	The Cleveland Directory Co.

FINDINGS

Year	Uses	Source
1961	Cannady Arth	The Cleveland Directory Co.
1955	Carr Roger	The Cleveland Directory Co.

1797 90TH

Year	Uses	Source
2002	XXXX	Haines & Company
1999	XXXX	Haines Company, Inc.

1798 90TH

Year	Uses	Source
1961	Burns Melvin D	The Cleveland Directory Co.
	Carter Wm	The Cleveland Directory Co.
	Cook May F	The Cleveland Directory Co.
1955	Brant Wm	The Cleveland Directory Co.

1799 90TH

Year	Uses	Source
2002	XXXX	Haines & Company
1999	XXXX	Haines Company, Inc.
1961	Lipscomb Maude Mrs	The Cleveland Directory Co.
1955	Lipscomb Maude	The Cleveland Directory Co.

1800 90TH

Year	Uses	Source
1961	Robinson Geo	The Cleveland Directory Co.
	Fullw ood Clifton	The Cleveland Directory Co.
	Elder Mitchell	The Cleveland Directory Co.
1955	Wakelee Eleanore	The Cleveland Directory Co.

1802 90TH

Year	Uses	Source
1961	Davis Norman	The Cleveland Directory Co.
	Carr John L	The Cleveland Directory Co.
1955	Barr Harry	The Cleveland Directory Co.

FINDINGS

1803 90TH

Year	Uses	Source
1961	Jackson Kath	The Cleveland Directory Co.
	Hubbard Henry	The Cleveland Directory Co.
	Neal Alma	The Cleveland Directory Co.
	Jackson Jereldine	The Cleveland Directory Co.
	ONeal Bobbie	The Cleveland Directory Co.
1955	Vacant	The Cleveland Directory Co.

1806 90TH

Year	Uses	Source
1961	Lauler Apartments	The Cleveland Directory Co.
	Woodroff Henry	The Cleveland Directory Co.
	3 Burgess Wm	The Cleveland Directory Co.
	Lew is Claude	The Cleveland Directory Co.
	6 Vacant	The Cleveland Directory Co.
	Alexander Rudolph	The Cleveland Directory Co.
	Vacant	The Cleveland Directory Co.
	Morgan Floyd	The Cleveland Directory Co.
	Vacant	The Cleveland Directory Co.
	Vacant	The Cleveland Directory Co.
	23 Rogers Sylvia M Mrs	The Cleveland Directory Co.
	Washington Annie Mrs	The Cleveland Directory Co.
	26 Vacant	The Cleveland Directory Co.
	Eady Lorene	The Cleveland Directory Co.
	Vacant	The Cleveland Directory Co.
	Vacant	The Cleveland Directory Co.
	Robertson Delores Mrs	The Cleveland Directory Co.
	Smith Otha	The Cleveland Directory Co.
	36 Vacant	The Cleveland Directory Co.
	Carlisle Curtis	The Cleveland Directory Co.
1955	Berkshire Manor apts	The Cleveland Directory Co.
	Brow n Gus	The Cleveland Directory Co.
	Stew ard Willie	The Cleveland Directory Co.

FINDINGS

Year	Uses	Source
1955	Wright Wade^	The Cleveland Directory Co.
	Bisbee Robt L	The Cleveland Directory Co.
	Jergus Jack R	The Cleveland Directory Co.
	Thomas Frank H int dec	The Cleveland Directory Co.
	Cook David	The Cleveland Directory Co.
	Louisville Marion^	The Cleveland Directory Co.
	Whitfield Stetson	The Cleveland Directory Co.
	Vaden Clark	The Cleveland Directory Co.
	Whitfield Juanita	The Cleveland Directory Co.
	Ceasar Freddie M	The Cleveland Directory Co.
	Lightfoot Geo jr	The Cleveland Directory Co.
	Hodge Melvin E	The Cleveland Directory Co.
	Johnson Edw	The Cleveland Directory Co.
	26 Garw in John J	The Cleveland Directory Co.
	Dandridge Albert	The Cleveland Directory Co.
	Shorts Thos Rev	The Cleveland Directory Co.
	Wilcox Frances T	The Cleveland Directory Co.
	Bates Edw L	The Cleveland Directory Co.
	Whitehead Edw H	The Cleveland Directory Co.
	36 Jackson Ann	The Cleveland Directory Co.
	Willis Jos^	The Cleveland Directory Co.
	Brooks Willie M	The Cleveland Directory Co.

1807 90TH

Year	Uses	Source
1961	Bailey Willa M	The Cleveland Directory Co.
	Bailey Harold jr	The Cleveland Directory Co.
1955	Martin Blaine	The Cleveland Directory Co.
	Johnson Mottie Mrs	The Cleveland Directory Co.
	Harrison Carolyn	The Cleveland Directory Co.
	Mitchell Melvin	The Cleveland Directory Co.

FINDINGS

1811 90TH

Year	Uses	Source
1961	Dawson Monroe	The Cleveland Directory Co.
	Elmore Janie	The Cleveland Directory Co.
1955	Townsend Bross E	The Cleveland Directory Co.

1812 90TH

Year	Uses	Source
1961	Apartments	The Cleveland Directory Co.
	Evans Maynard	The Cleveland Directory Co.
	Lyons Robt	The Cleveland Directory Co.
	Smith Inez Mrs	The Cleveland Directory Co.
	Ross Albert J	The Cleveland Directory Co.
	Henson Mildred Mrs	The Cleveland Directory Co.
	Clopton Mollie Mrs	The Cleveland Directory Co.
	Moore Jarjorie Mrs	The Cleveland Directory Co.
1955	Apartments	The Cleveland Directory Co.
	Taylor Saml	The Cleveland Directory Co.
	Lawson Mark jr	The Cleveland Directory Co.
	Dawson John	The Cleveland Directory Co.
	Williams Pierce	The Cleveland Directory Co.
	Rice Robt	The Cleveland Directory Co.
	Workman Idessa	The Cleveland Directory Co.

1813 90TH

Year	Uses	Source
1961	Smith Andrew	The Cleveland Directory Co.
1955	Smith Andrew	The Cleveland Directory Co.

1815 90TH

Year	Uses	Source
2002	WARDI	Haines & Company
1999	WARDI	Haines Company, Inc.
1961	Mays Thos O	The Cleveland Directory Co.
1955	Branch Amelia	The Cleveland Directory Co.

FINDINGS

1818 90TH

Year	Uses	Source
1961	Hughes Robt H	The Cleveland Directory Co.
	Cook Eleanor Mrs	The Cleveland Directory Co.
1955	Hughes Robt H	The Cleveland Directory Co.
	Cook Leslie H	The Cleveland Directory Co.

1819 90TH

Year	Uses	Source
1961	Streets Mary Mrs	The Cleveland Directory Co.
1955	Jackson Williese	The Cleveland Directory Co.

1820 90TH

Year	Uses	Source
1961	Haygood Roy	The Cleveland Directory Co.
1955	Mack Albert	The Cleveland Directory Co.

1821 90TH

Year	Uses	Source
2002	GENELLEY	Haines & Company
	JOHNSONGenelle Y	Haines & Company
1999	GENELLEY	Haines Company, Inc.
	JOHNSON Genelle Y	Haines Company, Inc.
1961	Tompkins Gerdeline Mrs	The Cleveland Directory Co.
	Williams Joe	The Cleveland Directory Co.
	Johnson Robt	The Cleveland Directory Co.
1955	DeLeone Louis A	The Cleveland Directory Co.

1822 90TH

Year	Uses	Source
1961	Jackson Mason	The Cleveland Directory Co.
1955	Gray Mary L	The Cleveland Directory Co.

1824 90TH

Year	Uses	Source
2002	HOWARD Erma	Haines & Company

FINDINGS

Year	Uses	Source
1999	HOWARDErma	Haines Company, Inc.
1961	Wade Jas W	The Cleveland Directory Co.
1955	Wade Jas	The Cleveland Directory Co.

1825 90TH

Year	Uses	Source
1961	Apartments	The Cleveland Directory Co.
	Orr Alberta Mrs	The Cleveland Directory Co.
	Thippen Mary	The Cleveland Directory Co.
	Diliard Lloyd	The Cleveland Directory Co.
	Reed Burl	The Cleveland Directory Co.
1955	Apartments	The Cleveland Directory Co.
	Mobley Norman	The Cleveland Directory Co.
	Sweat Jas H	The Cleveland Directory Co.
	Roberts Bruce	The Cleveland Directory Co.
	Smith Willie J	The Cleveland Directory Co.
	Vacant	The Cleveland Directory Co.

1827 90TH

Year	Uses	Source
1961	No Return	The Cleveland Directory Co.
1955	Beaty Wm E	The Cleveland Directory Co.

90TH ST

1720 90TH ST

Year	Uses	Source
1974	Apartments	The Cleveland Directory Co.
	Vacant Apts 1 4	The Cleveland Directory Co.
1970	APARTMENTS	The Cleveland Directory Co.
	MOORE JERRY	The Cleveland Directory Co.
	NO RETURN	The Cleveland Directory Co.
	BELL H	The Cleveland Directory Co.
	RANKINS O	The Cleveland Directory Co.
1951	Apartments	The Cleveland Directory Co.

FINDINGS

Year	Uses	Source
1951	Langman Ross A	The Cleveland Directory Co.
	McCandless Clair	The Cleveland Directory Co.
	Storkan Chas J	The Cleveland Directory Co.
	Warner Myrtle M	The Cleveland Directory Co.
1941	Apartments	The Cleveland Directory Co.
	Clampitt Fred M jr	The Cleveland Directory Co.
	Vacant	The Cleveland Directory Co.
	Langman Ross A	The Cleveland Directory Co.
	Warner Geo L	The Cleveland Directory Co.
1935	Apartments	The Cleveland Directory Co.
	Lazarus Edw	The Cleveland Directory Co.
	James Chas E	The Cleveland Directory Co.
	Sasala John	The Cleveland Directory Co.
	Warner Geo	The Cleveland Directory Co.
1930	Apartments	The Cleveland Directory Co.
	Steinberg Jerome A	The Cleveland Directory Co.
	Minich Walter A	The Cleveland Directory Co.
	Pfahl Jos G W	The Cleveland Directory Co.
	Greenw ood Chas	The Cleveland Directory Co.

1721 90TH ST

Year	Uses	Source
1974	Taylor L T	The Cleveland Directory Co.
1970	ALLEN WM W	The Cleveland Directory Co.
1951	Dellinger Russell B	The Cleveland Directory Co.
	Beatty Irene	The Cleveland Directory Co.
	Barker Everette C	The Cleveland Directory Co.
1941	Dellinger Law rence J	The Cleveland Directory Co.
1935	Dellinger Law rence J	The Cleveland Directory Co.
1930	Dellinger Law rence J	The Cleveland Directory Co.

1723 90TH ST

Year	Uses	Source
1974	Harrison Charles	The Cleveland Directory Co.

FINDINGS

Year	Uses	Source
1970	HARRISON CHARLES	The Cleveland Directory Co.
1951	Maire Frank H	The Cleveland Directory Co.
1941	Wingate Walter K	The Cleveland Directory Co.
1935	Vacant	The Cleveland Directory Co.
1930	Davis Emily Mrs	The Cleveland Directory Co.

1725 90TH ST

Year	Uses	Source
1974	Rutledge Doris Mrs	The Cleveland Directory Co.
1970	RUTLEDGE DORIS MRS	The Cleveland Directory Co.
1951	Soltis Jos P	The Cleveland Directory Co.
	Radick Nicholas	The Cleveland Directory Co.
	Avon Wm	The Cleveland Directory Co.
1941	Carr Mary Mrs	The Cleveland Directory Co.
1935	Carr Mary Mrs	The Cleveland Directory Co.
	McNary Josephine	The Cleveland Directory Co.
1930	Carr Mary M Mrs	The Cleveland Directory Co.

1726 90TH ST

Year	Uses	Source
1974	Vacant	The Cleveland Directory Co.
	Moore Lucine	The Cleveland Directory Co.
	Gary S W	The Cleveland Directory Co.
1970	DENNIS HILTON	The Cleveland Directory Co.
	MOORE LUCINE	The Cleveland Directory Co.
	RIVERS VERA	The Cleveland Directory Co.
	WRIGHT PATRICIA	The Cleveland Directory Co.
1951	Apartments	The Cleveland Directory Co.
	Lang Walter	The Cleveland Directory Co.
	Wright Eug	The Cleveland Directory Co.
	Gary Wm	The Cleveland Directory Co.
	Avon Wm H	The Cleveland Directory Co.
1941	Apartments	The Cleveland Directory Co.
	Full Heisel C	The Cleveland Directory Co.

FINDINGS

Year	Uses	Source
1941	Cole Lex B	The Cleveland Directory Co.
	Delley Frank	The Cleveland Directory Co.
	Adams Robt D	The Cleveland Directory Co.
1935	Apartments	The Cleveland Directory Co.
	Jackson Warren C	The Cleveland Directory Co.
	Burgess Fred B	The Cleveland Directory Co.
	Vacant	The Cleveland Directory Co.
	Dickinson Ow en D	The Cleveland Directory Co.
1930	Apartments	The Cleveland Directory Co.
	Wehr Rena Mrs	The Cleveland Directory Co.
	Cousineau Napoleon E	The Cleveland Directory Co.
	Bunt Chas	The Cleveland Directory Co.
	Waldron Geo	The Cleveland Directory Co.

1727 90TH ST

Year	Uses	Source
1951	Harkness Terrace	The Cleveland Directory Co.
	McDougall Arth A	The Cleveland Directory Co.
1941	Harkness Terrace	The Cleveland Directory Co.
	McDougall Arth A	The Cleveland Directory Co.
1935	Harkness Terrace	The Cleveland Directory Co.
	McDougall Arth	The Cleveland Directory Co.
1930	Harkness Terrace	The Cleveland Directory Co.

1728 90TH ST

Year	Uses	Source
1951	Harkness Terrace	The Cleveland Directory Co.
1941	Harkness Terrace	The Cleveland Directory Co.
1935	Harkness Terrace	The Cleveland Directory Co.
1930	Harkness Terrace	The Cleveland Directory Co.

1729 90TH ST

Year	Uses	Source
1951	Harkness Terrace	The Cleveland Directory Co.

FINDINGS

Year	Uses	Source
1951	Jones Walter L	The Cleveland Directory Co.
1941	Harkness Terrace	The Cleveland Directory Co.
	Nickols Alice Mrs	The Cleveland Directory Co.
1935	Harkness Terrace	The Cleveland Directory Co.
	Rice John	The Cleveland Directory Co.
1930	Harkness Terrace	The Cleveland Directory Co.

1730 90TH ST

Year	Uses	Source
1951	Harkness Terrace	The Cleveland Directory Co.
	Scotia Apts	The Cleveland Directory Co.
	Goldfarb Christine	The Cleveland Directory Co.
1941	Harkness Terrace	The Cleveland Directory Co.
	Scotia Apts	The Cleveland Directory Co.
	Goldfarb David	The Cleveland Directory Co.
1935	Harkness Terrace	The Cleveland Directory Co.
	Scotia Apts	The Cleveland Directory Co.
1930	Harkness Terrace	The Cleveland Directory Co.
	Scotia Apts	The Cleveland Directory Co.

1731 90TH ST

Year	Uses	Source
1951	Harkness Terrace	The Cleveland Directory Co.
	Scotia Apts	The Cleveland Directory Co.
	Land Dorothy A	The Cleveland Directory Co.
1941	Harkness Terrace	The Cleveland Directory Co.
	Scotia Apts	The Cleveland Directory Co.
	Land Roy T	The Cleveland Directory Co.
1935	Harkness Terrace	The Cleveland Directory Co.
	Scotia Apts	The Cleveland Directory Co.
	Pitcher Jas E	The Cleveland Directory Co.
1930	Harkness Terrace	The Cleveland Directory Co.
	Scotia Apts	The Cleveland Directory Co.

FINDINGS

1732 90TH ST

Year	Uses	Source
1951	Harkness Terrace	The Cleveland Directory Co.
	Scotia Apts	The Cleveland Directory Co.
	Gilcher Kathleen Mrs	The Cleveland Directory Co.
1941	Harkness Terrace	The Cleveland Directory Co.
	Scotia Apts	The Cleveland Directory Co.
	Ott Chester	The Cleveland Directory Co.
1935	Harkness Terrace	The Cleveland Directory Co.
	Scotia Apts	The Cleveland Directory Co.
1930	Harkness Terrace	The Cleveland Directory Co.
	Scotia Apts	The Cleveland Directory Co.

1733 90TH ST

Year	Uses	Source
1951	Harkness Terrace	The Cleveland Directory Co.
	Scotia Apts	The Cleveland Directory Co.
	Christopher Anthony T	The Cleveland Directory Co.
1941	Harkness Terrace	The Cleveland Directory Co.
	Scotia Apts	The Cleveland Directory Co.
	Tinker Glenn	The Cleveland Directory Co.
1935	Harkness Terrace	The Cleveland Directory Co.
	Scotia Apts	The Cleveland Directory Co.
	Sinclair Wilbert E	The Cleveland Directory Co.
1930	Harkness Terrace	The Cleveland Directory Co.
	Scotia Apts	The Cleveland Directory Co.

1734 90TH ST

Year	Uses	Source
1951	Harkness Terrace	The Cleveland Directory Co.
	Scotia Apts	The Cleveland Directory Co.
	Courtney Jesse E	The Cleveland Directory Co.
1941	Harkness Terrace	The Cleveland Directory Co.
	Scotia Apts	The Cleveland Directory Co.
	Courtney J E	The Cleveland Directory Co.

FINDINGS

Year	Uses	Source
1935	Harkness Terrace	The Cleveland Directory Co.
	Scotia Apts	The Cleveland Directory Co.
1930	Harkness Terrace	The Cleveland Directory Co.
	Scotia Apts	The Cleveland Directory Co.

1735 90TH ST

Year	Uses	Source
1951	Harkness Terrace	The Cleveland Directory Co.
	Scotia Apts	The Cleveland Directory Co.
	Granstedt Paul	The Cleveland Directory Co.
1941	Harkness Terrace	The Cleveland Directory Co.
	Scotia Apts	The Cleveland Directory Co.
	Granstedt Paul	The Cleveland Directory Co.
1935	Harkness Terrace	The Cleveland Directory Co.
	Scotia Apts	The Cleveland Directory Co.
	Granstedt Paul	The Cleveland Directory Co.
1930	Harkness Terrace	The Cleveland Directory Co.
	Scotia Apts	The Cleveland Directory Co.

1736 90TH ST

Year	Uses	Source
1951	Harkness Terrace	The Cleveland Directory Co.
	Scotia Apts	The Cleveland Directory Co.
	Hall Franklin	The Cleveland Directory Co.
1941	Harkness Terrace	The Cleveland Directory Co.
	Scotia Apts	The Cleveland Directory Co.
	Coates Geo M	The Cleveland Directory Co.
1935	Harkness Terrace	The Cleveland Directory Co.
	Scotia Apts	The Cleveland Directory Co.
1930	Harkness Terrace	The Cleveland Directory Co.
	Scotia Apts	The Cleveland Directory Co.

FINDINGS

1737 90TH ST

Year	Uses	Source
1951	Harkness Terrace	The Cleveland Directory Co.
	Scotia Apts	The Cleveland Directory Co.
	Baer John	The Cleveland Directory Co.
1941	Harkness Terrace	The Cleveland Directory Co.
	Scotia Apts	The Cleveland Directory Co.
	Baer John	The Cleveland Directory Co.
1935	Harkness Terrace	The Cleveland Directory Co.
	Scotia Apts	The Cleveland Directory Co.
	Baer John w indow trmr	The Cleveland Directory Co.
1930	Harkness Terrace	The Cleveland Directory Co.
	Chapel Geo^	The Cleveland Directory Co.
	George Leslie R^	The Cleveland Directory Co.
	Levine Cecelia^	The Cleveland Directory Co.
	Pow ell Emlyn I^	The Cleveland Directory Co.
	Wolf Agnes^	The Cleveland Directory Co.
	West Jas M^	The Cleveland Directory Co.
	Scotia Apts	The Cleveland Directory Co.

1738 90TH ST

Year	Uses	Source
1951	Scotia Apts	The Cleveland Directory Co.
	Jordan Wm A	The Cleveland Directory Co.
1941	Scotia Apts	The Cleveland Directory Co.
	Winter Ruscombe	The Cleveland Directory Co.
1935	Scotia Apts	The Cleveland Directory Co.
1930	Scotia Apts	The Cleveland Directory Co.

1739 90TH ST

Year	Uses	Source
1951	Scotia Apts	The Cleveland Directory Co.
1941	Scotia Apts	The Cleveland Directory Co.
1935	Scotia Apts	The Cleveland Directory Co.
1930	Scotia Apts	The Cleveland Directory Co.

FINDINGS

1740 90TH ST

Year	Uses	Source
1951	Scotia Apts	The Cleveland Directory Co.
	Lee Kath C	The Cleveland Directory Co.
1941	Scotia Apts	The Cleveland Directory Co.
	Mullenix Grace B	The Cleveland Directory Co.
1935	Scotia Apts	The Cleveland Directory Co.
1930	Scotia Apts	The Cleveland Directory Co.

1741 90TH ST

Year	Uses	Source
1951	Scotia Apts	The Cleveland Directory Co.
1941	Scotia Apts	The Cleveland Directory Co.
1935	Scotia Apts	The Cleveland Directory Co.
1930	Scotia Apts	The Cleveland Directory Co.

1742 90TH ST

Year	Uses	Source
1951	Scotia Apts	The Cleveland Directory Co.
	Long Richd	The Cleveland Directory Co.
1941	Scotia Apts	The Cleveland Directory Co.
	Long Richd	The Cleveland Directory Co.
1935	Scotia Apts	The Cleveland Directory Co.
1930	Scotia Apts	The Cleveland Directory Co.

1743 90TH ST

Year	Uses	Source
1951	Scotia Apts	The Cleveland Directory Co.
1941	Scotia Apts	The Cleveland Directory Co.
1935	Scotia Apts	The Cleveland Directory Co.
1930	Scotia Apts	The Cleveland Directory Co.

1744 90TH ST

Year	Uses	Source
1951	Scotia Apts	The Cleveland Directory Co.
	Galaska Stanley	The Cleveland Directory Co.

FINDINGS

Year	Uses	Source
1951	Ashton Orville B	The Cleveland Directory Co.
	Morrison Annah Mrs	The Cleveland Directory Co.
1941	Scotia Apts	The Cleveland Directory Co.
	Ashton Orville B	The Cleveland Directory Co.
1935	Scotia Apts	The Cleveland Directory Co.
1930	Scotia Apts	The Cleveland Directory Co.
	Goodrich Mary G Mrs^	The Cleveland Directory Co.
	Lunn Nora Mrs^	The Cleveland Directory Co.
	Mangan Anna Mrs^	The Cleveland Directory Co.
	McConneghy Robt A^	The Cleveland Directory Co.
	Prendergast Irene^	The Cleveland Directory Co.
	Simons Steven^	The Cleveland Directory Co.
	Whitford Hazel M Mrs^	The Cleveland Directory Co.
	Shaw Eliz Mrs^	The Cleveland Directory Co.
	Kelliker Mary A^	The Cleveland Directory Co.
	Goldfarb David^	The Cleveland Directory Co.
	Fitzsimons Agnes M^	The Cleveland Directory Co.

1745 90TH ST

Year	Uses	Source
1951	Scotia Apts	The Cleveland Directory Co.
1941	Scotia Apts	The Cleveland Directory Co.
1935	Scotia Apts	The Cleveland Directory Co.

1746 90TH ST

Year	Uses	Source
1951	Scotia Apts	The Cleveland Directory Co.
	Bennett Robt J	The Cleveland Directory Co.
1941	Scotia Apts	The Cleveland Directory Co.
	Kistner Thurza	The Cleveland Directory Co.
1935	Scotia Apts	The Cleveland Directory Co.
	Moorhead Finley A	The Cleveland Directory Co.
	Kistner Thurza Mrs drsmkr	The Cleveland Directory Co.
	Vacant	The Cleveland Directory Co.

FINDINGS

Year	Uses	Source
1935	Alger Jos	The Cleveland Directory Co.
	Shaw Eliz Mrs	The Cleveland Directory Co.
	Durbin Harry E	The Cleveland Directory Co.
	Winters R C	The Cleveland Directory Co.
	Glendenning Donald	The Cleveland Directory Co.
	Mullenix Grace B Mrs	The Cleveland Directory Co.
	Fitzsimmons Agnes M	The Cleveland Directory Co.
	Emmerich Nina O Mrs	The Cleveland Directory Co.
	Bennett Robt J	The Cleveland Directory Co.

1752 90TH ST

Year	Uses	Source
1930	Koch Helen Mrs furn rms	The Cleveland Directory Co.

1753 90TH ST

Year	Uses	Source
1974	Whelan Helen S Mrs	The Cleveland Directory Co.
1970	WHELAN HELEN S MRS	The Cleveland Directory Co.
1951	Sieplein Lulu M Mrs	The Cleveland Directory Co.
1941	Sieplein Lula M Mrs	The Cleveland Directory Co.
1935	Matthew s Ida M Mrs	The Cleveland Directory Co.
1930	Matthew s Ida M Mrs	The Cleveland Directory Co.

1755 90TH ST

Year	Uses	Source
1974	Vacant	The Cleveland Directory Co.
1970	SANDERS KATH MRS	The Cleveland Directory Co.
1951	Lew is John E	The Cleveland Directory Co.
1941	Lew is John E	The Cleveland Directory Co.
1935	Lew is John E	The Cleveland Directory Co.
1930	Lew is John E	The Cleveland Directory Co.

1756 90TH ST

Year	Uses	Source
1974	Stuart Woodrow	The Cleveland Directory Co.

FINDINGS

Year	Uses	Source
1970	STUART WOODROW	The Cleveland Directory Co.
1951	Himebaugh Neal A	The Cleveland Directory Co.
1941	Schw artz Blanche G exporter	The Cleveland Directory Co.
1935	Schw artz Blanche G exporter	The Cleveland Directory Co.
1930	Cooke Ellen S Mrs	The Cleveland Directory Co.
	Schw artz Blanche G importer	The Cleveland Directory Co.

1757 90TH ST

Year	Uses	Source
1974	Brooks Herbert	The Cleveland Directory Co.
1970	BROOKS HERBERT	The Cleveland Directory Co.
1951	Koarney Theresa R	The Cleveland Directory Co.
1941	Kearney Theresa R Mrs	The Cleveland Directory Co.
	Asbeck Ella Mrs	The Cleveland Directory Co.
1935	Kearney Theresa R Mrs	The Cleveland Directory Co.
1930	Asbeck Edw C carp contr	The Cleveland Directory Co.
	Kearney Theresa R Mrs	The Cleveland Directory Co.

1758 90TH ST

Year	Uses	Source
1974	Glover Issac	The Cleveland Directory Co.
1970	HICKS SHIRLEY M MRS	The Cleveland Directory Co.
1951	Vincent Law rence C	The Cleveland Directory Co.
1941	Cotton Law rence R	The Cleveland Directory Co.
1935	Cotton Law rence R	The Cleveland Directory Co.
1930	Cotton Law rence	The Cleveland Directory Co.

1761 90TH ST

Year	Uses	Source
1974	Law rence Pauline	The Cleveland Directory Co.
1970	LAWRENCE PAULINE	The Cleveland Directory Co.
1951	Farrell Lee furn rms	The Cleveland Directory Co.
1941	Farrell Lee	The Cleveland Directory Co.
1935	Farrell Lee	The Cleveland Directory Co.

FINDINGS

Year	Uses	Source
1930	Fiske Jennie L Mrs	The Cleveland Directory Co.
	Loomis Celia E Mrs	The Cleveland Directory Co.

1762 90TH ST

Year	Uses	Source
1974	Luckett Ozzie furn rms	The Cleveland Directory Co.
1970	LUCKETT BEATRICE MRS FURN RMS	The Cleveland Directory Co.
1951	Young Grant W	The Cleveland Directory Co.
1941	Young Wm G	The Cleveland Directory Co.
1935	Busser Louise Mrs	The Cleveland Directory Co.
1930	Busser Peter	The Cleveland Directory Co.

1763 90TH ST

Year	Uses	Source
1974	Coleman Helen C Mrs	The Cleveland Directory Co.
1970	COLEMAN HELEN C MRS FURN RMS	The Cleveland Directory Co.
1951	Thauvette Agnes furn rms	The Cleveland Directory Co.
1941	Thauvette Agnes	The Cleveland Directory Co.
1935	Boylan J Thos	The Cleveland Directory Co.
1930	Bailey Robt T	The Cleveland Directory Co.

1766 90TH ST

Year	Uses	Source
1974	Vacant	The Cleveland Directory Co.

1768 90TH ST

Year	Uses	Source
1951	Williamson Pearl M Mrs furn rms	The Cleveland Directory Co.
1941	Vacant	The Cleveland Directory Co.
1935	Vacant	The Cleveland Directory Co.
1930	Beaumont Grace E Mrs	The Cleveland Directory Co.

1769 90TH ST

Year	Uses	Source
1991	Henry	OHIO BELL
1986	JOHNSON Henry	OHIO BELL

FINDINGS

Year	Uses	Source
1974	Isom James L	The Cleveland Directory Co.
	Johnson Henry	The Cleveland Directory Co.
1970	ISOM JAMES L	The Cleveland Directory Co.
	JOHNSON HENRY	The Cleveland Directory Co.
1951	Bennett Marcus	The Cleveland Directory Co.
1941	Bennett Marcus	The Cleveland Directory Co.
1935	Bennett Marcus	The Cleveland Directory Co.
1930	Elw ood Mary B Mrs	The Cleveland Directory Co.

1772 90TH ST

Year	Uses	Source
1974	Jackson Charlotte	The Cleveland Directory Co.
1970	VACANT	The Cleveland Directory Co.
1951	Nurses Home Registry	The Cleveland Directory Co.
	Ryan Chas H	The Cleveland Directory Co.
1941	Crossley Bertha J nurses registry	The Cleveland Directory Co.
1935	Crossley Bertha J nurses registry	The Cleveland Directory Co.
1930	Crossley Allie Mrs	The Cleveland Directory Co.

1775 90TH ST

Year	Uses	Source
1974	Blair Tilman	The Cleveland Directory Co.
	Pace Eddie L	The Cleveland Directory Co.
1970	BLAIR TILMAN	The Cleveland Directory Co.
	PACE EDDIE	The Cleveland Directory Co.
1951	Hobbs Alta A	The Cleveland Directory Co.
1941	Hobbs Roy L	The Cleveland Directory Co.
1935	Richards Milton C	The Cleveland Directory Co.
1930	Richards Milton C	The Cleveland Directory Co.
	Evans D O music publr	The Cleveland Directory Co.

1776 90TH ST

Year	Uses	Source
1974	Jackson Willie B	The Cleveland Directory Co.

FINDINGS

Year	Uses	Source
1970	JACKSON WILLIE B	The Cleveland Directory Co.
1951	DeWees Geo W	The Cleveland Directory Co.
1941	DeWees Geo W	The Cleveland Directory Co.
1935	DeWees Geo W	The Cleveland Directory Co.
1930	Vick Olga C	The Cleveland Directory Co.

1780 90TH ST

Year	Uses	Source
1974	Cleveland Fence Co	The Cleveland Directory Co.
	Petrella Lorraine Mrs	The Cleveland Directory Co.
1970	CLEVELAND FENCE CO	The Cleveland Directory Co.
	PETRELLA VINCENZA MRS	The Cleveland Directory Co.
1951	Petrella Louis	The Cleveland Directory Co.
1941	Mayer Leopold	The Cleveland Directory Co.
1935	Mulholland John	The Cleveland Directory Co.
1930	Howarth R Edwin	The Cleveland Directory Co.
	Mulholland John	The Cleveland Directory Co.

1781 90TH ST

Year	Uses	Source
1974	Robinson Wm	The Cleveland Directory Co.
	White Gwendolyn Mrs	The Cleveland Directory Co.
1970	ROBINSON WM	The Cleveland Directory Co.
1951	Ross Rhoda F furn rms	The Cleveland Directory Co.
1941	Ross Rhoda F	The Cleveland Directory Co.
1935	Ross Rhoda F	The Cleveland Directory Co.
1930	Ross Rhoda F	The Cleveland Directory Co.

1782 90TH ST

Year	Uses	Source
1974	Blackmon Robt P	The Cleveland Directory Co.
1970	BLACKMON ROBT P	The Cleveland Directory Co.
1951	Francis Wm P	The Cleveland Directory Co.
1941	Swanson Anna O	The Cleveland Directory Co.

FINDINGS

Year	Uses	Source
1935	Dissette Edw W	The Cleveland Directory Co.
1930	Dissette Edw W	The Cleveland Directory Co.
	Fisher McArthur	The Cleveland Directory Co.

1785 90TH ST

Year	Uses	Source
1974	Saint Clair Sarah Mrs	The Cleveland Directory Co.
	No Return	The Cleveland Directory Co.
1970	JONES ANNIE MRS	The Cleveland Directory Co.
	SAINT CLAIR SARAH	The Cleveland Directory Co.
1951	Vilk Rose M furn rms	The Cleveland Directory Co.
1941	Vacant	The Cleveland Directory Co.
1935	Swanson Anna O	The Cleveland Directory Co.
1930	Vacant	The Cleveland Directory Co.

1789 90TH ST

Year	Uses	Source
1986	USSERY Nancy	OHIO BELL
1974	Neal James E	The Cleveland Directory Co.
1951	Dunckel Grover C	The Cleveland Directory Co.
	Dunckel Helen C furn rms	The Cleveland Directory Co.
1941	Miller Ford	The Cleveland Directory Co.
1935	Seigle Geo F	The Cleveland Directory Co.
1930	Reynolds Wm	The Cleveland Directory Co.

1790 90TH ST

Year	Uses	Source
1974	Cooper John	The Cleveland Directory Co.
1970	COOPER JOHN	The Cleveland Directory Co.
1951	Welcome Earl B	The Cleveland Directory Co.
1941	Kummer Robt A	The Cleveland Directory Co.
1935	Kummer Robt A	The Cleveland Directory Co.
1930	Kummer Robt A	The Cleveland Directory Co.

FINDINGS

1791 90TH ST

Year	Uses	Source
1974	West Simon	The Cleveland Directory Co.
1951	Case Helen F furn rms	The Cleveland Directory Co.
1941	Case Helen F	The Cleveland Directory Co.
1935	Case Helen F Mrs	The Cleveland Directory Co.
1930	Nichols Della D Mrs	The Cleveland Directory Co.

1792 90TH ST

Year	Uses	Source
1981	BRITT M	Ohio Bell Telephone Company
1974	Apartments	The Cleveland Directory Co.
1970	APARTMENTS	The Cleveland Directory Co.
1951	Potretich Peter furn rms	The Cleveland Directory Co.
1941	Ash Floyd	The Cleveland Directory Co.
1935	Conners Willson G	The Cleveland Directory Co.
1930	Steele Albert H	The Cleveland Directory Co.

1793 90TH ST

Year	Uses	Source
1974	Apartments	The Cleveland Directory Co.
	Jones Roseola	The Cleveland Directory Co.
	Mayo Ronald	The Cleveland Directory Co.
1970	APARTMENTS	The Cleveland Directory Co.
1951	Potretich Peter furn rms	The Cleveland Directory Co.

1794 90TH ST

Year	Uses	Source
1974	Apartments	The Cleveland Directory Co.
	Walker Ray L	The Cleveland Directory Co.
	Walker Charlie	The Cleveland Directory Co.
	Mc Clain Gloria J Mrs	The Cleveland Directory Co.
	Savannah Lee	The Cleveland Directory Co.
	Vacant	The Cleveland Directory Co.
	Williams Murray	The Cleveland Directory Co.

FINDINGS

Year	Uses	Source
1974	Vacant	The Cleveland Directory Co.
1970	APARTMENTS	The Cleveland Directory Co.
	WALKER RAY L	The Cleveland Directory Co.
	EARLEY HELEN MRS	The Cleveland Directory Co.
	COOPER CHARLIE C	The Cleveland Directory Co.
	WILLIAMS W	The Cleveland Directory Co.
	BOWENS AMY MRS	The Cleveland Directory Co.
1951	Potretich Peter furn rms	The Cleveland Directory Co.
1941	Williams J Law rence	The Cleveland Directory Co.
1935	Clark Julius E	The Cleveland Directory Co.
1930	Clark Julius E	The Cleveland Directory Co.

1795 90TH ST

Year	Uses	Source
1974	Smith Talbert L	The Cleveland Directory Co.
	Vacant	The Cleveland Directory Co.
1951	Henry Marie Mrs furn rms	The Cleveland Directory Co.
1941	Mueller Marie Mrs	The Cleveland Directory Co.
1935	Rankin Wm	The Cleveland Directory Co.
1930	Moorman J Elmer	The Cleveland Directory Co.

1796 90TH ST

Year	Uses	Source
1974	Toney Margt S	The Cleveland Directory Co.
	Vacant	The Cleveland Directory Co.
	Williams Timothy	The Cleveland Directory Co.
1970	LEWIS BARBARA MRS	The Cleveland Directory Co.
	ARNETT ALBERT R	The Cleveland Directory Co.
	BOLDEN ANTONIO	The Cleveland Directory Co.
1951	Welner Evangeline	The Cleveland Directory Co.
1941	Law ton Mildred	The Cleveland Directory Co.
1935	Law ton John M	The Cleveland Directory Co.
1930	Terrace Apts	The Cleveland Directory Co.
	Belisle Wm J	The Cleveland Directory Co.

FINDINGS

1797 90TH ST

Year	Uses	Source
1974	Head James	The Cleveland Directory Co.
1930	Terrace Apts	The Cleveland Directory Co.

1798 90TH ST

Year	Uses	Source
1974	Heath Carrie	The Cleveland Directory Co.
1970	VACANT	The Cleveland Directory Co.
1951	Weyl Val	The Cleveland Directory Co.
1941	Bohner Oscar	The Cleveland Directory Co.
1935	Fairbairn Willis	The Cleveland Directory Co.
1930	Terrace Apts	The Cleveland Directory Co.
	McCormack Margt C	The Cleveland Directory Co.

1799 90TH ST

Year	Uses	Source
1974	Phillips Delores Mrs	The Cleveland Directory Co.
	Holmes Leonard D Jr	The Cleveland Directory Co.
	Brow n Audrey	The Cleveland Directory Co.
1951	Kelley Marie furn rms	The Cleveland Directory Co.
1941	Hardy Lulu Mrs	The Cleveland Directory Co.
1935	Smith Ulysses J	The Cleveland Directory Co.
1930	Terrace Apts	The Cleveland Directory Co.
	Smith U J	The Cleveland Directory Co.

1800 90TH ST

Year	Uses	Source
1974	Vacant	The Cleveland Directory Co.
1970	TERRELL MINNIE L MRS	The Cleveland Directory Co.
1951	Wakely Eleanore Mrs furn rms	The Cleveland Directory Co.
1941	Vacant	The Cleveland Directory Co.
1935	Mason John B	The Cleveland Directory Co.
1930	Terrace Apts	The Cleveland Directory Co.
	Shreeves Cecil M	The Cleveland Directory Co.

FINDINGS

1801 90TH ST

Year	Uses	Source
1986	LESTERA G	OHIO BELL
1974	Safford Fred J	The Cleveland Directory Co.
	Cansler Clayton J	The Cleveland Directory Co.
1930	Terrace Apts	The Cleveland Directory Co.

1802 90TH ST

Year	Uses	Source
1974	Carr John L	The Cleveland Directory Co.
	Akiens Helen M Mrs	The Cleveland Directory Co.
	Atelf Afw azki	The Cleveland Directory Co.
1970	CARR JOHN L	The Cleveland Directory Co.
1951	Beedlow Raymond furn rms	The Cleveland Directory Co.
1941	Campbell Eug S	The Cleveland Directory Co.
1935	Campbell Eug S	The Cleveland Directory Co.
1930	Terrace Apts	The Cleveland Directory Co.
	Campbell Eug S	The Cleveland Directory Co.

1803 90TH ST

Year	Uses	Source
1974	Lew is Barbara J Mrs	The Cleveland Directory Co.
1970	BROWNLEE DANL	The Cleveland Directory Co.
1951	How ard Chas R	The Cleveland Directory Co.
	How ard Ada furn rms	The Cleveland Directory Co.
1941	Larson Gustav S	The Cleveland Directory Co.
1935	Larson Gustavath S	The Cleveland Directory Co.
1930	Campbell Clinton J	The Cleveland Directory Co.

1805 90TH ST

Year	Uses	Source
1974	Jones Wm	The Cleveland Directory Co.
	Mc Cloud Ezell	The Cleveland Directory Co.

FINDINGS

1806 90TH ST

Year	Uses	Source
1970	LAWLER APARTMENTS	The Cleveland Directory Co.
	ROSS LINDA	The Cleveland Directory Co.
	TAYLOR ADDIE M MRS	The Cleveland Directory Co.
	COURTNEY DOROTHY	The Cleveland Directory Co.
	GREEN CAROL A	The Cleveland Directory Co.
	LONG CAROL A MRS	The Cleveland Directory Co.
	WILSON LEE A	The Cleveland Directory Co.
	KELLY RICHD O	The Cleveland Directory Co.
1951	Law ler Apts	The Cleveland Directory Co.
	Law ler Thos G furn rms	The Cleveland Directory Co.
	Jordon W R^	The Cleveland Directory Co.
1941	Berkshire Manor Apts	The Cleveland Directory Co.
1935	Apartments	The Cleveland Directory Co.
	Dugan Wm	The Cleveland Directory Co.
	Mason Blanche Mrs	The Cleveland Directory Co.
	Maginn Kath	The Cleveland Directory Co.
	Darling Ralph E	The Cleveland Directory Co.
	Vacant	The Cleveland Directory Co.
	Vacant	The Cleveland Directory Co.
	Vacant	The Cleveland Directory Co.
	Bober Eug J	The Cleveland Directory Co.
1930	Apartments	The Cleveland Directory Co.
	Narney Mabel B Mrs	The Cleveland Directory Co.
	Hibbard Franklie Mrs	The Cleveland Directory Co.
	Walford Wm T	The Cleveland Directory Co.
	Garvin Wm H	The Cleveland Directory Co.
	Moulton Carrie Mrs	The Cleveland Directory Co.
	Firestone S J	The Cleveland Directory Co.
	Keevan Edw G	The Cleveland Directory Co.

FINDINGS

1807 90TH ST

Year	Uses	Source
1974	How se Larry L	The Cleveland Directory Co.
	Gurley Milton	The Cleveland Directory Co.
1951	Martin Blaine	The Cleveland Directory Co.
1941	Vacant	The Cleveland Directory Co.
1935	Banker Carrie E	The Cleveland Directory Co.
1930	Steel Jas	The Cleveland Directory Co.

1809 90TH ST

Year	Uses	Source
1974	Huffman Alton M Mrs	The Cleveland Directory Co.

1811 90TH ST

Year	Uses	Source
1951	Boynum How ard furn rms	The Cleveland Directory Co.
1941	Stegkemper Emma	The Cleveland Directory Co.
1935	Sixt Wm D	The Cleveland Directory Co.
1930	Turcotto Wm L	The Cleveland Directory Co.

1812 90TH ST

Year	Uses	Source
1986	DAVIS D	OHIO BELL
1981	MOORE Elvira	Ohio Bell Telephone Company
1974	Apartments	The Cleveland Directory Co.
	Vacant 8 Apts 1 8	The Cleveland Directory Co.
1970	APARTMENTS	The Cleveland Directory Co.
	VACANT 8 APTS 1 8	The Cleveland Directory Co.
1951	Apartments	The Cleveland Directory Co.
	Nye L M	The Cleveland Directory Co.
	Leon Jas	The Cleveland Directory Co.
	Gugliotta Edw	The Cleveland Directory Co.
	Gallagher Vay	The Cleveland Directory Co.
	Ronn Carl L	The Cleveland Directory Co.
	Sitterle Geo F	The Cleveland Directory Co.

FINDINGS

Year	Uses	Source
1951	Coley Mary Mrs	The Cleveland Directory Co.
	Lohse Olga M	The Cleveland Directory Co.
1941	Apartments	The Cleveland Directory Co.
	Cameron Donald R	The Cleveland Directory Co.
	Smith Kenneth E	The Cleveland Directory Co.
	Peterson Victor	The Cleveland Directory Co.
	McGhee Edw W	The Cleveland Directory Co.
	Ronn Carl L	The Cleveland Directory Co.
	Hansen Jas P	The Cleveland Directory Co.
	Ziegler Wm H	The Cleveland Directory Co.
	Carle Kenneth O	The Cleveland Directory Co.
1935	Apartments	The Cleveland Directory Co.
	Gibson Ralph A	The Cleveland Directory Co.
	Weaver Frank A	The Cleveland Directory Co.
	Penfield Emerson B	The Cleveland Directory Co.
	McGhee Carrie S Mrs	The Cleveland Directory Co.
	Hexter Ervin	The Cleveland Directory Co.
	Wurster Gazella A Mrs	The Cleveland Directory Co.
	Zeigler Wm H	The Cleveland Directory Co.
	Leonetti Adam	The Cleveland Directory Co.
1930	Apartments	The Cleveland Directory Co.
	Zeigler Wm	The Cleveland Directory Co.
	Case Helen F Mrs	The Cleveland Directory Co.
	Heckathorn Millie Mrs	The Cleveland Directory Co.
	Beeber Georgin	The Cleveland Directory Co.
	McGhee Carrie S Mrs	The Cleveland Directory Co.
	Hexter Irw in	The Cleveland Directory Co.
	Dilullo Liborio	The Cleveland Directory Co.

1813 90TH ST

Year	Uses	Source
1951	Rogers Jack	The Cleveland Directory Co.
1941	Vacant	The Cleveland Directory Co.

FINDINGS

Year	Uses	Source
1935	Smith Harold V	The Cleveland Directory Co.
1930	Imhoff Alex B	The Cleveland Directory Co.

1815 90TH ST

Year	Uses	Source
1974	Mays Thos O	The Cleveland Directory Co.
1970	MAYS THOS O	The Cleveland Directory Co.
1951	Bills How ard E	The Cleveland Directory Co.
1941	Vacant	The Cleveland Directory Co.
1935	Ganczy Julia Mrs	The Cleveland Directory Co.
1930	Gonezy Julia Mrs	The Cleveland Directory Co.

1818 90TH ST

Year	Uses	Source
1974	Hubbard Robt Rev	The Cleveland Directory Co.
1970	TALLEY JOHN	The Cleveland Directory Co.
	COOK L C	The Cleveland Directory Co.
1951	Radick Steven	The Cleveland Directory Co.
	Zsiga Edw J	The Cleveland Directory Co.
	Gutschmidt Harold F	The Cleveland Directory Co.
1941	Adkins How ard D	The Cleveland Directory Co.
	Gutschmidt Harold F	The Cleveland Directory Co.
1935	Adams How ard D	The Cleveland Directory Co.
	Gutschmidt Harold pntr	The Cleveland Directory Co.
1930	Beldie Paul T	The Cleveland Directory Co.
	Gustavson Gustav A	The Cleveland Directory Co.
	Irw in Eliz Mrs	The Cleveland Directory Co.

1819 90TH ST

Year	Uses	Source
1951	Hurd Minnie B	The Cleveland Directory Co.
1941	Wanlass Algie N nurse	The Cleveland Directory Co.
1935	Welis Paul H	The Cleveland Directory Co.
1930	Harris Fred J	The Cleveland Directory Co.

FINDINGS

1820 90TH ST

Year	Uses	Source
1951	Stone Morris	The Cleveland Directory Co.
	Faller Eug	The Cleveland Directory Co.
1941	Radick Steph	The Cleveland Directory Co.
1935	Radich Steph	The Cleveland Directory Co.
1930	Barnes Paul H	The Cleveland Directory Co.

1821 90TH ST

Year	Uses	Source
1974	Tompkins Geraldine Mrs	The Cleveland Directory Co.
	Woodard Mae	The Cleveland Directory Co.
1970	TOMPKINS GERALDINE MRS	The Cleveland Directory Co.
	WOODARD MAE	The Cleveland Directory Co.
1951	DeLeone Louis	The Cleveland Directory Co.
1941	Ferris Thos F	The Cleveland Directory Co.
1935	Ferris Thos F	The Cleveland Directory Co.
1930	Lew andow ski Max	The Cleveland Directory Co.

1822 90TH ST

Year	Uses	Source
1951	Wanser Adrian G	The Cleveland Directory Co.
1941	Flickinger Anna B	The Cleveland Directory Co.
1935	McClure John H printer	The Cleveland Directory Co.
	McClure Mary L Mrs	The Cleveland Directory Co.
1930	Koehne Paul E	The Cleveland Directory Co.

1824 90TH ST

Year	Uses	Source
1981	PETKOSH J	Ohio Bell Telephone Company
1974	Wade James W	The Cleveland Directory Co.
1970	WADE JAMES W JR	The Cleveland Directory Co.
1951	Roberts Steph G	The Cleveland Directory Co.
	Pace Wm O	The Cleveland Directory Co.
1941	Johnston Jas L	The Cleveland Directory Co.

Year	Uses	Source
1935	Bennett Fred W	The Cleveland Directory Co.
1930	Coppedge Everett P	The Cleveland Directory Co.

1825 90TH ST

Year	Uses	Source
1951	Paule Anthony	The Cleveland Directory Co.
	Layman Hylan J	The Cleveland Directory Co.
	Hannan Jos J	The Cleveland Directory Co.
1941	Harris John	The Cleveland Directory Co.
1935	Simons Max M	The Cleveland Directory Co.
	Schultz Paul	The Cleveland Directory Co.
1930	Simons Max M	The Cleveland Directory Co.
	Edgell Orie O	The Cleveland Directory Co.
	Peteet John H	The Cleveland Directory Co.

E 87TH ST

1773 E 87TH ST

Year	Uses	Source
2020	EMMETT SAUNDERS	EDR Digital Archive
2017	EMMETT SAUNDERS	Cole Information
2014	EMMETT SAUNDERS	Cole Information
2010	EMMETT SAUNDERS	Cole Information
2005	EMMETT SAUNDERS	Cole Information

1774 E 87TH ST

Year	Uses	Source
2020	JAMES DILLARD	EDR Digital Archive
	GERALD FARLEY	EDR Digital Archive
	TREVETTE WARE	EDR Digital Archive
2014	DAVE DILLARD	Cole Information
2010	BENNIE DELOACH	Cole Information
2000	T WILLIAMS	Cole Information
1995	WILLIAMS, NATHE L	Cole Information
1992	WILLIAMS, NATHE L	Cole Information

FINDINGS

1781 E 87TH ST

Year	Uses	Source
2020	DAPHNE WILLIAMS-DELOUCH	EDR Digital Archive
2014	DAPHNE DELOACH	Cole Information

1782 E 87TH ST

Year	Uses	Source
2020	WILLIAM PROCTOR	EDR Digital Archive
	JONES TAURAS	EDR Digital Archive
	MICHEELE TRIPLETT	EDR Digital Archive
	VANCE TRIPLETT	EDR Digital Archive
2017	TAURAS JONES	Cole Information
2014	MICHEELE TRIPLETT	Cole Information
2010	VANCE TRIPLETT	Cole Information
2005	VANCE TRIPLETT	Cole Information
2000	M TRIPLETT	Cole Information
1995	OCCUPANT UNKNOWNN	Cole Information

1787 E 87TH ST

Year	Uses	Source
1995	MALONE, ROSALIE	Cole Information
	APPLEWHITE, M	Cole Information
1992	MALONE, ROSALIE	Cole Information

1791 E 87TH ST

Year	Uses	Source
2020	GERALDINE LASTER	EDR Digital Archive
	ERIC JACKSON	EDR Digital Archive
	BOBBIE LASTER	EDR Digital Archive
2017	BOBBIE LASTER	Cole Information
2014	BOBBIE LASTER	Cole Information
2010	PROFESSIONAL SCHOOLCSMTLGY	Cole Information
	BOBBIE LASTER	Cole Information
2005	BOBBIE LASTER	Cole Information

1794 E 87TH ST

Year	Uses	Source
2020	MICHELLE CLARK	EDR Digital Archive
	JAMAL BLAND	EDR Digital Archive
	KIM BLUNT	EDR Digital Archive
2017	MICHELLE CLARK	Cole Information
2014	JAMAL BLAND	Cole Information
2010	WILLIE BUCKHANON	Cole Information
2005	KIM BLUNT	Cole Information
2000	KIM WHITSETT	Cole Information

E 88TH PL

1758 E 88TH PL

Year	Uses	Source
2014	ANTOINETTE GLOVER	Cole Information
2010	ANTOINETTE GLOVER	Cole Information
2005	VIRGINIA DAWKINS	Cole Information
2000	OCCUPANT UNKNOWN	Cole Information
1995	OCCUPANT UNKNOWNN	Cole Information
1992	WILSON, E R	Cole Information

1763 E 88TH PL

Year	Uses	Source
2005	DORIS FRAZIER	Cole Information
2000	DORIS FRAZIER	Cole Information
1995	FRAZIER, DORIS	Cole Information
1992	FRAZIER, DORIS	Cole Information

1767 E 88TH PL

Year	Uses	Source
2020	CLARENCE BERRY	EDR Digital Archive
	VALENCIA PERRY	EDR Digital Archive
	GLORIA PERRY	EDR Digital Archive
	JAMARIO PERRY	EDR Digital Archive
2017	ROOSEVELT PERRY	Cole Information

FINDINGS

Year	Uses	Source
2014	ROOSEVELT PERRY	Cole Information
2010	ROOSEVELT PERRY	Cole Information
2005	ROOSEVELT PERRY	Cole Information
2000	OCCUPANT UNKNOWN	Cole Information

1771 E 88TH PL

Year	Uses	Source
2020	JAZMAINE JACKSON	EDR Digital Archive
	STEVIEL SCRIVEN	EDR Digital Archive
	MARION SCRIVEN	EDR Digital Archive
2017	TACARRA JACKSON	Cole Information
2014	MARION SCRIVEN	Cole Information
2010	STEVIE SCRIVEN	Cole Information
2005	STEVIE SCRIVEN	Cole Information
2000	MARION SCRIVEN	Cole Information
1995	BROWN, WAYNE	Cole Information

1773 E 88TH PL

Year	Uses	Source
1995	OCCUPANT UNKNOWNN	Cole Information

1774 E 88TH PL

Year	Uses	Source
2020	EDWARD ROBINSON	EDR Digital Archive
	KING HARDEMAN	EDR Digital Archive
	ANDREA MILLER	EDR Digital Archive
	ORA GILDERSLEEVE	EDR Digital Archive
2014	ANDREA MILLER	Cole Information
2010	ANDREA MILLER	Cole Information
2005	LAKISHA SIMS	Cole Information
2000	L SIMS	Cole Information
1995	FITCH, MARVIN	Cole Information
1992	BLACKWELL, KARL E	Cole Information

FINDINGS

E 89TH ST

1760 E 89TH ST

Year	Uses	Source
2014	STEPHEN NELSON	Cole Information
2010	ANGELA NELSON	Cole Information
2005	ROBIN BAILEY	Cole Information
1995	MCGILL, CHARLES	Cole Information
	LAWLAR, EVA	Cole Information
1992	TOLLIVER, HARRY	Cole Information
	PURDY, GARY	Cole Information
	LAWLAR, EVA	Cole Information

1762 E 89TH ST

Year	Uses	Source
2020	JERMAINE HUMPHREY	EDR Digital Archive
	JASON HUMPHREY	EDR Digital Archive
	TINA HUMPHREY	EDR Digital Archive
	JUANITA NAKAMURA	EDR Digital Archive
2017	JERMAINE HUMPHREY	Cole Information
2014	JERMAINE HUMPHREY	Cole Information
2010	TINA HUMPHREY	Cole Information
2005	TINA HUMPHREY	Cole Information
1995	EVANS, B	Cole Information
1992	EVANS, B	Cole Information

1768 E 89TH ST

Year	Uses	Source
2020	BRETT MITCHELL	EDR Digital Archive
2010	BRETT MITCHELL	Cole Information
2005	BRETT MITCHELL	Cole Information
2000	BRETT MITCHELL	Cole Information
1995	MITCHELL, ISSAC	Cole Information
1992	MITCHELL, ISSAC	Cole Information

FINDINGS

1769 E 89TH ST

Year	Uses	Source
2020	MARTIN SOWELL	EDR Digital Archive
	CARTER CARA	EDR Digital Archive
	LYNNETTE STEWART	EDR Digital Archive
2017	LYNNETTE STEWART	Cole Information
2014	LYNNETTE STEWART	Cole Information
2005	AMINAH HAYN	Cole Information
2000	OCCUPANT UNKNOWN	Cole Information
1995	FAIRFAX, P A	Cole Information
	MITCHUM, SAMUEL W	Cole Information
1992	HICKERSON, M	Cole Information
	MITCHUM, SAMUEL W	Cole Information

1772 E 89TH ST

Year	Uses	Source
2020	IMAM LEWIS	EDR Digital Archive
	DONTAVIUS JARRELLS	EDR Digital Archive
	EILEEN LEWIS	EDR Digital Archive
2017	IMAM LEWIS	Cole Information
2014	IMAM LEWIS	Cole Information
2010	EILEEN LEWIS	Cole Information
2005	IMAM LEWIS	Cole Information
2000	EILEEN LEWIS	Cole Information
1995	GREEN, YOLONDA D	Cole Information

1773 E 89TH ST

Year	Uses	Source
2005	EILEEN LEWIS	Cole Information

1775 E 89TH ST

Year	Uses	Source
2005	WIMBLEY ROOSEVELT	Cole Information
2000	MATTIE JONES	Cole Information
1995	JONES, MATTIE B	Cole Information

FINDINGS

Year	Uses	Source
1992	JONES, MATTIE B	Cole Information

1779 E 89TH ST

Year	Uses	Source
2020	YOLANDA LEWIS	EDR Digital Archive
	FREDERICK LEWIS	EDR Digital Archive
2017	SHARRON WEBB	Cole Information
2014	FREDRICK LEWIS	Cole Information
	SHARRON WEBB	Cole Information
2005	TIA LEWIS	Cole Information
2000	WILLIE PAIGE	Cole Information
	TIA LEWIS	Cole Information
1995	STARMON, WILLIE M	Cole Information
	PAIGE, WILLIE	Cole Information
1992	STARMON, WILLIE M	Cole Information

1780 E 89TH ST

Year	Uses	Source
2020	THEODORE MANNING	EDR Digital Archive
2017	JOSEPH WISE	Cole Information
	MARLON WALLER	Cole Information
	CASSANDRA LOVE	Cole Information
	VALENCIA HARDGES	Cole Information
2014	KEITH FITZPATRICK	Cole Information
	DONALD SEARS	Cole Information
	MARLON WALLER	Cole Information
	DAVID HARDGES	Cole Information
	MAURICE LOVE	Cole Information
	SHERRIE BROWN	Cole Information
2010	BRENDA WALLER	Cole Information
	TRACEY BLACKMON	Cole Information
	MAURICE LOVE	Cole Information
	BERNICSTINE MONDIE	Cole Information
2005	TRACEY BLACKMON	Cole Information

FINDINGS

Year	Uses	Source
2005	THEODORE MANNING	Cole Information
	EARLINE BRENT	Cole Information
	LARRY HARVEY	Cole Information
	TERESA GALLOWAY	Cole Information
1995	HENERY M HOLLAND	Cole Information
	WALKER, C A	Cole Information
	WASHINGTON, WILLIAM	Cole Information
	JACKSON, D	Cole Information
	CRENSHAW, DAVID	Cole Information
1992	NICHOLS, SARAH	Cole Information
	WASHINGTON, WILLIAM	Cole Information

1781 E 89TH ST

Year	Uses	Source
2010	REGINA TAYLOR	Cole Information
2005	VIVIAN TAYLOR	Cole Information
2000	ERNEST DODSON	Cole Information
1995	BOOKER, TANYA	Cole Information
	DODSON, ERNEST	Cole Information

1796 E 89TH ST

Year	Uses	Source
2020	ANGELA NELSON	EDR Digital Archive
	SABREENA STARLING	EDR Digital Archive
	STEVE HARMON	EDR Digital Archive
2017	SABREENA STARLING	Cole Information
2014	RANEEKA STARLING	Cole Information
2005	STEVE HARMON	Cole Information
2000	B WILSON	Cole Information
	M YATES	Cole Information
	STEVEN DIXON	Cole Information
	ERIC DANIELS	Cole Information
1995	KING, ERIC	Cole Information
	FLEMING, CHARLES	Cole Information

FINDINGS

Year	Uses	Source
1995	WALTON, PETER	Cole Information
	BURTIN, DOUGLAS	Cole Information
1992	CAMPBELL, LLOYD	Cole Information

1809 E 89TH ST

Year	Uses	Source
2017	MARIAN MCCARTHY	Cole Information
2014	JACK EISENHUT	Cole Information
2010	MARIAN MCCARTHY	Cole Information
2000	EXODUS	Cole Information
	OCCUPANT UNKNOWN	Cole Information
1995	EXODUS	Cole Information
	OCCUPANT UNKNOWNN	Cole Information
1992	EXODUS	Cole Information

1810 E 89TH ST

Year	Uses	Source
2020	DORIS GREEN	EDR Digital Archive
	AKHEEM GREEN	EDR Digital Archive
	IZA TAYLOR	EDR Digital Archive
	PHILLIP GREEN	EDR Digital Archive
2017	IZA TAYLOR	Cole Information
2014	DORIS ROBINSON	Cole Information
2010	CARLA JONES	Cole Information
2005	CARLA JONES	Cole Information
2000	JAMES BEACH	Cole Information
1995	COLSTON, ED	Cole Information
1992	COLSTON, ED	Cole Information

1812 E 89TH ST

Year	Uses	Source
2020	FELICIA WILLIAMS	EDR Digital Archive
2017	KELSY DISMUKE	Cole Information
2014	OCCUPANT UNKNOWN	Cole Information

FINDINGS

1814 E 89TH ST

Year	Uses	Source
2020	FELICIA LOWERY	EDR Digital Archive
	JAMES NICHOLS	EDR Digital Archive
	SHAUNTICA WILLIAMS	EDR Digital Archive
	MONET LOWERY	EDR Digital Archive
	KELSY DISMUKE	EDR Digital Archive
2017	SELICIA LOWERY	Cole Information
2014	JAMES NICHOLS	Cole Information
2010	MONET LOWERY	Cole Information
2005	OCCUPANT UNKNOWN	Cole Information

1815 E 89TH ST

Year	Uses	Source
2020	ANTHONY WILLIAMS	EDR Digital Archive
2017	ANTHONY WILLIAMS	Cole Information
2014	ANTHONY WILLIAMS	Cole Information
2005	SHIRLENE MCMILLAN	Cole Information
2000	OCCUPANT UNKNOWN	Cole Information
1995	COLSTON, KAREN	Cole Information
1992	COLSTON, KAREN	Cole Information

1821 E 89TH ST

Year	Uses	Source
2017	ALLEN WARE	Cole Information
2014	ALLEN WARE	Cole Information
2005	ALLEN WARE	Cole Information
2000	THOMAS WARE	Cole Information
1995	WARE, THOMAS	Cole Information
1992	WARE, THOMAS	Cole Information

1822 E 89TH ST

Year	Uses	Source
2020	HOPE WILLIAMS	EDR Digital Archive
	J BARBARA	EDR Digital Archive

Year	Uses	Source
2017	JAMES WILLIAMS	Cole Information
2014	JAMES WILLIAMS	Cole Information
2010	CLEVELAND HOME REPAIR LLC	Cole Information
	JAMES WILLIAMS	Cole Information
2005	BARBARA WILLIAMS	Cole Information
2000	JAMES WILLIAMS	Cole Information
1995	WILLIAMS, JAMES	Cole Information
1992	WILLIAMS, JAMES	Cole Information

1831 E 89TH ST

Year	Uses	Source
2020	BARNEY CALLAHAN	EDR Digital Archive
	MARK FORTSON	EDR Digital Archive
	ANNIE CALLAHAN	EDR Digital Archive
2017	DARRIEL CALLAHAN	Cole Information
2014	LISA CALLAHAN	Cole Information
2010	BARNEY CALLAHAN	Cole Information
2005	THE B B C ELECTRIC CO	Cole Information
	BARNEY CALLAHAN	Cole Information
2000	CLIFTON CALLAHAN	Cole Information
1995	THOMPSON, VARNELL	Cole Information

E 90TH ST

1716 E 90TH ST

Year	Uses	Source
2010	DOUGLAS NORMAN	Cole Information
2005	LATRICIA CARNER	Cole Information
	GENEVA CROCKETT	Cole Information
2000	GENEVA CROCKETT	Cole Information
1995	CROCKETT, GENEVA	Cole Information

1753 E 90TH ST

Year	Uses	Source
2020	SHELLI BROOKS	EDR Digital Archive

FINDINGS

Year	Uses	Source
2017	SHELLI BROOKS	Cole Information
2014	SHELLI BROOKS	Cole Information
2010	ALFRED SUTTON	Cole Information
2005	SMILING HEART ENTERPRISES	Cole Information
	ALFRED SUTTON	Cole Information
2000	OTHELLO SUTTON	Cole Information
1995	SUTTON, OTHELLO	Cole Information
1992	SUTTON, OTHELLO	Cole Information

1755 E 90TH ST

Year	Uses	Source
2005	OCCUPANT UNKNOWN	Cole Information

1756 E 90TH ST

Year	Uses	Source
2020	LATRENA SCOTT	EDR Digital Archive
	SADIE SCOTT	EDR Digital Archive
	RICHARD SCOTT	EDR Digital Archive
	ISAIAH SCOTT	EDR Digital Archive
2017	ANDY TOLLIVER	Cole Information
2014	OCCUPANT UNKNOWN	Cole Information
2010	SADIE SCOTT	Cole Information
2005	H SCOTT	Cole Information
2000	SADIE SCOTT	Cole Information
	ANDY TOLLIVER	Cole Information
1995	OCCUPANT UNKNOWNN	Cole Information
1992	STEWART, WOODROW	Cole Information

1757 E 90TH ST

Year	Uses	Source
2005	OCCUPANT UNKNOWN	Cole Information
1995	OCCUPANT UNKNOWNN	Cole Information

FINDINGS

1758 E 90TH ST

Year	Uses	Source
1995	OCCUPANT UNKNOWNN	Cole Information

1760 E 90TH ST

Year	Uses	Source
2000	GENEVA CROCKETT	Cole Information

1762 E 90TH ST

Year	Uses	Source
2020	DERWIN MCMILLON	EDR Digital Archive
	DOUGLAS MORTLAND	EDR Digital Archive
	DAVID PRYOR	EDR Digital Archive
	BENJAMIN MAGBY	EDR Digital Archive
	EVELYN JENKINS	EDR Digital Archive
	CLARENCE SWAIN	EDR Digital Archive
	ALDENE JENKINS	EDR Digital Archive
	JOHNATHAN THOMPSON	EDR Digital Archive
	BILLY LYONS	EDR Digital Archive
	HIRAM BOYD	EDR Digital Archive
2014	DOUGLAS MORTLAND	Cole Information
	EVELYN JENKINS	Cole Information
	CLARENCE SWAIN	Cole Information
	DENNIS HARRIS	Cole Information
	THOMAS MICKENS	Cole Information
2010	DOUGLAS MORTLAND	Cole Information
	MICHAEL LANDRUM	Cole Information
	ALDENE JENKINS	Cole Information
	MICHAEL ADAMS	Cole Information
2005	MICHAEL LANDRUM	Cole Information
	LONNIE MICKENS	Cole Information
	ALDENE JENKINS	Cole Information
	JOHN HILL	Cole Information
	MELVIN CHAMBERS	Cole Information
	HIRAM BOYD	Cole Information

FINDINGS

Year	Uses	Source
2000	HENRY LANE	Cole Information
1995	LANE, HENRY	Cole Information

1763 E 90TH ST

Year	Uses	Source
2020	MALIK JENKINS	EDR Digital Archive
	PETER JENKINS	EDR Digital Archive
	EVELYN JENKINS	EDR Digital Archive
2017	WILLIE REYNOLDS	Cole Information
2014	PETER JENKINS	Cole Information
2010	EVELYN JENKINS	Cole Information
2005	PETE JENKINS	Cole Information
	RAYMOND WACASEY	Cole Information
2000	THOMAS HOUZE	Cole Information
1995	HOUZE, THOMAS	Cole Information
1992	SAMUEL, B	Cole Information

1768 E 90TH ST

Year	Uses	Source
2017	KIMBERLEY GARRISON	Cole Information
2014	KIMBERLEY GARRISON	Cole Information
2010	KIMBERLEY GARRISON	Cole Information
2005	KIMBERLEY GARRISON	Cole Information
1995	OCCUPANT UNKNOWNN	Cole Information

1769 E 90TH ST

Year	Uses	Source
2017	SAMUEL SPIVA	Cole Information
	HIRAM BOYD	Cole Information
2014	SAMUEL SPIVA	Cole Information
2010	ANGELA ISOM	Cole Information
	KELENA WADE	Cole Information
	HIRAM BOYD	Cole Information
2005	SAMUEL SPIVA	Cole Information

FINDINGS

Year	Uses	Source
2005	DAMARA HARLSTON	Cole Information
	WALTER BELL	Cole Information
2000	HENRY JOHNSON	Cole Information
	WALTER BELL	Cole Information
1995	JOHNSON, HENRY	Cole Information
	BELL, WALTER	Cole Information
1992	COLLINS, DONALD	Cole Information
	TWYMAN, ROBERT	Cole Information
	JOHNSON, HENRY	Cole Information
	BELL, WALTER	Cole Information

1772 E 90TH ST

Year	Uses	Source
2020	TOMMY HIGH	EDR Digital Archive
	WALTER BLACKWELL	EDR Digital Archive
	LESTER FIELDS	EDR Digital Archive
	TONY SCOTT	EDR Digital Archive
	EVELYN JENKINS	EDR Digital Archive
	LARRY PERRY	EDR Digital Archive
	EMANUEL DIAL	EDR Digital Archive
	JOHN APPLING	EDR Digital Archive
	JAMES LYLES	EDR Digital Archive
2017	TONI DIAL	Cole Information
	LESTER FIELDS	Cole Information
	ROBERT ACOFF	Cole Information
2014	TONY SCOTT	Cole Information
	JOHN APPLING	Cole Information
	LUTHER APPLEBY	Cole Information
	DWIGHT WILLIAMS	Cole Information
	DALLAS ACOFF	Cole Information
	WALTER BELL	Cole Information
2005	BERTHA ACOFF	Cole Information
2000	DARLENE STITMON	Cole Information

FINDINGS

Year	Uses	Source
1995	JOHN, E	Cole Information
	MILLER, HENRICE	Cole Information

1775 E 90TH ST

Year	Uses	Source
2020	ALDENE JENKINS	EDR Digital Archive
2017	ALEXANDER GARNER	Cole Information
2005	OCCUPANT UNKNOWN	Cole Information
2000	OCCUPANT UNKNOWN	Cole Information
1995	BLAIR, TILMON	Cole Information
1992	BLAHA, T	Cole Information

1776 E 90TH ST

Year	Uses	Source
2014	TIMOTHY CANTRELL	Cole Information
2010	SYLVIA PHARR	Cole Information
2005	SHELDON NICHOLS	Cole Information
	DOMONIQUE WOODS	Cole Information
2000	DORIS GARRISON	Cole Information
	WILLIAM BROWN	Cole Information
1995	JOHNSON, ROBT L	Cole Information
	BEARD, MACK	Cole Information
	DELAE, CHARLES	Cole Information
	ROBINSON, HUSTON	Cole Information
1992	BEARD, MACK	Cole Information
	DELAE, CHARLES	Cole Information

1780 E 90TH ST

Year	Uses	Source
2017	ANNA POCARO	Cole Information
2005	OCCUPANT UNKNOWN	Cole Information
2000	OCCUPANT UNKNOWN	Cole Information
1995	PETRELLA, V	Cole Information
1992	PETRELLA, V	Cole Information

FINDINGS

1781 E 90TH ST

Year	Uses	Source
1995	OCCUPANT UNKNOWNN	Cole Information

1782 E 90TH ST

Year	Uses	Source
2000	FRANK EDWARDS	Cole Information
1995	SMILEY, T	Cole Information
	BOWDEN, R	Cole Information
	TAILOR, C	Cole Information
	SPARKS, Y	Cole Information
	CORN, ROCHELL	Cole Information
	LOCKHART, S	Cole Information
	THOMAS, C	Cole Information
1992	BLACKMON, ROBERT P	Cole Information

1789 E 90TH ST

Year	Uses	Source
2020	TIERRA BACON	EDR Digital Archive
	TANISHA BACON	EDR Digital Archive
	THOMAS HOUSTON	EDR Digital Archive
	TEIA TODD	EDR Digital Archive
2014	TEIA TODD	Cole Information
1992	GULLEY, JOHN	Cole Information

1790 E 90TH ST

Year	Uses	Source
2017	HAROLD WALLACE	Cole Information
2014	HAROLD WALLACE	Cole Information
2010	HAROLD WALLACE	Cole Information
2005	HAROLD WALLACE	Cole Information
1995	COOPER, JOHN	Cole Information
	SIMMONS, AMIE	Cole Information
1992	COOPER, JOHN	Cole Information
	SIMMONS, AMIE	Cole Information

FINDINGS

1791 E 90TH ST

Year	Uses	Source
2010	TEIA TODD	Cole Information
1995	VARNER, SHEILA	Cole Information
1992	SMART, K	Cole Information

1792 E 90TH ST

Year	Uses	Source
2005	CURTIS ALLEN	Cole Information
2000	DALE REDRICK	Cole Information
	JOHNNY CLARK	Cole Information
1992	MOORE, L	Cole Information

1793 E 90TH ST

Year	Uses	Source
1992	LEE, TERRY	Cole Information

1794 E 90TH ST

Year	Uses	Source
2000	OCCUPANT UNKNOWN	Cole Information

1795 E 90TH ST

Year	Uses	Source
2020	TINA BROOKS	EDR Digital Archive
	IDA FERGUSON	EDR Digital Archive
	DEON ANDERSON	EDR Digital Archive
2017	TINA COOK	Cole Information
2014	OCCUPANT UNKNOWN	Cole Information
2010	JADEN PATTERSON	Cole Information
1995	SMITH, S	Cole Information
	NELSON, C	Cole Information
	BIRKS, WESLEY	Cole Information

1796 E 90TH ST

Year	Uses	Source
1995	MACK, P	Cole Information

FINDINGS

1797 E 90TH ST

Year	Uses	Source
1995	LEWIS, S	Cole Information

1798 E 90TH ST

Year	Uses	Source
1995	OCCUPANT UNKNOWNN	Cole Information

1799 E 90TH ST

Year	Uses	Source
2005	JENNETTE EDDINGS	Cole Information
2000	OCCUPANT UNKNOWN	Cole Information
1995	MCCOY, ROBERT	Cole Information

1800 E 90TH ST

Year	Uses	Source
1995	OCCUPANT UNKNOWNN	Cole Information

1801 E 90TH ST

Year	Uses	Source
1995	OCCUPANT UNKNOWNN	Cole Information

1803 E 90TH ST

Year	Uses	Source
2020	CORNELL ORR	EDR Digital Archive
	TAMARA ORR	EDR Digital Archive
	TOI HICKS	EDR Digital Archive
2014	LANGFORD SUZANNAH	Cole Information
2010	STAN MARTIN	Cole Information
1995	LEWIS, BARBARA	Cole Information
1992	HENRY, DARLENE	Cole Information
	LEWIS, BARBARA	Cole Information

1805 E 90TH ST

Year	Uses	Source
2000	OCCUPANT UNKNOWN	Cole Information
1995	BOSWELL, A I	Cole Information

FINDINGS

Year	Uses	Source
1995	BLAND, R	Cole Information
1992	BOSWELL, WANDA J	Cole Information
	BLAND, R	Cole Information

1807 E 90TH ST

Year	Uses	Source
2020	LAVONTE DAVIS	EDR Digital Archive
	KISHAUN COTCHERY	EDR Digital Archive
	LAQUITA DAVIS	EDR Digital Archive
	MARILYN DAVIS	EDR Digital Archive
	CANDICE DAVIS	EDR Digital Archive
2017	TERRIANA DAVIS	Cole Information
2014	OCCUPANT UNKNOWN	Cole Information
1995	WARE, CAROL A	Cole Information
	PATRICK, D	Cole Information
1992	WARE, CAROL A	Cole Information

1808 E 90TH ST

Year	Uses	Source
1995	OCCUPANT UNKNOWNN	Cole Information

1809 E 90TH ST

Year	Uses	Source
2000	OCCUPANT UNKNOWN	Cole Information
1995	BRASFIELD, ROBIN	Cole Information

1812 E 90TH ST

Year	Uses	Source
2020	CHAQUITA BELL	EDR Digital Archive
2017	CHAQUITA BELL	Cole Information
2014	CHAQUITA BELL	Cole Information
2000	OCCUPANT UNKNOWN	Cole Information
1995	PRETTYMAN, DEIDRA	Cole Information
	DINKINS, RUTH	Cole Information
	JACKSON, LEROY	Cole Information

FINDINGS

Year	Uses	Source
1995	SCOTT, ANN	Cole Information
	WILSON, DESMOND	Cole Information

1815 E 90TH ST

Year	Uses	Source
2020	THOMAS WARD	EDR Digital Archive
	JERMAINE WARD	EDR Digital Archive
	HERBERT AUSTIN	EDR Digital Archive
	ETHEL PERKINS	EDR Digital Archive
	DANTE JACKSON	EDR Digital Archive
	THERESA WARD	EDR Digital Archive
2017	THOMAS WARD	Cole Information
2014	HERBERT AUSTIN	Cole Information
2010	THOMAS WARD	Cole Information
2005	THOMAS WARD	Cole Information
2000	IDELL WARD	Cole Information
1995	WARD, IDELL	Cole Information
1992	WARD, I	Cole Information

1818 E 90TH ST

Year	Uses	Source
2020	LASHAWNDA WILLIAMS	EDR Digital Archive
2014	TERES BURNS	Cole Information
2010	TERES BURNS	Cole Information

1821 E 90TH ST

Year	Uses	Source
2014	BRUCE JOHNSON	Cole Information
2010	Y GENELLE	Cole Information
2005	GENELLE JOHNSON	Cole Information
2000	GENELLE JOHNSON	Cole Information
1995	OCCUPANT UNKNOWNN	Cole Information
1992	JOHNSON, GENELLE	Cole Information

FINDINGS

1822 E 90TH ST

Year	Uses	Source
2020	NICOLE LEWIS	EDR Digital Archive
2014	NICOLE LEWIS	Cole Information
2010	NIECE LEWIS	Cole Information

1824 E 90TH ST

Year	Uses	Source
2020	LISA HOWARD	EDR Digital Archive
	BRIAN HOWARD	EDR Digital Archive
	URIAH HOWARD	EDR Digital Archive
	MUSTAFA KHABIR	EDR Digital Archive
	KALIMAH KHABIR	EDR Digital Archive
	ERMA HOWARD	EDR Digital Archive
	TUNISIA JONES	EDR Digital Archive
	TAHIRAH KHABIR	EDR Digital Archive
2017	MUSTAFA KHABIR	Cole Information
2014	BRIAN HOWARD	Cole Information
2010	ERMA HOWARD	Cole Information
2005	J BOINER	Cole Information
2000	OCCUPANT UNKNOWN	Cole Information
1995	OCCUPANT UNKNOWNN	Cole Information

HOAGH AVE

8925 HOAGH AVE

Year	Uses	Source
1983	HARRIS K A	The Ohio Bell Telephone Co.

HOUGH AV H A

8925 HOUGH AV H A

Year	Uses	Source
1983	PACE Ideil	The Ohio Bell Telephone Co.

FINDINGS

HOUGH AVE

8602 HOUGH AVE

Year	Uses	Source
1941	Levy Herman B restr	The Cleveland Directory Co.

8606 HOUGH AVE

Year	Uses	Source
2020	UNITED PEACE BAPTIST CHURCH	EDR Digital Archive
2014	UNITED PEACE BAPTIST CHURCH	Cole Information
2010	UNITED PEACE BAPTIST CHURCH	Cole Information
2002	UNITD PEACE BAPTCH	Haines & Company
2000	UNITED PEACE BAPTIST CHURCH	Cole Information
1999	UNITOPEACEBAPTCH	Haines Company, Inc.
1995	UNITED PEACE BAPTIST CHURCH	Cole Information
1992	UNITD PEACE BAPT CH	Cole Information
1991	United Peace Bapt Church	OHIO BELL
1986	United Peace Bapt Church	OHIO BELL
1983	United Peace Bapt Church	The Ohio Bell Telephone Co.
1974	Jourdain Henry M Jr dentist	The Cleveland Directory Co.
1970	JOURDAIN HENRY M JR DENTIST	The Cleveland Directory Co.
1961	Vacant	The Cleveland Directory Co.
1955	Marshall Drug Co br	The Cleveland Directory Co.
1951	Marshall Drug Co br	The Cleveland Directory Co.
	Doan Clnrs Inc br	The Cleveland Directory Co.
1941	Marshall Drug Co	The Cleveland Directory Co.
1930	Marshall Drug Co	The Cleveland Directory Co.

8608 HOUGH AVE

Year	Uses	Source
1974	Jones Morris L phys	The Cleveland Directory Co.
1970	JONES MORRIS PHYS	The Cleveland Directory Co.
1961	Vacant	The Cleveland Directory Co.
1955	Podis Louis B dentist	The Cleveland Directory Co.
	Hase Keigo osteo	The Cleveland Directory Co.

FINDINGS

Year	Uses	Source
1955	Hocka Frank osteo	The Cleveland Directory Co.
1951	Podis Louis B dentist	The Cleveland Directory Co.
	Gerber Saml R phys	The Cleveland Directory Co.
1941	Maier Reuben R phys	The Cleveland Directory Co.
	Podis Louis B dentist	The Cleveland Directory Co.
	Gerber Saml R phys	The Cleveland Directory Co.
1930	OBrien Martin A phys	The Cleveland Directory Co.
	Podis Louis B dentist	The Cleveland Directory Co.

8610 HOUGH AVE

Year	Uses	Source
2020	GIRISA REESE	EDR Digital Archive
2014	DOW LEADERSHIP INSTITUTE THE	Cole Information
2010	DOSORSEM ECONOMICS COMM DEV	Cole Information
2005	WARD 7 OUTREACH OFFICE	Cole Information
	FOR HOPE CORP	Cole Information
	HOUGH AREA PARTNERS IN PROGRESS	Cole Information
2002	CRUSADER URBAN	Haines & Company
	FOR HOPE	Haines & Company
	CORPORATION	Haines & Company
	HOUGHAREA	Haines & Company
	PARTNERSIN	Haines & Company
	PROGASS	Haines & Company
2000	HOUGH AREA PARTNERS IN PROGRESS	Cole Information
	WILLIAM POTTS	Cole Information
1999	HOUGHAREA	Haines Company, Inc.
	PARTNERSIN	Haines Company, Inc.
	PROGRSS	Haines Company, Inc.
1995	HOUGH AREA PARTNERS PROGRESS	Cole Information
	BURRIS & BEHNE ARCHITECTS	Cole Information
1991	Hough Area Development Corp	OHIO BELL
1986	Hough Area Development Corp	OHIO BELL
1983	Disaster Assistance Inc	The Ohio Bell Telephone Co.

FINDINGS

Year	Uses	Source
1983	Disbro Robt Ratty Leadere Bg	The Ohio Bell Telephone Co.
	Disbro Robt R & Assocs attys Leader Bg	The Ohio Bell Telephone Co.
	HFH Construction Co Inc	The Ohio Bell Telephone Co.
	HGM HILLTOP MANAGEMENTCO5035 Mayfield Rd	The Ohio Bell Telephone Co.
	HGM Hilltop Management Inc5035 Mayfield Rd	The Ohio Bell Telephone Co.
	HGM Residential OflicesBeachw ood Ofc	The Ohio Bell Telephone Co.
	Hough Area Development Corp	The Ohio Bell Telephone Co.
1974	City Dept Of Community Development	The Cleveland Directory Co.
1970	CITY DEPT OF COMMUNITY DEVELOPMENT	The Cleveland Directory Co.
1961	Lucas John	The Cleveland Directory Co.
1955	Mitch Radio repr	The Cleveland Directory Co.
1951	Mitch Radio & Key Service	The Cleveland Directory Co.
1941	Kell Alf W locksmith	The Cleveland Directory Co.
1930	Schaefer Wm H hdw	The Cleveland Directory Co.

8611 HOUGH AVE

Year	Uses	Source
2020	CLEVELAND THURGOOD MARSHALL	EDR Digital Archive
	INNER CITY TENNIS CLINICS	EDR Digital Archive
2014	CITY OF CLEVELAND	Cole Information
2010	CLEVELAND THURGOOD MARSHALL	Cole Information
2005	THURGOOD MARSHALL RECREATION CENTER	Cole Information
2002	CLEVECTYPKRECCT	Haines & Company
	TMARSHALL	Haines & Company
2000	CLEVELAND CITY OF DEPARTMENT OF PARKS RECREATION & PROPERTIE	Cole Information
1999	CLEVE CTY PK ECCT	Haines Company, Inc.
	T MARSHALL	Haines Company, Inc.
1995	CLEVELAND THURGOOD MARSHALL	Cole Information
1992	CLEVE CTY PK CENTER	Cole Information
1983	Avesi Constr Co	The Ohio Bell Telephone Co.
1951	Albrechts Cut Rate Drug Co	The Cleveland Directory Co.

FINDINGS

Year	Uses	Source
1941	Albrecht Cut Rate Drug Co	The Cleveland Directory Co.
1930	Hellw ig Drug Co	The Cleveland Directory Co.

8612 HOUGH AVE

Year	Uses	Source
1961	Vacant	The Cleveland Directory Co.
1955	Woolw orth F W Co br 5 and 10c store	The Cleveland Directory Co.
1951	Albrechts Cut Rate Drug Co	The Cleveland Directory Co.
	Woolw orth F W Co br 5 and 10c store	The Cleveland Directory Co.
1941	Albrecht Cut Rate Drug Co	The Cleveland Directory Co.
	Woolw orth F W Co br 5 and 10c store	The Cleveland Directory Co.
1930	Hellw ig Drug Co	The Cleveland Directory Co.
	Athey Foote Co shade mfrs	The Cleveland Directory Co.

8613 HOUGH AVE

Year	Uses	Source
1955	Woolw orth F W Co br 5 and 10c store	The Cleveland Directory Co.
1951	Albrechts Cut Rate Drug Co	The Cleveland Directory Co.
	Woolw orth F W Co br 5 and 10c store	The Cleveland Directory Co.
1941	Albrecht Cut Rate Drug Co	The Cleveland Directory Co.
	Woolw orth F W Co br 5 and 10c store	The Cleveland Directory Co.
1930	Hellw ig Drug Co	The Cleveland Directory Co.

8614 HOUGH AVE

Year	Uses	Source
1955	Woolw orth F W Co br 5 and 10c store	The Cleveland Directory Co.
1951	Albrechts Cut Rate Drug Co	The Cleveland Directory Co.
	Woolw orth F W Co br 5 and 10c store	The Cleveland Directory Co.
1941	Albrecht Cut Rate Drug Co	The Cleveland Directory Co.
	Woolw orth F W Co br 5 and 10c store	The Cleveland Directory Co.
1930	Hellw ig Drug Co	The Cleveland Directory Co.
	Caw ood Walter E jw lr	The Cleveland Directory Co.

FINDINGS

8615 HOUGH AVE

Year	Uses	Source
1961	All Brite Cut Rate Drug Co	The Cleveland Directory Co.
1955	Woolworth F W Co br 5 and 10c store	The Cleveland Directory Co.
	All Brite Cut Rate Drug Co	The Cleveland Directory Co.
1951	Albrechts Cut Rate Drug Co	The Cleveland Directory Co.
	Woolworth F W Co br 5 and 10c store	The Cleveland Directory Co.
1941	Albrecht Cut Rate Drug Co	The Cleveland Directory Co.
	US PO Sta No 11	The Cleveland Directory Co.
	Woolworth F W Co br 5 and 10c store	The Cleveland Directory Co.
1930	Hellwig Drug Co	The Cleveland Directory Co.

8616 HOUGH AVE

Year	Uses	Source
1955	Woolworth F W Co br 5 and 10c store	The Cleveland Directory Co.
1951	Woolworth F W Co br 5 and 10c store	The Cleveland Directory Co.
1941	Woolworth F W Co br 5 and 10c store	The Cleveland Directory Co.
1930	Hellwig Drug Co	The Cleveland Directory Co.
	Taylor Geo M meats	The Cleveland Directory Co.

8617 HOUGH AVE

Year	Uses	Source
1955	Woolworth F W Co br 5 and 10c store	The Cleveland Directory Co.
1951	Woolworth F W Co br 5 and 10c store	The Cleveland Directory Co.
1941	Woolworth F W Co br 5 and 10c store	The Cleveland Directory Co.
	East End Realty Service	The Cleveland Directory Co.
	Crow Everett C	The Cleveland Directory Co.
	Clark Chas H barber	The Cleveland Directory Co.
1930	Hellwig Drug Co	The Cleveland Directory Co.

8618 HOUGH AVE

Year	Uses	Source
1955	Woolworth F W Co br 5 and 10c store	The Cleveland Directory Co.
1951	Woolworth F W Co br 5 and 10c store	The Cleveland Directory Co.
1941	Woolworth F W Co br 5 and 10c store	The Cleveland Directory Co.

FINDINGS

Year	Uses	Source
1930	Maynard & Crotty w all paper	The Cleveland Directory Co.

8619 HOUGH AVE

Year	Uses	Source
1941	Apartments	The Cleveland Directory Co.
	Rose Flora M Mrs	The Cleveland Directory Co.
	Ransom Edw C	The Cleveland Directory Co.
	Kessler Harry A dentist	The Cleveland Directory Co.
	Vacant	The Cleveland Directory Co.
1930	Lobinsky Jos	The Cleveland Directory Co.
	Smith Harry E	The Cleveland Directory Co.
	Wagner Geo	The Cleveland Directory Co.

8620 HOUGH AVE

Year	Uses	Source
1983	Henrys Food Market	The Ohio Bell Telephone Co.
	Henrys Poultry West Side Mkt	The Ohio Bell Telephone Co.
1974	Larrys Market meats	The Cleveland Directory Co.
1970	LARRYS MARKET	The Cleveland Directory Co.
1961	Larrys Market meats	The Cleveland Directory Co.
1955	Larrys Market meats	The Cleveland Directory Co.
1951	Larrys Market meats	The Cleveland Directory Co.
1941	Taylor Mkts Inc br meats	The Cleveland Directory Co.
1930	McCormick Harry C plmbr	The Cleveland Directory Co.
	Povese Anthony shoe repr	The Cleveland Directory Co.
	Enterprise Roofing Co	The Cleveland Directory Co.

8621 HOUGH AVE

Year	Uses	Source
1951	Kaspar May Mrs shoe repr	The Cleveland Directory Co.
1941	Kaspar Geo shoe repr	The Cleveland Directory Co.
1930	Kaspar Geo clothes clnr	The Cleveland Directory Co.

FINDINGS

8622 HOUGH AVE

Year	Uses	Source
1974	Larrys Fruit Land	The Cleveland Directory Co.
1970	LARRYS FRUIT LAND	The Cleveland Directory Co.
1961	Manninos Fruit Market	The Cleveland Directory Co.
1955	Mannino Fruit Mkt	The Cleveland Directory Co.
1951	Mannino Victor fruits	The Cleveland Directory Co.
1941	Mannino Battista	The Cleveland Directory Co.
1930	General Dairy Stores	The Cleveland Directory Co.

8623 HOUGH AVE

Year	Uses	Source
1941	A & P Food Stores br gros	The Cleveland Directory Co.
1930	Herman Harry shoe repr	The Cleveland Directory Co.

8624 HOUGH AVE

Year	Uses	Source
1941	A & P Food Stores br gros	The Cleveland Directory Co.

8625 HOUGH AVE

Year	Uses	Source
1961	Market Basket Bi Rite gros	The Cleveland Directory Co.
1955	Market Basket Bi Rite	The Cleveland Directory Co.
1951	Market Basket gros	The Cleveland Directory Co.
1941	A & P Food Stores br gros	The Cleveland Directory Co.
1930	Gt A & P Tea Co br gros	The Cleveland Directory Co.

8700 HOUGH AVE

Year	Uses	Source
1970	DRUMSTICK THE	The Cleveland Directory Co.
1961	Dairee Freez restr	The Cleveland Directory Co.
1955	Kaase Richd W br bakers	The Cleveland Directory Co.
1951	Kaase Richd W Co br bakers	The Cleveland Directory Co.
1941	Kaase Richd W Co br bakers	The Cleveland Directory Co.
1930	Young Andrew S dry goods	The Cleveland Directory Co.

FINDINGS

8701 HOUGH AVE

Year	Uses	Source
1961	Goodw ill Industries	The Cleveland Directory Co.
1955	Euclid Furn Co	The Cleveland Directory Co.
1951	Fisher Bros Co br	The Cleveland Directory Co.
1941	Fisher Bros Co br	The Cleveland Directory Co.
1930	Fisher Bros Co br gros	The Cleveland Directory Co.

8702 HOUGH AVE

Year	Uses	Source
1970	BRADS FURNITURE	The Cleveland Directory Co.
1961	Tomorys Meats	The Cleveland Directory Co.
1955	Portage Market Co Inc br meats	The Cleveland Directory Co.
1951	Portage Mkt Co br meats	The Cleveland Directory Co.
1941	Portage Mkt Co br meats	The Cleveland Directory Co.

8703 HOUGH AVE

Year	Uses	Source
1930	Gold Benj fruits	The Cleveland Directory Co.

8704 HOUGH AVE

Year	Uses	Source
1970	BRADS MARKET	The Cleveland Directory Co.
1961	Fanas Food Mkt gro	The Cleveland Directory Co.
1955	Montello John gro	The Cleveland Directory Co.
1951	Farmdale Creamery Co gro	The Cleveland Directory Co.
1941	Farmview Stores Co br	The Cleveland Directory Co.
1930	Helmer John uphol	The Cleveland Directory Co.

8705 HOUGH AVE

Year	Uses	Source
1961	Brookfield Apts	The Cleveland Directory Co.
	Bell Joe N	The Cleveland Directory Co.
	Burley Benj	The Cleveland Directory Co.
	Whisett Willie B	The Cleveland Directory Co.
	Carver Wm contr	The Cleveland Directory Co.

FINDINGS

Year	Uses	Source
1961	Richberg Roosevelt D	The Cleveland Directory Co.
	Hanson David	The Cleveland Directory Co.
1955	Brookfield Apts	The Cleveland Directory Co.
	Vacant	The Cleveland Directory Co.
	Hicks Paul	The Cleveland Directory Co.
	Garrity Emma Mrs	The Cleveland Directory Co.
	Rick Julius L	The Cleveland Directory Co.
	Bernett Frank	The Cleveland Directory Co.
	Bennett Lulu E	The Cleveland Directory Co.
1951	Brookfield Apts	The Cleveland Directory Co.
	Bronczek Walter J	The Cleveland Directory Co.
	Andrew s Connie	The Cleveland Directory Co.
	Garrity Emma Mrs	The Cleveland Directory Co.
	Reich Graney	The Cleveland Directory Co.
	Baker Blanche Mrs	The Cleveland Directory Co.
	Bennett Lulu E Mrs	The Cleveland Directory Co.
1941	Brookfield Apts	The Cleveland Directory Co.
	Vacant	The Cleveland Directory Co.
	Vacant	The Cleveland Directory Co.
	Santry Harry J	The Cleveland Directory Co.
	Brow n Ralph W	The Cleveland Directory Co.
	Baker Blanche Mrs	The Cleveland Directory Co.
	Axford Albert C	The Cleveland Directory Co.
1930	Apartments	The Cleveland Directory Co.
	McCrea John	The Cleveland Directory Co.
	Japcynski Frank	The Cleveland Directory Co.
	Coville Willis A	The Cleveland Directory Co.
	Shaw Chas	The Cleveland Directory Co.
	Thomas Gertrude Mrs	The Cleveland Directory Co.
	Bentley Leon	The Cleveland Directory Co.

FINDINGS

8707 HOUGH AVE

Year	Uses	Source
1961	E & E Market	The Cleveland Directory Co.
1955	Kinsey Edgar Meat Market	The Cleveland Directory Co.
1951	E & E Market meats	The Cleveland Directory Co.
1941	Berkowitz Hyman meats	The Cleveland Directory Co.
1930	Hesselman John F meats	The Cleveland Directory Co.

8708 HOUGH AVE

Year	Uses	Source
1974	Drumstick Carry Out Restr	The Cleveland Directory Co.
1970	B M L DRY CLEANERS	The Cleveland Directory Co.
1961	Climax Recreation billiards	The Cleveland Directory Co.
1955	Hough Bakeries Inc br	The Cleveland Directory Co.
1951	Hough Bakeries Inc br	The Cleveland Directory Co.
1941	Hough Home Bakery br	The Cleveland Directory Co.
1930	Landsman Albert G baker	The Cleveland Directory Co.

8709 HOUGH AVE

Year	Uses	Source
1961	Lily Block Apts	The Cleveland Directory Co.
	McCane Dennis	The Cleveland Directory Co.
	Cheatam Louise Mrs	The Cleveland Directory Co.
	Walker Mose E	The Cleveland Directory Co.
	Hicks Joe	The Cleveland Directory Co.
	No Return	The Cleveland Directory Co.
	Pope Louella Mrs	The Cleveland Directory Co.
1955	Lily Block Apts	The Cleveland Directory Co.
	Schrader Kerr	The Cleveland Directory Co.
	McMullin Ralph	The Cleveland Directory Co.
	Helt Lafayette J	The Cleveland Directory Co.
	Johnson Albert J	The Cleveland Directory Co.
	Couture Jos B	The Cleveland Directory Co.
	Gladney Thelma Mrs	The Cleveland Directory Co.
1951	Lily Block apts	The Cleveland Directory Co.

FINDINGS

Year	Uses	Source
1951	Hoffman Chas S	The Cleveland Directory Co.
	Ranallo Anthony	The Cleveland Directory Co.
	Jambor Steven G	The Cleveland Directory Co.
	Badalamenti Dominick	The Cleveland Directory Co.
	Couture Jos B	The Cleveland Directory Co.
	Radnor Robt	The Cleveland Directory Co.
1941	Lily Block	The Cleveland Directory Co.
	Apartments	The Cleveland Directory Co.
	Vacant	The Cleveland Directory Co.
	Trimmer Edgar H	The Cleveland Directory Co.
	Saunier Jane L Mrs	The Cleveland Directory Co.
	Behm Paul	The Cleveland Directory Co.
	Couture Jos B	The Cleveland Directory Co.
	Poplow sky Theo	The Cleveland Directory Co.
1930	Lily Block	The Cleveland Directory Co.
	Apartments	The Cleveland Directory Co.
	Barrett John	The Cleveland Directory Co.
	Chesser Minnie Mrs	The Cleveland Directory Co.
	Saunier Jane L	The Cleveland Directory Co.
	Foster Mary E Mrs	The Cleveland Directory Co.
	Vacant	The Cleveland Directory Co.
	Stauts Jos	The Cleveland Directory Co.

8710 HOUGH AVE

Year	Uses	Source
2002	XXXX	Haines & Company
1999	XXXX	Haines Company, Inc.
1974	Luckys TV Repair Hospital	The Cleveland Directory Co.
1970	LUCKYS TV REPAIR HOSPITAL	The Cleveland Directory Co.
1961	Vacant store	The Cleveland Directory Co.
1955	Zeiglers Clothing Store	The Cleveland Directory Co.
1951	Zeiglers Ready To Wear	The Cleveland Directory Co.
1941	Geraci Paul gro	The Cleveland Directory Co.

FINDINGS

Year	Uses	Source
1930	Mintz Awning & Tent Co	The Cleveland Directory Co.

8711 HOUGH AVE

Year	Uses	Source
1961	Bargain Furn Co used	The Cleveland Directory Co.
1955	Zucker Meyer Clothing Store	The Cleveland Directory Co.
1951	Mid Town Foods gro	The Cleveland Directory Co.
1941	Anderson Carl E gro	The Cleveland Directory Co.
1930	Mintz Awning & Tent Co	The Cleveland Directory Co.
	Mothers Restaurant	The Cleveland Directory Co.

8712 HOUGH AVE

Year	Uses	Source
1974	Vacant	The Cleveland Directory Co.
1970	VACANT	The Cleveland Directory Co.
1961	Mintz Awning & Shade Co mfrs	The Cleveland Directory Co.
1955	Mintz Awning & Shade Co mfrs	The Cleveland Directory Co.
1951	Mintz Awning & Shade Co	The Cleveland Directory Co.
1941	Mintz Awning & Shade Co	The Cleveland Directory Co.
1930	Mintz Awning & Tent Co	The Cleveland Directory Co.

8713 HOUGH AVE

Year	Uses	Source
1970	COLONIAL GARDENS RESTR	The Cleveland Directory Co.
1961	Colonial Gardens restr	The Cleveland Directory Co.
1955	Markowitz Charlotte restr	The Cleveland Directory Co.
1951	Colonial Gardens restr	The Cleveland Directory Co.
1941	Biales Henry Indry	The Cleveland Directory Co.
1930	Chan Bros Indy	The Cleveland Directory Co.

8714 HOUGH AVE

Year	Uses	Source
1974	Vacant	The Cleveland Directory Co.
1970	VACANT	The Cleveland Directory Co.
1961	Colonial Gardens restr	The Cleveland Directory Co.

FINDINGS

Year	Uses	Source
1961	Delurrie Cleaners	The Cleveland Directory Co.
1955	Markow itz Charlotte restr	The Cleveland Directory Co.
	DeLuxe Odorless Clnrs br dry cln	The Cleveland Directory Co.
1951	Colonial Gardens restr	The Cleveland Directory Co.
	DeLuxe Odorless Clnrs	The Cleveland Directory Co.
1941	Spicuzza Michl W clo clnr	The Cleveland Directory Co.
1930	Benninghoff Tailoring Co	The Cleveland Directory Co.

8715 HOUGH AVE

Year	Uses	Source
1961	Colonial Gardens restr	The Cleveland Directory Co.
1955	Markow itz Charlotte restr	The Cleveland Directory Co.
1951	Colonial Gardens restr	The Cleveland Directory Co.
1941	Rovitz Jacob hdw	The Cleveland Directory Co.
1930	Kleanko Dry Cleaning Co	The Cleveland Directory Co.

8716 HOUGH AVE

Year	Uses	Source
1970	VACANT	The Cleveland Directory Co.
1961	Harrys Superior Loan Co paw nbroker	The Cleveland Directory Co.
1955	Clark Pottery Co	The Cleveland Directory Co.
1951	Millers Shoes	The Cleveland Directory Co.
	Miller Robt L	The Cleveland Directory Co.
1941	Vaughn Harry P	The Cleveland Directory Co.
1930	Keener Frank barber	The Cleveland Directory Co.

8717 HOUGH AVE

Year	Uses	Source
1961	Hough Restr	The Cleveland Directory Co.
1955	Hough Restr	The Cleveland Directory Co.
1951	Spenicha Jas barber	The Cleveland Directory Co.
1941	Spenicha Saml barber	The Cleveland Directory Co.
1930	Anna Saml barber	The Cleveland Directory Co.

FINDINGS

8718 HOUGH AVE

Year	Uses	Source
1970	VACANT	The Cleveland Directory Co.
1961	Seaw ay Barber Shop	The Cleveland Directory Co.
1955	Miller Mary Mrs w omens clo	The Cleveland Directory Co.
1951	Miller Ralph dresses	The Cleveland Directory Co.
1941	Vacant	The Cleveland Directory Co.
1930	Universal Cleansing & Dyeing Co br	The Cleveland Directory Co.

8719 HOUGH AVE

Year	Uses	Source
1970	FAITH GOSPEL CHAPEL	The Cleveland Directory Co.
1961	Helm Sherman N lw yr	The Cleveland Directory Co.
	Hooper Earl L	The Cleveland Directory Co.
	20th Ward Community Serv Center	The Cleveland Directory Co.
1955	Astor Fur & Dry Clng Co	The Cleveland Directory Co.
1951	Hough Restaurant	The Cleveland Directory Co.
1941	Gialamas Jas restr	The Cleveland Directory Co.
1930	Gialamas Jas restr	The Cleveland Directory Co.

8720 HOUGH AVE

Year	Uses	Source
1970	VACANT	The Cleveland Directory Co.
1961	Vacant store	The Cleveland Directory Co.
1955	Miller Shoes	The Cleveland Directory Co.
1951	Lakeland Cutup Poultry	The Cleveland Directory Co.
1941	Miller Robt L shoes	The Cleveland Directory Co.
1930	Forest Pet Shop	The Cleveland Directory Co.

8721 HOUGH AVE

Year	Uses	Source
1955	Elegant Maurice clo cln	The Cleveland Directory Co.
1951	New Brow n Derby beer	The Cleveland Directory Co.
1941	Wolf Law rence beer	The Cleveland Directory Co.
1930	Day Eliz mlnr	The Cleveland Directory Co.

FINDINGS

8722 HOUGH AVE

Year	Uses	Source
1951	New Brown Derby beer	The Cleveland Directory Co.
1941	Wolf Lawrence beer	The Cleveland Directory Co.

8723 HOUGH AVE

Year	Uses	Source
1970	AFRO SET THE BR MENS CLO	The Cleveland Directory Co.
1961	Countess Beauty Salon	The Cleveland Directory Co.
1955	Pomerantz Michl mens clo	The Cleveland Directory Co.
1951	New Brown Derby beer	The Cleveland Directory Co.
1941	Wolf Lawrence beer	The Cleveland Directory Co.
1930	Vacant	The Cleveland Directory Co.

8725 HOUGH AVE

Year	Uses	Source
2005	BRUCE RUSSELL	Cole Information

8800 HOUGH AVE

Year	Uses	Source
2002	BEVERAGE&DELI	Haines & Company
2000	HOUGH BEVERAGE & DELI	Cole Information
1999	HOUGH	Haines Company, Inc.
	BEVERAGE&DELI	Haines Company, Inc.
1995	HOUGH BEVERAGE & DELI	Cole Information
1986	Hough Beverage Co	OHIO BELL
1983	Hough Beverage Co	The Ohio Bell Telephone Co.
1974	Hough Beverage Co	The Cleveland Directory Co.
1970	HOUGH BEVERAGE CO	The Cleveland Directory Co.
1961	Hough Beverage Co	The Cleveland Directory Co.
1955	Hough Beverage Co	The Cleveland Directory Co.
1951	Hough Beverage Co	The Cleveland Directory Co.
1941	Hough Beverage Co	The Cleveland Directory Co.

FINDINGS

8801 HOUGH AVE

Year	Uses	Source
2002	XXXX	Haines & Company
1999	XXXX	Haines Company, Inc.
1961	Greens TV reprs	The Cleveland Directory Co.
1955	Hough Dept Store Inc	The Cleveland Directory Co.
1951	Horw ltz Louis dept store	The Cleveland Directory Co.
1941	Young Dry Goods Co	The Cleveland Directory Co.
1930	London Shoe Co	The Cleveland Directory Co.

8802 HOUGH AVE

Year	Uses	Source
1930	Geraci Paul gro	The Cleveland Directory Co.

8803 HOUGH AVE

Year	Uses	Source
1970	ART BUILDING APARTMENTS	The Cleveland Directory Co.
	VACANT APTS 1 8	The Cleveland Directory Co.
1961	Art Bldg Apts	The Cleveland Directory Co.
	Banks James	The Cleveland Directory Co.
	Palmer Benj	The Cleveland Directory Co.
	Wright Climmic	The Cleveland Directory Co.
	Vacant	The Cleveland Directory Co.
	Vacant	The Cleveland Directory Co.
	Vacant	The Cleveland Directory Co.
	Allen Flossie M Mrs	The Cleveland Directory Co.
	Vacant	The Cleveland Directory Co.
1955	Art Bldg Apts	The Cleveland Directory Co.
	Peck Dora Mrs	The Cleveland Directory Co.
	Stambaugh Ralph	The Cleveland Directory Co.
	Young Robt	The Cleveland Directory Co.
	Loy Brick	The Cleveland Directory Co.
	Forment Farrell	The Cleveland Directory Co.
	Megaughey Mayme M	The Cleveland Directory Co.
	Bankenshine Carl	The Cleveland Directory Co.

FINDINGS

Year	Uses	Source
1955	Womack Ruth Mrs	The Cleveland Directory Co.
	McCrady Clarence R	The Cleveland Directory Co.
1951	Art Bldg apts	The Cleveland Directory Co.
	Peck Dora Mrs	The Cleveland Directory Co.
	No return	The Cleveland Directory Co.
	Becker John A	The Cleveland Directory Co.
	Prather Richd J	The Cleveland Directory Co.
	Goordt How ard E	The Cleveland Directory Co.
	Megaughey Mayme M	The Cleveland Directory Co.
	Morris Jas G	The Cleveland Directory Co.
	Womack Thos B	The Cleveland Directory Co.
	Bedrosian Harry	The Cleveland Directory Co.
1941	Kenyon Chas D	The Cleveland Directory Co.
	Apartments	The Cleveland Directory Co.
	Peck Dora Mrs	The Cleveland Directory Co.
	Telford Raymond	The Cleveland Directory Co.
	Rieck Paul I	The Cleveland Directory Co.
	Hopton Thelma Mrs	The Cleveland Directory Co.
	Davis Benj	The Cleveland Directory Co.
	Megaughey Mayme	The Cleveland Directory Co.
	Smith Robt G	The Cleveland Directory Co.
	Kievit Irving	The Cleveland Directory Co.
1930	Apartments	The Cleveland Directory Co.
	Peck Clement B optometrist	The Cleveland Directory Co.
	Hammer Carrie	The Cleveland Directory Co.
	Nolsheim Earl	The Cleveland Directory Co.
	McManamon John B	The Cleveland Directory Co.
	Murrey Clement N	The Cleveland Directory Co.
	Farr Fannie M Mrs	The Cleveland Directory Co.
	Fritton Robt	The Cleveland Directory Co.
	Sample Bertha A	The Cleveland Directory Co.
	Finefrock Geo	The Cleveland Directory Co.

FINDINGS

8804 HOUGH AVE

Year	Uses	Source
2014	OCCUPANT UNKNOWN	Cole Information
2002	XXXX	Haines & Company
1999	XXXX	Haines Company, Inc.
1991	Queen Esther	OHIO BELL
	Martaiw n	OHIO BELL
	Eureka	OHIO BELL
1986	JOHNSON Queean Esther	OHIO BELL
1983	JOHNSON Queen Esther	The Ohio Bell Telephone Co.
1981	JOHNSON Queen Esther	Ohio Bell Telephone Company
1974	apartments	The Cleveland Directory Co.
	Rivers Joyce	The Cleveland Directory Co.
	Johnson G E Mrs	The Cleveland Directory Co.
	Burington Hattie	The Cleveland Directory Co.
	Worthy Clarence	The Cleveland Directory Co.
1970	APARTMENT	The Cleveland Directory Co.
	NO RETURN APTS 1 4	The Cleveland Directory Co.
1961	Wilton Apts	The Cleveland Directory Co.
	McCaster Bama Mrs	The Cleveland Directory Co.
	Walker Mae B Mrs	The Cleveland Directory Co.
	Covington Wesley	The Cleveland Directory Co.
	Carter Willie C	The Cleveland Directory Co.
1955	Wilton Apts	The Cleveland Directory Co.
	Zecchini Chester E	The Cleveland Directory Co.
	Hess Allan	The Cleveland Directory Co.
	Berdan Theron L	The Cleveland Directory Co.
	Nagle Perry M	The Cleveland Directory Co.
1951	Wilton Apts	The Cleveland Directory Co.
	Zecchini Chester E	The Cleveland Directory Co.
	Podmore Geo	The Cleveland Directory Co.
	Berdan Theron L	The Cleveland Directory Co.
	Nagle Perry M	The Cleveland Directory Co.

FINDINGS

Year	Uses	Source
1941	Wilton Apts	The Cleveland Directory Co.
	Vacant	The Cleveland Directory Co.
	OBrien John	The Cleveland Directory Co.
	Bordan Theron L	The Cleveland Directory Co.
	Nagle Kath Mrs	The Cleveland Directory Co.
1930	Wilton Apts	The Cleveland Directory Co.
	Berdan Theron L	The Cleveland Directory Co.
	Hollis How ell	The Cleveland Directory Co.
	Commander Eliz Mrs	The Cleveland Directory Co.
	Vacant	The Cleveland Directory Co.

8805 HOUGH AVE

Year	Uses	Source
1970	VACANT	The Cleveland Directory Co.
1961	Craw ford Hardw are & United Furnace	The Cleveland Directory Co.
1955	Craw ford Hdw & Appl Co	The Cleveland Directory Co.
	United Furnace & Air Conditioning Co	The Cleveland Directory Co.
1951	Craw ford Hdw Co	The Cleveland Directory Co.
	United Furnace & Air Conditioning	The Cleveland Directory Co.
1941	Vacant	The Cleveland Directory Co.
1930	Meyers Rav E furn	The Cleveland Directory Co.

8806 HOUGH AVE

Year	Uses	Source
2020	SMITTY'S SEAWAY BARBER SHOP	EDR Digital Archive
2014	SMITTYS SEAWAY BARBER SHOP	Cole Information
2010	SMITTYS SEAWAY BARBER SHOP	Cole Information
2005	SMITTYS SEAWAY PLAZA INC	Cole Information
2002	SMITTYSSEAWAY	Haines & Company
	BARBER SHOP	Haines & Company
2000	SMITTYS SEAWAY BARBR SHOP	Cole Information
1999	SMITTYSSEAWAY	Haines Company, Inc.
	BARBERSHOP	Haines Company, Inc.
1995	SMITTYS SEAWAY BARBER SHOP	Cole Information

FINDINGS

Year	Uses	Source
1992	SMITTYS SEAWY BARBR	Cole Information
1991	Smittys Seaway Barbr Shop	OHIO BELL
1986	Smittys Seaway Barbr Shop	OHIO BELL
1983	Smuttys Seaway Barbr Shop	The Ohio Bell Telephone Co.
1974	Smittys Seaway Barber Shop	The Cleveland Directory Co.
1970	VACANT	The Cleveland Directory Co.
1961	J & I Southern Kitchen	The Cleveland Directory Co.
1955	Vacant	The Cleveland Directory Co.
1951	Crosby Uphol Co	The Cleveland Directory Co.
1941	Gunton Maude A Mrs	The Cleveland Directory Co.
	Gunton Roy H	The Cleveland Directory Co.
1930	Hough Av Plumbing Co	The Cleveland Directory Co.

8809 HOUGH AVE

Year	Uses	Source
1961	Medric Apts	The Cleveland Directory Co.
	Vacant	The Cleveland Directory Co.
	Vacant	The Cleveland Directory Co.
	Alexander Robt	The Cleveland Directory Co.
	Vacant	The Cleveland Directory Co.
	Deas Bill	The Cleveland Directory Co.
	Barker Darrell	The Cleveland Directory Co.
	Vacant	The Cleveland Directory Co.
	Brewster Wm	The Cleveland Directory Co.
	Russi Herman H	The Cleveland Directory Co.
	Kirk Jas	The Cleveland Directory Co.
	Vacant	The Cleveland Directory Co.
	Kirk Phillip L	The Cleveland Directory Co.
	Vacant	The Cleveland Directory Co.
	Casey Ann Mrs	The Cleveland Directory Co.
	Zamblauski Jos pntr	The Cleveland Directory Co.
	Vacant	The Cleveland Directory Co.
	Vacant	The Cleveland Directory Co.

FINDINGS

Year	Uses	Source
1961	Jefferson Henry	The Cleveland Directory Co.
1955	Medric Apts	The Cleveland Directory Co.
	Alexander Rose	The Cleveland Directory Co.
	Vacant	The Cleveland Directory Co.
	Zamblaush Jos	The Cleveland Directory Co.
	Bonick Metro	The Cleveland Directory Co.
	Ambrose Lew is	The Cleveland Directory Co.
	Larner Margt	The Cleveland Directory Co.
	Smith Lew is	The Cleveland Directory Co.
	Vacant	The Cleveland Directory Co.
	Russi Herman H	The Cleveland Directory Co.
	Mesich Wm	The Cleveland Directory Co.
	Magagnette J A	The Cleveland Directory Co.
	Sintz Ronnie	The Cleveland Directory Co.
	Underw ood Steve	The Cleveland Directory Co.
	Kow chuck Jos	The Cleveland Directory Co.
	Weidinsall Earl E	The Cleveland Directory Co.
	Moore Horace B	The Cleveland Directory Co.
	King Ray S	The Cleveland Directory Co.
1951	Medrie Apts	The Cleveland Directory Co.
	Russi Herman H	The Cleveland Directory Co.
	Csoltko Andy	The Cleveland Directory Co.
	Inman Fred E	The Cleveland Directory Co.
	Haw kins Denzil F	The Cleveland Directory Co.
	Whipky Gray	The Cleveland Directory Co.
	Lenhart Chas U	The Cleveland Directory Co.
	Shubart Ruth I Mrs	The Cleveland Directory Co.
	Soder Fred	The Cleveland Directory Co.
	Dregalla Paul L	The Cleveland Directory Co.
	Moore Horace B	The Cleveland Directory Co.
	Sigmund Jos E	The Cleveland Directory Co.
	Sw igel Jos W	The Cleveland Directory Co.

FINDINGS

Year	Uses	Source
1951	Radek Herman	The Cleveland Directory Co.
	Paterson Hudson B	The Cleveland Directory Co.
	MoNelis Jos P	The Cleveland Directory Co.
	Demas Geo	The Cleveland Directory Co.
	Thomas Manford T	The Cleveland Directory Co.
1941	Medric Apts	The Cleveland Directory Co.
	Bliss Homer	The Cleveland Directory Co.
	Hoffman Chas S	The Cleveland Directory Co.
	Miller Wm	The Cleveland Directory Co.
	Shubart Ruth I Mrs	The Cleveland Directory Co.
	Koerth Louis	The Cleveland Directory Co.
	Sigmund Jos E	The Cleveland Directory Co.
	Coffman Allen B	The Cleveland Directory Co.
	Pucci Law rence	The Cleveland Directory Co.
	Jefry Letone R	The Cleveland Directory Co.
	Andrew Connie	The Cleveland Directory Co.
	Robertson Alex G	The Cleveland Directory Co.
	Belgrano Donald	The Cleveland Directory Co.
	Braine Wm L	The Cleveland Directory Co.
	Fierle Jas A	The Cleveland Directory Co.
	Vacant	The Cleveland Directory Co.
	Paladino Michl A	The Cleveland Directory Co.
	Boettner Jos F	The Cleveland Directory Co.
1930	Medric Apts	The Cleveland Directory Co.
	Berninger Adam	The Cleveland Directory Co.
	Vacant	The Cleveland Directory Co.
	Jagow Eliz	The Cleveland Directory Co.
	Vacant	The Cleveland Directory Co.
	Burson Harry W	The Cleveland Directory Co.
	Sw anson Harry	The Cleveland Directory Co.
	Theo E A	The Cleveland Directory Co.
	Vacant	The Cleveland Directory Co.

FINDINGS

Year	Uses	Source
1930	Alvason Robt	The Cleveland Directory Co.
	Hill Carl	The Cleveland Directory Co.
	Vacant	The Cleveland Directory Co.
	Jagow Eliz H	The Cleveland Directory Co.
	Theow E A	The Cleveland Directory Co.

8812 HOUGH AVE

Year	Uses	Source
2020	ATM	EDR Digital Archive
	DANA DISTRIBUTORS INC	EDR Digital Archive
	OMAR SULEIMAN	EDR Digital Archive
2014	DANA DISTRIBUTORS INC	Cole Information
2010	DANA DISTRIBUTORS INC	Cole Information
2005	DANA DISTRIBUTORS INC	Cole Information
2002	SULEIMANAll	Haines & Company
1999	XXXX	Haines Company, Inc.
1986	Inner City Beverage	OHIO BELL
	Inter City Beverage	OHIO BELL
1983	Intercity Beverage	The Ohio Bell Telephone Co.
1974	Ashfords Union 76 Service	The Cleveland Directory Co.
1970	ASHFORDS PURE OIL SERVICE	The Cleveland Directory Co.
1961	Davis Pure Oil Serv Station	The Cleveland Directory Co.
1955	Pure Gas Sta	The Cleveland Directory Co.
1951	Davis Hi Speed fill sta	The Cleveland Directory Co.
1941	Lew is Allan M filling sta	The Cleveland Directory Co.

8813 HOUGH AVE

Year	Uses	Source
1961	Hullin Ollie Mrs	The Cleveland Directory Co.
1955	Ruocchio Alf	The Cleveland Directory Co.
	United Furnace & Air Conditioning Co	The Cleveland Directory Co.
1951	Jackson Roy S pntr	The Cleveland Directory Co.
1941	Jackson Roy	The Cleveland Directory Co.
1930	Chesnes Jos	The Cleveland Directory Co.

FINDINGS

8815 HOUGH AVE

Year	Uses	Source
1961	McLaughlin John	The Cleveland Directory Co.
	Johnson Ellaw eas	The Cleveland Directory Co.
1955	Hedrick John	The Cleveland Directory Co.
1951	Vacant	The Cleveland Directory Co.
1941	Salisbury Eug	The Cleveland Directory Co.
1930	Miller Harlan	The Cleveland Directory Co.

8817 HOUGH AVE

Year	Uses	Source
1961	Vacant	The Cleveland Directory Co.
1955	Faw ks John O	The Cleveland Directory Co.
1951	Thomas Edw L	The Cleveland Directory Co.
1941	Gallagher Jas L	The Cleveland Directory Co.

8819 HOUGH AVE

Year	Uses	Source
1961	Harveys Record Shop	The Cleveland Directory Co.
	Johnson Essie Mrs	The Cleveland Directory Co.
	Darby Harold L	The Cleveland Directory Co.
1955	Clark Tex Record Center	The Cleveland Directory Co.
	Seal Mary	The Cleveland Directory Co.
1951	E & T Food Mart delicatessen	The Cleveland Directory Co.
1941	Gallagher Jas L gro	The Cleveland Directory Co.
1930	Kauffman Everett J mover	The Cleveland Directory Co.
	Postal Sub Sta 11	The Cleveland Directory Co.

8900 HOUGH AVE

Year	Uses	Source
1974	Rogers Corner	The Cleveland Directory Co.
1970	ROGERS CORNER	The Cleveland Directory Co.
1961	Checker Clns	The Cleveland Directory Co.
1955	Checker Clns	The Cleveland Directory Co.
1951	Checker Clnrs br	The Cleveland Directory Co.

FINDINGS

Year	Uses	Source
1941	Sherw in Benj gro	The Cleveland Directory Co.
1930	Baker Harold gro	The Cleveland Directory Co.

8901 HOUGH AVE

Year	Uses	Source
1961	Tinker Ned	The Cleveland Directory Co.
1955	Saka John J	The Cleveland Directory Co.
	Johnson Wm H	The Cleveland Directory Co.
1951	Winnon Frank E	The Cleveland Directory Co.
	Hillis Chas E	The Cleveland Directory Co.
	Hunt Mertrude L	The Cleveland Directory Co.
1941	Winnen Franklin E	The Cleveland Directory Co.
	Hillis Edw	The Cleveland Directory Co.
	Hunt Mertrude L	The Cleveland Directory Co.
1930	Buchanan Arth	The Cleveland Directory Co.
	Mertz Chas	The Cleveland Directory Co.

8902 HOUGH AVE

Year	Uses	Source
2002	XXXX	Haines & Company
1999	XXXX	Haines Company, Inc.
1974	Bellflow er Apartments	The Cleveland Directory Co.
	Vacant	The Cleveland Directory Co.
	Vacant	The Cleveland Directory Co.
	Vacant	The Cleveland Directory Co.
1970	BELLFLOWER APARTMENTS	The Cleveland Directory Co.
	WATKINS JOSEPHINE MRS	The Cleveland Directory Co.
	COLEMAN GERALDINE MRS	The Cleveland Directory Co.
	NO RETURN	The Cleveland Directory Co.
1961	Beas Lunch	The Cleveland Directory Co.
	Bellflow er Apts	The Cleveland Directory Co.
	Vacant	The Cleveland Directory Co.
	Kidd Mildred	The Cleveland Directory Co.
	Weiss Belle Mrs	The Cleveland Directory Co.

FINDINGS

Year	Uses	Source
1955	Neal Opal Beauty Shop	The Cleveland Directory Co.
	Bellflow er Apts	The Cleveland Directory Co.
	Chovan Dorothy Mrs	The Cleveland Directory Co.
	Walker	The Cleveland Directory Co.
	Stueber Walter C	The Cleveland Directory Co.
1951	Prim Beauty Service	The Cleveland Directory Co.
	Bellflow er Apts	The Cleveland Directory Co.
	Gorski Chester S	The Cleveland Directory Co.
	Gridley Dorothy A Mrs	The Cleveland Directory Co.
	Stueber Walter C	The Cleveland Directory Co.
1941	Primosch Marie K beauty shop	The Cleveland Directory Co.
	Bellflow er Apts	The Cleveland Directory Co.
	Long Jas F	The Cleveland Directory Co.
	Little Rayford	The Cleveland Directory Co.
	Stueber Walter C	The Cleveland Directory Co.
1930	Robbins Max hdw	The Cleveland Directory Co.
	Bellflow er Apts	The Cleveland Directory Co.
	Cohn Aaron^	The Cleveland Directory Co.
	Malone R R^	The Cleveland Directory Co.
	Kaplan Abr^	The Cleveland Directory Co.

8904 HOUGH AVE

Year	Uses	Source
1974	Unity Dry Cleaning & Tailoring	The Cleveland Directory Co.
1970	VACANT	The Cleveland Directory Co.
1961	Mechanical Hdw & Plmb Co	The Cleveland Directory Co.
1955	Robin Max hdw	The Cleveland Directory Co.
1951	Mechanical Hdw & Plmbg Co	The Cleveland Directory Co.
1941	Mechanical Hdw & Plmbg Co	The Cleveland Directory Co.
1930	Cohn Aaron clothes clnr	The Cleveland Directory Co.

8905 HOUGH AVE

Year	Uses	Source
1961	Young B B	The Cleveland Directory Co.

FINDINGS

Year	Uses	Source
1955	Swartz Robt L	The Cleveland Directory Co.
1951	Sielski Edw J	The Cleveland Directory Co.
	Swartz Robt L	The Cleveland Directory Co.
1941	McClain Howard E	The Cleveland Directory Co.
1930	Jenkins Sankey T	The Cleveland Directory Co.
	Mason Lillian B Mrs	The Cleveland Directory Co.

8906 HOUGH AVE

Year	Uses	Source
1974	Vacant	The Cleveland Directory Co.
1970	BROWN CORA L MRS	The Cleveland Directory Co.
1961	Carpenter Virginia E Mrs	The Cleveland Directory Co.
1955	Ozanick Elmer J	The Cleveland Directory Co.
1951	Truhan Edw L	The Cleveland Directory Co.
	McFarren Theresa	The Cleveland Directory Co.
	Tweedie Anita M Mrs	The Cleveland Directory Co.
1941	Bullock John F	The Cleveland Directory Co.
1930	OBrien Beatrice Mrs beauty shop	The Cleveland Directory Co.
	Rinker Chas F	The Cleveland Directory Co.
	Rouse F Grace Mrs	The Cleveland Directory Co.

8908 HOUGH AVE

Year	Uses	Source
1974	Vacant	The Cleveland Directory Co.
1970	VACANT	The Cleveland Directory Co.
1961	Mechanical Hdw & Plmb show rm	The Cleveland Directory Co.
1955	Valenti Jos barber	The Cleveland Directory Co.
1951	Napoli Eug barber	The Cleveland Directory Co.
1941	Napoli Peter barber	The Cleveland Directory Co.
1930	Napoli Peter barber	The Cleveland Directory Co.

8910 HOUGH AVE

Year	Uses	Source
1974	Starlite Beauty Salon	The Cleveland Directory Co.

FINDINGS

Year	Uses	Source
1970	STARLITE BEAUTY SALON	The Cleveland Directory Co.
	MOORE FAYETTE	The Cleveland Directory Co.
1961	Vacant store	The Cleveland Directory Co.
	Apartments	The Cleveland Directory Co.
	Smith Geo W	The Cleveland Directory Co.
	Lenhart Bridget L Mrs	The Cleveland Directory Co.
1955	Morris Jas Shoe Repair	The Cleveland Directory Co.
	Lenhart Thos	The Cleveland Directory Co.
	Morris Jas	The Cleveland Directory Co.
	Sullenberger Frank	The Cleveland Directory Co.
	Smith Geo W	The Cleveland Directory Co.
1951	Dottore John shoe repr	The Cleveland Directory Co.
	Smith Geo W	The Cleveland Directory Co.
	Feinstein Nathan N	The Cleveland Directory Co.
1941	Dottore John shoe repr	The Cleveland Directory Co.
	Leech Jos R	The Cleveland Directory Co.
1930	Dettore John shoe repr	The Cleveland Directory Co.
	Fishliegh Vernon	The Cleveland Directory Co.
	Anderson Anna R Mrs	The Cleveland Directory Co.

8912 HOUGH AVE

Year	Uses	Source
1974	Twentieth Ward Headquarters	The Cleveland Directory Co.
1970	NO RETURN	The Cleveland Directory Co.
1961	Vacant store	The Cleveland Directory Co.
1955	Smith Geo W confr	The Cleveland Directory Co.
	Hertz Henry lwyr	The Cleveland Directory Co.
1951	Smith Geo W confr	The Cleveland Directory Co.
1941	Smith G Walter confr	The Cleveland Directory Co.
1930	Kaplan Abr confr	The Cleveland Directory Co.

8914 HOUGH AVE

Year	Uses	Source
1961	Apartments	The Cleveland Directory Co.

FINDINGS

Year	Uses	Source
1955	Apartments	The Cleveland Directory Co.
1951	Apartments	The Cleveland Directory Co.
1941	Apartments	The Cleveland Directory Co.
1930	Caldw ell Malcolm R	The Cleveland Directory Co.

8915 HOUGH AVE

Year	Uses	Source
1974	Hough Elementary School	The Cleveland Directory Co.
1970	HOUGH ELEMENTARY SCHOOL	The Cleveland Directory Co.
1961	Apartments	The Cleveland Directory Co.
	Hough Elementary School	The Cleveland Directory Co.
1955	Apartments	The Cleveland Directory Co.
	Hough Elementary School	The Cleveland Directory Co.
1951	Apartments	The Cleveland Directory Co.
	Hough Elementary School	The Cleveland Directory Co.
1941	Apartments	The Cleveland Directory Co.
	Hough Sch	The Cleveland Directory Co.
1930	Hough School	The Cleveland Directory Co.

8916 HOUGH AVE

Year	Uses	Source
1961	Apartments	The Cleveland Directory Co.
	Turner Ira Mrs	The Cleveland Directory Co.
	Hughes Ann Mrs	The Cleveland Directory Co.
	Moreland Mary Mrs	The Cleveland Directory Co.
	Vacant	The Cleveland Directory Co.
	Wright Sammie L	The Cleveland Directory Co.
	Ow ens Lucille Mrs	The Cleveland Directory Co.
	Keys Thos	The Cleveland Directory Co.
	Sonnys Dairy Bar	The Cleveland Directory Co.
1955	Apartments	The Cleveland Directory Co.
	Kennedy Bryan	The Cleveland Directory Co.
	Lenard John	The Cleveland Directory Co.
	Caffery Bernard	The Cleveland Directory Co.

FINDINGS

Year	Uses	Source
1955	Juskiewicz Julius E	The Cleveland Directory Co.
	Friend Paul R	The Cleveland Directory Co.
	Myers Homer	The Cleveland Directory Co.
	Myers Oscar	The Cleveland Directory Co.
	Leavenod Grace restr	The Cleveland Directory Co.
1951	Apartments	The Cleveland Directory Co.
	Hargas Michl T	The Cleveland Directory Co.
	Earle John	The Cleveland Directory Co.
	Davis L	The Cleveland Directory Co.
	Voelker Wm	The Cleveland Directory Co.
	Pittock Harold A	The Cleveland Directory Co.
	Sims Wilson A	The Cleveland Directory Co.
	Beck Betty Mrs	The Cleveland Directory Co.
	Waits Do Nut Shop restr	The Cleveland Directory Co.
	Edgell Kath Mrs	The Cleveland Directory Co.
	Early John E	The Cleveland Directory Co.
1941	Apartments	The Cleveland Directory Co.
	Quinn May M Mrs	The Cleveland Directory Co.
	Anderson John A	The Cleveland Directory Co.
	Milbert Sylvester J	The Cleveland Directory Co.
	Martin Fred W	The Cleveland Directory Co.
	Lekon Michl	The Cleveland Directory Co.
	Ubienski John R	The Cleveland Directory Co.
	Schwartz Robt	The Cleveland Directory Co.
	Quinn May M confr	The Cleveland Directory Co.
1930	Quinn Mary M Mrs confr	The Cleveland Directory Co.
	Dowis Edw F	The Cleveland Directory Co.

8918 HOUGH AVE

Year	Uses	Source
2014	ANTOINE HARRIS	Cole Information
2010	JOHNNIE MCGINNIS	Cole Information
1974	Vacant	The Cleveland Directory Co.

FINDINGS

Year	Uses	Source
1970	SEAWAY BARBER SHOP	The Cleveland Directory Co.
1961	Garment Serv	The Cleveland Directory Co.
1955	Congress Dry Cln	The Cleveland Directory Co.
1951	Garment Service Co tailor	The Cleveland Directory Co.
1941	Congress Abr clothes clnr	The Cleveland Directory Co.
1930	Kiner Saml Indy	The Cleveland Directory Co.

8920 HOUGH AVE

Year	Uses	Source
1974	Apartments	The Cleveland Directory Co.
	Vacant Apts 1 4	The Cleveland Directory Co.
1970	APARTMENTS	The Cleveland Directory Co.
	BROOKS BLACKMAN	The Cleveland Directory Co.
	WATSON WILLIE	The Cleveland Directory Co.
	HOLLINS EDDY MRS	The Cleveland Directory Co.
	BARNES ALEX	The Cleveland Directory Co.
1961	Apartments	The Cleveland Directory Co.
	Petty James	The Cleveland Directory Co.
	Harris Sally Mrs	The Cleveland Directory Co.
	Foster E Mrs	The Cleveland Directory Co.
	Vacant	The Cleveland Directory Co.
	Williams Wm	The Cleveland Directory Co.
1955	Apartments	The Cleveland Directory Co.
	Delaney Robt F	The Cleveland Directory Co.
	Jackson Lester	The Cleveland Directory Co.
	Huffman Arth	The Cleveland Directory Co.
	Goodw ill Herbert	The Cleveland Directory Co.
	Williams Frank J	The Cleveland Directory Co.
1951	Apartments	The Cleveland Directory Co.
	Jones Carl N	The Cleveland Directory Co.
	Messenger Carl E	The Cleveland Directory Co.
	Bennett Harland	The Cleveland Directory Co.
	Goodw ill Herbert C	The Cleveland Directory Co.

FINDINGS

Year	Uses	Source
1951	Musca Anthony J	The Cleveland Directory Co.
1941	Apartments	The Cleveland Directory Co.
	McClintock Wm W	The Cleveland Directory Co.
	Gelender Mollie Mrs	The Cleveland Directory Co.
	Gerace Ethel Mrs	The Cleveland Directory Co.
	Mondock Geo	The Cleveland Directory Co.
1930	Apartments	The Cleveland Directory Co.
	Vacant	The Cleveland Directory Co.
	Kelly Wm	The Cleveland Directory Co.
	White John H	The Cleveland Directory Co.
	Fanelli Rocco	The Cleveland Directory Co.

8922 HOUGH AVE

Year	Uses	Source
1974	Greater Love Missonary	The Cleveland Directory Co.
1970	NEW WOOD BAPTIST CHURCH	The Cleveland Directory Co.
1961	Hough T V repr	The Cleveland Directory Co.
1955	Kennedy Deborah Mrs delicatessen	The Cleveland Directory Co.
1951	Idesl Delicatessen	The Cleveland Directory Co.
1941	Gelender Mollie Mrs gro	The Cleveland Directory Co.
1930	Vacant	The Cleveland Directory Co.

8924 HOUGH AVE

Year	Uses	Source
2002	XXXX	Haines & Company
1999	XXXX	Haines Company, Inc.
1986	Dixons Dell	OHIO BELL
1974	Cals Delicatessen	The Cleveland Directory Co.
1970	CALS DELICATESSEN	The Cleveland Directory Co.
1961	Debbies Delicatessen	The Cleveland Directory Co.
1955	Macks Delicatessen	The Cleveland Directory Co.
1951	Haverly Robt delicatessen	The Cleveland Directory Co.
1941	Sandusky Sol gro	The Cleveland Directory Co.
1930	Sandusky Saml fruits	The Cleveland Directory Co.

FINDINGS

8925 HOUGH AVE

Year	Uses	Source
2020	KINGSBURY TOWER	EDR Digital Archive
	TEMIKA SANDLER	EDR Digital Archive
	KENYA WASHINGTON	EDR Digital Archive
	SHANTELL REED	EDR Digital Archive
	DELISA WILLIAMS	EDR Digital Archive
	CELESTINE SAUNDERS	EDR Digital Archive
	GLORIA MORGAN	EDR Digital Archive
	LLOYD SMITH	EDR Digital Archive
	FRANK WARD	EDR Digital Archive
	YULONDA COLLINS	EDR Digital Archive
	MAURICE LAVENDER	EDR Digital Archive
	FRAN PERRY	EDR Digital Archive
	ARLEEN WALKER	EDR Digital Archive
	OLLIE PERRY	EDR Digital Archive
	GREGORY ALBRITTON	EDR Digital Archive
	OLLIE PRICE	EDR Digital Archive
	MICHELLE BRISTER	EDR Digital Archive
	BAILEY LITTLE	EDR Digital Archive
	RALPH BRANNON	EDR Digital Archive
	TRACIE LITTLE	EDR Digital Archive
	BRANDON GLOVER	EDR Digital Archive
	ANITA GRAHAM	EDR Digital Archive
	MARY KENNEDY	EDR Digital Archive
	JOHNNIE MAYHEW	EDR Digital Archive
	MONTIE WRIGHT	EDR Digital Archive
	RENEE SIMS	EDR Digital Archive
	EDWIN ZAID	EDR Digital Archive
	EVAN JOHNSON	EDR Digital Archive
	GERALD SMITH	EDR Digital Archive
	ROSE TERRELL	EDR Digital Archive
	QUITEN WILLIAMS	EDR Digital Archive

FINDINGS

Year	Uses	Source
2020	DARYOUS CANNON	EDR Digital Archive
	LOUIS EPPINGER	EDR Digital Archive
	DONNA SMITH	EDR Digital Archive
	TAHJA MOSLEY	EDR Digital Archive
	CLARICE PORTER	EDR Digital Archive
	NAKITA JORDAN	EDR Digital Archive
	JIMMIE SHEPARD	EDR Digital Archive
	LINDA HARDRICK	EDR Digital Archive
	TAMEKA HILL	EDR Digital Archive
	ODELL GOLSTON	EDR Digital Archive
	NATHANIEL FITZGERALD	EDR Digital Archive
	BEVERLY WORTHAMS	EDR Digital Archive
	ELLA WILLIAMS	EDR Digital Archive
	WESLEY TIMMONS	EDR Digital Archive
	DIANE FAVORS	EDR Digital Archive
	ROOSEVELT HARRIS	EDR Digital Archive
	MOSES FORD	EDR Digital Archive
	DORIS GLOVER	EDR Digital Archive
	DAISY HARRIS	EDR Digital Archive
	REGINALD MORGAN	EDR Digital Archive
	ZACHARIAH BROWN	EDR Digital Archive
	IRA LITTLE	EDR Digital Archive
	SANDRA PENN	EDR Digital Archive
	RICKY FORD	EDR Digital Archive
	BRADLEY HARRIS	EDR Digital Archive
	VANITY COLE	EDR Digital Archive
	LAVERN EDGERSON	EDR Digital Archive
	WILLIAM YOUNGER	EDR Digital Archive
	BRENDA DUMAS	EDR Digital Archive
	CAROLYN MORRIS	EDR Digital Archive
	NICHOLAS JOHNSON	EDR Digital Archive
	FREDERICK ADAMS	EDR Digital Archive

FINDINGS

Year	Uses	Source
2020	DOMINIQUE JONES	EDR Digital Archive
	RICHARD CATES	EDR Digital Archive
	RHONDA JEFFERS	EDR Digital Archive
	SHIRLEY MARCUS	EDR Digital Archive
	BRENDA WIENER	EDR Digital Archive
	JAMES BOHANON	EDR Digital Archive
	WILLIAM NIX	EDR Digital Archive
	SYLVESTER BLALOCK	EDR Digital Archive
	TERESA SMITH	EDR Digital Archive
	LEON HEMPHILL	EDR Digital Archive
	CAROLYN WYMENS	EDR Digital Archive
	JAMES LAWERY	EDR Digital Archive
	DAISY SEALS	EDR Digital Archive
	ESTER RUTLEDGE	EDR Digital Archive
	QUONTEZ RAND	EDR Digital Archive
	ANTHONY GREEN	EDR Digital Archive
	JANESE BURRAGE	EDR Digital Archive
	RAESHEAL STEPHENS	EDR Digital Archive
	MAKEBA WILLIAMS	EDR Digital Archive
	LORETTA GILL	EDR Digital Archive
	TATIANNA PERRY	EDR Digital Archive
	ROBERT CORBIN	EDR Digital Archive
	ANTON HEINZENBERGER	EDR Digital Archive
	MYRON FREEMAN	EDR Digital Archive
	GERALDINE KNOX	EDR Digital Archive
	KENJUAN KELLEY	EDR Digital Archive
	MARY CORBIN	EDR Digital Archive
	JUANITA LESTER	EDR Digital Archive
	OBIE POST	EDR Digital Archive
	SYLVESTER BEARD	EDR Digital Archive
	TERESA HAMILTON	EDR Digital Archive
	FREDDY COOK	EDR Digital Archive

FINDINGS

Year	Uses	Source
2020	NELLIE BRADLEY	EDR Digital Archive
	REBECCA JACKSON	EDR Digital Archive
	DORIS WILLIS	EDR Digital Archive
	WANDA ISOM	EDR Digital Archive
	NANCI LIBAUER	EDR Digital Archive
	TIMOTHY PHILLIPS	EDR Digital Archive
	YVONNE WILLIAMS	EDR Digital Archive
	JANIE WALTON	EDR Digital Archive
	BARBARA BRISTER	EDR Digital Archive
	DORIS BACON	EDR Digital Archive
	MAGGIE BENDER	EDR Digital Archive
	JANE ROME	EDR Digital Archive
	JOSHALA FAVORS	EDR Digital Archive
	RICHARD SPENCER	EDR Digital Archive
	BEARDEN WILLIAM	EDR Digital Archive
	WILLIAM PHILPOTT	EDR Digital Archive
	WENDY SHARP	EDR Digital Archive
	WILLIE TUCKER	EDR Digital Archive
	HERBERT HOSTETTER	EDR Digital Archive
	MICHELLE EARLEY	EDR Digital Archive
	GLADYS MALONE	EDR Digital Archive
	TOSHA BURKS	EDR Digital Archive
	PRISCILLA CRAIG	EDR Digital Archive
	TERRENCE BRYSON	EDR Digital Archive
	MACRITA MARKS	EDR Digital Archive
	ANGEL WHITMORE	EDR Digital Archive
	MARGARET HOSTETTER	EDR Digital Archive
	DWAYNE JOHNS	EDR Digital Archive
	TAVONTAE SCOTT	EDR Digital Archive
	MELVONNA JACKSON	EDR Digital Archive
	BERTHA COOKS	EDR Digital Archive
	DONALD GALLAGHER	EDR Digital Archive

FINDINGS

Year	Uses	Source
2020	LAWAN SCALES	EDR Digital Archive
	LENORA OATES	EDR Digital Archive
	LADON BENEDICT-PEREZ	EDR Digital Archive
	KAREN DYSON	EDR Digital Archive
	ABDUR ALKHABIR	EDR Digital Archive
	ANNA WASHINGTON	EDR Digital Archive
	LAJUANA SCALES	EDR Digital Archive
	JOHN JACKSON	EDR Digital Archive
2017	ANNETTE ADAMS	Cole Information
	SHARON BYRON	Cole Information
	YULONDA COLLINS	Cole Information
	ARNETTA ROSE	Cole Information
	CELESTINE SAUNDERS	Cole Information
	STEPHANIE SMITH	Cole Information
	LLOYD SMITH	Cole Information
	ANTOINETTE TURPIN	Cole Information
	ELIZABETH WHITMORE	Cole Information
	DAVID HENDERSON	Cole Information
	HERBERT JACKSON	Cole Information
	JESSIE JOHNSON	Cole Information
	GLORIA MORGAN	Cole Information
	KENNETH NESBY	Cole Information
	OLLIE PRICE	Cole Information
	DARYOUS CANNON	Cole Information
	LADONNA EPPINGER	Cole Information
	PEARLINE SPARKMAN	Cole Information
	ROSE TERRELL	Cole Information
	JOYCE THOMPSON	Cole Information
	MONTIE WRIGHT	Cole Information
	EDWIN ZAID	Cole Information
	ANTIA GRAHAM	Cole Information
	JOHNNY HORNE	Cole Information

FINDINGS

Year	Uses	Source
2017	NAKITA JORDAN	Cole Information
	BAILEY LITTLE	Cole Information
	JOHNNIE MAYHEW	Cole Information
	CLARICE PORTER	Cole Information
	JONTE DICKERSON	Cole Information
	NATHANIEL FITZGERALD	Cole Information
	WESLEY TIMMONS	Cole Information
	ELLA WILLIAMS	Cole Information
	BEVERLY WORTHAMS	Cole Information
	LINDA HARDRICK	Cole Information
	ANTOINE HARRIS	Cole Information
	GERALD KNOX	Cole Information
	GWENDOLYN LYNCH	Cole Information
	LYDELL BACON	Cole Information
	LAVERN EDGERSON	Cole Information
	JACQUELYN SIMMONS	Cole Information
	ARTHUR WILLIAMS	Cole Information
	ROBERT JONES	Cole Information
	RONETTA REED	Cole Information
	JAMES BOHANON	Cole Information
	LLOYD CATES	Cole Information
	GERALD DUCKETT	Cole Information
	BRIAJAHA FRANKLIN	Cole Information
	ESTER RUTLEDGE	Cole Information
	LORETTA GILL	Cole Information
	LEON HEMPHILL	Cole Information
	SHIRLEY JAMES	Cole Information
	REBECCA LYONS-JACKSON	Cole Information
	GEORGE PENN	Cole Information
	TATIANNA PERRY	Cole Information
	SYLVESTER BEARD	Cole Information
	NELLIE BRADLEY	Cole Information

FINDINGS

Year	Uses	Source
2017	MYRON FREEMAN	Cole Information
	ROBERT SMITH	Cole Information
	BRIAN TUCKER	Cole Information
	KADIEDRA TURPIN	Cole Information
	ANTON HEINZENBERGER	Cole Information
	ELIZABETH JACKSON	Cole Information
	KENJUAN KELLEY	Cole Information
	JUANITA LESTER	Cole Information
	WILLIAM BEARDEN	Cole Information
	WILBERT BROWN	Cole Information
	WENDY SHARP	Cole Information
	JANIE WALTON	Cole Information
	YVONNE WILLIAMS	Cole Information
	CIERRA WILSON	Cole Information
	THOMAS GARVIN	Cole Information
	DESHAWN GLOVER	Cole Information
	GLENN JACKSON	Cole Information
	TIMOTHY PHILLIPS	Cole Information
	JAMES ROME	Cole Information
	SHINTER FORD	Cole Information
	JAMES RUSH	Cole Information
	TIMOTHY RUSSELL	Cole Information
	GURNESE SMEDLEY	Cole Information
	CALANDERA LARKIN	Cole Information
	LENORA OATES	Cole Information
2014	SAWDUST PRODUCTION	Cole Information
	COMMUNITY CIRCLE II	Cole Information
	KINGSBURY TOWER LTD	Cole Information
	ANNETTE ADAMS	Cole Information
	GLORIA MORGAN	Cole Information
	CALVIN MITCHELL	Cole Information
	KENNETH NESBY	Cole Information

FINDINGS

Year	Uses	Source
2014	OLLIE PERRY	Cole Information
	ELIZABETH WHITMORE	Cole Information
	ANITA GRAHAM	Cole Information
	SAMUEL CARTER	Cole Information
	SHONET HIGGINS	Cole Information
	JOHNNY HORNE	Cole Information
	JAMES JOHNSON	Cole Information
	JOHNNIE MAYHEW	Cole Information
	CLARICE PORTER	Cole Information
	RENEE SIMS	Cole Information
	DONNA SMITH	Cole Information
	PEARLINE SPARKMAN	Cole Information
	JOYCE THOMPSON	Cole Information
	EDWIN ZAID	Cole Information
	ABDURRHIM AL-KAJBIR	Cole Information
	BERNADETTE BOONE	Cole Information
	ROBERTA BRYANT	Cole Information
	TONY DUMAS	Cole Information
	ANDRENETTA JONES	Cole Information
	LEVELL MCKISSACK	Cole Information
	JACKIE RUSSELL	Cole Information
	MARY SINSTON	Cole Information
	ELLA WILLIAMS	Cole Information
	BEVERLY WORTHAMS	Cole Information
	WESLEY TIMMONS	Cole Information
	ZACHARIAH BROWN	Cole Information
	RICHARD CATES	Cole Information
	VANITY COLE	Cole Information
	DATHINE GLOVER	Cole Information
	RHONDA JEFFERS	Cole Information
	RAY TOLER	Cole Information
	JAMES BOHANON	Cole Information

FINDINGS

Year	Uses	Source
2014	GERALD DUCKETT	Cole Information
	ROBERT GRIFFIN	Cole Information
	LEON HEMPHILL	Cole Information
	BARBARA FEARS	Cole Information
	SHIRLEY JAMES	Cole Information
	JAMES LAWERY	Cole Information
	DAISY SEALS	Cole Information
	NELLIE BRADLEY	Cole Information
	ANTON HEINZENBERGER	Cole Information
	T ERVIN	Cole Information
	BRENT FONTENETTE	Cole Information
	DORA FUQUA	Cole Information
	ELIZABETH JACKSON	Cole Information
	KENJUAN KELLEY	Cole Information
	JUANITA LESTER	Cole Information
	MARY NELSON	Cole Information
	ROBERT SMITH	Cole Information
	BRIAN TUCKER	Cole Information
	LARRY ALBRITTON	Cole Information
	DORIS BACON	Cole Information
	CAROL BAMFIELD	Cole Information
	WILBERT BROWN	Cole Information
	THOMAS GARVIN	Cole Information
	LINDA HARDWICK	Cole Information
	YOUVAUGHNDA HUNTER	Cole Information
	WENDY SHARP	Cole Information
	OSCAR REESE	Cole Information
	VICTOR SANTIAGO	Cole Information
	CIERRA WILSON	Cole Information
	JANIE WALTON	Cole Information
	KAREN DYSON	Cole Information
	TATIANA GILMORE	Cole Information

FINDINGS

Year	Uses	Source
2014	SHINTER FORD	Cole Information
	CALANDERA LARKIN	Cole Information
	JAMES RUSH	Cole Information
	GURNESE SMEDLEY	Cole Information
2010	COMMUNITY CIRCLE II	Cole Information
	KENNETH NESBY	Cole Information
	GLORIA MORGAN	Cole Information
	FLOYD ROBERTS	Cole Information
	ARNETTA ROSE	Cole Information
	THEOLA LEWIS	Cole Information
	YULONDA COLLINS	Cole Information
	BOBBIE STANLEY	Cole Information
	ADOLPHE PETTIGREW	Cole Information
	MARY WILSON	Cole Information
	JOHNNIE MAYHEW	Cole Information
	LINDA LINDSEY	Cole Information
	GEORGIA FARRAR	Cole Information
	WILLIAM PERRY	Cole Information
	PATRICIA SWANSON	Cole Information
	SAMUEL CARTER	Cole Information
	EDWIN ZAID	Cole Information
	NANCY PAULETT	Cole Information
	CLARICE PORTER	Cole Information
	BERTHA STOVER	Cole Information
	ELLA WILLIAMS	Cole Information
	ROBERTA BRYANT	Cole Information
	LINDA HARDRICK	Cole Information
	JAMES VANZANT	Cole Information
	RICHARD CATES	Cole Information
	BEVERLY SIMPSON	Cole Information
	HELEN BIDDINGS	Cole Information
	KITA WILSON	Cole Information

FINDINGS

Year	Uses	Source
2010	GEORGE WHITMORE	Cole Information
	VANITY COLE	Cole Information
	CHARLES HITE	Cole Information
	DESSIE EPPINGER	Cole Information
	GERALD DUCKETT	Cole Information
	SHIRLEY JAMES	Cole Information
	SYLVESTER BLALOCK	Cole Information
	ALBERT HENDERSON	Cole Information
	BEVERLY WORTHAM	Cole Information
	GLADIS MALONE	Cole Information
	JAMES LAWERY	Cole Information
	WILLIAM THOMAS	Cole Information
	LLOYD CATES	Cole Information
	DAISY SEALS	Cole Information
	WILLIAM NIX	Cole Information
	MAKEBA WILLIAMS	Cole Information
	EVELYN WALL	Cole Information
	CAROLYN WYMES	Cole Information
	DONTE EVANS	Cole Information
	JUANITA LESTER	Cole Information
	BRENT FONTENETTE	Cole Information
	DORA FUQUA	Cole Information
	MYRON FREEMAN	Cole Information
	KENJUAN KELLEY	Cole Information
	JOHN THOMPSON	Cole Information
	BRIAN TUCKER	Cole Information
	SYLINA BELL	Cole Information
	MCDONALD LYONS	Cole Information
	ROBERT SMITH	Cole Information
	MARY NELSON	Cole Information
	KEISHA WILLIAMS	Cole Information
	ANTON HEINZENBERGER	Cole Information

FINDINGS

Year	Uses	Source
2010	OSCAR REESE	Cole Information
	JOHNNIE MCGINNIS	Cole Information
	JAMES ROME	Cole Information
	LARRY ALBRITTON	Cole Information
	DELORIS TAYLOR	Cole Information
	GERALDINE PATTERSON	Cole Information
	MACRITA MARKS	Cole Information
	ROSIE ROSS	Cole Information
	RICHARD SPENCER	Cole Information
	JANIE WALTON	Cole Information
	CALANDERA LARKIN	Cole Information
	BERTHA COOKS	Cole Information
	DONALD GALLAGHER	Cole Information
	BERTHA COOK	Cole Information
	MICHAEL BOYKIN	Cole Information
	CLIFTON BUTLER	Cole Information
	KAREN DYSON	Cole Information
2005	COMMUNITY CIRCLE II	Cole Information
	CALANDERA LARKINS	Cole Information
	LAURIE MCCOOL	Cole Information
	HENRIETTA GREEN	Cole Information
	JESSIE JOHNSON	Cole Information
	BOBBIE STANLEY	Cole Information
	ADOLPHE PETTIGREW	Cole Information
	CLEO BUSBY	Cole Information
	JOHN HILL	Cole Information
	ALEICE MILLER	Cole Information
	GEORGIA FARRAR	Cole Information
	KATHERINE GRIFFIN	Cole Information
	THOMAS STUDMIRE	Cole Information
	CHARLES MCLAUGHLIN	Cole Information
	ROBERT RAY	Cole Information

FINDINGS

Year	Uses	Source
2005	WENDELL ANDERSON	Cole Information
	PATRICIA SWANSON	Cole Information
	BEATRICE CARTER	Cole Information
	RUBY STURGHILL	Cole Information
	NANNIE EFFINGER	Cole Information
	ROBERT COLQUITT	Cole Information
	ELLA WILLIAMS	Cole Information
	LINDA HARDRICK	Cole Information
	LOUISE MARTIN	Cole Information
	WILBUR WOODSON	Cole Information
	GEORGIA MCCALL	Cole Information
	RICHARD CATES	Cole Information
	E WHITE	Cole Information
	LOUISE GREENE	Cole Information
	ALVERNA GRIFFIN	Cole Information
	B ALEXANDER	Cole Information
	EDGAR TAYLOR	Cole Information
	GEORGE WHITMORE	Cole Information
	DESSIE EPPINGER	Cole Information
	GLADIS MALONE	Cole Information
	REGINALD COLLINS	Cole Information
	D JOHNS	Cole Information
	HENRY SANFORD	Cole Information
	ERNEST WALKER	Cole Information
	LEON HEMPHILL	Cole Information
	GERALD DUCKETT	Cole Information
	WILLIAM THOMAS	Cole Information
	VONNIE SEAWRIGHT	Cole Information
	WILLIAM NIX	Cole Information
	SYLVESTER BLALOCK	Cole Information
	ALBERT HENDERSON	Cole Information
	WILLIE GAINES	Cole Information

FINDINGS

Year	Uses	Source
2005	EDWARD UITENHAM	Cole Information
	MAGGIE SHANNON	Cole Information
	DEBORAH SIMON	Cole Information
	MARGARET HILL	Cole Information
	LARRY ALBRITTON	Cole Information
	DELORIS TAYLOR	Cole Information
	ANNIE CLARK	Cole Information
	GERALDINE PATTERSON	Cole Information
	ROGER DANIEL	Cole Information
	DELORES MANN	Cole Information
	ROSIE ROSS	Cole Information
	L LYNCH	Cole Information
	CAROL STEWART	Cole Information
	JANIE WALTON	Cole Information
	ANDRE THOMPSON	Cole Information
	WILLIAM BAKER	Cole Information
	CLIFTON BUTLER	Cole Information
	EDDIE WALLS	Cole Information
2002	COMMUNITY CIR	Haines & Company
	ALBRITTONLL	Haines & Company
2000	COMMUNITY CIRCLE II	Cole Information
	CARL GREENWOOD	Cole Information
	ADOLPHE PETTIGREW	Cole Information
	JOE BROWN	Cole Information
	N GREEN	Cole Information
	ALBERTA CRAYTON	Cole Information
	FRANCES BUTLER	Cole Information
	JOHN HILL	Cole Information
	A MILLER	Cole Information
	GEORGIA FARRAR	Cole Information
	D GREER	Cole Information
	JOSEPH WELLS	Cole Information

FINDINGS

Year	Uses	Source
2000	O MCMILLAN	Cole Information
	WENDELL ANDERSON	Cole Information
	RUBY STURGHILL	Cole Information
	M ARTHUR	Cole Information
	WILBUR WOODSON	Cole Information
	ROBERT COLQUITT	Cole Information
	P THOMPSON	Cole Information
	MARY JOHNSON	Cole Information
	DAVID SMITH	Cole Information
	EVELYN WILLIAMS	Cole Information
	DAISY HARRIS	Cole Information
	M HARRIS	Cole Information
	GEORGE HENDERSON	Cole Information
	E TAYLOR	Cole Information
	BRADLEY HARRIS	Cole Information
	E HAYES	Cole Information
	B ALEXANDER	Cole Information
	RICHARD CATES	Cole Information
	E WHITE	Cole Information
	ELLA WHITFIELD	Cole Information
	HENRY SANFORD	Cole Information
	GERALD DUCKETT	Cole Information
	JUANITA MORGAN	Cole Information
	C MCLAUGHLIN	Cole Information
	D JOHNS	Cole Information
	ERNEST WALKER	Cole Information
	JOHNNIE BURTON	Cole Information
	B STANLEY	Cole Information
	K GRIFFIN	Cole Information
	L ALBRITTON	Cole Information
	HATTIE THOMAS	Cole Information
	MATTIE TIMMON	Cole Information

FINDINGS

Year	Uses	Source
2000	B CARTER	Cole Information
	CAROL STEWART	Cole Information
	DELORES MANN	Cole Information
	SUSIE WISE	Cole Information
	MAGGIE MERIWEATHER	Cole Information
	MARTHA BLANTON	Cole Information
	M BRADFORD	Cole Information
	THELMA WASHINGTON	Cole Information
	JAMES RUSH	Cole Information
	J FORD	Cole Information
	H JACKSON	Cole Information
	GLORIA PIERCE	Cole Information
	V HILL	Cole Information
	DEBRA KENNAN	Cole Information
	C SCOTT	Cole Information
	WILLIAM BAKER	Cole Information
	ROBERT WALKER	Cole Information
	E WALLS	Cole Information
	LUCILLE WILSON	Cole Information
	EDDIE HOWARD	Cole Information
1999	COMMUNITY CIR	Haines Company, Inc.
	ANDERSONWendell B	Haines Company, Inc.
	BAKER Wiliam	Haines Company, Inc.
	BANKSTON Louise	Haines Company, Inc.
	BELL J	Haines Company, Inc.
	BLANTONM	Haines Company, Inc.
	BRADFORDMC	Haines Company, Inc.
	BROWN Joe L	Haines Company, Inc.
	BROWN Ples	Haines Company, Inc.
	BUTLER Frances	Haines Company, Inc.
	CALLAHAN Ruby	Haines Company, Inc.
	CARTER Beatrice	Haines Company, Inc.

FINDINGS

Year	Uses	Source
1999	CHATMON	Haines Company, Inc.
	COLOUITTRober	Haines Company, Inc.
	COMNTY CIRCLE	Haines Company, Inc.
	COOPERWillie	Haines Company, Inc.
	CRAYTON Albert	Haines Company, Inc.
	DUCKETTGerald	Haines Company, Inc.
	FARRARG	Haines Company, Inc.
	FORD Vincent	Haines Company, Inc.
	GARRETTS	Haines Company, Inc.
	GREENN	Haines Company, Inc.
	GREENWOODCad M	Haines Company, Inc.
	GREERD	Haines Company, Inc.
	GRIFFIN Katherine	Haines Company, Inc.
	HA 0 ESE	Haines Company, Inc.
	HENDERSONGeo	Haines Company, Inc.
	HENNAN Isaac	Haines Company, Inc.
	HILLV	Haines Company, Inc.
	HOWARD Eddie Mae	Haines Company, Inc.
	JACKSONH	Haines Company, Inc.
	JOHNSONL	Haines Company, Inc.
	JOHNSONMary Lee	Haines Company, Inc.
	JONESO DL	Haines Company, Inc.
	MCLAUGHLINConstance	Haines Company, Inc.
	MCMILLAN 0 G	Haines Company, Inc.
	MERIWEATHER Maggie	Haines Company, Inc.
	MILLERA	Haines Company, Inc.
	MONTGOMERY Edw	Haines Company, Inc.
	MYERSCP	Haines Company, Inc.
	PIERCEGliona J	Haines Company, Inc.
	RENFROWBM	Haines Company, Inc.
	RIDDLEE	Haines Company, Inc.
	RUSSELL Leslie How ard	Haines Company, Inc.

FINDINGS

Year	Uses	Source
1999	Sr SANFORDHenry	Haines Company, Inc.
	SCOTC	Haines Company, Inc.
	SMITH David	Haines Company, Inc.
	SMITH Nathan	Haines Company, Inc.
	STANLEYBJ	Haines Company, Inc.
	STEWARTCarol C	Haines Company, Inc.
	STURGHILLRuby J	Haines Company, Inc.
	SWANSONEdw ard	Haines Company, Inc.
	TAYLOR EL	Haines Company, Inc.
	TELFAIRE	Haines Company, Inc.
	THOMAS Hatile F	Haines Company, Inc.
	THOMPSON Pearlina	Haines Company, Inc.
	UPCHURCH Mary	Haines Company, Inc.
	WATKINSAnnie	Haines Company, Inc.
	WHATLEYJohn T	Haines Company, Inc.
	WHITE E	Haines Company, Inc.
	WHITFIELD Ella	Haines Company, Inc.
	WILLIAMS Evelyn	Haines Company, Inc.
	WISE Susie	Haines Company, Inc.
	WOODClarence	Haines Company, Inc.
	WOODSONWilbur J	Haines Company, Inc.
1995	COMMUNITY CIRCLE II	Cole Information
	CRAYTON, ALBERTA	Cole Information
	MERIWEATHER, M A	Cole Information
	WHITE, E	Cole Information
	WHITE, JAMES	Cole Information
	GREENWOOD, CARL M	Cole Information
	GRIFFIN, K	Cole Information
	CHATMON, A	Cole Information
	DICKEY, G L	Cole Information
	COOPER, WILLIE	Cole Information
	ALLEN, PATTI	Cole Information

FINDINGS

Year	Uses	Source
1995	DUCKETT, GERALD	Cole Information
	LEE, HARRY	Cole Information
	UPCHURCH, MARY	Cole Information
	GREEN, N	Cole Information
	JONES, GEORGE L	Cole Information
	DUKES, V	Cole Information
	STEWART, CAROL C	Cole Information
	LAMBERT, BILL	Cole Information
	DUDLEY, ROBERT W	Cole Information
	BRADLEY, ANNA	Cole Information
	CALLAHAN, RUBY	Cole Information
	MONTGOMERY, EDWARD	Cole Information
	BLANTON, M	Cole Information
	BRADFORD, M C	Cole Information
	FARRAR, GEORGIA	Cole Information
	GARRETT, S	Cole Information
	ANDERSON, WENDELL B	Cole Information
	WORLEY, E G	Cole Information
	SPEAKS, ANDRE	Cole Information
	WHITFIELD, ELLA	Cole Information
	GREATHOUSE, MILDRED	Cole Information
	SANFORD, HENRY	Cole Information
	THOMAS, HATTIE F	Cole Information
	GRESHAM, JOSEPH	Cole Information
	WISE, SUSIE	Cole Information
	BELL, JOE	Cole Information
	JAMES, CHAS R	Cole Information
	MASON, MARY	Cole Information
	PIERCE, GLORIA J	Cole Information
	HOWARD, EDDIE M	Cole Information
	HENDERSON, GEORGE	Cole Information
	WATKINS, ANNIE	Cole Information

FINDINGS

Year	Uses	Source
1995	GWIN, H	Cole Information
	BROWN, JOE L	Cole Information
	WHATLEY, JOHN T	Cole Information
	MILLER, A	Cole Information
	SMITH, THRESA	Cole Information
	STANLEY, B J	Cole Information
	JACKSON, H	Cole Information
	HAYES, ROBERT	Cole Information
	THOMAS, R	Cole Information
	JOHNSON, L	Cole Information
	BANKSTON, LOUISE	Cole Information
	JOHNSON, JULIUS	Cole Information
	HAWK, M	Cole Information
	HARRIS, DOUGLAS	Cole Information
	WOODSON, WILBUR J	Cole Information
	HARDNICK, BULAR	Cole Information
	HILL, V	Cole Information
	WATTS, ANDREW	Cole Information
	PATTENGALL, L	Cole Information
	ARTHUR, M	Cole Information
	STONES, B	Cole Information
	STURGHILL, RUBY J	Cole Information
	MOORE, J	Cole Information
	BROWN, PLES	Cole Information
	COBB, MARILYN F	Cole Information
	MCMILLAN, O G	Cole Information
	SMITH, DAVID D	Cole Information
	MYERS, JEFF C	Cole Information
	CLARY, L	Cole Information
	HAYES, E	Cole Information
	BENSON, LARKIN	Cole Information
	LEE, SAVANAH	Cole Information

FINDINGS

Year	Uses	Source
1995	EDWARDS, M	Cole Information
	WALTON, MARY J	Cole Information
1992	COMNTY CIRCLE 2	Cole Information
	CARMACK, EVELYN M	Cole Information
	CRAYTON, ALBERTA	Cole Information
	WHITE, E	Cole Information
	UPCHURCH, MARY	Cole Information
	LEWIS, KATETTI	Cole Information
	DUKES, V	Cole Information
	HARRIS, K	Cole Information
	COLE, V	Cole Information
	HURD, L	Cole Information
	GARRETT, S	Cole Information
	LAYTON, L	Cole Information
	BLANTON, M	Cole Information
	MADDOX, THOMAS J	Cole Information
	WOODEN, MAMIE	Cole Information
	BELL, JOE	Cole Information
	SANFORD, HENRY	Cole Information
	THOMAS, HATTIE F	Cole Information
	CHAPMAN, E	Cole Information
	JONES, M W	Cole Information
	WORLEY, E G	Cole Information
	BROWN, JOE L	Cole Information
	GWIN, H	Cole Information
	MERIWEATHER, MAGGIE	Cole Information
	MASON, MARY	Cole Information
	PIERCE, GLORIA J	Cole Information
	LANG, WILLIE F	Cole Information
	EDWARDS, MINNIE	Cole Information
	FARRAR, G	Cole Information
	MILLER, A	Cole Information

FINDINGS

Year	Uses	Source
1992	STRODE, L	Cole Information
	THOMAS, R	Cole Information
	JACKSON, H	Cole Information
	HARDNICK, BULAR	Cole Information
	BROWN, PLES	Cole Information
	HAWK, M	Cole Information
	OLIVER, B L	Cole Information
	HILL, V	Cole Information
	MOORE, J	Cole Information
	ARTHUR, M	Cole Information
	STONES, B	Cole Information
	BOSTIC, M	Cole Information
	JOHNSON, LOVELL SR	Cole Information
	WOODSON, WILBER J	Cole Information
	LEE, SAVANAH	Cole Information
1991	Patti	OHIO BELL
	Wm	OHIO BELL
	Weridell B	OHIO BELL
	M	OHIO BELL
	Louise	OHIO BELL
	Neal	OHIO BELL
	Joe	OHIO BELL
	Chas	OHIO BELL
	M	OHIO BELL
	M	OHIO BELL
	Joe L	OHIO BELL
	Ples	OHIO BELL
	Ruby	OHIO BELL
	CARMACK Evelyn Mason	OHIO BELL
	E	OHIO BELL
	CHATMO NA	OHIO BELL
	L	OHIO BELL

FINDINGS

Year	Uses	Source
1991	V	OHIO BELL
	Claude	OHIO BELL
	Alberta	OHIO BELL
	EP	OHIO BELL
	Robt W	OHIO BELL
	Virginia	OHIO BELL
	Minnie	OHIO BELL
	Pinkie	OHIO BELL
	G	OHIO BELL
	John & Ethel	OHIO BELL
	S	OHIO BELL
	Russell	OHIO BELL
	N	OHIO BELL
	Carl M	OHIO BELL
	Katherine	OHIO BELL
	H	OHIO BELL
	HARDNICK Bular	OHIO BELL
	Douglas	OHIO BELL
	K A	OHIO BELL
	M	OHIO BELL
	M A 7653 Normandie Bl	OHIO BELL
	V	OHIO BELL
	Eddie Mae	OHIO BELL
	Louvenia	OHIO BELL
	H	OHIO BELL
	Lovell Sr	OHIO BELL
	Geo L	OHIO BELL
	M W	OHIO BELL
	M W 3741 Ludgate Rd	OHIO BELL
	Bill	OHIO BELL
	Willie Francis	OHIO BELL
	L	OHIO BELL

FINDINGS

Year	Uses	Source
1991	Harry	OHIO BELL
	Savanah	OHIO BELL
	Katetti	OHIO BELL
	L	OHIO BELL
	Willie Ella	OHIO BELL
	Thos J	OHIO BELL
	Ida	OHIO BELL
	Maggie	OHIO BELL
	Betty	OHIO BELL
	A	OHIO BELL
	Jeff C	OHIO BELL
	BL	OHIO BELL
	Annie	OHIO BELL
	PATTENGALL L	OHIO BELL
	Gloria J	OHIO BELL
	RICK SC	OHIO BELL
	Kenneth C	OHIO BELL
	R	OHIO BELL
	Henry	OHIO BELL
	Fred	OHIO BELL
	Carol C	OHIO BELL
	STONE SB	OHIO BELL
	STONESTREt TEE	OHIO BELL
	Ruby J	OHIO BELL
	Hattie F	OHIO BELL
	R	OHIO BELL
	Mary	OHIO BELL
	Willie	OHIO BELL
	Annie	OHIO BELL
	Andrew	OHIO BELL
	John T	OHIO BELL
	E	OHIO BELL

FINDINGS

Year	Uses	Source
1991	Jas	OHIO BELL
	Ella	OHIO BELL
	Clara A	OHIO BELL
	Wilbur J	OHIO BELL
	EG	OHIO BELL
1986	Community Circle II	OHIO BELL
	ALLEN Patti	OHIO BELL
	ARTHUR M	OHIO BELL
	BANKSTON Louise	OHIO BELL
	BATES Neal	OHIO BELL
	BELL Joe	OHIO BELL
	BELL Osie E	OHIO BELL
	BERRYB Chas	OHIO BELL
	BERRY N	OHIO BELL
	BOSTICA M	OHIO BELL
	BROWN Joe L	OHIO BELL
	BROWN Ples	OHIO BELL
	BURNEY B	OHIO BELL
	CARMACK Evelyn Mason	OHIO BELL
	CHAPMAN E	OHIO BELL
	CHATMON A	OHIO BELL
	CLARY L	OHIO BELL
	COLE V	OHIO BELL
	DUDLEYA Robt W	OHIO BELL
	DUKES Virginia	OHIO BELL
	DUNN Eddie	OHIO BELL
	EDWARDS Minnie	OHIO BELL
	EVANS Aline	OHIO BELL
	EVANS Pinkie	OHIO BELL
	FERGUSON Hoyt	OHIO BELL
	FEUDS Robt L	OHIO BELL
	FISHER Ida Mae	OHIO BELL

FINDINGS

Year	Uses	Source
1986	FLOWERS Lillie Mae	OHIO BELL
	GARNER Emma	OHIO BELL
	GARRETTA S	OHIO BELL
	GOODE Irene	OHIO BELL
	GREEN Tom	OHIO BELL
	GWIN H	OHIO BELL
	HACKNEY Wm	OHIO BELL
	HALL Mildred	OHIO BELL
	HARDING L E	OHIO BELL
	HARDNICK Bular	OHIO BELL
	HARRIS Hortense	OHIO BELL
	HARRIS KA	OHIO BELL
	HAWKA M	OHIO BELL
	HILL V	OHIO BELL
	HUGHES S	OHIO BELL
	JOHNSON Walter	OHIO BELL
	LAMBERTA Bll B	OHIO BELL
	LANG Wilie Francis	OHIO BELL
	LAYTON L	OHIO BELL
	LEE Harry	OHIO BELL
	LEWIS Katetti	OHIO BELL
	MARSH Sinnie	OHIO BELL
	MYER Jeff C	OHIO BELL
	OWENS PE	OHIO BELL
	PAC Idell	OHIO BELL
	PATTENGALL L	OHIO BELL
	RCKABAUGH Jas &Sarah	OHIO BELL
	SHOLDERS Roy	OHIO BELL
	SUYDEN Christine	OHIO BELL
	SMITH David	OHIO BELL
	STEWARTAF Carol C	OHIO BELL
	STEWART L	OHIO BELL

FINDINGS

Year	Uses	Source
1986	SWOPEAI Beatrice	OHIO BELL
	TAYLORA Bessie	OHIO BELL
	THOMAS Hattie F	OHIO BELL
	WATKINS Annie	OHIO BELL
	WATT Andrew	OHIO BELL
	WHITE Jas	OHIO BELL
	WHITFIELD Ella	OHIO BELL
	WILLIAM A E	OHIO BELL
	WILIUAM Clara A	OHIO BELL
	WILLIAM GOeraldine	OHIO BELL
	WILSO H	OHIO BELL
	WORLEY EG	OHIO BELL
1983	ALLEN Patti	The Ohio Bell Telephone Co.
	ARTHUR M	The Ohio Bell Telephone Co.
	BATES Neal	The Ohio Bell Telephone Co.
	BEL Joe	The Ohio Bell Telephone Co.
	BELL Osie E	The Ohio Bell Telephone Co.
	BERRY N	The Ohio Bell Telephone Co.
	BOSTIC M	The Ohio Bell Telephone Co.
	BROWN Joe L	The Ohio Bell Telephone Co.
	BROWN Pies	The Ohio Bell Telephone Co.
	BURNEY B	The Ohio Bell Telephone Co.
	CARMACK Evelyn Mason	The Ohio Bell Telephone Co.
	CHATMON A	The Ohio Bell Telephone Co.
	CLARY L	The Ohio Bell Telephone Co.
	COLLINS Claude	The Ohio Bell Telephone Co.
	CRADDOCK Marie	The Ohio Bell Telephone Co.
	DAVIS C	The Ohio Bell Telephone Co.
	DUKES Virginia	The Ohio Bell Telephone Co.
	EDWARDSL Minnie	The Ohio Bell Telephone Co.
	EVANS Aline	The Ohio Bell Telephone Co.
	EVANS Lula B	The Ohio Bell Telephone Co.

FINDINGS

Year	Uses	Source
1983	EVANS Melvin	The Ohio Bell Telephone Co.
	FERGUSON Hoyt	The Ohio Bell Telephone Co.
	FIELDS Robt L	The Ohio Bell Telephone Co.
	FISHER Ida Mae	The Ohio Bell Telephone Co.
	FLOWERS Lillie Mae	The Ohio Bell Telephone Co.
	GARNER Emma	The Ohio Bell Telephone Co.
	GARR S	The Ohio Bell Telephone Co.
	GOODE Irene	The Ohio Bell Telephone Co.
	GREEN Tom	The Ohio Bell Telephone Co.
	GRIFFIN Geo D	The Ohio Bell Telephone Co.
	GWIN H	The Ohio Bell Telephone Co.
	HALL M	The Ohio Bell Telephone Co.
	HARDING LE	The Ohio Bell Telephone Co.
	HARDNICK Bular	The Ohio Bell Telephone Co.
	HAWK M	The Ohio Bell Telephone Co.
	HUGHES S	The Ohio Bell Telephone Co.
	JEFFERSON Mary	The Ohio Bell Telephone Co.
	JOHNSON Ceasar	The Ohio Bell Telephone Co.
	LAMBERT Bill	The Ohio Bell Telephone Co.
	LEE Harry	The Ohio Bell Telephone Co.
	LEWIS Katetti	The Ohio Bell Telephone Co.
	LIGON Mattie	The Ohio Bell Telephone Co.
	MARSH Sinnie	The Ohio Bell Telephone Co.
	MERIWEATHER Andy	The Ohio Bell Telephone Co.
	MERIWEATHER Maggie	The Ohio Bell Telephone Co.
	MULLEN EP	The Ohio Bell Telephone Co.
	MURELL Luke	The Ohio Bell Telephone Co.
	MYERS Jeff C	The Ohio Bell Telephone Co.
	OLIVER B L	The Ohio Bell Telephone Co.
	PATTENGALL L	The Ohio Bell Telephone Co.
	RICKARD Jas & Sarah	The Ohio Bell Telephone Co.
	RICKS C	The Ohio Bell Telephone Co.

FINDINGS

Year	Uses	Source
1983	RODGERS Jas	The Ohio Bell Telephone Co.
	ROSTON Icic B	The Ohio Bell Telephone Co.
	SHOLDERS Roy	The Ohio Bell Telephone Co.
	SIMMONS Fred	The Ohio Bell Telephone Co.
	SLAYDEN Christine	The Ohio Bell Telephone Co.
	SMITH David	The Ohio Bell Telephone Co.
	SPANKS I Leslie L	The Ohio Bell Telephone Co.
	SPEED Joe	The Ohio Bell Telephone Co.
	STEELE L	The Ohio Bell Telephone Co.
	STEWART Carol C	The Ohio Bell Telephone Co.
	STONES B	The Ohio Bell Telephone Co.
	SWOPE Beatrice	The Ohio Bell Telephone Co.
	TAYLOR Bessie	The Ohio Bell Telephone Co.
	THOMAS B M	The Ohio Bell Telephone Co.
	THOMAS Hattie F	The Ohio Bell Telephone Co.
	THOMPSON Richard	The Ohio Bell Telephone Co.
	TURNER N H	The Ohio Bell Telephone Co.
	WALKER Willie	The Ohio Bell Telephone Co.
	WATKINS Annie	The Ohio Bell Telephone Co.
	WATTS Andrew	The Ohio Bell Telephone Co.
	WHITE E	The Ohio Bell Telephone Co.
	WHITFIELD Ella	The Ohio Bell Telephone Co.
	WILKES L	The Ohio Bell Telephone Co.
	WILLIAMS A E	The Ohio Bell Telephone Co.
	WILLIAMS D N	The Ohio Bell Telephone Co.
	WILLIAMS Geraldine	The Ohio Bell Telephone Co.
	WILSON H	The Ohio Bell Telephone Co.
	WORLEY EG	The Ohio Bell Telephone Co.
	YOUNGER J	The Ohio Bell Telephone Co.
1981	ALLEN Patti	Ohio Bell Telephone Company
	ARTHUR M	Ohio Bell Telephone Company
	BATES Neal	Ohio Bell Telephone Company

FINDINGS

Year	Uses	Source
1981	BELL Frank	Ohio Bell Telephone Company
	BROWN Everett	Ohio Bell Telephone Company
	BROWN Joe L	Ohio Bell Telephone Company
	BROWN Ples	Ohio Bell Telephone Company
	CHAPMAN E	Ohio Bell Telephone Company
	CLARY L	Ohio Bell Telephone Company
	COLLINS Claude	Ohio Bell Telephone Company
	CRADDOCK Marie	Ohio Bell Telephone Company
	DANIELS Sarah D	Ohio Bell Telephone Company
	DAVIS C	Ohio Bell Telephone Company
	DUKES VIrginia	Ohio Bell Telephone Company
	DUNCAN C	Ohio Bell Telephone Company
	EDWARDS Minnie	Ohio Bell Telephone Company
	EVANS Lula	Ohio Bell Telephone Company
	EVANS Melvin	Ohio Bell Telephone Company
	FERGUSON Hoyt	Ohio Bell Telephone Company
	FERGUSON Willie	Ohio Bell Telephone Company
	FISHER Ida Mae	Ohio Bell Telephone Company
	FLEMING Willie I	Ohio Bell Telephone Company
	FLOWERS Lillie Mae	Ohio Bell Telephone Company
	GARNERAS Emma	Ohio Bell Telephone Company
	GOODE Irene	Ohio Bell Telephone Company
	GREEN Tom	Ohio Bell Telephone Company
	GRIFFIN Geo D	Ohio Bell Telephone Company
	HARDING LE	Ohio Bell Telephone Company
	HARRIS Gus	Ohio Bell Telephone Company
	HAWKC M	Ohio Bell Telephone Company
	HUGHES S	Ohio Bell Telephone Company
	HYMAN Mattie L	Ohio Bell Telephone Company
	JONES A	Ohio Bell Telephone Company
	LAMBERT Bill	Ohio Bell Telephone Company
	LAWRENCE Edtdie	Ohio Bell Telephone Company

FINDINGS

Year	Uses	Source
1981	LEE Harry	Ohio Bell Telephone Company
	LIGON Mattie	Ohio Bell Telephone Company
	MARSH Sinnie	Ohio Bell Telephone Company
	MERIWEATHER Andy	Ohio Bell Telephone Company
	MERIWEATHER Maggie	Ohio Bell Telephone Company
	MOORE Frank M	Ohio Bell Telephone Company
	MORMAN Katie	Ohio Bell Telephone Company
	MULLEN E P	Ohio Bell Telephone Company
	MURELL Luke	Ohio Bell Telephone Company
	MYERS Jeff C	Ohio Bell Telephone Company
	PACE Idell	Ohio Bell Telephone Company
	PATTENGALL L	Ohio Bell Telephone Company
	RICE Floyd	Ohio Bell Telephone Company
	RICKARD Jas & Sarah	Ohio Bell Telephone Company
	RICKS C	Ohio Bell Telephone Company
	RODGERS Jas	Ohio Bell Telephone Company
	ROUNDTREE E	Ohio Bell Telephone Company
	SIMMONS C A Mrs	Ohio Bell Telephone Company
	SIMMONS Fred	Ohio Bell Telephone Company
	SLAYDEN Christine	Ohio Bell Telephone Company
	SMITH L	Ohio Bell Telephone Company
	SPANN Leslie L	Ohio Bell Telephone Company
	STEWART Carol C	Ohio Bell Telephone Company
	STONES B	Ohio Bell Telephone Company
	TAYLOR Bessie	Ohio Bell Telephone Company
	THOMAS Hattie F	Ohio Bell Telephone Company
	TURNER N H	Ohio Bell Telephone Company
	WALKER Willie	Ohio Bell Telephone Company
	WATKINS Annie	Ohio Bell Telephone Company
	WATTSA Andrew	Ohio Bell Telephone Company
	WILKES L	Ohio Bell Telephone Company
	WILSON H	Ohio Bell Telephone Company

FINDINGS

Year	Uses	Source
1981	WISE Geo	Ohio Bell Telephone Company
	WORLEY E G	Ohio Bell Telephone Company

8926 HOUGH AVE

Year	Uses	Source
2002	XXXX	Haines & Company
1999	XXXX	Haines Company, Inc.
1983	DAVIS Tommy	The Ohio Bell Telephone Co.
	EVANS Susie	The Ohio Bell Telephone Co.
	MILLS Manine	The Ohio Bell Telephone Co.
	SMITH Laura	The Ohio Bell Telephone Co.
1981	EVANS Susie	Ohio Bell Telephone Company
	FIELD E	Ohio Bell Telephone Company
	MILLS Maxine	Ohio Bell Telephone Company
1974	Apartments	The Cleveland Directory Co.
	Vacant	The Cleveland Directory Co.
	Vacant	The Cleveland Directory Co.
1970	APARTMENTS	The Cleveland Directory Co.
	VACANT	The Cleveland Directory Co.
	VACANT	The Cleveland Directory Co.
1961	Apartments	The Cleveland Directory Co.
	Wiggins Jas H	The Cleveland Directory Co.
	Vacant	The Cleveland Directory Co.
	Vacant	The Cleveland Directory Co.
	Williams Eddie F	The Cleveland Directory Co.
1955	Apartments	The Cleveland Directory Co.
	Shaffer Guy W	The Cleveland Directory Co.
	Cesari Emilio	The Cleveland Directory Co.
	Hurt Chas	The Cleveland Directory Co.
	Vacant	The Cleveland Directory Co.
1951	Apartments	The Cleveland Directory Co.
	Adler Richd S	The Cleveland Directory Co.
	Adler Jack	The Cleveland Directory Co.

FINDINGS

Year	Uses	Source
1951	Rosskamm Geo	The Cleveland Directory Co.
	Sandusky Sol	The Cleveland Directory Co.
1941	Apartments	The Cleveland Directory Co.
	Mastin Alvoid E	The Cleveland Directory Co.
	Adler John	The Cleveland Directory Co.
	Moore Clayton C	The Cleveland Directory Co.
	Sandusky Sol	The Cleveland Directory Co.
1930	Apartments	The Cleveland Directory Co.
	Law ton John M	The Cleveland Directory Co.
	Peoples Eliz Mrs	The Cleveland Directory Co.
	Vacant	The Cleveland Directory Co.
	Sandusky Sol	The Cleveland Directory Co.

8927 HOUGH AVE

Year	Uses	Source
2020	DONTAE PALMER	EDR Digital Archive
	ROKEISHA BROOKS	EDR Digital Archive
2017	RAVEN HOBBS	Cole Information
2014	LAVONNE WILLIAMS	Cole Information
2002	XXXX	Haines & Company
2000	ELAINE MARTIN	Cole Information
1999	MARTIN Elaine	Haines Company, Inc.
1961	Scotia Apts	The Cleveland Directory Co.
1955	Scotia Apts	The Cleveland Directory Co.
1951	Scotia Apts	The Cleveland Directory Co.
1930	Scotia Apts	The Cleveland Directory Co.

8928 HOUGH AVE

Year	Uses	Source
2002	XXXX	Haines & Company
1999	XXXX	Haines Company, Inc.
1991	The True Church Of God	OHIO BELL
1986	Sanctuary For Gods People	OHIO BELL
1983	Sanctuary For Gods People	The Ohio Bell Telephone Co.

FINDINGS

Year	Uses	Source
1974	The Missionary Workers Of Hough	The Cleveland Directory Co.
1970	HOUGH HOUSE OF BEAUTY	The Cleveland Directory Co.
1961	Scotia Apts	The Cleveland Directory Co.
	MtMoriah Missionary Baptist Church	The Cleveland Directory Co.
1955	Scotia Apts	The Cleveland Directory Co.
	Flemming Paul O photog	The Cleveland Directory Co.
1951	Scotia Apts	The Cleveland Directory Co.
	Flemming Photo Co	The Cleveland Directory Co.
1941	Flemming Photo Co	The Cleveland Directory Co.
1930	Scotia Apts	The Cleveland Directory Co.
	Law rence Studio Co photogs	The Cleveland Directory Co.

8929 HOUGH AVE

Year	Uses	Source
2020	TIARA HURT	EDR Digital Archive
	TITANIA HOWARD	EDR Digital Archive
2014	TIARA HURT	Cole Information
2005	GERALD HUTCHINSON	Cole Information
2002	XXXX	Haines & Company
1999	XXXX	Haines Company, Inc.
1995	OCCUPANT UNKNOWNN	Cole Information
1992	PETTIGREW, A M	Cole Information
1986	HAMILTO L	OHIO BELL
1961	Scotia Apts	The Cleveland Directory Co.
1955	Scotia Apts	The Cleveland Directory Co.
1951	Scotia Apts	The Cleveland Directory Co.
1941	Scotia Apts	The Cleveland Directory Co.
1930	Scotia Apts	The Cleveland Directory Co.

8930 HOUGH AVE

Year	Uses	Source
1961	Scotia Apts	The Cleveland Directory Co.
	Gonzalez Texaco Serv Sta store rm	The Cleveland Directory Co.
1955	Scotia Apts	The Cleveland Directory Co.

FINDINGS

Year	Uses	Source
1951	Scotia Apts	The Cleveland Directory Co.
1941	Scotia Apts	The Cleveland Directory Co.
	Vacant	The Cleveland Directory Co.
1930	Scotia Apts	The Cleveland Directory Co.
	Behnke Erdman G gro	The Cleveland Directory Co.

8931 HOUGH AVE

Year	Uses	Source
2020	BRENDA WALLER	EDR Digital Archive
	ARIQUA WALLER	EDR Digital Archive
	MARLON WALLER	EDR Digital Archive
2017	AKIRA WALLER	Cole Information
2014	SERRITA GRIFFIN	Cole Information
2010	SERRITA GRISSIN	Cole Information
2005	ANDREW WRIGHT	Cole Information
2000	STACIE WRIGHT	Cole Information
1999	MERRITTCheryl	Haines Company, Inc.
1995	MERRITT, CHERYL	Cole Information
1992	MERRITT, CHERYL	Cole Information
1961	Scotia Apts	The Cleveland Directory Co.
1955	Scotia Apts	The Cleveland Directory Co.
1951	Scotia Apts	The Cleveland Directory Co.
1941	Scotia Apts	The Cleveland Directory Co.
1930	Scotia Apts	The Cleveland Directory Co.

8932 HOUGH AVE

Year	Uses	Source
1961	Scotia Apts	The Cleveland Directory Co.
	Gonzalez Texaco Serv Sta	The Cleveland Directory Co.
1955	Scotia Apts	The Cleveland Directory Co.
	H & L Texaco Sta gas sta	The Cleveland Directory Co.
1951	Scotia Apts	The Cleveland Directory Co.
	Hall Franklin fill sta	The Cleveland Directory Co.
1941	Scotia Apts	The Cleveland Directory Co.

FINDINGS

Year	Uses	Source
1941	Gerfen Arth L filling sta	The Cleveland Directory Co.
1930	Scotia Apts	The Cleveland Directory Co.
	Eddy Harold N meats	The Cleveland Directory Co.

8933 HOUGH AVE

Year	Uses	Source
2020	MELISSA HULL	EDR Digital Archive
	RAYSHUNDA SCOTT	EDR Digital Archive
	JEROME DAVIS	EDR Digital Archive
2014	STEPHANIE GIBBS	Cole Information
2005	CARRIE SCOTT	Cole Information
2002	SCOTTC	Haines & Company
2000	C SCOTT	Cole Information
1999	SCOTTC	Haines Company, Inc.
1995	SCOTT, CARRIE L	Cole Information
1986	WILUAM David	OHIO BELL
1981	WILLIAMS David	Ohio Bell Telephone Company
1961	Scotia Apts	The Cleveland Directory Co.
	Vacant	The Cleveland Directory Co.
	Robinson Richd	The Cleveland Directory Co.
	Smith Chas	The Cleveland Directory Co.
1955	Scotia Apts	The Cleveland Directory Co.
	Hall Betty Mrs	The Cleveland Directory Co.
	No return	The Cleveland Directory Co.
	Vicario Jose	The Cleveland Directory Co.
	Wolf Jos	The Cleveland Directory Co.
	Brown Chas P	The Cleveland Directory Co.
1951	Scotia Apts	The Cleveland Directory Co.
	Billinghurst Geo H	The Cleveland Directory Co.
	Flynn Agnes Mrs	The Cleveland Directory Co.
	Sanford Louis I	The Cleveland Directory Co.
	Wolf Jos	The Cleveland Directory Co.
1941	Scotia Apts	The Cleveland Directory Co.

FINDINGS

Year	Uses	Source
1941	Billinghurst Geo H	The Cleveland Directory Co.
	Bassani Donald	The Cleveland Directory Co.
	Pearce Sheldon T	The Cleveland Directory Co.
	Huber Lillian Mrs	The Cleveland Directory Co.
1930	Scotia Apts	The Cleveland Directory Co.
	Crawley J^	The Cleveland Directory Co.
	Derr Elmer G^	The Cleveland Directory Co.
	Vacant	The Cleveland Directory Co.

8935 HOUGH AVE

Year	Uses	Source
2002	XXXX	Haines & Company
1999	XXXX	Haines Company, Inc.
1983	EVANS Pinkie	The Ohio Bell Telephone Co.
1981	EVANS Pinkie	Ohio Bell Telephone Company

8955 HOUGH AVE

Year	Uses	Source
2014	JAMES VANZANT	Cole Information

9001 HOUGH AVE

Year	Uses	Source
2020	COZETTE CATANO	EDR Digital Archive
	KESHIA EGLEE	EDR Digital Archive
	CONSTANCE CALHOUN	EDR Digital Archive
	KIMBERLY DICKERSON	EDR Digital Archive
	SHANNON JOHNSON	EDR Digital Archive
	SHERON MORRISON	EDR Digital Archive
	DOREANE HAYES	EDR Digital Archive
	RENAUTICA BROCK	EDR Digital Archive
	LAKESHA MCCOY	EDR Digital Archive
	ANGELA CALLOWAY	EDR Digital Archive
	TAMARA LONG	EDR Digital Archive
	KATIA CHAPPELL	EDR Digital Archive

FINDINGS

Year	Uses	Source
2020	DENNIS PROSSER	EDR Digital Archive
	DARRON OVERBY	EDR Digital Archive
	KELI APPLETON	EDR Digital Archive
	TREMAINE CALHOUN	EDR Digital Archive
	NIKOLENA STERLING	EDR Digital Archive
2017	COZETTE CATANO	Cole Information
	AQILA JOHNSON	Cole Information
	RUBY LITTLE	Cole Information
	LAKESHIA MCCOY	Cole Information
	SHERON MORRISON	Cole Information
	T CROSBY	Cole Information
	CONTSNACE CALHOUN	Cole Information
2014	PARK VILLAGE COMMUNITY	Cole Information
	LYVONNE BROWN	Cole Information
	COZETTE CATANO	Cole Information
	RUBY LITTLE	Cole Information
	LAKESHIA MCCOY	Cole Information
	ASHLEY TERSON	Cole Information
	STACY BAKER	Cole Information
	SHERON MORRISON	Cole Information
	ANNA SHAKARIAN	Cole Information
	T CROSBY	Cole Information
	HEAVEN POOLE	Cole Information
	CONTSNACE CALHOUN	Cole Information
	AVRIAN RAYMOS	Cole Information
2010	COZETTE CATANO	Cole Information
	LYVONNE BROWN	Cole Information
	LAKESHIA MCCOY	Cole Information
	TIFFANY GRIFFIN	Cole Information
	DEWAYNE WALDON	Cole Information
	GIVONCHY ARMSTRONG	Cole Information
	VINCENT LITTLE	Cole Information

FINDINGS

Year	Uses	Source
2010	SHERON MORRISON	Cole Information
	SADIE JOHNSON	Cole Information
	STACY BAKER	Cole Information
	VINCENT EGLER	Cole Information
	JOHN HARRIS	Cole Information
	VALERIA WHITE	Cole Information
	T CROSBY	Cole Information
	L MOORE	Cole Information
	CONTSNACE CALHOUN	Cole Information
2005	LYVONNE BROWN	Cole Information
	WANDA RATLIFF	Cole Information
	DONNA COSMEN	Cole Information
	VATANIA CHAPMAN	Cole Information
	E GANDY	Cole Information
	BAISHA GLENN	Cole Information
	SAMM CLAYTON	Cole Information
	EVA HARRIS	Cole Information
	D WILLIAMS	Cole Information
	TAMIKA REID	Cole Information
	R LITTLE	Cole Information
2002	BURNS Donna	Haines & Company
	GANDYE	Haines & Company
	HARRIS Arvanders	Haines & Company
	WOODS R	Haines & Company
2000	E GANDY	Cole Information
	TERRIE ANDERSON	Cole Information
	DONNA BURNS	Cole Information
1999	GANDYE	Haines Company, Inc.
	HARRISAnr Vanders	Haines Company, Inc.
	SMITH Linda	Haines Company, Inc.
1995	GANDY, E	Cole Information
	JOHNSON, AARON	Cole Information

FINDINGS

Year	Uses	Source
1995	WILLIAMS, SUSAN	Cole Information
	TOLER, TARA	Cole Information
	TROUPE, LINDA	Cole Information
	WILSON, F I	Cole Information
	THOMPSON, S	Cole Information
1992	GANDY, E	Cole Information
	RUSSELL, J	Cole Information
1991	Donna	OHIO BELL
	E	OHIO BELL
	D	OHIO BELL
1986	GANDY E	OHIO BELL
	GREEN Inez	OHIO BELL
	HOLT Shirley	OHIO BELL
	MORGANFIELD Lew is	OHIO BELL
	SPRIGGS D	OHIO BELL
1983	DUNLOP TE	The Ohio Bell Telephone Co.
	GANDY E	The Ohio Bell Telephone Co.
	GREEN Inez	The Ohio Bell Telephone Co.
	LEWIS Jesse	The Ohio Bell Telephone Co.
	MORGANFIELD Lew is	The Ohio Bell Telephone Co.
	SPRIOGS D	The Ohio Bell Telephone Co.
1981	DOTSON M	Ohio Bell Telephone Company
	DUNLOP T E	Ohio Bell Telephone Company
	GANDY E	Ohio Bell Telephone Company
	GREEN Jas	Ohio Bell Telephone Company
	LEWIS Jesse	Ohio Bell Telephone Company
	MORGANFIELD Lew is	Ohio Bell Telephone Company
	TONEY Rosa	Ohio Bell Telephone Company
1974	Hough Community Development For Better Living apts	The Cleveland Directory Co.
	Ruth Brenda Mrs	The Cleveland Directory Co.
	Green James E	The Cleveland Directory Co.
	Edmunds Eliz	The Cleveland Directory Co.

FINDINGS

Year	Uses	Source
1974	Low e Patricia Mrs	The Cleveland Directory Co.
	Allman Lilly Mrs	The Cleveland Directory Co.
	Harris Eva	The Cleveland Directory Co.
	Buford Henry	The Cleveland Directory Co.
	Vacant	The Cleveland Directory Co.
	Rox Helen Mrs	The Cleveland Directory Co.
	Wallace Doris	The Cleveland Directory Co.
	Golden Bertha	The Cleveland Directory Co.
	Vacant	The Cleveland Directory Co.
1970	HOUGH COMMUNITY DEVELOPMENT FOR BETTER LIVING APTS	The Cleveland Directory Co.
	RUTH BRENDA MRS	The Cleveland Directory Co.
	GREEN JAMES E	The Cleveland Directory Co.
	JACKSON JOYCE MRS	The Cleveland Directory Co.
	LOWE PATRICIA MRS	The Cleveland Directory Co.
	ALLMAN LILLY MRS	The Cleveland Directory Co.
	BRUSTER RUTH MRS	The Cleveland Directory Co.
	BUFORD HENRY	The Cleveland Directory Co.
	GARDNER CHARLOTTE	The Cleveland Directory Co.
	ROSS REGINALD	The Cleveland Directory Co.
	JACKSON ESTHER MRS	The Cleveland Directory Co.
	WYNN IDA MRS	The Cleveland Directory Co.
1961	Harkness Terrace	The Cleveland Directory Co.
	Partee Wm	The Cleveland Directory Co.
1955	Harkness Terrace	The Cleveland Directory Co.
	Wyatt Thos P	The Cleveland Directory Co.
1951	Harkness Terrace	The Cleveland Directory Co.
	Marshall Thos E	The Cleveland Directory Co.
1941	Harkness Terrace	The Cleveland Directory Co.
	Marshall Thos E	The Cleveland Directory Co.
1930	Harkness Terrace	The Cleveland Directory Co.

FINDINGS

9002 HOUGH AVE

Year	Uses	Source
1961	Harkness Terrace	The Cleveland Directory Co.
1955	Harkness Terrace	The Cleveland Directory Co.
1951	Harkness Terrace	The Cleveland Directory Co.
1941	Harkness Terrace	The Cleveland Directory Co.
1930	Harkness Terrace	The Cleveland Directory Co.

9003 HOUGH AVE

Year	Uses	Source
1961	Harkness Terrace	The Cleveland Directory Co.
	Polk Ozell Z	The Cleveland Directory Co.
1955	Harkness Terrace	The Cleveland Directory Co.
	Polk Ozell Z	The Cleveland Directory Co.
1951	Harkness Terrace	The Cleveland Directory Co.
	Pow ell Trevor E	The Cleveland Directory Co.
1941	Harkness Terrace	The Cleveland Directory Co.
	Pow ell Trevor E	The Cleveland Directory Co.
1930	Harkness Terrace	The Cleveland Directory Co.
	Kellogg Chas W^	The Cleveland Directory Co.
	Marshall Thos E^	The Cleveland Directory Co.

9007 HOUGH AVE

Year	Uses	Source
1955	Lavine Myer B lw yr	The Cleveland Directory Co.
1951	Lavine Myer B lw yr	The Cleveland Directory Co.
1941	Walker Leonard R	The Cleveland Directory Co.
1930	Wilson Chas E	The Cleveland Directory Co.

9009 HOUGH AVE

Year	Uses	Source
1961	Womack West	The Cleveland Directory Co.
1955	Foster Ralph L	The Cleveland Directory Co.
1951	Barlag Fred J	The Cleveland Directory Co.
	Truskolaski Jos	The Cleveland Directory Co.

FINDINGS

Year	Uses	Source
1930	Sanderson Wm T	The Cleveland Directory Co.

9011 HOUGH AVE

Year	Uses	Source
1995	LEWIS, R	Cole Information

08925 HOUGH AVE

Year	Uses	Source
1983	WISE Ge	The Ohio Bell Telephone Co.
	WISE Geo A	The Ohio Bell Telephone Co.
1981	BERRY N	Ohio Bell Telephone Company

FINDINGS

ADJOINING PROPERTY: ADDRESSES NOT IDENTIFIED IN RESEARCH SOURCE

The following Adjoining Property addresses were researched for this report, and the addresses were not identified in research source.

Address Researched	Address Not Identified in Research Source
08925 HOUGH AVE	2020, 2017, 2014, 2010, 2005, 2002, 2000, 1999, 1995, 1992, 1991, 1986, 1981, 1980, 1974, 1973, 1972, 1970, 1967, 1962, 1961, 1959, 1955, 1954, 1951, 1949, 1941, 1935, 1930
08925 HOUGH AVE	2020, 2017, 2014, 2010, 2005, 2002, 2000, 1999, 1995, 1992, 1991, 1986, 1983, 1980, 1974, 1973, 1972, 1970, 1967, 1962, 1961, 1959, 1955, 1954, 1951, 1949, 1941, 1935, 1930
1690 90TH	2020, 2017, 2014, 2010, 2005, 2002, 2000, 1999, 1995, 1992, 1991, 1986, 1983, 1981, 1980, 1974, 1973, 1972, 1970, 1967, 1962, 1959, 1955, 1954, 1951, 1949, 1941, 1935, 1930
1692 90TH	2020, 2017, 2014, 2010, 2005, 2002, 2000, 1999, 1995, 1992, 1991, 1986, 1983, 1981, 1980, 1974, 1973, 1972, 1970, 1967, 1962, 1959, 1955, 1954, 1951, 1949, 1941, 1935, 1930
1692 90TH	2020, 2017, 2014, 2010, 2005, 2002, 2000, 1999, 1995, 1992, 1991, 1986, 1983, 1981, 1980, 1974, 1973, 1972, 1970, 1967, 1962, 1961, 1959, 1954, 1951, 1949, 1941, 1935, 1930
1693 90TH	2020, 2017, 2014, 2010, 2005, 2002, 2000, 1999, 1995, 1992, 1991, 1986, 1983, 1981, 1980, 1974, 1973, 1972, 1970, 1967, 1962, 1961, 1959, 1954, 1951, 1949, 1941, 1935, 1930
1693 90TH	2020, 2017, 2014, 2010, 2005, 2002, 2000, 1999, 1995, 1992, 1991, 1986, 1983, 1981, 1980, 1974, 1973, 1972, 1970, 1967, 1962, 1959, 1955, 1954, 1951, 1949, 1941, 1935, 1930
1694 90TH	2020, 2017, 2014, 2010, 2005, 2002, 2000, 1999, 1995, 1992, 1991, 1986, 1983, 1981, 1980, 1974, 1973, 1972, 1970, 1967, 1962, 1959, 1955, 1954, 1951, 1949, 1941, 1935, 1930
1694 90TH	2020, 2017, 2014, 2010, 2005, 2002, 2000, 1999, 1995, 1992, 1991, 1986, 1983, 1981, 1980, 1974, 1973, 1972, 1970, 1967, 1962, 1961, 1959, 1954, 1951, 1949, 1941, 1935, 1930
1694 90TH	2020, 2017, 2014, 2010, 2005, 2002, 2000, 1995, 1992, 1991, 1986, 1983, 1981, 1980, 1974, 1973, 1972, 1970, 1967, 1962, 1961, 1959, 1955, 1954, 1951, 1949, 1941, 1935, 1930
1694 90TH	2020, 2017, 2014, 2010, 2005, 2000, 1999, 1995, 1992, 1991, 1986, 1983, 1981, 1980, 1974, 1973, 1972, 1970, 1967, 1962, 1961, 1959, 1955, 1954, 1951, 1949, 1941, 1935, 1930
1695 90TH	2020, 2017, 2014, 2010, 2005, 2002, 2000, 1999, 1995, 1992, 1991, 1986, 1983, 1981, 1980, 1974, 1973, 1972, 1970, 1967, 1962, 1961, 1959, 1954, 1951, 1949, 1941, 1935, 1930
1695 90TH	2020, 2017, 2014, 2010, 2005, 2002, 2000, 1999, 1995, 1992, 1991, 1986, 1983, 1981, 1980, 1974, 1973, 1972, 1970, 1967, 1962, 1959, 1955, 1954, 1951, 1949, 1941, 1935, 1930
1698 90TH	2020, 2017, 2014, 2010, 2005, 2002, 2000, 1999, 1995, 1992, 1991, 1986, 1983, 1981, 1980, 1974, 1973, 1972, 1970, 1967, 1962, 1959, 1955, 1954, 1951, 1949, 1941, 1935, 1930

FINDINGS

Address Researched	Address Not Identified in Research Source
1698 90TH	2020, 2017, 2014, 2010, 2005, 2002, 2000, 1999, 1995, 1992, 1991, 1986, 1983, 1981, 1980, 1974, 1973, 1972, 1970, 1967, 1962, 1961, 1959, 1954, 1951, 1949, 1941, 1935, 1930
1698 90TH	2020, 2017, 2014, 2010, 2005, 2000, 1999, 1995, 1992, 1991, 1986, 1983, 1981, 1980, 1974, 1973, 1972, 1970, 1967, 1962, 1961, 1959, 1955, 1954, 1951, 1949, 1941, 1935, 1930
1698 90TH	2020, 2017, 2014, 2010, 2005, 2002, 2000, 1995, 1992, 1991, 1986, 1983, 1981, 1980, 1974, 1973, 1972, 1970, 1967, 1962, 1961, 1959, 1955, 1954, 1951, 1949, 1941, 1935, 1930
1712 89TH PL	2020, 2017, 2014, 2010, 2005, 2002, 2000, 1999, 1995, 1992, 1991, 1986, 1983, 1981, 1980, 1974, 1973, 1972, 1970, 1967, 1962, 1961, 1959, 1955, 1954, 1951, 1949, 1941, 1935
1712 89TH PL	2020, 2017, 2014, 2010, 2005, 2002, 2000, 1999, 1995, 1992, 1991, 1986, 1983, 1981, 1980, 1974, 1973, 1972, 1970, 1967, 1962, 1961, 1959, 1955, 1954, 1951, 1949, 1941, 1930
1712 89TH PL	2020, 2017, 2014, 2010, 2005, 2002, 2000, 1999, 1995, 1992, 1991, 1986, 1983, 1981, 1980, 1974, 1973, 1972, 1970, 1967, 1962, 1959, 1955, 1954, 1951, 1949, 1941, 1935, 1930
1712 89TH PL	2020, 2017, 2014, 2010, 2005, 2002, 2000, 1999, 1995, 1992, 1991, 1986, 1983, 1981, 1980, 1974, 1973, 1972, 1970, 1967, 1962, 1961, 1959, 1954, 1951, 1949, 1941, 1935, 1930
1712 89TH PL	2020, 2017, 2014, 2010, 2005, 2002, 2000, 1999, 1995, 1992, 1991, 1986, 1983, 1981, 1980, 1974, 1973, 1972, 1970, 1967, 1962, 1961, 1959, 1955, 1954, 1949, 1941, 1935, 1930
1712 89TH PL	2020, 2017, 2014, 2010, 2005, 2002, 2000, 1999, 1995, 1992, 1991, 1986, 1983, 1981, 1980, 1974, 1973, 1972, 1970, 1967, 1962, 1961, 1959, 1955, 1954, 1951, 1949, 1935, 1930
1712 89TH ST	2020, 2017, 2014, 2010, 2005, 2002, 2000, 1999, 1995, 1992, 1991, 1986, 1983, 1981, 1980, 1974, 1973, 1972, 1970, 1967, 1962, 1961, 1959, 1955, 1954, 1951, 1949, 1941, 1935
1715 89TH PL	2020, 2017, 2014, 2010, 2005, 2002, 2000, 1999, 1995, 1992, 1991, 1986, 1983, 1981, 1980, 1974, 1973, 1972, 1970, 1967, 1962, 1961, 1959, 1955, 1954, 1951, 1949, 1941, 1935
1715 89TH PL	2020, 2017, 2014, 2010, 2005, 2002, 2000, 1999, 1995, 1992, 1991, 1986, 1983, 1981, 1980, 1974, 1973, 1972, 1970, 1967, 1962, 1961, 1959, 1955, 1954, 1951, 1949, 1941, 1930
1715 89TH PL	2020, 2017, 2014, 2010, 2005, 2002, 2000, 1999, 1995, 1992, 1991, 1986, 1983, 1981, 1980, 1974, 1973, 1972, 1970, 1967, 1962, 1961, 1959, 1955, 1954, 1951, 1949, 1935, 1930
1715 89TH PL	2020, 2017, 2014, 2010, 2005, 2002, 2000, 1999, 1995, 1992, 1991, 1986, 1983, 1981, 1980, 1974, 1973, 1972, 1970, 1967, 1962, 1961, 1959, 1955, 1954, 1949, 1941, 1935, 1930
1716 89TH PL	2020, 2017, 2014, 2010, 2005, 2002, 2000, 1999, 1995, 1992, 1991, 1986, 1983, 1981, 1980, 1974, 1973, 1972, 1970, 1967, 1962, 1961, 1959, 1955, 1954, 1949, 1941, 1935, 1930
1716 89TH PL	2020, 2017, 2014, 2010, 2005, 2002, 2000, 1999, 1995, 1992, 1991, 1986, 1983, 1981, 1980, 1974, 1973, 1972, 1970, 1967, 1962, 1961, 1959, 1954, 1951, 1949, 1941, 1935, 1930

FINDINGS

Address Researched	Address Not Identified in Research Source
1716 89TH PL	2020, 2017, 2014, 2010, 2005, 2002, 2000, 1999, 1995, 1992, 1991, 1986, 1983, 1981, 1980, 1974, 1973, 1972, 1970, 1967, 1962, 1961, 1959, 1955, 1954, 1951, 1949, 1935, 1930
1716 89TH PL	2020, 2017, 2014, 2010, 2005, 2002, 2000, 1999, 1995, 1992, 1991, 1986, 1983, 1981, 1980, 1974, 1973, 1972, 1970, 1967, 1962, 1961, 1959, 1955, 1954, 1951, 1949, 1941, 1930
1716 89TH PL	2020, 2017, 2014, 2010, 2005, 2002, 2000, 1999, 1995, 1992, 1991, 1986, 1983, 1981, 1980, 1974, 1973, 1972, 1970, 1967, 1962, 1961, 1959, 1955, 1954, 1951, 1949, 1941, 1935
1716 E 90TH ST	2020, 2017, 2014, 2010, 2005, 2002, 1999, 1995, 1992, 1991, 1986, 1983, 1981, 1980, 1974, 1973, 1972, 1970, 1967, 1962, 1961, 1959, 1955, 1954, 1951, 1949, 1941, 1935, 1930
1716 E 90TH ST	2020, 2017, 2014, 2010, 2005, 2002, 2000, 1999, 1992, 1991, 1986, 1983, 1981, 1980, 1974, 1973, 1972, 1970, 1967, 1962, 1961, 1959, 1955, 1954, 1951, 1949, 1941, 1935, 1930
1716 E 90TH ST	2020, 2017, 2014, 2005, 2002, 2000, 1999, 1995, 1992, 1991, 1986, 1983, 1981, 1980, 1974, 1973, 1972, 1970, 1967, 1962, 1961, 1959, 1955, 1954, 1951, 1949, 1941, 1935, 1930
1716 E 90TH ST	2020, 2017, 2014, 2010, 2002, 2000, 1999, 1995, 1992, 1991, 1986, 1983, 1981, 1980, 1974, 1973, 1972, 1970, 1967, 1962, 1961, 1959, 1955, 1954, 1951, 1949, 1941, 1935, 1930
1717 89TH	2020, 2017, 2014, 2010, 2005, 2002, 2000, 1999, 1995, 1992, 1991, 1986, 1983, 1981, 1980, 1974, 1973, 1972, 1970, 1967, 1962, 1959, 1955, 1954, 1951, 1949, 1941, 1935, 1930
1717 89TH PL	2020, 2017, 2014, 2010, 2005, 2002, 2000, 1999, 1995, 1992, 1991, 1986, 1983, 1981, 1980, 1974, 1973, 1972, 1970, 1967, 1962, 1961, 1959, 1955, 1954, 1951, 1949, 1941, 1935
1717 89TH PL	2020, 2017, 2014, 2010, 2005, 2002, 2000, 1999, 1995, 1992, 1991, 1986, 1983, 1981, 1980, 1974, 1973, 1972, 1970, 1967, 1962, 1961, 1959, 1955, 1954, 1951, 1949, 1941, 1930
1717 89TH PL	2020, 2017, 2014, 2010, 2005, 2002, 2000, 1999, 1995, 1992, 1991, 1986, 1983, 1981, 1980, 1974, 1973, 1972, 1970, 1967, 1962, 1961, 1959, 1955, 1954, 1951, 1949, 1935, 1930
1717 89TH PL	2020, 2017, 2014, 2010, 2005, 2002, 2000, 1999, 1995, 1992, 1991, 1986, 1983, 1981, 1980, 1974, 1973, 1972, 1970, 1967, 1962, 1961, 1959, 1954, 1951, 1949, 1941, 1935, 1930
1717 89TH PL	2020, 2017, 2014, 2010, 2005, 2002, 2000, 1999, 1995, 1992, 1991, 1986, 1983, 1981, 1980, 1974, 1973, 1972, 1970, 1967, 1962, 1959, 1955, 1954, 1951, 1949, 1941, 1935, 1930
1717 89TH PL	2020, 2017, 2014, 2010, 2005, 2002, 2000, 1999, 1995, 1992, 1991, 1986, 1983, 1981, 1980, 1974, 1973, 1972, 1970, 1967, 1962, 1961, 1959, 1955, 1954, 1949, 1941, 1935, 1930
1719 89TH PL	2020, 2017, 2014, 2010, 2005, 2002, 2000, 1999, 1995, 1992, 1991, 1986, 1983, 1981, 1980, 1974, 1973, 1972, 1970, 1967, 1962, 1961, 1959, 1955, 1954, 1949, 1941, 1935, 1930
1719 89TH PL	2020, 2017, 2014, 2010, 2005, 2002, 2000, 1999, 1995, 1992, 1991, 1986, 1983, 1981, 1980, 1974, 1973, 1972, 1970, 1967, 1962, 1959, 1955, 1954, 1951, 1949, 1941, 1935, 1930

FINDINGS

Address Researched	Address Not Identified in Research Source
1719 89TH PL	2020, 2017, 2014, 2010, 2005, 2002, 2000, 1999, 1995, 1992, 1991, 1986, 1983, 1981, 1980, 1974, 1973, 1972, 1970, 1967, 1962, 1961, 1959, 1954, 1951, 1949, 1941, 1935, 1930
1719 89TH PL	2020, 2017, 2014, 2010, 2005, 2002, 2000, 1999, 1995, 1992, 1991, 1986, 1983, 1981, 1980, 1974, 1973, 1972, 1970, 1967, 1962, 1961, 1959, 1955, 1954, 1951, 1949, 1935, 1930
1719 89TH PL	2020, 2017, 2014, 2010, 2005, 2002, 2000, 1999, 1995, 1992, 1991, 1986, 1983, 1981, 1980, 1974, 1973, 1972, 1970, 1967, 1962, 1961, 1959, 1955, 1954, 1951, 1949, 1941, 1930
1719 89TH PL	2020, 2017, 2014, 2010, 2005, 2002, 2000, 1999, 1995, 1992, 1991, 1986, 1983, 1981, 1980, 1974, 1973, 1972, 1970, 1967, 1962, 1961, 1959, 1955, 1954, 1951, 1949, 1941, 1935
1720 89TH	2020, 2017, 2014, 2010, 2005, 2002, 2000, 1999, 1995, 1992, 1991, 1986, 1983, 1981, 1980, 1974, 1973, 1972, 1970, 1967, 1962, 1959, 1955, 1954, 1951, 1949, 1941, 1935, 1930
1720 89TH PL	2020, 2017, 2014, 2010, 2005, 2002, 2000, 1999, 1995, 1992, 1991, 1986, 1983, 1981, 1980, 1974, 1973, 1972, 1970, 1967, 1962, 1961, 1959, 1955, 1954, 1951, 1949, 1941, 1935
1720 89TH PL	2020, 2017, 2014, 2010, 2005, 2002, 2000, 1999, 1995, 1992, 1991, 1986, 1983, 1981, 1980, 1974, 1973, 1972, 1970, 1967, 1962, 1961, 1959, 1955, 1954, 1951, 1949, 1941, 1930
1720 89TH PL	2020, 2017, 2014, 2010, 2005, 2002, 2000, 1999, 1995, 1992, 1991, 1986, 1983, 1981, 1980, 1974, 1973, 1972, 1970, 1967, 1962, 1961, 1959, 1955, 1954, 1951, 1949, 1935, 1930
1720 89TH PL	2020, 2017, 2014, 2010, 2005, 2002, 2000, 1999, 1995, 1992, 1991, 1986, 1983, 1981, 1980, 1974, 1973, 1972, 1970, 1967, 1962, 1961, 1959, 1954, 1951, 1949, 1941, 1935, 1930
1720 89TH PL	2020, 2017, 2014, 2010, 2005, 2002, 2000, 1999, 1995, 1992, 1991, 1986, 1983, 1981, 1980, 1974, 1973, 1972, 1970, 1967, 1962, 1959, 1955, 1954, 1951, 1949, 1941, 1935, 1930
1720 89TH PL	2020, 2017, 2014, 2010, 2005, 2002, 2000, 1999, 1995, 1992, 1991, 1986, 1983, 1981, 1980, 1974, 1973, 1972, 1970, 1967, 1962, 1961, 1959, 1955, 1954, 1949, 1941, 1935, 1930
1720 90TH	2020, 2017, 2014, 2010, 2005, 2002, 2000, 1999, 1995, 1992, 1991, 1986, 1983, 1981, 1980, 1974, 1973, 1972, 1970, 1967, 1962, 1961, 1959, 1954, 1951, 1949, 1941, 1935, 1930
1720 90TH	2020, 2017, 2014, 2010, 2005, 2002, 2000, 1999, 1995, 1992, 1991, 1986, 1983, 1981, 1980, 1974, 1973, 1972, 1970, 1967, 1962, 1959, 1955, 1954, 1951, 1949, 1941, 1935, 1930
1720 90TH ST	2020, 2017, 2014, 2010, 2005, 2002, 2000, 1999, 1995, 1992, 1991, 1986, 1983, 1981, 1980, 1974, 1973, 1972, 1967, 1962, 1961, 1959, 1955, 1954, 1951, 1949, 1941, 1935, 1930
1720 90TH ST	2020, 2017, 2014, 2010, 2005, 2002, 2000, 1999, 1995, 1992, 1991, 1986, 1983, 1981, 1980, 1973, 1972, 1970, 1967, 1962, 1961, 1959, 1955, 1954, 1951, 1949, 1941, 1935, 1930
1720 90TH ST	2020, 2017, 2014, 2010, 2005, 2002, 2000, 1999, 1995, 1992, 1991, 1986, 1983, 1981, 1980, 1974, 1973, 1972, 1970, 1967, 1962, 1961, 1959, 1955, 1954, 1949, 1941, 1935, 1930

FINDINGS

Address Researched	Address Not Identified in Research Source
1720 90TH ST	2020, 2017, 2014, 2010, 2005, 2002, 2000, 1999, 1995, 1992, 1991, 1986, 1983, 1981, 1980, 1974, 1973, 1972, 1970, 1967, 1962, 1961, 1959, 1955, 1954, 1951, 1949, 1941, 1930
1720 90TH ST	2020, 2017, 2014, 2010, 2005, 2002, 2000, 1999, 1995, 1992, 1991, 1986, 1983, 1981, 1980, 1974, 1973, 1972, 1970, 1967, 1962, 1961, 1959, 1955, 1954, 1951, 1949, 1935, 1930
1720 90TH ST	2020, 2017, 2014, 2010, 2005, 2002, 2000, 1999, 1995, 1992, 1991, 1986, 1983, 1981, 1980, 1974, 1973, 1972, 1970, 1967, 1962, 1961, 1959, 1955, 1954, 1951, 1949, 1941, 1935
1721 90TH	2020, 2017, 2014, 2010, 2005, 2002, 2000, 1999, 1995, 1992, 1991, 1986, 1983, 1981, 1980, 1974, 1973, 1972, 1970, 1967, 1962, 1959, 1955, 1954, 1951, 1949, 1941, 1935, 1930
1721 90TH	2020, 2017, 2014, 2010, 2005, 2002, 2000, 1999, 1995, 1992, 1991, 1986, 1983, 1981, 1980, 1974, 1973, 1972, 1970, 1967, 1962, 1961, 1959, 1954, 1951, 1949, 1941, 1935, 1930
1721 90TH ST	2020, 2017, 2014, 2010, 2005, 2002, 2000, 1999, 1995, 1992, 1991, 1986, 1983, 1981, 1980, 1973, 1972, 1970, 1967, 1962, 1961, 1959, 1955, 1954, 1951, 1949, 1941, 1935, 1930
1721 90TH ST	2020, 2017, 2014, 2010, 2005, 2002, 2000, 1999, 1995, 1992, 1991, 1986, 1983, 1981, 1980, 1974, 1973, 1972, 1967, 1962, 1961, 1959, 1955, 1954, 1951, 1949, 1941, 1935, 1930
1721 90TH ST	2020, 2017, 2014, 2010, 2005, 2002, 2000, 1999, 1995, 1992, 1991, 1986, 1983, 1981, 1980, 1974, 1973, 1972, 1970, 1967, 1962, 1961, 1959, 1955, 1954, 1951, 1949, 1941, 1935
1721 90TH ST	2020, 2017, 2014, 2010, 2005, 2002, 2000, 1999, 1995, 1992, 1991, 1986, 1983, 1981, 1980, 1974, 1973, 1972, 1970, 1967, 1962, 1961, 1959, 1955, 1954, 1951, 1949, 1935, 1930
1721 90TH ST	2020, 2017, 2014, 2010, 2005, 2002, 2000, 1999, 1995, 1992, 1991, 1986, 1983, 1981, 1980, 1974, 1973, 1972, 1970, 1967, 1962, 1961, 1959, 1955, 1954, 1951, 1949, 1941, 1930
1721 90TH ST	2020, 2017, 2014, 2010, 2005, 2002, 2000, 1999, 1995, 1992, 1991, 1986, 1983, 1981, 1980, 1974, 1973, 1972, 1970, 1967, 1962, 1961, 1959, 1955, 1954, 1949, 1941, 1935, 1930
1722 89TH	2020, 2017, 2014, 2010, 2005, 2002, 2000, 1999, 1995, 1992, 1991, 1986, 1983, 1981, 1980, 1974, 1973, 1972, 1970, 1967, 1962, 1959, 1955, 1954, 1951, 1949, 1941, 1935, 1930
1722 89TH PL	2020, 2017, 2014, 2010, 2005, 2002, 2000, 1999, 1995, 1992, 1991, 1986, 1983, 1981, 1980, 1974, 1973, 1972, 1970, 1967, 1962, 1961, 1959, 1955, 1954, 1949, 1941, 1935, 1930
1722 89TH PL	2020, 2017, 2014, 2010, 2005, 2002, 2000, 1999, 1995, 1992, 1991, 1986, 1983, 1981, 1980, 1974, 1973, 1972, 1970, 1967, 1962, 1961, 1959, 1954, 1951, 1949, 1941, 1935, 1930
1722 89TH PL	2020, 2017, 2014, 2010, 2005, 2002, 2000, 1999, 1995, 1992, 1991, 1986, 1983, 1981, 1980, 1974, 1973, 1972, 1970, 1967, 1962, 1961, 1959, 1955, 1954, 1951, 1949, 1935, 1930
1722 89TH PL	2020, 2017, 2014, 2010, 2005, 2002, 2000, 1999, 1995, 1992, 1991, 1986, 1983, 1981, 1980, 1974, 1973, 1972, 1970, 1967, 1962, 1961, 1959, 1955, 1954, 1951, 1949, 1941, 1930

FINDINGS

Address Researched	Address Not Identified in Research Source
1722 89TH PL	2020, 2017, 2014, 2010, 2005, 2002, 2000, 1999, 1995, 1992, 1991, 1986, 1983, 1981, 1980, 1974, 1973, 1972, 1970, 1967, 1962, 1961, 1959, 1955, 1954, 1951, 1949, 1941, 1935
1723 89TH PL	2020, 2017, 2014, 2010, 2005, 2002, 2000, 1999, 1995, 1992, 1991, 1986, 1983, 1981, 1980, 1974, 1973, 1972, 1970, 1967, 1962, 1961, 1959, 1955, 1954, 1951, 1949, 1941, 1935
1723 89TH PL	2020, 2017, 2014, 2010, 2005, 2002, 2000, 1999, 1995, 1992, 1991, 1986, 1983, 1981, 1980, 1974, 1973, 1972, 1970, 1967, 1962, 1961, 1959, 1955, 1954, 1951, 1949, 1941, 1930
1723 89TH PL	2020, 2017, 2014, 2010, 2005, 2002, 2000, 1999, 1995, 1992, 1991, 1986, 1983, 1981, 1980, 1974, 1973, 1972, 1970, 1967, 1962, 1961, 1959, 1955, 1954, 1951, 1949, 1935, 1930
1723 89TH PL	2020, 2017, 2014, 2010, 2005, 2002, 2000, 1999, 1995, 1992, 1991, 1986, 1983, 1981, 1980, 1974, 1973, 1972, 1970, 1967, 1962, 1961, 1959, 1954, 1951, 1949, 1941, 1935, 1930
1723 89TH PL	2020, 2017, 2014, 2010, 2005, 2002, 2000, 1999, 1995, 1992, 1991, 1986, 1983, 1981, 1980, 1974, 1973, 1972, 1970, 1967, 1962, 1959, 1955, 1954, 1951, 1949, 1941, 1935, 1930
1723 89TH PL	2020, 2017, 2014, 2010, 2005, 2002, 2000, 1999, 1995, 1992, 1991, 1986, 1983, 1981, 1980, 1974, 1973, 1972, 1970, 1967, 1962, 1961, 1959, 1955, 1954, 1949, 1941, 1935, 1930
1723 90TH	2020, 2017, 2014, 2010, 2005, 2002, 2000, 1999, 1995, 1992, 1991, 1986, 1983, 1981, 1980, 1974, 1973, 1972, 1970, 1967, 1962, 1961, 1959, 1954, 1951, 1949, 1941, 1935, 1930
1723 90TH	2020, 2017, 2014, 2010, 2005, 2002, 2000, 1999, 1995, 1992, 1991, 1986, 1983, 1981, 1980, 1974, 1973, 1972, 1970, 1967, 1962, 1959, 1955, 1954, 1951, 1949, 1941, 1935, 1930
1723 90TH ST	2020, 2017, 2014, 2010, 2005, 2002, 2000, 1999, 1995, 1992, 1991, 1986, 1983, 1981, 1980, 1974, 1973, 1972, 1967, 1962, 1961, 1959, 1955, 1954, 1951, 1949, 1941, 1935, 1930
1723 90TH ST	2020, 2017, 2014, 2010, 2005, 2002, 2000, 1999, 1995, 1992, 1991, 1986, 1983, 1981, 1980, 1973, 1972, 1970, 1967, 1962, 1961, 1959, 1955, 1954, 1951, 1949, 1941, 1935, 1930
1723 90TH ST	2020, 2017, 2014, 2010, 2005, 2002, 2000, 1999, 1995, 1992, 1991, 1986, 1983, 1981, 1980, 1974, 1973, 1972, 1970, 1967, 1962, 1961, 1959, 1955, 1954, 1949, 1941, 1935, 1930
1723 90TH ST	2020, 2017, 2014, 2010, 2005, 2002, 2000, 1999, 1995, 1992, 1991, 1986, 1983, 1981, 1980, 1974, 1973, 1972, 1970, 1967, 1962, 1961, 1959, 1955, 1954, 1951, 1949, 1941, 1930
1723 90TH ST	2020, 2017, 2014, 2010, 2005, 2002, 2000, 1999, 1995, 1992, 1991, 1986, 1983, 1981, 1980, 1974, 1973, 1972, 1970, 1967, 1962, 1961, 1959, 1955, 1954, 1951, 1949, 1935, 1930
1723 90TH ST	2020, 2017, 2014, 2010, 2005, 2002, 2000, 1999, 1995, 1992, 1991, 1986, 1983, 1981, 1980, 1974, 1973, 1972, 1970, 1967, 1962, 1961, 1959, 1955, 1954, 1951, 1949, 1941, 1935
1725 89TH PL	2020, 2017, 2014, 2010, 2005, 2002, 2000, 1999, 1995, 1992, 1991, 1986, 1983, 1981, 1980, 1974, 1973, 1972, 1970, 1967, 1962, 1961, 1959, 1955, 1954, 1951, 1949, 1941, 1930

FINDINGS

Address Researched	Address Not Identified in Research Source
1725 89TH PL	2020, 2017, 2014, 2010, 2005, 2002, 2000, 1999, 1995, 1992, 1991, 1986, 1983, 1981, 1980, 1974, 1973, 1972, 1970, 1967, 1962, 1961, 1959, 1955, 1954, 1951, 1949, 1941, 1935
1725 89TH PL	2020, 2017, 2014, 2010, 2005, 2002, 2000, 1999, 1995, 1992, 1991, 1986, 1983, 1981, 1980, 1974, 1973, 1972, 1970, 1967, 1962, 1961, 1959, 1955, 1954, 1951, 1949, 1935, 1930
1725 89TH PL	2020, 2017, 2014, 2010, 2005, 2002, 2000, 1999, 1995, 1992, 1991, 1986, 1983, 1981, 1980, 1974, 1973, 1972, 1970, 1967, 1962, 1961, 1959, 1955, 1954, 1949, 1941, 1935, 1930
1725 89TH PL	2020, 2017, 2014, 2010, 2005, 2002, 2000, 1999, 1995, 1992, 1991, 1986, 1983, 1981, 1980, 1974, 1973, 1972, 1970, 1967, 1962, 1959, 1955, 1954, 1951, 1949, 1941, 1935, 1930
1725 89TH PL	2020, 2017, 2014, 2010, 2005, 2002, 2000, 1999, 1995, 1992, 1991, 1986, 1983, 1981, 1980, 1974, 1973, 1972, 1970, 1967, 1962, 1961, 1959, 1954, 1951, 1949, 1941, 1935, 1930
1725 90TH	2020, 2017, 2014, 2010, 2005, 2002, 2000, 1999, 1995, 1992, 1991, 1986, 1983, 1981, 1980, 1974, 1973, 1972, 1970, 1967, 1962, 1959, 1955, 1954, 1951, 1949, 1941, 1935, 1930
1725 90TH	2020, 2017, 2014, 2010, 2005, 2002, 2000, 1999, 1995, 1992, 1991, 1986, 1983, 1981, 1980, 1974, 1973, 1972, 1970, 1967, 1962, 1961, 1959, 1954, 1951, 1949, 1941, 1935, 1930
1725 90TH ST	2020, 2017, 2014, 2010, 2005, 2002, 2000, 1999, 1995, 1992, 1991, 1986, 1983, 1981, 1980, 1973, 1972, 1970, 1967, 1962, 1961, 1959, 1955, 1954, 1951, 1949, 1941, 1935, 1930
1725 90TH ST	2020, 2017, 2014, 2010, 2005, 2002, 2000, 1999, 1995, 1992, 1991, 1986, 1983, 1981, 1980, 1974, 1973, 1972, 1967, 1962, 1961, 1959, 1955, 1954, 1951, 1949, 1941, 1935, 1930
1725 90TH ST	2020, 2017, 2014, 2010, 2005, 2002, 2000, 1999, 1995, 1992, 1991, 1986, 1983, 1981, 1980, 1974, 1973, 1972, 1970, 1967, 1962, 1961, 1959, 1955, 1954, 1949, 1941, 1935, 1930
1725 90TH ST	2020, 2017, 2014, 2010, 2005, 2002, 2000, 1999, 1995, 1992, 1991, 1986, 1983, 1981, 1980, 1974, 1973, 1972, 1970, 1967, 1962, 1961, 1959, 1955, 1954, 1951, 1949, 1941, 1930
1725 90TH ST	2020, 2017, 2014, 2010, 2005, 2002, 2000, 1999, 1995, 1992, 1991, 1986, 1983, 1981, 1980, 1974, 1973, 1972, 1970, 1967, 1962, 1961, 1959, 1955, 1954, 1951, 1949, 1935, 1930
1725 90TH ST	2020, 2017, 2014, 2010, 2005, 2002, 2000, 1999, 1995, 1992, 1991, 1986, 1983, 1981, 1980, 1974, 1973, 1972, 1970, 1967, 1962, 1961, 1959, 1955, 1954, 1951, 1949, 1941, 1935
1726 89TH PL	2020, 2017, 2014, 2010, 2005, 2002, 2000, 1999, 1995, 1992, 1991, 1986, 1983, 1981, 1980, 1974, 1973, 1972, 1970, 1967, 1962, 1961, 1959, 1955, 1954, 1951, 1949, 1941, 1935
1726 89TH PL	2020, 2017, 2014, 2010, 2005, 2002, 2000, 1999, 1995, 1992, 1991, 1986, 1983, 1981, 1980, 1974, 1973, 1972, 1970, 1967, 1962, 1961, 1959, 1955, 1954, 1951, 1949, 1941, 1930
1726 89TH PL	2020, 2017, 2014, 2010, 2005, 2002, 2000, 1999, 1995, 1992, 1991, 1986, 1983, 1981, 1980, 1974, 1973, 1972, 1970, 1967, 1962, 1961, 1959, 1955, 1954, 1951, 1949, 1935, 1930

FINDINGS

Address Researched	Address Not Identified in Research Source
1726 89TH PL	2020, 2017, 2014, 2010, 2005, 2002, 2000, 1999, 1995, 1992, 1991, 1986, 1983, 1981, 1980, 1974, 1973, 1972, 1970, 1967, 1962, 1961, 1959, 1954, 1951, 1949, 1941, 1935, 1930
1726 89TH PL	2020, 2017, 2014, 2010, 2005, 2002, 2000, 1999, 1995, 1992, 1991, 1986, 1983, 1981, 1980, 1974, 1973, 1972, 1970, 1967, 1962, 1959, 1955, 1954, 1951, 1949, 1941, 1935, 1930
1726 89TH PL	2020, 2017, 2014, 2010, 2005, 2002, 2000, 1999, 1995, 1992, 1991, 1986, 1983, 1981, 1980, 1974, 1973, 1972, 1970, 1967, 1962, 1961, 1959, 1955, 1954, 1949, 1941, 1935, 1930
1726 90TH	2020, 2017, 2014, 2010, 2005, 2002, 2000, 1999, 1995, 1992, 1991, 1986, 1983, 1981, 1980, 1974, 1973, 1972, 1970, 1967, 1962, 1961, 1959, 1954, 1951, 1949, 1941, 1935, 1930
1726 90TH	2020, 2017, 2014, 2010, 2005, 2002, 2000, 1999, 1995, 1992, 1991, 1986, 1983, 1981, 1980, 1974, 1973, 1972, 1970, 1967, 1962, 1959, 1955, 1954, 1951, 1949, 1941, 1935, 1930
1726 90TH	2020, 2017, 2014, 2010, 2005, 2000, 1999, 1995, 1992, 1991, 1986, 1983, 1981, 1980, 1974, 1973, 1972, 1970, 1967, 1962, 1961, 1959, 1955, 1954, 1951, 1949, 1941, 1935, 1930
1726 90TH ST	2020, 2017, 2014, 2010, 2005, 2002, 2000, 1999, 1995, 1992, 1991, 1986, 1983, 1981, 1980, 1974, 1973, 1972, 1967, 1962, 1961, 1959, 1955, 1954, 1951, 1949, 1941, 1935, 1930
1726 90TH ST	2020, 2017, 2014, 2010, 2005, 2002, 2000, 1999, 1995, 1992, 1991, 1986, 1983, 1981, 1980, 1973, 1972, 1970, 1967, 1962, 1961, 1959, 1955, 1954, 1951, 1949, 1941, 1935, 1930
1726 90TH ST	2020, 2017, 2014, 2010, 2005, 2002, 2000, 1999, 1995, 1992, 1991, 1986, 1983, 1981, 1980, 1974, 1973, 1972, 1970, 1967, 1962, 1961, 1959, 1955, 1954, 1949, 1941, 1935, 1930
1726 90TH ST	2020, 2017, 2014, 2010, 2005, 2002, 2000, 1999, 1995, 1992, 1991, 1986, 1983, 1981, 1980, 1974, 1973, 1972, 1970, 1967, 1962, 1961, 1959, 1955, 1954, 1951, 1949, 1941, 1930
1726 90TH ST	2020, 2017, 2014, 2010, 2005, 2002, 2000, 1999, 1995, 1992, 1991, 1986, 1983, 1981, 1980, 1974, 1973, 1972, 1970, 1967, 1962, 1961, 1959, 1955, 1954, 1951, 1949, 1935, 1930
1726 90TH ST	2020, 2017, 2014, 2010, 2005, 2002, 2000, 1999, 1995, 1992, 1991, 1986, 1983, 1981, 1980, 1974, 1973, 1972, 1970, 1967, 1962, 1961, 1959, 1955, 1954, 1951, 1949, 1941, 1935
1727 89TH	2020, 2017, 2014, 2010, 2005, 2000, 1999, 1995, 1992, 1991, 1986, 1983, 1981, 1980, 1974, 1973, 1972, 1970, 1967, 1962, 1961, 1959, 1955, 1954, 1951, 1949, 1941, 1935, 1930
1727 89TH	2020, 2017, 2014, 2010, 2005, 2002, 2000, 1995, 1992, 1991, 1986, 1983, 1981, 1980, 1974, 1973, 1972, 1970, 1967, 1962, 1961, 1959, 1955, 1954, 1951, 1949, 1941, 1935, 1930
1727 90TH	2020, 2017, 2014, 2010, 2005, 2002, 2000, 1999, 1995, 1992, 1991, 1986, 1983, 1981, 1980, 1974, 1973, 1972, 1970, 1967, 1962, 1959, 1955, 1954, 1951, 1949, 1941, 1935, 1930
1727 90TH	2020, 2017, 2014, 2010, 2005, 2002, 2000, 1999, 1995, 1992, 1991, 1986, 1983, 1981, 1980, 1974, 1973, 1972, 1970, 1967, 1962, 1961, 1959, 1954, 1951, 1949, 1941, 1935, 1930

FINDINGS

Address Researched	Address Not Identified in Research Source
1727 90TH ST	2020, 2017, 2014, 2010, 2005, 2002, 2000, 1999, 1995, 1992, 1991, 1986, 1983, 1981, 1980, 1974, 1973, 1972, 1970, 1967, 1962, 1961, 1959, 1955, 1954, 1951, 1949, 1941, 1935
1727 90TH ST	2020, 2017, 2014, 2010, 2005, 2002, 2000, 1999, 1995, 1992, 1991, 1986, 1983, 1981, 1980, 1974, 1973, 1972, 1970, 1967, 1962, 1961, 1959, 1955, 1954, 1951, 1949, 1935, 1930
1727 90TH ST	2020, 2017, 2014, 2010, 2005, 2002, 2000, 1999, 1995, 1992, 1991, 1986, 1983, 1981, 1980, 1974, 1973, 1972, 1970, 1967, 1962, 1961, 1959, 1955, 1954, 1951, 1949, 1941, 1930
1727 90TH ST	2020, 2017, 2014, 2010, 2005, 2002, 2000, 1999, 1995, 1992, 1991, 1986, 1983, 1981, 1980, 1974, 1973, 1972, 1970, 1967, 1962, 1961, 1959, 1955, 1954, 1949, 1941, 1935, 1930
1728 89TH PL	2020, 2017, 2014, 2010, 2005, 2002, 2000, 1999, 1995, 1992, 1991, 1986, 1983, 1981, 1980, 1974, 1973, 1972, 1970, 1967, 1962, 1961, 1959, 1955, 1954, 1949, 1941, 1935, 1930
1728 89TH PL	2020, 2017, 2014, 2010, 2005, 2002, 2000, 1999, 1995, 1992, 1991, 1986, 1983, 1981, 1980, 1974, 1973, 1972, 1970, 1967, 1962, 1959, 1955, 1954, 1951, 1949, 1941, 1935, 1930
1728 89TH PL	2020, 2017, 2014, 2010, 2005, 2002, 2000, 1999, 1995, 1992, 1991, 1986, 1983, 1981, 1980, 1974, 1973, 1972, 1970, 1967, 1962, 1961, 1959, 1954, 1951, 1949, 1941, 1935, 1930
1728 89TH PL	2020, 2017, 2014, 2010, 2005, 2002, 2000, 1999, 1995, 1992, 1991, 1986, 1983, 1981, 1980, 1974, 1973, 1972, 1970, 1967, 1962, 1961, 1959, 1955, 1954, 1951, 1949, 1935, 1930
1728 89TH PL	2020, 2017, 2014, 2010, 2005, 2002, 2000, 1999, 1995, 1992, 1991, 1986, 1983, 1981, 1980, 1974, 1973, 1972, 1970, 1967, 1962, 1961, 1959, 1955, 1954, 1951, 1949, 1941, 1930
1728 89TH PL	2020, 2017, 2014, 2010, 2005, 2002, 2000, 1999, 1995, 1992, 1991, 1986, 1983, 1981, 1980, 1974, 1973, 1972, 1970, 1967, 1962, 1961, 1959, 1955, 1954, 1951, 1949, 1941, 1935
1728 90TH	2020, 2017, 2014, 2010, 2005, 2002, 2000, 1999, 1995, 1992, 1991, 1986, 1983, 1981, 1980, 1974, 1973, 1972, 1970, 1967, 1962, 1961, 1959, 1954, 1951, 1949, 1941, 1935, 1930
1728 90TH	2020, 2017, 2014, 2010, 2005, 2002, 2000, 1999, 1995, 1992, 1991, 1986, 1983, 1981, 1980, 1974, 1973, 1972, 1970, 1967, 1962, 1959, 1955, 1954, 1951, 1949, 1941, 1935, 1930
1728 90TH ST	2020, 2017, 2014, 2010, 2005, 2002, 2000, 1999, 1995, 1992, 1991, 1986, 1983, 1981, 1980, 1974, 1973, 1972, 1970, 1967, 1962, 1961, 1959, 1955, 1954, 1951, 1949, 1941, 1935
1728 90TH ST	2020, 2017, 2014, 2010, 2005, 2002, 2000, 1999, 1995, 1992, 1991, 1986, 1983, 1981, 1980, 1974, 1973, 1972, 1970, 1967, 1962, 1961, 1959, 1955, 1954, 1951, 1949, 1941, 1930
1728 90TH ST	2020, 2017, 2014, 2010, 2005, 2002, 2000, 1999, 1995, 1992, 1991, 1986, 1983, 1981, 1980, 1974, 1973, 1972, 1970, 1967, 1962, 1961, 1959, 1955, 1954, 1951, 1949, 1935, 1930
1728 90TH ST	2020, 2017, 2014, 2010, 2005, 2002, 2000, 1999, 1995, 1992, 1991, 1986, 1983, 1981, 1980, 1974, 1973, 1972, 1970, 1967, 1962, 1961, 1959, 1955, 1954, 1949, 1941, 1935, 1930

FINDINGS

Address Researched	Address Not Identified in Research Source
1729 89TH PL	2020, 2017, 2014, 2010, 2005, 2002, 2000, 1999, 1995, 1992, 1991, 1986, 1983, 1981, 1980, 1974, 1973, 1972, 1970, 1967, 1962, 1961, 1959, 1954, 1951, 1949, 1941, 1935, 1930
1729 89TH PL	2020, 2017, 2014, 2010, 2005, 2002, 2000, 1999, 1995, 1992, 1991, 1986, 1983, 1981, 1980, 1974, 1973, 1972, 1970, 1967, 1962, 1959, 1955, 1954, 1951, 1949, 1941, 1935, 1930
1729 89TH PL	2020, 2017, 2014, 2010, 2005, 2002, 2000, 1999, 1995, 1992, 1991, 1986, 1983, 1981, 1980, 1974, 1973, 1972, 1970, 1967, 1962, 1961, 1959, 1955, 1954, 1949, 1941, 1935, 1930
1729 89TH PL	2020, 2017, 2014, 2010, 2005, 2002, 2000, 1999, 1995, 1992, 1991, 1986, 1983, 1981, 1980, 1974, 1973, 1972, 1970, 1967, 1962, 1961, 1959, 1955, 1954, 1951, 1949, 1935, 1930
1729 89TH PL	2020, 2017, 2014, 2010, 2005, 2002, 2000, 1999, 1995, 1992, 1991, 1986, 1983, 1981, 1980, 1974, 1973, 1972, 1970, 1967, 1962, 1961, 1959, 1955, 1954, 1951, 1949, 1941, 1935
1729 89TH PL	2020, 2017, 2014, 2010, 2005, 2002, 2000, 1999, 1995, 1992, 1991, 1986, 1983, 1981, 1980, 1974, 1973, 1972, 1970, 1967, 1962, 1961, 1959, 1955, 1954, 1951, 1949, 1941, 1930
1729 90TH	2020, 2017, 2014, 2010, 2005, 2002, 2000, 1999, 1995, 1992, 1991, 1986, 1983, 1981, 1980, 1974, 1973, 1972, 1970, 1967, 1962, 1959, 1955, 1954, 1951, 1949, 1941, 1935, 1930
1729 90TH	2020, 2017, 2014, 2010, 2005, 2002, 2000, 1999, 1995, 1992, 1991, 1986, 1983, 1981, 1980, 1974, 1973, 1972, 1970, 1967, 1962, 1961, 1959, 1954, 1951, 1949, 1941, 1935, 1930
1729 90TH ST	2020, 2017, 2014, 2010, 2005, 2002, 2000, 1999, 1995, 1992, 1991, 1986, 1983, 1981, 1980, 1974, 1973, 1972, 1970, 1967, 1962, 1961, 1959, 1955, 1954, 1951, 1949, 1941, 1935
1729 90TH ST	2020, 2017, 2014, 2010, 2005, 2002, 2000, 1999, 1995, 1992, 1991, 1986, 1983, 1981, 1980, 1974, 1973, 1972, 1970, 1967, 1962, 1961, 1959, 1955, 1954, 1951, 1949, 1941, 1930
1729 90TH ST	2020, 2017, 2014, 2010, 2005, 2002, 2000, 1999, 1995, 1992, 1991, 1986, 1983, 1981, 1980, 1974, 1973, 1972, 1970, 1967, 1962, 1961, 1959, 1955, 1954, 1951, 1949, 1935, 1930
1729 90TH ST	2020, 2017, 2014, 2010, 2005, 2002, 2000, 1999, 1995, 1992, 1991, 1986, 1983, 1981, 1980, 1974, 1973, 1972, 1970, 1967, 1962, 1961, 1959, 1955, 1954, 1949, 1941, 1935, 1930
1730 90TH	2020, 2017, 2014, 2010, 2005, 2002, 2000, 1999, 1995, 1992, 1991, 1986, 1983, 1981, 1980, 1974, 1973, 1972, 1970, 1967, 1962, 1961, 1959, 1954, 1951, 1949, 1941, 1935, 1930
1730 90TH	2020, 2017, 2014, 2010, 2005, 2002, 2000, 1999, 1995, 1992, 1991, 1986, 1983, 1981, 1980, 1974, 1973, 1972, 1970, 1967, 1962, 1959, 1955, 1954, 1951, 1949, 1941, 1935, 1930
1730 90TH ST	2020, 2017, 2014, 2010, 2005, 2002, 2000, 1999, 1995, 1992, 1991, 1986, 1983, 1981, 1980, 1974, 1973, 1972, 1970, 1967, 1962, 1961, 1959, 1955, 1954, 1949, 1941, 1935, 1930
1730 90TH ST	2020, 2017, 2014, 2010, 2005, 2002, 2000, 1999, 1995, 1992, 1991, 1986, 1983, 1981, 1980, 1974, 1973, 1972, 1970, 1967, 1962, 1961, 1959, 1955, 1954, 1951, 1949, 1935, 1930

FINDINGS

Address Researched	Address Not Identified in Research Source
1730 90TH ST	2020, 2017, 2014, 2010, 2005, 2002, 2000, 1999, 1995, 1992, 1991, 1986, 1983, 1981, 1980, 1974, 1973, 1972, 1970, 1967, 1962, 1961, 1959, 1955, 1954, 1951, 1949, 1941, 1930
1730 90TH ST	2020, 2017, 2014, 2010, 2005, 2002, 2000, 1999, 1995, 1992, 1991, 1986, 1983, 1981, 1980, 1974, 1973, 1972, 1970, 1967, 1962, 1961, 1959, 1955, 1954, 1951, 1949, 1941, 1935
1731 89TH PL	2020, 2017, 2014, 2010, 2005, 2002, 2000, 1999, 1995, 1992, 1991, 1986, 1983, 1981, 1980, 1974, 1973, 1972, 1970, 1967, 1962, 1961, 1959, 1955, 1954, 1951, 1949, 1941, 1930
1731 89TH PL	2020, 2017, 2014, 2010, 2005, 2002, 2000, 1999, 1995, 1992, 1991, 1986, 1983, 1981, 1980, 1974, 1973, 1972, 1970, 1967, 1962, 1961, 1959, 1955, 1954, 1951, 1949, 1941, 1935
1731 89TH PL	2020, 2017, 2014, 2010, 2005, 2002, 2000, 1999, 1995, 1992, 1991, 1986, 1983, 1981, 1980, 1974, 1973, 1972, 1970, 1967, 1962, 1961, 1959, 1955, 1954, 1951, 1949, 1935, 1930
1731 89TH PL	2020, 2017, 2014, 2010, 2005, 2002, 2000, 1999, 1995, 1992, 1991, 1986, 1983, 1981, 1980, 1974, 1973, 1972, 1970, 1967, 1962, 1961, 1959, 1955, 1954, 1949, 1941, 1935, 1930
1731 89TH PL	2020, 2017, 2014, 2010, 2005, 2002, 2000, 1999, 1995, 1992, 1991, 1986, 1983, 1981, 1980, 1974, 1973, 1972, 1970, 1967, 1962, 1959, 1955, 1954, 1951, 1949, 1941, 1935, 1930
1731 89TH PL	2020, 2017, 2014, 2010, 2005, 2002, 2000, 1999, 1995, 1992, 1991, 1986, 1983, 1981, 1980, 1974, 1973, 1972, 1970, 1967, 1962, 1961, 1959, 1954, 1951, 1949, 1941, 1935, 1930
1731 90TH	2020, 2017, 2014, 2010, 2005, 2002, 2000, 1999, 1995, 1992, 1991, 1986, 1983, 1981, 1980, 1974, 1973, 1972, 1970, 1967, 1962, 1959, 1955, 1954, 1951, 1949, 1941, 1935, 1930
1731 90TH	2020, 2017, 2014, 2010, 2005, 2002, 2000, 1999, 1995, 1992, 1991, 1986, 1983, 1981, 1980, 1974, 1973, 1972, 1970, 1967, 1962, 1961, 1959, 1954, 1951, 1949, 1941, 1935, 1930
1731 90TH ST	2020, 2017, 2014, 2010, 2005, 2002, 2000, 1999, 1995, 1992, 1991, 1986, 1983, 1981, 1980, 1974, 1973, 1972, 1970, 1967, 1962, 1961, 1959, 1955, 1954, 1949, 1941, 1935, 1930
1731 90TH ST	2020, 2017, 2014, 2010, 2005, 2002, 2000, 1999, 1995, 1992, 1991, 1986, 1983, 1981, 1980, 1974, 1973, 1972, 1970, 1967, 1962, 1961, 1959, 1955, 1954, 1951, 1949, 1941, 1930
1731 90TH ST	2020, 2017, 2014, 2010, 2005, 2002, 2000, 1999, 1995, 1992, 1991, 1986, 1983, 1981, 1980, 1974, 1973, 1972, 1970, 1967, 1962, 1961, 1959, 1955, 1954, 1951, 1949, 1935, 1930
1731 90TH ST	2020, 2017, 2014, 2010, 2005, 2002, 2000, 1999, 1995, 1992, 1991, 1986, 1983, 1981, 1980, 1974, 1973, 1972, 1970, 1967, 1962, 1961, 1959, 1955, 1954, 1951, 1949, 1941, 1935
1732 89TH PL	2020, 2017, 2014, 2010, 2005, 2002, 2000, 1999, 1995, 1992, 1991, 1986, 1983, 1981, 1980, 1974, 1973, 1972, 1970, 1967, 1962, 1961, 1959, 1955, 1954, 1951, 1949, 1941, 1935
1732 89TH PL	2020, 2017, 2014, 2010, 2005, 2002, 2000, 1999, 1995, 1992, 1991, 1986, 1983, 1981, 1980, 1974, 1973, 1972, 1970, 1967, 1962, 1961, 1959, 1955, 1954, 1951, 1949, 1941, 1930

FINDINGS

Address Researched	Address Not Identified in Research Source
1732 89TH PL	2020, 2017, 2014, 2010, 2005, 2002, 2000, 1999, 1995, 1992, 1991, 1986, 1983, 1981, 1980, 1974, 1973, 1972, 1970, 1967, 1962, 1961, 1959, 1955, 1954, 1951, 1949, 1935, 1930
1732 89TH PL	2020, 2017, 2014, 2010, 2005, 2002, 2000, 1999, 1995, 1992, 1991, 1986, 1983, 1981, 1980, 1974, 1973, 1972, 1970, 1967, 1962, 1961, 1959, 1954, 1951, 1949, 1941, 1935, 1930
1732 89TH PL	2020, 2017, 2014, 2010, 2005, 2002, 2000, 1999, 1995, 1992, 1991, 1986, 1983, 1981, 1980, 1974, 1973, 1972, 1970, 1967, 1962, 1959, 1955, 1954, 1951, 1949, 1941, 1935, 1930
1732 89TH PL	2020, 2017, 2014, 2010, 2005, 2002, 2000, 1999, 1995, 1992, 1991, 1986, 1983, 1981, 1980, 1974, 1973, 1972, 1970, 1967, 1962, 1961, 1959, 1955, 1954, 1949, 1941, 1935, 1930
1732 90TH	2020, 2017, 2014, 2010, 2005, 2002, 2000, 1999, 1995, 1992, 1991, 1986, 1983, 1981, 1980, 1974, 1973, 1972, 1970, 1967, 1962, 1961, 1959, 1954, 1951, 1949, 1941, 1935, 1930
1732 90TH	2020, 2017, 2014, 2010, 2005, 2002, 2000, 1999, 1995, 1992, 1991, 1986, 1983, 1981, 1980, 1974, 1973, 1972, 1970, 1967, 1962, 1959, 1955, 1954, 1951, 1949, 1941, 1935, 1930
1732 90TH ST	2020, 2017, 2014, 2010, 2005, 2002, 2000, 1999, 1995, 1992, 1991, 1986, 1983, 1981, 1980, 1974, 1973, 1972, 1970, 1967, 1962, 1961, 1959, 1955, 1954, 1949, 1941, 1935, 1930
1732 90TH ST	2020, 2017, 2014, 2010, 2005, 2002, 2000, 1999, 1995, 1992, 1991, 1986, 1983, 1981, 1980, 1974, 1973, 1972, 1970, 1967, 1962, 1961, 1959, 1955, 1954, 1951, 1949, 1941, 1930
1732 90TH ST	2020, 2017, 2014, 2010, 2005, 2002, 2000, 1999, 1995, 1992, 1991, 1986, 1983, 1981, 1980, 1974, 1973, 1972, 1970, 1967, 1962, 1961, 1959, 1955, 1954, 1951, 1949, 1935, 1930
1732 90TH ST	2020, 2017, 2014, 2010, 2005, 2002, 2000, 1999, 1995, 1992, 1991, 1986, 1983, 1981, 1980, 1974, 1973, 1972, 1970, 1967, 1962, 1961, 1959, 1955, 1954, 1951, 1949, 1941, 1935
1733 90TH	2020, 2017, 2014, 2010, 2005, 2002, 2000, 1999, 1995, 1992, 1991, 1986, 1983, 1981, 1980, 1974, 1973, 1972, 1970, 1967, 1962, 1959, 1955, 1954, 1951, 1949, 1941, 1935, 1930
1733 90TH	2020, 2017, 2014, 2010, 2005, 2002, 2000, 1999, 1995, 1992, 1991, 1986, 1983, 1981, 1980, 1974, 1973, 1972, 1970, 1967, 1962, 1961, 1959, 1954, 1951, 1949, 1941, 1935, 1930
1733 90TH ST	2020, 2017, 2014, 2010, 2005, 2002, 2000, 1999, 1995, 1992, 1991, 1986, 1983, 1981, 1980, 1974, 1973, 1972, 1970, 1967, 1962, 1961, 1959, 1955, 1954, 1951, 1949, 1941, 1935
1733 90TH ST	2020, 2017, 2014, 2010, 2005, 2002, 2000, 1999, 1995, 1992, 1991, 1986, 1983, 1981, 1980, 1974, 1973, 1972, 1970, 1967, 1962, 1961, 1959, 1955, 1954, 1951, 1949, 1935, 1930
1733 90TH ST	2020, 2017, 2014, 2010, 2005, 2002, 2000, 1999, 1995, 1992, 1991, 1986, 1983, 1981, 1980, 1974, 1973, 1972, 1970, 1967, 1962, 1961, 1959, 1955, 1954, 1951, 1949, 1941, 1930
1733 90TH ST	2020, 2017, 2014, 2010, 2005, 2002, 2000, 1999, 1995, 1992, 1991, 1986, 1983, 1981, 1980, 1974, 1973, 1972, 1970, 1967, 1962, 1961, 1959, 1955, 1954, 1949, 1941, 1935, 1930

FINDINGS

Address Researched	Address Not Identified in Research Source
1734 90TH	2020, 2017, 2014, 2010, 2005, 2002, 2000, 1999, 1995, 1992, 1991, 1986, 1983, 1981, 1980, 1974, 1973, 1972, 1970, 1967, 1962, 1961, 1959, 1954, 1951, 1949, 1941, 1935, 1930
1734 90TH	2020, 2017, 2014, 2010, 2005, 2002, 2000, 1999, 1995, 1992, 1991, 1986, 1983, 1981, 1980, 1974, 1973, 1972, 1970, 1967, 1962, 1959, 1955, 1954, 1951, 1949, 1941, 1935, 1930
1734 90TH ST	2020, 2017, 2014, 2010, 2005, 2002, 2000, 1999, 1995, 1992, 1991, 1986, 1983, 1981, 1980, 1974, 1973, 1972, 1970, 1967, 1962, 1961, 1959, 1955, 1954, 1949, 1941, 1935, 1930
1734 90TH ST	2020, 2017, 2014, 2010, 2005, 2002, 2000, 1999, 1995, 1992, 1991, 1986, 1983, 1981, 1980, 1974, 1973, 1972, 1970, 1967, 1962, 1961, 1959, 1955, 1954, 1951, 1949, 1941, 1930
1734 90TH ST	2020, 2017, 2014, 2010, 2005, 2002, 2000, 1999, 1995, 1992, 1991, 1986, 1983, 1981, 1980, 1974, 1973, 1972, 1970, 1967, 1962, 1961, 1959, 1955, 1954, 1951, 1949, 1935, 1930
1734 90TH ST	2020, 2017, 2014, 2010, 2005, 2002, 2000, 1999, 1995, 1992, 1991, 1986, 1983, 1981, 1980, 1974, 1973, 1972, 1970, 1967, 1962, 1961, 1959, 1955, 1954, 1951, 1949, 1941, 1935
1735 89TH PL	2020, 2017, 2014, 2010, 2005, 2002, 2000, 1999, 1995, 1992, 1991, 1986, 1983, 1981, 1980, 1974, 1973, 1972, 1970, 1967, 1962, 1961, 1959, 1955, 1954, 1951, 1949, 1941, 1930
1735 89TH PL	2020, 2017, 2014, 2010, 2005, 2002, 2000, 1999, 1995, 1992, 1991, 1986, 1983, 1981, 1980, 1974, 1973, 1972, 1970, 1967, 1962, 1961, 1959, 1955, 1954, 1951, 1949, 1941, 1935
1735 89TH PL	2020, 2017, 2014, 2010, 2005, 2002, 2000, 1999, 1995, 1992, 1991, 1986, 1983, 1981, 1980, 1974, 1973, 1972, 1970, 1967, 1962, 1961, 1959, 1955, 1954, 1951, 1949, 1935, 1930
1735 89TH PL	2020, 2017, 2014, 2010, 2005, 2002, 2000, 1999, 1995, 1992, 1991, 1986, 1983, 1981, 1980, 1974, 1973, 1972, 1970, 1967, 1962, 1961, 1959, 1955, 1954, 1949, 1941, 1935, 1930
1735 89TH PL	2020, 2017, 2014, 2010, 2005, 2002, 2000, 1999, 1995, 1992, 1991, 1986, 1983, 1981, 1980, 1974, 1973, 1972, 1970, 1967, 1962, 1959, 1955, 1954, 1951, 1949, 1941, 1935, 1930
1735 89TH PL	2020, 2017, 2014, 2010, 2005, 2002, 2000, 1999, 1995, 1992, 1991, 1986, 1983, 1981, 1980, 1974, 1973, 1972, 1970, 1967, 1962, 1961, 1959, 1954, 1951, 1949, 1941, 1935, 1930
1735 90TH	2020, 2017, 2014, 2010, 2005, 2002, 2000, 1999, 1995, 1992, 1991, 1986, 1983, 1981, 1980, 1974, 1973, 1972, 1970, 1967, 1962, 1959, 1955, 1954, 1951, 1949, 1941, 1935, 1930
1735 90TH	2020, 2017, 2014, 2010, 2005, 2002, 2000, 1999, 1995, 1992, 1991, 1986, 1983, 1981, 1980, 1974, 1973, 1972, 1970, 1967, 1962, 1961, 1959, 1954, 1951, 1949, 1941, 1935, 1930
1735 90TH ST	2020, 2017, 2014, 2010, 2005, 2002, 2000, 1999, 1995, 1992, 1991, 1986, 1983, 1981, 1980, 1974, 1973, 1972, 1970, 1967, 1962, 1961, 1959, 1955, 1954, 1949, 1941, 1935, 1930
1735 90TH ST	2020, 2017, 2014, 2010, 2005, 2002, 2000, 1999, 1995, 1992, 1991, 1986, 1983, 1981, 1980, 1974, 1973, 1972, 1970, 1967, 1962, 1961, 1959, 1955, 1954, 1951, 1949, 1941, 1930

FINDINGS

Address Researched	Address Not Identified in Research Source
1735 90TH ST	2020, 2017, 2014, 2010, 2005, 2002, 2000, 1999, 1995, 1992, 1991, 1986, 1983, 1981, 1980, 1974, 1973, 1972, 1970, 1967, 1962, 1961, 1959, 1955, 1954, 1951, 1949, 1935, 1930
1735 90TH ST	2020, 2017, 2014, 2010, 2005, 2002, 2000, 1999, 1995, 1992, 1991, 1986, 1983, 1981, 1980, 1974, 1973, 1972, 1970, 1967, 1962, 1961, 1959, 1955, 1954, 1951, 1949, 1941, 1935
1736 89TH	2020, 2017, 2014, 2010, 2005, 2002, 2000, 1999, 1995, 1992, 1991, 1986, 1983, 1981, 1980, 1974, 1973, 1972, 1970, 1967, 1962, 1959, 1955, 1954, 1951, 1949, 1941, 1935, 1930
1736 89TH PL	2020, 2017, 2014, 2010, 2005, 2002, 2000, 1999, 1995, 1992, 1991, 1986, 1983, 1981, 1980, 1974, 1973, 1972, 1970, 1967, 1962, 1961, 1959, 1955, 1954, 1951, 1949, 1941, 1935
1736 89TH PL	2020, 2017, 2014, 2010, 2005, 2002, 2000, 1999, 1995, 1992, 1991, 1986, 1983, 1981, 1980, 1974, 1973, 1972, 1970, 1967, 1962, 1961, 1959, 1955, 1954, 1951, 1949, 1941, 1930
1736 89TH PL	2020, 2017, 2014, 2010, 2005, 2002, 2000, 1999, 1995, 1992, 1991, 1986, 1983, 1981, 1980, 1974, 1973, 1972, 1970, 1967, 1962, 1961, 1959, 1955, 1954, 1951, 1949, 1935, 1930
1736 89TH PL	2020, 2017, 2014, 2010, 2005, 2002, 2000, 1999, 1995, 1992, 1991, 1986, 1983, 1981, 1980, 1974, 1973, 1972, 1970, 1967, 1962, 1961, 1959, 1954, 1951, 1949, 1941, 1935, 1930
1736 89TH PL	2020, 2017, 2014, 2010, 2005, 2002, 2000, 1999, 1995, 1992, 1991, 1986, 1983, 1981, 1980, 1974, 1973, 1972, 1970, 1967, 1962, 1959, 1955, 1954, 1951, 1949, 1941, 1935, 1930
1736 89TH PL	2020, 2017, 2014, 2010, 2005, 2002, 2000, 1999, 1995, 1992, 1991, 1986, 1983, 1981, 1980, 1974, 1973, 1972, 1970, 1967, 1962, 1961, 1959, 1955, 1954, 1949, 1941, 1935, 1930
1736 90TH	2020, 2017, 2014, 2010, 2005, 2002, 2000, 1999, 1995, 1992, 1991, 1986, 1983, 1981, 1980, 1974, 1973, 1972, 1970, 1967, 1962, 1961, 1959, 1954, 1951, 1949, 1941, 1935, 1930
1736 90TH	2020, 2017, 2014, 2010, 2005, 2002, 2000, 1999, 1995, 1992, 1991, 1986, 1983, 1981, 1980, 1974, 1973, 1972, 1970, 1967, 1962, 1959, 1955, 1954, 1951, 1949, 1941, 1935, 1930
1736 90TH ST	2020, 2017, 2014, 2010, 2005, 2002, 2000, 1999, 1995, 1992, 1991, 1986, 1983, 1981, 1980, 1974, 1973, 1972, 1970, 1967, 1962, 1961, 1959, 1955, 1954, 1949, 1941, 1935, 1930
1736 90TH ST	2020, 2017, 2014, 2010, 2005, 2002, 2000, 1999, 1995, 1992, 1991, 1986, 1983, 1981, 1980, 1974, 1973, 1972, 1970, 1967, 1962, 1961, 1959, 1955, 1954, 1951, 1949, 1941, 1930
1736 90TH ST	2020, 2017, 2014, 2010, 2005, 2002, 2000, 1999, 1995, 1992, 1991, 1986, 1983, 1981, 1980, 1974, 1973, 1972, 1970, 1967, 1962, 1961, 1959, 1955, 1954, 1951, 1949, 1935, 1930
1736 90TH ST	2020, 2017, 2014, 2010, 2005, 2002, 2000, 1999, 1995, 1992, 1991, 1986, 1983, 1981, 1980, 1974, 1973, 1972, 1970, 1967, 1962, 1961, 1959, 1955, 1954, 1951, 1949, 1941, 1935
1737 90TH	2020, 2017, 2014, 2010, 2005, 2002, 2000, 1999, 1995, 1992, 1991, 1986, 1983, 1981, 1980, 1974, 1973, 1972, 1970, 1967, 1962, 1959, 1955, 1954, 1951, 1949, 1941, 1935, 1930

FINDINGS

Address Researched	Address Not Identified in Research Source
1737 90TH	2020, 2017, 2014, 2010, 2005, 2002, 2000, 1999, 1995, 1992, 1991, 1986, 1983, 1981, 1980, 1974, 1973, 1972, 1970, 1967, 1962, 1961, 1959, 1954, 1951, 1949, 1941, 1935, 1930
1737 90TH ST	2020, 2017, 2014, 2010, 2005, 2002, 2000, 1999, 1995, 1992, 1991, 1986, 1983, 1981, 1980, 1974, 1973, 1972, 1970, 1967, 1962, 1961, 1959, 1955, 1954, 1951, 1949, 1941, 1935
1737 90TH ST	2020, 2017, 2014, 2010, 2005, 2002, 2000, 1999, 1995, 1992, 1991, 1986, 1983, 1981, 1980, 1974, 1973, 1972, 1970, 1967, 1962, 1961, 1959, 1955, 1954, 1951, 1949, 1935, 1930
1737 90TH ST	2020, 2017, 2014, 2010, 2005, 2002, 2000, 1999, 1995, 1992, 1991, 1986, 1983, 1981, 1980, 1974, 1973, 1972, 1970, 1967, 1962, 1961, 1959, 1955, 1954, 1951, 1949, 1941, 1930
1737 90TH ST	2020, 2017, 2014, 2010, 2005, 2002, 2000, 1999, 1995, 1992, 1991, 1986, 1983, 1981, 1980, 1974, 1973, 1972, 1970, 1967, 1962, 1961, 1959, 1955, 1954, 1949, 1941, 1935, 1930
1738 90TH	2020, 2017, 2014, 2010, 2005, 2002, 2000, 1999, 1995, 1992, 1991, 1986, 1983, 1981, 1980, 1974, 1973, 1972, 1970, 1967, 1962, 1961, 1959, 1954, 1951, 1949, 1941, 1935, 1930
1738 90TH	2020, 2017, 2014, 2010, 2005, 2002, 2000, 1999, 1995, 1992, 1991, 1986, 1983, 1981, 1980, 1974, 1973, 1972, 1970, 1967, 1962, 1959, 1955, 1954, 1951, 1949, 1941, 1935, 1930
1738 90TH ST	2020, 2017, 2014, 2010, 2005, 2002, 2000, 1999, 1995, 1992, 1991, 1986, 1983, 1981, 1980, 1974, 1973, 1972, 1970, 1967, 1962, 1961, 1959, 1955, 1954, 1949, 1941, 1935, 1930
1738 90TH ST	2020, 2017, 2014, 2010, 2005, 2002, 2000, 1999, 1995, 1992, 1991, 1986, 1983, 1981, 1980, 1974, 1973, 1972, 1970, 1967, 1962, 1961, 1959, 1955, 1954, 1951, 1949, 1941, 1930
1738 90TH ST	2020, 2017, 2014, 2010, 2005, 2002, 2000, 1999, 1995, 1992, 1991, 1986, 1983, 1981, 1980, 1974, 1973, 1972, 1970, 1967, 1962, 1961, 1959, 1955, 1954, 1951, 1949, 1935, 1930
1738 90TH ST	2020, 2017, 2014, 2010, 2005, 2002, 2000, 1999, 1995, 1992, 1991, 1986, 1983, 1981, 1980, 1974, 1973, 1972, 1970, 1967, 1962, 1961, 1959, 1955, 1954, 1951, 1949, 1941, 1935
1739 90TH	2020, 2017, 2014, 2010, 2005, 2002, 2000, 1999, 1995, 1992, 1991, 1986, 1983, 1981, 1980, 1974, 1973, 1972, 1970, 1967, 1962, 1959, 1955, 1954, 1951, 1949, 1941, 1935, 1930
1739 90TH	2020, 2017, 2014, 2010, 2005, 2002, 2000, 1999, 1995, 1992, 1991, 1986, 1983, 1981, 1980, 1974, 1973, 1972, 1970, 1967, 1962, 1961, 1959, 1954, 1951, 1949, 1941, 1935, 1930
1739 90TH ST	2020, 2017, 2014, 2010, 2005, 2002, 2000, 1999, 1995, 1992, 1991, 1986, 1983, 1981, 1980, 1974, 1973, 1972, 1970, 1967, 1962, 1961, 1959, 1955, 1954, 1951, 1949, 1941, 1935
1739 90TH ST	2020, 2017, 2014, 2010, 2005, 2002, 2000, 1999, 1995, 1992, 1991, 1986, 1983, 1981, 1980, 1974, 1973, 1972, 1970, 1967, 1962, 1961, 1959, 1955, 1954, 1951, 1949, 1935, 1930
1739 90TH ST	2020, 2017, 2014, 2010, 2005, 2002, 2000, 1999, 1995, 1992, 1991, 1986, 1983, 1981, 1980, 1974, 1973, 1972, 1970, 1967, 1962, 1961, 1959, 1955, 1954, 1951, 1949, 1941, 1930

FINDINGS

Address Researched	Address Not Identified in Research Source
1739 90TH ST	2020, 2017, 2014, 2010, 2005, 2002, 2000, 1999, 1995, 1992, 1991, 1986, 1983, 1981, 1980, 1974, 1973, 1972, 1970, 1967, 1962, 1961, 1959, 1955, 1954, 1949, 1941, 1935, 1930
1740 90TH	2020, 2017, 2014, 2010, 2005, 2002, 2000, 1999, 1995, 1992, 1991, 1986, 1983, 1981, 1980, 1974, 1973, 1972, 1970, 1967, 1962, 1961, 1959, 1954, 1951, 1949, 1941, 1935, 1930
1740 90TH	2020, 2017, 2014, 2010, 2005, 2002, 2000, 1999, 1995, 1992, 1991, 1986, 1983, 1981, 1980, 1974, 1973, 1972, 1970, 1967, 1962, 1959, 1955, 1954, 1951, 1949, 1941, 1935, 1930
1740 90TH ST	2020, 2017, 2014, 2010, 2005, 2002, 2000, 1999, 1995, 1992, 1991, 1986, 1983, 1981, 1980, 1974, 1973, 1972, 1970, 1967, 1962, 1961, 1959, 1955, 1954, 1949, 1941, 1935, 1930
1740 90TH ST	2020, 2017, 2014, 2010, 2005, 2002, 2000, 1999, 1995, 1992, 1991, 1986, 1983, 1981, 1980, 1974, 1973, 1972, 1970, 1967, 1962, 1961, 1959, 1955, 1954, 1951, 1949, 1941, 1930
1740 90TH ST	2020, 2017, 2014, 2010, 2005, 2002, 2000, 1999, 1995, 1992, 1991, 1986, 1983, 1981, 1980, 1974, 1973, 1972, 1970, 1967, 1962, 1961, 1959, 1955, 1954, 1951, 1949, 1935, 1930
1740 90TH ST	2020, 2017, 2014, 2010, 2005, 2002, 2000, 1999, 1995, 1992, 1991, 1986, 1983, 1981, 1980, 1974, 1973, 1972, 1970, 1967, 1962, 1961, 1959, 1955, 1954, 1951, 1949, 1941, 1935
1741 90TH	2020, 2017, 2014, 2010, 2005, 2002, 2000, 1999, 1995, 1992, 1991, 1986, 1983, 1981, 1980, 1974, 1973, 1972, 1970, 1967, 1962, 1959, 1955, 1954, 1951, 1949, 1941, 1935, 1930
1741 90TH	2020, 2017, 2014, 2010, 2005, 2002, 2000, 1999, 1995, 1992, 1991, 1986, 1983, 1981, 1980, 1974, 1973, 1972, 1970, 1967, 1962, 1961, 1959, 1954, 1951, 1949, 1941, 1935, 1930
1741 90TH ST	2020, 2017, 2014, 2010, 2005, 2002, 2000, 1999, 1995, 1992, 1991, 1986, 1983, 1981, 1980, 1974, 1973, 1972, 1970, 1967, 1962, 1961, 1959, 1955, 1954, 1951, 1949, 1941, 1935
1741 90TH ST	2020, 2017, 2014, 2010, 2005, 2002, 2000, 1999, 1995, 1992, 1991, 1986, 1983, 1981, 1980, 1974, 1973, 1972, 1970, 1967, 1962, 1961, 1959, 1955, 1954, 1951, 1949, 1935, 1930
1741 90TH ST	2020, 2017, 2014, 2010, 2005, 2002, 2000, 1999, 1995, 1992, 1991, 1986, 1983, 1981, 1980, 1974, 1973, 1972, 1970, 1967, 1962, 1961, 1959, 1955, 1954, 1951, 1949, 1941, 1930
1741 90TH ST	2020, 2017, 2014, 2010, 2005, 2002, 2000, 1999, 1995, 1992, 1991, 1986, 1983, 1981, 1980, 1974, 1973, 1972, 1970, 1967, 1962, 1961, 1959, 1955, 1954, 1949, 1941, 1935, 1930
1742 90TH	2020, 2017, 2014, 2010, 2005, 2002, 2000, 1999, 1995, 1992, 1991, 1986, 1983, 1981, 1980, 1974, 1973, 1972, 1970, 1967, 1962, 1961, 1959, 1954, 1951, 1949, 1941, 1935, 1930
1742 90TH	2020, 2017, 2014, 2010, 2005, 2002, 2000, 1999, 1995, 1992, 1991, 1986, 1983, 1981, 1980, 1974, 1973, 1972, 1970, 1967, 1962, 1959, 1955, 1954, 1951, 1949, 1941, 1935, 1930
1742 90TH ST	2020, 2017, 2014, 2010, 2005, 2002, 2000, 1999, 1995, 1992, 1991, 1986, 1983, 1981, 1980, 1974, 1973, 1972, 1970, 1967, 1962, 1961, 1959, 1955, 1954, 1949, 1941, 1935, 1930

FINDINGS

Address Researched	Address Not Identified in Research Source
1742 90TH ST	2020, 2017, 2014, 2010, 2005, 2002, 2000, 1999, 1995, 1992, 1991, 1986, 1983, 1981, 1980, 1974, 1973, 1972, 1970, 1967, 1962, 1961, 1959, 1955, 1954, 1951, 1949, 1941, 1930
1742 90TH ST	2020, 2017, 2014, 2010, 2005, 2002, 2000, 1999, 1995, 1992, 1991, 1986, 1983, 1981, 1980, 1974, 1973, 1972, 1970, 1967, 1962, 1961, 1959, 1955, 1954, 1951, 1949, 1935, 1930
1742 90TH ST	2020, 2017, 2014, 2010, 2005, 2002, 2000, 1999, 1995, 1992, 1991, 1986, 1983, 1981, 1980, 1974, 1973, 1972, 1970, 1967, 1962, 1961, 1959, 1955, 1954, 1951, 1949, 1941, 1935
1743 90TH	2020, 2017, 2014, 2010, 2005, 2002, 2000, 1999, 1995, 1992, 1991, 1986, 1983, 1981, 1980, 1974, 1973, 1972, 1970, 1967, 1962, 1959, 1955, 1954, 1951, 1949, 1941, 1935, 1930
1743 90TH	2020, 2017, 2014, 2010, 2005, 2002, 2000, 1999, 1995, 1992, 1991, 1986, 1983, 1981, 1980, 1974, 1973, 1972, 1970, 1967, 1962, 1961, 1959, 1954, 1951, 1949, 1941, 1935, 1930
1743 90TH ST	2020, 2017, 2014, 2010, 2005, 2002, 2000, 1999, 1995, 1992, 1991, 1986, 1983, 1981, 1980, 1974, 1973, 1972, 1970, 1967, 1962, 1961, 1959, 1955, 1954, 1951, 1949, 1941, 1935
1743 90TH ST	2020, 2017, 2014, 2010, 2005, 2002, 2000, 1999, 1995, 1992, 1991, 1986, 1983, 1981, 1980, 1974, 1973, 1972, 1970, 1967, 1962, 1961, 1959, 1955, 1954, 1951, 1949, 1935, 1930
1743 90TH ST	2020, 2017, 2014, 2010, 2005, 2002, 2000, 1999, 1995, 1992, 1991, 1986, 1983, 1981, 1980, 1974, 1973, 1972, 1970, 1967, 1962, 1961, 1959, 1955, 1954, 1951, 1949, 1941, 1930
1743 90TH ST	2020, 2017, 2014, 2010, 2005, 2002, 2000, 1999, 1995, 1992, 1991, 1986, 1983, 1981, 1980, 1974, 1973, 1972, 1970, 1967, 1962, 1961, 1959, 1955, 1954, 1949, 1941, 1935, 1930
1744 90TH	2020, 2017, 2014, 2010, 2005, 2002, 2000, 1999, 1995, 1992, 1991, 1986, 1983, 1981, 1980, 1974, 1973, 1972, 1970, 1967, 1962, 1961, 1959, 1954, 1951, 1949, 1941, 1935, 1930
1744 90TH	2020, 2017, 2014, 2010, 2005, 2002, 2000, 1999, 1995, 1992, 1991, 1986, 1983, 1981, 1980, 1974, 1973, 1972, 1970, 1967, 1962, 1959, 1955, 1954, 1951, 1949, 1941, 1935, 1930
1744 90TH ST	2020, 2017, 2014, 2010, 2005, 2002, 2000, 1999, 1995, 1992, 1991, 1986, 1983, 1981, 1980, 1974, 1973, 1972, 1970, 1967, 1962, 1961, 1959, 1955, 1954, 1949, 1941, 1935, 1930
1744 90TH ST	2020, 2017, 2014, 2010, 2005, 2002, 2000, 1999, 1995, 1992, 1991, 1986, 1983, 1981, 1980, 1974, 1973, 1972, 1970, 1967, 1962, 1961, 1959, 1955, 1954, 1951, 1949, 1941, 1930
1744 90TH ST	2020, 2017, 2014, 2010, 2005, 2002, 2000, 1999, 1995, 1992, 1991, 1986, 1983, 1981, 1980, 1974, 1973, 1972, 1970, 1967, 1962, 1961, 1959, 1955, 1954, 1951, 1949, 1935, 1930
1744 90TH ST	2020, 2017, 2014, 2010, 2005, 2002, 2000, 1999, 1995, 1992, 1991, 1986, 1983, 1981, 1980, 1974, 1973, 1972, 1970, 1967, 1962, 1961, 1959, 1955, 1954, 1951, 1949, 1941, 1935
1745 90TH	2020, 2017, 2014, 2010, 2005, 2002, 2000, 1999, 1995, 1992, 1991, 1986, 1983, 1981, 1980, 1974, 1973, 1972, 1970, 1967, 1962, 1959, 1955, 1954, 1951, 1949, 1941, 1935, 1930

FINDINGS

Address Researched	Address Not Identified in Research Source
1745 90TH	2020, 2017, 2014, 2010, 2005, 2002, 2000, 1999, 1995, 1992, 1991, 1986, 1983, 1981, 1980, 1974, 1973, 1972, 1970, 1967, 1962, 1961, 1959, 1954, 1951, 1949, 1941, 1935, 1930
1745 90TH ST	2020, 2017, 2014, 2010, 2005, 2002, 2000, 1999, 1995, 1992, 1991, 1986, 1983, 1981, 1980, 1974, 1973, 1972, 1970, 1967, 1962, 1961, 1959, 1955, 1954, 1951, 1949, 1935, 1930
1745 90TH ST	2020, 2017, 2014, 2010, 2005, 2002, 2000, 1999, 1995, 1992, 1991, 1986, 1983, 1981, 1980, 1974, 1973, 1972, 1970, 1967, 1962, 1961, 1959, 1955, 1954, 1951, 1949, 1941, 1930
1745 90TH ST	2020, 2017, 2014, 2010, 2005, 2002, 2000, 1999, 1995, 1992, 1991, 1986, 1983, 1981, 1980, 1974, 1973, 1972, 1970, 1967, 1962, 1961, 1959, 1955, 1954, 1949, 1941, 1935, 1930
1746 90TH	2020, 2017, 2014, 2010, 2005, 2002, 2000, 1999, 1995, 1992, 1991, 1986, 1983, 1981, 1980, 1974, 1973, 1972, 1970, 1967, 1962, 1961, 1959, 1954, 1951, 1949, 1941, 1935, 1930
1746 90TH	2020, 2017, 2014, 2010, 2005, 2002, 2000, 1999, 1995, 1992, 1991, 1986, 1983, 1981, 1980, 1974, 1973, 1972, 1970, 1967, 1962, 1959, 1955, 1954, 1951, 1949, 1941, 1935, 1930
1746 90TH ST	2020, 2017, 2014, 2010, 2005, 2002, 2000, 1999, 1995, 1992, 1991, 1986, 1983, 1981, 1980, 1974, 1973, 1972, 1970, 1967, 1962, 1961, 1959, 1955, 1954, 1949, 1941, 1935, 1930
1746 90TH ST	2020, 2017, 2014, 2010, 2005, 2002, 2000, 1999, 1995, 1992, 1991, 1986, 1983, 1981, 1980, 1974, 1973, 1972, 1970, 1967, 1962, 1961, 1959, 1955, 1954, 1951, 1949, 1941, 1930
1746 90TH ST	2020, 2017, 2014, 2010, 2005, 2002, 2000, 1999, 1995, 1992, 1991, 1986, 1983, 1981, 1980, 1974, 1973, 1972, 1970, 1967, 1962, 1961, 1959, 1955, 1954, 1951, 1949, 1935, 1930
1750 88 PI	2020, 2017, 2014, 2010, 2005, 2002, 2000, 1999, 1995, 1992, 1991, 1983, 1981, 1980, 1974, 1973, 1972, 1970, 1967, 1962, 1961, 1959, 1955, 1954, 1951, 1949, 1941, 1935, 1930
8806 HOUGH AVE	2020, 2017, 2014, 2010, 2005, 2000, 1999, 1995, 1992, 1991, 1986, 1983, 1981, 1980, 1974, 1973, 1972, 1970, 1967, 1962, 1961, 1959, 1955, 1954, 1951, 1949, 1941, 1935, 1930
8806 HOUGH AVE	2020, 2017, 2014, 2010, 2002, 2000, 1999, 1995, 1992, 1991, 1986, 1983, 1981, 1980, 1974, 1973, 1972, 1970, 1967, 1962, 1961, 1959, 1955, 1954, 1951, 1949, 1941, 1935, 1930
8806 HOUGH AVE	2020, 2017, 2014, 2005, 2002, 2000, 1999, 1995, 1992, 1991, 1986, 1983, 1981, 1980, 1974, 1973, 1972, 1970, 1967, 1962, 1961, 1959, 1955, 1954, 1951, 1949, 1941, 1935, 1930
8806 HOUGH AVE	2020, 2017, 2014, 2010, 2005, 2002, 2000, 1999, 1995, 1992, 1991, 1986, 1983, 1981, 1980, 1974, 1973, 1972, 1970, 1967, 1962, 1961, 1959, 1955, 1954, 1951, 1949, 1935, 1930
8806 HOUGH AVE	2020, 2017, 2014, 2010, 2005, 2002, 2000, 1999, 1995, 1992, 1991, 1986, 1983, 1981, 1980, 1974, 1973, 1972, 1970, 1967, 1962, 1961, 1959, 1955, 1954, 1949, 1941, 1935, 1930
8806 HOUGH AVE	2020, 2017, 2014, 2010, 2005, 2002, 2000, 1999, 1995, 1992, 1991, 1986, 1983, 1981, 1980, 1974, 1973, 1972, 1970, 1967, 1962, 1961, 1959, 1955, 1954, 1951, 1949, 1941, 1935

FINDINGS

Address Researched	Address Not Identified in Research Source
8809 HOUGH AVE	2020, 2017, 2014, 2010, 2005, 2002, 2000, 1999, 1995, 1992, 1991, 1986, 1983, 1981, 1980, 1974, 1973, 1972, 1970, 1967, 1962, 1961, 1959, 1955, 1954, 1951, 1949, 1941, 1935
8809 HOUGH AVE	2020, 2017, 2014, 2010, 2005, 2002, 2000, 1999, 1995, 1992, 1991, 1986, 1983, 1981, 1980, 1974, 1973, 1972, 1970, 1967, 1962, 1961, 1959, 1955, 1954, 1949, 1941, 1935, 1930
8809 HOUGH AVE	2020, 2017, 2014, 2010, 2005, 2002, 2000, 1999, 1995, 1992, 1991, 1986, 1983, 1981, 1980, 1974, 1973, 1972, 1970, 1967, 1962, 1961, 1959, 1955, 1954, 1951, 1949, 1935, 1930
8809 HOUGH AVE	2020, 2017, 2014, 2010, 2005, 2002, 2000, 1999, 1995, 1992, 1991, 1986, 1983, 1981, 1980, 1974, 1973, 1972, 1970, 1967, 1962, 1959, 1955, 1954, 1951, 1949, 1941, 1935, 1930
8809 HOUGH AVE	2020, 2017, 2014, 2010, 2005, 2002, 2000, 1999, 1995, 1992, 1991, 1986, 1983, 1981, 1980, 1974, 1973, 1972, 1970, 1967, 1962, 1961, 1959, 1954, 1951, 1949, 1941, 1935, 1930
8812 HOUGH AVE	2020, 2017, 2014, 2010, 2005, 2002, 2000, 1999, 1995, 1992, 1991, 1986, 1983, 1981, 1980, 1974, 1973, 1972, 1970, 1967, 1962, 1961, 1959, 1954, 1951, 1949, 1941, 1935, 1930
8812 HOUGH AVE	2020, 2017, 2014, 2010, 2005, 2002, 2000, 1999, 1995, 1992, 1991, 1986, 1983, 1981, 1980, 1974, 1973, 1972, 1970, 1967, 1962, 1959, 1955, 1954, 1951, 1949, 1941, 1935, 1930
8812 HOUGH AVE	2020, 2017, 2014, 2010, 2005, 2002, 2000, 1999, 1995, 1992, 1991, 1986, 1983, 1981, 1980, 1973, 1972, 1970, 1967, 1962, 1961, 1959, 1955, 1954, 1951, 1949, 1941, 1935, 1930
8812 HOUGH AVE	2020, 2017, 2014, 2010, 2005, 2002, 2000, 1999, 1995, 1992, 1991, 1986, 1983, 1981, 1980, 1974, 1973, 1972, 1967, 1962, 1961, 1959, 1955, 1954, 1951, 1949, 1941, 1935, 1930
8812 HOUGH AVE	2020, 2017, 2014, 2005, 2002, 2000, 1999, 1995, 1992, 1991, 1986, 1983, 1981, 1980, 1974, 1973, 1972, 1970, 1967, 1962, 1961, 1959, 1955, 1954, 1951, 1949, 1941, 1935, 1930
8812 HOUGH AVE	2020, 2017, 2014, 2010, 2002, 2000, 1999, 1995, 1992, 1991, 1986, 1983, 1981, 1980, 1974, 1973, 1972, 1970, 1967, 1962, 1961, 1959, 1955, 1954, 1951, 1949, 1941, 1935, 1930
8812 HOUGH AVE	2020, 2017, 2014, 2010, 2005, 2000, 1999, 1995, 1992, 1991, 1986, 1983, 1981, 1980, 1974, 1973, 1972, 1970, 1967, 1962, 1961, 1959, 1955, 1954, 1951, 1949, 1941, 1935, 1930
8812 HOUGH AVE	2017, 2014, 2010, 2005, 2002, 2000, 1999, 1995, 1992, 1991, 1986, 1983, 1981, 1980, 1974, 1973, 1972, 1970, 1967, 1962, 1961, 1959, 1955, 1954, 1951, 1949, 1941, 1935, 1930
8812 HOUGH AVE	2020, 2017, 2010, 2005, 2002, 2000, 1999, 1995, 1992, 1991, 1986, 1983, 1981, 1980, 1974, 1973, 1972, 1970, 1967, 1962, 1961, 1959, 1955, 1954, 1951, 1949, 1941, 1935, 1930
8812 HOUGH AVE	2020, 2017, 2014, 2010, 2005, 2002, 2000, 1995, 1992, 1991, 1986, 1983, 1981, 1980, 1974, 1973, 1972, 1970, 1967, 1962, 1961, 1959, 1955, 1954, 1951, 1949, 1941, 1935, 1930
8812 HOUGH AVE	2020, 2017, 2014, 2010, 2005, 2002, 2000, 1999, 1995, 1992, 1991, 1983, 1981, 1980, 1974, 1973, 1972, 1970, 1967, 1962, 1961, 1959, 1955, 1954, 1951, 1949, 1941, 1935, 1930

FINDINGS

Address Researched	Address Not Identified in Research Source
8812 HOUGH AVE	2020, 2017, 2014, 2010, 2005, 2002, 2000, 1999, 1995, 1992, 1991, 1986, 1981, 1980, 1974, 1973, 1972, 1970, 1967, 1962, 1961, 1959, 1955, 1954, 1951, 1949, 1941, 1935, 1930
8812 HOUGH AVE	2020, 2017, 2014, 2010, 2005, 2002, 2000, 1999, 1995, 1992, 1991, 1986, 1983, 1981, 1980, 1974, 1973, 1972, 1970, 1967, 1962, 1961, 1959, 1955, 1954, 1951, 1949, 1935, 1930
8812 HOUGH AVE	2020, 2017, 2014, 2010, 2005, 2002, 2000, 1999, 1995, 1992, 1991, 1986, 1983, 1981, 1980, 1974, 1973, 1972, 1970, 1967, 1962, 1961, 1959, 1955, 1954, 1949, 1941, 1935, 1930
8813 HOUGH AVE	2020, 2017, 2014, 2010, 2005, 2002, 2000, 1999, 1995, 1992, 1991, 1986, 1983, 1981, 1980, 1974, 1973, 1972, 1970, 1967, 1962, 1961, 1959, 1955, 1954, 1949, 1941, 1935, 1930
8813 HOUGH AVE	2020, 2017, 2014, 2010, 2005, 2002, 2000, 1999, 1995, 1992, 1991, 1986, 1983, 1981, 1980, 1974, 1973, 1972, 1970, 1967, 1962, 1961, 1959, 1955, 1954, 1951, 1949, 1935, 1930
8813 HOUGH AVE	2020, 2017, 2014, 2010, 2005, 2002, 2000, 1999, 1995, 1992, 1991, 1986, 1983, 1981, 1980, 1974, 1973, 1972, 1970, 1967, 1962, 1961, 1959, 1955, 1954, 1951, 1949, 1941, 1935
8813 HOUGH AVE	2020, 2017, 2014, 2010, 2005, 2002, 2000, 1999, 1995, 1992, 1991, 1986, 1983, 1981, 1980, 1974, 1973, 1972, 1970, 1967, 1962, 1959, 1955, 1954, 1951, 1949, 1941, 1935, 1930
8813 HOUGH AVE	2020, 2017, 2014, 2010, 2005, 2002, 2000, 1999, 1995, 1992, 1991, 1986, 1983, 1981, 1980, 1974, 1973, 1972, 1970, 1967, 1962, 1961, 1959, 1954, 1951, 1949, 1941, 1935, 1930
8815 HOUGH AVE	2020, 2017, 2014, 2010, 2005, 2002, 2000, 1999, 1995, 1992, 1991, 1986, 1983, 1981, 1980, 1974, 1973, 1972, 1970, 1967, 1962, 1961, 1959, 1954, 1951, 1949, 1941, 1935, 1930
8815 HOUGH AVE	2020, 2017, 2014, 2010, 2005, 2002, 2000, 1999, 1995, 1992, 1991, 1986, 1983, 1981, 1980, 1974, 1973, 1972, 1970, 1967, 1962, 1959, 1955, 1954, 1951, 1949, 1941, 1935, 1930
8815 HOUGH AVE	2020, 2017, 2014, 2010, 2005, 2002, 2000, 1999, 1995, 1992, 1991, 1986, 1983, 1981, 1980, 1974, 1973, 1972, 1970, 1967, 1962, 1961, 1959, 1955, 1954, 1951, 1949, 1941, 1935
8815 HOUGH AVE	2020, 2017, 2014, 2010, 2005, 2002, 2000, 1999, 1995, 1992, 1991, 1986, 1983, 1981, 1980, 1974, 1973, 1972, 1970, 1967, 1962, 1961, 1959, 1955, 1954, 1951, 1949, 1935, 1930
8815 HOUGH AVE	2020, 2017, 2014, 2010, 2005, 2002, 2000, 1999, 1995, 1992, 1991, 1986, 1983, 1981, 1980, 1974, 1973, 1972, 1970, 1967, 1962, 1961, 1959, 1955, 1954, 1949, 1941, 1935, 1930
8817 HOUGH AVE	2020, 2017, 2014, 2010, 2005, 2002, 2000, 1999, 1995, 1992, 1991, 1986, 1983, 1981, 1980, 1974, 1973, 1972, 1970, 1967, 1962, 1961, 1959, 1955, 1954, 1949, 1941, 1935, 1930
8817 HOUGH AVE	2020, 2017, 2014, 2010, 2005, 2002, 2000, 1999, 1995, 1992, 1991, 1986, 1983, 1981, 1980, 1974, 1973, 1972, 1970, 1967, 1962, 1961, 1959, 1955, 1954, 1951, 1949, 1935, 1930
8817 HOUGH AVE	2020, 2017, 2014, 2010, 2005, 2002, 2000, 1999, 1995, 1992, 1991, 1986, 1983, 1981, 1980, 1974, 1973, 1972, 1970, 1967, 1962, 1959, 1955, 1954, 1951, 1949, 1941, 1935, 1930

FINDINGS

Address Researched	Address Not Identified in Research Source
8817 HOUGH AVE	2020, 2017, 2014, 2010, 2005, 2002, 2000, 1999, 1995, 1992, 1991, 1986, 1983, 1981, 1980, 1974, 1973, 1972, 1970, 1967, 1962, 1961, 1959, 1954, 1951, 1949, 1941, 1935, 1930
8819 HOUGH AVE	2020, 2017, 2014, 2010, 2005, 2002, 2000, 1999, 1995, 1992, 1991, 1986, 1983, 1981, 1980, 1974, 1973, 1972, 1970, 1967, 1962, 1961, 1959, 1954, 1951, 1949, 1941, 1935, 1930
8819 HOUGH AVE	2020, 2017, 2014, 2010, 2005, 2002, 2000, 1999, 1995, 1992, 1991, 1986, 1983, 1981, 1980, 1974, 1973, 1972, 1970, 1967, 1962, 1959, 1955, 1954, 1951, 1949, 1941, 1935, 1930
8819 HOUGH AVE	2020, 2017, 2014, 2010, 2005, 2002, 2000, 1999, 1995, 1992, 1991, 1986, 1983, 1981, 1980, 1974, 1973, 1972, 1970, 1967, 1962, 1961, 1959, 1955, 1954, 1951, 1949, 1935, 1930
8819 HOUGH AVE	2020, 2017, 2014, 2010, 2005, 2002, 2000, 1999, 1995, 1992, 1991, 1986, 1983, 1981, 1980, 1974, 1973, 1972, 1970, 1967, 1962, 1961, 1959, 1955, 1954, 1949, 1941, 1935, 1930
8819 HOUGH AVE	2020, 2017, 2014, 2010, 2005, 2002, 2000, 1999, 1995, 1992, 1991, 1986, 1983, 1981, 1980, 1974, 1973, 1972, 1970, 1967, 1962, 1961, 1959, 1955, 1954, 1951, 1949, 1941, 1935
8900 HOUGH AVE	2020, 2017, 2014, 2010, 2005, 2002, 2000, 1999, 1995, 1992, 1991, 1986, 1983, 1981, 1980, 1974, 1973, 1972, 1970, 1967, 1962, 1961, 1959, 1955, 1954, 1951, 1949, 1941, 1935
8900 HOUGH AVE	2020, 2017, 2014, 2010, 2005, 2002, 2000, 1999, 1995, 1992, 1991, 1986, 1983, 1981, 1980, 1974, 1973, 1972, 1970, 1967, 1962, 1961, 1959, 1955, 1954, 1949, 1941, 1935, 1930
8900 HOUGH AVE	2020, 2017, 2014, 2010, 2005, 2002, 2000, 1999, 1995, 1992, 1991, 1986, 1983, 1981, 1980, 1974, 1973, 1972, 1970, 1967, 1962, 1961, 1959, 1955, 1954, 1951, 1949, 1935, 1930
8900 HOUGH AVE	2020, 2017, 2014, 2010, 2005, 2002, 2000, 1999, 1995, 1992, 1991, 1986, 1983, 1981, 1980, 1974, 1973, 1972, 1970, 1967, 1962, 1959, 1955, 1954, 1951, 1949, 1941, 1935, 1930
8900 HOUGH AVE	2020, 2017, 2014, 2010, 2005, 2002, 2000, 1999, 1995, 1992, 1991, 1986, 1983, 1981, 1980, 1974, 1973, 1972, 1970, 1967, 1962, 1961, 1959, 1954, 1951, 1949, 1941, 1935, 1930
8900 HOUGH AVE	2020, 2017, 2014, 2010, 2005, 2002, 2000, 1999, 1995, 1992, 1991, 1986, 1983, 1981, 1980, 1974, 1973, 1972, 1967, 1962, 1961, 1959, 1955, 1954, 1951, 1949, 1941, 1935, 1930
8900 HOUGH AVE	2020, 2017, 2014, 2010, 2005, 2002, 2000, 1999, 1995, 1992, 1991, 1986, 1983, 1981, 1980, 1973, 1972, 1970, 1967, 1962, 1961, 1959, 1955, 1954, 1951, 1949, 1941, 1935, 1930
8901 HOUGH AVE	2020, 2017, 2014, 2010, 2005, 2002, 2000, 1999, 1995, 1992, 1991, 1986, 1983, 1981, 1980, 1974, 1973, 1972, 1970, 1967, 1962, 1961, 1959, 1954, 1951, 1949, 1941, 1935, 1930
8901 HOUGH AVE	2020, 2017, 2014, 2010, 2005, 2002, 2000, 1999, 1995, 1992, 1991, 1986, 1983, 1981, 1980, 1974, 1973, 1972, 1970, 1967, 1962, 1959, 1955, 1954, 1951, 1949, 1941, 1935, 1930
8901 HOUGH AVE	2020, 2017, 2014, 2010, 2005, 2002, 2000, 1999, 1995, 1992, 1991, 1986, 1983, 1981, 1980, 1974, 1973, 1972, 1970, 1967, 1962, 1961, 1959, 1955, 1954, 1951, 1949, 1935, 1930

FINDINGS

Address Researched	Address Not Identified in Research Source
8901 HOUGH AVE	2020, 2017, 2014, 2010, 2005, 2002, 2000, 1999, 1995, 1992, 1991, 1986, 1983, 1981, 1980, 1974, 1973, 1972, 1970, 1967, 1962, 1961, 1959, 1955, 1954, 1949, 1941, 1935, 1930
8901 HOUGH AVE	2020, 2017, 2014, 2010, 2005, 2002, 2000, 1999, 1995, 1992, 1991, 1986, 1983, 1981, 1980, 1974, 1973, 1972, 1970, 1967, 1962, 1961, 1959, 1955, 1954, 1951, 1949, 1941, 1935
8902 HOUGH AVE	2020, 2017, 2014, 2010, 2005, 2002, 2000, 1999, 1995, 1992, 1991, 1986, 1983, 1981, 1980, 1974, 1973, 1972, 1970, 1967, 1962, 1961, 1959, 1955, 1954, 1951, 1949, 1941, 1935
8902 HOUGH AVE	2020, 2017, 2014, 2010, 2005, 2002, 2000, 1999, 1995, 1992, 1991, 1986, 1983, 1981, 1980, 1974, 1973, 1972, 1970, 1967, 1962, 1961, 1959, 1955, 1954, 1949, 1941, 1935, 1930
8902 HOUGH AVE	2020, 2017, 2014, 2010, 2005, 2002, 2000, 1999, 1995, 1992, 1991, 1986, 1983, 1981, 1980, 1974, 1973, 1972, 1970, 1967, 1962, 1961, 1959, 1955, 1954, 1951, 1949, 1935, 1930
8902 HOUGH AVE	2020, 2017, 2014, 2010, 2005, 2002, 2000, 1999, 1995, 1992, 1991, 1986, 1983, 1981, 1980, 1974, 1973, 1972, 1970, 1967, 1962, 1959, 1955, 1954, 1951, 1949, 1941, 1935, 1930
8902 HOUGH AVE	2020, 2017, 2014, 2010, 2005, 2002, 2000, 1999, 1995, 1992, 1991, 1986, 1983, 1981, 1980, 1974, 1973, 1972, 1970, 1967, 1962, 1961, 1959, 1954, 1951, 1949, 1941, 1935, 1930
8902 HOUGH AVE	2020, 2017, 2014, 2010, 2005, 2002, 2000, 1999, 1995, 1992, 1991, 1986, 1983, 1981, 1980, 1973, 1972, 1970, 1967, 1962, 1961, 1959, 1955, 1954, 1951, 1949, 1941, 1935, 1930
8902 HOUGH AVE	2020, 2017, 2014, 2010, 2005, 2002, 2000, 1999, 1995, 1992, 1991, 1986, 1983, 1981, 1980, 1974, 1973, 1972, 1967, 1962, 1961, 1959, 1955, 1954, 1951, 1949, 1941, 1935, 1930
8902 HOUGH AVE	2020, 2017, 2014, 2010, 2005, 2002, 2000, 1995, 1992, 1991, 1986, 1983, 1981, 1980, 1974, 1973, 1972, 1970, 1967, 1962, 1961, 1959, 1955, 1954, 1951, 1949, 1941, 1935, 1930
8902 HOUGH AVE	2020, 2017, 2014, 2010, 2005, 2000, 1999, 1995, 1992, 1991, 1986, 1983, 1981, 1980, 1974, 1973, 1972, 1970, 1967, 1962, 1961, 1959, 1955, 1954, 1951, 1949, 1941, 1935, 1930
8904 HOUGH AVE	2020, 2017, 2014, 2010, 2005, 2002, 2000, 1999, 1995, 1992, 1991, 1986, 1983, 1981, 1980, 1974, 1973, 1972, 1967, 1962, 1961, 1959, 1955, 1954, 1951, 1949, 1941, 1935, 1930
8904 HOUGH AVE	2020, 2017, 2014, 2010, 2005, 2002, 2000, 1999, 1995, 1992, 1991, 1986, 1983, 1981, 1980, 1973, 1972, 1970, 1967, 1962, 1961, 1959, 1955, 1954, 1951, 1949, 1941, 1935, 1930
8904 HOUGH AVE	2020, 2017, 2014, 2010, 2005, 2002, 2000, 1999, 1995, 1992, 1991, 1986, 1983, 1981, 1980, 1974, 1973, 1972, 1970, 1967, 1962, 1961, 1959, 1954, 1951, 1949, 1941, 1935, 1930
8904 HOUGH AVE	2020, 2017, 2014, 2010, 2005, 2002, 2000, 1999, 1995, 1992, 1991, 1986, 1983, 1981, 1980, 1974, 1973, 1972, 1970, 1967, 1962, 1959, 1955, 1954, 1951, 1949, 1941, 1935, 1930
8904 HOUGH AVE	2020, 2017, 2014, 2010, 2005, 2002, 2000, 1999, 1995, 1992, 1991, 1986, 1983, 1981, 1980, 1974, 1973, 1972, 1970, 1967, 1962, 1961, 1959, 1955, 1954, 1951, 1949, 1935, 1930

FINDINGS

Address Researched	Address Not Identified in Research Source
8904 HOUGH AVE	2020, 2017, 2014, 2010, 2005, 2002, 2000, 1999, 1995, 1992, 1991, 1986, 1983, 1981, 1980, 1974, 1973, 1972, 1970, 1967, 1962, 1961, 1959, 1955, 1954, 1949, 1941, 1935, 1930
8904 HOUGH AVE	2020, 2017, 2014, 2010, 2005, 2002, 2000, 1999, 1995, 1992, 1991, 1986, 1983, 1981, 1980, 1974, 1973, 1972, 1970, 1967, 1962, 1961, 1959, 1955, 1954, 1951, 1949, 1941, 1935
8905 HOUGH AVE	2020, 2017, 2014, 2010, 2005, 2002, 2000, 1999, 1995, 1992, 1991, 1986, 1983, 1981, 1980, 1974, 1973, 1972, 1970, 1967, 1962, 1961, 1959, 1955, 1954, 1951, 1949, 1941, 1935
8905 HOUGH AVE	2020, 2017, 2014, 2010, 2005, 2002, 2000, 1999, 1995, 1992, 1991, 1986, 1983, 1981, 1980, 1974, 1973, 1972, 1970, 1967, 1962, 1961, 1959, 1955, 1954, 1949, 1941, 1935, 1930
8905 HOUGH AVE	2020, 2017, 2014, 2010, 2005, 2002, 2000, 1999, 1995, 1992, 1991, 1986, 1983, 1981, 1980, 1974, 1973, 1972, 1970, 1967, 1962, 1961, 1959, 1955, 1954, 1951, 1949, 1935, 1930
8905 HOUGH AVE	2020, 2017, 2014, 2010, 2005, 2002, 2000, 1999, 1995, 1992, 1991, 1986, 1983, 1981, 1980, 1974, 1973, 1972, 1970, 1967, 1962, 1959, 1955, 1954, 1951, 1949, 1941, 1935, 1930
8905 HOUGH AVE	2020, 2017, 2014, 2010, 2005, 2002, 2000, 1999, 1995, 1992, 1991, 1986, 1983, 1981, 1980, 1974, 1973, 1972, 1970, 1967, 1962, 1961, 1959, 1954, 1951, 1949, 1941, 1935, 1930
8906 HOUGH AVE	2020, 2017, 2014, 2010, 2005, 2002, 2000, 1999, 1995, 1992, 1991, 1986, 1983, 1981, 1980, 1974, 1973, 1972, 1970, 1967, 1962, 1961, 1959, 1954, 1951, 1949, 1941, 1935, 1930
8906 HOUGH AVE	2020, 2017, 2014, 2010, 2005, 2002, 2000, 1999, 1995, 1992, 1991, 1986, 1983, 1981, 1980, 1974, 1973, 1972, 1970, 1967, 1962, 1959, 1955, 1954, 1951, 1949, 1941, 1935, 1930
8906 HOUGH AVE	2020, 2017, 2014, 2010, 2005, 2002, 2000, 1999, 1995, 1992, 1991, 1986, 1983, 1981, 1980, 1973, 1972, 1970, 1967, 1962, 1961, 1959, 1955, 1954, 1951, 1949, 1941, 1935, 1930
8906 HOUGH AVE	2020, 2017, 2014, 2010, 2005, 2002, 2000, 1999, 1995, 1992, 1991, 1986, 1983, 1981, 1980, 1974, 1973, 1972, 1967, 1962, 1961, 1959, 1955, 1954, 1951, 1949, 1935, 1930
8906 HOUGH AVE	2020, 2017, 2014, 2010, 2005, 2002, 2000, 1999, 1995, 1992, 1991, 1986, 1983, 1981, 1980, 1974, 1973, 1972, 1970, 1967, 1962, 1961, 1959, 1955, 1954, 1951, 1949, 1935, 1930
8906 HOUGH AVE	2020, 2017, 2014, 2010, 2005, 2002, 2000, 1999, 1995, 1992, 1991, 1986, 1983, 1981, 1980, 1974, 1973, 1972, 1970, 1967, 1962, 1961, 1959, 1955, 1954, 1949, 1941, 1935, 1930
8906 HOUGH AVE	2020, 2017, 2014, 2010, 2005, 2002, 2000, 1999, 1995, 1992, 1991, 1986, 1983, 1981, 1980, 1974, 1973, 1972, 1970, 1967, 1962, 1961, 1959, 1955, 1954, 1951, 1949, 1941, 1935
8908 HOUGH AVE	2020, 2017, 2014, 2010, 2005, 2002, 2000, 1999, 1995, 1992, 1991, 1986, 1983, 1981, 1980, 1974, 1973, 1972, 1970, 1967, 1962, 1961, 1959, 1955, 1954, 1951, 1949, 1941, 1935
8908 HOUGH AVE	2020, 2017, 2014, 2010, 2005, 2002, 2000, 1999, 1995, 1992, 1991, 1986, 1983, 1981, 1980, 1974, 1973, 1972, 1970, 1967, 1962, 1961, 1959, 1955, 1954, 1949, 1941, 1935, 1930

FINDINGS

Address Researched	Address Not Identified in Research Source
8908 HOUGH AVE	2020, 2017, 2014, 2010, 2005, 2002, 2000, 1999, 1995, 1992, 1991, 1986, 1983, 1981, 1980, 1974, 1973, 1972, 1970, 1967, 1962, 1961, 1959, 1955, 1954, 1951, 1949, 1935, 1930
8908 HOUGH AVE	2020, 2017, 2014, 2010, 2005, 2002, 2000, 1999, 1995, 1992, 1991, 1986, 1983, 1981, 1980, 1974, 1973, 1972, 1967, 1962, 1961, 1959, 1955, 1954, 1951, 1949, 1941, 1935, 1930
8908 HOUGH AVE	2020, 2017, 2014, 2010, 2005, 2002, 2000, 1999, 1995, 1992, 1991, 1986, 1983, 1981, 1980, 1973, 1972, 1970, 1967, 1962, 1961, 1959, 1955, 1954, 1951, 1949, 1941, 1935, 1930
8908 HOUGH AVE	2020, 2017, 2014, 2010, 2005, 2002, 2000, 1999, 1995, 1992, 1991, 1986, 1983, 1981, 1980, 1974, 1973, 1972, 1970, 1967, 1962, 1959, 1955, 1954, 1951, 1949, 1941, 1935, 1930
8908 HOUGH AVE	2020, 2017, 2014, 2010, 2005, 2002, 2000, 1999, 1995, 1992, 1991, 1986, 1983, 1981, 1980, 1974, 1973, 1972, 1970, 1967, 1962, 1961, 1959, 1954, 1951, 1949, 1941, 1935, 1930
8910 HOUGH AVE	2020, 2017, 2014, 2010, 2005, 2002, 2000, 1999, 1995, 1992, 1991, 1986, 1983, 1981, 1980, 1974, 1973, 1972, 1970, 1967, 1962, 1961, 1959, 1954, 1951, 1949, 1941, 1935, 1930
8910 HOUGH AVE	2020, 2017, 2014, 2010, 2005, 2002, 2000, 1999, 1995, 1992, 1991, 1986, 1983, 1981, 1980, 1974, 1973, 1972, 1970, 1967, 1962, 1959, 1955, 1954, 1951, 1949, 1941, 1935, 1930
8910 HOUGH AVE	2020, 2017, 2014, 2010, 2005, 2002, 2000, 1999, 1995, 1992, 1991, 1986, 1983, 1981, 1980, 1973, 1972, 1970, 1967, 1962, 1961, 1959, 1955, 1954, 1951, 1949, 1941, 1935, 1930
8910 HOUGH AVE	2020, 2017, 2014, 2010, 2005, 2002, 2000, 1999, 1995, 1992, 1991, 1986, 1983, 1981, 1980, 1974, 1973, 1972, 1967, 1962, 1961, 1959, 1955, 1954, 1951, 1949, 1941, 1935, 1930
8910 HOUGH AVE	2020, 2017, 2014, 2010, 2005, 2002, 2000, 1999, 1995, 1992, 1991, 1986, 1983, 1981, 1980, 1974, 1973, 1972, 1970, 1967, 1962, 1961, 1959, 1955, 1954, 1951, 1949, 1935, 1930
8910 HOUGH AVE	2020, 2017, 2014, 2010, 2005, 2002, 2000, 1999, 1995, 1992, 1991, 1986, 1983, 1981, 1980, 1974, 1973, 1972, 1970, 1967, 1962, 1961, 1959, 1955, 1954, 1949, 1941, 1935, 1930
8910 HOUGH AVE	2020, 2017, 2014, 2010, 2005, 2002, 2000, 1999, 1995, 1992, 1991, 1986, 1983, 1981, 1980, 1974, 1973, 1972, 1970, 1967, 1962, 1961, 1959, 1955, 1954, 1951, 1949, 1941, 1935
8912 HOUGH AVE	2020, 2017, 2014, 2010, 2005, 2002, 2000, 1999, 1995, 1992, 1991, 1986, 1983, 1981, 1980, 1974, 1973, 1972, 1970, 1967, 1962, 1961, 1959, 1955, 1954, 1951, 1949, 1941, 1935
8912 HOUGH AVE	2020, 2017, 2014, 2010, 2005, 2002, 2000, 1999, 1995, 1992, 1991, 1986, 1983, 1981, 1980, 1974, 1973, 1972, 1970, 1967, 1962, 1961, 1959, 1955, 1954, 1949, 1941, 1935, 1930
8912 HOUGH AVE	2020, 2017, 2014, 2010, 2005, 2002, 2000, 1999, 1995, 1992, 1991, 1986, 1983, 1981, 1980, 1974, 1973, 1972, 1970, 1967, 1962, 1961, 1959, 1955, 1954, 1951, 1949, 1935, 1930
8912 HOUGH AVE	2020, 2017, 2014, 2010, 2005, 2002, 2000, 1999, 1995, 1992, 1991, 1986, 1983, 1981, 1980, 1974, 1973, 1972, 1967, 1962, 1961, 1959, 1955, 1954, 1951, 1949, 1941, 1935, 1930

FINDINGS

Address Researched	Address Not Identified in Research Source
8912 HOUGH AVE	2020, 2017, 2014, 2010, 2005, 2002, 2000, 1999, 1995, 1992, 1991, 1986, 1983, 1981, 1980, 1973, 1972, 1970, 1967, 1962, 1961, 1959, 1955, 1954, 1951, 1949, 1941, 1935, 1930
8912 HOUGH AVE	2020, 2017, 2014, 2010, 2005, 2002, 2000, 1999, 1995, 1992, 1991, 1986, 1983, 1981, 1980, 1974, 1973, 1972, 1970, 1967, 1962, 1959, 1955, 1954, 1951, 1949, 1941, 1935, 1930
8912 HOUGH AVE	2020, 2017, 2014, 2010, 2005, 2002, 2000, 1999, 1995, 1992, 1991, 1986, 1983, 1981, 1980, 1974, 1973, 1972, 1970, 1967, 1962, 1961, 1959, 1954, 1951, 1949, 1941, 1935, 1930
8914 HOUGH AVE	2020, 2017, 2014, 2010, 2005, 2002, 2000, 1999, 1995, 1992, 1991, 1986, 1983, 1981, 1980, 1974, 1973, 1972, 1970, 1967, 1962, 1961, 1959, 1954, 1951, 1949, 1941, 1935, 1930
8914 HOUGH AVE	2020, 2017, 2014, 2010, 2005, 2002, 2000, 1999, 1995, 1992, 1991, 1986, 1983, 1981, 1980, 1974, 1973, 1972, 1970, 1967, 1962, 1959, 1955, 1954, 1951, 1949, 1941, 1935, 1930
8914 HOUGH AVE	2020, 2017, 2014, 2010, 2005, 2002, 2000, 1999, 1995, 1992, 1991, 1986, 1983, 1981, 1980, 1974, 1973, 1972, 1970, 1967, 1962, 1961, 1959, 1955, 1954, 1951, 1949, 1935, 1930
8914 HOUGH AVE	2020, 2017, 2014, 2010, 2005, 2002, 2000, 1999, 1995, 1992, 1991, 1986, 1983, 1981, 1980, 1974, 1973, 1972, 1970, 1967, 1962, 1961, 1959, 1955, 1954, 1949, 1941, 1935, 1930
8914 HOUGH AVE	2020, 2017, 2014, 2010, 2005, 2002, 2000, 1999, 1995, 1992, 1991, 1986, 1983, 1981, 1980, 1974, 1973, 1972, 1970, 1967, 1962, 1961, 1959, 1955, 1954, 1951, 1949, 1941, 1935
8915 HOUGH AVE	2020, 2017, 2014, 2010, 2005, 2002, 2000, 1999, 1995, 1992, 1991, 1986, 1983, 1981, 1980, 1974, 1973, 1972, 1970, 1967, 1962, 1961, 1959, 1955, 1954, 1951, 1949, 1941, 1935
8915 HOUGH AVE	2020, 2017, 2014, 2010, 2005, 2002, 2000, 1999, 1995, 1992, 1991, 1986, 1983, 1981, 1980, 1974, 1973, 1972, 1970, 1967, 1962, 1961, 1959, 1955, 1954, 1949, 1941, 1935, 1930
8915 HOUGH AVE	2020, 2017, 2014, 2010, 2005, 2002, 2000, 1999, 1995, 1992, 1991, 1986, 1983, 1981, 1980, 1974, 1973, 1972, 1970, 1967, 1962, 1961, 1959, 1955, 1954, 1951, 1949, 1935, 1930
8915 HOUGH AVE	2020, 2017, 2014, 2010, 2005, 2002, 2000, 1999, 1995, 1992, 1991, 1986, 1983, 1981, 1980, 1974, 1973, 1972, 1970, 1967, 1962, 1959, 1955, 1954, 1951, 1949, 1941, 1935, 1930
8915 HOUGH AVE	2020, 2017, 2014, 2010, 2005, 2002, 2000, 1999, 1995, 1992, 1991, 1986, 1983, 1981, 1980, 1974, 1973, 1972, 1970, 1967, 1962, 1961, 1959, 1954, 1951, 1949, 1941, 1935, 1930
8915 HOUGH AVE	2020, 2017, 2014, 2010, 2005, 2002, 2000, 1999, 1995, 1992, 1991, 1986, 1983, 1981, 1980, 1973, 1972, 1970, 1967, 1962, 1961, 1959, 1955, 1954, 1951, 1949, 1941, 1935, 1930
8915 HOUGH AVE	2020, 2017, 2014, 2010, 2005, 2002, 2000, 1999, 1995, 1992, 1991, 1986, 1983, 1981, 1980, 1974, 1973, 1972, 1967, 1962, 1961, 1959, 1955, 1954, 1951, 1949, 1941, 1935, 1930
8916 HOUGH AVE	2020, 2017, 2014, 2010, 2005, 2002, 2000, 1999, 1995, 1992, 1991, 1986, 1983, 1981, 1980, 1974, 1973, 1972, 1970, 1967, 1962, 1961, 1959, 1954, 1951, 1949, 1941, 1935, 1930

FINDINGS

Address Researched	Address Not Identified in Research Source
8916 HOUGH AVE	2020, 2017, 2014, 2010, 2005, 2002, 2000, 1999, 1995, 1992, 1991, 1986, 1983, 1981, 1980, 1974, 1973, 1972, 1970, 1967, 1962, 1959, 1955, 1954, 1951, 1949, 1941, 1935, 1930
8916 HOUGH AVE	2020, 2017, 2014, 2010, 2005, 2002, 2000, 1999, 1995, 1992, 1991, 1986, 1983, 1981, 1980, 1974, 1973, 1972, 1970, 1967, 1962, 1961, 1959, 1955, 1954, 1951, 1949, 1935, 1930
8916 HOUGH AVE	2020, 2017, 2014, 2010, 2005, 2002, 2000, 1999, 1995, 1992, 1991, 1986, 1983, 1981, 1980, 1974, 1973, 1972, 1970, 1967, 1962, 1961, 1959, 1955, 1954, 1949, 1941, 1935, 1930
8916 HOUGH AVE	2020, 2017, 2014, 2010, 2005, 2002, 2000, 1999, 1995, 1992, 1991, 1986, 1983, 1981, 1980, 1974, 1973, 1972, 1970, 1967, 1962, 1961, 1959, 1955, 1954, 1951, 1949, 1941, 1935
8918 HOUGH AVE	2020, 2017, 2014, 2010, 2005, 2002, 2000, 1999, 1995, 1992, 1991, 1986, 1983, 1981, 1980, 1974, 1973, 1972, 1970, 1967, 1962, 1961, 1959, 1955, 1954, 1951, 1949, 1941, 1935
8918 HOUGH AVE	2020, 2017, 2014, 2010, 2005, 2002, 2000, 1999, 1995, 1992, 1991, 1986, 1983, 1981, 1980, 1974, 1973, 1972, 1970, 1967, 1962, 1961, 1959, 1955, 1954, 1949, 1941, 1935, 1930
8918 HOUGH AVE	2020, 2017, 2014, 2010, 2005, 2002, 2000, 1999, 1995, 1992, 1991, 1986, 1983, 1981, 1980, 1974, 1973, 1972, 1970, 1967, 1962, 1961, 1959, 1955, 1954, 1951, 1949, 1935, 1930
8918 HOUGH AVE	2020, 2017, 2014, 2010, 2005, 2002, 2000, 1999, 1995, 1992, 1991, 1986, 1983, 1981, 1980, 1974, 1973, 1972, 1970, 1967, 1962, 1959, 1955, 1954, 1951, 1949, 1941, 1935, 1930
8918 HOUGH AVE	2020, 2017, 2014, 2010, 2005, 2002, 2000, 1999, 1995, 1992, 1991, 1986, 1983, 1981, 1980, 1974, 1973, 1972, 1970, 1967, 1962, 1961, 1959, 1954, 1951, 1949, 1941, 1935, 1930
8918 HOUGH AVE	2020, 2017, 2014, 2010, 2005, 2002, 2000, 1999, 1995, 1992, 1991, 1986, 1983, 1981, 1980, 1974, 1973, 1972, 1967, 1962, 1961, 1959, 1955, 1954, 1951, 1949, 1941, 1935, 1930
8918 HOUGH AVE	2020, 2017, 2014, 2010, 2005, 2002, 2000, 1999, 1995, 1992, 1991, 1986, 1983, 1981, 1980, 1973, 1972, 1970, 1967, 1962, 1961, 1959, 1955, 1954, 1951, 1949, 1941, 1935, 1930
8918 HOUGH AVE	2020, 2017, 2014, 2005, 2002, 2000, 1999, 1995, 1992, 1991, 1986, 1983, 1981, 1980, 1974, 1973, 1972, 1970, 1967, 1962, 1961, 1959, 1955, 1954, 1951, 1949, 1941, 1935, 1930
8918 HOUGH AVE	2020, 2017, 2010, 2005, 2002, 2000, 1999, 1995, 1992, 1991, 1986, 1983, 1981, 1980, 1974, 1973, 1972, 1970, 1967, 1962, 1961, 1959, 1955, 1954, 1951, 1949, 1941, 1935, 1930
8920 HOUGH AVE	2020, 2017, 2014, 2010, 2005, 2002, 2000, 1999, 1995, 1992, 1991, 1986, 1983, 1981, 1980, 1973, 1972, 1970, 1967, 1962, 1961, 1959, 1955, 1954, 1951, 1949, 1941, 1935, 1930
8920 HOUGH AVE	2020, 2017, 2014, 2010, 2005, 2002, 2000, 1999, 1995, 1992, 1991, 1986, 1983, 1981, 1980, 1974, 1973, 1972, 1967, 1962, 1961, 1959, 1955, 1954, 1951, 1949, 1941, 1935, 1930
8920 HOUGH AVE	2020, 2017, 2014, 2010, 2005, 2002, 2000, 1999, 1995, 1992, 1991, 1986, 1983, 1981, 1980, 1974, 1973, 1972, 1970, 1967, 1962, 1961, 1959, 1954, 1951, 1949, 1941, 1935, 1930

FINDINGS

Address Researched	Address Not Identified in Research Source
8920 HOUGH AVE	2020, 2017, 2014, 2010, 2005, 2002, 2000, 1999, 1995, 1992, 1991, 1986, 1983, 1981, 1980, 1974, 1973, 1972, 1970, 1967, 1962, 1959, 1955, 1954, 1951, 1949, 1941, 1935, 1930
8920 HOUGH AVE	2020, 2017, 2014, 2010, 2005, 2002, 2000, 1999, 1995, 1992, 1991, 1986, 1983, 1981, 1980, 1974, 1973, 1972, 1970, 1967, 1962, 1961, 1959, 1955, 1954, 1951, 1949, 1935, 1930
8920 HOUGH AVE	2020, 2017, 2014, 2010, 2005, 2002, 2000, 1999, 1995, 1992, 1991, 1986, 1983, 1981, 1980, 1974, 1973, 1972, 1970, 1967, 1962, 1961, 1959, 1955, 1954, 1949, 1941, 1935, 1930
8920 HOUGH AVE	2020, 2017, 2014, 2010, 2005, 2002, 2000, 1999, 1995, 1992, 1991, 1986, 1983, 1981, 1980, 1974, 1973, 1972, 1970, 1967, 1962, 1961, 1959, 1955, 1954, 1951, 1949, 1941, 1935
8922 HOUGH AVE	2020, 2017, 2014, 2010, 2005, 2002, 2000, 1999, 1995, 1992, 1991, 1986, 1983, 1981, 1980, 1974, 1973, 1972, 1970, 1967, 1962, 1961, 1959, 1955, 1954, 1951, 1949, 1941, 1935
8922 HOUGH AVE	2020, 2017, 2014, 2010, 2005, 2002, 2000, 1999, 1995, 1992, 1991, 1986, 1983, 1981, 1980, 1974, 1973, 1972, 1970, 1967, 1962, 1961, 1959, 1955, 1954, 1949, 1941, 1935, 1930
8922 HOUGH AVE	2020, 2017, 2014, 2010, 2005, 2002, 2000, 1999, 1995, 1992, 1991, 1986, 1983, 1981, 1980, 1974, 1973, 1972, 1970, 1967, 1962, 1961, 1959, 1955, 1954, 1951, 1949, 1935, 1930
8922 HOUGH AVE	2020, 2017, 2014, 2010, 2005, 2002, 2000, 1999, 1995, 1992, 1991, 1986, 1983, 1981, 1980, 1974, 1973, 1972, 1970, 1967, 1962, 1959, 1955, 1954, 1951, 1949, 1941, 1935, 1930
8922 HOUGH AVE	2020, 2017, 2014, 2010, 2005, 2002, 2000, 1999, 1995, 1992, 1991, 1986, 1983, 1981, 1980, 1974, 1973, 1972, 1970, 1967, 1962, 1961, 1959, 1954, 1951, 1949, 1941, 1935, 1930
8922 HOUGH AVE	2020, 2017, 2014, 2010, 2005, 2002, 2000, 1999, 1995, 1992, 1991, 1986, 1983, 1981, 1980, 1974, 1973, 1972, 1967, 1962, 1961, 1959, 1955, 1954, 1951, 1949, 1941, 1935, 1930
8922 HOUGH AVE	2020, 2017, 2014, 2010, 2005, 2002, 2000, 1999, 1995, 1992, 1991, 1986, 1983, 1981, 1980, 1973, 1972, 1970, 1967, 1962, 1961, 1959, 1955, 1954, 1951, 1949, 1941, 1935, 1930
8924 HOUGH AVE	2020, 2017, 2014, 2010, 2005, 2002, 2000, 1999, 1995, 1992, 1991, 1986, 1983, 1981, 1980, 1973, 1972, 1970, 1967, 1962, 1961, 1959, 1955, 1954, 1951, 1949, 1941, 1935, 1930
8924 HOUGH AVE	2020, 2017, 2014, 2010, 2005, 2002, 2000, 1999, 1995, 1992, 1991, 1986, 1983, 1981, 1980, 1974, 1973, 1972, 1967, 1962, 1961, 1959, 1955, 1954, 1951, 1949, 1941, 1935, 1930
8924 HOUGH AVE	2020, 2017, 2014, 2010, 2005, 2002, 2000, 1999, 1995, 1992, 1991, 1986, 1983, 1981, 1980, 1974, 1973, 1972, 1970, 1967, 1962, 1961, 1959, 1954, 1951, 1949, 1941, 1935, 1930
8924 HOUGH AVE	2020, 2017, 2014, 2010, 2005, 2002, 2000, 1999, 1995, 1992, 1991, 1986, 1983, 1981, 1980, 1974, 1973, 1972, 1970, 1967, 1962, 1959, 1955, 1954, 1951, 1949, 1941, 1935, 1930
8924 HOUGH AVE	2020, 2017, 2014, 2010, 2005, 2000, 1999, 1995, 1992, 1991, 1986, 1983, 1981, 1980, 1974, 1973, 1972, 1970, 1967, 1962, 1961, 1959, 1955, 1954, 1951, 1949, 1941, 1935, 1930

FINDINGS

Address Researched	Address Not Identified in Research Source
8924 HOUGH AVE	2020, 2017, 2014, 2010, 2005, 2002, 2000, 1995, 1992, 1991, 1986, 1983, 1981, 1980, 1974, 1973, 1972, 1970, 1967, 1962, 1961, 1959, 1955, 1954, 1951, 1949, 1941, 1935, 1930
8924 HOUGH AVE	2020, 2017, 2014, 2010, 2005, 2002, 2000, 1999, 1995, 1992, 1991, 1983, 1981, 1980, 1974, 1973, 1972, 1970, 1967, 1962, 1961, 1959, 1955, 1954, 1951, 1949, 1941, 1935, 1930
8924 HOUGH AVE	2020, 2017, 2014, 2010, 2005, 2002, 2000, 1999, 1995, 1992, 1991, 1986, 1983, 1981, 1980, 1974, 1973, 1972, 1970, 1967, 1962, 1961, 1959, 1955, 1954, 1951, 1949, 1935, 1930
8924 HOUGH AVE	2020, 2017, 2014, 2010, 2005, 2002, 2000, 1999, 1995, 1992, 1991, 1986, 1983, 1981, 1980, 1974, 1973, 1972, 1970, 1967, 1962, 1961, 1959, 1955, 1954, 1949, 1941, 1935, 1930
8924 HOUGH AVE	2020, 2017, 2014, 2010, 2005, 2002, 2000, 1999, 1995, 1992, 1991, 1986, 1983, 1981, 1980, 1974, 1973, 1972, 1970, 1967, 1962, 1961, 1959, 1955, 1954, 1951, 1949, 1941, 1935
8925 HOAGH AVE	2020, 2017, 2014, 2010, 2005, 2002, 2000, 1999, 1995, 1992, 1991, 1986, 1981, 1980, 1974, 1973, 1972, 1970, 1967, 1962, 1961, 1959, 1955, 1954, 1951, 1949, 1941, 1935, 1930
8925 HOUGH AV H A	2020, 2017, 2014, 2010, 2005, 2002, 2000, 1999, 1995, 1992, 1991, 1986, 1981, 1980, 1974, 1973, 1972, 1970, 1967, 1962, 1961, 1959, 1955, 1954, 1951, 1949, 1941, 1935, 1930
8925 HOUGH AVE	2020, 2017, 2014, 2010, 2005, 2002, 2000, 1999, 1995, 1992, 1991, 1986, 1981, 1980, 1974, 1973, 1972, 1970, 1967, 1962, 1961, 1959, 1955, 1954, 1951, 1949, 1941, 1935, 1930
8925 HOUGH AVE	2020, 2017, 2014, 2010, 2005, 2002, 2000, 1999, 1995, 1992, 1991, 1986, 1983, 1980, 1974, 1973, 1972, 1970, 1967, 1962, 1961, 1959, 1955, 1954, 1951, 1949, 1941, 1935, 1930
8925 HOUGH AVE	2020, 2017, 2014, 2010, 2005, 2002, 2000, 1999, 1995, 1992, 1991, 1983, 1981, 1980, 1974, 1973, 1972, 1970, 1967, 1962, 1961, 1959, 1955, 1954, 1951, 1949, 1941, 1935, 1930
8925 HOUGH AVE	2020, 2017, 2014, 2010, 2005, 2002, 2000, 1999, 1995, 1991, 1986, 1983, 1981, 1980, 1974, 1973, 1972, 1970, 1967, 1962, 1961, 1959, 1955, 1954, 1951, 1949, 1941, 1935, 1930
8925 HOUGH AVE	2020, 2017, 2014, 2010, 2005, 2002, 2000, 1999, 1995, 1992, 1986, 1983, 1981, 1980, 1974, 1973, 1972, 1970, 1967, 1962, 1961, 1959, 1955, 1954, 1951, 1949, 1941, 1935, 1930
8925 HOUGH AVE	2020, 2017, 2014, 2010, 2005, 2002, 2000, 1995, 1992, 1991, 1986, 1983, 1981, 1980, 1974, 1973, 1972, 1970, 1967, 1962, 1961, 1959, 1955, 1954, 1951, 1949, 1941, 1935, 1930
8925 HOUGH AVE	2020, 2017, 2014, 2010, 2005, 2002, 1999, 1995, 1992, 1991, 1986, 1983, 1981, 1980, 1974, 1973, 1972, 1970, 1967, 1962, 1961, 1959, 1955, 1954, 1951, 1949, 1941, 1935, 1930
8925 HOUGH AVE	2020, 2017, 2014, 2010, 2005, 2002, 2000, 1999, 1992, 1991, 1986, 1983, 1981, 1980, 1974, 1973, 1972, 1970, 1967, 1962, 1961, 1959, 1955, 1954, 1951, 1949, 1941, 1935, 1930
8925 HOUGH AVE	2020, 2017, 2014, 2010, 2005, 2000, 1999, 1995, 1992, 1991, 1986, 1983, 1981, 1980, 1974, 1973, 1972, 1970, 1967, 1962, 1961, 1959, 1955, 1954, 1951, 1949, 1941, 1935, 1930

FINDINGS

Address Researched	Address Not Identified in Research Source
8925 HOUGH AVE	2020, 2017, 2014, 2005, 2002, 2000, 1999, 1995, 1992, 1991, 1986, 1983, 1981, 1980, 1974, 1973, 1972, 1970, 1967, 1962, 1961, 1959, 1955, 1954, 1951, 1949, 1941, 1935, 1930
8925 HOUGH AVE	2020, 2017, 2014, 2010, 2002, 2000, 1999, 1995, 1992, 1991, 1986, 1983, 1981, 1980, 1974, 1973, 1972, 1970, 1967, 1962, 1961, 1959, 1955, 1954, 1951, 1949, 1941, 1935, 1930
8925 HOUGH AVE	2020, 2017, 2010, 2005, 2002, 2000, 1999, 1995, 1992, 1991, 1986, 1983, 1981, 1980, 1974, 1973, 1972, 1970, 1967, 1962, 1961, 1959, 1955, 1954, 1951, 1949, 1941, 1935, 1930
8925 HOUGH AVE	2017, 2014, 2010, 2005, 2002, 2000, 1999, 1995, 1992, 1991, 1986, 1983, 1981, 1980, 1974, 1973, 1972, 1970, 1967, 1962, 1961, 1959, 1955, 1954, 1951, 1949, 1941, 1935, 1930
8925 HOUGH AVE	2020, 2014, 2010, 2005, 2002, 2000, 1999, 1995, 1992, 1991, 1986, 1983, 1981, 1980, 1974, 1973, 1972, 1970, 1967, 1962, 1961, 1959, 1955, 1954, 1951, 1949, 1941, 1935, 1930
8926 HOUGH AVE	2020, 2017, 2014, 2010, 2005, 2000, 1999, 1995, 1992, 1991, 1986, 1983, 1981, 1980, 1974, 1973, 1972, 1970, 1967, 1962, 1961, 1959, 1955, 1954, 1951, 1949, 1941, 1935, 1930
8926 HOUGH AVE	2020, 2017, 2014, 2010, 2005, 2002, 2000, 1995, 1992, 1991, 1986, 1983, 1981, 1980, 1974, 1973, 1972, 1970, 1967, 1962, 1961, 1959, 1955, 1954, 1951, 1949, 1941, 1935, 1930
8926 HOUGH AVE	2020, 2017, 2014, 2010, 2005, 2002, 2000, 1999, 1995, 1992, 1991, 1986, 1983, 1980, 1974, 1973, 1972, 1970, 1967, 1962, 1961, 1959, 1955, 1954, 1951, 1949, 1941, 1935, 1930
8926 HOUGH AVE	2020, 2017, 2014, 2010, 2005, 2002, 2000, 1999, 1995, 1992, 1991, 1986, 1981, 1980, 1974, 1973, 1972, 1970, 1967, 1962, 1961, 1959, 1955, 1954, 1951, 1949, 1941, 1935, 1930
8926 HOUGH AVE	2020, 2017, 2014, 2010, 2005, 2002, 2000, 1999, 1995, 1992, 1991, 1986, 1983, 1981, 1980, 1974, 1973, 1972, 1970, 1967, 1962, 1959, 1955, 1954, 1951, 1949, 1941, 1935, 1930
8926 HOUGH AVE	2020, 2017, 2014, 2010, 2005, 2002, 2000, 1999, 1995, 1992, 1991, 1986, 1983, 1981, 1980, 1974, 1973, 1972, 1970, 1967, 1962, 1961, 1959, 1954, 1951, 1949, 1941, 1935, 1930
8926 HOUGH AVE	2020, 2017, 2014, 2010, 2005, 2002, 2000, 1999, 1995, 1992, 1991, 1986, 1983, 1981, 1980, 1974, 1973, 1972, 1967, 1962, 1961, 1959, 1955, 1954, 1951, 1949, 1941, 1935, 1930
8926 HOUGH AVE	2020, 2017, 2014, 2010, 2005, 2002, 2000, 1999, 1995, 1992, 1991, 1986, 1983, 1981, 1980, 1973, 1972, 1970, 1967, 1962, 1961, 1959, 1955, 1954, 1951, 1949, 1941, 1935, 1930
8926 HOUGH AVE	2020, 2017, 2014, 2010, 2005, 2002, 2000, 1999, 1995, 1992, 1991, 1986, 1983, 1981, 1980, 1974, 1973, 1972, 1970, 1967, 1962, 1961, 1959, 1955, 1954, 1951, 1949, 1941, 1935
8926 HOUGH AVE	2020, 2017, 2014, 2010, 2005, 2002, 2000, 1999, 1995, 1992, 1991, 1986, 1983, 1981, 1980, 1974, 1973, 1972, 1970, 1967, 1962, 1961, 1959, 1955, 1954, 1949, 1941, 1935, 1930
8926 HOUGH AVE	2020, 2017, 2014, 2010, 2005, 2002, 2000, 1999, 1995, 1992, 1991, 1986, 1983, 1981, 1980, 1974, 1973, 1972, 1970, 1967, 1962, 1961, 1959, 1955, 1954, 1951, 1949, 1935, 1930

FINDINGS

Address Researched	Address Not Identified in Research Source
8927 HOUGH AVE	2020, 2017, 2014, 2010, 2005, 2002, 2000, 1999, 1995, 1992, 1991, 1986, 1983, 1981, 1980, 1974, 1973, 1972, 1970, 1967, 1962, 1961, 1959, 1955, 1954, 1949, 1941, 1935, 1930
8927 HOUGH AVE	2020, 2017, 2014, 2010, 2005, 2002, 2000, 1999, 1995, 1992, 1991, 1986, 1983, 1981, 1980, 1974, 1973, 1972, 1970, 1967, 1962, 1961, 1959, 1955, 1954, 1951, 1949, 1941, 1935
8927 HOUGH AVE	2020, 2017, 2014, 2010, 2005, 2002, 2000, 1999, 1995, 1992, 1991, 1986, 1983, 1981, 1980, 1974, 1973, 1972, 1970, 1967, 1962, 1961, 1959, 1954, 1951, 1949, 1941, 1935, 1930
8927 HOUGH AVE	2020, 2017, 2014, 2010, 2005, 2002, 2000, 1999, 1995, 1992, 1991, 1986, 1983, 1981, 1980, 1974, 1973, 1972, 1970, 1967, 1962, 1959, 1955, 1954, 1951, 1949, 1941, 1935, 1930
8927 HOUGH AVE	2020, 2017, 2014, 2010, 2005, 2002, 2000, 1995, 1992, 1991, 1986, 1983, 1981, 1980, 1974, 1973, 1972, 1970, 1967, 1962, 1961, 1959, 1955, 1954, 1951, 1949, 1941, 1935, 1930
8927 HOUGH AVE	2020, 2017, 2014, 2010, 2005, 2002, 1999, 1995, 1992, 1991, 1986, 1983, 1981, 1980, 1974, 1973, 1972, 1970, 1967, 1962, 1961, 1959, 1955, 1954, 1951, 1949, 1941, 1935, 1930
8927 HOUGH AVE	2020, 2017, 2014, 2010, 2005, 2000, 1999, 1995, 1992, 1991, 1986, 1983, 1981, 1980, 1974, 1973, 1972, 1970, 1967, 1962, 1961, 1959, 1955, 1954, 1951, 1949, 1941, 1935, 1930
8927 HOUGH AVE	2020, 2014, 2010, 2005, 2002, 2000, 1999, 1995, 1992, 1991, 1986, 1983, 1981, 1980, 1974, 1973, 1972, 1970, 1967, 1962, 1961, 1959, 1955, 1954, 1951, 1949, 1941, 1935, 1930
8927 HOUGH AVE	2017, 2014, 2010, 2005, 2002, 2000, 1999, 1995, 1992, 1991, 1986, 1983, 1981, 1980, 1974, 1973, 1972, 1970, 1967, 1962, 1961, 1959, 1955, 1954, 1951, 1949, 1941, 1935, 1930
8927 HOUGH AVE	2020, 2017, 2010, 2005, 2002, 2000, 1999, 1995, 1992, 1991, 1986, 1983, 1981, 1980, 1974, 1973, 1972, 1970, 1967, 1962, 1961, 1959, 1955, 1954, 1951, 1949, 1941, 1935, 1930
8928 HOUGH AVE	2020, 2017, 2014, 2010, 2005, 2000, 1999, 1995, 1992, 1991, 1986, 1983, 1981, 1980, 1974, 1973, 1972, 1970, 1967, 1962, 1961, 1959, 1955, 1954, 1951, 1949, 1941, 1935, 1930
8928 HOUGH AVE	2020, 2017, 2014, 2010, 2005, 2002, 2000, 1995, 1992, 1991, 1986, 1983, 1981, 1980, 1974, 1973, 1972, 1970, 1967, 1962, 1961, 1959, 1955, 1954, 1951, 1949, 1941, 1935, 1930
8928 HOUGH AVE	2020, 2017, 2014, 2010, 2005, 2002, 2000, 1999, 1995, 1992, 1991, 1986, 1981, 1980, 1974, 1973, 1972, 1970, 1967, 1962, 1961, 1959, 1955, 1954, 1951, 1949, 1941, 1935, 1930
8928 HOUGH AVE	2020, 2017, 2014, 2010, 2005, 2002, 2000, 1999, 1995, 1992, 1991, 1983, 1981, 1980, 1974, 1973, 1972, 1970, 1967, 1962, 1961, 1959, 1955, 1954, 1951, 1949, 1941, 1935, 1930
8928 HOUGH AVE	2020, 2017, 2014, 2010, 2005, 2002, 2000, 1999, 1995, 1992, 1986, 1983, 1981, 1980, 1974, 1973, 1972, 1970, 1967, 1962, 1961, 1959, 1955, 1954, 1951, 1949, 1941, 1935, 1930
8928 HOUGH AVE	2020, 2017, 2014, 2010, 2005, 2002, 2000, 1999, 1995, 1992, 1991, 1986, 1983, 1981, 1980, 1974, 1973, 1972, 1970, 1967, 1962, 1959, 1955, 1954, 1951, 1949, 1941, 1935, 1930

FINDINGS

Address Researched	Address Not Identified in Research Source
8928 HOUGH AVE	2020, 2017, 2014, 2010, 2005, 2002, 2000, 1999, 1995, 1992, 1991, 1986, 1983, 1981, 1980, 1974, 1973, 1972, 1970, 1967, 1962, 1961, 1959, 1954, 1951, 1949, 1941, 1935, 1930
8928 HOUGH AVE	2020, 2017, 2014, 2010, 2005, 2002, 2000, 1999, 1995, 1992, 1991, 1986, 1983, 1981, 1980, 1973, 1972, 1970, 1967, 1962, 1961, 1959, 1955, 1954, 1951, 1949, 1941, 1935, 1930
8928 HOUGH AVE	2020, 2017, 2014, 2010, 2005, 2002, 2000, 1999, 1995, 1992, 1991, 1986, 1983, 1981, 1980, 1974, 1973, 1972, 1967, 1962, 1961, 1959, 1955, 1954, 1951, 1949, 1941, 1935, 1930
8928 HOUGH AVE	2020, 2017, 2014, 2010, 2005, 2002, 2000, 1999, 1995, 1992, 1991, 1986, 1983, 1981, 1980, 1974, 1973, 1972, 1970, 1967, 1962, 1961, 1959, 1955, 1954, 1951, 1949, 1941, 1935
8928 HOUGH AVE	2020, 2017, 2014, 2010, 2005, 2002, 2000, 1999, 1995, 1992, 1991, 1986, 1983, 1981, 1980, 1974, 1973, 1972, 1970, 1967, 1962, 1961, 1959, 1955, 1954, 1949, 1941, 1935, 1930
8928 HOUGH AVE	2020, 2017, 2014, 2010, 2005, 2002, 2000, 1999, 1995, 1992, 1991, 1986, 1983, 1981, 1980, 1974, 1973, 1972, 1970, 1967, 1962, 1961, 1959, 1955, 1954, 1951, 1949, 1935, 1930
8929 HOUGH AVE	2020, 2017, 2014, 2010, 2005, 2002, 2000, 1999, 1995, 1992, 1991, 1986, 1983, 1981, 1980, 1974, 1973, 1972, 1970, 1967, 1962, 1961, 1959, 1955, 1954, 1951, 1949, 1935, 1930
8929 HOUGH AVE	2020, 2017, 2014, 2010, 2005, 2002, 2000, 1999, 1995, 1992, 1991, 1986, 1983, 1981, 1980, 1974, 1973, 1972, 1970, 1967, 1962, 1961, 1959, 1955, 1954, 1949, 1941, 1935, 1930
8929 HOUGH AVE	2020, 2017, 2014, 2010, 2005, 2002, 2000, 1999, 1995, 1992, 1991, 1986, 1983, 1981, 1980, 1974, 1973, 1972, 1970, 1967, 1962, 1961, 1959, 1955, 1954, 1951, 1949, 1941, 1935
8929 HOUGH AVE	2020, 2017, 2014, 2010, 2005, 2002, 2000, 1999, 1995, 1992, 1991, 1986, 1983, 1981, 1980, 1974, 1973, 1972, 1970, 1967, 1962, 1961, 1959, 1954, 1951, 1949, 1941, 1935, 1930
8929 HOUGH AVE	2020, 2017, 2014, 2010, 2005, 2002, 2000, 1999, 1995, 1992, 1991, 1986, 1983, 1981, 1980, 1974, 1973, 1972, 1970, 1967, 1962, 1959, 1955, 1954, 1951, 1949, 1941, 1935, 1930
8929 HOUGH AVE	2020, 2017, 2014, 2010, 2005, 2002, 2000, 1999, 1995, 1991, 1986, 1983, 1981, 1980, 1974, 1973, 1972, 1970, 1967, 1962, 1961, 1959, 1955, 1954, 1951, 1949, 1941, 1935, 1930
8929 HOUGH AVE	2020, 2017, 2014, 2010, 2005, 2002, 2000, 1999, 1995, 1992, 1991, 1983, 1981, 1980, 1974, 1973, 1972, 1970, 1967, 1962, 1961, 1959, 1955, 1954, 1951, 1949, 1941, 1935, 1930
8929 HOUGH AVE	2020, 2017, 2014, 2010, 2005, 2002, 2000, 1995, 1992, 1991, 1986, 1983, 1981, 1980, 1974, 1973, 1972, 1970, 1967, 1962, 1961, 1959, 1955, 1954, 1951, 1949, 1941, 1935, 1930
8929 HOUGH AVE	2020, 2017, 2014, 2010, 2005, 2002, 2000, 1999, 1992, 1991, 1986, 1983, 1981, 1980, 1974, 1973, 1972, 1970, 1967, 1962, 1961, 1959, 1955, 1954, 1951, 1949, 1941, 1935, 1930
8929 HOUGH AVE	2020, 2017, 2014, 2010, 2005, 2000, 1999, 1995, 1992, 1991, 1986, 1983, 1981, 1980, 1974, 1973, 1972, 1970, 1967, 1962, 1961, 1959, 1955, 1954, 1951, 1949, 1941, 1935, 1930

FINDINGS

Address Researched	Address Not Identified in Research Source
8929 HOUGH AVE	2020, 2017, 2014, 2010, 2002, 2000, 1999, 1995, 1992, 1991, 1986, 1983, 1981, 1980, 1974, 1973, 1972, 1970, 1967, 1962, 1961, 1959, 1955, 1954, 1951, 1949, 1941, 1935, 1930
8929 HOUGH AVE	2020, 2017, 2010, 2005, 2002, 2000, 1999, 1995, 1992, 1991, 1986, 1983, 1981, 1980, 1974, 1973, 1972, 1970, 1967, 1962, 1961, 1959, 1955, 1954, 1951, 1949, 1941, 1935, 1930
8929 HOUGH AVE	2017, 2014, 2010, 2005, 2002, 2000, 1999, 1995, 1992, 1991, 1986, 1983, 1981, 1980, 1974, 1973, 1972, 1970, 1967, 1962, 1961, 1959, 1955, 1954, 1951, 1949, 1941, 1935, 1930
8930 HOUGH AVE	2020, 2017, 2014, 2010, 2005, 2002, 2000, 1999, 1995, 1992, 1991, 1986, 1983, 1981, 1980, 1974, 1973, 1972, 1970, 1967, 1962, 1959, 1955, 1954, 1951, 1949, 1941, 1935, 1930
8930 HOUGH AVE	2020, 2017, 2014, 2010, 2005, 2002, 2000, 1999, 1995, 1992, 1991, 1986, 1983, 1981, 1980, 1974, 1973, 1972, 1970, 1967, 1962, 1961, 1959, 1954, 1951, 1949, 1941, 1935, 1930
8930 HOUGH AVE	2020, 2017, 2014, 2010, 2005, 2002, 2000, 1999, 1995, 1992, 1991, 1986, 1983, 1981, 1980, 1974, 1973, 1972, 1970, 1967, 1962, 1961, 1959, 1955, 1954, 1951, 1949, 1941, 1935
8930 HOUGH AVE	2020, 2017, 2014, 2010, 2005, 2002, 2000, 1999, 1995, 1992, 1991, 1986, 1983, 1981, 1980, 1974, 1973, 1972, 1970, 1967, 1962, 1961, 1959, 1955, 1954, 1949, 1941, 1935, 1930
8930 HOUGH AVE	2020, 2017, 2014, 2010, 2005, 2002, 2000, 1999, 1995, 1992, 1991, 1986, 1983, 1981, 1980, 1974, 1973, 1972, 1970, 1967, 1962, 1961, 1959, 1955, 1954, 1951, 1949, 1935, 1930
8931 HOUGH AVE	2020, 2017, 2014, 2010, 2005, 2002, 2000, 1999, 1995, 1992, 1991, 1986, 1983, 1981, 1980, 1974, 1973, 1972, 1970, 1967, 1962, 1961, 1959, 1955, 1954, 1951, 1949, 1935, 1930
8931 HOUGH AVE	2020, 2017, 2014, 2010, 2005, 2002, 2000, 1999, 1995, 1992, 1991, 1986, 1983, 1981, 1980, 1974, 1973, 1972, 1970, 1967, 1962, 1961, 1959, 1955, 1954, 1949, 1941, 1935, 1930
8931 HOUGH AVE	2020, 2017, 2014, 2010, 2005, 2002, 2000, 1999, 1995, 1992, 1991, 1986, 1983, 1981, 1980, 1974, 1973, 1972, 1970, 1967, 1962, 1961, 1959, 1955, 1954, 1951, 1949, 1941, 1935
8931 HOUGH AVE	2020, 2017, 2014, 2010, 2005, 2002, 2000, 1999, 1995, 1992, 1991, 1986, 1983, 1981, 1980, 1974, 1973, 1972, 1970, 1967, 1962, 1961, 1959, 1954, 1951, 1949, 1941, 1935, 1930
8931 HOUGH AVE	2020, 2017, 2014, 2010, 2005, 2002, 2000, 1999, 1995, 1992, 1991, 1986, 1983, 1981, 1980, 1974, 1973, 1972, 1970, 1967, 1962, 1959, 1955, 1954, 1951, 1949, 1941, 1935, 1930
8931 HOUGH AVE	2017, 2014, 2010, 2005, 2002, 2000, 1999, 1995, 1992, 1991, 1986, 1983, 1981, 1980, 1974, 1973, 1972, 1970, 1967, 1962, 1961, 1959, 1955, 1954, 1951, 1949, 1941, 1935, 1930
8931 HOUGH AVE	2020, 2014, 2010, 2005, 2002, 2000, 1999, 1995, 1992, 1991, 1986, 1983, 1981, 1980, 1974, 1973, 1972, 1970, 1967, 1962, 1961, 1959, 1955, 1954, 1951, 1949, 1941, 1935, 1930
8931 HOUGH AVE	2020, 2017, 2010, 2005, 2002, 2000, 1999, 1995, 1992, 1991, 1986, 1983, 1981, 1980, 1974, 1973, 1972, 1970, 1967, 1962, 1961, 1959, 1955, 1954, 1951, 1949, 1941, 1935, 1930

FINDINGS

Address Researched	Address Not Identified in Research Source
8931 HOUGH AVE	2020, 2017, 2014, 2010, 2002, 2000, 1999, 1995, 1992, 1991, 1986, 1983, 1981, 1980, 1974, 1973, 1972, 1970, 1967, 1962, 1961, 1959, 1955, 1954, 1951, 1949, 1941, 1935, 1930
8931 HOUGH AVE	2020, 2017, 2014, 2005, 2002, 2000, 1999, 1995, 1992, 1991, 1986, 1983, 1981, 1980, 1974, 1973, 1972, 1970, 1967, 1962, 1961, 1959, 1955, 1954, 1951, 1949, 1941, 1935, 1930
8931 HOUGH AVE	2020, 2017, 2014, 2010, 2005, 2002, 2000, 1999, 1992, 1991, 1986, 1983, 1981, 1980, 1974, 1973, 1972, 1970, 1967, 1962, 1961, 1959, 1955, 1954, 1951, 1949, 1941, 1935, 1930
8931 HOUGH AVE	2020, 2017, 2014, 2010, 2005, 2002, 2000, 1995, 1992, 1991, 1986, 1983, 1981, 1980, 1974, 1973, 1972, 1970, 1967, 1962, 1961, 1959, 1955, 1954, 1951, 1949, 1941, 1935, 1930
8931 HOUGH AVE	2020, 2017, 2014, 2010, 2005, 2002, 1999, 1995, 1992, 1991, 1986, 1983, 1981, 1980, 1974, 1973, 1972, 1970, 1967, 1962, 1961, 1959, 1955, 1954, 1951, 1949, 1941, 1935, 1930
8931 HOUGH AVE	2020, 2017, 2014, 2010, 2005, 2002, 2000, 1999, 1995, 1991, 1986, 1983, 1981, 1980, 1974, 1973, 1972, 1970, 1967, 1962, 1961, 1959, 1955, 1954, 1951, 1949, 1941, 1935, 1930
8932 HOUGH AVE	2020, 2017, 2014, 2010, 2005, 2002, 2000, 1999, 1995, 1992, 1991, 1986, 1983, 1981, 1980, 1974, 1973, 1972, 1970, 1967, 1962, 1959, 1955, 1954, 1951, 1949, 1941, 1935, 1930
8932 HOUGH AVE	2020, 2017, 2014, 2010, 2005, 2002, 2000, 1999, 1995, 1992, 1991, 1986, 1983, 1981, 1980, 1974, 1973, 1972, 1970, 1967, 1962, 1961, 1959, 1954, 1951, 1949, 1941, 1935, 1930
8932 HOUGH AVE	2020, 2017, 2014, 2010, 2005, 2002, 2000, 1999, 1995, 1992, 1991, 1986, 1983, 1981, 1980, 1974, 1973, 1972, 1970, 1967, 1962, 1961, 1959, 1955, 1954, 1951, 1949, 1941, 1935
8932 HOUGH AVE	2020, 2017, 2014, 2010, 2005, 2002, 2000, 1999, 1995, 1992, 1991, 1986, 1983, 1981, 1980, 1974, 1973, 1972, 1970, 1967, 1962, 1961, 1959, 1955, 1954, 1949, 1941, 1935, 1930
8932 HOUGH AVE	2020, 2017, 2014, 2010, 2005, 2002, 2000, 1999, 1995, 1992, 1991, 1986, 1983, 1981, 1980, 1974, 1973, 1972, 1970, 1967, 1962, 1961, 1959, 1955, 1954, 1951, 1949, 1935, 1930
8933 HOUGH AVE	2020, 2017, 2014, 2010, 2005, 2002, 2000, 1999, 1995, 1992, 1991, 1986, 1983, 1981, 1980, 1974, 1973, 1972, 1970, 1967, 1962, 1961, 1959, 1955, 1954, 1951, 1949, 1935, 1930
8933 HOUGH AVE	2020, 2017, 2014, 2010, 2005, 2002, 2000, 1999, 1995, 1992, 1991, 1986, 1983, 1981, 1980, 1974, 1973, 1972, 1970, 1967, 1962, 1961, 1959, 1955, 1954, 1949, 1941, 1935, 1930
8933 HOUGH AVE	2020, 2017, 2014, 2010, 2005, 2002, 2000, 1999, 1995, 1992, 1991, 1986, 1983, 1981, 1980, 1974, 1973, 1972, 1970, 1967, 1962, 1961, 1959, 1955, 1954, 1951, 1949, 1941, 1935
8933 HOUGH AVE	2020, 2017, 2014, 2010, 2005, 2002, 2000, 1999, 1995, 1992, 1991, 1986, 1983, 1981, 1980, 1974, 1973, 1972, 1970, 1967, 1962, 1961, 1959, 1954, 1951, 1949, 1941, 1935, 1930
8933 HOUGH AVE	2020, 2017, 2014, 2010, 2005, 2002, 2000, 1999, 1995, 1992, 1991, 1986, 1983, 1981, 1980, 1974, 1973, 1972, 1970, 1967, 1962, 1959, 1955, 1954, 1951, 1949, 1941, 1935, 1930

FINDINGS

Address Researched	Address Not Identified in Research Source
8933 HOUGH AVE	2020, 2017, 2014, 2010, 2005, 2002, 2000, 1999, 1995, 1992, 1991, 1983, 1981, 1980, 1974, 1973, 1972, 1970, 1967, 1962, 1961, 1959, 1955, 1954, 1951, 1949, 1941, 1935, 1930
8933 HOUGH AVE	2020, 2017, 2014, 2010, 2005, 2002, 2000, 1999, 1995, 1992, 1991, 1986, 1983, 1980, 1974, 1973, 1972, 1970, 1967, 1962, 1961, 1959, 1955, 1954, 1951, 1949, 1941, 1935, 1930
8933 HOUGH AVE	2020, 2017, 2014, 2010, 2005, 2002, 1999, 1995, 1992, 1991, 1986, 1983, 1981, 1980, 1974, 1973, 1972, 1970, 1967, 1962, 1961, 1959, 1955, 1954, 1951, 1949, 1941, 1935, 1930
8933 HOUGH AVE	2020, 2017, 2014, 2010, 2005, 2002, 2000, 1995, 1992, 1991, 1986, 1983, 1981, 1980, 1974, 1973, 1972, 1970, 1967, 1962, 1961, 1959, 1955, 1954, 1951, 1949, 1941, 1935, 1930
8933 HOUGH AVE	2020, 2017, 2014, 2010, 2005, 2002, 2000, 1999, 1992, 1991, 1986, 1983, 1981, 1980, 1974, 1973, 1972, 1970, 1967, 1962, 1961, 1959, 1955, 1954, 1951, 1949, 1941, 1935, 1930
8933 HOUGH AVE	2020, 2017, 2014, 2010, 2002, 2000, 1999, 1995, 1992, 1991, 1986, 1983, 1981, 1980, 1974, 1973, 1972, 1970, 1967, 1962, 1961, 1959, 1955, 1954, 1951, 1949, 1941, 1935, 1930
8933 HOUGH AVE	2020, 2017, 2014, 2010, 2005, 2000, 1999, 1995, 1992, 1991, 1986, 1983, 1981, 1980, 1974, 1973, 1972, 1970, 1967, 1962, 1961, 1959, 1955, 1954, 1951, 1949, 1941, 1935, 1930
8933 HOUGH AVE	2020, 2017, 2010, 2005, 2002, 2000, 1999, 1995, 1992, 1991, 1986, 1983, 1981, 1980, 1974, 1973, 1972, 1970, 1967, 1962, 1961, 1959, 1955, 1954, 1951, 1949, 1941, 1935, 1930
8933 HOUGH AVE	2017, 2014, 2010, 2005, 2002, 2000, 1999, 1995, 1992, 1991, 1986, 1983, 1981, 1980, 1974, 1973, 1972, 1970, 1967, 1962, 1961, 1959, 1955, 1954, 1951, 1949, 1941, 1935, 1930
8935 HOUGH AVE	2020, 2017, 2014, 2010, 2005, 2000, 1999, 1995, 1992, 1991, 1986, 1983, 1981, 1980, 1974, 1973, 1972, 1970, 1967, 1962, 1961, 1959, 1955, 1954, 1951, 1949, 1941, 1935, 1930
8935 HOUGH AVE	2020, 2017, 2014, 2010, 2005, 2002, 2000, 1995, 1992, 1991, 1986, 1983, 1981, 1980, 1974, 1973, 1972, 1970, 1967, 1962, 1961, 1959, 1955, 1954, 1951, 1949, 1941, 1935, 1930
8935 HOUGH AVE	2020, 2017, 2014, 2010, 2005, 2002, 2000, 1999, 1995, 1992, 1991, 1986, 1983, 1980, 1974, 1973, 1972, 1970, 1967, 1962, 1961, 1959, 1955, 1954, 1951, 1949, 1941, 1935, 1930
8935 HOUGH AVE	2020, 2017, 2014, 2010, 2005, 2002, 2000, 1999, 1995, 1992, 1991, 1986, 1981, 1980, 1974, 1973, 1972, 1970, 1967, 1962, 1961, 1959, 1955, 1954, 1951, 1949, 1941, 1935, 1930
8955 HOUGH AVE	2020, 2017, 2010, 2005, 2002, 2000, 1999, 1995, 1992, 1991, 1986, 1983, 1981, 1980, 1974, 1973, 1972, 1970, 1967, 1962, 1961, 1959, 1955, 1954, 1951, 1949, 1941, 1935, 1930
9001 HOUGH AVE	2020, 2017, 2010, 2005, 2002, 2000, 1999, 1995, 1992, 1991, 1986, 1983, 1981, 1980, 1974, 1973, 1972, 1970, 1967, 1962, 1961, 1959, 1955, 1954, 1951, 1949, 1941, 1935, 1930
9001 HOUGH AVE	2017, 2014, 2010, 2005, 2002, 2000, 1999, 1995, 1992, 1991, 1986, 1983, 1981, 1980, 1974, 1973, 1972, 1970, 1967, 1962, 1961, 1959, 1955, 1954, 1951, 1949, 1941, 1935, 1930

FINDINGS

Address Researched	Address Not Identified in Research Source
9001 HOUGH AVE	2020, 2014, 2010, 2005, 2002, 2000, 1999, 1995, 1992, 1991, 1986, 1983, 1981, 1980, 1974, 1973, 1972, 1970, 1967, 1962, 1961, 1959, 1955, 1954, 1951, 1949, 1941, 1935, 1930
9001 HOUGH AVE	2020, 2017, 2014, 2010, 2005, 2000, 1999, 1995, 1992, 1991, 1986, 1983, 1981, 1980, 1974, 1973, 1972, 1970, 1967, 1962, 1961, 1959, 1955, 1954, 1951, 1949, 1941, 1935, 1930
9001 HOUGH AVE	2020, 2017, 2014, 2010, 2002, 2000, 1999, 1995, 1992, 1991, 1986, 1983, 1981, 1980, 1974, 1973, 1972, 1970, 1967, 1962, 1961, 1959, 1955, 1954, 1951, 1949, 1941, 1935, 1930
9001 HOUGH AVE	2020, 2017, 2014, 2005, 2002, 2000, 1999, 1995, 1992, 1991, 1986, 1983, 1981, 1980, 1974, 1973, 1972, 1970, 1967, 1962, 1961, 1959, 1955, 1954, 1951, 1949, 1941, 1935, 1930
9001 HOUGH AVE	2020, 2017, 2014, 2010, 2005, 2002, 2000, 1999, 1995, 1992, 1991, 1986, 1981, 1980, 1974, 1973, 1972, 1970, 1967, 1962, 1961, 1959, 1955, 1954, 1951, 1949, 1941, 1935, 1930
9001 HOUGH AVE	2020, 2017, 2014, 2010, 2005, 2002, 2000, 1999, 1995, 1992, 1991, 1986, 1983, 1980, 1974, 1973, 1972, 1970, 1967, 1962, 1961, 1959, 1955, 1954, 1951, 1949, 1941, 1935, 1930
9001 HOUGH AVE	2020, 2017, 2014, 2010, 2005, 2002, 2000, 1999, 1995, 1992, 1991, 1983, 1981, 1980, 1974, 1973, 1972, 1970, 1967, 1962, 1961, 1959, 1955, 1954, 1951, 1949, 1941, 1935, 1930
9001 HOUGH AVE	2020, 2017, 2014, 2010, 2005, 2002, 2000, 1999, 1995, 1991, 1986, 1983, 1981, 1980, 1974, 1973, 1972, 1970, 1967, 1962, 1961, 1959, 1955, 1954, 1951, 1949, 1941, 1935, 1930
9001 HOUGH AVE	2020, 2017, 2014, 2010, 2005, 2002, 2000, 1999, 1995, 1992, 1986, 1983, 1981, 1980, 1974, 1973, 1972, 1970, 1967, 1962, 1961, 1959, 1955, 1954, 1951, 1949, 1941, 1935, 1930
9001 HOUGH AVE	2020, 2017, 2014, 2010, 2005, 2002, 2000, 1995, 1992, 1991, 1986, 1983, 1981, 1980, 1974, 1973, 1972, 1970, 1967, 1962, 1961, 1959, 1955, 1954, 1951, 1949, 1941, 1935, 1930
9001 HOUGH AVE	2020, 2017, 2014, 2010, 2005, 2002, 1999, 1995, 1992, 1991, 1986, 1983, 1981, 1980, 1974, 1973, 1972, 1970, 1967, 1962, 1961, 1959, 1955, 1954, 1951, 1949, 1941, 1935, 1930
9001 HOUGH AVE	2020, 2017, 2014, 2010, 2005, 2002, 2000, 1999, 1992, 1991, 1986, 1983, 1981, 1980, 1974, 1973, 1972, 1970, 1967, 1962, 1961, 1959, 1955, 1954, 1951, 1949, 1941, 1935, 1930
9001 HOUGH AVE	2020, 2017, 2014, 2010, 2005, 2002, 2000, 1999, 1995, 1992, 1991, 1986, 1983, 1981, 1980, 1974, 1973, 1972, 1970, 1967, 1962, 1959, 1955, 1954, 1951, 1949, 1941, 1935, 1930
9001 HOUGH AVE	2020, 2017, 2014, 2010, 2005, 2002, 2000, 1999, 1995, 1992, 1991, 1986, 1983, 1981, 1980, 1974, 1973, 1972, 1970, 1967, 1962, 1961, 1959, 1954, 1951, 1949, 1941, 1935, 1930
9001 HOUGH AVE	2020, 2017, 2014, 2010, 2005, 2002, 2000, 1999, 1995, 1992, 1991, 1986, 1983, 1981, 1980, 1974, 1973, 1972, 1967, 1962, 1961, 1959, 1955, 1954, 1951, 1949, 1941, 1935, 1930
9001 HOUGH AVE	2020, 2017, 2014, 2010, 2005, 2002, 2000, 1999, 1995, 1992, 1991, 1986, 1983, 1981, 1980, 1973, 1972, 1970, 1967, 1962, 1961, 1959, 1955, 1954, 1951, 1949, 1941, 1935, 1930

FINDINGS

Address Researched	Address Not Identified in Research Source
9001 HOUGH AVE	2020, 2017, 2014, 2010, 2005, 2002, 2000, 1999, 1995, 1992, 1991, 1986, 1983, 1981, 1980, 1974, 1973, 1972, 1970, 1967, 1962, 1961, 1959, 1955, 1954, 1951, 1949, 1941, 1935
9001 HOUGH AVE	2020, 2017, 2014, 2010, 2005, 2002, 2000, 1999, 1995, 1992, 1991, 1986, 1983, 1981, 1980, 1974, 1973, 1972, 1970, 1967, 1962, 1961, 1959, 1955, 1954, 1949, 1941, 1935, 1930
1752 89TH ST	2020, 2017, 2014, 2010, 2005, 2002, 2000, 1999, 1995, 1992, 1991, 1986, 1983, 1981, 1980, 1974, 1973, 1972, 1970, 1967, 1962, 1961, 1959, 1955, 1954, 1951, 1949, 1941, 1935
1752 90TH ST	2020, 2017, 2014, 2010, 2005, 2002, 2000, 1999, 1995, 1992, 1991, 1986, 1983, 1981, 1980, 1974, 1973, 1972, 1970, 1967, 1962, 1961, 1959, 1955, 1954, 1951, 1949, 1941, 1935
1753 90TH	2020, 2017, 2014, 2010, 2005, 2000, 1999, 1995, 1992, 1991, 1986, 1983, 1981, 1980, 1974, 1973, 1972, 1970, 1967, 1962, 1961, 1959, 1955, 1954, 1951, 1949, 1941, 1935, 1930
1753 90TH	2020, 2017, 2014, 2010, 2005, 2002, 2000, 1999, 1995, 1992, 1991, 1986, 1983, 1981, 1980, 1974, 1973, 1972, 1970, 1967, 1962, 1959, 1955, 1954, 1951, 1949, 1941, 1935, 1930
1753 90TH	2020, 2017, 2014, 2010, 2005, 2002, 2000, 1999, 1995, 1992, 1991, 1986, 1983, 1981, 1980, 1974, 1973, 1972, 1970, 1967, 1962, 1961, 1959, 1954, 1951, 1949, 1941, 1935, 1930
1753 90TH ST	2020, 2017, 2014, 2010, 2005, 2002, 2000, 1999, 1995, 1992, 1991, 1986, 1983, 1981, 1980, 1974, 1973, 1972, 1967, 1962, 1961, 1959, 1955, 1954, 1951, 1949, 1941, 1935, 1930
1753 90TH ST	2020, 2017, 2014, 2010, 2005, 2002, 2000, 1999, 1995, 1992, 1991, 1986, 1983, 1981, 1980, 1973, 1972, 1970, 1967, 1962, 1961, 1959, 1955, 1954, 1951, 1949, 1941, 1935, 1930
1753 90TH ST	2020, 2017, 2014, 2010, 2005, 2002, 2000, 1999, 1995, 1992, 1991, 1986, 1983, 1981, 1980, 1974, 1973, 1972, 1970, 1967, 1962, 1961, 1959, 1955, 1954, 1951, 1949, 1941, 1935
1753 90TH ST	2020, 2017, 2014, 2010, 2005, 2002, 2000, 1999, 1995, 1992, 1991, 1986, 1983, 1981, 1980, 1974, 1973, 1972, 1970, 1967, 1962, 1961, 1959, 1955, 1954, 1951, 1949, 1935, 1930
1753 90TH ST	2020, 2017, 2014, 2010, 2005, 2002, 2000, 1999, 1995, 1992, 1991, 1986, 1983, 1981, 1980, 1974, 1973, 1972, 1970, 1967, 1962, 1961, 1959, 1955, 1954, 1951, 1949, 1941, 1930
1753 90TH ST	2020, 2017, 2014, 2010, 2005, 2002, 2000, 1999, 1995, 1992, 1991, 1986, 1983, 1981, 1980, 1974, 1973, 1972, 1970, 1967, 1962, 1961, 1959, 1955, 1954, 1949, 1941, 1935, 1930
1753 E 90TH ST	2020, 2017, 2014, 2010, 2002, 2000, 1999, 1995, 1992, 1991, 1986, 1983, 1981, 1980, 1974, 1973, 1972, 1970, 1967, 1962, 1961, 1959, 1955, 1954, 1951, 1949, 1941, 1935, 1930
1753 E 90TH ST	2020, 2017, 2014, 2005, 2002, 2000, 1999, 1995, 1992, 1991, 1986, 1983, 1981, 1980, 1974, 1973, 1972, 1970, 1967, 1962, 1961, 1959, 1955, 1954, 1951, 1949, 1941, 1935, 1930
1753 E 90TH ST	2017, 2014, 2010, 2005, 2002, 2000, 1999, 1995, 1992, 1991, 1986, 1983, 1981, 1980, 1974, 1973, 1972, 1970, 1967, 1962, 1961, 1959, 1955, 1954, 1951, 1949, 1941, 1935, 1930

FINDINGS

Address Researched	Address Not Identified in Research Source
1753 E 90TH ST	2020, 2014, 2010, 2005, 2002, 2000, 1999, 1995, 1992, 1991, 1986, 1983, 1981, 1980, 1974, 1973, 1972, 1970, 1967, 1962, 1961, 1959, 1955, 1954, 1951, 1949, 1941, 1935, 1930
1753 E 90TH ST	2020, 2017, 2010, 2005, 2002, 2000, 1999, 1995, 1992, 1991, 1986, 1983, 1981, 1980, 1974, 1973, 1972, 1970, 1967, 1962, 1961, 1959, 1955, 1954, 1951, 1949, 1941, 1935, 1930
1753 E 90TH ST	2020, 2017, 2014, 2010, 2005, 2002, 2000, 1999, 1995, 1991, 1986, 1983, 1981, 1980, 1974, 1973, 1972, 1970, 1967, 1962, 1961, 1959, 1955, 1954, 1951, 1949, 1941, 1935, 1930
1753 E 90TH ST	2020, 2017, 2014, 2010, 2005, 2002, 2000, 1999, 1992, 1991, 1986, 1983, 1981, 1980, 1974, 1973, 1972, 1970, 1967, 1962, 1961, 1959, 1955, 1954, 1951, 1949, 1941, 1935, 1930
1753 E 90TH ST	2020, 2017, 2014, 2010, 2005, 2002, 1999, 1995, 1992, 1991, 1986, 1983, 1981, 1980, 1974, 1973, 1972, 1970, 1967, 1962, 1961, 1959, 1955, 1954, 1951, 1949, 1941, 1935, 1930
1754 87TH	2020, 2017, 2014, 2010, 2005, 2002, 2000, 1999, 1995, 1992, 1991, 1986, 1983, 1981, 1980, 1974, 1973, 1972, 1970, 1967, 1962, 1959, 1955, 1954, 1951, 1949, 1941, 1935, 1930
1754 87TH	2020, 2017, 2014, 2010, 2005, 2002, 2000, 1999, 1995, 1992, 1991, 1986, 1983, 1981, 1980, 1974, 1973, 1972, 1970, 1967, 1962, 1961, 1959, 1954, 1951, 1949, 1941, 1935, 1930
1754 87TH ST	2020, 2017, 2014, 2010, 2005, 2002, 2000, 1999, 1995, 1992, 1991, 1986, 1983, 1981, 1980, 1974, 1973, 1972, 1970, 1967, 1962, 1961, 1959, 1955, 1954, 1949, 1941, 1935, 1930
1754 87TH ST	2020, 2017, 2014, 2010, 2005, 2002, 2000, 1999, 1995, 1992, 1991, 1986, 1983, 1981, 1980, 1974, 1973, 1972, 1970, 1967, 1962, 1961, 1959, 1955, 1954, 1951, 1949, 1935, 1930
1754 87TH ST	2020, 2017, 2014, 2010, 2005, 2002, 2000, 1999, 1995, 1992, 1991, 1986, 1983, 1981, 1980, 1974, 1973, 1972, 1970, 1967, 1962, 1961, 1959, 1955, 1954, 1951, 1949, 1941, 1930
1754 87TH ST	2020, 2017, 2014, 2010, 2005, 2002, 2000, 1999, 1995, 1992, 1991, 1986, 1983, 1981, 1980, 1974, 1973, 1972, 1970, 1967, 1962, 1961, 1959, 1955, 1954, 1951, 1949, 1941, 1935
1754 87TH ST	2020, 2017, 2014, 2010, 2005, 2002, 2000, 1999, 1995, 1992, 1991, 1986, 1983, 1981, 1980, 1973, 1972, 1970, 1967, 1962, 1961, 1959, 1955, 1954, 1951, 1949, 1941, 1935, 1930
1754 87TH ST	2020, 2017, 2014, 2010, 2005, 2002, 2000, 1999, 1995, 1992, 1991, 1986, 1983, 1981, 1980, 1974, 1973, 1972, 1967, 1962, 1961, 1959, 1955, 1954, 1951, 1949, 1941, 1935, 1930
1754 88TH PL	2020, 2017, 2014, 2010, 2005, 2002, 2000, 1999, 1995, 1992, 1991, 1986, 1983, 1981, 1980, 1974, 1973, 1972, 1970, 1967, 1962, 1961, 1959, 1955, 1954, 1951, 1949, 1941, 1930
1754 88TH PL	2020, 2017, 2014, 2010, 2005, 2002, 2000, 1999, 1995, 1992, 1991, 1986, 1983, 1981, 1980, 1974, 1973, 1972, 1970, 1967, 1962, 1961, 1959, 1955, 1954, 1951, 1949, 1941, 1935
1754 88TH PL	2020, 2017, 2014, 2010, 2005, 2002, 2000, 1999, 1995, 1992, 1991, 1986, 1983, 1981, 1980, 1974, 1973, 1972, 1970, 1967, 1962, 1961, 1959, 1955, 1954, 1949, 1941, 1935, 1930

FINDINGS

Address Researched	Address Not Identified in Research Source
1754 88TH PL	2020, 2017, 2014, 2010, 2005, 2002, 2000, 1999, 1995, 1992, 1991, 1986, 1983, 1981, 1980, 1974, 1973, 1972, 1970, 1967, 1962, 1961, 1959, 1955, 1954, 1951, 1949, 1935, 1930
1754 88TH PL	2020, 2017, 2014, 2010, 2005, 2002, 2000, 1999, 1995, 1992, 1991, 1986, 1983, 1981, 1980, 1974, 1973, 1972, 1970, 1967, 1962, 1959, 1955, 1954, 1951, 1949, 1941, 1935, 1930
1754 88TH PL	2020, 2017, 2014, 2010, 2005, 2002, 2000, 1999, 1995, 1992, 1991, 1986, 1983, 1981, 1980, 1974, 1973, 1972, 1970, 1967, 1962, 1961, 1959, 1954, 1951, 1949, 1941, 1935, 1930
1755 87TH	2020, 2017, 2014, 2010, 2005, 2002, 2000, 1999, 1995, 1992, 1991, 1986, 1983, 1981, 1980, 1974, 1973, 1972, 1970, 1967, 1962, 1961, 1959, 1954, 1951, 1949, 1941, 1935, 1930
1755 87TH	2020, 2017, 2014, 2010, 2005, 2002, 2000, 1999, 1995, 1992, 1991, 1986, 1983, 1981, 1980, 1974, 1973, 1972, 1970, 1967, 1962, 1959, 1955, 1954, 1951, 1949, 1941, 1935, 1930
1755 87TH ST	2020, 2017, 2014, 2010, 2005, 2002, 2000, 1999, 1995, 1992, 1991, 1986, 1983, 1981, 1980, 1974, 1973, 1972, 1967, 1962, 1961, 1959, 1955, 1954, 1951, 1949, 1941, 1935, 1930
1755 87TH ST	2020, 2017, 2014, 2010, 2005, 2002, 2000, 1999, 1995, 1992, 1991, 1986, 1983, 1981, 1980, 1974, 1973, 1972, 1970, 1967, 1962, 1961, 1959, 1955, 1954, 1951, 1949, 1935, 1930
1755 87TH ST	2020, 2017, 2014, 2010, 2005, 2002, 2000, 1999, 1995, 1992, 1991, 1986, 1983, 1981, 1980, 1974, 1973, 1972, 1970, 1967, 1962, 1961, 1959, 1955, 1954, 1949, 1941, 1935, 1930
1755 87TH ST	2020, 2017, 2014, 2010, 2005, 2002, 2000, 1999, 1995, 1992, 1991, 1986, 1983, 1981, 1980, 1974, 1973, 1972, 1970, 1967, 1962, 1961, 1959, 1955, 1954, 1951, 1949, 1941, 1930
1755 87TH ST	2020, 2017, 2014, 2010, 2005, 2002, 2000, 1999, 1995, 1992, 1991, 1986, 1983, 1981, 1980, 1974, 1973, 1972, 1970, 1967, 1962, 1961, 1959, 1955, 1954, 1951, 1949, 1941, 1935
1755 89TH	2020, 2017, 2014, 2010, 2005, 2002, 2000, 1999, 1995, 1992, 1991, 1986, 1983, 1981, 1980, 1974, 1973, 1972, 1970, 1967, 1962, 1961, 1959, 1954, 1951, 1949, 1941, 1935, 1930
1755 89TH	2020, 2017, 2014, 2010, 2005, 2002, 2000, 1999, 1995, 1992, 1991, 1986, 1983, 1981, 1980, 1974, 1973, 1972, 1970, 1967, 1962, 1959, 1955, 1954, 1951, 1949, 1941, 1935, 1930
1755 89TH ST	2020, 2017, 2014, 2010, 2005, 2002, 2000, 1999, 1995, 1992, 1991, 1986, 1983, 1981, 1980, 1974, 1973, 1972, 1967, 1962, 1961, 1959, 1955, 1954, 1951, 1949, 1941, 1935, 1930
1755 89TH ST	2020, 2017, 2014, 2010, 2005, 2002, 2000, 1999, 1995, 1992, 1991, 1986, 1983, 1981, 1980, 1973, 1972, 1970, 1967, 1962, 1961, 1959, 1955, 1954, 1951, 1949, 1941, 1935, 1930
1755 89TH ST	2020, 2017, 2014, 2010, 2005, 2002, 2000, 1999, 1995, 1992, 1991, 1986, 1983, 1981, 1980, 1974, 1973, 1972, 1970, 1967, 1962, 1961, 1959, 1955, 1954, 1949, 1941, 1935, 1930
1755 89TH ST	2020, 2017, 2014, 2010, 2005, 2002, 2000, 1999, 1995, 1992, 1991, 1986, 1983, 1981, 1980, 1974, 1973, 1972, 1970, 1967, 1962, 1961, 1959, 1955, 1954, 1951, 1949, 1935, 1930

FINDINGS

Address Researched	Address Not Identified in Research Source
1755 89TH ST	2020, 2017, 2014, 2010, 2005, 2002, 2000, 1999, 1995, 1992, 1991, 1986, 1983, 1981, 1980, 1974, 1973, 1972, 1970, 1967, 1962, 1961, 1959, 1955, 1954, 1951, 1949, 1941, 1930
1755 89TH ST	2020, 2017, 2014, 2010, 2005, 2002, 2000, 1999, 1995, 1992, 1991, 1986, 1983, 1981, 1980, 1974, 1973, 1972, 1970, 1967, 1962, 1961, 1959, 1955, 1954, 1951, 1949, 1941, 1935
1755 90TH	2020, 2017, 2014, 2010, 2005, 2002, 2000, 1999, 1995, 1992, 1991, 1986, 1983, 1981, 1980, 1974, 1973, 1972, 1970, 1967, 1962, 1961, 1959, 1954, 1951, 1949, 1941, 1935, 1930
1755 90TH	2020, 2017, 2014, 2010, 2005, 2002, 2000, 1999, 1995, 1992, 1991, 1986, 1983, 1981, 1980, 1974, 1973, 1972, 1970, 1967, 1962, 1959, 1955, 1954, 1951, 1949, 1941, 1935, 1930
1755 90TH	2020, 2017, 2014, 2010, 2005, 2002, 2000, 1995, 1992, 1991, 1986, 1983, 1981, 1980, 1974, 1973, 1972, 1970, 1967, 1962, 1961, 1959, 1955, 1954, 1951, 1949, 1941, 1935, 1930
1755 90TH	2020, 2017, 2014, 2010, 2005, 2000, 1999, 1995, 1992, 1991, 1986, 1983, 1981, 1980, 1974, 1973, 1972, 1970, 1967, 1962, 1961, 1959, 1955, 1954, 1951, 1949, 1941, 1935, 1930
1755 90TH ST	2020, 2017, 2014, 2010, 2005, 2002, 2000, 1999, 1995, 1992, 1991, 1986, 1983, 1981, 1980, 1973, 1972, 1970, 1967, 1962, 1961, 1959, 1955, 1954, 1951, 1949, 1941, 1935, 1930
1755 90TH ST	2020, 2017, 2014, 2010, 2005, 2002, 2000, 1999, 1995, 1992, 1991, 1986, 1983, 1981, 1980, 1974, 1973, 1972, 1967, 1962, 1961, 1959, 1955, 1954, 1951, 1949, 1941, 1935, 1930
1755 90TH ST	2020, 2017, 2014, 2010, 2005, 2002, 2000, 1999, 1995, 1992, 1991, 1986, 1983, 1981, 1980, 1974, 1973, 1972, 1970, 1967, 1962, 1961, 1959, 1955, 1954, 1951, 1949, 1941, 1935
1755 90TH ST	2020, 2017, 2014, 2010, 2005, 2002, 2000, 1999, 1995, 1992, 1991, 1986, 1983, 1981, 1980, 1974, 1973, 1972, 1970, 1967, 1962, 1961, 1959, 1955, 1954, 1951, 1949, 1941, 1930
1755 90TH ST	2020, 2017, 2014, 2010, 2005, 2002, 2000, 1999, 1995, 1992, 1991, 1986, 1983, 1981, 1980, 1974, 1973, 1972, 1970, 1967, 1962, 1961, 1959, 1955, 1954, 1951, 1949, 1935, 1930
1755 90TH ST	2020, 2017, 2014, 2010, 2005, 2002, 2000, 1999, 1995, 1992, 1991, 1986, 1983, 1981, 1980, 1974, 1973, 1972, 1970, 1967, 1962, 1961, 1959, 1955, 1954, 1949, 1941, 1935, 1930
1755 E 90TH ST	2020, 2017, 2014, 2010, 2002, 2000, 1999, 1995, 1992, 1991, 1986, 1983, 1981, 1980, 1974, 1973, 1972, 1970, 1967, 1962, 1961, 1959, 1955, 1954, 1951, 1949, 1941, 1935, 1930
1756 87TH	2020, 2017, 2014, 2010, 2005, 2002, 2000, 1999, 1995, 1992, 1991, 1986, 1983, 1981, 1980, 1974, 1973, 1972, 1970, 1967, 1962, 1959, 1955, 1954, 1951, 1949, 1941, 1935, 1930
1756 87TH	2020, 2017, 2014, 2010, 2005, 2002, 2000, 1999, 1995, 1992, 1991, 1986, 1983, 1981, 1980, 1974, 1973, 1972, 1970, 1967, 1962, 1961, 1959, 1954, 1951, 1949, 1941, 1935, 1930
1756 87TH ST	2020, 2017, 2014, 2010, 2005, 2002, 2000, 1999, 1995, 1992, 1991, 1986, 1983, 1981, 1980, 1974, 1973, 1972, 1970, 1967, 1962, 1961, 1959, 1955, 1954, 1949, 1941, 1935, 1930

FINDINGS

Address Researched	Address Not Identified in Research Source
1756 87TH ST	2020, 2017, 2014, 2010, 2005, 2002, 2000, 1999, 1995, 1992, 1991, 1986, 1983, 1981, 1980, 1974, 1973, 1972, 1970, 1967, 1962, 1961, 1959, 1955, 1954, 1951, 1949, 1935, 1930
1756 87TH ST	2020, 2017, 2014, 2010, 2005, 2002, 2000, 1999, 1995, 1992, 1991, 1986, 1983, 1981, 1980, 1974, 1973, 1972, 1970, 1967, 1962, 1961, 1959, 1955, 1954, 1951, 1949, 1941, 1930
1756 87TH ST	2020, 2017, 2014, 2010, 2005, 2002, 2000, 1999, 1995, 1992, 1991, 1986, 1983, 1981, 1980, 1974, 1973, 1972, 1970, 1967, 1962, 1961, 1959, 1955, 1954, 1951, 1949, 1941, 1935
1756 87TH ST	2020, 2017, 2014, 2010, 2005, 2002, 2000, 1999, 1995, 1992, 1991, 1986, 1983, 1981, 1980, 1973, 1972, 1970, 1967, 1962, 1961, 1959, 1955, 1954, 1951, 1949, 1941, 1935, 1930
1756 89TH ST	2020, 2017, 2014, 2010, 2005, 2002, 2000, 1999, 1995, 1992, 1991, 1986, 1983, 1981, 1980, 1974, 1973, 1972, 1970, 1967, 1962, 1961, 1959, 1955, 1954, 1951, 1949, 1941, 1935
1756 90TH	2020, 2017, 2014, 2010, 2005, 2002, 2000, 1999, 1995, 1992, 1991, 1986, 1983, 1981, 1980, 1974, 1973, 1972, 1970, 1967, 1962, 1959, 1955, 1954, 1951, 1949, 1941, 1935, 1930
1756 90TH	2020, 2017, 2014, 2010, 2005, 2002, 2000, 1999, 1995, 1992, 1991, 1986, 1983, 1981, 1980, 1974, 1973, 1972, 1970, 1967, 1962, 1961, 1959, 1954, 1951, 1949, 1941, 1935, 1930
1756 90TH	2020, 2017, 2014, 2010, 2005, 2000, 1999, 1995, 1992, 1991, 1986, 1983, 1981, 1980, 1974, 1973, 1972, 1970, 1967, 1962, 1961, 1959, 1955, 1954, 1951, 1949, 1941, 1935, 1930
1756 90TH	2020, 2017, 2014, 2010, 2005, 2002, 2000, 1995, 1992, 1991, 1986, 1983, 1981, 1980, 1974, 1973, 1972, 1970, 1967, 1962, 1961, 1959, 1955, 1954, 1951, 1949, 1941, 1935, 1930
1756 90TH ST	2020, 2017, 2014, 2010, 2005, 2002, 2000, 1999, 1995, 1992, 1991, 1986, 1983, 1981, 1980, 1973, 1972, 1970, 1967, 1962, 1961, 1959, 1955, 1954, 1951, 1949, 1941, 1935, 1930
1756 90TH ST	2020, 2017, 2014, 2010, 2005, 2002, 2000, 1999, 1995, 1992, 1991, 1986, 1983, 1981, 1980, 1974, 1973, 1972, 1967, 1962, 1961, 1959, 1955, 1954, 1951, 1949, 1941, 1935, 1930
1756 90TH ST	2020, 2017, 2014, 2010, 2005, 2002, 2000, 1999, 1995, 1992, 1991, 1986, 1983, 1981, 1980, 1974, 1973, 1972, 1970, 1967, 1962, 1961, 1959, 1955, 1954, 1951, 1949, 1941, 1935
1756 90TH ST	2020, 2017, 2014, 2010, 2005, 2002, 2000, 1999, 1995, 1992, 1991, 1986, 1983, 1981, 1980, 1974, 1973, 1972, 1970, 1967, 1962, 1961, 1959, 1955, 1954, 1951, 1949, 1941, 1930
1756 90TH ST	2020, 2017, 2014, 2010, 2005, 2002, 2000, 1999, 1995, 1992, 1991, 1986, 1983, 1981, 1980, 1974, 1973, 1972, 1970, 1967, 1962, 1961, 1959, 1955, 1954, 1951, 1949, 1935, 1930
1756 90TH ST	2020, 2017, 2014, 2010, 2005, 2002, 2000, 1999, 1995, 1992, 1991, 1986, 1983, 1981, 1980, 1974, 1973, 1972, 1970, 1967, 1962, 1961, 1959, 1955, 1954, 1949, 1941, 1935, 1930
1756 E 90TH ST	2020, 2017, 2014, 2010, 2005, 2002, 1999, 1995, 1992, 1991, 1986, 1983, 1981, 1980, 1974, 1973, 1972, 1970, 1967, 1962, 1961, 1959, 1955, 1954, 1951, 1949, 1941, 1935, 1930

FINDINGS

Address Researched	Address Not Identified in Research Source
1756 E 90TH ST	2020, 2017, 2014, 2010, 2005, 2002, 2000, 1999, 1992, 1991, 1986, 1983, 1981, 1980, 1974, 1973, 1972, 1970, 1967, 1962, 1961, 1959, 1955, 1954, 1951, 1949, 1941, 1935, 1930
1756 E 90TH ST	2020, 2017, 2014, 2010, 2005, 2002, 2000, 1999, 1995, 1991, 1986, 1983, 1981, 1980, 1974, 1973, 1972, 1970, 1967, 1962, 1961, 1959, 1955, 1954, 1951, 1949, 1941, 1935, 1930
1756 E 90TH ST	2020, 2017, 2014, 2010, 2002, 2000, 1999, 1995, 1992, 1991, 1986, 1983, 1981, 1980, 1974, 1973, 1972, 1970, 1967, 1962, 1961, 1959, 1955, 1954, 1951, 1949, 1941, 1935, 1930
1756 E 90TH ST	2020, 2017, 2014, 2005, 2002, 2000, 1999, 1995, 1992, 1991, 1986, 1983, 1981, 1980, 1974, 1973, 1972, 1970, 1967, 1962, 1961, 1959, 1955, 1954, 1951, 1949, 1941, 1935, 1930
1756 E 90TH ST	2020, 2017, 2010, 2005, 2002, 2000, 1999, 1995, 1992, 1991, 1986, 1983, 1981, 1980, 1974, 1973, 1972, 1970, 1967, 1962, 1961, 1959, 1955, 1954, 1951, 1949, 1941, 1935, 1930
1756 E 90TH ST	2020, 2014, 2010, 2005, 2002, 2000, 1999, 1995, 1992, 1991, 1986, 1983, 1981, 1980, 1974, 1973, 1972, 1970, 1967, 1962, 1961, 1959, 1955, 1954, 1951, 1949, 1941, 1935, 1930
1756 E 90TH ST	2017, 2014, 2010, 2005, 2002, 2000, 1999, 1995, 1992, 1991, 1986, 1983, 1981, 1980, 1974, 1973, 1972, 1970, 1967, 1962, 1961, 1959, 1955, 1954, 1951, 1949, 1941, 1935, 1930
1757 87TH	2020, 2017, 2014, 2010, 2005, 2002, 2000, 1999, 1995, 1992, 1991, 1986, 1983, 1981, 1980, 1974, 1973, 1972, 1970, 1967, 1962, 1959, 1955, 1954, 1951, 1949, 1941, 1935, 1930
1757 87TH	2020, 2017, 2014, 2010, 2005, 2002, 2000, 1999, 1995, 1992, 1991, 1986, 1983, 1981, 1980, 1974, 1973, 1972, 1970, 1967, 1962, 1961, 1959, 1954, 1951, 1949, 1941, 1935, 1930
1757 87TH ST	2020, 2017, 2014, 2010, 2005, 2002, 2000, 1999, 1995, 1992, 1991, 1986, 1983, 1981, 1980, 1974, 1973, 1972, 1970, 1967, 1962, 1961, 1959, 1955, 1954, 1951, 1949, 1935, 1930
1757 87TH ST	2020, 2017, 2014, 2010, 2005, 2002, 2000, 1999, 1995, 1992, 1991, 1986, 1983, 1981, 1980, 1974, 1973, 1972, 1970, 1967, 1962, 1961, 1959, 1955, 1954, 1951, 1949, 1941, 1930
1757 87TH ST	2020, 2017, 2014, 2010, 2005, 2002, 2000, 1999, 1995, 1992, 1991, 1986, 1983, 1981, 1980, 1974, 1973, 1972, 1970, 1967, 1962, 1961, 1959, 1955, 1954, 1951, 1949, 1941, 1935
1757 87TH ST	2020, 2017, 2014, 2010, 2005, 2002, 2000, 1999, 1995, 1992, 1991, 1986, 1983, 1981, 1980, 1974, 1973, 1972, 1967, 1962, 1961, 1959, 1955, 1954, 1951, 1949, 1941, 1935, 1930
1757 90TH	2020, 2017, 2014, 2010, 2005, 2002, 2000, 1999, 1995, 1992, 1991, 1986, 1983, 1981, 1980, 1974, 1973, 1972, 1970, 1967, 1962, 1961, 1959, 1954, 1951, 1949, 1941, 1935, 1930
1757 90TH	2020, 2017, 2014, 2010, 2005, 2002, 2000, 1999, 1995, 1992, 1991, 1986, 1983, 1981, 1980, 1974, 1973, 1972, 1970, 1967, 1962, 1959, 1955, 1954, 1951, 1949, 1941, 1935, 1930

FINDINGS

Address Researched	Address Not Identified in Research Source
1757 90TH ST	2020, 2017, 2014, 2010, 2005, 2002, 2000, 1999, 1995, 1992, 1991, 1986, 1983, 1981, 1980, 1973, 1972, 1970, 1967, 1962, 1961, 1959, 1955, 1954, 1951, 1949, 1941, 1935, 1930
1757 90TH ST	2020, 2017, 2014, 2010, 2005, 2002, 2000, 1999, 1995, 1992, 1991, 1986, 1983, 1981, 1980, 1974, 1973, 1972, 1967, 1962, 1961, 1959, 1955, 1954, 1951, 1949, 1941, 1935, 1930
1757 90TH ST	2020, 2017, 2014, 2010, 2005, 2002, 2000, 1999, 1995, 1992, 1991, 1986, 1983, 1981, 1980, 1974, 1973, 1972, 1970, 1967, 1962, 1961, 1959, 1955, 1954, 1951, 1949, 1941, 1935
1757 90TH ST	2020, 2017, 2014, 2010, 2005, 2002, 2000, 1999, 1995, 1992, 1991, 1986, 1983, 1981, 1980, 1974, 1973, 1972, 1970, 1967, 1962, 1961, 1959, 1955, 1954, 1951, 1949, 1941, 1930
1757 90TH ST	2020, 2017, 2014, 2010, 2005, 2002, 2000, 1999, 1995, 1992, 1991, 1986, 1983, 1981, 1980, 1974, 1973, 1972, 1970, 1967, 1962, 1961, 1959, 1955, 1954, 1951, 1949, 1935, 1930
1757 90TH ST	2020, 2017, 2014, 2010, 2005, 2002, 2000, 1999, 1995, 1992, 1991, 1986, 1983, 1981, 1980, 1974, 1973, 1972, 1970, 1967, 1962, 1961, 1959, 1955, 1954, 1949, 1941, 1935, 1930
1757 E 90TH ST	2020, 2017, 2014, 2010, 2002, 2000, 1999, 1995, 1992, 1991, 1986, 1983, 1981, 1980, 1974, 1973, 1972, 1970, 1967, 1962, 1961, 1959, 1955, 1954, 1951, 1949, 1941, 1935, 1930
1757 E 90TH ST	2020, 2017, 2014, 2010, 2005, 2002, 2000, 1999, 1992, 1991, 1986, 1983, 1981, 1980, 1974, 1973, 1972, 1970, 1967, 1962, 1961, 1959, 1955, 1954, 1951, 1949, 1941, 1935, 1930
1758 87TH	2020, 2017, 2014, 2010, 2005, 2002, 2000, 1999, 1995, 1992, 1991, 1986, 1983, 1981, 1980, 1974, 1973, 1972, 1970, 1967, 1962, 1959, 1955, 1954, 1951, 1949, 1941, 1935, 1930
1758 87TH	2020, 2017, 2014, 2010, 2005, 2002, 2000, 1999, 1995, 1992, 1991, 1986, 1983, 1981, 1980, 1974, 1973, 1972, 1970, 1967, 1962, 1961, 1959, 1954, 1951, 1949, 1941, 1935, 1930
1758 87TH ST	2020, 2017, 2014, 2010, 2005, 2002, 2000, 1999, 1995, 1992, 1991, 1986, 1983, 1981, 1980, 1974, 1973, 1972, 1970, 1967, 1962, 1961, 1959, 1955, 1954, 1949, 1941, 1935, 1930
1758 87TH ST	2020, 2017, 2014, 2010, 2005, 2002, 2000, 1999, 1995, 1992, 1991, 1986, 1983, 1981, 1980, 1974, 1973, 1972, 1970, 1967, 1962, 1961, 1959, 1955, 1954, 1951, 1949, 1935, 1930
1758 87TH ST	2020, 2017, 2014, 2010, 2005, 2002, 2000, 1999, 1995, 1992, 1991, 1986, 1983, 1981, 1980, 1974, 1973, 1972, 1970, 1967, 1962, 1961, 1959, 1955, 1954, 1951, 1949, 1941, 1930
1758 87TH ST	2020, 2017, 2014, 2010, 2005, 2002, 2000, 1999, 1995, 1992, 1991, 1986, 1983, 1981, 1980, 1974, 1973, 1972, 1970, 1967, 1962, 1961, 1959, 1955, 1954, 1951, 1949, 1941, 1935
1758 87TH ST	2020, 2017, 2014, 2010, 2005, 2002, 2000, 1999, 1995, 1992, 1991, 1986, 1983, 1981, 1980, 1974, 1973, 1972, 1967, 1962, 1961, 1959, 1955, 1954, 1951, 1949, 1941, 1935, 1930
1758 87TH ST	2020, 2017, 2014, 2010, 2005, 2002, 2000, 1999, 1995, 1992, 1991, 1986, 1983, 1981, 1980, 1973, 1972, 1970, 1967, 1962, 1961, 1959, 1955, 1954, 1951, 1949, 1941, 1935, 1930

FINDINGS

Address Researched	Address Not Identified in Research Source
1758 88 PI	2020, 2017, 2014, 2010, 2005, 2002, 2000, 1999, 1995, 1992, 1986, 1983, 1981, 1980, 1974, 1973, 1972, 1970, 1967, 1962, 1961, 1959, 1955, 1954, 1951, 1949, 1941, 1935, 1930
1758 88 PIF L	2020, 2017, 2014, 2010, 2005, 2002, 2000, 1999, 1995, 1992, 1991, 1986, 1981, 1980, 1974, 1973, 1972, 1970, 1967, 1962, 1961, 1959, 1955, 1954, 1951, 1949, 1941, 1935, 1930
1758 88TH PL	2020, 2017, 2014, 2010, 2005, 2002, 2000, 1995, 1992, 1991, 1986, 1983, 1981, 1980, 1974, 1973, 1972, 1970, 1967, 1962, 1961, 1959, 1955, 1954, 1951, 1949, 1941, 1935, 1930
1758 88TH PL	2020, 2017, 2014, 2010, 2005, 2000, 1999, 1995, 1992, 1991, 1986, 1983, 1981, 1980, 1974, 1973, 1972, 1970, 1967, 1962, 1961, 1959, 1955, 1954, 1951, 1949, 1941, 1935, 1930
1758 88TH PL	2020, 2017, 2014, 2010, 2005, 2002, 2000, 1999, 1995, 1992, 1991, 1986, 1983, 1981, 1980, 1973, 1972, 1970, 1967, 1962, 1961, 1959, 1955, 1954, 1951, 1949, 1941, 1935, 1930
1758 88TH PL	2020, 2017, 2014, 2010, 2005, 2002, 2000, 1999, 1995, 1992, 1991, 1986, 1983, 1981, 1980, 1974, 1973, 1972, 1967, 1962, 1961, 1959, 1955, 1954, 1951, 1949, 1941, 1935, 1930
1758 88TH PL	2020, 2017, 2014, 2010, 2005, 2002, 2000, 1999, 1995, 1992, 1991, 1986, 1983, 1981, 1980, 1974, 1973, 1972, 1970, 1967, 1962, 1961, 1959, 1955, 1954, 1951, 1949, 1941, 1935
1758 88TH PL	2020, 2017, 2014, 2010, 2005, 2002, 2000, 1999, 1995, 1992, 1991, 1986, 1983, 1981, 1980, 1974, 1973, 1972, 1970, 1967, 1962, 1961, 1959, 1955, 1954, 1951, 1949, 1941, 1930
1758 88TH PL	2020, 2017, 2014, 2010, 2005, 2002, 2000, 1999, 1995, 1992, 1991, 1986, 1983, 1981, 1980, 1974, 1973, 1972, 1970, 1967, 1962, 1961, 1959, 1955, 1954, 1951, 1949, 1935, 1930
1758 88TH PL	2020, 2017, 2014, 2010, 2005, 2002, 2000, 1999, 1995, 1992, 1991, 1986, 1983, 1981, 1980, 1974, 1973, 1972, 1970, 1967, 1962, 1961, 1959, 1955, 1954, 1949, 1941, 1935, 1930
1758 88TH PL	2020, 2017, 2014, 2010, 2005, 2002, 2000, 1999, 1995, 1992, 1991, 1986, 1983, 1981, 1980, 1974, 1973, 1972, 1970, 1967, 1962, 1959, 1955, 1954, 1951, 1949, 1941, 1935, 1930
1758 88TH PL	2020, 2017, 2014, 2010, 2005, 2002, 2000, 1999, 1995, 1992, 1991, 1986, 1983, 1981, 1980, 1974, 1973, 1972, 1970, 1967, 1962, 1961, 1959, 1954, 1951, 1949, 1941, 1935, 1930
1758 90TH	2020, 2017, 2014, 2010, 2005, 2002, 2000, 1999, 1995, 1992, 1991, 1986, 1983, 1981, 1980, 1974, 1973, 1972, 1970, 1967, 1962, 1959, 1955, 1954, 1951, 1949, 1941, 1935, 1930
1758 90TH	2020, 2017, 2014, 2010, 2005, 2002, 2000, 1999, 1995, 1992, 1991, 1986, 1983, 1981, 1980, 1974, 1973, 1972, 1970, 1967, 1962, 1961, 1959, 1954, 1951, 1949, 1941, 1935, 1930
1758 90TH ST	2020, 2017, 2014, 2010, 2005, 2002, 2000, 1999, 1995, 1992, 1991, 1986, 1983, 1981, 1980, 1973, 1972, 1970, 1967, 1962, 1961, 1959, 1955, 1954, 1951, 1949, 1941, 1935, 1930
1758 90TH ST	2020, 2017, 2014, 2010, 2005, 2002, 2000, 1999, 1995, 1992, 1991, 1986, 1983, 1981, 1980, 1974, 1973, 1972, 1967, 1962, 1961, 1959, 1955, 1954, 1951, 1949, 1941, 1935, 1930

FINDINGS

Address Researched	Address Not Identified in Research Source
1758 90TH ST	2020, 2017, 2014, 2010, 2005, 2002, 2000, 1999, 1995, 1992, 1991, 1986, 1983, 1981, 1980, 1974, 1973, 1972, 1970, 1967, 1962, 1961, 1959, 1955, 1954, 1949, 1941, 1935, 1930
1758 90TH ST	2020, 2017, 2014, 2010, 2005, 2002, 2000, 1999, 1995, 1992, 1991, 1986, 1983, 1981, 1980, 1974, 1973, 1972, 1970, 1967, 1962, 1961, 1959, 1955, 1954, 1951, 1949, 1941, 1930
1758 90TH ST	2020, 2017, 2014, 2010, 2005, 2002, 2000, 1999, 1995, 1992, 1991, 1986, 1983, 1981, 1980, 1974, 1973, 1972, 1970, 1967, 1962, 1961, 1959, 1955, 1954, 1951, 1949, 1935, 1930
1758 90TH ST	2020, 2017, 2014, 2010, 2005, 2002, 2000, 1999, 1995, 1992, 1991, 1986, 1983, 1981, 1980, 1974, 1973, 1972, 1970, 1967, 1962, 1961, 1959, 1955, 1954, 1951, 1949, 1941, 1935
1758 E 88TH PL	2020, 2017, 2014, 2010, 2002, 2000, 1999, 1995, 1992, 1991, 1986, 1983, 1981, 1980, 1974, 1973, 1972, 1970, 1967, 1962, 1961, 1959, 1955, 1954, 1951, 1949, 1941, 1935, 1930
1758 E 88TH PL	2020, 2017, 2014, 2005, 2002, 2000, 1999, 1995, 1992, 1991, 1986, 1983, 1981, 1980, 1974, 1973, 1972, 1970, 1967, 1962, 1961, 1959, 1955, 1954, 1951, 1949, 1941, 1935, 1930
1758 E 88TH PL	2020, 2017, 2010, 2005, 2002, 2000, 1999, 1995, 1992, 1991, 1986, 1983, 1981, 1980, 1974, 1973, 1972, 1970, 1967, 1962, 1961, 1959, 1955, 1954, 1951, 1949, 1941, 1935, 1930
1758 E 88TH PL	2020, 2017, 2014, 2010, 2005, 2002, 1999, 1995, 1992, 1991, 1986, 1983, 1981, 1980, 1974, 1973, 1972, 1970, 1967, 1962, 1961, 1959, 1955, 1954, 1951, 1949, 1941, 1935, 1930
1758 E 88TH PL	2020, 2017, 2014, 2010, 2005, 2002, 2000, 1999, 1995, 1991, 1986, 1983, 1981, 1980, 1974, 1973, 1972, 1970, 1967, 1962, 1961, 1959, 1955, 1954, 1951, 1949, 1941, 1935, 1930
1758 E 88TH PL	2020, 2017, 2014, 2010, 2005, 2002, 2000, 1999, 1992, 1991, 1986, 1983, 1981, 1980, 1974, 1973, 1972, 1970, 1967, 1962, 1961, 1959, 1955, 1954, 1951, 1949, 1941, 1935, 1930
1758 E 90TH ST	2020, 2017, 2014, 2010, 2005, 2002, 2000, 1999, 1992, 1991, 1986, 1983, 1981, 1980, 1974, 1973, 1972, 1970, 1967, 1962, 1961, 1959, 1955, 1954, 1951, 1949, 1941, 1935, 1930
1759 87TH	2020, 2017, 2014, 2010, 2005, 2002, 2000, 1999, 1995, 1992, 1991, 1986, 1983, 1981, 1980, 1974, 1973, 1972, 1970, 1967, 1962, 1959, 1955, 1954, 1951, 1949, 1941, 1935, 1930
1759 87TH	2020, 2017, 2014, 2010, 2005, 2002, 2000, 1999, 1995, 1992, 1991, 1986, 1983, 1981, 1980, 1974, 1973, 1972, 1970, 1967, 1962, 1961, 1959, 1954, 1951, 1949, 1941, 1935, 1930
1759 87TH ST	2020, 2017, 2014, 2010, 2005, 2002, 2000, 1999, 1995, 1992, 1991, 1986, 1983, 1981, 1980, 1974, 1973, 1972, 1970, 1967, 1962, 1961, 1959, 1955, 1954, 1951, 1949, 1935, 1930
1759 87TH ST	2020, 2017, 2014, 2010, 2005, 2002, 2000, 1999, 1995, 1992, 1991, 1986, 1983, 1981, 1980, 1974, 1973, 1972, 1970, 1967, 1962, 1961, 1959, 1955, 1954, 1949, 1941, 1935, 1930
1759 87TH ST	2020, 2017, 2014, 2010, 2005, 2002, 2000, 1999, 1995, 1992, 1991, 1986, 1983, 1981, 1980, 1974, 1973, 1972, 1970, 1967, 1962, 1961, 1959, 1955, 1954, 1951, 1949, 1941, 1930

FINDINGS

Address Researched	Address Not Identified in Research Source
1759 87TH ST	2020, 2017, 2014, 2010, 2005, 2002, 2000, 1999, 1995, 1992, 1991, 1986, 1983, 1981, 1980, 1974, 1973, 1972, 1970, 1967, 1962, 1961, 1959, 1955, 1954, 1951, 1949, 1941, 1935
1759 87TH ST	2020, 2017, 2014, 2010, 2005, 2002, 2000, 1999, 1995, 1992, 1991, 1986, 1983, 1981, 1980, 1974, 1973, 1972, 1967, 1962, 1961, 1959, 1955, 1954, 1951, 1949, 1941, 1935, 1930
1759 88TH PL	2020, 2017, 2014, 2010, 2005, 2002, 2000, 1999, 1995, 1992, 1991, 1986, 1983, 1981, 1980, 1974, 1973, 1972, 1967, 1962, 1961, 1959, 1955, 1954, 1951, 1949, 1941, 1935, 1930
1759 88TH PL	2020, 2017, 2014, 2010, 2005, 2002, 2000, 1999, 1995, 1992, 1991, 1986, 1983, 1981, 1980, 1974, 1973, 1972, 1970, 1967, 1962, 1961, 1959, 1955, 1954, 1951, 1949, 1941, 1930
1759 88TH PL	2020, 2017, 2014, 2010, 2005, 2002, 2000, 1999, 1995, 1992, 1991, 1986, 1983, 1981, 1980, 1974, 1973, 1972, 1970, 1967, 1962, 1961, 1959, 1955, 1954, 1951, 1949, 1941, 1935
1759 88TH PL	2020, 2017, 2014, 2010, 2005, 2002, 2000, 1999, 1995, 1992, 1991, 1986, 1983, 1981, 1980, 1974, 1973, 1972, 1970, 1967, 1962, 1961, 1959, 1955, 1954, 1949, 1941, 1935, 1930
1759 88TH PL	2020, 2017, 2014, 2010, 2005, 2002, 2000, 1999, 1995, 1992, 1991, 1986, 1983, 1981, 1980, 1974, 1973, 1972, 1970, 1967, 1962, 1961, 1959, 1955, 1954, 1951, 1949, 1935, 1930
1759 88TH PL	2020, 2017, 2014, 2010, 2005, 2002, 2000, 1999, 1995, 1992, 1991, 1986, 1983, 1981, 1980, 1974, 1973, 1972, 1970, 1967, 1962, 1959, 1955, 1954, 1951, 1949, 1941, 1935, 1930
1759 88TH PL	2020, 2017, 2014, 2010, 2005, 2002, 2000, 1999, 1995, 1992, 1991, 1986, 1983, 1981, 1980, 1974, 1973, 1972, 1970, 1967, 1962, 1961, 1959, 1954, 1951, 1949, 1941, 1935, 1930
1760 89TH	2020, 2017, 2014, 2010, 2005, 2002, 2000, 1999, 1995, 1992, 1991, 1986, 1983, 1981, 1980, 1974, 1973, 1972, 1970, 1967, 1962, 1961, 1959, 1954, 1951, 1949, 1941, 1935, 1930
1760 89TH	2020, 2017, 2014, 2010, 2005, 2002, 2000, 1999, 1995, 1992, 1991, 1986, 1983, 1981, 1980, 1974, 1973, 1972, 1970, 1967, 1962, 1959, 1955, 1954, 1951, 1949, 1941, 1935, 1930
1760 89TH	2020, 2017, 2014, 2010, 2005, 2002, 2000, 1995, 1992, 1991, 1986, 1983, 1981, 1980, 1974, 1973, 1972, 1970, 1967, 1962, 1961, 1959, 1955, 1954, 1951, 1949, 1941, 1935, 1930
1760 89TH	2020, 2017, 2014, 2010, 2005, 2000, 1999, 1995, 1992, 1991, 1986, 1983, 1981, 1980, 1974, 1973, 1972, 1970, 1967, 1962, 1961, 1959, 1955, 1954, 1951, 1949, 1941, 1935, 1930
1760 89TH ST	2020, 2017, 2014, 2010, 2005, 2002, 2000, 1999, 1995, 1992, 1986, 1983, 1981, 1980, 1974, 1973, 1972, 1970, 1967, 1962, 1961, 1959, 1955, 1954, 1951, 1949, 1941, 1935, 1930
1760 89TH ST	2020, 2017, 2014, 2010, 2005, 2002, 2000, 1999, 1995, 1992, 1991, 1983, 1981, 1980, 1974, 1973, 1972, 1970, 1967, 1962, 1961, 1959, 1955, 1954, 1951, 1949, 1941, 1935, 1930
1760 89TH ST	2020, 2017, 2014, 2010, 2005, 2002, 2000, 1999, 1995, 1992, 1991, 1986, 1983, 1980, 1974, 1973, 1972, 1970, 1967, 1962, 1961, 1959, 1955, 1954, 1951, 1949, 1941, 1935, 1930

FINDINGS

Address Researched	Address Not Identified in Research Source
1760 89TH ST	2020, 2017, 2014, 2010, 2005, 2002, 2000, 1999, 1995, 1992, 1991, 1986, 1981, 1980, 1974, 1973, 1972, 1970, 1967, 1962, 1961, 1959, 1955, 1954, 1951, 1949, 1941, 1935, 1930
1760 89TH ST	2020, 2017, 2014, 2010, 2005, 2002, 2000, 1999, 1995, 1992, 1991, 1986, 1983, 1981, 1980, 1974, 1973, 1972, 1967, 1962, 1961, 1959, 1955, 1954, 1951, 1949, 1941, 1935, 1930
1760 89TH ST	2020, 2017, 2014, 2010, 2005, 2002, 2000, 1999, 1995, 1992, 1991, 1986, 1983, 1981, 1980, 1973, 1972, 1970, 1967, 1962, 1961, 1959, 1955, 1954, 1951, 1949, 1941, 1935, 1930
1760 89TH ST	2020, 2017, 2014, 2010, 2005, 2002, 2000, 1999, 1995, 1992, 1991, 1986, 1983, 1981, 1980, 1974, 1973, 1972, 1970, 1967, 1962, 1961, 1959, 1955, 1954, 1949, 1941, 1935, 1930
1760 89TH ST	2020, 2017, 2014, 2010, 2005, 2002, 2000, 1999, 1995, 1992, 1991, 1986, 1983, 1981, 1980, 1974, 1973, 1972, 1970, 1967, 1962, 1961, 1959, 1955, 1954, 1951, 1949, 1935, 1930
1760 89TH ST	2020, 2017, 2014, 2010, 2005, 2002, 2000, 1999, 1995, 1992, 1991, 1986, 1983, 1981, 1980, 1974, 1973, 1972, 1970, 1967, 1962, 1961, 1959, 1955, 1954, 1951, 1949, 1941, 1930
1760 89TH ST	2020, 2017, 2014, 2010, 2005, 2002, 2000, 1999, 1995, 1992, 1991, 1986, 1983, 1981, 1980, 1974, 1973, 1972, 1970, 1967, 1962, 1961, 1959, 1955, 1954, 1951, 1949, 1941, 1935
1760 E 89TH ST	2020, 2017, 2014, 2010, 2005, 2002, 2000, 1999, 1995, 1991, 1986, 1983, 1981, 1980, 1974, 1973, 1972, 1970, 1967, 1962, 1961, 1959, 1955, 1954, 1951, 1949, 1941, 1935, 1930
1760 E 89TH ST	2020, 2017, 2014, 2010, 2005, 2002, 2000, 1999, 1992, 1991, 1986, 1983, 1981, 1980, 1974, 1973, 1972, 1970, 1967, 1962, 1961, 1959, 1955, 1954, 1951, 1949, 1941, 1935, 1930
1760 E 89TH ST	2020, 2017, 2014, 2010, 2002, 2000, 1999, 1995, 1992, 1991, 1986, 1983, 1981, 1980, 1974, 1973, 1972, 1970, 1967, 1962, 1961, 1959, 1955, 1954, 1951, 1949, 1941, 1935, 1930
1760 E 89TH ST	2020, 2017, 2014, 2005, 2002, 2000, 1999, 1995, 1992, 1991, 1986, 1983, 1981, 1980, 1974, 1973, 1972, 1970, 1967, 1962, 1961, 1959, 1955, 1954, 1951, 1949, 1941, 1935, 1930
1760 E 89TH ST	2020, 2017, 2010, 2005, 2002, 2000, 1999, 1995, 1992, 1991, 1986, 1983, 1981, 1980, 1974, 1973, 1972, 1970, 1967, 1962, 1961, 1959, 1955, 1954, 1951, 1949, 1941, 1935, 1930
1760 E 90TH ST	2020, 2017, 2014, 2010, 2005, 2002, 1999, 1995, 1992, 1991, 1986, 1983, 1981, 1980, 1974, 1973, 1972, 1970, 1967, 1962, 1961, 1959, 1955, 1954, 1951, 1949, 1941, 1935, 1930
1761 87TH	2020, 2017, 2014, 2010, 2005, 2002, 2000, 1999, 1995, 1992, 1991, 1986, 1983, 1981, 1980, 1974, 1973, 1972, 1970, 1967, 1962, 1959, 1955, 1954, 1951, 1949, 1941, 1935, 1930
1761 87TH	2020, 2017, 2014, 2010, 2005, 2002, 2000, 1999, 1995, 1992, 1991, 1986, 1983, 1981, 1980, 1974, 1973, 1972, 1970, 1967, 1962, 1961, 1959, 1954, 1951, 1949, 1941, 1935, 1930
1761 87TH ST	2020, 2017, 2014, 2010, 2005, 2002, 2000, 1999, 1995, 1992, 1991, 1986, 1983, 1981, 1980, 1974, 1973, 1972, 1970, 1967, 1962, 1961, 1959, 1955, 1954, 1949, 1941, 1935, 1930

FINDINGS

Address Researched	Address Not Identified in Research Source
1761 87TH ST	2020, 2017, 2014, 2010, 2005, 2002, 2000, 1999, 1995, 1992, 1991, 1986, 1983, 1981, 1980, 1974, 1973, 1972, 1970, 1967, 1962, 1961, 1959, 1955, 1954, 1951, 1949, 1935, 1930
1761 89TH	2020, 2017, 2014, 2010, 2005, 2002, 2000, 1999, 1995, 1992, 1991, 1986, 1983, 1981, 1980, 1974, 1973, 1972, 1970, 1967, 1962, 1961, 1959, 1954, 1951, 1949, 1941, 1935, 1930
1761 89TH	2020, 2017, 2014, 2010, 2005, 2002, 2000, 1999, 1995, 1992, 1991, 1986, 1983, 1981, 1980, 1974, 1973, 1972, 1970, 1967, 1962, 1959, 1955, 1954, 1951, 1949, 1941, 1935, 1930
1761 89TH ST	2020, 2017, 2014, 2010, 2005, 2002, 2000, 1999, 1995, 1992, 1991, 1986, 1983, 1981, 1980, 1974, 1973, 1972, 1970, 1967, 1962, 1961, 1959, 1955, 1954, 1949, 1941, 1935, 1930
1761 89TH ST	2020, 2017, 2014, 2010, 2005, 2002, 2000, 1999, 1995, 1992, 1991, 1986, 1983, 1981, 1980, 1974, 1973, 1972, 1970, 1967, 1962, 1961, 1959, 1955, 1954, 1951, 1949, 1935, 1930
1761 89TH ST	2020, 2017, 2014, 2010, 2005, 2002, 2000, 1999, 1995, 1992, 1991, 1986, 1983, 1981, 1980, 1974, 1973, 1972, 1970, 1967, 1962, 1961, 1959, 1955, 1954, 1951, 1949, 1941, 1935
1761 89TH ST	2020, 2017, 2014, 2010, 2005, 2002, 2000, 1999, 1995, 1992, 1991, 1986, 1983, 1981, 1980, 1974, 1973, 1972, 1970, 1967, 1962, 1961, 1959, 1955, 1954, 1951, 1949, 1941, 1930
1761 90TH	2020, 2017, 2014, 2010, 2005, 2002, 2000, 1999, 1995, 1992, 1991, 1986, 1983, 1981, 1980, 1974, 1973, 1972, 1970, 1967, 1962, 1961, 1959, 1954, 1951, 1949, 1941, 1935, 1930
1761 90TH	2020, 2017, 2014, 2010, 2005, 2002, 2000, 1999, 1995, 1992, 1991, 1986, 1983, 1981, 1980, 1974, 1973, 1972, 1970, 1967, 1962, 1959, 1955, 1954, 1951, 1949, 1941, 1935, 1930
1761 90TH ST	2020, 2017, 2014, 2010, 2005, 2002, 2000, 1999, 1995, 1992, 1991, 1986, 1983, 1981, 1980, 1974, 1973, 1972, 1967, 1962, 1961, 1959, 1955, 1954, 1951, 1949, 1941, 1935, 1930
1761 90TH ST	2020, 2017, 2014, 2010, 2005, 2002, 2000, 1999, 1995, 1992, 1991, 1986, 1983, 1981, 1980, 1973, 1972, 1970, 1967, 1962, 1961, 1959, 1955, 1954, 1951, 1949, 1941, 1935, 1930
1761 90TH ST	2020, 2017, 2014, 2010, 2005, 2002, 2000, 1999, 1995, 1992, 1991, 1986, 1983, 1981, 1980, 1974, 1973, 1972, 1970, 1967, 1962, 1961, 1959, 1955, 1954, 1951, 1949, 1941, 1935
1761 90TH ST	2020, 2017, 2014, 2010, 2005, 2002, 2000, 1999, 1995, 1992, 1991, 1986, 1983, 1981, 1980, 1974, 1973, 1972, 1970, 1967, 1962, 1961, 1959, 1955, 1954, 1951, 1949, 1941, 1930
1761 90TH ST	2020, 2017, 2014, 2010, 2005, 2002, 2000, 1999, 1995, 1992, 1991, 1986, 1983, 1981, 1980, 1974, 1973, 1972, 1970, 1967, 1962, 1961, 1959, 1955, 1954, 1951, 1949, 1935, 1930
1761 90TH ST	2020, 2017, 2014, 2010, 2005, 2002, 2000, 1999, 1995, 1992, 1991, 1986, 1983, 1981, 1980, 1974, 1973, 1972, 1970, 1967, 1962, 1961, 1959, 1955, 1954, 1949, 1941, 1935, 1930
1762 88 PI	2020, 2017, 2014, 2010, 2005, 2002, 2000, 1999, 1995, 1992, 1991, 1986, 1983, 1980, 1974, 1973, 1972, 1970, 1967, 1962, 1961, 1959, 1955, 1954, 1951, 1949, 1941, 1935, 1930

FINDINGS

Address Researched	Address Not Identified in Research Source
1762 88TH PL	2020, 2017, 2014, 2010, 2005, 2002, 2000, 1999, 1995, 1992, 1991, 1986, 1983, 1981, 1980, 1974, 1973, 1972, 1967, 1962, 1961, 1959, 1955, 1954, 1951, 1949, 1941, 1935, 1930
1762 88TH PL	2020, 2017, 2014, 2010, 2005, 2002, 2000, 1999, 1995, 1992, 1991, 1986, 1983, 1981, 1980, 1973, 1972, 1970, 1967, 1962, 1961, 1959, 1955, 1954, 1951, 1949, 1941, 1935, 1930
1762 88TH PL	2020, 2017, 2014, 2010, 2005, 2002, 2000, 1999, 1995, 1992, 1991, 1986, 1983, 1981, 1980, 1974, 1973, 1972, 1970, 1967, 1962, 1961, 1959, 1954, 1951, 1949, 1941, 1935, 1930
1762 88TH PL	2020, 2017, 2014, 2010, 2005, 2002, 2000, 1999, 1995, 1992, 1991, 1986, 1983, 1981, 1980, 1974, 1973, 1972, 1970, 1967, 1962, 1959, 1955, 1954, 1951, 1949, 1941, 1935, 1930
1762 88TH PL	2020, 2017, 2014, 2010, 2005, 2002, 2000, 1999, 1995, 1992, 1991, 1986, 1983, 1981, 1980, 1974, 1973, 1972, 1970, 1967, 1962, 1961, 1959, 1955, 1954, 1951, 1949, 1935, 1930
1762 88TH PL	2020, 2017, 2014, 2010, 2005, 2002, 2000, 1999, 1995, 1992, 1991, 1986, 1983, 1981, 1980, 1974, 1973, 1972, 1970, 1967, 1962, 1961, 1959, 1955, 1954, 1949, 1941, 1935, 1930
1762 88TH PL	2020, 2017, 2014, 2010, 2005, 2002, 2000, 1999, 1995, 1992, 1991, 1986, 1983, 1981, 1980, 1974, 1973, 1972, 1970, 1967, 1962, 1961, 1959, 1955, 1954, 1951, 1949, 1941, 1935
1762 88TH PL	2020, 2017, 2014, 2010, 2005, 2002, 2000, 1999, 1995, 1992, 1991, 1986, 1983, 1981, 1980, 1974, 1973, 1972, 1970, 1967, 1962, 1961, 1959, 1955, 1954, 1951, 1949, 1941, 1930
1762 89TH	2020, 2017, 2014, 2010, 2005, 2002, 2000, 1999, 1995, 1992, 1991, 1986, 1983, 1981, 1980, 1974, 1973, 1972, 1970, 1967, 1962, 1961, 1959, 1954, 1951, 1949, 1941, 1935, 1930
1762 89TH	2020, 2017, 2014, 2010, 2005, 2002, 2000, 1999, 1995, 1992, 1991, 1986, 1983, 1981, 1980, 1974, 1973, 1972, 1970, 1967, 1962, 1959, 1955, 1954, 1951, 1949, 1941, 1935, 1930
1762 89TH	2020, 2017, 2014, 2010, 2005, 2002, 2000, 1995, 1992, 1991, 1986, 1983, 1981, 1980, 1974, 1973, 1972, 1970, 1967, 1962, 1961, 1959, 1955, 1954, 1951, 1949, 1941, 1935, 1930
1762 89TH	2020, 2017, 2014, 2010, 2005, 2000, 1999, 1995, 1992, 1991, 1986, 1983, 1981, 1980, 1974, 1973, 1972, 1970, 1967, 1962, 1961, 1959, 1955, 1954, 1951, 1949, 1941, 1935, 1930
1762 89TH ST	2020, 2017, 2014, 2010, 2005, 2002, 2000, 1999, 1995, 1992, 1991, 1986, 1983, 1980, 1974, 1973, 1972, 1970, 1967, 1962, 1961, 1959, 1955, 1954, 1951, 1949, 1941, 1935, 1930
1762 89TH ST	2020, 2017, 2014, 2010, 2005, 2002, 2000, 1999, 1995, 1992, 1986, 1983, 1981, 1980, 1974, 1973, 1972, 1970, 1967, 1962, 1961, 1959, 1955, 1954, 1951, 1949, 1941, 1935, 1930
1762 89TH ST	2020, 2017, 2014, 2010, 2005, 2002, 2000, 1999, 1995, 1992, 1991, 1986, 1983, 1981, 1980, 1974, 1973, 1972, 1967, 1962, 1961, 1959, 1955, 1954, 1951, 1949, 1941, 1935, 1930
1762 89TH ST	2020, 2017, 2014, 2010, 2005, 2002, 2000, 1999, 1995, 1992, 1991, 1986, 1983, 1981, 1980, 1973, 1972, 1970, 1967, 1962, 1961, 1959, 1955, 1954, 1951, 1949, 1941, 1935, 1930

FINDINGS

Address Researched	Address Not Identified in Research Source
1762 89TH ST	2020, 2017, 2014, 2010, 2005, 2002, 2000, 1999, 1995, 1992, 1991, 1986, 1983, 1981, 1980, 1974, 1973, 1972, 1970, 1967, 1962, 1961, 1959, 1955, 1954, 1949, 1941, 1935, 1930
1762 89TH ST	2020, 2017, 2014, 2010, 2005, 2002, 2000, 1999, 1995, 1992, 1991, 1986, 1983, 1981, 1980, 1974, 1973, 1972, 1970, 1967, 1962, 1961, 1959, 1955, 1954, 1951, 1949, 1935, 1930
1762 89TH ST	2020, 2017, 2014, 2010, 2005, 2002, 2000, 1999, 1995, 1992, 1991, 1986, 1983, 1981, 1980, 1974, 1973, 1972, 1970, 1967, 1962, 1961, 1959, 1955, 1954, 1951, 1949, 1941, 1930
1762 89TH ST	2020, 2017, 2014, 2010, 2005, 2002, 2000, 1999, 1995, 1992, 1991, 1986, 1983, 1981, 1980, 1974, 1973, 1972, 1970, 1967, 1962, 1961, 1959, 1955, 1954, 1951, 1949, 1941, 1935
1762 90TH	2020, 2017, 2014, 2010, 2005, 2002, 2000, 1999, 1995, 1992, 1991, 1986, 1983, 1981, 1980, 1974, 1973, 1972, 1970, 1967, 1962, 1959, 1955, 1954, 1951, 1949, 1941, 1935, 1930
1762 90TH	2020, 2017, 2014, 2010, 2005, 2002, 2000, 1999, 1995, 1992, 1991, 1986, 1983, 1981, 1980, 1974, 1973, 1972, 1970, 1967, 1962, 1961, 1959, 1954, 1951, 1949, 1941, 1935, 1930
1762 90TH	2020, 2017, 2014, 2010, 2005, 2002, 2000, 1995, 1992, 1991, 1986, 1983, 1981, 1980, 1974, 1973, 1972, 1970, 1967, 1962, 1961, 1959, 1955, 1954, 1951, 1949, 1941, 1935, 1930
1762 90TH	2020, 2017, 2014, 2010, 2005, 2000, 1999, 1995, 1992, 1991, 1986, 1983, 1981, 1980, 1974, 1973, 1972, 1970, 1967, 1962, 1961, 1959, 1955, 1954, 1951, 1949, 1941, 1935, 1930
1762 90TH ST	2020, 2017, 2014, 2010, 2005, 2002, 2000, 1999, 1995, 1992, 1991, 1986, 1983, 1981, 1980, 1973, 1972, 1970, 1967, 1962, 1961, 1959, 1955, 1954, 1951, 1949, 1941, 1935, 1930
1762 90TH ST	2020, 2017, 2014, 2010, 2005, 2002, 2000, 1999, 1995, 1992, 1991, 1986, 1983, 1981, 1980, 1974, 1973, 1972, 1967, 1962, 1961, 1959, 1955, 1954, 1951, 1949, 1941, 1935, 1930
1762 90TH ST	2020, 2017, 2014, 2010, 2005, 2002, 2000, 1999, 1995, 1992, 1991, 1986, 1983, 1981, 1980, 1974, 1973, 1972, 1970, 1967, 1962, 1961, 1959, 1955, 1954, 1951, 1949, 1941, 1935
1762 90TH ST	2020, 2017, 2014, 2010, 2005, 2002, 2000, 1999, 1995, 1992, 1991, 1986, 1983, 1981, 1980, 1974, 1973, 1972, 1970, 1967, 1962, 1961, 1959, 1955, 1954, 1951, 1949, 1941, 1930
1762 90TH ST	2020, 2017, 2014, 2010, 2005, 2002, 2000, 1999, 1995, 1992, 1991, 1986, 1983, 1981, 1980, 1974, 1973, 1972, 1970, 1967, 1962, 1961, 1959, 1955, 1954, 1951, 1949, 1935, 1930
1762 90TH ST	2020, 2017, 2014, 2010, 2005, 2002, 2000, 1999, 1995, 1992, 1991, 1986, 1983, 1981, 1980, 1974, 1973, 1972, 1970, 1967, 1962, 1961, 1959, 1955, 1954, 1949, 1941, 1935, 1930
1762 E 89TH ST	2020, 2017, 2014, 2010, 2002, 2000, 1999, 1995, 1992, 1991, 1986, 1983, 1981, 1980, 1974, 1973, 1972, 1970, 1967, 1962, 1961, 1959, 1955, 1954, 1951, 1949, 1941, 1935, 1930
1762 E 89TH ST	2020, 2017, 2010, 2005, 2002, 2000, 1999, 1995, 1992, 1991, 1986, 1983, 1981, 1980, 1974, 1973, 1972, 1970, 1967, 1962, 1961, 1959, 1955, 1954, 1951, 1949, 1941, 1935, 1930

FINDINGS

Address Researched	Address Not Identified in Research Source
1762 E 89TH ST	2020, 2017, 2014, 2005, 2002, 2000, 1999, 1995, 1992, 1991, 1986, 1983, 1981, 1980, 1974, 1973, 1972, 1970, 1967, 1962, 1961, 1959, 1955, 1954, 1951, 1949, 1941, 1935, 1930
1762 E 89TH ST	2017, 2014, 2010, 2005, 2002, 2000, 1999, 1995, 1992, 1991, 1986, 1983, 1981, 1980, 1974, 1973, 1972, 1970, 1967, 1962, 1961, 1959, 1955, 1954, 1951, 1949, 1941, 1935, 1930
1762 E 89TH ST	2020, 2014, 2010, 2005, 2002, 2000, 1999, 1995, 1992, 1991, 1986, 1983, 1981, 1980, 1974, 1973, 1972, 1970, 1967, 1962, 1961, 1959, 1955, 1954, 1951, 1949, 1941, 1935, 1930
1762 E 89TH ST	2020, 2017, 2014, 2010, 2005, 2002, 2000, 1999, 1992, 1991, 1986, 1983, 1981, 1980, 1974, 1973, 1972, 1970, 1967, 1962, 1961, 1959, 1955, 1954, 1951, 1949, 1941, 1935, 1930
1762 E 89TH ST	2020, 2017, 2014, 2010, 2005, 2002, 2000, 1999, 1995, 1991, 1986, 1983, 1981, 1980, 1974, 1973, 1972, 1970, 1967, 1962, 1961, 1959, 1955, 1954, 1951, 1949, 1941, 1935, 1930
1762 E 90TH ST	2020, 2017, 2014, 2010, 2005, 2002, 2000, 1999, 1992, 1991, 1986, 1983, 1981, 1980, 1974, 1973, 1972, 1970, 1967, 1962, 1961, 1959, 1955, 1954, 1951, 1949, 1941, 1935, 1930
1762 E 90TH ST	2020, 2017, 2014, 2010, 2005, 2002, 1999, 1995, 1992, 1991, 1986, 1983, 1981, 1980, 1974, 1973, 1972, 1970, 1967, 1962, 1961, 1959, 1955, 1954, 1951, 1949, 1941, 1935, 1930
1762 E 90TH ST	2017, 2014, 2010, 2005, 2002, 2000, 1999, 1995, 1992, 1991, 1986, 1983, 1981, 1980, 1974, 1973, 1972, 1970, 1967, 1962, 1961, 1959, 1955, 1954, 1951, 1949, 1941, 1935, 1930
1762 E 90TH ST	2020, 2017, 2010, 2005, 2002, 2000, 1999, 1995, 1992, 1991, 1986, 1983, 1981, 1980, 1974, 1973, 1972, 1970, 1967, 1962, 1961, 1959, 1955, 1954, 1951, 1949, 1941, 1935, 1930
1762 E 90TH ST	2020, 2017, 2014, 2005, 2002, 2000, 1999, 1995, 1992, 1991, 1986, 1983, 1981, 1980, 1974, 1973, 1972, 1970, 1967, 1962, 1961, 1959, 1955, 1954, 1951, 1949, 1941, 1935, 1930
1762 E 90TH ST	2020, 2017, 2014, 2010, 2002, 2000, 1999, 1995, 1992, 1991, 1986, 1983, 1981, 1980, 1974, 1973, 1972, 1970, 1967, 1962, 1961, 1959, 1955, 1954, 1951, 1949, 1941, 1935, 1930
1763 87TH	2020, 2017, 2014, 2010, 2005, 2002, 2000, 1999, 1995, 1992, 1991, 1986, 1983, 1981, 1980, 1974, 1973, 1972, 1970, 1967, 1962, 1959, 1955, 1954, 1951, 1949, 1941, 1935, 1930
1763 87TH	2020, 2017, 2014, 2010, 2005, 2002, 2000, 1999, 1995, 1992, 1991, 1986, 1983, 1981, 1980, 1974, 1973, 1972, 1970, 1967, 1962, 1961, 1959, 1954, 1951, 1949, 1941, 1935, 1930
1763 87TH ST	2020, 2017, 2014, 2010, 2005, 2002, 2000, 1999, 1995, 1992, 1991, 1986, 1983, 1981, 1980, 1974, 1973, 1972, 1970, 1967, 1962, 1961, 1959, 1955, 1954, 1951, 1949, 1935, 1930
1763 87TH ST	2020, 2017, 2014, 2010, 2005, 2002, 2000, 1999, 1995, 1992, 1991, 1986, 1983, 1981, 1980, 1974, 1973, 1972, 1970, 1967, 1962, 1961, 1959, 1955, 1954, 1949, 1941, 1935, 1930
1763 87TH ST	2020, 2017, 2014, 2010, 2005, 2002, 2000, 1999, 1995, 1992, 1991, 1986, 1983, 1981, 1980, 1974, 1973, 1972, 1970, 1967, 1962, 1961, 1959, 1955, 1954, 1951, 1949, 1941, 1930

FINDINGS

Address Researched	Address Not Identified in Research Source
1763 87TH ST	2020, 2017, 2014, 2010, 2005, 2002, 2000, 1999, 1995, 1992, 1991, 1986, 1983, 1981, 1980, 1974, 1973, 1972, 1970, 1967, 1962, 1961, 1959, 1955, 1954, 1951, 1949, 1941, 1935
1763 88 Pl	2020, 2017, 2014, 2010, 2005, 2002, 2000, 1999, 1995, 1992, 1986, 1983, 1981, 1980, 1974, 1973, 1972, 1970, 1967, 1962, 1961, 1959, 1955, 1954, 1951, 1949, 1941, 1935, 1930
1763 88 Pl	2020, 2017, 2014, 2010, 2005, 2002, 2000, 1999, 1995, 1992, 1991, 1986, 1983, 1980, 1974, 1973, 1972, 1970, 1967, 1962, 1961, 1959, 1955, 1954, 1951, 1949, 1941, 1935, 1930
1763 88 Pl	2020, 2017, 2014, 2010, 2005, 2002, 2000, 1999, 1995, 1992, 1991, 1986, 1981, 1980, 1974, 1973, 1972, 1970, 1967, 1962, 1961, 1959, 1955, 1954, 1951, 1949, 1941, 1935, 1930
1763 88 Pl	2020, 2017, 2014, 2010, 2005, 2002, 2000, 1999, 1995, 1992, 1991, 1983, 1981, 1980, 1974, 1973, 1972, 1970, 1967, 1962, 1961, 1959, 1955, 1954, 1951, 1949, 1941, 1935, 1930
1763 88TH PL	2020, 2017, 2014, 2010, 2005, 2002, 2000, 1995, 1992, 1991, 1986, 1983, 1981, 1980, 1974, 1973, 1972, 1970, 1967, 1962, 1961, 1959, 1955, 1954, 1951, 1949, 1941, 1935, 1930
1763 88TH PL	2020, 2017, 2014, 2010, 2005, 2000, 1999, 1995, 1992, 1991, 1986, 1983, 1981, 1980, 1974, 1973, 1972, 1970, 1967, 1962, 1961, 1959, 1955, 1954, 1951, 1949, 1941, 1935, 1930
1763 88TH PL	2020, 2017, 2014, 2010, 2005, 2002, 2000, 1999, 1995, 1992, 1991, 1986, 1983, 1981, 1980, 1973, 1972, 1970, 1967, 1962, 1961, 1959, 1955, 1954, 1951, 1949, 1941, 1935, 1930
1763 88TH PL	2020, 2017, 2014, 2010, 2005, 2002, 2000, 1999, 1995, 1992, 1991, 1986, 1983, 1981, 1980, 1974, 1973, 1972, 1967, 1962, 1961, 1959, 1955, 1954, 1951, 1949, 1941, 1935, 1930
1763 88TH PL	2020, 2017, 2014, 2010, 2005, 2002, 2000, 1999, 1995, 1992, 1991, 1986, 1983, 1981, 1980, 1974, 1973, 1972, 1970, 1967, 1962, 1961, 1959, 1955, 1954, 1951, 1949, 1941, 1930
1763 88TH PL	2020, 2017, 2014, 2010, 2005, 2002, 2000, 1999, 1995, 1992, 1991, 1986, 1983, 1981, 1980, 1974, 1973, 1972, 1970, 1967, 1962, 1961, 1959, 1955, 1954, 1951, 1949, 1941, 1935
1763 88TH PL	2020, 2017, 2014, 2010, 2005, 2002, 2000, 1999, 1995, 1992, 1991, 1986, 1983, 1981, 1980, 1974, 1973, 1972, 1970, 1967, 1962, 1961, 1959, 1955, 1954, 1949, 1941, 1935, 1930
1763 88TH PL	2020, 2017, 2014, 2010, 2005, 2002, 2000, 1999, 1995, 1992, 1991, 1986, 1983, 1981, 1980, 1974, 1973, 1972, 1970, 1967, 1962, 1961, 1959, 1955, 1954, 1951, 1949, 1935, 1930
1763 88TH PL	2020, 2017, 2014, 2010, 2005, 2002, 2000, 1999, 1995, 1992, 1991, 1986, 1983, 1981, 1980, 1974, 1973, 1972, 1970, 1967, 1962, 1959, 1955, 1954, 1951, 1949, 1941, 1935, 1930
1763 88TH PL	2020, 2017, 2014, 2010, 2005, 2002, 2000, 1999, 1995, 1992, 1991, 1986, 1983, 1981, 1980, 1974, 1973, 1972, 1970, 1967, 1962, 1961, 1959, 1954, 1951, 1949, 1941, 1935, 1930
1763 90TH	2020, 2017, 2014, 2010, 2005, 2002, 2000, 1999, 1995, 1992, 1991, 1986, 1983, 1981, 1980, 1974, 1973, 1972, 1970, 1967, 1962, 1961, 1959, 1954, 1951, 1949, 1941, 1935, 1930

FINDINGS

Address Researched	Address Not Identified in Research Source
1763 90TH	2020, 2017, 2014, 2010, 2005, 2002, 2000, 1999, 1995, 1992, 1991, 1986, 1983, 1981, 1980, 1974, 1973, 1972, 1970, 1967, 1962, 1959, 1955, 1954, 1951, 1949, 1941, 1935, 1930
1763 90TH	2020, 2017, 2014, 2010, 2005, 2000, 1999, 1995, 1992, 1991, 1986, 1983, 1981, 1980, 1974, 1973, 1972, 1970, 1967, 1962, 1961, 1959, 1955, 1954, 1951, 1949, 1941, 1935, 1930
1763 90TH	2020, 2017, 2014, 2010, 2005, 2002, 2000, 1995, 1992, 1991, 1986, 1983, 1981, 1980, 1974, 1973, 1972, 1970, 1967, 1962, 1961, 1959, 1955, 1954, 1951, 1949, 1941, 1935, 1930
1763 90TH ST	2020, 2017, 2014, 2010, 2005, 2002, 2000, 1999, 1995, 1992, 1991, 1986, 1983, 1981, 1980, 1973, 1972, 1970, 1967, 1962, 1961, 1959, 1955, 1954, 1951, 1949, 1941, 1935, 1930
1763 90TH ST	2020, 2017, 2014, 2010, 2005, 2002, 2000, 1999, 1995, 1992, 1991, 1986, 1983, 1981, 1980, 1974, 1973, 1972, 1967, 1962, 1961, 1959, 1955, 1954, 1951, 1949, 1941, 1935, 1930
1763 90TH ST	2020, 2017, 2014, 2010, 2005, 2002, 2000, 1999, 1995, 1992, 1991, 1986, 1983, 1981, 1980, 1974, 1973, 1972, 1970, 1967, 1962, 1961, 1959, 1955, 1954, 1949, 1941, 1935, 1930
1763 90TH ST	2020, 2017, 2014, 2010, 2005, 2002, 2000, 1999, 1995, 1992, 1991, 1986, 1983, 1981, 1980, 1974, 1973, 1972, 1970, 1967, 1962, 1961, 1959, 1955, 1954, 1951, 1949, 1941, 1930
1763 90TH ST	2020, 2017, 2014, 2010, 2005, 2002, 2000, 1999, 1995, 1992, 1991, 1986, 1983, 1981, 1980, 1974, 1973, 1972, 1970, 1967, 1962, 1961, 1959, 1955, 1954, 1951, 1949, 1935, 1930
1763 90TH ST	2020, 2017, 2014, 2010, 2005, 2002, 2000, 1999, 1995, 1992, 1991, 1986, 1983, 1981, 1980, 1974, 1973, 1972, 1970, 1967, 1962, 1961, 1959, 1955, 1954, 1951, 1949, 1941, 1935
1763 E 88TH PL	2020, 2017, 2014, 2010, 2005, 2002, 1999, 1995, 1992, 1991, 1986, 1983, 1981, 1980, 1974, 1973, 1972, 1970, 1967, 1962, 1961, 1959, 1955, 1954, 1951, 1949, 1941, 1935, 1930
1763 E 88TH PL	2020, 2017, 2014, 2010, 2005, 2002, 2000, 1999, 1995, 1991, 1986, 1983, 1981, 1980, 1974, 1973, 1972, 1970, 1967, 1962, 1961, 1959, 1955, 1954, 1951, 1949, 1941, 1935, 1930
1763 E 88TH PL	2020, 2017, 2014, 2010, 2005, 2002, 2000, 1999, 1992, 1991, 1986, 1983, 1981, 1980, 1974, 1973, 1972, 1970, 1967, 1962, 1961, 1959, 1955, 1954, 1951, 1949, 1941, 1935, 1930
1763 E 88TH PL	2020, 2017, 2014, 2010, 2002, 2000, 1999, 1995, 1992, 1991, 1986, 1983, 1981, 1980, 1974, 1973, 1972, 1970, 1967, 1962, 1961, 1959, 1955, 1954, 1951, 1949, 1941, 1935, 1930
1763 E 90TH ST	2020, 2017, 2014, 2010, 2002, 2000, 1999, 1995, 1992, 1991, 1986, 1983, 1981, 1980, 1974, 1973, 1972, 1970, 1967, 1962, 1961, 1959, 1955, 1954, 1951, 1949, 1941, 1935, 1930
1763 E 90TH ST	2020, 2017, 2014, 2005, 2002, 2000, 1999, 1995, 1992, 1991, 1986, 1983, 1981, 1980, 1974, 1973, 1972, 1970, 1967, 1962, 1961, 1959, 1955, 1954, 1951, 1949, 1941, 1935, 1930
1763 E 90TH ST	2020, 2017, 2010, 2005, 2002, 2000, 1999, 1995, 1992, 1991, 1986, 1983, 1981, 1980, 1974, 1973, 1972, 1970, 1967, 1962, 1961, 1959, 1955, 1954, 1951, 1949, 1941, 1935, 1930

FINDINGS

Address Researched	Address Not Identified in Research Source
1763 E 90TH ST	2017, 2014, 2010, 2005, 2002, 2000, 1999, 1995, 1992, 1991, 1986, 1983, 1981, 1980, 1974, 1973, 1972, 1970, 1967, 1962, 1961, 1959, 1955, 1954, 1951, 1949, 1941, 1935, 1930
1763 E 90TH ST	2020, 2014, 2010, 2005, 2002, 2000, 1999, 1995, 1992, 1991, 1986, 1983, 1981, 1980, 1974, 1973, 1972, 1970, 1967, 1962, 1961, 1959, 1955, 1954, 1951, 1949, 1941, 1935, 1930
1763 E 90TH ST	2020, 2017, 2014, 2010, 2005, 2002, 2000, 1999, 1995, 1991, 1986, 1983, 1981, 1980, 1974, 1973, 1972, 1970, 1967, 1962, 1961, 1959, 1955, 1954, 1951, 1949, 1941, 1935, 1930
1763 E 90TH ST	2020, 2017, 2014, 2010, 2005, 2002, 1999, 1995, 1992, 1991, 1986, 1983, 1981, 1980, 1974, 1973, 1972, 1970, 1967, 1962, 1961, 1959, 1955, 1954, 1951, 1949, 1941, 1935, 1930
1763 E 90TH ST	2020, 2017, 2014, 2010, 2005, 2002, 2000, 1999, 1992, 1991, 1986, 1983, 1981, 1980, 1974, 1973, 1972, 1970, 1967, 1962, 1961, 1959, 1955, 1954, 1951, 1949, 1941, 1935, 1930
1765 87TH	2020, 2017, 2014, 2010, 2005, 2002, 2000, 1999, 1995, 1992, 1991, 1986, 1983, 1981, 1980, 1974, 1973, 1972, 1970, 1967, 1962, 1959, 1955, 1954, 1951, 1949, 1941, 1935, 1930
1765 87TH	2020, 2017, 2014, 2010, 2005, 2002, 2000, 1999, 1995, 1992, 1991, 1986, 1983, 1981, 1980, 1974, 1973, 1972, 1970, 1967, 1962, 1961, 1959, 1954, 1951, 1949, 1941, 1935, 1930
1765 87TH ST	2020, 2017, 2014, 2010, 2005, 2002, 2000, 1999, 1995, 1992, 1991, 1986, 1983, 1981, 1980, 1974, 1973, 1972, 1970, 1967, 1962, 1961, 1959, 1955, 1954, 1949, 1941, 1935, 1930
1765 87TH ST	2020, 2017, 2014, 2010, 2005, 2002, 2000, 1999, 1995, 1992, 1991, 1986, 1983, 1981, 1980, 1974, 1973, 1972, 1970, 1967, 1962, 1961, 1959, 1955, 1954, 1951, 1949, 1935, 1930
1765 87TH ST	2020, 2017, 2014, 2010, 2005, 2002, 2000, 1999, 1995, 1992, 1991, 1986, 1983, 1981, 1980, 1974, 1973, 1972, 1970, 1967, 1962, 1961, 1959, 1955, 1954, 1951, 1949, 1941, 1930
1765 87TH ST	2020, 2017, 2014, 2010, 2005, 2002, 2000, 1999, 1995, 1992, 1991, 1986, 1983, 1981, 1980, 1974, 1973, 1972, 1970, 1967, 1962, 1961, 1959, 1955, 1954, 1951, 1949, 1941, 1935
1765 87TH ST	2020, 2017, 2014, 2010, 2005, 2002, 2000, 1999, 1995, 1992, 1991, 1986, 1983, 1981, 1980, 1974, 1973, 1972, 1967, 1962, 1961, 1959, 1955, 1954, 1951, 1949, 1941, 1935, 1930
1765 87TH ST	2020, 2017, 2014, 2010, 2005, 2002, 2000, 1999, 1995, 1992, 1991, 1986, 1983, 1981, 1980, 1973, 1972, 1970, 1967, 1962, 1961, 1959, 1955, 1954, 1951, 1949, 1941, 1935, 1930
1766 87TH	2020, 2017, 2014, 2010, 2005, 2002, 2000, 1999, 1995, 1992, 1991, 1986, 1983, 1981, 1980, 1974, 1973, 1972, 1970, 1967, 1962, 1959, 1955, 1954, 1951, 1949, 1941, 1935, 1930
1766 87TH	2020, 2017, 2014, 2010, 2005, 2002, 2000, 1999, 1995, 1992, 1991, 1986, 1983, 1981, 1980, 1974, 1973, 1972, 1970, 1967, 1962, 1961, 1959, 1954, 1951, 1949, 1941, 1935, 1930
1766 87TH ST	2020, 2017, 2014, 2010, 2005, 2002, 2000, 1999, 1995, 1992, 1991, 1986, 1983, 1981, 1980, 1974, 1973, 1972, 1970, 1967, 1962, 1961, 1959, 1955, 1954, 1951, 1949, 1935, 1930

FINDINGS

Address Researched	Address Not Identified in Research Source
1766 87TH ST	2020, 2017, 2014, 2010, 2005, 2002, 2000, 1999, 1995, 1992, 1991, 1986, 1983, 1981, 1980, 1974, 1973, 1972, 1970, 1967, 1962, 1961, 1959, 1955, 1954, 1949, 1941, 1935, 1930
1766 87TH ST	2020, 2017, 2014, 2010, 2005, 2002, 2000, 1999, 1995, 1992, 1991, 1986, 1983, 1981, 1980, 1974, 1973, 1972, 1970, 1967, 1962, 1961, 1959, 1955, 1954, 1951, 1949, 1941, 1930
1766 87TH ST	2020, 2017, 2014, 2010, 2005, 2002, 2000, 1999, 1995, 1992, 1991, 1986, 1983, 1981, 1980, 1974, 1973, 1972, 1970, 1967, 1962, 1961, 1959, 1955, 1954, 1951, 1949, 1941, 1935
1766 87TH ST	2020, 2017, 2014, 2010, 2005, 2002, 2000, 1999, 1995, 1992, 1991, 1986, 1983, 1981, 1980, 1974, 1973, 1972, 1967, 1962, 1961, 1959, 1955, 1954, 1951, 1949, 1941, 1935, 1930
1766 88TH PL	2020, 2017, 2014, 2010, 2005, 2002, 2000, 1999, 1995, 1992, 1991, 1986, 1983, 1981, 1980, 1974, 1973, 1972, 1967, 1962, 1961, 1959, 1955, 1954, 1951, 1949, 1941, 1935, 1930
1766 88TH PL	2020, 2017, 2014, 2010, 2005, 2002, 2000, 1999, 1995, 1992, 1991, 1986, 1983, 1981, 1980, 1973, 1972, 1970, 1967, 1962, 1961, 1959, 1955, 1954, 1951, 1949, 1941, 1935, 1930
1766 88TH PL	2020, 2017, 2014, 2010, 2005, 2002, 2000, 1999, 1995, 1992, 1991, 1986, 1983, 1981, 1980, 1974, 1973, 1972, 1970, 1967, 1962, 1961, 1959, 1955, 1954, 1951, 1949, 1941, 1935
1766 88TH PL	2020, 2017, 2014, 2010, 2005, 2002, 2000, 1999, 1995, 1992, 1991, 1986, 1983, 1981, 1980, 1974, 1973, 1972, 1970, 1967, 1962, 1961, 1959, 1955, 1954, 1951, 1949, 1941, 1930
1766 88TH PL	2020, 2017, 2014, 2010, 2005, 2002, 2000, 1999, 1995, 1992, 1991, 1986, 1983, 1981, 1980, 1974, 1973, 1972, 1970, 1967, 1962, 1961, 1959, 1955, 1954, 1951, 1949, 1935, 1930
1766 88TH PL	2020, 2017, 2014, 2010, 2005, 2002, 2000, 1999, 1995, 1992, 1991, 1986, 1983, 1981, 1980, 1974, 1973, 1972, 1970, 1967, 1962, 1961, 1959, 1955, 1954, 1949, 1941, 1935, 1930
1766 88TH PL	2020, 2017, 2014, 2010, 2005, 2002, 2000, 1999, 1995, 1992, 1991, 1986, 1983, 1981, 1980, 1974, 1973, 1972, 1970, 1967, 1962, 1959, 1955, 1954, 1951, 1949, 1941, 1935, 1930
1766 88TH PL	2020, 2017, 2014, 2010, 2005, 2002, 2000, 1999, 1995, 1992, 1991, 1986, 1983, 1981, 1980, 1974, 1973, 1972, 1970, 1967, 1962, 1961, 1959, 1954, 1951, 1949, 1941, 1935, 1930
1766 90TH ST	2020, 2017, 2014, 2010, 2005, 2002, 2000, 1999, 1995, 1992, 1991, 1986, 1983, 1981, 1980, 1973, 1972, 1970, 1967, 1962, 1961, 1959, 1955, 1954, 1951, 1949, 1941, 1935, 1930
1767 87TH	2020, 2017, 2014, 2010, 2005, 2002, 2000, 1999, 1995, 1992, 1991, 1986, 1983, 1981, 1980, 1974, 1973, 1972, 1970, 1967, 1962, 1959, 1955, 1954, 1951, 1949, 1941, 1935, 1930
1767 87TH	2020, 2017, 2014, 2010, 2005, 2002, 2000, 1999, 1995, 1992, 1991, 1986, 1983, 1981, 1980, 1974, 1973, 1972, 1970, 1967, 1962, 1961, 1959, 1954, 1951, 1949, 1941, 1935, 1930
1767 87TH ST	2020, 2017, 2014, 2010, 2005, 2002, 2000, 1999, 1995, 1992, 1991, 1986, 1983, 1981, 1980, 1974, 1973, 1972, 1970, 1967, 1962, 1961, 1959, 1955, 1954, 1949, 1941, 1935, 1930

FINDINGS

Address Researched	Address Not Identified in Research Source
1767 87TH ST	2020, 2017, 2014, 2010, 2005, 2002, 2000, 1999, 1995, 1992, 1991, 1986, 1983, 1981, 1980, 1974, 1973, 1972, 1970, 1967, 1962, 1961, 1959, 1955, 1954, 1951, 1949, 1935, 1930
1767 87TH ST	2020, 2017, 2014, 2010, 2005, 2002, 2000, 1999, 1995, 1992, 1991, 1986, 1983, 1981, 1980, 1974, 1973, 1972, 1970, 1967, 1962, 1961, 1959, 1955, 1954, 1951, 1949, 1941, 1930
1767 87TH ST	2020, 2017, 2014, 2010, 2005, 2002, 2000, 1999, 1995, 1992, 1991, 1986, 1983, 1981, 1980, 1974, 1973, 1972, 1970, 1967, 1962, 1961, 1959, 1955, 1954, 1951, 1949, 1941, 1935
1767 87TH ST	2020, 2017, 2014, 2010, 2005, 2002, 2000, 1999, 1995, 1992, 1991, 1986, 1983, 1981, 1980, 1974, 1973, 1972, 1967, 1962, 1961, 1959, 1955, 1954, 1951, 1949, 1941, 1935, 1930
1767 87TH ST	2020, 2017, 2014, 2010, 2005, 2002, 2000, 1999, 1995, 1992, 1991, 1986, 1983, 1981, 1980, 1973, 1972, 1970, 1967, 1962, 1961, 1959, 1955, 1954, 1951, 1949, 1941, 1935, 1930
1767 88TH PL	2020, 2017, 2014, 2010, 2005, 2002, 2000, 1999, 1995, 1992, 1991, 1986, 1983, 1981, 1980, 1973, 1972, 1970, 1967, 1962, 1961, 1959, 1955, 1954, 1951, 1949, 1941, 1935, 1930
1767 88TH PL	2020, 2017, 2014, 2010, 2005, 2002, 2000, 1999, 1995, 1992, 1991, 1986, 1983, 1981, 1980, 1974, 1973, 1972, 1967, 1962, 1961, 1959, 1955, 1954, 1951, 1949, 1941, 1935, 1930
1767 88TH PL	2020, 2017, 2014, 2010, 2005, 2000, 1999, 1995, 1992, 1991, 1986, 1983, 1981, 1980, 1974, 1973, 1972, 1970, 1967, 1962, 1961, 1959, 1955, 1954, 1951, 1949, 1941, 1935, 1930
1767 88TH PL	2020, 2017, 2014, 2010, 2005, 2002, 2000, 1995, 1992, 1991, 1986, 1983, 1981, 1980, 1974, 1973, 1972, 1970, 1967, 1962, 1961, 1959, 1955, 1954, 1951, 1949, 1941, 1935, 1930
1767 88TH PL	2020, 2017, 2014, 2010, 2005, 2002, 2000, 1999, 1995, 1992, 1991, 1986, 1983, 1981, 1980, 1974, 1973, 1972, 1970, 1967, 1962, 1961, 1959, 1955, 1954, 1951, 1949, 1941, 1930
1767 88TH PL	2020, 2017, 2014, 2010, 2005, 2002, 2000, 1999, 1995, 1992, 1991, 1986, 1983, 1981, 1980, 1974, 1973, 1972, 1970, 1967, 1962, 1961, 1959, 1955, 1954, 1951, 1949, 1941, 1935
1767 88TH PL	2020, 2017, 2014, 2010, 2005, 2002, 2000, 1999, 1995, 1992, 1991, 1986, 1983, 1981, 1980, 1974, 1973, 1972, 1970, 1967, 1962, 1961, 1959, 1955, 1954, 1949, 1941, 1935, 1930
1767 88TH PL	2020, 2017, 2014, 2010, 2005, 2002, 2000, 1999, 1995, 1992, 1991, 1986, 1983, 1981, 1980, 1974, 1973, 1972, 1970, 1967, 1962, 1961, 1959, 1955, 1954, 1951, 1949, 1935, 1930
1767 88TH PL	2020, 2017, 2014, 2010, 2005, 2002, 2000, 1999, 1995, 1992, 1991, 1986, 1983, 1981, 1980, 1974, 1973, 1972, 1970, 1967, 1962, 1959, 1955, 1954, 1951, 1949, 1941, 1935, 1930
1767 88TH PL	2020, 2017, 2014, 2010, 2005, 2002, 2000, 1999, 1995, 1992, 1991, 1986, 1983, 1981, 1980, 1974, 1973, 1972, 1970, 1967, 1962, 1961, 1959, 1954, 1951, 1949, 1941, 1935, 1930
1767 E 88TH PL	2020, 2017, 2014, 2010, 2005, 2002, 1999, 1995, 1992, 1991, 1986, 1983, 1981, 1980, 1974, 1973, 1972, 1970, 1967, 1962, 1961, 1959, 1955, 1954, 1951, 1949, 1941, 1935, 1930

FINDINGS

Address Researched	Address Not Identified in Research Source
1767 E 88TH PL	2020, 2017, 2014, 2010, 2002, 2000, 1999, 1995, 1992, 1991, 1986, 1983, 1981, 1980, 1974, 1973, 1972, 1970, 1967, 1962, 1961, 1959, 1955, 1954, 1951, 1949, 1941, 1935, 1930
1767 E 88TH PL	2020, 2017, 2014, 2005, 2002, 2000, 1999, 1995, 1992, 1991, 1986, 1983, 1981, 1980, 1974, 1973, 1972, 1970, 1967, 1962, 1961, 1959, 1955, 1954, 1951, 1949, 1941, 1935, 1930
1767 E 88TH PL	2020, 2017, 2010, 2005, 2002, 2000, 1999, 1995, 1992, 1991, 1986, 1983, 1981, 1980, 1974, 1973, 1972, 1970, 1967, 1962, 1961, 1959, 1955, 1954, 1951, 1949, 1941, 1935, 1930
1767 E 88TH PL	2017, 2014, 2010, 2005, 2002, 2000, 1999, 1995, 1992, 1991, 1986, 1983, 1981, 1980, 1974, 1973, 1972, 1970, 1967, 1962, 1961, 1959, 1955, 1954, 1951, 1949, 1941, 1935, 1930
1767 E 88TH PL	2020, 2014, 2010, 2005, 2002, 2000, 1999, 1995, 1992, 1991, 1986, 1983, 1981, 1980, 1974, 1973, 1972, 1970, 1967, 1962, 1961, 1959, 1955, 1954, 1951, 1949, 1941, 1935, 1930
1768 89TH	2020, 2017, 2014, 2010, 2005, 2000, 1999, 1995, 1992, 1991, 1986, 1983, 1981, 1980, 1974, 1973, 1972, 1970, 1967, 1962, 1961, 1959, 1955, 1954, 1951, 1949, 1941, 1935, 1930
1768 89TH	2020, 2017, 2014, 2010, 2005, 2002, 2000, 1995, 1992, 1991, 1986, 1983, 1981, 1980, 1974, 1973, 1972, 1970, 1967, 1962, 1961, 1959, 1955, 1954, 1951, 1949, 1941, 1935, 1930
1768 89TH	2020, 2017, 2014, 2010, 2005, 2002, 2000, 1999, 1995, 1992, 1991, 1986, 1983, 1981, 1980, 1974, 1973, 1972, 1970, 1967, 1962, 1959, 1955, 1954, 1951, 1949, 1941, 1935, 1930
1768 89TH	2020, 2017, 2014, 2010, 2005, 2002, 2000, 1999, 1995, 1992, 1991, 1986, 1983, 1981, 1980, 1974, 1973, 1972, 1970, 1967, 1962, 1961, 1959, 1954, 1951, 1949, 1941, 1935, 1930
1768 89TH ST	2020, 2017, 2014, 2010, 2005, 2002, 2000, 1999, 1995, 1992, 1991, 1986, 1983, 1981, 1980, 1974, 1973, 1972, 1970, 1967, 1962, 1961, 1959, 1955, 1954, 1949, 1941, 1935, 1930
1768 89TH ST	2020, 2017, 2014, 2010, 2005, 2002, 2000, 1999, 1995, 1992, 1991, 1986, 1983, 1981, 1980, 1974, 1973, 1972, 1970, 1967, 1962, 1961, 1959, 1955, 1954, 1951, 1949, 1935, 1930
1768 89TH ST	2020, 2017, 2014, 2010, 2005, 2002, 2000, 1999, 1995, 1992, 1991, 1986, 1983, 1981, 1980, 1974, 1973, 1972, 1970, 1967, 1962, 1961, 1959, 1955, 1954, 1951, 1949, 1941, 1930
1768 89TH ST	2020, 2017, 2014, 2010, 2005, 2002, 2000, 1999, 1995, 1992, 1991, 1986, 1983, 1981, 1980, 1974, 1973, 1972, 1970, 1967, 1962, 1961, 1959, 1955, 1954, 1951, 1949, 1941, 1935
1768 89TH ST	2020, 2017, 2014, 2010, 2005, 2002, 2000, 1999, 1995, 1992, 1991, 1986, 1983, 1981, 1980, 1974, 1973, 1972, 1967, 1962, 1961, 1959, 1955, 1954, 1951, 1949, 1941, 1935, 1930
1768 89TH ST	2020, 2017, 2014, 2010, 2005, 2002, 2000, 1999, 1995, 1992, 1991, 1986, 1983, 1981, 1980, 1973, 1972, 1970, 1967, 1962, 1961, 1959, 1955, 1954, 1951, 1949, 1941, 1935, 1930
1768 89TH ST	2020, 2017, 2014, 2010, 2005, 2002, 2000, 1999, 1995, 1992, 1986, 1983, 1981, 1980, 1974, 1973, 1972, 1970, 1967, 1962, 1961, 1959, 1955, 1954, 1951, 1949, 1941, 1935, 1930

FINDINGS

Address Researched	Address Not Identified in Research Source
1768 89TH ST	2020, 2017, 2014, 2010, 2005, 2002, 2000, 1999, 1995, 1992, 1991, 1986, 1981, 1980, 1974, 1973, 1972, 1970, 1967, 1962, 1961, 1959, 1955, 1954, 1951, 1949, 1941, 1935, 1930
1768 89TH ST	2020, 2017, 2014, 2010, 2005, 2002, 2000, 1999, 1995, 1992, 1991, 1986, 1983, 1980, 1974, 1973, 1972, 1970, 1967, 1962, 1961, 1959, 1955, 1954, 1951, 1949, 1941, 1935, 1930
1768 90TH	2020, 2017, 2014, 2010, 2005, 2002, 2000, 1995, 1992, 1991, 1986, 1983, 1981, 1980, 1974, 1973, 1972, 1970, 1967, 1962, 1961, 1959, 1955, 1954, 1951, 1949, 1941, 1935, 1930
1768 90TH	2020, 2017, 2014, 2010, 2005, 2000, 1999, 1995, 1992, 1991, 1986, 1983, 1981, 1980, 1974, 1973, 1972, 1970, 1967, 1962, 1961, 1959, 1955, 1954, 1951, 1949, 1941, 1935, 1930
1768 90TH	2020, 2017, 2014, 2010, 2005, 2002, 2000, 1999, 1995, 1992, 1991, 1986, 1983, 1981, 1980, 1974, 1973, 1972, 1970, 1967, 1962, 1959, 1955, 1954, 1951, 1949, 1941, 1935, 1930
1768 90TH	2020, 2017, 2014, 2010, 2005, 2002, 2000, 1999, 1995, 1992, 1991, 1986, 1983, 1981, 1980, 1974, 1973, 1972, 1970, 1967, 1962, 1961, 1959, 1954, 1951, 1949, 1941, 1935, 1930
1768 90TH ST	2020, 2017, 2014, 2010, 2005, 2002, 2000, 1999, 1995, 1992, 1991, 1986, 1983, 1981, 1980, 1974, 1973, 1972, 1970, 1967, 1962, 1961, 1959, 1955, 1954, 1951, 1949, 1941, 1935
1768 90TH ST	2020, 2017, 2014, 2010, 2005, 2002, 2000, 1999, 1995, 1992, 1991, 1986, 1983, 1981, 1980, 1974, 1973, 1972, 1970, 1967, 1962, 1961, 1959, 1955, 1954, 1951, 1949, 1941, 1930
1768 90TH ST	2020, 2017, 2014, 2010, 2005, 2002, 2000, 1999, 1995, 1992, 1991, 1986, 1983, 1981, 1980, 1974, 1973, 1972, 1970, 1967, 1962, 1961, 1959, 1955, 1954, 1951, 1949, 1935, 1930
1768 90TH ST	2020, 2017, 2014, 2010, 2005, 2002, 2000, 1999, 1995, 1992, 1991, 1986, 1983, 1981, 1980, 1974, 1973, 1972, 1970, 1967, 1962, 1961, 1959, 1955, 1954, 1949, 1941, 1935, 1930
1768 E 89TH ST	2020, 2017, 2014, 2010, 2005, 2002, 1999, 1995, 1992, 1991, 1986, 1983, 1981, 1980, 1974, 1973, 1972, 1970, 1967, 1962, 1961, 1959, 1955, 1954, 1951, 1949, 1941, 1935, 1930
1768 E 89TH ST	2020, 2017, 2014, 2010, 2002, 2000, 1999, 1995, 1992, 1991, 1986, 1983, 1981, 1980, 1974, 1973, 1972, 1970, 1967, 1962, 1961, 1959, 1955, 1954, 1951, 1949, 1941, 1935, 1930
1768 E 89TH ST	2017, 2014, 2010, 2005, 2002, 2000, 1999, 1995, 1992, 1991, 1986, 1983, 1981, 1980, 1974, 1973, 1972, 1970, 1967, 1962, 1961, 1959, 1955, 1954, 1951, 1949, 1941, 1935, 1930
1768 E 89TH ST	2020, 2017, 2014, 2005, 2002, 2000, 1999, 1995, 1992, 1991, 1986, 1983, 1981, 1980, 1974, 1973, 1972, 1970, 1967, 1962, 1961, 1959, 1955, 1954, 1951, 1949, 1941, 1935, 1930
1768 E 89TH ST	2020, 2017, 2014, 2010, 2005, 2002, 2000, 1999, 1992, 1991, 1986, 1983, 1981, 1980, 1974, 1973, 1972, 1970, 1967, 1962, 1961, 1959, 1955, 1954, 1951, 1949, 1941, 1935, 1930
1768 E 89TH ST	2020, 2017, 2014, 2010, 2005, 2002, 2000, 1999, 1995, 1991, 1986, 1983, 1981, 1980, 1974, 1973, 1972, 1970, 1967, 1962, 1961, 1959, 1955, 1954, 1951, 1949, 1941, 1935, 1930

FINDINGS

Address Researched	Address Not Identified in Research Source
1768 E 90TH ST	2020, 2017, 2014, 2010, 2005, 2002, 2000, 1999, 1992, 1991, 1986, 1983, 1981, 1980, 1974, 1973, 1972, 1970, 1967, 1962, 1961, 1959, 1955, 1954, 1951, 1949, 1941, 1935, 1930
1768 E 90TH ST	2020, 2017, 2010, 2005, 2002, 2000, 1999, 1995, 1992, 1991, 1986, 1983, 1981, 1980, 1974, 1973, 1972, 1970, 1967, 1962, 1961, 1959, 1955, 1954, 1951, 1949, 1941, 1935, 1930
1768 E 90TH ST	2020, 2014, 2010, 2005, 2002, 2000, 1999, 1995, 1992, 1991, 1986, 1983, 1981, 1980, 1974, 1973, 1972, 1970, 1967, 1962, 1961, 1959, 1955, 1954, 1951, 1949, 1941, 1935, 1930
1768 E 90TH ST	2020, 2017, 2014, 2005, 2002, 2000, 1999, 1995, 1992, 1991, 1986, 1983, 1981, 1980, 1974, 1973, 1972, 1970, 1967, 1962, 1961, 1959, 1955, 1954, 1951, 1949, 1941, 1935, 1930
1768 E 90TH ST	2020, 2017, 2014, 2010, 2002, 2000, 1999, 1995, 1992, 1991, 1986, 1983, 1981, 1980, 1974, 1973, 1972, 1970, 1967, 1962, 1961, 1959, 1955, 1954, 1951, 1949, 1941, 1935, 1930
1769 87TH	2020, 2017, 2014, 2010, 2005, 2002, 2000, 1999, 1995, 1992, 1991, 1986, 1983, 1981, 1980, 1974, 1973, 1972, 1970, 1967, 1962, 1959, 1955, 1954, 1951, 1949, 1941, 1935, 1930
1769 87TH	2020, 2017, 2014, 2010, 2005, 2002, 2000, 1999, 1995, 1992, 1991, 1986, 1983, 1981, 1980, 1974, 1973, 1972, 1970, 1967, 1962, 1961, 1959, 1954, 1951, 1949, 1941, 1935, 1930
1769 87TH ST	2020, 2017, 2014, 2010, 2005, 2002, 2000, 1999, 1995, 1992, 1991, 1986, 1983, 1981, 1980, 1974, 1973, 1972, 1970, 1967, 1962, 1961, 1959, 1955, 1954, 1951, 1949, 1935, 1930
1769 87TH ST	2020, 2017, 2014, 2010, 2005, 2002, 2000, 1999, 1995, 1992, 1991, 1986, 1983, 1981, 1980, 1974, 1973, 1972, 1970, 1967, 1962, 1961, 1959, 1955, 1954, 1949, 1941, 1935, 1930
1769 87TH ST	2020, 2017, 2014, 2010, 2005, 2002, 2000, 1999, 1995, 1992, 1991, 1986, 1983, 1981, 1980, 1974, 1973, 1972, 1970, 1967, 1962, 1961, 1959, 1955, 1954, 1951, 1949, 1941, 1930
1769 87TH ST	2020, 2017, 2014, 2010, 2005, 2002, 2000, 1999, 1995, 1992, 1991, 1986, 1983, 1981, 1980, 1974, 1973, 1972, 1970, 1967, 1962, 1961, 1959, 1955, 1954, 1951, 1949, 1941, 1935
1769 87TH ST	2020, 2017, 2014, 2010, 2005, 2002, 2000, 1999, 1995, 1992, 1991, 1986, 1983, 1981, 1980, 1973, 1972, 1970, 1967, 1962, 1961, 1959, 1955, 1954, 1951, 1949, 1941, 1935, 1930
1769 87TH ST	2020, 2017, 2014, 2010, 2005, 2002, 2000, 1999, 1995, 1992, 1991, 1986, 1983, 1981, 1980, 1974, 1973, 1972, 1967, 1962, 1961, 1959, 1955, 1954, 1951, 1949, 1941, 1935, 1930
1769 89TH	2020, 2017, 2014, 2010, 2005, 2002, 2000, 1999, 1995, 1992, 1991, 1986, 1983, 1981, 1980, 1974, 1973, 1972, 1970, 1967, 1962, 1959, 1955, 1954, 1951, 1949, 1941, 1935, 1930
1769 89TH	2020, 2017, 2014, 2010, 2005, 2000, 1999, 1995, 1992, 1991, 1986, 1983, 1981, 1980, 1974, 1973, 1972, 1970, 1967, 1962, 1961, 1959, 1955, 1954, 1951, 1949, 1941, 1935, 1930
1769 89TH	2020, 2017, 2014, 2010, 2005, 2002, 2000, 1995, 1992, 1991, 1986, 1983, 1981, 1980, 1974, 1973, 1972, 1970, 1967, 1962, 1961, 1959, 1955, 1954, 1951, 1949, 1941, 1935, 1930

FINDINGS

Address Researched	Address Not Identified in Research Source
1769 89TH	2020, 2017, 2014, 2010, 2005, 2002, 2000, 1999, 1995, 1992, 1991, 1986, 1983, 1981, 1980, 1974, 1973, 1972, 1970, 1967, 1962, 1961, 1959, 1954, 1951, 1949, 1941, 1935, 1930
1769 89TH ST	2020, 2017, 2014, 2010, 2005, 2002, 2000, 1999, 1995, 1992, 1991, 1986, 1983, 1981, 1980, 1974, 1973, 1972, 1970, 1967, 1962, 1961, 1959, 1955, 1954, 1949, 1941, 1935, 1930
1769 89TH ST	2020, 2017, 2014, 2010, 2005, 2002, 2000, 1999, 1995, 1992, 1991, 1986, 1983, 1981, 1980, 1974, 1973, 1972, 1970, 1967, 1962, 1961, 1959, 1955, 1954, 1951, 1949, 1935, 1930
1769 89TH ST	2020, 2017, 2014, 2010, 2005, 2002, 2000, 1999, 1995, 1992, 1991, 1986, 1983, 1981, 1980, 1974, 1973, 1972, 1970, 1967, 1962, 1961, 1959, 1955, 1954, 1951, 1949, 1941, 1930
1769 89TH ST	2020, 2017, 2014, 2010, 2005, 2002, 2000, 1999, 1995, 1992, 1991, 1986, 1983, 1981, 1980, 1974, 1973, 1972, 1970, 1967, 1962, 1961, 1959, 1955, 1954, 1951, 1949, 1941, 1935
1769 89TH ST	2020, 2017, 2014, 2010, 2005, 2002, 2000, 1999, 1995, 1992, 1986, 1983, 1981, 1980, 1974, 1973, 1972, 1970, 1967, 1962, 1961, 1959, 1955, 1954, 1951, 1949, 1941, 1935, 1930
1769 89TH ST	2020, 2017, 2014, 2010, 2005, 2002, 2000, 1999, 1995, 1992, 1991, 1983, 1981, 1980, 1974, 1973, 1972, 1970, 1967, 1962, 1961, 1959, 1955, 1954, 1951, 1949, 1941, 1935, 1930
1769 89TH ST	2020, 2017, 2014, 2010, 2005, 2002, 2000, 1999, 1995, 1992, 1991, 1986, 1983, 1980, 1974, 1973, 1972, 1970, 1967, 1962, 1961, 1959, 1955, 1954, 1951, 1949, 1941, 1935, 1930
1769 89TH ST	2020, 2017, 2014, 2010, 2005, 2002, 2000, 1999, 1995, 1992, 1991, 1986, 1981, 1980, 1974, 1973, 1972, 1970, 1967, 1962, 1961, 1959, 1955, 1954, 1951, 1949, 1941, 1935, 1930
1769 89TH ST	2020, 2017, 2014, 2010, 2005, 2002, 2000, 1999, 1995, 1992, 1991, 1986, 1983, 1981, 1980, 1974, 1973, 1972, 1967, 1962, 1961, 1959, 1955, 1954, 1951, 1949, 1941, 1935, 1930
1769 89TH ST	2020, 2017, 2014, 2010, 2005, 2002, 2000, 1999, 1995, 1992, 1991, 1986, 1983, 1981, 1980, 1973, 1972, 1970, 1967, 1962, 1961, 1959, 1955, 1954, 1951, 1949, 1941, 1935, 1930
1769 90TH	2020, 2017, 2014, 2010, 2005, 2002, 2000, 1999, 1995, 1992, 1991, 1986, 1983, 1981, 1980, 1974, 1973, 1972, 1970, 1967, 1962, 1961, 1959, 1954, 1951, 1949, 1941, 1935, 1930
1769 90TH	2020, 2017, 2014, 2010, 2005, 2002, 2000, 1999, 1995, 1992, 1991, 1986, 1983, 1981, 1980, 1974, 1973, 1972, 1970, 1967, 1962, 1959, 1955, 1954, 1951, 1949, 1941, 1935, 1930
1769 90TH	2020, 2017, 2014, 2010, 2005, 2002, 2000, 1995, 1992, 1991, 1986, 1983, 1981, 1980, 1974, 1973, 1972, 1970, 1967, 1962, 1961, 1959, 1955, 1954, 1951, 1949, 1941, 1935, 1930
1769 90TH	2020, 2017, 2014, 2010, 2005, 2000, 1999, 1995, 1992, 1991, 1986, 1983, 1981, 1980, 1974, 1973, 1972, 1970, 1967, 1962, 1961, 1959, 1955, 1954, 1951, 1949, 1941, 1935, 1930
1769 90TH ST	2020, 2017, 2014, 2010, 2005, 2002, 2000, 1999, 1995, 1992, 1991, 1983, 1981, 1980, 1974, 1973, 1972, 1970, 1967, 1962, 1961, 1959, 1955, 1954, 1951, 1949, 1941, 1935, 1930

FINDINGS

Address Researched	Address Not Identified in Research Source
1769 90TH ST	2020, 2017, 2014, 2010, 2005, 2002, 2000, 1999, 1995, 1992, 1986, 1983, 1981, 1980, 1974, 1973, 1972, 1970, 1967, 1962, 1961, 1959, 1955, 1954, 1951, 1949, 1941, 1935, 1930
1769 90TH ST	2020, 2017, 2014, 2010, 2005, 2002, 2000, 1999, 1995, 1992, 1991, 1986, 1983, 1981, 1980, 1973, 1972, 1970, 1967, 1962, 1961, 1959, 1955, 1954, 1951, 1949, 1941, 1935, 1930
1769 90TH ST	2020, 2017, 2014, 2010, 2005, 2002, 2000, 1999, 1995, 1992, 1991, 1986, 1983, 1981, 1980, 1974, 1973, 1972, 1967, 1962, 1961, 1959, 1955, 1954, 1951, 1949, 1941, 1935, 1930
1769 90TH ST	2020, 2017, 2014, 2010, 2005, 2002, 2000, 1999, 1995, 1992, 1991, 1986, 1983, 1981, 1980, 1974, 1973, 1972, 1970, 1967, 1962, 1961, 1959, 1955, 1954, 1951, 1949, 1941, 1935
1769 90TH ST	2020, 2017, 2014, 2010, 2005, 2002, 2000, 1999, 1995, 1992, 1991, 1986, 1983, 1981, 1980, 1974, 1973, 1972, 1970, 1967, 1962, 1961, 1959, 1955, 1954, 1951, 1949, 1941, 1930
1769 90TH ST	2020, 2017, 2014, 2010, 2005, 2002, 2000, 1999, 1995, 1992, 1991, 1986, 1983, 1981, 1980, 1974, 1973, 1972, 1970, 1967, 1962, 1961, 1959, 1955, 1954, 1951, 1949, 1935, 1930
1769 90TH ST	2020, 2017, 2014, 2010, 2005, 2002, 2000, 1999, 1995, 1992, 1991, 1986, 1983, 1981, 1980, 1974, 1973, 1972, 1970, 1967, 1962, 1961, 1959, 1955, 1954, 1949, 1941, 1935, 1930
1769 E 89TH ST	2020, 2017, 2014, 2010, 2005, 2002, 2000, 1999, 1995, 1991, 1986, 1983, 1981, 1980, 1974, 1973, 1972, 1970, 1967, 1962, 1961, 1959, 1955, 1954, 1951, 1949, 1941, 1935, 1930
1769 E 89TH ST	2020, 2017, 2014, 2010, 2005, 2002, 2000, 1999, 1992, 1991, 1986, 1983, 1981, 1980, 1974, 1973, 1972, 1970, 1967, 1962, 1961, 1959, 1955, 1954, 1951, 1949, 1941, 1935, 1930
1769 E 89TH ST	2020, 2017, 2014, 2010, 2005, 2002, 1999, 1995, 1992, 1991, 1986, 1983, 1981, 1980, 1974, 1973, 1972, 1970, 1967, 1962, 1961, 1959, 1955, 1954, 1951, 1949, 1941, 1935, 1930
1769 E 89TH ST	2020, 2017, 2014, 2010, 2002, 2000, 1999, 1995, 1992, 1991, 1986, 1983, 1981, 1980, 1974, 1973, 1972, 1970, 1967, 1962, 1961, 1959, 1955, 1954, 1951, 1949, 1941, 1935, 1930
1769 E 89TH ST	2020, 2014, 2010, 2005, 2002, 2000, 1999, 1995, 1992, 1991, 1986, 1983, 1981, 1980, 1974, 1973, 1972, 1970, 1967, 1962, 1961, 1959, 1955, 1954, 1951, 1949, 1941, 1935, 1930
1769 E 89TH ST	2017, 2014, 2010, 2005, 2002, 2000, 1999, 1995, 1992, 1991, 1986, 1983, 1981, 1980, 1974, 1973, 1972, 1970, 1967, 1962, 1961, 1959, 1955, 1954, 1951, 1949, 1941, 1935, 1930
1769 E 89TH ST	2020, 2017, 2010, 2005, 2002, 2000, 1999, 1995, 1992, 1991, 1986, 1983, 1981, 1980, 1974, 1973, 1972, 1970, 1967, 1962, 1961, 1959, 1955, 1954, 1951, 1949, 1941, 1935, 1930
1769 E 90TH ST	2020, 2017, 2010, 2005, 2002, 2000, 1999, 1995, 1992, 1991, 1986, 1983, 1981, 1980, 1974, 1973, 1972, 1970, 1967, 1962, 1961, 1959, 1955, 1954, 1951, 1949, 1941, 1935, 1930
1769 E 90TH ST	2020, 2014, 2010, 2005, 2002, 2000, 1999, 1995, 1992, 1991, 1986, 1983, 1981, 1980, 1974, 1973, 1972, 1970, 1967, 1962, 1961, 1959, 1955, 1954, 1951, 1949, 1941, 1935, 1930

FINDINGS

Address Researched	Address Not Identified in Research Source
1769 E 90TH ST	2020, 2017, 2014, 2005, 2002, 2000, 1999, 1995, 1992, 1991, 1986, 1983, 1981, 1980, 1974, 1973, 1972, 1970, 1967, 1962, 1961, 1959, 1955, 1954, 1951, 1949, 1941, 1935, 1930
1769 E 90TH ST	2020, 2017, 2014, 2010, 2002, 2000, 1999, 1995, 1992, 1991, 1986, 1983, 1981, 1980, 1974, 1973, 1972, 1970, 1967, 1962, 1961, 1959, 1955, 1954, 1951, 1949, 1941, 1935, 1930
1769 E 90TH ST	2020, 2017, 2014, 2010, 2005, 2002, 2000, 1999, 1992, 1991, 1986, 1983, 1981, 1980, 1974, 1973, 1972, 1970, 1967, 1962, 1961, 1959, 1955, 1954, 1951, 1949, 1941, 1935, 1930
1769 E 90TH ST	2020, 2017, 2014, 2010, 2005, 2002, 1999, 1995, 1992, 1991, 1986, 1983, 1981, 1980, 1974, 1973, 1972, 1970, 1967, 1962, 1961, 1959, 1955, 1954, 1951, 1949, 1941, 1935, 1930
1769 E 90TH ST	2020, 2017, 2014, 2010, 2005, 2002, 2000, 1999, 1995, 1991, 1986, 1983, 1981, 1980, 1974, 1973, 1972, 1970, 1967, 1962, 1961, 1959, 1955, 1954, 1951, 1949, 1941, 1935, 1930
1770 87TH	2020, 2017, 2014, 2010, 2005, 2002, 2000, 1999, 1995, 1992, 1991, 1986, 1983, 1981, 1980, 1974, 1973, 1972, 1970, 1967, 1962, 1959, 1955, 1954, 1951, 1949, 1941, 1935, 1930
1770 87TH	2020, 2017, 2014, 2010, 2005, 2002, 2000, 1999, 1995, 1992, 1991, 1986, 1983, 1981, 1980, 1974, 1973, 1972, 1970, 1967, 1962, 1961, 1959, 1954, 1951, 1949, 1941, 1935, 1930
1770 87TH ST	2020, 2017, 2014, 2010, 2005, 2002, 2000, 1999, 1995, 1992, 1991, 1986, 1983, 1981, 1980, 1974, 1973, 1972, 1970, 1967, 1962, 1961, 1959, 1955, 1954, 1949, 1941, 1935, 1930
1770 87TH ST	2020, 2017, 2014, 2010, 2005, 2002, 2000, 1999, 1995, 1992, 1991, 1986, 1983, 1981, 1980, 1974, 1973, 1972, 1970, 1967, 1962, 1961, 1959, 1955, 1954, 1951, 1949, 1935, 1930
1770 87TH ST	2020, 2017, 2014, 2010, 2005, 2002, 2000, 1999, 1995, 1992, 1991, 1986, 1983, 1981, 1980, 1974, 1973, 1972, 1970, 1967, 1962, 1961, 1959, 1955, 1954, 1951, 1949, 1941, 1930
1770 87TH ST	2020, 2017, 2014, 2010, 2005, 2002, 2000, 1999, 1995, 1992, 1991, 1986, 1983, 1981, 1980, 1974, 1973, 1972, 1970, 1967, 1962, 1961, 1959, 1955, 1954, 1951, 1949, 1941, 1935
1770 87TH ST	2020, 2017, 2014, 2010, 2005, 2002, 2000, 1999, 1995, 1992, 1991, 1986, 1983, 1981, 1980, 1973, 1972, 1970, 1967, 1962, 1961, 1959, 1955, 1954, 1951, 1949, 1941, 1935, 1930
1770 87TH ST	2020, 2017, 2014, 2010, 2005, 2002, 2000, 1999, 1995, 1992, 1991, 1986, 1983, 1981, 1980, 1974, 1973, 1972, 1967, 1962, 1961, 1959, 1955, 1954, 1951, 1949, 1941, 1935, 1930
1770 88TH PL	2020, 2017, 2014, 2010, 2005, 2002, 2000, 1999, 1995, 1992, 1991, 1986, 1983, 1981, 1980, 1974, 1973, 1972, 1967, 1962, 1961, 1959, 1955, 1954, 1951, 1949, 1941, 1935, 1930
1770 88TH PL	2020, 2017, 2014, 2010, 2005, 2002, 2000, 1999, 1995, 1992, 1991, 1986, 1983, 1981, 1980, 1973, 1972, 1970, 1967, 1962, 1961, 1959, 1955, 1954, 1951, 1949, 1941, 1935, 1930
1770 88TH PL	2020, 2017, 2014, 2010, 2005, 2002, 2000, 1999, 1995, 1992, 1991, 1986, 1983, 1981, 1980, 1974, 1973, 1972, 1970, 1967, 1962, 1961, 1959, 1955, 1954, 1951, 1949, 1941, 1935

FINDINGS

Address Researched	Address Not Identified in Research Source
1770 88TH PL	2020, 2017, 2014, 2010, 2005, 2002, 2000, 1999, 1995, 1992, 1991, 1986, 1983, 1981, 1980, 1974, 1973, 1972, 1970, 1967, 1962, 1961, 1959, 1955, 1954, 1951, 1949, 1941, 1930
1770 88TH PL	2020, 2017, 2014, 2010, 2005, 2002, 2000, 1999, 1995, 1992, 1991, 1986, 1983, 1981, 1980, 1974, 1973, 1972, 1970, 1967, 1962, 1961, 1959, 1955, 1954, 1951, 1949, 1935, 1930
1770 88TH PL	2020, 2017, 2014, 2010, 2005, 2002, 2000, 1999, 1995, 1992, 1991, 1986, 1983, 1981, 1980, 1974, 1973, 1972, 1970, 1967, 1962, 1961, 1959, 1955, 1954, 1949, 1941, 1935, 1930
1770 88TH PL	2020, 2017, 2014, 2010, 2005, 2002, 2000, 1999, 1995, 1992, 1991, 1986, 1983, 1981, 1980, 1974, 1973, 1972, 1970, 1967, 1962, 1959, 1955, 1954, 1951, 1949, 1941, 1935, 1930
1770 88TH PL	2020, 2017, 2014, 2010, 2005, 2002, 2000, 1999, 1995, 1992, 1991, 1986, 1983, 1981, 1980, 1974, 1973, 1972, 1970, 1967, 1962, 1961, 1959, 1954, 1951, 1949, 1941, 1935, 1930
1771 88TH PL	2020, 2017, 2014, 2010, 2005, 2002, 2000, 1999, 1995, 1992, 1991, 1986, 1983, 1981, 1980, 1974, 1973, 1972, 1970, 1967, 1962, 1961, 1959, 1954, 1951, 1949, 1941, 1935, 1930
1771 88TH PL	2020, 2017, 2014, 2010, 2005, 2002, 2000, 1999, 1995, 1992, 1991, 1986, 1983, 1981, 1980, 1974, 1973, 1972, 1970, 1967, 1962, 1959, 1955, 1954, 1951, 1949, 1941, 1935, 1930
1771 88TH PL	2020, 2017, 2014, 2010, 2005, 2002, 2000, 1999, 1995, 1992, 1991, 1986, 1983, 1981, 1980, 1974, 1973, 1972, 1970, 1967, 1962, 1961, 1959, 1955, 1954, 1949, 1941, 1935, 1930
1771 88TH PL	2020, 2017, 2014, 2010, 2005, 2002, 2000, 1999, 1995, 1992, 1991, 1986, 1983, 1981, 1980, 1974, 1973, 1972, 1970, 1967, 1962, 1961, 1959, 1955, 1954, 1951, 1949, 1935, 1930
1771 88TH PL	2020, 2017, 2014, 2010, 2005, 2002, 2000, 1999, 1995, 1992, 1991, 1986, 1983, 1981, 1980, 1974, 1973, 1972, 1970, 1967, 1962, 1961, 1959, 1955, 1954, 1951, 1949, 1941, 1930
1771 88TH PL	2020, 2017, 2014, 2010, 2005, 2002, 2000, 1999, 1995, 1992, 1991, 1986, 1983, 1981, 1980, 1974, 1973, 1972, 1970, 1967, 1962, 1961, 1959, 1955, 1954, 1951, 1949, 1941, 1935
1771 88TH PL	2020, 2017, 2014, 2010, 2005, 2002, 2000, 1999, 1995, 1992, 1991, 1986, 1983, 1981, 1980, 1973, 1972, 1970, 1967, 1962, 1961, 1959, 1955, 1954, 1951, 1949, 1941, 1935, 1930
1771 88TH PL	2020, 2017, 2014, 2010, 2005, 2002, 2000, 1999, 1995, 1992, 1991, 1986, 1983, 1981, 1980, 1974, 1973, 1972, 1967, 1962, 1961, 1959, 1955, 1954, 1951, 1949, 1941, 1935, 1930
1771 88TH PL	2020, 2017, 2014, 2010, 2005, 2002, 2000, 1995, 1992, 1991, 1986, 1983, 1981, 1980, 1974, 1973, 1972, 1970, 1967, 1962, 1961, 1959, 1955, 1954, 1951, 1949, 1941, 1935, 1930
1771 88TH PL	2020, 2017, 2014, 2010, 2005, 2000, 1999, 1995, 1992, 1991, 1986, 1983, 1981, 1980, 1974, 1973, 1972, 1970, 1967, 1962, 1961, 1959, 1955, 1954, 1951, 1949, 1941, 1935, 1930
1771 E 88TH PL	2020, 2017, 2014, 2010, 2002, 2000, 1999, 1995, 1992, 1991, 1986, 1983, 1981, 1980, 1974, 1973, 1972, 1970, 1967, 1962, 1961, 1959, 1955, 1954, 1951, 1949, 1941, 1935, 1930

FINDINGS

Address Researched	Address Not Identified in Research Source
1771 E 88TH PL	2020, 2017, 2014, 2005, 2002, 2000, 1999, 1995, 1992, 1991, 1986, 1983, 1981, 1980, 1974, 1973, 1972, 1970, 1967, 1962, 1961, 1959, 1955, 1954, 1951, 1949, 1941, 1935, 1930
1771 E 88TH PL	2020, 2014, 2010, 2005, 2002, 2000, 1999, 1995, 1992, 1991, 1986, 1983, 1981, 1980, 1974, 1973, 1972, 1970, 1967, 1962, 1961, 1959, 1955, 1954, 1951, 1949, 1941, 1935, 1930
1771 E 88TH PL	2017, 2014, 2010, 2005, 2002, 2000, 1999, 1995, 1992, 1991, 1986, 1983, 1981, 1980, 1974, 1973, 1972, 1970, 1967, 1962, 1961, 1959, 1955, 1954, 1951, 1949, 1941, 1935, 1930
1771 E 88TH PL	2020, 2017, 2010, 2005, 2002, 2000, 1999, 1995, 1992, 1991, 1986, 1983, 1981, 1980, 1974, 1973, 1972, 1970, 1967, 1962, 1961, 1959, 1955, 1954, 1951, 1949, 1941, 1935, 1930
1771 E 88TH PL	2020, 2017, 2014, 2010, 2005, 2002, 1999, 1995, 1992, 1991, 1986, 1983, 1981, 1980, 1974, 1973, 1972, 1970, 1967, 1962, 1961, 1959, 1955, 1954, 1951, 1949, 1941, 1935, 1930
1771 E 88TH PL	2020, 2017, 2014, 2010, 2005, 2002, 2000, 1999, 1992, 1991, 1986, 1983, 1981, 1980, 1974, 1973, 1972, 1970, 1967, 1962, 1961, 1959, 1955, 1954, 1951, 1949, 1941, 1935, 1930
1772 89TH	2020, 2017, 2014, 2010, 2005, 2002, 2000, 1995, 1992, 1991, 1986, 1983, 1981, 1980, 1974, 1973, 1972, 1970, 1967, 1962, 1961, 1959, 1955, 1954, 1951, 1949, 1941, 1935, 1930
1772 89TH	2020, 2017, 2014, 2010, 2005, 2000, 1999, 1995, 1992, 1991, 1986, 1983, 1981, 1980, 1974, 1973, 1972, 1970, 1967, 1962, 1961, 1959, 1955, 1954, 1951, 1949, 1941, 1935, 1930
1772 89TH	2020, 2017, 2014, 2010, 2005, 2002, 2000, 1999, 1995, 1992, 1991, 1986, 1983, 1981, 1980, 1974, 1973, 1972, 1970, 1967, 1962, 1959, 1955, 1954, 1951, 1949, 1941, 1935, 1930
1772 89TH	2020, 2017, 2014, 2010, 2005, 2002, 2000, 1999, 1995, 1992, 1991, 1986, 1983, 1981, 1980, 1974, 1973, 1972, 1970, 1967, 1962, 1961, 1959, 1954, 1951, 1949, 1941, 1935, 1930
1772 89TH ST	2020, 2017, 2014, 2010, 2005, 2002, 2000, 1999, 1995, 1992, 1991, 1986, 1983, 1981, 1980, 1974, 1973, 1972, 1970, 1967, 1962, 1961, 1959, 1955, 1954, 1949, 1941, 1935, 1930
1772 89TH ST	2020, 2017, 2014, 2010, 2005, 2002, 2000, 1999, 1995, 1992, 1991, 1986, 1983, 1981, 1980, 1974, 1973, 1972, 1970, 1967, 1962, 1961, 1959, 1955, 1954, 1951, 1949, 1935, 1930
1772 89TH ST	2020, 2017, 2014, 2010, 2005, 2002, 2000, 1999, 1995, 1992, 1991, 1986, 1983, 1981, 1980, 1974, 1973, 1972, 1970, 1967, 1962, 1961, 1959, 1955, 1954, 1951, 1949, 1941, 1930
1772 89TH ST	2020, 2017, 2014, 2010, 2005, 2002, 2000, 1999, 1995, 1992, 1991, 1986, 1983, 1981, 1980, 1974, 1973, 1972, 1970, 1967, 1962, 1961, 1959, 1955, 1954, 1951, 1949, 1941, 1935
1772 89TH ST	2020, 2017, 2014, 2010, 2005, 2002, 2000, 1999, 1995, 1992, 1991, 1986, 1983, 1981, 1980, 1974, 1973, 1972, 1967, 1962, 1961, 1959, 1955, 1954, 1951, 1949, 1941, 1935, 1930
1772 89TH ST	2020, 2017, 2014, 2010, 2005, 2002, 2000, 1999, 1995, 1992, 1991, 1986, 1983, 1981, 1980, 1973, 1972, 1970, 1967, 1962, 1961, 1959, 1955, 1954, 1951, 1949, 1941, 1935, 1930

FINDINGS

Address Researched	Address Not Identified in Research Source
1772 89TH ST	2020, 2017, 2014, 2010, 2005, 2002, 2000, 1999, 1995, 1992, 1991, 1983, 1981, 1980, 1974, 1973, 1972, 1970, 1967, 1962, 1961, 1959, 1955, 1954, 1951, 1949, 1941, 1935, 1930
1772 89TH ST	2020, 2017, 2014, 2010, 2005, 2002, 2000, 1999, 1995, 1992, 1991, 1986, 1981, 1980, 1974, 1973, 1972, 1970, 1967, 1962, 1961, 1959, 1955, 1954, 1951, 1949, 1941, 1935, 1930
1772 89TH ST	2020, 2017, 2014, 2010, 2005, 2002, 2000, 1999, 1995, 1992, 1991, 1986, 1983, 1980, 1974, 1973, 1972, 1970, 1967, 1962, 1961, 1959, 1955, 1954, 1951, 1949, 1941, 1935, 1930
1772 90TH	2020, 2017, 2014, 2010, 2005, 2002, 2000, 1995, 1992, 1991, 1986, 1983, 1981, 1980, 1974, 1973, 1972, 1970, 1967, 1962, 1961, 1959, 1955, 1954, 1951, 1949, 1941, 1935, 1930
1772 90TH	2020, 2017, 2014, 2010, 2005, 2000, 1999, 1995, 1992, 1991, 1986, 1983, 1981, 1980, 1974, 1973, 1972, 1970, 1967, 1962, 1961, 1959, 1955, 1954, 1951, 1949, 1941, 1935, 1930
1772 90TH	2020, 2017, 2014, 2010, 2005, 2002, 2000, 1999, 1995, 1992, 1991, 1986, 1983, 1981, 1980, 1974, 1973, 1972, 1970, 1967, 1962, 1959, 1955, 1954, 1951, 1949, 1941, 1935, 1930
1772 90TH	2020, 2017, 2014, 2010, 2005, 2002, 2000, 1999, 1995, 1992, 1991, 1986, 1983, 1981, 1980, 1974, 1973, 1972, 1970, 1967, 1962, 1961, 1959, 1954, 1951, 1949, 1941, 1935, 1930
1772 90TH ST	2020, 2017, 2014, 2010, 2005, 2002, 2000, 1999, 1995, 1992, 1991, 1986, 1983, 1981, 1980, 1973, 1972, 1970, 1967, 1962, 1961, 1959, 1955, 1954, 1951, 1949, 1941, 1935, 1930
1772 90TH ST	2020, 2017, 2014, 2010, 2005, 2002, 2000, 1999, 1995, 1992, 1991, 1986, 1983, 1981, 1980, 1974, 1973, 1972, 1967, 1962, 1961, 1959, 1955, 1954, 1951, 1949, 1941, 1935, 1930
1772 90TH ST	2020, 2017, 2014, 2010, 2005, 2002, 2000, 1999, 1995, 1992, 1991, 1986, 1983, 1981, 1980, 1974, 1973, 1972, 1970, 1967, 1962, 1961, 1959, 1955, 1954, 1951, 1949, 1941, 1935
1772 90TH ST	2020, 2017, 2014, 2010, 2005, 2002, 2000, 1999, 1995, 1992, 1991, 1986, 1983, 1981, 1980, 1974, 1973, 1972, 1970, 1967, 1962, 1961, 1959, 1955, 1954, 1951, 1949, 1941, 1930
1772 90TH ST	2020, 2017, 2014, 2010, 2005, 2002, 2000, 1999, 1995, 1992, 1991, 1986, 1983, 1981, 1980, 1974, 1973, 1972, 1970, 1967, 1962, 1961, 1959, 1955, 1954, 1951, 1949, 1935, 1930
1772 90TH ST	2020, 2017, 2014, 2010, 2005, 2002, 2000, 1999, 1995, 1992, 1991, 1986, 1983, 1981, 1980, 1974, 1973, 1972, 1970, 1967, 1962, 1961, 1959, 1955, 1954, 1949, 1941, 1935, 1930
1772 E 89TH ST	2020, 2017, 2014, 2010, 2005, 2002, 1999, 1995, 1992, 1991, 1986, 1983, 1981, 1980, 1974, 1973, 1972, 1970, 1967, 1962, 1961, 1959, 1955, 1954, 1951, 1949, 1941, 1935, 1930
1772 E 89TH ST	2020, 2017, 2014, 2010, 2002, 2000, 1999, 1995, 1992, 1991, 1986, 1983, 1981, 1980, 1974, 1973, 1972, 1970, 1967, 1962, 1961, 1959, 1955, 1954, 1951, 1949, 1941, 1935, 1930
1772 E 89TH ST	2020, 2017, 2014, 2005, 2002, 2000, 1999, 1995, 1992, 1991, 1986, 1983, 1981, 1980, 1974, 1973, 1972, 1970, 1967, 1962, 1961, 1959, 1955, 1954, 1951, 1949, 1941, 1935, 1930

FINDINGS

Address Researched	Address Not Identified in Research Source
1772 E 89TH ST	2020, 2017, 2010, 2005, 2002, 2000, 1999, 1995, 1992, 1991, 1986, 1983, 1981, 1980, 1974, 1973, 1972, 1970, 1967, 1962, 1961, 1959, 1955, 1954, 1951, 1949, 1941, 1935, 1930
1772 E 89TH ST	2020, 2014, 2010, 2005, 2002, 2000, 1999, 1995, 1992, 1991, 1986, 1983, 1981, 1980, 1974, 1973, 1972, 1970, 1967, 1962, 1961, 1959, 1955, 1954, 1951, 1949, 1941, 1935, 1930
1772 E 89TH ST	2017, 2014, 2010, 2005, 2002, 2000, 1999, 1995, 1992, 1991, 1986, 1983, 1981, 1980, 1974, 1973, 1972, 1970, 1967, 1962, 1961, 1959, 1955, 1954, 1951, 1949, 1941, 1935, 1930
1772 E 89TH ST	2020, 2017, 2014, 2010, 2005, 2002, 2000, 1999, 1992, 1991, 1986, 1983, 1981, 1980, 1974, 1973, 1972, 1970, 1967, 1962, 1961, 1959, 1955, 1954, 1951, 1949, 1941, 1935, 1930
1772 E 90TH ST	2020, 2017, 2014, 2010, 2005, 2002, 2000, 1999, 1992, 1991, 1986, 1983, 1981, 1980, 1974, 1973, 1972, 1970, 1967, 1962, 1961, 1959, 1955, 1954, 1951, 1949, 1941, 1935, 1930
1772 E 90TH ST	2020, 2017, 2014, 2010, 2005, 2002, 1999, 1995, 1992, 1991, 1986, 1983, 1981, 1980, 1974, 1973, 1972, 1970, 1967, 1962, 1961, 1959, 1955, 1954, 1951, 1949, 1941, 1935, 1930
1772 E 90TH ST	2017, 2014, 2010, 2005, 2002, 2000, 1999, 1995, 1992, 1991, 1986, 1983, 1981, 1980, 1974, 1973, 1972, 1970, 1967, 1962, 1961, 1959, 1955, 1954, 1951, 1949, 1941, 1935, 1930
1772 E 90TH ST	2020, 2014, 2010, 2005, 2002, 2000, 1999, 1995, 1992, 1991, 1986, 1983, 1981, 1980, 1974, 1973, 1972, 1970, 1967, 1962, 1961, 1959, 1955, 1954, 1951, 1949, 1941, 1935, 1930
1772 E 90TH ST	2020, 2017, 2010, 2005, 2002, 2000, 1999, 1995, 1992, 1991, 1986, 1983, 1981, 1980, 1974, 1973, 1972, 1970, 1967, 1962, 1961, 1959, 1955, 1954, 1951, 1949, 1941, 1935, 1930
1772 E 90TH ST	2020, 2017, 2014, 2010, 2002, 2000, 1999, 1995, 1992, 1991, 1986, 1983, 1981, 1980, 1974, 1973, 1972, 1970, 1967, 1962, 1961, 1959, 1955, 1954, 1951, 1949, 1941, 1935, 1930
1773 87TH	2020, 2017, 2014, 2010, 2005, 2002, 2000, 1999, 1995, 1992, 1991, 1986, 1983, 1981, 1980, 1974, 1973, 1972, 1970, 1967, 1962, 1959, 1955, 1954, 1951, 1949, 1941, 1935, 1930
1773 87TH	2020, 2017, 2014, 2010, 2005, 2002, 2000, 1999, 1995, 1992, 1991, 1986, 1983, 1981, 1980, 1974, 1973, 1972, 1970, 1967, 1962, 1961, 1959, 1954, 1951, 1949, 1941, 1935, 1930
1773 87TH ST	2020, 2017, 2014, 2010, 2005, 2002, 2000, 1999, 1995, 1992, 1991, 1986, 1983, 1981, 1980, 1974, 1973, 1972, 1970, 1967, 1962, 1961, 1959, 1955, 1954, 1951, 1949, 1935, 1930
1773 87TH ST	2020, 2017, 2014, 2010, 2005, 2002, 2000, 1999, 1995, 1992, 1991, 1986, 1983, 1981, 1980, 1974, 1973, 1972, 1970, 1967, 1962, 1961, 1959, 1955, 1954, 1949, 1941, 1935, 1930
1773 87TH ST	2020, 2017, 2014, 2010, 2005, 2002, 2000, 1999, 1995, 1992, 1991, 1986, 1983, 1981, 1980, 1974, 1973, 1972, 1970, 1967, 1962, 1961, 1959, 1955, 1954, 1951, 1949, 1941, 1930
1773 87TH ST	2020, 2017, 2014, 2010, 2005, 2002, 2000, 1999, 1995, 1992, 1991, 1986, 1983, 1981, 1980, 1974, 1973, 1972, 1970, 1967, 1962, 1961, 1959, 1955, 1954, 1951, 1949, 1941, 1935

FINDINGS

Address Researched	Address Not Identified in Research Source
1773 87TH ST	2020, 2017, 2014, 2010, 2005, 2002, 2000, 1999, 1995, 1992, 1991, 1986, 1983, 1981, 1980, 1973, 1972, 1970, 1967, 1962, 1961, 1959, 1955, 1954, 1951, 1949, 1941, 1935, 1930
1773 87TH ST	2020, 2017, 2014, 2010, 2005, 2002, 2000, 1999, 1995, 1992, 1991, 1986, 1983, 1981, 1980, 1974, 1973, 1972, 1967, 1962, 1961, 1959, 1955, 1954, 1951, 1949, 1941, 1935, 1930
1773 88TH PL	2020, 2017, 2014, 2010, 2005, 2002, 2000, 1999, 1995, 1992, 1991, 1986, 1983, 1981, 1980, 1974, 1973, 1972, 1967, 1962, 1961, 1959, 1955, 1954, 1951, 1949, 1941, 1935, 1930
1773 88TH PL	2020, 2017, 2014, 2010, 2005, 2002, 2000, 1999, 1995, 1992, 1991, 1986, 1983, 1981, 1980, 1973, 1972, 1970, 1967, 1962, 1961, 1959, 1955, 1954, 1951, 1949, 1941, 1935, 1930
1773 88TH PL	2020, 2017, 2014, 2010, 2005, 2000, 1999, 1995, 1992, 1991, 1986, 1983, 1981, 1980, 1974, 1973, 1972, 1970, 1967, 1962, 1961, 1959, 1955, 1954, 1951, 1949, 1941, 1935, 1930
1773 88TH PL	2020, 2017, 2014, 2010, 2005, 2002, 2000, 1995, 1992, 1991, 1986, 1983, 1981, 1980, 1974, 1973, 1972, 1970, 1967, 1962, 1961, 1959, 1955, 1954, 1951, 1949, 1941, 1935, 1930
1773 88TH PL	2020, 2017, 2014, 2010, 2005, 2002, 2000, 1999, 1995, 1992, 1991, 1986, 1983, 1981, 1980, 1974, 1973, 1972, 1970, 1967, 1962, 1961, 1959, 1955, 1954, 1951, 1949, 1941, 1935
1773 88TH PL	2020, 2017, 2014, 2010, 2005, 2002, 2000, 1999, 1995, 1992, 1991, 1986, 1983, 1981, 1980, 1974, 1973, 1972, 1970, 1967, 1962, 1961, 1959, 1955, 1954, 1951, 1949, 1941, 1930
1773 88TH PL	2020, 2017, 2014, 2010, 2005, 2002, 2000, 1999, 1995, 1992, 1991, 1986, 1983, 1981, 1980, 1974, 1973, 1972, 1970, 1967, 1962, 1961, 1959, 1955, 1954, 1951, 1949, 1935, 1930
1773 88TH PL	2020, 2017, 2014, 2010, 2005, 2002, 2000, 1999, 1995, 1992, 1991, 1986, 1983, 1981, 1980, 1974, 1973, 1972, 1970, 1967, 1962, 1961, 1959, 1955, 1954, 1949, 1941, 1935, 1930
1773 88TH PL	2020, 2017, 2014, 2010, 2005, 2002, 2000, 1999, 1995, 1992, 1991, 1986, 1983, 1981, 1980, 1974, 1973, 1972, 1970, 1967, 1962, 1959, 1955, 1954, 1951, 1949, 1941, 1935, 1930
1773 88TH PL	2020, 2017, 2014, 2010, 2005, 2002, 2000, 1999, 1995, 1992, 1991, 1986, 1983, 1981, 1980, 1974, 1973, 1972, 1970, 1967, 1962, 1961, 1959, 1954, 1951, 1949, 1941, 1935, 1930
1773 E 87TH ST	2020, 2017, 2014, 2010, 2002, 2000, 1999, 1995, 1992, 1991, 1986, 1983, 1981, 1980, 1974, 1973, 1972, 1970, 1967, 1962, 1961, 1959, 1955, 1954, 1951, 1949, 1941, 1935, 1930
1773 E 87TH ST	2020, 2017, 2014, 2005, 2002, 2000, 1999, 1995, 1992, 1991, 1986, 1983, 1981, 1980, 1974, 1973, 1972, 1970, 1967, 1962, 1961, 1959, 1955, 1954, 1951, 1949, 1941, 1935, 1930
1773 E 87TH ST	2020, 2017, 2010, 2005, 2002, 2000, 1999, 1995, 1992, 1991, 1986, 1983, 1981, 1980, 1974, 1973, 1972, 1970, 1967, 1962, 1961, 1959, 1955, 1954, 1951, 1949, 1941, 1935, 1930
1773 E 87TH ST	2017, 2014, 2010, 2005, 2002, 2000, 1999, 1995, 1992, 1991, 1986, 1983, 1981, 1980, 1974, 1973, 1972, 1970, 1967, 1962, 1961, 1959, 1955, 1954, 1951, 1949, 1941, 1935, 1930

FINDINGS

Address Researched	Address Not Identified in Research Source
1773 E 87TH ST	2020, 2014, 2010, 2005, 2002, 2000, 1999, 1995, 1992, 1991, 1986, 1983, 1981, 1980, 1974, 1973, 1972, 1970, 1967, 1962, 1961, 1959, 1955, 1954, 1951, 1949, 1941, 1935, 1930
1773 E 88TH PL	2020, 2017, 2014, 2010, 2005, 2002, 2000, 1999, 1992, 1991, 1986, 1983, 1981, 1980, 1974, 1973, 1972, 1970, 1967, 1962, 1961, 1959, 1955, 1954, 1951, 1949, 1941, 1935, 1930
1773 E 89TH ST	2020, 2017, 2014, 2010, 2002, 2000, 1999, 1995, 1992, 1991, 1986, 1983, 1981, 1980, 1974, 1973, 1972, 1970, 1967, 1962, 1961, 1959, 1955, 1954, 1951, 1949, 1941, 1935, 1930
1774 87TH	2020, 2017, 2014, 2010, 2005, 2000, 1999, 1995, 1992, 1991, 1986, 1983, 1981, 1980, 1974, 1973, 1972, 1970, 1967, 1962, 1961, 1959, 1955, 1954, 1951, 1949, 1941, 1935, 1930
1774 87TH	2020, 2017, 2014, 2010, 2005, 2002, 2000, 1995, 1992, 1991, 1986, 1983, 1981, 1980, 1974, 1973, 1972, 1970, 1967, 1962, 1961, 1959, 1955, 1954, 1951, 1949, 1941, 1935, 1930
1774 87TH	2020, 2017, 2014, 2010, 2005, 2002, 2000, 1999, 1995, 1992, 1991, 1986, 1983, 1981, 1980, 1974, 1973, 1972, 1970, 1967, 1962, 1959, 1955, 1954, 1951, 1949, 1941, 1935, 1930
1774 87TH	2020, 2017, 2014, 2010, 2005, 2002, 2000, 1999, 1995, 1992, 1991, 1986, 1983, 1981, 1980, 1974, 1973, 1972, 1970, 1967, 1962, 1961, 1959, 1954, 1951, 1949, 1941, 1935, 1930
1774 87TH ST	2020, 2017, 2014, 2010, 2005, 2002, 2000, 1999, 1995, 1992, 1991, 1986, 1983, 1981, 1980, 1974, 1973, 1972, 1970, 1967, 1962, 1961, 1959, 1955, 1954, 1949, 1941, 1935, 1930
1774 87TH ST	2020, 2017, 2014, 2010, 2005, 2002, 2000, 1999, 1995, 1992, 1991, 1986, 1983, 1981, 1980, 1974, 1973, 1972, 1970, 1967, 1962, 1961, 1959, 1955, 1954, 1951, 1949, 1935, 1930
1774 87TH ST	2020, 2017, 2014, 2010, 2005, 2002, 2000, 1999, 1995, 1992, 1991, 1986, 1983, 1981, 1980, 1974, 1973, 1972, 1970, 1967, 1962, 1961, 1959, 1955, 1954, 1951, 1949, 1941, 1930
1774 87TH ST	2020, 2017, 2014, 2010, 2005, 2002, 2000, 1999, 1995, 1992, 1991, 1986, 1983, 1981, 1980, 1974, 1973, 1972, 1970, 1967, 1962, 1961, 1959, 1955, 1954, 1951, 1949, 1941, 1935
1774 87TH ST	2020, 2017, 2014, 2010, 2005, 2002, 2000, 1999, 1995, 1992, 1991, 1986, 1983, 1981, 1980, 1974, 1973, 1972, 1967, 1962, 1961, 1959, 1955, 1954, 1951, 1949, 1941, 1935, 1930
1774 87TH ST	2020, 2017, 2014, 2010, 2005, 2002, 2000, 1999, 1995, 1992, 1991, 1986, 1983, 1981, 1980, 1973, 1972, 1970, 1967, 1962, 1961, 1959, 1955, 1954, 1951, 1949, 1941, 1935, 1930
1774 87TH ST	2020, 2017, 2014, 2010, 2005, 2002, 2000, 1999, 1995, 1992, 1986, 1983, 1981, 1980, 1974, 1973, 1972, 1970, 1967, 1962, 1961, 1959, 1955, 1954, 1951, 1949, 1941, 1935, 1930
1774 87TH ST	2020, 2017, 2014, 2010, 2005, 2002, 2000, 1999, 1995, 1992, 1991, 1986, 1983, 1980, 1974, 1973, 1972, 1970, 1967, 1962, 1961, 1959, 1955, 1954, 1951, 1949, 1941, 1935, 1930
1774 87TH ST	2020, 2017, 2014, 2010, 2005, 2002, 2000, 1999, 1995, 1992, 1991, 1983, 1981, 1980, 1974, 1973, 1972, 1970, 1967, 1962, 1961, 1959, 1955, 1954, 1951, 1949, 1941, 1935, 1930

FINDINGS

Address Researched	Address Not Identified in Research Source
1774 87TH ST	2020, 2017, 2014, 2010, 2005, 2002, 2000, 1999, 1995, 1992, 1991, 1986, 1981, 1980, 1974, 1973, 1972, 1970, 1967, 1962, 1961, 1959, 1955, 1954, 1951, 1949, 1941, 1935, 1930
1774 88	2020, 2017, 2014, 2010, 2005, 2002, 2000, 1999, 1995, 1992, 1986, 1983, 1981, 1980, 1974, 1973, 1972, 1970, 1967, 1962, 1961, 1959, 1955, 1954, 1951, 1949, 1941, 1935, 1930
1774 88TH PL	2020, 2017, 2014, 2010, 2005, 2000, 1999, 1995, 1992, 1991, 1986, 1983, 1981, 1980, 1974, 1973, 1972, 1970, 1967, 1962, 1961, 1959, 1955, 1954, 1951, 1949, 1941, 1935, 1930
1774 88TH PL	2020, 2017, 2014, 2010, 2005, 2002, 2000, 1999, 1995, 1992, 1991, 1986, 1983, 1981, 1980, 1973, 1972, 1970, 1967, 1962, 1961, 1959, 1955, 1954, 1951, 1949, 1941, 1935, 1930
1774 88TH PL	2020, 2017, 2014, 2010, 2005, 2002, 2000, 1999, 1995, 1992, 1991, 1986, 1983, 1981, 1980, 1974, 1973, 1972, 1967, 1962, 1961, 1959, 1955, 1954, 1951, 1949, 1941, 1935, 1930
1774 88TH PL	2020, 2017, 2014, 2010, 2005, 2002, 2000, 1999, 1995, 1992, 1991, 1986, 1983, 1981, 1980, 1974, 1973, 1972, 1970, 1967, 1962, 1961, 1959, 1955, 1954, 1951, 1949, 1941, 1930
1774 88TH PL	2020, 2017, 2014, 2010, 2005, 2002, 2000, 1999, 1995, 1992, 1991, 1986, 1983, 1981, 1980, 1974, 1973, 1972, 1970, 1967, 1962, 1961, 1959, 1955, 1954, 1951, 1949, 1941, 1935
1774 88TH PL	2020, 2017, 2014, 2010, 2005, 2002, 2000, 1999, 1995, 1992, 1991, 1986, 1983, 1981, 1980, 1974, 1973, 1972, 1970, 1967, 1962, 1961, 1959, 1955, 1954, 1949, 1941, 1935, 1930
1774 88TH PL	2020, 2017, 2014, 2010, 2005, 2002, 2000, 1999, 1995, 1992, 1991, 1986, 1983, 1981, 1980, 1974, 1973, 1972, 1970, 1967, 1962, 1961, 1959, 1955, 1954, 1951, 1949, 1935, 1930
1774 88TH PL	2020, 2017, 2014, 2010, 2005, 2002, 2000, 1999, 1995, 1992, 1991, 1986, 1983, 1981, 1980, 1974, 1973, 1972, 1970, 1967, 1962, 1959, 1955, 1954, 1951, 1949, 1941, 1935, 1930
1774 88TH PL	2020, 2017, 2014, 2010, 2005, 2002, 2000, 1999, 1995, 1992, 1991, 1986, 1983, 1981, 1980, 1974, 1973, 1972, 1970, 1967, 1962, 1961, 1959, 1954, 1951, 1949, 1941, 1935, 1930
1774 E 87TH ST	2017, 2014, 2010, 2005, 2002, 2000, 1999, 1995, 1992, 1991, 1986, 1983, 1981, 1980, 1974, 1973, 1972, 1970, 1967, 1962, 1961, 1959, 1955, 1954, 1951, 1949, 1941, 1935, 1930
1774 E 87TH ST	2020, 2017, 2010, 2005, 2002, 2000, 1999, 1995, 1992, 1991, 1986, 1983, 1981, 1980, 1974, 1973, 1972, 1970, 1967, 1962, 1961, 1959, 1955, 1954, 1951, 1949, 1941, 1935, 1930
1774 E 87TH ST	2020, 2017, 2014, 2005, 2002, 2000, 1999, 1995, 1992, 1991, 1986, 1983, 1981, 1980, 1974, 1973, 1972, 1970, 1967, 1962, 1961, 1959, 1955, 1954, 1951, 1949, 1941, 1935, 1930
1774 E 87TH ST	2020, 2017, 2014, 2010, 2005, 2002, 2000, 1999, 1995, 1991, 1986, 1983, 1981, 1980, 1974, 1973, 1972, 1970, 1967, 1962, 1961, 1959, 1955, 1954, 1951, 1949, 1941, 1935, 1930
1774 E 87TH ST	2020, 2017, 2014, 2010, 2005, 2002, 1999, 1995, 1992, 1991, 1986, 1983, 1981, 1980, 1974, 1973, 1972, 1970, 1967, 1962, 1961, 1959, 1955, 1954, 1951, 1949, 1941, 1935, 1930

FINDINGS

Address Researched	Address Not Identified in Research Source
1774 E 87TH ST	2020, 2017, 2014, 2010, 2005, 2002, 2000, 1999, 1992, 1991, 1986, 1983, 1981, 1980, 1974, 1973, 1972, 1970, 1967, 1962, 1961, 1959, 1955, 1954, 1951, 1949, 1941, 1935, 1930
1774 E 88TH PL	2020, 2017, 2014, 2010, 2005, 2002, 2000, 1999, 1992, 1991, 1986, 1983, 1981, 1980, 1974, 1973, 1972, 1970, 1967, 1962, 1961, 1959, 1955, 1954, 1951, 1949, 1941, 1935, 1930
1774 E 88TH PL	2020, 2017, 2014, 2010, 2005, 2002, 2000, 1999, 1995, 1991, 1986, 1983, 1981, 1980, 1974, 1973, 1972, 1970, 1967, 1962, 1961, 1959, 1955, 1954, 1951, 1949, 1941, 1935, 1930
1774 E 88TH PL	2020, 2017, 2014, 2010, 2005, 2002, 1999, 1995, 1992, 1991, 1986, 1983, 1981, 1980, 1974, 1973, 1972, 1970, 1967, 1962, 1961, 1959, 1955, 1954, 1951, 1949, 1941, 1935, 1930
1774 E 88TH PL	2020, 2017, 2010, 2005, 2002, 2000, 1999, 1995, 1992, 1991, 1986, 1983, 1981, 1980, 1974, 1973, 1972, 1970, 1967, 1962, 1961, 1959, 1955, 1954, 1951, 1949, 1941, 1935, 1930
1774 E 88TH PL	2017, 2014, 2010, 2005, 2002, 2000, 1999, 1995, 1992, 1991, 1986, 1983, 1981, 1980, 1974, 1973, 1972, 1970, 1967, 1962, 1961, 1959, 1955, 1954, 1951, 1949, 1941, 1935, 1930
1774 E 88TH PL	2020, 2017, 2014, 2010, 2002, 2000, 1999, 1995, 1992, 1991, 1986, 1983, 1981, 1980, 1974, 1973, 1972, 1970, 1967, 1962, 1961, 1959, 1955, 1954, 1951, 1949, 1941, 1935, 1930
1774 E 88TH PL	2020, 2017, 2014, 2005, 2002, 2000, 1999, 1995, 1992, 1991, 1986, 1983, 1981, 1980, 1974, 1973, 1972, 1970, 1967, 1962, 1961, 1959, 1955, 1954, 1951, 1949, 1941, 1935, 1930
1775 89TH	2020, 2017, 2014, 2010, 2005, 2000, 1999, 1995, 1992, 1991, 1986, 1983, 1981, 1980, 1974, 1973, 1972, 1970, 1967, 1962, 1961, 1959, 1955, 1954, 1951, 1949, 1941, 1935, 1930
1775 89TH	2020, 2017, 2014, 2010, 2005, 2002, 2000, 1995, 1992, 1991, 1986, 1983, 1981, 1980, 1974, 1973, 1972, 1970, 1967, 1962, 1961, 1959, 1955, 1954, 1951, 1949, 1941, 1935, 1930
1775 89TH	2020, 2017, 2014, 2010, 2005, 2002, 2000, 1999, 1995, 1992, 1991, 1986, 1983, 1981, 1980, 1974, 1973, 1972, 1970, 1967, 1962, 1959, 1955, 1954, 1951, 1949, 1941, 1935, 1930
1775 89TH	2020, 2017, 2014, 2010, 2005, 2002, 2000, 1999, 1995, 1992, 1991, 1986, 1983, 1981, 1980, 1974, 1973, 1972, 1970, 1967, 1962, 1961, 1959, 1954, 1951, 1949, 1941, 1935, 1930
1775 89TH ST	2020, 2017, 2014, 2010, 2005, 2002, 2000, 1999, 1995, 1992, 1991, 1986, 1983, 1981, 1980, 1974, 1973, 1972, 1970, 1967, 1962, 1961, 1959, 1955, 1954, 1949, 1941, 1935, 1930
1775 89TH ST	2020, 2017, 2014, 2010, 2005, 2002, 2000, 1999, 1995, 1992, 1991, 1986, 1983, 1981, 1980, 1974, 1973, 1972, 1970, 1967, 1962, 1961, 1959, 1955, 1954, 1951, 1949, 1935, 1930
1775 89TH ST	2020, 2017, 2014, 2010, 2005, 2002, 2000, 1999, 1995, 1992, 1991, 1986, 1983, 1981, 1980, 1974, 1973, 1972, 1970, 1967, 1962, 1961, 1959, 1955, 1954, 1951, 1949, 1941, 1930
1775 89TH ST	2020, 2017, 2014, 2010, 2005, 2002, 2000, 1999, 1995, 1992, 1991, 1986, 1983, 1981, 1980, 1974, 1973, 1972, 1970, 1967, 1962, 1961, 1959, 1955, 1954, 1951, 1949, 1941, 1935

FINDINGS

Address Researched	Address Not Identified in Research Source
1775 89TH ST	2020, 2017, 2014, 2010, 2005, 2002, 2000, 1999, 1995, 1992, 1991, 1986, 1983, 1981, 1980, 1974, 1973, 1972, 1967, 1962, 1961, 1959, 1955, 1954, 1951, 1949, 1941, 1935, 1930
1775 89TH ST	2020, 2017, 2014, 2010, 2005, 2002, 2000, 1999, 1995, 1992, 1991, 1986, 1983, 1981, 1980, 1973, 1972, 1970, 1967, 1962, 1961, 1959, 1955, 1954, 1951, 1949, 1941, 1935, 1930
1775 89TH ST	2020, 2017, 2014, 2010, 2005, 2002, 2000, 1999, 1995, 1992, 1986, 1983, 1981, 1980, 1974, 1973, 1972, 1970, 1967, 1962, 1961, 1959, 1955, 1954, 1951, 1949, 1941, 1935, 1930
1775 89TH ST	2020, 2017, 2014, 2010, 2005, 2002, 2000, 1999, 1995, 1992, 1991, 1983, 1981, 1980, 1974, 1973, 1972, 1970, 1967, 1962, 1961, 1959, 1955, 1954, 1951, 1949, 1941, 1935, 1930
1775 89TH ST	2020, 2017, 2014, 2010, 2005, 2002, 2000, 1999, 1995, 1992, 1991, 1986, 1981, 1980, 1974, 1973, 1972, 1970, 1967, 1962, 1961, 1959, 1955, 1954, 1951, 1949, 1941, 1935, 1930
1775 90TH	2020, 2017, 2014, 2010, 2005, 2002, 2000, 1995, 1992, 1991, 1986, 1983, 1981, 1980, 1974, 1973, 1972, 1970, 1967, 1962, 1961, 1959, 1955, 1954, 1951, 1949, 1941, 1935, 1930
1775 90TH	2020, 2017, 2014, 2010, 2005, 2000, 1999, 1995, 1992, 1991, 1986, 1983, 1981, 1980, 1974, 1973, 1972, 1970, 1967, 1962, 1961, 1959, 1955, 1954, 1951, 1949, 1941, 1935, 1930
1775 90TH	2020, 2017, 2014, 2010, 2005, 2002, 2000, 1999, 1995, 1992, 1991, 1986, 1983, 1981, 1980, 1974, 1973, 1972, 1970, 1967, 1962, 1961, 1959, 1954, 1951, 1949, 1941, 1935, 1930
1775 90TH	2020, 2017, 2014, 2010, 2005, 2002, 2000, 1999, 1995, 1992, 1991, 1986, 1983, 1981, 1980, 1974, 1973, 1972, 1970, 1967, 1962, 1959, 1955, 1954, 1951, 1949, 1941, 1935, 1930
1775 90TH ST	2020, 2017, 2014, 2010, 2005, 2002, 2000, 1999, 1995, 1992, 1991, 1986, 1983, 1981, 1980, 1973, 1972, 1970, 1967, 1962, 1961, 1959, 1955, 1954, 1951, 1949, 1941, 1935, 1930
1775 90TH ST	2020, 2017, 2014, 2010, 2005, 2002, 2000, 1999, 1995, 1992, 1991, 1986, 1983, 1981, 1980, 1974, 1973, 1972, 1967, 1962, 1961, 1959, 1955, 1954, 1951, 1949, 1941, 1935, 1930
1775 90TH ST	2020, 2017, 2014, 2010, 2005, 2002, 2000, 1999, 1995, 1992, 1991, 1986, 1983, 1981, 1980, 1974, 1973, 1972, 1967, 1962, 1961, 1959, 1955, 1954, 1951, 1949, 1941, 1935
1775 90TH ST	2020, 2017, 2014, 2010, 2005, 2002, 2000, 1999, 1995, 1992, 1991, 1986, 1983, 1981, 1980, 1974, 1973, 1972, 1970, 1967, 1962, 1961, 1959, 1955, 1954, 1951, 1949, 1941, 1930
1775 90TH ST	2020, 2017, 2014, 2010, 2005, 2002, 2000, 1999, 1995, 1992, 1991, 1986, 1983, 1981, 1980, 1974, 1973, 1972, 1970, 1967, 1962, 1961, 1959, 1955, 1954, 1951, 1949, 1935, 1930
1775 90TH ST	2020, 2017, 2014, 2010, 2005, 2002, 2000, 1999, 1995, 1992, 1991, 1986, 1983, 1981, 1980, 1974, 1973, 1972, 1970, 1967, 1962, 1961, 1959, 1955, 1954, 1949, 1941, 1935, 1930
1775 E 89TH ST	2020, 2017, 2014, 2010, 2005, 2002, 1999, 1995, 1992, 1991, 1986, 1983, 1981, 1980, 1974, 1973, 1972, 1970, 1967, 1962, 1961, 1959, 1955, 1954, 1951, 1949, 1941, 1935, 1930

FINDINGS

Address Researched	Address Not Identified in Research Source
1775 E 89TH ST	2020, 2017, 2014, 2010, 2002, 2000, 1999, 1995, 1992, 1991, 1986, 1983, 1981, 1980, 1974, 1973, 1972, 1970, 1967, 1962, 1961, 1959, 1955, 1954, 1951, 1949, 1941, 1935, 1930
1775 E 89TH ST	2020, 2017, 2014, 2010, 2005, 2002, 2000, 1999, 1992, 1991, 1986, 1983, 1981, 1980, 1974, 1973, 1972, 1970, 1967, 1962, 1961, 1959, 1955, 1954, 1951, 1949, 1941, 1935, 1930
1775 E 89TH ST	2020, 2017, 2014, 2010, 2005, 2002, 2000, 1999, 1995, 1991, 1986, 1983, 1981, 1980, 1974, 1973, 1972, 1970, 1967, 1962, 1961, 1959, 1955, 1954, 1951, 1949, 1941, 1935, 1930
1775 E 90TH ST	2020, 2017, 2014, 2010, 2005, 2002, 2000, 1999, 1995, 1991, 1986, 1983, 1981, 1980, 1974, 1973, 1972, 1970, 1967, 1962, 1961, 1959, 1955, 1954, 1951, 1949, 1941, 1935, 1930
1775 E 90TH ST	2020, 2017, 2014, 2010, 2005, 2002, 2000, 1999, 1992, 1991, 1986, 1983, 1981, 1980, 1974, 1973, 1972, 1970, 1967, 1962, 1961, 1959, 1955, 1954, 1951, 1949, 1941, 1935, 1930
1775 E 90TH ST	2020, 2017, 2014, 2010, 2005, 2002, 1999, 1995, 1992, 1991, 1986, 1983, 1981, 1980, 1974, 1973, 1972, 1970, 1967, 1962, 1961, 1959, 1955, 1954, 1951, 1949, 1941, 1935, 1930
1775 E 90TH ST	2020, 2017, 2014, 2010, 2002, 2000, 1999, 1995, 1992, 1991, 1986, 1983, 1981, 1980, 1974, 1973, 1972, 1970, 1967, 1962, 1961, 1959, 1955, 1954, 1951, 1949, 1941, 1935, 1930
1775 E 90TH ST	2020, 2014, 2010, 2005, 2002, 2000, 1999, 1995, 1992, 1991, 1986, 1983, 1981, 1980, 1974, 1973, 1972, 1970, 1967, 1962, 1961, 1959, 1955, 1954, 1951, 1949, 1941, 1935, 1930
1775 E 90TH ST	2017, 2014, 2010, 2005, 2002, 2000, 1999, 1995, 1992, 1991, 1986, 1983, 1981, 1980, 1974, 1973, 1972, 1970, 1967, 1962, 1961, 1959, 1955, 1954, 1951, 1949, 1941, 1935, 1930
1776 90TH	2020, 2017, 2014, 2010, 2005, 2000, 1999, 1995, 1992, 1991, 1986, 1983, 1981, 1980, 1974, 1973, 1972, 1970, 1967, 1962, 1961, 1959, 1955, 1954, 1951, 1949, 1941, 1935, 1930
1776 90TH	2020, 2017, 2014, 2010, 2005, 2002, 2000, 1995, 1992, 1991, 1986, 1983, 1981, 1980, 1974, 1973, 1972, 1970, 1967, 1962, 1961, 1959, 1955, 1954, 1951, 1949, 1941, 1935, 1930
1776 90TH	2020, 2017, 2014, 2010, 2005, 2002, 2000, 1999, 1995, 1992, 1991, 1986, 1983, 1981, 1980, 1974, 1973, 1972, 1970, 1967, 1962, 1959, 1955, 1954, 1951, 1949, 1941, 1935, 1930
1776 90TH	2020, 2017, 2014, 2010, 2005, 2002, 2000, 1999, 1995, 1992, 1991, 1986, 1983, 1981, 1980, 1974, 1973, 1972, 1970, 1967, 1962, 1961, 1959, 1954, 1951, 1949, 1941, 1935, 1930
1776 90TH ST	2020, 2017, 2014, 2010, 2005, 2002, 2000, 1999, 1995, 1992, 1991, 1986, 1983, 1981, 1980, 1974, 1973, 1972, 1967, 1962, 1961, 1959, 1955, 1954, 1951, 1949, 1941, 1935, 1930
1776 90TH ST	2020, 2017, 2014, 2010, 2005, 2002, 2000, 1999, 1995, 1992, 1991, 1986, 1983, 1981, 1980, 1973, 1972, 1970, 1967, 1962, 1961, 1959, 1955, 1954, 1951, 1949, 1941, 1935, 1930
1776 90TH ST	2020, 2017, 2014, 2010, 2005, 2002, 2000, 1999, 1995, 1992, 1991, 1986, 1983, 1981, 1980, 1974, 1973, 1972, 1970, 1967, 1962, 1961, 1959, 1955, 1954, 1949, 1941, 1935, 1930

FINDINGS

Address Researched	Address Not Identified in Research Source
1776 90TH ST	2020, 2017, 2014, 2010, 2005, 2002, 2000, 1999, 1995, 1992, 1991, 1986, 1983, 1981, 1980, 1974, 1973, 1972, 1970, 1967, 1962, 1961, 1959, 1955, 1954, 1951, 1949, 1935, 1930
1776 90TH ST	2020, 2017, 2014, 2010, 2005, 2002, 2000, 1999, 1995, 1992, 1991, 1986, 1983, 1981, 1980, 1974, 1973, 1972, 1970, 1967, 1962, 1961, 1959, 1955, 1954, 1951, 1949, 1941, 1930
1776 90TH ST	2020, 2017, 2014, 2010, 2005, 2002, 2000, 1999, 1995, 1992, 1991, 1986, 1983, 1981, 1980, 1974, 1973, 1972, 1970, 1967, 1962, 1961, 1959, 1955, 1954, 1951, 1949, 1941, 1935
1776 E 90TH ST	2020, 2017, 2014, 2010, 2005, 2002, 1999, 1995, 1992, 1991, 1986, 1983, 1981, 1980, 1974, 1973, 1972, 1970, 1967, 1962, 1961, 1959, 1955, 1954, 1951, 1949, 1941, 1935, 1930
1776 E 90TH ST	2020, 2017, 2014, 2010, 2005, 2002, 2000, 1999, 1992, 1991, 1986, 1983, 1981, 1980, 1974, 1973, 1972, 1970, 1967, 1962, 1961, 1959, 1955, 1954, 1951, 1949, 1941, 1935, 1930
1776 E 90TH ST	2020, 2017, 2014, 2010, 2005, 2002, 2000, 1999, 1995, 1991, 1986, 1983, 1981, 1980, 1974, 1973, 1972, 1970, 1967, 1962, 1961, 1959, 1955, 1954, 1951, 1949, 1941, 1935, 1930
1776 E 90TH ST	2020, 2017, 2014, 2010, 2002, 2000, 1999, 1995, 1992, 1991, 1986, 1983, 1981, 1980, 1974, 1973, 1972, 1970, 1967, 1962, 1961, 1959, 1955, 1954, 1951, 1949, 1941, 1935, 1930
1776 E 90TH ST	2020, 2017, 2014, 2005, 2002, 2000, 1999, 1995, 1992, 1991, 1986, 1983, 1981, 1980, 1974, 1973, 1972, 1970, 1967, 1962, 1961, 1959, 1955, 1954, 1951, 1949, 1941, 1935, 1930
1776 E 90TH ST	2020, 2017, 2010, 2005, 2002, 2000, 1999, 1995, 1992, 1991, 1986, 1983, 1981, 1980, 1974, 1973, 1972, 1970, 1967, 1962, 1961, 1959, 1955, 1954, 1951, 1949, 1941, 1935, 1930
1777 87TH	2020, 2017, 2014, 2010, 2005, 2002, 2000, 1999, 1995, 1992, 1991, 1986, 1983, 1981, 1980, 1974, 1973, 1972, 1970, 1967, 1962, 1959, 1955, 1954, 1951, 1949, 1941, 1935, 1930
1777 87TH	2020, 2017, 2014, 2010, 2005, 2002, 2000, 1999, 1995, 1992, 1991, 1986, 1983, 1981, 1980, 1974, 1973, 1972, 1970, 1967, 1962, 1961, 1959, 1954, 1951, 1949, 1941, 1935, 1930
1777 87TH ST	2020, 2017, 2014, 2010, 2005, 2002, 2000, 1999, 1995, 1992, 1991, 1986, 1983, 1981, 1980, 1974, 1973, 1972, 1970, 1967, 1962, 1961, 1959, 1955, 1954, 1951, 1949, 1935, 1930
1777 87TH ST	2020, 2017, 2014, 2010, 2005, 2002, 2000, 1999, 1995, 1992, 1991, 1986, 1983, 1981, 1980, 1974, 1973, 1972, 1970, 1967, 1962, 1961, 1959, 1955, 1954, 1949, 1941, 1935, 1930
1777 87TH ST	2020, 2017, 2014, 2010, 2005, 2002, 2000, 1999, 1995, 1992, 1991, 1986, 1983, 1981, 1980, 1974, 1973, 1972, 1970, 1967, 1962, 1961, 1959, 1955, 1954, 1951, 1949, 1941, 1930
1777 87TH ST	2020, 2017, 2014, 2010, 2005, 2002, 2000, 1999, 1995, 1992, 1991, 1986, 1983, 1981, 1980, 1974, 1973, 1972, 1970, 1967, 1962, 1961, 1959, 1955, 1954, 1951, 1949, 1941, 1935
1777 87TH ST	2020, 2017, 2014, 2010, 2005, 2002, 2000, 1999, 1995, 1992, 1991, 1986, 1983, 1981, 1980, 1974, 1973, 1972, 1967, 1962, 1961, 1959, 1955, 1954, 1951, 1949, 1941, 1935, 1930

FINDINGS

Address Researched	Address Not Identified in Research Source
1778 87TH	2020, 2017, 2014, 2010, 2005, 2002, 2000, 1999, 1995, 1992, 1991, 1986, 1983, 1981, 1980, 1974, 1973, 1972, 1970, 1967, 1962, 1959, 1955, 1954, 1951, 1949, 1941, 1935, 1930
1778 87TH	2020, 2017, 2014, 2010, 2005, 2002, 2000, 1999, 1995, 1992, 1991, 1986, 1983, 1981, 1980, 1974, 1973, 1972, 1970, 1967, 1962, 1961, 1959, 1954, 1951, 1949, 1941, 1935, 1930
1778 87TH ST	2020, 2017, 2014, 2010, 2005, 2002, 2000, 1999, 1995, 1992, 1991, 1986, 1983, 1981, 1980, 1974, 1973, 1972, 1970, 1967, 1962, 1961, 1959, 1955, 1954, 1949, 1941, 1935, 1930
1778 87TH ST	2020, 2017, 2014, 2010, 2005, 2002, 2000, 1999, 1995, 1992, 1991, 1986, 1983, 1981, 1980, 1974, 1973, 1972, 1970, 1967, 1962, 1961, 1959, 1955, 1954, 1951, 1949, 1935, 1930
1778 87TH ST	2020, 2017, 2014, 2010, 2005, 2002, 2000, 1999, 1995, 1992, 1991, 1986, 1983, 1981, 1980, 1974, 1973, 1972, 1970, 1967, 1962, 1961, 1959, 1955, 1954, 1951, 1949, 1941, 1930
1778 87TH ST	2020, 2017, 2014, 2010, 2005, 2002, 2000, 1999, 1995, 1992, 1991, 1986, 1983, 1981, 1980, 1974, 1973, 1972, 1970, 1967, 1962, 1961, 1959, 1955, 1954, 1951, 1949, 1941, 1935
1778 87TH ST	2020, 2017, 2014, 2010, 2005, 2002, 2000, 1999, 1995, 1992, 1991, 1986, 1983, 1981, 1980, 1974, 1973, 1972, 1967, 1962, 1961, 1959, 1955, 1954, 1951, 1949, 1941, 1935, 1930
1778 88TH PL	2020, 2017, 2014, 2010, 2005, 2002, 2000, 1999, 1995, 1992, 1991, 1986, 1983, 1981, 1980, 1974, 1973, 1972, 1967, 1962, 1961, 1959, 1955, 1954, 1951, 1949, 1941, 1935, 1930
1778 88TH PL	2020, 2017, 2014, 2010, 2005, 2002, 2000, 1999, 1995, 1992, 1991, 1986, 1983, 1981, 1980, 1973, 1972, 1970, 1967, 1962, 1961, 1959, 1955, 1954, 1951, 1949, 1941, 1935, 1930
1778 88TH PL	2020, 2017, 2014, 2010, 2005, 2002, 2000, 1999, 1995, 1992, 1991, 1986, 1983, 1981, 1980, 1974, 1973, 1972, 1970, 1967, 1962, 1961, 1959, 1955, 1954, 1951, 1949, 1941, 1935
1778 88TH PL	2020, 2017, 2014, 2010, 2005, 2002, 2000, 1999, 1995, 1992, 1991, 1986, 1983, 1981, 1980, 1974, 1973, 1972, 1970, 1967, 1962, 1961, 1959, 1955, 1954, 1951, 1949, 1941, 1930
1778 88TH PL	2020, 2017, 2014, 2010, 2005, 2002, 2000, 1999, 1995, 1992, 1991, 1986, 1983, 1981, 1980, 1974, 1973, 1972, 1970, 1967, 1962, 1961, 1959, 1955, 1954, 1951, 1949, 1935, 1930
1778 88TH PL	2020, 2017, 2014, 2010, 2005, 2002, 2000, 1999, 1995, 1992, 1991, 1986, 1983, 1981, 1980, 1974, 1973, 1972, 1970, 1967, 1962, 1961, 1959, 1954, 1949, 1941, 1935, 1930
1778 88TH PL	2020, 2017, 2014, 2010, 2005, 2002, 2000, 1999, 1995, 1992, 1991, 1986, 1983, 1981, 1980, 1974, 1973, 1972, 1970, 1967, 1962, 1959, 1955, 1954, 1951, 1949, 1941, 1935, 1930
1778 88TH PL	2020, 2017, 2014, 2010, 2005, 2002, 2000, 1999, 1995, 1992, 1991, 1986, 1983, 1981, 1980, 1974, 1973, 1972, 1970, 1967, 1962, 1961, 1959, 1954, 1951, 1949, 1941, 1935, 1930
1779 89TH	2020, 2017, 2014, 2010, 2005, 2002, 2000, 1999, 1995, 1992, 1991, 1986, 1983, 1981, 1980, 1974, 1973, 1972, 1970, 1967, 1962, 1961, 1959, 1954, 1951, 1949, 1941, 1935, 1930

FINDINGS

Address Researched	Address Not Identified in Research Source
1779 89TH	2020, 2017, 2014, 2010, 2005, 2002, 2000, 1999, 1995, 1992, 1991, 1986, 1983, 1981, 1980, 1974, 1973, 1972, 1970, 1967, 1962, 1959, 1955, 1954, 1951, 1949, 1941, 1935, 1930
1779 89TH	2020, 2017, 2014, 2010, 2005, 2000, 1999, 1995, 1992, 1991, 1986, 1983, 1981, 1980, 1974, 1973, 1972, 1970, 1967, 1962, 1961, 1959, 1955, 1954, 1951, 1949, 1941, 1935, 1930
1779 89TH	2020, 2017, 2014, 2010, 2005, 2002, 2000, 1995, 1992, 1991, 1986, 1983, 1981, 1980, 1974, 1973, 1972, 1970, 1967, 1962, 1961, 1959, 1955, 1954, 1951, 1949, 1941, 1935, 1930
1779 89TH ST	2020, 2017, 2014, 2010, 2005, 2002, 2000, 1999, 1995, 1992, 1991, 1983, 1981, 1980, 1974, 1973, 1972, 1970, 1967, 1962, 1961, 1959, 1955, 1954, 1951, 1949, 1941, 1935, 1930
1779 89TH ST	2020, 2017, 2014, 2010, 2005, 2002, 2000, 1999, 1995, 1992, 1986, 1983, 1981, 1980, 1974, 1973, 1972, 1970, 1967, 1962, 1961, 1959, 1955, 1954, 1951, 1949, 1941, 1935, 1930
1779 89TH ST	2020, 2017, 2014, 2010, 2005, 2002, 2000, 1999, 1995, 1992, 1991, 1986, 1981, 1980, 1974, 1973, 1972, 1970, 1967, 1962, 1961, 1959, 1955, 1954, 1951, 1949, 1941, 1935, 1930
1779 89TH ST	2020, 2017, 2014, 2010, 2005, 2002, 2000, 1999, 1995, 1992, 1991, 1986, 1983, 1980, 1974, 1973, 1972, 1970, 1967, 1962, 1961, 1959, 1955, 1954, 1951, 1949, 1941, 1935, 1930
1779 89TH ST	2020, 2017, 2014, 2010, 2005, 2002, 2000, 1999, 1995, 1992, 1991, 1986, 1983, 1981, 1980, 1974, 1973, 1972, 1967, 1962, 1961, 1959, 1955, 1954, 1951, 1949, 1941, 1935, 1930
1779 89TH ST	2020, 2017, 2014, 2010, 2005, 2002, 2000, 1999, 1995, 1992, 1991, 1986, 1983, 1981, 1980, 1973, 1972, 1970, 1967, 1962, 1961, 1959, 1955, 1954, 1951, 1949, 1941, 1935, 1930
1779 89TH ST	2020, 2017, 2014, 2010, 2005, 2002, 2000, 1999, 1995, 1992, 1991, 1986, 1983, 1981, 1980, 1974, 1973, 1972, 1970, 1967, 1962, 1961, 1959, 1955, 1954, 1949, 1941, 1935, 1930
1779 89TH ST	2020, 2017, 2014, 2010, 2005, 2002, 2000, 1999, 1995, 1992, 1991, 1986, 1983, 1981, 1980, 1974, 1973, 1972, 1970, 1967, 1962, 1961, 1959, 1955, 1954, 1951, 1949, 1935, 1930
1779 89TH ST	2020, 2017, 2014, 2010, 2005, 2002, 2000, 1999, 1995, 1992, 1991, 1986, 1983, 1981, 1980, 1974, 1973, 1972, 1970, 1967, 1962, 1961, 1959, 1955, 1954, 1951, 1949, 1941, 1930
1779 89TH ST	2020, 2017, 2014, 2010, 2005, 2002, 2000, 1999, 1995, 1992, 1991, 1986, 1983, 1981, 1980, 1974, 1973, 1972, 1970, 1967, 1962, 1961, 1959, 1955, 1954, 1951, 1949, 1941, 1935
1779 E 89TH ST	2020, 2017, 2014, 2010, 2005, 2002, 2000, 1999, 1995, 1991, 1986, 1983, 1981, 1980, 1974, 1973, 1972, 1970, 1967, 1962, 1961, 1959, 1955, 1954, 1951, 1949, 1941, 1935, 1930
1779 E 89TH ST	2020, 2017, 2014, 2010, 2005, 2002, 2000, 1999, 1992, 1991, 1986, 1983, 1981, 1980, 1974, 1973, 1972, 1970, 1967, 1962, 1961, 1959, 1955, 1954, 1951, 1949, 1941, 1935, 1930
1779 E 89TH ST	2020, 2017, 2014, 2010, 2005, 2002, 1999, 1995, 1992, 1991, 1986, 1983, 1981, 1980, 1974, 1973, 1972, 1970, 1967, 1962, 1961, 1959, 1955, 1954, 1951, 1949, 1941, 1935, 1930

FINDINGS

Address Researched	Address Not Identified in Research Source
1779 E 89TH ST	2020, 2017, 2014, 2010, 2002, 2000, 1999, 1995, 1992, 1991, 1986, 1983, 1981, 1980, 1974, 1973, 1972, 1970, 1967, 1962, 1961, 1959, 1955, 1954, 1951, 1949, 1941, 1935, 1930
1779 E 89TH ST	2020, 2017, 2010, 2005, 2002, 2000, 1999, 1995, 1992, 1991, 1986, 1983, 1981, 1980, 1974, 1973, 1972, 1970, 1967, 1962, 1961, 1959, 1955, 1954, 1951, 1949, 1941, 1935, 1930
1779 E 89TH ST	2017, 2014, 2010, 2005, 2002, 2000, 1999, 1995, 1992, 1991, 1986, 1983, 1981, 1980, 1974, 1973, 1972, 1970, 1967, 1962, 1961, 1959, 1955, 1954, 1951, 1949, 1941, 1935, 1930
1779 E 89TH ST	2020, 2014, 2010, 2005, 2002, 2000, 1999, 1995, 1992, 1991, 1986, 1983, 1981, 1980, 1974, 1973, 1972, 1970, 1967, 1962, 1961, 1959, 1955, 1954, 1951, 1949, 1941, 1935, 1930
1780 87TH	2020, 2017, 2014, 2010, 2005, 2002, 2000, 1995, 1992, 1991, 1986, 1983, 1981, 1980, 1974, 1973, 1972, 1970, 1967, 1962, 1961, 1959, 1955, 1954, 1951, 1949, 1941, 1935, 1930
1780 89 SI	2020, 2017, 2014, 2010, 2005, 2002, 2000, 1999, 1995, 1992, 1991, 1986, 1981, 1980, 1974, 1973, 1972, 1970, 1967, 1962, 1961, 1959, 1955, 1954, 1951, 1949, 1941, 1935, 1930
1780 89TH	2020, 2017, 2014, 2010, 2005, 2002, 2000, 1995, 1992, 1991, 1986, 1983, 1981, 1980, 1974, 1973, 1972, 1970, 1967, 1962, 1961, 1959, 1955, 1954, 1951, 1949, 1941, 1935, 1930
1780 89TH	2020, 2017, 2014, 2010, 2005, 2000, 1999, 1995, 1992, 1991, 1986, 1983, 1981, 1980, 1974, 1973, 1972, 1970, 1967, 1962, 1961, 1959, 1955, 1954, 1951, 1949, 1941, 1935, 1930
1780 89TH	2020, 2017, 2014, 2010, 2005, 2002, 2000, 1999, 1995, 1992, 1991, 1986, 1983, 1981, 1980, 1974, 1973, 1972, 1970, 1967, 1962, 1959, 1955, 1954, 1951, 1949, 1941, 1935, 1930
1780 89TH	2020, 2017, 2014, 2010, 2005, 2002, 2000, 1999, 1995, 1992, 1991, 1986, 1983, 1981, 1980, 1974, 1973, 1972, 1970, 1967, 1962, 1961, 1959, 1954, 1951, 1949, 1941, 1935, 1930
1780 89TH ST	2020, 2017, 2014, 2010, 2005, 2002, 2000, 1999, 1995, 1992, 1991, 1986, 1983, 1981, 1980, 1974, 1973, 1972, 1970, 1967, 1962, 1961, 1959, 1955, 1954, 1949, 1941, 1935, 1930
1780 89TH ST	2020, 2017, 2014, 2010, 2005, 2002, 2000, 1999, 1995, 1992, 1991, 1986, 1983, 1981, 1980, 1974, 1973, 1972, 1970, 1967, 1962, 1961, 1959, 1955, 1954, 1951, 1949, 1935, 1930
1780 89TH ST	2020, 2017, 2014, 2010, 2005, 2002, 2000, 1999, 1995, 1992, 1991, 1986, 1983, 1981, 1980, 1974, 1973, 1972, 1970, 1967, 1962, 1961, 1959, 1955, 1954, 1951, 1949, 1941, 1935
1780 89TH ST	2020, 2017, 2014, 2010, 2005, 2002, 2000, 1999, 1995, 1992, 1991, 1986, 1983, 1981, 1980, 1974, 1973, 1972, 1970, 1967, 1962, 1961, 1959, 1955, 1954, 1951, 1949, 1941, 1930
1780 89TH ST	2020, 2017, 2014, 2010, 2005, 2002, 2000, 1999, 1995, 1992, 1991, 1986, 1983, 1981, 1980, 1974, 1973, 1972, 1967, 1962, 1961, 1959, 1955, 1954, 1951, 1949, 1941, 1935, 1930
1780 89TH ST	2020, 2017, 2014, 2010, 2005, 2002, 2000, 1999, 1995, 1992, 1991, 1986, 1983, 1981, 1980, 1973, 1972, 1970, 1967, 1962, 1961, 1959, 1955, 1954, 1951, 1949, 1941, 1935, 1930

FINDINGS

Address Researched	Address Not Identified in Research Source
1780 89TH ST	2020, 2017, 2014, 2010, 2005, 2002, 2000, 1999, 1995, 1992, 1991, 1986, 1981, 1980, 1974, 1973, 1972, 1970, 1967, 1962, 1961, 1959, 1955, 1954, 1951, 1949, 1941, 1935, 1930
1780 89TH ST	2020, 2017, 2014, 2010, 2005, 2002, 2000, 1999, 1995, 1992, 1986, 1983, 1981, 1980, 1974, 1973, 1972, 1970, 1967, 1962, 1961, 1959, 1955, 1954, 1951, 1949, 1941, 1935, 1930
1780 89TH ST	2020, 2017, 2014, 2010, 2005, 2002, 2000, 1999, 1995, 1992, 1991, 1983, 1981, 1980, 1974, 1973, 1972, 1970, 1967, 1962, 1961, 1959, 1955, 1954, 1951, 1949, 1941, 1935, 1930
1780 90TH	2020, 2017, 2014, 2010, 2005, 2000, 1999, 1995, 1992, 1991, 1986, 1983, 1981, 1980, 1974, 1973, 1972, 1970, 1967, 1962, 1961, 1959, 1955, 1954, 1951, 1949, 1941, 1935, 1930
1780 90TH	2020, 2017, 2014, 2010, 2005, 2002, 2000, 1999, 1995, 1992, 1991, 1986, 1983, 1981, 1980, 1974, 1973, 1972, 1970, 1967, 1962, 1961, 1959, 1954, 1951, 1949, 1941, 1935, 1930
1780 90TH	2020, 2017, 2014, 2010, 2005, 2002, 2000, 1999, 1995, 1992, 1991, 1986, 1983, 1981, 1980, 1974, 1973, 1972, 1970, 1967, 1962, 1959, 1955, 1954, 1951, 1949, 1941, 1935, 1930
1780 90TH ST	2020, 2017, 2014, 2010, 2005, 2002, 2000, 1999, 1995, 1992, 1991, 1986, 1983, 1981, 1980, 1973, 1972, 1970, 1967, 1962, 1961, 1959, 1955, 1954, 1951, 1949, 1941, 1935, 1930
1780 90TH ST	2020, 2017, 2014, 2010, 2005, 2002, 2000, 1999, 1995, 1992, 1991, 1986, 1983, 1981, 1980, 1974, 1973, 1972, 1967, 1962, 1961, 1959, 1955, 1954, 1951, 1949, 1941, 1935, 1930
1780 90TH ST	2020, 2017, 2014, 2010, 2005, 2002, 2000, 1999, 1995, 1992, 1991, 1986, 1983, 1981, 1980, 1974, 1973, 1972, 1970, 1967, 1962, 1961, 1959, 1955, 1954, 1951, 1949, 1941, 1935
1780 90TH ST	2020, 2017, 2014, 2010, 2005, 2002, 2000, 1999, 1995, 1992, 1991, 1986, 1983, 1981, 1980, 1974, 1973, 1972, 1970, 1967, 1962, 1961, 1959, 1955, 1954, 1951, 1949, 1941, 1930
1780 90TH ST	2020, 2017, 2014, 2010, 2005, 2002, 2000, 1999, 1995, 1992, 1991, 1986, 1983, 1981, 1980, 1974, 1973, 1972, 1970, 1967, 1962, 1961, 1959, 1955, 1954, 1951, 1949, 1935, 1930
1780 90TH ST	2020, 2017, 2014, 2010, 2005, 2002, 2000, 1999, 1995, 1992, 1991, 1986, 1983, 1981, 1980, 1974, 1973, 1972, 1970, 1967, 1962, 1961, 1959, 1955, 1954, 1949, 1941, 1935, 1930
1780 E 89TH ST	2020, 2017, 2014, 2010, 2002, 2000, 1999, 1995, 1992, 1991, 1986, 1983, 1981, 1980, 1974, 1973, 1972, 1970, 1967, 1962, 1961, 1959, 1955, 1954, 1951, 1949, 1941, 1935, 1930
1780 E 89TH ST	2020, 2014, 2010, 2005, 2002, 2000, 1999, 1995, 1992, 1991, 1986, 1983, 1981, 1980, 1974, 1973, 1972, 1970, 1967, 1962, 1961, 1959, 1955, 1954, 1951, 1949, 1941, 1935, 1930
1780 E 89TH ST	2017, 2014, 2010, 2005, 2002, 2000, 1999, 1995, 1992, 1991, 1986, 1983, 1981, 1980, 1974, 1973, 1972, 1970, 1967, 1962, 1961, 1959, 1955, 1954, 1951, 1949, 1941, 1935, 1930
1780 E 89TH ST	2020, 2017, 2010, 2005, 2002, 2000, 1999, 1995, 1992, 1991, 1986, 1983, 1981, 1980, 1974, 1973, 1972, 1970, 1967, 1962, 1961, 1959, 1955, 1954, 1951, 1949, 1941, 1935, 1930

FINDINGS

Address Researched	Address Not Identified in Research Source
1780 E 89TH ST	2020, 2017, 2014, 2005, 2002, 2000, 1999, 1995, 1992, 1991, 1986, 1983, 1981, 1980, 1974, 1973, 1972, 1970, 1967, 1962, 1961, 1959, 1955, 1954, 1951, 1949, 1941, 1935, 1930
1780 E 89TH ST	2020, 2017, 2014, 2010, 2005, 2002, 2000, 1999, 1995, 1991, 1986, 1983, 1981, 1980, 1974, 1973, 1972, 1970, 1967, 1962, 1961, 1959, 1955, 1954, 1951, 1949, 1941, 1935, 1930
1780 E 89TH ST	2020, 2017, 2014, 2010, 2005, 2002, 2000, 1999, 1992, 1991, 1986, 1983, 1981, 1980, 1974, 1973, 1972, 1970, 1967, 1962, 1961, 1959, 1955, 1954, 1951, 1949, 1941, 1935, 1930
1780 E 90TH ST	2020, 2017, 2014, 2010, 2005, 2002, 2000, 1999, 1992, 1991, 1986, 1983, 1981, 1980, 1974, 1973, 1972, 1970, 1967, 1962, 1961, 1959, 1955, 1954, 1951, 1949, 1941, 1935, 1930
1780 E 90TH ST	2020, 2017, 2014, 2010, 2005, 2002, 1999, 1995, 1992, 1991, 1986, 1983, 1981, 1980, 1974, 1973, 1972, 1970, 1967, 1962, 1961, 1959, 1955, 1954, 1951, 1949, 1941, 1935, 1930
1780 E 90TH ST	2020, 2017, 2014, 2010, 2005, 2002, 2000, 1999, 1995, 1991, 1986, 1983, 1981, 1980, 1974, 1973, 1972, 1970, 1967, 1962, 1961, 1959, 1955, 1954, 1951, 1949, 1941, 1935, 1930
1780 E 90TH ST	2020, 2014, 2010, 2005, 2002, 2000, 1999, 1995, 1992, 1991, 1986, 1983, 1981, 1980, 1974, 1973, 1972, 1970, 1967, 1962, 1961, 1959, 1955, 1954, 1951, 1949, 1941, 1935, 1930
1780 E 90TH ST	2020, 2017, 2014, 2010, 2002, 2000, 1999, 1995, 1992, 1991, 1986, 1983, 1981, 1980, 1974, 1973, 1972, 1970, 1967, 1962, 1961, 1959, 1955, 1954, 1951, 1949, 1941, 1935, 1930
1781 87TH	2020, 2017, 2014, 2010, 2005, 2000, 1999, 1995, 1992, 1991, 1986, 1983, 1981, 1980, 1974, 1973, 1972, 1970, 1967, 1962, 1961, 1959, 1955, 1954, 1951, 1949, 1941, 1935, 1930
1781 87TH	2020, 2017, 2014, 2010, 2005, 2002, 2000, 1995, 1992, 1991, 1986, 1983, 1981, 1980, 1974, 1973, 1972, 1970, 1967, 1962, 1961, 1959, 1955, 1954, 1951, 1949, 1941, 1935, 1930
1781 87TH	2020, 2017, 2014, 2010, 2005, 2002, 2000, 1999, 1995, 1992, 1991, 1986, 1983, 1981, 1980, 1974, 1973, 1972, 1970, 1967, 1962, 1959, 1955, 1954, 1951, 1949, 1941, 1935, 1930
1781 87TH	2020, 2017, 2014, 2010, 2005, 2002, 2000, 1999, 1995, 1992, 1991, 1986, 1983, 1981, 1980, 1974, 1973, 1972, 1970, 1967, 1962, 1961, 1959, 1954, 1951, 1949, 1941, 1935, 1930
1781 87TH ST	2020, 2017, 2014, 2010, 2005, 2002, 2000, 1999, 1995, 1992, 1991, 1986, 1983, 1981, 1980, 1974, 1973, 1972, 1970, 1967, 1962, 1961, 1959, 1955, 1954, 1951, 1949, 1935, 1930
1781 87TH ST	2020, 2017, 2014, 2010, 2005, 2002, 2000, 1999, 1995, 1992, 1991, 1986, 1983, 1981, 1980, 1974, 1973, 1972, 1970, 1967, 1962, 1961, 1959, 1955, 1954, 1949, 1941, 1935, 1930
1781 87TH ST	2020, 2017, 2014, 2010, 2005, 2002, 2000, 1999, 1995, 1992, 1991, 1986, 1983, 1981, 1980, 1974, 1973, 1972, 1970, 1967, 1962, 1961, 1959, 1955, 1954, 1951, 1949, 1941, 1930
1781 87TH ST	2020, 2017, 2014, 2010, 2005, 2002, 2000, 1999, 1995, 1992, 1991, 1986, 1983, 1981, 1980, 1974, 1973, 1972, 1970, 1967, 1962, 1961, 1959, 1955, 1954, 1951, 1949, 1941, 1935

FINDINGS

Address Researched	Address Not Identified in Research Source
1781 87TH ST	2020, 2017, 2014, 2010, 2005, 2002, 2000, 1999, 1995, 1992, 1991, 1986, 1983, 1981, 1980, 1973, 1972, 1970, 1967, 1962, 1961, 1959, 1955, 1954, 1951, 1949, 1941, 1935, 1930
1781 87TH ST	2020, 2017, 2014, 2010, 2005, 2002, 2000, 1999, 1995, 1992, 1991, 1986, 1983, 1981, 1980, 1974, 1973, 1972, 1967, 1962, 1961, 1959, 1955, 1954, 1951, 1949, 1941, 1935, 1930
1781 89TH	2020, 2017, 2014, 2010, 2005, 2002, 2000, 1999, 1995, 1992, 1991, 1986, 1983, 1981, 1980, 1974, 1973, 1972, 1970, 1967, 1962, 1959, 1955, 1954, 1951, 1949, 1941, 1935, 1930
1781 89TH	2020, 2017, 2014, 2010, 2005, 2002, 2000, 1995, 1992, 1991, 1986, 1983, 1981, 1980, 1974, 1973, 1972, 1970, 1967, 1962, 1961, 1959, 1955, 1954, 1951, 1949, 1941, 1935, 1930
1781 89TH	2020, 2017, 2014, 2010, 2005, 2000, 1999, 1995, 1992, 1991, 1986, 1983, 1981, 1980, 1974, 1973, 1972, 1970, 1967, 1962, 1961, 1959, 1955, 1954, 1951, 1949, 1941, 1935, 1930
1781 89TH	2020, 2017, 2014, 2010, 2005, 2002, 2000, 1999, 1995, 1992, 1991, 1986, 1983, 1981, 1980, 1974, 1973, 1972, 1970, 1967, 1962, 1961, 1959, 1954, 1951, 1949, 1941, 1935, 1930
1781 89TH ST	2020, 2017, 2014, 2010, 2005, 2002, 2000, 1999, 1995, 1992, 1991, 1986, 1983, 1981, 1980, 1974, 1973, 1972, 1970, 1967, 1962, 1961, 1959, 1955, 1954, 1949, 1941, 1935, 1930
1781 89TH ST	2020, 2017, 2014, 2010, 2005, 2002, 2000, 1999, 1995, 1992, 1991, 1986, 1983, 1981, 1980, 1974, 1973, 1972, 1970, 1967, 1962, 1961, 1959, 1955, 1954, 1951, 1949, 1935, 1930
1781 89TH ST	2020, 2017, 2014, 2010, 2005, 2002, 2000, 1999, 1995, 1992, 1991, 1986, 1983, 1981, 1980, 1974, 1973, 1972, 1970, 1967, 1962, 1961, 1959, 1955, 1954, 1951, 1949, 1941, 1930
1781 89TH ST	2020, 2017, 2014, 2010, 2005, 2002, 2000, 1999, 1995, 1992, 1991, 1986, 1983, 1981, 1980, 1974, 1973, 1972, 1970, 1967, 1962, 1961, 1959, 1955, 1954, 1951, 1949, 1941, 1935
1781 89TH ST	2020, 2017, 2014, 2010, 2005, 2002, 2000, 1999, 1995, 1992, 1991, 1986, 1983, 1981, 1980, 1974, 1973, 1972, 1967, 1962, 1961, 1959, 1955, 1954, 1951, 1949, 1941, 1935, 1930
1781 89TH ST	2020, 2017, 2014, 2010, 2005, 2002, 2000, 1999, 1995, 1992, 1991, 1986, 1983, 1981, 1980, 1973, 1972, 1970, 1967, 1962, 1961, 1959, 1955, 1954, 1951, 1949, 1941, 1935, 1930
1781 90TH	2020, 2017, 2014, 2010, 2005, 2002, 2000, 1999, 1995, 1992, 1991, 1986, 1983, 1981, 1980, 1974, 1973, 1972, 1970, 1967, 1962, 1959, 1955, 1954, 1951, 1949, 1941, 1935, 1930
1781 90TH	2020, 2017, 2014, 2010, 2005, 2002, 2000, 1999, 1995, 1992, 1991, 1986, 1983, 1981, 1980, 1974, 1973, 1972, 1970, 1967, 1962, 1961, 1959, 1954, 1951, 1949, 1941, 1935, 1930
1781 90TH	2020, 2017, 2014, 2010, 2005, 2000, 1999, 1995, 1992, 1991, 1986, 1983, 1981, 1980, 1974, 1973, 1972, 1970, 1967, 1962, 1961, 1959, 1955, 1954, 1951, 1949, 1941, 1935, 1930
1781 90TH	2020, 2017, 2014, 2010, 2005, 2002, 2000, 1995, 1992, 1991, 1986, 1983, 1981, 1980, 1974, 1973, 1972, 1970, 1967, 1962, 1961, 1959, 1955, 1954, 1951, 1949, 1941, 1935, 1930

FINDINGS

Address Researched	Address Not Identified in Research Source
1781 90TH ST	2020, 2017, 2014, 2010, 2005, 2002, 2000, 1999, 1995, 1992, 1991, 1986, 1983, 1981, 1980, 1973, 1972, 1970, 1967, 1962, 1961, 1959, 1955, 1954, 1951, 1949, 1941, 1935, 1930
1781 90TH ST	2020, 2017, 2014, 2010, 2005, 2002, 2000, 1999, 1995, 1992, 1991, 1986, 1983, 1981, 1980, 1974, 1973, 1972, 1967, 1962, 1961, 1959, 1955, 1954, 1951, 1949, 1941, 1935, 1930
1781 90TH ST	2020, 2017, 2014, 2010, 2005, 2002, 2000, 1999, 1995, 1992, 1991, 1986, 1983, 1981, 1980, 1974, 1973, 1972, 1970, 1967, 1962, 1961, 1959, 1955, 1954, 1951, 1949, 1941, 1935
1781 90TH ST	2020, 2017, 2014, 2010, 2005, 2002, 2000, 1999, 1995, 1992, 1991, 1986, 1983, 1981, 1980, 1974, 1973, 1972, 1970, 1967, 1962, 1961, 1959, 1955, 1954, 1951, 1949, 1941, 1930
1781 90TH ST	2020, 2017, 2014, 2010, 2005, 2002, 2000, 1999, 1995, 1992, 1991, 1986, 1983, 1981, 1980, 1974, 1973, 1972, 1970, 1967, 1962, 1961, 1959, 1955, 1954, 1951, 1949, 1935, 1930
1781 90TH ST	2020, 2017, 2014, 2010, 2005, 2002, 2000, 1999, 1995, 1992, 1991, 1986, 1983, 1981, 1980, 1974, 1973, 1972, 1970, 1967, 1962, 1961, 1959, 1955, 1954, 1949, 1941, 1935, 1930
1781 E 87TH ST	2020, 2017, 2010, 2005, 2002, 2000, 1999, 1995, 1992, 1991, 1986, 1983, 1981, 1980, 1974, 1973, 1972, 1970, 1967, 1962, 1961, 1959, 1955, 1954, 1951, 1949, 1941, 1935, 1930
1781 E 87TH ST	2017, 2014, 2010, 2005, 2002, 2000, 1999, 1995, 1992, 1991, 1986, 1983, 1981, 1980, 1974, 1973, 1972, 1970, 1967, 1962, 1961, 1959, 1955, 1954, 1951, 1949, 1941, 1935, 1930
1781 E 89TH ST	2020, 2017, 2014, 2005, 2002, 2000, 1999, 1995, 1992, 1991, 1986, 1983, 1981, 1980, 1974, 1973, 1972, 1970, 1967, 1962, 1961, 1959, 1955, 1954, 1951, 1949, 1941, 1935, 1930
1781 E 89TH ST	2020, 2017, 2014, 2010, 2005, 2002, 1999, 1995, 1992, 1991, 1986, 1983, 1981, 1980, 1974, 1973, 1972, 1970, 1967, 1962, 1961, 1959, 1955, 1954, 1951, 1949, 1941, 1935, 1930
1781 E 89TH ST	2020, 2017, 2014, 2010, 2002, 2000, 1999, 1995, 1992, 1991, 1986, 1983, 1981, 1980, 1974, 1973, 1972, 1970, 1967, 1962, 1961, 1959, 1955, 1954, 1951, 1949, 1941, 1935, 1930
1781 E 89TH ST	2020, 2017, 2014, 2010, 2005, 2002, 2000, 1999, 1992, 1991, 1986, 1983, 1981, 1980, 1974, 1973, 1972, 1970, 1967, 1962, 1961, 1959, 1955, 1954, 1951, 1949, 1941, 1935, 1930
1781 E 90TH ST	2020, 2017, 2014, 2010, 2005, 2002, 2000, 1999, 1992, 1991, 1986, 1983, 1981, 1980, 1974, 1973, 1972, 1970, 1967, 1962, 1961, 1959, 1955, 1954, 1951, 1949, 1941, 1935, 1930
1782 87TH	2020, 2017, 2014, 2010, 2005, 2002, 2000, 1995, 1992, 1991, 1986, 1983, 1981, 1980, 1974, 1973, 1972, 1970, 1967, 1962, 1961, 1959, 1955, 1954, 1951, 1949, 1941, 1935, 1930
1782 87TH	2020, 2017, 2014, 2010, 2005, 2000, 1999, 1995, 1992, 1991, 1986, 1983, 1981, 1980, 1974, 1973, 1972, 1970, 1967, 1962, 1961, 1959, 1955, 1954, 1951, 1949, 1941, 1935, 1930
1782 87TH	2020, 2017, 2014, 2010, 2005, 2002, 2000, 1999, 1995, 1992, 1991, 1986, 1983, 1981, 1980, 1974, 1973, 1972, 1970, 1967, 1962, 1959, 1955, 1954, 1951, 1949, 1941, 1935, 1930

FINDINGS

Address Researched	Address Not Identified in Research Source
1782 87TH	2020, 2017, 2014, 2010, 2005, 2002, 2000, 1999, 1995, 1992, 1991, 1986, 1983, 1981, 1980, 1974, 1973, 1972, 1970, 1967, 1962, 1961, 1959, 1954, 1951, 1949, 1941, 1935, 1930
1782 87TH ST	2020, 2017, 2014, 2010, 2005, 2002, 2000, 1999, 1995, 1992, 1991, 1986, 1983, 1981, 1980, 1974, 1973, 1972, 1970, 1967, 1962, 1961, 1959, 1955, 1954, 1949, 1941, 1935, 1930
1782 87TH ST	2020, 2017, 2014, 2010, 2005, 2002, 2000, 1999, 1995, 1992, 1991, 1986, 1983, 1981, 1980, 1974, 1973, 1972, 1970, 1967, 1962, 1961, 1959, 1955, 1954, 1951, 1949, 1935, 1930
1782 87TH ST	2020, 2017, 2014, 2010, 2005, 2002, 2000, 1999, 1995, 1992, 1991, 1986, 1983, 1981, 1980, 1974, 1973, 1972, 1970, 1967, 1962, 1961, 1959, 1955, 1954, 1951, 1949, 1941, 1930
1782 87TH ST	2020, 2017, 2014, 2010, 2005, 2002, 2000, 1999, 1995, 1992, 1991, 1986, 1983, 1981, 1980, 1974, 1973, 1972, 1970, 1967, 1962, 1961, 1959, 1955, 1954, 1951, 1949, 1941, 1935
1782 87TH ST	2020, 2017, 2014, 2010, 2005, 2002, 2000, 1999, 1995, 1992, 1991, 1986, 1983, 1981, 1980, 1973, 1972, 1970, 1967, 1962, 1961, 1959, 1955, 1954, 1951, 1949, 1941, 1935, 1930
1782 87TH ST	2020, 2017, 2014, 2010, 2005, 2002, 2000, 1999, 1995, 1992, 1991, 1986, 1983, 1981, 1980, 1974, 1973, 1972, 1967, 1962, 1961, 1959, 1955, 1954, 1951, 1949, 1941, 1935, 1930
1782 87TH ST	2020, 2017, 2014, 2010, 2005, 2002, 2000, 1999, 1995, 1992, 1991, 1986, 1983, 1980, 1974, 1973, 1972, 1970, 1967, 1962, 1961, 1959, 1955, 1954, 1951, 1949, 1941, 1935, 1930
1782 90TH	2020, 2017, 2014, 2010, 2005, 2002, 2000, 1995, 1992, 1991, 1986, 1983, 1981, 1980, 1974, 1973, 1972, 1970, 1967, 1962, 1961, 1959, 1955, 1954, 1951, 1949, 1941, 1935, 1930
1782 90TH	2020, 2017, 2014, 2010, 2005, 2000, 1999, 1995, 1992, 1991, 1986, 1983, 1981, 1980, 1974, 1973, 1972, 1970, 1967, 1962, 1961, 1959, 1955, 1954, 1951, 1949, 1941, 1935, 1930
1782 90TH	2020, 2017, 2014, 2010, 2005, 2002, 2000, 1999, 1995, 1992, 1991, 1986, 1983, 1981, 1980, 1974, 1973, 1972, 1970, 1967, 1962, 1961, 1959, 1954, 1951, 1949, 1941, 1935, 1930
1782 90TH	2020, 2017, 2014, 2010, 2005, 2002, 2000, 1999, 1995, 1992, 1991, 1986, 1983, 1981, 1980, 1974, 1973, 1972, 1970, 1967, 1962, 1959, 1955, 1954, 1951, 1949, 1941, 1935, 1930
1782 90TH ST	2020, 2017, 2014, 2010, 2005, 2002, 2000, 1999, 1995, 1992, 1991, 1986, 1983, 1981, 1980, 1973, 1972, 1970, 1967, 1962, 1961, 1959, 1955, 1954, 1951, 1949, 1941, 1935, 1930
1782 90TH ST	2020, 2017, 2014, 2010, 2005, 2002, 2000, 1999, 1995, 1992, 1991, 1986, 1983, 1981, 1980, 1974, 1973, 1972, 1967, 1962, 1961, 1959, 1955, 1954, 1951, 1949, 1941, 1935, 1930
1782 90TH ST	2020, 2017, 2014, 2010, 2005, 2002, 2000, 1999, 1995, 1992, 1991, 1986, 1983, 1981, 1980, 1974, 1973, 1972, 1970, 1967, 1962, 1961, 1959, 1955, 1954, 1951, 1949, 1941, 1935
1782 90TH ST	2020, 2017, 2014, 2010, 2005, 2002, 2000, 1999, 1995, 1992, 1991, 1986, 1983, 1981, 1980, 1974, 1973, 1972, 1970, 1967, 1962, 1961, 1959, 1955, 1954, 1951, 1949, 1941, 1930

FINDINGS

Address Researched	Address Not Identified in Research Source
1782 90TH ST	2020, 2017, 2014, 2010, 2005, 2002, 2000, 1999, 1995, 1992, 1991, 1986, 1983, 1981, 1980, 1974, 1973, 1972, 1970, 1967, 1962, 1961, 1959, 1955, 1954, 1951, 1949, 1935, 1930
1782 90TH ST	2020, 2017, 2014, 2010, 2005, 2002, 2000, 1999, 1995, 1992, 1991, 1986, 1983, 1981, 1980, 1974, 1973, 1972, 1970, 1967, 1962, 1961, 1959, 1955, 1954, 1949, 1941, 1935, 1930
1782 E 87TH ST	2020, 2017, 2014, 2010, 2002, 2000, 1999, 1995, 1992, 1991, 1986, 1983, 1981, 1980, 1974, 1973, 1972, 1970, 1967, 1962, 1961, 1959, 1955, 1954, 1951, 1949, 1941, 1935, 1930
1782 E 87TH ST	2020, 2017, 2014, 2005, 2002, 2000, 1999, 1995, 1992, 1991, 1986, 1983, 1981, 1980, 1974, 1973, 1972, 1970, 1967, 1962, 1961, 1959, 1955, 1954, 1951, 1949, 1941, 1935, 1930
1782 E 87TH ST	2017, 2014, 2010, 2005, 2002, 2000, 1999, 1995, 1992, 1991, 1986, 1983, 1981, 1980, 1974, 1973, 1972, 1970, 1967, 1962, 1961, 1959, 1955, 1954, 1951, 1949, 1941, 1935, 1930
1782 E 87TH ST	2020, 2014, 2010, 2005, 2002, 2000, 1999, 1995, 1992, 1991, 1986, 1983, 1981, 1980, 1974, 1973, 1972, 1970, 1967, 1962, 1961, 1959, 1955, 1954, 1951, 1949, 1941, 1935, 1930
1782 E 87TH ST	2020, 2017, 2010, 2005, 2002, 2000, 1999, 1995, 1992, 1991, 1986, 1983, 1981, 1980, 1974, 1973, 1972, 1970, 1967, 1962, 1961, 1959, 1955, 1954, 1951, 1949, 1941, 1935, 1930
1782 E 87TH ST	2020, 2017, 2014, 2010, 2005, 2002, 2000, 1999, 1992, 1991, 1986, 1983, 1981, 1980, 1974, 1973, 1972, 1970, 1967, 1962, 1961, 1959, 1955, 1954, 1951, 1949, 1941, 1935, 1930
1782 E 87TH ST	2020, 2017, 2014, 2010, 2005, 2002, 1999, 1995, 1992, 1991, 1986, 1983, 1981, 1980, 1974, 1973, 1972, 1970, 1967, 1962, 1961, 1959, 1955, 1954, 1951, 1949, 1941, 1935, 1930
1782 E 90TH ST	2020, 2017, 2014, 2010, 2005, 2002, 2000, 1999, 1995, 1991, 1986, 1983, 1981, 1980, 1974, 1973, 1972, 1970, 1967, 1962, 1961, 1959, 1955, 1954, 1951, 1949, 1941, 1935, 1930
1782 E 90TH ST	2020, 2017, 2014, 2010, 2005, 2002, 1999, 1995, 1992, 1991, 1986, 1983, 1981, 1980, 1974, 1973, 1972, 1970, 1967, 1962, 1961, 1959, 1955, 1954, 1951, 1949, 1941, 1935, 1930
1782 E 90TH ST	2020, 2017, 2014, 2010, 2005, 2002, 2000, 1999, 1992, 1991, 1986, 1983, 1981, 1980, 1974, 1973, 1972, 1970, 1967, 1962, 1961, 1959, 1955, 1954, 1951, 1949, 1941, 1935, 1930
1785 87TH	2020, 2017, 2014, 2010, 2005, 2002, 2000, 1995, 1992, 1991, 1986, 1983, 1981, 1980, 1974, 1973, 1972, 1970, 1967, 1962, 1961, 1959, 1955, 1954, 1951, 1949, 1941, 1935, 1930
1785 87TH	2020, 2017, 2014, 2010, 2005, 2000, 1999, 1995, 1992, 1991, 1986, 1983, 1981, 1980, 1974, 1973, 1972, 1970, 1967, 1962, 1961, 1959, 1955, 1954, 1951, 1949, 1941, 1935, 1930
1785 87TH	2020, 2017, 2014, 2010, 2005, 2002, 2000, 1999, 1995, 1992, 1991, 1986, 1983, 1981, 1980, 1974, 1973, 1972, 1970, 1967, 1962, 1959, 1955, 1954, 1951, 1949, 1941, 1935, 1930
1785 87TH	2020, 2017, 2014, 2010, 2005, 2002, 2000, 1999, 1995, 1992, 1991, 1986, 1983, 1981, 1980, 1974, 1973, 1972, 1970, 1967, 1962, 1961, 1959, 1954, 1951, 1949, 1941, 1935, 1930

FINDINGS

Address Researched	Address Not Identified in Research Source
1785 87TH ST	2020, 2017, 2014, 2010, 2005, 2002, 2000, 1999, 1995, 1992, 1991, 1986, 1983, 1981, 1980, 1974, 1973, 1972, 1970, 1967, 1962, 1961, 1959, 1955, 1954, 1951, 1949, 1935, 1930
1785 87TH ST	2020, 2017, 2014, 2010, 2005, 2002, 2000, 1999, 1995, 1992, 1991, 1986, 1983, 1981, 1980, 1974, 1973, 1972, 1970, 1967, 1962, 1961, 1959, 1955, 1954, 1949, 1941, 1935, 1930
1785 87TH ST	2020, 2017, 2014, 2010, 2005, 2002, 2000, 1999, 1995, 1992, 1991, 1986, 1983, 1981, 1980, 1974, 1973, 1972, 1970, 1967, 1962, 1961, 1959, 1955, 1954, 1951, 1949, 1941, 1930
1785 87TH ST	2020, 2017, 2014, 2010, 2005, 2002, 2000, 1999, 1995, 1992, 1991, 1986, 1983, 1981, 1980, 1974, 1973, 1972, 1970, 1967, 1962, 1961, 1959, 1955, 1954, 1951, 1949, 1941, 1935
1785 87TH ST	2020, 2017, 2014, 2010, 2005, 2002, 2000, 1999, 1995, 1992, 1991, 1986, 1983, 1981, 1980, 1974, 1973, 1972, 1967, 1962, 1961, 1959, 1955, 1954, 1951, 1949, 1941, 1935, 1930
1785 87TH ST	2020, 2017, 2014, 2010, 2005, 2002, 2000, 1999, 1995, 1992, 1991, 1986, 1983, 1981, 1980, 1973, 1972, 1970, 1967, 1962, 1961, 1959, 1955, 1954, 1951, 1949, 1941, 1935, 1930
1785 88TH ST	2020, 2017, 2014, 2010, 2005, 2002, 2000, 1999, 1995, 1992, 1991, 1983, 1981, 1980, 1974, 1973, 1972, 1970, 1967, 1962, 1961, 1959, 1955, 1954, 1951, 1949, 1941, 1935, 1930
1785 89TH	2020, 2017, 2014, 2010, 2005, 2002, 2000, 1999, 1995, 1992, 1991, 1986, 1983, 1981, 1980, 1974, 1973, 1972, 1970, 1967, 1962, 1959, 1955, 1954, 1951, 1949, 1941, 1935, 1930
1785 89TH	2020, 2017, 2014, 2010, 2005, 2002, 2000, 1999, 1995, 1992, 1991, 1986, 1983, 1981, 1980, 1974, 1973, 1972, 1970, 1967, 1962, 1961, 1959, 1954, 1951, 1949, 1941, 1935, 1930
1785 89TH ST	2020, 2017, 2014, 2010, 2005, 2002, 2000, 1999, 1995, 1992, 1991, 1986, 1983, 1981, 1980, 1974, 1973, 1972, 1970, 1967, 1962, 1961, 1959, 1955, 1954, 1949, 1941, 1935, 1930
1785 89TH ST	2020, 2017, 2014, 2010, 2005, 2002, 2000, 1999, 1995, 1992, 1991, 1986, 1983, 1981, 1980, 1974, 1973, 1972, 1970, 1967, 1962, 1961, 1959, 1955, 1954, 1951, 1949, 1935, 1930
1785 89TH ST	2020, 2017, 2014, 2010, 2005, 2002, 2000, 1999, 1995, 1992, 1991, 1986, 1983, 1981, 1980, 1974, 1973, 1972, 1970, 1967, 1962, 1961, 1959, 1955, 1954, 1951, 1949, 1941, 1930
1785 89TH ST	2020, 2017, 2014, 2010, 2005, 2002, 2000, 1999, 1995, 1992, 1991, 1986, 1983, 1981, 1980, 1974, 1973, 1972, 1970, 1967, 1962, 1961, 1959, 1955, 1954, 1951, 1949, 1941, 1935
1785 89TH ST	2020, 2017, 2014, 2010, 2005, 2002, 2000, 1999, 1995, 1992, 1991, 1986, 1983, 1981, 1980, 1974, 1973, 1972, 1967, 1962, 1961, 1959, 1955, 1954, 1951, 1949, 1941, 1935, 1930
1785 89TH ST	2020, 2017, 2014, 2010, 2005, 2002, 2000, 1999, 1995, 1992, 1991, 1986, 1983, 1981, 1980, 1973, 1972, 1970, 1967, 1962, 1961, 1959, 1955, 1954, 1951, 1949, 1941, 1935, 1930
1785 90TH	2020, 2017, 2014, 2010, 2005, 2002, 2000, 1999, 1995, 1992, 1991, 1986, 1983, 1981, 1980, 1974, 1973, 1972, 1970, 1967, 1962, 1959, 1955, 1954, 1951, 1949, 1941, 1935, 1930

FINDINGS

Address Researched	Address Not Identified in Research Source
1785 90TH	2020, 2017, 2014, 2010, 2005, 2002, 2000, 1999, 1995, 1992, 1991, 1986, 1983, 1981, 1980, 1974, 1973, 1972, 1970, 1967, 1962, 1961, 1959, 1954, 1951, 1949, 1941, 1935, 1930
1785 90TH	2020, 2017, 2014, 2010, 2005, 2000, 1999, 1995, 1992, 1991, 1986, 1983, 1981, 1980, 1974, 1973, 1972, 1970, 1967, 1962, 1961, 1959, 1955, 1954, 1951, 1949, 1941, 1935, 1930
1785 90TH ST	2020, 2017, 2014, 2010, 2005, 2002, 2000, 1999, 1995, 1992, 1991, 1986, 1983, 1981, 1980, 1973, 1972, 1970, 1967, 1962, 1961, 1959, 1955, 1954, 1951, 1949, 1941, 1935, 1930
1785 90TH ST	2020, 2017, 2014, 2010, 2005, 2002, 2000, 1999, 1995, 1992, 1991, 1986, 1983, 1981, 1980, 1974, 1973, 1972, 1967, 1962, 1961, 1959, 1955, 1954, 1951, 1949, 1941, 1935, 1930
1785 90TH ST	2020, 2017, 2014, 2010, 2005, 2002, 2000, 1999, 1995, 1992, 1991, 1986, 1983, 1981, 1980, 1974, 1973, 1972, 1970, 1967, 1962, 1961, 1959, 1955, 1954, 1951, 1949, 1941, 1935
1785 90TH ST	2020, 2017, 2014, 2010, 2005, 2002, 2000, 1999, 1995, 1992, 1991, 1986, 1983, 1981, 1980, 1974, 1973, 1972, 1970, 1967, 1962, 1961, 1959, 1955, 1954, 1951, 1949, 1941, 1930
1785 90TH ST	2020, 2017, 2014, 2010, 2005, 2002, 2000, 1999, 1995, 1992, 1991, 1986, 1983, 1981, 1980, 1974, 1973, 1972, 1970, 1967, 1962, 1961, 1959, 1955, 1954, 1951, 1949, 1935, 1930
1785 90TH ST	2020, 2017, 2014, 2010, 2005, 2002, 2000, 1999, 1995, 1992, 1991, 1986, 1983, 1981, 1980, 1974, 1973, 1972, 1970, 1967, 1962, 1961, 1959, 1955, 1954, 1949, 1941, 1935, 1930
1786 87TH	2020, 2017, 2014, 2010, 2005, 2002, 2000, 1999, 1995, 1992, 1991, 1986, 1983, 1981, 1980, 1974, 1973, 1972, 1970, 1967, 1962, 1961, 1959, 1954, 1951, 1949, 1941, 1935, 1930
1786 87TH	2020, 2017, 2014, 2010, 2005, 2002, 2000, 1999, 1995, 1992, 1991, 1986, 1983, 1981, 1980, 1974, 1973, 1972, 1970, 1967, 1962, 1959, 1955, 1954, 1951, 1949, 1941, 1935, 1930
1786 87TH	2020, 2017, 2014, 2010, 2005, 2000, 1999, 1995, 1992, 1991, 1986, 1983, 1981, 1980, 1974, 1973, 1972, 1970, 1967, 1962, 1961, 1959, 1955, 1954, 1951, 1949, 1941, 1935, 1930
1786 87TH	2020, 2017, 2014, 2010, 2005, 2002, 2000, 1995, 1992, 1991, 1986, 1983, 1981, 1980, 1974, 1973, 1972, 1970, 1967, 1962, 1961, 1959, 1955, 1954, 1951, 1949, 1941, 1935, 1930
1786 87TH ST	2020, 2017, 2014, 2010, 2005, 2002, 2000, 1999, 1995, 1992, 1991, 1986, 1983, 1981, 1980, 1973, 1972, 1970, 1967, 1962, 1961, 1959, 1955, 1954, 1951, 1949, 1941, 1935, 1930
1786 87TH ST	2020, 2017, 2014, 2010, 2005, 2002, 2000, 1999, 1995, 1992, 1991, 1986, 1983, 1981, 1980, 1974, 1973, 1972, 1967, 1962, 1961, 1959, 1955, 1954, 1951, 1949, 1941, 1935, 1930
1786 87TH ST	2020, 2017, 2014, 2010, 2005, 2002, 2000, 1999, 1995, 1992, 1991, 1986, 1983, 1981, 1980, 1974, 1973, 1972, 1970, 1967, 1962, 1961, 1959, 1955, 1954, 1949, 1941, 1935, 1930
1786 87TH ST	2020, 2017, 2014, 2010, 2005, 2002, 2000, 1999, 1995, 1992, 1991, 1986, 1983, 1981, 1980, 1974, 1973, 1972, 1970, 1967, 1962, 1961, 1959, 1955, 1954, 1951, 1949, 1935, 1930

FINDINGS

Address Researched	Address Not Identified in Research Source
1786 87TH ST	2020, 2017, 2014, 2010, 2005, 2002, 2000, 1999, 1995, 1992, 1991, 1986, 1983, 1981, 1980, 1974, 1973, 1972, 1970, 1967, 1962, 1961, 1959, 1955, 1954, 1951, 1949, 1941, 1930
1786 87TH ST	2020, 2017, 2014, 2010, 2005, 2002, 2000, 1999, 1995, 1992, 1991, 1986, 1983, 1981, 1980, 1974, 1973, 1972, 1970, 1967, 1962, 1961, 1959, 1955, 1954, 1951, 1949, 1941, 1935
1786 89TH	2020, 2017, 2014, 2010, 2005, 2002, 2000, 1999, 1995, 1992, 1991, 1986, 1983, 1981, 1980, 1974, 1973, 1972, 1970, 1967, 1962, 1961, 1959, 1954, 1951, 1949, 1941, 1935, 1930
1786 89TH	2020, 2017, 2014, 2010, 2005, 2002, 2000, 1999, 1995, 1992, 1991, 1986, 1983, 1981, 1980, 1974, 1973, 1972, 1970, 1967, 1962, 1959, 1955, 1954, 1951, 1949, 1941, 1935, 1930
1786 89TH ST	2020, 2017, 2014, 2010, 2005, 2002, 2000, 1999, 1995, 1992, 1991, 1986, 1983, 1981, 1980, 1974, 1973, 1972, 1967, 1962, 1961, 1959, 1955, 1954, 1951, 1949, 1941, 1935, 1930
1786 89TH ST	2020, 2017, 2014, 2010, 2005, 2002, 2000, 1999, 1995, 1992, 1991, 1986, 1983, 1981, 1980, 1973, 1972, 1970, 1967, 1962, 1961, 1959, 1955, 1954, 1951, 1949, 1941, 1935, 1930
1786 89TH ST	2020, 2017, 2014, 2010, 2005, 2002, 2000, 1999, 1995, 1992, 1991, 1986, 1983, 1981, 1980, 1974, 1973, 1972, 1970, 1967, 1962, 1961, 1959, 1955, 1954, 1949, 1941, 1935, 1930
1786 89TH ST	2020, 2017, 2014, 2010, 2005, 2002, 2000, 1999, 1995, 1992, 1991, 1986, 1983, 1981, 1980, 1974, 1973, 1972, 1970, 1967, 1962, 1961, 1959, 1955, 1954, 1951, 1949, 1935, 1930
1786 89TH ST	2020, 2017, 2014, 2010, 2005, 2002, 2000, 1999, 1995, 1992, 1991, 1986, 1983, 1981, 1980, 1974, 1973, 1972, 1970, 1967, 1962, 1961, 1959, 1955, 1954, 1951, 1949, 1941, 1930
1786 89TH ST	2020, 2017, 2014, 2010, 2005, 2002, 2000, 1999, 1995, 1992, 1991, 1986, 1983, 1981, 1980, 1974, 1973, 1972, 1970, 1967, 1962, 1961, 1959, 1955, 1954, 1951, 1949, 1941, 1935
1786 90TH	2020, 2017, 2014, 2010, 2005, 2002, 2000, 1999, 1995, 1992, 1991, 1986, 1983, 1981, 1980, 1974, 1973, 1972, 1970, 1967, 1962, 1959, 1955, 1954, 1951, 1949, 1941, 1935, 1930
1786 90TH	2020, 2017, 2014, 2010, 2005, 2002, 2000, 1995, 1992, 1991, 1986, 1983, 1981, 1980, 1974, 1973, 1972, 1970, 1967, 1962, 1961, 1959, 1955, 1954, 1951, 1949, 1941, 1935, 1930
1786 90TH	2020, 2017, 2014, 2010, 2005, 2000, 1999, 1995, 1992, 1991, 1986, 1983, 1981, 1980, 1974, 1973, 1972, 1970, 1967, 1962, 1961, 1959, 1955, 1954, 1951, 1949, 1941, 1935, 1930
1787 87TH	2020, 2017, 2014, 2010, 2005, 2000, 1999, 1995, 1992, 1991, 1986, 1983, 1981, 1980, 1974, 1973, 1972, 1970, 1967, 1962, 1961, 1959, 1955, 1954, 1951, 1949, 1941, 1935, 1930
1787 87TH	2020, 2017, 2014, 2010, 2005, 2002, 2000, 1995, 1992, 1991, 1986, 1983, 1981, 1980, 1974, 1973, 1972, 1970, 1967, 1962, 1961, 1959, 1955, 1954, 1951, 1949, 1941, 1935, 1930
1787 87TH	2020, 2017, 2014, 2010, 2005, 2002, 2000, 1999, 1995, 1992, 1991, 1986, 1983, 1981, 1980, 1974, 1973, 1972, 1970, 1967, 1962, 1959, 1955, 1954, 1951, 1949, 1941, 1935, 1930

FINDINGS

Address Researched	Address Not Identified in Research Source
1787 87TH	2020, 2017, 2014, 2010, 2005, 2002, 2000, 1999, 1995, 1992, 1991, 1986, 1983, 1981, 1980, 1974, 1973, 1972, 1970, 1967, 1962, 1961, 1959, 1954, 1951, 1949, 1941, 1935, 1930
1787 87TH ST	2020, 2017, 2014, 2010, 2005, 2002, 2000, 1999, 1995, 1992, 1991, 1986, 1983, 1981, 1980, 1974, 1973, 1972, 1970, 1967, 1962, 1961, 1959, 1955, 1954, 1951, 1949, 1935, 1930
1787 87TH ST	2020, 2017, 2014, 2010, 2005, 2002, 2000, 1999, 1995, 1992, 1991, 1986, 1983, 1981, 1980, 1974, 1973, 1972, 1970, 1967, 1962, 1961, 1959, 1955, 1954, 1949, 1941, 1935, 1930
1787 87TH ST	2020, 2017, 2014, 2010, 2005, 2002, 2000, 1999, 1995, 1992, 1991, 1986, 1983, 1981, 1980, 1974, 1973, 1972, 1970, 1967, 1962, 1961, 1959, 1955, 1954, 1951, 1949, 1941, 1930
1787 87TH ST	2020, 2017, 2014, 2010, 2005, 2002, 2000, 1999, 1995, 1992, 1991, 1986, 1983, 1981, 1980, 1974, 1973, 1972, 1970, 1967, 1962, 1961, 1959, 1955, 1954, 1951, 1949, 1941, 1935
1787 87TH ST	2020, 2017, 2014, 2010, 2005, 2002, 2000, 1999, 1995, 1992, 1991, 1986, 1983, 1981, 1980, 1973, 1972, 1970, 1967, 1962, 1961, 1959, 1955, 1954, 1951, 1949, 1941, 1935, 1930
1787 87TH ST	2020, 2017, 2014, 2010, 2005, 2002, 2000, 1999, 1995, 1992, 1991, 1986, 1983, 1981, 1980, 1974, 1973, 1972, 1967, 1962, 1961, 1959, 1955, 1954, 1951, 1949, 1941, 1935, 1930
1787 87TH ST	2020, 2017, 2014, 2010, 2005, 2002, 2000, 1999, 1995, 1992, 1991, 1983, 1981, 1980, 1974, 1973, 1972, 1970, 1967, 1962, 1961, 1959, 1955, 1954, 1951, 1949, 1941, 1935, 1930
1787 87TH ST	2020, 2017, 2014, 2010, 2005, 2002, 2000, 1999, 1995, 1992, 1986, 1983, 1981, 1980, 1974, 1973, 1972, 1970, 1967, 1962, 1961, 1959, 1955, 1954, 1951, 1949, 1941, 1935, 1930
1787 E 87TH ST	2020, 2017, 2014, 2010, 2005, 2002, 2000, 1999, 1995, 1991, 1986, 1983, 1981, 1980, 1974, 1973, 1972, 1970, 1967, 1962, 1961, 1959, 1955, 1954, 1951, 1949, 1941, 1935, 1930
1787 E 87TH ST	2020, 2017, 2014, 2010, 2005, 2002, 2000, 1999, 1992, 1991, 1986, 1983, 1981, 1980, 1974, 1973, 1972, 1970, 1967, 1962, 1961, 1959, 1955, 1954, 1951, 1949, 1941, 1935, 1930
1788 88TH PL	2020, 2017, 2014, 2010, 2005, 2002, 2000, 1999, 1995, 1992, 1991, 1986, 1983, 1981, 1980, 1974, 1973, 1972, 1970, 1967, 1962, 1961, 1959, 1955, 1954, 1951, 1949, 1941, 1930
1788 88TH PL	2020, 2017, 2014, 2010, 2005, 2002, 2000, 1999, 1995, 1992, 1991, 1986, 1983, 1981, 1980, 1974, 1973, 1972, 1970, 1967, 1962, 1961, 1959, 1955, 1954, 1949, 1941, 1935, 1930
1788 88TH PL	2020, 2017, 2014, 2010, 2005, 2002, 2000, 1999, 1995, 1992, 1991, 1986, 1983, 1981, 1980, 1974, 1973, 1972, 1970, 1967, 1962, 1961, 1959, 1955, 1954, 1951, 1949, 1935, 1930
1789 89TH	2020, 2017, 2014, 2010, 2005, 2002, 2000, 1999, 1995, 1992, 1991, 1986, 1983, 1981, 1980, 1974, 1973, 1972, 1970, 1967, 1962, 1961, 1959, 1954, 1951, 1949, 1941, 1935, 1930
1789 89TH	2020, 2017, 2014, 2010, 2005, 2002, 2000, 1999, 1995, 1992, 1991, 1986, 1983, 1981, 1980, 1974, 1973, 1972, 1970, 1967, 1962, 1959, 1955, 1954, 1951, 1949, 1941, 1935, 1930

FINDINGS

Address Researched	Address Not Identified in Research Source
1789 89TH ST	2020, 2017, 2014, 2010, 2005, 2002, 2000, 1999, 1995, 1992, 1991, 1986, 1983, 1981, 1980, 1974, 1973, 1972, 1967, 1962, 1961, 1959, 1955, 1954, 1951, 1949, 1941, 1935, 1930
1789 89TH ST	2020, 2017, 2014, 2010, 2005, 2002, 2000, 1999, 1995, 1992, 1991, 1986, 1983, 1981, 1980, 1973, 1972, 1970, 1967, 1962, 1961, 1959, 1955, 1954, 1951, 1949, 1941, 1935, 1930
1789 89TH ST	2020, 2017, 2014, 2010, 2005, 2002, 2000, 1999, 1995, 1992, 1991, 1986, 1983, 1981, 1980, 1974, 1973, 1972, 1970, 1967, 1962, 1961, 1959, 1955, 1954, 1949, 1941, 1935, 1930
1789 89TH ST	2020, 2017, 2014, 2010, 2005, 2002, 2000, 1999, 1995, 1992, 1991, 1986, 1983, 1981, 1980, 1974, 1973, 1972, 1970, 1967, 1962, 1961, 1959, 1955, 1954, 1951, 1949, 1935, 1930
1789 89TH ST	2020, 2017, 2014, 2010, 2005, 2002, 2000, 1999, 1995, 1992, 1991, 1986, 1983, 1981, 1980, 1974, 1973, 1972, 1970, 1967, 1962, 1961, 1959, 1955, 1954, 1951, 1949, 1941, 1930
1789 89TH ST	2020, 2017, 2014, 2010, 2005, 2002, 2000, 1999, 1995, 1992, 1991, 1986, 1983, 1981, 1980, 1974, 1973, 1972, 1970, 1967, 1962, 1961, 1959, 1955, 1954, 1951, 1949, 1941, 1935
1789 90TH	2020, 2017, 2014, 2010, 2005, 2002, 2000, 1999, 1995, 1992, 1991, 1986, 1983, 1981, 1980, 1974, 1973, 1972, 1970, 1967, 1962, 1959, 1955, 1954, 1951, 1949, 1941, 1935, 1930
1789 90TH	2020, 2017, 2014, 2010, 2005, 2002, 2000, 1999, 1995, 1992, 1991, 1986, 1983, 1981, 1980, 1974, 1973, 1972, 1970, 1967, 1962, 1961, 1959, 1954, 1951, 1949, 1941, 1935, 1930
1789 90TH	2020, 2017, 2014, 2010, 2005, 2002, 2000, 1995, 1992, 1991, 1986, 1983, 1981, 1980, 1974, 1973, 1972, 1970, 1967, 1962, 1961, 1959, 1955, 1954, 1951, 1949, 1941, 1935, 1930
1789 90TH	2020, 2017, 2014, 2010, 2005, 2000, 1999, 1995, 1992, 1991, 1986, 1983, 1981, 1980, 1974, 1973, 1972, 1970, 1967, 1962, 1961, 1959, 1955, 1954, 1951, 1949, 1941, 1935, 1930
1789 90TH ST	2020, 2017, 2014, 2010, 2005, 2002, 2000, 1999, 1995, 1992, 1991, 1983, 1981, 1980, 1974, 1973, 1972, 1970, 1967, 1962, 1961, 1959, 1955, 1954, 1951, 1949, 1941, 1935, 1930
1789 90TH ST	2020, 2017, 2014, 2010, 2005, 2002, 2000, 1999, 1995, 1992, 1991, 1986, 1983, 1981, 1980, 1973, 1972, 1970, 1967, 1962, 1961, 1959, 1955, 1954, 1951, 1949, 1941, 1935, 1930
1789 90TH ST	2020, 2017, 2014, 2010, 2005, 2002, 2000, 1999, 1995, 1992, 1991, 1986, 1983, 1981, 1980, 1974, 1973, 1972, 1970, 1967, 1962, 1961, 1959, 1955, 1954, 1951, 1949, 1941, 1935
1789 90TH ST	2020, 2017, 2014, 2010, 2005, 2002, 2000, 1999, 1995, 1992, 1991, 1986, 1983, 1981, 1980, 1974, 1973, 1972, 1970, 1967, 1962, 1961, 1959, 1955, 1954, 1951, 1949, 1941, 1930
1789 90TH ST	2020, 2017, 2014, 2010, 2005, 2002, 2000, 1999, 1995, 1992, 1991, 1986, 1983, 1981, 1980, 1974, 1973, 1972, 1970, 1967, 1962, 1961, 1959, 1955, 1954, 1951, 1949, 1935, 1930
1789 90TH ST	2020, 2017, 2014, 2010, 2005, 2002, 2000, 1999, 1995, 1992, 1991, 1986, 1983, 1981, 1980, 1974, 1973, 1972, 1970, 1967, 1962, 1961, 1959, 1955, 1954, 1949, 1941, 1935, 1930

FINDINGS

Address Researched	Address Not Identified in Research Source
1789 E 90TH ST	2020, 2017, 2014, 2010, 2005, 2002, 2000, 1999, 1995, 1991, 1986, 1983, 1981, 1980, 1974, 1973, 1972, 1970, 1967, 1962, 1961, 1959, 1955, 1954, 1951, 1949, 1941, 1935, 1930
1789 E 90TH ST	2017, 2014, 2010, 2005, 2002, 2000, 1999, 1995, 1992, 1991, 1986, 1983, 1981, 1980, 1974, 1973, 1972, 1970, 1967, 1962, 1961, 1959, 1955, 1954, 1951, 1949, 1941, 1935, 1930
1789 E 90TH ST	2020, 2017, 2010, 2005, 2002, 2000, 1999, 1995, 1992, 1991, 1986, 1983, 1981, 1980, 1974, 1973, 1972, 1970, 1967, 1962, 1961, 1959, 1955, 1954, 1951, 1949, 1941, 1935, 1930
1790 87TH	2020, 2017, 2014, 2010, 2005, 2000, 1999, 1995, 1992, 1991, 1986, 1983, 1981, 1980, 1974, 1973, 1972, 1970, 1967, 1962, 1961, 1959, 1955, 1954, 1951, 1949, 1941, 1935, 1930
1790 87TH	2020, 2017, 2014, 2010, 2005, 2002, 2000, 1999, 1995, 1992, 1991, 1986, 1983, 1981, 1980, 1974, 1973, 1972, 1970, 1967, 1962, 1959, 1955, 1954, 1951, 1949, 1941, 1935, 1930
1790 87TH	2020, 2017, 2014, 2010, 2005, 2002, 2000, 1999, 1995, 1992, 1991, 1986, 1983, 1981, 1980, 1974, 1973, 1972, 1970, 1967, 1962, 1961, 1959, 1954, 1951, 1949, 1941, 1935, 1930
1790 87TH ST	2020, 2017, 2014, 2010, 2005, 2002, 2000, 1999, 1995, 1992, 1991, 1986, 1983, 1981, 1980, 1974, 1973, 1972, 1970, 1967, 1962, 1961, 1959, 1955, 1954, 1949, 1941, 1935, 1930
1790 87TH ST	2020, 2017, 2014, 2010, 2005, 2002, 2000, 1999, 1995, 1992, 1991, 1986, 1983, 1981, 1980, 1974, 1973, 1972, 1970, 1967, 1962, 1961, 1959, 1955, 1954, 1951, 1949, 1935, 1930
1790 87TH ST	2020, 2017, 2014, 2010, 2005, 2002, 2000, 1999, 1995, 1992, 1991, 1986, 1983, 1981, 1980, 1974, 1973, 1972, 1970, 1967, 1962, 1961, 1959, 1955, 1954, 1951, 1949, 1941, 1930
1790 87TH ST	2020, 2017, 2014, 2010, 2005, 2002, 2000, 1999, 1995, 1992, 1991, 1986, 1983, 1981, 1980, 1974, 1973, 1972, 1970, 1967, 1962, 1961, 1959, 1955, 1954, 1951, 1949, 1941, 1935
1790 87TH ST	2020, 2017, 2014, 2010, 2005, 2002, 2000, 1999, 1995, 1992, 1991, 1986, 1983, 1981, 1980, 1973, 1972, 1970, 1967, 1962, 1961, 1959, 1955, 1954, 1951, 1949, 1941, 1935, 1930
1790 87TH ST	2020, 2017, 2014, 2010, 2005, 2002, 2000, 1999, 1995, 1992, 1991, 1986, 1983, 1981, 1980, 1974, 1973, 1972, 1967, 1962, 1961, 1959, 1955, 1954, 1951, 1949, 1941, 1935, 1930
1790 89TH	2020, 2017, 2014, 2010, 2005, 2002, 2000, 1999, 1995, 1992, 1991, 1986, 1983, 1981, 1980, 1974, 1973, 1972, 1970, 1967, 1962, 1959, 1955, 1954, 1951, 1949, 1941, 1935, 1930
1790 89TH	2020, 2017, 2014, 2010, 2005, 2002, 2000, 1999, 1995, 1992, 1991, 1986, 1983, 1981, 1980, 1974, 1973, 1972, 1970, 1967, 1962, 1961, 1959, 1954, 1951, 1949, 1941, 1935, 1930
1790 89TH ST	2020, 2017, 2014, 2010, 2005, 2002, 2000, 1999, 1995, 1992, 1991, 1986, 1983, 1981, 1980, 1974, 1973, 1972, 1970, 1967, 1962, 1961, 1959, 1955, 1954, 1949, 1941, 1935, 1930
1790 89TH ST	2020, 2017, 2014, 2010, 2005, 2002, 2000, 1999, 1995, 1992, 1991, 1986, 1983, 1981, 1980, 1974, 1973, 1972, 1970, 1967, 1962, 1961, 1959, 1955, 1954, 1951, 1949, 1935, 1930

FINDINGS

Address Researched	Address Not Identified in Research Source
1790 89TH ST	2020, 2017, 2014, 2010, 2005, 2002, 2000, 1999, 1995, 1992, 1991, 1986, 1983, 1981, 1980, 1974, 1973, 1972, 1970, 1967, 1962, 1961, 1959, 1955, 1954, 1951, 1949, 1941, 1930
1790 89TH ST	2020, 2017, 2014, 2010, 2005, 2002, 2000, 1999, 1995, 1992, 1991, 1986, 1983, 1981, 1980, 1974, 1973, 1972, 1970, 1967, 1962, 1961, 1959, 1955, 1954, 1951, 1949, 1941, 1935
1790 89TH ST	2020, 2017, 2014, 2010, 2005, 2002, 2000, 1999, 1995, 1992, 1991, 1986, 1983, 1981, 1980, 1974, 1973, 1972, 1967, 1962, 1961, 1959, 1955, 1954, 1951, 1949, 1941, 1935, 1930
1790 89TH ST	2020, 2017, 2014, 2010, 2005, 2002, 2000, 1999, 1995, 1992, 1991, 1986, 1983, 1981, 1980, 1973, 1972, 1970, 1967, 1962, 1961, 1959, 1955, 1954, 1951, 1949, 1941, 1935, 1930
1790 90TH	2020, 2017, 2014, 2010, 2005, 2002, 2000, 1999, 1995, 1992, 1991, 1986, 1983, 1981, 1980, 1974, 1973, 1972, 1970, 1967, 1962, 1961, 1959, 1954, 1951, 1949, 1941, 1935, 1930
1790 90TH	2020, 2017, 2014, 2010, 2005, 2002, 2000, 1999, 1995, 1992, 1991, 1986, 1983, 1981, 1980, 1974, 1973, 1972, 1970, 1967, 1962, 1959, 1955, 1954, 1951, 1949, 1941, 1935, 1930
1790 90TH	2020, 2017, 2014, 2010, 2005, 2000, 1999, 1995, 1992, 1991, 1986, 1983, 1981, 1980, 1974, 1973, 1972, 1970, 1967, 1962, 1961, 1959, 1955, 1954, 1951, 1949, 1941, 1935, 1930
1790 90TH	2020, 2017, 2014, 2010, 2005, 2002, 2000, 1995, 1992, 1991, 1986, 1983, 1981, 1980, 1974, 1973, 1972, 1970, 1967, 1962, 1961, 1959, 1955, 1954, 1951, 1949, 1941, 1935, 1930
1790 90TH ST	2020, 2017, 2014, 2010, 2005, 2002, 2000, 1999, 1995, 1992, 1991, 1986, 1983, 1981, 1980, 1973, 1972, 1970, 1967, 1962, 1961, 1959, 1955, 1954, 1951, 1949, 1941, 1935, 1930
1790 90TH ST	2020, 2017, 2014, 2010, 2005, 2002, 2000, 1999, 1995, 1992, 1991, 1986, 1983, 1981, 1980, 1974, 1973, 1972, 1967, 1962, 1961, 1959, 1955, 1954, 1951, 1949, 1941, 1930
1790 90TH ST	2020, 2017, 2014, 2010, 2005, 2002, 2000, 1999, 1995, 1992, 1991, 1986, 1983, 1981, 1980, 1974, 1973, 1972, 1970, 1967, 1962, 1961, 1959, 1955, 1954, 1951, 1949, 1941, 1935
1790 90TH ST	2020, 2017, 2014, 2010, 2005, 2002, 2000, 1999, 1995, 1992, 1991, 1986, 1983, 1981, 1980, 1974, 1973, 1972, 1970, 1967, 1962, 1961, 1959, 1955, 1954, 1951, 1949, 1941, 1930
1790 90TH ST	2020, 2017, 2014, 2010, 2005, 2002, 2000, 1999, 1995, 1992, 1991, 1986, 1983, 1981, 1980, 1974, 1973, 1972, 1970, 1967, 1962, 1961, 1959, 1955, 1954, 1951, 1949, 1935, 1930
1790 90TH ST	2020, 2017, 2014, 2010, 2005, 2002, 2000, 1999, 1995, 1992, 1991, 1986, 1983, 1981, 1980, 1974, 1973, 1972, 1967, 1962, 1961, 1959, 1955, 1954, 1949, 1941, 1935, 1930
1790 E 90TH ST	2020, 2017, 2014, 2010, 2005, 2002, 2000, 1999, 1992, 1991, 1986, 1983, 1981, 1980, 1974, 1973, 1972, 1970, 1967, 1962, 1961, 1959, 1955, 1954, 1951, 1949, 1941, 1935, 1930
1790 E 90TH ST	2020, 2017, 2014, 2010, 2005, 2002, 2000, 1999, 1995, 1991, 1986, 1983, 1981, 1980, 1974, 1973, 1972, 1970, 1967, 1962, 1961, 1959, 1955, 1954, 1951, 1949, 1941, 1935, 1930

FINDINGS

Address Researched	Address Not Identified in Research Source
1790 E 90TH ST	2020, 2017, 2014, 2010, 2002, 2000, 1999, 1995, 1992, 1991, 1986, 1983, 1981, 1980, 1974, 1973, 1972, 1970, 1967, 1962, 1961, 1959, 1955, 1954, 1951, 1949, 1941, 1935, 1930
1790 E 90TH ST	2020, 2017, 2014, 2005, 2002, 2000, 1999, 1995, 1992, 1991, 1986, 1983, 1981, 1980, 1974, 1973, 1972, 1970, 1967, 1962, 1961, 1959, 1955, 1954, 1951, 1949, 1941, 1935, 1930
1790 E 90TH ST	2020, 2017, 2010, 2005, 2002, 2000, 1999, 1995, 1992, 1991, 1986, 1983, 1981, 1980, 1974, 1973, 1972, 1970, 1967, 1962, 1961, 1959, 1955, 1954, 1951, 1949, 1941, 1935, 1930
1790 E 90TH ST	2020, 2014, 2010, 2005, 2002, 2000, 1999, 1995, 1992, 1991, 1986, 1983, 1981, 1980, 1974, 1973, 1972, 1970, 1967, 1962, 1961, 1959, 1955, 1954, 1951, 1949, 1941, 1935, 1930
1791 87TH	2020, 2017, 2014, 2010, 2005, 2000, 1999, 1995, 1992, 1991, 1986, 1983, 1981, 1980, 1974, 1973, 1972, 1970, 1967, 1962, 1961, 1959, 1955, 1954, 1951, 1949, 1941, 1935, 1930
1791 87TH	2020, 2017, 2014, 2010, 2005, 2002, 2000, 1995, 1992, 1991, 1986, 1983, 1981, 1980, 1974, 1973, 1972, 1970, 1967, 1962, 1961, 1959, 1955, 1954, 1951, 1949, 1941, 1935, 1930
1791 87TH	2020, 2017, 2014, 2010, 2005, 2002, 2000, 1999, 1995, 1992, 1991, 1986, 1983, 1981, 1980, 1974, 1973, 1972, 1970, 1967, 1962, 1959, 1955, 1954, 1951, 1949, 1941, 1935, 1930
1791 87TH	2020, 2017, 2014, 2010, 2005, 2002, 2000, 1999, 1995, 1992, 1991, 1986, 1983, 1981, 1980, 1974, 1973, 1972, 1970, 1967, 1962, 1961, 1959, 1954, 1951, 1949, 1941, 1935, 1930
1791 87TH ST	2020, 2017, 2014, 2010, 2005, 2002, 2000, 1999, 1995, 1992, 1991, 1986, 1983, 1981, 1980, 1974, 1973, 1972, 1970, 1967, 1962, 1961, 1959, 1955, 1954, 1951, 1949, 1935, 1930
1791 87TH ST	2020, 2017, 2014, 2010, 2005, 2002, 2000, 1999, 1995, 1992, 1991, 1986, 1983, 1981, 1980, 1974, 1973, 1972, 1970, 1967, 1962, 1961, 1959, 1955, 1954, 1949, 1941, 1935, 1930
1791 87TH ST	2020, 2017, 2014, 2010, 2005, 2002, 2000, 1999, 1995, 1992, 1991, 1986, 1983, 1981, 1980, 1974, 1973, 1972, 1970, 1967, 1962, 1961, 1959, 1955, 1954, 1951, 1949, 1941, 1930
1791 87TH ST	2020, 2017, 2014, 2010, 2005, 2002, 2000, 1999, 1995, 1992, 1991, 1986, 1983, 1981, 1980, 1974, 1973, 1972, 1970, 1967, 1962, 1961, 1959, 1955, 1954, 1951, 1949, 1941, 1935
1791 87TH ST	2020, 2017, 2014, 2010, 2005, 2002, 2000, 1999, 1995, 1992, 1991, 1986, 1983, 1981, 1980, 1973, 1972, 1970, 1967, 1962, 1961, 1959, 1955, 1954, 1951, 1949, 1941, 1935, 1930
1791 87TH ST	2020, 2017, 2014, 2010, 2005, 2002, 2000, 1999, 1995, 1992, 1991, 1986, 1983, 1981, 1980, 1974, 1973, 1972, 1967, 1962, 1961, 1959, 1955, 1954, 1951, 1949, 1941, 1935, 1930
1791 90TH	2020, 2017, 2014, 2010, 2005, 2002, 2000, 1999, 1995, 1992, 1991, 1986, 1983, 1981, 1980, 1974, 1973, 1972, 1970, 1967, 1962, 1959, 1955, 1954, 1951, 1949, 1941, 1935, 1930
1791 90TH	2020, 2017, 2014, 2010, 2005, 2002, 2000, 1999, 1995, 1992, 1991, 1986, 1983, 1981, 1980, 1974, 1973, 1972, 1970, 1967, 1962, 1961, 1959, 1954, 1951, 1949, 1941, 1935, 1930

FINDINGS

Address Researched	Address Not Identified in Research Source
1791 90TH	2020, 2017, 2014, 2010, 2005, 2002, 2000, 1995, 1992, 1991, 1986, 1983, 1981, 1980, 1974, 1973, 1972, 1970, 1967, 1962, 1961, 1959, 1955, 1954, 1951, 1949, 1941, 1935, 1930
1791 90TH	2020, 2017, 2014, 2010, 2005, 2000, 1999, 1995, 1992, 1991, 1986, 1983, 1981, 1980, 1974, 1973, 1972, 1970, 1967, 1962, 1961, 1959, 1955, 1954, 1951, 1949, 1941, 1935, 1930
1791 90TH ST	2020, 2017, 2014, 2010, 2005, 2002, 2000, 1999, 1995, 1992, 1991, 1986, 1983, 1981, 1980, 1973, 1972, 1970, 1967, 1962, 1961, 1959, 1955, 1954, 1951, 1949, 1941, 1935, 1930
1791 90TH ST	2020, 2017, 2014, 2010, 2005, 2002, 2000, 1999, 1995, 1992, 1991, 1986, 1983, 1981, 1980, 1974, 1973, 1972, 1970, 1967, 1962, 1961, 1959, 1955, 1954, 1951, 1949, 1941, 1935
1791 90TH ST	2020, 2017, 2014, 2010, 2005, 2002, 2000, 1999, 1995, 1992, 1991, 1986, 1983, 1981, 1980, 1974, 1973, 1972, 1970, 1967, 1962, 1961, 1959, 1955, 1954, 1951, 1949, 1941, 1930
1791 90TH ST	2020, 2017, 2014, 2010, 2005, 2002, 2000, 1999, 1995, 1992, 1991, 1986, 1983, 1981, 1980, 1974, 1973, 1972, 1970, 1967, 1962, 1961, 1959, 1955, 1954, 1951, 1949, 1935, 1930
1791 90TH ST	2020, 2017, 2014, 2010, 2005, 2002, 2000, 1999, 1995, 1992, 1991, 1986, 1983, 1981, 1980, 1974, 1973, 1972, 1970, 1967, 1962, 1961, 1959, 1955, 1954, 1949, 1941, 1935, 1930
1791 E 87TH ST	2020, 2017, 2014, 2010, 2002, 2000, 1999, 1995, 1992, 1991, 1986, 1983, 1981, 1980, 1974, 1973, 1972, 1970, 1967, 1962, 1961, 1959, 1955, 1954, 1951, 1949, 1941, 1935, 1930
1791 E 87TH ST	2020, 2017, 2010, 2005, 2002, 2000, 1999, 1995, 1992, 1991, 1986, 1983, 1981, 1980, 1974, 1973, 1972, 1970, 1967, 1962, 1961, 1959, 1955, 1954, 1951, 1949, 1941, 1935, 1930
1791 E 87TH ST	2020, 2014, 2010, 2005, 2002, 2000, 1999, 1995, 1992, 1991, 1986, 1983, 1981, 1980, 1974, 1973, 1972, 1970, 1967, 1962, 1961, 1959, 1955, 1954, 1951, 1949, 1941, 1935, 1930
1791 E 87TH ST	2017, 2014, 2010, 2005, 2002, 2000, 1999, 1995, 1992, 1991, 1986, 1983, 1981, 1980, 1974, 1973, 1972, 1970, 1967, 1962, 1961, 1959, 1955, 1954, 1951, 1949, 1941, 1935, 1930
1791 E 87TH ST	2020, 2017, 2014, 2005, 2002, 2000, 1999, 1995, 1992, 1991, 1986, 1983, 1981, 1980, 1974, 1973, 1972, 1970, 1967, 1962, 1961, 1959, 1955, 1954, 1951, 1949, 1941, 1935, 1930
1791 E 90TH ST	2020, 2017, 2014, 2005, 2002, 2000, 1999, 1995, 1992, 1991, 1986, 1983, 1981, 1980, 1974, 1973, 1972, 1970, 1967, 1962, 1961, 1959, 1955, 1954, 1951, 1949, 1941, 1935, 1930
1791 E 90TH ST	2020, 2017, 2014, 2010, 2005, 2002, 2000, 1999, 1992, 1991, 1986, 1983, 1981, 1980, 1974, 1973, 1972, 1970, 1967, 1962, 1961, 1959, 1955, 1954, 1951, 1949, 1941, 1935, 1930
1791 E 90TH ST	2020, 2017, 2014, 2010, 2005, 2002, 2000, 1999, 1995, 1991, 1986, 1983, 1981, 1980, 1974, 1973, 1972, 1970, 1967, 1962, 1961, 1959, 1955, 1954, 1951, 1949, 1941, 1935, 1930
1792 90	2020, 2017, 2014, 2010, 2005, 2002, 2000, 1999, 1995, 1992, 1991, 1986, 1981, 1980, 1974, 1973, 1972, 1970, 1967, 1962, 1961, 1959, 1955, 1954, 1951, 1949, 1941, 1935, 1930

FINDINGS

Address Researched	Address Not Identified in Research Source
1792 90TH	2020, 2017, 2014, 2010, 2005, 2002, 2000, 1995, 1992, 1991, 1986, 1983, 1981, 1980, 1974, 1973, 1972, 1970, 1967, 1962, 1961, 1959, 1955, 1954, 1951, 1949, 1941, 1935, 1930
1792 90TH	2020, 2017, 2014, 2010, 2005, 2000, 1999, 1995, 1992, 1991, 1986, 1983, 1981, 1980, 1974, 1973, 1972, 1970, 1967, 1962, 1961, 1959, 1955, 1954, 1951, 1949, 1941, 1935, 1930
1792 90TH	2020, 2017, 2014, 2010, 2005, 2002, 2000, 1999, 1995, 1992, 1991, 1986, 1983, 1981, 1980, 1974, 1973, 1972, 1970, 1967, 1962, 1961, 1959, 1954, 1951, 1949, 1941, 1935, 1930
1792 90TH	2020, 2017, 2014, 2010, 2005, 2002, 2000, 1999, 1995, 1992, 1991, 1986, 1983, 1981, 1980, 1974, 1973, 1972, 1970, 1967, 1962, 1959, 1955, 1954, 1951, 1949, 1941, 1935, 1930
1792 90TH ST	2020, 2017, 2014, 2010, 2005, 2002, 2000, 1999, 1995, 1992, 1991, 1986, 1983, 1981, 1980, 1973, 1972, 1970, 1967, 1962, 1961, 1959, 1955, 1954, 1951, 1949, 1941, 1935, 1930
1792 90TH ST	2020, 2017, 2014, 2010, 2005, 2002, 2000, 1999, 1995, 1992, 1991, 1986, 1983, 1981, 1980, 1974, 1973, 1972, 1967, 1962, 1961, 1959, 1955, 1954, 1951, 1949, 1941, 1935, 1930
1792 90TH ST	2020, 2017, 2014, 2010, 2005, 2002, 2000, 1999, 1995, 1992, 1991, 1986, 1983, 1981, 1980, 1974, 1973, 1972, 1970, 1967, 1962, 1961, 1959, 1955, 1954, 1949, 1941, 1935, 1930
1792 90TH ST	2020, 2017, 2014, 2010, 2005, 2002, 2000, 1999, 1995, 1992, 1991, 1986, 1983, 1981, 1980, 1974, 1973, 1972, 1970, 1967, 1962, 1961, 1959, 1955, 1954, 1951, 1949, 1935, 1930
1792 90TH ST	2020, 2017, 2014, 2010, 2005, 2002, 2000, 1999, 1995, 1992, 1991, 1986, 1983, 1981, 1980, 1974, 1973, 1972, 1970, 1967, 1962, 1961, 1959, 1955, 1954, 1951, 1949, 1941, 1930
1792 90TH ST	2020, 2017, 2014, 2010, 2005, 2002, 2000, 1999, 1995, 1992, 1991, 1986, 1983, 1981, 1980, 1974, 1973, 1972, 1970, 1967, 1962, 1961, 1959, 1955, 1954, 1951, 1949, 1941, 1935
1792 90TH ST	2020, 2017, 2014, 2010, 2005, 2002, 2000, 1999, 1995, 1992, 1991, 1986, 1983, 1980, 1974, 1973, 1972, 1970, 1967, 1962, 1961, 1959, 1955, 1954, 1951, 1949, 1941, 1935, 1930
1792 E 90TH ST	2020, 2017, 2014, 2010, 2002, 2000, 1999, 1995, 1992, 1991, 1986, 1983, 1981, 1980, 1974, 1973, 1972, 1970, 1967, 1962, 1961, 1959, 1955, 1954, 1951, 1949, 1941, 1935, 1930
1792 E 90TH ST	2020, 2017, 2014, 2010, 2005, 2002, 1999, 1995, 1992, 1991, 1986, 1983, 1981, 1980, 1974, 1973, 1972, 1970, 1967, 1962, 1961, 1959, 1955, 1954, 1951, 1949, 1941, 1935, 1930
1792 E 90TH ST	2020, 2017, 2014, 2010, 2005, 2002, 2000, 1999, 1995, 1991, 1986, 1983, 1981, 1980, 1974, 1973, 1972, 1970, 1967, 1962, 1961, 1959, 1955, 1954, 1951, 1949, 1941, 1935, 1930
1793 89TH	2020, 2017, 2014, 2010, 2005, 2002, 2000, 1999, 1995, 1992, 1991, 1986, 1983, 1981, 1980, 1974, 1973, 1972, 1970, 1967, 1962, 1959, 1955, 1954, 1951, 1949, 1941, 1935, 1930
1793 89TH	2020, 2017, 2014, 2010, 2005, 2002, 2000, 1999, 1995, 1992, 1991, 1986, 1983, 1981, 1980, 1974, 1973, 1972, 1970, 1967, 1962, 1961, 1959, 1954, 1951, 1949, 1941, 1935, 1930

FINDINGS

Address Researched	Address Not Identified in Research Source
1793 89TH ST	2020, 2017, 2014, 2010, 2005, 2002, 2000, 1999, 1995, 1992, 1991, 1986, 1983, 1981, 1980, 1974, 1973, 1972, 1970, 1967, 1962, 1961, 1959, 1955, 1954, 1949, 1941, 1935, 1930
1793 89TH ST	2020, 2017, 2014, 2010, 2005, 2002, 2000, 1999, 1995, 1992, 1991, 1986, 1983, 1981, 1980, 1974, 1973, 1972, 1970, 1967, 1962, 1961, 1959, 1955, 1954, 1951, 1949, 1935, 1930
1793 89TH ST	2020, 2017, 2014, 2010, 2005, 2002, 2000, 1999, 1995, 1992, 1991, 1986, 1983, 1981, 1980, 1974, 1973, 1972, 1970, 1967, 1962, 1961, 1959, 1955, 1954, 1951, 1949, 1941, 1930
1793 89TH ST	2020, 2017, 2014, 2010, 2005, 2002, 2000, 1999, 1995, 1992, 1991, 1986, 1983, 1981, 1980, 1974, 1973, 1972, 1970, 1967, 1962, 1961, 1959, 1955, 1954, 1951, 1949, 1941, 1935
1793 89TH ST	2020, 2017, 2014, 2010, 2005, 2002, 2000, 1999, 1995, 1992, 1991, 1986, 1983, 1981, 1980, 1974, 1973, 1972, 1967, 1962, 1961, 1959, 1955, 1954, 1951, 1949, 1941, 1935, 1930
1793 89TH ST	2020, 2017, 2014, 2010, 2005, 2002, 2000, 1999, 1995, 1992, 1991, 1986, 1983, 1981, 1980, 1973, 1972, 1970, 1967, 1962, 1961, 1959, 1955, 1954, 1951, 1949, 1941, 1935, 1930
1793 90TH	2020, 2017, 2014, 2010, 2005, 2002, 2000, 1999, 1995, 1992, 1991, 1986, 1983, 1981, 1980, 1974, 1973, 1972, 1970, 1967, 1962, 1959, 1955, 1954, 1951, 1949, 1941, 1935, 1930
1793 90TH	2020, 2017, 2014, 2010, 2005, 2002, 2000, 1995, 1992, 1991, 1986, 1983, 1981, 1980, 1974, 1973, 1972, 1970, 1967, 1962, 1961, 1959, 1955, 1954, 1951, 1949, 1941, 1935, 1930
1793 90TH	2020, 2017, 2014, 2010, 2005, 2000, 1999, 1995, 1992, 1991, 1986, 1983, 1981, 1980, 1974, 1973, 1972, 1970, 1967, 1962, 1961, 1959, 1955, 1954, 1951, 1949, 1941, 1935, 1930
1793 90TH ST	2020, 2017, 2014, 2010, 2005, 2002, 2000, 1999, 1995, 1992, 1991, 1986, 1983, 1981, 1980, 1973, 1972, 1970, 1967, 1962, 1961, 1959, 1955, 1954, 1951, 1949, 1941, 1935, 1930
1793 90TH ST	2020, 2017, 2014, 2010, 2005, 2002, 2000, 1999, 1995, 1992, 1991, 1986, 1983, 1981, 1980, 1974, 1973, 1972, 1967, 1962, 1961, 1959, 1955, 1954, 1951, 1949, 1941, 1935, 1930
1793 90TH ST	2020, 2017, 2014, 2010, 2005, 2002, 2000, 1999, 1995, 1992, 1991, 1986, 1983, 1981, 1980, 1974, 1973, 1972, 1970, 1967, 1962, 1961, 1959, 1955, 1954, 1949, 1941, 1935, 1930
1793 E 90TH ST	2020, 2017, 2014, 2010, 2005, 2002, 2000, 1999, 1995, 1991, 1986, 1983, 1981, 1980, 1974, 1973, 1972, 1970, 1967, 1962, 1961, 1959, 1955, 1954, 1951, 1949, 1941, 1935, 1930
1794 87TH	2020, 2017, 2014, 2010, 2005, 2002, 2000, 1995, 1992, 1991, 1986, 1983, 1981, 1980, 1974, 1973, 1972, 1970, 1967, 1962, 1961, 1959, 1955, 1954, 1951, 1949, 1941, 1935, 1930
1794 87TH	2020, 2017, 2014, 2010, 2005, 2000, 1999, 1995, 1992, 1991, 1986, 1983, 1981, 1980, 1974, 1973, 1972, 1970, 1967, 1962, 1961, 1959, 1955, 1954, 1951, 1949, 1941, 1935, 1930
1794 87TH	2020, 2017, 2014, 2010, 2005, 2002, 2000, 1999, 1995, 1992, 1991, 1986, 1983, 1981, 1980, 1974, 1973, 1972, 1970, 1967, 1962, 1959, 1955, 1954, 1951, 1949, 1941, 1935, 1930

FINDINGS

Address Researched	Address Not Identified in Research Source
1794 87TH	2020, 2017, 2014, 2010, 2005, 2002, 2000, 1999, 1995, 1992, 1991, 1986, 1983, 1981, 1980, 1974, 1973, 1972, 1970, 1967, 1962, 1961, 1959, 1954, 1951, 1949, 1941, 1935, 1930
1794 87TH ST	2020, 2017, 2014, 2010, 2005, 2002, 2000, 1999, 1995, 1992, 1991, 1986, 1983, 1981, 1980, 1974, 1973, 1972, 1970, 1967, 1962, 1961, 1959, 1955, 1954, 1949, 1941, 1935, 1930
1794 87TH ST	2020, 2017, 2014, 2010, 2005, 2002, 2000, 1999, 1995, 1992, 1991, 1986, 1983, 1981, 1980, 1974, 1973, 1972, 1970, 1967, 1962, 1961, 1959, 1955, 1954, 1951, 1949, 1935, 1930
1794 87TH ST	2020, 2017, 2014, 2010, 2005, 2002, 2000, 1999, 1995, 1992, 1991, 1986, 1983, 1981, 1980, 1974, 1973, 1972, 1970, 1967, 1962, 1961, 1959, 1955, 1954, 1951, 1949, 1941, 1930
1794 87TH ST	2020, 2017, 2014, 2010, 2005, 2002, 2000, 1999, 1995, 1992, 1991, 1986, 1983, 1981, 1980, 1974, 1973, 1972, 1970, 1967, 1962, 1961, 1959, 1955, 1954, 1951, 1949, 1941, 1935
1794 87TH ST	2020, 2017, 2014, 2010, 2005, 2002, 2000, 1999, 1995, 1992, 1991, 1986, 1983, 1981, 1980, 1973, 1972, 1970, 1967, 1962, 1961, 1959, 1955, 1954, 1951, 1949, 1941, 1935, 1930
1794 87TH ST	2020, 2017, 2014, 2010, 2005, 2002, 2000, 1999, 1995, 1992, 1991, 1986, 1983, 1981, 1980, 1974, 1973, 1972, 1967, 1962, 1961, 1959, 1955, 1954, 1951, 1949, 1941, 1935, 1930
1794 90TH	2020, 2017, 2014, 2010, 2005, 2002, 2000, 1999, 1995, 1992, 1991, 1986, 1983, 1981, 1980, 1974, 1973, 1972, 1970, 1967, 1962, 1959, 1955, 1954, 1951, 1949, 1941, 1935, 1930
1794 90TH	2020, 2017, 2014, 2010, 2005, 2002, 2000, 1999, 1995, 1992, 1991, 1986, 1983, 1981, 1980, 1974, 1973, 1972, 1970, 1967, 1962, 1961, 1959, 1954, 1951, 1949, 1941, 1935, 1930
1794 90TH	2020, 2017, 2014, 2010, 2005, 2000, 1999, 1995, 1992, 1991, 1986, 1983, 1981, 1980, 1974, 1973, 1972, 1970, 1967, 1962, 1961, 1959, 1955, 1954, 1951, 1949, 1941, 1935, 1930
1794 90TH	2020, 2017, 2014, 2010, 2005, 2002, 2000, 1995, 1992, 1991, 1986, 1983, 1981, 1980, 1974, 1973, 1972, 1970, 1967, 1962, 1961, 1959, 1955, 1954, 1951, 1949, 1941, 1935, 1930
1794 90TH ST	2020, 2017, 2014, 2010, 2005, 2002, 2000, 1999, 1995, 1992, 1991, 1986, 1983, 1981, 1980, 1973, 1972, 1970, 1967, 1962, 1961, 1959, 1955, 1954, 1951, 1949, 1941, 1935, 1930
1794 90TH ST	2020, 2017, 2014, 2010, 2005, 2002, 2000, 1999, 1995, 1992, 1991, 1986, 1983, 1981, 1980, 1974, 1973, 1972, 1967, 1962, 1961, 1959, 1955, 1954, 1951, 1949, 1941, 1935, 1930
1794 90TH ST	2020, 2017, 2014, 2010, 2005, 2002, 2000, 1999, 1995, 1992, 1991, 1986, 1983, 1981, 1980, 1974, 1973, 1972, 1970, 1967, 1962, 1961, 1959, 1955, 1954, 1951, 1949, 1941, 1935
1794 90TH ST	2020, 2017, 2014, 2010, 2005, 2002, 2000, 1999, 1995, 1992, 1991, 1986, 1983, 1981, 1980, 1974, 1973, 1972, 1970, 1967, 1962, 1961, 1959, 1955, 1954, 1951, 1949, 1941, 1930
1794 90TH ST	2020, 2017, 2014, 2010, 2005, 2002, 2000, 1999, 1995, 1992, 1991, 1986, 1983, 1981, 1980, 1974, 1973, 1972, 1970, 1967, 1962, 1961, 1959, 1955, 1954, 1951, 1949, 1935, 1930

FINDINGS

Address Researched	Address Not Identified in Research Source
1794 90TH ST	2020, 2017, 2014, 2010, 2005, 2002, 2000, 1999, 1995, 1992, 1991, 1986, 1983, 1981, 1980, 1974, 1973, 1972, 1970, 1967, 1962, 1961, 1959, 1955, 1954, 1949, 1941, 1935, 1930
1794 E 87TH ST	2020, 2017, 2014, 2010, 2005, 2002, 1999, 1995, 1992, 1991, 1986, 1983, 1981, 1980, 1974, 1973, 1972, 1970, 1967, 1962, 1961, 1959, 1955, 1954, 1951, 1949, 1941, 1935, 1930
1794 E 87TH ST	2020, 2017, 2014, 2010, 2002, 2000, 1999, 1995, 1992, 1991, 1986, 1983, 1981, 1980, 1974, 1973, 1972, 1970, 1967, 1962, 1961, 1959, 1955, 1954, 1951, 1949, 1941, 1935, 1930
1794 E 87TH ST	2020, 2017, 2014, 2005, 2002, 2000, 1999, 1995, 1992, 1991, 1986, 1983, 1981, 1980, 1974, 1973, 1972, 1970, 1967, 1962, 1961, 1959, 1955, 1954, 1951, 1949, 1941, 1935, 1930
1794 E 87TH ST	2017, 2014, 2010, 2005, 2002, 2000, 1999, 1995, 1992, 1991, 1986, 1983, 1981, 1980, 1974, 1973, 1972, 1970, 1967, 1962, 1961, 1959, 1955, 1954, 1951, 1949, 1941, 1935, 1930
1794 E 87TH ST	2020, 2014, 2010, 2005, 2002, 2000, 1999, 1995, 1992, 1991, 1986, 1983, 1981, 1980, 1974, 1973, 1972, 1970, 1967, 1962, 1961, 1959, 1955, 1954, 1951, 1949, 1941, 1935, 1930
1794 E 87TH ST	2020, 2017, 2010, 2005, 2002, 2000, 1999, 1995, 1992, 1991, 1986, 1983, 1981, 1980, 1974, 1973, 1972, 1970, 1967, 1962, 1961, 1959, 1955, 1954, 1951, 1949, 1941, 1935, 1930
1794 E 90TH ST	2020, 2017, 2014, 2010, 2005, 2002, 1999, 1995, 1992, 1991, 1986, 1983, 1981, 1980, 1974, 1973, 1972, 1970, 1967, 1962, 1961, 1959, 1955, 1954, 1951, 1949, 1941, 1935, 1930
1795 90TH	2020, 2017, 2014, 2010, 2005, 2002, 2000, 1995, 1992, 1991, 1986, 1983, 1981, 1980, 1974, 1973, 1972, 1970, 1967, 1962, 1961, 1959, 1955, 1954, 1951, 1949, 1941, 1935, 1930
1795 90TH	2020, 2017, 2014, 2010, 2005, 2002, 2000, 1999, 1995, 1992, 1991, 1986, 1983, 1981, 1980, 1974, 1973, 1972, 1970, 1967, 1962, 1961, 1959, 1954, 1951, 1949, 1941, 1935, 1930
1795 90TH	2020, 2017, 2014, 2010, 2005, 2002, 2000, 1999, 1995, 1992, 1991, 1986, 1983, 1981, 1980, 1974, 1973, 1972, 1970, 1967, 1962, 1959, 1955, 1954, 1951, 1949, 1941, 1935, 1930
1795 90TH ST	2020, 2017, 2014, 2010, 2005, 2002, 2000, 1999, 1995, 1992, 1991, 1986, 1983, 1981, 1980, 1973, 1972, 1970, 1967, 1962, 1961, 1959, 1955, 1954, 1951, 1949, 1941, 1935, 1930
1795 90TH ST	2020, 2017, 2014, 2010, 2005, 2002, 2000, 1999, 1995, 1992, 1991, 1986, 1983, 1981, 1980, 1974, 1973, 1972, 1970, 1967, 1962, 1961, 1959, 1955, 1954, 1949, 1941, 1935, 1930
1795 90TH ST	2020, 2017, 2014, 2010, 2005, 2002, 2000, 1999, 1995, 1992, 1991, 1986, 1983, 1981, 1980, 1974, 1973, 1972, 1970, 1967, 1962, 1961, 1959, 1955, 1954, 1951, 1949, 1935, 1930
1795 90TH ST	2020, 2017, 2014, 2010, 2005, 2002, 2000, 1999, 1995, 1992, 1991, 1986, 1983, 1981, 1980, 1974, 1973, 1972, 1970, 1967, 1962, 1961, 1959, 1955, 1954, 1951, 1949, 1941, 1930
1795 90TH ST	2020, 2017, 2014, 2010, 2005, 2002, 2000, 1999, 1995, 1992, 1991, 1986, 1983, 1981, 1980, 1974, 1973, 1972, 1970, 1967, 1962, 1961, 1959, 1955, 1954, 1951, 1949, 1941, 1935

FINDINGS

Address Researched	Address Not Identified in Research Source
1795 E 90TH ST	2020, 2017, 2014, 2010, 2005, 2002, 2000, 1999, 1992, 1991, 1986, 1983, 1981, 1980, 1974, 1973, 1972, 1970, 1967, 1962, 1961, 1959, 1955, 1954, 1951, 1949, 1941, 1935, 1930
1795 E 90TH ST	2020, 2014, 2010, 2005, 2002, 2000, 1999, 1995, 1992, 1991, 1986, 1983, 1981, 1980, 1974, 1973, 1972, 1970, 1967, 1962, 1961, 1959, 1955, 1954, 1951, 1949, 1941, 1935, 1930
1795 E 90TH ST	2017, 2014, 2010, 2005, 2002, 2000, 1999, 1995, 1992, 1991, 1986, 1983, 1981, 1980, 1974, 1973, 1972, 1970, 1967, 1962, 1961, 1959, 1955, 1954, 1951, 1949, 1941, 1935, 1930
1795 E 90TH ST	2020, 2017, 2010, 2005, 2002, 2000, 1999, 1995, 1992, 1991, 1986, 1983, 1981, 1980, 1974, 1973, 1972, 1970, 1967, 1962, 1961, 1959, 1955, 1954, 1951, 1949, 1941, 1935, 1930
1795 E 90TH ST	2020, 2017, 2014, 2005, 2002, 2000, 1999, 1995, 1992, 1991, 1986, 1983, 1981, 1980, 1974, 1973, 1972, 1970, 1967, 1962, 1961, 1959, 1955, 1954, 1951, 1949, 1941, 1935, 1930
1796 87TH ST	2020, 2017, 2014, 2010, 2005, 2002, 2000, 1999, 1995, 1992, 1991, 1986, 1983, 1981, 1980, 1973, 1972, 1970, 1967, 1962, 1961, 1959, 1955, 1954, 1951, 1949, 1941, 1935, 1930
1796 89 SI	2020, 2017, 2014, 2010, 2005, 2002, 2000, 1999, 1995, 1992, 1991, 1986, 1983, 1980, 1974, 1973, 1972, 1970, 1967, 1962, 1961, 1959, 1955, 1954, 1951, 1949, 1941, 1935, 1930
1796 89TH	2020, 2017, 2014, 2010, 2005, 2002, 2000, 1995, 1992, 1991, 1986, 1983, 1981, 1980, 1974, 1973, 1972, 1970, 1967, 1962, 1961, 1959, 1955, 1954, 1951, 1949, 1941, 1935, 1930
1796 89TH	2020, 2017, 2014, 2010, 2005, 2000, 1999, 1995, 1992, 1991, 1986, 1983, 1981, 1980, 1974, 1973, 1972, 1970, 1967, 1962, 1961, 1959, 1955, 1954, 1951, 1949, 1941, 1935, 1930
1796 89TH	2020, 2017, 2014, 2010, 2005, 2002, 2000, 1999, 1995, 1992, 1991, 1986, 1983, 1981, 1980, 1974, 1973, 1972, 1970, 1967, 1962, 1959, 1955, 1954, 1951, 1949, 1941, 1935, 1930
1796 89TH	2020, 2017, 2014, 2010, 2005, 2002, 2000, 1999, 1995, 1992, 1991, 1986, 1983, 1981, 1980, 1974, 1973, 1972, 1970, 1967, 1962, 1961, 1959, 1954, 1951, 1949, 1941, 1935, 1930
1796 89TH ST	2020, 2017, 2014, 2010, 2005, 2002, 2000, 1999, 1995, 1992, 1991, 1986, 1983, 1981, 1980, 1974, 1973, 1972, 1970, 1967, 1962, 1961, 1959, 1955, 1954, 1949, 1941, 1935, 1930
1796 89TH ST	2020, 2017, 2014, 2010, 2005, 2002, 2000, 1999, 1995, 1992, 1991, 1986, 1983, 1981, 1980, 1974, 1973, 1972, 1970, 1967, 1962, 1961, 1959, 1955, 1954, 1951, 1949, 1935, 1930
1796 89TH ST	2020, 2017, 2014, 2010, 2005, 2002, 2000, 1999, 1995, 1992, 1991, 1986, 1983, 1981, 1980, 1974, 1973, 1972, 1970, 1967, 1962, 1961, 1959, 1955, 1954, 1951, 1949, 1941, 1930
1796 89TH ST	2020, 2017, 2014, 2010, 2005, 2002, 2000, 1999, 1995, 1992, 1991, 1986, 1983, 1981, 1980, 1974, 1973, 1972, 1970, 1967, 1962, 1961, 1959, 1955, 1954, 1951, 1949, 1941, 1935
1796 89TH ST	2020, 2017, 2014, 2010, 2005, 2002, 2000, 1999, 1995, 1992, 1991, 1986, 1983, 1981, 1980, 1974, 1973, 1972, 1967, 1962, 1961, 1959, 1955, 1954, 1951, 1949, 1941, 1935, 1930

FINDINGS

Address Researched	Address Not Identified in Research Source
1796 89TH ST	2020, 2017, 2014, 2010, 2005, 2002, 2000, 1999, 1995, 1992, 1991, 1986, 1983, 1981, 1980, 1973, 1972, 1970, 1967, 1962, 1961, 1959, 1955, 1954, 1951, 1949, 1941, 1935, 1930
1796 89TH ST	2020, 2017, 2014, 2010, 2005, 2002, 2000, 1999, 1995, 1992, 1991, 1986, 1981, 1980, 1974, 1973, 1972, 1970, 1967, 1962, 1961, 1959, 1955, 1954, 1951, 1949, 1941, 1935, 1930
1796 89TH ST	2020, 2017, 2014, 2010, 2005, 2002, 2000, 1999, 1995, 1992, 1986, 1983, 1981, 1980, 1974, 1973, 1972, 1970, 1967, 1962, 1961, 1959, 1955, 1954, 1951, 1949, 1941, 1935, 1930
1796 89TH ST	2020, 2017, 2014, 2010, 2005, 2002, 2000, 1999, 1995, 1992, 1991, 1983, 1981, 1980, 1974, 1973, 1972, 1970, 1967, 1962, 1961, 1959, 1955, 1954, 1951, 1949, 1941, 1935, 1930
1796 90TH	2020, 2017, 2014, 2010, 2005, 2002, 2000, 1999, 1995, 1992, 1991, 1986, 1983, 1981, 1980, 1974, 1973, 1972, 1970, 1967, 1962, 1959, 1955, 1954, 1951, 1949, 1941, 1935, 1930
1796 90TH	2020, 2017, 2014, 2010, 2005, 2002, 2000, 1999, 1995, 1992, 1991, 1986, 1983, 1981, 1980, 1974, 1973, 1972, 1970, 1967, 1962, 1961, 1959, 1954, 1951, 1949, 1941, 1935, 1930
1796 90TH ST	2020, 2017, 2014, 2010, 2005, 2002, 2000, 1999, 1995, 1992, 1991, 1986, 1983, 1981, 1980, 1973, 1972, 1970, 1967, 1962, 1961, 1959, 1955, 1954, 1951, 1949, 1941, 1935, 1930
1796 90TH ST	2020, 2017, 2014, 2010, 2005, 2002, 2000, 1999, 1995, 1992, 1991, 1986, 1983, 1981, 1980, 1974, 1973, 1972, 1967, 1962, 1961, 1959, 1955, 1954, 1951, 1949, 1941, 1935, 1930
1796 90TH ST	2020, 2017, 2014, 2010, 2005, 2002, 2000, 1999, 1995, 1992, 1991, 1986, 1983, 1981, 1980, 1974, 1973, 1972, 1970, 1967, 1962, 1961, 1959, 1955, 1954, 1951, 1949, 1941, 1935
1796 90TH ST	2020, 2017, 2014, 2010, 2005, 2002, 2000, 1999, 1995, 1992, 1991, 1986, 1983, 1981, 1980, 1974, 1973, 1972, 1970, 1967, 1962, 1961, 1959, 1955, 1954, 1951, 1949, 1941, 1930
1796 90TH ST	2020, 2017, 2014, 2010, 2005, 2002, 2000, 1999, 1995, 1992, 1991, 1986, 1983, 1981, 1980, 1974, 1973, 1972, 1970, 1967, 1962, 1961, 1959, 1955, 1954, 1951, 1949, 1935, 1930
1796 90TH ST	2020, 2017, 2014, 2010, 2005, 2002, 2000, 1999, 1995, 1992, 1991, 1986, 1983, 1981, 1980, 1974, 1973, 1972, 1970, 1967, 1962, 1961, 1959, 1955, 1954, 1949, 1941, 1935, 1930
1796 E 89TH ST	2020, 2017, 2014, 2010, 2005, 2002, 2000, 1999, 1995, 1991, 1986, 1983, 1981, 1980, 1974, 1973, 1972, 1970, 1967, 1962, 1961, 1959, 1955, 1954, 1951, 1949, 1941, 1935, 1930
1796 E 89TH ST	2020, 2017, 2014, 2010, 2005, 2002, 2000, 1999, 1992, 1991, 1986, 1983, 1981, 1980, 1974, 1973, 1972, 1970, 1967, 1962, 1961, 1959, 1955, 1954, 1951, 1949, 1941, 1935, 1930
1796 E 89TH ST	2020, 2017, 2014, 2010, 2005, 2002, 1999, 1995, 1992, 1991, 1986, 1983, 1981, 1980, 1974, 1973, 1972, 1970, 1967, 1962, 1961, 1959, 1955, 1954, 1951, 1949, 1941, 1935, 1930
1796 E 89TH ST	2020, 2017, 2014, 2010, 2002, 2000, 1999, 1995, 1992, 1991, 1986, 1983, 1981, 1980, 1974, 1973, 1972, 1970, 1967, 1962, 1961, 1959, 1955, 1954, 1951, 1949, 1941, 1935, 1930

FINDINGS

Address Researched	Address Not Identified in Research Source
1796 E 89TH ST	2020, 2017, 2010, 2005, 2002, 2000, 1999, 1995, 1992, 1991, 1986, 1983, 1981, 1980, 1974, 1973, 1972, 1970, 1967, 1962, 1961, 1959, 1955, 1954, 1951, 1949, 1941, 1935, 1930
1796 E 89TH ST	2017, 2014, 2010, 2005, 2002, 2000, 1999, 1995, 1992, 1991, 1986, 1983, 1981, 1980, 1974, 1973, 1972, 1970, 1967, 1962, 1961, 1959, 1955, 1954, 1951, 1949, 1941, 1935, 1930
1796 E 89TH ST	2020, 2014, 2010, 2005, 2002, 2000, 1999, 1995, 1992, 1991, 1986, 1983, 1981, 1980, 1974, 1973, 1972, 1970, 1967, 1962, 1961, 1959, 1955, 1954, 1951, 1949, 1941, 1935, 1930
1796 E 90TH ST	2020, 2017, 2014, 2010, 2005, 2002, 2000, 1999, 1992, 1991, 1986, 1983, 1981, 1980, 1974, 1973, 1972, 1970, 1967, 1962, 1961, 1959, 1955, 1954, 1951, 1949, 1941, 1935, 1930
1797 89TH	2020, 2017, 2014, 2010, 2005, 2002, 2000, 1999, 1995, 1992, 1991, 1986, 1983, 1981, 1980, 1974, 1973, 1972, 1970, 1967, 1962, 1959, 1955, 1954, 1951, 1949, 1941, 1935, 1930
1797 89TH	2020, 2017, 2014, 2010, 2005, 2002, 2000, 1999, 1995, 1992, 1991, 1986, 1983, 1981, 1980, 1974, 1973, 1972, 1970, 1967, 1962, 1961, 1959, 1954, 1951, 1949, 1941, 1935, 1930
1797 89TH ST	2020, 2017, 2014, 2010, 2005, 2002, 2000, 1999, 1995, 1992, 1991, 1986, 1983, 1981, 1980, 1974, 1973, 1972, 1970, 1967, 1962, 1961, 1959, 1955, 1954, 1949, 1941, 1935, 1930
1797 89TH ST	2020, 2017, 2014, 2010, 2005, 2002, 2000, 1999, 1995, 1992, 1991, 1986, 1983, 1981, 1980, 1974, 1973, 1972, 1970, 1967, 1962, 1961, 1959, 1955, 1954, 1951, 1949, 1935, 1930
1797 89TH ST	2020, 2017, 2014, 2010, 2005, 2002, 2000, 1999, 1995, 1992, 1991, 1986, 1983, 1981, 1980, 1974, 1973, 1972, 1970, 1967, 1962, 1961, 1959, 1955, 1954, 1951, 1949, 1941, 1935
1797 89TH ST	2020, 2017, 2014, 2010, 2005, 2002, 2000, 1999, 1995, 1992, 1991, 1986, 1983, 1981, 1980, 1974, 1973, 1972, 1970, 1967, 1962, 1961, 1959, 1955, 1954, 1951, 1949, 1941, 1930
1797 89TH ST	2020, 2017, 2014, 2010, 2005, 2002, 2000, 1999, 1995, 1992, 1991, 1986, 1983, 1981, 1980, 1974, 1973, 1972, 1967, 1962, 1961, 1959, 1955, 1954, 1951, 1949, 1941, 1935, 1930
1797 89TH ST	2020, 2017, 2014, 2010, 2005, 2002, 2000, 1999, 1995, 1992, 1991, 1986, 1983, 1981, 1980, 1973, 1972, 1970, 1967, 1962, 1961, 1959, 1955, 1954, 1951, 1949, 1941, 1935, 1930
1797 90TH	2020, 2017, 2014, 2010, 2005, 2002, 2000, 1995, 1992, 1991, 1986, 1983, 1981, 1980, 1974, 1973, 1972, 1970, 1967, 1962, 1961, 1959, 1955, 1954, 1951, 1949, 1941, 1935, 1930
1797 90TH	2020, 2017, 2014, 2010, 2005, 2000, 1999, 1995, 1992, 1991, 1986, 1983, 1981, 1980, 1974, 1973, 1972, 1970, 1967, 1962, 1961, 1959, 1955, 1954, 1951, 1949, 1941, 1935, 1930
1797 90TH ST	2020, 2017, 2014, 2010, 2005, 2002, 2000, 1999, 1995, 1992, 1991, 1986, 1983, 1981, 1980, 1973, 1972, 1970, 1967, 1962, 1961, 1959, 1955, 1954, 1951, 1949, 1941, 1935, 1930
1797 90TH ST	2020, 2017, 2014, 2010, 2005, 2002, 2000, 1999, 1995, 1992, 1991, 1986, 1983, 1981, 1980, 1974, 1973, 1972, 1970, 1967, 1962, 1961, 1959, 1955, 1954, 1951, 1949, 1941, 1935

FINDINGS

Address Researched	Address Not Identified in Research Source
1797 E 90TH ST	2020, 2017, 2014, 2010, 2005, 2002, 2000, 1999, 1992, 1991, 1986, 1983, 1981, 1980, 1974, 1973, 1972, 1970, 1967, 1962, 1961, 1959, 1955, 1954, 1951, 1949, 1941, 1935, 1930
1798 87TH	2020, 2017, 2014, 2010, 2005, 2002, 2000, 1999, 1995, 1992, 1991, 1986, 1983, 1981, 1980, 1974, 1973, 1972, 1970, 1967, 1962, 1959, 1955, 1954, 1951, 1949, 1941, 1935, 1930
1798 87TH	2020, 2017, 2014, 2010, 2005, 2002, 2000, 1999, 1995, 1992, 1991, 1986, 1983, 1981, 1980, 1974, 1973, 1972, 1970, 1967, 1962, 1961, 1959, 1954, 1951, 1949, 1941, 1935, 1930
1798 87TH ST	2020, 2017, 2014, 2010, 2005, 2002, 2000, 1999, 1995, 1992, 1991, 1986, 1983, 1981, 1980, 1974, 1973, 1972, 1970, 1967, 1962, 1961, 1959, 1955, 1954, 1951, 1949, 1935, 1930
1798 87TH ST	2020, 2017, 2014, 2010, 2005, 2002, 2000, 1999, 1995, 1992, 1991, 1986, 1983, 1981, 1980, 1974, 1973, 1972, 1970, 1967, 1962, 1961, 1959, 1955, 1954, 1949, 1941, 1935, 1930
1798 87TH ST	2020, 2017, 2014, 2010, 2005, 2002, 2000, 1999, 1995, 1992, 1991, 1986, 1983, 1981, 1980, 1974, 1973, 1972, 1970, 1967, 1962, 1961, 1959, 1955, 1954, 1951, 1949, 1941, 1930
1798 87TH ST	2020, 2017, 2014, 2010, 2005, 2002, 2000, 1999, 1995, 1992, 1991, 1986, 1983, 1981, 1980, 1974, 1973, 1972, 1970, 1967, 1962, 1961, 1959, 1955, 1954, 1951, 1949, 1941, 1935
1798 87TH ST	2020, 2017, 2014, 2010, 2005, 2002, 2000, 1999, 1995, 1992, 1991, 1986, 1983, 1981, 1980, 1974, 1973, 1972, 1967, 1962, 1961, 1959, 1955, 1954, 1951, 1949, 1941, 1935, 1930
1798 90TH	2020, 2017, 2014, 2010, 2005, 2002, 2000, 1999, 1995, 1992, 1991, 1986, 1983, 1981, 1980, 1974, 1973, 1972, 1970, 1967, 1962, 1961, 1959, 1954, 1951, 1949, 1941, 1935, 1930
1798 90TH	2020, 2017, 2014, 2010, 2005, 2002, 2000, 1999, 1995, 1992, 1991, 1986, 1983, 1981, 1980, 1974, 1973, 1972, 1970, 1967, 1962, 1959, 1955, 1954, 1951, 1949, 1941, 1935, 1930
1798 90TH ST	2020, 2017, 2014, 2010, 2005, 2002, 2000, 1999, 1995, 1992, 1991, 1986, 1983, 1981, 1980, 1973, 1972, 1970, 1967, 1962, 1961, 1959, 1955, 1954, 1951, 1949, 1941, 1935, 1930
1798 90TH ST	2020, 2017, 2014, 2010, 2005, 2002, 2000, 1999, 1995, 1992, 1991, 1986, 1983, 1981, 1980, 1974, 1973, 1972, 1967, 1962, 1961, 1959, 1955, 1954, 1951, 1949, 1941, 1935, 1930
1798 90TH ST	2020, 2017, 2014, 2010, 2005, 2002, 2000, 1999, 1995, 1992, 1991, 1986, 1983, 1981, 1980, 1974, 1973, 1972, 1970, 1967, 1962, 1961, 1959, 1955, 1954, 1951, 1949, 1941, 1935
1798 90TH ST	2020, 2017, 2014, 2010, 2005, 2002, 2000, 1999, 1995, 1992, 1991, 1986, 1983, 1981, 1980, 1974, 1973, 1972, 1970, 1967, 1962, 1961, 1959, 1955, 1954, 1951, 1949, 1941, 1930
1798 90TH ST	2020, 2017, 2014, 2010, 2005, 2002, 2000, 1999, 1995, 1992, 1991, 1986, 1983, 1981, 1980, 1974, 1973, 1972, 1970, 1967, 1962, 1961, 1959, 1955, 1954, 1951, 1949, 1935, 1930
1798 90TH ST	2020, 2017, 2014, 2010, 2005, 2002, 2000, 1999, 1995, 1992, 1991, 1986, 1983, 1981, 1980, 1974, 1973, 1972, 1970, 1967, 1962, 1961, 1959, 1955, 1954, 1949, 1941, 1935, 1930

FINDINGS

Address Researched	Address Not Identified in Research Source
1798 E 90TH ST	2020, 2017, 2014, 2010, 2005, 2002, 2000, 1999, 1992, 1991, 1986, 1983, 1981, 1980, 1974, 1973, 1972, 1970, 1967, 1962, 1961, 1959, 1955, 1954, 1951, 1949, 1941, 1935, 1930
1799 90TH	2020, 2017, 2014, 2010, 2005, 2002, 2000, 1995, 1992, 1991, 1986, 1983, 1981, 1980, 1974, 1973, 1972, 1970, 1967, 1962, 1961, 1959, 1955, 1954, 1951, 1949, 1941, 1935, 1930
1799 90TH	2020, 2017, 2014, 2010, 2005, 2000, 1999, 1995, 1992, 1991, 1986, 1983, 1981, 1980, 1974, 1973, 1972, 1970, 1967, 1962, 1961, 1959, 1955, 1954, 1951, 1949, 1941, 1935, 1930
1799 90TH	2020, 2017, 2014, 2010, 2005, 2002, 2000, 1999, 1995, 1992, 1991, 1986, 1983, 1981, 1980, 1974, 1973, 1972, 1970, 1967, 1962, 1959, 1955, 1954, 1951, 1949, 1941, 1935, 1930
1799 90TH	2020, 2017, 2014, 2010, 2005, 2002, 2000, 1999, 1995, 1992, 1991, 1986, 1983, 1981, 1980, 1974, 1973, 1972, 1970, 1967, 1962, 1961, 1959, 1954, 1951, 1949, 1941, 1935, 1930
1799 90TH ST	2020, 2017, 2014, 2010, 2005, 2002, 2000, 1999, 1995, 1992, 1991, 1986, 1983, 1981, 1980, 1973, 1972, 1970, 1967, 1962, 1961, 1959, 1955, 1954, 1951, 1949, 1941, 1935, 1930
1799 90TH ST	2020, 2017, 2014, 2010, 2005, 2002, 2000, 1999, 1995, 1992, 1991, 1986, 1983, 1981, 1980, 1974, 1973, 1972, 1970, 1967, 1962, 1961, 1959, 1955, 1954, 1949, 1941, 1935, 1930
1799 90TH ST	2020, 2017, 2014, 2010, 2005, 2002, 2000, 1999, 1995, 1992, 1991, 1986, 1983, 1981, 1980, 1974, 1973, 1972, 1970, 1967, 1962, 1961, 1959, 1955, 1954, 1951, 1949, 1935, 1930
1799 90TH ST	2020, 2017, 2014, 2010, 2005, 2002, 2000, 1999, 1995, 1992, 1991, 1986, 1983, 1981, 1980, 1974, 1973, 1972, 1970, 1967, 1962, 1961, 1959, 1955, 1954, 1951, 1949, 1941, 1930
1799 90TH ST	2020, 2017, 2014, 2010, 2005, 2002, 2000, 1999, 1995, 1992, 1991, 1986, 1983, 1981, 1980, 1974, 1973, 1972, 1970, 1967, 1962, 1961, 1959, 1955, 1954, 1951, 1949, 1941, 1935
1799 E 90TH ST	2020, 2017, 2014, 2010, 2002, 2000, 1999, 1995, 1992, 1991, 1986, 1983, 1981, 1980, 1974, 1973, 1972, 1970, 1967, 1962, 1961, 1959, 1955, 1954, 1951, 1949, 1941, 1935, 1930
1799 E 90TH ST	2020, 2017, 2014, 2010, 2005, 2002, 1999, 1995, 1992, 1991, 1986, 1983, 1981, 1980, 1974, 1973, 1972, 1970, 1967, 1962, 1961, 1959, 1955, 1954, 1951, 1949, 1941, 1935, 1930
1799 E 90TH ST	2020, 2017, 2014, 2010, 2005, 2002, 2000, 1999, 1992, 1991, 1986, 1983, 1981, 1980, 1974, 1973, 1972, 1970, 1967, 1962, 1961, 1959, 1955, 1954, 1951, 1949, 1941, 1935, 1930
1800 90TH	2020, 2017, 2014, 2010, 2005, 2002, 2000, 1999, 1995, 1992, 1991, 1986, 1983, 1981, 1980, 1974, 1973, 1972, 1970, 1967, 1962, 1961, 1959, 1954, 1951, 1949, 1941, 1935, 1930
1800 90TH	2020, 2017, 2014, 2010, 2005, 2002, 2000, 1999, 1995, 1992, 1991, 1986, 1983, 1981, 1980, 1974, 1973, 1972, 1970, 1967, 1962, 1959, 1955, 1954, 1951, 1949, 1941, 1935, 1930
1800 90TH ST	2020, 2017, 2014, 2010, 2005, 2002, 2000, 1999, 1995, 1992, 1991, 1986, 1983, 1981, 1980, 1973, 1972, 1970, 1967, 1962, 1961, 1959, 1955, 1954, 1951, 1949, 1941, 1935, 1930

FINDINGS

Address Researched	Address Not Identified in Research Source
1800 90TH ST	2020, 2017, 2014, 2010, 2005, 2002, 2000, 1999, 1995, 1992, 1991, 1986, 1983, 1981, 1980, 1974, 1973, 1972, 1967, 1962, 1961, 1959, 1955, 1954, 1951, 1949, 1941, 1935, 1930
1800 90TH ST	2020, 2017, 2014, 2010, 2005, 2002, 2000, 1999, 1995, 1992, 1991, 1986, 1983, 1981, 1980, 1974, 1973, 1972, 1970, 1967, 1962, 1961, 1959, 1955, 1954, 1951, 1949, 1941, 1935
1800 90TH ST	2020, 2017, 2014, 2010, 2005, 2002, 2000, 1999, 1995, 1992, 1991, 1986, 1983, 1981, 1980, 1974, 1973, 1972, 1970, 1967, 1962, 1961, 1959, 1955, 1954, 1951, 1949, 1941, 1930
1800 90TH ST	2020, 2017, 2014, 2010, 2005, 2002, 2000, 1999, 1995, 1992, 1991, 1986, 1983, 1981, 1980, 1974, 1973, 1972, 1970, 1967, 1962, 1961, 1959, 1955, 1954, 1951, 1949, 1935, 1930
1800 90TH ST	2020, 2017, 2014, 2010, 2005, 2002, 2000, 1999, 1995, 1992, 1991, 1986, 1983, 1981, 1980, 1974, 1973, 1972, 1970, 1967, 1962, 1961, 1959, 1955, 1954, 1949, 1941, 1935, 1930
1800 E 90TH ST	2020, 2017, 2014, 2010, 2005, 2002, 2000, 1999, 1992, 1991, 1986, 1983, 1981, 1980, 1974, 1973, 1972, 1970, 1967, 1962, 1961, 1959, 1955, 1954, 1951, 1949, 1941, 1935, 1930
1801 89TH	2020, 2017, 2014, 2010, 2005, 2002, 2000, 1999, 1995, 1992, 1991, 1986, 1983, 1981, 1980, 1974, 1973, 1972, 1970, 1967, 1962, 1959, 1955, 1954, 1951, 1949, 1941, 1935, 1930
1801 89TH	2020, 2017, 2014, 2010, 2005, 2002, 2000, 1999, 1995, 1992, 1991, 1986, 1983, 1981, 1980, 1974, 1973, 1972, 1970, 1967, 1962, 1961, 1959, 1954, 1951, 1949, 1941, 1935, 1930
1801 89TH ST	2020, 2017, 2014, 2010, 2005, 2002, 2000, 1999, 1995, 1992, 1991, 1986, 1983, 1981, 1980, 1974, 1973, 1972, 1970, 1967, 1962, 1961, 1959, 1955, 1954, 1949, 1941, 1935, 1930
1801 89TH ST	2020, 2017, 2014, 2010, 2005, 2002, 2000, 1999, 1995, 1992, 1991, 1986, 1983, 1981, 1980, 1974, 1973, 1972, 1970, 1967, 1962, 1961, 1959, 1955, 1954, 1951, 1949, 1935, 1930
1801 89TH ST	2020, 2017, 2014, 2010, 2005, 2002, 2000, 1999, 1995, 1992, 1991, 1986, 1983, 1981, 1980, 1974, 1973, 1972, 1970, 1967, 1962, 1961, 1959, 1955, 1954, 1951, 1949, 1941, 1930
1801 89TH ST	2020, 2017, 2014, 2010, 2005, 2002, 2000, 1999, 1995, 1992, 1991, 1986, 1983, 1981, 1980, 1974, 1973, 1972, 1970, 1967, 1962, 1961, 1959, 1955, 1954, 1951, 1949, 1941, 1935
1801 89TH ST	2020, 2017, 2014, 2010, 2005, 2002, 2000, 1999, 1995, 1992, 1991, 1986, 1983, 1981, 1980, 1974, 1973, 1972, 1967, 1962, 1961, 1959, 1955, 1954, 1951, 1949, 1941, 1935, 1930
1801 89TH ST	2020, 2017, 2014, 2010, 2005, 2002, 2000, 1999, 1995, 1992, 1991, 1986, 1983, 1981, 1980, 1973, 1972, 1970, 1967, 1962, 1961, 1959, 1955, 1954, 1951, 1949, 1941, 1935, 1930
1801 90TH ST	2020, 2017, 2014, 2010, 2005, 2002, 2000, 1999, 1995, 1992, 1991, 1986, 1983, 1981, 1980, 1973, 1972, 1970, 1967, 1962, 1961, 1959, 1955, 1954, 1951, 1949, 1941, 1935, 1930
1801 90TH ST	2020, 2017, 2014, 2010, 2005, 2002, 2000, 1999, 1995, 1992, 1991, 1983, 1981, 1980, 1974, 1973, 1972, 1970, 1967, 1962, 1961, 1959, 1955, 1954, 1951, 1949, 1941, 1935, 1930

FINDINGS

Address Researched	Address Not Identified in Research Source
1801 90TH ST	2020, 2017, 2014, 2010, 2005, 2002, 2000, 1999, 1995, 1992, 1991, 1986, 1983, 1981, 1980, 1974, 1973, 1972, 1970, 1967, 1962, 1961, 1959, 1955, 1954, 1951, 1949, 1941, 1935
1801 E 90TH ST	2020, 2017, 2014, 2010, 2005, 2002, 2000, 1999, 1992, 1991, 1986, 1983, 1981, 1980, 1974, 1973, 1972, 1970, 1967, 1962, 1961, 1959, 1955, 1954, 1951, 1949, 1941, 1935, 1930
1802 90TH	2020, 2017, 2014, 2010, 2005, 2002, 2000, 1999, 1995, 1992, 1991, 1986, 1983, 1981, 1980, 1974, 1973, 1972, 1970, 1967, 1962, 1959, 1955, 1954, 1951, 1949, 1941, 1935, 1930
1802 90TH	2020, 2017, 2014, 2010, 2005, 2002, 2000, 1999, 1995, 1992, 1991, 1986, 1983, 1981, 1980, 1974, 1973, 1972, 1970, 1967, 1962, 1961, 1959, 1954, 1951, 1949, 1941, 1935, 1930
1802 90TH ST	2020, 2017, 2014, 2010, 2005, 2002, 2000, 1999, 1995, 1992, 1991, 1986, 1983, 1981, 1980, 1973, 1972, 1970, 1967, 1962, 1961, 1959, 1955, 1954, 1951, 1949, 1941, 1935, 1930
1802 90TH ST	2020, 2017, 2014, 2010, 2005, 2002, 2000, 1999, 1995, 1992, 1991, 1986, 1983, 1981, 1980, 1974, 1973, 1972, 1967, 1962, 1961, 1959, 1955, 1954, 1951, 1949, 1941, 1935, 1930
1802 90TH ST	2020, 2017, 2014, 2010, 2005, 2002, 2000, 1999, 1995, 1992, 1991, 1986, 1983, 1981, 1980, 1974, 1973, 1972, 1970, 1967, 1962, 1961, 1959, 1955, 1954, 1951, 1949, 1941, 1935
1802 90TH ST	2020, 2017, 2014, 2010, 2005, 2002, 2000, 1999, 1995, 1992, 1991, 1986, 1983, 1981, 1980, 1974, 1973, 1972, 1970, 1967, 1962, 1961, 1959, 1955, 1954, 1951, 1949, 1941, 1930
1802 90TH ST	2020, 2017, 2014, 2010, 2005, 2002, 2000, 1999, 1995, 1992, 1991, 1986, 1983, 1981, 1980, 1974, 1973, 1972, 1970, 1967, 1962, 1961, 1959, 1955, 1954, 1951, 1949, 1935, 1930
1802 90TH ST	2020, 2017, 2014, 2010, 2005, 2002, 2000, 1999, 1995, 1992, 1991, 1986, 1983, 1981, 1980, 1974, 1973, 1972, 1970, 1967, 1962, 1961, 1959, 1955, 1954, 1949, 1941, 1935, 1930
1803 90TH	2020, 2017, 2014, 2010, 2005, 2002, 2000, 1999, 1995, 1992, 1991, 1986, 1983, 1981, 1980, 1974, 1973, 1972, 1970, 1967, 1962, 1961, 1959, 1954, 1951, 1949, 1941, 1935, 1930
1803 90TH	2020, 2017, 2014, 2010, 2005, 2002, 2000, 1999, 1995, 1992, 1991, 1986, 1983, 1981, 1980, 1974, 1973, 1972, 1970, 1967, 1962, 1959, 1955, 1954, 1951, 1949, 1941, 1935, 1930
1803 90TH ST	2020, 2017, 2014, 2010, 2005, 2002, 2000, 1999, 1995, 1992, 1991, 1986, 1983, 1981, 1980, 1974, 1973, 1972, 1967, 1962, 1961, 1959, 1955, 1954, 1951, 1949, 1941, 1935, 1930
1803 90TH ST	2020, 2017, 2014, 2010, 2005, 2002, 2000, 1999, 1995, 1992, 1991, 1986, 1983, 1981, 1980, 1973, 1972, 1970, 1967, 1962, 1961, 1959, 1955, 1954, 1951, 1949, 1941, 1935, 1930
1803 90TH ST	2020, 2017, 2014, 2010, 2005, 2002, 2000, 1999, 1995, 1992, 1991, 1986, 1983, 1981, 1980, 1974, 1973, 1972, 1970, 1967, 1962, 1961, 1959, 1955, 1954, 1949, 1941, 1935, 1930
1803 90TH ST	2020, 2017, 2014, 2010, 2005, 2002, 2000, 1999, 1995, 1992, 1991, 1986, 1983, 1981, 1980, 1974, 1973, 1972, 1970, 1967, 1962, 1961, 1959, 1955, 1954, 1951, 1949, 1935, 1930

FINDINGS

Address Researched	Address Not Identified in Research Source
1803 90TH ST	2020, 2017, 2014, 2010, 2005, 2002, 2000, 1999, 1995, 1992, 1991, 1986, 1983, 1981, 1980, 1974, 1973, 1972, 1970, 1967, 1962, 1961, 1959, 1955, 1954, 1951, 1949, 1941, 1930
1803 90TH ST	2020, 2017, 2014, 2010, 2005, 2002, 2000, 1999, 1995, 1992, 1991, 1986, 1983, 1981, 1980, 1974, 1973, 1972, 1970, 1967, 1962, 1961, 1959, 1955, 1954, 1951, 1949, 1941, 1935
1803 E 90TH ST	2020, 2017, 2014, 2010, 2005, 2002, 2000, 1999, 1992, 1991, 1986, 1983, 1981, 1980, 1974, 1973, 1972, 1970, 1967, 1962, 1961, 1959, 1955, 1954, 1951, 1949, 1941, 1935, 1930
1803 E 90TH ST	2020, 2017, 2014, 2010, 2005, 2002, 2000, 1999, 1995, 1991, 1986, 1983, 1981, 1980, 1974, 1973, 1972, 1970, 1967, 1962, 1961, 1959, 1955, 1954, 1951, 1949, 1941, 1935, 1930
1803 E 90TH ST	2020, 2017, 2014, 2005, 2002, 2000, 1999, 1995, 1992, 1991, 1986, 1983, 1981, 1980, 1974, 1973, 1972, 1970, 1967, 1962, 1961, 1959, 1955, 1954, 1951, 1949, 1941, 1935, 1930
1803 E 90TH ST	2017, 2014, 2010, 2005, 2002, 2000, 1999, 1995, 1992, 1991, 1986, 1983, 1981, 1980, 1974, 1973, 1972, 1970, 1967, 1962, 1961, 1959, 1955, 1954, 1951, 1949, 1941, 1935, 1930
1803 E 90TH ST	2020, 2017, 2010, 2005, 2002, 2000, 1999, 1995, 1992, 1991, 1986, 1983, 1981, 1980, 1974, 1973, 1972, 1970, 1967, 1962, 1961, 1959, 1955, 1954, 1951, 1949, 1941, 1935, 1930
1805 89	2020, 2017, 2014, 2010, 2005, 2002, 2000, 1999, 1995, 1992, 1991, 1986, 1981, 1980, 1974, 1973, 1972, 1970, 1967, 1962, 1961, 1959, 1955, 1954, 1951, 1949, 1941, 1935, 1930
1805 89TH	2020, 2017, 2014, 2010, 2005, 2002, 2000, 1999, 1995, 1992, 1991, 1986, 1983, 1981, 1980, 1974, 1973, 1972, 1970, 1967, 1962, 1959, 1955, 1954, 1951, 1949, 1941, 1935, 1930
1805 89TH	2020, 2017, 2014, 2010, 2005, 2002, 2000, 1999, 1995, 1992, 1991, 1986, 1983, 1981, 1980, 1974, 1973, 1972, 1970, 1967, 1962, 1961, 1959, 1954, 1951, 1949, 1941, 1935, 1930
1805 89TH ST	2020, 2017, 2014, 2010, 2005, 2002, 2000, 1999, 1995, 1992, 1991, 1986, 1983, 1981, 1980, 1974, 1973, 1972, 1970, 1967, 1962, 1961, 1959, 1955, 1954, 1949, 1941, 1935, 1930
1805 89TH ST	2020, 2017, 2014, 2010, 2005, 2002, 2000, 1999, 1995, 1992, 1991, 1986, 1983, 1981, 1980, 1974, 1973, 1972, 1970, 1967, 1962, 1961, 1959, 1955, 1954, 1951, 1949, 1935, 1930
1805 89TH ST	2020, 2017, 2014, 2010, 2005, 2002, 2000, 1999, 1995, 1992, 1991, 1986, 1983, 1981, 1980, 1974, 1973, 1972, 1970, 1967, 1962, 1961, 1959, 1955, 1954, 1951, 1949, 1941, 1935
1805 89TH ST	2020, 2017, 2014, 2010, 2005, 2002, 2000, 1999, 1995, 1992, 1991, 1986, 1983, 1981, 1980, 1974, 1973, 1972, 1970, 1967, 1962, 1961, 1959, 1955, 1954, 1951, 1949, 1941, 1930
1805 89TH ST	2020, 2017, 2014, 2010, 2005, 2002, 2000, 1999, 1995, 1992, 1991, 1986, 1983, 1981, 1980, 1974, 1973, 1972, 1967, 1962, 1961, 1959, 1955, 1954, 1951, 1949, 1941, 1935, 1930
1805 90TH ST	2020, 2017, 2014, 2010, 2005, 2002, 2000, 1999, 1995, 1992, 1991, 1986, 1983, 1981, 1980, 1973, 1972, 1970, 1967, 1962, 1961, 1959, 1955, 1954, 1951, 1949, 1941, 1935, 1930

FINDINGS

Address Researched	Address Not Identified in Research Source
1805 E 90TH ST	2020, 2017, 2014, 2010, 2005, 2002, 2000, 1999, 1995, 1991, 1986, 1983, 1981, 1980, 1974, 1973, 1972, 1970, 1967, 1962, 1961, 1959, 1955, 1954, 1951, 1949, 1941, 1935, 1930
1805 E 90TH ST	2020, 2017, 2014, 2010, 2005, 2002, 2000, 1999, 1992, 1991, 1986, 1983, 1981, 1980, 1974, 1973, 1972, 1970, 1967, 1962, 1961, 1959, 1955, 1954, 1951, 1949, 1941, 1935, 1930
1805 E 90TH ST	2020, 2017, 2014, 2010, 2005, 2002, 1999, 1995, 1992, 1991, 1986, 1983, 1981, 1980, 1974, 1973, 1972, 1970, 1967, 1962, 1961, 1959, 1955, 1954, 1951, 1949, 1941, 1935, 1930
1806 90TH	2020, 2017, 2014, 2010, 2005, 2002, 2000, 1999, 1995, 1992, 1991, 1986, 1983, 1981, 1980, 1974, 1973, 1972, 1970, 1967, 1962, 1959, 1955, 1954, 1951, 1949, 1941, 1935, 1930
1806 90TH	2020, 2017, 2014, 2010, 2005, 2002, 2000, 1999, 1995, 1992, 1991, 1986, 1983, 1981, 1980, 1974, 1973, 1972, 1970, 1967, 1962, 1961, 1959, 1954, 1951, 1949, 1941, 1935, 1930
1806 90TH ST	2020, 2017, 2014, 2010, 2005, 2002, 2000, 1999, 1995, 1992, 1991, 1986, 1983, 1981, 1980, 1974, 1973, 1972, 1967, 1962, 1961, 1959, 1955, 1954, 1951, 1949, 1941, 1935, 1930
1806 90TH ST	2020, 2017, 2014, 2010, 2005, 2002, 2000, 1999, 1995, 1992, 1991, 1986, 1983, 1981, 1980, 1974, 1973, 1972, 1970, 1967, 1962, 1961, 1959, 1955, 1954, 1951, 1949, 1941, 1935
1806 90TH ST	2020, 2017, 2014, 2010, 2005, 2002, 2000, 1999, 1995, 1992, 1991, 1986, 1983, 1981, 1980, 1974, 1973, 1972, 1970, 1967, 1962, 1961, 1959, 1955, 1954, 1951, 1949, 1941, 1930
1806 90TH ST	2020, 2017, 2014, 2010, 2005, 2002, 2000, 1999, 1995, 1992, 1991, 1986, 1983, 1981, 1980, 1974, 1973, 1972, 1970, 1967, 1962, 1961, 1959, 1955, 1954, 1951, 1949, 1935, 1930
1806 90TH ST	2020, 2017, 2014, 2010, 2005, 2002, 2000, 1999, 1995, 1992, 1991, 1986, 1983, 1981, 1980, 1974, 1973, 1972, 1970, 1967, 1962, 1961, 1959, 1955, 1954, 1949, 1941, 1935, 1930
1807 90TH	2020, 2017, 2014, 2010, 2005, 2002, 2000, 1999, 1995, 1992, 1991, 1986, 1983, 1981, 1980, 1974, 1973, 1972, 1970, 1967, 1962, 1961, 1959, 1954, 1951, 1949, 1941, 1935, 1930
1807 90TH	2020, 2017, 2014, 2010, 2005, 2002, 2000, 1999, 1995, 1992, 1991, 1986, 1983, 1981, 1980, 1974, 1973, 1972, 1970, 1967, 1962, 1959, 1955, 1954, 1951, 1949, 1941, 1935, 1930
1807 90TH ST	2020, 2017, 2014, 2010, 2005, 2002, 2000, 1999, 1995, 1992, 1991, 1986, 1983, 1981, 1980, 1973, 1972, 1970, 1967, 1962, 1961, 1959, 1955, 1954, 1951, 1949, 1941, 1935, 1930
1807 90TH ST	2020, 2017, 2014, 2010, 2005, 2002, 2000, 1999, 1995, 1992, 1991, 1986, 1983, 1981, 1980, 1974, 1973, 1972, 1970, 1967, 1962, 1961, 1959, 1955, 1954, 1949, 1941, 1935, 1930
1807 90TH ST	2020, 2017, 2014, 2010, 2005, 2002, 2000, 1999, 1995, 1992, 1991, 1986, 1983, 1981, 1980, 1974, 1973, 1972, 1970, 1967, 1962, 1961, 1959, 1955, 1954, 1951, 1949, 1935, 1930
1807 90TH ST	2020, 2017, 2014, 2010, 2005, 2002, 2000, 1999, 1995, 1992, 1991, 1986, 1983, 1981, 1980, 1974, 1973, 1972, 1970, 1967, 1962, 1961, 1959, 1955, 1954, 1951, 1949, 1941, 1930

FINDINGS

Address Researched	Address Not Identified in Research Source
1807 90TH ST	2020, 2017, 2014, 2010, 2005, 2002, 2000, 1999, 1995, 1992, 1991, 1986, 1983, 1981, 1980, 1974, 1973, 1972, 1970, 1967, 1962, 1961, 1959, 1955, 1954, 1951, 1949, 1941, 1935
1807 E 90TH ST	2020, 2017, 2014, 2010, 2005, 2002, 2000, 1999, 1992, 1991, 1986, 1983, 1981, 1980, 1974, 1973, 1972, 1970, 1967, 1962, 1961, 1959, 1955, 1954, 1951, 1949, 1941, 1935, 1930
1807 E 90TH ST	2020, 2017, 2014, 2010, 2005, 2002, 2000, 1999, 1995, 1991, 1986, 1983, 1981, 1980, 1974, 1973, 1972, 1970, 1967, 1962, 1961, 1959, 1955, 1954, 1951, 1949, 1941, 1935, 1930
1807 E 90TH ST	2020, 2017, 2010, 2005, 2002, 2000, 1999, 1995, 1992, 1991, 1986, 1983, 1981, 1980, 1974, 1973, 1972, 1970, 1967, 1962, 1961, 1959, 1955, 1954, 1951, 1949, 1941, 1935, 1930
1807 E 90TH ST	2017, 2014, 2010, 2005, 2002, 2000, 1999, 1995, 1992, 1991, 1986, 1983, 1981, 1980, 1974, 1973, 1972, 1970, 1967, 1962, 1961, 1959, 1955, 1954, 1951, 1949, 1941, 1935, 1930
1807 E 90TH ST	2020, 2014, 2010, 2005, 2002, 2000, 1999, 1995, 1992, 1991, 1986, 1983, 1981, 1980, 1974, 1973, 1972, 1970, 1967, 1962, 1961, 1959, 1955, 1954, 1951, 1949, 1941, 1935, 1930
1808 E 90TH ST	2020, 2017, 2014, 2010, 2005, 2002, 2000, 1999, 1992, 1991, 1986, 1983, 1981, 1980, 1974, 1973, 1972, 1970, 1967, 1962, 1961, 1959, 1955, 1954, 1951, 1949, 1941, 1935, 1930
1809 89	2020, 2017, 2014, 2010, 2005, 2002, 2000, 1999, 1995, 1992, 1991, 1983, 1981, 1980, 1974, 1973, 1972, 1970, 1967, 1962, 1961, 1959, 1955, 1954, 1951, 1949, 1941, 1935, 1930
1809 89TH	2020, 2017, 2014, 2010, 2005, 2002, 2000, 1995, 1992, 1991, 1986, 1983, 1981, 1980, 1974, 1973, 1972, 1970, 1967, 1962, 1961, 1959, 1955, 1954, 1951, 1949, 1941, 1935, 1930
1809 89TH	2020, 2017, 2014, 2010, 2005, 2000, 1999, 1995, 1992, 1991, 1986, 1983, 1981, 1980, 1974, 1973, 1972, 1970, 1967, 1962, 1961, 1959, 1955, 1954, 1951, 1949, 1941, 1935, 1930
1809 89TH	2020, 2017, 2014, 2010, 2005, 2002, 2000, 1999, 1995, 1992, 1991, 1986, 1983, 1981, 1980, 1974, 1973, 1972, 1970, 1967, 1962, 1959, 1955, 1954, 1951, 1949, 1941, 1935, 1930
1809 89TH	2020, 2017, 2014, 2010, 2005, 2002, 2000, 1999, 1995, 1992, 1991, 1986, 1983, 1981, 1980, 1974, 1973, 1972, 1970, 1967, 1962, 1961, 1959, 1954, 1951, 1949, 1941, 1935, 1930
1809 89TH ST	2020, 2017, 2014, 2010, 2005, 2002, 2000, 1999, 1995, 1992, 1991, 1986, 1983, 1981, 1980, 1974, 1973, 1972, 1970, 1967, 1962, 1961, 1959, 1955, 1954, 1949, 1941, 1935, 1930
1809 89TH ST	2020, 2017, 2014, 2010, 2005, 2002, 2000, 1999, 1995, 1992, 1991, 1986, 1983, 1981, 1980, 1974, 1973, 1972, 1970, 1967, 1962, 1961, 1959, 1955, 1954, 1951, 1949, 1935, 1930
1809 89TH ST	2020, 2017, 2014, 2010, 2005, 2002, 2000, 1999, 1995, 1992, 1991, 1986, 1983, 1981, 1980, 1974, 1973, 1972, 1970, 1967, 1962, 1961, 1959, 1955, 1954, 1951, 1949, 1941, 1930
1809 89TH ST	2020, 2017, 2014, 2010, 2005, 2002, 2000, 1999, 1995, 1992, 1991, 1986, 1983, 1981, 1980, 1974, 1973, 1972, 1970, 1967, 1962, 1961, 1959, 1955, 1954, 1951, 1949, 1941, 1935

FINDINGS

Address Researched	Address Not Identified in Research Source
1809 89TH ST	2020, 2017, 2014, 2010, 2005, 2002, 2000, 1999, 1995, 1992, 1991, 1986, 1983, 1981, 1980, 1974, 1973, 1972, 1967, 1962, 1961, 1959, 1955, 1954, 1951, 1949, 1941, 1935, 1930
1809 89TH ST	2020, 2017, 2014, 2010, 2005, 2002, 2000, 1999, 1995, 1992, 1991, 1986, 1983, 1981, 1980, 1973, 1972, 1970, 1967, 1962, 1961, 1959, 1955, 1954, 1951, 1949, 1941, 1935, 1930
1809 89TH ST	2020, 2017, 2014, 2010, 2005, 2002, 2000, 1999, 1995, 1992, 1991, 1983, 1981, 1980, 1974, 1973, 1972, 1970, 1967, 1962, 1961, 1959, 1955, 1954, 1951, 1949, 1941, 1935, 1930
1809 90TH ST	2020, 2017, 2014, 2010, 2005, 2002, 2000, 1999, 1995, 1992, 1991, 1986, 1983, 1981, 1980, 1973, 1972, 1970, 1967, 1962, 1961, 1959, 1955, 1954, 1951, 1949, 1941, 1935, 1930
1809 E 89TH ST	2020, 2017, 2014, 2010, 2005, 2002, 2000, 1999, 1995, 1991, 1986, 1983, 1981, 1980, 1974, 1973, 1972, 1970, 1967, 1962, 1961, 1959, 1955, 1954, 1951, 1949, 1941, 1935, 1930
1809 E 89TH ST	2020, 2017, 2014, 2010, 2005, 2002, 2000, 1999, 1992, 1991, 1986, 1983, 1981, 1980, 1974, 1973, 1972, 1970, 1967, 1962, 1961, 1959, 1955, 1954, 1951, 1949, 1941, 1935, 1930
1809 E 89TH ST	2020, 2017, 2014, 2010, 2005, 2002, 1999, 1995, 1992, 1991, 1986, 1983, 1981, 1980, 1974, 1973, 1972, 1970, 1967, 1962, 1961, 1959, 1955, 1954, 1951, 1949, 1941, 1935, 1930
1809 E 89TH ST	2020, 2014, 2010, 2005, 2002, 2000, 1999, 1995, 1992, 1991, 1986, 1983, 1981, 1980, 1974, 1973, 1972, 1970, 1967, 1962, 1961, 1959, 1955, 1954, 1951, 1949, 1941, 1935, 1930
1809 E 89TH ST	2020, 2017, 2010, 2005, 2002, 2000, 1999, 1995, 1992, 1991, 1986, 1983, 1981, 1980, 1974, 1973, 1972, 1970, 1967, 1962, 1961, 1959, 1955, 1954, 1951, 1949, 1941, 1935, 1930
1809 E 89TH ST	2020, 2017, 2014, 2005, 2002, 2000, 1999, 1995, 1992, 1991, 1986, 1983, 1981, 1980, 1974, 1973, 1972, 1970, 1967, 1962, 1961, 1959, 1955, 1954, 1951, 1949, 1941, 1935, 1930
1809 E 90TH ST	2020, 2017, 2014, 2010, 2005, 2002, 2000, 1999, 1992, 1991, 1986, 1983, 1981, 1980, 1974, 1973, 1972, 1970, 1967, 1962, 1961, 1959, 1955, 1954, 1951, 1949, 1941, 1935, 1930
1809 E 90TH ST	2020, 2017, 2014, 2010, 2005, 2002, 1999, 1995, 1992, 1991, 1986, 1983, 1981, 1980, 1974, 1973, 1972, 1970, 1967, 1962, 1961, 1959, 1955, 1954, 1951, 1949, 1941, 1935, 1930
1810 89TH	2020, 2017, 2014, 2010, 2005, 2002, 2000, 1995, 1992, 1991, 1986, 1983, 1981, 1980, 1974, 1973, 1972, 1970, 1967, 1962, 1961, 1959, 1955, 1954, 1951, 1949, 1941, 1935, 1930
1810 89TH	2020, 2017, 2014, 2010, 2005, 2000, 1999, 1995, 1992, 1991, 1986, 1983, 1981, 1980, 1974, 1973, 1972, 1970, 1967, 1962, 1961, 1959, 1955, 1954, 1951, 1949, 1941, 1935, 1930
1810 89TH	2020, 2017, 2014, 2010, 2005, 2002, 2000, 1999, 1995, 1992, 1991, 1986, 1983, 1981, 1980, 1974, 1973, 1972, 1970, 1967, 1962, 1959, 1955, 1954, 1951, 1949, 1941, 1935, 1930
1810 89TH	2020, 2017, 2014, 2010, 2005, 2002, 2000, 1999, 1995, 1992, 1991, 1986, 1983, 1981, 1980, 1974, 1973, 1972, 1970, 1967, 1962, 1961, 1959, 1954, 1951, 1949, 1941, 1935, 1930

FINDINGS

Address Researched	Address Not Identified in Research Source
1810 89TH ST	2020, 2017, 2014, 2010, 2005, 2002, 2000, 1999, 1995, 1992, 1991, 1986, 1983, 1981, 1980, 1974, 1973, 1972, 1970, 1967, 1962, 1961, 1959, 1955, 1954, 1949, 1941, 1935, 1930
1810 89TH ST	2020, 2017, 2014, 2010, 2005, 2002, 2000, 1999, 1995, 1992, 1991, 1986, 1983, 1981, 1980, 1974, 1973, 1972, 1970, 1967, 1962, 1961, 1959, 1955, 1954, 1951, 1949, 1935, 1930
1810 89TH ST	2020, 2017, 2014, 2010, 2005, 2002, 2000, 1999, 1995, 1992, 1991, 1986, 1983, 1981, 1980, 1974, 1973, 1972, 1970, 1967, 1962, 1961, 1959, 1955, 1954, 1951, 1949, 1941, 1935
1810 89TH ST	2020, 2017, 2014, 2010, 2005, 2002, 2000, 1999, 1995, 1992, 1991, 1986, 1983, 1981, 1980, 1974, 1973, 1972, 1970, 1967, 1962, 1961, 1959, 1955, 1954, 1951, 1949, 1941, 1930
1810 89TH ST	2020, 2017, 2014, 2010, 2005, 2002, 2000, 1999, 1995, 1992, 1991, 1986, 1983, 1981, 1980, 1974, 1973, 1972, 1967, 1962, 1961, 1959, 1955, 1954, 1951, 1949, 1941, 1935, 1930
1810 89TH ST	2020, 2017, 2014, 2010, 2005, 2002, 2000, 1999, 1995, 1992, 1991, 1986, 1983, 1981, 1980, 1973, 1972, 1970, 1967, 1962, 1961, 1959, 1955, 1954, 1951, 1949, 1941, 1935, 1930
1810 89TH ST	2020, 2017, 2014, 2010, 2005, 2002, 2000, 1999, 1995, 1992, 1991, 1983, 1981, 1980, 1974, 1973, 1972, 1970, 1967, 1962, 1961, 1959, 1955, 1954, 1951, 1949, 1941, 1935, 1930
1810 89TH ST	2020, 2017, 2014, 2010, 2005, 2002, 2000, 1999, 1995, 1992, 1986, 1983, 1981, 1980, 1974, 1973, 1972, 1970, 1967, 1962, 1961, 1959, 1955, 1954, 1951, 1949, 1941, 1935, 1930
1810 89TH ST	2020, 2017, 2014, 2010, 2005, 2002, 2000, 1999, 1995, 1992, 1991, 1986, 1981, 1980, 1974, 1973, 1972, 1970, 1967, 1962, 1961, 1959, 1955, 1954, 1951, 1949, 1941, 1935, 1930
1810 89TH ST	2020, 2017, 2014, 2010, 2005, 2002, 2000, 1999, 1995, 1992, 1991, 1986, 1983, 1980, 1974, 1973, 1972, 1970, 1967, 1962, 1961, 1959, 1955, 1954, 1951, 1949, 1941, 1935, 1930
1810 E 89TH ST	2020, 2017, 2014, 2010, 2005, 2002, 2000, 1999, 1995, 1991, 1986, 1983, 1981, 1980, 1974, 1973, 1972, 1970, 1967, 1962, 1961, 1959, 1955, 1954, 1951, 1949, 1941, 1935, 1930
1810 E 89TH ST	2020, 2017, 2014, 2010, 2005, 2002, 2000, 1999, 1992, 1991, 1986, 1983, 1981, 1980, 1974, 1973, 1972, 1970, 1967, 1962, 1961, 1959, 1955, 1954, 1951, 1949, 1941, 1935, 1930
1810 E 89TH ST	2020, 2017, 2014, 2010, 2005, 2002, 1999, 1995, 1992, 1991, 1986, 1983, 1981, 1980, 1974, 1973, 1972, 1970, 1967, 1962, 1961, 1959, 1955, 1954, 1951, 1949, 1941, 1935, 1930
1810 E 89TH ST	2020, 2017, 2014, 2010, 2002, 2000, 1999, 1995, 1992, 1991, 1986, 1983, 1981, 1980, 1974, 1973, 1972, 1970, 1967, 1962, 1961, 1959, 1955, 1954, 1951, 1949, 1941, 1935, 1930
1810 E 89TH ST	2020, 2017, 2014, 2005, 2002, 2000, 1999, 1995, 1992, 1991, 1986, 1983, 1981, 1980, 1974, 1973, 1972, 1970, 1967, 1962, 1961, 1959, 1955, 1954, 1951, 1949, 1941, 1935, 1930
1810 E 89TH ST	2020, 2017, 2010, 2005, 2002, 2000, 1999, 1995, 1992, 1991, 1986, 1983, 1981, 1980, 1974, 1973, 1972, 1970, 1967, 1962, 1961, 1959, 1955, 1954, 1951, 1949, 1941, 1935, 1930

FINDINGS

Address Researched	Address Not Identified in Research Source
1810 E 89TH ST	2020, 2014, 2010, 2005, 2002, 2000, 1999, 1995, 1992, 1991, 1986, 1983, 1981, 1980, 1974, 1973, 1972, 1970, 1967, 1962, 1961, 1959, 1955, 1954, 1951, 1949, 1941, 1935, 1930
1810 E 89TH ST	2017, 2014, 2010, 2005, 2002, 2000, 1999, 1995, 1992, 1991, 1986, 1983, 1981, 1980, 1974, 1973, 1972, 1970, 1967, 1962, 1961, 1959, 1955, 1954, 1951, 1949, 1941, 1935, 1930
1811 90TH	2020, 2017, 2014, 2010, 2005, 2002, 2000, 1999, 1995, 1992, 1991, 1986, 1983, 1981, 1980, 1974, 1973, 1972, 1970, 1967, 1962, 1959, 1955, 1954, 1951, 1949, 1941, 1935, 1930
1811 90TH	2020, 2017, 2014, 2010, 2005, 2002, 2000, 1999, 1995, 1992, 1991, 1986, 1983, 1981, 1980, 1974, 1973, 1972, 1970, 1967, 1962, 1961, 1959, 1954, 1951, 1949, 1941, 1935, 1930
1811 90TH ST	2020, 2017, 2014, 2010, 2005, 2002, 2000, 1999, 1995, 1992, 1991, 1986, 1983, 1981, 1980, 1974, 1973, 1972, 1970, 1967, 1962, 1961, 1959, 1955, 1954, 1951, 1949, 1941, 1935
1811 90TH ST	2020, 2017, 2014, 2010, 2005, 2002, 2000, 1999, 1995, 1992, 1991, 1986, 1983, 1981, 1980, 1974, 1973, 1972, 1970, 1967, 1962, 1961, 1959, 1955, 1954, 1951, 1949, 1941, 1930
1811 90TH ST	2020, 2017, 2014, 2010, 2005, 2002, 2000, 1999, 1995, 1992, 1991, 1986, 1983, 1981, 1980, 1974, 1973, 1972, 1970, 1967, 1962, 1961, 1959, 1955, 1954, 1951, 1949, 1935, 1930
1811 90TH ST	2020, 2017, 2014, 2010, 2005, 2002, 2000, 1999, 1995, 1992, 1991, 1986, 1983, 1981, 1980, 1974, 1973, 1972, 1970, 1967, 1962, 1961, 1959, 1955, 1954, 1949, 1941, 1935, 1930
1812 90TH	2020, 2017, 2014, 2010, 2005, 2002, 2000, 1999, 1995, 1992, 1991, 1986, 1983, 1981, 1980, 1974, 1973, 1972, 1970, 1967, 1962, 1961, 1959, 1954, 1951, 1949, 1941, 1935, 1930
1812 90TH	2020, 2017, 2014, 2010, 2005, 2002, 2000, 1999, 1995, 1992, 1991, 1986, 1983, 1981, 1980, 1974, 1973, 1972, 1970, 1967, 1962, 1959, 1955, 1954, 1951, 1949, 1941, 1935, 1930
1812 90TH ST	2020, 2017, 2014, 2010, 2005, 2002, 2000, 1999, 1995, 1992, 1991, 1986, 1983, 1981, 1980, 1973, 1972, 1970, 1967, 1962, 1961, 1959, 1955, 1954, 1951, 1949, 1941, 1935, 1930
1812 90TH ST	2020, 2017, 2014, 2010, 2005, 2002, 2000, 1999, 1995, 1992, 1991, 1986, 1983, 1981, 1980, 1974, 1973, 1972, 1967, 1962, 1961, 1959, 1955, 1954, 1951, 1949, 1941, 1935, 1930
1812 90TH ST	2020, 2017, 2014, 2010, 2005, 2002, 2000, 1999, 1995, 1992, 1991, 1983, 1981, 1980, 1974, 1973, 1972, 1970, 1967, 1962, 1961, 1959, 1955, 1954, 1951, 1949, 1941, 1935, 1930
1812 90TH ST	2020, 2017, 2014, 2010, 2005, 2002, 2000, 1999, 1995, 1992, 1991, 1986, 1983, 1981, 1980, 1974, 1973, 1972, 1970, 1967, 1962, 1961, 1959, 1955, 1954, 1949, 1941, 1935, 1930
1812 90TH ST	2020, 2017, 2014, 2010, 2005, 2002, 2000, 1999, 1995, 1992, 1991, 1986, 1983, 1981, 1980, 1974, 1973, 1972, 1970, 1967, 1962, 1961, 1959, 1955, 1954, 1951, 1949, 1935, 1930
1812 90TH ST	2020, 2017, 2014, 2010, 2005, 2002, 2000, 1999, 1995, 1992, 1991, 1986, 1983, 1981, 1980, 1974, 1973, 1972, 1970, 1967, 1962, 1961, 1959, 1955, 1954, 1951, 1949, 1941, 1930

FINDINGS

Address Researched	Address Not Identified in Research Source
1812 90TH ST	2020, 2017, 2014, 2010, 2005, 2002, 2000, 1999, 1995, 1992, 1991, 1986, 1983, 1981, 1980, 1974, 1973, 1972, 1970, 1967, 1962, 1961, 1959, 1955, 1954, 1951, 1949, 1941, 1935
1812 90TH ST	2020, 2017, 2014, 2010, 2005, 2002, 2000, 1999, 1995, 1992, 1991, 1986, 1983, 1980, 1974, 1973, 1972, 1970, 1967, 1962, 1961, 1959, 1955, 1954, 1951, 1949, 1941, 1935, 1930
1812 E 89TH ST	2017, 2014, 2010, 2005, 2002, 2000, 1999, 1995, 1992, 1991, 1986, 1983, 1981, 1980, 1974, 1973, 1972, 1970, 1967, 1962, 1961, 1959, 1955, 1954, 1951, 1949, 1941, 1935, 1930
1812 E 89TH ST	2020, 2014, 2010, 2005, 2002, 2000, 1999, 1995, 1992, 1991, 1986, 1983, 1981, 1980, 1974, 1973, 1972, 1970, 1967, 1962, 1961, 1959, 1955, 1954, 1951, 1949, 1941, 1935, 1930
1812 E 89TH ST	2020, 2017, 2010, 2005, 2002, 2000, 1999, 1995, 1992, 1991, 1986, 1983, 1981, 1980, 1974, 1973, 1972, 1970, 1967, 1962, 1961, 1959, 1955, 1954, 1951, 1949, 1941, 1935, 1930
1812 E 90TH ST	2020, 2017, 2010, 2005, 2002, 2000, 1999, 1995, 1992, 1991, 1986, 1983, 1981, 1980, 1974, 1973, 1972, 1970, 1967, 1962, 1961, 1959, 1955, 1954, 1951, 1949, 1941, 1935, 1930
1812 E 90TH ST	2020, 2014, 2010, 2005, 2002, 2000, 1999, 1995, 1992, 1991, 1986, 1983, 1981, 1980, 1974, 1973, 1972, 1970, 1967, 1962, 1961, 1959, 1955, 1954, 1951, 1949, 1941, 1935, 1930
1812 E 90TH ST	2017, 2014, 2010, 2005, 2002, 2000, 1999, 1995, 1992, 1991, 1986, 1983, 1981, 1980, 1974, 1973, 1972, 1970, 1967, 1962, 1961, 1959, 1955, 1954, 1951, 1949, 1941, 1935, 1930
1812 E 90TH ST	2020, 2017, 2014, 2010, 2005, 2002, 2000, 1999, 1992, 1991, 1986, 1983, 1981, 1980, 1974, 1973, 1972, 1970, 1967, 1962, 1961, 1959, 1955, 1954, 1951, 1949, 1941, 1935, 1930
1812 E 90TH ST	2020, 2017, 2014, 2010, 2005, 2002, 1999, 1995, 1992, 1991, 1986, 1983, 1981, 1980, 1974, 1973, 1972, 1970, 1967, 1962, 1961, 1959, 1955, 1954, 1951, 1949, 1941, 1935, 1930
1813 90TH	2020, 2017, 2014, 2010, 2005, 2002, 2000, 1999, 1995, 1992, 1991, 1986, 1983, 1981, 1980, 1974, 1973, 1972, 1970, 1967, 1962, 1959, 1955, 1954, 1951, 1949, 1941, 1935, 1930
1813 90TH	2020, 2017, 2014, 2010, 2005, 2002, 2000, 1999, 1995, 1992, 1991, 1986, 1983, 1981, 1980, 1974, 1973, 1972, 1970, 1967, 1962, 1961, 1959, 1954, 1951, 1949, 1941, 1935, 1930
1813 90TH ST	2020, 2017, 2014, 2010, 2005, 2002, 2000, 1999, 1995, 1992, 1991, 1986, 1983, 1981, 1980, 1974, 1973, 1972, 1970, 1967, 1962, 1961, 1959, 1955, 1954, 1951, 1949, 1941, 1935
1813 90TH ST	2020, 2017, 2014, 2010, 2005, 2002, 2000, 1999, 1995, 1992, 1991, 1986, 1983, 1981, 1980, 1974, 1973, 1972, 1970, 1967, 1962, 1961, 1959, 1955, 1954, 1951, 1949, 1941, 1930
1813 90TH ST	2020, 2017, 2014, 2010, 2005, 2002, 2000, 1999, 1995, 1992, 1991, 1986, 1983, 1981, 1980, 1974, 1973, 1972, 1970, 1967, 1962, 1961, 1959, 1955, 1954, 1951, 1949, 1935, 1930
1813 90TH ST	2020, 2017, 2014, 2010, 2005, 2002, 2000, 1999, 1995, 1992, 1991, 1986, 1983, 1981, 1980, 1974, 1973, 1972, 1970, 1967, 1962, 1961, 1959, 1955, 1954, 1949, 1941, 1935, 1930

FINDINGS

Address Researched	Address Not Identified in Research Source
1814 89TH	2020, 2017, 2014, 2010, 2005, 2002, 2000, 1999, 1995, 1992, 1991, 1986, 1983, 1981, 1980, 1974, 1973, 1972, 1970, 1967, 1962, 1961, 1959, 1954, 1951, 1949, 1941, 1935, 1930
1814 89TH	2020, 2017, 2014, 2010, 2005, 2002, 2000, 1999, 1995, 1992, 1991, 1986, 1983, 1981, 1980, 1974, 1973, 1972, 1970, 1967, 1962, 1959, 1955, 1954, 1951, 1949, 1941, 1935, 1930
1814 89TH	2020, 2017, 2014, 2010, 2005, 2002, 2000, 1995, 1992, 1991, 1986, 1983, 1981, 1980, 1974, 1973, 1972, 1970, 1967, 1962, 1961, 1959, 1955, 1954, 1951, 1949, 1941, 1935, 1930
1814 89TH ST	2020, 2017, 2014, 2010, 2005, 2002, 2000, 1999, 1995, 1992, 1991, 1986, 1983, 1981, 1980, 1974, 1973, 1972, 1967, 1962, 1961, 1959, 1955, 1954, 1951, 1949, 1941, 1935, 1930
1814 89TH ST	2020, 2017, 2014, 2010, 2005, 2002, 2000, 1999, 1995, 1992, 1991, 1986, 1983, 1981, 1980, 1973, 1972, 1970, 1967, 1962, 1961, 1959, 1955, 1954, 1951, 1949, 1941, 1935, 1930
1814 89TH ST	2020, 2017, 2014, 2010, 2005, 2002, 2000, 1999, 1995, 1992, 1991, 1986, 1983, 1981, 1980, 1974, 1973, 1972, 1970, 1967, 1962, 1961, 1959, 1955, 1954, 1949, 1941, 1935, 1930
1814 89TH ST	2020, 2017, 2014, 2010, 2005, 2002, 2000, 1999, 1995, 1992, 1991, 1986, 1983, 1981, 1980, 1974, 1973, 1972, 1970, 1967, 1962, 1961, 1959, 1955, 1954, 1951, 1949, 1935, 1930
1814 89TH ST	2020, 2017, 2014, 2010, 2005, 2002, 2000, 1999, 1995, 1992, 1991, 1986, 1983, 1981, 1980, 1974, 1973, 1972, 1970, 1967, 1962, 1961, 1959, 1955, 1954, 1951, 1949, 1941, 1930
1814 89TH ST	2020, 2017, 2014, 2010, 2005, 2002, 2000, 1999, 1995, 1992, 1991, 1986, 1983, 1981, 1980, 1974, 1973, 1972, 1970, 1967, 1962, 1961, 1959, 1955, 1954, 1951, 1949, 1941, 1935
1814 E 89TH ST	2017, 2014, 2010, 2005, 2002, 2000, 1999, 1995, 1992, 1991, 1986, 1983, 1981, 1980, 1974, 1973, 1972, 1970, 1967, 1962, 1961, 1959, 1955, 1954, 1951, 1949, 1941, 1935, 1930
1814 E 89TH ST	2020, 2014, 2010, 2005, 2002, 2000, 1999, 1995, 1992, 1991, 1986, 1983, 1981, 1980, 1974, 1973, 1972, 1970, 1967, 1962, 1961, 1959, 1955, 1954, 1951, 1949, 1941, 1935, 1930
1814 E 89TH ST	2020, 2017, 2010, 2005, 2002, 2000, 1999, 1995, 1992, 1991, 1986, 1983, 1981, 1980, 1974, 1973, 1972, 1970, 1967, 1962, 1961, 1959, 1955, 1954, 1951, 1949, 1941, 1935, 1930
1814 E 89TH ST	2020, 2017, 2014, 2005, 2002, 2000, 1999, 1995, 1992, 1991, 1986, 1983, 1981, 1980, 1974, 1973, 1972, 1970, 1967, 1962, 1961, 1959, 1955, 1954, 1951, 1949, 1941, 1935, 1930
1814 E 89TH ST	2020, 2017, 2014, 2010, 2002, 2000, 1999, 1995, 1992, 1991, 1986, 1983, 1981, 1980, 1974, 1973, 1972, 1970, 1967, 1962, 1961, 1959, 1955, 1954, 1951, 1949, 1941, 1935, 1930
1815 89TH	2020, 2017, 2014, 2010, 2005, 2002, 2000, 1995, 1992, 1991, 1986, 1983, 1981, 1980, 1974, 1973, 1972, 1970, 1967, 1962, 1961, 1959, 1955, 1954, 1951, 1949, 1941, 1935, 1930
1815 89TH	2020, 2017, 2014, 2010, 2005, 2002, 2000, 1999, 1995, 1992, 1991, 1986, 1983, 1981, 1980, 1974, 1973, 1972, 1970, 1967, 1962, 1959, 1955, 1954, 1951, 1949, 1941, 1935, 1930

FINDINGS

Address Researched	Address Not Identified in Research Source
1815 89TH	2020, 2017, 2014, 2010, 2005, 2002, 2000, 1999, 1995, 1992, 1991, 1986, 1983, 1981, 1980, 1974, 1973, 1972, 1970, 1967, 1962, 1961, 1959, 1954, 1951, 1949, 1941, 1935, 1930
1815 89TH ST	2020, 2017, 2014, 2010, 2005, 2002, 2000, 1999, 1995, 1992, 1991, 1986, 1983, 1981, 1980, 1974, 1973, 1972, 1970, 1967, 1962, 1961, 1959, 1955, 1954, 1949, 1941, 1935, 1930
1815 89TH ST	2020, 2017, 2014, 2010, 2005, 2002, 2000, 1999, 1995, 1992, 1991, 1986, 1983, 1981, 1980, 1974, 1973, 1972, 1970, 1967, 1962, 1961, 1959, 1955, 1954, 1951, 1949, 1935, 1930
1815 89TH ST	2020, 2017, 2014, 2010, 2005, 2002, 2000, 1999, 1995, 1992, 1991, 1986, 1983, 1981, 1980, 1974, 1973, 1972, 1970, 1967, 1962, 1961, 1959, 1955, 1954, 1951, 1949, 1941, 1935
1815 89TH ST	2020, 2017, 2014, 2010, 2005, 2002, 2000, 1999, 1995, 1992, 1991, 1986, 1983, 1981, 1980, 1974, 1973, 1972, 1970, 1967, 1962, 1961, 1959, 1955, 1954, 1951, 1949, 1941, 1930
1815 89TH ST	2020, 2017, 2014, 2010, 2005, 2002, 2000, 1999, 1995, 1992, 1991, 1986, 1983, 1981, 1980, 1974, 1973, 1972, 1967, 1962, 1961, 1959, 1955, 1954, 1951, 1949, 1941, 1935, 1930
1815 89TH ST	2020, 2017, 2014, 2010, 2005, 2002, 2000, 1999, 1995, 1992, 1991, 1986, 1983, 1981, 1980, 1973, 1972, 1970, 1967, 1962, 1961, 1959, 1955, 1954, 1951, 1949, 1941, 1935, 1930
1815 89TH ST	2020, 2017, 2014, 2010, 2005, 2002, 2000, 1999, 1995, 1992, 1986, 1983, 1981, 1980, 1974, 1973, 1972, 1970, 1967, 1962, 1961, 1959, 1955, 1954, 1951, 1949, 1941, 1935, 1930
1815 90TH	2020, 2017, 2014, 2010, 2005, 2002, 2000, 1995, 1992, 1991, 1986, 1983, 1981, 1980, 1974, 1973, 1972, 1970, 1967, 1962, 1961, 1959, 1955, 1954, 1951, 1949, 1941, 1935, 1930
1815 90TH	2020, 2017, 2014, 2010, 2005, 2000, 1999, 1995, 1992, 1991, 1986, 1983, 1981, 1980, 1974, 1973, 1972, 1970, 1967, 1962, 1961, 1959, 1955, 1954, 1951, 1949, 1941, 1935, 1930
1815 90TH	2020, 2017, 2014, 2010, 2005, 2002, 2000, 1999, 1995, 1992, 1991, 1986, 1983, 1981, 1980, 1974, 1973, 1972, 1970, 1967, 1962, 1961, 1959, 1954, 1951, 1949, 1941, 1935, 1930
1815 90TH	2020, 2017, 2014, 2010, 2005, 2002, 2000, 1999, 1995, 1992, 1991, 1986, 1983, 1981, 1980, 1974, 1973, 1972, 1970, 1967, 1962, 1959, 1955, 1954, 1951, 1949, 1941, 1935, 1930
1815 90TH ST	2020, 2017, 2014, 2010, 2005, 2002, 2000, 1999, 1995, 1992, 1991, 1986, 1983, 1981, 1980, 1973, 1972, 1970, 1967, 1962, 1961, 1959, 1955, 1954, 1951, 1949, 1941, 1935, 1930
1815 90TH ST	2020, 2017, 2014, 2010, 2005, 2002, 2000, 1999, 1995, 1992, 1991, 1986, 1983, 1981, 1980, 1974, 1973, 1972, 1967, 1962, 1961, 1959, 1955, 1954, 1951, 1949, 1941, 1935, 1930
1815 90TH ST	2020, 2017, 2014, 2010, 2005, 2002, 2000, 1999, 1995, 1992, 1991, 1986, 1983, 1981, 1980, 1974, 1973, 1972, 1970, 1967, 1962, 1961, 1959, 1955, 1954, 1951, 1949, 1941, 1935
1815 90TH ST	2020, 2017, 2014, 2010, 2005, 2002, 2000, 1999, 1995, 1992, 1991, 1986, 1983, 1981, 1980, 1974, 1973, 1972, 1970, 1967, 1962, 1961, 1959, 1955, 1954, 1951, 1949, 1941, 1930

FINDINGS

Address Researched	Address Not Identified in Research Source
1815 90TH ST	2020, 2017, 2014, 2010, 2005, 2002, 2000, 1999, 1995, 1992, 1991, 1986, 1983, 1981, 1980, 1974, 1973, 1972, 1970, 1967, 1962, 1961, 1959, 1955, 1954, 1951, 1949, 1935, 1930
1815 90TH ST	2020, 2017, 2014, 2010, 2005, 2002, 2000, 1999, 1995, 1992, 1991, 1986, 1983, 1981, 1980, 1974, 1973, 1972, 1970, 1967, 1962, 1961, 1959, 1955, 1954, 1949, 1941, 1935, 1930
1815 E 89TH ST	2020, 2017, 2014, 2010, 2005, 2002, 1999, 1995, 1992, 1991, 1986, 1983, 1981, 1980, 1974, 1973, 1972, 1970, 1967, 1962, 1961, 1959, 1955, 1954, 1951, 1949, 1941, 1935, 1930
1815 E 89TH ST	2020, 2017, 2014, 2010, 2002, 2000, 1999, 1995, 1992, 1991, 1986, 1983, 1981, 1980, 1974, 1973, 1972, 1970, 1967, 1962, 1961, 1959, 1955, 1954, 1951, 1949, 1941, 1935, 1930
1815 E 89TH ST	2020, 2017, 2010, 2005, 2002, 2000, 1999, 1995, 1992, 1991, 1986, 1983, 1981, 1980, 1974, 1973, 1972, 1970, 1967, 1962, 1961, 1959, 1955, 1954, 1951, 1949, 1941, 1935, 1930
1815 E 89TH ST	2020, 2014, 2010, 2005, 2002, 2000, 1999, 1995, 1992, 1991, 1986, 1983, 1981, 1980, 1974, 1973, 1972, 1970, 1967, 1962, 1961, 1959, 1955, 1954, 1951, 1949, 1941, 1935, 1930
1815 E 89TH ST	2017, 2014, 2010, 2005, 2002, 2000, 1999, 1995, 1992, 1991, 1986, 1983, 1981, 1980, 1974, 1973, 1972, 1970, 1967, 1962, 1961, 1959, 1955, 1954, 1951, 1949, 1941, 1935, 1930
1815 E 89TH ST	2020, 2017, 2014, 2010, 2005, 2002, 2000, 1999, 1992, 1991, 1986, 1983, 1981, 1980, 1974, 1973, 1972, 1970, 1967, 1962, 1961, 1959, 1955, 1954, 1951, 1949, 1941, 1935, 1930
1815 E 89TH ST	2020, 2017, 2014, 2010, 2005, 2002, 2000, 1999, 1995, 1991, 1986, 1983, 1981, 1980, 1974, 1973, 1972, 1970, 1967, 1962, 1961, 1959, 1955, 1954, 1951, 1949, 1941, 1935, 1930
1815 E 90TH ST	2020, 2017, 2014, 2010, 2005, 2002, 2000, 1999, 1995, 1991, 1986, 1983, 1981, 1980, 1974, 1973, 1972, 1970, 1967, 1962, 1961, 1959, 1955, 1954, 1951, 1949, 1941, 1935, 1930
1815 E 90TH ST	2020, 2017, 2014, 2010, 2005, 2002, 2000, 1999, 1992, 1991, 1986, 1983, 1981, 1980, 1974, 1973, 1972, 1970, 1967, 1962, 1961, 1959, 1955, 1954, 1951, 1949, 1941, 1935, 1930
1815 E 90TH ST	2020, 2017, 2014, 2010, 2005, 2002, 1999, 1995, 1992, 1991, 1986, 1983, 1981, 1980, 1974, 1973, 1972, 1970, 1967, 1962, 1961, 1959, 1955, 1954, 1951, 1949, 1941, 1935, 1930
1815 E 90TH ST	2017, 2014, 2010, 2005, 2002, 2000, 1999, 1995, 1992, 1991, 1986, 1983, 1981, 1980, 1974, 1973, 1972, 1970, 1967, 1962, 1961, 1959, 1955, 1954, 1951, 1949, 1941, 1935, 1930
1815 E 90TH ST	2020, 2014, 2010, 2005, 2002, 2000, 1999, 1995, 1992, 1991, 1986, 1983, 1981, 1980, 1974, 1973, 1972, 1970, 1967, 1962, 1961, 1959, 1955, 1954, 1951, 1949, 1941, 1935, 1930
1815 E 90TH ST	2020, 2017, 2010, 2005, 2002, 2000, 1999, 1995, 1992, 1991, 1986, 1983, 1981, 1980, 1974, 1973, 1972, 1970, 1967, 1962, 1961, 1959, 1955, 1954, 1951, 1949, 1941, 1935, 1930
1815 E 90TH ST	2020, 2017, 2014, 2005, 2002, 2000, 1999, 1995, 1992, 1991, 1986, 1983, 1981, 1980, 1974, 1973, 1972, 1970, 1967, 1962, 1961, 1959, 1955, 1954, 1951, 1949, 1941, 1935, 1930

FINDINGS

Address Researched	Address Not Identified in Research Source
1815 E 90TH ST	2020, 2017, 2014, 2010, 2002, 2000, 1999, 1995, 1992, 1991, 1986, 1983, 1981, 1980, 1974, 1973, 1972, 1970, 1967, 1962, 1961, 1959, 1955, 1954, 1951, 1949, 1941, 1935, 1930
1818 89TH	2020, 2017, 2014, 2010, 2005, 2002, 2000, 1999, 1995, 1992, 1991, 1986, 1983, 1981, 1980, 1974, 1973, 1972, 1970, 1967, 1962, 1959, 1955, 1954, 1951, 1949, 1941, 1935, 1930
1818 89TH	2020, 2017, 2014, 2010, 2005, 2002, 2000, 1999, 1995, 1992, 1991, 1986, 1983, 1981, 1980, 1974, 1973, 1972, 1970, 1967, 1962, 1961, 1959, 1954, 1951, 1949, 1941, 1935, 1930
1818 89TH ST	2020, 2017, 2014, 2010, 2005, 2002, 2000, 1999, 1995, 1992, 1991, 1986, 1983, 1981, 1980, 1974, 1973, 1972, 1970, 1967, 1962, 1961, 1959, 1955, 1954, 1949, 1941, 1935, 1930
1818 89TH ST	2020, 2017, 2014, 2010, 2005, 2002, 2000, 1999, 1995, 1992, 1991, 1986, 1983, 1981, 1980, 1974, 1973, 1972, 1970, 1967, 1962, 1961, 1959, 1955, 1954, 1951, 1949, 1935, 1930
1818 89TH ST	2020, 2017, 2014, 2010, 2005, 2002, 2000, 1999, 1995, 1992, 1991, 1986, 1983, 1981, 1980, 1974, 1973, 1972, 1970, 1967, 1962, 1961, 1959, 1955, 1954, 1951, 1949, 1941, 1930
1818 89TH ST	2020, 2017, 2014, 2010, 2005, 2002, 2000, 1999, 1995, 1992, 1991, 1986, 1983, 1981, 1980, 1974, 1973, 1972, 1970, 1967, 1962, 1961, 1959, 1955, 1954, 1951, 1949, 1941, 1935
1818 89TH ST	2020, 2017, 2014, 2010, 2005, 2002, 2000, 1999, 1995, 1992, 1991, 1986, 1983, 1981, 1980, 1974, 1973, 1972, 1967, 1962, 1961, 1959, 1955, 1954, 1951, 1949, 1941, 1935, 1930
1818 89TH ST	2020, 2017, 2014, 2010, 2005, 2002, 2000, 1999, 1995, 1992, 1991, 1986, 1983, 1981, 1980, 1973, 1972, 1970, 1967, 1962, 1961, 1959, 1955, 1954, 1951, 1949, 1941, 1935, 1930
1818 90TH	2020, 2017, 2014, 2010, 2005, 2002, 2000, 1999, 1995, 1992, 1991, 1986, 1983, 1981, 1980, 1974, 1973, 1972, 1970, 1967, 1962, 1959, 1955, 1954, 1951, 1949, 1941, 1935, 1930
1818 90TH	2020, 2017, 2014, 2010, 2005, 2002, 2000, 1999, 1995, 1992, 1991, 1986, 1983, 1981, 1980, 1974, 1973, 1972, 1970, 1967, 1962, 1961, 1959, 1954, 1951, 1949, 1941, 1935, 1930
1818 90TH ST	2020, 2017, 2014, 2010, 2005, 2002, 2000, 1999, 1995, 1992, 1991, 1986, 1983, 1981, 1980, 1973, 1972, 1970, 1967, 1962, 1961, 1959, 1955, 1954, 1951, 1949, 1941, 1935, 1930
1818 90TH ST	2020, 2017, 2014, 2010, 2005, 2002, 2000, 1999, 1995, 1992, 1991, 1986, 1983, 1981, 1980, 1974, 1973, 1972, 1967, 1962, 1961, 1959, 1955, 1954, 1951, 1949, 1941, 1935, 1930
1818 90TH ST	2020, 2017, 2014, 2010, 2005, 2002, 2000, 1999, 1995, 1992, 1991, 1986, 1983, 1981, 1980, 1974, 1973, 1972, 1970, 1967, 1962, 1961, 1959, 1955, 1954, 1951, 1949, 1941, 1935
1818 90TH ST	2020, 2017, 2014, 2010, 2005, 2002, 2000, 1999, 1995, 1992, 1991, 1986, 1983, 1981, 1980, 1974, 1973, 1972, 1970, 1967, 1962, 1961, 1959, 1955, 1954, 1951, 1949, 1941, 1930
1818 90TH ST	2020, 2017, 2014, 2010, 2005, 2002, 2000, 1999, 1995, 1992, 1991, 1986, 1983, 1981, 1980, 1974, 1973, 1972, 1970, 1967, 1962, 1961, 1959, 1955, 1954, 1951, 1949, 1935, 1930

FINDINGS

Address Researched	Address Not Identified in Research Source
1818 90TH ST	2020, 2017, 2014, 2010, 2005, 2002, 2000, 1999, 1995, 1992, 1991, 1986, 1983, 1981, 1980, 1974, 1973, 1972, 1970, 1967, 1962, 1961, 1959, 1955, 1954, 1949, 1941, 1935, 1930
1818 E 90TH ST	2020, 2017, 2014, 2005, 2002, 2000, 1999, 1995, 1992, 1991, 1986, 1983, 1981, 1980, 1974, 1973, 1972, 1970, 1967, 1962, 1961, 1959, 1955, 1954, 1951, 1949, 1941, 1935, 1930
1818 E 90TH ST	2020, 2017, 2010, 2005, 2002, 2000, 1999, 1995, 1992, 1991, 1986, 1983, 1981, 1980, 1974, 1973, 1972, 1970, 1967, 1962, 1961, 1959, 1955, 1954, 1951, 1949, 1941, 1935, 1930
1818 E 90TH ST	2017, 2014, 2010, 2005, 2002, 2000, 1999, 1995, 1992, 1991, 1986, 1983, 1981, 1980, 1974, 1973, 1972, 1970, 1967, 1962, 1961, 1959, 1955, 1954, 1951, 1949, 1941, 1935, 1930
1819 89TH	2020, 2017, 2014, 2010, 2005, 2000, 1999, 1995, 1992, 1991, 1986, 1983, 1981, 1980, 1974, 1973, 1972, 1970, 1967, 1962, 1961, 1959, 1955, 1954, 1951, 1949, 1941, 1935, 1930
1819 89TH	2020, 2017, 2014, 2010, 2005, 2002, 2000, 1999, 1995, 1992, 1991, 1986, 1983, 1981, 1980, 1974, 1973, 1972, 1970, 1967, 1962, 1959, 1955, 1954, 1951, 1949, 1941, 1935, 1930
1819 89TH	2020, 2017, 2014, 2010, 2005, 2002, 2000, 1999, 1995, 1992, 1991, 1986, 1983, 1981, 1980, 1974, 1973, 1972, 1970, 1967, 1962, 1961, 1959, 1954, 1951, 1949, 1941, 1935, 1930
1819 89TH ST	2020, 2017, 2014, 2010, 2005, 2002, 2000, 1999, 1995, 1992, 1991, 1986, 1983, 1981, 1980, 1974, 1973, 1972, 1970, 1967, 1962, 1961, 1959, 1955, 1954, 1949, 1941, 1935, 1930
1819 89TH ST	2020, 2017, 2014, 2010, 2005, 2002, 2000, 1999, 1995, 1992, 1991, 1986, 1983, 1981, 1980, 1974, 1973, 1972, 1970, 1967, 1962, 1961, 1959, 1955, 1954, 1951, 1949, 1935, 1930
1819 89TH ST	2020, 2017, 2014, 2010, 2005, 2002, 2000, 1999, 1995, 1992, 1991, 1986, 1983, 1981, 1980, 1974, 1973, 1972, 1970, 1967, 1962, 1961, 1959, 1955, 1954, 1951, 1949, 1941, 1935
1819 89TH ST	2020, 2017, 2014, 2010, 2005, 2002, 2000, 1999, 1995, 1992, 1991, 1986, 1983, 1981, 1980, 1974, 1973, 1972, 1970, 1967, 1962, 1961, 1959, 1955, 1954, 1951, 1949, 1941, 1930
1819 89TH ST	2020, 2017, 2014, 2010, 2005, 2002, 2000, 1999, 1995, 1992, 1991, 1986, 1983, 1981, 1980, 1974, 1973, 1972, 1967, 1962, 1961, 1959, 1955, 1954, 1951, 1949, 1941, 1935, 1930
1819 89TH ST	2020, 2017, 2014, 2010, 2005, 2002, 2000, 1999, 1995, 1992, 1991, 1986, 1983, 1981, 1980, 1973, 1972, 1970, 1967, 1962, 1961, 1959, 1955, 1954, 1951, 1949, 1941, 1935, 1930
1819 89TH ST	2020, 2017, 2014, 2010, 2005, 2002, 2000, 1999, 1995, 1992, 1991, 1986, 1981, 1980, 1974, 1973, 1972, 1970, 1967, 1962, 1961, 1959, 1955, 1954, 1951, 1949, 1941, 1935, 1930
1819 90TH	2020, 2017, 2014, 2010, 2005, 2002, 2000, 1999, 1995, 1992, 1991, 1986, 1983, 1981, 1980, 1974, 1973, 1972, 1970, 1967, 1962, 1961, 1959, 1954, 1951, 1949, 1941, 1935, 1930
1819 90TH	2020, 2017, 2014, 2010, 2005, 2002, 2000, 1999, 1995, 1992, 1991, 1986, 1983, 1981, 1980, 1974, 1973, 1972, 1970, 1967, 1962, 1959, 1955, 1954, 1951, 1949, 1941, 1935, 1930

FINDINGS

Address Researched	Address Not Identified in Research Source
1819 90TH ST	2020, 2017, 2014, 2010, 2005, 2002, 2000, 1999, 1995, 1992, 1991, 1986, 1983, 1981, 1980, 1974, 1973, 1972, 1970, 1967, 1962, 1961, 1959, 1955, 1954, 1951, 1949, 1941, 1935
1819 90TH ST	2020, 2017, 2014, 2010, 2005, 2002, 2000, 1999, 1995, 1992, 1991, 1986, 1983, 1981, 1980, 1974, 1973, 1972, 1970, 1967, 1962, 1961, 1959, 1955, 1954, 1951, 1949, 1941, 1930
1819 90TH ST	2020, 2017, 2014, 2010, 2005, 2002, 2000, 1999, 1995, 1992, 1991, 1986, 1983, 1981, 1980, 1974, 1973, 1972, 1970, 1967, 1962, 1961, 1959, 1955, 1954, 1951, 1949, 1935, 1930
1819 90TH ST	2020, 2017, 2014, 2010, 2005, 2002, 2000, 1999, 1995, 1992, 1991, 1986, 1983, 1981, 1980, 1974, 1973, 1972, 1970, 1967, 1962, 1961, 1959, 1955, 1954, 1949, 1941, 1935, 1930
1820 90TH	2020, 2017, 2014, 2010, 2005, 2002, 2000, 1999, 1995, 1992, 1991, 1986, 1983, 1981, 1980, 1974, 1973, 1972, 1970, 1967, 1962, 1959, 1955, 1954, 1951, 1949, 1941, 1935, 1930
1820 90TH	2020, 2017, 2014, 2010, 2005, 2002, 2000, 1999, 1995, 1992, 1991, 1986, 1983, 1981, 1980, 1974, 1973, 1972, 1970, 1967, 1962, 1961, 1959, 1954, 1951, 1949, 1941, 1935, 1930
1820 90TH ST	2020, 2017, 2014, 2010, 2005, 2002, 2000, 1999, 1995, 1992, 1991, 1986, 1983, 1981, 1980, 1974, 1973, 1972, 1970, 1967, 1962, 1961, 1959, 1955, 1954, 1949, 1941, 1935, 1930
1820 90TH ST	2020, 2017, 2014, 2010, 2005, 2002, 2000, 1999, 1995, 1992, 1991, 1986, 1983, 1981, 1980, 1974, 1973, 1972, 1970, 1967, 1962, 1961, 1959, 1955, 1954, 1951, 1949, 1935, 1930
1820 90TH ST	2020, 2017, 2014, 2010, 2005, 2002, 2000, 1999, 1995, 1992, 1991, 1986, 1983, 1981, 1980, 1974, 1973, 1972, 1970, 1967, 1962, 1961, 1959, 1955, 1954, 1951, 1949, 1941, 1930
1820 90TH ST	2020, 2017, 2014, 2010, 2005, 2002, 2000, 1999, 1995, 1992, 1991, 1986, 1983, 1981, 1980, 1974, 1973, 1972, 1970, 1967, 1962, 1961, 1959, 1955, 1954, 1951, 1949, 1941, 1935
1821 89TH	2020, 2017, 2014, 2010, 2005, 2002, 2000, 1999, 1995, 1992, 1991, 1986, 1983, 1981, 1980, 1974, 1973, 1972, 1970, 1967, 1962, 1961, 1959, 1954, 1951, 1949, 1941, 1935, 1930
1821 89TH	2020, 2017, 2014, 2010, 2005, 2002, 2000, 1999, 1995, 1992, 1991, 1986, 1983, 1981, 1980, 1974, 1973, 1972, 1970, 1967, 1962, 1959, 1955, 1954, 1951, 1949, 1941, 1935, 1930
1821 89TH	2020, 2017, 2014, 2010, 2005, 2002, 2000, 1995, 1992, 1991, 1986, 1983, 1981, 1980, 1974, 1973, 1972, 1970, 1967, 1962, 1961, 1959, 1955, 1954, 1951, 1949, 1941, 1935, 1930
1821 89TH	2020, 2017, 2014, 2010, 2005, 2000, 1999, 1995, 1992, 1991, 1986, 1983, 1981, 1980, 1974, 1973, 1972, 1970, 1967, 1962, 1961, 1959, 1955, 1954, 1951, 1949, 1941, 1935, 1930
1821 89TH ST	2020, 2017, 2014, 2010, 2005, 2002, 2000, 1999, 1995, 1992, 1991, 1986, 1981, 1980, 1974, 1973, 1972, 1970, 1967, 1962, 1961, 1959, 1955, 1954, 1951, 1949, 1941, 1935, 1930
1821 89TH ST	2020, 2017, 2014, 2010, 2005, 2002, 2000, 1999, 1995, 1992, 1991, 1986, 1983, 1980, 1974, 1973, 1972, 1970, 1967, 1962, 1961, 1959, 1955, 1954, 1951, 1949, 1941, 1935, 1930

FINDINGS

Address Researched	Address Not Identified in Research Source
1821 89TH ST	2020, 2017, 2014, 2010, 2005, 2002, 2000, 1999, 1995, 1992, 1986, 1983, 1981, 1980, 1974, 1973, 1972, 1970, 1967, 1962, 1961, 1959, 1955, 1954, 1951, 1949, 1941, 1935, 1930
1821 89TH ST	2020, 2017, 2014, 2010, 2005, 2002, 2000, 1999, 1995, 1992, 1991, 1983, 1981, 1980, 1974, 1973, 1972, 1970, 1967, 1962, 1961, 1959, 1955, 1954, 1951, 1949, 1941, 1935, 1930
1821 89TH ST	2020, 2017, 2014, 2010, 2005, 2002, 2000, 1999, 1995, 1992, 1991, 1986, 1983, 1981, 1980, 1974, 1973, 1972, 1967, 1962, 1961, 1959, 1955, 1954, 1951, 1949, 1941, 1935, 1930
1821 89TH ST	2020, 2017, 2014, 2010, 2005, 2002, 2000, 1999, 1995, 1992, 1991, 1986, 1983, 1981, 1980, 1973, 1972, 1970, 1967, 1962, 1961, 1959, 1955, 1954, 1951, 1949, 1941, 1935, 1930
1821 89TH ST	2020, 2017, 2014, 2010, 2005, 2002, 2000, 1999, 1995, 1992, 1991, 1986, 1983, 1981, 1980, 1974, 1973, 1972, 1970, 1967, 1962, 1961, 1959, 1955, 1954, 1949, 1941, 1935, 1930
1821 89TH ST	2020, 2017, 2014, 2010, 2005, 2002, 2000, 1999, 1995, 1992, 1991, 1986, 1983, 1981, 1980, 1974, 1973, 1972, 1970, 1967, 1962, 1961, 1959, 1955, 1954, 1951, 1949, 1935, 1930
1821 89TH ST	2020, 2017, 2014, 2010, 2005, 2002, 2000, 1999, 1995, 1992, 1991, 1986, 1983, 1981, 1980, 1974, 1973, 1972, 1970, 1967, 1962, 1961, 1959, 1955, 1954, 1951, 1949, 1941, 1930
1821 89TH ST	2020, 2017, 2014, 2010, 2005, 2002, 2000, 1999, 1995, 1992, 1991, 1986, 1983, 1981, 1980, 1974, 1973, 1972, 1970, 1967, 1962, 1961, 1959, 1955, 1954, 1951, 1949, 1941, 1935
1821 90TH	2020, 2017, 2014, 2010, 2005, 2002, 2000, 1999, 1995, 1992, 1991, 1986, 1983, 1981, 1980, 1974, 1973, 1972, 1970, 1967, 1962, 1961, 1959, 1954, 1951, 1949, 1941, 1935, 1930
1821 90TH	2020, 2017, 2014, 2010, 2005, 2002, 2000, 1999, 1995, 1992, 1991, 1986, 1983, 1981, 1980, 1974, 1973, 1972, 1970, 1967, 1962, 1959, 1955, 1954, 1951, 1949, 1941, 1935, 1930
1821 90TH	2020, 2017, 2014, 2010, 2005, 2002, 2000, 1995, 1992, 1991, 1986, 1983, 1981, 1980, 1974, 1973, 1972, 1970, 1967, 1962, 1961, 1959, 1955, 1954, 1951, 1949, 1941, 1935, 1930
1821 90TH	2020, 2017, 2014, 2010, 2005, 2000, 1999, 1995, 1992, 1991, 1986, 1983, 1981, 1980, 1974, 1973, 1972, 1970, 1967, 1962, 1961, 1959, 1955, 1954, 1951, 1949, 1941, 1935, 1930
1821 90TH ST	2020, 2017, 2014, 2010, 2005, 2002, 2000, 1999, 1995, 1992, 1991, 1986, 1983, 1981, 1980, 1973, 1972, 1970, 1967, 1962, 1961, 1959, 1955, 1954, 1951, 1949, 1941, 1935, 1930
1821 90TH ST	2020, 2017, 2014, 2010, 2005, 2002, 2000, 1999, 1995, 1992, 1991, 1986, 1983, 1981, 1980, 1974, 1973, 1972, 1967, 1962, 1961, 1959, 1955, 1954, 1951, 1949, 1941, 1935, 1930
1821 90TH ST	2020, 2017, 2014, 2010, 2005, 2002, 2000, 1999, 1995, 1992, 1991, 1986, 1983, 1981, 1980, 1974, 1973, 1972, 1970, 1967, 1962, 1961, 1959, 1955, 1954, 1951, 1949, 1941, 1935
1821 90TH ST	2020, 2017, 2014, 2010, 2005, 2002, 2000, 1999, 1995, 1992, 1991, 1986, 1983, 1981, 1980, 1974, 1973, 1972, 1970, 1967, 1962, 1961, 1959, 1955, 1954, 1951, 1949, 1941, 1930

FINDINGS

Address Researched	Address Not Identified in Research Source
1821 90TH ST	2020, 2017, 2014, 2010, 2005, 2002, 2000, 1999, 1995, 1992, 1991, 1986, 1983, 1981, 1980, 1974, 1973, 1972, 1970, 1967, 1962, 1961, 1959, 1955, 1954, 1951, 1949, 1935, 1930
1821 90TH ST	2020, 2017, 2014, 2010, 2005, 2002, 2000, 1999, 1995, 1992, 1991, 1986, 1983, 1981, 1980, 1974, 1973, 1972, 1970, 1967, 1962, 1961, 1959, 1955, 1954, 1949, 1941, 1935, 1930
1821 E 89TH ST	2020, 2017, 2014, 2010, 2005, 2002, 1999, 1995, 1992, 1991, 1986, 1983, 1981, 1980, 1974, 1973, 1972, 1970, 1967, 1962, 1961, 1959, 1955, 1954, 1951, 1949, 1941, 1935, 1930
1821 E 89TH ST	2020, 2017, 2014, 2010, 2002, 2000, 1999, 1995, 1992, 1991, 1986, 1983, 1981, 1980, 1974, 1973, 1972, 1970, 1967, 1962, 1961, 1959, 1955, 1954, 1951, 1949, 1941, 1935, 1930
1821 E 89TH ST	2020, 2014, 2010, 2005, 2002, 2000, 1999, 1995, 1992, 1991, 1986, 1983, 1981, 1980, 1974, 1973, 1972, 1970, 1967, 1962, 1961, 1959, 1955, 1954, 1951, 1949, 1941, 1935, 1930
1821 E 89TH ST	2020, 2017, 2010, 2005, 2002, 2000, 1999, 1995, 1992, 1991, 1986, 1983, 1981, 1980, 1974, 1973, 1972, 1970, 1967, 1962, 1961, 1959, 1955, 1954, 1951, 1949, 1941, 1935, 1930
1821 E 89TH ST	2020, 2017, 2014, 2010, 2005, 2002, 2000, 1999, 1992, 1991, 1986, 1983, 1981, 1980, 1974, 1973, 1972, 1970, 1967, 1962, 1961, 1959, 1955, 1954, 1951, 1949, 1941, 1935, 1930
1821 E 89TH ST	2020, 2017, 2014, 2010, 2005, 2002, 2000, 1999, 1995, 1991, 1986, 1983, 1981, 1980, 1974, 1973, 1972, 1970, 1967, 1962, 1961, 1959, 1955, 1954, 1951, 1949, 1941, 1935, 1930
1821 E 90TH ST	2020, 2017, 2014, 2010, 2005, 2002, 2000, 1999, 1995, 1991, 1986, 1983, 1981, 1980, 1974, 1973, 1972, 1970, 1967, 1962, 1961, 1959, 1955, 1954, 1951, 1949, 1941, 1935, 1930
1821 E 90TH ST	2020, 2017, 2014, 2010, 2005, 2002, 2000, 1999, 1992, 1991, 1986, 1983, 1981, 1980, 1974, 1973, 1972, 1970, 1967, 1962, 1961, 1959, 1955, 1954, 1951, 1949, 1941, 1935, 1930
1821 E 90TH ST	2020, 2017, 2014, 2010, 2005, 2002, 1999, 1995, 1992, 1991, 1986, 1983, 1981, 1980, 1974, 1973, 1972, 1970, 1967, 1962, 1961, 1959, 1955, 1954, 1951, 1949, 1941, 1935, 1930
1821 E 90TH ST	2020, 2017, 2010, 2005, 2002, 2000, 1999, 1995, 1992, 1991, 1986, 1983, 1981, 1980, 1974, 1973, 1972, 1970, 1967, 1962, 1961, 1959, 1955, 1954, 1951, 1949, 1941, 1935, 1930
1821 E 90TH ST	2020, 2017, 2014, 2005, 2002, 2000, 1999, 1995, 1992, 1991, 1986, 1983, 1981, 1980, 1974, 1973, 1972, 1970, 1967, 1962, 1961, 1959, 1955, 1954, 1951, 1949, 1941, 1935, 1930
1821 E 90TH ST	2020, 2017, 2014, 2010, 2002, 2000, 1999, 1995, 1992, 1991, 1986, 1983, 1981, 1980, 1974, 1973, 1972, 1970, 1967, 1962, 1961, 1959, 1955, 1954, 1951, 1949, 1941, 1935, 1930
1822 89 SS	2020, 2017, 2014, 2010, 2005, 2002, 2000, 1999, 1995, 1992, 1991, 1986, 1981, 1980, 1974, 1973, 1972, 1970, 1967, 1962, 1961, 1959, 1955, 1954, 1951, 1949, 1941, 1935, 1930
1822 89TH	2020, 2017, 2014, 2010, 2005, 2002, 2000, 1995, 1992, 1991, 1986, 1983, 1981, 1980, 1974, 1973, 1972, 1970, 1967, 1962, 1961, 1959, 1955, 1954, 1951, 1949, 1941, 1935, 1930

FINDINGS

Address Researched	Address Not Identified in Research Source
1822 89TH	2020, 2017, 2014, 2010, 2005, 2000, 1999, 1995, 1992, 1991, 1986, 1983, 1981, 1980, 1974, 1973, 1972, 1970, 1967, 1962, 1961, 1959, 1955, 1954, 1951, 1949, 1941, 1935, 1930
1822 89TH	2020, 2017, 2014, 2010, 2005, 2002, 2000, 1999, 1995, 1992, 1991, 1986, 1983, 1981, 1980, 1974, 1973, 1972, 1970, 1967, 1962, 1959, 1955, 1954, 1951, 1949, 1941, 1935, 1930
1822 89TH	2020, 2017, 2014, 2010, 2005, 2002, 2000, 1999, 1995, 1992, 1991, 1986, 1983, 1981, 1980, 1974, 1973, 1972, 1970, 1967, 1962, 1961, 1959, 1954, 1951, 1949, 1941, 1935, 1930
1822 89TH ST	2020, 2017, 2014, 2010, 2005, 2002, 2000, 1999, 1995, 1992, 1991, 1986, 1983, 1981, 1980, 1974, 1973, 1972, 1970, 1967, 1962, 1961, 1959, 1955, 1954, 1949, 1941, 1935, 1930
1822 89TH ST	2020, 2017, 2014, 2010, 2005, 2002, 2000, 1999, 1995, 1992, 1991, 1986, 1983, 1981, 1980, 1974, 1973, 1972, 1970, 1967, 1962, 1961, 1959, 1955, 1954, 1951, 1949, 1935, 1930
1822 89TH ST	2020, 2017, 2014, 2010, 2005, 2002, 2000, 1999, 1995, 1992, 1991, 1986, 1983, 1981, 1980, 1974, 1973, 1972, 1970, 1967, 1962, 1961, 1959, 1955, 1954, 1951, 1949, 1941, 1935
1822 89TH ST	2020, 2017, 2014, 2010, 2005, 2002, 2000, 1999, 1995, 1992, 1991, 1986, 1983, 1981, 1980, 1974, 1973, 1972, 1970, 1967, 1962, 1961, 1959, 1955, 1954, 1951, 1949, 1941, 1930
1822 89TH ST	2020, 2017, 2014, 2010, 2005, 2002, 2000, 1999, 1995, 1992, 1991, 1986, 1983, 1981, 1980, 1974, 1973, 1972, 1967, 1962, 1961, 1959, 1955, 1954, 1951, 1949, 1941, 1935, 1930
1822 89TH ST	2020, 2017, 2014, 2010, 2005, 2002, 2000, 1999, 1995, 1992, 1991, 1986, 1983, 1981, 1980, 1973, 1972, 1970, 1967, 1962, 1961, 1959, 1955, 1954, 1951, 1949, 1941, 1935, 1930
1822 89TH ST	2020, 2017, 2014, 2010, 2005, 2002, 2000, 1999, 1995, 1992, 1991, 1986, 1983, 1980, 1974, 1973, 1972, 1970, 1967, 1962, 1961, 1959, 1955, 1954, 1951, 1949, 1941, 1935, 1930
1822 89TH ST	2020, 2017, 2014, 2010, 2005, 2002, 2000, 1999, 1995, 1992, 1991, 1986, 1981, 1980, 1974, 1973, 1972, 1970, 1967, 1962, 1961, 1959, 1955, 1954, 1951, 1949, 1941, 1935, 1930
1822 89TH ST	2020, 2017, 2014, 2010, 2005, 2002, 2000, 1999, 1995, 1992, 1991, 1983, 1981, 1980, 1974, 1973, 1972, 1970, 1967, 1962, 1961, 1959, 1955, 1954, 1951, 1949, 1941, 1935, 1930
1822 89TH ST	2020, 2017, 2014, 2010, 2005, 2002, 2000, 1999, 1995, 1992, 1986, 1983, 1981, 1980, 1974, 1973, 1972, 1970, 1967, 1962, 1961, 1959, 1955, 1954, 1951, 1949, 1941, 1935, 1930
1822 90TH	2020, 2017, 2014, 2010, 2005, 2002, 2000, 1999, 1995, 1992, 1991, 1986, 1983, 1981, 1980, 1974, 1973, 1972, 1970, 1967, 1962, 1959, 1955, 1954, 1951, 1949, 1941, 1935, 1930
1822 90TH	2020, 2017, 2014, 2010, 2005, 2002, 2000, 1999, 1995, 1992, 1991, 1986, 1983, 1981, 1980, 1974, 1973, 1972, 1970, 1967, 1962, 1961, 1959, 1954, 1951, 1949, 1941, 1935, 1930
1822 90TH ST	2020, 2017, 2014, 2010, 2005, 2002, 2000, 1999, 1995, 1992, 1991, 1986, 1983, 1981, 1980, 1974, 1973, 1972, 1970, 1967, 1962, 1961, 1959, 1955, 1954, 1951, 1949, 1941, 1935

FINDINGS

Address Researched	Address Not Identified in Research Source
1822 90TH ST	2020, 2017, 2014, 2010, 2005, 2002, 2000, 1999, 1995, 1992, 1991, 1986, 1983, 1981, 1980, 1974, 1973, 1972, 1970, 1967, 1962, 1961, 1959, 1955, 1954, 1951, 1949, 1941, 1930
1822 90TH ST	2020, 2017, 2014, 2010, 2005, 2002, 2000, 1999, 1995, 1992, 1991, 1986, 1983, 1981, 1980, 1974, 1973, 1972, 1970, 1967, 1962, 1961, 1959, 1955, 1954, 1951, 1949, 1935, 1930
1822 90TH ST	2020, 2017, 2014, 2010, 2005, 2002, 2000, 1999, 1995, 1992, 1991, 1986, 1983, 1981, 1980, 1974, 1973, 1972, 1970, 1967, 1962, 1961, 1959, 1955, 1954, 1949, 1941, 1935, 1930
1822 E 89TH ST	2020, 2017, 2014, 2010, 2005, 2002, 2000, 1999, 1995, 1991, 1986, 1983, 1981, 1980, 1974, 1973, 1972, 1970, 1967, 1962, 1961, 1959, 1955, 1954, 1951, 1949, 1941, 1935, 1930
1822 E 89TH ST	2020, 2017, 2014, 2010, 2005, 2002, 2000, 1999, 1992, 1991, 1986, 1983, 1981, 1980, 1974, 1973, 1972, 1970, 1967, 1962, 1961, 1959, 1955, 1954, 1951, 1949, 1941, 1935, 1930
1822 E 89TH ST	2020, 2017, 2014, 2010, 2005, 2002, 1999, 1995, 1992, 1991, 1986, 1983, 1981, 1980, 1974, 1973, 1972, 1970, 1967, 1962, 1961, 1959, 1955, 1954, 1951, 1949, 1941, 1935, 1930
1822 E 89TH ST	2020, 2017, 2014, 2010, 2002, 2000, 1999, 1995, 1992, 1991, 1986, 1983, 1981, 1980, 1974, 1973, 1972, 1970, 1967, 1962, 1961, 1959, 1955, 1954, 1951, 1949, 1941, 1935, 1930
1822 E 89TH ST	2020, 2017, 2010, 2005, 2002, 2000, 1999, 1995, 1992, 1991, 1986, 1983, 1981, 1980, 1974, 1973, 1972, 1970, 1967, 1962, 1961, 1959, 1955, 1954, 1951, 1949, 1941, 1935, 1930
1822 E 89TH ST	2020, 2017, 2014, 2005, 2002, 2000, 1999, 1995, 1992, 1991, 1986, 1983, 1981, 1980, 1974, 1973, 1972, 1970, 1967, 1962, 1961, 1959, 1955, 1954, 1951, 1949, 1941, 1935, 1930
1822 E 89TH ST	2020, 2014, 2010, 2005, 2002, 2000, 1999, 1995, 1992, 1991, 1986, 1983, 1981, 1980, 1974, 1973, 1972, 1970, 1967, 1962, 1961, 1959, 1955, 1954, 1951, 1949, 1941, 1935, 1930
1822 E 89TH ST	2017, 2014, 2010, 2005, 2002, 2000, 1999, 1995, 1992, 1991, 1986, 1983, 1981, 1980, 1974, 1973, 1972, 1970, 1967, 1962, 1961, 1959, 1955, 1954, 1951, 1949, 1941, 1935, 1930
1822 E 90TH ST	2017, 2014, 2010, 2005, 2002, 2000, 1999, 1995, 1992, 1991, 1986, 1983, 1981, 1980, 1974, 1973, 1972, 1970, 1967, 1962, 1961, 1959, 1955, 1954, 1951, 1949, 1941, 1935, 1930
1822 E 90TH ST	2020, 2017, 2010, 2005, 2002, 2000, 1999, 1995, 1992, 1991, 1986, 1983, 1981, 1980, 1974, 1973, 1972, 1970, 1967, 1962, 1961, 1959, 1955, 1954, 1951, 1949, 1941, 1935, 1930
1822 E 90TH ST	2020, 2017, 2014, 2005, 2002, 2000, 1999, 1995, 1992, 1991, 1986, 1983, 1981, 1980, 1974, 1973, 1972, 1970, 1967, 1962, 1961, 1959, 1955, 1954, 1951, 1949, 1941, 1935, 1930
1824 90TH	2020, 2017, 2014, 2010, 2005, 2000, 1999, 1995, 1992, 1991, 1986, 1983, 1981, 1980, 1974, 1973, 1972, 1970, 1967, 1962, 1961, 1959, 1955, 1954, 1951, 1949, 1941, 1935, 1930
1824 90TH	2020, 2017, 2014, 2010, 2005, 2002, 2000, 1995, 1992, 1991, 1986, 1983, 1981, 1980, 1974, 1973, 1972, 1970, 1967, 1962, 1961, 1959, 1955, 1954, 1951, 1949, 1941, 1935, 1930

FINDINGS

Address Researched	Address Not Identified in Research Source
1824 90TH	2020, 2017, 2014, 2010, 2005, 2002, 2000, 1999, 1995, 1992, 1991, 1986, 1983, 1981, 1980, 1974, 1973, 1972, 1970, 1967, 1962, 1961, 1959, 1954, 1951, 1949, 1941, 1935, 1930
1824 90TH	2020, 2017, 2014, 2010, 2005, 2002, 2000, 1999, 1995, 1992, 1991, 1986, 1983, 1981, 1980, 1974, 1973, 1972, 1970, 1967, 1962, 1959, 1955, 1954, 1951, 1949, 1941, 1935, 1930
1824 90TH ST	2020, 2017, 2014, 2010, 2005, 2002, 2000, 1999, 1995, 1992, 1991, 1986, 1983, 1981, 1980, 1973, 1972, 1970, 1967, 1962, 1961, 1959, 1955, 1954, 1951, 1949, 1941, 1935, 1930
1824 90TH ST	2020, 2017, 2014, 2010, 2005, 2002, 2000, 1999, 1995, 1992, 1991, 1986, 1983, 1981, 1980, 1974, 1973, 1972, 1967, 1962, 1961, 1959, 1955, 1954, 1951, 1949, 1941, 1935, 1930
1824 90TH ST	2020, 2017, 2014, 2010, 2005, 2002, 2000, 1999, 1995, 1992, 1991, 1986, 1983, 1981, 1980, 1974, 1973, 1972, 1970, 1967, 1962, 1961, 1959, 1955, 1954, 1949, 1941, 1935, 1930
1824 90TH ST	2020, 2017, 2014, 2010, 2005, 2002, 2000, 1999, 1995, 1992, 1991, 1986, 1983, 1981, 1980, 1974, 1973, 1972, 1970, 1967, 1962, 1961, 1959, 1955, 1954, 1951, 1949, 1935, 1930
1824 90TH ST	2020, 2017, 2014, 2010, 2005, 2002, 2000, 1999, 1995, 1992, 1991, 1986, 1983, 1981, 1980, 1974, 1973, 1972, 1970, 1967, 1962, 1961, 1959, 1955, 1954, 1951, 1949, 1941, 1930
1824 90TH ST	2020, 2017, 2014, 2010, 2005, 2002, 2000, 1999, 1995, 1992, 1991, 1986, 1983, 1981, 1980, 1974, 1973, 1972, 1970, 1967, 1962, 1961, 1959, 1955, 1954, 1951, 1949, 1941, 1935
1824 90TH ST	2020, 2017, 2014, 2010, 2005, 2002, 2000, 1999, 1995, 1992, 1991, 1986, 1983, 1980, 1974, 1973, 1972, 1970, 1967, 1962, 1961, 1959, 1955, 1954, 1951, 1949, 1941, 1935, 1930
1824 E 90TH ST	2020, 2017, 2014, 2010, 2005, 2002, 1999, 1995, 1992, 1991, 1986, 1983, 1981, 1980, 1974, 1973, 1972, 1970, 1967, 1962, 1961, 1959, 1955, 1954, 1951, 1949, 1941, 1935, 1930
1824 E 90TH ST	2020, 2017, 2014, 2010, 2005, 2002, 2000, 1999, 1992, 1991, 1986, 1983, 1981, 1980, 1974, 1973, 1972, 1970, 1967, 1962, 1961, 1959, 1955, 1954, 1951, 1949, 1941, 1935, 1930
1824 E 90TH ST	2020, 2017, 2014, 2005, 2002, 2000, 1999, 1995, 1992, 1991, 1986, 1983, 1981, 1980, 1974, 1973, 1972, 1970, 1967, 1962, 1961, 1959, 1955, 1954, 1951, 1949, 1941, 1935, 1930
1824 E 90TH ST	2020, 2017, 2014, 2010, 2002, 2000, 1999, 1995, 1992, 1991, 1986, 1983, 1981, 1980, 1974, 1973, 1972, 1970, 1967, 1962, 1961, 1959, 1955, 1954, 1951, 1949, 1941, 1935, 1930
1824 E 90TH ST	2020, 2017, 2010, 2005, 2002, 2000, 1999, 1995, 1992, 1991, 1986, 1983, 1981, 1980, 1974, 1973, 1972, 1970, 1967, 1962, 1961, 1959, 1955, 1954, 1951, 1949, 1941, 1935, 1930
1824 E 90TH ST	2017, 2014, 2010, 2005, 2002, 2000, 1999, 1995, 1992, 1991, 1986, 1983, 1981, 1980, 1974, 1973, 1972, 1970, 1967, 1962, 1961, 1959, 1955, 1954, 1951, 1949, 1941, 1935, 1930
1824 E 90TH ST	2020, 2014, 2010, 2005, 2002, 2000, 1999, 1995, 1992, 1991, 1986, 1983, 1981, 1980, 1974, 1973, 1972, 1970, 1967, 1962, 1961, 1959, 1955, 1954, 1951, 1949, 1941, 1935, 1930

FINDINGS

Address Researched	Address Not Identified in Research Source
1825 90TH	2020, 2017, 2014, 2010, 2005, 2002, 2000, 1999, 1995, 1992, 1991, 1986, 1983, 1981, 1980, 1974, 1973, 1972, 1970, 1967, 1962, 1959, 1955, 1954, 1951, 1949, 1941, 1935, 1930
1825 90TH	2020, 2017, 2014, 2010, 2005, 2002, 2000, 1999, 1995, 1992, 1991, 1986, 1983, 1981, 1980, 1974, 1973, 1972, 1970, 1967, 1962, 1961, 1959, 1954, 1951, 1949, 1941, 1935, 1930
1825 90TH ST	2020, 2017, 2014, 2010, 2005, 2002, 2000, 1999, 1995, 1992, 1991, 1986, 1983, 1981, 1980, 1974, 1973, 1972, 1970, 1967, 1962, 1961, 1959, 1955, 1954, 1951, 1949, 1941, 1935
1825 90TH ST	2020, 2017, 2014, 2010, 2005, 2002, 2000, 1999, 1995, 1992, 1991, 1986, 1983, 1981, 1980, 1974, 1973, 1972, 1970, 1967, 1962, 1961, 1959, 1955, 1954, 1951, 1949, 1941, 1930
1825 90TH ST	2020, 2017, 2014, 2010, 2005, 2002, 2000, 1999, 1995, 1992, 1991, 1986, 1983, 1981, 1980, 1974, 1973, 1972, 1970, 1967, 1962, 1961, 1959, 1955, 1954, 1951, 1949, 1935, 1930
1825 90TH ST	2020, 2017, 2014, 2010, 2005, 2002, 2000, 1999, 1995, 1992, 1991, 1986, 1983, 1981, 1980, 1974, 1973, 1972, 1970, 1967, 1962, 1961, 1959, 1955, 1954, 1949, 1941, 1935, 1930
1827 89TH	2020, 2017, 2014, 2010, 2005, 2002, 2000, 1999, 1995, 1992, 1991, 1986, 1983, 1981, 1980, 1974, 1973, 1972, 1970, 1967, 1962, 1961, 1959, 1954, 1951, 1949, 1941, 1935, 1930
1827 89TH	2020, 2017, 2014, 2010, 2005, 2002, 2000, 1999, 1995, 1992, 1991, 1986, 1983, 1981, 1980, 1974, 1973, 1972, 1970, 1967, 1962, 1959, 1955, 1954, 1951, 1949, 1941, 1935, 1930
1827 89TH	2020, 2017, 2014, 2010, 2005, 2000, 1999, 1995, 1992, 1991, 1986, 1983, 1981, 1980, 1974, 1973, 1972, 1970, 1967, 1962, 1961, 1959, 1955, 1954, 1951, 1949, 1941, 1935, 1930
1827 89TH	2020, 2017, 2014, 2010, 2005, 2002, 2000, 1995, 1992, 1991, 1986, 1983, 1981, 1980, 1974, 1973, 1972, 1970, 1967, 1962, 1961, 1959, 1955, 1954, 1951, 1949, 1941, 1935, 1930
1827 89TH ST	2020, 2017, 2014, 2010, 2005, 2002, 2000, 1999, 1995, 1992, 1991, 1986, 1983, 1980, 1974, 1973, 1972, 1970, 1967, 1962, 1961, 1959, 1955, 1954, 1951, 1949, 1941, 1935, 1930
1827 89TH ST	2020, 2017, 2014, 2010, 2005, 2002, 2000, 1999, 1995, 1992, 1991, 1986, 1983, 1981, 1980, 1974, 1973, 1972, 1967, 1962, 1961, 1959, 1955, 1954, 1951, 1949, 1941, 1935, 1930
1827 89TH ST	2020, 2017, 2014, 2010, 2005, 2002, 2000, 1999, 1995, 1992, 1991, 1986, 1983, 1981, 1980, 1973, 1972, 1970, 1967, 1962, 1961, 1959, 1955, 1954, 1951, 1949, 1941, 1935, 1930
1827 89TH ST	2020, 2017, 2014, 2010, 2005, 2002, 2000, 1999, 1995, 1992, 1991, 1986, 1983, 1981, 1980, 1974, 1973, 1972, 1970, 1967, 1962, 1961, 1959, 1955, 1954, 1949, 1941, 1935, 1930
1827 89TH ST	2020, 2017, 2014, 2010, 2005, 2002, 2000, 1999, 1995, 1992, 1991, 1986, 1983, 1981, 1980, 1974, 1973, 1972, 1970, 1967, 1962, 1961, 1959, 1955, 1954, 1951, 1949, 1935, 1930
1827 89TH ST	2020, 2017, 2014, 2010, 2005, 2002, 2000, 1999, 1995, 1992, 1991, 1986, 1983, 1981, 1980, 1974, 1973, 1972, 1970, 1967, 1962, 1961, 1959, 1955, 1954, 1951, 1949, 1941, 1930

FINDINGS

Address Researched	Address Not Identified in Research Source
1827 89TH ST	2020, 2017, 2014, 2010, 2005, 2002, 2000, 1999, 1995, 1992, 1991, 1986, 1983, 1981, 1980, 1974, 1973, 1972, 1970, 1967, 1962, 1961, 1959, 1955, 1954, 1951, 1949, 1941, 1935
1827 90TH	2020, 2017, 2014, 2010, 2005, 2002, 2000, 1999, 1995, 1992, 1991, 1986, 1983, 1981, 1980, 1974, 1973, 1972, 1970, 1967, 1962, 1961, 1959, 1954, 1951, 1949, 1941, 1935, 1930
1827 90TH	2020, 2017, 2014, 2010, 2005, 2002, 2000, 1999, 1995, 1992, 1991, 1986, 1983, 1981, 1980, 1974, 1973, 1972, 1970, 1967, 1962, 1959, 1955, 1954, 1951, 1949, 1941, 1935, 1930
1831 89 SI	2020, 2017, 2014, 2010, 2005, 2002, 2000, 1999, 1995, 1992, 1991, 1986, 1981, 1980, 1974, 1973, 1972, 1970, 1967, 1962, 1961, 1959, 1955, 1954, 1951, 1949, 1941, 1935, 1930
1831 89TH	2020, 2017, 2014, 2010, 2005, 2002, 2000, 1995, 1992, 1991, 1986, 1983, 1981, 1980, 1974, 1973, 1972, 1970, 1967, 1962, 1961, 1959, 1955, 1954, 1951, 1949, 1941, 1935, 1930
1831 89TH	2020, 2017, 2014, 2010, 2005, 2000, 1999, 1995, 1992, 1991, 1986, 1983, 1981, 1980, 1974, 1973, 1972, 1970, 1967, 1962, 1961, 1959, 1955, 1954, 1951, 1949, 1941, 1935, 1930
1831 89TH	2020, 2017, 2014, 2010, 2005, 2002, 2000, 1999, 1995, 1992, 1991, 1986, 1983, 1981, 1980, 1974, 1973, 1972, 1970, 1967, 1962, 1959, 1955, 1954, 1951, 1949, 1941, 1935, 1930
1831 89TH	2020, 2017, 2014, 2010, 2005, 2002, 2000, 1999, 1995, 1992, 1991, 1986, 1983, 1981, 1980, 1974, 1973, 1972, 1970, 1967, 1962, 1961, 1959, 1954, 1951, 1949, 1941, 1935, 1930
1831 89TH ST	2020, 2017, 2014, 2010, 2005, 2002, 2000, 1999, 1995, 1992, 1991, 1986, 1983, 1981, 1980, 1974, 1973, 1972, 1970, 1967, 1962, 1961, 1959, 1955, 1954, 1949, 1941, 1935, 1930
1831 89TH ST	2020, 2017, 2014, 2010, 2005, 2002, 2000, 1999, 1995, 1992, 1991, 1986, 1983, 1981, 1980, 1974, 1973, 1972, 1970, 1967, 1962, 1961, 1959, 1955, 1954, 1951, 1949, 1935, 1930
1831 89TH ST	2020, 2017, 2014, 2010, 2005, 2002, 2000, 1999, 1995, 1992, 1991, 1986, 1983, 1981, 1980, 1974, 1973, 1972, 1970, 1967, 1962, 1961, 1959, 1955, 1954, 1951, 1949, 1941, 1935
1831 89TH ST	2020, 2017, 2014, 2010, 2005, 2002, 2000, 1999, 1995, 1992, 1991, 1986, 1983, 1981, 1980, 1974, 1973, 1972, 1970, 1967, 1962, 1961, 1959, 1955, 1954, 1951, 1949, 1941, 1930
1831 89TH ST	2020, 2017, 2014, 2010, 2005, 2002, 2000, 1999, 1995, 1992, 1991, 1986, 1983, 1981, 1980, 1974, 1973, 1972, 1967, 1962, 1961, 1959, 1955, 1954, 1951, 1949, 1941, 1935, 1930
1831 89TH ST	2020, 2017, 2014, 2010, 2005, 2002, 2000, 1999, 1995, 1992, 1991, 1986, 1983, 1981, 1980, 1973, 1972, 1970, 1967, 1962, 1961, 1959, 1955, 1954, 1951, 1949, 1941, 1935, 1930
1831 89TH ST	2020, 2017, 2014, 2010, 2005, 2002, 2000, 1999, 1995, 1992, 1991, 1986, 1983, 1980, 1974, 1973, 1972, 1970, 1967, 1962, 1961, 1959, 1955, 1954, 1951, 1949, 1941, 1935, 1930
1831 E 89TH ST	2020, 2017, 2014, 2010, 2005, 2002, 2000, 1999, 1992, 1991, 1986, 1983, 1981, 1980, 1974, 1973, 1972, 1970, 1967, 1962, 1961, 1959, 1955, 1954, 1951, 1949, 1941, 1935, 1930

FINDINGS

Address Researched	Address Not Identified in Research Source
1831 E 89TH ST	2020, 2017, 2014, 2010, 2005, 2002, 1999, 1995, 1992, 1991, 1986, 1983, 1981, 1980, 1974, 1973, 1972, 1970, 1967, 1962, 1961, 1959, 1955, 1954, 1951, 1949, 1941, 1935, 1930
1831 E 89TH ST	2020, 2017, 2014, 2010, 2002, 2000, 1999, 1995, 1992, 1991, 1986, 1983, 1981, 1980, 1974, 1973, 1972, 1970, 1967, 1962, 1961, 1959, 1955, 1954, 1951, 1949, 1941, 1935, 1930
1831 E 89TH ST	2020, 2014, 2010, 2005, 2002, 2000, 1999, 1995, 1992, 1991, 1986, 1983, 1981, 1980, 1974, 1973, 1972, 1970, 1967, 1962, 1961, 1959, 1955, 1954, 1951, 1949, 1941, 1935, 1930
1831 E 89TH ST	2017, 2014, 2010, 2005, 2002, 2000, 1999, 1995, 1992, 1991, 1986, 1983, 1981, 1980, 1974, 1973, 1972, 1970, 1967, 1962, 1961, 1959, 1955, 1954, 1951, 1949, 1941, 1935, 1930
1831 E 89TH ST	2020, 2017, 2014, 2005, 2002, 2000, 1999, 1995, 1992, 1991, 1986, 1983, 1981, 1980, 1974, 1973, 1972, 1970, 1967, 1962, 1961, 1959, 1955, 1954, 1951, 1949, 1941, 1935, 1930
1831 E 89TH ST	2020, 2017, 2010, 2005, 2002, 2000, 1999, 1995, 1992, 1991, 1986, 1983, 1981, 1980, 1974, 1973, 1972, 1970, 1967, 1962, 1961, 1959, 1955, 1954, 1951, 1949, 1941, 1935, 1930
8602 HOUGH AVE	2020, 2017, 2014, 2010, 2005, 2002, 2000, 1999, 1995, 1992, 1991, 1986, 1983, 1981, 1980, 1974, 1973, 1972, 1970, 1967, 1962, 1961, 1959, 1955, 1954, 1951, 1949, 1935, 1930
8606 HOUGH AVE	2020, 2017, 2014, 2010, 2005, 2002, 2000, 1999, 1995, 1992, 1991, 1986, 1983, 1981, 1980, 1974, 1973, 1972, 1970, 1967, 1962, 1961, 1959, 1955, 1954, 1951, 1949, 1935, 1930
8606 HOUGH AVE	2020, 2017, 2014, 2010, 2005, 2002, 2000, 1999, 1995, 1992, 1991, 1986, 1983, 1981, 1980, 1974, 1973, 1972, 1970, 1967, 1962, 1961, 1959, 1955, 1954, 1949, 1941, 1935, 1930
8606 HOUGH AVE	2020, 2017, 2014, 2010, 2005, 2002, 2000, 1999, 1995, 1992, 1991, 1986, 1983, 1981, 1980, 1974, 1973, 1972, 1970, 1967, 1962, 1961, 1959, 1955, 1954, 1951, 1949, 1941, 1935
8606 HOUGH AVE	2020, 2017, 2010, 2005, 2002, 2000, 1999, 1995, 1992, 1991, 1986, 1983, 1981, 1980, 1974, 1973, 1972, 1970, 1967, 1962, 1961, 1959, 1955, 1954, 1951, 1949, 1941, 1935, 1930
8606 HOUGH AVE	2017, 2014, 2010, 2005, 2002, 2000, 1999, 1995, 1992, 1991, 1986, 1983, 1981, 1980, 1974, 1973, 1972, 1970, 1967, 1962, 1961, 1959, 1955, 1954, 1951, 1949, 1941, 1935, 1930
8606 HOUGH AVE	2020, 2017, 2014, 2005, 2002, 2000, 1999, 1995, 1992, 1991, 1986, 1983, 1981, 1980, 1974, 1973, 1972, 1970, 1967, 1962, 1961, 1959, 1955, 1954, 1951, 1949, 1941, 1935, 1930
8606 HOUGH AVE	2020, 2017, 2014, 2010, 2005, 2000, 1999, 1995, 1992, 1991, 1986, 1983, 1981, 1980, 1974, 1973, 1972, 1970, 1967, 1962, 1961, 1959, 1955, 1954, 1951, 1949, 1941, 1935, 1930
8606 HOUGH AVE	2020, 2017, 2014, 2010, 2005, 2002, 2000, 1999, 1992, 1991, 1986, 1983, 1981, 1980, 1974, 1973, 1972, 1970, 1967, 1962, 1961, 1959, 1955, 1954, 1951, 1949, 1941, 1935, 1930
8606 HOUGH AVE	2020, 2017, 2014, 2010, 2005, 2002, 1999, 1995, 1992, 1991, 1986, 1983, 1981, 1980, 1974, 1973, 1972, 1970, 1967, 1962, 1961, 1959, 1955, 1954, 1951, 1949, 1941, 1935, 1930

FINDINGS

Address Researched	Address Not Identified in Research Source
8606 HOUGH AVE	2020, 2017, 2014, 2010, 2005, 2002, 2000, 1995, 1992, 1991, 1986, 1983, 1981, 1980, 1974, 1973, 1972, 1970, 1967, 1962, 1961, 1959, 1955, 1954, 1951, 1949, 1941, 1935, 1930
8606 HOUGH AVE	2020, 2017, 2014, 2010, 2005, 2002, 2000, 1999, 1995, 1992, 1991, 1986, 1981, 1980, 1974, 1973, 1972, 1970, 1967, 1962, 1961, 1959, 1955, 1954, 1951, 1949, 1941, 1935, 1930
8606 HOUGH AVE	2020, 2017, 2014, 2010, 2005, 2002, 2000, 1999, 1995, 1992, 1991, 1983, 1981, 1980, 1974, 1973, 1972, 1970, 1967, 1962, 1961, 1959, 1955, 1954, 1951, 1949, 1941, 1935, 1930
8606 HOUGH AVE	2020, 2017, 2014, 2010, 2005, 2002, 2000, 1999, 1995, 1991, 1986, 1983, 1981, 1980, 1974, 1973, 1972, 1970, 1967, 1962, 1961, 1959, 1955, 1954, 1951, 1949, 1941, 1935, 1930
8606 HOUGH AVE	2020, 2017, 2014, 2010, 2005, 2002, 2000, 1999, 1995, 1992, 1986, 1983, 1981, 1980, 1974, 1973, 1972, 1970, 1967, 1962, 1961, 1959, 1955, 1954, 1951, 1949, 1941, 1935, 1930
8606 HOUGH AVE	2020, 2017, 2014, 2010, 2005, 2002, 2000, 1999, 1995, 1992, 1991, 1986, 1983, 1981, 1980, 1973, 1972, 1970, 1967, 1962, 1961, 1959, 1955, 1954, 1951, 1949, 1941, 1935, 1930
8606 HOUGH AVE	2020, 2017, 2014, 2010, 2005, 2002, 2000, 1999, 1995, 1992, 1991, 1986, 1983, 1981, 1980, 1974, 1973, 1972, 1967, 1962, 1961, 1959, 1955, 1954, 1951, 1949, 1941, 1935, 1930
8606 HOUGH AVE	2020, 2017, 2014, 2010, 2005, 2002, 2000, 1999, 1995, 1992, 1991, 1986, 1983, 1981, 1980, 1974, 1973, 1972, 1970, 1967, 1962, 1959, 1955, 1954, 1951, 1949, 1941, 1935, 1930
8606 HOUGH AVE	2020, 2017, 2014, 2010, 2005, 2002, 2000, 1999, 1995, 1992, 1991, 1986, 1983, 1981, 1980, 1974, 1973, 1972, 1970, 1967, 1962, 1961, 1959, 1954, 1951, 1949, 1941, 1935, 1930
8608 HOUGH AVE	2020, 2017, 2014, 2010, 2005, 2002, 2000, 1999, 1995, 1992, 1991, 1986, 1983, 1981, 1980, 1974, 1973, 1972, 1970, 1967, 1962, 1961, 1959, 1954, 1951, 1949, 1941, 1935, 1930
8608 HOUGH AVE	2020, 2017, 2014, 2010, 2005, 2002, 2000, 1999, 1995, 1992, 1991, 1986, 1983, 1981, 1980, 1974, 1973, 1972, 1970, 1967, 1962, 1959, 1955, 1954, 1951, 1949, 1941, 1935, 1930
8608 HOUGH AVE	2020, 2017, 2014, 2010, 2005, 2002, 2000, 1999, 1995, 1992, 1991, 1986, 1983, 1981, 1980, 1974, 1973, 1972, 1967, 1962, 1961, 1959, 1955, 1954, 1951, 1949, 1941, 1935, 1930
8608 HOUGH AVE	2020, 2017, 2014, 2010, 2005, 2002, 2000, 1999, 1995, 1992, 1991, 1986, 1983, 1981, 1980, 1973, 1972, 1970, 1967, 1962, 1961, 1959, 1955, 1954, 1951, 1949, 1941, 1935, 1930
8608 HOUGH AVE	2020, 2017, 2014, 2010, 2005, 2002, 2000, 1999, 1995, 1992, 1991, 1986, 1983, 1981, 1980, 1974, 1973, 1972, 1970, 1967, 1962, 1961, 1959, 1955, 1954, 1951, 1949, 1941, 1935
8608 HOUGH AVE	2020, 2017, 2014, 2010, 2005, 2002, 2000, 1999, 1995, 1992, 1991, 1986, 1983, 1981, 1980, 1974, 1973, 1972, 1970, 1967, 1962, 1961, 1959, 1955, 1954, 1949, 1941, 1935, 1930
8608 HOUGH AVE	2020, 2017, 2014, 2010, 2005, 2002, 2000, 1999, 1995, 1992, 1991, 1986, 1983, 1981, 1980, 1974, 1973, 1972, 1970, 1967, 1962, 1961, 1959, 1955, 1954, 1951, 1949, 1935, 1930

FINDINGS

Address Researched	Address Not Identified in Research Source
8610 HOUGH AVE	2020, 2017, 2014, 2010, 2005, 2002, 2000, 1999, 1995, 1992, 1991, 1986, 1983, 1981, 1980, 1974, 1973, 1972, 1970, 1967, 1962, 1961, 1959, 1955, 1954, 1951, 1949, 1935, 1930
8610 HOUGH AVE	2020, 2017, 2014, 2010, 2005, 2002, 2000, 1999, 1995, 1992, 1991, 1986, 1983, 1981, 1980, 1974, 1973, 1972, 1970, 1967, 1962, 1961, 1959, 1955, 1954, 1949, 1941, 1935, 1930
8610 HOUGH AVE	2020, 2017, 2014, 2010, 2005, 2002, 2000, 1999, 1995, 1992, 1991, 1986, 1983, 1981, 1980, 1974, 1973, 1972, 1970, 1967, 1962, 1961, 1959, 1955, 1954, 1951, 1949, 1941, 1935
8610 HOUGH AVE	2020, 2017, 2014, 2010, 2005, 2002, 2000, 1999, 1995, 1992, 1991, 1986, 1983, 1981, 1980, 1973, 1972, 1970, 1967, 1962, 1961, 1959, 1955, 1954, 1951, 1949, 1941, 1935, 1930
8610 HOUGH AVE	2020, 2017, 2014, 2010, 2005, 2002, 2000, 1999, 1995, 1992, 1991, 1986, 1983, 1981, 1980, 1974, 1973, 1972, 1967, 1962, 1961, 1959, 1955, 1954, 1951, 1949, 1941, 1935, 1930
8610 HOUGH AVE	2020, 2017, 2014, 2010, 2005, 2002, 2000, 1999, 1995, 1992, 1991, 1986, 1983, 1981, 1980, 1974, 1973, 1972, 1970, 1967, 1962, 1959, 1955, 1954, 1951, 1949, 1941, 1935, 1930
8610 HOUGH AVE	2020, 2017, 2014, 2010, 2005, 2002, 2000, 1999, 1995, 1992, 1991, 1986, 1983, 1981, 1980, 1974, 1973, 1972, 1970, 1967, 1962, 1961, 1959, 1954, 1951, 1949, 1941, 1935, 1930
8610 HOUGH AVE	2020, 2017, 2014, 2010, 2005, 2002, 2000, 1999, 1995, 1992, 1986, 1983, 1981, 1980, 1974, 1973, 1972, 1970, 1967, 1962, 1961, 1959, 1955, 1954, 1951, 1949, 1941, 1935, 1930
8610 HOUGH AVE	2020, 2017, 2014, 2010, 2005, 2002, 2000, 1999, 1995, 1992, 1991, 1983, 1981, 1980, 1974, 1973, 1972, 1970, 1967, 1962, 1961, 1959, 1955, 1954, 1951, 1949, 1941, 1935, 1930
8610 HOUGH AVE	2020, 2017, 2014, 2010, 2005, 2002, 2000, 1999, 1995, 1992, 1991, 1986, 1981, 1980, 1974, 1973, 1972, 1970, 1967, 1962, 1961, 1959, 1955, 1954, 1951, 1949, 1941, 1935, 1930
8610 HOUGH AVE	2020, 2017, 2014, 2010, 2005, 2002, 2000, 1995, 1992, 1991, 1986, 1983, 1981, 1980, 1974, 1973, 1972, 1970, 1967, 1962, 1961, 1959, 1955, 1954, 1951, 1949, 1941, 1935, 1930
8610 HOUGH AVE	2020, 2017, 2014, 2010, 2005, 2002, 1999, 1995, 1992, 1991, 1986, 1983, 1981, 1980, 1974, 1973, 1972, 1970, 1967, 1962, 1961, 1959, 1955, 1954, 1951, 1949, 1941, 1935, 1930
8610 HOUGH AVE	2020, 2017, 2014, 2010, 2005, 2002, 2000, 1999, 1992, 1991, 1986, 1983, 1981, 1980, 1974, 1973, 1972, 1970, 1967, 1962, 1961, 1959, 1955, 1954, 1951, 1949, 1941, 1935, 1930
8610 HOUGH AVE	2020, 2017, 2014, 2010, 2005, 2000, 1999, 1995, 1992, 1991, 1986, 1983, 1981, 1980, 1974, 1973, 1972, 1970, 1967, 1962, 1961, 1959, 1955, 1954, 1951, 1949, 1941, 1935, 1930
8610 HOUGH AVE	2020, 2017, 2014, 2005, 2002, 2000, 1999, 1995, 1992, 1991, 1986, 1983, 1981, 1980, 1974, 1973, 1972, 1970, 1967, 1962, 1961, 1959, 1955, 1954, 1951, 1949, 1941, 1935, 1930
8610 HOUGH AVE	2020, 2017, 2014, 2010, 2002, 2000, 1999, 1995, 1992, 1991, 1986, 1983, 1981, 1980, 1974, 1973, 1972, 1970, 1967, 1962, 1961, 1959, 1955, 1954, 1951, 1949, 1941, 1935, 1930

FINDINGS

Address Researched	Address Not Identified in Research Source
8610 HOUGH AVE	2017, 2014, 2010, 2005, 2002, 2000, 1999, 1995, 1992, 1991, 1986, 1983, 1981, 1980, 1974, 1973, 1972, 1970, 1967, 1962, 1961, 1959, 1955, 1954, 1951, 1949, 1941, 1935, 1930
8610 HOUGH AVE	2020, 2017, 2010, 2005, 2002, 2000, 1999, 1995, 1992, 1991, 1986, 1983, 1981, 1980, 1974, 1973, 1972, 1970, 1967, 1962, 1961, 1959, 1955, 1954, 1951, 1949, 1941, 1935, 1930
8611 HOUGH AVE	2020, 2017, 2010, 2005, 2002, 2000, 1999, 1995, 1992, 1991, 1986, 1983, 1981, 1980, 1974, 1973, 1972, 1970, 1967, 1962, 1961, 1959, 1955, 1954, 1951, 1949, 1941, 1935, 1930
8611 HOUGH AVE	2017, 2014, 2010, 2005, 2002, 2000, 1999, 1995, 1992, 1991, 1986, 1983, 1981, 1980, 1974, 1973, 1972, 1970, 1967, 1962, 1961, 1959, 1955, 1954, 1951, 1949, 1941, 1935, 1930
8611 HOUGH AVE	2020, 2017, 2014, 2010, 2002, 2000, 1999, 1995, 1992, 1991, 1986, 1983, 1981, 1980, 1974, 1973, 1972, 1970, 1967, 1962, 1961, 1959, 1955, 1954, 1951, 1949, 1941, 1935, 1930
8611 HOUGH AVE	2020, 2017, 2014, 2005, 2002, 2000, 1999, 1995, 1992, 1991, 1986, 1983, 1981, 1980, 1974, 1973, 1972, 1970, 1967, 1962, 1961, 1959, 1955, 1954, 1951, 1949, 1941, 1935, 1930
8611 HOUGH AVE	2020, 2017, 2014, 2010, 2005, 2000, 1999, 1995, 1992, 1991, 1986, 1983, 1981, 1980, 1974, 1973, 1972, 1970, 1967, 1962, 1961, 1959, 1955, 1954, 1951, 1949, 1941, 1935, 1930
8611 HOUGH AVE	2020, 2017, 2014, 2010, 2005, 2002, 2000, 1999, 1992, 1991, 1986, 1983, 1981, 1980, 1974, 1973, 1972, 1970, 1967, 1962, 1961, 1959, 1955, 1954, 1951, 1949, 1941, 1935, 1930
8611 HOUGH AVE	2020, 2017, 2014, 2010, 2005, 2002, 1999, 1995, 1992, 1991, 1986, 1983, 1981, 1980, 1974, 1973, 1972, 1970, 1967, 1962, 1961, 1959, 1955, 1954, 1951, 1949, 1941, 1935, 1930
8611 HOUGH AVE	2020, 2017, 2014, 2010, 2005, 2002, 2000, 1995, 1992, 1991, 1986, 1983, 1981, 1980, 1974, 1973, 1972, 1970, 1967, 1962, 1961, 1959, 1955, 1954, 1951, 1949, 1941, 1935, 1930
8611 HOUGH AVE	2020, 2017, 2014, 2010, 2005, 2002, 2000, 1999, 1995, 1992, 1991, 1986, 1981, 1980, 1974, 1973, 1972, 1970, 1967, 1962, 1961, 1959, 1955, 1954, 1951, 1949, 1941, 1935, 1930
8611 HOUGH AVE	2020, 2017, 2014, 2010, 2005, 2002, 2000, 1999, 1995, 1991, 1986, 1983, 1981, 1980, 1974, 1973, 1972, 1970, 1967, 1962, 1961, 1959, 1955, 1954, 1951, 1949, 1941, 1935, 1930
8611 HOUGH AVE	2020, 2017, 2014, 2010, 2005, 2002, 2000, 1999, 1995, 1992, 1991, 1986, 1983, 1981, 1980, 1974, 1973, 1972, 1970, 1967, 1962, 1961, 1959, 1955, 1954, 1951, 1941, 1935
8611 HOUGH AVE	2020, 2017, 2014, 2010, 2005, 2002, 2000, 1999, 1995, 1992, 1991, 1986, 1983, 1981, 1980, 1974, 1973, 1972, 1970, 1967, 1962, 1961, 1959, 1955, 1954, 1949, 1941, 1935, 1930
8611 HOUGH AVE	2020, 2017, 2014, 2010, 2005, 2002, 2000, 1999, 1995, 1992, 1991, 1986, 1983, 1981, 1980, 1974, 1973, 1972, 1970, 1967, 1962, 1961, 1959, 1955, 1954, 1951, 1949, 1935, 1930
8612 HOUGH AVE	2020, 2017, 2014, 2010, 2005, 2002, 2000, 1999, 1995, 1992, 1991, 1986, 1983, 1981, 1980, 1974, 1973, 1972, 1970, 1967, 1962, 1961, 1959, 1955, 1954, 1951, 1949, 1935, 1930

FINDINGS

Address Researched	Address Not Identified in Research Source
8612 HOUGH AVE	2020, 2017, 2014, 2010, 2005, 2002, 2000, 1999, 1995, 1992, 1991, 1986, 1983, 1981, 1980, 1974, 1973, 1972, 1970, 1967, 1962, 1961, 1959, 1955, 1954, 1949, 1941, 1935, 1930
8612 HOUGH AVE	2020, 2017, 2014, 2010, 2005, 2002, 2000, 1999, 1995, 1992, 1991, 1986, 1983, 1981, 1980, 1974, 1973, 1972, 1970, 1967, 1962, 1961, 1959, 1955, 1954, 1951, 1949, 1941, 1935
8612 HOUGH AVE	2020, 2017, 2014, 2010, 2005, 2002, 2000, 1999, 1995, 1992, 1991, 1986, 1983, 1981, 1980, 1974, 1973, 1972, 1970, 1967, 1962, 1961, 1959, 1954, 1951, 1949, 1941, 1935, 1930
8612 HOUGH AVE	2020, 2017, 2014, 2010, 2005, 2002, 2000, 1999, 1995, 1992, 1991, 1986, 1983, 1981, 1980, 1974, 1973, 1972, 1970, 1967, 1962, 1959, 1955, 1954, 1951, 1949, 1941, 1935, 1930
8613 HOUGH AVE	2020, 2017, 2014, 2010, 2005, 2002, 2000, 1999, 1995, 1992, 1991, 1986, 1983, 1981, 1980, 1974, 1973, 1972, 1970, 1967, 1962, 1961, 1959, 1954, 1951, 1949, 1941, 1935, 1930
8613 HOUGH AVE	2020, 2017, 2014, 2010, 2005, 2002, 2000, 1999, 1995, 1992, 1991, 1986, 1983, 1981, 1980, 1974, 1973, 1972, 1970, 1967, 1962, 1961, 1959, 1955, 1954, 1951, 1949, 1941, 1935
8613 HOUGH AVE	2020, 2017, 2014, 2010, 2005, 2002, 2000, 1999, 1995, 1992, 1991, 1986, 1983, 1981, 1980, 1974, 1973, 1972, 1970, 1967, 1962, 1961, 1959, 1955, 1954, 1949, 1941, 1935, 1930
8613 HOUGH AVE	2020, 2017, 2014, 2010, 2005, 2002, 2000, 1999, 1995, 1992, 1991, 1986, 1983, 1981, 1980, 1974, 1973, 1972, 1970, 1967, 1962, 1961, 1959, 1955, 1954, 1951, 1949, 1935, 1930
8614 HOUGH AVE	2020, 2017, 2014, 2010, 2005, 2002, 2000, 1999, 1995, 1992, 1991, 1986, 1983, 1981, 1980, 1974, 1973, 1972, 1970, 1967, 1962, 1961, 1959, 1955, 1954, 1951, 1949, 1935, 1930
8614 HOUGH AVE	2020, 2017, 2014, 2010, 2005, 2002, 2000, 1999, 1995, 1992, 1991, 1986, 1983, 1981, 1980, 1974, 1973, 1972, 1970, 1967, 1962, 1961, 1959, 1955, 1954, 1949, 1941, 1935, 1930
8614 HOUGH AVE	2020, 2017, 2014, 2010, 2005, 2002, 2000, 1999, 1995, 1992, 1991, 1986, 1983, 1981, 1980, 1974, 1973, 1972, 1970, 1967, 1962, 1961, 1959, 1955, 1954, 1951, 1949, 1941, 1935
8614 HOUGH AVE	2020, 2017, 2014, 2010, 2005, 2002, 2000, 1999, 1995, 1992, 1991, 1986, 1983, 1981, 1980, 1974, 1973, 1972, 1970, 1967, 1962, 1961, 1959, 1954, 1951, 1949, 1941, 1935, 1930
8615 HOUGH AVE	2020, 2017, 2014, 2010, 2005, 2002, 2000, 1999, 1995, 1992, 1991, 1986, 1983, 1981, 1980, 1974, 1973, 1972, 1970, 1967, 1962, 1961, 1959, 1954, 1951, 1949, 1941, 1935, 1930
8615 HOUGH AVE	2020, 2017, 2014, 2010, 2005, 2002, 2000, 1999, 1995, 1992, 1991, 1986, 1983, 1981, 1980, 1974, 1973, 1972, 1970, 1967, 1962, 1959, 1955, 1954, 1951, 1949, 1941, 1935, 1930
8615 HOUGH AVE	2020, 2017, 2014, 2010, 2005, 2002, 2000, 1999, 1995, 1992, 1991, 1986, 1983, 1981, 1980, 1974, 1973, 1972, 1970, 1967, 1962, 1961, 1959, 1955, 1954, 1951, 1949, 1941, 1935
8615 HOUGH AVE	2020, 2017, 2014, 2010, 2005, 2002, 2000, 1999, 1995, 1992, 1991, 1986, 1983, 1981, 1980, 1974, 1973, 1972, 1970, 1967, 1962, 1961, 1959, 1955, 1954, 1949, 1941, 1935, 1930

FINDINGS

Address Researched	Address Not Identified in Research Source
8615 HOUGH AVE	2020, 2017, 2014, 2010, 2005, 2002, 2000, 1999, 1995, 1992, 1991, 1986, 1983, 1981, 1980, 1974, 1973, 1972, 1970, 1967, 1962, 1961, 1959, 1955, 1954, 1951, 1949, 1935, 1930
8616 HOUGH AVE	2020, 2017, 2014, 2010, 2005, 2002, 2000, 1999, 1995, 1992, 1991, 1986, 1983, 1981, 1980, 1974, 1973, 1972, 1970, 1967, 1962, 1961, 1959, 1955, 1954, 1951, 1949, 1935, 1930
8616 HOUGH AVE	2020, 2017, 2014, 2010, 2005, 2002, 2000, 1999, 1995, 1992, 1991, 1986, 1983, 1981, 1980, 1974, 1973, 1972, 1970, 1967, 1962, 1961, 1959, 1955, 1954, 1949, 1941, 1935, 1930
8616 HOUGH AVE	2020, 2017, 2014, 2010, 2005, 2002, 2000, 1999, 1995, 1992, 1991, 1986, 1983, 1981, 1980, 1974, 1973, 1972, 1970, 1967, 1962, 1961, 1959, 1955, 1954, 1951, 1949, 1941, 1935
8616 HOUGH AVE	2020, 2017, 2014, 2010, 2005, 2002, 2000, 1999, 1995, 1992, 1991, 1986, 1983, 1981, 1980, 1974, 1973, 1972, 1970, 1967, 1962, 1961, 1959, 1954, 1951, 1949, 1941, 1935, 1930
8617 HOUGH AVE	2020, 2017, 2014, 2010, 2005, 2002, 2000, 1999, 1995, 1992, 1991, 1986, 1983, 1981, 1980, 1974, 1973, 1972, 1970, 1967, 1962, 1961, 1959, 1954, 1951, 1949, 1941, 1935, 1930
8617 HOUGH AVE	2020, 2017, 2014, 2010, 2005, 2002, 2000, 1999, 1995, 1992, 1991, 1986, 1983, 1981, 1980, 1974, 1973, 1972, 1970, 1967, 1962, 1961, 1959, 1955, 1954, 1951, 1949, 1941, 1935
8617 HOUGH AVE	2020, 2017, 2014, 2010, 2005, 2002, 2000, 1999, 1995, 1992, 1991, 1986, 1983, 1981, 1980, 1974, 1973, 1972, 1970, 1967, 1962, 1961, 1959, 1955, 1954, 1949, 1941, 1935, 1930
8617 HOUGH AVE	2020, 2017, 2014, 2010, 2005, 2002, 2000, 1999, 1995, 1992, 1991, 1986, 1983, 1981, 1980, 1974, 1973, 1972, 1970, 1967, 1962, 1961, 1959, 1955, 1954, 1951, 1949, 1935, 1930
8618 HOUGH AVE	2020, 2017, 2014, 2010, 2005, 2002, 2000, 1999, 1995, 1992, 1991, 1986, 1983, 1981, 1980, 1974, 1973, 1972, 1970, 1967, 1962, 1961, 1959, 1955, 1954, 1951, 1949, 1935, 1930
8618 HOUGH AVE	2020, 2017, 2014, 2010, 2005, 2002, 2000, 1999, 1995, 1992, 1991, 1986, 1983, 1981, 1980, 1974, 1973, 1972, 1970, 1967, 1962, 1961, 1959, 1955, 1954, 1949, 1941, 1935, 1930
8618 HOUGH AVE	2020, 2017, 2014, 2010, 2005, 2002, 2000, 1999, 1995, 1992, 1991, 1986, 1983, 1981, 1980, 1974, 1973, 1972, 1970, 1967, 1962, 1961, 1959, 1955, 1954, 1951, 1949, 1941, 1935
8618 HOUGH AVE	2020, 2017, 2014, 2010, 2005, 2002, 2000, 1999, 1995, 1992, 1991, 1986, 1983, 1981, 1980, 1974, 1973, 1972, 1970, 1967, 1962, 1961, 1959, 1954, 1951, 1949, 1941, 1935, 1930
8619 HOUGH AVE	2020, 2017, 2014, 2010, 2005, 2002, 2000, 1999, 1995, 1992, 1991, 1986, 1983, 1981, 1980, 1974, 1973, 1972, 1970, 1967, 1962, 1961, 1959, 1955, 1954, 1951, 1949, 1941, 1935
8619 HOUGH AVE	2020, 2017, 2014, 2010, 2005, 2002, 2000, 1999, 1995, 1992, 1991, 1986, 1983, 1981, 1980, 1974, 1973, 1972, 1970, 1967, 1962, 1961, 1959, 1955, 1954, 1951, 1949, 1935, 1930
8620 HOUGH AVE	2020, 2017, 2014, 2010, 2005, 2002, 2000, 1999, 1995, 1992, 1991, 1986, 1983, 1981, 1980, 1974, 1973, 1972, 1970, 1967, 1962, 1961, 1959, 1955, 1954, 1951, 1949, 1935, 1930

FINDINGS

Address Researched	Address Not Identified in Research Source
8620 HOUGH AVE	2020, 2017, 2014, 2010, 2005, 2002, 2000, 1999, 1995, 1992, 1991, 1986, 1983, 1981, 1980, 1974, 1973, 1972, 1970, 1967, 1962, 1961, 1959, 1955, 1954, 1949, 1941, 1935, 1930
8620 HOUGH AVE	2020, 2017, 2014, 2010, 2005, 2002, 2000, 1999, 1995, 1992, 1991, 1986, 1983, 1981, 1980, 1974, 1973, 1972, 1970, 1967, 1962, 1961, 1959, 1955, 1954, 1951, 1949, 1941, 1935
8620 HOUGH AVE	2020, 2017, 2014, 2010, 2005, 2002, 2000, 1999, 1995, 1992, 1991, 1986, 1983, 1981, 1980, 1974, 1973, 1972, 1970, 1967, 1962, 1961, 1959, 1954, 1951, 1949, 1941, 1935, 1930
8620 HOUGH AVE	2020, 2017, 2014, 2010, 2005, 2002, 2000, 1999, 1995, 1992, 1991, 1986, 1983, 1981, 1980, 1974, 1973, 1972, 1970, 1967, 1962, 1959, 1955, 1954, 1951, 1949, 1941, 1935, 1930
8620 HOUGH AVE	2020, 2017, 2014, 2010, 2005, 2002, 2000, 1999, 1995, 1992, 1991, 1986, 1983, 1981, 1980, 1974, 1973, 1972, 1967, 1962, 1961, 1959, 1955, 1954, 1951, 1949, 1941, 1935, 1930
8620 HOUGH AVE	2020, 2017, 2014, 2010, 2005, 2002, 2000, 1999, 1995, 1992, 1991, 1986, 1983, 1981, 1980, 1973, 1972, 1970, 1967, 1962, 1961, 1959, 1955, 1954, 1951, 1949, 1941, 1935, 1930
8620 HOUGH AVE	2020, 2017, 2014, 2010, 2005, 2002, 2000, 1999, 1995, 1992, 1991, 1986, 1981, 1980, 1974, 1973, 1972, 1970, 1967, 1962, 1961, 1959, 1955, 1954, 1951, 1949, 1941, 1935, 1930
8621 HOUGH AVE	2020, 2017, 2014, 2010, 2005, 2002, 2000, 1999, 1995, 1992, 1991, 1986, 1983, 1981, 1980, 1974, 1973, 1972, 1970, 1967, 1962, 1961, 1959, 1955, 1954, 1951, 1949, 1941, 1935
8621 HOUGH AVE	2020, 2017, 2014, 2010, 2005, 2002, 2000, 1999, 1995, 1992, 1991, 1986, 1983, 1981, 1980, 1974, 1973, 1972, 1970, 1967, 1962, 1961, 1959, 1955, 1954, 1949, 1941, 1935, 1930
8621 HOUGH AVE	2020, 2017, 2014, 2010, 2005, 2002, 2000, 1999, 1995, 1992, 1991, 1986, 1983, 1981, 1980, 1974, 1973, 1972, 1970, 1967, 1962, 1961, 1959, 1955, 1954, 1951, 1949, 1935, 1930
8622 HOUGH AVE	2020, 2017, 2014, 2010, 2005, 2002, 2000, 1999, 1995, 1992, 1991, 1986, 1983, 1981, 1980, 1974, 1973, 1972, 1970, 1967, 1962, 1961, 1959, 1955, 1954, 1951, 1949, 1935, 1930
8622 HOUGH AVE	2020, 2017, 2014, 2010, 2005, 2002, 2000, 1999, 1995, 1992, 1991, 1986, 1983, 1981, 1980, 1974, 1973, 1972, 1970, 1967, 1962, 1961, 1959, 1955, 1954, 1949, 1941, 1935, 1930
8622 HOUGH AVE	2020, 2017, 2014, 2010, 2005, 2002, 2000, 1999, 1995, 1992, 1991, 1986, 1983, 1981, 1980, 1974, 1973, 1972, 1970, 1967, 1962, 1961, 1959, 1955, 1954, 1951, 1949, 1941, 1935
8622 HOUGH AVE	2020, 2017, 2014, 2010, 2005, 2002, 2000, 1999, 1995, 1992, 1991, 1986, 1983, 1981, 1980, 1973, 1972, 1970, 1967, 1962, 1961, 1959, 1955, 1954, 1951, 1949, 1941, 1935, 1930
8622 HOUGH AVE	2020, 2017, 2014, 2010, 2005, 2002, 2000, 1999, 1995, 1992, 1991, 1986, 1983, 1981, 1980, 1974, 1973, 1972, 1967, 1962, 1961, 1959, 1955, 1954, 1951, 1949, 1941, 1935, 1930
8622 HOUGH AVE	2020, 2017, 2014, 2010, 2005, 2002, 2000, 1999, 1995, 1992, 1991, 1986, 1983, 1981, 1980, 1974, 1973, 1972, 1970, 1967, 1962, 1959, 1955, 1954, 1951, 1949, 1941, 1935, 1930

FINDINGS

Address Researched	Address Not Identified in Research Source
8622 HOUGH AVE	2020, 2017, 2014, 2010, 2005, 2002, 2000, 1999, 1995, 1992, 1991, 1986, 1983, 1981, 1980, 1974, 1973, 1972, 1970, 1967, 1962, 1961, 1959, 1954, 1951, 1949, 1941, 1935, 1930
8623 HOUGH AVE	2020, 2017, 2014, 2010, 2005, 2002, 2000, 1999, 1995, 1992, 1991, 1986, 1983, 1981, 1980, 1974, 1973, 1972, 1970, 1967, 1962, 1961, 1959, 1955, 1954, 1951, 1949, 1941, 1935
8623 HOUGH AVE	2020, 2017, 2014, 2010, 2005, 2002, 2000, 1999, 1995, 1992, 1991, 1986, 1983, 1981, 1980, 1974, 1973, 1972, 1970, 1967, 1962, 1961, 1959, 1955, 1954, 1951, 1949, 1935, 1930
8624 HOUGH AVE	2020, 2017, 2014, 2010, 2005, 2002, 2000, 1999, 1995, 1992, 1991, 1986, 1983, 1981, 1980, 1974, 1973, 1972, 1970, 1967, 1962, 1961, 1959, 1955, 1954, 1951, 1949, 1935, 1930
8625 HOUGH AVE	2020, 2017, 2014, 2010, 2005, 2002, 2000, 1999, 1995, 1992, 1991, 1986, 1983, 1981, 1980, 1974, 1973, 1972, 1970, 1967, 1962, 1961, 1959, 1955, 1954, 1951, 1949, 1935, 1930
8625 HOUGH AVE	2020, 2017, 2014, 2010, 2005, 2002, 2000, 1999, 1995, 1992, 1991, 1986, 1983, 1981, 1980, 1974, 1973, 1972, 1970, 1967, 1962, 1961, 1959, 1955, 1954, 1949, 1941, 1935, 1930
8625 HOUGH AVE	2020, 2017, 2014, 2010, 2005, 2002, 2000, 1999, 1995, 1992, 1991, 1986, 1983, 1981, 1980, 1974, 1973, 1972, 1970, 1967, 1962, 1961, 1959, 1955, 1954, 1951, 1949, 1941, 1935
8625 HOUGH AVE	2020, 2017, 2014, 2010, 2005, 2002, 2000, 1999, 1995, 1992, 1991, 1986, 1983, 1981, 1980, 1974, 1973, 1972, 1970, 1967, 1962, 1961, 1959, 1954, 1951, 1949, 1941, 1935, 1930
8625 HOUGH AVE	2020, 2017, 2014, 2010, 2005, 2002, 2000, 1999, 1995, 1992, 1991, 1986, 1983, 1981, 1980, 1974, 1973, 1972, 1970, 1967, 1962, 1959, 1955, 1954, 1951, 1949, 1941, 1935, 1930
8700 HOUGH AVE	2020, 2017, 2014, 2010, 2005, 2002, 2000, 1999, 1995, 1992, 1991, 1986, 1983, 1981, 1980, 1974, 1973, 1972, 1970, 1967, 1962, 1959, 1955, 1954, 1951, 1949, 1941, 1935, 1930
8700 HOUGH AVE	2020, 2017, 2014, 2010, 2005, 2002, 2000, 1999, 1995, 1992, 1991, 1986, 1983, 1981, 1980, 1974, 1973, 1972, 1970, 1967, 1962, 1961, 1959, 1954, 1951, 1949, 1941, 1935, 1930
8700 HOUGH AVE	2020, 2017, 2014, 2010, 2005, 2002, 2000, 1999, 1995, 1992, 1991, 1986, 1983, 1981, 1980, 1974, 1973, 1972, 1967, 1962, 1961, 1959, 1955, 1954, 1951, 1949, 1941, 1935, 1930
8700 HOUGH AVE	2020, 2017, 2014, 2010, 2005, 2002, 2000, 1999, 1995, 1992, 1991, 1986, 1983, 1981, 1980, 1974, 1973, 1972, 1970, 1967, 1962, 1961, 1959, 1955, 1954, 1951, 1949, 1941, 1935
8700 HOUGH AVE	2020, 2017, 2014, 2010, 2005, 2002, 2000, 1999, 1995, 1992, 1991, 1986, 1983, 1981, 1980, 1974, 1973, 1972, 1970, 1967, 1962, 1961, 1959, 1955, 1954, 1949, 1941, 1935, 1930
8700 HOUGH AVE	2020, 2017, 2014, 2010, 2005, 2002, 2000, 1999, 1995, 1992, 1991, 1986, 1983, 1981, 1980, 1974, 1973, 1972, 1970, 1967, 1962, 1961, 1959, 1955, 1954, 1951, 1949, 1935, 1930
8701 HOUGH AVE	2020, 2017, 2014, 2010, 2005, 2002, 2000, 1999, 1995, 1992, 1991, 1986, 1983, 1981, 1980, 1974, 1973, 1972, 1970, 1967, 1962, 1961, 1959, 1955, 1954, 1951, 1949, 1935, 1930

FINDINGS

Address Researched	Address Not Identified in Research Source
8701 HOUGH AVE	2020, 2017, 2014, 2010, 2005, 2002, 2000, 1999, 1995, 1992, 1991, 1986, 1983, 1981, 1980, 1974, 1973, 1972, 1970, 1967, 1962, 1961, 1959, 1955, 1954, 1949, 1941, 1935, 1930
8701 HOUGH AVE	2020, 2017, 2014, 2010, 2005, 2002, 2000, 1999, 1995, 1992, 1991, 1986, 1983, 1981, 1980, 1974, 1973, 1972, 1970, 1967, 1962, 1961, 1959, 1955, 1954, 1951, 1949, 1941, 1935
8701 HOUGH AVE	2020, 2017, 2014, 2010, 2005, 2002, 2000, 1999, 1995, 1992, 1991, 1986, 1983, 1981, 1980, 1974, 1973, 1972, 1970, 1967, 1962, 1961, 1959, 1954, 1951, 1949, 1941, 1935, 1930
8701 HOUGH AVE	2020, 2017, 2014, 2010, 2005, 2002, 2000, 1999, 1995, 1992, 1991, 1986, 1983, 1981, 1980, 1974, 1973, 1972, 1970, 1967, 1962, 1959, 1955, 1954, 1951, 1949, 1941, 1935, 1930
8702 HOUGH AVE	2020, 2017, 2014, 2010, 2005, 2002, 2000, 1999, 1995, 1992, 1991, 1986, 1983, 1981, 1980, 1974, 1973, 1972, 1970, 1967, 1962, 1959, 1955, 1954, 1951, 1949, 1941, 1935, 1930
8702 HOUGH AVE	2020, 2017, 2014, 2010, 2005, 2002, 2000, 1999, 1995, 1992, 1991, 1986, 1983, 1981, 1980, 1974, 1973, 1972, 1970, 1967, 1962, 1961, 1959, 1954, 1951, 1949, 1941, 1935, 1930
8702 HOUGH AVE	2020, 2017, 2014, 2010, 2005, 2002, 2000, 1999, 1995, 1992, 1991, 1986, 1983, 1981, 1980, 1974, 1973, 1972, 1967, 1962, 1961, 1959, 1955, 1954, 1951, 1949, 1941, 1935, 1930
8702 HOUGH AVE	2020, 2017, 2014, 2010, 2005, 2002, 2000, 1999, 1995, 1992, 1991, 1986, 1983, 1981, 1980, 1974, 1973, 1972, 1970, 1967, 1962, 1961, 1959, 1955, 1954, 1949, 1941, 1935, 1930
8702 HOUGH AVE	2020, 2017, 2014, 2010, 2005, 2002, 2000, 1999, 1995, 1992, 1991, 1986, 1983, 1981, 1980, 1974, 1973, 1972, 1970, 1967, 1962, 1961, 1959, 1955, 1954, 1951, 1949, 1935, 1930
8703 HOUGH AVE	2020, 2017, 2014, 2010, 2005, 2002, 2000, 1999, 1995, 1992, 1991, 1986, 1983, 1981, 1980, 1974, 1973, 1972, 1970, 1967, 1962, 1961, 1959, 1955, 1954, 1951, 1949, 1941, 1935
8704 HOUGH AVE	2020, 2017, 2014, 2010, 2005, 2002, 2000, 1999, 1995, 1992, 1991, 1986, 1983, 1981, 1980, 1974, 1973, 1972, 1970, 1967, 1962, 1961, 1959, 1955, 1954, 1951, 1949, 1941, 1935
8704 HOUGH AVE	2020, 2017, 2014, 2010, 2005, 2002, 2000, 1999, 1995, 1992, 1991, 1986, 1983, 1981, 1980, 1974, 1973, 1972, 1970, 1967, 1962, 1961, 1959, 1955, 1954, 1951, 1949, 1935, 1930
8704 HOUGH AVE	2020, 2017, 2014, 2010, 2005, 2002, 2000, 1999, 1995, 1992, 1991, 1986, 1983, 1981, 1980, 1974, 1973, 1972, 1970, 1967, 1962, 1961, 1959, 1955, 1954, 1949, 1941, 1935, 1930
8704 HOUGH AVE	2020, 2017, 2014, 2010, 2005, 2002, 2000, 1999, 1995, 1992, 1991, 1986, 1983, 1981, 1980, 1974, 1973, 1972, 1967, 1962, 1961, 1959, 1955, 1954, 1951, 1949, 1941, 1935, 1930
8704 HOUGH AVE	2020, 2017, 2014, 2010, 2005, 2002, 2000, 1999, 1995, 1992, 1991, 1986, 1983, 1981, 1980, 1974, 1973, 1972, 1970, 1967, 1962, 1961, 1959, 1954, 1951, 1949, 1941, 1935, 1930
8704 HOUGH AVE	2020, 2017, 2014, 2010, 2005, 2002, 2000, 1999, 1995, 1992, 1991, 1986, 1983, 1981, 1980, 1974, 1973, 1972, 1970, 1967, 1962, 1959, 1955, 1954, 1951, 1949, 1941, 1935, 1930

FINDINGS

Address Researched	Address Not Identified in Research Source
8705 HOUGH AVE	2020, 2017, 2014, 2010, 2005, 2002, 2000, 1999, 1995, 1992, 1991, 1986, 1983, 1981, 1980, 1974, 1973, 1972, 1970, 1967, 1962, 1959, 1955, 1954, 1951, 1949, 1941, 1935, 1930
8705 HOUGH AVE	2020, 2017, 2014, 2010, 2005, 2002, 2000, 1999, 1995, 1992, 1991, 1986, 1983, 1981, 1980, 1974, 1973, 1972, 1970, 1967, 1962, 1961, 1959, 1954, 1951, 1949, 1941, 1935, 1930
8705 HOUGH AVE	2020, 2017, 2014, 2010, 2005, 2002, 2000, 1999, 1995, 1992, 1991, 1986, 1983, 1981, 1980, 1974, 1973, 1972, 1970, 1967, 1962, 1961, 1959, 1955, 1954, 1949, 1941, 1935, 1930
8705 HOUGH AVE	2020, 2017, 2014, 2010, 2005, 2002, 2000, 1999, 1995, 1992, 1991, 1986, 1983, 1981, 1980, 1974, 1973, 1972, 1970, 1967, 1962, 1961, 1959, 1955, 1954, 1951, 1949, 1935, 1930
8705 HOUGH AVE	2020, 2017, 2014, 2010, 2005, 2002, 2000, 1999, 1995, 1992, 1991, 1986, 1983, 1981, 1980, 1974, 1973, 1972, 1970, 1967, 1962, 1961, 1959, 1955, 1954, 1951, 1949, 1941, 1935
8707 HOUGH AVE	2020, 2017, 2014, 2010, 2005, 2002, 2000, 1999, 1995, 1992, 1991, 1986, 1983, 1981, 1980, 1974, 1973, 1972, 1970, 1967, 1962, 1961, 1959, 1955, 1954, 1951, 1949, 1941, 1935
8707 HOUGH AVE	2020, 2017, 2014, 2010, 2005, 2002, 2000, 1999, 1995, 1992, 1991, 1986, 1983, 1981, 1980, 1974, 1973, 1972, 1970, 1967, 1962, 1961, 1959, 1955, 1954, 1951, 1949, 1935, 1930
8707 HOUGH AVE	2020, 2017, 2014, 2010, 2005, 2002, 2000, 1999, 1995, 1992, 1991, 1986, 1983, 1981, 1980, 1974, 1973, 1972, 1970, 1967, 1962, 1961, 1959, 1955, 1954, 1949, 1941, 1935, 1930
8707 HOUGH AVE	2020, 2017, 2014, 2010, 2005, 2002, 2000, 1999, 1995, 1992, 1991, 1986, 1983, 1981, 1980, 1974, 1973, 1972, 1970, 1967, 1962, 1961, 1959, 1954, 1951, 1949, 1941, 1935, 1930
8707 HOUGH AVE	2020, 2017, 2014, 2010, 2005, 2002, 2000, 1999, 1995, 1992, 1991, 1986, 1983, 1981, 1980, 1974, 1973, 1972, 1970, 1967, 1962, 1959, 1955, 1954, 1951, 1949, 1941, 1935, 1930
8708 HOUGH AVE	2020, 2017, 2014, 2010, 2005, 2002, 2000, 1999, 1995, 1992, 1991, 1986, 1983, 1981, 1980, 1974, 1973, 1972, 1970, 1967, 1962, 1959, 1955, 1954, 1951, 1949, 1941, 1935, 1930
8708 HOUGH AVE	2020, 2017, 2014, 2010, 2005, 2002, 2000, 1999, 1995, 1992, 1991, 1986, 1983, 1981, 1980, 1974, 1973, 1972, 1970, 1967, 1962, 1961, 1959, 1954, 1951, 1949, 1941, 1935, 1930
8708 HOUGH AVE	2020, 2017, 2014, 2010, 2005, 2002, 2000, 1999, 1995, 1992, 1991, 1986, 1983, 1981, 1980, 1974, 1973, 1972, 1967, 1962, 1961, 1959, 1955, 1954, 1951, 1949, 1941, 1935, 1930
8708 HOUGH AVE	2020, 2017, 2014, 2010, 2005, 2002, 2000, 1999, 1995, 1992, 1991, 1986, 1983, 1981, 1980, 1973, 1972, 1970, 1967, 1962, 1961, 1959, 1955, 1954, 1951, 1949, 1941, 1935, 1930
8708 HOUGH AVE	2020, 2017, 2014, 2010, 2005, 2002, 2000, 1999, 1995, 1992, 1991, 1986, 1983, 1981, 1980, 1974, 1973, 1972, 1970, 1967, 1962, 1961, 1959, 1955, 1954, 1949, 1941, 1935, 1930
8708 HOUGH AVE	2020, 2017, 2014, 2010, 2005, 2002, 2000, 1999, 1995, 1992, 1991, 1986, 1983, 1981, 1980, 1974, 1973, 1972, 1970, 1967, 1962, 1961, 1959, 1955, 1954, 1951, 1949, 1935, 1930

FINDINGS

Address Researched	Address Not Identified in Research Source
8708 HOUGH AVE	2020, 2017, 2014, 2010, 2005, 2002, 2000, 1999, 1995, 1992, 1991, 1986, 1983, 1981, 1980, 1974, 1973, 1972, 1970, 1967, 1962, 1961, 1959, 1955, 1954, 1951, 1949, 1941, 1935
8709 HOUGH AVE	2020, 2017, 2014, 2010, 2005, 2002, 2000, 1999, 1995, 1992, 1991, 1986, 1983, 1981, 1980, 1974, 1973, 1972, 1970, 1967, 1962, 1961, 1959, 1955, 1954, 1951, 1949, 1941, 1935
8709 HOUGH AVE	2020, 2017, 2014, 2010, 2005, 2002, 2000, 1999, 1995, 1992, 1991, 1986, 1983, 1981, 1980, 1974, 1973, 1972, 1970, 1967, 1962, 1961, 1959, 1955, 1954, 1951, 1949, 1935, 1930
8709 HOUGH AVE	2020, 2017, 2014, 2010, 2005, 2002, 2000, 1999, 1995, 1992, 1991, 1986, 1983, 1981, 1980, 1974, 1973, 1972, 1970, 1967, 1962, 1961, 1959, 1955, 1954, 1949, 1941, 1935, 1930
8709 HOUGH AVE	2020, 2017, 2014, 2010, 2005, 2002, 2000, 1999, 1995, 1992, 1991, 1986, 1983, 1981, 1980, 1974, 1973, 1972, 1970, 1967, 1962, 1961, 1959, 1954, 1951, 1949, 1941, 1935, 1930
8709 HOUGH AVE	2020, 2017, 2014, 2010, 2005, 2002, 2000, 1999, 1995, 1992, 1991, 1986, 1983, 1981, 1980, 1974, 1973, 1972, 1970, 1967, 1962, 1959, 1955, 1954, 1951, 1949, 1941, 1935, 1930
8710 HOUGH AVE	2020, 2017, 2014, 2010, 2005, 2002, 2000, 1999, 1995, 1992, 1991, 1986, 1983, 1981, 1980, 1974, 1973, 1972, 1970, 1967, 1962, 1959, 1955, 1954, 1951, 1949, 1941, 1935, 1930
8710 HOUGH AVE	2020, 2017, 2014, 2010, 2005, 2002, 2000, 1999, 1995, 1992, 1991, 1986, 1983, 1981, 1980, 1974, 1973, 1972, 1970, 1967, 1962, 1961, 1959, 1954, 1951, 1949, 1941, 1935, 1930
8710 HOUGH AVE	2020, 2017, 2014, 2010, 2005, 2002, 2000, 1999, 1995, 1992, 1991, 1986, 1983, 1981, 1980, 1973, 1972, 1970, 1967, 1962, 1961, 1959, 1955, 1954, 1951, 1949, 1941, 1935, 1930
8710 HOUGH AVE	2020, 2017, 2014, 2010, 2005, 2002, 2000, 1999, 1995, 1992, 1991, 1986, 1983, 1981, 1980, 1974, 1973, 1972, 1967, 1962, 1961, 1959, 1955, 1954, 1951, 1949, 1941, 1935, 1930
8710 HOUGH AVE	2020, 2017, 2014, 2010, 2005, 2002, 2000, 1995, 1992, 1991, 1986, 1983, 1981, 1980, 1974, 1973, 1972, 1970, 1967, 1962, 1961, 1959, 1955, 1954, 1951, 1949, 1941, 1935, 1930
8710 HOUGH AVE	2020, 2017, 2014, 2010, 2005, 2000, 1999, 1995, 1992, 1991, 1986, 1983, 1981, 1980, 1974, 1973, 1972, 1970, 1967, 1962, 1961, 1959, 1955, 1954, 1951, 1949, 1941, 1935, 1930
8710 HOUGH AVE	2020, 2017, 2014, 2010, 2005, 2002, 2000, 1999, 1995, 1992, 1991, 1986, 1983, 1981, 1980, 1974, 1973, 1972, 1970, 1967, 1962, 1961, 1959, 1955, 1954, 1949, 1941, 1935, 1930
8710 HOUGH AVE	2020, 2017, 2014, 2010, 2005, 2002, 2000, 1999, 1995, 1992, 1991, 1986, 1983, 1981, 1980, 1974, 1973, 1972, 1970, 1967, 1962, 1961, 1959, 1955, 1954, 1951, 1949, 1935, 1930
8710 HOUGH AVE	2020, 2017, 2014, 2010, 2005, 2002, 2000, 1999, 1995, 1992, 1991, 1986, 1983, 1981, 1980, 1974, 1973, 1972, 1970, 1967, 1962, 1961, 1959, 1955, 1954, 1951, 1949, 1941, 1935
8711 HOUGH AVE	2020, 2017, 2014, 2010, 2005, 2002, 2000, 1999, 1995, 1992, 1991, 1986, 1983, 1981, 1980, 1974, 1973, 1972, 1970, 1967, 1962, 1961, 1959, 1955, 1954, 1951, 1949, 1941, 1935

FINDINGS

Address Researched	Address Not Identified in Research Source
8711 HOUGH AVE	2020, 2017, 2014, 2010, 2005, 2002, 2000, 1999, 1995, 1992, 1991, 1986, 1983, 1981, 1980, 1974, 1973, 1972, 1970, 1967, 1962, 1961, 1959, 1955, 1954, 1951, 1949, 1935, 1930
8711 HOUGH AVE	2020, 2017, 2014, 2010, 2005, 2002, 2000, 1999, 1995, 1992, 1991, 1986, 1983, 1981, 1980, 1974, 1973, 1972, 1970, 1967, 1962, 1961, 1959, 1955, 1954, 1949, 1941, 1935, 1930
8711 HOUGH AVE	2020, 2017, 2014, 2010, 2005, 2002, 2000, 1999, 1995, 1992, 1991, 1986, 1983, 1981, 1980, 1974, 1973, 1972, 1970, 1967, 1962, 1961, 1959, 1954, 1951, 1949, 1941, 1935, 1930
8711 HOUGH AVE	2020, 2017, 2014, 2010, 2005, 2002, 2000, 1999, 1995, 1992, 1991, 1986, 1983, 1981, 1980, 1974, 1973, 1972, 1970, 1967, 1962, 1959, 1955, 1954, 1951, 1949, 1941, 1935, 1930
8712 HOUGH AVE	2020, 2017, 2014, 2010, 2005, 2002, 2000, 1999, 1995, 1992, 1991, 1986, 1983, 1981, 1980, 1974, 1973, 1972, 1970, 1967, 1962, 1959, 1955, 1954, 1951, 1949, 1941, 1935, 1930
8712 HOUGH AVE	2020, 2017, 2014, 2010, 2005, 2002, 2000, 1999, 1995, 1992, 1991, 1986, 1983, 1981, 1980, 1974, 1973, 1972, 1970, 1967, 1962, 1961, 1959, 1954, 1951, 1949, 1941, 1935, 1930
8712 HOUGH AVE	2020, 2017, 2014, 2010, 2005, 2002, 2000, 1999, 1995, 1992, 1991, 1986, 1983, 1981, 1980, 1974, 1973, 1972, 1967, 1962, 1961, 1959, 1955, 1954, 1951, 1949, 1941, 1935, 1930
8712 HOUGH AVE	2020, 2017, 2014, 2010, 2005, 2002, 2000, 1999, 1995, 1992, 1991, 1986, 1983, 1981, 1980, 1973, 1972, 1970, 1967, 1962, 1961, 1959, 1955, 1954, 1951, 1949, 1941, 1935, 1930
8712 HOUGH AVE	2020, 2017, 2014, 2010, 2005, 2002, 2000, 1999, 1995, 1992, 1991, 1986, 1983, 1981, 1980, 1974, 1973, 1972, 1970, 1967, 1962, 1961, 1959, 1955, 1954, 1949, 1941, 1935, 1930
8712 HOUGH AVE	2020, 2017, 2014, 2010, 2005, 2002, 2000, 1999, 1995, 1992, 1991, 1986, 1983, 1981, 1980, 1974, 1973, 1972, 1970, 1967, 1962, 1961, 1959, 1955, 1954, 1951, 1949, 1935, 1930
8712 HOUGH AVE	2020, 2017, 2014, 2010, 2005, 2002, 2000, 1999, 1995, 1992, 1991, 1986, 1983, 1981, 1980, 1974, 1973, 1972, 1970, 1967, 1962, 1961, 1959, 1955, 1954, 1951, 1949, 1941, 1935
8713 HOUGH AVE	2020, 2017, 2014, 2010, 2005, 2002, 2000, 1999, 1995, 1992, 1991, 1986, 1983, 1981, 1980, 1974, 1973, 1972, 1970, 1967, 1962, 1961, 1959, 1955, 1954, 1951, 1949, 1941, 1935
8713 HOUGH AVE	2020, 2017, 2014, 2010, 2005, 2002, 2000, 1999, 1995, 1992, 1991, 1986, 1983, 1981, 1980, 1974, 1973, 1972, 1970, 1967, 1962, 1961, 1959, 1955, 1954, 1951, 1949, 1935, 1930
8713 HOUGH AVE	2020, 2017, 2014, 2010, 2005, 2002, 2000, 1999, 1995, 1992, 1991, 1986, 1983, 1981, 1980, 1974, 1973, 1972, 1970, 1967, 1962, 1961, 1959, 1955, 1954, 1949, 1941, 1935, 1930
8713 HOUGH AVE	2020, 2017, 2014, 2010, 2005, 2002, 2000, 1999, 1995, 1992, 1991, 1986, 1983, 1981, 1980, 1974, 1973, 1972, 1967, 1962, 1961, 1959, 1955, 1954, 1951, 1949, 1941, 1935, 1930
8713 HOUGH AVE	2020, 2017, 2014, 2010, 2005, 2002, 2000, 1999, 1995, 1992, 1991, 1986, 1983, 1981, 1980, 1974, 1973, 1972, 1970, 1967, 1962, 1961, 1959, 1954, 1951, 1949, 1941, 1935, 1930

FINDINGS

Address Researched	Address Not Identified in Research Source
8713 HOUGH AVE	2020, 2017, 2014, 2010, 2005, 2002, 2000, 1999, 1995, 1992, 1991, 1986, 1983, 1981, 1980, 1974, 1973, 1972, 1970, 1967, 1962, 1959, 1955, 1954, 1951, 1949, 1941, 1935, 1930
8714 HOUGH AVE	2020, 2017, 2014, 2010, 2005, 2002, 2000, 1999, 1995, 1992, 1991, 1986, 1983, 1981, 1980, 1974, 1973, 1972, 1970, 1967, 1962, 1959, 1955, 1954, 1951, 1949, 1941, 1935, 1930
8714 HOUGH AVE	2020, 2017, 2014, 2010, 2005, 2002, 2000, 1999, 1995, 1992, 1991, 1986, 1983, 1981, 1980, 1974, 1973, 1972, 1970, 1967, 1962, 1961, 1959, 1954, 1951, 1949, 1941, 1935, 1930
8714 HOUGH AVE	2020, 2017, 2014, 2010, 2005, 2002, 2000, 1999, 1995, 1992, 1991, 1986, 1983, 1981, 1980, 1974, 1973, 1972, 1967, 1962, 1961, 1959, 1955, 1954, 1951, 1949, 1941, 1935, 1930
8714 HOUGH AVE	2020, 2017, 2014, 2010, 2005, 2002, 2000, 1999, 1995, 1992, 1991, 1986, 1983, 1981, 1980, 1973, 1972, 1970, 1967, 1962, 1961, 1959, 1955, 1954, 1951, 1949, 1941, 1935, 1930
8714 HOUGH AVE	2020, 2017, 2014, 2010, 2005, 2002, 2000, 1999, 1995, 1992, 1991, 1986, 1983, 1981, 1980, 1974, 1973, 1972, 1970, 1967, 1962, 1961, 1959, 1955, 1954, 1949, 1941, 1935, 1930
8714 HOUGH AVE	2020, 2017, 2014, 2010, 2005, 2002, 2000, 1999, 1995, 1992, 1991, 1986, 1983, 1981, 1980, 1974, 1973, 1972, 1970, 1967, 1962, 1961, 1959, 1955, 1954, 1951, 1949, 1935, 1930
8714 HOUGH AVE	2020, 2017, 2014, 2010, 2005, 2002, 2000, 1999, 1995, 1992, 1991, 1986, 1983, 1981, 1980, 1974, 1973, 1972, 1970, 1967, 1962, 1961, 1959, 1955, 1954, 1951, 1949, 1941, 1935
8715 HOUGH AVE	2020, 2017, 2014, 2010, 2005, 2002, 2000, 1999, 1995, 1992, 1991, 1986, 1983, 1981, 1980, 1974, 1973, 1972, 1970, 1967, 1962, 1961, 1959, 1955, 1954, 1951, 1949, 1941, 1935
8715 HOUGH AVE	2020, 2017, 2014, 2010, 2005, 2002, 2000, 1999, 1995, 1992, 1991, 1986, 1983, 1981, 1980, 1974, 1973, 1972, 1970, 1967, 1962, 1961, 1959, 1955, 1954, 1951, 1949, 1935, 1930
8715 HOUGH AVE	2020, 2017, 2014, 2010, 2005, 2002, 2000, 1999, 1995, 1992, 1991, 1986, 1983, 1981, 1980, 1974, 1973, 1972, 1970, 1967, 1962, 1961, 1959, 1955, 1954, 1949, 1941, 1935, 1930
8715 HOUGH AVE	2020, 2017, 2014, 2010, 2005, 2002, 2000, 1999, 1995, 1992, 1991, 1986, 1983, 1981, 1980, 1974, 1973, 1972, 1970, 1967, 1962, 1961, 1959, 1954, 1951, 1949, 1941, 1935, 1930
8715 HOUGH AVE	2020, 2017, 2014, 2010, 2005, 2002, 2000, 1999, 1995, 1992, 1991, 1986, 1983, 1981, 1980, 1974, 1973, 1972, 1970, 1967, 1962, 1959, 1955, 1954, 1951, 1949, 1941, 1935, 1930
8716 HOUGH AVE	2020, 2017, 2014, 2010, 2005, 2002, 2000, 1999, 1995, 1992, 1991, 1986, 1983, 1981, 1980, 1974, 1973, 1972, 1970, 1967, 1962, 1959, 1955, 1954, 1951, 1949, 1941, 1935, 1930
8716 HOUGH AVE	2020, 2017, 2014, 2010, 2005, 2002, 2000, 1999, 1995, 1992, 1991, 1986, 1983, 1981, 1980, 1974, 1973, 1972, 1970, 1967, 1962, 1961, 1959, 1954, 1951, 1949, 1941, 1935, 1930
8716 HOUGH AVE	2020, 2017, 2014, 2010, 2005, 2002, 2000, 1999, 1995, 1992, 1991, 1986, 1983, 1981, 1980, 1974, 1973, 1972, 1967, 1962, 1961, 1959, 1955, 1954, 1951, 1949, 1941, 1935, 1930

FINDINGS

Address Researched	Address Not Identified in Research Source
8716 HOUGH AVE	2020, 2017, 2014, 2010, 2005, 2002, 2000, 1999, 1995, 1992, 1991, 1986, 1983, 1981, 1980, 1974, 1973, 1972, 1970, 1967, 1962, 1961, 1959, 1955, 1954, 1949, 1941, 1935, 1930
8716 HOUGH AVE	2020, 2017, 2014, 2010, 2005, 2002, 2000, 1999, 1995, 1992, 1991, 1986, 1983, 1981, 1980, 1974, 1973, 1972, 1970, 1967, 1962, 1961, 1959, 1955, 1954, 1951, 1949, 1935, 1930
8716 HOUGH AVE	2020, 2017, 2014, 2010, 2005, 2002, 2000, 1999, 1995, 1992, 1991, 1986, 1983, 1981, 1980, 1974, 1973, 1972, 1970, 1967, 1962, 1961, 1959, 1955, 1954, 1951, 1949, 1941, 1935
8717 HOUGH AVE	2020, 2017, 2014, 2010, 2005, 2002, 2000, 1999, 1995, 1992, 1991, 1986, 1983, 1981, 1980, 1974, 1973, 1972, 1970, 1967, 1962, 1961, 1959, 1955, 1954, 1951, 1949, 1941, 1935
8717 HOUGH AVE	2020, 2017, 2014, 2010, 2005, 2002, 2000, 1999, 1995, 1992, 1991, 1986, 1983, 1981, 1980, 1974, 1973, 1972, 1970, 1967, 1962, 1961, 1959, 1955, 1954, 1951, 1949, 1935, 1930
8717 HOUGH AVE	2020, 2017, 2014, 2010, 2005, 2002, 2000, 1999, 1995, 1992, 1991, 1986, 1983, 1981, 1980, 1974, 1973, 1972, 1970, 1967, 1962, 1961, 1959, 1955, 1954, 1949, 1941, 1935, 1930
8717 HOUGH AVE	2020, 2017, 2014, 2010, 2005, 2002, 2000, 1999, 1995, 1992, 1991, 1986, 1983, 1981, 1980, 1974, 1973, 1972, 1970, 1967, 1962, 1961, 1959, 1954, 1951, 1949, 1941, 1935, 1930
8717 HOUGH AVE	2020, 2017, 2014, 2010, 2005, 2002, 2000, 1999, 1995, 1992, 1991, 1986, 1983, 1981, 1980, 1974, 1973, 1972, 1970, 1967, 1962, 1959, 1955, 1954, 1951, 1949, 1941, 1935, 1930
8718 HOUGH AVE	2020, 2017, 2014, 2010, 2005, 2002, 2000, 1999, 1995, 1992, 1991, 1986, 1983, 1981, 1980, 1974, 1973, 1972, 1970, 1967, 1962, 1959, 1955, 1954, 1951, 1949, 1941, 1935, 1930
8718 HOUGH AVE	2020, 2017, 2014, 2010, 2005, 2002, 2000, 1999, 1995, 1992, 1991, 1986, 1983, 1981, 1980, 1974, 1973, 1972, 1970, 1967, 1962, 1961, 1959, 1954, 1951, 1949, 1941, 1935, 1930
8718 HOUGH AVE	2020, 2017, 2014, 2010, 2005, 2002, 2000, 1999, 1995, 1992, 1991, 1986, 1983, 1981, 1980, 1974, 1973, 1972, 1967, 1962, 1961, 1959, 1955, 1954, 1951, 1949, 1941, 1935, 1930
8718 HOUGH AVE	2020, 2017, 2014, 2010, 2005, 2002, 2000, 1999, 1995, 1992, 1991, 1986, 1983, 1981, 1980, 1974, 1973, 1972, 1970, 1967, 1962, 1961, 1959, 1955, 1954, 1949, 1941, 1935, 1930
8718 HOUGH AVE	2020, 2017, 2014, 2010, 2005, 2002, 2000, 1999, 1995, 1992, 1991, 1986, 1983, 1981, 1980, 1974, 1973, 1972, 1970, 1967, 1962, 1961, 1959, 1955, 1954, 1951, 1949, 1935, 1930
8718 HOUGH AVE	2020, 2017, 2014, 2010, 2005, 2002, 2000, 1999, 1995, 1992, 1991, 1986, 1983, 1981, 1980, 1974, 1973, 1972, 1970, 1967, 1962, 1961, 1959, 1955, 1954, 1951, 1949, 1941, 1935
8719 HOUGH AVE	2020, 2017, 2014, 2010, 2005, 2002, 2000, 1999, 1995, 1992, 1991, 1986, 1983, 1981, 1980, 1974, 1973, 1972, 1970, 1967, 1962, 1961, 1959, 1955, 1954, 1951, 1949, 1941, 1935
8719 HOUGH AVE	2020, 2017, 2014, 2010, 2005, 2002, 2000, 1999, 1995, 1992, 1991, 1986, 1983, 1981, 1980, 1974, 1973, 1972, 1970, 1967, 1962, 1961, 1959, 1955, 1954, 1951, 1949, 1935, 1930

FINDINGS

Address Researched	Address Not Identified in Research Source
8719 HOUGH AVE	2020, 2017, 2014, 2010, 2005, 2002, 2000, 1999, 1995, 1992, 1991, 1986, 1983, 1981, 1980, 1974, 1973, 1972, 1970, 1967, 1962, 1961, 1959, 1955, 1954, 1949, 1941, 1935, 1930
8719 HOUGH AVE	2020, 2017, 2014, 2010, 2005, 2002, 2000, 1999, 1995, 1992, 1991, 1986, 1983, 1981, 1980, 1974, 1973, 1972, 1967, 1962, 1961, 1959, 1955, 1954, 1951, 1949, 1941, 1935, 1930
8719 HOUGH AVE	2020, 2017, 2014, 2010, 2005, 2002, 2000, 1999, 1995, 1992, 1991, 1986, 1983, 1981, 1980, 1974, 1973, 1972, 1970, 1967, 1962, 1961, 1959, 1954, 1951, 1949, 1941, 1935, 1930
8719 HOUGH AVE	2020, 2017, 2014, 2010, 2005, 2002, 2000, 1999, 1995, 1992, 1991, 1986, 1983, 1981, 1980, 1974, 1973, 1972, 1970, 1967, 1962, 1959, 1955, 1954, 1951, 1949, 1941, 1935, 1930
8720 HOUGH AVE	2020, 2017, 2014, 2010, 2005, 2002, 2000, 1999, 1995, 1992, 1991, 1986, 1983, 1981, 1980, 1974, 1973, 1972, 1970, 1967, 1962, 1959, 1955, 1954, 1951, 1949, 1941, 1935, 1930
8720 HOUGH AVE	2020, 2017, 2014, 2010, 2005, 2002, 2000, 1999, 1995, 1992, 1991, 1986, 1983, 1981, 1980, 1974, 1973, 1972, 1970, 1967, 1962, 1961, 1959, 1954, 1951, 1949, 1941, 1935, 1930
8720 HOUGH AVE	2020, 2017, 2014, 2010, 2005, 2002, 2000, 1999, 1995, 1992, 1991, 1986, 1983, 1981, 1980, 1974, 1973, 1972, 1967, 1962, 1961, 1959, 1955, 1954, 1951, 1949, 1941, 1935, 1930
8720 HOUGH AVE	2020, 2017, 2014, 2010, 2005, 2002, 2000, 1999, 1995, 1992, 1991, 1986, 1983, 1981, 1980, 1974, 1973, 1972, 1970, 1967, 1962, 1961, 1959, 1955, 1954, 1949, 1941, 1935, 1930
8720 HOUGH AVE	2020, 2017, 2014, 2010, 2005, 2002, 2000, 1999, 1995, 1992, 1991, 1986, 1983, 1981, 1980, 1974, 1973, 1972, 1970, 1967, 1962, 1961, 1959, 1955, 1954, 1951, 1949, 1935, 1930
8720 HOUGH AVE	2020, 2017, 2014, 2010, 2005, 2002, 2000, 1999, 1995, 1992, 1991, 1986, 1983, 1981, 1980, 1974, 1973, 1972, 1970, 1967, 1962, 1961, 1959, 1955, 1954, 1951, 1949, 1941, 1935
8721 HOUGH AVE	2020, 2017, 2014, 2010, 2005, 2002, 2000, 1999, 1995, 1992, 1991, 1986, 1983, 1981, 1980, 1974, 1973, 1972, 1970, 1967, 1962, 1961, 1959, 1955, 1954, 1951, 1949, 1941, 1935
8721 HOUGH AVE	2020, 2017, 2014, 2010, 2005, 2002, 2000, 1999, 1995, 1992, 1991, 1986, 1983, 1981, 1980, 1974, 1973, 1972, 1970, 1967, 1962, 1961, 1959, 1955, 1954, 1951, 1949, 1935, 1930
8721 HOUGH AVE	2020, 2017, 2014, 2010, 2005, 2002, 2000, 1999, 1995, 1992, 1991, 1986, 1983, 1981, 1980, 1974, 1973, 1972, 1970, 1967, 1962, 1961, 1959, 1955, 1954, 1949, 1941, 1935, 1930
8721 HOUGH AVE	2020, 2017, 2014, 2010, 2005, 2002, 2000, 1999, 1995, 1992, 1991, 1986, 1983, 1981, 1980, 1974, 1973, 1972, 1970, 1967, 1962, 1961, 1959, 1954, 1951, 1949, 1941, 1935, 1930
8722 HOUGH AVE	2020, 2017, 2014, 2010, 2005, 2002, 2000, 1999, 1995, 1992, 1991, 1986, 1983, 1981, 1980, 1974, 1973, 1972, 1970, 1967, 1962, 1961, 1959, 1955, 1954, 1949, 1941, 1935, 1930
8722 HOUGH AVE	2020, 2017, 2014, 2010, 2005, 2002, 2000, 1999, 1995, 1992, 1991, 1986, 1983, 1981, 1980, 1974, 1973, 1972, 1970, 1967, 1962, 1961, 1959, 1955, 1954, 1951, 1949, 1935, 1930

FINDINGS

Address Researched	Address Not Identified in Research Source
8723 HOUGH AVE	2020, 2017, 2014, 2010, 2005, 2002, 2000, 1999, 1995, 1992, 1991, 1986, 1983, 1981, 1980, 1974, 1973, 1972, 1970, 1967, 1962, 1961, 1959, 1955, 1954, 1951, 1949, 1935, 1930
8723 HOUGH AVE	2020, 2017, 2014, 2010, 2005, 2002, 2000, 1999, 1995, 1992, 1991, 1986, 1983, 1981, 1980, 1974, 1973, 1972, 1970, 1967, 1962, 1961, 1959, 1955, 1954, 1949, 1941, 1935, 1930
8723 HOUGH AVE	2020, 2017, 2014, 2010, 2005, 2002, 2000, 1999, 1995, 1992, 1991, 1986, 1983, 1981, 1980, 1974, 1973, 1972, 1970, 1967, 1962, 1961, 1959, 1955, 1954, 1951, 1949, 1941, 1935
8723 HOUGH AVE	2020, 2017, 2014, 2010, 2005, 2002, 2000, 1999, 1995, 1992, 1991, 1986, 1983, 1981, 1980, 1974, 1973, 1972, 1970, 1967, 1962, 1961, 1959, 1954, 1951, 1949, 1941, 1935, 1930
8723 HOUGH AVE	2020, 2017, 2014, 2010, 2005, 2002, 2000, 1999, 1995, 1992, 1991, 1986, 1983, 1981, 1980, 1974, 1973, 1972, 1970, 1967, 1962, 1959, 1955, 1954, 1951, 1949, 1941, 1935, 1930
8723 HOUGH AVE	2020, 2017, 2014, 2010, 2005, 2002, 2000, 1999, 1995, 1992, 1991, 1986, 1983, 1981, 1980, 1974, 1973, 1972, 1967, 1962, 1961, 1959, 1955, 1954, 1951, 1949, 1941, 1935, 1930
8725 HOUGH AVE	2020, 2017, 2014, 2010, 2002, 2000, 1999, 1995, 1992, 1991, 1986, 1983, 1981, 1980, 1974, 1973, 1972, 1970, 1967, 1962, 1961, 1959, 1955, 1954, 1951, 1949, 1941, 1935, 1930
8800 HOUGH AVE	2020, 2017, 2014, 2010, 2005, 2000, 1999, 1995, 1992, 1991, 1986, 1983, 1981, 1980, 1974, 1973, 1972, 1970, 1967, 1962, 1961, 1959, 1955, 1954, 1951, 1949, 1941, 1935, 1930
8800 HOUGH AVE	2020, 2017, 2014, 2010, 2005, 2002, 2000, 1995, 1992, 1991, 1986, 1983, 1981, 1980, 1974, 1973, 1972, 1970, 1967, 1962, 1961, 1959, 1955, 1954, 1951, 1949, 1941, 1935, 1930
8800 HOUGH AVE	2020, 2017, 2014, 2010, 2005, 2002, 1999, 1995, 1992, 1991, 1986, 1983, 1981, 1980, 1974, 1973, 1972, 1970, 1967, 1962, 1961, 1959, 1955, 1954, 1951, 1949, 1941, 1935, 1930
8800 HOUGH AVE	2020, 2017, 2014, 2010, 2005, 2002, 2000, 1999, 1992, 1991, 1986, 1983, 1981, 1980, 1974, 1973, 1972, 1970, 1967, 1962, 1961, 1959, 1955, 1954, 1951, 1949, 1941, 1935, 1930
8800 HOUGH AVE	2020, 2017, 2014, 2010, 2005, 2002, 2000, 1999, 1995, 1992, 1991, 1986, 1981, 1980, 1974, 1973, 1972, 1970, 1967, 1962, 1961, 1959, 1955, 1954, 1951, 1949, 1941, 1935, 1930
8800 HOUGH AVE	2020, 2017, 2014, 2010, 2005, 2002, 2000, 1999, 1995, 1992, 1991, 1983, 1981, 1980, 1974, 1973, 1972, 1970, 1967, 1962, 1961, 1959, 1955, 1954, 1951, 1949, 1941, 1935, 1930
8800 HOUGH AVE	2020, 2017, 2014, 2010, 2005, 2002, 2000, 1999, 1995, 1992, 1991, 1986, 1983, 1981, 1980, 1974, 1973, 1972, 1967, 1962, 1961, 1959, 1955, 1954, 1951, 1949, 1941, 1935, 1930
8800 HOUGH AVE	2020, 2017, 2014, 2010, 2005, 2002, 2000, 1999, 1995, 1992, 1991, 1986, 1983, 1981, 1980, 1973, 1972, 1970, 1967, 1962, 1961, 1959, 1955, 1954, 1951, 1949, 1941, 1935, 1930
8800 HOUGH AVE	2020, 2017, 2014, 2010, 2005, 2002, 2000, 1999, 1995, 1992, 1991, 1986, 1983, 1981, 1980, 1974, 1973, 1972, 1970, 1967, 1962, 1959, 1955, 1954, 1951, 1949, 1941, 1935, 1930

FINDINGS

Address Researched	Address Not Identified in Research Source
8800 HOUGH AVE	2020, 2017, 2014, 2010, 2005, 2002, 2000, 1999, 1995, 1992, 1991, 1986, 1983, 1981, 1980, 1974, 1973, 1972, 1970, 1967, 1962, 1961, 1959, 1954, 1951, 1949, 1941, 1935, 1930
8800 HOUGH AVE	2020, 2017, 2014, 2010, 2005, 2002, 2000, 1999, 1995, 1992, 1991, 1986, 1983, 1981, 1980, 1974, 1973, 1972, 1970, 1967, 1962, 1961, 1959, 1955, 1954, 1949, 1941, 1935, 1930
8800 HOUGH AVE	2020, 2017, 2014, 2010, 2005, 2002, 2000, 1999, 1995, 1992, 1991, 1986, 1983, 1981, 1980, 1974, 1973, 1972, 1970, 1967, 1962, 1961, 1959, 1955, 1954, 1951, 1949, 1935, 1930
8801 HOUGH AVE	2020, 2017, 2014, 2010, 2005, 2002, 2000, 1999, 1995, 1992, 1991, 1986, 1983, 1981, 1980, 1974, 1973, 1972, 1970, 1967, 1962, 1961, 1959, 1955, 1954, 1951, 1949, 1935, 1930
8801 HOUGH AVE	2020, 2017, 2014, 2010, 2005, 2002, 2000, 1999, 1995, 1992, 1991, 1986, 1983, 1981, 1980, 1974, 1973, 1972, 1970, 1967, 1962, 1961, 1959, 1955, 1954, 1949, 1941, 1935, 1930
8801 HOUGH AVE	2020, 2017, 2014, 2010, 2005, 2002, 2000, 1999, 1995, 1992, 1991, 1986, 1983, 1981, 1980, 1974, 1973, 1972, 1970, 1967, 1962, 1961, 1959, 1955, 1954, 1951, 1949, 1941, 1935
8801 HOUGH AVE	2020, 2017, 2014, 2010, 2005, 2002, 2000, 1999, 1995, 1992, 1991, 1986, 1983, 1981, 1980, 1974, 1973, 1972, 1970, 1967, 1962, 1961, 1959, 1954, 1951, 1949, 1941, 1935, 1930
8801 HOUGH AVE	2020, 2017, 2014, 2010, 2005, 2002, 2000, 1999, 1995, 1992, 1991, 1986, 1983, 1981, 1980, 1974, 1973, 1972, 1970, 1967, 1962, 1959, 1955, 1954, 1951, 1949, 1941, 1935, 1930
8801 HOUGH AVE	2020, 2017, 2014, 2010, 2005, 2002, 2000, 1995, 1992, 1991, 1986, 1983, 1981, 1980, 1974, 1973, 1972, 1970, 1967, 1962, 1961, 1959, 1955, 1954, 1951, 1949, 1941, 1935, 1930
8801 HOUGH AVE	2020, 2017, 2014, 2010, 2005, 2000, 1999, 1995, 1992, 1991, 1986, 1983, 1981, 1980, 1974, 1973, 1972, 1970, 1967, 1962, 1961, 1959, 1955, 1954, 1951, 1949, 1941, 1935, 1930
8802 HOUGH AVE	2020, 2017, 2014, 2010, 2005, 2002, 2000, 1999, 1995, 1992, 1991, 1986, 1983, 1981, 1980, 1974, 1973, 1972, 1970, 1967, 1962, 1961, 1959, 1955, 1954, 1951, 1949, 1941, 1935
8803 HOUGH AVE	2020, 2017, 2014, 2010, 2005, 2002, 2000, 1999, 1995, 1992, 1991, 1986, 1983, 1981, 1980, 1974, 1973, 1972, 1970, 1967, 1962, 1961, 1959, 1955, 1954, 1951, 1949, 1941, 1935
8803 HOUGH AVE	2020, 2017, 2014, 2010, 2005, 2002, 2000, 1999, 1995, 1992, 1991, 1986, 1983, 1981, 1980, 1974, 1973, 1972, 1970, 1967, 1962, 1961, 1959, 1955, 1954, 1949, 1941, 1935, 1930
8803 HOUGH AVE	2020, 2017, 2014, 2010, 2005, 2002, 2000, 1999, 1995, 1992, 1991, 1986, 1983, 1981, 1980, 1974, 1973, 1972, 1970, 1967, 1962, 1961, 1959, 1955, 1954, 1951, 1949, 1935, 1930
8803 HOUGH AVE	2020, 2017, 2014, 2010, 2005, 2002, 2000, 1999, 1995, 1992, 1991, 1986, 1983, 1981, 1980, 1974, 1973, 1972, 1970, 1967, 1962, 1959, 1955, 1954, 1951, 1949, 1941, 1935, 1930
8803 HOUGH AVE	2020, 2017, 2014, 2010, 2005, 2002, 2000, 1999, 1995, 1992, 1991, 1986, 1983, 1981, 1980, 1974, 1973, 1972, 1970, 1967, 1962, 1961, 1959, 1954, 1951, 1949, 1941, 1935, 1930

FINDINGS

Address Researched	Address Not Identified in Research Source
8803 HOUGH AVE	2020, 2017, 2014, 2010, 2005, 2002, 2000, 1999, 1995, 1992, 1991, 1986, 1983, 1981, 1980, 1974, 1973, 1972, 1967, 1962, 1961, 1959, 1955, 1954, 1951, 1949, 1941, 1935, 1930
8804 HOUGH AVE	2020, 2017, 2014, 2010, 2005, 2002, 2000, 1999, 1995, 1992, 1991, 1986, 1983, 1981, 1980, 1974, 1973, 1972, 1967, 1962, 1961, 1959, 1955, 1954, 1951, 1949, 1941, 1935, 1930
8804 HOUGH AVE	2020, 2017, 2014, 2010, 2005, 2002, 2000, 1999, 1995, 1992, 1991, 1986, 1983, 1981, 1980, 1973, 1972, 1970, 1967, 1962, 1961, 1959, 1955, 1954, 1951, 1949, 1941, 1935, 1930
8804 HOUGH AVE	2020, 2017, 2014, 2010, 2005, 2002, 2000, 1999, 1995, 1992, 1991, 1986, 1983, 1981, 1980, 1974, 1973, 1972, 1970, 1967, 1962, 1961, 1959, 1954, 1951, 1949, 1941, 1935, 1930
8804 HOUGH AVE	2020, 2017, 2014, 2010, 2005, 2002, 2000, 1999, 1995, 1992, 1991, 1986, 1983, 1981, 1980, 1974, 1973, 1972, 1970, 1967, 1962, 1959, 1955, 1954, 1951, 1949, 1941, 1935, 1930
8804 HOUGH AVE	2020, 2017, 2014, 2010, 2005, 2000, 1999, 1995, 1992, 1991, 1986, 1983, 1981, 1980, 1974, 1973, 1972, 1970, 1967, 1962, 1961, 1959, 1955, 1954, 1951, 1949, 1941, 1935, 1930
8804 HOUGH AVE	2020, 2017, 2010, 2005, 2002, 2000, 1999, 1995, 1992, 1991, 1986, 1983, 1981, 1980, 1974, 1973, 1972, 1970, 1967, 1962, 1961, 1959, 1955, 1954, 1951, 1949, 1941, 1935, 1930
8804 HOUGH AVE	2020, 2017, 2014, 2010, 2005, 2002, 2000, 1995, 1992, 1991, 1986, 1983, 1981, 1980, 1974, 1973, 1972, 1970, 1967, 1962, 1961, 1959, 1955, 1954, 1951, 1949, 1941, 1935, 1930
8804 HOUGH AVE	2020, 2017, 2014, 2010, 2005, 2002, 2000, 1999, 1995, 1992, 1991, 1983, 1981, 1980, 1974, 1973, 1972, 1970, 1967, 1962, 1961, 1959, 1955, 1954, 1951, 1949, 1941, 1935, 1930
8804 HOUGH AVE	2020, 2017, 2014, 2010, 2005, 2002, 2000, 1999, 1995, 1992, 1991, 1986, 1981, 1980, 1974, 1973, 1972, 1970, 1967, 1962, 1961, 1959, 1955, 1954, 1951, 1949, 1941, 1935, 1930
8804 HOUGH AVE	2020, 2017, 2014, 2010, 2005, 2002, 2000, 1999, 1995, 1992, 1991, 1986, 1983, 1980, 1974, 1973, 1972, 1970, 1967, 1962, 1961, 1959, 1955, 1954, 1951, 1949, 1941, 1935, 1930
8804 HOUGH AVE	2020, 2017, 2014, 2010, 2005, 2002, 2000, 1999, 1995, 1992, 1986, 1983, 1981, 1980, 1974, 1973, 1972, 1970, 1967, 1962, 1961, 1959, 1955, 1954, 1951, 1949, 1941, 1935, 1930
8804 HOUGH AVE	2020, 2017, 2014, 2010, 2005, 2002, 2000, 1999, 1995, 1992, 1991, 1986, 1983, 1981, 1980, 1974, 1973, 1972, 1970, 1967, 1962, 1961, 1959, 1955, 1954, 1951, 1949, 1941, 1935, 1930
8804 HOUGH AVE	2020, 2017, 2014, 2010, 2005, 2002, 2000, 1999, 1995, 1992, 1991, 1986, 1983, 1981, 1980, 1974, 1973, 1972, 1970, 1967, 1962, 1961, 1959, 1955, 1954, 1949, 1941, 1935, 1930
8804 HOUGH AVE	2020, 2017, 2014, 2010, 2005, 2002, 2000, 1999, 1995, 1992, 1991, 1986, 1983, 1981, 1980, 1974, 1973, 1972, 1970, 1967, 1962, 1961, 1959, 1955, 1954, 1951, 1949, 1941, 1935
8805 HOUGH AVE	2020, 2017, 2014, 2010, 2005, 2002, 2000, 1999, 1995, 1992, 1991, 1986, 1983, 1981, 1980, 1974, 1973, 1972, 1970, 1967, 1962, 1961, 1959, 1955, 1954, 1951, 1949, 1941, 1935

FINDINGS

Address Researched	Address Not Identified in Research Source
8805 HOUGH AVE	2020, 2017, 2014, 2010, 2005, 2002, 2000, 1999, 1995, 1992, 1991, 1986, 1983, 1981, 1980, 1974, 1973, 1972, 1970, 1967, 1962, 1961, 1959, 1955, 1954, 1949, 1941, 1935, 1930
8805 HOUGH AVE	2020, 2017, 2014, 2010, 2005, 2002, 2000, 1999, 1995, 1992, 1991, 1986, 1983, 1981, 1980, 1974, 1973, 1972, 1970, 1967, 1962, 1961, 1959, 1955, 1954, 1951, 1949, 1935, 1930
8805 HOUGH AVE	2020, 2017, 2014, 2010, 2005, 2002, 2000, 1999, 1995, 1992, 1991, 1986, 1983, 1981, 1980, 1974, 1973, 1972, 1970, 1967, 1962, 1959, 1955, 1954, 1951, 1949, 1941, 1935, 1930
8805 HOUGH AVE	2020, 2017, 2014, 2010, 2005, 2002, 2000, 1999, 1995, 1992, 1991, 1986, 1983, 1981, 1980, 1974, 1973, 1972, 1970, 1967, 1962, 1961, 1959, 1954, 1951, 1949, 1941, 1935, 1930
8805 HOUGH AVE	2020, 2017, 2014, 2010, 2005, 2002, 2000, 1999, 1995, 1992, 1991, 1986, 1983, 1981, 1980, 1974, 1973, 1972, 1967, 1962, 1961, 1959, 1955, 1954, 1951, 1949, 1941, 1935, 1930
8806 HOUGH AVE	2020, 2017, 2014, 2010, 2005, 2002, 2000, 1999, 1995, 1992, 1991, 1986, 1983, 1981, 1980, 1974, 1973, 1972, 1967, 1962, 1961, 1959, 1955, 1954, 1951, 1949, 1941, 1935, 1930
8806 HOUGH AVE	2020, 2017, 2014, 2010, 2005, 2002, 2000, 1999, 1995, 1992, 1991, 1986, 1983, 1981, 1980, 1973, 1972, 1970, 1967, 1962, 1961, 1959, 1955, 1954, 1951, 1949, 1941, 1935, 1930
8806 HOUGH AVE	2020, 2017, 2014, 2010, 2005, 2002, 2000, 1999, 1995, 1992, 1991, 1986, 1983, 1981, 1980, 1974, 1973, 1972, 1970, 1967, 1962, 1961, 1959, 1954, 1951, 1949, 1941, 1935, 1930
8806 HOUGH AVE	2020, 2017, 2014, 2010, 2005, 2002, 2000, 1999, 1995, 1992, 1991, 1986, 1983, 1981, 1980, 1974, 1973, 1972, 1970, 1967, 1962, 1959, 1955, 1954, 1951, 1949, 1941, 1935, 1930
8806 HOUGH AVE	2020, 2017, 2014, 2010, 2005, 2002, 2000, 1999, 1995, 1992, 1986, 1983, 1981, 1980, 1974, 1973, 1972, 1970, 1967, 1962, 1961, 1959, 1955, 1954, 1951, 1949, 1941, 1935, 1930
8806 HOUGH AVE	2020, 2017, 2014, 2010, 2005, 2002, 2000, 1999, 1995, 1991, 1986, 1983, 1981, 1980, 1974, 1973, 1972, 1970, 1967, 1962, 1961, 1959, 1955, 1954, 1951, 1949, 1941, 1935, 1930
8806 HOUGH AVE	2020, 2017, 2014, 2010, 2005, 2002, 2000, 1999, 1995, 1992, 1991, 1986, 1981, 1980, 1974, 1973, 1972, 1970, 1967, 1962, 1961, 1959, 1955, 1954, 1951, 1949, 1941, 1935, 1930
8806 HOUGH AVE	2020, 2017, 2014, 2010, 2005, 2002, 2000, 1999, 1995, 1992, 1991, 1983, 1981, 1980, 1974, 1973, 1972, 1970, 1967, 1962, 1961, 1959, 1955, 1954, 1951, 1949, 1941, 1935, 1930
8806 HOUGH AVE	2020, 2017, 2014, 2010, 2005, 2002, 2000, 1995, 1992, 1991, 1986, 1983, 1981, 1980, 1974, 1973, 1972, 1970, 1967, 1962, 1961, 1959, 1955, 1954, 1951, 1949, 1941, 1935, 1930
8806 HOUGH AVE	2020, 2017, 2014, 2010, 2005, 2002, 1999, 1995, 1992, 1991, 1986, 1983, 1981, 1980, 1974, 1973, 1972, 1970, 1967, 1962, 1961, 1959, 1955, 1954, 1951, 1949, 1941, 1935, 1930
8806 HOUGH AVE	2020, 2017, 2014, 2010, 2005, 2002, 2000, 1999, 1992, 1991, 1986, 1983, 1981, 1980, 1974, 1973, 1972, 1970, 1967, 1962, 1961, 1959, 1955, 1954, 1951, 1949, 1941, 1935, 1930

FINDINGS

Address Researched	Address Not Identified in Research Source
8806 HOUGH AVE	2020, 2017, 2010, 2005, 2002, 2000, 1999, 1995, 1992, 1991, 1986, 1983, 1981, 1980, 1974, 1973, 1972, 1970, 1967, 1962, 1961, 1959, 1955, 1954, 1951, 1949, 1941, 1935, 1930
8806 HOUGH AVE	2017, 2014, 2010, 2005, 2002, 2000, 1999, 1995, 1992, 1991, 1986, 1983, 1981, 1980, 1974, 1973, 1972, 1970, 1967, 1962, 1961, 1959, 1955, 1954, 1951, 1949, 1941, 1935, 1930
9001 HOUGH AVE	2020, 2017, 2014, 2010, 2005, 2002, 2000, 1999, 1995, 1992, 1991, 1986, 1983, 1981, 1980, 1974, 1973, 1972, 1970, 1967, 1962, 1961, 1959, 1955, 1954, 1951, 1949, 1935, 1930
9002 HOUGH AVE	2020, 2017, 2014, 2010, 2005, 2002, 2000, 1999, 1995, 1992, 1991, 1986, 1983, 1981, 1980, 1974, 1973, 1972, 1970, 1967, 1962, 1961, 1959, 1955, 1954, 1951, 1949, 1935, 1930
9002 HOUGH AVE	2020, 2017, 2014, 2010, 2005, 2002, 2000, 1999, 1995, 1992, 1991, 1986, 1983, 1981, 1980, 1974, 1973, 1972, 1970, 1967, 1962, 1961, 1959, 1955, 1954, 1949, 1941, 1935, 1930
9002 HOUGH AVE	2020, 2017, 2014, 2010, 2005, 2002, 2000, 1999, 1995, 1992, 1991, 1986, 1983, 1981, 1980, 1974, 1973, 1972, 1970, 1967, 1962, 1961, 1959, 1955, 1954, 1951, 1949, 1941, 1935
9002 HOUGH AVE	2020, 2017, 2014, 2010, 2005, 2002, 2000, 1999, 1995, 1992, 1991, 1986, 1983, 1981, 1980, 1974, 1973, 1972, 1970, 1967, 1962, 1961, 1959, 1954, 1951, 1949, 1941, 1935, 1930
9002 HOUGH AVE	2020, 2017, 2014, 2010, 2005, 2002, 2000, 1999, 1995, 1992, 1991, 1986, 1983, 1981, 1980, 1974, 1973, 1972, 1970, 1967, 1962, 1959, 1955, 1954, 1951, 1949, 1941, 1935, 1930
9003 HOUGH AVE	2020, 2017, 2014, 2010, 2005, 2002, 2000, 1999, 1995, 1992, 1991, 1986, 1983, 1981, 1980, 1974, 1973, 1972, 1970, 1967, 1962, 1959, 1955, 1954, 1951, 1949, 1941, 1935, 1930
9003 HOUGH AVE	2020, 2017, 2014, 2010, 2005, 2002, 2000, 1999, 1995, 1992, 1991, 1986, 1983, 1981, 1980, 1974, 1973, 1972, 1970, 1967, 1962, 1961, 1959, 1954, 1951, 1949, 1941, 1935, 1930
9003 HOUGH AVE	2020, 2017, 2014, 2010, 2005, 2002, 2000, 1999, 1995, 1992, 1991, 1986, 1983, 1981, 1980, 1974, 1973, 1972, 1970, 1967, 1962, 1961, 1959, 1955, 1954, 1951, 1949, 1941, 1935
9003 HOUGH AVE	2020, 2017, 2014, 2010, 2005, 2002, 2000, 1999, 1995, 1992, 1991, 1986, 1983, 1981, 1980, 1974, 1973, 1972, 1970, 1967, 1962, 1961, 1959, 1955, 1954, 1949, 1941, 1935, 1930
9003 HOUGH AVE	2020, 2017, 2014, 2010, 2005, 2002, 2000, 1999, 1995, 1992, 1991, 1986, 1983, 1981, 1980, 1974, 1973, 1972, 1970, 1967, 1962, 1961, 1959, 1955, 1954, 1951, 1949, 1935, 1930
9007 HOUGH AVE	2020, 2017, 2014, 2010, 2005, 2002, 2000, 1999, 1995, 1992, 1991, 1986, 1983, 1981, 1980, 1974, 1973, 1972, 1970, 1967, 1962, 1961, 1959, 1955, 1954, 1951, 1949, 1935, 1930
9007 HOUGH AVE	2020, 2017, 2014, 2010, 2005, 2002, 2000, 1999, 1995, 1992, 1991, 1986, 1983, 1981, 1980, 1974, 1973, 1972, 1970, 1967, 1962, 1961, 1959, 1955, 1954, 1949, 1941, 1935, 1930
9007 HOUGH AVE	2020, 2017, 2014, 2010, 2005, 2002, 2000, 1999, 1995, 1992, 1991, 1986, 1983, 1981, 1980, 1974, 1973, 1972, 1970, 1967, 1962, 1961, 1959, 1955, 1954, 1951, 1949, 1941, 1935

FINDINGS

Address Researched	Address Not Identified in Research Source
9007 HOUGH AVE	2020, 2017, 2014, 2010, 2005, 2002, 2000, 1999, 1995, 1992, 1991, 1986, 1983, 1981, 1980, 1974, 1973, 1972, 1970, 1967, 1962, 1961, 1959, 1954, 1951, 1949, 1941, 1935, 1930
9009 HOUGH AVE	2020, 2017, 2014, 2010, 2005, 2002, 2000, 1999, 1995, 1992, 1991, 1986, 1983, 1981, 1980, 1974, 1973, 1972, 1970, 1967, 1962, 1961, 1959, 1954, 1951, 1949, 1941, 1935, 1930
9009 HOUGH AVE	2020, 2017, 2014, 2010, 2005, 2002, 2000, 1999, 1995, 1992, 1991, 1986, 1983, 1981, 1980, 1974, 1973, 1972, 1970, 1967, 1962, 1959, 1955, 1954, 1951, 1949, 1941, 1935, 1930
9009 HOUGH AVE	2020, 2017, 2014, 2010, 2005, 2002, 2000, 1999, 1995, 1992, 1991, 1986, 1983, 1981, 1980, 1974, 1973, 1972, 1970, 1967, 1962, 1961, 1959, 1955, 1954, 1951, 1949, 1941, 1935
9009 HOUGH AVE	2020, 2017, 2014, 2010, 2005, 2002, 2000, 1999, 1995, 1992, 1991, 1986, 1983, 1981, 1980, 1974, 1973, 1972, 1970, 1967, 1962, 1961, 1959, 1955, 1954, 1949, 1941, 1935, 1930
9011 HOUGH AVE	2020, 2017, 2014, 2010, 2005, 2002, 2000, 1999, 1992, 1991, 1986, 1983, 1981, 1980, 1974, 1973, 1972, 1970, 1967, 1962, 1961, 1959, 1955, 1954, 1951, 1949, 1941, 1935, 1930

TARGET PROPERTY: ADDRESS NOT IDENTIFIED IN RESEARCH SOURCE

The following Target Property addresses were researched for this report, and the addresses were not identified in the research source.

Address Researched	Address Not Identified in Research Source
1765 E 89 ST	2020, 2017, 2010, 2005, 2000, 1991, 1983, 1981, 1980, 1973, 1972, 1967, 1962, 1959, 1954, 1949

APPENDIX F
REGULATORY DATABASE

Copyright © 2025, Partners

Hough Senior Independent Living
Hough Ave. Between East 89th St. and East 90th St.
Cleveland, OH 44106

Inquiry Number: 7927204.2s
March 17, 2025

The EDR Radius Map™ Report with GeoCheck®

6 Armstrong Road, 4th floor
Shelton, CT 06484
Toll Free: 800.352.0050
www.edrnet.com

TABLE OF CONTENTS

SECTION	PAGE
Executive Summary	ES1
Overview Map	2
Detail Map	3
Map Findings Summary	4
Map Findings	8
Orphan Summary	307
Government Records Searched/Data Currency Tracking	GR-1

GEOCHECK ADDENDUM

Physical Setting Source Addendum	A-1
Physical Setting Source Summary	A-2
Physical Setting SSURGO Soil Map	A-5
Physical Setting Source Map	A-10
Physical Setting Source Map Findings	A-12
Physical Setting Source Records Searched	PSGR-1

Thank you for your business.
Please contact EDR at 1-800-352-0050
with any questions or comments.

Disclaimer - Copyright and Trademark Notice

This Report contains certain information obtained from a variety of public and other sources reasonably available to Environmental Data Resources, LLC. It cannot be concluded from this Report that coverage information for the target and surrounding properties does not exist from other sources. This Report is provided on an "AS IS", "AS AVAILABLE" basis. **NO WARRANTY EXPRESS OR IMPLIED IS MADE WHATSOEVER IN CONNECTION WITH THIS REPORT. ENVIRONMENTAL DATA RESOURCES, LLC AND ITS SUBSIDIARIES, AFFILIATES AND THIRD PARTY SUPPLIERS DISCLAIM ALL WARRANTIES, OF ANY KIND OR NATURE, EXPRESS OR IMPLIED, ARISING OUT OF OR RELATED TO THIS REPORT OR ANY OF THE DATA AND INFORMATION PROVIDED IN THIS REPORT, INCLUDING WITHOUT LIMITATION, ANY WARRANTIES REGARDING ACCURACY, QUALITY, CORRECTNESS, COMPLETENESS, COMPREHENSIVENESS, SUITABILITY, MERCHANTABILITY, FITNESS FOR A PARTICULAR PURPOSE, TITLE, NON-INFRINGEMENT, MISAPPROPRIATION, OR OTHERWISE. ALL RISK IS ASSUMED BY THE USER. IN NO EVENT SHALL ENVIRONMENTAL DATA RESOURCES, LLC OR ITS SUBSIDIARIES, AFFILIATES OR THIRD PARTY SUPPLIERS BE LIABLE TO ANYONE FOR ANY DIRECT, INCIDENTAL, INDIRECT, SPECIAL, CONSEQUENTIAL OR OTHER DAMAGES OF ANY TYPE OR KIND (INCLUDING BUT NOT LIMITED TO LOSS OF PROFITS, LOSS OF USE, OR LOSS OF DATA) INFORMATION PROVIDED IN THIS REPORT.** Any analyses, estimates, ratings, environmental risk levels, or risk codes provided in this Report are provided for illustrative purposes only, and are not intended to provide, nor should they be interpreted as providing any facts regarding, or prediction or forecast of, any environmental risk for any property. Only an assessment performed by a qualified environmental professional can provide findings, opinions or conclusions regarding the environmental risk or conditions in, on or at any property.

Copyright 2025 by Environmental Data Resources, LLC. All rights reserved. Reproduction in any media or format, in whole or in part, of any report or map of Environmental Data Resources, LLC, or its affiliates, is prohibited without prior written permission.

EDR and its logos (including Sanborn and Sanborn Map) are trademarks of Environmental Data Resources, LLC or its affiliates. All other trademarks used herein are the property of their respective owners.

EXECUTIVE SUMMARY

A search of available environmental records was conducted by Environmental Data Resources, Inc (EDR). The report was designed to assist parties seeking to meet the search requirements of EPA's Standards and Practices for All Appropriate Inquiries (40 CFR Part 312), the ASTM Standard Practice for Environmental Site Assessments (E1527 - 21), the ASTM Standard Practice for Environmental Site Assessments for Forestland or Rural Property (E2247 - 16), the ASTM Standard Practice for Limited Environmental Due Diligence: Transaction Screen Process (E1528 - 22) or custom requirements developed for the evaluation of environmental risk associated with a parcel of real estate.

TARGET PROPERTY INFORMATION

ADDRESS

HOUGH AVE. BETWEEN EAST 89TH ST. AND EAST 90TH ST.
CLEVELAND, OH 44106

COORDINATES

Latitude (North):	41.5095540 - 41˚ 30' 34.39''
Longitude (West):	81.6243040 - 81˚ 37' 27.49''
Universal Tranverse Mercator:	Zone 17
UTM X (Meters):	447900.0
UTM Y (Meters):	4595300.5
Elevation:	665 ft. above sea level

USGS TOPOGRAPHIC MAP ASSOCIATED WITH TARGET PROPERTY

Target Property Map:	14438607 EAST CLEVELAND, OH
Version Date:	2019
Southeast Map:	14438649 SHAKER HEIGHTS, OH
Version Date:	2019
Southwest Map:	14435292 CLEVELAND SOUTH, OH
Version Date:	2019
Northwest Map:	14438599 CLEVELAND NORTH, OH
Version Date:	2019

AERIAL PHOTOGRAPHY IN THIS REPORT

Portions of Photo from:	20191012
Source:	USDA

MAPPED SITES SUMMARY

Target Property Address:
HOUGH AVE. BETWEEN EAST 89TH ST. AND EAST 90TH ST.
CLEVELAND, OH 44106

Click on Map ID to see full detail.

MAP ID	SITE NAME	ADDRESS	DATABASE ACRONYMS	RELATIVE ELEVATION	DIST (ft. & mi.) DIRECTION
A1	UNITY DRY CLEANING &	8904 HOUGH AV	EDR Hist Cleaner	Lower	1 ft.
A2	GOLDSMITH BENJ	8918 HOUGH AV	EDR Hist Cleaner	Higher	1 ft.
A3	GONZALEZ TEXACO SERV	8932 HOUGH AV	EDR Hist Auto	Higher	1 ft.
A4	COMMUNITY CIRCLE TWO	8925 HOUGH AVE	UST	Lower	92, 0.017, NW
A5	COMMUNITY CIRCLE TWO	8925 HOUGH AVE	LUST, ARCHIVE UST, ASBESTOS, LEAD	Lower	92, 0.017, NW
A6	ASHFORD S UNION~76~<	76 SERVICE"GASOLIN	EDR Hist Auto	Lower	116, 0.022, West
A7	DE LUXE ODORLESS CLE	8714 HOUGH AV	EDR Hist Cleaner	Lower	172, 0.033, West
8	NEW HUB DRY CLEANING	9020 HOUGH AVENUE	EDR Hist Cleaner	Higher	196, 0.037, ENE
A9	YEE LIM	8713 HOUGH AV	EDR Hist Cleaner	Lower	216, 0.041, West
B10	RANEN ALEX	1765 E 93RD ST	EDR Hist Cleaner	Higher	494, 0.094, East
B11	BOKAY LAUNDRY	9201 HOUGH AV	EDR Hist Cleaner	Higher	521, 0.099, ENE
B12	ROYAL CLEANERS	9221 HOUGH AV	EDR Hist Cleaner	Higher	523, 0.099, ENE
B13	WESTINGHOUSE LAUNDRO	9300 HOUGH AV	EDR Hist Cleaner	Higher	539, 0.102, ENE
C14	THACKER TROY B	1738 CRAWFORD RD	EDR Hist Cleaner	Lower	585, 0.111, NNW
15	WEIL MARK J	9305 HOUGH AV	EDR Hist Cleaner	Higher	591, 0.112, ENE
C16	PICKELENER SIDNEY	1721 CRAWFORD RD	EDR Hist Cleaner	Lower	607, 0.115, NNW
C17	PACKER DRY CLEANING	1724 CRAWFORD RD	EDR Hist Cleaner	Lower	620, 0.117, NNW
18	ROTHSCHILD ALEX	9208 EDMUNDS AVE	EDR Hist Cleaner	Higher	629, 0.119, NNE
C19	CRAWFORD LAUNDRY	1711 CRAWFORD RD	EDR Hist Cleaner	Lower	629, 0.119, NNW
C20	CRAWFORD ROAD BATTER	1718 CRAWFORD RD	EDR Hist Auto	Lower	633, 0.120, NNW
C21	ROMISCHER SAML	1708 CRAWFORD RD	EDR Hist Auto	Lower	655, 0.124, NNW
22	UPPER CHESTER	1848-66 E. 97TH STRE	US BROWNFIELDS	Higher	1056, 0.200, ESE
D23	HOUGH MEDICAL CENTER	8300 HOUGH AVE	E MANIFEST	Lower	1135, 0.215, West
D24	NE OHIO NEIGHBORHOOD	8300 HOUGH AVE	SWF/LF, UST, ARCHIVE UST, ASBESTOS	Lower	1135, 0.215, West
E25	CASE WESTERN RESERVE	1 MOUNT SINAI DR	RCRA-VSQG, E MANIFEST	Lower	1265, 0.240, ENE
E26	SPRINGBROOK ESTATES	1675 ANSEL RD	LUST, UST	Lower	1374, 0.260, ENE
E27	SPRINGBROOK ESTATES	1675 ANSEL RD	UST FINDER, UST FINDER RELEASE	Lower	1374, 0.260, ENE
F28	BP OIL CO. #22365	9308 CHESTER AVE	LUST, UST	Higher	1605, 0.304, SSE
F29	BP OIL CO. #22365	9308 CHESTER AVE	UST FINDER, UST FINDER RELEASE	Higher	1605, 0.304, SSE
G30	CLEVELAND CLINIC	1965 E 89TH ST	LUST	Higher	1968, 0.373, South
H31	FORMER GULF SERVICE	8701-8705 EUCLID AVE	UST FINDER, UST FINDER RELEASE	Higher	2096, 0.397, SSW
H32	FORMER GULF SERVICE	8701-8705 EUCLID AVE	LUST, UST	Higher	2096, 0.397, SSW
I33	CLEVELAND CLINIC	1945 E 97TH ST	LUST, UST	Higher	2115, 0.401, SE
I34	CLEVELAND CLINIC	1945 E 97TH ST	UST FINDER, UST FINDER RELEASE	Higher	2115, 0.401, SE
I35	HARSHAW FILTROL PART	1945 E 97TH ST	DERR	Higher	2115, 0.401, SE
I36	HARSHAW/FILTROL PART	1945 EAST 97 STREET	SEMS-ARCHIVE, RCRA NonGen / NLR	Higher	2115, 0.401, SE
G37	FORMER SWIFT SERVICE	8920 EUCLID AVE	LUST	Higher	2161, 0.409, South
J38	MT SINAI MEDICAL CEN	1800 E 105TH ST	UST FINDER, UST FINDER RELEASE	Lower	2176, 0.412, East
J39	MT SINAI MEDICAL CEN	1800 E 105TH ST	LUST, UST	Lower	2176, 0.412, East

MAPPED SITES SUMMARY

Target Property Address:
HOUGH AVE. BETWEEN EAST 89TH ST. AND EAST 90TH ST.
CLEVELAND, OH 44106

Click on Map ID to see full detail.

MAP ID	SITE NAME	ADDRESS	DATABASE ACRONYMS	RELATIVE ELEVATION	DIST (ft. & mi.) DIRECTION
K40	CLEVELAND CLINIC CAN	2010 E 90TH ST	LUST	Higher	2224, 0.421, South
K41	CLEVELAND CLINIC	9500 EUCLID AVE	UNREG LTANKS, SPILLS, ASBESTOS	Higher	2261, 0.428, SSE
K42	CLEVELAND CLINIC FOU	9500 EUCLID AVE	UST FINDER, UST FINDER RELEASE	Higher	2261, 0.428, SSE
K43	CLEVELAND CLINIC FOU	9500 EUCLID AVE	SWF/LF, SPILLS	Higher	2261, 0.428, SSE
K44	CLEVELAND CLINIC FOU	9500 EUCLID AVENUE	RCRA-LQG, LUST, UST, ARCHIVE UST, SPILLS, FTTS,...	Higher	2261, 0.428, SSE
45	OPPORTUNITY CORRIDOR	I-490 AND 55TH STREE	US BROWNFIELDS	Higher	2299, 0.435, SSE
L46	VACANT LOT	9321 WADE PARK	UST FINDER, UST FINDER RELEASE	Lower	2303, 0.436, NNE
L47	VACANT LOT	9321 WADE PARK	LUST, UST	Lower	2303, 0.436, NNE
48	UNIVERSITY TOWER	1575 EAST BLVD	LUST, ARCHIVE UST	Lower	2411, 0.457, NE
M49	WADE PARK APARTMENTS	9500 WADE PARK	UST FINDER, UST FINDER RELEASE	Lower	2424, 0.459, NNE
M50	WADE PARK APARTMENTS	9500 WADE PARK	LUST, UST, LEAD	Lower	2424, 0.459, NNE
N51	CLEVELAND CLINIC POW	2045 E 90TH ST	LUST, UST, ARCHIVE UST	Higher	2534, 0.480, South
N52	CLEVELAND CLINIC POW	2045 E 90TH ST	UNREG LTANKS	Higher	2534, 0.480, South
N53	CLEVELAND CLINIC POW	2045 E 90TH ST	UST FINDER, UST FINDER RELEASE	Higher	2534, 0.480, South
54	ABANDONED SERVICE ST	10400 CHESTER/1942 E	LUST	Higher	2548, 0.483, SE
55	CHURCH SQUARE PROPER	7909-8101 EUCLID AVE	DERR, VCP, USD	Higher	2884, 0.546, SW
56	SWIFT CLEANERS FORME	8220 CARNEGIE AVE	DERR, ENG CONTROLS, INST CONTROL, VCP, VAPOR	Higher	3322, 0.629, SSW
57	FENWAY MANOR APARTME	1986 STOKES BLVD	DERR, VCP, ASBESTOS	Higher	3476, 0.658, SE
58	BAKER ELECTRIC BLDG,	7100 EUCLID AVE	DERR, SWF/LF, INST CONTROL, VCP, VAPOR	Higher	4457, 0.844, WSW
59	EASTSIDE TRANSPORTAT	7001 EUCLID AVE	DERR, LUST, UST, VCP, ARCHIVE UST	Higher	4576, 0.867, WSW
60	AT&T FAC, CLEVELAND	10615 CEDAR AVE	DERR, INST CONTROL, VCP, ARCHIVE UST, VAPOR	Higher	4620, 0.875, SE
61	WADE PARK CHEMICAL	7012 WADE PARK BLVD	SEMS, DERR	Lower	4820, 0.913, WNW
62	7000 EUCLID SITE, CL	6900-7000 EUCLID AVE	DERR, INST CONTROL, VCP	Higher	4954, 0.938, WSW
63	COYNE LAUNDRY SITE F	6710 LEXINGTON AVE	DERR, HIST INST CONTROLS, INST CONTROL, VCP, HIST...	Lower	4991, 0.945, West
64	SUPERIOR AVE GARAGE,	10702 SUPERIOR AVE	DERR	Lower	5160, 0.977, NNE
65	MIDTOWN TECH PARK, C	6700 EUCLID AVE	DERR, INST CONTROL, VCP	Higher	5263, 0.997, WSW
66	FAIRFAX ELDERLY HOME	7920-8118 CENTRAL AV	DERR, VCP	Higher	5275, 0.999, SSW

EXECUTIVE SUMMARY

TARGET PROPERTY SEARCH RESULTS

The target property was not listed in any of the databases searched by EDR.

DATABASES WITH NO MAPPED SITES

No mapped sites were found in EDR's search of available ("reasonably ascertainable ") government records either on the target property or within the search radius around the target property for the following databases:

STANDARD ENVIRONMENTAL RECORDS

Lists of Federal NPL (Superfund) sites

NPL ..... National Priority List
Proposed NPL ..... Proposed National Priority List Sites
NPL LIENS ..... Federal Superfund Liens

Lists of Federal Delisted NPL sites

Delisted NPL ..... National Priority List Deletions

Lists of Federal sites subject to CERCLA removals and CERCLA orders

FEDERAL FACILITY ..... Federal Facility Site Information listing
SEMS ..... Superfund Enterprise Management System

Lists of Federal RCRA facilities undergoing Corrective Action

CORRACTS ..... Corrective Action Report

Lists of Federal RCRA TSD facilities

RCRA-TSDF ..... RCRA - Treatment, Storage and Disposal

Lists of Federal RCRA generators

RCRA-LQG ..... RCRA - Large Quantity Generators
RCRA-SQG ..... RCRA - Small Quantity Generators

Federal institutional controls / engineering controls registries

LUCIS ..... Land Use Control Information System
US ENG CONTROLS ..... Engineering Controls Sites List
US INST CONTROLS ..... Institutional Controls Sites List

Federal ERNS list

ERNS ..... Emergency Response Notification System

EXECUTIVE SUMMARY

Lists of state- and tribal hazardous waste facilities

SHWS..... This state does not maintain a SHWS list. See the Federal CERCLIS list and Federal NPL list.

Lists of state and tribal leaking storage tanks

LAST..... Leaking Aboveground Storage Tank Listing
INDIAN LUST..... Leaking Underground Storage Tanks on Indian Land

Lists of state and tribal registered storage tanks

FEMA UST..... Underground Storage Tank Listing
AST..... Above Ground Storage Tanks
INDIAN UST..... Underground Storage Tanks on Indian Land

State and tribal institutional control / engineering control registries

HIST INST CONTROLS..... Institutional Controls Database
HIST ENG CONTROLS..... Operation & Maintenance Agreements Database
ENG CONTROLS..... Sites with Engineering Controls
INST CONTROL..... Sites with Institutional Engineering Controls

Lists of state and tribal voluntary cleanup sites

INDIAN VCP..... Voluntary Cleanup Priority Listing
VCP..... Voluntary Action Program Sites

Lists of state and tribal brownfield sites

BROWNFIELDS..... Ohio Brownfield Inventory

ADDITIONAL ENVIRONMENTAL RECORDS

Local Lists of Landfill / Solid Waste Disposal Sites

SWRCY..... Recycling Facility Listing
HIST LF..... Old Solid Waste Landfill
INDIAN ODI..... Report on the Status of Open Dumps on Indian Lands
ODI..... Open Dump Inventory
DEBRIS REGION 9..... Torres Martinez Reservation Illegal Dump Site Locations
IHS OPEN DUMPS..... Open Dumps on Indian Land

Local Lists of Hazardous waste / Contaminated Sites

US HIST CDL..... Delisted National Clandestine Laboratory Register
CDL..... Clandestine Drug Lab Locations
US CDL..... National Clandestine Laboratory Register

Local Land Records

LIENS 2..... CERCLA Lien Information

Records of Emergency Release Reports

HMIRS..... Hazardous Materials Information Reporting System

SPILLS	Emergency Response Database
SPILLS 90	SPILLS 90 data from FirstSearch
SPILLS 80	SPILLS 80 data from FirstSearch

Other Ascertainable Records

RCRA NonGen / NLR	RCRA - Non Generators / No Longer Regulated
FUDS	Formerly Used Defense Sites
DOD	Department of Defense Sites
SCRD DRYCLEANERS	State Coalition for Remediation of Drycleaners Listing
US FIN ASSUR	Financial Assurance Information
EPA WATCH LIST	EPA WATCH LIST
2020 COR ACTION	2020 Corrective Action Program List
TSCA	Toxic Substances Control Act
TRIS	Toxic Chemical Release Inventory System
SSTS	Section 7 Tracking Systems
ROD	Records Of Decision
RMP	Risk Management Plans
RAATS	RCRA Administrative Action Tracking System
PRP	Potentially Responsible Parties
PADS	PCB Activity Database System
ICIS	Integrated Compliance Information System
FTTS	FIFRA/ TSCA Tracking System - FIFRA (Federal Insecticide, Fungicide, & Rodenticide Act)/TSCA (Toxic Substances Control Act)
MLTS	Material Licensing Tracking System
COAL ASH DOE	Steam-Electric Plant Operation Data
COAL ASH EPA	Coal Combustion Residues Surface Impoundments List
PCB TRANSFORMER	PCB Transformer Registration Database
RADINFO	Radiation Information Database
HIST FTTS	FIFRA/TSCA Tracking System Administrative Case Listing
DOT OPS	Incident and Accident Data
CONSENT	Superfund (CERCLA) Consent Decrees
INDIAN RESERV	Indian Reservations
FUSRAP	Formerly Utilized Sites Remedial Action Program
UMTRA	Uranium Mill Tailings Sites
LEAD SMELTERS	Lead Smelter Sites
US AIRS	Aerometric Information Retrieval System Facility Subsystem
US MINES	Mines Master Index File
ABANDONED MINES	Abandoned Mines
MINES MRDS	Mineral Resources Data System
FINDS	Facility Index System/Facility Registry System
DOCKET HWC	Hazardous Waste Compliance Docket Listing
UXO	Unexploded Ordnance Sites
ECHO	Enforcement & Compliance History Information
FUELS PROGRAM	EPA Fuels Program Registered Listing
PFAS NPL	Superfund Sites with PFAS Detections Information
PFAS FEDERAL SITES	Federal Sites PFAS Information
PFAS TRIS	List of PFAS Added to the TRI
PFAS TSCA	PFAS Manufacture and Imports Information
PFAS RCRA MANIFEST	PFAS Transfers Identified In the RCRA Database Listing
PFAS ATSDR	PFAS Contamination Site Location Listing
PFAS WQP	Ambient Environmental Sampling for PFAS
PFAS PROJECT	NORTHEASTERN UNIVERSITY PFAS PROJECT
PFAS NPDES	Clean Water Act Discharge Monitoring Information
PFAS ECHO	Facilities in Industries that May Be Handling PFAS Listing

EXECUTIVE SUMMARY

PFAS ECHO FIRE TRAIN---- Facilities in Industries that May Be Handling PFAS Listing
PFAS PT 139 AIRPORT------ All Certified Part 139 Airports PFAS Information Listing
AQUEOUS FOAM NRC------ Aqueous Foam Related Incidents Listing
BIOSOLIDS---------- ICIS-NPDES Biosolids Facility Data
UST FINDER---------- UST Finder Database
PFAS---------- PFOA & PFOS Site Listing
AIRS---------- Title V Permits Listing
ASBESTOS---------- Asbestos Notification Listing
COAL ASH---------- Coal Ash Disposal Site Listing
CRO---------- Cessation of Regulated Operations Facility Listing
DRYCLEANERS---------- Drycleaner Facility Listing
Financial Assurance---------- Financial Assurance Information Listing
HIST USD---------- Urban Setting Designations Database
LEAD---------- Lead Inspections Listing
NPDES---------- NPDES General Permit List
VAPOR---------- Vapor Intrusion
TOWNGAS---------- DERR Towngas Database
UIC---------- Underground Injection Wells Listing
USD---------- Urban Setting Designation Sites

EDR HIGH RISK HISTORICAL RECORDS

EDR Exclusive Records

EDR MGP---------- EDR Proprietary Manufactured Gas Plants

EDR RECOVERED GOVERNMENT ARCHIVES

Exclusive Recovered Govt. Archives

RGA LF---------- Recovered Government Archive Solid Waste Facilities List
RGA LUST---------- Recovered Government Archive Leaking Underground Storage Tank

SURROUNDING SITES: SEARCH RESULTS

Surrounding sites were identified in the following databases.

Elevations have been determined from the USGS Digital Elevation Model and should be evaluated on a relative (not an absolute) basis. Relative elevation information between sites of close proximity should be field verified. Sites with an elevation equal to or higher than the target property have been differentiated below from sites with an elevation lower than the target property.
Page numbers and map identification numbers refer to the EDR Radius Map report where detailed data on individual sites can be reviewed.

Sites listed in ***bold italics*** are in multiple databases.

Unmappable (orphan) sites are not considered in the foregoing analysis.

STANDARD ENVIRONMENTAL RECORDS

Lists of Federal CERCLA sites with NFRAP

EXECUTIVE SUMMARY

SEMS-ARCHIVE: SEMS-ARCHIVE (Superfund Enterprise Management System Archive) tracks sites that have no further interest under the Federal Superfund Program based on available information. The list was formerly known as the CERCLIS-NFRAP, renamed to SEMS ARCHIVE by the EPA in 2015. EPA may perform a minimal level of assessment work at a site while it is archived if site conditions change and/or new information becomes available. Archived sites have been removed and archived from the inventory of SEMS sites. Archived status indicates that, to the best of EPA's knowledge, assessment at a site has been completed and that EPA has determined no further steps will be taken to list the site on the National Priorities List (NPL), unless information indicates this decision was not appropriate or other considerations require a recommendation for listing at a later time. The decision does not necessarily mean that there is no hazard associated with a given site; it only means that. based upon available information, the location is not judged to be potential NPL site.

A review of the SEMS-ARCHIVE list, as provided by EDR, and dated 12/19/2024 has revealed that there is 1 SEMS-ARCHIVE site within approximately 0.5 miles of the target property.

Equal/Higher Elevation	Address	Direction / Distance	Map ID	Page
HARSHAW/FILTROL PART Site ID: 0504369 EPA Id: OHD053276390	***1945 EAST 97 STREET***	***SE 1/4 - 1/2 (0.401 mi.)***	***I36***	***94***

Lists of Federal RCRA generators

RCRA-VSQG: RCRAInfo is EPA's comprehensive information system, providing access to data supporting the Resource Conservation and Recovery Act (RCRA) of 1976 and the Hazardous and Solid Waste Amendments (HSWA) of 1984. The database includes selective information on sites which generate, transport, store, treat and/or dispose of hazardous waste as defined by the Resource Conservation and Recovery Act (RCRA). Very small quantity generators (VSQGs) generate less than 100 kg of hazardous waste, or less than 1 kg of acutely hazardous waste per month.

A review of the RCRA-VSQG list, as provided by EDR, and dated 02/17/2025 has revealed that there is 1 RCRA-VSQG site within approximately 0.25 miles of the target property.

Lower Elevation	Address	Direction / Distance	Map ID	Page
CASE WESTERN RESERVE EPA ID:: OHD077757425	***1 MOUNT SINAI DR***	***ENE 1/8 - 1/4 (0.240 mi.)***	***E25***	***40***

Lists of state- and tribal hazardous waste facilities

DERR: The DERR database is an index of sites for which Ohio EPA maintains files. It includes sites with known or suspected contamination, but a site's inclusion in the database does not mean that it is now or has ever been contaminated.

A review of the DERR list, as provided by EDR, and dated 09/20/2024 has revealed that there are 13 DERR sites within approximately 1 mile of the target property.

Equal/Higher Elevation	Address	Direction / Distance	Map ID	Page
HARSHAW FILTROL PART DERR Id: 218000383 Activity: SA	1945 E 97TH ST	SE 1/4 - 1/2 (0.401 mi.)	I35	94
CHURCH SQUARE PROPER	***7909-8101 EUCLID AVE***	***SW 1/2 - 1 (0.546 mi.)***	***55***	***269***

DERR Id: 218002190				
SWIFT CLEANERS FORME DERR Id: 218002847 Activity: VAP	***8220 CARNEGIE AVE***	***SSW 1/2 - 1 (0.629 mi.)***	***56***	***270***
FENWAY MANOR APARTME DERR Id: 218003394 Activity: VAP	***1986 STOKES BLVD***	***SE 1/2 - 1 (0.658 mi.)***	***57***	***275***
BAKER ELECTRIC BLDG, DERR Id: 218002591 Activity: VAP	***7100 EUCLID AVE***	***WSW 1/2 - 1 (0.844 mi.)***	***58***	***278***
EASTSIDE TRANSPORTAT DERR Id: 218003453 Activity: VAP	***7001 EUCLID AVE***	***WSW 1/2 - 1 (0.867 mi.)***	***59***	***282***
AT&T FAC, CLEVELAND DERR Id: 218002519 Activity: VAP	***10615 CEDAR AVE***	***SE 1/2 - 1 (0.875 mi.)***	***60***	***289***
7000 EUCLID SITE, CL DERR Id: 218003014 Activity: VAP	***6900-7000 EUCLID AVE***	***WSW 1/2 - 1 (0.938 mi.)***	***62***	***295***
MIDTOWN TECH PARK, C DERR Id: 218002836 Activity: VAP	***6700 EUCLID AVE***	***WSW 1/2 - 1 (0.997 mi.)***	***65***	***304***
FAIRFAX ELDERLY HOME DERR Id: 218002310 Activity: VAP	***7920-8118 CENTRAL AV***	***SSW 1/2 - 1 (0.999 mi.)***	***66***	***306***

Lower Elevation	Address	Direction / Distance	Map ID	Page
WADE PARK CHEMICAL DERR Id: 218000884 Activity: SA, RR	***7012 WADE PARK BLVD***	***WNW 1/2 - 1 (0.913 mi.)***	***61***	***294***
COYNE LAUNDRY SITE F DERR Id: 218001959 Activity: VAP	***6710 LEXINGTON AVE***	***W 1/2 - 1 (0.945 mi.)***	***63***	***297***
SUPERIOR AVE GARAGE, DERR Id: 218003760 Activity: SA	10702 SUPERIOR AVE	NNE 1/2 - 1 (0.977 mi.)	64	303

Lists of state and tribal landfills and solid waste disposal facilities

SWF/LF: The Solid Waste Facilities/Landfill Sites records typically contain an inventory of solid waste disposal facilities or landfills in a particular state. The data come from the Ohio Environmental Protection Agency's Licensed Solid Waste Facilities.

A review of the SWF/LF list, as provided by EDR, and dated 09/30/2024 has revealed that there are 2 SWF/LF sites within approximately 0.5 miles of the target property.

Equal/Higher Elevation	Address	Direction / Distance	Map ID	Page
CLEVELAND CLINIC FOU	***9500 EUCLID AVE***	***SSE 1/4 - 1/2 (0.428 mi.)***	***K43***	***117***

Status: ISSUED
Facility Id: 12378

Lower Elevation	Address	Direction / Distance	Map ID	Page
NE OHIO NEIGHBORHOOD	***8300 HOUGH AVE***	***W 1/8 - 1/4 (0.215 mi.)***	***D24***	***35***
Status: ISSUED Facility Id: 9550				

Lists of state and tribal leaking storage tanks

LUST: The Leaking Underground Storage Tank Incident Reports contain an inventory of reported leaking underground storage tank incidents. The data come from the Department of Commerce Division of State Fire Marshal's List of Reported Petroleum Underground Storage Tank Release Incidents.

A review of the LUST list, as provided by EDR, and dated 10/31/2024 has revealed that there are 15 LUST sites within approximately 0.5 miles of the target property.

Equal/Higher Elevation	Address	Direction / Distance	Map ID	Page
BP OIL CO. #22365 FR Status: NFA: No Further Action	***9308 CHESTER AVE***	***SSE 1/4 - 1/2 (0.304 mi.)***	***F28***	***77***
CLEVELAND CLINIC FR Status: RPT: a possible incident is reported	1965 E 89TH ST	S 1/4 - 1/2 (0.373 mi.)	G30	86
FORMER GULF SERVICE FR Status: NFA: No Further Action	***8701-8705 EUCLID AVE***	***SSW 1/4 - 1/2 (0.397 mi.)***	***H32***	***88***
CLEVELAND CLINIC FR Status: NFA: No Further Action	***1945 E 97TH ST***	***SE 1/4 - 1/2 (0.401 mi.)***	***I33***	***91***
FORMER SWIFT SERVICE FR Status: CLO: Closure	8920 EUCLID AVE	S 1/4 - 1/2 (0.409 mi.)	G37	102
CLEVELAND CLINIC CAN FR Status: NFA: No Further Action	2010 E 90TH ST	S 1/4 - 1/2 (0.421 mi.)	K40	108
CLEVELAND CLINIC FOU FR Status: RPT: a possible incident is reported FR Status: NFA: No Further Action FR Status: CLO: Closure	***9500 EUCLID AVENUE***	***SSE 1/4 - 1/2 (0.428 mi.)***	***K44***	***127***
CLEVELAND CLINIC POW FR Status: SUS: a suspected release or source is identified FR Status: NFA: No Further Action	***2045 E 90TH ST***	***S 1/4 - 1/2 (0.480 mi.)***	***N51***	***252***
ABANDONED SERVICE ST FR Status: NFA: No Further Action	10400 CHESTER/1942 E	SE 1/4 - 1/2 (0.483 mi.)	54	268

Lower Elevation	Address	Direction / Distance	Map ID	Page
COMMUNITY CIRCLE TWO FR Status: RPT: a possible incident is reported	***8925 HOUGH AVE***	***NW 0 - 1/8 (0.017 mi.)***	***A5***	***9***
SPRINGBROOK ESTATES FR Status: NFA: No Further Action	***1675 ANSEL RD***	***ENE 1/4 - 1/2 (0.260 mi.)***	***E26***	***74***
MT SINAI MEDICAL CEN	***1800 E 105TH ST***	***E 1/4 - 1/2 (0.412 mi.)***	***J39***	***105***

FR Status: NFA: No Further Action				
VACANT LOT	***9321 WADE PARK***	***NNE 1/4 - 1/2 (0.436 mi.)***	***L47***	***243***
FR Status: NFA: No Further Action				
UNIVERSITY TOWER	***1575 EAST BLVD***	***NE 1/4 - 1/2 (0.457 mi.)***	***48***	***246***
FR Status: RPT: a possible incident is reported				
WADE PARK APARTMENTS	***9500 WADE PARK***	***NNE 1/4 - 1/2 (0.459 mi.)***	***M50***	***249***
FR Status: NFA: No Further Action				

UNREG LTANKS: A suspected or confirmed release of petroleum from a non-regulated UST.

A review of the UNREG LTANKS list, as provided by EDR, and dated 08/25/1999 has revealed that there are 2 UNREG LTANKS sites within approximately 0.5 miles of the target property.

Equal/Higher Elevation	Address	Direction / Distance	Map ID	Page
CLEVELAND CLINIC	***9500 EUCLID AVE***	***SSE 1/4 - 1/2 (0.428 mi.)***	***K41***	***108***
Facility Status: NFA				
Facility Id: 183639				
Incident Number: 180187900				
CLEVELAND CLINIC POW	2045 E 90TH ST	S 1/4 - 1/2 (0.480 mi.)	N52	265
Facility Status: CON				
Facility Id: -0-				
Incident Number: 181061300				

Lists of state and tribal registered storage tanks

UST: The Underground Storage Tank database contains registered USTs. USTs are regulated under Subtitle I of the Resource Conservation and Recovery Act (RCRA). The data come from the Department of Commerce Division of State Fire Marshal's Facility File.

A review of the UST list, as provided by EDR, and dated 10/08/2024 has revealed that there are 2 UST sites within approximately 0.25 miles of the target property.

Lower Elevation	Address	Direction / Distance	Map ID	Page
COMMUNITY CIRCLE TWO	8925 HOUGH AVE	NW 0 - 1/8 (0.017 mi.)	A4	8
Facility Id: 18008884				
Tank Status: REM - Removed				
NE OHIO NEIGHBORHOOD	***8300 HOUGH AVE***	***W 1/8 - 1/4 (0.215 mi.)***	***D24***	***35***
Facility Id: 18000245				
Tank Status: EMP - Empty Never Filled				

ADDITIONAL ENVIRONMENTAL RECORDS

Local Brownfield lists

EXECUTIVE SUMMARY

US BROWNFIELDS: The EPA's listing of Brownfields properties from the Cleanups in My Community program, which provides information on Brownfields properties for which information is reported back to EPA, as well as areas served by Brownfields grant programs.

A review of the US BROWNFIELDS list, as provided by EDR, and dated 09/09/2024 has revealed that there are 2 US BROWNFIELDS sites within approximately 0.5 miles of the target property.

Equal/Higher Elevation	Address	Direction / Distance	Map ID	Page
UPPER CHESTER	1848-66 E. 97TH STRE	ESE 1/8 - 1/4 (0.200 mi.)	22	15
OPPORTUNITY CORRIDOR	I-490 AND 55TH STREE	SSE 1/4 - 1/2 (0.435 mi.)	45	233

Local Lists of Registered Storage Tanks

ARCHIVE UST: Underground storage tank records that have been removed from the Underground Storage Tank database.

A review of the ARCHIVE UST list, as provided by EDR, and dated 10/08/2024 has revealed that there are 2 ARCHIVE UST sites within approximately 0.25 miles of the target property.

Lower Elevation	Address	Direction / Distance	Map ID	Page
COMMUNITY CIRCLE TWO Facility Number: 18008884	***8925 HOUGH AVE***	***NW 0 - 1/8 (0.017 mi.)***	***A5***	***9***
NE OHIO NEIGHBORHOOD Facility Number: 18000245 Tank Status: CIU	***8300 HOUGH AVE***	***W 1/8 - 1/4 (0.215 mi.)***	***D24***	***35***

Other Ascertainable Records

UST FINDER RELEASE: US EPA's UST Finder data is a national composite of leaking underground storage tanks. This data contains information about, and locations of, leaking underground storage tanks. Data was collected from state sources and standardized into a national profile by EPA's Office of Underground Storage Tanks, Office of Research and Development, and the Association of State and Territorial Solid Waste Management Officials.

A review of the UST FINDER RELEASE list, as provided by EDR, and dated 06/08/2023 has revealed that there are 9 UST FINDER RELEASE sites within approximately 0.5 miles of the target property.

Equal/Higher Elevation	Address	Direction / Distance	Map ID	Page
BP OIL CO. #22365	***9308 CHESTER AVE***	***SSE 1/4 - 1/2 (0.304 mi.)***	***F29***	***82***
FORMER GULF SERVICE	***8701-8705 EUCLID AVE***	***SSW 1/4 - 1/2 (0.397 mi.)***	***H31***	***86***
CLEVELAND CLINIC	***1945 E 97TH ST***	***SE 1/4 - 1/2 (0.401 mi.)***	***I34***	***92***
CLEVELAND CLINIC FOU	***9500 EUCLID AVE***	***SSE 1/4 - 1/2 (0.428 mi.)***	***K42***	***111***
CLEVELAND CLINIC POW	***2045 E 90TH ST***	***S 1/4 - 1/2 (0.480 mi.)***	***N53***	***266***

Lower Elevation	Address	Direction / Distance	Map ID	Page
SPRINGBROOK ESTATES	***1675 ANSEL RD***	***ENE 1/4 - 1/2 (0.260 mi.)***	***E27***	***76***
MT SINAI MEDICAL CEN	***1800 E 105TH ST***	***E 1/4 - 1/2 (0.412 mi.)***	***J38***	***102***
VACANT LOT	***9321 WADE PARK***	***NNE 1/4 - 1/2 (0.436 mi.)***	***L46***	***242***
WADE PARK APARTMENTS	***9500 WADE PARK***	***NNE 1/4 - 1/2 (0.459 mi.)***	***M49***	***247***

EXECUTIVE SUMMARY

E MANIFEST: EPA established a national system for tracking hazardous waste shipments electronically. This system, known as ?e-Manifest,? will modernize the nation?s cradle-to-grave hazardous waste tracking process while saving valuable time, resources, and dollars for industry and states.

A review of the E MANIFEST list, as provided by EDR, and dated 02/17/2025 has revealed that there are 2 E MANIFEST sites within approximately 0.25 miles of the target property.

Lower Elevation	Address	Direction / Distance	Map ID	Page
HOUGH MEDICAL CENTER	8300 HOUGH AVE	W 1/8 - 1/4 (0.215 mi.)	D23	20
CASE WESTERN RESERVE	***1 MOUNT SINAI DR***	***ENE 1/8 - 1/4 (0.240 mi.)***	***E25***	***40***

EDR HIGH RISK HISTORICAL RECORDS

EDR Exclusive Records

EDR Hist Auto: EDR has searched selected national collections of business directories and has collected listings of potential gas station/filling station/service station sites that were available to EDR researchers. EDR's review was limited to those categories of sources that might, in EDR's opinion, include gas station/filling station/service station establishments. The categories reviewed included, but were not limited to gas, gas station, gasoline station, filling station, auto, automobile repair, auto service station, service station, etc. This database falls within a category of information EDR classifies as "High Risk Historical Records", or HRHR. EDR's HRHR effort presents unique and sometimes proprietary data about past sites and operations that typically create environmental concerns, but may not show up in current government records searches.

A review of the EDR Hist Auto list, as provided by EDR, has revealed that there are 4 EDR Hist Auto sites within approximately 0.125 miles of the target property.

Equal/Higher Elevation	Address	Direction / Distance	Map ID	Page
GONZALEZ TEXACO SERV	8932 HOUGH AV	0 - 1/8 (0.000 mi.)	A3	8

Lower Elevation	Address	Direction / Distance	Map ID	Page
ASHFORD S UNION~76~<	76 SERVICE"GASOLIN	W 0 - 1/8 (0.022 mi.)	A6	11
CRAWFORD ROAD BATTER	1718 CRAWFORD RD	NNW 0 - 1/8 (0.120 mi.)	C20	15
ROMISCHER SAML	1708 CRAWFORD RD	NNW 0 - 1/8 (0.124 mi.)	C21	15

EDR Hist Cleaner: EDR has searched selected national collections of business directories and has collected listings of potential dry cleaner sites that were available to EDR researchers. EDR's review was limited to those categories of sources that might, in EDR's opinion, include dry cleaning establishments. The categories reviewed included, but were not limited to dry cleaners, cleaners, laundry, laundromat, cleaning/laundry, wash & dry etc. This database falls within a category of information EDR classifies as "High Risk Historical Records", or HRHR. EDR's HRHR effort presents unique and sometimes proprietary data about past sites and operations that typically create environmental concerns, but may not show up in current government records searches.

A review of the EDR Hist Cleaner list, as provided by EDR, has revealed that there are 15 EDR Hist Cleaner sites within approximately 0.125 miles of the target property.

Equal/Higher Elevation	Address	Direction / Distance	Map ID	Page
GOLDSMITH BENJ	8918 HOUGH AV	0 - 1/8 (0.000 mi.)	A2	8
NEW HUB DRY CLEANING	9020 HOUGH AVENUE	ENE 0 - 1/8 (0.037 mi.)	8	12

EXECUTIVE SUMMARY

Equal/Higher Elevation	Address	Direction / Distance	Map ID	Page
RANEN ALEX	1765 E 93RD ST	E 0 - 1/8 (0.094 mi.)	B10	12
BOKAY LAUNDRY	9201 HOUGH AV	ENE 0 - 1/8 (0.099 mi.)	B11	13
ROYAL CLEANERS	9221 HOUGH AV	ENE 0 - 1/8 (0.099 mi.)	B12	13
WESTINGHOUSE LAUNDRO	9300 HOUGH AV	ENE 0 - 1/8 (0.102 mi.)	B13	13
WEIL MARK J	9305 HOUGH AV	ENE 0 - 1/8 (0.112 mi.)	15	14
ROTHSCHILD ALEX	9208 EDMUNDS AVE	NNE 0 - 1/8 (0.119 mi.)	18	14

Lower Elevation	Address	Direction / Distance	Map ID	Page
UNITY DRY CLEANING &	8904 HOUGH AV	0 - 1/8 (0.000 mi.)	A1	8
DE LUXE ODORLESS CLE	8714 HOUGH AV	W 0 - 1/8 (0.033 mi.)	A7	12
YEE LIM	8713 HOUGH AV	W 0 - 1/8 (0.041 mi.)	A9	12
THACKER TROY B	1738 CRAWFORD RD	NNW 0 - 1/8 (0.111 mi.)	C14	13
PICKELENER SIDNEY	1721 CRAWFORD RD	NNW 0 - 1/8 (0.115 mi.)	C16	14
PACKER DRY CLEANING	1724 CRAWFORD RD	NNW 0 - 1/8 (0.117 mi.)	C17	14
CRAWFORD LAUNDRY	1711 CRAWFORD RD	NNW 0 - 1/8 (0.119 mi.)	C19	14

EXECUTIVE SUMMARY

Due to poor or inadequate address information, the following sites were not mapped. Count: 3 records.

Site Name	Database(s)
HONEYWELL SIGNAL SYSTEMS FORMER, C	DERR, INST CONTROL, VCP, VAPOR
EUCLID BLOCK PROJECT, CLEVELAND	DERR, INST CONTROL, VCP
CHESTER AVE CORRIDOR, CLEVELAND	DERR

OVERVIEW MAP - 7927204.2S

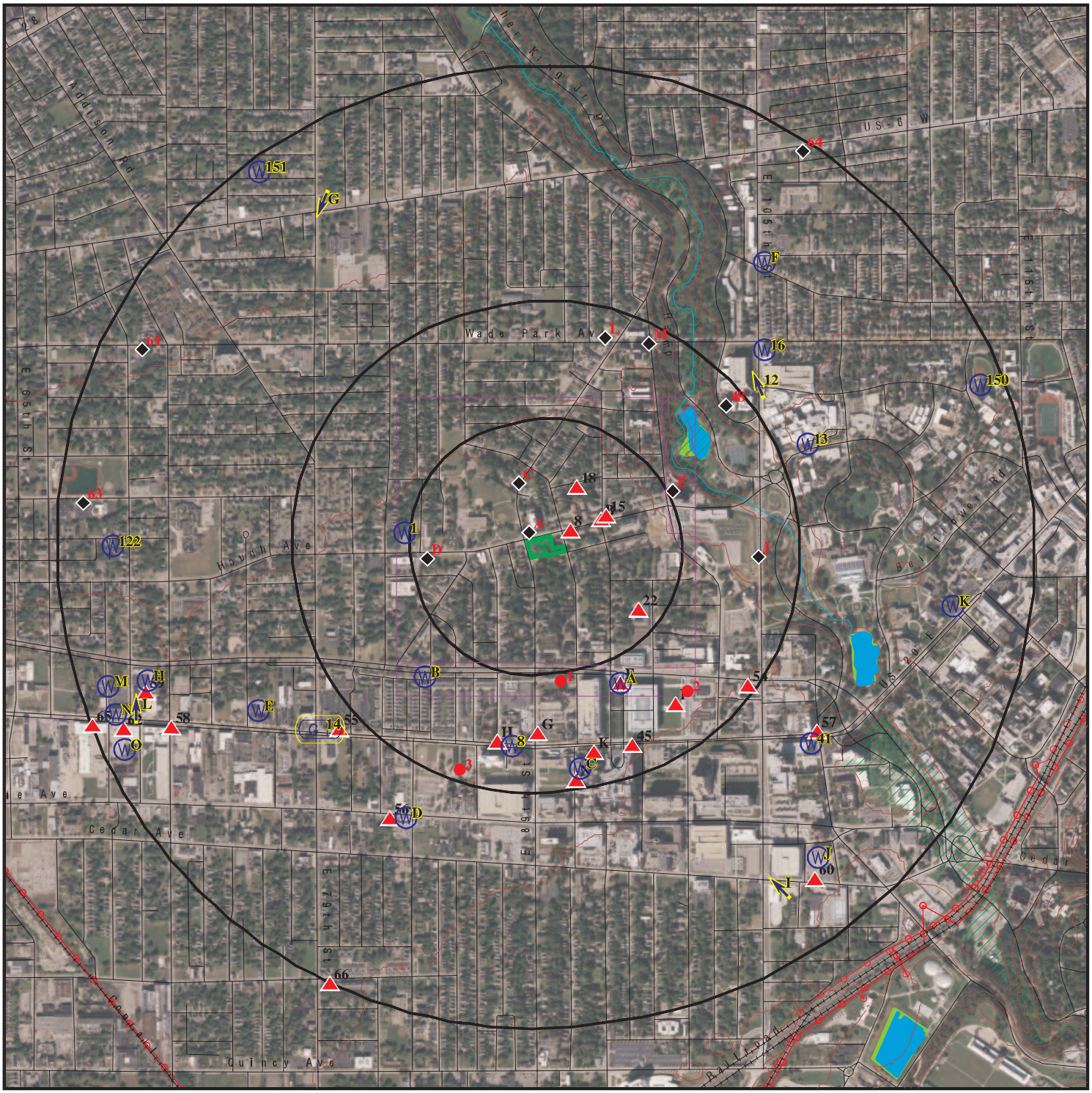

Target Property

Sites at elevations higher than or equal to the target property

Sites at elevations lower than the target property

Manufactured Gas Plants

National Priority List Sites

Dept. Defense Sites

0 1/4 1/2 1 Miles

Indian Reservations BIA

Power transmission lines

Special Flood Hazard Area (1%)

0.2% Annual Chance Flood Hazard

National Wetland Inventory

This report includes Interactive Map Layers to display and/or hide map information. The legend includes only those icons for the default map view.

SITE NAME:	Hough Senior Independent Living	CLIENT:	Partners Env. Consulting, Inc.
ADDRESS:	Hough Ave. Between East 89th St. and East 90th St. Cleveland OH 44106	CONTACT:	Emily Loxley
		INQUIRY #:	7927204.2s
LAT/LONG:	41.509554 / 81.624304	DATE:	March 17, 2025 10:36 am

Copyright © 2025 EDR, Inc. © 2015 TomTom Rel. 2015.

DETAIL MAP - 7927204.2S

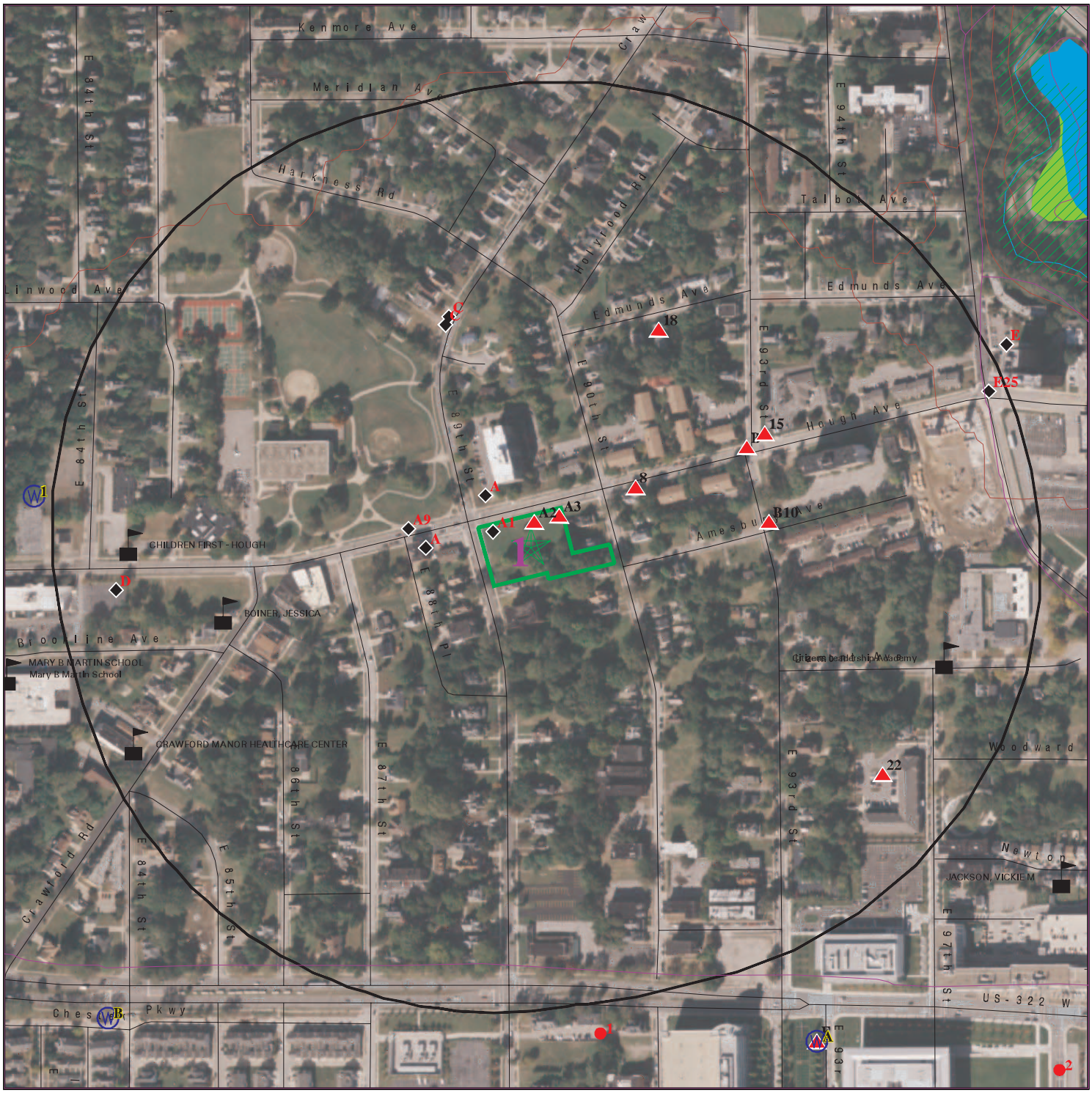

0 1/16 1/8 1/4 Miles

- Target Property
- Sites at elevations higher than or equal to the target property
- Sites at elevations lower than the target property
- Manufactured Gas Plants
- Sensitive Receptors
- National Priority List Sites
- Dept. Defense Sites
- Indian Reservations BIA
- Special Flood Hazard Area (1%)
- 0.2% Annual Chance Flood Hazard
- National Wetland Inventory

This report includes Interactive Map Layers to display and/or hide map information. The legend includes only those icons for the default map view.

SITE NAME:	Hough Senior Independent Living	CLIENT:	Partners Env. Consulting, Inc.
ADDRESS:	Hough Ave. Between East 89th St. and East 90th St. Cleveland OH 44106	CONTACT:	Emily Loxley
		INQUIRY #:	7927204.2s
LAT/LONG:	41.509554 / 81.624304	DATE:	March 17, 2025 10:37 am

Copyright © 2025 EDR, Inc. © 2015 TomTom Rel. 2015.

MAP FINDINGS SUMMARY

Database	Search Distance (Miles)	Target Property	< 1/8	1/8 - 1/4	1/4 - 1/2	1/2 - 1	> 1	Total Plotted
STANDARD ENVIRONMENTAL RECORDS								
Lists of Federal NPL (Superfund) sites								
NPL	1.000		0	0	0	0	NR	0
Proposed NPL	1.000		0	0	0	0	NR	0
NPL LIENS	1.000		0	0	0	0	NR	0
Lists of Federal Delisted NPL sites								
Delisted NPL	1.000		0	0	0	0	NR	0
Lists of Federal sites subject to CERCLA removals and CERCLA orders								
FEDERAL FACILITY	0.500		0	0	0	NR	NR	0
SEMS	0.500		0	0	0	NR	NR	0
Lists of Federal CERCLA sites with NFRAP								
SEMS-ARCHIVE	0.500		0	0	1	NR	NR	1
Lists of Federal RCRA facilities undergoing Corrective Action								
CORRACTS	1.000		0	0	0	0	NR	0
Lists of Federal RCRA TSD facilities								
RCRA-TSDF	0.500		0	0	0	NR	NR	0
Lists of Federal RCRA generators								
RCRA-LQG	0.250		0	0	NR	NR	NR	0
RCRA-SQG	0.250		0	0	NR	NR	NR	0
RCRA-VSQG	0.250		0	1	NR	NR	NR	1
Federal institutional controls / engineering controls registries								
LUCIS	0.500		0	0	0	NR	NR	0
US ENG CONTROLS	0.500		0	0	0	NR	NR	0
US INST CONTROLS	0.500		0	0	0	NR	NR	0
Federal ERNS list								
ERNS	0.001		0	NR	NR	NR	NR	0
Lists of state- and tribal hazardous waste facilities								
SHWS	N/A		N/A	N/A	N/A	N/A	N/A	N/A
DERR	1.000		0	0	1	12	NR	13
Lists of state and tribal landfills and solid waste disposal facilities								
SWF/LF	0.500		0	1	1	NR	NR	2
Lists of state and tribal leaking storage tanks								
LAST	0.001		0	NR	NR	NR	NR	0

MAP FINDINGS SUMMARY

Database	Search Distance (Miles)	Target Property	< 1/8	1/8 - 1/4	1/4 - 1/2	1/2 - 1	> 1	Total Plotted
LUST	0.500		1	0	14	NR	NR	15
INDIAN LUST	0.500		0	0	0	NR	NR	0
UNREG LTANKS	0.500		0	0	2	NR	NR	2
Lists of state and tribal registered storage tanks								
FEMA UST	0.250		0	0	NR	NR	NR	0
UST	0.250		1	1	NR	NR	NR	2
AST	0.250		0	0	NR	NR	NR	0
INDIAN UST	0.250		0	0	NR	NR	NR	0
State and tribal institutional control / engineering control registries								
HIST INST CONTROLS	0.500		0	0	0	NR	NR	0
HIST ENG CONTROLS	0.500		0	0	0	NR	NR	0
ENG CONTROLS	0.500		0	0	0	NR	NR	0
INST CONTROL	0.500		0	0	0	NR	NR	0
Lists of state and tribal voluntary cleanup sites								
INDIAN VCP	0.500		0	0	0	NR	NR	0
VCP	0.500		0	0	0	NR	NR	0
Lists of state and tribal brownfield sites								
BROWNFIELDS	0.500		0	0	0	NR	NR	0
ADDITIONAL ENVIRONMENTAL RECORDS								
Local Brownfield lists								
US BROWNFIELDS	0.500		0	1	1	NR	NR	2
Local Lists of Landfill / Solid Waste Disposal Sites								
SWRCY	0.500		0	0	0	NR	NR	0
HIST LF	0.500		0	0	0	NR	NR	0
INDIAN ODI	0.500		0	0	0	NR	NR	0
ODI	0.500		0	0	0	NR	NR	0
DEBRIS REGION 9	0.500		0	0	0	NR	NR	0
IHS OPEN DUMPS	0.500		0	0	0	NR	NR	0
Local Lists of Hazardous waste / Contaminated Sites								
US HIST CDL	0.001		0	NR	NR	NR	NR	0
CDL	0.001		0	NR	NR	NR	NR	0
US CDL	0.001		0	NR	NR	NR	NR	0
Local Lists of Registered Storage Tanks								
ARCHIVE UST	0.250		1	1	NR	NR	NR	2
Local Land Records								
LIENS 2	0.001		0	NR	NR	NR	NR	0
Records of Emergency Release Reports								
HMIRS	0.001		0	NR	NR	NR	NR	0

MAP FINDINGS SUMMARY

Database	Search Distance (Miles)	Target Property	< 1/8	1/8 - 1/4	1/4 - 1/2	1/2 - 1	> 1	Total Plotted
SPILLS	0.001		0	NR	NR	NR	NR	0
SPILLS 90	0.001		0	NR	NR	NR	NR	0
SPILLS 80	0.001		0	NR	NR	NR	NR	0
Other Ascertainable Records								
RCRA NonGen / NLR	0.250		0	0	NR	NR	NR	0
FUDS	1.000		0	0	0	0	NR	0
DOD	1.000		0	0	0	0	NR	0
SCRD DRYCLEANERS	0.500		0	0	0	NR	NR	0
US FIN ASSUR	0.001		0	NR	NR	NR	NR	0
EPA WATCH LIST	0.001		0	NR	NR	NR	NR	0
2020 COR ACTION	0.250		0	0	NR	NR	NR	0
TSCA	0.001		0	NR	NR	NR	NR	0
TRIS	0.001		0	NR	NR	NR	NR	0
SSTS	0.001		0	NR	NR	NR	NR	0
ROD	1.000		0	0	0	0	NR	0
RMP	0.001		0	NR	NR	NR	NR	0
RAATS	0.001		0	NR	NR	NR	NR	0
PRP	0.001		0	NR	NR	NR	NR	0
PADS	0.001		0	NR	NR	NR	NR	0
ICIS	0.001		0	NR	NR	NR	NR	0
FTTS	0.001		0	NR	NR	NR	NR	0
MLTS	0.001		0	NR	NR	NR	NR	0
COAL ASH DOE	0.001		0	NR	NR	NR	NR	0
COAL ASH EPA	0.500		0	0	0	NR	NR	0
PCB TRANSFORMER	0.001		0	NR	NR	NR	NR	0
RADINFO	0.001		0	NR	NR	NR	NR	0
HIST FTTS	0.001		0	NR	NR	NR	NR	0
DOT OPS	0.001		0	NR	NR	NR	NR	0
CONSENT	1.000		0	0	0	0	NR	0
INDIAN RESERV	1.000		0	0	0	0	NR	0
FUSRAP	1.000		0	0	0	0	NR	0
UMTRA	0.500		0	0	0	NR	NR	0
LEAD SMELTERS	0.001		0	NR	NR	NR	NR	0
US AIRS	0.001		0	NR	NR	NR	NR	0
US MINES	0.250		0	0	NR	NR	NR	0
ABANDONED MINES	0.250		0	0	NR	NR	NR	0
MINES MRDS	0.250		0	0	NR	NR	NR	0
FINDS	0.001		0	NR	NR	NR	NR	0
DOCKET HWC	0.001		0	NR	NR	NR	NR	0
UXO	1.000		0	0	0	0	NR	0
ECHO	0.001		0	NR	NR	NR	NR	0
FUELS PROGRAM	0.250		0	0	NR	NR	NR	0
PFAS NPL	0.250		0	0	NR	NR	NR	0
PFAS FEDERAL SITES	0.250		0	0	NR	NR	NR	0
PFAS TRIS	0.250		0	0	NR	NR	NR	0
PFAS TSCA	0.250		0	0	NR	NR	NR	0
PFAS RCRA MANIFEST	0.250		0	0	NR	NR	NR	0
PFAS ATSDR	0.250		0	0	NR	NR	NR	0
PFAS WQP	0.250		0	0	NR	NR	NR	0
PFAS PROJECT	0.250		0	0	NR	NR	NR	0

MAP FINDINGS SUMMARY

Database	Search Distance (Miles)	Target Property	< 1/8	1/8 - 1/4	1/4 - 1/2	1/2 - 1	> 1	Total Plotted
PFAS NPDES	0.250		0	0	NR	NR	NR	0
PFAS ECHO	0.250		0	0	NR	NR	NR	0
PFAS ECHO FIRE TRAIN	0.250		0	0	NR	NR	NR	0
PFAS PT 139 AIRPORT	0.250		0	0	NR	NR	NR	0
AQUEOUS FOAM NRC	0.250		0	0	NR	NR	NR	0
BIOSOLIDS	0.001		0	NR	NR	NR	NR	0
UST FINDER	0.250		0	0	NR	NR	NR	0
UST FINDER RELEASE	0.500		0	0	9	NR	NR	9
E MANIFEST	0.250		0	2	NR	NR	NR	2
PFAS	0.250		0	0	NR	NR	NR	0
AIRS	0.001		0	NR	NR	NR	NR	0
ASBESTOS	0.001		0	NR	NR	NR	NR	0
COAL ASH	0.500		0	0	0	NR	NR	0
CRO	0.001		0	NR	NR	NR	NR	0
DRYCLEANERS	0.250		0	0	NR	NR	NR	0
Financial Assurance	0.001		0	NR	NR	NR	NR	0
HIST USD	0.500		0	0	0	NR	NR	0
LEAD	0.001		0	NR	NR	NR	NR	0
NPDES	0.001		0	NR	NR	NR	NR	0
VAPOR	0.500		0	0	0	NR	NR	0
TOWNGAS	1.000		0	0	0	0	NR	0
UIC	0.001		0	NR	NR	NR	NR	0
USD	0.500		0	0	0	NR	NR	0
EDR HIGH RISK HISTORICAL RECORDS								
EDR Exclusive Records								
EDR MGP	1.000		0	0	0	0	NR	0
EDR Hist Auto	0.125		4	NR	NR	NR	NR	4
EDR Hist Cleaner	0.125		15	NR	NR	NR	NR	15
EDR RECOVERED GOVERNMENT ARCHIVES								
Exclusive Recovered Govt. Archives								
RGA LF	0.001		0	NR	NR	NR	NR	0
RGA LUST	0.001		0	NR	NR	NR	NR	0
- Totals --		0	22	7	29	12	0	70

NOTES:

TP = Target Property

NR = Not Requested at this Search Distance

Sites may be listed in more than one database

N/A = This State does not maintain a SHWS list. See the Federal CERCLIS list.

A1 **UNITY DRY CLEANING & TAILORING** **EDR Hist Cleaner** **1009162731**
8904 HOUGH AV **N/A**
< 1/8 **CLEVELAND, OH**
1 ft.

Site 1 of 8 in cluster A

Relative: EDR Hist Cleaner
Lower

Actual:
664 ft.

Year:	Name:	Type:
1974	UNITY DRY CLEANING & TAILORING	CLEANERS AND DYERS

A2 **GOLDSMITH BENJ** **EDR Hist Cleaner** **1009183850**
8918 HOUGH AV **N/A**
< 1/8 **CLEVELAND, OH**
1 ft.

Site 2 of 8 in cluster A

Relative: EDR Hist Cleaner
Higher

Actual:
665 ft.

Year:	Name:	Type:
1935	GOLDSMITH BENJ	LAUNDRIES

A3 **GONZALEZ TEXACO SERVICE STATION** **EDR Hist Auto** **1009048754**
8932 HOUGH AV **N/A**
< 1/8 **CLEVELAND, OH**
1 ft.

Site 3 of 8 in cluster A

Relative: EDR Hist Auto
Higher

Actual:
665 ft.

Year:	Name:	Type:
1951	HALL FRANKLIN	GASOLINE STATIONS
1955	H & L TEXACO STATION	GASOLINE STATIONS
1961	GONZALEZ TEXACO SERVICE STATION	GASOLINE STATIONS

A4 **COMMUNITY CIRCLE TWO** **UST** **U004425707**
NW **8925 HOUGH AVE** **N/A**
< 1/8 **CLEVELAND, OH 44106**
0.017 mi.
92 ft.

Site 4 of 8 in cluster A

Relative: UST:
Lower

Actual:
664 ft.

Name:	COMMUNITY CIRCLE TWO
Address:	8925 HOUGH AVE
City,State,Zip:	CLEVELAND, OH 44106
Facility Id:	18008884
Owner Name:	Not reported
Owner Address:	Not reported
Owner City/State/Zip:	Not reported
Tank Number:	T00001
Status:	REM - Removed
UST Capacity:	110
Tank Content:	Unknown
Installation Date:	Not reported
Construction:	Not reported
Date Last Used:	Not reported

COMMUNITY CIRCLE TWO (Continued) **U004425707**

Date TCL Closed:	Not reported
Date Removed:	08/25/1999
CAS Number:	Not reported
Abandoned Approved:	Not reported
Regulated:	NO
Sensitive Area:	NO
Date Of Sensitivity:	Not reported
UST Configurations:	Not reported
Construction Comments:	Not reported
Corrosion Protections:	Not reported
Corrosion Protection Comments:	Not reported
Primary Release Detection:	AMO - Alternative Method (Other, explain)
Secondary Release Detection:	Not reported
Release Detection Comments:	RDTank: / RDLine:
Piping Configuration:	Not reported
Piping Configuration Comments:	Not reported
Piping Styles:	NA - Not Applicable
Piping Constructions:	OTH - Other (explain)
Piping Construction Comments:	Not reported
Piping Corrosion Protections:	OTH - Other (explain)
Piping Corrosion Protection Comments:	Not reported
Piping Release Detections:	OTH - Other(explain)
Piping Release Detection Comments:	Not reported
Spill Prevention Manholes:	NP - None Present
Spill Prevention Manhole Comments:	No
OverFill Prevention:	Not reported
OverFill Prevention Comment:	OverFill Spill: No
Comments:	Not reported

A5 **COMMUNITY CIRCLE TWO** **LUST** **U004088160**
NW **8925 HOUGH AVE** **ARCHIVE UST** **N/A**
< 1/8 **CLEVELAND, OH 44106** **ASBESTOS**
0.017 mi. **LEAD**
92 ft. **Site 5 of 8 in cluster A**

Relative:
Lower

Actual:
664 ft.

LUST:

Name:	COMMUNITY CIRCLE TWO
Address:	8925 HOUGH AVE
City,State,Zip:	CLEVELAND, OH 44106
Release Number:	18008884 - N00001
Release Date:	08/25/1999
LTF Status:	2 SUS/CON from non-regulated UST
FR Status:	**RPT: a possible incident is reported**
Priority:	2
Review Date:	05/13/2016
Priority Decode:	SUS/CON from non-regulated UST
Class1 Decode:	A viable RP have been identified
Latitude:	41.509998
Longitude:	-81.624563
Class:	Viable Responsible Party has been identified
Incident Number:	180000100.0
Last Update:	Kelly Snedegar
Last Update Date:	01/11/2024
Last Update Updated:	01/24/2002
Sub Status:	Approved
Rules:	1992
Coordinator:	Charles Zepp
Rating:	0

COMMUNITY CIRCLE TWO (Continued) **U004088160**

ARCHIVE UST:

Name:	COMMUNITY CIRCLE TWO
Address:	8925 HOUGH AVE
City,State,Zip:	CLEVELAND, OH 44106
Facility Number:	18008884
Owner Name:	COMMUNITY CIRCLE TWO
Owner Address:	8925 HOUGH AVE
Owner City,St,Zip:	CLEVELAND, OH 44106
Owner Telephone:	(216) 795-3950
Owner ID:	W010315
Facility Type:	Not reported
Contact Name:	Not reported
Contact Telephone:	Not reported
Tank Number:	Not reported
Depth at Location:	CLEVELAND FIRE DEPARTMENT
Authorized:	Yes
Eligible Award:	Not reported
Action:	Yes

Permit:

Facility Id:	18008884
Permit Id:	P00001
Permit Status:	Closed
Issued Date:	8/25/1999
LFD Permit Id:	08210

Tank ID:	T00001
Tank Type:	Not reported
Tank Status:	**Not reported**
Install Date:	Not reported
Content:	Not reported
Capacity:	Not reported
Corrosion Protection Tank:	Not reported
CAS #:	Not reported
Regulated:	No
Overfill Device Installed:	No
Spill Device Installed:	No
Release Detection On Tank:	Not reported
Date Removed:	Not reported
Date Last Use:	Not reported
Date Abandoned/Closed:	Not reported
AST/UST:	UST
Corrosion Protection Piping:	Not reported
Piping Material:	Not reported
Piping Type:	Not reported
Release Detection On Piping:	Not reported

ASBESTOS:

Name:	Not reported
Address:	8925 HOUGH AVENUE
City,State,Zip:	CLEVELAND, OH 44106
Notification ID:	157109
Owner Name:	The Millennia Companies
Abatement Contractor Name:	Ridgeline Integrated Solutions, LLC
Abatement License Number:	AC2551
Building Owner:	Kingsbury Tower

COMMUNITY CIRCLE TWO (Continued) **U004088160**

Abate Start Date:	01/28/2021
Abate End Date:	02/09/2021
Demo Contractor Name:	N/A
Demo Start Date:	01/28/2021
Demo End Date:	02/09/2021
RACM Linear Feet:	N/A
RACM Square Feet:	2000
RACM Cubic Feet:	N/A
Owner Phone:	216-520-1250
On Site Activity:	Abatement ONLY
Abatement Phone No:	254-466-3368
On Site Specialist Name:	Robert Bending
Specialist Cert Number:	AS544786
Cert Expiration Date:	01/15/2022
Setup Date:	01/28/2021
Offsite On Hold Date:	Not reported
Onsite Off Hold:	Not reported
Demo Contractor Phone:	N/A
Demo On Hold Date:	Not reported
Demo Off Hold Date:	Not reported
NF Cat-1 Pipe (ft):	0
NF Cat-1 Surface Area (sq ft):	0
NF Cat-2 Pipe (ft):	0
NF Cat-2 Surface Area (sq ft):	0

LEAD:

Name:	Not reported
Address:	8925 HOUGH AVE
City,State,Zip:	CLEVELAND, OH 44106
License Number:	LA007179
Contractor Last Name:	Flinn
Contractor First Name:	Douglas
Summary Month:	7
Summary Year:	2012
Summary Number:	140698
Detail Number:	171038
Activity Performed:	Inspection
Reason For Activity:	Lead Safe Renovation

A6 West < 1/8 0.022 mi. 116 ft. **ASHFORD S UNION~76~<SERVICE** **EDR Hist Auto** **1009049650**
76 SERVICE"GASOLINE STATIONS" 8812 HOUGH AV **N/A**
CLEVELAND, OH

Site 6 of 8 in cluster A

Relative: Lower EDR Hist Auto

Actual: 664 ft.

Year:	Name:	Type:
1951	DAVIS HI-SPEED SERVICE STATION	GASOLINE STATIONS
1955	PURE GASOLINE STATION	GASOLINE STATIONS
1961	DAVIS PURE OIL SERVICE STATION	GASOLINE STATIONS
1970	ASHFORD S PURE OIL SERVICE	GASOLINE STATIONS
1974	ASHFORD S UNION~76~<SERVICE	GASOLINE STATIONS

A7
West
< 1/8
0.033 mi.
172 ft.

DE LUXE ODORLESS CLEANERS — **EDR Hist Cleaner** — **1009185520**
8714 HOUGH AV — **N/A**
CLEVELAND, OH

Site 7 of 8 in cluster A

Relative:
Lower

EDR Hist Cleaner

Actual:
664 ft.

Year:	Name:	Type:
1951	DE LUXE ODORLESS CLEANERS	CLEANERS AND DYERS
1951	DE LUXE ODORLESS CLEANERS	CLOTHES PRESSERS CLEANERS AND REPAIRERS

8
ENE
< 1/8
0.037 mi.
196 ft.

NEW HUB DRY CLEANING CO — **EDR Hist Cleaner** — **1018889690**
9020 HOUGH AVENUE — **N/A**
CLEVELAND, OH 44106

Relative:
Higher

EDR Hist Cleaner

Actual:
667 ft.

Year:	Name:	Type:
1986	NEW HUB DRY CLEANING CO	Drycleaning Plants, Except Rugs
1987	NEW HUB DRY CLEANING CO	Drycleaning Plants, Except Rugs

A9
West
< 1/8
0.041 mi.
216 ft.

YEE LIM — **EDR Hist Cleaner** — **1009185300**
8713 HOUGH AV — **N/A**
CLEVELAND, OH

Site 8 of 8 in cluster A

Relative:
Lower

EDR Hist Cleaner

Actual:
664 ft.

Year:	Name:	Type:
1935	YEE LIM	LAUNDRIES-CHINESE

B10
East
< 1/8
0.094 mi.
494 ft.

RANEN ALEX — **EDR Hist Cleaner** — **1009182037**
1765 E 93RD ST — **N/A**
CLEVELAND, OH

Site 1 of 4 in cluster B

Relative:
Higher

EDR Hist Cleaner

Actual:
667 ft.

Year:	Name:	Type:
1935	RANEN ALEX	CLOTHES PRESSERS CLEANERS AND REPAIRERS
1951	SIMON MAX	CLOTHES PRESSERS CLEANERS AND REPAIRERS

B11
ENE
< 1/8
0.099 mi.
521 ft.

BOKAY LAUNDRY
9201 HOUGH AV
CLEVELAND, OH

EDR Hist Cleaner **1009161562**
N/A

Site 2 of 4 in cluster B

Relative:
Higher

EDR Hist Cleaner

Actual:
667 ft.

Year:	Name:	Type:
1955	BOKAY LAUNDRY	LAUNDRIES
1961	J & S HALF HOUR LAUNDRY	LAUNDRIES

B12
ENE
< 1/8
0.099 mi.
523 ft.

ROYAL CLEANERS
9221 HOUGH AV
CLEVELAND, OH

EDR Hist Cleaner **1009184561**
N/A

Site 3 of 4 in cluster B

Relative:
Higher

EDR Hist Cleaner

Actual:
667 ft.

Year:	Name:	Type:
1935	CHAIT ISRAEL	CLOTHES PRESSERS CLEANERS AND REPAIRERS
1951	ROYAL CLEANERS	CLOTHES PRESSERS CLEANERS AND REPAIRERS

B13
ENE
< 1/8
0.102 mi.
539 ft.

WESTINGHOUSE LAUNDROMAT
9300 HOUGH AV
CLEVELAND, OH

EDR Hist Cleaner **1009161340**
N/A

Site 4 of 4 in cluster B

Relative:
Higher

EDR Hist Cleaner

Actual:
667 ft.

Year:	Name:	Type:
1961	WESTINGHOUSE LAUNDRYMAT	LAUNDRIES-SELF SERVE
1970	WESTINGHOUSE LAUNDROMAT	LAUNDRIES-SELF SERVE

C14
NNW
< 1/8
0.111 mi.
585 ft.

THACKER TROY B
1738 CRAWFORD RD
CLEVELAND, OH

EDR Hist Cleaner **1009182739**
N/A

Site 1 of 6 in cluster C

Relative:
Lower

EDR Hist Cleaner

Actual:
662 ft.

Year:	Name:	Type:
1935	THACKER TROY B	CLOTHES PRESSERS CLEANERS AND REPAIRERS

15
ENE
< 1/8
0.112 mi.
591 ft.

WEIL MARK J
9305 HOUGH AV
CLEVELAND, OH

EDR Hist Cleaner **1009183516**
N/A

Relative:
Higher

EDR Hist Cleaner

Actual:
666 ft.

Year:	Name:	Type:
1935	WEIL MARK J	CLOTHES PRESSERS CLEANERS AND REPAIRERS

C16
NNW
< 1/8
0.115 mi.
607 ft.

PICKELENER SIDNEY
1721 CRAWFORD RD
CLEVELAND, OH

EDR Hist Cleaner **1009183470**
N/A

Site 2 of 6 in cluster C

Relative:
Lower

EDR Hist Cleaner

Actual:
662 ft.

Year:	Name:	Type:
1935	PICKELENER SIDNEY	LAUNDRIES

C17
NNW
< 1/8
0.117 mi.
620 ft.

PACKER DRY CLEANING CO
1724 CRAWFORD RD
CLEVELAND, OH

EDR Hist Cleaner **1009184762**
N/A

Site 3 of 6 in cluster C

Relative:
Lower

EDR Hist Cleaner

Actual:
662 ft.

Year:	Name:	Type:
1951	PACKER DRY CLEANING CO	CLOTHES PRESSERS CLEANERS AND REPAIRERS

18
NNE
< 1/8
0.119 mi.
629 ft.

ROTHSCHILD ALEX
9208 EDMUNDS AVE
CLEVELAND, OH

EDR Hist Cleaner **1009185889**
N/A

Relative:
Higher

EDR Hist Cleaner

Actual:
666 ft.

Year:	Name:	Type:
1951	ROTHSCHILD ALEX	CLEANERS AND DYERS

C19
NNW
< 1/8
0.119 mi.
629 ft.

CRAWFORD LAUNDRY
1711 CRAWFORD RD
CLEVELAND, OH

EDR Hist Cleaner **1009160902**
N/A

Site 4 of 6 in cluster C

Relative:
Lower

EDR Hist Cleaner

Actual:
663 ft.

Year:	Name:	Type:
1951	CRAWFORD LAUNDRY	LAUNDRIES
1955	CRAWFORD LAUNDRY	LAUNDRIES

CRAWFORD LAUNDRY (Continued) **1009160902**

1961 CRAWFORD LAUNDRY LAUNDRIES

C20
NNW
< 1/8
0.120 mi.
633 ft.

CRAWFORD ROAD BATTERY SERVICE **EDR Hist Auto** **1009073846**
1718 CRAWFORD RD **N/A**
CLEVELAND, OH

Site 5 of 6 in cluster C

Relative:
Lower

EDR Hist Auto

Actual:
662 ft.

Year:	Name:	Type:
1935	CRAWFORD ROAD BATTERY SERVICE	AUTOMOBILE REPAIRING

C21
NNW
< 1/8
0.124 mi.
655 ft.

ROMISCHER SAML **EDR Hist Auto** **1009071936**
1708 CRAWFORD RD **N/A**
CLEVELAND, OH

Site 6 of 6 in cluster C

Relative:
Lower

EDR Hist Auto

Actual:
662 ft.

Year:	Name:	Type:
1935	ROMISCHER SAML	GASOLINE AND OIL SERVICE STATIONS

22
ESE
1/8-1/4
0.200 mi.
1056 ft.

UPPER CHESTER **US BROWNFIELDS** **1018273385**
1848-66 E. 97TH STREET **N/A**
CLEVELAND, OH 44106

Relative:
Higher

Actual:
672 ft.

US BROWNFIELDS:

Name:	UPPER CHESTER
Address:	1848-66 E. 97th Street
City,State,Zip:	CLEVELAND, OH 44106
Property ID:	169023
Property Alias:	Not reported
Recipient Name:	Cuyahoga County
Grant Type:	Hazardous
Property Number:	119-08-074 through -078, -107
Parcel Size:	1.79
Latitude:	41.507612
Longitude:	-81.620333
Census Tract:	39035118900
State or Tribal Voluntary Response Program:	Y
Program Name:	BF
AA Activity Funded:	Not reported
Start Date:	Not reported
Redev Completition Date:	Not reported
Completed Date:	Not reported
Cleanup Funding:	Not reported
Cleanup Funding Source:	Not reported
Activity Funded:	Phase I
Assessment Funding:	Not reported
Assessment Funding Source:	Not reported
Redevelopment Funding:	Not reported

UPPER CHESTER (Continued) **1018273385**

Contaminants REC:	Not reported
Contaminants Found at Actionable Level:	Not reported
Redev. Funding Source:	Not reported
Redev. Funding Entity Name:	Not reported
Contaminants Found Below Actionable Level:	Not reported
Redevelopment Start Date:	Not reported
Assessment Funding Entity:	Not reported
Cleanup Funding Entity:	Not reported
Climate Adapt Mitig - Planning or Assessment:	Not reported
Cooperative Agreement Number:	00E00415
Start Date:	Not reported
Ownership Entity:	Private
Additional Institutional Controls Information:	Not reported
Completion Date:	Not reported
Address of Data Sources (URL if available) 1:	Not reported
Cleanup Required:	N
Indicates Cleanup/Treatment Tech Implemented:	Not reported
Institutional Controls Required:	N
IC Category Proprietary Controls:	Not reported
Excavation and Disposal of Soils:	Not reported
Extraction of contaminants:	Not reported
IC Cat. Info. Devices:	Not reported
Removal of materials (tanks and piping, etc.):	Not reported
IC Cat. Gov. Controls:	Not reported
Reduction of Contam Bioremediation/Phytoremediation:	Not reported
IC Cat. Enforcement Permit Tools:	Not reported
Cleanup of structures:	Not reported
IC in place date:	Not reported
Additional Cleanup/Treatment Tech Info:	Not reported
IC in place:	Not reported
Address of Data Source (URL if available) 2:	Not reported
Indicate whether Engineering Controls are required:	Not reported
State/tribal program ID:	Not reported
Cover Technologies (e.g., Capping):	Not reported
Security (e.g., Guard, Fence):	Not reported
Immobilization Process:	Not reported
Engineering Barriers (e.g., Slurry Walls, Sheet):	Not reported
Other:	Not reported
Additional Engineering Controls Information:	Not reported
Address of Data Source (URL if available) 3:	Not reported
Indicate whether Engineering Controls are in place:	Not reported
Date Engineering Controls put into place:	Not reported
ACRES Cleaned Up:	Not reported
Section 128(a) State/Tribal:	Not reported
Multipurpose - Cost Share Amount:	Not reported
Cleanup - Cost Share Amount:	Not reported
RLF Loan - Total Loan Amount:	Not reported
RLF - Loan Signed Date:	Not reported
RLF Loan - Anticipated Repayment Start Date:	Not reported
RLF Loan - Anticipated Repayment End Date:	Not reported
RLF Loan - Interest Rate:	Not reported
RLF Loan - EPA Funds Used:	Not reported
Contaminant Cleanup:	Not reported
RLF Loan - Cost Share Used:	Not reported
Media Affected:	Other Media
RLF Loan - Program Income Used:	Not reported
Media Cleanup:	Not reported

UPPER CHESTER (Continued) **1018273385**

RLF Loan - Discounted:	Not reported
RLF Loan - Discount Percentage:	Not reported
RLF Subgrant - Total Subgrant Amount:	Not reported
RLF Subgrant - Signed Date:	Not reported
RLF Subgrant - EPA Funds Used:	Not reported
RLF Subgrant - Cost Share Used:	Not reported
RLF Subgrant - Program Income Used:	Not reported
RLF Direct Cleanup - Total Funding Amt:	Not reported
Num. of cleanup and re-dev. jobs:	Not reported
RLF Direct Cleanup - Source of Funding:	Not reported
RLF Leveraged - Funding Source Type:	Not reported
Past use greenspace acreage:	Not reported
Past use residential acreage:	1.79
RLF Leveraged - Entity Providing Funding:	Not reported
RLF Leveraged - Funding Amount:	Not reported
Cleanup Completion Doc - NFA Letter Received:	N
Past use commercial acreage:	Not reported
NFA Letter Date Received:	Not reported
Past use industrial acreage:	Not reported
Cleanup Comp Doc - Letter/Signed Rep Qualified Pro:	N
Future use greenspace acreage:	Not reported
Letter/Signed Report Date Received:	Not reported
Future use residential acreage:	1.79
Future use commercial acreage:	Not reported
Cleanup Completion Doc- Other forms of Doc:	Not reported
Future use industrial acreage:	Not reported
Climate Adapt and Mitiga - Demo or Cleanup:	Not reported
ReDev Activity Funded:	Not reported
Amount of Funding Expended on this Activity 2:	Not reported
Number of Redevelopment Jobs Leveraged:	Not reported
Climate Adaptation and Mitigation Redevelopment:	Not reported
Radius:	0.5
Below Poverty Number:	2250
Below Poverty Percent:	58.78
Meidan Income:	1628
Meidan Income Number:	2930
Meidan Income Percent:	76.54
Vacant Housing Number:	505
Vacant Housing Percent:	21.15
Unemployed Number:	545
Unemployed Percent:	14.24

Name:	UPPER CHESTER
Address:	1848-66 E. 97th Street
City,State,Zip:	CLEVELAND, OH 44106
Property ID:	169023
Property Alias:	Not reported
Recipient Name:	Cuyahoga County
Grant Type:	Hazardous
Property Number:	119-08-074 through -078, -107
Parcel Size:	1.79
Latitude:	41.507612
Longitude:	-81.620333
Census Tract:	39035118900
State or Tribal Voluntary Response Program:	Y
Program Name:	BF
AA Activity Funded:	Phase I

UPPER CHESTER (Continued) **1018273385**

Start Date:	Not reported
Redev Completition Date:	Not reported
Completed Date:	Not reported
Cleanup Funding:	Not reported
Cleanup Funding Source:	Not reported
Activity Funded:	Phase I
Assessment Funding:	Not reported
Assessment Funding Source:	Not reported
Redevelopment Funding:	Not reported
Contaminants REC:	Not reported
Contaminants Found at Actionable Level:	Not reported
Redev. Funding Source:	Not reported
Redev. Funding Entity Name:	Not reported
Contaminants Found Below Actionable Level:	Not reported
Redevelopment Start Date:	Not reported
Assessment Funding Entity:	EPA
Cleanup Funding Entity:	Not reported
Climate Adapt Mitig - Planning or Assessment:	Not reported
Cooperative Agreement Number:	00E00415
Start Date:	2013-01-23 00:00:00
Ownership Entity:	Private
Additional Institutional Controls Information:	Not reported
Completion Date:	2013-02-25 00:00:00
Address of Data Sources (URL if available) 1:	Not reported
Cleanup Required:	N
Indicates Cleanup/Treatment Tech Implemented:	Not reported
Institutional Controls Required:	N
IC Category Proprietary Controls:	Not reported
Excavation and Disposal of Soils:	Not reported
Extraction of contaminants:	Not reported
IC Cat. Info. Devices:	Not reported
Removal of materials (tanks and piping, etc.):	Not reported
IC Cat. Gov. Controls:	Not reported
Reduction of Contam Bioremediation/Phytoremediation:	Not reported
IC Cat. Enforcement Permit Tools:	Not reported
Cleanup of structures:	Not reported
IC in place date:	Not reported
Additional Cleanup/Treatment Tech Info:	Not reported
IC in place:	Not reported
Address of Data Source (URL if available) 2:	Not reported
Indicate whether Engineering Controls are required:	Not reported
State/tribal program ID:	Not reported
Cover Technologies (e.g., Capping):	Not reported
Security (e.g., Guard, Fence):	Not reported
Immobilization Process:	Not reported
Engineering Barriers (e.g., Slurry Walls, Sheet):	Not reported
Other:	Not reported
Additional Engineering Controls Information:	Not reported
Address of Data Source (URL if available) 3:	Not reported
Indicate whether Engineering Controls are in place:	Not reported
Date Engineering Controls put into place:	Not reported
ACRES Cleaned Up:	Not reported
Section 128(a) State/Tribal:	Not reported
Multipurpose - Cost Share Amount:	Not reported
Cleanup - Cost Share Amount:	Not reported
RLF Loan - Total Loan Amount:	Not reported
RLF - Loan Signed Date:	Not reported

UPPER CHESTER (Continued) **1018273385**

RLF Loan - Anticipated Repayment Start Date:	Not reported
RLF Loan - Anticipated Repayment End Date:	Not reported
RLF Loan - Interest Rate:	Not reported
RLF Loan - EPA Funds Used:	Not reported
Contaminant Cleanup:	Not reported
RLF Loan - Cost Share Used:	Not reported
Media Affected:	Other Media
RLF Loan - Program Income Used:	Not reported
Media Cleanup:	Not reported
RLF Loan - Discounted:	Not reported
RLF Loan - Discount Percentage:	Not reported
RLF Subgrant - Total Subgrant Amount:	Not reported
RLF Subgrant - Signed Date:	Not reported
RLF Subgrant - EPA Funds Used:	Not reported
RLF Subgrant - Cost Share Used:	Not reported
RLF Subgrant - Program Income Used:	Not reported
RLF Direct Cleanup - Total Funding Amt:	Not reported
Num. of cleanup and re-dev. jobs:	Not reported
RLF Direct Cleanup - Source of Funding:	Not reported
RLF Leveraged - Funding Source Type:	Not reported
Past use greenspace acreage:	Not reported
Past use residential acreage:	1.79
RLF Leveraged - Entity Providing Funding:	Not reported
RLF Leveraged - Funding Amount:	Not reported
Cleanup Completion Doc - NFA Letter Received:	N
Past use commercial acreage:	Not reported
NFA Letter Date Received:	Not reported
Past use industrial acreage:	Not reported
Cleanup Comp Doc - Letter/Signed Rep Qualified Pro:	N
Future use greenspace acreage:	Not reported
Letter/Signed Report Date Received:	Not reported
Future use residential acreage:	1.79
Future use commercial acreage:	Not reported
Cleanup Completion Doc- Other forms of Doc:	Not reported
Future use industrial acreage:	Not reported
Climate Adapt and Mitiga - Demo or Cleanup:	Not reported
ReDev Activity Funded:	Not reported
Amount of Funding Expended on this Activity 2:	Not reported
Number of Redevelopment Jobs Leveraged:	Not reported
Climate Adaptation and Mitigation Redevelopment:	Not reported
Radius:	0.5
Below Poverty Number:	2250
Below Poverty Percent:	58.78
Meidan Income:	1628
Meidan Income Number:	2930
Meidan Income Percent:	76.54
Vacant Housing Number:	505
Vacant Housing Percent:	21.15
Unemployed Number:	545
Unemployed Percent:	14.24

D23 West 1/8-1/4 0.215 mi. 1135 ft. | **HOUGH MEDICAL CENTER**
8300 HOUGH AVE
CLEVELAND, OH 44103

Site 1 of 2 in cluster D

E MANIFEST | **1027918723**
N/A

Relative: Lower

Actual: 664 ft.

E MANIFEST:

Manifest Tracking Number:	023197306JJK
Last Updated Date:	20210824
Shipped Date:	20210810
Received Date:	20210813
Manifest Status:	Signed
Submission Type:	DataImage5Copy
Origin Type:	Service
Generator EPA ID:	Not reported
Generator Name:	Hough Medical Center
Generator Location Street Number:	Not reported
Generator Location Street 1:	8300 HOUGH AVE
Generator Location Street 2:	Not reported
Generator Location City:	CLEVELAND
Generator Location State:	OH
Generator Location Zip:	44103
Generator Mail Street Number:	Not reported
Generator Mail Street 1:	8300 Hough Ave
Generator Mail Street 2:	Not reported
Generator Mail City:	Cleveland
Generator Mail Zip:	44103
Generator Mail State:	OH
Generator Contact Company Name:	Not reported
Designated Facility EPA ID:	MID980991566
Designated Facility Name:	Eq Detroit, Inc.
Designated Facility Mail Street Number:	Not reported
Designated Facility Mail Street 1:	Not reported
Designated Facility Mail Street 2:	1923 FREDERICK STREET
Designated Facility Mail City:	DETROIT
Designated Facility Mail Zip:	48211
Designated Facility Mail State:	MI
Designated Facility Location Street Number:	Not reported
Designated Facility Location Street 1:	1923 FREDERICK STREET
Designated Facility Location Street 2:	Not reported
Designated Facility Location City:	DETROIT
Designated Facility Location Zip:	48211
Designated Facility Location State:	MI
Designated Facility Contact Company Name:	Not reported
Manifest Residue Indicator:	N
Rejection Indicator:	N

Federal Waste:

Manifest Tracking Number:	023197306JJK
Waste Line Number:	1
Federal Waste Code:	D001
Federal Waste:	IGNITABLE WASTE

Manifest Tracking Number:	023197306JJK
Waste Line Number:	2
Federal Waste Code:	D005
Federal Waste:	BARIUM

Manifest Tracking Number:	023197306JJK

HOUGH MEDICAL CENTER (Continued) **1027918723**

Waste Line Number: 2
Federal Waste Code: D011
Federal Waste: SILVER

Manifest Tracking Number: 023197306JJK
Waste Line Number: 3
Federal Waste Code: D002
Federal Waste: CORROSIVE WASTE

Manifest Tracking Number: 023197306JJK
Waste Line Number: 3
Federal Waste Code: D018
Federal Waste: BENZENE

Manifest Tracking Number: 023197306JJK
Waste Line Number: 4
Federal Waste Code: D002
Federal Waste: CORROSIVE WASTE

Manifest Tracking Number: 023197306JJK
Waste Line Number: 5
Federal Waste Code: D001
Federal Waste: IGNITABLE WASTE

Manifest Tracking Number: 023197306JJK
Waste Line Number: 6
Federal Waste Code: D001
Federal Waste: IGNITABLE WASTE

Manifest Tracking Number: 023197306JJK
Waste Line Number: 8
Federal Waste Code: D002
Federal Waste: CORROSIVE WASTE

Manifest Tracking Number: 023197306JJK
Waste Line Number: 9
Federal Waste Code: D005
Federal Waste: BARIUM

Manifest Tracking Number: 023197306JJK
Waste Line Number: 9
Federal Waste Code: D007
Federal Waste: CHROMIUM

Manifest Tracking Number: 023197306JJK
Waste Line Number: 10
Federal Waste Code: D001
Federal Waste: IGNITABLE WASTE

Manifest Tracking Number: 023197306JJK
Waste Line Number: 11
Federal Waste Code: D001
Federal Waste: IGNITABLE WASTE

Manifest Tracking Number: 023197306JJK
Waste Line Number: 11
Federal Waste Code: D002

HOUGH MEDICAL CENTER (Continued) **1027918723**

Federal Waste: CORROSIVE WASTE

Manifest Tracking Number: 023197306JJK
Waste Line Number: 13
Federal Waste Code: D002
Federal Waste: CORROSIVE WASTE

Manifest Tracking Number: 023197306JJK
Waste Line Number: 14
Federal Waste Code: D001
Federal Waste: IGNITABLE WASTE

Manifest Tracking Number: 023197306JJK
Waste Line Number: 14
Federal Waste Code: D007
Federal Waste: CHROMIUM

Manifest Tracking Number: 023197306JJK
Waste Line Number: 15
Federal Waste Code: D001
Federal Waste: IGNITABLE WASTE

Manifest Tracking Number: 023197306JJK
Waste Line Number: 15
Federal Waste Code: D002
Federal Waste: CORROSIVE WASTE

Manifest Tracking Number: 023197306JJK
Waste Line Number: 18
Federal Waste Code: D002
Federal Waste: CORROSIVE WASTE

Manifest Tracking Number: 023197306JJK
Waste Line Number: 20
Federal Waste Code: D002
Federal Waste: CORROSIVE WASTE

Manifest Tracking Number: 023197306JJK
Waste Line Number: 20
Federal Waste Code: D024
Federal Waste: M-CRESOL

Manifest Tracking Number: 023197306JJK
Waste Line Number: 20
Federal Waste Code: D025
Federal Waste: P-CRESOL

Transporter:
Manifest Tracking Number: 023197306JJK
Transporter Line Number: 1
Transporter EPA ID: OH0000333336
Transporter Name: Enviroserve

Waste Line:
Manifest Tracking Number: 023197306JJK
Waste Line Number: 1

HOUGH MEDICAL CENTER (Continued) **1027918723**

U.S. DOT Hazardous Indicator:	Y
U.S. DOT ID Number:	UN3139
U.S. DOT Description:	Un3139, Waste, Oxidizing Liquid, N.O.S., 5.1, Pgii, Erg#140
Non-Hazardous Waste Description:	Not reported
Number of Containers:	1
Container Type Code:	DF
Container Type Description:	Fiberboard or plastic drums, barrels, kegs
Waste Quantity:	15
Quantity Unit of Measure Code:	P
Quantity Unit of Measure Description:	Pounds
Waste Quantity, in Tons:	0.0075
Acute Waste Quantity, in Tons:	0
Non-Acute Waste Quantity, in Tons:	0.0075
Waste Quantity, in Kilograms:	6.802725
Acute Waste Quantity, in Kilograms:	0
Non-Acute Waste Quantity, in Kilorgrams:	6.802725
Management Method Code:	H141
Management Method Description:	STORAGE, BULKING AND/OR TRANSFER OFF SITE
Waste Residue Indicator:	N
Quantity Discrepancy Indicator:	N
Waste Type Discrepancy Indicator:	N
Waste Density:	Not reported
Waste Density Unit of Measure Code:	Not reported
Waste Density Unit of Measure Description:	Not reported
Form Code:	Not reported
Form Code Description:	Not reported
Source Code:	Not reported
Source Code Description:	Not reported
Waste Minimization Code:	Not reported
Waste Minimization Code Description:	Not reported
Consent Number:	Not reported
EPA Waste Indicator:	Y

Manifest Tracking Number:	023197306JJK
Waste Line Number:	2
U.S. DOT Hazardous Indicator:	Y
U.S. DOT ID Number:	NA3077
U.S. DOT Description:	Na3077, Hazardous Waste, Solid, N.O.S., 9, Pgiii, Erg#171
Non-Hazardous Waste Description:	Not reported
Number of Containers:	1
Container Type Code:	DF
Container Type Description:	Fiberboard or plastic drums, barrels, kegs
Waste Quantity:	80
Quantity Unit of Measure Code:	P
Quantity Unit of Measure Description:	Pounds
Waste Quantity, in Tons:	0.04
Acute Waste Quantity, in Tons:	0
Non-Acute Waste Quantity, in Tons:	0.04
Waste Quantity, in Kilograms:	36.2812
Acute Waste Quantity, in Kilograms:	0
Non-Acute Waste Quantity, in Kilorgrams:	36.2812
Management Method Code:	H110
Management Method Description:	STABILIZATION
Waste Residue Indicator:	N
Quantity Discrepancy Indicator:	N
Waste Type Discrepancy Indicator:	N
Waste Density:	Not reported

HOUGH MEDICAL CENTER (Continued) **1027918723**

Waste Density Unit of Measure Code: Not reported
Waste Density Unit of Measure Description: Not reported
Form Code: Not reported
Form Code Description: Not reported
Source Code: Not reported
Source Code Description: Not reported
Waste Minimization Code: Not reported
Waste Minimization Code Description: Not reported
Consent Number: Not reported
EPA Waste Indicator: Y

Manifest Tracking Number: 023197306JJK
Waste Line Number: 3
U.S. DOT Hazardous Indicator: Y
U.S. DOT ID Number: UN3265
U.S. DOT Description: Un3265, Waste, Corrosive Liquid, Acidic, Organic, N.O.S., 8, Pgii, Erg#153
Non-Hazardous Waste Description: Not reported
Number of Containers: 1
Container Type Code: DF
Container Type Description: Fiberboard or plastic drums, barrels, kegs
Waste Quantity: 40
Quantity Unit of Measure Code: P
Quantity Unit of Measure Description: Pounds
Waste Quantity, in Tons: 0.02
Acute Waste Quantity, in Tons: 0
Non-Acute Waste Quantity, in Tons: 0.02
Waste Quantity, in Kilograms: 18.1406
Acute Waste Quantity, in Kilograms: 0
Non-Acute Waste Quantity, in Kilorgrams: 18.1406
Management Method Code: H110
Management Method Description: STABILIZATION
Waste Residue Indicator: N
Quantity Discrepancy Indicator: N
Waste Type Discrepancy Indicator: N
Waste Density: Not reported
Waste Density Unit of Measure Code: Not reported
Waste Density Unit of Measure Description: Not reported
Form Code: Not reported
Form Code Description: Not reported
Source Code: Not reported
Source Code Description: Not reported
Waste Minimization Code: Not reported
Waste Minimization Code Description: Not reported
Consent Number: Not reported
EPA Waste Indicator: Y

Manifest Tracking Number: 023197306JJK
Waste Line Number: 4
U.S. DOT Hazardous Indicator: Y
U.S. DOT ID Number: UN1791
U.S. DOT Description: Un1791, Waste, Hypochlorite Solutions, 8, Pgii, Erg#154
Non-Hazardous Waste Description: Not reported
Number of Containers: 1
Container Type Code: DF
Container Type Description: Fiberboard or plastic drums, barrels, kegs
Waste Quantity: 20

HOUGH MEDICAL CENTER (Continued) **1027918723**

Quantity Unit of Measure Code:	P
Quantity Unit of Measure Description:	Pounds
Waste Quantity, in Tons:	0.01
Acute Waste Quantity, in Tons:	0
Non-Acute Waste Quantity, in Tons:	0.01
Waste Quantity, in Kilograms:	9.0703
Acute Waste Quantity, in Kilograms:	0
Non-Acute Waste Quantity, in Kilorgrams:	9.0703
Management Method Code:	H110
Management Method Description:	STABILIZATION
Waste Residue Indicator:	N
Quantity Discrepancy Indicator:	N
Waste Type Discrepancy Indicator:	N
Waste Density:	Not reported
Waste Density Unit of Measure Code:	Not reported
Waste Density Unit of Measure Description:	Not reported
Form Code:	Not reported
Form Code Description:	Not reported
Source Code:	Not reported
Source Code Description:	Not reported
Waste Minimization Code:	Not reported
Waste Minimization Code Description:	Not reported
Consent Number:	Not reported
EPA Waste Indicator:	Y

Manifest Tracking Number:	023197306JJK
Waste Line Number:	5
U.S. DOT Hazardous Indicator:	Y
U.S. DOT ID Number:	UN1993
U.S. DOT Description:	Rq, Un1993, Waste, Flammable Liquids, N.O.S., 3, Pgii, Erg#128
Non-Hazardous Waste Description:	Not reported
Number of Containers:	1
Container Type Code:	DF
Container Type Description:	Fiberboard or plastic drums, barrels, kegs
Waste Quantity:	250
Quantity Unit of Measure Code:	P
Quantity Unit of Measure Description:	Pounds
Waste Quantity, in Tons:	0.125
Acute Waste Quantity, in Tons:	0
Non-Acute Waste Quantity, in Tons:	0.125
Waste Quantity, in Kilograms:	113.37875
Acute Waste Quantity, in Kilograms:	0
Non-Acute Waste Quantity, in Kilorgrams:	113.37875
Management Method Code:	H141
Management Method Description:	STORAGE, BULKING AND/OR TRANSFER OFF SITE
Waste Residue Indicator:	N
Quantity Discrepancy Indicator:	N
Waste Type Discrepancy Indicator:	N
Waste Density:	Not reported
Waste Density Unit of Measure Code:	Not reported
Waste Density Unit of Measure Description:	Not reported
Form Code:	Not reported
Form Code Description:	Not reported
Source Code:	Not reported
Source Code Description:	Not reported
Waste Minimization Code:	Not reported
Waste Minimization Code Description:	Not reported

HOUGH MEDICAL CENTER (Continued) **1027918723**

Consent Number: Not reported
EPA Waste Indicator: Y

Manifest Tracking Number: 023197306JJK
Waste Line Number: 6
U.S. DOT Hazardous Indicator: Y
U.S. DOT ID Number: UN1950
U.S. DOT Description: Un1950, Waste, Aerosols, 2.1, D001, Erg#126
Non-Hazardous Waste Description: Not reported
Number of Containers: 1
Container Type Code: DF
Container Type Description: Fiberboard or plastic drums, barrels, kegs
Waste Quantity: 25
Quantity Unit of Measure Code: P
Quantity Unit of Measure Description: Pounds
Waste Quantity, in Tons: 0.0125
Acute Waste Quantity, in Tons: 0
Non-Acute Waste Quantity, in Tons: 0.0125
Waste Quantity, in Kilograms: 11.337875
Acute Waste Quantity, in Kilograms: 0
Non-Acute Waste Quantity, in Kilorgrams: 11.337875
Management Method Code: H141
Management Method Description: STORAGE, BULKING AND/OR TRANSFER OFF SITE
Waste Residue Indicator: N
Quantity Discrepancy Indicator: N
Waste Type Discrepancy Indicator: N
Waste Density: Not reported
Waste Density Unit of Measure Code: Not reported
Waste Density Unit of Measure Description: Not reported
Form Code: Not reported
Form Code Description: Not reported
Source Code: Not reported
Source Code Description: Not reported
Waste Minimization Code: Not reported
Waste Minimization Code Description: Not reported
Consent Number: Not reported
EPA Waste Indicator: Y

Manifest Tracking Number: 023197306JJK
Waste Line Number: 7
U.S. DOT Hazardous Indicator: N
U.S. DOT ID Number: Not reported
U.S. DOT Description: Not reported
Non-Hazardous Waste Description: Non Hazardous Liquid
Number of Containers: 1
Container Type Code: CF
Container Type Description: Fiber or plastic boxes, cartons, cases
Waste Quantity: 1000
Quantity Unit of Measure Code: P
Quantity Unit of Measure Description: Pounds
Waste Quantity, in Tons: 0.5
Acute Waste Quantity, in Tons: 0
Non-Acute Waste Quantity, in Tons: 0.5
Waste Quantity, in Kilograms: 453.515
Acute Waste Quantity, in Kilograms: 0
Non-Acute Waste Quantity, in Kilorgrams: 453.515
Management Method Code: H110

HOUGH MEDICAL CENTER (Continued) **1027918723**

Management Method Description: STABILIZATION
Waste Residue Indicator: N
Quantity Discrepancy Indicator: N
Waste Type Discrepancy Indicator: N
Waste Density: Not reported
Waste Density Unit of Measure Code: Not reported
Waste Density Unit of Measure Description: Not reported
Form Code: Not reported
Form Code Description: Not reported
Source Code: Not reported
Source Code Description: Not reported
Waste Minimization Code: Not reported
Waste Minimization Code Description: Not reported
Consent Number: Not reported
EPA Waste Indicator: N

Manifest Tracking Number: 023197306JJK
Waste Line Number: 8
U.S. DOT Hazardous Indicator: Y
U.S. DOT ID Number: UN3267
U.S. DOT Description: Un3267, Waste, Corrosive Liquid, Basic, Organic, N.O.S., 8, Pgii, Erg#153
Non-Hazardous Waste Description: Not reported
Number of Containers: 1
Container Type Code: DF
Container Type Description: Fiberboard or plastic drums, barrels, kegs
Waste Quantity: 8
Quantity Unit of Measure Code: P
Quantity Unit of Measure Description: Pounds
Waste Quantity, in Tons: 0.004
Acute Waste Quantity, in Tons: 0
Non-Acute Waste Quantity, in Tons: 0.004
Waste Quantity, in Kilograms: 3.6281202
Acute Waste Quantity, in Kilograms: 0
Non-Acute Waste Quantity, in Kilorgrams: 3.6281202
Management Method Code: H110
Management Method Description: STABILIZATION
Waste Residue Indicator: N
Quantity Discrepancy Indicator: N
Waste Type Discrepancy Indicator: N
Waste Density: Not reported
Waste Density Unit of Measure Code: Not reported
Waste Density Unit of Measure Description: Not reported
Form Code: Not reported
Form Code Description: Not reported
Source Code: Not reported
Source Code Description: Not reported
Waste Minimization Code: Not reported
Waste Minimization Code Description: Not reported
Consent Number: Not reported
EPA Waste Indicator: Y

Manifest Tracking Number: 023197306JJK
Waste Line Number: 9
U.S. DOT Hazardous Indicator: Y
U.S. DOT ID Number: UN2810
U.S. DOT Description: Un2810, Waste, Toxic, Liquids, Organic, N.O.S., 6.1, Pgii, Erg#153

HOUGH MEDICAL CENTER (Continued) **1027918723**

Non-Hazardous Waste Description:	Not reported
Number of Containers:	1
Container Type Code:	DF
Container Type Description:	Fiberboard or plastic drums, barrels, kegs
Waste Quantity:	10
Quantity Unit of Measure Code:	P
Quantity Unit of Measure Description:	Pounds
Waste Quantity, in Tons:	0.005
Acute Waste Quantity, in Tons:	0
Non-Acute Waste Quantity, in Tons:	0.005
Waste Quantity, in Kilograms:	4.53515
Acute Waste Quantity, in Kilograms:	0
Non-Acute Waste Quantity, in Kilorgrams:	4.53515
Management Method Code:	H110
Management Method Description:	STABILIZATION
Waste Residue Indicator:	N
Quantity Discrepancy Indicator:	N
Waste Type Discrepancy Indicator:	N
Waste Density:	Not reported
Waste Density Unit of Measure Code:	Not reported
Waste Density Unit of Measure Description:	Not reported
Form Code:	Not reported
Form Code Description:	Not reported
Source Code:	Not reported
Source Code Description:	Not reported
Waste Minimization Code:	Not reported
Waste Minimization Code Description:	Not reported
Consent Number:	Not reported
EPA Waste Indicator:	Y
Manifest Tracking Number:	023197306JJK
Waste Line Number:	10
U.S. DOT Hazardous Indicator:	Y
U.S. DOT ID Number:	UN1992
U.S. DOT Description:	Un1992, Waste, Flammable Liquids, Toxic, N.O.S., 3(6.1), Pgiii, Erg#131
Non-Hazardous Waste Description:	Not reported
Number of Containers:	1
Container Type Code:	DF
Container Type Description:	Fiberboard or plastic drums, barrels, kegs
Waste Quantity:	50
Quantity Unit of Measure Code:	P
Quantity Unit of Measure Description:	Pounds
Waste Quantity, in Tons:	0.025
Acute Waste Quantity, in Tons:	0
Non-Acute Waste Quantity, in Tons:	0.025
Waste Quantity, in Kilograms:	22.67575
Acute Waste Quantity, in Kilograms:	0
Non-Acute Waste Quantity, in Kilorgrams:	22.67575
Management Method Code:	H141
Management Method Description:	STORAGE, BULKING AND/OR TRANSFER OFF SITE
Waste Residue Indicator:	N
Quantity Discrepancy Indicator:	N
Waste Type Discrepancy Indicator:	N
Waste Density:	Not reported
Waste Density Unit of Measure Code:	Not reported
Waste Density Unit of Measure Description:	Not reported

HOUGH MEDICAL CENTER (Continued) **1027918723**

Form Code: Not reported
Form Code Description: Not reported
Source Code: Not reported
Source Code Description: Not reported
Waste Minimization Code: Not reported
Waste Minimization Code Description: Not reported
Consent Number: Not reported
EPA Waste Indicator: Y

Manifest Tracking Number: 023197306JJK
Waste Line Number: 11
U.S. DOT Hazardous Indicator: Y
U.S. DOT ID Number: UN1198
U.S. DOT Description: Un1198, Waste, Formaldehyde Solutions, Flammable, 3(8), Pgiii, Erg#132
Non-Hazardous Waste Description: Not reported
Number of Containers: 1
Container Type Code: DF
Container Type Description: Fiberboard or plastic drums, barrels, kegs
Waste Quantity: 5
Quantity Unit of Measure Code: P
Quantity Unit of Measure Description: Pounds
Waste Quantity, in Tons: 0.0025
Acute Waste Quantity, in Tons: 0
Non-Acute Waste Quantity, in Tons: 0.0025
Waste Quantity, in Kilograms: 2.267575
Acute Waste Quantity, in Kilograms: 0
Non-Acute Waste Quantity, in Kilorgrams: 2.267575
Management Method Code: H141
Management Method Description: STORAGE, BULKING AND/OR TRANSFER OFF SITE
Waste Residue Indicator: N
Quantity Discrepancy Indicator: N
Waste Type Discrepancy Indicator: N
Waste Density: Not reported
Waste Density Unit of Measure Code: Not reported
Waste Density Unit of Measure Description: Not reported
Form Code: Not reported
Form Code Description: Not reported
Source Code: Not reported
Source Code Description: Not reported
Waste Minimization Code: Not reported
Waste Minimization Code Description: Not reported
Consent Number: Not reported
EPA Waste Indicator: Y

Manifest Tracking Number: 023197306JJK
Waste Line Number: 12
U.S. DOT Hazardous Indicator: Y
U.S. DOT ID Number: UN3077
U.S. DOT Description: Un3077, Environmentally Hazardous Substances, Solid, N.O.S., 9, Pgiii, Erg#171
Non-Hazardous Waste Description: Not reported
Number of Containers: 1
Container Type Code: DF
Container Type Description: Fiberboard or plastic drums, barrels, kegs
Waste Quantity: 5
Quantity Unit of Measure Code: P
Quantity Unit of Measure Description: Pounds

HOUGH MEDICAL CENTER (Continued) **1027918723**

Waste Quantity, in Tons:	0.0025
Acute Waste Quantity, in Tons:	0
Non-Acute Waste Quantity, in Tons:	0.0025
Waste Quantity, in Kilograms:	2.267575
Acute Waste Quantity, in Kilograms:	0
Non-Acute Waste Quantity, in Kilorgrams:	2.267575
Management Method Code:	H110
Management Method Description:	STABILIZATION
Waste Residue Indicator:	N
Quantity Discrepancy Indicator:	N
Waste Type Discrepancy Indicator:	N
Waste Density:	Not reported
Waste Density Unit of Measure Code:	Not reported
Waste Density Unit of Measure Description:	Not reported
Form Code:	Not reported
Form Code Description:	Not reported
Source Code:	Not reported
Source Code Description:	Not reported
Waste Minimization Code:	Not reported
Waste Minimization Code Description:	Not reported
Consent Number:	Not reported
EPA Waste Indicator:	N

Manifest Tracking Number:	023197306JJK
Waste Line Number:	13
U.S. DOT Hazardous Indicator:	Y
U.S. DOT ID Number:	UN3495
U.S. DOT Description:	Un3495, Waste, Iodine, 8(6.1), Pgiii, Erg#154
Non-Hazardous Waste Description:	Not reported
Number of Containers:	1
Container Type Code:	DF
Container Type Description:	Fiberboard or plastic drums, barrels, kegs
Waste Quantity:	8
Quantity Unit of Measure Code:	P
Quantity Unit of Measure Description:	Pounds
Waste Quantity, in Tons:	0.004
Acute Waste Quantity, in Tons:	0
Non-Acute Waste Quantity, in Tons:	0.004
Waste Quantity, in Kilograms:	3.6281202
Acute Waste Quantity, in Kilograms:	0
Non-Acute Waste Quantity, in Kilorgrams:	3.6281202
Management Method Code:	H110
Management Method Description:	STABILIZATION
Waste Residue Indicator:	N
Quantity Discrepancy Indicator:	N
Waste Type Discrepancy Indicator:	N
Waste Density:	Not reported
Waste Density Unit of Measure Code:	Not reported
Waste Density Unit of Measure Description:	Not reported
Form Code:	Not reported
Form Code Description:	Not reported
Source Code:	Not reported
Source Code Description:	Not reported
Waste Minimization Code:	Not reported
Waste Minimization Code Description:	Not reported
Consent Number:	Not reported
EPA Waste Indicator:	Y

HOUGH MEDICAL CENTER (Continued) **1027918723**

Manifest Tracking Number:	023197306JJK
Waste Line Number:	14
U.S. DOT Hazardous Indicator:	Y
U.S. DOT ID Number:	UN3087
U.S. DOT Description:	Un3087, Waste, Oxidizing Solid, Toxic, N.O.S., 5.1(6.1), Pgii, Erg#141
Non-Hazardous Waste Description:	Not reported
Number of Containers:	1
Container Type Code:	DF
Container Type Description:	Fiberboard or plastic drums, barrels, kegs
Waste Quantity:	20
Quantity Unit of Measure Code:	P
Quantity Unit of Measure Description:	Pounds
Waste Quantity, in Tons:	0.01
Acute Waste Quantity, in Tons:	0
Non-Acute Waste Quantity, in Tons:	0.01
Waste Quantity, in Kilograms:	9.0703
Acute Waste Quantity, in Kilograms:	0
Non-Acute Waste Quantity, in Kilorgrams:	9.0703
Management Method Code:	H141
Management Method Description:	STORAGE, BULKING AND/OR TRANSFER OFF SITE
Waste Residue Indicator:	N
Quantity Discrepancy Indicator:	N
Waste Type Discrepancy Indicator:	N
Waste Density:	Not reported
Waste Density Unit of Measure Code:	Not reported
Waste Density Unit of Measure Description:	Not reported
Form Code:	Not reported
Form Code Description:	Not reported
Source Code:	Not reported
Source Code Description:	Not reported
Waste Minimization Code:	Not reported
Waste Minimization Code Description:	Not reported
Consent Number:	Not reported
EPA Waste Indicator:	Y

Manifest Tracking Number:	023197306JJK
Waste Line Number:	15
U.S. DOT Hazardous Indicator:	Y
U.S. DOT ID Number:	UN1791
U.S. DOT Description:	Rq, Un1791, Waste, Hypochlorite Solutions, 8, Pgii, D001, D002, Erg#154
Non-Hazardous Waste Description:	Not reported
Number of Containers:	1
Container Type Code:	DF
Container Type Description:	Fiberboard or plastic drums, barrels, kegs
Waste Quantity:	157
Quantity Unit of Measure Code:	P
Quantity Unit of Measure Description:	Pounds
Waste Quantity, in Tons:	0.0785
Acute Waste Quantity, in Tons:	0
Non-Acute Waste Quantity, in Tons:	0.0785
Waste Quantity, in Kilograms:	71.20186
Acute Waste Quantity, in Kilograms:	0
Non-Acute Waste Quantity, in Kilorgrams:	71.20186
Management Method Code:	H141
Management Method Description:	STORAGE, BULKING AND/OR TRANSFER OFF SITE
Waste Residue Indicator:	N

HOUGH MEDICAL CENTER (Continued) **1027918723**

Quantity Discrepancy Indicator: N
Waste Type Discrepancy Indicator: N
Waste Density: Not reported
Waste Density Unit of Measure Code: Not reported
Waste Density Unit of Measure Description: Not reported
Form Code: Not reported
Form Code Description: Not reported
Source Code: Not reported
Source Code Description: Not reported
Waste Minimization Code: Not reported
Waste Minimization Code Description: Not reported
Consent Number: Not reported
EPA Waste Indicator: Y

Manifest Tracking Number: 023197306JJK
Waste Line Number: 16
U.S. DOT Hazardous Indicator: Y
U.S. DOT ID Number: UN1824
U.S. DOT Description: Rq, Un1824, Sodium Hydroxide Solution, 8, Pgii, Erg#154
Non-Hazardous Waste Description: Not reported
Number of Containers: 2
Container Type Code: DF
Container Type Description: Fiberboard or plastic drums, barrels, kegs
Waste Quantity: 314
Quantity Unit of Measure Code: P
Quantity Unit of Measure Description: Pounds
Waste Quantity, in Tons: 0.157
Acute Waste Quantity, in Tons: 0
Non-Acute Waste Quantity, in Tons: 0.157
Waste Quantity, in Kilograms: 142.40372
Acute Waste Quantity, in Kilograms: 0
Non-Acute Waste Quantity, in Kilorgrams: 142.40372
Management Method Code: H110
Management Method Description: STABILIZATION
Waste Residue Indicator: N
Quantity Discrepancy Indicator: N
Waste Type Discrepancy Indicator: N
Waste Density: Not reported
Waste Density Unit of Measure Code: Not reported
Waste Density Unit of Measure Description: Not reported
Form Code: Not reported
Form Code Description: Not reported
Source Code: Not reported
Source Code Description: Not reported
Waste Minimization Code: Not reported
Waste Minimization Code Description: Not reported
Consent Number: Not reported
EPA Waste Indicator: N

Manifest Tracking Number: 023197306JJK
Waste Line Number: 17
U.S. DOT Hazardous Indicator: Y
U.S. DOT ID Number: UN2927
U.S. DOT Description: Rq, Un2927, Toxic Liquids, Corrosive, Organic, N.O.S., 6.1(8), Pgii, Erg#154
Non-Hazardous Waste Description: Not reported
Number of Containers: 1

HOUGH MEDICAL CENTER (Continued) **1027918723**

Container Type Code:	DF
Container Type Description:	Fiberboard or plastic drums, barrels, kegs
Waste Quantity:	157
Quantity Unit of Measure Code:	P
Quantity Unit of Measure Description:	Pounds
Waste Quantity, in Tons:	0.0785
Acute Waste Quantity, in Tons:	0
Non-Acute Waste Quantity, in Tons:	0.0785
Waste Quantity, in Kilograms:	71.20186
Acute Waste Quantity, in Kilograms:	0
Non-Acute Waste Quantity, in Kilorgrams:	71.20186
Management Method Code:	H110
Management Method Description:	STABILIZATION
Waste Residue Indicator:	N
Quantity Discrepancy Indicator:	N
Waste Type Discrepancy Indicator:	N
Waste Density:	Not reported
Waste Density Unit of Measure Code:	Not reported
Waste Density Unit of Measure Description:	Not reported
Form Code:	Not reported
Form Code Description:	Not reported
Source Code:	Not reported
Source Code Description:	Not reported
Waste Minimization Code:	Not reported
Waste Minimization Code Description:	Not reported
Consent Number:	Not reported
EPA Waste Indicator:	N

Manifest Tracking Number:	023197306JJK
Waste Line Number:	18
U.S. DOT Hazardous Indicator:	Y
U.S. DOT ID Number:	UN3264
U.S. DOT Description:	Un3264, Waste, Corrosive Liquid, Acidic, Inorganic, N.O.S., 8, Pgii, Erg#154
Non-Hazardous Waste Description:	Not reported
Number of Containers:	1
Container Type Code:	DF
Container Type Description:	Fiberboard or plastic drums, barrels, kegs
Waste Quantity:	12
Quantity Unit of Measure Code:	P
Quantity Unit of Measure Description:	Pounds
Waste Quantity, in Tons:	0.006
Acute Waste Quantity, in Tons:	0
Non-Acute Waste Quantity, in Tons:	0.006
Waste Quantity, in Kilograms:	5.44218
Acute Waste Quantity, in Kilograms:	0
Non-Acute Waste Quantity, in Kilorgrams:	5.44218
Management Method Code:	H110
Management Method Description:	STABILIZATION
Waste Residue Indicator:	N
Quantity Discrepancy Indicator:	N
Waste Type Discrepancy Indicator:	N
Waste Density:	Not reported
Waste Density Unit of Measure Code:	Not reported
Waste Density Unit of Measure Description:	Not reported
Form Code:	Not reported
Form Code Description:	Not reported

HOUGH MEDICAL CENTER (Continued) **1027918723**

Source Code:	Not reported
Source Code Description:	Not reported
Waste Minimization Code:	Not reported
Waste Minimization Code Description:	Not reported
Consent Number:	Not reported
EPA Waste Indicator:	Y

Manifest Tracking Number:	023197306JJK
Waste Line Number:	19
U.S. DOT Hazardous Indicator:	N
U.S. DOT ID Number:	Not reported
U.S. DOT Description:	Not reported
Non-Hazardous Waste Description:	Non Hazardous Liquid
Number of Containers:	1
Container Type Code:	DF
Container Type Description:	Fiberboard or plastic drums, barrels, kegs
Waste Quantity:	150
Quantity Unit of Measure Code:	P
Quantity Unit of Measure Description:	Pounds
Waste Quantity, in Tons:	0.075
Acute Waste Quantity, in Tons:	0
Non-Acute Waste Quantity, in Tons:	0.075
Waste Quantity, in Kilograms:	68.02725
Acute Waste Quantity, in Kilograms:	0
Non-Acute Waste Quantity, in Kilorgrams:	68.02725
Management Method Code:	H110
Management Method Description:	STABILIZATION
Waste Residue Indicator:	N
Quantity Discrepancy Indicator:	N
Waste Type Discrepancy Indicator:	N
Waste Density:	Not reported
Waste Density Unit of Measure Code:	Not reported
Waste Density Unit of Measure Description:	Not reported
Form Code:	Not reported
Form Code Description:	Not reported
Source Code:	Not reported
Source Code Description:	Not reported
Waste Minimization Code:	Not reported
Waste Minimization Code Description:	Not reported
Consent Number:	Not reported
EPA Waste Indicator:	N

Manifest Tracking Number:	023197306JJK
Waste Line Number:	20
U.S. DOT Hazardous Indicator:	Y
U.S. DOT ID Number:	UN2927
U.S. DOT Description:	Un2927, Waste, Toxic Liquids, Corrosive, Organic, N.O.S., 6.1(8), Pgii, Erg#154
Non-Hazardous Waste Description:	Not reported
Number of Containers:	1
Container Type Code:	DF
Container Type Description:	Fiberboard or plastic drums, barrels, kegs
Waste Quantity:	4
Quantity Unit of Measure Code:	P
Quantity Unit of Measure Description:	Pounds
Waste Quantity, in Tons:	0.002
Acute Waste Quantity, in Tons:	0

HOUGH MEDICAL CENTER (Continued) **1027918723**

Non-Acute Waste Quantity, in Tons:	0.002
Waste Quantity, in Kilograms:	1.8140601
Acute Waste Quantity, in Kilograms:	0
Non-Acute Waste Quantity, in Kilorgrams:	1.8140601
Management Method Code:	H141
Management Method Description:	STORAGE, BULKING AND/OR TRANSFER OFF SITE
Waste Residue Indicator:	N
Quantity Discrepancy Indicator:	N
Waste Type Discrepancy Indicator:	N
Waste Density:	Not reported
Waste Density Unit of Measure Code:	Not reported
Waste Density Unit of Measure Description:	Not reported
Form Code:	Not reported
Form Code Description:	Not reported
Source Code:	Not reported
Source Code Description:	Not reported
Waste Minimization Code:	Not reported
Waste Minimization Code Description:	Not reported
Consent Number:	Not reported
EPA Waste Indicator:	Y

D24 **NE OHIO NEIGHBORHOOD HEALTH SRVS** **SWF/LF** **U001430414**
West **8300 HOUGH AVE** **UST** **N/A**
1/8-1/4 **CLEVELAND, OH 44103** **ARCHIVE UST**
0.215 mi. **ASBESTOS**
1135 ft. **Site 2 of 2 in cluster D**

Relative:
Lower

Actual:
664 ft.

LF:

Name:	HOUGH HEALTH CENTER
Address:	8300 HOUGH AVE
City,State,Zip:	CLEVELAND, OH 44103
Facility ID:	9550
Facility Address:	Not reported
Status:	ISSUED
Closed Facility:	CLEVELAND, OH 44103
Facility Phone:	Not reported
Last Update:	Not reported
SWMD:	Not reported
Type:	Infectious Waste Generator
Specifications:	Not reported
License Type:	Not reported
License Secondary Id:	IWG012037
Class:	Not reported
Captive:	Not reported
Docket #:	Not reported
Core Place ID:	2396
Program Specific Id #:	Not reported
Start Date:	03/05/2012
End Date:	Not reported
District Office:	NEDO
Contact Name:	Not reported
Contact Phone:	Not reported
Expire Date:	02/23/2015
Operator:	Not reported
Operator Address:	Not reported
Operator City,St,Zip:	Not reported
Operator Phone:	Not reported
Licence Holder:	Not reported

NE OHIO NEIGHBORHOOD HEALTH SRVS (Continued) **U001430414**

Licence Holder Address:	Not reported
Licence Holder City,St,Zip:	Not reported
Licence Holder Phone:	Not reported
Owner Name:	Not reported
Owner Address:	Not reported
Owner City,St,Zip:	Not reported
Owner Phone:	Not reported
Applicant Name:	Hough Health Center
Applicant Address:	8300 Hough Ave

UST:

Name:	NE OHIO NEIGHBORHOOD HEALTH SRVS
Address:	8300 HOUGH AVE
City,State,Zip:	CLEVELAND, OH 44103
Facility Id:	18000245
Owner Name:	NE OHIO NEIGHBORHOOD HEALTH SRVS
Owner Address:	8300 HOUGH AVE
Owner City/State/Zip:	44103
Tank Number:	T00001
Status:	EMP - Empty Never Filled
UST Capacity:	1000
Tank Content:	Other (see comments)
Installation Date:	05/01/1999
Construction:	FRP-Fiberglass Reinforced Plastic
Date Last Used:	12/31/2011
Date TCL Closed:	02/01/2012
Date Removed:	05/01/2016
CAS Number:	68334-30-5
Abandoned Approved:	Not reported
Regulated:	NO
Sensitive Area:	NO
Date Of Sensitivity:	Not reported
UST Configurations:	SW - Single Wall
Construction Comments:	Not reported
Corrosion Protections:	NR - None Required by Rule
Corrosion Protection Comments:	Not reported
Primary Release Detection:	NR - None Required by Rule
Secondary Release Detection:	NR - None Required by Rule
Release Detection Comments:	Not reported
Piping Configuration:	SW - Single Wall
Piping Configuration Comments:	Not reported
Piping Styles:	S - Suction
Piping Constructions:	OTH - Other (explain)
Piping Construction Comments:	NCWG
Piping Corrosion Protections:	NR - None required by rule
Piping Corrosion Protection Comments:	Not reported
Piping Release Detections:	SS - Safe Suction
Piping Release Detection Comments:	Not reported
Spill Prevention Manholes:	SB - Spill Containment Manhole (bucket)
Spill Prevention Manhole Comments:	Not reported
OverFill Prevention:	FILL - Fill Pipe (drop tube flapper)
OverFill Prevention Comment:	Not reported
Comments:	TANK WAS NEVER FILLED, THEREFORE, IT IS NOT A REGULATED TANK. TANK WAS REMOVED IN 2016.

NE OHIO NEIGHBORHOOD HEALTH SRVS (Continued) **U001430414**

ARCHIVE UST:

Name:	NE OHIO NEIGHBORHOOD HEALTH SRVS
Address:	8300 HOUGH AVE
City,State,Zip:	CLEVELAND, OH 44103
Facility Number:	18000245
Owner Name:	NE OHIO NEIGHBORHOOD HEALTH SRVS
Owner Address:	8300 HOUGH AVE
Owner City,St,Zip:	CLEVELAND, OH 44103
Owner Telephone:	(216)231-7700
Owner ID:	W007582
Facility Type:	Commercial
Contact Name:	PERRY MURDOCK
Contact Telephone:	(216)472-1504
Tank Number:	1
Depth at Location:	Zero
Authorized:	No
Eligible Award:	Not reported
Action:	No
Tank ID:	T00001
Tank Type:	Not reported
Tank Status:	**Currently In Use**
Install Date:	Not reported
Content:	Not reported
Capacity:	Not reported
Corrosion Protection Tank:	Not reported
CAS #:	Not reported
Regulated:	Yes
Overfill Device Installed:	Yes
Spill Device Installed:	Yes
Release Detection On Tank:	Not reported
Date Removed:	Not reported
Date Last Use:	Not reported
Date Abandoned/Closed:	Not reported
AST/UST:	UST
Corrosion Protection Piping:	Not reported
Piping Material:	Not reported
Piping Type:	Not reported
Release Detection On Piping:	Electronic Line Leak Detector

ASBESTOS:

Name:	Not reported
Address:	8300 HOUGH AVE
City,State,Zip:	CLEVELAND, OH
Notification ID:	2017103043
Owner Name:	Northeast Ohio Neighborhood Health Servi
Abatement Contractor Name:	Precision Environmental Company
Abatement License Number:	AC1154
Building Owner:	Hough Health Center
Abate Start Date:	09/11/2017
Abate End Date:	12/27/2017
Demo Contractor Name:	N/A
Demo Start Date:	09/11/2017
Demo End Date:	12/27/2017
RACM Linear Feet:	N/A
RACM Square Feet:	592

NE OHIO NEIGHBORHOOD HEALTH SRVS (Continued) **U001430414**

RACM Cubic Feet:	N/A
Owner Phone:	330-866-3265
On Site Activity:	Abatement ONLY
Abatement Phone No:	216-642-6040
On Site Specialist Name:	Richard Robinson Jr
Specialist Cert Number:	AS28657
Cert Expiration Date:	03/18/2025
Setup Date:	09/11/2017
Offsite On Hold Date:	01/01/2018
Onsite Off Hold:	03/31/2018
Demo Contractor Phone:	N/A
Demo On Hold Date:	Not reported
Demo Off Hold Date:	Not reported
NF Cat-1 Pipe (ft):	N/A
NF Cat-1 Surface Area (sq ft):	N/A
NF Cat-2 Pipe (ft):	N/A
NF Cat-2 Surface Area (sq ft):	N/A

Name:	Not reported
Address:	8300 HOUGH AVENUE
City,State,Zip:	CLEVELAND, OH 44103
Notification ID:	92213
Owner Name:	Northeast Ohio Neighborhood Health Servi
Abatement Contractor Name:	Precision Environmental Company
Abatement License Number:	AC1154
Building Owner:	Hough Health Center
Abate Start Date:	Not reported
Abate End Date:	12/27/2017
Demo Contractor Name:	N/A
Demo Start Date:	Not reported
Demo End Date:	12/27/2017
RACM Linear Feet:	0
RACM Square Feet:	592
RACM Cubic Feet:	0
Owner Phone:	216-231-7700
On Site Activity:	Abatement ONLY
Abatement Phone No:	216-642-6040
On Site Specialist Name:	N/A
Specialist Cert Number:	Not reported
Cert Expiration Date:	Not reported
Setup Date:	09/11/2017
Offsite On Hold Date:	01/01/2018
Onsite Off Hold:	03/31/2018
Demo Contractor Phone:	N/A
Demo On Hold Date:	Not reported
Demo Off Hold Date:	Not reported
NF Cat-1 Pipe (ft):	0
NF Cat-1 Surface Area (sq ft):	0
NF Cat-2 Pipe (ft):	0
NF Cat-2 Surface Area (sq ft):	0

Name:	Not reported
Address:	8300 HOUGH AVENUE
City,State,Zip:	CLEVELAND, OH 44103
Notification ID:	92136
Owner Name:	Northeast Ohio Neighborhood Health Servi
Abatement Contractor Name:	WARREN ROOFING & INSULATING COMPANY

NE OHIO NEIGHBORHOOD HEALTH SRVS (Continued) **U001430414**

Abatement License Number:	AC1519
Building Owner:	Neon-Hough Medical Center
Abate Start Date:	Not reported
Abate End Date:	11/01/2017
Demo Contractor Name:	N/A
Demo Start Date:	Not reported
Demo End Date:	11/01/2017
RACM Linear Feet:	0
RACM Square Feet:	360
RACM Cubic Feet:	0
Owner Phone:	216-231-7700
On Site Activity:	Abatement ONLY
Abatement Phone No:	440-439-4404
On Site Specialist Name:	N/A
Specialist Cert Number:	Not reported
Cert Expiration Date:	Not reported
Setup Date:	09/04/2017
Offsite On Hold Date:	Not reported
Onsite Off Hold:	Not reported
Demo Contractor Phone:	N/A
Demo On Hold Date:	Not reported
Demo Off Hold Date:	Not reported
NF Cat-1 Pipe (ft):	0
NF Cat-1 Surface Area (sq ft):	19700
NF Cat-2 Pipe (ft):	0
NF Cat-2 Surface Area (sq ft):	0

Name:	Not reported
Address:	8300 HOUGH AVENUE
City,State,Zip:	CLEVELAND, OH 44103
Notification ID:	171895
Owner Name:	Hough Health Center
Abatement Contractor Name:	HEPA Environmental Services, Inc.
Abatement License Number:	AC1870
Building Owner:	Hough Health Center
Abate Start Date:	08/27/2021
Abate End Date:	09/20/2021
Demo Contractor Name:	N/A
Demo Start Date:	08/27/2021
Demo End Date:	09/20/2021
RACM Linear Feet:	N/A
RACM Square Feet:	17500
RACM Cubic Feet:	N/A
Owner Phone:	248-330-6533
On Site Activity:	Abatement ONLY
Abatement Phone No:	330-818-0188
On Site Specialist Name:	Charles Deneen
Specialist Cert Number:	AS22878
Cert Expiration Date:	08/09/2025
Setup Date:	08/27/2021
Offsite On Hold Date:	Not reported
Onsite Off Hold:	Not reported
Demo Contractor Phone:	N/A
Demo On Hold Date:	Not reported
Demo Off Hold Date:	Not reported
NF Cat-1 Pipe (ft):	0
NF Cat-1 Surface Area (sq ft):	0

NE OHIO NEIGHBORHOOD HEALTH SRVS (Continued) **U001430414**

NF Cat-2 Pipe (ft):	0
NF Cat-2 Surface Area (sq ft):	0
Name:	Not reported
Address:	8300 HOUGH AVENUE
City,State,Zip:	CLEVELAND, OH 44103
Notification ID:	96346
Owner Name:	Northeast Ohio Neighborhood Health Servi
Abatement Contractor Name:	Precision Environmental Company
Abatement License Number:	AC1154
Building Owner:	Hough Health Center
Abate Start Date:	02/01/2018
Abate End Date:	06/18/2018
Demo Contractor Name:	N/A
Demo Start Date:	02/01/2018
Demo End Date:	06/18/2018
RACM Linear Feet:	N/A
RACM Square Feet:	484
RACM Cubic Feet:	N/A
Owner Phone:	216-231-7700
On Site Activity:	Abatement ONLY
Abatement Phone No:	216-642-6040
On Site Specialist Name:	Richard Robinson Jr
Specialist Cert Number:	AS28657
Cert Expiration Date:	03/18/2025
Setup Date:	02/01/2018
Offsite On Hold Date:	06/19/2018
Onsite Off Hold:	07/09/2018
Demo Contractor Phone:	N/A
Demo On Hold Date:	Not reported
Demo Off Hold Date:	Not reported
NF Cat-1 Pipe (ft):	0
NF Cat-1 Surface Area (sq ft):	0
NF Cat-2 Pipe (ft):	0
NF Cat-2 Surface Area (sq ft):	0

E25 **CASE WESTERN RESERVE UNIVERSITY WEST QUAD** **RCRA-VSQG** **1000321750**
ENE **1 MOUNT SINAI DR** **E MANIFEST** **OHD077757425**
1/8-1/4 **CLEVELAND, OH 44106**
0.240 mi.
1265 ft. **Site 1 of 3 in cluster E**

Relative:
Lower

Actual:
658 ft.

RCRA Listings:

Date Form Received by Agency:	20210916
Handler Name:	Case Western Reserve University West Quad
Handler Address:	1 Mount Sinai Dr
Handler City,State,Zip:	CLEVELAND, OH 44106
EPA ID:	OHD077757425
Contact Name:	MARC RUBIN
Contact Address:	2220 CIRCLE DR SERVICE BLDG - 1ST FLR
Contact City,State,Zip:	CLEVELAND, OH 44106
Contact Telephone:	216-368-1518
Contact Fax:	Not reported
Contact Email:	MDR6@CASE.EDU
Contact Title:	SENIOR DIRECTOR EHS
EPA Region:	05
Land Type:	Private
Federal Waste Generator Description:	Conditionally Exempt Small Quantity Generator

CASE WESTERN RESERVE UNIVERSITY WEST QUAD (Continued) **1000321750**

Non-Notifier:	Not reported
Biennial Report Cycle:	Not reported
Accessibility:	Not reported
Active Site Indicator:	Handler Activities
State District Owner:	Oh
State District:	NE
Mailing Address:	2220 CIRCLE DR SERVICE BLDG - 1ST FLR
Mailing City,State,Zip:	CLEVELAND, OH 44106
Owner Name:	Case Western Reserve University
Owner Type:	Private
Operator Name:	Case Western Reserve University
Operator Type:	Private
Short-Term Generator Activity:	No
Importer Activity:	No
Mixed Waste Generator:	No
Transporter Activity:	No
Transfer Facility Activity:	No
Recycler Activity with Storage:	No
Small Quantity On-Site Burner Exemption:	No
Smelting Melting and Refining Furnace Exemption:	No
Underground Injection Control:	No
Off-Site Waste Receipt:	No
Universal Waste Indicator:	No
Universal Waste Destination Facility:	No
Federal Universal Waste:	No
Active Site State-Reg Handler:	---
Federal Facility Indicator:	Not reported
Hazardous Secondary Material Indicator:	N
Sub-Part K Indicator:	Not reported
2018 GPRA Permit Baseline:	Not on the Baseline
2018 GPRA Renewals Baseline:	Not on the Baseline
202 GPRA Corrective Action Baseline:	No
Subject to Corrective Action Universe:	No
Non-TSDFs Where RCRA CA has Been Imposed Universe:	No
Corrective Action Priority Ranking:	No NCAPS ranking
Environmental Control Indicator:	No
Institutional Control Indicator:	No
Human Exposure Controls Indicator:	N/A
Groundwater Controls Indicator:	N/A
Significant Non-Complier Universe:	No
Unaddressed Significant Non-Complier Universe:	No
Addressed Significant Non-Complier Universe:	No
Significant Non-Complier With a Compliance Schedule Universe:	No
Financial Assurance Required:	Not reported
Handler Date of Last Change:	20210929
Recognized Trader-Importer:	No
Recognized Trader-Exporter:	No
Importer of Spent Lead Acid Batteries:	No
Exporter of Spent Lead Acid Batteries:	No
Recycler Activity Without Storage:	No
Manifest Broker:	No
Sub-Part P Indicator:	No

Hazardous Waste Summary:

Waste Code:	D001
Waste Description:	Ignitable Waste

CASE WESTERN RESERVE UNIVERSITY WEST QUAD (Continued) **1000321750**

Waste Code: D002
Waste Description: Corrosive Waste

Waste Code: D003
Waste Description: Reactive Waste

Waste Code: D004
Waste Description: Arsenic

Waste Code: D005
Waste Description: Barium

Waste Code: D006
Waste Description: Cadmium

Waste Code: D007
Waste Description: Chromium

Waste Code: D008
Waste Description: Lead

Waste Code: D009
Waste Description: Mercury

Waste Code: D010
Waste Description: Selenium

Waste Code: D011
Waste Description: Silver

Waste Code: D012
Waste Description: Endrin
(1,2,3,4,10,10-Hexachloro-1,7-Epoxy-1,4,4a,5,6,7,8,8a-Octahydro-1,4-En
do, Endo-5,8-Dimeth-Ano-Naphthalene)

Waste Code: D013
Waste Description: Lindane (1,2,3,4,5,6-Hexa-Chlorocyclohexane, Gamma Isomer)

Waste Code: D014
Waste Description: Methoxychlor (1,1,1-Trichloro-2,2-Bis [P-Methoxyphenyl] Ethane)

Waste Code: D015
Waste Description: Toxaphene (C10 H10 Cl8, Technical Chlorinated Camphene, 67-69 Percent
Chlorine)

Waste Code: D016
Waste Description: 2,4-D (2,4-Dichlorophenoxyacetic Acid)

Waste Code: D017
Waste Description: 2,4,5-Tp Silvex (2,4,5-Trichlorophenoxypropionic Acid)

Waste Code: D018
Waste Description: Benzene

Waste Code: D019
Waste Description: Carbon Tetrachloride

CASE WESTERN RESERVE UNIVERSITY WEST QUAD (Continued) **1000321750**

Waste Code: D020
Waste Description: Chlordane

Waste Code: D021
Waste Description: Chlorobenzene

Waste Code: D022
Waste Description: Chloroform

Waste Code: D023
Waste Description: O-Cresol

Waste Code: D024
Waste Description: M-Cresol

Waste Code: D025
Waste Description: P-Cresol

Waste Code: D026
Waste Description: Cresol

Waste Code: D027
Waste Description: 1,4-Dichlorobenzene

Waste Code: D028
Waste Description: 1,2-Dichloroethane

Waste Code: D029
Waste Description: 1,1-Dichloroethylene

Waste Code: D030
Waste Description: 2,4-Dinitrotoluene

Waste Code: D031
Waste Description: Heptachlor (And Its Epoxide)

Waste Code: D032
Waste Description: Hexachlorobenzene

Waste Code: D033
Waste Description: Hexachlorobutadiene

Waste Code: D034
Waste Description: Hexachloroethane

Waste Code: D035
Waste Description: Methyl Ethyl Ketone

Waste Code: D036
Waste Description: Nitrobenzene

Waste Code: D037
Waste Description: Pentachlorophenol

Waste Code: D038
Waste Description: Pyridine

CASE WESTERN RESERVE UNIVERSITY WEST QUAD (Continued) **1000321750**

Waste Code: D039
Waste Description: Tetrachloroethylene

Waste Code: D040
Waste Description: Trichloroethylene

Waste Code: D041
Waste Description: 2,4,5-Trichlorophenol

Waste Code: D042
Waste Description: 2,4,6-Trichlorophenol

Waste Code: D043
Waste Description: Vinyl Chloride

Waste Code: F001
Waste Description: The Following Spent Halogenated Solvents Used In Degreasing: Tetrachloroethylene, Trichlorethylene, Methylene Chloride, 1,1,1-Trichloroethane, Carbon Tetrachloride And Chlorinated Fluorocarbons; All Spent Solvent Mixtures/Blends Used In Degreasing Containing, Before Use, A Total Of Ten Percent Or More (By Volume) Of One Or More Of The Above Halogenated Solvents Or Those Solvents Listed In F002, F004, And F005; And Still Bottoms From The Recovery Of These Spent Solvents And Spent Solvent Mixtures.

Waste Code: F002
Waste Description: The Following Spent Halogenated Solvents: Tetrachloroethylene, Methylene Chloride, Trichloroethylene, 1,1,1-Trichloroethane, Chlorobenzene, 1,1,2-Trichloro-1,2,2-Trifluoroethane, Ortho-Dichlorobenzene, Trichlorofluoromethane, And 1,1,2, Trichloroethane; All Spent Solvent Mixtures/Blends Containing, Before Use, A Total Of Ten Percent Or More (By Volume) Of One Or More Of The Above Halogenated Solvents Or Those Solvents Listed In F001, F004, And F005; And Still Bottoms From The Recovery Of These Spent Solvents And Spent Solvent Mixtures.

Waste Code: F003
Waste Description: The Following Spent Nonhalogenated Solvents: Xylene, Acetone, Ethyl Acetate, Ethyl Benzene, Ethyl Ether, Methyl Isobutyl Ketone, N-Butyl Alcohol, Cyclohexanone, And Methanol; All Spent Solvent Mixtures/Blends Containing, Before Use, Only The Above Spent Nonhalogenated Solvents; And All Spent Solvent Mixtures/Blends Containing, Before Use, One Or More Of The Above Nonhalogenated Solvents, And A Total Of Ten Percent Or More (By Volume) Of One Or More Of Those Solvents Listed In F001, F002, F004, And F005; And Still Bottoms From The Recovery Of These Spent Solvents And Spent Solvent Mixtures.

Waste Code: F004
Waste Description: The Following Spent Nonhalogenated Solvents: Cresols, Cresylic Acid, And Nitrobenzene; And The Still Bottoms From The Recovery Of These Solvents; All Spent Solvent Mixtures/Blends Containing, Before Use, A Total Of Ten Percent Or More (By Volume) Of One Or More Of The Above Nonhalogenated Solvents Or Those Solvents Listed In F001, F002, And F005; And Still Bottoms From The Recovery Of These Spent Solvents And Spent Solvent Mixtures.

CASE WESTERN RESERVE UNIVERSITY WEST QUAD (Continued) **1000321750**

Waste Code: F005
Waste Description: The Following Spent Nonhalogenated Solvents: Toluene, Methyl Ethyl Ketone, Carbon Disulfide, Isobutanol, Pyridine, Benzene, 2-Ethoxyethanol, And 2-Nitropropane; All Spent Solvent Mixtures/Blends Containing, Before Use, A Total Of Ten Percent Or More (By Volume) Of One Or More Of The Above Nonhalogenated Solvents Or Those Solvents Listed In F001, F002, Or F004; And Still Bottoms From The Recovery Of These Spent Solvents And Spent Solvent Mixtures.

Waste Code: F007
Waste Description: Spent Cyanide Plating Bath Solutions From Electroplating Operations.

Waste Code: F009
Waste Description: Spent Stripping And Cleaning Bath Solutions From Electroplating Operations In Which Cyanides Are Used In The Process.

Waste Code: P001
Waste Description: 2h-1-Benzopyran-2-One, 4-Hydroxy-3-(3-Oxo-1-Phenylbutyl)-, & Salts, When Present At Concentrations Greater Than 0.3% (Or) Warfarin, & Salts, When Present At Concentrations Greater Than 0.3%

Waste Code: P002
Waste Description: 1-Acetyl-2-Thiourea (Or) Acetamide, N-(Aminothioxomethyl)-

Waste Code: P003
Waste Description: 2-Propenal (Or) Acrolein

Waste Code: P004
Waste Description: 1,4,5,8-Dimethanonaphthalene, 1,2,3,4,10,10-Hexa-Chloro-1,4,4a,5,8,8a,-Hexahydro-, (1alpha, 4alpha, 4abeta, 5alpha, 8alpha, 8abeta)- (Or) Aldrin

Waste Code: P005
Waste Description: 2-Propen-1-Ol (Or) Allyl Alcohol

Waste Code: P006
Waste Description: Aluminum Phosphide (R,T)

Waste Code: P007
Waste Description: 3(2h)-Isoxazolone, 5-(Aminomethyl)- (Or) 5-(Aminomethyl)-3-Isoxazolol

Waste Code: P008
Waste Description: 4-Aminopyridine (Or) 4-Pyridinamine

Waste Code: P009
Waste Description: Ammonium Picrate (R) (Or) Phenol, 2,4,6-Trinitro-, Ammonium Salt (R)

Waste Code: P010
Waste Description: Arsenic Acid H3aso4

Waste Code: P011
Waste Description: Arsenic Oxide As2o5 (Or) Arsenic Pentoxide

Waste Code: P012
Waste Description: Arsenic Oxide As2o3 (Or) Arsenic Trioxide

Waste Code: P013

CASE WESTERN RESERVE UNIVERSITY WEST QUAD (Continued) **1000321750**

Waste Description: Barium Cyanide

Waste Code: P014
Waste Description: Benzenethiol (Or) Thiophenol

Waste Code: P015
Waste Description: Beryllium

Waste Code: P016
Waste Description: Dichloromethyl Ether (Or) Methane, Oxybis[Chloro-

Waste Code: P017
Waste Description: 2-Propanone, 1-Bromo- (Or) Bromoacetone

Waste Code: P018
Waste Description: Brucine (Or) Strychnidin-10-One, 2,3-Dimethoxy-

Waste Code: P020
Waste Description: Dinoseb (Or) Phenol, 2-(1-Methylpropyl)-4,6-Dinitro-

Waste Code: P021
Waste Description: Calcium Cyanide (Or) Calcium Cyanide Ca(Cn)2

Waste Code: P022
Waste Description: Carbon Disulfide

Waste Code: P023
Waste Description: Acetaldehyde, Chloro- (Or) Chloroacetaldehyde

Waste Code: P024
Waste Description: Benzenamine, 4-Chloro- (Or) P-Chloraniline

Waste Code: P026
Waste Description: 1-(O-Chlorophenyl)Thiourea (Or) Thiourea, (2-Chlorophenyl)-

Waste Code: P027
Waste Description: 3-Chloropropionitrile (Or) Propanenitrile, 3-Chloro-

Waste Code: P028
Waste Description: Benzene, (Chloromethyl)- (Or) Benzyl Chloride

Waste Code: P029
Waste Description: Copper Cyanide (Or) Copper Cyanide Cu(Cn)

Waste Code: P030
Waste Description: Cyanides (Soluble Cyanide Salts), Not Otherwise Specified

Waste Code: P031
Waste Description: Cyanogen (Or) Ethanedinitrile

Waste Code: P033
Waste Description: Cyanogen Chloride (Or) Cyanogen Chloride (Cn)Cl

Waste Code: P034
Waste Description: 2-Cyclohexyl-4,6-Dinitrophenol (Or) Phenol, 2-Cyclohexyl-4,6-Dinitro-

Waste Code: P036

CASE WESTERN RESERVE UNIVERSITY WEST QUAD (Continued) **1000321750**

Waste Description: Arsonous Dichloride, Phenyl- (Or) Dichlorophenylarsine

Waste Code: P037
Waste Description: 2,7:3,6-Dimethanonaphth[2,3-B]Oxirene, 3,4,5,6,9,9-Hexachloro-1a,2,2a,3,6,6a,7,7a-Octahydro-, (1aalpha, 2beta, 2aalpha, 3beta, 6beta, 6aalpha, 7beta, 7aalpha)- (Or) Dieldrin

Waste Code: P038
Waste Description: Arsine, Diethyl- (Or) Diethylarsine

Waste Code: P039
Waste Description: Disulfoton (Or) Phosphorodithioic Acid, O,O-Diethyl S-[2-(Ethylthio)Ethyl] Ester

Waste Code: P040
Waste Description: O,O-Diethyl O-Pyrazinyl Phosphorothioate (Or) Phosphorothioic Acid, O,O-Diethyl O-Pyrazinyl Ester

Waste Code: P041
Waste Description: Diethyl-P-Nitrophenyl Phosphate (Or) Phosphoric Acid, Diethyl 4-Nitrophenyl Ester

Waste Code: P042
Waste Description: 1,2-Benzenediol, 4-[1-Hydroxy-2-(Methylamino)Ethyl]-, (R)- (Or) Epinephrine

Waste Code: P043
Waste Description: Diisopropylfluorophosphate (Dfp) (Or) Phosphorofluoridic Acid, Bis(1-Methylethyl) Ester

Waste Code: P044
Waste Description: Dimethoate (Or) Phosphorodithioic Acid, O,O-Dimethyl S-[2-(Methylamino)-2-Oxoethyl] Ester

Waste Code: P045
Waste Description: 2-Butanone, 3,3-Dimethyl-1-(Methylthio)-, O-[Methylamino)Carbonyl] Oxime (Or) Thiofanox

Waste Code: P046
Waste Description: Alpha,Alpha-Dimethylphenethylamine (Or) Benzeneethanamine, Alpha, Alpha-Dimethyl-

Waste Code: P047
Waste Description: 4,6-Dinitro-O-Cresol, & Salts (Or) Phenol, 2-Methyl-4,6-Dinitro-, & Salts

Waste Code: P048
Waste Description: 2,4-Dinitrophenol (Or) Phenol, 2,4-Dinitro-

Waste Code: P049
Waste Description: Dithiobiuret (Or) Thioimidodicarbonic Diamide [(H2n)C(S)]2nh

Waste Code: P050
Waste Description: 6,9-Methano-2,4,3-Benzodioxathiepin,6,7,8,9,10,10-Hexachloro-1,5,5a,6, 9,9a-Hexahydro-,3-Oxide (Or) Endosulfan

Waste Code: P051

CASE WESTERN RESERVE UNIVERSITY WEST QUAD (Continued) **1000321750**

Waste Description: 2,7:3,6-Dimethanonaphth[2,3-B]Oxirene, 3,4,5,6,9,9-Hexachloro-1a,2,2a,3,6,6a,7,7a-Octahydro-, (1aalpha, 2beta, 2abeta, 3alpha, 6alpha, 6abeta, 7beta, 7aalpha)- & Metabolites (Or) Endrin (Or) Endrin, & Metabolites

Waste Code: P054
Waste Description: Aziridine (Or) Ethyleneimine

Waste Code: P056
Waste Description: Fluorine

Waste Code: P057
Waste Description: Acetamide, 2-Fluoro- (Or) Fluoroacetamide

Waste Code: P058
Waste Description: Acetic Acid, Fluoro-, Sodium Salt (Or) Fluoroacetic Acid, Sodium Salt

Waste Code: P059
Waste Description: 4,7-Methano-1h-Indene, 1,4,5,6,7,8,8-Heptachloro-3a,4,7,7a-Tetrahydro- (Or) Heptachlor

Waste Code: P060
Waste Description: 1,4,5,8-Dimethanonaphthalene, 1,2,3,4,10,10-Hexa-Chloro-1,4,4a,5,8,8a,-Hexahydro-, (1alpha, 4alpha, 4abeta, 5beta, 8beta, 8abeta)- (Or) Isodrin

Waste Code: P062
Waste Description: Hexaethyl Tetraphosphate (Or) Tetraphosphoric Acid, Hexaethyl Ester

Waste Code: P063
Waste Description: Hydrocyanic Acid (Or) Hydrogen Cyanide

Waste Code: P064
Waste Description: Methane, Isocyanato- (Or) Methyl Isocyanate

Waste Code: P065
Waste Description: Fulminic Acid, Mercury(2+) Salt (R,T) (Or) Mercury Fulminate (R,T)

Waste Code: P066
Waste Description: Ethanimidothioic Acid, N-[[(Methylamino)Carbonyl]Oxy]-, Methyl Ester (Or) Methomyl

Waste Code: P067
Waste Description: 1,2-Propylenimine (Or) Aziridine, 2-Methyl-

Waste Code: P068
Waste Description: Hydrazine, Methyl- (Or) Methyl Hydrazine

Waste Code: P069
Waste Description: 2-Methyllactonitrile (Or) Propanenitrile, 2-Hydroxy-2-Methyl-

Waste Code: P070
Waste Description: Aldicarb (Or) Propanal, 2-Methyl-2-(Methylthio)-, O-[(Methylamino)Carbonyl]Oxime

Waste Code: P071
Waste Description: Methyl Parathion (Or) Phosphorothioic Acid, O,O,-Dimethyl

CASE WESTERN RESERVE UNIVERSITY WEST QUAD (Continued) **1000321750**

O-(4-Nitrophenyl) Ester

Waste Code: P072
Waste Description: Alpha-Naphthylthiourea (Or) Thiourea, 1-Naphthalenyl-

Waste Code: P073
Waste Description: Nickel Carbonyl (Or) Nickel Carbonyl Ni(Co)4, (T-4)-

Waste Code: P074
Waste Description: Nickel Cyanide (Or) Nickel Cyanide Ni(Cn)2

Waste Code: P075
Waste Description: Nicotine, & Salts (Or) Pyridine, 3-(1-Methyl-2-Pyrrolidinyl)-,(S)-, & Salts

Waste Code: P076
Waste Description: Nitric Oxide (Or) Nitrogen Oxide No

Waste Code: P077
Waste Description: Benzenamine, 4-Nitro- (Or) P-Nitroaniline

Waste Code: P078
Waste Description: Nitrogen Dioxide (Or) Nitrogen Oxide No2

Waste Code: P081
Waste Description: 1,2,3-Propanetriol, Trinitrate (R) (Or) Nitroglycerine (R)

Waste Code: P082
Waste Description: Methanimine, N-Methyl-N-Nitroso- (Or) N-Nitrosodimethylamine

Waste Code: P084
Waste Description: N-Nitrosomethylvinylamine (Or) Vinylamine, N-Methyl-N-Nitroso-

Waste Code: P085
Waste Description: Diphosphoramide, Octamethyl- (Or) Octamethylpyrophosphoramide

Waste Code: P087
Waste Description: Osmium Oxide Oso4, (T-4)- (Or) Osmium Tetroxide

Waste Code: P088
Waste Description: 7-Oxabicyclo[2.2.1]Heptane-2,3-Dicarboxylic Acid (Or) Endothall

Waste Code: P089
Waste Description: Parathion (Or) Phosphorothioic Acid, O,O-Diethyl-O-(4-Nitrophenyl) Ester

Waste Code: P092
Waste Description: Mercury, (Acetato-O)Phenyl- (Or) Phenylmercury Acetate

Waste Code: P093
Waste Description: Phenylthiourea (Or) Thiourea, Phenyl-

Waste Code: P094
Waste Description: Phorate (Or) Phosphorodithioic Acid, O,O-Diethyl S-[(Ethylthio)Methyl] Ester

Waste Code: P095

CASE WESTERN RESERVE UNIVERSITY WEST QUAD (Continued) **1000321750**

Waste Description: Carbonic Dichloride (Or) Phosgene

Waste Code: P096
Waste Description: Hydrogen Phosphide (Or) Phosphine

Waste Code: P097
Waste Description: Famphur (Or) Phosphorothioic Acid O-[4-[(Dimethylamino)Sulfonyl]Phenyl] O,O-Dimethyl Ester

Waste Code: P098
Waste Description: Potassium Cyanide (Or) Potassium Cyanide K(Cn)

Waste Code: P099
Waste Description: Argentate (1-), Bis(Cyano-C)-, Potassium (Or) Potassium Silver Cyanide

Waste Code: P101
Waste Description: Ethyl Cyanide (Or) Propanenitrile

Waste Code: P102
Waste Description: 2-Propyn-1-Ol (Or) Propargyl Alcohol

Waste Code: P103
Waste Description: Selenourea

Waste Code: P104
Waste Description: Silver Cyanide (Or) Silver Cyanide Ag(Cn)

Waste Code: P105
Waste Description: Sodium Azide

Waste Code: P106
Waste Description: Sodium Cyanide (Or) Sodium Cyanide Na(Cn)

Waste Code: P107
Waste Description: Strontium Sulfide Srs

Waste Code: P108
Waste Description: Strychnidin-10-One, & Salts (Or) Strychnine, & Salts

Waste Code: P109
Waste Description: Tetraethyldithiopyrophosphate (Or) Thiodiphosphoric Acid, Tetraethyl Ester

Waste Code: P110
Waste Description: Plumbane, Tetraethyl- (Or) Tetraethyl Lead

Waste Code: P111
Waste Description: Diphosphoric Acid, Tetraethyl Ester (Or) Tetraethyl Pyrophosphate

Waste Code: P112
Waste Description: Methane, Tetranitro- (R) (Or) Tetranitromethane (R)

Waste Code: P113
Waste Description: Thallic Oxide (Or) Thallium Oxide Tl2o3

Waste Code: P114
Waste Description: Selenious Acid, Dithallium (1+) Salt (Or) Thallium(I) Selenite

CASE WESTERN RESERVE UNIVERSITY WEST QUAD (Continued) **1000321750**

Waste Code: P115
Waste Description: Sulfuric Acid, Dithallium (1+) Salt (Or) Thallium(I) Sulfate

Waste Code: P116
Waste Description: Hydrazinecarbothioamide (Or) Thiosemicarbazide

Waste Code: P118
Waste Description: Methanethiol, Trichloro- (Or) Trichloromethanethiol

Waste Code: P119
Waste Description: Ammonium Vanadate (Or) Vanadic Acid, Ammonium Salt

Waste Code: P120
Waste Description: Vanadium Oxide V2o5 (Or) Vanadium Pentoxide

Waste Code: P121
Waste Description: Zinc Cyanide (Or) Zinc Cyanide Zn(Cn)2

Waste Code: P122
Waste Description: Zinc Phosphide Zn3p2, When Present At Concentrations Greater Than 10% (R,T)

Waste Code: P123
Waste Description: Toxaphene

Waste Code: P127
Waste Description: P127

Waste Code: P128
Waste Description: P128

Waste Code: P185
Waste Description: 1,3-Dithiolane-2-Carboxaldehyde, 2,4-Dimethyl-, O-[(Methylamino)-Carbonyl]Oxime (Or) Tirpate

Waste Code: P188
Waste Description: Benzoic Acid, 2-Hydroxy-, Compd. With (3as-Cis)-1,2,3,3a,8,8a-Hexahydro-1,3a,8-Trimethylpyrrolo[2,3-B]Indol-5-Yl Methylcarbamate Ester (1:1) (Or) Physostigmine Salicylate

Waste Code: P189
Waste Description: Carbamic Acid, [(Dibutylamino)-Thio]Methyl-, 2,3-Dihydro-2,2-Dimethyl -7-Benzofuranyl Ester (Or) Carbosulfan

Waste Code: P190
Waste Description: Carbamic Acid, Methyl-, 3-Methylphenyl Ester (Or) Metolcarb

Waste Code: P191
Waste Description: Carbamic Acid, Dimethyl-, 1-[(Dimethyl-Amino)Carbonyl]- 5-Methyl-1h-Pyrazol-3-Yl Ester (Or) Dimetilan

Waste Code: P192
Waste Description: Isolan (Or) Carbamic Acid, Dimethyl-, 3-Methy-L-(1-Methylethyl)-1h-Pyrazol-5-Yl Ester

Waste Code: P194
Waste Description: Ethanimidothioc Acid, 2-(Dimethylamino)-N-[[(Methylamino)

CASE WESTERN RESERVE UNIVERSITY WEST QUAD (Continued) **1000321750**

Carbonyl]Oxy]-2-Oxo-, Methyl Ester (Or) Oxamyl

Waste Code: P196
Waste Description: Manganese Dimethyldithiocarbamate (Or) Manganese, Bis(Dimethylcarbamodithioato-S,S')-,

Waste Code: P197
Waste Description: Formparanate (Or) Methanimidamide, N,N-Dimethyl-N'-[2-Methyl-4-[[(Methylamino)Carbonyl]Oxy]Phenyl]

Waste Code: P198
Waste Description: Methanimidamide, N,N-Dimethyl-N'-[3-[[(Methylamino)-Carbonyl]Oxy]Phenyl]-, Monohydrochloride (Or) Formetanate Hydrochloride

Waste Code: P199
Waste Description: P199

Waste Code: P201
Waste Description: Phenol, 3-Methyl-5-(1-Methylethyl)-, Methyl Carbamate (Or) Promecarb

Waste Code: P202
Waste Description: M-Cumenyl Methylcarbamate (Or) 3-Isopropylphenyl N-Methylcarbamate (Or) Phenol, 3-(1-Methylethyl)-, Methyl Carbamate

Waste Code: P203
Waste Description: Aldicarb Sulfone (Or) Propanal, 2-Methyl-2-(Methyl-Sulfonyl)-, O-[(Methylamino)Carbonyl] Oxime

Waste Code: P204
Waste Description: Physostigmine (Or) Pyrrolo[2,3-B]Indol-5-Ol, 1,2,3,3a,8,8a-Hexahydro-1,3a,8-Trimethyl-Methylcarbamate (Ester), (3as-Cis)-

Waste Code: P205
Waste Description: Zinc, Bis(Dimethylcarbamodithioato-S,S')-, (Or) Ziram

Waste Code: U001
Waste Description: Acetaldehyde (I) (Or) Ethanal (I)

Waste Code: U002
Waste Description: 2-Propanone (I) (Or) Acetone (I)

Waste Code: U003
Waste Description: Acetonitrile (I,T)

Waste Code: U004
Waste Description: Acetophenone (Or) Ethanone, 1-Phenyl-

Waste Code: U005
Waste Description: 2-Acetylaminofluorene (Or) Acetamide, N-9h-Fluoren-2-Yl

Waste Code: U006
Waste Description: Acetyl Chloride (C,R,T)

Waste Code: U007
Waste Description: 2-Propenamide (Or) Acrylamide

CASE WESTERN RESERVE UNIVERSITY WEST QUAD (Continued) **1000321750**

Waste Code: U008
Waste Description: 2-Propenoic Acid (I) (Or) Acrylic Acid (I)

Waste Code: U009
Waste Description: 2-Propenenitrile (Or) Acrylonitrile

Waste Code: U010
Waste Description: Azirino [2',3':3,4]Pyrrolo[1,2-A]Indole-4,7-Dione, 6-Amino-8-[[(Aminocarbonyl)Oxy]Methyl]-1,1a,2,8,8a,8b-Hexahydro-8a-Methoxy-5-Methyl-, [1as-(1aalpha, 8beta, 8aalpha, 8balpha)]- (Or) Mitomycin C

Waste Code: U011
Waste Description: 1h-1,2,4-Triazol-3-Amine (Or) Amitrole

Waste Code: U012
Waste Description: Aniline (I,T) (Or) Benzenamine (I,T)

Waste Code: U014
Waste Description: Auramine (Or) Benzenamine, 4,4'-Carbonimidoylbis[N,N-Dimethyl-

Waste Code: U015
Waste Description: Azaserine (Or) L-Serine, Diazoacetate (Ester)

Waste Code: U016
Waste Description: Benz[C]Acridine

Waste Code: U017
Waste Description: Benzal Chloride (Or) Benzene, (Dichloromethyl)-

Waste Code: U018
Waste Description: Benz[A]Anthracene

Waste Code: U019
Waste Description: Benzene (I,T)

Waste Code: U020
Waste Description: Benzenesulfonic Acid Chloride (C,R) (Or) Benzenesulfonyl Chloride (C,R)

Waste Code: U021
Waste Description: [1,1'-Biphenyl]-4,4'-Diamine (Or) Benzidine

Waste Code: U022
Waste Description: Benzo[A]Pyrene

Waste Code: U023
Waste Description: Benzene, (Trichloromethyl)- (Or) Benzotrichloride (C,R,T)

Waste Code: U024
Waste Description: Dichloromethoxy Ethane (Or) Ethane, 1,1'-[Methylenebis(Oxy)]Bis[2-Chloro-

Waste Code: U025
Waste Description: Dichloroethyl Ether (Or) Ethane, 1,1'-Oxybis[2-Chloro-

Waste Code: U026

CASE WESTERN RESERVE UNIVERSITY WEST QUAD (Continued) **1000321750**

Waste Description: Chlornaphazin (Or) Naphthalenamine, N,N'-Bis(2-Chloroethyl)-

Waste Code: U027
Waste Description: Dichloroisopropyl Ether (Or) Propane, 2,2'-Oxybis[2-Chloro-

Waste Code: U028
Waste Description: 1,2-Benzenedicarboxylic Acid, Bis(2-Ethylhexyl) Ester (Or) Diethylhexyl Phthalate

Waste Code: U029
Waste Description: Methane, Bromo- (Or) Methyl Bromide

Waste Code: U030
Waste Description: 4-Bromophenyl Phenyl Ether (Or) Benzene, 1-Bromo-4-Phenoxy-

Waste Code: U031
Waste Description: 1-Butanol (I) (Or) N-Butyl Alcohol (I)

Waste Code: U032
Waste Description: Calcium Chromate (Or) Chromic Acid H2cro4, Calcium Salt

Waste Code: U033
Waste Description: Carbon Oxyfluoride (R,T) (Or) Carbonic Difluoride

Waste Code: U034
Waste Description: Acetaldehyde, Trichloro- (Or) Chloral

Waste Code: U035
Waste Description: Benzenebutanoic Acid, 4-[Bis(2-Chloroethyl)Amino]- (Or) Chlorambucil

Waste Code: U036
Waste Description: 4,7-Methano-1h-Indene, 1,2,4,5,6,7,8,8-Octachloro-2,3,3a,4,7,7a-Hexahydro- (Or) Chlordane, Alpha & Gamma Isomers

Waste Code: U037
Waste Description: Benzene, Chloro- (Or) Chlorobenzene

Waste Code: U038
Waste Description: Benzeneacetic Acid, 4-Chloro-Alpha-(4-Chlorophenyl)-Alpha-Hydroxy-, Ethyl Ester (Or) Chlorobenzilate

Waste Code: U039
Waste Description: P-Chloro-M-Cresol (Or) Phenol, 4-Chloro-3-Methyl-

Waste Code: U041
Waste Description: Epichlorohydrin (Or) Oxirane, (Chloromethyl)-

Waste Code: U042
Waste Description: 2-Chloroethyl Vinyl Ether (Or) Ethene, (2-Chloroethoxy)-

Waste Code: U043
Waste Description: Ethene, Chloro- (Or) Vinyl Chloride

Waste Code: U044
Waste Description: Chloroform (Or) Methane, Trichloro-

CASE WESTERN RESERVE UNIVERSITY WEST QUAD (Continued) **1000321750**

Waste Code: U045
Waste Description: Methane, Chloro- (I,T) (Or) Methyl Chloride (I,T)

Waste Code: U046
Waste Description: Chloromethyl Methyl Ether (Or) Methane, Chloromethoxy-

Waste Code: U047
Waste Description: Beta-Chloronaphthalene (Or) Naphthalene, 2-Chloro-

Waste Code: U048
Waste Description: O-Chlorophenol (Or) Phenol, 2-Chloro-

Waste Code: U049
Waste Description: 4-Chloro-O-Toluidine, Hydrochloride (Or) Benzenamine, 4-Chloro-2-Methyl-, Hydrochloride

Waste Code: U050
Waste Description: Chrysene

Waste Code: U051
Waste Description: Creosote

Waste Code: U052
Waste Description: Cresol (Cresylic Acid) (Or) Phenol, Methyl-

Waste Code: U053
Waste Description: 2-Butenal (Or) Crotonaldehyde

Waste Code: U055
Waste Description: Benzene, (1-Methylethyl)- (I) (Or) Cumene (I)

Waste Code: U056
Waste Description: Benzene, Hexahydro- (I) (Or) Cyclohexane (I)

Waste Code: U057
Waste Description: Cyclohexanone (I)

Waste Code: U058
Waste Description: 2h-1,3,2-Oxazaphosphorin-2-Amine, N,N-Bis(2-Chloroethyl)Tetrahydro-, 2-Oxide (Or) Cyclophosphamide

Waste Code: U059
Waste Description: 5,12-Naphthacenedione, 8-Acetyl-10-[(3-Amino-2,3,6-Trideoxy)-Alpha-L-Lyxo-Hexopyranosyl)Oxy]-7,8,9,10-Tetrahydro-6,8,11-Trihydroxy-1-Methoxy-, (8s-Cis)- (Or) Daunomycin

Waste Code: U060
Waste Description: Benzene, 1,1'-(2,2-Dichloroethylidene)Bis[4-Chloro- (Or) Ddd

Waste Code: U061
Waste Description: Benzene, 1,1'-(2,2,2-Trichloroethylidene)Bis[4-Chloro- (Or) Ddt

Waste Code: U062
Waste Description: Carbamothioic Acid, Bis(1-Methylethyl)-, S-(2,3-Dichloro-2-Propenyl) Ester (Or) Diallate

CASE WESTERN RESERVE UNIVERSITY WEST QUAD (Continued) **1000321750**

Waste Code: U063
Waste Description: Dibenz[A,H]Anthracene

Waste Code: U064
Waste Description: Benzo[Rst]Pentaphene (Or) Dibenzo[A,I]Pyrene

Waste Code: U066
Waste Description: 1,2-Dibromo-3-Chloropropane (Or) Propane, 1,2-Dibromo-3-Chloro-

Waste Code: U067
Waste Description: Ethane, 1,2-Dibromo- (Or) Ethylene Dibromide

Waste Code: U068
Waste Description: Methane, Dibromo- (Or) Methylene Bromide

Waste Code: U069
Waste Description: 1,2-Benzenedicarboxylic Acid, Dibutyl Ester (Or) Dibutyl Phthalate

Waste Code: U070
Waste Description: Benzene, 1,2-Dichloro- (Or) O-Dichlorobenzene

Waste Code: U071
Waste Description: Benzene, 1,3-Dichloro- (Or) M-Dichlorobenzene

Waste Code: U072
Waste Description: Benzene, 1,4-Dichloro- (Or) P-Dichlorobenzene

Waste Code: U073
Waste Description: [1,1'-Biphenyl]-4,4'-Diamine, 3,3'-Dichloro- (Or) 3,3'-Dichlorobenzidine

Waste Code: U074
Waste Description: 1,4-Dichloro-2-Butene (I,T) (Or) 2-Butene, 1,4-Dichloro- (I,T)

Waste Code: U075
Waste Description: Dichlorodifluoromethane (Or) Methane, Dichlorodifluoro-

Waste Code: U076
Waste Description: Ethane, 1,1-Dichloro- (Or) Ethylidene Dichloride

Waste Code: U077
Waste Description: Ethane, 1,2-Dichloro- (Or) Ethylene Dichloride

Waste Code: U078
Waste Description: 1,1-Dichloroethylene (Or) Ethene, 1,1-Dichloro-

Waste Code: U079
Waste Description: 1,2-Dichloroethylene (Or) Ethene, 1,2-Dichloro-,(E)-

Waste Code: U080
Waste Description: Methane, Dichloro- (Or) Methylene Chloride

Waste Code: U081
Waste Description: 2,4-Dichlorophenol (Or) Phenol, 2,4-Dichloro-

Waste Code: U082
Waste Description: 2,6-Dichlorophenol (Or) Phenol, 2,6-Dichloro-

CASE WESTERN RESERVE UNIVERSITY WEST QUAD (Continued) **1000321750**

Waste Code: U083
Waste Description: Propane, 1,2-Dichloro- (Or) Propylene Dichloride

Waste Code: U084
Waste Description: 1,3-Dichloropropene (Or) 1-Propene, 1,3-Dichloro-

Waste Code: U085
Waste Description: 1,2:3,4-Diepoxybutane (I,T) (Or) 2,2'-Bioxirane

Waste Code: U086
Waste Description: Hydrazine, 1,2-Diethyl- (Or) N,N'-Diethylhydrazine

Waste Code: U087
Waste Description: O,O-Diethyl S-Methyl Dithiophosphate (Or) Phosphorodithioic Acid, O,O-Diethyl S-Methyl Ester

Waste Code: U088
Waste Description: 1,2-Benzenedicarboxylic Acid, Diethyl Ester (Or) Diethyl Phthalate

Waste Code: U089
Waste Description: Diethylstilbesterol (Or) Phenol, 4,4'-(1,2-Diethyl-1,2-Ethenediyl)Bis, (E)-

Waste Code: U090
Waste Description: 1,3-Benzodioxole, 5-Propyl- (Or) Dihydrosafrole

Waste Code: U091
Waste Description: [1,1'-Biphenyl]-4,4'-Diamine, 3,3'-Dimethoxy- (Or) 3,3'-Dimethoxybenzidine

Waste Code: U092
Waste Description: Dimethylamine (I) (Or) Methanamine, N-Methyl- (I)

Waste Code: U093
Waste Description: Benzenamine, N,N-Dimethyl-4-(Phenylazo)- (Or) P-Dimethylaminoazobenzene

Waste Code: U094
Waste Description: 7,12-Dimethylbenz[A]Anthracene (Or) Benz[A]Anthracene, 7,12-Dimethyl-

Waste Code: U095
Waste Description: [1,1'-Biphenyl]-4,4'-Diamine, 3,3'-Dimethyl- (Or) 3,3'-Dimethylbenzidine

Waste Code: U096
Waste Description: Alpha,Alpha-Dimethylbenzylhydroperoxide (R) (Or) Hydroperoxide, 1-Methyl-1-Phenylethyl- (R)

Waste Code: U097
Waste Description: Carbamic Chloride, Dimethyl- (Or) Dimethylcarbamoyl Chloride

Waste Code: U098
Waste Description: 1,1-Dimethylhydrazine (Or) Hydrazine, 1,1-Dimethyl-

Waste Code: U099
Waste Description: 1,2-Dimethylhydrazine (Or) Hydrazine, 1,2-Diphenyl-

CASE WESTERN RESERVE UNIVERSITY WEST QUAD (Continued) **1000321750**

Waste Code: U101
Waste Description: 2,4-Dimethylphenol (Or) Phenol, 2,4-Dimethyl-

Waste Code: U102
Waste Description: 1,2-Benzenedicarboxylic Acid, Dimethyl Ester (Or) Dimethyl Phthalate

Waste Code: U103
Waste Description: Dimethyl Sulfate (Or) Sulfuric Acid, Dimethyl Ester

Waste Code: U105
Waste Description: 2,4-Dinitrotoluene (Or) Benzene, 1-Methyl-2,4-Dinitro-

Waste Code: U106
Waste Description: 2,6-Dinitrotoluene (Or) Benzene, 2-Methyl-1,3-Dinitro-

Waste Code: U107
Waste Description: 1,2-Benzenedicarboxylic Acid, Dioctyl Ester (Or) Di-N-Octyl Phthalate

Waste Code: U108
Waste Description: 1,4-Diethyleneoxide (Or) 1,4-Dioxane

Waste Code: U109
Waste Description: 1,2-Diphenylhydrazine (Or) Hydrazine, 1,2-Diphenyl-

Waste Code: U110
Waste Description: 1-Propanimine, N-Propyl-(I) (Or) Dipropylamine (I)

Waste Code: U111
Waste Description: 1-Propanamine, N-Nitroso-N-Propyl- (Or) Di-N-Propylnitrosamine

Waste Code: U112
Waste Description: Acetic Acid, Ethyl Ester (I) (Or) Ethyl Acetate (I)

Waste Code: U113
Waste Description: 2-Propenoic Acid, Ethyl Ester (I) (Or) Ethyl Acrylate (I)

Waste Code: U114
Waste Description: Carbamodithioic Acid, 1,2-Ethanediylbis-, Salts & Esters (Or) Ethylenebisdithiocarbamic Acid, Salts & Esters

Waste Code: U115
Waste Description: Ethylene Oxide (I,T) (Or) Oxirane (I,T)

Waste Code: U116
Waste Description: 2-Imidazolidinethione (Or) Ethylenethiourea

Waste Code: U117
Waste Description: Ethane, 1,1'-Oxybis-(I) (Or) Ethyl Ether (I)

Waste Code: U118
Waste Description: 2-Propenoic Acid, 2-Methyl-, Ethyl Ester (Or) Ethyl Methacrylate

Waste Code: U119
Waste Description: Ethyl Methanesulfonate (Or) Methanesulfonic Acid, Ethyl Ester

Waste Code: U120
Waste Description: Fluoranthene

CASE WESTERN RESERVE UNIVERSITY WEST QUAD (Continued) **1000321750**

Waste Code: U121
Waste Description: Methane, Trichlorofluoro- (Or) Trichloromonofluoromethane

Waste Code: U122
Waste Description: Formaldehyde

Waste Code: U123
Waste Description: Formic Acid (C,T)

Waste Code: U124
Waste Description: Furan (I) (Or) Furfuran (I)

Waste Code: U125
Waste Description: 2-Furancarboxaldehyde (I) (Or) Furfural (I)

Waste Code: U126
Waste Description: Glycidylaldehyde (Or) Oxiranecarboxyaldehyde

Waste Code: U127
Waste Description: Benzene, Hexachloro- (Or) Hexachlorobenzene

Waste Code: U128
Waste Description: 1,3-Butadiene, 1,1,2,3,4,4-Hexachloro- (Or) Hexachlorobutadiene

Waste Code: U129
Waste Description: Cyclohexane, 1,2,3,4,5,6-Hexachloro-, (1alpha, 2alpha, 3beta, 4alpha, 5alpha, 6beta)- (Or) Lindane

Waste Code: U130
Waste Description: 1,3-Cyclopentadiene, 1,2,3,4,5,5-Hexachloro- (Or) Hexachlorocyclopentadiene

Waste Code: U131
Waste Description: Ethane, Hexachloro- (Or) Hexachloroethane

Waste Code: U132
Waste Description: Hexachlorophene (Or) Phenol, 2,2'-Methylenebis[3,4,6-Trichloro-

Waste Code: U133
Waste Description: Hydrazine (R,T)

Waste Code: U134
Waste Description: Hydrofluoric Acid (C,T) (Or) Hydrogen Fluoride (C,T)

Waste Code: U135
Waste Description: Hydrogen Sulfide (Or) Hydrogen Sulfide H2s

Waste Code: U136
Waste Description: Arsinic Acid, Dimethyl- (Or) Cacodylic Acid

Waste Code: U137
Waste Description: Indeno[1,2,3-Cd]Pyrene

Waste Code: U138
Waste Description: Methane, Iodo- (Or) Methyl Iodide

Waste Code: U140

CASE WESTERN RESERVE UNIVERSITY WEST QUAD (Continued) **1000321750**

Waste Description: 1-Propanol, 2-Methyl- (I,T) (Or) Isobutyl Alcohol (I,T)

Waste Code: U141
Waste Description: 1,3-Benzodioxole, 5-(1-Propenyl)- (Or) Isosafrole

Waste Code: U142
Waste Description: 1,3,4-Metheno-2h-Cyclobuta[Cd]Pentalen-2-One, 1,1a,3,3a,4,5,5,5a,5b,6-Decachlorooctahydro- (Or) Kepone

Waste Code: U143
Waste Description: 2-Butenoic Acid, 2-Methyl-, 7-[[2,3-Dihydroxy-2-(1-Methoxyethyl)-3-Methyl-1-Oxobutoxy]Methyl]-2,3,5,7a-Tetrahydro-1h-Pyrrolizin-1-Yl Ester, [1s-[1alpha(Z), 7(2s*,3r*), 7aalpha]]- (Or) Lasiocarpine

Waste Code: U144
Waste Description: Acetic Acid, Lead(2+) Salt (Or) Lead Acetate

Waste Code: U145
Waste Description: Lead Phosphate (Or) Phosphoric Acid, Lead(2+) Salt (2:3)

Waste Code: U146
Waste Description: Lead Subacetate (Or) Lead, Bis(Acetato-O)Tetrahydroxytri-

Waste Code: U147
Waste Description: 2,5-Furandione (Or) Maleic Anhydride

Waste Code: U148
Waste Description: 3,6-Pyridazinedione, 1,2-Dihydro- (Or) Maleic Hydrazide

Waste Code: U149
Waste Description: Malononitrile (Or) Propanedinitrile

Waste Code: U150
Waste Description: L-Phenylalanine, 4-[Bis(2-Chloroethyl)Amino]- (Or) Melphalan

Waste Code: U151
Waste Description: Mercury

Waste Code: U152
Waste Description: 2-Propenenitrile, 2-Methyl- (I,T) (Or) Methacrylonitrile (I,T)

Waste Code: U153
Waste Description: Methanethiol (I,T) (Or) Thiomethanol (I,T)

Waste Code: U154
Waste Description: Methanol (I) (Or) Methyl Alcohol (I)

Waste Code: U155
Waste Description: 1,2-Ethanediamine, N,N-Dimethyl-N'-2-Pyridinyl-N'-(2-Thienylmethyl)- (Or) Methapyrilene

Waste Code: U156
Waste Description: Carbonochloridic Acid, Methyl Ester, (I,T) (Or) Methyl Chlorocarbonate (I,T)

Waste Code: U157

CASE WESTERN RESERVE UNIVERSITY WEST QUAD (Continued) **1000321750**

Waste Description: 3-Methylcholanthrene (Or) Benz[J]Aceanthrylene, 1,2-Dihydro-3-Methyl-

Waste Code: U158
Waste Description: 4,4'-Methylenebis(2-Chloroaniline) (Or) Benzenamine, 4,4'-Methylenebis[2-Chloro-

Waste Code: U159
Waste Description: 2-Butanone (I,T) (Or) Methyl Ethyl Ketone (Mek) (I,T)

Waste Code: U160
Waste Description: 2-Butanone, Peroxide (R,T) (Or) Methyl Ethyl Ketone Peroxide (R,T)

Waste Code: U161
Waste Description: 4-Methyl-2-Pentanone (I) (Or) Methyl Isobutyl Ketone (I) (Or) Pentanol, 4-Methyl-

Waste Code: U162
Waste Description: 2-Propenoic Acid, 2-Methyl-, Methyl Ester (I,T) (Or) Methyl Methacrylate (I,T)

Waste Code: U163
Waste Description: Guanidine, N-Methyl-N'-Nitro-N-Nitroso- (Or) Mnng

Waste Code: U164
Waste Description: 4(1h)-Pyrimidinone, 2,3-Dihydro-6-Methyl-2-Thioxo- (Or) Methylthiouracil

Waste Code: U165
Waste Description: Naphthalene

Waste Code: U166
Waste Description: 1,4-Naphthalenedione (Or) 1,4-Naphthoquinone

Waste Code: U167
Waste Description: 1-Napthalenamine (Or) Alpha-Naphthylamine

Waste Code: U168
Waste Description: 2-Napthalenamine (Or) Beta-Naphthylamine

Waste Code: U169
Waste Description: Benzene, Nitro- (Or) Nitrobenzene (I,T)

Waste Code: U170
Waste Description: P-Nitrophenol (I,T) (Or) Phenol, 4-Nitro-

Waste Code: U171
Waste Description: 2-Nitropropane (I,T) (Or) Propane, 2-Nitro- (I,T)

Waste Code: U172
Waste Description: 1-Butanamine, N-Butyl-N-Nitroso- (Or) N-Nitrosodi-N-Butylamine

Waste Code: U173
Waste Description: Ethanol, 2,2'-(Nitrosoimino)Bis- (Or) N-Nitrosodiethanolamine

Waste Code: U174
Waste Description: Ethanamine, N-Ethyl-N-Nitroso- (Or) N-Nitrosodiethylamine

CASE WESTERN RESERVE UNIVERSITY WEST QUAD (Continued) **1000321750**

Waste Code: U176
Waste Description: N-Nitroso-N-Ethylurea (Or) Urea, N-Ethyl-N-Nitroso-

Waste Code: U177
Waste Description: N-Nitroso-N-Methylurea (Or) Urea, N-Methyl-N-Nitroso-

Waste Code: U178
Waste Description: Carbamic Acid, Methylnitroso-, Ethyl Ester (Or) N-Nitroso-N-Methylurethane

Waste Code: U179
Waste Description: N-Nitrosopiperidine (Or) Piperidine, 1-Nitroso-

Waste Code: U180
Waste Description: N-Nitrosopyrrolidine (Or) Pyrrolidine, 1-Nitroso-

Waste Code: U181
Waste Description: 5-Nitro-O-Toluidine (Or) Benzenamine, 2-Methyl-5-Nitro

Waste Code: U182
Waste Description: 1,3,5-Trioxane, 2,4,6-Trimethyl- (Or) Paraldehyde

Waste Code: U183
Waste Description: Benzene, Pentachloro- (Or) Pentachlorobenzene

Waste Code: U184
Waste Description: Ethane, Pentachloro- (Or) Pentachloroethane

Waste Code: U185
Waste Description: Benzene, Pentachloronitro- (Or) Pentachloronitrobenzene (Pcnb)

Waste Code: U186
Waste Description: 1,3-Pentadiene (I) (Or) 1-Methylbutadiene (I)

Waste Code: U187
Waste Description: Acetamide, N-(4-Ethoxyphenyl)- (Or) Phenacetin

Waste Code: U188
Waste Description: Phenol

Waste Code: U189
Waste Description: Phosphorus Sulfide (R) (Or) Sulfur Phosphide (R)

Waste Code: U190
Waste Description: 1,3-Isobenzofurandione (Or) Phthalic Anhydride

Waste Code: U191
Waste Description: 2-Picoline (Or) Pyridine, 2-Methyl-

Waste Code: U192
Waste Description: Benzamide, 3,5-Dichloro-N-(1,1-Dimethyl-2-Propynyl)- (Or) Pronamide

Waste Code: U193
Waste Description: 1,2-Oxathiolane, 2,2-Dioxide (Or) 1,3-Propane Sultone

Waste Code: U194
Waste Description: 1-Propanamine (I,T) (Or) N-Propylamine (I,T)

CASE WESTERN RESERVE UNIVERSITY WEST QUAD (Continued) **1000321750**

Waste Code: U196
Waste Description: Pyridine

Waste Code: U197
Waste Description: 2,5-Cyclohexadiene-1,4-Dione (Or) P-Benzoquinone

Waste Code: U200
Waste Description: Reserpine (Or) Yohimban-16-Carboxylic Acid, 11,17-Dimethoxy-18-[(3,4,5-Trimethoxybenzoyl)Oxy]-, Methyl Ester, (3beta, 16beta, 17alpha, 18beta, 20alpha)-

Waste Code: U201
Waste Description: 1,3-Benzenediol (Or) Resorcinol

Waste Code: U202
Waste Description: 1,2-Benzisothiazol-3(2h)-One, 1,1-Dioxide, & Salts (Or) Saccharin, & Salts

Waste Code: U203
Waste Description: 1,3-Benzodioxole, 5-(2-Propenyl)- (Or) Safrole

Waste Code: U204
Waste Description: Selenious Acid (Or) Selenium Dioxide

Waste Code: U205
Waste Description: Selenium Sulfide (Or) Selenium Sulfide Ses2 (R,T)

Waste Code: U206
Waste Description: D-Glucose, 2-Deoxy-2-[[(Methylnitrosoamino)-Carbonyl]Amino]- (Or) Glucopyranose, 2-Deoxy-2-(3-Methyl-3-Nitrosoureido)-,D- (Or) Streptozotocin

Waste Code: U207
Waste Description: 1,2,4,5-Tetrachlorobenzene (Or) Benzene, 1,2,4,5-Tetrachloro-

Waste Code: U208
Waste Description: 1,1,1,2-Tetrachloroethane (Or) Ethane, 1,1,1,2-Tetrachloro-

Waste Code: U209
Waste Description: 1,1,2,2-Tetrachloroethane (Or) Ethane, 1,1,2,2-Tetrachloro-

Waste Code: U210
Waste Description: Ethene, Tetrachloro- (Or) Tetrachloroethylene

Waste Code: U211
Waste Description: Carbon Tetrachloride (Or) Methane, Tetrachloro-

Waste Code: U213
Waste Description: Furan, Tetrahydro-(I) (Or) Tetrahydrofuran (I)

Waste Code: U214
Waste Description: Acetic Acid, Thallium(1+) Salt (Or) Thallium(I) Acetate

Waste Code: U215
Waste Description: Carbonic Acid, Dithallium(1+) Salt (Or) Thallium(I) Carbonate

Waste Code: U216

CASE WESTERN RESERVE UNIVERSITY WEST QUAD (Continued) **1000321750**

Waste Description: Thallium Chloride Tlcl (Or) Thallium(I) Chloride

Waste Code: U217
Waste Description: Nitric Acid, Thallium(1+) Salt (Or) Thallium(I) Nitrate

Waste Code: U218
Waste Description: Ethanethioamide (Or) Thioacetamide

Waste Code: U219
Waste Description: Thiourea

Waste Code: U220
Waste Description: Benzene, Methyl- (Or) Toluene

Waste Code: U221
Waste Description: Benzenediamine, Ar-Methyl- (Or) Toluenediamine

Waste Code: U222
Waste Description: Benzenamine, 2-Methyl-, Hydrochloride (Or) O-Toluidine Hydrochloride

Waste Code: U223
Waste Description: Benzene, 1,3-Diisocyanatomethyl- (R,T) (Or) Toluene Diisocyanate (R,T)

Waste Code: U225
Waste Description: Bromoform (Or) Methane, Tribromo-

Waste Code: U226
Waste Description: Ethane, 1,1,1-Trichloro- (Or) Methyl Chloroform

Waste Code: U227
Waste Description: 1,1,2-Trichloroethane (Or) Ethane, 1,1,2-Trichloro-

Waste Code: U228
Waste Description: Ethene, Trichloro- (Or) Trichloroethylene

Waste Code: U234
Waste Description: 1,3,5-Trinitrobenzene (R,T) (Or) Benzene, 1,3,5-Trinitro-

Waste Code: U235
Waste Description: 1-Propanol, 2,3-Dibromo-, Phosphate (3:1) (Or) Tris(2,3,-Dibromopropyl) Phosphate

Waste Code: U236
Waste Description: 2,7-Naphthalenedisulfonic Acid,3,3'-[(3,3'-Dimethyl[1,1'-Biphenyl]-4,4'-Diyl)Bis(Azo)Bis[5-Amino -4-Hydroxy]-, Tetrasodium Salt (Or) Trypan Blue

Waste Code: U237
Waste Description: 2,4-(1h,3h)-Pyrimidinedione, 5-[Bis(2-Chloroethyl)Amino]- (Or) Uracil Mustard

Waste Code: U238
Waste Description: Carbamic Acid, Ethyl Ester (Or) Ethyl Carbamate (Urethane)

Waste Code: U239
Waste Description: Benzene, Dimethyl- (I,T) (Or) Xylene (I)

CASE WESTERN RESERVE UNIVERSITY WEST QUAD (Continued) **1000321750**

Waste Code: U240
Waste Description: 2,4-D, Salts & Esters (Or) Acetic Acid, (2,4-Dichlorophenoxy)-, Salts & Esters (Or) Dichlorophenoxyacetic Acid 2,4-D

Waste Code: U243
Waste Description: 1-Propene, 1,1,2,3,3,3-Hexachloro- (Or) Hexachloropropene

Waste Code: U244
Waste Description: Thioperoxydicarbonic Diamide [(H2n)C(S)]2s2, Tetramethyl- (Or) Thiram

Waste Code: U246
Waste Description: Cyanogen Bromide (Cn)Br

Waste Code: U247
Waste Description: Benzene, 1,1'-(2,2,2-Trichloroethylidene)Bis[4-Methoxy- (Or) Methoxychlor

Waste Code: U248
Waste Description: 2h-1-Benzopyran-2-One, 4-Hydroxy-3-(3-Oxo-1-Phenyl-Butyl)-, & Salts, When Present At Concentrations Of 0.3% Or Less (Or) Warfarin, & Salts, When Present At Concentrations Of 0.3% Or Less

Waste Code: U249
Waste Description: Zinc Phosphide Zn3p2, When Present At Concentrations Of 10% Or Less

Waste Code: U271
Waste Description: Benomyl (Or) Carbamic Acid, [1-[(Butylamino)Carbonyl]-1h-Benzimidazol-2-Yl]-, Methyl Ester

Waste Code: U277
Waste Description: Sulfallate (Or) Carbamodithioic Acid, Diethyl-, 2-Chloro-2-Propenyl Ester

Waste Code: U278
Waste Description: Bendiocarb (Or) 1,3-Benzodioxol-4-Ol, 2,2-Dimethyl-, Methyl Carbamate

Waste Code: U279
Waste Description: U279

Waste Code: U280
Waste Description: Barban (Or) Carbamic Acid, (3-Chlorophenyl)-, 4-Chloro-2-Butynyl Ester

Waste Code: U328
Waste Description: Benzenamine, 2-Methyl- (Or) O-Toluidine

Waste Code: U353
Waste Description: Benzenamine, 4-Methyl- (Or) P-Toluidine

Waste Code: U359
Waste Description: Ethanol, 2-Ethoxy- (Or) Ethylene Glycol Monoethyl Ether

Waste Code: U364
Waste Description: Bendiocarb Phenol (Or) 1,3-Benzodioxol-4-Ol, 2,2-Dimethyl-

Waste Code: U365
Waste Description: H-Azepine-1-Carbothioic Acid, Hexahydro-, S-Ethyl Ester (Or) Molinate

CASE WESTERN RESERVE UNIVERSITY WEST QUAD (Continued) **1000321750**

Waste Code: U366
Waste Description: Dazomet (Or) 2h-1,3,5-Thiadiazine- 2-Thione, Tetrahydro-3,5-Dimethyl-

Waste Code: U367
Waste Description: 7-Benzofuranol, 2,3-Dihydro-2,2-Dimethyl- (Or) Carbofuran Phenol

Waste Code: U372
Waste Description: Carbamic Acid, 1h-Benzimidazol-2-Yl, Methyl Ester (Or) Carbendazim

Waste Code: U373
Waste Description: Carbamic Acid, Phenyl-, 1-Methylethyl Ester (Or) Propham

Waste Code: U375
Waste Description: Carbamic Acid, Butyl-, 3-Iodo-2-Propynyl Ester (Or) 3-Iodo-2-Propynyl N-Butylcarbamate

Waste Code: U376
Waste Description: Carbamodithioic Acid, Dimethyl-, Tetraanhydrosulfide With Orthothiosetenious Acid (Or) Selenium, Tetrakis (Dimethyldithiocarbamate)

Waste Code: U377
Waste Description: Carbamodithioic Acid, Methyl-, Monopotassium Salt (Or) Potassium N-Methyldithiocarbamate

Waste Code: U378
Waste Description: Carbamodithioic Acid, (Hydroxymethyl) Methyl-, Monopotassium Salt (Or) Potassium N-Hydroxymethyl- N-Methyldi-Thiocarbamate

Waste Code: U379
Waste Description: Sodium Dibutyldithiocarbamate (Or) Carbamodithioic Acid, Dibutyl, Sodium Salt

Waste Code: U381
Waste Description: Carbamodithioic Acid, Diethyl-, Sodium Salt (Or) Sodium Diethyldithiocarbamate

Waste Code: U382
Waste Description: Carbamodithioic Acid, Dimethyl-, Sodium Salt (Or) Sodium Dimethyldithiocarbamate

Waste Code: U383
Waste Description: Carbamodithioic Acid, Dimethyl, Potassium Salt (Or) Potassium Dimethyldithiocarbamate

Waste Code: U384
Waste Description: Carbamodithioic Acid, Methyl-, Monosodium Salt (Or) Metam Sodium

Waste Code: U385
Waste Description: Carbamothioic Acid, Dipropyl-, S-Propyl Ester

Waste Code: U386
Waste Description: Carbamothioic Acid, Cyclohexylethyl-, S-Ethyl Ester (Or) Cycloate

Waste Code: U387
Waste Description: Carbamothioic Acid, Dipropyl-, S-(Phenylmethyl) Ester (Or) Prosulfocarb

CASE WESTERN RESERVE UNIVERSITY WEST QUAD (Continued) **1000321750**

Waste Code: U389
Waste Description: Carbamothioic Acid, Bis(1-Methylethyl)-, S-(2,3,3-Trichloro-2-Propenyl) Ester (Or) Triallate

Waste Code: U390
Waste Description: Carbamothioic Acid, Dipropyl-, S-Ethyl Ester (Or) Eptc

Waste Code: U391
Waste Description: Carbamothioic Acid, Butylethyl-, S-Propyl Ester (Or) Pebulate

Waste Code: U392
Waste Description: Butylate (Or) Carbamothioic Acid, Bis(2-Methylpropyl)-, S-Ethyl Ester

Waste Code: U393
Waste Description: Copper, Bis(Dimethylcarbamodithioato-S,S')- (Or) Copper Dimethyldithiocarbamate

Waste Code: U394
Waste Description: A2213 (Or) Ethanimidothioic Acid, 2-(Dimethylamino)-N-Hydroxy-2-Oxo-, Methyl Ester

Waste Code: U395
Waste Description: Diethylene Glycol, Dicarbamate (Or) Ethanol, 2,2'-Oxybis-, Dicarbamate

Waste Code: U396
Waste Description: Ferbam (Or) Iron, Tris(Dimethylcarbamodithioato-S,S')-,

Waste Code: U400
Waste Description: Bis(Pentamethylene)Thiuram Tetrasulfide (Or) Piperidine, 1,1'-(Tetrathiodicarbonothioyl)-Bis-

Waste Code: U401
Waste Description: Bis(Dimethylthiocarbamoyl) Sulfide (Or) Tetramethylthiuram Monosulfide

Waste Code: U402
Waste Description: Tetrabutylthiuram Disulfide (Or) Thioperoxydicarbonic Diamide, Tetrabutyl

Waste Code: U403
Waste Description: Disulfiram (Or) Thioperoxydicarbonic Diamide, Tetraethyl

Waste Code: U404
Waste Description: U404

Waste Code: U407
Waste Description: Ethyl Ziram

Waste Code: U409
Waste Description: Carbamic Acid, [1,2-Phenylenebis (Iminocarbonothioyl)]Bis-, Dimethyl Ester (Or) Thiophanate-Methyl

Waste Code: U410
Waste Description: Ethanimidothioic Acid, N,N'-[Thiobis[(Methylimino)Carbonyloxy]]Bis-, Dimethyl Ester (Or) Thiodicarb

Waste Code: U411
Waste Description: U411

CASE WESTERN RESERVE UNIVERSITY WEST QUAD (Continued) **1000321750**

Handler - Owner Operator:

Owner/Operator Indicator:	Owner
Owner/Operator Name:	CASE WESTERN RESERVE UNIVERSITY
Legal Status:	Private
Date Became Current:	20020101
Date Ended Current:	Not reported
Owner/Operator Address:	2220 CIRCLE DR
Owner/Operator City,State,Zip:	CLEVELAND, OH 44106
Owner/Operator Telephone:	216-368-2907
Owner/Operator Telephone Ext:	Not reported
Owner/Operator Fax:	Not reported
Owner/Operator Email:	Not reported

Owner/Operator Indicator:	Operator
Owner/Operator Name:	CASE WESTERN RESERVE UNIVERSITY
Legal Status:	Private
Date Became Current:	20210916
Date Ended Current:	Not reported
Owner/Operator Address:	2220 CIRCLE DR SERVICE BUILDING 1ST FL
Owner/Operator City,State,Zip:	CLEVELAND, OH 44106-7227
Owner/Operator Telephone:	216-368-1518
Owner/Operator Telephone Ext:	Not reported
Owner/Operator Fax:	Not reported
Owner/Operator Email:	MDR6@CASE.EDU

Owner/Operator Indicator:	Operator
Owner/Operator Name:	NAME NOT REPORTED
Legal Status:	Private
Date Became Current:	Not reported
Date Ended Current:	Not reported
Owner/Operator Address:	ADDRESS NOT REPORTED
Owner/Operator City,State,Zip:	CITY NOT REPORTED, AK 99998
Owner/Operator Telephone:	312-555-1212
Owner/Operator Telephone Ext:	Not reported
Owner/Operator Fax:	Not reported
Owner/Operator Email:	Not reported

Owner/Operator Indicator:	Owner
Owner/Operator Name:	CASE WESTERN RESERVE UNIVERSITY
Legal Status:	Private
Date Became Current:	20020101
Date Ended Current:	Not reported
Owner/Operator Address:	10900 EUCLID AVE
Owner/Operator City,State,Zip:	CLEVELAND, OH 44106-7227
Owner/Operator Telephone:	Not reported
Owner/Operator Telephone Ext:	Not reported
Owner/Operator Fax:	Not reported
Owner/Operator Email:	Not reported

Owner/Operator Indicator:	Owner
Owner/Operator Name:	CWRU BOARD OF DIRECTORS
Legal Status:	Private
Date Became Current:	Not reported
Date Ended Current:	Not reported
Owner/Operator Address:	10900 EUCLID AVE
Owner/Operator City,State,Zip:	CLEVELAND, OH 44106
Owner/Operator Telephone:	216-368-2907

CASE WESTERN RESERVE UNIVERSITY WEST QUAD (Continued) **1000321750**

Owner/Operator Telephone Ext: Not reported
Owner/Operator Fax: Not reported
Owner/Operator Email: Not reported

Owner/Operator Indicator: Operator
Owner/Operator Name: NAME NOT REPORTED
Legal Status: Private
Date Became Current: Not reported
Date Ended Current: Not reported
Owner/Operator Address: ADDRESS NOT REPORTED
Owner/Operator City,State,Zip: CITY NOT REPORTED, AK 99998
Owner/Operator Telephone: 312-555-1212
Owner/Operator Telephone Ext: Not reported
Owner/Operator Fax: Not reported
Owner/Operator Email: Not reported

Owner/Operator Indicator: Owner
Owner/Operator Name: CASE WESTERN RESERVE UNIVERSITY
Legal Status: Private
Date Became Current: 20020101
Date Ended Current: Not reported
Owner/Operator Address: 10900 EUCLID AVE
Owner/Operator City,State,Zip: CLEVELAND, OH 44106-7227
Owner/Operator Telephone: Not reported
Owner/Operator Telephone Ext: Not reported
Owner/Operator Fax: Not reported
Owner/Operator Email: Not reported

Owner/Operator Indicator: Owner
Owner/Operator Name: CWRU BOARD OF DIRECTORS
Legal Status: Private
Date Became Current: Not reported
Date Ended Current: Not reported
Owner/Operator Address: 10900 EUCLID AVE
Owner/Operator City,State,Zip: CLEVELAND, OH 44106
Owner/Operator Telephone: 216-368-2907
Owner/Operator Telephone Ext: Not reported
Owner/Operator Fax: Not reported
Owner/Operator Email: Not reported

Owner/Operator Indicator: Operator
Owner/Operator Name: CASE WESTERN RESERVE UNIVERSITY
Legal Status: Private
Date Became Current: 20020101
Date Ended Current: Not reported
Owner/Operator Address: 2220 CIRCLE DR
Owner/Operator City,State,Zip: CLEVELAND, OH 44106
Owner/Operator Telephone: 216-368-2907
Owner/Operator Telephone Ext: Not reported
Owner/Operator Fax: Not reported
Owner/Operator Email: Not reported

Historic Generators:
Receive Date: 20040322
Handler Name: CASE WESTERN RESERVE UNIV
Federal Waste Generator Description: Not a generator, verified
State District Owner: Oh

CASE WESTERN RESERVE UNIVERSITY WEST QUAD (Continued) **1000321750**

Large Quantity Handler of Universal Waste: No
Recognized Trader Importer: No
Recognized Trader Exporter: No
Spent Lead Acid Battery Importer: No
Spent Lead Acid Battery Exporter: No
Current Record: No
Non Storage Recycler Activity: Not reported
Electronic Manifest Broker: Not reported

Receive Date: 20111107
Handler Name: CASE WESTERN RSV UNIV WEST QUAD
Federal Waste Generator Description: Very Small Quantity Generator (formerly Conditionally-Exempt Small Quantity Generator
State District Owner: Oh
Large Quantity Handler of Universal Waste: No
Recognized Trader Importer: No
Recognized Trader Exporter: No
Spent Lead Acid Battery Importer: No
Spent Lead Acid Battery Exporter: No
Current Record: No
Non Storage Recycler Activity: Not reported
Electronic Manifest Broker: Not reported

Receive Date: 19860218
Handler Name: CASE WESTERN RESERVE UNIV
Federal Waste Generator Description: Small Quantity Generator
State District Owner: Oh
Large Quantity Handler of Universal Waste: No
Recognized Trader Importer: No
Recognized Trader Exporter: No
Spent Lead Acid Battery Importer: No
Spent Lead Acid Battery Exporter: No
Current Record: No
Non Storage Recycler Activity: Not reported
Electronic Manifest Broker: Not reported

Receive Date: 20010410
Handler Name: CASE WESTERN RESERVE UNIV
Federal Waste Generator Description: Very Small Quantity Generator (formerly Conditionally-Exempt Small Quantity Generator
State District Owner: Oh
Large Quantity Handler of Universal Waste: No
Recognized Trader Importer: No
Recognized Trader Exporter: No
Spent Lead Acid Battery Importer: No
Spent Lead Acid Battery Exporter: No
Current Record: No
Non Storage Recycler Activity: Not reported
Electronic Manifest Broker: Not reported

Receive Date: 20051207
Handler Name: CASE WESTERN RSV UNIV WEST QUAD
Federal Waste Generator Description: Small Quantity Generator
State District Owner: Oh
Large Quantity Handler of Universal Waste: Yes
Recognized Trader Importer: No
Recognized Trader Exporter: No

CASE WESTERN RESERVE UNIVERSITY WEST QUAD (Continued) **1000321750**

Spent Lead Acid Battery Importer: No
Spent Lead Acid Battery Exporter: No
Current Record: No
Non Storage Recycler Activity: Not reported
Electronic Manifest Broker: Not reported

Receive Date: 20210916
Handler Name: CASE WESTERN RESERVE UNIVERSITY WEST QUAD
Federal Waste Generator Description: Very Small Quantity Generator (formerly Conditionally-Exempt Small Quantity Generator
State District Owner: Oh
Large Quantity Handler of Universal Waste: No
Recognized Trader Importer: No
Recognized Trader Exporter: No
Spent Lead Acid Battery Importer: No
Spent Lead Acid Battery Exporter: No
Current Record: Yes
Non Storage Recycler Activity: No
Electronic Manifest Broker: No

List of NAICS Codes and Descriptions:
NAICS Code: 61131
NAICS Description: Colleges, Universities, And Professional Schools

Has the Facility Received Notices of Violations:
Found Violation: No
Agency Which Determined Violation: Not reported
Violation Short Description: Not reported
Date Violation was Determined: Not reported
Actual Return to Compliance Date: Not reported
Return to Compliance Qualifier: Not reported
Violation Responsible Agency: Not reported
Scheduled Compliance Date: Not reported
Enforcement Identifier: Not reported
Date of Enforcement Action: Not reported
Enforcement Responsible Agency: Not reported
Enforcement Docket Number: Not reported
Enforcement Attorney: Not reported
Corrective Action Component: Not reported
Appeal Initiated Date: Not reported
Appeal Resolution Date: Not reported
Disposition Status Date: Not reported
Disposition Status: Not reported
Disposition Status Description: Not reported
Consent/Final Order Sequence Number:Not reported
Consent/Final Order Respondent Name: Not reported
Consent/Final Order Lead Agency: Not reported
Enforcement Type: Not reported
Enforcement Responsible Person: Not reported
Enforcement Responsible Sub-Organization: Not reported
SEP Sequence Number: Not reported
SEP Expenditure Amount: Not reported
SEP Scheduled Completion Date: Not reported
SEP Actual Date: Not reported
SEP Defaulted Date: Not reported
SEP Type: Not reported

CASE WESTERN RESERVE UNIVERSITY WEST QUAD (Continued) **1000321750**

SEP Type Description:	Not reported
Proposed Amount:	Not reported
Final Monetary Amount:	Not reported
Paid Amount:	Not reported
Final Count:	Not reported
Final Amount:	Not reported

Evaluation Action Summary:

Evaluation Date:	20111107
Evaluation Responsible Agency:	State
Found Violation:	No
Evaluation Type Description:	COMPLIANCE EVALUATION INSPECTION
Evaluation Responsible Person Identifier:	OHEDA
Evaluation Responsible Sub-Organization:	NE
Actual Return to Compliance Date:	Not reported
Scheduled Compliance Date:	Not reported
Date of Request:	Not reported
Date Response Received:	Not reported
Request Agency:	Not reported
Former Citation:	Not reported

E MANIFEST:

Manifest Tracking Number:	018287142JJK
Last Updated Date:	20181018
Shipped Date:	20181004
Received Date:	20181005
Manifest Status:	Signed
Submission Type:	DataImage5Copy
Origin Type:	Service
Generator EPA ID:	OHD077757425
Generator Name:	Case Western Reserve University
Generator Location Street Number:	Not reported
Generator Location Street 1:	1819 E 101ST ST
Generator Location Street 2:	Not reported
Generator Location City:	CLEVELAND
Generator Location State:	OH
Generator Location Zip:	44106
Generator Mail Street Number:	Not reported
Generator Mail Street 1:	2220 CIRCLE DRIVE SERVICE
Generator Mail Street 2:	BULIDING 1ST FLOOR
Generator Mail City:	CLEVELAND
Generator Mail Zip:	44106
Generator Mail State:	OH
Generator Contact Company Name:	Not reported
Designated Facility EPA ID:	OHD066060609
Designated Facility Name:	Chemtron Corporation
Designated Facility Mail Street Number:	Not reported
Designated Facility Mail Street 1:	Not reported
Designated Facility Mail Street 2:	35850 SCHNEIDER CT
Designated Facility Mail City:	AVON
Designated Facility Mail Zip:	44011
Designated Facility Mail State:	OH

CASE WESTERN RESERVE UNIVERSITY WEST QUAD (Continued) **1000321750**

Designated Facility Location Street Number: Not reported
Designated Facility Location Street 1: 35850 SCHNEIDER CT
Designated Facility Location Street 2: Not reported
Designated Facility Location City: AVON
Designated Facility Location Zip: 44011
Designated Facility Location State: OH
Designated Facility Contact Company Name: Not reported
Manifest Residue Indicator: N
Rejection Indicator: N

Federal Waste:
Manifest Tracking Number: 018287142JJK
Waste Line Number: 1
Federal Waste Code: D001
Federal Waste: IGNITABLE WASTE

Manifest Tracking Number: 018287142JJK
Waste Line Number: 1
Federal Waste Code: D002
Federal Waste: CORROSIVE WASTE

Transporter:
Manifest Tracking Number: 018287142JJK
Transporter Line Number: 1
Transporter EPA ID: OHD066060609
Transporter Name: Chemtron Corporation

Waste Line:
Manifest Tracking Number: 018287142JJK
Waste Line Number: 1
U.S. DOT Hazardous Indicator: Y
U.S. DOT ID Number: UN2924
U.S. DOT Description: Un2924, Waste, Flammable Liquids, Corrosive, N.O.S. (2-(Dimethylamino) Ethanol), 3 (8), Pgii
Non-Hazardous Waste Description: Not reported
Number of Containers: 1
Container Type Code: DF
Container Type Description: Fiberboard or plastic drums, barrels, kegs
Waste Quantity: 5
Quantity Unit of Measure Code: P
Quantity Unit of Measure Description: Pounds
Waste Quantity, in Tons: 0.0025
Acute Waste Quantity, in Tons: 0
Non-Acute Waste Quantity, in Tons: 0.0025
Waste Quantity, in Kilograms: 2.267575
Acute Waste Quantity, in Kilograms: 0
Non-Acute Waste Quantity, in Kilorgrams: 2.267575
Management Method Code: H141
Management Method Description: STORAGE, BULKING AND/OR TRANSFER OFF SITE
Waste Residue Indicator: N
Quantity Discrepancy Indicator: N
Waste Type Discrepancy Indicator: N
Waste Density: Not reported
Waste Density Unit of Measure Code: Not reported
Waste Density Unit of Measure Description: Not reported
Form Code: Not reported

CASE WESTERN RESERVE UNIVERSITY WEST QUAD (Continued) **1000321750**

Form Code Description:	Not reported
Source Code:	Not reported
Source Code Description:	Not reported
Waste Minimization Code:	Not reported
Waste Minimization Code Description:	Not reported
Consent Number:	Not reported
EPA Waste Indicator:	Y

Manifest Tracking Number:	018287142JJK
Waste Line Number:	2
U.S. DOT Hazardous Indicator:	N
U.S. DOT ID Number:	Not reported
U.S. DOT Description:	Not reported
Non-Hazardous Waste Description:	CPS6393-28: TOXIC LABPACK
Number of Containers:	1
Container Type Code:	DF
Container Type Description:	Fiberboard or plastic drums, barrels, kegs
Waste Quantity:	20
Quantity Unit of Measure Code:	P
Quantity Unit of Measure Description:	Pounds
Waste Quantity, in Tons:	0.01
Acute Waste Quantity, in Tons:	0
Non-Acute Waste Quantity, in Tons:	0.01
Waste Quantity, in Kilograms:	9.0703
Acute Waste Quantity, in Kilograms:	0
Non-Acute Waste Quantity, in Kilorgrams:	9.0703
Management Method Code:	H141
Management Method Description:	STORAGE, BULKING AND/OR TRANSFER OFF SITE
Waste Residue Indicator:	N
Quantity Discrepancy Indicator:	N
Waste Type Discrepancy Indicator:	N
Waste Density:	Not reported
Waste Density Unit of Measure Code:	Not reported
Waste Density Unit of Measure Description:	Not reported
Form Code:	Not reported
Form Code Description:	Not reported
Source Code:	Not reported
Source Code Description:	Not reported
Waste Minimization Code:	Not reported
Waste Minimization Code Description:	Not reported
Consent Number:	Not reported
EPA Waste Indicator:	N

E26 **SPRINGBROOK ESTATES** **LUST** **U004218026**
ENE **1675 ANSEL RD** **UST** **N/A**
1/4-1/2 **CLEVELAND, OH 44106**
0.260 mi.
1374 ft. **Site 2 of 3 in cluster E**

Relative:
Lower

Actual:
655 ft.

LUST:

Name:	SPRINGBROOK ESTATES
Address:	1675 ANSEL RD
City,State,Zip:	CLEVELAND, OH 44106
Release Number:	18010857 - N00001
Release Date:	01/07/2002
LTF Status:	6 Closure of regulated UST
FR Status:	**NFA: No Further Action**
Priority:	2

SPRINGBROOK ESTATES (Continued) **U004218026**

Review Date:	02/06/2002
Priority Decode:	SUS/CON from non-regulated UST
Class1 Decode:	A viable RP have been identified
Latitude:	41.511993
Longitude:	-81.619155
Class:	Viable Responsible Party has been identified
Incident Number:	Not reported
Last Update:	Charles Zepp
Last Update Date:	06/10/2021
Last Update Updated:	02/05/2002
Sub Status:	Approved
Rules:	1999
Coordinator:	Charles Zepp
Rating:	1

UST:

Name:	SPRINGBROOK ESTATES
Address:	1675 ANSEL RD
City,State,Zip:	CLEVELAND, OH 44106
Facility Id:	18010857
Owner Name:	Not reported
Owner Address:	Not reported
Owner City/State/Zip:	Not reported
Tank Number:	T00001
Status:	REM - Removed
UST Capacity:	500
Tank Content:	Diesel
Installation Date:	Not reported
Construction:	BM - Bare Metal
Date Last Used:	09/01/2001
Date TCL Closed:	Not reported
Date Removed:	10/02/2001
CAS Number:	68334-30-5
Abandoned Approved:	Not reported
Regulated:	YES
Sensitive Area:	NO
Date Of Sensitivity:	Not reported
UST Configurations:	Not reported
Construction Comments:	Bare Steel
Corrosion Protections:	Not reported
Corrosion Protection Comments:	Not reported
Primary Release Detection:	AMO - Alternative Method (Other, explain)
Secondary Release Detection:	Not reported
Release Detection Comments:	RDTank: / RDLine:
Piping Configuration:	Not reported
Piping Configuration Comments:	Not reported
Piping Styles:	P - Pressure
Piping Constructions:	OTH - Other (explain)
Piping Construction Comments:	Unknown
Piping Corrosion Protections:	OTH - Other (explain)
Piping Corrosion Protection Comments:	Not reported
Piping Release Detections:	OTH - Other(explain)
Piping Release Detection Comments:	Not reported
Spill Prevention Manholes:	OTH - Other (Explain)
Spill Prevention Manhole Comments:	Not reported
OverFill Prevention:	Not reported

SPRINGBROOK ESTATES (Continued) **U004218026**

OverFill Prevention Comment: Not reported
Comments: Appears to be residential UST.

E27 ENE 1/4-1/2 0.260 mi. 1374 ft.

SPRINGBROOK ESTATES
1675 ANSEL RD
CLEVELAND, OH

UST FINDER **1028604636**
UST FINDER RELEASE **N/A**

Site 3 of 3 in cluster E

Relative: Lower

Actual: 655 ft.

UST FINDER:

Object ID:	351723
Facility ID:	OH18010857
Name:	SPRINGBROOK ESTATES
Address:	1675 ANSEL RD
City,State,Zip:	CLEVELAND, OH
Address Match Type:	Not reported
Open USTs:	0
Closed USTs:	1
TOS USTs:	0
Population 1500ft:	2239
Private Wells 1500ft:	0
Within 100yr Floodplain:	No
Land Use:	Developed, Low Intensity
Within SPA:	No
SPA PWS Facility ID:	Not reported
SPA Water Type:	Not reported
SPA Facility Type:	Not reported
SPA HUC12:	Not reported
Within WHPA:	No
WHPA PWS Facility ID:	Not reported
WHPA Water Type:	Not reported
WHPA Facility Type:	Not reported
WHPA HUC12:	Not reported
Facility Status:	Closed UST(s)
Date of Last Inspection:	Not reported
EPA Region:	5
Tribe:	Not reported
Coordinate Source:	State
X Coord:	-81.619155
Y Coord:	41.5119930000001
Latitude:	41.511993
Longitude:	-81.619155

UST FINDER:

Object ID:	1470150
Facility ID:	OH18010857
Tank ID:	OH18010857_T00001
Tank Status:	Closed
Installation Date:	Not reported
Removal Date:	2001/10/02 15:59:59+00
Tank Capacity:	500
Substances:	Diesel
Tank Wall Type:	Single

UST FINDER RELEASE:

Object ID:	323352
Facility ID:	OH18010857

SPRINGBROOK ESTATES (Continued) **1028604636**

Lust ID:	OH18010857-N00001
Name:	SPRINGBROOK ESTATES
Address:	1675 ANSEL RD
City,State,Zip:	CLEVELAND, OH 0
Address Match Type:	Not reported
Reported Date:	2002/01/07 15:59:59+00
Status:	No Further Action
Substance:	Not reported
Population within 1500ft:	2242
Domestic Wells within 1500ft:	0
Land Use:	Developed, Low Intensity
Within SPA:	No
SPA PWS Facility ID:	Not reported
SPA Water Type:	Not reported
SPA Facility Type:	Not reported
SPA HUC12:	Not reported
Within WHPA:	No
WHPA PWS Facility ID:	Not reported
WHPA Water Type:	Not reported
WHPA Facility Type:	Not reported
WHPA HUC12:	Not reported
Within 100yr Floodplain:	No
Tribe:	Not reported
EPA Region:	5
NFA Letter 1:	Not reported
NFA Letter 2:	Not reported
NFA Letter 3:	Not reported
NFA Letter 4:	Not reported
Closed With Residual Contaminate:	Not reported
Coordinate Source:	State
X Coord:	-81.61916
Y Coord:	41.51199
Latitude:	41.5119899999999
Longitude:	-81.6191599999999

F28 **BP OIL CO. #22365** **LUST** **U004202650**
SSE **9308 CHESTER AVE** **UST** **N/A**
1/4-1/2 **CLEVELAND, OH 44106**
0.304 mi.
1605 ft. **Site 1 of 2 in cluster F**

Relative:
Higher

Actual:
675 ft.

LUST:

Name:	BP OIL CO. #22365
Address:	9308 CHESTER AVE
City,State,Zip:	CLEVELAND, OH 44106
Release Number:	18002104 - N00001
Release Date:	01/21/1992
LTF Status:	1 SUS/CON from regulated UST
FR Status:	**NFA: No Further Action**
Priority:	2
Review Date:	09/14/1994
Priority Decode:	SUS/CON from non-regulated UST
Class1 Decode:	A viable RP have been identified
Latitude:	41.505547
Longitude:	-81.621304
Class:	Viable Responsible Party has been identified
Incident Number:	182014200.0
Last Update:	Charles Zepp

BP OIL CO. #22365 (Continued) **U004202650**

Last Update Date:	12/14/2020
Last Update Updated:	09/14/1994
Sub Status:	Approved
Rules:	1992
Coordinator:	Charles Zepp
Rating:	10

Name:	BP OIL CO. #22365
Address:	9308 CHESTER AVE
City,State,Zip:	CLEVELAND, OH 44106
Release Number:	18002104 - N00002
Release Date:	10/16/2006
LTF Status:	1 SUS/CON from regulated UST
FR Status:	**NFA: No Further Action**
Priority:	2
Review Date:	03/17/2008
Priority Decode:	SUS/CON from non-regulated UST
Class1 Decode:	A viable RP have been identified
Latitude:	41.505547
Longitude:	-81.621304
Class:	Viable Responsible Party has been identified
Incident Number:	Not reported
Last Update:	Charles Zepp
Last Update Date:	12/14/2020
Last Update Updated:	03/17/2008
Sub Status:	Not reported
Rules:	2005
Coordinator:	Charles Zepp
Rating:	14

UST:

Name:	BP OIL CO. #22365
Address:	9308 CHESTER AVE
City,State,Zip:	CLEVELAND, OH 44106
Facility Id:	18002104
Owner Name:	KANTAM ENTERPRISES LLC
Owner Address:	6135 MONTGOMERY ROAD
Owner City/State/Zip:	45213

Tank Number:	T00001
Status:	REM - Removed
UST Capacity:	8000
Tank Content:	Gasoline
Installation Date:	01/01/1974
Construction:	FRP-Fiberglass Reinforced Plastic
Date Last Used:	07/10/2001
Date TCL Closed:	Not reported
Date Removed:	07/10/2001
CAS Number:	8006-61-9
Abandoned Approved:	Not reported
Regulated:	YES
Sensitive Area:	NO
Date Of Sensitivity:	Not reported
UST Configurations:	Not reported
Construction Comments:	Fiberglass Reinforced Plastic
Corrosion Protections:	Not reported
Corrosion Protection Comments:	Not reported

BP OIL CO. #22365 (Continued) **U004202650**

Primary Release Detection:	AMO - Alternative Method (Other, explain)
Secondary Release Detection:	Not reported
Release Detection Comments:	RDTank: / RDLine:
Piping Configuration:	Not reported
Piping Configuration Comments:	Not reported
Piping Styles:	P - Pressure
Piping Constructions:	OTH - Other (explain)
Piping Construction Comments:	Unknown
Piping Corrosion Protections:	OTH - Other (explain)
Piping Corrosion Protection Comments:	Not reported
Piping Release Detections:	OTH - Other(explain)
Piping Release Detection Comments:	Not reported
Spill Prevention Manholes:	NP - None Present
Spill Prevention Manhole Comments:	No
OverFill Prevention:	Not reported
OverFill Prevention Comment:	OverFill Spill: No
Comments:	Not reported

Name:	BP OIL CO. #22365
Address:	9308 CHESTER AVE
City,State,Zip:	CLEVELAND, OH 44106

Tank Number:	T00002
Status:	REM - Removed
UST Capacity:	8000
Tank Content:	Gasoline
Installation Date:	01/01/1974
Construction:	FRP-Fiberglass Reinforced Plastic
Date Last Used:	07/10/2001
Date TCL Closed:	Not reported
Date Removed:	07/10/2001
CAS Number:	8006-61-9
Abandoned Approved:	Not reported
Regulated:	YES
Sensitive Area:	NO
Date Of Sensitivity:	Not reported
UST Configurations:	Not reported
Construction Comments:	Fiberglass Reinforced Plastic
Corrosion Protections:	Not reported
Corrosion Protection Comments:	Not reported
Primary Release Detection:	AMO - Alternative Method (Other, explain)
Secondary Release Detection:	Not reported
Release Detection Comments:	RDTank: / RDLine:
Piping Configuration:	Not reported
Piping Configuration Comments:	Not reported
Piping Styles:	P - Pressure
Piping Constructions:	OTH - Other (explain)
Piping Construction Comments:	Unknown
Piping Corrosion Protections:	OTH - Other (explain)
Piping Corrosion Protection Comments:	Not reported
Piping Release Detections:	OTH - Other(explain)
Piping Release Detection Comments:	Not reported
Spill Prevention Manholes:	NP - None Present
Spill Prevention Manhole Comments:	No
OverFill Prevention:	Not reported
OverFill Prevention Comment:	OverFill Spill: No
Comments:	Not reported

BP OIL CO. #22365 (Continued) **U004202650**

Name:	BP OIL CO. #22365
Address:	9308 CHESTER AVE
City,State,Zip:	CLEVELAND, OH 44106
Tank Number:	T00003
Status:	REM - Removed
UST Capacity:	6000
Tank Content:	Gasoline
Installation Date:	01/01/1974
Construction:	FRP-Fiberglass Reinforced Plastic
Date Last Used:	07/10/2001
Date TCL Closed:	Not reported
Date Removed:	07/10/2001
CAS Number:	8006-61-9
Abandoned Approved:	Not reported
Regulated:	YES
Sensitive Area:	NO
Date Of Sensitivity:	Not reported
UST Configurations:	Not reported
Construction Comments:	Fiberglass Reinforced Plastic
Corrosion Protections:	Not reported
Corrosion Protection Comments:	Not reported
Primary Release Detection:	AMO - Alternative Method (Other, explain)
Secondary Release Detection:	Not reported
Release Detection Comments:	RDTank: / RDLine:
Piping Configuration:	Not reported
Piping Configuration Comments:	Not reported
Piping Styles:	P - Pressure
Piping Constructions:	OTH - Other (explain)
Piping Construction Comments:	Unknown
Piping Corrosion Protections:	OTH - Other (explain)
Piping Corrosion Protection Comments:	Not reported
Piping Release Detections:	OTH - Other(explain)
Piping Release Detection Comments:	Not reported
Spill Prevention Manholes:	NP - None Present
Spill Prevention Manhole Comments:	No
OverFill Prevention:	Not reported
OverFill Prevention Comment:	OverFill Spill: No
Comments:	Not reported
Name:	BP OIL CO. #22365
Address:	9308 CHESTER AVE
City,State,Zip:	CLEVELAND, OH 44106
Tank Number:	T00004
Status:	REM - Removed
UST Capacity:	8000
Tank Content:	Gasoline
Installation Date:	01/01/1974
Construction:	FRP-Fiberglass Reinforced Plastic
Date Last Used:	08/01/2006
Date TCL Closed:	Not reported
Date Removed:	09/26/2006
CAS Number:	8006-61-9
Abandoned Approved:	Not reported
Regulated:	YES
Sensitive Area:	NO

BP OIL CO. #22365 (Continued) **U004202650**

Date Of Sensitivity:	Not reported
UST Configurations:	Not reported
Construction Comments:	Fiberglass Reinforced Plastic
Corrosion Protections:	NR - None Required by Rule
Corrosion Protection Comments:	Not reported
Primary Release Detection:	ATG - Automatic Tank Gauging
Secondary Release Detection:	Not reported
Release Detection Comments:	RDTank: Automatic Tank Gauging / RDLine:
Piping Configuration:	Not reported
Piping Configuration Comments:	Not reported
Piping Styles:	P - Pressure
Piping Constructions:	FRP - Fiberglass Reinforced Plastic
Piping Construction Comments:	Fiberglass Reinforced Plastic
Piping Corrosion Protections:	NR - None required by rule
Piping Corrosion Protection Comments:	Not reported
Piping Release Detections:	ELLD - Electronic Line Leak Detector
Piping Release Detection Comments:	Electronic Line Leak Detector
Spill Prevention Manholes:	SB - Spill Containment Manhole (bucket)
Spill Prevention Manhole Comments:	Yes
OverFill Prevention:	Not reported
OverFill Prevention Comment:	OverFill Spill: Yes
Comments:	Not reported

Name:	BP OIL CO. #22365
Address:	9308 CHESTER AVE
City,State,Zip:	CLEVELAND, OH 44106

Tank Number:	T00005
Status:	REM - Removed
UST Capacity:	8000
Tank Content:	Gasoline
Installation Date:	01/01/1974
Construction:	FRP-Fiberglass Reinforced Plastic
Date Last Used:	08/01/2006
Date TCL Closed:	Not reported
Date Removed:	09/26/2006
CAS Number:	8006-61-9
Abandoned Approved:	Not reported
Regulated:	YES
Sensitive Area:	NO
Date Of Sensitivity:	Not reported
UST Configurations:	Not reported
Construction Comments:	Fiberglass Reinforced Plastic
Corrosion Protections:	NR - None Required by Rule
Corrosion Protection Comments:	Not reported
Primary Release Detection:	ATG - Automatic Tank Gauging
Secondary Release Detection:	Not reported
Release Detection Comments:	RDTank: Automatic Tank Gauging / RDLine:
Piping Configuration:	Not reported
Piping Configuration Comments:	Not reported
Piping Styles:	P - Pressure
Piping Constructions:	FRP - Fiberglass Reinforced Plastic
Piping Construction Comments:	Fiberglass Reinforced Plastic
Piping Corrosion Protections:	NR - None required by rule
Piping Corrosion Protection Comments:	Not reported
Piping Release Detections:	ELLD - Electronic Line Leak Detector
Piping Release Detection Comments:	Electronic Line Leak Detector

BP OIL CO. #22365 (Continued) **U004202650**

Spill Prevention Manholes:	SB - Spill Containment Manhole (bucket)
Spill Prevention Manhole Comments:	Yes
OverFill Prevention:	Not reported
OverFill Prevention Comment:	OverFill Spill: Yes
Comments:	Not reported
Name:	BP OIL CO. #22365
Address:	9308 CHESTER AVE
City,State,Zip:	CLEVELAND, OH 44106
Tank Number:	T00006
Status:	REM - Removed
UST Capacity:	6000
Tank Content:	Gasoline
Installation Date:	01/01/1974
Construction:	FRP-Fiberglass Reinforced Plastic
Date Last Used:	08/01/2006
Date TCL Closed:	Not reported
Date Removed:	09/26/2006
CAS Number:	8006-61-9
Abandoned Approved:	Not reported
Regulated:	YES
Sensitive Area:	NO
Date Of Sensitivity:	Not reported
UST Configurations:	Not reported
Construction Comments:	Fiberglass Reinforced Plastic
Corrosion Protections:	NR - None Required by Rule
Corrosion Protection Comments:	Not reported
Primary Release Detection:	ATG - Automatic Tank Gauging
Secondary Release Detection:	Not reported
Release Detection Comments:	RDTank: Automatic Tank Gauging / RDLine:
Piping Configuration:	Not reported
Piping Configuration Comments:	Not reported
Piping Styles:	P - Pressure
Piping Constructions:	FRP - Fiberglass Reinforced Plastic
Piping Construction Comments:	Fiberglass Reinforced Plastic
Piping Corrosion Protections:	NR - None required by rule
Piping Corrosion Protection Comments:	Not reported
Piping Release Detections:	ELLD - Electronic Line Leak Detector
Piping Release Detection Comments:	Electronic Line Leak Detector
Spill Prevention Manholes:	SB - Spill Containment Manhole (bucket)
Spill Prevention Manhole Comments:	Yes
OverFill Prevention:	Not reported
OverFill Prevention Comment:	OverFill Spill: Yes
Comments:	Not reported

F29 **BP OIL CO. #22365** **UST FINDER** **1028603338**
SSE **9308 CHESTER AVE** **UST FINDER RELEASE** **N/A**
1/4-1/2 **CLEVELAND, OH 0**
0.304 mi.
1605 ft. **Site 2 of 2 in cluster F**

Relative:
Higher

Actual:
675 ft.

UST FINDER:

Object ID:	351588
Facility ID:	OH18002104
Name:	BP OIL CO. #22365
Address:	9308 CHESTER AVE
City,State,Zip:	CLEVELAND, OH

BP OIL CO. #22365 (Continued) **1028603338**

Address Match Type:	Not reported
Open USTs:	0
Closed USTs:	6
TOS USTs:	0
Population 1500ft:	792
Private Wells 1500ft:	0
Within 100yr Floodplain:	No
Land Use:	Developed, Medium Intensity
Within SPA:	No
SPA PWS Facility ID:	Not reported
SPA Water Type:	Not reported
SPA Facility Type:	Not reported
SPA HUC12:	Not reported
Within WHPA:	No
WHPA PWS Facility ID:	Not reported
WHPA Water Type:	Not reported
WHPA Facility Type:	Not reported
WHPA HUC12:	Not reported
Facility Status:	Closed UST(s)
Date of Last Inspection:	Not reported
EPA Region:	5
Tribe:	Not reported
Coordinate Source:	State
X Coord:	-81.621304
Y Coord:	41.505547
Latitude:	41.505547
Longitude:	-81.621304

UST FINDER:

Object ID:	1425753
Facility ID:	OH18002104
Tank ID:	OH18002104_T00005
Tank Status:	Closed
Installation Date:	1974/01/01 16:00:00+00
Removal Date:	2006/09/26 15:59:59+00
Tank Capacity:	8000
Substances:	Gasoline
Tank Wall Type:	Single
Object ID:	1425754
Facility ID:	OH18002104
Tank ID:	OH18002104_T00004
Tank Status:	Closed
Installation Date:	1974/01/01 16:00:00+00
Removal Date:	2006/09/26 15:59:59+00
Tank Capacity:	8000
Substances:	Gasoline
Tank Wall Type:	Single
Object ID:	1425755
Facility ID:	OH18002104
Tank ID:	OH18002104_T00006
Tank Status:	Closed
Installation Date:	1974/01/01 16:00:00+00
Removal Date:	2006/09/26 15:59:59+00
Tank Capacity:	6000
Substances:	Gasoline
Tank Wall Type:	Single

BP OIL CO. #22365 (Continued) **1028603338**

Object ID:	1436285
Facility ID:	OH18002104
Tank ID:	OH18002104_T00001
Tank Status:	Closed
Installation Date:	1974/01/01 16:00:00+00
Removal Date:	2001/07/10 15:59:59+00
Tank Capacity:	8000
Substances:	Gasoline
Tank Wall Type:	Single

Object ID:	1436286
Facility ID:	OH18002104
Tank ID:	OH18002104_T00002
Tank Status:	Closed
Installation Date:	1974/01/01 16:00:00+00
Removal Date:	2001/07/10 15:59:59+00
Tank Capacity:	8000
Substances:	Gasoline
Tank Wall Type:	Single

Object ID:	1436287
Facility ID:	OH18002104
Tank ID:	OH18002104_T00003
Tank Status:	Closed
Installation Date:	1974/01/01 16:00:00+00
Removal Date:	2001/07/10 15:59:59+00
Tank Capacity:	6000
Substances:	Gasoline
Tank Wall Type:	Single

UST FINDER RELEASE:

Object ID:	323166
Facility ID:	OH18002104
Lust ID:	OH18002104-N00001
Name:	BP OIL CO. #22365
Address:	9308 CHESTER AVE
City,State,Zip:	CLEVELAND, OH 0
Address Match Type:	Not reported
Reported Date:	1992/01/21 15:59:59+00
Status:	No Further Action
Substance:	Not reported
Population within 1500ft:	795
Domestic Wells within 1500ft:	0
Land Use:	Developed, Medium Intensity
Within SPA:	No
SPA PWS Facility ID:	Not reported
SPA Water Type:	Not reported
SPA Facility Type:	Not reported
SPA HUC12:	Not reported
Within WHPA:	No
WHPA PWS Facility ID:	Not reported
WHPA Water Type:	Not reported
WHPA Facility Type:	Not reported
WHPA HUC12:	Not reported
Within 100yr Floodplain:	No
Tribe:	Not reported

BP OIL CO. #22365 (Continued) **1028603338**

EPA Region:	5
NFA Letter 1:	Not reported
NFA Letter 2:	Not reported
NFA Letter 3:	Not reported
NFA Letter 4:	Not reported
Closed With Residual Contaminate:	Not reported
Coordinate Source:	State
X Coord:	-81.6213
Y Coord:	41.50555
Latitude:	41.5055499999999
Longitude:	-81.6213

Object ID:	323167
Facility ID:	OH18002104
Lust ID:	OH18002104-N00002
Name:	BP OIL CO. #22365
Address:	9308 CHESTER AVE
City,State,Zip:	CLEVELAND, OH 0
Address Match Type:	Not reported
Reported Date:	2006/10/16 15:59:59+00
Status:	No Further Action
Substance:	Not reported
Population within 1500ft:	795
Domestic Wells within 1500ft:	0
Land Use:	Developed, Medium Intensity
Within SPA:	No
SPA PWS Facility ID:	Not reported
SPA Water Type:	Not reported
SPA Facility Type:	Not reported
SPA HUC12:	Not reported
Within WHPA:	No
WHPA PWS Facility ID:	Not reported
WHPA Water Type:	Not reported
WHPA Facility Type:	Not reported
WHPA HUC12:	Not reported
Within 100yr Floodplain:	No
Tribe:	Not reported
EPA Region:	5
NFA Letter 1:	Not reported
NFA Letter 2:	Not reported
NFA Letter 3:	Not reported
NFA Letter 4:	Not reported
Closed With Residual Contaminate:	Not reported
Coordinate Source:	State
X Coord:	-81.6213
Y Coord:	41.50555
Latitude:	41.5055499999999
Longitude:	-81.6213

G30 South 1/4-1/2 0.373 mi. 1968 ft. | **CLEVELAND CLINIC**
1965 E 89TH ST
CLEVELAND, OH 44114 | **LUST** | **S127294673**
N/A

Site 1 of 2 in cluster G

Relative: Higher

Actual: 672 ft.

LUST:

Name:	CLEVELAND CLINIC
Address:	1965 E 89TH ST
City,State,Zip:	CLEVELAND, OH 44114
Release Number:	18011335 - N00001
Release Date:	02/12/2016
LTF Status:	2 SUS/CON from non-regulated UST
FR Status:	**RPT: a possible incident is reported**
Priority:	2
Review Date:	02/25/2016
Priority Decode:	SUS/CON from non-regulated UST
Class1 Decode:	A viable RP have been identified
Latitude:	41.504441
Longitude:	-81.623692
Class:	Viable Responsible Party has been identified
Incident Number:	Not reported
Last Update:	Charles Zepp
Last Update Date:	10/18/2019
Last Update Updated:	02/25/2016
Sub Status:	Approved
Rules:	2012
Coordinator:	Charles Zepp
Rating:	Not reported

H31 SSW 1/4-1/2 0.397 mi. 2096 ft. | **FORMER GULF SERVICE STATION**
8701-8705 EUCLID AVE
CLEVELAND, OH | **UST FINDER**
UST FINDER RELEASE | **1028604937**
N/A

Site 1 of 2 in cluster H

Relative: Higher

Actual: 670 ft.

UST FINDER:

Object ID:	351539
Facility ID:	OH18011313
Name:	FORMER GULF SERVICE STATION
Address:	8701-8705 EUCLID AVE
City,State,Zip:	CLEVELAND, OH
Address Match Type:	StreetAddress
Open USTs:	0
Closed USTs:	3
TOS USTs:	0
Population 1500ft:	873
Private Wells 1500ft:	0
Within 100yr Floodplain:	No
Land Use:	Developed, Medium Intensity
Within SPA:	No
SPA PWS Facility ID:	Not reported
SPA Water Type:	Not reported
SPA Facility Type:	Not reported
SPA HUC12:	Not reported
Within WHPA:	No
WHPA PWS Facility ID:	Not reported
WHPA Water Type:	Not reported
WHPA Facility Type:	Not reported
WHPA HUC12:	Not reported

FORMER GULF SERVICE STATION (Continued) **1028604937**

Facility Status:	Closed UST(s)
Date of Last Inspection:	Not reported
EPA Region:	5
Tribe:	Not reported
Coordinate Source:	Geocode
X Coord:	-81.626062
Y Coord:	41.503518
Latitude:	41.503518
Longitude:	-81.626062

UST FINDER:

Object ID:	1437378
Facility ID:	OH18011313
Tank ID:	OH18011313_T00002
Tank Status:	Closed
Installation Date:	Not reported
Removal Date:	2014/06/07 15:59:59+00
Tank Capacity:	1000
Substances:	Gasoline
Tank Wall Type:	Single

Object ID:	1437379
Facility ID:	OH18011313
Tank ID:	OH18011313_T00001
Tank Status:	Closed
Installation Date:	Not reported
Removal Date:	2014/06/07 15:59:59+00
Tank Capacity:	2000
Substances:	Gasoline
Tank Wall Type:	Single

Object ID:	1437380
Facility ID:	OH18011313
Tank ID:	OH18011313_T00003
Tank Status:	Closed
Installation Date:	Not reported
Removal Date:	2014/06/07 15:59:59+00
Tank Capacity:	1000
Substances:	Diesel
Tank Wall Type:	Single

UST FINDER RELEASE:

Object ID:	323107
Facility ID:	OH18011313
Lust ID:	OH18011313-N00001
Name:	FORMER GULF SERVICE STATION
Address:	8701-8705 EUCLID AVE
City,State,Zip:	CLEVELAND, OH 0
Address Match Type:	StreetAddress
Reported Date:	2014/08/13 15:59:59+00
Status:	No Further Action
Substance:	Not reported
Population within 1500ft:	872
Domestic Wells within 1500ft:	0
Land Use:	Developed, Medium Intensity
Within SPA:	No

FORMER GULF SERVICE STATION (Continued) **1028604937**

SPA PWS Facility ID:	Not reported
SPA Water Type:	Not reported
SPA Facility Type:	Not reported
SPA HUC12:	Not reported
Within WHPA:	No
WHPA PWS Facility ID:	Not reported
WHPA Water Type:	Not reported
WHPA Facility Type:	Not reported
WHPA HUC12:	Not reported
Within 100yr Floodplain:	No
Tribe:	Not reported
EPA Region:	5
NFA Letter 1:	Not reported
NFA Letter 2:	Not reported
NFA Letter 3:	Not reported
NFA Letter 4:	Not reported
Closed With Residual Contaminate:	Not reported
Coordinate Source:	Geocode
X Coord:	-81.6260599999999
Y Coord:	41.50352
Latitude:	41.50352
Longitude:	-81.6260599999999

H32 **FORMER GULF SERVICE STATION** **LUST** **U004223224**
SSW **8701-8705 EUCLID AVE** **UST** **N/A**
1/4-1/2 **CLEVELAND, OH 44195**
0.397 mi.
2096 ft. **Site 2 of 2 in cluster H**

Relative:
Higher

Actual:
670 ft.

LUST:

Name:	FORMER GULF SERVICE STATION
Address:	8701-8705 EUCLID AVE
City,State,Zip:	CLEVELAND, OH 44195
Release Number:	18011313 - N00001
Release Date:	08/13/2014
LTF Status:	6 Closure of regulated UST
FR Status:	**NFA: No Further Action**
Priority:	2
Review Date:	08/15/2014
Priority Decode:	SUS/CON from non-regulated UST
Class1 Decode:	A viable RP have been identified
Latitude:	41.503635
Longitude:	-81.625893
Class:	Viable Responsible Party has been identified
Incident Number:	Not reported
Last Update:	Charles Zepp
Last Update Date:	10/16/2019
Last Update Updated:	08/15/2014
Sub Status:	Approved
Rules:	2012
Coordinator:	Charles Zepp
Rating:	10

UST:

Name:	FORMER GULF SERVICE STATION
Address:	8701-8705 EUCLID AVE
City,State,Zip:	CLEVELAND, OH 44195

FORMER GULF SERVICE STATION (Continued) **U004223224**

Facility Id:	18011313
Owner Name:	Not reported
Owner Address:	Not reported
Owner City/State/Zip:	Not reported
Tank Number:	T00001
Status:	REM - Removed
UST Capacity:	2000
Tank Content:	Gasoline
Installation Date:	Not reported
Construction:	BM - Bare Metal
Date Last Used:	01/01/1973
Date TCL Closed:	Not reported
Date Removed:	06/07/2014
CAS Number:	Not reported
Abandoned Approved:	Not reported
Regulated:	YES
Sensitive Area:	NO
Date Of Sensitivity:	Not reported
UST Configurations:	Not reported
Construction Comments:	Not reported
Corrosion Protections:	Not reported
Corrosion Protection Comments:	Not reported
Primary Release Detection:	Not reported
Secondary Release Detection:	Not reported
Release Detection Comments:	Not reported
Piping Configuration:	Not reported
Piping Configuration Comments:	Not reported
Piping Styles:	Not reported
Piping Constructions:	Not reported
Piping Construction Comments:	Not reported
Piping Corrosion Protections:	Not reported
Piping Corrosion Protection Comments:	Not reported
Piping Release Detections:	Not reported
Piping Release Detection Comments:	Not reported
Spill Prevention Manholes:	Not reported
Spill Prevention Manhole Comments:	Not reported
OverFill Prevention:	Not reported
OverFill Prevention Comment:	Not reported
Comments:	Not reported
Name:	FORMER GULF SERVICE STATION
Address:	8701-8705 EUCLID AVE
City,State,Zip:	CLEVELAND, OH 44195
Tank Number:	T00002
Status:	REM - Removed
UST Capacity:	1000
Tank Content:	Gasoline
Installation Date:	Not reported
Construction:	BM - Bare Metal
Date Last Used:	01/01/1973
Date TCL Closed:	Not reported
Date Removed:	06/07/2014
CAS Number:	Not reported
Abandoned Approved:	Not reported
Regulated:	YES

FORMER GULF SERVICE STATION (Continued) **U004223224**

Sensitive Area:	NO
Date Of Sensitivity:	Not reported
UST Configurations:	Not reported
Construction Comments:	Not reported
Corrosion Protections:	Not reported
Corrosion Protection Comments:	Not reported
Primary Release Detection:	Not reported
Secondary Release Detection:	Not reported
Release Detection Comments:	Not reported
Piping Configuration:	Not reported
Piping Configuration Comments:	Not reported
Piping Styles:	Not reported
Piping Constructions:	Not reported
Piping Construction Comments:	Not reported
Piping Corrosion Protections:	Not reported
Piping Corrosion Protection Comments:	Not reported
Piping Release Detections:	Not reported
Piping Release Detection Comments:	Not reported
Spill Prevention Manholes:	Not reported
Spill Prevention Manhole Comments:	Not reported
OverFill Prevention:	Not reported
OverFill Prevention Comment:	Not reported
Comments:	Not reported
Name:	FORMER GULF SERVICE STATION
Address:	8701-8705 EUCLID AVE
City,State,Zip:	CLEVELAND, OH 44195
Tank Number:	T00003
Status:	REM - Removed
UST Capacity:	1000
Tank Content:	Diesel
Installation Date:	Not reported
Construction:	BM - Bare Metal
Date Last Used:	01/01/1973
Date TCL Closed:	Not reported
Date Removed:	06/07/2014
CAS Number:	Not reported
Abandoned Approved:	Not reported
Regulated:	YES
Sensitive Area:	NO
Date Of Sensitivity:	Not reported
UST Configurations:	Not reported
Construction Comments:	Not reported
Corrosion Protections:	Not reported
Corrosion Protection Comments:	Not reported
Primary Release Detection:	Not reported
Secondary Release Detection:	Not reported
Release Detection Comments:	Not reported
Piping Configuration:	Not reported
Piping Configuration Comments:	Not reported
Piping Styles:	Not reported
Piping Constructions:	Not reported
Piping Construction Comments:	Not reported
Piping Corrosion Protections:	Not reported
Piping Corrosion Protection Comments:	Not reported
Piping Release Detections:	Not reported

FORMER GULF SERVICE STATION (Continued) **U004223224**

Piping Release Detection Comments:	Not reported
Spill Prevention Manholes:	Not reported
Spill Prevention Manhole Comments:	Not reported
OverFill Prevention:	Not reported
OverFill Prevention Comment:	Not reported
Comments:	Not reported

I33 **CLEVELAND CLINIC** **LUST** **U004257368**
SE **1945 E 97TH ST** **UST** **N/A**
1/4-1/2 **CLEVELAND, OH 44106**
0.401 mi.
2115 ft. **Site 1 of 4 in cluster I**

Relative:
Higher

Actual:
678 ft.

LUST:

Name:	CLEVELAND CLINIC
Address:	1945 E 97TH ST
City,State,Zip:	CLEVELAND, OH 44106
Release Number:	18011344 - N00001
Release Date:	03/17/2016
LTF Status:	6 Closure of regulated UST
FR Status:	**NFA: No Further Action**
Priority:	2
Review Date:	08/23/2016
Priority Decode:	SUS/CON from non-regulated UST
Class1 Decode:	A Responsible Party (RP) for the release has not yet been determined
Latitude:	41.504990
Longitude:	-81.619069
Class:	Responsible Party for release has not yet been determined
Incident Number:	Not reported
Last Update:	Charles Zepp
Last Update Date:	07/13/2020
Last Update Updated:	08/23/2016
Sub Status:	Approved
Rules:	2012
Coordinator:	Charles Zepp
Rating:	9

UST:

Name:	CLEVELAND CLINIC
Address:	1945 E 97TH ST
City,State,Zip:	CLEVELAND, OH 44106
Facility Id:	18011344
Owner Name:	Not reported
Owner Address:	Not reported
Owner City/State/Zip:	Not reported
Tank Number:	T00001
Status:	REM - Removed
UST Capacity:	500
Tank Content:	Other (see comments)
Installation Date:	Not reported
Construction:	Not reported
Date Last Used:	Not reported
Date TCL Closed:	Not reported
Date Removed:	02/19/2016
CAS Number:	Not reported
Abandoned Approved:	Not reported

CLEVELAND CLINIC (Continued) **U004257368**

Regulated:	YES
Sensitive Area:	NO
Date Of Sensitivity:	Not reported
UST Configurations:	Not reported
Construction Comments:	Not reported
Corrosion Protections:	Not reported
Corrosion Protection Comments:	Not reported
Primary Release Detection:	Not reported
Secondary Release Detection:	Not reported
Release Detection Comments:	Not reported
Piping Configuration:	Not reported
Piping Configuration Comments:	Not reported
Piping Styles:	Not reported
Piping Constructions:	Not reported
Piping Construction Comments:	Not reported
Piping Corrosion Protections:	Not reported
Piping Corrosion Protection Comments:	Not reported
Piping Release Detections:	Not reported
Piping Release Detection Comments:	Not reported
Spill Prevention Manholes:	Not reported
Spill Prevention Manhole Comments:	Not reported
OverFill Prevention:	Not reported
OverFill Prevention Comment:	Not reported
Comments:	tank found empty

I34 **CLEVELAND CLINIC** **UST FINDER** **1028604966**
SE **1945 E 97TH ST** **UST FINDER RELEASE** **N/A**
1/4-1/2 **CLEVELAND, OH**
0.401 mi.
2115 ft. **Site 2 of 4 in cluster I**

Relative:
Higher

Actual:
678 ft.

UST FINDER:

Object ID:	351569
Facility ID:	OH18011344
Name:	CLEVELAND CLINIC
Address:	1945 E 97TH ST
City,State,Zip:	CLEVELAND, OH
Address Match Type:	PointAddress
Open USTs:	0
Closed USTs:	1
TOS USTs:	0
Population 1500ft:	700
Private Wells 1500ft:	0
Within 100yr Floodplain:	No
Land Use:	Developed, Medium Intensity
Within SPA:	No
SPA PWS Facility ID:	Not reported
SPA Water Type:	Not reported
SPA Facility Type:	Not reported
SPA HUC12:	Not reported
Within WHPA:	No
WHPA PWS Facility ID:	Not reported
WHPA Water Type:	Not reported
WHPA Facility Type:	Not reported
WHPA HUC12:	Not reported
Facility Status:	Closed UST(s)
Date of Last Inspection:	Not reported
EPA Region:	5

CLEVELAND CLINIC (Continued) **1028604966**

Tribe:	Not reported
Coordinate Source:	Geocode
X Coord:	-81.619716
Y Coord:	41.5049300000001
Latitude:	41.50493
Longitude:	-81.619716

UST FINDER:

Object ID:	1457713
Facility ID:	OH18011344
Tank ID:	OH18011344_T00001
Tank Status:	Closed
Installation Date:	Not reported
Removal Date:	2016/02/19 15:59:59+00
Tank Capacity:	500
Substances:	Other (see comments)
Tank Wall Type:	Single

UST FINDER RELEASE:

Object ID:	323143
Facility ID:	OH18011344
Lust ID:	OH18011344-N00001
Name:	CLEVELAND CLINIC
Address:	1945 E 97TH ST
City,State,Zip:	CLEVELAND, OH 0
Address Match Type:	PointAddress
Reported Date:	2016/03/17 15:59:59+00
Status:	No Further Action
Substance:	Not reported
Population within 1500ft:	701
Domestic Wells within 1500ft:	0
Land Use:	Developed, Medium Intensity
Within SPA:	No
SPA PWS Facility ID:	Not reported
SPA Water Type:	Not reported
SPA Facility Type:	Not reported
SPA HUC12:	Not reported
Within WHPA:	No
WHPA PWS Facility ID:	Not reported
WHPA Water Type:	Not reported
WHPA Facility Type:	Not reported
WHPA HUC12:	Not reported
Within 100yr Floodplain:	No
Tribe:	Not reported
EPA Region:	5
NFA Letter 1:	Not reported
NFA Letter 2:	Not reported
NFA Letter 3:	Not reported
NFA Letter 4:	Not reported
Closed With Residual Contaminate:	Not reported
Coordinate Source:	Geocode
X Coord:	-81.61972
Y Coord:	41.5049300000001
Latitude:	41.50493
Longitude:	-81.61972

I35 SE 1/4-1/2 0.401 mi. 2115 ft. — **HARSHAW FILTROL PARTNERSHIP, CLEVELAND** — **DERR** — **1000381458** / **N/A**

1945 E 97TH ST
CLEVELAND, OH 44124

Site 3 of 4 in cluster I

Relative: Higher
Actual: 678 ft.

DERR:

Name:	HARSHAW FILTROL PARTNERSHIP, CLEVELAND
Address:	1945 E 97TH ST
City,State,Zip:	CLEVELAND, OH 44124
DERR ID:	218000383
District:	NEDO
Alias:	Not reported
Lat/Long:	41.50527778 -81.62916667
CERCLIS ID:	OHD053276390
Program:	**Site Assessment**
Decode for Activity:	Site Assessment

I36 SE 1/4-1/2 0.401 mi. 2115 ft. — **HARSHAW/FILTROL PARTNERSHIP** — **SEMS-ARCHIVE** — **1015735772**
RCRA NonGen / NLR — **OHD053276390**

1945 EAST 97 STREET
CLEVELAND, OH 44106

Site 4 of 4 in cluster I

Relative: Higher
Actual: 678 ft.

SEMS Archive:

Site ID:	0504369
EPA ID:	OHD053276390
Name:	HARSHAW FILTROL PARTNERSHIP
Address:	1945 E 97 ST
Address 2:	Not reported
City,State,Zip:	CLEVELAND, OH 44124
Cong District:	19
FIPS Code:	39035
FF:	N
NPL:	Not on the NPL
Non NPL Status:	NFRAP-Site does not qualify for the NPL based on existing information

SEMS Archive Detail:

Region:	05
Site ID:	0504369
EPA ID:	OHD053276390
Site Name:	HARSHAW FILTROL PARTNERSHIP
NPL:	N
FF:	N
OU:	00
Action Code:	PA
Action Name:	PA
SEQ:	1
Start Date:	Not reported
Finish Date:	1987-06-30 04:00:00
Qual:	N
Current Action Lead:	St Perf

Region:	05
Site ID:	0504369
EPA ID:	OHD053276390
Site Name:	HARSHAW FILTROL PARTNERSHIP
NPL:	N
FF:	N
OU:	00

HARSHAW/FILTROL PARTNERSHIP (Continued) **1015735772**

Action Code:	DS
Action Name:	DISCVRY
SEQ:	1
Start Date:	1984-12-01 06:00:00
Finish Date:	1984-12-01 06:00:00
Qual:	Not reported
Current Action Lead:	EPA Perf

Region:	05
Site ID:	0504369
EPA ID:	OHD053276390
Site Name:	HARSHAW FILTROL PARTNERSHIP
NPL:	N
FF:	N
OU:	00
Action Code:	VS
Action Name:	ARCH SITE
SEQ:	1
Start Date:	Not reported
Finish Date:	1987-06-30 04:00:00
Qual:	Not reported
Current Action Lead:	EPA Perf In-Hse

RCRA Listings:

Date Form Received by Agency:	19801119
Handler Name:	Harshaw/Filtrol Partnership
Handler Address:	1945 East 97 Street
Handler City,State,Zip:	CLEVELAND, OH 44106
EPA ID:	OHD053276390
Contact Name:	ANDREW KOPAS
Contact Address:	1945 E 97TH ST
Contact City,State,Zip:	CLEVELAND, OH 44106
Contact Telephone:	216-229-0474
Contact Fax:	Not reported
Contact Email:	Not reported
Contact Title:	Not reported
EPA Region:	05
Land Type:	Not reported
Federal Waste Generator Description:	Not a generator, verified
Non-Notifier:	Not reported
Biennial Report Cycle:	Not reported
Accessibility:	Not reported
Active Site Indicator:	Not reported
State District Owner:	Oh
State District:	NE
Mailing Address:	1945 E 97TH ST
Mailing City,State,Zip:	CLEVELAND, OH 44106
Owner Name:	Not reported
Owner Type:	Not reported
Operator Name:	Harshaw/Filtrol Partnership
Operator Type:	Private
Short-Term Generator Activity:	No
Importer Activity:	No
Mixed Waste Generator:	No
Transporter Activity:	No
Transfer Facility Activity:	No

HARSHAW/FILTROL PARTNERSHIP (Continued) **1015735772**

Recycler Activity with Storage:	No
Small Quantity On-Site Burner Exemption:	No
Smelting Melting and Refining Furnace Exemption:	No
Underground Injection Control:	No
Off-Site Waste Receipt:	No
Universal Waste Indicator:	No
Universal Waste Destination Facility:	No
Federal Universal Waste:	No
Active Site State-Reg Handler:	---
Federal Facility Indicator:	Not reported
Hazardous Secondary Material Indicator:	N
Sub-Part K Indicator:	Not reported
2018 GPRA Permit Baseline:	Not on the Baseline
2018 GPRA Renewals Baseline:	Not on the Baseline
202 GPRA Corrective Action Baseline:	No
Subject to Corrective Action Universe:	No
Non-TSDFs Where RCRA CA has Been Imposed Universe:	No
Corrective Action Priority Ranking:	No NCAPS ranking
Environmental Control Indicator:	No
Institutional Control Indicator:	No
Human Exposure Controls Indicator:	N/A
Groundwater Controls Indicator:	N/A
Significant Non-Complier Universe:	No
Unaddressed Significant Non-Complier Universe:	No
Addressed Significant Non-Complier Universe:	No
Significant Non-Complier With a Compliance Schedule Universe:	No
Financial Assurance Required:	Not reported
Handler Date of Last Change:	20150414
Recognized Trader-Importer:	No
Recognized Trader-Exporter:	No
Importer of Spent Lead Acid Batteries:	No
Exporter of Spent Lead Acid Batteries:	No
Recycler Activity Without Storage:	No
Manifest Broker:	No
Sub-Part P Indicator:	No

Hazardous Waste Summary:

Waste Code:	D000
Waste Description:	Not Defined
Waste Code:	D001
Waste Description:	Ignitable Waste
Waste Code:	D002
Waste Description:	Corrosive Waste
Waste Code:	D003
Waste Description:	Reactive Waste
Waste Code:	D004
Waste Description:	Arsenic
Waste Code:	D006
Waste Description:	Cadmium
Waste Code:	D007

HARSHAW/FILTROL PARTNERSHIP (Continued) **1015735772**

Waste Description: Chromium

Waste Code: D008
Waste Description: Lead

Waste Code: D009
Waste Description: Mercury

Waste Code: D010
Waste Description: Selenium

Waste Code: D011
Waste Description: Silver

Waste Code: F001
Waste Description: The Following Spent Halogenated Solvents Used In Degreasing: Tetrachloroethylene, Trichlorethylene, Methylene Chloride, 1,1,1-Trichloroethane, Carbon Tetrachloride And Chlorinated Fluorocarbons; All Spent Solvent Mixtures/Blends Used In Degreasing Containing, Before Use, A Total Of Ten Percent Or More (By Volume) Of One Or More Of The Above Halogenated Solvents Or Those Solvents Listed In F002, F004, And F005; And Still Bottoms From The Recovery Of These Spent Solvents And Spent Solvent Mixtures.

Waste Code: F002
Waste Description: The Following Spent Halogenated Solvents: Tetrachloroethylene, Methylene Chloride, Trichloroethylene, 1,1,1-Trichloroethane, Chlorobenzene, 1,1,2-Trichloro-1,2,2-Trifluoroethane, Ortho-Dichlorobenzene, Trichlorofluoromethane, And 1,1,2, Trichloroethane; All Spent Solvent Mixtures/Blends Containing, Before Use, A Total Of Ten Percent Or More (By Volume) Of One Or More Of The Above Halogenated Solvents Or Those Solvents Listed In F001, F004, And F005; And Still Bottoms From The Recovery Of These Spent Solvents And Spent Solvent Mixtures.

Waste Code: F003
Waste Description: The Following Spent Nonhalogenated Solvents: Xylene, Acetone, Ethyl Acetate, Ethyl Benzene, Ethyl Ether, Methyl Isobutyl Ketone, N-Butyl Alcohol, Cyclohexanone, And Methanol; All Spent Solvent Mixtures/Blends Containing, Before Use, Only The Above Spent Nonhalogenated Solvents; And All Spent Solvent Mixtures/Blends Containing, Before Use, One Or More Of The Above Nonhalogenated Solvents, And A Total Of Ten Percent Or More (By Volume) Of One Or More Of Those Solvents Listed In F001, F002, F004, And F005; And Still Bottoms From The Recovery Of These Spent Solvents And Spent Solvent Mixtures.

Waste Code: F004
Waste Description: The Following Spent Nonhalogenated Solvents: Cresols, Cresylic Acid, And Nitrobenzene; And The Still Bottoms From The Recovery Of These Solvents; All Spent Solvent Mixtures/Blends Containing, Before Use, A Total Of Ten Percent Or More (By Volume) Of One Or More Of The Above Nonhalogenated Solvents Or Those Solvents Listed In F001, F002, And F005; And Still Bottoms From The Recovery Of These Spent Solvents And Spent Solvent Mixtures.

Waste Code: F005

HARSHAW/FILTROL PARTNERSHIP (Continued) **1015735772**

Waste Description: The Following Spent Nonhalogenated Solvents: Toluene, Methyl Ethyl Ketone, Carbon Disulfide, Isobutanol, Pyridine, Benzene, 2-Ethoxyethanol, And 2-Nitropropane; All Spent Solvent Mixtures/Blends Containing, Before Use, A Total Of Ten Percent Or More (By Volume) Of One Or More Of The Above Nonhalogenated Solvents Or Those Solvents Listed In F001, F002, Or F004; And Still Bottoms From The Recovery Of These Spent Solvents And Spent Solvent Mixtures.

Waste Code: F006
Waste Description: Wastewater Treatment Sludges From Electroplating Operations, Except From The Following Processes: (1) Sulfuric Acid Anodizing Of Aluminum; (2) Tin Plating On Carbon Steel; (3) Zinc Plating (Segregated Basis) On Carbon Steel; (4) Aluminum Or Zinc-Aluminum Plating On Carbon Steel; (5) Cleaning/Stripping Associated With Tin, Zinc, And Aluminum Plating On Carbon Steel; And (6) Chemical Etching And Milling Of Aluminum.

Waste Code: F007
Waste Description: Spent Cyanide Plating Bath Solutions From Electroplating Operations.

Waste Code: F008
Waste Description: Plating Bath Residues From The Bottom Of Plating Baths From Electroplating Operations In Which Cyanides Are Used In The Process.

Waste Code: F009
Waste Description: Spent Stripping And Cleaning Bath Solutions From Electroplating Operations In Which Cyanides Are Used In The Process.

Waste Code: P005
Waste Description: 2-Propen-1-Ol (Or) Allyl Alcohol

Waste Code: P012
Waste Description: Arsenic Oxide As2o3 (Or) Arsenic Trioxide

Waste Code: P022
Waste Description: Carbon Disulfide

Waste Code: P029
Waste Description: Copper Cyanide (Or) Copper Cyanide Cu(Cn)

Waste Code: P030
Waste Description: Cyanides (Soluble Cyanide Salts), Not Otherwise Specified

Waste Code: P056
Waste Description: Fluorine

Waste Code: P074
Waste Description: Nickel Cyanide (Or) Nickel Cyanide Ni(Cn)2

Waste Code: P075
Waste Description: Nicotine, & Salts (Or) Pyridine, 3-(1-Methyl-2-Pyrrolidinyl)-,(S)-, & Salts

Waste Code: P102
Waste Description: 2-Propyn-1-Ol (Or) Propargyl Alcohol

Waste Code: P105

HARSHAW/FILTROL PARTNERSHIP (Continued) **1015735772**

Waste Description: Sodium Azide

Waste Code: P106
Waste Description: Sodium Cyanide (Or) Sodium Cyanide Na(Cn)

Waste Code: P119
Waste Description: Ammonium Vanadate (Or) Vanadic Acid, Ammonium Salt

Waste Code: U002
Waste Description: 2-Propanone (I) (Or) Acetone (I)

Waste Code: U003
Waste Description: Acetonitrile (I,T)

Waste Code: U012
Waste Description: Aniline (I,T) (Or) Benzenamine (I,T)

Waste Code: U019
Waste Description: Benzene (I,T)

Waste Code: U023
Waste Description: Benzene, (Trichloromethyl)- (Or) Benzotrichloride (C,R,T)

Waste Code: U031
Waste Description: 1-Butanol (I) (Or) N-Butyl Alcohol (I)

Waste Code: U044
Waste Description: Chloroform (Or) Methane, Trichloro-

Waste Code: U073
Waste Description: [1,1'-Biphenyl]-4,4'-Diamine, 3,3'-Dichloro- (Or) 3,3'-Dichlorobenzidine

Waste Code: U092
Waste Description: Dimethylamine (I) (Or) Methanamine, N-Methyl- (I)

Waste Code: U112
Waste Description: Acetic Acid, Ethyl Ester (I) (Or) Ethyl Acetate (I)

Waste Code: U117
Waste Description: Ethane, 1,1'-Oxybis-(I) (Or) Ethyl Ether (I)

Waste Code: U121
Waste Description: Methane, Trichlorofluoro- (Or) Trichloromonofluoromethane

Waste Code: U122
Waste Description: Formaldehyde

Waste Code: U134
Waste Description: Hydrofluoric Acid (C,T) (Or) Hydrogen Fluoride (C,T)

Waste Code: U135
Waste Description: Hydrogen Sulfide (Or) Hydrogen Sulfide H2s

Waste Code: U144
Waste Description: Acetic Acid, Lead(2+) Salt (Or) Lead Acetate

HARSHAW/FILTROL PARTNERSHIP (Continued) **1015735772**

Waste Code: U151
Waste Description: Mercury

Waste Code: U154
Waste Description: Methanol (I) (Or) Methyl Alcohol (I)

Waste Code: U159
Waste Description: 2-Butanone (I,T) (Or) Methyl Ethyl Ketone (Mek) (I,T)

Waste Code: U196
Waste Description: Pyridine

Waste Code: U210
Waste Description: Ethene, Tetrachloro- (Or) Tetrachloroethylene

Waste Code: U211
Waste Description: Carbon Tetrachloride (Or) Methane, Tetrachloro-

Waste Code: U213
Waste Description: Furan, Tetrahydro-(I) (Or) Tetrahydrofuran (I)

Waste Code: U220
Waste Description: Benzene, Methyl- (Or) Toluene

Waste Code: U239
Waste Description: Benzene, Dimethyl- (I,T) (Or) Xylene (I)

Handler - Owner Operator:
Owner/Operator Indicator: Owner
Owner/Operator Name: HARSHAW/FILTROL PARTNERSHIP
Legal Status: Private
Date Became Current: Not reported
Date Ended Current: Not reported
Owner/Operator Address: 1945 E 97TH ST
Owner/Operator City,State,Zip: CLEVELAND, OH 44106
Owner/Operator Telephone: 216-721-8300
Owner/Operator Telephone Ext: Not reported
Owner/Operator Fax: Not reported
Owner/Operator Email: Not reported

Owner/Operator Indicator: Operator
Owner/Operator Name: HARSHAW/FILTROL PARTNERSHIP
Legal Status: Private
Date Became Current: Not reported
Date Ended Current: Not reported
Owner/Operator Address: 1945 E 97TH ST
Owner/Operator City,State,Zip: CITY NOT REPORTED, OH 99998
Owner/Operator Telephone: 216-721-8300
Owner/Operator Telephone Ext: Not reported
Owner/Operator Fax: Not reported
Owner/Operator Email: Not reported

Historic Generators:
Receive Date: 19801119
Handler Name: HARSHAW/FILTROL PARTNERSHIP
Federal Waste Generator Description: Not a generator, verified

HARSHAW/FILTROL PARTNERSHIP (Continued) **1015735772**

State District Owner:	Oh
Large Quantity Handler of Universal Waste:	No
Recognized Trader Importer:	No
Recognized Trader Exporter:	No
Spent Lead Acid Battery Importer:	No
Spent Lead Acid Battery Exporter:	No
Current Record:	Yes
Non Storage Recycler Activity:	Not reported
Electronic Manifest Broker:	Not reported

Receive Date:	19790101
Handler Name:	HARSHAW/FILTROL PARTNERSHIP
Federal Waste Generator Description:	Not a generator, verified
State District Owner:	Oh
Large Quantity Handler of Universal Waste:	No
Recognized Trader Importer:	No
Recognized Trader Exporter:	No
Spent Lead Acid Battery Importer:	No
Spent Lead Acid Battery Exporter:	No
Current Record:	No
Non Storage Recycler Activity:	Not reported
Electronic Manifest Broker:	Not reported

Receive Date:	19800818
Handler Name:	HARSHAW/FILTROL PARTNERSHIP
Federal Waste Generator Description:	Not a generator, verified
State District Owner:	Oh
Large Quantity Handler of Universal Waste:	No
Recognized Trader Importer:	No
Recognized Trader Exporter:	No
Spent Lead Acid Battery Importer:	No
Spent Lead Acid Battery Exporter:	No
Current Record:	No
Non Storage Recycler Activity:	Not reported
Electronic Manifest Broker:	Not reported

List of NAICS Codes and Descriptions:

NAICS Code:	325131
NAICS Description:	Inorganic Dye And Pigment Manufacturing

NAICS Code:	325188
NAICS Description:	All Other Basic Inorganic Chemical Manufacturing

Facility Has Received Notices of Violations:

Violations:	No Violations Found

Evaluation Action Summary:

Evaluations:	No Evaluations Found

G37 South 1/4-1/2 0.409 mi. 2161 ft. | **FORMER SWIFT SERVICE STATION**
8920 EUCLID AVE
CLEVELAND, OH 44195 | **LUST** | **S132437055**
N/A

Site 2 of 2 in cluster G

Relative: Higher

Actual: 673 ft.

LUST:

Name:	FORMER SWIFT SERVICE STATION
Address:	8920 EUCLID AVE
City,State,Zip:	CLEVELAND, OH 44195
Release Number:	18011455 - N00001
Release Date:	10/30/2000
LTF Status:	2 SUS/CON from non-regulated UST
FR Status:	**CLO: Closure**
Priority:	2
Review Date:	10/30/2000
Priority Decode:	SUS/CON from non-regulated UST
Class1 Decode:	A viable RP have been identified
Latitude:	41.5031292
Longitude:	-81.624457
Class:	Viable Responsible Party has been identified
Incident Number:	Not reported
Last Update:	Charles Zepp
Last Update Date:	09/25/2024
Last Update Updated:	10/30/2000
Sub Status:	Submitted
Rules:	1992
Coordinator:	Charles Zepp
Rating:	Not reported

J38 East 1/4-1/2 0.412 mi. 2176 ft. | **MT SINAI MEDICAL CENTER**
1800 E 105TH ST
CLEVELAND, OH | **UST FINDER**
UST FINDER RELEASE | **1028603087**
N/A

Site 1 of 2 in cluster J

Relative: Lower

Actual: 640 ft.

UST FINDER:

Object ID:	351665
Facility ID:	OH18001584
Name:	MT SINAI MEDICAL CENTER
Address:	1800 E 105TH ST
City,State,Zip:	CLEVELAND, OH
Address Match Type:	Not reported
Open USTs:	0
Closed USTs:	3
TOS USTs:	0
Population 1500ft:	788
Private Wells 1500ft:	0
Within 100yr Floodplain:	No
Land Use:	Developed, Medium Intensity
Within SPA:	No
SPA PWS Facility ID:	Not reported
SPA Water Type:	Not reported
SPA Facility Type:	Not reported
SPA HUC12:	Not reported
Within WHPA:	No
WHPA PWS Facility ID:	Not reported
WHPA Water Type:	Not reported
WHPA Facility Type:	Not reported
WHPA HUC12:	Not reported

MT SINAI MEDICAL CENTER (Continued) **1028603087**

Facility Status:	Closed UST(s)
Date of Last Inspection:	Not reported
EPA Region:	5
Tribe:	Not reported
Coordinate Source:	State
X Coord:	-81.615531
Y Coord:	41.509234
Latitude:	41.509234
Longitude:	-81.615531

UST FINDER:

Object ID:	1461586
Facility ID:	OH18001584
Tank ID:	OH18001584_T00003
Tank Status:	Closed
Installation Date:	Not reported
Removal Date:	2003/12/16 15:59:59+00
Tank Capacity:	10000
Substances:	Diesel
Tank Wall Type:	Single

Object ID:	1462451
Facility ID:	OH18001584
Tank ID:	OH18001584_T00004
Tank Status:	Closed
Installation Date:	Not reported
Removal Date:	2003/12/11 15:59:59+00
Tank Capacity:	500
Substances:	Gasoline
Tank Wall Type:	Single

Object ID:	1462758
Facility ID:	OH18001584
Tank ID:	OH18001584_T00001
Tank Status:	Closed
Installation Date:	1979/10/01 16:00:00+00
Removal Date:	1998/12/01 15:59:59+00
Tank Capacity:	12000
Substances:	Diesel
Tank Wall Type:	Single

UST FINDER RELEASE:

Object ID:	323271
Facility ID:	OH18001584
Lust ID:	OH18001584-N00001
Name:	MT SINAI MEDICAL CENTER
Address:	1800 E 105TH ST
City,State,Zip:	CLEVELAND, OH 0
Address Match Type:	Not reported
Reported Date:	Not reported
Status:	No Further Action
Substance:	Not reported
Population within 1500ft:	789
Domestic Wells within 1500ft:	0
Land Use:	Developed, Medium Intensity
Within SPA:	No

MT SINAI MEDICAL CENTER (Continued) **1028603087**

SPA PWS Facility ID:	Not reported
SPA Water Type:	Not reported
SPA Facility Type:	Not reported
SPA HUC12:	Not reported
Within WHPA:	No
WHPA PWS Facility ID:	Not reported
WHPA Water Type:	Not reported
WHPA Facility Type:	Not reported
WHPA HUC12:	Not reported
Within 100yr Floodplain:	No
Tribe:	Not reported
EPA Region:	5
NFA Letter 1:	Not reported
NFA Letter 2:	Not reported
NFA Letter 3:	Not reported
NFA Letter 4:	Not reported
Closed With Residual Contaminate:	Not reported
Coordinate Source:	State
X Coord:	-81.61553
Y Coord:	41.5092300000001
Latitude:	41.50923
Longitude:	-81.61553

Object ID:	323272
Facility ID:	OH18001584
Lust ID:	OH18001584-N00002
Name:	MT SINAI MEDICAL CENTER
Address:	1800 E 105TH ST
City,State,Zip:	CLEVELAND, OH 0
Address Match Type:	Not reported
Reported Date:	2004/06/09 15:59:59+00
Status:	No Further Action
Substance:	Not reported
Population within 1500ft:	789
Domestic Wells within 1500ft:	0
Land Use:	Developed, Medium Intensity
Within SPA:	No
SPA PWS Facility ID:	Not reported
SPA Water Type:	Not reported
SPA Facility Type:	Not reported
SPA HUC12:	Not reported
Within WHPA:	No
WHPA PWS Facility ID:	Not reported
WHPA Water Type:	Not reported
WHPA Facility Type:	Not reported
WHPA HUC12:	Not reported
Within 100yr Floodplain:	No
Tribe:	Not reported
EPA Region:	5
NFA Letter 1:	Not reported
NFA Letter 2:	Not reported
NFA Letter 3:	Not reported
NFA Letter 4:	Not reported
Closed With Residual Contaminate:	Not reported
Coordinate Source:	State
X Coord:	-81.61553
Y Coord:	41.5092300000001

MT SINAI MEDICAL CENTER (Continued) **1028603087**

Latitude: 41.50923
Longitude: -81.61553

J39 East 1/4-1/2 0.412 mi. 2176 ft. | **MT SINAI MEDICAL CENTER**
1800 E 105TH ST
CLEVELAND, OH 44106 | **LUST** **U004202501**
UST **N/A**

Site 2 of 2 in cluster J

Relative: Lower

Actual: 640 ft.

LUST:

Name:	MT SINAI MEDICAL CENTER
Address:	1800 E 105TH ST
City,State,Zip:	CLEVELAND, OH 44106
Release Number:	18001584 - N00001
Release Date:	03/29/1999
LTF Status:	6 Closure of regulated UST
FR Status:	**NFA: No Further Action**
Priority:	2
Review Date:	04/26/1999
Priority Decode:	SUS/CON from non-regulated UST
Class1 Decode:	A viable RP have been identified
Latitude:	41.509234
Longitude:	-81.615531
Class:	Viable Responsible Party has been identified
Incident Number:	189034200.0
Last Update:	Charles Zepp
Last Update Date:	11/20/2020
Last Update Updated:	04/26/1999
Sub Status:	Approved
Rules:	1992
Coordinator:	Charles Zepp
Rating:	Not reported

Name:	MT SINAI MEDICAL CENTER
Address:	1800 E 105TH ST
City,State,Zip:	CLEVELAND, OH 44106
Release Number:	18001584 - N00002
Release Date:	06/09/2004
LTF Status:	1 SUS/CON from regulated UST
FR Status:	**NFA: No Further Action**
Priority:	2
Review Date:	11/01/2005
Priority Decode:	SUS/CON from non-regulated UST
Class1 Decode:	A viable RP have been identified
Latitude:	41.509234
Longitude:	-81.615531
Class:	Viable Responsible Party has been identified
Incident Number:	Not reported
Last Update:	Charles Zepp
Last Update Date:	11/20/2020
Last Update Updated:	11/01/2005
Sub Status:	Not reported
Rules:	1999
Coordinator:	Charles Zepp
Rating:	11

UST:

MT SINAI MEDICAL CENTER (Continued) **U004202501**

Name:	MT SINAI MEDICAL CENTER
Address:	1800 E 105TH ST
City,State,Zip:	CLEVELAND, OH 44106
Facility Id:	18001584
Owner Name:	Not reported
Owner Address:	Not reported
Owner City/State/Zip:	Not reported
Tank Number:	T00001
Status:	REM - Removed
UST Capacity:	10000
Tank Content:	Diesel
Installation Date:	10/01/1979
Construction:	FRP-Fiberglass Reinforced Plastic
Date Last Used:	Not reported
Date TCL Closed:	Not reported
Date Removed:	11/02/1998
CAS Number:	68334-30-5
Abandoned Approved:	Not reported
Regulated:	YES
Sensitive Area:	NO
Date Of Sensitivity:	Not reported
UST Configurations:	Not reported
Construction Comments:	Fiberglass Reinforced Plastic
Corrosion Protections:	Not reported
Corrosion Protection Comments:	Not reported
Primary Release Detection:	AMO - Alternative Method (Other, explain)
Secondary Release Detection:	Not reported
Release Detection Comments:	RDTank: / RDLine:
Piping Configuration:	Not reported
Piping Configuration Comments:	Not reported
Piping Styles:	S - Suction
Piping Constructions:	OTH - Other (explain)
Piping Construction Comments:	Unknown
Piping Corrosion Protections:	OTH - Other (explain)
Piping Corrosion Protection Comments:	Not reported
Piping Release Detections:	OTH - Other(explain)
Piping Release Detection Comments:	Not reported
Spill Prevention Manholes:	NP - None Present
Spill Prevention Manhole Comments:	No
OverFill Prevention:	Not reported
OverFill Prevention Comment:	OverFill Spill: No
Comments:	Not reported
Name:	MT SINAI MEDICAL CENTER
Address:	1800 E 105TH ST
City,State,Zip:	CLEVELAND, OH 44106
Tank Number:	T00003
Status:	REM - Removed
UST Capacity:	10000
Tank Content:	Diesel
Installation Date:	Not reported
Construction:	FRP-Fiberglass Reinforced Plastic
Date Last Used:	01/01/1950
Date TCL Closed:	Not reported
Date Removed:	12/16/2003

MT SINAI MEDICAL CENTER (Continued) **U004202501**

CAS Number:	68334-30-5
Abandoned Approved:	Not reported
Regulated:	YES
Sensitive Area:	NO
Date Of Sensitivity:	Not reported
UST Configurations:	Not reported
Construction Comments:	Fiberglass Reinforced Plastic
Corrosion Protections:	Not reported
Corrosion Protection Comments:	Not reported
Primary Release Detection:	AMO - Alternative Method (Other, explain)
Secondary Release Detection:	Not reported
Release Detection Comments:	RDTank: / RDLine:
Piping Configuration:	Not reported
Piping Configuration Comments:	Not reported
Piping Styles:	NA - Not Applicable
Piping Constructions:	OTH - Other (explain)
Piping Construction Comments:	No Piping
Piping Corrosion Protections:	OTH - Other (explain)
Piping Corrosion Protection Comments:	Not reported
Piping Release Detections:	OTH - Other(explain)
Piping Release Detection Comments:	Not reported
Spill Prevention Manholes:	OTH - Other (Explain)
Spill Prevention Manhole Comments:	Not reported
OverFill Prevention:	Not reported
OverFill Prevention Comment:	Not reported
Comments:	Not reported

Name:	MT SINAI MEDICAL CENTER
Address:	1800 E 105TH ST
City,State,Zip:	CLEVELAND, OH 44106

Tank Number:	T00004
Status:	REM - Removed
UST Capacity:	500
Tank Content:	Gasoline
Installation Date:	Not reported
Construction:	BM - Bare Metal
Date Last Used:	01/01/1950
Date TCL Closed:	Not reported
Date Removed:	12/11/2003
CAS Number:	8006-61-9
Abandoned Approved:	Not reported
Regulated:	YES
Sensitive Area:	NO
Date Of Sensitivity:	Not reported
UST Configurations:	Not reported
Construction Comments:	Bare Steel
Corrosion Protections:	Not reported
Corrosion Protection Comments:	Not reported
Primary Release Detection:	AMO - Alternative Method (Other, explain)
Secondary Release Detection:	Not reported
Release Detection Comments:	RDTank: / RDLine:
Piping Configuration:	Not reported
Piping Configuration Comments:	Not reported
Piping Styles:	NA - Not Applicable
Piping Constructions:	OTH - Other (explain)
Piping Construction Comments:	No Piping

MT SINAI MEDICAL CENTER (Continued) **U004202501**

Piping Corrosion Protections:	OTH - Other (explain)
Piping Corrosion Protection Comments:	Not reported
Piping Release Detections:	OTH - Other(explain)
Piping Release Detection Comments:	Not reported
Spill Prevention Manholes:	OTH - Other (Explain)
Spill Prevention Manhole Comments:	Not reported
OverFill Prevention:	Not reported
OverFill Prevention Comment:	Not reported
Comments:	Not reported

K40 **CLEVELAND CLINIC CANCER CENTER** **LUST** **S132437056**
South **2010 E 90TH ST** **N/A**
1/4-1/2 **CLEVELAND, OH 44106**
0.421 mi.
2224 ft. **Site 1 of 5 in cluster K**

Relative:
Higher

Actual:
675 ft.

LUST:

Name:	CLEVELAND CLINIC CANCER CENTER
Address:	2010 E 90TH ST
City,State,Zip:	CLEVELAND, OH 44106
Release Number:	18011456 - N00001
Release Date:	06/05/2000
LTF Status:	6 Closure of regulated UST
FR Status:	**NFA: No Further Action**
Priority:	2
Review Date:	06/12/2000
Priority Decode:	SUS/CON from non-regulated UST
Class1 Decode:	A viable RP have been identified
Latitude:	41.5029184
Longitude:	-81.623811
Class:	Viable Responsible Party has been identified
Incident Number:	180187902.0
Last Update:	Scott Sigler
Last Update Date:	08/15/2024
Last Update Updated:	06/12/2000
Sub Status:	Approved
Rules:	1992
Coordinator:	Charles Zepp
Rating:	4

K41 **CLEVELAND CLINIC** **UNREG LTANKS** **S101447068**
SSE **9500 EUCLID AVE** **SPILLS** **N/A**
1/4-1/2 **CLEVELAND, OH 44106** **ASBESTOS**
0.428 mi.
2261 ft. **Site 2 of 5 in cluster K**

Relative:
Higher

Actual:
677 ft.

UNREG LTANKS:

Facility Status:	**No Further Action letter issued**		
Facility Id:	183639	Facility County #:	035
Facility Track:	0	Facility Phone:	Not reported
Report Number:	1801879	Incident Number:	180187900
RP Status:	Not reported	RP Search Date:	Not reported
Inspector:	Not reported	Coordinator:	NECA
Revised Date:	01/18/91	Fiscal Tracking:	F900
Class:	D	Priority:	2
Vacant:	Not reported	Lust Trust Fund:	2

CLEVELAND CLINIC (Continued) **S101447068**

Emrgncy Resp:	2	ER By:	Not reported
Authorized By:	HODNETT	Authorized Date:	01/17/91
Added Date:	08/27/90	Entry By:	UNGER
Owner Name:	Not reported		
Owner Address:	Not reported		
Owner City,St,Zip:	OH		
Owner Phone:	Not reported		
Operator Name:	Not reported		
Operator Address:	Not reported		
Operator C,S,Z:	OH		
Operator Phone:	Not reported		
Remarks:	9/15/98 PERMIT 304003 REMOVE 1		
Summary:	11/19/98 CLOSURE REPORT REC'D 99/16/98 (1) 6K FUEL OIL REMOVED		

SPILLS:

Name:	CLEVELAND CLINIC
Address:	9500 EUCLID AVE.
City,State,Zip:	CLEVELAND, OH 44106
Spill Number:	9008-18-4018
Spill Year:	1990
Date Spill Reported:	08/16/1990
Spill Month:	8
Spill Number:	4018
Rep Name:	Not reported
Confidential:	N
District Code:	NE
District Description:	North East
EMP Number:	1753
Area Name:	Not reported
Affiliation:	Not reported
Object ID:	Not reported
Spill Size:	Not reported
Spill Type:	Not reported
Ext Haz:	Not reported
OEPA Dist:	Not reported
Incident Type Code:	Not reported
Incident Type Description:	Not reported
Modifying Circumstance Code:	Not reported
Modifying Circumstance Description:	Not reported
Waterway:	Not reported
Latitude:	Not reported
Longitude:	Not reported

SPILLS:

Substance:	FUEL OIL OR BOILER WATER
Media:	Not reported
Reported Amount:	Not reported
Reported UOM:	Not reported
Spill Number:	9008-18-4018
Recover Amount:	Not reported
Recover Unit:	Not reported
Recover Product Type:	Not reported

ASBESTOS:

Name:	Not reported
Address:	9500 9500 EUCLID AVE

CLEVELAND CLINIC (Continued) **S101447068**

City,State,Zip:	CLEVELAND, OH 44195
Notification ID:	205446
Owner Name:	Cleveland Clinic Foundation
Abatement Contractor Name:	Just Right Environmental LLC
Abatement License Number:	AC2237
Building Owner:	Cleveland Clinic
Abate Start Date:	04/10/2023
Abate End Date:	04/11/2023
Demo Contractor Name:	N/A
Demo Start Date:	04/10/2023
Demo End Date:	04/11/2023
RACM Linear Feet:	N/A
RACM Square Feet:	954
RACM Cubic Feet:	N/A
Owner Phone:	216-440-8437
On Site Activity:	Abatement ONLY
Abatement Phone No:	216-314-3056
On Site Specialist Name:	Israel Rojas
Specialist Cert Number:	AS25027
Cert Expiration Date:	10/09/2025
Setup Date:	04/10/2023
Offsite On Hold Date:	Not reported
Onsite Off Hold:	Not reported
Demo Contractor Phone:	N/A
Demo On Hold Date:	Not reported
Demo Off Hold Date:	Not reported
NF Cat-1 Pipe (ft):	0
NF Cat-1 Surface Area (sq ft):	0
NF Cat-2 Pipe (ft):	0
NF Cat-2 Surface Area (sq ft):	0

Name:	Not reported
Address:	9500 EUCLID AVE
City,State,Zip:	CLEVELAND OHIO, OH 44106
Notification ID:	221844
Owner Name:	Cleveland Clinic Foundation
Abatement Contractor Name:	Just Right Environmental LLC
Abatement License Number:	AC2237
Building Owner:	Cleveland Clinic Main Campus
Abate Start Date:	04/09/2024
Abate End Date:	05/10/2024
Demo Contractor Name:	N/A
Demo Start Date:	04/09/2024
Demo End Date:	05/10/2024
RACM Linear Feet:	N/A
RACM Square Feet:	2426
RACM Cubic Feet:	N/A
Owner Phone:	216-570-6022
On Site Activity:	Abatement ONLY
Abatement Phone No:	216-314-3056
On Site Specialist Name:	Israel Rojas
Specialist Cert Number:	AS25027
Cert Expiration Date:	10/09/2025
Setup Date:	04/08/2024
Offsite On Hold Date:	Not reported
Onsite Off Hold:	Not reported
Demo Contractor Phone:	N/A

CLEVELAND CLINIC (Continued) **S101447068**

Demo On Hold Date:	Not reported
Demo Off Hold Date:	Not reported
NF Cat-1 Pipe (ft):	0
NF Cat-1 Surface Area (sq ft):	0
NF Cat-2 Pipe (ft):	0
NF Cat-2 Surface Area (sq ft):	0

K42 **CLEVELAND CLINIC FOUNDATION** **UST FINDER** **1028603764**
SSE **9500 EUCLID AVE** **UST FINDER RELEASE** **N/A**
1/4-1/2 **CLEVELAND, OH 0**
0.428 mi.
2261 ft. **Site 3 of 5 in cluster K**

Relative:
Higher

Actual:
677 ft.

UST FINDER:

Object ID:	351533
Facility ID:	OH18003639
Name:	CLEVELAND CLINIC FOUNDATION
Address:	9500 EUCLID AVE
City,State,Zip:	CLEVELAND, OH
Address Match Type:	Not reported
Open USTs:	6
Closed USTs:	2
TOS USTs:	0
Population 1500ft:	519
Private Wells 1500ft:	0
Within 100yr Floodplain:	No
Land Use:	Developed, Medium Intensity
Within SPA:	No
SPA PWS Facility ID:	Not reported
SPA Water Type:	Not reported
SPA Facility Type:	Not reported
SPA HUC12:	Not reported
Within WHPA:	No
WHPA PWS Facility ID:	Not reported
WHPA Water Type:	Not reported
WHPA Facility Type:	Not reported
WHPA HUC12:	Not reported
Facility Status:	Open UST(s)
Date of Last Inspection:	Not reported
EPA Region:	5
Tribe:	Not reported
Coordinate Source:	State
X Coord:	-81.6217829999999
Y Coord:	41.503341
Latitude:	41.503341
Longitude:	-81.621783

UST FINDER:

Object ID:	1478472
Facility ID:	OH18003639
Tank ID:	OH18003639_T00005
Tank Status:	Open
Installation Date:	2000/06/20 15:59:59+00
Removal Date:	Not reported
Tank Capacity:	4000
Substances:	Diesel
Tank Wall Type:	Single

CLEVELAND CLINIC FOUNDATION (Continued) **1028603764**

Object ID:	1478473
Facility ID:	OH18003639
Tank ID:	OH18003639_T00006
Tank Status:	Open
Installation Date:	2005/04/11 15:59:59+00
Removal Date:	Not reported
Tank Capacity:	30000
Substances:	Diesel
Tank Wall Type:	Single

Object ID:	1478474
Facility ID:	OH18003639
Tank ID:	OH18003639_T00003
Tank Status:	Open
Installation Date:	1985/06/01 16:00:00+00
Removal Date:	Not reported
Tank Capacity:	8000
Substances:	Diesel
Tank Wall Type:	Single

Object ID:	1478475
Facility ID:	OH18003639
Tank ID:	OH18003639_T00001
Tank Status:	Open
Installation Date:	1985/06/01 16:00:00+00
Removal Date:	Not reported
Tank Capacity:	2000
Substances:	Diesel
Tank Wall Type:	Single

Object ID:	1478476
Facility ID:	OH18003639
Tank ID:	OH18003639_T00002
Tank Status:	Open
Installation Date:	1992/06/01 15:59:59+00
Removal Date:	Not reported
Tank Capacity:	10000
Substances:	Diesel
Tank Wall Type:	Single

Object ID:	1478477
Facility ID:	OH18003639
Tank ID:	OH18003639_T00007
Tank Status:	Open
Installation Date:	2005/04/11 15:59:59+00
Removal Date:	Not reported
Tank Capacity:	30000
Substances:	Diesel
Tank Wall Type:	Single

Object ID:	1437917
Facility ID:	OH18003639
Tank ID:	OH18003639_T00004
Tank Status:	Closed
Installation Date:	1994/02/01 15:59:59+00
Removal Date:	2005/06/30 15:59:59+00
Tank Capacity:	10000

CLEVELAND CLINIC FOUNDATION (Continued) **1028603764**

Substances:	Diesel
Tank Wall Type:	Double
Object ID:	1451218
Facility ID:	OH18003639
Tank ID:	OH18003639_T00013
Tank Status:	Closed
Installation Date:	Not reported
Removal Date:	2000/04/15 15:59:59+00
Tank Capacity:	1500
Substances:	Gasoline
Tank Wall Type:	Single

UST FINDER RELEASE:

Object ID:	323094
Facility ID:	OH18003639
Lust ID:	OH18003639-N00002
Name:	CLEVELAND CLINIC FOUNDATION
Address:	9500 EUCLID AVE
City,State,Zip:	CLEVELAND, OH 0
Address Match Type:	Not reported
Reported Date:	1997/02/20 15:59:59+00
Status:	No Further Action
Substance:	Not reported
Population within 1500ft:	519
Domestic Wells within 1500ft:	0
Land Use:	Developed, Medium Intensity
Within SPA:	No
SPA PWS Facility ID:	Not reported
SPA Water Type:	Not reported
SPA Facility Type:	Not reported
SPA HUC12:	Not reported
Within WHPA:	No
WHPA PWS Facility ID:	Not reported
WHPA Water Type:	Not reported
WHPA Facility Type:	Not reported
WHPA HUC12:	Not reported
Within 100yr Floodplain:	No
Tribe:	Not reported
EPA Region:	5
NFA Letter 1:	Not reported
NFA Letter 2:	Not reported
NFA Letter 3:	Not reported
NFA Letter 4:	Not reported
Closed With Residual Contaminate:	Not reported
Coordinate Source:	State
X Coord:	-81.6217799999999
Y Coord:	41.50334
Latitude:	41.50334
Longitude:	-81.62178
Object ID:	323095
Facility ID:	OH18003639
Lust ID:	OH18003639-N00004
Name:	CLEVELAND CLINIC FOUNDATION
Address:	9500 EUCLID AVE

CLEVELAND CLINIC FOUNDATION (Continued) **1028603764**

City,State,Zip:	CLEVELAND, OH 0
Address Match Type:	Not reported
Reported Date:	2000/06/05 15:59:59+00
Status:	No Further Action
Substance:	Not reported
Population within 1500ft:	519
Domestic Wells within 1500ft:	0
Land Use:	Developed, Medium Intensity
Within SPA:	No
SPA PWS Facility ID:	Not reported
SPA Water Type:	Not reported
SPA Facility Type:	Not reported
SPA HUC12:	Not reported
Within WHPA:	No
WHPA PWS Facility ID:	Not reported
WHPA Water Type:	Not reported
WHPA Facility Type:	Not reported
WHPA HUC12:	Not reported
Within 100yr Floodplain:	No
Tribe:	Not reported
EPA Region:	5
NFA Letter 1:	Not reported
NFA Letter 2:	Not reported
NFA Letter 3:	Not reported
NFA Letter 4:	Not reported
Closed With Residual Contaminate:	Not reported
Coordinate Source:	State
X Coord:	-81.6217799999999
Y Coord:	41.50334
Latitude:	41.50334
Longitude:	-81.62178

Object ID:	323096
Facility ID:	OH18003639
Lust ID:	OH18003639-N00006
Name:	CLEVELAND CLINIC FOUNDATION
Address:	9500 EUCLID AVE
City,State,Zip:	CLEVELAND, OH 0
Address Match Type:	Not reported
Reported Date:	2000/06/05 15:59:59+00
Status:	No Further Action
Substance:	Not reported
Population within 1500ft:	519
Domestic Wells within 1500ft:	0
Land Use:	Developed, Medium Intensity
Within SPA:	No
SPA PWS Facility ID:	Not reported
SPA Water Type:	Not reported
SPA Facility Type:	Not reported
SPA HUC12:	Not reported
Within WHPA:	No
WHPA PWS Facility ID:	Not reported
WHPA Water Type:	Not reported
WHPA Facility Type:	Not reported
WHPA HUC12:	Not reported
Within 100yr Floodplain:	No
Tribe:	Not reported

CLEVELAND CLINIC FOUNDATION (Continued) **1028603764**

EPA Region:	5
NFA Letter 1:	Not reported
NFA Letter 2:	Not reported
NFA Letter 3:	Not reported
NFA Letter 4:	Not reported
Closed With Residual Contaminate:	Not reported
Coordinate Source:	State
X Coord:	-81.6217799999999
Y Coord:	41.50334
Latitude:	41.50334
Longitude:	-81.62178

Object ID:	323097
Facility ID:	OH18003639
Lust ID:	OH18003639-N00007
Name:	CLEVELAND CLINIC FOUNDATION
Address:	9500 EUCLID AVE
City,State,Zip:	CLEVELAND, OH 0
Address Match Type:	Not reported
Reported Date:	2005/06/08 15:59:59+00
Status:	No Further Action
Substance:	Not reported
Population within 1500ft:	519
Domestic Wells within 1500ft:	0
Land Use:	Developed, Medium Intensity
Within SPA:	No
SPA PWS Facility ID:	Not reported
SPA Water Type:	Not reported
SPA Facility Type:	Not reported
SPA HUC12:	Not reported
Within WHPA:	No
WHPA PWS Facility ID:	Not reported
WHPA Water Type:	Not reported
WHPA Facility Type:	Not reported
WHPA HUC12:	Not reported
Within 100yr Floodplain:	No
Tribe:	Not reported
EPA Region:	5
NFA Letter 1:	Not reported
NFA Letter 2:	Not reported
NFA Letter 3:	Not reported
NFA Letter 4:	Not reported
Closed With Residual Contaminate:	Not reported
Coordinate Source:	State
X Coord:	-81.6217799999999
Y Coord:	41.50334
Latitude:	41.50334
Longitude:	-81.62178

Object ID:	323098
Facility ID:	OH18003639
Lust ID:	OH18003639-N00008
Name:	CLEVELAND CLINIC FOUNDATION
Address:	9500 EUCLID AVE
City,State,Zip:	CLEVELAND, OH 0
Address Match Type:	Not reported
Reported Date:	2014/08/14 15:59:59+00

CLEVELAND CLINIC FOUNDATION (Continued) **1028603764**

Status:	No Further Action
Substance:	Not reported
Population within 1500ft:	519
Domestic Wells within 1500ft:	0
Land Use:	Developed, Medium Intensity
Within SPA:	No
SPA PWS Facility ID:	Not reported
SPA Water Type:	Not reported
SPA Facility Type:	Not reported
SPA HUC12:	Not reported
Within WHPA:	No
WHPA PWS Facility ID:	Not reported
WHPA Water Type:	Not reported
WHPA Facility Type:	Not reported
WHPA HUC12:	Not reported
Within 100yr Floodplain:	No
Tribe:	Not reported
EPA Region:	5
NFA Letter 1:	Not reported
NFA Letter 2:	Not reported
NFA Letter 3:	Not reported
NFA Letter 4:	Not reported
Closed With Residual Contaminate:	Not reported
Coordinate Source:	State
X Coord:	-81.6217799999999
Y Coord:	41.50334
Latitude:	41.50334
Longitude:	-81.62178

Object ID:	323099
Facility ID:	OH18003639
Lust ID:	OH18003639-N00009
Name:	CLEVELAND CLINIC FOUNDATION
Address:	9500 EUCLID AVE
City,State,Zip:	CLEVELAND, OH 0
Address Match Type:	Not reported
Reported Date:	1996/11/18 15:59:59+00
Status:	Open
Substance:	Not reported
Population within 1500ft:	519
Domestic Wells within 1500ft:	0
Land Use:	Developed, Medium Intensity
Within SPA:	No
SPA PWS Facility ID:	Not reported
SPA Water Type:	Not reported
SPA Facility Type:	Not reported
SPA HUC12:	Not reported
Within WHPA:	No
WHPA PWS Facility ID:	Not reported
WHPA Water Type:	Not reported
WHPA Facility Type:	Not reported
WHPA HUC12:	Not reported
Within 100yr Floodplain:	No
Tribe:	Not reported
EPA Region:	5
NFA Letter 1:	Not reported
NFA Letter 2:	Not reported

CLEVELAND CLINIC FOUNDATION (Continued) **1028603764**

NFA Letter 3:	Not reported
NFA Letter 4:	Not reported
Closed With Residual Contaminate:	Not reported
Coordinate Source:	State
X Coord:	-81.6217799999999
Y Coord:	41.50334
Latitude:	41.50334
Longitude:	-81.62178

K43 SSE 1/4-1/2 0.428 mi. 2261 ft. **CLEVELAND CLINIC FOUNDATION** **SWF/LF** **S106959164**
9500 EUCLID AVE **SPILLS** **N/A**
CLEVELAND, OH 44195

Site 4 of 5 in cluster K

Relative: Higher

Actual: 677 ft.

LF:

Name:	CLEVELAND CLINIC FOUNDATION
Address:	9500 EUCLID AVE
City,State,Zip:	CLEVELAND, OH 44195
Facility ID:	12378
Facility Address:	Not reported
Status:	ISSUED
Closed Facility:	CLEVELAND, OH 44195
Facility Phone:	Not reported
Last Update:	Not reported
SWMD:	Not reported
Type:	Infectious Waste Generator
Specifications:	Not reported
License Type:	Not reported
License Secondary Id:	Not reported
Class:	Not reported
Captive:	Not reported
Docket #:	Not reported
Core Place ID:	7159
Program Specific Id #:	Not reported
Start Date:	06/11/2018
End Date:	Not reported
District Office:	NEDO
Contact Name:	Not reported
Contact Phone:	Not reported
Expire Date:	06/29/2021
Operator:	Not reported
Operator Address:	Not reported
Operator City,St,Zip:	Not reported
Operator Phone:	Not reported
Licence Holder:	Not reported
Licence Holder Address:	Not reported
Licence Holder City,St,Zip:	Not reported
Licence Holder Phone:	Not reported
Owner Name:	Not reported
Owner Address:	Not reported
Owner City,St,Zip:	Not reported
Owner Phone:	Not reported
Applicant Name:	The Cleveland Clinic Foundation
Applicant Address:	9500 Euclid Ave

Name:	CLEVELAND CLINIC FOUNDATION
Address:	9500 EUCLID AVE

CLEVELAND CLINIC FOUNDATION (Continued) **S106959164**

City,State,Zip:	CLEVELAND, OH 44195
Facility ID:	12378
Facility Address:	Not reported
Status:	ISSUED
Closed Facility:	CLEVELAND, OH 44195
Facility Phone:	Not reported
Last Update:	Not reported
SWMD:	Not reported
Type:	Infectious Waste Generator
Specifications:	Not reported
License Type:	Not reported
License Secondary Id:	IWG012058
Class:	Not reported
Captive:	Not reported
Docket #:	Not reported
Core Place ID:	2342
Program Specific Id #:	Not reported
Start Date:	02/25/2014
End Date:	Not reported
District Office:	NEDO
Contact Name:	Not reported
Contact Phone:	Not reported
Expire Date:	06/29/2015
Operator:	Not reported
Operator Address:	Not reported
Operator City,St,Zip:	Not reported
Operator Phone:	Not reported
Licence Holder:	Not reported
Licence Holder Address:	Not reported
Licence Holder City,St,Zip:	Not reported
Licence Holder Phone:	Not reported
Owner Name:	Not reported
Owner Address:	Not reported
Owner City,St,Zip:	Not reported
Owner Phone:	Not reported
Applicant Name:	The Cleveland Clinic Foundation
Applicant Address:	9500 Euclid Ave

Name:	CLEVELAND CLINIC FOUNDATION
Address:	9500 EUCLID AVE
City,State,Zip:	CLEVELAND, OH 44195
Facility ID:	12378
Facility Address:	Not reported
Status:	ISSUED
Closed Facility:	CLEVELAND, OH 44195
Facility Phone:	Not reported
Last Update:	Not reported
SWMD:	Not reported
Type:	Infectious Waste Generator
Specifications:	Not reported
License Type:	Not reported
License Secondary Id:	IWG012058
Class:	Not reported
Captive:	Not reported
Docket #:	Not reported
Core Place ID:	3542
Program Specific Id #:	Not reported

CLEVELAND CLINIC FOUNDATION (Continued) **S106959164**

Start Date:	06/30/2015
End Date:	Not reported
District Office:	NEDO
Contact Name:	Not reported
Contact Phone:	Not reported
Expire Date:	06/29/2018
Operator:	Not reported
Operator Address:	Not reported
Operator City,St,Zip:	Not reported
Operator Phone:	Not reported
Licence Holder:	Not reported
Licence Holder Address:	Not reported
Licence Holder City,St,Zip:	Not reported
Licence Holder Phone:	Not reported
Owner Name:	Not reported
Owner Address:	Not reported
Owner City,St,Zip:	Not reported
Owner Phone:	Not reported
Applicant Name:	The Cleveland Clinic Foundation
Applicant Address:	9500 Euclid Ave

Name:	CLEVELAND CLINIC FOUNDATION
Address:	9500 EUCLID AVE
City,State,Zip:	CLEVELAND, OH 44195
Facility ID:	12378
Facility Address:	Not reported
Status:	ISSUED
Closed Facility:	CLEVELAND, OH 44195
Facility Phone:	Not reported
Last Update:	Not reported
SWMD:	Not reported
Type:	Infectious Waste Generator
Specifications:	Not reported
License Type:	Not reported
License Secondary Id:	IWG012058
Class:	Not reported
Captive:	Not reported
Docket #:	Not reported
Core Place ID:	3631
Program Specific Id #:	Not reported
Start Date:	07/17/2015
End Date:	Not reported
District Office:	NEDO
Contact Name:	Not reported
Contact Phone:	Not reported
Expire Date:	06/29/2018
Operator:	Not reported
Operator Address:	Not reported
Operator City,St,Zip:	Not reported
Operator Phone:	Not reported
Licence Holder:	Not reported
Licence Holder Address:	Not reported
Licence Holder City,St,Zip:	Not reported
Licence Holder Phone:	Not reported
Owner Name:	Not reported
Owner Address:	Not reported
Owner City,St,Zip:	Not reported

CLEVELAND CLINIC FOUNDATION (Continued) **S106959164**

Owner Phone:	Not reported
Applicant Name:	The Cleveland Clinic Foundation
Applicant Address:	9500 Euclid Ave

Name:	CLEVELAND CLINIC FOUNDATION
Address:	9500 EUCLID AVE
City,State,Zip:	CLEVELAND, OH 44195
Facility ID:	12378
Facility Address:	Not reported
Status:	ISSUED
Closed Facility:	CLEVELAND, OH 44195
Facility Phone:	Not reported
Last Update:	Not reported
SWMD:	Not reported
Type:	Infectious Waste Generator
Specifications:	Not reported
License Type:	Not reported
License Secondary Id:	IWG012058
Class:	Not reported
Captive:	Not reported
Docket #:	Not reported
Core Place ID:	3632
Program Specific Id #:	Not reported
Start Date:	07/20/2015
End Date:	Not reported
District Office:	NEDO
Contact Name:	Not reported
Contact Phone:	Not reported
Expire Date:	06/29/2018
Operator:	Not reported
Operator Address:	Not reported
Operator City,St,Zip:	Not reported
Operator Phone:	Not reported
Licence Holder:	Not reported
Licence Holder Address:	Not reported
Licence Holder City,St,Zip:	Not reported
Licence Holder Phone:	Not reported
Owner Name:	Not reported
Owner Address:	Not reported
Owner City,St,Zip:	Not reported
Owner Phone:	Not reported
Applicant Name:	The Cleveland Clinic Foundation
Applicant Address:	9500 Euclid Ave

Name:	CLEVELAND CLINIC FOUNDATION
Address:	9500 EUCLID AVE
City,State,Zip:	CLEVELAND, OH 44195
Facility ID:	12378
Facility Address:	Not reported
Status:	ISSUED
Closed Facility:	CLEVELAND, OH 44195
Facility Phone:	Not reported
Last Update:	Not reported
SWMD:	Not reported
Type:	Infectious Waste Generator
Specifications:	Not reported
License Type:	Not reported

CLEVELAND CLINIC FOUNDATION (Continued) **S106959164**

License Secondary Id:	IWG012058
Class:	Not reported
Captive:	Not reported
Docket #:	Not reported
Core Place ID:	6391
Program Specific Id #:	Not reported
Start Date:	09/26/2017
End Date:	Not reported
District Office:	NEDO
Contact Name:	Not reported
Contact Phone:	Not reported
Expire Date:	06/29/2018
Operator:	Not reported
Operator Address:	Not reported
Operator City,St,Zip:	Not reported
Operator Phone:	Not reported
Licence Holder:	Not reported
Licence Holder Address:	Not reported
Licence Holder City,St,Zip:	Not reported
Licence Holder Phone:	Not reported
Owner Name:	Not reported
Owner Address:	Not reported
Owner City,St,Zip:	Not reported
Owner Phone:	Not reported
Applicant Name:	The Cleveland Clinic Foundation
Applicant Address:	9500 Euclid Ave

Name:	CLEVELAND CLINIC FOUNDATION
Address:	9500 EUCLID AVE
City,State,Zip:	CLEVELAND, OH 44195
Facility ID:	12378
Facility Address:	Not reported
Status:	ISSUED
Closed Facility:	CLEVELAND, OH 44195
Facility Phone:	Not reported
Last Update:	Not reported
SWMD:	Not reported
Type:	Infectious Waste Generator
Specifications:	Not reported
License Type:	Not reported
License Secondary Id:	Not reported
Class:	Not reported
Captive:	Not reported
Docket #:	Not reported
Core Place ID:	6565
Program Specific Id #:	Not reported
Start Date:	12/13/2017
End Date:	Not reported
District Office:	NEDO
Contact Name:	Not reported
Contact Phone:	Not reported
Expire Date:	06/29/2018
Operator:	Not reported
Operator Address:	Not reported
Operator City,St,Zip:	Not reported
Operator Phone:	Not reported
Licence Holder:	Not reported

CLEVELAND CLINIC FOUNDATION (Continued) **S106959164**

Licence Holder Address:	Not reported
Licence Holder City,St,Zip:	Not reported
Licence Holder Phone:	Not reported
Owner Name:	Not reported
Owner Address:	Not reported
Owner City,St,Zip:	Not reported
Owner Phone:	Not reported
Applicant Name:	The Cleveland Clinic Foundation
Applicant Address:	9500 Euclid Ave

Name:	CLEVELAND CLINIC FOUNDATION
Address:	9500 EUCLID AVE
City,State,Zip:	CLEVELAND, OH 44195
Facility ID:	12378
Facility Address:	Not reported
Status:	ISSUED
Closed Facility:	CLEVELAND, OH 44195
Facility Phone:	Not reported
Last Update:	Not reported
SWMD:	Not reported
Type:	Infectious Waste Generator
Specifications:	Not reported
License Type:	Not reported
License Secondary Id:	Not reported
Class:	Not reported
Captive:	Not reported
Docket #:	Not reported
Core Place ID:	12052
Program Specific Id #:	Not reported
Start Date:	08/06/2021
End Date:	Not reported
District Office:	NEDO
Contact Name:	Not reported
Contact Phone:	Not reported
Expire Date:	06/29/2024
Operator:	Not reported
Operator Address:	Not reported
Operator City,St,Zip:	Not reported
Operator Phone:	Not reported
Licence Holder:	Not reported
Licence Holder Address:	Not reported
Licence Holder City,St,Zip:	Not reported
Licence Holder Phone:	Not reported
Owner Name:	Not reported
Owner Address:	Not reported
Owner City,St,Zip:	Not reported
Owner Phone:	Not reported
Applicant Name:	The Cleveland Clinic Foundation
Applicant Address:	9500 Euclid Ave (JJN2-02)

Name:	CLEVELAND CLINIC FOUNDATION
Address:	9500 EUCLID AVE
City,State,Zip:	CLEVELAND, OH 44195
Facility ID:	12378
Facility Address:	Not reported
Status:	ISSUED
Closed Facility:	CLEVELAND, OH 44195

CLEVELAND CLINIC FOUNDATION (Continued) **S106959164**

Facility Phone:	Not reported
Last Update:	Not reported
SWMD:	Not reported
Type:	Infectious Waste Generator
Specifications:	Not reported
License Type:	Not reported
License Secondary Id:	Not reported
Class:	Not reported
Captive:	Not reported
Docket #:	Not reported
Core Place ID:	13959
Program Specific Id #:	Not reported
Start Date:	05/04/2022
End Date:	Not reported
District Office:	NEDO
Contact Name:	Not reported
Contact Phone:	Not reported
Expire Date:	06/29/2024
Operator:	Not reported
Operator Address:	Not reported
Operator City,St,Zip:	Not reported
Operator Phone:	Not reported
Licence Holder:	Not reported
Licence Holder Address:	Not reported
Licence Holder City,St,Zip:	Not reported
Licence Holder Phone:	Not reported
Owner Name:	Not reported
Owner Address:	Not reported
Owner City,St,Zip:	Not reported
Owner Phone:	Not reported
Applicant Name:	The Cleveland Clinic Foundation
Applicant Address:	9500 Euclid Ave (JJN2-02)

Name:	CLEVELAND CLINIC FOUNDATION
Address:	9500 EUCLID AVE
City,State,Zip:	CLEVELAND, OH 44195
Facility ID:	12378
Facility Address:	Not reported
Status:	ISSUED
Closed Facility:	CLEVELAND, OH 44195
Facility Phone:	Not reported
Last Update:	Not reported
SWMD:	Not reported
Type:	Infectious Waste Generator
Specifications:	Not reported
License Type:	Not reported
License Secondary Id:	Not reported
Class:	Not reported
Captive:	Not reported
Docket #:	Not reported
Core Place ID:	7796
Program Specific Id #:	Not reported
Start Date:	11/01/2018
End Date:	Not reported
District Office:	NEDO
Contact Name:	Not reported
Contact Phone:	Not reported

CLEVELAND CLINIC FOUNDATION (Continued) **S106959164**

Expire Date:	06/29/2021
Operator:	Not reported
Operator Address:	Not reported
Operator City,St,Zip:	Not reported
Operator Phone:	Not reported
Licence Holder:	Not reported
Licence Holder Address:	Not reported
Licence Holder City,St,Zip:	Not reported
Licence Holder Phone:	Not reported
Owner Name:	Not reported
Owner Address:	Not reported
Owner City,St,Zip:	Not reported
Owner Phone:	Not reported
Applicant Name:	The Cleveland Clinic Foundation
Applicant Address:	9500 Euclid Ave

Name:	CLEVELAND CLINIC FOUNDATION
Address:	9500 EUCLID AVE
City,State,Zip:	CLEVELAND, OH 44195
Facility ID:	12378
Facility Address:	Not reported
Status:	ISSUED
Closed Facility:	CLEVELAND, OH 44195
Facility Phone:	Not reported
Last Update:	Not reported
SWMD:	Not reported
Type:	Infectious Waste Generator
Specifications:	Not reported
License Type:	Not reported
License Secondary Id:	Not reported
Class:	Not reported
Captive:	Not reported
Docket #:	Not reported
Core Place ID:	9178
Program Specific Id #:	Not reported
Start Date:	11/04/2019
End Date:	Not reported
District Office:	NEDO
Contact Name:	Not reported
Contact Phone:	Not reported
Expire Date:	06/29/2021
Operator:	Not reported
Operator Address:	Not reported
Operator City,St,Zip:	Not reported
Operator Phone:	Not reported
Licence Holder:	Not reported
Licence Holder Address:	Not reported
Licence Holder City,St,Zip:	Not reported
Licence Holder Phone:	Not reported
Owner Name:	Not reported
Owner Address:	Not reported
Owner City,St,Zip:	Not reported
Owner Phone:	Not reported
Applicant Name:	The Cleveland Clinic Foundation
Applicant Address:	9500 Euclid Ave

Name:	CLEVELAND CLINIC FOUNDATION

CLEVELAND CLINIC FOUNDATION (Continued) **S106959164**

Address:	9500 EUCLID AVE
City,State,Zip:	CLEVELAND, OH 44195
Facility ID:	12378
Facility Address:	Not reported
Status:	ISSUED
Closed Facility:	CLEVELAND, OH 44195
Facility Phone:	Not reported
Last Update:	Not reported
SWMD:	Not reported
Type:	Infectious Waste Generator
Specifications:	Not reported
License Type:	Not reported
License Secondary Id:	Not reported
Class:	Not reported
Captive:	Not reported
Docket #:	Not reported
Core Place ID:	15119
Program Specific Id #:	Not reported
Start Date:	03/01/2023
End Date:	Not reported
District Office:	NEDO
Contact Name:	Not reported
Contact Phone:	Not reported
Expire Date:	06/29/2024
Operator:	Not reported
Operator Address:	Not reported
Operator City,St,Zip:	Not reported
Operator Phone:	Not reported
Licence Holder:	Not reported
Licence Holder Address:	Not reported
Licence Holder City,St,Zip:	Not reported
Licence Holder Phone:	Not reported
Owner Name:	Not reported
Owner Address:	Not reported
Owner City,St,Zip:	Not reported
Owner Phone:	Not reported
Applicant Name:	The Cleveland Clinic Foundation
Applicant Address:	9500 Euclid Ave (JJN2-02)

Name:	CLEVELAND CLINIC FOUNDATION
Address:	9500 EUCLID AVE
City,State,Zip:	CLEVELAND, OH 44195
Facility ID:	12378
Facility Address:	Not reported
Status:	ISSUED
Closed Facility:	CLEVELAND, OH 44195
Facility Phone:	Not reported
Last Update:	Not reported
SWMD:	Not reported
Type:	Infectious Waste Generator
Specifications:	Not reported
License Type:	Not reported
License Secondary Id:	Not reported
Class:	Not reported
Captive:	Not reported
Docket #:	Not reported
Core Place ID:	8711

CLEVELAND CLINIC FOUNDATION (Continued) **S106959164**

Program Specific Id #:	Not reported
Start Date:	07/31/2019
End Date:	Not reported
District Office:	NEDO
Contact Name:	Not reported
Contact Phone:	Not reported
Expire Date:	06/29/2021
Operator:	Not reported
Operator Address:	Not reported
Operator City,St,Zip:	Not reported
Operator Phone:	Not reported
Licence Holder:	Not reported
Licence Holder Address:	Not reported
Licence Holder City,St,Zip:	Not reported
Licence Holder Phone:	Not reported
Owner Name:	Not reported
Owner Address:	Not reported
Owner City,St,Zip:	Not reported
Owner Phone:	Not reported
Applicant Name:	The Cleveland Clinic Foundation
Applicant Address:	9500 Euclid Ave

SPILLS:

Name:	CLEVELAND CLINIC VV GARAGE
Address:	9500 EUCLID AVE
City,State,Zip:	CLEVELAND, OH
Spill Number:	9605-18-1905
Spill Year:	1996
Date Spill Reported:	05/08/1996
Spill Month:	5
Spill Number:	1905
Rep Name:	JOHN CAPRON
Confidential:	N
District Code:	NE
District Description:	North East
EMP Number:	Not reported
Area Name:	Not reported
Affiliation:	Not reported
Object ID:	Not reported
Spill Size:	Not reported
Spill Type:	Not reported
Ext Haz:	Not reported
OEPA Dist:	Not reported
Incident Type Code:	Not reported
Incident Type Description:	Not reported
Modifying Circumstance Code:	Not reported
Modifying Circumstance Description:	Not reported
Waterway:	Not reported
Latitude:	Not reported
Longitude:	Not reported

SPILLS:

Substance:	HYDRAULIC OIL
Media:	Not reported
Reported Amount:	Not reported
Reported UOM:	Not reported
Spill Number:	9605-18-1905

CLEVELAND CLINIC FOUNDATION (Continued) **S106959164**

Recover Amount: Not reported
Recover Unit: Not reported
Recover Product Type: Not reported

K44 SSE 1/4-1/2 0.428 mi. 2261 ft.
Relative: Higher
Actual: 677 ft.

CLEVELAND CLINIC FOUNDATION
9500 EUCLID AVENUE
CLEVELAND, OH 44195

Site 5 of 5 in cluster K

RCRA-LQG **1000429892**
LUST **OHD017730458**
UST
ARCHIVE UST
SPILLS
FTTS
HIST FTTS
FINDS
ECHO
E MANIFEST
ASBESTOS

RCRA Listings:

Date Form Received by Agency:	20231130
Handler Name:	Cleveland Clinic Foundation
Handler Address:	9500 Euclid Ave
Handler City,State,Zip:	CLEVELAND, OH 44195-5047
EPA ID:	OHD017730458
Contact Name:	MICHAEL R LEWIS
Contact Address:	Not reported
Contact City,State,Zip:	Not reported
Contact Telephone:	216-217-8157
Contact Fax:	Not reported
Contact Email:	LEWISM7@CCF.ORG
Contact Title:	EHS SPECIALIST
EPA Region:	05
Land Type:	Private
Federal Waste Generator Description:	Large Quantity Generator
Non-Notifier:	Not reported
Biennial Report Cycle:	Not reported
Accessibility:	Not reported
Active Site Indicator:	Handler Activities, State-specific Activities
State District Owner:	Oh
State District:	NE
Mailing Address:	9500 EUCLID AVE
Mailing City,State,Zip:	CLEVELAND, OH 44195-5047
Owner Name:	The Cleveland Clinic Foundation
Owner Type:	Private
Operator Name:	The Cleveland Clinic Foundation
Operator Type:	Private
Short-Term Generator Activity:	No
Importer Activity:	No
Mixed Waste Generator:	No
Transporter Activity:	No
Transfer Facility Activity:	No
Recycler Activity with Storage:	No
Small Quantity On-Site Burner Exemption:	No
Smelting Melting and Refining Furnace Exemption:	No
Underground Injection Control:	No
Off-Site Waste Receipt:	No
Universal Waste Indicator:	No
Universal Waste Destination Facility:	No
Federal Universal Waste:	No

CLEVELAND CLINIC FOUNDATION (Continued) **1000429892**

Active Site State-Reg Handler:	--Y
Federal Facility Indicator:	Not reported
Hazardous Secondary Material Indicator:	N
Sub-Part K Indicator:	Not reported
2018 GPRA Permit Baseline:	Not on the Baseline
2018 GPRA Renewals Baseline:	Not on the Baseline
202 GPRA Corrective Action Baseline:	No
Subject to Corrective Action Universe:	No
Non-TSDFs Where RCRA CA has Been Imposed Universe:	No
Corrective Action Priority Ranking:	No NCAPS ranking
Environmental Control Indicator:	No
Institutional Control Indicator:	No
Human Exposure Controls Indicator:	N/A
Groundwater Controls Indicator:	N/A
Significant Non-Complier Universe:	No
Unaddressed Significant Non-Complier Universe:	No
Addressed Significant Non-Complier Universe:	No
Significant Non-Complier With a Compliance Schedule Universe:	No
Financial Assurance Required:	Not reported
Handler Date of Last Change:	20231228
Recognized Trader-Importer:	No
Recognized Trader-Exporter:	No
Importer of Spent Lead Acid Batteries:	No
Exporter of Spent Lead Acid Batteries:	No
Recycler Activity Without Storage:	No
Manifest Broker:	No
Sub-Part P Indicator:	H

Biennial: List of Years

Year: 2023

Click Here for Biennial Reporting System Data:
Year: 2021

Click Here for Biennial Reporting System Data:
Year: 2019

Click Here for Biennial Reporting System Data:
Year: 2017

Click Here for Biennial Reporting System Data:
Year: 2015

Click Here for Biennial Reporting System Data:
Year: 2013

Click Here for Biennial Reporting System Data:
Year: 2011

Click Here for Biennial Reporting System Data:
Year: 2009

Click Here for Biennial Reporting System Data:
Year: 2007

Click Here for Biennial Reporting System Data:
Year: 2005

CLEVELAND CLINIC FOUNDATION (Continued) **1000429892**

Click Here for Biennial Reporting System Data:
Year: 2003

Click Here for Biennial Reporting System Data:
Year: 2001

Click Here for Biennial Reporting System Data:

Hazardous Waste Summary:

Waste Code: D000
Waste Description: Not Defined

Waste Code: D001
Waste Description: Ignitable Waste

Waste Code: D002
Waste Description: Corrosive Waste

Waste Code: D003
Waste Description: Reactive Waste

Waste Code: D004
Waste Description: Arsenic

Waste Code: D005
Waste Description: Barium

Waste Code: D006
Waste Description: Cadmium

Waste Code: D007
Waste Description: Chromium

Waste Code: D008
Waste Description: Lead

Waste Code: D009
Waste Description: Mercury

Waste Code: D010
Waste Description: Selenium

Waste Code: D011
Waste Description: Silver

Waste Code: D013
Waste Description: Lindane (1,2,3,4,5,6-Hexa-Chlorocyclohexane, Gamma Isomer)

Waste Code: D018
Waste Description: Benzene

Waste Code: D019
Waste Description: Carbon Tetrachloride

Waste Code: D021
Waste Description: Chlorobenzene

CLEVELAND CLINIC FOUNDATION (Continued) **1000429892**

Waste Code: D022
Waste Description: Chloroform

Waste Code: D023
Waste Description: O-Cresol

Waste Code: D024
Waste Description: M-Cresol

Waste Code: D025
Waste Description: P-Cresol

Waste Code: D026
Waste Description: Cresol

Waste Code: D027
Waste Description: 1,4-Dichlorobenzene

Waste Code: D028
Waste Description: 1,2-Dichloroethane

Waste Code: D035
Waste Description: Methyl Ethyl Ketone

Waste Code: D036
Waste Description: Nitrobenzene

Waste Code: D038
Waste Description: Pyridine

Waste Code: D039
Waste Description: Tetrachloroethylene

Waste Code: D040
Waste Description: Trichloroethylene

Waste Code: F001
Waste Description: The Following Spent Halogenated Solvents Used In Degreasing: Tetrachloroethylene, Trichlorethylene, Methylene Chloride, 1,1,1-Trichloroethane, Carbon Tetrachloride And Chlorinated Fluorocarbons; All Spent Solvent Mixtures/Blends Used In Degreasing Containing, Before Use, A Total Of Ten Percent Or More (By Volume) Of One Or More Of The Above Halogenated Solvents Or Those Solvents Listed In F002, F004, And F005; And Still Bottoms From The Recovery Of These Spent Solvents And Spent Solvent Mixtures.

Waste Code: F002
Waste Description: The Following Spent Halogenated Solvents: Tetrachloroethylene, Methylene Chloride, Trichloroethylene, 1,1,1-Trichloroethane, Chlorobenzene, 1,1,2-Trichloro-1,2,2-Trifluoroethane, Ortho-Dichlorobenzene, Trichlorofluoromethane, And 1,1,2, Trichloroethane; All Spent Solvent Mixtures/Blends Containing, Before Use, A Total Of Ten Percent Or More (By Volume) Of One Or More Of The Above Halogenated Solvents Or Those Solvents Listed In F001, F004, And F005; And Still Bottoms From The Recovery Of These Spent Solvents And Spent Solvent Mixtures.

CLEVELAND CLINIC FOUNDATION (Continued) **1000429892**

Waste Code: F003
Waste Description: The Following Spent Nonhalogenated Solvents: Xylene, Acetone, Ethyl Acetate, Ethyl Benzene, Ethyl Ether, Methyl Isobutyl Ketone, N-Butyl Alcohol, Cyclohexanone, And Methanol; All Spent Solvent Mixtures/Blends Containing, Before Use, Only The Above Spent Nonhalogenated Solvents; And All Spent Solvent Mixtures/Blends Containing, Before Use, One Or More Of The Above Nonhalogenated Solvents, And A Total Of Ten Percent Or More (By Volume) Of One Or More Of Those Solvents Listed In F001, F002, F004, And F005; And Still Bottoms From The Recovery Of These Spent Solvents And Spent Solvent Mixtures.

Waste Code: F004
Waste Description: The Following Spent Nonhalogenated Solvents: Cresols, Cresylic Acid, And Nitrobenzene; And The Still Bottoms From The Recovery Of These Solvents; All Spent Solvent Mixtures/Blends Containing, Before Use, A Total Of Ten Percent Or More (By Volume) Of One Or More Of The Above Nonhalogenated Solvents Or Those Solvents Listed In F001, F002, And F005; And Still Bottoms From The Recovery Of These Spent Solvents And Spent Solvent Mixtures.

Waste Code: F005
Waste Description: The Following Spent Nonhalogenated Solvents: Toluene, Methyl Ethyl Ketone, Carbon Disulfide, Isobutanol, Pyridine, Benzene, 2-Ethoxyethanol, And 2-Nitropropane; All Spent Solvent Mixtures/Blends Containing, Before Use, A Total Of Ten Percent Or More (By Volume) Of One Or More Of The Above Nonhalogenated Solvents Or Those Solvents Listed In F001, F002, Or F004; And Still Bottoms From The Recovery Of These Spent Solvents And Spent Solvent Mixtures.

Waste Code: F027
Waste Description: Discarded Unused Formulations Containing Tri-, Tetra-, Or Pentachlorophenol Or Discarded Unused Formulations Containing Compounds Derived From These Chlorophenols. (This Listing Does Not Include Formulations Containing Hexachlorophene Synthesized From Prepurified 2,4,5-Trichlorophenol As The Sole Component.)

Waste Code: P001
Waste Description: 2h-1-Benzopyran-2-One, 4-Hydroxy-3-(3-Oxo-1-Phenylbutyl)-, & Salts, When Present At Concentrations Greater Than 0.3% (Or) Warfarin, & Salts, When Present At Concentrations Greater Than 0.3%

Waste Code: P002
Waste Description: 1-Acetyl-2-Thiourea (Or) Acetamide, N-(Aminothioxomethyl)-

Waste Code: P003
Waste Description: 2-Propenal (Or) Acrolein

Waste Code: P005
Waste Description: 2-Propen-1-Ol (Or) Allyl Alcohol

Waste Code: P008
Waste Description: 4-Aminopyridine (Or) 4-Pyridinamine

Waste Code: P011
Waste Description: Arsenic Oxide As2o5 (Or) Arsenic Pentoxide

CLEVELAND CLINIC FOUNDATION (Continued) **1000429892**

Waste Code: P012
Waste Description: Arsenic Oxide As2o3 (Or) Arsenic Trioxide

Waste Code: P014
Waste Description: Benzenethiol (Or) Thiophenol

Waste Code: P023
Waste Description: Acetaldehyde, Chloro- (Or) Chloroacetaldehyde

Waste Code: P030
Waste Description: Cyanides (Soluble Cyanide Salts), Not Otherwise Specified

Waste Code: P042
Waste Description: 1,2-Benzenediol, 4-[1-Hydroxy-2-(Methylamino)Ethyl]-, (R)- (Or) Epinephrine

Waste Code: P043
Waste Description: Diisopropylfluorophosphate (Dfp) (Or) Phosphorofluoridic Acid, Bis(1-Methylethyl) Ester

Waste Code: P046
Waste Description: Alpha,Alpha-Dimethylphenethylamine (Or) Benzeneethanamine, Alpha, Alpha-Dimethyl-

Waste Code: P048
Waste Description: 2,4-Dinitrophenol (Or) Phenol, 2,4-Dinitro-

Waste Code: P074
Waste Description: Nickel Cyanide (Or) Nickel Cyanide Ni(Cn)2

Waste Code: P075
Waste Description: Nicotine, & Salts (Or) Pyridine, 3-(1-Methyl-2-Pyrrolidinyl)-,(S)-, & Salts

Waste Code: P077
Waste Description: Benzenamine, 4-Nitro- (Or) P-Nitroaniline

Waste Code: P087
Waste Description: Osmium Oxide Oso4, (T-4)- (Or) Osmium Tetroxide

Waste Code: P092
Waste Description: Mercury, (Acetato-O)Phenyl- (Or) Phenylmercury Acetate

Waste Code: P098
Waste Description: Potassium Cyanide (Or) Potassium Cyanide K(Cn)

Waste Code: P105
Waste Description: Sodium Azide

Waste Code: P106
Waste Description: Sodium Cyanide (Or) Sodium Cyanide Na(Cn)

Waste Code: P115
Waste Description: Sulfuric Acid, Dithallium (1+) Salt (Or) Thallium(I) Sulfate

Waste Code: P119
Waste Description: Ammonium Vanadate (Or) Vanadic Acid, Ammonium Salt

CLEVELAND CLINIC FOUNDATION (Continued) **1000429892**

Waste Code: P120
Waste Description: Vanadium Oxide V2o5 (Or) Vanadium Pentoxide

Waste Code: P188
Waste Description: Benzoic Acid, 2-Hydroxy-, Compd. With (3as-Cis)-1,2,3,3a,8,8a-Hexahydro-1,3a,8-Trimethylpyrrolo[2,3-B]Indol-5-Yl Methylcarbamate Ester (1:1) (Or) Physostigmine Salicylate

Waste Code: U002
Waste Description: 2-Propanone (I) (Or) Acetone (I)

Waste Code: U003
Waste Description: Acetonitrile (I,T)

Waste Code: U004
Waste Description: Acetophenone (Or) Ethanone, 1-Phenyl-

Waste Code: U005
Waste Description: 2-Acetylaminofluorene (Or) Acetamide, N-9h-Fluoren-2-Yl

Waste Code: U006
Waste Description: Acetyl Chloride (C,R,T)

Waste Code: U007
Waste Description: 2-Propenamide (Or) Acrylamide

Waste Code: U008
Waste Description: 2-Propenoic Acid (I) (Or) Acrylic Acid (I)

Waste Code: U010
Waste Description: Azirino [2',3':3,4]Pyrrolo[1,2-A]Indole-4,7-Dione, 6-Amino-8-[[(Aminocarbonyl)Oxy]Methyl]-1,1a,2,8,8a,8b-Hexahydro-8a-Methoxy-5-Methyl-, [1as-(1aalpha, 8beta, 8aalpha, 8balpha)]- (Or) Mitomycin C

Waste Code: U012
Waste Description: Aniline (I,T) (Or) Benzenamine (I,T)

Waste Code: U019
Waste Description: Benzene (I,T)

Waste Code: U021
Waste Description: [1,1'-Biphenyl]-4,4'-Diamine (Or) Benzidine

Waste Code: U035
Waste Description: Benzenebutanoic Acid, 4-[Bis(2-Chloroethyl)Amino]- (Or) Chlorambucil

Waste Code: U037
Waste Description: Benzene, Chloro- (Or) Chlorobenzene

Waste Code: U041
Waste Description: Epichlorohydrin (Or) Oxirane, (Chloromethyl)-

Waste Code: U044
Waste Description: Chloroform (Or) Methane, Trichloro-

Waste Code: U049

CLEVELAND CLINIC FOUNDATION (Continued) **1000429892**

Waste Description: 4-Chloro-O-Toluidine, Hydrochloride (Or) Benzenamine, 4-Chloro-2-Methyl-, Hydrochloride

Waste Code: U052
Waste Description: Cresol (Cresylic Acid) (Or) Phenol, Methyl-

Waste Code: U056
Waste Description: Benzene, Hexahydro- (I) (Or) Cyclohexane (I)

Waste Code: U057
Waste Description: Cyclohexanone (I)

Waste Code: U058
Waste Description: 2h-1,3,2-Oxazaphosphorin-2-Amine, N,N-Bis(2-Chloroethyl)Tetrahydro-, 2-Oxide (Or) Cyclophosphamide

Waste Code: U059
Waste Description: 5,12-Naphthacenedione, 8-Acetyl-10-[(3-Amino-2,3,6-Trideoxy)-Alpha-L-Lyxo-Hexopyranosyl)Oxy]-7,8,9,10-Tetrahydro-6,8,11-Trihydroxy-1-Methoxy-, (8s-Cis)- (Or) Daunomycin

Waste Code: U061
Waste Description: Benzene, 1,1'-(2,2,2-Trichloroethylidene)Bis[4-Chloro- (Or) Ddt

Waste Code: U067
Waste Description: Ethane, 1,2-Dibromo- (Or) Ethylene Dibromide

Waste Code: U069
Waste Description: 1,2-Benzenedicarboxylic Acid, Dibutyl Ester (Or) Dibutyl Phthalate

Waste Code: U077
Waste Description: Ethane, 1,2-Dichloro- (Or) Ethylene Dichloride

Waste Code: U080
Waste Description: Methane, Dichloro- (Or) Methylene Chloride

Waste Code: U088
Waste Description: 1,2-Benzenedicarboxylic Acid, Diethyl Ester (Or) Diethyl Phthalate

Waste Code: U089
Waste Description: Diethylstilbesterol (Or) Phenol, 4,4'-(1,2-Diethyl-1,2-Ethenediyl)Bis, (E)-

Waste Code: U094
Waste Description: 7,12-Dimethylbenz[A]Anthracene (Or) Benz[A]Anthracene, 7,12-Dimethyl-

Waste Code: U103
Waste Description: Dimethyl Sulfate (Or) Sulfuric Acid, Dimethyl Ester

Waste Code: U106
Waste Description: 2,6-Dinitrotoluene (Or) Benzene, 2-Methyl-1,3-Dinitro-

Waste Code: U108
Waste Description: 1,4-Diethyleneoxide (Or) 1,4-Dioxane

Waste Code: U112

CLEVELAND CLINIC FOUNDATION (Continued) **1000429892**

Waste Description: Acetic Acid, Ethyl Ester (I) (Or) Ethyl Acetate (I)

Waste Code: U115
Waste Description: Ethylene Oxide (I,T) (Or) Oxirane (I,T)

Waste Code: U117
Waste Description: Ethane, 1,1'-Oxybis-(I) (Or) Ethyl Ether (I)

Waste Code: U122
Waste Description: Formaldehyde

Waste Code: U123
Waste Description: Formic Acid (C,T)

Waste Code: U129
Waste Description: Cyclohexane, 1,2,3,4,5,6-Hexachloro-, (1alpha, 2alpha, 3beta, 4alpha, 5alpha, 6beta)- (Or) Lindane

Waste Code: U132
Waste Description: Hexachlorophene (Or) Phenol, 2,2'-Methylenebis[3,4,6-Trichloro-

Waste Code: U133
Waste Description: Hydrazine (R,T)

Waste Code: U134
Waste Description: Hydrofluoric Acid (C,T) (Or) Hydrogen Fluoride (C,T)

Waste Code: U136
Waste Description: Arsinic Acid, Dimethyl- (Or) Cacodylic Acid

Waste Code: U138
Waste Description: Methane, Iodo- (Or) Methyl Iodide

Waste Code: U140
Waste Description: 1-Propanol, 2-Methyl- (I,T) (Or) Isobutyl Alcohol (I,T)

Waste Code: U144
Waste Description: Acetic Acid, Lead(2+) Salt (Or) Lead Acetate

Waste Code: U147
Waste Description: 2,5-Furandione (Or) Maleic Anhydride

Waste Code: U150
Waste Description: L-Phenylalanine, 4-[Bis(2-Chloroethyl)Amino]- (Or) Melphalan

Waste Code: U154
Waste Description: Methanol (I) (Or) Methyl Alcohol (I)

Waste Code: U159
Waste Description: 2-Butanone (I,T) (Or) Methyl Ethyl Ketone (Mek) (I,T)

Waste Code: U162
Waste Description: 2-Propenoic Acid, 2-Methyl-, Methyl Ester (I,T) (Or) Methyl Methacrylate (I,T)

Waste Code: U169
Waste Description: Benzene, Nitro- (Or) Nitrobenzene (I,T)

CLEVELAND CLINIC FOUNDATION (Continued) **1000429892**

Waste Code: U170
Waste Description: P-Nitrophenol (I,T) (Or) Phenol, 4-Nitro-

Waste Code: U176
Waste Description: N-Nitroso-N-Ethylurea (Or) Urea, N-Ethyl-N-Nitroso-

Waste Code: U188
Waste Description: Phenol

Waste Code: U196
Waste Description: Pyridine

Waste Code: U197
Waste Description: 2,5-Cyclohexadiene-1,4-Dione (Or) P-Benzoquinone

Waste Code: U200
Waste Description: Reserpine (Or) Yohimban-16-Carboxylic Acid, 11,17-Dimethoxy-18-[(3,4,5-Trimethoxybenzoyl)Oxy]-, Methyl Ester, (3beta, 16beta, 17alpha, 18beta, 20alpha)-

Waste Code: U201
Waste Description: 1,3-Benzenediol (Or) Resorcinol

Waste Code: U204
Waste Description: Selenious Acid (Or) Selenium Dioxide

Waste Code: U205
Waste Description: Selenium Sulfide (Or) Selenium Sulfide Ses2 (R,T)

Waste Code: U206
Waste Description: D-Glucose, 2-Deoxy-2-[[(Methylnitrosoamino)-Carbonyl]Amino]- (Or) Glucopyranose, 2-Deoxy-2-(3-Methyl-3-Nitrosoureido)-,D- (Or) Streptozotocin

Waste Code: U211
Waste Description: Carbon Tetrachloride (Or) Methane, Tetrachloro-

Waste Code: U213
Waste Description: Furan, Tetrahydro-(I) (Or) Tetrahydrofuran (I)

Waste Code: U219
Waste Description: Thiourea

Waste Code: U220
Waste Description: Benzene, Methyl- (Or) Toluene

Waste Code: U223
Waste Description: Benzene, 1,3-Diisocyanatomethyl- (R,T) (Or) Toluene Diisocyanate (R,T)

Waste Code: U236
Waste Description: 2,7-Naphthalenedisulfonic Acid,3,3'-[(3,3'-Dimethyl[1,1'-Biphenyl]-4,4'-Diyl)Bis(Azo)Bis[5-Amino -4-Hydroxy]-, Tetrasodium Salt (Or) Trypan Blue

Waste Code: U237
Waste Description: 2,4-(1h,3h)-Pyrimidinedione, 5-[Bis(2-Chloroethyl)Amino]- (Or) Uracil Mustard

CLEVELAND CLINIC FOUNDATION (Continued) **1000429892**

Waste Code: U238
Waste Description: Carbamic Acid, Ethyl Ester (Or) Ethyl Carbamate (Urethane)

Waste Code: U239
Waste Description: Benzene, Dimethyl- (I,T) (Or) Xylene (I)

Waste Code: U246
Waste Description: Cyanogen Bromide (Cn)Br

Waste Code: U328
Waste Description: Benzenamine, 2-Methyl- (Or) O-Toluidine

Waste Code: U404
Waste Description: U404

Handler - Owner Operator:
Owner/Operator Indicator: Owner
Owner/Operator Name: CLEVELAND CLINIC FOUNDATION
Legal Status: Private
Date Became Current: 19210205
Date Ended Current: Not reported
Owner/Operator Address: 9500 EUCLID AVE
Owner/Operator City,State,Zip: CLEVELAND, OH 44195
Owner/Operator Telephone: Not reported
Owner/Operator Telephone Ext: Not reported
Owner/Operator Fax: Not reported
Owner/Operator Email: Not reported

Owner/Operator Indicator: Owner
Owner/Operator Name: THE CLEVELAND CLINIC FOUNDATION
Legal Status: Private
Date Became Current: 19210205
Date Ended Current: Not reported
Owner/Operator Address: 9500 EUCLID AVE
Owner/Operator City,State,Zip: CLEVELAND, OH 44195
Owner/Operator Telephone: Not reported
Owner/Operator Telephone Ext: Not reported
Owner/Operator Fax: Not reported
Owner/Operator Email: Not reported

Owner/Operator Indicator: Operator
Owner/Operator Name: THE CLEVELAND CLINIC FOUNDATION
Legal Status: Private
Date Became Current: 19210205
Date Ended Current: Not reported
Owner/Operator Address: 9500 EUCLID AVE
Owner/Operator City,State,Zip: CLEVELAND, OH 44195
Owner/Operator Telephone: Not reported
Owner/Operator Telephone Ext: Not reported
Owner/Operator Fax: Not reported
Owner/Operator Email: Not reported

Owner/Operator Indicator: Owner
Owner/Operator Name: THE CLEVELAND CLINIC FOUNDATION
Legal Status: Private
Date Became Current: 19210205
Date Ended Current: Not reported

CLEVELAND CLINIC FOUNDATION (Continued) **1000429892**

Owner/Operator Address: 9500 EUCLID AVE
Owner/Operator City,State,Zip: CLEVELAND, OH 44195
Owner/Operator Telephone: 216-444-6095
Owner/Operator Telephone Ext: Not reported
Owner/Operator Fax: Not reported
Owner/Operator Email: Not reported

Owner/Operator Indicator: Operator
Owner/Operator Name: THE CLEVELAND CLINIC FOUNDATION
Legal Status: Private
Date Became Current: 19210205
Date Ended Current: Not reported
Owner/Operator Address: 9500 EUCLID AVENUE
Owner/Operator City,State,Zip: CLEVELAND, OH 44195
Owner/Operator Telephone: Not reported
Owner/Operator Telephone Ext: Not reported
Owner/Operator Fax: Not reported
Owner/Operator Email: Not reported

Owner/Operator Indicator: Owner
Owner/Operator Name: THE CLEVELAND CLINIC FOUNDATION
Legal Status: Private
Date Became Current: 19210205
Date Ended Current: Not reported
Owner/Operator Address: 9500 EUCLID AVE
Owner/Operator City,State,Zip: CLEVELAND, OH 44195
Owner/Operator Telephone: Not reported
Owner/Operator Telephone Ext: Not reported
Owner/Operator Fax: Not reported
Owner/Operator Email: Not reported

Owner/Operator Indicator: Owner
Owner/Operator Name: THE CLEVELAND CLINIC FOUNDATION
Legal Status: Private
Date Became Current: 19210205
Date Ended Current: Not reported
Owner/Operator Address: 9500 EUCLID AVE
Owner/Operator City,State,Zip: CLEVELAND, OH 44195
Owner/Operator Telephone: 216-444-6095
Owner/Operator Telephone Ext: Not reported
Owner/Operator Fax: Not reported
Owner/Operator Email: Not reported

Owner/Operator Indicator: Operator
Owner/Operator Name: THE CLEVELAND CLINIC FOUNDATION
Legal Status: Private
Date Became Current: 19210205
Date Ended Current: Not reported
Owner/Operator Address: 9500 EUCLID AVE
Owner/Operator City,State,Zip: CLEVELAND, OH 44195
Owner/Operator Telephone: Not reported
Owner/Operator Telephone Ext: Not reported
Owner/Operator Fax: Not reported
Owner/Operator Email: Not reported

Owner/Operator Indicator: Owner
Owner/Operator Name: THE CLEVELAND CLINIC FOUNDATION

CLEVELAND CLINIC FOUNDATION (Continued) **1000429892**

Legal Status:	Private
Date Became Current:	19210205
Date Ended Current:	Not reported
Owner/Operator Address:	9500 EUCLID AVE
Owner/Operator City,State,Zip:	CLEVELAND, OH 44195
Owner/Operator Telephone:	216-444-6095
Owner/Operator Telephone Ext:	Not reported
Owner/Operator Fax:	Not reported
Owner/Operator Email:	Not reported

Owner/Operator Indicator:	Operator
Owner/Operator Name: THE CLEVELAND CLINIC FOUNDATION	
Legal Status:	Private
Date Became Current:	19210205
Date Ended Current:	Not reported
Owner/Operator Address:	9500 EUCLID AVE
Owner/Operator City,State,Zip:	CLEVELAND, OH 44195
Owner/Operator Telephone:	216-444-6095
Owner/Operator Telephone Ext:	Not reported
Owner/Operator Fax:	Not reported
Owner/Operator Email:	Not reported

Owner/Operator Indicator:	Owner
Owner/Operator Name: THE CLEVELAND CLINIC FOUNDATION	
Legal Status:	Private
Date Became Current:	19210205
Date Ended Current:	Not reported
Owner/Operator Address:	9500 EUCLID AVENUE
Owner/Operator City,State,Zip:	CLEVELAND, OH 44195
Owner/Operator Telephone:	Not reported
Owner/Operator Telephone Ext:	Not reported
Owner/Operator Fax:	Not reported
Owner/Operator Email:	Not reported

Owner/Operator Indicator:	Operator
Owner/Operator Name: THE CLEVELAND CLINIC FOUNDATION	
Legal Status:	Private
Date Became Current:	19210205
Date Ended Current:	Not reported
Owner/Operator Address:	9500 EUCLID AVE
Owner/Operator City,State,Zip:	CLEVELAND, OH 44195
Owner/Operator Telephone:	Not reported
Owner/Operator Telephone Ext:	Not reported
Owner/Operator Fax:	Not reported
Owner/Operator Email:	Not reported

Owner/Operator Indicator:	Operator
Owner/Operator Name: THE CLEVELAND CLINIC FOUNDATION	
Legal Status:	Private
Date Became Current:	19210205
Date Ended Current:	Not reported
Owner/Operator Address:	9500 EUCLID AVE
Owner/Operator City,State,Zip:	CLEVELAND, OH 44195
Owner/Operator Telephone:	216-444-6095
Owner/Operator Telephone Ext:	Not reported
Owner/Operator Fax:	Not reported
Owner/Operator Email:	Not reported

CLEVELAND CLINIC FOUNDATION (Continued) **1000429892**

Owner/Operator Indicator: Owner
Owner/Operator Name: THE CLEVELAND CLINIC FOUNDATION
Legal Status: Private
Date Became Current: 19210205
Date Ended Current: Not reported
Owner/Operator Address: 9500 EUCLID AVENUE
Owner/Operator City,State,Zip: CLEVELAND, OH 44195
Owner/Operator Telephone: Not reported
Owner/Operator Telephone Ext: Not reported
Owner/Operator Fax: Not reported
Owner/Operator Email: Not reported

Owner/Operator Indicator: Operator
Owner/Operator Name: THE CLEVELAND CLINIC FOUNDATION
Legal Status: Private
Date Became Current: 19210205
Date Ended Current: Not reported
Owner/Operator Address: 9500 EUCLID AVE
Owner/Operator City,State,Zip: CLEVELAND, OH 44195
Owner/Operator Telephone: 216-444-6095
Owner/Operator Telephone Ext: Not reported
Owner/Operator Fax: Not reported
Owner/Operator Email: Not reported

Owner/Operator Indicator: Operator
Owner/Operator Name: THE CLEVELAND CLINIC FOUNDATION
Legal Status: Private
Date Became Current: 19210205
Date Ended Current: Not reported
Owner/Operator Address: 9500 EUCLID AVE
Owner/Operator City,State,Zip: CLEVELAND, OH 44195
Owner/Operator Telephone: Not reported
Owner/Operator Telephone Ext: Not reported
Owner/Operator Fax: Not reported
Owner/Operator Email: Not reported

Owner/Operator Indicator: Operator
Owner/Operator Name: NAME NOT REPORTED
Legal Status: Private
Date Became Current: Not reported
Date Ended Current: Not reported
Owner/Operator Address: ADDRESS NOT REPORTED
Owner/Operator City,State,Zip: CITY NOT REPORTED, AK 99998
Owner/Operator Telephone: 312-555-1212
Owner/Operator Telephone Ext: Not reported
Owner/Operator Fax: Not reported
Owner/Operator Email: Not reported

Owner/Operator Indicator: Owner
Owner/Operator Name: CLEVELAND CLINIC FOUNDATION THE
Legal Status: Private
Date Became Current: 19210205
Date Ended Current: Not reported
Owner/Operator Address: 9500 EUCLID AVE
Owner/Operator City,State,Zip: CLEVELAND, OH 44195
Owner/Operator Telephone: Not reported
Owner/Operator Telephone Ext: Not reported

CLEVELAND CLINIC FOUNDATION (Continued) **1000429892**

Owner/Operator Fax: Not reported
Owner/Operator Email: Not reported

Owner/Operator Indicator: Operator
Owner/Operator Name: CLEVELAND CLINIC FOUNDATION
Legal Status: Private
Date Became Current: 19210205
Date Ended Current: Not reported
Owner/Operator Address: 9500 EUCLID AVE
Owner/Operator City,State,Zip: CLEVELAND, OH 44195
Owner/Operator Telephone: Not reported
Owner/Operator Telephone Ext: Not reported
Owner/Operator Fax: Not reported
Owner/Operator Email: Not reported

Owner/Operator Indicator: Operator
Owner/Operator Name: CLEVELAND CLINIC FOUNDATION
Legal Status: Private
Date Became Current: 19210205
Date Ended Current: Not reported
Owner/Operator Address: 9500 EUCLID AVE
Owner/Operator City,State,Zip: CLEVELAND, OH 44195
Owner/Operator Telephone: Not reported
Owner/Operator Telephone Ext: Not reported
Owner/Operator Fax: Not reported
Owner/Operator Email: Not reported

Owner/Operator Indicator: Owner
Owner/Operator Name: THE CLEVELAND CLINIC FOUNDATION
Legal Status: Private
Date Became Current: 19210205
Date Ended Current: Not reported
Owner/Operator Address: 9500 EUCLID AVE
Owner/Operator City,State,Zip: CLEVELAND, OH 44195
Owner/Operator Telephone: Not reported
Owner/Operator Telephone Ext: Not reported
Owner/Operator Fax: Not reported
Owner/Operator Email: Not reported

Owner/Operator Indicator: Owner
Owner/Operator Name: THE CLEVELAND CLINIC FOUNDATION
Legal Status: Private
Date Became Current: 19210205
Date Ended Current: Not reported
Owner/Operator Address: 9500 EUCLID AVE
Owner/Operator City,State,Zip: CLEVELAND, OH 44195
Owner/Operator Telephone: Not reported
Owner/Operator Telephone Ext: Not reported
Owner/Operator Fax: Not reported
Owner/Operator Email: Not reported

Owner/Operator Indicator: Owner
Owner/Operator Name: THE CLEVELAND CLINIC FOUNDATION
Legal Status: Private
Date Became Current: 19210205
Date Ended Current: Not reported
Owner/Operator Address: 9500 EUCLID AVE

CLEVELAND CLINIC FOUNDATION (Continued) **1000429892**

Owner/Operator City,State,Zip: CLEVELAND, OH 44195
Owner/Operator Telephone: Not reported
Owner/Operator Telephone Ext: Not reported
Owner/Operator Fax: Not reported
Owner/Operator Email: Not reported

Owner/Operator Indicator: Operator
Owner/Operator Name: THE CLEVELAND CLINIC FOUNDATION
Legal Status: Private
Date Became Current: 19210205
Date Ended Current: Not reported
Owner/Operator Address: 9500 EUCLID AVE
Owner/Operator City,State,Zip: CLEVELAND, OH 44195
Owner/Operator Telephone: Not reported
Owner/Operator Telephone Ext: Not reported
Owner/Operator Fax: Not reported
Owner/Operator Email: Not reported

Owner/Operator Indicator: Owner
Owner/Operator Name: CLEVELAND CLINIC FOUNDATION
Legal Status: Private
Date Became Current: 19210205
Date Ended Current: Not reported
Owner/Operator Address: 9500 EUCLID AVE
Owner/Operator City,State,Zip: CLEVELAND, OH 44195
Owner/Operator Telephone: Not reported
Owner/Operator Telephone Ext: Not reported
Owner/Operator Fax: Not reported
Owner/Operator Email: Not reported

Owner/Operator Indicator: Operator
Owner/Operator Name: CLEVELAND CLINIC FOUNDATION
Legal Status: Private
Date Became Current: 19210205
Date Ended Current: Not reported
Owner/Operator Address: 9500 EUCLID AVE
Owner/Operator City,State,Zip: CLEVELAND, OH 44195
Owner/Operator Telephone: Not reported
Owner/Operator Telephone Ext: Not reported
Owner/Operator Fax: Not reported
Owner/Operator Email: Not reported

Owner/Operator Indicator: Owner
Owner/Operator Name: CLEVELAND CLINIC FOUNDATION
Legal Status: Private
Date Became Current: 19210205
Date Ended Current: Not reported
Owner/Operator Address: 9500 EUCLID AVE
Owner/Operator City,State,Zip: CLEVELAND, OH 44195
Owner/Operator Telephone: Not reported
Owner/Operator Telephone Ext: Not reported
Owner/Operator Fax: Not reported
Owner/Operator Email: Not reported

Owner/Operator Indicator: Operator
Owner/Operator Name: THE CLEVELAND CLINIC FOUNDATION
Legal Status: Private

CLEVELAND CLINIC FOUNDATION (Continued) **1000429892**

Date Became Current:	19210205
Date Ended Current:	Not reported
Owner/Operator Address:	9500 EUCLID AVE
Owner/Operator City,State,Zip:	CLEVELAND, OH 44195
Owner/Operator Telephone:	216-444-6095
Owner/Operator Telephone Ext:	Not reported
Owner/Operator Fax:	Not reported
Owner/Operator Email:	Not reported

Owner/Operator Indicator:	Operator
Owner/Operator Name: THE CLEVELAND CLINIC FOUNDATION	
Legal Status:	Private
Date Became Current:	19210205
Date Ended Current:	Not reported
Owner/Operator Address:	9500 EUCLID AVENUE
Owner/Operator City,State,Zip:	CLEVELAND, OH 44195
Owner/Operator Telephone:	Not reported
Owner/Operator Telephone Ext:	Not reported
Owner/Operator Fax:	Not reported
Owner/Operator Email:	Not reported

Owner/Operator Indicator:	Operator
Owner/Operator Name: THE CLEVELAND CLINIC FOUNDATION	
Legal Status:	Private
Date Became Current:	19210205
Date Ended Current:	Not reported
Owner/Operator Address:	9500 EUCLID AVE
Owner/Operator City,State,Zip:	CLEVELAND, OH 44195
Owner/Operator Telephone:	Not reported
Owner/Operator Telephone Ext:	Not reported
Owner/Operator Fax:	Not reported
Owner/Operator Email:	Not reported

Owner/Operator Indicator:	Owner
Owner/Operator Name: THE CLEVELAND CLINIC FOUNDATION	
Legal Status:	Private
Date Became Current:	19210205
Date Ended Current:	Not reported
Owner/Operator Address:	9500 EUCLID AVE
Owner/Operator City,State,Zip:	CLEVELAND, OH 44195
Owner/Operator Telephone:	Not reported
Owner/Operator Telephone Ext:	Not reported
Owner/Operator Fax:	Not reported
Owner/Operator Email:	Not reported

Owner/Operator Indicator:	Owner
Owner/Operator Name: THE CLEVELAND CLINIC FOUNDATION	
Legal Status:	Private
Date Became Current:	19210205
Date Ended Current:	Not reported
Owner/Operator Address:	9500 EUCLID AVE
Owner/Operator City,State,Zip:	CLEVELAND, OH 44195
Owner/Operator Telephone:	Not reported
Owner/Operator Telephone Ext:	Not reported
Owner/Operator Fax:	Not reported
Owner/Operator Email:	Not reported

CLEVELAND CLINIC FOUNDATION (Continued) **1000429892**

Owner/Operator Indicator: Owner
Owner/Operator Name: CLEVELAND CLINIC FOUNDATION
Legal Status: Private
Date Became Current: Not reported
Date Ended Current: Not reported
Owner/Operator Address: ADDRESS NOT REPORTED
Owner/Operator City,State,Zip: CITY NOT REPORTED, AK 99998
Owner/Operator Telephone: 312-555-1212
Owner/Operator Telephone Ext: Not reported
Owner/Operator Fax: Not reported
Owner/Operator Email: Not reported

Owner/Operator Indicator: Operator
Owner/Operator Name: CLEVELAND CLINIC FOUNDATION THE
Legal Status: Private
Date Became Current: 19210205
Date Ended Current: Not reported
Owner/Operator Address: 9500 EUCLID AVE
Owner/Operator City,State,Zip: CLEVELAND, OH 44195
Owner/Operator Telephone: Not reported
Owner/Operator Telephone Ext: Not reported
Owner/Operator Fax: Not reported
Owner/Operator Email: Not reported

Owner/Operator Indicator: Operator
Owner/Operator Name: CLEVELAND CLINIC FOUNDATION
Legal Status: Private
Date Became Current: 19210205
Date Ended Current: Not reported
Owner/Operator Address: 9500 EUCLID AVE
Owner/Operator City,State,Zip: CLEVELAND, OH 44195
Owner/Operator Telephone: Not reported
Owner/Operator Telephone Ext: Not reported
Owner/Operator Fax: Not reported
Owner/Operator Email: Not reported

Owner/Operator Indicator: Owner
Owner/Operator Name: CLEVELAND CLINIC FOUNDATION
Legal Status: Private
Date Became Current: 19210205
Date Ended Current: Not reported
Owner/Operator Address: 9500 EUCLID AVE
Owner/Operator City,State,Zip: CLEVELAND, OH 44195
Owner/Operator Telephone: Not reported
Owner/Operator Telephone Ext: Not reported
Owner/Operator Fax: Not reported
Owner/Operator Email: Not reported

Owner/Operator Indicator: Owner
Owner/Operator Name: THE CLEVELAND CLINIC FOUNDATION
Legal Status: Private
Date Became Current: 19210205
Date Ended Current: Not reported
Owner/Operator Address: 9500 EUCLID AVE
Owner/Operator City,State,Zip: CLEVELAND, OH 44094
Owner/Operator Telephone: 216-444-6095
Owner/Operator Telephone Ext: Not reported

CLEVELAND CLINIC FOUNDATION (Continued) **1000429892**

Owner/Operator Fax: Not reported
Owner/Operator Email: Not reported

Owner/Operator Indicator: Operator
Owner/Operator Name: THE CLEVELAND CLINIC FOUNDATION
Legal Status: Private
Date Became Current: 19210205
Date Ended Current: Not reported
Owner/Operator Address: 9500 EUCLID AVE
Owner/Operator City,State,Zip: CLEVELAND, OH 44094
Owner/Operator Telephone: 216-444-6095
Owner/Operator Telephone Ext: Not reported
Owner/Operator Fax: Not reported
Owner/Operator Email: Not reported

Owner/Operator Indicator: Owner
Owner/Operator Name: THE CLEVELAND CLINIC FOUNDATION
Legal Status: Private
Date Became Current: 19210205
Date Ended Current: Not reported
Owner/Operator Address: 9500 EUCLID AVE
Owner/Operator City,State,Zip: CLEVELAND, OH 44195
Owner/Operator Telephone: 216-444-6095
Owner/Operator Telephone Ext: Not reported
Owner/Operator Fax: Not reported
Owner/Operator Email: Not reported

Owner/Operator Indicator: Operator
Owner/Operator Name: THE CLEVELAND CLINIC FOUNDATION
Legal Status: Private
Date Became Current: 19210205
Date Ended Current: Not reported
Owner/Operator Address: 9500 EUCLID AVE
Owner/Operator City,State,Zip: CLEVELAND, OH 44195
Owner/Operator Telephone: Not reported
Owner/Operator Telephone Ext: Not reported
Owner/Operator Fax: Not reported
Owner/Operator Email: Not reported

Historic Generators:
Receive Date: 19801113
Handler Name: CLEVELAND CLINIC FOUNDATION
Federal Waste Generator Description: Not a generator, verified
State District Owner: Oh
Large Quantity Handler of Universal Waste: No
Recognized Trader Importer: No
Recognized Trader Exporter: No
Spent Lead Acid Battery Importer: No
Spent Lead Acid Battery Exporter: No
Current Record: No
Non Storage Recycler Activity: Not reported
Electronic Manifest Broker: Not reported

Receive Date: 20021007
Handler Name: CLEVELAND CLINIC FOUNDATION
Federal Waste Generator Description: Large Quantity Generator
State District Owner: Oh

CLEVELAND CLINIC FOUNDATION (Continued) **1000429892**

Large Quantity Handler of Universal Waste:	Yes
Recognized Trader Importer:	No
Recognized Trader Exporter:	No
Spent Lead Acid Battery Importer:	No
Spent Lead Acid Battery Exporter:	No
Current Record:	No
Non Storage Recycler Activity:	Not reported
Electronic Manifest Broker:	Not reported

Receive Date:	20040223
Handler Name:	CLEVELAND CLINIC FOUNDATION
Federal Waste Generator Description:	Large Quantity Generator
State District Owner:	Oh
Large Quantity Handler of Universal Waste:	Yes
Recognized Trader Importer:	No
Recognized Trader Exporter:	No
Spent Lead Acid Battery Importer:	No
Spent Lead Acid Battery Exporter:	No
Current Record:	No
Non Storage Recycler Activity:	Not reported
Electronic Manifest Broker:	Not reported

Receive Date:	20030224
Handler Name:	CLEVELAND CLINIC FOUNDATION
Federal Waste Generator Description:	Large Quantity Generator
State District Owner:	Oh
Large Quantity Handler of Universal Waste:	Yes
Recognized Trader Importer:	No
Recognized Trader Exporter:	No
Spent Lead Acid Battery Importer:	No
Spent Lead Acid Battery Exporter:	No
Current Record:	No
Non Storage Recycler Activity:	Not reported
Electronic Manifest Broker:	Not reported

Receive Date:	20050217
Handler Name:	CLEVELAND CLINIC FOUNDATION
Federal Waste Generator Description:	Large Quantity Generator
State District Owner:	Oh
Large Quantity Handler of Universal Waste:	Yes
Recognized Trader Importer:	No
Recognized Trader Exporter:	No
Spent Lead Acid Battery Importer:	No
Spent Lead Acid Battery Exporter:	No
Current Record:	No
Non Storage Recycler Activity:	Not reported
Electronic Manifest Broker:	Not reported

Receive Date:	20060217
Handler Name:	CLEVELAND CLINIC FOUNDATION
Federal Waste Generator Description:	Large Quantity Generator
State District Owner:	Oh
Large Quantity Handler of Universal Waste:	Yes
Recognized Trader Importer:	No
Recognized Trader Exporter:	No
Spent Lead Acid Battery Importer:	No
Spent Lead Acid Battery Exporter:	No

CLEVELAND CLINIC FOUNDATION (Continued) **1000429892**

Current Record: No
Non Storage Recycler Activity: Not reported
Electronic Manifest Broker: Not reported

Receive Date: 20070221
Handler Name: CLEVELAND CLINIC FOUNDATION
Federal Waste Generator Description: Large Quantity Generator
State District Owner: Oh
Large Quantity Handler of Universal Waste: Yes
Recognized Trader Importer: No
Recognized Trader Exporter: No
Spent Lead Acid Battery Importer: No
Spent Lead Acid Battery Exporter: No
Current Record: No
Non Storage Recycler Activity: Not reported
Electronic Manifest Broker: Not reported

Receive Date: 20080220
Handler Name: CLEVELAND CLINIC FOUNDATION
Federal Waste Generator Description: Large Quantity Generator
State District Owner: Oh
Large Quantity Handler of Universal Waste: No
Recognized Trader Importer: No
Recognized Trader Exporter: No
Spent Lead Acid Battery Importer: No
Spent Lead Acid Battery Exporter: No
Current Record: No
Non Storage Recycler Activity: Not reported
Electronic Manifest Broker: Not reported

Receive Date: 20090219
Handler Name: THE CLEVELAND CLINIC FOUNDATION
Federal Waste Generator Description: Large Quantity Generator
State District Owner: Oh
Large Quantity Handler of Universal Waste: No
Recognized Trader Importer: No
Recognized Trader Exporter: No
Spent Lead Acid Battery Importer: No
Spent Lead Acid Battery Exporter: No
Current Record: No
Non Storage Recycler Activity: Not reported
Electronic Manifest Broker: Not reported

Receive Date: 20100223
Handler Name: THE CLEVELAND CLINIC FOUNDATION
Federal Waste Generator Description: Large Quantity Generator
State District Owner: Oh
Large Quantity Handler of Universal Waste: No
Recognized Trader Importer: No
Recognized Trader Exporter: No
Spent Lead Acid Battery Importer: No
Spent Lead Acid Battery Exporter: No
Current Record: No
Non Storage Recycler Activity: Not reported
Electronic Manifest Broker: Not reported

Receive Date: 20120222

CLEVELAND CLINIC FOUNDATION (Continued) **1000429892**

Handler Name: THE CLEVELAND CLINIC FOUNDATION
Federal Waste Generator Description: Large Quantity Generator
State District Owner: Oh
Large Quantity Handler of Universal Waste: No
Recognized Trader Importer: No
Recognized Trader Exporter: No
Spent Lead Acid Battery Importer: No
Spent Lead Acid Battery Exporter: No
Current Record: No
Non Storage Recycler Activity: Not reported
Electronic Manifest Broker: Not reported

Receive Date: 20140226
Handler Name: CLEVELAND CLINIC FOUNDATION
Federal Waste Generator Description: Large Quantity Generator
State District Owner: Oh
Large Quantity Handler of Universal Waste: No
Recognized Trader Importer: No
Recognized Trader Exporter: No
Spent Lead Acid Battery Importer: No
Spent Lead Acid Battery Exporter: No
Current Record: No
Non Storage Recycler Activity: Not reported
Electronic Manifest Broker: Not reported

Receive Date: 20160226
Handler Name: CLEVELAND CLINIC FOUNDATION
Federal Waste Generator Description: Large Quantity Generator
State District Owner: Oh
Large Quantity Handler of Universal Waste: No
Recognized Trader Importer: No
Recognized Trader Exporter: No
Spent Lead Acid Battery Importer: No
Spent Lead Acid Battery Exporter: No
Current Record: No
Non Storage Recycler Activity: Not reported
Electronic Manifest Broker: Not reported

Receive Date: 20180227
Handler Name: CLEVELAND CLINIC FOUNDATION
Federal Waste Generator Description: Large Quantity Generator
State District Owner: Oh
Large Quantity Handler of Universal Waste: No
Recognized Trader Importer: No
Recognized Trader Exporter: No
Spent Lead Acid Battery Importer: No
Spent Lead Acid Battery Exporter: No
Current Record: No
Non Storage Recycler Activity: Yes
Electronic Manifest Broker: No

Receive Date: 20200227
Handler Name: CLEVELAND CLINIC FOUNDATION
Federal Waste Generator Description: Large Quantity Generator
State District Owner: Oh
Large Quantity Handler of Universal Waste: No
Recognized Trader Importer: No

CLEVELAND CLINIC FOUNDATION (Continued) **1000429892**

Recognized Trader Exporter:	No
Spent Lead Acid Battery Importer:	No
Spent Lead Acid Battery Exporter:	No
Current Record:	No
Non Storage Recycler Activity:	Yes
Electronic Manifest Broker:	No

Receive Date:	20220225
Handler Name:	CLEVELAND CLINIC FOUNDATION
Federal Waste Generator Description:	Large Quantity Generator
State District Owner:	Oh
Large Quantity Handler of Universal Waste:	No
Recognized Trader Importer:	No
Recognized Trader Exporter:	No
Spent Lead Acid Battery Importer:	No
Spent Lead Acid Battery Exporter:	No
Current Record:	No
Non Storage Recycler Activity:	Yes
Electronic Manifest Broker:	No

Receive Date:	20240229
Handler Name:	CLEVELAND CLINIC FOUNDATION
Federal Waste Generator Description:	Large Quantity Generator
State District Owner:	Oh
Large Quantity Handler of Universal Waste:	No
Recognized Trader Importer:	No
Recognized Trader Exporter:	No
Spent Lead Acid Battery Importer:	No
Spent Lead Acid Battery Exporter:	No
Current Record:	Yes
Non Storage Recycler Activity:	No
Electronic Manifest Broker:	No

Receive Date:	20090127
Handler Name:	CLEVELAND CLINIC FOUNDATION
Federal Waste Generator Description:	Large Quantity Generator
State District Owner:	Oh
Large Quantity Handler of Universal Waste:	No
Recognized Trader Importer:	No
Recognized Trader Exporter:	No
Spent Lead Acid Battery Importer:	No
Spent Lead Acid Battery Exporter:	No
Current Record:	No
Non Storage Recycler Activity:	Not reported
Electronic Manifest Broker:	Not reported

Receive Date:	20141211
Handler Name:	CLEVELAND CLINIC FOUNDATION
Federal Waste Generator Description:	Large Quantity Generator
State District Owner:	Oh
Large Quantity Handler of Universal Waste:	No
Recognized Trader Importer:	No
Recognized Trader Exporter:	No
Spent Lead Acid Battery Importer:	No
Spent Lead Acid Battery Exporter:	No
Current Record:	No
Non Storage Recycler Activity:	Not reported

CLEVELAND CLINIC FOUNDATION (Continued) **1000429892**

Electronic Manifest Broker: Not reported

Receive Date: 20190911
Handler Name: CLEVELAND CLINIC FOUNDATION
Federal Waste Generator Description: Large Quantity Generator
State District Owner: Oh
Large Quantity Handler of Universal Waste: No
Recognized Trader Importer: No
Recognized Trader Exporter: No
Spent Lead Acid Battery Importer: No
Spent Lead Acid Battery Exporter: No
Current Record: No
Non Storage Recycler Activity: Yes
Electronic Manifest Broker: No

Receive Date: 20231130
Handler Name: CLEVELAND CLINIC FOUNDATION
Federal Waste Generator Description: Large Quantity Generator
State District Owner: Oh
Large Quantity Handler of Universal Waste: No
Recognized Trader Importer: No
Recognized Trader Exporter: No
Spent Lead Acid Battery Importer: No
Spent Lead Acid Battery Exporter: No
Current Record: Yes
Non Storage Recycler Activity: No
Electronic Manifest Broker: No

Receive Date: 19930317
Handler Name: CLEVELAND CLINIC FOUNDATION
Federal Waste Generator Description: Large Quantity Generator
State District Owner: Oh
Large Quantity Handler of Universal Waste: No
Recognized Trader Importer: No
Recognized Trader Exporter: No
Spent Lead Acid Battery Importer: No
Spent Lead Acid Battery Exporter: No
Current Record: No
Non Storage Recycler Activity: Not reported
Electronic Manifest Broker: Not reported

Receive Date: 19900226
Handler Name: CLEVELAND CLINIC FOUNDATION
Federal Waste Generator Description: Large Quantity Generator
State District Owner: Oh
Large Quantity Handler of Universal Waste: No
Recognized Trader Importer: No
Recognized Trader Exporter: No
Spent Lead Acid Battery Importer: No
Spent Lead Acid Battery Exporter: No
Current Record: No
Non Storage Recycler Activity: Not reported
Electronic Manifest Broker: Not reported

Receive Date: 19920214
Handler Name: CLEVELAND CLINIC FOUNDATION
Federal Waste Generator Description: Large Quantity Generator

CLEVELAND CLINIC FOUNDATION (Continued) **1000429892**

State District Owner: Oh
Large Quantity Handler of Universal Waste: No
Recognized Trader Importer: No
Recognized Trader Exporter: No
Spent Lead Acid Battery Importer: No
Spent Lead Acid Battery Exporter: No
Current Record: No
Non Storage Recycler Activity: Not reported
Electronic Manifest Broker: Not reported

Receive Date: 19940223
Handler Name: CLEVELAND CLINIC FOUNDATION
Federal Waste Generator Description: Large Quantity Generator
State District Owner: Oh
Large Quantity Handler of Universal Waste: No
Recognized Trader Importer: No
Recognized Trader Exporter: No
Spent Lead Acid Battery Importer: No
Spent Lead Acid Battery Exporter: No
Current Record: No
Non Storage Recycler Activity: Not reported
Electronic Manifest Broker: Not reported

Receive Date: 19960222
Handler Name: CLEVELAND CLINIC FOUNDATION
Federal Waste Generator Description: Large Quantity Generator
State District Owner: Oh
Large Quantity Handler of Universal Waste: No
Recognized Trader Importer: No
Recognized Trader Exporter: No
Spent Lead Acid Battery Importer: No
Spent Lead Acid Battery Exporter: No
Current Record: No
Non Storage Recycler Activity: Not reported
Electronic Manifest Broker: Not reported

Receive Date: 19980218
Handler Name: CLEVELAND CLINIC FOUNDATION
Federal Waste Generator Description: Large Quantity Generator
State District Owner: Oh
Large Quantity Handler of Universal Waste: No
Recognized Trader Importer: No
Recognized Trader Exporter: No
Spent Lead Acid Battery Importer: No
Spent Lead Acid Battery Exporter: No
Current Record: No
Non Storage Recycler Activity: Not reported
Electronic Manifest Broker: Not reported

Receive Date: 20000223
Handler Name: CLEVELAND CLINIC FOUNDATION
Federal Waste Generator Description: Large Quantity Generator
State District Owner: Oh
Large Quantity Handler of Universal Waste: No
Recognized Trader Importer: No
Recognized Trader Exporter: No
Spent Lead Acid Battery Importer: No

CLEVELAND CLINIC FOUNDATION (Continued) **1000429892**

Spent Lead Acid Battery Exporter: No
Current Record: No
Non Storage Recycler Activity: Not reported
Electronic Manifest Broker: Not reported

List of NAICS Codes and Descriptions:
NAICS Code: 62211
NAICS Description: General Medical And Surgical Hospitals

NAICS Code: 622110
NAICS Description: General Medical And Surgical Hospitals

Has the Facility Received Notices of Violations:
Found Violation: Yes
Agency Which Determined Violation: State
Violation Short Description: Generators - General
Date Violation was Determined: 20231130
Actual Return to Compliance Date: 20240122
Return to Compliance Qualifier: Documented
Violation Responsible Agency: State
Scheduled Compliance Date: Not reported
Enforcement Identifier: 005
Date of Enforcement Action: 20231228
Enforcement Responsible Agency: State
Enforcement Docket Number: Not reported
Enforcement Attorney: Not reported
Corrective Action Component: No
Appeal Initiated Date: Not reported
Appeal Resolution Date: Not reported
Disposition Status Date: Not reported
Disposition Status: Not reported
Disposition Status Description: Not reported
Consent/Final Order Sequence Number:Not reported
Consent/Final Order Respondent Name: Not reported
Consent/Final Order Lead Agency: Not reported
Enforcement Type: WRITTEN INFORMAL
Enforcement Responsible Person: AJOH
Enforcement Responsible Sub-Organization: NE
SEP Sequence Number: Not reported
SEP Expenditure Amount: Not reported
SEP Scheduled Completion Date: Not reported
SEP Actual Date: Not reported
SEP Defaulted Date: Not reported
SEP Type: Not reported
SEP Type Description: Not reported
Proposed Amount: Not reported
Final Monetary Amount: Not reported
Paid Amount: Not reported
Final Count: Not reported
Final Amount: Not reported

Found Violation: Yes
Agency Which Determined Violation: State
Violation Short Description: Universal Waste - Small Quantity Handlers
Date Violation was Determined: 20090127
Actual Return to Compliance Date: 20090130

CLEVELAND CLINIC FOUNDATION (Continued) **1000429892**

Return to Compliance Qualifier:	Documented
Violation Responsible Agency:	State
Scheduled Compliance Date:	Not reported
Enforcement Identifier:	004
Date of Enforcement Action:	20090218
Enforcement Responsible Agency:	State
Enforcement Docket Number:	Not reported
Enforcement Attorney:	Not reported
Corrective Action Component:	No
Appeal Initiated Date:	Not reported
Appeal Resolution Date:	Not reported
Disposition Status Date:	Not reported
Disposition Status:	Not reported
Disposition Status Description:	Not reported
Consent/Final Order Sequence Number:	Not reported
Consent/Final Order Respondent Name:	Not reported
Consent/Final Order Lead Agency:	Not reported
Enforcement Type:	WRITTEN INFORMAL
Enforcement Responsible Person:	OHNW
Enforcement Responsible Sub-Organization:	NE
SEP Sequence Number:	Not reported
SEP Expenditure Amount:	Not reported
SEP Scheduled Completion Date:	Not reported
SEP Actual Date:	Not reported
SEP Defaulted Date:	Not reported
SEP Type:	Not reported
SEP Type Description:	Not reported
Proposed Amount:	Not reported
Final Monetary Amount:	Not reported
Paid Amount:	Not reported
Final Count:	Not reported
Final Amount:	Not reported

Found Violation:	Yes
Agency Which Determined Violation:	State
Violation Short Description:	Generators - General
Date Violation was Determined:	19870630
Actual Return to Compliance Date:	19870828
Return to Compliance Qualifier:	Observed
Violation Responsible Agency:	State
Scheduled Compliance Date:	19870816
Enforcement Identifier:	001
Date of Enforcement Action:	19870716
Enforcement Responsible Agency:	State
Enforcement Docket Number:	Not reported
Enforcement Attorney:	Not reported
Corrective Action Component:	No
Appeal Initiated Date:	Not reported
Appeal Resolution Date:	Not reported
Disposition Status Date:	Not reported
Disposition Status:	Not reported
Disposition Status Description:	Not reported
Consent/Final Order Sequence Number:	Not reported
Consent/Final Order Respondent Name:	Not reported
Consent/Final Order Lead Agency:	Not reported
Enforcement Type:	WRITTEN INFORMAL
Enforcement Responsible Person:	Not reported

CLEVELAND CLINIC FOUNDATION (Continued) **1000429892**

Enforcement Responsible Sub-Organization: Not reported
SEP Sequence Number: Not reported
SEP Expenditure Amount: Not reported
SEP Scheduled Completion Date: Not reported
SEP Actual Date: Not reported
SEP Defaulted Date: Not reported
SEP Type: Not reported
SEP Type Description: Not reported
Proposed Amount: Not reported
Final Monetary Amount: Not reported
Paid Amount: Not reported
Final Count: Not reported
Final Amount: Not reported

Found Violation: Yes
Agency Which Determined Violation: State
Violation Short Description: Generators - Pre-transport
Date Violation was Determined: 20001121
Actual Return to Compliance Date: 20010111
Return to Compliance Qualifier: Documented
Violation Responsible Agency: State
Scheduled Compliance Date: Not reported
Enforcement Identifier: 002
Date of Enforcement Action: 20001205
Enforcement Responsible Agency: State
Enforcement Docket Number: Not reported
Enforcement Attorney: Not reported
Corrective Action Component: No
Appeal Initiated Date: Not reported
Appeal Resolution Date: Not reported
Disposition Status Date: Not reported
Disposition Status: Not reported
Disposition Status Description: Not reported
Consent/Final Order Sequence Number: Not reported
Consent/Final Order Respondent Name: Not reported
Consent/Final Order Lead Agency: Not reported
Enforcement Type: WRITTEN INFORMAL
Enforcement Responsible Person: Not reported
Enforcement Responsible Sub-Organization: Not reported
SEP Sequence Number: Not reported
SEP Expenditure Amount: Not reported
SEP Scheduled Completion Date: Not reported
SEP Actual Date: Not reported
SEP Defaulted Date: Not reported
SEP Type: Not reported
SEP Type Description: Not reported
Proposed Amount: Not reported
Final Monetary Amount: Not reported
Paid Amount: Not reported
Final Count: Not reported
Final Amount: Not reported

Found Violation: No
Agency Which Determined Violation: Not reported
Violation Short Description: Not reported
Date Violation was Determined: Not reported
Actual Return to Compliance Date: Not reported

CLEVELAND CLINIC FOUNDATION (Continued) **1000429892**

Return to Compliance Qualifier: Not reported
Violation Responsible Agency: Not reported
Scheduled Compliance Date: Not reported
Enforcement Identifier: Not reported
Date of Enforcement Action: Not reported
Enforcement Responsible Agency: Not reported
Enforcement Docket Number: Not reported
Enforcement Attorney: Not reported
Corrective Action Component: Not reported
Appeal Initiated Date: Not reported
Appeal Resolution Date: Not reported
Disposition Status Date: Not reported
Disposition Status: Not reported
Disposition Status Description: Not reported
Consent/Final Order Sequence Number:Not reported
Consent/Final Order Respondent Name: Not reported
Consent/Final Order Lead Agency: Not reported
Enforcement Type: Not reported
Enforcement Responsible Person: Not reported
Enforcement Responsible Sub-Organization: Not reported
SEP Sequence Number: Not reported
SEP Expenditure Amount: Not reported
SEP Scheduled Completion Date: Not reported
SEP Actual Date: Not reported
SEP Defaulted Date: Not reported
SEP Type: Not reported
SEP Type Description: Not reported
Proposed Amount: Not reported
Final Monetary Amount: Not reported
Paid Amount: Not reported
Final Count: Not reported
Final Amount: Not reported

Found Violation: Yes
Agency Which Determined Violation: State
Violation Short Description: Generators - General
Date Violation was Determined: 19870630
Actual Return to Compliance Date: 19870828
Return to Compliance Qualifier: Observed
Violation Responsible Agency: State
Scheduled Compliance Date: 19870816
Enforcement Identifier: 001
Date of Enforcement Action: 19870716
Enforcement Responsible Agency: State
Enforcement Docket Number: Not reported
Enforcement Attorney: Not reported
Corrective Action Component: No
Appeal Initiated Date: Not reported
Appeal Resolution Date: Not reported
Disposition Status Date: Not reported
Disposition Status: Not reported
Disposition Status Description: Not reported
Consent/Final Order Sequence Number:Not reported
Consent/Final Order Respondent Name: Not reported
Consent/Final Order Lead Agency: Not reported
Enforcement Type: WRITTEN INFORMAL
Enforcement Responsible Person: Not reported

CLEVELAND CLINIC FOUNDATION (Continued) **1000429892**

Enforcement Responsible Sub-Organization: Not reported
SEP Sequence Number: Not reported
SEP Expenditure Amount: Not reported
SEP Scheduled Completion Date: Not reported
SEP Actual Date: Not reported
SEP Defaulted Date: Not reported
SEP Type: Not reported
SEP Type Description: Not reported
Proposed Amount: Not reported
Final Monetary Amount: Not reported
Paid Amount: Not reported
Final Count: Not reported
Final Amount: Not reported

Found Violation: No
Agency Which Determined Violation: Not reported
Violation Short Description: Not reported
Date Violation was Determined: Not reported
Actual Return to Compliance Date: Not reported
Return to Compliance Qualifier: Not reported
Violation Responsible Agency: Not reported
Scheduled Compliance Date: Not reported
Enforcement Identifier: Not reported
Date of Enforcement Action: Not reported
Enforcement Responsible Agency: Not reported
Enforcement Docket Number: Not reported
Enforcement Attorney: Not reported
Corrective Action Component: Not reported
Appeal Initiated Date: Not reported
Appeal Resolution Date: Not reported
Disposition Status Date: Not reported
Disposition Status: Not reported
Disposition Status Description: Not reported
Consent/Final Order Sequence Number: Not reported
Consent/Final Order Respondent Name: Not reported
Consent/Final Order Lead Agency: Not reported
Enforcement Type: Not reported
Enforcement Responsible Person: Not reported
Enforcement Responsible Sub-Organization: Not reported
SEP Sequence Number: Not reported
SEP Expenditure Amount: Not reported
SEP Scheduled Completion Date: Not reported
SEP Actual Date: Not reported
SEP Defaulted Date: Not reported
SEP Type: Not reported
SEP Type Description: Not reported
Proposed Amount: Not reported
Final Monetary Amount: Not reported
Paid Amount: Not reported
Final Count: Not reported
Final Amount: Not reported

Found Violation: Yes
Agency Which Determined Violation: State
Violation Short Description: Universal Waste - Small Quantity Handlers
Date Violation was Determined: 20090127
Actual Return to Compliance Date: 20090130

CLEVELAND CLINIC FOUNDATION (Continued) **1000429892**

Return to Compliance Qualifier:	Documented
Violation Responsible Agency:	State
Scheduled Compliance Date:	Not reported
Enforcement Identifier:	004
Date of Enforcement Action:	20090218
Enforcement Responsible Agency:	State
Enforcement Docket Number:	Not reported
Enforcement Attorney:	Not reported
Corrective Action Component:	No
Appeal Initiated Date:	Not reported
Appeal Resolution Date:	Not reported
Disposition Status Date:	Not reported
Disposition Status:	Not reported
Disposition Status Description:	Not reported
Consent/Final Order Sequence Number:	Not reported
Consent/Final Order Respondent Name:	Not reported
Consent/Final Order Lead Agency:	Not reported
Enforcement Type:	WRITTEN INFORMAL
Enforcement Responsible Person:	OHNW
Enforcement Responsible Sub-Organization:	NE
SEP Sequence Number:	Not reported
SEP Expenditure Amount:	Not reported
SEP Scheduled Completion Date:	Not reported
SEP Actual Date:	Not reported
SEP Defaulted Date:	Not reported
SEP Type:	Not reported
SEP Type Description:	Not reported
Proposed Amount:	Not reported
Final Monetary Amount:	Not reported
Paid Amount:	Not reported
Final Count:	Not reported
Final Amount:	Not reported

Found Violation:	No
Agency Which Determined Violation:	Not reported
Violation Short Description:	Not reported
Date Violation was Determined:	Not reported
Actual Return to Compliance Date:	Not reported
Return to Compliance Qualifier:	Not reported
Violation Responsible Agency:	Not reported
Scheduled Compliance Date:	Not reported
Enforcement Identifier:	Not reported
Date of Enforcement Action:	Not reported
Enforcement Responsible Agency:	Not reported
Enforcement Docket Number:	Not reported
Enforcement Attorney:	Not reported
Corrective Action Component:	Not reported
Appeal Initiated Date:	Not reported
Appeal Resolution Date:	Not reported
Disposition Status Date:	Not reported
Disposition Status:	Not reported
Disposition Status Description:	Not reported
Consent/Final Order Sequence Number:	Not reported
Consent/Final Order Respondent Name:	Not reported
Consent/Final Order Lead Agency:	Not reported
Enforcement Type:	Not reported
Enforcement Responsible Person:	Not reported

CLEVELAND CLINIC FOUNDATION (Continued) **1000429892**

Enforcement Responsible Sub-Organization: Not reported
SEP Sequence Number: Not reported
SEP Expenditure Amount: Not reported
SEP Scheduled Completion Date: Not reported
SEP Actual Date: Not reported
SEP Defaulted Date: Not reported
SEP Type: Not reported
SEP Type Description: Not reported
Proposed Amount: Not reported
Final Monetary Amount: Not reported
Paid Amount: Not reported
Final Count: Not reported
Final Amount: Not reported

Found Violation: Yes
Agency Which Determined Violation: State
Violation Short Description: Generators - Records/Reporting
Date Violation was Determined: 20030324
Actual Return to Compliance Date: 20030415
Return to Compliance Qualifier: Documented
Violation Responsible Agency: State
Scheduled Compliance Date: Not reported
Enforcement Identifier: 003
Date of Enforcement Action: 20030324
Enforcement Responsible Agency: State
Enforcement Docket Number: Not reported
Enforcement Attorney: Not reported
Corrective Action Component: No
Appeal Initiated Date: Not reported
Appeal Resolution Date: Not reported
Disposition Status Date: Not reported
Disposition Status: Not reported
Disposition Status Description: Not reported
Consent/Final Order Sequence Number: Not reported
Consent/Final Order Respondent Name: Not reported
Consent/Final Order Lead Agency: Not reported
Enforcement Type: WRITTEN INFORMAL
Enforcement Responsible Person: THEF
Enforcement Responsible Sub-Organization: CO
SEP Sequence Number: Not reported
SEP Expenditure Amount: Not reported
SEP Scheduled Completion Date: Not reported
SEP Actual Date: Not reported
SEP Defaulted Date: Not reported
SEP Type: Not reported
SEP Type Description: Not reported
Proposed Amount: Not reported
Final Monetary Amount: Not reported
Paid Amount: Not reported
Final Count: Not reported
Final Amount: Not reported

Found Violation: Yes
Agency Which Determined Violation: State
Violation Short Description: Generators - Pre-transport
Date Violation was Determined: 20090127
Actual Return to Compliance Date: 20090127

CLEVELAND CLINIC FOUNDATION (Continued) **1000429892**

Return to Compliance Qualifier: Observed
Violation Responsible Agency: State
Scheduled Compliance Date: Not reported
Enforcement Identifier: 004
Date of Enforcement Action: 20090218
Enforcement Responsible Agency: State
Enforcement Docket Number: Not reported
Enforcement Attorney: Not reported
Corrective Action Component: No
Appeal Initiated Date: Not reported
Appeal Resolution Date: Not reported
Disposition Status Date: Not reported
Disposition Status: Not reported
Disposition Status Description: Not reported
Consent/Final Order Sequence Number:Not reported
Consent/Final Order Respondent Name: Not reported
Consent/Final Order Lead Agency: Not reported
Enforcement Type: WRITTEN INFORMAL
Enforcement Responsible Person: OHNW
Enforcement Responsible Sub-Organization: NE
SEP Sequence Number: Not reported
SEP Expenditure Amount: Not reported
SEP Scheduled Completion Date: Not reported
SEP Actual Date: Not reported
SEP Defaulted Date: Not reported
SEP Type: Not reported
SEP Type Description: Not reported
Proposed Amount: Not reported
Final Monetary Amount: Not reported
Paid Amount: Not reported
Final Count: Not reported
Final Amount: Not reported

Found Violation: Yes
Agency Which Determined Violation: State
Violation Short Description: Generators - Pre-transport
Date Violation was Determined: 20001121
Actual Return to Compliance Date: 20010111
Return to Compliance Qualifier: Documented
Violation Responsible Agency: State
Scheduled Compliance Date: Not reported
Enforcement Identifier: 002
Date of Enforcement Action: 20001205
Enforcement Responsible Agency: State
Enforcement Docket Number: Not reported
Enforcement Attorney: Not reported
Corrective Action Component: No
Appeal Initiated Date: Not reported
Appeal Resolution Date: Not reported
Disposition Status Date: Not reported
Disposition Status: Not reported
Disposition Status Description: Not reported
Consent/Final Order Sequence Number:Not reported
Consent/Final Order Respondent Name: Not reported
Consent/Final Order Lead Agency: Not reported
Enforcement Type: WRITTEN INFORMAL
Enforcement Responsible Person: Not reported

CLEVELAND CLINIC FOUNDATION (Continued) **1000429892**

Enforcement Responsible Sub-Organization: Not reported
SEP Sequence Number: Not reported
SEP Expenditure Amount: Not reported
SEP Scheduled Completion Date: Not reported
SEP Actual Date: Not reported
SEP Defaulted Date: Not reported
SEP Type: Not reported
SEP Type Description: Not reported
Proposed Amount: Not reported
Final Monetary Amount: Not reported
Paid Amount: Not reported
Final Count: Not reported
Final Amount: Not reported

Found Violation: Yes
Agency Which Determined Violation: State
Violation Short Description: Generators - Pre-transport
Date Violation was Determined: 20001121
Actual Return to Compliance Date: 20010111
Return to Compliance Qualifier: Documented
Violation Responsible Agency: State
Scheduled Compliance Date: Not reported
Enforcement Identifier: 002
Date of Enforcement Action: 20001205
Enforcement Responsible Agency: State
Enforcement Docket Number: Not reported
Enforcement Attorney: Not reported
Corrective Action Component: No
Appeal Initiated Date: Not reported
Appeal Resolution Date: Not reported
Disposition Status Date: Not reported
Disposition Status: Not reported
Disposition Status Description: Not reported
Consent/Final Order Sequence Number: Not reported
Consent/Final Order Respondent Name: Not reported
Consent/Final Order Lead Agency: Not reported
Enforcement Type: WRITTEN INFORMAL
Enforcement Responsible Person: Not reported
Enforcement Responsible Sub-Organization: Not reported
SEP Sequence Number: Not reported
SEP Expenditure Amount: Not reported
SEP Scheduled Completion Date: Not reported
SEP Actual Date: Not reported
SEP Defaulted Date: Not reported
SEP Type: Not reported
SEP Type Description: Not reported
Proposed Amount: Not reported
Final Monetary Amount: Not reported
Paid Amount: Not reported
Final Count: Not reported
Final Amount: Not reported

Found Violation: Yes
Agency Which Determined Violation: State
Violation Short Description: Preparedness, Prevention, and Emergency Procedures
Date Violation was Determined: 20231130
Actual Return to Compliance Date: 20240123

CLEVELAND CLINIC FOUNDATION (Continued) **1000429892**

Return to Compliance Qualifier:	Documented
Violation Responsible Agency:	State
Scheduled Compliance Date:	Not reported
Enforcement Identifier:	005
Date of Enforcement Action:	20231228
Enforcement Responsible Agency:	State
Enforcement Docket Number:	Not reported
Enforcement Attorney:	Not reported
Corrective Action Component:	No
Appeal Initiated Date:	Not reported
Appeal Resolution Date:	Not reported
Disposition Status Date:	Not reported
Disposition Status:	Not reported
Disposition Status Description:	Not reported
Consent/Final Order Sequence Number:	Not reported
Consent/Final Order Respondent Name:	Not reported
Consent/Final Order Lead Agency:	Not reported
Enforcement Type:	WRITTEN INFORMAL
Enforcement Responsible Person:	AJOH
Enforcement Responsible Sub-Organization:	NE
SEP Sequence Number:	Not reported
SEP Expenditure Amount:	Not reported
SEP Scheduled Completion Date:	Not reported
SEP Actual Date:	Not reported
SEP Defaulted Date:	Not reported
SEP Type:	Not reported
SEP Type Description:	Not reported
Proposed Amount:	Not reported
Final Monetary Amount:	Not reported
Paid Amount:	Not reported
Final Count:	Not reported
Final Amount:	Not reported

Evaluation Action Summary:

Evaluation Date:	20231130
Evaluation Responsible Agency:	State
Found Violation:	Yes
Evaluation Type Description:	COMPLIANCE EVALUATION INSPECTION
Evaluation Responsible Person Identifier:	AJOH
Evaluation Responsible Sub-Organization:	NE
Actual Return to Compliance Date:	20240122
Scheduled Compliance Date:	Not reported
Date of Request:	Not reported
Date Response Received:	Not reported
Request Agency:	Not reported
Former Citation:	Not reported

Evaluation Date:	20090127
Evaluation Responsible Agency:	State
Found Violation:	Yes
Evaluation Type Description:	COMPLIANCE EVALUATION INSPECTION
Evaluation Responsible Person Identifier:	OHNW
Evaluation Responsible Sub-Organization:	NE
Actual Return to Compliance Date:	20090130
Scheduled Compliance Date:	Not reported
Date of Request:	Not reported
Date Response Received:	Not reported

CLEVELAND CLINIC FOUNDATION (Continued) **1000429892**

Request Agency:	Not reported
Former Citation:	Not reported
Evaluation Date:	19870630
Evaluation Responsible Agency:	State
Found Violation:	Yes
Evaluation Type Description:	COMPLIANCE EVALUATION INSPECTION
Evaluation Responsible Person Identifier:	Not reported
Evaluation Responsible Sub-Organization:	Not reported
Actual Return to Compliance Date:	19870828
Scheduled Compliance Date:	19870816
Date of Request:	Not reported
Date Response Received:	Not reported
Request Agency:	Not reported
Former Citation:	Not reported
Evaluation Date:	20001121
Evaluation Responsible Agency:	State
Found Violation:	Yes
Evaluation Type Description:	COMPLIANCE EVALUATION INSPECTION
Evaluation Responsible Person Identifier:	OHTR
Evaluation Responsible Sub-Organization:	NE
Actual Return to Compliance Date:	20010111
Scheduled Compliance Date:	Not reported
Date of Request:	Not reported
Date Response Received:	Not reported
Request Agency:	Not reported
Former Citation:	Not reported
Evaluation Date:	20190911
Evaluation Responsible Agency:	State
Found Violation:	No
Evaluation Type Description:	COMPLIANCE EVALUATION INSPECTION
Evaluation Responsible Person Identifier:	MITA
Evaluation Responsible Sub-Organization:	NE
Actual Return to Compliance Date:	Not reported
Scheduled Compliance Date:	Not reported
Date of Request:	Not reported
Date Response Received:	Not reported
Request Agency:	Not reported
Former Citation:	Not reported
Evaluation Date:	19870630
Evaluation Responsible Agency:	State
Found Violation:	Yes
Evaluation Type Description:	COMPLIANCE EVALUATION INSPECTION
Evaluation Responsible Person Identifier:	Not reported
Evaluation Responsible Sub-Organization:	Not reported
Actual Return to Compliance Date:	19870828
Scheduled Compliance Date:	19870816
Date of Request:	Not reported
Date Response Received:	Not reported
Request Agency:	Not reported
Former Citation:	Not reported
Evaluation Date:	20070125
Evaluation Responsible Agency:	EPA

CLEVELAND CLINIC FOUNDATION (Continued) **1000429892**

Found Violation:	No
Evaluation Type Description:	COMPLIANCE EVALUATION INSPECTION
Evaluation Responsible Person Identifier:	HDC
Evaluation Responsible Sub-Organization:	Not reported
Actual Return to Compliance Date:	Not reported
Scheduled Compliance Date:	Not reported
Date of Request:	Not reported
Date Response Received:	Not reported
Request Agency:	Not reported
Former Citation:	Not reported

Evaluation Date:	20090127
Evaluation Responsible Agency:	State
Found Violation:	Yes
Evaluation Type Description:	COMPLIANCE EVALUATION INSPECTION
Evaluation Responsible Person Identifier:	OHNW
Evaluation Responsible Sub-Organization:	NE
Actual Return to Compliance Date:	20090130
Scheduled Compliance Date:	Not reported
Date of Request:	Not reported
Date Response Received:	Not reported
Request Agency:	Not reported
Former Citation:	Not reported

Evaluation Date:	20141211
Evaluation Responsible Agency:	State
Found Violation:	No
Evaluation Type Description:	COMPLIANCE EVALUATION INSPECTION
Evaluation Responsible Person Identifier:	OHPD
Evaluation Responsible Sub-Organization:	NE
Actual Return to Compliance Date:	Not reported
Scheduled Compliance Date:	Not reported
Date of Request:	Not reported
Date Response Received:	Not reported
Request Agency:	Not reported
Former Citation:	Not reported

Evaluation Date:	20030324
Evaluation Responsible Agency:	State
Found Violation:	Yes
Evaluation Type Description:	NON-FINANCIAL RECORD REVIEW
Evaluation Responsible Person Identifier:	THEF
Evaluation Responsible Sub-Organization:	CO
Actual Return to Compliance Date:	20030415
Scheduled Compliance Date:	Not reported
Date of Request:	Not reported
Date Response Received:	Not reported
Request Agency:	Not reported
Former Citation:	Not reported

Evaluation Date:	20090127
Evaluation Responsible Agency:	State
Found Violation:	Yes
Evaluation Type Description:	COMPLIANCE EVALUATION INSPECTION
Evaluation Responsible Person Identifier:	OHNW
Evaluation Responsible Sub-Organization:	NE
Actual Return to Compliance Date:	20090127

CLEVELAND CLINIC FOUNDATION (Continued) **1000429892**

Scheduled Compliance Date:	Not reported
Date of Request:	Not reported
Date Response Received:	Not reported
Request Agency:	Not reported
Former Citation:	Not reported
Evaluation Date:	20001121
Evaluation Responsible Agency:	State
Found Violation:	Yes
Evaluation Type Description:	COMPLIANCE EVALUATION INSPECTION
Evaluation Responsible Person Identifier:	OHTR
Evaluation Responsible Sub-Organization:	NE
Actual Return to Compliance Date:	20010111
Scheduled Compliance Date:	Not reported
Date of Request:	Not reported
Date Response Received:	Not reported
Request Agency:	Not reported
Former Citation:	Not reported
Evaluation Date:	20001121
Evaluation Responsible Agency:	State
Found Violation:	Yes
Evaluation Type Description:	COMPLIANCE EVALUATION INSPECTION
Evaluation Responsible Person Identifier:	OHTR
Evaluation Responsible Sub-Organization:	NE
Actual Return to Compliance Date:	20010111
Scheduled Compliance Date:	Not reported
Date of Request:	Not reported
Date Response Received:	Not reported
Request Agency:	Not reported
Former Citation:	Not reported
Evaluation Date:	20231130
Evaluation Responsible Agency:	State
Found Violation:	Yes
Evaluation Type Description:	COMPLIANCE EVALUATION INSPECTION
Evaluation Responsible Person Identifier:	AJOH
Evaluation Responsible Sub-Organization:	NE
Actual Return to Compliance Date:	20240123
Scheduled Compliance Date:	Not reported
Date of Request:	Not reported
Date Response Received:	Not reported
Request Agency:	Not reported
Former Citation:	Not reported

CLEVELAND CLINIC FOUNDATION (Continued) **1000429892**

LUST:

Name:	CLEVELAND CLINIC FOUNDATION
Address:	9500 EUCLID AVE
City,State,Zip:	CLEVELAND, OH 44195-5047
Release Number:	18003639 - N00001
Release Date:	08/16/1990
LTF Status:	2 SUS/CON from non-regulated UST
FR Status:	**RPT: a possible incident is reported**
Priority:	1
Review Date:	10/24/2016
Priority Decode:	SUS/CON from regulated UST
Class1 Decode:	A viable RP have been identified
Latitude:	41.503341
Longitude:	-81.621783
Class:	Viable Responsible Party has been identified
Incident Number:	180187900.0
Last Update:	Charles Zepp
Last Update Date:	04/04/2019
Last Update Updated:	01/25/2008
Sub Status:	Approved
Rules:	1992
Coordinator:	Charles Zepp
Rating:	0

Name:	CLEVELAND CLINIC FOUNDATION
Address:	9500 EUCLID AVE
City,State,Zip:	CLEVELAND, OH 44195-5047
Release Number:	18003639 - N00002
Release Date:	02/20/1997
LTF Status:	5 Petro incident, not from spill/overfill/release
FR Status:	**RPT: a possible incident is reported**
Priority:	2
Review Date:	10/26/2013
Priority Decode:	SUS/CON from non-regulated UST
Class1 Decode:	A viable RP have been identified
Latitude:	41.503341
Longitude:	-81.621783
Class:	Viable Responsible Party has been identified
Incident Number:	180187901.0
Last Update:	Charles Zepp
Last Update Date:	08/14/2024
Last Update Updated:	08/08/2024
Sub Status:	Approved
Rules:	2005
Coordinator:	Charles Zepp
Rating:	4

Name:	CLEVELAND CLINIC FOUNDATION
Address:	9500 EUCLID AVE
City,State,Zip:	CLEVELAND, OH 44195-5047
Release Number:	18003639 - N00003
Release Date:	02/02/1993
LTF Status:	5 Petro incident, not from spill/overfill/release
FR Status:	**RPT: a possible incident is reported**
Priority:	1
Review Date:	09/18/2024
Priority Decode:	SUS/CON from regulated UST

CLEVELAND CLINIC FOUNDATION (Continued) **1000429892**

Class1 Decode:	The result of the RP Search was inconclusive
Latitude:	41.503341
Longitude:	-81.621783
Class:	Result of Responsible Party search was inconclusive
Incident Number:	183022500.0
Last Update:	Scott Sigler
Last Update Date:	09/18/2024
Last Update Updated:	05/30/2014
Sub Status:	Approved
Rules:	2017
Coordinator:	Charles Zepp
Rating:	14

Name:	CLEVELAND CLINIC FOUNDATION
Address:	9500 EUCLID AVE
City,State,Zip:	CLEVELAND, OH 44195-5047
Release Number:	18003639 - N00004
Release Date:	06/05/2000
LTF Status:	6 Closure of regulated UST
FR Status:	**NFA: No Further Action**
Priority:	Not reported
Review Date:	07/11/2000
Priority Decode:	Not reported
Class1 Decode:	A viable RP have been identified
Latitude:	41.503341
Longitude:	-81.621783
Class:	Viable Responsible Party has been identified
Incident Number:	Not reported
Last Update:	Kelly Snedegar
Last Update Date:	08/28/2024
Last Update Updated:	06/08/2000
Sub Status:	Not reported
Rules:	1999
Coordinator:	Charles Zepp
Rating:	14

Name:	CLEVELAND CLINIC FOUNDATION
Address:	9500 EUCLID AVE
City,State,Zip:	CLEVELAND, OH 44195-5047
Release Number:	18003639 - N00005
Release Date:	10/30/2000
LTF Status:	5 Petro incident, not from spill/overfill/release
FR Status:	**CLO: Closure**
Priority:	2
Review Date:	10/25/2016
Priority Decode:	SUS/CON from non-regulated UST
Class1 Decode:	A Responsible Party (RP) for the release has not yet been determined
Latitude:	41.503341
Longitude:	-81.621783
Class:	Responsible Party for release has not yet been determined
Incident Number:	Not reported
Last Update:	Charles Zepp
Last Update Date:	08/14/2024
Last Update Updated:	11/01/2000
Sub Status:	Submitted
Rules:	1999
Coordinator:	Charles Zepp

CLEVELAND CLINIC FOUNDATION (Continued) **1000429892**

Rating:	0
Name:	CLEVELAND CLINIC FOUNDATION
Address:	9500 EUCLID AVE
City,State,Zip:	CLEVELAND, OH 44195-5047
Release Number:	18003639 - N00006
Release Date:	06/05/2000
LTF Status:	5 Petro incident, not from spill/overfill/release
FR Status:	**RPT: a possible incident is reported**
Priority:	2
Review Date:	06/12/2000
Priority Decode:	SUS/CON from non-regulated UST
Class1 Decode:	A viable RP have been identified
Latitude:	41.503341
Longitude:	-81.621783
Class:	Viable Responsible Party has been identified
Incident Number:	180187902.0
Last Update:	Scott Sigler
Last Update Date:	08/15/2024
Last Update Updated:	08/15/2024
Sub Status:	Approved
Rules:	1999
Coordinator:	Charles Zepp
Rating:	14
Name:	CLEVELAND CLINIC FOUNDATION
Address:	9500 EUCLID AVE
City,State,Zip:	CLEVELAND, OH 44195-5047
Release Number:	18003639 - N00007
Release Date:	06/08/2005
LTF Status:	6 Closure of regulated UST
FR Status:	**NFA: No Further Action**
Priority:	2
Review Date:	10/13/2011
Priority Decode:	SUS/CON from non-regulated UST
Class1 Decode:	A viable RP have been identified
Latitude:	41.503341
Longitude:	-81.621783
Class:	Viable Responsible Party has been identified
Incident Number:	Not reported
Last Update:	Charles Zepp
Last Update Date:	08/08/2024
Last Update Updated:	11/13/2011
Sub Status:	Approved
Rules:	1999
Coordinator:	Charles Zepp
Rating:	14
Name:	CLEVELAND CLINIC FOUNDATION
Address:	9500 EUCLID AVE
City,State,Zip:	CLEVELAND, OH 44195-5047
Release Number:	18003639 - N00008
Release Date:	08/14/2014
LTF Status:	1 SUS/CON from regulated UST
FR Status:	**NFA: No Further Action**
Priority:	2
Review Date:	08/27/2014

CLEVELAND CLINIC FOUNDATION (Continued) **1000429892**

Priority Decode:	SUS/CON from non-regulated UST
Class1 Decode:	A viable RP have been identified
Latitude:	41.503341
Longitude:	-81.621783
Class:	Viable Responsible Party has been identified
Incident Number:	Not reported
Last Update:	Charles Zepp
Last Update Date:	04/04/2019
Last Update Updated:	10/27/2014
Sub Status:	Approved
Rules:	2012
Coordinator:	Charles Zepp
Rating:	14

Name:	CLEVELAND CLINIC FOUNDATION
Address:	9500 EUCLID AVE
City,State,Zip:	CLEVELAND, OH 44195-5047
Release Number:	18003639 - N00009
Release Date:	11/18/1996
LTF Status:	5 Petro incident, not from spill/overfill/release
FR Status:	**RPT: a possible incident is reported**
Priority:	2
Review Date:	08/14/2024
Priority Decode:	SUS/CON from non-regulated UST
Class1 Decode:	The result of the RP Search was inconclusive
Latitude:	41.503341
Longitude:	-81.621783
Class:	Result of Responsible Party search was inconclusive
Incident Number:	Not reported
Last Update:	Charles Zepp
Last Update Date:	08/16/2024
Last Update Updated:	08/16/2024
Sub Status:	Approved
Rules:	2017
Coordinator:	Charles Zepp
Rating:	14

UST:

Name:	CLEVELAND CLINIC FOUNDATION
Address:	9500 EUCLID AVE
City,State,Zip:	CLEVELAND, OH
Facility Id:	18003639
Owner Name:	CLEVELAND CLINIC POWER HOUSE
Owner Address:	2045 E 90TH ST
Owner City/State/Zip:	44106

Tank Number:	T00001
Status:	CIU - Currently In Use
UST Capacity:	2000
Tank Content:	Diesel
Installation Date:	06/01/1985
Construction:	FRP-Fiberglass Reinforced Plastic
Date Last Used:	Not reported
Date TCL Closed:	Not reported
Date Removed:	Not reported
CAS Number:	68334-30-5
Abandoned Approved:	Not reported

CLEVELAND CLINIC FOUNDATION (Continued) **1000429892**

Regulated:	YES
Sensitive Area:	NO
Date Of Sensitivity:	Not reported
UST Configurations:	SW - Single Wall
Construction Comments:	Not reported
Corrosion Protections:	NR - None Required by Rule
Corrosion Protection Comments:	Not reported
Primary Release Detection:	ATG - Automatic Tank Gauging
Secondary Release Detection:	ATG - Automatic Tank Gauging
Release Detection Comments:	Not reported
Piping Configuration:	SC - Secondarily Contained
Piping Configuration Comments:	Not reported
Piping Styles:	S - Suction
Piping Constructions:	FRP - Fiberglass Reinforced Plastic
Piping Construction Comments:	Not reported
Piping Corrosion Protections:	NR - None required by rule
Piping Corrosion Protection Comments:	Not reported
Piping Release Detections:	SS - Safe Suction
Piping Release Detection Comments:	Not reported
Spill Prevention Manholes:	SB - Spill Containment Manhole (bucket)
Spill Prevention Manhole Comments:	Not reported
OverFill Prevention:	FILL - Fill Pipe (drop tube flapper)
OverFill Prevention Comment:	Not reported
Comments:	TT Bldg.
Name:	CLEVELAND CLINIC FOUNDATION
Address:	9500 EUCLID AVE
City,State,Zip:	CLEVELAND, OH
Tank Number:	T00002
Status:	CIU - Currently In Use
UST Capacity:	10000
Tank Content:	Diesel
Installation Date:	06/01/1992
Construction:	FRP-Fiberglass Reinforced Plastic
Date Last Used:	Not reported
Date TCL Closed:	Not reported
Date Removed:	Not reported
CAS Number:	68334-30-5
Abandoned Approved:	Not reported
Regulated:	YES
Sensitive Area:	NO
Date Of Sensitivity:	Not reported
UST Configurations:	SW - Single Wall
Construction Comments:	Not reported
Corrosion Protections:	NR - None Required by Rule
Corrosion Protection Comments:	Not reported
Primary Release Detection:	ATG - Automatic Tank Gauging
Secondary Release Detection:	ATG - Automatic Tank Gauging
Release Detection Comments:	Not reported
Piping Configuration:	SC - Secondarily Contained
Piping Configuration Comments:	Not reported
Piping Styles:	S - Suction
Piping Constructions:	FRP - Fiberglass Reinforced Plastic
Piping Construction Comments:	Not reported
Piping Corrosion Protections:	NR - None required by rule
Piping Corrosion Protection Comments:	Not reported

CLEVELAND CLINIC FOUNDATION (Continued) **1000429892**

Piping Release Detections:	SS - Safe Suction
Piping Release Detection Comments:	Not reported
Spill Prevention Manholes:	SB - Spill Containment Manhole (bucket)
Spill Prevention Manhole Comments:	Not reported
OverFill Prevention:	FILL - Fill Pipe (drop tube flapper)
OverFill Prevention Comment:	Not reported
Comments:	E Bldg.
Name:	CLEVELAND CLINIC FOUNDATION
Address:	9500 EUCLID AVE
City,State,Zip:	CLEVELAND, OH
Tank Number:	T00003
Status:	CIU - Currently In Use
UST Capacity:	8000
Tank Content:	Diesel
Installation Date:	06/01/1985
Construction:	FRP-Fiberglass Reinforced Plastic
Date Last Used:	Not reported
Date TCL Closed:	Not reported
Date Removed:	Not reported
CAS Number:	68334-30-5
Abandoned Approved:	Not reported
Regulated:	YES
Sensitive Area:	NO
Date Of Sensitivity:	Not reported
UST Configurations:	SW - Single Wall
Construction Comments:	Not reported
Corrosion Protections:	NR - None Required by Rule
Corrosion Protection Comments:	Not reported
Primary Release Detection:	ATG - Automatic Tank Gauging
Secondary Release Detection:	ATG - Automatic Tank Gauging
Release Detection Comments:	Not reported
Piping Configuration:	SC - Secondarily Contained
Piping Configuration Comments:	Not reported
Piping Styles:	S - Suction
Piping Constructions:	FPTP - Flexible Plastic Technology Piping
Piping Construction Comments:	Not reported
Piping Corrosion Protections:	NR - None required by rule
Piping Corrosion Protection Comments:	Not reported
Piping Release Detections:	SS - Safe Suction
Piping Release Detection Comments:	Not reported
Spill Prevention Manholes:	SB - Spill Containment Manhole (bucket)
Spill Prevention Manhole Comments:	Not reported
OverFill Prevention:	FILL - Fill Pipe (drop tube flapper)
OverFill Prevention Comment:	Not reported
Comments:	A Bldg.
Name:	CLEVELAND CLINIC FOUNDATION
Address:	9500 EUCLID AVE
City,State,Zip:	CLEVELAND, OH
Tank Number:	T00004
Status:	REM - Removed
UST Capacity:	10000
Tank Content:	Diesel
Installation Date:	02/01/1994

CLEVELAND CLINIC FOUNDATION (Continued) **1000429892**

Construction:	FRP-Fiberglass Reinforced Plastic
Date Last Used:	06/08/2005
Date TCL Closed:	Not reported
Date Removed:	06/30/2005
CAS Number:	68334-30-5
Abandoned Approved:	Not reported
Regulated:	YES
Sensitive Area:	NO
Date Of Sensitivity:	Not reported
UST Configurations:	SC- Secondarily Contained
Construction Comments:	Not reported
Corrosion Protections:	NR - None Required by Rule
Corrosion Protection Comments:	Not reported
Primary Release Detection:	ATG - Automatic Tank Gauging
Secondary Release Detection:	ATG - Automatic Tank Gauging
Release Detection Comments:	Walled;Vapor Monitoring / RDLine:
Piping Configuration:	SC - Secondarily Contained
Piping Configuration Comments:	Not reported
Piping Styles:	S - Suction
Piping Constructions:	FRP - Fiberglass Reinforced Plastic
Piping Construction Comments:	Not reported
Piping Corrosion Protections:	NR - None required by rule
Piping Corrosion Protection Comments:	Not reported
Piping Release Detections:	SS - Safe Suction
Piping Release Detection Comments:	Not reported
Spill Prevention Manholes:	SB - Spill Containment Manhole (bucket)
Spill Prevention Manhole Comments:	Not reported
OverFill Prevention:	FILL - Fill Pipe (drop tube flapper)
OverFill Prevention Comment:	Not reported
Comments:	Not reported
Name:	CLEVELAND CLINIC FOUNDATION
Address:	9500 EUCLID AVE
City,State,Zip:	CLEVELAND, OH
Tank Number:	T00005
Status:	CIU - Currently In Use
UST Capacity:	4000
Tank Content:	Diesel
Installation Date:	06/20/2000
Construction:	FRP-Fiberglass Reinforced Plastic
Date Last Used:	Not reported
Date TCL Closed:	Not reported
Date Removed:	Not reported
CAS Number:	68334-30-5
Abandoned Approved:	Not reported
Regulated:	YES
Sensitive Area:	NO
Date Of Sensitivity:	Not reported
UST Configurations:	SW - Single Wall
Construction Comments:	Not reported
Corrosion Protections:	NR - None Required by Rule
Corrosion Protection Comments:	Not reported
Primary Release Detection:	ATG - Automatic Tank Gauging
Secondary Release Detection:	ATG - Automatic Tank Gauging
Release Detection Comments:	Not reported
Piping Configuration:	SC - Secondarily Contained

CLEVELAND CLINIC FOUNDATION (Continued) **1000429892**

Piping Configuration Comments:	Not reported
Piping Styles:	S - Suction
Piping Constructions:	FRP - Fiberglass Reinforced Plastic
Piping Construction Comments:	Not reported
Piping Corrosion Protections:	NR - None required by rule
Piping Corrosion Protection Comments:	Not reported
Piping Release Detections:	SS - Safe Suction
Piping Release Detection Comments:	Not reported
Spill Prevention Manholes:	SB - Spill Containment Manhole (bucket)
Spill Prevention Manhole Comments:	Not reported
OverFill Prevention:	FILL - Fill Pipe (drop tube flapper)
OverFill Prevention Comment:	Not reported
Comments:	I Bldg.
Name:	CLEVELAND CLINIC FOUNDATION
Address:	9500 EUCLID AVE
City,State,Zip:	CLEVELAND, OH
Tank Number:	T00006
Status:	CIU - Currently In Use
UST Capacity:	30000
Tank Content:	Diesel
Installation Date:	04/11/2005
Construction:	FRP-Fiberglass Reinforced Plastic
Date Last Used:	Not reported
Date TCL Closed:	Not reported
Date Removed:	Not reported
CAS Number:	68334-30-5
Abandoned Approved:	Not reported
Regulated:	YES
Sensitive Area:	NO
Date Of Sensitivity:	Not reported
UST Configurations:	SW - Single Wall
Construction Comments:	Not reported
Corrosion Protections:	NR - None Required by Rule
Corrosion Protection Comments:	Not reported
Primary Release Detection:	ATG - Automatic Tank Gauging
Secondary Release Detection:	ATG - Automatic Tank Gauging
Release Detection Comments:	Not reported
Piping Configuration:	SC - Secondarily Contained
Piping Configuration Comments:	Not reported
Piping Styles:	S - Suction
Piping Constructions:	FRP - Fiberglass Reinforced Plastic
Piping Construction Comments:	Not reported
Piping Corrosion Protections:	NR - None required by rule
Piping Corrosion Protection Comments:	Not reported
Piping Release Detections:	SS - Safe Suction
Piping Release Detection Comments:	Not reported
Spill Prevention Manholes:	SB - Spill Containment Manhole (bucket)
Spill Prevention Manhole Comments:	Not reported
OverFill Prevention:	FILL - Fill Pipe (drop tube flapper)
OverFill Prevention Comment:	Not reported
Comments:	TANK 2
Name:	CLEVELAND CLINIC FOUNDATION
Address:	9500 EUCLID AVE
City,State,Zip:	CLEVELAND, OH

CLEVELAND CLINIC FOUNDATION (Continued) **1000429892**

Tank Number:	T00007
Status:	CIU - Currently In Use
UST Capacity:	30000
Tank Content:	Diesel
Installation Date:	04/11/2005
Construction:	FRP-Fiberglass Reinforced Plastic
Date Last Used:	Not reported
Date TCL Closed:	Not reported
Date Removed:	Not reported
CAS Number:	68334-30-5
Abandoned Approved:	Not reported
Regulated:	YES
Sensitive Area:	NO
Date Of Sensitivity:	Not reported
UST Configurations:	SW - Single Wall
Construction Comments:	Not reported
Corrosion Protections:	NR - None Required by Rule
Corrosion Protection Comments:	Not reported
Primary Release Detection:	ATG - Automatic Tank Gauging
Secondary Release Detection:	ATG - Automatic Tank Gauging
Release Detection Comments:	Not reported
Piping Configuration:	SC - Secondarily Contained
Piping Configuration Comments:	Not reported
Piping Styles:	S - Suction
Piping Constructions:	FRP - Fiberglass Reinforced Plastic
Piping Construction Comments:	Not reported
Piping Corrosion Protections:	NR - None required by rule
Piping Corrosion Protection Comments:	Not reported
Piping Release Detections:	SS - Safe Suction
Piping Release Detection Comments:	Not reported
Spill Prevention Manholes:	SB - Spill Containment Manhole (bucket)
Spill Prevention Manhole Comments:	Not reported
OverFill Prevention:	FILL - Fill Pipe (drop tube flapper)
OverFill Prevention Comment:	Not reported
Comments:	Tank 1

ARCHIVE UST:

Name:	CLEVELAND CLINIC FOUNDATION
Address:	9500 EUCLID AVE
City,State,Zip:	CLEVELAND, OH 44195-5047
Facility Number:	18003639
Owner Name:	CLEVELAND CLINIC POWER HOUSE
Owner Address:	2045 E 90TH ST
Owner City,St,Zip:	CLEVELAND, OH 44106
Owner Telephone:	(216)445-6912
Owner ID:	W013820
Facility Type:	Other (Explain)
Contact Name:	PAUL DZURINDA
Contact Telephone:	(216)445-6912
Tank Number:	6
Depth at Location:	CLEVELAND FIRE DEPARTMENT
Authorized:	Yes
Eligible Award:	Not reported
Action:	Yes

Permit:

Facility Id:	18003639

CLEVELAND CLINIC FOUNDATION (Continued) **1000429892**

Permit Id: P00001
Permit Status: Closed
Issued Date: 5/25/2001
LFD Permit Id: 07853

Facility Id: 18003639
Permit Id: P00002
Permit Status: Closed
Issued Date: 3/25/2000
LFD Permit Id: 10201

Facility Id: 18003639
Permit Id: P00003
Permit Status: Closed
Issued Date: 10/28/1998
LFD Permit Id: 08315

Facility Id: 18003639
Permit Id: P00004
Permit Status: Closed
Issued Date: 5/25/2001
LFD Permit Id: 10156

Facility Id: 18003639
Permit Id: P00005
Permit Status: Closed
Issued Date: 6/8/2005
LFD Permit Id: 13050

Facility Id: 18003639
Permit Id: P00006
Permit Status: Closed
Issued Date: 10/15/2004
LFD Permit Id: 13026

Inspection:
Facility Id: 18003639
Permit Number: P00004
Code: 502
Inspection Type: Final

Facility Id: 18003639
Permit Number: P00005
Code: 201
Inspection Type: Preliminary

Facility Id: 18003639
Permit Number: P00005
Code: 103
Inspection Type: Final

Facility Id: 18003639
Permit Number: P00005
Code: 504
Inspection Type: Final

Facility Id: 18003639

CLEVELAND CLINIC FOUNDATION (Continued) **1000429892**

Permit Number: P00005
Code: 202
Inspection Type: Preliminary

Tank ID:	T00001
Tank Type:	Not reported
Tank Status:	**Currently In Use**
Install Date:	Not reported
Content:	Not reported
Capacity:	Not reported
Corrosion Protection Tank:	Not reported
CAS #:	Not reported
Regulated:	Yes
Overfill Device Installed:	Yes
Spill Device Installed:	Yes
Release Detection On Tank:	Not reported
Date Removed:	Not reported
Date Last Use:	Not reported
Date Abandoned/Closed:	Not reported
AST/UST:	UST
Corrosion Protection Piping:	Not reported
Piping Material:	Not reported
Piping Type:	Not reported
Release Detection On Piping:	No Monitoring Suction/Gravity System

Tank ID:	T00002
Tank Type:	Not reported
Tank Status:	**Currently In Use**
Install Date:	Not reported
Content:	Not reported
Capacity:	Not reported
Corrosion Protection Tank:	Not reported
CAS #:	Not reported
Regulated:	Yes
Overfill Device Installed:	Yes
Spill Device Installed:	Yes
Release Detection On Tank:	Not reported
Date Removed:	Not reported
Date Last Use:	Not reported
Date Abandoned/Closed:	Not reported
AST/UST:	UST
Corrosion Protection Piping:	Not reported
Piping Material:	Not reported
Piping Type:	Not reported
Release Detection On Piping:	No Monitoring Suction/Gravity System

Tank ID:	T00003
Tank Type:	Not reported
Tank Status:	**Currently In Use**
Install Date:	Not reported
Content:	Not reported
Capacity:	Not reported
Corrosion Protection Tank:	Not reported
CAS #:	Not reported

CLEVELAND CLINIC FOUNDATION (Continued) **1000429892**

Regulated:	Yes
Overfill Device Installed:	Yes
Spill Device Installed:	Yes
Release Detection On Tank:	Not reported
Date Removed:	Not reported
Date Last Use:	Not reported
Date Abandoned/Closed:	Not reported
AST/UST:	UST
Corrosion Protection Piping:	Not reported
Piping Material:	Not reported
Piping Type:	Not reported
Release Detection On Piping:	No Monitoring Suction/Gravity System

Tank ID:	T00004
Tank Type:	Not reported
Tank Status:	**Removed**
Install Date:	Not reported
Content:	Not reported
Capacity:	Not reported
Corrosion Protection Tank:	Not reported
CAS #:	Not reported
Regulated:	Yes
Overfill Device Installed:	Yes
Spill Device Installed:	Yes
Release Detection On Tank:	Not reported
Date Removed:	6/8/2005
Date Last Use:	6/8/2005
Date Abandoned/Closed:	Not reported
AST/UST:	UST
Corrosion Protection Piping:	Not reported
Piping Material:	Not reported
Piping Type:	Not reported
Release Detection On Piping:	No Monitoring Suction/Gravity System

Tank ID:	T00005
Tank Type:	Not reported
Tank Status:	**Currently In Use**
Install Date:	Not reported
Content:	Not reported
Capacity:	Not reported
Corrosion Protection Tank:	Not reported
CAS #:	Not reported
Regulated:	Yes
Overfill Device Installed:	Yes
Spill Device Installed:	Yes
Release Detection On Tank:	Not reported
Date Removed:	Not reported
Date Last Use:	Not reported
Date Abandoned/Closed:	Not reported
AST/UST:	UST
Corrosion Protection Piping:	Not reported
Piping Material:	Not reported
Piping Type:	Not reported
Release Detection On Piping:	No Monitoring Suction/Gravity System

CLEVELAND CLINIC FOUNDATION (Continued) **1000429892**

Tank ID:	T00006
Tank Type:	Not reported
Tank Status:	**Currently In Use**
Install Date:	Not reported
Content:	Not reported
Capacity:	Not reported
Corrosion Protection Tank:	Not reported
CAS #:	Not reported
Regulated:	Yes
Overfill Device Installed:	Yes
Spill Device Installed:	Yes
Release Detection On Tank:	Not reported
Date Removed:	Not reported
Date Last Use:	Not reported
Date Abandoned/Closed:	Not reported
AST/UST:	UST
Corrosion Protection Piping:	Not reported
Piping Material:	Not reported
Piping Type:	Not reported
Release Detection On Piping:	Electronic Line Leak Detector

Tank ID:	T00007
Tank Type:	Not reported
Tank Status:	**Currently In Use**
Install Date:	Not reported
Content:	Not reported
Capacity:	Not reported
Corrosion Protection Tank:	Not reported
CAS #:	Not reported
Regulated:	Yes
Overfill Device Installed:	Yes
Spill Device Installed:	Yes
Release Detection On Tank:	Not reported
Date Removed:	Not reported
Date Last Use:	Not reported
Date Abandoned/Closed:	Not reported
AST/UST:	UST
Corrosion Protection Piping:	Not reported
Piping Material:	Not reported
Piping Type:	Not reported
Release Detection On Piping:	Electronic Line Leak Detector

SPILLS:

Name:	CLEVELAND CLINIC FOUNDATION
Address:	9500 EUCLID AVE
City,State,Zip:	CLEVELAND, OH
Spill Number:	9103-18-0880
Spill Year:	1991
Date Spill Reported:	03/21/1991
Spill Month:	3
Spill Number:	0880
Rep Name:	COMPANY
Confidential:	N
District Code:	NE
District Description:	North East
EMP Number:	Not reported

CLEVELAND CLINIC FOUNDATION (Continued) **1000429892**

Area Name:	Not reported
Affiliation:	Not reported
Object ID:	Not reported
Spill Size:	Not reported
Spill Type:	Not reported
Ext Haz:	Not reported
OEPA Dist:	Not reported
Incident Type Code:	Not reported
Incident Type Description:	Not reported
Modifying Circumstance Code:	Not reported
Modifying Circumstance Description:	Not reported
Waterway:	Not reported
Latitude:	Not reported
Longitude:	Not reported

SPILLS:

Substance:	FUEL OIL #2
Media:	Not reported
Reported Amount:	Not reported
Reported UOM:	Not reported
Spill Number:	9103-18-0880
Recover Amount:	Not reported
Recover Unit:	Not reported
Recover Product Type:	Not reported

Name:	CLEVELAND CLINIC
Address:	9500 EUCLID AVE MAIN HOSPITAL BASEMENT
City,State,Zip:	CLEVELAND, OH
Spill Number:	0109-18-3455
Spill Year:	2001
Date Spill Reported:	09/12/2001
Spill Month:	9
Spill Number:	3455
Rep Name:	KEN DOYLE
Confidential:	Not reported
District Code:	NE
District Description:	North East
EMP Number:	Not reported
Area Name:	Not reported
Affiliation:	Not reported
Object ID:	Not reported
Spill Size:	Not reported
Spill Type:	Not reported
Ext Haz:	Not reported
OEPA Dist:	Not reported
Incident Type Code:	Not reported
Incident Type Description:	Not reported
Modifying Circumstance Code:	Not reported
Modifying Circumstance Description:	Not reported
Waterway:	Not reported
Latitude:	Not reported
Longitude:	Not reported

SPILLS:

Substance:	ETHYLENE OXIDE
Media:	Not reported
Reported Amount:	Not reported

CLEVELAND CLINIC FOUNDATION (Continued) **1000429892**

Reported UOM:	Not reported
Spill Number:	0109-18-3455
Recover Amount:	Not reported
Recover Unit:	Not reported
Recover Product Type:	Not reported

Substance:	ETHYLENE OXIDE
Media:	Not reported
Reported Amount:	Not reported
Reported UOM:	Not reported
Spill Number:	0109-18-3455
Recover Amount:	Not reported
Recover Unit:	Not reported
Recover Product Type:	Not reported

Name:	CLEVELAND CLINIC FOUNDATION
Address:	9500 EUCLID
City,State,Zip:	CLEVELAND, OH
Spill Number:	9901-18-0003
Spill Year:	1999
Date Spill Reported:	01/02/1999
Spill Month:	1
Spill Number:	0003
Rep Name:	KEN DOYLE
Confidential:	N
District Code:	NE
District Description:	North East
EMP Number:	Not reported
Area Name:	Not reported
Affiliation:	Not reported
Object ID:	Not reported
Spill Size:	Not reported
Spill Type:	Not reported
Ext Haz:	Not reported
OEPA Dist:	Not reported
Incident Type Code:	Not reported
Incident Type Description:	Not reported
Modifying Circumstance Code:	Not reported
Modifying Circumstance Description:	Not reported
Waterway:	Not reported
Latitude:	Not reported
Longitude:	Not reported

SPILLS:

Substance:	FUEL OIL
Media:	Not reported
Reported Amount:	Not reported
Reported UOM:	Not reported
Spill Number:	9901-18-0003
Recover Amount:	Not reported
Recover Unit:	Not reported
Recover Product Type:	Not reported

Name:	CLEVELAND CLINIC
Address:	9500 EUCLID AVE
City,State,Zip:	CLEVELAND, OH

CLEVELAND CLINIC FOUNDATION (Continued) **1000429892**

Spill Number:	9708-18-3552
Spill Year:	1997
Date Spill Reported:	08/28/1997
Spill Month:	8
Spill Number:	3552
Rep Name:	ANONYMOUS
Confidential:	N
District Code:	NE
District Description:	North East
EMP Number:	Not reported
Area Name:	Not reported
Affiliation:	Not reported
Object ID:	Not reported
Spill Size:	Not reported
Spill Type:	Not reported
Ext Haz:	Not reported
OEPA Dist:	Not reported
Incident Type Code:	Not reported
Incident Type Description:	Not reported
Modifying Circumstance Code:	Not reported
Modifying Circumstance Description:	Not reported
Waterway:	Not reported
Latitude:	Not reported
Longitude:	Not reported

SPILLS:

Substance:	FUEL OIL
Media:	Not reported
Reported Amount:	Not reported
Reported UOM:	Not reported
Spill Number:	9708-18-3552
Recover Amount:	Not reported
Recover Unit:	Not reported
Recover Product Type:	Not reported

Name:	PRAX AIR DISTRIBUTION
Address:	9500 EUCLID AVE
City,State,Zip:	CLEVELAND, OH
Spill Number:	1408-18-1813
Spill Year:	2014
Date Spill Reported:	08/28/2014
Spill Month:	8
Spill Number:	1813
Rep Name:	TRACY MURPHY
Confidential:	Not reported
District Code:	NE
District Description:	North East
EMP Number:	Not reported
Area Name:	Not reported
Affiliation:	Not reported
Object ID:	Not reported
Spill Size:	Not reported
Spill Type:	Not reported
Ext Haz:	Not reported
OEPA Dist:	Not reported
Incident Type Code:	Not reported
Incident Type Description:	Not reported

CLEVELAND CLINIC FOUNDATION (Continued) **1000429892**

Modifying Circumstance Code: Not reported
Modifying Circumstance Description: Not reported
Waterway: Not reported
Latitude: Not reported
Longitude: Not reported

SPILLS:
Substance: HYDRAULIC OIL
Media: Not reported
Reported Amount: Not reported
Reported UOM: Not reported
Spill Number: 1408-18-1813
Recover Amount: Not reported
Recover Unit: Not reported
Recover Product Type: Not reported

FTTS INSP:
Inspection Number: 19910212OH021 1
Region: 05
Inspection Date: 02/12/91
Inspector: BUCHAN
Violation occurred: Yes
Investigation Type: Section 6 PCB State Conducted
Investigation Reason: Neutral Scheme, State
Legislation Code: TSCA
Facility Function: User

HIST FTTS INSP:
Inspection Number: 19910212OH021 1
Region: 05
Inspection Date: Not reported
Inspector: BUCHAN
Violation occurred: Yes
Investigation Type: Section 6 PCB State Conducted
Investigation Reason: Neutral Scheme, State
Legislation Code: TSCA
Facility Function: User

FINDS:
Registry ID: 110013865291

Click Here for FRS Facility Detail Report:

Environmental Interest/Information System:
The OH-CORE database contains information commonly shared among the Ohio EPA environmental programs. The information is facility-based, general in nature, and used to support specific programmatic systems while simultaneously maintaining an inventory of common facility-related data. Specific programmatic details are maintained in programmatic databases.
All generators and treatment, storage, and disposal (TSD) facilities who handle hazardous waste are required to report to the EPA Administrator at least once every two years. The data collected is used to create the National Biennial Resource Conservation and

CLEVELAND CLINIC FOUNDATION (Continued) **1000429892**

Recovery Act (RCRA) Hazardous Waste Report. This data is processed within the RCRA Information (RCRAInfo) database
THE EMISSION INVENTORY SYSTEM (EIS) MAINTAINS AN INVENTORY OF LARGE STATIONARY SOURCES AND VOLUNTARILY-REPORTED SMALLER SOURCES OF AIR POINT POLLUTANT EMITTERS. IT CONTAINS INFORMATION ABOUT FACILITY SITES AND THEIR PHYSICAL LOCATION, EMISSIONS UNITS, EMISSIONS PROCESSES, RELEASE POINTS, CONTROL APPROACHES, AND REGULATIONS. FACILITY INVENTORY DATA ARE KEPT SEPARATE FROM THE EMISSIONS DATA AND HAVE STABLE IDENTIFIERS TO IMPROVE CONTINUITY FROM YEAR TO YEAR AND TO HELP IDENTIFY DUPLICATE OR MISSING FACILITIES
ICIS-Air (AIR) AIR is the modernization of the Air Facility System (AFS) into the Integrated Compliance Information System (ICIS). AIR contains enforcement, compliance, and permit data for stationary sources of air pollution regulated by the EPA, State, and Local air pollution agencies.
The Air Facility System (AFS) contains compliance and permit data for stationary sources of air pollution regulated by the EPA, state, and local air pollution agencies.
The Resource Conservation and Recovery Act Information System (RCRAInfo) is EPA's comprehensive information system in support of the Resource Conservation and Recovery Act (RCRA) of 1976 and the Hazardous and Solid Waste Amendments (HSWA) of 1984. It tracks many types of information about generators, transporters, treaters, storers, and disposers of hazardous waste.

Registry ID: 110063155482

Click Here for FRS Facility Detail Report:

Environmental Interest/Information System:

THE ELECTRONIC GREENHOUSE GAS REPORTING TOOL (E-GGRT) IS ACCESSIBLE THROUGH AN EPA WEB PAGE AND USED TO SUBMIT ANNUAL REPORTS IN SUPPORT OF THE EPA RULE FOR MANDATORY REPORTING OF GREENHOUSE GASES (GHG) FROM LARGE GHG EMISSIONS SOURCES. IMPLEMENTATION OF 40 CFR PART 98 IS REFERRED TO AS THE GREENHOUSE GAS REPORTING PROGRAM (GHGRP). THIS COMPREHENSIVE, NATIONWIDE EMISSIONS DATA WILL PROVIDE A BETTER UNDERSTANDING OF THE SOURCES OF GHGS AND WILL GUIDE DEVELOPMENT OF THE POLICIES AND PROGRAMS TO REDUCE EMISSIONS. THE PUBLICALLY AVAILABLE DATA WILL ALLOW REPORTERS TO TRACK THEIR OWN EMISSIONS, COMPARE THEM TO SIMILAR FACILITIES, AND AID IN IDENTIFYING COST EFFECTIVE OPPORTUNITIES TO REDUCE EMISSIONS IN THE FUTURE.

Click this hyperlink while viewing on your computer to access additional FINDS: detail in the EDR Site Report.

ECHO:

Envid:	1000429892
Registry ID:	110013865291

DFR URL:

Name:	CLEVELAND CLINIC FOUNDATION (1318004311)
Address:	9500 EUCLID AVENUE
City,State,Zip:	CLEVELAND, OH 44195

Envid:	1000429892
Registry ID:	110063155482

DFR URL:

Name:	CLEVELAND CLINIC

CLEVELAND CLINIC FOUNDATION (Continued) **1000429892**

Address: 9500 EUCLID AVENUE
City,State,Zip: CLEVELAND, OH 44195

E MANIFEST:

Manifest Tracking Number:	014032559FLE
Last Updated Date:	20230814
Shipped Date:	20230801
Received Date:	20230808
Manifest Status:	Signed
Submission Type:	DataImage5Copy
Origin Type:	Service
Generator EPA ID:	OHD017730458
Generator Name:	Rxw/Cc Langston Hughea Outpat
Generator Location Street Number:	Not reported
Generator Location Street 1:	2390 E 79TH ST, FL 2
Generator Location Street 2:	Not reported
Generator Location City:	CLEVELAND
Generator Location State:	OH
Generator Location Zip:	44104-2161
Generator Mail Street Number:	Not reported
Generator Mail Street 1:	2390 E 79th St, FL 2
Generator Mail Street 2:	Not reported
Generator Mail City:	Cleveland
Generator Mail Zip:	44104-2161
Generator Mail State:	OH
Generator Contact Company Name:	Not reported
Designated Facility EPA ID:	MID980615298
Designated Facility Name:	Petro Chem Processing Group Of Nortru Llc
Designated Facility Mail Street Number:	Not reported
Designated Facility Mail Street 1:	Not reported
Designated Facility Mail Street 2:	421 Lycaste St.
Designated Facility Mail City:	Detroit
Designated Facility Mail Zip:	48214
Designated Facility Mail State:	MI
Designated Facility Location Street Number:	Not reported
Designated Facility Location Street 1:	421 Lycaste St.
Designated Facility Location Street 2:	Not reported
Designated Facility Location City:	Detroit
Designated Facility Location Zip:	48214
Designated Facility Location State:	MI
Designated Facility Contact Company Name:	Not reported
Manifest Residue Indicator:	N
Rejection Indicator:	N

Manifest Tracking Number:	014032604FLE
Last Updated Date:	20230823
Shipped Date:	20230808
Received Date:	20230814
Manifest Status:	Signed
Submission Type:	DataImage5Copy
Origin Type:	Service
Generator EPA ID:	OHD017730458
Generator Name:	Rxw/Cleveland Clinic Found
Generator Location Street Number:	Not reported
Generator Location Street 1:	9500 EUCLID AVE
Generator Location Street 2:	Not reported
Generator Location City:	CLEVELAND

CLEVELAND CLINIC FOUNDATION (Continued) **1000429892**

Generator Location State:	OH
Generator Location Zip:	44195-0002
Generator Mail Street Number:	Not reported
Generator Mail Street 1:	9500 Euclid Ave
Generator Mail Street 2:	Not reported
Generator Mail City:	Cleveland
Generator Mail Zip:	44195-0002
Generator Mail State:	OH
Generator Contact Company Name:	Not reported
Designated Facility EPA ID:	MID980615298
Designated Facility Name:	Petro Chem Processing Group Of Nortru Llc
Designated Facility Mail Street Number:	Not reported
Designated Facility Mail Street 1:	Not reported
Designated Facility Mail Street 2:	421 Lycaste St.
Designated Facility Mail City:	Detroit
Designated Facility Mail Zip:	48214
Designated Facility Mail State:	MI
Designated Facility Location Street Number:	Not reported
Designated Facility Location Street 1:	421 Lycaste St.
Designated Facility Location Street 2:	Not reported
Designated Facility Location City:	Detroit
Designated Facility Location Zip:	48214
Designated Facility Location State:	MI
Designated Facility Contact Company Name:	Not reported
Manifest Residue Indicator:	N
Rejection Indicator:	N

Manifest Tracking Number:	014032605FLE
Last Updated Date:	20230823
Shipped Date:	20230808
Received Date:	20230814
Manifest Status:	Signed
Submission Type:	DataImage5Copy
Origin Type:	Service
Generator EPA ID:	OHD017730458
Generator Name:	Haz/Cleveland Clinic L Bldg
Generator Location Street Number:	Not reported
Generator Location Street 1:	9410 CARNEGIE AVE
Generator Location Street 2:	Not reported
Generator Location City:	CLEVELAND
Generator Location State:	OH
Generator Location Zip:	44106-2945
Generator Mail Street Number:	Not reported
Generator Mail Street 1:	9410 Carnegie Ave
Generator Mail Street 2:	Not reported
Generator Mail City:	Cleveland
Generator Mail Zip:	44106-2945
Generator Mail State:	OH
Generator Contact Company Name:	Not reported
Designated Facility EPA ID:	MID980615298
Designated Facility Name:	Petro Chem Processing Group Of Nortru Llc
Designated Facility Mail Street Number:	Not reported
Designated Facility Mail Street 1:	Not reported
Designated Facility Mail Street 2:	421 Lycaste St.
Designated Facility Mail City:	Detroit
Designated Facility Mail Zip:	48214
Designated Facility Mail State:	MI

CLEVELAND CLINIC FOUNDATION (Continued) **1000429892**

Designated Facility Location Street Number:	Not reported
Designated Facility Location Street 1:	421 Lycaste St.
Designated Facility Location Street 2:	Not reported
Designated Facility Location City:	Detroit
Designated Facility Location Zip:	48214
Designated Facility Location State:	MI
Designated Facility Contact Company Name:	Not reported
Manifest Residue Indicator:	N
Rejection Indicator:	N

Manifest Tracking Number:	014032783FLE
Last Updated Date:	20230918
Shipped Date:	20230905
Received Date:	20230907
Manifest Status:	Signed
Submission Type:	DataImage5Copy
Origin Type:	Service
Generator EPA ID:	OHD017730458
Generator Name:	Rxw/Cleveland Clinic Found
Generator Location Street Number:	Not reported
Generator Location Street 1:	9500 EUCLID AVE
Generator Location Street 2:	Not reported
Generator Location City:	CLEVELAND
Generator Location State:	OH
Generator Location Zip:	44195-0002
Generator Mail Street Number:	Not reported
Generator Mail Street 1:	9500 Euclid Ave
Generator Mail Street 2:	Not reported
Generator Mail City:	Cleveland
Generator Mail Zip:	44195-0002
Generator Mail State:	OH
Generator Contact Company Name:	Not reported
Designated Facility EPA ID:	MID980615298
Designated Facility Name:	Petro Chem Processing Group Of Nortru Llc
Designated Facility Mail Street Number:	Not reported
Designated Facility Mail Street 1:	Not reported
Designated Facility Mail Street 2:	421 Lycaste St.
Designated Facility Mail City:	Detroit
Designated Facility Mail Zip:	48214
Designated Facility Mail State:	MI
Designated Facility Location Street Number:	Not reported
Designated Facility Location Street 1:	421 Lycaste St.
Designated Facility Location Street 2:	Not reported
Designated Facility Location City:	Detroit
Designated Facility Location Zip:	48214
Designated Facility Location State:	MI
Designated Facility Contact Company Name:	Not reported
Manifest Residue Indicator:	N
Rejection Indicator:	N

Manifest Tracking Number:	014032784FLE
Last Updated Date:	20230930
Shipped Date:	20230905
Received Date:	20230907
Manifest Status:	Signed
Submission Type:	DataImage5Copy
Origin Type:	Service

CLEVELAND CLINIC FOUNDATION (Continued) **1000429892**

Generator EPA ID:	OHD017730458
Generator Name:	Haz/Cleveland Clinic L Bldg
Generator Location Street Number:	Not reported
Generator Location Street 1:	9410 CARNEGIE AVE
Generator Location Street 2:	Not reported
Generator Location City:	CLEVELAND
Generator Location State:	OH
Generator Location Zip:	44106-2945
Generator Mail Street Number:	Not reported
Generator Mail Street 1:	9410 Carnegie Ave
Generator Mail Street 2:	Not reported
Generator Mail City:	Cleveland
Generator Mail Zip:	44106-2945
Generator Mail State:	OH
Generator Contact Company Name:	Not reported
Designated Facility EPA ID:	MID980615298
Designated Facility Name:	Petro Chem Processing Group Of Nortru Llc
Designated Facility Mail Street Number:	Not reported
Designated Facility Mail Street 1:	Not reported
Designated Facility Mail Street 2:	421 Lycaste St.
Designated Facility Mail City:	Detroit
Designated Facility Mail Zip:	48214
Designated Facility Mail State:	MI
Designated Facility Location Street Number:	Not reported
Designated Facility Location Street 1:	421 Lycaste St.
Designated Facility Location Street 2:	Not reported
Designated Facility Location City:	Detroit
Designated Facility Location Zip:	48214
Designated Facility Location State:	MI
Designated Facility Contact Company Name:	Not reported
Manifest Residue Indicator:	N
Rejection Indicator:	N

Manifest Tracking Number:	023544218JJK
Last Updated Date:	20221128
Shipped Date:	20221028
Received Date:	20221102
Manifest Status:	Signed
Submission Type:	DataImage5Copy
Origin Type:	Service
Generator EPA ID:	OHD017730458
Generator Name:	Cleveland Clinic Foundation
Generator Location Street Number:	Not reported
Generator Location Street 1:	9500 EUCLID AVE
Generator Location Street 2:	Not reported
Generator Location City:	CLEVELAND
Generator Location State:	OH
Generator Location Zip:	44195
Generator Mail Street Number:	Not reported
Generator Mail Street 1:	9500 EUCLID AVE
Generator Mail Street 2:	Not reported
Generator Mail City:	CLEVELAND
Generator Mail Zip:	44195
Generator Mail State:	OH
Generator Contact Company Name:	Not reported
Designated Facility EPA ID:	OHD048415665
Designated Facility Name:	Ross Incineration Services, Inc.

CLEVELAND CLINIC FOUNDATION (Continued) **1000429892**

Designated Facility Mail Street Number:	Not reported
Designated Facility Mail Street 1:	36790 GILES RD
Designated Facility Mail Street 2:	ROSS INCINERATION SERVICES, IN
Designated Facility Mail City:	GRAFTON
Designated Facility Mail Zip:	44044
Designated Facility Mail State:	OH
Designated Facility Location Street Number:	Not reported
Designated Facility Location Street 1:	36790 GILES RD
Designated Facility Location Street 2:	Not reported
Designated Facility Location City:	GRAFTON
Designated Facility Location Zip:	44044
Designated Facility Location State:	OH
Designated Facility Contact Company Name:	Not reported
Manifest Residue Indicator:	N
Rejection Indicator:	N

Manifest Tracking Number:	021457854JJK
Last Updated Date:	20240216
Shipped Date:	20240202
Received Date:	20240205
Manifest Status:	Signed
Submission Type:	DataImage5Copy
Origin Type:	Service
Generator EPA ID:	OHD017730458
Generator Name:	Cleveland Clinic Foundation
Generator Location Street Number:	Not reported
Generator Location Street 1:	9500 EUCLID AVE
Generator Location Street 2:	Not reported
Generator Location City:	CLEVELAND
Generator Location State:	OH
Generator Location Zip:	44195
Generator Mail Street Number:	Not reported
Generator Mail Street 1:	9500 EUCLID AVE
Generator Mail Street 2:	Not reported
Generator Mail City:	CLEVELAND
Generator Mail Zip:	44195
Generator Mail State:	OH
Generator Contact Company Name:	Not reported
Designated Facility EPA ID:	OHD066060609
Designated Facility Name:	Chemtron Corporation
Designated Facility Mail Street Number:	Not reported
Designated Facility Mail Street 1:	Not reported
Designated Facility Mail Street 2:	35850 SCHNEIDER CT
Designated Facility Mail City:	AVON
Designated Facility Mail Zip:	44011
Designated Facility Mail State:	OH
Designated Facility Location Street Number:	Not reported
Designated Facility Location Street 1:	35850 SCHNEIDER CT
Designated Facility Location Street 2:	Not reported
Designated Facility Location City:	AVON
Designated Facility Location Zip:	44011
Designated Facility Location State:	OH
Designated Facility Contact Company Name:	Not reported
Manifest Residue Indicator:	N
Rejection Indicator:	N

Manifest Tracking Number:	020504206JJK

CLEVELAND CLINIC FOUNDATION (Continued) **1000429892**

Last Updated Date:	20200305
Shipped Date:	20190715
Received Date:	20190717
Manifest Status:	Corrected
Submission Type:	DataImage5Copy
Origin Type:	Service
Generator EPA ID:	OHD017730458
Generator Name:	Cleveland Clinic Foundation/Pain Management Department
Generator Location Street Number:	Not reported
Generator Location Street 1:	9500 EUCLID
Generator Location Street 2:	Not reported
Generator Location City:	CLEVELAND
Generator Location State:	OH
Generator Location Zip:	44195
Generator Mail Street Number:	Not reported
Generator Mail Street 1:	9500 Euclid
Generator Mail Street 2:	Not reported
Generator Mail City:	Cleveland
Generator Mail Zip:	44195
Generator Mail State:	OH
Generator Contact Company Name:	Not reported
Designated Facility EPA ID:	MID980615298
Designated Facility Name:	Petro Chem Processing Group Of Nortru Llc
Designated Facility Mail Street Number:	Not reported
Designated Facility Mail Street 1:	Not reported
Designated Facility Mail Street 2:	421 Lycaste St.
Designated Facility Mail City:	Detroit
Designated Facility Mail Zip:	48214
Designated Facility Mail State:	MI
Designated Facility Location Street Number:	Not reported
Designated Facility Location Street 1:	421 Lycaste St.
Designated Facility Location Street 2:	Not reported
Designated Facility Location City:	Detroit
Designated Facility Location Zip:	48214
Designated Facility Location State:	MI
Designated Facility Contact Company Name:	Not reported
Manifest Residue Indicator:	N
Rejection Indicator:	N

Manifest Tracking Number:	020504455JJK
Last Updated Date:	20200304
Shipped Date:	20190812
Received Date:	20190826
Manifest Status:	Corrected
Submission Type:	DataImage5Copy
Origin Type:	Service
Generator EPA ID:	OHD017730458
Generator Name:	Cleveland Clinic Foundation/Pain Management Department
Generator Location Street Number:	Not reported
Generator Location Street 1:	9500 EUCLID
Generator Location Street 2:	Not reported
Generator Location City:	CLEVELAND
Generator Location State:	OH
Generator Location Zip:	44195
Generator Mail Street Number:	Not reported
Generator Mail Street 1:	9500 Euclid
Generator Mail Street 2:	Not reported

CLEVELAND CLINIC FOUNDATION (Continued) **1000429892**

Generator Mail City:	Cleveland
Generator Mail Zip:	44195
Generator Mail State:	OH
Generator Contact Company Name:	Not reported
Designated Facility EPA ID:	MID980615298
Designated Facility Name:	Petro Chem Processing Group Of Nortru Llc
Designated Facility Mail Street Number:	Not reported
Designated Facility Mail Street 1:	Not reported
Designated Facility Mail Street 2:	421 Lycaste St.
Designated Facility Mail City:	Detroit
Designated Facility Mail Zip:	48214
Designated Facility Mail State:	MI
Designated Facility Location Street Number:	Not reported
Designated Facility Location Street 1:	421 Lycaste St.
Designated Facility Location Street 2:	Not reported
Designated Facility Location City:	Detroit
Designated Facility Location Zip:	48214
Designated Facility Location State:	MI
Designated Facility Contact Company Name:	Not reported
Manifest Residue Indicator:	N
Rejection Indicator:	N

Manifest Tracking Number:	020505213JJK
Last Updated Date:	20200305
Shipped Date:	20190909
Received Date:	20190923
Manifest Status:	Corrected
Submission Type:	DataImage5Copy
Origin Type:	Service
Generator EPA ID:	OHD017730458
Generator Name:	Cleveland Clinic Foundation/Pain Management Department
Generator Location Street Number:	Not reported
Generator Location Street 1:	9500 EUCLID
Generator Location Street 2:	Not reported
Generator Location City:	CLEVELAND
Generator Location State:	OH
Generator Location Zip:	44195
Generator Mail Street Number:	Not reported
Generator Mail Street 1:	9500 Euclid
Generator Mail Street 2:	Not reported
Generator Mail City:	Cleveland
Generator Mail Zip:	44195
Generator Mail State:	OH
Generator Contact Company Name:	Not reported
Designated Facility EPA ID:	MID980615298
Designated Facility Name:	Petro Chem Processing Group Of Nortru Llc
Designated Facility Mail Street Number:	Not reported
Designated Facility Mail Street 1:	Not reported
Designated Facility Mail Street 2:	421 Lycaste St.
Designated Facility Mail City:	Detroit
Designated Facility Mail Zip:	48214
Designated Facility Mail State:	MI
Designated Facility Location Street Number:	Not reported
Designated Facility Location Street 1:	421 Lycaste St.
Designated Facility Location Street 2:	Not reported
Designated Facility Location City:	Detroit
Designated Facility Location Zip:	48214

CLEVELAND CLINIC FOUNDATION (Continued) **1000429892**

Designated Facility Location State:	MI
Designated Facility Contact Company Name:	Not reported
Manifest Residue Indicator:	N
Rejection Indicator:	N

Manifest Tracking Number:	020505471JJK
Last Updated Date:	20191101
Shipped Date:	20191007
Received Date:	20191021
Manifest Status:	Signed
Submission Type:	DataImage5Copy
Origin Type:	Service
Generator EPA ID:	OHD017730458
Generator Name:	Cleveland Clinic Foundation
Generator Location Street Number:	Not reported
Generator Location Street 1:	9500 EUCLID AVENUE
Generator Location Street 2:	Not reported
Generator Location City:	CLEVELAND
Generator Location State:	OH
Generator Location Zip:	44195
Generator Mail Street Number:	Not reported
Generator Mail Street 1:	9500 Euclid Avenue
Generator Mail Street 2:	Not reported
Generator Mail City:	Cleveland
Generator Mail Zip:	44195
Generator Mail State:	OH
Generator Contact Company Name:	Not reported
Designated Facility EPA ID:	MID980615298
Designated Facility Name:	Petro Chem Processing Group Of Nortru Llc
Designated Facility Mail Street Number:	Not reported
Designated Facility Mail Street 1:	Not reported
Designated Facility Mail Street 2:	421 Lycaste St.
Designated Facility Mail City:	Detroit
Designated Facility Mail Zip:	48214
Designated Facility Mail State:	MI
Designated Facility Location Street Number:	Not reported
Designated Facility Location Street 1:	421 Lycaste St.
Designated Facility Location Street 2:	Not reported
Designated Facility Location City:	Detroit
Designated Facility Location Zip:	48214
Designated Facility Location State:	MI
Designated Facility Contact Company Name:	Not reported
Manifest Residue Indicator:	N
Rejection Indicator:	N

Transporter:

Manifest Tracking Number:	026193708JJK
Transporter Line Number:	1
Transporter EPA ID:	OHD066060609
Transporter Name:	Chemtron Corporation

Waste Line:

Manifest Tracking Number:	026193708JJK
Waste Line Number:	1
U.S. DOT Hazardous Indicator:	Y
U.S. DOT ID Number:	UN1993

CLEVELAND CLINIC FOUNDATION (Continued) **1000429892**

U.S. DOT Description:	Rq, Un1993, Waste, Flammable Liquids, N.O.S. (Xylene,Methanol), 3 , Pgii (D001,F003,F005)
Non-Hazardous Waste Description:	Not reported
Number of Containers:	10
Container Type Code:	DM
Container Type Description:	Metal drums, barrels, kegs
Waste Quantity:	550
Quantity Unit of Measure Code:	G
Quantity Unit of Measure Description:	Gallons
Waste Quantity, in Tons:	2.29358
Acute Waste Quantity, in Tons:	0
Non-Acute Waste Quantity, in Tons:	2.29358
Waste Quantity, in Kilograms:	2080.34404
Acute Waste Quantity, in Kilograms:	0
Non-Acute Waste Quantity, in Kilorgrams:	2080.3458674
Management Method Code:	H061
Management Method Description:	FUEL BLENDING
Waste Residue Indicator:	N
Quantity Discrepancy Indicator:	N
Waste Type Discrepancy Indicator:	N
Waste Density:	Not reported
Waste Density Unit of Measure Code:	Not reported
Waste Density Unit of Measure Description:	Not reported
Form Code:	Not reported
Form Code Description:	Not reported
Source Code:	Not reported
Source Code Description:	Not reported
Waste Minimization Code:	Not reported
Waste Minimization Code Description:	Not reported
Consent Number:	Not reported
EPA Waste Indicator:	Y

Manifest Tracking Number:	026193708JJK
Waste Line Number:	2
U.S. DOT Hazardous Indicator:	N
U.S. DOT ID Number:	Not reported
U.S. DOT Description:	Not reported
Non-Hazardous Waste Description:	WASTE FORMALIN
Number of Containers:	4
Container Type Code:	DF
Container Type Description:	Fiberboard or plastic drums, barrels, kegs
Waste Quantity:	220
Quantity Unit of Measure Code:	G
Quantity Unit of Measure Description:	Gallons
Waste Quantity, in Tons:	0.91743
Acute Waste Quantity, in Tons:	0
Non-Acute Waste Quantity, in Tons:	0.91743
Waste Quantity, in Kilograms:	832.13761
Acute Waste Quantity, in Kilograms:	0
Non-Acute Waste Quantity, in Kilorgrams:	832.1365329
Management Method Code:	H061
Management Method Description:	FUEL BLENDING
Waste Residue Indicator:	N
Quantity Discrepancy Indicator:	N
Waste Type Discrepancy Indicator:	N
Waste Density:	Not reported
Waste Density Unit of Measure Code:	Not reported

CLEVELAND CLINIC FOUNDATION (Continued) **1000429892**

Waste Density Unit of Measure Description:	Not reported
Form Code:	Not reported
Form Code Description:	Not reported
Source Code:	Not reported
Source Code Description:	Not reported
Waste Minimization Code:	Not reported
Waste Minimization Code Description:	Not reported
Consent Number:	Not reported
EPA Waste Indicator:	N

Click this hyperlink while viewing on your computer to access
282 additional US EManifest: record(s) in the EDR Site Report.

ASBESTOS:

Name:	Not reported
Address:	9500 EUCLID AVENUE
City,State,Zip:	CLEVELAND, OH
Notification ID:	2017103649
Owner Name:	Cleveland Clinic Foundation
Abatement Contractor Name:	Pioneer Environmental Systems, Inc.
Abatement License Number:	AC1886
Building Owner:	THE CLEVELAND CLINIC FOUNDATION
Abate Start Date:	10/25/2017
Abate End Date:	11/30/2017
Demo Contractor Name:	N/A
Demo Start Date:	10/25/2017
Demo End Date:	11/30/2017
RACM Linear Feet:	175
RACM Square Feet:	2050
RACM Cubic Feet:	N/A
Owner Phone:	330-866-3435
On Site Activity:	Abatement ONLY
Abatement Phone No:	216-561-8334
On Site Specialist Name:	Jose Lopez Garcia
Specialist Cert Number:	AS31478
Cert Expiration Date:	03/27/2025
Setup Date:	10/25/2017
Offsite On Hold Date:	01/01/2018
Onsite Off Hold:	03/31/2018
Demo Contractor Phone:	N/A
Demo On Hold Date:	Not reported
Demo Off Hold Date:	Not reported
NF Cat-1 Pipe (ft):	N/A
NF Cat-1 Surface Area (sq ft):	N/A
NF Cat-2 Pipe (ft):	N/A
NF Cat-2 Surface Area (sq ft):	N/A

Name:	Not reported
Address:	9500 EUCLID AVE
City,State,Zip:	CLEVELAND, OH
Notification ID:	2017101169
Owner Name:	Cleveland Clinic Foundation
Abatement Contractor Name:	Precision Environmental Company
Abatement License Number:	AC1154
Building Owner:	F & H Building
Abate Start Date:	05/22/2017
Abate End Date:	12/29/2017

CLEVELAND CLINIC FOUNDATION (Continued) **1000429892**

Demo Contractor Name:	N/A
Demo Start Date:	05/22/2017
Demo End Date:	12/29/2017
RACM Linear Feet:	1800
RACM Square Feet:	7000
RACM Cubic Feet:	N/A
Owner Phone:	330-866-3265
On Site Activity:	Abatement ONLY
Abatement Phone No:	216-642-6040
On Site Specialist Name:	Michael Menichini
Specialist Cert Number:	AS24398
Cert Expiration Date:	08/23/2025
Setup Date:	04/12/2017
Offsite On Hold Date:	Not reported
Onsite Off Hold:	Not reported
Demo Contractor Phone:	N/A
Demo On Hold Date:	Not reported
Demo Off Hold Date:	Not reported
NF Cat-1 Pipe (ft):	N/A
NF Cat-1 Surface Area (sq ft):	N/A
NF Cat-2 Pipe (ft):	N/A
NF Cat-2 Surface Area (sq ft):	N/A

Name:	Not reported
Address:	9500 EUCLID AVENUE
City,State,Zip:	CLEVELAND, OH
Notification ID:	2017100897
Owner Name:	Cleveland Clinic Foundation
Abatement Contractor Name:	Pioneer Environmental Systems, Inc.
Abatement License Number:	AC1886
Building Owner:	THE CLEVELAND CLINIC FOUNDATION
Abate Start Date:	05/15/2017
Abate End Date:	10/31/2017
Demo Contractor Name:	N/A
Demo Start Date:	05/15/2017
Demo End Date:	10/31/2017
RACM Linear Feet:	300
RACM Square Feet:	N/A
RACM Cubic Feet:	N/A
Owner Phone:	330-866-3435
On Site Activity:	Abatement ONLY
Abatement Phone No:	216-561-8334
On Site Specialist Name:	Gary York
Specialist Cert Number:	AS23211
Cert Expiration Date:	08/12/2023
Setup Date:	05/15/2017
Offsite On Hold Date:	01/01/2018
Onsite Off Hold:	03/31/2018
Demo Contractor Phone:	N/A
Demo On Hold Date:	Not reported
Demo Off Hold Date:	Not reported
NF Cat-1 Pipe (ft):	N/A
NF Cat-1 Surface Area (sq ft):	N/A
NF Cat-2 Pipe (ft):	N/A
NF Cat-2 Surface Area (sq ft):	N/A

Name:	Not reported

CLEVELAND CLINIC FOUNDATION (Continued) **1000429892**

Address:	9500 EUCLID AVE.
City,State,Zip:	CLEVELAND, OH
Notification ID:	2017100309
Owner Name:	Cleveland Clinic Foundation
Abatement Contractor Name:	Pioneer Environmental Systems, Inc.
Abatement License Number:	AC1886
Building Owner:	The Cleveland Clinic Foundation
Abate Start Date:	01/01/2017
Abate End Date:	12/31/2017
Demo Contractor Name:	N/A
Demo Start Date:	01/01/2017
Demo End Date:	12/31/2017
RACM Linear Feet:	600
RACM Square Feet:	600
RACM Cubic Feet:	N/A
Owner Phone:	330-866-3435
On Site Activity:	Abatement ONLY
Abatement Phone No:	216-561-8334
On Site Specialist Name:	Francisco Rojas
Specialist Cert Number:	AS22886
Cert Expiration Date:	11/14/2023
Setup Date:	01/01/2017
Offsite On Hold Date:	Not reported
Onsite Off Hold:	Not reported
Demo Contractor Phone:	N/A
Demo On Hold Date:	Not reported
Demo Off Hold Date:	Not reported
NF Cat-1 Pipe (ft):	N/A
NF Cat-1 Surface Area (sq ft):	N/A
NF Cat-2 Pipe (ft):	N/A
NF Cat-2 Surface Area (sq ft):	N/A

Name:	Not reported
Address:	9500 EUCLID AVE
City,State,Zip:	CLEVELAND, OH 44195
Notification ID:	157628
Owner Name:	Cleveland Clinic Foundation
Abatement Contractor Name:	Pioneer Environmental Systems, Inc.
Abatement License Number:	AC1886
Building Owner:	Cleveland Clinic H building
Abate Start Date:	02/04/2021
Abate End Date:	02/26/2021
Demo Contractor Name:	N/A
Demo Start Date:	02/04/2021
Demo End Date:	02/26/2021
RACM Linear Feet:	307
RACM Square Feet:	20
RACM Cubic Feet:	N/A
Owner Phone:	216-317-0430
On Site Activity:	Abatement ONLY
Abatement Phone No:	216-561-8334
On Site Specialist Name:	Candido Munoz
Specialist Cert Number:	AS32126
Cert Expiration Date:	05/02/2025
Setup Date:	02/04/2021
Offsite On Hold Date:	02/12/2021
Onsite Off Hold:	Not reported

CLEVELAND CLINIC FOUNDATION (Continued) **1000429892**

Demo Contractor Phone:	N/A
Demo On Hold Date:	Not reported
Demo Off Hold Date:	Not reported
NF Cat-1 Pipe (ft):	0
NF Cat-1 Surface Area (sq ft):	0
NF Cat-2 Pipe (ft):	0
NF Cat-2 Surface Area (sq ft):	0

Name:	Not reported
Address:	9500 EUCLID AVENUE
City,State,Zip:	CLEVELAND, OH 44195
Notification ID:	130543
Owner Name:	Cleveland Clinic Foundation
Abatement Contractor Name:	Pioneer Environmental Systems, Inc.
Abatement License Number:	AC1886
Building Owner:	The Cleveland Clinic
Abate Start Date:	01/01/2020
Abate End Date:	12/31/2020
Demo Contractor Name:	N/A
Demo Start Date:	01/01/2020
Demo End Date:	12/31/2020
RACM Linear Feet:	38
RACM Square Feet:	448
RACM Cubic Feet:	N/A
Owner Phone:	330-866-3435
On Site Activity:	Abatement ONLY
Abatement Phone No:	216-561-8334
On Site Specialist Name:	Jose Lopez Garcia
Specialist Cert Number:	AS31478
Cert Expiration Date:	03/27/2025
Setup Date:	01/01/2020
Offsite On Hold Date:	Not reported
Onsite Off Hold:	Not reported
Demo Contractor Phone:	N/A
Demo On Hold Date:	Not reported
Demo Off Hold Date:	Not reported
NF Cat-1 Pipe (ft):	0
NF Cat-1 Surface Area (sq ft):	0
NF Cat-2 Pipe (ft):	0
NF Cat-2 Surface Area (sq ft):	0

Name:	Not reported
Address:	9500 EUCLID AVE.
City,State,Zip:	CLEVELAND, OH 44195
Notification ID:	130588
Owner Name:	Cleveland Clinic Foundation
Abatement Contractor Name:	Pioneer Environmental Systems, Inc.
Abatement License Number:	AC1886
Building Owner:	S and T building
Abate Start Date:	12/27/2019
Abate End Date:	06/30/2021
Demo Contractor Name:	N/A
Demo Start Date:	12/27/2019
Demo End Date:	06/30/2021
RACM Linear Feet:	50
RACM Square Feet:	450
RACM Cubic Feet:	N/A

CLEVELAND CLINIC FOUNDATION (Continued) **1000429892**

Owner Phone:	216-444-2644
On Site Activity:	Abatement ONLY
Abatement Phone No:	216-561-8334
On Site Specialist Name:	Gary York
Specialist Cert Number:	AS23211
Cert Expiration Date:	08/12/2023
Setup Date:	12/27/2019
Offsite On Hold Date:	02/28/2020
Onsite Off Hold:	Not reported
Demo Contractor Phone:	N/A
Demo On Hold Date:	Not reported
Demo Off Hold Date:	Not reported
NF Cat-1 Pipe (ft):	0
NF Cat-1 Surface Area (sq ft):	0
NF Cat-2 Pipe (ft):	0
NF Cat-2 Surface Area (sq ft):	0

Name:	Not reported
Address:	9500 EUCLID AVENUE
City,State,Zip:	CLEVELAND, OH 44195
Notification ID:	92422
Owner Name:	Cleveland Clinic Foundation
Abatement Contractor Name:	Pioneer Environmental Systems, Inc.
Abatement License Number:	AC1886
Building Owner:	Cleveland Clinic Foundation
Abate Start Date:	Not reported
Abate End Date:	02/24/2017
Demo Contractor Name:	N/A
Demo Start Date:	Not reported
Demo End Date:	02/24/2017
RACM Linear Feet:	0
RACM Square Feet:	0
RACM Cubic Feet:	0
Owner Phone:	216-357-5955
On Site Activity:	Abatement ONLY
Abatement Phone No:	216-561-8334
On Site Specialist Name:	N/A
Specialist Cert Number:	Not reported
Cert Expiration Date:	Not reported
Setup Date:	12/27/2016
Offsite On Hold Date:	Not reported
Onsite Off Hold:	Not reported
Demo Contractor Phone:	N/A
Demo On Hold Date:	Not reported
Demo Off Hold Date:	Not reported
NF Cat-1 Pipe (ft):	0
NF Cat-1 Surface Area (sq ft):	2048
NF Cat-2 Pipe (ft):	0
NF Cat-2 Surface Area (sq ft):	0

Name:	Not reported
Address:	9500 EUCLID AVENUE
City,State,Zip:	CLEVELAND, OH 44195
Notification ID:	91906
Owner Name:	Cleveland Clinic Foundation
Abatement Contractor Name:	Pioneer Environmental Systems, Inc.
Abatement License Number:	AC1886

CLEVELAND CLINIC FOUNDATION (Continued) **1000429892**

Building Owner:	Cleveland Clinic Foundation
Abate Start Date:	Not reported
Abate End Date:	05/18/2017
Demo Contractor Name:	N/A
Demo Start Date:	Not reported
Demo End Date:	05/18/2017
RACM Linear Feet:	300
RACM Square Feet:	0
RACM Cubic Feet:	0
Owner Phone:	216-357-5955
On Site Activity:	Abatement ONLY
Abatement Phone No:	216-561-8334
On Site Specialist Name:	N/A
Specialist Cert Number:	Not reported
Cert Expiration Date:	Not reported
Setup Date:	03/20/2017
Offsite On Hold Date:	Not reported
Onsite Off Hold:	Not reported
Demo Contractor Phone:	N/A
Demo On Hold Date:	Not reported
Demo Off Hold Date:	Not reported
NF Cat-1 Pipe (ft):	0
NF Cat-1 Surface Area (sq ft):	0
NF Cat-2 Pipe (ft):	0
NF Cat-2 Surface Area (sq ft):	0

Name:	Not reported
Address:	9500 EUCLID AVE
City,State,Zip:	CLEVELAND, OH 44195
Notification ID:	171656
Owner Name:	Cleveland Clinic Foundation
Abatement Contractor Name:	Pioneer Environmental Systems, Inc.
Abatement License Number:	AC1886
Building Owner:	M building
Abate Start Date:	08/23/2021
Abate End Date:	12/31/2021
Demo Contractor Name:	N/A
Demo Start Date:	08/23/2021
Demo End Date:	12/31/2021
RACM Linear Feet:	25
RACM Square Feet:	1500
RACM Cubic Feet:	N/A
Owner Phone:	216-444-6424
On Site Activity:	Abatement ONLY
Abatement Phone No:	216-561-8334
On Site Specialist Name:	Candido Munoz
Specialist Cert Number:	AS32126
Cert Expiration Date:	05/02/2025
Setup Date:	08/23/2021
Offsite On Hold Date:	12/03/2021
Onsite Off Hold:	Not reported
Demo Contractor Phone:	N/A
Demo On Hold Date:	Not reported
Demo Off Hold Date:	Not reported
NF Cat-1 Pipe (ft):	0
NF Cat-1 Surface Area (sq ft):	0
NF Cat-2 Pipe (ft):	0

CLEVELAND CLINIC FOUNDATION (Continued) **1000429892**

NF Cat-2 Surface Area (sq ft):	0

Name:	Not reported
Address:	9500 EUCLID AVE
City,State,Zip:	CLEVELAND, OH 44195
Notification ID:	172655
Owner Name:	Cleveland Clinic Foundation
Abatement Contractor Name:	Pioneer Environmental Systems, Inc.
Abatement License Number:	AC1886
Building Owner:	h building
Abate Start Date:	09/07/2021
Abate End Date:	12/31/2021
Demo Contractor Name:	N/A
Demo Start Date:	09/07/2021
Demo End Date:	12/31/2021
RACM Linear Feet:	N/A
RACM Square Feet:	200
RACM Cubic Feet:	N/A
Owner Phone:	216-444-6424
On Site Activity:	Abatement ONLY
Abatement Phone No:	216-561-8334
On Site Specialist Name:	Genaro Mejia
Specialist Cert Number:	AS32479
Cert Expiration Date:	02/11/2025
Setup Date:	09/07/2021
Offsite On Hold Date:	11/08/2021
Onsite Off Hold:	Not reported
Demo Contractor Phone:	N/A
Demo On Hold Date:	Not reported
Demo Off Hold Date:	Not reported
NF Cat-1 Pipe (ft):	0
NF Cat-1 Surface Area (sq ft):	0
NF Cat-2 Pipe (ft):	0
NF Cat-2 Surface Area (sq ft):	0

Name:	Not reported
Address:	9500 EUCLID AVENUE
City,State,Zip:	CLEVELAND, OH 44195
Notification ID:	161058
Owner Name:	Cleveland Clinic Foundation
Abatement Contractor Name:	Pioneer Environmental Systems, Inc.
Abatement License Number:	AC1886
Building Owner:	CCF M Building
Abate Start Date:	03/24/2021
Abate End Date:	12/31/2021
Demo Contractor Name:	N/A
Demo Start Date:	03/24/2021
Demo End Date:	12/31/2021
RACM Linear Feet:	N/A
RACM Square Feet:	760
RACM Cubic Feet:	N/A
Owner Phone:	216-444-2200
On Site Activity:	Abatement ONLY
Abatement Phone No:	216-561-8334
On Site Specialist Name:	Candido Munoz
Specialist Cert Number:	AS32126
Cert Expiration Date:	05/02/2025

CLEVELAND CLINIC FOUNDATION (Continued) **1000429892**

Setup Date:	03/24/2021
Offsite On Hold Date:	10/20/2021
Onsite Off Hold:	Not reported
Demo Contractor Phone:	N/A
Demo On Hold Date:	Not reported
Demo Off Hold Date:	Not reported
NF Cat-1 Pipe (ft):	0
NF Cat-1 Surface Area (sq ft):	0
NF Cat-2 Pipe (ft):	0
NF Cat-2 Surface Area (sq ft):	0

Name:	Not reported
Address:	9500 EUCLID AVENUE
City,State,Zip:	CLEVELAND, OH 44195
Notification ID:	132248
Owner Name:	Cleveland Clinic Foundation
Abatement Contractor Name:	Pioneer Environmental Systems, Inc.
Abatement License Number:	AC1886
Building Owner:	Cleveland Clinic U Building
Abate Start Date:	01/21/2020
Abate End Date:	12/31/2021
Demo Contractor Name:	N/A
Demo Start Date:	01/21/2020
Demo End Date:	12/31/2021
RACM Linear Feet:	5
RACM Square Feet:	216
RACM Cubic Feet:	N/A
Owner Phone:	216-317-0430
On Site Activity:	Abatement ONLY
Abatement Phone No:	216-561-8334
On Site Specialist Name:	Jose Lopez Garcia
Specialist Cert Number:	AS31478
Cert Expiration Date:	03/27/2025
Setup Date:	01/21/2020
Offsite On Hold Date:	03/22/2020
Onsite Off Hold:	Not reported
Demo Contractor Phone:	N/A
Demo On Hold Date:	Not reported
Demo Off Hold Date:	Not reported
NF Cat-1 Pipe (ft):	0
NF Cat-1 Surface Area (sq ft):	0
NF Cat-2 Pipe (ft):	0
NF Cat-2 Surface Area (sq ft):	0

Name:	Not reported
Address:	9500 EUCLID AVE
City,State,Zip:	CLEVELAND, OH 44195
Notification ID:	164172
Owner Name:	Cleveland Clinic Foundation
Abatement Contractor Name:	Pioneer Environmental Systems, Inc.
Abatement License Number:	AC1886
Building Owner:	M Building
Abate Start Date:	04/29/2021
Abate End Date:	12/31/2021
Demo Contractor Name:	N/A
Demo Start Date:	04/29/2021
Demo End Date:	12/31/2021

CLEVELAND CLINIC FOUNDATION (Continued) **1000429892**

RACM Linear Feet:	N/A
RACM Square Feet:	228
RACM Cubic Feet:	N/A
Owner Phone:	440-537-0667
On Site Activity:	Abatement ONLY
Abatement Phone No:	216-561-8334
On Site Specialist Name:	Candido Munoz
Specialist Cert Number:	AS32126
Cert Expiration Date:	05/02/2025
Setup Date:	04/29/2021
Offsite On Hold Date:	04/29/2021
Onsite Off Hold:	Not reported
Demo Contractor Phone:	N/A
Demo On Hold Date:	Not reported
Demo Off Hold Date:	Not reported
NF Cat-1 Pipe (ft):	0
NF Cat-1 Surface Area (sq ft):	0
NF Cat-2 Pipe (ft):	0
NF Cat-2 Surface Area (sq ft):	0

Name:	Not reported
Address:	9500 EUCLID AVENUE
City,State,Zip:	CLEVELAND, OH 44195
Notification ID:	91921
Owner Name:	Cleveland Clinic Foundation
Abatement Contractor Name:	Precision Environmental Company
Abatement License Number:	AC1154
Building Owner:	Cleveland Clinic
Abate Start Date:	Not reported
Abate End Date:	11/22/2017
Demo Contractor Name:	N/A
Demo Start Date:	Not reported
Demo End Date:	11/22/2017
RACM Linear Feet:	1800
RACM Square Feet:	7000
RACM Cubic Feet:	0
Owner Phone:	216-357-5955
On Site Activity:	Abatement ONLY
Abatement Phone No:	216-642-6040
On Site Specialist Name:	N/A
Specialist Cert Number:	Not reported
Cert Expiration Date:	Not reported
Setup Date:	05/22/2017
Offsite On Hold Date:	Not reported
Onsite Off Hold:	Not reported
Demo Contractor Phone:	N/A
Demo On Hold Date:	Not reported
Demo Off Hold Date:	Not reported
NF Cat-1 Pipe (ft):	0
NF Cat-1 Surface Area (sq ft):	0
NF Cat-2 Pipe (ft):	0
NF Cat-2 Surface Area (sq ft):	0

Name:	Not reported
Address:	9500 EUCLID AVENUE
City,State,Zip:	CLEVELAND, OH
Notification ID:	2017103818

CLEVELAND CLINIC FOUNDATION (Continued) **1000429892**

Owner Name:	Cleveland Clinic Foundation
Abatement Contractor Name:	Pioneer Environmental Systems, Inc.
Abatement License Number:	AC1886
Building Owner:	THE CLEVELAND CLINIC FOUNDATION
Abate Start Date:	11/13/2017
Abate End Date:	01/31/2018
Demo Contractor Name:	N/A
Demo Start Date:	11/13/2017
Demo End Date:	01/31/2018
RACM Linear Feet:	N/A
RACM Square Feet:	3000
RACM Cubic Feet:	N/A
Owner Phone:	330-866-3435
On Site Activity:	Abatement ONLY
Abatement Phone No:	216-561-8334
On Site Specialist Name:	Gary York
Specialist Cert Number:	AS23211
Cert Expiration Date:	08/12/2023
Setup Date:	11/13/2017
Offsite On Hold Date:	Not reported
Onsite Off Hold:	Not reported
Demo Contractor Phone:	N/A
Demo On Hold Date:	Not reported
Demo Off Hold Date:	Not reported
NF Cat-1 Pipe (ft):	N/A
NF Cat-1 Surface Area (sq ft):	N/A
NF Cat-2 Pipe (ft):	N/A
NF Cat-2 Surface Area (sq ft):	N/A

Name:	Not reported
Address:	9500 EUCLID AVENUE
City,State,Zip:	CLEVELAND, OH
Notification ID:	2017103648
Owner Name:	Cleveland Clinic Foundation
Abatement Contractor Name:	Pioneer Environmental Systems, Inc.
Abatement License Number:	AC1886
Building Owner:	THE CLEVELAND CLINIC FOUNDATION
Abate Start Date:	11/06/2017
Abate End Date:	01/31/2018
Demo Contractor Name:	N/A
Demo Start Date:	11/06/2017
Demo End Date:	01/31/2018
RACM Linear Feet:	N/A
RACM Square Feet:	300
RACM Cubic Feet:	N/A
Owner Phone:	330-866-3435
On Site Activity:	Abatement ONLY
Abatement Phone No:	216-561-8334
On Site Specialist Name:	Gary York
Specialist Cert Number:	AS23211
Cert Expiration Date:	08/12/2023
Setup Date:	11/06/2017
Offsite On Hold Date:	Not reported
Onsite Off Hold:	Not reported
Demo Contractor Phone:	N/A
Demo On Hold Date:	Not reported
Demo Off Hold Date:	Not reported

CLEVELAND CLINIC FOUNDATION (Continued) **1000429892**

NF Cat-1 Pipe (ft):	N/A
NF Cat-1 Surface Area (sq ft):	N/A
NF Cat-2 Pipe (ft):	N/A
NF Cat-2 Surface Area (sq ft):	N/A

Name:	Not reported
Address:	9500 EUCLID AVENUE
City,State,Zip:	CLEVELAND, OH
Notification ID:	2017103628
Owner Name:	Cleveland Clinic Foundation
Abatement Contractor Name:	Pioneer Environmental Systems, Inc.
Abatement License Number:	AC1886
Building Owner:	THE CLEVELAND CLINIC FOUNDATION
Abate Start Date:	11/13/2017
Abate End Date:	01/31/2018
Demo Contractor Name:	N/A
Demo Start Date:	11/13/2017
Demo End Date:	01/31/2018
RACM Linear Feet:	260
RACM Square Feet:	160
RACM Cubic Feet:	N/A
Owner Phone:	330-866-3435
On Site Activity:	Abatement ONLY
Abatement Phone No:	216-561-8334
On Site Specialist Name:	Gary York
Specialist Cert Number:	AS23211
Cert Expiration Date:	08/12/2023
Setup Date:	11/13/2017
Offsite On Hold Date:	Not reported
Onsite Off Hold:	Not reported
Demo Contractor Phone:	N/A
Demo On Hold Date:	Not reported
Demo Off Hold Date:	Not reported
NF Cat-1 Pipe (ft):	N/A
NF Cat-1 Surface Area (sq ft):	N/A
NF Cat-2 Pipe (ft):	N/A
NF Cat-2 Surface Area (sq ft):	N/A

Name:	Not reported
Address:	9500 EUCLID AVENUE
City,State,Zip:	CLEVELAND, OH
Notification ID:	2016100109
Owner Name:	Cleveland Clinic Foundation
Abatement Contractor Name:	Pioneer Environmental Systems, Inc.
Abatement License Number:	AC1886
Building Owner:	THE CLEVELAND CLINIC FOUNDATION
Abate Start Date:	01/04/2017
Abate End Date:	01/31/2018
Demo Contractor Name:	N/A
Demo Start Date:	01/04/2017
Demo End Date:	01/31/2018
RACM Linear Feet:	N/A
RACM Square Feet:	2048
RACM Cubic Feet:	N/A
Owner Phone:	330-866-3435
On Site Activity:	Abatement ONLY
Abatement Phone No:	216-561-8334

CLEVELAND CLINIC FOUNDATION (Continued) **1000429892**

On Site Specialist Name:	Pedro Castillo
Specialist Cert Number:	AS28118
Cert Expiration Date:	06/21/2023
Setup Date:	01/04/2017
Offsite On Hold Date:	Not reported
Onsite Off Hold:	Not reported
Demo Contractor Phone:	N/A
Demo On Hold Date:	Not reported
Demo Off Hold Date:	Not reported
NF Cat-1 Pipe (ft):	N/A
NF Cat-1 Surface Area (sq ft):	N/A
NF Cat-2 Pipe (ft):	N/A
NF Cat-2 Surface Area (sq ft):	N/A

Name:	Not reported
Address:	9500 EUCLID AVENUE
City,State,Zip:	CLEVELAND, OH
Notification ID:	2017101090
Owner Name:	Cleveland Clinic Foundation
Abatement Contractor Name:	Pioneer Environmental Systems, Inc.
Abatement License Number:	AC1886
Building Owner:	THE CLEVELAND CLINIC FOUNDATION
Abate Start Date:	04/04/2017
Abate End Date:	01/31/2018
Demo Contractor Name:	N/A
Demo Start Date:	04/04/2017
Demo End Date:	01/31/2018
RACM Linear Feet:	N/A
RACM Square Feet:	160
RACM Cubic Feet:	N/A
Owner Phone:	330-866-3435
On Site Activity:	Abatement ONLY
Abatement Phone No:	216-561-8334
On Site Specialist Name:	Francisco Rojas
Specialist Cert Number:	AS22886
Cert Expiration Date:	11/14/2023
Setup Date:	04/04/2017
Offsite On Hold Date:	Not reported
Onsite Off Hold:	Not reported
Demo Contractor Phone:	N/A
Demo On Hold Date:	Not reported
Demo Off Hold Date:	Not reported
NF Cat-1 Pipe (ft):	N/A
NF Cat-1 Surface Area (sq ft):	N/A
NF Cat-2 Pipe (ft):	N/A
NF Cat-2 Surface Area (sq ft):	N/A

Name:	Not reported
Address:	9500 EUCLID AVENUE
City,State,Zip:	CLEVELAND, OH
Notification ID:	2017103650
Owner Name:	Cleveland Clinic Foundation
Abatement Contractor Name:	Pioneer Environmental Systems, Inc.
Abatement License Number:	AC1886
Building Owner:	THE CLEVELAND CLINIC FOUNDATION
Abate Start Date:	11/06/2017
Abate End Date:	01/31/2018

CLEVELAND CLINIC FOUNDATION (Continued) **1000429892**

Demo Contractor Name:	N/A
Demo Start Date:	11/06/2017
Demo End Date:	01/31/2018
RACM Linear Feet:	N/A
RACM Square Feet:	2000
RACM Cubic Feet:	N/A
Owner Phone:	330-866-3435
On Site Activity:	Abatement ONLY
Abatement Phone No:	216-561-8334
On Site Specialist Name:	Gary York
Specialist Cert Number:	AS23211
Cert Expiration Date:	08/12/2023
Setup Date:	11/06/2017
Offsite On Hold Date:	Not reported
Onsite Off Hold:	Not reported
Demo Contractor Phone:	N/A
Demo On Hold Date:	Not reported
Demo Off Hold Date:	Not reported
NF Cat-1 Pipe (ft):	N/A
NF Cat-1 Surface Area (sq ft):	N/A
NF Cat-2 Pipe (ft):	N/A
NF Cat-2 Surface Area (sq ft):	N/A

Name:	Not reported
Address:	9500 EUCLID AVENUE
City,State,Zip:	CLEVELAND, OH
Notification ID:	2017102927
Owner Name:	Cleveland Clinic Foundation
Abatement Contractor Name:	Pioneer Environmental Systems, Inc.
Abatement License Number:	AC1886
Building Owner:	THE CLEVELAND CLINIC FOUNDATION
Abate Start Date:	09/20/2017
Abate End Date:	01/31/2018
Demo Contractor Name:	N/A
Demo Start Date:	09/20/2017
Demo End Date:	01/31/2018
RACM Linear Feet:	N/A
RACM Square Feet:	2180
RACM Cubic Feet:	N/A
Owner Phone:	330-866-3435
On Site Activity:	Abatement ONLY
Abatement Phone No:	216-561-8334
On Site Specialist Name:	Gary York
Specialist Cert Number:	AS23211
Cert Expiration Date:	08/12/2023
Setup Date:	09/20/2017
Offsite On Hold Date:	Not reported
Onsite Off Hold:	Not reported
Demo Contractor Phone:	N/A
Demo On Hold Date:	Not reported
Demo Off Hold Date:	Not reported
NF Cat-1 Pipe (ft):	N/A
NF Cat-1 Surface Area (sq ft):	N/A
NF Cat-2 Pipe (ft):	N/A
NF Cat-2 Surface Area (sq ft):	N/A

Name:	Not reported

CLEVELAND CLINIC FOUNDATION (Continued) **1000429892**

Address:	9500 EUCLID AVENUE
City,State,Zip:	CLEVELAND, OH 44195
Notification ID:	226137
Owner Name:	Cleveland Clinic Foundation
Abatement Contractor Name:	Pioneer Environmental Services, Inc.
Abatement License Number:	AC2615
Building Owner:	Cleveland Clinic G Building
Abate Start Date:	05/31/2024
Abate End Date:	05/29/2025
Demo Contractor Name:	N/A
Demo Start Date:	05/31/2024
Demo End Date:	05/29/2025
RACM Linear Feet:	N/A
RACM Square Feet:	500
RACM Cubic Feet:	N/A
Owner Phone:	216-339-9010
On Site Activity:	Abatement ONLY
Abatement Phone No:	216-561-8334
On Site Specialist Name:	Genaro Mejia
Specialist Cert Number:	AS32479
Cert Expiration Date:	02/11/2025
Setup Date:	05/31/2024
Offsite On Hold Date:	10/14/2024
Onsite Off Hold:	Not reported
Demo Contractor Phone:	N/A
Demo On Hold Date:	Not reported
Demo Off Hold Date:	Not reported
NF Cat-1 Pipe (ft):	0
NF Cat-1 Surface Area (sq ft):	0
NF Cat-2 Pipe (ft):	0
NF Cat-2 Surface Area (sq ft):	0

Name:	Not reported
Address:	9500 EUCLID AVE.
City,State,Zip:	CLEVELAND, OH 44195
Notification ID:	189527
Owner Name:	Cleveland Clinic Foundation
Abatement Contractor Name:	Pioneer Environmental Systems, Inc.
Abatement License Number:	AC1886
Building Owner:	M Building
Abate Start Date:	06/13/2022
Abate End Date:	07/31/2022
Demo Contractor Name:	N/A
Demo Start Date:	06/13/2022
Demo End Date:	07/31/2022
RACM Linear Feet:	N/A
RACM Square Feet:	5830
RACM Cubic Feet:	N/A
Owner Phone:	216-444-2644
On Site Activity:	Abatement ONLY
Abatement Phone No:	216-561-8334
On Site Specialist Name:	Genaro Mejia
Specialist Cert Number:	AS32479
Cert Expiration Date:	02/11/2025
Setup Date:	06/13/2022
Offsite On Hold Date:	07/07/2022
Onsite Off Hold:	Not reported

CLEVELAND CLINIC FOUNDATION (Continued) **1000429892**

Demo Contractor Phone:	N/A
Demo On Hold Date:	Not reported
Demo Off Hold Date:	Not reported
NF Cat-1 Pipe (ft):	0
NF Cat-1 Surface Area (sq ft):	0
NF Cat-2 Pipe (ft):	0
NF Cat-2 Surface Area (sq ft):	0

Name:	Not reported
Address:	9500 EUCLID AVENUE
City,State,Zip:	CLEVELAND, OH 44195
Notification ID:	148147
Owner Name:	Cleveland Clinic Foundation
Abatement Contractor Name:	Pioneer Environmental Systems, Inc.
Abatement License Number:	AC1886
Building Owner:	P Building
Abate Start Date:	09/29/2020
Abate End Date:	12/31/2022
Demo Contractor Name:	N/A
Demo Start Date:	09/29/2020
Demo End Date:	12/31/2022
RACM Linear Feet:	N/A
RACM Square Feet:	1300
RACM Cubic Feet:	N/A
Owner Phone:	216-379-9217
On Site Activity:	Abatement ONLY
Abatement Phone No:	216-561-8334
On Site Specialist Name:	Gloria Turner-Minter
Specialist Cert Number:	AS28622
Cert Expiration Date:	05/20/2025
Setup Date:	09/29/2020
Offsite On Hold Date:	06/04/2021
Onsite Off Hold:	Not reported
Demo Contractor Phone:	N/A
Demo On Hold Date:	Not reported
Demo Off Hold Date:	Not reported
NF Cat-1 Pipe (ft):	0
NF Cat-1 Surface Area (sq ft):	0
NF Cat-2 Pipe (ft):	0
NF Cat-2 Surface Area (sq ft):	0

Name:	Not reported
Address:	9500 EUCLID AVE
City,State,Zip:	CLEVELAND, OH 44195
Notification ID:	183979
Owner Name:	Cleveland Clinic Foundation
Abatement Contractor Name:	Pioneer Environmental Systems, Inc.
Abatement License Number:	AC1886
Building Owner:	H building
Abate Start Date:	02/21/2022
Abate End Date:	05/18/2022
Demo Contractor Name:	N/A
Demo Start Date:	02/21/2022
Demo End Date:	05/18/2022
RACM Linear Feet:	N/A
RACM Square Feet:	200
RACM Cubic Feet:	N/A

CLEVELAND CLINIC FOUNDATION (Continued) **1000429892**

Owner Phone:	216-339-9010
On Site Activity:	Abatement ONLY
Abatement Phone No:	216-561-8334
On Site Specialist Name:	Gary York
Specialist Cert Number:	AS23211
Cert Expiration Date:	08/12/2023
Setup Date:	02/21/2022
Offsite On Hold Date:	02/21/2022
Onsite Off Hold:	05/17/2022
Demo Contractor Phone:	N/A
Demo On Hold Date:	Not reported
Demo Off Hold Date:	Not reported
NF Cat-1 Pipe (ft):	0
NF Cat-1 Surface Area (sq ft):	0
NF Cat-2 Pipe (ft):	0
NF Cat-2 Surface Area (sq ft):	0

Name:	Not reported
Address:	9500 EUCLID AVE
City,State,Zip:	CLEVEAND, OH 44195
Notification ID:	184240
Owner Name:	Cleveland Clinic Foundation
Abatement Contractor Name:	Pioneer Environmental Systems, Inc.
Abatement License Number:	AC1886
Building Owner:	CCF L building
Abate Start Date:	02/25/2022
Abate End Date:	12/31/2022
Demo Contractor Name:	N/A
Demo Start Date:	02/25/2022
Demo End Date:	12/31/2022
RACM Linear Feet:	N/A
RACM Square Feet:	2217
RACM Cubic Feet:	N/A
Owner Phone:	216-444-2644
On Site Activity:	Abatement ONLY
Abatement Phone No:	216-561-8334
On Site Specialist Name:	Candido Munoz
Specialist Cert Number:	AS32126
Cert Expiration Date:	05/02/2025
Setup Date:	02/25/2022
Offsite On Hold Date:	03/25/2022
Onsite Off Hold:	Not reported
Demo Contractor Phone:	N/A
Demo On Hold Date:	Not reported
Demo Off Hold Date:	Not reported
NF Cat-1 Pipe (ft):	0
NF Cat-1 Surface Area (sq ft):	0
NF Cat-2 Pipe (ft):	0
NF Cat-2 Surface Area (sq ft):	0

Name:	Not reported
Address:	9500 EUCLID AVENUE
City,State,Zip:	CLEVELAND, OH 44195
Notification ID:	182940
Owner Name:	Cleveland Clinic Foundation
Abatement Contractor Name:	Pioneer Environmental Systems, Inc.
Abatement License Number:	AC1886

CLEVELAND CLINIC FOUNDATION (Continued) **1000429892**

Building Owner:	CCF Building A
Abate Start Date:	02/04/2022
Abate End Date:	05/29/2022
Demo Contractor Name:	N/A
Demo Start Date:	02/04/2022
Demo End Date:	05/29/2022
RACM Linear Feet:	N/A
RACM Square Feet:	150
RACM Cubic Feet:	N/A
Owner Phone:	216-444-6424
On Site Activity:	Abatement ONLY
Abatement Phone No:	216-561-8334
On Site Specialist Name:	Candido Munoz
Specialist Cert Number:	AS32126
Cert Expiration Date:	05/02/2025
Setup Date:	02/04/2022
Offsite On Hold Date:	02/04/2022
Onsite Off Hold:	Not reported
Demo Contractor Phone:	N/A
Demo On Hold Date:	Not reported
Demo Off Hold Date:	Not reported
NF Cat-1 Pipe (ft):	0
NF Cat-1 Surface Area (sq ft):	0
NF Cat-2 Pipe (ft):	0
NF Cat-2 Surface Area (sq ft):	0

Name:	Not reported
Address:	9500 EUCLID AVE.
City,State,Zip:	CLEVELAND, OH 44195
Notification ID:	154595
Owner Name:	Cleveland Clinic Foundation
Abatement Contractor Name:	Pioneer Environmental Systems, Inc.
Abatement License Number:	AC1886
Building Owner:	Cleveland Clinic Main Campus
Abate Start Date:	01/01/2021
Abate End Date:	12/31/2021
Demo Contractor Name:	N/A
Demo Start Date:	01/01/2021
Demo End Date:	12/31/2021
RACM Linear Feet:	86
RACM Square Feet:	194
RACM Cubic Feet:	N/A
Owner Phone:	330-866-3435
On Site Activity:	Abatement ONLY
Abatement Phone No:	216-561-8334
On Site Specialist Name:	Candido Munoz
Specialist Cert Number:	AS32126
Cert Expiration Date:	05/02/2025
Setup Date:	01/01/2021
Offsite On Hold Date:	Not reported
Onsite Off Hold:	Not reported
Demo Contractor Phone:	N/A
Demo On Hold Date:	Not reported
Demo Off Hold Date:	Not reported
NF Cat-1 Pipe (ft):	0
NF Cat-1 Surface Area (sq ft):	0
NF Cat-2 Pipe (ft):	0

CLEVELAND CLINIC FOUNDATION (Continued) **1000429892**

NF Cat-2 Surface Area (sq ft):	0

Name:	Not reported
Address:	9500 EUCLID AVE
City,State,Zip:	CLEVELAND, OH 44195
Notification ID:	176139
Owner Name:	Cleveland Clinic Foundation
Abatement Contractor Name:	Pioneer Environmental Systems, Inc.
Abatement License Number:	AC1886
Building Owner:	CCF H Building
Abate Start Date:	10/29/2021
Abate End Date:	12/31/2021
Demo Contractor Name:	N/A
Demo Start Date:	10/29/2021
Demo End Date:	12/31/2021
RACM Linear Feet:	N/A
RACM Square Feet:	200
RACM Cubic Feet:	N/A
Owner Phone:	216-444-2644
On Site Activity:	Abatement ONLY
Abatement Phone No:	216-561-8334
On Site Specialist Name:	Candido Munoz
Specialist Cert Number:	AS32126
Cert Expiration Date:	05/02/2025
Setup Date:	10/29/2021
Offsite On Hold Date:	12/22/2021
Onsite Off Hold:	Not reported
Demo Contractor Phone:	N/A
Demo On Hold Date:	Not reported
Demo Off Hold Date:	Not reported
NF Cat-1 Pipe (ft):	0
NF Cat-1 Surface Area (sq ft):	0
NF Cat-2 Pipe (ft):	0
NF Cat-2 Surface Area (sq ft):	0

Name:	Not reported
Address:	9500 EUCLID AVENUE
City,State,Zip:	CLEVELAND, OH 44195
Notification ID:	92447
Owner Name:	Cleveland Clinic Foundation
Abatement Contractor Name:	Pioneer Environmental Systems, Inc.
Abatement License Number:	AC1886
Building Owner:	The Cleveland Clinic Foundation
Abate Start Date:	Not reported
Abate End Date:	01/31/2018
Demo Contractor Name:	N/A
Demo Start Date:	Not reported
Demo End Date:	01/31/2018
RACM Linear Feet:	N/A
RACM Square Feet:	300
RACM Cubic Feet:	N/A
Owner Phone:	Not reported
On Site Activity:	Abatement ONLY
Abatement Phone No:	216-561-8334
On Site Specialist Name:	N/A
Specialist Cert Number:	Not reported
Cert Expiration Date:	Not reported

CLEVELAND CLINIC FOUNDATION (Continued) **1000429892**

Setup Date:	11/06/2017
Offsite On Hold Date:	Not reported
Onsite Off Hold:	Not reported
Demo Contractor Phone:	N/A
Demo On Hold Date:	Not reported
Demo Off Hold Date:	Not reported
NF Cat-1 Pipe (ft):	0
NF Cat-1 Surface Area (sq ft):	0
NF Cat-2 Pipe (ft):	0
NF Cat-2 Surface Area (sq ft):	0

Name:	Not reported
Address:	9500 EUCLID AVENUE
City,State,Zip:	CLEVELAND, OH 44195
Notification ID:	91918
Owner Name:	Cleveland Clinic Foundation
Abatement Contractor Name:	Pioneer Environmental Systems, Inc.
Abatement License Number:	AC1886
Building Owner:	The Cleveland Clinic Foundation
Abate Start Date:	Not reported
Abate End Date:	01/31/2018
Demo Contractor Name:	N/A
Demo Start Date:	Not reported
Demo End Date:	01/31/2018
RACM Linear Feet:	N/A
RACM Square Feet:	160
RACM Cubic Feet:	N/A
Owner Phone:	216-357-5955
On Site Activity:	Abatement ONLY
Abatement Phone No:	216-561-8334
On Site Specialist Name:	N/A
Specialist Cert Number:	Not reported
Cert Expiration Date:	Not reported
Setup Date:	04/04/2017
Offsite On Hold Date:	Not reported
Onsite Off Hold:	Not reported
Demo Contractor Phone:	N/A
Demo On Hold Date:	Not reported
Demo Off Hold Date:	Not reported
NF Cat-1 Pipe (ft):	0
NF Cat-1 Surface Area (sq ft):	0
NF Cat-2 Pipe (ft):	0
NF Cat-2 Surface Area (sq ft):	0

Name:	Not reported
Address:	9500 EUCLID AVENUE
City,State,Zip:	CLEVELAND, OH 44195
Notification ID:	92166
Owner Name:	Cleveland Clinic Foundation
Abatement Contractor Name:	Pioneer Environmental Systems, Inc.
Abatement License Number:	AC1886
Building Owner:	Cleveland Clinic Foundation
Abate Start Date:	09/20/2017
Abate End Date:	03/31/2018
Demo Contractor Name:	N/A
Demo Start Date:	09/20/2017
Demo End Date:	03/31/2018

CLEVELAND CLINIC FOUNDATION (Continued) **1000429892**

RACM Linear Feet:	N/A
RACM Square Feet:	2180
RACM Cubic Feet:	N/A
Owner Phone:	216-444-6430
On Site Activity:	Abatement ONLY
Abatement Phone No:	216-561-8334
On Site Specialist Name:	Jose Lopez Garcia
Specialist Cert Number:	AS31478
Cert Expiration Date:	03/27/2025
Setup Date:	09/20/2017
Offsite On Hold Date:	03/04/2018
Onsite Off Hold:	Not reported
Demo Contractor Phone:	N/A
Demo On Hold Date:	Not reported
Demo Off Hold Date:	Not reported
NF Cat-1 Pipe (ft):	0
NF Cat-1 Surface Area (sq ft):	0
NF Cat-2 Pipe (ft):	0
NF Cat-2 Surface Area (sq ft):	0

Name:	Not reported
Address:	9500 EUCLID AVENUE
City,State,Zip:	CLEVELAND, OH 44195
Notification ID:	95997
Owner Name:	Cleveland Clinic Foundation
Abatement Contractor Name:	Pioneer Environmental Systems, Inc.
Abatement License Number:	AC1886
Building Owner:	The Cleveland Clinic Foundation
Abate Start Date:	01/22/2018
Abate End Date:	01/24/2018
Demo Contractor Name:	N/A
Demo Start Date:	01/22/2018
Demo End Date:	01/24/2018
RACM Linear Feet:	N/A
RACM Square Feet:	280
RACM Cubic Feet:	N/A
Owner Phone:	216-444-6424
On Site Activity:	Abatement ONLY
Abatement Phone No:	216-561-8334
On Site Specialist Name:	Jose Lopez Garcia
Specialist Cert Number:	AS31478
Cert Expiration Date:	03/27/2025
Setup Date:	01/22/2018
Offsite On Hold Date:	Not reported
Onsite Off Hold:	Not reported
Demo Contractor Phone:	N/A
Demo On Hold Date:	Not reported
Demo Off Hold Date:	Not reported
NF Cat-1 Pipe (ft):	0
NF Cat-1 Surface Area (sq ft):	0
NF Cat-2 Pipe (ft):	0
NF Cat-2 Surface Area (sq ft):	0

Name:	Not reported
Address:	9500 EUCLID AVENUE
City,State,Zip:	CLEVELAND, OH 44195
Notification ID:	180243

CLEVELAND CLINIC FOUNDATION (Continued) **1000429892**

Owner Name:	Cleveland Clinic Foundation
Abatement Contractor Name:	Pioneer Environmental Systems, Inc.
Abatement License Number:	AC1886
Building Owner:	Cleveland Clinic Main Campus
Abate Start Date:	01/01/2022
Abate End Date:	12/31/2022
Demo Contractor Name:	N/A
Demo Start Date:	01/01/2022
Demo End Date:	12/31/2022
RACM Linear Feet:	39
RACM Square Feet:	864
RACM Cubic Feet:	N/A
Owner Phone:	330-866-3435
On Site Activity:	Abatement ONLY
Abatement Phone No:	216-561-8334
On Site Specialist Name:	Gary York
Specialist Cert Number:	AS23211
Cert Expiration Date:	08/12/2023
Setup Date:	01/01/2022
Offsite On Hold Date:	Not reported
Onsite Off Hold:	Not reported
Demo Contractor Phone:	N/A
Demo On Hold Date:	Not reported
Demo Off Hold Date:	Not reported
NF Cat-1 Pipe (ft):	0
NF Cat-1 Surface Area (sq ft):	0
NF Cat-2 Pipe (ft):	0
NF Cat-2 Surface Area (sq ft):	0

Name:	Not reported
Address:	9500 EUCLID AVE.
City,State,Zip:	CLEVELAND, OH 44195
Notification ID:	192900
Owner Name:	Cleveland Clinic Foundation
Abatement Contractor Name:	Pioneer Environmental Services, Inc.
Abatement License Number:	AC2615
Building Owner:	H Building
Abate Start Date:	08/25/2022
Abate End Date:	12/29/2023
Demo Contractor Name:	N/A
Demo Start Date:	08/25/2022
Demo End Date:	12/29/2023
RACM Linear Feet:	N/A
RACM Square Feet:	300
RACM Cubic Feet:	N/A
Owner Phone:	216-570-6022
On Site Activity:	Abatement ONLY
Abatement Phone No:	216-561-8334
On Site Specialist Name:	Genaro Mejia
Specialist Cert Number:	AS32479
Cert Expiration Date:	02/11/2025
Setup Date:	08/25/2022
Offsite On Hold Date:	08/25/2022
Onsite Off Hold:	Not reported
Demo Contractor Phone:	N/A
Demo On Hold Date:	Not reported
Demo Off Hold Date:	Not reported

CLEVELAND CLINIC FOUNDATION (Continued) **1000429892**

NF Cat-1 Pipe (ft):	0
NF Cat-1 Surface Area (sq ft):	0
NF Cat-2 Pipe (ft):	0
NF Cat-2 Surface Area (sq ft):	0

Name:	Not reported
Address:	9500 EUCLID AVENUE
City,State,Zip:	CLEVELAND, OH 44106
Notification ID:	196765
Owner Name:	Cleveland Clinic Foundation
Abatement Contractor Name:	Just Right Environmental LLC
Abatement License Number:	AC2237
Building Owner:	Building S
Abate Start Date:	12/19/2022
Abate End Date:	12/30/2022
Demo Contractor Name:	N/A
Demo Start Date:	12/19/2022
Demo End Date:	12/30/2022
RACM Linear Feet:	N/A
RACM Square Feet:	500
RACM Cubic Feet:	N/A
Owner Phone:	216-440-8433
On Site Activity:	Abatement ONLY
Abatement Phone No:	216-314-3056
On Site Specialist Name:	Israel Rojas
Specialist Cert Number:	AS25027
Cert Expiration Date:	10/09/2025
Setup Date:	12/19/2022
Offsite On Hold Date:	Not reported
Onsite Off Hold:	Not reported
Demo Contractor Phone:	N/A
Demo On Hold Date:	Not reported
Demo Off Hold Date:	Not reported
NF Cat-1 Pipe (ft):	0
NF Cat-1 Surface Area (sq ft):	0
NF Cat-2 Pipe (ft):	0
NF Cat-2 Surface Area (sq ft):	0

Name:	Not reported
Address:	9500 EUCLID AVENUE
City,State,Zip:	CLEVELAND, OH 44195
Notification ID:	183202
Owner Name:	Cleveland Clinic Foundation
Abatement Contractor Name:	Pioneer Environmental Systems, Inc.
Abatement License Number:	AC1886
Building Owner:	G Building
Abate Start Date:	02/07/2022
Abate End Date:	09/15/2022
Demo Contractor Name:	N/A
Demo Start Date:	02/07/2022
Demo End Date:	09/15/2022
RACM Linear Feet:	N/A
RACM Square Feet:	150
RACM Cubic Feet:	N/A
Owner Phone:	216-444-6424
On Site Activity:	Abatement ONLY
Abatement Phone No:	216-561-8334

CLEVELAND CLINIC FOUNDATION (Continued) **1000429892**

On Site Specialist Name:	Genaro Mejia
Specialist Cert Number:	AS32479
Cert Expiration Date:	02/11/2025
Setup Date:	02/07/2022
Offsite On Hold Date:	02/07/2022
Onsite Off Hold:	09/14/2022
Demo Contractor Phone:	N/A
Demo On Hold Date:	Not reported
Demo Off Hold Date:	Not reported
NF Cat-1 Pipe (ft):	0
NF Cat-1 Surface Area (sq ft):	0
NF Cat-2 Pipe (ft):	0
NF Cat-2 Surface Area (sq ft):	0

Name:	Not reported
Address:	9500 EUCLID AVE.
City,State,Zip:	CLEVELAND, OH 44195
Notification ID:	190566
Owner Name:	Cleveland Clinic Foundation
Abatement Contractor Name:	Pioneer Environmental Services, Inc.
Abatement License Number:	AC2615
Building Owner:	Cleveland Clinic Main Campus M Building
Abate Start Date:	07/07/2022
Abate End Date:	07/18/2022
Demo Contractor Name:	N/A
Demo Start Date:	07/07/2022
Demo End Date:	07/18/2022
RACM Linear Feet:	N/A
RACM Square Feet:	200
RACM Cubic Feet:	N/A
Owner Phone:	216-444-6430
On Site Activity:	Abatement ONLY
Abatement Phone No:	216-561-8334
On Site Specialist Name:	Genaro Mejia
Specialist Cert Number:	AS32479
Cert Expiration Date:	02/11/2025
Setup Date:	07/07/2022
Offsite On Hold Date:	07/07/2022
Onsite Off Hold:	07/14/2022
Demo Contractor Phone:	N/A
Demo On Hold Date:	Not reported
Demo Off Hold Date:	Not reported
NF Cat-1 Pipe (ft):	0
NF Cat-1 Surface Area (sq ft):	0
NF Cat-2 Pipe (ft):	0
NF Cat-2 Surface Area (sq ft):	0

Name:	Not reported
Address:	9500 EUCLID AVE
City,State,Zip:	CLEVELAND, OH 44195
Notification ID:	97429
Owner Name:	Cleveland Clinic Foundation
Abatement Contractor Name:	Pioneer Environmental Systems, Inc.
Abatement License Number:	AC1886
Building Owner:	The Cleveland Clininc Foundation
Abate Start Date:	02/20/2018
Abate End Date:	09/30/2018

CLEVELAND CLINIC FOUNDATION (Continued) **1000429892**

Demo Contractor Name:	N/A
Demo Start Date:	02/20/2018
Demo End Date:	09/30/2018
RACM Linear Feet:	N/A
RACM Square Feet:	210
RACM Cubic Feet:	N/A
Owner Phone:	216-317-0430
On Site Activity:	Abatement ONLY
Abatement Phone No:	216-561-8334
On Site Specialist Name:	Gary York
Specialist Cert Number:	AS23211
Cert Expiration Date:	08/12/2023
Setup Date:	02/20/2018
Offsite On Hold Date:	08/11/2018
Onsite Off Hold:	09/06/2018
Demo Contractor Phone:	N/A
Demo On Hold Date:	Not reported
Demo Off Hold Date:	Not reported
NF Cat-1 Pipe (ft):	0
NF Cat-1 Surface Area (sq ft):	0
NF Cat-2 Pipe (ft):	0
NF Cat-2 Surface Area (sq ft):	0

Name:	Not reported
Address:	9500 EUCLID AVENUE
City,State,Zip:	CLEVELAND, OH 44195
Notification ID:	96169
Owner Name:	Cleveland Clinic Foundation
Abatement Contractor Name:	Pioneer Environmental Systems, Inc.
Abatement License Number:	AC1886
Building Owner:	The Cleveland Clinic Foundation
Abate Start Date:	02/21/2018
Abate End Date:	09/30/2018
Demo Contractor Name:	N/A
Demo Start Date:	02/21/2018
Demo End Date:	09/30/2018
RACM Linear Feet:	N/A
RACM Square Feet:	250
RACM Cubic Feet:	N/A
Owner Phone:	216-317-0430
On Site Activity:	Abatement ONLY
Abatement Phone No:	216-561-8334
On Site Specialist Name:	Gary York
Specialist Cert Number:	AS23211
Cert Expiration Date:	08/12/2023
Setup Date:	02/21/2018
Offsite On Hold Date:	08/11/2018
Onsite Off Hold:	09/05/2018
Demo Contractor Phone:	N/A
Demo On Hold Date:	Not reported
Demo Off Hold Date:	Not reported
NF Cat-1 Pipe (ft):	0
NF Cat-1 Surface Area (sq ft):	0
NF Cat-2 Pipe (ft):	0
NF Cat-2 Surface Area (sq ft):	0

Name:	Not reported

CLEVELAND CLINIC FOUNDATION (Continued) **1000429892**

Address:	9500 EUCLID AVENUE
City,State,Zip:	CLEVELAND, OH 44195
Notification ID:	104703
Owner Name:	Cleveland Clinic Foundation
Abatement Contractor Name:	Pioneer Environmental Systems, Inc.
Abatement License Number:	AC1886
Building Owner:	The Cleveland Clnic Foundation
Abate Start Date:	09/17/2018
Abate End Date:	09/30/2018
Demo Contractor Name:	N/A
Demo Start Date:	09/17/2018
Demo End Date:	09/30/2018
RACM Linear Feet:	N/A
RACM Square Feet:	150
RACM Cubic Feet:	N/A
Owner Phone:	216-444-6424
On Site Activity:	Abatement ONLY
Abatement Phone No:	216-561-8334
On Site Specialist Name:	Jose Lopez Garcia
Specialist Cert Number:	AS31478
Cert Expiration Date:	03/27/2025
Setup Date:	09/17/2018
Offsite On Hold Date:	Not reported
Onsite Off Hold:	Not reported
Demo Contractor Phone:	N/A
Demo On Hold Date:	Not reported
Demo Off Hold Date:	Not reported
NF Cat-1 Pipe (ft):	0
NF Cat-1 Surface Area (sq ft):	0
NF Cat-2 Pipe (ft):	0
NF Cat-2 Surface Area (sq ft):	0

Name:	Not reported
Address:	9500 EUCLID AVENUE
City,State,Zip:	CLEVELAND, OH 44195
Notification ID:	92554
Owner Name:	Cleveland Clinic Foundation
Abatement Contractor Name:	Pioneer Environmental Systems, Inc.
Abatement License Number:	AC1886
Building Owner:	The Cleveland Clinic Foundation
Abate Start Date:	11/13/2017
Abate End Date:	09/30/2018
Demo Contractor Name:	N/A
Demo Start Date:	11/13/2017
Demo End Date:	09/30/2018
RACM Linear Feet:	N/A
RACM Square Feet:	3000
RACM Cubic Feet:	N/A
Owner Phone:	216-312-3322
On Site Activity:	Abatement ONLY
Abatement Phone No:	216-561-8334
On Site Specialist Name:	Gary York
Specialist Cert Number:	AS23211
Cert Expiration Date:	08/12/2023
Setup Date:	11/13/2017
Offsite On Hold Date:	04/30/2018
Onsite Off Hold:	Not reported

CLEVELAND CLINIC FOUNDATION (Continued) **1000429892**

Demo Contractor Phone:	N/A
Demo On Hold Date:	Not reported
Demo Off Hold Date:	Not reported
NF Cat-1 Pipe (ft):	0
NF Cat-1 Surface Area (sq ft):	0
NF Cat-2 Pipe (ft):	0
NF Cat-2 Surface Area (sq ft):	0

Name:	Not reported
Address:	9500 EUCLID AVENUE
City,State,Zip:	CLEVELAND, OH 44195
Notification ID:	92445
Owner Name:	Cleveland Clinic Foundation
Abatement Contractor Name:	Pioneer Environmental Systems, Inc.
Abatement License Number:	AC1886
Building Owner:	The Cleveland Clinic Foundation
Abate Start Date:	10/25/2017
Abate End Date:	09/30/2018
Demo Contractor Name:	N/A
Demo Start Date:	10/25/2017
Demo End Date:	09/30/2018
RACM Linear Feet:	175
RACM Square Feet:	2050
RACM Cubic Feet:	N/A
Owner Phone:	216-218-1321
On Site Activity:	Abatement ONLY
Abatement Phone No:	216-561-8334
On Site Specialist Name:	Jose Lopez Garcia
Specialist Cert Number:	AS31478
Cert Expiration Date:	03/27/2025
Setup Date:	10/25/2017
Offsite On Hold Date:	07/27/2018
Onsite Off Hold:	Not reported
Demo Contractor Phone:	N/A
Demo On Hold Date:	Not reported
Demo Off Hold Date:	Not reported
NF Cat-1 Pipe (ft):	0
NF Cat-1 Surface Area (sq ft):	0
NF Cat-2 Pipe (ft):	0
NF Cat-2 Surface Area (sq ft):	0

Name:	Not reported
Address:	9500 EUCLID AVENUE
City,State,Zip:	CLEVELAND, OH 44195
Notification ID:	92448
Owner Name:	Cleveland Clinic Foundation
Abatement Contractor Name:	Pioneer Environmental Systems, Inc.
Abatement License Number:	AC1886
Building Owner:	The Cleveland Clinic Foundation
Abate Start Date:	11/06/2017
Abate End Date:	09/30/2018
Demo Contractor Name:	N/A
Demo Start Date:	11/06/2017
Demo End Date:	09/30/2018
RACM Linear Feet:	N/A
RACM Square Feet:	2000
RACM Cubic Feet:	N/A

CLEVELAND CLINIC FOUNDATION (Continued) **1000429892**

Owner Phone:	216-357-5955
On Site Activity:	Abatement ONLY
Abatement Phone No:	216-561-8334
On Site Specialist Name:	Israel Rojas
Specialist Cert Number:	AS25027
Cert Expiration Date:	10/09/2025
Setup Date:	11/06/2017
Offsite On Hold Date:	05/23/2018
Onsite Off Hold:	Not reported
Demo Contractor Phone:	N/A
Demo On Hold Date:	Not reported
Demo Off Hold Date:	Not reported
NF Cat-1 Pipe (ft):	0
NF Cat-1 Surface Area (sq ft):	0
NF Cat-2 Pipe (ft):	0
NF Cat-2 Surface Area (sq ft):	0

Name:	Not reported
Address:	9500 EUCLID AVENUE
City,State,Zip:	CLEVELAND, OH 44195
Notification ID:	92449
Owner Name:	Cleveland Clinic Foundation
Abatement Contractor Name:	Pioneer Environmental Systems, Inc.
Abatement License Number:	AC1886
Building Owner:	The Cleveland Clinic Foundation
Abate Start Date:	11/13/2017
Abate End Date:	09/30/2018
Demo Contractor Name:	N/A
Demo Start Date:	11/13/2017
Demo End Date:	09/30/2018
RACM Linear Feet:	260
RACM Square Feet:	160
RACM Cubic Feet:	N/A
Owner Phone:	216-357-5955
On Site Activity:	Abatement ONLY
Abatement Phone No:	216-561-8334
On Site Specialist Name:	Gary York
Specialist Cert Number:	AS23211
Cert Expiration Date:	08/12/2023
Setup Date:	11/13/2017
Offsite On Hold Date:	06/18/2018
Onsite Off Hold:	Not reported
Demo Contractor Phone:	N/A
Demo On Hold Date:	Not reported
Demo Off Hold Date:	Not reported
NF Cat-1 Pipe (ft):	0
NF Cat-1 Surface Area (sq ft):	0
NF Cat-2 Pipe (ft):	0
NF Cat-2 Surface Area (sq ft):	0

Name:	Not reported
Address:	9500 EUCLID AVENUE
City,State,Zip:	CLEVELAND, OH 44195
Notification ID:	95994
Owner Name:	Cleveland Clinic Foundation
Abatement Contractor Name:	Pioneer Environmental Systems, Inc.
Abatement License Number:	AC1886

CLEVELAND CLINIC FOUNDATION (Continued) **1000429892**

Building Owner:	The Cleveland Clinic Foundation
Abate Start Date:	01/22/2018
Abate End Date:	09/30/2018
Demo Contractor Name:	N/A
Demo Start Date:	01/22/2018
Demo End Date:	09/30/2018
RACM Linear Feet:	N/A
RACM Square Feet:	3500
RACM Cubic Feet:	N/A
Owner Phone:	216-445-0138
On Site Activity:	Abatement ONLY
Abatement Phone No:	216-561-8334
On Site Specialist Name:	Jose Lopez Garcia
Specialist Cert Number:	AS31478
Cert Expiration Date:	03/27/2025
Setup Date:	01/22/2018
Offsite On Hold Date:	07/31/2018
Onsite Off Hold:	07/30/2018
Demo Contractor Phone:	N/A
Demo On Hold Date:	Not reported
Demo Off Hold Date:	Not reported
NF Cat-1 Pipe (ft):	0
NF Cat-1 Surface Area (sq ft):	0
NF Cat-2 Pipe (ft):	0
NF Cat-2 Surface Area (sq ft):	0

Name:	Not reported
Address:	9500 EUCLID AVE
City,State,Zip:	CLEVELAND, OH 44195
Notification ID:	206155
Owner Name:	Cleveland Clinic Foundation
Abatement Contractor Name:	Just Right Environmental LLC
Abatement License Number:	AC2237
Building Owner:	Not reported
Abate Start Date:	05/08/2023
Abate End Date:	09/20/2023
Demo Contractor Name:	N/A
Demo Start Date:	05/08/2023
Demo End Date:	09/20/2023
RACM Linear Feet:	N/A
RACM Square Feet:	3150
RACM Cubic Feet:	N/A
Owner Phone:	216-407-9896
On Site Activity:	Abatement ONLY
Abatement Phone No:	216-314-3056
On Site Specialist Name:	Israel Rojas
Specialist Cert Number:	AS25027
Cert Expiration Date:	10/09/2025
Setup Date:	05/08/2023
Offsite On Hold Date:	Not reported
Onsite Off Hold:	Not reported
Demo Contractor Phone:	N/A
Demo On Hold Date:	Not reported
Demo Off Hold Date:	Not reported
NF Cat-1 Pipe (ft):	0
NF Cat-1 Surface Area (sq ft):	0
NF Cat-2 Pipe (ft):	0

CLEVELAND CLINIC FOUNDATION (Continued) **1000429892**

NF Cat-2 Surface Area (sq ft):	0

Name:	Not reported
Address:	9500 EUCLID AVE.
City,State,Zip:	CLEVELAND, OH 44195
Notification ID:	201664
Owner Name:	Cleveland Clinic Foundation
Abatement Contractor Name:	Just Right Environmental LLC
Abatement License Number:	AC2237
Building Owner:	M Building
Abate Start Date:	02/16/2023
Abate End Date:	02/17/2023
Demo Contractor Name:	N/A
Demo Start Date:	02/16/2023
Demo End Date:	02/17/2023
RACM Linear Feet:	N/A
RACM Square Feet:	430
RACM Cubic Feet:	N/A
Owner Phone:	216-440-4351
On Site Activity:	Abatement ONLY
Abatement Phone No:	216-314-3056
On Site Specialist Name:	Israel Rojas
Specialist Cert Number:	AS25027
Cert Expiration Date:	10/09/2025
Setup Date:	02/16/2023
Offsite On Hold Date:	Not reported
Onsite Off Hold:	Not reported
Demo Contractor Phone:	N/A
Demo On Hold Date:	Not reported
Demo Off Hold Date:	Not reported
NF Cat-1 Pipe (ft):	0
NF Cat-1 Surface Area (sq ft):	0
NF Cat-2 Pipe (ft):	0
NF Cat-2 Surface Area (sq ft):	0

Name:	Not reported
Address:	9500 EUCLID AVENUE
City,State,Zip:	CLEVELAND, OH 44195
Notification ID:	108004
Owner Name:	Cleveland Clinic Foundation
Abatement Contractor Name:	Pioneer Environmental Systems, Inc.
Abatement License Number:	AC1886
Building Owner:	H Building
Abate Start Date:	12/28/2018
Abate End Date:	12/29/2018
Demo Contractor Name:	N/A
Demo Start Date:	12/28/2018
Demo End Date:	12/29/2018
RACM Linear Feet:	N/A
RACM Square Feet:	N/A
RACM Cubic Feet:	N/A
Owner Phone:	216-444-6430
On Site Activity:	Abatement ONLY
Abatement Phone No:	216-561-8334
On Site Specialist Name:	Jose Lopez Garcia
Specialist Cert Number:	AS31478
Cert Expiration Date:	03/27/2025

CLEVELAND CLINIC FOUNDATION (Continued) **1000429892**

Setup Date:	12/28/2018
Offsite On Hold Date:	Not reported
Onsite Off Hold:	Not reported
Demo Contractor Phone:	N/A
Demo On Hold Date:	Not reported
Demo Off Hold Date:	Not reported
NF Cat-1 Pipe (ft):	0
NF Cat-1 Surface Area (sq ft):	0
NF Cat-2 Pipe (ft):	0
NF Cat-2 Surface Area (sq ft):	370

Name:	Not reported
Address:	9500 EUCLID AVENUE
City,State,Zip:	CLEVELAND, OH 44195
Notification ID:	105726
Owner Name:	Cleveland Clinic Foundation
Abatement Contractor Name:	Pioneer Environmental Systems, Inc.
Abatement License Number:	AC1886
Building Owner:	M Building
Abate Start Date:	10/11/2018
Abate End Date:	10/12/2018
Demo Contractor Name:	N/A
Demo Start Date:	10/11/2018
Demo End Date:	10/12/2018
RACM Linear Feet:	N/A
RACM Square Feet:	920
RACM Cubic Feet:	N/A
Owner Phone:	216-379-9217
On Site Activity:	Abatement ONLY
Abatement Phone No:	216-561-8334
On Site Specialist Name:	Jose Lopez Garcia
Specialist Cert Number:	AS31478
Cert Expiration Date:	03/27/2025
Setup Date:	10/11/2018
Offsite On Hold Date:	Not reported
Onsite Off Hold:	Not reported
Demo Contractor Phone:	N/A
Demo On Hold Date:	Not reported
Demo Off Hold Date:	Not reported
NF Cat-1 Pipe (ft):	0
NF Cat-1 Surface Area (sq ft):	0
NF Cat-2 Pipe (ft):	0
NF Cat-2 Surface Area (sq ft):	0

Name:	Not reported
Address:	9500 EUCLID AVENUE
City,State,Zip:	CLEVELAND, OH 44195
Notification ID:	216429
Owner Name:	Cleveland Clinic Foundation
Abatement Contractor Name:	Pioneer Environmental Services, Inc.
Abatement License Number:	AC2615
Building Owner:	Cleveland Clinic Main Campus
Abate Start Date:	01/01/2024
Abate End Date:	12/31/2024
Demo Contractor Name:	N/A
Demo Start Date:	01/01/2024
Demo End Date:	12/31/2024

CLEVELAND CLINIC FOUNDATION (Continued) **1000429892**

RACM Linear Feet:	N/A
RACM Square Feet:	160
RACM Cubic Feet:	N/A
Owner Phone:	330-866-3435
On Site Activity:	Abatement ONLY
Abatement Phone No:	216-561-8334
On Site Specialist Name:	Candido Munoz
Specialist Cert Number:	AS32126
Cert Expiration Date:	05/02/2025
Setup Date:	01/01/2024
Offsite On Hold Date:	Not reported
Onsite Off Hold:	Not reported
Demo Contractor Phone:	N/A
Demo On Hold Date:	Not reported
Demo Off Hold Date:	Not reported
NF Cat-1 Pipe (ft):	0
NF Cat-1 Surface Area (sq ft):	0
NF Cat-2 Pipe (ft):	0
NF Cat-2 Surface Area (sq ft):	0

Name:	Not reported
Address:	9500 EUCLID AVE
City,State,Zip:	CLEVELAND, OH 44195
Notification ID:	211703
Owner Name:	Cleveland Clinic Foundation
Abatement Contractor Name:	Just Right Environmental LLC
Abatement License Number:	AC2237
Building Owner:	M66 Buiilding
Abate Start Date:	09/01/2023
Abate End Date:	09/08/2023
Demo Contractor Name:	N/A
Demo Start Date:	09/01/2023
Demo End Date:	09/08/2023
RACM Linear Feet:	N/A
RACM Square Feet:	1000
RACM Cubic Feet:	N/A
Owner Phone:	216-440-8433
On Site Activity:	Abatement ONLY
Abatement Phone No:	216-314-3056
On Site Specialist Name:	Israel Rojas
Specialist Cert Number:	AS25027
Cert Expiration Date:	10/09/2025
Setup Date:	09/01/2023
Offsite On Hold Date:	Not reported
Onsite Off Hold:	Not reported
Demo Contractor Phone:	N/A
Demo On Hold Date:	Not reported
Demo Off Hold Date:	Not reported
NF Cat-1 Pipe (ft):	0
NF Cat-1 Surface Area (sq ft):	0
NF Cat-2 Pipe (ft):	0
NF Cat-2 Surface Area (sq ft):	0

Name:	Not reported
Address:	9500 EUCLID AVENUE
City,State,Zip:	CLEVELAND, OH 44195
Notification ID:	113826

CLEVELAND CLINIC FOUNDATION (Continued) **1000429892**

Owner Name:	Cleveland Clinic Foundation
Abatement Contractor Name:	Pioneer Environmental Systems, Inc.
Abatement License Number:	AC1886
Building Owner:	H Building
Abate Start Date:	03/25/2019
Abate End Date:	03/26/2019
Demo Contractor Name:	N/A
Demo Start Date:	03/25/2019
Demo End Date:	03/26/2019
RACM Linear Feet:	N/A
RACM Square Feet:	600
RACM Cubic Feet:	N/A
Owner Phone:	216-444-2200
On Site Activity:	Abatement ONLY
Abatement Phone No:	216-561-8334
On Site Specialist Name:	Jose Lopez Garcia
Specialist Cert Number:	AS31478
Cert Expiration Date:	03/27/2025
Setup Date:	03/25/2019
Offsite On Hold Date:	Not reported
Onsite Off Hold:	Not reported
Demo Contractor Phone:	N/A
Demo On Hold Date:	Not reported
Demo Off Hold Date:	Not reported
NF Cat-1 Pipe (ft):	0
NF Cat-1 Surface Area (sq ft):	0
NF Cat-2 Pipe (ft):	0
NF Cat-2 Surface Area (sq ft):	0

Name:	Not reported
Address:	9500 EUCLID AVENUE
City,State,Zip:	CLEVELAND, OH 44195
Notification ID:	109383
Owner Name:	Cleveland Clinic Foundation
Abatement Contractor Name:	Pioneer Environmental Systems, Inc.
Abatement License Number:	AC1886
Building Owner:	H Building
Abate Start Date:	01/28/2019
Abate End Date:	01/30/2019
Demo Contractor Name:	N/A
Demo Start Date:	01/28/2019
Demo End Date:	01/30/2019
RACM Linear Feet:	N/A
RACM Square Feet:	1000
RACM Cubic Feet:	N/A
Owner Phone:	216-444-6424
On Site Activity:	Abatement ONLY
Abatement Phone No:	216-561-8334
On Site Specialist Name:	Jose Lopez Garcia
Specialist Cert Number:	AS31478
Cert Expiration Date:	03/27/2025
Setup Date:	01/28/2019
Offsite On Hold Date:	Not reported
Onsite Off Hold:	Not reported
Demo Contractor Phone:	N/A
Demo On Hold Date:	Not reported
Demo Off Hold Date:	Not reported

CLEVELAND CLINIC FOUNDATION (Continued) **1000429892**

NF Cat-1 Pipe (ft):	0
NF Cat-1 Surface Area (sq ft):	0
NF Cat-2 Pipe (ft):	0
NF Cat-2 Surface Area (sq ft):	0

Name:	Not reported
Address:	9500 EUCLID AVE.
City,State,Zip:	CLEVELAND, OH 44195
Notification ID:	198761
Owner Name:	Cleveland Clinic Foundation
Abatement Contractor Name:	Pioneer Environmental Services, Inc.
Abatement License Number:	AC2615
Building Owner:	Cleveland Clinic Main Campus
Abate Start Date:	01/01/2023
Abate End Date:	12/31/2023
Demo Contractor Name:	N/A
Demo Start Date:	01/01/2023
Demo End Date:	12/31/2023
RACM Linear Feet:	75
RACM Square Feet:	200
RACM Cubic Feet:	N/A
Owner Phone:	330-866-3435
On Site Activity:	Abatement ONLY
Abatement Phone No:	216-561-8334
On Site Specialist Name:	Candido Munoz
Specialist Cert Number:	AS32126
Cert Expiration Date:	05/02/2025
Setup Date:	01/01/2023
Offsite On Hold Date:	Not reported
Onsite Off Hold:	Not reported
Demo Contractor Phone:	N/A
Demo On Hold Date:	Not reported
Demo Off Hold Date:	Not reported
NF Cat-1 Pipe (ft):	0
NF Cat-1 Surface Area (sq ft):	0
NF Cat-2 Pipe (ft):	0
NF Cat-2 Surface Area (sq ft):	0

Name:	Not reported
Address:	9500 EUCLID AVE
City,State,Zip:	CLEVELAND, OH 44195
Notification ID:	120647
Owner Name:	Cleveland Clinic Foundation
Abatement Contractor Name:	Pioneer Environmental Systems, Inc.
Abatement License Number:	AC1886
Building Owner:	M Building
Abate Start Date:	07/26/2019
Abate End Date:	08/02/2019
Demo Contractor Name:	N/A
Demo Start Date:	07/26/2019
Demo End Date:	08/02/2019
RACM Linear Feet:	N/A
RACM Square Feet:	2500
RACM Cubic Feet:	N/A
Owner Phone:	216-312-3404
On Site Activity:	Abatement ONLY
Abatement Phone No:	216-561-8334

CLEVELAND CLINIC FOUNDATION (Continued) **1000429892**

On Site Specialist Name:	Jose Lopez Garcia
Specialist Cert Number:	AS31478
Cert Expiration Date:	03/27/2025
Setup Date:	07/26/2019
Offsite On Hold Date:	Not reported
Onsite Off Hold:	Not reported
Demo Contractor Phone:	N/A
Demo On Hold Date:	Not reported
Demo Off Hold Date:	Not reported
NF Cat-1 Pipe (ft):	0
NF Cat-1 Surface Area (sq ft):	0
NF Cat-2 Pipe (ft):	0
NF Cat-2 Surface Area (sq ft):	0

Name:	Not reported
Address:	9500 EUCLID AVENUE
City,State,Zip:	CLEVELAND, OH 44195
Notification ID:	115884
Owner Name:	Cleveland Clinic Foundation
Abatement Contractor Name:	Pioneer Environmental Systems, Inc.
Abatement License Number:	AC1886
Building Owner:	Building H
Abate Start Date:	04/26/2019
Abate End Date:	07/31/2019
Demo Contractor Name:	N/A
Demo Start Date:	04/26/2019
Demo End Date:	07/31/2019
RACM Linear Feet:	N/A
RACM Square Feet:	600
RACM Cubic Feet:	N/A
Owner Phone:	216-444-2200
On Site Activity:	Abatement ONLY
Abatement Phone No:	215-561-8334
On Site Specialist Name:	Jose Lopez Garcia
Specialist Cert Number:	AS31478
Cert Expiration Date:	03/27/2025
Setup Date:	04/26/2019
Offsite On Hold Date:	04/26/2019
Onsite Off Hold:	Not reported
Demo Contractor Phone:	N/A
Demo On Hold Date:	Not reported
Demo Off Hold Date:	Not reported
NF Cat-1 Pipe (ft):	0
NF Cat-1 Surface Area (sq ft):	0
NF Cat-2 Pipe (ft):	0
NF Cat-2 Surface Area (sq ft):	0

Name:	Not reported
Address:	9500 EUCLID AVE
City,State,Zip:	CLEVELAND, OH 44195
Notification ID:	127717
Owner Name:	Cleveland Clinic Foundation
Abatement Contractor Name:	Pioneer Environmental Systems, Inc.
Abatement License Number:	AC1886
Building Owner:	L Building
Abate Start Date:	11/12/2019
Abate End Date:	11/12/2019

CLEVELAND CLINIC FOUNDATION (Continued) **1000429892**

Demo Contractor Name:	N/A
Demo Start Date:	11/12/2019
Demo End Date:	11/12/2019
RACM Linear Feet:	N/A
RACM Square Feet:	300
RACM Cubic Feet:	N/A
Owner Phone:	216-317-0430
On Site Activity:	Abatement ONLY
Abatement Phone No:	216-561-8334
On Site Specialist Name:	Jose Lopez Garcia
Specialist Cert Number:	AS31478
Cert Expiration Date:	03/27/2025
Setup Date:	11/12/2019
Offsite On Hold Date:	Not reported
Onsite Off Hold:	Not reported
Demo Contractor Phone:	N/A
Demo On Hold Date:	Not reported
Demo Off Hold Date:	Not reported
NF Cat-1 Pipe (ft):	0
NF Cat-1 Surface Area (sq ft):	0
NF Cat-2 Pipe (ft):	0
NF Cat-2 Surface Area (sq ft):	0

Name:	Not reported
Address:	9500 EUCLID AVE
City,State,Zip:	CLEVELAND, OH 44195
Notification ID:	124813
Owner Name:	Cleveland Clinic Foundation
Abatement Contractor Name:	Pioneer Environmental Systems, Inc.
Abatement License Number:	AC1886
Building Owner:	H Building
Abate Start Date:	09/30/2019
Abate End Date:	10/12/2019
Demo Contractor Name:	N/A
Demo Start Date:	09/30/2019
Demo End Date:	10/12/2019
RACM Linear Feet:	295
RACM Square Feet:	680
RACM Cubic Feet:	N/A
Owner Phone:	216-408-1173
On Site Activity:	Abatement ONLY
Abatement Phone No:	216-561-8334
On Site Specialist Name:	Jose Lopez Garcia
Specialist Cert Number:	AS31478
Cert Expiration Date:	03/27/2025
Setup Date:	09/30/2019
Offsite On Hold Date:	Not reported
Onsite Off Hold:	Not reported
Demo Contractor Phone:	N/A
Demo On Hold Date:	Not reported
Demo Off Hold Date:	Not reported
NF Cat-1 Pipe (ft):	0
NF Cat-1 Surface Area (sq ft):	0
NF Cat-2 Pipe (ft):	0
NF Cat-2 Surface Area (sq ft):	0

Name:	Not reported

CLEVELAND CLINIC FOUNDATION (Continued) **1000429892**

Address:	9500 EUCLID AVE
City,State,Zip:	CLEVELAND, OH 44195
Notification ID:	125594
Owner Name:	Cleveland Clinic Foundation
Abatement Contractor Name:	Pioneer Environmental Systems, Inc.
Abatement License Number:	AC1886
Building Owner:	S Building
Abate Start Date:	10/10/2019
Abate End Date:	10/12/2019
Demo Contractor Name:	N/A
Demo Start Date:	10/10/2019
Demo End Date:	10/12/2019
RACM Linear Feet:	N/A
RACM Square Feet:	50
RACM Cubic Feet:	N/A
Owner Phone:	216-444-4231
On Site Activity:	Abatement ONLY
Abatement Phone No:	216-561-8334
On Site Specialist Name:	Jose Lopez Garcia
Specialist Cert Number:	AS31478
Cert Expiration Date:	03/27/2025
Setup Date:	10/10/2019
Offsite On Hold Date:	Not reported
Onsite Off Hold:	Not reported
Demo Contractor Phone:	N/A
Demo On Hold Date:	Not reported
Demo Off Hold Date:	Not reported
NF Cat-1 Pipe (ft):	0
NF Cat-1 Surface Area (sq ft):	0
NF Cat-2 Pipe (ft):	0
NF Cat-2 Surface Area (sq ft):	0

Name:	Not reported
Address:	9500 EUCLID AVE
City,State,Zip:	CLEVELAND, OH 44195
Notification ID:	123067
Owner Name:	Cleveland Clinic Foundation
Abatement Contractor Name:	Pioneer Environmental Systems, Inc.
Abatement License Number:	AC1886
Building Owner:	TT Building Cooling Tower
Abate Start Date:	09/09/2019
Abate End Date:	09/10/2019
Demo Contractor Name:	N/A
Demo Start Date:	09/09/2019
Demo End Date:	09/10/2019
RACM Linear Feet:	N/A
RACM Square Feet:	500
RACM Cubic Feet:	N/A
Owner Phone:	216-444-2644
On Site Activity:	Abatement ONLY
Abatement Phone No:	216-561-8334
On Site Specialist Name:	Jose Lopez Garcia
Specialist Cert Number:	AS31478
Cert Expiration Date:	03/27/2025
Setup Date:	09/09/2019
Offsite On Hold Date:	Not reported
Onsite Off Hold:	Not reported

CLEVELAND CLINIC FOUNDATION (Continued) **1000429892**

Demo Contractor Phone:	N/A
Demo On Hold Date:	Not reported
Demo Off Hold Date:	Not reported
NF Cat-1 Pipe (ft):	0
NF Cat-1 Surface Area (sq ft):	0
NF Cat-2 Pipe (ft):	0
NF Cat-2 Surface Area (sq ft):	0

Name:	Not reported
Address:	9500 EUCLID AVE.
City,State,Zip:	CLEVELAND, OH 44195
Notification ID:	195301
Owner Name:	Cleveland Clinic Foundation
Abatement Contractor Name:	Pioneer Environmental Services, Inc.
Abatement License Number:	AC2615
Building Owner:	M Building
Abate Start Date:	10/10/2022
Abate End Date:	12/31/2024
Demo Contractor Name:	N/A
Demo Start Date:	10/10/2022
Demo End Date:	12/31/2024
RACM Linear Feet:	278
RACM Square Feet:	3150
RACM Cubic Feet:	N/A
Owner Phone:	216-389-6495
On Site Activity:	Abatement ONLY
Abatement Phone No:	216-561-8334
On Site Specialist Name:	Jose Lopez Garcia
Specialist Cert Number:	AS31478
Cert Expiration Date:	03/27/2025
Setup Date:	10/10/2022
Offsite On Hold Date:	09/20/2024
Onsite Off Hold:	Not reported
Demo Contractor Phone:	N/A
Demo On Hold Date:	Not reported
Demo Off Hold Date:	Not reported
NF Cat-1 Pipe (ft):	0
NF Cat-1 Surface Area (sq ft):	0
NF Cat-2 Pipe (ft):	0
NF Cat-2 Surface Area (sq ft):	0

Name:	Not reported
Address:	9500 EUCLID AVE
City,State,Zip:	CLEVELAND, OH 44195
Notification ID:	134087
Owner Name:	Cleveland Clinic Foundation
Abatement Contractor Name:	Pioneer Environmental Systems, Inc.
Abatement License Number:	AC1886
Building Owner:	M Bldg
Abate Start Date:	02/09/2020
Abate End Date:	06/30/2020
Demo Contractor Name:	N/A
Demo Start Date:	02/09/2020
Demo End Date:	06/30/2020
RACM Linear Feet:	N/A
RACM Square Feet:	180
RACM Cubic Feet:	N/A

CLEVELAND CLINIC FOUNDATION (Continued) **1000429892**

Owner Phone:	216-313-6132
On Site Activity:	Abatement ONLY
Abatement Phone No:	216-561-8334
On Site Specialist Name:	Jose Lopez Garcia
Specialist Cert Number:	AS31478
Cert Expiration Date:	03/27/2025
Setup Date:	02/09/2020
Offsite On Hold Date:	02/09/2020
Onsite Off Hold:	Not reported
Demo Contractor Phone:	N/A
Demo On Hold Date:	Not reported
Demo Off Hold Date:	Not reported
NF Cat-1 Pipe (ft):	0
NF Cat-1 Surface Area (sq ft):	0
NF Cat-2 Pipe (ft):	0
NF Cat-2 Surface Area (sq ft):	0

Name:	Not reported
Address:	9500 EUCLID AVE
City,State,Zip:	CLEVELAND, OH 44195
Notification ID:	134087
Owner Name:	Cleveland Clinic Foundation
Abatement Contractor Name:	Pioneer Environmental Systems, Inc.
Abatement License Number:	AC1886
Building Owner:	H Bldg
Abate Start Date:	02/09/2020
Abate End Date:	06/30/2020
Demo Contractor Name:	N/A
Demo Start Date:	02/09/2020
Demo End Date:	06/30/2020
RACM Linear Feet:	N/A
RACM Square Feet:	200
RACM Cubic Feet:	N/A
Owner Phone:	216-313-6132
On Site Activity:	Abatement ONLY
Abatement Phone No:	216-561-8334
On Site Specialist Name:	Jose Lopez Garcia
Specialist Cert Number:	AS31478
Cert Expiration Date:	03/27/2025
Setup Date:	02/09/2020
Offsite On Hold Date:	02/09/2020
Onsite Off Hold:	Not reported
Demo Contractor Phone:	N/A
Demo On Hold Date:	Not reported
Demo Off Hold Date:	Not reported
NF Cat-1 Pipe (ft):	0
NF Cat-1 Surface Area (sq ft):	0
NF Cat-2 Pipe (ft):	0
NF Cat-2 Surface Area (sq ft):	0

Name:	Not reported
Address:	9500 EUCLID AVENUE
City,State,Zip:	CLEVELAND, OH 44195
Notification ID:	137290
Owner Name:	Cleveland Clinic Foundation
Abatement Contractor Name:	Pioneer Environmental Systems, Inc.
Abatement License Number:	AC1886

CLEVELAND CLINIC FOUNDATION (Continued) **1000429892**

Building Owner:	The Cleveland Clinic
Abate Start Date:	01/01/2019
Abate End Date:	12/31/2019
Demo Contractor Name:	N/A
Demo Start Date:	01/01/2019
Demo End Date:	12/31/2019
RACM Linear Feet:	42
RACM Square Feet:	3112
RACM Cubic Feet:	N/A
Owner Phone:	330-866-3435
On Site Activity:	Abatement ONLY
Abatement Phone No:	216-561-8334
On Site Specialist Name:	Jose Lopez Garcia
Specialist Cert Number:	AS31478
Cert Expiration Date:	03/27/2025
Setup Date:	01/01/2019
Offsite On Hold Date:	Not reported
Onsite Off Hold:	Not reported
Demo Contractor Phone:	N/A
Demo On Hold Date:	Not reported
Demo Off Hold Date:	Not reported
NF Cat-1 Pipe (ft):	0
NF Cat-1 Surface Area (sq ft):	0
NF Cat-2 Pipe (ft):	0
NF Cat-2 Surface Area (sq ft):	0

Name:	Not reported
Address:	9500 EUCLID AVE
City,State,Zip:	CLEVELAND, OH 44195
Notification ID:	123070
Owner Name:	Cleveland Clinic Foundation
Abatement Contractor Name:	Pioneer Environmental Systems, Inc.
Abatement License Number:	AC1886
Building Owner:	P Building
Abate Start Date:	09/16/2019
Abate End Date:	03/31/2020
Demo Contractor Name:	N/A
Demo Start Date:	09/16/2019
Demo End Date:	03/31/2020
RACM Linear Feet:	N/A
RACM Square Feet:	2600
RACM Cubic Feet:	N/A
Owner Phone:	216-379-9217
On Site Activity:	Abatement ONLY
Abatement Phone No:	216-561-8334
On Site Specialist Name:	Jose Lopez Garcia
Specialist Cert Number:	AS31478
Cert Expiration Date:	03/27/2025
Setup Date:	09/16/2019
Offsite On Hold Date:	02/21/2020
Onsite Off Hold:	Not reported
Demo Contractor Phone:	N/A
Demo On Hold Date:	Not reported
Demo Off Hold Date:	Not reported
NF Cat-1 Pipe (ft):	0
NF Cat-1 Surface Area (sq ft):	0
NF Cat-2 Pipe (ft):	0

CLEVELAND CLINIC FOUNDATION (Continued) **1000429892**

NF Cat-2 Surface Area (sq ft):	0

Name:	Not reported
Address:	9500 EUCLID AVENUE
City,State,Zip:	CLEVELAND, OH 44195
Notification ID:	130954
Owner Name:	Cleveland Clinic Foundation
Abatement Contractor Name:	Pioneer Environmental Systems, Inc.
Abatement License Number:	AC1886
Building Owner:	Cleveland Clinic S Building
Abate Start Date:	01/03/2020
Abate End Date:	03/31/2020
Demo Contractor Name:	N/A
Demo Start Date:	01/03/2020
Demo End Date:	03/31/2020
RACM Linear Feet:	N/A
RACM Square Feet:	300
RACM Cubic Feet:	N/A
Owner Phone:	216-444-2200
On Site Activity:	Abatement ONLY
Abatement Phone No:	216-561-8334
On Site Specialist Name:	Jose Lopez Garcia
Specialist Cert Number:	AS31478
Cert Expiration Date:	03/27/2025
Setup Date:	01/03/2020
Offsite On Hold Date:	01/03/2020
Onsite Off Hold:	Not reported
Demo Contractor Phone:	N/A
Demo On Hold Date:	Not reported
Demo Off Hold Date:	Not reported
NF Cat-1 Pipe (ft):	0
NF Cat-1 Surface Area (sq ft):	0
NF Cat-2 Pipe (ft):	0
NF Cat-2 Surface Area (sq ft):	0

Name:	Not reported
Address:	9500 EUCLID AVE
City,State,Zip:	CLEVELAND, OH 44195
Notification ID:	129027
Owner Name:	Cleveland Clinic Foundation
Abatement Contractor Name:	Pioneer Environmental Systems, Inc.
Abatement License Number:	AC1886
Building Owner:	L Bldg
Abate Start Date:	12/02/2019
Abate End Date:	03/31/2020
Demo Contractor Name:	N/A
Demo Start Date:	12/02/2019
Demo End Date:	03/31/2020
RACM Linear Feet:	N/A
RACM Square Feet:	1400
RACM Cubic Feet:	N/A
Owner Phone:	216-444-2644
On Site Activity:	Abatement ONLY
Abatement Phone No:	216-561-8334
On Site Specialist Name:	Jose Lopez Garcia
Specialist Cert Number:	AS31478
Cert Expiration Date:	03/27/2025

CLEVELAND CLINIC FOUNDATION (Continued) **1000429892**

Setup Date:	12/02/2019
Offsite On Hold Date:	01/24/2020
Onsite Off Hold:	Not reported
Demo Contractor Phone:	N/A
Demo On Hold Date:	Not reported
Demo Off Hold Date:	Not reported
NF Cat-1 Pipe (ft):	0
NF Cat-1 Surface Area (sq ft):	0
NF Cat-2 Pipe (ft):	0
NF Cat-2 Surface Area (sq ft):	0

Name:	Not reported
Address:	9500 EUCLID AVE
City,State,Zip:	CLEVELAND, OH 44195
Notification ID:	124287
Owner Name:	Cleveland Clinic Foundation
Abatement Contractor Name:	Pioneer Environmental Systems, Inc.
Abatement License Number:	AC1886
Building Owner:	M Bldg
Abate Start Date:	10/04/2019
Abate End Date:	01/07/2020
Demo Contractor Name:	N/A
Demo Start Date:	10/04/2019
Demo End Date:	01/07/2020
RACM Linear Feet:	N/A
RACM Square Feet:	1000
RACM Cubic Feet:	N/A
Owner Phone:	216-444-2644
On Site Activity:	Abatement ONLY
Abatement Phone No:	216-561-8334
On Site Specialist Name:	Jose Lopez Garcia
Specialist Cert Number:	AS31478
Cert Expiration Date:	03/27/2025
Setup Date:	10/01/2019
Offsite On Hold Date:	12/05/2019
Onsite Off Hold:	12/02/2019
Demo Contractor Phone:	N/A
Demo On Hold Date:	Not reported
Demo Off Hold Date:	Not reported
NF Cat-1 Pipe (ft):	0
NF Cat-1 Surface Area (sq ft):	0
NF Cat-2 Pipe (ft):	0
NF Cat-2 Surface Area (sq ft):	0

Name:	Not reported
Address:	9500 EUCLID AVENUE
City,State,Zip:	CLEVELAND, OH 44195
Notification ID:	211755
Owner Name:	Cleveland Clinic Foundation
Abatement Contractor Name:	Pioneer Environmental Services, Inc.
Abatement License Number:	AC2615
Building Owner:	CCF L Building
Abate Start Date:	09/06/2023
Abate End Date:	05/29/2025
Demo Contractor Name:	N/A
Demo Start Date:	09/06/2023
Demo End Date:	05/29/2025

CLEVELAND CLINIC FOUNDATION (Continued) **1000429892**

RACM Linear Feet:	N/A
RACM Square Feet:	17322
RACM Cubic Feet:	N/A
Owner Phone:	330-866-3435
On Site Activity:	Abatement ONLY
Abatement Phone No:	216-561-8334
On Site Specialist Name:	Genaro Mejia
Specialist Cert Number:	AS32479
Cert Expiration Date:	02/11/2025
Setup Date:	09/06/2023
Offsite On Hold Date:	06/14/2024
Onsite Off Hold:	Not reported
Demo Contractor Phone:	N/A
Demo On Hold Date:	Not reported
Demo Off Hold Date:	Not reported
NF Cat-1 Pipe (ft):	0
NF Cat-1 Surface Area (sq ft):	0
NF Cat-2 Pipe (ft):	0
NF Cat-2 Surface Area (sq ft):	0

45
SSE
1/4-1/2
0.435 mi.
2299 ft.

OPPORTUNITY CORRIDOR **US BROWNFIELDS** **1016952193**
I-490 AND 55TH STREET TO THE CLEVELAND CLINIC **N/A**
CLEVELAND, OH 44195

Relative:
Higher

Actual:
679 ft.

US BROWNFIELDS:

Name:	OPPORTUNITY CORRIDOR
Address:	I-490 And 55th Street To The Cleveland Clinic
City,State,Zip:	CLEVELAND, OH 44195
Property ID:	177044
Property Alias:	Not reported
Recipient Name:	R5 TBA - Ohio (STAG Funded)
Grant Type:	Hazardous
Property Number:	Multiple (BL I - 82; BL 2C- 53)
Parcel Size:	23.2
Latitude:	41.5034433
Longitude:	-81.6205953
Census Tract:	39035197200
State or Tribal Voluntary Response Program:	Y
Program Name:	Not reported
AA Activity Funded:	Not reported
Start Date:	Not reported
Redev Completition Date:	Not reported
Completed Date:	Not reported
Cleanup Funding:	Not reported
Cleanup Funding Source:	Not reported
Activity Funded:	Yes
Assessment Funding:	Not reported
Assessment Funding Source:	Not reported
Redevelopment Funding:	Not reported
Contaminants REC:	Lead PAHs VOCs
Contaminants Found at Actionable Level:	Lead PAHs VOCs
Redev. Funding Source:	Not reported
Redev. Funding Entity Name:	Not reported
Contaminants Found Below Actionable Level:	Not reported
Redevelopment Start Date:	Not reported
Assessment Funding Entity:	Not reported

OPPORTUNITY CORRIDOR (Continued) **1016952193**

Cleanup Funding Entity:	Not reported
Climate Adapt Mitig - Planning or Assessment:	Not reported
Cooperative Agreement Number:	n/a
Start Date:	Not reported
Ownership Entity:	Government
Additional Institutional Controls Information:	Not reported
Completion Date:	Not reported
Address of Data Sources (URL if available) 1:	Not reported
Cleanup Required:	U
Indicates Cleanup/Treatment Tech Implemented:	Not reported
Institutional Controls Required:	U
IC Category Proprietary Controls:	Not reported
Excavation and Disposal of Soils:	Not reported
Extraction of contaminants:	Not reported
IC Cat. Info. Devices:	Not reported
Removal of materials (tanks and piping, etc.):	Not reported
IC Cat. Gov. Controls:	Not reported
Reduction of Contam Bioremediation/Phytoremediation:	Not reported
IC Cat. Enforcement Permit Tools:	Not reported
Cleanup of structures:	Not reported
IC in place date:	Not reported
Additional Cleanup/Treatment Tech Info:	Not reported
IC in place:	Not reported
Address of Data Source (URL if available) 2:	Not reported
Indicate whether Engineering Controls are required:	Not reported
State/tribal program ID:	Not reported
Cover Technologies (e.g., Capping):	Not reported
Security (e.g., Guard, Fence):	Not reported
Immobilization Process:	Not reported
Engineering Barriers (e.g., Slurry Walls, Sheet):	Not reported
Other:	Not reported
Additional Engineering Controls Information:	Not reported
Address of Data Source (URL if available) 3:	Not reported
Indicate whether Engineering Controls are in place:	Not reported
Date Engineering Controls put into place:	Not reported
ACRES Cleaned Up:	Not reported
Section 128(a) State/Tribal:	Not reported
Multipurpose - Cost Share Amount:	Not reported
Cleanup - Cost Share Amount:	Not reported
RLF Loan - Total Loan Amount:	Not reported
RLF - Loan Signed Date:	Not reported
RLF Loan - Anticipated Repayment Start Date:	Not reported
RLF Loan - Anticipated Repayment End Date:	Not reported
RLF Loan - Interest Rate:	Not reported
RLF Loan - EPA Funds Used:	Not reported
Contaminant Cleanup:	Not reported
RLF Loan - Cost Share Used:	Not reported
Media Affected:	Ground Water Soil
RLF Loan - Program Income Used:	Not reported
Media Cleanup:	Not reported
RLF Loan - Discounted:	Not reported
RLF Loan - Discount Percentage:	Not reported
RLF Subgrant - Total Subgrant Amount:	Not reported
RLF Subgrant - Signed Date:	Not reported
RLF Subgrant - EPA Funds Used:	Not reported
RLF Subgrant - Cost Share Used:	Not reported
RLF Subgrant - Program Income Used:	Not reported

OPPORTUNITY CORRIDOR (Continued) **1016952193**

RLF Direct Cleanup - Total Funding Amt:	Not reported
Num. of cleanup and re-dev. jobs:	Not reported
RLF Direct Cleanup - Source of Funding:	Not reported
RLF Leveraged - Funding Source Type:	Not reported
Past use greenspace acreage:	Not reported
Past use residential acreage:	0.87
RLF Leveraged - Entity Providing Funding:	Not reported
RLF Leveraged - Funding Amount:	Not reported
Cleanup Completion Doc - NFA Letter Received:	N
Past use commercial acreage:	4.13
NFA Letter Date Received:	Not reported
Past use industrial acreage:	9.5
Cleanup Comp Doc - Letter/Signed Rep Qualified Pro:	N
Future use greenspace acreage:	Not reported
Letter/Signed Report Date Received:	Not reported
Future use residential acreage:	Not reported
Future use commercial acreage:	Not reported
Cleanup Completion Doc- Other forms of Doc:	Not reported
Future use industrial acreage:	Not reported
Climate Adapt and Mitiga - Demo or Cleanup:	Not reported
ReDev Activity Funded:	Not reported
Amount of Funding Expended on this Activity 2:	Not reported
Number of Redevelopment Jobs Leveraged:	Not reported
Climate Adaptation and Mitigation Redevelopment:	Not reported
Radius:	0.5
Below Poverty Number:	1003
Below Poverty Percent:	36.27
Meidan Income:	4142
Meidan Income Number:	1462
Meidan Income Percent:	52.88
Vacant Housing Number:	541
Vacant Housing Percent:	28.53
Unemployed Number:	271
Unemployed Percent:	9.8

Name:	OPPORTUNITY CORRIDOR
Address:	I-490 And 55th Street To The Cleveland Clinic
City,State,Zip:	CLEVELAND, OH 44195
Property ID:	177044
Property Alias:	Not reported
Recipient Name:	R5 TBA - Ohio (STAG Funded)
Grant Type:	Hazardous
Property Number:	Multiple (BL I - 82; BL 2C- 53)
Parcel Size:	23.2
Latitude:	41.5034433
Longitude:	-81.6205953
Census Tract:	39035197200
State or Tribal Voluntary Response Program:	Y
Program Name:	Not reported
AA Activity Funded:	Yes
Start Date:	Not reported
Redev Completition Date:	Not reported
Completed Date:	Not reported
Cleanup Funding:	Not reported
Cleanup Funding Source:	Not reported
Activity Funded:	Yes
Assessment Funding:	Not reported

OPPORTUNITY CORRIDOR (Continued) **1016952193**

Assessment Funding Source:	Not reported
Redevelopment Funding:	Not reported
Contaminants REC:	Lead PAHs VOCs
Contaminants Found at Actionable Level:	Lead PAHs VOCs
Redev. Funding Source:	Not reported
Redev. Funding Entity Name:	Not reported
Contaminants Found Below Actionable Level:	Not reported
Redevelopment Start Date:	Not reported
Assessment Funding Entity:	EPA
Cleanup Funding Entity:	Not reported
Climate Adapt Mitig - Planning or Assessment:	Not reported
Cooperative Agreement Number:	n/a
Start Date:	2015-07-08 00:00:00
Ownership Entity:	Government
Additional Institutional Controls Information:	Not reported
Completion Date:	2016-03-15 00:00:00
Address of Data Sources (URL if available) 1:	Not reported
Cleanup Required:	U
Indicates Cleanup/Treatment Tech Implemented:	Not reported
Institutional Controls Required:	U
IC Category Proprietary Controls:	Not reported
Excavation and Disposal of Soils:	Not reported
Extraction of contaminants:	Not reported
IC Cat. Info. Devices:	Not reported
Removal of materials (tanks and piping, etc.):	Not reported
IC Cat. Gov. Controls:	Not reported
Reduction of Contam Bioremediation/Phytoremediation:	Not reported
IC Cat. Enforcement Permit Tools:	Not reported
Cleanup of structures:	Not reported
IC in place date:	Not reported
Additional Cleanup/Treatment Tech Info:	Not reported
IC in place:	Not reported
Address of Data Source (URL if available) 2:	Not reported
Indicate whether Engineering Controls are required:	Not reported
State/tribal program ID:	Not reported
Cover Technologies (e.g., Capping):	Not reported
Security (e.g., Guard, Fence):	Not reported
Immobilization Process:	Not reported
Engineering Barriers (e.g., Slurry Walls, Sheet):	Not reported
Other:	Not reported
Additional Engineering Controls Information:	Not reported
Address of Data Source (URL if available) 3:	Not reported
Indicate whether Engineering Controls are in place:	Not reported
Date Engineering Controls put into place:	Not reported
ACRES Cleaned Up:	Not reported
Section 128(a) State/Tribal:	Not reported
Multipurpose - Cost Share Amount:	Not reported
Cleanup - Cost Share Amount:	Not reported
RLF Loan - Total Loan Amount:	Not reported
RLF - Loan Signed Date:	Not reported
RLF Loan - Anticipated Repayment Start Date:	Not reported
RLF Loan - Anticipated Repayment End Date:	Not reported
RLF Loan - Interest Rate:	Not reported
RLF Loan - EPA Funds Used:	Not reported
Contaminant Cleanup:	Not reported
RLF Loan - Cost Share Used:	Not reported
Media Affected:	Ground Water Soil

OPPORTUNITY CORRIDOR (Continued) **1016952193**

RLF Loan - Program Income Used:	Not reported
Media Cleanup:	Not reported
RLF Loan - Discounted:	Not reported
RLF Loan - Discount Percentage:	Not reported
RLF Subgrant - Total Subgrant Amount:	Not reported
RLF Subgrant - Signed Date:	Not reported
RLF Subgrant - EPA Funds Used:	Not reported
RLF Subgrant - Cost Share Used:	Not reported
RLF Subgrant - Program Income Used:	Not reported
RLF Direct Cleanup - Total Funding Amt:	Not reported
Num. of cleanup and re-dev. jobs:	Not reported
RLF Direct Cleanup - Source of Funding:	Not reported
RLF Leveraged - Funding Source Type:	Not reported
Past use greenspace acreage:	Not reported
Past use residential acreage:	0.87
RLF Leveraged - Entity Providing Funding:	Not reported
RLF Leveraged - Funding Amount:	Not reported
Cleanup Completion Doc - NFA Letter Received:	N
Past use commercial acreage:	4.13
NFA Letter Date Received:	Not reported
Past use industrial acreage:	9.5
Cleanup Comp Doc - Letter/Signed Rep Qualified Pro:	N
Future use greenspace acreage:	Not reported
Letter/Signed Report Date Received:	Not reported
Future use residential acreage:	Not reported
Future use commercial acreage:	Not reported
Cleanup Completion Doc- Other forms of Doc:	Not reported
Future use industrial acreage:	Not reported
Climate Adapt and Mitiga - Demo or Cleanup:	Not reported
ReDev Activity Funded:	Not reported
Amount of Funding Expended on this Activity 2:	Not reported
Number of Redevelopment Jobs Leveraged:	Not reported
Climate Adaptation and Mitigation Redevelopment:	Not reported
Radius:	0.5
Below Poverty Number:	1003
Below Poverty Percent:	36.27
Meidan Income:	4142
Meidan Income Number:	1462
Meidan Income Percent:	52.88
Vacant Housing Number:	541
Vacant Housing Percent:	28.53
Unemployed Number:	271
Unemployed Percent:	9.8

Name:	OPPORTUNITY CORRIDOR
Address:	I-490 And 55th Street To The Cleveland Clinic
City,State,Zip:	CLEVELAND, OH 44195
Property ID:	177044
Property Alias:	Not reported
Recipient Name:	R5 TBA - Ohio (STAG Funded)
Grant Type:	Hazardous
Property Number:	Multiple (BL I - 82; BL 2C- 53)
Parcel Size:	23.2
Latitude:	41.5034433
Longitude:	-81.6205953
Census Tract:	39035197200
State or Tribal Voluntary Response Program:	Y

OPPORTUNITY CORRIDOR (Continued) **1016952193**

Program Name:	Not reported
AA Activity Funded:	Yes
Start Date:	Not reported
Redev Completition Date:	Not reported
Completed Date:	Not reported
Cleanup Funding:	Not reported
Cleanup Funding Source:	Not reported
Activity Funded:	Yes
Assessment Funding:	Not reported
Assessment Funding Source:	Not reported
Redevelopment Funding:	Not reported
Contaminants REC:	Lead PAHs VOCs
Contaminants Found at Actionable Level:	Lead PAHs VOCs
Redev. Funding Source:	Not reported
Redev. Funding Entity Name:	Not reported
Contaminants Found Below Actionable Level:	Not reported
Redevelopment Start Date:	Not reported
Assessment Funding Entity:	EPA
Cleanup Funding Entity:	Not reported
Climate Adapt Mitig - Planning or Assessment:	Not reported
Cooperative Agreement Number:	n/a
Start Date:	2014-07-31 00:00:00
Ownership Entity:	Government
Additional Institutional Controls Information:	Not reported
Completion Date:	2015-02-27 00:00:00
Address of Data Sources (URL if available) 1:	Not reported
Cleanup Required:	U
Indicates Cleanup/Treatment Tech Implemented:	Not reported
Institutional Controls Required:	U
IC Category Proprietary Controls:	Not reported
Excavation and Disposal of Soils:	Not reported
Extraction of contaminants:	Not reported
IC Cat. Info. Devices:	Not reported
Removal of materials (tanks and piping, etc.):	Not reported
IC Cat. Gov. Controls:	Not reported
Reduction of Contam Bioremediation/Phytoremediation:	Not reported
IC Cat. Enforcement Permit Tools:	Not reported
Cleanup of structures:	Not reported
IC in place date:	Not reported
Additional Cleanup/Treatment Tech Info:	Not reported
IC in place:	Not reported
Address of Data Source (URL if available) 2:	Not reported
Indicate whether Engineering Controls are required:	Not reported
State/tribal program ID:	Not reported
Cover Technologies (e.g., Capping):	Not reported
Security (e.g., Guard, Fence):	Not reported
Immobilization Process:	Not reported
Engineering Barriers (e.g., Slurry Walls, Sheet):	Not reported
Other:	Not reported
Additional Engineering Controls Information:	Not reported
Address of Data Source (URL if available) 3:	Not reported
Indicate whether Engineering Controls are in place:	Not reported
Date Engineering Controls put into place:	Not reported
ACRES Cleaned Up:	Not reported
Section 128(a) State/Tribal:	Not reported
Multipurpose - Cost Share Amount:	Not reported
Cleanup - Cost Share Amount:	Not reported

OPPORTUNITY CORRIDOR (Continued) **1016952193**

RLF Loan - Total Loan Amount:	Not reported
RLF - Loan Signed Date:	Not reported
RLF Loan - Anticipated Repayment Start Date:	Not reported
RLF Loan - Anticipated Repayment End Date:	Not reported
RLF Loan - Interest Rate:	Not reported
RLF Loan - EPA Funds Used:	Not reported
Contaminant Cleanup:	Not reported
RLF Loan - Cost Share Used:	Not reported
Media Affected:	Ground Water Soil
RLF Loan - Program Income Used:	Not reported
Media Cleanup:	Not reported
RLF Loan - Discounted:	Not reported
RLF Loan - Discount Percentage:	Not reported
RLF Subgrant - Total Subgrant Amount:	Not reported
RLF Subgrant - Signed Date:	Not reported
RLF Subgrant - EPA Funds Used:	Not reported
RLF Subgrant - Cost Share Used:	Not reported
RLF Subgrant - Program Income Used:	Not reported
RLF Direct Cleanup - Total Funding Amt:	Not reported
Num. of cleanup and re-dev. jobs:	Not reported
RLF Direct Cleanup - Source of Funding:	Not reported
RLF Leveraged - Funding Source Type:	Not reported
Past use greenspace acreage:	Not reported
Past use residential acreage:	0.87
RLF Leveraged - Entity Providing Funding:	Not reported
RLF Leveraged - Funding Amount:	Not reported
Cleanup Completion Doc - NFA Letter Received:	N
Past use commercial acreage:	4.13
NFA Letter Date Received:	Not reported
Past use industrial acreage:	9.5
Cleanup Comp Doc - Letter/Signed Rep Qualified Pro:	N
Future use greenspace acreage:	Not reported
Letter/Signed Report Date Received:	Not reported
Future use residential acreage:	Not reported
Future use commercial acreage:	Not reported
Cleanup Completion Doc- Other forms of Doc:	Not reported
Future use industrial acreage:	Not reported
Climate Adapt and Mitiga - Demo or Cleanup:	Not reported
ReDev Activity Funded:	Not reported
Amount of Funding Expended on this Activity 2:	Not reported
Number of Redevelopment Jobs Leveraged:	Not reported
Climate Adaptation and Mitigation Redevelopment:	Not reported
Radius:	0.5
Below Poverty Number:	1003
Below Poverty Percent:	36.27
Meidan Income:	4142
Meidan Income Number:	1462
Meidan Income Percent:	52.88
Vacant Housing Number:	541
Vacant Housing Percent:	28.53
Unemployed Number:	271
Unemployed Percent:	9.8

Name:	OPPORTUNITY CORRIDOR
Address:	I-490 And 55th Street To The Cleveland Clinic
City,State,Zip:	CLEVELAND, OH 44195
Property ID:	177044

OPPORTUNITY CORRIDOR (Continued) **1016952193**

Property Alias:	Not reported
Recipient Name:	R5 TBA - Ohio (STAG Funded)
Grant Type:	Hazardous
Property Number:	Multiple (BL I - 82; BL 2C- 53)
Parcel Size:	23.2
Latitude:	41.5034433
Longitude:	-81.6205953
Census Tract:	39035197200
State or Tribal Voluntary Response Program:	Y
Program Name:	Not reported
AA Activity Funded:	Yes
Start Date:	Not reported
Redev Completition Date:	Not reported
Completed Date:	Not reported
Cleanup Funding:	Not reported
Cleanup Funding Source:	Not reported
Activity Funded:	Yes
Assessment Funding:	Not reported
Assessment Funding Source:	Not reported
Redevelopment Funding:	Not reported
Contaminants REC:	Lead PAHs VOCs
Contaminants Found at Actionable Level:	Lead PAHs VOCs
Redev. Funding Source:	Not reported
Redev. Funding Entity Name:	Not reported
Contaminants Found Below Actionable Level:	Not reported
Redevelopment Start Date:	Not reported
Assessment Funding Entity:	EPA
Cleanup Funding Entity:	Not reported
Climate Adapt Mitig - Planning or Assessment:	Not reported
Cooperative Agreement Number:	n/a
Start Date:	2016-01-20 00:00:00
Ownership Entity:	Government
Additional Institutional Controls Information:	Not reported
Completion Date:	2016-06-10 00:00:00
Address of Data Sources (URL if available) 1:	Not reported
Cleanup Required:	U
Indicates Cleanup/Treatment Tech Implemented:	Not reported
Institutional Controls Required:	U
IC Category Proprietary Controls:	Not reported
Excavation and Disposal of Soils:	Not reported
Extraction of contaminants:	Not reported
IC Cat. Info. Devices:	Not reported
Removal of materials (tanks and piping, etc.):	Not reported
IC Cat. Gov. Controls:	Not reported
Reduction of Contam Bioremediation/Phytoremediation:	Not reported
IC Cat. Enforcement Permit Tools:	Not reported
Cleanup of structures:	Not reported
IC in place date:	Not reported
Additional Cleanup/Treatment Tech Info:	Not reported
IC in place:	Not reported
Address of Data Source (URL if available) 2:	Not reported
Indicate whether Engineering Controls are required:	Not reported
State/tribal program ID:	Not reported
Cover Technologies (e.g., Capping):	Not reported
Security (e.g., Guard, Fence):	Not reported
Immobilization Process:	Not reported
Engineering Barriers (e.g., Slurry Walls, Sheet):	Not reported

OPPORTUNITY CORRIDOR (Continued) **1016952193**

Other:	Not reported
Additional Engineering Controls Information:	Not reported
Address of Data Source (URL if available) 3:	Not reported
Indicate whether Engineering Controls are in place:	Not reported
Date Engineering Controls put into place:	Not reported
ACRES Cleaned Up:	Not reported
Section 128(a) State/Tribal:	Not reported
Multipurpose - Cost Share Amount:	Not reported
Cleanup - Cost Share Amount:	Not reported
RLF Loan - Total Loan Amount:	Not reported
RLF - Loan Signed Date:	Not reported
RLF Loan - Anticipated Repayment Start Date:	Not reported
RLF Loan - Anticipated Repayment End Date:	Not reported
RLF Loan - Interest Rate:	Not reported
RLF Loan - EPA Funds Used:	Not reported
Contaminant Cleanup:	Not reported
RLF Loan - Cost Share Used:	Not reported
Media Affected:	Ground Water Soil
RLF Loan - Program Income Used:	Not reported
Media Cleanup:	Not reported
RLF Loan - Discounted:	Not reported
RLF Loan - Discount Percentage:	Not reported
RLF Subgrant - Total Subgrant Amount:	Not reported
RLF Subgrant - Signed Date:	Not reported
RLF Subgrant - EPA Funds Used:	Not reported
RLF Subgrant - Cost Share Used:	Not reported
RLF Subgrant - Program Income Used:	Not reported
RLF Direct Cleanup - Total Funding Amt:	Not reported
Num. of cleanup and re-dev. jobs:	Not reported
RLF Direct Cleanup - Source of Funding:	Not reported
RLF Leveraged - Funding Source Type:	Not reported
Past use greenspace acreage:	Not reported
Past use residential acreage:	0.87
RLF Leveraged - Entity Providing Funding:	Not reported
RLF Leveraged - Funding Amount:	Not reported
Cleanup Completion Doc - NFA Letter Received:	N
Past use commercial acreage:	4.13
NFA Letter Date Received:	Not reported
Past use industrial acreage:	9.5
Cleanup Comp Doc - Letter/Signed Rep Qualified Pro:	N
Future use greenspace acreage:	Not reported
Letter/Signed Report Date Received:	Not reported
Future use residential acreage:	Not reported
Future use commercial acreage:	Not reported
Cleanup Completion Doc- Other forms of Doc:	Not reported
Future use industrial acreage:	Not reported
Climate Adapt and Mitiga - Demo or Cleanup:	Not reported
ReDev Activity Funded:	Not reported
Amount of Funding Expended on this Activity 2:	Not reported
Number of Redevelopment Jobs Leveraged:	Not reported
Climate Adaptation and Mitigation Redevelopment:	Not reported
Radius:	0.5
Below Poverty Number:	1003
Below Poverty Percent:	36.27
Meidan Income:	4142
Meidan Income Number:	1462
Meidan Income Percent:	52.88

OPPORTUNITY CORRIDOR (Continued) **1016952193**

Vacant Housing Number:	541
Vacant Housing Percent:	28.53
Unemployed Number:	271
Unemployed Percent:	9.8

L46 NNE 1/4-1/2 0.436 mi. 2303 ft. | **VACANT LOT 9321 WADE PARK CLEVELAND, OH** | **UST FINDER** | **1028604689**
UST FINDER RELEASE | **N/A**

Site 1 of 2 in cluster L

Relative: Lower
Actual: 650 ft.

UST FINDER:

Object ID:	351802
Facility ID:	OH18010948
Name:	VACANT LOT
Address:	9321 WADE PARK
City,State,Zip:	CLEVELAND, OH
Address Match Type:	Not reported
Open USTs:	0
Closed USTs:	2
TOS USTs:	0
Population 1500ft:	2556
Private Wells 1500ft:	0
Within 100yr Floodplain:	No
Land Use:	Developed, Medium Intensity
Within SPA:	No
SPA PWS Facility ID:	Not reported
SPA Water Type:	Not reported
SPA Facility Type:	Not reported
SPA HUC12:	Not reported
Within WHPA:	No
WHPA PWS Facility ID:	Not reported
WHPA Water Type:	Not reported
WHPA Facility Type:	Not reported
WHPA HUC12:	Not reported
Facility Status:	Closed UST(s)
Date of Last Inspection:	Not reported
EPA Region:	5
Tribe:	Not reported
Coordinate Source:	State
X Coord:	-81.622039
Y Coord:	41.5159370000001
Latitude:	41.515937
Longitude:	-81.622039

UST FINDER:

Object ID:	1465034
Facility ID:	OH18010948
Tank ID:	OH18010948_T00002
Tank Status:	Closed
Installation Date:	Not reported
Removal Date:	2002/11/22 15:59:59+00
Tank Capacity:	3000
Substances:	Gasoline
Tank Wall Type:	Single
Object ID:	1465035
Facility ID:	OH18010948

VACANT LOT (Continued) **1028604689**

Tank ID:	OH18010948_T00001
Tank Status:	Closed
Installation Date:	Not reported
Removal Date:	2002/11/22 15:59:59+00
Tank Capacity:	8000
Substances:	Gasoline
Tank Wall Type:	Single

UST FINDER RELEASE:

Object ID:	323456
Facility ID:	OH18010948
Lust ID:	OH18010948-N00001
Name:	VACANT LOT
Address:	9321 WADE PARK
City,State,Zip:	CLEVELAND, OH 0
Address Match Type:	Not reported
Reported Date:	2003/02/10 15:59:59+00
Status:	No Further Action
Substance:	Not reported
Population within 1500ft:	2557
Domestic Wells within 1500ft:	0
Land Use:	Developed, Medium Intensity
Within SPA:	No
SPA PWS Facility ID:	Not reported
SPA Water Type:	Not reported
SPA Facility Type:	Not reported
SPA HUC12:	Not reported
Within WHPA:	No
WHPA PWS Facility ID:	Not reported
WHPA Water Type:	Not reported
WHPA Facility Type:	Not reported
WHPA HUC12:	Not reported
Within 100yr Floodplain:	No
Tribe:	Not reported
EPA Region:	5
NFA Letter 1:	Not reported
NFA Letter 2:	Not reported
NFA Letter 3:	Not reported
NFA Letter 4:	Not reported
Closed With Residual Contaminate:	Not reported
Coordinate Source:	State
X Coord:	-81.62204
Y Coord:	41.5159400000001
Latitude:	41.51594
Longitude:	-81.6220399999999

L47 **VACANT LOT** **LUST** **U004218053**
NNE **9321 WADE PARK** **UST** **N/A**
1/4-1/2 **CLEVELAND, OH 44106**
0.436 mi.
2303 ft. **Site 2 of 2 in cluster L**

Relative:
Lower

Actual:
650 ft.

LUST:

Name:	VACANT LOT
Address:	9321 WADE PARK
City,State,Zip:	CLEVELAND, OH 44106

VACANT LOT (Continued) **U004218053**

Release Number:	18010948 - N00001
Release Date:	02/10/2003
LTF Status:	6 Closure of regulated UST
FR Status:	**NFA: No Further Action**
Priority:	2
Review Date:	06/12/2003
Priority Decode:	SUS/CON from non-regulated UST
Class1 Decode:	A Responsible Party (RP) for the release has not yet been determined
Latitude:	41.515937
Longitude:	-81.622039
Class:	Responsible Party for release has not yet been determined
Incident Number:	Not reported
Last Update:	Charles Zepp
Last Update Date:	06/10/2021
Last Update Updated:	06/12/2003
Sub Status:	Approved
Rules:	1999
Coordinator:	Charles Zepp
Rating:	10

UST:

Name:	VACANT LOT
Address:	9321 WADE PARK
City,State,Zip:	CLEVELAND, OH 44106
Facility Id:	18010948
Owner Name:	Not reported
Owner Address:	Not reported
Owner City/State/Zip:	Not reported
Tank Number:	T00001
Status:	REM - Removed
UST Capacity:	8000
Tank Content:	Gasoline
Installation Date:	Not reported
Construction:	BM - Bare Metal
Date Last Used:	11/22/2002
Date TCL Closed:	Not reported
Date Removed:	11/22/2002
CAS Number:	8006-61-9
Abandoned Approved:	Not reported
Regulated:	YES
Sensitive Area:	NO
Date Of Sensitivity:	Not reported
UST Configurations:	Not reported
Construction Comments:	Bare Steel
Corrosion Protections:	Not reported
Corrosion Protection Comments:	Not reported
Primary Release Detection:	AMO - Alternative Method (Other, explain)
Secondary Release Detection:	Not reported
Release Detection Comments:	RDTank: / RDLine:
Piping Configuration:	Not reported
Piping Configuration Comments:	Not reported
Piping Styles:	S - Suction
Piping Constructions:	BM - Bare Metal
Piping Construction Comments:	Bare Steel
Piping Corrosion Protections:	OTH - Other (explain)
Piping Corrosion Protection Comments:	Not reported

VACANT LOT (Continued) **U004218053**

Piping Release Detections:	OTH - Other(explain)
Piping Release Detection Comments:	Not reported
Spill Prevention Manholes:	OTH - Other (Explain)
Spill Prevention Manhole Comments:	Not reported
OverFill Prevention:	Not reported
OverFill Prevention Comment:	Not reported
Comments:	Not reported

Name:	VACANT LOT
Address:	9321 WADE PARK
City,State,Zip:	CLEVELAND, OH 44106

Tank Number:	T00002
Status:	REM - Removed
UST Capacity:	3000
Tank Content:	Gasoline
Installation Date:	Not reported
Construction:	BM - Bare Metal
Date Last Used:	11/22/2002
Date TCL Closed:	Not reported
Date Removed:	11/22/2002
CAS Number:	8006-61-9
Abandoned Approved:	Not reported
Regulated:	YES
Sensitive Area:	NO
Date Of Sensitivity:	Not reported
UST Configurations:	Not reported
Construction Comments:	Bare Steel
Corrosion Protections:	Not reported
Corrosion Protection Comments:	Not reported
Primary Release Detection:	AMO - Alternative Method (Other, explain)
Secondary Release Detection:	Not reported
Release Detection Comments:	RDTank: / RDLine:
Piping Configuration:	Not reported
Piping Configuration Comments:	Not reported
Piping Styles:	S - Suction
Piping Constructions:	BM - Bare Metal
Piping Construction Comments:	Bare Steel
Piping Corrosion Protections:	OTH - Other (explain)
Piping Corrosion Protection Comments:	Not reported
Piping Release Detections:	OTH - Other(explain)
Piping Release Detection Comments:	Not reported
Spill Prevention Manholes:	OTH - Other (Explain)
Spill Prevention Manhole Comments:	Not reported
OverFill Prevention:	Not reported
OverFill Prevention Comment:	Not reported
Comments:	Not reported

48 NE 1/4-1/2 0.457 mi. 2411 ft. | **UNIVERSITY TOWER**
1575 EAST BLVD
CLEVELAND, OH 44106 | **LUST**
ARCHIVE UST | **U004180369**
N/A

Relative: Lower

Actual: 648 ft.

LUST:

Name:	UNIVERSITY TOWER
Address:	1575 EAST BLVD
City,State,Zip:	CLEVELAND, OH 44106
Release Number:	18011247 - N00001
Release Date:	03/16/2011
LTF Status:	2 SUS/CON from non-regulated UST
FR Status:	**RPT: a possible incident is reported**
Priority:	2
Review Date:	07/14/2016
Priority Decode:	SUS/CON from non-regulated UST
Class1 Decode:	A viable RP have been identified
Latitude:	41.514103
Longitude:	-81.616294
Class:	Viable Responsible Party has been identified
Incident Number:	Not reported
Last Update:	Charles Zepp
Last Update Date:	10/11/2019
Last Update Updated:	07/14/2016
Sub Status:	Approved
Rules:	2005
Coordinator:	Charles Zepp
Rating:	14

ARCHIVE UST:

Name:	UNIVERSITY TOWER
Address:	1575 EAST BLVD
City,State,Zip:	CLEVELAND, OH 44106
Facility Number:	18011247
Owner Name:	FAMICOS FOUNDATION
Owner Address:	1325 ANSEL RD
Owner City,St,Zip:	CLEVELAND, OH 44106
Owner Telephone:	(216)791-6479
Owner ID:	W025081
Facility Type:	Commercial
Contact Name:	Not reported
Contact Telephone:	Not reported
Tank Number:	Not reported
Depth at Location:	CLEVELAND FIRE DEPARTMENT
Authorized:	Yes
Eligible Award:	Not reported
Action:	Yes

Permit:

Facility Id:	18011247
Permit Id:	P00001
Permit Status:	Closed
Issued Date:	5/4/2011
LFD Permit Id:	14469

Inspection:

Facility Id:	18011247
Permit Number:	P00001

UNIVERSITY TOWER (Continued) **U004180369**

Code: 103
Inspection Type: Final

Tank ID:	T00001
Tank Type:	Not reported
Tank Status:	**Removed**
Install Date:	Not reported
Content:	Not reported
Capacity:	Not reported
Corrosion Protection Tank:	Not reported
CAS #:	Not reported
Regulated:	Not reported
Overfill Device Installed:	Not reported
Spill Device Installed:	Not reported
Release Detection On Tank:	Not reported
Date Removed:	3/16/2011
Date Last Use:	1/1/1900
Date Abandoned/Closed:	Not reported
AST/UST:	UST
Corrosion Protection Piping:	Not reported
Piping Material:	Not reported
Piping Type:	Not reported
Release Detection On Piping:	Not reported

M49 **WADE PARK APARTMENTS** **UST FINDER** **1028604847**
NNE **9500 WADE PARK** **UST FINDER RELEASE** **N/A**
1/4-1/2 **CLEVELAND, OH**
0.459 mi.
2424 ft. **Site 1 of 2 in cluster M**

Relative:
Lower

Actual:
646 ft.

UST FINDER:

Object ID:	351799
Facility ID:	OH18011189
Name:	WADE PARK APARTMENTS
Address:	9500 WADE PARK
City,State,Zip:	CLEVELAND, OH
Address Match Type:	PointAddress
Open USTs:	0
Closed USTs:	1
TOS USTs:	0
Population 1500ft:	2583
Private Wells 1500ft:	0
Within 100yr Floodplain:	No
Land Use:	Developed, Medium Intensity
Within SPA:	No
SPA PWS Facility ID:	Not reported
SPA Water Type:	Not reported
SPA Facility Type:	Not reported
SPA HUC12:	Not reported
Within WHPA:	No
WHPA PWS Facility ID:	Not reported
WHPA Water Type:	Not reported
WHPA Facility Type:	Not reported
WHPA HUC12:	Not reported
Facility Status:	Closed UST(s)
Date of Last Inspection:	Not reported
EPA Region:	5

WADE PARK APARTMENTS (Continued) **1028604847**

Tribe:	Not reported
Coordinate Source:	Geocode
X Coord:	-81.620411
Y Coord:	41.515809
Latitude:	41.515809
Longitude:	-81.620411

UST FINDER:

Object ID:	1424196
Facility ID:	OH18011189
Tank ID:	OH18011189_T00001
Tank Status:	Closed
Installation Date:	Not reported
Removal Date:	2008/09/09 15:59:59+00
Tank Capacity:	550
Substances:	Diesel
Tank Wall Type:	Single

UST FINDER RELEASE:

Object ID:	323448
Facility ID:	OH18011189
Lust ID:	OH18011189-N00001
Name:	WADE PARK APARTMENTS
Address:	9500 WADE PARK
City,State,Zip:	CLEVELAND, OH 0
Address Match Type:	Not reported
Reported Date:	2008/08/19 15:59:59+00
Status:	No Further Action
Substance:	Not reported
Population within 1500ft:	2539
Domestic Wells within 1500ft:	0
Land Use:	Developed, Low Intensity
Within SPA:	No
SPA PWS Facility ID:	Not reported
SPA Water Type:	Not reported
SPA Facility Type:	Not reported
SPA HUC12:	Not reported
Within WHPA:	No
WHPA PWS Facility ID:	Not reported
WHPA Water Type:	Not reported
WHPA Facility Type:	Not reported
WHPA HUC12:	Not reported
Within 100yr Floodplain:	No
Tribe:	Not reported
EPA Region:	5
NFA Letter 1:	Not reported
NFA Letter 2:	Not reported
NFA Letter 3:	Not reported
NFA Letter 4:	Not reported
Closed With Residual Contaminate:	Not reported
Coordinate Source:	State
X Coord:	-81.6200899999999
Y Coord:	41.51529
Latitude:	41.51529
Longitude:	-81.62009

M50 NNE 1/4-1/2 0.459 mi. 2424 ft. | **WADE PARK APARTMENTS**
9500 WADE PARK
CLEVELAND, OH 44103

Site 2 of 2 in cluster M

LUST **U004203530**
UST **N/A**
LEAD

Relative: Lower

Actual: 646 ft.

LUST:

Name:	WADE PARK APARTMENTS
Address:	9500 WADE PARK
City,State,Zip:	CLEVELAND, OH 44103
Release Number:	18011189 - N00001
Release Date:	08/19/2008
LTF Status:	6 Closure of regulated UST
FR Status:	**NFA: No Further Action**
Priority:	Not reported
Review Date:	05/06/2009
Priority Decode:	Not reported
Class1 Decode:	A viable RP have been identified
Latitude:	41.515290
Longitude:	-81.620093
Class:	Viable Responsible Party has been identified
Incident Number:	Not reported
Last Update:	Charles Zepp
Last Update Date:	06/04/2024
Last Update Updated:	05/06/2009
Sub Status:	Not reported
Rules:	2005
Coordinator:	Not reported
Rating:	14

UST:

Name:	WADE PARK APARTMENTS
Address:	9500 WADE PARK
City,State,Zip:	CLEVELAND, OH 44103
Facility Id:	18011189
Owner Name:	Not reported
Owner Address:	Not reported
Owner City/State/Zip:	Not reported
Tank Number:	T00001
Status:	REM - Removed
UST Capacity:	550
Tank Content:	Diesel
Installation Date:	01/01/1900
Construction:	BM - Bare Metal
Date Last Used:	09/09/2008
Date TCL Closed:	Not reported
Date Removed:	09/09/2008
CAS Number:	68334-30-5
Abandoned Approved:	Not reported
Regulated:	YES
Sensitive Area:	NO
Date Of Sensitivity:	Not reported
UST Configurations:	Not reported
Construction Comments:	BM - Bare Metal
Corrosion Protections:	Not reported
Corrosion Protection Comments:	Not reported
Primary Release Detection:	AMO - Alternative Method (Other, explain)
Secondary Release Detection:	Not reported

WADE PARK APARTMENTS (Continued) **U004203530**

Release Detection Comments:	RDTank: / RDLine:
Piping Configuration:	Not reported
Piping Configuration Comments:	Not reported
Piping Styles:	S - Suction
Piping Constructions:	BM - Bare Metal
Piping Construction Comments:	BM - Bare Metal
Piping Corrosion Protections:	OTH - Other (explain)
Piping Corrosion Protection Comments:	Not reported
Piping Release Detections:	OTH - Other(explain)
Piping Release Detection Comments:	Not reported
Spill Prevention Manholes:	OTH - Other (Explain)
Spill Prevention Manhole Comments:	Not reported
OverFill Prevention:	Not reported
OverFill Prevention Comment:	Not reported
Comments:	Not reported

LEAD:

Name:	Not reported
Address:	9500 WADE PARK UNIT 102
City,State,Zip:	CLEVELAND, OH 44106
License Number:	LA006369
Contractor Last Name:	Carlton
Contractor First Name:	India
Summary Month:	11
Summary Year:	2022
Summary Number:	175585
Detail Number:	227538
Activity Performed:	Clearance Testing
Reason For Activity:	Essential Maintenance Practices

Name:	Not reported
Address:	9500 WADE PARK UNIT 607
City,State,Zip:	CLEVELAND, OH 44106
License Number:	LA006369
Contractor Last Name:	Carlton
Contractor First Name:	India
Summary Month:	12
Summary Year:	2020
Summary Number:	168820
Detail Number:	214888
Activity Performed:	Clearance Testing
Reason For Activity:	Essential Maintenance Practices

Name:	Not reported
Address:	9500 WADE PARK UNIT 605
City,State,Zip:	CLEVELAND, OH 44106
License Number:	LA006369
Contractor Last Name:	Carlton
Contractor First Name:	India
Summary Month:	12
Summary Year:	2022
Summary Number:	176103
Detail Number:	227543
Activity Performed:	Clearance Testing
Reason For Activity:	Essential Maintenance Practices

Name:	Not reported

WADE PARK APARTMENTS (Continued) **U004203530**

Address:	9500 WADE PARK UNIT 1410
City,State,Zip:	CLEVELAND, OH 44106
License Number:	LA006369
Contractor Last Name:	Carlton
Contractor First Name:	India
Summary Month:	12
Summary Year:	2022
Summary Number:	176103
Detail Number:	227544
Activity Performed:	Clearance Testing
Reason For Activity:	Essential Maintenance Practices

Name:	Not reported
Address:	9500 WADE PARK UNIT 810
City,State,Zip:	CLEVELAND, OH 44106
License Number:	LA006369
Contractor Last Name:	Carlton
Contractor First Name:	India
Summary Month:	12
Summary Year:	2022
Summary Number:	176103
Detail Number:	227545
Activity Performed:	Clearance Testing
Reason For Activity:	Essential Maintenance Practices

Name:	Not reported
Address:	9500 WADE PARK UNIT 710
City,State,Zip:	CLEVELAND, OH 44106
License Number:	LA006369
Contractor Last Name:	Carlton
Contractor First Name:	India
Summary Month:	12
Summary Year:	2022
Summary Number:	176103
Detail Number:	227547
Activity Performed:	Clearance Testing
Reason For Activity:	Essential Maintenance Practices

Name:	Not reported
Address:	9500 WADE PARK UNIT 1010
City,State,Zip:	CLEVELAND, OH 44106
License Number:	LA006369
Contractor Last Name:	Carlton
Contractor First Name:	India
Summary Month:	12
Summary Year:	2022
Summary Number:	176103
Detail Number:	227548
Activity Performed:	Clearance Testing
Reason For Activity:	Essential Maintenance Practices

Name:	Not reported
Address:	9500 WADE PARK UNIT 1301
City,State,Zip:	CLEVELAND, OH 44106
License Number:	LA006369
Contractor Last Name:	Carlton
Contractor First Name:	India

WADE PARK APARTMENTS (Continued) **U004203530**

Summary Month:	12
Summary Year:	2022
Summary Number:	176103
Detail Number:	227549
Activity Performed:	Clearance Testing
Reason For Activity:	Essential Maintenance Practices

Name:	Not reported
Address:	9500 WADE PARK UNIT 310
City,State,Zip:	CLEVELAND, OH 44106
License Number:	LA006369
Contractor Last Name:	Carlton
Contractor First Name:	India
Summary Month:	12
Summary Year:	2022
Summary Number:	176103
Detail Number:	227550
Activity Performed:	Clearance Testing
Reason For Activity:	Essential Maintenance Practices

Name:	Not reported
Address:	9500 WADE PARK UNIT 308
City,State,Zip:	CLEVELAND, OH 44106
License Number:	LA006369
Contractor Last Name:	Carlton
Contractor First Name:	India
Summary Month:	12
Summary Year:	2022
Summary Number:	176103
Detail Number:	227551
Activity Performed:	Clearance Testing
Reason For Activity:	Essential Maintenance Practices

N51 South 1/4-1/2 0.480 mi. 2534 ft. | **CLEVELAND CLINIC POWER HOUSE** | **LUST** | **U004060369**
2045 E 90TH ST | **UST** | **N/A**
CLEVELAND, OH 44106 | **ARCHIVE UST**

Site 1 of 3 in cluster N

Relative: Higher

Actual: 677 ft.

LUST:

Name:	CLEVELAND CLINIC POWER HOUSE
Address:	2045 E 90TH ST
City,State,Zip:	CLEVELAND, OH 44106
Release Number:	18010181 - N00001
Release Date:	03/21/1991
LTF Status:	2 SUS/CON from non-regulated UST
FR Status:	**SUS: a suspected release or source is identified**
Priority:	2
Review Date:	02/26/2016
Priority Decode:	SUS/CON from non-regulated UST
Class1 Decode:	A viable RP have been identified
Latitude:	41.502285
Longitude:	-81.622816
Class:	Viable Responsible Party has been identified
Incident Number:	181061300.0
Last Update:	Charles Zepp
Last Update Date:	04/14/2021
Last Update Updated:	10/06/2016

CLEVELAND CLINIC POWER HOUSE (Continued) **U004060369**

Sub Status:	Approved
Rules:	1992
Coordinator:	Charles Zepp
Rating:	0

Name:	CLEVELAND CLINIC POWER HOUSE
Address:	2045 E 90TH ST
City,State,Zip:	CLEVELAND, OH 44106
Release Number:	18010181 - N00002
Release Date:	11/29/2004
LTF Status:	1 SUS/CON from regulated UST
FR Status:	**NFA: No Further Action**
Priority:	2
Review Date:	07/12/2011
Priority Decode:	SUS/CON from non-regulated UST
Class1 Decode:	A viable RP have been identified
Latitude:	41.502285
Longitude:	-81.622816
Class:	Viable Responsible Party has been identified
Incident Number:	Not reported
Last Update:	Charles Zepp
Last Update Date:	11/30/2018
Last Update Updated:	07/12/2011
Sub Status:	Not reported
Rules:	2005
Coordinator:	Charles Zepp
Rating:	15

Name:	CLEVELAND CLINIC POWER HOUSE
Address:	2045 E 90TH ST
City,State,Zip:	CLEVELAND, OH 44106
Release Number:	18010181 - N00003
Release Date:	02/21/1997
LTF Status:	1 SUS/CON from regulated UST
FR Status:	**NFA: No Further Action**
Priority:	2
Review Date:	04/03/2014
Priority Decode:	SUS/CON from non-regulated UST
Class1 Decode:	A viable RP have been identified
Latitude:	41.502285
Longitude:	-81.622816
Class:	Viable Responsible Party has been identified
Incident Number:	180187901.0
Last Update:	Scott Sigler
Last Update Date:	08/09/2024
Last Update Updated:	04/03/2014
Sub Status:	Approved
Rules:	1992
Coordinator:	Charles Zepp
Rating:	4

UST:

Name:	CLEVELAND CLINIC POWER HOUSE
Address:	2045 E 90TH ST
City,State,Zip:	CLEVELAND, OH 44106
Facility Id:	18010181
Owner Name:	CLEVELAND CLINIC POWER HOUSE

CLEVELAND CLINIC POWER HOUSE (Continued) **U004060369**

Owner Address:	2045 E 90TH ST
Owner City/State/Zip:	44106
Tank Number:	T00001
Status:	REM - Removed
UST Capacity:	10000
Tank Content:	Heating Oil
Installation Date:	Not reported
Construction:	FRP-Fiberglass Reinforced Plastic
Date Last Used:	10/01/2004
Date TCL Closed:	Not reported
Date Removed:	11/16/2004
CAS Number:	68334-30-5
Abandoned Approved:	Not reported
Regulated:	NO
Sensitive Area:	NO
Date Of Sensitivity:	Not reported
UST Configurations:	Not reported
Construction Comments:	Fiberglass Reinforced Plastic
Corrosion Protections:	Not reported
Corrosion Protection Comments:	Not reported
Primary Release Detection:	AMO - Alternative Method (Other, explain)
Secondary Release Detection:	Not reported
Release Detection Comments:	RDTank: / RDLine:
Piping Configuration:	Not reported
Piping Configuration Comments:	Not reported
Piping Styles:	S - Suction
Piping Constructions:	FRP - Fiberglass Reinforced Plastic
Piping Construction Comments:	Fiberglass Reinforced Plastic
Piping Corrosion Protections:	OTH - Other (explain)
Piping Corrosion Protection Comments:	Not reported
Piping Release Detections:	OTH - Other(explain)
Piping Release Detection Comments:	Not reported
Spill Prevention Manholes:	OTH - Other (Explain)
Spill Prevention Manhole Comments:	Not reported
OverFill Prevention:	Not reported
OverFill Prevention Comment:	Not reported
Comments:	Not reported
Name:	CLEVELAND CLINIC POWER HOUSE
Address:	2045 E 90TH ST
City,State,Zip:	CLEVELAND, OH 44106
Tank Number:	T00002
Status:	REM - Removed
UST Capacity:	10000
Tank Content:	Heating Oil
Installation Date:	Not reported
Construction:	FRP-Fiberglass Reinforced Plastic
Date Last Used:	10/01/2004
Date TCL Closed:	Not reported
Date Removed:	11/16/2004
CAS Number:	68334-30-5
Abandoned Approved:	Not reported
Regulated:	NO
Sensitive Area:	NO
Date Of Sensitivity:	Not reported

CLEVELAND CLINIC POWER HOUSE (Continued) **U004060369**

UST Configurations:	Not reported
Construction Comments:	Fiberglass Reinforced Plastic
Corrosion Protections:	Not reported
Corrosion Protection Comments:	Not reported
Primary Release Detection:	AMO - Alternative Method (Other, explain)
Secondary Release Detection:	Not reported
Release Detection Comments:	RDTank: / RDLine:
Piping Configuration:	Not reported
Piping Configuration Comments:	Not reported
Piping Styles:	S - Suction
Piping Constructions:	BM - Bare Metal
Piping Construction Comments:	Bare Steel
Piping Corrosion Protections:	OTH - Other (explain)
Piping Corrosion Protection Comments:	Not reported
Piping Release Detections:	OTH - Other(explain)
Piping Release Detection Comments:	Not reported
Spill Prevention Manholes:	OTH - Other (Explain)
Spill Prevention Manhole Comments:	Not reported
OverFill Prevention:	Not reported
OverFill Prevention Comment:	Not reported
Comments:	Not reported
Name:	CLEVELAND CLINIC POWER HOUSE
Address:	2045 E 90TH ST
City,State,Zip:	CLEVELAND, OH 44106
Tank Number:	T00003
Status:	REM - Removed
UST Capacity:	10000
Tank Content:	Heating Oil
Installation Date:	Not reported
Construction:	FRP-Fiberglass Reinforced Plastic
Date Last Used:	10/01/2004
Date TCL Closed:	Not reported
Date Removed:	11/16/2004
CAS Number:	68334-30-5
Abandoned Approved:	Not reported
Regulated:	NO
Sensitive Area:	NO
Date Of Sensitivity:	Not reported
UST Configurations:	Not reported
Construction Comments:	Fiberglass Reinforced Plastic
Corrosion Protections:	Not reported
Corrosion Protection Comments:	Not reported
Primary Release Detection:	AMO - Alternative Method (Other, explain)
Secondary Release Detection:	Not reported
Release Detection Comments:	RDTank: / RDLine:
Piping Configuration:	Not reported
Piping Configuration Comments:	Not reported
Piping Styles:	S - Suction
Piping Constructions:	BM - Bare Metal
Piping Construction Comments:	Bare Steel
Piping Corrosion Protections:	OTH - Other (explain)
Piping Corrosion Protection Comments:	Not reported
Piping Release Detections:	OTH - Other(explain)
Piping Release Detection Comments:	Not reported
Spill Prevention Manholes:	OTH - Other (Explain)

CLEVELAND CLINIC POWER HOUSE (Continued) **U004060369**

Spill Prevention Manhole Comments:	Not reported
OverFill Prevention:	Not reported
OverFill Prevention Comment:	Not reported
Comments:	Not reported
Name:	CLEVELAND CLINIC POWER HOUSE
Address:	2045 E 90TH ST
City,State,Zip:	CLEVELAND, OH 44106
Tank Number:	T00004
Status:	REM - Removed
UST Capacity:	10000
Tank Content:	Heating Oil
Installation Date:	Not reported
Construction:	FRP-Fiberglass Reinforced Plastic
Date Last Used:	10/01/2004
Date TCL Closed:	Not reported
Date Removed:	11/16/2004
CAS Number:	68334-30-5
Abandoned Approved:	Not reported
Regulated:	NO
Sensitive Area:	NO
Date Of Sensitivity:	Not reported
UST Configurations:	Not reported
Construction Comments:	Fiberglass Reinforced Plastic
Corrosion Protections:	Not reported
Corrosion Protection Comments:	Not reported
Primary Release Detection:	AMO - Alternative Method (Other, explain)
Secondary Release Detection:	Not reported
Release Detection Comments:	RDTank: / RDLine:
Piping Configuration:	Not reported
Piping Configuration Comments:	Not reported
Piping Styles:	S - Suction
Piping Constructions:	BM - Bare Metal
Piping Construction Comments:	Bare Steel
Piping Corrosion Protections:	OTH - Other (explain)
Piping Corrosion Protection Comments:	Not reported
Piping Release Detections:	OTH - Other(explain)
Piping Release Detection Comments:	Not reported
Spill Prevention Manholes:	OTH - Other (Explain)
Spill Prevention Manhole Comments:	Not reported
OverFill Prevention:	Not reported
OverFill Prevention Comment:	Not reported
Comments:	Not reported
Name:	CLEVELAND CLINIC POWER HOUSE
Address:	2045 E 90TH ST
City,State,Zip:	CLEVELAND, OH 44106
Tank Number:	T00005
Status:	CIU - Currently In Use
UST Capacity:	20000
Tank Content:	Diesel
Installation Date:	01/10/2006
Construction:	FRP-Fiberglass Reinforced Plastic
Date Last Used:	Not reported
Date TCL Closed:	Not reported

CLEVELAND CLINIC POWER HOUSE (Continued) **U004060369**

Date Removed:	Not reported
CAS Number:	68334-30-5
Abandoned Approved:	Not reported
Regulated:	YES
Sensitive Area:	NO
Date Of Sensitivity:	Not reported
UST Configurations:	SC- Secondarily Contained
Construction Comments:	Not reported
Corrosion Protections:	NR - None Required by Rule
Corrosion Protection Comments:	Not reported
Primary Release Detection:	ATG - Automatic Tank Gauging
Secondary Release Detection:	ATG - Automatic Tank Gauging
Release Detection Comments:	Not reported
Piping Configuration:	SC - Secondarily Contained
Piping Configuration Comments:	Not reported
Piping Styles:	P - Pressure
Piping Constructions:	FRP - Fiberglass Reinforced Plastic
Piping Construction Comments:	Not reported
Piping Corrosion Protections:	NR - None required by rule
Piping Corrosion Protection Comments:	Not reported
Piping Release Detections:	MLLD - Mechanical Line Leak Detector
Piping Release Detection Comments:	Not reported
Spill Prevention Manholes:	SB - Spill Containment Manhole (bucket)
Spill Prevention Manhole Comments:	Not reported
OverFill Prevention:	FILL - Fill Pipe (drop tube flapper)
OverFill Prevention Comment:	Not reported
Comments:	Not reported
Name:	CLEVELAND CLINIC POWER HOUSE
Address:	2045 E 90TH ST
City,State,Zip:	CLEVELAND, OH 44106
Tank Number:	T00006
Status:	CIU - Currently In Use
UST Capacity:	20000
Tank Content:	Diesel
Installation Date:	01/10/2006
Construction:	FRP-Fiberglass Reinforced Plastic
Date Last Used:	Not reported
Date TCL Closed:	Not reported
Date Removed:	Not reported
CAS Number:	68334-30-5
Abandoned Approved:	Not reported
Regulated:	YES
Sensitive Area:	NO
Date Of Sensitivity:	Not reported
UST Configurations:	SC- Secondarily Contained
Construction Comments:	Not reported
Corrosion Protections:	NR - None Required by Rule
Corrosion Protection Comments:	Not reported
Primary Release Detection:	ATG - Automatic Tank Gauging
Secondary Release Detection:	ATG - Automatic Tank Gauging
Release Detection Comments:	Not reported
Piping Configuration:	SC - Secondarily Contained
Piping Configuration Comments:	Not reported
Piping Styles:	P - Pressure
Piping Constructions:	FRP - Fiberglass Reinforced Plastic

CLEVELAND CLINIC POWER HOUSE (Continued) **U004060369**

Piping Construction Comments:	Not reported
Piping Corrosion Protections:	NR - None required by rule
Piping Corrosion Protection Comments:	Not reported
Piping Release Detections:	MLLD - Mechanical Line Leak Detector
Piping Release Detection Comments:	Not reported
Spill Prevention Manholes:	SB - Spill Containment Manhole (bucket)
Spill Prevention Manhole Comments:	Not reported
OverFill Prevention:	FILL - Fill Pipe (drop tube flapper)
OverFill Prevention Comment:	Not reported
Comments:	Not reported
Name:	CLEVELAND CLINIC POWER HOUSE
Address:	2045 E 90TH ST
City,State,Zip:	CLEVELAND, OH 44106
Tank Number:	T00007
Status:	CIU - Currently In Use
UST Capacity:	20000
Tank Content:	Diesel
Installation Date:	01/10/2006
Construction:	FRP-Fiberglass Reinforced Plastic
Date Last Used:	Not reported
Date TCL Closed:	Not reported
Date Removed:	Not reported
CAS Number:	68334-30-5
Abandoned Approved:	Not reported
Regulated:	YES
Sensitive Area:	NO
Date Of Sensitivity:	Not reported
UST Configurations:	SC- Secondarily Contained
Construction Comments:	Not reported
Corrosion Protections:	NR - None Required by Rule
Corrosion Protection Comments:	Not reported
Primary Release Detection:	ATG - Automatic Tank Gauging
Secondary Release Detection:	ATG - Automatic Tank Gauging
Release Detection Comments:	Not reported
Piping Configuration:	SC - Secondarily Contained
Piping Configuration Comments:	Not reported
Piping Styles:	P - Pressure
Piping Constructions:	FRP - Fiberglass Reinforced Plastic
Piping Construction Comments:	Not reported
Piping Corrosion Protections:	NR - None required by rule
Piping Corrosion Protection Comments:	Not reported
Piping Release Detections:	MLLD - Mechanical Line Leak Detector
Piping Release Detection Comments:	Not reported
Spill Prevention Manholes:	SB - Spill Containment Manhole (bucket)
Spill Prevention Manhole Comments:	Not reported
OverFill Prevention:	FILL - Fill Pipe (drop tube flapper)
OverFill Prevention Comment:	Not reported
Comments:	Not reported
Name:	CLEVELAND CLINIC POWER HOUSE
Address:	2045 E 90TH ST
City,State,Zip:	CLEVELAND, OH 44106
Tank Number:	T00008
Status:	CIU - Currently In Use

CLEVELAND CLINIC POWER HOUSE (Continued) **U004060369**

UST Capacity:	20000
Tank Content:	Diesel
Installation Date:	01/10/2006
Construction:	FRP-Fiberglass Reinforced Plastic
Date Last Used:	Not reported
Date TCL Closed:	Not reported
Date Removed:	Not reported
CAS Number:	68334-30-5
Abandoned Approved:	Not reported
Regulated:	YES
Sensitive Area:	NO
Date Of Sensitivity:	Not reported
UST Configurations:	SC- Secondarily Contained
Construction Comments:	Not reported
Corrosion Protections:	NR - None Required by Rule
Corrosion Protection Comments:	Not reported
Primary Release Detection:	ATG - Automatic Tank Gauging
Secondary Release Detection:	ATG - Automatic Tank Gauging
Release Detection Comments:	Not reported
Piping Configuration:	SC - Secondarily Contained
Piping Configuration Comments:	Not reported
Piping Styles:	P - Pressure
Piping Constructions:	FRP - Fiberglass Reinforced Plastic
Piping Construction Comments:	Not reported
Piping Corrosion Protections:	NR - None required by rule
Piping Corrosion Protection Comments:	Not reported
Piping Release Detections:	MLLD - Mechanical Line Leak Detector
Piping Release Detection Comments:	Not reported
Spill Prevention Manholes:	SB - Spill Containment Manhole (bucket)
Spill Prevention Manhole Comments:	Not reported
OverFill Prevention:	FILL - Fill Pipe (drop tube flapper)
OverFill Prevention Comment:	Not reported
Comments:	Not reported
Name:	CLEVELAND CLINIC POWER HOUSE
Address:	2045 E 90TH ST
City,State,Zip:	CLEVELAND, OH 44106
Tank Number:	T00009
Status:	EMP - Empty Never Filled
UST Capacity:	25000
Tank Content:	Other (see comments)
Installation Date:	11/20/2023
Construction:	FRP-Fiberglass Reinforced Plastic
Date Last Used:	Not reported
Date TCL Closed:	Not reported
Date Removed:	Not reported
CAS Number:	Not reported
Abandoned Approved:	Not reported
Regulated:	NO
Sensitive Area:	NO
Date Of Sensitivity:	Not reported
UST Configurations:	SC- Secondarily Contained
Construction Comments:	Not reported
Corrosion Protections:	NR - None Required by Rule
Corrosion Protection Comments:	Not reported
Primary Release Detection:	ATG - Automatic Tank Gauging

CLEVELAND CLINIC POWER HOUSE (Continued) **U004060369**

Secondary Release Detection:	IMT - Int. Monitoring (D/W Tank)
Release Detection Comments:	Not reported
Piping Configuration:	SC - Secondarily Contained
Piping Configuration Comments:	Not reported
Piping Styles:	P - Pressure
Piping Constructions:	FPTP - Flexible Plastic Technology Piping
Piping Construction Comments:	Not reported
Piping Corrosion Protections:	NR - None required by rule
Piping Corrosion Protection Comments:	Not reported
Piping Release Detections:	IMT - Interstitial Monitoring
Piping Release Detection Comments:	Not reported
Spill Prevention Manholes:	SB - Spill Containment Manhole (bucket)
Spill Prevention Manhole Comments:	Not reported
OverFill Prevention:	FILL - Fill Pipe (drop tube flapper)
OverFill Prevention Comment:	ALARM
Comments:	PENDING INS-INSTALLATION, WATER UNTIL 2025 WHEN BUILDING BUILT THEN DSL ONCE FINAL COMPLETED.MD 2/21/24

Name:	CLEVELAND CLINIC POWER HOUSE
Address:	2045 E 90TH ST
City,State,Zip:	CLEVELAND, OH 44106

Tank Number:	T00010
Status:	EMP - Empty Never Filled
UST Capacity:	25000
Tank Content:	Other (see comments)
Installation Date:	11/20/2023
Construction:	FRP-Fiberglass Reinforced Plastic
Date Last Used:	Not reported
Date TCL Closed:	Not reported
Date Removed:	Not reported
CAS Number:	Not reported
Abandoned Approved:	Not reported
Regulated:	NO
Sensitive Area:	NO
Date Of Sensitivity:	Not reported
UST Configurations:	SC- Secondarily Contained
Construction Comments:	Not reported
Corrosion Protections:	NR - None Required by Rule
Corrosion Protection Comments:	Not reported
Primary Release Detection:	ATG - Automatic Tank Gauging
Secondary Release Detection:	IMT - Int. Monitoring (D/W Tank)
Release Detection Comments:	Not reported
Piping Configuration:	SC - Secondarily Contained
Piping Configuration Comments:	Not reported
Piping Styles:	P - Pressure
Piping Constructions:	FPTP - Flexible Plastic Technology Piping
Piping Construction Comments:	Not reported
Piping Corrosion Protections:	NR - None required by rule
Piping Corrosion Protection Comments:	Not reported
Piping Release Detections:	IMT - Interstitial Monitoring
Piping Release Detection Comments:	Not reported
Spill Prevention Manholes:	SB - Spill Containment Manhole (bucket)
Spill Prevention Manhole Comments:	Not reported
OverFill Prevention:	FILL - Fill Pipe (drop tube flapper)
OverFill Prevention Comment:	ALARM
Comments:	PENDING INS-INSTALLATION, WATER UNTIL 2025 WHEN BUILDING BUILT THEN

CLEVELAND CLINIC POWER HOUSE (Continued) **U004060369**

DSL ONCE FINAL COMPLETED.MD 2/21/24

Name:	CLEVELAND CLINIC POWER HOUSE
Address:	2045 E 90TH ST
City,State,Zip:	CLEVELAND, OH 44106
Tank Number:	T00011
Status:	EMP - Empty Never Filled
UST Capacity:	25000
Tank Content:	Other (see comments)
Installation Date:	11/20/2023
Construction:	FRP-Fiberglass Reinforced Plastic
Date Last Used:	Not reported
Date TCL Closed:	Not reported
Date Removed:	Not reported
CAS Number:	Not reported
Abandoned Approved:	Not reported
Regulated:	NO
Sensitive Area:	NO
Date Of Sensitivity:	Not reported
UST Configurations:	SC- Secondarily Contained
Construction Comments:	Not reported
Corrosion Protections:	NR - None Required by Rule
Corrosion Protection Comments:	Not reported
Primary Release Detection:	ATG - Automatic Tank Gauging
Secondary Release Detection:	IMT - Int. Monitoring (D/W Tank)
Release Detection Comments:	Not reported
Piping Configuration:	SC - Secondarily Contained
Piping Configuration Comments:	Not reported
Piping Styles:	P - Pressure
Piping Constructions:	FPTP - Flexible Plastic Technology Piping
Piping Construction Comments:	Not reported
Piping Corrosion Protections:	NR - None required by rule
Piping Corrosion Protection Comments:	Not reported
Piping Release Detections:	IMT - Interstitial Monitoring
Piping Release Detection Comments:	Not reported
Spill Prevention Manholes:	SB - Spill Containment Manhole (bucket)
Spill Prevention Manhole Comments:	Not reported
OverFill Prevention:	FILL - Fill Pipe (drop tube flapper)
OverFill Prevention Comment:	ALARM
Comments:	PENDING INS-INSTALLATION, WATER UNTIL 2025 WHEN BUILDING BUILT THEN DSL ONCE FINAL COMPLETED.MD 2/21/24

ARCHIVE UST:

Name:	CLEVELAND CLINIC POWER HOUSE
Address:	2045 E 90TH ST
City,State,Zip:	CLEVELAND, OH 44106
Facility Number:	18010181
Owner Name:	CLEVELAND CLINIC POWER HOUSE
Owner Address:	2045 E 90TH ST
Owner City,St,Zip:	CLEVELAND, OH 44106
Owner Telephone:	(216)445-6912
Owner ID:	W013820
Facility Type:	Other (Explain)
Contact Name:	PAUL DZURINDA
Contact Telephone:	(216)445-6912
Tank Number:	4

CLEVELAND CLINIC POWER HOUSE (Continued) **U004060369**

Depth at Location: CLEVELAND FIRE DEPARTMENT
Authorized: Yes
Eligible Award: Not reported
Action: Yes

Permit:
Facility Id: 18010181
Permit Id: P00001
Permit Status: Closed
Issued Date: 11/16/2004
LFD Permit Id: 13036

Facility Id: 18010181
Permit Id: P00002
Permit Status: Closed
Issued Date: 1/10/2006
LFD Permit Id: 08274

Inspection:
Facility Id: 18010181
Permit Number: P00002
Code: 203
Inspection Type: Final

Facility Id: 18010181
Permit Number: P00001
Code: 103
Inspection Type: Final

Tank ID: T00001
Tank Type: Not reported
Tank Status: Removed
Install Date: Not reported
Content: Not reported
Capacity: Not reported
Corrosion Protection Tank: Not reported
CAS #: Not reported
Regulated: Not reported
Overfill Device Installed: Not reported
Spill Device Installed: Not reported
Release Detection On Tank: Not reported
Date Removed: 11/16/2004
Date Last Use: 10/1/2004
Date Abandoned/Closed: Not reported
AST/UST: UST
Corrosion Protection Piping: Not reported
Piping Material: Not reported
Piping Type: Not reported
Release Detection On Piping: Not reported

Tank ID: T00002
Tank Type: Not reported
Tank Status: Removed
Install Date: Not reported
Content: Not reported

CLEVELAND CLINIC POWER HOUSE (Continued) **U004060369**

Capacity:	Not reported
Corrosion Protection Tank:	Not reported
CAS #:	Not reported
Regulated:	Not reported
Overfill Device Installed:	Not reported
Spill Device Installed:	Not reported
Release Detection On Tank:	Not reported
Date Removed:	11/16/2004
Date Last Use:	10/1/2004
Date Abandoned/Closed:	Not reported
AST/UST:	UST
Corrosion Protection Piping:	Not reported
Piping Material:	Not reported
Piping Type:	Not reported
Release Detection On Piping:	Not reported

Tank ID:	T00003
Tank Type:	Not reported
Tank Status:	**Removed**
Install Date:	Not reported
Content:	Not reported
Capacity:	Not reported
Corrosion Protection Tank:	Not reported
CAS #:	Not reported
Regulated:	Not reported
Overfill Device Installed:	Not reported
Spill Device Installed:	Not reported
Release Detection On Tank:	Not reported
Date Removed:	11/16/2004
Date Last Use:	10/1/2004
Date Abandoned/Closed:	Not reported
AST/UST:	UST
Corrosion Protection Piping:	Not reported
Piping Material:	Not reported
Piping Type:	Not reported
Release Detection On Piping:	Not reported

Tank ID:	T00004
Tank Type:	Not reported
Tank Status:	**Removed**
Install Date:	Not reported
Content:	Not reported
Capacity:	Not reported
Corrosion Protection Tank:	Not reported
CAS #:	Not reported
Regulated:	Not reported
Overfill Device Installed:	Not reported
Spill Device Installed:	Not reported
Release Detection On Tank:	Not reported
Date Removed:	11/16/2004
Date Last Use:	10/1/2004
Date Abandoned/Closed:	Not reported
AST/UST:	UST
Corrosion Protection Piping:	Not reported
Piping Material:	Not reported

CLEVELAND CLINIC POWER HOUSE (Continued) **U004060369**

Piping Type:	Not reported
Release Detection On Piping:	Not reported

Tank ID:	T00005
Tank Type:	Not reported
Tank Status:	**Currently In Use**
Install Date:	Not reported
Content:	Not reported
Capacity:	Not reported
Corrosion Protection Tank:	Not reported
CAS #:	Not reported
Regulated:	Yes
Overfill Device Installed:	Yes
Spill Device Installed:	Yes
Release Detection On Tank:	Not reported
Date Removed:	Not reported
Date Last Use:	Not reported
Date Abandoned/Closed:	Not reported
AST/UST:	UST
Corrosion Protection Piping:	Not reported
Piping Material:	Not reported
Piping Type:	Not reported
Release Detection On Piping:	Electronic Line Leak Detector

Tank ID:	T00006
Tank Type:	Not reported
Tank Status:	**Currently In Use**
Install Date:	Not reported
Content:	Not reported
Capacity:	Not reported
Corrosion Protection Tank:	Not reported
CAS #:	Not reported
Regulated:	Yes
Overfill Device Installed:	Yes
Spill Device Installed:	Yes
Release Detection On Tank:	Not reported
Date Removed:	Not reported
Date Last Use:	Not reported
Date Abandoned/Closed:	Not reported
AST/UST:	UST
Corrosion Protection Piping:	Not reported
Piping Material:	Not reported
Piping Type:	Not reported
Release Detection On Piping:	Electronic Line Leak Detector

Tank ID:	T00007
Tank Type:	Not reported
Tank Status:	**Currently In Use**
Install Date:	Not reported
Content:	Not reported
Capacity:	Not reported
Corrosion Protection Tank:	Not reported
CAS #:	Not reported
Regulated:	Yes

CLEVELAND CLINIC POWER HOUSE (Continued) **U004060369**

Overfill Device Installed:	Yes
Spill Device Installed:	Yes
Release Detection On Tank:	Not reported
Date Removed:	Not reported
Date Last Use:	Not reported
Date Abandoned/Closed:	Not reported
AST/UST:	UST
Corrosion Protection Piping:	Not reported
Piping Material:	Not reported
Piping Type:	Not reported
Release Detection On Piping:	Electronic Line Leak Detector

Tank ID:	T00008
Tank Type:	Not reported
Tank Status:	**Currently In Use**
Install Date:	Not reported
Content:	Not reported
Capacity:	Not reported
Corrosion Protection Tank:	Not reported
CAS #:	Not reported
Regulated:	Yes
Overfill Device Installed:	Yes
Spill Device Installed:	Yes
Release Detection On Tank:	Not reported
Date Removed:	Not reported
Date Last Use:	Not reported
Date Abandoned/Closed:	Not reported
AST/UST:	UST
Corrosion Protection Piping:	Not reported
Piping Material:	Not reported
Piping Type:	Not reported
Release Detection On Piping:	Electronic Line Leak Detector

N52 **CLEVELAND CLINIC POWER HOUSE** **UNREG LTANKS** **S105902220**
South **2045 E 90TH ST** **N/A**
1/4-1/2 **CLEVELAND, OH 44106**
0.480 mi.
2534 ft. **Site 2 of 3 in cluster N**

Relative:
Higher

Actual:
677 ft.

UNREG LTANKS:

Facility Status:	**Release is Confirmed**		
Facility Id:	Not reported	Facility County #:	035
Facility Track:	0	Facility Phone:	Not reported
Report Number:	1810613	Incident Number:	181061300
RP Status:	Not reported	RP Search Date:	Not reported
Inspector:	Not reported	Coordinator:	NECA
Revised Date:	Not reported	Fiscal Tracking:	FY91
Class:	D	Priority:	2
Vacant:	Not reported	Lust Trust Fund:	2
Emrgncy Resp:	2	ER By:	Not reported
Authorized By:	GILL	Authorized Date:	03/22/91
Added Date:	03/26/91	Entry By:	UNGER
Owner Name:	CLEVELAND CLINIC		
Owner Address:	Not reported		
Owner City,St,Zip:	OH		
Owner Phone:	Not reported		
Operator Name:	Not reported		

CLEVELAND CLINIC POWER HOUSE (Continued) **S105902220**

Operator Address: Not reported
Operator C,S,Z: OH
Operator Phone: Not reported
Remarks: 0
Summary: Not reported

N53 **CLEVELAND CLINIC POWER HOUSE** **UST FINDER** **1028604444**
South **2045 E 90TH ST** **UST FINDER RELEASE** **N/A**
1/4-1/2 **CLEVELAND, OH 44106**
0.480 mi.
2534 ft. **Site 3 of 3 in cluster N**

Relative:
Higher

Actual:
677 ft.

UST FINDER:

Object ID:	351515
Facility ID:	OH18010181
Name:	CLEVELAND CLINIC POWER HOUSE
Address:	2045 E 90TH ST
City,State,Zip:	CLEVELAND, OH 44106
Address Match Type:	Not reported
Open USTs:	4
Closed USTs:	0
TOS USTs:	0
Population 1500ft:	605
Private Wells 1500ft:	0
Within 100yr Floodplain:	No
Land Use:	Developed, High Intensity
Within SPA:	No
SPA PWS Facility ID:	Not reported
SPA Water Type:	Not reported
SPA Facility Type:	Not reported
SPA HUC12:	Not reported
Within WHPA:	No
WHPA PWS Facility ID:	Not reported
WHPA Water Type:	Not reported
WHPA Facility Type:	Not reported
WHPA HUC12:	Not reported
Facility Status:	Open UST(s)
Date of Last Inspection:	Not reported
EPA Region:	5
Tribe:	Not reported
Coordinate Source:	State
X Coord:	-81.6228159999999
Y Coord:	41.502285
Latitude:	41.502285
Longitude:	-81.622816

UST FINDER:

Object ID:	1478852
Facility ID:	OH18010181
Tank ID:	OH18010181_T00007
Tank Status:	Open
Installation Date:	2006/01/10 15:59:59+00
Removal Date:	Not reported
Tank Capacity:	20000
Substances:	Diesel
Tank Wall Type:	Double
Object ID:	1478853

CLEVELAND CLINIC POWER HOUSE (Continued) **1028604444**

Facility ID:	OH18010181
Tank ID:	OH18010181_T00006
Tank Status:	Open
Installation Date:	2006/01/10 15:59:59+00
Removal Date:	Not reported
Tank Capacity:	20000
Substances:	Diesel
Tank Wall Type:	Double

Object ID:	1478854
Facility ID:	OH18010181
Tank ID:	OH18010181_T00005
Tank Status:	Open
Installation Date:	2006/01/10 15:59:59+00
Removal Date:	Not reported
Tank Capacity:	20000
Substances:	Diesel
Tank Wall Type:	Double

Object ID:	1478855
Facility ID:	OH18010181
Tank ID:	OH18010181_T00008
Tank Status:	Open
Installation Date:	2006/01/10 15:59:59+00
Removal Date:	Not reported
Tank Capacity:	20000
Substances:	Diesel
Tank Wall Type:	Double

UST FINDER RELEASE:

Object ID:	323076
Facility ID:	OH18010181
Lust ID:	OH18010181-N00002
Name:	CLEVELAND CLINIC POWER HOUSE
Address:	2045 E 90TH ST
City,State,Zip:	CLEVELAND, OH 0
Address Match Type:	Not reported
Reported Date:	2004/11/29 15:59:59+00
Status:	No Further Action
Substance:	Not reported
Population within 1500ft:	604
Domestic Wells within 1500ft:	0
Land Use:	Developed, High Intensity
Within SPA:	No
SPA PWS Facility ID:	Not reported
SPA Water Type:	Not reported
SPA Facility Type:	Not reported
SPA HUC12:	Not reported
Within WHPA:	No
WHPA PWS Facility ID:	Not reported
WHPA Water Type:	Not reported
WHPA Facility Type:	Not reported
WHPA HUC12:	Not reported
Within 100yr Floodplain:	No
Tribe:	Not reported
EPA Region:	5

CLEVELAND CLINIC POWER HOUSE (Continued) **1028604444**

NFA Letter 1:	Not reported
NFA Letter 2:	Not reported
NFA Letter 3:	Not reported
NFA Letter 4:	Not reported
Closed With Residual Contaminate:	Not reported
Coordinate Source:	State
X Coord:	-81.62282
Y Coord:	41.5022900000001
Latitude:	41.50229
Longitude:	-81.62282

---

54 **ABANDONED SERVICE STATION** **LUST** **S128028352**
SE **10400 CHESTER/1942 E 105TH** **N/A**
1/4-1/2 **CLEVELAND, OH 44106**
0.483 mi.
2548 ft.

Relative:
Higher

Actual:
680 ft.

LUST:

Name:	ABANDONED SERVICE STATION
Address:	10400 CHESTER/1942 E 105TH
City,State,Zip:	CLEVELAND, OH 44106
Release Number:	18010972 - N00002
Release Date:	12/24/2009
LTF Status:	6 Closure of regulated UST
FR Status:	**NFA: No Further Action**
Priority:	2
Review Date:	12/29/2009
Priority Decode:	SUS/CON from non-regulated UST
Class1 Decode:	A Responsible Party (RP) for the release has not yet been determined
Latitude:	41.505273
Longitude:	-81.615855
Class:	Responsible Party for release has not yet been determined
Incident Number:	Not reported
Last Update:	Charles Zepp
Last Update Date:	05/30/2024
Last Update Updated:	12/29/2009
Sub Status:	Not reported
Rules:	2005
Coordinator:	Charles Zepp
Rating:	14

Name:	ABANDONED SERVICE STATION
Address:	10400 CHESTER/1942 E 105TH
City,State,Zip:	CLEVELAND, OH 44106
Release Number:	18010972 - N00001
Release Date:	03/20/2003
LTF Status:	6 Closure of regulated UST
FR Status:	**NFA: No Further Action**
Priority:	2
Review Date:	03/20/2003
Priority Decode:	SUS/CON from non-regulated UST
Class1 Decode:	A viable RP have been identified
Latitude:	41.505273
Longitude:	-81.615855
Class:	Viable Responsible Party has been identified
Incident Number:	Not reported
Last Update:	Charles Zepp
Last Update Date:	06/10/2021

ABANDONED SERVICE STATION (Continued) **S128028352**

Last Update Updated: 03/20/2003
Sub Status: Approved
Rules: 1999
Coordinator: Charles Zepp
Rating: 10

---

55 SW 1/2-1 0.546 mi. 2884 ft.

CHURCH SQUARE PROPERTY USD, CLEVELAND
7909-8101 EUCLID AVE
CLEVELAND, OH 44114

DERR VCP USD **S108968938 N/A**

Relative: Higher

Actual: 670 ft.

DERR:

Name: CHURCH SQUARE PROPERTY USD, CLEVELAND
Address: 7909-8101 EUCLID AVE
City,State,Zip: CLEVELAND, OH 44114-3485
DERR ID: 218002190
District: NEDO
Alias: Not reported
Lat/Long: 41.504811901 -81.632477977
CERCLIS ID: Not reported
Program: Not reported
Decode for Activity: Not reported

OH VCP:

Name: CHURCH SQUARE PROPERTY USD, CLEVELAND
Address: 7909-8101 EUCLID AVE
Address 2: Not reported
City,State,Zip: CLEVELAND, OH 44114-3485
OH EPA District: NEDO
Alias Name: Not reported
Latitude: 41.50481
Longitude: -81.63247
Old Program Id: 98USD014
Project Type: Urban Setting Designation
DERR ID: 218002190

USD:

Name: CHURCH SQUARE PROPERTY
Address: 7909-8101 EUCLID AVE
City,State,Zip: CLEVELAND, OH 44114-3485
Facility Type: Urban Setting Designation
USD Status: Not reported
District: NEDO
Acreage: 8.32431790
Parent Site ID: 218002190
Date Received: 08/31/1998
Date Issued: 01/22/1999
Most Recent Verification: Not reported
Verification Outcome: Verification not Required
Object ID: Not reported
DERR Program: Voluntary Action Program
USD Area Type: Property Specific
Polygon Name: Not reported
PolygonID: 203
Staff Digitizer: Gara, Brian
Digitized Date: 08/03/2016

CHURCH SQUARE PROPERTY USD, CLEVELAND (Continued) **S108968938**

Digitized Method:	Georeferenced Paper Map
Map Source:	Engineering Drawing
Confidence:	Medium
Comments:	Not reported
Centroid Latitude:	41.504810999999997
Centroid Longitude:	-81.632478000000006
Modified By:	DERR_CO
Modified Date:	2016-08-03 00:00:00
Shape ST Area:	Not reported
Shape ST Length:	Not reported

Name:	CHURCH SQUARE PROPERTY
Address:	7909-8101 EUCLID AVE
City,State,Zip:	CLEVELAND, OH 44114-3485
Facility Type:	USD
USD Status:	Not reported
District:	NEDO
Acreage:	8.3243179
Parent Site ID:	218002190
Date Received:	08/31/1998
Date Issued:	01/22/1999
Most Recent Verification:	Not reported
Verification Outcome:	NA
Object ID:	Not reported
DERR Program:	Voluntary Action Program
USD Area Type:	Property Specific
Polygon Name:	Not reported
PolygonID:	203
Staff Digitizer:	Gara, Brian
Digitized Date:	08/03/2016
Digitized Method:	Georeferenced Paper Map
Map Source:	Engineering Drawing
Confidence:	M
Comments:	Not reported
Centroid Latitude:	41.504811
Centroid Longitude:	-81.632478
Modified By:	DERR_CO
Modified Date:	2016-08-03 00:00:00
Shape ST Area:	362605.83747
Shape ST Length:	2537.3559913

56
SSW
1/2-1
0.629 mi.
3322 ft.

SWIFT CLEANERS FORMER CARNEGIE AVE CLEVELAND
8220 CARNEGIE AVE
CLEVELAND, OH 44103

DERR **S111209519**
ENG CONTROLS **N/A**
INST CONTROL
VCP
VAPOR

Relative:
Higher

Actual:
673 ft.

DERR:

Name:	SWIFT CLEANERS FORMER CARNEGIE AVE CLEVELAND
Address:	8220 CARNEGIE AVE
City,State,Zip:	CLEVELAND, OH 44103-
DERR ID:	218002847
District:	NEDO
Alias:	Not reported
Lat/Long:	Not reported
CERCLIS ID:	Not reported
Program:	**Voluntary Action Program**
Decode for Activity:	Voluntary Action Program

SWIFT CLEANERS FORMER CARNEGIE AVE CLEVELAND (Continued) **S111209519**

ENGINEERING CONTROLS:

Name:	SWIFT CLEANERS FORMER CARNEGIE AVE CLEVELAND
Address:	8220 CARNEGIE AVE
City,State,Zip:	CLEVELAND, OH 44103-
NFA Number:	Not reported
Land Use:	Not reported
Site Id:	218002847
Project Id:	218002847002
District:	NEDO
Lat/Long:	Not reported
Program Area:	VAP
Project Type:	NFA 90 Day
Prog Area Decode:	Voluntary Action Program

Name:	SWIFT CLEANERS FORMER CARNEGIE AVE CLEVELAND
Address:	8220 CARNEGIE AVE
City,State,Zip:	CLEVELAND, OH 44103-
NFA Number:	13NFA511
Land Use:	Commercial
Site Id:	218002847
Project Id:	218002847002
District:	NEDO
Lat/Long:	Not reported
Program Area:	VAP
Project Type:	NFA 90 Day
Prog Area Decode:	Voluntary Action Program

INST CONTROL:

Name:	SWIFT CLEANERS FORMER CARNEGIE AVE CLEVELAND
Address:	8220 CARNEGIE AVE
City,State,Zip:	CLEVELAND, OH 44103-
NFA Number:	Not reported
Land Use:	Not reported
Site Id:	218002847
Project Id:	218002847002
District:	NEDO
Lat/Long:	Not reported
Program Area:	VAP
Project Type:	NFA 90 Day
IC Type:	Not reported
IC Mechanism:	Not reported
Prog Area Decode:	Voluntary Action Program

Name:	SWIFT CLEANERS FORMER CARNEGIE AVE CLEVELAND
Address:	8220 CARNEGIE AVE
City,State,Zip:	CLEVELAND, OH 44103-
NFA Number:	Not reported
Land Use:	Not reported
Site Id:	218002847
Project Id:	218002847002
District:	NEDO
Lat/Long:	Not reported
Program Area:	VAP
Project Type:	NFA 90 Day
IC Type:	Above Ground Structure Construction Restriction
IC Mechanism:	Environmental Covennant IAW UECA

SWIFT CLEANERS FORMER CARNEGIE AVE CLEVELAND (Continued) **S111209519**

Prog Area Decode: Voluntary Action Program

Name: SWIFT CLEANERS FORMER CARNEGIE AVE CLEVELAND
Address: 8220 CARNEGIE AVE
City,State,Zip: CLEVELAND, OH 44103-
NFA Number: Not reported
Land Use: Not reported
Site Id: 218002847
Project Id: 218002847002
District: NEDO
Lat/Long: Not reported
Program Area: VAP
Project Type: NFA 90 Day
IC Type: Commercial Use Restriction
IC Mechanism: Environmental Covennant IAW UECA
Prog Area Decode: Voluntary Action Program

Name: SWIFT CLEANERS FORMER CARNEGIE AVE CLEVELAND
Address: 8220 CARNEGIE AVE
City,State,Zip: CLEVELAND, OH 44103-
NFA Number: Not reported
Land Use: Not reported
Site Id: 218002847
Project Id: 218002847002
District: NEDO
Lat/Long: Not reported
Program Area: VAP
Project Type: NFA 90 Day
IC Type: Digging/Excavating Restriction
IC Mechanism: Environmental Covennant IAW UECA
Prog Area Decode: Voluntary Action Program

Name: SWIFT CLEANERS FORMER CARNEGIE AVE CLEVELAND
Address: 8220 CARNEGIE AVE
City,State,Zip: CLEVELAND, OH 44103-
NFA Number: Not reported
Land Use: Not reported
Site Id: 218002847
Project Id: 218002847002
District: NEDO
Lat/Long: Not reported
Program Area: VAP
Project Type: NFA 90 Day
IC Type: Industrial Use Restriction
IC Mechanism: Environmental Covennant IAW UECA
Prog Area Decode: Voluntary Action Program

Name: SWIFT CLEANERS FORMER CARNEGIE AVE CLEVELAND
Address: 8220 CARNEGIE AVE
City,State,Zip: CLEVELAND, OH 44103-
NFA Number: Not reported
Land Use: Not reported
Site Id: 218002847
Project Id: 218002847002
District: NEDO
Lat/Long: Not reported
Program Area: VAP

SWIFT CLEANERS FORMER CARNEGIE AVE CLEVELAND (Continued) **S111209519**

Project Type: NFA 90 Day
IC Type: Potable & Non-potable GW Extraction/Use Restriction
IC Mechanism: Environmental Covennant IAW UECA
Prog Area Decode: Voluntary Action Program

Name: SWIFT CLEANERS FORMER CARNEGIE AVE CLEVELAND
Address: 8220 CARNEGIE AVE
City,State,Zip: CLEVELAND, OH 44103-
NFA Number: 13NFA511
Land Use: Commercial
Site Id: 218002847
Project Id: 218002847002
District: NEDO
Lat/Long: Not reported
Program Area: VAP
Project Type: NFA 90 Day
IC Type: Not reported
IC Mechanism: Not reported
Prog Area Decode: Voluntary Action Program

OH VCP:
Name: SWIFT CLEANERS FORMER CARNEGIE AVE CLEVELAND
Address: 8220 CARNEGIE AVE
Address 2: Not reported
City,State,Zip: CLEVELAND, OH 44103-
OH EPA District: NEDO
Alias Name: Not reported
Latitude: Not reported
Longitude: Not reported
Old Program Id: Not reported
Project Type: VAP PAYGO
DERR ID: 218002847

Name: SWIFT CLEANERS FORMER CARNEGIE AVE CLEVELAND
Address: 8220 CARNEGIE AVE
Address 2: Not reported
City,State,Zip: CLEVELAND, OH 44103-
OH EPA District: NEDO
Alias Name: Not reported
Latitude: Not reported
Longitude: Not reported
Old Program Id: 13NFA511
Project Type: NFA 90 Day
DERR ID: 218002847

Name: SWIFT CLEANERS FORMER CARNEGIE AVE CLEVELAND
Address: 8220 CARNEGIE AVE
Address 2: Not reported
City,State,Zip: CLEVELAND, OH 44103-
OH EPA District: NEDO
Alias Name: Not reported
Latitude: Not reported
Longitude: Not reported
Old Program Id: Not reported
Project Type: VAP Operation & Maintenance
DERR ID: 218002847

SWIFT CLEANERS FORMER CARNEGIE AVE CLEVELAND (Continued) **S111209519**

Name: SWIFT CLEANERS FORMER CARNEGIE AVE CLEVELAND
Address: 8220 CARNEGIE AVE
Address 2: Not reported
City,State,Zip: CLEVELAND, OH 44103-
OH EPA District: NEDO
Alias Name: Not reported
Latitude: Not reported
Longitude: Not reported
Old Program Id: Not reported
Project Type: VAP Annual Instutional Control Reporting
DERR ID: 218002847

Name: SWIFT CLEANERS FORMER CARNEGIE AVE CLEVELAND
Address: 8220 CARNEGIE AVE
Address 2: Not reported
City,State,Zip: CLEVELAND, OH 44103-
OH EPA District: NEDO
Alias Name: Not reported
Latitude: Not reported
Longitude: Not reported
Old Program Id: Not reported
Project Type: VAP Institutional Control Inspection
DERR ID: 218002847

Name: SWIFT CLEANERS FORMER CARNEGIE AVE CLEVELAND
Address: 8220 CARNEGIE AVE
Address 2: Not reported
City,State,Zip: CLEVELAND, OH 44103-
OH EPA District: NEDO
Alias Name: Not reported
Latitude: Not reported
Longitude: Not reported
Old Program Id: Not reported
Project Type: Risk Mitigation Plan Oversight
DERR ID: 218002847

VAPOR:
Name: SWIFT CLEANERS FORMER CARNEGIE AVE CLEVELAND
Address: 8220 CARNEGIE AVE
City,State,Zip: CLEVELAND, OH
Parent ID: 218002847
Project ID: 218002847002
Project Name: Swift Cleaners Former Carnegie Ave Cleveland
Program: VAP
District: NEDO
Site Coordinator: Not reported
Project Type: NFA 90 Day
Site Screen Completed?: Yes
Follow Up Required?: No
Follow Up Completed?: Not reported

Disclaimer:

57 SE 1/2-1 0.658 mi. 3476 ft. | **FENWAY MANOR APARTMENTS, CLEVELAND**
1986 STOKES BLVD
CLEVELAND, OH 44106 | **DERR VCP ASBESTOS** | **S123150654 N/A**

Relative: Higher

Actual: 682 ft.

DERR:

Name:	FENWAY MANOR APARTMENTS, CLEVELAND
Address:	1986 STOKES BLVD
City,State,Zip:	CLEVELAND, OH 44106-
DERR ID:	218003394
District:	NEDO
Alias:	Not reported
Lat/Long:	Not reported
CERCLIS ID:	Not reported
Program:	**Voluntary Action Program**
Decode for Activity:	Voluntary Action Program

OH VCP:

Name:	FENWAY MANOR APARTMENTS, CLEVELAND
Address:	1986 STOKES BLVD
Address 2:	Not reported
City,State,Zip:	CLEVELAND, OH 44106-
OH EPA District:	NEDO
Alias Name:	Not reported
Latitude:	Not reported
Longitude:	Not reported
Old Program Id:	Not reported
Project Type:	VAP Operation & Maintenance
DERR ID:	218003394

Name:	FENWAY MANOR APARTMENTS, CLEVELAND
Address:	1986 STOKES BLVD
Address 2:	Not reported
City,State,Zip:	CLEVELAND, OH 44106-
OH EPA District:	NEDO
Alias Name:	Not reported
Latitude:	Not reported
Longitude:	Not reported
Old Program Id:	18NFA716
Project Type:	NFA 90 Day
DERR ID:	218003394

Name:	FENWAY MANOR APARTMENTS, CLEVELAND
Address:	1986 STOKES BLVD
Address 2:	Not reported
City,State,Zip:	CLEVELAND, OH 44106-
OH EPA District:	NEDO
Alias Name:	Not reported
Latitude:	Not reported
Longitude:	Not reported
Old Program Id:	Not reported
Project Type:	Risk Mitigation Plan Oversight
DERR ID:	218003394

Name:	FENWAY MANOR APARTMENTS, CLEVELAND
Address:	1986 STOKES BLVD
Address 2:	Not reported
City,State,Zip:	CLEVELAND, OH 44106-

FENWAY MANOR APARTMENTS, CLEVELAND (Continued) **S123150654**

OH EPA District: NEDO
Alias Name: Not reported
Latitude: Not reported
Longitude: Not reported
Old Program Id: Not reported
Project Type: VAP Annual Instutional Control Reporting
DERR ID: 218003394

Name: FENWAY MANOR APARTMENTS, CLEVELAND
Address: 1986 STOKES BLVD
Address 2: Not reported
City,State,Zip: CLEVELAND, OH 44106-
OH EPA District: NEDO
Alias Name: Not reported
Latitude: Not reported
Longitude: Not reported
Old Program Id: Not reported
Project Type: VAP Institutional Control Inspection
DERR ID: 218003394

ASBESTOS:
Name: Not reported
Address: 1986 STOKES BLVD.
City,State,Zip: CLEVELAND, OH
Notification ID: 2017103488
Owner Name: Renewal Housing LLC
Abatement Contractor Name: Precision Environmental Company
Abatement License Number: AC1154
Building Owner: Fenway Manor Apartments
Abate Start Date: 10/11/2017
Abate End Date: 10/13/2017
Demo Contractor Name: N/A
Demo Start Date: 10/11/2017
Demo End Date: 10/13/2017
RACM Linear Feet: N/A
RACM Square Feet: 250
RACM Cubic Feet: N/A
Owner Phone: 330-866-3265
On Site Activity: Abatement ONLY
Abatement Phone No: 216-642-6040
On Site Specialist Name: Todd Farson
Specialist Cert Number: AS24540
Cert Expiration Date: 11/04/2022
Setup Date: 10/11/2017
Offsite On Hold Date: Not reported
Onsite Off Hold: Not reported
Demo Contractor Phone: N/A
Demo On Hold Date: Not reported
Demo Off Hold Date: Not reported
NF Cat-1 Pipe (ft): N/A
NF Cat-1 Surface Area (sq ft): N/A
NF Cat-2 Pipe (ft): N/A
NF Cat-2 Surface Area (sq ft): N/A

Name: Not reported
Address: 1986 STOKES BOULEVARD
City,State,Zip: CLEVELAND, OH 44106

FENWAY MANOR APARTMENTS, CLEVELAND (Continued) **S123150654**

Notification ID:	92462
Owner Name:	Renewal Housing LLC
Abatement Contractor Name:	Precision Environmental Company
Abatement License Number:	AC1154
Building Owner:	Fenway Manor Apartments
Abate Start Date:	Not reported
Abate End Date:	10/13/2017
Demo Contractor Name:	N/A
Demo Start Date:	Not reported
Demo End Date:	10/13/2017
RACM Linear Feet:	0
RACM Square Feet:	250
RACM Cubic Feet:	0
Owner Phone:	207-347-3018
On Site Activity:	Abatement ONLY
Abatement Phone No:	216-642-6040
On Site Specialist Name:	N/A
Specialist Cert Number:	Not reported
Cert Expiration Date:	Not reported
Setup Date:	10/11/2017
Offsite On Hold Date:	Not reported
Onsite Off Hold:	Not reported
Demo Contractor Phone:	N/A
Demo On Hold Date:	Not reported
Demo Off Hold Date:	Not reported
NF Cat-1 Pipe (ft):	0
NF Cat-1 Surface Area (sq ft):	0
NF Cat-2 Pipe (ft):	0
NF Cat-2 Surface Area (sq ft):	0

Name:	Not reported
Address:	1986 STOKES BLVD
City,State,Zip:	CLEVELAND, OH 44106
Notification ID:	98431
Owner Name:	Fenway Preservation Associates, LLC
Abatement Contractor Name:	Precision Environmental Company
Abatement License Number:	AC1154
Building Owner:	Fenway Manor
Abate Start Date:	04/11/2018
Abate End Date:	08/07/2019
Demo Contractor Name:	N/A
Demo Start Date:	04/11/2018
Demo End Date:	08/07/2019
RACM Linear Feet:	120
RACM Square Feet:	1200
RACM Cubic Feet:	479
Owner Phone:	216-664-6500
On Site Activity:	Abatement ONLY
Abatement Phone No:	216-642-6040
On Site Specialist Name:	Daryl Ramsdell
Specialist Cert Number:	AS29072
Cert Expiration Date:	06/14/2025
Setup Date:	04/11/2018
Offsite On Hold Date:	Not reported
Onsite Off Hold:	Not reported
Demo Contractor Phone:	N/A
Demo On Hold Date:	Not reported

FENWAY MANOR APARTMENTS, CLEVELAND (Continued) **S123150654**

Demo Off Hold Date:	Not reported
NF Cat-1 Pipe (ft):	0
NF Cat-1 Surface Area (sq ft):	4225
NF Cat-2 Pipe (ft):	0
NF Cat-2 Surface Area (sq ft):	0

---

58 WSW 1/2-1 0.844 mi. 4457 ft.

BAKER ELECTRIC BLDG, CLEVELAND
7100 EUCLID AVE
CLEVELAND, OH 44103

DERR **S108968552**
SWF/LF **N/A**
INST CONTROL
VCP
VAPOR

Relative: Higher

Actual: 665 ft.

DERR:

Name:	BAKER ELECTRIC BLDG, CLEVELAND
Address:	7100 EUCLID AVE
City,State,Zip:	CLEVELAND, OH 44103-
DERR ID:	218002591
District:	NEDO
Alias:	Not reported
Lat/Long:	41.503355373 -81.639045211
CERCLIS ID:	Not reported
Program:	**Voluntary Action Program**
Decode for Activity:	Voluntary Action Program

LF:

Name:	ARTERIOCYTE INC
Address:	7100 EUCLID AVE STE 150
City,State,Zip:	CLEVELAND, OH 44103
Facility ID:	313027
Facility Address:	Not reported
Status:	ISSUED
Closed Facility:	CLEVELAND, OH 44103
Facility Phone:	Not reported
Last Update:	Not reported
SWMD:	Not reported
Type:	Infectious Waste Generator
Specifications:	Not reported
License Type:	Not reported
License Secondary Id:	IWG013810
Class:	Not reported
Captive:	Not reported
Docket #:	Not reported
Core Place ID:	2374
Program Specific Id #:	Not reported
Start Date:	07/30/2012
End Date:	Not reported
District Office:	NEDO
Contact Name:	Not reported
Contact Phone:	Not reported
Expire Date:	07/27/2015
Operator:	Not reported
Operator Address:	Not reported
Operator City,St,Zip:	Not reported
Operator Phone:	Not reported
Licence Holder:	Not reported
Licence Holder Address:	Not reported
Licence Holder City,St,Zip:	Not reported

BAKER ELECTRIC BLDG, CLEVELAND (Continued) **S108968552**

Licence Holder Phone:	Not reported
Owner Name:	Not reported
Owner Address:	Not reported
Owner City,St,Zip:	Not reported
Owner Phone:	Not reported
Applicant Name:	Arteriocyte Inc
Applicant Address:	7100 Euclid Ave Ste 150

Name:	ARTERIOCYTE INC
Address:	7100 EUCLID AVE STE 150
City,State,Zip:	CLEVELAND, OH 44103
Facility ID:	313027
Facility Address:	Not reported
Status:	ISSUED
Closed Facility:	CLEVELAND, OH 44103
Facility Phone:	Not reported
Last Update:	Not reported
SWMD:	Not reported
Type:	Infectious Waste Generator
Specifications:	Not reported
License Type:	Not reported
License Secondary Id:	IWG013810
Class:	Not reported
Captive:	Not reported
Docket #:	Not reported
Core Place ID:	3568
Program Specific Id #:	Not reported
Start Date:	07/28/2015
End Date:	Not reported
District Office:	NEDO
Contact Name:	Not reported
Contact Phone:	Not reported
Expire Date:	07/27/2018
Operator:	Not reported
Operator Address:	Not reported
Operator City,St,Zip:	Not reported
Operator Phone:	Not reported
Licence Holder:	Not reported
Licence Holder Address:	Not reported
Licence Holder City,St,Zip:	Not reported
Licence Holder Phone:	Not reported
Owner Name:	Not reported
Owner Address:	Not reported
Owner City,St,Zip:	Not reported
Owner Phone:	Not reported
Applicant Name:	Arteriocyte Inc
Applicant Address:	7100 Euclid Ave Ste 150

INST CONTROL:

Name:	BAKER ELECTRIC BLDG, CLEVELAND
Address:	7100 EUCLID AVE
City,State,Zip:	CLEVELAND, OH 44103-
NFA Number:	Not reported
Land Use:	Not reported
Site Id:	218002591
Project Id:	218002591001
District:	NEDO

BAKER ELECTRIC BLDG, CLEVELAND (Continued) **S108968552**

Lat/Long: 41.50335 / -81.63904
Program Area: VAP
Project Type: NFA 90 Day
IC Type: Commercial Use Restriction
IC Mechanism: Environmental Covennant IAW UECA
Prog Area Decode: Voluntary Action Program

Name: BAKER ELECTRIC BLDG, CLEVELAND
Address: 7100 EUCLID AVE
City,State,Zip: CLEVELAND, OH 44103-
NFA Number: Not reported
Land Use: Not reported
Site Id: 218002591
Project Id: 218002591001
District: NEDO
Lat/Long: 41.50335 / -81.63904
Program Area: VAP
Project Type: NFA 90 Day
IC Type: Industrial Use Restriction
IC Mechanism: Environmental Covennant IAW UECA
Prog Area Decode: Voluntary Action Program

Name: BAKER ELECTRIC BLDG, CLEVELAND
Address: 7100 EUCLID AVE
City,State,Zip: CLEVELAND, OH 44103-
NFA Number: Not reported
Land Use: Not reported
Site Id: 218002591
Project Id: 218002591001
District: NEDO
Lat/Long: 41.50335 / -81.63904
Program Area: VAP
Project Type: NFA 90 Day
IC Type: Potable & Non-potable GW Extraction/Use Restriction
IC Mechanism: Environmental Covennant IAW UECA
Prog Area Decode: Voluntary Action Program

Name: BAKER ELECTRIC BLDG, CLEVELAND
Address: 7100 EUCLID AVE
City,State,Zip: CLEVELAND, OH 44103-
NFA Number: 08NFA286
Land Use: Commercial
Site Id: 218002591
Project Id: 218002591001
District: NEDO
Lat/Long: 41.50335 / -81.63904
Program Area: VAP
Project Type: NFA 90 Day
IC Type: Not reported
IC Mechanism: Not reported
Prog Area Decode: Voluntary Action Program

OH VCP:
Name: BAKER ELECTRIC BLDG, CLEVELAND
Address: 7100 EUCLID AVE
Address 2: Not reported
City,State,Zip: CLEVELAND, OH 44103-

BAKER ELECTRIC BLDG, CLEVELAND (Continued) **S108968552**

OH EPA District: NEDO
Alias Name: Not reported
Latitude: 41.50335
Longitude: -81.63904
Old Program Id: Not reported
Project Type: VAP Annual Instutional Control Reporting
DERR ID: 218002591

Name: BAKER ELECTRIC BLDG, CLEVELAND
Address: 7100 EUCLID AVE
Address 2: Not reported
City,State,Zip: CLEVELAND, OH 44103-
OH EPA District: NEDO
Alias Name: Not reported
Latitude: 41.50335
Longitude: -81.63904
Old Program Id: Not reported
Project Type: VAP Institutional Control Inspection
DERR ID: 218002591

Name: BAKER ELECTRIC BLDG, CLEVELAND
Address: 7100 EUCLID AVE
Address 2: Not reported
City,State,Zip: CLEVELAND, OH 44103-
OH EPA District: NEDO
Alias Name: Not reported
Latitude: 41.50335
Longitude: -81.63904
Old Program Id: 08NFA286
Project Type: VAP Audit
DERR ID: 218002591

Name: BAKER ELECTRIC BLDG, CLEVELAND
Address: 7100 EUCLID AVE
Address 2: Not reported
City,State,Zip: CLEVELAND, OH 44103-
OH EPA District: NEDO
Alias Name: Not reported
Latitude: 41.50335
Longitude: -81.63904
Old Program Id: 08NFA286
Project Type: NFA 90 Day
DERR ID: 218002591

Name: BAKER ELECTRIC BLDG, CLEVELAND
Address: 7100 EUCLID AVE
Address 2: Not reported
City,State,Zip: CLEVELAND, OH 44103-
OH EPA District: NEDO
Alias Name: Not reported
Latitude: 41.50335
Longitude: -81.63904
Old Program Id: Not reported
Project Type: VAP Institutional Control Inspection
DERR ID: 218002591

BAKER ELECTRIC BLDG, CLEVELAND (Continued) **S108968552**

VAPOR:

Name:	BAKER ELECTRIC BLDG, CLEVELAND
Address:	7100 EUCLID AVE
City,State,Zip:	CLEVELAND, OH
Parent ID:	218002591
Project ID:	218002591001
Project Name:	Baker Electric Bldg, Cleveland
Program:	VAP
District:	NEDO
Site Coordinator:	Not reported
Project Type:	NFA 90 Day
Site Screen Completed?:	Yes
Follow Up Required?:	No
Follow Up Completed?:	Not reported

Disclaimer:

---

59 WSW 1/2-1 0.867 mi. 4576 ft. | **EASTSIDE TRANSPORTATION CENTER** | **7001 EUCLID AVE** | **CLEVELAND, OH 44103** | **DERR** | **LUST** | **UST** | **VCP** | **ARCHIVE UST** | **U000890792** | **N/A**

Relative: Higher

Actual: 666 ft.

DERR:

Name:	7001 EUCLID AVENUE PROPERTY, CLEVELAND
Address:	7001 EUCLID AVE
City,State,Zip:	CLEVELAND, OH 44103-
DERR ID:	218003453
District:	NEDO
Alias:	!Do Not Use - Wooster S WF Dup!
Lat/Long:	Not reported
CERCLIS ID:	Not reported
Program:	**Voluntary Action Program**
Decode for Activity:	Voluntary Action Program

Name:	7001 EUCLID AVENUE PROPERTY, CLEVELAND
Address:	7001 EUCLID AVE
City,State,Zip:	CLEVELAND, OH 44103-
DERR ID:	218003453
District:	NEDO
Alias:	Not reported
Lat/Long:	Not reported
CERCLIS ID:	Not reported
Program:	**Voluntary Action Program**
Decode for Activity:	Voluntary Action Program

LUST:

Name:	EASTSIDE TRANSPORTATION CENTER
Address:	7001 EUCLID AVE
City,State,Zip:	CLEVELAND, OH 44103
Release Number:	18005778 - N00001
Release Date:	09/09/1992
LTF Status:	1 SUS/CON from regulated UST
FR Status:	**NFA: No Further Action**
Priority:	2
Review Date:	06/03/2002
Priority Decode:	SUS/CON from non-regulated UST

EASTSIDE TRANSPORTATION CENTER (Continued) **U000890792**

Class1 Decode:	A viable RP have been identified
Latitude:	41.504337
Longitude:	-81.640947
Class:	Viable Responsible Party has been identified
Incident Number:	182229500.0
Last Update:	Charles Zepp
Last Update Date:	02/02/2021
Last Update Updated:	06/03/2002
Sub Status:	Approved
Rules:	1992
Coordinator:	Charles Zepp
Rating:	9

Name:	EASTSIDE TRANSPORTATION CENTER
Address:	7001 EUCLID AVE
City,State,Zip:	CLEVELAND, OH 44103
Release Number:	18005778 - N00002
Release Date:	08/01/2002
LTF Status:	6 Closure of regulated UST
FR Status:	**NFA: No Further Action**
Priority:	2
Review Date:	08/23/2002
Priority Decode:	SUS/CON from non-regulated UST
Class1 Decode:	A viable RP have been identified
Latitude:	41.504337
Longitude:	-81.640947
Class:	Viable Responsible Party has been identified
Incident Number:	Not reported
Last Update:	Charles Zepp
Last Update Date:	02/02/2021
Last Update Updated:	08/23/2002
Sub Status:	Approved
Rules:	1999
Coordinator:	Charles Zepp
Rating:	10

Name:	EASTSIDE TRANSPORTATION CENTER
Address:	7001 EUCLID AVE
City,State,Zip:	CLEVELAND, OH 44103
Release Number:	18005778 - N00003
Release Date:	07/21/2009
LTF Status:	6 Closure of regulated UST
FR Status:	**NFA: No Further Action**
Priority:	2
Review Date:	07/22/2009
Priority Decode:	SUS/CON from non-regulated UST
Class1 Decode:	A viable RP have been identified
Latitude:	41.504337
Longitude:	-81.640947
Class:	Viable Responsible Party has been identified
Incident Number:	Not reported
Last Update:	Charles Zepp
Last Update Date:	02/11/2019
Last Update Updated:	07/22/2009
Sub Status:	Approved
Rules:	2005
Coordinator:	Charles Zepp

EASTSIDE TRANSPORTATION CENTER (Continued) **U000890792**

Rating:	14
Name:	EASTSIDE TRANSPORTATION CENTER
Address:	7001 EUCLID AVE
City,State,Zip:	CLEVELAND, OH 44103
Release Number:	18005778 - N00004
Release Date:	04/15/2019
LTF Status:	6 Closure of regulated UST
FR Status:	**NFA: No Further Action**
Priority:	Not reported
Review Date:	04/18/2019
Priority Decode:	Not reported
Class1 Decode:	A viable RP have been identified
Latitude:	41.504337
Longitude:	-81.640947
Class:	Viable Responsible Party has been identified
Incident Number:	Not reported
Last Update:	Scott Sigler
Last Update Date:	04/18/2019
Last Update Updated:	04/18/2019
Sub Status:	Approved
Rules:	2017
Coordinator:	Charles Zepp
Rating:	14

UST:

Name:	EASTSIDE TRANSPORTATION CENTER
Address:	7001 EUCLID AVE
City,State,Zip:	CLEVELAND, OH 44103
Facility Id:	18005778
Owner Name:	GEORGE FAMILY ENTERPRISES LTD
Owner Address:	18605 DETROIT AVE
Owner City/State/Zip:	44107
Tank Number:	T00001
Status:	REM - Removed
UST Capacity:	10000
Tank Content:	Diesel
Installation Date:	03/01/1987
Construction:	FRP-Fiberglass Reinforced Plastic
Date Last Used:	Not reported
Date TCL Closed:	Not reported
Date Removed:	02/14/2019
CAS Number:	68334-30-5
Abandoned Approved:	Not reported
Regulated:	YES
Sensitive Area:	NO
Date Of Sensitivity:	Not reported
UST Configurations:	SW - Single Wall
Construction Comments:	Not reported
Corrosion Protections:	NR - None Required by Rule
Corrosion Protection Comments:	Not reported
Primary Release Detection:	ATG - Automatic Tank Gauging
Secondary Release Detection:	Not reported
Release Detection Comments:	Not reported
Piping Configuration:	SW - Single Wall
Piping Configuration Comments:	Not reported

EASTSIDE TRANSPORTATION CENTER (Continued) **U000890792**

Piping Styles:	P - Pressure
Piping Constructions:	FRP - Fiberglass Reinforced Plastic
Piping Construction Comments:	Not reported
Piping Corrosion Protections:	NR - None required by rule
Piping Corrosion Protection Comments:	Not reported
Piping Release Detections:	MLLD - Mechanical Line Leak Detector
Piping Release Detection Comments:	Not reported
Spill Prevention Manholes:	SB - Spill Containment Manhole (bucket)
Spill Prevention Manhole Comments:	Not reported
OverFill Prevention:	FILL - Fill Pipe (drop tube flapper)
OverFill Prevention Comment:	Not reported
Comments:	Not reported

Name:	EASTSIDE TRANSPORTATION CENTER
Address:	7001 EUCLID AVE
City,State,Zip:	CLEVELAND, OH 44103

Tank Number:	T00002
Status:	REM - Removed
UST Capacity:	10000
Tank Content:	Diesel
Installation Date:	03/01/1987
Construction:	FRP-Fiberglass Reinforced Plastic
Date Last Used:	Not reported
Date TCL Closed:	Not reported
Date Removed:	02/14/2019
CAS Number:	68334-30-5
Abandoned Approved:	Not reported
Regulated:	YES
Sensitive Area:	NO
Date Of Sensitivity:	Not reported
UST Configurations:	SW - Single Wall
Construction Comments:	Not reported
Corrosion Protections:	NR - None Required by Rule
Corrosion Protection Comments:	Not reported
Primary Release Detection:	ATG - Automatic Tank Gauging
Secondary Release Detection:	Not reported
Release Detection Comments:	Not reported
Piping Configuration:	SW - Single Wall
Piping Configuration Comments:	Not reported
Piping Styles:	P - Pressure
Piping Constructions:	FRP - Fiberglass Reinforced Plastic
Piping Construction Comments:	Not reported
Piping Corrosion Protections:	NR - None required by rule
Piping Corrosion Protection Comments:	Not reported
Piping Release Detections:	MLLD - Mechanical Line Leak Detector
Piping Release Detection Comments:	Not reported
Spill Prevention Manholes:	SB - Spill Containment Manhole (bucket)
Spill Prevention Manhole Comments:	Not reported
OverFill Prevention:	FILL - Fill Pipe (drop tube flapper)
OverFill Prevention Comment:	Not reported
Comments:	Not reported

Name:	EASTSIDE TRANSPORTATION CENTER
Address:	7001 EUCLID AVE
City,State,Zip:	CLEVELAND, OH 44103

EASTSIDE TRANSPORTATION CENTER (Continued) **U000890792**

Tank Number:	T00003
Status:	REM - Removed
UST Capacity:	500
Tank Content:	Used Oil
Installation Date:	03/01/1987
Construction:	FRP-Fiberglass Reinforced Plastic
Date Last Used:	04/09/2009
Date TCL Closed:	Not reported
Date Removed:	04/09/2009
CAS Number:	Not reported
Abandoned Approved:	Not reported
Regulated:	YES
Sensitive Area:	NO
Date Of Sensitivity:	Not reported
UST Configurations:	Not reported
Construction Comments:	Fiberglass Reinforced Plastic
Corrosion Protections:	NR - None Required by Rule
Corrosion Protection Comments:	Not reported
Primary Release Detection:	ATG - Automatic Tank Gauging
Secondary Release Detection:	Not reported
Release Detection Comments:	RDTank: Automatic Tank Gauging / RDLine:
Piping Configuration:	Not reported
Piping Configuration Comments:	Not reported
Piping Styles:	NA - Not Applicable
Piping Constructions:	FRP - Fiberglass Reinforced Plastic
Piping Construction Comments:	Fiberglass Reinforced Plastic
Piping Corrosion Protections:	NR - None required by rule
Piping Corrosion Protection Comments:	Not reported
Piping Release Detections:	MLLD - Mechanical Line Leak Detector
Piping Release Detection Comments:	Mechanical Line Leak Detector
Spill Prevention Manholes:	SB - Spill Containment Manhole (bucket)
Spill Prevention Manhole Comments:	Yes
OverFill Prevention:	Not reported
OverFill Prevention Comment:	OverFill Spill: Yes
Comments:	Not reported

OH VCP:

Name:	7001 EUCLID AVENUE PROPERTY, CLEVELAND
Address:	7001 EUCLID AVE
Address 2:	Not reported
City,State,Zip:	CLEVELAND, OH 44103-
OH EPA District:	NEDO
Alias Name:	Not reported
Latitude:	Not reported
Longitude:	Not reported
Old Program Id:	Not reported
Project Type:	VAP Institutional Control Inspection
DERR ID:	218003453

Name:	7001 EUCLID AVENUE PROPERTY, CLEVELAND
Address:	7001 EUCLID AVE
Address 2:	Not reported
City,State,Zip:	CLEVELAND, OH 44103-
OH EPA District:	NEDO
Alias Name:	!Do Not Use - Wooster S WF Dup!
Latitude:	Not reported
Longitude:	Not reported

EASTSIDE TRANSPORTATION CENTER (Continued) **U000890792**

Old Program Id: 19NFA741
Project Type: NFA 90 Day
DERR ID: 218003453

Name: 7001 EUCLID AVENUE PROPERTY, CLEVELAND
Address: 7001 EUCLID AVE
Address 2: Not reported
City,State,Zip: CLEVELAND, OH 44103-
OH EPA District: NEDO
Alias Name: Not reported
Latitude: Not reported
Longitude: Not reported
Old Program Id: Not reported
Project Type: VAP Annual Instutional Control Reporting
DERR ID: 218003453

ARCHIVE UST:
Name: EASTSIDE TRANSPORTATIOAN CENTER
Address: 7001 EUCLID AVE
City,State,Zip: CLEVELAND, OH 44103
Facility Number: 18005778
Owner Name: CUYAHOGA COUNTY BOARD M/R
Owner Address: 1275 LAKESIDE AVE E
Owner City,St,Zip: CLEVELAND, OH 44114
Owner Telephone: (216) 241-8230
Owner ID: W004910
Facility Type: Local Government
Contact Name: GEORGE TROCHEMENKO
Contact Telephone: (216)741-2784
Tank Number: 2
Depth at Location: CLEVELAND FIRE DEPARTMENT
Authorized: Yes
Eligible Award: Not reported
Action: No

Permit:
Facility Id: 18005778
Permit Id: P00001
Permit Status: Closed
Issued Date: 7/17/2002
LFD Permit Id: 12724

Facility Id: 18005778
Permit Id: P00002
Permit Status: Closed
Issued Date: 1/17/2002
LFD Permit Id: 08703

Facility Id: 18005778
Permit Id: P00003
Permit Status: Closed
Issued Date: 12/18/2008
LFD Permit Id: 13022

Inspection:
Facility Id: 18005778
Permit Number: P00001

EASTSIDE TRANSPORTATION CENTER (Continued) **U000890792**

Code: 302
Inspection Type: Final

Facility Id: 18005778
Permit Number: P00001
Code: 302
Inspection Type: Final

Facility Id: 18005778
Permit Number: P00002
Code: 202
Inspection Type: Preliminary

Facility Id: 18005778
Permit Number: P00002
Code: 102
Inspection Type: Final

Facility Id: 18005778
Permit Number: P00003
Code: 103
Inspection Type: Final

Tank ID: T00001
Tank Type: Not reported
Tank Status: Currently In Use
Install Date: Not reported
Content: Not reported
Capacity: Not reported
Corrosion Protection Tank: Not reported
CAS #: Not reported
Regulated: Yes
Overfill Device Installed: Yes
Spill Device Installed: Yes
Release Detection On Tank: Not reported
Date Removed: Not reported
Date Last Use: Not reported
Date Abandoned/Closed: Not reported
AST/UST: UST
Corrosion Protection Piping: Not reported
Piping Material: Not reported
Piping Type: Not reported
Release Detection On Piping: Mechanical Line Leak Detector

Tank ID: T00002
Tank Type: Not reported
Tank Status: Currently In Use
Install Date: Not reported
Content: Not reported
Capacity: Not reported
Corrosion Protection Tank: Not reported
CAS #: Not reported
Regulated: Yes
Overfill Device Installed: Yes
Spill Device Installed: Yes

EASTSIDE TRANSPORTATION CENTER (Continued) **U000890792**

Release Detection On Tank:	Not reported
Date Removed:	Not reported
Date Last Use:	Not reported
Date Abandoned/Closed:	Not reported
AST/UST:	UST
Corrosion Protection Piping:	Not reported
Piping Material:	Not reported
Piping Type:	Not reported
Release Detection On Piping:	Mechanical Line Leak Detector

Tank ID:	T00003
Tank Type:	Not reported
Tank Status:	**Removed**
Install Date:	Not reported
Content:	Not reported
Capacity:	Not reported
Corrosion Protection Tank:	Not reported
CAS #:	Not reported
Regulated:	Yes
Overfill Device Installed:	Yes
Spill Device Installed:	Yes
Release Detection On Tank:	Not reported
Date Removed:	4/9/2009
Date Last Use:	4/9/2009
Date Abandoned/Closed:	Not reported
AST/UST:	UST
Corrosion Protection Piping:	Not reported
Piping Material:	Not reported
Piping Type:	Not reported
Release Detection On Piping:	Mechanical Line Leak Detector

60
SE
1/2-1
0.875 mi.
4620 ft.

AT&T FAC, CLEVELAND
10615 CEDAR AVE
CLEVELAND, OH 44106

DERR **U000890314**
INST CONTROL **N/A**
VCP
ARCHIVE UST
VAPOR

Relative:
Higher

Actual:
696 ft.

DERR:

Name:	AT&T FAC, CLEVELAND
Address:	10615 CEDAR AVE
City,State,Zip:	CLEVELAND, OH 44106-3028
DERR ID:	218002519
District:	NEDO
Alias:	AT&T Fac, Cleveland
Lat/Long:	41.499796028 -81.612881639
CERCLIS ID:	Not reported
Program:	**Voluntary Action Program**
Decode for Activity:	Voluntary Action Program

Name:	AT&T FAC, CLEVELAND
Address:	10615 CEDAR AVE
City,State,Zip:	CLEVELAND, OH 44106-3028
DERR ID:	218002519
District:	NEDO
Alias:	Not reported
Lat/Long:	41.499796028 -81.612881639
CERCLIS ID:	Not reported

AT&T FAC, CLEVELAND (Continued) **U000890314**

Program: **Voluntary Action Program**
Decode for Activity: Voluntary Action Program

INST CONTROL:
Name: AT&T FAC, CLEVELAND
Address: 10615 CEDAR AVE
City,State,Zip: CLEVELAND, OH 44106-3028
NFA Number: Not reported
Land Use: Not reported
Site Id: 218002519
Project Id: 218002519003
District: NEDO
Lat/Long: 41.49979 / -81.61288
Program Area: VAP
Project Type: NFA 90 Day
IC Type: Commercial Use Restriction
IC Mechanism: Environmental Covennant IAW UECA
Prog Area Decode: Voluntary Action Program

Name: AT&T FAC, CLEVELAND
Address: 10615 CEDAR AVE
City,State,Zip: CLEVELAND, OH 44106-3028
NFA Number: Not reported
Land Use: Not reported
Site Id: 218002519
Project Id: 218002519003
District: NEDO
Lat/Long: 41.49979 / -81.61288
Program Area: VAP
Project Type: NFA 90 Day
IC Type: Digging/Excavating Restriction
IC Mechanism: Environmental Covennant IAW UECA
Prog Area Decode: Voluntary Action Program

Name: AT&T FAC, CLEVELAND
Address: 10615 CEDAR AVE
City,State,Zip: CLEVELAND, OH 44106-3028
NFA Number: Not reported
Land Use: Not reported
Site Id: 218002519
Project Id: 218002519003
District: NEDO
Lat/Long: 41.49979 / -81.61288
Program Area: VAP
Project Type: NFA 90 Day
IC Type: Industrial Use Restriction
IC Mechanism: Environmental Covennant IAW UECA
Prog Area Decode: Voluntary Action Program

Name: AT&T FAC, CLEVELAND
Address: 10615 CEDAR AVE
City,State,Zip: CLEVELAND, OH 44106-3028
NFA Number: Not reported
Land Use: Not reported
Site Id: 218002519
Project Id: 218002519003
District: NEDO

AT&T FAC, CLEVELAND (Continued) **U000890314**

Lat/Long: 41.49979 / -81.61288
Program Area: VAP
Project Type: NFA 90 Day
IC Type: Potable & Non-potable GW Extraction/Use Restriction
IC Mechanism: Environmental Covennant IAW UECA
Prog Area Decode: Voluntary Action Program

Name: AT&T FAC, CLEVELAND
Address: 10615 CEDAR AVE
City,State,Zip: CLEVELAND, OH 44106-3028
NFA Number: 09NFA363
Land Use: Commercial/Industrial
Site Id: 218002519
Project Id: 218002519003
District: NEDO
Lat/Long: 41.49979 / -81.61288
Program Area: VAP
Project Type: NFA 90 Day
IC Type: Not reported
IC Mechanism: Not reported
Prog Area Decode: Voluntary Action Program

OH VCP:
Name: AT&T FAC, CLEVELAND
Address: 10615 CEDAR AVE
Address 2: Not reported
City,State,Zip: CLEVELAND, OH 44106-3028
OH EPA District: NEDO
Alias Name: Not reported
Latitude: 41.49979
Longitude: -81.61288
Old Program Id: Not reported
Project Type: VAP Institutional Control Inspection
DERR ID: 218002519

Name: AT&T FAC, CLEVELAND
Address: 10615 CEDAR AVE
Address 2: Not reported
City,State,Zip: CLEVELAND, OH 44106-3028
OH EPA District: NEDO
Alias Name: Not reported
Latitude: 41.49979
Longitude: -81.61288
Old Program Id: Not reported
Project Type: VAP Annual Instutional Control Reporting
DERR ID: 218002519

Name: AT&T FAC, CLEVELAND
Address: 10615 CEDAR AVE
Address 2: Not reported
City,State,Zip: CLEVELAND, OH 44106-3028
OH EPA District: NEDO
Alias Name: Not reported
Latitude: 41.49979
Longitude: -81.61288
Old Program Id: Not reported
Project Type: VAP Technical Assistance

AT&T FAC, CLEVELAND (Continued) **U000890314**

DERR ID: 218002519

Name: AT&T FAC, CLEVELAND
Address: 10615 CEDAR AVE
Address 2: Not reported
City,State,Zip: CLEVELAND, OH 44106-3028
OH EPA District: NEDO
Alias Name: Not reported
Latitude: 41.49979
Longitude: -81.61288
Old Program Id: Not reported
Project Type: VAP Annual Instutional Control Reporting
DERR ID: 218002519

Name: AT&T FAC, CLEVELAND
Address: 10615 CEDAR AVE
Address 2: Not reported
City,State,Zip: CLEVELAND, OH 44106-3028
OH EPA District: NEDO
Alias Name: Not reported
Latitude: 41.49979
Longitude: -81.61288
Old Program Id: 09NFA363
Project Type: VAP Audit
DERR ID: 218002519

Name: AT&T FAC, CLEVELAND
Address: 10615 CEDAR AVE
Address 2: Not reported
City,State,Zip: CLEVELAND, OH 44106-3028
OH EPA District: NEDO
Alias Name: AT&T Fac, Cleveland
Latitude: 41.49979
Longitude: -81.61288
Old Program Id: 09NFA363
Project Type: NFA 90 Day
DERR ID: 218002519

Name: AT&T FAC, CLEVELAND
Address: 10615 CEDAR AVE
Address 2: Not reported
City,State,Zip: CLEVELAND, OH 44106-3028
OH EPA District: NEDO
Alias Name: Not reported
Latitude: 41.49979
Longitude: -81.61288
Old Program Id: 07TA005
Project Type: VAP Technical Assistance
DERR ID: 218002519

Name: AT&T FAC, CLEVELAND
Address: 10615 CEDAR AVE
Address 2: Not reported
City,State,Zip: CLEVELAND, OH 44106-3028
OH EPA District: NEDO
Alias Name: Not reported
Latitude: 41.49979

AT&T FAC, CLEVELAND (Continued) **U000890314**

Longitude: -81.61288
Old Program Id: 08PAY029
Project Type: VAP PAYGO
DERR ID: 218002519

ARCHIVE UST:

Name:	OHIO BELL TELEPHONE CO. L25142
Address:	10615 CEDAR
City,State,Zip:	CLEVELAND, OH 44106-3028
Facility Number:	018000134
Owner Name:	OHIO BELL TELE CO dba SBC OHIO
Owner Address:	36 S FAIRVIEW 4TH FLOOR
Owner City,St,Zip:	PARKRIDGE, IL 60068
Owner Telephone:	Not reported
Owner ID:	Not reported
Facility Type:	Not reported
Contact Name:	Not reported
Contact Telephone:	Not reported
Tank Number:	Not reported
Depth at Location:	Not reported
Authorized:	Not reported
Eligible Award:	Not reported
Action:	Not reported
Tank ID:	T00001
Tank Type:	Not reported
Tank Status:	**Currently In Use**
Install Date:	Not reported
Content:	Not reported
Capacity:	Not reported
Corrosion Protection Tank:	Not reported
CAS #:	Not reported
Regulated:	Not reported
Overfill Device Installed:	Not reported
Spill Device Installed:	Not reported
Release Detection On Tank:	Not reported
Date Removed:	Not reported
Date Last Use:	Not reported
Date Abandoned/Closed:	Not reported
AST/UST:	Not reported
Corrosion Protection Piping:	Not reported
Piping Material:	Not reported
Piping Type:	Not reported
Release Detection On Piping:	Not reported

VAPOR:

Name:	AT&T FAC, CLEVELAND
Address:	10615 CEDAR AVE
City,State,Zip:	CLEVELAND, OH
Parent ID:	218002519
Project ID:	218002519003
Project Name:	AT&T Fac, Cleveland
Program:	VAP
District:	NEDO
Site Coordinator:	Not reported
Project Type:	NFA 90 Day

AT&T FAC, CLEVELAND (Continued) **U000890314**

Site Screen Completed?: Yes
Follow Up Required?: No
Follow Up Completed?: Not reported

Disclaimer:

---

61 WNW 1/2-1 0.913 mi. 4820 ft. **WADE PARK CHEMICAL 7012 WADE PARK BLVD CLEVELAND, OH 44103** **SEMS 1000197911 DERR OHD980824924**

Relative: Lower

Actual: 639 ft.

SEMS:
Site ID: 0504835
EPA ID: OHD980824924
Name: WADE PARK CHEMICAL
Address: 7012 WADE PARK BLVD
Address 2: Not reported
City,State,Zip: CLEVELAND, OH 44103
Cong District: 11
FIPS Code: 39035
Latitude: +41.515833
Longitude: -081.640278
FF: N
NPL: Not on the NPL
Non NPL Status: Referred to Removal - NFRAP

SEMS Detail:
Region: 05
Site ID: 0504835
EPA ID: OHD980824924
Site Name: WADE PARK CHEMICAL
NPL: N
FF: N
OU: 00
Action Code: RV
Action Name: RMVL
SEQ: 1
Start Date: 1983-02-14 05:00:00
Finish Date: 1983-04-18 05:00:00
Qual: C
Current Action Lead: EPA Perf

Region: 05
Site ID: 0504835
EPA ID: OHD980824924
Site Name: WADE PARK CHEMICAL
NPL: N
FF: N
OU: 00
Action Code: PA
Action Name: PA
SEQ: 1
Start Date: Not reported
Finish Date: 1986-02-05 05:00:00
Qual: N
Current Action Lead: St Perf

WADE PARK CHEMICAL (Continued) **1000197911**

Region:	05
Site ID:	0504835
EPA ID:	OHD980824924
Site Name:	WADE PARK CHEMICAL
NPL:	N
FF:	N
OU:	00
Action Code:	DS
Action Name:	DISCVRY
SEQ:	1
Start Date:	1983-01-01 05:00:00
Finish Date:	1983-01-01 05:00:00
Qual:	Not reported
Current Action Lead:	EPA Perf

DERR:

Name:	WADE PARK CHEMICALS, CLEVELAND
Address:	7012 WADE PARK BLVD
City,State,Zip:	CLEVELAND, OH 44103
DERR ID:	218000884
District:	NEDO
Alias:	Not reported
Lat/Long:	41.51583333 -81.6425
CERCLIS ID:	OHD980824924
Program:	**Site Assessment Remedial Response**
Decode for Activity:	Site Assessment, Remedial Response

---

62 **7000 EUCLID SITE, CLEVELAND** **DERR** **S112231643**
WSW **6900-7000 EUCLID AVE** **INST CONTROL** **N/A**
1/2-1 **CLEVELAND, OH 44103** **VCP**
0.938 mi.
4954 ft.

Relative:
Higher

Actual:
669 ft.

DERR:

Name:	7000 EUCLID SITE, CLEVELAND
Address:	6900-7000 EUCLID AVE
City,State,Zip:	CLEVELAND, OH 44103-
DERR ID:	218003014
District:	NEDO
Alias:	Not reported
Lat/Long:	Not reported
CERCLIS ID:	Not reported
Program:	**Voluntary Action Program**
Decode for Activity:	Voluntary Action Program

INST CONTROL:

Name:	7000 EUCLID SITE, CLEVELAND
Address:	6900-7000 EUCLID AVE
City,State,Zip:	CLEVELAND, OH 44103-
NFA Number:	Not reported
Land Use:	Not reported
Site Id:	218003014
Project Id:	218003014002
District:	NEDO
Lat/Long:	Not reported
Program Area:	VAP

7000 EUCLID SITE, CLEVELAND (Continued) **S112231643**

Project Type: NFA 90 Day
IC Type: Potable & Non-potable GW Extraction/Use Restriction
IC Mechanism: Environmental Covennant IAW UECA
Prog Area Decode: Voluntary Action Program

Name: 7000 EUCLID SITE, CLEVELAND
Address: 6900-7000 EUCLID AVE
City,State,Zip: CLEVELAND, OH 44103-
NFA Number: 12NFA485
Land Use: Other
Site Id: 218003014
Project Id: 218003014002
District: NEDO
Lat/Long: Not reported
Program Area: VAP
Project Type: NFA 90 Day
IC Type: Not reported
IC Mechanism: Not reported
Prog Area Decode: Voluntary Action Program

OH VCP:
Name: 7000 EUCLID SITE, CLEVELAND
Address: 6900-7000 EUCLID AVE
Address 2: Not reported
City,State,Zip: CLEVELAND, OH 44103-
OH EPA District: NEDO
Alias Name: Not reported
Latitude: Not reported
Longitude: Not reported
Old Program Id: Not reported
Project Type: VAP Annual Instutional Control Reporting
DERR ID: 218003014

Name: 7000 EUCLID SITE, CLEVELAND
Address: 6900-7000 EUCLID AVE
Address 2: Not reported
City,State,Zip: CLEVELAND, OH 44103-
OH EPA District: NEDO
Alias Name: Not reported
Latitude: Not reported
Longitude: Not reported
Old Program Id: Not reported
Project Type: VAP Institutional Control Inspection
DERR ID: 218003014

Name: 7000 EUCLID SITE, CLEVELAND
Address: 6900-7000 EUCLID AVE
Address 2: Not reported
City,State,Zip: CLEVELAND, OH 44103-
OH EPA District: NEDO
Alias Name: Not reported
Latitude: Not reported
Longitude: Not reported
Old Program Id: Not reported
Project Type: Brownfield Tax Credit
DERR ID: 218003014

7000 EUCLID SITE, CLEVELAND (Continued) **S112231643**

Name: 7000 EUCLID SITE, CLEVELAND
Address: 6900-7000 EUCLID AVE
Address 2: Not reported
City,State,Zip: CLEVELAND, OH 44103-
OH EPA District: NEDO
Alias Name: Not reported
Latitude: Not reported
Longitude: Not reported
Old Program Id: 12NFA485
Project Type: NFA 90 Day
DERR ID: 218003014

Name: 7000 EUCLID SITE, CLEVELAND
Address: 6900-7000 EUCLID AVE
Address 2: Not reported
City,State,Zip: CLEVELAND, OH 44103-
OH EPA District: NEDO
Alias Name: Not reported
Latitude: Not reported
Longitude: Not reported
Old Program Id: Not reported
Project Type: VAP PAYGO
DERR ID: 218003014

63
West
1/2-1
0.945 mi.
4991 ft.

Relative:
Lower

Actual:
647 ft.

COYNE LAUNDRY SITE FORMER, CLEVELAND **DERR** **S104517645**
6710 LEXINGTON AVE **HIST INST CONTROLS** **N/A**
CLEVELAND, OH 44103 **INST CONTROL**
VCP
HIST USD
VAPOR
USD

DERR:
Name: COYNE LAUNDRY SITE FORMER, CLEVELAND
Address: 6710 LEXINGTON AVE
City,State,Zip: CLEVELAND, OH 44103
DERR ID: 218001959
District: NEDO
Alias: Not reported
Lat/Long: 41.510703 -81.643088
CERCLIS ID: Not reported
Program: **Voluntary Action Program**
Decode for Activity: Voluntary Action Program

OH HISTORICAL INSTITUTIONAL CONTROL :
NFA Number: 99NFA079
Other Names: Coyne Laundry
Date NFA Submitted to VAP: 12/09/1999
Date VAP CNS Signed by Director: 06/23/2000
District Office: NEDO
NFA Number: 99NFA079
Any Billing Number: Not reported
Institutional Controls: CNS documents a commercial use restriction, a GW use restriction, and a restriction on buidling basements and other subsurface structures. No O&M obligation in CNS. Although, the Property does rely on institutional controls including a GW use restriction, prohibits the installation of basements, and a commercial use restriction.

COYNE LAUNDRY SITE FORMER, CLEVELAND (Continued) **S104517645**

Certified Professional Name:	William Rish
Certified Professional Cert Num:	CP140
Lead Reviewer:	Nancy Zikmanis, DERR/NEDO
Legal Reviewer:	Sue Kroeger, CO
Addtional Reviewers:	V. Steigerwald-Dick, DERR/NEDO
Review Conclusion:	Review not conducted.
Review Date:	06/23/2005
Compliance:	False
NFA Number:	99NFA079
Initial Volunteer for NFA:	Catholic Charities
Current Volunteer:	Catholic Charities
Current Volunteer Address:	1031 Superior Ave.
Current Volunteer City:	Cleveland, Ohio 44111
Curr Contact Info:	Larry Murtaugh
History:	6/2/05 - Letter from Tim Wilson to Volunteer requesting site access for 5-yr inspection. 1-05-05 - NEDO gathering info for 5-yr inspection.
History If Transferred To Diff Volunteer:	No evidence of Property Transfer to date.

INST CONTROL:

Name:	COYNE LAUNDRY SITE FORMER, CLEVELAND
Address:	6710 LEXINGTON AVE
City,State,Zip:	CLEVELAND, OH 44103
NFA Number:	99NFA079
Land Use:	Other
Site Id:	218001959
Project Id:	218001959001
District:	NEDO
Lat/Long:	41.51070 / -81.64308
Program Area:	VAP
Project Type:	NFA 90 Day
IC Type:	Not reported
IC Mechanism:	Not reported
Prog Area Decode:	Voluntary Action Program

Name:	COYNE LAUNDRY SITE FORMER, CLEVELAND
Address:	6710 LEXINGTON AVE
City,State,Zip:	CLEVELAND, OH 44103
NFA Number:	Not reported
Land Use:	Not reported
Site Id:	218001959
Project Id:	218001959001
District:	NEDO
Lat/Long:	41.51070 / -81.64308
Program Area:	VAP
Project Type:	NFA 90 Day
IC Type:	Not reported
IC Mechanism:	Not reported
Prog Area Decode:	Voluntary Action Program

Name:	COYNE LAUNDRY SITE FORMER, CLEVELAND
Address:	6710 LEXINGTON AVE
City,State,Zip:	CLEVELAND, OH 44103
NFA Number:	Not reported
Land Use:	Not reported
Site Id:	218001959
Project Id:	218001959001
District:	NEDO

COYNE LAUNDRY SITE FORMER, CLEVELAND (Continued) **S104517645**

Lat/Long: 41.51070 / -81.64308
Program Area: VAP
Project Type: NFA 90 Day
IC Type: Commercial Use Restriction
IC Mechanism: Declaration of Use Restriction
Prog Area Decode: Voluntary Action Program

Name: COYNE LAUNDRY SITE FORMER, CLEVELAND
Address: 6710 LEXINGTON AVE
City,State,Zip: CLEVELAND, OH 44103
NFA Number: Not reported
Land Use: Not reported
Site Id: 218001959
Project Id: 218001959001
District: NEDO
Lat/Long: 41.51070 / -81.64308
Program Area: VAP
Project Type: NFA 90 Day
IC Type: Potable & Non-potable GW Extraction/Use Restriction
IC Mechanism: Declaration of Use Restriction
Prog Area Decode: Voluntary Action Program

Name: COYNE LAUNDRY SITE FORMER, CLEVELAND
Address: 6710 LEXINGTON AVE
City,State,Zip: CLEVELAND, OH 44103
NFA Number: Not reported
Land Use: Not reported
Site Id: 218001959
Project Id: 218001959001
District: NEDO
Lat/Long: 41.51070 / -81.64308
Program Area: VAP
Project Type: NFA 90 Day
IC Type: Subsurface Structure Construction Restriction
IC Mechanism: Declaration of Use Restriction
Prog Area Decode: Voluntary Action Program

OH VCP:
Name: COYNE LAUNDRY SITE FORMER, CLEVELAND
Address: 6710 LEXINGTON AVE
Address 2: Not reported
City,State,Zip: CLEVELAND, OH 44103
OH EPA District: NEDO
Alias Name: Not reported
Latitude: 41.51070
Longitude: -81.64308
Old Program Id: Not reported
Project Type: VAP Institutional Control Inspection
DERR ID: 218001959

Name: COYNE LAUNDRY SITE FORMER, CLEVELAND
Address: 6710 LEXINGTON AVE
Address 2: Not reported
City,State,Zip: CLEVELAND, OH 44103
OH EPA District: NEDO
Alias Name: Not reported
Latitude: 41.51070

COYNE LAUNDRY SITE FORMER, CLEVELAND (Continued) **S104517645**

Longitude: -81.64308
Old Program Id: Not reported
Project Type: Risk Mitigation Plan Oversight
DERR ID: 218001959

Name: COYNE LAUNDRY SITE FORMER, CLEVELAND
Address: 6710 LEXINGTON AVE
Address 2: Not reported
City,State,Zip: CLEVELAND, OH 44103
OH EPA District: NEDO
Alias Name: Not reported
Latitude: 41.51070
Longitude: -81.64308
Old Program Id: Not reported
Project Type: VAP Audit
DERR ID: 218001959

Name: COYNE LAUNDRY SITE FORMER, CLEVELAND
Address: 6710 LEXINGTON AVE
Address 2: Not reported
City,State,Zip: CLEVELAND, OH 44103
OH EPA District: NEDO
Alias Name: Not reported
Latitude: 41.51070
Longitude: -81.64308
Old Program Id: Not reported
Project Type: VAP Operation & Maintenance
DERR ID: 218001959

Name: COYNE LAUNDRY SITE FORMER, CLEVELAND
Address: 6710 LEXINGTON AVE
Address 2: Not reported
City,State,Zip: CLEVELAND, OH 44103
OH EPA District: NEDO
Alias Name: Not reported
Latitude: 41.51070
Longitude: -81.64308
Old Program Id: Not reported
Project Type: VAP Institutional Control Inspection
DERR ID: 218001959

Name: COYNE LAUNDRY SITE FORMER, CLEVELAND
Address: 6710 LEXINGTON AVE
Address 2: Not reported
City,State,Zip: CLEVELAND, OH 44103
OH EPA District: NEDO
Alias Name: Not reported
Latitude: 41.51070
Longitude: -81.64308
Old Program Id: 98TA071
Project Type: VAP Technical Assistance
DERR ID: 218001959

Name: COYNE LAUNDRY SITE FORMER, CLEVELAND
Address: 6710 LEXINGTON AVE
Address 2: Not reported
City,State,Zip: CLEVELAND, OH 44103

COYNE LAUNDRY SITE FORMER, CLEVELAND (Continued) **S104517645**

OH EPA District: NEDO
Alias Name: Not reported
Latitude: 41.51070
Longitude: -81.64308
Old Program Id: Not reported
Project Type: VAP Institutional Control Inspection
DERR ID: 218001959

Name: COYNE LAUNDRY SITE FORMER, CLEVELAND
Address: 6710 LEXINGTON AVE
Address 2: Not reported
City,State,Zip: CLEVELAND, OH 44103
OH EPA District: NEDO
Alias Name: Not reported
Latitude: 41.51070
Longitude: -81.64308
Old Program Id: 99NFA079
Project Type: NFA 90 Day
DERR ID: 218001959

Name: COYNE LAUNDRY SITE FORMER, CLEVELAND
Address: 6710 LEXINGTON AVE
Address 2: Not reported
City,State,Zip: CLEVELAND, OH 44103
OH EPA District: NEDO
Alias Name: Not reported
Latitude: 41.51070
Longitude: -81.64308
Old Program Id: Not reported
Project Type: VAP Institutional Control Inspection
DERR ID: 218001959

Name: COYNE LAUNDRY SITE FORMER, CLEVELAND
Address: 6710 LEXINGTON AVE
Address 2: Not reported
City,State,Zip: CLEVELAND, OH 44103
OH EPA District: NEDO
Alias Name: Not reported
Latitude: 41.51070
Longitude: -81.64308
Old Program Id: 97USD002
Project Type: Urban Setting Designation
DERR ID: 218001959

HISTORICAL USD:
NFA Number: 97USD002
Alias Name: Catholic Charities
Date UDS Submitted: 02/25/1997
USD Status: ISSUED
Date USD Approved / DisApproved: 09/17/1997
District Office: NEDO
CP Name(s): William R. Rish
Certification #: CP140
History: ???
USD Info: Site Specifc USD for 99NFA079. NFA relies on GW use restriction.
5-Yr USD Review Date: NA (Site Specific)
Compliance: F

COYNE LAUNDRY SITE FORMER, CLEVELAND (Continued) **S104517645**

GW Reviewer:	Not reported
VAP/Lead Reviewer:	Not reported
Legal Reviewer:	Not reported
Review Conclusion:	As of 9/22/04, a 5-yr inspection letter was not found in CO files.
Area Wide / Site Specific:	Site Specific
Total Acres:	Not reported
Data of Public Meeting:	Not reported
Initial Volunteer:	Not reported
Current Volunteer:	Not reported
Current Volunteer Street:	Not reported
Current Volunteer City/State/Zip:	Not reported
Current Volunteer Contact:	Not reported
Current Volunteer Phone:	Not reported
Current Volunteer Fax:	Not reported
Current Volunteer Email:	Not reported
History/Notes:	Not reported

VAPOR:

Name:	COYNE LAUNDRY SITE FORMER, CLEVELAND
Address:	6710 LEXINGTON AVE
City,State,Zip:	CLEVELAND, OH
Parent ID:	218001959
Project ID:	218001959001
Project Name:	Coyne Laundry Site Former, Cleveland
Program:	VAP
District:	NEDO
Site Coordinator:	Not reported
Project Type:	NFA 90 Day
Site Screen Completed?:	Yes
Follow Up Required?:	No
Follow Up Completed?:	Not reported

Disclaimer:

USD:

Name:	COYNE LAUNDRY SITE (FORMER) - CLEVELAND
Address:	6710 LEXINGTON AVE
City,State,Zip:	CLEVELAND, OH 44103
Facility Type:	Urban Setting Designation
USD Status:	Not reported
District:	NEDO
Acreage:	0.65914592
Parent Site ID:	218001959
Date Received:	02/25/1997
Date Issued:	09/15/1997
Most Recent Verification:	Not reported
Verification Outcome:	Verification not Required
Object ID:	Not reported
DERR Program:	Voluntary Action Program
USD Area Type:	Property Specific
Polygon Name:	Not reported
PolygonID:	150
Staff Digitizer:	Gara, Brian
Digitized Date:	08/03/2016
Digitized Method:	Digitized County Parcel Layer
Map Source:	Engineering Drawing

COYNE LAUNDRY SITE FORMER, CLEVELAND (Continued) **S104517645**

Confidence:	High
Comments:	Not reported
Centroid Latitude:	41.510702999999999
Centroid Longitude:	-81.643089000000003
Modified By:	DERR_CO
Modified Date:	2016-08-03 00:00:00
Shape ST Area:	Not reported
Shape ST Length:	Not reported

Name:	COYNE LAUNDRY SITE (FORMER) - CLEVELAND
Address:	6710 LEXINGTON AVE
City,State,Zip:	CLEVELAND, OH 44103
Facility Type:	USD
USD Status:	Not reported
District:	NEDO
Acreage:	0.65914592
Parent Site ID:	218001959
Date Received:	02/25/1997
Date Issued:	09/15/1997
Most Recent Verification:	Not reported
Verification Outcome:	NA
Object ID:	Not reported
DERR Program:	Voluntary Action Program
USD Area Type:	Property Specific
Polygon Name:	Not reported
PolygonID:	150
Staff Digitizer:	Gara, Brian
Digitized Date:	08/03/2016
Digitized Method:	Digitized County Parcel Layer
Map Source:	Engineering Drawing
Confidence:	H
Comments:	Not reported
Centroid Latitude:	41.510703
Centroid Longitude:	-81.643089
Modified By:	DERR_CO
Modified Date:	2016-08-03 00:00:00
Shape ST Area:	28712.281325
Shape ST Length:	681.20539052

64
NNE
1/2-1
0.977 mi.
5160 ft.

SUPERIOR AVE GARAGE, CLEVELAND **DERR** **S132436377**
10702 SUPERIOR AVE **N/A**
CLEVELAND, OH 44106

Relative:
Lower

Actual:
642 ft.

DERR:

Name:	SUPERIOR AVE GARAGE, CLEVELAND
Address:	10702 SUPERIOR AVE
City,State,Zip:	CLEVELAND, OH 44106-
DERR ID:	218003760
District:	NEDO
Alias:	Not reported
Lat/Long:	41.521547 -81.6137
CERCLIS ID:	Not reported
Program:	**Site Assessment**
Decode for Activity:	Site Assessment

65 WSW 1/2-1 0.997 mi. 5263 ft. | **MIDTOWN TECH PARK, CLEVELAND**
6700 EUCLID AVE
CLEVELAND, OH 44103 | **DERR**
INST CONTROL
VCP | **S110637952**
N/A

Relative: Higher

Actual: 669 ft.

DERR:

Name:	MIDTOWN TECH PARK, CLEVELAND
Address:	6700 EUCLID AVE
City,State,Zip:	CLEVELAND, OH 44103-
DERR ID:	218002836
District:	NEDO
Alias:	Not reported
Lat/Long:	Not reported
CERCLIS ID:	Not reported
Program:	**Voluntary Action Program**
Decode for Activity:	Voluntary Action Program

INST CONTROL:

Name:	MIDTOWN TECH PARK, CLEVELAND
Address:	6700 EUCLID AVE
City,State,Zip:	CLEVELAND, OH 44103-
NFA Number:	Not reported
Land Use:	Not reported
Site Id:	218002836
Project Id:	218002836002
District:	NEDO
Lat/Long:	Not reported
Program Area:	VAP
Project Type:	NFA 90 Day
IC Type:	Commercial Use Restriction
IC Mechanism:	Environmental Covenant IAW UECA
Prog Area Decode:	Voluntary Action Program

Name:	MIDTOWN TECH PARK, CLEVELAND
Address:	6700 EUCLID AVE
City,State,Zip:	CLEVELAND, OH 44103-
NFA Number:	Not reported
Land Use:	Not reported
Site Id:	218002836
Project Id:	218002836002
District:	NEDO
Lat/Long:	Not reported
Program Area:	VAP
Project Type:	NFA 90 Day
IC Type:	Industrial Use Restriction
IC Mechanism:	Environmental Covenant IAW UECA
Prog Area Decode:	Voluntary Action Program

Name:	MIDTOWN TECH PARK, CLEVELAND
Address:	6700 EUCLID AVE
City,State,Zip:	CLEVELAND, OH 44103-
NFA Number:	Not reported
Land Use:	Not reported
Site Id:	218002836
Project Id:	218002836002
District:	NEDO
Lat/Long:	Not reported
Program Area:	VAP

MIDTOWN TECH PARK, CLEVELAND (Continued) **S110637952**

Project Type: NFA 90 Day
IC Type: Potable & Non-potable GW Extraction/Use Restriction
IC Mechanism: Environmental Covenant IAW UECA
Prog Area Decode: Voluntary Action Program

Name: MIDTOWN TECH PARK, CLEVELAND
Address: 6700 EUCLID AVE
City,State,Zip: CLEVELAND, OH 44103-
NFA Number: 12NFA449
Land Use: Other
Site Id: 218002836
Project Id: 218002836002
District: NEDO
Lat/Long: Not reported
Program Area: VAP
Project Type: NFA 90 Day
IC Type: Not reported
IC Mechanism: Not reported
Prog Area Decode: Voluntary Action Program

OH VCP:
Name: MIDTOWN TECH PARK, CLEVELAND
Address: 6700 EUCLID AVE
Address 2: Not reported
City,State,Zip: CLEVELAND, OH 44103-
OH EPA District: NEDO
Alias Name: Not reported
Latitude: Not reported
Longitude: Not reported
Old Program Id: 12NFA449
Project Type: NFA 90 Day
DERR ID: 218002836

Name: MIDTOWN TECH PARK, CLEVELAND
Address: 6700 EUCLID AVE
Address 2: Not reported
City,State,Zip: CLEVELAND, OH 44103-
OH EPA District: NEDO
Alias Name: Not reported
Latitude: Not reported
Longitude: Not reported
Old Program Id: Not reported
Project Type: VAP Institutional Control Inspection
DERR ID: 218002836

Name: MIDTOWN TECH PARK, CLEVELAND
Address: 6700 EUCLID AVE
Address 2: Not reported
City,State,Zip: CLEVELAND, OH 44103-
OH EPA District: NEDO
Alias Name: Not reported
Latitude: Not reported
Longitude: Not reported
Old Program Id: Not reported
Project Type: VAP PAYGO
DERR ID: 218002836

MIDTOWN TECH PARK, CLEVELAND (Continued) **S110637952**

Name:	MIDTOWN TECH PARK, CLEVELAND
Address:	6700 EUCLID AVE
Address 2:	Not reported
City,State,Zip:	CLEVELAND, OH 44103-
OH EPA District:	NEDO
Alias Name:	Not reported
Latitude:	Not reported
Longitude:	Not reported
Old Program Id:	Not reported
Project Type:	VAP Annual Instutional Control Reporting
DERR ID:	218002836

66
SSW
1/2-1
0.999 mi.
5275 ft.

FAIRFAX ELDERLY HOMES LP, CLEVELAND
7920-8118 CENTRAL AVE, 2300-12 E 82ND ST
CLEVELAND, OH 44104

DERR **S106687478**
VCP **N/A**

Relative:
Higher

Actual:
678 ft.

DERR:

Name:	FAIRFAX ELDERLY HOMES LP, CLEVELAND
Address:	7920-8118 CENTRAL AVE, 2300-12 E 82ND ST
City,State,Zip:	CLEVELAND, OH 44104
DERR ID:	218002310
District:	NEDO
Alias:	Not reported
Lat/Long:	41.4962 -81.6313
CERCLIS ID:	Not reported
Program:	**Voluntary Action Program**
Decode for Activity:	Voluntary Action Program

OH VCP:

Name:	FAIRFAX ELDERLY HOMES LP, CLEVELAND
Address:	7920-8118 CENTRAL AVE, 2300-12 E 82ND ST
Address 2:	Not reported
City,State,Zip:	CLEVELAND, OH 44104
OH EPA District:	NEDO
Alias Name:	Not reported
Latitude:	Not reported
Longitude:	Not reported
Old Program Id:	04NFA192
Project Type:	NFA No CNS
DERR ID:	218002310

Count: 3 records.

ORPHAN SUMMARY

City	EDR ID	Site Name	Site Address	Zip	Database(s)
CLEVELAND	S120846201	CHESTER AVE CORRIDOR, CLEVELAND	E 57TH TO E 69TH FROM CHESTER	44103	DERR
CLEVELAND	S110299683	HONEYWELL SIGNAL SYSTEMS FORMER, C	6705, 6709, 6615 CARNEGIE AVE1	44103	DERR, INST CONTROL, VCP, VAPOF
CLEVELAND	S112231644	EUCLID BLOCK PROJECT, CLEVELAND	EUCLID AVE/E 69TH ST/CHESTER A	44103	DERR, INST CONTROL, VCP

GOVERNMENT RECORDS SEARCHED / DATA CURRENCY TRACKING

To maintain currency of the following federal and state databases, EDR contacts the appropriate governmental agency on a monthly or quarterly basis, as required.

Number of Days to Update: Provides confirmation that EDR is reporting records that have been updated within 90 days from the date the government agency made the information available to the public.

STANDARD ENVIRONMENTAL RECORDS

Lists of Federal NPL (Superfund) sites

NPL: National Priority List

National Priorities List (Superfund). The NPL is a subset of CERCLIS and identifies over 1,200 sites for priority cleanup under the Superfund Program. NPL sites may encompass relatively large areas. As such, EDR provides polygon coverage for over 1,000 NPL site boundaries produced by EPA's Environmental Photographic Interpretation Center (EPIC) and regional EPA offices.

Date of Government Version: 12/19/2024
Date Data Arrived at EDR: 01/02/2025
Date Made Active in Reports: 01/21/2025
Number of Days to Update: 19

Source: EPA
Telephone: N/A
Last EDR Contact: 03/03/2025
Next Scheduled EDR Contact: 04/07/2025
Data Release Frequency: Quarterly

NPL Site Boundaries

Sources:

EPA's Environmental Photographic Interpretation Center (EPIC)
Telephone: 202-564-7333

EPA Region 1
Telephone 617-918-1143

EPA Region 6
Telephone: 214-655-6659

EPA Region 3
Telephone 215-814-5418

EPA Region 7
Telephone: 913-551-7247

EPA Region 4
Telephone 404-562-8033

EPA Region 8
Telephone: 303-312-6774

EPA Region 5
Telephone 312-886-6686

EPA Region 9
Telephone: 415-947-4246

EPA Region 10
Telephone 206-553-8665

Proposed NPL: Proposed National Priority List Sites

A site that has been proposed for listing on the National Priorities List through the issuance of a proposed rule in the Federal Register. EPA then accepts public comments on the site, responds to the comments, and places on the NPL those sites that continue to meet the requirements for listing.

Date of Government Version: 12/19/2024
Date Data Arrived at EDR: 01/02/2025
Date Made Active in Reports: 01/21/2025
Number of Days to Update: 19

Source: EPA
Telephone: N/A
Last EDR Contact: 03/03/2025
Next Scheduled EDR Contact: 04/07/2025
Data Release Frequency: Quarterly

NPL LIENS: Federal Superfund Liens

Federal Superfund Liens. Under the authority granted the USEPA by CERCLA of 1980, the USEPA has the authority to file liens against real property in order to recover remedial action expenditures or when the property owner received notification of potential liability. USEPA compiles a listing of filed notices of Superfund Liens.

Date of Government Version: 10/15/1991
Date Data Arrived at EDR: 02/02/1994
Date Made Active in Reports: 03/30/1994
Number of Days to Update: 56

Source: EPA
Telephone: 202-564-4267
Last EDR Contact: 08/15/2011
Next Scheduled EDR Contact: 11/28/2011
Data Release Frequency: No Update Planned

Lists of Federal Delisted NPL sites

Delisted NPL: National Priority List Deletions

The National Oil and Hazardous Substances Pollution Contingency Plan (NCP) establishes the criteria that the EPA uses to delete sites from the NPL. In accordance with 40 CFR 300.425.(e), sites may be deleted from the NPL where no further response is appropriate.

Date of Government Version: 12/19/2024
Date Data Arrived at EDR: 01/02/2025
Date Made Active in Reports: 01/21/2025
Number of Days to Update: 19

Source: EPA
Telephone: N/A
Last EDR Contact: 03/03/2025
Next Scheduled EDR Contact: 04/07/2025
Data Release Frequency: Quarterly

Lists of Federal sites subject to CERCLA removals and CERCLA orders

FEDERAL FACILITY: Federal Facility Site Information listing

A listing of National Priority List (NPL) and Base Realignment and Closure (BRAC) sites found in the Comprehensive Environmental Response, Compensation and Liability Information System (CERCLIS) Database where EPA Federal Facilities Restoration and Reuse Office is involved in cleanup activities.

Date of Government Version: 11/20/2024
Date Data Arrived at EDR: 12/18/2024
Date Made Active in Reports: 12/20/2024
Number of Days to Update: 2

Source: Environmental Protection Agency
Telephone: 703-603-8704
Last EDR Contact: 12/18/2024
Next Scheduled EDR Contact: 04/07/2025
Data Release Frequency: Varies

SEMS: Superfund Enterprise Management System

SEMS (Superfund Enterprise Management System) tracks hazardous waste sites, potentially hazardous waste sites, and remedial activities performed in support of EPA's Superfund Program across the United States. The list was formerly know as CERCLIS, renamed to SEMS by the EPA in 2015. The list contains data on potentially hazardous waste sites that have been reported to the USEPA by states, municipalities, private companies and private persons, pursuant to Section 103 of the Comprehensive Environmental Response, Compensation, and Liability Act (CERCLA). This dataset also contains sites which are either proposed to or on the National Priorities List (NPL) and the sites which are in the screening and assessment phase for possible inclusion on the NPL.

Date of Government Version: 12/19/2024
Date Data Arrived at EDR: 01/02/2025
Date Made Active in Reports: 01/21/2025
Number of Days to Update: 19

Source: EPA
Telephone: 800-424-9346
Last EDR Contact: 03/03/2025
Next Scheduled EDR Contact: 04/21/2025
Data Release Frequency: Quarterly

Lists of Federal CERCLA sites with NFRAP

SEMS-ARCHIVE: Superfund Enterprise Management System Archive

SEMS-ARCHIVE (Superfund Enterprise Management System Archive) tracks sites that have no further interest under the Federal Superfund Program based on available information. The list was formerly known as the CERCLIS-NFRAP, renamed to SEMS ARCHIVE by the EPA in 2015. EPA may perform a minimal level of assessment work at a site while it is archived if site conditions change and/or new information becomes available. Archived sites have been removed and archived from the inventory of SEMS sites. Archived status indicates that, to the best of EPA's knowledge, assessment at a site has been completed and that EPA has determined no further steps will be taken to list the site on the National Priorities List (NPL), unless information indicates this decision was not appropriate or other considerations require a recommendation for listing at a later time. The decision does not necessarily mean that there is no hazard associated with a given site; it only means that. based upon available information, the location is not judged to be potential NPL site.

Date of Government Version: 12/19/2024
Date Data Arrived at EDR: 01/02/2025
Date Made Active in Reports: 01/21/2025
Number of Days to Update: 19

Source: EPA
Telephone: 800-424-9346
Last EDR Contact: 03/03/2025
Next Scheduled EDR Contact: 04/21/2025
Data Release Frequency: Quarterly

Lists of Federal RCRA facilities undergoing Corrective Action

CORRACTS: Corrective Action Report

CORRACTS identifies hazardous waste handlers with RCRA corrective action activity.

Date of Government Version: 02/17/2025
Date Data Arrived at EDR: 02/19/2025
Date Made Active in Reports: 03/06/2025
Number of Days to Update: 15

Source: EPA
Telephone: 800-424-9346
Last EDR Contact: 02/19/2025
Next Scheduled EDR Contact: 03/31/2025
Data Release Frequency: Quarterly

Lists of Federal RCRA TSD facilities

RCRA-TSDF: RCRA - Treatment, Storage and Disposal

RCRAInfo is EPA's comprehensive information system, providing access to data supporting the Resource Conservation and Recovery Act (RCRA) of 1976 and the Hazardous and Solid Waste Amendments (HSWA) of 1984. The database includes selective information on sites which generate, transport, store, treat and/or dispose of hazardous waste as defined by the Resource Conservation and Recovery Act (RCRA). Transporters are individuals or entities that move hazardous waste from the generator offsite to a facility that can recycle, treat, store, or dispose of the waste. TSDFs treat, store, or dispose of the waste.

Date of Government Version: 02/17/2025
Date Data Arrived at EDR: 02/19/2025
Date Made Active in Reports: 03/06/2025
Number of Days to Update: 15

Source: Environmental Protection Agency
Telephone: 312-886-6186
Last EDR Contact: 02/19/2025
Next Scheduled EDR Contact: 03/31/2025
Data Release Frequency: Quarterly

Lists of Federal RCRA generators

RCRA-LQG: RCRA - Large Quantity Generators

RCRAInfo is EPA's comprehensive information system, providing access to data supporting the Resource Conservation and Recovery Act (RCRA) of 1976 and the Hazardous and Solid Waste Amendments (HSWA) of 1984. The database includes selective information on sites which generate, transport, store, treat and/or dispose of hazardous waste as defined by the Resource Conservation and Recovery Act (RCRA). Large quantity generators (LQGs) generate over 1,000 kilograms (kg) of hazardous waste, or over 1 kg of acutely hazardous waste per month.

Date of Government Version: 02/17/2025
Date Data Arrived at EDR: 02/19/2025
Date Made Active in Reports: 03/06/2025
Number of Days to Update: 15

Source: Environmental Protection Agency
Telephone: 312-886-6186
Last EDR Contact: 02/19/2025
Next Scheduled EDR Contact: 03/31/2025
Data Release Frequency: Quarterly

RCRA-SQG: RCRA - Small Quantity Generators

RCRAInfo is EPA's comprehensive information system, providing access to data supporting the Resource Conservation and Recovery Act (RCRA) of 1976 and the Hazardous and Solid Waste Amendments (HSWA) of 1984. The database includes selective information on sites which generate, transport, store, treat and/or dispose of hazardous waste as defined by the Resource Conservation and Recovery Act (RCRA). Small quantity generators (SQGs) generate between 100 kg and 1,000 kg of hazardous waste per month.

Date of Government Version: 02/17/2025
Date Data Arrived at EDR: 02/19/2025
Date Made Active in Reports: 03/06/2025
Number of Days to Update: 15

Source: Environmental Protection Agency
Telephone: 312-886-6186
Last EDR Contact: 02/19/2025
Next Scheduled EDR Contact: 03/31/2025
Data Release Frequency: Quarterly

RCRA-VSQG: RCRA - Very Small Quantity Generators (Formerly Conditionally Exempt Small Quantity Generators)

RCRAInfo is EPA's comprehensive information system, providing access to data supporting the Resource Conservation and Recovery Act (RCRA) of 1976 and the Hazardous and Solid Waste Amendments (HSWA) of 1984. The database includes selective information on sites which generate, transport, store, treat and/or dispose of hazardous waste as defined by the Resource Conservation and Recovery Act (RCRA). Very small quantity generators (VSQGs) generate less than 100 kg of hazardous waste, or less than 1 kg of acutely hazardous waste per month.

Date of Government Version: 02/17/2025
Date Data Arrived at EDR: 02/19/2025
Date Made Active in Reports: 03/06/2025
Number of Days to Update: 15

Source: Environmental Protection Agency
Telephone: 312-886-6186
Last EDR Contact: 02/19/2025
Next Scheduled EDR Contact: 03/31/2025
Data Release Frequency: Quarterly

Federal institutional controls / engineering controls registries

LUCIS: Land Use Control Information System

LUCIS contains records of land use control information pertaining to the former Navy Base Realignment and Closure properties.

Date of Government Version: 11/11/2024
Date Data Arrived at EDR: 11/25/2024
Date Made Active in Reports: 02/18/2025
Number of Days to Update: 85

Source: Department of the Navy
Telephone: 843-820-7326
Last EDR Contact: 03/04/2025
Next Scheduled EDR Contact: 05/19/2025
Data Release Frequency: Varies

US ENG CONTROLS: Engineering Controls Sites List

A listing of sites with engineering controls in place. Engineering controls include various forms of caps, building foundations, liners, and treatment methods to create pathway elimination for regulated substances to enter environmental media or effect human health.

Date of Government Version: 11/04/2024
Date Data Arrived at EDR: 11/15/2024
Date Made Active in Reports: 02/11/2025
Number of Days to Update: 88

Source: Environmental Protection Agency
Telephone: 703-603-0695
Last EDR Contact: 02/18/2025
Next Scheduled EDR Contact: 12/02/2024
Data Release Frequency: Varies

US INST CONTROLS: Institutional Controls Sites List

A listing of sites with institutional controls in place. Institutional controls include administrative measures, such as groundwater use restrictions, construction restrictions, property use restrictions, and post remediation care requirements intended to prevent exposure to contaminants remaining on site. Deed restrictions are generally required as part of the institutional controls.

Date of Government Version: 11/04/2024
Date Data Arrived at EDR: 11/15/2024
Date Made Active in Reports: 02/11/2025
Number of Days to Update: 88

Source: Environmental Protection Agency
Telephone: 703-603-0695
Last EDR Contact: 02/18/2025
Next Scheduled EDR Contact: 06/02/2025
Data Release Frequency: Varies

Federal ERNS list

ERNS: Emergency Response Notification System
Emergency Response Notification System. ERNS records and stores information on reported releases of oil and hazardous substances.

Date of Government Version: 12/03/2024
Date Data Arrived at EDR: 12/11/2024
Date Made Active in Reports: 02/18/2025
Number of Days to Update: 69

Source: National Response Center, United States Coast Guard
Telephone: 202-267-2180
Last EDR Contact: 12/11/2024
Next Scheduled EDR Contact: 03/31/2025
Data Release Frequency: Quarterly

Lists of state- and tribal hazardous waste facilities

SHWS: This state does not maintain a SHWS list. See the Federal CERCLIS list and Federal NPL list.
State Hazardous Waste Sites. State hazardous waste site records are the states' equivalent to CERCLIS. These sites may or may not already be listed on the federal CERCLIS list. Priority sites planned for cleanup using state funds (state equivalent of Superfund) are identified along with sites where cleanup will be paid for by potentially responsible parties. Available information varies by state.

Date of Government Version: N/A
Date Data Arrived at EDR: N/A
Date Made Active in Reports: N/A
Number of Days to Update: N/A

Source: Ohio EPA
Telephone: 614-644-2924
Last EDR Contact: 01/23/2025
Next Scheduled EDR Contact: 05/12/2025
Data Release Frequency: N/A

DERR: Division of Emergency & Remedial Response's Database
The DERR listings contains sites from all of Ohio that are in the Division of Environmental Response and Revitalization (DERR) database, which is an index of sites for which our district offices maintain files. The database is NOT a record of contaminated sites or sites suspected of contamination. Not all sites in the database are contaminated, and a site's absence from the database does not imply that it is uncontaminated.

Date of Government Version: 09/20/2024
Date Data Arrived at EDR: 10/30/2024
Date Made Active in Reports: 01/14/2025
Number of Days to Update: 76

Source: Ohio EPA
Telephone: 614-644-3538
Last EDR Contact: 01/28/2025
Next Scheduled EDR Contact: 05/12/2025
Data Release Frequency: Semi-Annually

Lists of state and tribal landfills and solid waste disposal facilities

SWF/LF: Licensed Solid Waste Facilities
Solid Waste Facilities/Landfill Sites. SWF/LF type records typically contain an inventory of solid waste disposal facilities or landfills in a particular state. Depending on the state, these may be active or inactive facilities or open dumps that failed to meet RCRA Subtitle D Section 4004 criteria for solid waste landfills or disposal sites.

Date of Government Version: 09/30/2024
Date Data Arrived at EDR: 10/02/2024
Date Made Active in Reports: 12/17/2024
Number of Days to Update: 76

Source: Ohio Environmental Protection Agency
Telephone: 614-644-2621
Last EDR Contact: 12/30/2024
Next Scheduled EDR Contact: 04/14/2025
Data Release Frequency: Semi-Annually

Lists of state and tribal leaking storage tanks

LAST: Leaking Aboveground Storage Tank Listing
Suspected/confirmed release from Aboveground storage tank sites.

Date of Government Version: 10/31/2024
Date Data Arrived at EDR: 10/31/2024
Date Made Active in Reports: 01/15/2025
Number of Days to Update: 76

Source: Department of Commerce
Telephone: 614-752-7928
Last EDR Contact: 01/30/2025
Next Scheduled EDR Contact: 05/19/2025
Data Release Frequency: N/A

LUST: Leaking Underground Storage Tank File
Leaking Underground Storage Tank Incident Reports. LUST records contain an inventory of reported leaking underground storage tank incidents. Not all states maintain these records, and the information stored varies by state.

Date of Government Version: 10/31/2024
Date Data Arrived at EDR: 10/31/2024
Date Made Active in Reports: 01/15/2025
Number of Days to Update: 76

Source: Department of Commerce
Telephone: 614-752-8200
Last EDR Contact: 01/30/2025
Next Scheduled EDR Contact: 05/19/2025
Data Release Frequency: Quarterly

INDIAN LUST R1: Leaking Underground Storage Tanks on Indian Land
A listing of leaking underground storage tank locations on Indian Land.

Date of Government Version: 05/07/2024
Date Data Arrived at EDR: 05/30/2024
Date Made Active in Reports: 08/28/2024
Number of Days to Update: 90

Source: EPA Region 1
Telephone: 617-918-1313
Last EDR Contact: 01/16/2025
Next Scheduled EDR Contact: 04/28/2025
Data Release Frequency: Varies

INDIAN LUST R6: Leaking Underground Storage Tanks on Indian Land
LUSTs on Indian land in New Mexico and Oklahoma.

Date of Government Version: 05/07/2024
Date Data Arrived at EDR: 05/30/2024
Date Made Active in Reports: 08/28/2024
Number of Days to Update: 90

Source: EPA Region 6
Telephone: 214-665-6597
Last EDR Contact: 01/16/2025
Next Scheduled EDR Contact: 04/28/2025
Data Release Frequency: Varies

INDIAN LUST R10: Leaking Underground Storage Tanks on Indian Land
LUSTs on Indian land in Alaska, Idaho, Oregon and Washington.

Date of Government Version: 05/07/2024
Date Data Arrived at EDR: 05/30/2024
Date Made Active in Reports: 08/28/2024
Number of Days to Update: 90

Source: EPA Region 10
Telephone: 206-553-2857
Last EDR Contact: 01/16/2025
Next Scheduled EDR Contact: 04/28/2025
Data Release Frequency: Varies

INDIAN LUST R4: Leaking Underground Storage Tanks on Indian Land
LUSTs on Indian land in Florida, Mississippi and North Carolina.

Date of Government Version: 05/07/2024
Date Data Arrived at EDR: 05/30/2024
Date Made Active in Reports: 08/28/2024
Number of Days to Update: 90

Source: EPA Region 4
Telephone: 404-562-8677
Last EDR Contact: 01/16/2025
Next Scheduled EDR Contact: 04/28/2025
Data Release Frequency: Varies

INDIAN LUST R5: Leaking Underground Storage Tanks on Indian Land
Leaking underground storage tanks located on Indian Land in Michigan, Minnesota and Wisconsin.

Date of Government Version: 04/11/2024
Date Data Arrived at EDR: 05/30/2024
Date Made Active in Reports: 08/28/2024
Number of Days to Update: 90

Source: EPA, Region 5
Telephone: 312-886-7439
Last EDR Contact: 01/16/2025
Next Scheduled EDR Contact: 04/28/2025
Data Release Frequency: Varies

INDIAN LUST R9: Leaking Underground Storage Tanks on Indian Land
LUSTs on Indian land in Arizona, California, New Mexico and Nevada

Date of Government Version: 05/07/2024
Date Data Arrived at EDR: 05/30/2024
Date Made Active in Reports: 08/28/2024
Number of Days to Update: 90

Source: Environmental Protection Agency
Telephone: 415-972-3372
Last EDR Contact: 01/16/2025
Next Scheduled EDR Contact: 04/28/2025
Data Release Frequency: Varies

INDIAN LUST R7: Leaking Underground Storage Tanks on Indian Land
LUSTs on Indian land in Iowa, Kansas, and Nebraska

Date of Government Version: 05/07/2024
Date Data Arrived at EDR: 05/30/2024
Date Made Active in Reports: 08/28/2024
Number of Days to Update: 90

Source: EPA Region 7
Telephone: 913-551-7003
Last EDR Contact: 01/16/2025
Next Scheduled EDR Contact: 04/28/2025
Data Release Frequency: Varies

INDIAN LUST R8: Leaking Underground Storage Tanks on Indian Land
LUSTs on Indian land in Colorado, Montana, North Dakota, South Dakota, Utah and Wyoming.

Date of Government Version: 05/07/2024
Date Data Arrived at EDR: 05/30/2024
Date Made Active in Reports: 08/28/2024
Number of Days to Update: 90

Source: EPA Region 8
Telephone: 303-312-6271
Last EDR Contact: 01/16/2025
Next Scheduled EDR Contact: 04/28/2025
Data Release Frequency: Varies

UNREG LTANKS: Ohio Leaking UST File
A suspected or confirmed release of petroleum from a non-regulated UST.

Date of Government Version: 08/25/1999
Date Data Arrived at EDR: 08/19/2003
Date Made Active in Reports: 08/26/2003
Number of Days to Update: 7

Source: Department of Commerce
Telephone: 614-752-7938
Last EDR Contact: 08/01/2003
Next Scheduled EDR Contact: N/A
Data Release Frequency: No Update Planned

Lists of state and tribal registered storage tanks

FEMA UST: Underground Storage Tank Listing
A listing of all FEMA owned underground storage tanks.

Date of Government Version: 08/12/2024
Date Data Arrived at EDR: 10/30/2024
Date Made Active in Reports: 01/14/2025
Number of Days to Update: 76

Source: FEMA
Telephone: 202-646-5797
Last EDR Contact: 12/23/2024
Next Scheduled EDR Contact: 04/14/2025
Data Release Frequency: Varies

UST: Underground Storage Tank Tank File
Registered Underground Storage Tanks. UST's are regulated under Subtitle I of the Resource Conservation and Recovery Act (RCRA) and must be registered with the state department responsible for administering the UST program. Available information varies by state program.

Date of Government Version: 10/08/2024
Date Data Arrived at EDR: 11/05/2024
Date Made Active in Reports: 01/23/2025
Number of Days to Update: 79

Source: Department of Commerce
Telephone: 614-752-8200
Last EDR Contact: 02/04/2025
Next Scheduled EDR Contact: 05/19/2025
Data Release Frequency: Quarterly

AST: Above Ground Storage Tanks
A listing of aboveground storage tank site locations in the state.

Date of Government Version: 10/17/2024
Date Data Arrived at EDR: 10/22/2024
Date Made Active in Reports: 11/18/2024
Number of Days to Update: 27

Source: Department of Commerce
Telephone: 614-752-7037
Last EDR Contact: 01/16/2025
Next Scheduled EDR Contact: 05/05/2025
Data Release Frequency: Quarterly

INDIAN UST R1: Underground Storage Tanks on Indian Land
The Indian Underground Storage Tank (UST) database provides information about underground storage tanks on Indian land in EPA Region 1 (Connecticut, Maine, Massachusetts, New Hampshire, Rhode Island, Vermont and ten Tribal Nations).

Date of Government Version: 05/14/2024
Date Data Arrived at EDR: 05/30/2024
Date Made Active in Reports: 08/28/2024
Number of Days to Update: 90

Source: EPA, Region 1
Telephone: 617-918-1313
Last EDR Contact: 01/16/2025
Next Scheduled EDR Contact: 04/28/2025
Data Release Frequency: Varies

INDIAN UST R5: Underground Storage Tanks on Indian Land

The Indian Underground Storage Tank (UST) database provides information about underground storage tanks on Indian land in EPA Region 5 (Michigan, Minnesota and Wisconsin and Tribal Nations).

Date of Government Version: 04/11/2024
Date Data Arrived at EDR: 05/30/2024
Date Made Active in Reports: 08/28/2024
Number of Days to Update: 90

Source: EPA Region 5
Telephone: 312-886-6136
Last EDR Contact: 01/16/2025
Next Scheduled EDR Contact: 04/28/2025
Data Release Frequency: Varies

INDIAN UST R10: Underground Storage Tanks on Indian Land

The Indian Underground Storage Tank (UST) database provides information about underground storage tanks on Indian land in EPA Region 10 (Alaska, Idaho, Oregon, Washington, and Tribal Nations).

Date of Government Version: 05/14/2024
Date Data Arrived at EDR: 05/30/2024
Date Made Active in Reports: 08/28/2024
Number of Days to Update: 90

Source: EPA Region 10
Telephone: 206-553-2857
Last EDR Contact: 01/16/2025
Next Scheduled EDR Contact: 04/28/2025
Data Release Frequency: Varies

INDIAN UST R4: Underground Storage Tanks on Indian Land

The Indian Underground Storage Tank (UST) database provides information about underground storage tanks on Indian land in EPA Region 4 (Alabama, Florida, Georgia, Kentucky, Mississippi, North Carolina, South Carolina, Tennessee and Tribal Nations)

Date of Government Version: 05/14/2024
Date Data Arrived at EDR: 05/30/2024
Date Made Active in Reports: 08/28/2024
Number of Days to Update: 90

Source: EPA Region 4
Telephone: 404-562-9424
Last EDR Contact: 01/16/2025
Next Scheduled EDR Contact: 07/29/2024
Data Release Frequency: Varies

INDIAN UST R9: Underground Storage Tanks on Indian Land

The Indian Underground Storage Tank (UST) database provides information about underground storage tanks on Indian land in EPA Region 9 (Arizona, California, Hawaii, Nevada, the Pacific Islands, and Tribal Nations).

Date of Government Version: 05/14/2024
Date Data Arrived at EDR: 05/30/2024
Date Made Active in Reports: 08/28/2024
Number of Days to Update: 90

Source: EPA Region 9
Telephone: 415-972-3368
Last EDR Contact: 01/16/2025
Next Scheduled EDR Contact: 04/28/2025
Data Release Frequency: Varies

INDIAN UST R8: Underground Storage Tanks on Indian Land

The Indian Underground Storage Tank (UST) database provides information about underground storage tanks on Indian land in EPA Region 8 (Colorado, Montana, North Dakota, South Dakota, Utah, Wyoming and 27 Tribal Nations).

Date of Government Version: 05/14/2024
Date Data Arrived at EDR: 05/30/2024
Date Made Active in Reports: 08/28/2024
Number of Days to Update: 90

Source: EPA Region 8
Telephone: 303-312-6137
Last EDR Contact: 01/16/2025
Next Scheduled EDR Contact: 04/28/2025
Data Release Frequency: Varies

INDIAN UST R7: Underground Storage Tanks on Indian Land

The Indian Underground Storage Tank (UST) database provides information about underground storage tanks on Indian land in EPA Region 7 (Iowa, Kansas, Missouri, Nebraska, and 9 Tribal Nations).

Date of Government Version: 05/14/2024
Date Data Arrived at EDR: 05/30/2024
Date Made Active in Reports: 08/28/2024
Number of Days to Update: 90

Source: EPA Region 7
Telephone: 913-551-7003
Last EDR Contact: 01/16/2025
Next Scheduled EDR Contact: 04/28/2025
Data Release Frequency: Varies

INDIAN UST R6: Underground Storage Tanks on Indian Land

The Indian Underground Storage Tank (UST) database provides information about underground storage tanks on Indian land in EPA Region 6 (Louisiana, Arkansas, Oklahoma, New Mexico, Texas and 65 Tribes).

Date of Government Version: 05/14/2024
Date Data Arrived at EDR: 05/30/2024
Date Made Active in Reports: 08/28/2024
Number of Days to Update: 90

Source: EPA Region 6
Telephone: 214-665-7591
Last EDR Contact: 01/16/2025
Next Scheduled EDR Contact: 04/28/2025
Data Release Frequency: Varies

State and tribal institutional control / engineering control registries

HIST INST CONTROLS: Institutional Controls Database

"Institutional control" is a restriction that is recorded in the same manner as a deed which limits access to or use of the property such that exposure to hazardous substances or petroleum are effectively and reliably eliminated or mitigated. Examples of institutional controls include land and water use restrictions. This database is no longer updated or maintained by the state agency.

Date of Government Version: 05/10/2005
Date Data Arrived at EDR: 04/06/2006
Date Made Active in Reports: 05/04/2006
Number of Days to Update: 28

Source: Ohio EPA
Telephone: 614-644-2306
Last EDR Contact: 06/02/2008
Next Scheduled EDR Contact: 09/01/2008
Data Release Frequency: No Update Planned

HIST ENG CONTROLS: Operation & Maintenance Agreements Database

Volunteers that complete a voluntary action that relies on the ongoing operation and maintenance (O&M) of an engineered control to make the site protective (e.g" cap systems and ground water treatment systems) must enter into a legally binding agreement with the Ohio EPA before the director issues a covenant not to sue. This O&M Agreement must describe how the remedy is constructed and how itwill be monitored, maintained and repaired. It also lays out inspection opportunities for the agency. Companies must document that they have the financial capability to operate any remedy relied on, before the agency will agree to enter into the O&M Agreement. The statute requires that the agency be notified of any change in ownership. This database is no longer updated or maintained by the state agency.

Date of Government Version: 05/10/2005
Date Data Arrived at EDR: 04/04/2006
Date Made Active in Reports: 05/04/2006
Number of Days to Update: 30

Source: Ohio EPA
Telephone: 614-644-2306
Last EDR Contact: 06/02/2008
Next Scheduled EDR Contact: 09/01/2008
Data Release Frequency: No Update Planned

ENG CONTROLS: Sites with Engineering Controls

A database that tracks properties with engineering controls.

Date of Government Version: 09/20/2024
Date Data Arrived at EDR: 10/30/2024
Date Made Active in Reports: 01/14/2025
Number of Days to Update: 76

Source: Ohio EPA
Telephone: 614-644-2306
Last EDR Contact: 01/28/2025
Next Scheduled EDR Contact: 05/12/2025
Data Release Frequency: Semi-Annually

INST CONTROL: Sites with Institutional Engineering Controls

A database that tracks properties with institutional controls.

Date of Government Version: 09/20/2024
Date Data Arrived at EDR: 10/30/2024
Date Made Active in Reports: 01/14/2025
Number of Days to Update: 76

Source: Ohio Environmental Protection Agency
Telephone: 614-644-2306
Last EDR Contact: 01/28/2025
Next Scheduled EDR Contact: 05/12/2025
Data Release Frequency: Semi-Annually

Lists of state and tribal voluntary cleanup sites

VCP: Voluntary Action Program Sites
Site involved in the Voluntary Action Program.

Date of Government Version: 09/20/2024
Date Data Arrived at EDR: 10/30/2024
Date Made Active in Reports: 01/14/2025
Number of Days to Update: 76

Source: Ohio EPA, Voluntary Action Program
Telephone: 614-728-1298
Last EDR Contact: 01/28/2025
Next Scheduled EDR Contact: 05/12/2025
Data Release Frequency: Semi-Annually

INDIAN VCP R1: Voluntary Cleanup Priority Listing
A listing of voluntary cleanup priority sites located on Indian Land located in Region 1.

Date of Government Version: 07/27/2015
Date Data Arrived at EDR: 09/29/2015
Date Made Active in Reports: 02/18/2016
Number of Days to Update: 142

Source: EPA, Region 1
Telephone: 617-918-1102
Last EDR Contact: 03/12/2025
Next Scheduled EDR Contact: 06/30/2025
Data Release Frequency: Varies

INDIAN VCP R7: Voluntary Cleanup Priority Lisitng
A listing of voluntary cleanup priority sites located on Indian Land located in Region 7.

Date of Government Version: 03/20/2008
Date Data Arrived at EDR: 04/22/2008
Date Made Active in Reports: 05/19/2008
Number of Days to Update: 27

Source: EPA, Region 7
Telephone: 913-551-7365
Last EDR Contact: 07/08/2021
Next Scheduled EDR Contact: 07/20/2009
Data Release Frequency: Varies

Lists of state and tribal brownfield sites

BROWNFIELDS: Ohio Brownfield Inventory
A statewide brownfields inventory. A brownfield is an abandoned, idled or under-used industrial or commercial property where expansion or redevelopment is complicated by known or potential releases of hazardous substances and/or petroleum.

Date of Government Version: 12/02/2024
Date Data Arrived at EDR: 12/04/2024
Date Made Active in Reports: 02/27/2025
Number of Days to Update: 85

Source: Ohio EPA
Telephone: 614-644-3748
Last EDR Contact: 03/04/2025
Next Scheduled EDR Contact: 06/16/2025
Data Release Frequency: Quarterly

ADDITIONAL ENVIRONMENTAL RECORDS

Local Brownfield lists

US BROWNFIELDS: A Listing of Brownfields Sites
Brownfields are real property, the expansion, redevelopment, or reuse of which may be complicated by the presence or potential presence of a hazardous substance, pollutant, or contaminant. Cleaning up and reinvesting in these properties takes development pressures off of undeveloped, open land, and both improves and protects the environment. Assessment, Cleanup and Redevelopment Exchange System (ACRES) stores information reported by EPA Brownfields grant recipients on brownfields properties assessed or cleaned up with grant funding as well as information on Targeted Brownfields Assessments performed by EPA Regions. A listing of ACRES Brownfield sites is obtained from Cleanups in My Community. Cleanups in My Community provides information on Brownfields properties for which information is reported back to EPA, as well as areas served by Brownfields grant programs.

Date of Government Version: 09/09/2024
Date Data Arrived at EDR: 09/11/2024
Date Made Active in Reports: 12/06/2024
Number of Days to Update: 86

Source: Environmental Protection Agency
Telephone: 202-566-2777
Last EDR Contact: 03/12/2025
Next Scheduled EDR Contact: 06/23/2025
Data Release Frequency: Semi-Annually

Local Lists of Landfill / Solid Waste Disposal Sites

SWRCY: Recycling Facility Listing
A listing of recycling facility locations.

Date of Government Version: 12/18/2024
Date Data Arrived at EDR: 12/27/2024
Date Made Active in Reports: 01/02/2025
Number of Days to Update: 6

Source: Ohio EPA
Telephone: 614-728-5357
Last EDR Contact: 12/23/2024
Next Scheduled EDR Contact: 04/14/2025
Data Release Frequency: Quarterly

HIST LF: Old Solid Waste Landfill
A list of about 1200 old abandoned dumps or landfills. This database was developed from Ohio EPA staff notebooks and other information dating from the mid-1970s

Date of Government Version: 09/23/2024
Date Data Arrived at EDR: 12/04/2024
Date Made Active in Reports: 02/27/2025
Number of Days to Update: 85

Source: Ohio EPA
Telephone: 614-644-3749
Last EDR Contact: 03/06/2025
Next Scheduled EDR Contact: 06/16/2025
Data Release Frequency: No Update Planned

INDIAN ODI: Report on the Status of Open Dumps on Indian Lands
Location of open dumps on Indian land.

Date of Government Version: 12/31/1998
Date Data Arrived at EDR: 12/03/2007
Date Made Active in Reports: 01/24/2008
Number of Days to Update: 52

Source: Environmental Protection Agency
Telephone: 703-308-8245
Last EDR Contact: 01/16/2025
Next Scheduled EDR Contact: 05/05/2025
Data Release Frequency: Varies

ODI: Open Dump Inventory
An open dump is defined as a disposal facility that does not comply with one or more of the Part 257 or Part 258 Subtitle D Criteria.

Date of Government Version: 06/30/1985
Date Data Arrived at EDR: 08/09/2004
Date Made Active in Reports: 09/17/2004
Number of Days to Update: 39

Source: Environmental Protection Agency
Telephone: 800-424-9346
Last EDR Contact: 06/09/2004
Next Scheduled EDR Contact: N/A
Data Release Frequency: No Update Planned

DEBRIS REGION 9: Torres Martinez Reservation Illegal Dump Site Locations
A listing of illegal dump sites location on the Torres Martinez Indian Reservation located in eastern Riverside County and northern Imperial County, California.

Date of Government Version: 01/12/2009
Date Data Arrived at EDR: 05/07/2009
Date Made Active in Reports: 09/21/2009
Number of Days to Update: 137

Source: EPA, Region 9
Telephone: 415-947-4219
Last EDR Contact: 01/23/2025
Next Scheduled EDR Contact: 04/28/2025
Data Release Frequency: No Update Planned

IHS OPEN DUMPS: Open Dumps on Indian Land
A listing of all open dumps located on Indian Land in the United States.

Date of Government Version: 02/07/2024
Date Data Arrived at EDR: 11/13/2024
Date Made Active in Reports: 11/19/2024
Number of Days to Update: 6

Source: Department of Health & Human Serivces, Indian Health Service
Telephone: 301-443-1452
Last EDR Contact: 12/09/2024
Next Scheduled EDR Contact: 05/05/2025
Data Release Frequency: Varies

Local Lists of Hazardous waste / Contaminated Sites

US HIST CDL: National Clandestine Laboratory Register
A listing of clandestine drug lab locations that have been removed from the DEAs National Clandestine Laboratory Register.

Date of Government Version: 05/20/2024
Date Data Arrived at EDR: 08/19/2024
Date Made Active in Reports: 10/09/2024
Number of Days to Update: 51

Source: Drug Enforcement Administration
Telephone: 202-307-1000
Last EDR Contact: 02/20/2025
Next Scheduled EDR Contact: 06/02/2025
Data Release Frequency: No Update Planned

CDL: Clandestine Drug Lab Locations
A list of clandestine drug lab sites with environmental impact. This list is extracted from the SPILLS database based on the "product" type.

Date of Government Version: 09/24/2024
Date Data Arrived at EDR: 10/30/2024
Date Made Active in Reports: 01/15/2025
Number of Days to Update: 77

Source: Ohio EPA
Telephone: 614-644-2080
Last EDR Contact: 01/28/2025
Next Scheduled EDR Contact: 05/12/2025
Data Release Frequency: Semi-Annually

US CDL: Clandestine Drug Labs
A listing of clandestine drug lab locations. The U.S. Department of Justice ("the Department") provides this web site as a public service. It contains addresses of some locations where law enforcement agencies reported they found chemicals or other items that indicated the presence of either clandestine drug laboratories or dumpsites. In most cases, the source of the entries is not the Department, and the Department has not verified the entry and does not guarantee its accuracy. Members of the public must verify the accuracy of all entries by, for example, contacting local law enforcement and local health departments.

Date of Government Version: 05/20/2024
Date Data Arrived at EDR: 08/19/2024
Date Made Active in Reports: 10/09/2024
Number of Days to Update: 51

Source: Drug Enforcement Administration
Telephone: 202-307-1000
Last EDR Contact: 02/20/2025
Next Scheduled EDR Contact: 06/02/2025
Data Release Frequency: Quarterly

Local Lists of Registered Storage Tanks

ARCHIVE UST: Archived Underground Storage Tank Sites
Underground storage tank records that have been removed from the Underground Storage Tank database.

Date of Government Version: 10/08/2024
Date Data Arrived at EDR: 11/05/2024
Date Made Active in Reports: 01/23/2025
Number of Days to Update: 79

Source: Department of Commerce, Division of State Fire Marshal
Telephone: 614-752-7938
Last EDR Contact: 02/04/2025
Next Scheduled EDR Contact: 05/19/2025
Data Release Frequency: Quarterly

Local Land Records

LIENS 2: CERCLA Lien Information
A Federal CERCLA ('Superfund') lien can exist by operation of law at any site or property at which EPA has spent Superfund monies. These monies are spent to investigate and address releases and threatened releases of contamination. CERCLIS provides information as to the identity of these sites and properties.

Date of Government Version: 12/19/2024
Date Data Arrived at EDR: 01/02/2025
Date Made Active in Reports: 01/21/2025
Number of Days to Update: 19

Source: Environmental Protection Agency
Telephone: 202-564-6023
Last EDR Contact: 03/03/2025
Next Scheduled EDR Contact: 04/07/2025
Data Release Frequency: Semi-Annually

Records of Emergency Release Reports

HMIRS: Hazardous Materials Information Reporting System
Hazardous Materials Incident Report System. HMIRS contains hazardous material spill incidents reported to DOT.

Date of Government Version: 12/10/2024
Date Data Arrived at EDR: 12/11/2024
Date Made Active in Reports: 02/27/2025
Number of Days to Update: 78

Source: U.S. Department of Transportation
Telephone: 202-366-4555
Last EDR Contact: 12/11/2024
Next Scheduled EDR Contact: 03/31/2025
Data Release Frequency: Quarterly

SPILLS: Emergency Response Database
Incidents reported to the Emergency Response Unit. The focus of the ER program is to minimize the impact on the environment from accidental releases, spills, and unauthorized discharges from any fixed or mobile sources. Incidents involving petroleum products, hazardous materials, hazardous waste, abandoned drums, or other materials which may pose as a pollution threat to the state?s water, land, or air should be reported immediately. Not all incidents included in the database are actual SPILLS, they can simply be reported incidents.

Date of Government Version: 09/24/2024
Date Data Arrived at EDR: 10/30/2024
Date Made Active in Reports: 01/15/2025
Number of Days to Update: 77

Source: Ohio EPA
Telephone: 614-644-2084
Last EDR Contact: 01/28/2025
Next Scheduled EDR Contact: 05/12/2025
Data Release Frequency: Semi-Annually

SPILLS 90: SPILLS90 data from FirstSearch
Spills 90 includes those spill and release records available exclusively from FirstSearch databases. Typically, they may include chemical, oil and/or hazardous substance spills recorded after 1990. Duplicate records that are already included in EDR incident and release records are not included in Spills 90.

Date of Government Version: 09/13/2012
Date Data Arrived at EDR: 01/03/2013
Date Made Active in Reports: 02/27/2013
Number of Days to Update: 55

Source: FirstSearch
Telephone: N/A
Last EDR Contact: 01/03/2013
Next Scheduled EDR Contact: N/A
Data Release Frequency: No Update Planned

SPILLS 80: SPILLS80 data from FirstSearch
Spills 80 includes those spill and release records available from FirstSearch databases prior to 1990. Typically, they may include chemical, oil and/or hazardous substance spills recorded before 1990. Duplicate records that are already included in EDR incident and release records are not included in Spills 80.

Date of Government Version: 04/24/2004
Date Data Arrived at EDR: 01/03/2013
Date Made Active in Reports: 03/01/2013
Number of Days to Update: 57

Source: FirstSearch
Telephone: N/A
Last EDR Contact: 01/03/2013
Next Scheduled EDR Contact: N/A
Data Release Frequency: No Update Planned

Other Ascertainable Records

RCRA NonGen / NLR: RCRA - Non Generators / No Longer Regulated
RCRAInfo is EPA's comprehensive information system, providing access to data supporting the Resource Conservation and Recovery Act (RCRA) of 1976 and the Hazardous and Solid Waste Amendments (HSWA) of 1984. The database includes selective information on sites which generate, transport, store, treat and/or dispose of hazardous waste as defined by the Resource Conservation and Recovery Act (RCRA). Non-Generators do not presently generate hazardous waste.

Date of Government Version: 02/17/2025
Date Data Arrived at EDR: 02/19/2025
Date Made Active in Reports: 03/06/2025
Number of Days to Update: 15

Source: Environmental Protection Agency
Telephone: 312-886-6186
Last EDR Contact: 02/19/2025
Next Scheduled EDR Contact: 03/31/2025
Data Release Frequency: Quarterly

FUDS: Formerly Used Defense Sites

The listing includes locations of Formerly Used Defense Sites properties where the US Army Corps of Engineers is actively working or will take necessary cleanup actions.

Date of Government Version: 10/01/2024
Date Data Arrived at EDR: 11/12/2024
Date Made Active in Reports: 01/21/2025
Number of Days to Update: 70

Source: U.S. Army Corps of Engineers
Telephone: 202-528-4285
Last EDR Contact: 02/11/2025
Next Scheduled EDR Contact: 05/26/2025
Data Release Frequency: Varies

DOD: Department of Defense Sites

This data set consists of federally owned or administered lands, administered by the Department of Defense, that have any area equal to or greater than 640 acres of the United States, Puerto Rico, and the U.S. Virgin Islands.

Date of Government Version: 06/07/2021
Date Data Arrived at EDR: 07/13/2021
Date Made Active in Reports: 03/09/2022
Number of Days to Update: 239

Source: USGS
Telephone: 888-275-8747
Last EDR Contact: 01/07/2025
Next Scheduled EDR Contact: 04/21/2025
Data Release Frequency: Varies

FEDLAND: Federal and Indian Lands

Federally and Indian administrated lands of the United States. Lands included are administrated by: Army Corps of Engineers, Bureau of Reclamation, National Wild and Scenic River, National Wildlife Refuge, Public Domain Land, Wilderness, Wilderness Study Area, Wildlife Management Area, Bureau of Indian Affairs, Bureau of Land Management, Department of Justice, Forest Service, Fish and Wildlife Service, National Park Service.

Date of Government Version: 04/02/2018
Date Data Arrived at EDR: 04/11/2018
Date Made Active in Reports: 11/06/2019
Number of Days to Update: 574

Source: U.S. Geological Survey
Telephone: 888-275-8747
Last EDR Contact: 12/30/2024
Next Scheduled EDR Contact: 04/14/2025
Data Release Frequency: N/A

SCRD DRYCLEANERS: State Coalition for Remediation of Drycleaners Listing

The State Coalition for Remediation of Drycleaners was established in 1998, with support from the U.S. EPA Office of Superfund Remediation and Technology Innovation. It is comprised of representatives of states with established drycleaner remediation programs. Currently the member states are Alabama, Connecticut, Florida, Illinois, Kansas, Minnesota, Missouri, North Carolina, Oregon, South Carolina, Tennessee, Texas, and Wisconsin.

Date of Government Version: 07/30/2021
Date Data Arrived at EDR: 02/03/2023
Date Made Active in Reports: 02/10/2023
Number of Days to Update: 7

Source: Environmental Protection Agency
Telephone: 615-532-8599
Last EDR Contact: 02/03/2025
Next Scheduled EDR Contact: 05/19/2025
Data Release Frequency: Varies

US FIN ASSUR: Financial Assurance Information

All owners and operators of facilities that treat, store, or dispose of hazardous waste are required to provide proof that they will have sufficient funds to pay for the clean up, closure, and post-closure care of their facilities.

Date of Government Version: 02/17/2025
Date Data Arrived at EDR: 02/19/2025
Date Made Active in Reports: 03/06/2025
Number of Days to Update: 15

Source: Environmental Protection Agency
Telephone: 202-566-1917
Last EDR Contact: 02/19/2025
Next Scheduled EDR Contact: 03/31/2025
Data Release Frequency: Quarterly

EPA WATCH LIST: EPA Watch List

EPA maintains a "Watch List" to facilitate dialogue between EPA, state and local environmental agencies on enforcement matters relating to facilities with alleged violations identified as either significant or high priority. Being on the Watch List does not mean that the facility has actually violated the law only that an investigation by EPA or a state or local environmental agency has led those organizations to allege that an unproven violation has in fact occurred. Being on the Watch List does not represent a higher level of concern regarding the alleged violations that were detected, but instead indicates cases requiring additional dialogue between EPA, state and local agencies - primarily because of the length of time the alleged violation has gone unaddressed or unresolved.

Date of Government Version: 08/30/2013
Date Data Arrived at EDR: 03/21/2014
Date Made Active in Reports: 06/17/2014
Number of Days to Update: 88

Source: Environmental Protection Agency
Telephone: 617-520-3000
Last EDR Contact: 01/27/2025
Next Scheduled EDR Contact: 05/12/2025
Data Release Frequency: No Update Planned

2020 COR ACTION: 2020 Corrective Action Program List

The EPA has set ambitious goals for the RCRA Corrective Action program by creating the 2020 Corrective Action Universe. This RCRA cleanup baseline includes facilities expected to need corrective action. The 2020 universe contains a wide variety of sites. Some properties are heavily contaminated while others were contaminated but have since been cleaned up. Still others have not been fully investigated yet, and may require little or no remediation. Inclusion in the 2020 Universe does not necessarily imply failure on the part of a facility to meet its RCRA obligations.

Date of Government Version: 09/30/2017
Date Data Arrived at EDR: 05/08/2018
Date Made Active in Reports: 07/20/2018
Number of Days to Update: 73

Source: Environmental Protection Agency
Telephone: 703-308-4044
Last EDR Contact: 01/30/2025
Next Scheduled EDR Contact: 05/12/2025
Data Release Frequency: Varies

TSCA: Toxic Substances Control Act

Toxic Substances Control Act. TSCA identifies manufacturers and importers of chemical substances included on the TSCA Chemical Substance Inventory list. It includes data on the production volume of these substances by plant site.

Date of Government Version: 12/31/2020
Date Data Arrived at EDR: 06/14/2022
Date Made Active in Reports: 03/24/2023
Number of Days to Update: 283

Source: EPA
Telephone: 202-260-5521
Last EDR Contact: 03/10/2025
Next Scheduled EDR Contact: 06/23/2025
Data Release Frequency: Every 4 Years

TRIS: Toxic Chemical Release Inventory System

Toxic Release Inventory System. TRIS identifies facilities which release toxic chemicals to the air, water and land in reportable quantities under SARA Title III Section 313.

Date of Government Version: 12/31/2023
Date Data Arrived at EDR: 02/11/2025
Date Made Active in Reports: 02/18/2025
Number of Days to Update: 7

Source: EPA
Telephone: 202-566-0250
Last EDR Contact: 02/11/2025
Next Scheduled EDR Contact: 05/26/2025
Data Release Frequency: Annually

SSTS: Section 7 Tracking Systems

Section 7 of the Federal Insecticide, Fungicide and Rodenticide Act, as amended (92 Stat. 829) requires all registered pesticide-producing establishments to submit a report to the Environmental Protection Agency by March 1st each year. Each establishment must report the types and amounts of pesticides, active ingredients and devices being produced, and those having been produced and sold or distributed in the past year.

Date of Government Version: 10/15/2024
Date Data Arrived at EDR: 10/16/2024
Date Made Active in Reports: 01/14/2025
Number of Days to Update: 90

Source: EPA
Telephone: 202-564-4203
Last EDR Contact: 01/15/2025
Next Scheduled EDR Contact: 04/28/2025
Data Release Frequency: Annually

ROD: Records Of Decision

Record of Decision. ROD documents mandate a permanent remedy at an NPL (Superfund) site containing technical and health information to aid in the cleanup.

Date of Government Version: 01/29/2025
Date Data Arrived at EDR: 02/03/2025
Date Made Active in Reports: 02/27/2025
Number of Days to Update: 24

Source: EPA
Telephone: 703-416-0223
Last EDR Contact: 03/03/2025
Next Scheduled EDR Contact: 06/09/2025
Data Release Frequency: Annually

RMP: Risk Management Plans

When Congress passed the Clean Air Act Amendments of 1990, it required EPA to publish regulations and guidance for chemical accident prevention at facilities using extremely hazardous substances. The Risk Management Program Rule (RMP Rule) was written to implement Section 112(r) of these amendments. The rule, which built upon existing industry codes and standards, requires companies of all sizes that use certain flammable and toxic substances to develop a Risk Management Program, which includes a(n): Hazard assessment that details the potential effects of an accidental release, an accident history of the last five years, and an evaluation of worst-case and alternative accidental releases; Prevention program that includes safety precautions and maintenance, monitoring, and employee training measures; and Emergency response program that spells out emergency health care, employee training measures and procedures for informing the public and response agencies (e.g the fire department) should an accident occur.

Date of Government Version: 10/01/2024
Date Data Arrived at EDR: 10/23/2024
Date Made Active in Reports: 01/14/2025
Number of Days to Update: 83

Source: Environmental Protection Agency
Telephone: 202-564-8600
Last EDR Contact: 01/09/2025
Next Scheduled EDR Contact: 04/28/2025
Data Release Frequency: Varies

RAATS: RCRA Administrative Action Tracking System

RCRA Administration Action Tracking System. RAATS contains records based on enforcement actions issued under RCRA pertaining to major violators and includes administrative and civil actions brought by the EPA. For administration actions after September 30, 1995, data entry in the RAATS database was discontinued. EPA will retain a copy of the database for historical records. It was necessary to terminate RAATS because a decrease in agency resources made it impossible to continue to update the information contained in the database.

Date of Government Version: 04/17/1995
Date Data Arrived at EDR: 07/03/1995
Date Made Active in Reports: 08/07/1995
Number of Days to Update: 35

Source: EPA
Telephone: 202-564-4104
Last EDR Contact: 06/02/2008
Next Scheduled EDR Contact: 09/01/2008
Data Release Frequency: No Update Planned

PRP: Potentially Responsible Parties

A listing of verified Potentially Responsible Parties

Date of Government Version: 09/19/2023
Date Data Arrived at EDR: 10/03/2023
Date Made Active in Reports: 10/19/2023
Number of Days to Update: 16

Source: EPA
Telephone: 202-564-6023
Last EDR Contact: 03/03/2025
Next Scheduled EDR Contact: 05/12/2025
Data Release Frequency: Quarterly

PADS: PCB Activity Database System

PCB Activity Database. PADS Identifies generators, transporters, commercial storers and/or brokers and disposers of PCB's who are required to notify the EPA of such activities.

Date of Government Version: 07/01/2024
Date Data Arrived at EDR: 10/02/2024
Date Made Active in Reports: 01/10/2025
Number of Days to Update: 100

Source: EPA
Telephone: 202-566-0500
Last EDR Contact: 01/02/2025
Next Scheduled EDR Contact: 04/14/2025
Data Release Frequency: Annually

ICIS: Integrated Compliance Information System

The Integrated Compliance Information System (ICIS) supports the information needs of the national enforcement and compliance program as well as the unique needs of the National Pollutant Discharge Elimination System (NPDES) program.

Date of Government Version: 11/18/2016
Date Data Arrived at EDR: 11/23/2016
Date Made Active in Reports: 02/10/2017
Number of Days to Update: 79

Source: Environmental Protection Agency
Telephone: 202-564-2501
Last EDR Contact: 12/23/2024
Next Scheduled EDR Contact: 04/14/2025
Data Release Frequency: Quarterly

FTTS: FIFRA/ TSCA Tracking System - FIFRA (Federal Insecticide, Fungicide, & Rodenticide Act)/TSCA (Toxic Substances Control Act)
FTTS tracks administrative cases and pesticide enforcement actions and compliance activities related to FIFRA, TSCA and EPCRA (Emergency Planning and Community Right-to-Know Act). To maintain currency, EDR contacts the Agency on a quarterly basis.

Date of Government Version: 04/09/2009
Date Data Arrived at EDR: 04/16/2009
Date Made Active in Reports: 05/11/2009
Number of Days to Update: 25

Source: EPA/Office of Prevention, Pesticides and Toxic Substances
Telephone: 202-566-1667
Last EDR Contact: 08/18/2017
Next Scheduled EDR Contact: 12/04/2017
Data Release Frequency: No Update Planned

FTTS INSP: FIFRA/ TSCA Tracking System - FIFRA (Federal Insecticide, Fungicide, & Rodenticide Act)/TSCA (Toxic Substances Control Act)
A listing of FIFRA/TSCA Tracking System (FTTS) inspections and enforcements.

Date of Government Version: 04/09/2009
Date Data Arrived at EDR: 04/16/2009
Date Made Active in Reports: 05/11/2009
Number of Days to Update: 25

Source: EPA
Telephone: 202-566-1667
Last EDR Contact: 08/18/2017
Next Scheduled EDR Contact: 12/04/2017
Data Release Frequency: No Update Planned

MLTS: Material Licensing Tracking System
MLTS is maintained by the Nuclear Regulatory Commission and contains a list of approximately 8,100 sites which possess or use radioactive materials and which are subject to NRC licensing requirements. To maintain currency, EDR contacts the Agency on a quarterly basis.

Date of Government Version: 10/12/2024
Date Data Arrived at EDR: 10/17/2024
Date Made Active in Reports: 11/19/2024
Number of Days to Update: 33

Source: Nuclear Regulatory Commission
Telephone: 301-415-0717
Last EDR Contact: 01/09/2025
Next Scheduled EDR Contact: 04/28/2025
Data Release Frequency: Quarterly

COAL ASH DOE: Steam-Electric Plant Operation Data
A listing of power plants that store ash in surface ponds.

Date of Government Version: 12/31/2023
Date Data Arrived at EDR: 10/16/2024
Date Made Active in Reports: 01/14/2025
Number of Days to Update: 90

Source: Department of Energy
Telephone: 202-586-8719
Last EDR Contact: 02/24/2025
Next Scheduled EDR Contact: 06/09/2025
Data Release Frequency: Varies

COAL ASH EPA: Coal Combustion Residues Surface Impoundments List
A listing of coal combustion residues surface impoundments with high hazard potential ratings.

Date of Government Version: 01/12/2017
Date Data Arrived at EDR: 03/05/2019
Date Made Active in Reports: 11/11/2019
Number of Days to Update: 251

Source: Environmental Protection Agency
Telephone: N/A
Last EDR Contact: 02/24/2025
Next Scheduled EDR Contact: 06/09/2025
Data Release Frequency: Varies

PCB TRANSFORMER: PCB Transformer Registration Database
The database of PCB transformer registrations that includes all PCB registration submittals.

Date of Government Version: 09/13/2019
Date Data Arrived at EDR: 11/06/2019
Date Made Active in Reports: 02/10/2020
Number of Days to Update: 96

Source: Environmental Protection Agency
Telephone: 202-566-0517
Last EDR Contact: 01/30/2025
Next Scheduled EDR Contact: 05/12/2025
Data Release Frequency: Varies

RADINFO: Radiation Information Database
The Radiation Information Database (RADINFO) contains information about facilities that are regulated by U.S. Environmental Protection Agency (EPA) regulations for radiation and radioactivity.

Date of Government Version: 07/01/2019
Date Data Arrived at EDR: 07/01/2019
Date Made Active in Reports: 09/23/2019
Number of Days to Update: 84

Source: Environmental Protection Agency
Telephone: 202-343-9775
Last EDR Contact: 12/17/2024
Next Scheduled EDR Contact: 04/07/2025
Data Release Frequency: Quarterly

HIST FTTS: FIFRA/TSCA Tracking System Administrative Case Listing

A complete administrative case listing from the FIFRA/TSCA Tracking System (FTTS) for all ten EPA regions. The information was obtained from the National Compliance Database (NCDB). NCDB supports the implementation of FIFRA (Federal Insecticide, Fungicide, and Rodenticide Act) and TSCA (Toxic Substances Control Act). Some EPA regions are now closing out records. Because of that, and the fact that some EPA regions are not providing EPA Headquarters with updated records, it was decided to create a HIST FTTS database. It included records that may not be included in the newer FTTS database updates. This database is no longer updated.

Date of Government Version: 10/19/2006
Date Data Arrived at EDR: 03/01/2007
Date Made Active in Reports: 04/10/2007
Number of Days to Update: 40

Source: Environmental Protection Agency
Telephone: 202-564-2501
Last EDR Contact: 12/17/2007
Next Scheduled EDR Contact: 03/17/2008
Data Release Frequency: No Update Planned

HIST FTTS INSP: FIFRA/TSCA Tracking System Inspection & Enforcement Case Listing

A complete inspection and enforcement case listing from the FIFRA/TSCA Tracking System (FTTS) for all ten EPA regions. The information was obtained from the National Compliance Database (NCDB). NCDB supports the implementation of FIFRA (Federal Insecticide, Fungicide, and Rodenticide Act) and TSCA (Toxic Substances Control Act). Some EPA regions are now closing out records. Because of that, and the fact that some EPA regions are not providing EPA Headquarters with updated records, it was decided to create a HIST FTTS database. It included records that may not be included in the newer FTTS database updates. This database is no longer updated.

Date of Government Version: 10/19/2006
Date Data Arrived at EDR: 03/01/2007
Date Made Active in Reports: 04/10/2007
Number of Days to Update: 40

Source: Environmental Protection Agency
Telephone: 202-564-2501
Last EDR Contact: 12/17/2008
Next Scheduled EDR Contact: 03/17/2008
Data Release Frequency: No Update Planned

DOT OPS: Incident and Accident Data

Department of Transporation, Office of Pipeline Safety Incident and Accident data.

Date of Government Version: 10/04/2024
Date Data Arrived at EDR: 10/16/2024
Date Made Active in Reports: 12/06/2024
Number of Days to Update: 51

Source: Department of Transporation, Office of Pipeline Safety
Telephone: 202-366-4595
Last EDR Contact: 01/22/2025
Next Scheduled EDR Contact: 05/05/2025
Data Release Frequency: Quarterly

CONSENT: Superfund (CERCLA) Consent Decrees

Major legal settlements that establish responsibility and standards for cleanup at NPL (Superfund) sites. Released periodically by United States District Courts after settlement by parties to litigation matters.

Date of Government Version: 09/30/2024
Date Data Arrived at EDR: 10/09/2024
Date Made Active in Reports: 01/10/2025
Number of Days to Update: 93

Source: Department of Justice, Consent Decree Library
Telephone: Varies
Last EDR Contact: 12/30/2024
Next Scheduled EDR Contact: 04/14/2025
Data Release Frequency: Varies

BRS: Biennial Reporting System

The Biennial Reporting System is a national system administered by the EPA that collects data on the generation and management of hazardous waste. BRS captures detailed data from two groups: Large Quantity Generators (LQG) and Treatment, Storage, and Disposal Facilities.

Date of Government Version: 12/31/2023
Date Data Arrived at EDR: 02/19/2025
Date Made Active in Reports: 03/07/2025
Number of Days to Update: 16

Source: EPA/NTIS
Telephone: 800-424-9346
Last EDR Contact: 12/12/2024
Next Scheduled EDR Contact: 03/31/2025
Data Release Frequency: Biennially

INDIAN RESERV: Indian Reservations

This map layer portrays Indian administered lands of the United States that have any area equal to or greater than 640 acres.

Date of Government Version: 12/31/2014
Date Data Arrived at EDR: 07/14/2015
Date Made Active in Reports: 01/10/2017
Number of Days to Update: 546

Source: USGS
Telephone: 202-208-3710
Last EDR Contact: 12/30/2024
Next Scheduled EDR Contact: 04/14/2025
Data Release Frequency: Semi-Annually

FUSRAP: Formerly Utilized Sites Remedial Action Program

DOE established the Formerly Utilized Sites Remedial Action Program (FUSRAP) in 1974 to remediate sites where radioactive contamination remained from Manhattan Project and early U.S. Atomic Energy Commission (AEC) operations.

Date of Government Version: 03/03/2023
Date Data Arrived at EDR: 03/03/2023
Date Made Active in Reports: 06/09/2023
Number of Days to Update: 98

Source: Department of Energy
Telephone: 202-586-3559
Last EDR Contact: 01/23/2025
Next Scheduled EDR Contact: 05/12/2025
Data Release Frequency: Varies

UMTRA: Uranium Mill Tailings Sites

Uranium ore was mined by private companies for federal government use in national defense programs. When the mills shut down, large piles of the sand-like material (mill tailings) remain after uranium has been extracted from the ore. Levels of human exposure to radioactive materials from the piles are low; however, in some cases tailings were used as construction materials before the potential health hazards of the tailings were recognized.

Date of Government Version: 02/12/2025
Date Data Arrived at EDR: 02/12/2025
Date Made Active in Reports: 02/27/2025
Number of Days to Update: 15

Source: Department of Energy
Telephone: 505-845-0011
Last EDR Contact: 02/06/2025
Next Scheduled EDR Contact: 05/26/2025
Data Release Frequency: Varies

LEAD SMELTER 1: Lead Smelter Sites

A listing of former lead smelter site locations.

Date of Government Version: 12/19/2024
Date Data Arrived at EDR: 01/02/2025
Date Made Active in Reports: 01/21/2025
Number of Days to Update: 19

Source: Environmental Protection Agency
Telephone: 703-603-8787
Last EDR Contact: 03/03/2025
Next Scheduled EDR Contact: 04/07/2025
Data Release Frequency: Varies

LEAD SMELTER 2: Lead Smelter Sites

A list of several hundred sites in the U.S. where secondary lead smelting was done from 1931and 1964. These sites may pose a threat to public health through ingestion or inhalation of contaminated soil or dust

Date of Government Version: 04/05/2001
Date Data Arrived at EDR: 10/27/2010
Date Made Active in Reports: 12/02/2010
Number of Days to Update: 36

Source: American Journal of Public Health
Telephone: 703-305-6451
Last EDR Contact: 12/02/2009
Next Scheduled EDR Contact: N/A
Data Release Frequency: No Update Planned

US AIRS (AFS): Aerometric Information Retrieval System Facility Subsystem (AFS)

The database is a sub-system of Aerometric Information Retrieval System (AIRS). AFS contains compliance data on air pollution point sources regulated by the U.S. EPA and/or state and local air regulatory agencies. This information comes from source reports by various stationary sources of air pollution, such as electric power plants, steel mills, factories, and universities, and provides information about the air pollutants they produce. Action, air program, air program pollutant, and general level plant data. It is used to track emissions and compliance data from industrial plants.

Date of Government Version: 10/12/2016
Date Data Arrived at EDR: 10/26/2016
Date Made Active in Reports: 02/03/2017
Number of Days to Update: 100

Source: EPA
Telephone: 202-564-2496
Last EDR Contact: 09/26/2017
Next Scheduled EDR Contact: 01/08/2018
Data Release Frequency: Annually

US AIRS MINOR: Air Facility System Data
A listing of minor source facilities.

Date of Government Version: 10/12/2016
Date Data Arrived at EDR: 10/26/2016
Date Made Active in Reports: 02/03/2017
Number of Days to Update: 100

Source: EPA
Telephone: 202-564-2496
Last EDR Contact: 09/26/2017
Next Scheduled EDR Contact: 01/08/2018
Data Release Frequency: Annually

US MINES: Mines Master Index File
Contains all mine identification numbers issued for mines active or opened since 1971. The data also includes violation information.

Date of Government Version: 11/01/2024
Date Data Arrived at EDR: 11/18/2024
Date Made Active in Reports: 02/11/2025
Number of Days to Update: 85

Source: Department of Labor, Mine Safety and Health Administration
Telephone: 303-231-5959
Last EDR Contact: 02/18/2025
Next Scheduled EDR Contact: 06/02/2025
Data Release Frequency: Semi-Annually

MINES VIOLATIONS: MSHA Violation Assessment Data
Mines violation and assessment information. Department of Labor, Mine Safety & Health Administration.

Date of Government Version: 10/01/2024
Date Data Arrived at EDR: 10/02/2024
Date Made Active in Reports: 10/09/2024
Number of Days to Update: 7

Source: DOL, Mine Safety & Health Admi
Telephone: 202-693-9424
Last EDR Contact: 02/19/2025
Next Scheduled EDR Contact: 06/02/2025
Data Release Frequency: Quarterly

US MINES 2: Ferrous and Nonferrous Metal Mines Database Listing
This map layer includes ferrous (ferrous metal mines are facilities that extract ferrous metals, such as iron ore or molybdenum) and nonferrous (Nonferrous metal mines are facilities that extract nonferrous metals, such as gold, silver, copper, zinc, and lead) metal mines in the United States.

Date of Government Version: 05/02/2024
Date Data Arrived at EDR: 08/20/2024
Date Made Active in Reports: 10/09/2024
Number of Days to Update: 50

Source: USGS
Telephone: 703-648-7709
Last EDR Contact: 02/20/2025
Next Scheduled EDR Contact: 06/02/2025
Data Release Frequency: Varies

US MINES 3: Active Mines & Mineral Plants Database Listing
Active Mines and Mineral Processing Plant operations for commodities monitored by the Minerals Information Team of the USGS.

Date of Government Version: 04/14/2011
Date Data Arrived at EDR: 06/08/2011
Date Made Active in Reports: 09/13/2011
Number of Days to Update: 97

Source: USGS
Telephone: 703-648-7709
Last EDR Contact: 02/20/2025
Next Scheduled EDR Contact: 06/02/2025
Data Release Frequency: Varies

MINES MRDS: Mineral Resources Data System
Mineral Resources Data System

Date of Government Version: 06/04/2024
Date Data Arrived at EDR: 11/22/2024
Date Made Active in Reports: 02/18/2025
Number of Days to Update: 88

Source: USGS
Telephone: 703-648-6533
Last EDR Contact: 02/20/2025
Next Scheduled EDR Contact: 06/02/2025
Data Release Frequency: Varies

GOVERNMENT RECORDS SEARCHED / DATA CURRENCY TRACKING

ABANDONED MINES: Abandoned Mines

An inventory of land and water impacted by past mining (primarily coal mining) is maintained by OSMRE to provide information needed to implement the Surface Mining Control and Reclamation Act of 1977 (SMCRA). The inventory contains information on the location, type, and extent of AML impacts, as well as, information on the cost associated with the reclamation of those problems. The inventory is based upon field surveys by State, Tribal, and OSMRE program officials. It is dynamic to the extent that it is modified as new problems are identified and existing problems are reclaimed.

Date of Government Version: 12/10/2024
Date Data Arrived at EDR: 12/11/2024
Date Made Active in Reports: 02/18/2025
Number of Days to Update: 69

Source: Department of Interior
Telephone: 202-208-2609
Last EDR Contact: 03/12/2025
Next Scheduled EDR Contact: 06/16/2025
Data Release Frequency: Quarterly

FINDS: Facility Index System/Facility Registry System

Facility Index System. FINDS contains both facility information and 'pointers' to other sources that contain more detail. EDR includes the following FINDS databases in this report: PCS (Permit Compliance System), AIRS (Aerometric Information Retrieval System), DOCKET (Enforcement Docket used to manage and track information on civil judicial enforcement cases for all environmental statutes), FURS (Federal Underground Injection Control), C-DOCKET (Criminal Docket System used to track criminal enforcement actions for all environmental statutes), FFIS (Federal Facilities Information System), STATE (State Environmental Laws and Statutes), and PADS (PCB Activity Data System).

Date of Government Version: 11/11/2024
Date Data Arrived at EDR: 11/20/2024
Date Made Active in Reports: 02/18/2025
Number of Days to Update: 90

Source: EPA
Telephone: (312) 353-2000
Last EDR Contact: 02/25/2025
Next Scheduled EDR Contact: 06/09/2025
Data Release Frequency: Quarterly

ECHO: Enforcement & Compliance History Information

ECHO provides integrated compliance and enforcement information for about 800,000 regulated facilities nationwide.

Date of Government Version: 12/21/2024
Date Data Arrived at EDR: 12/27/2024
Date Made Active in Reports: 01/10/2025
Number of Days to Update: 14

Source: Environmental Protection Agency
Telephone: 202-564-2280
Last EDR Contact: 12/27/2024
Next Scheduled EDR Contact: 04/14/2025
Data Release Frequency: Quarterly

UXO: Unexploded Ordnance Sites

A listing of unexploded ordnance site locations

Date of Government Version: 09/06/2023
Date Data Arrived at EDR: 09/13/2023
Date Made Active in Reports: 12/11/2023
Number of Days to Update: 89

Source: Department of Defense
Telephone: 703-704-1564
Last EDR Contact: 01/06/2025
Next Scheduled EDR Contact: 04/21/2025
Data Release Frequency: Varies

DOCKET HWC: Hazardous Waste Compliance Docket Listing

A complete list of the Federal Agency Hazardous Waste Compliance Docket Facilities.

Date of Government Version: 05/06/2021
Date Data Arrived at EDR: 05/21/2021
Date Made Active in Reports: 08/11/2021
Number of Days to Update: 82

Source: Environmental Protection Agency
Telephone: 202-564-0527
Last EDR Contact: 02/12/2025
Next Scheduled EDR Contact: 06/02/2025
Data Release Frequency: Varies

FUELS PROGRAM: EPA Fuels Program Registered Listing

This listing includes facilities that are registered under the Part 80 (Code of Federal Regulations) EPA Fuels Programs. All companies now are required to submit new and updated registrations.

Date of Government Version: 11/08/2024
Date Data Arrived at EDR: 11/08/2024
Date Made Active in Reports: 01/14/2025
Number of Days to Update: 67

Source: EPA
Telephone: 800-385-6164
Last EDR Contact: 02/13/2025
Next Scheduled EDR Contact: 05/26/2025
Data Release Frequency: Quarterly

PFAS NPL: Superfund Sites with PFAS Detections Information

EPA's Office of Land and Emergency Management and EPA Regional Offices maintain data describing what is known about site investigations, contamination, and remedial actions under the Comprehensive Environmental Response, Compensation, and Liability Act (CERCLA) where PFAS is present in the environment.

Date of Government Version: 12/30/2024
Date Data Arrived at EDR: 01/02/2025
Date Made Active in Reports: 01/10/2025
Number of Days to Update: 8

Source: Environmental Protection Agency
Telephone: 703-603-8895
Last EDR Contact: 02/20/2025
Next Scheduled EDR Contact: 04/14/2025
Data Release Frequency: Varies

PFAS FEDERAL SITES: Federal Sites PFAS Information

Several federal entities, such as the federal Superfund program, Department of Defense, National Aeronautics and Space Administration, Department of Transportation, and Department of Energy provided information for sites with known or suspected detections at federal facilities.

Date of Government Version: 12/30/2024
Date Data Arrived at EDR: 01/02/2025
Date Made Active in Reports: 01/10/2025
Number of Days to Update: 8

Source: Environmental Protection Agency
Telephone: 202-272-0167
Last EDR Contact: 02/20/2025
Next Scheduled EDR Contact: 04/14/2025
Data Release Frequency: Varies

PFAS TSCA: PFAS Manufacture and Imports Information

EPA issued the Chemical Data Reporting (CDR) Rule under the Toxic Substances Control Act (TSCA) and requires chemical manufacturers and facilities that manufacture or import chemical substances to report data to EPA. EPA publishes non-confidential business information (non-CBI) and includes descriptive information about each site, corporate parent, production volume, other manufacturing information, and processing and use information.

Date of Government Version: 12/30/2024
Date Data Arrived at EDR: 01/02/2025
Date Made Active in Reports: 01/10/2025
Number of Days to Update: 8

Source: Environmental Protection Agency
Telephone: 202-272-0167
Last EDR Contact: 02/20/2025
Next Scheduled EDR Contact: 04/14/2025
Data Release Frequency: Varies

PFAS TRIS: List of PFAS Added to the TRI

Section 7321 of the National Defense Authorization Act for Fiscal Year 2020 (NDAA) immediately added certain per- and polyfluoroalkyl substances (PFAS) to the list of chemicals covered by the Toxics Release Inventory (TRI) under Section 313 of the Emergency Planning and Community Right-to-Know Act (EPCRA) and provided a framework for additional PFAS to be added to TRI on an annual basis.

Date of Government Version: 12/30/2024
Date Data Arrived at EDR: 01/02/2025
Date Made Active in Reports: 01/10/2025
Number of Days to Update: 8

Source: Environmental Protection Agency
Telephone: 202-566-0250
Last EDR Contact: 02/20/2025
Next Scheduled EDR Contact: 04/14/2025
Data Release Frequency: Varies

PFAS RCRA MANIFEST: PFAS Transfers Identified In the RCRA Database Listing

To work around the lack of PFAS waste codes in the RCRA database, EPA developed the PFAS Transfers dataset by mining e-Manifest records containing at least one of these common PFAS keywords: PFAS, PFOA, PFOS, PERFL, AFFF, GENX, GEN-X (plus the VT waste codes). These keywords were searched for in the following text fields: Manifest handling instructions (MANIFEST_HANDLING_INSTR), Non-hazardous waste description (NON_HAZ_WASTE_DESCRIPTION), DOT printed information (DOT_PRINTED_INFORMATION), Waste line handling instructions (WASTE_LINE_HANDLING_INSTR), Waste residue comments (WASTE_RESIDUE_COMMENTS).

Date of Government Version: 12/30/2024
Date Data Arrived at EDR: 01/02/2025
Date Made Active in Reports: 01/10/2025
Number of Days to Update: 8

Source: Environmental Protection Agency
Telephone: 202-272-0167
Last EDR Contact: 02/20/2025
Next Scheduled EDR Contact: 04/14/2025
Data Release Frequency: Varies

PFAS ATSDR: PFAS Contamination Site Location Listing

PFAS contamination site locations from the Department of Health & Human Services, Center for Disease Control & Prevention. ATSDR is involved at a number of PFAS-related sites, either directly or through assisting state and federal partners. As of now, most sites are related to drinking water contamination connected with PFAS production facilities or fire training areas where aqueous film-forming firefighting foam (AFFF) was regularly used.

Date of Government Version: 06/24/2020
Date Data Arrived at EDR: 03/17/2021
Date Made Active in Reports: 11/08/2022
Number of Days to Update: 601

Source: Department of Health & Human Services
Telephone: 202-741-5770
Last EDR Contact: 01/16/2025
Next Scheduled EDR Contact: 05/05/2025
Data Release Frequency: Varies

PFAS WQP: Ambient Environmental Sampling for PFAS

The Water Quality Portal (WQP) is a part of a modernized repository storing ambient sampling data for all environmental media and tissue samples. A wide range of federal, state, tribal and local governments, academic and non-governmental organizations and individuals submit project details and sampling results to this public repository. The information is commonly used for research and assessments of environmental quality.

Date of Government Version: 12/13/2024
Date Data Arrived at EDR: 01/02/2025
Date Made Active in Reports: 01/10/2025
Number of Days to Update: 8

Source: Environmental Protection Agency
Telephone: 202-272-0167
Last EDR Contact: 02/20/2025
Next Scheduled EDR Contact: 04/14/2025
Data Release Frequency: Varies

PFAS NPDES: Clean Water Act Discharge Monitoring Information

Any discharger of pollutants to waters of the United States from a point source must have a National Pollutant Discharge Elimination System (NPDES) permit. The process for obtaining limits involves the regulated entity (permittee) disclosing releases in a NPDES permit application and the permitting authority (typically the state but sometimes EPA) deciding whether to require monitoring or monitoring with limits. Caveats and Limitations: Less than half of states have required PFAS monitoring for at least one of their permittees and fewer states have established PFAS effluent limits for permittees. New rulemakings have been initiated that may increase the number of facilities monitoring for PFAS in the future.

Date of Government Version: 12/30/2024
Date Data Arrived at EDR: 01/02/2025
Date Made Active in Reports: 01/14/2025
Number of Days to Update: 12

Source: Environmental Protection Agency
Telephone: 202-272-0167
Last EDR Contact: 01/02/2025
Next Scheduled EDR Contact: 04/14/2025
Data Release Frequency: Varies

PFAS PROJECT: NORTHEASTERN UNIVERSITY PFAS PROJECT

The PFAS Contamination Site Tracker records qualitative and quantitative data from each site in a chart, specifically examining discovery, contamination levels, government response, litigation, health impacts, media coverage, and community characteristics. All data presented in the chart were extracted from government websites, such as state health departments or the Environmental Protection Agency, and news articles.

Date of Government Version: 05/19/2023
Date Data Arrived at EDR: 04/05/2024
Date Made Active in Reports: 06/06/2024
Number of Days to Update: 62

Source: Social Science Environmental Health Research Institute
Telephone: N/A
Last EDR Contact: 03/06/2025
Next Scheduled EDR Contact: 06/16/2025
Data Release Frequency: Varies

PFAS ECHO: Facilities in Industries that May Be Handling PFAS Listing

Regulators and the public have expressed interest in knowing which regulated entities may be using PFAS. EPA has developed a dataset from various sources that show which industries may be handling PFAS. Approximately 120,000 facilities subject to federal environmental programs have operated or currently operate in industry sectors with processes that may involve handling and/or release of PFAS.

Date of Government Version: 12/30/2024
Date Data Arrived at EDR: 01/02/2025
Date Made Active in Reports: 01/10/2025
Number of Days to Update: 8

Source: Environmental Protection Agency
Telephone: 202-272-0167
Last EDR Contact: 02/20/2025
Next Scheduled EDR Contact: 04/14/2025
Data Release Frequency: Varies

PFAS ECHO FIRE TRAIN: Facilities in Industries that May Be Handling PFAS Listing

A list of fire training sites was added to the Industry Sectors dataset using a keyword search on the permitted facilitys name to identify sites where fire-fighting foam may have been used in training exercises. Additionally, you may view an example spreadsheet of the subset of fire training facility data, as well as the keywords used in selecting or deselecting a facility for the subset. as well as the keywords used in selecting or deselecting a facility for the subset. These keywords were tested to maximize accuracy in selecting facilities that may use fire-fighting foam in training exercises, however, due to the lack of a required reporting field in the data systems for designating fire training sites, this methodology may not identify all fire training sites or may potentially misidentify them.

Date of Government Version: 12/30/2024
Date Data Arrived at EDR: 01/02/2025
Date Made Active in Reports: 01/10/2025
Number of Days to Update: 8

Source: Environmental Protection Agency
Telephone: 202-272-0167
Last EDR Contact: 02/20/2025
Next Scheduled EDR Contact: 04/14/2025
Data Release Frequency: Varies

PFAS PT 139 AIRPORT: All Certified Part 139 Airports PFAS Information Listing

Since July 1, 2006, all certified part 139 airports are required to have fire-fighting foam onsite that meet military specifications (MIL-F-24385) (14 CFR 139.317). To date, these military specification fire-fighting foams are fluorinated and have been historically used for training and extinguishing. The 2018 FAA Reauthorization Act has a provision stating that no later than October 2021, FAA shall not require the use of fluorinated AFFF. This provision does not prohibit the use of fluorinated AFFF at Part 139 civilian airports; it only prohibits FAA from mandating its use. The Federal Aviation Administration?s document AC 150/5210-6D - Aircraft Fire Extinguishing Agents provides guidance on Aircraft Fire Extinguishing Agents, which includes Aqueous Film Forming Foam (AFFF).

Date of Government Version: 12/30/2024
Date Data Arrived at EDR: 01/02/2025
Date Made Active in Reports: 01/10/2025
Number of Days to Update: 8

Source: Environmental Protection Agency
Telephone: 202-272-0167
Last EDR Contact: 02/20/2025
Next Scheduled EDR Contact: 04/14/2025
Data Release Frequency: Varies

AQUEOUS FOAM NRC: Aqueous Foam Related Incidents Listing

The National Response Center (NRC) serves as an emergency call center that fields initial reports for pollution and railroad incidents and forwards that information to appropriate federal/state agencies for response. The spreadsheets posted to the NRC website contain initial incident data that has not been validated or investigated by a federal/state response agency. Response center calls from 1990 to the most recent complete calendar year where there was indication of Aqueous Film Forming Foam (AFFF) usage are included in this dataset. NRC calls may reference AFFF usage in the ?Material Involved? or ?Incident Description? fields.

Date of Government Version: 12/30/2024
Date Data Arrived at EDR: 01/02/2025
Date Made Active in Reports: 01/10/2025
Number of Days to Update: 8

Source: Environmental Protection Agency
Telephone: 202-267-2675
Last EDR Contact: 02/20/2025
Next Scheduled EDR Contact: 04/14/2025
Data Release Frequency: Varies

PCS ENF: Enforcement data

No description is available for this data

Date of Government Version: 12/31/2014
Date Data Arrived at EDR: 02/05/2015
Date Made Active in Reports: 03/06/2015
Number of Days to Update: 29

Source: EPA
Telephone: 202-564-2497
Last EDR Contact: 12/23/2024
Next Scheduled EDR Contact: 04/14/2025
Data Release Frequency: Varies

PCS: Permit Compliance System

PCS is a computerized management information system that contains data on National Pollutant Discharge Elimination System (NPDES) permit holding facilities. PCS tracks the permit, compliance, and enforcement status of NPDES facilities.

Date of Government Version: 12/16/2016
Date Data Arrived at EDR: 01/06/2017
Date Made Active in Reports: 03/10/2017
Number of Days to Update: 63

Source: EPA, Office of Water
Telephone: 202-564-2496
Last EDR Contact: 12/23/2024
Next Scheduled EDR Contact: 04/14/2025
Data Release Frequency: No Update Planned

BIOSOLIDS: ICIS-NPDES Biosolids Facility Data

The data reflects compliance information about facilities in the biosolids program.

Date of Government Version: 10/13/2024
Date Data Arrived at EDR: 10/16/2024
Date Made Active in Reports: 10/23/2024
Number of Days to Update: 7

Source: Environmental Protection Agency
Telephone: 202-564-4700
Last EDR Contact: 01/14/2025
Next Scheduled EDR Contact: 04/28/2025
Data Release Frequency: Varies

UST FINDER RELEASE: UST Finder Releases Database

US EPA's UST Finder data is a national composite of leaking underground storage tanks. This data contains information about, and locations of, leaking underground storage tanks. Data was collected from state sources and standardized into a national profile by EPA's Office of Underground Storage Tanks, Office of Research and Development, and the Association of State and Territorial Solid Waste Management Officials.

Date of Government Version: 06/08/2023
Date Data Arrived at EDR: 10/31/2023
Date Made Active in Reports: 01/18/2024
Number of Days to Update: 79

Source: Environmental Protecton Agency
Telephone: 202-564-0394
Last EDR Contact: 02/06/2025
Next Scheduled EDR Contact: 05/19/2025
Data Release Frequency: Semi-Annually

UST FINDER: UST Finder Database

EPA developed UST Finder, a web map application containing a comprehensive, state-sourced national map of underground storage tank (UST) and leaking UST (LUST) data. It provides the attributes and locations of active and closed USTs, UST facilities, and LUST sites from states and from Tribal lands and US territories . UST Finder contains information about proximity of UST facilities and LUST sites to: surface and groundwater public drinking water protection areas; estimated number of private domestic wells and number of people living nearby; and flooding and wildfires.

Date of Government Version: 06/08/2023
Date Data Arrived at EDR: 10/04/2023
Date Made Active in Reports: 01/18/2024
Number of Days to Update: 106

Source: Environmental Protection Agency
Telephone: 202-564-0394
Last EDR Contact: 02/06/2025
Next Scheduled EDR Contact: 05/19/2025
Data Release Frequency: Varies

E MANIFEST: Hazardous Waste Electronic Manifest System

EPA established a national system for tracking hazardous waste shipments electronically. This system, known as ?e-Manifest,? will modernize the nation?s cradle-to-grave hazardous waste tracking process while saving valuable time, resources, and dollars for industry and states.

Date of Government Version: 02/17/2025
Date Data Arrived at EDR: 02/19/2025
Date Made Active in Reports: 03/14/2025
Number of Days to Update: 23

Source: Environmental Protection Agency
Telephone: 833-501-6826
Last EDR Contact: 02/19/2025
Next Scheduled EDR Contact: 03/31/2025
Data Release Frequency: Varies

PFAS: PFOA & PFOS Site Listing

PFAS have been widely used in numerous industrial and residential applications since the 1950a??s. Their stability and unique chemical properties produce waterproof, stain resistant, and nonstick qualities in products. They are found in some firefighting foams and a wide range of consumer products such as carpet treatments, non-stick cookware, water-resistant fabrics, food packaging materials, and personal care products.

Date of Government Version: 06/04/2024
Date Data Arrived at EDR: 06/26/2024
Date Made Active in Reports: 09/18/2024
Number of Days to Update: 84

Source: Ohio EPA
Telephone: 614-644-2752
Last EDR Contact: 03/05/2025
Next Scheduled EDR Contact: 06/23/2025
Data Release Frequency: Varies

AIRS: Title V Permits Listing

A listing of Title V Permits issued by the Division of Air Pollution Control. It is a federal operating permit program adopted and implemented by the state. The basic program elements typically specify that major sources will submit an operating application to the specified state environmental regulatory agency according to a schedule.

Date of Government Version: 12/05/2024
Date Data Arrived at EDR: 12/05/2024
Date Made Active in Reports: 02/27/2025
Number of Days to Update: 84

Source: Ohio EPA
Telephone: 614-644-2270
Last EDR Contact: 03/05/2025
Next Scheduled EDR Contact: 06/23/2025
Data Release Frequency: Quarterly

ASBESTOS: Asbestos Notification Listing

A listing of notifications site locations with abatement and demolition dates.

Date of Government Version: 10/18/2024
Date Data Arrived at EDR: 10/23/2024
Date Made Active in Reports: 11/18/2024
Number of Days to Update: 26

Source: Ohio EPA
Telephone: 614-466-3770
Last EDR Contact: 01/23/2025
Next Scheduled EDR Contact: 05/05/2025
Data Release Frequency: Varies

COAL ASH: Coal Ash Disposal Site Listing

A listing of coal ash disposal site locations.

Date of Government Version: 04/13/2015
Date Data Arrived at EDR: 04/16/2015
Date Made Active in Reports: 05/29/2015
Number of Days to Update: 43

Source: Ohio EPA
Telephone: 614-644-2134
Last EDR Contact: 12/23/2024
Next Scheduled EDR Contact: 04/14/2025
Data Release Frequency: Varies

CRO: Cessation of Regulated Operations Facility Listing

"Cessation of Regulated Operations" means the discontinuation or termination of regulated operations or the finalizing of any transaction or proceeding through which those operations are discontinued. "Regulated Operations" means the production, use, storage or handling of regulated substances.

Date of Government Version: 01/10/2024
Date Data Arrived at EDR: 01/31/2024
Date Made Active in Reports: 04/22/2024
Number of Days to Update: 82

Source: Ohio EPA
Telephone: 614-644-3065
Last EDR Contact: 01/30/2025
Next Scheduled EDR Contact: 05/13/2024
Data Release Frequency: Varies

DRYCLEANERS: Drycleaner Facility Listing

A listing of drycleaner facility locations.

Date of Government Version: 11/26/2024
Date Data Arrived at EDR: 12/11/2024
Date Made Active in Reports: 02/27/2025
Number of Days to Update: 78

Source: Ohio EPA
Telephone: 614-644-3469
Last EDR Contact: 03/13/2025
Next Scheduled EDR Contact: 06/30/2025
Data Release Frequency: Semi-Annually

FIN ASSURANCE: Financial Assurance Information Listing

Financial assurance information.

Date of Government Version: 12/05/2017
Date Data Arrived at EDR: 12/08/2017
Date Made Active in Reports: 01/08/2018
Number of Days to Update: 31

Source: Ohio EPA
Telephone: 614-644-2955
Last EDR Contact: 12/23/2024
Next Scheduled EDR Contact: 04/14/2025
Data Release Frequency: Semi-Annually

FIN ASSURANCE 3: Financial Assurance3 Information Listing

Information for solid waste facilities. Financial assurance is intended to ensure that resources are available to pay for the cost of closure, post-closure care, and corrective measures if the owner or operator of a regulated facility is unable or unwilling to pay.

Date of Government Version: 10/07/2024
Date Data Arrived at EDR: 10/09/2024
Date Made Active in Reports: 12/30/2024
Number of Days to Update: 82

Source: Ohio EPA
Telephone: 614-644-2621
Last EDR Contact: 12/23/2024
Next Scheduled EDR Contact: 04/14/2025
Data Release Frequency: Varies

HIST USD: Urban Setting Designations Database

A USD may be requested for properties participating in the VAP when there is no current or future use of the ground water by local residents for drinking, showering, bathing or cooking. In these areas, an approved USD would lower the cost of cleanup and promote economic redevelopment while still protecting public health and safety. If these USDs were to be approved, the ground water cleanup or response requirements for the areas could be lessened. The Ohio EPA director may approve a USD request based on a demonstration that the USD requirements are met and an evaluation of existing and future uses of ground water in the area. The Ohio EPA director's decision on approval or denial of the request is needed before cleanup requirements for the site can be determined. This database is no longer updated or maintained by the state agency.

Date of Government Version: 05/10/2005
Date Data Arrived at EDR: 04/25/2006
Date Made Active in Reports: 05/11/2006
Number of Days to Update: 16

Source: Ohio EPA
Telephone: 614-644-3749
Last EDR Contact: 06/02/2008
Next Scheduled EDR Contact: 09/01/2008
Data Release Frequency: No Update Planned

LEAD: Lead Inspections Listing

Department of Health lead inspections included in the Environmental Licensing System.

Date of Government Version: 11/20/2024
Date Data Arrived at EDR: 11/20/2024
Date Made Active in Reports: 12/02/2024
Number of Days to Update: 12

Source: Department of Health
Telephone: 614-466-3543
Last EDR Contact: 03/05/2025
Next Scheduled EDR Contact: 06/23/2025
Data Release Frequency: Quarterly

NPDES: NPDES General Permit List

General information regarding NPDES (National Pollutant Discharge Elimination System) permits.

Date of Government Version: 01/27/2025
Date Data Arrived at EDR: 01/28/2025
Date Made Active in Reports: 02/11/2025
Number of Days to Update: 14

Source: Ohio EPA
Telephone: 614-644-2031
Last EDR Contact: 01/18/2025
Next Scheduled EDR Contact: 05/12/2025
Data Release Frequency: Quarterly

VAPOR: Vapor Intrusion

A listing of vapor intrusion related sites.

Date of Government Version: 06/16/2020
Date Data Arrived at EDR: 06/18/2020
Date Made Active in Reports: 09/01/2020
Number of Days to Update: 75

Source: Ohio EPA
Telephone: 614-644-2924
Last EDR Contact: 03/05/2025
Next Scheduled EDR Contact: 06/23/2025
Data Release Frequency: Varies

TOWNGAS: DERR Towngas Database

The database includes 82 very old sites (circa 1895) which produced gas from coal for street lighting. Most visual evidence of these sites has disappeared, however the potential for buried coal tar remains. The database is no longer in active use.

Date of Government Version: 07/28/1992
Date Data Arrived at EDR: 02/21/2003
Date Made Active in Reports: 03/05/2003
Number of Days to Update: 12

Source: Ohio EPA
Telephone: 614-644-3749
Last EDR Contact: 02/12/2003
Next Scheduled EDR Contact: N/A
Data Release Frequency: No Update Planned

UIC: Underground Injection Wells Listing
A listing of underground injection well locations.

Date of Government Version: 10/25/2024
Date Data Arrived at EDR: 10/25/2024
Date Made Active in Reports: 01/14/2025
Number of Days to Update: 81

Source: Ohio EPA
Telephone: 614-644-2752
Last EDR Contact: 01/23/2025
Next Scheduled EDR Contact: 05/12/2025
Data Release Frequency: Varies

USD: Urban Setting Designation Sites
A USD may be requested for properties participating in the VAP when there is no current or future use of the ground water by local residents for drinking, showering, bathing or cooking. In these areas, an approved USD would lower the cost of cleanup and promote economic redevelopment while still protecting public health and safety. If these USDs were to be approved, the ground water cleanup or response requirements for the areas could be lessened. The Ohio EPA director may approve a USD request based on a demonstration that the USD requirements are met and an evaluation of existing and future uses of ground water in the area. The Ohio EPA director's decision on approval or denial of the request is needed before cleanup requirements for the site can be determined.

Date of Government Version: 12/06/2024
Date Data Arrived at EDR: 01/28/2025
Date Made Active in Reports: 02/20/2025
Number of Days to Update: 23

Source: Ohio EPA
Telephone: 614-644-3749
Last EDR Contact: 01/28/2025
Next Scheduled EDR Contact: 05/12/2025
Data Release Frequency: Semi-Annually

EDR HIGH RISK HISTORICAL RECORDS

EDR Exclusive Records

EDR MGP: EDR Proprietary Manufactured Gas Plants
The EDR Proprietary Manufactured Gas Plant Database includes records of coal gas plants (manufactured gas plants) compiled by EDR's researchers. Manufactured gas sites were used in the United States from the 1800's to 1950's to produce a gas that could be distributed and used as fuel. These plants used whale oil, rosin, coal, or a mixture of coal, oil, and water that also produced a significant amount of waste. Many of the byproducts of the gas production, such as coal tar (oily waste containing volatile and non-volatile chemicals), sludges, oils and other compounds are potentially hazardous to human health and the environment. The byproduct from this process was frequently disposed of directly at the plant site and can remain or spread slowly, serving as a continuous source of soil and groundwater contamination.

Date of Government Version: N/A
Date Data Arrived at EDR: N/A
Date Made Active in Reports: N/A
Number of Days to Update: N/A

Source: EDR, Inc.
Telephone: N/A
Last EDR Contact: N/A
Next Scheduled EDR Contact: N/A
Data Release Frequency: No Update Planned

EDR Hist Auto: EDR Exclusive Historical Auto Stations
EDR has searched selected national collections of business directories and has collected listings of potential gas station/filling station/service station sites that were available to EDR researchers. EDR's review was limited to those categories of sources that might, in EDR's opinion, include gas station/filling station/service station establishments. The categories reviewed included, but were not limited to gas, gas station, gasoline station, filling station, auto, automobile repair, auto service station, service station, etc. This database falls within a category of information EDR classifies as "High Risk Historical Records", or HRHR. EDR's HRHR effort presents unique and sometimes proprietary data about past sites and operations that typically create environmental concerns, but may not show up in current government records searches.

Date of Government Version: N/A
Date Data Arrived at EDR: N/A
Date Made Active in Reports: N/A
Number of Days to Update: N/A

Source: EDR, Inc.
Telephone: N/A
Last EDR Contact: N/A
Next Scheduled EDR Contact: N/A
Data Release Frequency: Varies

EDR Hist Cleaner: EDR Exclusive Historical Cleaners

EDR has searched selected national collections of business directories and has collected listings of potential dry cleaner sites that were available to EDR researchers. EDR's review was limited to those categories of sources that might, in EDR's opinion, include dry cleaning establishments. The categories reviewed included, but were not limited to dry cleaners, cleaners, laundry, laundromat, cleaning/laundry, wash & dry etc. This database falls within a category of information EDR classifies as "High Risk Historical Records", or HRHR. EDR's HRHR effort presents unique and sometimes proprietary data about past sites and operations that typically create environmental concerns, but may not show up in current government records searches.

Date of Government Version: N/A
Date Data Arrived at EDR: N/A
Date Made Active in Reports: N/A
Number of Days to Update: N/A

Source: EDR, Inc.
Telephone: N/A
Last EDR Contact: N/A
Next Scheduled EDR Contact: N/A
Data Release Frequency: Varies

EDR RECOVERED GOVERNMENT ARCHIVES

Exclusive Recovered Govt. Archives

RGA LF: Recovered Government Archive Solid Waste Facilities List

The EDR Recovered Government Archive Landfill database provides a list of landfills derived from historical databases and includes many records that no longer appear in current government lists. Compiled from Records formerly available from the Ohio Environmental Procetion Agency in Ohio.

Date of Government Version: N/A
Date Data Arrived at EDR: 07/01/2013
Date Made Active in Reports: 01/13/2014
Number of Days to Update: 196

Source: Ohio Environmental Protection Agency
Telephone: N/A
Last EDR Contact: 06/01/2012
Next Scheduled EDR Contact: N/A
Data Release Frequency: Varies

RGA LUST: Recovered Government Archive Leaking Underground Storage Tank

The EDR Recovered Government Archive Leaking Underground Storage Tank database provides a list of LUST incidents derived from historical databases and includes many records that no longer appear in current government lists. Compiled from Records formerly available from the Department of Commerce in Ohio.

Date of Government Version: N/A
Date Data Arrived at EDR: 07/01/2013
Date Made Active in Reports: 12/20/2013
Number of Days to Update: 172

Source: Department of Commerce
Telephone: N/A
Last EDR Contact: 06/01/2012
Next Scheduled EDR Contact: N/A
Data Release Frequency: Varies

OTHER DATABASE(S)

Depending on the geographic area covered by this report, the data provided in these specialty databases may or may not be complete. For example, the existence of wetlands information data in a specific report does not mean that all wetlands in the area covered by the report are included. Moreover, the absence of any reported wetlands information does not necessarily mean that wetlands do not exist in the area covered by the report.

CT MANIFEST: Hazardous Waste Manifest Data

Facility and manifest data. Manifest is a document that lists and tracks hazardous waste from the generator through transporters to a tsd facility.

Date of Government Version: 11/04/2024
Date Data Arrived at EDR: 11/05/2024
Date Made Active in Reports: 01/27/2025
Number of Days to Update: 83

Source: Department of Energy & Environmental Protection
Telephone: 860-424-3375
Last EDR Contact: 02/04/2025
Next Scheduled EDR Contact: 05/19/2025
Data Release Frequency: No Update Planned

NJ MANIFEST: Manifest Information
Hazardous waste manifest information.

Date of Government Version: 12/31/2018
Date Data Arrived at EDR: 04/10/2019
Date Made Active in Reports: 05/16/2019
Number of Days to Update: 36

Source: Department of Environmental Protection
Telephone: N/A
Last EDR Contact: 12/23/2024
Next Scheduled EDR Contact: 04/14/2025
Data Release Frequency: Annually

NY MANIFEST: Facility and Manifest Data
Manifest is a document that lists and tracks hazardous waste from the generator through transporters to a TSD facility.

Date of Government Version: 12/31/2019
Date Data Arrived at EDR: 11/30/2023
Date Made Active in Reports: 12/01/2023
Number of Days to Update: 1

Source: Department of Environmental Conservation
Telephone: 518-402-8651
Last EDR Contact: 01/23/2025
Next Scheduled EDR Contact: 05/05/2025
Data Release Frequency: Quarterly

PA MANIFEST: Manifest Information
Hazardous waste manifest information.

Date of Government Version: 06/30/2018
Date Data Arrived at EDR: 07/19/2019
Date Made Active in Reports: 09/10/2019
Number of Days to Update: 53

Source: Department of Environmental Protection
Telephone: 717-783-8990
Last EDR Contact: 01/06/2025
Next Scheduled EDR Contact: 04/21/2025
Data Release Frequency: Annually

RI MANIFEST: Manifest information
Hazardous waste manifest information

Date of Government Version: 12/31/2020
Date Data Arrived at EDR: 11/30/2021
Date Made Active in Reports: 02/18/2022
Number of Days to Update: 80

Source: Department of Environmental Management
Telephone: 401-222-2797
Last EDR Contact: 02/06/2025
Next Scheduled EDR Contact: 05/26/2025
Data Release Frequency: Annually

VT MANIFEST: Hazardous Waste Manifest Data
Hazardous waste manifest information.

Date of Government Version: 10/28/2019
Date Data Arrived at EDR: 10/29/2019
Date Made Active in Reports: 01/09/2020
Number of Days to Update: 72

Source: Department of Environmental Conservation
Telephone: 802-241-3443
Last EDR Contact: 01/06/2025
Next Scheduled EDR Contact: 04/21/2025
Data Release Frequency: Annually

WI MANIFEST: Manifest Information
Hazardous waste manifest information.

Date of Government Version: 05/31/2018
Date Data Arrived at EDR: 06/19/2019
Date Made Active in Reports: 09/03/2019
Number of Days to Update: 76

Source: Department of Natural Resources
Telephone: N/A
Last EDR Contact: 02/26/2025
Next Scheduled EDR Contact: 06/16/2025
Data Release Frequency: Annually

Oil/Gas Pipelines
Source: Endeavor Business Media
Petroleum Bundle (Crude Oil, Refined Products, Petrochemicals, Gas Liquids (LPG/NGL), and Specialty Gases (Miscellaneous)) N = Natural Gas Bundle (Natural Gas, Gas Liquids (LPG/NGL), and Specialty Gases (Miscellaneous)). This map includes information copyrighted by Endeavor Business Media. This information is provided on a best effort basis and Endeavor Business Media does not guarantee its accuracy nor warrant its fitness for any particular purpose. Such information has been reprinted with the permission of Endeavor Business Media.

Electric Power Transmission Line Data
Source: Endeavor Business Media
This map includes information copyrighted by Endeavor Business Media. This information is provided on a best effort basis and Endeavor Business Media does not guarantee its accuracy nor warrant its fitness for any particular purpose. Such information has been reprinted with the permission of Endeavor Business Media.

Sensitive Receptors: There are individuals deemed sensitive receptors due to their fragile immune systems and special sensitivity to environmental discharges. These sensitive receptors typically include the elderly, the sick, and children. While the location of all sensitive receptors cannot be determined, EDR indicates those buildings and facilities - schools, daycares, hospitals, medical centers, and nursing homes - where individuals who are sensitive receptors are likely to be located.

AHA Hospitals:
Source: American Hospital Association, Inc.
Telephone: 312-280-5991
The database includes a listing of hospitals based on the American Hospital Association's annual survey of hospitals.

Medical Centers: Provider of Services Listing
Source: Centers for Medicare & Medicaid Services
Telephone: 410-786-3000
A listing of hospitals with Medicare provider number, produced by Centers of Medicare & Medicaid Services, a federal agency within the U.S. Department of Health and Human Services.

Nursing Homes
Source: National Institutes of Health
Telephone: 301-594-6248
Information on Medicare and Medicaid certified nursing homes in the United States.

Public Schools
Source: National Center for Education Statistics
Telephone: 202-502-7300
The National Center for Education Statistics' primary database on elementary and secondary public education in the United States. It is a comprehensive, annual, national statistical database of all public elementary and secondary schools and school districts, which contains data that are comparable across all states.

Private Schools
Source: National Center for Education Statistics
Telephone: 202-502-7300
The National Center for Education Statistics' primary database on private school locations in the United States.

Daycare Centers: Licensed Child Day Care Facilities
Source: Department of Job & Family Services
Telephone: 614-466-6282

Flood Zone Data: This data was obtained from the Federal Emergency Management Agency (FEMA). It depicts 100-year and 500-year flood zones as defined by FEMA. It includes the National Flood Hazard Layer (NFHL) which incorporates Flood Insurance Rate Map (FIRM) data and Q3 data from FEMA in areas not covered by NFHL.
Source: FEMA
Telephone: 877-336-2627
Date of Government Version: 2003, 2015

NWI: National Wetlands Inventory. This data, available in select counties across the country, was obtained by EDR in 2002, 2005, 2010 and 2015 from the U.S. Fish and Wildlife Service.

GOVERNMENT RECORDS SEARCHED / DATA CURRENCY TRACKING

Current USGS 7.5 Minute Topographic Map
Source: U.S. Geological Survey

STREET AND ADDRESS INFORMATION

© 2015 TomTom North America, Inc. All rights reserved. This material is proprietary and the subject of copyright protection and other intellectual property rights owned by or licensed to Tele Atlas North America, Inc. The use of this material is subject to the terms of a license agreement. You will be held liable for any unauthorized copying or disclosure of this material.

GEOCHECK ®- PHYSICAL SETTING SOURCE ADDENDUM

TARGET PROPERTY ADDRESS

HOUGH SENIOR INDEPENDENT LIVING
HOUGH AVE. BETWEEN EAST 89TH ST. AND EAST 90TH ST.
CLEVELAND, OH 44106

TARGET PROPERTY COORDINATES

Latitude (North):	41.509554 - 41˚ 30’ 34.39’’
Longitude (West):	81.624304 - 81˚ 37’ 27.49’’
Universal Tranverse Mercator:	Zone 17
UTM X (Meters):	447900.0
UTM Y (Meters):	4595300.5
Elevation:	665 ft. above sea level

USGS TOPOGRAPHIC MAP

Target Property Map:	14438607 EAST CLEVELAND, OH
Version Date:	2019
Southeast Map:	14438649 SHAKER HEIGHTS, OH
Version Date:	2019
Southwest Map:	14435292 CLEVELAND SOUTH, OH
Version Date:	2019
Northwest Map:	14438599 CLEVELAND NORTH, OH
Version Date:	2019

EDR’s GeoCheck Physical Setting Source Addendum is provided to assist the environmental professional in forming an opinion about the impact of potential contaminant migration.

Assessment of the impact of contaminant migration generally has two principle investigative components:

1. Groundwater flow direction, and
2. Groundwater flow velocity.

Groundwater flow direction may be impacted by surface topography, hydrology, hydrogeology, characteristics of the soil, and nearby wells. Groundwater flow velocity is generally impacted by the nature of the geologic strata.

GEOCHECK® - PHYSICAL SETTING SOURCE SUMMARY

GROUNDWATER FLOW DIRECTION INFORMATION

Groundwater flow direction for a particular site is best determined by a qualified environmental professional using site-specific well data. If such data is not reasonably ascertainable, it may be necessary to rely on other sources of information, such as surface topographic information, hydrologic information, hydrogeologic data collected on nearby properties, and regional groundwater flow information (from deep aquifers).

TOPOGRAPHIC INFORMATION

Surface topography may be indicative of the direction of surficial groundwater flow. This information can be used to assist the environmental professional in forming an opinion about the impact of nearby contaminated properties or, should contamination exist on the target property, what downgradient sites might be impacted.

TARGET PROPERTY TOPOGRAPHY

General Topographic Gradient: General North

SURROUNDING TOPOGRAPHY: ELEVATION PROFILES

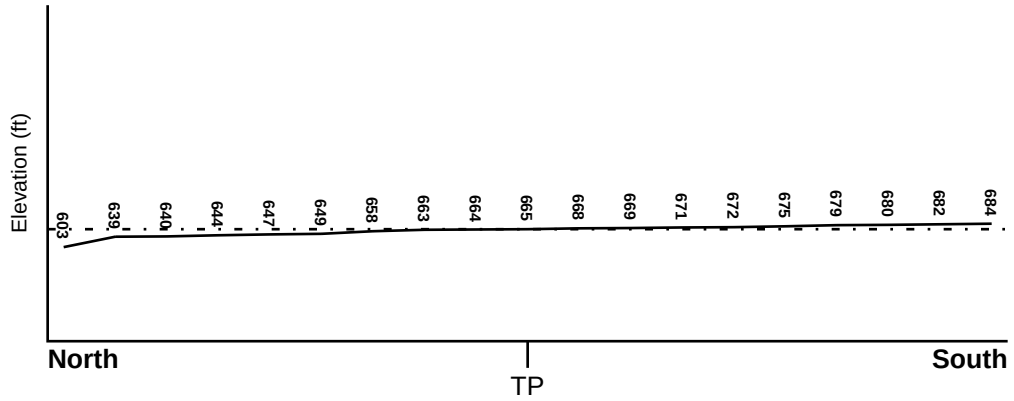

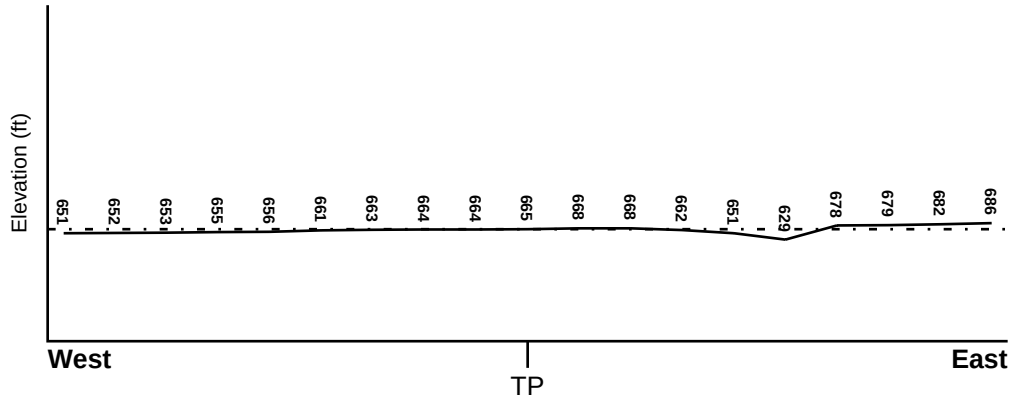

Target Property Elevation: 665 ft.

0 1/2 1 Miles

Source: Topography has been determined from the USGS 7.5' Digital Elevation Model and should be evaluated on a relative (not an absolute) basis. Relative elevation information between sites of close proximity should be field verified.

GEOCHECK® - PHYSICAL SETTING SOURCE SUMMARY

HYDROLOGIC INFORMATION

Surface water can act as a hydrologic barrier to groundwater flow. Such hydrologic information can be used to assist the environmental professional in forming an opinion about the impact of nearby contaminated properties or, should contamination exist on the target property, what downgradient sites might be impacted.

Refer to the Physical Setting Source Map following this summary for hydrologic information (major waterways and bodies of water).

FEMA FLOOD ZONE

Flood Plain Panel at Target Property	FEMA Source Type
39035C0088E	FEMA FIRM Flood data

Additional Panels in search area:	FEMA Source Type
39035C0069E	FEMA FIRM Flood data
39035C0182E	FEMA FIRM Flood data
39035C0201E	FEMA FIRM Flood data

NATIONAL WETLAND INVENTORY

NWI Quad at Target Property	NWI Electronic Data Coverage
EAST CLEVELAND	YES - refer to the Overview Map and Detail Map

HYDROGEOLOGIC INFORMATION

Hydrogeologic information obtained by installation of wells on a specific site can often be an indicator of groundwater flow direction in the immediate area. Such hydrogeologic information can be used to assist the environmental professional in forming an opinion about the impact of nearby contaminated properties or, should contamination exist on the target property, what downgradient sites might be impacted.

AQUIFLOW®

Search Radius: 1.000 Mile.

EDR has developed the AQUIFLOW Information System to provide data on the general direction of groundwater flow at specific points. EDR has reviewed reports submitted by environmental professionals to regulatory authorities at select sites and has extracted the date of the report, groundwater flow direction as determined hydrogeologically, and the depth to water table.

MAP ID	LOCATION FROM TP	GENERAL DIRECTION GROUNDWATER FLOW
12	1/2 - 1 Mile NE	NNW
G79	1/2 - 1 Mile NNW	SSW
G80	1/2 - 1 Mile NNW	SSW
I87	1/2 - 1 Mile SE	NW
L130	1/2 - 1 Mile WSW	N
1G	1/2 - 1 Mile NNW	SSW
2G	1/2 - 1 Mile NNW	SSW
3G	1/2 - 1 Mile NE	NNW
4G	1/2 - 1 Mile WSW	N
6G	1/2 - 1 Mile SE	NW

For additional site information, refer to Physical Setting Source Map Findings.

GEOCHECK® - PHYSICAL SETTING SOURCE SUMMARY

GROUNDWATER FLOW VELOCITY INFORMATION

Groundwater flow velocity information for a particular site is best determined by a qualified environmental professional using site specific geologic and soil strata data. If such data are not reasonably ascertainable, it may be necessary to rely on other sources of information, including geologic age identification, rock stratigraphic unit and soil characteristics data collected on nearby properties and regional soil information. In general, contaminant plumes move more quickly through sandy-gravelly types of soils than silty-clayey types of soils.

GEOLOGIC INFORMATION IN GENERAL AREA OF TARGET PROPERTY

Geologic information can be used by the environmental professional in forming an opinion about the relative speed at which contaminant migration may be occurring.

ROCK STRATIGRAPHIC UNIT

Era:	Paleozoic
System:	Devonian
Series:	Upper Devonian
Code:	D3 *(decoded above as Era, System & Series)*

GEOLOGIC AGE IDENTIFICATION

Category: Stratified Sequence

Geologic Age and Rock Stratigraphic Unit Source: P.G. Schruben, R.E. Arndt and W.J. Bawiec, Geology of the Conterminous U.S. at 1:2,500,000 Scale - a digital representation of the 1974 P.B. King and H.M. Beikman Map, USGS Digital Data Series DDS - 11 (1994).

SSURGO SOIL MAP - 7927204.2s

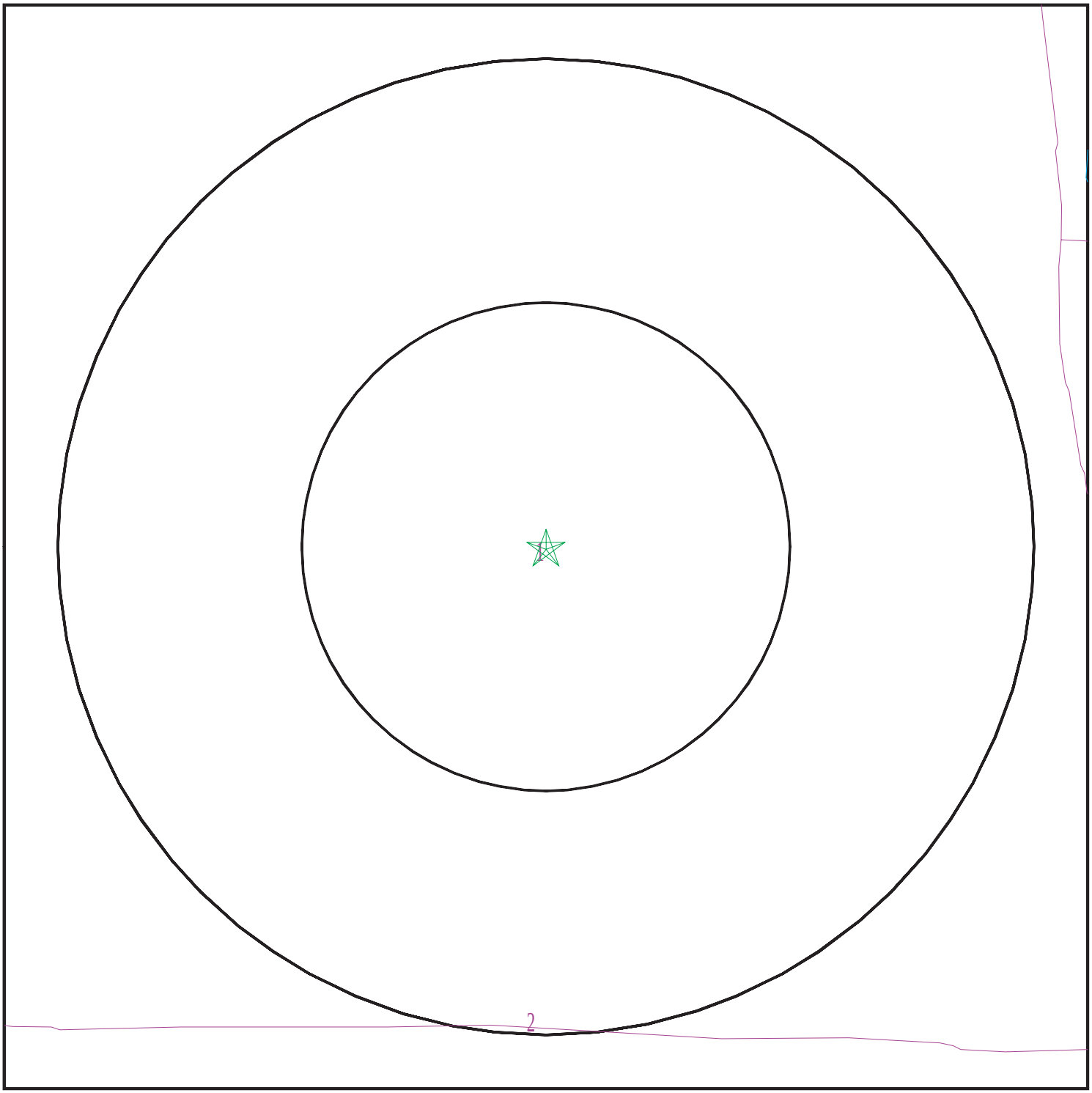

Target Property
SSURGO Soil
Water

0 1/16 1/8 1/4 Miles

N

SITE NAME:	Hough Senior Independent Living	CLIENT:	Partners Env. Consulting, Inc.
ADDRESS:	Hough Ave. Between East 89th St. and East 90th St. Cleveland OH 44106	CONTACT:	Emily Loxley
		INQUIRY #:	7927204.2s
LAT/LONG:	41.509554 / 81.624304	DATE:	March 17, 2025 10:37 am

Copyright © 2025 EDR, Inc. © 2015 TomTom Rel. 2015.

GEOCHECK® - PHYSICAL SETTING SOURCE SUMMARY

DOMINANT SOIL COMPOSITION IN GENERAL AREA OF TARGET PROPERTY

The U.S. Department of Agriculture's (USDA) Soil Conservation Service (SCS) leads the National Cooperative Soil Survey (NCSS) and is responsible for collecting, storing, maintaining and distributing soil survey information for privately owned lands in the United States. A soil map in a soil survey is a representation of soil patterns in a landscape. The following information is based on Soil Conservation Service SSURGO data.

Soil Map ID: 1

Soil Component Name: Urban land

Soil Surface Texture:
Hydrologic Group: Not reported

Soil Drainage Class:
Hydric Status: Unknown

Corrosion Potential - Uncoated Steel: Not Reported

Depth to Bedrock Min: > 0 inches

Depth to Watertable Min: > 54 inches

No Layer Information available.

Soil Map ID: 2

Soil Component Name: Urban land

Soil Surface Texture:
Hydrologic Group: Not reported

Soil Drainage Class:
Hydric Status: Unknown

Corrosion Potential - Uncoated Steel: Not Reported

Depth to Bedrock Min: > 0 inches

Depth to Watertable Min: > 0 inches

No Layer Information available.

LOCAL / REGIONAL WATER AGENCY RECORDS

EDR Local/Regional Water Agency records provide water well information to assist the environmental professional in assessing sources that may impact ground water flow direction, and in forming an opinion about the impact of contaminant migration on nearby drinking water wells.

GEOCHECK® - PHYSICAL SETTING SOURCE SUMMARY

WELL SEARCH DISTANCE INFORMATION

DATABASE	SEARCH DISTANCE (miles)
Federal USGS	1.000
Federal FRDS PWS	Nearest PWS within 1 mile
State Database	1.000

FEDERAL USGS WELL INFORMATION

MAP ID	WELL ID	LOCATION FROM TP
No Wells Found		

FEDERAL FRDS PUBLIC WATER SUPPLY SYSTEM INFORMATION

MAP ID	WELL ID	LOCATION FROM TP
No PWS System Found		

Note: PWS System location is not always the same as well location.

STATE DATABASE WELL INFORMATION

MAP ID	WELL ID	LOCATION FROM TP
1	OHDM30000040205	1/4 - 1/2 Mile West
A2	OHD900000834659	1/4 - 1/2 Mile SSE
A3	OHD900000834660	1/4 - 1/2 Mile SSE
A4	OHD900000834661	1/4 - 1/2 Mile SSE
B5	OHD900000578923	1/4 - 1/2 Mile SW
B6	OHD900000829447	1/4 - 1/2 Mile SW
B7	OHD900000534603	1/4 - 1/2 Mile SW
8	OHD900000767070	1/4 - 1/2 Mile South
C9	OHDM30000003253	1/4 - 1/2 Mile South
C10	OHDM30000003252	1/4 - 1/2 Mile South
C11	OHD900000897512	1/4 - 1/2 Mile SSE
13	OHDM30000051071	1/2 - 1 Mile ENE
D15	OHDM30000040256	1/2 - 1 Mile SSW
16	OHDM30000004546	1/2 - 1 Mile NE
D17	OHDM30000005105	1/2 - 1 Mile SSW
D18	OHDM30000019458	1/2 - 1 Mile SSW
D19	OHDM30000027674	1/2 - 1 Mile SSW
D20	OHDM30000040208	1/2 - 1 Mile SSW
D21	OHDM30000037748	1/2 - 1 Mile SSW
D22	OHDM30000040209	1/2 - 1 Mile SSW
D23	OHDM30000040113	1/2 - 1 Mile SSW
D24	OHDM30000037747	1/2 - 1 Mile SSW
D25	OHDM30000043317	1/2 - 1 Mile SSW
D26	OHDM30000040152	1/2 - 1 Mile SSW
D27	OHDM30000040257	1/2 - 1 Mile SSW

STATE DATABASE WELL INFORMATION

MAP ID	WELL ID	LOCATION FROM TP
D28	OHDM30000040118	1/2 - 1 Mile SSW
D29	OHDM30000040114	1/2 - 1 Mile SSW
D30	OHDM30000040119	1/2 - 1 Mile SSW
D31	OHDM30000040117	1/2 - 1 Mile SSW
D32	OHDM30000040115	1/2 - 1 Mile SSW
D33	OHDM30000040111	1/2 - 1 Mile SSW
D34	OHDM30000040204	1/2 - 1 Mile SSW
D35	OHDM30000040108	1/2 - 1 Mile SSW
D36	OHDM30000040107	1/2 - 1 Mile SSW
E37	OHD900000801870	1/2 - 1 Mile WSW
E38	OHD900000801869	1/2 - 1 Mile WSW
E39	OHD900000801872	1/2 - 1 Mile WSW
E40	OHD900000801871	1/2 - 1 Mile WSW
41	OHD900000897522	1/2 - 1 Mile SE
F42	OHDM30000063885	1/2 - 1 Mile NE
F43	OHDM30000063884	1/2 - 1 Mile NE
F44	OHDM30000023958	1/2 - 1 Mile NE
F45	OHD900000655090	1/2 - 1 Mile NE
F46	OHD900000633065	1/2 - 1 Mile NE
F47	OHD900000838182	1/2 - 1 Mile NE
F48	OHD900000549796	1/2 - 1 Mile NE
F49	OHD900000633064	1/2 - 1 Mile NE
F50	OHD900000836746	1/2 - 1 Mile NE
F51	OHD900000633306	1/2 - 1 Mile NE
F52	OHD900000549794	1/2 - 1 Mile NE
F53	OHDM30000017550	1/2 - 1 Mile NE
F54	OHDM30000017548	1/2 - 1 Mile NE
F55	OHD900000667697	1/2 - 1 Mile NE
F56	OHD900000592558	1/2 - 1 Mile NE
F57	OHD900000861661	1/2 - 1 Mile NE
F58	OHD900000630681	1/2 - 1 Mile NE
F59	OHD900000564966	1/2 - 1 Mile NE
F60	OHD900000861666	1/2 - 1 Mile NE
F61	OHDM30000046358	1/2 - 1 Mile NE
F62	OHDM30000046359	1/2 - 1 Mile NE
F63	OHDM30000046357	1/2 - 1 Mile NE
F64	OHDM30000046355	1/2 - 1 Mile NE
F65	OHDM30000046356	1/2 - 1 Mile NE
F66	OHDM30000046360	1/2 - 1 Mile NE
F67	OHDM30000046363	1/2 - 1 Mile NE
F68	OHDM30000048690	1/2 - 1 Mile NE
F69	OHDM30000046361	1/2 - 1 Mile NE
F70	OHDM30000046362	1/2 - 1 Mile NE
F71	OHDM30000017552	1/2 - 1 Mile NE
F72	OHD900000861667	1/2 - 1 Mile NE
F73	OHDM30000017554	1/2 - 1 Mile NE
F74	OHD900000655904	1/2 - 1 Mile NE
F75	OHD900000605479	1/2 - 1 Mile NE
F76	OHDM30000017547	1/2 - 1 Mile NE
F77	OHD900000590148	1/2 - 1 Mile NE
F78	OHDM30000017543	1/2 - 1 Mile NE
H81	OHDM30000032723	1/2 - 1 Mile WSW

STATE DATABASE WELL INFORMATION

MAP ID	WELL ID	LOCATION FROM TP
H82	OHDM30000062785	1/2 - 1 Mile WSW
G83	OHDM30000004333	1/2 - 1 Mile NNW
G84	OHDM30000028483	1/2 - 1 Mile NNW
H85	OHDM30000020865	1/2 - 1 Mile WSW
H86	OHDM30000023057	1/2 - 1 Mile WSW
H88	OHDM30000022525	1/2 - 1 Mile WSW
H89	OHDM30000065211	1/2 - 1 Mile WSW
H90	OHDM30000062783	1/2 - 1 Mile WSW
H91	OHDM30000064604	1/2 - 1 Mile WSW
H92	OHDM30000023946	1/2 - 1 Mile WSW
H93	OHDM30000032721	1/2 - 1 Mile WSW
H94	OHDM30000032724	1/2 - 1 Mile WSW
H95	OHDM30000065212	1/2 - 1 Mile WSW
H96	OHDM30000063338	1/2 - 1 Mile WSW
H97	OHDM30000063596	1/2 - 1 Mile WSW
H98	OHDM30000020480	1/2 - 1 Mile WSW
H99	OHDM30000064605	1/2 - 1 Mile WSW
J100	OHDM30000064564	1/2 - 1 Mile SE
K101	OHD900000800324	1/2 - 1 Mile East
K102	OHD900000800325	1/2 - 1 Mile East
J103	OHDM30000064565	1/2 - 1 Mile SE
I104	OHDM30000061106	1/2 - 1 Mile SE
I105	OHDM30000061830	1/2 - 1 Mile SE
J106	OHDM30000066378	1/2 - 1 Mile SE
H107	OHDM30000023050	1/2 - 1 Mile WSW
H108	OHDM30000029825	1/2 - 1 Mile WSW
H109	OHDM30000029826	1/2 - 1 Mile WSW
H110	OHDM30000060744	1/2 - 1 Mile WSW
H111	OHDM30000022476	1/2 - 1 Mile WSW
H112	OHDM30000060648	1/2 - 1 Mile WSW
H113	OHDM30000021279	1/2 - 1 Mile WSW
H114	OHDM30000032722	1/2 - 1 Mile WSW
I115	OHDM30000057818	1/2 - 1 Mile SE
I116	OHDM30000052277	1/2 - 1 Mile SE
H117	OHDM30000048261	1/2 - 1 Mile WSW
L118	OHDM30000029331	1/2 - 1 Mile WSW
L119	OHDM30000034436	1/2 - 1 Mile WSW
H120	OHDM30000022475	1/2 - 1 Mile WSW
H121	OHDM30000060647	1/2 - 1 Mile WSW
122	OHDM30000049430	1/2 - 1 Mile West
H123	OHDM30000048590	1/2 - 1 Mile WSW
H124	OHDM30000029713	1/2 - 1 Mile WSW
L125	OHDM30000032720	1/2 - 1 Mile WSW
L126	OHDM30000064603	1/2 - 1 Mile WSW
L127	OHDM30000048591	1/2 - 1 Mile WSW
L128	OHDM30000065719	1/2 - 1 Mile WSW
L129	OHDM30000021742	1/2 - 1 Mile WSW
M131	OHDM30000020426	1/2 - 1 Mile WSW
N132	OHDM30000021898	1/2 - 1 Mile WSW
N133	OHDM30000048588	1/2 - 1 Mile WSW
N134	OHDM30000064436	1/2 - 1 Mile WSW
N135	OHDM30000061812	1/2 - 1 Mile WSW

GEOCHECK® - PHYSICAL SETTING SOURCE SUMMARY

STATE DATABASE WELL INFORMATION

MAP ID	WELL ID	LOCATION FROM TP
N136	OHDM30000021743	1/2 - 1 Mile WSW
N137	OHDM30000037529	1/2 - 1 Mile WSW
M138	OHDM30000048589	1/2 - 1 Mile WSW
M139	OHDM30000031741	1/2 - 1 Mile WSW
N140	OHDM30000031730	1/2 - 1 Mile WSW
N141	OHDM30000037528	1/2 - 1 Mile WSW
N142	OHDM30000048587	1/2 - 1 Mile WSW
N143	OHDM30000025350	1/2 - 1 Mile WSW
N144	OHDM30000048260	1/2 - 1 Mile WSW
N145	OHDM30000021895	1/2 - 1 Mile WSW
N146	OHDM30000048586	1/2 - 1 Mile WSW
O147	OHDM30000039844	1/2 - 1 Mile WSW
O148	OHDM30000037527	1/2 - 1 Mile WSW
N149	OHDM30000037530	1/2 - 1 Mile WSW
150	OHD900000547846	1/2 - 1 Mile ENE
151	OHDM30000058270	1/2 - 1 Mile NW

OTHER STATE DATABASE INFORMATION

STATE OIL/GAS WELL INFORMATION

MAP ID	WELL ID	LOCATION FROM TP
1	OHOG50000052815	1/4 - 1/2 Mile South
2	OHOG50000050031	1/4 - 1/2 Mile SE
3	OHOG50000050535	1/2 - 1 Mile SSW

PHYSICAL SETTING SOURCE MAP - 7927204.2s

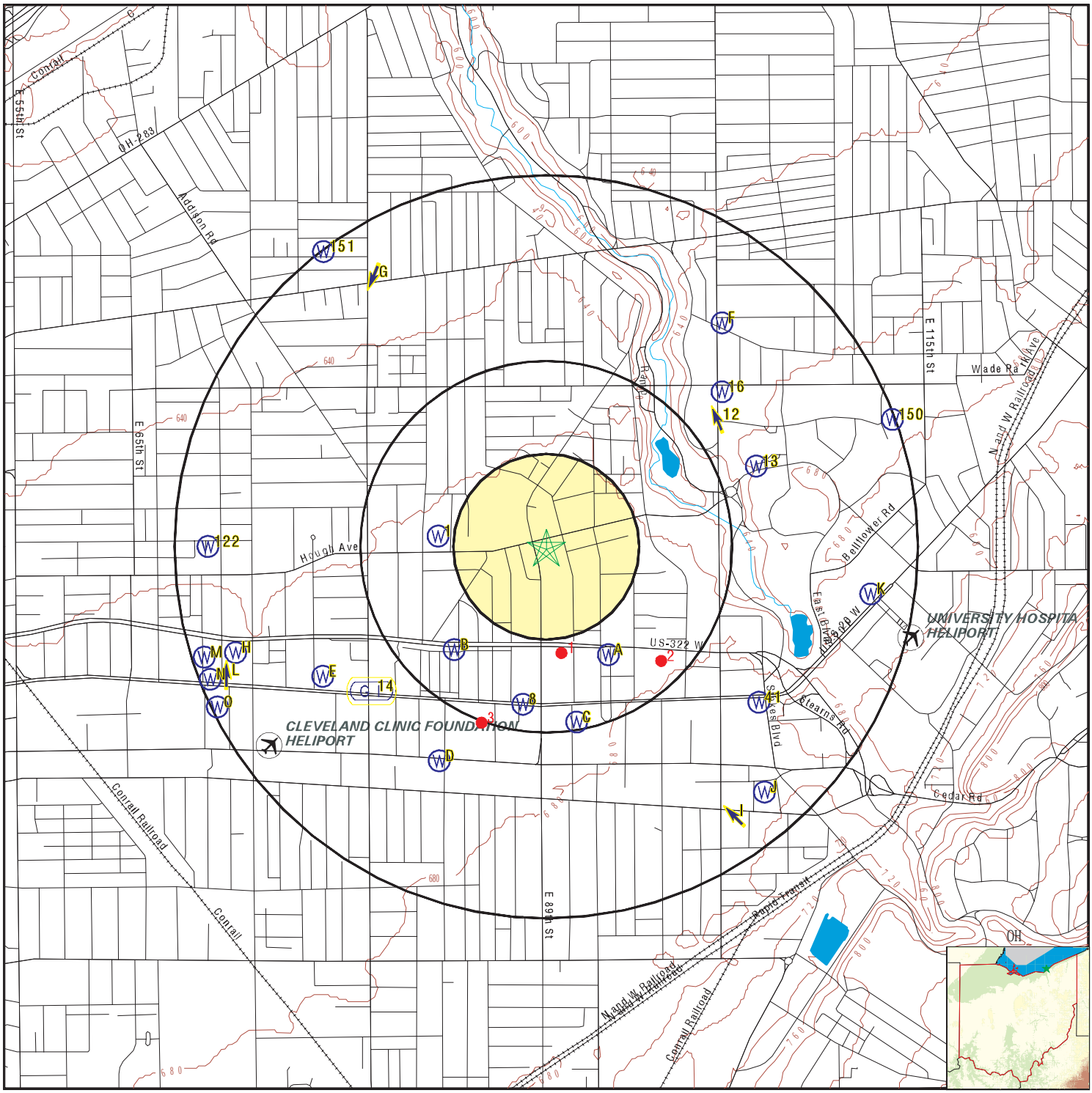

County Boundary
Major Roads
Contour Lines
Airports
Earthquake epicenter, Richter 5 or greater
Water Wells
Public Water Supply Wells
Cluster of Multiple Icons

Groundwater Flow Direction
Indeterminate Groundwater Flow at Location
Groundwater Flow Varies at Location
Oil, gas or related wells

SITE NAME:	Hough Senior Independent Living	CLIENT:	Partners Env. Consulting, Inc.
ADDRESS:	Hough Ave. Between East 89th St. and East 90th St. Cleveland OH 44106	CONTACT:	Emily Loxley
		INQUIRY #:	7927204.2s
LAT/LONG:	41.509554 / 81.624304	DATE:	March 17, 2025 10:37 am

Copyright © 2025 EDR, Inc. © 2015 TomTom Rel. 2015.

Map ID Direction Distance Elevation	Database	EDR ID Number
1 **West** **1/4 - 1/2 Mile** **Lower**	**OH WELLS**	**OHDM30000040205**

Database:	Monitoring Water Wells Listing		
Well Log #:	2033212	Well Type:	Water Well
Drill Type:	AUGER	Test Type:	Bailing
Well Use:	MONITOR	Aquifer Type:	SAND AND GRAVEL
Permit #:	Not Reported	Test Rate (gpm):	Not Reported
Draw Down:	Not Reported	Test Duration:	Not Reported
Surface Water Level (ft):	0	Date Measured:	20110509000000.000
Casing Height (ft):	Not Reported	Screen Length (ft):	10
Total Depth (ft):	15	Completion Date:	20110509000000.000
Depth to Bedrock (ft):	Not Reported	Drill Year:	Not Reported
Well Seal Report #:	Not Reported	Screen Diameter (in):	1
Screen Type:	MACHINE SLOTTED	Screen Material:	PVC
Pump Type:	Not Reported	Pump Capacity (gpm):	Not Reported
Pump Installed By:	Not Reported	Water Level Elev (ft):	667.2
Well Drilled By:	Not Reported	Comments:	Not Reported

A2 **SSE** **1/4 - 1/2 Mile** **Higher**	**OH WELLS**	**OHD900000834659**

Database:	Water Well Database	Well Log #:	176084
Well Type:	Sealing Report	Drill Type:	Not Reported
Test Type:	Not Reported	Well Use:	ABANDONED
Aquifer Type:	Not Reported	Permit #:	Not Reported
Test Rate (gpm):	Not Reported	Draw Down:	0
Test Duration:	0	Surface Water Level (ft):	14.4
Date Measured:	20071227000000.000	Casing Height (ft):	0
Screen Length (ft):	Not Reported	Total Depth (ft):	20
Completion Date:	Not Reported	Depth to Bedrock (ft):	Not Reported
Drill Year:	Not Reported	Well Seal Report #:	Not Reported
Screen Diameter (in):	Not Reported	Screen Type:	Not Reported
Screen Material:	Not Reported	Pump Type:	Not Reported
Pump Capacity (gpm):	Not Reported	Pump Installed By:	Not Reported
Water Level Elev (ft):	Not Reported	Well Drilled By:	Not Reported
Comments:	No Longer Needed		

A3 **SSE** **1/4 - 1/2 Mile** **Higher**	**OH WELLS**	**OHD900000834660**

Database:	Water Well Database	Well Log #:	176085
Well Type:	Sealing Report	Drill Type:	Not Reported
Test Type:	Not Reported	Well Use:	ABANDONED
Aquifer Type:	Not Reported	Permit #:	Not Reported
Test Rate (gpm):	Not Reported	Draw Down:	0
Test Duration:	0	Surface Water Level (ft):	15.2
Date Measured:	20071227000000.000	Casing Height (ft):	0
Screen Length (ft):	Not Reported	Total Depth (ft):	22.3
Completion Date:	Not Reported	Depth to Bedrock (ft):	Not Reported

Drill Year:	Not Reported	Well Seal Report #:	Not Reported
Screen Diameter (in):	Not Reported	Screen Type:	Not Reported
Screen Material:	Not Reported	Pump Type:	Not Reported
Pump Capacity (gpm):	Not Reported	Pump Installed By:	Not Reported
Water Level Elev (ft):	Not Reported	Well Drilled By:	Not Reported
Comments:	No Longer Needed		

A4
SSE **OH WELLS** **OHD900000834661**
1/4 - 1/2 Mile
Higher

Database:	Water Well Database	Well Log #:	176086
Well Type:	Sealing Report	Drill Type:	Not Reported
Test Type:	Not Reported	Well Use:	ABANDONED
Aquifer Type:	Not Reported	Permit #:	Not Reported
Test Rate (gpm):	Not Reported	Draw Down:	0
Test Duration:	0	Surface Water Level (ft):	15.2
Date Measured:	20071227000000.000	Casing Height (ft):	0
Screen Length (ft):	Not Reported	Total Depth (ft):	22.3
Completion Date:	Not Reported	Depth to Bedrock (ft):	Not Reported
Drill Year:	Not Reported	Well Seal Report #:	Not Reported
Screen Diameter (in):	Not Reported	Screen Type:	Not Reported
Screen Material:	Not Reported	Pump Type:	Not Reported
Pump Capacity (gpm):	Not Reported	Pump Installed By:	Not Reported
Water Level Elev (ft):	Not Reported	Well Drilled By:	Not Reported
Comments:	No Longer Needed		

B5
SW **OH WELLS** **OHD900000578923**
1/4 - 1/2 Mile
Higher

Database:	Water Well Database	Well Log #:	2078714
Well Type:	Water Well	Drill Type:	BUCKET AUGER
Test Type:	Pumping	Well Use:	DEWATERING WELL
Aquifer Type:	SAND AND SILT	Permit #:	Not Reported
Test Rate (gpm):	50	Draw Down:	10
Test Duration:	1	Surface Water Level (ft):	4.6
Date Measured:	20200320000000.000	Casing Height (ft):	2
Screen Length (ft):	20	Total Depth (ft):	42
Completion Date:	20200320000000.000	Depth to Bedrock (ft):	Not Reported
Drill Year:	Not Reported	Well Seal Report #:	Not Reported
Screen Diameter (in):	12	Screen Type:	LOUVERED
Screen Material:	GALVANIZED STEEL	Pump Type:	Not Reported
Pump Capacity (gpm):	Not Reported	Pump Installed By:	Not Reported
Water Level Elev (ft):	Not Reported	Well Drilled By:	Not Reported
Comments:	Not Reported		

B6
SW **OH WELLS** **OHD900000829447**
1/4 - 1/2 Mile
Higher

Database:	Water Well Database	Well Log #:	2078713
Well Type:	Water Well	Drill Type:	BUCKET AUGER

Test Type:	Pumping	Well Use:	DEWATERING WELL
Aquifer Type:	SAND AND SILT	Permit #:	Not Reported
Test Rate (gpm):	50	Draw Down:	10
Test Duration:	1	Surface Water Level (ft):	19.6
Date Measured:	20200320000000.000	Casing Height (ft):	2
Screen Length (ft):	20	Total Depth (ft):	42
Completion Date:	20200320000000.000	Depth to Bedrock (ft):	Not Reported
Drill Year:	Not Reported	Well Seal Report #:	Not Reported
Screen Diameter (in):	12	Screen Type:	LOUVERED
Screen Material:	GALVANIZED STEEL	Pump Type:	Not Reported
Pump Capacity (gpm):	Not Reported	Pump Installed By:	Not Reported
Water Level Elev (ft):	Not Reported	Well Drilled By:	Not Reported
Comments:	Not Reported		

B7
SW
1/4 - 1/2 Mile
Higher

OH WELLS **OHD900000534603**

Database:	Water Well Database	Well Log #:	2078712
Well Type:	Water Well	Drill Type:	BUCKET AUGER
Test Type:	Not Reported	Well Use:	DEWATERING WELL
Aquifer Type:	SAND	Permit #:	Not Reported
Test Rate (gpm):	Not Reported	Draw Down:	Not Reported
Test Duration:	Not Reported	Surface Water Level (ft):	19.5
Date Measured:	20200320000000.000	Casing Height (ft):	2
Screen Length (ft):	20	Total Depth (ft):	42
Completion Date:	20200320000000.000	Depth to Bedrock (ft):	Not Reported
Drill Year:	Not Reported	Well Seal Report #:	Not Reported
Screen Diameter (in):	12	Screen Type:	LOUVERED
Screen Material:	GALVANIZED STEEL	Pump Type:	Not Reported
Pump Capacity (gpm):	Not Reported	Pump Installed By:	Not Reported
Water Level Elev (ft):	Not Reported	Well Drilled By:	Not Reported
Comments:	Not Reported		

8
South
1/4 - 1/2 Mile
Higher

OH WELLS **OHD900000767070**

Database:	Water Well Database	Well Log #:	199857
Well Type:	Sealing Report	Drill Type:	Not Reported
Test Type:	Not Reported	Well Use:	Not Reported
Aquifer Type:	Not Reported	Permit #:	Not Reported
Test Rate (gpm):	Not Reported	Draw Down:	Not Reported
Test Duration:	Not Reported	Surface Water Level (ft):	12
Date Measured:	Not Reported	Casing Height (ft):	Not Reported
Screen Length (ft):	Not Reported	Total Depth (ft):	14
Completion Date:	20131231000000.000	Depth to Bedrock (ft):	Not Reported
Drill Year:	Not Reported	Well Seal Report #:	Not Reported
Screen Diameter (in):	Not Reported	Screen Type:	Not Reported
Screen Material:	Not Reported	Pump Type:	Not Reported
Pump Capacity (gpm):	Not Reported	Pump Installed By:	Not Reported
Water Level Elev (ft):	Not Reported	Well Drilled By:	Not Reported
Comments:	Not Reported		

Map ID Direction Distance Elevation	Database	EDR ID Number
C9 **South** **1/4 - 1/2 Mile** **Higher**	**OH WELLS**	**OHDM30000003253**

Database:	Monitoring Water Wells Listing		
Well Log #:	2002427	Well Type:	Water Well
Drill Type:	AUGER	Test Type:	Not Reported
Well Use:	MONITOR	Aquifer Type:	Not Reported
Permit #:	Not Reported	Test Rate (gpm):	Not Reported
Draw Down:	Not Reported	Test Duration:	Not Reported
Surface Water Level (ft):	0	Date Measured:	Not Reported
Casing Height (ft):	Not Reported	Screen Length (ft):	10
Total Depth (ft):	24	Completion Date:	20060419000000.000
Depth to Bedrock (ft):	Not Reported	Drill Year:	Not Reported
Well Seal Report #:	Not Reported	Screen Diameter (in):	2
Screen Type:	MACHINE SLOTTED	Screen Material:	PVC
Pump Type:	Not Reported	Pump Capacity (gpm):	Not Reported
Pump Installed By:	Not Reported	Water Level Elev (ft):	679.8
Well Drilled By:	Not Reported	Comments:	Not Reported

C10 **South** **1/4 - 1/2 Mile** **Higher**	**OH WELLS**	**OHDM30000003252**

Database:	Monitoring Water Wells Listing		
Well Log #:	2002426	Well Type:	Water Well
Drill Type:	AUGER	Test Type:	Not Reported
Well Use:	MONITOR	Aquifer Type:	SAND
Permit #:	Not Reported	Test Rate (gpm):	Not Reported
Draw Down:	Not Reported	Test Duration:	Not Reported
Surface Water Level (ft):	0	Date Measured:	Not Reported
Casing Height (ft):	Not Reported	Screen Length (ft):	10
Total Depth (ft):	23	Completion Date:	20060419000000.000
Depth to Bedrock (ft):	Not Reported	Drill Year:	Not Reported
Well Seal Report #:	Not Reported	Screen Diameter (in):	2
Screen Type:	MACHINE SLOTTED	Screen Material:	PVC
Pump Type:	Not Reported	Pump Capacity (gpm):	Not Reported
Pump Installed By:	Not Reported	Water Level Elev (ft):	679
Well Drilled By:	Not Reported	Comments:	Not Reported

C11 **SSE** **1/4 - 1/2 Mile** **Higher**	**OH WELLS**	**OHD900000897512**

Database:	Water Well Database	Well Log #:	262756
Well Type:	Water Well	Drill Type:	Not Reported
Test Type:	Not Reported	Well Use:	Not Reported
Aquifer Type:	CLAY & SHALE	Permit #:	Not Reported
Test Rate (gpm):	12	Draw Down:	1
Test Duration:	36	Surface Water Level (ft):	18
Date Measured:	Not Reported	Casing Height (ft):	Not Reported
Screen Length (ft):	Not Reported	Total Depth (ft):	45
Completion Date:	19611001000000.000	Depth to Bedrock (ft):	Not Reported

Drill Year:	Not Reported	Well Seal Report #:	Not Reported
Screen Diameter (in):	Not Reported	Screen Type:	Not Reported
Screen Material:	Not Reported	Pump Type:	Not Reported
Pump Capacity (gpm):	Not Reported	Pump Installed By:	Not Reported
Water Level Elev (ft):	663.9	Well Drilled By:	Not Reported
Comments:	Not Reported		

12
NE
1/2 - 1 Mile
Lower

Site ID:	1801290-00	**AQUIFLOW**	**12614**
Groundwater Flow:	NNW		
Shallow Water Depth:	7.0		
Deep Water Depth:	8.0		
Average Water Depth:	Not Reported		
Date:	3/90		

13
ENE
1/2 - 1 Mile
Lower

OH WELLS **OHDM30000051071**

Database:	Monitoring Water Wells Listing		
Well Log #:	2014378	Well Type:	Water Well
Drill Type:	AUGER	Test Type:	Bailing
Well Use:	MONITOR	Aquifer Type:	SAND AND GRAVEL
Permit #:	Not Reported	Test Rate (gpm):	Not Reported
Draw Down:	Not Reported	Test Duration:	Not Reported
Surface Water Level (ft):	8	Date Measured:	20071012000000.000
Casing Height (ft):	0	Screen Length (ft):	10
Total Depth (ft):	15.5	Completion Date:	20071012000000.000
Depth to Bedrock (ft):	Not Reported	Drill Year:	Not Reported
Well Seal Report #:	Not Reported	Screen Diameter (in):	2
Screen Type:	MACHINE SLOTTED	Screen Material:	PVC
Pump Type:	Not Reported	Pump Capacity (gpm):	Not Reported
Pump Installed By:	Not Reported	Water Level Elev (ft):	654.6
Well Drilled By:	Not Reported		
Comments:	Well Constructed To Meet Bustr Specs.		

14
SW
1/2 - 1 Mile
Higher

Site ID:	1821686-00	**AQUIFLOW**	**17073**
Groundwater Flow:	NOT REPORTED		
Shallow Water Depth:	17.82 FT.		
Deep Water Depth:	17.75 FT.		
Average Water Depth:	Not Reported		
Date:	11/92		

D15
SSW
1/2 - 1 Mile
Higher

OH WELLS **OHDM30000040256**

Database:	Monitoring Water Wells Listing		
Well Log #:	2033217	Well Type:	Water Well
Drill Type:	AUGER	Test Type:	Bailing
Well Use:	MONITOR	Aquifer Type:	SAND AND GRAVEL
Permit #:	Not Reported	Test Rate (gpm):	Not Reported
Draw Down:	Not Reported	Test Duration:	Not Reported
Surface Water Level (ft):	0	Date Measured:	20110506000000.000
Casing Height (ft):	Not Reported	Screen Length (ft):	10

Total Depth (ft):	16	Completion Date:	20110506000000.000
Depth to Bedrock (ft):	Not Reported	Drill Year:	Not Reported
Well Seal Report #:	Not Reported	Screen Diameter (in):	1
Screen Type:	MACHINE SLOTTED	Screen Material:	PVC
Pump Type:	Not Reported	Pump Capacity (gpm):	Not Reported
Pump Installed By:	Not Reported	Water Level Elev (ft):	670.8
Well Drilled By:	Not Reported	Comments:	Not Reported

16
NE
1/2 - 1 Mile
Lower

OH WELLS **OHDM30000004546**

Database:	Monitoring Water Wells Listing		
Well Log #:	767720	Well Type:	Water Well
Drill Type:	AUGER	Test Type:	Not Reported
Well Use:	MONITOR	Aquifer Type:	SAND
Permit #:	Not Reported	Test Rate (gpm):	Not Reported
Draw Down:	Not Reported	Test Duration:	Not Reported
Surface Water Level (ft):	Not Reported	Date Measured:	Not Reported
Casing Height (ft):	Not Reported	Screen Length (ft):	Not Reported
Total Depth (ft):	14	Completion Date:	19930312000000.000
Depth to Bedrock (ft):	Not Reported	Drill Year:	Not Reported
Well Seal Report #:	Not Reported	Screen Diameter (in):	Not Reported
Screen Type:	Not Reported	Screen Material:	Not Reported
Pump Type:	Not Reported	Pump Capacity (gpm):	Not Reported
Pump Installed By:	Not Reported	Water Level Elev (ft):	Not Reported
Well Drilled By:	Not Reported	Comments:	Not Reported

D17
SSW
1/2 - 1 Mile
Higher

OH WELLS **OHDM30000005105**

Database:	Monitoring Water Wells Listing		
Well Log #:	768072	Well Type:	Water Well
Drill Type:	AUGER	Test Type:	Not Reported
Well Use:	MONITOR	Aquifer Type:	SAND AND GRAVEL
Permit #:	Not Reported	Test Rate (gpm):	Not Reported
Draw Down:	Not Reported	Test Duration:	Not Reported
Surface Water Level (ft):	Not Reported	Date Measured:	Not Reported
Casing Height (ft):	Not Reported	Screen Length (ft):	Not Reported
Total Depth (ft):	12	Completion Date:	19950725000000.000
Depth to Bedrock (ft):	Not Reported	Drill Year:	Not Reported
Well Seal Report #:	Not Reported	Screen Diameter (in):	Not Reported
Screen Type:	Not Reported	Screen Material:	Not Reported
Pump Type:	Not Reported	Pump Capacity (gpm):	Not Reported
Pump Installed By:	Not Reported	Water Level Elev (ft):	Not Reported
Well Drilled By:	Not Reported	Comments:	Not Reported

Map ID Direction Distance Elevation	Database	EDR ID Number
D18 **SSW** **1/2 - 1 Mile** **Higher**	**OH WELLS**	**OHDM30000019458**

Database:	Monitoring Water Wells Listing		
Well Log #:	768071	Well Type:	Water Well
Drill Type:	AUGER	Test Type:	Not Reported
Well Use:	MONITOR	Aquifer Type:	SAND AND GRAVEL
Permit #:	Not Reported	Test Rate (gpm):	Not Reported
Draw Down:	Not Reported	Test Duration:	Not Reported
Surface Water Level (ft):	Not Reported	Date Measured:	Not Reported
Casing Height (ft):	Not Reported	Screen Length (ft):	Not Reported
Total Depth (ft):	18	Completion Date:	19950724000000.000
Depth to Bedrock (ft):	Not Reported	Drill Year:	Not Reported
Well Seal Report #:	Not Reported	Screen Diameter (in):	Not Reported
Screen Type:	Not Reported	Screen Material:	Not Reported
Pump Type:	Not Reported	Pump Capacity (gpm):	Not Reported
Pump Installed By:	Not Reported	Water Level Elev (ft):	Not Reported
Well Drilled By:	Not Reported	Comments:	Not Reported

D19 **SSW** **1/2 - 1 Mile** **Higher**	**OH WELLS**	**OHDM30000027674**

Database:	Monitoring Water Wells Listing		
Well Log #:	768070	Well Type:	Water Well
Drill Type:	AUGER	Test Type:	Not Reported
Well Use:	MONITOR	Aquifer Type:	SAND AND GRAVEL
Permit #:	Not Reported	Test Rate (gpm):	Not Reported
Draw Down:	Not Reported	Test Duration:	Not Reported
Surface Water Level (ft):	Not Reported	Date Measured:	Not Reported
Casing Height (ft):	Not Reported	Screen Length (ft):	Not Reported
Total Depth (ft):	12	Completion Date:	19950724000000.000
Depth to Bedrock (ft):	Not Reported	Drill Year:	Not Reported
Well Seal Report #:	Not Reported	Screen Diameter (in):	Not Reported
Screen Type:	Not Reported	Screen Material:	Not Reported
Pump Type:	Not Reported	Pump Capacity (gpm):	Not Reported
Pump Installed By:	Not Reported	Water Level Elev (ft):	Not Reported
Well Drilled By:	Not Reported	Comments:	Not Reported

D20 **SSW** **1/2 - 1 Mile** **Higher**	**OH WELLS**	**OHDM30000040208**

Database:	Monitoring Water Wells Listing		
Well Log #:	2033219	Well Type:	Water Well
Drill Type:	AUGER	Test Type:	Bailing
Well Use:	MONITOR	Aquifer Type:	GRAVEL AND SAND
Permit #:	Not Reported	Test Rate (gpm):	Not Reported
Draw Down:	Not Reported	Test Duration:	Not Reported
Surface Water Level (ft):	0	Date Measured:	20110504000000.000
Casing Height (ft):	Not Reported	Screen Length (ft):	10
Total Depth (ft):	16	Completion Date:	20110504000000.000

Depth to Bedrock (ft):	Not Reported	Drill Year:	Not Reported
Well Seal Report #:	Not Reported	Screen Diameter (in):	1
Screen Type:	MACHINE SLOTTED	Screen Material:	PVC
Pump Type:	Not Reported	Pump Capacity (gpm):	Not Reported
Pump Installed By:	Not Reported	Water Level Elev (ft):	670.7
Well Drilled By:	Not Reported	Comments:	Not Reported

D21
SSW
1/2 - 1 Mile
Higher

OH WELLS **OHDM30000037748**

Database:	Monitoring Water Wells Listing		
Well Log #:	2033266	Well Type:	Water Well
Drill Type:	AUGER	Test Type:	Bailing
Well Use:	MONITOR	Aquifer Type:	SAND
Permit #:	Not Reported	Test Rate (gpm):	Not Reported
Draw Down:	Not Reported	Test Duration:	Not Reported
Surface Water Level (ft):	0	Date Measured:	20110505000000.000
Casing Height (ft):	Not Reported	Screen Length (ft):	10
Total Depth (ft):	18.5	Completion Date:	20110505000000.000
Depth to Bedrock (ft):	Not Reported	Drill Year:	Not Reported
Well Seal Report #:	Not Reported	Screen Diameter (in):	1
Screen Type:	MACHINE SLOTTED	Screen Material:	PVC
Pump Type:	Not Reported	Pump Capacity (gpm):	Not Reported
Pump Installed By:	Not Reported	Water Level Elev (ft):	670.8
Well Drilled By:	Not Reported	Comments:	Not Reported

D22
SSW
1/2 - 1 Mile
Higher

OH WELLS **OHDM30000040209**

Database:	Monitoring Water Wells Listing		
Well Log #:	2033220	Well Type:	Water Well
Drill Type:	AUGER	Test Type:	Bailing
Well Use:	MONITOR	Aquifer Type:	SAND AND GRAVEL
Permit #:	Not Reported	Test Rate (gpm):	Not Reported
Draw Down:	Not Reported	Test Duration:	Not Reported
Surface Water Level (ft):	0	Date Measured:	20110504000000.000
Casing Height (ft):	Not Reported	Screen Length (ft):	10
Total Depth (ft):	17	Completion Date:	20110504000000.000
Depth to Bedrock (ft):	Not Reported	Drill Year:	Not Reported
Well Seal Report #:	Not Reported	Screen Diameter (in):	1
Screen Type:	MACHINE SLOTTED	Screen Material:	PVC
Pump Type:	Not Reported	Pump Capacity (gpm):	Not Reported
Pump Installed By:	Not Reported	Water Level Elev (ft):	670.8
Well Drilled By:	Not Reported	Comments:	Not Reported

D23
SSW
1/2 - 1 Mile
Higher

OH WELLS **OHDM30000040113**

Database:	Monitoring Water Wells Listing		
Well Log #:	2033239	Well Type:	Water Well

Drill Type:	AUGER	Test Type:	Bailing
Well Use:	MONITOR	Aquifer Type:	SAND AND GRAVEL
Permit #:	Not Reported	Test Rate (gpm):	Not Reported
Draw Down:	Not Reported	Test Duration:	Not Reported
Surface Water Level (ft):	0	Date Measured:	20110504000000.000
Casing Height (ft):	Not Reported	Screen Length (ft):	10
Total Depth (ft):	14	Completion Date:	20110504000000.000
Depth to Bedrock (ft):	Not Reported	Drill Year:	Not Reported
Well Seal Report #:	Not Reported	Screen Diameter (in):	2
Screen Type:	MACHINE SLOTTED	Screen Material:	PVC
Pump Type:	Not Reported	Pump Capacity (gpm):	Not Reported
Pump Installed By:	Not Reported	Water Level Elev (ft):	670.8
Well Drilled By:	Not Reported	Comments:	Not Reported

D24
SSW
1/2 - 1 Mile
Higher

OH WELLS **OHDM30000037747**

Database:	Monitoring Water Wells Listing		
Well Log #:	2033241	Well Type:	Water Well
Drill Type:	AUGER	Test Type:	Bailing
Well Use:	MONITOR	Aquifer Type:	SAND
Permit #:	Not Reported	Test Rate (gpm):	Not Reported
Draw Down:	Not Reported	Test Duration:	Not Reported
Surface Water Level (ft):	0	Date Measured:	20110504000000.000
Casing Height (ft):	Not Reported	Screen Length (ft):	10
Total Depth (ft):	16	Completion Date:	20110504000000.000
Depth to Bedrock (ft):	Not Reported	Drill Year:	Not Reported
Well Seal Report #:	Not Reported	Screen Diameter (in):	2
Screen Type:	MACHINE SLOTTED	Screen Material:	PVC
Pump Type:	Not Reported	Pump Capacity (gpm):	Not Reported
Pump Installed By:	Not Reported	Water Level Elev (ft):	670.8
Well Drilled By:	Not Reported	Comments:	Not Reported

D25
SSW
1/2 - 1 Mile
Higher

OH WELLS **OHDM30000043317**

Database:	Monitoring Water Wells Listing		
Well Log #:	2033245	Well Type:	Water Well
Drill Type:	BUCKET AUGER	Test Type:	Not Reported
Well Use:	MONITOR	Aquifer Type:	SAND
Permit #:	Not Reported	Test Rate (gpm):	Not Reported
Draw Down:	Not Reported	Test Duration:	Not Reported
Surface Water Level (ft):	0	Date Measured:	20110504000000.000
Casing Height (ft):	Not Reported	Screen Length (ft):	10
Total Depth (ft):	16	Completion Date:	20110504000000.000
Depth to Bedrock (ft):	Not Reported	Drill Year:	Not Reported
Well Seal Report #:	Not Reported	Screen Diameter (in):	1
Screen Type:	MACHINE SLOTTED	Screen Material:	PVC
Pump Type:	Not Reported	Pump Capacity (gpm):	Not Reported
Pump Installed By:	Not Reported	Water Level Elev (ft):	670.9
Well Drilled By:	Not Reported	Comments:	Not Reported

Map ID Direction Distance Elevation	Database	EDR ID Number
D26 **SSW** **1/2 - 1 Mile** **Higher**	**OH WELLS**	**OHDM30000040152**

Database:	Monitoring Water Wells Listing		
Well Log #:	2033248	Well Type:	Water Well
Drill Type:	AUGER	Test Type:	Bailing
Well Use:	MONITOR	Aquifer Type:	SAND AND GRAVEL
Permit #:	Not Reported	Test Rate (gpm):	Not Reported
Draw Down:	Not Reported	Test Duration:	Not Reported
Surface Water Level (ft):	0	Date Measured:	20110505000000.000
Casing Height (ft):	Not Reported	Screen Length (ft):	10
Total Depth (ft):	15	Completion Date:	20110505000000.000
Depth to Bedrock (ft):	Not Reported	Drill Year:	Not Reported
Well Seal Report #:	Not Reported	Screen Diameter (in):	2
Screen Type:	MACHINE SLOTTED	Screen Material:	PVC
Pump Type:	Not Reported	Pump Capacity (gpm):	Not Reported
Pump Installed By:	Not Reported	Water Level Elev (ft):	670.9
Well Drilled By:	Not Reported	Comments:	Not Reported

D27 **SSW** **1/2 - 1 Mile** **Higher**	**OH WELLS**	**OHDM30000040257**

Database:	Monitoring Water Wells Listing		
Well Log #:	2033265	Well Type:	Water Well
Drill Type:	AUGER	Test Type:	Bailing
Well Use:	MONITOR	Aquifer Type:	SAND AND GRAVEL
Permit #:	Not Reported	Test Rate (gpm):	Not Reported
Draw Down:	Not Reported	Test Duration:	Not Reported
Surface Water Level (ft):	0	Date Measured:	20110505000000.000
Casing Height (ft):	Not Reported	Screen Length (ft):	10
Total Depth (ft):	17	Completion Date:	20110505000000.000
Depth to Bedrock (ft):	Not Reported	Drill Year:	Not Reported
Well Seal Report #:	Not Reported	Screen Diameter (in):	1
Screen Type:	MACHINE SLOTTED	Screen Material:	PVC
Pump Type:	Not Reported	Pump Capacity (gpm):	Not Reported
Pump Installed By:	Not Reported	Water Level Elev (ft):	670.9
Well Drilled By:	Not Reported	Comments:	Not Reported

D28 **SSW** **1/2 - 1 Mile** **Higher**	**OH WELLS**	**OHDM30000040118**

Database:	Monitoring Water Wells Listing		
Well Log #:	2033263	Well Type:	Water Well
Drill Type:	AUGER	Test Type:	Bailing
Well Use:	MONITOR	Aquifer Type:	SAND
Permit #:	Not Reported	Test Rate (gpm):	Not Reported
Draw Down:	Not Reported	Test Duration:	Not Reported
Surface Water Level (ft):	0	Date Measured:	20110506000000.000
Casing Height (ft):	Not Reported	Screen Length (ft):	10
Total Depth (ft):	17	Completion Date:	20110506000000.000

Depth to Bedrock (ft):	Not Reported	Drill Year:	Not Reported
Well Seal Report #:	Not Reported	Screen Diameter (in):	1
Screen Type:	MACHINE SLOTTED	Screen Material:	PVC
Pump Type:	Not Reported	Pump Capacity (gpm):	Not Reported
Pump Installed By:	Not Reported	Water Level Elev (ft):	671
Well Drilled By:	Not Reported	Comments:	Not Reported

D29
SSW
1/2 - 1 Mile
Higher

OH WELLS **OHDM30000040114**

Database:	Monitoring Water Wells Listing		
Well Log #:	2033257	Well Type:	Water Well
Drill Type:	AUGER	Test Type:	Bailing
Well Use:	MONITOR	Aquifer Type:	GRAVEL AND SAND
Permit #:	Not Reported	Test Rate (gpm):	Not Reported
Draw Down:	Not Reported	Test Duration:	Not Reported
Surface Water Level (ft):	0	Date Measured:	20110504000000.000
Casing Height (ft):	Not Reported	Screen Length (ft):	10
Total Depth (ft):	16	Completion Date:	20110504000000.000
Depth to Bedrock (ft):	Not Reported	Drill Year:	Not Reported
Well Seal Report #:	Not Reported	Screen Diameter (in):	1
Screen Type:	MACHINE SLOTTED	Screen Material:	PVC
Pump Type:	Not Reported	Pump Capacity (gpm):	Not Reported
Pump Installed By:	Not Reported	Water Level Elev (ft):	671
Well Drilled By:	Not Reported	Comments:	Not Reported

D30
SSW
1/2 - 1 Mile
Higher

OH WELLS **OHDM30000040119**

Database:	Monitoring Water Wells Listing		
Well Log #:	2033264	Well Type:	Water Well
Drill Type:	AUGER	Test Type:	Bailing
Well Use:	MONITOR	Aquifer Type:	SAND AND GRAVEL
Permit #:	Not Reported	Test Rate (gpm):	Not Reported
Draw Down:	Not Reported	Test Duration:	Not Reported
Surface Water Level (ft):	0	Date Measured:	20110506000000.000
Casing Height (ft):	Not Reported	Screen Length (ft):	10
Total Depth (ft):	17	Completion Date:	20110506000000.000
Depth to Bedrock (ft):	Not Reported	Drill Year:	Not Reported
Well Seal Report #:	Not Reported	Screen Diameter (in):	1
Screen Type:	MACHINE SLOTTED	Screen Material:	PVC
Pump Type:	Not Reported	Pump Capacity (gpm):	Not Reported
Pump Installed By:	Not Reported	Water Level Elev (ft):	671
Well Drilled By:	Not Reported	Comments:	Not Reported

D31
SSW
1/2 - 1 Mile
Higher

OH WELLS **OHDM30000040117**

Database:	Monitoring Water Wells Listing		
Well Log #:	2033262	Well Type:	Water Well

Drill Type:	AUGER	Test Type:	Bailing
Well Use:	MONITOR	Aquifer Type:	SAND AND GRAVEL
Permit #:	Not Reported	Test Rate (gpm):	Not Reported
Draw Down:	Not Reported	Test Duration:	Not Reported
Surface Water Level (ft):	0	Date Measured:	20110504000000.000
Casing Height (ft):	Not Reported	Screen Length (ft):	10
Total Depth (ft):	16	Completion Date:	20110504000000.000
Depth to Bedrock (ft):	Not Reported	Drill Year:	Not Reported
Well Seal Report #:	Not Reported	Screen Diameter (in):	1
Screen Type:	MACHINE SLOTTED	Screen Material:	PVC
Pump Type:	Not Reported	Pump Capacity (gpm):	Not Reported
Pump Installed By:	Not Reported	Water Level Elev (ft):	671
Well Drilled By:	Not Reported	Comments:	Not Reported

D32
SSW
1/2 - 1 Mile
Higher

OH WELLS **OHDM30000040115**

Database:	Monitoring Water Wells Listing		
Well Log #:	2033259	Well Type:	Water Well
Drill Type:	AUGER	Test Type:	Bailing
Well Use:	MONITOR	Aquifer Type:	SAND
Permit #:	Not Reported	Test Rate (gpm):	Not Reported
Draw Down:	Not Reported	Test Duration:	Not Reported
Surface Water Level (ft):	0	Date Measured:	20110504000000.000
Casing Height (ft):	Not Reported	Screen Length (ft):	10
Total Depth (ft):	15	Completion Date:	20110504000000.000
Depth to Bedrock (ft):	Not Reported	Drill Year:	Not Reported
Well Seal Report #:	Not Reported	Screen Diameter (in):	1
Screen Type:	MACHINE SLOTTED	Screen Material:	PVC
Pump Type:	Not Reported	Pump Capacity (gpm):	Not Reported
Pump Installed By:	Not Reported	Water Level Elev (ft):	671
Well Drilled By:	Not Reported	Comments:	Not Reported

D33
SSW
1/2 - 1 Mile
Higher

OH WELLS **OHDM30000040111**

Database:	Monitoring Water Wells Listing		
Well Log #:	2033207	Well Type:	Water Well
Drill Type:	AUGER	Test Type:	Bailing
Well Use:	MONITOR	Aquifer Type:	SAND AND GRAVEL
Permit #:	Not Reported	Test Rate (gpm):	Not Reported
Draw Down:	Not Reported	Test Duration:	Not Reported
Surface Water Level (ft):	0	Date Measured:	20110509000000.000
Casing Height (ft):	Not Reported	Screen Length (ft):	10
Total Depth (ft):	15	Completion Date:	20110509000000.000
Depth to Bedrock (ft):	Not Reported	Drill Year:	Not Reported
Well Seal Report #:	Not Reported	Screen Diameter (in):	1
Screen Type:	MACHINE SLOTTED	Screen Material:	PVC
Pump Type:	Not Reported	Pump Capacity (gpm):	Not Reported
Pump Installed By:	Not Reported	Water Level Elev (ft):	671.1
Well Drilled By:	Not Reported	Comments:	Not Reported

Map ID Direction Distance Elevation	Database	EDR ID Number
D34 **SSW** **1/2 - 1 Mile** **Higher**	**OH WELLS**	**OHDM30000040204**

Database:	Monitoring Water Wells Listing		
Well Log #:	2033210	Well Type:	Water Well
Drill Type:	AUGER	Test Type:	Bailing
Well Use:	MONITOR	Aquifer Type:	SAND
Permit #:	Not Reported	Test Rate (gpm):	Not Reported
Draw Down:	Not Reported	Test Duration:	Not Reported
Surface Water Level (ft):	0	Date Measured:	20110509000000.000
Casing Height (ft):	Not Reported	Screen Length (ft):	10
Total Depth (ft):	15	Completion Date:	20110509000000.000
Depth to Bedrock (ft):	8	Drill Year:	Not Reported
Well Seal Report #:	Not Reported	Screen Diameter (in):	1
Screen Type:	MACHINE SLOTTED	Screen Material:	PVC
Pump Type:	Not Reported	Pump Capacity (gpm):	Not Reported
Pump Installed By:	Not Reported	Water Level Elev (ft):	672.6
Well Drilled By:	Not Reported	Comments:	Not Reported

D35 **SSW** **1/2 - 1 Mile** **Higher**	**OH WELLS**	**OHDM30000040108**

Database:	Monitoring Water Wells Listing		
Well Log #:	2033203	Well Type:	Water Well
Drill Type:	AUGER	Test Type:	Bailing
Well Use:	MONITOR	Aquifer Type:	SAND AND GRAVEL
Permit #:	Not Reported	Test Rate (gpm):	Not Reported
Draw Down:	Not Reported	Test Duration:	Not Reported
Surface Water Level (ft):	0	Date Measured:	20110509000000.000
Casing Height (ft):	Not Reported	Screen Length (ft):	10
Total Depth (ft):	15	Completion Date:	20110509000000.000
Depth to Bedrock (ft):	Not Reported	Drill Year:	Not Reported
Well Seal Report #:	Not Reported	Screen Diameter (in):	1
Screen Type:	MACHINE SLOTTED	Screen Material:	PVC
Pump Type:	Not Reported	Pump Capacity (gpm):	Not Reported
Pump Installed By:	Not Reported	Water Level Elev (ft):	672.8
Well Drilled By:	Not Reported	Comments:	Not Reported

D36 **SSW** **1/2 - 1 Mile** **Higher**	**OH WELLS**	**OHDM30000040107**

Database:	Monitoring Water Wells Listing		
Well Log #:	2033202	Well Type:	Water Well
Drill Type:	AUGER	Test Type:	Bailing
Well Use:	MONITOR	Aquifer Type:	SAND
Permit #:	Not Reported	Test Rate (gpm):	Not Reported
Draw Down:	Not Reported	Test Duration:	Not Reported
Surface Water Level (ft):	0	Date Measured:	20110509000000.000
Casing Height (ft):	Not Reported	Screen Length (ft):	10
Total Depth (ft):	15	Completion Date:	20110509000000.000

Depth to Bedrock (ft):	Not Reported	Drill Year:	Not Reported
Well Seal Report #:	Not Reported	Screen Diameter (in):	1
Screen Type:	MACHINE SLOTTED	Screen Material:	PVC
Pump Type:	Not Reported	Pump Capacity (gpm):	Not Reported
Pump Installed By:	Not Reported	Water Level Elev (ft):	672.7
Well Drilled By:	Not Reported	Comments:	Not Reported

E37
WSW
1/2 - 1 Mile
Higher

OH WELLS **OHD900000801870**

Database:	Water Well Database	Well Log #:	169844
Well Type:	Sealing Report	Drill Type:	Not Reported
Test Type:	Not Reported	Well Use:	ABANDONED
Aquifer Type:	Not Reported	Permit #:	Not Reported
Test Rate (gpm):	Not Reported	Draw Down:	0
Test Duration:	0	Surface Water Level (ft):	15.5
Date Measured:	20100720000000.000	Casing Height (ft):	0
Screen Length (ft):	Not Reported	Total Depth (ft):	22
Completion Date:	Not Reported	Depth to Bedrock (ft):	Not Reported
Drill Year:	Not Reported	Well Seal Report #:	Not Reported
Screen Diameter (in):	Not Reported	Screen Type:	Not Reported
Screen Material:	Not Reported	Pump Type:	Not Reported
Pump Capacity (gpm):	Not Reported	Pump Installed By:	Not Reported
Water Level Elev (ft):	Not Reported	Well Drilled By:	Not Reported
Comments:	Not Needed		

E38
WSW
1/2 - 1 Mile
Higher

OH WELLS **OHD900000801869**

Database:	Water Well Database	Well Log #:	169843
Well Type:	Sealing Report	Drill Type:	Not Reported
Test Type:	Not Reported	Well Use:	ABANDONED
Aquifer Type:	Not Reported	Permit #:	Not Reported
Test Rate (gpm):	Not Reported	Draw Down:	0
Test Duration:	0	Surface Water Level (ft):	17.6
Date Measured:	20100720000000.000	Casing Height (ft):	0
Screen Length (ft):	Not Reported	Total Depth (ft):	23
Completion Date:	Not Reported	Depth to Bedrock (ft):	Not Reported
Drill Year:	Not Reported	Well Seal Report #:	Not Reported
Screen Diameter (in):	Not Reported	Screen Type:	Not Reported
Screen Material:	Not Reported	Pump Type:	Not Reported
Pump Capacity (gpm):	Not Reported	Pump Installed By:	Not Reported
Water Level Elev (ft):	Not Reported	Well Drilled By:	Not Reported
Comments:	No Longer Needed		

E39
WSW
1/2 - 1 Mile
Higher

OH WELLS **OHD900000801872**

Database:	Water Well Database	Well Log #:	169845
Well Type:	Sealing Report	Drill Type:	Not Reported

Test Type:	Not Reported	Well Use:	ABANDONED
Aquifer Type:	Not Reported	Permit #:	Not Reported
Test Rate (gpm):	Not Reported	Draw Down:	0
Test Duration:	0	Surface Water Level (ft):	18.2
Date Measured:	20100720000000.000	Casing Height (ft):	0
Screen Length (ft):	Not Reported	Total Depth (ft):	22
Completion Date:	Not Reported	Depth to Bedrock (ft):	Not Reported
Drill Year:	Not Reported	Well Seal Report #:	Not Reported
Screen Diameter (in):	Not Reported	Screen Type:	Not Reported
Screen Material:	Not Reported	Pump Type:	Not Reported
Pump Capacity (gpm):	Not Reported	Pump Installed By:	Not Reported
Water Level Elev (ft):	Not Reported	Well Drilled By:	Not Reported
Comments:	Casing Good Not Needed		

E40
WSW
1/2 - 1 Mile
Higher

OH WELLS **OHD900000801871**

Database:	Water Well Database	Well Log #:	169846
Well Type:	Sealing Report	Drill Type:	Not Reported
Test Type:	Not Reported	Well Use:	ABANDONED
Aquifer Type:	Not Reported	Permit #:	Not Reported
Test Rate (gpm):	Not Reported	Draw Down:	0
Test Duration:	0	Surface Water Level (ft):	14.9
Date Measured:	20100720000000.000	Casing Height (ft):	0
Screen Length (ft):	Not Reported	Total Depth (ft):	22
Completion Date:	Not Reported	Depth to Bedrock (ft):	Not Reported
Drill Year:	Not Reported	Well Seal Report #:	Not Reported
Screen Diameter (in):	Not Reported	Screen Type:	Not Reported
Screen Material:	Not Reported	Pump Type:	Not Reported
Pump Capacity (gpm):	Not Reported	Pump Installed By:	Not Reported
Water Level Elev (ft):	Not Reported	Well Drilled By:	Not Reported
Comments:	Not Needed		

41
SE
1/2 - 1 Mile
Higher

OH WELLS **OHD900000897522**

Database:	Water Well Database	Well Log #:	9918012
Well Type:	Water Well	Drill Type:	Not Reported
Test Type:	Not Reported	Well Use:	Not Reported
Aquifer Type:	SAND AND GRAVEL	Permit #:	Not Reported
Test Rate (gpm):	Not Reported	Draw Down:	Not Reported
Test Duration:	Not Reported	Surface Water Level (ft):	105
Date Measured:	Not Reported	Casing Height (ft):	Not Reported
Screen Length (ft):	Not Reported	Total Depth (ft):	350
Completion Date:	19451113000000.000	Depth to Bedrock (ft):	123
Drill Year:	Not Reported	Well Seal Report #:	Not Reported
Screen Diameter (in):	Not Reported	Screen Type:	Not Reported
Screen Material:	Not Reported	Pump Type:	Not Reported
Pump Capacity (gpm):	Not Reported	Pump Installed By:	Not Reported
Water Level Elev (ft):	568.2	Well Drilled By:	Not Reported
Comments:	Not Reported		

Map ID Direction Distance Elevation	Database	EDR ID Number
F42 **NE** **1/2 - 1 Mile** **Lower**	**OH WELLS**	**OHDM30000063885**

Database:	Monitoring Water Wells Listing		
Well Log #:	322420	Well Type:	Sealing Report
Drill Type:	Not Reported	Test Type:	Not Reported
Well Use:	MONITOR	Aquifer Type:	Not Reported
Permit #:	Not Reported	Test Rate (gpm):	Not Reported
Draw Down:	Not Reported	Test Duration:	Not Reported
Surface Water Level (ft):	6.5	Date Measured:	20190118000000.000
Casing Height (ft):	Not Reported	Screen Length (ft):	Not Reported
Total Depth (ft):	18	Completion Date:	20190118000000.000
Depth to Bedrock (ft):	Not Reported	Drill Year:	Not Reported
Well Seal Report #:	Not Reported	Screen Diameter (in):	Not Reported
Screen Type:	Not Reported	Screen Material:	Not Reported
Pump Type:	Not Reported	Pump Capacity (gpm):	Not Reported
Pump Installed By:	Not Reported	Water Level Elev (ft):	Not Reported
Well Drilled By:	Not Reported	Comments:	No Longer Needed

F43 **NE** **1/2 - 1 Mile** **Lower**	**OH WELLS**	**OHDM30000063884**

Database:	Monitoring Water Wells Listing		
Well Log #:	322419	Well Type:	Sealing Report
Drill Type:	Not Reported	Test Type:	Not Reported
Well Use:	MONITOR	Aquifer Type:	Not Reported
Permit #:	Not Reported	Test Rate (gpm):	Not Reported
Draw Down:	Not Reported	Test Duration:	Not Reported
Surface Water Level (ft):	6	Date Measured:	20190118000000.000
Casing Height (ft):	Not Reported	Screen Length (ft):	Not Reported
Total Depth (ft):	18	Completion Date:	20190118000000.000
Depth to Bedrock (ft):	Not Reported	Drill Year:	Not Reported
Well Seal Report #:	Not Reported	Screen Diameter (in):	Not Reported
Screen Type:	Not Reported	Screen Material:	Not Reported
Pump Type:	Not Reported	Pump Capacity (gpm):	Not Reported
Pump Installed By:	Not Reported	Water Level Elev (ft):	Not Reported
Well Drilled By:	Not Reported	Comments:	No Longer Needed

F44 **NE** **1/2 - 1 Mile** **Lower**	**OH WELLS**	**OHDM30000023958**

Database:	Monitoring Water Wells Listing		
Well Log #:	322418	Well Type:	Sealing Report
Drill Type:	Not Reported	Test Type:	Not Reported
Well Use:	MONITOR	Aquifer Type:	Not Reported
Permit #:	Not Reported	Test Rate (gpm):	Not Reported
Draw Down:	Not Reported	Test Duration:	Not Reported
Surface Water Level (ft):	7	Date Measured:	20190118000000.000
Casing Height (ft):	Not Reported	Screen Length (ft):	Not Reported
Total Depth (ft):	18	Completion Date:	20190118000000.000

Depth to Bedrock (ft):	Not Reported	Drill Year:	Not Reported
Well Seal Report #:	Not Reported	Screen Diameter (in):	Not Reported
Screen Type:	Not Reported	Screen Material:	Not Reported
Pump Type:	Not Reported	Pump Capacity (gpm):	Not Reported
Pump Installed By:	Not Reported	Water Level Elev (ft):	Not Reported
Well Drilled By:	Not Reported	Comments:	No Longer Needed

F45
NE
1/2 - 1 Mile
Lower

OH WELLS **OHD900000655090**

Database:	Water Well Database	Well Log #:	2072245
Well Type:	Water Well	Drill Type:	AUGER
Test Type:	Not Reported	Well Use:	VAPOR EXTRACTIO
Aquifer Type:	SAND	Permit #:	Not Reported
Test Rate (gpm):	Not Reported	Draw Down:	Not Reported
Test Duration:	Not Reported	Surface Water Level (ft):	Not Reported
Date Measured:	Not Reported	Casing Height (ft):	0
Screen Length (ft):	5	Total Depth (ft):	15
Completion Date:	20190204000000.000	Depth to Bedrock (ft):	Not Reported
Drill Year:	Not Reported	Well Seal Report #:	Not Reported
Screen Diameter (in):	4	Screen Type:	MACHINE SLOTTED
Screen Material:	PVC	Pump Type:	Not Reported
Pump Capacity (gpm):	Not Reported	Pump Installed By:	Not Reported
Water Level Elev (ft):	Not Reported	Well Drilled By:	Not Reported
Comments:	Not Reported		

F46
NE
1/2 - 1 Mile
Lower

OH WELLS **OHD900000633065**

Database:	Water Well Database	Well Log #:	2072284
Well Type:	Water Well	Drill Type:	AUGER
Test Type:	Not Reported	Well Use:	VAPOR EXTRACTIO
Aquifer Type:	SAND	Permit #:	Not Reported
Test Rate (gpm):	Not Reported	Draw Down:	Not Reported
Test Duration:	Not Reported	Surface Water Level (ft):	Not Reported
Date Measured:	Not Reported	Casing Height (ft):	0
Screen Length (ft):	2	Total Depth (ft):	14
Completion Date:	20190205000000.000	Depth to Bedrock (ft):	Not Reported
Drill Year:	Not Reported	Well Seal Report #:	Not Reported
Screen Diameter (in):	2	Screen Type:	MACHINE SLOTTED
Screen Material:	PVC	Pump Type:	Not Reported
Pump Capacity (gpm):	Not Reported	Pump Installed By:	Not Reported
Water Level Elev (ft):	Not Reported	Well Drilled By:	Not Reported
Comments:	Not Reported		

F47
NE
1/2 - 1 Mile
Lower

OH WELLS **OHD900000838182**

Database:	Water Well Database	Well Log #:	2072270
Well Type:	Water Well	Drill Type:	AUGER

Test Type:	Not Reported	Well Use:	VAPOR EXTRACTIO
Aquifer Type:	SAND AND CLAY	Permit #:	Not Reported
Test Rate (gpm):	Not Reported	Draw Down:	Not Reported
Test Duration:	Not Reported	Surface Water Level (ft):	Not Reported
Date Measured:	Not Reported	Casing Height (ft):	0
Screen Length (ft):	2	Total Depth (ft):	15
Completion Date:	20190205000000.000	Depth to Bedrock (ft):	Not Reported
Drill Year:	Not Reported	Well Seal Report #:	Not Reported
Screen Diameter (in):	2	Screen Type:	MACHINE SLOTTED
Screen Material:	PVC	Pump Type:	Not Reported
Pump Capacity (gpm):	Not Reported	Pump Installed By:	Not Reported
Water Level Elev (ft):	Not Reported	Well Drilled By:	Not Reported
Comments:	Not Reported		

F48
NE
1/2 - 1 Mile
Lower

OH WELLS **OHD900000549796**

Database:	Water Well Database	Well Log #:	2072228
Well Type:	Water Well	Drill Type:	AUGER
Test Type:	Not Reported	Well Use:	VAPOR EXTRACTIO
Aquifer Type:	SAND AND CLAY	Permit #:	Not Reported
Test Rate (gpm):	Not Reported	Draw Down:	Not Reported
Test Duration:	Not Reported	Surface Water Level (ft):	Not Reported
Date Measured:	Not Reported	Casing Height (ft):	0
Screen Length (ft):	5	Total Depth (ft):	15
Completion Date:	20190205000000.000	Depth to Bedrock (ft):	Not Reported
Drill Year:	Not Reported	Well Seal Report #:	Not Reported
Screen Diameter (in):	4	Screen Type:	MACHINE SLOTTED
Screen Material:	PVC	Pump Type:	Not Reported
Pump Capacity (gpm):	Not Reported	Pump Installed By:	Not Reported
Water Level Elev (ft):	Not Reported	Well Drilled By:	Not Reported
Comments:	Not Reported		

F49
NE
1/2 - 1 Mile
Lower

OH WELLS **OHD900000633064**

Database:	Water Well Database	Well Log #:	2072283
Well Type:	Water Well	Drill Type:	AUGER
Test Type:	Not Reported	Well Use:	VAPOR EXTRACTIO
Aquifer Type:	SAND AND CLAY	Permit #:	Not Reported
Test Rate (gpm):	Not Reported	Draw Down:	Not Reported
Test Duration:	Not Reported	Surface Water Level (ft):	Not Reported
Date Measured:	Not Reported	Casing Height (ft):	0
Screen Length (ft):	2	Total Depth (ft):	15
Completion Date:	20190205000000.000	Depth to Bedrock (ft):	Not Reported
Drill Year:	Not Reported	Well Seal Report #:	Not Reported
Screen Diameter (in):	2	Screen Type:	MACHINE SLOTTED
Screen Material:	PVC	Pump Type:	Not Reported
Pump Capacity (gpm):	Not Reported	Pump Installed By:	Not Reported
Water Level Elev (ft):	Not Reported	Well Drilled By:	Not Reported
Comments:	Not Reported		

Map ID Direction Distance Elevation	Database	EDR ID Number
F50 **NE** **1/2 - 1 Mile** **Lower**	**OH WELLS**	**OHD900000836746**

Database:	Water Well Database	Well Log #:	2072271
Well Type:	Water Well	Drill Type:	AUGER
Test Type:	Not Reported	Well Use:	VAPOR EXTRACTIO
Aquifer Type:	Not Reported	Permit #:	Not Reported
Test Rate (gpm):	Not Reported	Draw Down:	Not Reported
Test Duration:	Not Reported	Surface Water Level (ft):	Not Reported
Date Measured:	Not Reported	Casing Height (ft):	0
Screen Length (ft):	2	Total Depth (ft):	18.9
Completion Date:	20190207000000.000	Depth to Bedrock (ft):	Not Reported
Drill Year:	Not Reported	Well Seal Report #:	Not Reported
Screen Diameter (in):	2	Screen Type:	MACHINE SLOTTED
Screen Material:	PVC	Pump Type:	Not Reported
Pump Capacity (gpm):	Not Reported	Pump Installed By:	Not Reported
Water Level Elev (ft):	Not Reported	Well Drilled By:	Not Reported
Comments:	Not Reported		

F51 **NE** **1/2 - 1 Mile** **Lower**	**OH WELLS**	**OHD900000633306**

Database:	Water Well Database	Well Log #:	2072286
Well Type:	Water Well	Drill Type:	AIR ROTARY
Test Type:	Not Reported	Well Use:	VAPOR EXTRACTIO
Aquifer Type:	SAND AND CLAY	Permit #:	Not Reported
Test Rate (gpm):	Not Reported	Draw Down:	Not Reported
Test Duration:	Not Reported	Surface Water Level (ft):	Not Reported
Date Measured:	Not Reported	Casing Height (ft):	0
Screen Length (ft):	5	Total Depth (ft):	15
Completion Date:	20190205000000.000	Depth to Bedrock (ft):	Not Reported
Drill Year:	Not Reported	Well Seal Report #:	Not Reported
Screen Diameter (in):	4	Screen Type:	MACHINE SLOTTED
Screen Material:	PVC	Pump Type:	Not Reported
Pump Capacity (gpm):	Not Reported	Pump Installed By:	Not Reported
Water Level Elev (ft):	Not Reported	Well Drilled By:	Not Reported
Comments:	Not Reported		

F52 **NE** **1/2 - 1 Mile** **Lower**	**OH WELLS**	**OHD900000549794**

Database:	Water Well Database	Well Log #:	2072226
Well Type:	Water Well	Drill Type:	AUGER
Test Type:	Not Reported	Well Use:	VAPOR EXTRACTIO
Aquifer Type:	SAND AND SILT	Permit #:	Not Reported
Test Rate (gpm):	Not Reported	Draw Down:	Not Reported
Test Duration:	Not Reported	Surface Water Level (ft):	Not Reported
Date Measured:	Not Reported	Casing Height (ft):	0
Screen Length (ft):	5	Total Depth (ft):	15
Completion Date:	20190204000000.000	Depth to Bedrock (ft):	Not Reported

Drill Year:	Not Reported	Well Seal Report #:	Not Reported
Screen Diameter (in):	4	Screen Type:	MACHINE SLOTTED
Screen Material:	PVC	Pump Type:	Not Reported
Pump Capacity (gpm):	Not Reported	Pump Installed By:	Not Reported
Water Level Elev (ft):	Not Reported	Well Drilled By:	Not Reported
Comments:	Not Reported		

F53
NE
1/2 - 1 Mile
Lower

OH WELLS **OHDM30000017550**

Database:	Monitoring Water Wells Listing		
Well Log #:	2012552	Well Type:	Water Well
Drill Type:	AUGER	Test Type:	Not Reported
Well Use:	MONITOR	Aquifer Type:	SAND
Permit #:	Not Reported	Test Rate (gpm):	Not Reported
Draw Down:	Not Reported	Test Duration:	Not Reported
Surface Water Level (ft):	0	Date Measured:	Not Reported
Casing Height (ft):	0	Screen Length (ft):	10
Total Depth (ft):	15	Completion Date:	20070911000000.000
Depth to Bedrock (ft):	Not Reported	Drill Year:	Not Reported
Well Seal Report #:	Not Reported	Screen Diameter (in):	2
Screen Type:	MACHINE SLOTTED	Screen Material:	PVC
Pump Type:	Not Reported	Pump Capacity (gpm):	Not Reported
Pump Installed By:	Not Reported	Water Level Elev (ft):	648
Well Drilled By:	Not Reported	Comments:	Not Reported

F54
NE
1/2 - 1 Mile
Lower

OH WELLS **OHDM30000017548**

Database:	Monitoring Water Wells Listing		
Well Log #:	2012550	Well Type:	Water Well
Drill Type:	AUGER	Test Type:	Not Reported
Well Use:	MONITOR	Aquifer Type:	SAND
Permit #:	Not Reported	Test Rate (gpm):	Not Reported
Draw Down:	Not Reported	Test Duration:	Not Reported
Surface Water Level (ft):	0	Date Measured:	Not Reported
Casing Height (ft):	0	Screen Length (ft):	10
Total Depth (ft):	15	Completion Date:	20070911000000.000
Depth to Bedrock (ft):	Not Reported	Drill Year:	Not Reported
Well Seal Report #:	Not Reported	Screen Diameter (in):	2
Screen Type:	MACHINE SLOTTED	Screen Material:	PVC
Pump Type:	Not Reported	Pump Capacity (gpm):	Not Reported
Pump Installed By:	Not Reported	Water Level Elev (ft):	647.8
Well Drilled By:	Not Reported	Comments:	Not Reported

F55
NE
1/2 - 1 Mile
Lower

OH WELLS **OHD900000667697**

Database:	Water Well Database	Well Log #:	2072272
Well Type:	Water Well	Drill Type:	AUGER

Test Type:	Not Reported	Well Use:	VAPOR EXTRACTIO
Aquifer Type:	SAND	Permit #:	Not Reported
Test Rate (gpm):	Not Reported	Draw Down:	Not Reported
Test Duration:	Not Reported	Surface Water Level (ft):	Not Reported
Date Measured:	Not Reported	Casing Height (ft):	0
Screen Length (ft):	2	Total Depth (ft):	15
Completion Date:	20190207000000.000	Depth to Bedrock (ft):	Not Reported
Drill Year:	Not Reported	Well Seal Report #:	Not Reported
Screen Diameter (in):	2	Screen Type:	MACHINE SLOTTED
Screen Material:	PVC	Pump Type:	Not Reported
Pump Capacity (gpm):	Not Reported	Pump Installed By:	Not Reported
Water Level Elev (ft):	Not Reported	Well Drilled By:	Not Reported
Comments:	Not Reported		

F56
NE
1/2 - 1 Mile
Lower

OH WELLS **OHD900000592558**

Database:	Water Well Database	Well Log #:	2072240
Well Type:	Water Well	Drill Type:	AUGER
Test Type:	Not Reported	Well Use:	VAPOR EXTRACTIO
Aquifer Type:	SAND	Permit #:	Not Reported
Test Rate (gpm):	Not Reported	Draw Down:	Not Reported
Test Duration:	Not Reported	Surface Water Level (ft):	Not Reported
Date Measured:	Not Reported	Casing Height (ft):	0
Screen Length (ft):	2	Total Depth (ft):	20
Completion Date:	20190205000000.000	Depth to Bedrock (ft):	Not Reported
Drill Year:	Not Reported	Well Seal Report #:	Not Reported
Screen Diameter (in):	2	Screen Type:	MACHINE SLOTTED
Screen Material:	PVC	Pump Type:	Not Reported
Pump Capacity (gpm):	Not Reported	Pump Installed By:	Not Reported
Water Level Elev (ft):	Not Reported	Well Drilled By:	Not Reported
Comments:	Not Reported		

F57
NE
1/2 - 1 Mile
Lower

OH WELLS **OHD900000861661**

Database:	Water Well Database	Well Log #:	2072241
Well Type:	Water Well	Drill Type:	AUGER
Test Type:	Not Reported	Well Use:	VAPOR EXTRACTIO
Aquifer Type:	SAND	Permit #:	Not Reported
Test Rate (gpm):	Not Reported	Draw Down:	Not Reported
Test Duration:	Not Reported	Surface Water Level (ft):	Not Reported
Date Measured:	Not Reported	Casing Height (ft):	0
Screen Length (ft):	2	Total Depth (ft):	20
Completion Date:	20190204000000.000	Depth to Bedrock (ft):	Not Reported
Drill Year:	Not Reported	Well Seal Report #:	Not Reported
Screen Diameter (in):	2	Screen Type:	MACHINE SLOTTED
Screen Material:	PVC	Pump Type:	Not Reported
Pump Capacity (gpm):	Not Reported	Pump Installed By:	Not Reported
Water Level Elev (ft):	Not Reported	Well Drilled By:	Not Reported
Comments:	Not Reported		

Map ID Direction Distance Elevation	Database	EDR ID Number
F58 **NE** **1/2 - 1 Mile** **Lower**	**OH WELLS**	**OHD900000630681**

Database:	Water Well Database	Well Log #:	2072276
Well Type:	Water Well	Drill Type:	AUGER
Test Type:	Not Reported	Well Use:	VAPOR EXTRACTIO
Aquifer Type:	Not Reported	Permit #:	Not Reported
Test Rate (gpm):	Not Reported	Draw Down:	Not Reported
Test Duration:	Not Reported	Surface Water Level (ft):	Not Reported
Date Measured:	Not Reported	Casing Height (ft):	0
Screen Length (ft):	2	Total Depth (ft):	14
Completion Date:	20190205000000.000	Depth to Bedrock (ft):	Not Reported
Drill Year:	Not Reported	Well Seal Report #:	Not Reported
Screen Diameter (in):	2	Screen Type:	MACHINE SLOTTED
Screen Material:	PVC	Pump Type:	Not Reported
Pump Capacity (gpm):	Not Reported	Pump Installed By:	Not Reported
Water Level Elev (ft):	Not Reported	Well Drilled By:	Not Reported
Comments:	Not Reported		

F59 **NE** **1/2 - 1 Mile** **Lower**	**OH WELLS**	**OHD900000564966**

Database:	Water Well Database	Well Log #:	2072266
Well Type:	Water Well	Drill Type:	AUGER
Test Type:	Not Reported	Well Use:	VAPOR EXTRACTIO
Aquifer Type:	SAND AND CLAY	Permit #:	Not Reported
Test Rate (gpm):	Not Reported	Draw Down:	Not Reported
Test Duration:	Not Reported	Surface Water Level (ft):	Not Reported
Date Measured:	Not Reported	Casing Height (ft):	0
Screen Length (ft):	5	Total Depth (ft):	15
Completion Date:	20190204000000.000	Depth to Bedrock (ft):	Not Reported
Drill Year:	Not Reported	Well Seal Report #:	Not Reported
Screen Diameter (in):	4	Screen Type:	MACHINE SLOTTED
Screen Material:	PVC	Pump Type:	Not Reported
Pump Capacity (gpm):	Not Reported	Pump Installed By:	Not Reported
Water Level Elev (ft):	Not Reported	Well Drilled By:	Not Reported
Comments:	Not Reported		

F60 **NE** **1/2 - 1 Mile** **Lower**	**OH WELLS**	**OHD900000861666**

Database:	Water Well Database	Well Log #:	2072268
Well Type:	Water Well	Drill Type:	AUGER
Test Type:	Not Reported	Well Use:	VAPOR EXTRACTIO
Aquifer Type:	SAND	Permit #:	Not Reported
Test Rate (gpm):	Not Reported	Draw Down:	Not Reported
Test Duration:	Not Reported	Surface Water Level (ft):	Not Reported
Date Measured:	Not Reported	Casing Height (ft):	0
Screen Length (ft):	5	Total Depth (ft):	15
Completion Date:	20190205000000.000	Depth to Bedrock (ft):	Not Reported

Drill Year:	Not Reported	Well Seal Report #:	Not Reported
Screen Diameter (in):	4	Screen Type:	MACHINE SLOTTED
Screen Material:	PVC	Pump Type:	Not Reported
Pump Capacity (gpm):	Not Reported	Pump Installed By:	Not Reported
Water Level Elev (ft):	Not Reported	Well Drilled By:	Not Reported
Comments:	Not Reported		

F61
NE
1/2 - 1 Mile
Lower

OH WELLS **OHDM30000046358**

Database:	Monitoring Water Wells Listing		
Well Log #:	2017056	Well Type:	Water Well
Drill Type:	DRIVEN	Test Type:	Not Reported
Well Use:	MONITOR	Aquifer Type:	SAND
Permit #:	Not Reported	Test Rate (gpm):	Not Reported
Draw Down:	Not Reported	Test Duration:	Not Reported
Surface Water Level (ft):	0	Date Measured:	Not Reported
Casing Height (ft):	0	Screen Length (ft):	10
Total Depth (ft):	15	Completion Date:	20070914000000.000
Depth to Bedrock (ft):	Not Reported	Drill Year:	Not Reported
Well Seal Report #:	Not Reported	Screen Diameter (in):	1
Screen Type:	MACHINE SLOTTED	Screen Material:	PVC
Pump Type:	Not Reported	Pump Capacity (gpm):	Not Reported
Pump Installed By:	Not Reported	Water Level Elev (ft):	648.2
Well Drilled By:	Not Reported	Comments:	Not Reported

F62
NE
1/2 - 1 Mile
Lower

OH WELLS **OHDM30000046359**

Database:	Monitoring Water Wells Listing		
Well Log #:	2017057	Well Type:	Water Well
Drill Type:	DRIVEN	Test Type:	Not Reported
Well Use:	MONITOR	Aquifer Type:	SAND
Permit #:	Not Reported	Test Rate (gpm):	Not Reported
Draw Down:	Not Reported	Test Duration:	Not Reported
Surface Water Level (ft):	0	Date Measured:	Not Reported
Casing Height (ft):	0	Screen Length (ft):	10
Total Depth (ft):	15	Completion Date:	20070914000000.000
Depth to Bedrock (ft):	Not Reported	Drill Year:	Not Reported
Well Seal Report #:	Not Reported	Screen Diameter (in):	1
Screen Type:	MACHINE SLOTTED	Screen Material:	PVC
Pump Type:	Not Reported	Pump Capacity (gpm):	Not Reported
Pump Installed By:	Not Reported	Water Level Elev (ft):	648.2
Well Drilled By:	Not Reported	Comments:	Not Reported

F63
NE
1/2 - 1 Mile
Lower

OH WELLS **OHDM30000046357**

Database:	Monitoring Water Wells Listing		
Well Log #:	2017055	Well Type:	Water Well

Drill Type:	DRIVEN	Test Type:	Not Reported
Well Use:	MONITOR	Aquifer Type:	CLAY
Permit #:	Not Reported	Test Rate (gpm):	Not Reported
Draw Down:	Not Reported	Test Duration:	Not Reported
Surface Water Level (ft):	0	Date Measured:	Not Reported
Casing Height (ft):	0	Screen Length (ft):	10
Total Depth (ft):	15	Completion Date:	20070914000000.000
Depth to Bedrock (ft):	Not Reported	Drill Year:	Not Reported
Well Seal Report #:	Not Reported	Screen Diameter (in):	1
Screen Type:	MACHINE SLOTTED	Screen Material:	PVC
Pump Type:	Not Reported	Pump Capacity (gpm):	Not Reported
Pump Installed By:	Not Reported	Water Level Elev (ft):	648.2
Well Drilled By:	Not Reported	Comments:	Not Reported

F64
NE
1/2 - 1 Mile
Lower

OH WELLS **OHDM30000046355**

Database:	Monitoring Water Wells Listing		
Well Log #:	2017053	Well Type:	Water Well
Drill Type:	DRIVEN	Test Type:	Not Reported
Well Use:	MONITOR	Aquifer Type:	SAND
Permit #:	Not Reported	Test Rate (gpm):	Not Reported
Draw Down:	Not Reported	Test Duration:	Not Reported
Surface Water Level (ft):	0	Date Measured:	Not Reported
Casing Height (ft):	0	Screen Length (ft):	10
Total Depth (ft):	15	Completion Date:	20070914000000.000
Depth to Bedrock (ft):	Not Reported	Drill Year:	Not Reported
Well Seal Report #:	Not Reported	Screen Diameter (in):	1
Screen Type:	MACHINE SLOTTED	Screen Material:	PVC
Pump Type:	Not Reported	Pump Capacity (gpm):	Not Reported
Pump Installed By:	Not Reported	Water Level Elev (ft):	648.2
Well Drilled By:	Not Reported	Comments:	Not Reported

F65
NE
1/2 - 1 Mile
Lower

OH WELLS **OHDM30000046356**

Database:	Monitoring Water Wells Listing		
Well Log #:	2017054	Well Type:	Water Well
Drill Type:	DRIVEN	Test Type:	Not Reported
Well Use:	MONITOR	Aquifer Type:	CLAY
Permit #:	Not Reported	Test Rate (gpm):	Not Reported
Draw Down:	Not Reported	Test Duration:	Not Reported
Surface Water Level (ft):	0	Date Measured:	Not Reported
Casing Height (ft):	0	Screen Length (ft):	10
Total Depth (ft):	15	Completion Date:	20070914000000.000
Depth to Bedrock (ft):	Not Reported	Drill Year:	Not Reported
Well Seal Report #:	Not Reported	Screen Diameter (in):	1
Screen Type:	MACHINE SLOTTED	Screen Material:	PVC
Pump Type:	Not Reported	Pump Capacity (gpm):	Not Reported
Pump Installed By:	Not Reported	Water Level Elev (ft):	648.2
Well Drilled By:	Not Reported	Comments:	Not Reported

Map ID Direction Distance Elevation	Database	EDR ID Number
F66 **NE** **1/2 - 1 Mile** **Lower**	**OH WELLS**	**OHDM30000046360**

Database:	Monitoring Water Wells Listing		
Well Log #:	2017060	Well Type:	Water Well
Drill Type:	DRIVEN	Test Type:	Not Reported
Well Use:	MONITOR	Aquifer Type:	SAND
Permit #:	Not Reported	Test Rate (gpm):	Not Reported
Draw Down:	Not Reported	Test Duration:	Not Reported
Surface Water Level (ft):	0	Date Measured:	Not Reported
Casing Height (ft):	0	Screen Length (ft):	10
Total Depth (ft):	15	Completion Date:	20070914000000.000
Depth to Bedrock (ft):	Not Reported	Drill Year:	Not Reported
Well Seal Report #:	Not Reported	Screen Diameter (in):	1
Screen Type:	MACHINE SLOTTED	Screen Material:	PVC
Pump Type:	Not Reported	Pump Capacity (gpm):	Not Reported
Pump Installed By:	Not Reported	Water Level Elev (ft):	648.2
Well Drilled By:	Not Reported	Comments:	Not Reported

F67 **NE** **1/2 - 1 Mile** **Lower**	**OH WELLS**	**OHDM30000046363**

Database:	Monitoring Water Wells Listing		
Well Log #:	2017063	Well Type:	Water Well
Drill Type:	DRIVEN	Test Type:	Not Reported
Well Use:	MONITOR	Aquifer Type:	SAND
Permit #:	Not Reported	Test Rate (gpm):	Not Reported
Draw Down:	Not Reported	Test Duration:	Not Reported
Surface Water Level (ft):	0	Date Measured:	Not Reported
Casing Height (ft):	0	Screen Length (ft):	10
Total Depth (ft):	15	Completion Date:	20070914000000.000
Depth to Bedrock (ft):	Not Reported	Drill Year:	Not Reported
Well Seal Report #:	Not Reported	Screen Diameter (in):	1
Screen Type:	MACHINE SLOTTED	Screen Material:	PVC
Pump Type:	Not Reported	Pump Capacity (gpm):	Not Reported
Pump Installed By:	Not Reported	Water Level Elev (ft):	648.2
Well Drilled By:	Not Reported	Comments:	Not Reported

F68 **NE** **1/2 - 1 Mile** **Lower**	**OH WELLS**	**OHDM30000048690**

Database:	Monitoring Water Wells Listing		
Well Log #:	2017007	Well Type:	Water Well
Drill Type:	DRIVEN	Test Type:	Not Reported
Well Use:	MONITOR	Aquifer Type:	SAND
Permit #:	Not Reported	Test Rate (gpm):	Not Reported
Draw Down:	Not Reported	Test Duration:	Not Reported
Surface Water Level (ft):	0	Date Measured:	Not Reported
Casing Height (ft):	0	Screen Length (ft):	10
Total Depth (ft):	15	Completion Date:	20070914000000.000

Depth to Bedrock (ft):	Not Reported	Drill Year:	Not Reported
Well Seal Report #:	Not Reported	Screen Diameter (in):	1
Screen Type:	MACHINE SLOTTED	Screen Material:	PVC
Pump Type:	Not Reported	Pump Capacity (gpm):	Not Reported
Pump Installed By:	Not Reported	Water Level Elev (ft):	648.2
Well Drilled By:	Not Reported	Comments:	Not Reported

F69
NE
1/2 - 1 Mile
Lower

OH WELLS **OHDM30000046361**

Database:	Monitoring Water Wells Listing		
Well Log #:	2017061	Well Type:	Water Well
Drill Type:	DRIVEN	Test Type:	Not Reported
Well Use:	MONITOR	Aquifer Type:	SAND
Permit #:	Not Reported	Test Rate (gpm):	Not Reported
Draw Down:	Not Reported	Test Duration:	Not Reported
Surface Water Level (ft):	0	Date Measured:	Not Reported
Casing Height (ft):	0	Screen Length (ft):	10
Total Depth (ft):	15	Completion Date:	20070914000000.000
Depth to Bedrock (ft):	Not Reported	Drill Year:	Not Reported
Well Seal Report #:	Not Reported	Screen Diameter (in):	1
Screen Type:	MACHINE SLOTTED	Screen Material:	PVC
Pump Type:	Not Reported	Pump Capacity (gpm):	Not Reported
Pump Installed By:	Not Reported	Water Level Elev (ft):	648.2
Well Drilled By:	Not Reported	Comments:	Not Reported

F70
NE
1/2 - 1 Mile
Lower

OH WELLS **OHDM30000046362**

Database:	Monitoring Water Wells Listing		
Well Log #:	2017062	Well Type:	Water Well
Drill Type:	DRIVEN	Test Type:	Not Reported
Well Use:	MONITOR	Aquifer Type:	SAND
Permit #:	Not Reported	Test Rate (gpm):	Not Reported
Draw Down:	Not Reported	Test Duration:	Not Reported
Surface Water Level (ft):	0	Date Measured:	Not Reported
Casing Height (ft):	0	Screen Length (ft):	10
Total Depth (ft):	15	Completion Date:	20070914000000.000
Depth to Bedrock (ft):	Not Reported	Drill Year:	Not Reported
Well Seal Report #:	Not Reported	Screen Diameter (in):	1
Screen Type:	MACHINE SLOTTED	Screen Material:	PVC
Pump Type:	Not Reported	Pump Capacity (gpm):	Not Reported
Pump Installed By:	Not Reported	Water Level Elev (ft):	648.2
Well Drilled By:	Not Reported	Comments:	Not Reported

F71
NE
1/2 - 1 Mile
Lower

OH WELLS **OHDM30000017552**

Database:	Monitoring Water Wells Listing		
Well Log #:	2012554	Well Type:	Water Well

Drill Type:	AUGER	Test Type:	Not Reported
Well Use:	MONITOR	Aquifer Type:	SAND
Permit #:	Not Reported	Test Rate (gpm):	Not Reported
Draw Down:	Not Reported	Test Duration:	Not Reported
Surface Water Level (ft):	0	Date Measured:	Not Reported
Casing Height (ft):	0	Screen Length (ft):	10
Total Depth (ft):	15	Completion Date:	20070911000000.000
Depth to Bedrock (ft):	Not Reported	Drill Year:	Not Reported
Well Seal Report #:	Not Reported	Screen Diameter (in):	2
Screen Type:	MACHINE SLOTTED	Screen Material:	PVC
Pump Type:	Not Reported	Pump Capacity (gpm):	Not Reported
Pump Installed By:	Not Reported	Water Level Elev (ft):	648.1
Well Drilled By:	Not Reported	Comments:	Not Reported

F72
NE
1/2 - 1 Mile
Lower

OH WELLS **OHD900000861667**

Database:	Water Well Database	Well Log #:	2072269
Well Type:	Water Well	Drill Type:	AUGER
Test Type:	Not Reported	Well Use:	VAPOR EXTRACTIO
Aquifer Type:	SAND	Permit #:	Not Reported
Test Rate (gpm):	Not Reported	Draw Down:	Not Reported
Test Duration:	Not Reported	Surface Water Level (ft):	Not Reported
Date Measured:	Not Reported	Casing Height (ft):	0
Screen Length (ft):	5	Total Depth (ft):	15
Completion Date:	20190204000000.000	Depth to Bedrock (ft):	Not Reported
Drill Year:	Not Reported	Well Seal Report #:	Not Reported
Screen Diameter (in):	4	Screen Type:	MACHINE SLOTTED
Screen Material:	PVC	Pump Type:	Not Reported
Pump Capacity (gpm):	Not Reported	Pump Installed By:	Not Reported
Water Level Elev (ft):	Not Reported	Well Drilled By:	Not Reported
Comments:	Not Reported		

F73
NE
1/2 - 1 Mile
Lower

OH WELLS **OHDM30000017554**

Database:	Monitoring Water Wells Listing		
Well Log #:	2012556	Well Type:	Water Well
Drill Type:	AUGER	Test Type:	Not Reported
Well Use:	MONITOR	Aquifer Type:	SAND
Permit #:	Not Reported	Test Rate (gpm):	Not Reported
Draw Down:	Not Reported	Test Duration:	Not Reported
Surface Water Level (ft):	0	Date Measured:	Not Reported
Casing Height (ft):	0	Screen Length (ft):	8
Total Depth (ft):	13	Completion Date:	20070912000000.000
Depth to Bedrock (ft):	Not Reported	Drill Year:	Not Reported
Well Seal Report #:	Not Reported	Screen Diameter (in):	2
Screen Type:	MACHINE SLOTTED	Screen Material:	PVC
Pump Type:	Not Reported	Pump Capacity (gpm):	Not Reported
Pump Installed By:	Not Reported	Water Level Elev (ft):	647.2
Well Drilled By:	Not Reported	Comments:	Not Reported

Map ID Direction Distance Elevation	Database	EDR ID Number
F74 **NE** **1/2 - 1 Mile** **Lower**	**OH WELLS**	**OHD900000655904**

Database:	Water Well Database	Well Log #:	2072273
Well Type:	Water Well	Drill Type:	AUGER
Test Type:	Not Reported	Well Use:	VAPOR EXTRACTIO
Aquifer Type:	SAND	Permit #:	Not Reported
Test Rate (gpm):	Not Reported	Draw Down:	Not Reported
Test Duration:	Not Reported	Surface Water Level (ft):	Not Reported
Date Measured:	Not Reported	Casing Height (ft):	0
Screen Length (ft):	2	Total Depth (ft):	16
Completion Date:	20190207000000.000	Depth to Bedrock (ft):	Not Reported
Drill Year:	Not Reported	Well Seal Report #:	Not Reported
Screen Diameter (in):	2	Screen Type:	MACHINE SLOTTED
Screen Material:	PVC	Pump Type:	Not Reported
Pump Capacity (gpm):	Not Reported	Pump Installed By:	Not Reported
Water Level Elev (ft):	Not Reported	Well Drilled By:	Not Reported
Comments:	Not Reported		

F75 **NE** **1/2 - 1 Mile** **Lower**	**OH WELLS**	**OHD900000605479**

Database:	Water Well Database	Well Log #:	2072275
Well Type:	Water Well	Drill Type:	AUGER
Test Type:	Not Reported	Well Use:	VAPOR EXTRACTIO
Aquifer Type:	SAND	Permit #:	Not Reported
Test Rate (gpm):	Not Reported	Draw Down:	Not Reported
Test Duration:	Not Reported	Surface Water Level (ft):	Not Reported
Date Measured:	Not Reported	Casing Height (ft):	0
Screen Length (ft):	2	Total Depth (ft):	15
Completion Date:	20190204000000.000	Depth to Bedrock (ft):	Not Reported
Drill Year:	Not Reported	Well Seal Report #:	Not Reported
Screen Diameter (in):	2	Screen Type:	MACHINE SLOTTED
Screen Material:	PVC	Pump Type:	Not Reported
Pump Capacity (gpm):	Not Reported	Pump Installed By:	Not Reported
Water Level Elev (ft):	Not Reported	Well Drilled By:	Not Reported
Comments:	Not Reported		

F76 **NE** **1/2 - 1 Mile** **Lower**	**OH WELLS**	**OHDM30000017547**

Database:	Monitoring Water Wells Listing		
Well Log #:	2012549	Well Type:	Water Well
Drill Type:	AUGER	Test Type:	Not Reported
Well Use:	MONITOR	Aquifer Type:	SAND
Permit #:	Not Reported	Test Rate (gpm):	Not Reported
Draw Down:	Not Reported	Test Duration:	Not Reported
Surface Water Level (ft):	0	Date Measured:	Not Reported
Casing Height (ft):	0	Screen Length (ft):	10
Total Depth (ft):	15	Completion Date:	20070911000000.000

Depth to Bedrock (ft):	Not Reported	Drill Year:	Not Reported
Well Seal Report #:	Not Reported	Screen Diameter (in):	2
Screen Type:	MACHINE SLOTTED	Screen Material:	PVC
Pump Type:	Not Reported	Pump Capacity (gpm):	Not Reported
Pump Installed By:	Not Reported	Water Level Elev (ft):	648.1
Well Drilled By:	Not Reported	Comments:	Not Reported

F77
NE
1/2 - 1 Mile
Lower

OH WELLS **OHD900000590148**

Database:	Water Well Database	Well Log #:	2072267
Well Type:	Water Well	Drill Type:	AUGER
Test Type:	Not Reported	Well Use:	VAPOR EXTRACTIO
Aquifer Type:	SAND AND CLAY	Permit #:	Not Reported
Test Rate (gpm):	Not Reported	Draw Down:	Not Reported
Test Duration:	Not Reported	Surface Water Level (ft):	Not Reported
Date Measured:	Not Reported	Casing Height (ft):	0
Screen Length (ft):	5	Total Depth (ft):	15
Completion Date:	20190205000000.000	Depth to Bedrock (ft):	Not Reported
Drill Year:	Not Reported	Well Seal Report #:	Not Reported
Screen Diameter (in):	4	Screen Type:	MACHINE SLOTTED
Screen Material:	PVC	Pump Type:	Not Reported
Pump Capacity (gpm):	Not Reported	Pump Installed By:	Not Reported
Water Level Elev (ft):	Not Reported	Well Drilled By:	Not Reported
Comments:	Not Reported		

F78
NE
1/2 - 1 Mile
Lower

OH WELLS **OHDM30000017543**

Database:	Monitoring Water Wells Listing		
Well Log #:	2012545	Well Type:	Water Well
Drill Type:	AUGER	Test Type:	Not Reported
Well Use:	MONITOR	Aquifer Type:	SAND
Permit #:	Not Reported	Test Rate (gpm):	Not Reported
Draw Down:	Not Reported	Test Duration:	Not Reported
Surface Water Level (ft):	0	Date Measured:	Not Reported
Casing Height (ft):	0	Screen Length (ft):	10
Total Depth (ft):	15	Completion Date:	20070911000000.000
Depth to Bedrock (ft):	Not Reported	Drill Year:	Not Reported
Well Seal Report #:	Not Reported	Screen Diameter (in):	2
Screen Type:	MACHINE SLOTTED	Screen Material:	PVC
Pump Type:	Not Reported	Pump Capacity (gpm):	Not Reported
Pump Installed By:	Not Reported	Water Level Elev (ft):	648.3
Well Drilled By:	Not Reported	Comments:	Not Reported

G79
NNW
1/2 - 1 Mile
Lower

AQUIFLOW **12523**

Site ID:	1822218-00
Groundwater Flow:	SSW
Shallow Water Depth:	13.34
Deep Water Depth:	14.43
Average Water Depth:	Not Reported
Date:	4/5/1993

Map ID Direction Distance Elevation			Database	EDR ID Number
G80 **NNW** **1/2 - 1 Mile** **Lower**	Site ID: Groundwater Flow: Shallow Water Depth: Deep Water Depth: Average Water Depth: Date:	1822218-01 SSW 5.0 15 Not Reported 11/10/1994	**AQUIFLOW**	**12524**

H81
WSW
1/2 - 1 Mile
Lower

OH WELLS **OHDM30000032723**

Database:	Monitoring Water Wells Listing		
Well Log #:	2077420	Well Type:	Water Well
Drill Type:	AUGER	Test Type:	Not Reported
Well Use:	MONITOR	Aquifer Type:	SAND
Permit #:	Not Reported	Test Rate (gpm):	Not Reported
Draw Down:	Not Reported	Test Duration:	Not Reported
Surface Water Level (ft):	13	Date Measured:	19880101000000.000
Casing Height (ft):	0	Screen Length (ft):	Not Reported
Total Depth (ft):	23.5	Completion Date:	19880101000000.000
Depth to Bedrock (ft):	Not Reported	Drill Year:	Not Reported
Well Seal Report #:	326753	Screen Diameter (in):	Not Reported
Screen Type:	Not Reported	Screen Material:	Not Reported
Pump Type:	Not Reported	Pump Capacity (gpm):	Not Reported
Pump Installed By:	Not Reported	Water Level Elev (ft):	Not Reported
Well Drilled By:	Not Reported	Comments:	Not Reported

H82
WSW
1/2 - 1 Mile
Lower

OH WELLS **OHDM30000062785**

Database:	Monitoring Water Wells Listing		
Well Log #:	326753	Well Type:	Sealing Report
Drill Type:	Not Reported	Test Type:	Not Reported
Well Use:	MONITOR	Aquifer Type:	Not Reported
Permit #:	Not Reported	Test Rate (gpm):	Not Reported
Draw Down:	Not Reported	Test Duration:	Not Reported
Surface Water Level (ft):	13	Date Measured:	19880101000000.000
Casing Height (ft):	Not Reported	Screen Length (ft):	Not Reported
Total Depth (ft):	23.5	Completion Date:	20191217000000.000
Depth to Bedrock (ft):	Not Reported	Drill Year:	Not Reported
Well Seal Report #:	Not Reported	Screen Diameter (in):	Not Reported
Screen Type:	Not Reported	Screen Material:	Not Reported
Pump Type:	Not Reported	Pump Capacity (gpm):	Not Reported
Pump Installed By:	Not Reported	Water Level Elev (ft):	Not Reported
Well Drilled By:	Not Reported	Comments:	Not Reported

Map ID Direction Distance Elevation	Database	EDR ID Number
G83 **NNW** **1/2 - 1 Mile** **Lower**	**OH WELLS**	**OHDM30000004333**

Database:	Monitoring Water Wells Listing		
Well Log #:	764973	Well Type:	Water Well
Drill Type:	AUGER	Test Type:	Not Reported
Well Use:	MONITOR	Aquifer Type:	SAND
Permit #:	Not Reported	Test Rate (gpm):	Not Reported
Draw Down:	Not Reported	Test Duration:	Not Reported
Surface Water Level (ft):	Not Reported	Date Measured:	Not Reported
Casing Height (ft):	Not Reported	Screen Length (ft):	Not Reported
Total Depth (ft):	19	Completion Date:	19930331000000.000
Depth to Bedrock (ft):	Not Reported	Drill Year:	Not Reported
Well Seal Report #:	Not Reported	Screen Diameter (in):	Not Reported
Screen Type:	Not Reported	Screen Material:	Not Reported
Pump Type:	Not Reported	Pump Capacity (gpm):	Not Reported
Pump Installed By:	Not Reported	Water Level Elev (ft):	Not Reported
Well Drilled By:	Not Reported	Comments:	Not Reported

G84 **NNW** **1/2 - 1 Mile** **Lower**	**OH WELLS**	**OHDM30000028483**

Database:	Monitoring Water Wells Listing		
Well Log #:	764974	Well Type:	Water Well
Drill Type:	AUGER	Test Type:	Not Reported
Well Use:	MONITOR	Aquifer Type:	SAND
Permit #:	Not Reported	Test Rate (gpm):	Not Reported
Draw Down:	Not Reported	Test Duration:	Not Reported
Surface Water Level (ft):	Not Reported	Date Measured:	Not Reported
Casing Height (ft):	Not Reported	Screen Length (ft):	Not Reported
Total Depth (ft):	19	Completion Date:	19930331000000.000
Depth to Bedrock (ft):	Not Reported	Drill Year:	Not Reported
Well Seal Report #:	Not Reported	Screen Diameter (in):	Not Reported
Screen Type:	Not Reported	Screen Material:	Not Reported
Pump Type:	Not Reported	Pump Capacity (gpm):	Not Reported
Pump Installed By:	Not Reported	Water Level Elev (ft):	Not Reported
Well Drilled By:	Not Reported	Comments:	Not Reported

H85 **WSW** **1/2 - 1 Mile** **Lower**	**OH WELLS**	**OHDM30000020865**

Database:	Monitoring Water Wells Listing		
Well Log #:	2077418	Well Type:	Water Well
Drill Type:	AUGER	Test Type:	Not Reported
Well Use:	MONITOR	Aquifer Type:	SAND
Permit #:	Not Reported	Test Rate (gpm):	Not Reported
Draw Down:	Not Reported	Test Duration:	Not Reported
Surface Water Level (ft):	13.5	Date Measured:	19880101000000.000
Casing Height (ft):	0	Screen Length (ft):	Not Reported
Total Depth (ft):	19.5	Completion Date:	19880101000000.000

Depth to Bedrock (ft):	Not Reported	Drill Year:	Not Reported
Well Seal Report #:	326751	Screen Diameter (in):	Not Reported
Screen Type:	Not Reported	Screen Material:	Not Reported
Pump Type:	Not Reported	Pump Capacity (gpm):	Not Reported
Pump Installed By:	Not Reported	Water Level Elev (ft):	Not Reported
Well Drilled By:	Not Reported	Comments:	Not Reported

H86
WSW
1/2 - 1 Mile
Lower

OH WELLS **OHDM30000023057**

Database:	Monitoring Water Wells Listing		
Well Log #:	326751	Well Type:	Sealing Report
Drill Type:	Not Reported	Test Type:	Not Reported
Well Use:	MONITOR	Aquifer Type:	Not Reported
Permit #:	Not Reported	Test Rate (gpm):	Not Reported
Draw Down:	Not Reported	Test Duration:	Not Reported
Surface Water Level (ft):	13.5	Date Measured:	19880101000000.000
Casing Height (ft):	Not Reported	Screen Length (ft):	Not Reported
Total Depth (ft):	19.5	Completion Date:	20191217000000.000
Depth to Bedrock (ft):	Not Reported	Drill Year:	Not Reported
Well Seal Report #:	Not Reported	Screen Diameter (in):	Not Reported
Screen Type:	Not Reported	Screen Material:	Not Reported
Pump Type:	Not Reported	Pump Capacity (gpm):	Not Reported
Pump Installed By:	Not Reported	Water Level Elev (ft):	Not Reported
Well Drilled By:	Not Reported	Comments:	Not Reported

I87
SE
1/2 - 1 Mile
Higher

AQUIFLOW **14837**

Site ID:	1831055-00
Groundwater Flow:	NW
Shallow Water Depth:	3.58
Deep Water Depth:	8.88
Average Water Depth:	Not Reported
Date:	7/1998

H88
WSW
1/2 - 1 Mile
Lower

OH WELLS **OHDM30000022525**

Database:	Monitoring Water Wells Listing		
Well Log #:	2077364	Well Type:	Water Well
Drill Type:	GEOPROBE	Test Type:	Pumping
Well Use:	MONITOR	Aquifer Type:	SAND
Permit #:	Not Reported	Test Rate (gpm):	Not Reported
Draw Down:	Not Reported	Test Duration:	Not Reported
Surface Water Level (ft):	12	Date Measured:	20181031000000.000
Casing Height (ft):	0	Screen Length (ft):	10
Total Depth (ft):	20	Completion Date:	20181031000000.000
Depth to Bedrock (ft):	Not Reported	Drill Year:	Not Reported
Well Seal Report #:	326734	Screen Diameter (in):	1
Screen Type:	MACHINE SLOTTED	Screen Material:	PVC
Pump Type:	Not Reported	Pump Capacity (gpm):	Not Reported
Pump Installed By:	Not Reported	Water Level Elev (ft):	Not Reported
Well Drilled By:	Not Reported	Comments:	Not Reported

Map ID Direction Distance Elevation	Database	EDR ID Number
H89 **WSW** **1/2 - 1 Mile** **Lower**	**OH WELLS**	**OHDM30000065211**

Database:	Monitoring Water Wells Listing		
Well Log #:	326734	Well Type:	Sealing Report
Drill Type:	Not Reported	Test Type:	Not Reported
Well Use:	MONITOR	Aquifer Type:	Not Reported
Permit #:	Not Reported	Test Rate (gpm):	Not Reported
Draw Down:	Not Reported	Test Duration:	Not Reported
Surface Water Level (ft):	Not Reported	Date Measured:	Not Reported
Casing Height (ft):	Not Reported	Screen Length (ft):	Not Reported
Total Depth (ft):	20	Completion Date:	20191217000000.000
Depth to Bedrock (ft):	Not Reported	Drill Year:	Not Reported
Well Seal Report #:	Not Reported	Screen Diameter (in):	Not Reported
Screen Type:	Not Reported	Screen Material:	Not Reported
Pump Type:	Not Reported	Pump Capacity (gpm):	Not Reported
Pump Installed By:	Not Reported	Water Level Elev (ft):	Not Reported
Well Drilled By:	Not Reported	Comments:	Not Reported

H90 **WSW** **1/2 - 1 Mile** **Lower**	**OH WELLS**	**OHDM30000062783**

Database:	Monitoring Water Wells Listing		
Well Log #:	2077369	Well Type:	Water Well
Drill Type:	AUGER	Test Type:	Not Reported
Well Use:	MONITOR	Aquifer Type:	SAND
Permit #:	Not Reported	Test Rate (gpm):	Not Reported
Draw Down:	Not Reported	Test Duration:	Not Reported
Surface Water Level (ft):	13.3	Date Measured:	20180205000000.000
Casing Height (ft):	0	Screen Length (ft):	5
Total Depth (ft):	17	Completion Date:	20180205000000.000
Depth to Bedrock (ft):	Not Reported	Drill Year:	Not Reported
Well Seal Report #:	326738	Screen Diameter (in):	2
Screen Type:	MACHINE SLOTTED	Screen Material:	PVC
Pump Type:	Not Reported	Pump Capacity (gpm):	Not Reported
Pump Installed By:	Not Reported	Water Level Elev (ft):	Not Reported
Well Drilled By:	Not Reported	Comments:	Not Reported

H91 **WSW** **1/2 - 1 Mile** **Lower**	**OH WELLS**	**OHDM30000064604**

Database:	Monitoring Water Wells Listing		
Well Log #:	326738	Well Type:	Sealing Report
Drill Type:	Not Reported	Test Type:	Not Reported
Well Use:	MONITOR	Aquifer Type:	Not Reported
Permit #:	Not Reported	Test Rate (gpm):	Not Reported
Draw Down:	Not Reported	Test Duration:	Not Reported
Surface Water Level (ft):	Not Reported	Date Measured:	Not Reported
Casing Height (ft):	Not Reported	Screen Length (ft):	Not Reported
Total Depth (ft):	17	Completion Date:	20191217000000.000

Depth to Bedrock (ft):	Not Reported	Drill Year:	Not Reported
Well Seal Report #:	Not Reported	Screen Diameter (in):	Not Reported
Screen Type:	Not Reported	Screen Material:	Not Reported
Pump Type:	Not Reported	Pump Capacity (gpm):	Not Reported
Pump Installed By:	Not Reported	Water Level Elev (ft):	Not Reported
Well Drilled By:	Not Reported	Comments:	Not Reported

H92
WSW **OH WELLS** **OHDM30000023946**
1/2 - 1 Mile
Lower

Database:	Monitoring Water Wells Listing		
Well Log #:	326750	Well Type:	Sealing Report
Drill Type:	Not Reported	Test Type:	Not Reported
Well Use:	MONITOR	Aquifer Type:	Not Reported
Permit #:	Not Reported	Test Rate (gpm):	Not Reported
Draw Down:	Not Reported	Test Duration:	Not Reported
Surface Water Level (ft):	Not Reported	Date Measured:	Not Reported
Casing Height (ft):	Not Reported	Screen Length (ft):	Not Reported
Total Depth (ft):	19.5	Completion Date:	20191217000000.000
Depth to Bedrock (ft):	Not Reported	Drill Year:	Not Reported
Well Seal Report #:	Not Reported	Screen Diameter (in):	Not Reported
Screen Type:	Not Reported	Screen Material:	Not Reported
Pump Type:	Not Reported	Pump Capacity (gpm):	Not Reported
Pump Installed By:	Not Reported	Water Level Elev (ft):	Not Reported
Well Drilled By:	Not Reported	Comments:	Not Reported

H93
WSW **OH WELLS** **OHDM30000032721**
1/2 - 1 Mile
Lower

Database:	Monitoring Water Wells Listing		
Well Log #:	2077417	Well Type:	Water Well
Drill Type:	AUGER	Test Type:	Not Reported
Well Use:	MONITOR	Aquifer Type:	SAND
Permit #:	Not Reported	Test Rate (gpm):	Not Reported
Draw Down:	Not Reported	Test Duration:	Not Reported
Surface Water Level (ft):	14.3	Date Measured:	19880101000000.000
Casing Height (ft):	0	Screen Length (ft):	10
Total Depth (ft):	19.5	Completion Date:	19880101000000.000
Depth to Bedrock (ft):	Not Reported	Drill Year:	Not Reported
Well Seal Report #:	326750	Screen Diameter (in):	4
Screen Type:	MACHINE SLOTTED	Screen Material:	PVC
Pump Type:	Not Reported	Pump Capacity (gpm):	Not Reported
Pump Installed By:	Not Reported	Water Level Elev (ft):	Not Reported
Well Drilled By:	Not Reported	Comments:	Not Reported

H94
WSW **OH WELLS** **OHDM30000032724**
1/2 - 1 Mile
Higher

Database:	Monitoring Water Wells Listing		
Well Log #:	326749	Well Type:	Sealing Report

Drill Type:	Not Reported	Test Type:	Not Reported
Well Use:	MONITOR	Aquifer Type:	Not Reported
Permit #:	Not Reported	Test Rate (gpm):	Not Reported
Draw Down:	Not Reported	Test Duration:	Not Reported
Surface Water Level (ft):	13	Date Measured:	19880101000000.000
Casing Height (ft):	Not Reported	Screen Length (ft):	Not Reported
Total Depth (ft):	25	Completion Date:	20191217000000.000
Depth to Bedrock (ft):	Not Reported	Drill Year:	Not Reported
Well Seal Report #:	Not Reported	Screen Diameter (in):	Not Reported
Screen Type:	Not Reported	Screen Material:	Not Reported
Pump Type:	Not Reported	Pump Capacity (gpm):	Not Reported
Pump Installed By:	Not Reported	Water Level Elev (ft):	Not Reported
Well Drilled By:	Not Reported	Comments:	Not Reported

H95
WSW
1/2 - 1 Mile
Higher

OH WELLS **OHDM30000065212**

Database:	Monitoring Water Wells Listing		
Well Log #:	2077416	Well Type:	Water Well
Drill Type:	AUGER	Test Type:	Not Reported
Well Use:	MONITOR	Aquifer Type:	SAND
Permit #:	Not Reported	Test Rate (gpm):	Not Reported
Draw Down:	Not Reported	Test Duration:	Not Reported
Surface Water Level (ft):	13	Date Measured:	19880101000000.000
Casing Height (ft):	0	Screen Length (ft):	10
Total Depth (ft):	25	Completion Date:	19880101000000.000
Depth to Bedrock (ft):	Not Reported	Drill Year:	Not Reported
Well Seal Report #:	326749	Screen Diameter (in):	4
Screen Type:	PERFORATED (DRILLED)	Screen Material:	PVC
Pump Type:	Not Reported	Pump Capacity (gpm):	Not Reported
Pump Installed By:	Not Reported	Water Level Elev (ft):	Not Reported
Well Drilled By:	Not Reported	Comments:	Not Reported

H96
WSW
1/2 - 1 Mile
Higher

OH WELLS **OHDM30000063338**

Database:	Monitoring Water Wells Listing		
Well Log #:	2077363	Well Type:	Water Well
Drill Type:	GEOPROBE	Test Type:	Pumping
Well Use:	MONITOR	Aquifer Type:	SAND
Permit #:	Not Reported	Test Rate (gpm):	Not Reported
Draw Down:	Not Reported	Test Duration:	Not Reported
Surface Water Level (ft):	13.4	Date Measured:	20181031000000.000
Casing Height (ft):	0	Screen Length (ft):	10
Total Depth (ft):	20	Completion Date:	20181031000000.000
Depth to Bedrock (ft):	Not Reported	Drill Year:	Not Reported
Well Seal Report #:	326733	Screen Diameter (in):	1
Screen Type:	MACHINE SLOTTED	Screen Material:	PVC
Pump Type:	Not Reported	Pump Capacity (gpm):	Not Reported
Pump Installed By:	Not Reported	Water Level Elev (ft):	Not Reported
Well Drilled By:	Not Reported	Comments:	Not Reported

Map ID Direction Distance Elevation	Database	EDR ID Number
H97 **WSW** **1/2 - 1 Mile** **Higher**	**OH WELLS**	**OHDM30000063596**

Database:	Monitoring Water Wells Listing		
Well Log #:	326733	Well Type:	Sealing Report
Drill Type:	Not Reported	Test Type:	Not Reported
Well Use:	MONITOR	Aquifer Type:	Not Reported
Permit #:	Not Reported	Test Rate (gpm):	Not Reported
Draw Down:	Not Reported	Test Duration:	Not Reported
Surface Water Level (ft):	Not Reported	Date Measured:	Not Reported
Casing Height (ft):	Not Reported	Screen Length (ft):	Not Reported
Total Depth (ft):	20	Completion Date:	20191217000000.000
Depth to Bedrock (ft):	Not Reported	Drill Year:	Not Reported
Well Seal Report #:	Not Reported	Screen Diameter (in):	Not Reported
Screen Type:	Not Reported	Screen Material:	Not Reported
Pump Type:	Not Reported	Pump Capacity (gpm):	Not Reported
Pump Installed By:	Not Reported	Water Level Elev (ft):	Not Reported
Well Drilled By:	Not Reported	Comments:	Not Reported

H98 **WSW** **1/2 - 1 Mile** **Higher**	**OH WELLS**	**OHDM30000020480**

Database:	Monitoring Water Wells Listing		
Well Log #:	2077371	Well Type:	Water Well
Drill Type:	AUGER	Test Type:	Not Reported
Well Use:	MONITOR	Aquifer Type:	SAND
Permit #:	Not Reported	Test Rate (gpm):	Not Reported
Draw Down:	Not Reported	Test Duration:	Not Reported
Surface Water Level (ft):	13.3	Date Measured:	20180205000000.000
Casing Height (ft):	0	Screen Length (ft):	5
Total Depth (ft):	17	Completion Date:	20180205000000.000
Depth to Bedrock (ft):	Not Reported	Drill Year:	Not Reported
Well Seal Report #:	326739	Screen Diameter (in):	2
Screen Type:	MACHINE SLOTTED	Screen Material:	PVC
Pump Type:	Not Reported	Pump Capacity (gpm):	Not Reported
Pump Installed By:	Not Reported	Water Level Elev (ft):	Not Reported
Well Drilled By:	Not Reported	Comments:	Not Reported

H99 **WSW** **1/2 - 1 Mile** **Higher**	**OH WELLS**	**OHDM30000064605**

Database:	Monitoring Water Wells Listing		
Well Log #:	326739	Well Type:	Sealing Report
Drill Type:	Not Reported	Test Type:	Not Reported
Well Use:	MONITOR	Aquifer Type:	Not Reported
Permit #:	Not Reported	Test Rate (gpm):	Not Reported
Draw Down:	Not Reported	Test Duration:	Not Reported
Surface Water Level (ft):	Not Reported	Date Measured:	Not Reported
Casing Height (ft):	Not Reported	Screen Length (ft):	Not Reported
Total Depth (ft):	17	Completion Date:	20191217000000.000

Depth to Bedrock (ft):	Not Reported	Drill Year:	Not Reported
Well Seal Report #:	Not Reported	Screen Diameter (in):	Not Reported
Screen Type:	Not Reported	Screen Material:	Not Reported
Pump Type:	Not Reported	Pump Capacity (gpm):	Not Reported
Pump Installed By:	Not Reported	Water Level Elev (ft):	Not Reported
Well Drilled By:	Not Reported	Comments:	Not Reported

J100
SE
1/2 - 1 Mile
Lower

OH WELLS **OHDM30000064564**

Database:	Monitoring Water Wells Listing		
Well Log #:	2085314	Well Type:	Water Well
Drill Type:	DIRECT PUSH	Test Type:	Not Reported
Well Use:	MONITOR	Aquifer Type:	SAND
Permit #:	Not Reported	Test Rate (gpm):	Not Reported
Draw Down:	Not Reported	Test Duration:	Not Reported
Surface Water Level (ft):	0	Date Measured:	Not Reported
Casing Height (ft):	0	Screen Length (ft):	5
Total Depth (ft):	9	Completion Date:	20210325000000.000
Depth to Bedrock (ft):	Not Reported	Drill Year:	Not Reported
Well Seal Report #:	Not Reported	Screen Diameter (in):	2
Screen Type:	MACHINE SLOTTED	Screen Material:	PVC
Pump Type:	Not Reported	Pump Capacity (gpm):	Not Reported
Pump Installed By:	Not Reported	Water Level Elev (ft):	Not Reported
Well Drilled By:	Not Reported	Comments:	Not Reported

K101
East
1/2 - 1 Mile
Higher

OH WELLS **OHD900000800324**

Database:	Water Well Database	Well Log #:	186201
Well Type:	Sealing Report	Drill Type:	Not Reported
Test Type:	Not Reported	Well Use:	ABANDONED
Aquifer Type:	Not Reported	Permit #:	Not Reported
Test Rate (gpm):	Not Reported	Draw Down:	0
Test Duration:	0	Surface Water Level (ft):	8
Date Measured:	20090610000000.000	Casing Height (ft):	0
Screen Length (ft):	Not Reported	Total Depth (ft):	20
Completion Date:	Not Reported	Depth to Bedrock (ft):	Not Reported
Drill Year:	Not Reported	Well Seal Report #:	Not Reported
Screen Diameter (in):	Not Reported	Screen Type:	Not Reported
Screen Material:	Not Reported	Pump Type:	Not Reported
Pump Capacity (gpm):	Not Reported	Pump Installed By:	Not Reported
Water Level Elev (ft):	Not Reported	Well Drilled By:	Not Reported
Comments:	Casing Good No Longer Needed		

K102
East
1/2 - 1 Mile
Higher

OH WELLS **OHD900000800325**

Database:	Water Well Database	Well Log #:	186202
Well Type:	Sealing Report	Drill Type:	Not Reported

Test Type:	Not Reported	Well Use:	ABANDONED
Aquifer Type:	Not Reported	Permit #:	Not Reported
Test Rate (gpm):	Not Reported	Draw Down:	0
Test Duration:	0	Surface Water Level (ft):	4
Date Measured:	20090610000000.000	Casing Height (ft):	0
Screen Length (ft):	Not Reported	Total Depth (ft):	18
Completion Date:	Not Reported	Depth to Bedrock (ft):	Not Reported
Drill Year:	Not Reported	Well Seal Report #:	Not Reported
Screen Diameter (in):	Not Reported	Screen Type:	Not Reported
Screen Material:	Not Reported	Pump Type:	Not Reported
Pump Capacity (gpm):	Not Reported	Pump Installed By:	Not Reported
Water Level Elev (ft):	Not Reported	Well Drilled By:	Not Reported
Comments:	Casing Good No Longer Needed		

J103
SE
1/2 - 1 Mile
Lower

OH WELLS **OHDM30000064565**

Database:	Monitoring Water Wells Listing		
Well Log #:	2085315	Well Type:	Water Well
Drill Type:	DIRECT PUSH	Test Type:	Not Reported
Well Use:	MONITOR	Aquifer Type:	SAND
Permit #:	Not Reported	Test Rate (gpm):	Not Reported
Draw Down:	Not Reported	Test Duration:	Not Reported
Surface Water Level (ft):	0	Date Measured:	Not Reported
Casing Height (ft):	0	Screen Length (ft):	5
Total Depth (ft):	9	Completion Date:	20210325000000.000
Depth to Bedrock (ft):	Not Reported	Drill Year:	Not Reported
Well Seal Report #:	Not Reported	Screen Diameter (in):	2
Screen Type:	MACHINE SLOTTED	Screen Material:	PVC
Pump Type:	Not Reported	Pump Capacity (gpm):	Not Reported
Pump Installed By:	Not Reported	Water Level Elev (ft):	Not Reported
Well Drilled By:	Not Reported	Comments:	Not Reported

I104
SE
1/2 - 1 Mile
Higher

OH WELLS **OHDM30000061106**

Database:	Monitoring Water Wells Listing		
Well Log #:	315487	Well Type:	Sealing Report
Drill Type:	Not Reported	Test Type:	Not Reported
Well Use:	MONITOR	Aquifer Type:	Not Reported
Permit #:	Not Reported	Test Rate (gpm):	Not Reported
Draw Down:	Not Reported	Test Duration:	Not Reported
Surface Water Level (ft):	Not Reported	Date Measured:	Not Reported
Casing Height (ft):	Not Reported	Screen Length (ft):	Not Reported
Total Depth (ft):	12	Completion Date:	20170320000000.000
Depth to Bedrock (ft):	Not Reported	Drill Year:	Not Reported
Well Seal Report #:	Not Reported	Screen Diameter (in):	Not Reported
Screen Type:	Not Reported	Screen Material:	Not Reported
Pump Type:	Not Reported	Pump Capacity (gpm):	Not Reported
Pump Installed By:	Not Reported	Water Level Elev (ft):	Not Reported
Well Drilled By:	Not Reported	Comments:	No Longer Needed

Map ID Direction Distance Elevation	Database	EDR ID Number
I105 **SE** **1/2 - 1 Mile** **Higher**	**OH WELLS**	**OHDM30000061830**

Database:	Monitoring Water Wells Listing		
Well Log #:	315484	Well Type:	Sealing Report
Drill Type:	Not Reported	Test Type:	Not Reported
Well Use:	MONITOR	Aquifer Type:	Not Reported
Permit #:	Not Reported	Test Rate (gpm):	Not Reported
Draw Down:	Not Reported	Test Duration:	Not Reported
Surface Water Level (ft):	Not Reported	Date Measured:	Not Reported
Casing Height (ft):	Not Reported	Screen Length (ft):	Not Reported
Total Depth (ft):	15	Completion Date:	20170320000000.000
Depth to Bedrock (ft):	Not Reported	Drill Year:	Not Reported
Well Seal Report #:	Not Reported	Screen Diameter (in):	Not Reported
Screen Type:	Not Reported	Screen Material:	Not Reported
Pump Type:	Not Reported	Pump Capacity (gpm):	Not Reported
Pump Installed By:	Not Reported	Water Level Elev (ft):	Not Reported
Well Drilled By:	Not Reported	Comments:	No Longer Needed

J106 **SE** **1/2 - 1 Mile** **Lower**	**OH WELLS**	**OHDM30000066378**

Database:	Monitoring Water Wells Listing		
Well Log #:	2085316	Well Type:	Water Well
Drill Type:	DIRECT PUSH	Test Type:	Not Reported
Well Use:	MONITOR	Aquifer Type:	SAND
Permit #:	Not Reported	Test Rate (gpm):	Not Reported
Draw Down:	Not Reported	Test Duration:	Not Reported
Surface Water Level (ft):	0	Date Measured:	Not Reported
Casing Height (ft):	0	Screen Length (ft):	5
Total Depth (ft):	8	Completion Date:	20210325000000.000
Depth to Bedrock (ft):	Not Reported	Drill Year:	Not Reported
Well Seal Report #:	Not Reported	Screen Diameter (in):	2
Screen Type:	MACHINE SLOTTED	Screen Material:	PVC
Pump Type:	Not Reported	Pump Capacity (gpm):	Not Reported
Pump Installed By:	Not Reported	Water Level Elev (ft):	Not Reported
Well Drilled By:	Not Reported	Comments:	Not Reported

H107 **WSW** **1/2 - 1 Mile** **Higher**	**OH WELLS**	**OHDM30000023050**

Database:	Monitoring Water Wells Listing		
Well Log #:	326747	Well Type:	Sealing Report
Drill Type:	Not Reported	Test Type:	Not Reported
Well Use:	MONITOR	Aquifer Type:	Not Reported
Permit #:	Not Reported	Test Rate (gpm):	Not Reported
Draw Down:	Not Reported	Test Duration:	Not Reported
Surface Water Level (ft):	12.9	Date Measured:	19880101000000.000
Casing Height (ft):	Not Reported	Screen Length (ft):	Not Reported
Total Depth (ft):	27.7	Completion Date:	20191217000000.000

Depth to Bedrock (ft):	Not Reported	Drill Year:	Not Reported
Well Seal Report #:	Not Reported	Screen Diameter (in):	Not Reported
Screen Type:	Not Reported	Screen Material:	Not Reported
Pump Type:	Not Reported	Pump Capacity (gpm):	Not Reported
Pump Installed By:	Not Reported	Water Level Elev (ft):	Not Reported
Well Drilled By:	Not Reported	Comments:	Not Reported

H108
WSW **OH WELLS** **OHDM30000029825**
1/2 - 1 Mile
Higher

Database:	Monitoring Water Wells Listing		
Well Log #:	2077413	Well Type:	Water Well
Drill Type:	AUGER	Test Type:	Not Reported
Well Use:	MONITOR	Aquifer Type:	SAND
Permit #:	Not Reported	Test Rate (gpm):	Not Reported
Draw Down:	Not Reported	Test Duration:	Not Reported
Surface Water Level (ft):	12.9	Date Measured:	19880101000000.000
Casing Height (ft):	0	Screen Length (ft):	10
Total Depth (ft):	27.7	Completion Date:	19880101000000.000
Depth to Bedrock (ft):	Not Reported	Drill Year:	Not Reported
Well Seal Report #:	326747	Screen Diameter (in):	4
Screen Type:	MACHINE SLOTTED	Screen Material:	PVC
Pump Type:	Not Reported	Pump Capacity (gpm):	Not Reported
Pump Installed By:	Not Reported	Water Level Elev (ft):	Not Reported
Well Drilled By:	Not Reported	Comments:	Not Reported

H109
WSW **OH WELLS** **OHDM30000029826**
1/2 - 1 Mile
Higher

Database:	Monitoring Water Wells Listing		
Well Log #:	2077415	Well Type:	Water Well
Drill Type:	AUGER	Test Type:	Not Reported
Well Use:	MONITOR	Aquifer Type:	SAND
Permit #:	Not Reported	Test Rate (gpm):	Not Reported
Draw Down:	Not Reported	Test Duration:	Not Reported
Surface Water Level (ft):	13.5	Date Measured:	19880101000000.000
Casing Height (ft):	0	Screen Length (ft):	10
Total Depth (ft):	23.8	Completion Date:	19880101000000.000
Depth to Bedrock (ft):	Not Reported	Drill Year:	Not Reported
Well Seal Report #:	326748	Screen Diameter (in):	4
Screen Type:	MACHINE SLOTTED	Screen Material:	PVC
Pump Type:	Not Reported	Pump Capacity (gpm):	Not Reported
Pump Installed By:	Not Reported	Water Level Elev (ft):	Not Reported
Well Drilled By:	Not Reported	Comments:	Not Reported

H110
WSW **OH WELLS** **OHDM30000060744**
1/2 - 1 Mile
Higher

Database:	Monitoring Water Wells Listing		
Well Log #:	326748	Well Type:	Sealing Report

Drill Type:	Not Reported	Test Type:	Not Reported
Well Use:	MONITOR	Aquifer Type:	Not Reported
Permit #:	Not Reported	Test Rate (gpm):	Not Reported
Draw Down:	Not Reported	Test Duration:	Not Reported
Surface Water Level (ft):	13.5	Date Measured:	19880101000000.000
Casing Height (ft):	Not Reported	Screen Length (ft):	Not Reported
Total Depth (ft):	23.8	Completion Date:	20191217000000.000
Depth to Bedrock (ft):	Not Reported	Drill Year:	Not Reported
Well Seal Report #:	Not Reported	Screen Diameter (in):	Not Reported
Screen Type:	Not Reported	Screen Material:	Not Reported
Pump Type:	Not Reported	Pump Capacity (gpm):	Not Reported
Pump Installed By:	Not Reported	Water Level Elev (ft):	Not Reported
Well Drilled By:	Not Reported	Comments:	Not Reported

H111
WSW
1/2 - 1 Mile
Higher

OH WELLS **OHDM30000022476**

Database:	Monitoring Water Wells Listing		
Well Log #:	2077368	Well Type:	Water Well
Drill Type:	AUGER	Test Type:	Other
Well Use:	MONITOR	Aquifer Type:	SAND
Permit #:	Not Reported	Test Rate (gpm):	Not Reported
Draw Down:	Not Reported	Test Duration:	Not Reported
Surface Water Level (ft):	13.8	Date Measured:	20180205000000.000
Casing Height (ft):	0	Screen Length (ft):	10
Total Depth (ft):	18	Completion Date:	20180205000000.000
Depth to Bedrock (ft):	Not Reported	Drill Year:	Not Reported
Well Seal Report #:	326737	Screen Diameter (in):	2
Screen Type:	MACHINE SLOTTED	Screen Material:	PVC
Pump Type:	Not Reported	Pump Capacity (gpm):	Not Reported
Pump Installed By:	Not Reported	Water Level Elev (ft):	Not Reported
Well Drilled By:	Not Reported	Comments:	Not Reported

H112
WSW
1/2 - 1 Mile
Higher

OH WELLS **OHDM30000060648**

Database:	Monitoring Water Wells Listing		
Well Log #:	326737	Well Type:	Sealing Report
Drill Type:	Not Reported	Test Type:	Not Reported
Well Use:	MONITOR	Aquifer Type:	Not Reported
Permit #:	Not Reported	Test Rate (gpm):	Not Reported
Draw Down:	Not Reported	Test Duration:	Not Reported
Surface Water Level (ft):	Not Reported	Date Measured:	Not Reported
Casing Height (ft):	Not Reported	Screen Length (ft):	Not Reported
Total Depth (ft):	18	Completion Date:	20191217000000.000
Depth to Bedrock (ft):	Not Reported	Drill Year:	Not Reported
Well Seal Report #:	Not Reported	Screen Diameter (in):	Not Reported
Screen Type:	Not Reported	Screen Material:	Not Reported
Pump Type:	Not Reported	Pump Capacity (gpm):	Not Reported
Pump Installed By:	Not Reported	Water Level Elev (ft):	Not Reported
Well Drilled By:	Not Reported	Comments:	Not Reported

Map ID Direction Distance Elevation	Database	EDR ID Number
H113 **WSW** **1/2 - 1 Mile** **Higher**	**OH WELLS**	**OHDM30000021279**

Database:	Monitoring Water Wells Listing		
Well Log #:	326752	Well Type:	Sealing Report
Drill Type:	Not Reported	Test Type:	Not Reported
Well Use:	MONITOR	Aquifer Type:	Not Reported
Permit #:	Not Reported	Test Rate (gpm):	Not Reported
Draw Down:	Not Reported	Test Duration:	Not Reported
Surface Water Level (ft):	11.8	Date Measured:	19880101000000.000
Casing Height (ft):	Not Reported	Screen Length (ft):	Not Reported
Total Depth (ft):	19.7	Completion Date:	20191217000000.000
Depth to Bedrock (ft):	Not Reported	Drill Year:	Not Reported
Well Seal Report #:	Not Reported	Screen Diameter (in):	Not Reported
Screen Type:	Not Reported	Screen Material:	Not Reported
Pump Type:	Not Reported	Pump Capacity (gpm):	Not Reported
Pump Installed By:	Not Reported	Water Level Elev (ft):	Not Reported
Well Drilled By:	Not Reported	Comments:	Not Reported

H114 **WSW** **1/2 - 1 Mile** **Higher**	**OH WELLS**	**OHDM30000032722**

Database:	Monitoring Water Wells Listing		
Well Log #:	2077419	Well Type:	Water Well
Drill Type:	AUGER	Test Type:	Not Reported
Well Use:	MONITOR	Aquifer Type:	SAND
Permit #:	Not Reported	Test Rate (gpm):	Not Reported
Draw Down:	Not Reported	Test Duration:	Not Reported
Surface Water Level (ft):	11.8	Date Measured:	19880101000000.000
Casing Height (ft):	0	Screen Length (ft):	Not Reported
Total Depth (ft):	19.7	Completion Date:	19880101000000.000
Depth to Bedrock (ft):	Not Reported	Drill Year:	Not Reported
Well Seal Report #:	326752	Screen Diameter (in):	Not Reported
Screen Type:	Not Reported	Screen Material:	Not Reported
Pump Type:	Not Reported	Pump Capacity (gpm):	Not Reported
Pump Installed By:	Not Reported	Water Level Elev (ft):	Not Reported
Well Drilled By:	Not Reported	Comments:	Not Reported

I115 **SE** **1/2 - 1 Mile** **Higher**	**OH WELLS**	**OHDM30000057818**

Database:	Monitoring Water Wells Listing		
Well Log #:	315486	Well Type:	Sealing Report
Drill Type:	Not Reported	Test Type:	Not Reported
Well Use:	MONITOR	Aquifer Type:	Not Reported
Permit #:	Not Reported	Test Rate (gpm):	Not Reported
Draw Down:	Not Reported	Test Duration:	Not Reported
Surface Water Level (ft):	Not Reported	Date Measured:	Not Reported
Casing Height (ft):	Not Reported	Screen Length (ft):	Not Reported
Total Depth (ft):	15	Completion Date:	20170320000000.000

Depth to Bedrock (ft):	Not Reported	Drill Year:	Not Reported
Well Seal Report #:	Not Reported	Screen Diameter (in):	Not Reported
Screen Type:	Not Reported	Screen Material:	Not Reported
Pump Type:	Not Reported	Pump Capacity (gpm):	Not Reported
Pump Installed By:	Not Reported	Water Level Elev (ft):	Not Reported
Well Drilled By:	Not Reported	Comments:	No Longer Needed

I116
SE
1/2 - 1 Mile
Higher

OH WELLS **OHDM30000052277**

Database:	Monitoring Water Wells Listing		
Well Log #:	315485	Well Type:	Sealing Report
Drill Type:	Not Reported	Test Type:	Not Reported
Well Use:	MONITOR	Aquifer Type:	Not Reported
Permit #:	Not Reported	Test Rate (gpm):	Not Reported
Draw Down:	Not Reported	Test Duration:	Not Reported
Surface Water Level (ft):	Not Reported	Date Measured:	Not Reported
Casing Height (ft):	Not Reported	Screen Length (ft):	Not Reported
Total Depth (ft):	15	Completion Date:	20170320000000.000
Depth to Bedrock (ft):	Not Reported	Drill Year:	Not Reported
Well Seal Report #:	Not Reported	Screen Diameter (in):	Not Reported
Screen Type:	Not Reported	Screen Material:	Not Reported
Pump Type:	Not Reported	Pump Capacity (gpm):	Not Reported
Pump Installed By:	Not Reported	Water Level Elev (ft):	Not Reported
Well Drilled By:	Not Reported	Comments:	No Longer Needed

H117
WSW
1/2 - 1 Mile
Higher

OH WELLS **OHDM30000048261**

Database:	Monitoring Water Wells Listing		
Well Log #:	2051864	Well Type:	Water Well
Drill Type:	ROTOSONIC	Test Type:	Not Reported
Well Use:	MONITOR	Aquifer Type:	SAND
Permit #:	Not Reported	Test Rate (gpm):	Not Reported
Draw Down:	Not Reported	Test Duration:	Not Reported
Surface Water Level (ft):	13	Date Measured:	20150422000000.000
Casing Height (ft):	0	Screen Length (ft):	10
Total Depth (ft):	25	Completion Date:	20150422000000.000
Depth to Bedrock (ft):	Not Reported	Drill Year:	Not Reported
Well Seal Report #:	Not Reported	Screen Diameter (in):	2
Screen Type:	MACHINE SLOTTED	Screen Material:	PVC
Pump Type:	Not Reported	Pump Capacity (gpm):	Not Reported
Pump Installed By:	Not Reported	Water Level Elev (ft):	654.4
Well Drilled By:	Not Reported	Comments:	Not Reported

L118
WSW
1/2 - 1 Mile
Higher

OH WELLS **OHDM30000029331**

Database:	Monitoring Water Wells Listing		
Well Log #:	326732	Well Type:	Sealing Report

Drill Type:	Not Reported	Test Type:	Not Reported
Well Use:	MONITOR	Aquifer Type:	Not Reported
Permit #:	Not Reported	Test Rate (gpm):	Not Reported
Draw Down:	Not Reported	Test Duration:	Not Reported
Surface Water Level (ft):	Not Reported	Date Measured:	Not Reported
Casing Height (ft):	Not Reported	Screen Length (ft):	Not Reported
Total Depth (ft):	17	Completion Date:	20191217000000.000
Depth to Bedrock (ft):	Not Reported	Drill Year:	Not Reported
Well Seal Report #:	Not Reported	Screen Diameter (in):	Not Reported
Screen Type:	Not Reported	Screen Material:	Not Reported
Pump Type:	Not Reported	Pump Capacity (gpm):	Not Reported
Pump Installed By:	Not Reported	Water Level Elev (ft):	Not Reported
Well Drilled By:	Not Reported	Comments:	Not Reported

L119
WSW **OH WELLS** **OHDM30000034436**
1/2 - 1 Mile
Higher

Database:	Monitoring Water Wells Listing		
Well Log #:	2077362	Well Type:	Water Well
Drill Type:	GEOPROBE	Test Type:	Pumping
Well Use:	MONITOR	Aquifer Type:	SAND
Permit #:	Not Reported	Test Rate (gpm):	Not Reported
Draw Down:	Not Reported	Test Duration:	Not Reported
Surface Water Level (ft):	10.8	Date Measured:	20181031000000.000
Casing Height (ft):	0	Screen Length (ft):	10
Total Depth (ft):	17	Completion Date:	20181031000000.000
Depth to Bedrock (ft):	Not Reported	Drill Year:	Not Reported
Well Seal Report #:	326732	Screen Diameter (in):	1
Screen Type:	MACHINE SLOTTED	Screen Material:	PVC
Pump Type:	Not Reported	Pump Capacity (gpm):	Not Reported
Pump Installed By:	Not Reported	Water Level Elev (ft):	Not Reported
Well Drilled By:	Not Reported	Comments:	Not Reported

H120
WSW **OH WELLS** **OHDM30000022475**
1/2 - 1 Mile
Higher

Database:	Monitoring Water Wells Listing		
Well Log #:	2077367	Well Type:	Water Well
Drill Type:	AUGER	Test Type:	Pumping
Well Use:	MONITOR	Aquifer Type:	SAND
Permit #:	Not Reported	Test Rate (gpm):	Not Reported
Draw Down:	Not Reported	Test Duration:	Not Reported
Surface Water Level (ft):	12.5	Date Measured:	20181031000000.000
Casing Height (ft):	0	Screen Length (ft):	10
Total Depth (ft):	20	Completion Date:	20181031000000.000
Depth to Bedrock (ft):	Not Reported	Drill Year:	Not Reported
Well Seal Report #:	326736	Screen Diameter (in):	2
Screen Type:	MACHINE SLOTTED	Screen Material:	PVC
Pump Type:	Not Reported	Pump Capacity (gpm):	Not Reported
Pump Installed By:	Not Reported	Water Level Elev (ft):	Not Reported
Well Drilled By:	Not Reported	Comments:	Not Reported

Map ID Direction Distance Elevation	Database	EDR ID Number
H121 **WSW** **1/2 - 1 Mile** **Higher**	**OH WELLS**	**OHDM30000060647**

Database:	Monitoring Water Wells Listing		
Well Log #:	326736	Well Type:	Sealing Report
Drill Type:	Not Reported	Test Type:	Not Reported
Well Use:	MONITOR	Aquifer Type:	Not Reported
Permit #:	Not Reported	Test Rate (gpm):	Not Reported
Draw Down:	Not Reported	Test Duration:	Not Reported
Surface Water Level (ft):	Not Reported	Date Measured:	Not Reported
Casing Height (ft):	Not Reported	Screen Length (ft):	Not Reported
Total Depth (ft):	20	Completion Date:	20191217000000.000
Depth to Bedrock (ft):	Not Reported	Drill Year:	Not Reported
Well Seal Report #:	Not Reported	Screen Diameter (in):	Not Reported
Screen Type:	Not Reported	Screen Material:	Not Reported
Pump Type:	Not Reported	Pump Capacity (gpm):	Not Reported
Pump Installed By:	Not Reported	Water Level Elev (ft):	Not Reported
Well Drilled By:	Not Reported	Comments:	Not Reported

---

122 **West** **1/2 - 1 Mile** **Lower**	**OH WELLS**	**OHDM30000049430**

Database:	Monitoring Water Wells Listing		
Well Log #:	2051859	Well Type:	Water Well
Drill Type:	ROTOSONIC	Test Type:	Not Reported
Well Use:	MONITOR	Aquifer Type:	SAND
Permit #:	Not Reported	Test Rate (gpm):	Not Reported
Draw Down:	Not Reported	Test Duration:	Not Reported
Surface Water Level (ft):	12	Date Measured:	20150421000000.000
Casing Height (ft):	0	Screen Length (ft):	10
Total Depth (ft):	25	Completion Date:	20150421000000.000
Depth to Bedrock (ft):	Not Reported	Drill Year:	Not Reported
Well Seal Report #:	Not Reported	Screen Diameter (in):	2
Screen Type:	MACHINE SLOTTED	Screen Material:	PVC
Pump Type:	Not Reported	Pump Capacity (gpm):	Not Reported
Pump Installed By:	Not Reported	Water Level Elev (ft):	640
Well Drilled By:	Not Reported	Comments:	Not Reported

H123 **WSW** **1/2 - 1 Mile** **Higher**	**OH WELLS**	**OHDM30000048590**

Database:	Monitoring Water Wells Listing		
Well Log #:	2051866	Well Type:	Water Well
Drill Type:	ROTOSONIC	Test Type:	Not Reported
Well Use:	MONITOR	Aquifer Type:	SAND
Permit #:	Not Reported	Test Rate (gpm):	Not Reported
Draw Down:	Not Reported	Test Duration:	Not Reported
Surface Water Level (ft):	15	Date Measured:	20150422000000.000
Casing Height (ft):	0	Screen Length (ft):	10
Total Depth (ft):	25	Completion Date:	20150422000000.000

Depth to Bedrock (ft):	Not Reported	Drill Year:	Not Reported
Well Seal Report #:	Not Reported	Screen Diameter (in):	2
Screen Type:	MACHINE SLOTTED	Screen Material:	PVC
Pump Type:	Not Reported	Pump Capacity (gpm):	Not Reported
Pump Installed By:	Not Reported	Water Level Elev (ft):	652.5
Well Drilled By:	Not Reported	Comments:	Not Reported

H124
WSW
1/2 - 1 Mile
Higher

OH WELLS **OHDM30000029713**

Database:	Monitoring Water Wells Listing		
Well Log #:	319802	Well Type:	Sealing Report
Drill Type:	Not Reported	Test Type:	Not Reported
Well Use:	MONITOR	Aquifer Type:	Not Reported
Permit #:	Not Reported	Test Rate (gpm):	Not Reported
Draw Down:	Not Reported	Test Duration:	Not Reported
Surface Water Level (ft):	13	Date Measured:	20180411000000.000
Casing Height (ft):	Not Reported	Screen Length (ft):	Not Reported
Total Depth (ft):	25	Completion Date:	20180411000000.000
Depth to Bedrock (ft):	Not Reported	Drill Year:	Not Reported
Well Seal Report #:	Not Reported	Screen Diameter (in):	Not Reported
Screen Type:	Not Reported	Screen Material:	Not Reported
Pump Type:	Not Reported	Pump Capacity (gpm):	Not Reported
Pump Installed By:	Not Reported	Water Level Elev (ft):	Not Reported
Well Drilled By:	Not Reported		
Comments:	This Well Was Abandoned Following The Issuing Of A Vap Nfa For The Property In March 2018. The Well Is No Longer Needed, And Prior To Development Of The Site, Needs To Be Sealed/Removed.		

L125
WSW
1/2 - 1 Mile
Higher

OH WELLS **OHDM30000032720**

Database:	Monitoring Water Wells Listing		
Well Log #:	2077366	Well Type:	Water Well
Drill Type:	GEOPROBE	Test Type:	Pumping
Well Use:	MONITOR	Aquifer Type:	SAND
Permit #:	Not Reported	Test Rate (gpm):	Not Reported
Draw Down:	Not Reported	Test Duration:	Not Reported
Surface Water Level (ft):	13.4	Date Measured:	20181031000000.000
Casing Height (ft):	0	Screen Length (ft):	10
Total Depth (ft):	20	Completion Date:	20181031000000.000
Depth to Bedrock (ft):	Not Reported	Drill Year:	Not Reported
Well Seal Report #:	326735	Screen Diameter (in):	1
Screen Type:	MACHINE SLOTTED	Screen Material:	PVC
Pump Type:	Not Reported	Pump Capacity (gpm):	Not Reported
Pump Installed By:	Not Reported	Water Level Elev (ft):	Not Reported
Well Drilled By:	Not Reported	Comments:	Not Reported

Map ID Direction Distance Elevation	Database	EDR ID Number
L126 **WSW** **1/2 - 1 Mile** **Higher**	**OH WELLS**	**OHDM30000064603**

Database:	Monitoring Water Wells Listing		
Well Log #:	326735	Well Type:	Sealing Report
Drill Type:	Not Reported	Test Type:	Not Reported
Well Use:	MONITOR	Aquifer Type:	Not Reported
Permit #:	Not Reported	Test Rate (gpm):	Not Reported
Draw Down:	Not Reported	Test Duration:	Not Reported
Surface Water Level (ft):	Not Reported	Date Measured:	Not Reported
Casing Height (ft):	Not Reported	Screen Length (ft):	Not Reported
Total Depth (ft):	20	Completion Date:	20191217000000.000
Depth to Bedrock (ft):	Not Reported	Drill Year:	Not Reported
Well Seal Report #:	Not Reported	Screen Diameter (in):	Not Reported
Screen Type:	Not Reported	Screen Material:	Not Reported
Pump Type:	Not Reported	Pump Capacity (gpm):	Not Reported
Pump Installed By:	Not Reported	Water Level Elev (ft):	Not Reported
Well Drilled By:	Not Reported	Comments:	Not Reported

L127 **WSW** **1/2 - 1 Mile** **Higher**	**OH WELLS**	**OHDM30000048591**

Database:	Monitoring Water Wells Listing		
Well Log #:	2051867	Well Type:	Water Well
Drill Type:	ROTOSONIC	Test Type:	Not Reported
Well Use:	MONITOR	Aquifer Type:	SAND
Permit #:	Not Reported	Test Rate (gpm):	Not Reported
Draw Down:	Not Reported	Test Duration:	Not Reported
Surface Water Level (ft):	12	Date Measured:	20150422000000.000
Casing Height (ft):	0	Screen Length (ft):	10
Total Depth (ft):	25	Completion Date:	20150422000000.000
Depth to Bedrock (ft):	Not Reported	Drill Year:	Not Reported
Well Seal Report #:	Not Reported	Screen Diameter (in):	2
Screen Type:	MACHINE SLOTTED	Screen Material:	PVC
Pump Type:	Not Reported	Pump Capacity (gpm):	Not Reported
Pump Installed By:	Not Reported	Water Level Elev (ft):	654.8
Well Drilled By:	Not Reported	Comments:	Not Reported

L128 **WSW** **1/2 - 1 Mile** **Higher**	**OH WELLS**	**OHDM30000065719**

Database:	Monitoring Water Wells Listing		
Well Log #:	319803	Well Type:	Sealing Report
Drill Type:	Not Reported	Test Type:	Not Reported
Well Use:	MONITOR	Aquifer Type:	Not Reported
Permit #:	Not Reported	Test Rate (gpm):	Not Reported
Draw Down:	Not Reported	Test Duration:	Not Reported
Surface Water Level (ft):	15	Date Measured:	20180411000000.000
Casing Height (ft):	Not Reported	Screen Length (ft):	Not Reported
Total Depth (ft):	25	Completion Date:	20180411000000.000

Depth to Bedrock (ft):	Not Reported	Drill Year:	Not Reported
Well Seal Report #:	Not Reported	Screen Diameter (in):	Not Reported
Screen Type:	Not Reported	Screen Material:	Not Reported
Pump Type:	Not Reported	Pump Capacity (gpm):	Not Reported
Pump Installed By:	Not Reported	Water Level Elev (ft):	Not Reported
Well Drilled By:	Not Reported		
Comments:	This Well Was Abandoned Following The Issuing Of A Vap Nfa For The Property In March 2018. The Well Is No Longer Needed, And Prior To Development Of The Site, Needs To Be Sealed/Removed.		

L129
WSW
1/2 - 1 Mile
Higher

OH WELLS **OHDM30000021742**

Database:	Monitoring Water Wells Listing		
Well Log #:	319799	Well Type:	Sealing Report
Drill Type:	Not Reported	Test Type:	Not Reported
Well Use:	MONITOR	Aquifer Type:	Not Reported
Permit #:	Not Reported	Test Rate (gpm):	Not Reported
Draw Down:	Not Reported	Test Duration:	Not Reported
Surface Water Level (ft):	12	Date Measured:	20180411000000.000
Casing Height (ft):	Not Reported	Screen Length (ft):	Not Reported
Total Depth (ft):	25	Completion Date:	20180411000000.000
Depth to Bedrock (ft):	Not Reported	Drill Year:	Not Reported
Well Seal Report #:	Not Reported	Screen Diameter (in):	Not Reported
Screen Type:	Not Reported	Screen Material:	Not Reported
Pump Type:	Not Reported	Pump Capacity (gpm):	Not Reported
Pump Installed By:	Not Reported	Water Level Elev (ft):	Not Reported
Well Drilled By:	Not Reported		
Comments:	This Well Was Abandoned Following The Issuing Of A Vap Nfa For The Property In March 2018. The Well Is No Longer Needed, And Prior To Development Of The Site, Needs To Be Sealed/Removed.		

L130
WSW
1/2 - 1 Mile
Higher

AQUIFLOW **14940**

Site ID:	188352-00
Groundwater Flow:	N
Shallow Water Depth:	13.12
Deep Water Depth:	14.24
Average Water Depth:	Not Reported
Date:	12/93

M131
WSW
1/2 - 1 Mile
Higher

OH WELLS **OHDM30000020426**

Database:	Monitoring Water Wells Listing		
Well Log #:	319805	Well Type:	Sealing Report
Drill Type:	Not Reported	Test Type:	Not Reported
Well Use:	MONITOR	Aquifer Type:	Not Reported
Permit #:	Not Reported	Test Rate (gpm):	Not Reported
Draw Down:	Not Reported	Test Duration:	Not Reported
Surface Water Level (ft):	17	Date Measured:	20180411000000.000
Casing Height (ft):	Not Reported	Screen Length (ft):	Not Reported
Total Depth (ft):	25	Completion Date:	20180411000000.000
Depth to Bedrock (ft):	Not Reported	Drill Year:	Not Reported
Well Seal Report #:	Not Reported	Screen Diameter (in):	Not Reported
Screen Type:	Not Reported	Screen Material:	Not Reported
Pump Type:	Not Reported	Pump Capacity (gpm):	Not Reported

Pump Installed By:	Not Reported	Water Level Elev (ft):	Not Reported
Well Drilled By:	Not Reported		
Comments:	This Well Was Abandoned Following The Issuing Of A Vap Nfa For The Property In March 2018. The Well Is No Longer Needed, And Prior To Development Of The Site, Needs To Be Sealed/Removed.		

N132
WSW
1/2 - 1 Mile
Higher

OH WELLS **OHDM30000021898**

Database:	Monitoring Water Wells Listing		
Well Log #:	319795	Well Type:	Sealing Report
Drill Type:	Not Reported	Test Type:	Not Reported
Well Use:	MONITOR	Aquifer Type:	Not Reported
Permit #:	Not Reported	Test Rate (gpm):	Not Reported
Draw Down:	Not Reported	Test Duration:	Not Reported
Surface Water Level (ft):	13	Date Measured:	20180411000000.000
Casing Height (ft):	Not Reported	Screen Length (ft):	Not Reported
Total Depth (ft):	25	Completion Date:	20180411000000.000
Depth to Bedrock (ft):	Not Reported	Drill Year:	Not Reported
Well Seal Report #:	Not Reported	Screen Diameter (in):	Not Reported
Screen Type:	Not Reported	Screen Material:	Not Reported
Pump Type:	Not Reported	Pump Capacity (gpm):	Not Reported
Pump Installed By:	Not Reported	Water Level Elev (ft):	Not Reported
Well Drilled By:	Not Reported		
Comments:	This Well Was Abandoned Following The Issuing Of A Vap Nfa For The Property In March 2018. The Well Is No Longer Needed, And Prior To Development Of The Site, Needs To Be Sealed/Removed.		

N133
WSW
1/2 - 1 Mile
Higher

OH WELLS **OHDM30000048588**

Database:	Monitoring Water Wells Listing		
Well Log #:	2051863	Well Type:	Water Well
Drill Type:	ROTOSONIC	Test Type:	Not Reported
Well Use:	MONITOR	Aquifer Type:	SAND
Permit #:	Not Reported	Test Rate (gpm):	Not Reported
Draw Down:	Not Reported	Test Duration:	Not Reported
Surface Water Level (ft):	12	Date Measured:	20150422000000.000
Casing Height (ft):	0	Screen Length (ft):	10
Total Depth (ft):	25	Completion Date:	20150422000000.000
Depth to Bedrock (ft):	Not Reported	Drill Year:	Not Reported
Well Seal Report #:	Not Reported	Screen Diameter (in):	2
Screen Type:	MACHINE SLOTTED	Screen Material:	PVC
Pump Type:	Not Reported	Pump Capacity (gpm):	Not Reported
Pump Installed By:	Not Reported	Water Level Elev (ft):	656.5
Well Drilled By:	Not Reported	Comments:	Not Reported

N134
WSW
1/2 - 1 Mile
Higher

OH WELLS **OHDM30000064436**

Database:	Monitoring Water Wells Listing		
Well Log #:	319806	Well Type:	Sealing Report

Drill Type:	Not Reported	Test Type:	Not Reported
Well Use:	MONITOR	Aquifer Type:	Not Reported
Permit #:	Not Reported	Test Rate (gpm):	Not Reported
Draw Down:	Not Reported	Test Duration:	Not Reported
Surface Water Level (ft):	14	Date Measured:	20180411000000.000
Casing Height (ft):	Not Reported	Screen Length (ft):	Not Reported
Total Depth (ft):	30	Completion Date:	20180411000000.000
Depth to Bedrock (ft):	Not Reported	Drill Year:	Not Reported
Well Seal Report #:	Not Reported	Screen Diameter (in):	Not Reported
Screen Type:	Not Reported	Screen Material:	Not Reported
Pump Type:	Not Reported	Pump Capacity (gpm):	Not Reported
Pump Installed By:	Not Reported	Water Level Elev (ft):	Not Reported
Well Drilled By:	Not Reported		
Comments:	This Well Was Abandoned Following The Issuing Of A Vap Nfa For The Property In March 2018. The Well Is No Longer Needed, And Prior To Development Of The Site, Needs To Be Sealed/Removed.		

N135
WSW **OH WELLS** **OHDM30000061812**
1/2 - 1 Mile
Higher

Database:	Monitoring Water Wells Listing		
Well Log #:	2051868	Well Type:	Water Well
Drill Type:	ROTOSONIC	Test Type:	Not Reported
Well Use:	MONITOR	Aquifer Type:	SAND
Permit #:	Not Reported	Test Rate (gpm):	Not Reported
Draw Down:	Not Reported	Test Duration:	Not Reported
Surface Water Level (ft):	12	Date Measured:	20150421000000.000
Casing Height (ft):	0	Screen Length (ft):	10
Total Depth (ft):	25	Completion Date:	20150421000000.000
Depth to Bedrock (ft):	Not Reported	Drill Year:	Not Reported
Well Seal Report #:	Not Reported	Screen Diameter (in):	2
Screen Type:	MACHINE SLOTTED	Screen Material:	PVC
Pump Type:	Not Reported	Pump Capacity (gpm):	Not Reported
Pump Installed By:	Not Reported	Water Level Elev (ft):	656.2
Well Drilled By:	Not Reported	Comments:	Not Reported

N136
WSW **OH WELLS** **OHDM30000021743**
1/2 - 1 Mile
Higher

Database:	Monitoring Water Wells Listing		
Well Log #:	319804	Well Type:	Sealing Report
Drill Type:	Not Reported	Test Type:	Not Reported
Well Use:	MONITOR	Aquifer Type:	Not Reported
Permit #:	Not Reported	Test Rate (gpm):	Not Reported
Draw Down:	Not Reported	Test Duration:	Not Reported
Surface Water Level (ft):	13	Date Measured:	20180411000000.000
Casing Height (ft):	Not Reported	Screen Length (ft):	Not Reported
Total Depth (ft):	25	Completion Date:	20180411000000.000
Depth to Bedrock (ft):	Not Reported	Drill Year:	Not Reported
Well Seal Report #:	Not Reported	Screen Diameter (in):	Not Reported
Screen Type:	Not Reported	Screen Material:	Not Reported
Pump Type:	Not Reported	Pump Capacity (gpm):	Not Reported
Pump Installed By:	Not Reported	Water Level Elev (ft):	Not Reported
Well Drilled By:	Not Reported		
Comments:	This Well Was Abandoned Following The Issuing Of A Vap Nfa For The Property In March 2018. The Well Is No Longer Needed, And Prior To Development Of The Site, Needs To Be Sealed/Removed.		

Map ID Direction Distance Elevation	Database	EDR ID Number
N137 **WSW** **1/2 - 1 Mile** **Higher**	**OH WELLS**	**OHDM30000037529**

Database:	Monitoring Water Wells Listing		
Well Log #:	2031913	Well Type:	Water Well
Drill Type:	AUGER	Test Type:	Not Reported
Well Use:	MONITOR	Aquifer Type:	SAND
Permit #:	Not Reported	Test Rate (gpm):	Not Reported
Draw Down:	Not Reported	Test Duration:	Not Reported
Surface Water Level (ft):	0	Date Measured:	Not Reported
Casing Height (ft):	0	Screen Length (ft):	10
Total Depth (ft):	25	Completion Date:	20110413000000.000
Depth to Bedrock (ft):	Not Reported	Drill Year:	Not Reported
Well Seal Report #:	Not Reported	Screen Diameter (in):	2
Screen Type:	MACHINE SLOTTED	Screen Material:	PVC
Pump Type:	Not Reported	Pump Capacity (gpm):	Not Reported
Pump Installed By:	Not Reported	Water Level Elev (ft):	671.1
Well Drilled By:	Not Reported	Comments:	Hmw-4

M138 **WSW** **1/2 - 1 Mile** **Higher**	**OH WELLS**	**OHDM30000048589**

Database:	Monitoring Water Wells Listing		
Well Log #:	2051865	Well Type:	Water Well
Drill Type:	ROTOSONIC	Test Type:	Not Reported
Well Use:	MONITOR	Aquifer Type:	SAND
Permit #:	Not Reported	Test Rate (gpm):	Not Reported
Draw Down:	Not Reported	Test Duration:	Not Reported
Surface Water Level (ft):	14	Date Measured:	20150421000000.000
Casing Height (ft):	0	Screen Length (ft):	10
Total Depth (ft):	25	Completion Date:	20150421000000.000
Depth to Bedrock (ft):	Not Reported	Drill Year:	Not Reported
Well Seal Report #:	Not Reported	Screen Diameter (in):	2
Screen Type:	MACHINE SLOTTED	Screen Material:	PVC
Pump Type:	Not Reported	Pump Capacity (gpm):	Not Reported
Pump Installed By:	Not Reported	Water Level Elev (ft):	654.4
Well Drilled By:	Not Reported	Comments:	Not Reported

M139 **WSW** **1/2 - 1 Mile** **Higher**	**OH WELLS**	**OHDM30000031741**

Database:	Monitoring Water Wells Listing		
Well Log #:	319801	Well Type:	Sealing Report
Drill Type:	Not Reported	Test Type:	Not Reported
Well Use:	MONITOR	Aquifer Type:	Not Reported
Permit #:	Not Reported	Test Rate (gpm):	Not Reported
Draw Down:	Not Reported	Test Duration:	Not Reported
Surface Water Level (ft):	15	Date Measured:	20180411000000.000
Casing Height (ft):	Not Reported	Screen Length (ft):	Not Reported
Total Depth (ft):	25	Completion Date:	20180411000000.000

Depth to Bedrock (ft):	Not Reported	Drill Year:	Not Reported
Well Seal Report #:	Not Reported	Screen Diameter (in):	Not Reported
Screen Type:	Not Reported	Screen Material:	Not Reported
Pump Type:	Not Reported	Pump Capacity (gpm):	Not Reported
Pump Installed By:	Not Reported	Water Level Elev (ft):	Not Reported
Well Drilled By:	Not Reported		
Comments:	This Well Was Abandoned Following The Issuing Of A Vap Nfa For The Property In March 2018. The Well Is No Longer Needed, And Prior To Development Of The Site, Needs To Be Sealed/Removed.		

N140
WSW
1/2 - 1 Mile
Higher

OH WELLS **OHDM30000031730**

Database:	Monitoring Water Wells Listing		
Well Log #:	319791	Well Type:	Sealing Report
Drill Type:	Not Reported	Test Type:	Not Reported
Well Use:	MONITOR	Aquifer Type:	Not Reported
Permit #:	Not Reported	Test Rate (gpm):	Not Reported
Draw Down:	Not Reported	Test Duration:	Not Reported
Surface Water Level (ft):	13	Date Measured:	20180411000000.000
Casing Height (ft):	Not Reported	Screen Length (ft):	Not Reported
Total Depth (ft):	25	Completion Date:	20180411000000.000
Depth to Bedrock (ft):	Not Reported	Drill Year:	Not Reported
Well Seal Report #:	Not Reported	Screen Diameter (in):	Not Reported
Screen Type:	Not Reported	Screen Material:	Not Reported
Pump Type:	Not Reported	Pump Capacity (gpm):	Not Reported
Pump Installed By:	Not Reported	Water Level Elev (ft):	Not Reported
Well Drilled By:	Not Reported		
Comments:	This Well Was Abandoned Following The Issuing Of A Vap Nfa For The Property In March 2018. The Well Is No Longer Needed, And Prior To Development Of The Site, Needs To Be Sealed/Removed.		

N141
WSW
1/2 - 1 Mile
Higher

OH WELLS **OHDM30000037528**

Database:	Monitoring Water Wells Listing		
Well Log #:	2031912	Well Type:	Water Well
Drill Type:	AUGER	Test Type:	Not Reported
Well Use:	MONITOR	Aquifer Type:	SAND
Permit #:	Not Reported	Test Rate (gpm):	Not Reported
Draw Down:	Not Reported	Test Duration:	Not Reported
Surface Water Level (ft):	0	Date Measured:	Not Reported
Casing Height (ft):	0	Screen Length (ft):	10
Total Depth (ft):	25	Completion Date:	20110413000000.000
Depth to Bedrock (ft):	Not Reported	Drill Year:	Not Reported
Well Seal Report #:	Not Reported	Screen Diameter (in):	2
Screen Type:	MACHINE SLOTTED	Screen Material:	PVC
Pump Type:	Not Reported	Pump Capacity (gpm):	Not Reported
Pump Installed By:	Not Reported	Water Level Elev (ft):	671.5
Well Drilled By:	Not Reported	Comments:	Hmw-3

Map ID Direction Distance Elevation	Database	EDR ID Number
N142 **WSW** **1/2 - 1 Mile** **Higher**	**OH WELLS**	**OHDM30000048587**

Database:	Monitoring Water Wells Listing		
Well Log #:	2051862	Well Type:	Water Well
Drill Type:	ROTOSONIC	Test Type:	Not Reported
Well Use:	MONITOR	Aquifer Type:	SAND
Permit #:	Not Reported	Test Rate (gpm):	Not Reported
Draw Down:	Not Reported	Test Duration:	Not Reported
Surface Water Level (ft):	12	Date Measured:	20150420000000.000
Casing Height (ft):	0	Screen Length (ft):	10
Total Depth (ft):	25	Completion Date:	20150420000000.000
Depth to Bedrock (ft):	Not Reported	Drill Year:	Not Reported
Well Seal Report #:	Not Reported	Screen Diameter (in):	2
Screen Type:	MACHINE SLOTTED	Screen Material:	PVC
Pump Type:	Not Reported	Pump Capacity (gpm):	Not Reported
Pump Installed By:	Not Reported	Water Level Elev (ft):	656.1
Well Drilled By:	Not Reported	Comments:	Not Reported

N143 **WSW** **1/2 - 1 Mile** **Higher**	**OH WELLS**	**OHDM30000025350**

Database:	Monitoring Water Wells Listing		
Well Log #:	319793	Well Type:	Sealing Report
Drill Type:	Not Reported	Test Type:	Not Reported
Well Use:	MONITOR	Aquifer Type:	Not Reported
Permit #:	Not Reported	Test Rate (gpm):	Not Reported
Draw Down:	Not Reported	Test Duration:	Not Reported
Surface Water Level (ft):	13	Date Measured:	20180411000000.000
Casing Height (ft):	Not Reported	Screen Length (ft):	Not Reported
Total Depth (ft):	25	Completion Date:	20180411000000.000
Depth to Bedrock (ft):	Not Reported	Drill Year:	Not Reported
Well Seal Report #:	Not Reported	Screen Diameter (in):	Not Reported
Screen Type:	Not Reported	Screen Material:	Not Reported
Pump Type:	Not Reported	Pump Capacity (gpm):	Not Reported
Pump Installed By:	Not Reported	Water Level Elev (ft):	Not Reported
Well Drilled By:	Not Reported		
Comments:	This Well Was Abandoned Following The Issuing Of A Vap Nfa For The Property In March 2018. The Well Is No Longer Needed, And Prior To Development Of The Site, Needs To Be Sealed/Removed.		

N144 **WSW** **1/2 - 1 Mile** **Higher**	**OH WELLS**	**OHDM30000048260**

Database:	Monitoring Water Wells Listing		
Well Log #:	2051861	Well Type:	Water Well
Drill Type:	ROTOSONIC	Test Type:	Not Reported
Well Use:	MONITOR	Aquifer Type:	SAND
Permit #:	Not Reported	Test Rate (gpm):	Not Reported
Draw Down:	Not Reported	Test Duration:	Not Reported
Surface Water Level (ft):	13	Date Measured:	20150421000000.000

Casing Height (ft):	0	Screen Length (ft):	10
Total Depth (ft):	25	Completion Date:	20150421000000.000
Depth to Bedrock (ft):	Not Reported	Drill Year:	Not Reported
Well Seal Report #:	Not Reported	Screen Diameter (in):	2
Screen Type:	MACHINE SLOTTED	Screen Material:	PVC
Pump Type:	Not Reported	Pump Capacity (gpm):	Not Reported
Pump Installed By:	Not Reported	Water Level Elev (ft):	655.1
Well Drilled By:	Not Reported	Comments:	Not Reported

N145
WSW
1/2 - 1 Mile
Higher

OH WELLS **OHDM30000021895**

Database:	Monitoring Water Wells Listing		
Well Log #:	319787	Well Type:	Sealing Report
Drill Type:	Not Reported	Test Type:	Not Reported
Well Use:	MONITOR	Aquifer Type:	Not Reported
Permit #:	Not Reported	Test Rate (gpm):	Not Reported
Draw Down:	Not Reported	Test Duration:	Not Reported
Surface Water Level (ft):	13	Date Measured:	20180411000000.000
Casing Height (ft):	Not Reported	Screen Length (ft):	Not Reported
Total Depth (ft):	25	Completion Date:	20180411000000.000
Depth to Bedrock (ft):	Not Reported	Drill Year:	Not Reported
Well Seal Report #:	Not Reported	Screen Diameter (in):	Not Reported
Screen Type:	Not Reported	Screen Material:	Not Reported
Pump Type:	Not Reported	Pump Capacity (gpm):	Not Reported
Pump Installed By:	Not Reported	Water Level Elev (ft):	Not Reported
Well Drilled By:	Not Reported		
Comments:	This Well Was Abandoned Following The Issuing Of A Vap Nfa For The Property In March 2018. The Well Is No Longer Needed, And Prior To Development Of The Site, Needs To Be Sealed/Removed.		

N146
WSW
1/2 - 1 Mile
Higher

OH WELLS **OHDM30000048586**

Database:	Monitoring Water Wells Listing		
Well Log #:	2051860	Well Type:	Water Well
Drill Type:	ROTOSONIC	Test Type:	Not Reported
Well Use:	MONITOR	Aquifer Type:	SAND
Permit #:	Not Reported	Test Rate (gpm):	Not Reported
Draw Down:	Not Reported	Test Duration:	Not Reported
Surface Water Level (ft):	12	Date Measured:	20150421000000.000
Casing Height (ft):	0	Screen Length (ft):	10
Total Depth (ft):	25	Completion Date:	20150421000000.000
Depth to Bedrock (ft):	Not Reported	Drill Year:	Not Reported
Well Seal Report #:	Not Reported	Screen Diameter (in):	2
Screen Type:	MACHINE SLOTTED	Screen Material:	PVC
Pump Type:	Not Reported	Pump Capacity (gpm):	Not Reported
Pump Installed By:	Not Reported	Water Level Elev (ft):	655.9
Well Drilled By:	Not Reported	Comments:	Not Reported

Map ID Direction Distance Elevation	Database	EDR ID Number
O147 **WSW** **1/2 - 1 Mile** **Higher**	**OH WELLS**	**OHDM30000039844**

Database:	Monitoring Water Wells Listing		
Well Log #:	2031910	Well Type:	Water Well
Drill Type:	AUGER	Test Type:	Not Reported
Well Use:	MONITOR	Aquifer Type:	SAND
Permit #:	Not Reported	Test Rate (gpm):	Not Reported
Draw Down:	Not Reported	Test Duration:	Not Reported
Surface Water Level (ft):	0	Date Measured:	Not Reported
Casing Height (ft):	0	Screen Length (ft):	10
Total Depth (ft):	25	Completion Date:	20110412000000.000
Depth to Bedrock (ft):	Not Reported	Drill Year:	Not Reported
Well Seal Report #:	Not Reported	Screen Diameter (in):	2
Screen Type:	MACHINE SLOTTED	Screen Material:	PVC
Pump Type:	Not Reported	Pump Capacity (gpm):	Not Reported
Pump Installed By:	Not Reported	Water Level Elev (ft):	671
Well Drilled By:	Not Reported	Comments:	Hmw 1

O148 **WSW** **1/2 - 1 Mile** **Higher**	**OH WELLS**	**OHDM30000037527**

Database:	Monitoring Water Wells Listing		
Well Log #:	2031911	Well Type:	Water Well
Drill Type:	AUGER	Test Type:	Not Reported
Well Use:	MONITOR	Aquifer Type:	SAND
Permit #:	Not Reported	Test Rate (gpm):	Not Reported
Draw Down:	Not Reported	Test Duration:	Not Reported
Surface Water Level (ft):	0	Date Measured:	Not Reported
Casing Height (ft):	0	Screen Length (ft):	10
Total Depth (ft):	25	Completion Date:	20110412000000.000
Depth to Bedrock (ft):	Not Reported	Drill Year:	Not Reported
Well Seal Report #:	Not Reported	Screen Diameter (in):	2
Screen Type:	MACHINE SLOTTED	Screen Material:	PVC
Pump Type:	Not Reported	Pump Capacity (gpm):	Not Reported
Pump Installed By:	Not Reported	Water Level Elev (ft):	671.4
Well Drilled By:	Not Reported	Comments:	Hmw-2

N149 **WSW** **1/2 - 1 Mile** **Higher**	**OH WELLS**	**OHDM30000037530**

Database:	Monitoring Water Wells Listing		
Well Log #:	2031914	Well Type:	Water Well
Drill Type:	AUGER	Test Type:	Not Reported
Well Use:	MONITOR	Aquifer Type:	SAND
Permit #:	Not Reported	Test Rate (gpm):	Not Reported
Draw Down:	Not Reported	Test Duration:	Not Reported
Surface Water Level (ft):	0	Date Measured:	Not Reported
Casing Height (ft):	0	Screen Length (ft):	10
Total Depth (ft):	25	Completion Date:	20110413000000.000

Depth to Bedrock (ft):	Not Reported	Drill Year:	Not Reported
Well Seal Report #:	Not Reported	Screen Diameter (in):	2
Screen Type:	MACHINE SLOTTED	Screen Material:	PVC
Pump Type:	Not Reported	Pump Capacity (gpm):	Not Reported
Pump Installed By:	Not Reported	Water Level Elev (ft):	668.8
Well Drilled By:	Not Reported	Comments:	Hmw-05

150
ENE
1/2 - 1 Mile
Higher

OH WELLS **OHD900000547846**

Database:	Water Well Database	Well Log #:	2066301
Well Type:	Water Well	Drill Type:	ROTARY
Test Type:	Air	Well Use:	TEST BORING
Aquifer Type:	SHALE	Permit #:	Not Reported
Test Rate (gpm):	16	Draw Down:	40
Test Duration:	Not Reported	Surface Water Level (ft):	40
Date Measured:	20171228000000.000	Casing Height (ft):	0
Screen Length (ft):	Not Reported	Total Depth (ft):	605
Completion Date:	20171228000000.000	Depth to Bedrock (ft):	14
Drill Year:	Not Reported	Well Seal Report #:	Not Reported
Screen Diameter (in):	Not Reported	Screen Type:	Not Reported
Screen Material:	Not Reported	Pump Type:	Not Reported
Pump Capacity (gpm):	Not Reported	Pump Installed By:	Not Reported
Water Level Elev (ft):	Not Reported	Well Drilled By:	Not Reported
Comments:	Geo Test Bore Casing Pulled 14’ = 1 Gpm 40’ = 10 Gpm 161’ = 5 Gpm		

151
NW
1/2 - 1 Mile
Lower

OH WELLS **OHDM30000058270**

Database:	Monitoring Water Wells Listing		
Well Log #:	314968	Well Type:	Sealing Report
Drill Type:	Not Reported	Test Type:	Not Reported
Well Use:	MONITOR	Aquifer Type:	Not Reported
Permit #:	Not Reported	Test Rate (gpm):	Not Reported
Draw Down:	Not Reported	Test Duration:	Not Reported
Surface Water Level (ft):	10.9	Date Measured:	20170215000000.000
Casing Height (ft):	Not Reported	Screen Length (ft):	Not Reported
Total Depth (ft):	16.1	Completion Date:	20170215000000.000
Depth to Bedrock (ft):	Not Reported	Drill Year:	Not Reported
Well Seal Report #:	Not Reported	Screen Diameter (in):	Not Reported
Screen Type:	Not Reported	Screen Material:	Not Reported
Pump Type:	Not Reported	Pump Capacity (gpm):	Not Reported
Pump Installed By:	Not Reported	Water Level Elev (ft):	Not Reported
Well Drilled By:	Not Reported	Comments:	This Well Is No Longer Needed.

1G
NNW
1/2 - 1 Mile
Lower

AQUIFLOW **12524**

Site ID:	1822218-01
Groundwater Flow:	SSW
Shallow Water Depth:	5.0
Deep Water Depth:	15
Average Water Depth:	Not Reported
Date:	11/10/1994

GEOCHECK® - PHYSICAL SETTING SOURCE MAP FINDINGS

Map ID Direction Distance Elevation			Database	EDR ID Number
2G **NNW** **1/2 - 1 Mile** **Lower**	Site ID: Groundwater Flow: Shallow Water Depth: Deep Water Depth: Average Water Depth: Date:	1822218-00 SSW 13.34 14.43 Not Reported 4/5/1993	**AQUIFLOW**	**12523**
3G **NE** **1/2 - 1 Mile** **Lower**	Site ID: Groundwater Flow: Shallow Water Depth: Deep Water Depth: Average Water Depth: Date:	1801290-00 NNW 7.0 8.0 Not Reported 3/90	**AQUIFLOW**	**12614**
4G **WSW** **1/2 - 1 Mile** **Lower**	Site ID: Groundwater Flow: Shallow Water Depth: Deep Water Depth: Average Water Depth: Date:	188352-00 N 13.12 14.24 Not Reported 12/93	**AQUIFLOW**	**14940**
5G **SW** **1/2 - 1 Mile** **Lower**	Site ID: Groundwater Flow: Shallow Water Depth: Deep Water Depth: Average Water Depth: Date:	1821686-00 NOT REPORTED 17.82 FT. 17.75 FT. Not Reported 11/92	**AQUIFLOW**	**17073**
6G **SE** **1/2 - 1 Mile** **Lower**	Site ID: Groundwater Flow: Shallow Water Depth: Deep Water Depth: Average Water Depth: Date:	1831055-00 NW 3.58 8.88 Not Reported 7/1998	**AQUIFLOW**	**14837**

Map ID Direction Distance	Database	EDR ID Number

1
South
1/4 - 1/2 Mile

OIL_GAS **OHOG50000052815**

OIL_GAS:

API Permit #:	34035612980000	Well #:	1
Well Permit #:	1298	API Well Hole #:	61298
Alt Well #:	Not Reported	Owner #:	9998
Operator Well #:	Not Reported	Well Type:	Oil & Gas
Well Status:	Final Restoration	Date Status Changed:	08-JUN-21
Const Permit Approved:	Not Reported	well Completion:	Not Reported
Spud Date:	Not Reported	Date TD Reached:	Not Reported
Date Completed:	Not Reported	Plug/Abandoned Date:	04-MAY-21
Original Spud Date:	Not Reported	Well Name:	ORCA House 1
Lease Name:	ORCA House	Oil field #:	Not Reported
Surface Owner:	Not Reported	Total Depth:	Not Reported
ODNR Current Class:	Not Reported	Class of Injection Well:	Not Reported
Init Production-Oil:	Not Reported	Init Production-Gas:	Not Reported
Init Production Brine:	Not Reported	Original Owner:	Not Reported
EPA Permit:	Not Reported	Fed Lease:	Not Reported
Lease #:	Not Reported	Original Lease #:	Not Reported
First Prod Date:	Not Reported	1st Producing Formation:	Not Reported
2nd Producing Formation:	Not Reported		
Comments:	Default Spud Date of 01/01/1900 used for existing legacy RBDMS well for RICS database development conversion requirement due to no spud date on record.		

2
SE
1/4 - 1/2 Mile

OIL_GAS **OHOG50000050031**

OIL_GAS:

API Permit #:	34035205930000	Well #:	1
Well Permit #:	0593	API Well Hole #:	20593
Alt Well #:	593-PP	Owner #:	8624
Operator Well #:	Not Reported	Well Type:	Oil & Gas
Well Status:	Final Restoration	Date Status Changed:	16-JAN-15
Const Permit Approved:	31-MAR-10	well Completion:	Not Reported
Spud Date:	Not Reported	Date TD Reached:	Not Reported
Date Completed:	Not Reported	Plug/Abandoned Date:	17-MAR-10
Original Spud Date:	Not Reported	Well Name:	HARSHAW CHEMICAL CO 1
Lease Name:	HARSHAW CHEMICAL CO	Oil field #:	Not Reported
Surface Owner:	Not Reported	Total Depth:	Not Reported
ODNR Current Class:	Not Reported	Class of Injection Well:	Not Reported
Init Production-Oil:	Not Reported	Init Production-Gas:	1
Init Production Brine:	Not Reported	Original Owner:	CLEVELAND CLINIC
EPA Permit:	Not Reported	Fed Lease:	Not Reported
Lease #:	Not Reported	Original Lease #:	Not Reported
First Prod Date:	Not Reported	1st Producing Formation:	Not Reported
2nd Producing Formation:	Not Reported		
Comments:	OLD GAS WELL, NO RECORD AVAILABLE.		

Map ID Direction Distance	Database	EDR ID Number
3 **SSW** **1/2 - 1 Mile**	**OIL_GAS**	**OHOG50000050535**

OIL_GAS:

API Permit #:	34035211990000	Well #:	1
Well Permit #:	21199	API Well Hole #:	21199
Alt Well #:	Not Reported	Owner #:	1502
Operator Well #:	Not Reported	Well Type:	Oil & Gas
Well Status:	Permit Expired	Date Status Changed:	22-MAY-03
Const Permit Approved:	08-JUL-83	well Completion:	Not Reported
Spud Date:	Not Reported	Date TD Reached:	Not Reported
Date Completed:	Not Reported	Plug/Abandoned Date:	Not Reported
Original Spud Date:	Not Reported	Well Name:	CLEVELAND PLAY HOUSE FOUNDATION #
Lease Name:	CLEVELAND PLAY HOUSE FOUNDATION		
Oil field #:	Not Reported	Surface Owner:	Not Reported
Total Depth:	0	ODNR Current Class:	EW
Class of Injection Well:	Not Reported	Init Production-Oil:	0
Init Production-Gas:	0	Init Production Brine:	0
Original Owner:	COMMERCE ENERGY CO.	EPA Permit:	Not Reported
Fed Lease:	Not Reported	Lease #:	Not Reported
Original Lease #:	Not Reported	First Prod Date:	Not Reported
1st Producing Formation:	Not Reported	2nd Producing Formation:	Not Reported
Comments:	PERMIT EXPIRED.		

GEOCHECK® - PHYSICAL SETTING SOURCE MAP FINDINGS
RADON

AREA RADON INFORMATION

State Database: OH Radon

Radon Test Results

Zipcode	Num Tests	Maximum	Minimum	Arith Mean	Geo Mean
44106	88	7.2	0.1	1.54	0.93

Federal EPA Radon Zone for CUYAHOGA County: 2

Note: Zone 1 indoor average level > 4 pCi/L.
: Zone 2 indoor average level >= 2 pCi/L and <= 4 pCi/L.
: Zone 3 indoor average level < 2 pCi/L.

Federal Area Radon Information for CUYAHOGA COUNTY, OH

Number of sites tested: 104

Area	Average Activity	% <4 pCi/L	% 4-20 pCi/L	% >20 pCi/L
Living Area - 1st Floor	2.993 pCi/L	80%	20%	0%
Living Area - 2nd Floor	Not Reported	Not Reported	Not Reported	Not Reported
Basement	1.879 pCi/L	98%	1%	1%

PHYSICAL SETTING SOURCE RECORDS SEARCHED

TOPOGRAPHIC INFORMATION

USGS 7.5' Digital Elevation Model (DEM)
Source: United States Geologic Survey
EDR acquired the USGS 7.5' Digital Elevation Model in 2002 and updated it in 2006. The 7.5 minute DEM corresponds to the USGS 1:24,000- and 1:25,000-scale topographic quadrangle maps. The DEM provides elevation data with consistent elevation units and projection.

Current USGS 7.5 Minute Topographic Map
Source: U.S. Geological Survey

HYDROLOGIC INFORMATION

Flood Zone Data: This data was obtained from the Federal Emergency Management Agency (FEMA). It depicts 100-year and 500-year flood zones as defined by FEMA. It includes the National Flood Hazard Layer (NFHL) which incorporates Flood Insurance Rate Map (FIRM) data and Q3 data from FEMA in areas not covered by NFHL.
Source: FEMA
Telephone: 877-336-2627
Date of Government Version: 2003, 2015

NWI: National Wetlands Inventory. This data, available in select counties across the country, was obtained by EDR in 2002, 2005, 2010 and 2015 from the U.S. Fish and Wildlife Service.

HYDROGEOLOGIC INFORMATION

AQUIFLOW[R] Information System
Source: EDR proprietary database of groundwater flow information
EDR has developed the AQUIFLOW Information System (AIS) to provide data on the general direction of groundwater flow at specific points. EDR has reviewed reports submitted to regulatory authorities at select sites and has extracted the date of the report, hydrogeologically determined groundwater flow direction and depth to water table information.

GEOLOGIC INFORMATION

Geologic Age and Rock Stratigraphic Unit
Source: P.G. Schruben, R.E. Arndt and W.J. Bawiec, Geology of the Conterminous U.S. at 1:2,500,000 Scale - A digital representation of the 1974 P.B. King and H.M. Beikman Map, USGS Digital Data Series DDS - 11 (1994).

STATSGO: State Soil Geographic Database
Source: Department of Agriculture, Natural Resources Conservation Service (NRCS)
The U.S. Department of Agriculture's (USDA) Natural Resources Conservation Service (NRCS) leads the national Conservation Soil Survey (NCSS) and is responsible for collecting, storing, maintaining and distributing soil survey information for privately owned lands in the United States. A soil map in a soil survey is a representation of soil patterns in a landscape. Soil maps for STATSGO are compiled by generalizing more detailed (SSURGO) soil survey maps.

SSURGO: Soil Survey Geographic Database
Source: Department of Agriculture, Natural Resources Conservation Service (NRCS)
Telephone: 800-672-5559
SSURGO is the most detailed level of mapping done by the Natural Resources Conservation Service, mapping scales generally range from 1:12,000 to 1:63,360. Field mapping methods using national standards are used to construct the soil maps in the Soil Survey Geographic (SSURGO) database. SSURGO digitizing duplicates the original soil survey maps. This level of mapping is designed for use by landowners, townships and county natural resource planning and management.

PHYSICAL SETTING SOURCE RECORDS SEARCHED

LOCAL / REGIONAL WATER AGENCY RECORDS

FEDERAL WATER WELLS

PWS: Public Water Systems
Source: EPA/Office of Drinking Water
Telephone: 202-564-3750
Public Water System data from the Federal Reporting Data System. A PWS is any water system which provides water to at least 25 people for at least 60 days annually. PWSs provide water from wells, rivers and other sources.

PWS ENF: Public Water Systems Violation and Enforcement Data
Source: EPA/Office of Drinking Water
Telephone: 202-564-3750
Violation and Enforcement data for Public Water Systems from the Safe Drinking Water Information System (SDWIS) after August 1995. Prior to August 1995, the data came from the Federal Reporting Data System (FRDS).

USGS Water Wells: USGS National Water Inventory System (NWIS)
This database contains descriptive information on sites where the USGS collects or has collected data on surface water and/or groundwater. The groundwater data includes information on wells, springs, and other sources of groundwater.

STATE RECORDS

Public Water System Data
Source: Ohio Environmental Protection Agency
Telephone: 614-644-2752
The database includes community, transient non-community and non-transient non-community water wells; and source treatment unit locations.

Water Treatment Facilities
Source: Ohio Environmental Protection Agency
Telephone: 614-644-2752

Water Well Database
Source: Department of Natural Resources
Telephone: 614-265-6740

Monitoring Water Wells Listing
Source: Department of Natural Resources
Telephone: 614-265-6740

OTHER STATE DATABASE INFORMATION

Oil and Gas Wells Listing
Source: Department of Natural Resources
Telephone: 614-265-6740
A listing of oil and gas well locations in the state.

RADON

State Database: OH Radon
Source: Department of Health
Telephone: 614-644-2727
Radon Statistics for Zip Code Areas

Area Radon Information
Source: USGS
Telephone: 703-356-4020
The National Radon Database has been developed by the U.S. Environmental Protection Agency (USEPA) and is a compilation of the EPA/State Residential Radon Survey and the National Residential Radon Survey. The study covers the years 1986 - 1992. Where necessary data has been supplemented by information collected at private sources such as universities and research institutions.

PHYSICAL SETTING SOURCE RECORDS SEARCHED

EPA Radon Zones
Source: EPA
Telephone: 703-356-4020
Sections 307 & 309 of IRAA directed EPA to list and identify areas of U.S. with the potential for elevated indoor radon levels.

OTHER

Airport Landing Facilities: Private and public use landing facilities
Source: Federal Aviation Administration, 800-457-6656

Epicenters: World earthquake epicenters, Richter 5 or greater
Source: Department of Commerce, National Oceanic and Atmospheric Administration

Earthquake Fault Lines: The fault lines displayed on EDR's Topographic map are digitized quaternary faultlines, prepared in 1975 by the United State Geological Survey

STREET AND ADDRESS INFORMATION

© 2015 TomTom North America, Inc. All rights reserved. This material is proprietary and the subject of copyright protection and other intellectual property rights owned by or licensed to Tele Atlas North America, Inc. The use of this material is subject to the terms of a license agreement. You will be held liable for any unauthorized copying or disclosure of this material.

APPENDIX G
PREVIOUS REPORTS

Copyright © 2025, Partners

OHFA and HUD Compliant
PHASE I ENVIRONMENTAL SITE ASSESSMENT

Hough Senior Independent Living
Hough Avenue between East 89th Street and East 90th Street
Cleveland, Cuyahoga County, Ohio

February 14, 2024

PREPARED FOR: Ms. Jennifer Chandler
Real Estate Development Manager
CHN Housing Partners
2999 Payne Avenue, Suite 134
Cleveland, Ohio 44114
Project Number: 640.16

PREPARED BY: Partners
31100 Solon Road, Suite G
Solon, Ohio 44139
(800) 763-1363 (phone)

This report has been prepared by Partners for the benefit of our Client in accordance with the approved scope of work. Partners assumes no liability for the unauthorized use of information, conclusions or recommendations included in this report by a third party. Copyright © 2023, Partners

TABLE OF CONTENTS

EXECUTIVE SUMMARY 1
1.0 INTRODUCTION 4
1.1 Purpose 4
1.2 Objective 4
1.3 Scope of Work 5
1.4 Limitations to the ASTM Standard and Data Gaps 5
1.5 Reliance 6
2.0 SUBJECT PROPERTY AND ADJOINING SITES DESCRIPTION 7
2.1 General Subject Property Location 7
2.2 Subject Property Characteristics 7
2.3 Current Uses of Subject Property 8
2.4 Past Uses of Subject Property 8
2.5 Current Uses of Adjoining Sites 8
2.6 Past Uses of Adjoining Sites 9
2.7 Current and Past Uses of Surrounding Area 9
3.0 USER PROVIDED INFORMATION 10
3.1 Environmental Cleanup Liens 10
3.2 Activity and Land Use Limitations 10
3.3 Specialized Knowledge or Experience 10
3.4 Relationship of Purchase Price to Fair Market Value 10
3.5 Commonly Known or Reasonably Ascertainable Information 10
3.6 Presence of Contamination 10
3.7 Other 10
4.0 GEOLOGIC AND HYDROGEOLOGIC INFORMATION 11
4.1 Oil and Gas Well Map 11
4.2 Abandoned Mines 11
4.3 Water Well Drilling Log Reports 11
4.4 Soils 11
4.5 Geology 11
4.6 Groundwater 11
5.0 HISTORICAL RECORDS REVIEW 12
5.1 Subject Property History 12
5.2 Adjoining Site History 12
5.3 Surrounding Area History 13
6.0 RECORDS REVIEW 14
6.1 Regulatory Database Records 14
6.1.1 Subject Property 14
6.1.2 Adjoining and Nearby Sites 14
6.1.3 Orphan Sites 15
6.2 Previous Reports 15
7.0 SUBJECT PROPERTY AND SURROUNDING SITE RECONNAISSANCE 17
7.1 Site Reconnaissance 17
7.1.1 Hazardous Substances and Petroleum Products 17
7.1.2 Underground Storage Tanks 17
7.1.3 Aboveground Storage Tanks 18
7.1.4 Storage Drums and Containers 18
7.1.5 Stained Surfaces, Corrosion, Pooled Liquids and Stressed Vegetation 18
7.1.6 Strong, Pungent or Noxious Odors 18
7.1.7 Polychlorinated Biphenyl 18
7.1.8 Solid Waste Disposal, Fill Material, Mounds or Depressions 18
7.1.9 Pits, Ponds, or Lagoons 18
7.1.10 Wastewater Discharge or Treatment, Floor Drains, Sump Pumps, Septic Systems, Wells 18
7.2 Adjoining Sites and Surrounding Area 18
8.0 OHFA AND HUD CONSIDERATIONS 19
8.1 Local Regulatory Review 19
8.1.1 Fire Department 19
8.1.2 Health Department 19

Copyright © 2024, Partners

8.1.3 Building Department ... 19
8.1.4 Police Department ... 19
8.1.5 Public School District ... 19
8.1.6 Bureau of Underground Storage Tank Regulations ... 20
8.2 Observations for Structures Undergoing Demolition and/or Rehabilitation ... 20
8.2.1 Asbestos Containing Materials ... 20
8.2.2 Lead Based Paint ... 20
8.2.3 Histoplasmosis ... 20
8.2.4 Lead in Drinking Water ... 20
8.2.5 Radon ... 20
8.2.6 Mold ... 21
8.2.7 Historic Preservation ... 21
8.3 Geologic, Hydrogeologic, and Natural Observations ... 21
8.3.1 Floodplain ... 21
8.3.2 Wetlands ... 21
8.3.3 Wild and Scenic Rivers ... 21
8.3.4 Coastal Zone Management ... 21
8.3.5 Sole Source Aquifer ... 21
8.3.6 Soil Suitability ... 21
8.3.7 Farmland Protection and Agricultural Use ... 21
8.3.8 Endangered Species ... 22
8.4 Manmade Hazards ... 22
8.4.1 Aboveground Storage Tanks ... 22
8.4.2 Underground Storage Tanks ... 22
8.4.3 Electromagnetic Fields ... 22
8.4.4 High Pressure Buried Gas Lines or Liquid Petroleum Transportation Pipelines ... 22
8.4.5 Traffic Hazard Consideration ... 22
8.4.6 Noise Source ... 22
8.4.7 Air Quality ... 23
8.4.8 Emerging Contaminants ... 23
8.4.9 Environmental Justice ... 23
8.5 Vapor ... 23
9.0 INTERVIEWS ... 25
9.1 Owner/Operator/Occupants ... 25
10.0 FINDINGS ... 26
10.1 Subject Property ... 26
10.2 Adjoining/Surrounding Sites ... 26
11.0 OPINIONS AND CONCLUSIONS ... 27
11.1 Significant Data Gaps ... 27
11.2 Recognized Environmental Conditions ... 27
11.3 Controlled Recognized Environmental Conditions ... 28
11.4 Historical Recognized Environmental Conditions ... 28
11.5 De Minimis Conditions ... 28
11.6 Other Conditions of Concern ... 29
12.0 RECOMMENDATIONS ... 30
13.0 SIGNATURE OF ENVIRONMENTAL PROFESSIONAL ... 31
14.0 REFERENCES ... 32

FIGURES

Figure 1 Subject Property Location Map

Figure 2 Subject Property Plan and Surrounding Sites Map

Copyright © 2024, Partners

APPENDICES

Appendix A Subject Property Information
Appendix B Subject Property and Adjoining Sites Photographs
Appendix C User Questionnaire
Appendix D Geologic and Hydrogeologic Information
Appendix E Historical Information
Appendix F Regulatory Database and Supporting Documentation
Appendix G Previous Environmental Reports
Appendix H Additional Information
Appendix I Professional Resumes

Copyright © 2024, Partners

EXECUTIVE SUMMARY

Partners was contracted by CHN Housing Partners (User/Client) to conduct a Phase I Environmental Site Assessment (ESA) at Hough Senior Independent Living located at Hough Avenue, between East 89th Street and East 90th Street, in the City of Cleveland, Cuyahoga County, Ohio (Subject Property) in an effort to identify recognized environmental conditions (RECs), controlled recognized environmental conditions (CRECs), historical recognized environmental conditions (HRECs), and de minimis conditions. The Phase I ESA described in this report was performed in accordance with the scope and limitations of the American Society of Testing and Materials (ASTM) Practice E1527-21 Standard Practice for Environmental Site Assessments: Phase I Environmental Site Assessment Process (ASTM E1527-21). The report also complies with the Ohio Housing Finance Agency (OHFA), United States (U.S.) Department of Housing and Urban Development (HUD), and City of Cleveland Department of Community Development Environmental Review non-scope items. Limitations and/or deviations from the ASTM E1527-21 standard are described in **Section 1.4** of this report.

The Subject Property consists of approximately 1.25 acres, designated as seven (7) Permanent Parcel Numbers (PPNs) 119-09-014, 119-09-015, 119-09-016, 119-09-017, 119-09-018, 119-09-019, and 119-09-024. The Subject Property is located off Hough Avenue between East 89th and East 90th Street, and is currently undeveloped, vacant land. The current land use is designated as “Residential Vacant Land”, “Commercial Vacant Land”, and “Residential Single-Family Platted Lot”.

The Subject Property was historically developed with residential dwellings prior to 1896. Through the early 1900s the Subject Property contained commercial retail shops along Hough Avenue. These store fronts included dry cleaners, a barber shop, a grocery store, walkup apartments, and various other retail businesses. Notably, at least three (3) former retail units on the Subject Property contained dry cleaners and were historically addressed at 8900, 8904, and 8918 Hough Avenue from the 1930s through the early 1960s. An oil and paint shop was also located at 8904 Hough Avenue in the 1950s and a photography business was addressed at 8928 Hough Avenue from at least 1930 through 1955. By the mid-1970s the Subject Property most of the store fronts were razed. From that time, several single-family dwellings remained. Throughout the early 2000s, most of the dwellings were razed and left as green space.

The area surrounding the Subject Property was developed prior to 1896 for residential use. By 1951, most of the surrounding area was densely developed with a school to the north of the Subject Property and retail businesses along Hough Avenue. A retail filling station with three (3) underground storage tanks was present on the eastern adjoining site addressed as 8930-8940 Hough Avenue from the 1940s through the early 1960s. A site further east also consisted of a dry cleaner in the late 1980s, while the western adjoining site was a filling station with three (3) underground storage tanks (USTs).

Below are conclusions derived from this Phase I ESA, which were based on, but not necessarily limited to, a visual inspection of the Subject Property; review of pertinent background and historical information; evaluation of physical setting sources; interviews with persons knowledgeable of the Subject Property (as available); review of environmental records; and Partners’ professional experience.

Significant Data Gaps

There were no significant data gaps identified during the performance of this Phase I ESA.

Recognized Environmental Conditions

Phase I ESA has revealed no evidence of RECs in connection with the Subject Property with the exception of the following:

- **REC-1: Various Former Commercial Operations, 8900, 8904, 8918, and 8928 Hough Avenue (Subject Property):** A historical dry cleaner, Checker Cleaners, was listed in the city directories from 1951 through 1961 at 8900 Hough Avenue. The EDR database report and city directories listed Aaron Cohn Clothing Cleaners at 8904 Hough Avenue in 1930, as well as Unity Dry Cleaning

Copyright © 2024, Partners

and Tailoring later in 1974. According to Sanborn maps, this portion of the Subject Property was also operated as an oil and paint store in the 1950s. Additionally, another dry cleaning and laundry operation was listed in the EDR database under Benjamin Goldsmith and addressed at the former Subject Property address of 8918 Hough Avenue in 1935. City directories similarly listed various other cleaners from 1941 through 1961. According to city directories, a photography business, most frequently referred to as Fleming Photo Company, was located on the Subject Property at 8928 Hough Avenue from at least 1930 through 1955. Based on Partners' experience with these types of facilities and their past use of hazardous chemicals, it is possible that these former dry cleaning and other select operations along Hough Avenue could have adversely impacted the Subject Property.

- **REC-2: Former Retail Filling Station with Three (3) USTs, 8930-8940 Hough Avenue (Eastern Adjoining Property):** The eastern adjoining property was identified as Gonzalez Texaco Service Station in the EDR Historic Automotive database from 1951 through 1961, and in city directories under various names from 1941 through 1961. On the Sanborn Fire Insurance maps, it is also depicted in 1951 and 1952, with notation of an associated storefront and three (3) underground storage tanks (USTs). No other information regarding the status of these USTs was provided in any of the available sources. Based on Partners experience with these types of facilities, it is possible that the related petroleum substances could have adversely impacted the Subject Property.

- **REC-3: Former Retail Filling Station, 8812 Hough Avenue (Eastern Adjoining Site)**: The eastern adjacent site was identified in the EDR Historic Automotive database as Ashford Union Service Station/ 76 Service Station from 1951 through 1974. The Sanborn maps show its presence from 1951 through 1972, along with three (3) USTs. No other information regarding the status of these USTs was provided in any of the available sources. Based on Partners experience with these types of facilities, it is possible that the related petroleum substances could have adversely impacted the Subject Property.

Controlled Recognized Environmental Conditions

The Phase I ESA has revealed no evidence of CRECs in connection with the Subject Property.

Historical Recognized Environmental Conditions

The Phase I ESA has revealed no evidence of HRECs in connection with the Subject Property.

De Minimis Conditions

The Phase I ESA has revealed no evidence of de minimis conditions in connection with the Subject Property.

Other Conditions of Concern

This assessment has revealed no evidence of business environmental risk or other noteworthy items in connection with the Subject Property.

RECOMMENDATION

Based on the findings and conclusions of this Phase I ESA, Partners recommends a Limited Phase II Investigation to determine it the above-listed RECs have adversely impacted the Subject Property.

Additionally, in accordance with the Ohio Housing Trust Funds (OHTF) Radon Policy, all new construction will require a radon mitigation system.

Copyright © 2024, Partners

Notice

This Executive Summary is part of this complete report; any findings, opinions or conclusions in this Executive Summary are made in context with the complete report. Partners recommends that the User read the entire report and supporting documentation for all supporting information related to findings, opinions, and conclusions.

Copyright © 2024, Partners

1.0 INTRODUCTION

Partners was contracted by CHN Housing Partners (User/Client) to conduct an ASTM E1527-21 Phase I ESA at for an area located at Hough Avenue, between East 89th Street and East 90th Street, in the City of Cleveland, Cuyahoga County, Ohio (Subject Property). According to information obtained from the Cuyahoga County Auditor's website, the Subject Property is comprised of seven (7) Permanent Parcel Numbers (PPNs), which are summarized in the table below.

PPN	Current Address	Current Owner
119-09-014	1765 East 89th Street	Chester Portal, LLC
119-09-015	East 89th Street	City of Cleveland LB85
119-09-016	8910 Hough Avenue	Chester Portal, LLC
119-09-017	Hough Avenue	City of Cleveland LB81
119-09-018	8920 Hough Avenue	City of Cleveland L/B 2007
119-09-019	8924 Hough Avenue	Chester Portal, LLC
119-09-024	1768 East 90th Street	City of Cleveland Land Reutilization Program

According to the Auditor's website, the Subject Property's current land use is designated as "Residential Vacant Land", "Commercial Vacant Land", and "Residential Single-Family Platted Lot". A zoning map of the Subject Property and surrounding area obtained from the City of Cleveland Planning Commission indicates that the Subject Property is zoned as "Multi-family". The Subject Property information is included in **Appendix A**.

Client did not contract with Partners to procure title, lien search and/or activity and use limitation (AUL) nor did Client provide same to Partners as part of this Phase I ESA.

1.1 Purpose

One of the purposes of conducting a Phase I ESA in accordance with the ASTM Practice E1527-21 and the All-Appropriate Inquiries (AAI) Final Rule is to permit the User to satisfy one of the requirements to qualify for the Innocent Landowner, Contiguous Property Owner, or Bona Fide Prospective Purchaser limitations on Comprehensive Environmental Response, Compensation and Liability Act (CERCLA) liability

Partners understands that this Phase I ESA Report was completed in preparation of the Subject Property being redeveloped, operated by the Client.

1.2 Objective

The goal of the Phase I ESA process is to identify RECs at the Subject Property and present findings in a written report. A REC is defined by ASTM E1527-21 as follows:

1) "the presence of *hazardous substances* or *petroleum products* in, on, or at the *Subject Property* due to a *release* to the *environment*;
2) the likely presence of *hazardous substances* or *petroleum products* in, on, or at the *Subject Property* due to a *release* or likely *release* to the *environment*; or
3) the presence of *hazardous substances* or *petroleum products* in, on, or at the *Subject Property* under conditions that pose a *material threat* of a future *release* to the *environment*."

Copyright © 2024, Partners

The ASTM E1527-21 standard indicates (Appendix X4) that Historical RECs (HRECs), Controlled RECs (CRECs), and de minimis conditions are not RECs.

Partners has considered the migration of hazardous substances or petroleum products in soil, groundwater, and vapor in the evaluation of potential RECs associated with this Subject Property.

1.3 Scope of Work

Partners conducted the Phase I ESA in general accordance with the United States Environmental Protection Agency (USEPA), *Standard and Practices for All Appropriate Inquires (AAI), Final Rule (40 CFR Part 312)* and *ASTM Standard Practice for Environmental Site Assessments: Phase I Environmental Site Assessment Process (E1527-21), effective February 13, 2023.* Phase I ESA activities generally consisted of the following components, presented below with the dates those activities commenced:

ASTM E1527-21 Component	Date Activity Started
Retention of Partners to perform ASTM E1527-21 Phase I ESA	12/27/2023
Obtaining and reviewing federal, state, and local environmental databases;	12/27/2023
Reviewing other reasonably ascertainable public records (historical and current) for the Subject Property and surrounding sites;	1/3/2024
Conducting a site walkover to observe and document existing conditions;	1/5/2024
Interviewing people knowledgeable about current and past operations at the Subject Property;	1/11/2024
Documentation of findings in this Phase I ESA Report.	1/15/2024
Declaration by Environmental Professional	2/14/2024

In addition to ASTM standards, at the request of the Client, Partners had also included Ohio Housing Finance Agency (OHFA) considerations as described in the *Ohio Housing Finance Agency* (OHFA) *Environmental Review Standards for HOME Funded Projects* (OHFA Requirements), effective May 11, 2016, and the OHFA *2024-2025 Qualified Allocation Plan*. These non-scope items are detailed in **Section 8.0**.

Exceptions to, or deletions from these practices are described in **Section 1.4** of this report.

1.4 Limitations to the ASTM Standard and Data Gaps

Limitations or exceptions to ASTM Standard E1527-21 and data gaps, as defined in the AAI Final Rule noted during the course of the Phase I ESA are discussed below.

Based on a review of available resources and conditions observed during the site inspection, the potential data gaps or limitations to ASTM Standard E1527-21 described below do not likely affect the ability to identify conditions indicative of releases or threatened releases of hazardous substances on, at, in, or to the Subject Property or would be likely to have a material impact on the conclusions of this report. The following limitations or deviations to the ASTM standard are not considered significant, as they do not substantially change the findings and conclusions of this report.

- Although available resources were reviewed, there are intervals over five (5) year periods when data was not available.

Copyright © 2024, Partners

- The apparent uses of the Subject Property were identified to 1896, the date of the earliest historical resource that was reviewed and contained information as to the Subject Property's use. The use of the Subject Property as dwellings and store fronts in the 1896 Sanborn maps could not definitively be identified as first use. Topographic maps were reviewed back to 1901; however, Topographic maps do not generally provide information regarding property use. Although additional information sources listed in ASTM E1527-21 were not reviewed (other than as described in **Section 5.0**), it is not expected that any information reviewed prior to DATE would substantially change the findings and conclusions of this report.

- The Client did not provide Partners with an environmental lien and/or activity use limitation (AUL) search for the Subject Property. Partners were not requested to obtain this item for the purposes of review. While no other resource reviewed as part of this Phase ESA provided an indication that such information would change the conclusions of this report, the absence of this information may limit various protections provided under the AAI standard.

There were no exceptions and/or significant data gaps encountered during the performance of this Phase I ESA. As a result, they did not affect the ability of the Environmental Professional (EP) to identify a REC.

1.5 Reliance

The Phase I ESA Report has been prepared for the exclusive use of the Client, OHFA, and HUD and may not be relied upon by any other party. The Client, OHFA, and HUD may rely on this Phase I ESA subject to the terms and conditions of the contractual agreement between Partners and the Client for environmental consulting services relative to the Subject Property, and any limitations identified in this Phase I ESA.

Copyright © 2024, Partners

2.0 SUBJECT PROPERTY AND ADJOINING SITES DESCRIPTION

2.1 General Subject Property Location

The Subject Property is located at Hough Avenue, between East 89th Street and East 90th Street, in the City of Cleveland, Cuyahoga County, Ohio. The Subject Property is located in an area developed primarily for residential use along side streets and commercial use along Hough Avenue. The location of the Subject Property is depicted on **Figure 1**.

2.2 Subject Property Characteristics

Figure 2 depicts the features on the Subject Property. Photographs are included in **Appendix B**. Below is a description of the Subject Property features and characteristics.

Subject Property Feature/Characteristics	Description
Approximate Acres	1.25 Acres
Approximate Elevation	665 feet above the mean sea level (AMSL)
Topographic Gradient(1)	North towards Lake Erie, approximately 2.2 miles away.
Buildings/Structures	None
Roads, Paths, and/or Rail	Access to the Subject Property is gained from East 89th Street and Hough Avenue by means of a concrete drive.
Water Supply System	City of Cleveland
Sanitary Disposal System	Northeast Ohio Regional Sewer District (NEORSD)
Industrial Wastewater System	Not Applicable.
Stormwater Control System	Municipal
Electric Provider	First Energy
Natural Gas Provider	Dominion
Back-Up Power System	Not Applicable.
Heating/Cooling System (including fuel source)	Not Applicable.
Solid Waste Storage/Transport Provider	Not Applicable.

Copyright © 2024, Partners

Exterior	Greenspace

(1) According to the East Cleveland, Ohio Quadrangle, USGS 7.5-Minute Topographic Map (**Figure 1**).

2.3 Current Uses of Subject Property

Currently, the Subject Property is undeveloped greenspace, and no buildings or improvements were observed.

2.4 Past Uses of Subject Property

According to historical documents reviewed (**Section 5.0**), in general, the Subject Property has been developed for residential and commercial purposes since at least 1896. Below is a table summarizing past uses of the Subject Property.

Occupant/Operator	Description of Use	From	To
Multiple Residential Owners	Single family along Hough Avenue	Prior to 1896	1913
Various Dry Cleaners/ Oil & Paint Shop/ Photography Company/ Other Miscellaneous Retail Store Fronts	By 1913 multiple store fronts were developed along Hough Avenue, including several grocery stores, a barber shop, dry cleaners, a photography business, an oil and paint store, and other retail units. Apartments were also present on the Subject Property, with some single-family homes.	1913	1972
Unity Dry Cleaning / Multiple Residential Owners	By 1972 all but one (1) storefront building was razed on the Subject Property. Single-family dwellings remained until the early 2000s.	1972	2000
Multiple Residential Owners	The remaining dwellings were demolished, and the rest of the Subject Property was left as undeveloped greenspace.	2000	Present

2.5 Current Uses of Adjoining Sites

Current uses of the adjoining sites and surrounding area were observed from the Subject Property or public rights-of-way. The following are observations of the current uses of adjoining sites and the surrounding area, which are depicted on **Figure 2**.

Adjacent Site	Owner/Operator	Description of Use
North	Kingsbury Towers/ Thurgood Marshall Recreation Center (northwest)	Apartment complex / Recreation center (northwest)
East	C Town Dood & Deli, Various Residential Owners	Convenience store, Two (2) Dwellings
South	Multiple Owners	Residential

Copyright © 2024, Partners

West	Multiple Owners	Residential

2.6 Past Uses of Adjoining Sites

According to historical documents reviewed (**Section 5.0**), the adjoining sites were developed prior to 1896 for residential and commercial use. Commercial development continued along Hough Avenue from the 1920s through the 1980s, when much of the area was developed as it appears today. Specific information from historical documents reviewed is presented below.

Adjacent Site	Owner/Operator	Description of Use
North	Hough School/Retail Filling Station	Public school/Filling station to the northeast
East	Multiple Owners	Residential, retail filling station, and various commercial/retail stores along Hough Avenue
South	Multiple Owners	Residential
West	Multiple Owners	Residential, and various commercial/retail stores along Hough Avenue, including a retail filling station

2.7 Current and Past Uses of Surrounding Area

According to historical documents reviewed (**Section 5.0**), in general, the area surrounding the Subject Property was developed prior to 1896 for residential and commercial use. Commercial development continued through the 1980s along Hough Avenue and other main thoroughfares such as Chester Avenue, Euclid Avenue, East 105th Street, and Martin Luther King, Jr. Drive. The surrounding area has remained relatively unchanged in terms of general use since the 1980s.

Copyright © 2024, Partners

3.0 USER PROVIDED INFORMATION

Where the term "User" appears in this report, it refers to the Client. To satisfy the intent of the ASTM E1527-21, inquiries were made with the User for information that will help identify the potential for a REC. Therefore, Partners provided the User with an *ASTM E1527-21 Questionnaire* (User Questionnaire). When completed, the User Questionnaire provides certain information and satisfies Section 6. User's Responsibilities of the ASTM E1527-21 Standard.

The User completed the User Questionnaire to assist in gathering information that may be material to identifying RECs at the Subject Property. The User provided the information in **Sections 3.1** through **3.7** by means of the User Questionnaire. Refer to **Appendix C** for a copy of the completed questionnaire.

3.1 Environmental Cleanup Liens

The User is not aware of environmental cleanup liens that have been filed or recorded for the Subject Property.

3.2 Activity and Land Use Limitations

The User is not aware of any activity or land use limitations in place on the Subject Property or that have been filed or recorded in a registry.

3.3 Specialized Knowledge or Experience

The User does not have any specialized knowledge or experience related to the Subject Property.

3.4 Relationship of Purchase Price to Fair Market Value

According to the User, the purchase price being paid for the Subject Property reasonably reflects the fair market value.

3.5 Commonly Known or Reasonably Ascertainable Information

The User is not aware of the commonly known past uses of the Subject Property. The User is not aware of any specific chemicals historically or currently present on the Subject Property, spills or chemical releases or any environmental cleanups that have taken place on the Subject Property.

3.6 Presence of Contamination

The User is not aware of any obvious indicators that point to the presence or likely presence of contamination at the Subject Property.

3.7 Other

The User did not provide any other information of environmental significance.

Copyright © 2024, Partners

4.0 GEOLOGIC AND HYDROGEOLOGIC INFORMATION

Partners reviewed readily available information provided by the Ohio Department of Natural Resources (ODNR) website and other sources about oil and gas wells, abandoned mines, water wells, soil, geology, and groundwater in the general area of the Subject Property. Copies of geologic and hydrogeologic information are included in **Appendix D**. Site-specific information regarding the Subject Property is not available.

4.1 Oil and Gas Well Map

Partners reviewed the Oil and Gas Well Map obtained from the ODNR website. According to the ODNR map, no oil or gas wells are located on the Subject Property or the adjoining sites.

4.2 Abandoned Mines

Partners reviewed the Abandoned Mines of Ohio Map obtained from the ODNR website. According to the ODNR map, no abandoned underground mines are located beneath the Subject Property or surrounding area.

4.3 Water Well Drilling Log Reports

Partners reviewed Water Well Drilling Log reports obtained from the ODNR website for the Subject Property and surrounding areas. According to the ODNR website, no water wells are located on the Subject Property. There are 12 wells located within a 0.5-mile radius, which are further described in **Section 4.5**.

4.4 Soils

According to the United States Department of Agriculture's (USDA) Natural Resources Conservation Service Web Soil Survey, the Subject Property is underlain with the following soil type:

Soil Name	Soil Description	Permeability	Meets Hydric Criteria
Urban land[(1)]-Elnora Complex	Loamy fine sands	Well drained, rapid	No

[(1)]Urban Land is characterized as areas in which more than 80 percent of the surface is covered by asphalt, concrete, buildings, and/or other manmade surfaces. Most areas are artificially drained by sewer systems and gutters.

4.5 Geology

According to the ODNR Water Well Logs for the 12 surrounding water wells referenced in **Section 4.3**, subsurface material generally consists of sand from depths of five (5) to 23 feet bgs, followed by clay in some locations from 12 to 42 feet bgs. Static water was typically encountered from four (4) to 26 feet.

4.6 Groundwater

No information was available to quantitatively determine shallow groundwater flow direction at the Subject Property. However, shallow groundwater typically follows surface topography. According to the Cleveland East, Ohio Quadrangle, USGS 7.5-Minute Topographic Map, regional topography in the vicinity of the Subject Property slopes down to the north/northeast. Therefore, the inferred direction of groundwater flow is to the northeast.

Copyright © 2024, Partners

5.0 HISTORICAL RECORDS REVIEW

Past uses of the Subject Property, adjoining sites and the surrounding area were determined by reviewing 1) historical topographic maps dated between 1901 and 2019; 2) historical Sanborn Fire Insurance (Sanborn) maps dated 1896,1903,1913,1951,1952,1970,and 1972; 3) historical aerial photographs dated between 1938 and 2019; and 4) city directories dating back to 1930. Historical information reviewed was provided by Environmental Data Resources, Inc. (EDR). The historical information is included in **Appendix E.**

5.1 Subject Property History

Based on the review of the aforementioned historical records, the following Subject Property history was obtained.

Years	Description of Subject Property History
1896 to 1913	The Subject Property appears to be used for residential purposes, with the exception of a few store fronts along Hough Avenue.
1913 to 1951	Additional commercial retail spaces are present on the northern portion of the Subject Property, including a barber shop, convenience store, multiple dry cleaners, and a dairy bar. Some of the units are also now listed as apartments. City directories list Aaron Cohn Clothing Cleaners at 8904 Hough Avenue in1930. Additionally, a dry cleaner under various names was identified at 8918 Hough Avenue from the mid-1930s through the 1950s. According to city directories, photography businesses, mainly Fleming Photo Company, were located on the Subject Property at 8928 Hough Avenue from at least 1930 through 1955.
1951 to 1970	By 1951, the Subject Property has been developed with more store fronts along Hough Avenue, including Checker Cleaners which operated from 1951 to 1961 at 8900 Hough Avenue. Several single-family dwellings are also constructed on the Subject Property throughout the 1950s and 1960s..
1970 to 2015	Throughout the 1970s and beyond, many of the store fronts along Hough Avenue were razed. Closer to 2000, many of the remaining dwellings were also demolished.
2015 to the Present	By 2015 the last store front structure along Hough Avenue was razed. The remaining area has remained vacant greenspace.

5.2 Adjoining Site History

Based on the review of the aforementioned historical records, the following history of the adjoining sites was obtained.

Years	Description of Adjoining Sites' History
1896 to 1913	Adjoining sites generally appear vacant and undeveloped. The northern adjoining site across Hough Avenue is developed as a school. Other northern, southern, western, and eastern sites begin to be developed for residential purposes in the early 1900s.
1913 to 1961	Additional residential development continues from the 1910s through 1950s. Commercial/ retail structures are present along Hough Avenue. Notably, Ashford Union Service Station/76 Service Station adjoins to the

Copyright © 2024, Partners

	east starting in 1951. Three (3) USTs are listed in association with the filling station. Gonzalez Texaco Service Station is present on the northeastern adjoining property (8930-8940 Hough Avenue) from at least 1941 through 1961. According to Sanborn maps, three (3) USTs were present in the 1950s.
1961 to 2000	The adjoining sites generally appear consistent with 1952 conditions, except north of Hough Avenue between 1972 and 1977 the Hough School was razed and to the northwest of Subject Property Thurgood Marshall Recreation Center was built. Hough School was redeveloped into an apartment building. The eastern adjoining filling station appears to be vacant by the early 1960s or 1970s. Development along Hough Avenue continued through the mid-1950s to early 2000s. By the early 2000s portions of the area most store fronts were removed along East 89th Street, East 90th Street, and Hough Avenue.
2000 to the Present	The adjoining properties generally appear consistent with 2000 conditions.

5.3 Surrounding Area History

Based on the review of the aforementioned historical records, the following history of the surrounding area was obtained.

Years	Description of the Surrounding Area's History
1896 to 1913	The surrounding area generally appears vacant and undeveloped.
1913 to 1952	Residential dwellings begin appearing in the surrounding area by 1913. Residential development, with commercial development along major roadways, continued into the mid-1900s in all surrounding directions.
1952 to Present	Aside from additional commercial development, the surrounding site conditions generally appear consistent from the 1950s.

Copyright © 2024, Partners

6.0 RECORDS REVIEW

6.1 Regulatory Database Records

Records reviewed during the Phase I ESA include databases maintained by federal, tribal, and state agencies. Partners contracted EDR to conduct a database search in accordance with ASTM Standard E 1527-21 and the AAI Final Rule. In preparing this Phase I ESA report, Partners relied upon the results of the database search provided by EDR. The conclusions can only be as accurate as the information provided by EDR and Partners cannot be held liable for inaccurate or incomplete information provided by EDR. The purpose of the database search was to obtain for review the records that would help identify RECs in connection with the Subject Property and the surrounding sites.

The following is a summary of our review and evaluation of the facilities identified in the EDR report. All of the statements in **Sections 6.1.1** through **6.1.3** are based on the EDR report. A copy of the EDR report is provided in **Appendix F**.

6.1.1 Subject Property

There were two (2) records identified for the Subject Property in the listed regulatory databases, all three (3) of which were specifically listed in the EDR proprietary databases. The identified records are further described below:

- **Unity Dry Cleaning & Tailoring, 8904 Hough Avenue:** This facility is identified in the EDR Historic Cleaner database as a dry cleaner and tailoring store in 1974. No other useful information is provided in the database.

- **Goldsmith Benj Laundry, 8918 Hough Avenue:** This facility is identified in the EDR Historic Cleaner database as a laundromat in 1935. No other useful information is provided in this database.

6.1.2 Adjoining and Nearby Sites

There were 47 records for other sites identified in the listed regulatory databases, for which no records were listed in the EDR proprietary databases. These sites were reviewed based on their distance to the Subject Property, the inferred direction of groundwater flow to the Subject Property and regulatory status. Based on the information reviewed in **Section 4.0**, the first encountered groundwater at the Subject Property likely flows to the north. Therefore, sites located hydraulically upgradient in the inferred direction of groundwater flow are more likely to adversely impact the Subject Property.

Based on this review of all listed records, a total of four (4) sites were identified to have the potential to adversely impact the Subject Property's environmental condition. These adjoining and/or nearby sites are further described below.

- **Gonzalez Texaco Service Station, 8932 Hough Avenue:** This Facility is identified in the EDR Historic Auto as a gasoline filling station from 1951 through 1961. No other useful information is provided in this database.

- **Ashford Union Service Station, 8812 Hough Avenue:** This facility is approximately 65 feet west of the Subject Property which is hydraulically up-gradient in the inferred direction of groundwater flow. This facility is listed under the EDR Historic Automotive database from 1951 to 1974 under various names (Davis Hi-Speed Service Station, Pure Gasoline Station, Davis Pure Oil Service Station, Ashford Pure Oil Service, Ashford Union-76 Service). No other useful information is given in the database. Due to the location adjoining the Subject Property and the site being hydraulically up-gradient, it is possible that this site has adversely impacted the Subject Property.

Copyright © 2024, Partners

- **Community Circle Two, 8925 Hough Avenue:** This facility is located approximately 95 feet north of the Subject Property, which is hydraulically down-gradient in the inferred direction of groundwater flow. It is identified in the Leaking Underground Storage Tank (LUST) and Archive Underground Storage Tank (UST) databases for a non-regulated UST. In August 1999, a release (180008884-N00001) occurred. This site is also listed in the Asbestos and Lead databases; however, this was only to document demolition work. No other useful information was given for this site. Due to the separation distance and the site being hydraulicly down-gradient in the inferred direction of groundwater flow, it is unlikely that this site could adversely impact the Subject Property.

- **New Hub Dry Cleaner Company, 9020 Hough Avenue:** This facility is approximately 120 feet to the east of the Subject Property which is hydraulically cross-gradient in the inferred direction of groundwater flow. This facility is listed under the Historic Cleaner database in 1986 and 1987. No other useful information is given in this database. Due to the separation distance and location cross-gradient to the Subject Property, it is unlikely that this site adversely impacted the Subject Property.

Partners completed a detailed review of the remaining 44 additional regulatory database listings and determined that these listings are not likely to adversely impact the Subject Property due to their locations either cross-gradient and downgradient in the inferred direction of groundwater flow from the Subject Property and/or resolved regulatory issues.

6.1.3 Orphan Sites

An orphan (non-geocoded) site is a facility, or a location listed in one (1) or more of the federal, tribal, state, or local databases that have not been mapped due to an inadequate address. A total of six (6) orphan sites are identified in the database report. Partners verified the addresses of the orphan sites and determined that the facilities are located outside the ASTM standard search distances and are unlikely to have adversely impacted the Subject Property.

6.2 Previous Reports

The Client provided Partners with a copy of a previous environmental report pertaining to the Subject Property, which is provided in **Appendix G**.

- *Phase I Environmental Site Assessment Report, Three Parcels of Undeveloped Land, 8910 & 8924 Hough Avenue and 1765 East 89th Street, Cleveland Ohio 44106.*

The following RECs were identified during the Phase I ESA conducted by the Nova Group (Nova):

- *"Based on review of historical resources, the Subject Property was developed with commercial buildings from at least 1913 through the 1970s. Fromer commercial occupants included dry cleaners, a grocery store, a photo shop, salons/barber shops, hardware store, cafes/delis, shoe repair and a church. Aforementioned dry cleaners operated at 8900 Hough Avenue in 1951 under the name Checker Cleaners and at 8904 Hough Avenue in 1971. The 8900 Hough Avenue and 8904 Hough Avenue addresses are not listed in city directories subsequent to 1951 and 1976, respectively. References dry cleaners were located on the northwest Subject Property parcel. In addition, a photo shop operated at 8928 Hough Avenue from at least 1932 through 1951. Dry cleaning operations typically involve the use of hazardous substances and generation of hazardous wastes, characteristics of which when released to the subsurface in their pure form, can leave no visible trace of releases or spills. Furthermore, dry cleaning operations are of potential environmental concern due to the potential for undetected/unreported releases in conjunction with dry cleaning activities and the environmental persistence of dry-cleaning chemicals. Photo processing operations also typically involve the use, storage and potential release of hazardous substances related to printing and photo development operations and equipment. Given the absence of determining information regarding the use/disposal of hazardous substances and/or*

Copyright © 2024, Partners

petroleum products, historical use of the Subject Property represents a REC in connection with the Subject Property.

- *Based on review of the information discussed above, dry cleaners and gasoline fueling/service stations historically operated on adjoining land. Specifically, a former auto filling station operated on adjoining land east from circa 1929 to 1961, a former auto filling station operated on adjoining land west from circa 1932 to 1972, and two former dry cleaners operated on adjoining land east/central (adjoining parcel between the northwest and northeast Subject Property parcels) from at least the late 1930s through the early 1940s. No additional municipal, regulatory or interview information was available regarding these former facilities. Given that referenced facility likely used/generated hazardous substances and/or petroleum products prior to current RCRA regulations and/or local/state oversight, historical use of adjoining land by dry cleaners and gasoline fueling/service stations represents a REC in connection with the Subject Property."*

Partners current report concurs of most points described by Nova above, with two (2) exceptions. First, Partners has identified some additional former operations at the Subject Property that are detailed in the RECs. Secondly, Partners eliminated the eastern surrounding former dry cleaners as a concern based on separation distance and the location hydraulically down-gradient from the Subject Property.

Copyright © 2024, Partners

7.0 SUBJECT PROPERTY AND SURROUNDING SITE RECONNAISSANCE

Mr. Zachary Graham of Partners conducted a site visit on January 5, 2024, to observe and document existing conditions at the Subject Property in accordance with the requirements of ASTM E1527-21 and the AAI Final Rule. The weather conditions at the time of the site visit included cloudy skies and temperatures in the 30s (degrees Fahrenheit).

Observations made during the site reconnaissance were directed at the use, treatment, storage, disposal or generation of hazardous substances, petroleum products with the potential to adversely impact the Subject Property. An inspection was made for the following: aboveground storage tanks (ASTs); USTs; drums and other containers; electrical or hydraulic equipment likely to contain polychlorinated biphenyls (PCBs); pits, ponds, or lagoons; stained soils or pavement; stressed vegetation; depressions or mounds which could indicate past burial or disposal activities; wastewater; wells or septic systems; and odors. For any buildings present, observations were made regarding the means of heating and cooling, including the following: fuel sources; stains or corrosion on walls, floors, and ceilings; and the presence of floor drains.

7.1 Site Reconnaissance

Report Section	Section Description	Observed	
		Yes	No
7.1.1	Hazardous Substances and Petroleum Products		No
7.1.2	Underground Storage Tanks		No
7.1.3	Aboveground Storage Tanks		No
7.1.4	Storage Drums and Containers		No
7.1.5	Stained Surfaces, Corrosion, Pooled Liquids and Stressed Vegetation		No
7.1.6	Strong, Pungent or Noxious Odors		No
7.1.7	Polychlorinated Biphenyl		No
7.1.8	Solid Waste Disposal, Fill Material, Mounds or Depressions		No
7.1.9	Pits, Ponds, or Lagoons		No
7.1.10	Wastewater Discharge or Treatment, Floor Drains, Sump Pumps, Septic Systems, Wells		No
7.1.11	Other Observations		No

7.1.1 Hazardous Substances and Petroleum Products

Partners did not observe apparent hazardous substances or petroleum products.

7.1.2 Underground Storage Tanks

Apparent locations of current and/or former USTs were not identified.

Copyright © 2024, Partners

7.1.3 Aboveground Storage Tanks

Apparent locations of current and/or former ASTs were not identified.

7.1.4 Storage Drums and Containers

Partners did not observe visual evidence of storage drums or containers.

7.1.5 Stained Surfaces, Corrosion, Pooled Liquids and Stressed Vegetation

Apparent stained surfaces, corrosion, pooled liquids, or stressed vegetation were not identified.

7.1.6 Strong, Pungent or Noxious Odors

Partners did not identify apparent unusual odors emanating from the Subject Property.

7.1.7 Polychlorinated Biphenyl

Partners did not observe apparent potential PCB-containing equipment or materials.

7.1.8 Solid Waste Disposal, Fill Material, Mounds or Depressions

Partners did not observe fill material, mounds, depressions, or solid waste disposal on the Subject Property.

7.1.9 Pits, Ponds, or Lagoons

Partners did not identify apparent pits, ponds, or lagoons.

7.1.10 Wastewater Discharge or Treatment, Floor Drains, Sump Pumps, Septic Systems, Wells

Partners did not observe apparent wastewater discharge or treatment, floor drains, sump pumps, septic systems, or wells.

7.2 Adjoining Sites and Surrounding Area

Observations made of the adjoining sites and surrounding area during the site visit were directed at the use, treatment, storage, disposal, or generation of hazardous substances or petroleum products on adjoining sites or surrounding area with the potential to adversely impact the Subject Property. Observations of the adjoining sites and surrounding area were made from the Subject Property or from public rights-of-way. Observations were made for the following: ASTs; USTs; drums and containers; electrical or hydraulic equipment likely to contain PCBs; pits, ponds, or lagoons; stained soils or pavement; stressed vegetation and depressions or mounds which could indicate past burial or disposal activities; wastewater; wells or septic systems; and odors.

Partners did not observe visual evidence of environmental concerns at the adjoining or surrounding sites.

Copyright © 2024, Partners

8.0 OHFA AND HUD CONSIDERATIONS

In addition to the observations made in accordance with ASTM E 1527-13 and AAI Final Rule, Partners conducted a preliminary review of environmental conditions, which, according to the OHFA, may pose a threat to the health and safety of proposed residents of the sites. In addition to ASTM regulations, this report also complies with the OHFA, HUD, and City of Cleveland Department of Community Development Environmental Review non-scope items. Partners' evaluation of OHFA and HUD considerations is limited to information that was obtained from sources typically utilized in the completion of a Phase I ESA under the ASTM E 1527-21 standard, and no physical testing or laboratory analysis was completed. Supporting documentation for the OHFA and HUD considerations, including associated maps, and the OHFA letter of reliance is included in **Appendix H**.

8.1 Local Regulatory Review

8.1.1 Fire Department

Partners contacted the City of Cleveland Fire Department (CCFD) to obtain information pertaining to the Subject Property and surrounding sites. The CCFD has not responded to Partners' request for information at this time. If any records become available within 20 days of this report being submitted, Partners will review the available documents and issue an addendum *only if* there are any relevant changes to our findings and conclusions.

8.1.2 Health Department

Partners contacted the Cleveland Public Health Department (CPHD) to obtain information pertaining to the Subject Property and surrounding sites. The CPHD has not responded to Partners' request for information at this time. If any records become available within 20 days of this report being submitted, Partners will review the available documents and issue an addendum *only if* there are any relevant changes to our findings and conclusions.

8.1.3 Building Department

Partners contacted the Cleveland Building and Housing Department (CBHD) to obtain information pertaining to the Subject Property and surrounding sites. The CBHD has not responded to Partners' request for information at this time. If any records become available within 20 days of this report being submitted, Partners will review the available documents and issue an addendum *only if* there are any relevant changes to our findings and conclusions.

8.1.4 Police Department

Partners contacted the Cleveland Police Department (CPD) to obtain information pertaining to the Subject Property and surrounding sites. The CPD has not responded to Partners' request for information at this time. If any records become available within 20 days of this report being submitted, Partners will review the available documents and issue an addendum *only if* there are any relevant changes to our findings and conclusions.

8.1.5 Public School District

Partners contacted the Cleveland Public School District (CPSD) to obtain information pertaining to the Subject Property and surrounding sites. The CPSD has not responded to Partners' request for information at this time. If any records become available within 20 days of this report being submitted, Partners will review the available documents and issue an addendum *only if* there are any relevant changes to our findings and conclusions.

Copyright © 2024, Partners

8.1.6 Bureau of Underground Storage Tank Regulations

Partners contacted the Bureau of Underground Storage Tank Regulations (BUSTR) to obtain information pertaining to the Subject Property and surrounding sites. BUSTR replied that they have no information related to the Subject Property or western adjoining facility. If any further records become available within 20 days of this report being submitted, Partners will review the available documents and issue an addendum *only if* there are any relevant changes to our findings and conclusions.

8.2 Observations for Structures Undergoing Demolition and/or Rehabilitation

8.2.1 Asbestos Containing Materials

The Subject Property is vacant with no structures or improvements; therefore, a pre-demolition/renovation asbestos containing materials (ACM) inspection to identify and quantify all ACM that might be disturbed during any renovation or demolition work is not applicable.

8.2.2 Lead Based Paint

The Subject Property is vacant with no structures or improvements; therefore, a pre-demolition/renovation lead-based paint inspection to identify and quantify all lead-based paint materials that might be disturbed during any renovation or demolition work is not applicable.

8.2.3 Histoplasmosis

The presence of birds or bats in or around nearby buildings was not apparent during the site visit conducted on January 5, 2024. No birds, bats, or evidence of these animals (nests, etc.) were observed on the Subject Property.

8.2.4 Lead in Drinking Water

The Subject Property is not developed with water supply infrastructure. Drinking water in the surrounding area is supplied by the City of Cleveland, which draws from four (4) intake sources offshore in Lake Erie's Central Basin. Raw water is treated and tested at an on-site Ohio EPA certified lab before distribution to public consumers. According to the City of Cleveland Water Department website, the drinking water does not have high levels of naturally occurring lead and the water is treated to prevent corroded lead from piping and soldering from entering the water flow. The City of Cleveland follows all EPA mandates to treat and test water to prevent lead from entering public drinking water systems.

Ohio Administrative Code (OAC) 4101:3-6-01, outlines the construction material requirements for water service pipes, water distribution pipes and associated manufactured pipe nipples, pipe fittings, and valves. According to OAC 4101:3-6-01, the lead content of water supply pipe and fittings in pipe, pipe fittings, joints, valves, faucets, and fixture fittings utilized to supply water for drinking or cooking purposes is required to have an average lead content of 0.25 percent lead or less. Any new construction on the Subject Property should be done in accordance with these regulations. Given that the Subject Property is currently vacant, undeveloped land assessment of lead in drinking water is not required.

8.2.5 Radon

According to the Ohio EPA Map of Radon Zones, the Subject Property is located in Zone 2. In this zone, indoor radon can range between two (2) to four (4) picocuries per liter of air (pCi/L). The EPA recommends action if the radon level is four (4) pCi/L (picocuries per liter) or more. A copy of the map is included in **Appendix H.**

In accordance with the Ohio Housing Trust Funds (OHTF) Radon Policy, all new construction will require a radon mitigation system. If the current Subject Property buildings remain, a radon mitigation system within the buildings would be necessary.

Copyright © 2024, Partners

8.2.6 Mold

The Subject Property is currently vacant land with no structures; therefore, a mold assessment is not applicable.

8.2.7 Historic Preservation

The Subject Property is currently vacant land with no structures. According to the Ohio Historic Preservation Office (OHPO) National Register website, the Subject Property is not a registered historical site. No known historic sites adjoin the Subject Property. The associated map is included in **Appendix H.**

8.3 Geologic, Hydrogeologic, and Natural Observations

8.3.1 Floodplain

Partners reviewed the National Flood Insurance Program, Flood Insurance Rate Map, for the Subject Property and surrounding area. The Subject Property is mapped as Zone X, which is defined as an area located outside of the 0.2% annual chance flood. A copy of the Flood Insurance Rate Map is included in **Appendix H**.

8.3.2 Wetlands

Partners reviewed the National Wetlands Inventory (NWI) map obtained from the U.S. Fish and Wildlife Service (USFWS) Wetlands website. According to the NWI map, no wetlands are identified on the Subject Property. A copy of the NWI Map is included in **Appendix H**.

According to the USDA's Natural Resources Conservation Service Web Soil Survey, the Subject Property is underlain with soil classified by the USDA as Urban land[(1)]-Enora Complex silty clay loam, two (2) to six (6) percent slopes (CtA), which is listed to not be a hydric soil.

8.3.3 Wild and Scenic Rivers

According to the National Wild and Scenic Rivers System website, no applicable rivers are located on or near the Subject Property. The associated map is included in **Appendix H.**

8.3.4 Coastal Zone Management

According to the ODNR Office of Coastal Management website, the Subject Property is not located within a designated coastal management area. The Ohio Coastal Atlas Map is included in **Appendix H.**

8.3.5 Sole Source Aquifer

According to the USEPA's Sole Source Aquifer website for Region 5, the Subject Property is not located in a sole source aquifer. The Sole Source Aquifer Map is included in **Appendix H.**

8.3.6 Soil Suitability

Soils on the property consist of Urban land complex soils, which are nearly level silty-clay loams that are poorly drained. This soil does not meet hydric criteria and no wetlands were mapped via USFWS or observed during site reconnaissance. Storm water runoff is managed by a municipal system. Further geologic information is included in **Section 4.0**.

8.3.7 Farmland Protection and Agricultural Use

Due to the current residential use, historic residential and commercial use, and generally urban setting of the Subject Property, farmland protection considerations do not appear to be relevant. Prior to 1896, the Subject Property may have been undeveloped fields or agricultural land; however, chemical pesticides were not a concern during this time period and have note likely adversely impacted the Subject Property.

Copyright © 2024, Partners

8.3.8 Endangered Species

According to the USFWS Critical Habitat Mapper, the Subject Property is not located in or within the vicinity of any registered critical habitats. A copy of the Critical Habitats map is included in **Appendix H**.

According to the USFWS Endangered Species website, two (2) endangered species are listed in Cuyahoga County including the Indiana Bat and Piping Plover. No evidence of habitats for these species was noted during Subject Property reconnaissance. A copy of the species informational pages is also included in **Appendix H**.

8.4 Manmade Hazards

8.4.1 Aboveground Storage Tanks

Partners did not observe visual evidence of current or former ASTs on the Subject Property or surrounding sites during the site visit.

8.4.2 Underground Storage Tanks

Partners did not observe visual evidence of current or former USTs on the Subject Property or surrounding sites during the site visit. However, at least three (3) former USTs were known to be associated with the former retail filling station on the eastern and western adjoining sites. Further details on the adjoining USTs were not available.

8.4.3 Electromagnetic Fields

Overhead electric distribution lines situated along various public rights-of-way provide service to the Subject Property and surrounding areas. No high voltage electrical transmission lines were observed in the vicinity of the Subject Property during the site visit.

8.4.4 High Pressure Buried Gas Lines or Liquid Petroleum Transportation Pipelines

According to the Cleveland South, Ohio Quadrangle, USGS 7.5-Minute Topographic Map, no pipelines are depicted on or in the vicinity of the Subject Property. In addition, no evidence of buried gas pipelines or liquid petroleum pipelines was observed on or in the vicinity of the Subject Property during the site visit.

Additionally, according to the United States Department of Transportation (DOT) National Pipeline Mapping System, no hazardous liquid pipelines are located within 10 miles of the Subject Property. A copy of the US DOT National Pipeline Map is included in **Appendix H**.

No oil or gas wells were identified on the Subject Property or adjoining sites in reviewed ODNR information.

8.4.5 Traffic Hazard Consideration

Hough Avenue runs along the northern boundary of the Subject Property. East 89th Street borders the Subject Property to the west, while East 90th borders the Subject Property to the east. The adjoining areas are mainly residential, with a park and school building to the north. Some commercial/retail buildings are present along Hough Avenue.

Partners observed typical residential traffic in the area, and it is not likely that heavy traffic and associated hazards are a condition of concern to the Subject Property.

8.4.6 Noise Source

Surrounding road traffic is described above and is not anticipated to be a large generator of noise in the vicinity of the Subject Property. Route 322 is approximately 1,280 to the south of the Subject Property and

Copyright © 2024, Partners

Route 6 is approximately 4,000 feet to the north of the Subject Property. Partners does not anticipate these to be significant noise sources to the Subject Property.

The Subject Property is located near Hough Avenue which can reach 50-54.9 decibels within 24-hours. According to the HUD Exchange's Day/Night Noise Level (DNL) reference material, a day-night average of less than 65 decibels for exterior and 45 decibels for interior noise is acceptable. The Subject Property falls within this range. There are no railway systems nearby that contribute to an exterior noise concern. The National Transportation Noise Maps are included in **Appendix H.**

8.4.7 Air Quality

The Subject Property's county or air quality management district (Cuyahoga County) is in non-attainment status for the following: Ozone. This project does not exceed de minimis emissions levels or the screening level established by the state or air quality management district for the pollutant(s) identified above. The project is in compliance with the Clean Air Act, and construction is not anticipated to change this status in a long-term capacity.

8.4.8 Emerging Contaminants

Emerging contaminants, such as per- and polyfluoroalkyl substances (PFAS), were considered during the Phase I ESA process. During reconnaissance PFAS containing chemicals were not noted to be stored on the Subject Property. No known spills were documented.

8.4.9 Environmental Justice

According to information included in the Environmental Justice Assessment for the Subject Property, obtained from the United States EPA EJView website, the Property is located in an area in which 62 percent or greater of the residents live below the poverty line, the per capita income is $20,197 and 86 percent of the population is a minority. It is Partners' understanding that the intention for the Subject Property is to be developed as independent living style housing for senior citizens. These statistics support that the neighborhood would appear to benefit in a net positive manner from this development. The EJSCREEN Summary Report is saved in **Appendix H**.

8.5 Vapor

Partners prepared a Tier 1 Vapor Encroachment Screening (VES) in general accordance with *ASTM E 2600-15, Standard Guide for Vapor Encroachment Screening on Property Involved in Real Estate Transactions* (VES Standard). Under the ASTM VES Standard, information obtained during the Phase I ESA is used to evaluate if the Subject Property is subject to a Vapor Encroachment Condition (VEC). A VEC is defined by ASTM E 2600-10 as follows:

> *The presence or likely presence of chemicals of concern (COC) vapors in the sub-surface of the target property caused by the release of vapors from contaminated soil or groundwater either on or near the target property as identified by Tier 1 or Tier 2 procedures*.

The purpose of a VES is to identify, to the extent feasible pursuant to the procedures presented in ASTM VES Standard, if a VEC exists at the Subject Property.

The first step of the VES is to identify known or suspected contaminated sites within an established search distance or Area of Concern (AOC). The ASTM VES Standard establishes a search radius of one third (1/3) of a mile for non-petroleum hydrocarbon sources and one tenth (1/10) of a mile for petroleum hydrocarbon sources. If a known or suspected contaminated site is located within the AOC, the site is evaluated to determine if the site is located, up-, cross-, or down-gradient in the inferred direction of groundwater flow from the Subject Property or if the site is separated from the Subject Property by a hydraulic or physical barrier (i.e., stream, perched aquifer, utility corridor, etc.). The conclusion from a Tier 1 VES can be any of the following:

Copyright © 2024, Partners

1. A VEC exists;
2. A VEC likely exists;
3. A VEC cannot be ruled out; or
4. A VEC can be ruled out because a VEC does not or is not likely to exist.

Partners reviewed historical documents (**Section 5.0**) and regulatory database records (**Section 6.0**) to identify sites located within 1/10 of a mile from the Subject Property for petroleum sources (i.e., service stations, UST, or LUST sites) and sites within 1/3 of a mile of the Subject Property for non-petroleum hydrocarbon sources. Facilities that were determined to be far enough away or hydraulically cross gradient to down gradient in the inferred direction of groundwater flow from the Subject Property and would not be expected to have an impact on the Subject Property are not discussed in further detail. The sites that may represent a VEC to the Subject Property are listed below and discussed in further detail as RECs in **Section 11.0**.

Subject Property:

- Former Checker Cleaners, 8900 Hough Avenue
- Former Aaron Cohn Clothing Cleaners/Unity Cry Cleaning and Tailoring, 8904 Hough Avenue
- Former Oil/Paint Store, 8904 Hough Avenue
- Benjamin Goldsmith Cleaners/Various Dry Cleaners, 8918 Hough Avenue
- Fleming Photo Company, 8928 Hough Avenue

Adjoining and Surrounding Sites:

- Former Retail Filling Station (under various names), 8930-8940 Hough Avenue
- Former Ashford Union Service Station, 8812 Hough Avenue

In accordance with the ASTM VES Standard, a finding that a VEC exists or likely exists at the Property or that a VEC cannot be ruled out for the Property is not a determination that a REC is identified at the Subject Property. Refer to **Section 10.0 and 11.0** for further discussion of the findings and conclusions of this Phase I ESA report.

Copyright © 2024, Partners

9.0 INTERVIEWS

Interviews were conducted with the following individuals in order to obtain pertinent information regarding the Subject Property including the current or historical presence of the following: ASTs; USTs; drums and containers; electrical or hydraulic equipment likely to contain PCBs; pits, ponds, or lagoons; stained soils or pavement; stressed vegetation and depressions or mounds which could indicate past burial or disposal activities; wastewater; wells or septic systems; and odors.

9.1 Owner/Operator/Occupants

On January 17, 2024, Mr. Jacob Silvermetz, a representative of the Subject Property owner, completed an owner interview form and returned it by email to Partners to satisfy the owner interview requirements. Mr. Silvermetz stated that there are no water wells, oil/gas wells, USTs, ASTs, hazardous substances, or petroleum products on or in use at the Subject Property. He did indicate that at least one dry cleaner and laundry operation was previously present on the Subject Property.

Copyright © 2024, Partners

10.0 FINDINGS

10.1 Subject Property

- The Subject Property was undeveloped prior to 1896.

- In the early 1900s, the Subject Property was historically developed with six (6) dwellings and, by 1913, commercial store fronts were existent on the northern portion of the Subject Property along Hough Avenue.

- Through the early 1900s the Subject Property contained commercial retail shops along Hough Avenue. These store fronts included dry cleaners, a barber shop, a grocery store, walkup apartments, and various other retail businesses.

- Notably, at least three (3) former retail units on the Subject Property contained dry cleaners and were historically addressed at 8900, 8904, and 8918 Hough Avenue from the 1930s through the early 1960s. An oil and paint shop was also located at 8904 Hough Avenue in the 1950s and a photography business was addressed at 8928 Hough Avenue from at least 1930 through 1955.

- By the mid-1970s the Subject Property most of the store fronts were razed. From that time, several single-family dwellings remained. Throughout the early 2000s, most of the dwellings were razed and left as green space.

10.2 Adjoining/Surrounding Sites

- The adjoining sites and surrounding area were developed in the early 1900s for residential use. By the 1950s, roads were constructed into their current configuration and commercial development started to increase in the area. Store fronts along Hough Avenue began to expand.

- By 1951, most of the surrounding area was densely developed with a school to the north of the Subject Property and retail businesses along Hough Avenue. An eastern adjoining site consisted of a retail filling station with three (3) underground storage tanks, while the western adjoining property was a filling station with three (3) underground storage tanks (USTs).

- Two (2) dwellings and a detached garage remain to the east of the Subject Property along East 90th Street.

- Partners did not observe visual evidence of environmental concerns at the adjoining or surrounding sites during the site visit that would be likely to adversely impact the Subject Property.

Copyright © 2024, Partners

11.0 OPINIONS AND CONCLUSIONS

Partners was contracted by CHN Housing Partners (User/Client) to conduct a Phase I ESA at Hough Senior Independent living located along Hough Avenue between East 89th Street and East 90th Street in the City of Cleveland, Cuyahoga County, Ohio (Subject Property). The Subject Property is further defined as PPNs 119-09-014, 119-09-015, 119-09-016, 119-09-017, 119-09-018, 119-09-019, 119-09-020, 119-09-021, 119-09-022, 119-09-023 and 119-09-024.

Partners conducted the Phase I ESA in general accordance with the USEPA, *Standard and Practices for AAI, Final Rule* (40 CFR Part 312) and *ASTM Standard Practice for Environmental Site Assessments: Phase I Environmental Site Assessment Process (E1527-21).* The report also complies with the Ohio Housing Finance Agency (OHFA), United States (U.S.) Department of Housing and Urban Development (HUD), and City of Cleveland Department of Community Development Environmental Review non-scope items. Exceptions to, or deletions from these practices are described in **Section 1.4** of this report. The purpose of conducting a Phase I ESA in accordance with the ASTM Practice E1527-21 and the AAI Final Rule is to permit the User to satisfy one of the requirements to qualify for the Innocent Landowner, Contiguous Property Owner, or Bona Fide Prospective Purchaser limitations on CERCLA liability.

Partners has considered the migration of hazardous substances or petroleum products in soil, groundwater, and vapor in the evaluation of potential RECs associated with this Subject Property.

11.1 Significant Data Gaps

As discussed in **Section 1.4**, there were no significant data gaps identified during the performance of this Phase I ESA.

11.2 Recognized Environmental Conditions

A REC is defined by ASTM E1527-21 as follows:

1. "the presence of *hazardous substances* or *petroleum products* in, on, or at the *Subject Property* due to a *release* to the *environment*;
2. the likely presence of *hazardous substances* or *petroleum products* in, on, or at the *Subject Property* due to a *release* or likely *release* to the *environment*; or
3. the presence of *hazardous substances* or *petroleum products* in, on, or at the *Subject Property* under conditions that pose a *material threat* of a future *release* to the *environment*."

The ASTM E1527-21 standard indicates (Appendix X4) that Historical RECs (HRECs), Controlled RECs (CRECs), and de minimis conditions are not RECs.

Partners has considered the migration of hazardous substances or petroleum products in soil, groundwater, and vapor in the evaluation of potential RECs associated with this Subject Property.

This assessment has revealed no evidence of RECs in connection with the Subject Property, with the exception of the following.

- **REC-1: Various Former Commercial Operations, 8900, 8904, 8918, and 8928 Hough Avenue (Subject Property):** A historical dry cleaner, Checker Cleaners, was listed in the city directories from 1951 through 1961 at 8900 Hough Avenue. The EDR database report and city directories listed Aaron Cohn Clothing Cleaners at 8904 Hough Avenue in 1930, as well as Unity Dry Cleaning and Tailoring later in 1974. According to Sanborn maps, this portion of the Subject Property was also operated as an oil and paint store in the 1950s. Additionally, another dry cleaning and laundry operation was listed in the EDR database under Benjamin Goldsmith and addressed at the former Subject Property address of 8918 Hough Avenue in 1935. City directories similarly listed various other cleaners from 1941 through 1961. According to city directories, a photography business, most frequently referred to as Fleming Photo Company, was located on the Subject Property at 8928 Hough Avenue from at least 1930 through 1955. Based on Partners' experience with these

Copyright © 2024, Partners

types of facilities and their past use of hazardous chemicals, it is possible that these former dry cleaning and other select operations along Hough Avenue could have adversely impacted the Subject Property.

- **REC-2: Former Retail Filling Station with Three (3) USTs, 8930-8940 Hough Avenue (Eastern Adjoining Property):** The eastern adjoining property was identified as Gonzalez Texaco Service Station in the EDR Historic Automotive database from 1951 through 1961, and in city directories under various names from 1941 through 1961. On the Sanborn Fire Insurance maps, it is also depicted in 1951 and 1952, with notation of an associated storefront and three (3) underground storage tanks (USTs). No other information regarding the status of these USTs was provided in any of the available sources. Based on Partners experience with these types of facilities, it is possible that the related petroleum substances could have adversely impacted the Subject Property.

- **REC-3: Former Retail Filling Station, 8812 Hough Avenue (Eastern Adjoining Site)**: The eastern adjacent site was identified in the EDR Historic Automotive database as Ashford Union Service Station/ 76 Service Station from 1951 through 1974. The Sanborn maps show its presence from 1951 through 1972, along with three (3) USTs. No other information regarding the status of these USTs was provided in any of the available sources. Based on Partners experience with these types of facilities, it is possible that the related petroleum substances could have adversely impacted the Subject Property.

11.3 Controlled Recognized Environmental Conditions

A CREC is defined by ASTM E1527-21 as follows:

> *A recognized environmental condition affecting the Subject Property that has been addressed to the satisfaction of the applicable regulatory authority or authorities with hazardous substances or petroleum products allowed to remain in place subject to implementation of required controls (for example, activity and use limitations or other property use limitations).*

This assessment has revealed no evidence of CRECs in connection with the Subject Property.

11.4 Historical Recognized Environmental Conditions

An HREC is defined by ASTM E1527-21 as follows:

> *A previous release of hazardous substances or petroleum products affecting the Subject Property that has been addressed to the satisfaction of the applicable regulatory authority or authorities and meeting unrestricted use criteria established by the applicable regulatory authority or authorities without subjecting the Subject Property to any controls (for example, activity and use limitations or other property use limitations). A historical recognized environmental condition is not a recognized environmental condition.*

This assessment has revealed no evidence of HRECs in connection with the Subject Property.

11.5 De Minimis Conditions

De minimis condition is defined by ASTM E1527-21 as follows:

> *A condition related to a release that generally does not present a threat to human health or the environment and that generally would not be the subject of an enforcement action if brought to the attention of appropriate governmental agencies. A condition determined to be a de minimis condition is not a recognized environmental condition nor a controlled recognized environmental condition.*

Copyright © 2024, Partners

This assessment has revealed no evidence of de minimis conditions in connection with the Subject Property.

11.6 Other Conditions of Concern

While not representing RECs, CRECs, HRECs, or *de minimis* conditions, Other Conditions of Concern (noteworthy items), including business environmental risk, may be of interest or significance to the Client or User.

Business Environmental Risk is defined by ASTM 1527-21 as follows:

> *A risk which can have a material environmental or environmentally-driven impact on the business associated with the current or planned use of commercial real estate, not necessarily related to those environmental issues required to be investigated in this practice. Consideration of BER issues may involve addressing one or more non-scope considerations, some of which are identified in Section 13 (of the Standard).*

This assessment has revealed no evidence of business environmental risk or other noteworthy items in connection with the Subject Property.

Copyright © 2024, Partners

12.0 RECOMMENDATIONS

Based on the findings and conclusions of this Phase I ESA, Partners recommends a Limited Phase II Investigation to determine it the above-listed RECs have adversely impacted the Subject Property.

Additionally, in accordance with the Ohio Housing Trust Funds (OHTF) Radon Policy, all new construction will require a radon mitigation system.

Copyright © 2024, Partners

13.0 SIGNATURE OF ENVIRONMENTAL PROFESSIONAL

Partners has prepared this report on behalf of its Client, CHN Housing Partners. Resumes for the individuals who worked on this report are included in **Appendix I** and signatures are provided below.

The following participated in the preparation of this Phase I ESA Report:

Zachary Graham
Environmental Professional

I declare that, to the best of my professional knowledge and belief, I meet the definition of Environmental Professional as defined in 40 CFR Part 312.10.

I have the specific qualifications based on education, training, and experience to assess a property of the nature, history, and setting of the Subject Property. I have developed and performed all appropriate inquires in conformance with the standards and practices set forth in 40 CFR Part 312.

Halle A. Miller
Senior Project Manager

Copyright © 2024, Partners

14.0 REFERENCES

Bureau of Underground Storage Tank Regulations, Ohio Tank Tracking & Environmental Regulations Website: https://apps.com.ohio.gov/fire/OTTER

Certified Sanborn Map Report, Hough Senior Independent Living, East 89th and Hough Avenue, Cleveland, Ohio 44106, Environmental Data Resources, Inc., December 27, 2023.

EDR-Aerial Photo Decade Package, Hough Senior Independent Living, East 89th and Hough Avenue, Cleveland, Ohio 44106, Environmental Data Resources, Inc., December 27, 2023.

EDR-City Directory Image Report Hough Senior Independent Living, East 89th and Hough Avenue, Cleveland, Ohio 44106, Environmental Data Resources, Inc., December 27, 2023.

EDR-Historical Topo Map Report, Hough Senior Independent Living, East 89th and Hough Avenue, Cleveland, Ohio 44106, Environmental Data Resources, Inc., December 27, 2023.

EDR Radius Map Report with GeoCheck, Hough Senior Independent Living, East 89th and Hough Avenue, Cleveland, Ohio 44106, Environmental Data Resources, Inc., December 27, 2023.

Groundwater Resources of Cuyahoga County, Ohio Department of Natural Resources, Division of Water, 1979.

Information Request: City of Cleveland Building Department, Cleveland Public Records Request Center.

Information Request: City of Cleveland Fire Department, Cleveland Public Records Request Center.

Information Request: City of Cleveland Health Department, Cleveland Public Record Request Center.

Three parcels of Undeveloped Land, 8910 & 8924 Hough Avenue and 1765 East 89th Street, Cleveland Ohio 44106.

Oil and Gas Well Locator Map, Well Log Drilling Reports, Abandoned Mines Map, Ohio Department of Natural Resources Website. http://www.dnr.state.oh.us.

Owner/Occupant Interview: Mr. Mark E. Whipkey – CHN Housing Partners.

Soil Survey of Cuyahoga County, Ohio, United States Department of Agriculture, Soil Conservation Service, 1980.

Tax Maps. Cleveland City Planning Commission Geographic Information System Website: http://planning.city.cleveland.oh.us/gis/cpc/basemap.jsp

Tax Records. Cuyahoga County Auditor's Office: http://www.Cuyahogacounty.com/auditor/

United States Department of Agricultural, Natural Resources Conservation Service, Web Soil Survey: http://websoilsurvey.sc.egov.usda.gov/App/HomePage.htm

United States Geological Survey. *East Cleveland, Ohio 7.5-Minute Quadrangle Map.*

Zoning Map, Cleveland Building Department Website: http://www.cityofcleveland.com/index.php/departments/building/zoning

National Flood Hazard Layer FIRMette Map. Federal Emergency Management Agency. National Flood Hazard Layer (NFHL) Viewer: https://hazards-fema.maps.arcgis.com/apps/webappviewer/index.html?id=8b0adb51996444d4879338b5529aa9

Copyright © 2024, Partners

cd&extent=-82.14205236868587,41.390002076117725,-82.10051031546212,41.40609819627355

Ohio Housing Finance Agency. Ohio Housing Trust Funds (OHTF) Radon Policy. Ohio Housing Finance Agency Website: https://ohiohome.org/ppd/documents/OHTF-EnvironmentalReviewStandards.pdf

Ohio Department of Health. Radon Maps For Zip Code Areas In Ohio Counties: https://odh.ohio.gov/know-our-programs/radon-education-and-licensing-program/radon-data/county-maps

Ohio Laws & Administrative Rules. Legislative Service Commission. Ohio Administrative Code, Rule 4101:3-6-01 Water supply and distribution. https://codes.ohio.gov/ohio-administrative-code/rule-4101:3-6-01

United States Department of Agricultural, Natural Resources Conservation Service, Web Soil Survey: http://websoilsurvey.sc.egov.usda.gov/App/HomePage.htm

United States Department of Transportation. National Pipeline Mapping System (NPMS). https://www.npms.phmsa.dot.gov/

United States Environmental Protection Agency. Radon. What is EPA's Action Level for Radon and What Does it Mean? https://www.epa.gov/radon/what-epas-action-level-radon-and-what-does-it-mean

United States Environmental Protection Agency. Environmental Response & Revitalization. Hazardous Waste Generator Requirements. https://epa.ohio.gov/divisions-and-offices/environmental-response-revitalization/guides-and-manuals/hazardous-waste-generator-requirements

United States Fish and Wildlife Service. Surface Water and Wetlands Mapper. National Wetlands Inventory Map. https://fwsprimary.wim.usgs.gov/wetlands/apps/wetlands-mapper/

United States EPA Map of Sole Source Aquifer Locations. https://www.epa.gov/dwssa/map-sole-source-aquifer-locations

Copyright © 2024, Partners

FIGURES

Copyright © 2024, Partners

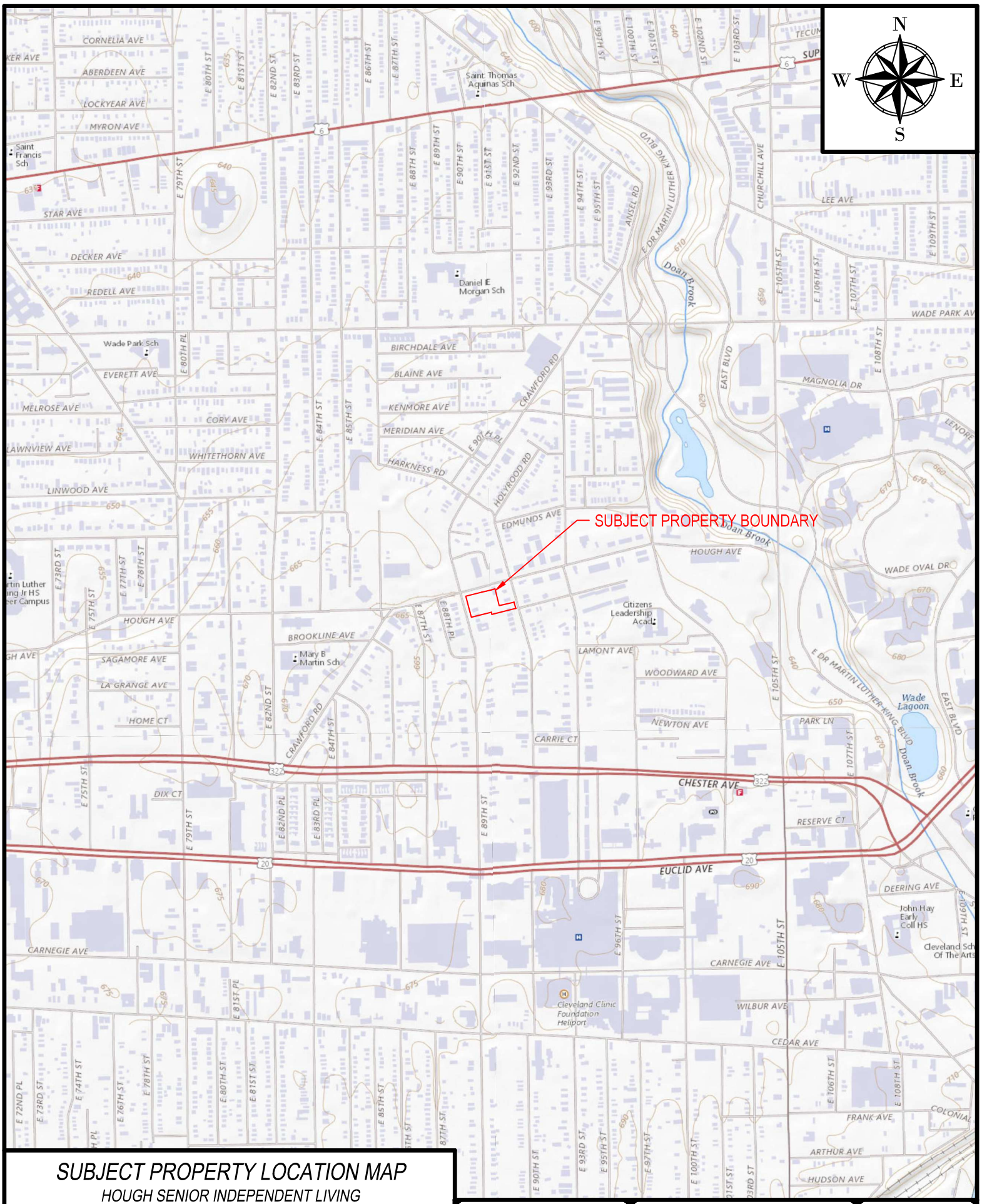

SUBJECT PROPERTY LOCATION MAP

HOUGH SENIOR INDEPENDENT LIVING

CLEVELAND

CUYAHOGA COUNTY, OHIO

FOR: CLEVELAND HOUSING NETWORK

640.16

PARTNERS
31100 Solon Road, Suite G
Solon, Ohio 44139
800-763-1363

500 0 1000

SCALE: 1" = 1000'

FIGURE

1

P:\Project Files\640 Cleveland Housing Network\640.16 Hough Senior Independent Living\CAD\FIGURES.dwg 2/14/2024

APPENDIX A
SUBJECT PROPERTY INFORMATION

Copyright © 2024, Partners

Cuyahoga County GIS Viewer

Date Created: 12/19/2023

Legend

- Municipalities
- Right Of Way
- Platted Centerline
- Parcel

1: 1,200

200 0 100 200 Feet

Projection:
WGS_1984_Web_Mercator_Auxiliary_Sphere

This map is a user generated static output from an Internet mapping site and is for reference only. Data layers that appear on this map may or may not be accurate, current, or otherwise reliable.
THIS MAP IS NOT TO BE USED FOR NAVIGATION

Cuyahoga County
Enterprise GIS
PUTTING CUYAHOGA COUNTY ON THE MAP

Cuyahoga County, Ohio - Property Summary Report
Parcel: 119-09-014

Owner	CHESTER PORTAL, LLC
Address	1765 E 89 ST CLEVELAND, OH. 44106
Land Use	(5000) R - RES VACANT LAND
Description	392SP 180 S OF HOUGH
Neighborhood Code	01140

SKETCH

Building 0

Sketchs not available for this parcel.

Please contact us at EMcGoldrick@cuyahogacounty.us

or call (216) 443-4663 for a copy of the building card.

MAP VIEW

Map Image

BUILDING INFORMATION

LAND

Code	Frontage	Depth	Acreage	Sq Ft
PRM	45	171	0.18	7,695

VALUATION

2023 Values	Taxable Market Value	Exempt Market Value	Abated Market Value	Assessed Taxable Value
Land Value	$4,600	$0	$0	$1,610
Building Value	$0	$0	$0	$0
Total Value	$4,600	$0	$0	$1,610
Land Use	5000			RESIDENTIAL VACANT LAND

PERMITS

Tax Year	Reason	Tax Change	Exempt Change	Percent Complete	Reinspect	Notes
2019	30 - New Construction	$	$	100%	No	LAND BANK TRANSFER 100% COMPLETE NO VALUE 1-1-2019
2019	50 - Change in Exmption	$	$	100%	No	CLASS-CHANGE IN EXEMPTION 2019 [B:/7050 TO R:5000/]
2018	10 - Razing	$	($73,500)	100%	No	LAND BANK DEMO 100% COMPLETE 1-1-2018 [EXTBLD -73500] DID NOT GO OUT IN FIELD
2015	30 - New Construction	$	$	100%	No	DWELLING BOARDED SINCE 2008, TERMINATE PERMIT 1-1-2015 NEW PERMIT NEEDED FOR DEMO OR REHAB
2014	30 - New Construction	$	$	0%	Yes	DWELLING BOARDED UP REHAB-RAZING NOT COMPLETE 2011, 2012, 2013, 2014 REINSPECT 2015 FOR REHAB OR RAZING
2013	10 - Razing	($14,800)	$	0%	Yes	DWELLING BOARDED UP REHAB/RAZING NOT COMPLETE 2011, 2012, 2013 REINSPECT 2014
2012	30 - New Construction	$	$	0%	Yes	DWLG STILL BOARD UP. INTERNAL-EXTERNAL ALTERATIONS REINS 2011****DWELLING STILL BOARDED UP 1-1- 2011 REINSPECT FOR REHAB-RAZING 2012** BOARD UP COMPLETE 1-1-12 REINSPECT FOR REHAB / RAZING 2013 NO VALUE CHANGE
2011	30 - New Construction	$	$	0%	Yes	DWLG STILL BOARD UP. INTERNAL-EXTERNAL ALTERATIONS REINS 2011****DWELLING STILL BOARDED UP 1-1- 2011 REINSPECT FOR REHAB/RAZING 2012
2010	30 - New Construction	$	$	0%	Yes	DWLG STILL BOARD UP. INTERNAL/EXTERNAL ALTERATIONS REINS 2011
2009	30 - New Construction	$	$	0%	Yes	INT-EXT ALT 0% COMP 1-1- 2009 RNSPCT2010
2008	30 - New Construction	$	$	0%	Yes	INT-EXT ALT N/% COMP 1-1- 2008 RNSPCT2009
2004	30 - New Construction	$117,800	$	100%	No	REHAB PUT ON FOR 135000 UPDATE CHARACTERISTICS100% COMP 1-1-2004

IMPROVEMENTS

Type	Description	Size	Height Depth

Information included on this report is believed to be accurate, but is not guaranteed. Cuyahoga County is not liable for errors or omissions.

SALES

Date	Buyer	Seller	Price
5/23/2023	CHESTER PORTAL, LLC	MYRTLE & SONG, LLC	$0
2/24/2023	MYRTLE & SONG, LLC	KOLOMIYETS, INNA	$25,000
12/6/2022	KOLOMIYETS, INNA	KOLOMIYETS, VIKTOR & INNA	$0
4/25/2018	KOLOMIYETS, VIKTOR & INNA	CUYAHOGA CNTY LAND REUTILIATION	$0
6/12/2017	CUYAHOGA CNTY LAND REUTILIATION	STATE OF OHIO FORF BR # 010709	$0
4/19/2017	STATE OF OHIO FORF BR # 010709	V2R ENTERPRISES, LLC	$0
10/20/2003	V2R ENTERPRISES, LLC	Freese, Richard A	$0
3/7/2003	Freese, Richard A	Liberty Savings Bank	$13,000
8/26/2002	Liberty Savings Bank	Puskorius, Linas	$12,000
7/22/1999	Puskorius, Linas	Mitchum, Sanuel W Jr	$76,000
5/4/1999	Mitchum, Sanuel W Jr	Mitchum, Corlodia	$0
5/10/1995	Mitchum, Corlodia	Mitchum Corlodia..	$0
1/15/1988	Mitchum Corlodia..	Mitchum Samuel W & Corlodia	$0
1/1/1975	Mitchum Samuel W & Corlodia		$0

Taxes

2023 Taxes	Charges	Payments	Balance Due
Tax Balance Summary	**$124.82**	**$.00**	**$124.82**

Cuyahoga County, Ohio - Property Summary Report
Parcel: 119-09-015

Owner	CLEVELAND CITY OF LB85
Address	E 89 ST CLEVELAND, OH. 44106
Land Use	() E -
Description	392SP 135 S OF HOUGH
Neighborhood Code	01140

SKETCH

Building 0

Sketchs not available for this parcel.

Please contact us at EMcGoldrick@cuyahogacounty.us

or call (216) 443-4663 for a copy of the building card.

MAP VIEW

Map Image

BUILDING INFORMATION

LAND

Code	Frontage	Depth	Acreage	Sq Ft
PRM	45	135	0.14	6,075

VALUATION

2023 Values	Taxable Market Value	Exempt Market Value	Abated Market Value	Assessed Taxable Value
Land Value	$0	$6,100	$0	$0
Building Value	$0	$0	$0	$0
Total Value	$0	$6,100	$0	$0
Land Use		6411		EXEMPT CITY LANDBANK

PERMITS

Tax Year	Reason	Tax Change	Exempt Change	Percent Complete	Reinspect	Notes

IMPROVEMENTS

Type	Description	Size	Height Depth

SALES

Date	Buyer	Seller	Price
2/22/1985	Cleveland City Of Lb85	Superior Sav & Loan Assn	$0
1/1/1975	Superior Sav & Loan Assn		$0

Taxes

2023 Taxes	Charges	Payments	Balance Due
Tax Balance Summary	**$.00**	**$.00**	**$.00**

Information included on this report is believed to be accurate, but is not guaranteed. Cuyahoga County is not liable for errors or omissions.

Cuyahoga County, Ohio - Property Summary Report
Parcel: 119-09-016

Owner	CHESTER PORTAL LLC
Address	8910 HOUGH AVE CLEVELAND, OH. 44106
Land Use	(4000) C - COMMERCIAL VAC LAND
Description	392 SEC HOUGH
Neighborhood Code	22240

SKETCH

Building 0

Sketchs not available for this parcel.

Please contact us at EMcGoldrick@cuyahogacounty.us

or call (216) 443-4663 for a copy of the building card.

MAP VIEW

Map Image

BUILDING INFORMATION

LAND

Code	Frontage	Depth	Acreage	Sq Ft
PRM	90		0.28	12,150

VALUATION

2023 Values	Taxable Market Value	Exempt Market Value	Abated Market Value	Assessed Taxable Value
Land Value	$12,200	$0	$0	$4,270
Building Value	$0	$0	$0	$0
Total Value	$12,200	$0	$0	$4,270
Land Use	4000			COMMERCIAL VACANT LAND

PERMITS

Tax Year	Reason	Tax Change	Exempt Change	Percent Complete	Reinspect	Notes

IMPROVEMENTS

Type	Description	Size	Height Depth

SALES

Date	Buyer	Seller	Price
5/23/2023	CHESTER PORTAL LLC	8910 HOUGH AVE LLC	$0
4/28/2023	8910 HOUGH AVE LLC	HAIMOUR, FAHIDEH	$0
3/15/2023	HAIMOUR, FAHIDEH	89TH DEVELOPMENT LLC (VENDOR)	$30,000
12/7/2017	89TH DEVELOPMENT LLC (VENDOR)	89TH DEVELOPMENT LLC	$0
11/5/2008	89TH DEVELOPMENT LLC	THE KEVANNA GROUP, INC	$29,000
9/28/2005	THE KEVANNA GROUP, INC	Pearson Elliott	$15,819
8/9/1979	Pearson Elliott	Rogers Clyde & Earline	$10,000
1/1/1975	Rogers Clyde & Earline		$0

Taxes

2023 Taxes	Charges	Payments	Balance Due
Tax Balance Summary	**$426.46**	**$.00**	**$426.46**

Information included on this report is believed to be accurate, but is not guaranteed. Cuyahoga County is not liable for errors or omissions.

Cuyahoga County, Ohio - Property Summary Report
Parcel: 119-09-017

Owner	CLEVELAND CITY OF LB81
Address	HOUGH AVE CLEVELAND, OH. 44106
Land Use	() E -
Description	392 H&A NEXT W OF H&A SUBD
Neighborhood Code	01140

SKETCH

Building 0

Sketchs not available for this parcel.

Please contact us at EMcGoldrick@cuyahogacounty.us

or call (216) 443-4663 for a copy of the building card.

MAP VIEW

Map Image

BUILDING INFORMATION

LAND

Code	Frontage	Depth	Acreage	Sq Ft
PRM	39		0.12	5,130

VALUATION

2023 Values	Taxable Market Value	Exempt Market Value	Abated Market Value	Assessed Taxable Value
Land Value	$0	$5,100	$0	$0
Building Value	$0	$0	$0	$0
Total Value	$0	$5,100	$0	$0
Land Use		6411		EXEMPT CITY LANDBANK

PERMITS

Tax Year	Reason	Tax Change	Exempt Change	Percent Complete	Reinspect	Notes

IMPROVEMENTS

Type	Description	Size	Height Depth

SALES

Date	Buyer	Seller	Price
4/13/1981	Cleveland City Of Lb81	Kasson Martin & M Eisenberg	$0
1/1/1975	Kasson Martin & M Eisenberg		$0

Taxes

2023 Taxes	Charges	Payments	Balance Due
Tax Balance Summary	**$.00**	**$.00**	**$.00**

Information included on this report is believed to be accurate, but is not guaranteed. Cuyahoga County is not liable for errors or omissions.

Cuyahoga County, Ohio - Property Summary Report
Parcel: 119-09-018

Owner	CLEVELAND CITY OF L/B 2007
Address	8920 HOUGH AVE CLEVELAND, OH. 44106
Land Use	() E -
Description	392 H & A 0001 ALL
Neighborhood Code	01140

SKETCH

Building 0

Sketchs not available for this parcel.

Please contact us at EMcGoldrick@cuyahogacounty.us

or call (216) 443-4663 for a copy of the building card.

MAP VIEW

Map Image

BUILDING INFORMATION

LAND

Code	Frontage	Depth	Acreage	Sq Ft
PRM	43		0.14	6,278

VALUATION

2023 Values	Taxable Market Value	Exempt Market Value	Abated Market Value	Assessed Taxable Value
Land Value	$0	$6,300	$0	$0
Building Value	$0	$0	$0	$0
Total Value	$0	$6,300	$0	$0
Land Use		6411		EXEMPT CITY LANDBANK

PERMITS

Tax Year	Reason	Tax Change	Exempt Change	Percent Complete	Reinspect	Notes

IMPROVEMENTS

Type	Description	Size	Height Depth

SALES

Date	Buyer	Seller	Price
11/28/2007	CLEVELAND CITY OF L/B 2007	Biala Tillie	$0
1/1/1975	Biala Tillie		$0

Taxes

2023 Taxes	Charges	Payments	Balance Due
Tax Balance Summary	**$.00**	**$.00**	**$.00**

Information included on this report is believed to be accurate, but is not guaranteed. Cuyahoga County is not liable for errors or omissions.

Cuyahoga County, Ohio - Property Summary Report
Parcel: 119-09-019

Owner	CHESTER PORTAL, LLC
Address	8924 HOUGH AVE CLEVELAND, OH. 44106
Land Use	(4000) C - COMMERCIAL VAC LAND
Description	392 H & A 0002 ALL
Neighborhood Code	22240

SKETCH

Building 0

Sketchs not available for this parcel.

Please contact us at EMcGoldrick@cuyahogacounty.us

or call (216) 443-4663 for a copy of the building card.

MAP VIEW

Map Image

BUILDING INFORMATION

LAND

Code	Frontage	Depth	Acreage	Sq Ft
PRM	43	146	0.14	6,132

VALUATION

2023 Values	Taxable Market Value	Exempt Market Value	Abated Market Value	Assessed Taxable Value
Land Value	$6,100	$0	$0	$2,140
Building Value	$0	$0	$0	$0
Total Value	$6,100	$0	$0	$2,140
Land Use	4000			COMMERCIAL VACANT LAND

PERMITS

Tax Year	Reason	Tax Change	Exempt Change	Percent Complete	Reinspect	Notes
2013	10 - Razing	($1,000)	$	100%	No	CONDEMNATION - MAIN STRUCTURE NO CHANGES 1-1- 2011 REINSPECT 2012. BUILDING NOT RAZED 1-1- 2012 REINSPECT 2013 RAZED 100% COMP 1-1- 2013
2013	70 - Change of class	$	$	100%	No	CLASS-CHANGE 2013
2012	30 - New Construction	$	$	0%	Yes	CONDEMNATION - MAIN STRUCTURE NO CHANGES 1-1- 2011 REINSPECT 2012. BUILDING NOT RAZED 1-1- 2012 REINSPECT 2013
2011	30 - New Construction	$	$	0%	Yes	CONDEMNATION - MAIN STRUCTURE NO CHANGES 1-1- 2011 REINSPECT 2012
2004	30 - New Construction	$	$	100%	No	BOARDING100% CMPNV 1-1- 2004

IMPROVEMENTS

Type	Description	Size	Height Depth

SALES

Date	Buyer	Seller	Price
5/23/2023	CHESTER PORTAL, LLC	MYRTLE & SONG LLC	$0
2/6/2023	MYRTLE & SONG LLC	AUSTIN, CARNELL	$16,750
5/10/2013	AUSTIN, CARNELL	STATE OF OHIO (FORF) CASE # CV 004635	$0
2/19/2013	STATE OF OHIO (FORF) CASE # CV 004635	CONSORTIUM FOR ECONOMIC & COMMUNITY DEV INC	$0
7/9/2003	CONSORTIUM FOR ECONOMIC & COMMUNITY DEV INC	Hough Area Partners Inc.	$0
11/8/1996	Hough Area Partners Inc.	Cleveland, City Of Lb93	$0
9/24/1993	Cleveland, City Of Lb93	Dixon George	$0
10/14/1983	Dixon George	Montello Josephine	$23,000
1/1/1975	Montello Josephine		$0

Taxes

2023 Taxes	Charges	Payments	Balance Due
Tax Balance Summary	**$213.72**	**$.00**	**$213.72**

Information included on this report is believed to be accurate, but is not guaranteed. Cuyahoga County is not liable for errors or omissions.

Cuyahoga County, Ohio - Property Summary Report
Parcel: 119-09-024

Owner	CLEVELAND LAND REUTILIZATION PROGRAM
Address	1768 E 90 ST CLEVELAND, OH. 44106
Land Use	() E -
Description	392SP 200 S OF HOUGH
Neighborhood Code	01140

SKETCH

Building 0

Sketchs not available for this parcel.

Please contact us at EMcGoldrick@cuyahogacounty.us

or call (216) 443-4663 for a copy of the building card.

MAP VIEW

Map Image

BUILDING INFORMATION

LAND

Code	Frontage	Depth	Acreage	Sq Ft
PRM	54	203	0.25	10,962

VALUATION

2023 Values	Taxable Market Value	Exempt Market Value	Abated Market Value	Assessed Taxable Value
Land Value	$0	$11,000	$0	$0
Building Value	$0	$0	$0	$0
Total Value	$0	$11,000	$0	$0
Land Use		6411		EXEMPT CITY LANDBANK

PERMITS

Tax Year	Reason	Tax Change	Exempt Change	Percent Complete	Reinspect	Notes
2010	10 - Razing	($10,900)	$	100%	No	DWLG RAZED 100% COMPLETE 1-1- 2010 MINUS VALUE $10,900.00
2010	70 - Change of class	$	$	100%	No	CLASS-CHANGE 2010
2009	30 - New Construction	$	$	100%	No	BOARD - SECURE 100% COMPLETE NO VALUE CHANGE 1-1- 2009
2004	30 - New Construction	$	$	100%	No	RENOVATED 3RD YEAR CMPNV 1-1- 2004

IMPROVEMENTS

Type	Description	Size	Height Depth

SALES

Date	Buyer	Seller	Price
5/20/2015	CLEVELAND LAND REUTILIZATION PROGRAM	Garrison, Kimberley	$0
6/16/2000	Garrison, Kimberley	Marbury, Lisa	$0
9/29/1999	Marbury, Lisa	Marbury, Clinton	$0
2/5/1993	Marbury, Clinton	Williams Barbara A	$5,000
9/28/1977	Williams Barbara A	Secretary Of Hud	$0
1/1/1975	Secretary Of Hud		$0

Taxes

2023 Taxes	Charges	Payments	Balance Due
Tax Balance Summary	**$.00**	**$.00**	**$.00**

Information included on this report is believed to be accurate, but is not guaranteed. Cuyahoga County is not liable for errors or omissions.

Cuyahoga County GIS Viewer

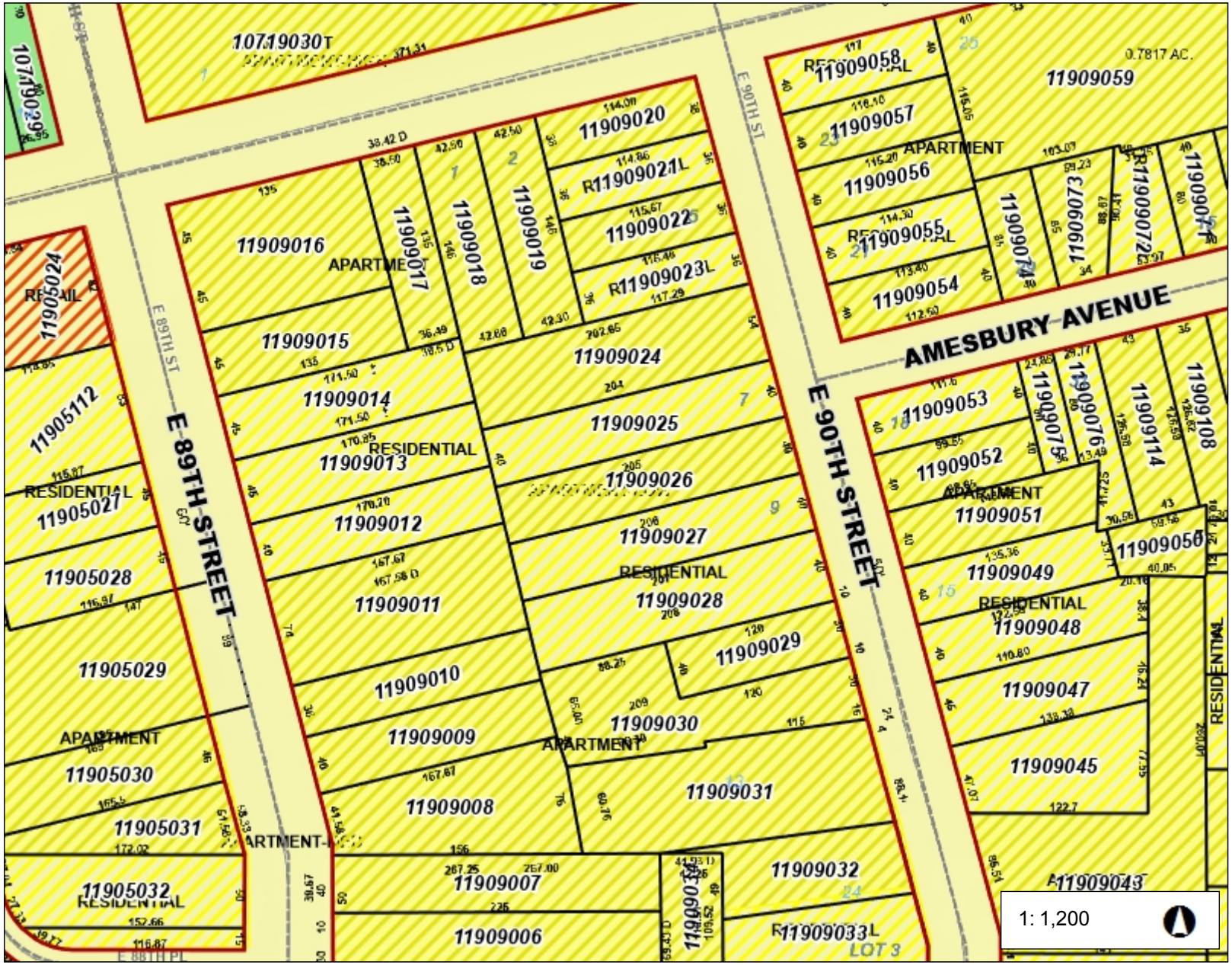

Date Created: 1/4/2024

Legend

- Municipalities
- Right Of Way
- Platted Centerline
- Parcel

Land Use 2014

- INDUSTRY
- LIGHT INDUSTRY
- UTILITY
- TRANSPORTATION
- GOVERNMENT
- OFFICE
- RETAIL
- APARTMENT
- RESIDENTIAL
- UNIVERSITY
- SCHOOL
- RELIGIOUS
- AGRICULTURE
- ACTIVE GREEN SPACE
- PASSIVE GREEN SPACE

Permitted Use(s)

- COMMERCIAL
- INDUSTRY
- MIXED
- NONE
- PUBLIC USE
- RESIDENCE

200 0 100 200 Feet

Projection:
WGS_1984_Web_Mercator_Auxiliary_Sphere

This map is a user generated static output from an Internet mapping site and is for reference only. Data layers that appear on this map may or may not be accurate, current, or otherwise reliable.
THIS MAP IS NOT TO BE USED FOR NAVIGATION

Cuyahoga County
Enterprise GIS
PUTTING CUYAHOGA COUNTY ON THE MAP

APPENDIX B
SUBJECT PROPERTY AND ADJOINING SITE PHOTOGRAPHS

Copyright © 2024, Partners

E 89th and Hough Avenue

Cleveland, Ohio

January, 2024

Photo 1— Facing the adjoining residence on the corner of East 89th Street and Hough Avenue.

Photo 2— Facing across Hough Avenue to the northwest.

Photo 3— Facing west down Hough Avenue

Photo 4— Facing Hough Avenue from East 90th Street.

Photo 5— Facing north across Hough Avenue.

Photo 6— Facing north on Hough Avenue at adjoining apartment buildings.

E 89th and Hough Avenue

Cleveland, Ohio

January, 2024

Photo 7— Facing south from Hough Avenue.

Photo 8— Facing south at the vacant lots along Hough Avenue.

Photo 9— Facing Kingsbury Towers apartments.

Photo 10— Facing west down Hough Avenue.

Photo 11— Facing the corner of East 89th Street and Hough Avenue.

Photo 12— Facing the adjoining property to the south of Subject Property on East 89th Street.

E 89th and Hough Avenue

Cleveland, Ohio

January, 2024

Photo 13— Facing the adjoining property to the south.

Photo 14— A view of the cars on vacant lot off East 90th Street.

Photo 15— Facing west from East 90th Street.

Photo 16— A typical dwelling located off East 90th Street.

Photo 17— Typical driveway of one of the dwellings.

Photo 18— The Two(2) dwellings that adjoin the Subject Property on East 90th Street.

E 89th and Hough Avenue

Cleveland, Ohio

January, 2024

Photo 19— An adjoining dwelling on East 90th Street.

Photo 20— Facing a store on East 89th Street.

Photo 21— Facing West down Hough Avenue on the corner of East 89th

Photo 22— Facing northwest toward Thurgood Marshall School.

Photo 23— Another view of the vacant lots along Hough Avenue.

Photo 24— An additional view of vacant lots.

APPENDIX C
USER QUESTIONNAIRE

Copyright © 2024, Partners

E 1527-21
X3. USER QUESTIONNAIRE
INTRODUCTION

In order to qualify for one of the *Landowner Liability Protections (LLPs)*[35] offered by the Small Business Liability Relief and Brownfields Revitalization Act of 2001 (the *"Brownfields Amendments"*)[36] the *user* must provide the following information (if available) to the *environmental professional.* Failure to provide this information could result in a determination that *"all appropriate inquiry"* is not complete.

1. **Environmental cleanup liens that are filed or recorded against the site (40 CFR 312.25).**
   Are you aware of any environmental cleanup liens against the *subject property* that are filed or recorded under federal, tribal, state of local law? **YES** ☐ **NO** ☒

2. **Activity and land use limitations that are in place on the site or that have been filed or recorded in a registry (40 CFR 312.26).**
   Are you aware of any AULs, such as *engineering controls,* land use restrictions or *institutional controls* that are in place at the site and/or have been filed or recorded in a Registry under federal, tribal, state or local law? **YES** ☐ **NO** ☒

3. **Specialized knowledge or experience of the person seeking to qualify for the LLP (40 CFR 312.28).**
   As the user of this ***ESA*** do you have any specialized knowledge or *experience* related to the *subject property* or nearby properties? For example, are you involved in the same line of business as the current or former *occupants* of the *subject property* or an adjoining *property* so that you would have specialized knowledge of the chemicals and processes used by this type of business? **YES** ☐ **NO** ☒

4. **Relationship of the purchase price to the fair market value of the *property* if it were not contaminated (40 CFR 312.29).**
   a. Does the purchase price being paid for this *subject property* reasonably reflect the fair market value of the *property?* The parcels acquired from Chester Portal LLC will be acquired at fair market value. Parcels acquired from City of Cleveland Land Bank will be below fair market value per City pricing policy. **YES** ☒ **NO** ☐
   b. If you conclude that there is a difference, have you considered whether the lower purchase price is because contamination is known or believed to be present at the *subject property?* **YES** ☐ **NO** ☒

5. **Commonly known or *reasonably ascertainable* information about the subject property (40 CFR 312.30).**
   Are you aware of commonly known or *reasonably ascertainable* information about the *subject property* that would help the *environmental professional* to identify conditions indicative of releases or threatened releases? For example, as user,
   a. Do you know the past uses of the *subject property*? **YES** ☐ **NO** ☒
   b. Do you know of specific chemicals that are present or once were present at the *subject property*? **YES** ☐ **NO** ☒
   c. Do you know of spills or other chemical releases that have taken place at the *subject property*? **YES** ☐ **NO** ☒
   d. Do you know of any environmental cleanups that have taken place at the *subject property*? **YES** ☐ **NO** ☒

6. **The degree of obviousness of the presence or likely presence of contamination at the *subject property, and the ability to detect the contamination by appropriate investigation (40 CFR 312.31).***
   As the user of this ***ESA***, based on your knowledge and experience related to the subject *property,* are there any obvious indicators that point to the presence or likely presence of contamination at the *subject property*? **YES** ☐ **NO** ☒

Name Mark E. Whipkey *Mark E. Whipkey* **Title** Chief of Asset Management

Company CHN Housing Partners **Date** 1/11/2024

APPENDIX D
GEOLOGIC AND HYDROGEOLOGIC INFORMATION

Copyright © 2024, Partners

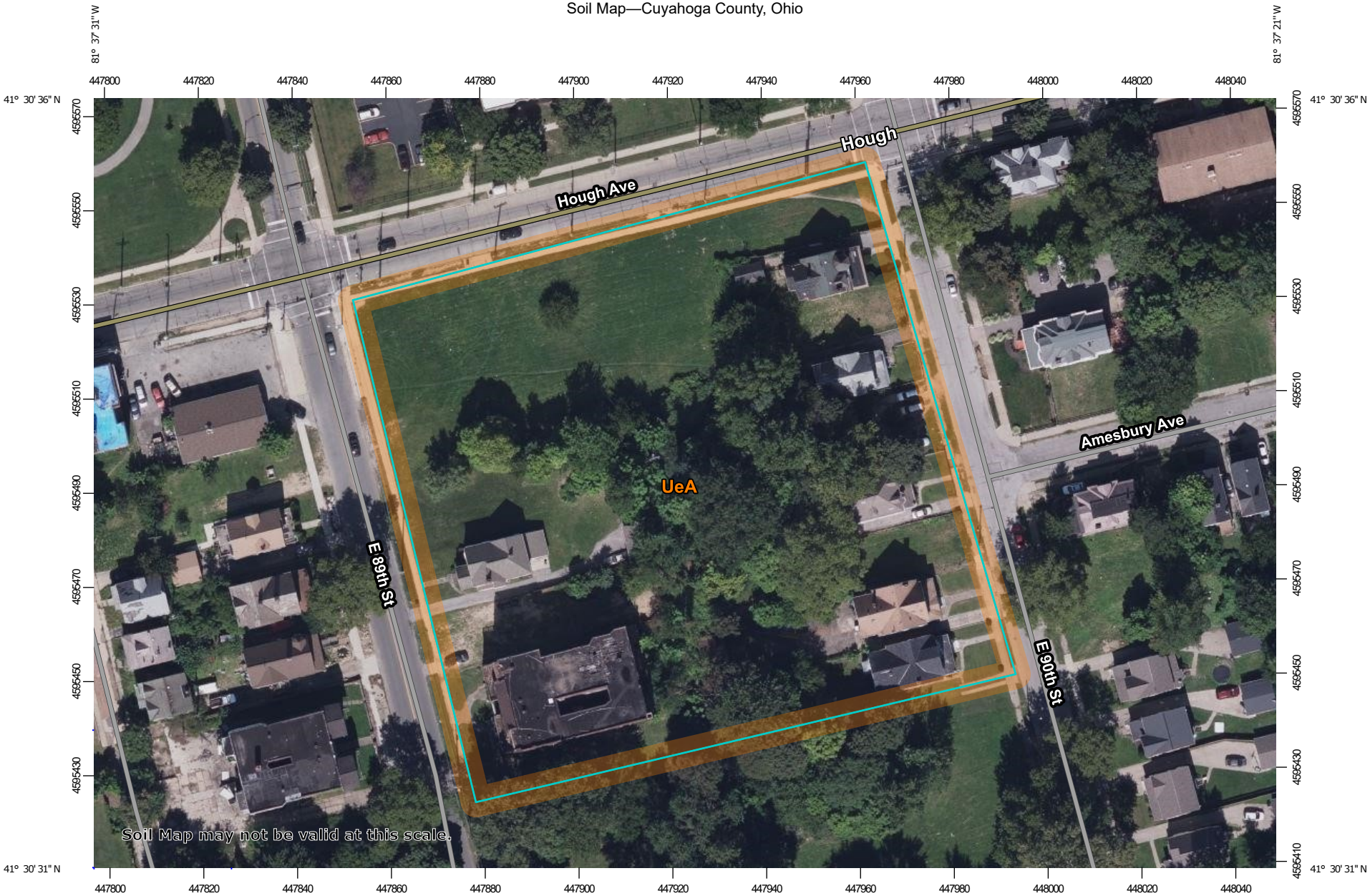

Map Scale: 1:1,150 if printed on A landscape (11" x 8.5") sheet.

N

Meters: 0 15 30 60 90

Feet: 0 50 100 200 300

Map projection: Web Mercator Corner coordinates: WGS84 Edge tics: UTM Zone 17N WGS84

MAP LEGEND

Area of Interest (AOI)

- Area of Interest (AOI)

Soils

- Soil Map Unit Polygons
- Soil Map Unit Lines
- Soil Map Unit Points

Special Point Features

- Blowout
- Borrow Pit
- Clay Spot
- Closed Depression
- Gravel Pit
- Gravelly Spot
- Landfill
- Lava Flow
- Marsh or swamp
- Mine or Quarry
- Miscellaneous Water
- Perennial Water
- Rock Outcrop
- Saline Spot
- Sandy Spot
- Severely Eroded Spot
- Sinkhole
- Slide or Slip
- Sodic Spot
- Spoil Area
- Stony Spot
- Very Stony Spot
- Wet Spot
- Other
- Special Line Features

Water Features

- Streams and Canals

Transportation

- Rails
- Interstate Highways
- US Routes
- Major Roads
- Local Roads

Background

- Aerial Photography

MAP INFORMATION

The soil surveys that comprise your AOI were mapped at 1:15,800.

Warning: Soil Map may not be valid at this scale.

Enlargement of maps beyond the scale of mapping can cause misunderstanding of the detail of mapping and accuracy of soil line placement. The maps do not show the small areas of contrasting soils that could have been shown at a more detailed scale.

Please rely on the bar scale on each map sheet for map measurements.

Source of Map: Natural Resources Conservation Service
Web Soil Survey URL:
Coordinate System: Web Mercator (EPSG:3857)

Maps from the Web Soil Survey are based on the Web Mercator projection, which preserves direction and shape but distorts distance and area. A projection that preserves area, such as the Albers equal-area conic projection, should be used if more accurate calculations of distance or area are required.

This product is generated from the USDA-NRCS certified data as of the version date(s) listed below.

Soil Survey Area: Cuyahoga County, Ohio
Survey Area Data: Version 22, Sep 6, 2023

Soil map units are labeled (as space allows) for map scales 1:50,000 or larger.

Date(s) aerial images were photographed: Aug 17, 2020—Sep 22, 2020

The orthophoto or other base map on which the soil lines were compiled and digitized probably differs from the background imagery displayed on these maps. As a result, some minor shifting of map unit boundaries may be evident.

Map Unit Legend

Map Unit Symbol	Map Unit Name	Acres in AOI	Percent of AOI
UeA	Urban land-Elnora complex, nearly level	3.2	100.0%
Totals for Area of Interest		**3.2**	**100.0%**

ODNR Water Wells

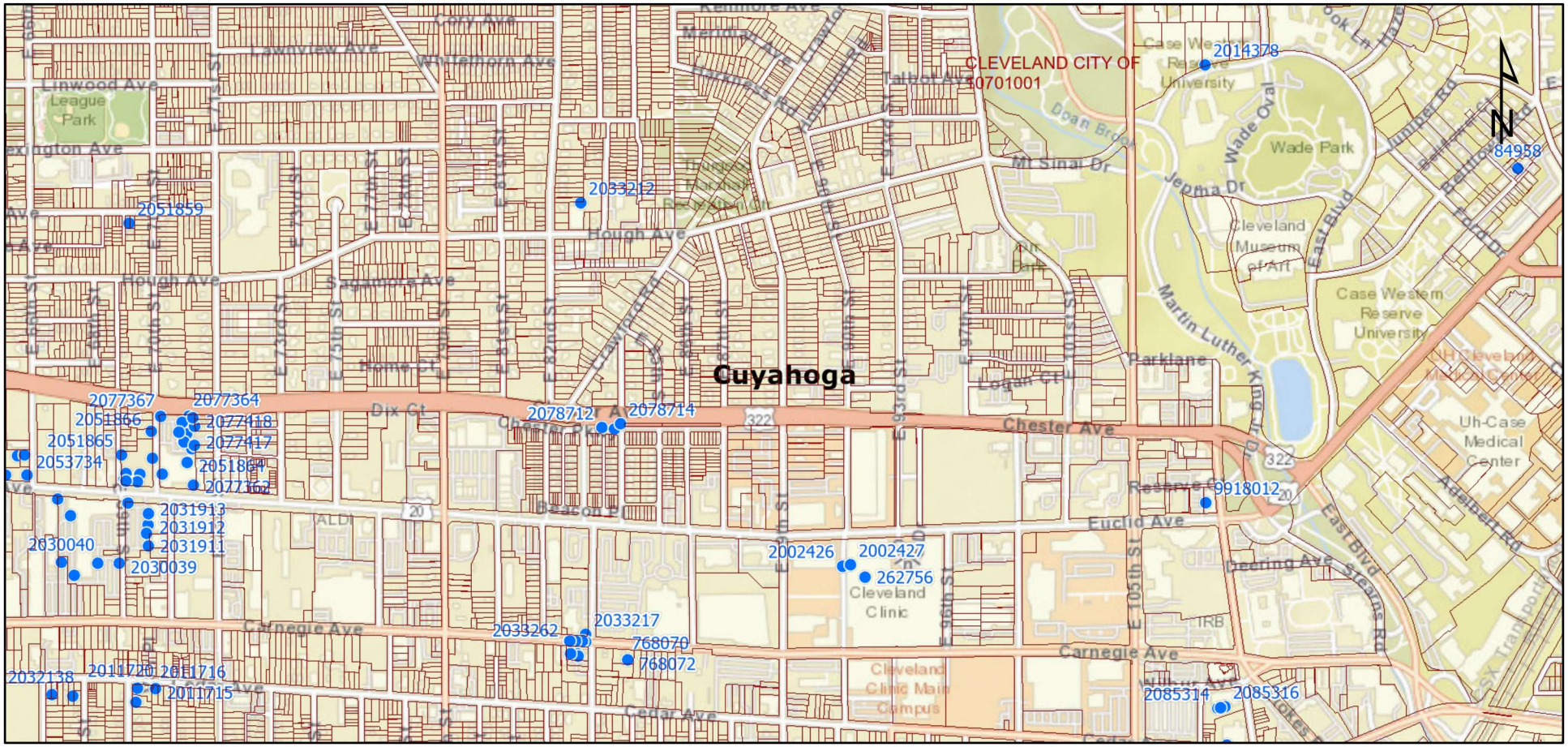

Statewide Parcels
Current Township
Counties
Well Logs

January 26, 2024

Scale: 1:18,056

0 0.1 0.2 0.4 mi

0 0.2 0.4 0.8 km

Ohio Oil & Gas Wells

February 14, 2024

Statewide Parcels

Land Subdivision

Current Township

Counties

1:4,514

0 0.03 0.06 0.11 mi

0 0.04 0.09 0.18 km

Maxar

ODNR - Division of Oil and Gas Resources Management

Mines of Ohio

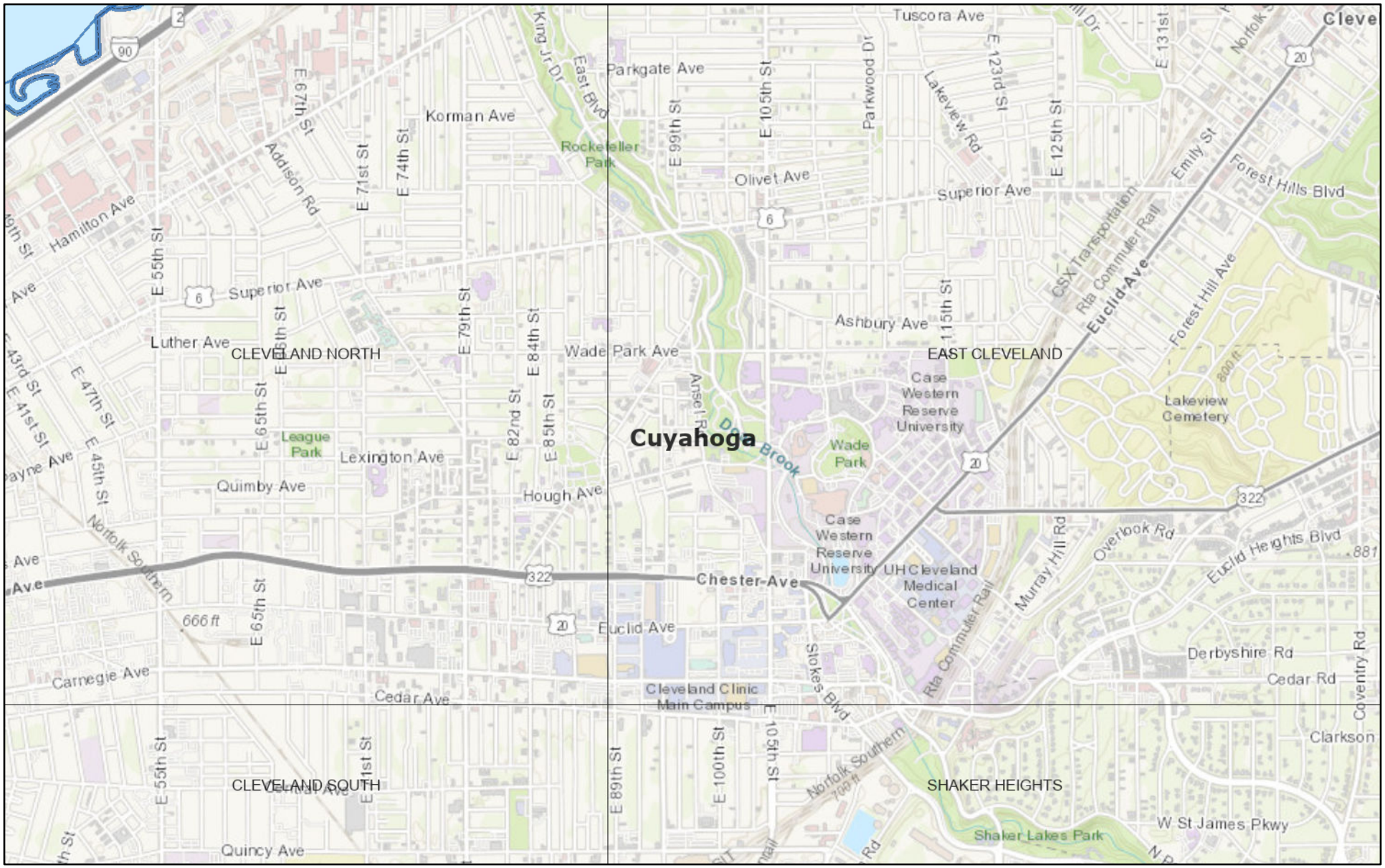

January 3, 2024

Quadrangle 24K (7.5 min)

1:36,112

0 0.23 0.45 0.9 mi

0 0.35 0.7 1.4 km

Cuyahoga County, Province of Ontario, Esri, HERE, Garmin, INCREMENT P, USGS, METI/NASA, NGA, EPA, USDA

Ohio Dept. of Natural Resources

ORIGINAL

WELL LOG AND DRILLER'S REPORT

State of Ohio
DEPARTMENT OF NATURAL RESOURCES
Division of Water
1562 W. First Avenue
Columbus, Ohio

PLEASE USE PENCIL OR TYPEWRITER. DO NOT USE INK.

No. 262756

County: CUYAHOGA Township: Cleveland Section or Township:

Owner: CLEVELAND CLINIC Address:

Location of property: E. 90TH ST., 1/2 Block South of Euclid Ave.

CONSTRUCTION DETAILS

Casing diameter: 18" / 6" Length of casing: 23' / 29'

Type of screen: Slotted 6" CASING Length of screen: –

Type of pump: –

Capacity of pump: –

Depth of pump setting: –

Date of completion: NOV. 21, 1961

BAILING OR PUMPING TEST

Pumping rate: (a) 12 (b) 18 G.P.M. Duration of test: 36 / 10 hrs.

Drawdown: (a) 1' (b) 3' ft. Date: Completed 11/29/61

Developed capacity: Approx. – 25 GPM –

Static level—depth to water: 18' ft.

Pump installed by:

Gravel packed between 18" & 6" Casings

WELL LOG

Formations Sandstone, shale, limestone, gravel and clay	From	To
Top Soil	0 Feet	2' Ft.
Brown Sand Some Fine GRAVEL	2'	15'
Grey Silty SAND Some Gravel	15'	21'
Grey SAND with Fine Gravel	21'	24'
Shale Fragments in Stiff grey Silty Clay	24'	45' –

SKETCH SHOWING LOCATION

Locate in reference to numbered State Highways, St. Intersections, County roads, etc.

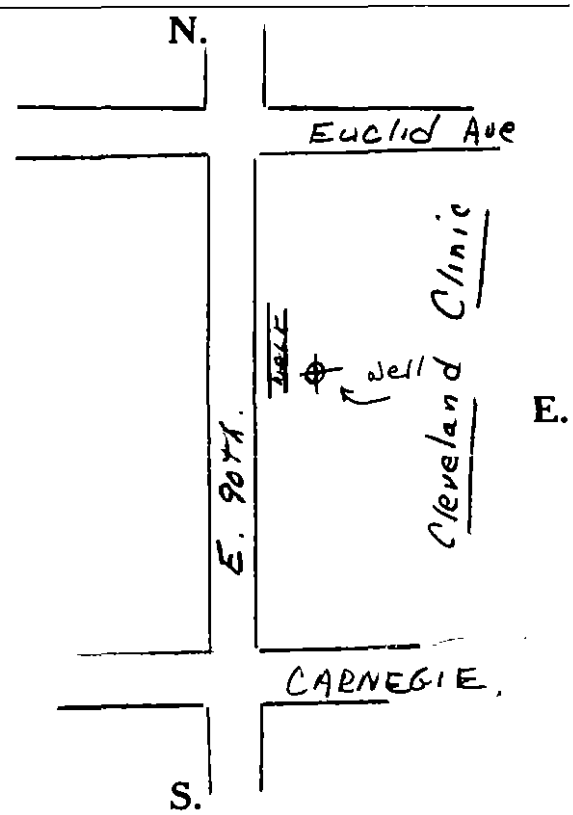

See reverse side for instructions

Drilling Firm: THE HARPER Co. Date: Dec. 1, 1961

Address: 7500 Euclid Ave Cleveland 3 Signed: Frank Stratton

(2)

DNR 7802.05e

WELL LOG AND DRILLING REPORT

Ohio Department of Natural Resources
Division of Water, 2045 Morse Road, Columbus, Ohio 43229-6605
Voice (614) 265-6740 Fax (614) 265-6767

Well Log Number: 2002426

Page 1 of 1 for this record.

WELL LOCATION

County: CUYAHOGA Township: CLEVELAND

Owner/Builder: CLEVELAND CLINIC

Address of Well Location: 2045 E ST 90TH

City: CLEVELAND Zip Code +4: 44106

Permit No. _____ Section; _____ *and/or* Lot No. _____

Use of Well: MONITOR

Coordinates of Well (Use only one of the below coordinate systems)

State Plane Coordinates

N ☐ X _____ +/- _____ ft.

S ☐ Y _____ +/- _____ ft.

Latitude, Longitude Coordinates

Latitude: 41.50278 Longitude: 81.62299

Elevation of Well in feet: _____ +/- _____ ft.

Datum Plane: ☐ NAD27 ☒ NAD83 Elevation Source _____

Source of Coordinates: GPS

Well location written description:

Comments on water quality/quantity and well construction:

WELL TEST *

Pre-Pumping Static Level 0 ft. Date _____

Measured from _____

Pumping test method _____

Test Rate _____ gpm Duration of Test _____ hrs.

Feet of Drawdown _____ ft. Sustainable Yield _____ gpm

*(Attach a copy of the pumping test record, per section 1521.05, ORC)

Is Copy Attached? ☐ Yes ☒ No Flowing Well? ☐ Yes ☒ No

PUMP/PITLESS

Type of pump _____ Capacity _____ gpm

Pump set at _____ ft. Pitless Type _____

Pump installed by _____

I hereby certify the information given is accurate and correct to the best of my knowledge.

Drilling Firm: H.A.D. INC.

Address: 9797 RD BENNER

City, State, Zip: RITTMAN OH 44270

Signed: SUSAN BROMLEY Date: 4/24/2006

(Filed Electronically)

ODH Registration Number _____

CONSTRUCTION DETAILS

Drilling Method: AUGER

BOREHOLE/CASING (Measured from ground surface)

1 Borehole Diameter 8.25 inches Depth 23 ft.
Casing Diameter 2 in. Length 13 ft. Thickness 0.154 in.

2 Borehole Diameter _____ inches Depth _____ ft.
Casing Diameter _____ in. Length _____ ft. Thickness _____ in.

Casing Height Above Ground _____ ft.

Type 1: PVC
Type 2: _____

Joints 1: Threaded
Joints 2: _____

SCREEN

Diameter 2 in. Slot Size 0.02 in. Screen Length 10 ft.

Type: MACHINE SLOTTED Material: PVC

Set Between 23 ft. and 13 ft.

GRAVEL PACK (Filter Pack)

Material/Size: #7 SILICA SAND Vol/Wt. Used: 350 LBS.

Method of Installation: Poured (gravity)

Depth: Placed From: 23 ft. To: 11 ft.

GROUT

Material: Bentonite pellets/chunks Vol/Wt. Used: 300 LBS.

Method of Installation: Poured (gravity)

Depth: Placed From: 11 ft. To: 1 ft.

DRILLING LOG*

FORMATIONS INCLUDE DEPTH(S) AT WHICH WATER IS ENCOUNTERED.

Color	Texture	Formation	From	To
		FILL MATERIAL	0	5
		SAND	5	23

Aquifer Type (Formation producing the most water.) SAND

Date of Well Completion 4/19/2006 Total Depth of Well 23 ft.

Completion of this form is required by section 1521.05, Ohio Revised Code - file within 30 days after completion of drilling.
Distribute copies of this record to Customer, and Local Health Deptartment.

DNR 7802.05e

WELL LOG AND DRILLING REPORT

Ohio Department of Natural Resources
Division of Water, 2045 Morse Road, Columbus, Ohio 43229-6605
Voice (614) 265-6740 Fax (614) 265-6767

Well Log Number: 2002427

Page 1 of 1 for this record.

WELL LOCATION

County: CUYAHOGA Township: CLEVELAND

Owner/Builder: CLEVELAND CLINIC

Address of Well Location: 2045 E ST 90TH

City: CLEVELAND Zip Code +4: 44106

Permit No. ____ Section: ____ *and/or* Lot No. ____

Use of Well: MONITOR

Coordinates of Well (Use only one of the below coordinate systems)

State Plane Coordinates

N ☐ X ____ +/- ____ ft.

S ☐ Y ____ +/- ____ ft.

Latitude, Longitude Coordinates

Latitude: 41.50281 Longitude: 81.62278

Elevation of Well in feet: ____ +/- ____ ft.

Datum Plane: ☐ NAD27 ☒ NAD83 Elevation Source ____

Source of Coordinates: GPS

Well location written description:

Comments on water quality/quantity and well construction:

WELL TEST *

Pre-Pumping Static Level 0 ft. Date ____

Measured from ____

Pumping test method ____

Test Rate ____ gpm Duration of Test ____ hrs.

Feet of Drawdown ____ ft. Sustainable Yield ____ gpm

*(Attach a copy of the pumping test record, per section 1521.05, ORC)

Is Copy Attached? ☐ Yes ☒ No Flowing Well? ☐ Yes ☒ No

PUMP/PITLESS

Type of pump ____ Capacity ____ gpm

Pump set at ____ ft. Pitless Type ____

Pump installed by ____

I hereby certify the information given is accurate and correct to the best of my knowledge.

Drilling Firm: H.A.D. INC.

Address: 9797 RD BENNER

City, State, Zip: RITTMAN OH 44270

Signed: SUSAN BROMLEY (Filed Electronically) Date: 4/24/2006

ODH Registration Number ____

CONSTRUCTION DETAILS

Drilling Method: AUGER

BOREHOLE/CASING (Measured from ground surface)

1 Borehole Diameter 8.25 inches Depth 24 ft.
Casing Diameter 2 in. Length 14 ft. Thickness 0.154 in.

2 Borehole Diameter ____ inches Depth ____ ft.
Casing Diameter ____ in. Length ____ ft. Thickness ____ in.

Casing Height Above Ground ____ ft.

Type 1: PVC
Type 2: ____

Joints 1: Threaded
Joints 2: ____

SCREEN

Diameter 2 in. Slot Size 0.02 in. Screen Length 10 ft.

Type: MACHINE SLOTTED Material: PVC

Set Between 24 ft. and 14 ft.

GRAVEL PACK (Filter Pack)

Material/Size: #7 SILICA SAND Vol/Wt. Used: 250 LBS.

Method of Installation: Poured (gravity)

Depth: Placed From: 24 ft. To: 12 ft.

GROUT

Material: Bentonite pellets/chunks Vol/Wt. Used: 150 LBS.

Method of Installation: Poured (gravity)

Depth: Placed From: 12 ft. To: 1 ft.

DRILLING LOG*

FORMATIONS INCLUDE DEPTH(S) AT WHICH WATER IS ENCOUNTERED.

Color	Texture	Formation	From	To
	GRAVELLY	FILL MATERIAL	0	12
		SAND	12	19
		SOIL	19	24

Aquifer Type (Formation producing the most water.): SOIL

Date of Well Completion: 4/19/2006 Total Depth of Well: 24 ft.

Completion of this form is required by section 1521.05, Ohio Revised Code - file within 30 days after completion of drilling.
Distribute copies of this record to Customer, and Local Health Deptartment.

DNR 7802.05e

WELL LOG AND DRILLING REPORT

Ohio Department of Natural Resources
Division of Water, 2045 Morse Road, Columbus, Ohio 43229-6605
Voice (614) 265-6740 Fax (614) 265-6767

Well Log Number: 2033212

Page 1 of 1 for this record.

WELL LOCATION

County: CUYAHOGA Township: CLEVELAND

Owner/Builder: ATWELL LLC

Address of Well Location: 8220 CARNEGIE AVE

City: CLEVELAND Zip Code +4: 44103

Permit No. _____ Section; _____ *and/or* Lot No. _____

Use of Well: MONITOR

Coordinates of Well (Use only one of the below coordinate systems)

State Plane Coordinates

N ☐ X _____ +/- _____ ft.

S ☐ Y _____ +/- _____ ft.

Latitude, Longitude Coordinates

Latitude: 41.50997 Longitude: -81.62991

Elevation of Well in feet: _____ +/- _____ ft.

Datum Plane: ☐ NAD27 ☒ NAD83 Elevation Source _____

Source of Coordinates: GEOCODE

Well location written description:

MW-5

Comments on water quality/quantity and well construction:

WELL TEST *

Pre-Pumping Static Level 0 ft. Date 5/9/2011

Measured from TOP OF CASING

Pumping test method BAILING

Test Rate _____ gpm Duration of Test _____ hrs.

Feet of Drawdown _____ ft. Sustainable Yield _____ gpm

*(Attach a copy of the pumping test record, per section 1521.05, ORC)

Is Copy Attached? ☐ Yes ☒ No Flowing Well? ☐ Yes ☒ No

PUMP/PITLESS

Type of pump _____ Capacity _____ gpm

Pump set at _____ ft. Pitless Type _____

Pump installed by _____

I hereby certify the information given is accurate and correct to the best of my knowledge.

Drilling Firm: ENVIROCORE, LIMITED

Address: 8250 ESTATES PK

City, State, Zip: PLAIN CITY OH 43064

Signed: CHRIS RISMILLER Date: 7/12/2011

(Filed Electronically)

ODH Registration Number _____

CONSTRUCTION DETAILS

Drilling Method: AUGER

BOREHOLE/CASING (Measured from ground surface)

1 { Borehole Diameter 2 inches Depth 15 ft.
  { Casing Diameter 1 in. Length 5 ft. Thickness 0.154 in.

2 { Borehole Diameter _____ inches Depth _____ ft.
  { Casing Diameter _____ in. Length _____ ft. Thickness _____ in.

Casing Height Above Ground _____ ft.

Type { 1: PVC
     { 2: _____

Joints { 1: Threaded
       { 2: _____

SCREEN

Diameter 1 in. Slot Size 0.01 in. Screen Length 10 ft.

Type MACHINE SLOTTED Material PVC

Set Between 5 ft. and 15 ft.

GRAVEL PACK (Filter Pack)

Material/Size #5 Sand Vol/Wt. Used 50#

Method of Installation Poured (gravity)

Depth: Placed From: 3 ft. To: 15 ft.

GROUT

Material Bentonite pellets/chunks Vol/Wt. Used 35#

Method of Installation Poured (gravity)

Depth: Placed From: 0 ft. To: 3 ft.

DRILLING LOG*

FORMATIONS INCLUDE DEPTH(S) AT WHICH WATER IS ENCOUNTERED.

Color	Texture	Formation	From	To
GRAY		CONCRETE	0	0.3
BROWN-GRAY		FILL MATERIAL	0.3	1.5
LT. BROWN	MEDIUM	SAND	1.5	5
BROWN-GRAY	MEDIUM	SAND	5	7.5
LT. BROWN	MEDIUM	SAND	7.5	12
LT. BROWN	COARSE	SAND AND GRAVEL	12	12.5
LT. GRAY	MIXED	SAND	12.5	14.5
LT. GRAY		CLAY	14.5	15
		Water Encountered At	12.5	12.5

Aquifer Type (Formation producing the most water.) SAND AND GRAVEL

Date of Well Completion 5/9/2011 Total Depth of Well 15 ft.

Completion of this form is required by section 1521.05, Ohio Revised Code - file within 30 days after completion of drilling.
Distribute copies of this record to Customer, and Local Health Deptartment.

DNR 7802.05e

WELL LOG AND DRILLING REPORT

Ohio Department of Natural Resources
Division of Water, 2045 Morse Road, Columbus, Ohio 43229-6605
Voice (614) 265-6740 Fax (614) 265-6767

Well Log Number: 2078712

Page 1 of 1 for this record.

WELL LOCATION

County: CUYAHOGA Township: CLEVELAND

Owner/Builder: TERRACE CONSTRUCTION

Address of Well Location: CHESTER PKWY

City: CLEVELAND Zip Code +4: 44103

Permit No. _____ Section; _____ and or Lot No. _____

Use of Well: DEWATERING WELL

Coordinates of Well (Use only one of the below coordinate systems)

State Plane Coordinates

N ☐ X _____ +/- _____ ft.

S ☐ Y _____ +/- _____ ft.

Latitude, Longitude Coordinates

Latitude: 41.505525 Longitude: -81.629351

Elevation of Well in feet: _____ +/- _____ ft.

Datum Plane: ☐ NAD27 ☒ NAD83 Elevation Source _____

Source of Coordinates: GLOBAL POSITIONING SYSTEM

Well location written description:

WELL 1

Comments on water quality/quantity and well construction:

WELL TEST *

Pre-Pumping Static Level 19.5 ft. Date 3/20/2020

Measured from GROUND LEVEL

Pumping test method _____

Test Rate _____ gpm Duration of Test _____ hrs.

Feet of Drawdown _____ ft. Sustainable Yield _____ gpm

*(Attach a copy of the pumping test record, per section 1521.05, ORC)

Is Copy Attached? ☐ Yes ☒ No Flowing Well? ☐ Yes ☒ No

PUMP/PITLESS

Type of pump _____ Capacity _____ gpm

Pump set at _____ ft. Pitless Type _____

Pump installed by _____

I hereby certify the information given is accurate and correct to the best of my knowledge.

Drilling Firm: KELLEY DEWATERING & CONSTRUCTION CO

Address: 5175 SW CLAY AVE

City, State, Zip: WYOMING MI 49548

Signed: LESTER EHORN (Filed Electronically) Date: 3/26/2020

ODH Registration Number: 02571

CONSTRUCTION DETAILS

Drilling Method: BUCKET AUGER

BOREHOLE/CASING (Measured from ground surface)

1 Borehole Diameter 36 inches Depth 42 ft.
Casing Diameter 12 in. Length 24 ft. Thickness 0.25 in.

2 Borehole Diameter _____ inches Depth _____ ft.
Casing Diameter _____ in. Length _____ ft. Thickness _____ in.

Casing Height Above Ground 2 ft.

Type 1: Steel
Type 2: _____

Joints 1: Welded
Joints 2: _____

SCREEN

Diameter 12 in. Slot Size 0.04 in. Screen Length 20 ft.

Type LOUVERED Material GALVANIZED STEEL

Set Between 22 ft. and 42 ft.

GRAVEL PACK (Filter Pack)

Material/Size sand/peastone Vol/Wt. Used 265 cf

Method of Installation Poured (gravity)

Depth: Placed From: 0 ft. To: 42 ft.

GROUT

Material _____ Vol/Wt. Used _____

Method of Installation _____

Depth: Placed From: _____ ft. To: _____ ft.

DRILLING LOG*

FORMATIONS INCLUDE DEPTH(S) AT WHICH WATER IS ENCOUNTERED.

Color	Texture	Formation	From	To
	FINE	SAND	0	15
		CLAY	15	18
	FINE	SAND	18	26
		CLAY	26	29
	FINE	SAND AND SILT	29	37
		CLAY	37	42
		Water Encountered At	19	42

Aquifer Type (Formation producing the most water.) SAND

Date of Well Completion 3/20/2020 Total Depth of Well 42 ft.

Completion of this form is required by section 1521.05, Ohio Revised Code - file within 30 days after completion of drilling.
Distribute copies of this record to Customer, and Local Health Deptartment.

DNR 7802.05e

WELL LOG AND DRILLING REPORT

Ohio Department of Natural Resources
Division of Water, 2045 Morse Road, Columbus, Ohio 43229-6605
Voice (614) 265-6740 Fax (614) 265-6767

Well Log Number: 2078713

Page 1 of 1 for this record.

WELL LOCATION

County: CUYAHOGA Township: CLEVELAND

Owner/Builder: TERRACE CONSTRUCTION

Address of Well Location: CHESTER PKWY

City: CLEVELAND Zip Code +4: 44103

Permit No. _____ Section; _____ *and or* Lot No. _____

Use of Well: DEWATERING WELL

Coordinates of Well (Use only one of the below coordinate systems)

State Plane Coordinates

N ☐ X _____ +/- _____ ft.

S ☐ Y _____ +/- _____ ft.

Latitude, Longitude Coordinates

Latitude: 41.505496 Longitude: -81.62902

Elevation of Well in feet: _____ +/- _____ ft.

Datum Plane: ☐ NAD27 ☒ NAD83 Elevation Source _____

Source of Coordinates: GLOBAL POSITIONING SYSTEM

Well location written description:

WELL 2

Comments on water quality/quantity and well construction:

WELL TEST *

Pre-Pumping Static Level 19.6 ft. Date 3/20/2020

Measured from GROUND LEVEL

Pumping test method PUMPING

Test Rate 50 gpm Duration of Test 1 hrs.

Feet of Drawdown 10 ft. Sustainable Yield 50 gpm

*(Attach a copy of the pumping test record, per section 1521.05, ORC)

Is Copy Attached? ☐ Yes ☒ No Flowing Well? ☐ Yes ☒ No

PUMP/PITLESS

Type of pump _____ Capacity _____ gpm

Pump set at _____ ft. Pitless Type _____

Pump installed by _____

I hereby certify the information given is accurate and correct to the best of my knowledge.

Drilling Firm: KELLEY DEWATERING & CONSTRUCTION CO

Address: 5175 SW CLAY AVE

City, State, Zip: WYOMING MI 49548

Signed: LESTER EHORN (Filed Electronically) Date 3/26/2020

ODH Registration Number 02571

CONSTRUCTION DETAILS

Drilling Method: BUCKET AUGER

BOREHOLE/CASING (Measured from ground surface)

1 Borehole Diameter 36 inches Depth 42 ft.
Casing Diameter 12 in. Length 24 ft. Thickness 0.25 in.

2 Borehole Diameter _____ inches Depth _____ ft.
Casing Diameter _____ in. Length _____ ft. Thickness _____ in.

Casing Height Above Ground 2 ft.

Type 1: Steel
Type 2: _____

Joints 1: Welded
Joints 2: _____

SCREEN

Diameter 12 in. Slot Size 0.04 in. Screen Length 20 ft.

Type LOUVERED Material GALVANIZED STEEL

Set Between 22 ft. and 42 ft.

GRAVEL PACK (Filter Pack)

Material/Size: sand/ peastone Vol/Wt. Used: 265 cf

Method of Installation: Poured (gravity)

Depth: Placed From: 0 ft. To: 42 ft.

GROUT

Material _____ Vol/Wt. Used _____

Method of Installation _____

Depth: Placed From: _____ ft. To: _____ ft.

DRILLING LOG*

FORMATIONS INCLUDE DEPTH(S) AT WHICH WATER IS ENCOUNTERED.

Color	Texture	Formation	From	To
	FINE	SAND	0	14
		CLAY	14	16
	FINE	SAND AND SILT	16	36
		CLAY	36	42
		Water Encountered At	19	36

Aquifer Type (Formation producing the most water.) SAND & SILT

Date of Well Completion 3/20/2020 Total Depth of Well 42 ft.

Completion of this form is required by section 1521.05, Ohio Revised Code - file within 30 days after completion of drilling.
Distribute copies of this record to Customer, and Local Health Deptartment.

DNR 7802.05e

WELL LOG AND DRILLING REPORT

Ohio Department of Natural Resources
Division of Water, 2045 Morse Road, Columbus, Ohio 43229-6605
Voice (614) 265-6740 Fax (614) 265-6767

Well Log Number: 2078714

Page 1 of 1 for this record.

WELL LOCATION

County: CUYAHOGA Township: CLEVELAND

Owner/Builder: TERRACE CONSTRUCTION

Address of Well Location: CHESTER PKWY

City: CLEVELAND Zip Code +4: 44103

Permit No. _____ Section; _____ and or Lot No. _____

Use of Well: DEWATERING WELL

Coordinates of Well (Use only one of the below coordinate systems)

State Plane Coordinates

N ☐ X _____ +/- _____ ft.

S ☐ Y _____ +/- _____ ft.

Latitude, Longitude Coordinates

Latitude: 41.5056 Longitude: -81.628858

Elevation of Well in feet: _____ +/- _____ ft.

Datum Plane: ☐ NAD27 ☒ NAD83 Elevation Source _____

Source of Coordinates: GLOBAL POSITIONING SYSTEM

Well location written description:

WELL 3

Comments on water quality/quantity and well construction:

WELL TEST *

Pre-Pumping Static Level 4.6 ft. Date 3/20/2020

Measured from GROUND LEVEL

Pumping test method PUMPING

Test Rate 50 gpm Duration of Test 1 hrs.

Feet of Drawdown 10 ft. Sustainable Yield 50 gpm

*(Attach a copy of the pumping test record, per section 1521.05, ORC)

Is Copy Attached? ☐ Yes ☒ No Flowing Well? ☐ Yes ☒ No

PUMP/PITLESS

Type of pump _____ Capacity _____ gpm

Pump set at _____ ft. Pitless Type _____

Pump installed by _____

I hereby certify the information given is accurate and correct to the best of my knowledge.

Drilling Firm: KELLEY DEWATERING & CONSTRUCTION CO

Address: 5175 SW CLAY AVE

City, State, Zip: WYOMING MI 49548

Signed: LESTER EHORN (Filed Electronically) Date 3/26/2020

ODH Registration Number 02571

CONSTRUCTION DETAILS

Drilling Method: BUCKET AUGER

BOREHOLE/CASING (Measured from ground surface)

1 Borehole Diameter 36 inches Depth 42 ft.
Casing Diameter 12 in. Length 24 ft. Thickness 0.25 in.

2 Borehole Diameter _____ inches Depth _____ ft.
Casing Diameter _____ in. Length _____ ft. Thickness _____ in.

Casing Height Above Ground 2 ft.

Type 1: Steel
Type 2: _____

Joints 1: Welded
Joints 2: _____

SCREEN

Diameter 12 in. Slot Size 0.04 in. Screen Length 20 ft.

Type LOUVERED Material GALVANIZED STEEL

Set Between 22 ft. and 42 ft.

GRAVEL PACK (Filter Pack)

Material/Size sand/peastone Vol/Wt. Used 265 cf

Method of Installation Poured (gravity)

Depth: Placed From: 0 ft. To: 42 ft.

GROUT

Material _____ Vol/Wt. Used _____

Method of Installation _____

Depth: Placed From: _____ ft. To: _____ ft.

DRILLING LOG*

FORMATIONS INCLUDE DEPTH(S) AT WHICH WATER IS ENCOUNTERED.

Color	Texture	Formation	From	To
	FINE	SAND	0	15
		CLAY	15	17
		SAND AND SILT	17	36
		CLAY	36	42
		Water Encountered At	4	36

Aquifer Type (Formation producing the most water.) SAND & SILT

Date of Well Completion 3/20/2020 Total Depth of Well 42 ft.

Completion of this form is required by section 1521.05, Ohio Revised Code - file within 30 days after completion of drilling.
Distribute copies of this record to Customer, and Local Health Deptartment.

DNR 7802.05e

WELL LOG AND DRILLING REPORT

Ohio Department of Natural Resources
Division of Geological Survey, 2045 Morse Road, Columbus, Ohio 43229-6605
Phone (614) 265-6576

Well Log Number: 3006164

Page 1 of 1 for this record.

WELL LOCATION

County: CUYAHOGA Township: CLEVELAND

Owner/Builder: NORTHERN REAL ESTATE URBAN VENTURES

Address of Well Location: 9300 WADE PARK AVE

City: CLEVELAND Zip Code +4: 44106

Permit No. _____ Section; _____ and or Lot No. _____

Use of Well: SOIL BORING

Coordinates of Well (Use only one of the below coordinate systems)

Latitude, Longitude Coordinates

Latitude: 41.51447 Longitude: -81.622718

Elevation of Well in feet: 657.8 +/- _____ ft.

Datum Plane: ☐ NAD27 ☐ NAD83 Elevation Source: DIGITAL MAP

Source of Coordinates: DIGITAL MAP

Well location written description:

Comments on water quality/quantity and well construction:

WELL TEST *

Pre-Pumping Static Level _____ ft. Date _____

Measured from _____

Pumping test method _____

Test Rate _____ gpm Duration of Test _____ hrs.

Feet of Drawdown _____ ft. Sustainable Yield _____ gpm

*(Attach a copy of the pumping test record, per section 1521.05, ORC)

Is Copy Attached? ☐ Yes ☒ No Flowing Well? ☐ Yes ☒ No

PUMP/PITLESS

Type of pump _____ Capacity _____ gpm

Pump set at _____ ft. Pitless Type _____

Pump installed by _____

I hereby certify the information given is accurate and correct to the best of my knowledge.

Drilling Firm: PARTNERS ENVIRONMENTAL

Address: 31100 SOLON RD

City, State, Zip: SOLON OH 44139

Signed: HALLE MILLER (Filed Electronically) Date: 2/13/2023

ODH Registration Number _____ Last Revised on: 2/14/2023

CONSTRUCTION DETAILS

Drilling Method: DIRECT PUSH

BOREHOLE/CASING (Measured from ground surface)

1 { Borehole Diameter: 2 inches Depth: 15 ft.
  { Casing Diameter: 1.5 in. Length: 10 ft. Thickness: 0.145 in.

2 { Borehole Diameter: _____ inches Depth: _____ ft.
  { Casing Diameter: _____ in. Length: _____ ft. Thickness: _____ in.

Casing Height Above Ground _____ ft.

Type { 1: PVC
     { 2: _____

Joints { 1: Threaded
       { 2: _____

SCREEN

Diameter: 1.5 in. Slot Size: 0.1 in. Screen Length: 10 ft.

Type: Machine Slotted Material: PVC

Set Between: 5 ft. and 15 ft.

GRAVEL PACK (Filter Pack)

Material/Size _____ Vol/Wt. Used _____

Method of Installation _____

Depth: Placed From: _____ ft. To: _____ ft.

GROUT

Material _____ Vol/Wt. Used _____

Method of Installation _____

Depth: Placed From: _____ ft. To: _____ ft.

DRILLING LOG*

FORMATIONS INCLUDE DEPTH(S) AT WHICH WATER IS ENCOUNTERED.

Color	Texture	Formation	From	To
BLACK		ASPHALT	0	0.3
BROWN	FINE	SAND & SILT	0.3	13
BLACK	FINE	SAND & SILT	13	14.2
GRAY	SANDY/SILTY	SAND & SILT	14.2	15
		WATER AT	12	15

Aquifer Type (Formation producing the most water.) SAND & SILT

Date of Well Completion 12/05/2022 Total Depth of Well 15 ft.

Completion of this form is required by section 1521.05, Ohio Revised Code - file within 30 days after completion of drilling.
Distribute copies of this record to Customer, and Local Health Deptartment.

DNR 7802.05e

WELL LOG AND DRILLING REPORT

Ohio Department of Natural Resources
Division of Geological Survey, 2045 Morse Road, Columbus, Ohio 43229-6605
Phone (614) 265-6576

Well Log Number: 3006172

Page 1 of 1 for this record.

WELL LOCATION

County: CUYAHOGA Township: CLEVELAND

Owner/Builder: NORTHERN REAL ESTATE URBAN VENTURES

Address of Well Location: 9300 WADE PARK AVE

City: CLEVELAND Zip Code +4: 44106

Permit No. _____ Section; _____ *and or* Lot No. _____

Use of Well: SOIL BORING

Coordinates of Well (Use only one of the below coordinate systems)

Latitude, Longitude Coordinates

Latitude: 41.514822 Longitude: -81.622392

Elevation of Well in feet: 654.3 +/- _____ ft.

Datum Plane: ☐ NAD27 ☐ NAD83 Elevation Source: DIGITAL MAP

Source of Coordinates: DIGITAL MAP

Well location written description:

Comments on water quality/quantity and well construction:

WELL TEST *

Pre-Pumping Static Level _____ ft. Date _____

Measured from _____

Pumping test method _____

Test Rate _____ gpm Duration of Test _____ hrs.

Feet of Drawdown _____ ft. Sustainable Yield _____ gpm

*(Attach a copy of the pumping test record, per section 1521.05, ORC)

Is Copy Attached? ☐ Yes ☒ No Flowing Well? ☐ Yes ☒ No

PUMP/PITLESS

Type of pump _____ Capacity _____ gpm

Pump set at _____ ft. Pitless Type _____

Pump installed by _____

I hereby certify the information given is accurate and correct to the best of my knowledge.

Drilling Firm: PARTNERS ENVIRONMENTAL

Address: 31100 SOLON RD

City, State, Zip: SOLON OH 44139

Signed: HALLE MILLER (Filed Electronically) Date: 2/14/2023

ODH Registration Number _____ Last Revised on: 2/14/2023

CONSTRUCTION DETAILS

Drilling Method: DIRECT PUSH

BOREHOLE/CASING (Measured from ground surface)

1 { Borehole Diameter: 2 inches Depth: 17 ft.
  { Casing Diameter: 1.5 in. Length: 10 ft. Thickness: 0.145 in.

2 { Borehole Diameter: _____ inches Depth: _____ ft.
  { Casing Diameter: _____ in. Length: _____ ft. Thickness: _____ in.

Casing Height Above Ground _____ ft.

Type { 1: PVC
     { 2: _____

Joints { 1: Threaded
       { 2: _____

SCREEN

Diameter: 1.5 in. Slot Size: 0.1 in. Screen Length: 10 ft.

Type: Machine Slotted Material: PVC

Set Between: 7 ft. and 17 ft.

GRAVEL PACK (Filter Pack)

Material/Size _____ Vol/Wt. Used _____

Method of Installation _____

Depth: Placed From: _____ ft. To: _____ ft.

GROUT

Material _____ Vol/Wt. Used _____

Method of Installation _____

Depth: Placed From: _____ ft. To: _____ ft.

DRILLING LOG*

FORMATIONS INCLUDE DEPTH(S) AT WHICH WATER IS ENCOUNTERED.

Color	Texture	Formation	From	To
GRAY	BIG	CONCRETE	0	0.8
BROWN	FINE	SAND	0.8	7
BROWN-GRAY	FINE	SAND	7	13.7
GRAY	SANDY/SILTY	SILT & SAND	13.7	17
		WATER AT	10	15

Aquifer Type (Formation producing the most water.) SAND

Date of Well Completion 12/05/2022 Total Depth of Well 17 ft.

Completion of this form is required by section 1521.05, Ohio Revised Code - file within 30 days after completion of drilling.
Distribute copies of this record to Customer, and Local Health Deptartment.

DNR 7802.05e

WELL LOG AND DRILLING REPORT

Ohio Department of Natural Resources
Division of Geological Survey, 2045 Morse Road, Columbus, Ohio 43229-6605
Phone (614) 265-6576

Well Log Number: 3006175

Page 1 of 1 for this record.

WELL LOCATION

County CUYAHOGA Township CLEVELAND

Owner/Builder: NORTHERN REAL ESTATE URBAN VENTURES

Address of Well Location: 9300 WADE PARK AVE

City CLEVELAND Zip Code +4 44106

Permit No. _____ Section; _____ and or Lot No. _____

Use of Well SOIL BORING

Coordinates of Well (Use only one of the below coordinate systems)

Latitude, Longitude Coordinates

Latitude: 41.515131 Longitude: -81.622923

Elevation of Well in feet: 653.7 +/- _____ ft.

Datum Plane: ☐ NAD27 ☐ NAD83 Elevation Source DIGITAL MAP

Source of Coordinates: DIGITAL MAP

Well location written description:

Comments on water quality/quantity and well construction:

WELL TEST *

Pre-Pumping Static Level _____ ft. Date _____

Measured from _____

Pumping test method _____

Test Rate _____ gpm Duration of Test _____ hrs.

Feet of Drawdown _____ ft. Sustainable Yield _____ gpm

*(Attach a copy of the pumping test record, per section 1521.05, ORC)

Is Copy Attached? ☐ Yes ☒ No Flowing Well? ☐ Yes ☒ No

PUMP/PITLESS

Type of pump _____ Capacity _____ gpm

Pump set at _____ ft. Pitless Type _____

Pump installed by _____

I hereby certify the information given is accurate and correct to the best of my knowledge.

Drilling Firm PARTNERS ENVIRONMENTAL

Address 31100 SOLON RD

City, State, Zip SOLON OH 44139

Signed HALLE MILLER (Filed Electronically) Date 2/14/2023

ODH Registration Number _____ Last Revised on 2/14/2023

CONSTRUCTION DETAILS

Drilling Method: DIRECT PUSH

BOREHOLE/CASING (Measured from ground surface)

1 Borehole Diameter 2 inches Depth 20 ft.
Casing Diameter 1.5 in. Length 10 ft. Thickness 0.145 in.

2 Borehole Diameter _____ inches Depth _____ ft.
Casing Diameter _____ in. Length _____ ft. Thickness _____ in.

Casing Height Above Ground _____ ft.

Type 1: PVC
Type 2: _____

Joints 1: Threaded
Joints 2: _____

SCREEN

Diameter 1.5 in. Slot Size 0.1 in. Screen Length 10 ft.

Type Machine Slotted Material PVC

Set Between 10 ft. and 20 ft.

GRAVEL PACK (Filter Pack)

Material/Size _____ Vol/Wt. Used _____

Method of Installation _____

Depth: Placed From: _____ ft. To: _____ ft.

GROUT

Material _____ Vol/Wt. Used _____

Method of Installation _____

Depth: Placed From: _____ ft. To: _____ ft.

DRILLING LOG*

FORMATIONS INCLUDE DEPTH(S) AT WHICH WATER IS ENCOUNTERED.

Color	Texture	Formation	From	To
	BIG	CONCRETE	0	0.3
		FILL MATERIAL	0.3	5
BROWN	FINE	SAND	5	9
BROWN	SILTY	SAND	9	12
BROWN	FINE TO COARSE	SAND	12	13
GRAY	CLAYEY	CLAY & SILT	13	14
BROWN	MEDIUM	SAND	14	15
		WATER AT	10.5	20

Aquifer Type (Formation producing the most water.) SAND

Date of Well Completion 12/05/2022 Total Depth of Well 20 ft.

Completion of this form is required by section 1521.05, Ohio Revised Code - file within 30 days after completion of drilling.
Distribute copies of this record to Customer, and Local Health Deptartment.

DNR 7802.05e

WELL LOG AND DRILLING REPORT

Ohio Department of Natural Resources
Division of Geological Survey, 2045 Morse Road, Columbus, Ohio 43229-6605
Phone (614) 265-6576

Well Log Number: 3006176

Page 1 of 1 for this record.

WELL LOCATION

County: CUYAHOGA Township: CLEVELAND

Owner/Builder: NORTHERN REAL ESTATE URBAN VENTURES

Address of Well Location: 9300 WADE PARK AVE

City: CLEVELAND Zip Code +4: 44106

Permit No. _____ Section; _____ *and or* Lot No. _____

Use of Well: SOIL BORING

Coordinates of Well (Use only one of the below coordinate systems)

Latitude, Longitude Coordinates

Latitude: 41.51542 Longitude: -81.621818

Elevation of Well in feet: 653.6 +/- _____ ft.

Datum Plane: ☐ NAD27 ☐ NAD83 Elevation Source: DIGITAL MAP

Source of Coordinates: DIGITAL MAP

Well location written description:

Comments on water quality/quantity and well construction:

WELL TEST *

Pre-Pumping Static Level _____ ft. Date _____

Measured from _____

Pumping test method _____

Test Rate _____ gpm Duration of Test _____ hrs.

Feet of Drawdown _____ ft. Sustainable Yield _____ gpm

*(Attach a copy of the pumping test record, per section 1521.05, ORC)

Is Copy Attached? ☐ Yes ☒ No Flowing Well? ☐ Yes ☒ No

PUMP/PITLESS

Type of pump _____ Capacity _____ gpm

Pump set at _____ ft. Pitless Type _____

Pump installed by _____

I hereby certify the information given is accurate and correct to the best of my knowledge.

Drilling Firm: PARTNERS ENVIRONMENTAL

Address: 31100 SOLON RD

City, State, Zip: SOLON OH 44139

Signed: HALLE MILLER (Filed Electronically) Date: 2/14/2023

ODH Registration Number _____ Last Revised on: 2/14/2023

CONSTRUCTION DETAILS

Drilling Method: DIRECT PUSH

BOREHOLE/CASING (Measured from ground surface)

1 { Borehole Diameter: 2 inches Depth: 20 ft.
  { Casing Diameter: 1.5 in. Length: 10 ft. Thickness: 0.145 in.

2 { Borehole Diameter: _____ inches Depth: _____ ft.
  { Casing Diameter: _____ in. Length: _____ ft. Thickness: _____ in.

Casing Height Above Ground _____ ft.

Type { 1: PVC
     { 2: _____

Joints { 1: Threaded
       { 2: _____

SCREEN

Diameter: 1.5 in. Slot Size: 0.1 in. Screen Length: 10 ft.

Type: Machine Slotted Material: PVC

Set Between: 10 ft. and 20 ft.

GRAVEL PACK (Filter Pack)

Material/Size _____ Vol/Wt. Used _____

Method of Installation _____

Depth: Placed From: _____ ft. To: _____ ft.

GROUT

Material _____ Vol/Wt. Used _____

Method of Installation _____

Depth: Placed From: _____ ft. To: _____ ft.

DRILLING LOG*

FORMATIONS INCLUDE DEPTH(S) AT WHICH WATER IS ENCOUNTERED.

Color	Texture	Formation	From	To
BROWN	CLAYEY	FILL MATERIAL	0	1.5
BROWN	FINE	SAND	1.5	11
BROWN	SANDY/SILTY	SAND	11	13
GRAY	SANDY/SILTY	SAND	13	15
		WATER AT	11	20

Aquifer Type (Formation producing the most water.) SAND

Date of Well Completion 12/06/2022 Total Depth of Well 20 ft.

Completion of this form is required by section 1521.05, Ohio Revised Code - file within 30 days after completion of drilling.
Distribute copies of this record to Customer, and Local Health Deptartment.

DNR 7802.05e

WELL LOG AND DRILLING REPORT

Ohio Department of Natural Resources
Division of Geological Survey, 2045 Morse Road, Columbus, Ohio 43229-6605
Phone (614) 265-6576

Well Log Number: 3006177

Page 1 of 1 for this record.

WELL LOCATION

County: CUYAHOGA Township: CLEVELAND

Owner/Builder: NORTHERN REAL ESTATE URBAN VENTURES

Address of Well Location: 9300 WADE PARK AVE

City: CLEVELAND Zip Code +4: 44106

Permit No. _____ Section; _____ *and or* Lot No. _____

Use of Well: SOIL BORING

Coordinates of Well (Use only one of the below coordinate systems)

Latitude, Longitude Coordinates

Latitude: 41.514219 Longitude: -81.623478

Elevation of Well in feet: 658.2 +/- _____ ft.

Datum Plane: ☐ NAD27 ☐ NAD83 Elevation Source: DIGITAL MAP

Source of Coordinates: DIGITAL MAP

Well location written description:

Comments on water quality/quantity and well construction:

WELL TEST *

Pre-Pumping Static Level _____ ft. Date _____

Measured from _____

Pumping test method _____

Test Rate _____ gpm Duration of Test _____ hrs.

Feet of Drawdown _____ ft. Sustainable Yield _____ gpm

*(Attach a copy of the pumping test record, per section 1521.05, ORC)

Is Copy Attached? ☐ Yes ☒ No Flowing Well? ☐ Yes ☒ No

PUMP/PITLESS

Type of pump _____ Capacity _____ gpm

Pump set at _____ ft. Pitless Type _____

Pump installed by _____

I hereby certify the information given is accurate and correct to the best of my knowledge.

Drilling Firm: PARTNERS ENVIRONMENTAL

Address: 31100 SOLON RD

City, State, Zip: SOLON OH 44139

Signed: HALLE MILLER (Filed Electronically) Date: 2/14/2023

ODH Registration Number _____ Last Revised on: 2/14/2023

CONSTRUCTION DETAILS

Drilling Method: DIRECT PUSH

BOREHOLE/CASING (Measured from ground surface)

1 Borehole Diameter: 2 inches Depth: 20 ft.
Casing Diameter: 1.5 in. Length: 10 ft. Thickness: 0.145 in.

2 Borehole Diameter: _____ inches Depth: _____ ft.
Casing Diameter: _____ in. Length: _____ ft. Thickness: _____ in.

Casing Height Above Ground _____ ft.

Type 1: PVC
Type 2: _____

Joints 1: Threaded
Joints 2: _____

SCREEN

Diameter: 1.5 in. Slot Size: 0.1 in. Screen Length: 10 ft.

Type: Machine Slotted Material: PVC

Set Between: 10 ft. and 20 ft.

GRAVEL PACK (Filter Pack)

Material/Size _____ Vol/Wt. Used _____

Method of Installation _____

Depth: Placed From: _____ ft. To: _____ ft.

GROUT

Material _____ Vol/Wt. Used _____

Method of Installation _____

Depth: Placed From: _____ ft. To: _____ ft.

DRILLING LOG*

FORMATIONS INCLUDE DEPTH(S) AT WHICH WATER IS ENCOUNTERED.

Color	Texture	Formation	From	To
		ASPHALT	0	0.3
		FILL MATERIAL	0.3	4
BROWN	FINE	SAND	4	10.5
BROWN	SANDY/SILTY	SAND	10.5	15
		WATER AT	11	20

Aquifer Type (Formation producing the most water.) SAND

Date of Well Completion 12/05/2022 Total Depth of Well 20 ft.

Completion of this form is required by section 1521.05, Ohio Revised Code - file within 30 days after completion of drilling.
Distribute copies of this record to Customer, and Local Health Deptartment.

APPENDIX E
HISTORICAL INFORMATION

Copyright © 2024, Partners

Hough Senior Living

1765 E 89 ST

Cleveland, OH 44106

Inquiry Number: 7528843.8

December 27, 2023

The EDR Aerial Photo Decade Package

6 Armstrong Road, 4th floor
Shelton, CT 06484
Toll Free: 800.352.0050
www.edrnet.com

EDR Aerial Photo Decade Package

12/27/23

Site Name:

Hough Senior Living
1765 E 89 ST
Cleveland, OH 44106
EDR Inquiry # 7528843.8

Client Name:

Partners Env. Consulting, Inc.
31100 Solon Road
Solon, OH 44139
Contact: Zach Graham

Environmental Data Resources, Inc. (EDR) Aerial Photo Decade Package is a screening tool designed to assist environmental professionals in evaluating potential liability on a target property resulting from past activities. EDR's professional researchers provide digitally reproduced historical aerial photographs, and when available, provide one photo per decade.

Search Results:

Year	*Scale*	*Details*	*Source*
2019	1"=500'	Flight Year: 2019	USDA/NAIP
2015	1"=500'	Flight Year: 2015	USDA/NAIP
2011	1"=500'	Flight Year: 2011	USDA/NAIP
2005	1"=500'	Flight Year: 2005	USDA/NAIP
2000	1"=500'	Acquisition Date: January 01, 2000	USGS/DOQQ
1994	1"=500'	Acquisition Date: January 01, 1994	USGS/DOQQ
1991	1"=500'	Flight Date: May 15, 1991	NAPP
1982	1"=500'	Flight Date: May 04, 1982	USDA
1977	1"=500'	Flight Date: November 05, 1977	USDA
1962	1"=500'	Flight Date: April 08, 1962	USGS
1951	1"=500'	Flight Date: May 12, 1951	ASCS
1938	1"=500'	Flight Date: April 23, 1938	USDA

When delivered electronically by EDR, the aerial photo images included with this report are for ONE TIME USE ONLY. Further reproduction of these aerial photo images is prohibited without permission from EDR. For more information contact your EDR Account Executive.

Disclaimer - Copyright and Trademark Notice

This Report contains certain information obtained from a variety of public and other sources reasonably available to Environmental Data Resources, LLC. It cannot be concluded from this Report that coverage information for the target and surrounding properties does not exist from other sources. This Report is provided on an "AS IS", "AS AVAILABLE" basis. NO WARRANTY EXPRESS OR IMPLIED IS MADE WHATSOEVER IN CONNECTION WITH THIS REPORT. ENVIRONMENTAL DATA RESOURCES, LLC AND ITS SUBSIDIARIES, AFFILIATES AND THIRD PARTY SUPPLIERS DISCLAIM ALL WARRANTIES, OF ANY KIND OR NATURE, EXPRESS OR IMPLIED, ARISING OUT OF OR RELATED TO THIS REPORT OR ANY OF THE DATA AND INFORMATION PROVIDED IN THIS REPORT, INCLUDING WITHOUT LIMITATION, ANY WARRANTIES REGARDING ACCURACY, QUALITY, CORRECTNESS, COMPLETENESS, COMPREHENSIVENESS, SUITABILITY, MERCHANTABILITY, FITNESS FOR A PARTICULAR PURPOSE, TITLE, NON-INFRINGEMENT, MISAPPROPRIATION, OR OTHERWISE. ALL RISK IS ASSUMED BY THE USER. IN NO EVENT SHALL ENVIRONMENTAL DATA RESOURCES, LLC OR ITS SUBSIDIARIES, AFFILIATES OR THIRD PARTY SUPPLIERS BE LIABLE TO ANYONE FOR ANY DIRECT, INCIDENTAL, INDIRECT, SPECIAL, CONSEQUENTIAL OR OTHER DAMAGES OF ANY TYPE OR KIND (INCLUDING BUT NOT LIMITED TO LOSS OF PROFITS, LOSS OF USE, OR LOSS OF DATA), ARISING OUT OF OR IN ANY WAY CONNECTED WITH THIS REPORT OR ANY OF THE DATA AND INFORMATION PROVIDED IN THIS REPORT. Any analyses, estimates, ratings, environmental risk levels, or risk codes provided in this Report are provided for illustrative purposes only, and are not intended to provide, nor should they be interpreted as providing any facts regarding, or prediction or forecast of, any environmental risk for any property. Only an assessment performed by a qualified environmental professional can provide findings, opinions or conclusions regarding the environmental risk or conditions in, on or at any property.

Copyright 2023 by Environmental Data Resources, Inc. All rights reserved. Reproduction in any media or format, in whole or in part, of any report or map of Environmental Data Resources, Inc., or its affiliates, is prohibited without prior written permission.

EDR and its logos (including Sanborn and Sanborn Map) are trademarks of Environmental Data Resources, LLC or its affiliates. All other trademarks used herein are the property of their respective owners.

INQUIRY #: 7528843.8
YEAR: 2019
= 500'
N
EDR

INQUIRY #: 7528843.8
YEAR: 2015
= 500'
N
EDR

INQUIRY #: 7528843.8
YEAR: 2011
= 500'
N
EDR

INQUIRY #: 7528843.8
YEAR: 2005
= 500'
N
EDR

INQUIRY #: 7528843.8

YEAR: 2000

= 500'

N

EDR

INQUIRY #: 7528843.8

YEAR: 1994

= 500'

N

EDR

Subject boundary not shown because it exceeds image extent or image is not georeferenced.

INQUIRY #: 7528843.8

YEAR: 1991

= 500'

N

EDR

INQUIRY #: 7528843.8

YEAR: 1982

= 500'

N

EDR

INQUIRY #: 7528843.8

YEAR: 1977

= 500'

N

EDR

INQUIRY #: 7528843.8

YEAR: 1962

= 500'

N

EDR

INQUIRY #: 7528843.8
YEAR: 1951
= 500'
N
EDR

INQUIRY #: 7528843.8

YEAR: 1938

= 500'

N

EDR

Hough Senior Living

1765 E 89 ST

Cleveland, OH 44106

Inquiry Number: 7528843.3

December 27, 2023

Certified Sanborn® Map Report

6 Armstrong Road, 4th floor
Shelton, CT 06484
Toll Free: 800.352.0050
www.edrnet.com

Certified Sanborn® Map Report

12/27/23

Site Name:	Client Name:
Hough Senior Living	Partners Env. Consulting, Inc.
1765 E 89 ST	31100 Solon Road
Cleveland, OH 44106	Solon, OH 44139
EDR Inquiry # 7528843.3	Contact: Zach Graham

The Sanborn Library has been searched by EDR and maps covering the target property location as provided by Partners Env. Consulting, Inc. were identified for the years listed below. The Sanborn Library is the largest, most complete collection of fire insurance maps. The collection includes maps from Sanborn, Bromley, Perris & Browne, Hopkins, Barlow, and others. Only Environmental Data Resources Inc. (EDR) is authorized to grant rights for commercial reproduction of maps by the Sanborn Library LLC, the copyright holder for the collection. Results can be authenticated by visiting www.edrnet.com/sanborn.

The Sanborn Library is continually enhanced with newly identified map archives. This report accesses all maps in the collection as of the day this report was generated.

Certified Sanborn Results:

Certification # 44DC-4A88-B4F7

PO # NA

Project Hough Senior Living

Maps Provided:

1972
1970
1952
1951
1913
1903
1896

Sanborn® Library search results

Certification #: 44DC-4A88-B4F7

The Sanborn Library includes more than 1.2 million fire insurance maps from Sanborn, Bromley, Perris & Browne, Hopkins, Barlow and others which track historical property usage in approximately 12,000 American cities and towns. Collections searched:

- ✔ Library of Congress
- ✔ University Publications of America
- ✔ EDR Private Collection

The Sanborn Library LLC Since 1866™

Limited Permission To Make Copies

Partners Env. Consulting, Inc. (the client) is permitted to make up to FIVE photocopies of this Sanborn Map transmittal and each fire insurance map accompanying this report solely for the limited use of its customer. No one other than the client is authorized to make copies. Upon request made directly to an EDR Account Executive, the client may be permitted to make a limited number of additional photocopies. This permission is conditioned upon compliance by the client, its customer and their agents with EDR's copyright policy; a copy of which is available upon request.

Disclaimer - Copyright and Trademark Notice

This Report contains certain information obtained from a variety of public and other sources reasonably available to Environmental Data Resources, LLC. It cannot be concluded from this Report that coverage information for the target and surrounding properties does not exist from other sources. This Report is provided on an "AS IS", "AS AVAILABLE" basis. NO WARRANTY EXPRESS OR IMPLIED IS MADE WHATSOEVER IN CONNECTION WITH THIS REPORT. ENVIRONMENTAL DATA RESOURCES, LLC AND ITS SUBSIDIARIES, AFFILIATES AND THIRD PARTY SUPPLIERS DISCLAIM ALL WARRANTIES, OF ANY KIND OR NATURE, EXPRESS OR IMPLIED, ARISING OUT OF OR RELATED TO THIS REPORT OR ANY OF THE DATA AND INFORMATION PROVIDED IN THIS REPORT, INCLUDING WITHOUT LIMITATION, ANY WARRANTIES REGARDING ACCURACY, QUALITY, CORRECTNESS, COMPLETENESS, COMPREHENSIVENESS, SUITABILITY, MERCHANTABILITY, FITNESS FOR A PARTICULAR PURPOSE, TITLE, NON-INFRINGEMENT, MISAPPROPRIATION, OR OTHERWISE. ALL RISK IS ASSUMED BY THE USER. IN NO EVENT SHALL ENVIRONMENTAL DATA RESOURCES, LLC OR ITS SUBSIDIARIES, AFFILIATES OR THIRD PARTY SUPPLIERS BE LIABLE TO ANYONE FOR ANY DIRECT, INCIDENTAL, INDIRECT, SPECIAL, CONSEQUENTIAL OR OTHER DAMAGES OF ANY TYPE OR KIND (INCLUDING BUT NOT LIMITED TO LOSS OF PROFITS, LOSS OF USE, OR LOSS OF DATA), ARISING OUT OF OR IN ANY WAY CONNECTED WITH THIS REPORT OR ANY OF THE DATA AND INFORMATION PROVIDED IN THIS REPORT. Any analyses, estimates, ratings, environmental risk levels, or risk codes provided in this Report are provided for illustrative purposes only, and are not intended to provide, nor should they be interpreted as providing any facts regarding, or prediction or forecast of, any environmental risk for any property. Only an assessment performed by a qualified environmental professional can provide findings, opinions or conclusions regarding the environmental risk or conditions in, on or at any property.

Copyright 2023 by Environmental Data Resources, Inc. All rights reserved. Reproduction in any media or format, in whole or in part, of any report or map of Environmental Data Resources, Inc., or its affiliates, is prohibited without prior written permission.

EDR and its logos (including Sanborn and Sanborn Map) are trademarks of Environmental Data Resources, LLC or its affiliates. All other trademarks used herein are the property of their respective owners.

Sanborn Sheet Key

This Certified Sanborn Map Report is based upon the following Sanborn Fire Insurance map sheets.

1972 Source Sheets

Volume 4A, Sheet 69a
1972

Volume 4A, Sheet 61a
1972

Volume 4A, Sheet 71a
1972

Volume 4A, Sheet 62a
1972

1970 Source Sheets

Volume 4A, Sheet 62a
1970

Volume 4A, Sheet 71a
1970

Volume 4A, Sheet 61a
1970

Volume 4A, Sheet 69a
1970

1952 Source Sheets

Volume 4A, Sheet 69a
1952

Volume 4A, Sheet 61a
1952

Volume 4A, Sheet 71a
1952

Volume 4A, Sheet 62a
1952

1951 Source Sheets

Volume 5, Sheet 20
1951

Volume 5, Sheet 41
1951

Volume 5, Sheet 19
1951

Volume 5, Sheet 39
1951

Sanborn Sheet Key

This Certified Sanborn Map Report is based upon the following Sanborn Fire Insurance map sheets.

1913 Source Sheets

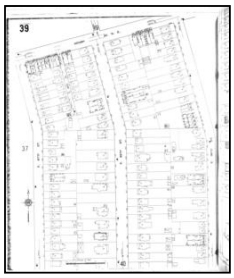
Volume 5, Sheet 39
1913

Volume 5, Sheet 19
1913

Volume 5, Sheet 41
1913

Volume 5, Sheet 20
1913

1903 Source Sheets

Volume 4, Sheet 467
1903

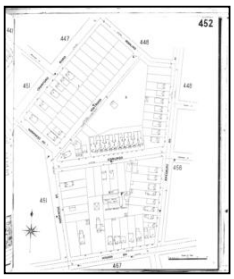
Volume 4, Sheet 452
1903

Volume 4, Sheet 451
1903


Volume 4, Sheet 465
1903

1896 Source Sheets

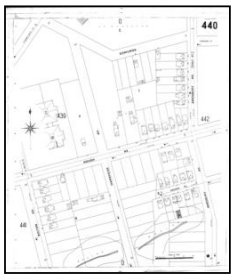
Volume 4, Sheet 440
1896

Volume 4, Sheet 439
1896


Volume 4, Sheet 441
1896

Certified Sanborn® Map

1972

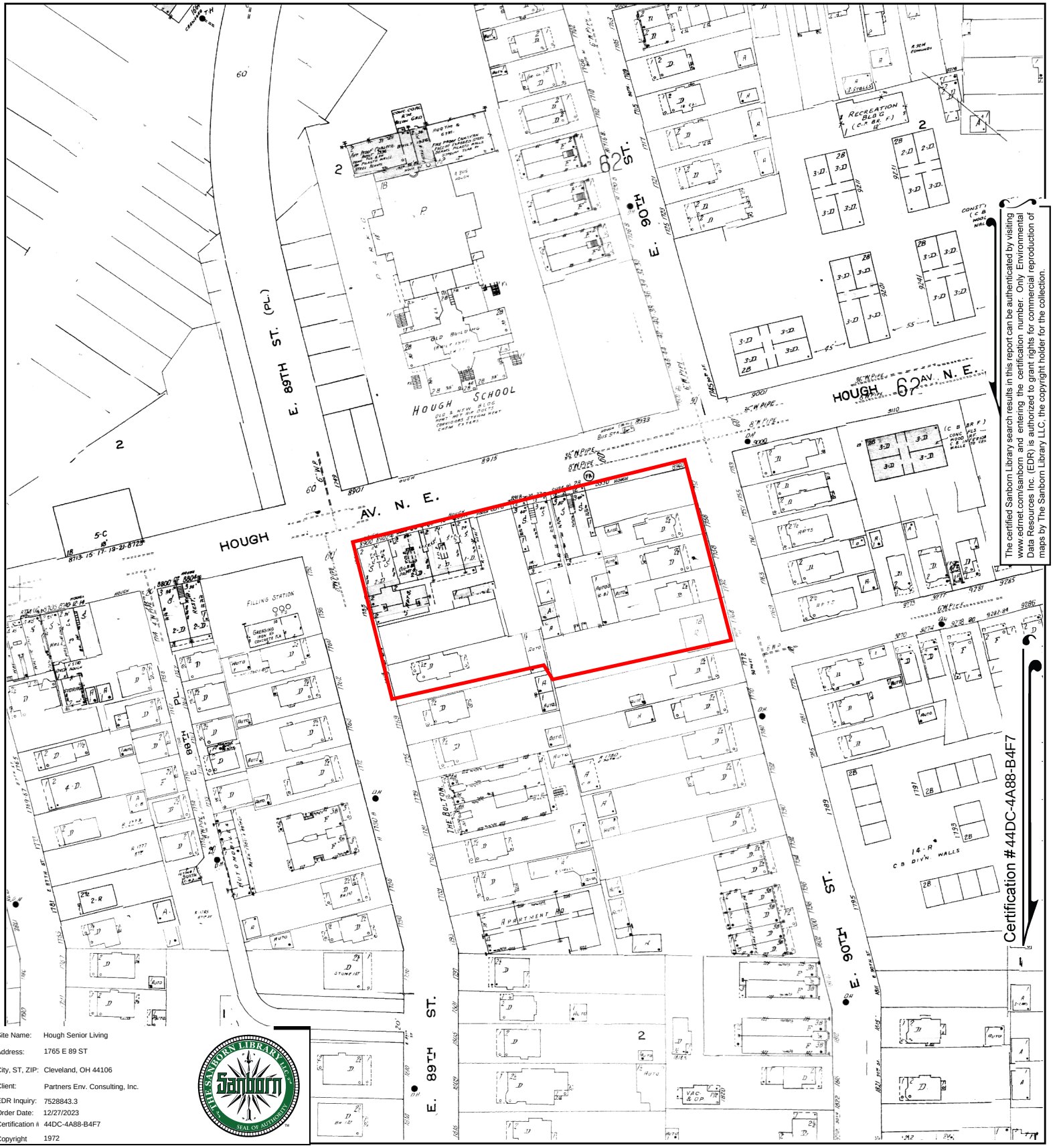

The certified Sanborn Library search results in this report can be authenticated by visiting www.edrnet.com/sanborn and entering the certification number. Only Environmental Data Resources Inc. (EDR) is authorized to grant rights for commercial reproduction of maps by The Sanborn Library LLC, the copyright holder for the collection.

Site Name:	Hough Senior Living
Address:	1765 E 89 ST
City, ST, ZIP:	Cleveland, OH 44106
Client:	Partners Env. Consulting, Inc.
EDR Inquiry:	7528843.3
Order Date:	12/27/2023
Certification #	44DC-4A88-B4F7
Copyright	1972

This Certified Sanborn Map combines the following sheets.
Outlined areas indicate map sheets within the collection.

0 Feet 150 300 600

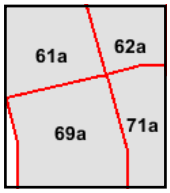

Volume 4A, Sheet 62a
Volume 4A, Sheet 71a
Volume 4A, Sheet 61a
Volume 4A, Sheet 69a

N

Certified Sanborn® Map

1970

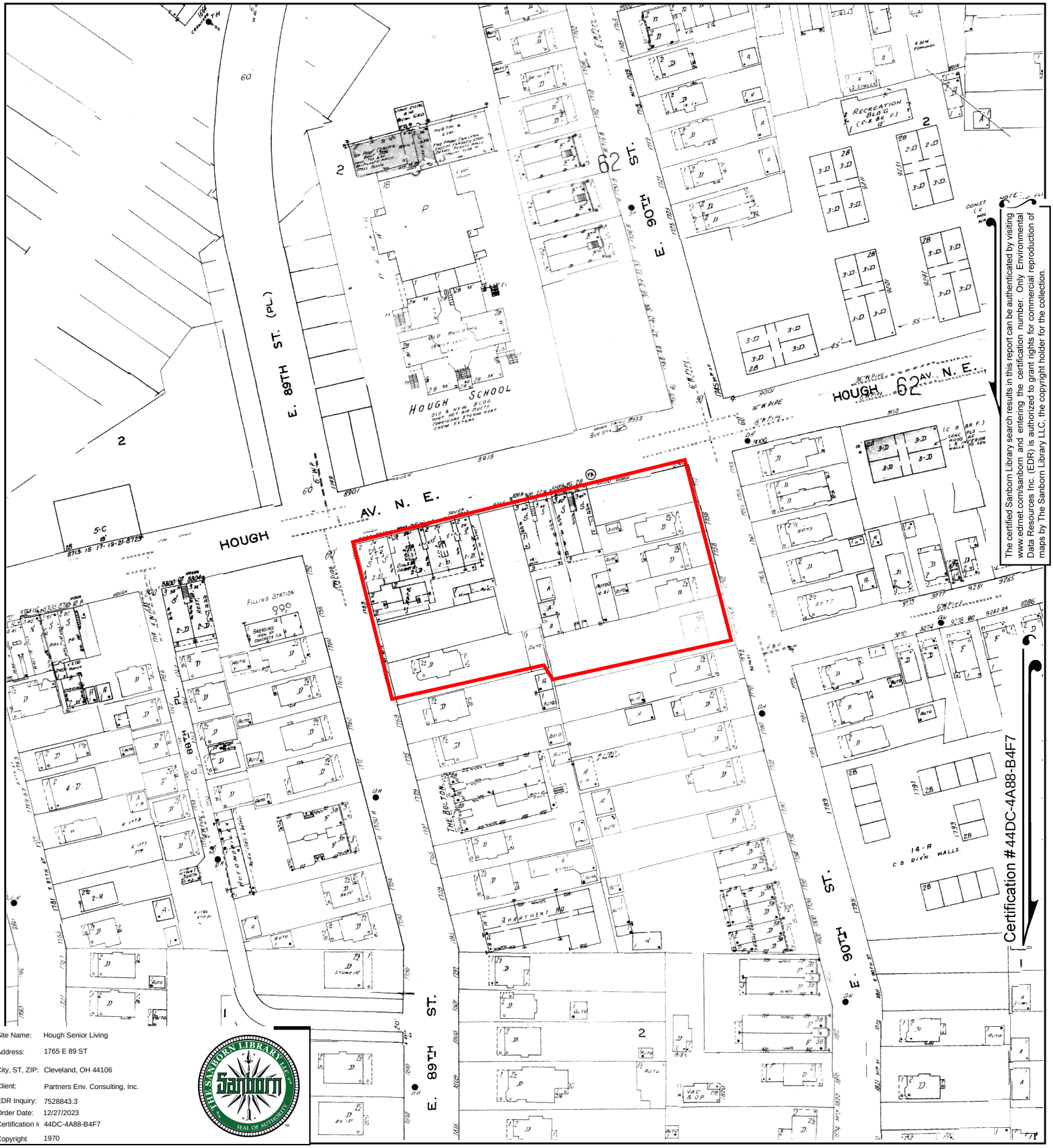

The certified Sanborn Library search results in this report can be authenticated by visiting www.edrnet.com/sanborn and entering the certification number. Only Environmental Data Resources Inc. (EDR) is authorized to grant rights for commercial reproduction of maps by The Sanborn Library LLC, the copyright holder for the collection.

Site Name:	Hough Senior Living
Address:	1765 E 89 ST
City, ST, ZIP:	Cleveland, OH 44106
Client:	Partners Env. Consulting, Inc.
EDR Inquiry:	7528843.3
Order Date:	12/27/2023
Certification #	44DC-4A88-B4F7
Copyright	1970

This Certified Sanborn Map combines the following sheets.
Outlined areas indicate map sheets within the collection.

0 Feet 150 300 600

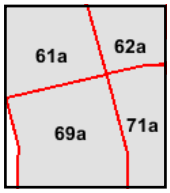

Volume 4A, Sheet 69a
Volume 4A, Sheet 61a
Volume 4A, Sheet 71a
Volume 4A, Sheet 62a

N

Certified Sanborn® Map

1952

The certified Sanborn Library search results in this report can be authenticated by visiting www.edrnet.com/sanborn and entering the certification number. Only Environmental Data Resources Inc. (EDR) is authorized to grant rights for commercial reproduction of maps by The Sanborn Library LLC, the copyright holder for the collection.

Site Name:	Hough Senior Living
Address:	1765 E 89 ST
City, ST, ZIP:	Cleveland, OH 44106
Client:	Partners Env. Consulting, Inc.
EDR Inquiry:	7528843.3
Order Date:	12/27/2023
Certification #	44DC-4A88-B4F7
Copyright	1952

This Certified Sanborn Map combines the following sheets.
Outlined areas indicate map sheets within the collection.

0 Feet 150 300 600

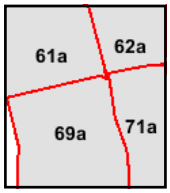

Volume 4A, Sheet 62a
Volume 4A, Sheet 71a
Volume 4A, Sheet 61a
Volume 4A, Sheet 69a

N

Certified Sanborn® Map

1951

The certified Sanborn Library search results in this report can be authenticated by visiting www.edrnet.com/sanborn and entering the certification number. Only Environmental Data Resources Inc. (EDR) is authorized to grant rights for commercial reproduction of maps by The Sanborn Library LLC, the copyright holder for the collection.

Site Name:	Hough Senior Living
Address:	1765 E 89 ST
City, ST, ZIP:	Cleveland, OH 44106
Client:	Partners Env. Consulting, Inc.
EDR Inquiry:	7528843.3
Order Date:	12/27/2023
Certification #	44DC-4A88-B4F7
Copyright	1951

This Certified Sanborn Map combines the following sheets.
Outlined areas indicate map sheets within the collection.

0 Feet 150 300 600

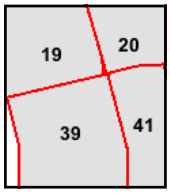

Volume 5, Sheet 39
Volume 5, Sheet 19
Volume 5, Sheet 41
Volume 5, Sheet 20

N

Certified Sanborn® Map

1913

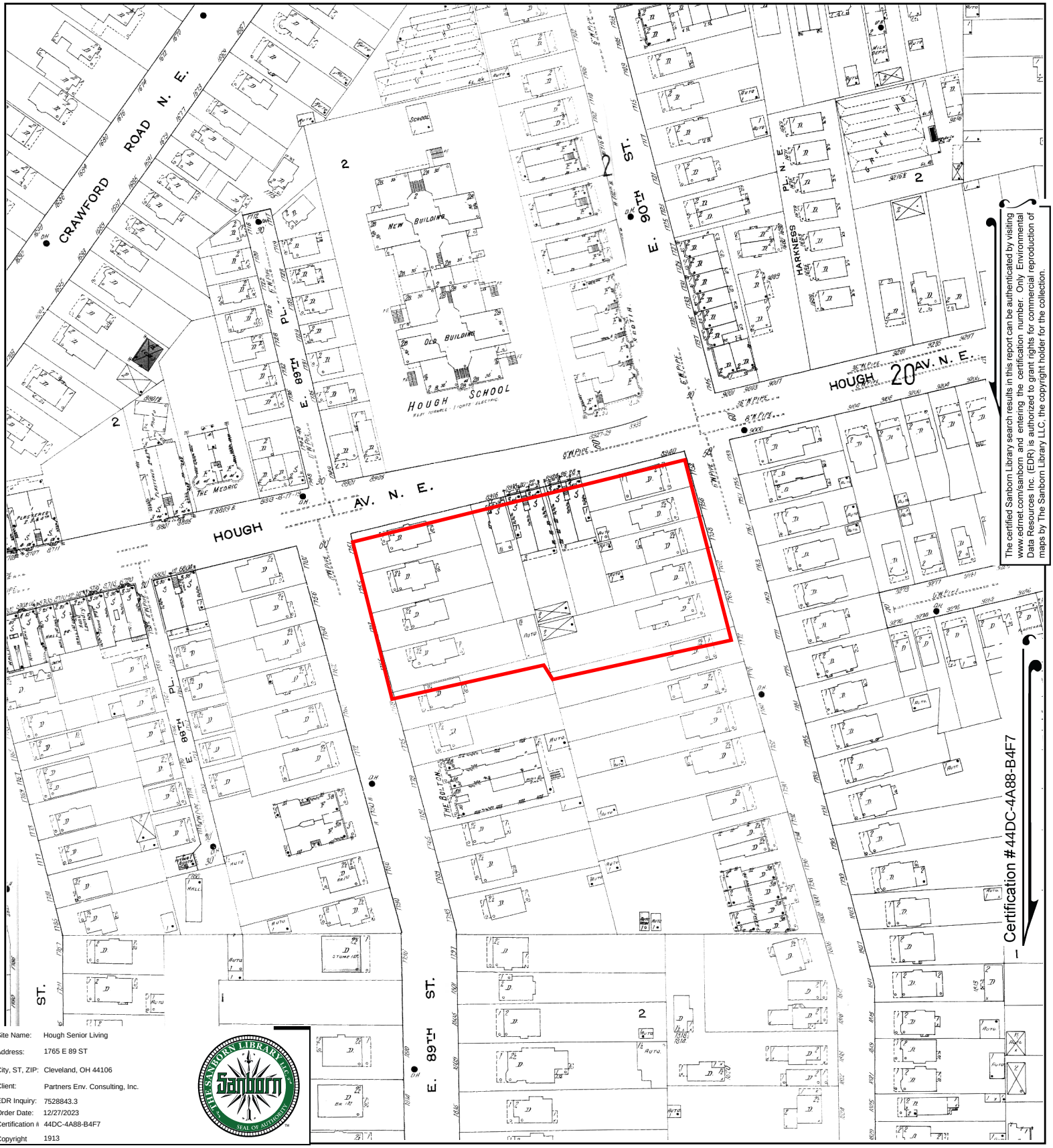

The certified Sanborn Library search results in this report can be authenticated by visiting www.edrnet.com/sanborn and entering the certification number. Only Environmental Data Resources Inc. (EDR) is authorized to grant rights for commercial reproduction of maps by The Sanborn Library LLC, the copyright holder for the collection.

Site Name:	Hough Senior Living
Address:	1765 E 89 ST
City, ST, ZIP:	Cleveland, OH 44106
Client:	Partners Env. Consulting, Inc.
EDR Inquiry:	7528843.3
Order Date:	12/27/2023
Certification #	44DC-4A88-B4F7
Copyright	1913

This Certified Sanborn Map combines the following sheets.
Outlined areas indicate map sheets within the collection.

0 Feet 150 300 600

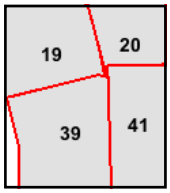

Volume 5, Sheet 20
Volume 5, Sheet 41
Volume 5, Sheet 19
Volume 5, Sheet 39

N

Certified Sanborn® Map

1903

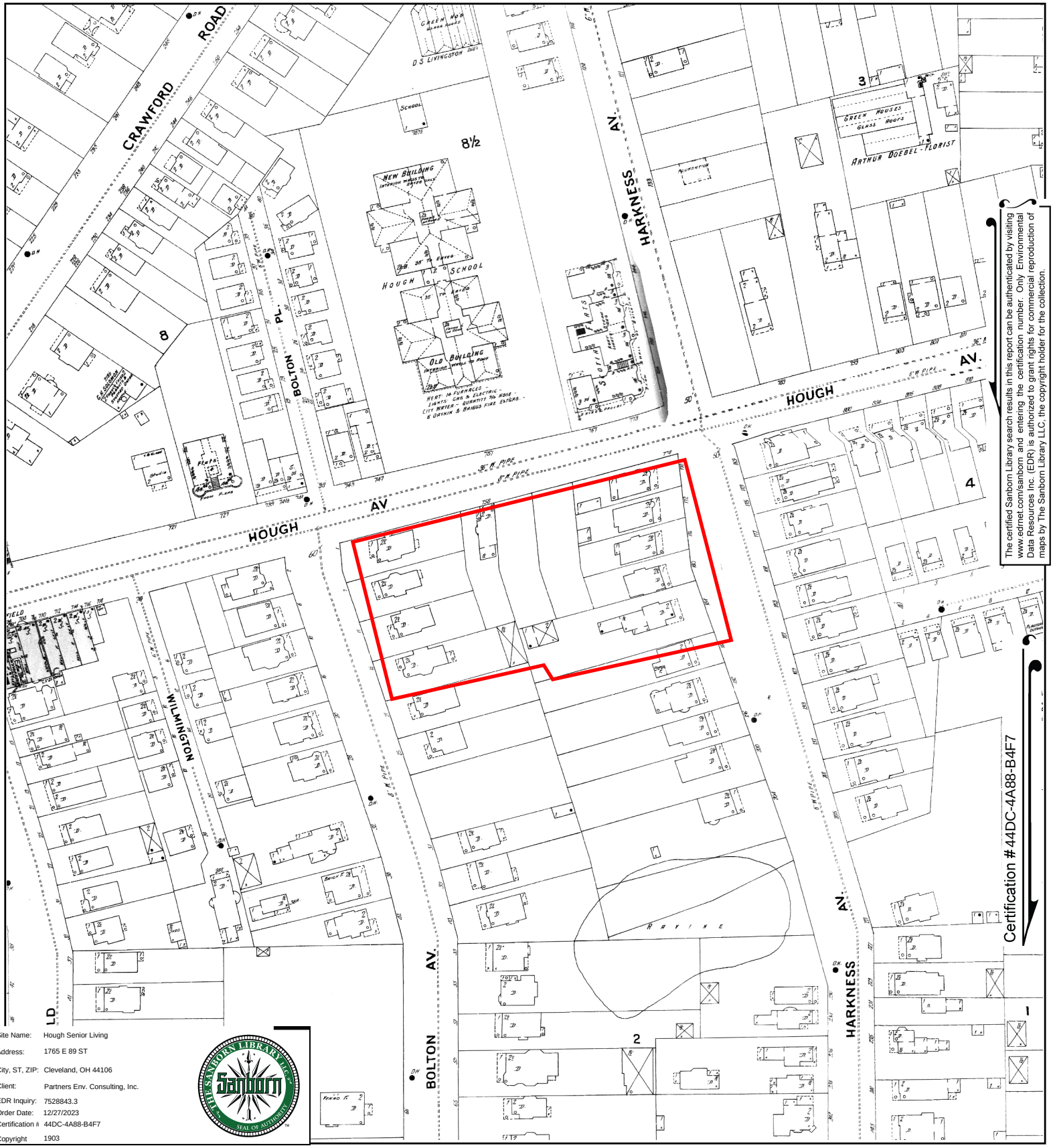

The certified Sanborn Library search results in this report can be authenticated by visiting www.edrnet.com/sanborn and entering the certification number. Only Environmental Data Resources Inc. (EDR) is authorized to grant rights for commercial reproduction of maps by The Sanborn Library LLC, the copyright holder for the collection.

Site Name:	Hough Senior Living
Address:	1765 E 89 ST
City, ST, ZIP:	Cleveland, OH 44106
Client:	Partners Env. Consulting, Inc.
EDR Inquiry:	7528843.3
Order Date:	12/27/2023
Certification #	44DC-4A88-B4F7
Copyright	1903

This Certified Sanborn Map combines the following sheets.
Outlined areas indicate map sheets within the collection.

0 Feet 150 300 600

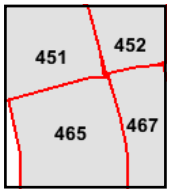

Volume 4, Sheet 465
Volume 4, Sheet 451
Volume 4, Sheet 452
Volume 4, Sheet 467

N

Certified Sanborn® Map

1896

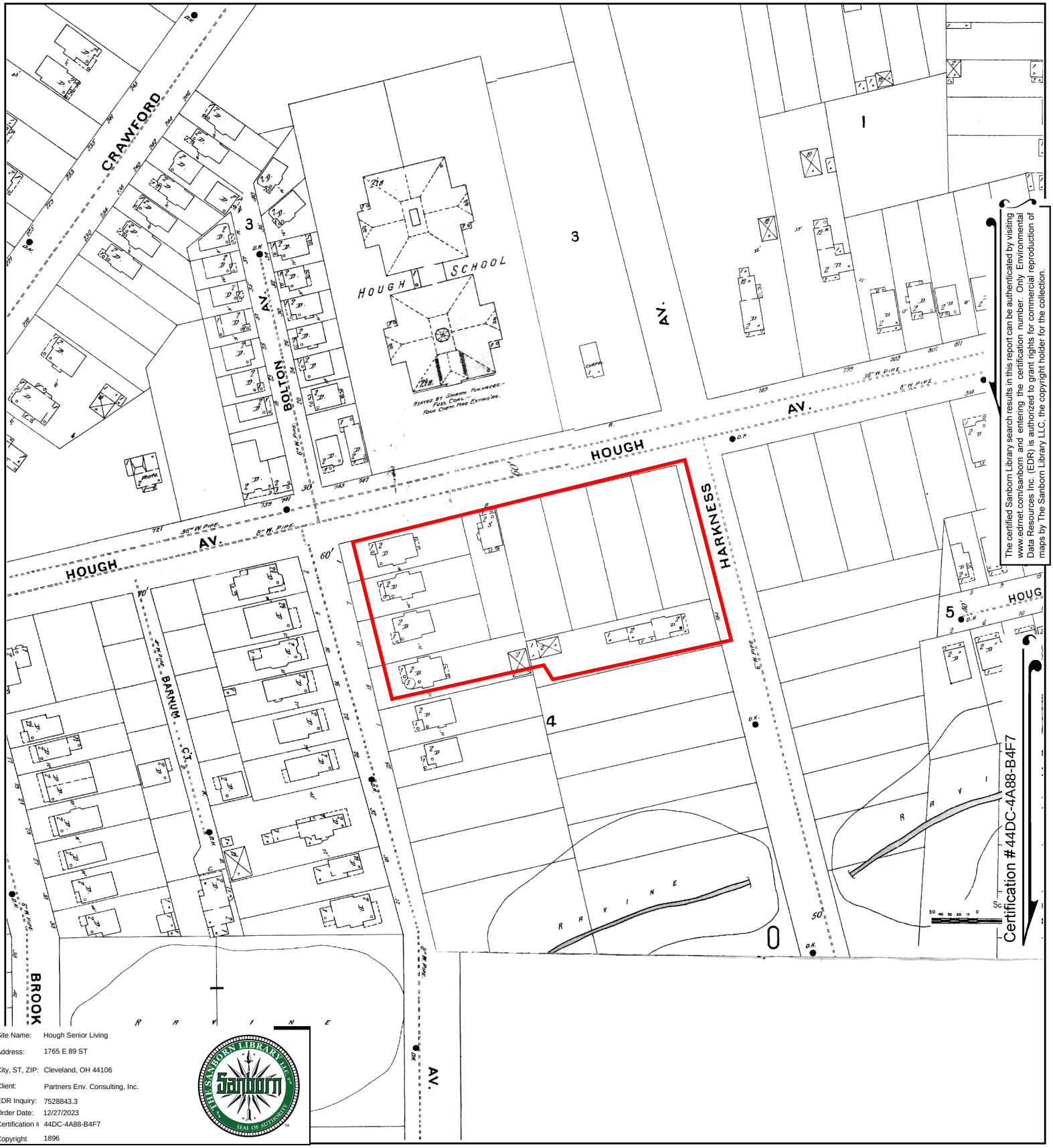

The certified Sanborn Library search results in this report can be authenticated by visiting www.edrnet.com/sanborn and entering the certification number. Only Environmental Data Resources Inc. (EDR) is authorized to grant rights for commercial reproduction of maps by The Sanborn Library LLC, the copyright holder for the collection.

Site Name:	Hough Senior Living
Address:	1765 E 89 ST
City, ST, ZIP:	Cleveland, OH 44106
Client:	Partners Env. Consulting, Inc.
EDR Inquiry:	7528843.3
Order Date:	12/27/2023
Certification #	44DC-4A88-B4F7
Copyright	1896

This Certified Sanborn Map combines the following sheets.
Outlined areas indicate map sheets within the collection.

0 Feet 150 300 600

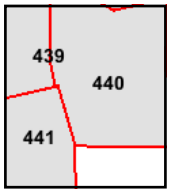

Volume 4, Sheet 441
Volume 4, Sheet 439
Volume 4, Sheet 440

N

Hough Senior Living

1765 E 89 ST

Cleveland, OH 44106

Inquiry Number: 7528843.4

December 27, 2023

EDR Historical Topo Map Report

with QuadMatch™

6 Armstrong Road, 4th floor
Shelton, CT 06484
Toll Free: 800.352.0050
www.edrnet.com

EDR Historical Topo Map Report

12/27/23

Site Name:	Client Name:
Hough Senior Living	Partners Env. Consulting, Inc.
1765 E 89 ST	31100 Solon Road
Cleveland, OH 44106	Solon, OH 44139
EDR Inquiry # 7528843.4	Contact: Zach Graham

EDR Topographic Map Library has been searched by EDR and maps covering the target property location as provided by Partners Env. Consulting, Inc. were identified for the years listed below. EDR's Historical Topo Map Report is designed to assist professionals in evaluating potential liability on a target property resulting from past activities. EDRs Historical Topo Map Report includes a search of a collection of public and private color historical topographic maps, dating back to the late 1800s.

Search Results:

P.O.# NA

Project: Hough Senior Living

Coordinates:

Latitude:	41.509572 41° 30' 34" North
Longitude:	-81.624174 -81° 37' 27" West
UTM Zone:	Zone 17 North
UTM X Meters:	447912.25
UTM Y Meters:	4595514.94
Elevation:	665.00' above sea level

Maps Provided:

2019	1953
2016	1903
2013	1901
1994	
1992	
1979	
1970	
1963	

Disclaimer - Copyright and Trademark Notice

This Report contains certain information obtained from a variety of public and other sources reasonably available to Environmental Data Resources, LLC. It cannot be concluded from this Report that coverage information for the target and surrounding properties does not exist from other sources. This Report is provided on an "AS IS", "AS AVAILABLE" basis. NO WARRANTY EXPRESS OR IMPLIED IS MADE WHATSOEVER IN CONNECTION WITH THIS REPORT. ENVIRONMENTAL DATA RESOURCES, LLC AND ITS SUBSIDIARIES, AFFILIATES AND THIRD PARTY SUPPLIERS DISCLAIM ALL WARRANTIES, OF ANY KIND OR NATURE, EXPRESS OR IMPLIED, ARISING OUT OF OR RELATED TO THIS REPORT OR ANY OF THE DATA AND INFORMATION PROVIDED IN THIS REPORT, INCLUDING WITHOUT LIMITATION, ANY WARRANTIES REGARDING ACCURACY, QUALITY, CORRECTNESS, COMPLETENESS, COMPREHENSIVENESS, SUITABILITY, MERCHANTABILITY, FITNESS FOR A PARTICULAR PURPOSE, TITLE, NON-INFRINGEMENT, MISAPPROPRIATION, OR OTHERWISE. ALL RISK IS ASSUMED BY THE USER. IN NO EVENT SHALL ENVIRONMENTAL DATA RESOURCES, LLC OR ITS SUBSIDIARIES, AFFILIATES OR THIRD PARTY SUPPLIERS BE LIABLE TO ANYONE FOR ANY DIRECT, INCIDENTAL, INDIRECT, SPECIAL, CONSEQUENTIAL OR OTHER DAMAGES OF ANY TYPE OR KIND (INCLUDING BUT NOT LIMITED TO LOSS OF PROFITS, LOSS OF USE, OR LOSS OF DATA), ARISING OUT OF OR IN ANY WAY CONNECTED WITH THIS REPORT OR ANY OF THE DATA AND INFORMATION PROVIDED IN THIS REPORT. Any analyses, estimates, ratings, environmental risk levels, or risk codes provided in this Report are provided for illustrative purposes only, and are not intended to provide, nor should they be interpreted as providing any facts regarding, or prediction or forecast of, any environmental risk for any property. Only an assessment performed by a qualified environmental professional can provide findings, opinions or conclusions regarding the environmental risk or conditions in, on or at any property.

Copyright 2023 by Environmental Data Resources, Inc. All rights reserved. Reproduction in any media or format, in whole or in part, of any report or map of Environmental Data Resources, Inc., or its affiliates, is prohibited without prior written permission.

EDR and its logos (including Sanborn and Sanborn Map) are trademarks of Environmental Data Resources, LLC or its affiliates. All other trademarks used herein are the property of their respective owners.

Topo Sheet Key

This EDR Topo Map Report is based upon the following USGS topographic map sheets.

2019 Source Sheets

East Cleveland
2019
7.5-minute, 24000

Cleveland North
2019
7.5-minute, 24000

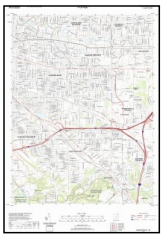

Shaker Heights
2019
7.5-minute, 24000

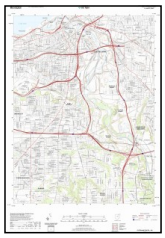

Cleveland South
2019
7.5-minute, 24000

2016 Source Sheets

East Cleveland
2016
7.5-minute, 24000

Cleveland North
2016
7.5-minute, 24000

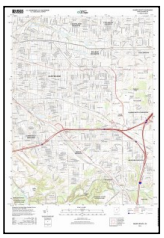

Shaker Heights
2016
7.5-minute, 24000

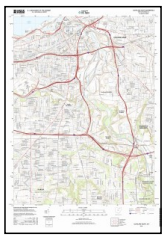

Cleveland South
2016
7.5-minute, 24000

2013 Source Sheets

East Cleveland
2013
7.5-minute, 24000

Cleveland North
2013
7.5-minute, 24000

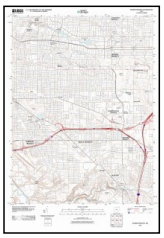

Shaker Heights
2013
7.5-minute, 24000

Cleveland South
2013
7.5-minute, 24000

1994 Source Sheets

Cleveland North
1994
7.5-minute, 24000
Aerial Photo Revised 1994

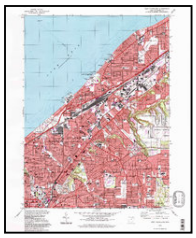

East Cleveland
1994
7.5-minute, 24000
Aerial Photo Revised 1994

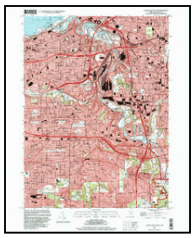

Cleveland South
1994
7.5-minute, 24000
Aerial Photo Revised 1994

Shaker Heights
1994
7.5-minute, 24000
Aerial Photo Revised 1994

Topo Sheet Key

This EDR Topo Map Report is based upon the following USGS topographic map sheets.

1992 Source Sheets

Cleveland North
1992
7.5-minute, 24000
Aerial Photo Revised 1988

1979 Source Sheets

East Cleveland
1979
7.5-minute, 24000
Aerial Photo Revised 1977

Shaker Heights
1979
7.5-minute, 24000
Aerial Photo Revised 1977

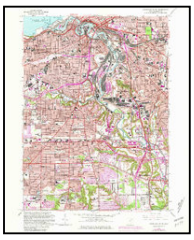

Cleveland South
1979
7.5-minute, 24000
Aerial Photo Revised 1977

1970 Source Sheets

Cleveland North
1970
7.5-minute, 24000
Aerial Photo Revised 1970

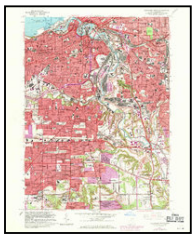

Cleveland South
1970
7.5-minute, 24000
Aerial Photo Revised 1970

Shaker Heights
1970
7.5-minute, 24000
Aerial Photo Revised 1970

East Cleveland
1970
7.5-minute, 24000
Aerial Photo Revised 1970

1963 Source Sheets

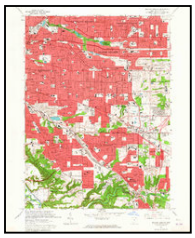

Shaker Heights
1963
7.5-minute, 24000
Aerial Photo Revised 1962

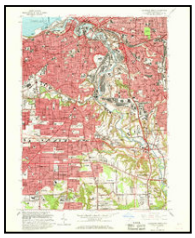

Cleveland South
1963
7.5-minute, 24000
Aerial Photo Revised 1962



Cleveland North
1963
7.5-minute, 24000
Aerial Photo Revised 1962

East Cleveland
1963
7.5-minute, 24000
Aerial Photo Revised 1952

Topo Sheet Key

This EDR Topo Map Report is based upon the following USGS topographic map sheets.

1953 Source Sheets

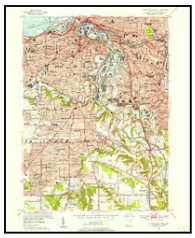

Cleveland South
1953
7.5-minute, 24000
Aerial Photo Revised 1952

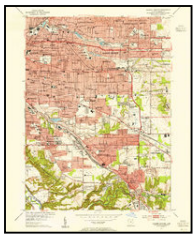

Shaker Heights
1953
7.5-minute, 24000
Aerial Photo Revised 1952

East Cleveland
1953
7.5-minute, 24000
Aerial Photo Revised 1952

Cleveland North
1953
7.5-minute, 24000
Aerial Photo Revised 1952

1903 Source Sheets

Cleveland
1903
15-minute, 62500

Euclid
1903
15-minute, 62500

1901 Source Sheets

Euclid
1901
15-minute, 62500

Historical Topo Map

2019

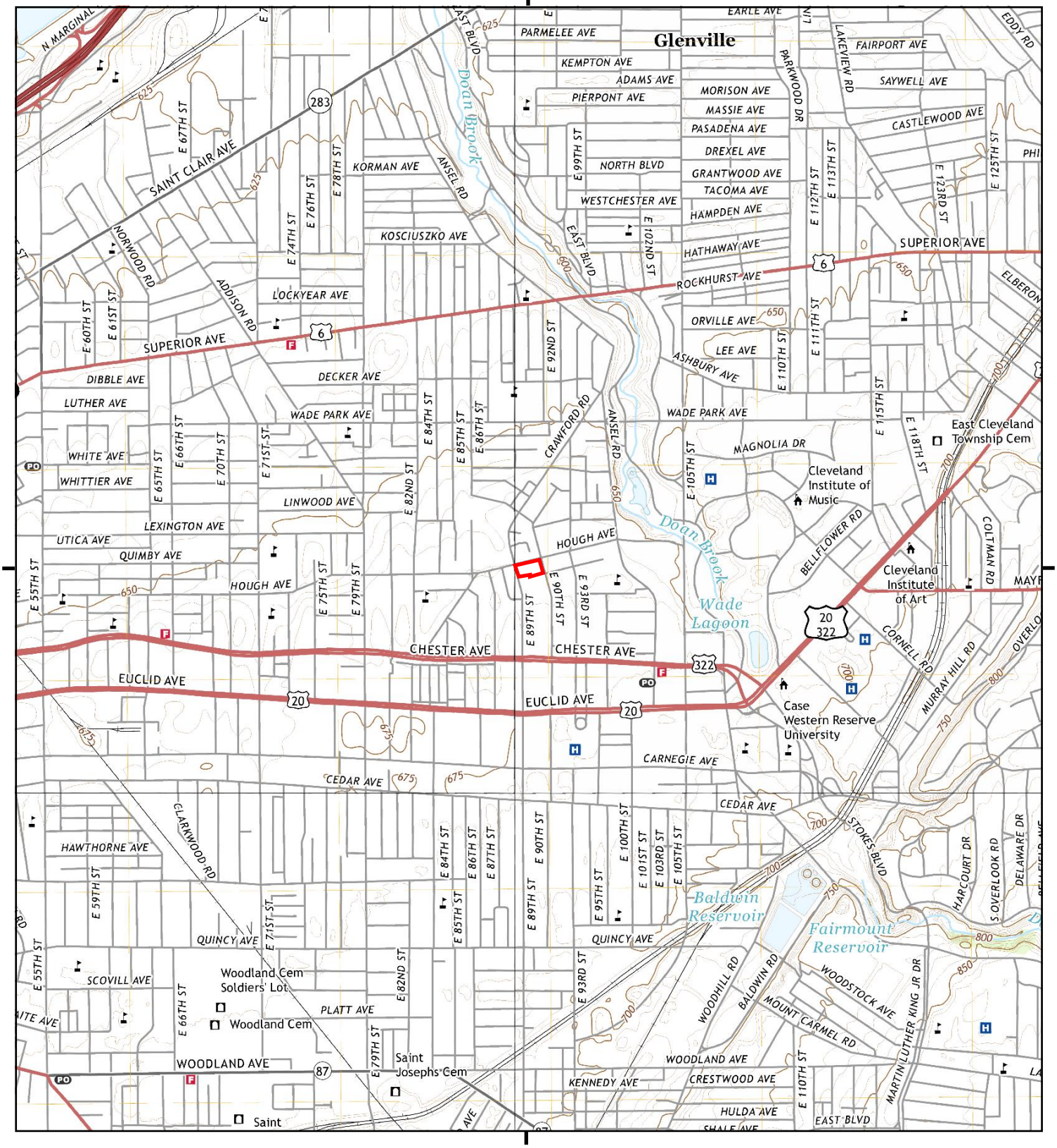

This report includes information from the following map sheet(s).

0 Miles 0.25 0.5 1 1.5

NW N NE
W E
SW S SE

TP, East Cleveland, 2019, 7.5-minute
SE, Shaker Heights, 2019, 7.5-minute
SW, Cleveland South, 2019, 7.5-minute
NW, Cleveland North, 2019, 7.5-minute

SITE NAME: Hough Senior Living
ADDRESS: 1765 E 89 ST
Cleveland, OH 44106
CLIENT: Partners Env. Consulting, Inc.

N

Historical Topo Map

2016

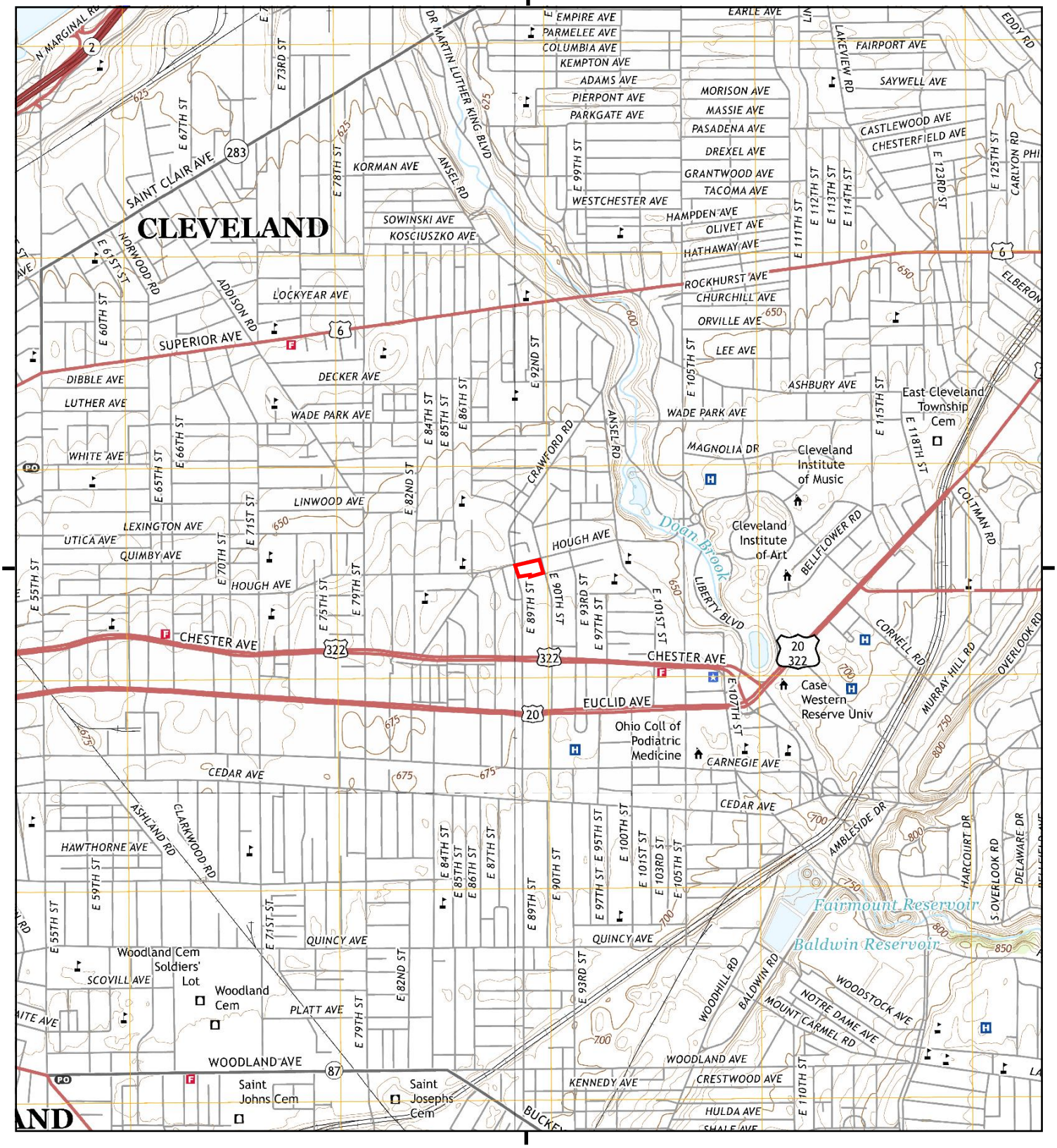

This report includes information from the following map sheet(s).

0 Miles 0.25 0.5 1 1.5

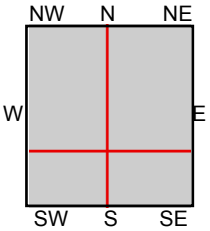

TP, East Cleveland, 2016, 7.5-minute
SE, Shaker Heights, 2016, 7.5-minute
SW, Cleveland South, 2016, 7.5-minute
NW, Cleveland North, 2016, 7.5-minute

SITE NAME: Hough Senior Living
ADDRESS: 1765 E 89 ST
Cleveland, OH 44106
CLIENT: Partners Env. Consulting, Inc.

N

Historical Topo Map

2013

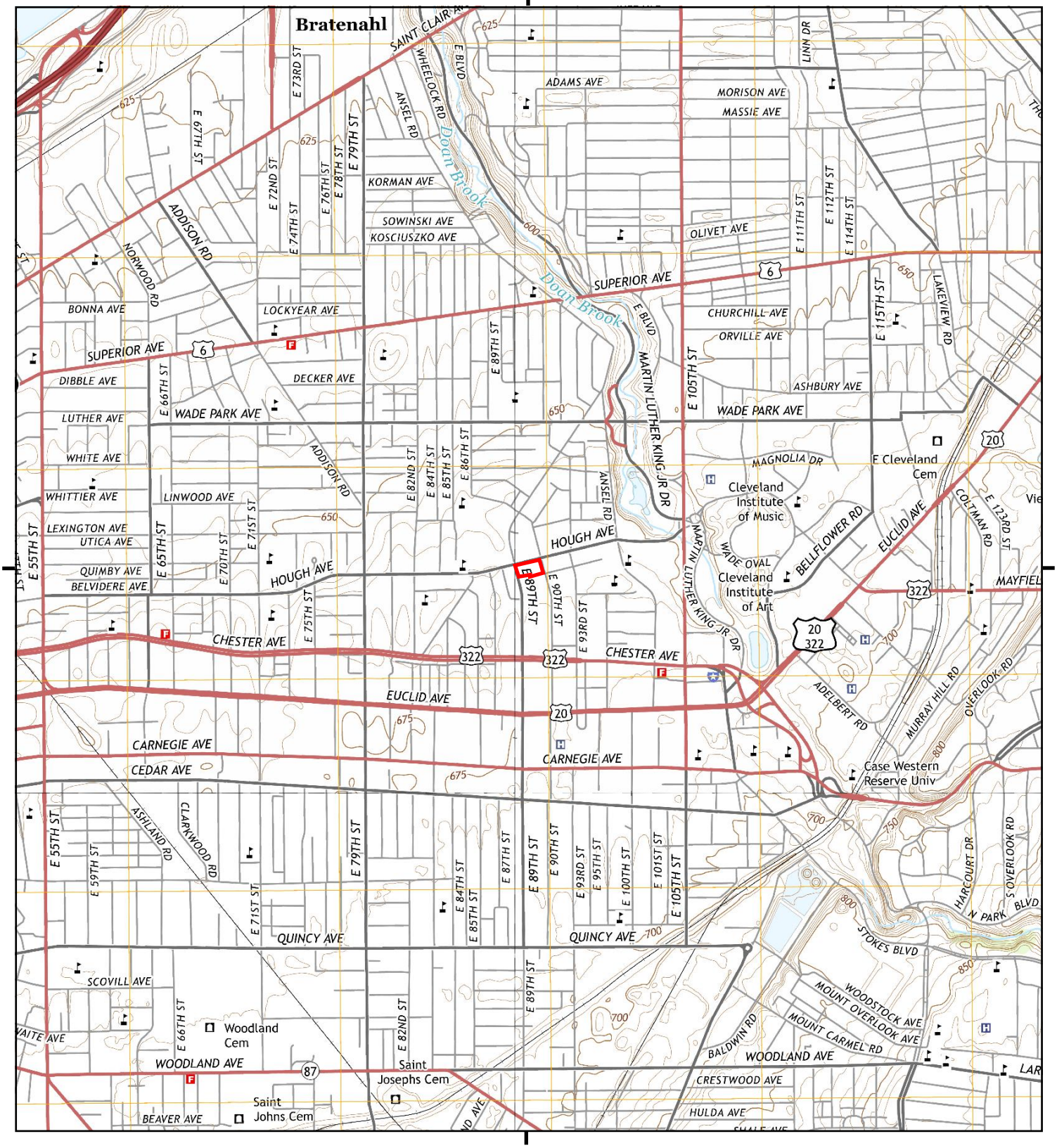

This report includes information from the following map sheet(s).

0 Miles 0.25 0.5 1 1.5

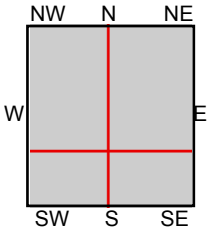

TP, East Cleveland, 2013, 7.5-minute
SE, Shaker Heights, 2013, 7.5-minute
SW, Cleveland South, 2013, 7.5-minute
NW, Cleveland North, 2013, 7.5-minute

SITE NAME: Hough Senior Living
ADDRESS: 1765 E 89 ST
Cleveland, OH 44106
CLIENT: Partners Env. Consulting, Inc.

N

Historical Topo Map

1994

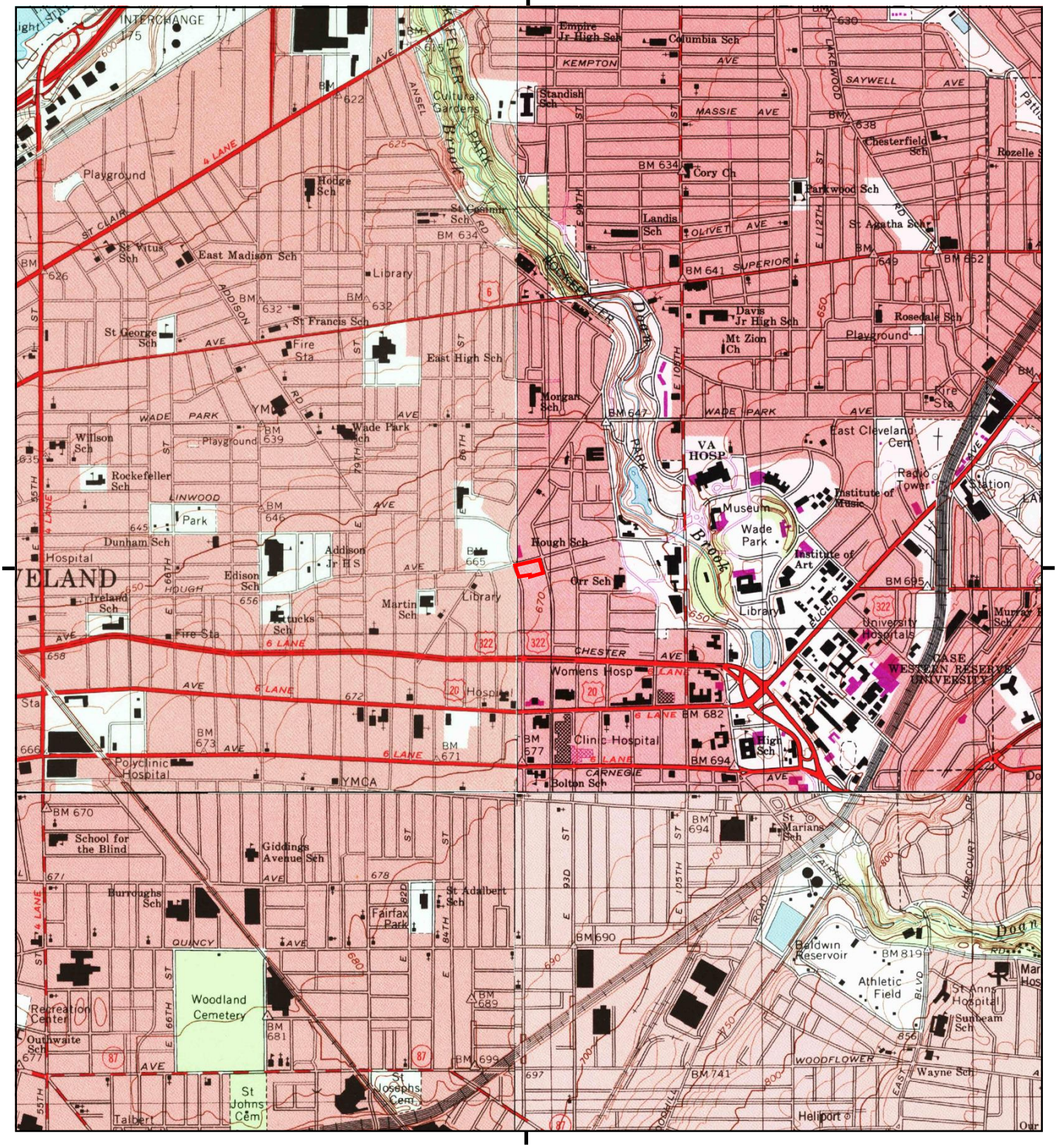

This report includes information from the following map sheet(s).

0 Miles 0.25 0.5 1 1.5

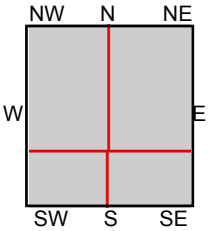

TP, East Cleveland, 1994, 7.5-minute
SE, Shaker Heights, 1994, 7.5-minute
SW, Cleveland South, 1994, 7.5-minute
NW, Cleveland North, 1994, 7.5-minute

SITE NAME: Hough Senior Living
ADDRESS: 1765 E 89 ST
Cleveland, OH 44106
CLIENT: Partners Env. Consulting, Inc.

N

Historical Topo Map

1992

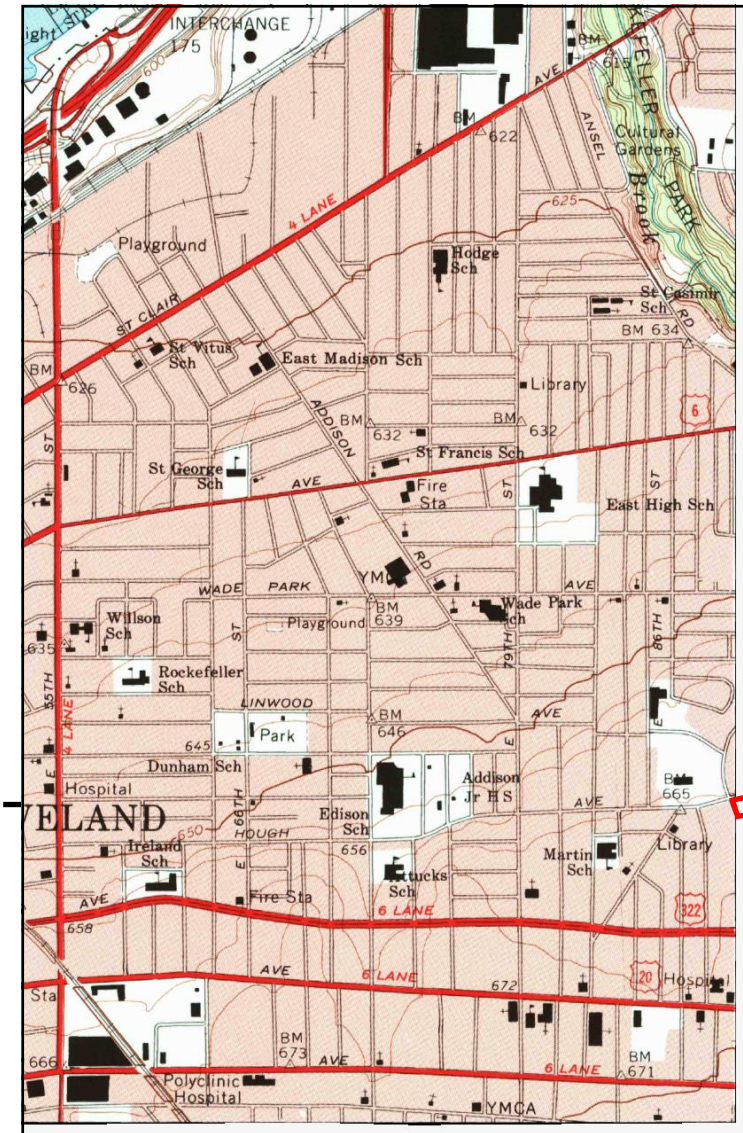

This report includes information from the following map sheet(s).



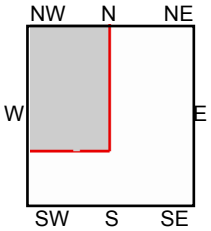

NW, Cleveland North, 1992, 7.5-minute

SITE NAME: Hough Senior Living
ADDRESS: 1765 E 89 ST
Cleveland, OH 44106
CLIENT: Partners Env. Consulting, Inc.

N

Historical Topo Map

1979

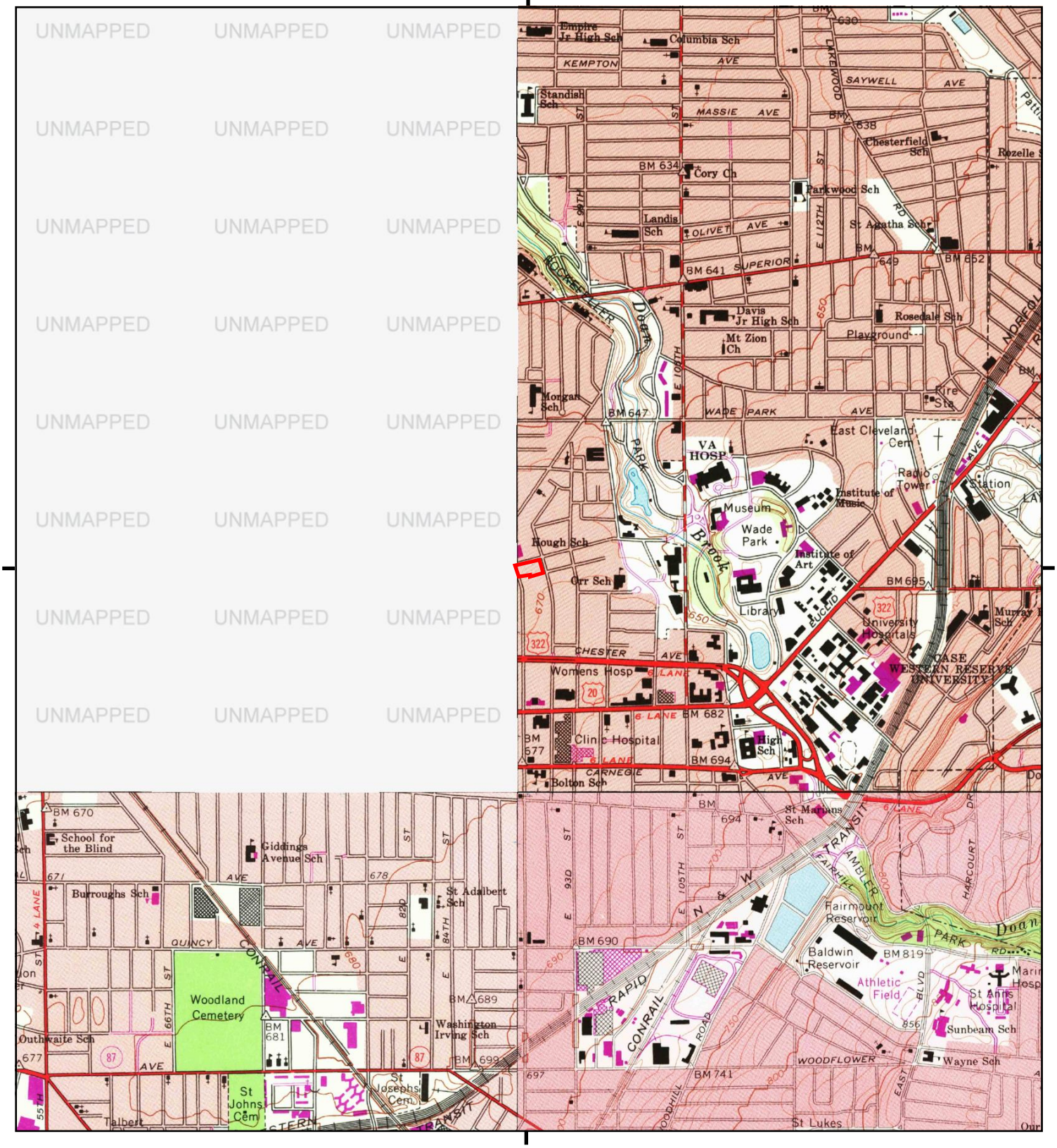

This report includes information from the following map sheet(s).

0 Miles 0.25 0.5 1 1.5

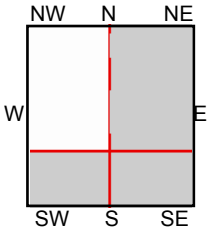

TP, East Cleveland, 1979, 7.5-minute
SE, Shaker Heights, 1979, 7.5-minute
SW, Cleveland South, 1979, 7.5-minute

SITE NAME: Hough Senior Living
ADDRESS: 1765 E 89 ST
Cleveland, OH 44106
CLIENT: Partners Env. Consulting, Inc.

N

Historical Topo Map

1970

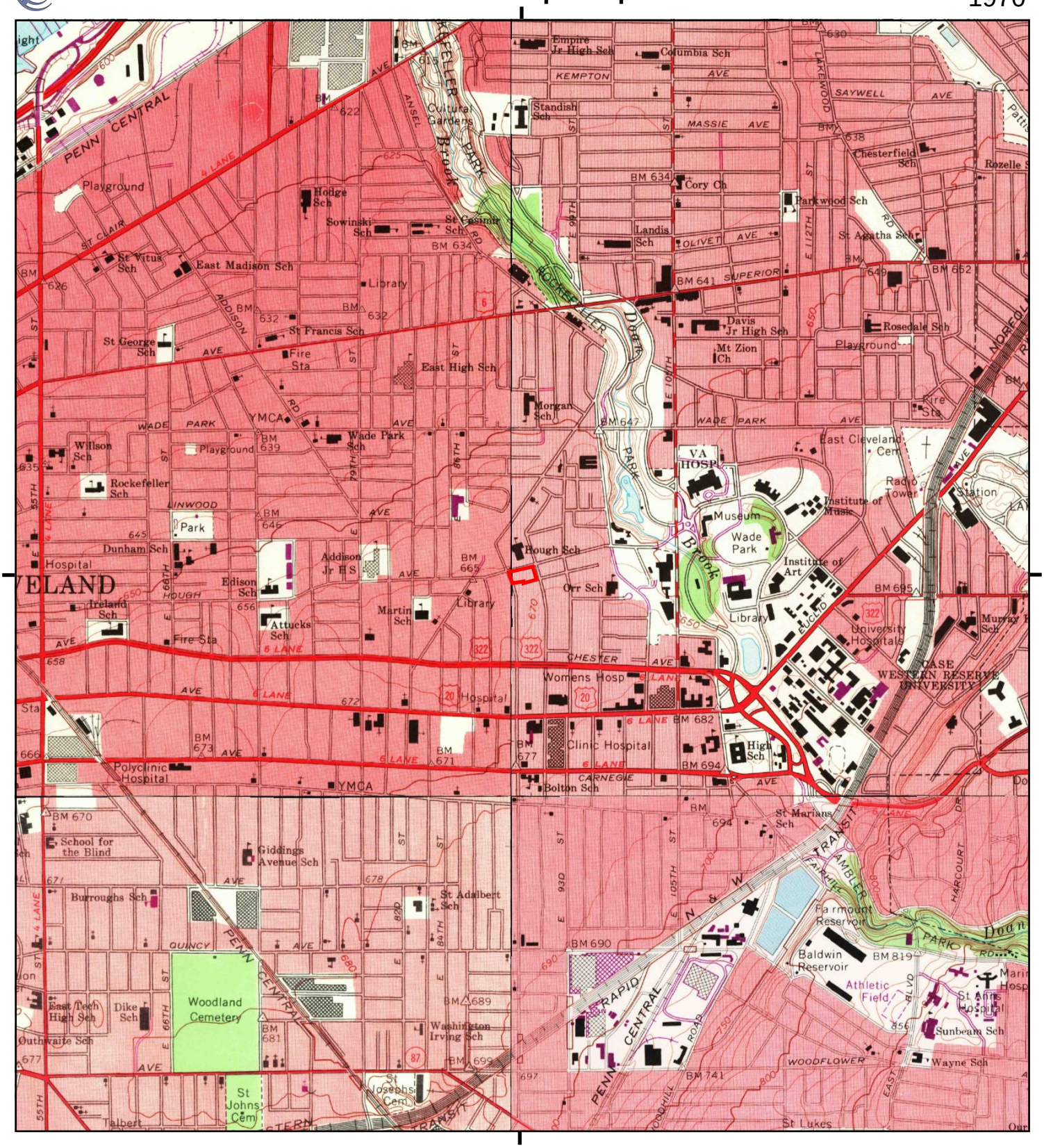

This report includes information from the following map sheet(s).

0 Miles 0.25 0.5 1 1.5

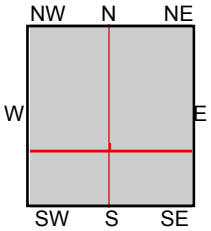

TP, East Cleveland, 1970, 7.5-minute
SE, Shaker Heights, 1970, 7.5-minute
SW, Cleveland South, 1970, 7.5-minute
NW, Cleveland North, 1970, 7.5-minute

SITE NAME: Hough Senior Living
ADDRESS: 1765 E 89 ST
Cleveland, OH 44106
CLIENT: Partners Env. Consulting, Inc.

N

Historical Topo Map

1963

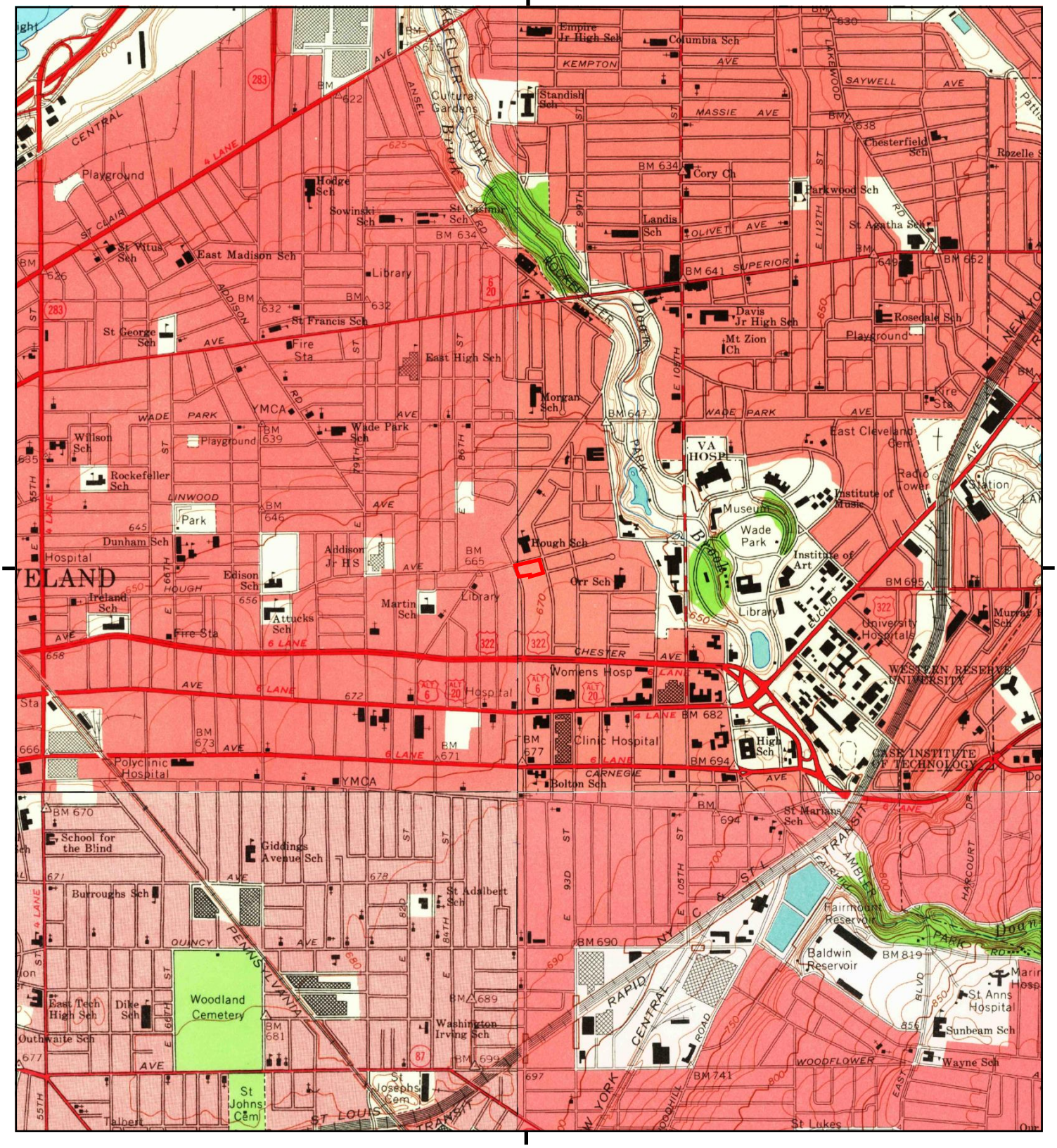

This report includes information from the following map sheet(s).

0 Miles 0.25 0.5 1 1.5

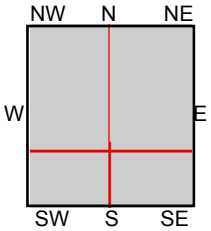

TP, East Cleveland, 1963, 7.5-minute
SE, Shaker Heights, 1963, 7.5-minute
SW, Cleveland South, 1963, 7.5-minute
NW, Cleveland North, 1963, 7.5-minute

SITE NAME: Hough Senior Living
ADDRESS: 1765 E 89 ST
Cleveland, OH 44106
CLIENT: Partners Env. Consulting, Inc.

N

Historical Topo Map

1953

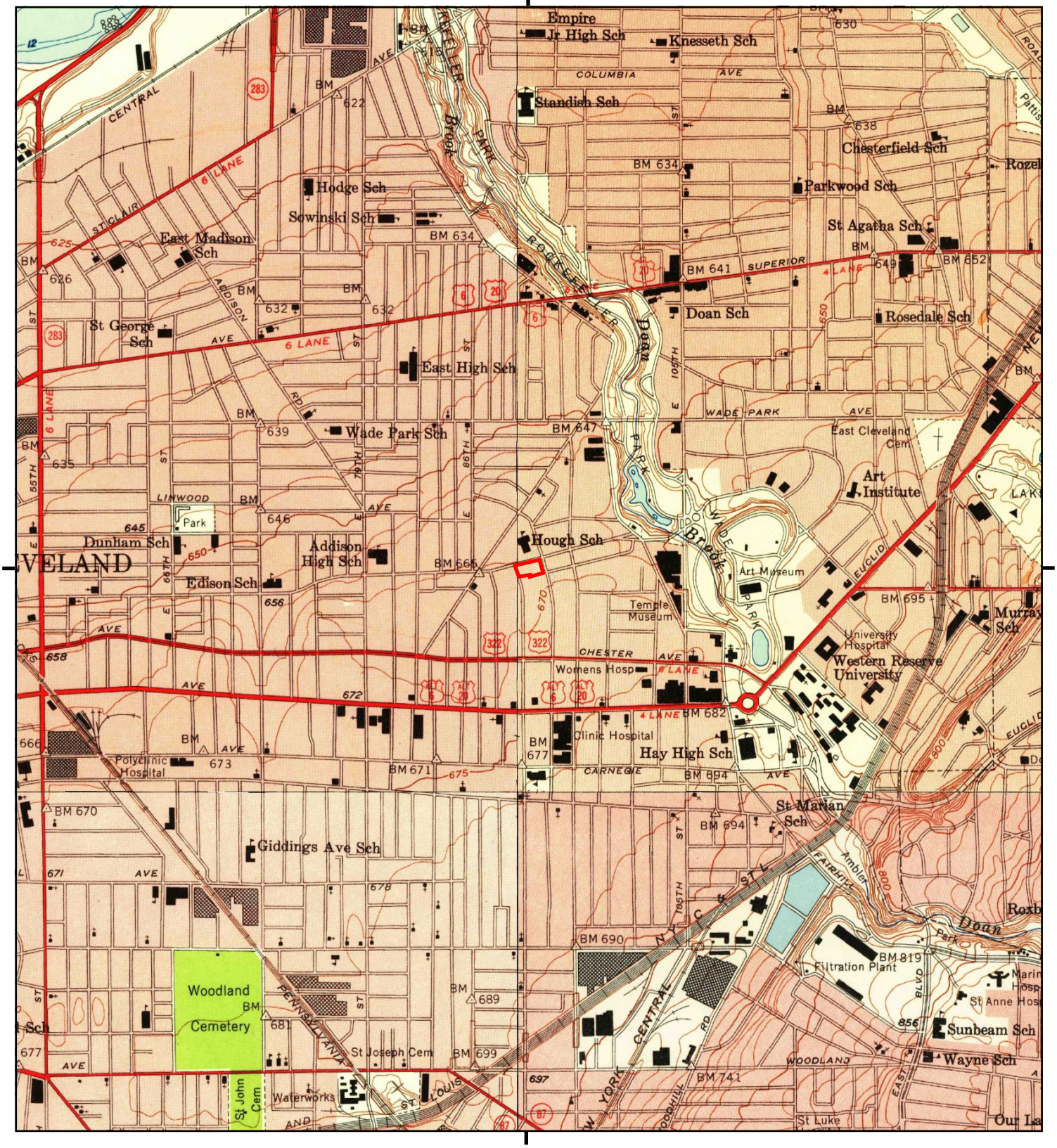

This report includes information from the following map sheet(s).

0 Miles 0.25 0.5 1 1.5

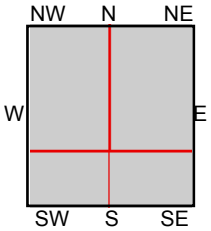

TP, East Cleveland, 1953, 7.5-minute
SE, Shaker Heights, 1953, 7.5-minute
SW, Cleveland South, 1953, 7.5-minute
NW, Cleveland North, 1953, 7.5-minute

SITE NAME: Hough Senior Living
ADDRESS: 1765 E 89 ST
Cleveland, OH 44106
CLIENT: Partners Env. Consulting, Inc.

N

Historical Topo Map

1903

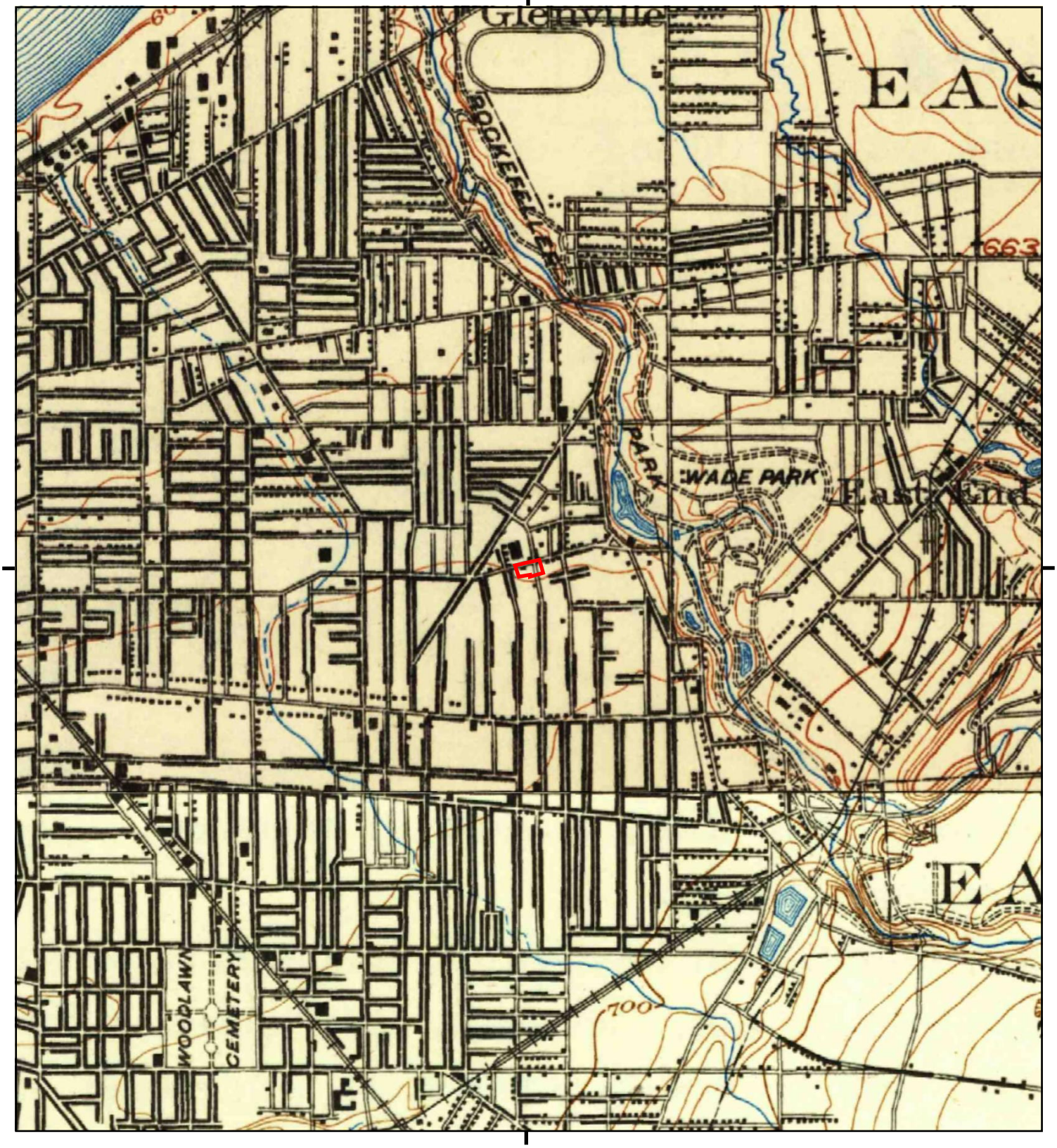

This report includes information from the following map sheet(s).

0 Miles 0.25 0.5 1 1.5

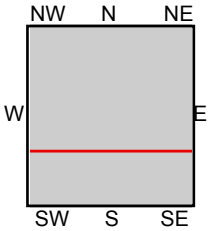

TP, Euclid, 1903, 15-minute
S, Cleveland, 1903, 15-minute

SITE NAME: Hough Senior Living
ADDRESS: 1765 E 89 ST
Cleveland, OH 44106
CLIENT: Partners Env. Consulting, Inc.

N

Historical Topo Map

1901

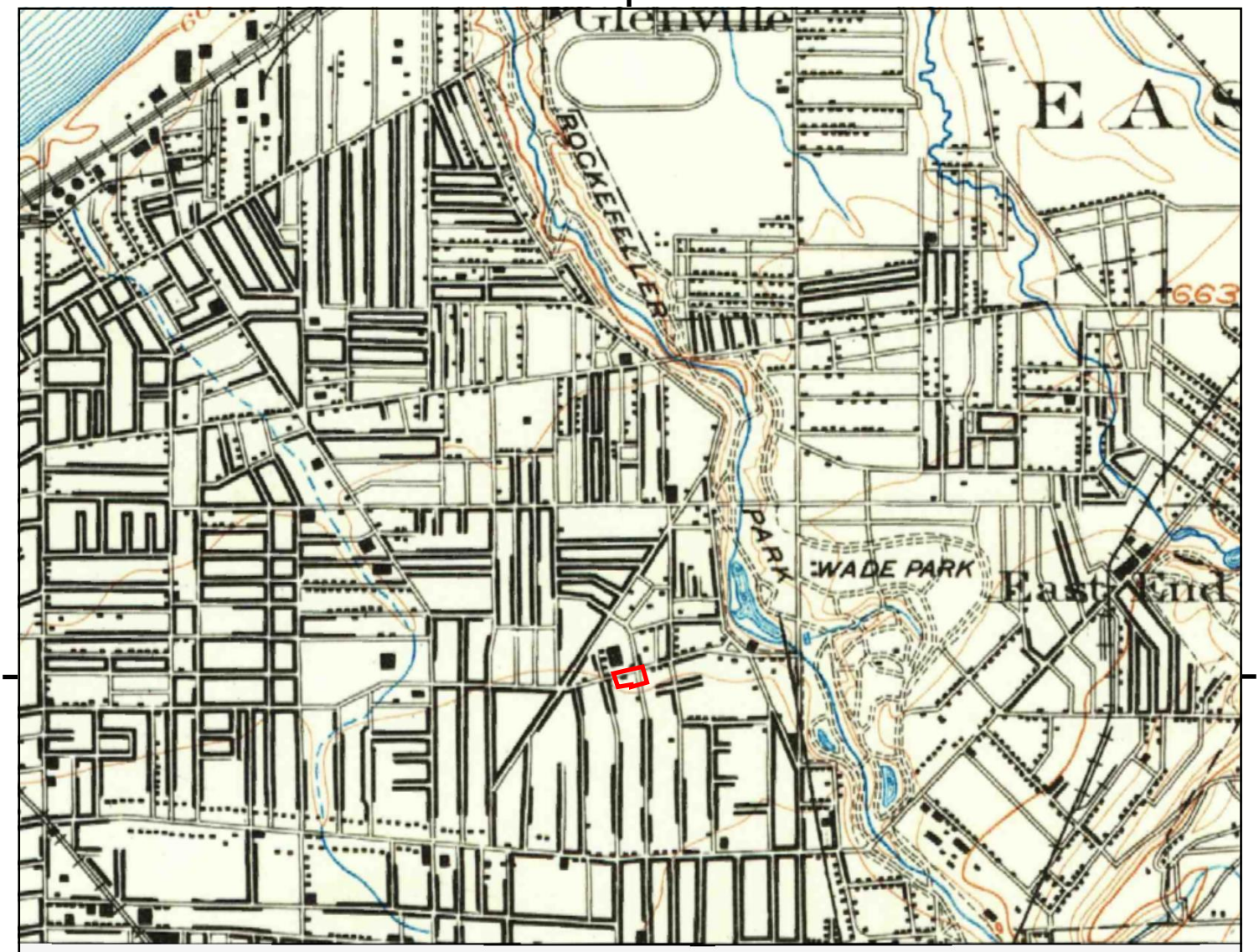

UNMAPPED

This report includes information from the following map sheet(s).

0 Miles 0.25 0.5 1 1.5

NW N NE
W E
SW S SE

TP, Euclid, 1901, 15-minute

SITE NAME: Hough Senior Living
ADDRESS: 1765 E 89 ST
Cleveland, OH 44106
CLIENT: Partners Env. Consulting, Inc.

N

Hough Senior Living
1765 E 89 ST
Cleveland, OH 44106

Inquiry Number: 7528843.5
December 27, 2023

The EDR-City Directory Abstract

EDR® Environmental Data Resources Inc

6 Armstrong Road
Shelton, CT 06484
800.352.0050
www.edrnet.com

TABLE OF CONTENTS

SECTION

Executive Summary

Findings

City Directory Images

Thank you for your business.
Please contact EDR at 1-800-352-0050
with any questions or comments.

Disclaimer - Copyright and Trademark Notice

This Report contains certain information obtained from a variety of public and other sources reasonably available to Environmental Data Resources, LLC. It cannot be concluded from this Report that coverage information for the target and surrounding properties does not exist from other sources. This Report is provided on an "AS IS", "AS AVAILABLE" basis. **NO WARRANTY EXPRESS OR IMPLIED IS MADE WHATSOEVER IN CONNECTION WITH THIS REPORT. ENVIRONMENTAL DATA RESOURCES, LLC AND ITS SUBSIDIARIES, AFFILIATES AND THIRD PARTY SUPPLIERS DISCLAIM ALL WARRANTIES, OF ANY KIND OR NATURE, EXPRESS OR IMPLIED, ARISING OUT OF OR RELATED TO THIS REPORT OR ANY OF THE DATA AND INFORMATION PROVIDED IN THIS REPORT, INCLUDING WITHOUT LIMITATION, ANY WARRANTIES REGARDING ACCURACY, QUALITY, CORRECTNESS, COMPLETENESS, COMPREHENSIVENESS, SUITABILITY, MERCHANTABILITY, FITNESS FOR A PARTICULAR PURPOSE, TITLE, NON-INFRINGEMENT, MISAPPROPRIATION, OR OTHERWISE. ALL RISK IS ASSUMED BY THE USER. IN NO EVENT SHALL ENVIRONMENTAL DATA RESOURCES, LLC OR ITS SUBSIDIARIES, AFFILIATES OR THIRD PARTY SUPPLIERS BE LIABLE TO ANYONE FOR ANY DIRECT, INCIDENTAL, INDIRECT, SPECIAL, CONSEQUENTIAL OR OTHER DAMAGES OF ANY TYPE OR KIND (INCLUDING BUT NOT LIMITED TO LOSS OF PROFITS, LOSS OF USE, OR LOSS OF DATA), ARISING OUT OF OR IN ANY WAY CONNECTED WITH THIS REPORT OR ANY OF THE DATA AND INFORMATION PROVIDED IN THIS REPORT.** Any analyses, estimates, ratings, environmental risk levels, or risk codes provided in this Report are provided for illustrative purposes only, and are not intended to provide, nor should they be interpreted as providing any facts regarding, or prediction or forecast of, any environmental risk for any property. Only an assessment performed by a qualified environmental professional can provide findings, opinions or conclusions regarding the environmental risk or conditions in, on or at any property.

Copyright 2023 by Environmental Data Resources, LLC. All rights reserved. Reproduction in any media or format, in whole or in part, of any report or map of Environmental Data Resources, LLC, or its affiliates, is prohibited without prior written permission.

EDR and its logos (including Sanborn and Sanborn Map) are trademarks of Environmental Data Resources, LLC or its affiliates. All other trademarks used herein are the property of their respective owners.

EXECUTIVE SUMMARY

DESCRIPTION

Environmental Data Resources, Inc.'s (EDR) City Directory Abstract is a screening tool designed to assist environmental professionals in evaluating potential liability on a target property resulting from past activities. EDR's City Directory Abstract includes a search and abstract of available city directory data. For each address, the directory lists the name of the corresponding occupant at approximately five year intervals.

Business directories including city, cross reference and telephone directories were reviewed, if available, at approximately five year intervals for the years spanning 1930 through current. This report compiles information gathered in this review by geocoding the latitude and longitude of properties identified and gathering information about properties within 660 feet of the target property.

Summary information obtained is provided in the text of this report.

RECORD SOURCES

The EDR City Directory Report accesses a variety of business directory sources, including Haines, InfoUSA, Polk, Cole, Bresser, and Stewart. Listings marked as EDR Digital Archive access Cole and InfoUSA records. The various directory sources enhance and complement each other to provide a more thorough and accurate report.

EDR is licensed to reproduce certain City Directory works by the copyright holders of those works. The purchaser of this EDR City Directory Report may include it in report(s) delivered to a customer.

RESEARCH SUMMARY

The following research sources were consulted in the preparation of this report. An "X" indicates where information was identified in the source and provided in this report.

Year	Source	TP	Adjoining	Text Abstract	Source Image
2020	EDR Digital Archive	-	X	X	-
2017	Cole Information	-	X	X	-
2014	Cole Information	X	X	X	-
2010	Cole Information	-	X	X	-
2005	Cole Information	-	X	X	-
2002	Haines & Company	X	X	X	-
2000	Cole Information	-	X	X	-
1999	Haines Company, Inc.	X	X	X	-
1995	Cole Information	X	X	X	-
1992	Cole Information	X	X	X	-
1991	OHIO BELL	-	X	X	-
1986	OHIO BELL	X	X	X	-
1983	The Ohio Bell Telephone Co.	-	X	X	-
1981	Ohio Bell Telephone Company	-	X	X	-
1980	The Cleveland Directory Co.	-	-	-	-
1974	The Cleveland Directory Co.	X	X	X	-

EXECUTIVE SUMMARY

Year	Source	TP	Adjoining	Text Abstract	Source Image
1973	The Cleveland Directory Co	-	-	-	-
1972	The Cleveland Directory Co.	-	-	-	-
1970	The Cleveland Directory Co.	X	X	X	-
1967	The Cleveland Directory Co.	-	-	-	-
1962	The Cleveland Directory Co.	-	-	-	-
1961	The Cleveland Directory Co.	X	X	X	-
1959	The Cleveland Directory Co.	-	-	-	-
1955	The Cleveland Directory Co.	X	X	X	-
1954	The Cleveland Directory Co.	-	-	-	-
1951	The Cleveland Directory Co.	X	X	X	-
1949	The Cleveland Directory Co.	-	-	-	-
1941	The Cleveland Directory Co.	X	X	X	-
1935	The Cleveland Directory Co.	X	X	X	-
1930	The Cleveland Directory Co.	X	X	X	-

FINDINGS

TARGET PROPERTY INFORMATION

ADDRESS

1765 E 89 ST
Cleveland, OH 44106

FINDINGS DETAIL

Target Property research detail.

89TH

1765 89TH

Year	Uses	Source
2002	5 PUSKORIUSLinas	Haines & Company
1999	OMITCHUM Corlodia	Haines Company, Inc.
1961	Kelly D W & Son Moving Co	The Cleveland Directory Co.
	Kelly Dawson W	The Cleveland Directory Co.
1955	Kelley D W & Son Moving Co	The Cleveland Directory Co.
	Kelly Dawson W	The Cleveland Directory Co.

89TH ST

1765 89TH ST

Year	Uses	Source
1986	BEARDEN Corene	OHIO BELL
1974	Knowles Lamara Mrs	The Cleveland Directory Co.
	Vacant	The Cleveland Directory Co.
1970	HILL MORRIS	The Cleveland Directory Co.
	KNOWLES WM	The Cleveland Directory Co.
1951	D W Kelly & Son Moving Co	The Cleveland Directory Co.
	Kelly Dawson W	The Cleveland Directory Co.
1941	Kelly D W Moving Co	The Cleveland Directory Co.
	Kelly Dawson W	The Cleveland Directory Co.
1935	Knapp Chas uphol	The Cleveland Directory Co.
1930	Knapp Chas K uphol	The Cleveland Directory Co.

FINDINGS

E 89TH ST

1765 E 89TH ST

Year	*Uses*	*Source*
2014	OCCUPANT UNKNOWN	Cole Information
1995	WALLACE, ROBERT L	Cole Information
1992	KNOWLES, D	Cole Information

FINDINGS

ADJOINING PROPERTY DETAIL

The following Adjoining Property addresses were researched for this report. Detailed findings are provided for each address.

87TH

1754 87TH

Year	Uses	Source
1961	Woods Geo	The Cleveland Directory Co.
1955	Hinton Carley M	The Cleveland Directory Co.

1755 87TH

Year	Uses	Source
1961	Brookfield Apts	The Cleveland Directory Co.
	Vacant	The Cleveland Directory Co.
	Tillman Leo R	The Cleveland Directory Co.
	Light John	The Cleveland Directory Co.
	Scarberry Elmer	The Cleveland Directory Co.
	Davis Harvey	The Cleveland Directory Co.
	Adkins Boyd	The Cleveland Directory Co.
	Scarberry Jas	The Cleveland Directory Co.
	Gibson Carl	The Cleveland Directory Co.
	Stew art Clarence	The Cleveland Directory Co.
	Cicco Edythe A	The Cleveland Directory Co.
	Valley Fred	The Cleveland Directory Co.
	North Paul	The Cleveland Directory Co.
	Noch Joseph	The Cleveland Directory Co.
	Houk Rhoda R Mrs	The Cleveland Directory Co.
	Tanner Fannie A Mrs	The Cleveland Directory Co.
1955	Brookfield Apts	The Cleveland Directory Co.
	Renfer Priscilla Mrs	The Cleveland Directory Co.
	Tillman L R	The Cleveland Directory Co.
	Minor Jas J	The Cleveland Directory Co.
	Neal Carl N roofer	The Cleveland Directory Co.

FINDINGS

Year	Uses	Source
1955	Behnke Walter H	The Cleveland Directory Co.
	Murray Christine	The Cleveland Directory Co.
	New man J R	The Cleveland Directory Co.
	Morgan LaDoris E	The Cleveland Directory Co.
	Hartlerode Gladys D	The Cleveland Directory Co.
	Kramer Clara Mrs	The Cleveland Directory Co.
	Nezbeda Jas J	The Cleveland Directory Co.
	Dow ney John J	The Cleveland Directory Co.
	Shover Jesse	The Cleveland Directory Co.
	Houk Henry L	The Cleveland Directory Co.
	Tanner Fannie Mrs	The Cleveland Directory Co.

1756 87TH

Year	Uses	Source
1961	Morse Clarence	The Cleveland Directory Co.
1955	Radosevich Steven R	The Cleveland Directory Co.

1757 87TH

Year	Uses	Source
1961	Czapko Julius	The Cleveland Directory Co.
	Russell Raymond	The Cleveland Directory Co.
1955	Czapko Julius L	The Cleveland Directory Co.
	Sunshine Manuel	The Cleveland Directory Co.

1758 87TH

Year	Uses	Source
1961	Robinson Posten	The Cleveland Directory Co.
1955	Schumacher Earl L	The Cleveland Directory Co.

1759 87TH

Year	Uses	Source
1961	Derrico Willie	The Cleveland Directory Co.
1955	Atkinson Geo S	The Cleveland Directory Co.

FINDINGS

1761 87TH

Year	Uses	Source
1961	Tarver Eug	The Cleveland Directory Co.
1955	Crosby Wm J	The Cleveland Directory Co.

1763 87TH

Year	Uses	Source
1961	Lively Leonard	The Cleveland Directory Co.
1955	Stevens Herbert F	The Cleveland Directory Co.

1765 87TH

Year	Uses	Source
1961	Webster Jas	The Cleveland Directory Co.
1955	Webster Jas	The Cleveland Directory Co.

1766 87TH

Year	Uses	Source
1961	Blythw ood Clauzell	The Cleveland Directory Co.
	Lattimore Felix	The Cleveland Directory Co.
1955	Neal Leonard C roofer	The Cleveland Directory Co.
	Baker Geo	The Cleveland Directory Co.

1767 87TH

Year	Uses	Source
1961	No Return	The Cleveland Directory Co.
1955	Landsman Albert G	The Cleveland Directory Co.

1769 87TH

Year	Uses	Source
1961	McArthur Louise Mrs	The Cleveland Directory Co.
1955	Landsman Aug G	The Cleveland Directory Co.

1770 87TH

Year	Uses	Source
1961	Dozier Emma	The Cleveland Directory Co.
1955	Kusmer Andrew L	The Cleveland Directory Co.

FINDINGS

1773 87TH

Year	Uses	Source
1961	McDonald Willie	The Cleveland Directory Co.
1955	Garlbotti Dina S	The Cleveland Directory Co.

1774 87TH

Year	Uses	Source
2002	WILLIAMST	Haines & Company
1999	WILUAMSNalhe L	Haines Company, Inc.
1961	Fisher Esau	The Cleveland Directory Co.
1955	Collins Harry E	The Cleveland Directory Co.

1777 87TH

Year	Uses	Source
1961	Neshkin A & Son contrs	The Cleveland Directory Co.
	Lilly Huey	The Cleveland Directory Co.
1955	Corundum Co tool mfrs	The Cleveland Directory Co.
	LaFevre Victor F	The Cleveland Directory Co.

1778 87TH

Year	Uses	Source
1961	Breither Claudine E Mrs	The Cleveland Directory Co.
1955	Brelther Wm	The Cleveland Directory Co.

1780 87TH

Year	Uses	Source
1999	XXXX	Haines Company, Inc.

1781 87TH

Year	Uses	Source
2002	XXXX	Haines & Company
1999	XXXX	Haines Company, Inc.
1961	Apartments	The Cleveland Directory Co.
	Vacant	The Cleveland Directory Co.
	Rychak Harry	The Cleveland Directory Co.
	Bickford Chas	The Cleveland Directory Co.

FINDINGS

Year	Uses	Source
1961	Blake Roy	The Cleveland Directory Co.
1955	Casto Arnold E	The Cleveland Directory Co.
	Tate Saml J	The Cleveland Directory Co.
	Rychak Steven	The Cleveland Directory Co.

1782 87TH

Year	Uses	Source
2002	TRIPLETTMicheele	Haines & Company
1999	TRIPLETTMichele	Haines Company, Inc.
1961	Jackson Saml F	The Cleveland Directory Co.
1955	Jackson Saml F	The Cleveland Directory Co.

1785 87TH

Year	Uses	Source
2002	XXXX	Haines & Company
1999	XXXX	Haines Company, Inc.
1961	Eppinger John	The Cleveland Directory Co.
	Nathan Calvin	The Cleveland Directory Co.
	Lucas Ida Mrs	The Cleveland Directory Co.
	Manger Gw en	The Cleveland Directory Co.
1955	Gomillion Deland	The Cleveland Directory Co.
	Williams Fletcher	The Cleveland Directory Co.

1786 87TH

Year	Uses	Source
2002	XXXX	Haines & Company
1999	XXXX	Haines Company, Inc.
1961	Gooden Edw F	The Cleveland Directory Co.
	Covington Jessie L Mrs	The Cleveland Directory Co.
1955	Gooden Edw F	The Cleveland Directory Co.
	Covington Jessie L	The Cleveland Directory Co.

1787 87TH

Year	Uses	Source
2002	MALONE Rosalie 00 C	Haines & Company

FINDINGS

Year	Uses	Source
1999	MALONE Rosalie	Haines Company, Inc.
1961	Ensley Louise O Mrs	The Cleveland Directory Co.
1955	Ensley Louise O	The Cleveland Directory Co.

1790 87TH

Year	Uses	Source
2002	XXXX	Haines & Company
1961	Granville Geo	The Cleveland Directory Co.
	Foster Marshall	The Cleveland Directory Co.
1955	Tinsley Regina I	The Cleveland Directory Co.

1791 87TH

Year	Uses	Source
2002	LASTER Geraldine	Haines & Company
1999	XXXX	Haines Company, Inc.
1961	Glenn Willie A	The Cleveland Directory Co.
1955	Gutow ski Edmund F	The Cleveland Directory Co.

1794 87TH

Year	Uses	Source
2002	WHITSETTKim 00 C	Haines & Company
1999	BLUNT Mabel	Haines Company, Inc.
1961	Blunt Mabel Mrs	The Cleveland Directory Co.
	Moore Jesse	The Cleveland Directory Co.
	McCarthy Annie M	The Cleveland Directory Co.
	Washington Willie	The Cleveland Directory Co.
1955	Ault Clarence W	The Cleveland Directory Co.

1798 87TH

Year	Uses	Source
1961	McCarthy Esther M Mrs	The Cleveland Directory Co.
1955	McCarthy Thos B	The Cleveland Directory Co.

FINDINGS

87TH ST

1754 87TH ST

Year	Uses	Source
1974	Jones Ester B	The Cleveland Directory Co.
1970	VACANT	The Cleveland Directory Co.
1951	Hinton Carley Mrs	The Cleveland Directory Co.
1941	Hinton Edw D	The Cleveland Directory Co.
1935	Hann Clara Mrs	The Cleveland Directory Co.
1930	Corrigan Thos	The Cleveland Directory Co.

1755 87TH ST

Year	Uses	Source
1970	BROOKFIELD APARTMENTS	The Cleveland Directory Co.
	WALTERS CAROLYN	The Cleveland Directory Co.
	FINLEY JAMES	The Cleveland Directory Co.
	LOWE S	The Cleveland Directory Co.
	NIERES M	The Cleveland Directory Co.
	NO RETURN	The Cleveland Directory Co.
	ABRAMS M	The Cleveland Directory Co.
	NO RETURN	The Cleveland Directory Co.
	NO RETURN	The Cleveland Directory Co.
1951	Brookfield Apts	The Cleveland Directory Co.
	McBride Calvin P	The Cleveland Directory Co.
	Schindler Paul	The Cleveland Directory Co.
	Cross Harry G	The Cleveland Directory Co.
	Neal Carl N	The Cleveland Directory Co.
	Behnke Walter H	The Cleveland Directory Co.
	Murray Christina Mrs	The Cleveland Directory Co.
	How ell John	The Cleveland Directory Co.
	Morgan LaDoris	The Cleveland Directory Co.
	Holyoke Marion D	The Cleveland Directory Co.
	Jenkins Law rence jr	The Cleveland Directory Co.
	Rhoades Mildred	The Cleveland Directory Co.

FINDINGS

Year	Uses	Source
1951	Downey John J	The Cleveland Directory Co.
	Grgurich Wm	The Cleveland Directory Co.
	Houk Henry L	The Cleveland Directory Co.
	Busch Anna L Mrs	The Cleveland Directory Co.
1941	Brookfield Apts	The Cleveland Directory Co.
	McBride Calvin P	The Cleveland Directory Co.
	Nugent Elmer	The Cleveland Directory Co.
	Schindler Paul	The Cleveland Directory Co.
	Neal Carl N	The Cleveland Directory Co.
	Mould Grace	The Cleveland Directory Co.
	Murray Christina Mrs	The Cleveland Directory Co.
	Hugger Kath Mrs	The Cleveland Directory Co.
	Eberle Robt	The Cleveland Directory Co.
	Holyoke Marion	The Cleveland Directory Co.
	Gonnerman Carrie L	The Cleveland Directory Co.
	Vacant	The Cleveland Directory Co.
	Bartko Alex J	The Cleveland Directory Co.
	Williams Clifford F	The Cleveland Directory Co.
	Kelley Michl J	The Cleveland Directory Co.
1935	Brookfield Apts	The Cleveland Directory Co.
	Vouwie Frank	The Cleveland Directory Co.
	Vacant	The Cleveland Directory Co.
	Wahle Mildred E	The Cleveland Directory Co.
	Lange Frank H	The Cleveland Directory Co.
	Vacant	The Cleveland Directory Co.
	Coy Fredk	The Cleveland Directory Co.
	Darling Eileen Mrs	The Cleveland Directory Co.
	Bentley Frances Mrs	The Cleveland Directory Co.
	Brown Chas M	The Cleveland Directory Co.
	Vacant	The Cleveland Directory Co.
	Davis Josephine Mrs	The Cleveland Directory Co.
	Gundersen John H	The Cleveland Directory Co.

FINDINGS

Year	Uses	Source
1935	Dilullo Eugenio	The Cleveland Directory Co.
	Dutter Florence Mrs nurse	The Cleveland Directory Co.
	Dutter Florence E Mrs	The Cleveland Directory Co.
1930	Brookfield Apts	The Cleveland Directory Co.
	Ferris Louise	The Cleveland Directory Co.
	Stanton Louis P	The Cleveland Directory Co.
	Patterson Carl	The Cleveland Directory Co.
	Macklin Josiah W	The Cleveland Directory Co.
	Malone Cleo D	The Cleveland Directory Co.
	Vernucci Illo	The Cleveland Directory Co.
	Vacant	The Cleveland Directory Co.
	Henderson Geo N	The Cleveland Directory Co.
	Warren Lillian Mrs	The Cleveland Directory Co.
	Monett Hiram	The Cleveland Directory Co.
	Davis Josephine	The Cleveland Directory Co.
	Atkinson Benj	The Cleveland Directory Co.
	Smith Edw	The Cleveland Directory Co.
	Wysocki Walter	The Cleveland Directory Co.
	Harvey John	The Cleveland Directory Co.

1756 87TH ST

Year	Uses	Source
1974	Garner Delores	The Cleveland Directory Co.
1951	Kipp Gerald E	The Cleveland Directory Co.
1941	Kipp Gerald E	The Cleveland Directory Co.
1935	How ell Victor H	The Cleveland Directory Co.
1930	Rosenberg Elmer	The Cleveland Directory Co.

1757 87TH ST

Year	Uses	Source
1970	JONES E	The Cleveland Directory Co.
1951	Czapko Julius L	The Cleveland Directory Co.
	Bingham Vivian L	The Cleveland Directory Co.
1941	Czapko Julius	The Cleveland Directory Co.

FINDINGS

Year	Uses	Source
1935	Czapko Julius	The Cleveland Directory Co.
1930	Waltershed Eliz	The Cleveland Directory Co.

1758 87TH ST

Year	Uses	Source
1974	No Return	The Cleveland Directory Co.
1970	FARRIOR N	The Cleveland Directory Co.
1951	Greene Van B	The Cleveland Directory Co.
1941	Fruscella Jos	The Cleveland Directory Co.
1935	MacGregor Ronald V	The Cleveland Directory Co.
1930	Moorhead Finley A	The Cleveland Directory Co.

1759 87TH ST

Year	Uses	Source
1970	CROSS C	The Cleveland Directory Co.
1951	Allen Meredith S	The Cleveland Directory Co.
1941	Archer Clyde A	The Cleveland Directory Co.
1935	Vacant	The Cleveland Directory Co.
1930	Clark J Hatch	The Cleveland Directory Co.

1761 87TH ST

Year	Uses	Source
1951	Sloover Harold R	The Cleveland Directory Co.
1941	Narco John	The Cleveland Directory Co.

1763 87TH ST

Year	Uses	Source
1951	Maloney Cornelius F	The Cleveland Directory Co.
1941	Maloney Cornelius F	The Cleveland Directory Co.
1935	Maloney Cornelius F	The Cleveland Directory Co.
1930	Maloney Cornelius F	The Cleveland Directory Co.

1765 87TH ST

Year	Uses	Source
1974	Vacant	The Cleveland Directory Co.
1970	HARVEY JOHN	The Cleveland Directory Co.

FINDINGS

Year	Uses	Source
1951	Baker John W	The Cleveland Directory Co.
1941	Bayer Anton N	The Cleveland Directory Co.
1935	Klein Wm	The Cleveland Directory Co.
1930	Klein Wm	The Cleveland Directory Co.

1766 87TH ST

Year	Uses	Source
1970	HILL ROSE	The Cleveland Directory Co.
1951	Pasker Alf J	The Cleveland Directory Co.
	Friedl Wendel M	The Cleveland Directory Co.
1941	Muzila Andrew	The Cleveland Directory Co.
	Tyler Jos M	The Cleveland Directory Co.
1935	Vacant	The Cleveland Directory Co.
1930	Wellington Jos	The Cleveland Directory Co.
	Furlong Larry	The Cleveland Directory Co.

1767 87TH ST

Year	Uses	Source
1974	Vacant	The Cleveland Directory Co.
1970	NORRIS ELIZ M	The Cleveland Directory Co.
1951	Landsmann Albert	The Cleveland Directory Co.
1941	Higley Belle A	The Cleveland Directory Co.
1935	Higley Belle A	The Cleveland Directory Co.
1930	Nichols Sarah F Mrs	The Cleveland Directory Co.

1769 87TH ST

Year	Uses	Source
1974	Washington Minnie Mrs	The Cleveland Directory Co.
1970	WASHINGTON MINNIE MRS	The Cleveland Directory Co.
1951	Hazlett Chas R jr	The Cleveland Directory Co.
1941	Hazlett Mary D Mrs	The Cleveland Directory Co.
1935	Gray Clarence E	The Cleveland Directory Co.
1930	Gray Clarence E	The Cleveland Directory Co.

FINDINGS

1770 87TH ST

Year	Uses	Source
1974	Vacant	The Cleveland Directory Co.
1970	VACANT	The Cleveland Directory Co.
1951	McGuire Kenneth furn rms	The Cleveland Directory Co.
	Am Body & Top Co	The Cleveland Directory Co.
1941	Frenden John	The Cleveland Directory Co.
1935	Weiser Chas	The Cleveland Directory Co.
1930	Kirby Walter	The Cleveland Directory Co.

1773 87TH ST

Year	Uses	Source
1974	Wheeler Mary	The Cleveland Directory Co.
1970	PURNELL LORETTA MRS	The Cleveland Directory Co.
1951	Garlbotti Amerigo	The Cleveland Directory Co.
1941	Garibotti Amerigo	The Cleveland Directory Co.
1935	Garibotti Amerigo	The Cleveland Directory Co.
1930	Garibotti Amerigo	The Cleveland Directory Co.

1774 87TH ST

Year	Uses	Source
1991	Nathe L	OHIO BELL
	Norman	OHIO BELL
1986	CAVOR Veronica	OHIO BELL
	WIWAMS Nathe L	OHIO BELL
1983	WILLIAMS Nathe L	The Ohio Bell Telephone Co.
1981	WILLIAMS Nathe L	Ohio Bell Telephone Company
1974	Williams L	The Cleveland Directory Co.
1970	VACANT	The Cleveland Directory Co.
1951	Woods Susan Mrs	The Cleveland Directory Co.
	Kusmer Andrew	The Cleveland Directory Co.
1941	Woods Albertus	The Cleveland Directory Co.
1935	Woods Albert B	The Cleveland Directory Co.
1930	Woods Albert B livery	The Cleveland Directory Co.

FINDINGS

1777 87TH ST

Year	Uses	Source
1970	VACANT	The Cleveland Directory Co.
1951	Corundum Co tool mfrs	The Cleveland Directory Co.
	Haag Chas H cabtmkr	The Cleveland Directory Co.
1941	Denning Mfg Co metal stamping	The Cleveland Directory Co.
1935	Brow ning Mary G Mrs	The Cleveland Directory Co.
1930	Jones Margt M Mrs	The Cleveland Directory Co.

1778 87TH ST

Year	Uses	Source
1970	VACANT	The Cleveland Directory Co.
1951	Breither Wm	The Cleveland Directory Co.
1941	Vacant	The Cleveland Directory Co.
1935	Stauffer Wallace E	The Cleveland Directory Co.
1930	Sinclair Amelia Mrs	The Cleveland Directory Co.

1781 87TH ST

Year	Uses	Source
1974	Apartments	The Cleveland Directory Co.
	Evans Kenneth	The Cleveland Directory Co.
	Scott Carl	The Cleveland Directory Co.
	Deesechure Joe	The Cleveland Directory Co.
	Ellington D	The Cleveland Directory Co.
1970	APARTMENTS	The Cleveland Directory Co.
	MILLER HARVEY	The Cleveland Directory Co.
	SCOTT CARL	The Cleveland Directory Co.
	HOLLOWAY W A	The Cleveland Directory Co.
	VACANT	The Cleveland Directory Co.
1951	Gardner Francis	The Cleveland Directory Co.
1941	Harrington Mabel Mrs	The Cleveland Directory Co.
1935	Rush Walter	The Cleveland Directory Co.
1930	Leary Jane	The Cleveland Directory Co.

FINDINGS

1782 87TH ST

Year	Uses	Source
1981	BROWN Beverly D	Ohio Bell Telephone Company
1974	Burgese Christine	The Cleveland Directory Co.
1970	SMITH CHRISTINE	The Cleveland Directory Co.
1951	Fischer Virginia M	The Cleveland Directory Co.
1941	Fischer Frank H	The Cleveland Directory Co.
1935	Elder Tress Mrs	The Cleveland Directory Co.
1930	VanWormer Chas N	The Cleveland Directory Co.

1785 87TH ST

Year	Uses	Source
1974	Jackson Lola	The Cleveland Directory Co.
1970	MC GAUGHEY SADIE M	The Cleveland Directory Co.
1951	Goodhile Mabel K	The Cleveland Directory Co.
	Dykes Kenneth R	The Cleveland Directory Co.
	Miller Jas C	The Cleveland Directory Co.
1941	Kelch Della Mrs	The Cleveland Directory Co.
	Wakefield Chas H	The Cleveland Directory Co.
1935	McCall Emma M Mrs	The Cleveland Directory Co.
	Sheldon Herbert	The Cleveland Directory Co.
1930	Koppes Cloyd K	The Cleveland Directory Co.
	McCall Emma M Mrs	The Cleveland Directory Co.

1786 87TH ST

Year	Uses	Source
1974	Gooden Eddie	The Cleveland Directory Co.
	Anthony Marion Mrs	The Cleveland Directory Co.
1970	GOODEN EDDIE	The Cleveland Directory Co.
	HENDERSON ANTHONY	The Cleveland Directory Co.
1951	Simpson Clara L	The Cleveland Directory Co.
	Haren Lewis K	The Cleveland Directory Co.
1941	Simpson Virgil P	The Cleveland Directory Co.
	Haren Lewis K	The Cleveland Directory Co.
1935	Gertenbach Wanda Mrs	The Cleveland Directory Co.

FINDINGS

Year	Uses	Source
1930	Grace Wilbur	The Cleveland Directory Co.
	Kelch Jos S	The Cleveland Directory Co.

1787 87TH ST

Year	Uses	Source
1991	Rosalie	OHIO BELL
1986	ENSLEY Louise O	OHIO BELL
1974	Ensley Louise O Mrs	The Cleveland Directory Co.
	Beer Oma J Mrs	The Cleveland Directory Co.
1970	ENSLEY LOUISE O MRS	The Cleveland Directory Co.
	BEER OMA J MRS	The Cleveland Directory Co.
1951	Ensley Harry L	The Cleveland Directory Co.
1941	OMalley John J	The Cleveland Directory Co.
1935	OMalley John J	The Cleveland Directory Co.
1930	OMalley John J barber	The Cleveland Directory Co.

1790 87TH ST

Year	Uses	Source
1974	Vacant	The Cleveland Directory Co.
1970	HAYES ANNIE MRS	The Cleveland Directory Co.
1951	Cully Jos A	The Cleveland Directory Co.
1941	Stradley Pierce E	The Cleveland Directory Co.
1935	Trepczynski Wallace F	The Cleveland Directory Co.
1930	Eckhard Margt	The Cleveland Directory Co.

1791 87TH ST

Year	Uses	Source
1974	Hall John D	The Cleveland Directory Co.
1970	HALL JOHN D	The Cleveland Directory Co.
1951	Baum Miriam B	The Cleveland Directory Co.
1941	Blum Miriam B	The Cleveland Directory Co.
1935	Blum Bertha S Mrs	The Cleveland Directory Co.
1930	Baum Alf F toy broker	The Cleveland Directory Co.

1794 87TH ST

Year	Uses	Source
1974	Chapman Cecil	The Cleveland Directory Co.
1970	CHAPMAN CECIL	The Cleveland Directory Co.
1951	Ault Clarence W	The Cleveland Directory Co.
1941	Slick Ivy K Mrs furn rms	The Cleveland Directory Co.
1935	Donley Wray C	The Cleveland Directory Co.
1930	Covington Paul	The Cleveland Directory Co.
	Wright Wm	The Cleveland Directory Co.

1796 87TH ST

Year	Uses	Source
1974	Hansen Mary E Mrs	The Cleveland Directory Co.

1798 87TH ST

Year	Uses	Source
1970	HANSEN MARY E	The Cleveland Directory Co.
1951	McCullough Alice	The Cleveland Directory Co.
1941	McCullough Alice	The Cleveland Directory Co.
1935	McCullough Frank S	The Cleveland Directory Co.
1930	McCullough Frank S	The Cleveland Directory Co.

88

1774 88

Year	Uses	Source
1991	Karl E	OHIO BELL

88 Pl

1750 88 Pl

Year	Uses	Source
1986	WILSON Elizabeth R	OHIO BELL

1758 88 Pl

Year	Uses	Source
1991	Elizabeth R	OHIO BELL

FINDINGS

1762 88 Pl

Year	Uses	Source
1981	FENWAY Howard	Ohio Bell Telephone Company

1763 88 Pl

Year	Uses	Source
1991	Doris	OHIO BELL
1986	FRAZIER Doris	OHIO BELL
1983	FRAZIER Doris	The Ohio Bell Telephone Co.
1981	FRAZIER Doris	Ohio Bell Telephone Company

88 PIF L

1758 88 PIF L

Year	Uses	Source
1983	WILSON Elizabeth R	The Ohio Bell Telephone Co.

88TH PL

1754 88TH PL

Year	Uses	Source
1961	Morris Apts	The Cleveland Directory Co.
	Chaney Susie Mrs	The Cleveland Directory Co.
	Vacant	The Cleveland Directory Co.
	Vacant	The Cleveland Directory Co.
	Campbell Richd	The Cleveland Directory Co.
	Wells Doris Mrs	The Cleveland Directory Co.
	Cook Frances Mrs	The Cleveland Directory Co.
1955	Morris Apts	The Cleveland Directory Co.
	Johnson Chas F	The Cleveland Directory Co.
	Johnson Chas	The Cleveland Directory Co.
	James Louis E^	The Cleveland Directory Co.
	Moran Gordon	The Cleveland Directory Co.
	Harrison Robt F custdn	The Cleveland Directory Co.
	Vacant	The Cleveland Directory Co.
	Coates Elsie L Mrs	The Cleveland Directory Co.

FINDINGS

Year	Uses	Source
1951	Morris Apts	The Cleveland Directory Co.
	Fredinger Agnes L	The Cleveland Directory Co.
	OHara Winifred Mrs	The Cleveland Directory Co.
	Merrell Lorenzo G	The Cleveland Directory Co.
	Sayre Mary B Mrs	The Cleveland Directory Co.
	Hunt Carl T	The Cleveland Directory Co.
	Coates Porter J	The Cleveland Directory Co.
1941	Morris Apts	The Cleveland Directory Co.
	Bishop John B	The Cleveland Directory Co.
	Baker Albert	The Cleveland Directory Co.
	Merrell Lorenzo G	The Cleveland Directory Co.
	Warw ick W Royce	The Cleveland Directory Co.
	Musser Mary Mrs	The Cleveland Directory Co.
	Coates Porter J	The Cleveland Directory Co.
1935	Morris Apts	The Cleveland Directory Co.
	Zell Irene Mrs	The Cleveland Directory Co.
	Dike Edith Mrs	The Cleveland Directory Co.
	Merrell Lorenzo G	The Cleveland Directory Co.
	Haver Alvin B	The Cleveland Directory Co.
	Coates Elsie L Mrs	The Cleveland Directory Co.
	Pleasant Edw J	The Cleveland Directory Co.
1930	Morris Apts	The Cleveland Directory Co.
	Thomas Geo E	The Cleveland Directory Co.
	Mulhauser Chas	The Cleveland Directory Co.
	Merrell Anna Mrs	The Cleveland Directory Co.
	Vacant	The Cleveland Directory Co.
	Coats Elsie C	The Cleveland Directory Co.
	Stade Maymie E Mrs	The Cleveland Directory Co.

1758 88TH PL

Year	Uses	Source
2002	CLEVELAND CITY	Haines & Company
	CLEVELAND MUNICIPAL SD	Haines & Company

FINDINGS

Year	Uses	Source
2002	DAWKINSVirlninia	Haines & Company
1999	WILSONBen	Haines Company, Inc.
1974	Wilson Ben	The Cleveland Directory Co.
1970	WILSON BEN	The Cleveland Directory Co.
1961	Wilson Ben	The Cleveland Directory Co.
1955	Wilson Benj	The Cleveland Directory Co.
1951	Leacy Jas J	The Cleveland Directory Co.
1941	Neeld Kath	The Cleveland Directory Co.
1935	Neeld Frank H jr	The Cleveland Directory Co.
1930	Landsmann Albert	The Cleveland Directory Co.

1759 88TH PL

Year	Uses	Source
1970	VACANT	The Cleveland Directory Co.
1961	Walker Mae B Mrs	The Cleveland Directory Co.
1955	Brooks Melvin	The Cleveland Directory Co.
	Jackson Lennon	The Cleveland Directory Co.
	Whitfield John H	The Cleveland Directory Co.
1951	Osw ald Ida Mrs	The Cleveland Directory Co.
1941	Cayres Mary	The Cleveland Directory Co.
1935	Lenarz Emily C Mrs	The Cleveland Directory Co.
1930	Lenarz Emily Mrs	The Cleveland Directory Co.

1762 88TH PL

Year	Uses	Source
1974	Dotson Vivian Mrs	The Cleveland Directory Co.
1970	DATSON VIVIAN MRS	The Cleveland Directory Co.
1961	Ragland Violet Mrs	The Cleveland Directory Co.
	Thomas James	The Cleveland Directory Co.
1955	Jackson Eug	The Cleveland Directory Co.
	Tuck Wm	The Cleveland Directory Co.
1951	Mental Elmer M	The Cleveland Directory Co.
	Doremus Jas K	The Cleveland Directory Co.
1941	Ryan John J	The Cleveland Directory Co.

FINDINGS

Year	Uses	Source
1935	Rankin Garnet A	The Cleveland Directory Co.
	Ryan John J	The Cleveland Directory Co.
1930	Myers Roy	The Cleveland Directory Co.

1763 88TH PL

Year	Uses	Source
2002	POLLING Eddie	Haines & Company
	FRAZIER Doris	Haines & Company
1999	POLLING Eddie	Haines Company, Inc.
	FRAZIER Doris	Haines Company, Inc.
1974	Fallings Eddie	The Cleveland Directory Co.
1970	FALLINGS EDDIE	The Cleveland Directory Co.
1961	Folling Edw	The Cleveland Directory Co.
1955	Folling Edw	The Cleveland Directory Co.
	Morris Wm	The Cleveland Directory Co.
1951	Borkland Caroline V	The Cleveland Directory Co.
1941	Borkland Caroline V	The Cleveland Directory Co.
1935	Borkland Caroline Mrs	The Cleveland Directory Co.
1930	Borkland Caroline Mrs	The Cleveland Directory Co.

1766 88TH PL

Year	Uses	Source
1974	Logan Wm T	The Cleveland Directory Co.
1970	LOGAN WM T	The Cleveland Directory Co.
1961	Logan Wm T	The Cleveland Directory Co.
	Martin Presley	The Cleveland Directory Co.
1955	Logan Wm T	The Cleveland Directory Co.
	Martin Presley	The Cleveland Directory Co.
1951	Varga Andrew G	The Cleveland Directory Co.
1941	Landsman Albert G	The Cleveland Directory Co.
1935	Landsmann Albert G	The Cleveland Directory Co.
1930	Bradley Ralph C	The Cleveland Directory Co.

FINDINGS

1767 88TH PL

Year	Uses	Source
2002	PERRY Glo lia	Haines & Company
1999	PERRY Roosevelt	Haines Company, Inc.
1974	Barton Eliz Mrs	The Cleveland Directory Co.
1970	LEVEY RICHD	The Cleveland Directory Co.
1961	McIntosh Ollie B Mrs	The Cleveland Directory Co.
1955	McIntosh Fred A	The Cleveland Directory Co.
1951	Gilbert Jas J	The Cleveland Directory Co.
1941	Gilbert Jas J	The Cleveland Directory Co.
1935	Gilbert Jas J	The Cleveland Directory Co.
1930	Gilbert Jas J	The Cleveland Directory Co.

1770 88TH PL

Year	Uses	Source
1974	Vacant	The Cleveland Directory Co.
1970	WALKER LADY M	The Cleveland Directory Co.
1961	Legg Annie Mrs	The Cleveland Directory Co.
	Vanzant Wm H	The Cleveland Directory Co.
1955	Payne Andrew C	The Cleveland Directory Co.
	Legg Annie	The Cleveland Directory Co.
1951	Caldw ell Wm B	The Cleveland Directory Co.
	Choate Wm E	The Cleveland Directory Co.
1941	Brooks Jesse A	The Cleveland Directory Co.
	Wirt Harry J	The Cleveland Directory Co.
1935	Damon Dorothy Mrs	The Cleveland Directory Co.
	Brooks Jesse A	The Cleveland Directory Co.
1930	Lenon Gerald R	The Cleveland Directory Co.
	Wilson Alf	The Cleveland Directory Co.

1771 88TH PL

Year	Uses	Source
2002	SCRIVENMarion	Haines & Company
1999	OSCRIVEN Marion	Haines Company, Inc.
1974	Scrices Marion	The Cleveland Directory Co.

FINDINGS

Year	Uses	Source
1970	SCRIVEN MARION	The Cleveland Directory Co.
1961	Scriven Marion	The Cleveland Directory Co.
1955	Bush Everett M	The Cleveland Directory Co.
1951	Dunn Augusta	The Cleveland Directory Co.
1941	Dunn Melville E	The Cleveland Directory Co.
1935	Dunn Melville E	The Cleveland Directory Co.
1930	Dunn Melville E	The Cleveland Directory Co.

1773 88TH PL

Year	Uses	Source
2002	SFITCH Lillie	Haines & Company
1999	FITCH LIlle	Haines Company, Inc.
1974	Fitch Lily Mrs	The Cleveland Directory Co.
1970	FITCH LILY MRS	The Cleveland Directory Co.
1961	Weiss Etta H Mrs	The Cleveland Directory Co.
1955	Weiss Etta H Mrs	The Cleveland Directory Co.
1951	Weiss Etta H	The Cleveland Directory Co.
1941	Weiss Etta H	The Cleveland Directory Co.
1935	Jarvis Robt J	The Cleveland Directory Co.
1930	Jarvis Robt R	The Cleveland Directory Co.

1774 88TH PL

Year	Uses	Source
2002	SIMSLR	Haines & Company
1974	Reynolds Maxine	The Cleveland Directory Co.
1970	HAGGINS WM	The Cleveland Directory Co.
1961	Haggins Wm	The Cleveland Directory Co.
1955	Haggins Wm	The Cleveland Directory Co.
1951	Schillo Aug J	The Cleveland Directory Co.
1941	Kovacs Fred	The Cleveland Directory Co.
1935	Peterson Carl W	The Cleveland Directory Co.
1930	Peterson Eliz	The Cleveland Directory Co.

1778 88TH PL

Year	Uses	Source
1974	Vacant	The Cleveland Directory Co.
1970	HILL HENDERSON H	The Cleveland Directory Co.
1961	White Jesse	The Cleveland Directory Co.
	Hill Henderson	The Cleveland Directory Co.
1955	White Jesse	The Cleveland Directory Co.
	Coleman Jas L	The Cleveland Directory Co.
	Allen John T	The Cleveland Directory Co.
	Green Chester	The Cleveland Directory Co.
1951	Irvine Wm W	The Cleveland Directory Co.
1941	Baker John W	The Cleveland Directory Co.
1935	Haeberle Kath H Mrs	The Cleveland Directory Co.
1930	Haeberle Gottlieb D	The Cleveland Directory Co.
	Baker John W	The Cleveland Directory Co.

1788 88TH PL

Year	Uses	Source
1951	Higgins Geo W	The Cleveland Directory Co.
1941	Breidigan Herbert H	The Cleveland Directory Co.
1935	Baker John W	The Cleveland Directory Co.

88TH ST

1785 88TH ST

Year	Uses	Source
1986	MUHAMMAD Kevini	OHIO BELL

89

1805 89

Year	Uses	Source
1983	UNIVERSITY CHURCH OF CHRIST	The Ohio Bell Telephone Co.

FINDINGS

1809 89

Year	Uses	Source
1986	Bardee Rehabilitation Center Halfw ay House & Adult Day Treatment Center	OHIO BELL

89 SI

1780 89 SI

Year	Uses	Source
1983	SOUTHALL OC	The Ohio Bell Telephone Co.

1796 89 SI

Year	Uses	Source
1981	STEVENSON Bertha	Ohio Bell Telephone Company

1831 89 SI

Year	Uses	Source
1983	FERGUSON Leroy Sr	The Ohio Bell Telephone Co.

89 SS

1822 89 SS

Year	Uses	Source
1983	WILLIAMS Jas	The Ohio Bell Telephone Co.

89TH

1717 89TH

Year	Uses	Source
1961	Johnson R A	The Cleveland Directory Co.

1720 89TH

Year	Uses	Source
1961	McCarthy F	The Cleveland Directory Co.

1722 89TH

Year	Uses	Source
1961	Waiters Robt	The Cleveland Directory Co.

FINDINGS

1727 89TH

Year	Uses	Source
2002	XXXX	Haines & Company
1999	XXXX	Haines Company, Inc.

1736 89TH

Year	Uses	Source
1961	Nolden R	The Cleveland Directory Co.

1755 89TH

Year	Uses	Source
1961	Bellflower Apts	The Cleveland Directory Co.
	Bedell Lina S Mrs	The Cleveland Directory Co.
	Vacant	The Cleveland Directory Co.
	Edmonds Henry T	The Cleveland Directory Co.
	Vacant	The Cleveland Directory Co.
	Vacant	The Cleveland Directory Co.
	Vacant	The Cleveland Directory Co.
1955	Bellflower Apts	The Cleveland Directory Co.
	Ganyo Michl	The Cleveland Directory Co.
	McDowell Dougley	The Cleveland Directory Co.
	Neeld Katie Mrs	The Cleveland Directory Co.
	Dreyer Albert G	The Cleveland Directory Co.
	Neal Jas E	The Cleveland Directory Co.
	Hinger Mary Mrs	The Cleveland Directory Co.

1760 89TH

Year	Uses	Source
2002	BAILEY Robin	Haines & Company
1999	NEWELL R	Haines Company, Inc.
1961	Lawler Clarence	The Cleveland Directory Co.
	Davis Cecil	The Cleveland Directory Co.
	Glynn Earl L	The Cleveland Directory Co.
	Campbell Sylvester	The Cleveland Directory Co.
1955	Paden Harold P	The Cleveland Directory Co.

FINDINGS

1761 89TH

Year	Uses	Source
1961	Saum Vesta J Mrs	The Cleveland Directory Co.
1955	Saum Vesta J	The Cleveland Directory Co.

1762 89TH

Year	Uses	Source
2002	HUMPHREY Tina	Haines & Company
1999	BRYANTBealnce	Haines Company, Inc.
1961	Adams Willie	The Cleveland Directory Co.
1955	Riddle Wm D	The Cleveland Directory Co.
	Riddle Melvina Mrs	The Cleveland Directory Co.

1768 89TH

Year	Uses	Source
2002	SMITCHELLBrea l	Haines & Company
	OMITCHELL ssac	Haines & Company
1999	OMITCHELL Issac	Haines Company, Inc.
1961	Riddle Wm D	The Cleveland Directory Co.
	Mitchell I	The Cleveland Directory Co.
	Mitchell J	The Cleveland Directory Co.
1955	Long Emma A	The Cleveland Directory Co.

1769 89TH

Year	Uses	Source
2002	HALLLarry	Haines & Company
1999	OMITCHUM Samuel W	Haines Company, Inc.
1961	Mitchum Saml W	The Cleveland Directory Co.
1955	Koch Benj F	The Cleveland Directory Co.

1772 89TH

Year	Uses	Source
2002	LEWIS Eleen	Haines & Company
1999	POLLOCKVirginra	Haines Company, Inc.
1961	Hughes Martin A	The Cleveland Directory Co.
1955	Hughes Martin A	The Cleveland Directory Co.

FINDINGS

1775 89TH

Year	Uses	Source
2002	SAUSBY Lamana	Haines & Company
	JONES Matlie B	Haines & Company
1999	AUSBY Lamana	Haines Company, Inc.
	JONES Mattie B	Haines Company, Inc.
1961	Jones James E	The Cleveland Directory Co.
1955	No return	The Cleveland Directory Co.

1779 89TH

Year	Uses	Source
2002	LEWIS Tia	Haines & Company
	PAIGE Willie	Haines & Company
	WALKER Albert	Haines & Company
1999	LEWIS Tia	Haines Company, Inc.
	PAIGE Wile	Haines Company, Inc.
	STARMON Jas	Haines Company, Inc.
1961	Bolton Apts	The Cleveland Directory Co.
1955	Bolton Apts	The Cleveland Directory Co.

1780 89TH

Year	Uses	Source
2002	XXXX	Haines & Company
1999	APARTMENTS BOWDEN Nakeidra	Haines Company, Inc.
	CRAIGHEAD W	Haines Company, Inc.
	HOLLAND Henry M Rev	Haines Company, Inc.
	JONES Herman E	Haines Company, Inc.
	SEABORN Albert E	Haines Company, Inc.
	SMITH Gerald	Haines Company, Inc.
1961	Bolton Apts	The Cleveland Directory Co.
	Havyn Apts	The Cleveland Directory Co.
	Martin H P real est	The Cleveland Directory Co.
	Custer Nellie Mrs	The Cleveland Directory Co.
	Vacant	The Cleveland Directory Co.
	Vacant	The Cleveland Directory Co.

FINDINGS

Year	Uses	Source
1961	Wilson Fred M	The Cleveland Directory Co.
	Vacant	The Cleveland Directory Co.
1955	Bolton Apts	The Cleveland Directory Co.
	Havyn Apts	The Cleveland Directory Co.
	Martin H P real est	The Cleveland Directory Co.
	Gerrity W Law rence	The Cleveland Directory Co.
	Cannon Margt F Mrs	The Cleveland Directory Co.
	Grimes F D	The Cleveland Directory Co.
	Winters Osw ald B	The Cleveland Directory Co.
	Guenther Henry	The Cleveland Directory Co.

1781 89TH

Year	Uses	Source
2002	DODSON Eresl	Haines & Company
1999	DODSON Ernest	Haines Company, Inc.
1961	Bolton Apts	The Cleveland Directory Co.
	Tabor Alice M Mrs	The Cleveland Directory Co.
	Moore Raymond E	The Cleveland Directory Co.
	Steinmetz Stanley	The Cleveland Directory Co.
	Line Preston L	The Cleveland Directory Co.
	Vacant	The Cleveland Directory Co.
	Beggs Jack M	The Cleveland Directory Co.
	Prentice Louise D Mrs	The Cleveland Directory Co.
	Bell Alex	The Cleveland Directory Co.
	Slade Wm	The Cleveland Directory Co.
	No Return	The Cleveland Directory Co.
	Vacant	The Cleveland Directory Co.
	Prindle Ruth E Mrs	The Cleveland Directory Co.
	Arotin Joseph L	The Cleveland Directory Co.
	Cummings Edw J	The Cleveland Directory Co.
1955	Bolton Apts	The Cleveland Directory Co.
	Tabor Wm O	The Cleveland Directory Co.
	Shepard May J Mrs	The Cleveland Directory Co.

FINDINGS

Year	Uses	Source
1955	Steinmetz Stanley	The Cleveland Directory Co.
	Vacant	The Cleveland Directory Co.
	Vacant	The Cleveland Directory Co.
	Beggs Jack M	The Cleveland Directory Co.
	Prentice Louise D	The Cleveland Directory Co.
	Wright Ruth W Mrs	The Cleveland Directory Co.
	Nerone Eva J Mrs	The Cleveland Directory Co.
	Meter E J	The Cleveland Directory Co.
	Laskow itz Andrew B	The Cleveland Directory Co.
	Prindle Ruth E Mrs	The Cleveland Directory Co.
	No return	The Cleveland Directory Co.
	Cummings Edw J	The Cleveland Directory Co.

1785 89TH

Year	Uses	Source
1961	Treat Doy V	The Cleveland Directory Co.
1955	Wachtell Margt	The Cleveland Directory Co.

1786 89TH

Year	Uses	Source
1961	Yarber John	The Cleveland Directory Co.
	Ralidak Joseph	The Cleveland Directory Co.
1955	Sager Grace E	The Cleveland Directory Co.

1789 89TH

Year	Uses	Source
1961	Apartments	The Cleveland Directory Co.
	Vacant	The Cleveland Directory Co.
	Vacant	The Cleveland Directory Co.
	Sampson Leonard	The Cleveland Directory Co.
	Jones Carl N	The Cleveland Directory Co.
	Vacant	The Cleveland Directory Co.
	Vacant	The Cleveland Directory Co.
1955	Schoettli John	The Cleveland Directory Co.

FINDINGS

1790 89TH

Year	Uses	Source
1961	Uber H	The Cleveland Directory Co.
1955	Apartments	The Cleveland Directory Co.
	Baker R W	The Cleveland Directory Co.
	Upsticki	The Cleveland Directory Co.
	Tittle John	The Cleveland Directory Co.
	Smith J L	The Cleveland Directory Co.
	Anthony J L	The Cleveland Directory Co.
	No return	The Cleveland Directory Co.
	Balsytas Frank	The Cleveland Directory Co.

1793 89TH

Year	Uses	Source
1961	Bolton Manor Apts	The Cleveland Directory Co.
	Slade Bernice	The Cleveland Directory Co.
	Bufford Marvin	The Cleveland Directory Co.
	Jones Marvin	The Cleveland Directory Co.
	Shaw Floyd	The Cleveland Directory Co.
	No Return	The Cleveland Directory Co.
	Fountane Carol	The Cleveland Directory Co.
	Vacant	The Cleveland Directory Co.
	Bradley James	The Cleveland Directory Co.
	Temple Mary	The Cleveland Directory Co.
	Johnson Audrey Mrs	The Cleveland Directory Co.
	Galberach John D	The Cleveland Directory Co.
	Finley Sidney	The Cleveland Directory Co.
	Jones Marvin	The Cleveland Directory Co.
	Anderson Minnie Mrs	The Cleveland Directory Co.
	Vacant	The Cleveland Directory Co.
	Patterson Willie	The Cleveland Directory Co.
	Bryant Lee H	The Cleveland Directory Co.
	Bass C A Kirk	The Cleveland Directory Co.
	Blair Lena	The Cleveland Directory Co.

FINDINGS

Year	Uses	Source
1961	Johnson Leroy	The Cleveland Directory Co.
	Walker Wm	The Cleveland Directory Co.
	Taylor Milton	The Cleveland Directory Co.
	Smith Willie M Mrs	The Cleveland Directory Co.
	McAlpine Harold	The Cleveland Directory Co.
	Donaldson Wm	The Cleveland Directory Co.
	Worthy Louise Mrs	The Cleveland Directory Co.
1955	Bolton Manor Apts	The Cleveland Directory Co.
	Callahan Patk J	The Cleveland Directory Co.
	Brobst Mark J	The Cleveland Directory Co.
	Granger Edgar B	The Cleveland Directory Co.
	Williams John P	The Cleveland Directory Co.
	Sacks H W	The Cleveland Directory Co.
	Shull Lester W jr	The Cleveland Directory Co.
	Saunders Gertrude M	The Cleveland Directory Co.
	McHugh Jas E	The Cleveland Directory Co.
	Nadler Eug B	The Cleveland Directory Co.
	Holland Aldine W	The Cleveland Directory Co.
	Vacant	The Cleveland Directory Co.
	Russ Robt E	The Cleveland Directory Co.
	Graham Pearl M Mrs	The Cleveland Directory Co.
	Gray Blanche E Mrs	The Cleveland Directory Co.
	Jones Jos W	The Cleveland Directory Co.
	Robinson Lena Mrs	The Cleveland Directory Co.
	Buie Tw ila M	The Cleveland Directory Co.
	Murphy Dorothy J	The Cleveland Directory Co.
	Cory Jas C	The Cleveland Directory Co.
	Wolf Harvey J	The Cleveland Directory Co.
	Hertz Henry	The Cleveland Directory Co.
	Kochevar Jos H	The Cleveland Directory Co.
	Langley Louise	The Cleveland Directory Co.
	Shisko John A	The Cleveland Directory Co.

FINDINGS

Year	Uses	Source
1955	Straney Nicholas	The Cleveland Directory Co.

1796 89TH

Year	Uses	Source
2002	YATESMarconial	Haines & Company
1999	DIXONSteven	Haines Company, Inc.
	FIELDS Edw ard	Haines Company, Inc.
1961	Coyne Delfa furn rms	The Cleveland Directory Co.
1955	Coyne Delia	The Cleveland Directory Co.

1797 89TH

Year	Uses	Source
1961	Glover Chas N	The Cleveland Directory Co.
1955	Kovalick Robt A	The Cleveland Directory Co.

1801 89TH

Year	Uses	Source
1961	Rombach Albert E	The Cleveland Directory Co.
1955	Rombach Albert E	The Cleveland Directory Co.

1805 89TH

Year	Uses	Source
1961	Smith Alice C Mrs	The Cleveland Directory Co.
1955	Smith Alice C	The Cleveland Directory Co.

1809 89TH

Year	Uses	Source
2002	EXODUS	Haines & Company
	PEY Melvin	Haines & Company
1999	EXODUS	Haines Company, Inc.
1961	Delmissier John	The Cleveland Directory Co.
1955	Delmissier John	The Cleveland Directory Co.

1810 89TH

Year	Uses	Source
2002	WILLIAMSJames	Haines & Company

FINDINGS

Year	Uses	Source
1999	OCOLSTONEd	Haines Company, Inc.
	COLSTON Edw in P	Haines Company, Inc.
1961	Moran Peter	The Cleveland Directory Co.
1955	Moran Peter	The Cleveland Directory Co.

1814 89TH

Year	Uses	Source
1999	XXXX	Haines Company, Inc.
1961	Fischer Norbert	The Cleveland Directory Co.
	Marshall James	The Cleveland Directory Co.
	Liska Alf	The Cleveland Directory Co.
1955	Prymas Chester F	The Cleveland Directory Co.

1815 89TH

Year	Uses	Source
1999	COLSTON K	Haines Company, Inc.
1961	Evans Frieda Mrs	The Cleveland Directory Co.
1955	Hollow ay Norman A	The Cleveland Directory Co.

1818 89TH

Year	Uses	Source
1961	Brady C D	The Cleveland Directory Co.
1955	Glenn Geo	The Cleveland Directory Co.

1819 89TH

Year	Uses	Source
2002	XXXX	Haines & Company
1961	Eckroad David	The Cleveland Directory Co.
1955	White Arth E	The Cleveland Directory Co.

1821 89TH

Year	Uses	Source
2002	5 WAREThos	Haines & Company
1999	$WAREThos	Haines Company, Inc.
1961	Wassell Martha A Mrs	The Cleveland Directory Co.
1955	Wassel Saml F	The Cleveland Directory Co.

FINDINGS

1822 89TH

Year	Uses	Source
2002	WILUAMSJas	Haines & Company
1999	BARBARAJ	Haines Company, Inc.
	WILLIAMSJas	Haines Company, Inc.
1961	Beedlow Raymond	The Cleveland Directory Co.
1955	Sullivan Ada Mrs	The Cleveland Directory Co.

1827 89TH

Year	Uses	Source
2002	XXXX	Haines & Company
1999	XXXX	Haines Company, Inc.
1961	Friebolin Carl D	The Cleveland Directory Co.
1955	Friebolin Carl D	The Cleveland Directory Co.

1831 89TH

Year	Uses	Source
2002	CALLAHAN Clion	Haines & Company
1999	BROOKS Marcus	Haines Company, Inc.
	CALLAHAN Cifton	Haines Company, Inc.
1961	Kearncy Danl R	The Cleveland Directory Co.
1955	Kearney Danl R	The Cleveland Directory Co.

89TH PL

1712 89TH PL

Year	Uses	Source
1961	Hunter Mary Mrs	The Cleveland Directory Co.
1955	Wickham Kath V	The Cleveland Directory Co.
1951	Wickham Kath	The Cleveland Directory Co.
1941	Wickham Kath V	The Cleveland Directory Co.
1935	Wickham Kath V R	The Cleveland Directory Co.
1930	Wickham Gertrude V Mrs	The Cleveland Directory Co.

FINDINGS

1715 89TH PL

Year	Uses	Source
1951	Brannon Lloyd	The Cleveland Directory Co.
1941	Smith Harry W	The Cleveland Directory Co.
1935	Smith Harry W	The Cleveland Directory Co.
1930	Vacant	The Cleveland Directory Co.

1716 89TH PL

Year	Uses	Source
1955	No return	The Cleveland Directory Co.
1951	Robinson Philip W	The Cleveland Directory Co.
1941	Robison Philip W	The Cleveland Directory Co.
1935	Duncan Anna E	The Cleveland Directory Co.
1930	Shaw Albert H	The Cleveland Directory Co.

1717 89TH PL

Year	Uses	Source
1961	Johnson Rosa A Mrs	The Cleveland Directory Co.
1955	Godfrey Green	The Cleveland Directory Co.
	Johnson Chas	The Cleveland Directory Co.
1951	Malasky Burns N	The Cleveland Directory Co.
1941	Karr Harry	The Cleveland Directory Co.
1935	Karr John	The Cleveland Directory Co.
1930	Carl How ard	The Cleveland Directory Co.

1719 89TH PL

Year	Uses	Source
1961	Williams Benj F	The Cleveland Directory Co.
1955	Williams Benj L	The Cleveland Directory Co.
1951	Carter Henry C	The Cleveland Directory Co.
	Brassow Louis	The Cleveland Directory Co.
1941	Psomas Elias	The Cleveland Directory Co.
1935	Souers Emma D Mrs	The Cleveland Directory Co.
	Duguid Forbes L archt	The Cleveland Directory Co.
1930	Souers E D Mrs	The Cleveland Directory Co.

FINDINGS

1720 89TH PL

Year	Uses	Source
1961	McClarthy Fletcher	The Cleveland Directory Co.
1955	Sears Thos L	The Cleveland Directory Co.
1951	Sears Thos	The Cleveland Directory Co.
1941	Sears Thos L	The Cleveland Directory Co.
1935	Sears Thos L	The Cleveland Directory Co.
1930	Sears Thos L	The Cleveland Directory Co.

1722 89TH PL

Year	Uses	Source
1955	Walters Robt	The Cleveland Directory Co.
1951	Stiers Robt	The Cleveland Directory Co.
1941	Gialamas Jas	The Cleveland Directory Co.
1935	Gialamas Jas	The Cleveland Directory Co.
1930	Gialamas Jas	The Cleveland Directory Co.

1723 89TH PL

Year	Uses	Source
1961	Johnson Hamp	The Cleveland Directory Co.
1955	Johnson Hamp	The Cleveland Directory Co.
1951	Hadzoglo Theo	The Cleveland Directory Co.
1941	Hatzoglon Theo	The Cleveland Directory Co.
1935	Gray John	The Cleveland Directory Co.
1930	Cobb Geo	The Cleveland Directory Co.

1725 89TH PL

Year	Uses	Source
1961	Bogan Saml	The Cleveland Directory Co.
1955	Bogan Saml	The Cleveland Directory Co.
1951	Stouffer Marie Mrs	The Cleveland Directory Co.
	Robrer Cecil	The Cleveland Directory Co.
	Giblin John	The Cleveland Directory Co.
1941	Gomillion Bascal B	The Cleveland Directory Co.
1935	Wilson Alf	The Cleveland Directory Co.

FINDINGS

Year	Uses	Source
1930	Kaspar Geo	The Cleveland Directory Co.

1726 89TH PL

Year	Uses	Source
1961	Lew is Jas	The Cleveland Directory Co.
1955	Lew is Jas	The Cleveland Directory Co.
	Stoffer Willie	The Cleveland Directory Co.
1951	Biggam Eug B	The Cleveland Directory Co.
1941	Messer Gertrude C	The Cleveland Directory Co.
1935	Messer J Michl	The Cleveland Directory Co.
1930	Messer J Michl	The Cleveland Directory Co.

1728 89TH PL

Year	Uses	Source
1961	Rose Belle Mrs	The Cleveland Directory Co.
1955	Rose Belle Mrs	The Cleveland Directory Co.
1951	Schively Gilbert R	The Cleveland Directory Co.
	Parkison Wesley	The Cleveland Directory Co.
	Furry Louis	The Cleveland Directory Co.
1941	Coleman Jas	The Cleveland Directory Co.
1935	Robinson Jas	The Cleveland Directory Co.
1930	Thirion Frank G	The Cleveland Directory Co.

1729 89TH PL

Year	Uses	Source
1961	Smith Roosevelt	The Cleveland Directory Co.
1955	Smith Roosevelt	The Cleveland Directory Co.
	Tow nsw ell Jas	The Cleveland Directory Co.
1951	Furry Louis J	The Cleveland Directory Co.
1941	Stiers Robt L	The Cleveland Directory Co.
1935	Nahouse Wm J	The Cleveland Directory Co.
1930	Nahouse Wm J	The Cleveland Directory Co.

FINDINGS

1731 89TH PL

Year	Uses	Source
1961	Mitchell Robt	The Cleveland Directory Co.
	Brow n Prince	The Cleveland Directory Co.
1955	Mitchell Robt	The Cleveland Directory Co.
1951	Hurst Robt	The Cleveland Directory Co.
	Reiblein Robt	The Cleveland Directory Co.
1941	Davis Milo J	The Cleveland Directory Co.
1935	Davis Milo J	The Cleveland Directory Co.
1930	Feining Nathan	The Cleveland Directory Co.

1732 89TH PL

Year	Uses	Source
1961	Gray Sam	The Cleveland Directory Co.
1955	Crotty Albert	The Cleveland Directory Co.
1951	Crotty Albert	The Cleveland Directory Co.
1941	Crotty Agnes Mrs	The Cleveland Directory Co.
1935	Crotty Michl A	The Cleveland Directory Co.
	Crotty Albert F paperhngr	The Cleveland Directory Co.
1930	Crotty Michl A	The Cleveland Directory Co.

1735 89TH PL

Year	Uses	Source
1961	Haley Claude	The Cleveland Directory Co.
	Yarbrough Chas	The Cleveland Directory Co.
1955	Kennebrew Rudious	The Cleveland Directory Co.
1951	Tupa Florence K	The Cleveland Directory Co.
1941	Hornsby Genevieve	The Cleveland Directory Co.
1935	Hornsby Roger	The Cleveland Directory Co.
1930	Earl Thos H	The Cleveland Directory Co.

1736 89TH PL

Year	Uses	Source
1961	Wolden Ross	The Cleveland Directory Co.
1955	Gulliford Harry L	The Cleveland Directory Co.

Year	Uses	Source
1951	Gulliford Harry L	The Cleveland Directory Co.
1941	Gulliford Harry L	The Cleveland Directory Co.
1935	Gulliford Harry L	The Cleveland Directory Co.
1930	Gulliford Harry	The Cleveland Directory Co.

89TH ST

1712 89TH ST

Year	Uses	Source
1930	Wickham Kath	The Cleveland Directory Co.

1752 89TH ST

Year	Uses	Source
1930	Vacant	The Cleveland Directory Co.

1755 89TH ST

Year	Uses	Source
1974	Bellflower Apartments	The Cleveland Directory Co.
	Vacant Apts 8 13	The Cleveland Directory Co.
1970	BELLFLOWER APARTMENTS	The Cleveland Directory Co.
	JOHNSON ROBT	The Cleveland Directory Co.
	VACANT	The Cleveland Directory Co.
	MELLAN RUTHELL	The Cleveland Directory Co.
	MOORE CLYDE P	The Cleveland Directory Co.
	WILSON MARGT	The Cleveland Directory Co.
	VACANT	The Cleveland Directory Co.
1951	Bellflower Apts	The Cleveland Directory Co.
	Ganyo Michl	The Cleveland Directory Co.
	Powell David H	The Cleveland Directory Co.
	Cooper Chas H	The Cleveland Directory Co.
	Dryer Albert G	The Cleveland Directory Co.
	Zajc Ludwig J	The Cleveland Directory Co.
	Fry Ann Mrs	The Cleveland Directory Co.
1941	Bellflower Apts	The Cleveland Directory Co.
	Graziano Danl J	The Cleveland Directory Co.

FINDINGS

Year	Uses	Source
1941	Price Saul	The Cleveland Directory Co.
	Vacant	The Cleveland Directory Co.
	Vacant	The Cleveland Directory Co.
	McCartin Eug	The Cleveland Directory Co.
	Callaghan Mary D	The Cleveland Directory Co.
1935	Bellflow er Apts	The Cleveland Directory Co.
	Vacant	The Cleveland Directory Co.
	Jones Euphemia Mrs	The Cleveland Directory Co.
	Roberts Florence M Mrs	The Cleveland Directory Co.
	Brentzel Marie Mrs	The Cleveland Directory Co.
	Ingelse Jacob	The Cleveland Directory Co.
	Stelzer Louis J	The Cleveland Directory Co.
1930	Bellflow er Apts	The Cleveland Directory Co.
	Robbins Max	The Cleveland Directory Co.
	Baker Harold	The Cleveland Directory Co.
	Billson Edith B	The Cleveland Directory Co.
	Hardy C H	The Cleveland Directory Co.
	Luke Clifford E	The Cleveland Directory Co.

1756 89TH ST

Year	Uses	Source
1930	Johnson Florence	The Cleveland Directory Co.

1760 89TH ST

Year	Uses	Source
1991	LAWLAR Eva	OHIO BELL
	G	OHIO BELL
	Harry	OHIO BELL
1986	FELLOWS Robt W	OHIO BELL
1983	FELLOWS Robt W	The Ohio Bell Telephone Co.
1981	FELLOWS Robt W	Ohio Bell Telephone Company
	JONESG Go O	Ohio Bell Telephone Company
	MOOREA Cleveland Jr	Ohio Bell Telephone Company
1974	Law ler Clarence	The Cleveland Directory Co.

FINDINGS

Year	Uses	Source
1970	FELLOWS ROBT W	The Cleveland Directory Co.
1951	Bothe Eda O Mrs furn rms	The Cleveland Directory Co.
1941	Endsley Bert E	The Cleveland Directory Co.
	Endsley Louise E Mrs sanitarium	The Cleveland Directory Co.
1935	Nursing Home The	The Cleveland Directory Co.
1930	Goldsmith Louise nurse	The Cleveland Directory Co.
	Stein Minnie nurse	The Cleveland Directory Co.

1761 89TH ST

Year	Uses	Source
1951	Saum Vesta J	The Cleveland Directory Co.
1941	Spellacy Wm L	The Cleveland Directory Co.
1935	Kelly Dawson W mover	The Cleveland Directory Co.
	Kelly Mary J Mrs	The Cleveland Directory Co.
1930	Kelly Dawson W exp	The Cleveland Directory Co.
	Kelly Mary J Mrs	The Cleveland Directory Co.

1762 89TH ST

Year	Uses	Source
1991	Beatrice	OHIO BELL
1981	HUMPHREY Jas M	Ohio Bell Telephone Company
	WINTERS Geo WJr	Ohio Bell Telephone Company
1974	Adams D O	The Cleveland Directory Co.
	Adams Willie	The Cleveland Directory Co.
1970	ADAMS D O	The Cleveland Directory Co.
	ADAMS WILLIE	The Cleveland Directory Co.
1951	Badger Robt H	The Cleveland Directory Co.
1941	Findley Frank E	The Cleveland Directory Co.
1935	Findley Frank E	The Cleveland Directory Co.
1930	Findley Frank E	The Cleveland Directory Co.

1768 89TH ST

Year	Uses	Source
1991	Issac	OHIO BELL

FINDINGS

Year	Uses	Source
1983	MITCHEUL Issac	The Ohio Bell Telephone Co.
1981	MITCHELL Issac	Ohio Bell Telephone Company
1974	Mitchell Isaac	The Cleveland Directory Co.
1970	MITCHELL ISAAC	The Cleveland Directory Co.
1951	Long Emma A Mrs	The Cleveland Directory Co.
1941	Long Emma A Mrs	The Cleveland Directory Co.
1935	Long Emma A Mrs	The Cleveland Directory Co.
1930	Goodhue Wm L	The Cleveland Directory Co.

1769 89TH ST

Year	Uses	Source
1991	M	OHIO BELL
	Samuel W	OHIO BELL
1986	MITCHUM Samuel W	OHIO BELL
1983	JONES Patricia	The Ohio Bell Telephone Co.
	MITCHUM Samuel W	The Ohio Bell Telephone Co.
1981	IONES Patricia	Ohio Bell Telephone Company
1974	Mitchum Saml W	The Cleveland Directory Co.
1970	MITCHUM SAML	The Cleveland Directory Co.
1951	Koch Benj F	The Cleveland Directory Co.
1941	Koch Benj F	The Cleveland Directory Co.
1935	Meyer Caroline G Mrs	The Cleveland Directory Co.
1930	Meyer Caroline G	The Cleveland Directory Co.

1772 89TH ST

Year	Uses	Source
1986	POLLOCKAA Eddie C	OHIO BELL
1983	POLLOCK Eddie C	The Ohio Bell Telephone Co.
1981	POLLOCK Eddie C	Ohio Bell Telephone Company
1974	Pollock Eddie C	The Cleveland Directory Co.
1970	STARKS JOSEPH	The Cleveland Directory Co.
1951	Hughes Martin A	The Cleveland Directory Co.
1941	Hughes Martin A	The Cleveland Directory Co.
1935	Harris Chas E	The Cleveland Directory Co.

FINDINGS

Year	Uses	Source
1930	Reich Emilie K Mrs	The Cleveland Directory Co.

1775 89TH ST

Year	Uses	Source
1991	Mattie B	OHIO BELL
1986	JONE Mattle B	OHIO BELL
1983	JONES Mattie B	The Ohio Bell Telephone Co.
1974	Jones Mattie B	The Cleveland Directory Co.
1970	JONES MATTIE B	The Cleveland Directory Co.
1951	Custer Nellie S Mrs furn rms	The Cleveland Directory Co.
1941	Custer Nellie S Mrs	The Cleveland Directory Co.
1935	Custer Guy C	The Cleveland Directory Co.
1930	Long Emma A Mrs	The Cleveland Directory Co.

1779 89TH ST

Year	Uses	Source
1991	Fred	OHIO BELL
	Dachelle	OHIO BELL
	STARMON Willie M	OHIO BELL
1986	JOHNSO Fred	OHIO BELL
1983	JOHNSON Fred	The Ohio Bell Telephone Co.
1981	CHAMPION Darnell	Ohio Bell Telephone Company
	SHIPPO	Ohio Bell Telephone Company
	WALKER B	Ohio Bell Telephone Company
1974	Bolton Apartments	The Cleveland Directory Co.
1970	BOLTON APARTMENTS	The Cleveland Directory Co.
1951	Bolton Apts	The Cleveland Directory Co.
1941	Royalty Apts	The Cleveland Directory Co.
1935	Bolton Apts	The Cleveland Directory Co.
1930	Belton Apts	The Cleveland Directory Co.

1780 89TH ST

Year	Uses	Source
1991	Sarah	OHIO BELL

FINDINGS

Year	Uses	Source
1991	Wm	OHIO BELL
1986	GIPSON C	OHIO BELL
	JOHNSON Emma	OHIO BELL
	NICHOL Sarah	OHIO BELL
	ROBINSO Leo J	OHIO BELL
1983	JOHNSON Emma	The Ohio Bell Telephone Co.
	ROBINSON Leo J	The Ohio Bell Telephone Co.
1974	Bolton Apartments	The Cleveland Directory Co.
	Havyn Apartments	The Cleveland Directory Co.
	Minnifield H	The Cleveland Directory Co.
	Lee Sharon	The Cleveland Directory Co.
	Felton Emma J Mrs	The Cleveland Directory Co.
	Nichols S	The Cleveland Directory Co.
	Mc Ouitty Geo	The Cleveland Directory Co.
	Southall Odessa C Mrs	The Cleveland Directory Co.
1970	BOLTON APARTMENTS	The Cleveland Directory Co.
	HAVYN APARTMENTS	The Cleveland Directory Co.
	FOSTER JANE	The Cleveland Directory Co.
	VACANT	The Cleveland Directory Co.
	JOHNSON EMMA J	The Cleveland Directory Co.
	ROBERTS JAMES	The Cleveland Directory Co.
	KELLY Z	The Cleveland Directory Co.
	SOUTHALL ODESSA	The Cleveland Directory Co.
1951	Bolton Apts	The Cleveland Directory Co.
	Havyn Apts	The Cleveland Directory Co.
	Nixon Mary H	The Cleveland Directory Co.
	Gerrity Wallace	The Cleveland Directory Co.
	Cannon Margt F Mrs	The Cleveland Directory Co.
	Curtiss Caroline L Mrs	The Cleveland Directory Co.
	Okeson Hugh B	The Cleveland Directory Co.
	Guenther Henry	The Cleveland Directory Co.
1941	Royalty Apts	The Cleveland Directory Co.

FINDINGS

Year	Uses	Source
1941	Havyn Apts	The Cleveland Directory Co.
	Barnes Thos C	The Cleveland Directory Co.
	Sarstedt Frank A	The Cleveland Directory Co.
	Cannon Corman C	The Cleveland Directory Co.
	Vacant	The Cleveland Directory Co.
	Watson Robt W	The Cleveland Directory Co.
	Curtiss Caroline L	The Cleveland Directory Co.
1935	Bolton Apts	The Cleveland Directory Co.
	Havyn Apts	The Cleveland Directory Co.
	Barnes Thos C	The Cleveland Directory Co.
	Sarstedt Frank A	The Cleveland Directory Co.
	Cannon Corman C	The Cleveland Directory Co.
	Weld Louise C Mrs	The Cleveland Directory Co.
	Watson Robt W	The Cleveland Directory Co.
	Curtiss Caroline Mrs	The Cleveland Directory Co.
1930	Belton Apts	The Cleveland Directory Co.
	Havyn Apts	The Cleveland Directory Co.
	Coolidge Jas H	The Cleveland Directory Co.
	Sarsted Frank A	The Cleveland Directory Co.
	Cannon Corman C	The Cleveland Directory Co.
	Weld Louise C Mrs	The Cleveland Directory Co.
	Fauzon Arturo G	The Cleveland Directory Co.
	Hoffman Robt M	The Cleveland Directory Co.

1781 89TH ST

Year	Uses	Source
1974	Bolton Apartments	The Cleveland Directory Co.
	Harris Mary L Mrs	The Cleveland Directory Co.
	Watson Fannie O Mrs	The Cleveland Directory Co.
	Stew art Clifton	The Cleveland Directory Co.
	Robinson Leola	The Cleveland Directory Co.
	Parker Sharon	The Cleveland Directory Co.
	Marshall Garrett	The Cleveland Directory Co.

FINDINGS

Year	Uses	Source
1974	Prentice Louise D Mrs	The Cleveland Directory Co.
	Webb Willie M Mrs	The Cleveland Directory Co.
	Chaleham Rovenia	The Cleveland Directory Co.
	Davis Oscar L Rev	The Cleveland Directory Co.
	Walton Albert F	The Cleveland Directory Co.
	Harrison Juanita J	The Cleveland Directory Co.
	Law son James C	The Cleveland Directory Co.
	Vacant	The Cleveland Directory Co.
1970	BOLTON APARTMENTS	The Cleveland Directory Co.
	SMITH BERNICE	The Cleveland Directory Co.
	DAVIS ISAIAH	The Cleveland Directory Co.
	PEN LEROY	The Cleveland Directory Co.
	RICHARDS ATLAS	The Cleveland Directory Co.
	WILLIAMS SABRA MRS	The Cleveland Directory Co.
	GARRETT MARSHALL	The Cleveland Directory Co.
	PRENTICE LOUISE D MRS	The Cleveland Directory Co.
	PARKER IRENE MRS	The Cleveland Directory Co.
	SLADE WM	The Cleveland Directory Co.
	WASHINGTON LOUIS	The Cleveland Directory Co.
	MARSHALL ANNA	The Cleveland Directory Co.
	JOHNSON CLARICE	The Cleveland Directory Co.
	LAWSON JAMES C	The Cleveland Directory Co.
	RICE BETSY	The Cleveland Directory Co.
1951	Bolton Apts	The Cleveland Directory Co.
	Merrill Blanch	The Cleveland Directory Co.
	Shepard May J Mrs	The Cleveland Directory Co.
	Ryan Carrie H	The Cleveland Directory Co.
	Darby Robt B	The Cleveland Directory Co.
	Romw eber Harold E	The Cleveland Directory Co.
	Beggs John M	The Cleveland Directory Co.
	Prentice Homer H	The Cleveland Directory Co.
	Vanderaa Mac	The Cleveland Directory Co.

FINDINGS

Year	Uses	Source
1951	Strang Alvin E	The Cleveland Directory Co.
	Meyer Emil J	The Cleveland Directory Co.
	Graham Jos J	The Cleveland Directory Co.
	Prindle Edgar L	The Cleveland Directory Co.
	Beirne Margt E	The Cleveland Directory Co.
	Cummings Edw J	The Cleveland Directory Co.
1941	Royalty Apts	The Cleveland Directory Co.
	Smith Frank A	The Cleveland Directory Co.
	Conway John	The Cleveland Directory Co.
	Ryan Michl J	The Cleveland Directory Co.
	Vacant	The Cleveland Directory Co.
	Moore John H	The Cleveland Directory Co.
	Beggs Jas M	The Cleveland Directory Co.
	DyShere Hanna	The Cleveland Directory Co.
	Vacant	The Cleveland Directory Co.
	Strang Alvin	The Cleveland Directory Co.
	Bardshar Nettie	The Cleveland Directory Co.
	Vacant	The Cleveland Directory Co.
	Vacant	The Cleveland Directory Co.
	Vacant	The Cleveland Directory Co.
	Cummings Edw	The Cleveland Directory Co.
1935	Bolton Apts	The Cleveland Directory Co.
	Petersen Peter	The Cleveland Directory Co.
	Vacant	The Cleveland Directory Co.
	Gordon Arth M	The Cleveland Directory Co.
	Ryan Carrie H	The Cleveland Directory Co.
	Vacant	The Cleveland Directory Co.
	Robertson Wm L	The Cleveland Directory Co.
	Lillis Kath A Mrs	The Cleveland Directory Co.
	Vacant	The Cleveland Directory Co.
	Vacant	The Cleveland Directory Co.
	Davis Harriett L Mrs	The Cleveland Directory Co.

FINDINGS

Year	Uses	Source
1935	Vacant	The Cleveland Directory Co.
	Teter Wm C	The Cleveland Directory Co.
	McHenry Itha	The Cleveland Directory Co.
	Vacant	The Cleveland Directory Co.
1930	Belton Apts	The Cleveland Directory Co.
	Vacant	The Cleveland Directory Co.
	Palmer Lucy	The Cleveland Directory Co.
	Currier C N	The Cleveland Directory Co.
	Miller M W	The Cleveland Directory Co.
	Robertson Wm L	The Cleveland Directory Co.
	Citizens Wholesale Supply Co w hol gro	The Cleveland Directory Co.
	Lillis Cath A Mrs^	The Cleveland Directory Co.
	Briggs E C	The Cleveland Directory Co.
	Vacant	The Cleveland Directory Co.
	ODonnell Patk M	The Cleveland Directory Co.
	Calland Mabel Mrs	The Cleveland Directory Co.
	Teter Wm C MD	The Cleveland Directory Co.
	McHenry Jas C	The Cleveland Directory Co.
	Sua John J	The Cleveland Directory Co.
	Eastman Clara Mrs	The Cleveland Directory Co.

1785 89TH ST

Year	Uses	Source
1974	Brow n Mary Mrs	The Cleveland Directory Co.
1970	COURTS ALBERT	The Cleveland Directory Co.
1951	Murphy Leo T	The Cleveland Directory Co.
	Murphy Mary V Mrs furn rms	The Cleveland Directory Co.
1941	Brow n Eliz Mrs	The Cleveland Directory Co.
1935	Johnson Margt Mrs	The Cleveland Directory Co.
1930	Fury Emma Mrs furn rms	The Cleveland Directory Co.

1786 89TH ST

Year	Uses	Source
1974	Vacant	The Cleveland Directory Co.

FINDINGS

Year	Uses	Source
1974	Vacant	The Cleveland Directory Co.
1970	TABOR PERCY L	The Cleveland Directory Co.
	LITTLE SIDNEY	The Cleveland Directory Co.
1951	Sager Grace E furn rms	The Cleveland Directory Co.
1941	Kunkle Wm	The Cleveland Directory Co.
1935	Long Jos J livery	The Cleveland Directory Co.
1930	Cline John A	The Cleveland Directory Co.

1789 89TH ST

Year	Uses	Source
1974	Apartments	The Cleveland Directory Co.
1970	APARTMENTS	The Cleveland Directory Co.
	VACANT APTS 1 7	The Cleveland Directory Co.
1951	Schoettli John	The Cleveland Directory Co.
1941	Schoettle John	The Cleveland Directory Co.
1935	Applegate Louis L	The Cleveland Directory Co.
1930	Applegate Lew is L	The Cleveland Directory Co.

1790 89TH ST

Year	Uses	Source
1974	Vacant	The Cleveland Directory Co.
1970	RICHARDS EMMETT	The Cleveland Directory Co.
1951	Panzara Jos	The Cleveland Directory Co.
	Panzara Alice M Mrs furn rms	The Cleveland Directory Co.
1941	Boyd Clarence E	The Cleveland Directory Co.
1935	Landfield Lottie R Mrs	The Cleveland Directory Co.
1930	Sandfield Wade B	The Cleveland Directory Co.

1793 89TH ST

Year	Uses	Source
1974	Bolton Manor Apartments	The Cleveland Directory Co.
	Hairston Harold Jr	The Cleveland Directory Co.
	Price Helen	The Cleveland Directory Co.
	Brow n Leola Mrs	The Cleveland Directory Co.

FINDINGS

Year	Uses	Source
1974	Vacant	The Cleveland Directory Co.
	Vacant	The Cleveland Directory Co.
	Johnson Saml P	The Cleveland Directory Co.
	Vacant	The Cleveland Directory Co.
	Cooper Gracie Mrs	The Cleveland Directory Co.
	Snodgrass Homer	The Cleveland Directory Co.
	Hayes Tonya	The Cleveland Directory Co.
	Vacant	The Cleveland Directory Co.
	Vacant	The Cleveland Directory Co.
	Vacant	The Cleveland Directory Co.
	Vacant	The Cleveland Directory Co.
	Vacant	The Cleveland Directory Co.
	Hayes Stanford	The Cleveland Directory Co.
	Crawford Jonathan A	The Cleveland Directory Co.
	Crawford Kenneth T	The Cleveland Directory Co.
	Vacant	The Cleveland Directory Co.
	Vacant	The Cleveland Directory Co.
	Vacant	The Cleveland Directory Co.
	Vacant	The Cleveland Directory Co.
	Vacant	The Cleveland Directory Co.
	Vacant	The Cleveland Directory Co.
	Vacant	The Cleveland Directory Co.
1970	BOLTON MANOR APARTMENTS	The Cleveland Directory Co.
	HASTON HAROLD	The Cleveland Directory Co.
	POWELL CALVIN	The Cleveland Directory Co.
	HAIRSTON BONNIE MRS	The Cleveland Directory Co.
	HUGHES JACK	The Cleveland Directory Co.
	HILL JEAN E	The Cleveland Directory Co.
	SMITH WM	The Cleveland Directory Co.
	HILLS MARY MRS	The Cleveland Directory Co.
	DONALDSON ELIHU	The Cleveland Directory Co.
	WHITE LEROY	The Cleveland Directory Co.

FINDINGS

Year	Uses	Source
1970	BROWN CORA MRS	The Cleveland Directory Co.
	KIND WILLIE M MRS	The Cleveland Directory Co.
	ROBERTS ANNETTE MRS	The Cleveland Directory Co.
	GHANT MABEL	The Cleveland Directory Co.
	MARION ALEX	The Cleveland Directory Co.
	WILLIAMS J	The Cleveland Directory Co.
	FORE BESSIE L MRS	The Cleveland Directory Co.
	ARNOLD EUG	The Cleveland Directory Co.
	TATE JEAN	The Cleveland Directory Co.
	GREER ARTIMESE	The Cleveland Directory Co.
	JOHNSON HARVEY	The Cleveland Directory Co.
	BROWN LAWRENCE P	The Cleveland Directory Co.
	WILLIAMS BETTY	The Cleveland Directory Co.
	PEOPLES ROBT	The Cleveland Directory Co.
	WHITLOW DONALD	The Cleveland Directory Co.
	ROBERTS BERNARD	The Cleveland Directory Co.
1951	Bolton Manor Apts	The Cleveland Directory Co.
	Lecker Jos S	The Cleveland Directory Co.
	Hirst Harry	The Cleveland Directory Co.
	Haas Etta M	The Cleveland Directory Co.
	Anderson Charlotte C	The Cleveland Directory Co.
	Benham Ralph C	The Cleveland Directory Co.
	Vacant	The Cleveland Directory Co.
	Shupp Inez M^	The Cleveland Directory Co.
	Saunders Gertrude M	The Cleveland Directory Co.
	Henton Richd T	The Cleveland Directory Co.
	McIntosh Eliz H	The Cleveland Directory Co.
	Colw ell Bruce E	The Cleveland Directory Co.
	Penfield Loren H	The Cleveland Directory Co.
	Jurkanin John P	The Cleveland Directory Co.
	Graham Pearl M Mrs	The Cleveland Directory Co.
	Gray Blanche E Mrs	The Cleveland Directory Co.

FINDINGS

Year	Uses	Source
1951	Hogan M Virginia	The Cleveland Directory Co.
	Hausman Wm F	The Cleveland Directory Co.
	Christian Chas B	The Cleveland Directory Co.
	Murphy Dorothy J	The Cleveland Directory Co.
	Major Donald E	The Cleveland Directory Co.
	Tylicki Jennie M nurse	The Cleveland Directory Co.
	Flinta Roy E	The Cleveland Directory Co.
	Hertz Henry	The Cleveland Directory Co.
	Jackson Nellie K	The Cleveland Directory Co.
	Langley Louise	The Cleveland Directory Co.
	Fitzgerald Nora	The Cleveland Directory Co.
	LeCurg Dorothy S	The Cleveland Directory Co.
1941	Bolton Manor Apts	The Cleveland Directory Co.
	Lecker Jos S	The Cleveland Directory Co.
	Simak Wm J	The Cleveland Directory Co.
	Haas E M	The Cleveland Directory Co.
	Anderson Wm G	The Cleveland Directory Co.
	Vacant	The Cleveland Directory Co.
	Vacant	The Cleveland Directory Co.
	Saunders Gertrude M	The Cleveland Directory Co.
	Vacant	The Cleveland Directory Co.
	Vacant	The Cleveland Directory Co.
	Penfield Loren H	The Cleveland Directory Co.
	Wilkinson Martin H	The Cleveland Directory Co.
	Thigpen Jas D	The Cleveland Directory Co.
	Graham Pearl M Mrs	The Cleveland Directory Co.
	Gray Blanche E Mrs	The Cleveland Directory Co.
	Enger Dora Mrs	The Cleveland Directory Co.
	Levins Tena H	The Cleveland Directory Co.
	Meek Gordon C	The Cleveland Directory Co.
	Vacant	The Cleveland Directory Co.
	Hale John J	The Cleveland Directory Co.

FINDINGS

Year	Uses	Source
1941	Ryan Kath	The Cleveland Directory Co.
	Hertz Henry	The Cleveland Directory Co.
	Vacant	The Cleveland Directory Co.
	Vacant	The Cleveland Directory Co.
	Fitzgerald Nora	The Cleveland Directory Co.
	Knochel Wm A	The Cleveland Directory Co.
1935	Bolton Manor Apts	The Cleveland Directory Co.
	Hall Hattie E Mrs	The Cleveland Directory Co.
	Nunney Alf J	The Cleveland Directory Co.
	McDonell Arch J	The Cleveland Directory Co.
	Patterson Saml L	The Cleveland Directory Co.
	Breininger Herbert C	The Cleveland Directory Co.
	Vacant	The Cleveland Directory Co.
	Taylor Edw A	The Cleveland Directory Co.
	Blayney Amy J	The Cleveland Directory Co.
	Nourse Thera G	The Cleveland Directory Co.
	Penfield Loren H	The Cleveland Directory Co.
	Sunman Wilbur E	The Cleveland Directory Co.
	Vacant	The Cleveland Directory Co.
	Graham Pearl M	The Cleveland Directory Co.
	Costello Anthony F	The Cleveland Directory Co.
	Enger Dora M Mrs	The Cleveland Directory Co.
	Ingersoll Sarah L	The Cleveland Directory Co.
	McDonough Jas J	The Cleveland Directory Co.
	Taylor Danl	The Cleveland Directory Co.
	Hale John J	The Cleveland Directory Co.
	Lautermilch John F	The Cleveland Directory Co.
	Hertz Henry	The Cleveland Directory Co.
	Stockton Hazel	The Cleveland Directory Co.
	Douglas Russell C	The Cleveland Directory Co.
	Vacant	The Cleveland Directory Co.
	Bodell Wm	The Cleveland Directory Co.

FINDINGS

Year	Uses	Source
1930	Bolton Manor Apts	The Cleveland Directory Co.
	Sunman Wilbur E	The Cleveland Directory Co.
	Sullivan John F	The Cleveland Directory Co.
	Penfield Loren H	The Cleveland Directory Co.
	Carroll Edw B J	The Cleveland Directory Co.
	Breininger Herbert C	The Cleveland Directory Co.
	Little Gertrude E	The Cleveland Directory Co.
	Moran Wm A	The Cleveland Directory Co.
	Klein Max R	The Cleveland Directory Co.
	Rivers Stella	The Cleveland Directory Co.
	Bemin Mary C	The Cleveland Directory Co.
	Irw in Grace L Mrs^	The Cleveland Directory Co.
	Harris Chas E	The Cleveland Directory Co.
	Vacant	The Cleveland Directory Co.
	Shearer H E	The Cleveland Directory Co.
	Kerr David D	The Cleveland Directory Co.
	Boyle Dorothy M	The Cleveland Directory Co.
	Font Peter A	The Cleveland Directory Co.
	Frankel Vincent S	The Cleveland Directory Co.
	Ward Ruth E	The Cleveland Directory Co.
	Hale John J	The Cleveland Directory Co.
	Mattern Kath H	The Cleveland Directory Co.
	Smith Ellis A	The Cleveland Directory Co.
	Higgins Gert Mrs	The Cleveland Directory Co.
	Forw ard Jessie B	The Cleveland Directory Co.
	Boyle Carter H	The Cleveland Directory Co.
	Cassell Chas J	The Cleveland Directory Co.

1796 89TH ST

Year	Uses	Source
1991	Lloyd	OHIO BELL
1986	RUCKER C	OHIO BELL
1983	STEVENSON Bertha	The Ohio Bell Telephone Co.

FINDINGS

Year	Uses	Source
1974	Rucker John	The Cleveland Directory Co.
1970	RUCKER JOHN	The Cleveland Directory Co.
1951	Boyle Hannah A	The Cleveland Directory Co.
1941	Boyle John J	The Cleveland Directory Co.
1935	Boyle John J	The Cleveland Directory Co.
1930	Boyle John J	The Cleveland Directory Co.

1797 89TH ST

Year	Uses	Source
1974	Davis Eddie	The Cleveland Directory Co.
1970	DAVIS EDDIE	The Cleveland Directory Co.
1951	DeRosa Anthony	The Cleveland Directory Co.
1941	Beach Robt K	The Cleveland Directory Co.
1935	Beach Robt K	The Cleveland Directory Co.
1930	Beach Robt K	The Cleveland Directory Co.
	Ansel R Cleary	The Cleveland Directory Co.

1801 89TH ST

Year	Uses	Source
1974	No Return	The Cleveland Directory Co.
1970	THOMAS COLEY	The Cleveland Directory Co.
1951	Rombach Albert E	The Cleveland Directory Co.
	Rombach Jennie furn rms	The Cleveland Directory Co.
1941	Lepley Glenn W	The Cleveland Directory Co.
	Strovic Frank J tree surg	The Cleveland Directory Co.
1935	Palmer Ervin B	The Cleveland Directory Co.
1930	Morrison Hunter	The Cleveland Directory Co.

1805 89TH ST

Year	Uses	Source
1970	ASHFORD MARY MRS	The Cleveland Directory Co.
1951	Smith Alice C	The Cleveland Directory Co.
1941	Smith Andrew D jr	The Cleveland Directory Co.
1935	Smith Andrew D	The Cleveland Directory Co.

FINDINGS

Year	Uses	Source
1930	Smith Andrew D	The Cleveland Directory Co.

1809 89TH ST

Year	Uses	Source
1986	Exoudus Program Inc	OHIO BELL
1974	Community Inn House	The Cleveland Directory Co.
	Pogue Elliot S	The Cleveland Directory Co.
1970	VACANT	The Cleveland Directory Co.
1951	Delmissier Mary Mrs furn rms	The Cleveland Directory Co.
1941	Wilkinson Mary R	The Cleveland Directory Co.
1935	Walker Amelia Mrs	The Cleveland Directory Co.
1930	Merrill Lillian E Mrs	The Cleveland Directory Co.

1810 89TH ST

Year	Uses	Source
1991	Ed	OHIO BELL
1986	COLSTON B	OHIO BELL
	COLSTON Ed	OHIO BELL
1983	COLSTON B	The Ohio Bell Telephone Co.
1981	COLSTON B	Ohio Bell Telephone Company
	COLSTON E	Ohio Bell Telephone Company
1974	Colston Edw	The Cleveland Directory Co.
1970	COLSTON EDW	The Cleveland Directory Co.
1951	Moran Peter	The Cleveland Directory Co.
1941	Moran Peter	The Cleveland Directory Co.
1935	Gerhan Chas H	The Cleveland Directory Co.
1930	Gerhan Chas C	The Cleveland Directory Co.

1814 89TH ST

Year	Uses	Source
1974	Bey Jack	The Cleveland Directory Co.
1970	BEY JOHN	The Cleveland Directory Co.
1951	Hokkly Wm A furn rms	The Cleveland Directory Co.
1941	Stewart Jas W	The Cleveland Directory Co.

FINDINGS

Year	Uses	Source
1935	Stewart Laura M Mrs	The Cleveland Directory Co.
1930	Stewart Virda L Mrs	The Cleveland Directory Co.

1815 89TH ST

Year	Uses	Source
1991	K	OHIO BELL
1974	Williams Donald	The Cleveland Directory Co.
1970	WILLIAMS DONALD	The Cleveland Directory Co.
1951	Hollaway Norman	The Cleveland Directory Co.
1941	Ingelse Jacob L	The Cleveland Directory Co.
1935	Vacant	The Cleveland Directory Co.
1930	Wright Hattie	The Cleveland Directory Co.

1818 89TH ST

Year	Uses	Source
1974	Vacant	The Cleveland Directory Co.
1970	VACANT	The Cleveland Directory Co.
1951	Klug Marguerite	The Cleveland Directory Co.
1941	Klug Marguerette Mrs nursing home	The Cleveland Directory Co.
	Klug Geo H	The Cleveland Directory Co.
1935	Klug Geo H	The Cleveland Directory Co.
1930	Chilsolm Bruce	The Cleveland Directory Co.

1819 89TH ST

Year	Uses	Source
1983	SEAWRIGHT Chas	The Ohio Bell Telephone Co.
1974	Seawright Charles L	The Cleveland Directory Co.
1970	SEAWRIGHT CHARLES L	The Cleveland Directory Co.
1951	Morrison Alf	The Cleveland Directory Co.
1941	Morrison Thos	The Cleveland Directory Co.
1935	Baker Harry C	The Cleveland Directory Co.
1930	McNamara Andrew J	The Cleveland Directory Co.

FINDINGS

1821 89TH ST

Year	Uses	Source
1991	Thos	OHIO BELL
1986	WARE Thos	OHIO BELL
	WARE Thos	OHIO BELL
1983	WARE M	The Ohio Bell Telephone Co.
	WARE Thos	The Ohio Bell Telephone Co.
1981	WARE M	Ohio Bell Telephone Company
	WARE Thos	Ohio Bell Telephone Company
	WARE Tlhos	Ohio Bell Telephone Company
	WARE Thlos	Ohio Bell Telephone Company
1974	Ware Thos	The Cleveland Directory Co.
1970	WARE THOS	The Cleveland Directory Co.
1951	Wassell Saml F	The Cleveland Directory Co.
1941	Deming Paul S	The Cleveland Directory Co.
1935	Cooley Harris R	The Cleveland Directory Co.
1930	Cooley Harris R	The Cleveland Directory Co.

1822 89TH ST

Year	Uses	Source
1991	Jas	OHIO BELL
1986	Advanced Plmbng & Heating	OHIO BELL
	WILLIAM Jas	OHIO BELL
1983	Cleveland Home Repair Co	The Ohio Bell Telephone Co.
	CLEVELAND HONE &	The Ohio Bell Telephone Co.
	WILLIAMS Jas	The Ohio Bell Telephone Co.
1981	WILLIAMS Jas	Ohio Bell Telephone Company
1974	King Martin Luther Youth Hse	The Cleveland Directory Co.
	Jones Peggy Mrs	The Cleveland Directory Co.
1970	KING MARTIN LUTHER YOUTH HSE	The Cleveland Directory Co.
	JONES PEGGY	The Cleveland Directory Co.
1951	Palm Evelyn R Mrs furn rms	The Cleveland Directory Co.
1941	Meriam Edmund B	The Cleveland Directory Co.
1935	Meriam Edmund B	The Cleveland Directory Co.

Year	Uses	Source
1930	Meriam Edw B	The Cleveland Directory Co.

1827 89TH ST

Year	Uses	Source
1981	SMILEY Carrie P S	Ohio Bell Telephone Company
1974	Smiley Levi	The Cleveland Directory Co.
1970	SMYLEY LEVI	The Cleveland Directory Co.
1951	Freibolin Carl D	The Cleveland Directory Co.
1941	Friebolin Carl D	The Cleveland Directory Co.
1935	Friebolin Carl D	The Cleveland Directory Co.
1930	Friebolin Carl D	The Cleveland Directory Co.

1831 89TH ST

Year	Uses	Source
1981	FERGUSON Leroy Sr	Ohio Bell Telephone Company
1974	Vacant	The Cleveland Directory Co.
1970	KEARNEY DANL R	The Cleveland Directory Co.
1951	Kearney Danl R	The Cleveland Directory Co.
1941	Kearney Julia Mrs	The Cleveland Directory Co.
1935	Kearney Julia Mrs	The Cleveland Directory Co.
1930	Kearney Julia Mrs	The Cleveland Directory Co.

90

1792 90

Year	Uses	Source
1983	PASCHALL L	The Ohio Bell Telephone Co.

90TH

1690 90TH

Year	Uses	Source
1961	Lester Madison	The Cleveland Directory Co.
	McDonald Geo	The Cleveland Directory Co.

FINDINGS

1692 90TH

Year	Uses	Source
1961	Conel Otis	The Cleveland Directory Co.
	Blair Eug W	The Cleveland Directory Co.
1955	Conel Otis W	The Cleveland Directory Co.

1693 90TH

Year	Uses	Source
1961	Daniels Frank E	The Cleveland Directory Co.
	Carnes Eleanora Mrs	The Cleveland Directory Co.
1955	Daniels Frank E	The Cleveland Directory Co.

1694 90TH

Year	Uses	Source
2002	NELSONCarol	Haines & Company
1999	BELLJnames	Haines Company, Inc.
	WOODSONLM	Haines Company, Inc.
1961	Jackson Esther Mrs	The Cleveland Directory Co.
1955	Jackson Victor	The Cleveland Directory Co.

1695 90TH

Year	Uses	Source
1961	Orr Gertrude Mrs	The Cleveland Directory Co.
1955	Wells Claude S	The Cleveland Directory Co.

1698 90TH

Year	Uses	Source
2002	SSMITHVennelta	Haines & Company
	WOODSON Marsha	Haines & Company
1999	RODRIGUEZCarmella	Haines Company, Inc.
1961	Johnson Richd	The Cleveland Directory Co.
	Flow ers Bobbie	The Cleveland Directory Co.
1955	Larouche Raymond	The Cleveland Directory Co.

FINDINGS

1720 90TH

Year	Uses	Source
1961	Apartments	The Cleveland Directory Co.
	Anderson Warren	The Cleveland Directory Co.
	Vacant	The Cleveland Directory Co.
	Williams Herman	The Cleveland Directory Co.
	Boykin Webster J	The Cleveland Directory Co.
1955	Apartments	The Cleveland Directory Co.
	Eff Jesse	The Cleveland Directory Co.
	Kinkoph Jos	The Cleveland Directory Co.
	Tibbs Jas F	The Cleveland Directory Co.
	Warner Myrtle M	The Cleveland Directory Co.

1721 90TH

Year	Uses	Source
1961	McKenzie Earl E	The Cleveland Directory Co.
	Cameron Jessie	The Cleveland Directory Co.
	Jolly Johnny	The Cleveland Directory Co.
1955	No return	The Cleveland Directory Co.

1723 90TH

Year	Uses	Source
1961	Dancie Robt	The Cleveland Directory Co.
	Wade Willie	The Cleveland Directory Co.
	Harris John	The Cleveland Directory Co.
1955	No return	The Cleveland Directory Co.

1725 90TH

Year	Uses	Source
1961	Rollins Parker	The Cleveland Directory Co.
	Townsend Eva Mrs	The Cleveland Directory Co.
1955	Dawson Leo M	The Cleveland Directory Co.

1726 90TH

Year	Uses	Source
2002	MOORELucrene	Haines & Company

FINDINGS

Year	Uses	Source
1961	Apartments	The Cleveland Directory Co.
	Vacant	The Cleveland Directory Co.
	Wright Eug	The Cleveland Directory Co.
	Moore Luciene Mrs	The Cleveland Directory Co.
	Simpson Arth	The Cleveland Directory Co.
1955	Apartments	The Cleveland Directory Co.
	No return	The Cleveland Directory Co.
	Wright Eug	The Cleveland Directory Co.
	Moore Luciene	The Cleveland Directory Co.
	Williams Harold	The Cleveland Directory Co.

1727 90TH

Year	Uses	Source
1961	Harkness Terrace	The Cleveland Directory Co.
	Thomas Warner J	The Cleveland Directory Co.
1955	Harkness Terrace	The Cleveland Directory Co.
	Warner Thos J	The Cleveland Directory Co.

1728 90TH

Year	Uses	Source
1961	Harkness Terrace	The Cleveland Directory Co.
1955	Harkness Terrace	The Cleveland Directory Co.

1729 90TH

Year	Uses	Source
1961	Harkness Terrace	The Cleveland Directory Co.
	Hendon Olivia Mrs	The Cleveland Directory Co.
1955	Harkness Terrace	The Cleveland Directory Co.
	Woods Felton T cement fnshr	The Cleveland Directory Co.

1730 90TH

Year	Uses	Source
1961	Harkness Terrace	The Cleveland Directory Co.
	Scotia Apts	The Cleveland Directory Co.
1955	Harkness Terrace	The Cleveland Directory Co.

FINDINGS

Year	Uses	Source
1955	Scotia Apts	The Cleveland Directory Co.
	New man Donald	The Cleveland Directory Co.

1731 90TH

Year	Uses	Source
1961	Harkness Terrace	The Cleveland Directory Co.
	Scotia Apts	The Cleveland Directory Co.
	Allen Clarence H	The Cleveland Directory Co.
1955	Harkness Terrace	The Cleveland Directory Co.
	Scotia Apts	The Cleveland Directory Co.
	Allen Clarence H	The Cleveland Directory Co.

1732 90TH

Year	Uses	Source
1961	Harkness Terrace	The Cleveland Directory Co.
	Scotia Apts	The Cleveland Directory Co.
1955	Harkness Terrace	The Cleveland Directory Co.
	Scotia Apts	The Cleveland Directory Co.
	Workman Norman E	The Cleveland Directory Co.

1733 90TH

Year	Uses	Source
1961	Harkness Terrace	The Cleveland Directory Co.
	Scotia Apts	The Cleveland Directory Co.
	Jaggers Dora M Mrs	The Cleveland Directory Co.
1955	Harkness Terrace	The Cleveland Directory Co.
	Scotia Apts	The Cleveland Directory Co.
	Jaggers Edw L	The Cleveland Directory Co.

1734 90TH

Year	Uses	Source
1961	Harkness Terrace	The Cleveland Directory Co.
	Scotia Apts	The Cleveland Directory Co.
1955	Harkness Terrace	The Cleveland Directory Co.
	Scotia Apts	The Cleveland Directory Co.

FINDINGS

Year	Uses	Source
1955	Courtney Jesse E	The Cleveland Directory Co.

1735 90TH

Year	Uses	Source
1961	Harkness Terrace	The Cleveland Directory Co.
	Scotia Apts	The Cleveland Directory Co.
	Stanley Geraldine Mrs	The Cleveland Directory Co.
1955	Harkness Terrace	The Cleveland Directory Co.
	Scotia Apts	The Cleveland Directory Co.
	Stanley Geraldine C	The Cleveland Directory Co.

1736 90TH

Year	Uses	Source
1961	Harkness Terrace	The Cleveland Directory Co.
	Scotia Apts	The Cleveland Directory Co.
1955	Harkness Terrace	The Cleveland Directory Co.
	Scotia Apts	The Cleveland Directory Co.
	Cartyle Fred	The Cleveland Directory Co.

1737 90TH

Year	Uses	Source
1961	Harkness Terrace	The Cleveland Directory Co.
	Scotia Apts	The Cleveland Directory Co.
	Phillips Claud	The Cleveland Directory Co.
1955	Harkness Terrace	The Cleveland Directory Co.
	Scotia Apts	The Cleveland Directory Co.
	Phillips Claud	The Cleveland Directory Co.

1738 90TH

Year	Uses	Source
1961	Scotia Apts	The Cleveland Directory Co.
1955	Scotia Apts	The Cleveland Directory Co.
	No return	The Cleveland Directory Co.

FINDINGS

1739 90TH

Year	Uses	Source
1961	Scotia Apts	The Cleveland Directory Co.
1955	Scotia Apts	The Cleveland Directory Co.

1740 90TH

Year	Uses	Source
1961	Scotia Apts	The Cleveland Directory Co.
1955	Scotia Apts	The Cleveland Directory Co.
	Boseman Wm C	The Cleveland Directory Co.

1741 90TH

Year	Uses	Source
1961	Scotia Apts	The Cleveland Directory Co.
1955	Scotia Apts	The Cleveland Directory Co.

1742 90TH

Year	Uses	Source
1961	Scotia Apts	The Cleveland Directory Co.
1955	Scotia Apts	The Cleveland Directory Co.
	No return	The Cleveland Directory Co.

1743 90TH

Year	Uses	Source
1961	Scotia Apts	The Cleveland Directory Co.
1955	Scotia Apts	The Cleveland Directory Co.

1744 90TH

Year	Uses	Source
1961	Scotia Apts	The Cleveland Directory Co.
1955	Scotia Apts	The Cleveland Directory Co.
	Ashton Linnette S	The Cleveland Directory Co.

1745 90TH

Year	Uses	Source
1961	Scotia Apts	The Cleveland Directory Co.
1955	Scotia Apts	The Cleveland Directory Co.

FINDINGS

1746 90TH

Year	Uses	Source
1961	Scotia Apts	The Cleveland Directory Co.
	Vacant	The Cleveland Directory Co.
	Locke Earnestine Mrs	The Cleveland Directory Co.
	Tuice Wm T	The Cleveland Directory Co.
	Bobbitt K C	The Cleveland Directory Co.
	Harris Virginia	The Cleveland Directory Co.
	Jix Herbert	The Cleveland Directory Co.
	Vacant	The Cleveland Directory Co.
	Vacant	The Cleveland Directory Co.
	Brooks Fermon	The Cleveland Directory Co.
	White Madeline	The Cleveland Directory Co.
	Vacant	The Cleveland Directory Co.
	Vacant	The Cleveland Directory Co.
1955	Scotia Apts	The Cleveland Directory Co.
	Colliers Ford	The Cleveland Directory Co.

1753 90TH

Year	Uses	Source
2002	BROOKSShellr	Haines & Company
	SUTTON Othello	Haines & Company
1961	Whelan Helen S Mrs	The Cleveland Directory Co.
1955	Whelan Helen S Mrs	The Cleveland Directory Co.

1755 90TH

Year	Uses	Source
2002	XXXX	Haines & Company
1999	XXXX	Haines Company, Inc.
1961	Sanders Kath	The Cleveland Directory Co.
1955	Travis Robt L	The Cleveland Directory Co.

1756 90TH

Year	Uses	Source
2002	SCOTTSadre	Haines & Company

FINDINGS

Year	Uses	Source
2002	TOLLIVERAndy	Haines & Company
1999	STOLLIVERAndy	Haines Company, Inc.
1961	Stuart Woodrow	The Cleveland Directory Co.
	Tolliver Arth	The Cleveland Directory Co.
1955	Stuart Woodrow	The Cleveland Directory Co.

1757 90TH

Year	Uses	Source
1961	Brooks Herbert	The Cleveland Directory Co.
1955	Brooks Herbert	The Cleveland Directory Co.

1758 90TH

Year	Uses	Source
1961	Hulse Carrie Mrs	The Cleveland Directory Co.
1955	Hulse C Mrs caterer	The Cleveland Directory Co.
	Spurlock Fred L	The Cleveland Directory Co.

1761 90TH

Year	Uses	Source
1961	Law rence Pauline	The Cleveland Directory Co.
	Jackson Carl	The Cleveland Directory Co.
	Greenlee Herbert	The Cleveland Directory Co.
1955	Farrell Lee furn rms	The Cleveland Directory Co.

1762 90TH

Year	Uses	Source
2002	JENKINSAldene	Haines & Company
1999	LANEHenry	Haines Company, Inc.
	STHOMAS James	Haines Company, Inc.
1961	Young Wm G	The Cleveland Directory Co.
1955	Young Wm G	The Cleveland Directory Co.

1763 90TH

Year	Uses	Source
2002	JENKINS Evelyn	Haines & Company
1999	:JENKINS Evelyn	Haines Company, Inc.

FINDINGS

Year	Uses	Source
1961	Apartments	The Cleveland Directory Co.
	Coleman Garland	The Cleveland Directory Co.
	Williams Geo	The Cleveland Directory Co.
	Brow n Chas	The Cleveland Directory Co.
	Vacant	The Cleveland Directory Co.
	Anderson Mamie	The Cleveland Directory Co.
	White Cleveland	The Cleveland Directory Co.
	Parnell Leroy	The Cleveland Directory Co.
	Marchman Mary Mrs	The Cleveland Directory Co.
1955	Apartments	The Cleveland Directory Co.
	Coleman Garland	The Cleveland Directory Co.
	No return	The Cleveland Directory Co.
	Carter Jas	The Cleveland Directory Co.
	Anderson Doris	The Cleveland Directory Co.
	Vacant	The Cleveland Directory Co.
	Guilford Luther	The Cleveland Directory Co.
	Walker Jake	The Cleveland Directory Co.
	Brow n Chas	The Cleveland Directory Co.
	Anderson Jas	The Cleveland Directory Co.

1768 90TH

Year	Uses	Source
2002	GARRISON Kimberley	Haines & Company
1999	CMARBURY Clinton	Haines Company, Inc.
1961	Craig Joseph	The Cleveland Directory Co.
	Wallace Callie	The Cleveland Directory Co.
	McClinton Robt	The Cleveland Directory Co.
1955	Morreau Richd C	The Cleveland Directory Co.

1769 90TH

Year	Uses	Source
2002	BELL Waller	Haines & Company
	BOYD Hiram L	Haines & Company
	ISOM Angela	Haines & Company

FINDINGS

Year	Uses	Source
1999	BELL Walter	Haines Company, Inc.
	HENRY S	Haines Company, Inc.
	JOHNSON Henry	Haines Company, Inc.
1961	Johnson Henry	The Cleveland Directory Co.
	Johnson Henry jr	The Cleveland Directory Co.
	Isom James	The Cleveland Directory Co.
1955	No return	The Cleveland Directory Co.

1772 90TH

Year	Uses	Source
2002	6 ACOFFBertha	Haines & Company
1999	JOHNEbenezer	Haines Company, Inc.
1961	Merges Steph S	The Cleveland Directory Co.
1955	Merges Steph S	The Cleveland Directory Co.

1775 90TH

Year	Uses	Source
2002	OWORLEY Frednck	Haines & Company
1999	EDWARDS Frank	Haines Company, Inc.
1961	Blair Tilmon	The Cleveland Directory Co.
	Jackson LaVerne Mrs	The Cleveland Directory Co.
1955	Juhasz Jas G	The Cleveland Directory Co.

1776 90TH

Year	Uses	Source
2002	SDEVAUGHNMichele	Haines & Company
1999	BEAROMac K	Haines Company, Inc.
	MANNINGDavid	Haines Company, Inc.
1961	Jackson Jos L	The Cleveland Directory Co.
	Jackson Thelma Mrs	The Cleveland Directory Co.
	Brow n James	The Cleveland Directory Co.
	Webster Floyd	The Cleveland Directory Co.
1955	Sisson Ralph	The Cleveland Directory Co.
	Palmer Michl H	The Cleveland Directory Co.

FINDINGS

Year	Uses	Source
1955	DeAngelis June	The Cleveland Directory Co.

1780 90TH

Year	Uses	Source
2002	PETRELIA John 00 H	Haines & Company
1961	Petrella Vincenza Mrs	The Cleveland Directory Co.
	Cleveland Fence Co	The Cleveland Directory Co.
1955	Petrella Vincenza	The Cleveland Directory Co.

1781 90TH

Year	Uses	Source
2002	XXXX	Haines & Company
1999	XXXX	Haines Company, Inc.
1961	Robinson Wm	The Cleveland Directory Co.
1955	Ross Rhoda F furn rms	The Cleveland Directory Co.

1782 90TH

Year	Uses	Source
2002	EDWARDS Frank	Haines & Company
1999	EDWARDS Frank	Haines Company, Inc.
1961	DeGraft Evelyn Mrs	The Cleveland Directory Co.
	Himberger Florence	The Cleveland Directory Co.
	Benor Effie Mrs	The Cleveland Directory Co.
1955	Elliott Clarence E	The Cleveland Directory Co.

1785 90TH

Year	Uses	Source
2002	XXXX	Haines & Company
1961	Jones Annie Mrs	The Cleveland Directory Co.
	James Leliose Mrs	The Cleveland Directory Co.
	McGow an Taylor	The Cleveland Directory Co.
	Cummings Johnny	The Cleveland Directory Co.
	Holmes How ard	The Cleveland Directory Co.
1955	Jones Anna Mrs	The Cleveland Directory Co.

FINDINGS

1786 90TH

Year	Uses	Source
2002	XXXX	Haines & Company
1999	XXXX	Haines Company, Inc.
1961	Lopez Michl M	The Cleveland Directory Co.

1789 90TH

Year	Uses	Source
2002	XXXX	Haines & Company
1999	XXXX	Haines Company, Inc.
1961	Price Percy	The Cleveland Directory Co.
	Reed Wilford	The Cleveland Directory Co.
1955	Dunckel Grover C	The Cleveland Directory Co.
	Dunckel Helen C Mrs furn rms	The Cleveland Directory Co.

1790 90TH

Year	Uses	Source
2002	WALLACEHarold	Haines & Company
1999	COOPERE	Haines Company, Inc.
	SIMMONSAmie	Haines Company, Inc.
1961	Cooper John	The Cleveland Directory Co.
	Cooper Opal Mrs	The Cleveland Directory Co.
	Kimber Wm	The Cleveland Directory Co.
1955	Sugita Fred K	The Cleveland Directory Co.

1791 90TH

Year	Uses	Source
2002	XXXX	Haines & Company
1999	XXXX	Haines Company, Inc.
1961	Edmonson Jessie Mrs	The Cleveland Directory Co.
1955	Bayles Nora J	The Cleveland Directory Co.

1792 90TH

Year	Uses	Source
2002	REDRICKDale	Haines & Company
1999	CLARKJohnny	Haines Company, Inc.

FINDINGS

Year	Uses	Source
1999	MOORE Lonne Sr	Haines Company, Inc.
1961	Moore Thos	The Cleveland Directory Co.
	Smith Nathl	The Cleveland Directory Co.
	Davis John	The Cleveland Directory Co.
	Williams Charlie	The Cleveland Directory Co.
1955	DeGraft Evelyn	The Cleveland Directory Co.
	Bernor Effie R	The Cleveland Directory Co.

1793 90TH

Year	Uses	Source
2002	XXXX	Haines & Company
1999	XXXX	Haines Company, Inc.
1961	Brow n Archie	The Cleveland Directory Co.

1794 90TH

Year	Uses	Source
2002	SMOORELonnie	Haines & Company
1999	MOORELonnie	Haines Company, Inc.
1961	Morgan Alma Mrs	The Cleveland Directory Co.
	Brow n Hayw ood	The Cleveland Directory Co.
	Mason Carliear	The Cleveland Directory Co.
	Bouens Amie Mrs	The Cleveland Directory Co.
1955	Beckel Jas C	The Cleveland Directory Co.

1795 90TH

Year	Uses	Source
1999	XXXX	Haines Company, Inc.
1961	Williams Charlie	The Cleveland Directory Co.
	Seay Peggy	The Cleveland Directory Co.
	Williams Canary	The Cleveland Directory Co.
1955	Cobb Pauline Mrs	The Cleveland Directory Co.

1796 90TH

Year	Uses	Source
1961	Billingslea Alberta	The Cleveland Directory Co.

FINDINGS

Year	Uses	Source
1961	Cannady Arth	The Cleveland Directory Co.
1955	Carr Roger	The Cleveland Directory Co.

1797 90TH

Year	Uses	Source
2002	XXXX	Haines & Company
1999	XXXX	Haines Company, Inc.

1798 90TH

Year	Uses	Source
1961	Burns Melvin D	The Cleveland Directory Co.
	Carter Wm	The Cleveland Directory Co.
	Cook May F	The Cleveland Directory Co.
1955	Brant Wm	The Cleveland Directory Co.

1799 90TH

Year	Uses	Source
2002	XXXX	Haines & Company
1999	XXXX	Haines Company, Inc.
1961	Lipscomb Maude Mrs	The Cleveland Directory Co.
1955	Lipscomb Maude	The Cleveland Directory Co.

1800 90TH

Year	Uses	Source
1961	Robinson Geo	The Cleveland Directory Co.
	Fullw ood Clifton	The Cleveland Directory Co.
	Elder Mitchell	The Cleveland Directory Co.
1955	Wakelee Eleanore	The Cleveland Directory Co.

1802 90TH

Year	Uses	Source
1961	Davis Norman	The Cleveland Directory Co.
	Carr John L	The Cleveland Directory Co.
1955	Barr Harry	The Cleveland Directory Co.

FINDINGS

1803 90TH

Year	Uses	Source
1961	Jackson Kath	The Cleveland Directory Co.
	Hubbard Henry	The Cleveland Directory Co.
	Neal Alma	The Cleveland Directory Co.
	Jackson Jereldine	The Cleveland Directory Co.
	ONeal Bobbie	The Cleveland Directory Co.
1955	Vacant	The Cleveland Directory Co.

1806 90TH

Year	Uses	Source
1961	Lauler Apartments	The Cleveland Directory Co.
	Woodroff Henry	The Cleveland Directory Co.
	3 Burgess Wm	The Cleveland Directory Co.
	Lew is Claude	The Cleveland Directory Co.
	6 Vacant	The Cleveland Directory Co.
	Alexander Rudolph	The Cleveland Directory Co.
	Vacant	The Cleveland Directory Co.
	Morgan Floyd	The Cleveland Directory Co.
	Vacant	The Cleveland Directory Co.
	Vacant	The Cleveland Directory Co.
	23 Rogers Sylvia M Mrs	The Cleveland Directory Co.
	Washington Annie Mrs	The Cleveland Directory Co.
	26 Vacant	The Cleveland Directory Co.
	Eady Lorene	The Cleveland Directory Co.
	Vacant	The Cleveland Directory Co.
	Vacant	The Cleveland Directory Co.
	Robertson Delores Mrs	The Cleveland Directory Co.
	Smith Otha	The Cleveland Directory Co.
	36 Vacant	The Cleveland Directory Co.
	Carlisle Curtis	The Cleveland Directory Co.
1955	Berkshire Manor apts	The Cleveland Directory Co.
	Brow n Gus	The Cleveland Directory Co.
	Stew ard Willie	The Cleveland Directory Co.

FINDINGS

Year	Uses	Source
1955	Wright Wade^	The Cleveland Directory Co.
	Bisbee Robt L	The Cleveland Directory Co.
	Jergus Jack R	The Cleveland Directory Co.
	Thomas Frank H int dec	The Cleveland Directory Co.
	Cook David	The Cleveland Directory Co.
	Louisville Marion^	The Cleveland Directory Co.
	Whitfield Stetson	The Cleveland Directory Co.
	Vaden Clark	The Cleveland Directory Co.
	Whitfield Juanita	The Cleveland Directory Co.
	Ceasar Freddie M	The Cleveland Directory Co.
	Lightfoot Geo jr	The Cleveland Directory Co.
	Hodge Melvin E	The Cleveland Directory Co.
	Johnson Edw	The Cleveland Directory Co.
	26 Garw in John J	The Cleveland Directory Co.
	Dandridge Albert	The Cleveland Directory Co.
	Shorts Thos Rev	The Cleveland Directory Co.
	Wilcox Frances T	The Cleveland Directory Co.
	Bates Edw L	The Cleveland Directory Co.
	Whitehead Edw H	The Cleveland Directory Co.
	36 Jackson Ann	The Cleveland Directory Co.
	Willis Jos^	The Cleveland Directory Co.
	Brooks Willie M	The Cleveland Directory Co.

1807 90TH

Year	Uses	Source
1961	Bailey Willa M	The Cleveland Directory Co.
	Bailey Harold jr	The Cleveland Directory Co.
1955	Martin Blaine	The Cleveland Directory Co.
	Johnson Mottie Mrs	The Cleveland Directory Co.
	Harrison Carolyn	The Cleveland Directory Co.
	Mitchell Melvin	The Cleveland Directory Co.

FINDINGS

1811 90TH

Year	Uses	Source
1961	Dawson Monroe	The Cleveland Directory Co.
	Elmore Janie	The Cleveland Directory Co.
1955	Townsend Bross E	The Cleveland Directory Co.

1812 90TH

Year	Uses	Source
1961	Apartments	The Cleveland Directory Co.
	Evans Maynard	The Cleveland Directory Co.
	Lyons Robt	The Cleveland Directory Co.
	Smith Inez Mrs	The Cleveland Directory Co.
	Ross Albert J	The Cleveland Directory Co.
	Henson Mildred Mrs	The Cleveland Directory Co.
	Clopton Mollie Mrs	The Cleveland Directory Co.
	Moore Jarjorie Mrs	The Cleveland Directory Co.
1955	Apartments	The Cleveland Directory Co.
	Taylor Saml	The Cleveland Directory Co.
	Lawson Mark jr	The Cleveland Directory Co.
	Dawson John	The Cleveland Directory Co.
	Williams Pierce	The Cleveland Directory Co.
	Rice Robt	The Cleveland Directory Co.
	Workman Idessa	The Cleveland Directory Co.

1813 90TH

Year	Uses	Source
1961	Smith Andrew	The Cleveland Directory Co.
1955	Smith Andrew	The Cleveland Directory Co.

1815 90TH

Year	Uses	Source
2002	WARDI	Haines & Company
1999	WARDI	Haines Company, Inc.
1961	Mays Thos O	The Cleveland Directory Co.
1955	Branch Amelia	The Cleveland Directory Co.

FINDINGS

1818 90TH

Year	Uses	Source
1961	Hughes Robt H	The Cleveland Directory Co.
	Cook Eleanor Mrs	The Cleveland Directory Co.
1955	Hughes Robt H	The Cleveland Directory Co.
	Cook Leslie H	The Cleveland Directory Co.

1819 90TH

Year	Uses	Source
1961	Streets Mary Mrs	The Cleveland Directory Co.
1955	Jackson Williese	The Cleveland Directory Co.

1820 90TH

Year	Uses	Source
1961	Haygood Roy	The Cleveland Directory Co.
1955	Mack Albert	The Cleveland Directory Co.

1821 90TH

Year	Uses	Source
2002	GENELLEY	Haines & Company
	JOHNSONGenelle Y	Haines & Company
1999	GENELLEY	Haines Company, Inc.
	JOHNSON Genelle Y	Haines Company, Inc.
1961	Tompkins Gerdeline Mrs	The Cleveland Directory Co.
	Williams Joe	The Cleveland Directory Co.
	Johnson Robt	The Cleveland Directory Co.
1955	DeLeone Louis A	The Cleveland Directory Co.

1822 90TH

Year	Uses	Source
1961	Jackson Mason	The Cleveland Directory Co.
1955	Gray Mary L	The Cleveland Directory Co.

1824 90TH

Year	Uses	Source
2002	HOWARD Erma	Haines & Company

FINDINGS

Year	Uses	Source
1999	HOWARDErma	Haines Company, Inc.
1961	Wade Jas W	The Cleveland Directory Co.
1955	Wade Jas	The Cleveland Directory Co.

1825 90TH

Year	Uses	Source
1961	Apartments	The Cleveland Directory Co.
	Orr Alberta Mrs	The Cleveland Directory Co.
	Thippen Mary	The Cleveland Directory Co.
	Diliard Lloyd	The Cleveland Directory Co.
	Reed Burl	The Cleveland Directory Co.
1955	Apartments	The Cleveland Directory Co.
	Mobley Norman	The Cleveland Directory Co.
	Sweat Jas H	The Cleveland Directory Co.
	Roberts Bruce	The Cleveland Directory Co.
	Smith Willie J	The Cleveland Directory Co.
	Vacant	The Cleveland Directory Co.

1827 90TH

Year	Uses	Source
1961	No Return	The Cleveland Directory Co.
1955	Beaty Wm E	The Cleveland Directory Co.

90TH ST

1720 90TH ST

Year	Uses	Source
1974	Apartments	The Cleveland Directory Co.
	Vacant Apts 1 4	The Cleveland Directory Co.
1970	APARTMENTS	The Cleveland Directory Co.
	MOORE JERRY	The Cleveland Directory Co.
	NO RETURN	The Cleveland Directory Co.
	BELL H	The Cleveland Directory Co.
	RANKINS O	The Cleveland Directory Co.
1951	Apartments	The Cleveland Directory Co.

FINDINGS

Year	Uses	Source
1951	Langman Ross A	The Cleveland Directory Co.
	McCandless Clair	The Cleveland Directory Co.
	Storkan Chas J	The Cleveland Directory Co.
	Warner Myrtle M	The Cleveland Directory Co.
1941	Apartments	The Cleveland Directory Co.
	Clampitt Fred M jr	The Cleveland Directory Co.
	Vacant	The Cleveland Directory Co.
	Langman Ross A	The Cleveland Directory Co.
	Warner Geo L	The Cleveland Directory Co.
1935	Apartments	The Cleveland Directory Co.
	Lazarus Edw	The Cleveland Directory Co.
	James Chas E	The Cleveland Directory Co.
	Sasala John	The Cleveland Directory Co.
	Warner Geo	The Cleveland Directory Co.
1930	Apartments	The Cleveland Directory Co.
	Steinberg Jerome A	The Cleveland Directory Co.
	Minich Walter A	The Cleveland Directory Co.
	Pfahl Jos G W	The Cleveland Directory Co.
	Greenw ood Chas	The Cleveland Directory Co.

1721 90TH ST

Year	Uses	Source
1974	Taylor L T	The Cleveland Directory Co.
1970	ALLEN WM W	The Cleveland Directory Co.
1951	Dellinger Russell B	The Cleveland Directory Co.
	Beatty Irene	The Cleveland Directory Co.
	Barker Everette C	The Cleveland Directory Co.
1941	Dellinger Law rence J	The Cleveland Directory Co.
1935	Dellinger Law rence J	The Cleveland Directory Co.
1930	Dellinger Law rence J	The Cleveland Directory Co.

1723 90TH ST

Year	Uses	Source
1974	Harrison Charles	The Cleveland Directory Co.

FINDINGS

Year	Uses	Source
1970	HARRISON CHARLES	The Cleveland Directory Co.
1951	Maire Frank H	The Cleveland Directory Co.
1941	Wingate Walter K	The Cleveland Directory Co.
1935	Vacant	The Cleveland Directory Co.
1930	Davis Emily Mrs	The Cleveland Directory Co.

1725 90TH ST

Year	Uses	Source
1974	Rutledge Doris Mrs	The Cleveland Directory Co.
1970	RUTLEDGE DORIS MRS	The Cleveland Directory Co.
1951	Soltis Jos P	The Cleveland Directory Co.
	Radick Nicholas	The Cleveland Directory Co.
	Avon Wm	The Cleveland Directory Co.
1941	Carr Mary Mrs	The Cleveland Directory Co.
1935	Carr Mary Mrs	The Cleveland Directory Co.
	McNary Josephine	The Cleveland Directory Co.
1930	Carr Mary M Mrs	The Cleveland Directory Co.

1726 90TH ST

Year	Uses	Source
1974	Vacant	The Cleveland Directory Co.
	Moore Lucine	The Cleveland Directory Co.
	Gary S W	The Cleveland Directory Co.
1970	DENNIS HILTON	The Cleveland Directory Co.
	MOORE LUCINE	The Cleveland Directory Co.
	RIVERS VERA	The Cleveland Directory Co.
	WRIGHT PATRICIA	The Cleveland Directory Co.
1951	Apartments	The Cleveland Directory Co.
	Lang Walter	The Cleveland Directory Co.
	Wright Eug	The Cleveland Directory Co.
	Gary Wm	The Cleveland Directory Co.
	Avon Wm H	The Cleveland Directory Co.
1941	Apartments	The Cleveland Directory Co.
	Full Heisel C	The Cleveland Directory Co.

FINDINGS

Year	Uses	Source
1941	Cole Lex B	The Cleveland Directory Co.
	Delley Frank	The Cleveland Directory Co.
	Adams Robt D	The Cleveland Directory Co.
1935	Apartments	The Cleveland Directory Co.
	Jackson Warren C	The Cleveland Directory Co.
	Burgess Fred B	The Cleveland Directory Co.
	Vacant	The Cleveland Directory Co.
	Dickinson Ow en D	The Cleveland Directory Co.
1930	Apartments	The Cleveland Directory Co.
	Wehr Rena Mrs	The Cleveland Directory Co.
	Cousineau Napoleon E	The Cleveland Directory Co.
	Bunt Chas	The Cleveland Directory Co.
	Waldron Geo	The Cleveland Directory Co.

1727 90TH ST

Year	Uses	Source
1951	Harkness Terrace	The Cleveland Directory Co.
	McDougall Arth A	The Cleveland Directory Co.
1941	Harkness Terrace	The Cleveland Directory Co.
	McDougall Arth A	The Cleveland Directory Co.
1935	Harkness Terrace	The Cleveland Directory Co.
	McDougall Arth	The Cleveland Directory Co.
1930	Harkness Terrace	The Cleveland Directory Co.

1728 90TH ST

Year	Uses	Source
1951	Harkness Terrace	The Cleveland Directory Co.
1941	Harkness Terrace	The Cleveland Directory Co.
1935	Harkness Terrace	The Cleveland Directory Co.
1930	Harkness Terrace	The Cleveland Directory Co.

1729 90TH ST

Year	Uses	Source
1951	Harkness Terrace	The Cleveland Directory Co.

FINDINGS

Year	Uses	Source
1951	Jones Walter L	The Cleveland Directory Co.
1941	Harkness Terrace	The Cleveland Directory Co.
	Nickols Alice Mrs	The Cleveland Directory Co.
1935	Harkness Terrace	The Cleveland Directory Co.
	Rice John	The Cleveland Directory Co.
1930	Harkness Terrace	The Cleveland Directory Co.

1730 90TH ST

Year	Uses	Source
1951	Harkness Terrace	The Cleveland Directory Co.
	Scotia Apts	The Cleveland Directory Co.
	Goldfarb Christine	The Cleveland Directory Co.
1941	Harkness Terrace	The Cleveland Directory Co.
	Scotia Apts	The Cleveland Directory Co.
	Goldfarb David	The Cleveland Directory Co.
1935	Harkness Terrace	The Cleveland Directory Co.
	Scotia Apts	The Cleveland Directory Co.
1930	Harkness Terrace	The Cleveland Directory Co.
	Scotia Apts	The Cleveland Directory Co.

1731 90TH ST

Year	Uses	Source
1951	Harkness Terrace	The Cleveland Directory Co.
	Scotia Apts	The Cleveland Directory Co.
	Land Dorothy A	The Cleveland Directory Co.
1941	Harkness Terrace	The Cleveland Directory Co.
	Scotia Apts	The Cleveland Directory Co.
	Land Roy T	The Cleveland Directory Co.
1935	Harkness Terrace	The Cleveland Directory Co.
	Scotia Apts	The Cleveland Directory Co.
	Pitcher Jas E	The Cleveland Directory Co.
1930	Harkness Terrace	The Cleveland Directory Co.
	Scotia Apts	The Cleveland Directory Co.

FINDINGS

1732 90TH ST

Year	Uses	Source
1951	Harkness Terrace	The Cleveland Directory Co.
	Scotia Apts	The Cleveland Directory Co.
	Gilcher Kathleen Mrs	The Cleveland Directory Co.
1941	Harkness Terrace	The Cleveland Directory Co.
	Scotia Apts	The Cleveland Directory Co.
	Ott Chester	The Cleveland Directory Co.
1935	Harkness Terrace	The Cleveland Directory Co.
	Scotia Apts	The Cleveland Directory Co.
1930	Harkness Terrace	The Cleveland Directory Co.
	Scotia Apts	The Cleveland Directory Co.

1733 90TH ST

Year	Uses	Source
1951	Harkness Terrace	The Cleveland Directory Co.
	Scotia Apts	The Cleveland Directory Co.
	Christopher Anthony T	The Cleveland Directory Co.
1941	Harkness Terrace	The Cleveland Directory Co.
	Scotia Apts	The Cleveland Directory Co.
	Tinker Glenn	The Cleveland Directory Co.
1935	Harkness Terrace	The Cleveland Directory Co.
	Scotia Apts	The Cleveland Directory Co.
	Sinclair Wilbert E	The Cleveland Directory Co.
1930	Harkness Terrace	The Cleveland Directory Co.
	Scotia Apts	The Cleveland Directory Co.

1734 90TH ST

Year	Uses	Source
1951	Harkness Terrace	The Cleveland Directory Co.
	Scotia Apts	The Cleveland Directory Co.
	Courtney Jesse E	The Cleveland Directory Co.
1941	Harkness Terrace	The Cleveland Directory Co.
	Scotia Apts	The Cleveland Directory Co.
	Courtney J E	The Cleveland Directory Co.

FINDINGS

Year	Uses	Source
1935	Harkness Terrace	The Cleveland Directory Co.
	Scotia Apts	The Cleveland Directory Co.
1930	Harkness Terrace	The Cleveland Directory Co.
	Scotia Apts	The Cleveland Directory Co.

1735 90TH ST

Year	Uses	Source
1951	Harkness Terrace	The Cleveland Directory Co.
	Scotia Apts	The Cleveland Directory Co.
	Granstedt Paul	The Cleveland Directory Co.
1941	Harkness Terrace	The Cleveland Directory Co.
	Scotia Apts	The Cleveland Directory Co.
	Granstedt Paul	The Cleveland Directory Co.
1935	Harkness Terrace	The Cleveland Directory Co.
	Scotia Apts	The Cleveland Directory Co.
	Granstedt Paul	The Cleveland Directory Co.
1930	Harkness Terrace	The Cleveland Directory Co.
	Scotia Apts	The Cleveland Directory Co.

1736 90TH ST

Year	Uses	Source
1951	Harkness Terrace	The Cleveland Directory Co.
	Scotia Apts	The Cleveland Directory Co.
	Hall Franklin	The Cleveland Directory Co.
1941	Harkness Terrace	The Cleveland Directory Co.
	Scotia Apts	The Cleveland Directory Co.
	Coates Geo M	The Cleveland Directory Co.
1935	Harkness Terrace	The Cleveland Directory Co.
	Scotia Apts	The Cleveland Directory Co.
1930	Harkness Terrace	The Cleveland Directory Co.
	Scotia Apts	The Cleveland Directory Co.

FINDINGS

1737 90TH ST

Year	Uses	Source
1951	Harkness Terrace	The Cleveland Directory Co.
	Scotia Apts	The Cleveland Directory Co.
	Baer John	The Cleveland Directory Co.
1941	Harkness Terrace	The Cleveland Directory Co.
	Scotia Apts	The Cleveland Directory Co.
	Baer John	The Cleveland Directory Co.
1935	Harkness Terrace	The Cleveland Directory Co.
	Scotia Apts	The Cleveland Directory Co.
	Baer John w indow trmr	The Cleveland Directory Co.
1930	Harkness Terrace	The Cleveland Directory Co.
	Chapel Geo^	The Cleveland Directory Co.
	George Leslie R^	The Cleveland Directory Co.
	Levine Cecelia^	The Cleveland Directory Co.
	Pow ell Emlyn I^	The Cleveland Directory Co.
	Wolf Agnes^	The Cleveland Directory Co.
	West Jas M^	The Cleveland Directory Co.
	Scotia Apts	The Cleveland Directory Co.

1738 90TH ST

Year	Uses	Source
1951	Scotia Apts	The Cleveland Directory Co.
	Jordan Wm A	The Cleveland Directory Co.
1941	Scotia Apts	The Cleveland Directory Co.
	Winter Ruscombe	The Cleveland Directory Co.
1935	Scotia Apts	The Cleveland Directory Co.
1930	Scotia Apts	The Cleveland Directory Co.

1739 90TH ST

Year	Uses	Source
1951	Scotia Apts	The Cleveland Directory Co.
1941	Scotia Apts	The Cleveland Directory Co.
1935	Scotia Apts	The Cleveland Directory Co.
1930	Scotia Apts	The Cleveland Directory Co.

FINDINGS

1740 90TH ST

Year	Uses	Source
1951	Scotia Apts	The Cleveland Directory Co.
	Lee Kath C	The Cleveland Directory Co.
1941	Scotia Apts	The Cleveland Directory Co.
	Mullenix Grace B	The Cleveland Directory Co.
1935	Scotia Apts	The Cleveland Directory Co.
1930	Scotia Apts	The Cleveland Directory Co.

1741 90TH ST

Year	Uses	Source
1951	Scotia Apts	The Cleveland Directory Co.
1941	Scotia Apts	The Cleveland Directory Co.
1935	Scotia Apts	The Cleveland Directory Co.
1930	Scotia Apts	The Cleveland Directory Co.

1742 90TH ST

Year	Uses	Source
1951	Scotia Apts	The Cleveland Directory Co.
	Long Richd	The Cleveland Directory Co.
1941	Scotia Apts	The Cleveland Directory Co.
	Long Richd	The Cleveland Directory Co.
1935	Scotia Apts	The Cleveland Directory Co.
1930	Scotia Apts	The Cleveland Directory Co.

1743 90TH ST

Year	Uses	Source
1951	Scotia Apts	The Cleveland Directory Co.
1941	Scotia Apts	The Cleveland Directory Co.
1935	Scotia Apts	The Cleveland Directory Co.
1930	Scotia Apts	The Cleveland Directory Co.

1744 90TH ST

Year	Uses	Source
1951	Scotia Apts	The Cleveland Directory Co.
	Galaska Stanley	The Cleveland Directory Co.

FINDINGS

Year	Uses	Source
1951	Ashton Orville B	The Cleveland Directory Co.
	Morrison Annah Mrs	The Cleveland Directory Co.
1941	Scotia Apts	The Cleveland Directory Co.
	Ashton Orville B	The Cleveland Directory Co.
1935	Scotia Apts	The Cleveland Directory Co.
1930	Scotia Apts	The Cleveland Directory Co.
	Goodrich Mary G Mrs^	The Cleveland Directory Co.
	Lunn Nora Mrs^	The Cleveland Directory Co.
	Mangan Anna Mrs^	The Cleveland Directory Co.
	McConneghy Robt A^	The Cleveland Directory Co.
	Prendergast Irene^	The Cleveland Directory Co.
	Simons Steven^	The Cleveland Directory Co.
	Whitford Hazel M Mrs^	The Cleveland Directory Co.
	Shaw Eliz Mrs^	The Cleveland Directory Co.
	Kelliker Mary A^	The Cleveland Directory Co.
	Goldfarb David^	The Cleveland Directory Co.
	Fitzsimons Agnes M^	The Cleveland Directory Co.

1745 90TH ST

Year	Uses	Source
1951	Scotia Apts	The Cleveland Directory Co.
1941	Scotia Apts	The Cleveland Directory Co.
1935	Scotia Apts	The Cleveland Directory Co.

1746 90TH ST

Year	Uses	Source
1951	Scotia Apts	The Cleveland Directory Co.
	Bennett Robt J	The Cleveland Directory Co.
1941	Scotia Apts	The Cleveland Directory Co.
	Kistner Thurza	The Cleveland Directory Co.
1935	Scotia Apts	The Cleveland Directory Co.
	Moorhead Finley A	The Cleveland Directory Co.
	Kistner Thurza Mrs drsmkr	The Cleveland Directory Co.
	Vacant	The Cleveland Directory Co.

FINDINGS

Year	Uses	Source
1935	Alger Jos	The Cleveland Directory Co.
	Shaw Eliz Mrs	The Cleveland Directory Co.
	Durbin Harry E	The Cleveland Directory Co.
	Winters R C	The Cleveland Directory Co.
	Glendenning Donald	The Cleveland Directory Co.
	Mullenix Grace B Mrs	The Cleveland Directory Co.
	Fitzsimmons Agnes M	The Cleveland Directory Co.
	Emmerich Nina O Mrs	The Cleveland Directory Co.
	Bennett Robt J	The Cleveland Directory Co.

1752 90TH ST

Year	Uses	Source
1930	Koch Helen Mrs furn rms	The Cleveland Directory Co.

1753 90TH ST

Year	Uses	Source
1974	Whelan Helen S Mrs	The Cleveland Directory Co.
1970	WHELAN HELEN S MRS	The Cleveland Directory Co.
1951	Sieplein Lulu M Mrs	The Cleveland Directory Co.
1941	Sieplein Lula M Mrs	The Cleveland Directory Co.
1935	Matthew s Ida M Mrs	The Cleveland Directory Co.
1930	Matthew s Ida M Mrs	The Cleveland Directory Co.

1755 90TH ST

Year	Uses	Source
1974	Vacant	The Cleveland Directory Co.
1970	SANDERS KATH MRS	The Cleveland Directory Co.
1951	Lew is John E	The Cleveland Directory Co.
1941	Lew is John E	The Cleveland Directory Co.
1935	Lew is John E	The Cleveland Directory Co.
1930	Lew is John E	The Cleveland Directory Co.

1756 90TH ST

Year	Uses	Source
1974	Stuart Woodrow	The Cleveland Directory Co.

FINDINGS

Year	Uses	Source
1970	STUART WOODROW	The Cleveland Directory Co.
1951	Himebaugh Neal A	The Cleveland Directory Co.
1941	Schw artz Blanche G exporter	The Cleveland Directory Co.
1935	Schw artz Blanche G exporter	The Cleveland Directory Co.
1930	Cooke Ellen S Mrs	The Cleveland Directory Co.
	Schw artz Blanche G importer	The Cleveland Directory Co.

1757 90TH ST

Year	Uses	Source
1974	Brooks Herbert	The Cleveland Directory Co.
1970	BROOKS HERBERT	The Cleveland Directory Co.
1951	Koarney Theresa R	The Cleveland Directory Co.
1941	Kearney Theresa R Mrs	The Cleveland Directory Co.
	Asbeck Ella Mrs	The Cleveland Directory Co.
1935	Kearney Theresa R Mrs	The Cleveland Directory Co.
1930	Asbeck Edw C carp contr	The Cleveland Directory Co.
	Kearney Theresa R Mrs	The Cleveland Directory Co.

1758 90TH ST

Year	Uses	Source
1974	Glover Issac	The Cleveland Directory Co.
1970	HICKS SHIRLEY M MRS	The Cleveland Directory Co.
1951	Vincent Law rence C	The Cleveland Directory Co.
1941	Cotton Law rence R	The Cleveland Directory Co.
1935	Cotton Law rence R	The Cleveland Directory Co.
1930	Cotton Law rence	The Cleveland Directory Co.

1761 90TH ST

Year	Uses	Source
1974	Law rence Pauline	The Cleveland Directory Co.
1970	LAWRENCE PAULINE	The Cleveland Directory Co.
1951	Farrell Lee furn rms	The Cleveland Directory Co.
1941	Farrell Lee	The Cleveland Directory Co.
1935	Farrell Lee	The Cleveland Directory Co.

FINDINGS

Year	Uses	Source
1930	Fiske Jennie L Mrs	The Cleveland Directory Co.
	Loomis Celia E Mrs	The Cleveland Directory Co.

1762 90TH ST

Year	Uses	Source
1974	Luckett Ozzie furn rms	The Cleveland Directory Co.
1970	LUCKETT BEATRICE MRS FURN RMS	The Cleveland Directory Co.
1951	Young Grant W	The Cleveland Directory Co.
1941	Young Wm G	The Cleveland Directory Co.
1935	Busser Louise Mrs	The Cleveland Directory Co.
1930	Busser Peter	The Cleveland Directory Co.

1763 90TH ST

Year	Uses	Source
1974	Coleman Helen C Mrs	The Cleveland Directory Co.
1970	COLEMAN HELEN C MRS FURN RMS	The Cleveland Directory Co.
1951	Thauvette Agnes furn rms	The Cleveland Directory Co.
1941	Thauvette Agnes	The Cleveland Directory Co.
1935	Boylan J Thos	The Cleveland Directory Co.
1930	Bailey Robt T	The Cleveland Directory Co.

1766 90TH ST

Year	Uses	Source
1974	Vacant	The Cleveland Directory Co.

1768 90TH ST

Year	Uses	Source
1951	Williamson Pearl M Mrs furn rms	The Cleveland Directory Co.
1941	Vacant	The Cleveland Directory Co.
1935	Vacant	The Cleveland Directory Co.
1930	Beaumont Grace E Mrs	The Cleveland Directory Co.

1769 90TH ST

Year	Uses	Source
1991	Henry	OHIO BELL
1986	JOHNSON Henry	OHIO BELL

FINDINGS

Year	Uses	Source
1974	Isom James L	The Cleveland Directory Co.
	Johnson Henry	The Cleveland Directory Co.
1970	ISOM JAMES L	The Cleveland Directory Co.
	JOHNSON HENRY	The Cleveland Directory Co.
1951	Bennett Marcus	The Cleveland Directory Co.
1941	Bennett Marcus	The Cleveland Directory Co.
1935	Bennett Marcus	The Cleveland Directory Co.
1930	Elw ood Mary B Mrs	The Cleveland Directory Co.

1772 90TH ST

Year	Uses	Source
1974	Jackson Charlotte	The Cleveland Directory Co.
1970	VACANT	The Cleveland Directory Co.
1951	Nurses Home Registry	The Cleveland Directory Co.
	Ryan Chas H	The Cleveland Directory Co.
1941	Crossley Bertha J nurses registry	The Cleveland Directory Co.
1935	Crossley Bertha J nurses registry	The Cleveland Directory Co.
1930	Crossley Allie Mrs	The Cleveland Directory Co.

1775 90TH ST

Year	Uses	Source
1974	Blair Tilman	The Cleveland Directory Co.
	Pace Eddie L	The Cleveland Directory Co.
1970	BLAIR TILMAN	The Cleveland Directory Co.
	PACE EDDIE	The Cleveland Directory Co.
1951	Hobbs Alta A	The Cleveland Directory Co.
1941	Hobbs Roy L	The Cleveland Directory Co.
1935	Richards Milton C	The Cleveland Directory Co.
1930	Richards Milton C	The Cleveland Directory Co.
	Evans D O music publr	The Cleveland Directory Co.

1776 90TH ST

Year	Uses	Source
1974	Jackson Willie B	The Cleveland Directory Co.

FINDINGS

Year	Uses	Source
1970	JACKSON WILLIE B	The Cleveland Directory Co.
1951	DeWees Geo W	The Cleveland Directory Co.
1941	DeWees Geo W	The Cleveland Directory Co.
1935	DeWees Geo W	The Cleveland Directory Co.
1930	Vick Olga C	The Cleveland Directory Co.

1780 90TH ST

Year	Uses	Source
1974	Cleveland Fence Co	The Cleveland Directory Co.
	Petrella Lorraine Mrs	The Cleveland Directory Co.
1970	CLEVELAND FENCE CO	The Cleveland Directory Co.
	PETRELLA VINCENZA MRS	The Cleveland Directory Co.
1951	Petrella Louis	The Cleveland Directory Co.
1941	Mayer Leopold	The Cleveland Directory Co.
1935	Mulholland John	The Cleveland Directory Co.
1930	Howarth R Edwin	The Cleveland Directory Co.
	Mulholland John	The Cleveland Directory Co.

1781 90TH ST

Year	Uses	Source
1974	Robinson Wm	The Cleveland Directory Co.
	White Gwendolyn Mrs	The Cleveland Directory Co.
1970	ROBINSON WM	The Cleveland Directory Co.
1951	Ross Rhoda F furn rms	The Cleveland Directory Co.
1941	Ross Rhoda F	The Cleveland Directory Co.
1935	Ross Rhoda F	The Cleveland Directory Co.
1930	Ross Rhoda F	The Cleveland Directory Co.

1782 90TH ST

Year	Uses	Source
1974	Blackmon Robt P	The Cleveland Directory Co.
1970	BLACKMON ROBT P	The Cleveland Directory Co.
1951	Francis Wm P	The Cleveland Directory Co.
1941	Swanson Anna O	The Cleveland Directory Co.

FINDINGS

Year	Uses	Source
1935	Dissette Edw W	The Cleveland Directory Co.
1930	Dissette Edw W	The Cleveland Directory Co.
	Fisher McArthur	The Cleveland Directory Co.

1785 90TH ST

Year	Uses	Source
1974	Saint Clair Sarah Mrs	The Cleveland Directory Co.
	No Return	The Cleveland Directory Co.
1970	JONES ANNIE MRS	The Cleveland Directory Co.
	SAINT CLAIR SARAH	The Cleveland Directory Co.
1951	Vilk Rose M furn rms	The Cleveland Directory Co.
1941	Vacant	The Cleveland Directory Co.
1935	Swanson Anna O	The Cleveland Directory Co.
1930	Vacant	The Cleveland Directory Co.

1789 90TH ST

Year	Uses	Source
1986	USSERY Nancy	OHIO BELL
1974	Neal James E	The Cleveland Directory Co.
1951	Dunckel Grover C	The Cleveland Directory Co.
	Dunckel Helen C furn rms	The Cleveland Directory Co.
1941	Miller Ford	The Cleveland Directory Co.
1935	Seigle Geo F	The Cleveland Directory Co.
1930	Reynolds Wm	The Cleveland Directory Co.

1790 90TH ST

Year	Uses	Source
1974	Cooper John	The Cleveland Directory Co.
1970	COOPER JOHN	The Cleveland Directory Co.
1951	Welcome Earl B	The Cleveland Directory Co.
1941	Kummer Robt A	The Cleveland Directory Co.
1935	Kummer Robt A	The Cleveland Directory Co.
1930	Kummer Robt A	The Cleveland Directory Co.

FINDINGS

1791 90TH ST

Year	Uses	Source
1974	West Simon	The Cleveland Directory Co.
1951	Case Helen F furn rms	The Cleveland Directory Co.
1941	Case Helen F	The Cleveland Directory Co.
1935	Case Helen F Mrs	The Cleveland Directory Co.
1930	Nichols Della D Mrs	The Cleveland Directory Co.

1792 90TH ST

Year	Uses	Source
1981	BRITT M	Ohio Bell Telephone Company
1974	Apartments	The Cleveland Directory Co.
1970	APARTMENTS	The Cleveland Directory Co.
1951	Potretich Peter furn rms	The Cleveland Directory Co.
1941	Ash Floyd	The Cleveland Directory Co.
1935	Conners Willson G	The Cleveland Directory Co.
1930	Steele Albert H	The Cleveland Directory Co.

1793 90TH ST

Year	Uses	Source
1974	Apartments	The Cleveland Directory Co.
	Jones Roseola	The Cleveland Directory Co.
	Mayo Ronald	The Cleveland Directory Co.
1970	APARTMENTS	The Cleveland Directory Co.
1951	Potretich Peter furn rms	The Cleveland Directory Co.

1794 90TH ST

Year	Uses	Source
1974	Apartments	The Cleveland Directory Co.
	Walker Ray L	The Cleveland Directory Co.
	Walker Charlie	The Cleveland Directory Co.
	Mc Clain Gloria J Mrs	The Cleveland Directory Co.
	Savannah Lee	The Cleveland Directory Co.
	Vacant	The Cleveland Directory Co.
	Williams Murray	The Cleveland Directory Co.

FINDINGS

Year	Uses	Source
1974	Vacant	The Cleveland Directory Co.
1970	APARTMENTS	The Cleveland Directory Co.
	WALKER RAY L	The Cleveland Directory Co.
	EARLEY HELEN MRS	The Cleveland Directory Co.
	COOPER CHARLIE C	The Cleveland Directory Co.
	WILLIAMS W	The Cleveland Directory Co.
	BOWENS AMY MRS	The Cleveland Directory Co.
1951	Potretich Peter furn rms	The Cleveland Directory Co.
1941	Williams J Law rence	The Cleveland Directory Co.
1935	Clark Julius E	The Cleveland Directory Co.
1930	Clark Julius E	The Cleveland Directory Co.

1795 90TH ST

Year	Uses	Source
1974	Smith Talbert L	The Cleveland Directory Co.
	Vacant	The Cleveland Directory Co.
1951	Henry Marie Mrs furn rms	The Cleveland Directory Co.
1941	Mueller Marie Mrs	The Cleveland Directory Co.
1935	Rankin Wm	The Cleveland Directory Co.
1930	Moorman J Elmer	The Cleveland Directory Co.

1796 90TH ST

Year	Uses	Source
1974	Toney Margt S	The Cleveland Directory Co.
	Vacant	The Cleveland Directory Co.
	Williams Timothy	The Cleveland Directory Co.
1970	LEWIS BARBARA MRS	The Cleveland Directory Co.
	ARNETT ALBERT R	The Cleveland Directory Co.
	BOLDEN ANTONIO	The Cleveland Directory Co.
1951	Welner Evangeline	The Cleveland Directory Co.
1941	Law ton Mildred	The Cleveland Directory Co.
1935	Law ton John M	The Cleveland Directory Co.
1930	Terrace Apts	The Cleveland Directory Co.
	Belisle Wm J	The Cleveland Directory Co.

FINDINGS

1797 90TH ST

Year	Uses	Source
1974	Head James	The Cleveland Directory Co.
1930	Terrace Apts	The Cleveland Directory Co.

1798 90TH ST

Year	Uses	Source
1974	Heath Carrie	The Cleveland Directory Co.
1970	VACANT	The Cleveland Directory Co.
1951	Weyl Val	The Cleveland Directory Co.
1941	Bohner Oscar	The Cleveland Directory Co.
1935	Fairbairn Willis	The Cleveland Directory Co.
1930	Terrace Apts	The Cleveland Directory Co.
	McCormack Margt C	The Cleveland Directory Co.

1799 90TH ST

Year	Uses	Source
1974	Phillips Delores Mrs	The Cleveland Directory Co.
	Holmes Leonard D Jr	The Cleveland Directory Co.
	Brow n Audrey	The Cleveland Directory Co.
1951	Kelley Marie furn rms	The Cleveland Directory Co.
1941	Hardy Lulu Mrs	The Cleveland Directory Co.
1935	Smith Ulysses J	The Cleveland Directory Co.
1930	Terrace Apts	The Cleveland Directory Co.
	Smith U J	The Cleveland Directory Co.

1800 90TH ST

Year	Uses	Source
1974	Vacant	The Cleveland Directory Co.
1970	TERRELL MINNIE L MRS	The Cleveland Directory Co.
1951	Wakely Eleanore Mrs furn rms	The Cleveland Directory Co.
1941	Vacant	The Cleveland Directory Co.
1935	Mason John B	The Cleveland Directory Co.
1930	Terrace Apts	The Cleveland Directory Co.
	Shreeves Cecil M	The Cleveland Directory Co.

FINDINGS

1801 90TH ST

Year	Uses	Source
1986	LESTERA G	OHIO BELL
1974	Safford Fred J	The Cleveland Directory Co.
	Cansler Clayton J	The Cleveland Directory Co.
1930	Terrace Apts	The Cleveland Directory Co.

1802 90TH ST

Year	Uses	Source
1974	Carr John L	The Cleveland Directory Co.
	Akiens Helen M Mrs	The Cleveland Directory Co.
	Atelf Afw azki	The Cleveland Directory Co.
1970	CARR JOHN L	The Cleveland Directory Co.
1951	Beedlow Raymond furn rms	The Cleveland Directory Co.
1941	Campbell Eug S	The Cleveland Directory Co.
1935	Campbell Eug S	The Cleveland Directory Co.
1930	Terrace Apts	The Cleveland Directory Co.
	Campbell Eug S	The Cleveland Directory Co.

1803 90TH ST

Year	Uses	Source
1974	Lew is Barbara J Mrs	The Cleveland Directory Co.
1970	BROWNLEE DANL	The Cleveland Directory Co.
1951	How ard Chas R	The Cleveland Directory Co.
	How ard Ada furn rms	The Cleveland Directory Co.
1941	Larson Gustav S	The Cleveland Directory Co.
1935	Larson Gustavath S	The Cleveland Directory Co.
1930	Campbell Clinton J	The Cleveland Directory Co.

1805 90TH ST

Year	Uses	Source
1974	Jones Wm	The Cleveland Directory Co.
	Mc Cloud Ezell	The Cleveland Directory Co.

FINDINGS

1806 90TH ST

Year	Uses	Source
1970	LAWLER APARTMENTS	The Cleveland Directory Co.
	ROSS LINDA	The Cleveland Directory Co.
	TAYLOR ADDIE M MRS	The Cleveland Directory Co.
	COURTNEY DOROTHY	The Cleveland Directory Co.
	GREEN CAROL A	The Cleveland Directory Co.
	LONG CAROL A MRS	The Cleveland Directory Co.
	WILSON LEE A	The Cleveland Directory Co.
	KELLY RICHD O	The Cleveland Directory Co.
1951	Law ler Apts	The Cleveland Directory Co.
	Law ler Thos G furn rms	The Cleveland Directory Co.
	Jordon W R^	The Cleveland Directory Co.
1941	Berkshire Manor Apts	The Cleveland Directory Co.
1935	Apartments	The Cleveland Directory Co.
	Dugan Wm	The Cleveland Directory Co.
	Mason Blanche Mrs	The Cleveland Directory Co.
	Maginn Kath	The Cleveland Directory Co.
	Darling Ralph E	The Cleveland Directory Co.
	Vacant	The Cleveland Directory Co.
	Vacant	The Cleveland Directory Co.
	Vacant	The Cleveland Directory Co.
	Bober Eug J	The Cleveland Directory Co.
1930	Apartments	The Cleveland Directory Co.
	Narney Mabel B Mrs	The Cleveland Directory Co.
	Hibbard Franklie Mrs	The Cleveland Directory Co.
	Walford Wm T	The Cleveland Directory Co.
	Garvin Wm H	The Cleveland Directory Co.
	Moulton Carrie Mrs	The Cleveland Directory Co.
	Firestone S J	The Cleveland Directory Co.
	Keevan Edw G	The Cleveland Directory Co.

FINDINGS

1807 90TH ST

Year	Uses	Source
1974	How se Larry L	The Cleveland Directory Co.
	Gurley Milton	The Cleveland Directory Co.
1951	Martin Blaine	The Cleveland Directory Co.
1941	Vacant	The Cleveland Directory Co.
1935	Banker Carrie E	The Cleveland Directory Co.
1930	Steel Jas	The Cleveland Directory Co.

1809 90TH ST

Year	Uses	Source
1974	Huffman Alton M Mrs	The Cleveland Directory Co.

1811 90TH ST

Year	Uses	Source
1951	Boynum How ard furn rms	The Cleveland Directory Co.
1941	Stegkemper Emma	The Cleveland Directory Co.
1935	Sixt Wm D	The Cleveland Directory Co.
1930	Turcotto Wm L	The Cleveland Directory Co.

1812 90TH ST

Year	Uses	Source
1986	DAVIS D	OHIO BELL
1981	MOORE Elvira	Ohio Bell Telephone Company
1974	Apartments	The Cleveland Directory Co.
	Vacant 8 Apts 1 8	The Cleveland Directory Co.
1970	APARTMENTS	The Cleveland Directory Co.
	VACANT 8 APTS 1 8	The Cleveland Directory Co.
1951	Apartments	The Cleveland Directory Co.
	Nye L M	The Cleveland Directory Co.
	Leon Jas	The Cleveland Directory Co.
	Gugliotta Edw	The Cleveland Directory Co.
	Gallagher Vay	The Cleveland Directory Co.
	Ronn Carl L	The Cleveland Directory Co.
	Sitterle Geo F	The Cleveland Directory Co.

FINDINGS

Year	Uses	Source
1951	Coley Mary Mrs	The Cleveland Directory Co.
	Lohse Olga M	The Cleveland Directory Co.
1941	Apartments	The Cleveland Directory Co.
	Cameron Donald R	The Cleveland Directory Co.
	Smith Kenneth E	The Cleveland Directory Co.
	Peterson Victor	The Cleveland Directory Co.
	McGhee Edw W	The Cleveland Directory Co.
	Ronn Carl L	The Cleveland Directory Co.
	Hansen Jas P	The Cleveland Directory Co.
	Ziegler Wm H	The Cleveland Directory Co.
	Carle Kenneth O	The Cleveland Directory Co.
1935	Apartments	The Cleveland Directory Co.
	Gibson Ralph A	The Cleveland Directory Co.
	Weaver Frank A	The Cleveland Directory Co.
	Penfield Emerson B	The Cleveland Directory Co.
	McGhee Carrie S Mrs	The Cleveland Directory Co.
	Hexter Ervin	The Cleveland Directory Co.
	Wurster Gazella A Mrs	The Cleveland Directory Co.
	Zeigler Wm H	The Cleveland Directory Co.
	Leonetti Adam	The Cleveland Directory Co.
1930	Apartments	The Cleveland Directory Co.
	Zeigler Wm	The Cleveland Directory Co.
	Case Helen F Mrs	The Cleveland Directory Co.
	Heckathorn Millie Mrs	The Cleveland Directory Co.
	Beeber Georgin	The Cleveland Directory Co.
	McGhee Carrie S Mrs	The Cleveland Directory Co.
	Hexter Irw in	The Cleveland Directory Co.
	Dilullo Liborio	The Cleveland Directory Co.

1813 90TH ST

Year	Uses	Source
1951	Rogers Jack	The Cleveland Directory Co.
1941	Vacant	The Cleveland Directory Co.

FINDINGS

Year	Uses	Source
1935	Smith Harold V	The Cleveland Directory Co.
1930	Imhoff Alex B	The Cleveland Directory Co.

1815 90TH ST

Year	Uses	Source
1974	Mays Thos O	The Cleveland Directory Co.
1970	MAYS THOS O	The Cleveland Directory Co.
1951	Bills How ard E	The Cleveland Directory Co.
1941	Vacant	The Cleveland Directory Co.
1935	Ganczy Julia Mrs	The Cleveland Directory Co.
1930	Gonezy Julia Mrs	The Cleveland Directory Co.

1818 90TH ST

Year	Uses	Source
1974	Hubbard Robt Rev	The Cleveland Directory Co.
1970	TALLEY JOHN	The Cleveland Directory Co.
	COOK L C	The Cleveland Directory Co.
1951	Radick Steven	The Cleveland Directory Co.
	Zsiga Edw J	The Cleveland Directory Co.
	Gutschmidt Harold F	The Cleveland Directory Co.
1941	Adkins How ard D	The Cleveland Directory Co.
	Gutschmidt Harold F	The Cleveland Directory Co.
1935	Adams How ard D	The Cleveland Directory Co.
	Gutschmidt Harold pntr	The Cleveland Directory Co.
1930	Beldie Paul T	The Cleveland Directory Co.
	Gustavson Gustav A	The Cleveland Directory Co.
	Irw in Eliz Mrs	The Cleveland Directory Co.

1819 90TH ST

Year	Uses	Source
1951	Hurd Minnie B	The Cleveland Directory Co.
1941	Wanlass Algie N nurse	The Cleveland Directory Co.
1935	Welis Paul H	The Cleveland Directory Co.
1930	Harris Fred J	The Cleveland Directory Co.

FINDINGS

1820 90TH ST

Year	Uses	Source
1951	Stone Morris	The Cleveland Directory Co.
	Faller Eug	The Cleveland Directory Co.
1941	Radick Steph	The Cleveland Directory Co.
1935	Radich Steph	The Cleveland Directory Co.
1930	Barnes Paul H	The Cleveland Directory Co.

1821 90TH ST

Year	Uses	Source
1974	Tompkins Geraldine Mrs	The Cleveland Directory Co.
	Woodard Mae	The Cleveland Directory Co.
1970	TOMPKINS GERALDINE MRS	The Cleveland Directory Co.
	WOODARD MAE	The Cleveland Directory Co.
1951	DeLeone Louis	The Cleveland Directory Co.
1941	Ferris Thos F	The Cleveland Directory Co.
1935	Ferris Thos F	The Cleveland Directory Co.
1930	Lew andow ski Max	The Cleveland Directory Co.

1822 90TH ST

Year	Uses	Source
1951	Wanser Adrian G	The Cleveland Directory Co.
1941	Flickinger Anna B	The Cleveland Directory Co.
1935	McClure John H printer	The Cleveland Directory Co.
	McClure Mary L Mrs	The Cleveland Directory Co.
1930	Koehne Paul E	The Cleveland Directory Co.

1824 90TH ST

Year	Uses	Source
1981	PETKOSH J	Ohio Bell Telephone Company
1974	Wade James W	The Cleveland Directory Co.
1970	WADE JAMES W JR	The Cleveland Directory Co.
1951	Roberts Steph G	The Cleveland Directory Co.
	Pace Wm O	The Cleveland Directory Co.
1941	Johnston Jas L	The Cleveland Directory Co.

Year	Uses	Source
1935	Bennett Fred W	The Cleveland Directory Co.
1930	Coppedge Everett P	The Cleveland Directory Co.

1825 90TH ST

Year	Uses	Source
1951	Paule Anthony	The Cleveland Directory Co.
	Layman Hylan J	The Cleveland Directory Co.
	Hannan Jos J	The Cleveland Directory Co.
1941	Harris John	The Cleveland Directory Co.
1935	Simons Max M	The Cleveland Directory Co.
	Schultz Paul	The Cleveland Directory Co.
1930	Simons Max M	The Cleveland Directory Co.
	Edgell Orie O	The Cleveland Directory Co.
	Peteet John H	The Cleveland Directory Co.

E 87TH ST

1773 E 87TH ST

Year	Uses	Source
2020	EMMETT SAUNDERS	EDR Digital Archive
2017	EMMETT SAUNDERS	Cole Information
2014	EMMETT SAUNDERS	Cole Information
2010	EMMETT SAUNDERS	Cole Information
2005	EMMETT SAUNDERS	Cole Information

1774 E 87TH ST

Year	Uses	Source
2020	JAMES DILLARD	EDR Digital Archive
	GERALD FARLEY	EDR Digital Archive
	TREVETTE WARE	EDR Digital Archive
2014	DAVE DILLARD	Cole Information
2010	BENNIE DELOACH	Cole Information
2000	T WILLIAMS	Cole Information
1995	WILLIAMS, NATHE L	Cole Information
1992	WILLIAMS, NATHE L	Cole Information

FINDINGS

1781 E 87TH ST

Year	Uses	Source
2020	DAPHNE WILLIAMS-DELOUCH	EDR Digital Archive
2014	DAPHNE DELOACH	Cole Information

1782 E 87TH ST

Year	Uses	Source
2020	WILLIAM PROCTOR	EDR Digital Archive
	JONES TAURAS	EDR Digital Archive
	MICHEELE TRIPLETT	EDR Digital Archive
	VANCE TRIPLETT	EDR Digital Archive
2017	TAURAS JONES	Cole Information
2014	MICHEELE TRIPLETT	Cole Information
2010	VANCE TRIPLETT	Cole Information
2005	VANCE TRIPLETT	Cole Information
2000	M TRIPLETT	Cole Information
1995	OCCUPANT UNKNOWNN	Cole Information

1787 E 87TH ST

Year	Uses	Source
1995	MALONE, ROSALIE	Cole Information
	APPLEWHITE, M	Cole Information
1992	MALONE, ROSALIE	Cole Information

1791 E 87TH ST

Year	Uses	Source
2020	GERALDINE LASTER	EDR Digital Archive
	ERIC JACKSON	EDR Digital Archive
	BOBBIE LASTER	EDR Digital Archive
2017	BOBBIE LASTER	Cole Information
2014	BOBBIE LASTER	Cole Information
2010	PROFESSIONAL SCHOOLCSMTLGY	Cole Information
	BOBBIE LASTER	Cole Information
2005	BOBBIE LASTER	Cole Information

1794 E 87TH ST

Year	Uses	Source
2020	MICHELLE CLARK	EDR Digital Archive
	JAMAL BLAND	EDR Digital Archive
	KIM BLUNT	EDR Digital Archive
2017	MICHELLE CLARK	Cole Information
2014	JAMAL BLAND	Cole Information
2010	WILLIE BUCKHANON	Cole Information
2005	KIM BLUNT	Cole Information
2000	KIM WHITSETT	Cole Information

E 88TH PL

1758 E 88TH PL

Year	Uses	Source
2014	ANTOINETTE GLOVER	Cole Information
2010	ANTOINETTE GLOVER	Cole Information
2005	VIRGINIA DAWKINS	Cole Information
2000	OCCUPANT UNKNOWN	Cole Information
1995	OCCUPANT UNKNOWNN	Cole Information
1992	WILSON, E R	Cole Information

1763 E 88TH PL

Year	Uses	Source
2005	DORIS FRAZIER	Cole Information
2000	DORIS FRAZIER	Cole Information
1995	FRAZIER, DORIS	Cole Information
1992	FRAZIER, DORIS	Cole Information

1767 E 88TH PL

Year	Uses	Source
2020	CLARENCE BERRY	EDR Digital Archive
	VALENCIA PERRY	EDR Digital Archive
	GLORIA PERRY	EDR Digital Archive
	JAMARIO PERRY	EDR Digital Archive
2017	ROOSEVELT PERRY	Cole Information

FINDINGS

Year	Uses	Source
2014	ROOSEVELT PERRY	Cole Information
2010	ROOSEVELT PERRY	Cole Information
2005	ROOSEVELT PERRY	Cole Information
2000	OCCUPANT UNKNOWN	Cole Information

1771 E 88TH PL

Year	Uses	Source
2020	JAZMAINE JACKSON	EDR Digital Archive
	STEVIEL SCRIVEN	EDR Digital Archive
	MARION SCRIVEN	EDR Digital Archive
2017	TACARRA JACKSON	Cole Information
2014	MARION SCRIVEN	Cole Information
2010	STEVIE SCRIVEN	Cole Information
2005	STEVIE SCRIVEN	Cole Information
2000	MARION SCRIVEN	Cole Information
1995	BROWN, WAYNE	Cole Information

1773 E 88TH PL

Year	Uses	Source
1995	OCCUPANT UNKNOWNN	Cole Information

1774 E 88TH PL

Year	Uses	Source
2020	EDWARD ROBINSON	EDR Digital Archive
	KING HARDEMAN	EDR Digital Archive
	ANDREA MILLER	EDR Digital Archive
	ORA GILDERSLEEVE	EDR Digital Archive
2014	ANDREA MILLER	Cole Information
2010	ANDREA MILLER	Cole Information
2005	LAKISHA SIMS	Cole Information
2000	L SIMS	Cole Information
1995	FITCH, MARVIN	Cole Information
1992	BLACKWELL, KARL E	Cole Information

FINDINGS

E 89TH ST

1760 E 89TH ST

Year	Uses	Source
2014	STEPHEN NELSON	Cole Information
2010	ANGELA NELSON	Cole Information
2005	ROBIN BAILEY	Cole Information
1995	MCGILL, CHARLES	Cole Information
	LAWLAR, EVA	Cole Information
1992	TOLLIVER, HARRY	Cole Information
	PURDY, GARY	Cole Information
	LAWLAR, EVA	Cole Information

1762 E 89TH ST

Year	Uses	Source
2020	JERMAINE HUMPHREY	EDR Digital Archive
	JASON HUMPHREY	EDR Digital Archive
	TINA HUMPHREY	EDR Digital Archive
	JUANITA NAKAMURA	EDR Digital Archive
2017	JERMAINE HUMPHREY	Cole Information
2014	JERMAINE HUMPHREY	Cole Information
2010	TINA HUMPHREY	Cole Information
2005	TINA HUMPHREY	Cole Information
1995	EVANS, B	Cole Information
1992	EVANS, B	Cole Information

1768 E 89TH ST

Year	Uses	Source
2020	BRETT MITCHELL	EDR Digital Archive
2010	BRETT MITCHELL	Cole Information
2005	BRETT MITCHELL	Cole Information
2000	BRETT MITCHELL	Cole Information
1995	MITCHELL, ISSAC	Cole Information
1992	MITCHELL, ISSAC	Cole Information

FINDINGS

1769 E 89TH ST

Year	Uses	Source
2020	MARTIN SOWELL	EDR Digital Archive
	CARTER CARA	EDR Digital Archive
	LYNNETTE STEWART	EDR Digital Archive
2017	LYNNETTE STEWART	Cole Information
2014	LYNNETTE STEWART	Cole Information
2005	AMINAH HAYN	Cole Information
2000	OCCUPANT UNKNOWN	Cole Information
1995	FAIRFAX, P A	Cole Information
	MITCHUM, SAMUEL W	Cole Information
1992	HICKERSON, M	Cole Information
	MITCHUM, SAMUEL W	Cole Information

1772 E 89TH ST

Year	Uses	Source
2020	IMAM LEWIS	EDR Digital Archive
	DONTAVIUS JARRELLS	EDR Digital Archive
	EILEEN LEWIS	EDR Digital Archive
2017	IMAM LEWIS	Cole Information
2014	IMAM LEWIS	Cole Information
2010	EILEEN LEWIS	Cole Information
2005	IMAM LEWIS	Cole Information
2000	EILEEN LEWIS	Cole Information
1995	GREEN, YOLONDA D	Cole Information

1773 E 89TH ST

Year	Uses	Source
2005	EILEEN LEWIS	Cole Information

1775 E 89TH ST

Year	Uses	Source
2005	WIMBLEY ROOSEVELT	Cole Information
2000	MATTIE JONES	Cole Information
1995	JONES, MATTIE B	Cole Information

FINDINGS

Year	Uses	Source
1992	JONES, MATTIE B	Cole Information

1779 E 89TH ST

Year	Uses	Source
2020	YOLANDA LEWIS	EDR Digital Archive
	FREDERICK LEWIS	EDR Digital Archive
2017	SHARRON WEBB	Cole Information
2014	FREDRICK LEWIS	Cole Information
	SHARRON WEBB	Cole Information
2005	TIA LEWIS	Cole Information
2000	WILLIE PAIGE	Cole Information
	TIA LEWIS	Cole Information
1995	STARMON, WILLIE M	Cole Information
	PAIGE, WILLIE	Cole Information
1992	STARMON, WILLIE M	Cole Information

1780 E 89TH ST

Year	Uses	Source
2020	THEODORE MANNING	EDR Digital Archive
2017	JOSEPH WISE	Cole Information
	MARLON WALLER	Cole Information
	CASSANDRA LOVE	Cole Information
	VALENCIA HARDGES	Cole Information
2014	KEITH FITZPATRICK	Cole Information
	DONALD SEARS	Cole Information
	MARLON WALLER	Cole Information
	DAVID HARDGES	Cole Information
	MAURICE LOVE	Cole Information
	SHERRIE BROWN	Cole Information
2010	BRENDA WALLER	Cole Information
	TRACEY BLACKMON	Cole Information
	MAURICE LOVE	Cole Information
	BERNICSTINE MONDIE	Cole Information
2005	TRACEY BLACKMON	Cole Information

FINDINGS

Year	Uses	Source
2005	THEODORE MANNING	Cole Information
	EARLINE BRENT	Cole Information
	LARRY HARVEY	Cole Information
	TERESA GALLOWAY	Cole Information
1995	HENERY M HOLLAND	Cole Information
	WALKER, C A	Cole Information
	WASHINGTON, WILLIAM	Cole Information
	JACKSON, D	Cole Information
	CRENSHAW, DAVID	Cole Information
1992	NICHOLS, SARAH	Cole Information
	WASHINGTON, WILLIAM	Cole Information

1781 E 89TH ST

Year	Uses	Source
2010	REGINA TAYLOR	Cole Information
2005	VIVIAN TAYLOR	Cole Information
2000	ERNEST DODSON	Cole Information
1995	BOOKER, TANYA	Cole Information
	DODSON, ERNEST	Cole Information

1796 E 89TH ST

Year	Uses	Source
2020	ANGELA NELSON	EDR Digital Archive
	SABREENA STARLING	EDR Digital Archive
	STEVE HARMON	EDR Digital Archive
2017	SABREENA STARLING	Cole Information
2014	RANEEKA STARLING	Cole Information
2005	STEVE HARMON	Cole Information
2000	B WILSON	Cole Information
	M YATES	Cole Information
	STEVEN DIXON	Cole Information
	ERIC DANIELS	Cole Information
1995	KING, ERIC	Cole Information
	FLEMING, CHARLES	Cole Information

FINDINGS

Year	Uses	Source
1995	WALTON, PETER	Cole Information
	BURTIN, DOUGLAS	Cole Information
1992	CAMPBELL, LLOYD	Cole Information

1809 E 89TH ST

Year	Uses	Source
2017	MARIAN MCCARTHY	Cole Information
2014	JACK EISENHUT	Cole Information
2010	MARIAN MCCARTHY	Cole Information
2000	EXODUS	Cole Information
	OCCUPANT UNKNOWN	Cole Information
1995	EXODUS	Cole Information
	OCCUPANT UNKNOWNN	Cole Information
1992	EXODUS	Cole Information

1810 E 89TH ST

Year	Uses	Source
2020	DORIS GREEN	EDR Digital Archive
	AKHEEM GREEN	EDR Digital Archive
	IZA TAYLOR	EDR Digital Archive
	PHILLIP GREEN	EDR Digital Archive
2017	IZA TAYLOR	Cole Information
2014	DORIS ROBINSON	Cole Information
2010	CARLA JONES	Cole Information
2005	CARLA JONES	Cole Information
2000	JAMES BEACH	Cole Information
1995	COLSTON, ED	Cole Information
1992	COLSTON, ED	Cole Information

1812 E 89TH ST

Year	Uses	Source
2020	FELICIA WILLIAMS	EDR Digital Archive
2017	KELSY DISMUKE	Cole Information
2014	OCCUPANT UNKNOWN	Cole Information

FINDINGS

1814 E 89TH ST

Year	Uses	Source
2020	FELICIA LOWERY	EDR Digital Archive
	JAMES NICHOLS	EDR Digital Archive
	SHAUNTICA WILLIAMS	EDR Digital Archive
	MONET LOWERY	EDR Digital Archive
	KELSY DISMUKE	EDR Digital Archive
2017	SELICIA LOWERY	Cole Information
2014	JAMES NICHOLS	Cole Information
2010	MONET LOWERY	Cole Information
2005	OCCUPANT UNKNOWN	Cole Information

1815 E 89TH ST

Year	Uses	Source
2020	ANTHONY WILLIAMS	EDR Digital Archive
2017	ANTHONY WILLIAMS	Cole Information
2014	ANTHONY WILLIAMS	Cole Information
2005	SHIRLENE MCMILLAN	Cole Information
2000	OCCUPANT UNKNOWN	Cole Information
1995	COLSTON, KAREN	Cole Information
1992	COLSTON, KAREN	Cole Information

1821 E 89TH ST

Year	Uses	Source
2017	ALLEN WARE	Cole Information
2014	ALLEN WARE	Cole Information
2005	ALLEN WARE	Cole Information
2000	THOMAS WARE	Cole Information
1995	WARE, THOMAS	Cole Information
1992	WARE, THOMAS	Cole Information

1822 E 89TH ST

Year	Uses	Source
2020	HOPE WILLIAMS	EDR Digital Archive
	J BARBARA	EDR Digital Archive

Year	Uses	Source
2017	JAMES WILLIAMS	Cole Information
2014	JAMES WILLIAMS	Cole Information
2010	CLEVELAND HOME REPAIR LLC	Cole Information
	JAMES WILLIAMS	Cole Information
2005	BARBARA WILLIAMS	Cole Information
2000	JAMES WILLIAMS	Cole Information
1995	WILLIAMS, JAMES	Cole Information
1992	WILLIAMS, JAMES	Cole Information

1831 E 89TH ST

Year	Uses	Source
2020	BARNEY CALLAHAN	EDR Digital Archive
	MARK FORTSON	EDR Digital Archive
	ANNIE CALLAHAN	EDR Digital Archive
2017	DARRIEL CALLAHAN	Cole Information
2014	LISA CALLAHAN	Cole Information
2010	BARNEY CALLAHAN	Cole Information
2005	THE B B C ELECTRIC CO	Cole Information
	BARNEY CALLAHAN	Cole Information
2000	CLIFTON CALLAHAN	Cole Information
1995	THOMPSON, VARNELL	Cole Information

E 90TH ST

1716 E 90TH ST

Year	Uses	Source
2010	DOUGLAS NORMAN	Cole Information
2005	LATRICIA CARNER	Cole Information
	GENEVA CROCKETT	Cole Information
2000	GENEVA CROCKETT	Cole Information
1995	CROCKETT, GENEVA	Cole Information

1753 E 90TH ST

Year	Uses	Source
2020	SHELLI BROOKS	EDR Digital Archive

FINDINGS

Year	Uses	Source
2017	SHELLI BROOKS	Cole Information
2014	SHELLI BROOKS	Cole Information
2010	ALFRED SUTTON	Cole Information
2005	SMILING HEART ENTERPRISES	Cole Information
	ALFRED SUTTON	Cole Information
2000	OTHELLO SUTTON	Cole Information
1995	SUTTON, OTHELLO	Cole Information
1992	SUTTON, OTHELLO	Cole Information

1755 E 90TH ST

Year	Uses	Source
2005	OCCUPANT UNKNOWN	Cole Information

1756 E 90TH ST

Year	Uses	Source
2020	LATRENA SCOTT	EDR Digital Archive
	SADIE SCOTT	EDR Digital Archive
	RICHARD SCOTT	EDR Digital Archive
	ISAIAH SCOTT	EDR Digital Archive
2017	ANDY TOLLIVER	Cole Information
2014	OCCUPANT UNKNOWN	Cole Information
2010	SADIE SCOTT	Cole Information
2005	H SCOTT	Cole Information
2000	SADIE SCOTT	Cole Information
	ANDY TOLLIVER	Cole Information
1995	OCCUPANT UNKNOWNN	Cole Information
1992	STEWART, WOODROW	Cole Information

1757 E 90TH ST

Year	Uses	Source
2005	OCCUPANT UNKNOWN	Cole Information
1995	OCCUPANT UNKNOWNN	Cole Information

FINDINGS

1758 E 90TH ST

Year	Uses	Source
1995	OCCUPANT UNKNOWNN	Cole Information

1760 E 90TH ST

Year	Uses	Source
2000	GENEVA CROCKETT	Cole Information

1762 E 90TH ST

Year	Uses	Source
2020	DERWIN MCMILLON	EDR Digital Archive
	DOUGLAS MORTLAND	EDR Digital Archive
	DAVID PRYOR	EDR Digital Archive
	BENJAMIN MAGBY	EDR Digital Archive
	EVELYN JENKINS	EDR Digital Archive
	CLARENCE SWAIN	EDR Digital Archive
	ALDENE JENKINS	EDR Digital Archive
	JOHNATHAN THOMPSON	EDR Digital Archive
	BILLY LYONS	EDR Digital Archive
	HIRAM BOYD	EDR Digital Archive
2014	DOUGLAS MORTLAND	Cole Information
	EVELYN JENKINS	Cole Information
	CLARENCE SWAIN	Cole Information
	DENNIS HARRIS	Cole Information
	THOMAS MICKENS	Cole Information
2010	DOUGLAS MORTLAND	Cole Information
	MICHAEL LANDRUM	Cole Information
	ALDENE JENKINS	Cole Information
	MICHAEL ADAMS	Cole Information
2005	MICHAEL LANDRUM	Cole Information
	LONNIE MICKENS	Cole Information
	ALDENE JENKINS	Cole Information
	JOHN HILL	Cole Information
	MELVIN CHAMBERS	Cole Information
	HIRAM BOYD	Cole Information

FINDINGS

Year	Uses	Source
2000	HENRY LANE	Cole Information
1995	LANE, HENRY	Cole Information

1763 E 90TH ST

Year	Uses	Source
2020	MALIK JENKINS	EDR Digital Archive
	PETER JENKINS	EDR Digital Archive
	EVELYN JENKINS	EDR Digital Archive
2017	WILLIE REYNOLDS	Cole Information
2014	PETER JENKINS	Cole Information
2010	EVELYN JENKINS	Cole Information
2005	PETE JENKINS	Cole Information
	RAYMOND WACASEY	Cole Information
2000	THOMAS HOUZE	Cole Information
1995	HOUZE, THOMAS	Cole Information
1992	SAMUEL, B	Cole Information

1768 E 90TH ST

Year	Uses	Source
2017	KIMBERLEY GARRISON	Cole Information
2014	KIMBERLEY GARRISON	Cole Information
2010	KIMBERLEY GARRISON	Cole Information
2005	KIMBERLEY GARRISON	Cole Information
1995	OCCUPANT UNKNOWNN	Cole Information

1769 E 90TH ST

Year	Uses	Source
2017	SAMUEL SPIVA	Cole Information
	HIRAM BOYD	Cole Information
2014	SAMUEL SPIVA	Cole Information
2010	ANGELA ISOM	Cole Information
	KELENA WADE	Cole Information
	HIRAM BOYD	Cole Information
2005	SAMUEL SPIVA	Cole Information

FINDINGS

Year	Uses	Source
2005	DAMARA HARLSTON	Cole Information
	WALTER BELL	Cole Information
2000	HENRY JOHNSON	Cole Information
	WALTER BELL	Cole Information
1995	JOHNSON, HENRY	Cole Information
	BELL, WALTER	Cole Information
1992	COLLINS, DONALD	Cole Information
	TWYMAN, ROBERT	Cole Information
	JOHNSON, HENRY	Cole Information
	BELL, WALTER	Cole Information

1772 E 90TH ST

Year	Uses	Source
2020	TOMMY HIGH	EDR Digital Archive
	WALTER BLACKWELL	EDR Digital Archive
	LESTER FIELDS	EDR Digital Archive
	TONY SCOTT	EDR Digital Archive
	EVELYN JENKINS	EDR Digital Archive
	LARRY PERRY	EDR Digital Archive
	EMANUEL DIAL	EDR Digital Archive
	JOHN APPLING	EDR Digital Archive
	JAMES LYLES	EDR Digital Archive
2017	TONI DIAL	Cole Information
	LESTER FIELDS	Cole Information
	ROBERT ACOFF	Cole Information
2014	TONY SCOTT	Cole Information
	JOHN APPLING	Cole Information
	LUTHER APPLEBY	Cole Information
	DWIGHT WILLIAMS	Cole Information
	DALLAS ACOFF	Cole Information
	WALTER BELL	Cole Information
2005	BERTHA ACOFF	Cole Information
2000	DARLENE STITMON	Cole Information

FINDINGS

Year	Uses	Source
1995	JOHN, E	Cole Information
	MILLER, HENRICE	Cole Information

1775 E 90TH ST

Year	Uses	Source
2020	ALDENE JENKINS	EDR Digital Archive
2017	ALEXANDER GARNER	Cole Information
2005	OCCUPANT UNKNOWN	Cole Information
2000	OCCUPANT UNKNOWN	Cole Information
1995	BLAIR, TILMON	Cole Information
1992	BLAHA, T	Cole Information

1776 E 90TH ST

Year	Uses	Source
2014	TIMOTHY CANTRELL	Cole Information
2010	SYLVIA PHARR	Cole Information
2005	SHELDON NICHOLS	Cole Information
	DOMONIQUE WOODS	Cole Information
2000	DORIS GARRISON	Cole Information
	WILLIAM BROWN	Cole Information
1995	JOHNSON, ROBT L	Cole Information
	BEARD, MACK	Cole Information
	DELAE, CHARLES	Cole Information
	ROBINSON, HUSTON	Cole Information
1992	BEARD, MACK	Cole Information
	DELAE, CHARLES	Cole Information

1780 E 90TH ST

Year	Uses	Source
2017	ANNA POCARO	Cole Information
2005	OCCUPANT UNKNOWN	Cole Information
2000	OCCUPANT UNKNOWN	Cole Information
1995	PETRELLA, V	Cole Information
1992	PETRELLA, V	Cole Information

FINDINGS

1781 E 90TH ST

Year	Uses	Source
1995	OCCUPANT UNKNOWNN	Cole Information

1782 E 90TH ST

Year	Uses	Source
2000	FRANK EDWARDS	Cole Information
1995	SMILEY, T	Cole Information
	BOWDEN, R	Cole Information
	TAILOR, C	Cole Information
	SPARKS, Y	Cole Information
	CORN, ROCHELL	Cole Information
	LOCKHART, S	Cole Information
	THOMAS, C	Cole Information
1992	BLACKMON, ROBERT P	Cole Information

1789 E 90TH ST

Year	Uses	Source
2020	TIERRA BACON	EDR Digital Archive
	TANISHA BACON	EDR Digital Archive
	THOMAS HOUSTON	EDR Digital Archive
	TEIA TODD	EDR Digital Archive
2014	TEIA TODD	Cole Information
1992	GULLEY, JOHN	Cole Information

1790 E 90TH ST

Year	Uses	Source
2017	HAROLD WALLACE	Cole Information
2014	HAROLD WALLACE	Cole Information
2010	HAROLD WALLACE	Cole Information
2005	HAROLD WALLACE	Cole Information
1995	COOPER, JOHN	Cole Information
	SIMMONS, AMIE	Cole Information
1992	COOPER, JOHN	Cole Information
	SIMMONS, AMIE	Cole Information

FINDINGS

1791 E 90TH ST

Year	Uses	Source
2010	TEIA TODD	Cole Information
1995	VARNER, SHEILA	Cole Information
1992	SMART, K	Cole Information

1792 E 90TH ST

Year	Uses	Source
2005	CURTIS ALLEN	Cole Information
2000	DALE REDRICK	Cole Information
	JOHNNY CLARK	Cole Information
1992	MOORE, L	Cole Information

1793 E 90TH ST

Year	Uses	Source
1992	LEE, TERRY	Cole Information

1794 E 90TH ST

Year	Uses	Source
2000	OCCUPANT UNKNOWN	Cole Information

1795 E 90TH ST

Year	Uses	Source
2020	TINA BROOKS	EDR Digital Archive
	IDA FERGUSON	EDR Digital Archive
	DEON ANDERSON	EDR Digital Archive
2017	TINA COOK	Cole Information
2014	OCCUPANT UNKNOWN	Cole Information
2010	JADEN PATTERSON	Cole Information
1995	SMITH, S	Cole Information
	NELSON, C	Cole Information
	BIRKS, WESLEY	Cole Information

1796 E 90TH ST

Year	Uses	Source
1995	MACK, P	Cole Information

FINDINGS

1797 E 90TH ST

Year	Uses	Source
1995	LEWIS, S	Cole Information

1798 E 90TH ST

Year	Uses	Source
1995	OCCUPANT UNKNOWNN	Cole Information

1799 E 90TH ST

Year	Uses	Source
2005	JENNETTE EDDINGS	Cole Information
2000	OCCUPANT UNKNOWN	Cole Information
1995	MCCOY, ROBERT	Cole Information

1800 E 90TH ST

Year	Uses	Source
1995	OCCUPANT UNKNOWNN	Cole Information

1801 E 90TH ST

Year	Uses	Source
1995	OCCUPANT UNKNOWNN	Cole Information

1803 E 90TH ST

Year	Uses	Source
2020	CORNELL ORR	EDR Digital Archive
	TAMARA ORR	EDR Digital Archive
	TOI HICKS	EDR Digital Archive
2014	LANGFORD SUZANNAH	Cole Information
2010	STAN MARTIN	Cole Information
1995	LEWIS, BARBARA	Cole Information
1992	HENRY, DARLENE	Cole Information
	LEWIS, BARBARA	Cole Information

1805 E 90TH ST

Year	Uses	Source
2000	OCCUPANT UNKNOWN	Cole Information
1995	BOSWELL, A I	Cole Information

FINDINGS

Year	Uses	Source
1995	BLAND, R	Cole Information
1992	BOSWELL, WANDA J	Cole Information
	BLAND, R	Cole Information

1807 E 90TH ST

Year	Uses	Source
2020	LAVONTE DAVIS	EDR Digital Archive
	KISHAUN COTCHERY	EDR Digital Archive
	LAQUITA DAVIS	EDR Digital Archive
	MARILYN DAVIS	EDR Digital Archive
	CANDICE DAVIS	EDR Digital Archive
2017	TERRIANA DAVIS	Cole Information
2014	OCCUPANT UNKNOWN	Cole Information
1995	WARE, CAROL A	Cole Information
	PATRICK, D	Cole Information
1992	WARE, CAROL A	Cole Information

1808 E 90TH ST

Year	Uses	Source
1995	OCCUPANT UNKNOWNN	Cole Information

1809 E 90TH ST

Year	Uses	Source
2000	OCCUPANT UNKNOWN	Cole Information
1995	BRASFIELD, ROBIN	Cole Information

1812 E 90TH ST

Year	Uses	Source
2020	CHAQUITA BELL	EDR Digital Archive
2017	CHAQUITA BELL	Cole Information
2014	CHAQUITA BELL	Cole Information
2000	OCCUPANT UNKNOWN	Cole Information
1995	PRETTYMAN, DEIDRA	Cole Information
	DINKINS, RUTH	Cole Information
	JACKSON, LEROY	Cole Information

FINDINGS

Year	Uses	Source
1995	SCOTT, ANN	Cole Information
	WILSON, DESMOND	Cole Information

1815 E 90TH ST

Year	Uses	Source
2020	THOMAS WARD	EDR Digital Archive
	JERMAINE WARD	EDR Digital Archive
	HERBERT AUSTIN	EDR Digital Archive
	ETHEL PERKINS	EDR Digital Archive
	DANTE JACKSON	EDR Digital Archive
	THERESA WARD	EDR Digital Archive
2017	THOMAS WARD	Cole Information
2014	HERBERT AUSTIN	Cole Information
2010	THOMAS WARD	Cole Information
2005	THOMAS WARD	Cole Information
2000	IDELL WARD	Cole Information
1995	WARD, IDELL	Cole Information
1992	WARD, I	Cole Information

1818 E 90TH ST

Year	Uses	Source
2020	LASHAWNDA WILLIAMS	EDR Digital Archive
2014	TERES BURNS	Cole Information
2010	TERES BURNS	Cole Information

1821 E 90TH ST

Year	Uses	Source
2014	BRUCE JOHNSON	Cole Information
2010	Y GENELLE	Cole Information
2005	GENELLE JOHNSON	Cole Information
2000	GENELLE JOHNSON	Cole Information
1995	OCCUPANT UNKNOWNN	Cole Information
1992	JOHNSON, GENELLE	Cole Information

FINDINGS

1822 E 90TH ST

Year	Uses	Source
2020	NICOLE LEWIS	EDR Digital Archive
2014	NICOLE LEWIS	Cole Information
2010	NIECE LEWIS	Cole Information

1824 E 90TH ST

Year	Uses	Source
2020	LISA HOWARD	EDR Digital Archive
	BRIAN HOWARD	EDR Digital Archive
	URIAH HOWARD	EDR Digital Archive
	MUSTAFA KHABIR	EDR Digital Archive
	KALIMAH KHABIR	EDR Digital Archive
	ERMA HOWARD	EDR Digital Archive
	TUNISIA JONES	EDR Digital Archive
	TAHIRAH KHABIR	EDR Digital Archive
2017	MUSTAFA KHABIR	Cole Information
2014	BRIAN HOWARD	Cole Information
2010	ERMA HOWARD	Cole Information
2005	J BOINER	Cole Information
2000	OCCUPANT UNKNOWN	Cole Information
1995	OCCUPANT UNKNOWNN	Cole Information

HOAGH AVE

8925 HOAGH AVE

Year	Uses	Source
1983	HARRIS K A	The Ohio Bell Telephone Co.

HOUGH AV H A

8925 HOUGH AV H A

Year	Uses	Source
1983	PACE Ideil	The Ohio Bell Telephone Co.

FINDINGS

HOUGH AVE

8602 HOUGH AVE

Year	Uses	Source
1941	Levy Herman B restr	The Cleveland Directory Co.

8606 HOUGH AVE

Year	Uses	Source
2020	UNITED PEACE BAPTIST CHURCH	EDR Digital Archive
2014	UNITED PEACE BAPTIST CHURCH	Cole Information
2010	UNITED PEACE BAPTIST CHURCH	Cole Information
2002	UNITD PEACE BAPTCH	Haines & Company
2000	UNITED PEACE BAPTIST CHURCH	Cole Information
1999	UNITOPEACEBAPTCH	Haines Company, Inc.
1995	UNITED PEACE BAPTIST CHURCH	Cole Information
1992	UNITD PEACE BAPT CH	Cole Information
1991	United Peace Bapt Church	OHIO BELL
1986	United Peace Bapt Church	OHIO BELL
1983	United Peace Bapt Church	The Ohio Bell Telephone Co.
1974	Jourdain Henry M Jr dentist	The Cleveland Directory Co.
1970	JOURDAIN HENRY M JR DENTIST	The Cleveland Directory Co.
1961	Vacant	The Cleveland Directory Co.
1955	Marshall Drug Co br	The Cleveland Directory Co.
1951	Marshall Drug Co br	The Cleveland Directory Co.
	Doan Clnrs Inc br	The Cleveland Directory Co.
1941	Marshall Drug Co	The Cleveland Directory Co.
1930	Marshall Drug Co	The Cleveland Directory Co.

8608 HOUGH AVE

Year	Uses	Source
1974	Jones Morris L phys	The Cleveland Directory Co.
1970	JONES MORRIS PHYS	The Cleveland Directory Co.
1961	Vacant	The Cleveland Directory Co.
1955	Podis Louis B dentist	The Cleveland Directory Co.
	Hase Keigo osteo	The Cleveland Directory Co.

FINDINGS

Year	Uses	Source
1955	Hocka Frank osteo	The Cleveland Directory Co.
1951	Podis Louis B dentist	The Cleveland Directory Co.
	Gerber Saml R phys	The Cleveland Directory Co.
1941	Maier Reuben R phys	The Cleveland Directory Co.
	Podis Louis B dentist	The Cleveland Directory Co.
	Gerber Saml R phys	The Cleveland Directory Co.
1930	OBrien Martin A phys	The Cleveland Directory Co.
	Podis Louis B dentist	The Cleveland Directory Co.

8610 HOUGH AVE

Year	Uses	Source
2020	GIRISA REESE	EDR Digital Archive
2014	DOW LEADERSHIP INSTITUTE THE	Cole Information
2010	DOSORSEM ECONOMICS COMM DEV	Cole Information
2005	WARD 7 OUTREACH OFFICE	Cole Information
	FOR HOPE CORP	Cole Information
	HOUGH AREA PARTNERS IN PROGRESS	Cole Information
2002	CRUSADER URBAN	Haines & Company
	FOR HOPE	Haines & Company
	CORPORATION	Haines & Company
	HOUGHAREA	Haines & Company
	PARTNERSIN	Haines & Company
	PROGASS	Haines & Company
2000	HOUGH AREA PARTNERS IN PROGRESS	Cole Information
	WILLIAM POTTS	Cole Information
1999	HOUGHAREA	Haines Company, Inc.
	PARTNERSIN	Haines Company, Inc.
	PROGRSS	Haines Company, Inc.
1995	HOUGH AREA PARTNERS PROGRESS	Cole Information
	BURRIS & BEHNE ARCHITECTS	Cole Information
1991	Hough Area Development Corp	OHIO BELL
1986	Hough Area Development Corp	OHIO BELL
1983	Disaster Assistance Inc	The Ohio Bell Telephone Co.

FINDINGS

Year	Uses	Source
1983	Disbro Robt Ratty Leadere Bg	The Ohio Bell Telephone Co.
	Disbro Robt R & Assocs attys Leader Bg	The Ohio Bell Telephone Co.
	HFH Construction Co Inc	The Ohio Bell Telephone Co.
	HGM HILLTOP MANAGEMENTCO5035 Mayfield Rd	The Ohio Bell Telephone Co.
	HGM Hilltop Management Inc5035 Mayfield Rd	The Ohio Bell Telephone Co.
	HGM Residential OflicesBeachw ood Ofc	The Ohio Bell Telephone Co.
	Hough Area Development Corp	The Ohio Bell Telephone Co.
1974	City Dept Of Community Development	The Cleveland Directory Co.
1970	CITY DEPT OF COMMUNITY DEVELOPMENT	The Cleveland Directory Co.
1961	Lucas John	The Cleveland Directory Co.
1955	Mitch Radio repr	The Cleveland Directory Co.
1951	Mitch Radio & Key Service	The Cleveland Directory Co.
1941	Kell Alf W locksmith	The Cleveland Directory Co.
1930	Schaefer Wm H hdw	The Cleveland Directory Co.

8611 HOUGH AVE

Year	Uses	Source
2020	CLEVELAND THURGOOD MARSHALL	EDR Digital Archive
	INNER CITY TENNIS CLINICS	EDR Digital Archive
2014	CITY OF CLEVELAND	Cole Information
2010	CLEVELAND THURGOOD MARSHALL	Cole Information
2005	THURGOOD MARSHALL RECREATION CENTER	Cole Information
2002	CLEVECTYPKRECCT	Haines & Company
	TMARSHALL	Haines & Company
2000	CLEVELAND CITY OF DEPARTMENT OF PARKS RECREATION & PROPERTIE	Cole Information
1999	CLEVE CTY PK ECCT	Haines Company, Inc.
	T MARSHALL	Haines Company, Inc.
1995	CLEVELAND THURGOOD MARSHALL	Cole Information
1992	CLEVE CTY PK CENTER	Cole Information
1983	Avesi Constr Co	The Ohio Bell Telephone Co.
1951	Albrechts Cut Rate Drug Co	The Cleveland Directory Co.

FINDINGS

Year	Uses	Source
1941	Albrecht Cut Rate Drug Co	The Cleveland Directory Co.
1930	Hellw ig Drug Co	The Cleveland Directory Co.

8612 HOUGH AVE

Year	Uses	Source
1961	Vacant	The Cleveland Directory Co.
1955	Woolw orth F W Co br 5 and 10c store	The Cleveland Directory Co.
1951	Albrechts Cut Rate Drug Co	The Cleveland Directory Co.
	Woolw orth F W Co br 5 and 10c store	The Cleveland Directory Co.
1941	Albrecht Cut Rate Drug Co	The Cleveland Directory Co.
	Woolw orth F W Co br 5 and 10c store	The Cleveland Directory Co.
1930	Hellw ig Drug Co	The Cleveland Directory Co.
	Athey Foote Co shade mfrs	The Cleveland Directory Co.

8613 HOUGH AVE

Year	Uses	Source
1955	Woolw orth F W Co br 5 and 10c store	The Cleveland Directory Co.
1951	Albrechts Cut Rate Drug Co	The Cleveland Directory Co.
	Woolw orth F W Co br 5 and 10c store	The Cleveland Directory Co.
1941	Albrecht Cut Rate Drug Co	The Cleveland Directory Co.
	Woolw orth F W Co br 5 and 10c store	The Cleveland Directory Co.
1930	Hellw ig Drug Co	The Cleveland Directory Co.

8614 HOUGH AVE

Year	Uses	Source
1955	Woolw orth F W Co br 5 and 10c store	The Cleveland Directory Co.
1951	Albrechts Cut Rate Drug Co	The Cleveland Directory Co.
	Woolw orth F W Co br 5 and 10c store	The Cleveland Directory Co.
1941	Albrecht Cut Rate Drug Co	The Cleveland Directory Co.
	Woolw orth F W Co br 5 and 10c store	The Cleveland Directory Co.
1930	Hellw ig Drug Co	The Cleveland Directory Co.
	Caw ood Walter E jw lr	The Cleveland Directory Co.

FINDINGS

8615 HOUGH AVE

Year	Uses	Source
1961	All Brite Cut Rate Drug Co	The Cleveland Directory Co.
1955	Woolworth F W Co br 5 and 10c store	The Cleveland Directory Co.
	All Brite Cut Rate Drug Co	The Cleveland Directory Co.
1951	Albrechts Cut Rate Drug Co	The Cleveland Directory Co.
	Woolworth F W Co br 5 and 10c store	The Cleveland Directory Co.
1941	Albrecht Cut Rate Drug Co	The Cleveland Directory Co.
	US PO Sta No 11	The Cleveland Directory Co.
	Woolworth F W Co br 5 and 10c store	The Cleveland Directory Co.
1930	Hellwig Drug Co	The Cleveland Directory Co.

8616 HOUGH AVE

Year	Uses	Source
1955	Woolworth F W Co br 5 and 10c store	The Cleveland Directory Co.
1951	Woolworth F W Co br 5 and 10c store	The Cleveland Directory Co.
1941	Woolworth F W Co br 5 and 10c store	The Cleveland Directory Co.
1930	Hellwig Drug Co	The Cleveland Directory Co.
	Taylor Geo M meats	The Cleveland Directory Co.

8617 HOUGH AVE

Year	Uses	Source
1955	Woolworth F W Co br 5 and 10c store	The Cleveland Directory Co.
1951	Woolworth F W Co br 5 and 10c store	The Cleveland Directory Co.
1941	Woolworth F W Co br 5 and 10c store	The Cleveland Directory Co.
	East End Realty Service	The Cleveland Directory Co.
	Crow Everett C	The Cleveland Directory Co.
	Clark Chas H barber	The Cleveland Directory Co.
1930	Hellwig Drug Co	The Cleveland Directory Co.

8618 HOUGH AVE

Year	Uses	Source
1955	Woolworth F W Co br 5 and 10c store	The Cleveland Directory Co.
1951	Woolworth F W Co br 5 and 10c store	The Cleveland Directory Co.
1941	Woolworth F W Co br 5 and 10c store	The Cleveland Directory Co.

FINDINGS

Year	Uses	Source
1930	Maynard & Crotty w all paper	The Cleveland Directory Co.

8619 HOUGH AVE

Year	Uses	Source
1941	Apartments	The Cleveland Directory Co.
	Rose Flora M Mrs	The Cleveland Directory Co.
	Ransom Edw C	The Cleveland Directory Co.
	Kessler Harry A dentist	The Cleveland Directory Co.
	Vacant	The Cleveland Directory Co.
1930	Lobinsky Jos	The Cleveland Directory Co.
	Smith Harry E	The Cleveland Directory Co.
	Wagner Geo	The Cleveland Directory Co.

8620 HOUGH AVE

Year	Uses	Source
1983	Henrys Food Market	The Ohio Bell Telephone Co.
	Henrys Poultry West Side Mkt	The Ohio Bell Telephone Co.
1974	Larrys Market meats	The Cleveland Directory Co.
1970	LARRYS MARKET	The Cleveland Directory Co.
1961	Larrys Market meats	The Cleveland Directory Co.
1955	Larrys Market meats	The Cleveland Directory Co.
1951	Larrys Market meats	The Cleveland Directory Co.
1941	Taylor Mkts Inc br meats	The Cleveland Directory Co.
1930	McCormick Harry C plmbr	The Cleveland Directory Co.
	Povese Anthony shoe repr	The Cleveland Directory Co.
	Enterprise Roofing Co	The Cleveland Directory Co.

8621 HOUGH AVE

Year	Uses	Source
1951	Kaspar May Mrs shoe repr	The Cleveland Directory Co.
1941	Kaspar Geo shoe repr	The Cleveland Directory Co.
1930	Kaspar Geo clothes clnr	The Cleveland Directory Co.

FINDINGS

8622 HOUGH AVE

Year	Uses	Source
1974	Larrys Fruit Land	The Cleveland Directory Co.
1970	LARRYS FRUIT LAND	The Cleveland Directory Co.
1961	Manninos Fruit Market	The Cleveland Directory Co.
1955	Mannino Fruit Mkt	The Cleveland Directory Co.
1951	Mannino Victor fruits	The Cleveland Directory Co.
1941	Mannino Battista	The Cleveland Directory Co.
1930	General Dairy Stores	The Cleveland Directory Co.

8623 HOUGH AVE

Year	Uses	Source
1941	A & P Food Stores br gros	The Cleveland Directory Co.
1930	Herman Harry shoe repr	The Cleveland Directory Co.

8624 HOUGH AVE

Year	Uses	Source
1941	A & P Food Stores br gros	The Cleveland Directory Co.

8625 HOUGH AVE

Year	Uses	Source
1961	Market Basket Bi Rite gros	The Cleveland Directory Co.
1955	Market Basket Bi Rite	The Cleveland Directory Co.
1951	Market Basket gros	The Cleveland Directory Co.
1941	A & P Food Stores br gros	The Cleveland Directory Co.
1930	Gt A & P Tea Co br gros	The Cleveland Directory Co.

8700 HOUGH AVE

Year	Uses	Source
1970	DRUMSTICK THE	The Cleveland Directory Co.
1961	Dairee Freez restr	The Cleveland Directory Co.
1955	Kaase Richd W br bakers	The Cleveland Directory Co.
1951	Kaase Richd W Co br bakers	The Cleveland Directory Co.
1941	Kaase Richd W Co br bakers	The Cleveland Directory Co.
1930	Young Andrew S dry goods	The Cleveland Directory Co.

FINDINGS

8701 HOUGH AVE

Year	Uses	Source
1961	Goodw ill Industries	The Cleveland Directory Co.
1955	Euclid Furn Co	The Cleveland Directory Co.
1951	Fisher Bros Co br	The Cleveland Directory Co.
1941	Fisher Bros Co br	The Cleveland Directory Co.
1930	Fisher Bros Co br gros	The Cleveland Directory Co.

8702 HOUGH AVE

Year	Uses	Source
1970	BRADS FURNITURE	The Cleveland Directory Co.
1961	Tomorys Meats	The Cleveland Directory Co.
1955	Portage Market Co Inc br meats	The Cleveland Directory Co.
1951	Portage Mkt Co br meats	The Cleveland Directory Co.
1941	Portage Mkt Co br meats	The Cleveland Directory Co.

8703 HOUGH AVE

Year	Uses	Source
1930	Gold Benj fruits	The Cleveland Directory Co.

8704 HOUGH AVE

Year	Uses	Source
1970	BRADS MARKET	The Cleveland Directory Co.
1961	Fanas Food Mkt gro	The Cleveland Directory Co.
1955	Montello John gro	The Cleveland Directory Co.
1951	Farmdale Creamery Co gro	The Cleveland Directory Co.
1941	Farmview Stores Co br	The Cleveland Directory Co.
1930	Helmer John uphol	The Cleveland Directory Co.

8705 HOUGH AVE

Year	Uses	Source
1961	Brookfield Apts	The Cleveland Directory Co.
	Bell Joe N	The Cleveland Directory Co.
	Burley Benj	The Cleveland Directory Co.
	Whisett Willie B	The Cleveland Directory Co.
	Carver Wm contr	The Cleveland Directory Co.

FINDINGS

Year	Uses	Source
1961	Richberg Roosevelt D	The Cleveland Directory Co.
	Hanson David	The Cleveland Directory Co.
1955	Brookfield Apts	The Cleveland Directory Co.
	Vacant	The Cleveland Directory Co.
	Hicks Paul	The Cleveland Directory Co.
	Garrity Emma Mrs	The Cleveland Directory Co.
	Rick Julius L	The Cleveland Directory Co.
	Bernett Frank	The Cleveland Directory Co.
	Bennett Lulu E	The Cleveland Directory Co.
1951	Brookfield Apts	The Cleveland Directory Co.
	Bronczek Walter J	The Cleveland Directory Co.
	Andrew s Connie	The Cleveland Directory Co.
	Garrity Emma Mrs	The Cleveland Directory Co.
	Reich Graney	The Cleveland Directory Co.
	Baker Blanche Mrs	The Cleveland Directory Co.
	Bennett Lulu E Mrs	The Cleveland Directory Co.
1941	Brookfield Apts	The Cleveland Directory Co.
	Vacant	The Cleveland Directory Co.
	Vacant	The Cleveland Directory Co.
	Santry Harry J	The Cleveland Directory Co.
	Brow n Ralph W	The Cleveland Directory Co.
	Baker Blanche Mrs	The Cleveland Directory Co.
	Axford Albert C	The Cleveland Directory Co.
1930	Apartments	The Cleveland Directory Co.
	McCrea John	The Cleveland Directory Co.
	Japcynski Frank	The Cleveland Directory Co.
	Coville Willis A	The Cleveland Directory Co.
	Shaw Chas	The Cleveland Directory Co.
	Thomas Gertrude Mrs	The Cleveland Directory Co.
	Bentley Leon	The Cleveland Directory Co.

FINDINGS

8707 HOUGH AVE

Year	Uses	Source
1961	E & E Market	The Cleveland Directory Co.
1955	Kinsey Edgar Meat Market	The Cleveland Directory Co.
1951	E & E Market meats	The Cleveland Directory Co.
1941	Berkowitz Hyman meats	The Cleveland Directory Co.
1930	Hesselman John F meats	The Cleveland Directory Co.

8708 HOUGH AVE

Year	Uses	Source
1974	Drumstick Carry Out Restr	The Cleveland Directory Co.
1970	B M L DRY CLEANERS	The Cleveland Directory Co.
1961	Climax Recreation billiards	The Cleveland Directory Co.
1955	Hough Bakeries Inc br	The Cleveland Directory Co.
1951	Hough Bakeries Inc br	The Cleveland Directory Co.
1941	Hough Home Bakery br	The Cleveland Directory Co.
1930	Landsman Albert G baker	The Cleveland Directory Co.

8709 HOUGH AVE

Year	Uses	Source
1961	Lily Block Apts	The Cleveland Directory Co.
	McCane Dennis	The Cleveland Directory Co.
	Cheatam Louise Mrs	The Cleveland Directory Co.
	Walker Mose E	The Cleveland Directory Co.
	Hicks Joe	The Cleveland Directory Co.
	No Return	The Cleveland Directory Co.
	Pope Louella Mrs	The Cleveland Directory Co.
1955	Lily Block Apts	The Cleveland Directory Co.
	Schrader Kerr	The Cleveland Directory Co.
	McMullin Ralph	The Cleveland Directory Co.
	Helt Lafayette J	The Cleveland Directory Co.
	Johnson Albert J	The Cleveland Directory Co.
	Couture Jos B	The Cleveland Directory Co.
	Gladney Thelma Mrs	The Cleveland Directory Co.
1951	Lily Block apts	The Cleveland Directory Co.

FINDINGS

Year	Uses	Source
1951	Hoffman Chas S	The Cleveland Directory Co.
	Ranallo Anthony	The Cleveland Directory Co.
	Jambor Steven G	The Cleveland Directory Co.
	Badalamenti Dominick	The Cleveland Directory Co.
	Couture Jos B	The Cleveland Directory Co.
	Radnor Robt	The Cleveland Directory Co.
1941	Lily Block	The Cleveland Directory Co.
	Apartments	The Cleveland Directory Co.
	Vacant	The Cleveland Directory Co.
	Trimmer Edgar H	The Cleveland Directory Co.
	Saunier Jane L Mrs	The Cleveland Directory Co.
	Behm Paul	The Cleveland Directory Co.
	Couture Jos B	The Cleveland Directory Co.
	Poplow sky Theo	The Cleveland Directory Co.
1930	Lily Block	The Cleveland Directory Co.
	Apartments	The Cleveland Directory Co.
	Barrett John	The Cleveland Directory Co.
	Chesser Minnie Mrs	The Cleveland Directory Co.
	Saunier Jane L	The Cleveland Directory Co.
	Foster Mary E Mrs	The Cleveland Directory Co.
	Vacant	The Cleveland Directory Co.
	Stauts Jos	The Cleveland Directory Co.

8710 HOUGH AVE

Year	Uses	Source
2002	XXXX	Haines & Company
1999	XXXX	Haines Company, Inc.
1974	Luckys TV Repair Hospital	The Cleveland Directory Co.
1970	LUCKYS TV REPAIR HOSPITAL	The Cleveland Directory Co.
1961	Vacant store	The Cleveland Directory Co.
1955	Zeiglers Clothing Store	The Cleveland Directory Co.
1951	Zeiglers Ready To Wear	The Cleveland Directory Co.
1941	Geraci Paul gro	The Cleveland Directory Co.

FINDINGS

Year	Uses	Source
1930	Mintz Awning & Tent Co	The Cleveland Directory Co.

8711 HOUGH AVE

Year	Uses	Source
1961	Bargain Furn Co used	The Cleveland Directory Co.
1955	Zucker Meyer Clothing Store	The Cleveland Directory Co.
1951	Mid Town Foods gro	The Cleveland Directory Co.
1941	Anderson Carl E gro	The Cleveland Directory Co.
1930	Mintz Awning & Tent Co	The Cleveland Directory Co.
	Mothers Restaurant	The Cleveland Directory Co.

8712 HOUGH AVE

Year	Uses	Source
1974	Vacant	The Cleveland Directory Co.
1970	VACANT	The Cleveland Directory Co.
1961	Mintz Awning & Shade Co mfrs	The Cleveland Directory Co.
1955	Mintz Awning & Shade Co mfrs	The Cleveland Directory Co.
1951	Mintz Awning & Shade Co	The Cleveland Directory Co.
1941	Mintz Awning & Shade Co	The Cleveland Directory Co.
1930	Mintz Awning & Tent Co	The Cleveland Directory Co.

8713 HOUGH AVE

Year	Uses	Source
1970	COLONIAL GARDENS RESTR	The Cleveland Directory Co.
1961	Colonial Gardens restr	The Cleveland Directory Co.
1955	Markowitz Charlotte restr	The Cleveland Directory Co.
1951	Colonial Gardens restr	The Cleveland Directory Co.
1941	Biales Henry Indry	The Cleveland Directory Co.
1930	Chan Bros Indy	The Cleveland Directory Co.

8714 HOUGH AVE

Year	Uses	Source
1974	Vacant	The Cleveland Directory Co.
1970	VACANT	The Cleveland Directory Co.
1961	Colonial Gardens restr	The Cleveland Directory Co.

FINDINGS

Year	Uses	Source
1961	Delurrie Cleaners	The Cleveland Directory Co.
1955	Markow itz Charlotte restr	The Cleveland Directory Co.
	DeLuxe Odorless Clnrs br dry cln	The Cleveland Directory Co.
1951	Colonial Gardens restr	The Cleveland Directory Co.
	DeLuxe Odorless Clnrs	The Cleveland Directory Co.
1941	Spicuzza Michl W clo clnr	The Cleveland Directory Co.
1930	Benninghoff Tailoring Co	The Cleveland Directory Co.

8715 HOUGH AVE

Year	Uses	Source
1961	Colonial Gardens restr	The Cleveland Directory Co.
1955	Markow itz Charlotte restr	The Cleveland Directory Co.
1951	Colonial Gardens restr	The Cleveland Directory Co.
1941	Rovitz Jacob hdw	The Cleveland Directory Co.
1930	Kleanko Dry Cleaning Co	The Cleveland Directory Co.

8716 HOUGH AVE

Year	Uses	Source
1970	VACANT	The Cleveland Directory Co.
1961	Harrys Superior Loan Co paw nbroker	The Cleveland Directory Co.
1955	Clark Pottery Co	The Cleveland Directory Co.
1951	Millers Shoes	The Cleveland Directory Co.
	Miller Robt L	The Cleveland Directory Co.
1941	Vaughn Harry P	The Cleveland Directory Co.
1930	Keener Frank barber	The Cleveland Directory Co.

8717 HOUGH AVE

Year	Uses	Source
1961	Hough Restr	The Cleveland Directory Co.
1955	Hough Restr	The Cleveland Directory Co.
1951	Spenicha Jas barber	The Cleveland Directory Co.
1941	Spenicha Saml barber	The Cleveland Directory Co.
1930	Anna Saml barber	The Cleveland Directory Co.

FINDINGS

8718 HOUGH AVE

Year	Uses	Source
1970	VACANT	The Cleveland Directory Co.
1961	Seaw ay Barber Shop	The Cleveland Directory Co.
1955	Miller Mary Mrs w omens clo	The Cleveland Directory Co.
1951	Miller Ralph dresses	The Cleveland Directory Co.
1941	Vacant	The Cleveland Directory Co.
1930	Universal Cleansing & Dyeing Co br	The Cleveland Directory Co.

8719 HOUGH AVE

Year	Uses	Source
1970	FAITH GOSPEL CHAPEL	The Cleveland Directory Co.
1961	Helm Sherman N lw yr	The Cleveland Directory Co.
	Hooper Earl L	The Cleveland Directory Co.
	20th Ward Community Serv Center	The Cleveland Directory Co.
1955	Astor Fur & Dry Clng Co	The Cleveland Directory Co.
1951	Hough Restaurant	The Cleveland Directory Co.
1941	Gialamas Jas restr	The Cleveland Directory Co.
1930	Gialamas Jas restr	The Cleveland Directory Co.

8720 HOUGH AVE

Year	Uses	Source
1970	VACANT	The Cleveland Directory Co.
1961	Vacant store	The Cleveland Directory Co.
1955	Miller Shoes	The Cleveland Directory Co.
1951	Lakeland Cutup Poultry	The Cleveland Directory Co.
1941	Miller Robt L shoes	The Cleveland Directory Co.
1930	Forest Pet Shop	The Cleveland Directory Co.

8721 HOUGH AVE

Year	Uses	Source
1955	Elegant Maurice clo cln	The Cleveland Directory Co.
1951	New Brow n Derby beer	The Cleveland Directory Co.
1941	Wolf Law rence beer	The Cleveland Directory Co.
1930	Day Eliz mlnr	The Cleveland Directory Co.

FINDINGS

8722 HOUGH AVE

Year	Uses	Source
1951	New Brown Derby beer	The Cleveland Directory Co.
1941	Wolf Lawrence beer	The Cleveland Directory Co.

8723 HOUGH AVE

Year	Uses	Source
1970	AFRO SET THE BR MENS CLO	The Cleveland Directory Co.
1961	Countess Beauty Salon	The Cleveland Directory Co.
1955	Pomerantz Michl mens clo	The Cleveland Directory Co.
1951	New Brown Derby beer	The Cleveland Directory Co.
1941	Wolf Lawrence beer	The Cleveland Directory Co.
1930	Vacant	The Cleveland Directory Co.

8725 HOUGH AVE

Year	Uses	Source
2005	BRUCE RUSSELL	Cole Information

8800 HOUGH AVE

Year	Uses	Source
2002	BEVERAGE&DELI	Haines & Company
2000	HOUGH BEVERAGE & DELI	Cole Information
1999	HOUGH	Haines Company, Inc.
	BEVERAGE&DELI	Haines Company, Inc.
1995	HOUGH BEVERAGE & DELI	Cole Information
1986	Hough Beverage Co	OHIO BELL
1983	Hough Beverage Co	The Ohio Bell Telephone Co.
1974	Hough Beverage Co	The Cleveland Directory Co.
1970	HOUGH BEVERAGE CO	The Cleveland Directory Co.
1961	Hough Beverage Co	The Cleveland Directory Co.
1955	Hough Beverage Co	The Cleveland Directory Co.
1951	Hough Beverage Co	The Cleveland Directory Co.
1941	Hough Beverage Co	The Cleveland Directory Co.

FINDINGS

8801 HOUGH AVE

Year	Uses	Source
2002	XXXX	Haines & Company
1999	XXXX	Haines Company, Inc.
1961	Greens TV reprs	The Cleveland Directory Co.
1955	Hough Dept Store Inc	The Cleveland Directory Co.
1951	Horw ltz Louis dept store	The Cleveland Directory Co.
1941	Young Dry Goods Co	The Cleveland Directory Co.
1930	London Shoe Co	The Cleveland Directory Co.

8802 HOUGH AVE

Year	Uses	Source
1930	Geraci Paul gro	The Cleveland Directory Co.

8803 HOUGH AVE

Year	Uses	Source
1970	ART BUILDING APARTMENTS	The Cleveland Directory Co.
	VACANT APTS 1 8	The Cleveland Directory Co.
1961	Art Bldg Apts	The Cleveland Directory Co.
	Banks James	The Cleveland Directory Co.
	Palmer Benj	The Cleveland Directory Co.
	Wright Climmic	The Cleveland Directory Co.
	Vacant	The Cleveland Directory Co.
	Vacant	The Cleveland Directory Co.
	Vacant	The Cleveland Directory Co.
	Allen Flossie M Mrs	The Cleveland Directory Co.
	Vacant	The Cleveland Directory Co.
1955	Art Bldg Apts	The Cleveland Directory Co.
	Peck Dora Mrs	The Cleveland Directory Co.
	Stambaugh Ralph	The Cleveland Directory Co.
	Young Robt	The Cleveland Directory Co.
	Loy Brick	The Cleveland Directory Co.
	Forment Farrell	The Cleveland Directory Co.
	Megaughey Mayme M	The Cleveland Directory Co.
	Bankenshine Carl	The Cleveland Directory Co.

FINDINGS

Year	Uses	Source
1955	Womack Ruth Mrs	The Cleveland Directory Co.
	McCrady Clarence R	The Cleveland Directory Co.
1951	Art Bldg apts	The Cleveland Directory Co.
	Peck Dora Mrs	The Cleveland Directory Co.
	No return	The Cleveland Directory Co.
	Becker John A	The Cleveland Directory Co.
	Prather Richd J	The Cleveland Directory Co.
	Goordt How ard E	The Cleveland Directory Co.
	Megaughey Mayme M	The Cleveland Directory Co.
	Morris Jas G	The Cleveland Directory Co.
	Womack Thos B	The Cleveland Directory Co.
	Bedrosian Harry	The Cleveland Directory Co.
1941	Kenyon Chas D	The Cleveland Directory Co.
	Apartments	The Cleveland Directory Co.
	Peck Dora Mrs	The Cleveland Directory Co.
	Telford Raymond	The Cleveland Directory Co.
	Rieck Paul I	The Cleveland Directory Co.
	Hopton Thelma Mrs	The Cleveland Directory Co.
	Davis Benj	The Cleveland Directory Co.
	Megaughey Mayme	The Cleveland Directory Co.
	Smith Robt G	The Cleveland Directory Co.
	Kievit Irving	The Cleveland Directory Co.
1930	Apartments	The Cleveland Directory Co.
	Peck Clement B optometrist	The Cleveland Directory Co.
	Hammer Carrie	The Cleveland Directory Co.
	Nolsheim Earl	The Cleveland Directory Co.
	McManamon John B	The Cleveland Directory Co.
	Murrey Clement N	The Cleveland Directory Co.
	Farr Fannie M Mrs	The Cleveland Directory Co.
	Fritton Robt	The Cleveland Directory Co.
	Sample Bertha A	The Cleveland Directory Co.
	Finefrock Geo	The Cleveland Directory Co.

FINDINGS

8804 HOUGH AVE

Year	Uses	Source
2014	OCCUPANT UNKNOWN	Cole Information
2002	XXXX	Haines & Company
1999	XXXX	Haines Company, Inc.
1991	Queen Esther	OHIO BELL
	Martaiw n	OHIO BELL
	Eureka	OHIO BELL
1986	JOHNSON Queean Esther	OHIO BELL
1983	JOHNSON Queen Esther	The Ohio Bell Telephone Co.
1981	JOHNSON Queen Esther	Ohio Bell Telephone Company
1974	apartments	The Cleveland Directory Co.
	Rivers Joyce	The Cleveland Directory Co.
	Johnson G E Mrs	The Cleveland Directory Co.
	Burington Hattie	The Cleveland Directory Co.
	Worthy Clarence	The Cleveland Directory Co.
1970	APARTMENT	The Cleveland Directory Co.
	NO RETURN APTS 1 4	The Cleveland Directory Co.
1961	Wilton Apts	The Cleveland Directory Co.
	McCaster Bama Mrs	The Cleveland Directory Co.
	Walker Mae B Mrs	The Cleveland Directory Co.
	Covington Wesley	The Cleveland Directory Co.
	Carter Willie C	The Cleveland Directory Co.
1955	Wilton Apts	The Cleveland Directory Co.
	Zecchini Chester E	The Cleveland Directory Co.
	Hess Allan	The Cleveland Directory Co.
	Berdan Theron L	The Cleveland Directory Co.
	Nagle Perry M	The Cleveland Directory Co.
1951	Wilton Apts	The Cleveland Directory Co.
	Zecchini Chester E	The Cleveland Directory Co.
	Podmore Geo	The Cleveland Directory Co.
	Berdan Theron L	The Cleveland Directory Co.
	Nagle Perry M	The Cleveland Directory Co.

FINDINGS

Year	Uses	Source
1941	Wilton Apts	The Cleveland Directory Co.
	Vacant	The Cleveland Directory Co.
	OBrien John	The Cleveland Directory Co.
	Bordan Theron L	The Cleveland Directory Co.
	Nagle Kath Mrs	The Cleveland Directory Co.
1930	Wilton Apts	The Cleveland Directory Co.
	Berdan Theron L	The Cleveland Directory Co.
	Hollis How ell	The Cleveland Directory Co.
	Commander Eliz Mrs	The Cleveland Directory Co.
	Vacant	The Cleveland Directory Co.

8805 HOUGH AVE

Year	Uses	Source
1970	VACANT	The Cleveland Directory Co.
1961	Craw ford Hardw are & United Furnace	The Cleveland Directory Co.
1955	Craw ford Hdw & Appl Co	The Cleveland Directory Co.
	United Furnace & Air Conditioning Co	The Cleveland Directory Co.
1951	Craw ford Hdw Co	The Cleveland Directory Co.
	United Furnace & Air Conditioning	The Cleveland Directory Co.
1941	Vacant	The Cleveland Directory Co.
1930	Meyers Rav E furn	The Cleveland Directory Co.

8806 HOUGH AVE

Year	Uses	Source
2020	SMITTY'S SEAWAY BARBER SHOP	EDR Digital Archive
2014	SMITTYS SEAWAY BARBER SHOP	Cole Information
2010	SMITTYS SEAWAY BARBER SHOP	Cole Information
2005	SMITTYS SEAWAY PLAZA INC	Cole Information
2002	SMITTYSSEAWAY	Haines & Company
	BARBER SHOP	Haines & Company
2000	SMITTYS SEAWAY BARBR SHOP	Cole Information
1999	SMITTYSSEAWAY	Haines Company, Inc.
	BARBERSHOP	Haines Company, Inc.
1995	SMITTYS SEAWAY BARBER SHOP	Cole Information

FINDINGS

Year	Uses	Source
1992	SMITTYS SEAWY BARBR	Cole Information
1991	Smittys Seaway Barbr Shop	OHIO BELL
1986	Smittys Seaway Barbr Shop	OHIO BELL
1983	Smuttys Seaway Barbr Shop	The Ohio Bell Telephone Co.
1974	Smittys Seaway Barber Shop	The Cleveland Directory Co.
1970	VACANT	The Cleveland Directory Co.
1961	J & I Southern Kitchen	The Cleveland Directory Co.
1955	Vacant	The Cleveland Directory Co.
1951	Crosby Uphol Co	The Cleveland Directory Co.
1941	Gunton Maude A Mrs	The Cleveland Directory Co.
	Gunton Roy H	The Cleveland Directory Co.
1930	Hough Av Plumbing Co	The Cleveland Directory Co.

8809 HOUGH AVE

Year	Uses	Source
1961	Medric Apts	The Cleveland Directory Co.
	Vacant	The Cleveland Directory Co.
	Vacant	The Cleveland Directory Co.
	Alexander Robt	The Cleveland Directory Co.
	Vacant	The Cleveland Directory Co.
	Deas Bill	The Cleveland Directory Co.
	Barker Darrell	The Cleveland Directory Co.
	Vacant	The Cleveland Directory Co.
	Brewster Wm	The Cleveland Directory Co.
	Russi Herman H	The Cleveland Directory Co.
	Kirk Jas	The Cleveland Directory Co.
	Vacant	The Cleveland Directory Co.
	Kirk Phillip L	The Cleveland Directory Co.
	Vacant	The Cleveland Directory Co.
	Casey Ann Mrs	The Cleveland Directory Co.
	Zamblauski Jos pntr	The Cleveland Directory Co.
	Vacant	The Cleveland Directory Co.
	Vacant	The Cleveland Directory Co.

FINDINGS

Year	Uses	Source
1961	Jefferson Henry	The Cleveland Directory Co.
1955	Medric Apts	The Cleveland Directory Co.
	Alexander Rose	The Cleveland Directory Co.
	Vacant	The Cleveland Directory Co.
	Zamblaush Jos	The Cleveland Directory Co.
	Bonick Metro	The Cleveland Directory Co.
	Ambrose Lew is	The Cleveland Directory Co.
	Larner Margt	The Cleveland Directory Co.
	Smith Lew is	The Cleveland Directory Co.
	Vacant	The Cleveland Directory Co.
	Russi Herman H	The Cleveland Directory Co.
	Mesich Wm	The Cleveland Directory Co.
	Magagnette J A	The Cleveland Directory Co.
	Sintz Ronnie	The Cleveland Directory Co.
	Underw ood Steve	The Cleveland Directory Co.
	Kow chuck Jos	The Cleveland Directory Co.
	Weidinsall Earl E	The Cleveland Directory Co.
	Moore Horace B	The Cleveland Directory Co.
	King Ray S	The Cleveland Directory Co.
1951	Medrie Apts	The Cleveland Directory Co.
	Russi Herman H	The Cleveland Directory Co.
	Csoltko Andy	The Cleveland Directory Co.
	Inman Fred E	The Cleveland Directory Co.
	Haw kins Denzil F	The Cleveland Directory Co.
	Whipky Gray	The Cleveland Directory Co.
	Lenhart Chas U	The Cleveland Directory Co.
	Shubart Ruth I Mrs	The Cleveland Directory Co.
	Soder Fred	The Cleveland Directory Co.
	Dregalla Paul L	The Cleveland Directory Co.
	Moore Horace B	The Cleveland Directory Co.
	Sigmund Jos E	The Cleveland Directory Co.
	Sw igel Jos W	The Cleveland Directory Co.

FINDINGS

Year	Uses	Source
1951	Radek Herman	The Cleveland Directory Co.
	Paterson Hudson B	The Cleveland Directory Co.
	MoNelis Jos P	The Cleveland Directory Co.
	Demas Geo	The Cleveland Directory Co.
	Thomas Manford T	The Cleveland Directory Co.
1941	Medric Apts	The Cleveland Directory Co.
	Bliss Homer	The Cleveland Directory Co.
	Hoffman Chas S	The Cleveland Directory Co.
	Miller Wm	The Cleveland Directory Co.
	Shubart Ruth I Mrs	The Cleveland Directory Co.
	Koerth Louis	The Cleveland Directory Co.
	Sigmund Jos E	The Cleveland Directory Co.
	Coffman Allen B	The Cleveland Directory Co.
	Pucci Law rence	The Cleveland Directory Co.
	Jefry Letone R	The Cleveland Directory Co.
	Andrew Connie	The Cleveland Directory Co.
	Robertson Alex G	The Cleveland Directory Co.
	Belgrano Donald	The Cleveland Directory Co.
	Braine Wm L	The Cleveland Directory Co.
	Fierle Jas A	The Cleveland Directory Co.
	Vacant	The Cleveland Directory Co.
	Paladino Michl A	The Cleveland Directory Co.
	Boettner Jos F	The Cleveland Directory Co.
1930	Medric Apts	The Cleveland Directory Co.
	Berninger Adam	The Cleveland Directory Co.
	Vacant	The Cleveland Directory Co.
	Jagow Eliz	The Cleveland Directory Co.
	Vacant	The Cleveland Directory Co.
	Burson Harry W	The Cleveland Directory Co.
	Sw anson Harry	The Cleveland Directory Co.
	Theo E A	The Cleveland Directory Co.
	Vacant	The Cleveland Directory Co.

FINDINGS

Year	Uses	Source
1930	Alvason Robt	The Cleveland Directory Co.
	Hill Carl	The Cleveland Directory Co.
	Vacant	The Cleveland Directory Co.
	Jagow Eliz H	The Cleveland Directory Co.
	Theow E A	The Cleveland Directory Co.

8812 HOUGH AVE

Year	Uses	Source
2020	ATM	EDR Digital Archive
	DANA DISTRIBUTORS INC	EDR Digital Archive
	OMAR SULEIMAN	EDR Digital Archive
2014	DANA DISTRIBUTORS INC	Cole Information
2010	DANA DISTRIBUTORS INC	Cole Information
2005	DANA DISTRIBUTORS INC	Cole Information
2002	SULEIMANAll	Haines & Company
1999	XXXX	Haines Company, Inc.
1986	Inner City Beverage	OHIO BELL
	Inter City Beverage	OHIO BELL
1983	Intercity Beverage	The Ohio Bell Telephone Co.
1974	Ashfords Union 76 Service	The Cleveland Directory Co.
1970	ASHFORDS PURE OIL SERVICE	The Cleveland Directory Co.
1961	Davis Pure Oil Serv Station	The Cleveland Directory Co.
1955	Pure Gas Sta	The Cleveland Directory Co.
1951	Davis Hi Speed fill sta	The Cleveland Directory Co.
1941	Lew is Allan M filling sta	The Cleveland Directory Co.

8813 HOUGH AVE

Year	Uses	Source
1961	Hullin Ollie Mrs	The Cleveland Directory Co.
1955	Ruocchio Alf	The Cleveland Directory Co.
	United Furnace & Air Conditioning Co	The Cleveland Directory Co.
1951	Jackson Roy S pntr	The Cleveland Directory Co.
1941	Jackson Roy	The Cleveland Directory Co.
1930	Chesnes Jos	The Cleveland Directory Co.

FINDINGS

8815 HOUGH AVE

Year	Uses	Source
1961	McLaughlin John	The Cleveland Directory Co.
	Johnson Ellaw eas	The Cleveland Directory Co.
1955	Hedrick John	The Cleveland Directory Co.
1951	Vacant	The Cleveland Directory Co.
1941	Salisbury Eug	The Cleveland Directory Co.
1930	Miller Harlan	The Cleveland Directory Co.

8817 HOUGH AVE

Year	Uses	Source
1961	Vacant	The Cleveland Directory Co.
1955	Faw ks John O	The Cleveland Directory Co.
1951	Thomas Edw L	The Cleveland Directory Co.
1941	Gallagher Jas L	The Cleveland Directory Co.

8819 HOUGH AVE

Year	Uses	Source
1961	Harveys Record Shop	The Cleveland Directory Co.
	Johnson Essie Mrs	The Cleveland Directory Co.
	Darby Harold L	The Cleveland Directory Co.
1955	Clark Tex Record Center	The Cleveland Directory Co.
	Seal Mary	The Cleveland Directory Co.
1951	E & T Food Mart delicatessen	The Cleveland Directory Co.
1941	Gallagher Jas L gro	The Cleveland Directory Co.
1930	Kauffman Everett J mover	The Cleveland Directory Co.
	Postal Sub Sta 11	The Cleveland Directory Co.

8900 HOUGH AVE

Year	Uses	Source
1974	Rogers Corner	The Cleveland Directory Co.
1970	ROGERS CORNER	The Cleveland Directory Co.
1961	Checker Clns	The Cleveland Directory Co.
1955	Checker Clns	The Cleveland Directory Co.
1951	Checker Clnrs br	The Cleveland Directory Co.

FINDINGS

Year	Uses	Source
1941	Sherw in Benj gro	The Cleveland Directory Co.
1930	Baker Harold gro	The Cleveland Directory Co.

8901 HOUGH AVE

Year	Uses	Source
1961	Tinker Ned	The Cleveland Directory Co.
1955	Saka John J	The Cleveland Directory Co.
	Johnson Wm H	The Cleveland Directory Co.
1951	Winnon Frank E	The Cleveland Directory Co.
	Hillis Chas E	The Cleveland Directory Co.
	Hunt Mertrude L	The Cleveland Directory Co.
1941	Winnen Franklin E	The Cleveland Directory Co.
	Hillis Edw	The Cleveland Directory Co.
	Hunt Mertrude L	The Cleveland Directory Co.
1930	Buchanan Arth	The Cleveland Directory Co.
	Mertz Chas	The Cleveland Directory Co.

8902 HOUGH AVE

Year	Uses	Source
2002	XXXX	Haines & Company
1999	XXXX	Haines Company, Inc.
1974	Bellflow er Apartments	The Cleveland Directory Co.
	Vacant	The Cleveland Directory Co.
	Vacant	The Cleveland Directory Co.
	Vacant	The Cleveland Directory Co.
1970	BELLFLOWER APARTMENTS	The Cleveland Directory Co.
	WATKINS JOSEPHINE MRS	The Cleveland Directory Co.
	COLEMAN GERALDINE MRS	The Cleveland Directory Co.
	NO RETURN	The Cleveland Directory Co.
1961	Beas Lunch	The Cleveland Directory Co.
	Bellflow er Apts	The Cleveland Directory Co.
	Vacant	The Cleveland Directory Co.
	Kidd Mildred	The Cleveland Directory Co.
	Weiss Belle Mrs	The Cleveland Directory Co.

FINDINGS

Year	Uses	Source
1955	Neal Opal Beauty Shop	The Cleveland Directory Co.
	Bellflow er Apts	The Cleveland Directory Co.
	Chovan Dorothy Mrs	The Cleveland Directory Co.
	Walker	The Cleveland Directory Co.
	Stueber Walter C	The Cleveland Directory Co.
1951	Prim Beauty Service	The Cleveland Directory Co.
	Bellflow er Apts	The Cleveland Directory Co.
	Gorski Chester S	The Cleveland Directory Co.
	Gridley Dorothy A Mrs	The Cleveland Directory Co.
	Stueber Walter C	The Cleveland Directory Co.
1941	Primosch Marie K beauty shop	The Cleveland Directory Co.
	Bellflow er Apts	The Cleveland Directory Co.
	Long Jas F	The Cleveland Directory Co.
	Little Rayford	The Cleveland Directory Co.
	Stueber Walter C	The Cleveland Directory Co.
1930	Robbins Max hdw	The Cleveland Directory Co.
	Bellflow er Apts	The Cleveland Directory Co.
	Cohn Aaron^	The Cleveland Directory Co.
	Malone R R^	The Cleveland Directory Co.
	Kaplan Abr^	The Cleveland Directory Co.

8904 HOUGH AVE

Year	Uses	Source
1974	Unity Dry Cleaning & Tailoring	The Cleveland Directory Co.
1970	VACANT	The Cleveland Directory Co.
1961	Mechanical Hdw & Plmb Co	The Cleveland Directory Co.
1955	Robin Max hdw	The Cleveland Directory Co.
1951	Mechanical Hdw & Plmbg Co	The Cleveland Directory Co.
1941	Mechanical Hdw & Plmbg Co	The Cleveland Directory Co.
1930	Cohn Aaron clothes clnr	The Cleveland Directory Co.

8905 HOUGH AVE

Year	Uses	Source
1961	Young B B	The Cleveland Directory Co.

FINDINGS

Year	Uses	Source
1955	Swartz Robt L	The Cleveland Directory Co.
1951	Sielski Edw J	The Cleveland Directory Co.
	Swartz Robt L	The Cleveland Directory Co.
1941	McClain Howard E	The Cleveland Directory Co.
1930	Jenkins Sankey T	The Cleveland Directory Co.
	Mason Lillian B Mrs	The Cleveland Directory Co.

8906 HOUGH AVE

Year	Uses	Source
1974	Vacant	The Cleveland Directory Co.
1970	BROWN CORA L MRS	The Cleveland Directory Co.
1961	Carpenter Virginia E Mrs	The Cleveland Directory Co.
1955	Ozanick Elmer J	The Cleveland Directory Co.
1951	Truhan Edw L	The Cleveland Directory Co.
	McFarren Theresa	The Cleveland Directory Co.
	Tweedie Anita M Mrs	The Cleveland Directory Co.
1941	Bullock John F	The Cleveland Directory Co.
1930	OBrien Beatrice Mrs beauty shop	The Cleveland Directory Co.
	Rinker Chas F	The Cleveland Directory Co.
	Rouse F Grace Mrs	The Cleveland Directory Co.

8908 HOUGH AVE

Year	Uses	Source
1974	Vacant	The Cleveland Directory Co.
1970	VACANT	The Cleveland Directory Co.
1961	Mechanical Hdw & Plmb show rm	The Cleveland Directory Co.
1955	Valenti Jos barber	The Cleveland Directory Co.
1951	Napoli Eug barber	The Cleveland Directory Co.
1941	Napoli Peter barber	The Cleveland Directory Co.
1930	Napoli Peter barber	The Cleveland Directory Co.

8910 HOUGH AVE

Year	Uses	Source
1974	Starlite Beauty Salon	The Cleveland Directory Co.

FINDINGS

Year	Uses	Source
1970	STARLITE BEAUTY SALON	The Cleveland Directory Co.
	MOORE FAYETTE	The Cleveland Directory Co.
1961	Vacant store	The Cleveland Directory Co.
	Apartments	The Cleveland Directory Co.
	Smith Geo W	The Cleveland Directory Co.
	Lenhart Bridget L Mrs	The Cleveland Directory Co.
1955	Morris Jas Shoe Repair	The Cleveland Directory Co.
	Lenhart Thos	The Cleveland Directory Co.
	Morris Jas	The Cleveland Directory Co.
	Sullenberger Frank	The Cleveland Directory Co.
	Smith Geo W	The Cleveland Directory Co.
1951	Dottore John shoe repr	The Cleveland Directory Co.
	Smith Geo W	The Cleveland Directory Co.
	Feinstein Nathan N	The Cleveland Directory Co.
1941	Dottore John shoe repr	The Cleveland Directory Co.
	Leech Jos R	The Cleveland Directory Co.
1930	Dettore John shoe repr	The Cleveland Directory Co.
	Fishliegh Vernon	The Cleveland Directory Co.
	Anderson Anna R Mrs	The Cleveland Directory Co.

8912 HOUGH AVE

Year	Uses	Source
1974	Twentieth Ward Headquarters	The Cleveland Directory Co.
1970	NO RETURN	The Cleveland Directory Co.
1961	Vacant store	The Cleveland Directory Co.
1955	Smith Geo W confr	The Cleveland Directory Co.
	Hertz Henry lwyr	The Cleveland Directory Co.
1951	Smith Geo W confr	The Cleveland Directory Co.
1941	Smith G Walter confr	The Cleveland Directory Co.
1930	Kaplan Abr confr	The Cleveland Directory Co.

8914 HOUGH AVE

Year	Uses	Source
1961	Apartments	The Cleveland Directory Co.

FINDINGS

Year	Uses	Source
1955	Apartments	The Cleveland Directory Co.
1951	Apartments	The Cleveland Directory Co.
1941	Apartments	The Cleveland Directory Co.
1930	Caldw ell Malcolm R	The Cleveland Directory Co.

8915 HOUGH AVE

Year	Uses	Source
1974	Hough Elementary School	The Cleveland Directory Co.
1970	HOUGH ELEMENTARY SCHOOL	The Cleveland Directory Co.
1961	Apartments	The Cleveland Directory Co.
	Hough Elementary School	The Cleveland Directory Co.
1955	Apartments	The Cleveland Directory Co.
	Hough Elementary School	The Cleveland Directory Co.
1951	Apartments	The Cleveland Directory Co.
	Hough Elementary School	The Cleveland Directory Co.
1941	Apartments	The Cleveland Directory Co.
	Hough Sch	The Cleveland Directory Co.
1930	Hough School	The Cleveland Directory Co.

8916 HOUGH AVE

Year	Uses	Source
1961	Apartments	The Cleveland Directory Co.
	Turner Ira Mrs	The Cleveland Directory Co.
	Hughes Ann Mrs	The Cleveland Directory Co.
	Moreland Mary Mrs	The Cleveland Directory Co.
	Vacant	The Cleveland Directory Co.
	Wright Sammie L	The Cleveland Directory Co.
	Ow ens Lucille Mrs	The Cleveland Directory Co.
	Keys Thos	The Cleveland Directory Co.
	Sonnys Dairy Bar	The Cleveland Directory Co.
1955	Apartments	The Cleveland Directory Co.
	Kennedy Bryan	The Cleveland Directory Co.
	Lenard John	The Cleveland Directory Co.
	Caffery Bernard	The Cleveland Directory Co.

FINDINGS

Year	Uses	Source
1955	Juskiewicz Julius E	The Cleveland Directory Co.
	Friend Paul R	The Cleveland Directory Co.
	Myers Homer	The Cleveland Directory Co.
	Myers Oscar	The Cleveland Directory Co.
	Leavenod Grace restr	The Cleveland Directory Co.
1951	Apartments	The Cleveland Directory Co.
	Hargas Michl T	The Cleveland Directory Co.
	Earle John	The Cleveland Directory Co.
	Davis L	The Cleveland Directory Co.
	Voelker Wm	The Cleveland Directory Co.
	Pittock Harold A	The Cleveland Directory Co.
	Sims Wilson A	The Cleveland Directory Co.
	Beck Betty Mrs	The Cleveland Directory Co.
	Waits Do Nut Shop restr	The Cleveland Directory Co.
	Edgell Kath Mrs	The Cleveland Directory Co.
	Early John E	The Cleveland Directory Co.
1941	Apartments	The Cleveland Directory Co.
	Quinn May M Mrs	The Cleveland Directory Co.
	Anderson John A	The Cleveland Directory Co.
	Milbert Sylvester J	The Cleveland Directory Co.
	Martin Fred W	The Cleveland Directory Co.
	Lekon Michl	The Cleveland Directory Co.
	Ubienski John R	The Cleveland Directory Co.
	Schwartz Robt	The Cleveland Directory Co.
	Quinn May M confr	The Cleveland Directory Co.
1930	Quinn Mary M Mrs confr	The Cleveland Directory Co.
	Dowis Edw F	The Cleveland Directory Co.

8918 HOUGH AVE

Year	Uses	Source
2014	ANTOINE HARRIS	Cole Information
2010	JOHNNIE MCGINNIS	Cole Information
1974	Vacant	The Cleveland Directory Co.

FINDINGS

Year	Uses	Source
1970	SEAWAY BARBER SHOP	The Cleveland Directory Co.
1961	Garment Serv	The Cleveland Directory Co.
1955	Congress Dry Cln	The Cleveland Directory Co.
1951	Garment Service Co tailor	The Cleveland Directory Co.
1941	Congress Abr clothes clnr	The Cleveland Directory Co.
1930	Kiner Saml Indy	The Cleveland Directory Co.

8920 HOUGH AVE

Year	Uses	Source
1974	Apartments	The Cleveland Directory Co.
	Vacant Apts 1 4	The Cleveland Directory Co.
1970	APARTMENTS	The Cleveland Directory Co.
	BROOKS BLACKMAN	The Cleveland Directory Co.
	WATSON WILLIE	The Cleveland Directory Co.
	HOLLINS EDDY MRS	The Cleveland Directory Co.
	BARNES ALEX	The Cleveland Directory Co.
1961	Apartments	The Cleveland Directory Co.
	Petty James	The Cleveland Directory Co.
	Harris Sally Mrs	The Cleveland Directory Co.
	Foster E Mrs	The Cleveland Directory Co.
	Vacant	The Cleveland Directory Co.
	Williams Wm	The Cleveland Directory Co.
1955	Apartments	The Cleveland Directory Co.
	Delaney Robt F	The Cleveland Directory Co.
	Jackson Lester	The Cleveland Directory Co.
	Huffman Arth	The Cleveland Directory Co.
	Goodw ill Herbert	The Cleveland Directory Co.
	Williams Frank J	The Cleveland Directory Co.
1951	Apartments	The Cleveland Directory Co.
	Jones Carl N	The Cleveland Directory Co.
	Messenger Carl E	The Cleveland Directory Co.
	Bennett Harland	The Cleveland Directory Co.
	Goodw ill Herbert C	The Cleveland Directory Co.

FINDINGS

Year	Uses	Source
1951	Musca Anthony J	The Cleveland Directory Co.
1941	Apartments	The Cleveland Directory Co.
	McClintock Wm W	The Cleveland Directory Co.
	Gelender Mollie Mrs	The Cleveland Directory Co.
	Gerace Ethel Mrs	The Cleveland Directory Co.
	Mondock Geo	The Cleveland Directory Co.
1930	Apartments	The Cleveland Directory Co.
	Vacant	The Cleveland Directory Co.
	Kelly Wm	The Cleveland Directory Co.
	White John H	The Cleveland Directory Co.
	Fanelli Rocco	The Cleveland Directory Co.

8922 HOUGH AVE

Year	Uses	Source
1974	Greater Love Missonary	The Cleveland Directory Co.
1970	NEW WOOD BAPTIST CHURCH	The Cleveland Directory Co.
1961	Hough T V repr	The Cleveland Directory Co.
1955	Kennedy Deborah Mrs delicatessen	The Cleveland Directory Co.
1951	Idesl Delicatessen	The Cleveland Directory Co.
1941	Gelender Mollie Mrs gro	The Cleveland Directory Co.
1930	Vacant	The Cleveland Directory Co.

8924 HOUGH AVE

Year	Uses	Source
2002	XXXX	Haines & Company
1999	XXXX	Haines Company, Inc.
1986	Dixons Dell	OHIO BELL
1974	Cals Delicatessen	The Cleveland Directory Co.
1970	CALS DELICATESSEN	The Cleveland Directory Co.
1961	Debbies Delicatessen	The Cleveland Directory Co.
1955	Macks Delicatessen	The Cleveland Directory Co.
1951	Haverly Robt delicatessen	The Cleveland Directory Co.
1941	Sandusky Sol gro	The Cleveland Directory Co.
1930	Sandusky Saml fruits	The Cleveland Directory Co.

FINDINGS

8925 HOUGH AVE

Year	Uses	Source
2020	KINGSBURY TOWER	EDR Digital Archive
	TEMIKA SANDLER	EDR Digital Archive
	KENYA WASHINGTON	EDR Digital Archive
	SHANTELL REED	EDR Digital Archive
	DELISA WILLIAMS	EDR Digital Archive
	CELESTINE SAUNDERS	EDR Digital Archive
	GLORIA MORGAN	EDR Digital Archive
	LLOYD SMITH	EDR Digital Archive
	FRANK WARD	EDR Digital Archive
	YULONDA COLLINS	EDR Digital Archive
	MAURICE LAVENDER	EDR Digital Archive
	FRAN PERRY	EDR Digital Archive
	ARLEEN WALKER	EDR Digital Archive
	OLLIE PERRY	EDR Digital Archive
	GREGORY ALBRITTON	EDR Digital Archive
	OLLIE PRICE	EDR Digital Archive
	MICHELLE BRISTER	EDR Digital Archive
	BAILEY LITTLE	EDR Digital Archive
	RALPH BRANNON	EDR Digital Archive
	TRACIE LITTLE	EDR Digital Archive
	BRANDON GLOVER	EDR Digital Archive
	ANITA GRAHAM	EDR Digital Archive
	MARY KENNEDY	EDR Digital Archive
	JOHNNIE MAYHEW	EDR Digital Archive
	MONTIE WRIGHT	EDR Digital Archive
	RENEE SIMS	EDR Digital Archive
	EDWIN ZAID	EDR Digital Archive
	EVAN JOHNSON	EDR Digital Archive
	GERALD SMITH	EDR Digital Archive
	ROSE TERRELL	EDR Digital Archive
	QUITEN WILLIAMS	EDR Digital Archive

FINDINGS

Year	Uses	Source
2020	DARYOUS CANNON	EDR Digital Archive
	LOUIS EPPINGER	EDR Digital Archive
	DONNA SMITH	EDR Digital Archive
	TAHJA MOSLEY	EDR Digital Archive
	CLARICE PORTER	EDR Digital Archive
	NAKITA JORDAN	EDR Digital Archive
	JIMMIE SHEPARD	EDR Digital Archive
	LINDA HARDRICK	EDR Digital Archive
	TAMEKA HILL	EDR Digital Archive
	ODELL GOLSTON	EDR Digital Archive
	NATHANIEL FITZGERALD	EDR Digital Archive
	BEVERLY WORTHAMS	EDR Digital Archive
	ELLA WILLIAMS	EDR Digital Archive
	WESLEY TIMMONS	EDR Digital Archive
	DIANE FAVORS	EDR Digital Archive
	ROOSEVELT HARRIS	EDR Digital Archive
	MOSES FORD	EDR Digital Archive
	DORIS GLOVER	EDR Digital Archive
	DAISY HARRIS	EDR Digital Archive
	REGINALD MORGAN	EDR Digital Archive
	ZACHARIAH BROWN	EDR Digital Archive
	IRA LITTLE	EDR Digital Archive
	SANDRA PENN	EDR Digital Archive
	RICKY FORD	EDR Digital Archive
	BRADLEY HARRIS	EDR Digital Archive
	VANITY COLE	EDR Digital Archive
	LAVERN EDGERSON	EDR Digital Archive
	WILLIAM YOUNGER	EDR Digital Archive
	BRENDA DUMAS	EDR Digital Archive
	CAROLYN MORRIS	EDR Digital Archive
	NICHOLAS JOHNSON	EDR Digital Archive
	FREDERICK ADAMS	EDR Digital Archive

FINDINGS

Year	Uses	Source
2020	DOMINIQUE JONES	EDR Digital Archive
	RICHARD CATES	EDR Digital Archive
	RHONDA JEFFERS	EDR Digital Archive
	SHIRLEY MARCUS	EDR Digital Archive
	BRENDA WIENER	EDR Digital Archive
	JAMES BOHANON	EDR Digital Archive
	WILLIAM NIX	EDR Digital Archive
	SYLVESTER BLALOCK	EDR Digital Archive
	TERESA SMITH	EDR Digital Archive
	LEON HEMPHILL	EDR Digital Archive
	CAROLYN WYMENS	EDR Digital Archive
	JAMES LAWERY	EDR Digital Archive
	DAISY SEALS	EDR Digital Archive
	ESTER RUTLEDGE	EDR Digital Archive
	QUONTEZ RAND	EDR Digital Archive
	ANTHONY GREEN	EDR Digital Archive
	JANESE BURRAGE	EDR Digital Archive
	RAESHEAL STEPHENS	EDR Digital Archive
	MAKEBA WILLIAMS	EDR Digital Archive
	LORETTA GILL	EDR Digital Archive
	TATIANNA PERRY	EDR Digital Archive
	ROBERT CORBIN	EDR Digital Archive
	ANTON HEINZENBERGER	EDR Digital Archive
	MYRON FREEMAN	EDR Digital Archive
	GERALDINE KNOX	EDR Digital Archive
	KENJUAN KELLEY	EDR Digital Archive
	MARY CORBIN	EDR Digital Archive
	JUANITA LESTER	EDR Digital Archive
	OBIE POST	EDR Digital Archive
	SYLVESTER BEARD	EDR Digital Archive
	TERESA HAMILTON	EDR Digital Archive
	FREDDY COOK	EDR Digital Archive

FINDINGS

Year	Uses	Source
2020	NELLIE BRADLEY	EDR Digital Archive
	REBECCA JACKSON	EDR Digital Archive
	DORIS WILLIS	EDR Digital Archive
	WANDA ISOM	EDR Digital Archive
	NANCI LIBAUER	EDR Digital Archive
	TIMOTHY PHILLIPS	EDR Digital Archive
	YVONNE WILLIAMS	EDR Digital Archive
	JANIE WALTON	EDR Digital Archive
	BARBARA BRISTER	EDR Digital Archive
	DORIS BACON	EDR Digital Archive
	MAGGIE BENDER	EDR Digital Archive
	JANE ROME	EDR Digital Archive
	JOSHALA FAVORS	EDR Digital Archive
	RICHARD SPENCER	EDR Digital Archive
	BEARDEN WILLIAM	EDR Digital Archive
	WILLIAM PHILPOTT	EDR Digital Archive
	WENDY SHARP	EDR Digital Archive
	WILLIE TUCKER	EDR Digital Archive
	HERBERT HOSTETTER	EDR Digital Archive
	MICHELLE EARLEY	EDR Digital Archive
	GLADYS MALONE	EDR Digital Archive
	TOSHA BURKS	EDR Digital Archive
	PRISCILLA CRAIG	EDR Digital Archive
	TERRENCE BRYSON	EDR Digital Archive
	MACRITA MARKS	EDR Digital Archive
	ANGEL WHITMORE	EDR Digital Archive
	MARGARET HOSTETTER	EDR Digital Archive
	DWAYNE JOHNS	EDR Digital Archive
	TAVONTAE SCOTT	EDR Digital Archive
	MELVONNA JACKSON	EDR Digital Archive
	BERTHA COOKS	EDR Digital Archive
	DONALD GALLAGHER	EDR Digital Archive

FINDINGS

Year	Uses	Source
2020	LAWAN SCALES	EDR Digital Archive
	LENORA OATES	EDR Digital Archive
	LADON BENEDICT-PEREZ	EDR Digital Archive
	KAREN DYSON	EDR Digital Archive
	ABDUR ALKHABIR	EDR Digital Archive
	ANNA WASHINGTON	EDR Digital Archive
	LAJUANA SCALES	EDR Digital Archive
	JOHN JACKSON	EDR Digital Archive
2017	ANNETTE ADAMS	Cole Information
	SHARON BYRON	Cole Information
	YULONDA COLLINS	Cole Information
	ARNETTA ROSE	Cole Information
	CELESTINE SAUNDERS	Cole Information
	STEPHANIE SMITH	Cole Information
	LLOYD SMITH	Cole Information
	ANTOINETTE TURPIN	Cole Information
	ELIZABETH WHITMORE	Cole Information
	DAVID HENDERSON	Cole Information
	HERBERT JACKSON	Cole Information
	JESSIE JOHNSON	Cole Information
	GLORIA MORGAN	Cole Information
	KENNETH NESBY	Cole Information
	OLLIE PRICE	Cole Information
	DARYOUS CANNON	Cole Information
	LADONNA EPPINGER	Cole Information
	PEARLINE SPARKMAN	Cole Information
	ROSE TERRELL	Cole Information
	JOYCE THOMPSON	Cole Information
	MONTIE WRIGHT	Cole Information
	EDWIN ZAID	Cole Information
	ANTIA GRAHAM	Cole Information
	JOHNNY HORNE	Cole Information

FINDINGS

Year	Uses	Source
2017	NAKITA JORDAN	Cole Information
	BAILEY LITTLE	Cole Information
	JOHNNIE MAYHEW	Cole Information
	CLARICE PORTER	Cole Information
	JONTE DICKERSON	Cole Information
	NATHANIEL FITZGERALD	Cole Information
	WESLEY TIMMONS	Cole Information
	ELLA WILLIAMS	Cole Information
	BEVERLY WORTHAMS	Cole Information
	LINDA HARDRICK	Cole Information
	ANTOINE HARRIS	Cole Information
	GERALD KNOX	Cole Information
	GWENDOLYN LYNCH	Cole Information
	LYDELL BACON	Cole Information
	LAVERN EDGERSON	Cole Information
	JACQUELYN SIMMONS	Cole Information
	ARTHUR WILLIAMS	Cole Information
	ROBERT JONES	Cole Information
	RONETTA REED	Cole Information
	JAMES BOHANON	Cole Information
	LLOYD CATES	Cole Information
	GERALD DUCKETT	Cole Information
	BRIAJAHA FRANKLIN	Cole Information
	ESTER RUTLEDGE	Cole Information
	LORETTA GILL	Cole Information
	LEON HEMPHILL	Cole Information
	SHIRLEY JAMES	Cole Information
	REBECCA LYONS-JACKSON	Cole Information
	GEORGE PENN	Cole Information
	TATIANNA PERRY	Cole Information
	SYLVESTER BEARD	Cole Information
	NELLIE BRADLEY	Cole Information

FINDINGS

Year	Uses	Source
2017	MYRON FREEMAN	Cole Information
	ROBERT SMITH	Cole Information
	BRIAN TUCKER	Cole Information
	KADIEDRA TURPIN	Cole Information
	ANTON HEINZENBERGER	Cole Information
	ELIZABETH JACKSON	Cole Information
	KENJUAN KELLEY	Cole Information
	JUANITA LESTER	Cole Information
	WILLIAM BEARDEN	Cole Information
	WILBERT BROWN	Cole Information
	WENDY SHARP	Cole Information
	JANIE WALTON	Cole Information
	YVONNE WILLIAMS	Cole Information
	CIERRA WILSON	Cole Information
	THOMAS GARVIN	Cole Information
	DESHAWN GLOVER	Cole Information
	GLENN JACKSON	Cole Information
	TIMOTHY PHILLIPS	Cole Information
	JAMES ROME	Cole Information
	SHINTER FORD	Cole Information
	JAMES RUSH	Cole Information
	TIMOTHY RUSSELL	Cole Information
	GURNESE SMEDLEY	Cole Information
	CALANDERA LARKIN	Cole Information
	LENORA OATES	Cole Information
2014	SAWDUST PRODUCTION	Cole Information
	COMMUNITY CIRCLE II	Cole Information
	KINGSBURY TOWER LTD	Cole Information
	ANNETTE ADAMS	Cole Information
	GLORIA MORGAN	Cole Information
	CALVIN MITCHELL	Cole Information
	KENNETH NESBY	Cole Information

FINDINGS

Year	Uses	Source
2014	OLLIE PERRY	Cole Information
	ELIZABETH WHITMORE	Cole Information
	ANITA GRAHAM	Cole Information
	SAMUEL CARTER	Cole Information
	SHONET HIGGINS	Cole Information
	JOHNNY HORNE	Cole Information
	JAMES JOHNSON	Cole Information
	JOHNNIE MAYHEW	Cole Information
	CLARICE PORTER	Cole Information
	RENEE SIMS	Cole Information
	DONNA SMITH	Cole Information
	PEARLINE SPARKMAN	Cole Information
	JOYCE THOMPSON	Cole Information
	EDWIN ZAID	Cole Information
	ABDURRHIM AL-KAJBIR	Cole Information
	BERNADETTE BOONE	Cole Information
	ROBERTA BRYANT	Cole Information
	TONY DUMAS	Cole Information
	ANDRENETTA JONES	Cole Information
	LEVELL MCKISSACK	Cole Information
	JACKIE RUSSELL	Cole Information
	MARY SINSTON	Cole Information
	ELLA WILLIAMS	Cole Information
	BEVERLY WORTHAMS	Cole Information
	WESLEY TIMMONS	Cole Information
	ZACHARIAH BROWN	Cole Information
	RICHARD CATES	Cole Information
	VANITY COLE	Cole Information
	DATHINE GLOVER	Cole Information
	RHONDA JEFFERS	Cole Information
	RAY TOLER	Cole Information
	JAMES BOHANON	Cole Information

FINDINGS

Year	Uses	Source
2014	GERALD DUCKETT	Cole Information
	ROBERT GRIFFIN	Cole Information
	LEON HEMPHILL	Cole Information
	BARBARA FEARS	Cole Information
	SHIRLEY JAMES	Cole Information
	JAMES LAWERY	Cole Information
	DAISY SEALS	Cole Information
	NELLIE BRADLEY	Cole Information
	ANTON HEINZENBERGER	Cole Information
	T ERVIN	Cole Information
	BRENT FONTENETTE	Cole Information
	DORA FUQUA	Cole Information
	ELIZABETH JACKSON	Cole Information
	KENJUAN KELLEY	Cole Information
	JUANITA LESTER	Cole Information
	MARY NELSON	Cole Information
	ROBERT SMITH	Cole Information
	BRIAN TUCKER	Cole Information
	LARRY ALBRITTON	Cole Information
	DORIS BACON	Cole Information
	CAROL BAMFIELD	Cole Information
	WILBERT BROWN	Cole Information
	THOMAS GARVIN	Cole Information
	LINDA HARDWICK	Cole Information
	YOUVAUGHNDA HUNTER	Cole Information
	WENDY SHARP	Cole Information
	OSCAR REESE	Cole Information
	VICTOR SANTIAGO	Cole Information
	CIERRA WILSON	Cole Information
	JANIE WALTON	Cole Information
	KAREN DYSON	Cole Information
	TATIANA GILMORE	Cole Information

FINDINGS

Year	Uses	Source
2014	SHINTER FORD	Cole Information
	CALANDERA LARKIN	Cole Information
	JAMES RUSH	Cole Information
	GURNESE SMEDLEY	Cole Information
2010	COMMUNITY CIRCLE II	Cole Information
	KENNETH NESBY	Cole Information
	GLORIA MORGAN	Cole Information
	FLOYD ROBERTS	Cole Information
	ARNETTA ROSE	Cole Information
	THEOLA LEWIS	Cole Information
	YULONDA COLLINS	Cole Information
	BOBBIE STANLEY	Cole Information
	ADOLPHE PETTIGREW	Cole Information
	MARY WILSON	Cole Information
	JOHNNIE MAYHEW	Cole Information
	LINDA LINDSEY	Cole Information
	GEORGIA FARRAR	Cole Information
	WILLIAM PERRY	Cole Information
	PATRICIA SWANSON	Cole Information
	SAMUEL CARTER	Cole Information
	EDWIN ZAID	Cole Information
	NANCY PAULETT	Cole Information
	CLARICE PORTER	Cole Information
	BERTHA STOVER	Cole Information
	ELLA WILLIAMS	Cole Information
	ROBERTA BRYANT	Cole Information
	LINDA HARDRICK	Cole Information
	JAMES VANZANT	Cole Information
	RICHARD CATES	Cole Information
	BEVERLY SIMPSON	Cole Information
	HELEN BIDDINGS	Cole Information
	KITA WILSON	Cole Information

FINDINGS

Year	Uses	Source
2010	GEORGE WHITMORE	Cole Information
	VANITY COLE	Cole Information
	CHARLES HITE	Cole Information
	DESSIE EPPINGER	Cole Information
	GERALD DUCKETT	Cole Information
	SHIRLEY JAMES	Cole Information
	SYLVESTER BLALOCK	Cole Information
	ALBERT HENDERSON	Cole Information
	BEVERLY WORTHAM	Cole Information
	GLADIS MALONE	Cole Information
	JAMES LAWERY	Cole Information
	WILLIAM THOMAS	Cole Information
	LLOYD CATES	Cole Information
	DAISY SEALS	Cole Information
	WILLIAM NIX	Cole Information
	MAKEBA WILLIAMS	Cole Information
	EVELYN WALL	Cole Information
	CAROLYN WYMES	Cole Information
	DONTE EVANS	Cole Information
	JUANITA LESTER	Cole Information
	BRENT FONTENETTE	Cole Information
	DORA FUQUA	Cole Information
	MYRON FREEMAN	Cole Information
	KENJUAN KELLEY	Cole Information
	JOHN THOMPSON	Cole Information
	BRIAN TUCKER	Cole Information
	SYLINA BELL	Cole Information
	MCDONALD LYONS	Cole Information
	ROBERT SMITH	Cole Information
	MARY NELSON	Cole Information
	KEISHA WILLIAMS	Cole Information
	ANTON HEINZENBERGER	Cole Information

FINDINGS

Year	Uses	Source
2010	OSCAR REESE	Cole Information
	JOHNNIE MCGINNIS	Cole Information
	JAMES ROME	Cole Information
	LARRY ALBRITTON	Cole Information
	DELORIS TAYLOR	Cole Information
	GERALDINE PATTERSON	Cole Information
	MACRITA MARKS	Cole Information
	ROSIE ROSS	Cole Information
	RICHARD SPENCER	Cole Information
	JANIE WALTON	Cole Information
	CALANDERA LARKIN	Cole Information
	BERTHA COOKS	Cole Information
	DONALD GALLAGHER	Cole Information
	BERTHA COOK	Cole Information
	MICHAEL BOYKIN	Cole Information
	CLIFTON BUTLER	Cole Information
	KAREN DYSON	Cole Information
2005	COMMUNITY CIRCLE II	Cole Information
	CALANDERA LARKINS	Cole Information
	LAURIE MCCOOL	Cole Information
	HENRIETTA GREEN	Cole Information
	JESSIE JOHNSON	Cole Information
	BOBBIE STANLEY	Cole Information
	ADOLPHE PETTIGREW	Cole Information
	CLEO BUSBY	Cole Information
	JOHN HILL	Cole Information
	ALEICE MILLER	Cole Information
	GEORGIA FARRAR	Cole Information
	KATHERINE GRIFFIN	Cole Information
	THOMAS STUDMIRE	Cole Information
	CHARLES MCLAUGHLIN	Cole Information
	ROBERT RAY	Cole Information

FINDINGS

Year	Uses	Source
2005	WENDELL ANDERSON	Cole Information
	PATRICIA SWANSON	Cole Information
	BEATRICE CARTER	Cole Information
	RUBY STURGHILL	Cole Information
	NANNIE EFFINGER	Cole Information
	ROBERT COLQUITT	Cole Information
	ELLA WILLIAMS	Cole Information
	LINDA HARDRICK	Cole Information
	LOUISE MARTIN	Cole Information
	WILBUR WOODSON	Cole Information
	GEORGIA MCCALL	Cole Information
	RICHARD CATES	Cole Information
	E WHITE	Cole Information
	LOUISE GREENE	Cole Information
	ALVERNA GRIFFIN	Cole Information
	B ALEXANDER	Cole Information
	EDGAR TAYLOR	Cole Information
	GEORGE WHITMORE	Cole Information
	DESSIE EPPINGER	Cole Information
	GLADIS MALONE	Cole Information
	REGINALD COLLINS	Cole Information
	D JOHNS	Cole Information
	HENRY SANFORD	Cole Information
	ERNEST WALKER	Cole Information
	LEON HEMPHILL	Cole Information
	GERALD DUCKETT	Cole Information
	WILLIAM THOMAS	Cole Information
	VONNIE SEAWRIGHT	Cole Information
	WILLIAM NIX	Cole Information
	SYLVESTER BLALOCK	Cole Information
	ALBERT HENDERSON	Cole Information
	WILLIE GAINES	Cole Information

FINDINGS

Year	Uses	Source
2005	EDWARD UITENHAM	Cole Information
	MAGGIE SHANNON	Cole Information
	DEBORAH SIMON	Cole Information
	MARGARET HILL	Cole Information
	LARRY ALBRITTON	Cole Information
	DELORIS TAYLOR	Cole Information
	ANNIE CLARK	Cole Information
	GERALDINE PATTERSON	Cole Information
	ROGER DANIEL	Cole Information
	DELORES MANN	Cole Information
	ROSIE ROSS	Cole Information
	L LYNCH	Cole Information
	CAROL STEWART	Cole Information
	JANIE WALTON	Cole Information
	ANDRE THOMPSON	Cole Information
	WILLIAM BAKER	Cole Information
	CLIFTON BUTLER	Cole Information
	EDDIE WALLS	Cole Information
2002	COMMUNITY CIR	Haines & Company
	ALBRITTONLL	Haines & Company
2000	COMMUNITY CIRCLE II	Cole Information
	CARL GREENWOOD	Cole Information
	ADOLPHE PETTIGREW	Cole Information
	JOE BROWN	Cole Information
	N GREEN	Cole Information
	ALBERTA CRAYTON	Cole Information
	FRANCES BUTLER	Cole Information
	JOHN HILL	Cole Information
	A MILLER	Cole Information
	GEORGIA FARRAR	Cole Information
	D GREER	Cole Information
	JOSEPH WELLS	Cole Information

FINDINGS

Year	Uses	Source
2000	O MCMILLAN	Cole Information
	WENDELL ANDERSON	Cole Information
	RUBY STURGHILL	Cole Information
	M ARTHUR	Cole Information
	WILBUR WOODSON	Cole Information
	ROBERT COLQUITT	Cole Information
	P THOMPSON	Cole Information
	MARY JOHNSON	Cole Information
	DAVID SMITH	Cole Information
	EVELYN WILLIAMS	Cole Information
	DAISY HARRIS	Cole Information
	M HARRIS	Cole Information
	GEORGE HENDERSON	Cole Information
	E TAYLOR	Cole Information
	BRADLEY HARRIS	Cole Information
	E HAYES	Cole Information
	B ALEXANDER	Cole Information
	RICHARD CATES	Cole Information
	E WHITE	Cole Information
	ELLA WHITFIELD	Cole Information
	HENRY SANFORD	Cole Information
	GERALD DUCKETT	Cole Information
	JUANITA MORGAN	Cole Information
	C MCLAUGHLIN	Cole Information
	D JOHNS	Cole Information
	ERNEST WALKER	Cole Information
	JOHNNIE BURTON	Cole Information
	B STANLEY	Cole Information
	K GRIFFIN	Cole Information
	L ALBRITTON	Cole Information
	HATTIE THOMAS	Cole Information
	MATTIE TIMMON	Cole Information

FINDINGS

Year	Uses	Source
2000	B CARTER	Cole Information
	CAROL STEWART	Cole Information
	DELORES MANN	Cole Information
	SUSIE WISE	Cole Information
	MAGGIE MERIWEATHER	Cole Information
	MARTHA BLANTON	Cole Information
	M BRADFORD	Cole Information
	THELMA WASHINGTON	Cole Information
	JAMES RUSH	Cole Information
	J FORD	Cole Information
	H JACKSON	Cole Information
	GLORIA PIERCE	Cole Information
	V HILL	Cole Information
	DEBRA KENNAN	Cole Information
	C SCOTT	Cole Information
	WILLIAM BAKER	Cole Information
	ROBERT WALKER	Cole Information
	E WALLS	Cole Information
	LUCILLE WILSON	Cole Information
	EDDIE HOWARD	Cole Information
1999	COMMUNITY CIR	Haines Company, Inc.
	ANDERSONWendell B	Haines Company, Inc.
	BAKER Wiliam	Haines Company, Inc.
	BANKSTON Louise	Haines Company, Inc.
	BELL J	Haines Company, Inc.
	BLANTONM	Haines Company, Inc.
	BRADFORDMC	Haines Company, Inc.
	BROWN Joe L	Haines Company, Inc.
	BROWN Ples	Haines Company, Inc.
	BUTLER Frances	Haines Company, Inc.
	CALLAHAN Ruby	Haines Company, Inc.
	CARTER Beatrice	Haines Company, Inc.

FINDINGS

Year	Uses	Source
1999	CHATMON	Haines Company, Inc.
	COLOUITTRober	Haines Company, Inc.
	COMNTY CIRCLE	Haines Company, Inc.
	COOPERWillie	Haines Company, Inc.
	CRAYTON Albert	Haines Company, Inc.
	DUCKETTGerald	Haines Company, Inc.
	FARRARG	Haines Company, Inc.
	FORD Vincent	Haines Company, Inc.
	GARRETTS	Haines Company, Inc.
	GREENN	Haines Company, Inc.
	GREENWOODCad M	Haines Company, Inc.
	GREERD	Haines Company, Inc.
	GRIFFIN Katherine	Haines Company, Inc.
	HA 0 ESE	Haines Company, Inc.
	HENDERSONGeo	Haines Company, Inc.
	HENNAN Isaac	Haines Company, Inc.
	HILLV	Haines Company, Inc.
	HOWARD Eddie Mae	Haines Company, Inc.
	JACKSONH	Haines Company, Inc.
	JOHNSONL	Haines Company, Inc.
	JOHNSONMary Lee	Haines Company, Inc.
	JONESO DL	Haines Company, Inc.
	MCLAUGHLINConstance	Haines Company, Inc.
	MCMILLAN 0 G	Haines Company, Inc.
	MERIWEATHER Maggie	Haines Company, Inc.
	MILLERA	Haines Company, Inc.
	MONTGOMERY Edw	Haines Company, Inc.
	MYERSCP	Haines Company, Inc.
	PIERCEGliona J	Haines Company, Inc.
	RENFROWBM	Haines Company, Inc.
	RIDDLEE	Haines Company, Inc.
	RUSSELL Leslie How ard	Haines Company, Inc.

FINDINGS

Year	Uses	Source
1999	Sr SANFORDHenry	Haines Company, Inc.
	SCOTC	Haines Company, Inc.
	SMITH David	Haines Company, Inc.
	SMITH Nathan	Haines Company, Inc.
	STANLEYBJ	Haines Company, Inc.
	STEWARTCarol C	Haines Company, Inc.
	STURGHILLRuby J	Haines Company, Inc.
	SWANSONEdw ard	Haines Company, Inc.
	TAYLOR EL	Haines Company, Inc.
	TELFAIRE	Haines Company, Inc.
	THOMAS Hatile F	Haines Company, Inc.
	THOMPSON Pearlina	Haines Company, Inc.
	UPCHURCH Mary	Haines Company, Inc.
	WATKINSAnnie	Haines Company, Inc.
	WHATLEYJohn T	Haines Company, Inc.
	WHITE E	Haines Company, Inc.
	WHITFIELD Ella	Haines Company, Inc.
	WILLIAMS Evelyn	Haines Company, Inc.
	WISE Susie	Haines Company, Inc.
	WOODClarence	Haines Company, Inc.
	WOODSONWilbur J	Haines Company, Inc.
1995	COMMUNITY CIRCLE II	Cole Information
	CRAYTON, ALBERTA	Cole Information
	MERIWEATHER, M A	Cole Information
	WHITE, E	Cole Information
	WHITE, JAMES	Cole Information
	GREENWOOD, CARL M	Cole Information
	GRIFFIN, K	Cole Information
	CHATMON, A	Cole Information
	DICKEY, G L	Cole Information
	COOPER, WILLIE	Cole Information
	ALLEN, PATTI	Cole Information

FINDINGS

Year	Uses	Source
1995	DUCKETT, GERALD	Cole Information
	LEE, HARRY	Cole Information
	UPCHURCH, MARY	Cole Information
	GREEN, N	Cole Information
	JONES, GEORGE L	Cole Information
	DUKES, V	Cole Information
	STEWART, CAROL C	Cole Information
	LAMBERT, BILL	Cole Information
	DUDLEY, ROBERT W	Cole Information
	BRADLEY, ANNA	Cole Information
	CALLAHAN, RUBY	Cole Information
	MONTGOMERY, EDWARD	Cole Information
	BLANTON, M	Cole Information
	BRADFORD, M C	Cole Information
	FARRAR, GEORGIA	Cole Information
	GARRETT, S	Cole Information
	ANDERSON, WENDELL B	Cole Information
	WORLEY, E G	Cole Information
	SPEAKS, ANDRE	Cole Information
	WHITFIELD, ELLA	Cole Information
	GREATHOUSE, MILDRED	Cole Information
	SANFORD, HENRY	Cole Information
	THOMAS, HATTIE F	Cole Information
	GRESHAM, JOSEPH	Cole Information
	WISE, SUSIE	Cole Information
	BELL, JOE	Cole Information
	JAMES, CHAS R	Cole Information
	MASON, MARY	Cole Information
	PIERCE, GLORIA J	Cole Information
	HOWARD, EDDIE M	Cole Information
	HENDERSON, GEORGE	Cole Information
	WATKINS, ANNIE	Cole Information

FINDINGS

Year	Uses	Source
1995	GWIN, H	Cole Information
	BROWN, JOE L	Cole Information
	WHATLEY, JOHN T	Cole Information
	MILLER, A	Cole Information
	SMITH, THRESA	Cole Information
	STANLEY, B J	Cole Information
	JACKSON, H	Cole Information
	HAYES, ROBERT	Cole Information
	THOMAS, R	Cole Information
	JOHNSON, L	Cole Information
	BANKSTON, LOUISE	Cole Information
	JOHNSON, JULIUS	Cole Information
	HAWK, M	Cole Information
	HARRIS, DOUGLAS	Cole Information
	WOODSON, WILBUR J	Cole Information
	HARDNICK, BULAR	Cole Information
	HILL, V	Cole Information
	WATTS, ANDREW	Cole Information
	PATTENGALL, L	Cole Information
	ARTHUR, M	Cole Information
	STONES, B	Cole Information
	STURGHILL, RUBY J	Cole Information
	MOORE, J	Cole Information
	BROWN, PLES	Cole Information
	COBB, MARILYN F	Cole Information
	MCMILLAN, O G	Cole Information
	SMITH, DAVID D	Cole Information
	MYERS, JEFF C	Cole Information
	CLARY, L	Cole Information
	HAYES, E	Cole Information
	BENSON, LARKIN	Cole Information
	LEE, SAVANAH	Cole Information

FINDINGS

Year	Uses	Source
1995	EDWARDS, M	Cole Information
	WALTON, MARY J	Cole Information
1992	COMNTY CIRCLE 2	Cole Information
	CARMACK, EVELYN M	Cole Information
	CRAYTON, ALBERTA	Cole Information
	WHITE, E	Cole Information
	UPCHURCH, MARY	Cole Information
	LEWIS, KATETTI	Cole Information
	DUKES, V	Cole Information
	HARRIS, K	Cole Information
	COLE, V	Cole Information
	HURD, L	Cole Information
	GARRETT, S	Cole Information
	LAYTON, L	Cole Information
	BLANTON, M	Cole Information
	MADDOX, THOMAS J	Cole Information
	WOODEN, MAMIE	Cole Information
	BELL, JOE	Cole Information
	SANFORD, HENRY	Cole Information
	THOMAS, HATTIE F	Cole Information
	CHAPMAN, E	Cole Information
	JONES, M W	Cole Information
	WORLEY, E G	Cole Information
	BROWN, JOE L	Cole Information
	GWIN, H	Cole Information
	MERIWEATHER, MAGGIE	Cole Information
	MASON, MARY	Cole Information
	PIERCE, GLORIA J	Cole Information
	LANG, WILLIE F	Cole Information
	EDWARDS, MINNIE	Cole Information
	FARRAR, G	Cole Information
	MILLER, A	Cole Information

FINDINGS

Year	Uses	Source
1992	STRODE, L	Cole Information
	THOMAS, R	Cole Information
	JACKSON, H	Cole Information
	HARDNICK, BULAR	Cole Information
	BROWN, PLES	Cole Information
	HAWK, M	Cole Information
	OLIVER, B L	Cole Information
	HILL, V	Cole Information
	MOORE, J	Cole Information
	ARTHUR, M	Cole Information
	STONES, B	Cole Information
	BOSTIC, M	Cole Information
	JOHNSON, LOVELL SR	Cole Information
	WOODSON, WILBER J	Cole Information
	LEE, SAVANAH	Cole Information
1991	Patti	OHIO BELL
	Wm	OHIO BELL
	Weridell B	OHIO BELL
	M	OHIO BELL
	Louise	OHIO BELL
	Neal	OHIO BELL
	Joe	OHIO BELL
	Chas	OHIO BELL
	M	OHIO BELL
	M	OHIO BELL
	Joe L	OHIO BELL
	Ples	OHIO BELL
	Ruby	OHIO BELL
	CARMACK Evelyn Mason	OHIO BELL
	E	OHIO BELL
	CHATMO NA	OHIO BELL
	L	OHIO BELL

FINDINGS

Year	Uses	Source
1991	V	OHIO BELL
	Claude	OHIO BELL
	Alberta	OHIO BELL
	EP	OHIO BELL
	Robt W	OHIO BELL
	Virginia	OHIO BELL
	Minnie	OHIO BELL
	Pinkie	OHIO BELL
	G	OHIO BELL
	John & Ethel	OHIO BELL
	S	OHIO BELL
	Russell	OHIO BELL
	N	OHIO BELL
	Carl M	OHIO BELL
	Katherine	OHIO BELL
	H	OHIO BELL
	HARDNICK Bular	OHIO BELL
	Douglas	OHIO BELL
	K A	OHIO BELL
	M	OHIO BELL
	M A 7653 Normandie Bl	OHIO BELL
	V	OHIO BELL
	Eddie Mae	OHIO BELL
	Louvenia	OHIO BELL
	H	OHIO BELL
	Lovell Sr	OHIO BELL
	Geo L	OHIO BELL
	M W	OHIO BELL
	M W 3741 Ludgate Rd	OHIO BELL
	Bill	OHIO BELL
	Willie Francis	OHIO BELL
	L	OHIO BELL

FINDINGS

Year	Uses	Source
1991	Harry	OHIO BELL
	Savanah	OHIO BELL
	Katetti	OHIO BELL
	L	OHIO BELL
	Willie Ella	OHIO BELL
	Thos J	OHIO BELL
	Ida	OHIO BELL
	Maggie	OHIO BELL
	Betty	OHIO BELL
	A	OHIO BELL
	Jeff C	OHIO BELL
	BL	OHIO BELL
	Annie	OHIO BELL
	PATTENGALL L	OHIO BELL
	Gloria J	OHIO BELL
	RICK SC	OHIO BELL
	Kenneth C	OHIO BELL
	R	OHIO BELL
	Henry	OHIO BELL
	Fred	OHIO BELL
	Carol C	OHIO BELL
	STONE SB	OHIO BELL
	STONESTREt TEE	OHIO BELL
	Ruby J	OHIO BELL
	Hattie F	OHIO BELL
	R	OHIO BELL
	Mary	OHIO BELL
	Willie	OHIO BELL
	Annie	OHIO BELL
	Andrew	OHIO BELL
	John T	OHIO BELL
	E	OHIO BELL

FINDINGS

Year	Uses	Source
1991	Jas	OHIO BELL
	Ella	OHIO BELL
	Clara A	OHIO BELL
	Wilbur J	OHIO BELL
	EG	OHIO BELL
1986	Community Circle II	OHIO BELL
	ALLEN Patti	OHIO BELL
	ARTHUR M	OHIO BELL
	BANKSTON Louise	OHIO BELL
	BATES Neal	OHIO BELL
	BELL Joe	OHIO BELL
	BELL Osie E	OHIO BELL
	BERRYB Chas	OHIO BELL
	BERRY N	OHIO BELL
	BOSTICA M	OHIO BELL
	BROWN Joe L	OHIO BELL
	BROWN Ples	OHIO BELL
	BURNEY B	OHIO BELL
	CARMACK Evelyn Mason	OHIO BELL
	CHAPMAN E	OHIO BELL
	CHATMON A	OHIO BELL
	CLARY L	OHIO BELL
	COLE V	OHIO BELL
	DUDLEYA Robt W	OHIO BELL
	DUKES Virginia	OHIO BELL
	DUNN Eddie	OHIO BELL
	EDWARDS Minnie	OHIO BELL
	EVANS Aline	OHIO BELL
	EVANS Pinkie	OHIO BELL
	FERGUSON Hoyt	OHIO BELL
	FEUDS Robt L	OHIO BELL
	FISHER Ida Mae	OHIO BELL

FINDINGS

Year	Uses	Source
1986	FLOWERS Lillie Mae	OHIO BELL
	GARNER Emma	OHIO BELL
	GARRETTA S	OHIO BELL
	GOODE Irene	OHIO BELL
	GREEN Tom	OHIO BELL
	GWIN H	OHIO BELL
	HACKNEY Wm	OHIO BELL
	HALL Mildred	OHIO BELL
	HARDING L E	OHIO BELL
	HARDNICK Bular	OHIO BELL
	HARRIS Hortense	OHIO BELL
	HARRIS KA	OHIO BELL
	HAWKA M	OHIO BELL
	HILL V	OHIO BELL
	HUGHES S	OHIO BELL
	JOHNSON Walter	OHIO BELL
	LAMBERTA Bll B	OHIO BELL
	LANG Wilie Francis	OHIO BELL
	LAYTON L	OHIO BELL
	LEE Harry	OHIO BELL
	LEWIS Katetti	OHIO BELL
	MARSH Sinnie	OHIO BELL
	MYER Jeff C	OHIO BELL
	OWENS PE	OHIO BELL
	PAC Idell	OHIO BELL
	PATTENGALL L	OHIO BELL
	RCKABAUGH Jas &Sarah	OHIO BELL
	SHOLDERS Roy	OHIO BELL
	SUYDEN Christine	OHIO BELL
	SMITH David	OHIO BELL
	STEWARTAF Carol C	OHIO BELL
	STEWART L	OHIO BELL

FINDINGS

Year	Uses	Source
1986	SWOPEAI Beatrice	OHIO BELL
	TAYLORA Bessie	OHIO BELL
	THOMAS Hattie F	OHIO BELL
	WATKINS Annie	OHIO BELL
	WATT Andrew	OHIO BELL
	WHITE Jas	OHIO BELL
	WHITFIELD Ella	OHIO BELL
	WILLIAM A E	OHIO BELL
	WILIUAM Clara A	OHIO BELL
	WILLIAM GOeraldine	OHIO BELL
	WILSO H	OHIO BELL
	WORLEY EG	OHIO BELL
1983	ALLEN Patti	The Ohio Bell Telephone Co.
	ARTHUR M	The Ohio Bell Telephone Co.
	BATES Neal	The Ohio Bell Telephone Co.
	BEL Joe	The Ohio Bell Telephone Co.
	BELL Osie E	The Ohio Bell Telephone Co.
	BERRY N	The Ohio Bell Telephone Co.
	BOSTIC M	The Ohio Bell Telephone Co.
	BROWN Joe L	The Ohio Bell Telephone Co.
	BROWN Pies	The Ohio Bell Telephone Co.
	BURNEY B	The Ohio Bell Telephone Co.
	CARMACK Evelyn Mason	The Ohio Bell Telephone Co.
	CHATMON A	The Ohio Bell Telephone Co.
	CLARY L	The Ohio Bell Telephone Co.
	COLLINS Claude	The Ohio Bell Telephone Co.
	CRADDOCK Marie	The Ohio Bell Telephone Co.
	DAVIS C	The Ohio Bell Telephone Co.
	DUKES Virginia	The Ohio Bell Telephone Co.
	EDWARDSL Minnie	The Ohio Bell Telephone Co.
	EVANS Aline	The Ohio Bell Telephone Co.
	EVANS Lula B	The Ohio Bell Telephone Co.

FINDINGS

Year	Uses	Source
1983	EVANS Melvin	The Ohio Bell Telephone Co.
	FERGUSON Hoyt	The Ohio Bell Telephone Co.
	FIELDS Robt L	The Ohio Bell Telephone Co.
	FISHER Ida Mae	The Ohio Bell Telephone Co.
	FLOWERS Lillie Mae	The Ohio Bell Telephone Co.
	GARNER Emma	The Ohio Bell Telephone Co.
	GARR S	The Ohio Bell Telephone Co.
	GOODE Irene	The Ohio Bell Telephone Co.
	GREEN Tom	The Ohio Bell Telephone Co.
	GRIFFIN Geo D	The Ohio Bell Telephone Co.
	GWIN H	The Ohio Bell Telephone Co.
	HALL M	The Ohio Bell Telephone Co.
	HARDING LE	The Ohio Bell Telephone Co.
	HARDNICK Bular	The Ohio Bell Telephone Co.
	HAWK M	The Ohio Bell Telephone Co.
	HUGHES S	The Ohio Bell Telephone Co.
	JEFFERSON Mary	The Ohio Bell Telephone Co.
	JOHNSON Ceasar	The Ohio Bell Telephone Co.
	LAMBERT Bill	The Ohio Bell Telephone Co.
	LEE Harry	The Ohio Bell Telephone Co.
	LEWIS Katetti	The Ohio Bell Telephone Co.
	LIGON Mattie	The Ohio Bell Telephone Co.
	MARSH Sinnie	The Ohio Bell Telephone Co.
	MERIWEATHER Andy	The Ohio Bell Telephone Co.
	MERIWEATHER Maggie	The Ohio Bell Telephone Co.
	MULLEN EP	The Ohio Bell Telephone Co.
	MURELL Luke	The Ohio Bell Telephone Co.
	MYERS Jeff C	The Ohio Bell Telephone Co.
	OLIVER B L	The Ohio Bell Telephone Co.
	PATTENGALL L	The Ohio Bell Telephone Co.
	RICKARD Jas & Sarah	The Ohio Bell Telephone Co.
	RICKS C	The Ohio Bell Telephone Co.

FINDINGS

Year	Uses	Source
1983	RODGERS Jas	The Ohio Bell Telephone Co.
	ROSTON Icic B	The Ohio Bell Telephone Co.
	SHOLDERS Roy	The Ohio Bell Telephone Co.
	SIMMONS Fred	The Ohio Bell Telephone Co.
	SLAYDEN Christine	The Ohio Bell Telephone Co.
	SMITH David	The Ohio Bell Telephone Co.
	SPANKS I Leslie L	The Ohio Bell Telephone Co.
	SPEED Joe	The Ohio Bell Telephone Co.
	STEELE L	The Ohio Bell Telephone Co.
	STEWART Carol C	The Ohio Bell Telephone Co.
	STONES B	The Ohio Bell Telephone Co.
	SWOPE Beatrice	The Ohio Bell Telephone Co.
	TAYLOR Bessie	The Ohio Bell Telephone Co.
	THOMAS B M	The Ohio Bell Telephone Co.
	THOMAS Hattie F	The Ohio Bell Telephone Co.
	THOMPSON Richard	The Ohio Bell Telephone Co.
	TURNER N H	The Ohio Bell Telephone Co.
	WALKER Willie	The Ohio Bell Telephone Co.
	WATKINS Annie	The Ohio Bell Telephone Co.
	WATTS Andrew	The Ohio Bell Telephone Co.
	WHITE E	The Ohio Bell Telephone Co.
	WHITFIELD Ella	The Ohio Bell Telephone Co.
	WILKES L	The Ohio Bell Telephone Co.
	WILLIAMS A E	The Ohio Bell Telephone Co.
	WILLIAMS D N	The Ohio Bell Telephone Co.
	WILLIAMS Geraldine	The Ohio Bell Telephone Co.
	WILSON H	The Ohio Bell Telephone Co.
	WORLEY EG	The Ohio Bell Telephone Co.
	YOUNGER J	The Ohio Bell Telephone Co.
1981	ALLEN Patti	Ohio Bell Telephone Company
	ARTHUR M	Ohio Bell Telephone Company
	BATES Neal	Ohio Bell Telephone Company

FINDINGS

Year	Uses	Source
1981	BELL Frank	Ohio Bell Telephone Company
	BROWN Everett	Ohio Bell Telephone Company
	BROWN Joe L	Ohio Bell Telephone Company
	BROWN Ples	Ohio Bell Telephone Company
	CHAPMAN E	Ohio Bell Telephone Company
	CLARY L	Ohio Bell Telephone Company
	COLLINS Claude	Ohio Bell Telephone Company
	CRADDOCK Marie	Ohio Bell Telephone Company
	DANIELS Sarah D	Ohio Bell Telephone Company
	DAVIS C	Ohio Bell Telephone Company
	DUKES VIrginia	Ohio Bell Telephone Company
	DUNCAN C	Ohio Bell Telephone Company
	EDWARDS Minnie	Ohio Bell Telephone Company
	EVANS Lula	Ohio Bell Telephone Company
	EVANS Melvin	Ohio Bell Telephone Company
	FERGUSON Hoyt	Ohio Bell Telephone Company
	FERGUSON Willie	Ohio Bell Telephone Company
	FISHER Ida Mae	Ohio Bell Telephone Company
	FLEMING Willie I	Ohio Bell Telephone Company
	FLOWERS Lillie Mae	Ohio Bell Telephone Company
	GARNERAS Emma	Ohio Bell Telephone Company
	GOODE Irene	Ohio Bell Telephone Company
	GREEN Tom	Ohio Bell Telephone Company
	GRIFFIN Geo D	Ohio Bell Telephone Company
	HARDING LE	Ohio Bell Telephone Company
	HARRIS Gus	Ohio Bell Telephone Company
	HAWKC M	Ohio Bell Telephone Company
	HUGHES S	Ohio Bell Telephone Company
	HYMAN Mattie L	Ohio Bell Telephone Company
	JONES A	Ohio Bell Telephone Company
	LAMBERT Bill	Ohio Bell Telephone Company
	LAWRENCE Edtdie	Ohio Bell Telephone Company

FINDINGS

Year	Uses	Source
1981	LEE Harry	Ohio Bell Telephone Company
	LIGON Mattie	Ohio Bell Telephone Company
	MARSH Sinnie	Ohio Bell Telephone Company
	MERIWEATHER Andy	Ohio Bell Telephone Company
	MERIWEATHER Maggie	Ohio Bell Telephone Company
	MOORE Frank M	Ohio Bell Telephone Company
	MORMAN Katie	Ohio Bell Telephone Company
	MULLEN E P	Ohio Bell Telephone Company
	MURELL Luke	Ohio Bell Telephone Company
	MYERS Jeff C	Ohio Bell Telephone Company
	PACE Idell	Ohio Bell Telephone Company
	PATTENGALL L	Ohio Bell Telephone Company
	RICE Floyd	Ohio Bell Telephone Company
	RICKARD Jas & Sarah	Ohio Bell Telephone Company
	RICKS C	Ohio Bell Telephone Company
	RODGERS Jas	Ohio Bell Telephone Company
	ROUNDTREE E	Ohio Bell Telephone Company
	SIMMONS C A Mrs	Ohio Bell Telephone Company
	SIMMONS Fred	Ohio Bell Telephone Company
	SLAYDEN Christine	Ohio Bell Telephone Company
	SMITH L	Ohio Bell Telephone Company
	SPANN Leslie L	Ohio Bell Telephone Company
	STEWART Carol C	Ohio Bell Telephone Company
	STONES B	Ohio Bell Telephone Company
	TAYLOR Bessie	Ohio Bell Telephone Company
	THOMAS Hattie F	Ohio Bell Telephone Company
	TURNER N H	Ohio Bell Telephone Company
	WALKER Willie	Ohio Bell Telephone Company
	WATKINS Annie	Ohio Bell Telephone Company
	WATTSA Andrew	Ohio Bell Telephone Company
	WILKES L	Ohio Bell Telephone Company
	WILSON H	Ohio Bell Telephone Company

FINDINGS

Year	Uses	Source
1981	WISE Geo	Ohio Bell Telephone Company
	WORLEY E G	Ohio Bell Telephone Company

8926 HOUGH AVE

Year	Uses	Source
2002	XXXX	Haines & Company
1999	XXXX	Haines Company, Inc.
1983	DAVIS Tommy	The Ohio Bell Telephone Co.
	EVANS Susie	The Ohio Bell Telephone Co.
	MILLS Manine	The Ohio Bell Telephone Co.
	SMITH Laura	The Ohio Bell Telephone Co.
1981	EVANS Susie	Ohio Bell Telephone Company
	FIELD E	Ohio Bell Telephone Company
	MILLS Maxine	Ohio Bell Telephone Company
1974	Apartments	The Cleveland Directory Co.
	Vacant	The Cleveland Directory Co.
	Vacant	The Cleveland Directory Co.
1970	APARTMENTS	The Cleveland Directory Co.
	VACANT	The Cleveland Directory Co.
	VACANT	The Cleveland Directory Co.
1961	Apartments	The Cleveland Directory Co.
	Wiggins Jas H	The Cleveland Directory Co.
	Vacant	The Cleveland Directory Co.
	Vacant	The Cleveland Directory Co.
	Williams Eddie F	The Cleveland Directory Co.
1955	Apartments	The Cleveland Directory Co.
	Shaffer Guy W	The Cleveland Directory Co.
	Cesari Emilio	The Cleveland Directory Co.
	Hurt Chas	The Cleveland Directory Co.
	Vacant	The Cleveland Directory Co.
1951	Apartments	The Cleveland Directory Co.
	Adler Richd S	The Cleveland Directory Co.
	Adler Jack	The Cleveland Directory Co.

FINDINGS

Year	Uses	Source
1951	Rosskamm Geo	The Cleveland Directory Co.
	Sandusky Sol	The Cleveland Directory Co.
1941	Apartments	The Cleveland Directory Co.
	Mastin Alvoid E	The Cleveland Directory Co.
	Adler John	The Cleveland Directory Co.
	Moore Clayton C	The Cleveland Directory Co.
	Sandusky Sol	The Cleveland Directory Co.
1930	Apartments	The Cleveland Directory Co.
	Law ton John M	The Cleveland Directory Co.
	Peoples Eliz Mrs	The Cleveland Directory Co.
	Vacant	The Cleveland Directory Co.
	Sandusky Sol	The Cleveland Directory Co.

8927 HOUGH AVE

Year	Uses	Source
2020	DONTAE PALMER	EDR Digital Archive
	ROKEISHA BROOKS	EDR Digital Archive
2017	RAVEN HOBBS	Cole Information
2014	LAVONNE WILLIAMS	Cole Information
2002	XXXX	Haines & Company
2000	ELAINE MARTIN	Cole Information
1999	MARTIN Elaine	Haines Company, Inc.
1961	Scotia Apts	The Cleveland Directory Co.
1955	Scotia Apts	The Cleveland Directory Co.
1951	Scotia Apts	The Cleveland Directory Co.
1930	Scotia Apts	The Cleveland Directory Co.

8928 HOUGH AVE

Year	Uses	Source
2002	XXXX	Haines & Company
1999	XXXX	Haines Company, Inc.
1991	The True Church Of God	OHIO BELL
1986	Sanctuary For Gods People	OHIO BELL
1983	Sanctuary For Gods People	The Ohio Bell Telephone Co.

FINDINGS

Year	Uses	Source
1974	The Missionary Workers Of Hough	The Cleveland Directory Co.
1970	HOUGH HOUSE OF BEAUTY	The Cleveland Directory Co.
1961	Scotia Apts	The Cleveland Directory Co.
	MtMoriah Missionary Baptist Church	The Cleveland Directory Co.
1955	Scotia Apts	The Cleveland Directory Co.
	Flemming Paul O photog	The Cleveland Directory Co.
1951	Scotia Apts	The Cleveland Directory Co.
	Flemming Photo Co	The Cleveland Directory Co.
1941	Flemming Photo Co	The Cleveland Directory Co.
1930	Scotia Apts	The Cleveland Directory Co.
	Law rence Studio Co photogs	The Cleveland Directory Co.

8929 HOUGH AVE

Year	Uses	Source
2020	TIARA HURT	EDR Digital Archive
	TITANIA HOWARD	EDR Digital Archive
2014	TIARA HURT	Cole Information
2005	GERALD HUTCHINSON	Cole Information
2002	XXXX	Haines & Company
1999	XXXX	Haines Company, Inc.
1995	OCCUPANT UNKNOWNN	Cole Information
1992	PETTIGREW, A M	Cole Information
1986	HAMILTO L	OHIO BELL
1961	Scotia Apts	The Cleveland Directory Co.
1955	Scotia Apts	The Cleveland Directory Co.
1951	Scotia Apts	The Cleveland Directory Co.
1941	Scotia Apts	The Cleveland Directory Co.
1930	Scotia Apts	The Cleveland Directory Co.

8930 HOUGH AVE

Year	Uses	Source
1961	Scotia Apts	The Cleveland Directory Co.
	Gonzalez Texaco Serv Sta store rm	The Cleveland Directory Co.
1955	Scotia Apts	The Cleveland Directory Co.

FINDINGS

Year	Uses	Source
1951	Scotia Apts	The Cleveland Directory Co.
1941	Scotia Apts	The Cleveland Directory Co.
	Vacant	The Cleveland Directory Co.
1930	Scotia Apts	The Cleveland Directory Co.
	Behnke Erdman G gro	The Cleveland Directory Co.

8931 HOUGH AVE

Year	Uses	Source
2020	BRENDA WALLER	EDR Digital Archive
	ARIQUA WALLER	EDR Digital Archive
	MARLON WALLER	EDR Digital Archive
2017	AKIRA WALLER	Cole Information
2014	SERRITA GRIFFIN	Cole Information
2010	SERRITA GRISSIN	Cole Information
2005	ANDREW WRIGHT	Cole Information
2000	STACIE WRIGHT	Cole Information
1999	MERRITTCheryl	Haines Company, Inc.
1995	MERRITT, CHERYL	Cole Information
1992	MERRITT, CHERYL	Cole Information
1961	Scotia Apts	The Cleveland Directory Co.
1955	Scotia Apts	The Cleveland Directory Co.
1951	Scotia Apts	The Cleveland Directory Co.
1941	Scotia Apts	The Cleveland Directory Co.
1930	Scotia Apts	The Cleveland Directory Co.

8932 HOUGH AVE

Year	Uses	Source
1961	Scotia Apts	The Cleveland Directory Co.
	Gonzalez Texaco Serv Sta	The Cleveland Directory Co.
1955	Scotia Apts	The Cleveland Directory Co.
	H & L Texaco Sta gas sta	The Cleveland Directory Co.
1951	Scotia Apts	The Cleveland Directory Co.
	Hall Franklin fill sta	The Cleveland Directory Co.
1941	Scotia Apts	The Cleveland Directory Co.

FINDINGS

Year	Uses	Source
1941	Gerfen Arth L filling sta	The Cleveland Directory Co.
1930	Scotia Apts	The Cleveland Directory Co.
	Eddy Harold N meats	The Cleveland Directory Co.

8933 HOUGH AVE

Year	Uses	Source
2020	MELISSA HULL	EDR Digital Archive
	RAYSHUNDA SCOTT	EDR Digital Archive
	JEROME DAVIS	EDR Digital Archive
2014	STEPHANIE GIBBS	Cole Information
2005	CARRIE SCOTT	Cole Information
2002	SCOTTC	Haines & Company
2000	C SCOTT	Cole Information
1999	SCOTTC	Haines Company, Inc.
1995	SCOTT, CARRIE L	Cole Information
1986	WILUAM David	OHIO BELL
1981	WILLIAMS David	Ohio Bell Telephone Company
1961	Scotia Apts	The Cleveland Directory Co.
	Vacant	The Cleveland Directory Co.
	Robinson Richd	The Cleveland Directory Co.
	Smith Chas	The Cleveland Directory Co.
1955	Scotia Apts	The Cleveland Directory Co.
	Hall Betty Mrs	The Cleveland Directory Co.
	No return	The Cleveland Directory Co.
	Vicario Jose	The Cleveland Directory Co.
	Wolf Jos	The Cleveland Directory Co.
	Brown Chas P	The Cleveland Directory Co.
1951	Scotia Apts	The Cleveland Directory Co.
	Billinghurst Geo H	The Cleveland Directory Co.
	Flynn Agnes Mrs	The Cleveland Directory Co.
	Sanford Louis I	The Cleveland Directory Co.
	Wolf Jos	The Cleveland Directory Co.
1941	Scotia Apts	The Cleveland Directory Co.

FINDINGS

Year	Uses	Source
1941	Billinghurst Geo H	The Cleveland Directory Co.
	Bassani Donald	The Cleveland Directory Co.
	Pearce Sheldon T	The Cleveland Directory Co.
	Huber Lillian Mrs	The Cleveland Directory Co.
1930	Scotia Apts	The Cleveland Directory Co.
	Crawley J^	The Cleveland Directory Co.
	Derr Elmer G^	The Cleveland Directory Co.
	Vacant	The Cleveland Directory Co.

8935 HOUGH AVE

Year	Uses	Source
2002	XXXX	Haines & Company
1999	XXXX	Haines Company, Inc.
1983	EVANS Pinkie	The Ohio Bell Telephone Co.
1981	EVANS Pinkie	Ohio Bell Telephone Company

8955 HOUGH AVE

Year	Uses	Source
2014	JAMES VANZANT	Cole Information

9001 HOUGH AVE

Year	Uses	Source
2020	COZETTE CATANO	EDR Digital Archive
	KESHIA EGLEE	EDR Digital Archive
	CONSTANCE CALHOUN	EDR Digital Archive
	KIMBERLY DICKERSON	EDR Digital Archive
	SHANNON JOHNSON	EDR Digital Archive
	SHERON MORRISON	EDR Digital Archive
	DOREANE HAYES	EDR Digital Archive
	RENAUTICA BROCK	EDR Digital Archive
	LAKESHA MCCOY	EDR Digital Archive
	ANGELA CALLOWAY	EDR Digital Archive
	TAMARA LONG	EDR Digital Archive
	KATIA CHAPPELL	EDR Digital Archive

FINDINGS

Year	Uses	Source
2020	DENNIS PROSSER	EDR Digital Archive
	DARRON OVERBY	EDR Digital Archive
	KELI APPLETON	EDR Digital Archive
	TREMAINE CALHOUN	EDR Digital Archive
	NIKOLENA STERLING	EDR Digital Archive
2017	COZETTE CATANO	Cole Information
	AQILA JOHNSON	Cole Information
	RUBY LITTLE	Cole Information
	LAKESHIA MCCOY	Cole Information
	SHERON MORRISON	Cole Information
	T CROSBY	Cole Information
	CONTSNACE CALHOUN	Cole Information
2014	PARK VILLAGE COMMUNITY	Cole Information
	LYVONNE BROWN	Cole Information
	COZETTE CATANO	Cole Information
	RUBY LITTLE	Cole Information
	LAKESHIA MCCOY	Cole Information
	ASHLEY TERSON	Cole Information
	STACY BAKER	Cole Information
	SHERON MORRISON	Cole Information
	ANNA SHAKARIAN	Cole Information
	T CROSBY	Cole Information
	HEAVEN POOLE	Cole Information
	CONTSNACE CALHOUN	Cole Information
	AVRIAN RAYMOS	Cole Information
2010	COZETTE CATANO	Cole Information
	LYVONNE BROWN	Cole Information
	LAKESHIA MCCOY	Cole Information
	TIFFANY GRIFFIN	Cole Information
	DEWAYNE WALDON	Cole Information
	GIVONCHY ARMSTRONG	Cole Information
	VINCENT LITTLE	Cole Information

FINDINGS

Year	Uses	Source
2010	SHERON MORRISON	Cole Information
	SADIE JOHNSON	Cole Information
	STACY BAKER	Cole Information
	VINCENT EGLER	Cole Information
	JOHN HARRIS	Cole Information
	VALERIA WHITE	Cole Information
	T CROSBY	Cole Information
	L MOORE	Cole Information
	CONTSNACE CALHOUN	Cole Information
2005	LYVONNE BROWN	Cole Information
	WANDA RATLIFF	Cole Information
	DONNA COSMEN	Cole Information
	VATANIA CHAPMAN	Cole Information
	E GANDY	Cole Information
	BAISHA GLENN	Cole Information
	SAMM CLAYTON	Cole Information
	EVA HARRIS	Cole Information
	D WILLIAMS	Cole Information
	TAMIKA REID	Cole Information
	R LITTLE	Cole Information
2002	BURNS Donna	Haines & Company
	GANDYE	Haines & Company
	HARRIS Arvanders	Haines & Company
	WOODS R	Haines & Company
2000	E GANDY	Cole Information
	TERRIE ANDERSON	Cole Information
	DONNA BURNS	Cole Information
1999	GANDYE	Haines Company, Inc.
	HARRISAnr Vanders	Haines Company, Inc.
	SMITH Linda	Haines Company, Inc.
1995	GANDY, E	Cole Information
	JOHNSON, AARON	Cole Information

FINDINGS

Year	Uses	Source
1995	WILLIAMS, SUSAN	Cole Information
	TOLER, TARA	Cole Information
	TROUPE, LINDA	Cole Information
	WILSON, F I	Cole Information
	THOMPSON, S	Cole Information
1992	GANDY, E	Cole Information
	RUSSELL, J	Cole Information
1991	Donna	OHIO BELL
	E	OHIO BELL
	D	OHIO BELL
1986	GANDY E	OHIO BELL
	GREEN Inez	OHIO BELL
	HOLT Shirley	OHIO BELL
	MORGANFIELD Lew is	OHIO BELL
	SPRIGGS D	OHIO BELL
1983	DUNLOP TE	The Ohio Bell Telephone Co.
	GANDY E	The Ohio Bell Telephone Co.
	GREEN Inez	The Ohio Bell Telephone Co.
	LEWIS Jesse	The Ohio Bell Telephone Co.
	MORGANFIELD Lew is	The Ohio Bell Telephone Co.
	SPRIOGS D	The Ohio Bell Telephone Co.
1981	DOTSON M	Ohio Bell Telephone Company
	DUNLOP T E	Ohio Bell Telephone Company
	GANDY E	Ohio Bell Telephone Company
	GREEN Jas	Ohio Bell Telephone Company
	LEWIS Jesse	Ohio Bell Telephone Company
	MORGANFIELD Lew is	Ohio Bell Telephone Company
	TONEY Rosa	Ohio Bell Telephone Company
1974	Hough Community Development For Better Living apts	The Cleveland Directory Co.
	Ruth Brenda Mrs	The Cleveland Directory Co.
	Green James E	The Cleveland Directory Co.
	Edmunds Eliz	The Cleveland Directory Co.

FINDINGS

Year	Uses	Source
1974	Low e Patricia Mrs	The Cleveland Directory Co.
	Allman Lilly Mrs	The Cleveland Directory Co.
	Harris Eva	The Cleveland Directory Co.
	Buford Henry	The Cleveland Directory Co.
	Vacant	The Cleveland Directory Co.
	Rox Helen Mrs	The Cleveland Directory Co.
	Wallace Doris	The Cleveland Directory Co.
	Golden Bertha	The Cleveland Directory Co.
	Vacant	The Cleveland Directory Co.
1970	HOUGH COMMUNITY DEVELOPMENT FOR BETTER LIVING APTS	The Cleveland Directory Co.
	RUTH BRENDA MRS	The Cleveland Directory Co.
	GREEN JAMES E	The Cleveland Directory Co.
	JACKSON JOYCE MRS	The Cleveland Directory Co.
	LOWE PATRICIA MRS	The Cleveland Directory Co.
	ALLMAN LILLY MRS	The Cleveland Directory Co.
	BRUSTER RUTH MRS	The Cleveland Directory Co.
	BUFORD HENRY	The Cleveland Directory Co.
	GARDNER CHARLOTTE	The Cleveland Directory Co.
	ROSS REGINALD	The Cleveland Directory Co.
	JACKSON ESTHER MRS	The Cleveland Directory Co.
	WYNN IDA MRS	The Cleveland Directory Co.
1961	Harkness Terrace	The Cleveland Directory Co.
	Partee Wm	The Cleveland Directory Co.
1955	Harkness Terrace	The Cleveland Directory Co.
	Wyatt Thos P	The Cleveland Directory Co.
1951	Harkness Terrace	The Cleveland Directory Co.
	Marshall Thos E	The Cleveland Directory Co.
1941	Harkness Terrace	The Cleveland Directory Co.
	Marshall Thos E	The Cleveland Directory Co.
1930	Harkness Terrace	The Cleveland Directory Co.

FINDINGS

9002 HOUGH AVE

Year	Uses	Source
1961	Harkness Terrace	The Cleveland Directory Co.
1955	Harkness Terrace	The Cleveland Directory Co.
1951	Harkness Terrace	The Cleveland Directory Co.
1941	Harkness Terrace	The Cleveland Directory Co.
1930	Harkness Terrace	The Cleveland Directory Co.

9003 HOUGH AVE

Year	Uses	Source
1961	Harkness Terrace	The Cleveland Directory Co.
	Polk Ozell Z	The Cleveland Directory Co.
1955	Harkness Terrace	The Cleveland Directory Co.
	Polk Ozell Z	The Cleveland Directory Co.
1951	Harkness Terrace	The Cleveland Directory Co.
	Pow ell Trevor E	The Cleveland Directory Co.
1941	Harkness Terrace	The Cleveland Directory Co.
	Pow ell Trevor E	The Cleveland Directory Co.
1930	Harkness Terrace	The Cleveland Directory Co.
	Kellogg Chas W^	The Cleveland Directory Co.
	Marshall Thos E^	The Cleveland Directory Co.

9007 HOUGH AVE

Year	Uses	Source
1955	Lavine Myer B lw yr	The Cleveland Directory Co.
1951	Lavine Myer B lw yr	The Cleveland Directory Co.
1941	Walker Leonard R	The Cleveland Directory Co.
1930	Wilson Chas E	The Cleveland Directory Co.

9009 HOUGH AVE

Year	Uses	Source
1961	Womack West	The Cleveland Directory Co.
1955	Foster Ralph L	The Cleveland Directory Co.
1951	Barlag Fred J	The Cleveland Directory Co.
	Truskolaski Jos	The Cleveland Directory Co.

FINDINGS

Year	Uses	Source
1930	Sanderson Wm T	The Cleveland Directory Co.

9011 HOUGH AVE

Year	Uses	Source
1995	LEWIS, R	Cole Information

08925 HOUGH AVE

Year	Uses	Source
1983	WISE Ge	The Ohio Bell Telephone Co.
	WISE Geo A	The Ohio Bell Telephone Co.
1981	BERRY N	Ohio Bell Telephone Company

FINDINGS

ADJOINING PROPERTY: ADDRESSES NOT IDENTIFIED IN RESEARCH SOURCE

The following Adjoining Property addresses were researched for this report, and the addresses were not identified in research source.

Address Researched	Address Not Identified in Research Source
08925 HOUGH AVE	2020, 2017, 2014, 2010, 2005, 2002, 2000, 1999, 1995, 1992, 1991, 1986, 1981, 1980, 1974, 1973, 1972, 1970, 1967, 1962, 1961, 1959, 1955, 1954, 1951, 1949, 1941, 1935, 1930
08925 HOUGH AVE	2020, 2017, 2014, 2010, 2005, 2002, 2000, 1999, 1995, 1992, 1991, 1986, 1983, 1980, 1974, 1973, 1972, 1970, 1967, 1962, 1961, 1959, 1955, 1954, 1951, 1949, 1941, 1935, 1930
1690 90TH	2020, 2017, 2014, 2010, 2005, 2002, 2000, 1999, 1995, 1992, 1991, 1986, 1983, 1981, 1980, 1974, 1973, 1972, 1970, 1967, 1962, 1959, 1955, 1954, 1951, 1949, 1941, 1935, 1930
1692 90TH	2020, 2017, 2014, 2010, 2005, 2002, 2000, 1999, 1995, 1992, 1991, 1986, 1983, 1981, 1980, 1974, 1973, 1972, 1970, 1967, 1962, 1959, 1955, 1954, 1951, 1949, 1941, 1935, 1930
1692 90TH	2020, 2017, 2014, 2010, 2005, 2002, 2000, 1999, 1995, 1992, 1991, 1986, 1983, 1981, 1980, 1974, 1973, 1972, 1970, 1967, 1962, 1961, 1959, 1954, 1951, 1949, 1941, 1935, 1930
1693 90TH	2020, 2017, 2014, 2010, 2005, 2002, 2000, 1999, 1995, 1992, 1991, 1986, 1983, 1981, 1980, 1974, 1973, 1972, 1970, 1967, 1962, 1961, 1959, 1954, 1951, 1949, 1941, 1935, 1930
1693 90TH	2020, 2017, 2014, 2010, 2005, 2002, 2000, 1999, 1995, 1992, 1991, 1986, 1983, 1981, 1980, 1974, 1973, 1972, 1970, 1967, 1962, 1959, 1955, 1954, 1951, 1949, 1941, 1935, 1930
1694 90TH	2020, 2017, 2014, 2010, 2005, 2002, 2000, 1999, 1995, 1992, 1991, 1986, 1983, 1981, 1980, 1974, 1973, 1972, 1970, 1967, 1962, 1959, 1955, 1954, 1951, 1949, 1941, 1935, 1930
1694 90TH	2020, 2017, 2014, 2010, 2005, 2002, 2000, 1999, 1995, 1992, 1991, 1986, 1983, 1981, 1980, 1974, 1973, 1972, 1970, 1967, 1962, 1961, 1959, 1954, 1951, 1949, 1941, 1935, 1930
1694 90TH	2020, 2017, 2014, 2010, 2005, 2002, 2000, 1995, 1992, 1991, 1986, 1983, 1981, 1980, 1974, 1973, 1972, 1970, 1967, 1962, 1961, 1959, 1955, 1954, 1951, 1949, 1941, 1935, 1930
1694 90TH	2020, 2017, 2014, 2010, 2005, 2000, 1999, 1995, 1992, 1991, 1986, 1983, 1981, 1980, 1974, 1973, 1972, 1970, 1967, 1962, 1961, 1959, 1955, 1954, 1951, 1949, 1941, 1935, 1930
1695 90TH	2020, 2017, 2014, 2010, 2005, 2002, 2000, 1999, 1995, 1992, 1991, 1986, 1983, 1981, 1980, 1974, 1973, 1972, 1970, 1967, 1962, 1961, 1959, 1954, 1951, 1949, 1941, 1935, 1930
1695 90TH	2020, 2017, 2014, 2010, 2005, 2002, 2000, 1999, 1995, 1992, 1991, 1986, 1983, 1981, 1980, 1974, 1973, 1972, 1970, 1967, 1962, 1959, 1955, 1954, 1951, 1949, 1941, 1935, 1930
1698 90TH	2020, 2017, 2014, 2010, 2005, 2002, 2000, 1999, 1995, 1992, 1991, 1986, 1983, 1981, 1980, 1974, 1973, 1972, 1970, 1967, 1962, 1959, 1955, 1954, 1951, 1949, 1941, 1935, 1930

FINDINGS

Address Researched	Address Not Identified in Research Source
1698 90TH	2020, 2017, 2014, 2010, 2005, 2002, 2000, 1999, 1995, 1992, 1991, 1986, 1983, 1981, 1980, 1974, 1973, 1972, 1970, 1967, 1962, 1961, 1959, 1954, 1951, 1949, 1941, 1935, 1930
1698 90TH	2020, 2017, 2014, 2010, 2005, 2000, 1999, 1995, 1992, 1991, 1986, 1983, 1981, 1980, 1974, 1973, 1972, 1970, 1967, 1962, 1961, 1959, 1955, 1954, 1951, 1949, 1941, 1935, 1930
1698 90TH	2020, 2017, 2014, 2010, 2005, 2002, 2000, 1995, 1992, 1991, 1986, 1983, 1981, 1980, 1974, 1973, 1972, 1970, 1967, 1962, 1961, 1959, 1955, 1954, 1951, 1949, 1941, 1935, 1930
1712 89TH PL	2020, 2017, 2014, 2010, 2005, 2002, 2000, 1999, 1995, 1992, 1991, 1986, 1983, 1981, 1980, 1974, 1973, 1972, 1970, 1967, 1962, 1961, 1959, 1955, 1954, 1951, 1949, 1941, 1935
1712 89TH PL	2020, 2017, 2014, 2010, 2005, 2002, 2000, 1999, 1995, 1992, 1991, 1986, 1983, 1981, 1980, 1974, 1973, 1972, 1970, 1967, 1962, 1961, 1959, 1955, 1954, 1951, 1949, 1941, 1930
1712 89TH PL	2020, 2017, 2014, 2010, 2005, 2002, 2000, 1999, 1995, 1992, 1991, 1986, 1983, 1981, 1980, 1974, 1973, 1972, 1970, 1967, 1962, 1959, 1955, 1954, 1951, 1949, 1941, 1935, 1930
1712 89TH PL	2020, 2017, 2014, 2010, 2005, 2002, 2000, 1999, 1995, 1992, 1991, 1986, 1983, 1981, 1980, 1974, 1973, 1972, 1970, 1967, 1962, 1961, 1959, 1954, 1951, 1949, 1941, 1935, 1930
1712 89TH PL	2020, 2017, 2014, 2010, 2005, 2002, 2000, 1999, 1995, 1992, 1991, 1986, 1983, 1981, 1980, 1974, 1973, 1972, 1970, 1967, 1962, 1961, 1959, 1955, 1954, 1949, 1941, 1935, 1930
1712 89TH PL	2020, 2017, 2014, 2010, 2005, 2002, 2000, 1999, 1995, 1992, 1991, 1986, 1983, 1981, 1980, 1974, 1973, 1972, 1970, 1967, 1962, 1961, 1959, 1955, 1954, 1951, 1949, 1935, 1930
1712 89TH ST	2020, 2017, 2014, 2010, 2005, 2002, 2000, 1999, 1995, 1992, 1991, 1986, 1983, 1981, 1980, 1974, 1973, 1972, 1970, 1967, 1962, 1961, 1959, 1955, 1954, 1951, 1949, 1941, 1935
1715 89TH PL	2020, 2017, 2014, 2010, 2005, 2002, 2000, 1999, 1995, 1992, 1991, 1986, 1983, 1981, 1980, 1974, 1973, 1972, 1970, 1967, 1962, 1961, 1959, 1955, 1954, 1951, 1949, 1941, 1935
1715 89TH PL	2020, 2017, 2014, 2010, 2005, 2002, 2000, 1999, 1995, 1992, 1991, 1986, 1983, 1981, 1980, 1974, 1973, 1972, 1970, 1967, 1962, 1961, 1959, 1955, 1954, 1951, 1949, 1941, 1930
1715 89TH PL	2020, 2017, 2014, 2010, 2005, 2002, 2000, 1999, 1995, 1992, 1991, 1986, 1983, 1981, 1980, 1974, 1973, 1972, 1970, 1967, 1962, 1961, 1959, 1955, 1954, 1951, 1949, 1935, 1930
1715 89TH PL	2020, 2017, 2014, 2010, 2005, 2002, 2000, 1999, 1995, 1992, 1991, 1986, 1983, 1981, 1980, 1974, 1973, 1972, 1970, 1967, 1962, 1961, 1959, 1955, 1954, 1949, 1941, 1935, 1930
1716 89TH PL	2020, 2017, 2014, 2010, 2005, 2002, 2000, 1999, 1995, 1992, 1991, 1986, 1983, 1981, 1980, 1974, 1973, 1972, 1970, 1967, 1962, 1961, 1959, 1955, 1954, 1949, 1941, 1935, 1930
1716 89TH PL	2020, 2017, 2014, 2010, 2005, 2002, 2000, 1999, 1995, 1992, 1991, 1986, 1983, 1981, 1980, 1974, 1973, 1972, 1970, 1967, 1962, 1961, 1959, 1954, 1951, 1949, 1941, 1935, 1930

FINDINGS

Address Researched	Address Not Identified in Research Source
1716 89TH PL	2020, 2017, 2014, 2010, 2005, 2002, 2000, 1999, 1995, 1992, 1991, 1986, 1983, 1981, 1980, 1974, 1973, 1972, 1970, 1967, 1962, 1961, 1959, 1955, 1954, 1951, 1949, 1935, 1930
1716 89TH PL	2020, 2017, 2014, 2010, 2005, 2002, 2000, 1999, 1995, 1992, 1991, 1986, 1983, 1981, 1980, 1974, 1973, 1972, 1970, 1967, 1962, 1961, 1959, 1955, 1954, 1951, 1949, 1941, 1930
1716 89TH PL	2020, 2017, 2014, 2010, 2005, 2002, 2000, 1999, 1995, 1992, 1991, 1986, 1983, 1981, 1980, 1974, 1973, 1972, 1970, 1967, 1962, 1961, 1959, 1955, 1954, 1951, 1949, 1941, 1935
1716 E 90TH ST	2020, 2017, 2014, 2010, 2005, 2002, 1999, 1995, 1992, 1991, 1986, 1983, 1981, 1980, 1974, 1973, 1972, 1970, 1967, 1962, 1961, 1959, 1955, 1954, 1951, 1949, 1941, 1935, 1930
1716 E 90TH ST	2020, 2017, 2014, 2010, 2005, 2002, 2000, 1999, 1992, 1991, 1986, 1983, 1981, 1980, 1974, 1973, 1972, 1970, 1967, 1962, 1961, 1959, 1955, 1954, 1951, 1949, 1941, 1935, 1930
1716 E 90TH ST	2020, 2017, 2014, 2005, 2002, 2000, 1999, 1995, 1992, 1991, 1986, 1983, 1981, 1980, 1974, 1973, 1972, 1970, 1967, 1962, 1961, 1959, 1955, 1954, 1951, 1949, 1941, 1935, 1930
1716 E 90TH ST	2020, 2017, 2014, 2010, 2002, 2000, 1999, 1995, 1992, 1991, 1986, 1983, 1981, 1980, 1974, 1973, 1972, 1970, 1967, 1962, 1961, 1959, 1955, 1954, 1951, 1949, 1941, 1935, 1930
1717 89TH	2020, 2017, 2014, 2010, 2005, 2002, 2000, 1999, 1995, 1992, 1991, 1986, 1983, 1981, 1980, 1974, 1973, 1972, 1970, 1967, 1962, 1959, 1955, 1954, 1951, 1949, 1941, 1935, 1930
1717 89TH PL	2020, 2017, 2014, 2010, 2005, 2002, 2000, 1999, 1995, 1992, 1991, 1986, 1983, 1981, 1980, 1974, 1973, 1972, 1970, 1967, 1962, 1961, 1959, 1955, 1954, 1951, 1949, 1941, 1935
1717 89TH PL	2020, 2017, 2014, 2010, 2005, 2002, 2000, 1999, 1995, 1992, 1991, 1986, 1983, 1981, 1980, 1974, 1973, 1972, 1970, 1967, 1962, 1961, 1959, 1955, 1954, 1951, 1949, 1941, 1930
1717 89TH PL	2020, 2017, 2014, 2010, 2005, 2002, 2000, 1999, 1995, 1992, 1991, 1986, 1983, 1981, 1980, 1974, 1973, 1972, 1970, 1967, 1962, 1961, 1959, 1955, 1954, 1951, 1949, 1935, 1930
1717 89TH PL	2020, 2017, 2014, 2010, 2005, 2002, 2000, 1999, 1995, 1992, 1991, 1986, 1983, 1981, 1980, 1974, 1973, 1972, 1970, 1967, 1962, 1961, 1959, 1954, 1951, 1949, 1941, 1935, 1930
1717 89TH PL	2020, 2017, 2014, 2010, 2005, 2002, 2000, 1999, 1995, 1992, 1991, 1986, 1983, 1981, 1980, 1974, 1973, 1972, 1970, 1967, 1962, 1959, 1955, 1954, 1951, 1949, 1941, 1935, 1930
1717 89TH PL	2020, 2017, 2014, 2010, 2005, 2002, 2000, 1999, 1995, 1992, 1991, 1986, 1983, 1981, 1980, 1974, 1973, 1972, 1970, 1967, 1962, 1961, 1959, 1955, 1954, 1949, 1941, 1935, 1930
1719 89TH PL	2020, 2017, 2014, 2010, 2005, 2002, 2000, 1999, 1995, 1992, 1991, 1986, 1983, 1981, 1980, 1974, 1973, 1972, 1970, 1967, 1962, 1961, 1959, 1955, 1954, 1949, 1941, 1935, 1930
1719 89TH PL	2020, 2017, 2014, 2010, 2005, 2002, 2000, 1999, 1995, 1992, 1991, 1986, 1983, 1981, 1980, 1974, 1973, 1972, 1970, 1967, 1962, 1959, 1955, 1954, 1951, 1949, 1941, 1935, 1930

FINDINGS

Address Researched	Address Not Identified in Research Source
1719 89TH PL	2020, 2017, 2014, 2010, 2005, 2002, 2000, 1999, 1995, 1992, 1991, 1986, 1983, 1981, 1980, 1974, 1973, 1972, 1970, 1967, 1962, 1961, 1959, 1954, 1951, 1949, 1941, 1935, 1930
1719 89TH PL	2020, 2017, 2014, 2010, 2005, 2002, 2000, 1999, 1995, 1992, 1991, 1986, 1983, 1981, 1980, 1974, 1973, 1972, 1970, 1967, 1962, 1961, 1959, 1955, 1954, 1951, 1949, 1935, 1930
1719 89TH PL	2020, 2017, 2014, 2010, 2005, 2002, 2000, 1999, 1995, 1992, 1991, 1986, 1983, 1981, 1980, 1974, 1973, 1972, 1970, 1967, 1962, 1961, 1959, 1955, 1954, 1951, 1949, 1941, 1930
1719 89TH PL	2020, 2017, 2014, 2010, 2005, 2002, 2000, 1999, 1995, 1992, 1991, 1986, 1983, 1981, 1980, 1974, 1973, 1972, 1970, 1967, 1962, 1961, 1959, 1955, 1954, 1951, 1949, 1941, 1935
1720 89TH	2020, 2017, 2014, 2010, 2005, 2002, 2000, 1999, 1995, 1992, 1991, 1986, 1983, 1981, 1980, 1974, 1973, 1972, 1970, 1967, 1962, 1959, 1955, 1954, 1951, 1949, 1941, 1935, 1930
1720 89TH PL	2020, 2017, 2014, 2010, 2005, 2002, 2000, 1999, 1995, 1992, 1991, 1986, 1983, 1981, 1980, 1974, 1973, 1972, 1970, 1967, 1962, 1961, 1959, 1955, 1954, 1951, 1949, 1941, 1935
1720 89TH PL	2020, 2017, 2014, 2010, 2005, 2002, 2000, 1999, 1995, 1992, 1991, 1986, 1983, 1981, 1980, 1974, 1973, 1972, 1970, 1967, 1962, 1961, 1959, 1955, 1954, 1951, 1949, 1941, 1930
1720 89TH PL	2020, 2017, 2014, 2010, 2005, 2002, 2000, 1999, 1995, 1992, 1991, 1986, 1983, 1981, 1980, 1974, 1973, 1972, 1970, 1967, 1962, 1961, 1959, 1955, 1954, 1951, 1949, 1935, 1930
1720 89TH PL	2020, 2017, 2014, 2010, 2005, 2002, 2000, 1999, 1995, 1992, 1991, 1986, 1983, 1981, 1980, 1974, 1973, 1972, 1970, 1967, 1962, 1961, 1959, 1954, 1951, 1949, 1941, 1935, 1930
1720 89TH PL	2020, 2017, 2014, 2010, 2005, 2002, 2000, 1999, 1995, 1992, 1991, 1986, 1983, 1981, 1980, 1974, 1973, 1972, 1970, 1967, 1962, 1959, 1955, 1954, 1951, 1949, 1941, 1935, 1930
1720 89TH PL	2020, 2017, 2014, 2010, 2005, 2002, 2000, 1999, 1995, 1992, 1991, 1986, 1983, 1981, 1980, 1974, 1973, 1972, 1970, 1967, 1962, 1961, 1959, 1955, 1954, 1949, 1941, 1935, 1930
1720 90TH	2020, 2017, 2014, 2010, 2005, 2002, 2000, 1999, 1995, 1992, 1991, 1986, 1983, 1981, 1980, 1974, 1973, 1972, 1970, 1967, 1962, 1961, 1959, 1954, 1951, 1949, 1941, 1935, 1930
1720 90TH	2020, 2017, 2014, 2010, 2005, 2002, 2000, 1999, 1995, 1992, 1991, 1986, 1983, 1981, 1980, 1974, 1973, 1972, 1970, 1967, 1962, 1959, 1955, 1954, 1951, 1949, 1941, 1935, 1930
1720 90TH ST	2020, 2017, 2014, 2010, 2005, 2002, 2000, 1999, 1995, 1992, 1991, 1986, 1983, 1981, 1980, 1974, 1973, 1972, 1967, 1962, 1961, 1959, 1955, 1954, 1951, 1949, 1941, 1935, 1930
1720 90TH ST	2020, 2017, 2014, 2010, 2005, 2002, 2000, 1999, 1995, 1992, 1991, 1986, 1983, 1981, 1980, 1973, 1972, 1970, 1967, 1962, 1961, 1959, 1955, 1954, 1951, 1949, 1941, 1935, 1930
1720 90TH ST	2020, 2017, 2014, 2010, 2005, 2002, 2000, 1999, 1995, 1992, 1991, 1986, 1983, 1981, 1980, 1974, 1973, 1972, 1970, 1967, 1962, 1961, 1959, 1955, 1954, 1949, 1941, 1935, 1930

FINDINGS

Address Researched	Address Not Identified in Research Source
1720 90TH ST	2020, 2017, 2014, 2010, 2005, 2002, 2000, 1999, 1995, 1992, 1991, 1986, 1983, 1981, 1980, 1974, 1973, 1972, 1970, 1967, 1962, 1961, 1959, 1955, 1954, 1951, 1949, 1941, 1930
1720 90TH ST	2020, 2017, 2014, 2010, 2005, 2002, 2000, 1999, 1995, 1992, 1991, 1986, 1983, 1981, 1980, 1974, 1973, 1972, 1970, 1967, 1962, 1961, 1959, 1955, 1954, 1951, 1949, 1935, 1930
1720 90TH ST	2020, 2017, 2014, 2010, 2005, 2002, 2000, 1999, 1995, 1992, 1991, 1986, 1983, 1981, 1980, 1974, 1973, 1972, 1970, 1967, 1962, 1961, 1959, 1955, 1954, 1951, 1949, 1941, 1935
1721 90TH	2020, 2017, 2014, 2010, 2005, 2002, 2000, 1999, 1995, 1992, 1991, 1986, 1983, 1981, 1980, 1974, 1973, 1972, 1970, 1967, 1962, 1959, 1955, 1954, 1951, 1949, 1941, 1935, 1930
1721 90TH	2020, 2017, 2014, 2010, 2005, 2002, 2000, 1999, 1995, 1992, 1991, 1986, 1983, 1981, 1980, 1974, 1973, 1972, 1970, 1967, 1962, 1961, 1959, 1954, 1951, 1949, 1941, 1935, 1930
1721 90TH ST	2020, 2017, 2014, 2010, 2005, 2002, 2000, 1999, 1995, 1992, 1991, 1986, 1983, 1981, 1980, 1973, 1972, 1970, 1967, 1962, 1961, 1959, 1955, 1954, 1951, 1949, 1941, 1935, 1930
1721 90TH ST	2020, 2017, 2014, 2010, 2005, 2002, 2000, 1999, 1995, 1992, 1991, 1986, 1983, 1981, 1980, 1974, 1973, 1972, 1967, 1962, 1961, 1959, 1955, 1954, 1951, 1949, 1941, 1935, 1930
1721 90TH ST	2020, 2017, 2014, 2010, 2005, 2002, 2000, 1999, 1995, 1992, 1991, 1986, 1983, 1981, 1980, 1974, 1973, 1972, 1970, 1967, 1962, 1961, 1959, 1955, 1954, 1951, 1949, 1941, 1935
1721 90TH ST	2020, 2017, 2014, 2010, 2005, 2002, 2000, 1999, 1995, 1992, 1991, 1986, 1983, 1981, 1980, 1974, 1973, 1972, 1970, 1967, 1962, 1961, 1959, 1955, 1954, 1951, 1949, 1935, 1930
1721 90TH ST	2020, 2017, 2014, 2010, 2005, 2002, 2000, 1999, 1995, 1992, 1991, 1986, 1983, 1981, 1980, 1974, 1973, 1972, 1970, 1967, 1962, 1961, 1959, 1955, 1954, 1951, 1949, 1941, 1930
1721 90TH ST	2020, 2017, 2014, 2010, 2005, 2002, 2000, 1999, 1995, 1992, 1991, 1986, 1983, 1981, 1980, 1974, 1973, 1972, 1970, 1967, 1962, 1961, 1959, 1955, 1954, 1949, 1941, 1935, 1930
1722 89TH	2020, 2017, 2014, 2010, 2005, 2002, 2000, 1999, 1995, 1992, 1991, 1986, 1983, 1981, 1980, 1974, 1973, 1972, 1970, 1967, 1962, 1959, 1955, 1954, 1951, 1949, 1941, 1935, 1930
1722 89TH PL	2020, 2017, 2014, 2010, 2005, 2002, 2000, 1999, 1995, 1992, 1991, 1986, 1983, 1981, 1980, 1974, 1973, 1972, 1970, 1967, 1962, 1961, 1959, 1955, 1954, 1949, 1941, 1935, 1930
1722 89TH PL	2020, 2017, 2014, 2010, 2005, 2002, 2000, 1999, 1995, 1992, 1991, 1986, 1983, 1981, 1980, 1974, 1973, 1972, 1970, 1967, 1962, 1961, 1959, 1954, 1951, 1949, 1941, 1935, 1930
1722 89TH PL	2020, 2017, 2014, 2010, 2005, 2002, 2000, 1999, 1995, 1992, 1991, 1986, 1983, 1981, 1980, 1974, 1973, 1972, 1970, 1967, 1962, 1961, 1959, 1955, 1954, 1951, 1949, 1935, 1930
1722 89TH PL	2020, 2017, 2014, 2010, 2005, 2002, 2000, 1999, 1995, 1992, 1991, 1986, 1983, 1981, 1980, 1974, 1973, 1972, 1970, 1967, 1962, 1961, 1959, 1955, 1954, 1951, 1949, 1941, 1930

FINDINGS

Address Researched	Address Not Identified in Research Source
1722 89TH PL	2020, 2017, 2014, 2010, 2005, 2002, 2000, 1999, 1995, 1992, 1991, 1986, 1983, 1981, 1980, 1974, 1973, 1972, 1970, 1967, 1962, 1961, 1959, 1955, 1954, 1951, 1949, 1941, 1935
1723 89TH PL	2020, 2017, 2014, 2010, 2005, 2002, 2000, 1999, 1995, 1992, 1991, 1986, 1983, 1981, 1980, 1974, 1973, 1972, 1970, 1967, 1962, 1961, 1959, 1955, 1954, 1951, 1949, 1941, 1935
1723 89TH PL	2020, 2017, 2014, 2010, 2005, 2002, 2000, 1999, 1995, 1992, 1991, 1986, 1983, 1981, 1980, 1974, 1973, 1972, 1970, 1967, 1962, 1961, 1959, 1955, 1954, 1951, 1949, 1941, 1930
1723 89TH PL	2020, 2017, 2014, 2010, 2005, 2002, 2000, 1999, 1995, 1992, 1991, 1986, 1983, 1981, 1980, 1974, 1973, 1972, 1970, 1967, 1962, 1961, 1959, 1955, 1954, 1951, 1949, 1935, 1930
1723 89TH PL	2020, 2017, 2014, 2010, 2005, 2002, 2000, 1999, 1995, 1992, 1991, 1986, 1983, 1981, 1980, 1974, 1973, 1972, 1970, 1967, 1962, 1961, 1959, 1954, 1951, 1949, 1941, 1935, 1930
1723 89TH PL	2020, 2017, 2014, 2010, 2005, 2002, 2000, 1999, 1995, 1992, 1991, 1986, 1983, 1981, 1980, 1974, 1973, 1972, 1970, 1967, 1962, 1959, 1955, 1954, 1951, 1949, 1941, 1935, 1930
1723 89TH PL	2020, 2017, 2014, 2010, 2005, 2002, 2000, 1999, 1995, 1992, 1991, 1986, 1983, 1981, 1980, 1974, 1973, 1972, 1970, 1967, 1962, 1961, 1959, 1955, 1954, 1949, 1941, 1935, 1930
1723 90TH	2020, 2017, 2014, 2010, 2005, 2002, 2000, 1999, 1995, 1992, 1991, 1986, 1983, 1981, 1980, 1974, 1973, 1972, 1970, 1967, 1962, 1961, 1959, 1954, 1951, 1949, 1941, 1935, 1930
1723 90TH	2020, 2017, 2014, 2010, 2005, 2002, 2000, 1999, 1995, 1992, 1991, 1986, 1983, 1981, 1980, 1974, 1973, 1972, 1970, 1967, 1962, 1959, 1955, 1954, 1951, 1949, 1941, 1935, 1930
1723 90TH ST	2020, 2017, 2014, 2010, 2005, 2002, 2000, 1999, 1995, 1992, 1991, 1986, 1983, 1981, 1980, 1974, 1973, 1972, 1967, 1962, 1961, 1959, 1955, 1954, 1951, 1949, 1941, 1935, 1930
1723 90TH ST	2020, 2017, 2014, 2010, 2005, 2002, 2000, 1999, 1995, 1992, 1991, 1986, 1983, 1981, 1980, 1973, 1972, 1970, 1967, 1962, 1961, 1959, 1955, 1954, 1951, 1949, 1941, 1935, 1930
1723 90TH ST	2020, 2017, 2014, 2010, 2005, 2002, 2000, 1999, 1995, 1992, 1991, 1986, 1983, 1981, 1980, 1974, 1973, 1972, 1970, 1967, 1962, 1961, 1959, 1955, 1954, 1949, 1941, 1935, 1930
1723 90TH ST	2020, 2017, 2014, 2010, 2005, 2002, 2000, 1999, 1995, 1992, 1991, 1986, 1983, 1981, 1980, 1974, 1973, 1972, 1970, 1967, 1962, 1961, 1959, 1955, 1954, 1951, 1949, 1941, 1930
1723 90TH ST	2020, 2017, 2014, 2010, 2005, 2002, 2000, 1999, 1995, 1992, 1991, 1986, 1983, 1981, 1980, 1974, 1973, 1972, 1970, 1967, 1962, 1961, 1959, 1955, 1954, 1951, 1949, 1935, 1930
1723 90TH ST	2020, 2017, 2014, 2010, 2005, 2002, 2000, 1999, 1995, 1992, 1991, 1986, 1983, 1981, 1980, 1974, 1973, 1972, 1970, 1967, 1962, 1961, 1959, 1955, 1954, 1951, 1949, 1941, 1935
1725 89TH PL	2020, 2017, 2014, 2010, 2005, 2002, 2000, 1999, 1995, 1992, 1991, 1986, 1983, 1981, 1980, 1974, 1973, 1972, 1970, 1967, 1962, 1961, 1959, 1955, 1954, 1951, 1949, 1941, 1930

FINDINGS

Address Researched	Address Not Identified in Research Source
1725 89TH PL	2020, 2017, 2014, 2010, 2005, 2002, 2000, 1999, 1995, 1992, 1991, 1986, 1983, 1981, 1980, 1974, 1973, 1972, 1970, 1967, 1962, 1961, 1959, 1955, 1954, 1951, 1949, 1941, 1935
1725 89TH PL	2020, 2017, 2014, 2010, 2005, 2002, 2000, 1999, 1995, 1992, 1991, 1986, 1983, 1981, 1980, 1974, 1973, 1972, 1970, 1967, 1962, 1961, 1959, 1955, 1954, 1951, 1949, 1935, 1930
1725 89TH PL	2020, 2017, 2014, 2010, 2005, 2002, 2000, 1999, 1995, 1992, 1991, 1986, 1983, 1981, 1980, 1974, 1973, 1972, 1970, 1967, 1962, 1961, 1959, 1955, 1954, 1949, 1941, 1935, 1930
1725 89TH PL	2020, 2017, 2014, 2010, 2005, 2002, 2000, 1999, 1995, 1992, 1991, 1986, 1983, 1981, 1980, 1974, 1973, 1972, 1970, 1967, 1962, 1959, 1955, 1954, 1951, 1949, 1941, 1935, 1930
1725 89TH PL	2020, 2017, 2014, 2010, 2005, 2002, 2000, 1999, 1995, 1992, 1991, 1986, 1983, 1981, 1980, 1974, 1973, 1972, 1970, 1967, 1962, 1961, 1959, 1954, 1951, 1949, 1941, 1935, 1930
1725 90TH	2020, 2017, 2014, 2010, 2005, 2002, 2000, 1999, 1995, 1992, 1991, 1986, 1983, 1981, 1980, 1974, 1973, 1972, 1970, 1967, 1962, 1959, 1955, 1954, 1951, 1949, 1941, 1935, 1930
1725 90TH	2020, 2017, 2014, 2010, 2005, 2002, 2000, 1999, 1995, 1992, 1991, 1986, 1983, 1981, 1980, 1974, 1973, 1972, 1970, 1967, 1962, 1961, 1959, 1954, 1951, 1949, 1941, 1935, 1930
1725 90TH ST	2020, 2017, 2014, 2010, 2005, 2002, 2000, 1999, 1995, 1992, 1991, 1986, 1983, 1981, 1980, 1973, 1972, 1970, 1967, 1962, 1961, 1959, 1955, 1954, 1951, 1949, 1941, 1935, 1930
1725 90TH ST	2020, 2017, 2014, 2010, 2005, 2002, 2000, 1999, 1995, 1992, 1991, 1986, 1983, 1981, 1980, 1974, 1973, 1972, 1967, 1962, 1961, 1959, 1955, 1954, 1951, 1949, 1941, 1935, 1930
1725 90TH ST	2020, 2017, 2014, 2010, 2005, 2002, 2000, 1999, 1995, 1992, 1991, 1986, 1983, 1981, 1980, 1974, 1973, 1972, 1970, 1967, 1962, 1961, 1959, 1955, 1954, 1949, 1941, 1935, 1930
1725 90TH ST	2020, 2017, 2014, 2010, 2005, 2002, 2000, 1999, 1995, 1992, 1991, 1986, 1983, 1981, 1980, 1974, 1973, 1972, 1970, 1967, 1962, 1961, 1959, 1955, 1954, 1951, 1949, 1941, 1930
1725 90TH ST	2020, 2017, 2014, 2010, 2005, 2002, 2000, 1999, 1995, 1992, 1991, 1986, 1983, 1981, 1980, 1974, 1973, 1972, 1970, 1967, 1962, 1961, 1959, 1955, 1954, 1951, 1949, 1935, 1930
1725 90TH ST	2020, 2017, 2014, 2010, 2005, 2002, 2000, 1999, 1995, 1992, 1991, 1986, 1983, 1981, 1980, 1974, 1973, 1972, 1970, 1967, 1962, 1961, 1959, 1955, 1954, 1951, 1949, 1941, 1935
1726 89TH PL	2020, 2017, 2014, 2010, 2005, 2002, 2000, 1999, 1995, 1992, 1991, 1986, 1983, 1981, 1980, 1974, 1973, 1972, 1970, 1967, 1962, 1961, 1959, 1955, 1954, 1951, 1949, 1941, 1935
1726 89TH PL	2020, 2017, 2014, 2010, 2005, 2002, 2000, 1999, 1995, 1992, 1991, 1986, 1983, 1981, 1980, 1974, 1973, 1972, 1970, 1967, 1962, 1961, 1959, 1955, 1954, 1951, 1949, 1941, 1930
1726 89TH PL	2020, 2017, 2014, 2010, 2005, 2002, 2000, 1999, 1995, 1992, 1991, 1986, 1983, 1981, 1980, 1974, 1973, 1972, 1970, 1967, 1962, 1961, 1959, 1955, 1954, 1951, 1949, 1935, 1930

FINDINGS

Address Researched	Address Not Identified in Research Source
1726 89TH PL	2020, 2017, 2014, 2010, 2005, 2002, 2000, 1999, 1995, 1992, 1991, 1986, 1983, 1981, 1980, 1974, 1973, 1972, 1970, 1967, 1962, 1961, 1959, 1954, 1951, 1949, 1941, 1935, 1930
1726 89TH PL	2020, 2017, 2014, 2010, 2005, 2002, 2000, 1999, 1995, 1992, 1991, 1986, 1983, 1981, 1980, 1974, 1973, 1972, 1970, 1967, 1962, 1959, 1955, 1954, 1951, 1949, 1941, 1935, 1930
1726 89TH PL	2020, 2017, 2014, 2010, 2005, 2002, 2000, 1999, 1995, 1992, 1991, 1986, 1983, 1981, 1980, 1974, 1973, 1972, 1970, 1967, 1962, 1961, 1959, 1955, 1954, 1949, 1941, 1935, 1930
1726 90TH	2020, 2017, 2014, 2010, 2005, 2002, 2000, 1999, 1995, 1992, 1991, 1986, 1983, 1981, 1980, 1974, 1973, 1972, 1970, 1967, 1962, 1961, 1959, 1954, 1951, 1949, 1941, 1935, 1930
1726 90TH	2020, 2017, 2014, 2010, 2005, 2002, 2000, 1999, 1995, 1992, 1991, 1986, 1983, 1981, 1980, 1974, 1973, 1972, 1970, 1967, 1962, 1959, 1955, 1954, 1951, 1949, 1941, 1935, 1930
1726 90TH	2020, 2017, 2014, 2010, 2005, 2000, 1999, 1995, 1992, 1991, 1986, 1983, 1981, 1980, 1974, 1973, 1972, 1970, 1967, 1962, 1961, 1959, 1955, 1954, 1951, 1949, 1941, 1935, 1930
1726 90TH ST	2020, 2017, 2014, 2010, 2005, 2002, 2000, 1999, 1995, 1992, 1991, 1986, 1983, 1981, 1980, 1974, 1973, 1972, 1967, 1962, 1961, 1959, 1955, 1954, 1951, 1949, 1941, 1935, 1930
1726 90TH ST	2020, 2017, 2014, 2010, 2005, 2002, 2000, 1999, 1995, 1992, 1991, 1986, 1983, 1981, 1980, 1973, 1972, 1970, 1967, 1962, 1961, 1959, 1955, 1954, 1951, 1949, 1941, 1935, 1930
1726 90TH ST	2020, 2017, 2014, 2010, 2005, 2002, 2000, 1999, 1995, 1992, 1991, 1986, 1983, 1981, 1980, 1974, 1973, 1972, 1970, 1967, 1962, 1961, 1959, 1955, 1954, 1949, 1941, 1935, 1930
1726 90TH ST	2020, 2017, 2014, 2010, 2005, 2002, 2000, 1999, 1995, 1992, 1991, 1986, 1983, 1981, 1980, 1974, 1973, 1972, 1970, 1967, 1962, 1961, 1959, 1955, 1954, 1951, 1949, 1941, 1930
1726 90TH ST	2020, 2017, 2014, 2010, 2005, 2002, 2000, 1999, 1995, 1992, 1991, 1986, 1983, 1981, 1980, 1974, 1973, 1972, 1970, 1967, 1962, 1961, 1959, 1955, 1954, 1951, 1949, 1935, 1930
1726 90TH ST	2020, 2017, 2014, 2010, 2005, 2002, 2000, 1999, 1995, 1992, 1991, 1986, 1983, 1981, 1980, 1974, 1973, 1972, 1970, 1967, 1962, 1961, 1959, 1955, 1954, 1951, 1949, 1941, 1935
1727 89TH	2020, 2017, 2014, 2010, 2005, 2000, 1999, 1995, 1992, 1991, 1986, 1983, 1981, 1980, 1974, 1973, 1972, 1970, 1967, 1962, 1961, 1959, 1955, 1954, 1951, 1949, 1941, 1935, 1930
1727 89TH	2020, 2017, 2014, 2010, 2005, 2002, 2000, 1995, 1992, 1991, 1986, 1983, 1981, 1980, 1974, 1973, 1972, 1970, 1967, 1962, 1961, 1959, 1955, 1954, 1951, 1949, 1941, 1935, 1930
1727 90TH	2020, 2017, 2014, 2010, 2005, 2002, 2000, 1999, 1995, 1992, 1991, 1986, 1983, 1981, 1980, 1974, 1973, 1972, 1970, 1967, 1962, 1959, 1955, 1954, 1951, 1949, 1941, 1935, 1930
1727 90TH	2020, 2017, 2014, 2010, 2005, 2002, 2000, 1999, 1995, 1992, 1991, 1986, 1983, 1981, 1980, 1974, 1973, 1972, 1970, 1967, 1962, 1961, 1959, 1954, 1951, 1949, 1941, 1935, 1930

FINDINGS

Address Researched	Address Not Identified in Research Source
1727 90TH ST	2020, 2017, 2014, 2010, 2005, 2002, 2000, 1999, 1995, 1992, 1991, 1986, 1983, 1981, 1980, 1974, 1973, 1972, 1970, 1967, 1962, 1961, 1959, 1955, 1954, 1951, 1949, 1941, 1935
1727 90TH ST	2020, 2017, 2014, 2010, 2005, 2002, 2000, 1999, 1995, 1992, 1991, 1986, 1983, 1981, 1980, 1974, 1973, 1972, 1970, 1967, 1962, 1961, 1959, 1955, 1954, 1951, 1949, 1935, 1930
1727 90TH ST	2020, 2017, 2014, 2010, 2005, 2002, 2000, 1999, 1995, 1992, 1991, 1986, 1983, 1981, 1980, 1974, 1973, 1972, 1970, 1967, 1962, 1961, 1959, 1955, 1954, 1951, 1949, 1941, 1930
1727 90TH ST	2020, 2017, 2014, 2010, 2005, 2002, 2000, 1999, 1995, 1992, 1991, 1986, 1983, 1981, 1980, 1974, 1973, 1972, 1970, 1967, 1962, 1961, 1959, 1955, 1954, 1949, 1941, 1935, 1930
1728 89TH PL	2020, 2017, 2014, 2010, 2005, 2002, 2000, 1999, 1995, 1992, 1991, 1986, 1983, 1981, 1980, 1974, 1973, 1972, 1970, 1967, 1962, 1961, 1959, 1955, 1954, 1949, 1941, 1935, 1930
1728 89TH PL	2020, 2017, 2014, 2010, 2005, 2002, 2000, 1999, 1995, 1992, 1991, 1986, 1983, 1981, 1980, 1974, 1973, 1972, 1970, 1967, 1962, 1959, 1955, 1954, 1951, 1949, 1941, 1935, 1930
1728 89TH PL	2020, 2017, 2014, 2010, 2005, 2002, 2000, 1999, 1995, 1992, 1991, 1986, 1983, 1981, 1980, 1974, 1973, 1972, 1970, 1967, 1962, 1961, 1959, 1954, 1951, 1949, 1941, 1935, 1930
1728 89TH PL	2020, 2017, 2014, 2010, 2005, 2002, 2000, 1999, 1995, 1992, 1991, 1986, 1983, 1981, 1980, 1974, 1973, 1972, 1970, 1967, 1962, 1961, 1959, 1955, 1954, 1951, 1949, 1935, 1930
1728 89TH PL	2020, 2017, 2014, 2010, 2005, 2002, 2000, 1999, 1995, 1992, 1991, 1986, 1983, 1981, 1980, 1974, 1973, 1972, 1970, 1967, 1962, 1961, 1959, 1955, 1954, 1951, 1949, 1941, 1930
1728 89TH PL	2020, 2017, 2014, 2010, 2005, 2002, 2000, 1999, 1995, 1992, 1991, 1986, 1983, 1981, 1980, 1974, 1973, 1972, 1970, 1967, 1962, 1961, 1959, 1955, 1954, 1951, 1949, 1941, 1935
1728 90TH	2020, 2017, 2014, 2010, 2005, 2002, 2000, 1999, 1995, 1992, 1991, 1986, 1983, 1981, 1980, 1974, 1973, 1972, 1970, 1967, 1962, 1961, 1959, 1954, 1951, 1949, 1941, 1935, 1930
1728 90TH	2020, 2017, 2014, 2010, 2005, 2002, 2000, 1999, 1995, 1992, 1991, 1986, 1983, 1981, 1980, 1974, 1973, 1972, 1970, 1967, 1962, 1959, 1955, 1954, 1951, 1949, 1941, 1935, 1930
1728 90TH ST	2020, 2017, 2014, 2010, 2005, 2002, 2000, 1999, 1995, 1992, 1991, 1986, 1983, 1981, 1980, 1974, 1973, 1972, 1970, 1967, 1962, 1961, 1959, 1955, 1954, 1951, 1949, 1941, 1935
1728 90TH ST	2020, 2017, 2014, 2010, 2005, 2002, 2000, 1999, 1995, 1992, 1991, 1986, 1983, 1981, 1980, 1974, 1973, 1972, 1970, 1967, 1962, 1961, 1959, 1955, 1954, 1951, 1949, 1941, 1930
1728 90TH ST	2020, 2017, 2014, 2010, 2005, 2002, 2000, 1999, 1995, 1992, 1991, 1986, 1983, 1981, 1980, 1974, 1973, 1972, 1970, 1967, 1962, 1961, 1959, 1955, 1954, 1951, 1949, 1935, 1930
1728 90TH ST	2020, 2017, 2014, 2010, 2005, 2002, 2000, 1999, 1995, 1992, 1991, 1986, 1983, 1981, 1980, 1974, 1973, 1972, 1970, 1967, 1962, 1961, 1959, 1955, 1954, 1949, 1941, 1935, 1930

FINDINGS

Address Researched	Address Not Identified in Research Source
1729 89TH PL	2020, 2017, 2014, 2010, 2005, 2002, 2000, 1999, 1995, 1992, 1991, 1986, 1983, 1981, 1980, 1974, 1973, 1972, 1970, 1967, 1962, 1961, 1959, 1954, 1951, 1949, 1941, 1935, 1930
1729 89TH PL	2020, 2017, 2014, 2010, 2005, 2002, 2000, 1999, 1995, 1992, 1991, 1986, 1983, 1981, 1980, 1974, 1973, 1972, 1970, 1967, 1962, 1959, 1955, 1954, 1951, 1949, 1941, 1935, 1930
1729 89TH PL	2020, 2017, 2014, 2010, 2005, 2002, 2000, 1999, 1995, 1992, 1991, 1986, 1983, 1981, 1980, 1974, 1973, 1972, 1970, 1967, 1962, 1961, 1959, 1955, 1954, 1949, 1941, 1935, 1930
1729 89TH PL	2020, 2017, 2014, 2010, 2005, 2002, 2000, 1999, 1995, 1992, 1991, 1986, 1983, 1981, 1980, 1974, 1973, 1972, 1970, 1967, 1962, 1961, 1959, 1955, 1954, 1951, 1949, 1935, 1930
1729 89TH PL	2020, 2017, 2014, 2010, 2005, 2002, 2000, 1999, 1995, 1992, 1991, 1986, 1983, 1981, 1980, 1974, 1973, 1972, 1970, 1967, 1962, 1961, 1959, 1955, 1954, 1951, 1949, 1941, 1935
1729 89TH PL	2020, 2017, 2014, 2010, 2005, 2002, 2000, 1999, 1995, 1992, 1991, 1986, 1983, 1981, 1980, 1974, 1973, 1972, 1970, 1967, 1962, 1961, 1959, 1955, 1954, 1951, 1949, 1941, 1930
1729 90TH	2020, 2017, 2014, 2010, 2005, 2002, 2000, 1999, 1995, 1992, 1991, 1986, 1983, 1981, 1980, 1974, 1973, 1972, 1970, 1967, 1962, 1959, 1955, 1954, 1951, 1949, 1941, 1935, 1930
1729 90TH	2020, 2017, 2014, 2010, 2005, 2002, 2000, 1999, 1995, 1992, 1991, 1986, 1983, 1981, 1980, 1974, 1973, 1972, 1970, 1967, 1962, 1961, 1959, 1954, 1951, 1949, 1941, 1935, 1930
1729 90TH ST	2020, 2017, 2014, 2010, 2005, 2002, 2000, 1999, 1995, 1992, 1991, 1986, 1983, 1981, 1980, 1974, 1973, 1972, 1970, 1967, 1962, 1961, 1959, 1955, 1954, 1951, 1949, 1941, 1935
1729 90TH ST	2020, 2017, 2014, 2010, 2005, 2002, 2000, 1999, 1995, 1992, 1991, 1986, 1983, 1981, 1980, 1974, 1973, 1972, 1970, 1967, 1962, 1961, 1959, 1955, 1954, 1951, 1949, 1941, 1930
1729 90TH ST	2020, 2017, 2014, 2010, 2005, 2002, 2000, 1999, 1995, 1992, 1991, 1986, 1983, 1981, 1980, 1974, 1973, 1972, 1970, 1967, 1962, 1961, 1959, 1955, 1954, 1951, 1949, 1935, 1930
1729 90TH ST	2020, 2017, 2014, 2010, 2005, 2002, 2000, 1999, 1995, 1992, 1991, 1986, 1983, 1981, 1980, 1974, 1973, 1972, 1970, 1967, 1962, 1961, 1959, 1955, 1954, 1949, 1941, 1935, 1930
1730 90TH	2020, 2017, 2014, 2010, 2005, 2002, 2000, 1999, 1995, 1992, 1991, 1986, 1983, 1981, 1980, 1974, 1973, 1972, 1970, 1967, 1962, 1961, 1959, 1954, 1951, 1949, 1941, 1935, 1930
1730 90TH	2020, 2017, 2014, 2010, 2005, 2002, 2000, 1999, 1995, 1992, 1991, 1986, 1983, 1981, 1980, 1974, 1973, 1972, 1970, 1967, 1962, 1959, 1955, 1954, 1951, 1949, 1941, 1935, 1930
1730 90TH ST	2020, 2017, 2014, 2010, 2005, 2002, 2000, 1999, 1995, 1992, 1991, 1986, 1983, 1981, 1980, 1974, 1973, 1972, 1970, 1967, 1962, 1961, 1959, 1955, 1954, 1949, 1941, 1935, 1930
1730 90TH ST	2020, 2017, 2014, 2010, 2005, 2002, 2000, 1999, 1995, 1992, 1991, 1986, 1983, 1981, 1980, 1974, 1973, 1972, 1970, 1967, 1962, 1961, 1959, 1955, 1954, 1951, 1949, 1935, 1930

FINDINGS

Address Researched	Address Not Identified in Research Source
1730 90TH ST	2020, 2017, 2014, 2010, 2005, 2002, 2000, 1999, 1995, 1992, 1991, 1986, 1983, 1981, 1980, 1974, 1973, 1972, 1970, 1967, 1962, 1961, 1959, 1955, 1954, 1951, 1949, 1941, 1930
1730 90TH ST	2020, 2017, 2014, 2010, 2005, 2002, 2000, 1999, 1995, 1992, 1991, 1986, 1983, 1981, 1980, 1974, 1973, 1972, 1970, 1967, 1962, 1961, 1959, 1955, 1954, 1951, 1949, 1941, 1935
1731 89TH PL	2020, 2017, 2014, 2010, 2005, 2002, 2000, 1999, 1995, 1992, 1991, 1986, 1983, 1981, 1980, 1974, 1973, 1972, 1970, 1967, 1962, 1961, 1959, 1955, 1954, 1951, 1949, 1941, 1930
1731 89TH PL	2020, 2017, 2014, 2010, 2005, 2002, 2000, 1999, 1995, 1992, 1991, 1986, 1983, 1981, 1980, 1974, 1973, 1972, 1970, 1967, 1962, 1961, 1959, 1955, 1954, 1951, 1949, 1941, 1935
1731 89TH PL	2020, 2017, 2014, 2010, 2005, 2002, 2000, 1999, 1995, 1992, 1991, 1986, 1983, 1981, 1980, 1974, 1973, 1972, 1970, 1967, 1962, 1961, 1959, 1955, 1954, 1951, 1949, 1935, 1930
1731 89TH PL	2020, 2017, 2014, 2010, 2005, 2002, 2000, 1999, 1995, 1992, 1991, 1986, 1983, 1981, 1980, 1974, 1973, 1972, 1970, 1967, 1962, 1961, 1959, 1955, 1954, 1949, 1941, 1935, 1930
1731 89TH PL	2020, 2017, 2014, 2010, 2005, 2002, 2000, 1999, 1995, 1992, 1991, 1986, 1983, 1981, 1980, 1974, 1973, 1972, 1970, 1967, 1962, 1959, 1955, 1954, 1951, 1949, 1941, 1935, 1930
1731 89TH PL	2020, 2017, 2014, 2010, 2005, 2002, 2000, 1999, 1995, 1992, 1991, 1986, 1983, 1981, 1980, 1974, 1973, 1972, 1970, 1967, 1962, 1961, 1959, 1954, 1951, 1949, 1941, 1935, 1930
1731 90TH	2020, 2017, 2014, 2010, 2005, 2002, 2000, 1999, 1995, 1992, 1991, 1986, 1983, 1981, 1980, 1974, 1973, 1972, 1970, 1967, 1962, 1959, 1955, 1954, 1951, 1949, 1941, 1935, 1930
1731 90TH	2020, 2017, 2014, 2010, 2005, 2002, 2000, 1999, 1995, 1992, 1991, 1986, 1983, 1981, 1980, 1974, 1973, 1972, 1970, 1967, 1962, 1961, 1959, 1954, 1951, 1949, 1941, 1935, 1930
1731 90TH ST	2020, 2017, 2014, 2010, 2005, 2002, 2000, 1999, 1995, 1992, 1991, 1986, 1983, 1981, 1980, 1974, 1973, 1972, 1970, 1967, 1962, 1961, 1959, 1955, 1954, 1949, 1941, 1935, 1930
1731 90TH ST	2020, 2017, 2014, 2010, 2005, 2002, 2000, 1999, 1995, 1992, 1991, 1986, 1983, 1981, 1980, 1974, 1973, 1972, 1970, 1967, 1962, 1961, 1959, 1955, 1954, 1951, 1949, 1941, 1930
1731 90TH ST	2020, 2017, 2014, 2010, 2005, 2002, 2000, 1999, 1995, 1992, 1991, 1986, 1983, 1981, 1980, 1974, 1973, 1972, 1970, 1967, 1962, 1961, 1959, 1955, 1954, 1951, 1949, 1935, 1930
1731 90TH ST	2020, 2017, 2014, 2010, 2005, 2002, 2000, 1999, 1995, 1992, 1991, 1986, 1983, 1981, 1980, 1974, 1973, 1972, 1970, 1967, 1962, 1961, 1959, 1955, 1954, 1951, 1949, 1941, 1935
1732 89TH PL	2020, 2017, 2014, 2010, 2005, 2002, 2000, 1999, 1995, 1992, 1991, 1986, 1983, 1981, 1980, 1974, 1973, 1972, 1970, 1967, 1962, 1961, 1959, 1955, 1954, 1951, 1949, 1941, 1935
1732 89TH PL	2020, 2017, 2014, 2010, 2005, 2002, 2000, 1999, 1995, 1992, 1991, 1986, 1983, 1981, 1980, 1974, 1973, 1972, 1970, 1967, 1962, 1961, 1959, 1955, 1954, 1951, 1949, 1941, 1930

FINDINGS

Address Researched	Address Not Identified in Research Source
1732 89TH PL	2020, 2017, 2014, 2010, 2005, 2002, 2000, 1999, 1995, 1992, 1991, 1986, 1983, 1981, 1980, 1974, 1973, 1972, 1970, 1967, 1962, 1961, 1959, 1955, 1954, 1951, 1949, 1935, 1930
1732 89TH PL	2020, 2017, 2014, 2010, 2005, 2002, 2000, 1999, 1995, 1992, 1991, 1986, 1983, 1981, 1980, 1974, 1973, 1972, 1970, 1967, 1962, 1961, 1959, 1954, 1951, 1949, 1941, 1935, 1930
1732 89TH PL	2020, 2017, 2014, 2010, 2005, 2002, 2000, 1999, 1995, 1992, 1991, 1986, 1983, 1981, 1980, 1974, 1973, 1972, 1970, 1967, 1962, 1959, 1955, 1954, 1951, 1949, 1941, 1935, 1930
1732 89TH PL	2020, 2017, 2014, 2010, 2005, 2002, 2000, 1999, 1995, 1992, 1991, 1986, 1983, 1981, 1980, 1974, 1973, 1972, 1970, 1967, 1962, 1961, 1959, 1955, 1954, 1949, 1941, 1935, 1930
1732 90TH	2020, 2017, 2014, 2010, 2005, 2002, 2000, 1999, 1995, 1992, 1991, 1986, 1983, 1981, 1980, 1974, 1973, 1972, 1970, 1967, 1962, 1961, 1959, 1954, 1951, 1949, 1941, 1935, 1930
1732 90TH	2020, 2017, 2014, 2010, 2005, 2002, 2000, 1999, 1995, 1992, 1991, 1986, 1983, 1981, 1980, 1974, 1973, 1972, 1970, 1967, 1962, 1959, 1955, 1954, 1951, 1949, 1941, 1935, 1930
1732 90TH ST	2020, 2017, 2014, 2010, 2005, 2002, 2000, 1999, 1995, 1992, 1991, 1986, 1983, 1981, 1980, 1974, 1973, 1972, 1970, 1967, 1962, 1961, 1959, 1955, 1954, 1949, 1941, 1935, 1930
1732 90TH ST	2020, 2017, 2014, 2010, 2005, 2002, 2000, 1999, 1995, 1992, 1991, 1986, 1983, 1981, 1980, 1974, 1973, 1972, 1970, 1967, 1962, 1961, 1959, 1955, 1954, 1951, 1949, 1941, 1930
1732 90TH ST	2020, 2017, 2014, 2010, 2005, 2002, 2000, 1999, 1995, 1992, 1991, 1986, 1983, 1981, 1980, 1974, 1973, 1972, 1970, 1967, 1962, 1961, 1959, 1955, 1954, 1951, 1949, 1935, 1930
1732 90TH ST	2020, 2017, 2014, 2010, 2005, 2002, 2000, 1999, 1995, 1992, 1991, 1986, 1983, 1981, 1980, 1974, 1973, 1972, 1970, 1967, 1962, 1961, 1959, 1955, 1954, 1951, 1949, 1941, 1935
1733 90TH	2020, 2017, 2014, 2010, 2005, 2002, 2000, 1999, 1995, 1992, 1991, 1986, 1983, 1981, 1980, 1974, 1973, 1972, 1970, 1967, 1962, 1959, 1955, 1954, 1951, 1949, 1941, 1935, 1930
1733 90TH	2020, 2017, 2014, 2010, 2005, 2002, 2000, 1999, 1995, 1992, 1991, 1986, 1983, 1981, 1980, 1974, 1973, 1972, 1970, 1967, 1962, 1961, 1959, 1954, 1951, 1949, 1941, 1935, 1930
1733 90TH ST	2020, 2017, 2014, 2010, 2005, 2002, 2000, 1999, 1995, 1992, 1991, 1986, 1983, 1981, 1980, 1974, 1973, 1972, 1970, 1967, 1962, 1961, 1959, 1955, 1954, 1951, 1949, 1941, 1935
1733 90TH ST	2020, 2017, 2014, 2010, 2005, 2002, 2000, 1999, 1995, 1992, 1991, 1986, 1983, 1981, 1980, 1974, 1973, 1972, 1970, 1967, 1962, 1961, 1959, 1955, 1954, 1951, 1949, 1935, 1930
1733 90TH ST	2020, 2017, 2014, 2010, 2005, 2002, 2000, 1999, 1995, 1992, 1991, 1986, 1983, 1981, 1980, 1974, 1973, 1972, 1970, 1967, 1962, 1961, 1959, 1955, 1954, 1951, 1949, 1941, 1930
1733 90TH ST	2020, 2017, 2014, 2010, 2005, 2002, 2000, 1999, 1995, 1992, 1991, 1986, 1983, 1981, 1980, 1974, 1973, 1972, 1970, 1967, 1962, 1961, 1959, 1955, 1954, 1949, 1941, 1935, 1930

FINDINGS

Address Researched	Address Not Identified in Research Source
1734 90TH	2020, 2017, 2014, 2010, 2005, 2002, 2000, 1999, 1995, 1992, 1991, 1986, 1983, 1981, 1980, 1974, 1973, 1972, 1970, 1967, 1962, 1961, 1959, 1954, 1951, 1949, 1941, 1935, 1930
1734 90TH	2020, 2017, 2014, 2010, 2005, 2002, 2000, 1999, 1995, 1992, 1991, 1986, 1983, 1981, 1980, 1974, 1973, 1972, 1970, 1967, 1962, 1959, 1955, 1954, 1951, 1949, 1941, 1935, 1930
1734 90TH ST	2020, 2017, 2014, 2010, 2005, 2002, 2000, 1999, 1995, 1992, 1991, 1986, 1983, 1981, 1980, 1974, 1973, 1972, 1970, 1967, 1962, 1961, 1959, 1955, 1954, 1949, 1941, 1935, 1930
1734 90TH ST	2020, 2017, 2014, 2010, 2005, 2002, 2000, 1999, 1995, 1992, 1991, 1986, 1983, 1981, 1980, 1974, 1973, 1972, 1970, 1967, 1962, 1961, 1959, 1955, 1954, 1951, 1949, 1941, 1930
1734 90TH ST	2020, 2017, 2014, 2010, 2005, 2002, 2000, 1999, 1995, 1992, 1991, 1986, 1983, 1981, 1980, 1974, 1973, 1972, 1970, 1967, 1962, 1961, 1959, 1955, 1954, 1951, 1949, 1935, 1930
1734 90TH ST	2020, 2017, 2014, 2010, 2005, 2002, 2000, 1999, 1995, 1992, 1991, 1986, 1983, 1981, 1980, 1974, 1973, 1972, 1970, 1967, 1962, 1961, 1959, 1955, 1954, 1951, 1949, 1941, 1935
1735 89TH PL	2020, 2017, 2014, 2010, 2005, 2002, 2000, 1999, 1995, 1992, 1991, 1986, 1983, 1981, 1980, 1974, 1973, 1972, 1970, 1967, 1962, 1961, 1959, 1955, 1954, 1951, 1949, 1941, 1930
1735 89TH PL	2020, 2017, 2014, 2010, 2005, 2002, 2000, 1999, 1995, 1992, 1991, 1986, 1983, 1981, 1980, 1974, 1973, 1972, 1970, 1967, 1962, 1961, 1959, 1955, 1954, 1951, 1949, 1941, 1935
1735 89TH PL	2020, 2017, 2014, 2010, 2005, 2002, 2000, 1999, 1995, 1992, 1991, 1986, 1983, 1981, 1980, 1974, 1973, 1972, 1970, 1967, 1962, 1961, 1959, 1955, 1954, 1951, 1949, 1935, 1930
1735 89TH PL	2020, 2017, 2014, 2010, 2005, 2002, 2000, 1999, 1995, 1992, 1991, 1986, 1983, 1981, 1980, 1974, 1973, 1972, 1970, 1967, 1962, 1961, 1959, 1955, 1954, 1949, 1941, 1935, 1930
1735 89TH PL	2020, 2017, 2014, 2010, 2005, 2002, 2000, 1999, 1995, 1992, 1991, 1986, 1983, 1981, 1980, 1974, 1973, 1972, 1970, 1967, 1962, 1959, 1955, 1954, 1951, 1949, 1941, 1935, 1930
1735 89TH PL	2020, 2017, 2014, 2010, 2005, 2002, 2000, 1999, 1995, 1992, 1991, 1986, 1983, 1981, 1980, 1974, 1973, 1972, 1970, 1967, 1962, 1961, 1959, 1954, 1951, 1949, 1941, 1935, 1930
1735 90TH	2020, 2017, 2014, 2010, 2005, 2002, 2000, 1999, 1995, 1992, 1991, 1986, 1983, 1981, 1980, 1974, 1973, 1972, 1970, 1967, 1962, 1959, 1955, 1954, 1951, 1949, 1941, 1935, 1930
1735 90TH	2020, 2017, 2014, 2010, 2005, 2002, 2000, 1999, 1995, 1992, 1991, 1986, 1983, 1981, 1980, 1974, 1973, 1972, 1970, 1967, 1962, 1961, 1959, 1954, 1951, 1949, 1941, 1935, 1930
1735 90TH ST	2020, 2017, 2014, 2010, 2005, 2002, 2000, 1999, 1995, 1992, 1991, 1986, 1983, 1981, 1980, 1974, 1973, 1972, 1970, 1967, 1962, 1961, 1959, 1955, 1954, 1949, 1941, 1935, 1930
1735 90TH ST	2020, 2017, 2014, 2010, 2005, 2002, 2000, 1999, 1995, 1992, 1991, 1986, 1983, 1981, 1980, 1974, 1973, 1972, 1970, 1967, 1962, 1961, 1959, 1955, 1954, 1951, 1949, 1941, 1930

FINDINGS

Address Researched	Address Not Identified in Research Source
1735 90TH ST	2020, 2017, 2014, 2010, 2005, 2002, 2000, 1999, 1995, 1992, 1991, 1986, 1983, 1981, 1980, 1974, 1973, 1972, 1970, 1967, 1962, 1961, 1959, 1955, 1954, 1951, 1949, 1935, 1930
1735 90TH ST	2020, 2017, 2014, 2010, 2005, 2002, 2000, 1999, 1995, 1992, 1991, 1986, 1983, 1981, 1980, 1974, 1973, 1972, 1970, 1967, 1962, 1961, 1959, 1955, 1954, 1951, 1949, 1941, 1935
1736 89TH	2020, 2017, 2014, 2010, 2005, 2002, 2000, 1999, 1995, 1992, 1991, 1986, 1983, 1981, 1980, 1974, 1973, 1972, 1970, 1967, 1962, 1959, 1955, 1954, 1951, 1949, 1941, 1935, 1930
1736 89TH PL	2020, 2017, 2014, 2010, 2005, 2002, 2000, 1999, 1995, 1992, 1991, 1986, 1983, 1981, 1980, 1974, 1973, 1972, 1970, 1967, 1962, 1961, 1959, 1955, 1954, 1951, 1949, 1941, 1935
1736 89TH PL	2020, 2017, 2014, 2010, 2005, 2002, 2000, 1999, 1995, 1992, 1991, 1986, 1983, 1981, 1980, 1974, 1973, 1972, 1970, 1967, 1962, 1961, 1959, 1955, 1954, 1951, 1949, 1941, 1930
1736 89TH PL	2020, 2017, 2014, 2010, 2005, 2002, 2000, 1999, 1995, 1992, 1991, 1986, 1983, 1981, 1980, 1974, 1973, 1972, 1970, 1967, 1962, 1961, 1959, 1955, 1954, 1951, 1949, 1935, 1930
1736 89TH PL	2020, 2017, 2014, 2010, 2005, 2002, 2000, 1999, 1995, 1992, 1991, 1986, 1983, 1981, 1980, 1974, 1973, 1972, 1970, 1967, 1962, 1961, 1959, 1954, 1951, 1949, 1941, 1935, 1930
1736 89TH PL	2020, 2017, 2014, 2010, 2005, 2002, 2000, 1999, 1995, 1992, 1991, 1986, 1983, 1981, 1980, 1974, 1973, 1972, 1970, 1967, 1962, 1959, 1955, 1954, 1951, 1949, 1941, 1935, 1930
1736 89TH PL	2020, 2017, 2014, 2010, 2005, 2002, 2000, 1999, 1995, 1992, 1991, 1986, 1983, 1981, 1980, 1974, 1973, 1972, 1970, 1967, 1962, 1961, 1959, 1955, 1954, 1949, 1941, 1935, 1930
1736 90TH	2020, 2017, 2014, 2010, 2005, 2002, 2000, 1999, 1995, 1992, 1991, 1986, 1983, 1981, 1980, 1974, 1973, 1972, 1970, 1967, 1962, 1961, 1959, 1954, 1951, 1949, 1941, 1935, 1930
1736 90TH	2020, 2017, 2014, 2010, 2005, 2002, 2000, 1999, 1995, 1992, 1991, 1986, 1983, 1981, 1980, 1974, 1973, 1972, 1970, 1967, 1962, 1959, 1955, 1954, 1951, 1949, 1941, 1935, 1930
1736 90TH ST	2020, 2017, 2014, 2010, 2005, 2002, 2000, 1999, 1995, 1992, 1991, 1986, 1983, 1981, 1980, 1974, 1973, 1972, 1970, 1967, 1962, 1961, 1959, 1955, 1954, 1949, 1941, 1935, 1930
1736 90TH ST	2020, 2017, 2014, 2010, 2005, 2002, 2000, 1999, 1995, 1992, 1991, 1986, 1983, 1981, 1980, 1974, 1973, 1972, 1970, 1967, 1962, 1961, 1959, 1955, 1954, 1951, 1949, 1941, 1930
1736 90TH ST	2020, 2017, 2014, 2010, 2005, 2002, 2000, 1999, 1995, 1992, 1991, 1986, 1983, 1981, 1980, 1974, 1973, 1972, 1970, 1967, 1962, 1961, 1959, 1955, 1954, 1951, 1949, 1935, 1930
1736 90TH ST	2020, 2017, 2014, 2010, 2005, 2002, 2000, 1999, 1995, 1992, 1991, 1986, 1983, 1981, 1980, 1974, 1973, 1972, 1970, 1967, 1962, 1961, 1959, 1955, 1954, 1951, 1949, 1941, 1935
1737 90TH	2020, 2017, 2014, 2010, 2005, 2002, 2000, 1999, 1995, 1992, 1991, 1986, 1983, 1981, 1980, 1974, 1973, 1972, 1970, 1967, 1962, 1959, 1955, 1954, 1951, 1949, 1941, 1935, 1930

FINDINGS

Address Researched	Address Not Identified in Research Source
1737 90TH	2020, 2017, 2014, 2010, 2005, 2002, 2000, 1999, 1995, 1992, 1991, 1986, 1983, 1981, 1980, 1974, 1973, 1972, 1970, 1967, 1962, 1961, 1959, 1954, 1951, 1949, 1941, 1935, 1930
1737 90TH ST	2020, 2017, 2014, 2010, 2005, 2002, 2000, 1999, 1995, 1992, 1991, 1986, 1983, 1981, 1980, 1974, 1973, 1972, 1970, 1967, 1962, 1961, 1959, 1955, 1954, 1951, 1949, 1941, 1935
1737 90TH ST	2020, 2017, 2014, 2010, 2005, 2002, 2000, 1999, 1995, 1992, 1991, 1986, 1983, 1981, 1980, 1974, 1973, 1972, 1970, 1967, 1962, 1961, 1959, 1955, 1954, 1951, 1949, 1935, 1930
1737 90TH ST	2020, 2017, 2014, 2010, 2005, 2002, 2000, 1999, 1995, 1992, 1991, 1986, 1983, 1981, 1980, 1974, 1973, 1972, 1970, 1967, 1962, 1961, 1959, 1955, 1954, 1951, 1949, 1941, 1930
1737 90TH ST	2020, 2017, 2014, 2010, 2005, 2002, 2000, 1999, 1995, 1992, 1991, 1986, 1983, 1981, 1980, 1974, 1973, 1972, 1970, 1967, 1962, 1961, 1959, 1955, 1954, 1949, 1941, 1935, 1930
1738 90TH	2020, 2017, 2014, 2010, 2005, 2002, 2000, 1999, 1995, 1992, 1991, 1986, 1983, 1981, 1980, 1974, 1973, 1972, 1970, 1967, 1962, 1961, 1959, 1954, 1951, 1949, 1941, 1935, 1930
1738 90TH	2020, 2017, 2014, 2010, 2005, 2002, 2000, 1999, 1995, 1992, 1991, 1986, 1983, 1981, 1980, 1974, 1973, 1972, 1970, 1967, 1962, 1959, 1955, 1954, 1951, 1949, 1941, 1935, 1930
1738 90TH ST	2020, 2017, 2014, 2010, 2005, 2002, 2000, 1999, 1995, 1992, 1991, 1986, 1983, 1981, 1980, 1974, 1973, 1972, 1970, 1967, 1962, 1961, 1959, 1955, 1954, 1949, 1941, 1935, 1930
1738 90TH ST	2020, 2017, 2014, 2010, 2005, 2002, 2000, 1999, 1995, 1992, 1991, 1986, 1983, 1981, 1980, 1974, 1973, 1972, 1970, 1967, 1962, 1961, 1959, 1955, 1954, 1951, 1949, 1941, 1930
1738 90TH ST	2020, 2017, 2014, 2010, 2005, 2002, 2000, 1999, 1995, 1992, 1991, 1986, 1983, 1981, 1980, 1974, 1973, 1972, 1970, 1967, 1962, 1961, 1959, 1955, 1954, 1951, 1949, 1935, 1930
1738 90TH ST	2020, 2017, 2014, 2010, 2005, 2002, 2000, 1999, 1995, 1992, 1991, 1986, 1983, 1981, 1980, 1974, 1973, 1972, 1970, 1967, 1962, 1961, 1959, 1955, 1954, 1951, 1949, 1941, 1935
1739 90TH	2020, 2017, 2014, 2010, 2005, 2002, 2000, 1999, 1995, 1992, 1991, 1986, 1983, 1981, 1980, 1974, 1973, 1972, 1970, 1967, 1962, 1959, 1955, 1954, 1951, 1949, 1941, 1935, 1930
1739 90TH	2020, 2017, 2014, 2010, 2005, 2002, 2000, 1999, 1995, 1992, 1991, 1986, 1983, 1981, 1980, 1974, 1973, 1972, 1970, 1967, 1962, 1961, 1959, 1954, 1951, 1949, 1941, 1935, 1930
1739 90TH ST	2020, 2017, 2014, 2010, 2005, 2002, 2000, 1999, 1995, 1992, 1991, 1986, 1983, 1981, 1980, 1974, 1973, 1972, 1970, 1967, 1962, 1961, 1959, 1955, 1954, 1951, 1949, 1941, 1935
1739 90TH ST	2020, 2017, 2014, 2010, 2005, 2002, 2000, 1999, 1995, 1992, 1991, 1986, 1983, 1981, 1980, 1974, 1973, 1972, 1970, 1967, 1962, 1961, 1959, 1955, 1954, 1951, 1949, 1935, 1930
1739 90TH ST	2020, 2017, 2014, 2010, 2005, 2002, 2000, 1999, 1995, 1992, 1991, 1986, 1983, 1981, 1980, 1974, 1973, 1972, 1970, 1967, 1962, 1961, 1959, 1955, 1954, 1951, 1949, 1941, 1930

FINDINGS

Address Researched	Address Not Identified in Research Source
1739 90TH ST	2020, 2017, 2014, 2010, 2005, 2002, 2000, 1999, 1995, 1992, 1991, 1986, 1983, 1981, 1980, 1974, 1973, 1972, 1970, 1967, 1962, 1961, 1959, 1955, 1954, 1949, 1941, 1935, 1930
1740 90TH	2020, 2017, 2014, 2010, 2005, 2002, 2000, 1999, 1995, 1992, 1991, 1986, 1983, 1981, 1980, 1974, 1973, 1972, 1970, 1967, 1962, 1961, 1959, 1954, 1951, 1949, 1941, 1935, 1930
1740 90TH	2020, 2017, 2014, 2010, 2005, 2002, 2000, 1999, 1995, 1992, 1991, 1986, 1983, 1981, 1980, 1974, 1973, 1972, 1970, 1967, 1962, 1959, 1955, 1954, 1951, 1949, 1941, 1935, 1930
1740 90TH ST	2020, 2017, 2014, 2010, 2005, 2002, 2000, 1999, 1995, 1992, 1991, 1986, 1983, 1981, 1980, 1974, 1973, 1972, 1970, 1967, 1962, 1961, 1959, 1955, 1954, 1949, 1941, 1935, 1930
1740 90TH ST	2020, 2017, 2014, 2010, 2005, 2002, 2000, 1999, 1995, 1992, 1991, 1986, 1983, 1981, 1980, 1974, 1973, 1972, 1970, 1967, 1962, 1961, 1959, 1955, 1954, 1951, 1949, 1941, 1930
1740 90TH ST	2020, 2017, 2014, 2010, 2005, 2002, 2000, 1999, 1995, 1992, 1991, 1986, 1983, 1981, 1980, 1974, 1973, 1972, 1970, 1967, 1962, 1961, 1959, 1955, 1954, 1951, 1949, 1935, 1930
1740 90TH ST	2020, 2017, 2014, 2010, 2005, 2002, 2000, 1999, 1995, 1992, 1991, 1986, 1983, 1981, 1980, 1974, 1973, 1972, 1970, 1967, 1962, 1961, 1959, 1955, 1954, 1951, 1949, 1941, 1935
1741 90TH	2020, 2017, 2014, 2010, 2005, 2002, 2000, 1999, 1995, 1992, 1991, 1986, 1983, 1981, 1980, 1974, 1973, 1972, 1970, 1967, 1962, 1959, 1955, 1954, 1951, 1949, 1941, 1935, 1930
1741 90TH	2020, 2017, 2014, 2010, 2005, 2002, 2000, 1999, 1995, 1992, 1991, 1986, 1983, 1981, 1980, 1974, 1973, 1972, 1970, 1967, 1962, 1961, 1959, 1954, 1951, 1949, 1941, 1935, 1930
1741 90TH ST	2020, 2017, 2014, 2010, 2005, 2002, 2000, 1999, 1995, 1992, 1991, 1986, 1983, 1981, 1980, 1974, 1973, 1972, 1970, 1967, 1962, 1961, 1959, 1955, 1954, 1951, 1949, 1941, 1935
1741 90TH ST	2020, 2017, 2014, 2010, 2005, 2002, 2000, 1999, 1995, 1992, 1991, 1986, 1983, 1981, 1980, 1974, 1973, 1972, 1970, 1967, 1962, 1961, 1959, 1955, 1954, 1951, 1949, 1935, 1930
1741 90TH ST	2020, 2017, 2014, 2010, 2005, 2002, 2000, 1999, 1995, 1992, 1991, 1986, 1983, 1981, 1980, 1974, 1973, 1972, 1970, 1967, 1962, 1961, 1959, 1955, 1954, 1951, 1949, 1941, 1930
1741 90TH ST	2020, 2017, 2014, 2010, 2005, 2002, 2000, 1999, 1995, 1992, 1991, 1986, 1983, 1981, 1980, 1974, 1973, 1972, 1970, 1967, 1962, 1961, 1959, 1955, 1954, 1949, 1941, 1935, 1930
1742 90TH	2020, 2017, 2014, 2010, 2005, 2002, 2000, 1999, 1995, 1992, 1991, 1986, 1983, 1981, 1980, 1974, 1973, 1972, 1970, 1967, 1962, 1961, 1959, 1954, 1951, 1949, 1941, 1935, 1930
1742 90TH	2020, 2017, 2014, 2010, 2005, 2002, 2000, 1999, 1995, 1992, 1991, 1986, 1983, 1981, 1980, 1974, 1973, 1972, 1970, 1967, 1962, 1959, 1955, 1954, 1951, 1949, 1941, 1935, 1930
1742 90TH ST	2020, 2017, 2014, 2010, 2005, 2002, 2000, 1999, 1995, 1992, 1991, 1986, 1983, 1981, 1980, 1974, 1973, 1972, 1970, 1967, 1962, 1961, 1959, 1955, 1954, 1949, 1941, 1935, 1930

FINDINGS

Address Researched	Address Not Identified in Research Source
1742 90TH ST	2020, 2017, 2014, 2010, 2005, 2002, 2000, 1999, 1995, 1992, 1991, 1986, 1983, 1981, 1980, 1974, 1973, 1972, 1970, 1967, 1962, 1961, 1959, 1955, 1954, 1951, 1949, 1941, 1930
1742 90TH ST	2020, 2017, 2014, 2010, 2005, 2002, 2000, 1999, 1995, 1992, 1991, 1986, 1983, 1981, 1980, 1974, 1973, 1972, 1970, 1967, 1962, 1961, 1959, 1955, 1954, 1951, 1949, 1935, 1930
1742 90TH ST	2020, 2017, 2014, 2010, 2005, 2002, 2000, 1999, 1995, 1992, 1991, 1986, 1983, 1981, 1980, 1974, 1973, 1972, 1970, 1967, 1962, 1961, 1959, 1955, 1954, 1951, 1949, 1941, 1935
1743 90TH	2020, 2017, 2014, 2010, 2005, 2002, 2000, 1999, 1995, 1992, 1991, 1986, 1983, 1981, 1980, 1974, 1973, 1972, 1970, 1967, 1962, 1959, 1955, 1954, 1951, 1949, 1941, 1935, 1930
1743 90TH	2020, 2017, 2014, 2010, 2005, 2002, 2000, 1999, 1995, 1992, 1991, 1986, 1983, 1981, 1980, 1974, 1973, 1972, 1970, 1967, 1962, 1961, 1959, 1954, 1951, 1949, 1941, 1935, 1930
1743 90TH ST	2020, 2017, 2014, 2010, 2005, 2002, 2000, 1999, 1995, 1992, 1991, 1986, 1983, 1981, 1980, 1974, 1973, 1972, 1970, 1967, 1962, 1961, 1959, 1955, 1954, 1951, 1949, 1941, 1935
1743 90TH ST	2020, 2017, 2014, 2010, 2005, 2002, 2000, 1999, 1995, 1992, 1991, 1986, 1983, 1981, 1980, 1974, 1973, 1972, 1970, 1967, 1962, 1961, 1959, 1955, 1954, 1951, 1949, 1935, 1930
1743 90TH ST	2020, 2017, 2014, 2010, 2005, 2002, 2000, 1999, 1995, 1992, 1991, 1986, 1983, 1981, 1980, 1974, 1973, 1972, 1970, 1967, 1962, 1961, 1959, 1955, 1954, 1951, 1949, 1941, 1930
1743 90TH ST	2020, 2017, 2014, 2010, 2005, 2002, 2000, 1999, 1995, 1992, 1991, 1986, 1983, 1981, 1980, 1974, 1973, 1972, 1970, 1967, 1962, 1961, 1959, 1955, 1954, 1949, 1941, 1935, 1930
1744 90TH	2020, 2017, 2014, 2010, 2005, 2002, 2000, 1999, 1995, 1992, 1991, 1986, 1983, 1981, 1980, 1974, 1973, 1972, 1970, 1967, 1962, 1961, 1959, 1954, 1951, 1949, 1941, 1935, 1930
1744 90TH	2020, 2017, 2014, 2010, 2005, 2002, 2000, 1999, 1995, 1992, 1991, 1986, 1983, 1981, 1980, 1974, 1973, 1972, 1970, 1967, 1962, 1959, 1955, 1954, 1951, 1949, 1941, 1935, 1930
1744 90TH ST	2020, 2017, 2014, 2010, 2005, 2002, 2000, 1999, 1995, 1992, 1991, 1986, 1983, 1981, 1980, 1974, 1973, 1972, 1970, 1967, 1962, 1961, 1959, 1955, 1954, 1949, 1941, 1935, 1930
1744 90TH ST	2020, 2017, 2014, 2010, 2005, 2002, 2000, 1999, 1995, 1992, 1991, 1986, 1983, 1981, 1980, 1974, 1973, 1972, 1970, 1967, 1962, 1961, 1959, 1955, 1954, 1951, 1949, 1941, 1930
1744 90TH ST	2020, 2017, 2014, 2010, 2005, 2002, 2000, 1999, 1995, 1992, 1991, 1986, 1983, 1981, 1980, 1974, 1973, 1972, 1970, 1967, 1962, 1961, 1959, 1955, 1954, 1951, 1949, 1935, 1930
1744 90TH ST	2020, 2017, 2014, 2010, 2005, 2002, 2000, 1999, 1995, 1992, 1991, 1986, 1983, 1981, 1980, 1974, 1973, 1972, 1970, 1967, 1962, 1961, 1959, 1955, 1954, 1951, 1949, 1941, 1935
1745 90TH	2020, 2017, 2014, 2010, 2005, 2002, 2000, 1999, 1995, 1992, 1991, 1986, 1983, 1981, 1980, 1974, 1973, 1972, 1970, 1967, 1962, 1959, 1955, 1954, 1951, 1949, 1941, 1935, 1930

FINDINGS

Address Researched	Address Not Identified in Research Source
1745 90TH	2020, 2017, 2014, 2010, 2005, 2002, 2000, 1999, 1995, 1992, 1991, 1986, 1983, 1981, 1980, 1974, 1973, 1972, 1970, 1967, 1962, 1961, 1959, 1954, 1951, 1949, 1941, 1935, 1930
1745 90TH ST	2020, 2017, 2014, 2010, 2005, 2002, 2000, 1999, 1995, 1992, 1991, 1986, 1983, 1981, 1980, 1974, 1973, 1972, 1970, 1967, 1962, 1961, 1959, 1955, 1954, 1951, 1949, 1935, 1930
1745 90TH ST	2020, 2017, 2014, 2010, 2005, 2002, 2000, 1999, 1995, 1992, 1991, 1986, 1983, 1981, 1980, 1974, 1973, 1972, 1970, 1967, 1962, 1961, 1959, 1955, 1954, 1951, 1949, 1941, 1930
1745 90TH ST	2020, 2017, 2014, 2010, 2005, 2002, 2000, 1999, 1995, 1992, 1991, 1986, 1983, 1981, 1980, 1974, 1973, 1972, 1970, 1967, 1962, 1961, 1959, 1955, 1954, 1949, 1941, 1935, 1930
1746 90TH	2020, 2017, 2014, 2010, 2005, 2002, 2000, 1999, 1995, 1992, 1991, 1986, 1983, 1981, 1980, 1974, 1973, 1972, 1970, 1967, 1962, 1961, 1959, 1954, 1951, 1949, 1941, 1935, 1930
1746 90TH	2020, 2017, 2014, 2010, 2005, 2002, 2000, 1999, 1995, 1992, 1991, 1986, 1983, 1981, 1980, 1974, 1973, 1972, 1970, 1967, 1962, 1959, 1955, 1954, 1951, 1949, 1941, 1935, 1930
1746 90TH ST	2020, 2017, 2014, 2010, 2005, 2002, 2000, 1999, 1995, 1992, 1991, 1986, 1983, 1981, 1980, 1974, 1973, 1972, 1970, 1967, 1962, 1961, 1959, 1955, 1954, 1949, 1941, 1935, 1930
1746 90TH ST	2020, 2017, 2014, 2010, 2005, 2002, 2000, 1999, 1995, 1992, 1991, 1986, 1983, 1981, 1980, 1974, 1973, 1972, 1970, 1967, 1962, 1961, 1959, 1955, 1954, 1951, 1949, 1941, 1930
1746 90TH ST	2020, 2017, 2014, 2010, 2005, 2002, 2000, 1999, 1995, 1992, 1991, 1986, 1983, 1981, 1980, 1974, 1973, 1972, 1970, 1967, 1962, 1961, 1959, 1955, 1954, 1951, 1949, 1935, 1930
1750 88 PI	2020, 2017, 2014, 2010, 2005, 2002, 2000, 1999, 1995, 1992, 1991, 1983, 1981, 1980, 1974, 1973, 1972, 1970, 1967, 1962, 1961, 1959, 1955, 1954, 1951, 1949, 1941, 1935, 1930
8806 HOUGH AVE	2020, 2017, 2014, 2010, 2005, 2000, 1999, 1995, 1992, 1991, 1986, 1983, 1981, 1980, 1974, 1973, 1972, 1970, 1967, 1962, 1961, 1959, 1955, 1954, 1951, 1949, 1941, 1935, 1930
8806 HOUGH AVE	2020, 2017, 2014, 2010, 2002, 2000, 1999, 1995, 1992, 1991, 1986, 1983, 1981, 1980, 1974, 1973, 1972, 1970, 1967, 1962, 1961, 1959, 1955, 1954, 1951, 1949, 1941, 1935, 1930
8806 HOUGH AVE	2020, 2017, 2014, 2005, 2002, 2000, 1999, 1995, 1992, 1991, 1986, 1983, 1981, 1980, 1974, 1973, 1972, 1970, 1967, 1962, 1961, 1959, 1955, 1954, 1951, 1949, 1941, 1935, 1930
8806 HOUGH AVE	2020, 2017, 2014, 2010, 2005, 2002, 2000, 1999, 1995, 1992, 1991, 1986, 1983, 1981, 1980, 1974, 1973, 1972, 1970, 1967, 1962, 1961, 1959, 1955, 1954, 1951, 1949, 1935, 1930
8806 HOUGH AVE	2020, 2017, 2014, 2010, 2005, 2002, 2000, 1999, 1995, 1992, 1991, 1986, 1983, 1981, 1980, 1974, 1973, 1972, 1970, 1967, 1962, 1961, 1959, 1955, 1954, 1949, 1941, 1935, 1930
8806 HOUGH AVE	2020, 2017, 2014, 2010, 2005, 2002, 2000, 1999, 1995, 1992, 1991, 1986, 1983, 1981, 1980, 1974, 1973, 1972, 1970, 1967, 1962, 1961, 1959, 1955, 1954, 1951, 1949, 1941, 1935

FINDINGS

Address Researched	Address Not Identified in Research Source
8809 HOUGH AVE	2020, 2017, 2014, 2010, 2005, 2002, 2000, 1999, 1995, 1992, 1991, 1986, 1983, 1981, 1980, 1974, 1973, 1972, 1970, 1967, 1962, 1961, 1959, 1955, 1954, 1951, 1949, 1941, 1935
8809 HOUGH AVE	2020, 2017, 2014, 2010, 2005, 2002, 2000, 1999, 1995, 1992, 1991, 1986, 1983, 1981, 1980, 1974, 1973, 1972, 1970, 1967, 1962, 1961, 1959, 1955, 1954, 1949, 1941, 1935, 1930
8809 HOUGH AVE	2020, 2017, 2014, 2010, 2005, 2002, 2000, 1999, 1995, 1992, 1991, 1986, 1983, 1981, 1980, 1974, 1973, 1972, 1970, 1967, 1962, 1961, 1959, 1955, 1954, 1951, 1949, 1935, 1930
8809 HOUGH AVE	2020, 2017, 2014, 2010, 2005, 2002, 2000, 1999, 1995, 1992, 1991, 1986, 1983, 1981, 1980, 1974, 1973, 1972, 1970, 1967, 1962, 1959, 1955, 1954, 1951, 1949, 1941, 1935, 1930
8809 HOUGH AVE	2020, 2017, 2014, 2010, 2005, 2002, 2000, 1999, 1995, 1992, 1991, 1986, 1983, 1981, 1980, 1974, 1973, 1972, 1970, 1967, 1962, 1961, 1959, 1954, 1951, 1949, 1941, 1935, 1930
8812 HOUGH AVE	2020, 2017, 2014, 2010, 2005, 2002, 2000, 1999, 1995, 1992, 1991, 1986, 1983, 1981, 1980, 1974, 1973, 1972, 1970, 1967, 1962, 1961, 1959, 1954, 1951, 1949, 1941, 1935, 1930
8812 HOUGH AVE	2020, 2017, 2014, 2010, 2005, 2002, 2000, 1999, 1995, 1992, 1991, 1986, 1983, 1981, 1980, 1974, 1973, 1972, 1970, 1967, 1962, 1959, 1955, 1954, 1951, 1949, 1941, 1935, 1930
8812 HOUGH AVE	2020, 2017, 2014, 2010, 2005, 2002, 2000, 1999, 1995, 1992, 1991, 1986, 1983, 1981, 1980, 1973, 1972, 1970, 1967, 1962, 1961, 1959, 1955, 1954, 1951, 1949, 1941, 1935, 1930
8812 HOUGH AVE	2020, 2017, 2014, 2010, 2005, 2002, 2000, 1999, 1995, 1992, 1991, 1986, 1983, 1981, 1980, 1974, 1973, 1972, 1967, 1962, 1961, 1959, 1955, 1954, 1951, 1949, 1941, 1935, 1930
8812 HOUGH AVE	2020, 2017, 2014, 2005, 2002, 2000, 1999, 1995, 1992, 1991, 1986, 1983, 1981, 1980, 1974, 1973, 1972, 1970, 1967, 1962, 1961, 1959, 1955, 1954, 1951, 1949, 1941, 1935, 1930
8812 HOUGH AVE	2020, 2017, 2014, 2010, 2002, 2000, 1999, 1995, 1992, 1991, 1986, 1983, 1981, 1980, 1974, 1973, 1972, 1970, 1967, 1962, 1961, 1959, 1955, 1954, 1951, 1949, 1941, 1935, 1930
8812 HOUGH AVE	2020, 2017, 2014, 2010, 2005, 2000, 1999, 1995, 1992, 1991, 1986, 1983, 1981, 1980, 1974, 1973, 1972, 1970, 1967, 1962, 1961, 1959, 1955, 1954, 1951, 1949, 1941, 1935, 1930
8812 HOUGH AVE	2017, 2014, 2010, 2005, 2002, 2000, 1999, 1995, 1992, 1991, 1986, 1983, 1981, 1980, 1974, 1973, 1972, 1970, 1967, 1962, 1961, 1959, 1955, 1954, 1951, 1949, 1941, 1935, 1930
8812 HOUGH AVE	2020, 2017, 2010, 2005, 2002, 2000, 1999, 1995, 1992, 1991, 1986, 1983, 1981, 1980, 1974, 1973, 1972, 1970, 1967, 1962, 1961, 1959, 1955, 1954, 1951, 1949, 1941, 1935, 1930
8812 HOUGH AVE	2020, 2017, 2014, 2010, 2005, 2002, 2000, 1995, 1992, 1991, 1986, 1983, 1981, 1980, 1974, 1973, 1972, 1970, 1967, 1962, 1961, 1959, 1955, 1954, 1951, 1949, 1941, 1935, 1930
8812 HOUGH AVE	2020, 2017, 2014, 2010, 2005, 2002, 2000, 1999, 1995, 1992, 1991, 1983, 1981, 1980, 1974, 1973, 1972, 1970, 1967, 1962, 1961, 1959, 1955, 1954, 1951, 1949, 1941, 1935, 1930

FINDINGS

Address Researched	Address Not Identified in Research Source
8812 HOUGH AVE	2020, 2017, 2014, 2010, 2005, 2002, 2000, 1999, 1995, 1992, 1991, 1986, 1981, 1980, 1974, 1973, 1972, 1970, 1967, 1962, 1961, 1959, 1955, 1954, 1951, 1949, 1941, 1935, 1930
8812 HOUGH AVE	2020, 2017, 2014, 2010, 2005, 2002, 2000, 1999, 1995, 1992, 1991, 1986, 1983, 1981, 1980, 1974, 1973, 1972, 1970, 1967, 1962, 1961, 1959, 1955, 1954, 1951, 1949, 1935, 1930
8812 HOUGH AVE	2020, 2017, 2014, 2010, 2005, 2002, 2000, 1999, 1995, 1992, 1991, 1986, 1983, 1981, 1980, 1974, 1973, 1972, 1970, 1967, 1962, 1961, 1959, 1955, 1954, 1949, 1941, 1935, 1930
8813 HOUGH AVE	2020, 2017, 2014, 2010, 2005, 2002, 2000, 1999, 1995, 1992, 1991, 1986, 1983, 1981, 1980, 1974, 1973, 1972, 1970, 1967, 1962, 1961, 1959, 1955, 1954, 1949, 1941, 1935, 1930
8813 HOUGH AVE	2020, 2017, 2014, 2010, 2005, 2002, 2000, 1999, 1995, 1992, 1991, 1986, 1983, 1981, 1980, 1974, 1973, 1972, 1970, 1967, 1962, 1961, 1959, 1955, 1954, 1951, 1949, 1935, 1930
8813 HOUGH AVE	2020, 2017, 2014, 2010, 2005, 2002, 2000, 1999, 1995, 1992, 1991, 1986, 1983, 1981, 1980, 1974, 1973, 1972, 1970, 1967, 1962, 1961, 1959, 1955, 1954, 1951, 1949, 1941, 1935
8813 HOUGH AVE	2020, 2017, 2014, 2010, 2005, 2002, 2000, 1999, 1995, 1992, 1991, 1986, 1983, 1981, 1980, 1974, 1973, 1972, 1970, 1967, 1962, 1959, 1955, 1954, 1951, 1949, 1941, 1935, 1930
8813 HOUGH AVE	2020, 2017, 2014, 2010, 2005, 2002, 2000, 1999, 1995, 1992, 1991, 1986, 1983, 1981, 1980, 1974, 1973, 1972, 1970, 1967, 1962, 1961, 1959, 1954, 1951, 1949, 1941, 1935, 1930
8815 HOUGH AVE	2020, 2017, 2014, 2010, 2005, 2002, 2000, 1999, 1995, 1992, 1991, 1986, 1983, 1981, 1980, 1974, 1973, 1972, 1970, 1967, 1962, 1961, 1959, 1954, 1951, 1949, 1941, 1935, 1930
8815 HOUGH AVE	2020, 2017, 2014, 2010, 2005, 2002, 2000, 1999, 1995, 1992, 1991, 1986, 1983, 1981, 1980, 1974, 1973, 1972, 1970, 1967, 1962, 1959, 1955, 1954, 1951, 1949, 1941, 1935, 1930
8815 HOUGH AVE	2020, 2017, 2014, 2010, 2005, 2002, 2000, 1999, 1995, 1992, 1991, 1986, 1983, 1981, 1980, 1974, 1973, 1972, 1970, 1967, 1962, 1961, 1959, 1955, 1954, 1951, 1949, 1941, 1935
8815 HOUGH AVE	2020, 2017, 2014, 2010, 2005, 2002, 2000, 1999, 1995, 1992, 1991, 1986, 1983, 1981, 1980, 1974, 1973, 1972, 1970, 1967, 1962, 1961, 1959, 1955, 1954, 1951, 1949, 1935, 1930
8815 HOUGH AVE	2020, 2017, 2014, 2010, 2005, 2002, 2000, 1999, 1995, 1992, 1991, 1986, 1983, 1981, 1980, 1974, 1973, 1972, 1970, 1967, 1962, 1961, 1959, 1955, 1954, 1949, 1941, 1935, 1930
8817 HOUGH AVE	2020, 2017, 2014, 2010, 2005, 2002, 2000, 1999, 1995, 1992, 1991, 1986, 1983, 1981, 1980, 1974, 1973, 1972, 1970, 1967, 1962, 1961, 1959, 1955, 1954, 1949, 1941, 1935, 1930
8817 HOUGH AVE	2020, 2017, 2014, 2010, 2005, 2002, 2000, 1999, 1995, 1992, 1991, 1986, 1983, 1981, 1980, 1974, 1973, 1972, 1970, 1967, 1962, 1961, 1959, 1955, 1954, 1951, 1949, 1935, 1930
8817 HOUGH AVE	2020, 2017, 2014, 2010, 2005, 2002, 2000, 1999, 1995, 1992, 1991, 1986, 1983, 1981, 1980, 1974, 1973, 1972, 1970, 1967, 1962, 1959, 1955, 1954, 1951, 1949, 1941, 1935, 1930

FINDINGS

Address Researched	Address Not Identified in Research Source
8817 HOUGH AVE	2020, 2017, 2014, 2010, 2005, 2002, 2000, 1999, 1995, 1992, 1991, 1986, 1983, 1981, 1980, 1974, 1973, 1972, 1970, 1967, 1962, 1961, 1959, 1954, 1951, 1949, 1941, 1935, 1930
8819 HOUGH AVE	2020, 2017, 2014, 2010, 2005, 2002, 2000, 1999, 1995, 1992, 1991, 1986, 1983, 1981, 1980, 1974, 1973, 1972, 1970, 1967, 1962, 1961, 1959, 1954, 1951, 1949, 1941, 1935, 1930
8819 HOUGH AVE	2020, 2017, 2014, 2010, 2005, 2002, 2000, 1999, 1995, 1992, 1991, 1986, 1983, 1981, 1980, 1974, 1973, 1972, 1970, 1967, 1962, 1959, 1955, 1954, 1951, 1949, 1941, 1935, 1930
8819 HOUGH AVE	2020, 2017, 2014, 2010, 2005, 2002, 2000, 1999, 1995, 1992, 1991, 1986, 1983, 1981, 1980, 1974, 1973, 1972, 1970, 1967, 1962, 1961, 1959, 1955, 1954, 1951, 1949, 1935, 1930
8819 HOUGH AVE	2020, 2017, 2014, 2010, 2005, 2002, 2000, 1999, 1995, 1992, 1991, 1986, 1983, 1981, 1980, 1974, 1973, 1972, 1970, 1967, 1962, 1961, 1959, 1955, 1954, 1949, 1941, 1935, 1930
8819 HOUGH AVE	2020, 2017, 2014, 2010, 2005, 2002, 2000, 1999, 1995, 1992, 1991, 1986, 1983, 1981, 1980, 1974, 1973, 1972, 1970, 1967, 1962, 1961, 1959, 1955, 1954, 1951, 1949, 1941, 1935
8900 HOUGH AVE	2020, 2017, 2014, 2010, 2005, 2002, 2000, 1999, 1995, 1992, 1991, 1986, 1983, 1981, 1980, 1974, 1973, 1972, 1970, 1967, 1962, 1961, 1959, 1955, 1954, 1951, 1949, 1941, 1935
8900 HOUGH AVE	2020, 2017, 2014, 2010, 2005, 2002, 2000, 1999, 1995, 1992, 1991, 1986, 1983, 1981, 1980, 1974, 1973, 1972, 1970, 1967, 1962, 1961, 1959, 1955, 1954, 1949, 1941, 1935, 1930
8900 HOUGH AVE	2020, 2017, 2014, 2010, 2005, 2002, 2000, 1999, 1995, 1992, 1991, 1986, 1983, 1981, 1980, 1974, 1973, 1972, 1970, 1967, 1962, 1961, 1959, 1955, 1954, 1951, 1949, 1935, 1930
8900 HOUGH AVE	2020, 2017, 2014, 2010, 2005, 2002, 2000, 1999, 1995, 1992, 1991, 1986, 1983, 1981, 1980, 1974, 1973, 1972, 1970, 1967, 1962, 1959, 1955, 1954, 1951, 1949, 1941, 1935, 1930
8900 HOUGH AVE	2020, 2017, 2014, 2010, 2005, 2002, 2000, 1999, 1995, 1992, 1991, 1986, 1983, 1981, 1980, 1974, 1973, 1972, 1970, 1967, 1962, 1961, 1959, 1954, 1951, 1949, 1941, 1935, 1930
8900 HOUGH AVE	2020, 2017, 2014, 2010, 2005, 2002, 2000, 1999, 1995, 1992, 1991, 1986, 1983, 1981, 1980, 1974, 1973, 1972, 1967, 1962, 1961, 1959, 1955, 1954, 1951, 1949, 1941, 1935, 1930
8900 HOUGH AVE	2020, 2017, 2014, 2010, 2005, 2002, 2000, 1999, 1995, 1992, 1991, 1986, 1983, 1981, 1980, 1973, 1972, 1970, 1967, 1962, 1961, 1959, 1955, 1954, 1951, 1949, 1941, 1935, 1930
8901 HOUGH AVE	2020, 2017, 2014, 2010, 2005, 2002, 2000, 1999, 1995, 1992, 1991, 1986, 1983, 1981, 1980, 1974, 1973, 1972, 1970, 1967, 1962, 1961, 1959, 1954, 1951, 1949, 1941, 1935, 1930
8901 HOUGH AVE	2020, 2017, 2014, 2010, 2005, 2002, 2000, 1999, 1995, 1992, 1991, 1986, 1983, 1981, 1980, 1974, 1973, 1972, 1970, 1967, 1962, 1959, 1955, 1954, 1951, 1949, 1941, 1935, 1930
8901 HOUGH AVE	2020, 2017, 2014, 2010, 2005, 2002, 2000, 1999, 1995, 1992, 1991, 1986, 1983, 1981, 1980, 1974, 1973, 1972, 1970, 1967, 1962, 1961, 1959, 1955, 1954, 1951, 1949, 1935, 1930

FINDINGS

Address Researched	Address Not Identified in Research Source
8901 HOUGH AVE	2020, 2017, 2014, 2010, 2005, 2002, 2000, 1999, 1995, 1992, 1991, 1986, 1983, 1981, 1980, 1974, 1973, 1972, 1970, 1967, 1962, 1961, 1959, 1955, 1954, 1949, 1941, 1935, 1930
8901 HOUGH AVE	2020, 2017, 2014, 2010, 2005, 2002, 2000, 1999, 1995, 1992, 1991, 1986, 1983, 1981, 1980, 1974, 1973, 1972, 1970, 1967, 1962, 1961, 1959, 1955, 1954, 1951, 1949, 1941, 1935
8902 HOUGH AVE	2020, 2017, 2014, 2010, 2005, 2002, 2000, 1999, 1995, 1992, 1991, 1986, 1983, 1981, 1980, 1974, 1973, 1972, 1970, 1967, 1962, 1961, 1959, 1955, 1954, 1951, 1949, 1941, 1935
8902 HOUGH AVE	2020, 2017, 2014, 2010, 2005, 2002, 2000, 1999, 1995, 1992, 1991, 1986, 1983, 1981, 1980, 1974, 1973, 1972, 1970, 1967, 1962, 1961, 1959, 1955, 1954, 1949, 1941, 1935, 1930
8902 HOUGH AVE	2020, 2017, 2014, 2010, 2005, 2002, 2000, 1999, 1995, 1992, 1991, 1986, 1983, 1981, 1980, 1974, 1973, 1972, 1970, 1967, 1962, 1961, 1959, 1955, 1954, 1951, 1949, 1935, 1930
8902 HOUGH AVE	2020, 2017, 2014, 2010, 2005, 2002, 2000, 1999, 1995, 1992, 1991, 1986, 1983, 1981, 1980, 1974, 1973, 1972, 1970, 1967, 1962, 1959, 1955, 1954, 1951, 1949, 1941, 1935, 1930
8902 HOUGH AVE	2020, 2017, 2014, 2010, 2005, 2002, 2000, 1999, 1995, 1992, 1991, 1986, 1983, 1981, 1980, 1974, 1973, 1972, 1970, 1967, 1962, 1961, 1959, 1954, 1951, 1949, 1941, 1935, 1930
8902 HOUGH AVE	2020, 2017, 2014, 2010, 2005, 2002, 2000, 1999, 1995, 1992, 1991, 1986, 1983, 1981, 1980, 1973, 1972, 1970, 1967, 1962, 1961, 1959, 1955, 1954, 1951, 1949, 1941, 1935, 1930
8902 HOUGH AVE	2020, 2017, 2014, 2010, 2005, 2002, 2000, 1999, 1995, 1992, 1991, 1986, 1983, 1981, 1980, 1974, 1973, 1972, 1967, 1962, 1961, 1959, 1955, 1954, 1951, 1949, 1941, 1935, 1930
8902 HOUGH AVE	2020, 2017, 2014, 2010, 2005, 2002, 2000, 1995, 1992, 1991, 1986, 1983, 1981, 1980, 1974, 1973, 1972, 1970, 1967, 1962, 1961, 1959, 1955, 1954, 1951, 1949, 1941, 1935, 1930
8902 HOUGH AVE	2020, 2017, 2014, 2010, 2005, 2000, 1999, 1995, 1992, 1991, 1986, 1983, 1981, 1980, 1974, 1973, 1972, 1970, 1967, 1962, 1961, 1959, 1955, 1954, 1951, 1949, 1941, 1935, 1930
8904 HOUGH AVE	2020, 2017, 2014, 2010, 2005, 2002, 2000, 1999, 1995, 1992, 1991, 1986, 1983, 1981, 1980, 1974, 1973, 1972, 1967, 1962, 1961, 1959, 1955, 1954, 1951, 1949, 1941, 1935, 1930
8904 HOUGH AVE	2020, 2017, 2014, 2010, 2005, 2002, 2000, 1999, 1995, 1992, 1991, 1986, 1983, 1981, 1980, 1973, 1972, 1970, 1967, 1962, 1961, 1959, 1955, 1954, 1951, 1949, 1941, 1935, 1930
8904 HOUGH AVE	2020, 2017, 2014, 2010, 2005, 2002, 2000, 1999, 1995, 1992, 1991, 1986, 1983, 1981, 1980, 1974, 1973, 1972, 1970, 1967, 1962, 1961, 1959, 1954, 1951, 1949, 1941, 1935, 1930
8904 HOUGH AVE	2020, 2017, 2014, 2010, 2005, 2002, 2000, 1999, 1995, 1992, 1991, 1986, 1983, 1981, 1980, 1974, 1973, 1972, 1970, 1967, 1962, 1959, 1955, 1954, 1951, 1949, 1941, 1935, 1930
8904 HOUGH AVE	2020, 2017, 2014, 2010, 2005, 2002, 2000, 1999, 1995, 1992, 1991, 1986, 1983, 1981, 1980, 1974, 1973, 1972, 1970, 1967, 1962, 1961, 1959, 1955, 1954, 1951, 1949, 1935, 1930

FINDINGS

Address Researched	Address Not Identified in Research Source
8904 HOUGH AVE	2020, 2017, 2014, 2010, 2005, 2002, 2000, 1999, 1995, 1992, 1991, 1986, 1983, 1981, 1980, 1974, 1973, 1972, 1970, 1967, 1962, 1961, 1959, 1955, 1954, 1949, 1941, 1935, 1930
8904 HOUGH AVE	2020, 2017, 2014, 2010, 2005, 2002, 2000, 1999, 1995, 1992, 1991, 1986, 1983, 1981, 1980, 1974, 1973, 1972, 1970, 1967, 1962, 1961, 1959, 1955, 1954, 1951, 1949, 1941, 1935
8905 HOUGH AVE	2020, 2017, 2014, 2010, 2005, 2002, 2000, 1999, 1995, 1992, 1991, 1986, 1983, 1981, 1980, 1974, 1973, 1972, 1970, 1967, 1962, 1961, 1959, 1955, 1954, 1951, 1949, 1941, 1935
8905 HOUGH AVE	2020, 2017, 2014, 2010, 2005, 2002, 2000, 1999, 1995, 1992, 1991, 1986, 1983, 1981, 1980, 1974, 1973, 1972, 1970, 1967, 1962, 1961, 1959, 1955, 1954, 1949, 1941, 1935, 1930
8905 HOUGH AVE	2020, 2017, 2014, 2010, 2005, 2002, 2000, 1999, 1995, 1992, 1991, 1986, 1983, 1981, 1980, 1974, 1973, 1972, 1970, 1967, 1962, 1961, 1959, 1955, 1954, 1951, 1949, 1935, 1930
8905 HOUGH AVE	2020, 2017, 2014, 2010, 2005, 2002, 2000, 1999, 1995, 1992, 1991, 1986, 1983, 1981, 1980, 1974, 1973, 1972, 1970, 1967, 1962, 1959, 1955, 1954, 1951, 1949, 1941, 1935, 1930
8905 HOUGH AVE	2020, 2017, 2014, 2010, 2005, 2002, 2000, 1999, 1995, 1992, 1991, 1986, 1983, 1981, 1980, 1974, 1973, 1972, 1970, 1967, 1962, 1961, 1959, 1954, 1951, 1949, 1941, 1935, 1930
8906 HOUGH AVE	2020, 2017, 2014, 2010, 2005, 2002, 2000, 1999, 1995, 1992, 1991, 1986, 1983, 1981, 1980, 1974, 1973, 1972, 1970, 1967, 1962, 1961, 1959, 1954, 1951, 1949, 1941, 1935, 1930
8906 HOUGH AVE	2020, 2017, 2014, 2010, 2005, 2002, 2000, 1999, 1995, 1992, 1991, 1986, 1983, 1981, 1980, 1974, 1973, 1972, 1970, 1967, 1962, 1959, 1955, 1954, 1951, 1949, 1941, 1935, 1930
8906 HOUGH AVE	2020, 2017, 2014, 2010, 2005, 2002, 2000, 1999, 1995, 1992, 1991, 1986, 1983, 1981, 1980, 1973, 1972, 1970, 1967, 1962, 1961, 1959, 1955, 1954, 1951, 1949, 1941, 1935, 1930
8906 HOUGH AVE	2020, 2017, 2014, 2010, 2005, 2002, 2000, 1999, 1995, 1992, 1991, 1986, 1983, 1981, 1980, 1974, 1973, 1972, 1967, 1962, 1961, 1959, 1955, 1954, 1951, 1949, 1935, 1930
8906 HOUGH AVE	2020, 2017, 2014, 2010, 2005, 2002, 2000, 1999, 1995, 1992, 1991, 1986, 1983, 1981, 1980, 1974, 1973, 1972, 1970, 1967, 1962, 1961, 1959, 1955, 1954, 1951, 1949, 1935, 1930
8906 HOUGH AVE	2020, 2017, 2014, 2010, 2005, 2002, 2000, 1999, 1995, 1992, 1991, 1986, 1983, 1981, 1980, 1974, 1973, 1972, 1970, 1967, 1962, 1961, 1959, 1955, 1954, 1949, 1941, 1935, 1930
8906 HOUGH AVE	2020, 2017, 2014, 2010, 2005, 2002, 2000, 1999, 1995, 1992, 1991, 1986, 1983, 1981, 1980, 1974, 1973, 1972, 1970, 1967, 1962, 1961, 1959, 1955, 1954, 1951, 1949, 1941, 1935
8908 HOUGH AVE	2020, 2017, 2014, 2010, 2005, 2002, 2000, 1999, 1995, 1992, 1991, 1986, 1983, 1981, 1980, 1974, 1973, 1972, 1970, 1967, 1962, 1961, 1959, 1955, 1954, 1951, 1949, 1941, 1935
8908 HOUGH AVE	2020, 2017, 2014, 2010, 2005, 2002, 2000, 1999, 1995, 1992, 1991, 1986, 1983, 1981, 1980, 1974, 1973, 1972, 1970, 1967, 1962, 1961, 1959, 1955, 1954, 1949, 1941, 1935, 1930

FINDINGS

Address Researched	Address Not Identified in Research Source
8908 HOUGH AVE	2020, 2017, 2014, 2010, 2005, 2002, 2000, 1999, 1995, 1992, 1991, 1986, 1983, 1981, 1980, 1974, 1973, 1972, 1970, 1967, 1962, 1961, 1959, 1955, 1954, 1951, 1949, 1935, 1930
8908 HOUGH AVE	2020, 2017, 2014, 2010, 2005, 2002, 2000, 1999, 1995, 1992, 1991, 1986, 1983, 1981, 1980, 1974, 1973, 1972, 1967, 1962, 1961, 1959, 1955, 1954, 1951, 1949, 1941, 1935, 1930
8908 HOUGH AVE	2020, 2017, 2014, 2010, 2005, 2002, 2000, 1999, 1995, 1992, 1991, 1986, 1983, 1981, 1980, 1973, 1972, 1970, 1967, 1962, 1961, 1959, 1955, 1954, 1951, 1949, 1941, 1935, 1930
8908 HOUGH AVE	2020, 2017, 2014, 2010, 2005, 2002, 2000, 1999, 1995, 1992, 1991, 1986, 1983, 1981, 1980, 1974, 1973, 1972, 1970, 1967, 1962, 1959, 1955, 1954, 1951, 1949, 1941, 1935, 1930
8908 HOUGH AVE	2020, 2017, 2014, 2010, 2005, 2002, 2000, 1999, 1995, 1992, 1991, 1986, 1983, 1981, 1980, 1974, 1973, 1972, 1970, 1967, 1962, 1961, 1959, 1954, 1951, 1949, 1941, 1935, 1930
8910 HOUGH AVE	2020, 2017, 2014, 2010, 2005, 2002, 2000, 1999, 1995, 1992, 1991, 1986, 1983, 1981, 1980, 1974, 1973, 1972, 1970, 1967, 1962, 1961, 1959, 1954, 1951, 1949, 1941, 1935, 1930
8910 HOUGH AVE	2020, 2017, 2014, 2010, 2005, 2002, 2000, 1999, 1995, 1992, 1991, 1986, 1983, 1981, 1980, 1974, 1973, 1972, 1970, 1967, 1962, 1959, 1955, 1954, 1951, 1949, 1941, 1935, 1930
8910 HOUGH AVE	2020, 2017, 2014, 2010, 2005, 2002, 2000, 1999, 1995, 1992, 1991, 1986, 1983, 1981, 1980, 1973, 1972, 1970, 1967, 1962, 1961, 1959, 1955, 1954, 1951, 1949, 1941, 1935, 1930
8910 HOUGH AVE	2020, 2017, 2014, 2010, 2005, 2002, 2000, 1999, 1995, 1992, 1991, 1986, 1983, 1981, 1980, 1974, 1973, 1972, 1967, 1962, 1961, 1959, 1955, 1954, 1951, 1949, 1941, 1935, 1930
8910 HOUGH AVE	2020, 2017, 2014, 2010, 2005, 2002, 2000, 1999, 1995, 1992, 1991, 1986, 1983, 1981, 1980, 1974, 1973, 1972, 1970, 1967, 1962, 1961, 1959, 1955, 1954, 1951, 1949, 1935, 1930
8910 HOUGH AVE	2020, 2017, 2014, 2010, 2005, 2002, 2000, 1999, 1995, 1992, 1991, 1986, 1983, 1981, 1980, 1974, 1973, 1972, 1970, 1967, 1962, 1961, 1959, 1955, 1954, 1949, 1941, 1935, 1930
8910 HOUGH AVE	2020, 2017, 2014, 2010, 2005, 2002, 2000, 1999, 1995, 1992, 1991, 1986, 1983, 1981, 1980, 1974, 1973, 1972, 1970, 1967, 1962, 1961, 1959, 1955, 1954, 1951, 1949, 1941, 1935
8912 HOUGH AVE	2020, 2017, 2014, 2010, 2005, 2002, 2000, 1999, 1995, 1992, 1991, 1986, 1983, 1981, 1980, 1974, 1973, 1972, 1970, 1967, 1962, 1961, 1959, 1955, 1954, 1951, 1949, 1941, 1935
8912 HOUGH AVE	2020, 2017, 2014, 2010, 2005, 2002, 2000, 1999, 1995, 1992, 1991, 1986, 1983, 1981, 1980, 1974, 1973, 1972, 1970, 1967, 1962, 1961, 1959, 1955, 1954, 1949, 1941, 1935, 1930
8912 HOUGH AVE	2020, 2017, 2014, 2010, 2005, 2002, 2000, 1999, 1995, 1992, 1991, 1986, 1983, 1981, 1980, 1974, 1973, 1972, 1970, 1967, 1962, 1961, 1959, 1955, 1954, 1951, 1949, 1935, 1930
8912 HOUGH AVE	2020, 2017, 2014, 2010, 2005, 2002, 2000, 1999, 1995, 1992, 1991, 1986, 1983, 1981, 1980, 1974, 1973, 1972, 1967, 1962, 1961, 1959, 1955, 1954, 1951, 1949, 1941, 1935, 1930

FINDINGS

Address Researched	Address Not Identified in Research Source
8912 HOUGH AVE	2020, 2017, 2014, 2010, 2005, 2002, 2000, 1999, 1995, 1992, 1991, 1986, 1983, 1981, 1980, 1973, 1972, 1970, 1967, 1962, 1961, 1959, 1955, 1954, 1951, 1949, 1941, 1935, 1930
8912 HOUGH AVE	2020, 2017, 2014, 2010, 2005, 2002, 2000, 1999, 1995, 1992, 1991, 1986, 1983, 1981, 1980, 1974, 1973, 1972, 1970, 1967, 1962, 1959, 1955, 1954, 1951, 1949, 1941, 1935, 1930
8912 HOUGH AVE	2020, 2017, 2014, 2010, 2005, 2002, 2000, 1999, 1995, 1992, 1991, 1986, 1983, 1981, 1980, 1974, 1973, 1972, 1970, 1967, 1962, 1961, 1959, 1954, 1951, 1949, 1941, 1935, 1930
8914 HOUGH AVE	2020, 2017, 2014, 2010, 2005, 2002, 2000, 1999, 1995, 1992, 1991, 1986, 1983, 1981, 1980, 1974, 1973, 1972, 1970, 1967, 1962, 1961, 1959, 1954, 1951, 1949, 1941, 1935, 1930
8914 HOUGH AVE	2020, 2017, 2014, 2010, 2005, 2002, 2000, 1999, 1995, 1992, 1991, 1986, 1983, 1981, 1980, 1974, 1973, 1972, 1970, 1967, 1962, 1959, 1955, 1954, 1951, 1949, 1941, 1935, 1930
8914 HOUGH AVE	2020, 2017, 2014, 2010, 2005, 2002, 2000, 1999, 1995, 1992, 1991, 1986, 1983, 1981, 1980, 1974, 1973, 1972, 1970, 1967, 1962, 1961, 1959, 1955, 1954, 1951, 1949, 1935, 1930
8914 HOUGH AVE	2020, 2017, 2014, 2010, 2005, 2002, 2000, 1999, 1995, 1992, 1991, 1986, 1983, 1981, 1980, 1974, 1973, 1972, 1970, 1967, 1962, 1961, 1959, 1955, 1954, 1949, 1941, 1935, 1930
8914 HOUGH AVE	2020, 2017, 2014, 2010, 2005, 2002, 2000, 1999, 1995, 1992, 1991, 1986, 1983, 1981, 1980, 1974, 1973, 1972, 1970, 1967, 1962, 1961, 1959, 1955, 1954, 1951, 1949, 1941, 1935
8915 HOUGH AVE	2020, 2017, 2014, 2010, 2005, 2002, 2000, 1999, 1995, 1992, 1991, 1986, 1983, 1981, 1980, 1974, 1973, 1972, 1970, 1967, 1962, 1961, 1959, 1955, 1954, 1951, 1949, 1941, 1935
8915 HOUGH AVE	2020, 2017, 2014, 2010, 2005, 2002, 2000, 1999, 1995, 1992, 1991, 1986, 1983, 1981, 1980, 1974, 1973, 1972, 1970, 1967, 1962, 1961, 1959, 1955, 1954, 1949, 1941, 1935, 1930
8915 HOUGH AVE	2020, 2017, 2014, 2010, 2005, 2002, 2000, 1999, 1995, 1992, 1991, 1986, 1983, 1981, 1980, 1974, 1973, 1972, 1970, 1967, 1962, 1961, 1959, 1955, 1954, 1951, 1949, 1935, 1930
8915 HOUGH AVE	2020, 2017, 2014, 2010, 2005, 2002, 2000, 1999, 1995, 1992, 1991, 1986, 1983, 1981, 1980, 1974, 1973, 1972, 1970, 1967, 1962, 1959, 1955, 1954, 1951, 1949, 1941, 1935, 1930
8915 HOUGH AVE	2020, 2017, 2014, 2010, 2005, 2002, 2000, 1999, 1995, 1992, 1991, 1986, 1983, 1981, 1980, 1974, 1973, 1972, 1970, 1967, 1962, 1961, 1959, 1954, 1951, 1949, 1941, 1935, 1930
8915 HOUGH AVE	2020, 2017, 2014, 2010, 2005, 2002, 2000, 1999, 1995, 1992, 1991, 1986, 1983, 1981, 1980, 1973, 1972, 1970, 1967, 1962, 1961, 1959, 1955, 1954, 1951, 1949, 1941, 1935, 1930
8915 HOUGH AVE	2020, 2017, 2014, 2010, 2005, 2002, 2000, 1999, 1995, 1992, 1991, 1986, 1983, 1981, 1980, 1974, 1973, 1972, 1967, 1962, 1961, 1959, 1955, 1954, 1951, 1949, 1941, 1935, 1930
8916 HOUGH AVE	2020, 2017, 2014, 2010, 2005, 2002, 2000, 1999, 1995, 1992, 1991, 1986, 1983, 1981, 1980, 1974, 1973, 1972, 1970, 1967, 1962, 1961, 1959, 1954, 1951, 1949, 1941, 1935, 1930

FINDINGS

Address Researched	Address Not Identified in Research Source
8916 HOUGH AVE	2020, 2017, 2014, 2010, 2005, 2002, 2000, 1999, 1995, 1992, 1991, 1986, 1983, 1981, 1980, 1974, 1973, 1972, 1970, 1967, 1962, 1959, 1955, 1954, 1951, 1949, 1941, 1935, 1930
8916 HOUGH AVE	2020, 2017, 2014, 2010, 2005, 2002, 2000, 1999, 1995, 1992, 1991, 1986, 1983, 1981, 1980, 1974, 1973, 1972, 1970, 1967, 1962, 1961, 1959, 1955, 1954, 1951, 1949, 1935, 1930
8916 HOUGH AVE	2020, 2017, 2014, 2010, 2005, 2002, 2000, 1999, 1995, 1992, 1991, 1986, 1983, 1981, 1980, 1974, 1973, 1972, 1970, 1967, 1962, 1961, 1959, 1955, 1954, 1949, 1941, 1935, 1930
8916 HOUGH AVE	2020, 2017, 2014, 2010, 2005, 2002, 2000, 1999, 1995, 1992, 1991, 1986, 1983, 1981, 1980, 1974, 1973, 1972, 1970, 1967, 1962, 1961, 1959, 1955, 1954, 1951, 1949, 1941, 1935
8918 HOUGH AVE	2020, 2017, 2014, 2010, 2005, 2002, 2000, 1999, 1995, 1992, 1991, 1986, 1983, 1981, 1980, 1974, 1973, 1972, 1970, 1967, 1962, 1961, 1959, 1955, 1954, 1951, 1949, 1941, 1935
8918 HOUGH AVE	2020, 2017, 2014, 2010, 2005, 2002, 2000, 1999, 1995, 1992, 1991, 1986, 1983, 1981, 1980, 1974, 1973, 1972, 1970, 1967, 1962, 1961, 1959, 1955, 1954, 1949, 1941, 1935, 1930
8918 HOUGH AVE	2020, 2017, 2014, 2010, 2005, 2002, 2000, 1999, 1995, 1992, 1991, 1986, 1983, 1981, 1980, 1974, 1973, 1972, 1970, 1967, 1962, 1961, 1959, 1955, 1954, 1951, 1949, 1935, 1930
8918 HOUGH AVE	2020, 2017, 2014, 2010, 2005, 2002, 2000, 1999, 1995, 1992, 1991, 1986, 1983, 1981, 1980, 1974, 1973, 1972, 1970, 1967, 1962, 1959, 1955, 1954, 1951, 1949, 1941, 1935, 1930
8918 HOUGH AVE	2020, 2017, 2014, 2010, 2005, 2002, 2000, 1999, 1995, 1992, 1991, 1986, 1983, 1981, 1980, 1974, 1973, 1972, 1970, 1967, 1962, 1961, 1959, 1954, 1951, 1949, 1941, 1935, 1930
8918 HOUGH AVE	2020, 2017, 2014, 2010, 2005, 2002, 2000, 1999, 1995, 1992, 1991, 1986, 1983, 1981, 1980, 1974, 1973, 1972, 1967, 1962, 1961, 1959, 1955, 1954, 1951, 1949, 1941, 1935, 1930
8918 HOUGH AVE	2020, 2017, 2014, 2010, 2005, 2002, 2000, 1999, 1995, 1992, 1991, 1986, 1983, 1981, 1980, 1973, 1972, 1970, 1967, 1962, 1961, 1959, 1955, 1954, 1951, 1949, 1941, 1935, 1930
8918 HOUGH AVE	2020, 2017, 2014, 2005, 2002, 2000, 1999, 1995, 1992, 1991, 1986, 1983, 1981, 1980, 1974, 1973, 1972, 1970, 1967, 1962, 1961, 1959, 1955, 1954, 1951, 1949, 1941, 1935, 1930
8918 HOUGH AVE	2020, 2017, 2010, 2005, 2002, 2000, 1999, 1995, 1992, 1991, 1986, 1983, 1981, 1980, 1974, 1973, 1972, 1970, 1967, 1962, 1961, 1959, 1955, 1954, 1951, 1949, 1941, 1935, 1930
8920 HOUGH AVE	2020, 2017, 2014, 2010, 2005, 2002, 2000, 1999, 1995, 1992, 1991, 1986, 1983, 1981, 1980, 1973, 1972, 1970, 1967, 1962, 1961, 1959, 1955, 1954, 1951, 1949, 1941, 1935, 1930
8920 HOUGH AVE	2020, 2017, 2014, 2010, 2005, 2002, 2000, 1999, 1995, 1992, 1991, 1986, 1983, 1981, 1980, 1974, 1973, 1972, 1967, 1962, 1961, 1959, 1955, 1954, 1951, 1949, 1941, 1935, 1930
8920 HOUGH AVE	2020, 2017, 2014, 2010, 2005, 2002, 2000, 1999, 1995, 1992, 1991, 1986, 1983, 1981, 1980, 1974, 1973, 1972, 1970, 1967, 1962, 1961, 1959, 1954, 1951, 1949, 1941, 1935, 1930

FINDINGS

Address Researched	Address Not Identified in Research Source
8920 HOUGH AVE	2020, 2017, 2014, 2010, 2005, 2002, 2000, 1999, 1995, 1992, 1991, 1986, 1983, 1981, 1980, 1974, 1973, 1972, 1970, 1967, 1962, 1959, 1955, 1954, 1951, 1949, 1941, 1935, 1930
8920 HOUGH AVE	2020, 2017, 2014, 2010, 2005, 2002, 2000, 1999, 1995, 1992, 1991, 1986, 1983, 1981, 1980, 1974, 1973, 1972, 1970, 1967, 1962, 1961, 1959, 1955, 1954, 1951, 1949, 1935, 1930
8920 HOUGH AVE	2020, 2017, 2014, 2010, 2005, 2002, 2000, 1999, 1995, 1992, 1991, 1986, 1983, 1981, 1980, 1974, 1973, 1972, 1970, 1967, 1962, 1961, 1959, 1955, 1954, 1949, 1941, 1935, 1930
8920 HOUGH AVE	2020, 2017, 2014, 2010, 2005, 2002, 2000, 1999, 1995, 1992, 1991, 1986, 1983, 1981, 1980, 1974, 1973, 1972, 1970, 1967, 1962, 1961, 1959, 1955, 1954, 1951, 1949, 1941, 1935
8922 HOUGH AVE	2020, 2017, 2014, 2010, 2005, 2002, 2000, 1999, 1995, 1992, 1991, 1986, 1983, 1981, 1980, 1974, 1973, 1972, 1970, 1967, 1962, 1961, 1959, 1955, 1954, 1951, 1949, 1941, 1935
8922 HOUGH AVE	2020, 2017, 2014, 2010, 2005, 2002, 2000, 1999, 1995, 1992, 1991, 1986, 1983, 1981, 1980, 1974, 1973, 1972, 1970, 1967, 1962, 1961, 1959, 1955, 1954, 1949, 1941, 1935, 1930
8922 HOUGH AVE	2020, 2017, 2014, 2010, 2005, 2002, 2000, 1999, 1995, 1992, 1991, 1986, 1983, 1981, 1980, 1974, 1973, 1972, 1970, 1967, 1962, 1961, 1959, 1955, 1954, 1951, 1949, 1935, 1930
8922 HOUGH AVE	2020, 2017, 2014, 2010, 2005, 2002, 2000, 1999, 1995, 1992, 1991, 1986, 1983, 1981, 1980, 1974, 1973, 1972, 1970, 1967, 1962, 1959, 1955, 1954, 1951, 1949, 1941, 1935, 1930
8922 HOUGH AVE	2020, 2017, 2014, 2010, 2005, 2002, 2000, 1999, 1995, 1992, 1991, 1986, 1983, 1981, 1980, 1974, 1973, 1972, 1970, 1967, 1962, 1961, 1959, 1954, 1951, 1949, 1941, 1935, 1930
8922 HOUGH AVE	2020, 2017, 2014, 2010, 2005, 2002, 2000, 1999, 1995, 1992, 1991, 1986, 1983, 1981, 1980, 1974, 1973, 1972, 1967, 1962, 1961, 1959, 1955, 1954, 1951, 1949, 1941, 1935, 1930
8922 HOUGH AVE	2020, 2017, 2014, 2010, 2005, 2002, 2000, 1999, 1995, 1992, 1991, 1986, 1983, 1981, 1980, 1973, 1972, 1970, 1967, 1962, 1961, 1959, 1955, 1954, 1951, 1949, 1941, 1935, 1930
8924 HOUGH AVE	2020, 2017, 2014, 2010, 2005, 2002, 2000, 1999, 1995, 1992, 1991, 1986, 1983, 1981, 1980, 1973, 1972, 1970, 1967, 1962, 1961, 1959, 1955, 1954, 1951, 1949, 1941, 1935, 1930
8924 HOUGH AVE	2020, 2017, 2014, 2010, 2005, 2002, 2000, 1999, 1995, 1992, 1991, 1986, 1983, 1981, 1980, 1974, 1973, 1972, 1967, 1962, 1961, 1959, 1955, 1954, 1951, 1949, 1941, 1935, 1930
8924 HOUGH AVE	2020, 2017, 2014, 2010, 2005, 2002, 2000, 1999, 1995, 1992, 1991, 1986, 1983, 1981, 1980, 1974, 1973, 1972, 1970, 1967, 1962, 1961, 1959, 1954, 1951, 1949, 1941, 1935, 1930
8924 HOUGH AVE	2020, 2017, 2014, 2010, 2005, 2002, 2000, 1999, 1995, 1992, 1991, 1986, 1983, 1981, 1980, 1974, 1973, 1972, 1970, 1967, 1962, 1959, 1955, 1954, 1951, 1949, 1941, 1935, 1930
8924 HOUGH AVE	2020, 2017, 2014, 2010, 2005, 2000, 1999, 1995, 1992, 1991, 1986, 1983, 1981, 1980, 1974, 1973, 1972, 1970, 1967, 1962, 1961, 1959, 1955, 1954, 1951, 1949, 1941, 1935, 1930

FINDINGS

Address Researched	Address Not Identified in Research Source
8924 HOUGH AVE	2020, 2017, 2014, 2010, 2005, 2002, 2000, 1995, 1992, 1991, 1986, 1983, 1981, 1980, 1974, 1973, 1972, 1970, 1967, 1962, 1961, 1959, 1955, 1954, 1951, 1949, 1941, 1935, 1930
8924 HOUGH AVE	2020, 2017, 2014, 2010, 2005, 2002, 2000, 1999, 1995, 1992, 1991, 1983, 1981, 1980, 1974, 1973, 1972, 1970, 1967, 1962, 1961, 1959, 1955, 1954, 1951, 1949, 1941, 1935, 1930
8924 HOUGH AVE	2020, 2017, 2014, 2010, 2005, 2002, 2000, 1999, 1995, 1992, 1991, 1986, 1983, 1981, 1980, 1974, 1973, 1972, 1970, 1967, 1962, 1961, 1959, 1955, 1954, 1951, 1949, 1935, 1930
8924 HOUGH AVE	2020, 2017, 2014, 2010, 2005, 2002, 2000, 1999, 1995, 1992, 1991, 1986, 1983, 1981, 1980, 1974, 1973, 1972, 1970, 1967, 1962, 1961, 1959, 1955, 1954, 1949, 1941, 1935, 1930
8924 HOUGH AVE	2020, 2017, 2014, 2010, 2005, 2002, 2000, 1999, 1995, 1992, 1991, 1986, 1983, 1981, 1980, 1974, 1973, 1972, 1970, 1967, 1962, 1961, 1959, 1955, 1954, 1951, 1949, 1941, 1935
8925 HOAGH AVE	2020, 2017, 2014, 2010, 2005, 2002, 2000, 1999, 1995, 1992, 1991, 1986, 1981, 1980, 1974, 1973, 1972, 1970, 1967, 1962, 1961, 1959, 1955, 1954, 1951, 1949, 1941, 1935, 1930
8925 HOUGH AV H A	2020, 2017, 2014, 2010, 2005, 2002, 2000, 1999, 1995, 1992, 1991, 1986, 1981, 1980, 1974, 1973, 1972, 1970, 1967, 1962, 1961, 1959, 1955, 1954, 1951, 1949, 1941, 1935, 1930
8925 HOUGH AVE	2020, 2017, 2014, 2010, 2005, 2002, 2000, 1999, 1995, 1992, 1991, 1986, 1981, 1980, 1974, 1973, 1972, 1970, 1967, 1962, 1961, 1959, 1955, 1954, 1951, 1949, 1941, 1935, 1930
8925 HOUGH AVE	2020, 2017, 2014, 2010, 2005, 2002, 2000, 1999, 1995, 1992, 1991, 1986, 1983, 1980, 1974, 1973, 1972, 1970, 1967, 1962, 1961, 1959, 1955, 1954, 1951, 1949, 1941, 1935, 1930
8925 HOUGH AVE	2020, 2017, 2014, 2010, 2005, 2002, 2000, 1999, 1995, 1992, 1991, 1983, 1981, 1980, 1974, 1973, 1972, 1970, 1967, 1962, 1961, 1959, 1955, 1954, 1951, 1949, 1941, 1935, 1930
8925 HOUGH AVE	2020, 2017, 2014, 2010, 2005, 2002, 2000, 1999, 1995, 1991, 1986, 1983, 1981, 1980, 1974, 1973, 1972, 1970, 1967, 1962, 1961, 1959, 1955, 1954, 1951, 1949, 1941, 1935, 1930
8925 HOUGH AVE	2020, 2017, 2014, 2010, 2005, 2002, 2000, 1999, 1995, 1992, 1986, 1983, 1981, 1980, 1974, 1973, 1972, 1970, 1967, 1962, 1961, 1959, 1955, 1954, 1951, 1949, 1941, 1935, 1930
8925 HOUGH AVE	2020, 2017, 2014, 2010, 2005, 2002, 2000, 1995, 1992, 1991, 1986, 1983, 1981, 1980, 1974, 1973, 1972, 1970, 1967, 1962, 1961, 1959, 1955, 1954, 1951, 1949, 1941, 1935, 1930
8925 HOUGH AVE	2020, 2017, 2014, 2010, 2005, 2002, 1999, 1995, 1992, 1991, 1986, 1983, 1981, 1980, 1974, 1973, 1972, 1970, 1967, 1962, 1961, 1959, 1955, 1954, 1951, 1949, 1941, 1935, 1930
8925 HOUGH AVE	2020, 2017, 2014, 2010, 2005, 2002, 2000, 1999, 1992, 1991, 1986, 1983, 1981, 1980, 1974, 1973, 1972, 1970, 1967, 1962, 1961, 1959, 1955, 1954, 1951, 1949, 1941, 1935, 1930
8925 HOUGH AVE	2020, 2017, 2014, 2010, 2005, 2000, 1999, 1995, 1992, 1991, 1986, 1983, 1981, 1980, 1974, 1973, 1972, 1970, 1967, 1962, 1961, 1959, 1955, 1954, 1951, 1949, 1941, 1935, 1930

FINDINGS

Address Researched	Address Not Identified in Research Source
8925 HOUGH AVE	2020, 2017, 2014, 2005, 2002, 2000, 1999, 1995, 1992, 1991, 1986, 1983, 1981, 1980, 1974, 1973, 1972, 1970, 1967, 1962, 1961, 1959, 1955, 1954, 1951, 1949, 1941, 1935, 1930
8925 HOUGH AVE	2020, 2017, 2014, 2010, 2002, 2000, 1999, 1995, 1992, 1991, 1986, 1983, 1981, 1980, 1974, 1973, 1972, 1970, 1967, 1962, 1961, 1959, 1955, 1954, 1951, 1949, 1941, 1935, 1930
8925 HOUGH AVE	2020, 2017, 2010, 2005, 2002, 2000, 1999, 1995, 1992, 1991, 1986, 1983, 1981, 1980, 1974, 1973, 1972, 1970, 1967, 1962, 1961, 1959, 1955, 1954, 1951, 1949, 1941, 1935, 1930
8925 HOUGH AVE	2017, 2014, 2010, 2005, 2002, 2000, 1999, 1995, 1992, 1991, 1986, 1983, 1981, 1980, 1974, 1973, 1972, 1970, 1967, 1962, 1961, 1959, 1955, 1954, 1951, 1949, 1941, 1935, 1930
8925 HOUGH AVE	2020, 2014, 2010, 2005, 2002, 2000, 1999, 1995, 1992, 1991, 1986, 1983, 1981, 1980, 1974, 1973, 1972, 1970, 1967, 1962, 1961, 1959, 1955, 1954, 1951, 1949, 1941, 1935, 1930
8926 HOUGH AVE	2020, 2017, 2014, 2010, 2005, 2000, 1999, 1995, 1992, 1991, 1986, 1983, 1981, 1980, 1974, 1973, 1972, 1970, 1967, 1962, 1961, 1959, 1955, 1954, 1951, 1949, 1941, 1935, 1930
8926 HOUGH AVE	2020, 2017, 2014, 2010, 2005, 2002, 2000, 1995, 1992, 1991, 1986, 1983, 1981, 1980, 1974, 1973, 1972, 1970, 1967, 1962, 1961, 1959, 1955, 1954, 1951, 1949, 1941, 1935, 1930
8926 HOUGH AVE	2020, 2017, 2014, 2010, 2005, 2002, 2000, 1999, 1995, 1992, 1991, 1986, 1983, 1980, 1974, 1973, 1972, 1970, 1967, 1962, 1961, 1959, 1955, 1954, 1951, 1949, 1941, 1935, 1930
8926 HOUGH AVE	2020, 2017, 2014, 2010, 2005, 2002, 2000, 1999, 1995, 1992, 1991, 1986, 1981, 1980, 1974, 1973, 1972, 1970, 1967, 1962, 1961, 1959, 1955, 1954, 1951, 1949, 1941, 1935, 1930
8926 HOUGH AVE	2020, 2017, 2014, 2010, 2005, 2002, 2000, 1999, 1995, 1992, 1991, 1986, 1983, 1981, 1980, 1974, 1973, 1972, 1970, 1967, 1962, 1959, 1955, 1954, 1951, 1949, 1941, 1935, 1930
8926 HOUGH AVE	2020, 2017, 2014, 2010, 2005, 2002, 2000, 1999, 1995, 1992, 1991, 1986, 1983, 1981, 1980, 1974, 1973, 1972, 1970, 1967, 1962, 1961, 1959, 1954, 1951, 1949, 1941, 1935, 1930
8926 HOUGH AVE	2020, 2017, 2014, 2010, 2005, 2002, 2000, 1999, 1995, 1992, 1991, 1986, 1983, 1981, 1980, 1974, 1973, 1972, 1967, 1962, 1961, 1959, 1955, 1954, 1951, 1949, 1941, 1935, 1930
8926 HOUGH AVE	2020, 2017, 2014, 2010, 2005, 2002, 2000, 1999, 1995, 1992, 1991, 1986, 1983, 1981, 1980, 1973, 1972, 1970, 1967, 1962, 1961, 1959, 1955, 1954, 1951, 1949, 1941, 1935, 1930
8926 HOUGH AVE	2020, 2017, 2014, 2010, 2005, 2002, 2000, 1999, 1995, 1992, 1991, 1986, 1983, 1981, 1980, 1974, 1973, 1972, 1970, 1967, 1962, 1961, 1959, 1955, 1954, 1951, 1949, 1941, 1935
8926 HOUGH AVE	2020, 2017, 2014, 2010, 2005, 2002, 2000, 1999, 1995, 1992, 1991, 1986, 1983, 1981, 1980, 1974, 1973, 1972, 1970, 1967, 1962, 1961, 1959, 1955, 1954, 1949, 1941, 1935, 1930
8926 HOUGH AVE	2020, 2017, 2014, 2010, 2005, 2002, 2000, 1999, 1995, 1992, 1991, 1986, 1983, 1981, 1980, 1974, 1973, 1972, 1970, 1967, 1962, 1961, 1959, 1955, 1954, 1951, 1949, 1935, 1930

FINDINGS

Address Researched	Address Not Identified in Research Source
8927 HOUGH AVE	2020, 2017, 2014, 2010, 2005, 2002, 2000, 1999, 1995, 1992, 1991, 1986, 1983, 1981, 1980, 1974, 1973, 1972, 1970, 1967, 1962, 1961, 1959, 1955, 1954, 1949, 1941, 1935, 1930
8927 HOUGH AVE	2020, 2017, 2014, 2010, 2005, 2002, 2000, 1999, 1995, 1992, 1991, 1986, 1983, 1981, 1980, 1974, 1973, 1972, 1970, 1967, 1962, 1961, 1959, 1955, 1954, 1951, 1949, 1941, 1935
8927 HOUGH AVE	2020, 2017, 2014, 2010, 2005, 2002, 2000, 1999, 1995, 1992, 1991, 1986, 1983, 1981, 1980, 1974, 1973, 1972, 1970, 1967, 1962, 1961, 1959, 1954, 1951, 1949, 1941, 1935, 1930
8927 HOUGH AVE	2020, 2017, 2014, 2010, 2005, 2002, 2000, 1999, 1995, 1992, 1991, 1986, 1983, 1981, 1980, 1974, 1973, 1972, 1970, 1967, 1962, 1959, 1955, 1954, 1951, 1949, 1941, 1935, 1930
8927 HOUGH AVE	2020, 2017, 2014, 2010, 2005, 2002, 2000, 1995, 1992, 1991, 1986, 1983, 1981, 1980, 1974, 1973, 1972, 1970, 1967, 1962, 1961, 1959, 1955, 1954, 1951, 1949, 1941, 1935, 1930
8927 HOUGH AVE	2020, 2017, 2014, 2010, 2005, 2002, 1999, 1995, 1992, 1991, 1986, 1983, 1981, 1980, 1974, 1973, 1972, 1970, 1967, 1962, 1961, 1959, 1955, 1954, 1951, 1949, 1941, 1935, 1930
8927 HOUGH AVE	2020, 2017, 2014, 2010, 2005, 2000, 1999, 1995, 1992, 1991, 1986, 1983, 1981, 1980, 1974, 1973, 1972, 1970, 1967, 1962, 1961, 1959, 1955, 1954, 1951, 1949, 1941, 1935, 1930
8927 HOUGH AVE	2020, 2014, 2010, 2005, 2002, 2000, 1999, 1995, 1992, 1991, 1986, 1983, 1981, 1980, 1974, 1973, 1972, 1970, 1967, 1962, 1961, 1959, 1955, 1954, 1951, 1949, 1941, 1935, 1930
8927 HOUGH AVE	2017, 2014, 2010, 2005, 2002, 2000, 1999, 1995, 1992, 1991, 1986, 1983, 1981, 1980, 1974, 1973, 1972, 1970, 1967, 1962, 1961, 1959, 1955, 1954, 1951, 1949, 1941, 1935, 1930
8927 HOUGH AVE	2020, 2017, 2010, 2005, 2002, 2000, 1999, 1995, 1992, 1991, 1986, 1983, 1981, 1980, 1974, 1973, 1972, 1970, 1967, 1962, 1961, 1959, 1955, 1954, 1951, 1949, 1941, 1935, 1930
8928 HOUGH AVE	2020, 2017, 2014, 2010, 2005, 2000, 1999, 1995, 1992, 1991, 1986, 1983, 1981, 1980, 1974, 1973, 1972, 1970, 1967, 1962, 1961, 1959, 1955, 1954, 1951, 1949, 1941, 1935, 1930
8928 HOUGH AVE	2020, 2017, 2014, 2010, 2005, 2002, 2000, 1995, 1992, 1991, 1986, 1983, 1981, 1980, 1974, 1973, 1972, 1970, 1967, 1962, 1961, 1959, 1955, 1954, 1951, 1949, 1941, 1935, 1930
8928 HOUGH AVE	2020, 2017, 2014, 2010, 2005, 2002, 2000, 1999, 1995, 1992, 1991, 1986, 1981, 1980, 1974, 1973, 1972, 1970, 1967, 1962, 1961, 1959, 1955, 1954, 1951, 1949, 1941, 1935, 1930
8928 HOUGH AVE	2020, 2017, 2014, 2010, 2005, 2002, 2000, 1999, 1995, 1992, 1991, 1983, 1981, 1980, 1974, 1973, 1972, 1970, 1967, 1962, 1961, 1959, 1955, 1954, 1951, 1949, 1941, 1935, 1930
8928 HOUGH AVE	2020, 2017, 2014, 2010, 2005, 2002, 2000, 1999, 1995, 1992, 1986, 1983, 1981, 1980, 1974, 1973, 1972, 1970, 1967, 1962, 1961, 1959, 1955, 1954, 1951, 1949, 1941, 1935, 1930
8928 HOUGH AVE	2020, 2017, 2014, 2010, 2005, 2002, 2000, 1999, 1995, 1992, 1991, 1986, 1983, 1981, 1980, 1974, 1973, 1972, 1970, 1967, 1962, 1959, 1955, 1954, 1951, 1949, 1941, 1935, 1930

FINDINGS

Address Researched	Address Not Identified in Research Source
8928 HOUGH AVE	2020, 2017, 2014, 2010, 2005, 2002, 2000, 1999, 1995, 1992, 1991, 1986, 1983, 1981, 1980, 1974, 1973, 1972, 1970, 1967, 1962, 1961, 1959, 1954, 1951, 1949, 1941, 1935, 1930
8928 HOUGH AVE	2020, 2017, 2014, 2010, 2005, 2002, 2000, 1999, 1995, 1992, 1991, 1986, 1983, 1981, 1980, 1973, 1972, 1970, 1967, 1962, 1961, 1959, 1955, 1954, 1951, 1949, 1941, 1935, 1930
8928 HOUGH AVE	2020, 2017, 2014, 2010, 2005, 2002, 2000, 1999, 1995, 1992, 1991, 1986, 1983, 1981, 1980, 1974, 1973, 1972, 1967, 1962, 1961, 1959, 1955, 1954, 1951, 1949, 1941, 1935, 1930
8928 HOUGH AVE	2020, 2017, 2014, 2010, 2005, 2002, 2000, 1999, 1995, 1992, 1991, 1986, 1983, 1981, 1980, 1974, 1973, 1972, 1970, 1967, 1962, 1961, 1959, 1955, 1954, 1951, 1949, 1941, 1935
8928 HOUGH AVE	2020, 2017, 2014, 2010, 2005, 2002, 2000, 1999, 1995, 1992, 1991, 1986, 1983, 1981, 1980, 1974, 1973, 1972, 1970, 1967, 1962, 1961, 1959, 1955, 1954, 1949, 1941, 1935, 1930
8928 HOUGH AVE	2020, 2017, 2014, 2010, 2005, 2002, 2000, 1999, 1995, 1992, 1991, 1986, 1983, 1981, 1980, 1974, 1973, 1972, 1970, 1967, 1962, 1961, 1959, 1955, 1954, 1951, 1949, 1935, 1930
8929 HOUGH AVE	2020, 2017, 2014, 2010, 2005, 2002, 2000, 1999, 1995, 1992, 1991, 1986, 1983, 1981, 1980, 1974, 1973, 1972, 1970, 1967, 1962, 1961, 1959, 1955, 1954, 1951, 1949, 1935, 1930
8929 HOUGH AVE	2020, 2017, 2014, 2010, 2005, 2002, 2000, 1999, 1995, 1992, 1991, 1986, 1983, 1981, 1980, 1974, 1973, 1972, 1970, 1967, 1962, 1961, 1959, 1955, 1954, 1949, 1941, 1935, 1930
8929 HOUGH AVE	2020, 2017, 2014, 2010, 2005, 2002, 2000, 1999, 1995, 1992, 1991, 1986, 1983, 1981, 1980, 1974, 1973, 1972, 1970, 1967, 1962, 1961, 1959, 1955, 1954, 1951, 1949, 1941, 1935
8929 HOUGH AVE	2020, 2017, 2014, 2010, 2005, 2002, 2000, 1999, 1995, 1992, 1991, 1986, 1983, 1981, 1980, 1974, 1973, 1972, 1970, 1967, 1962, 1961, 1959, 1954, 1951, 1949, 1941, 1935, 1930
8929 HOUGH AVE	2020, 2017, 2014, 2010, 2005, 2002, 2000, 1999, 1995, 1992, 1991, 1986, 1983, 1981, 1980, 1974, 1973, 1972, 1970, 1967, 1962, 1959, 1955, 1954, 1951, 1949, 1941, 1935, 1930
8929 HOUGH AVE	2020, 2017, 2014, 2010, 2005, 2002, 2000, 1999, 1995, 1991, 1986, 1983, 1981, 1980, 1974, 1973, 1972, 1970, 1967, 1962, 1961, 1959, 1955, 1954, 1951, 1949, 1941, 1935, 1930
8929 HOUGH AVE	2020, 2017, 2014, 2010, 2005, 2002, 2000, 1999, 1995, 1992, 1991, 1983, 1981, 1980, 1974, 1973, 1972, 1970, 1967, 1962, 1961, 1959, 1955, 1954, 1951, 1949, 1941, 1935, 1930
8929 HOUGH AVE	2020, 2017, 2014, 2010, 2005, 2002, 2000, 1995, 1992, 1991, 1986, 1983, 1981, 1980, 1974, 1973, 1972, 1970, 1967, 1962, 1961, 1959, 1955, 1954, 1951, 1949, 1941, 1935, 1930
8929 HOUGH AVE	2020, 2017, 2014, 2010, 2005, 2002, 2000, 1999, 1992, 1991, 1986, 1983, 1981, 1980, 1974, 1973, 1972, 1970, 1967, 1962, 1961, 1959, 1955, 1954, 1951, 1949, 1941, 1935, 1930
8929 HOUGH AVE	2020, 2017, 2014, 2010, 2005, 2000, 1999, 1995, 1992, 1991, 1986, 1983, 1981, 1980, 1974, 1973, 1972, 1970, 1967, 1962, 1961, 1959, 1955, 1954, 1951, 1949, 1941, 1935, 1930

FINDINGS

Address Researched	Address Not Identified in Research Source
8929 HOUGH AVE	2020, 2017, 2014, 2010, 2002, 2000, 1999, 1995, 1992, 1991, 1986, 1983, 1981, 1980, 1974, 1973, 1972, 1970, 1967, 1962, 1961, 1959, 1955, 1954, 1951, 1949, 1941, 1935, 1930
8929 HOUGH AVE	2020, 2017, 2010, 2005, 2002, 2000, 1999, 1995, 1992, 1991, 1986, 1983, 1981, 1980, 1974, 1973, 1972, 1970, 1967, 1962, 1961, 1959, 1955, 1954, 1951, 1949, 1941, 1935, 1930
8929 HOUGH AVE	2017, 2014, 2010, 2005, 2002, 2000, 1999, 1995, 1992, 1991, 1986, 1983, 1981, 1980, 1974, 1973, 1972, 1970, 1967, 1962, 1961, 1959, 1955, 1954, 1951, 1949, 1941, 1935, 1930
8930 HOUGH AVE	2020, 2017, 2014, 2010, 2005, 2002, 2000, 1999, 1995, 1992, 1991, 1986, 1983, 1981, 1980, 1974, 1973, 1972, 1970, 1967, 1962, 1959, 1955, 1954, 1951, 1949, 1941, 1935, 1930
8930 HOUGH AVE	2020, 2017, 2014, 2010, 2005, 2002, 2000, 1999, 1995, 1992, 1991, 1986, 1983, 1981, 1980, 1974, 1973, 1972, 1970, 1967, 1962, 1961, 1959, 1954, 1951, 1949, 1941, 1935, 1930
8930 HOUGH AVE	2020, 2017, 2014, 2010, 2005, 2002, 2000, 1999, 1995, 1992, 1991, 1986, 1983, 1981, 1980, 1974, 1973, 1972, 1970, 1967, 1962, 1961, 1959, 1955, 1954, 1951, 1949, 1941, 1935
8930 HOUGH AVE	2020, 2017, 2014, 2010, 2005, 2002, 2000, 1999, 1995, 1992, 1991, 1986, 1983, 1981, 1980, 1974, 1973, 1972, 1970, 1967, 1962, 1961, 1959, 1955, 1954, 1949, 1941, 1935, 1930
8930 HOUGH AVE	2020, 2017, 2014, 2010, 2005, 2002, 2000, 1999, 1995, 1992, 1991, 1986, 1983, 1981, 1980, 1974, 1973, 1972, 1970, 1967, 1962, 1961, 1959, 1955, 1954, 1951, 1949, 1935, 1930
8931 HOUGH AVE	2020, 2017, 2014, 2010, 2005, 2002, 2000, 1999, 1995, 1992, 1991, 1986, 1983, 1981, 1980, 1974, 1973, 1972, 1970, 1967, 1962, 1961, 1959, 1955, 1954, 1951, 1949, 1935, 1930
8931 HOUGH AVE	2020, 2017, 2014, 2010, 2005, 2002, 2000, 1999, 1995, 1992, 1991, 1986, 1983, 1981, 1980, 1974, 1973, 1972, 1970, 1967, 1962, 1961, 1959, 1955, 1954, 1949, 1941, 1935, 1930
8931 HOUGH AVE	2020, 2017, 2014, 2010, 2005, 2002, 2000, 1999, 1995, 1992, 1991, 1986, 1983, 1981, 1980, 1974, 1973, 1972, 1970, 1967, 1962, 1961, 1959, 1955, 1954, 1951, 1949, 1941, 1935
8931 HOUGH AVE	2020, 2017, 2014, 2010, 2005, 2002, 2000, 1999, 1995, 1992, 1991, 1986, 1983, 1981, 1980, 1974, 1973, 1972, 1970, 1967, 1962, 1961, 1959, 1954, 1951, 1949, 1941, 1935, 1930
8931 HOUGH AVE	2020, 2017, 2014, 2010, 2005, 2002, 2000, 1999, 1995, 1992, 1991, 1986, 1983, 1981, 1980, 1974, 1973, 1972, 1970, 1967, 1962, 1959, 1955, 1954, 1951, 1949, 1941, 1935, 1930
8931 HOUGH AVE	2017, 2014, 2010, 2005, 2002, 2000, 1999, 1995, 1992, 1991, 1986, 1983, 1981, 1980, 1974, 1973, 1972, 1970, 1967, 1962, 1961, 1959, 1955, 1954, 1951, 1949, 1941, 1935, 1930
8931 HOUGH AVE	2020, 2014, 2010, 2005, 2002, 2000, 1999, 1995, 1992, 1991, 1986, 1983, 1981, 1980, 1974, 1973, 1972, 1970, 1967, 1962, 1961, 1959, 1955, 1954, 1951, 1949, 1941, 1935, 1930
8931 HOUGH AVE	2020, 2017, 2010, 2005, 2002, 2000, 1999, 1995, 1992, 1991, 1986, 1983, 1981, 1980, 1974, 1973, 1972, 1970, 1967, 1962, 1961, 1959, 1955, 1954, 1951, 1949, 1941, 1935, 1930

FINDINGS

Address Researched	Address Not Identified in Research Source
8931 HOUGH AVE	2020, 2017, 2014, 2010, 2002, 2000, 1999, 1995, 1992, 1991, 1986, 1983, 1981, 1980, 1974, 1973, 1972, 1970, 1967, 1962, 1961, 1959, 1955, 1954, 1951, 1949, 1941, 1935, 1930
8931 HOUGH AVE	2020, 2017, 2014, 2005, 2002, 2000, 1999, 1995, 1992, 1991, 1986, 1983, 1981, 1980, 1974, 1973, 1972, 1970, 1967, 1962, 1961, 1959, 1955, 1954, 1951, 1949, 1941, 1935, 1930
8931 HOUGH AVE	2020, 2017, 2014, 2010, 2005, 2002, 2000, 1999, 1992, 1991, 1986, 1983, 1981, 1980, 1974, 1973, 1972, 1970, 1967, 1962, 1961, 1959, 1955, 1954, 1951, 1949, 1941, 1935, 1930
8931 HOUGH AVE	2020, 2017, 2014, 2010, 2005, 2002, 2000, 1995, 1992, 1991, 1986, 1983, 1981, 1980, 1974, 1973, 1972, 1970, 1967, 1962, 1961, 1959, 1955, 1954, 1951, 1949, 1941, 1935, 1930
8931 HOUGH AVE	2020, 2017, 2014, 2010, 2005, 2002, 1999, 1995, 1992, 1991, 1986, 1983, 1981, 1980, 1974, 1973, 1972, 1970, 1967, 1962, 1961, 1959, 1955, 1954, 1951, 1949, 1941, 1935, 1930
8931 HOUGH AVE	2020, 2017, 2014, 2010, 2005, 2002, 2000, 1999, 1995, 1991, 1986, 1983, 1981, 1980, 1974, 1973, 1972, 1970, 1967, 1962, 1961, 1959, 1955, 1954, 1951, 1949, 1941, 1935, 1930
8932 HOUGH AVE	2020, 2017, 2014, 2010, 2005, 2002, 2000, 1999, 1995, 1992, 1991, 1986, 1983, 1981, 1980, 1974, 1973, 1972, 1970, 1967, 1962, 1959, 1955, 1954, 1951, 1949, 1941, 1935, 1930
8932 HOUGH AVE	2020, 2017, 2014, 2010, 2005, 2002, 2000, 1999, 1995, 1992, 1991, 1986, 1983, 1981, 1980, 1974, 1973, 1972, 1970, 1967, 1962, 1961, 1959, 1954, 1951, 1949, 1941, 1935, 1930
8932 HOUGH AVE	2020, 2017, 2014, 2010, 2005, 2002, 2000, 1999, 1995, 1992, 1991, 1986, 1983, 1981, 1980, 1974, 1973, 1972, 1970, 1967, 1962, 1961, 1959, 1955, 1954, 1951, 1949, 1941, 1935
8932 HOUGH AVE	2020, 2017, 2014, 2010, 2005, 2002, 2000, 1999, 1995, 1992, 1991, 1986, 1983, 1981, 1980, 1974, 1973, 1972, 1970, 1967, 1962, 1961, 1959, 1955, 1954, 1949, 1941, 1935, 1930
8932 HOUGH AVE	2020, 2017, 2014, 2010, 2005, 2002, 2000, 1999, 1995, 1992, 1991, 1986, 1983, 1981, 1980, 1974, 1973, 1972, 1970, 1967, 1962, 1961, 1959, 1955, 1954, 1951, 1949, 1935, 1930
8933 HOUGH AVE	2020, 2017, 2014, 2010, 2005, 2002, 2000, 1999, 1995, 1992, 1991, 1986, 1983, 1981, 1980, 1974, 1973, 1972, 1970, 1967, 1962, 1961, 1959, 1955, 1954, 1951, 1949, 1935, 1930
8933 HOUGH AVE	2020, 2017, 2014, 2010, 2005, 2002, 2000, 1999, 1995, 1992, 1991, 1986, 1983, 1981, 1980, 1974, 1973, 1972, 1970, 1967, 1962, 1961, 1959, 1955, 1954, 1949, 1941, 1935, 1930
8933 HOUGH AVE	2020, 2017, 2014, 2010, 2005, 2002, 2000, 1999, 1995, 1992, 1991, 1986, 1983, 1981, 1980, 1974, 1973, 1972, 1970, 1967, 1962, 1961, 1959, 1955, 1954, 1951, 1949, 1941, 1935
8933 HOUGH AVE	2020, 2017, 2014, 2010, 2005, 2002, 2000, 1999, 1995, 1992, 1991, 1986, 1983, 1981, 1980, 1974, 1973, 1972, 1970, 1967, 1962, 1961, 1959, 1954, 1951, 1949, 1941, 1935, 1930
8933 HOUGH AVE	2020, 2017, 2014, 2010, 2005, 2002, 2000, 1999, 1995, 1992, 1991, 1986, 1983, 1981, 1980, 1974, 1973, 1972, 1970, 1967, 1962, 1959, 1955, 1954, 1951, 1949, 1941, 1935, 1930

FINDINGS

Address Researched	Address Not Identified in Research Source
8933 HOUGH AVE	2020, 2017, 2014, 2010, 2005, 2002, 2000, 1999, 1995, 1992, 1991, 1983, 1981, 1980, 1974, 1973, 1972, 1970, 1967, 1962, 1961, 1959, 1955, 1954, 1951, 1949, 1941, 1935, 1930
8933 HOUGH AVE	2020, 2017, 2014, 2010, 2005, 2002, 2000, 1999, 1995, 1992, 1991, 1986, 1983, 1980, 1974, 1973, 1972, 1970, 1967, 1962, 1961, 1959, 1955, 1954, 1951, 1949, 1941, 1935, 1930
8933 HOUGH AVE	2020, 2017, 2014, 2010, 2005, 2002, 1999, 1995, 1992, 1991, 1986, 1983, 1981, 1980, 1974, 1973, 1972, 1970, 1967, 1962, 1961, 1959, 1955, 1954, 1951, 1949, 1941, 1935, 1930
8933 HOUGH AVE	2020, 2017, 2014, 2010, 2005, 2002, 2000, 1995, 1992, 1991, 1986, 1983, 1981, 1980, 1974, 1973, 1972, 1970, 1967, 1962, 1961, 1959, 1955, 1954, 1951, 1949, 1941, 1935, 1930
8933 HOUGH AVE	2020, 2017, 2014, 2010, 2005, 2002, 2000, 1999, 1992, 1991, 1986, 1983, 1981, 1980, 1974, 1973, 1972, 1970, 1967, 1962, 1961, 1959, 1955, 1954, 1951, 1949, 1941, 1935, 1930
8933 HOUGH AVE	2020, 2017, 2014, 2010, 2002, 2000, 1999, 1995, 1992, 1991, 1986, 1983, 1981, 1980, 1974, 1973, 1972, 1970, 1967, 1962, 1961, 1959, 1955, 1954, 1951, 1949, 1941, 1935, 1930
8933 HOUGH AVE	2020, 2017, 2014, 2010, 2005, 2000, 1999, 1995, 1992, 1991, 1986, 1983, 1981, 1980, 1974, 1973, 1972, 1970, 1967, 1962, 1961, 1959, 1955, 1954, 1951, 1949, 1941, 1935, 1930
8933 HOUGH AVE	2020, 2017, 2010, 2005, 2002, 2000, 1999, 1995, 1992, 1991, 1986, 1983, 1981, 1980, 1974, 1973, 1972, 1970, 1967, 1962, 1961, 1959, 1955, 1954, 1951, 1949, 1941, 1935, 1930
8933 HOUGH AVE	2017, 2014, 2010, 2005, 2002, 2000, 1999, 1995, 1992, 1991, 1986, 1983, 1981, 1980, 1974, 1973, 1972, 1970, 1967, 1962, 1961, 1959, 1955, 1954, 1951, 1949, 1941, 1935, 1930
8935 HOUGH AVE	2020, 2017, 2014, 2010, 2005, 2000, 1999, 1995, 1992, 1991, 1986, 1983, 1981, 1980, 1974, 1973, 1972, 1970, 1967, 1962, 1961, 1959, 1955, 1954, 1951, 1949, 1941, 1935, 1930
8935 HOUGH AVE	2020, 2017, 2014, 2010, 2005, 2002, 2000, 1995, 1992, 1991, 1986, 1983, 1981, 1980, 1974, 1973, 1972, 1970, 1967, 1962, 1961, 1959, 1955, 1954, 1951, 1949, 1941, 1935, 1930
8935 HOUGH AVE	2020, 2017, 2014, 2010, 2005, 2002, 2000, 1999, 1995, 1992, 1991, 1986, 1983, 1980, 1974, 1973, 1972, 1970, 1967, 1962, 1961, 1959, 1955, 1954, 1951, 1949, 1941, 1935, 1930
8935 HOUGH AVE	2020, 2017, 2014, 2010, 2005, 2002, 2000, 1999, 1995, 1992, 1991, 1986, 1981, 1980, 1974, 1973, 1972, 1970, 1967, 1962, 1961, 1959, 1955, 1954, 1951, 1949, 1941, 1935, 1930
8955 HOUGH AVE	2020, 2017, 2010, 2005, 2002, 2000, 1999, 1995, 1992, 1991, 1986, 1983, 1981, 1980, 1974, 1973, 1972, 1970, 1967, 1962, 1961, 1959, 1955, 1954, 1951, 1949, 1941, 1935, 1930
9001 HOUGH AVE	2020, 2017, 2010, 2005, 2002, 2000, 1999, 1995, 1992, 1991, 1986, 1983, 1981, 1980, 1974, 1973, 1972, 1970, 1967, 1962, 1961, 1959, 1955, 1954, 1951, 1949, 1941, 1935, 1930
9001 HOUGH AVE	2017, 2014, 2010, 2005, 2002, 2000, 1999, 1995, 1992, 1991, 1986, 1983, 1981, 1980, 1974, 1973, 1972, 1970, 1967, 1962, 1961, 1959, 1955, 1954, 1951, 1949, 1941, 1935, 1930

FINDINGS

Address Researched	Address Not Identified in Research Source
9001 HOUGH AVE	2020, 2014, 2010, 2005, 2002, 2000, 1999, 1995, 1992, 1991, 1986, 1983, 1981, 1980, 1974, 1973, 1972, 1970, 1967, 1962, 1961, 1959, 1955, 1954, 1951, 1949, 1941, 1935, 1930
9001 HOUGH AVE	2020, 2017, 2014, 2010, 2005, 2000, 1999, 1995, 1992, 1991, 1986, 1983, 1981, 1980, 1974, 1973, 1972, 1970, 1967, 1962, 1961, 1959, 1955, 1954, 1951, 1949, 1941, 1935, 1930
9001 HOUGH AVE	2020, 2017, 2014, 2010, 2002, 2000, 1999, 1995, 1992, 1991, 1986, 1983, 1981, 1980, 1974, 1973, 1972, 1970, 1967, 1962, 1961, 1959, 1955, 1954, 1951, 1949, 1941, 1935, 1930
9001 HOUGH AVE	2020, 2017, 2014, 2005, 2002, 2000, 1999, 1995, 1992, 1991, 1986, 1983, 1981, 1980, 1974, 1973, 1972, 1970, 1967, 1962, 1961, 1959, 1955, 1954, 1951, 1949, 1941, 1935, 1930
9001 HOUGH AVE	2020, 2017, 2014, 2010, 2005, 2002, 2000, 1999, 1995, 1992, 1991, 1986, 1981, 1980, 1974, 1973, 1972, 1970, 1967, 1962, 1961, 1959, 1955, 1954, 1951, 1949, 1941, 1935, 1930
9001 HOUGH AVE	2020, 2017, 2014, 2010, 2005, 2002, 2000, 1999, 1995, 1992, 1991, 1986, 1983, 1980, 1974, 1973, 1972, 1970, 1967, 1962, 1961, 1959, 1955, 1954, 1951, 1949, 1941, 1935, 1930
9001 HOUGH AVE	2020, 2017, 2014, 2010, 2005, 2002, 2000, 1999, 1995, 1992, 1991, 1983, 1981, 1980, 1974, 1973, 1972, 1970, 1967, 1962, 1961, 1959, 1955, 1954, 1951, 1949, 1941, 1935, 1930
9001 HOUGH AVE	2020, 2017, 2014, 2010, 2005, 2002, 2000, 1999, 1995, 1991, 1986, 1983, 1981, 1980, 1974, 1973, 1972, 1970, 1967, 1962, 1961, 1959, 1955, 1954, 1951, 1949, 1941, 1935, 1930
9001 HOUGH AVE	2020, 2017, 2014, 2010, 2005, 2002, 2000, 1999, 1995, 1992, 1986, 1983, 1981, 1980, 1974, 1973, 1972, 1970, 1967, 1962, 1961, 1959, 1955, 1954, 1951, 1949, 1941, 1935, 1930
9001 HOUGH AVE	2020, 2017, 2014, 2010, 2005, 2002, 2000, 1995, 1992, 1991, 1986, 1983, 1981, 1980, 1974, 1973, 1972, 1970, 1967, 1962, 1961, 1959, 1955, 1954, 1951, 1949, 1941, 1935, 1930
9001 HOUGH AVE	2020, 2017, 2014, 2010, 2005, 2002, 1999, 1995, 1992, 1991, 1986, 1983, 1981, 1980, 1974, 1973, 1972, 1970, 1967, 1962, 1961, 1959, 1955, 1954, 1951, 1949, 1941, 1935, 1930
9001 HOUGH AVE	2020, 2017, 2014, 2010, 2005, 2002, 2000, 1999, 1992, 1991, 1986, 1983, 1981, 1980, 1974, 1973, 1972, 1970, 1967, 1962, 1961, 1959, 1955, 1954, 1951, 1949, 1941, 1935, 1930
9001 HOUGH AVE	2020, 2017, 2014, 2010, 2005, 2002, 2000, 1999, 1995, 1992, 1991, 1986, 1983, 1981, 1980, 1974, 1973, 1972, 1970, 1967, 1962, 1959, 1955, 1954, 1951, 1949, 1941, 1935, 1930
9001 HOUGH AVE	2020, 2017, 2014, 2010, 2005, 2002, 2000, 1999, 1995, 1992, 1991, 1986, 1983, 1981, 1980, 1974, 1973, 1972, 1970, 1967, 1962, 1961, 1959, 1954, 1951, 1949, 1941, 1935, 1930
9001 HOUGH AVE	2020, 2017, 2014, 2010, 2005, 2002, 2000, 1999, 1995, 1992, 1991, 1986, 1983, 1981, 1980, 1974, 1973, 1972, 1967, 1962, 1961, 1959, 1955, 1954, 1951, 1949, 1941, 1935, 1930
9001 HOUGH AVE	2020, 2017, 2014, 2010, 2005, 2002, 2000, 1999, 1995, 1992, 1991, 1986, 1983, 1981, 1980, 1973, 1972, 1970, 1967, 1962, 1961, 1959, 1955, 1954, 1951, 1949, 1941, 1935, 1930

FINDINGS

Address Researched	Address Not Identified in Research Source
9001 HOUGH AVE	2020, 2017, 2014, 2010, 2005, 2002, 2000, 1999, 1995, 1992, 1991, 1986, 1983, 1981, 1980, 1974, 1973, 1972, 1970, 1967, 1962, 1961, 1959, 1955, 1954, 1951, 1949, 1941, 1935
9001 HOUGH AVE	2020, 2017, 2014, 2010, 2005, 2002, 2000, 1999, 1995, 1992, 1991, 1986, 1983, 1981, 1980, 1974, 1973, 1972, 1970, 1967, 1962, 1961, 1959, 1955, 1954, 1949, 1941, 1935, 1930
1752 89TH ST	2020, 2017, 2014, 2010, 2005, 2002, 2000, 1999, 1995, 1992, 1991, 1986, 1983, 1981, 1980, 1974, 1973, 1972, 1970, 1967, 1962, 1961, 1959, 1955, 1954, 1951, 1949, 1941, 1935
1752 90TH ST	2020, 2017, 2014, 2010, 2005, 2002, 2000, 1999, 1995, 1992, 1991, 1986, 1983, 1981, 1980, 1974, 1973, 1972, 1970, 1967, 1962, 1961, 1959, 1955, 1954, 1951, 1949, 1941, 1935
1753 90TH	2020, 2017, 2014, 2010, 2005, 2000, 1999, 1995, 1992, 1991, 1986, 1983, 1981, 1980, 1974, 1973, 1972, 1970, 1967, 1962, 1961, 1959, 1955, 1954, 1951, 1949, 1941, 1935, 1930
1753 90TH	2020, 2017, 2014, 2010, 2005, 2002, 2000, 1999, 1995, 1992, 1991, 1986, 1983, 1981, 1980, 1974, 1973, 1972, 1970, 1967, 1962, 1959, 1955, 1954, 1951, 1949, 1941, 1935, 1930
1753 90TH	2020, 2017, 2014, 2010, 2005, 2002, 2000, 1999, 1995, 1992, 1991, 1986, 1983, 1981, 1980, 1974, 1973, 1972, 1970, 1967, 1962, 1961, 1959, 1954, 1951, 1949, 1941, 1935, 1930
1753 90TH ST	2020, 2017, 2014, 2010, 2005, 2002, 2000, 1999, 1995, 1992, 1991, 1986, 1983, 1981, 1980, 1974, 1973, 1972, 1967, 1962, 1961, 1959, 1955, 1954, 1951, 1949, 1941, 1935, 1930
1753 90TH ST	2020, 2017, 2014, 2010, 2005, 2002, 2000, 1999, 1995, 1992, 1991, 1986, 1983, 1981, 1980, 1973, 1972, 1970, 1967, 1962, 1961, 1959, 1955, 1954, 1951, 1949, 1941, 1935, 1930
1753 90TH ST	2020, 2017, 2014, 2010, 2005, 2002, 2000, 1999, 1995, 1992, 1991, 1986, 1983, 1981, 1980, 1974, 1973, 1972, 1970, 1967, 1962, 1961, 1959, 1955, 1954, 1951, 1949, 1941, 1935
1753 90TH ST	2020, 2017, 2014, 2010, 2005, 2002, 2000, 1999, 1995, 1992, 1991, 1986, 1983, 1981, 1980, 1974, 1973, 1972, 1970, 1967, 1962, 1961, 1959, 1955, 1954, 1951, 1949, 1935, 1930
1753 90TH ST	2020, 2017, 2014, 2010, 2005, 2002, 2000, 1999, 1995, 1992, 1991, 1986, 1983, 1981, 1980, 1974, 1973, 1972, 1970, 1967, 1962, 1961, 1959, 1955, 1954, 1951, 1949, 1941, 1930
1753 90TH ST	2020, 2017, 2014, 2010, 2005, 2002, 2000, 1999, 1995, 1992, 1991, 1986, 1983, 1981, 1980, 1974, 1973, 1972, 1970, 1967, 1962, 1961, 1959, 1955, 1954, 1949, 1941, 1935, 1930
1753 E 90TH ST	2020, 2017, 2014, 2010, 2002, 2000, 1999, 1995, 1992, 1991, 1986, 1983, 1981, 1980, 1974, 1973, 1972, 1970, 1967, 1962, 1961, 1959, 1955, 1954, 1951, 1949, 1941, 1935, 1930
1753 E 90TH ST	2020, 2017, 2014, 2005, 2002, 2000, 1999, 1995, 1992, 1991, 1986, 1983, 1981, 1980, 1974, 1973, 1972, 1970, 1967, 1962, 1961, 1959, 1955, 1954, 1951, 1949, 1941, 1935, 1930
1753 E 90TH ST	2017, 2014, 2010, 2005, 2002, 2000, 1999, 1995, 1992, 1991, 1986, 1983, 1981, 1980, 1974, 1973, 1972, 1970, 1967, 1962, 1961, 1959, 1955, 1954, 1951, 1949, 1941, 1935, 1930

FINDINGS

Address Researched	Address Not Identified in Research Source
1753 E 90TH ST	2020, 2014, 2010, 2005, 2002, 2000, 1999, 1995, 1992, 1991, 1986, 1983, 1981, 1980, 1974, 1973, 1972, 1970, 1967, 1962, 1961, 1959, 1955, 1954, 1951, 1949, 1941, 1935, 1930
1753 E 90TH ST	2020, 2017, 2010, 2005, 2002, 2000, 1999, 1995, 1992, 1991, 1986, 1983, 1981, 1980, 1974, 1973, 1972, 1970, 1967, 1962, 1961, 1959, 1955, 1954, 1951, 1949, 1941, 1935, 1930
1753 E 90TH ST	2020, 2017, 2014, 2010, 2005, 2002, 2000, 1999, 1995, 1991, 1986, 1983, 1981, 1980, 1974, 1973, 1972, 1970, 1967, 1962, 1961, 1959, 1955, 1954, 1951, 1949, 1941, 1935, 1930
1753 E 90TH ST	2020, 2017, 2014, 2010, 2005, 2002, 2000, 1999, 1992, 1991, 1986, 1983, 1981, 1980, 1974, 1973, 1972, 1970, 1967, 1962, 1961, 1959, 1955, 1954, 1951, 1949, 1941, 1935, 1930
1753 E 90TH ST	2020, 2017, 2014, 2010, 2005, 2002, 1999, 1995, 1992, 1991, 1986, 1983, 1981, 1980, 1974, 1973, 1972, 1970, 1967, 1962, 1961, 1959, 1955, 1954, 1951, 1949, 1941, 1935, 1930
1754 87TH	2020, 2017, 2014, 2010, 2005, 2002, 2000, 1999, 1995, 1992, 1991, 1986, 1983, 1981, 1980, 1974, 1973, 1972, 1970, 1967, 1962, 1959, 1955, 1954, 1951, 1949, 1941, 1935, 1930
1754 87TH	2020, 2017, 2014, 2010, 2005, 2002, 2000, 1999, 1995, 1992, 1991, 1986, 1983, 1981, 1980, 1974, 1973, 1972, 1970, 1967, 1962, 1961, 1959, 1954, 1951, 1949, 1941, 1935, 1930
1754 87TH ST	2020, 2017, 2014, 2010, 2005, 2002, 2000, 1999, 1995, 1992, 1991, 1986, 1983, 1981, 1980, 1974, 1973, 1972, 1970, 1967, 1962, 1961, 1959, 1955, 1954, 1949, 1941, 1935, 1930
1754 87TH ST	2020, 2017, 2014, 2010, 2005, 2002, 2000, 1999, 1995, 1992, 1991, 1986, 1983, 1981, 1980, 1974, 1973, 1972, 1970, 1967, 1962, 1961, 1959, 1955, 1954, 1951, 1949, 1935, 1930
1754 87TH ST	2020, 2017, 2014, 2010, 2005, 2002, 2000, 1999, 1995, 1992, 1991, 1986, 1983, 1981, 1980, 1974, 1973, 1972, 1970, 1967, 1962, 1961, 1959, 1955, 1954, 1951, 1949, 1941, 1930
1754 87TH ST	2020, 2017, 2014, 2010, 2005, 2002, 2000, 1999, 1995, 1992, 1991, 1986, 1983, 1981, 1980, 1974, 1973, 1972, 1970, 1967, 1962, 1961, 1959, 1955, 1954, 1951, 1949, 1941, 1935
1754 87TH ST	2020, 2017, 2014, 2010, 2005, 2002, 2000, 1999, 1995, 1992, 1991, 1986, 1983, 1981, 1980, 1973, 1972, 1970, 1967, 1962, 1961, 1959, 1955, 1954, 1951, 1949, 1941, 1935, 1930
1754 87TH ST	2020, 2017, 2014, 2010, 2005, 2002, 2000, 1999, 1995, 1992, 1991, 1986, 1983, 1981, 1980, 1974, 1973, 1972, 1967, 1962, 1961, 1959, 1955, 1954, 1951, 1949, 1941, 1935, 1930
1754 88TH PL	2020, 2017, 2014, 2010, 2005, 2002, 2000, 1999, 1995, 1992, 1991, 1986, 1983, 1981, 1980, 1974, 1973, 1972, 1970, 1967, 1962, 1961, 1959, 1955, 1954, 1951, 1949, 1941, 1930
1754 88TH PL	2020, 2017, 2014, 2010, 2005, 2002, 2000, 1999, 1995, 1992, 1991, 1986, 1983, 1981, 1980, 1974, 1973, 1972, 1970, 1967, 1962, 1961, 1959, 1955, 1954, 1951, 1949, 1941, 1935
1754 88TH PL	2020, 2017, 2014, 2010, 2005, 2002, 2000, 1999, 1995, 1992, 1991, 1986, 1983, 1981, 1980, 1974, 1973, 1972, 1970, 1967, 1962, 1961, 1959, 1955, 1954, 1949, 1941, 1935, 1930

FINDINGS

Address Researched	Address Not Identified in Research Source
1754 88TH PL	2020, 2017, 2014, 2010, 2005, 2002, 2000, 1999, 1995, 1992, 1991, 1986, 1983, 1981, 1980, 1974, 1973, 1972, 1970, 1967, 1962, 1961, 1959, 1955, 1954, 1951, 1949, 1935, 1930
1754 88TH PL	2020, 2017, 2014, 2010, 2005, 2002, 2000, 1999, 1995, 1992, 1991, 1986, 1983, 1981, 1980, 1974, 1973, 1972, 1970, 1967, 1962, 1959, 1955, 1954, 1951, 1949, 1941, 1935, 1930
1754 88TH PL	2020, 2017, 2014, 2010, 2005, 2002, 2000, 1999, 1995, 1992, 1991, 1986, 1983, 1981, 1980, 1974, 1973, 1972, 1970, 1967, 1962, 1961, 1959, 1954, 1951, 1949, 1941, 1935, 1930
1755 87TH	2020, 2017, 2014, 2010, 2005, 2002, 2000, 1999, 1995, 1992, 1991, 1986, 1983, 1981, 1980, 1974, 1973, 1972, 1970, 1967, 1962, 1961, 1959, 1954, 1951, 1949, 1941, 1935, 1930
1755 87TH	2020, 2017, 2014, 2010, 2005, 2002, 2000, 1999, 1995, 1992, 1991, 1986, 1983, 1981, 1980, 1974, 1973, 1972, 1970, 1967, 1962, 1959, 1955, 1954, 1951, 1949, 1941, 1935, 1930
1755 87TH ST	2020, 2017, 2014, 2010, 2005, 2002, 2000, 1999, 1995, 1992, 1991, 1986, 1983, 1981, 1980, 1974, 1973, 1972, 1967, 1962, 1961, 1959, 1955, 1954, 1951, 1949, 1941, 1935, 1930
1755 87TH ST	2020, 2017, 2014, 2010, 2005, 2002, 2000, 1999, 1995, 1992, 1991, 1986, 1983, 1981, 1980, 1974, 1973, 1972, 1970, 1967, 1962, 1961, 1959, 1955, 1954, 1951, 1949, 1935, 1930
1755 87TH ST	2020, 2017, 2014, 2010, 2005, 2002, 2000, 1999, 1995, 1992, 1991, 1986, 1983, 1981, 1980, 1974, 1973, 1972, 1970, 1967, 1962, 1961, 1959, 1955, 1954, 1949, 1941, 1935, 1930
1755 87TH ST	2020, 2017, 2014, 2010, 2005, 2002, 2000, 1999, 1995, 1992, 1991, 1986, 1983, 1981, 1980, 1974, 1973, 1972, 1970, 1967, 1962, 1961, 1959, 1955, 1954, 1951, 1949, 1941, 1930
1755 87TH ST	2020, 2017, 2014, 2010, 2005, 2002, 2000, 1999, 1995, 1992, 1991, 1986, 1983, 1981, 1980, 1974, 1973, 1972, 1970, 1967, 1962, 1961, 1959, 1955, 1954, 1951, 1949, 1941, 1935
1755 89TH	2020, 2017, 2014, 2010, 2005, 2002, 2000, 1999, 1995, 1992, 1991, 1986, 1983, 1981, 1980, 1974, 1973, 1972, 1970, 1967, 1962, 1961, 1959, 1954, 1951, 1949, 1941, 1935, 1930
1755 89TH	2020, 2017, 2014, 2010, 2005, 2002, 2000, 1999, 1995, 1992, 1991, 1986, 1983, 1981, 1980, 1974, 1973, 1972, 1970, 1967, 1962, 1959, 1955, 1954, 1951, 1949, 1941, 1935, 1930
1755 89TH ST	2020, 2017, 2014, 2010, 2005, 2002, 2000, 1999, 1995, 1992, 1991, 1986, 1983, 1981, 1980, 1974, 1973, 1972, 1967, 1962, 1961, 1959, 1955, 1954, 1951, 1949, 1941, 1935, 1930
1755 89TH ST	2020, 2017, 2014, 2010, 2005, 2002, 2000, 1999, 1995, 1992, 1991, 1986, 1983, 1981, 1980, 1973, 1972, 1970, 1967, 1962, 1961, 1959, 1955, 1954, 1951, 1949, 1941, 1935, 1930
1755 89TH ST	2020, 2017, 2014, 2010, 2005, 2002, 2000, 1999, 1995, 1992, 1991, 1986, 1983, 1981, 1980, 1974, 1973, 1972, 1970, 1967, 1962, 1961, 1959, 1955, 1954, 1949, 1941, 1935, 1930
1755 89TH ST	2020, 2017, 2014, 2010, 2005, 2002, 2000, 1999, 1995, 1992, 1991, 1986, 1983, 1981, 1980, 1974, 1973, 1972, 1970, 1967, 1962, 1961, 1959, 1955, 1954, 1951, 1949, 1935, 1930

FINDINGS

Address Researched	Address Not Identified in Research Source
1755 89TH ST	2020, 2017, 2014, 2010, 2005, 2002, 2000, 1999, 1995, 1992, 1991, 1986, 1983, 1981, 1980, 1974, 1973, 1972, 1970, 1967, 1962, 1961, 1959, 1955, 1954, 1951, 1949, 1941, 1930
1755 89TH ST	2020, 2017, 2014, 2010, 2005, 2002, 2000, 1999, 1995, 1992, 1991, 1986, 1983, 1981, 1980, 1974, 1973, 1972, 1970, 1967, 1962, 1961, 1959, 1955, 1954, 1951, 1949, 1941, 1935
1755 90TH	2020, 2017, 2014, 2010, 2005, 2002, 2000, 1999, 1995, 1992, 1991, 1986, 1983, 1981, 1980, 1974, 1973, 1972, 1970, 1967, 1962, 1961, 1959, 1954, 1951, 1949, 1941, 1935, 1930
1755 90TH	2020, 2017, 2014, 2010, 2005, 2002, 2000, 1999, 1995, 1992, 1991, 1986, 1983, 1981, 1980, 1974, 1973, 1972, 1970, 1967, 1962, 1959, 1955, 1954, 1951, 1949, 1941, 1935, 1930
1755 90TH	2020, 2017, 2014, 2010, 2005, 2002, 2000, 1995, 1992, 1991, 1986, 1983, 1981, 1980, 1974, 1973, 1972, 1970, 1967, 1962, 1961, 1959, 1955, 1954, 1951, 1949, 1941, 1935, 1930
1755 90TH	2020, 2017, 2014, 2010, 2005, 2000, 1999, 1995, 1992, 1991, 1986, 1983, 1981, 1980, 1974, 1973, 1972, 1970, 1967, 1962, 1961, 1959, 1955, 1954, 1951, 1949, 1941, 1935, 1930
1755 90TH ST	2020, 2017, 2014, 2010, 2005, 2002, 2000, 1999, 1995, 1992, 1991, 1986, 1983, 1981, 1980, 1973, 1972, 1970, 1967, 1962, 1961, 1959, 1955, 1954, 1951, 1949, 1941, 1935, 1930
1755 90TH ST	2020, 2017, 2014, 2010, 2005, 2002, 2000, 1999, 1995, 1992, 1991, 1986, 1983, 1981, 1980, 1974, 1973, 1972, 1967, 1962, 1961, 1959, 1955, 1954, 1951, 1949, 1941, 1935, 1930
1755 90TH ST	2020, 2017, 2014, 2010, 2005, 2002, 2000, 1999, 1995, 1992, 1991, 1986, 1983, 1981, 1980, 1974, 1973, 1972, 1970, 1967, 1962, 1961, 1959, 1955, 1954, 1951, 1949, 1941, 1935
1755 90TH ST	2020, 2017, 2014, 2010, 2005, 2002, 2000, 1999, 1995, 1992, 1991, 1986, 1983, 1981, 1980, 1974, 1973, 1972, 1970, 1967, 1962, 1961, 1959, 1955, 1954, 1951, 1949, 1941, 1930
1755 90TH ST	2020, 2017, 2014, 2010, 2005, 2002, 2000, 1999, 1995, 1992, 1991, 1986, 1983, 1981, 1980, 1974, 1973, 1972, 1970, 1967, 1962, 1961, 1959, 1955, 1954, 1951, 1949, 1935, 1930
1755 90TH ST	2020, 2017, 2014, 2010, 2005, 2002, 2000, 1999, 1995, 1992, 1991, 1986, 1983, 1981, 1980, 1974, 1973, 1972, 1970, 1967, 1962, 1961, 1959, 1955, 1954, 1949, 1941, 1935, 1930
1755 E 90TH ST	2020, 2017, 2014, 2010, 2002, 2000, 1999, 1995, 1992, 1991, 1986, 1983, 1981, 1980, 1974, 1973, 1972, 1970, 1967, 1962, 1961, 1959, 1955, 1954, 1951, 1949, 1941, 1935, 1930
1756 87TH	2020, 2017, 2014, 2010, 2005, 2002, 2000, 1999, 1995, 1992, 1991, 1986, 1983, 1981, 1980, 1974, 1973, 1972, 1970, 1967, 1962, 1959, 1955, 1954, 1951, 1949, 1941, 1935, 1930
1756 87TH	2020, 2017, 2014, 2010, 2005, 2002, 2000, 1999, 1995, 1992, 1991, 1986, 1983, 1981, 1980, 1974, 1973, 1972, 1970, 1967, 1962, 1961, 1959, 1954, 1951, 1949, 1941, 1935, 1930
1756 87TH ST	2020, 2017, 2014, 2010, 2005, 2002, 2000, 1999, 1995, 1992, 1991, 1986, 1983, 1981, 1980, 1974, 1973, 1972, 1970, 1967, 1962, 1961, 1959, 1955, 1954, 1949, 1941, 1935, 1930

FINDINGS

Address Researched	Address Not Identified in Research Source
1756 87TH ST	2020, 2017, 2014, 2010, 2005, 2002, 2000, 1999, 1995, 1992, 1991, 1986, 1983, 1981, 1980, 1974, 1973, 1972, 1970, 1967, 1962, 1961, 1959, 1955, 1954, 1951, 1949, 1935, 1930
1756 87TH ST	2020, 2017, 2014, 2010, 2005, 2002, 2000, 1999, 1995, 1992, 1991, 1986, 1983, 1981, 1980, 1974, 1973, 1972, 1970, 1967, 1962, 1961, 1959, 1955, 1954, 1951, 1949, 1941, 1930
1756 87TH ST	2020, 2017, 2014, 2010, 2005, 2002, 2000, 1999, 1995, 1992, 1991, 1986, 1983, 1981, 1980, 1974, 1973, 1972, 1970, 1967, 1962, 1961, 1959, 1955, 1954, 1951, 1949, 1941, 1935
1756 87TH ST	2020, 2017, 2014, 2010, 2005, 2002, 2000, 1999, 1995, 1992, 1991, 1986, 1983, 1981, 1980, 1973, 1972, 1970, 1967, 1962, 1961, 1959, 1955, 1954, 1951, 1949, 1941, 1935, 1930
1756 89TH ST	2020, 2017, 2014, 2010, 2005, 2002, 2000, 1999, 1995, 1992, 1991, 1986, 1983, 1981, 1980, 1974, 1973, 1972, 1970, 1967, 1962, 1961, 1959, 1955, 1954, 1951, 1949, 1941, 1935
1756 90TH	2020, 2017, 2014, 2010, 2005, 2002, 2000, 1999, 1995, 1992, 1991, 1986, 1983, 1981, 1980, 1974, 1973, 1972, 1970, 1967, 1962, 1959, 1955, 1954, 1951, 1949, 1941, 1935, 1930
1756 90TH	2020, 2017, 2014, 2010, 2005, 2002, 2000, 1999, 1995, 1992, 1991, 1986, 1983, 1981, 1980, 1974, 1973, 1972, 1970, 1967, 1962, 1961, 1959, 1954, 1951, 1949, 1941, 1935, 1930
1756 90TH	2020, 2017, 2014, 2010, 2005, 2000, 1999, 1995, 1992, 1991, 1986, 1983, 1981, 1980, 1974, 1973, 1972, 1970, 1967, 1962, 1961, 1959, 1955, 1954, 1951, 1949, 1941, 1935, 1930
1756 90TH	2020, 2017, 2014, 2010, 2005, 2002, 2000, 1995, 1992, 1991, 1986, 1983, 1981, 1980, 1974, 1973, 1972, 1970, 1967, 1962, 1961, 1959, 1955, 1954, 1951, 1949, 1941, 1935, 1930
1756 90TH ST	2020, 2017, 2014, 2010, 2005, 2002, 2000, 1999, 1995, 1992, 1991, 1986, 1983, 1981, 1980, 1973, 1972, 1970, 1967, 1962, 1961, 1959, 1955, 1954, 1951, 1949, 1941, 1935, 1930
1756 90TH ST	2020, 2017, 2014, 2010, 2005, 2002, 2000, 1999, 1995, 1992, 1991, 1986, 1983, 1981, 1980, 1974, 1973, 1972, 1967, 1962, 1961, 1959, 1955, 1954, 1951, 1949, 1941, 1935, 1930
1756 90TH ST	2020, 2017, 2014, 2010, 2005, 2002, 2000, 1999, 1995, 1992, 1991, 1986, 1983, 1981, 1980, 1974, 1973, 1972, 1970, 1967, 1962, 1961, 1959, 1955, 1954, 1951, 1949, 1941, 1935
1756 90TH ST	2020, 2017, 2014, 2010, 2005, 2002, 2000, 1999, 1995, 1992, 1991, 1986, 1983, 1981, 1980, 1974, 1973, 1972, 1970, 1967, 1962, 1961, 1959, 1955, 1954, 1951, 1949, 1941, 1930
1756 90TH ST	2020, 2017, 2014, 2010, 2005, 2002, 2000, 1999, 1995, 1992, 1991, 1986, 1983, 1981, 1980, 1974, 1973, 1972, 1970, 1967, 1962, 1961, 1959, 1955, 1954, 1951, 1949, 1935, 1930
1756 90TH ST	2020, 2017, 2014, 2010, 2005, 2002, 2000, 1999, 1995, 1992, 1991, 1986, 1983, 1981, 1980, 1974, 1973, 1972, 1970, 1967, 1962, 1961, 1959, 1955, 1954, 1949, 1941, 1935, 1930
1756 E 90TH ST	2020, 2017, 2014, 2010, 2005, 2002, 1999, 1995, 1992, 1991, 1986, 1983, 1981, 1980, 1974, 1973, 1972, 1970, 1967, 1962, 1961, 1959, 1955, 1954, 1951, 1949, 1941, 1935, 1930

FINDINGS

Address Researched	Address Not Identified in Research Source
1756 E 90TH ST	2020, 2017, 2014, 2010, 2005, 2002, 2000, 1999, 1992, 1991, 1986, 1983, 1981, 1980, 1974, 1973, 1972, 1970, 1967, 1962, 1961, 1959, 1955, 1954, 1951, 1949, 1941, 1935, 1930
1756 E 90TH ST	2020, 2017, 2014, 2010, 2005, 2002, 2000, 1999, 1995, 1991, 1986, 1983, 1981, 1980, 1974, 1973, 1972, 1970, 1967, 1962, 1961, 1959, 1955, 1954, 1951, 1949, 1941, 1935, 1930
1756 E 90TH ST	2020, 2017, 2014, 2010, 2002, 2000, 1999, 1995, 1992, 1991, 1986, 1983, 1981, 1980, 1974, 1973, 1972, 1970, 1967, 1962, 1961, 1959, 1955, 1954, 1951, 1949, 1941, 1935, 1930
1756 E 90TH ST	2020, 2017, 2014, 2005, 2002, 2000, 1999, 1995, 1992, 1991, 1986, 1983, 1981, 1980, 1974, 1973, 1972, 1970, 1967, 1962, 1961, 1959, 1955, 1954, 1951, 1949, 1941, 1935, 1930
1756 E 90TH ST	2020, 2017, 2010, 2005, 2002, 2000, 1999, 1995, 1992, 1991, 1986, 1983, 1981, 1980, 1974, 1973, 1972, 1970, 1967, 1962, 1961, 1959, 1955, 1954, 1951, 1949, 1941, 1935, 1930
1756 E 90TH ST	2020, 2014, 2010, 2005, 2002, 2000, 1999, 1995, 1992, 1991, 1986, 1983, 1981, 1980, 1974, 1973, 1972, 1970, 1967, 1962, 1961, 1959, 1955, 1954, 1951, 1949, 1941, 1935, 1930
1756 E 90TH ST	2017, 2014, 2010, 2005, 2002, 2000, 1999, 1995, 1992, 1991, 1986, 1983, 1981, 1980, 1974, 1973, 1972, 1970, 1967, 1962, 1961, 1959, 1955, 1954, 1951, 1949, 1941, 1935, 1930
1757 87TH	2020, 2017, 2014, 2010, 2005, 2002, 2000, 1999, 1995, 1992, 1991, 1986, 1983, 1981, 1980, 1974, 1973, 1972, 1970, 1967, 1962, 1959, 1955, 1954, 1951, 1949, 1941, 1935, 1930
1757 87TH	2020, 2017, 2014, 2010, 2005, 2002, 2000, 1999, 1995, 1992, 1991, 1986, 1983, 1981, 1980, 1974, 1973, 1972, 1970, 1967, 1962, 1961, 1959, 1954, 1951, 1949, 1941, 1935, 1930
1757 87TH ST	2020, 2017, 2014, 2010, 2005, 2002, 2000, 1999, 1995, 1992, 1991, 1986, 1983, 1981, 1980, 1974, 1973, 1972, 1970, 1967, 1962, 1961, 1959, 1955, 1954, 1951, 1949, 1935, 1930
1757 87TH ST	2020, 2017, 2014, 2010, 2005, 2002, 2000, 1999, 1995, 1992, 1991, 1986, 1983, 1981, 1980, 1974, 1973, 1972, 1970, 1967, 1962, 1961, 1959, 1955, 1954, 1951, 1949, 1941, 1930
1757 87TH ST	2020, 2017, 2014, 2010, 2005, 2002, 2000, 1999, 1995, 1992, 1991, 1986, 1983, 1981, 1980, 1974, 1973, 1972, 1970, 1967, 1962, 1961, 1959, 1955, 1954, 1951, 1949, 1941, 1935
1757 87TH ST	2020, 2017, 2014, 2010, 2005, 2002, 2000, 1999, 1995, 1992, 1991, 1986, 1983, 1981, 1980, 1974, 1973, 1972, 1967, 1962, 1961, 1959, 1955, 1954, 1951, 1949, 1941, 1935, 1930
1757 90TH	2020, 2017, 2014, 2010, 2005, 2002, 2000, 1999, 1995, 1992, 1991, 1986, 1983, 1981, 1980, 1974, 1973, 1972, 1970, 1967, 1962, 1961, 1959, 1954, 1951, 1949, 1941, 1935, 1930
1757 90TH	2020, 2017, 2014, 2010, 2005, 2002, 2000, 1999, 1995, 1992, 1991, 1986, 1983, 1981, 1980, 1974, 1973, 1972, 1970, 1967, 1962, 1959, 1955, 1954, 1951, 1949, 1941, 1935, 1930

FINDINGS

Address Researched	Address Not Identified in Research Source
1757 90TH ST	2020, 2017, 2014, 2010, 2005, 2002, 2000, 1999, 1995, 1992, 1991, 1986, 1983, 1981, 1980, 1973, 1972, 1970, 1967, 1962, 1961, 1959, 1955, 1954, 1951, 1949, 1941, 1935, 1930
1757 90TH ST	2020, 2017, 2014, 2010, 2005, 2002, 2000, 1999, 1995, 1992, 1991, 1986, 1983, 1981, 1980, 1974, 1973, 1972, 1967, 1962, 1961, 1959, 1955, 1954, 1951, 1949, 1941, 1935, 1930
1757 90TH ST	2020, 2017, 2014, 2010, 2005, 2002, 2000, 1999, 1995, 1992, 1991, 1986, 1983, 1981, 1980, 1974, 1973, 1972, 1970, 1967, 1962, 1961, 1959, 1955, 1954, 1951, 1949, 1941, 1935
1757 90TH ST	2020, 2017, 2014, 2010, 2005, 2002, 2000, 1999, 1995, 1992, 1991, 1986, 1983, 1981, 1980, 1974, 1973, 1972, 1970, 1967, 1962, 1961, 1959, 1955, 1954, 1951, 1949, 1941, 1930
1757 90TH ST	2020, 2017, 2014, 2010, 2005, 2002, 2000, 1999, 1995, 1992, 1991, 1986, 1983, 1981, 1980, 1974, 1973, 1972, 1970, 1967, 1962, 1961, 1959, 1955, 1954, 1951, 1949, 1935, 1930
1757 90TH ST	2020, 2017, 2014, 2010, 2005, 2002, 2000, 1999, 1995, 1992, 1991, 1986, 1983, 1981, 1980, 1974, 1973, 1972, 1970, 1967, 1962, 1961, 1959, 1955, 1954, 1949, 1941, 1935, 1930
1757 E 90TH ST	2020, 2017, 2014, 2010, 2002, 2000, 1999, 1995, 1992, 1991, 1986, 1983, 1981, 1980, 1974, 1973, 1972, 1970, 1967, 1962, 1961, 1959, 1955, 1954, 1951, 1949, 1941, 1935, 1930
1757 E 90TH ST	2020, 2017, 2014, 2010, 2005, 2002, 2000, 1999, 1992, 1991, 1986, 1983, 1981, 1980, 1974, 1973, 1972, 1970, 1967, 1962, 1961, 1959, 1955, 1954, 1951, 1949, 1941, 1935, 1930
1758 87TH	2020, 2017, 2014, 2010, 2005, 2002, 2000, 1999, 1995, 1992, 1991, 1986, 1983, 1981, 1980, 1974, 1973, 1972, 1970, 1967, 1962, 1959, 1955, 1954, 1951, 1949, 1941, 1935, 1930
1758 87TH	2020, 2017, 2014, 2010, 2005, 2002, 2000, 1999, 1995, 1992, 1991, 1986, 1983, 1981, 1980, 1974, 1973, 1972, 1970, 1967, 1962, 1961, 1959, 1954, 1951, 1949, 1941, 1935, 1930
1758 87TH ST	2020, 2017, 2014, 2010, 2005, 2002, 2000, 1999, 1995, 1992, 1991, 1986, 1983, 1981, 1980, 1974, 1973, 1972, 1970, 1967, 1962, 1961, 1959, 1955, 1954, 1949, 1941, 1935, 1930
1758 87TH ST	2020, 2017, 2014, 2010, 2005, 2002, 2000, 1999, 1995, 1992, 1991, 1986, 1983, 1981, 1980, 1974, 1973, 1972, 1970, 1967, 1962, 1961, 1959, 1955, 1954, 1951, 1949, 1935, 1930
1758 87TH ST	2020, 2017, 2014, 2010, 2005, 2002, 2000, 1999, 1995, 1992, 1991, 1986, 1983, 1981, 1980, 1974, 1973, 1972, 1970, 1967, 1962, 1961, 1959, 1955, 1954, 1951, 1949, 1941, 1930
1758 87TH ST	2020, 2017, 2014, 2010, 2005, 2002, 2000, 1999, 1995, 1992, 1991, 1986, 1983, 1981, 1980, 1974, 1973, 1972, 1970, 1967, 1962, 1961, 1959, 1955, 1954, 1951, 1949, 1941, 1935
1758 87TH ST	2020, 2017, 2014, 2010, 2005, 2002, 2000, 1999, 1995, 1992, 1991, 1986, 1983, 1981, 1980, 1974, 1973, 1972, 1967, 1962, 1961, 1959, 1955, 1954, 1951, 1949, 1941, 1935, 1930
1758 87TH ST	2020, 2017, 2014, 2010, 2005, 2002, 2000, 1999, 1995, 1992, 1991, 1986, 1983, 1981, 1980, 1973, 1972, 1970, 1967, 1962, 1961, 1959, 1955, 1954, 1951, 1949, 1941, 1935, 1930

FINDINGS

Address Researched	Address Not Identified in Research Source
1758 88 PI	2020, 2017, 2014, 2010, 2005, 2002, 2000, 1999, 1995, 1992, 1986, 1983, 1981, 1980, 1974, 1973, 1972, 1970, 1967, 1962, 1961, 1959, 1955, 1954, 1951, 1949, 1941, 1935, 1930
1758 88 PIF L	2020, 2017, 2014, 2010, 2005, 2002, 2000, 1999, 1995, 1992, 1991, 1986, 1981, 1980, 1974, 1973, 1972, 1970, 1967, 1962, 1961, 1959, 1955, 1954, 1951, 1949, 1941, 1935, 1930
1758 88TH PL	2020, 2017, 2014, 2010, 2005, 2002, 2000, 1995, 1992, 1991, 1986, 1983, 1981, 1980, 1974, 1973, 1972, 1970, 1967, 1962, 1961, 1959, 1955, 1954, 1951, 1949, 1941, 1935, 1930
1758 88TH PL	2020, 2017, 2014, 2010, 2005, 2000, 1999, 1995, 1992, 1991, 1986, 1983, 1981, 1980, 1974, 1973, 1972, 1970, 1967, 1962, 1961, 1959, 1955, 1954, 1951, 1949, 1941, 1935, 1930
1758 88TH PL	2020, 2017, 2014, 2010, 2005, 2002, 2000, 1999, 1995, 1992, 1991, 1986, 1983, 1981, 1980, 1973, 1972, 1970, 1967, 1962, 1961, 1959, 1955, 1954, 1951, 1949, 1941, 1935, 1930
1758 88TH PL	2020, 2017, 2014, 2010, 2005, 2002, 2000, 1999, 1995, 1992, 1991, 1986, 1983, 1981, 1980, 1974, 1973, 1972, 1967, 1962, 1961, 1959, 1955, 1954, 1951, 1949, 1941, 1935, 1930
1758 88TH PL	2020, 2017, 2014, 2010, 2005, 2002, 2000, 1999, 1995, 1992, 1991, 1986, 1983, 1981, 1980, 1974, 1973, 1972, 1970, 1967, 1962, 1961, 1959, 1955, 1954, 1951, 1949, 1941, 1935
1758 88TH PL	2020, 2017, 2014, 2010, 2005, 2002, 2000, 1999, 1995, 1992, 1991, 1986, 1983, 1981, 1980, 1974, 1973, 1972, 1970, 1967, 1962, 1961, 1959, 1955, 1954, 1951, 1949, 1941, 1930
1758 88TH PL	2020, 2017, 2014, 2010, 2005, 2002, 2000, 1999, 1995, 1992, 1991, 1986, 1983, 1981, 1980, 1974, 1973, 1972, 1970, 1967, 1962, 1961, 1959, 1955, 1954, 1951, 1949, 1935, 1930
1758 88TH PL	2020, 2017, 2014, 2010, 2005, 2002, 2000, 1999, 1995, 1992, 1991, 1986, 1983, 1981, 1980, 1974, 1973, 1972, 1970, 1967, 1962, 1961, 1959, 1955, 1954, 1949, 1941, 1935, 1930
1758 88TH PL	2020, 2017, 2014, 2010, 2005, 2002, 2000, 1999, 1995, 1992, 1991, 1986, 1983, 1981, 1980, 1974, 1973, 1972, 1970, 1967, 1962, 1959, 1955, 1954, 1951, 1949, 1941, 1935, 1930
1758 88TH PL	2020, 2017, 2014, 2010, 2005, 2002, 2000, 1999, 1995, 1992, 1991, 1986, 1983, 1981, 1980, 1974, 1973, 1972, 1970, 1967, 1962, 1961, 1959, 1954, 1951, 1949, 1941, 1935, 1930
1758 90TH	2020, 2017, 2014, 2010, 2005, 2002, 2000, 1999, 1995, 1992, 1991, 1986, 1983, 1981, 1980, 1974, 1973, 1972, 1970, 1967, 1962, 1959, 1955, 1954, 1951, 1949, 1941, 1935, 1930
1758 90TH	2020, 2017, 2014, 2010, 2005, 2002, 2000, 1999, 1995, 1992, 1991, 1986, 1983, 1981, 1980, 1974, 1973, 1972, 1970, 1967, 1962, 1961, 1959, 1954, 1951, 1949, 1941, 1935, 1930
1758 90TH ST	2020, 2017, 2014, 2010, 2005, 2002, 2000, 1999, 1995, 1992, 1991, 1986, 1983, 1981, 1980, 1973, 1972, 1970, 1967, 1962, 1961, 1959, 1955, 1954, 1951, 1949, 1941, 1935, 1930
1758 90TH ST	2020, 2017, 2014, 2010, 2005, 2002, 2000, 1999, 1995, 1992, 1991, 1986, 1983, 1981, 1980, 1974, 1973, 1972, 1967, 1962, 1961, 1959, 1955, 1954, 1951, 1949, 1941, 1935, 1930

FINDINGS

Address Researched	Address Not Identified in Research Source
1758 90TH ST	2020, 2017, 2014, 2010, 2005, 2002, 2000, 1999, 1995, 1992, 1991, 1986, 1983, 1981, 1980, 1974, 1973, 1972, 1970, 1967, 1962, 1961, 1959, 1955, 1954, 1949, 1941, 1935, 1930
1758 90TH ST	2020, 2017, 2014, 2010, 2005, 2002, 2000, 1999, 1995, 1992, 1991, 1986, 1983, 1981, 1980, 1974, 1973, 1972, 1970, 1967, 1962, 1961, 1959, 1955, 1954, 1951, 1949, 1941, 1930
1758 90TH ST	2020, 2017, 2014, 2010, 2005, 2002, 2000, 1999, 1995, 1992, 1991, 1986, 1983, 1981, 1980, 1974, 1973, 1972, 1970, 1967, 1962, 1961, 1959, 1955, 1954, 1951, 1949, 1935, 1930
1758 90TH ST	2020, 2017, 2014, 2010, 2005, 2002, 2000, 1999, 1995, 1992, 1991, 1986, 1983, 1981, 1980, 1974, 1973, 1972, 1970, 1967, 1962, 1961, 1959, 1955, 1954, 1951, 1949, 1941, 1935
1758 E 88TH PL	2020, 2017, 2014, 2010, 2002, 2000, 1999, 1995, 1992, 1991, 1986, 1983, 1981, 1980, 1974, 1973, 1972, 1970, 1967, 1962, 1961, 1959, 1955, 1954, 1951, 1949, 1941, 1935, 1930
1758 E 88TH PL	2020, 2017, 2014, 2005, 2002, 2000, 1999, 1995, 1992, 1991, 1986, 1983, 1981, 1980, 1974, 1973, 1972, 1970, 1967, 1962, 1961, 1959, 1955, 1954, 1951, 1949, 1941, 1935, 1930
1758 E 88TH PL	2020, 2017, 2010, 2005, 2002, 2000, 1999, 1995, 1992, 1991, 1986, 1983, 1981, 1980, 1974, 1973, 1972, 1970, 1967, 1962, 1961, 1959, 1955, 1954, 1951, 1949, 1941, 1935, 1930
1758 E 88TH PL	2020, 2017, 2014, 2010, 2005, 2002, 1999, 1995, 1992, 1991, 1986, 1983, 1981, 1980, 1974, 1973, 1972, 1970, 1967, 1962, 1961, 1959, 1955, 1954, 1951, 1949, 1941, 1935, 1930
1758 E 88TH PL	2020, 2017, 2014, 2010, 2005, 2002, 2000, 1999, 1995, 1991, 1986, 1983, 1981, 1980, 1974, 1973, 1972, 1970, 1967, 1962, 1961, 1959, 1955, 1954, 1951, 1949, 1941, 1935, 1930
1758 E 88TH PL	2020, 2017, 2014, 2010, 2005, 2002, 2000, 1999, 1992, 1991, 1986, 1983, 1981, 1980, 1974, 1973, 1972, 1970, 1967, 1962, 1961, 1959, 1955, 1954, 1951, 1949, 1941, 1935, 1930
1758 E 90TH ST	2020, 2017, 2014, 2010, 2005, 2002, 2000, 1999, 1992, 1991, 1986, 1983, 1981, 1980, 1974, 1973, 1972, 1970, 1967, 1962, 1961, 1959, 1955, 1954, 1951, 1949, 1941, 1935, 1930
1759 87TH	2020, 2017, 2014, 2010, 2005, 2002, 2000, 1999, 1995, 1992, 1991, 1986, 1983, 1981, 1980, 1974, 1973, 1972, 1970, 1967, 1962, 1959, 1955, 1954, 1951, 1949, 1941, 1935, 1930
1759 87TH	2020, 2017, 2014, 2010, 2005, 2002, 2000, 1999, 1995, 1992, 1991, 1986, 1983, 1981, 1980, 1974, 1973, 1972, 1970, 1967, 1962, 1961, 1959, 1954, 1951, 1949, 1941, 1935, 1930
1759 87TH ST	2020, 2017, 2014, 2010, 2005, 2002, 2000, 1999, 1995, 1992, 1991, 1986, 1983, 1981, 1980, 1974, 1973, 1972, 1970, 1967, 1962, 1961, 1959, 1955, 1954, 1951, 1949, 1935, 1930
1759 87TH ST	2020, 2017, 2014, 2010, 2005, 2002, 2000, 1999, 1995, 1992, 1991, 1986, 1983, 1981, 1980, 1974, 1973, 1972, 1970, 1967, 1962, 1961, 1959, 1955, 1954, 1949, 1941, 1935, 1930
1759 87TH ST	2020, 2017, 2014, 2010, 2005, 2002, 2000, 1999, 1995, 1992, 1991, 1986, 1983, 1981, 1980, 1974, 1973, 1972, 1970, 1967, 1962, 1961, 1959, 1955, 1954, 1951, 1949, 1941, 1930

FINDINGS

Address Researched	Address Not Identified in Research Source
1759 87TH ST	2020, 2017, 2014, 2010, 2005, 2002, 2000, 1999, 1995, 1992, 1991, 1986, 1983, 1981, 1980, 1974, 1973, 1972, 1970, 1967, 1962, 1961, 1959, 1955, 1954, 1951, 1949, 1941, 1935
1759 87TH ST	2020, 2017, 2014, 2010, 2005, 2002, 2000, 1999, 1995, 1992, 1991, 1986, 1983, 1981, 1980, 1974, 1973, 1972, 1967, 1962, 1961, 1959, 1955, 1954, 1951, 1949, 1941, 1935, 1930
1759 88TH PL	2020, 2017, 2014, 2010, 2005, 2002, 2000, 1999, 1995, 1992, 1991, 1986, 1983, 1981, 1980, 1974, 1973, 1972, 1967, 1962, 1961, 1959, 1955, 1954, 1951, 1949, 1941, 1935, 1930
1759 88TH PL	2020, 2017, 2014, 2010, 2005, 2002, 2000, 1999, 1995, 1992, 1991, 1986, 1983, 1981, 1980, 1974, 1973, 1972, 1970, 1967, 1962, 1961, 1959, 1955, 1954, 1951, 1949, 1941, 1930
1759 88TH PL	2020, 2017, 2014, 2010, 2005, 2002, 2000, 1999, 1995, 1992, 1991, 1986, 1983, 1981, 1980, 1974, 1973, 1972, 1970, 1967, 1962, 1961, 1959, 1955, 1954, 1951, 1949, 1941, 1935
1759 88TH PL	2020, 2017, 2014, 2010, 2005, 2002, 2000, 1999, 1995, 1992, 1991, 1986, 1983, 1981, 1980, 1974, 1973, 1972, 1970, 1967, 1962, 1961, 1959, 1955, 1954, 1949, 1941, 1935, 1930
1759 88TH PL	2020, 2017, 2014, 2010, 2005, 2002, 2000, 1999, 1995, 1992, 1991, 1986, 1983, 1981, 1980, 1974, 1973, 1972, 1970, 1967, 1962, 1961, 1959, 1955, 1954, 1951, 1949, 1935, 1930
1759 88TH PL	2020, 2017, 2014, 2010, 2005, 2002, 2000, 1999, 1995, 1992, 1991, 1986, 1983, 1981, 1980, 1974, 1973, 1972, 1970, 1967, 1962, 1959, 1955, 1954, 1951, 1949, 1941, 1935, 1930
1759 88TH PL	2020, 2017, 2014, 2010, 2005, 2002, 2000, 1999, 1995, 1992, 1991, 1986, 1983, 1981, 1980, 1974, 1973, 1972, 1970, 1967, 1962, 1961, 1959, 1954, 1951, 1949, 1941, 1935, 1930
1760 89TH	2020, 2017, 2014, 2010, 2005, 2002, 2000, 1999, 1995, 1992, 1991, 1986, 1983, 1981, 1980, 1974, 1973, 1972, 1970, 1967, 1962, 1961, 1959, 1954, 1951, 1949, 1941, 1935, 1930
1760 89TH	2020, 2017, 2014, 2010, 2005, 2002, 2000, 1999, 1995, 1992, 1991, 1986, 1983, 1981, 1980, 1974, 1973, 1972, 1970, 1967, 1962, 1959, 1955, 1954, 1951, 1949, 1941, 1935, 1930
1760 89TH	2020, 2017, 2014, 2010, 2005, 2002, 2000, 1995, 1992, 1991, 1986, 1983, 1981, 1980, 1974, 1973, 1972, 1970, 1967, 1962, 1961, 1959, 1955, 1954, 1951, 1949, 1941, 1935, 1930
1760 89TH	2020, 2017, 2014, 2010, 2005, 2000, 1999, 1995, 1992, 1991, 1986, 1983, 1981, 1980, 1974, 1973, 1972, 1970, 1967, 1962, 1961, 1959, 1955, 1954, 1951, 1949, 1941, 1935, 1930
1760 89TH ST	2020, 2017, 2014, 2010, 2005, 2002, 2000, 1999, 1995, 1992, 1986, 1983, 1981, 1980, 1974, 1973, 1972, 1970, 1967, 1962, 1961, 1959, 1955, 1954, 1951, 1949, 1941, 1935, 1930
1760 89TH ST	2020, 2017, 2014, 2010, 2005, 2002, 2000, 1999, 1995, 1992, 1991, 1983, 1981, 1980, 1974, 1973, 1972, 1970, 1967, 1962, 1961, 1959, 1955, 1954, 1951, 1949, 1941, 1935, 1930
1760 89TH ST	2020, 2017, 2014, 2010, 2005, 2002, 2000, 1999, 1995, 1992, 1991, 1986, 1983, 1980, 1974, 1973, 1972, 1970, 1967, 1962, 1961, 1959, 1955, 1954, 1951, 1949, 1941, 1935, 1930

FINDINGS

Address Researched	Address Not Identified in Research Source
1760 89TH ST	2020, 2017, 2014, 2010, 2005, 2002, 2000, 1999, 1995, 1992, 1991, 1986, 1981, 1980, 1974, 1973, 1972, 1970, 1967, 1962, 1961, 1959, 1955, 1954, 1951, 1949, 1941, 1935, 1930
1760 89TH ST	2020, 2017, 2014, 2010, 2005, 2002, 2000, 1999, 1995, 1992, 1991, 1986, 1983, 1981, 1980, 1974, 1973, 1972, 1967, 1962, 1961, 1959, 1955, 1954, 1951, 1949, 1941, 1935, 1930
1760 89TH ST	2020, 2017, 2014, 2010, 2005, 2002, 2000, 1999, 1995, 1992, 1991, 1986, 1983, 1981, 1980, 1973, 1972, 1970, 1967, 1962, 1961, 1959, 1955, 1954, 1951, 1949, 1941, 1935, 1930
1760 89TH ST	2020, 2017, 2014, 2010, 2005, 2002, 2000, 1999, 1995, 1992, 1991, 1986, 1983, 1981, 1980, 1974, 1973, 1972, 1970, 1967, 1962, 1961, 1959, 1955, 1954, 1949, 1941, 1935, 1930
1760 89TH ST	2020, 2017, 2014, 2010, 2005, 2002, 2000, 1999, 1995, 1992, 1991, 1986, 1983, 1981, 1980, 1974, 1973, 1972, 1970, 1967, 1962, 1961, 1959, 1955, 1954, 1951, 1949, 1935, 1930
1760 89TH ST	2020, 2017, 2014, 2010, 2005, 2002, 2000, 1999, 1995, 1992, 1991, 1986, 1983, 1981, 1980, 1974, 1973, 1972, 1970, 1967, 1962, 1961, 1959, 1955, 1954, 1951, 1949, 1941, 1930
1760 89TH ST	2020, 2017, 2014, 2010, 2005, 2002, 2000, 1999, 1995, 1992, 1991, 1986, 1983, 1981, 1980, 1974, 1973, 1972, 1970, 1967, 1962, 1961, 1959, 1955, 1954, 1951, 1949, 1941, 1935
1760 E 89TH ST	2020, 2017, 2014, 2010, 2005, 2002, 2000, 1999, 1995, 1991, 1986, 1983, 1981, 1980, 1974, 1973, 1972, 1970, 1967, 1962, 1961, 1959, 1955, 1954, 1951, 1949, 1941, 1935, 1930
1760 E 89TH ST	2020, 2017, 2014, 2010, 2005, 2002, 2000, 1999, 1992, 1991, 1986, 1983, 1981, 1980, 1974, 1973, 1972, 1970, 1967, 1962, 1961, 1959, 1955, 1954, 1951, 1949, 1941, 1935, 1930
1760 E 89TH ST	2020, 2017, 2014, 2010, 2002, 2000, 1999, 1995, 1992, 1991, 1986, 1983, 1981, 1980, 1974, 1973, 1972, 1970, 1967, 1962, 1961, 1959, 1955, 1954, 1951, 1949, 1941, 1935, 1930
1760 E 89TH ST	2020, 2017, 2014, 2005, 2002, 2000, 1999, 1995, 1992, 1991, 1986, 1983, 1981, 1980, 1974, 1973, 1972, 1970, 1967, 1962, 1961, 1959, 1955, 1954, 1951, 1949, 1941, 1935, 1930
1760 E 89TH ST	2020, 2017, 2010, 2005, 2002, 2000, 1999, 1995, 1992, 1991, 1986, 1983, 1981, 1980, 1974, 1973, 1972, 1970, 1967, 1962, 1961, 1959, 1955, 1954, 1951, 1949, 1941, 1935, 1930
1760 E 90TH ST	2020, 2017, 2014, 2010, 2005, 2002, 1999, 1995, 1992, 1991, 1986, 1983, 1981, 1980, 1974, 1973, 1972, 1970, 1967, 1962, 1961, 1959, 1955, 1954, 1951, 1949, 1941, 1935, 1930
1761 87TH	2020, 2017, 2014, 2010, 2005, 2002, 2000, 1999, 1995, 1992, 1991, 1986, 1983, 1981, 1980, 1974, 1973, 1972, 1970, 1967, 1962, 1959, 1955, 1954, 1951, 1949, 1941, 1935, 1930
1761 87TH	2020, 2017, 2014, 2010, 2005, 2002, 2000, 1999, 1995, 1992, 1991, 1986, 1983, 1981, 1980, 1974, 1973, 1972, 1970, 1967, 1962, 1961, 1959, 1954, 1951, 1949, 1941, 1935, 1930
1761 87TH ST	2020, 2017, 2014, 2010, 2005, 2002, 2000, 1999, 1995, 1992, 1991, 1986, 1983, 1981, 1980, 1974, 1973, 1972, 1970, 1967, 1962, 1961, 1959, 1955, 1954, 1949, 1941, 1935, 1930

FINDINGS

Address Researched	Address Not Identified in Research Source
1761 87TH ST	2020, 2017, 2014, 2010, 2005, 2002, 2000, 1999, 1995, 1992, 1991, 1986, 1983, 1981, 1980, 1974, 1973, 1972, 1970, 1967, 1962, 1961, 1959, 1955, 1954, 1951, 1949, 1935, 1930
1761 89TH	2020, 2017, 2014, 2010, 2005, 2002, 2000, 1999, 1995, 1992, 1991, 1986, 1983, 1981, 1980, 1974, 1973, 1972, 1970, 1967, 1962, 1961, 1959, 1954, 1951, 1949, 1941, 1935, 1930
1761 89TH	2020, 2017, 2014, 2010, 2005, 2002, 2000, 1999, 1995, 1992, 1991, 1986, 1983, 1981, 1980, 1974, 1973, 1972, 1970, 1967, 1962, 1959, 1955, 1954, 1951, 1949, 1941, 1935, 1930
1761 89TH ST	2020, 2017, 2014, 2010, 2005, 2002, 2000, 1999, 1995, 1992, 1991, 1986, 1983, 1981, 1980, 1974, 1973, 1972, 1970, 1967, 1962, 1961, 1959, 1955, 1954, 1949, 1941, 1935, 1930
1761 89TH ST	2020, 2017, 2014, 2010, 2005, 2002, 2000, 1999, 1995, 1992, 1991, 1986, 1983, 1981, 1980, 1974, 1973, 1972, 1970, 1967, 1962, 1961, 1959, 1955, 1954, 1951, 1949, 1935, 1930
1761 89TH ST	2020, 2017, 2014, 2010, 2005, 2002, 2000, 1999, 1995, 1992, 1991, 1986, 1983, 1981, 1980, 1974, 1973, 1972, 1970, 1967, 1962, 1961, 1959, 1955, 1954, 1951, 1949, 1941, 1935
1761 89TH ST	2020, 2017, 2014, 2010, 2005, 2002, 2000, 1999, 1995, 1992, 1991, 1986, 1983, 1981, 1980, 1974, 1973, 1972, 1970, 1967, 1962, 1961, 1959, 1955, 1954, 1951, 1949, 1941, 1930
1761 90TH	2020, 2017, 2014, 2010, 2005, 2002, 2000, 1999, 1995, 1992, 1991, 1986, 1983, 1981, 1980, 1974, 1973, 1972, 1970, 1967, 1962, 1961, 1959, 1954, 1951, 1949, 1941, 1935, 1930
1761 90TH	2020, 2017, 2014, 2010, 2005, 2002, 2000, 1999, 1995, 1992, 1991, 1986, 1983, 1981, 1980, 1974, 1973, 1972, 1970, 1967, 1962, 1959, 1955, 1954, 1951, 1949, 1941, 1935, 1930
1761 90TH ST	2020, 2017, 2014, 2010, 2005, 2002, 2000, 1999, 1995, 1992, 1991, 1986, 1983, 1981, 1980, 1974, 1973, 1972, 1967, 1962, 1961, 1959, 1955, 1954, 1951, 1949, 1941, 1935, 1930
1761 90TH ST	2020, 2017, 2014, 2010, 2005, 2002, 2000, 1999, 1995, 1992, 1991, 1986, 1983, 1981, 1980, 1973, 1972, 1970, 1967, 1962, 1961, 1959, 1955, 1954, 1951, 1949, 1941, 1935, 1930
1761 90TH ST	2020, 2017, 2014, 2010, 2005, 2002, 2000, 1999, 1995, 1992, 1991, 1986, 1983, 1981, 1980, 1974, 1973, 1972, 1970, 1967, 1962, 1961, 1959, 1955, 1954, 1951, 1949, 1941, 1935
1761 90TH ST	2020, 2017, 2014, 2010, 2005, 2002, 2000, 1999, 1995, 1992, 1991, 1986, 1983, 1981, 1980, 1974, 1973, 1972, 1970, 1967, 1962, 1961, 1959, 1955, 1954, 1951, 1949, 1941, 1930
1761 90TH ST	2020, 2017, 2014, 2010, 2005, 2002, 2000, 1999, 1995, 1992, 1991, 1986, 1983, 1981, 1980, 1974, 1973, 1972, 1970, 1967, 1962, 1961, 1959, 1955, 1954, 1951, 1949, 1935, 1930
1761 90TH ST	2020, 2017, 2014, 2010, 2005, 2002, 2000, 1999, 1995, 1992, 1991, 1986, 1983, 1981, 1980, 1974, 1973, 1972, 1970, 1967, 1962, 1961, 1959, 1955, 1954, 1949, 1941, 1935, 1930
1762 88 PI	2020, 2017, 2014, 2010, 2005, 2002, 2000, 1999, 1995, 1992, 1991, 1986, 1983, 1980, 1974, 1973, 1972, 1970, 1967, 1962, 1961, 1959, 1955, 1954, 1951, 1949, 1941, 1935, 1930

FINDINGS

Address Researched	Address Not Identified in Research Source
1762 88TH PL	2020, 2017, 2014, 2010, 2005, 2002, 2000, 1999, 1995, 1992, 1991, 1986, 1983, 1981, 1980, 1974, 1973, 1972, 1967, 1962, 1961, 1959, 1955, 1954, 1951, 1949, 1941, 1935, 1930
1762 88TH PL	2020, 2017, 2014, 2010, 2005, 2002, 2000, 1999, 1995, 1992, 1991, 1986, 1983, 1981, 1980, 1973, 1972, 1970, 1967, 1962, 1961, 1959, 1955, 1954, 1951, 1949, 1941, 1935, 1930
1762 88TH PL	2020, 2017, 2014, 2010, 2005, 2002, 2000, 1999, 1995, 1992, 1991, 1986, 1983, 1981, 1980, 1974, 1973, 1972, 1970, 1967, 1962, 1961, 1959, 1954, 1951, 1949, 1941, 1935, 1930
1762 88TH PL	2020, 2017, 2014, 2010, 2005, 2002, 2000, 1999, 1995, 1992, 1991, 1986, 1983, 1981, 1980, 1974, 1973, 1972, 1970, 1967, 1962, 1959, 1955, 1954, 1951, 1949, 1941, 1935, 1930
1762 88TH PL	2020, 2017, 2014, 2010, 2005, 2002, 2000, 1999, 1995, 1992, 1991, 1986, 1983, 1981, 1980, 1974, 1973, 1972, 1970, 1967, 1962, 1961, 1959, 1955, 1954, 1951, 1949, 1935, 1930
1762 88TH PL	2020, 2017, 2014, 2010, 2005, 2002, 2000, 1999, 1995, 1992, 1991, 1986, 1983, 1981, 1980, 1974, 1973, 1972, 1970, 1967, 1962, 1961, 1959, 1955, 1954, 1949, 1941, 1935, 1930
1762 88TH PL	2020, 2017, 2014, 2010, 2005, 2002, 2000, 1999, 1995, 1992, 1991, 1986, 1983, 1981, 1980, 1974, 1973, 1972, 1970, 1967, 1962, 1961, 1959, 1955, 1954, 1951, 1949, 1941, 1935
1762 88TH PL	2020, 2017, 2014, 2010, 2005, 2002, 2000, 1999, 1995, 1992, 1991, 1986, 1983, 1981, 1980, 1974, 1973, 1972, 1970, 1967, 1962, 1961, 1959, 1955, 1954, 1951, 1949, 1941, 1930
1762 89TH	2020, 2017, 2014, 2010, 2005, 2002, 2000, 1999, 1995, 1992, 1991, 1986, 1983, 1981, 1980, 1974, 1973, 1972, 1970, 1967, 1962, 1961, 1959, 1954, 1951, 1949, 1941, 1935, 1930
1762 89TH	2020, 2017, 2014, 2010, 2005, 2002, 2000, 1999, 1995, 1992, 1991, 1986, 1983, 1981, 1980, 1974, 1973, 1972, 1970, 1967, 1962, 1959, 1955, 1954, 1951, 1949, 1941, 1935, 1930
1762 89TH	2020, 2017, 2014, 2010, 2005, 2002, 2000, 1995, 1992, 1991, 1986, 1983, 1981, 1980, 1974, 1973, 1972, 1970, 1967, 1962, 1961, 1959, 1955, 1954, 1951, 1949, 1941, 1935, 1930
1762 89TH	2020, 2017, 2014, 2010, 2005, 2000, 1999, 1995, 1992, 1991, 1986, 1983, 1981, 1980, 1974, 1973, 1972, 1970, 1967, 1962, 1961, 1959, 1955, 1954, 1951, 1949, 1941, 1935, 1930
1762 89TH ST	2020, 2017, 2014, 2010, 2005, 2002, 2000, 1999, 1995, 1992, 1991, 1986, 1983, 1980, 1974, 1973, 1972, 1970, 1967, 1962, 1961, 1959, 1955, 1954, 1951, 1949, 1941, 1935, 1930
1762 89TH ST	2020, 2017, 2014, 2010, 2005, 2002, 2000, 1999, 1995, 1992, 1986, 1983, 1981, 1980, 1974, 1973, 1972, 1970, 1967, 1962, 1961, 1959, 1955, 1954, 1951, 1949, 1941, 1935, 1930
1762 89TH ST	2020, 2017, 2014, 2010, 2005, 2002, 2000, 1999, 1995, 1992, 1991, 1986, 1983, 1981, 1980, 1974, 1973, 1972, 1967, 1962, 1961, 1959, 1955, 1954, 1951, 1949, 1941, 1935, 1930
1762 89TH ST	2020, 2017, 2014, 2010, 2005, 2002, 2000, 1999, 1995, 1992, 1991, 1986, 1983, 1981, 1980, 1973, 1972, 1970, 1967, 1962, 1961, 1959, 1955, 1954, 1951, 1949, 1941, 1935, 1930

FINDINGS

Address Researched	Address Not Identified in Research Source
1762 89TH ST	2020, 2017, 2014, 2010, 2005, 2002, 2000, 1999, 1995, 1992, 1991, 1986, 1983, 1981, 1980, 1974, 1973, 1972, 1970, 1967, 1962, 1961, 1959, 1955, 1954, 1949, 1941, 1935, 1930
1762 89TH ST	2020, 2017, 2014, 2010, 2005, 2002, 2000, 1999, 1995, 1992, 1991, 1986, 1983, 1981, 1980, 1974, 1973, 1972, 1970, 1967, 1962, 1961, 1959, 1955, 1954, 1951, 1949, 1935, 1930
1762 89TH ST	2020, 2017, 2014, 2010, 2005, 2002, 2000, 1999, 1995, 1992, 1991, 1986, 1983, 1981, 1980, 1974, 1973, 1972, 1970, 1967, 1962, 1961, 1959, 1955, 1954, 1951, 1949, 1941, 1930
1762 89TH ST	2020, 2017, 2014, 2010, 2005, 2002, 2000, 1999, 1995, 1992, 1991, 1986, 1983, 1981, 1980, 1974, 1973, 1972, 1970, 1967, 1962, 1961, 1959, 1955, 1954, 1951, 1949, 1941, 1935
1762 90TH	2020, 2017, 2014, 2010, 2005, 2002, 2000, 1999, 1995, 1992, 1991, 1986, 1983, 1981, 1980, 1974, 1973, 1972, 1970, 1967, 1962, 1959, 1955, 1954, 1951, 1949, 1941, 1935, 1930
1762 90TH	2020, 2017, 2014, 2010, 2005, 2002, 2000, 1999, 1995, 1992, 1991, 1986, 1983, 1981, 1980, 1974, 1973, 1972, 1970, 1967, 1962, 1961, 1959, 1954, 1951, 1949, 1941, 1935, 1930
1762 90TH	2020, 2017, 2014, 2010, 2005, 2002, 2000, 1995, 1992, 1991, 1986, 1983, 1981, 1980, 1974, 1973, 1972, 1970, 1967, 1962, 1961, 1959, 1955, 1954, 1951, 1949, 1941, 1935, 1930
1762 90TH	2020, 2017, 2014, 2010, 2005, 2000, 1999, 1995, 1992, 1991, 1986, 1983, 1981, 1980, 1974, 1973, 1972, 1970, 1967, 1962, 1961, 1959, 1955, 1954, 1951, 1949, 1941, 1935, 1930
1762 90TH ST	2020, 2017, 2014, 2010, 2005, 2002, 2000, 1999, 1995, 1992, 1991, 1986, 1983, 1981, 1980, 1973, 1972, 1970, 1967, 1962, 1961, 1959, 1955, 1954, 1951, 1949, 1941, 1935, 1930
1762 90TH ST	2020, 2017, 2014, 2010, 2005, 2002, 2000, 1999, 1995, 1992, 1991, 1986, 1983, 1981, 1980, 1974, 1973, 1972, 1967, 1962, 1961, 1959, 1955, 1954, 1951, 1949, 1941, 1935, 1930
1762 90TH ST	2020, 2017, 2014, 2010, 2005, 2002, 2000, 1999, 1995, 1992, 1991, 1986, 1983, 1981, 1980, 1974, 1973, 1972, 1970, 1967, 1962, 1961, 1959, 1955, 1954, 1951, 1949, 1941, 1935
1762 90TH ST	2020, 2017, 2014, 2010, 2005, 2002, 2000, 1999, 1995, 1992, 1991, 1986, 1983, 1981, 1980, 1974, 1973, 1972, 1970, 1967, 1962, 1961, 1959, 1955, 1954, 1951, 1949, 1941, 1930
1762 90TH ST	2020, 2017, 2014, 2010, 2005, 2002, 2000, 1999, 1995, 1992, 1991, 1986, 1983, 1981, 1980, 1974, 1973, 1972, 1970, 1967, 1962, 1961, 1959, 1955, 1954, 1951, 1949, 1935, 1930
1762 90TH ST	2020, 2017, 2014, 2010, 2005, 2002, 2000, 1999, 1995, 1992, 1991, 1986, 1983, 1981, 1980, 1974, 1973, 1972, 1970, 1967, 1962, 1961, 1959, 1955, 1954, 1949, 1941, 1935, 1930
1762 E 89TH ST	2020, 2017, 2014, 2010, 2002, 2000, 1999, 1995, 1992, 1991, 1986, 1983, 1981, 1980, 1974, 1973, 1972, 1970, 1967, 1962, 1961, 1959, 1955, 1954, 1951, 1949, 1941, 1935, 1930
1762 E 89TH ST	2020, 2017, 2010, 2005, 2002, 2000, 1999, 1995, 1992, 1991, 1986, 1983, 1981, 1980, 1974, 1973, 1972, 1970, 1967, 1962, 1961, 1959, 1955, 1954, 1951, 1949, 1941, 1935, 1930

FINDINGS

Address Researched	Address Not Identified in Research Source
1762 E 89TH ST	2020, 2017, 2014, 2005, 2002, 2000, 1999, 1995, 1992, 1991, 1986, 1983, 1981, 1980, 1974, 1973, 1972, 1970, 1967, 1962, 1961, 1959, 1955, 1954, 1951, 1949, 1941, 1935, 1930
1762 E 89TH ST	2017, 2014, 2010, 2005, 2002, 2000, 1999, 1995, 1992, 1991, 1986, 1983, 1981, 1980, 1974, 1973, 1972, 1970, 1967, 1962, 1961, 1959, 1955, 1954, 1951, 1949, 1941, 1935, 1930
1762 E 89TH ST	2020, 2014, 2010, 2005, 2002, 2000, 1999, 1995, 1992, 1991, 1986, 1983, 1981, 1980, 1974, 1973, 1972, 1970, 1967, 1962, 1961, 1959, 1955, 1954, 1951, 1949, 1941, 1935, 1930
1762 E 89TH ST	2020, 2017, 2014, 2010, 2005, 2002, 2000, 1999, 1992, 1991, 1986, 1983, 1981, 1980, 1974, 1973, 1972, 1970, 1967, 1962, 1961, 1959, 1955, 1954, 1951, 1949, 1941, 1935, 1930
1762 E 89TH ST	2020, 2017, 2014, 2010, 2005, 2002, 2000, 1999, 1995, 1991, 1986, 1983, 1981, 1980, 1974, 1973, 1972, 1970, 1967, 1962, 1961, 1959, 1955, 1954, 1951, 1949, 1941, 1935, 1930
1762 E 90TH ST	2020, 2017, 2014, 2010, 2005, 2002, 2000, 1999, 1992, 1991, 1986, 1983, 1981, 1980, 1974, 1973, 1972, 1970, 1967, 1962, 1961, 1959, 1955, 1954, 1951, 1949, 1941, 1935, 1930
1762 E 90TH ST	2020, 2017, 2014, 2010, 2005, 2002, 1999, 1995, 1992, 1991, 1986, 1983, 1981, 1980, 1974, 1973, 1972, 1970, 1967, 1962, 1961, 1959, 1955, 1954, 1951, 1949, 1941, 1935, 1930
1762 E 90TH ST	2017, 2014, 2010, 2005, 2002, 2000, 1999, 1995, 1992, 1991, 1986, 1983, 1981, 1980, 1974, 1973, 1972, 1970, 1967, 1962, 1961, 1959, 1955, 1954, 1951, 1949, 1941, 1935, 1930
1762 E 90TH ST	2020, 2017, 2010, 2005, 2002, 2000, 1999, 1995, 1992, 1991, 1986, 1983, 1981, 1980, 1974, 1973, 1972, 1970, 1967, 1962, 1961, 1959, 1955, 1954, 1951, 1949, 1941, 1935, 1930
1762 E 90TH ST	2020, 2017, 2014, 2005, 2002, 2000, 1999, 1995, 1992, 1991, 1986, 1983, 1981, 1980, 1974, 1973, 1972, 1970, 1967, 1962, 1961, 1959, 1955, 1954, 1951, 1949, 1941, 1935, 1930
1762 E 90TH ST	2020, 2017, 2014, 2010, 2002, 2000, 1999, 1995, 1992, 1991, 1986, 1983, 1981, 1980, 1974, 1973, 1972, 1970, 1967, 1962, 1961, 1959, 1955, 1954, 1951, 1949, 1941, 1935, 1930
1763 87TH	2020, 2017, 2014, 2010, 2005, 2002, 2000, 1999, 1995, 1992, 1991, 1986, 1983, 1981, 1980, 1974, 1973, 1972, 1970, 1967, 1962, 1959, 1955, 1954, 1951, 1949, 1941, 1935, 1930
1763 87TH	2020, 2017, 2014, 2010, 2005, 2002, 2000, 1999, 1995, 1992, 1991, 1986, 1983, 1981, 1980, 1974, 1973, 1972, 1970, 1967, 1962, 1961, 1959, 1954, 1951, 1949, 1941, 1935, 1930
1763 87TH ST	2020, 2017, 2014, 2010, 2005, 2002, 2000, 1999, 1995, 1992, 1991, 1986, 1983, 1981, 1980, 1974, 1973, 1972, 1970, 1967, 1962, 1961, 1959, 1955, 1954, 1951, 1949, 1935, 1930
1763 87TH ST	2020, 2017, 2014, 2010, 2005, 2002, 2000, 1999, 1995, 1992, 1991, 1986, 1983, 1981, 1980, 1974, 1973, 1972, 1970, 1967, 1962, 1961, 1959, 1955, 1954, 1949, 1941, 1935, 1930
1763 87TH ST	2020, 2017, 2014, 2010, 2005, 2002, 2000, 1999, 1995, 1992, 1991, 1986, 1983, 1981, 1980, 1974, 1973, 1972, 1970, 1967, 1962, 1961, 1959, 1955, 1954, 1951, 1949, 1941, 1930

FINDINGS

Address Researched	Address Not Identified in Research Source
1763 87TH ST	2020, 2017, 2014, 2010, 2005, 2002, 2000, 1999, 1995, 1992, 1991, 1986, 1983, 1981, 1980, 1974, 1973, 1972, 1970, 1967, 1962, 1961, 1959, 1955, 1954, 1951, 1949, 1941, 1935
1763 88 Pl	2020, 2017, 2014, 2010, 2005, 2002, 2000, 1999, 1995, 1992, 1986, 1983, 1981, 1980, 1974, 1973, 1972, 1970, 1967, 1962, 1961, 1959, 1955, 1954, 1951, 1949, 1941, 1935, 1930
1763 88 Pl	2020, 2017, 2014, 2010, 2005, 2002, 2000, 1999, 1995, 1992, 1991, 1986, 1983, 1980, 1974, 1973, 1972, 1970, 1967, 1962, 1961, 1959, 1955, 1954, 1951, 1949, 1941, 1935, 1930
1763 88 Pl	2020, 2017, 2014, 2010, 2005, 2002, 2000, 1999, 1995, 1992, 1991, 1986, 1981, 1980, 1974, 1973, 1972, 1970, 1967, 1962, 1961, 1959, 1955, 1954, 1951, 1949, 1941, 1935, 1930
1763 88 Pl	2020, 2017, 2014, 2010, 2005, 2002, 2000, 1999, 1995, 1992, 1991, 1983, 1981, 1980, 1974, 1973, 1972, 1970, 1967, 1962, 1961, 1959, 1955, 1954, 1951, 1949, 1941, 1935, 1930
1763 88TH PL	2020, 2017, 2014, 2010, 2005, 2002, 2000, 1995, 1992, 1991, 1986, 1983, 1981, 1980, 1974, 1973, 1972, 1970, 1967, 1962, 1961, 1959, 1955, 1954, 1951, 1949, 1941, 1935, 1930
1763 88TH PL	2020, 2017, 2014, 2010, 2005, 2000, 1999, 1995, 1992, 1991, 1986, 1983, 1981, 1980, 1974, 1973, 1972, 1970, 1967, 1962, 1961, 1959, 1955, 1954, 1951, 1949, 1941, 1935, 1930
1763 88TH PL	2020, 2017, 2014, 2010, 2005, 2002, 2000, 1999, 1995, 1992, 1991, 1986, 1983, 1981, 1980, 1973, 1972, 1970, 1967, 1962, 1961, 1959, 1955, 1954, 1951, 1949, 1941, 1935, 1930
1763 88TH PL	2020, 2017, 2014, 2010, 2005, 2002, 2000, 1999, 1995, 1992, 1991, 1986, 1983, 1981, 1980, 1974, 1973, 1972, 1967, 1962, 1961, 1959, 1955, 1954, 1951, 1949, 1941, 1935, 1930
1763 88TH PL	2020, 2017, 2014, 2010, 2005, 2002, 2000, 1999, 1995, 1992, 1991, 1986, 1983, 1981, 1980, 1974, 1973, 1972, 1970, 1967, 1962, 1961, 1959, 1955, 1954, 1951, 1949, 1941, 1930
1763 88TH PL	2020, 2017, 2014, 2010, 2005, 2002, 2000, 1999, 1995, 1992, 1991, 1986, 1983, 1981, 1980, 1974, 1973, 1972, 1970, 1967, 1962, 1961, 1959, 1955, 1954, 1951, 1949, 1941, 1935
1763 88TH PL	2020, 2017, 2014, 2010, 2005, 2002, 2000, 1999, 1995, 1992, 1991, 1986, 1983, 1981, 1980, 1974, 1973, 1972, 1970, 1967, 1962, 1961, 1959, 1955, 1954, 1949, 1941, 1935, 1930
1763 88TH PL	2020, 2017, 2014, 2010, 2005, 2002, 2000, 1999, 1995, 1992, 1991, 1986, 1983, 1981, 1980, 1974, 1973, 1972, 1970, 1967, 1962, 1961, 1959, 1955, 1954, 1951, 1949, 1935, 1930
1763 88TH PL	2020, 2017, 2014, 2010, 2005, 2002, 2000, 1999, 1995, 1992, 1991, 1986, 1983, 1981, 1980, 1974, 1973, 1972, 1970, 1967, 1962, 1959, 1955, 1954, 1951, 1949, 1941, 1935, 1930
1763 88TH PL	2020, 2017, 2014, 2010, 2005, 2002, 2000, 1999, 1995, 1992, 1991, 1986, 1983, 1981, 1980, 1974, 1973, 1972, 1970, 1967, 1962, 1961, 1959, 1954, 1951, 1949, 1941, 1935, 1930
1763 90TH	2020, 2017, 2014, 2010, 2005, 2002, 2000, 1999, 1995, 1992, 1991, 1986, 1983, 1981, 1980, 1974, 1973, 1972, 1970, 1967, 1962, 1961, 1959, 1954, 1951, 1949, 1941, 1935, 1930

FINDINGS

Address Researched	Address Not Identified in Research Source
1763 90TH	2020, 2017, 2014, 2010, 2005, 2002, 2000, 1999, 1995, 1992, 1991, 1986, 1983, 1981, 1980, 1974, 1973, 1972, 1970, 1967, 1962, 1959, 1955, 1954, 1951, 1949, 1941, 1935, 1930
1763 90TH	2020, 2017, 2014, 2010, 2005, 2000, 1999, 1995, 1992, 1991, 1986, 1983, 1981, 1980, 1974, 1973, 1972, 1970, 1967, 1962, 1961, 1959, 1955, 1954, 1951, 1949, 1941, 1935, 1930
1763 90TH	2020, 2017, 2014, 2010, 2005, 2002, 2000, 1995, 1992, 1991, 1986, 1983, 1981, 1980, 1974, 1973, 1972, 1970, 1967, 1962, 1961, 1959, 1955, 1954, 1951, 1949, 1941, 1935, 1930
1763 90TH ST	2020, 2017, 2014, 2010, 2005, 2002, 2000, 1999, 1995, 1992, 1991, 1986, 1983, 1981, 1980, 1973, 1972, 1970, 1967, 1962, 1961, 1959, 1955, 1954, 1951, 1949, 1941, 1935, 1930
1763 90TH ST	2020, 2017, 2014, 2010, 2005, 2002, 2000, 1999, 1995, 1992, 1991, 1986, 1983, 1981, 1980, 1974, 1973, 1972, 1967, 1962, 1961, 1959, 1955, 1954, 1951, 1949, 1941, 1935, 1930
1763 90TH ST	2020, 2017, 2014, 2010, 2005, 2002, 2000, 1999, 1995, 1992, 1991, 1986, 1983, 1981, 1980, 1974, 1973, 1972, 1970, 1967, 1962, 1961, 1959, 1955, 1954, 1949, 1941, 1935, 1930
1763 90TH ST	2020, 2017, 2014, 2010, 2005, 2002, 2000, 1999, 1995, 1992, 1991, 1986, 1983, 1981, 1980, 1974, 1973, 1972, 1970, 1967, 1962, 1961, 1959, 1955, 1954, 1951, 1949, 1941, 1930
1763 90TH ST	2020, 2017, 2014, 2010, 2005, 2002, 2000, 1999, 1995, 1992, 1991, 1986, 1983, 1981, 1980, 1974, 1973, 1972, 1970, 1967, 1962, 1961, 1959, 1955, 1954, 1951, 1949, 1935, 1930
1763 90TH ST	2020, 2017, 2014, 2010, 2005, 2002, 2000, 1999, 1995, 1992, 1991, 1986, 1983, 1981, 1980, 1974, 1973, 1972, 1970, 1967, 1962, 1961, 1959, 1955, 1954, 1951, 1949, 1941, 1935
1763 E 88TH PL	2020, 2017, 2014, 2010, 2005, 2002, 1999, 1995, 1992, 1991, 1986, 1983, 1981, 1980, 1974, 1973, 1972, 1970, 1967, 1962, 1961, 1959, 1955, 1954, 1951, 1949, 1941, 1935, 1930
1763 E 88TH PL	2020, 2017, 2014, 2010, 2005, 2002, 2000, 1999, 1995, 1991, 1986, 1983, 1981, 1980, 1974, 1973, 1972, 1970, 1967, 1962, 1961, 1959, 1955, 1954, 1951, 1949, 1941, 1935, 1930
1763 E 88TH PL	2020, 2017, 2014, 2010, 2005, 2002, 2000, 1999, 1992, 1991, 1986, 1983, 1981, 1980, 1974, 1973, 1972, 1970, 1967, 1962, 1961, 1959, 1955, 1954, 1951, 1949, 1941, 1935, 1930
1763 E 88TH PL	2020, 2017, 2014, 2010, 2002, 2000, 1999, 1995, 1992, 1991, 1986, 1983, 1981, 1980, 1974, 1973, 1972, 1970, 1967, 1962, 1961, 1959, 1955, 1954, 1951, 1949, 1941, 1935, 1930
1763 E 90TH ST	2020, 2017, 2014, 2010, 2002, 2000, 1999, 1995, 1992, 1991, 1986, 1983, 1981, 1980, 1974, 1973, 1972, 1970, 1967, 1962, 1961, 1959, 1955, 1954, 1951, 1949, 1941, 1935, 1930
1763 E 90TH ST	2020, 2017, 2014, 2005, 2002, 2000, 1999, 1995, 1992, 1991, 1986, 1983, 1981, 1980, 1974, 1973, 1972, 1970, 1967, 1962, 1961, 1959, 1955, 1954, 1951, 1949, 1941, 1935, 1930
1763 E 90TH ST	2020, 2017, 2010, 2005, 2002, 2000, 1999, 1995, 1992, 1991, 1986, 1983, 1981, 1980, 1974, 1973, 1972, 1970, 1967, 1962, 1961, 1959, 1955, 1954, 1951, 1949, 1941, 1935, 1930

FINDINGS

Address Researched	Address Not Identified in Research Source
1763 E 90TH ST	2017, 2014, 2010, 2005, 2002, 2000, 1999, 1995, 1992, 1991, 1986, 1983, 1981, 1980, 1974, 1973, 1972, 1970, 1967, 1962, 1961, 1959, 1955, 1954, 1951, 1949, 1941, 1935, 1930
1763 E 90TH ST	2020, 2014, 2010, 2005, 2002, 2000, 1999, 1995, 1992, 1991, 1986, 1983, 1981, 1980, 1974, 1973, 1972, 1970, 1967, 1962, 1961, 1959, 1955, 1954, 1951, 1949, 1941, 1935, 1930
1763 E 90TH ST	2020, 2017, 2014, 2010, 2005, 2002, 2000, 1999, 1995, 1991, 1986, 1983, 1981, 1980, 1974, 1973, 1972, 1970, 1967, 1962, 1961, 1959, 1955, 1954, 1951, 1949, 1941, 1935, 1930
1763 E 90TH ST	2020, 2017, 2014, 2010, 2005, 2002, 1999, 1995, 1992, 1991, 1986, 1983, 1981, 1980, 1974, 1973, 1972, 1970, 1967, 1962, 1961, 1959, 1955, 1954, 1951, 1949, 1941, 1935, 1930
1763 E 90TH ST	2020, 2017, 2014, 2010, 2005, 2002, 2000, 1999, 1992, 1991, 1986, 1983, 1981, 1980, 1974, 1973, 1972, 1970, 1967, 1962, 1961, 1959, 1955, 1954, 1951, 1949, 1941, 1935, 1930
1765 87TH	2020, 2017, 2014, 2010, 2005, 2002, 2000, 1999, 1995, 1992, 1991, 1986, 1983, 1981, 1980, 1974, 1973, 1972, 1970, 1967, 1962, 1959, 1955, 1954, 1951, 1949, 1941, 1935, 1930
1765 87TH	2020, 2017, 2014, 2010, 2005, 2002, 2000, 1999, 1995, 1992, 1991, 1986, 1983, 1981, 1980, 1974, 1973, 1972, 1970, 1967, 1962, 1961, 1959, 1954, 1951, 1949, 1941, 1935, 1930
1765 87TH ST	2020, 2017, 2014, 2010, 2005, 2002, 2000, 1999, 1995, 1992, 1991, 1986, 1983, 1981, 1980, 1974, 1973, 1972, 1970, 1967, 1962, 1961, 1959, 1955, 1954, 1949, 1941, 1935, 1930
1765 87TH ST	2020, 2017, 2014, 2010, 2005, 2002, 2000, 1999, 1995, 1992, 1991, 1986, 1983, 1981, 1980, 1974, 1973, 1972, 1970, 1967, 1962, 1961, 1959, 1955, 1954, 1951, 1949, 1935, 1930
1765 87TH ST	2020, 2017, 2014, 2010, 2005, 2002, 2000, 1999, 1995, 1992, 1991, 1986, 1983, 1981, 1980, 1974, 1973, 1972, 1970, 1967, 1962, 1961, 1959, 1955, 1954, 1951, 1949, 1941, 1930
1765 87TH ST	2020, 2017, 2014, 2010, 2005, 2002, 2000, 1999, 1995, 1992, 1991, 1986, 1983, 1981, 1980, 1974, 1973, 1972, 1970, 1967, 1962, 1961, 1959, 1955, 1954, 1951, 1949, 1941, 1935
1765 87TH ST	2020, 2017, 2014, 2010, 2005, 2002, 2000, 1999, 1995, 1992, 1991, 1986, 1983, 1981, 1980, 1974, 1973, 1972, 1967, 1962, 1961, 1959, 1955, 1954, 1951, 1949, 1941, 1935, 1930
1765 87TH ST	2020, 2017, 2014, 2010, 2005, 2002, 2000, 1999, 1995, 1992, 1991, 1986, 1983, 1981, 1980, 1973, 1972, 1970, 1967, 1962, 1961, 1959, 1955, 1954, 1951, 1949, 1941, 1935, 1930
1766 87TH	2020, 2017, 2014, 2010, 2005, 2002, 2000, 1999, 1995, 1992, 1991, 1986, 1983, 1981, 1980, 1974, 1973, 1972, 1970, 1967, 1962, 1959, 1955, 1954, 1951, 1949, 1941, 1935, 1930
1766 87TH	2020, 2017, 2014, 2010, 2005, 2002, 2000, 1999, 1995, 1992, 1991, 1986, 1983, 1981, 1980, 1974, 1973, 1972, 1970, 1967, 1962, 1961, 1959, 1954, 1951, 1949, 1941, 1935, 1930
1766 87TH ST	2020, 2017, 2014, 2010, 2005, 2002, 2000, 1999, 1995, 1992, 1991, 1986, 1983, 1981, 1980, 1974, 1973, 1972, 1970, 1967, 1962, 1961, 1959, 1955, 1954, 1951, 1949, 1935, 1930

FINDINGS

Address Researched	Address Not Identified in Research Source
1766 87TH ST	2020, 2017, 2014, 2010, 2005, 2002, 2000, 1999, 1995, 1992, 1991, 1986, 1983, 1981, 1980, 1974, 1973, 1972, 1970, 1967, 1962, 1961, 1959, 1955, 1954, 1949, 1941, 1935, 1930
1766 87TH ST	2020, 2017, 2014, 2010, 2005, 2002, 2000, 1999, 1995, 1992, 1991, 1986, 1983, 1981, 1980, 1974, 1973, 1972, 1970, 1967, 1962, 1961, 1959, 1955, 1954, 1951, 1949, 1941, 1930
1766 87TH ST	2020, 2017, 2014, 2010, 2005, 2002, 2000, 1999, 1995, 1992, 1991, 1986, 1983, 1981, 1980, 1974, 1973, 1972, 1970, 1967, 1962, 1961, 1959, 1955, 1954, 1951, 1949, 1941, 1935
1766 87TH ST	2020, 2017, 2014, 2010, 2005, 2002, 2000, 1999, 1995, 1992, 1991, 1986, 1983, 1981, 1980, 1974, 1973, 1972, 1967, 1962, 1961, 1959, 1955, 1954, 1951, 1949, 1941, 1935, 1930
1766 88TH PL	2020, 2017, 2014, 2010, 2005, 2002, 2000, 1999, 1995, 1992, 1991, 1986, 1983, 1981, 1980, 1974, 1973, 1972, 1967, 1962, 1961, 1959, 1955, 1954, 1951, 1949, 1941, 1935, 1930
1766 88TH PL	2020, 2017, 2014, 2010, 2005, 2002, 2000, 1999, 1995, 1992, 1991, 1986, 1983, 1981, 1980, 1973, 1972, 1970, 1967, 1962, 1961, 1959, 1955, 1954, 1951, 1949, 1941, 1935, 1930
1766 88TH PL	2020, 2017, 2014, 2010, 2005, 2002, 2000, 1999, 1995, 1992, 1991, 1986, 1983, 1981, 1980, 1974, 1973, 1972, 1970, 1967, 1962, 1961, 1959, 1955, 1954, 1951, 1949, 1941, 1935
1766 88TH PL	2020, 2017, 2014, 2010, 2005, 2002, 2000, 1999, 1995, 1992, 1991, 1986, 1983, 1981, 1980, 1974, 1973, 1972, 1970, 1967, 1962, 1961, 1959, 1955, 1954, 1951, 1949, 1941, 1930
1766 88TH PL	2020, 2017, 2014, 2010, 2005, 2002, 2000, 1999, 1995, 1992, 1991, 1986, 1983, 1981, 1980, 1974, 1973, 1972, 1970, 1967, 1962, 1961, 1959, 1955, 1954, 1951, 1949, 1935, 1930
1766 88TH PL	2020, 2017, 2014, 2010, 2005, 2002, 2000, 1999, 1995, 1992, 1991, 1986, 1983, 1981, 1980, 1974, 1973, 1972, 1970, 1967, 1962, 1961, 1959, 1955, 1954, 1949, 1941, 1935, 1930
1766 88TH PL	2020, 2017, 2014, 2010, 2005, 2002, 2000, 1999, 1995, 1992, 1991, 1986, 1983, 1981, 1980, 1974, 1973, 1972, 1970, 1967, 1962, 1959, 1955, 1954, 1951, 1949, 1941, 1935, 1930
1766 88TH PL	2020, 2017, 2014, 2010, 2005, 2002, 2000, 1999, 1995, 1992, 1991, 1986, 1983, 1981, 1980, 1974, 1973, 1972, 1970, 1967, 1962, 1961, 1959, 1954, 1951, 1949, 1941, 1935, 1930
1766 90TH ST	2020, 2017, 2014, 2010, 2005, 2002, 2000, 1999, 1995, 1992, 1991, 1986, 1983, 1981, 1980, 1973, 1972, 1970, 1967, 1962, 1961, 1959, 1955, 1954, 1951, 1949, 1941, 1935, 1930
1767 87TH	2020, 2017, 2014, 2010, 2005, 2002, 2000, 1999, 1995, 1992, 1991, 1986, 1983, 1981, 1980, 1974, 1973, 1972, 1970, 1967, 1962, 1959, 1955, 1954, 1951, 1949, 1941, 1935, 1930
1767 87TH	2020, 2017, 2014, 2010, 2005, 2002, 2000, 1999, 1995, 1992, 1991, 1986, 1983, 1981, 1980, 1974, 1973, 1972, 1970, 1967, 1962, 1961, 1959, 1954, 1951, 1949, 1941, 1935, 1930
1767 87TH ST	2020, 2017, 2014, 2010, 2005, 2002, 2000, 1999, 1995, 1992, 1991, 1986, 1983, 1981, 1980, 1974, 1973, 1972, 1970, 1967, 1962, 1961, 1959, 1955, 1954, 1949, 1941, 1935, 1930

FINDINGS

Address Researched	Address Not Identified in Research Source
1767 87TH ST	2020, 2017, 2014, 2010, 2005, 2002, 2000, 1999, 1995, 1992, 1991, 1986, 1983, 1981, 1980, 1974, 1973, 1972, 1970, 1967, 1962, 1961, 1959, 1955, 1954, 1951, 1949, 1935, 1930
1767 87TH ST	2020, 2017, 2014, 2010, 2005, 2002, 2000, 1999, 1995, 1992, 1991, 1986, 1983, 1981, 1980, 1974, 1973, 1972, 1970, 1967, 1962, 1961, 1959, 1955, 1954, 1951, 1949, 1941, 1930
1767 87TH ST	2020, 2017, 2014, 2010, 2005, 2002, 2000, 1999, 1995, 1992, 1991, 1986, 1983, 1981, 1980, 1974, 1973, 1972, 1970, 1967, 1962, 1961, 1959, 1955, 1954, 1951, 1949, 1941, 1935
1767 87TH ST	2020, 2017, 2014, 2010, 2005, 2002, 2000, 1999, 1995, 1992, 1991, 1986, 1983, 1981, 1980, 1974, 1973, 1972, 1967, 1962, 1961, 1959, 1955, 1954, 1951, 1949, 1941, 1935, 1930
1767 87TH ST	2020, 2017, 2014, 2010, 2005, 2002, 2000, 1999, 1995, 1992, 1991, 1986, 1983, 1981, 1980, 1973, 1972, 1970, 1967, 1962, 1961, 1959, 1955, 1954, 1951, 1949, 1941, 1935, 1930
1767 88TH PL	2020, 2017, 2014, 2010, 2005, 2002, 2000, 1999, 1995, 1992, 1991, 1986, 1983, 1981, 1980, 1973, 1972, 1970, 1967, 1962, 1961, 1959, 1955, 1954, 1951, 1949, 1941, 1935, 1930
1767 88TH PL	2020, 2017, 2014, 2010, 2005, 2002, 2000, 1999, 1995, 1992, 1991, 1986, 1983, 1981, 1980, 1974, 1973, 1972, 1967, 1962, 1961, 1959, 1955, 1954, 1951, 1949, 1941, 1935, 1930
1767 88TH PL	2020, 2017, 2014, 2010, 2005, 2000, 1999, 1995, 1992, 1991, 1986, 1983, 1981, 1980, 1974, 1973, 1972, 1970, 1967, 1962, 1961, 1959, 1955, 1954, 1951, 1949, 1941, 1935, 1930
1767 88TH PL	2020, 2017, 2014, 2010, 2005, 2002, 2000, 1995, 1992, 1991, 1986, 1983, 1981, 1980, 1974, 1973, 1972, 1970, 1967, 1962, 1961, 1959, 1955, 1954, 1951, 1949, 1941, 1935, 1930
1767 88TH PL	2020, 2017, 2014, 2010, 2005, 2002, 2000, 1999, 1995, 1992, 1991, 1986, 1983, 1981, 1980, 1974, 1973, 1972, 1970, 1967, 1962, 1961, 1959, 1955, 1954, 1951, 1949, 1941, 1930
1767 88TH PL	2020, 2017, 2014, 2010, 2005, 2002, 2000, 1999, 1995, 1992, 1991, 1986, 1983, 1981, 1980, 1974, 1973, 1972, 1970, 1967, 1962, 1961, 1959, 1955, 1954, 1951, 1949, 1941, 1935
1767 88TH PL	2020, 2017, 2014, 2010, 2005, 2002, 2000, 1999, 1995, 1992, 1991, 1986, 1983, 1981, 1980, 1974, 1973, 1972, 1970, 1967, 1962, 1961, 1959, 1955, 1954, 1949, 1941, 1935, 1930
1767 88TH PL	2020, 2017, 2014, 2010, 2005, 2002, 2000, 1999, 1995, 1992, 1991, 1986, 1983, 1981, 1980, 1974, 1973, 1972, 1970, 1967, 1962, 1961, 1959, 1955, 1954, 1951, 1949, 1935, 1930
1767 88TH PL	2020, 2017, 2014, 2010, 2005, 2002, 2000, 1999, 1995, 1992, 1991, 1986, 1983, 1981, 1980, 1974, 1973, 1972, 1970, 1967, 1962, 1959, 1955, 1954, 1951, 1949, 1941, 1935, 1930
1767 88TH PL	2020, 2017, 2014, 2010, 2005, 2002, 2000, 1999, 1995, 1992, 1991, 1986, 1983, 1981, 1980, 1974, 1973, 1972, 1970, 1967, 1962, 1961, 1959, 1954, 1951, 1949, 1941, 1935, 1930
1767 E 88TH PL	2020, 2017, 2014, 2010, 2005, 2002, 1999, 1995, 1992, 1991, 1986, 1983, 1981, 1980, 1974, 1973, 1972, 1970, 1967, 1962, 1961, 1959, 1955, 1954, 1951, 1949, 1941, 1935, 1930

FINDINGS

Address Researched	Address Not Identified in Research Source
1767 E 88TH PL	2020, 2017, 2014, 2010, 2002, 2000, 1999, 1995, 1992, 1991, 1986, 1983, 1981, 1980, 1974, 1973, 1972, 1970, 1967, 1962, 1961, 1959, 1955, 1954, 1951, 1949, 1941, 1935, 1930
1767 E 88TH PL	2020, 2017, 2014, 2005, 2002, 2000, 1999, 1995, 1992, 1991, 1986, 1983, 1981, 1980, 1974, 1973, 1972, 1970, 1967, 1962, 1961, 1959, 1955, 1954, 1951, 1949, 1941, 1935, 1930
1767 E 88TH PL	2020, 2017, 2010, 2005, 2002, 2000, 1999, 1995, 1992, 1991, 1986, 1983, 1981, 1980, 1974, 1973, 1972, 1970, 1967, 1962, 1961, 1959, 1955, 1954, 1951, 1949, 1941, 1935, 1930
1767 E 88TH PL	2017, 2014, 2010, 2005, 2002, 2000, 1999, 1995, 1992, 1991, 1986, 1983, 1981, 1980, 1974, 1973, 1972, 1970, 1967, 1962, 1961, 1959, 1955, 1954, 1951, 1949, 1941, 1935, 1930
1767 E 88TH PL	2020, 2014, 2010, 2005, 2002, 2000, 1999, 1995, 1992, 1991, 1986, 1983, 1981, 1980, 1974, 1973, 1972, 1970, 1967, 1962, 1961, 1959, 1955, 1954, 1951, 1949, 1941, 1935, 1930
1768 89TH	2020, 2017, 2014, 2010, 2005, 2000, 1999, 1995, 1992, 1991, 1986, 1983, 1981, 1980, 1974, 1973, 1972, 1970, 1967, 1962, 1961, 1959, 1955, 1954, 1951, 1949, 1941, 1935, 1930
1768 89TH	2020, 2017, 2014, 2010, 2005, 2002, 2000, 1995, 1992, 1991, 1986, 1983, 1981, 1980, 1974, 1973, 1972, 1970, 1967, 1962, 1961, 1959, 1955, 1954, 1951, 1949, 1941, 1935, 1930
1768 89TH	2020, 2017, 2014, 2010, 2005, 2002, 2000, 1999, 1995, 1992, 1991, 1986, 1983, 1981, 1980, 1974, 1973, 1972, 1970, 1967, 1962, 1959, 1955, 1954, 1951, 1949, 1941, 1935, 1930
1768 89TH	2020, 2017, 2014, 2010, 2005, 2002, 2000, 1999, 1995, 1992, 1991, 1986, 1983, 1981, 1980, 1974, 1973, 1972, 1970, 1967, 1962, 1961, 1959, 1954, 1951, 1949, 1941, 1935, 1930
1768 89TH ST	2020, 2017, 2014, 2010, 2005, 2002, 2000, 1999, 1995, 1992, 1991, 1986, 1983, 1981, 1980, 1974, 1973, 1972, 1970, 1967, 1962, 1961, 1959, 1955, 1954, 1949, 1941, 1935, 1930
1768 89TH ST	2020, 2017, 2014, 2010, 2005, 2002, 2000, 1999, 1995, 1992, 1991, 1986, 1983, 1981, 1980, 1974, 1973, 1972, 1970, 1967, 1962, 1961, 1959, 1955, 1954, 1951, 1949, 1935, 1930
1768 89TH ST	2020, 2017, 2014, 2010, 2005, 2002, 2000, 1999, 1995, 1992, 1991, 1986, 1983, 1981, 1980, 1974, 1973, 1972, 1970, 1967, 1962, 1961, 1959, 1955, 1954, 1951, 1949, 1941, 1930
1768 89TH ST	2020, 2017, 2014, 2010, 2005, 2002, 2000, 1999, 1995, 1992, 1991, 1986, 1983, 1981, 1980, 1974, 1973, 1972, 1970, 1967, 1962, 1961, 1959, 1955, 1954, 1951, 1949, 1941, 1935
1768 89TH ST	2020, 2017, 2014, 2010, 2005, 2002, 2000, 1999, 1995, 1992, 1991, 1986, 1983, 1981, 1980, 1974, 1973, 1972, 1967, 1962, 1961, 1959, 1955, 1954, 1951, 1949, 1941, 1935, 1930
1768 89TH ST	2020, 2017, 2014, 2010, 2005, 2002, 2000, 1999, 1995, 1992, 1991, 1986, 1983, 1981, 1980, 1973, 1972, 1970, 1967, 1962, 1961, 1959, 1955, 1954, 1951, 1949, 1941, 1935, 1930
1768 89TH ST	2020, 2017, 2014, 2010, 2005, 2002, 2000, 1999, 1995, 1992, 1986, 1983, 1981, 1980, 1974, 1973, 1972, 1970, 1967, 1962, 1961, 1959, 1955, 1954, 1951, 1949, 1941, 1935, 1930

FINDINGS

Address Researched	Address Not Identified in Research Source
1768 89TH ST	2020, 2017, 2014, 2010, 2005, 2002, 2000, 1999, 1995, 1992, 1991, 1986, 1981, 1980, 1974, 1973, 1972, 1970, 1967, 1962, 1961, 1959, 1955, 1954, 1951, 1949, 1941, 1935, 1930
1768 89TH ST	2020, 2017, 2014, 2010, 2005, 2002, 2000, 1999, 1995, 1992, 1991, 1986, 1983, 1980, 1974, 1973, 1972, 1970, 1967, 1962, 1961, 1959, 1955, 1954, 1951, 1949, 1941, 1935, 1930
1768 90TH	2020, 2017, 2014, 2010, 2005, 2002, 2000, 1995, 1992, 1991, 1986, 1983, 1981, 1980, 1974, 1973, 1972, 1970, 1967, 1962, 1961, 1959, 1955, 1954, 1951, 1949, 1941, 1935, 1930
1768 90TH	2020, 2017, 2014, 2010, 2005, 2000, 1999, 1995, 1992, 1991, 1986, 1983, 1981, 1980, 1974, 1973, 1972, 1970, 1967, 1962, 1961, 1959, 1955, 1954, 1951, 1949, 1941, 1935, 1930
1768 90TH	2020, 2017, 2014, 2010, 2005, 2002, 2000, 1999, 1995, 1992, 1991, 1986, 1983, 1981, 1980, 1974, 1973, 1972, 1970, 1967, 1962, 1959, 1955, 1954, 1951, 1949, 1941, 1935, 1930
1768 90TH	2020, 2017, 2014, 2010, 2005, 2002, 2000, 1999, 1995, 1992, 1991, 1986, 1983, 1981, 1980, 1974, 1973, 1972, 1970, 1967, 1962, 1961, 1959, 1954, 1951, 1949, 1941, 1935, 1930
1768 90TH ST	2020, 2017, 2014, 2010, 2005, 2002, 2000, 1999, 1995, 1992, 1991, 1986, 1983, 1981, 1980, 1974, 1973, 1972, 1970, 1967, 1962, 1961, 1959, 1955, 1954, 1951, 1949, 1941, 1935
1768 90TH ST	2020, 2017, 2014, 2010, 2005, 2002, 2000, 1999, 1995, 1992, 1991, 1986, 1983, 1981, 1980, 1974, 1973, 1972, 1970, 1967, 1962, 1961, 1959, 1955, 1954, 1951, 1949, 1941, 1930
1768 90TH ST	2020, 2017, 2014, 2010, 2005, 2002, 2000, 1999, 1995, 1992, 1991, 1986, 1983, 1981, 1980, 1974, 1973, 1972, 1970, 1967, 1962, 1961, 1959, 1955, 1954, 1951, 1949, 1935, 1930
1768 90TH ST	2020, 2017, 2014, 2010, 2005, 2002, 2000, 1999, 1995, 1992, 1991, 1986, 1983, 1981, 1980, 1974, 1973, 1972, 1970, 1967, 1962, 1961, 1959, 1955, 1954, 1949, 1941, 1935, 1930
1768 E 89TH ST	2020, 2017, 2014, 2010, 2005, 2002, 1999, 1995, 1992, 1991, 1986, 1983, 1981, 1980, 1974, 1973, 1972, 1970, 1967, 1962, 1961, 1959, 1955, 1954, 1951, 1949, 1941, 1935, 1930
1768 E 89TH ST	2020, 2017, 2014, 2010, 2002, 2000, 1999, 1995, 1992, 1991, 1986, 1983, 1981, 1980, 1974, 1973, 1972, 1970, 1967, 1962, 1961, 1959, 1955, 1954, 1951, 1949, 1941, 1935, 1930
1768 E 89TH ST	2017, 2014, 2010, 2005, 2002, 2000, 1999, 1995, 1992, 1991, 1986, 1983, 1981, 1980, 1974, 1973, 1972, 1970, 1967, 1962, 1961, 1959, 1955, 1954, 1951, 1949, 1941, 1935, 1930
1768 E 89TH ST	2020, 2017, 2014, 2005, 2002, 2000, 1999, 1995, 1992, 1991, 1986, 1983, 1981, 1980, 1974, 1973, 1972, 1970, 1967, 1962, 1961, 1959, 1955, 1954, 1951, 1949, 1941, 1935, 1930
1768 E 89TH ST	2020, 2017, 2014, 2010, 2005, 2002, 2000, 1999, 1992, 1991, 1986, 1983, 1981, 1980, 1974, 1973, 1972, 1970, 1967, 1962, 1961, 1959, 1955, 1954, 1951, 1949, 1941, 1935, 1930
1768 E 89TH ST	2020, 2017, 2014, 2010, 2005, 2002, 2000, 1999, 1995, 1991, 1986, 1983, 1981, 1980, 1974, 1973, 1972, 1970, 1967, 1962, 1961, 1959, 1955, 1954, 1951, 1949, 1941, 1935, 1930

FINDINGS

Address Researched	Address Not Identified in Research Source
1768 E 90TH ST	2020, 2017, 2014, 2010, 2005, 2002, 2000, 1999, 1992, 1991, 1986, 1983, 1981, 1980, 1974, 1973, 1972, 1970, 1967, 1962, 1961, 1959, 1955, 1954, 1951, 1949, 1941, 1935, 1930
1768 E 90TH ST	2020, 2017, 2010, 2005, 2002, 2000, 1999, 1995, 1992, 1991, 1986, 1983, 1981, 1980, 1974, 1973, 1972, 1970, 1967, 1962, 1961, 1959, 1955, 1954, 1951, 1949, 1941, 1935, 1930
1768 E 90TH ST	2020, 2014, 2010, 2005, 2002, 2000, 1999, 1995, 1992, 1991, 1986, 1983, 1981, 1980, 1974, 1973, 1972, 1970, 1967, 1962, 1961, 1959, 1955, 1954, 1951, 1949, 1941, 1935, 1930
1768 E 90TH ST	2020, 2017, 2014, 2005, 2002, 2000, 1999, 1995, 1992, 1991, 1986, 1983, 1981, 1980, 1974, 1973, 1972, 1970, 1967, 1962, 1961, 1959, 1955, 1954, 1951, 1949, 1941, 1935, 1930
1768 E 90TH ST	2020, 2017, 2014, 2010, 2002, 2000, 1999, 1995, 1992, 1991, 1986, 1983, 1981, 1980, 1974, 1973, 1972, 1970, 1967, 1962, 1961, 1959, 1955, 1954, 1951, 1949, 1941, 1935, 1930
1769 87TH	2020, 2017, 2014, 2010, 2005, 2002, 2000, 1999, 1995, 1992, 1991, 1986, 1983, 1981, 1980, 1974, 1973, 1972, 1970, 1967, 1962, 1959, 1955, 1954, 1951, 1949, 1941, 1935, 1930
1769 87TH	2020, 2017, 2014, 2010, 2005, 2002, 2000, 1999, 1995, 1992, 1991, 1986, 1983, 1981, 1980, 1974, 1973, 1972, 1970, 1967, 1962, 1961, 1959, 1954, 1951, 1949, 1941, 1935, 1930
1769 87TH ST	2020, 2017, 2014, 2010, 2005, 2002, 2000, 1999, 1995, 1992, 1991, 1986, 1983, 1981, 1980, 1974, 1973, 1972, 1970, 1967, 1962, 1961, 1959, 1955, 1954, 1951, 1949, 1935, 1930
1769 87TH ST	2020, 2017, 2014, 2010, 2005, 2002, 2000, 1999, 1995, 1992, 1991, 1986, 1983, 1981, 1980, 1974, 1973, 1972, 1970, 1967, 1962, 1961, 1959, 1955, 1954, 1949, 1941, 1935, 1930
1769 87TH ST	2020, 2017, 2014, 2010, 2005, 2002, 2000, 1999, 1995, 1992, 1991, 1986, 1983, 1981, 1980, 1974, 1973, 1972, 1970, 1967, 1962, 1961, 1959, 1955, 1954, 1951, 1949, 1941, 1930
1769 87TH ST	2020, 2017, 2014, 2010, 2005, 2002, 2000, 1999, 1995, 1992, 1991, 1986, 1983, 1981, 1980, 1974, 1973, 1972, 1970, 1967, 1962, 1961, 1959, 1955, 1954, 1951, 1949, 1941, 1935
1769 87TH ST	2020, 2017, 2014, 2010, 2005, 2002, 2000, 1999, 1995, 1992, 1991, 1986, 1983, 1981, 1980, 1973, 1972, 1970, 1967, 1962, 1961, 1959, 1955, 1954, 1951, 1949, 1941, 1935, 1930
1769 87TH ST	2020, 2017, 2014, 2010, 2005, 2002, 2000, 1999, 1995, 1992, 1991, 1986, 1983, 1981, 1980, 1974, 1973, 1972, 1967, 1962, 1961, 1959, 1955, 1954, 1951, 1949, 1941, 1935, 1930
1769 89TH	2020, 2017, 2014, 2010, 2005, 2002, 2000, 1999, 1995, 1992, 1991, 1986, 1983, 1981, 1980, 1974, 1973, 1972, 1970, 1967, 1962, 1959, 1955, 1954, 1951, 1949, 1941, 1935, 1930
1769 89TH	2020, 2017, 2014, 2010, 2005, 2000, 1999, 1995, 1992, 1991, 1986, 1983, 1981, 1980, 1974, 1973, 1972, 1970, 1967, 1962, 1961, 1959, 1955, 1954, 1951, 1949, 1941, 1935, 1930
1769 89TH	2020, 2017, 2014, 2010, 2005, 2002, 2000, 1995, 1992, 1991, 1986, 1983, 1981, 1980, 1974, 1973, 1972, 1970, 1967, 1962, 1961, 1959, 1955, 1954, 1951, 1949, 1941, 1935, 1930

FINDINGS

Address Researched	Address Not Identified in Research Source
1769 89TH	2020, 2017, 2014, 2010, 2005, 2002, 2000, 1999, 1995, 1992, 1991, 1986, 1983, 1981, 1980, 1974, 1973, 1972, 1970, 1967, 1962, 1961, 1959, 1954, 1951, 1949, 1941, 1935, 1930
1769 89TH ST	2020, 2017, 2014, 2010, 2005, 2002, 2000, 1999, 1995, 1992, 1991, 1986, 1983, 1981, 1980, 1974, 1973, 1972, 1970, 1967, 1962, 1961, 1959, 1955, 1954, 1949, 1941, 1935, 1930
1769 89TH ST	2020, 2017, 2014, 2010, 2005, 2002, 2000, 1999, 1995, 1992, 1991, 1986, 1983, 1981, 1980, 1974, 1973, 1972, 1970, 1967, 1962, 1961, 1959, 1955, 1954, 1951, 1949, 1935, 1930
1769 89TH ST	2020, 2017, 2014, 2010, 2005, 2002, 2000, 1999, 1995, 1992, 1991, 1986, 1983, 1981, 1980, 1974, 1973, 1972, 1970, 1967, 1962, 1961, 1959, 1955, 1954, 1951, 1949, 1941, 1930
1769 89TH ST	2020, 2017, 2014, 2010, 2005, 2002, 2000, 1999, 1995, 1992, 1991, 1986, 1983, 1981, 1980, 1974, 1973, 1972, 1970, 1967, 1962, 1961, 1959, 1955, 1954, 1951, 1949, 1941, 1935
1769 89TH ST	2020, 2017, 2014, 2010, 2005, 2002, 2000, 1999, 1995, 1992, 1986, 1983, 1981, 1980, 1974, 1973, 1972, 1970, 1967, 1962, 1961, 1959, 1955, 1954, 1951, 1949, 1941, 1935, 1930
1769 89TH ST	2020, 2017, 2014, 2010, 2005, 2002, 2000, 1999, 1995, 1992, 1991, 1983, 1981, 1980, 1974, 1973, 1972, 1970, 1967, 1962, 1961, 1959, 1955, 1954, 1951, 1949, 1941, 1935, 1930
1769 89TH ST	2020, 2017, 2014, 2010, 2005, 2002, 2000, 1999, 1995, 1992, 1991, 1986, 1983, 1980, 1974, 1973, 1972, 1970, 1967, 1962, 1961, 1959, 1955, 1954, 1951, 1949, 1941, 1935, 1930
1769 89TH ST	2020, 2017, 2014, 2010, 2005, 2002, 2000, 1999, 1995, 1992, 1991, 1986, 1981, 1980, 1974, 1973, 1972, 1970, 1967, 1962, 1961, 1959, 1955, 1954, 1951, 1949, 1941, 1935, 1930
1769 89TH ST	2020, 2017, 2014, 2010, 2005, 2002, 2000, 1999, 1995, 1992, 1991, 1986, 1983, 1981, 1980, 1974, 1973, 1972, 1967, 1962, 1961, 1959, 1955, 1954, 1951, 1949, 1941, 1935, 1930
1769 89TH ST	2020, 2017, 2014, 2010, 2005, 2002, 2000, 1999, 1995, 1992, 1991, 1986, 1983, 1981, 1980, 1973, 1972, 1970, 1967, 1962, 1961, 1959, 1955, 1954, 1951, 1949, 1941, 1935, 1930
1769 90TH	2020, 2017, 2014, 2010, 2005, 2002, 2000, 1999, 1995, 1992, 1991, 1986, 1983, 1981, 1980, 1974, 1973, 1972, 1970, 1967, 1962, 1961, 1959, 1954, 1951, 1949, 1941, 1935, 1930
1769 90TH	2020, 2017, 2014, 2010, 2005, 2002, 2000, 1999, 1995, 1992, 1991, 1986, 1983, 1981, 1980, 1974, 1973, 1972, 1970, 1967, 1962, 1959, 1955, 1954, 1951, 1949, 1941, 1935, 1930
1769 90TH	2020, 2017, 2014, 2010, 2005, 2002, 2000, 1995, 1992, 1991, 1986, 1983, 1981, 1980, 1974, 1973, 1972, 1970, 1967, 1962, 1961, 1959, 1955, 1954, 1951, 1949, 1941, 1935, 1930
1769 90TH	2020, 2017, 2014, 2010, 2005, 2000, 1999, 1995, 1992, 1991, 1986, 1983, 1981, 1980, 1974, 1973, 1972, 1970, 1967, 1962, 1961, 1959, 1955, 1954, 1951, 1949, 1941, 1935, 1930
1769 90TH ST	2020, 2017, 2014, 2010, 2005, 2002, 2000, 1999, 1995, 1992, 1991, 1983, 1981, 1980, 1974, 1973, 1972, 1970, 1967, 1962, 1961, 1959, 1955, 1954, 1951, 1949, 1941, 1935, 1930

FINDINGS

Address Researched	Address Not Identified in Research Source
1769 90TH ST	2020, 2017, 2014, 2010, 2005, 2002, 2000, 1999, 1995, 1992, 1986, 1983, 1981, 1980, 1974, 1973, 1972, 1970, 1967, 1962, 1961, 1959, 1955, 1954, 1951, 1949, 1941, 1935, 1930
1769 90TH ST	2020, 2017, 2014, 2010, 2005, 2002, 2000, 1999, 1995, 1992, 1991, 1986, 1983, 1981, 1980, 1973, 1972, 1970, 1967, 1962, 1961, 1959, 1955, 1954, 1951, 1949, 1941, 1935, 1930
1769 90TH ST	2020, 2017, 2014, 2010, 2005, 2002, 2000, 1999, 1995, 1992, 1991, 1986, 1983, 1981, 1980, 1974, 1973, 1972, 1967, 1962, 1961, 1959, 1955, 1954, 1951, 1949, 1941, 1935, 1930
1769 90TH ST	2020, 2017, 2014, 2010, 2005, 2002, 2000, 1999, 1995, 1992, 1991, 1986, 1983, 1981, 1980, 1974, 1973, 1972, 1970, 1967, 1962, 1961, 1959, 1955, 1954, 1951, 1949, 1941, 1935
1769 90TH ST	2020, 2017, 2014, 2010, 2005, 2002, 2000, 1999, 1995, 1992, 1991, 1986, 1983, 1981, 1980, 1974, 1973, 1972, 1970, 1967, 1962, 1961, 1959, 1955, 1954, 1951, 1949, 1941, 1930
1769 90TH ST	2020, 2017, 2014, 2010, 2005, 2002, 2000, 1999, 1995, 1992, 1991, 1986, 1983, 1981, 1980, 1974, 1973, 1972, 1970, 1967, 1962, 1961, 1959, 1955, 1954, 1951, 1949, 1935, 1930
1769 90TH ST	2020, 2017, 2014, 2010, 2005, 2002, 2000, 1999, 1995, 1992, 1991, 1986, 1983, 1981, 1980, 1974, 1973, 1972, 1970, 1967, 1962, 1961, 1959, 1955, 1954, 1949, 1941, 1935, 1930
1769 E 89TH ST	2020, 2017, 2014, 2010, 2005, 2002, 2000, 1999, 1995, 1991, 1986, 1983, 1981, 1980, 1974, 1973, 1972, 1970, 1967, 1962, 1961, 1959, 1955, 1954, 1951, 1949, 1941, 1935, 1930
1769 E 89TH ST	2020, 2017, 2014, 2010, 2005, 2002, 2000, 1999, 1992, 1991, 1986, 1983, 1981, 1980, 1974, 1973, 1972, 1970, 1967, 1962, 1961, 1959, 1955, 1954, 1951, 1949, 1941, 1935, 1930
1769 E 89TH ST	2020, 2017, 2014, 2010, 2005, 2002, 1999, 1995, 1992, 1991, 1986, 1983, 1981, 1980, 1974, 1973, 1972, 1970, 1967, 1962, 1961, 1959, 1955, 1954, 1951, 1949, 1941, 1935, 1930
1769 E 89TH ST	2020, 2017, 2014, 2010, 2002, 2000, 1999, 1995, 1992, 1991, 1986, 1983, 1981, 1980, 1974, 1973, 1972, 1970, 1967, 1962, 1961, 1959, 1955, 1954, 1951, 1949, 1941, 1935, 1930
1769 E 89TH ST	2020, 2014, 2010, 2005, 2002, 2000, 1999, 1995, 1992, 1991, 1986, 1983, 1981, 1980, 1974, 1973, 1972, 1970, 1967, 1962, 1961, 1959, 1955, 1954, 1951, 1949, 1941, 1935, 1930
1769 E 89TH ST	2017, 2014, 2010, 2005, 2002, 2000, 1999, 1995, 1992, 1991, 1986, 1983, 1981, 1980, 1974, 1973, 1972, 1970, 1967, 1962, 1961, 1959, 1955, 1954, 1951, 1949, 1941, 1935, 1930
1769 E 89TH ST	2020, 2017, 2010, 2005, 2002, 2000, 1999, 1995, 1992, 1991, 1986, 1983, 1981, 1980, 1974, 1973, 1972, 1970, 1967, 1962, 1961, 1959, 1955, 1954, 1951, 1949, 1941, 1935, 1930
1769 E 90TH ST	2020, 2017, 2010, 2005, 2002, 2000, 1999, 1995, 1992, 1991, 1986, 1983, 1981, 1980, 1974, 1973, 1972, 1970, 1967, 1962, 1961, 1959, 1955, 1954, 1951, 1949, 1941, 1935, 1930
1769 E 90TH ST	2020, 2014, 2010, 2005, 2002, 2000, 1999, 1995, 1992, 1991, 1986, 1983, 1981, 1980, 1974, 1973, 1972, 1970, 1967, 1962, 1961, 1959, 1955, 1954, 1951, 1949, 1941, 1935, 1930

FINDINGS

Address Researched	Address Not Identified in Research Source
1769 E 90TH ST	2020, 2017, 2014, 2005, 2002, 2000, 1999, 1995, 1992, 1991, 1986, 1983, 1981, 1980, 1974, 1973, 1972, 1970, 1967, 1962, 1961, 1959, 1955, 1954, 1951, 1949, 1941, 1935, 1930
1769 E 90TH ST	2020, 2017, 2014, 2010, 2002, 2000, 1999, 1995, 1992, 1991, 1986, 1983, 1981, 1980, 1974, 1973, 1972, 1970, 1967, 1962, 1961, 1959, 1955, 1954, 1951, 1949, 1941, 1935, 1930
1769 E 90TH ST	2020, 2017, 2014, 2010, 2005, 2002, 2000, 1999, 1992, 1991, 1986, 1983, 1981, 1980, 1974, 1973, 1972, 1970, 1967, 1962, 1961, 1959, 1955, 1954, 1951, 1949, 1941, 1935, 1930
1769 E 90TH ST	2020, 2017, 2014, 2010, 2005, 2002, 1999, 1995, 1992, 1991, 1986, 1983, 1981, 1980, 1974, 1973, 1972, 1970, 1967, 1962, 1961, 1959, 1955, 1954, 1951, 1949, 1941, 1935, 1930
1769 E 90TH ST	2020, 2017, 2014, 2010, 2005, 2002, 2000, 1999, 1995, 1991, 1986, 1983, 1981, 1980, 1974, 1973, 1972, 1970, 1967, 1962, 1961, 1959, 1955, 1954, 1951, 1949, 1941, 1935, 1930
1770 87TH	2020, 2017, 2014, 2010, 2005, 2002, 2000, 1999, 1995, 1992, 1991, 1986, 1983, 1981, 1980, 1974, 1973, 1972, 1970, 1967, 1962, 1959, 1955, 1954, 1951, 1949, 1941, 1935, 1930
1770 87TH	2020, 2017, 2014, 2010, 2005, 2002, 2000, 1999, 1995, 1992, 1991, 1986, 1983, 1981, 1980, 1974, 1973, 1972, 1970, 1967, 1962, 1961, 1959, 1954, 1951, 1949, 1941, 1935, 1930
1770 87TH ST	2020, 2017, 2014, 2010, 2005, 2002, 2000, 1999, 1995, 1992, 1991, 1986, 1983, 1981, 1980, 1974, 1973, 1972, 1970, 1967, 1962, 1961, 1959, 1955, 1954, 1949, 1941, 1935, 1930
1770 87TH ST	2020, 2017, 2014, 2010, 2005, 2002, 2000, 1999, 1995, 1992, 1991, 1986, 1983, 1981, 1980, 1974, 1973, 1972, 1970, 1967, 1962, 1961, 1959, 1955, 1954, 1951, 1949, 1935, 1930
1770 87TH ST	2020, 2017, 2014, 2010, 2005, 2002, 2000, 1999, 1995, 1992, 1991, 1986, 1983, 1981, 1980, 1974, 1973, 1972, 1970, 1967, 1962, 1961, 1959, 1955, 1954, 1951, 1949, 1941, 1930
1770 87TH ST	2020, 2017, 2014, 2010, 2005, 2002, 2000, 1999, 1995, 1992, 1991, 1986, 1983, 1981, 1980, 1974, 1973, 1972, 1970, 1967, 1962, 1961, 1959, 1955, 1954, 1951, 1949, 1941, 1935
1770 87TH ST	2020, 2017, 2014, 2010, 2005, 2002, 2000, 1999, 1995, 1992, 1991, 1986, 1983, 1981, 1980, 1973, 1972, 1970, 1967, 1962, 1961, 1959, 1955, 1954, 1951, 1949, 1941, 1935, 1930
1770 87TH ST	2020, 2017, 2014, 2010, 2005, 2002, 2000, 1999, 1995, 1992, 1991, 1986, 1983, 1981, 1980, 1974, 1973, 1972, 1967, 1962, 1961, 1959, 1955, 1954, 1951, 1949, 1941, 1935, 1930
1770 88TH PL	2020, 2017, 2014, 2010, 2005, 2002, 2000, 1999, 1995, 1992, 1991, 1986, 1983, 1981, 1980, 1974, 1973, 1972, 1967, 1962, 1961, 1959, 1955, 1954, 1951, 1949, 1941, 1935, 1930
1770 88TH PL	2020, 2017, 2014, 2010, 2005, 2002, 2000, 1999, 1995, 1992, 1991, 1986, 1983, 1981, 1980, 1973, 1972, 1970, 1967, 1962, 1961, 1959, 1955, 1954, 1951, 1949, 1941, 1935, 1930
1770 88TH PL	2020, 2017, 2014, 2010, 2005, 2002, 2000, 1999, 1995, 1992, 1991, 1986, 1983, 1981, 1980, 1974, 1973, 1972, 1970, 1967, 1962, 1961, 1959, 1955, 1954, 1951, 1949, 1941, 1935

FINDINGS

Address Researched	Address Not Identified in Research Source
1770 88TH PL	2020, 2017, 2014, 2010, 2005, 2002, 2000, 1999, 1995, 1992, 1991, 1986, 1983, 1981, 1980, 1974, 1973, 1972, 1970, 1967, 1962, 1961, 1959, 1955, 1954, 1951, 1949, 1941, 1930
1770 88TH PL	2020, 2017, 2014, 2010, 2005, 2002, 2000, 1999, 1995, 1992, 1991, 1986, 1983, 1981, 1980, 1974, 1973, 1972, 1970, 1967, 1962, 1961, 1959, 1955, 1954, 1951, 1949, 1935, 1930
1770 88TH PL	2020, 2017, 2014, 2010, 2005, 2002, 2000, 1999, 1995, 1992, 1991, 1986, 1983, 1981, 1980, 1974, 1973, 1972, 1970, 1967, 1962, 1961, 1959, 1955, 1954, 1949, 1941, 1935, 1930
1770 88TH PL	2020, 2017, 2014, 2010, 2005, 2002, 2000, 1999, 1995, 1992, 1991, 1986, 1983, 1981, 1980, 1974, 1973, 1972, 1970, 1967, 1962, 1959, 1955, 1954, 1951, 1949, 1941, 1935, 1930
1770 88TH PL	2020, 2017, 2014, 2010, 2005, 2002, 2000, 1999, 1995, 1992, 1991, 1986, 1983, 1981, 1980, 1974, 1973, 1972, 1970, 1967, 1962, 1961, 1959, 1954, 1951, 1949, 1941, 1935, 1930
1771 88TH PL	2020, 2017, 2014, 2010, 2005, 2002, 2000, 1999, 1995, 1992, 1991, 1986, 1983, 1981, 1980, 1974, 1973, 1972, 1970, 1967, 1962, 1961, 1959, 1954, 1951, 1949, 1941, 1935, 1930
1771 88TH PL	2020, 2017, 2014, 2010, 2005, 2002, 2000, 1999, 1995, 1992, 1991, 1986, 1983, 1981, 1980, 1974, 1973, 1972, 1970, 1967, 1962, 1959, 1955, 1954, 1951, 1949, 1941, 1935, 1930
1771 88TH PL	2020, 2017, 2014, 2010, 2005, 2002, 2000, 1999, 1995, 1992, 1991, 1986, 1983, 1981, 1980, 1974, 1973, 1972, 1970, 1967, 1962, 1961, 1959, 1955, 1954, 1949, 1941, 1935, 1930
1771 88TH PL	2020, 2017, 2014, 2010, 2005, 2002, 2000, 1999, 1995, 1992, 1991, 1986, 1983, 1981, 1980, 1974, 1973, 1972, 1970, 1967, 1962, 1961, 1959, 1955, 1954, 1951, 1949, 1935, 1930
1771 88TH PL	2020, 2017, 2014, 2010, 2005, 2002, 2000, 1999, 1995, 1992, 1991, 1986, 1983, 1981, 1980, 1974, 1973, 1972, 1970, 1967, 1962, 1961, 1959, 1955, 1954, 1951, 1949, 1941, 1930
1771 88TH PL	2020, 2017, 2014, 2010, 2005, 2002, 2000, 1999, 1995, 1992, 1991, 1986, 1983, 1981, 1980, 1974, 1973, 1972, 1970, 1967, 1962, 1961, 1959, 1955, 1954, 1951, 1949, 1941, 1935
1771 88TH PL	2020, 2017, 2014, 2010, 2005, 2002, 2000, 1999, 1995, 1992, 1991, 1986, 1983, 1981, 1980, 1973, 1972, 1970, 1967, 1962, 1961, 1959, 1955, 1954, 1951, 1949, 1941, 1935, 1930
1771 88TH PL	2020, 2017, 2014, 2010, 2005, 2002, 2000, 1999, 1995, 1992, 1991, 1986, 1983, 1981, 1980, 1974, 1973, 1972, 1967, 1962, 1961, 1959, 1955, 1954, 1951, 1949, 1941, 1935, 1930
1771 88TH PL	2020, 2017, 2014, 2010, 2005, 2002, 2000, 1995, 1992, 1991, 1986, 1983, 1981, 1980, 1974, 1973, 1972, 1970, 1967, 1962, 1961, 1959, 1955, 1954, 1951, 1949, 1941, 1935, 1930
1771 88TH PL	2020, 2017, 2014, 2010, 2005, 2000, 1999, 1995, 1992, 1991, 1986, 1983, 1981, 1980, 1974, 1973, 1972, 1970, 1967, 1962, 1961, 1959, 1955, 1954, 1951, 1949, 1941, 1935, 1930
1771 E 88TH PL	2020, 2017, 2014, 2010, 2002, 2000, 1999, 1995, 1992, 1991, 1986, 1983, 1981, 1980, 1974, 1973, 1972, 1970, 1967, 1962, 1961, 1959, 1955, 1954, 1951, 1949, 1941, 1935, 1930

FINDINGS

Address Researched	Address Not Identified in Research Source
1771 E 88TH PL	2020, 2017, 2014, 2005, 2002, 2000, 1999, 1995, 1992, 1991, 1986, 1983, 1981, 1980, 1974, 1973, 1972, 1970, 1967, 1962, 1961, 1959, 1955, 1954, 1951, 1949, 1941, 1935, 1930
1771 E 88TH PL	2020, 2014, 2010, 2005, 2002, 2000, 1999, 1995, 1992, 1991, 1986, 1983, 1981, 1980, 1974, 1973, 1972, 1970, 1967, 1962, 1961, 1959, 1955, 1954, 1951, 1949, 1941, 1935, 1930
1771 E 88TH PL	2017, 2014, 2010, 2005, 2002, 2000, 1999, 1995, 1992, 1991, 1986, 1983, 1981, 1980, 1974, 1973, 1972, 1970, 1967, 1962, 1961, 1959, 1955, 1954, 1951, 1949, 1941, 1935, 1930
1771 E 88TH PL	2020, 2017, 2010, 2005, 2002, 2000, 1999, 1995, 1992, 1991, 1986, 1983, 1981, 1980, 1974, 1973, 1972, 1970, 1967, 1962, 1961, 1959, 1955, 1954, 1951, 1949, 1941, 1935, 1930
1771 E 88TH PL	2020, 2017, 2014, 2010, 2005, 2002, 1999, 1995, 1992, 1991, 1986, 1983, 1981, 1980, 1974, 1973, 1972, 1970, 1967, 1962, 1961, 1959, 1955, 1954, 1951, 1949, 1941, 1935, 1930
1771 E 88TH PL	2020, 2017, 2014, 2010, 2005, 2002, 2000, 1999, 1992, 1991, 1986, 1983, 1981, 1980, 1974, 1973, 1972, 1970, 1967, 1962, 1961, 1959, 1955, 1954, 1951, 1949, 1941, 1935, 1930
1772 89TH	2020, 2017, 2014, 2010, 2005, 2002, 2000, 1995, 1992, 1991, 1986, 1983, 1981, 1980, 1974, 1973, 1972, 1970, 1967, 1962, 1961, 1959, 1955, 1954, 1951, 1949, 1941, 1935, 1930
1772 89TH	2020, 2017, 2014, 2010, 2005, 2000, 1999, 1995, 1992, 1991, 1986, 1983, 1981, 1980, 1974, 1973, 1972, 1970, 1967, 1962, 1961, 1959, 1955, 1954, 1951, 1949, 1941, 1935, 1930
1772 89TH	2020, 2017, 2014, 2010, 2005, 2002, 2000, 1999, 1995, 1992, 1991, 1986, 1983, 1981, 1980, 1974, 1973, 1972, 1970, 1967, 1962, 1959, 1955, 1954, 1951, 1949, 1941, 1935, 1930
1772 89TH	2020, 2017, 2014, 2010, 2005, 2002, 2000, 1999, 1995, 1992, 1991, 1986, 1983, 1981, 1980, 1974, 1973, 1972, 1970, 1967, 1962, 1961, 1959, 1954, 1951, 1949, 1941, 1935, 1930
1772 89TH ST	2020, 2017, 2014, 2010, 2005, 2002, 2000, 1999, 1995, 1992, 1991, 1986, 1983, 1981, 1980, 1974, 1973, 1972, 1970, 1967, 1962, 1961, 1959, 1955, 1954, 1949, 1941, 1935, 1930
1772 89TH ST	2020, 2017, 2014, 2010, 2005, 2002, 2000, 1999, 1995, 1992, 1991, 1986, 1983, 1981, 1980, 1974, 1973, 1972, 1970, 1967, 1962, 1961, 1959, 1955, 1954, 1951, 1949, 1935, 1930
1772 89TH ST	2020, 2017, 2014, 2010, 2005, 2002, 2000, 1999, 1995, 1992, 1991, 1986, 1983, 1981, 1980, 1974, 1973, 1972, 1970, 1967, 1962, 1961, 1959, 1955, 1954, 1951, 1949, 1941, 1930
1772 89TH ST	2020, 2017, 2014, 2010, 2005, 2002, 2000, 1999, 1995, 1992, 1991, 1986, 1983, 1981, 1980, 1974, 1973, 1972, 1970, 1967, 1962, 1961, 1959, 1955, 1954, 1951, 1949, 1941, 1935
1772 89TH ST	2020, 2017, 2014, 2010, 2005, 2002, 2000, 1999, 1995, 1992, 1991, 1986, 1983, 1981, 1980, 1974, 1973, 1972, 1967, 1962, 1961, 1959, 1955, 1954, 1951, 1949, 1941, 1935, 1930
1772 89TH ST	2020, 2017, 2014, 2010, 2005, 2002, 2000, 1999, 1995, 1992, 1991, 1986, 1983, 1981, 1980, 1973, 1972, 1970, 1967, 1962, 1961, 1959, 1955, 1954, 1951, 1949, 1941, 1935, 1930

FINDINGS

Address Researched	Address Not Identified in Research Source
1772 89TH ST	2020, 2017, 2014, 2010, 2005, 2002, 2000, 1999, 1995, 1992, 1991, 1983, 1981, 1980, 1974, 1973, 1972, 1970, 1967, 1962, 1961, 1959, 1955, 1954, 1951, 1949, 1941, 1935, 1930
1772 89TH ST	2020, 2017, 2014, 2010, 2005, 2002, 2000, 1999, 1995, 1992, 1991, 1986, 1981, 1980, 1974, 1973, 1972, 1970, 1967, 1962, 1961, 1959, 1955, 1954, 1951, 1949, 1941, 1935, 1930
1772 89TH ST	2020, 2017, 2014, 2010, 2005, 2002, 2000, 1999, 1995, 1992, 1991, 1986, 1983, 1980, 1974, 1973, 1972, 1970, 1967, 1962, 1961, 1959, 1955, 1954, 1951, 1949, 1941, 1935, 1930
1772 90TH	2020, 2017, 2014, 2010, 2005, 2002, 2000, 1995, 1992, 1991, 1986, 1983, 1981, 1980, 1974, 1973, 1972, 1970, 1967, 1962, 1961, 1959, 1955, 1954, 1951, 1949, 1941, 1935, 1930
1772 90TH	2020, 2017, 2014, 2010, 2005, 2000, 1999, 1995, 1992, 1991, 1986, 1983, 1981, 1980, 1974, 1973, 1972, 1970, 1967, 1962, 1961, 1959, 1955, 1954, 1951, 1949, 1941, 1935, 1930
1772 90TH	2020, 2017, 2014, 2010, 2005, 2002, 2000, 1999, 1995, 1992, 1991, 1986, 1983, 1981, 1980, 1974, 1973, 1972, 1970, 1967, 1962, 1959, 1955, 1954, 1951, 1949, 1941, 1935, 1930
1772 90TH	2020, 2017, 2014, 2010, 2005, 2002, 2000, 1999, 1995, 1992, 1991, 1986, 1983, 1981, 1980, 1974, 1973, 1972, 1970, 1967, 1962, 1961, 1959, 1954, 1951, 1949, 1941, 1935, 1930
1772 90TH ST	2020, 2017, 2014, 2010, 2005, 2002, 2000, 1999, 1995, 1992, 1991, 1986, 1983, 1981, 1980, 1973, 1972, 1970, 1967, 1962, 1961, 1959, 1955, 1954, 1951, 1949, 1941, 1935, 1930
1772 90TH ST	2020, 2017, 2014, 2010, 2005, 2002, 2000, 1999, 1995, 1992, 1991, 1986, 1983, 1981, 1980, 1974, 1973, 1972, 1967, 1962, 1961, 1959, 1955, 1954, 1951, 1949, 1941, 1935, 1930
1772 90TH ST	2020, 2017, 2014, 2010, 2005, 2002, 2000, 1999, 1995, 1992, 1991, 1986, 1983, 1981, 1980, 1974, 1973, 1972, 1970, 1967, 1962, 1961, 1959, 1955, 1954, 1951, 1949, 1941, 1935
1772 90TH ST	2020, 2017, 2014, 2010, 2005, 2002, 2000, 1999, 1995, 1992, 1991, 1986, 1983, 1981, 1980, 1974, 1973, 1972, 1970, 1967, 1962, 1961, 1959, 1955, 1954, 1951, 1949, 1941, 1930
1772 90TH ST	2020, 2017, 2014, 2010, 2005, 2002, 2000, 1999, 1995, 1992, 1991, 1986, 1983, 1981, 1980, 1974, 1973, 1972, 1970, 1967, 1962, 1961, 1959, 1955, 1954, 1951, 1949, 1935, 1930
1772 90TH ST	2020, 2017, 2014, 2010, 2005, 2002, 2000, 1999, 1995, 1992, 1991, 1986, 1983, 1981, 1980, 1974, 1973, 1972, 1970, 1967, 1962, 1961, 1959, 1955, 1954, 1949, 1941, 1935, 1930
1772 E 89TH ST	2020, 2017, 2014, 2010, 2005, 2002, 1999, 1995, 1992, 1991, 1986, 1983, 1981, 1980, 1974, 1973, 1972, 1970, 1967, 1962, 1961, 1959, 1955, 1954, 1951, 1949, 1941, 1935, 1930
1772 E 89TH ST	2020, 2017, 2014, 2010, 2002, 2000, 1999, 1995, 1992, 1991, 1986, 1983, 1981, 1980, 1974, 1973, 1972, 1970, 1967, 1962, 1961, 1959, 1955, 1954, 1951, 1949, 1941, 1935, 1930
1772 E 89TH ST	2020, 2017, 2014, 2005, 2002, 2000, 1999, 1995, 1992, 1991, 1986, 1983, 1981, 1980, 1974, 1973, 1972, 1970, 1967, 1962, 1961, 1959, 1955, 1954, 1951, 1949, 1941, 1935, 1930

FINDINGS

Address Researched	Address Not Identified in Research Source
1772 E 89TH ST	2020, 2017, 2010, 2005, 2002, 2000, 1999, 1995, 1992, 1991, 1986, 1983, 1981, 1980, 1974, 1973, 1972, 1970, 1967, 1962, 1961, 1959, 1955, 1954, 1951, 1949, 1941, 1935, 1930
1772 E 89TH ST	2020, 2014, 2010, 2005, 2002, 2000, 1999, 1995, 1992, 1991, 1986, 1983, 1981, 1980, 1974, 1973, 1972, 1970, 1967, 1962, 1961, 1959, 1955, 1954, 1951, 1949, 1941, 1935, 1930
1772 E 89TH ST	2017, 2014, 2010, 2005, 2002, 2000, 1999, 1995, 1992, 1991, 1986, 1983, 1981, 1980, 1974, 1973, 1972, 1970, 1967, 1962, 1961, 1959, 1955, 1954, 1951, 1949, 1941, 1935, 1930
1772 E 89TH ST	2020, 2017, 2014, 2010, 2005, 2002, 2000, 1999, 1992, 1991, 1986, 1983, 1981, 1980, 1974, 1973, 1972, 1970, 1967, 1962, 1961, 1959, 1955, 1954, 1951, 1949, 1941, 1935, 1930
1772 E 90TH ST	2020, 2017, 2014, 2010, 2005, 2002, 2000, 1999, 1992, 1991, 1986, 1983, 1981, 1980, 1974, 1973, 1972, 1970, 1967, 1962, 1961, 1959, 1955, 1954, 1951, 1949, 1941, 1935, 1930
1772 E 90TH ST	2020, 2017, 2014, 2010, 2005, 2002, 1999, 1995, 1992, 1991, 1986, 1983, 1981, 1980, 1974, 1973, 1972, 1970, 1967, 1962, 1961, 1959, 1955, 1954, 1951, 1949, 1941, 1935, 1930
1772 E 90TH ST	2017, 2014, 2010, 2005, 2002, 2000, 1999, 1995, 1992, 1991, 1986, 1983, 1981, 1980, 1974, 1973, 1972, 1970, 1967, 1962, 1961, 1959, 1955, 1954, 1951, 1949, 1941, 1935, 1930
1772 E 90TH ST	2020, 2014, 2010, 2005, 2002, 2000, 1999, 1995, 1992, 1991, 1986, 1983, 1981, 1980, 1974, 1973, 1972, 1970, 1967, 1962, 1961, 1959, 1955, 1954, 1951, 1949, 1941, 1935, 1930
1772 E 90TH ST	2020, 2017, 2010, 2005, 2002, 2000, 1999, 1995, 1992, 1991, 1986, 1983, 1981, 1980, 1974, 1973, 1972, 1970, 1967, 1962, 1961, 1959, 1955, 1954, 1951, 1949, 1941, 1935, 1930
1772 E 90TH ST	2020, 2017, 2014, 2010, 2002, 2000, 1999, 1995, 1992, 1991, 1986, 1983, 1981, 1980, 1974, 1973, 1972, 1970, 1967, 1962, 1961, 1959, 1955, 1954, 1951, 1949, 1941, 1935, 1930
1773 87TH	2020, 2017, 2014, 2010, 2005, 2002, 2000, 1999, 1995, 1992, 1991, 1986, 1983, 1981, 1980, 1974, 1973, 1972, 1970, 1967, 1962, 1959, 1955, 1954, 1951, 1949, 1941, 1935, 1930
1773 87TH	2020, 2017, 2014, 2010, 2005, 2002, 2000, 1999, 1995, 1992, 1991, 1986, 1983, 1981, 1980, 1974, 1973, 1972, 1970, 1967, 1962, 1961, 1959, 1954, 1951, 1949, 1941, 1935, 1930
1773 87TH ST	2020, 2017, 2014, 2010, 2005, 2002, 2000, 1999, 1995, 1992, 1991, 1986, 1983, 1981, 1980, 1974, 1973, 1972, 1970, 1967, 1962, 1961, 1959, 1955, 1954, 1951, 1949, 1935, 1930
1773 87TH ST	2020, 2017, 2014, 2010, 2005, 2002, 2000, 1999, 1995, 1992, 1991, 1986, 1983, 1981, 1980, 1974, 1973, 1972, 1970, 1967, 1962, 1961, 1959, 1955, 1954, 1949, 1941, 1935, 1930
1773 87TH ST	2020, 2017, 2014, 2010, 2005, 2002, 2000, 1999, 1995, 1992, 1991, 1986, 1983, 1981, 1980, 1974, 1973, 1972, 1970, 1967, 1962, 1961, 1959, 1955, 1954, 1951, 1949, 1941, 1930
1773 87TH ST	2020, 2017, 2014, 2010, 2005, 2002, 2000, 1999, 1995, 1992, 1991, 1986, 1983, 1981, 1980, 1974, 1973, 1972, 1970, 1967, 1962, 1961, 1959, 1955, 1954, 1951, 1949, 1941, 1935

FINDINGS

Address Researched	Address Not Identified in Research Source
1773 87TH ST	2020, 2017, 2014, 2010, 2005, 2002, 2000, 1999, 1995, 1992, 1991, 1986, 1983, 1981, 1980, 1973, 1972, 1970, 1967, 1962, 1961, 1959, 1955, 1954, 1951, 1949, 1941, 1935, 1930
1773 87TH ST	2020, 2017, 2014, 2010, 2005, 2002, 2000, 1999, 1995, 1992, 1991, 1986, 1983, 1981, 1980, 1974, 1973, 1972, 1967, 1962, 1961, 1959, 1955, 1954, 1951, 1949, 1941, 1935, 1930
1773 88TH PL	2020, 2017, 2014, 2010, 2005, 2002, 2000, 1999, 1995, 1992, 1991, 1986, 1983, 1981, 1980, 1974, 1973, 1972, 1967, 1962, 1961, 1959, 1955, 1954, 1951, 1949, 1941, 1935, 1930
1773 88TH PL	2020, 2017, 2014, 2010, 2005, 2002, 2000, 1999, 1995, 1992, 1991, 1986, 1983, 1981, 1980, 1973, 1972, 1970, 1967, 1962, 1961, 1959, 1955, 1954, 1951, 1949, 1941, 1935, 1930
1773 88TH PL	2020, 2017, 2014, 2010, 2005, 2000, 1999, 1995, 1992, 1991, 1986, 1983, 1981, 1980, 1974, 1973, 1972, 1970, 1967, 1962, 1961, 1959, 1955, 1954, 1951, 1949, 1941, 1935, 1930
1773 88TH PL	2020, 2017, 2014, 2010, 2005, 2002, 2000, 1995, 1992, 1991, 1986, 1983, 1981, 1980, 1974, 1973, 1972, 1970, 1967, 1962, 1961, 1959, 1955, 1954, 1951, 1949, 1941, 1935, 1930
1773 88TH PL	2020, 2017, 2014, 2010, 2005, 2002, 2000, 1999, 1995, 1992, 1991, 1986, 1983, 1981, 1980, 1974, 1973, 1972, 1970, 1967, 1962, 1961, 1959, 1955, 1954, 1951, 1949, 1941, 1935
1773 88TH PL	2020, 2017, 2014, 2010, 2005, 2002, 2000, 1999, 1995, 1992, 1991, 1986, 1983, 1981, 1980, 1974, 1973, 1972, 1970, 1967, 1962, 1961, 1959, 1955, 1954, 1951, 1949, 1941, 1930
1773 88TH PL	2020, 2017, 2014, 2010, 2005, 2002, 2000, 1999, 1995, 1992, 1991, 1986, 1983, 1981, 1980, 1974, 1973, 1972, 1970, 1967, 1962, 1961, 1959, 1955, 1954, 1951, 1949, 1935, 1930
1773 88TH PL	2020, 2017, 2014, 2010, 2005, 2002, 2000, 1999, 1995, 1992, 1991, 1986, 1983, 1981, 1980, 1974, 1973, 1972, 1970, 1967, 1962, 1961, 1959, 1955, 1954, 1949, 1941, 1935, 1930
1773 88TH PL	2020, 2017, 2014, 2010, 2005, 2002, 2000, 1999, 1995, 1992, 1991, 1986, 1983, 1981, 1980, 1974, 1973, 1972, 1970, 1967, 1962, 1959, 1955, 1954, 1951, 1949, 1941, 1935, 1930
1773 88TH PL	2020, 2017, 2014, 2010, 2005, 2002, 2000, 1999, 1995, 1992, 1991, 1986, 1983, 1981, 1980, 1974, 1973, 1972, 1970, 1967, 1962, 1961, 1959, 1954, 1951, 1949, 1941, 1935, 1930
1773 E 87TH ST	2020, 2017, 2014, 2010, 2002, 2000, 1999, 1995, 1992, 1991, 1986, 1983, 1981, 1980, 1974, 1973, 1972, 1970, 1967, 1962, 1961, 1959, 1955, 1954, 1951, 1949, 1941, 1935, 1930
1773 E 87TH ST	2020, 2017, 2014, 2005, 2002, 2000, 1999, 1995, 1992, 1991, 1986, 1983, 1981, 1980, 1974, 1973, 1972, 1970, 1967, 1962, 1961, 1959, 1955, 1954, 1951, 1949, 1941, 1935, 1930
1773 E 87TH ST	2020, 2017, 2010, 2005, 2002, 2000, 1999, 1995, 1992, 1991, 1986, 1983, 1981, 1980, 1974, 1973, 1972, 1970, 1967, 1962, 1961, 1959, 1955, 1954, 1951, 1949, 1941, 1935, 1930
1773 E 87TH ST	2017, 2014, 2010, 2005, 2002, 2000, 1999, 1995, 1992, 1991, 1986, 1983, 1981, 1980, 1974, 1973, 1972, 1970, 1967, 1962, 1961, 1959, 1955, 1954, 1951, 1949, 1941, 1935, 1930

FINDINGS

Address Researched	Address Not Identified in Research Source
1773 E 87TH ST	2020, 2014, 2010, 2005, 2002, 2000, 1999, 1995, 1992, 1991, 1986, 1983, 1981, 1980, 1974, 1973, 1972, 1970, 1967, 1962, 1961, 1959, 1955, 1954, 1951, 1949, 1941, 1935, 1930
1773 E 88TH PL	2020, 2017, 2014, 2010, 2005, 2002, 2000, 1999, 1992, 1991, 1986, 1983, 1981, 1980, 1974, 1973, 1972, 1970, 1967, 1962, 1961, 1959, 1955, 1954, 1951, 1949, 1941, 1935, 1930
1773 E 89TH ST	2020, 2017, 2014, 2010, 2002, 2000, 1999, 1995, 1992, 1991, 1986, 1983, 1981, 1980, 1974, 1973, 1972, 1970, 1967, 1962, 1961, 1959, 1955, 1954, 1951, 1949, 1941, 1935, 1930
1774 87TH	2020, 2017, 2014, 2010, 2005, 2000, 1999, 1995, 1992, 1991, 1986, 1983, 1981, 1980, 1974, 1973, 1972, 1970, 1967, 1962, 1961, 1959, 1955, 1954, 1951, 1949, 1941, 1935, 1930
1774 87TH	2020, 2017, 2014, 2010, 2005, 2002, 2000, 1995, 1992, 1991, 1986, 1983, 1981, 1980, 1974, 1973, 1972, 1970, 1967, 1962, 1961, 1959, 1955, 1954, 1951, 1949, 1941, 1935, 1930
1774 87TH	2020, 2017, 2014, 2010, 2005, 2002, 2000, 1999, 1995, 1992, 1991, 1986, 1983, 1981, 1980, 1974, 1973, 1972, 1970, 1967, 1962, 1959, 1955, 1954, 1951, 1949, 1941, 1935, 1930
1774 87TH	2020, 2017, 2014, 2010, 2005, 2002, 2000, 1999, 1995, 1992, 1991, 1986, 1983, 1981, 1980, 1974, 1973, 1972, 1970, 1967, 1962, 1961, 1959, 1954, 1951, 1949, 1941, 1935, 1930
1774 87TH ST	2020, 2017, 2014, 2010, 2005, 2002, 2000, 1999, 1995, 1992, 1991, 1986, 1983, 1981, 1980, 1974, 1973, 1972, 1970, 1967, 1962, 1961, 1959, 1955, 1954, 1949, 1941, 1935, 1930
1774 87TH ST	2020, 2017, 2014, 2010, 2005, 2002, 2000, 1999, 1995, 1992, 1991, 1986, 1983, 1981, 1980, 1974, 1973, 1972, 1970, 1967, 1962, 1961, 1959, 1955, 1954, 1951, 1949, 1935, 1930
1774 87TH ST	2020, 2017, 2014, 2010, 2005, 2002, 2000, 1999, 1995, 1992, 1991, 1986, 1983, 1981, 1980, 1974, 1973, 1972, 1970, 1967, 1962, 1961, 1959, 1955, 1954, 1951, 1949, 1941, 1930
1774 87TH ST	2020, 2017, 2014, 2010, 2005, 2002, 2000, 1999, 1995, 1992, 1991, 1986, 1983, 1981, 1980, 1974, 1973, 1972, 1970, 1967, 1962, 1961, 1959, 1955, 1954, 1951, 1949, 1941, 1935
1774 87TH ST	2020, 2017, 2014, 2010, 2005, 2002, 2000, 1999, 1995, 1992, 1991, 1986, 1983, 1981, 1980, 1974, 1973, 1972, 1967, 1962, 1961, 1959, 1955, 1954, 1951, 1949, 1941, 1935, 1930
1774 87TH ST	2020, 2017, 2014, 2010, 2005, 2002, 2000, 1999, 1995, 1992, 1991, 1986, 1983, 1981, 1980, 1973, 1972, 1970, 1967, 1962, 1961, 1959, 1955, 1954, 1951, 1949, 1941, 1935, 1930
1774 87TH ST	2020, 2017, 2014, 2010, 2005, 2002, 2000, 1999, 1995, 1992, 1986, 1983, 1981, 1980, 1974, 1973, 1972, 1970, 1967, 1962, 1961, 1959, 1955, 1954, 1951, 1949, 1941, 1935, 1930
1774 87TH ST	2020, 2017, 2014, 2010, 2005, 2002, 2000, 1999, 1995, 1992, 1991, 1986, 1983, 1980, 1974, 1973, 1972, 1970, 1967, 1962, 1961, 1959, 1955, 1954, 1951, 1949, 1941, 1935, 1930
1774 87TH ST	2020, 2017, 2014, 2010, 2005, 2002, 2000, 1999, 1995, 1992, 1991, 1983, 1981, 1980, 1974, 1973, 1972, 1970, 1967, 1962, 1961, 1959, 1955, 1954, 1951, 1949, 1941, 1935, 1930

FINDINGS

Address Researched	Address Not Identified in Research Source
1774 87TH ST	2020, 2017, 2014, 2010, 2005, 2002, 2000, 1999, 1995, 1992, 1991, 1986, 1981, 1980, 1974, 1973, 1972, 1970, 1967, 1962, 1961, 1959, 1955, 1954, 1951, 1949, 1941, 1935, 1930
1774 88	2020, 2017, 2014, 2010, 2005, 2002, 2000, 1999, 1995, 1992, 1986, 1983, 1981, 1980, 1974, 1973, 1972, 1970, 1967, 1962, 1961, 1959, 1955, 1954, 1951, 1949, 1941, 1935, 1930
1774 88TH PL	2020, 2017, 2014, 2010, 2005, 2000, 1999, 1995, 1992, 1991, 1986, 1983, 1981, 1980, 1974, 1973, 1972, 1970, 1967, 1962, 1961, 1959, 1955, 1954, 1951, 1949, 1941, 1935, 1930
1774 88TH PL	2020, 2017, 2014, 2010, 2005, 2002, 2000, 1999, 1995, 1992, 1991, 1986, 1983, 1981, 1980, 1973, 1972, 1970, 1967, 1962, 1961, 1959, 1955, 1954, 1951, 1949, 1941, 1935, 1930
1774 88TH PL	2020, 2017, 2014, 2010, 2005, 2002, 2000, 1999, 1995, 1992, 1991, 1986, 1983, 1981, 1980, 1974, 1973, 1972, 1967, 1962, 1961, 1959, 1955, 1954, 1951, 1949, 1941, 1935, 1930
1774 88TH PL	2020, 2017, 2014, 2010, 2005, 2002, 2000, 1999, 1995, 1992, 1991, 1986, 1983, 1981, 1980, 1974, 1973, 1972, 1970, 1967, 1962, 1961, 1959, 1955, 1954, 1951, 1949, 1941, 1930
1774 88TH PL	2020, 2017, 2014, 2010, 2005, 2002, 2000, 1999, 1995, 1992, 1991, 1986, 1983, 1981, 1980, 1974, 1973, 1972, 1970, 1967, 1962, 1961, 1959, 1955, 1954, 1951, 1949, 1941, 1935
1774 88TH PL	2020, 2017, 2014, 2010, 2005, 2002, 2000, 1999, 1995, 1992, 1991, 1986, 1983, 1981, 1980, 1974, 1973, 1972, 1970, 1967, 1962, 1961, 1959, 1955, 1954, 1949, 1941, 1935, 1930
1774 88TH PL	2020, 2017, 2014, 2010, 2005, 2002, 2000, 1999, 1995, 1992, 1991, 1986, 1983, 1981, 1980, 1974, 1973, 1972, 1970, 1967, 1962, 1961, 1959, 1955, 1954, 1951, 1949, 1935, 1930
1774 88TH PL	2020, 2017, 2014, 2010, 2005, 2002, 2000, 1999, 1995, 1992, 1991, 1986, 1983, 1981, 1980, 1974, 1973, 1972, 1970, 1967, 1962, 1959, 1955, 1954, 1951, 1949, 1941, 1935, 1930
1774 88TH PL	2020, 2017, 2014, 2010, 2005, 2002, 2000, 1999, 1995, 1992, 1991, 1986, 1983, 1981, 1980, 1974, 1973, 1972, 1970, 1967, 1962, 1961, 1959, 1954, 1951, 1949, 1941, 1935, 1930
1774 E 87TH ST	2017, 2014, 2010, 2005, 2002, 2000, 1999, 1995, 1992, 1991, 1986, 1983, 1981, 1980, 1974, 1973, 1972, 1970, 1967, 1962, 1961, 1959, 1955, 1954, 1951, 1949, 1941, 1935, 1930
1774 E 87TH ST	2020, 2017, 2010, 2005, 2002, 2000, 1999, 1995, 1992, 1991, 1986, 1983, 1981, 1980, 1974, 1973, 1972, 1970, 1967, 1962, 1961, 1959, 1955, 1954, 1951, 1949, 1941, 1935, 1930
1774 E 87TH ST	2020, 2017, 2014, 2005, 2002, 2000, 1999, 1995, 1992, 1991, 1986, 1983, 1981, 1980, 1974, 1973, 1972, 1970, 1967, 1962, 1961, 1959, 1955, 1954, 1951, 1949, 1941, 1935, 1930
1774 E 87TH ST	2020, 2017, 2014, 2010, 2005, 2002, 2000, 1999, 1995, 1991, 1986, 1983, 1981, 1980, 1974, 1973, 1972, 1970, 1967, 1962, 1961, 1959, 1955, 1954, 1951, 1949, 1941, 1935, 1930
1774 E 87TH ST	2020, 2017, 2014, 2010, 2005, 2002, 1999, 1995, 1992, 1991, 1986, 1983, 1981, 1980, 1974, 1973, 1972, 1970, 1967, 1962, 1961, 1959, 1955, 1954, 1951, 1949, 1941, 1935, 1930

FINDINGS

Address Researched	Address Not Identified in Research Source
1774 E 87TH ST	2020, 2017, 2014, 2010, 2005, 2002, 2000, 1999, 1992, 1991, 1986, 1983, 1981, 1980, 1974, 1973, 1972, 1970, 1967, 1962, 1961, 1959, 1955, 1954, 1951, 1949, 1941, 1935, 1930
1774 E 88TH PL	2020, 2017, 2014, 2010, 2005, 2002, 2000, 1999, 1992, 1991, 1986, 1983, 1981, 1980, 1974, 1973, 1972, 1970, 1967, 1962, 1961, 1959, 1955, 1954, 1951, 1949, 1941, 1935, 1930
1774 E 88TH PL	2020, 2017, 2014, 2010, 2005, 2002, 2000, 1999, 1995, 1991, 1986, 1983, 1981, 1980, 1974, 1973, 1972, 1970, 1967, 1962, 1961, 1959, 1955, 1954, 1951, 1949, 1941, 1935, 1930
1774 E 88TH PL	2020, 2017, 2014, 2010, 2005, 2002, 1999, 1995, 1992, 1991, 1986, 1983, 1981, 1980, 1974, 1973, 1972, 1970, 1967, 1962, 1961, 1959, 1955, 1954, 1951, 1949, 1941, 1935, 1930
1774 E 88TH PL	2020, 2017, 2010, 2005, 2002, 2000, 1999, 1995, 1992, 1991, 1986, 1983, 1981, 1980, 1974, 1973, 1972, 1970, 1967, 1962, 1961, 1959, 1955, 1954, 1951, 1949, 1941, 1935, 1930
1774 E 88TH PL	2017, 2014, 2010, 2005, 2002, 2000, 1999, 1995, 1992, 1991, 1986, 1983, 1981, 1980, 1974, 1973, 1972, 1970, 1967, 1962, 1961, 1959, 1955, 1954, 1951, 1949, 1941, 1935, 1930
1774 E 88TH PL	2020, 2017, 2014, 2010, 2002, 2000, 1999, 1995, 1992, 1991, 1986, 1983, 1981, 1980, 1974, 1973, 1972, 1970, 1967, 1962, 1961, 1959, 1955, 1954, 1951, 1949, 1941, 1935, 1930
1774 E 88TH PL	2020, 2017, 2014, 2005, 2002, 2000, 1999, 1995, 1992, 1991, 1986, 1983, 1981, 1980, 1974, 1973, 1972, 1970, 1967, 1962, 1961, 1959, 1955, 1954, 1951, 1949, 1941, 1935, 1930
1775 89TH	2020, 2017, 2014, 2010, 2005, 2000, 1999, 1995, 1992, 1991, 1986, 1983, 1981, 1980, 1974, 1973, 1972, 1970, 1967, 1962, 1961, 1959, 1955, 1954, 1951, 1949, 1941, 1935, 1930
1775 89TH	2020, 2017, 2014, 2010, 2005, 2002, 2000, 1995, 1992, 1991, 1986, 1983, 1981, 1980, 1974, 1973, 1972, 1970, 1967, 1962, 1961, 1959, 1955, 1954, 1951, 1949, 1941, 1935, 1930
1775 89TH	2020, 2017, 2014, 2010, 2005, 2002, 2000, 1999, 1995, 1992, 1991, 1986, 1983, 1981, 1980, 1974, 1973, 1972, 1970, 1967, 1962, 1959, 1955, 1954, 1951, 1949, 1941, 1935, 1930
1775 89TH	2020, 2017, 2014, 2010, 2005, 2002, 2000, 1999, 1995, 1992, 1991, 1986, 1983, 1981, 1980, 1974, 1973, 1972, 1970, 1967, 1962, 1961, 1959, 1954, 1951, 1949, 1941, 1935, 1930
1775 89TH ST	2020, 2017, 2014, 2010, 2005, 2002, 2000, 1999, 1995, 1992, 1991, 1986, 1983, 1981, 1980, 1974, 1973, 1972, 1970, 1967, 1962, 1961, 1959, 1955, 1954, 1949, 1941, 1935, 1930
1775 89TH ST	2020, 2017, 2014, 2010, 2005, 2002, 2000, 1999, 1995, 1992, 1991, 1986, 1983, 1981, 1980, 1974, 1973, 1972, 1970, 1967, 1962, 1961, 1959, 1955, 1954, 1951, 1949, 1935, 1930
1775 89TH ST	2020, 2017, 2014, 2010, 2005, 2002, 2000, 1999, 1995, 1992, 1991, 1986, 1983, 1981, 1980, 1974, 1973, 1972, 1970, 1967, 1962, 1961, 1959, 1955, 1954, 1951, 1949, 1941, 1930
1775 89TH ST	2020, 2017, 2014, 2010, 2005, 2002, 2000, 1999, 1995, 1992, 1991, 1986, 1983, 1981, 1980, 1974, 1973, 1972, 1970, 1967, 1962, 1961, 1959, 1955, 1954, 1951, 1949, 1941, 1935

FINDINGS

Address Researched	Address Not Identified in Research Source
1775 89TH ST	2020, 2017, 2014, 2010, 2005, 2002, 2000, 1999, 1995, 1992, 1991, 1986, 1983, 1981, 1980, 1974, 1973, 1972, 1967, 1962, 1961, 1959, 1955, 1954, 1951, 1949, 1941, 1935, 1930
1775 89TH ST	2020, 2017, 2014, 2010, 2005, 2002, 2000, 1999, 1995, 1992, 1991, 1986, 1983, 1981, 1980, 1973, 1972, 1970, 1967, 1962, 1961, 1959, 1955, 1954, 1951, 1949, 1941, 1935, 1930
1775 89TH ST	2020, 2017, 2014, 2010, 2005, 2002, 2000, 1999, 1995, 1992, 1986, 1983, 1981, 1980, 1974, 1973, 1972, 1970, 1967, 1962, 1961, 1959, 1955, 1954, 1951, 1949, 1941, 1935, 1930
1775 89TH ST	2020, 2017, 2014, 2010, 2005, 2002, 2000, 1999, 1995, 1992, 1991, 1983, 1981, 1980, 1974, 1973, 1972, 1970, 1967, 1962, 1961, 1959, 1955, 1954, 1951, 1949, 1941, 1935, 1930
1775 89TH ST	2020, 2017, 2014, 2010, 2005, 2002, 2000, 1999, 1995, 1992, 1991, 1986, 1981, 1980, 1974, 1973, 1972, 1970, 1967, 1962, 1961, 1959, 1955, 1954, 1951, 1949, 1941, 1935, 1930
1775 90TH	2020, 2017, 2014, 2010, 2005, 2002, 2000, 1995, 1992, 1991, 1986, 1983, 1981, 1980, 1974, 1973, 1972, 1970, 1967, 1962, 1961, 1959, 1955, 1954, 1951, 1949, 1941, 1935, 1930
1775 90TH	2020, 2017, 2014, 2010, 2005, 2000, 1999, 1995, 1992, 1991, 1986, 1983, 1981, 1980, 1974, 1973, 1972, 1970, 1967, 1962, 1961, 1959, 1955, 1954, 1951, 1949, 1941, 1935, 1930
1775 90TH	2020, 2017, 2014, 2010, 2005, 2002, 2000, 1999, 1995, 1992, 1991, 1986, 1983, 1981, 1980, 1974, 1973, 1972, 1970, 1967, 1962, 1961, 1959, 1954, 1951, 1949, 1941, 1935, 1930
1775 90TH	2020, 2017, 2014, 2010, 2005, 2002, 2000, 1999, 1995, 1992, 1991, 1986, 1983, 1981, 1980, 1974, 1973, 1972, 1970, 1967, 1962, 1959, 1955, 1954, 1951, 1949, 1941, 1935, 1930
1775 90TH ST	2020, 2017, 2014, 2010, 2005, 2002, 2000, 1999, 1995, 1992, 1991, 1986, 1983, 1981, 1980, 1973, 1972, 1970, 1967, 1962, 1961, 1959, 1955, 1954, 1951, 1949, 1941, 1935, 1930
1775 90TH ST	2020, 2017, 2014, 2010, 2005, 2002, 2000, 1999, 1995, 1992, 1991, 1986, 1983, 1981, 1980, 1974, 1973, 1972, 1967, 1962, 1961, 1959, 1955, 1954, 1951, 1949, 1941, 1935, 1930
1775 90TH ST	2020, 2017, 2014, 2010, 2005, 2002, 2000, 1999, 1995, 1992, 1991, 1986, 1983, 1981, 1980, 1974, 1973, 1972, 1967, 1962, 1961, 1959, 1955, 1954, 1951, 1949, 1941, 1935
1775 90TH ST	2020, 2017, 2014, 2010, 2005, 2002, 2000, 1999, 1995, 1992, 1991, 1986, 1983, 1981, 1980, 1974, 1973, 1972, 1970, 1967, 1962, 1961, 1959, 1955, 1954, 1951, 1949, 1941, 1930
1775 90TH ST	2020, 2017, 2014, 2010, 2005, 2002, 2000, 1999, 1995, 1992, 1991, 1986, 1983, 1981, 1980, 1974, 1973, 1972, 1970, 1967, 1962, 1961, 1959, 1955, 1954, 1951, 1949, 1935, 1930
1775 90TH ST	2020, 2017, 2014, 2010, 2005, 2002, 2000, 1999, 1995, 1992, 1991, 1986, 1983, 1981, 1980, 1974, 1973, 1972, 1970, 1967, 1962, 1961, 1959, 1955, 1954, 1949, 1941, 1935, 1930
1775 E 89TH ST	2020, 2017, 2014, 2010, 2005, 2002, 1999, 1995, 1992, 1991, 1986, 1983, 1981, 1980, 1974, 1973, 1972, 1970, 1967, 1962, 1961, 1959, 1955, 1954, 1951, 1949, 1941, 1935, 1930

FINDINGS

Address Researched	Address Not Identified in Research Source
1775 E 89TH ST	2020, 2017, 2014, 2010, 2002, 2000, 1999, 1995, 1992, 1991, 1986, 1983, 1981, 1980, 1974, 1973, 1972, 1970, 1967, 1962, 1961, 1959, 1955, 1954, 1951, 1949, 1941, 1935, 1930
1775 E 89TH ST	2020, 2017, 2014, 2010, 2005, 2002, 2000, 1999, 1992, 1991, 1986, 1983, 1981, 1980, 1974, 1973, 1972, 1970, 1967, 1962, 1961, 1959, 1955, 1954, 1951, 1949, 1941, 1935, 1930
1775 E 89TH ST	2020, 2017, 2014, 2010, 2005, 2002, 2000, 1999, 1995, 1991, 1986, 1983, 1981, 1980, 1974, 1973, 1972, 1970, 1967, 1962, 1961, 1959, 1955, 1954, 1951, 1949, 1941, 1935, 1930
1775 E 90TH ST	2020, 2017, 2014, 2010, 2005, 2002, 2000, 1999, 1995, 1991, 1986, 1983, 1981, 1980, 1974, 1973, 1972, 1970, 1967, 1962, 1961, 1959, 1955, 1954, 1951, 1949, 1941, 1935, 1930
1775 E 90TH ST	2020, 2017, 2014, 2010, 2005, 2002, 2000, 1999, 1992, 1991, 1986, 1983, 1981, 1980, 1974, 1973, 1972, 1970, 1967, 1962, 1961, 1959, 1955, 1954, 1951, 1949, 1941, 1935, 1930
1775 E 90TH ST	2020, 2017, 2014, 2010, 2005, 2002, 1999, 1995, 1992, 1991, 1986, 1983, 1981, 1980, 1974, 1973, 1972, 1970, 1967, 1962, 1961, 1959, 1955, 1954, 1951, 1949, 1941, 1935, 1930
1775 E 90TH ST	2020, 2017, 2014, 2010, 2002, 2000, 1999, 1995, 1992, 1991, 1986, 1983, 1981, 1980, 1974, 1973, 1972, 1970, 1967, 1962, 1961, 1959, 1955, 1954, 1951, 1949, 1941, 1935, 1930
1775 E 90TH ST	2020, 2014, 2010, 2005, 2002, 2000, 1999, 1995, 1992, 1991, 1986, 1983, 1981, 1980, 1974, 1973, 1972, 1970, 1967, 1962, 1961, 1959, 1955, 1954, 1951, 1949, 1941, 1935, 1930
1775 E 90TH ST	2017, 2014, 2010, 2005, 2002, 2000, 1999, 1995, 1992, 1991, 1986, 1983, 1981, 1980, 1974, 1973, 1972, 1970, 1967, 1962, 1961, 1959, 1955, 1954, 1951, 1949, 1941, 1935, 1930
1776 90TH	2020, 2017, 2014, 2010, 2005, 2000, 1999, 1995, 1992, 1991, 1986, 1983, 1981, 1980, 1974, 1973, 1972, 1970, 1967, 1962, 1961, 1959, 1955, 1954, 1951, 1949, 1941, 1935, 1930
1776 90TH	2020, 2017, 2014, 2010, 2005, 2002, 2000, 1995, 1992, 1991, 1986, 1983, 1981, 1980, 1974, 1973, 1972, 1970, 1967, 1962, 1961, 1959, 1955, 1954, 1951, 1949, 1941, 1935, 1930
1776 90TH	2020, 2017, 2014, 2010, 2005, 2002, 2000, 1999, 1995, 1992, 1991, 1986, 1983, 1981, 1980, 1974, 1973, 1972, 1970, 1967, 1962, 1959, 1955, 1954, 1951, 1949, 1941, 1935, 1930
1776 90TH	2020, 2017, 2014, 2010, 2005, 2002, 2000, 1999, 1995, 1992, 1991, 1986, 1983, 1981, 1980, 1974, 1973, 1972, 1970, 1967, 1962, 1961, 1959, 1954, 1951, 1949, 1941, 1935, 1930
1776 90TH ST	2020, 2017, 2014, 2010, 2005, 2002, 2000, 1999, 1995, 1992, 1991, 1986, 1983, 1981, 1980, 1974, 1973, 1972, 1967, 1962, 1961, 1959, 1955, 1954, 1951, 1949, 1941, 1935, 1930
1776 90TH ST	2020, 2017, 2014, 2010, 2005, 2002, 2000, 1999, 1995, 1992, 1991, 1986, 1983, 1981, 1980, 1973, 1972, 1970, 1967, 1962, 1961, 1959, 1955, 1954, 1951, 1949, 1941, 1935, 1930
1776 90TH ST	2020, 2017, 2014, 2010, 2005, 2002, 2000, 1999, 1995, 1992, 1991, 1986, 1983, 1981, 1980, 1974, 1973, 1972, 1970, 1967, 1962, 1961, 1959, 1955, 1954, 1949, 1941, 1935, 1930

FINDINGS

Address Researched	Address Not Identified in Research Source
1776 90TH ST	2020, 2017, 2014, 2010, 2005, 2002, 2000, 1999, 1995, 1992, 1991, 1986, 1983, 1981, 1980, 1974, 1973, 1972, 1970, 1967, 1962, 1961, 1959, 1955, 1954, 1951, 1949, 1935, 1930
1776 90TH ST	2020, 2017, 2014, 2010, 2005, 2002, 2000, 1999, 1995, 1992, 1991, 1986, 1983, 1981, 1980, 1974, 1973, 1972, 1970, 1967, 1962, 1961, 1959, 1955, 1954, 1951, 1949, 1941, 1930
1776 90TH ST	2020, 2017, 2014, 2010, 2005, 2002, 2000, 1999, 1995, 1992, 1991, 1986, 1983, 1981, 1980, 1974, 1973, 1972, 1970, 1967, 1962, 1961, 1959, 1955, 1954, 1951, 1949, 1941, 1935
1776 E 90TH ST	2020, 2017, 2014, 2010, 2005, 2002, 1999, 1995, 1992, 1991, 1986, 1983, 1981, 1980, 1974, 1973, 1972, 1970, 1967, 1962, 1961, 1959, 1955, 1954, 1951, 1949, 1941, 1935, 1930
1776 E 90TH ST	2020, 2017, 2014, 2010, 2005, 2002, 2000, 1999, 1992, 1991, 1986, 1983, 1981, 1980, 1974, 1973, 1972, 1970, 1967, 1962, 1961, 1959, 1955, 1954, 1951, 1949, 1941, 1935, 1930
1776 E 90TH ST	2020, 2017, 2014, 2010, 2005, 2002, 2000, 1999, 1995, 1991, 1986, 1983, 1981, 1980, 1974, 1973, 1972, 1970, 1967, 1962, 1961, 1959, 1955, 1954, 1951, 1949, 1941, 1935, 1930
1776 E 90TH ST	2020, 2017, 2014, 2010, 2002, 2000, 1999, 1995, 1992, 1991, 1986, 1983, 1981, 1980, 1974, 1973, 1972, 1970, 1967, 1962, 1961, 1959, 1955, 1954, 1951, 1949, 1941, 1935, 1930
1776 E 90TH ST	2020, 2017, 2014, 2005, 2002, 2000, 1999, 1995, 1992, 1991, 1986, 1983, 1981, 1980, 1974, 1973, 1972, 1970, 1967, 1962, 1961, 1959, 1955, 1954, 1951, 1949, 1941, 1935, 1930
1776 E 90TH ST	2020, 2017, 2010, 2005, 2002, 2000, 1999, 1995, 1992, 1991, 1986, 1983, 1981, 1980, 1974, 1973, 1972, 1970, 1967, 1962, 1961, 1959, 1955, 1954, 1951, 1949, 1941, 1935, 1930
1777 87TH	2020, 2017, 2014, 2010, 2005, 2002, 2000, 1999, 1995, 1992, 1991, 1986, 1983, 1981, 1980, 1974, 1973, 1972, 1970, 1967, 1962, 1959, 1955, 1954, 1951, 1949, 1941, 1935, 1930
1777 87TH	2020, 2017, 2014, 2010, 2005, 2002, 2000, 1999, 1995, 1992, 1991, 1986, 1983, 1981, 1980, 1974, 1973, 1972, 1970, 1967, 1962, 1961, 1959, 1954, 1951, 1949, 1941, 1935, 1930
1777 87TH ST	2020, 2017, 2014, 2010, 2005, 2002, 2000, 1999, 1995, 1992, 1991, 1986, 1983, 1981, 1980, 1974, 1973, 1972, 1970, 1967, 1962, 1961, 1959, 1955, 1954, 1951, 1949, 1935, 1930
1777 87TH ST	2020, 2017, 2014, 2010, 2005, 2002, 2000, 1999, 1995, 1992, 1991, 1986, 1983, 1981, 1980, 1974, 1973, 1972, 1970, 1967, 1962, 1961, 1959, 1955, 1954, 1949, 1941, 1935, 1930
1777 87TH ST	2020, 2017, 2014, 2010, 2005, 2002, 2000, 1999, 1995, 1992, 1991, 1986, 1983, 1981, 1980, 1974, 1973, 1972, 1970, 1967, 1962, 1961, 1959, 1955, 1954, 1951, 1949, 1941, 1930
1777 87TH ST	2020, 2017, 2014, 2010, 2005, 2002, 2000, 1999, 1995, 1992, 1991, 1986, 1983, 1981, 1980, 1974, 1973, 1972, 1970, 1967, 1962, 1961, 1959, 1955, 1954, 1951, 1949, 1941, 1935
1777 87TH ST	2020, 2017, 2014, 2010, 2005, 2002, 2000, 1999, 1995, 1992, 1991, 1986, 1983, 1981, 1980, 1974, 1973, 1972, 1967, 1962, 1961, 1959, 1955, 1954, 1951, 1949, 1941, 1935, 1930

FINDINGS

Address Researched	Address Not Identified in Research Source
1778 87TH	2020, 2017, 2014, 2010, 2005, 2002, 2000, 1999, 1995, 1992, 1991, 1986, 1983, 1981, 1980, 1974, 1973, 1972, 1970, 1967, 1962, 1959, 1955, 1954, 1951, 1949, 1941, 1935, 1930
1778 87TH	2020, 2017, 2014, 2010, 2005, 2002, 2000, 1999, 1995, 1992, 1991, 1986, 1983, 1981, 1980, 1974, 1973, 1972, 1970, 1967, 1962, 1961, 1959, 1954, 1951, 1949, 1941, 1935, 1930
1778 87TH ST	2020, 2017, 2014, 2010, 2005, 2002, 2000, 1999, 1995, 1992, 1991, 1986, 1983, 1981, 1980, 1974, 1973, 1972, 1970, 1967, 1962, 1961, 1959, 1955, 1954, 1949, 1941, 1935, 1930
1778 87TH ST	2020, 2017, 2014, 2010, 2005, 2002, 2000, 1999, 1995, 1992, 1991, 1986, 1983, 1981, 1980, 1974, 1973, 1972, 1970, 1967, 1962, 1961, 1959, 1955, 1954, 1951, 1949, 1935, 1930
1778 87TH ST	2020, 2017, 2014, 2010, 2005, 2002, 2000, 1999, 1995, 1992, 1991, 1986, 1983, 1981, 1980, 1974, 1973, 1972, 1970, 1967, 1962, 1961, 1959, 1955, 1954, 1951, 1949, 1941, 1930
1778 87TH ST	2020, 2017, 2014, 2010, 2005, 2002, 2000, 1999, 1995, 1992, 1991, 1986, 1983, 1981, 1980, 1974, 1973, 1972, 1970, 1967, 1962, 1961, 1959, 1955, 1954, 1951, 1949, 1941, 1935
1778 87TH ST	2020, 2017, 2014, 2010, 2005, 2002, 2000, 1999, 1995, 1992, 1991, 1986, 1983, 1981, 1980, 1974, 1973, 1972, 1967, 1962, 1961, 1959, 1955, 1954, 1951, 1949, 1941, 1935, 1930
1778 88TH PL	2020, 2017, 2014, 2010, 2005, 2002, 2000, 1999, 1995, 1992, 1991, 1986, 1983, 1981, 1980, 1974, 1973, 1972, 1967, 1962, 1961, 1959, 1955, 1954, 1951, 1949, 1941, 1935, 1930
1778 88TH PL	2020, 2017, 2014, 2010, 2005, 2002, 2000, 1999, 1995, 1992, 1991, 1986, 1983, 1981, 1980, 1973, 1972, 1970, 1967, 1962, 1961, 1959, 1955, 1954, 1951, 1949, 1941, 1935, 1930
1778 88TH PL	2020, 2017, 2014, 2010, 2005, 2002, 2000, 1999, 1995, 1992, 1991, 1986, 1983, 1981, 1980, 1974, 1973, 1972, 1970, 1967, 1962, 1961, 1959, 1955, 1954, 1951, 1949, 1941, 1935
1778 88TH PL	2020, 2017, 2014, 2010, 2005, 2002, 2000, 1999, 1995, 1992, 1991, 1986, 1983, 1981, 1980, 1974, 1973, 1972, 1970, 1967, 1962, 1961, 1959, 1955, 1954, 1951, 1949, 1941, 1930
1778 88TH PL	2020, 2017, 2014, 2010, 2005, 2002, 2000, 1999, 1995, 1992, 1991, 1986, 1983, 1981, 1980, 1974, 1973, 1972, 1970, 1967, 1962, 1961, 1959, 1955, 1954, 1951, 1949, 1935, 1930
1778 88TH PL	2020, 2017, 2014, 2010, 2005, 2002, 2000, 1999, 1995, 1992, 1991, 1986, 1983, 1981, 1980, 1974, 1973, 1972, 1970, 1967, 1962, 1961, 1959, 1954, 1949, 1941, 1935, 1930
1778 88TH PL	2020, 2017, 2014, 2010, 2005, 2002, 2000, 1999, 1995, 1992, 1991, 1986, 1983, 1981, 1980, 1974, 1973, 1972, 1970, 1967, 1962, 1959, 1955, 1954, 1951, 1949, 1941, 1935, 1930
1778 88TH PL	2020, 2017, 2014, 2010, 2005, 2002, 2000, 1999, 1995, 1992, 1991, 1986, 1983, 1981, 1980, 1974, 1973, 1972, 1970, 1967, 1962, 1961, 1959, 1954, 1951, 1949, 1941, 1935, 1930
1779 89TH	2020, 2017, 2014, 2010, 2005, 2002, 2000, 1999, 1995, 1992, 1991, 1986, 1983, 1981, 1980, 1974, 1973, 1972, 1970, 1967, 1962, 1961, 1959, 1954, 1951, 1949, 1941, 1935, 1930

FINDINGS

Address Researched	Address Not Identified in Research Source
1779 89TH	2020, 2017, 2014, 2010, 2005, 2002, 2000, 1999, 1995, 1992, 1991, 1986, 1983, 1981, 1980, 1974, 1973, 1972, 1970, 1967, 1962, 1959, 1955, 1954, 1951, 1949, 1941, 1935, 1930
1779 89TH	2020, 2017, 2014, 2010, 2005, 2000, 1999, 1995, 1992, 1991, 1986, 1983, 1981, 1980, 1974, 1973, 1972, 1970, 1967, 1962, 1961, 1959, 1955, 1954, 1951, 1949, 1941, 1935, 1930
1779 89TH	2020, 2017, 2014, 2010, 2005, 2002, 2000, 1995, 1992, 1991, 1986, 1983, 1981, 1980, 1974, 1973, 1972, 1970, 1967, 1962, 1961, 1959, 1955, 1954, 1951, 1949, 1941, 1935, 1930
1779 89TH ST	2020, 2017, 2014, 2010, 2005, 2002, 2000, 1999, 1995, 1992, 1991, 1983, 1981, 1980, 1974, 1973, 1972, 1970, 1967, 1962, 1961, 1959, 1955, 1954, 1951, 1949, 1941, 1935, 1930
1779 89TH ST	2020, 2017, 2014, 2010, 2005, 2002, 2000, 1999, 1995, 1992, 1986, 1983, 1981, 1980, 1974, 1973, 1972, 1970, 1967, 1962, 1961, 1959, 1955, 1954, 1951, 1949, 1941, 1935, 1930
1779 89TH ST	2020, 2017, 2014, 2010, 2005, 2002, 2000, 1999, 1995, 1992, 1991, 1986, 1981, 1980, 1974, 1973, 1972, 1970, 1967, 1962, 1961, 1959, 1955, 1954, 1951, 1949, 1941, 1935, 1930
1779 89TH ST	2020, 2017, 2014, 2010, 2005, 2002, 2000, 1999, 1995, 1992, 1991, 1986, 1983, 1980, 1974, 1973, 1972, 1970, 1967, 1962, 1961, 1959, 1955, 1954, 1951, 1949, 1941, 1935, 1930
1779 89TH ST	2020, 2017, 2014, 2010, 2005, 2002, 2000, 1999, 1995, 1992, 1991, 1986, 1983, 1981, 1980, 1974, 1973, 1972, 1967, 1962, 1961, 1959, 1955, 1954, 1951, 1949, 1941, 1935, 1930
1779 89TH ST	2020, 2017, 2014, 2010, 2005, 2002, 2000, 1999, 1995, 1992, 1991, 1986, 1983, 1981, 1980, 1973, 1972, 1970, 1967, 1962, 1961, 1959, 1955, 1954, 1951, 1949, 1941, 1935, 1930
1779 89TH ST	2020, 2017, 2014, 2010, 2005, 2002, 2000, 1999, 1995, 1992, 1991, 1986, 1983, 1981, 1980, 1974, 1973, 1972, 1970, 1967, 1962, 1961, 1959, 1955, 1954, 1949, 1941, 1935, 1930
1779 89TH ST	2020, 2017, 2014, 2010, 2005, 2002, 2000, 1999, 1995, 1992, 1991, 1986, 1983, 1981, 1980, 1974, 1973, 1972, 1970, 1967, 1962, 1961, 1959, 1955, 1954, 1951, 1949, 1935, 1930
1779 89TH ST	2020, 2017, 2014, 2010, 2005, 2002, 2000, 1999, 1995, 1992, 1991, 1986, 1983, 1981, 1980, 1974, 1973, 1972, 1970, 1967, 1962, 1961, 1959, 1955, 1954, 1951, 1949, 1941, 1930
1779 89TH ST	2020, 2017, 2014, 2010, 2005, 2002, 2000, 1999, 1995, 1992, 1991, 1986, 1983, 1981, 1980, 1974, 1973, 1972, 1970, 1967, 1962, 1961, 1959, 1955, 1954, 1951, 1949, 1941, 1935
1779 E 89TH ST	2020, 2017, 2014, 2010, 2005, 2002, 2000, 1999, 1995, 1991, 1986, 1983, 1981, 1980, 1974, 1973, 1972, 1970, 1967, 1962, 1961, 1959, 1955, 1954, 1951, 1949, 1941, 1935, 1930
1779 E 89TH ST	2020, 2017, 2014, 2010, 2005, 2002, 2000, 1999, 1992, 1991, 1986, 1983, 1981, 1980, 1974, 1973, 1972, 1970, 1967, 1962, 1961, 1959, 1955, 1954, 1951, 1949, 1941, 1935, 1930
1779 E 89TH ST	2020, 2017, 2014, 2010, 2005, 2002, 1999, 1995, 1992, 1991, 1986, 1983, 1981, 1980, 1974, 1973, 1972, 1970, 1967, 1962, 1961, 1959, 1955, 1954, 1951, 1949, 1941, 1935, 1930

FINDINGS

Address Researched	Address Not Identified in Research Source
1779 E 89TH ST	2020, 2017, 2014, 2010, 2002, 2000, 1999, 1995, 1992, 1991, 1986, 1983, 1981, 1980, 1974, 1973, 1972, 1970, 1967, 1962, 1961, 1959, 1955, 1954, 1951, 1949, 1941, 1935, 1930
1779 E 89TH ST	2020, 2017, 2010, 2005, 2002, 2000, 1999, 1995, 1992, 1991, 1986, 1983, 1981, 1980, 1974, 1973, 1972, 1970, 1967, 1962, 1961, 1959, 1955, 1954, 1951, 1949, 1941, 1935, 1930
1779 E 89TH ST	2017, 2014, 2010, 2005, 2002, 2000, 1999, 1995, 1992, 1991, 1986, 1983, 1981, 1980, 1974, 1973, 1972, 1970, 1967, 1962, 1961, 1959, 1955, 1954, 1951, 1949, 1941, 1935, 1930
1779 E 89TH ST	2020, 2014, 2010, 2005, 2002, 2000, 1999, 1995, 1992, 1991, 1986, 1983, 1981, 1980, 1974, 1973, 1972, 1970, 1967, 1962, 1961, 1959, 1955, 1954, 1951, 1949, 1941, 1935, 1930
1780 87TH	2020, 2017, 2014, 2010, 2005, 2002, 2000, 1995, 1992, 1991, 1986, 1983, 1981, 1980, 1974, 1973, 1972, 1970, 1967, 1962, 1961, 1959, 1955, 1954, 1951, 1949, 1941, 1935, 1930
1780 89 SI	2020, 2017, 2014, 2010, 2005, 2002, 2000, 1999, 1995, 1992, 1991, 1986, 1981, 1980, 1974, 1973, 1972, 1970, 1967, 1962, 1961, 1959, 1955, 1954, 1951, 1949, 1941, 1935, 1930
1780 89TH	2020, 2017, 2014, 2010, 2005, 2002, 2000, 1995, 1992, 1991, 1986, 1983, 1981, 1980, 1974, 1973, 1972, 1970, 1967, 1962, 1961, 1959, 1955, 1954, 1951, 1949, 1941, 1935, 1930
1780 89TH	2020, 2017, 2014, 2010, 2005, 2000, 1999, 1995, 1992, 1991, 1986, 1983, 1981, 1980, 1974, 1973, 1972, 1970, 1967, 1962, 1961, 1959, 1955, 1954, 1951, 1949, 1941, 1935, 1930
1780 89TH	2020, 2017, 2014, 2010, 2005, 2002, 2000, 1999, 1995, 1992, 1991, 1986, 1983, 1981, 1980, 1974, 1973, 1972, 1970, 1967, 1962, 1959, 1955, 1954, 1951, 1949, 1941, 1935, 1930
1780 89TH	2020, 2017, 2014, 2010, 2005, 2002, 2000, 1999, 1995, 1992, 1991, 1986, 1983, 1981, 1980, 1974, 1973, 1972, 1970, 1967, 1962, 1961, 1959, 1954, 1951, 1949, 1941, 1935, 1930
1780 89TH ST	2020, 2017, 2014, 2010, 2005, 2002, 2000, 1999, 1995, 1992, 1991, 1986, 1983, 1981, 1980, 1974, 1973, 1972, 1970, 1967, 1962, 1961, 1959, 1955, 1954, 1949, 1941, 1935, 1930
1780 89TH ST	2020, 2017, 2014, 2010, 2005, 2002, 2000, 1999, 1995, 1992, 1991, 1986, 1983, 1981, 1980, 1974, 1973, 1972, 1970, 1967, 1962, 1961, 1959, 1955, 1954, 1951, 1949, 1935, 1930
1780 89TH ST	2020, 2017, 2014, 2010, 2005, 2002, 2000, 1999, 1995, 1992, 1991, 1986, 1983, 1981, 1980, 1974, 1973, 1972, 1970, 1967, 1962, 1961, 1959, 1955, 1954, 1951, 1949, 1941, 1935
1780 89TH ST	2020, 2017, 2014, 2010, 2005, 2002, 2000, 1999, 1995, 1992, 1991, 1986, 1983, 1981, 1980, 1974, 1973, 1972, 1970, 1967, 1962, 1961, 1959, 1955, 1954, 1951, 1949, 1941, 1930
1780 89TH ST	2020, 2017, 2014, 2010, 2005, 2002, 2000, 1999, 1995, 1992, 1991, 1986, 1983, 1981, 1980, 1974, 1973, 1972, 1967, 1962, 1961, 1959, 1955, 1954, 1951, 1949, 1941, 1935, 1930
1780 89TH ST	2020, 2017, 2014, 2010, 2005, 2002, 2000, 1999, 1995, 1992, 1991, 1986, 1983, 1981, 1980, 1973, 1972, 1970, 1967, 1962, 1961, 1959, 1955, 1954, 1951, 1949, 1941, 1935, 1930

FINDINGS

Address Researched	Address Not Identified in Research Source
1780 89TH ST	2020, 2017, 2014, 2010, 2005, 2002, 2000, 1999, 1995, 1992, 1991, 1986, 1981, 1980, 1974, 1973, 1972, 1970, 1967, 1962, 1961, 1959, 1955, 1954, 1951, 1949, 1941, 1935, 1930
1780 89TH ST	2020, 2017, 2014, 2010, 2005, 2002, 2000, 1999, 1995, 1992, 1986, 1983, 1981, 1980, 1974, 1973, 1972, 1970, 1967, 1962, 1961, 1959, 1955, 1954, 1951, 1949, 1941, 1935, 1930
1780 89TH ST	2020, 2017, 2014, 2010, 2005, 2002, 2000, 1999, 1995, 1992, 1991, 1983, 1981, 1980, 1974, 1973, 1972, 1970, 1967, 1962, 1961, 1959, 1955, 1954, 1951, 1949, 1941, 1935, 1930
1780 90TH	2020, 2017, 2014, 2010, 2005, 2000, 1999, 1995, 1992, 1991, 1986, 1983, 1981, 1980, 1974, 1973, 1972, 1970, 1967, 1962, 1961, 1959, 1955, 1954, 1951, 1949, 1941, 1935, 1930
1780 90TH	2020, 2017, 2014, 2010, 2005, 2002, 2000, 1999, 1995, 1992, 1991, 1986, 1983, 1981, 1980, 1974, 1973, 1972, 1970, 1967, 1962, 1961, 1959, 1954, 1951, 1949, 1941, 1935, 1930
1780 90TH	2020, 2017, 2014, 2010, 2005, 2002, 2000, 1999, 1995, 1992, 1991, 1986, 1983, 1981, 1980, 1974, 1973, 1972, 1970, 1967, 1962, 1959, 1955, 1954, 1951, 1949, 1941, 1935, 1930
1780 90TH ST	2020, 2017, 2014, 2010, 2005, 2002, 2000, 1999, 1995, 1992, 1991, 1986, 1983, 1981, 1980, 1973, 1972, 1970, 1967, 1962, 1961, 1959, 1955, 1954, 1951, 1949, 1941, 1935, 1930
1780 90TH ST	2020, 2017, 2014, 2010, 2005, 2002, 2000, 1999, 1995, 1992, 1991, 1986, 1983, 1981, 1980, 1974, 1973, 1972, 1967, 1962, 1961, 1959, 1955, 1954, 1951, 1949, 1941, 1935, 1930
1780 90TH ST	2020, 2017, 2014, 2010, 2005, 2002, 2000, 1999, 1995, 1992, 1991, 1986, 1983, 1981, 1980, 1974, 1973, 1972, 1970, 1967, 1962, 1961, 1959, 1955, 1954, 1951, 1949, 1941, 1935
1780 90TH ST	2020, 2017, 2014, 2010, 2005, 2002, 2000, 1999, 1995, 1992, 1991, 1986, 1983, 1981, 1980, 1974, 1973, 1972, 1970, 1967, 1962, 1961, 1959, 1955, 1954, 1951, 1949, 1941, 1930
1780 90TH ST	2020, 2017, 2014, 2010, 2005, 2002, 2000, 1999, 1995, 1992, 1991, 1986, 1983, 1981, 1980, 1974, 1973, 1972, 1970, 1967, 1962, 1961, 1959, 1955, 1954, 1951, 1949, 1935, 1930
1780 90TH ST	2020, 2017, 2014, 2010, 2005, 2002, 2000, 1999, 1995, 1992, 1991, 1986, 1983, 1981, 1980, 1974, 1973, 1972, 1970, 1967, 1962, 1961, 1959, 1955, 1954, 1949, 1941, 1935, 1930
1780 E 89TH ST	2020, 2017, 2014, 2010, 2002, 2000, 1999, 1995, 1992, 1991, 1986, 1983, 1981, 1980, 1974, 1973, 1972, 1970, 1967, 1962, 1961, 1959, 1955, 1954, 1951, 1949, 1941, 1935, 1930
1780 E 89TH ST	2020, 2014, 2010, 2005, 2002, 2000, 1999, 1995, 1992, 1991, 1986, 1983, 1981, 1980, 1974, 1973, 1972, 1970, 1967, 1962, 1961, 1959, 1955, 1954, 1951, 1949, 1941, 1935, 1930
1780 E 89TH ST	2017, 2014, 2010, 2005, 2002, 2000, 1999, 1995, 1992, 1991, 1986, 1983, 1981, 1980, 1974, 1973, 1972, 1970, 1967, 1962, 1961, 1959, 1955, 1954, 1951, 1949, 1941, 1935, 1930
1780 E 89TH ST	2020, 2017, 2010, 2005, 2002, 2000, 1999, 1995, 1992, 1991, 1986, 1983, 1981, 1980, 1974, 1973, 1972, 1970, 1967, 1962, 1961, 1959, 1955, 1954, 1951, 1949, 1941, 1935, 1930

FINDINGS

Address Researched	Address Not Identified in Research Source
1780 E 89TH ST	2020, 2017, 2014, 2005, 2002, 2000, 1999, 1995, 1992, 1991, 1986, 1983, 1981, 1980, 1974, 1973, 1972, 1970, 1967, 1962, 1961, 1959, 1955, 1954, 1951, 1949, 1941, 1935, 1930
1780 E 89TH ST	2020, 2017, 2014, 2010, 2005, 2002, 2000, 1999, 1995, 1991, 1986, 1983, 1981, 1980, 1974, 1973, 1972, 1970, 1967, 1962, 1961, 1959, 1955, 1954, 1951, 1949, 1941, 1935, 1930
1780 E 89TH ST	2020, 2017, 2014, 2010, 2005, 2002, 2000, 1999, 1992, 1991, 1986, 1983, 1981, 1980, 1974, 1973, 1972, 1970, 1967, 1962, 1961, 1959, 1955, 1954, 1951, 1949, 1941, 1935, 1930
1780 E 90TH ST	2020, 2017, 2014, 2010, 2005, 2002, 2000, 1999, 1992, 1991, 1986, 1983, 1981, 1980, 1974, 1973, 1972, 1970, 1967, 1962, 1961, 1959, 1955, 1954, 1951, 1949, 1941, 1935, 1930
1780 E 90TH ST	2020, 2017, 2014, 2010, 2005, 2002, 1999, 1995, 1992, 1991, 1986, 1983, 1981, 1980, 1974, 1973, 1972, 1970, 1967, 1962, 1961, 1959, 1955, 1954, 1951, 1949, 1941, 1935, 1930
1780 E 90TH ST	2020, 2017, 2014, 2010, 2005, 2002, 2000, 1999, 1995, 1991, 1986, 1983, 1981, 1980, 1974, 1973, 1972, 1970, 1967, 1962, 1961, 1959, 1955, 1954, 1951, 1949, 1941, 1935, 1930
1780 E 90TH ST	2020, 2014, 2010, 2005, 2002, 2000, 1999, 1995, 1992, 1991, 1986, 1983, 1981, 1980, 1974, 1973, 1972, 1970, 1967, 1962, 1961, 1959, 1955, 1954, 1951, 1949, 1941, 1935, 1930
1780 E 90TH ST	2020, 2017, 2014, 2010, 2002, 2000, 1999, 1995, 1992, 1991, 1986, 1983, 1981, 1980, 1974, 1973, 1972, 1970, 1967, 1962, 1961, 1959, 1955, 1954, 1951, 1949, 1941, 1935, 1930
1781 87TH	2020, 2017, 2014, 2010, 2005, 2000, 1999, 1995, 1992, 1991, 1986, 1983, 1981, 1980, 1974, 1973, 1972, 1970, 1967, 1962, 1961, 1959, 1955, 1954, 1951, 1949, 1941, 1935, 1930
1781 87TH	2020, 2017, 2014, 2010, 2005, 2002, 2000, 1995, 1992, 1991, 1986, 1983, 1981, 1980, 1974, 1973, 1972, 1970, 1967, 1962, 1961, 1959, 1955, 1954, 1951, 1949, 1941, 1935, 1930
1781 87TH	2020, 2017, 2014, 2010, 2005, 2002, 2000, 1999, 1995, 1992, 1991, 1986, 1983, 1981, 1980, 1974, 1973, 1972, 1970, 1967, 1962, 1959, 1955, 1954, 1951, 1949, 1941, 1935, 1930
1781 87TH	2020, 2017, 2014, 2010, 2005, 2002, 2000, 1999, 1995, 1992, 1991, 1986, 1983, 1981, 1980, 1974, 1973, 1972, 1970, 1967, 1962, 1961, 1959, 1954, 1951, 1949, 1941, 1935, 1930
1781 87TH ST	2020, 2017, 2014, 2010, 2005, 2002, 2000, 1999, 1995, 1992, 1991, 1986, 1983, 1981, 1980, 1974, 1973, 1972, 1970, 1967, 1962, 1961, 1959, 1955, 1954, 1951, 1949, 1935, 1930
1781 87TH ST	2020, 2017, 2014, 2010, 2005, 2002, 2000, 1999, 1995, 1992, 1991, 1986, 1983, 1981, 1980, 1974, 1973, 1972, 1970, 1967, 1962, 1961, 1959, 1955, 1954, 1949, 1941, 1935, 1930
1781 87TH ST	2020, 2017, 2014, 2010, 2005, 2002, 2000, 1999, 1995, 1992, 1991, 1986, 1983, 1981, 1980, 1974, 1973, 1972, 1970, 1967, 1962, 1961, 1959, 1955, 1954, 1951, 1949, 1941, 1930
1781 87TH ST	2020, 2017, 2014, 2010, 2005, 2002, 2000, 1999, 1995, 1992, 1991, 1986, 1983, 1981, 1980, 1974, 1973, 1972, 1970, 1967, 1962, 1961, 1959, 1955, 1954, 1951, 1949, 1941, 1935

FINDINGS

Address Researched	Address Not Identified in Research Source
1781 87TH ST	2020, 2017, 2014, 2010, 2005, 2002, 2000, 1999, 1995, 1992, 1991, 1986, 1983, 1981, 1980, 1973, 1972, 1970, 1967, 1962, 1961, 1959, 1955, 1954, 1951, 1949, 1941, 1935, 1930
1781 87TH ST	2020, 2017, 2014, 2010, 2005, 2002, 2000, 1999, 1995, 1992, 1991, 1986, 1983, 1981, 1980, 1974, 1973, 1972, 1967, 1962, 1961, 1959, 1955, 1954, 1951, 1949, 1941, 1935, 1930
1781 89TH	2020, 2017, 2014, 2010, 2005, 2002, 2000, 1999, 1995, 1992, 1991, 1986, 1983, 1981, 1980, 1974, 1973, 1972, 1970, 1967, 1962, 1959, 1955, 1954, 1951, 1949, 1941, 1935, 1930
1781 89TH	2020, 2017, 2014, 2010, 2005, 2002, 2000, 1995, 1992, 1991, 1986, 1983, 1981, 1980, 1974, 1973, 1972, 1970, 1967, 1962, 1961, 1959, 1955, 1954, 1951, 1949, 1941, 1935, 1930
1781 89TH	2020, 2017, 2014, 2010, 2005, 2000, 1999, 1995, 1992, 1991, 1986, 1983, 1981, 1980, 1974, 1973, 1972, 1970, 1967, 1962, 1961, 1959, 1955, 1954, 1951, 1949, 1941, 1935, 1930
1781 89TH	2020, 2017, 2014, 2010, 2005, 2002, 2000, 1999, 1995, 1992, 1991, 1986, 1983, 1981, 1980, 1974, 1973, 1972, 1970, 1967, 1962, 1961, 1959, 1954, 1951, 1949, 1941, 1935, 1930
1781 89TH ST	2020, 2017, 2014, 2010, 2005, 2002, 2000, 1999, 1995, 1992, 1991, 1986, 1983, 1981, 1980, 1974, 1973, 1972, 1970, 1967, 1962, 1961, 1959, 1955, 1954, 1949, 1941, 1935, 1930
1781 89TH ST	2020, 2017, 2014, 2010, 2005, 2002, 2000, 1999, 1995, 1992, 1991, 1986, 1983, 1981, 1980, 1974, 1973, 1972, 1970, 1967, 1962, 1961, 1959, 1955, 1954, 1951, 1949, 1935, 1930
1781 89TH ST	2020, 2017, 2014, 2010, 2005, 2002, 2000, 1999, 1995, 1992, 1991, 1986, 1983, 1981, 1980, 1974, 1973, 1972, 1970, 1967, 1962, 1961, 1959, 1955, 1954, 1951, 1949, 1941, 1930
1781 89TH ST	2020, 2017, 2014, 2010, 2005, 2002, 2000, 1999, 1995, 1992, 1991, 1986, 1983, 1981, 1980, 1974, 1973, 1972, 1970, 1967, 1962, 1961, 1959, 1955, 1954, 1951, 1949, 1941, 1935
1781 89TH ST	2020, 2017, 2014, 2010, 2005, 2002, 2000, 1999, 1995, 1992, 1991, 1986, 1983, 1981, 1980, 1974, 1973, 1972, 1967, 1962, 1961, 1959, 1955, 1954, 1951, 1949, 1941, 1935, 1930
1781 89TH ST	2020, 2017, 2014, 2010, 2005, 2002, 2000, 1999, 1995, 1992, 1991, 1986, 1983, 1981, 1980, 1973, 1972, 1970, 1967, 1962, 1961, 1959, 1955, 1954, 1951, 1949, 1941, 1935, 1930
1781 90TH	2020, 2017, 2014, 2010, 2005, 2002, 2000, 1999, 1995, 1992, 1991, 1986, 1983, 1981, 1980, 1974, 1973, 1972, 1970, 1967, 1962, 1959, 1955, 1954, 1951, 1949, 1941, 1935, 1930
1781 90TH	2020, 2017, 2014, 2010, 2005, 2002, 2000, 1999, 1995, 1992, 1991, 1986, 1983, 1981, 1980, 1974, 1973, 1972, 1970, 1967, 1962, 1961, 1959, 1954, 1951, 1949, 1941, 1935, 1930
1781 90TH	2020, 2017, 2014, 2010, 2005, 2000, 1999, 1995, 1992, 1991, 1986, 1983, 1981, 1980, 1974, 1973, 1972, 1970, 1967, 1962, 1961, 1959, 1955, 1954, 1951, 1949, 1941, 1935, 1930
1781 90TH	2020, 2017, 2014, 2010, 2005, 2002, 2000, 1995, 1992, 1991, 1986, 1983, 1981, 1980, 1974, 1973, 1972, 1970, 1967, 1962, 1961, 1959, 1955, 1954, 1951, 1949, 1941, 1935, 1930

FINDINGS

Address Researched	Address Not Identified in Research Source
1781 90TH ST	2020, 2017, 2014, 2010, 2005, 2002, 2000, 1999, 1995, 1992, 1991, 1986, 1983, 1981, 1980, 1973, 1972, 1970, 1967, 1962, 1961, 1959, 1955, 1954, 1951, 1949, 1941, 1935, 1930
1781 90TH ST	2020, 2017, 2014, 2010, 2005, 2002, 2000, 1999, 1995, 1992, 1991, 1986, 1983, 1981, 1980, 1974, 1973, 1972, 1967, 1962, 1961, 1959, 1955, 1954, 1951, 1949, 1941, 1935, 1930
1781 90TH ST	2020, 2017, 2014, 2010, 2005, 2002, 2000, 1999, 1995, 1992, 1991, 1986, 1983, 1981, 1980, 1974, 1973, 1972, 1970, 1967, 1962, 1961, 1959, 1955, 1954, 1951, 1949, 1941, 1935
1781 90TH ST	2020, 2017, 2014, 2010, 2005, 2002, 2000, 1999, 1995, 1992, 1991, 1986, 1983, 1981, 1980, 1974, 1973, 1972, 1970, 1967, 1962, 1961, 1959, 1955, 1954, 1951, 1949, 1941, 1930
1781 90TH ST	2020, 2017, 2014, 2010, 2005, 2002, 2000, 1999, 1995, 1992, 1991, 1986, 1983, 1981, 1980, 1974, 1973, 1972, 1970, 1967, 1962, 1961, 1959, 1955, 1954, 1951, 1949, 1935, 1930
1781 90TH ST	2020, 2017, 2014, 2010, 2005, 2002, 2000, 1999, 1995, 1992, 1991, 1986, 1983, 1981, 1980, 1974, 1973, 1972, 1970, 1967, 1962, 1961, 1959, 1955, 1954, 1949, 1941, 1935, 1930
1781 E 87TH ST	2020, 2017, 2010, 2005, 2002, 2000, 1999, 1995, 1992, 1991, 1986, 1983, 1981, 1980, 1974, 1973, 1972, 1970, 1967, 1962, 1961, 1959, 1955, 1954, 1951, 1949, 1941, 1935, 1930
1781 E 87TH ST	2017, 2014, 2010, 2005, 2002, 2000, 1999, 1995, 1992, 1991, 1986, 1983, 1981, 1980, 1974, 1973, 1972, 1970, 1967, 1962, 1961, 1959, 1955, 1954, 1951, 1949, 1941, 1935, 1930
1781 E 89TH ST	2020, 2017, 2014, 2005, 2002, 2000, 1999, 1995, 1992, 1991, 1986, 1983, 1981, 1980, 1974, 1973, 1972, 1970, 1967, 1962, 1961, 1959, 1955, 1954, 1951, 1949, 1941, 1935, 1930
1781 E 89TH ST	2020, 2017, 2014, 2010, 2005, 2002, 1999, 1995, 1992, 1991, 1986, 1983, 1981, 1980, 1974, 1973, 1972, 1970, 1967, 1962, 1961, 1959, 1955, 1954, 1951, 1949, 1941, 1935, 1930
1781 E 89TH ST	2020, 2017, 2014, 2010, 2002, 2000, 1999, 1995, 1992, 1991, 1986, 1983, 1981, 1980, 1974, 1973, 1972, 1970, 1967, 1962, 1961, 1959, 1955, 1954, 1951, 1949, 1941, 1935, 1930
1781 E 89TH ST	2020, 2017, 2014, 2010, 2005, 2002, 2000, 1999, 1992, 1991, 1986, 1983, 1981, 1980, 1974, 1973, 1972, 1970, 1967, 1962, 1961, 1959, 1955, 1954, 1951, 1949, 1941, 1935, 1930
1781 E 90TH ST	2020, 2017, 2014, 2010, 2005, 2002, 2000, 1999, 1992, 1991, 1986, 1983, 1981, 1980, 1974, 1973, 1972, 1970, 1967, 1962, 1961, 1959, 1955, 1954, 1951, 1949, 1941, 1935, 1930
1782 87TH	2020, 2017, 2014, 2010, 2005, 2002, 2000, 1995, 1992, 1991, 1986, 1983, 1981, 1980, 1974, 1973, 1972, 1970, 1967, 1962, 1961, 1959, 1955, 1954, 1951, 1949, 1941, 1935, 1930
1782 87TH	2020, 2017, 2014, 2010, 2005, 2000, 1999, 1995, 1992, 1991, 1986, 1983, 1981, 1980, 1974, 1973, 1972, 1970, 1967, 1962, 1961, 1959, 1955, 1954, 1951, 1949, 1941, 1935, 1930
1782 87TH	2020, 2017, 2014, 2010, 2005, 2002, 2000, 1999, 1995, 1992, 1991, 1986, 1983, 1981, 1980, 1974, 1973, 1972, 1970, 1967, 1962, 1959, 1955, 1954, 1951, 1949, 1941, 1935, 1930

FINDINGS

Address Researched	Address Not Identified in Research Source
1782 87TH	2020, 2017, 2014, 2010, 2005, 2002, 2000, 1999, 1995, 1992, 1991, 1986, 1983, 1981, 1980, 1974, 1973, 1972, 1970, 1967, 1962, 1961, 1959, 1954, 1951, 1949, 1941, 1935, 1930
1782 87TH ST	2020, 2017, 2014, 2010, 2005, 2002, 2000, 1999, 1995, 1992, 1991, 1986, 1983, 1981, 1980, 1974, 1973, 1972, 1970, 1967, 1962, 1961, 1959, 1955, 1954, 1949, 1941, 1935, 1930
1782 87TH ST	2020, 2017, 2014, 2010, 2005, 2002, 2000, 1999, 1995, 1992, 1991, 1986, 1983, 1981, 1980, 1974, 1973, 1972, 1970, 1967, 1962, 1961, 1959, 1955, 1954, 1951, 1949, 1935, 1930
1782 87TH ST	2020, 2017, 2014, 2010, 2005, 2002, 2000, 1999, 1995, 1992, 1991, 1986, 1983, 1981, 1980, 1974, 1973, 1972, 1970, 1967, 1962, 1961, 1959, 1955, 1954, 1951, 1949, 1941, 1930
1782 87TH ST	2020, 2017, 2014, 2010, 2005, 2002, 2000, 1999, 1995, 1992, 1991, 1986, 1983, 1981, 1980, 1974, 1973, 1972, 1970, 1967, 1962, 1961, 1959, 1955, 1954, 1951, 1949, 1941, 1935
1782 87TH ST	2020, 2017, 2014, 2010, 2005, 2002, 2000, 1999, 1995, 1992, 1991, 1986, 1983, 1981, 1980, 1973, 1972, 1970, 1967, 1962, 1961, 1959, 1955, 1954, 1951, 1949, 1941, 1935, 1930
1782 87TH ST	2020, 2017, 2014, 2010, 2005, 2002, 2000, 1999, 1995, 1992, 1991, 1986, 1983, 1981, 1980, 1974, 1973, 1972, 1967, 1962, 1961, 1959, 1955, 1954, 1951, 1949, 1941, 1935, 1930
1782 87TH ST	2020, 2017, 2014, 2010, 2005, 2002, 2000, 1999, 1995, 1992, 1991, 1986, 1983, 1980, 1974, 1973, 1972, 1970, 1967, 1962, 1961, 1959, 1955, 1954, 1951, 1949, 1941, 1935, 1930
1782 90TH	2020, 2017, 2014, 2010, 2005, 2002, 2000, 1995, 1992, 1991, 1986, 1983, 1981, 1980, 1974, 1973, 1972, 1970, 1967, 1962, 1961, 1959, 1955, 1954, 1951, 1949, 1941, 1935, 1930
1782 90TH	2020, 2017, 2014, 2010, 2005, 2000, 1999, 1995, 1992, 1991, 1986, 1983, 1981, 1980, 1974, 1973, 1972, 1970, 1967, 1962, 1961, 1959, 1955, 1954, 1951, 1949, 1941, 1935, 1930
1782 90TH	2020, 2017, 2014, 2010, 2005, 2002, 2000, 1999, 1995, 1992, 1991, 1986, 1983, 1981, 1980, 1974, 1973, 1972, 1970, 1967, 1962, 1961, 1959, 1954, 1951, 1949, 1941, 1935, 1930
1782 90TH	2020, 2017, 2014, 2010, 2005, 2002, 2000, 1999, 1995, 1992, 1991, 1986, 1983, 1981, 1980, 1974, 1973, 1972, 1970, 1967, 1962, 1959, 1955, 1954, 1951, 1949, 1941, 1935, 1930
1782 90TH ST	2020, 2017, 2014, 2010, 2005, 2002, 2000, 1999, 1995, 1992, 1991, 1986, 1983, 1981, 1980, 1973, 1972, 1970, 1967, 1962, 1961, 1959, 1955, 1954, 1951, 1949, 1941, 1935, 1930
1782 90TH ST	2020, 2017, 2014, 2010, 2005, 2002, 2000, 1999, 1995, 1992, 1991, 1986, 1983, 1981, 1980, 1974, 1973, 1972, 1967, 1962, 1961, 1959, 1955, 1954, 1951, 1949, 1941, 1935, 1930
1782 90TH ST	2020, 2017, 2014, 2010, 2005, 2002, 2000, 1999, 1995, 1992, 1991, 1986, 1983, 1981, 1980, 1974, 1973, 1972, 1970, 1967, 1962, 1961, 1959, 1955, 1954, 1951, 1949, 1941, 1935
1782 90TH ST	2020, 2017, 2014, 2010, 2005, 2002, 2000, 1999, 1995, 1992, 1991, 1986, 1983, 1981, 1980, 1974, 1973, 1972, 1970, 1967, 1962, 1961, 1959, 1955, 1954, 1951, 1949, 1941, 1930

FINDINGS

Address Researched	Address Not Identified in Research Source
1782 90TH ST	2020, 2017, 2014, 2010, 2005, 2002, 2000, 1999, 1995, 1992, 1991, 1986, 1983, 1981, 1980, 1974, 1973, 1972, 1970, 1967, 1962, 1961, 1959, 1955, 1954, 1951, 1949, 1935, 1930
1782 90TH ST	2020, 2017, 2014, 2010, 2005, 2002, 2000, 1999, 1995, 1992, 1991, 1986, 1983, 1981, 1980, 1974, 1973, 1972, 1970, 1967, 1962, 1961, 1959, 1955, 1954, 1949, 1941, 1935, 1930
1782 E 87TH ST	2020, 2017, 2014, 2010, 2002, 2000, 1999, 1995, 1992, 1991, 1986, 1983, 1981, 1980, 1974, 1973, 1972, 1970, 1967, 1962, 1961, 1959, 1955, 1954, 1951, 1949, 1941, 1935, 1930
1782 E 87TH ST	2020, 2017, 2014, 2005, 2002, 2000, 1999, 1995, 1992, 1991, 1986, 1983, 1981, 1980, 1974, 1973, 1972, 1970, 1967, 1962, 1961, 1959, 1955, 1954, 1951, 1949, 1941, 1935, 1930
1782 E 87TH ST	2017, 2014, 2010, 2005, 2002, 2000, 1999, 1995, 1992, 1991, 1986, 1983, 1981, 1980, 1974, 1973, 1972, 1970, 1967, 1962, 1961, 1959, 1955, 1954, 1951, 1949, 1941, 1935, 1930
1782 E 87TH ST	2020, 2014, 2010, 2005, 2002, 2000, 1999, 1995, 1992, 1991, 1986, 1983, 1981, 1980, 1974, 1973, 1972, 1970, 1967, 1962, 1961, 1959, 1955, 1954, 1951, 1949, 1941, 1935, 1930
1782 E 87TH ST	2020, 2017, 2010, 2005, 2002, 2000, 1999, 1995, 1992, 1991, 1986, 1983, 1981, 1980, 1974, 1973, 1972, 1970, 1967, 1962, 1961, 1959, 1955, 1954, 1951, 1949, 1941, 1935, 1930
1782 E 87TH ST	2020, 2017, 2014, 2010, 2005, 2002, 2000, 1999, 1992, 1991, 1986, 1983, 1981, 1980, 1974, 1973, 1972, 1970, 1967, 1962, 1961, 1959, 1955, 1954, 1951, 1949, 1941, 1935, 1930
1782 E 87TH ST	2020, 2017, 2014, 2010, 2005, 2002, 1999, 1995, 1992, 1991, 1986, 1983, 1981, 1980, 1974, 1973, 1972, 1970, 1967, 1962, 1961, 1959, 1955, 1954, 1951, 1949, 1941, 1935, 1930
1782 E 90TH ST	2020, 2017, 2014, 2010, 2005, 2002, 2000, 1999, 1995, 1991, 1986, 1983, 1981, 1980, 1974, 1973, 1972, 1970, 1967, 1962, 1961, 1959, 1955, 1954, 1951, 1949, 1941, 1935, 1930
1782 E 90TH ST	2020, 2017, 2014, 2010, 2005, 2002, 1999, 1995, 1992, 1991, 1986, 1983, 1981, 1980, 1974, 1973, 1972, 1970, 1967, 1962, 1961, 1959, 1955, 1954, 1951, 1949, 1941, 1935, 1930
1782 E 90TH ST	2020, 2017, 2014, 2010, 2005, 2002, 2000, 1999, 1992, 1991, 1986, 1983, 1981, 1980, 1974, 1973, 1972, 1970, 1967, 1962, 1961, 1959, 1955, 1954, 1951, 1949, 1941, 1935, 1930
1785 87TH	2020, 2017, 2014, 2010, 2005, 2002, 2000, 1995, 1992, 1991, 1986, 1983, 1981, 1980, 1974, 1973, 1972, 1970, 1967, 1962, 1961, 1959, 1955, 1954, 1951, 1949, 1941, 1935, 1930
1785 87TH	2020, 2017, 2014, 2010, 2005, 2000, 1999, 1995, 1992, 1991, 1986, 1983, 1981, 1980, 1974, 1973, 1972, 1970, 1967, 1962, 1961, 1959, 1955, 1954, 1951, 1949, 1941, 1935, 1930
1785 87TH	2020, 2017, 2014, 2010, 2005, 2002, 2000, 1999, 1995, 1992, 1991, 1986, 1983, 1981, 1980, 1974, 1973, 1972, 1970, 1967, 1962, 1959, 1955, 1954, 1951, 1949, 1941, 1935, 1930
1785 87TH	2020, 2017, 2014, 2010, 2005, 2002, 2000, 1999, 1995, 1992, 1991, 1986, 1983, 1981, 1980, 1974, 1973, 1972, 1970, 1967, 1962, 1961, 1959, 1954, 1951, 1949, 1941, 1935, 1930

FINDINGS

Address Researched	Address Not Identified in Research Source
1785 87TH ST	2020, 2017, 2014, 2010, 2005, 2002, 2000, 1999, 1995, 1992, 1991, 1986, 1983, 1981, 1980, 1974, 1973, 1972, 1970, 1967, 1962, 1961, 1959, 1955, 1954, 1951, 1949, 1935, 1930
1785 87TH ST	2020, 2017, 2014, 2010, 2005, 2002, 2000, 1999, 1995, 1992, 1991, 1986, 1983, 1981, 1980, 1974, 1973, 1972, 1970, 1967, 1962, 1961, 1959, 1955, 1954, 1949, 1941, 1935, 1930
1785 87TH ST	2020, 2017, 2014, 2010, 2005, 2002, 2000, 1999, 1995, 1992, 1991, 1986, 1983, 1981, 1980, 1974, 1973, 1972, 1970, 1967, 1962, 1961, 1959, 1955, 1954, 1951, 1949, 1941, 1930
1785 87TH ST	2020, 2017, 2014, 2010, 2005, 2002, 2000, 1999, 1995, 1992, 1991, 1986, 1983, 1981, 1980, 1974, 1973, 1972, 1970, 1967, 1962, 1961, 1959, 1955, 1954, 1951, 1949, 1941, 1935
1785 87TH ST	2020, 2017, 2014, 2010, 2005, 2002, 2000, 1999, 1995, 1992, 1991, 1986, 1983, 1981, 1980, 1974, 1973, 1972, 1967, 1962, 1961, 1959, 1955, 1954, 1951, 1949, 1941, 1935, 1930
1785 87TH ST	2020, 2017, 2014, 2010, 2005, 2002, 2000, 1999, 1995, 1992, 1991, 1986, 1983, 1981, 1980, 1973, 1972, 1970, 1967, 1962, 1961, 1959, 1955, 1954, 1951, 1949, 1941, 1935, 1930
1785 88TH ST	2020, 2017, 2014, 2010, 2005, 2002, 2000, 1999, 1995, 1992, 1991, 1983, 1981, 1980, 1974, 1973, 1972, 1970, 1967, 1962, 1961, 1959, 1955, 1954, 1951, 1949, 1941, 1935, 1930
1785 89TH	2020, 2017, 2014, 2010, 2005, 2002, 2000, 1999, 1995, 1992, 1991, 1986, 1983, 1981, 1980, 1974, 1973, 1972, 1970, 1967, 1962, 1959, 1955, 1954, 1951, 1949, 1941, 1935, 1930
1785 89TH	2020, 2017, 2014, 2010, 2005, 2002, 2000, 1999, 1995, 1992, 1991, 1986, 1983, 1981, 1980, 1974, 1973, 1972, 1970, 1967, 1962, 1961, 1959, 1954, 1951, 1949, 1941, 1935, 1930
1785 89TH ST	2020, 2017, 2014, 2010, 2005, 2002, 2000, 1999, 1995, 1992, 1991, 1986, 1983, 1981, 1980, 1974, 1973, 1972, 1970, 1967, 1962, 1961, 1959, 1955, 1954, 1949, 1941, 1935, 1930
1785 89TH ST	2020, 2017, 2014, 2010, 2005, 2002, 2000, 1999, 1995, 1992, 1991, 1986, 1983, 1981, 1980, 1974, 1973, 1972, 1970, 1967, 1962, 1961, 1959, 1955, 1954, 1951, 1949, 1935, 1930
1785 89TH ST	2020, 2017, 2014, 2010, 2005, 2002, 2000, 1999, 1995, 1992, 1991, 1986, 1983, 1981, 1980, 1974, 1973, 1972, 1970, 1967, 1962, 1961, 1959, 1955, 1954, 1951, 1949, 1941, 1930
1785 89TH ST	2020, 2017, 2014, 2010, 2005, 2002, 2000, 1999, 1995, 1992, 1991, 1986, 1983, 1981, 1980, 1974, 1973, 1972, 1970, 1967, 1962, 1961, 1959, 1955, 1954, 1951, 1949, 1941, 1935
1785 89TH ST	2020, 2017, 2014, 2010, 2005, 2002, 2000, 1999, 1995, 1992, 1991, 1986, 1983, 1981, 1980, 1974, 1973, 1972, 1967, 1962, 1961, 1959, 1955, 1954, 1951, 1949, 1941, 1935, 1930
1785 89TH ST	2020, 2017, 2014, 2010, 2005, 2002, 2000, 1999, 1995, 1992, 1991, 1986, 1983, 1981, 1980, 1973, 1972, 1970, 1967, 1962, 1961, 1959, 1955, 1954, 1951, 1949, 1941, 1935, 1930
1785 90TH	2020, 2017, 2014, 2010, 2005, 2002, 2000, 1999, 1995, 1992, 1991, 1986, 1983, 1981, 1980, 1974, 1973, 1972, 1970, 1967, 1962, 1959, 1955, 1954, 1951, 1949, 1941, 1935, 1930

FINDINGS

Address Researched	Address Not Identified in Research Source
1785 90TH	2020, 2017, 2014, 2010, 2005, 2002, 2000, 1999, 1995, 1992, 1991, 1986, 1983, 1981, 1980, 1974, 1973, 1972, 1970, 1967, 1962, 1961, 1959, 1954, 1951, 1949, 1941, 1935, 1930
1785 90TH	2020, 2017, 2014, 2010, 2005, 2000, 1999, 1995, 1992, 1991, 1986, 1983, 1981, 1980, 1974, 1973, 1972, 1970, 1967, 1962, 1961, 1959, 1955, 1954, 1951, 1949, 1941, 1935, 1930
1785 90TH ST	2020, 2017, 2014, 2010, 2005, 2002, 2000, 1999, 1995, 1992, 1991, 1986, 1983, 1981, 1980, 1973, 1972, 1970, 1967, 1962, 1961, 1959, 1955, 1954, 1951, 1949, 1941, 1935, 1930
1785 90TH ST	2020, 2017, 2014, 2010, 2005, 2002, 2000, 1999, 1995, 1992, 1991, 1986, 1983, 1981, 1980, 1974, 1973, 1972, 1967, 1962, 1961, 1959, 1955, 1954, 1951, 1949, 1941, 1935, 1930
1785 90TH ST	2020, 2017, 2014, 2010, 2005, 2002, 2000, 1999, 1995, 1992, 1991, 1986, 1983, 1981, 1980, 1974, 1973, 1972, 1970, 1967, 1962, 1961, 1959, 1955, 1954, 1951, 1949, 1941, 1935
1785 90TH ST	2020, 2017, 2014, 2010, 2005, 2002, 2000, 1999, 1995, 1992, 1991, 1986, 1983, 1981, 1980, 1974, 1973, 1972, 1970, 1967, 1962, 1961, 1959, 1955, 1954, 1951, 1949, 1941, 1930
1785 90TH ST	2020, 2017, 2014, 2010, 2005, 2002, 2000, 1999, 1995, 1992, 1991, 1986, 1983, 1981, 1980, 1974, 1973, 1972, 1970, 1967, 1962, 1961, 1959, 1955, 1954, 1951, 1949, 1935, 1930
1785 90TH ST	2020, 2017, 2014, 2010, 2005, 2002, 2000, 1999, 1995, 1992, 1991, 1986, 1983, 1981, 1980, 1974, 1973, 1972, 1970, 1967, 1962, 1961, 1959, 1955, 1954, 1949, 1941, 1935, 1930
1786 87TH	2020, 2017, 2014, 2010, 2005, 2002, 2000, 1999, 1995, 1992, 1991, 1986, 1983, 1981, 1980, 1974, 1973, 1972, 1970, 1967, 1962, 1961, 1959, 1954, 1951, 1949, 1941, 1935, 1930
1786 87TH	2020, 2017, 2014, 2010, 2005, 2002, 2000, 1999, 1995, 1992, 1991, 1986, 1983, 1981, 1980, 1974, 1973, 1972, 1970, 1967, 1962, 1959, 1955, 1954, 1951, 1949, 1941, 1935, 1930
1786 87TH	2020, 2017, 2014, 2010, 2005, 2000, 1999, 1995, 1992, 1991, 1986, 1983, 1981, 1980, 1974, 1973, 1972, 1970, 1967, 1962, 1961, 1959, 1955, 1954, 1951, 1949, 1941, 1935, 1930
1786 87TH	2020, 2017, 2014, 2010, 2005, 2002, 2000, 1995, 1992, 1991, 1986, 1983, 1981, 1980, 1974, 1973, 1972, 1970, 1967, 1962, 1961, 1959, 1955, 1954, 1951, 1949, 1941, 1935, 1930
1786 87TH ST	2020, 2017, 2014, 2010, 2005, 2002, 2000, 1999, 1995, 1992, 1991, 1986, 1983, 1981, 1980, 1973, 1972, 1970, 1967, 1962, 1961, 1959, 1955, 1954, 1951, 1949, 1941, 1935, 1930
1786 87TH ST	2020, 2017, 2014, 2010, 2005, 2002, 2000, 1999, 1995, 1992, 1991, 1986, 1983, 1981, 1980, 1974, 1973, 1972, 1967, 1962, 1961, 1959, 1955, 1954, 1951, 1949, 1941, 1935, 1930
1786 87TH ST	2020, 2017, 2014, 2010, 2005, 2002, 2000, 1999, 1995, 1992, 1991, 1986, 1983, 1981, 1980, 1974, 1973, 1972, 1970, 1967, 1962, 1961, 1959, 1955, 1954, 1949, 1941, 1935, 1930
1786 87TH ST	2020, 2017, 2014, 2010, 2005, 2002, 2000, 1999, 1995, 1992, 1991, 1986, 1983, 1981, 1980, 1974, 1973, 1972, 1970, 1967, 1962, 1961, 1959, 1955, 1954, 1951, 1949, 1935, 1930

FINDINGS

Address Researched	Address Not Identified in Research Source
1786 87TH ST	2020, 2017, 2014, 2010, 2005, 2002, 2000, 1999, 1995, 1992, 1991, 1986, 1983, 1981, 1980, 1974, 1973, 1972, 1970, 1967, 1962, 1961, 1959, 1955, 1954, 1951, 1949, 1941, 1930
1786 87TH ST	2020, 2017, 2014, 2010, 2005, 2002, 2000, 1999, 1995, 1992, 1991, 1986, 1983, 1981, 1980, 1974, 1973, 1972, 1970, 1967, 1962, 1961, 1959, 1955, 1954, 1951, 1949, 1941, 1935
1786 89TH	2020, 2017, 2014, 2010, 2005, 2002, 2000, 1999, 1995, 1992, 1991, 1986, 1983, 1981, 1980, 1974, 1973, 1972, 1970, 1967, 1962, 1961, 1959, 1954, 1951, 1949, 1941, 1935, 1930
1786 89TH	2020, 2017, 2014, 2010, 2005, 2002, 2000, 1999, 1995, 1992, 1991, 1986, 1983, 1981, 1980, 1974, 1973, 1972, 1970, 1967, 1962, 1959, 1955, 1954, 1951, 1949, 1941, 1935, 1930
1786 89TH ST	2020, 2017, 2014, 2010, 2005, 2002, 2000, 1999, 1995, 1992, 1991, 1986, 1983, 1981, 1980, 1974, 1973, 1972, 1967, 1962, 1961, 1959, 1955, 1954, 1951, 1949, 1941, 1935, 1930
1786 89TH ST	2020, 2017, 2014, 2010, 2005, 2002, 2000, 1999, 1995, 1992, 1991, 1986, 1983, 1981, 1980, 1973, 1972, 1970, 1967, 1962, 1961, 1959, 1955, 1954, 1951, 1949, 1941, 1935, 1930
1786 89TH ST	2020, 2017, 2014, 2010, 2005, 2002, 2000, 1999, 1995, 1992, 1991, 1986, 1983, 1981, 1980, 1974, 1973, 1972, 1970, 1967, 1962, 1961, 1959, 1955, 1954, 1949, 1941, 1935, 1930
1786 89TH ST	2020, 2017, 2014, 2010, 2005, 2002, 2000, 1999, 1995, 1992, 1991, 1986, 1983, 1981, 1980, 1974, 1973, 1972, 1970, 1967, 1962, 1961, 1959, 1955, 1954, 1951, 1949, 1935, 1930
1786 89TH ST	2020, 2017, 2014, 2010, 2005, 2002, 2000, 1999, 1995, 1992, 1991, 1986, 1983, 1981, 1980, 1974, 1973, 1972, 1970, 1967, 1962, 1961, 1959, 1955, 1954, 1951, 1949, 1941, 1930
1786 89TH ST	2020, 2017, 2014, 2010, 2005, 2002, 2000, 1999, 1995, 1992, 1991, 1986, 1983, 1981, 1980, 1974, 1973, 1972, 1970, 1967, 1962, 1961, 1959, 1955, 1954, 1951, 1949, 1941, 1935
1786 90TH	2020, 2017, 2014, 2010, 2005, 2002, 2000, 1999, 1995, 1992, 1991, 1986, 1983, 1981, 1980, 1974, 1973, 1972, 1970, 1967, 1962, 1959, 1955, 1954, 1951, 1949, 1941, 1935, 1930
1786 90TH	2020, 2017, 2014, 2010, 2005, 2002, 2000, 1995, 1992, 1991, 1986, 1983, 1981, 1980, 1974, 1973, 1972, 1970, 1967, 1962, 1961, 1959, 1955, 1954, 1951, 1949, 1941, 1935, 1930
1786 90TH	2020, 2017, 2014, 2010, 2005, 2000, 1999, 1995, 1992, 1991, 1986, 1983, 1981, 1980, 1974, 1973, 1972, 1970, 1967, 1962, 1961, 1959, 1955, 1954, 1951, 1949, 1941, 1935, 1930
1787 87TH	2020, 2017, 2014, 2010, 2005, 2000, 1999, 1995, 1992, 1991, 1986, 1983, 1981, 1980, 1974, 1973, 1972, 1970, 1967, 1962, 1961, 1959, 1955, 1954, 1951, 1949, 1941, 1935, 1930
1787 87TH	2020, 2017, 2014, 2010, 2005, 2002, 2000, 1995, 1992, 1991, 1986, 1983, 1981, 1980, 1974, 1973, 1972, 1970, 1967, 1962, 1961, 1959, 1955, 1954, 1951, 1949, 1941, 1935, 1930
1787 87TH	2020, 2017, 2014, 2010, 2005, 2002, 2000, 1999, 1995, 1992, 1991, 1986, 1983, 1981, 1980, 1974, 1973, 1972, 1970, 1967, 1962, 1959, 1955, 1954, 1951, 1949, 1941, 1935, 1930

FINDINGS

Address Researched	Address Not Identified in Research Source
1787 87TH	2020, 2017, 2014, 2010, 2005, 2002, 2000, 1999, 1995, 1992, 1991, 1986, 1983, 1981, 1980, 1974, 1973, 1972, 1970, 1967, 1962, 1961, 1959, 1954, 1951, 1949, 1941, 1935, 1930
1787 87TH ST	2020, 2017, 2014, 2010, 2005, 2002, 2000, 1999, 1995, 1992, 1991, 1986, 1983, 1981, 1980, 1974, 1973, 1972, 1970, 1967, 1962, 1961, 1959, 1955, 1954, 1951, 1949, 1935, 1930
1787 87TH ST	2020, 2017, 2014, 2010, 2005, 2002, 2000, 1999, 1995, 1992, 1991, 1986, 1983, 1981, 1980, 1974, 1973, 1972, 1970, 1967, 1962, 1961, 1959, 1955, 1954, 1949, 1941, 1935, 1930
1787 87TH ST	2020, 2017, 2014, 2010, 2005, 2002, 2000, 1999, 1995, 1992, 1991, 1986, 1983, 1981, 1980, 1974, 1973, 1972, 1970, 1967, 1962, 1961, 1959, 1955, 1954, 1951, 1949, 1941, 1930
1787 87TH ST	2020, 2017, 2014, 2010, 2005, 2002, 2000, 1999, 1995, 1992, 1991, 1986, 1983, 1981, 1980, 1974, 1973, 1972, 1970, 1967, 1962, 1961, 1959, 1955, 1954, 1951, 1949, 1941, 1935
1787 87TH ST	2020, 2017, 2014, 2010, 2005, 2002, 2000, 1999, 1995, 1992, 1991, 1986, 1983, 1981, 1980, 1973, 1972, 1970, 1967, 1962, 1961, 1959, 1955, 1954, 1951, 1949, 1941, 1935, 1930
1787 87TH ST	2020, 2017, 2014, 2010, 2005, 2002, 2000, 1999, 1995, 1992, 1991, 1986, 1983, 1981, 1980, 1974, 1973, 1972, 1967, 1962, 1961, 1959, 1955, 1954, 1951, 1949, 1941, 1935, 1930
1787 87TH ST	2020, 2017, 2014, 2010, 2005, 2002, 2000, 1999, 1995, 1992, 1991, 1983, 1981, 1980, 1974, 1973, 1972, 1970, 1967, 1962, 1961, 1959, 1955, 1954, 1951, 1949, 1941, 1935, 1930
1787 87TH ST	2020, 2017, 2014, 2010, 2005, 2002, 2000, 1999, 1995, 1992, 1986, 1983, 1981, 1980, 1974, 1973, 1972, 1970, 1967, 1962, 1961, 1959, 1955, 1954, 1951, 1949, 1941, 1935, 1930
1787 E 87TH ST	2020, 2017, 2014, 2010, 2005, 2002, 2000, 1999, 1995, 1991, 1986, 1983, 1981, 1980, 1974, 1973, 1972, 1970, 1967, 1962, 1961, 1959, 1955, 1954, 1951, 1949, 1941, 1935, 1930
1787 E 87TH ST	2020, 2017, 2014, 2010, 2005, 2002, 2000, 1999, 1992, 1991, 1986, 1983, 1981, 1980, 1974, 1973, 1972, 1970, 1967, 1962, 1961, 1959, 1955, 1954, 1951, 1949, 1941, 1935, 1930
1788 88TH PL	2020, 2017, 2014, 2010, 2005, 2002, 2000, 1999, 1995, 1992, 1991, 1986, 1983, 1981, 1980, 1974, 1973, 1972, 1970, 1967, 1962, 1961, 1959, 1955, 1954, 1951, 1949, 1941, 1930
1788 88TH PL	2020, 2017, 2014, 2010, 2005, 2002, 2000, 1999, 1995, 1992, 1991, 1986, 1983, 1981, 1980, 1974, 1973, 1972, 1970, 1967, 1962, 1961, 1959, 1955, 1954, 1949, 1941, 1935, 1930
1788 88TH PL	2020, 2017, 2014, 2010, 2005, 2002, 2000, 1999, 1995, 1992, 1991, 1986, 1983, 1981, 1980, 1974, 1973, 1972, 1970, 1967, 1962, 1961, 1959, 1955, 1954, 1951, 1949, 1935, 1930
1789 89TH	2020, 2017, 2014, 2010, 2005, 2002, 2000, 1999, 1995, 1992, 1991, 1986, 1983, 1981, 1980, 1974, 1973, 1972, 1970, 1967, 1962, 1961, 1959, 1954, 1951, 1949, 1941, 1935, 1930
1789 89TH	2020, 2017, 2014, 2010, 2005, 2002, 2000, 1999, 1995, 1992, 1991, 1986, 1983, 1981, 1980, 1974, 1973, 1972, 1970, 1967, 1962, 1959, 1955, 1954, 1951, 1949, 1941, 1935, 1930

FINDINGS

Address Researched	Address Not Identified in Research Source
1789 89TH ST	2020, 2017, 2014, 2010, 2005, 2002, 2000, 1999, 1995, 1992, 1991, 1986, 1983, 1981, 1980, 1974, 1973, 1972, 1967, 1962, 1961, 1959, 1955, 1954, 1951, 1949, 1941, 1935, 1930
1789 89TH ST	2020, 2017, 2014, 2010, 2005, 2002, 2000, 1999, 1995, 1992, 1991, 1986, 1983, 1981, 1980, 1973, 1972, 1970, 1967, 1962, 1961, 1959, 1955, 1954, 1951, 1949, 1941, 1935, 1930
1789 89TH ST	2020, 2017, 2014, 2010, 2005, 2002, 2000, 1999, 1995, 1992, 1991, 1986, 1983, 1981, 1980, 1974, 1973, 1972, 1970, 1967, 1962, 1961, 1959, 1955, 1954, 1949, 1941, 1935, 1930
1789 89TH ST	2020, 2017, 2014, 2010, 2005, 2002, 2000, 1999, 1995, 1992, 1991, 1986, 1983, 1981, 1980, 1974, 1973, 1972, 1970, 1967, 1962, 1961, 1959, 1955, 1954, 1951, 1949, 1935, 1930
1789 89TH ST	2020, 2017, 2014, 2010, 2005, 2002, 2000, 1999, 1995, 1992, 1991, 1986, 1983, 1981, 1980, 1974, 1973, 1972, 1970, 1967, 1962, 1961, 1959, 1955, 1954, 1951, 1949, 1941, 1930
1789 89TH ST	2020, 2017, 2014, 2010, 2005, 2002, 2000, 1999, 1995, 1992, 1991, 1986, 1983, 1981, 1980, 1974, 1973, 1972, 1970, 1967, 1962, 1961, 1959, 1955, 1954, 1951, 1949, 1941, 1935
1789 90TH	2020, 2017, 2014, 2010, 2005, 2002, 2000, 1999, 1995, 1992, 1991, 1986, 1983, 1981, 1980, 1974, 1973, 1972, 1970, 1967, 1962, 1959, 1955, 1954, 1951, 1949, 1941, 1935, 1930
1789 90TH	2020, 2017, 2014, 2010, 2005, 2002, 2000, 1999, 1995, 1992, 1991, 1986, 1983, 1981, 1980, 1974, 1973, 1972, 1970, 1967, 1962, 1961, 1959, 1954, 1951, 1949, 1941, 1935, 1930
1789 90TH	2020, 2017, 2014, 2010, 2005, 2002, 2000, 1995, 1992, 1991, 1986, 1983, 1981, 1980, 1974, 1973, 1972, 1970, 1967, 1962, 1961, 1959, 1955, 1954, 1951, 1949, 1941, 1935, 1930
1789 90TH	2020, 2017, 2014, 2010, 2005, 2000, 1999, 1995, 1992, 1991, 1986, 1983, 1981, 1980, 1974, 1973, 1972, 1970, 1967, 1962, 1961, 1959, 1955, 1954, 1951, 1949, 1941, 1935, 1930
1789 90TH ST	2020, 2017, 2014, 2010, 2005, 2002, 2000, 1999, 1995, 1992, 1991, 1983, 1981, 1980, 1974, 1973, 1972, 1970, 1967, 1962, 1961, 1959, 1955, 1954, 1951, 1949, 1941, 1935, 1930
1789 90TH ST	2020, 2017, 2014, 2010, 2005, 2002, 2000, 1999, 1995, 1992, 1991, 1986, 1983, 1981, 1980, 1973, 1972, 1970, 1967, 1962, 1961, 1959, 1955, 1954, 1951, 1949, 1941, 1935, 1930
1789 90TH ST	2020, 2017, 2014, 2010, 2005, 2002, 2000, 1999, 1995, 1992, 1991, 1986, 1983, 1981, 1980, 1974, 1973, 1972, 1970, 1967, 1962, 1961, 1959, 1955, 1954, 1951, 1949, 1941, 1935
1789 90TH ST	2020, 2017, 2014, 2010, 2005, 2002, 2000, 1999, 1995, 1992, 1991, 1986, 1983, 1981, 1980, 1974, 1973, 1972, 1970, 1967, 1962, 1961, 1959, 1955, 1954, 1951, 1949, 1941, 1930
1789 90TH ST	2020, 2017, 2014, 2010, 2005, 2002, 2000, 1999, 1995, 1992, 1991, 1986, 1983, 1981, 1980, 1974, 1973, 1972, 1970, 1967, 1962, 1961, 1959, 1955, 1954, 1951, 1949, 1935, 1930
1789 90TH ST	2020, 2017, 2014, 2010, 2005, 2002, 2000, 1999, 1995, 1992, 1991, 1986, 1983, 1981, 1980, 1974, 1973, 1972, 1970, 1967, 1962, 1961, 1959, 1955, 1954, 1949, 1941, 1935, 1930

FINDINGS

Address Researched	Address Not Identified in Research Source
1789 E 90TH ST	2020, 2017, 2014, 2010, 2005, 2002, 2000, 1999, 1995, 1991, 1986, 1983, 1981, 1980, 1974, 1973, 1972, 1970, 1967, 1962, 1961, 1959, 1955, 1954, 1951, 1949, 1941, 1935, 1930
1789 E 90TH ST	2017, 2014, 2010, 2005, 2002, 2000, 1999, 1995, 1992, 1991, 1986, 1983, 1981, 1980, 1974, 1973, 1972, 1970, 1967, 1962, 1961, 1959, 1955, 1954, 1951, 1949, 1941, 1935, 1930
1789 E 90TH ST	2020, 2017, 2010, 2005, 2002, 2000, 1999, 1995, 1992, 1991, 1986, 1983, 1981, 1980, 1974, 1973, 1972, 1970, 1967, 1962, 1961, 1959, 1955, 1954, 1951, 1949, 1941, 1935, 1930
1790 87TH	2020, 2017, 2014, 2010, 2005, 2000, 1999, 1995, 1992, 1991, 1986, 1983, 1981, 1980, 1974, 1973, 1972, 1970, 1967, 1962, 1961, 1959, 1955, 1954, 1951, 1949, 1941, 1935, 1930
1790 87TH	2020, 2017, 2014, 2010, 2005, 2002, 2000, 1999, 1995, 1992, 1991, 1986, 1983, 1981, 1980, 1974, 1973, 1972, 1970, 1967, 1962, 1959, 1955, 1954, 1951, 1949, 1941, 1935, 1930
1790 87TH	2020, 2017, 2014, 2010, 2005, 2002, 2000, 1999, 1995, 1992, 1991, 1986, 1983, 1981, 1980, 1974, 1973, 1972, 1970, 1967, 1962, 1961, 1959, 1954, 1951, 1949, 1941, 1935, 1930
1790 87TH ST	2020, 2017, 2014, 2010, 2005, 2002, 2000, 1999, 1995, 1992, 1991, 1986, 1983, 1981, 1980, 1974, 1973, 1972, 1970, 1967, 1962, 1961, 1959, 1955, 1954, 1949, 1941, 1935, 1930
1790 87TH ST	2020, 2017, 2014, 2010, 2005, 2002, 2000, 1999, 1995, 1992, 1991, 1986, 1983, 1981, 1980, 1974, 1973, 1972, 1970, 1967, 1962, 1961, 1959, 1955, 1954, 1951, 1949, 1935, 1930
1790 87TH ST	2020, 2017, 2014, 2010, 2005, 2002, 2000, 1999, 1995, 1992, 1991, 1986, 1983, 1981, 1980, 1974, 1973, 1972, 1970, 1967, 1962, 1961, 1959, 1955, 1954, 1951, 1949, 1941, 1930
1790 87TH ST	2020, 2017, 2014, 2010, 2005, 2002, 2000, 1999, 1995, 1992, 1991, 1986, 1983, 1981, 1980, 1974, 1973, 1972, 1970, 1967, 1962, 1961, 1959, 1955, 1954, 1951, 1949, 1941, 1935
1790 87TH ST	2020, 2017, 2014, 2010, 2005, 2002, 2000, 1999, 1995, 1992, 1991, 1986, 1983, 1981, 1980, 1973, 1972, 1970, 1967, 1962, 1961, 1959, 1955, 1954, 1951, 1949, 1941, 1935, 1930
1790 87TH ST	2020, 2017, 2014, 2010, 2005, 2002, 2000, 1999, 1995, 1992, 1991, 1986, 1983, 1981, 1980, 1974, 1973, 1972, 1967, 1962, 1961, 1959, 1955, 1954, 1951, 1949, 1941, 1935, 1930
1790 89TH	2020, 2017, 2014, 2010, 2005, 2002, 2000, 1999, 1995, 1992, 1991, 1986, 1983, 1981, 1980, 1974, 1973, 1972, 1970, 1967, 1962, 1959, 1955, 1954, 1951, 1949, 1941, 1935, 1930
1790 89TH	2020, 2017, 2014, 2010, 2005, 2002, 2000, 1999, 1995, 1992, 1991, 1986, 1983, 1981, 1980, 1974, 1973, 1972, 1970, 1967, 1962, 1961, 1959, 1954, 1951, 1949, 1941, 1935, 1930
1790 89TH ST	2020, 2017, 2014, 2010, 2005, 2002, 2000, 1999, 1995, 1992, 1991, 1986, 1983, 1981, 1980, 1974, 1973, 1972, 1970, 1967, 1962, 1961, 1959, 1955, 1954, 1949, 1941, 1935, 1930
1790 89TH ST	2020, 2017, 2014, 2010, 2005, 2002, 2000, 1999, 1995, 1992, 1991, 1986, 1983, 1981, 1980, 1974, 1973, 1972, 1970, 1967, 1962, 1961, 1959, 1955, 1954, 1951, 1949, 1935, 1930

FINDINGS

Address Researched	Address Not Identified in Research Source
1790 89TH ST	2020, 2017, 2014, 2010, 2005, 2002, 2000, 1999, 1995, 1992, 1991, 1986, 1983, 1981, 1980, 1974, 1973, 1972, 1970, 1967, 1962, 1961, 1959, 1955, 1954, 1951, 1949, 1941, 1930
1790 89TH ST	2020, 2017, 2014, 2010, 2005, 2002, 2000, 1999, 1995, 1992, 1991, 1986, 1983, 1981, 1980, 1974, 1973, 1972, 1970, 1967, 1962, 1961, 1959, 1955, 1954, 1951, 1949, 1941, 1935
1790 89TH ST	2020, 2017, 2014, 2010, 2005, 2002, 2000, 1999, 1995, 1992, 1991, 1986, 1983, 1981, 1980, 1974, 1973, 1972, 1967, 1962, 1961, 1959, 1955, 1954, 1951, 1949, 1941, 1935, 1930
1790 89TH ST	2020, 2017, 2014, 2010, 2005, 2002, 2000, 1999, 1995, 1992, 1991, 1986, 1983, 1981, 1980, 1973, 1972, 1970, 1967, 1962, 1961, 1959, 1955, 1954, 1951, 1949, 1941, 1935, 1930
1790 90TH	2020, 2017, 2014, 2010, 2005, 2002, 2000, 1999, 1995, 1992, 1991, 1986, 1983, 1981, 1980, 1974, 1973, 1972, 1970, 1967, 1962, 1961, 1959, 1954, 1951, 1949, 1941, 1935, 1930
1790 90TH	2020, 2017, 2014, 2010, 2005, 2002, 2000, 1999, 1995, 1992, 1991, 1986, 1983, 1981, 1980, 1974, 1973, 1972, 1970, 1967, 1962, 1959, 1955, 1954, 1951, 1949, 1941, 1935, 1930
1790 90TH	2020, 2017, 2014, 2010, 2005, 2000, 1999, 1995, 1992, 1991, 1986, 1983, 1981, 1980, 1974, 1973, 1972, 1970, 1967, 1962, 1961, 1959, 1955, 1954, 1951, 1949, 1941, 1935, 1930
1790 90TH	2020, 2017, 2014, 2010, 2005, 2002, 2000, 1995, 1992, 1991, 1986, 1983, 1981, 1980, 1974, 1973, 1972, 1970, 1967, 1962, 1961, 1959, 1955, 1954, 1951, 1949, 1941, 1935, 1930
1790 90TH ST	2020, 2017, 2014, 2010, 2005, 2002, 2000, 1999, 1995, 1992, 1991, 1986, 1983, 1981, 1980, 1973, 1972, 1970, 1967, 1962, 1961, 1959, 1955, 1954, 1951, 1949, 1941, 1935, 1930
1790 90TH ST	2020, 2017, 2014, 2010, 2005, 2002, 2000, 1999, 1995, 1992, 1991, 1986, 1983, 1981, 1980, 1974, 1973, 1972, 1967, 1962, 1961, 1959, 1955, 1954, 1951, 1949, 1941, 1930
1790 90TH ST	2020, 2017, 2014, 2010, 2005, 2002, 2000, 1999, 1995, 1992, 1991, 1986, 1983, 1981, 1980, 1974, 1973, 1972, 1970, 1967, 1962, 1961, 1959, 1955, 1954, 1951, 1949, 1941, 1935
1790 90TH ST	2020, 2017, 2014, 2010, 2005, 2002, 2000, 1999, 1995, 1992, 1991, 1986, 1983, 1981, 1980, 1974, 1973, 1972, 1970, 1967, 1962, 1961, 1959, 1955, 1954, 1951, 1949, 1941, 1930
1790 90TH ST	2020, 2017, 2014, 2010, 2005, 2002, 2000, 1999, 1995, 1992, 1991, 1986, 1983, 1981, 1980, 1974, 1973, 1972, 1970, 1967, 1962, 1961, 1959, 1955, 1954, 1951, 1949, 1935, 1930
1790 90TH ST	2020, 2017, 2014, 2010, 2005, 2002, 2000, 1999, 1995, 1992, 1991, 1986, 1983, 1981, 1980, 1974, 1973, 1972, 1967, 1962, 1961, 1959, 1955, 1954, 1949, 1941, 1935, 1930
1790 E 90TH ST	2020, 2017, 2014, 2010, 2005, 2002, 2000, 1999, 1992, 1991, 1986, 1983, 1981, 1980, 1974, 1973, 1972, 1970, 1967, 1962, 1961, 1959, 1955, 1954, 1951, 1949, 1941, 1935, 1930
1790 E 90TH ST	2020, 2017, 2014, 2010, 2005, 2002, 2000, 1999, 1995, 1991, 1986, 1983, 1981, 1980, 1974, 1973, 1972, 1970, 1967, 1962, 1961, 1959, 1955, 1954, 1951, 1949, 1941, 1935, 1930

FINDINGS

Address Researched	Address Not Identified in Research Source
1790 E 90TH ST	2020, 2017, 2014, 2010, 2002, 2000, 1999, 1995, 1992, 1991, 1986, 1983, 1981, 1980, 1974, 1973, 1972, 1970, 1967, 1962, 1961, 1959, 1955, 1954, 1951, 1949, 1941, 1935, 1930
1790 E 90TH ST	2020, 2017, 2014, 2005, 2002, 2000, 1999, 1995, 1992, 1991, 1986, 1983, 1981, 1980, 1974, 1973, 1972, 1970, 1967, 1962, 1961, 1959, 1955, 1954, 1951, 1949, 1941, 1935, 1930
1790 E 90TH ST	2020, 2017, 2010, 2005, 2002, 2000, 1999, 1995, 1992, 1991, 1986, 1983, 1981, 1980, 1974, 1973, 1972, 1970, 1967, 1962, 1961, 1959, 1955, 1954, 1951, 1949, 1941, 1935, 1930
1790 E 90TH ST	2020, 2014, 2010, 2005, 2002, 2000, 1999, 1995, 1992, 1991, 1986, 1983, 1981, 1980, 1974, 1973, 1972, 1970, 1967, 1962, 1961, 1959, 1955, 1954, 1951, 1949, 1941, 1935, 1930
1791 87TH	2020, 2017, 2014, 2010, 2005, 2000, 1999, 1995, 1992, 1991, 1986, 1983, 1981, 1980, 1974, 1973, 1972, 1970, 1967, 1962, 1961, 1959, 1955, 1954, 1951, 1949, 1941, 1935, 1930
1791 87TH	2020, 2017, 2014, 2010, 2005, 2002, 2000, 1995, 1992, 1991, 1986, 1983, 1981, 1980, 1974, 1973, 1972, 1970, 1967, 1962, 1961, 1959, 1955, 1954, 1951, 1949, 1941, 1935, 1930
1791 87TH	2020, 2017, 2014, 2010, 2005, 2002, 2000, 1999, 1995, 1992, 1991, 1986, 1983, 1981, 1980, 1974, 1973, 1972, 1970, 1967, 1962, 1959, 1955, 1954, 1951, 1949, 1941, 1935, 1930
1791 87TH	2020, 2017, 2014, 2010, 2005, 2002, 2000, 1999, 1995, 1992, 1991, 1986, 1983, 1981, 1980, 1974, 1973, 1972, 1970, 1967, 1962, 1961, 1959, 1954, 1951, 1949, 1941, 1935, 1930
1791 87TH ST	2020, 2017, 2014, 2010, 2005, 2002, 2000, 1999, 1995, 1992, 1991, 1986, 1983, 1981, 1980, 1974, 1973, 1972, 1970, 1967, 1962, 1961, 1959, 1955, 1954, 1951, 1949, 1935, 1930
1791 87TH ST	2020, 2017, 2014, 2010, 2005, 2002, 2000, 1999, 1995, 1992, 1991, 1986, 1983, 1981, 1980, 1974, 1973, 1972, 1970, 1967, 1962, 1961, 1959, 1955, 1954, 1949, 1941, 1935, 1930
1791 87TH ST	2020, 2017, 2014, 2010, 2005, 2002, 2000, 1999, 1995, 1992, 1991, 1986, 1983, 1981, 1980, 1974, 1973, 1972, 1970, 1967, 1962, 1961, 1959, 1955, 1954, 1951, 1949, 1941, 1930
1791 87TH ST	2020, 2017, 2014, 2010, 2005, 2002, 2000, 1999, 1995, 1992, 1991, 1986, 1983, 1981, 1980, 1974, 1973, 1972, 1970, 1967, 1962, 1961, 1959, 1955, 1954, 1951, 1949, 1941, 1935
1791 87TH ST	2020, 2017, 2014, 2010, 2005, 2002, 2000, 1999, 1995, 1992, 1991, 1986, 1983, 1981, 1980, 1973, 1972, 1970, 1967, 1962, 1961, 1959, 1955, 1954, 1951, 1949, 1941, 1935, 1930
1791 87TH ST	2020, 2017, 2014, 2010, 2005, 2002, 2000, 1999, 1995, 1992, 1991, 1986, 1983, 1981, 1980, 1974, 1973, 1972, 1967, 1962, 1961, 1959, 1955, 1954, 1951, 1949, 1941, 1935, 1930
1791 90TH	2020, 2017, 2014, 2010, 2005, 2002, 2000, 1999, 1995, 1992, 1991, 1986, 1983, 1981, 1980, 1974, 1973, 1972, 1970, 1967, 1962, 1959, 1955, 1954, 1951, 1949, 1941, 1935, 1930
1791 90TH	2020, 2017, 2014, 2010, 2005, 2002, 2000, 1999, 1995, 1992, 1991, 1986, 1983, 1981, 1980, 1974, 1973, 1972, 1970, 1967, 1962, 1961, 1959, 1954, 1951, 1949, 1941, 1935, 1930

FINDINGS

Address Researched	Address Not Identified in Research Source
1791 90TH	2020, 2017, 2014, 2010, 2005, 2002, 2000, 1995, 1992, 1991, 1986, 1983, 1981, 1980, 1974, 1973, 1972, 1970, 1967, 1962, 1961, 1959, 1955, 1954, 1951, 1949, 1941, 1935, 1930
1791 90TH	2020, 2017, 2014, 2010, 2005, 2000, 1999, 1995, 1992, 1991, 1986, 1983, 1981, 1980, 1974, 1973, 1972, 1970, 1967, 1962, 1961, 1959, 1955, 1954, 1951, 1949, 1941, 1935, 1930
1791 90TH ST	2020, 2017, 2014, 2010, 2005, 2002, 2000, 1999, 1995, 1992, 1991, 1986, 1983, 1981, 1980, 1973, 1972, 1970, 1967, 1962, 1961, 1959, 1955, 1954, 1951, 1949, 1941, 1935, 1930
1791 90TH ST	2020, 2017, 2014, 2010, 2005, 2002, 2000, 1999, 1995, 1992, 1991, 1986, 1983, 1981, 1980, 1974, 1973, 1972, 1970, 1967, 1962, 1961, 1959, 1955, 1954, 1951, 1949, 1941, 1935
1791 90TH ST	2020, 2017, 2014, 2010, 2005, 2002, 2000, 1999, 1995, 1992, 1991, 1986, 1983, 1981, 1980, 1974, 1973, 1972, 1970, 1967, 1962, 1961, 1959, 1955, 1954, 1951, 1949, 1941, 1930
1791 90TH ST	2020, 2017, 2014, 2010, 2005, 2002, 2000, 1999, 1995, 1992, 1991, 1986, 1983, 1981, 1980, 1974, 1973, 1972, 1970, 1967, 1962, 1961, 1959, 1955, 1954, 1951, 1949, 1935, 1930
1791 90TH ST	2020, 2017, 2014, 2010, 2005, 2002, 2000, 1999, 1995, 1992, 1991, 1986, 1983, 1981, 1980, 1974, 1973, 1972, 1970, 1967, 1962, 1961, 1959, 1955, 1954, 1949, 1941, 1935, 1930
1791 E 87TH ST	2020, 2017, 2014, 2010, 2002, 2000, 1999, 1995, 1992, 1991, 1986, 1983, 1981, 1980, 1974, 1973, 1972, 1970, 1967, 1962, 1961, 1959, 1955, 1954, 1951, 1949, 1941, 1935, 1930
1791 E 87TH ST	2020, 2017, 2010, 2005, 2002, 2000, 1999, 1995, 1992, 1991, 1986, 1983, 1981, 1980, 1974, 1973, 1972, 1970, 1967, 1962, 1961, 1959, 1955, 1954, 1951, 1949, 1941, 1935, 1930
1791 E 87TH ST	2020, 2014, 2010, 2005, 2002, 2000, 1999, 1995, 1992, 1991, 1986, 1983, 1981, 1980, 1974, 1973, 1972, 1970, 1967, 1962, 1961, 1959, 1955, 1954, 1951, 1949, 1941, 1935, 1930
1791 E 87TH ST	2017, 2014, 2010, 2005, 2002, 2000, 1999, 1995, 1992, 1991, 1986, 1983, 1981, 1980, 1974, 1973, 1972, 1970, 1967, 1962, 1961, 1959, 1955, 1954, 1951, 1949, 1941, 1935, 1930
1791 E 87TH ST	2020, 2017, 2014, 2005, 2002, 2000, 1999, 1995, 1992, 1991, 1986, 1983, 1981, 1980, 1974, 1973, 1972, 1970, 1967, 1962, 1961, 1959, 1955, 1954, 1951, 1949, 1941, 1935, 1930
1791 E 90TH ST	2020, 2017, 2014, 2005, 2002, 2000, 1999, 1995, 1992, 1991, 1986, 1983, 1981, 1980, 1974, 1973, 1972, 1970, 1967, 1962, 1961, 1959, 1955, 1954, 1951, 1949, 1941, 1935, 1930
1791 E 90TH ST	2020, 2017, 2014, 2010, 2005, 2002, 2000, 1999, 1992, 1991, 1986, 1983, 1981, 1980, 1974, 1973, 1972, 1970, 1967, 1962, 1961, 1959, 1955, 1954, 1951, 1949, 1941, 1935, 1930
1791 E 90TH ST	2020, 2017, 2014, 2010, 2005, 2002, 2000, 1999, 1995, 1991, 1986, 1983, 1981, 1980, 1974, 1973, 1972, 1970, 1967, 1962, 1961, 1959, 1955, 1954, 1951, 1949, 1941, 1935, 1930
1792 90	2020, 2017, 2014, 2010, 2005, 2002, 2000, 1999, 1995, 1992, 1991, 1986, 1981, 1980, 1974, 1973, 1972, 1970, 1967, 1962, 1961, 1959, 1955, 1954, 1951, 1949, 1941, 1935, 1930

FINDINGS

Address Researched	Address Not Identified in Research Source
1792 90TH	2020, 2017, 2014, 2010, 2005, 2002, 2000, 1995, 1992, 1991, 1986, 1983, 1981, 1980, 1974, 1973, 1972, 1970, 1967, 1962, 1961, 1959, 1955, 1954, 1951, 1949, 1941, 1935, 1930
1792 90TH	2020, 2017, 2014, 2010, 2005, 2000, 1999, 1995, 1992, 1991, 1986, 1983, 1981, 1980, 1974, 1973, 1972, 1970, 1967, 1962, 1961, 1959, 1955, 1954, 1951, 1949, 1941, 1935, 1930
1792 90TH	2020, 2017, 2014, 2010, 2005, 2002, 2000, 1999, 1995, 1992, 1991, 1986, 1983, 1981, 1980, 1974, 1973, 1972, 1970, 1967, 1962, 1961, 1959, 1954, 1951, 1949, 1941, 1935, 1930
1792 90TH	2020, 2017, 2014, 2010, 2005, 2002, 2000, 1999, 1995, 1992, 1991, 1986, 1983, 1981, 1980, 1974, 1973, 1972, 1970, 1967, 1962, 1959, 1955, 1954, 1951, 1949, 1941, 1935, 1930
1792 90TH ST	2020, 2017, 2014, 2010, 2005, 2002, 2000, 1999, 1995, 1992, 1991, 1986, 1983, 1981, 1980, 1973, 1972, 1970, 1967, 1962, 1961, 1959, 1955, 1954, 1951, 1949, 1941, 1935, 1930
1792 90TH ST	2020, 2017, 2014, 2010, 2005, 2002, 2000, 1999, 1995, 1992, 1991, 1986, 1983, 1981, 1980, 1974, 1973, 1972, 1967, 1962, 1961, 1959, 1955, 1954, 1951, 1949, 1941, 1935, 1930
1792 90TH ST	2020, 2017, 2014, 2010, 2005, 2002, 2000, 1999, 1995, 1992, 1991, 1986, 1983, 1981, 1980, 1974, 1973, 1972, 1970, 1967, 1962, 1961, 1959, 1955, 1954, 1949, 1941, 1935, 1930
1792 90TH ST	2020, 2017, 2014, 2010, 2005, 2002, 2000, 1999, 1995, 1992, 1991, 1986, 1983, 1981, 1980, 1974, 1973, 1972, 1970, 1967, 1962, 1961, 1959, 1955, 1954, 1951, 1949, 1935, 1930
1792 90TH ST	2020, 2017, 2014, 2010, 2005, 2002, 2000, 1999, 1995, 1992, 1991, 1986, 1983, 1981, 1980, 1974, 1973, 1972, 1970, 1967, 1962, 1961, 1959, 1955, 1954, 1951, 1949, 1941, 1930
1792 90TH ST	2020, 2017, 2014, 2010, 2005, 2002, 2000, 1999, 1995, 1992, 1991, 1986, 1983, 1981, 1980, 1974, 1973, 1972, 1970, 1967, 1962, 1961, 1959, 1955, 1954, 1951, 1949, 1941, 1935
1792 90TH ST	2020, 2017, 2014, 2010, 2005, 2002, 2000, 1999, 1995, 1992, 1991, 1986, 1983, 1980, 1974, 1973, 1972, 1970, 1967, 1962, 1961, 1959, 1955, 1954, 1951, 1949, 1941, 1935, 1930
1792 E 90TH ST	2020, 2017, 2014, 2010, 2002, 2000, 1999, 1995, 1992, 1991, 1986, 1983, 1981, 1980, 1974, 1973, 1972, 1970, 1967, 1962, 1961, 1959, 1955, 1954, 1951, 1949, 1941, 1935, 1930
1792 E 90TH ST	2020, 2017, 2014, 2010, 2005, 2002, 1999, 1995, 1992, 1991, 1986, 1983, 1981, 1980, 1974, 1973, 1972, 1970, 1967, 1962, 1961, 1959, 1955, 1954, 1951, 1949, 1941, 1935, 1930
1792 E 90TH ST	2020, 2017, 2014, 2010, 2005, 2002, 2000, 1999, 1995, 1991, 1986, 1983, 1981, 1980, 1974, 1973, 1972, 1970, 1967, 1962, 1961, 1959, 1955, 1954, 1951, 1949, 1941, 1935, 1930
1793 89TH	2020, 2017, 2014, 2010, 2005, 2002, 2000, 1999, 1995, 1992, 1991, 1986, 1983, 1981, 1980, 1974, 1973, 1972, 1970, 1967, 1962, 1959, 1955, 1954, 1951, 1949, 1941, 1935, 1930
1793 89TH	2020, 2017, 2014, 2010, 2005, 2002, 2000, 1999, 1995, 1992, 1991, 1986, 1983, 1981, 1980, 1974, 1973, 1972, 1970, 1967, 1962, 1961, 1959, 1954, 1951, 1949, 1941, 1935, 1930

FINDINGS

Address Researched	Address Not Identified in Research Source
1793 89TH ST	2020, 2017, 2014, 2010, 2005, 2002, 2000, 1999, 1995, 1992, 1991, 1986, 1983, 1981, 1980, 1974, 1973, 1972, 1970, 1967, 1962, 1961, 1959, 1955, 1954, 1949, 1941, 1935, 1930
1793 89TH ST	2020, 2017, 2014, 2010, 2005, 2002, 2000, 1999, 1995, 1992, 1991, 1986, 1983, 1981, 1980, 1974, 1973, 1972, 1970, 1967, 1962, 1961, 1959, 1955, 1954, 1951, 1949, 1935, 1930
1793 89TH ST	2020, 2017, 2014, 2010, 2005, 2002, 2000, 1999, 1995, 1992, 1991, 1986, 1983, 1981, 1980, 1974, 1973, 1972, 1970, 1967, 1962, 1961, 1959, 1955, 1954, 1951, 1949, 1941, 1930
1793 89TH ST	2020, 2017, 2014, 2010, 2005, 2002, 2000, 1999, 1995, 1992, 1991, 1986, 1983, 1981, 1980, 1974, 1973, 1972, 1970, 1967, 1962, 1961, 1959, 1955, 1954, 1951, 1949, 1941, 1935
1793 89TH ST	2020, 2017, 2014, 2010, 2005, 2002, 2000, 1999, 1995, 1992, 1991, 1986, 1983, 1981, 1980, 1974, 1973, 1972, 1967, 1962, 1961, 1959, 1955, 1954, 1951, 1949, 1941, 1935, 1930
1793 89TH ST	2020, 2017, 2014, 2010, 2005, 2002, 2000, 1999, 1995, 1992, 1991, 1986, 1983, 1981, 1980, 1973, 1972, 1970, 1967, 1962, 1961, 1959, 1955, 1954, 1951, 1949, 1941, 1935, 1930
1793 90TH	2020, 2017, 2014, 2010, 2005, 2002, 2000, 1999, 1995, 1992, 1991, 1986, 1983, 1981, 1980, 1974, 1973, 1972, 1970, 1967, 1962, 1959, 1955, 1954, 1951, 1949, 1941, 1935, 1930
1793 90TH	2020, 2017, 2014, 2010, 2005, 2002, 2000, 1995, 1992, 1991, 1986, 1983, 1981, 1980, 1974, 1973, 1972, 1970, 1967, 1962, 1961, 1959, 1955, 1954, 1951, 1949, 1941, 1935, 1930
1793 90TH	2020, 2017, 2014, 2010, 2005, 2000, 1999, 1995, 1992, 1991, 1986, 1983, 1981, 1980, 1974, 1973, 1972, 1970, 1967, 1962, 1961, 1959, 1955, 1954, 1951, 1949, 1941, 1935, 1930
1793 90TH ST	2020, 2017, 2014, 2010, 2005, 2002, 2000, 1999, 1995, 1992, 1991, 1986, 1983, 1981, 1980, 1973, 1972, 1970, 1967, 1962, 1961, 1959, 1955, 1954, 1951, 1949, 1941, 1935, 1930
1793 90TH ST	2020, 2017, 2014, 2010, 2005, 2002, 2000, 1999, 1995, 1992, 1991, 1986, 1983, 1981, 1980, 1974, 1973, 1972, 1967, 1962, 1961, 1959, 1955, 1954, 1951, 1949, 1941, 1935, 1930
1793 90TH ST	2020, 2017, 2014, 2010, 2005, 2002, 2000, 1999, 1995, 1992, 1991, 1986, 1983, 1981, 1980, 1974, 1973, 1972, 1970, 1967, 1962, 1961, 1959, 1955, 1954, 1949, 1941, 1935, 1930
1793 E 90TH ST	2020, 2017, 2014, 2010, 2005, 2002, 2000, 1999, 1995, 1991, 1986, 1983, 1981, 1980, 1974, 1973, 1972, 1970, 1967, 1962, 1961, 1959, 1955, 1954, 1951, 1949, 1941, 1935, 1930
1794 87TH	2020, 2017, 2014, 2010, 2005, 2002, 2000, 1995, 1992, 1991, 1986, 1983, 1981, 1980, 1974, 1973, 1972, 1970, 1967, 1962, 1961, 1959, 1955, 1954, 1951, 1949, 1941, 1935, 1930
1794 87TH	2020, 2017, 2014, 2010, 2005, 2000, 1999, 1995, 1992, 1991, 1986, 1983, 1981, 1980, 1974, 1973, 1972, 1970, 1967, 1962, 1961, 1959, 1955, 1954, 1951, 1949, 1941, 1935, 1930
1794 87TH	2020, 2017, 2014, 2010, 2005, 2002, 2000, 1999, 1995, 1992, 1991, 1986, 1983, 1981, 1980, 1974, 1973, 1972, 1970, 1967, 1962, 1959, 1955, 1954, 1951, 1949, 1941, 1935, 1930

FINDINGS

Address Researched	Address Not Identified in Research Source
1794 87TH	2020, 2017, 2014, 2010, 2005, 2002, 2000, 1999, 1995, 1992, 1991, 1986, 1983, 1981, 1980, 1974, 1973, 1972, 1970, 1967, 1962, 1961, 1959, 1954, 1951, 1949, 1941, 1935, 1930
1794 87TH ST	2020, 2017, 2014, 2010, 2005, 2002, 2000, 1999, 1995, 1992, 1991, 1986, 1983, 1981, 1980, 1974, 1973, 1972, 1970, 1967, 1962, 1961, 1959, 1955, 1954, 1949, 1941, 1935, 1930
1794 87TH ST	2020, 2017, 2014, 2010, 2005, 2002, 2000, 1999, 1995, 1992, 1991, 1986, 1983, 1981, 1980, 1974, 1973, 1972, 1970, 1967, 1962, 1961, 1959, 1955, 1954, 1951, 1949, 1935, 1930
1794 87TH ST	2020, 2017, 2014, 2010, 2005, 2002, 2000, 1999, 1995, 1992, 1991, 1986, 1983, 1981, 1980, 1974, 1973, 1972, 1970, 1967, 1962, 1961, 1959, 1955, 1954, 1951, 1949, 1941, 1930
1794 87TH ST	2020, 2017, 2014, 2010, 2005, 2002, 2000, 1999, 1995, 1992, 1991, 1986, 1983, 1981, 1980, 1974, 1973, 1972, 1970, 1967, 1962, 1961, 1959, 1955, 1954, 1951, 1949, 1941, 1935
1794 87TH ST	2020, 2017, 2014, 2010, 2005, 2002, 2000, 1999, 1995, 1992, 1991, 1986, 1983, 1981, 1980, 1973, 1972, 1970, 1967, 1962, 1961, 1959, 1955, 1954, 1951, 1949, 1941, 1935, 1930
1794 87TH ST	2020, 2017, 2014, 2010, 2005, 2002, 2000, 1999, 1995, 1992, 1991, 1986, 1983, 1981, 1980, 1974, 1973, 1972, 1967, 1962, 1961, 1959, 1955, 1954, 1951, 1949, 1941, 1935, 1930
1794 90TH	2020, 2017, 2014, 2010, 2005, 2002, 2000, 1999, 1995, 1992, 1991, 1986, 1983, 1981, 1980, 1974, 1973, 1972, 1970, 1967, 1962, 1959, 1955, 1954, 1951, 1949, 1941, 1935, 1930
1794 90TH	2020, 2017, 2014, 2010, 2005, 2002, 2000, 1999, 1995, 1992, 1991, 1986, 1983, 1981, 1980, 1974, 1973, 1972, 1970, 1967, 1962, 1961, 1959, 1954, 1951, 1949, 1941, 1935, 1930
1794 90TH	2020, 2017, 2014, 2010, 2005, 2000, 1999, 1995, 1992, 1991, 1986, 1983, 1981, 1980, 1974, 1973, 1972, 1970, 1967, 1962, 1961, 1959, 1955, 1954, 1951, 1949, 1941, 1935, 1930
1794 90TH	2020, 2017, 2014, 2010, 2005, 2002, 2000, 1995, 1992, 1991, 1986, 1983, 1981, 1980, 1974, 1973, 1972, 1970, 1967, 1962, 1961, 1959, 1955, 1954, 1951, 1949, 1941, 1935, 1930
1794 90TH ST	2020, 2017, 2014, 2010, 2005, 2002, 2000, 1999, 1995, 1992, 1991, 1986, 1983, 1981, 1980, 1973, 1972, 1970, 1967, 1962, 1961, 1959, 1955, 1954, 1951, 1949, 1941, 1935, 1930
1794 90TH ST	2020, 2017, 2014, 2010, 2005, 2002, 2000, 1999, 1995, 1992, 1991, 1986, 1983, 1981, 1980, 1974, 1973, 1972, 1967, 1962, 1961, 1959, 1955, 1954, 1951, 1949, 1941, 1935, 1930
1794 90TH ST	2020, 2017, 2014, 2010, 2005, 2002, 2000, 1999, 1995, 1992, 1991, 1986, 1983, 1981, 1980, 1974, 1973, 1972, 1970, 1967, 1962, 1961, 1959, 1955, 1954, 1951, 1949, 1941, 1935
1794 90TH ST	2020, 2017, 2014, 2010, 2005, 2002, 2000, 1999, 1995, 1992, 1991, 1986, 1983, 1981, 1980, 1974, 1973, 1972, 1970, 1967, 1962, 1961, 1959, 1955, 1954, 1951, 1949, 1941, 1930
1794 90TH ST	2020, 2017, 2014, 2010, 2005, 2002, 2000, 1999, 1995, 1992, 1991, 1986, 1983, 1981, 1980, 1974, 1973, 1972, 1970, 1967, 1962, 1961, 1959, 1955, 1954, 1951, 1949, 1935, 1930

FINDINGS

Address Researched	Address Not Identified in Research Source
1794 90TH ST	2020, 2017, 2014, 2010, 2005, 2002, 2000, 1999, 1995, 1992, 1991, 1986, 1983, 1981, 1980, 1974, 1973, 1972, 1970, 1967, 1962, 1961, 1959, 1955, 1954, 1949, 1941, 1935, 1930
1794 E 87TH ST	2020, 2017, 2014, 2010, 2005, 2002, 1999, 1995, 1992, 1991, 1986, 1983, 1981, 1980, 1974, 1973, 1972, 1970, 1967, 1962, 1961, 1959, 1955, 1954, 1951, 1949, 1941, 1935, 1930
1794 E 87TH ST	2020, 2017, 2014, 2010, 2002, 2000, 1999, 1995, 1992, 1991, 1986, 1983, 1981, 1980, 1974, 1973, 1972, 1970, 1967, 1962, 1961, 1959, 1955, 1954, 1951, 1949, 1941, 1935, 1930
1794 E 87TH ST	2020, 2017, 2014, 2005, 2002, 2000, 1999, 1995, 1992, 1991, 1986, 1983, 1981, 1980, 1974, 1973, 1972, 1970, 1967, 1962, 1961, 1959, 1955, 1954, 1951, 1949, 1941, 1935, 1930
1794 E 87TH ST	2017, 2014, 2010, 2005, 2002, 2000, 1999, 1995, 1992, 1991, 1986, 1983, 1981, 1980, 1974, 1973, 1972, 1970, 1967, 1962, 1961, 1959, 1955, 1954, 1951, 1949, 1941, 1935, 1930
1794 E 87TH ST	2020, 2014, 2010, 2005, 2002, 2000, 1999, 1995, 1992, 1991, 1986, 1983, 1981, 1980, 1974, 1973, 1972, 1970, 1967, 1962, 1961, 1959, 1955, 1954, 1951, 1949, 1941, 1935, 1930
1794 E 87TH ST	2020, 2017, 2010, 2005, 2002, 2000, 1999, 1995, 1992, 1991, 1986, 1983, 1981, 1980, 1974, 1973, 1972, 1970, 1967, 1962, 1961, 1959, 1955, 1954, 1951, 1949, 1941, 1935, 1930
1794 E 90TH ST	2020, 2017, 2014, 2010, 2005, 2002, 1999, 1995, 1992, 1991, 1986, 1983, 1981, 1980, 1974, 1973, 1972, 1970, 1967, 1962, 1961, 1959, 1955, 1954, 1951, 1949, 1941, 1935, 1930
1795 90TH	2020, 2017, 2014, 2010, 2005, 2002, 2000, 1995, 1992, 1991, 1986, 1983, 1981, 1980, 1974, 1973, 1972, 1970, 1967, 1962, 1961, 1959, 1955, 1954, 1951, 1949, 1941, 1935, 1930
1795 90TH	2020, 2017, 2014, 2010, 2005, 2002, 2000, 1999, 1995, 1992, 1991, 1986, 1983, 1981, 1980, 1974, 1973, 1972, 1970, 1967, 1962, 1961, 1959, 1954, 1951, 1949, 1941, 1935, 1930
1795 90TH	2020, 2017, 2014, 2010, 2005, 2002, 2000, 1999, 1995, 1992, 1991, 1986, 1983, 1981, 1980, 1974, 1973, 1972, 1970, 1967, 1962, 1959, 1955, 1954, 1951, 1949, 1941, 1935, 1930
1795 90TH ST	2020, 2017, 2014, 2010, 2005, 2002, 2000, 1999, 1995, 1992, 1991, 1986, 1983, 1981, 1980, 1973, 1972, 1970, 1967, 1962, 1961, 1959, 1955, 1954, 1951, 1949, 1941, 1935, 1930
1795 90TH ST	2020, 2017, 2014, 2010, 2005, 2002, 2000, 1999, 1995, 1992, 1991, 1986, 1983, 1981, 1980, 1974, 1973, 1972, 1970, 1967, 1962, 1961, 1959, 1955, 1954, 1949, 1941, 1935, 1930
1795 90TH ST	2020, 2017, 2014, 2010, 2005, 2002, 2000, 1999, 1995, 1992, 1991, 1986, 1983, 1981, 1980, 1974, 1973, 1972, 1970, 1967, 1962, 1961, 1959, 1955, 1954, 1951, 1949, 1935, 1930
1795 90TH ST	2020, 2017, 2014, 2010, 2005, 2002, 2000, 1999, 1995, 1992, 1991, 1986, 1983, 1981, 1980, 1974, 1973, 1972, 1970, 1967, 1962, 1961, 1959, 1955, 1954, 1951, 1949, 1941, 1930
1795 90TH ST	2020, 2017, 2014, 2010, 2005, 2002, 2000, 1999, 1995, 1992, 1991, 1986, 1983, 1981, 1980, 1974, 1973, 1972, 1970, 1967, 1962, 1961, 1959, 1955, 1954, 1951, 1949, 1941, 1935

FINDINGS

Address Researched	Address Not Identified in Research Source
1795 E 90TH ST	2020, 2017, 2014, 2010, 2005, 2002, 2000, 1999, 1992, 1991, 1986, 1983, 1981, 1980, 1974, 1973, 1972, 1970, 1967, 1962, 1961, 1959, 1955, 1954, 1951, 1949, 1941, 1935, 1930
1795 E 90TH ST	2020, 2014, 2010, 2005, 2002, 2000, 1999, 1995, 1992, 1991, 1986, 1983, 1981, 1980, 1974, 1973, 1972, 1970, 1967, 1962, 1961, 1959, 1955, 1954, 1951, 1949, 1941, 1935, 1930
1795 E 90TH ST	2017, 2014, 2010, 2005, 2002, 2000, 1999, 1995, 1992, 1991, 1986, 1983, 1981, 1980, 1974, 1973, 1972, 1970, 1967, 1962, 1961, 1959, 1955, 1954, 1951, 1949, 1941, 1935, 1930
1795 E 90TH ST	2020, 2017, 2010, 2005, 2002, 2000, 1999, 1995, 1992, 1991, 1986, 1983, 1981, 1980, 1974, 1973, 1972, 1970, 1967, 1962, 1961, 1959, 1955, 1954, 1951, 1949, 1941, 1935, 1930
1795 E 90TH ST	2020, 2017, 2014, 2005, 2002, 2000, 1999, 1995, 1992, 1991, 1986, 1983, 1981, 1980, 1974, 1973, 1972, 1970, 1967, 1962, 1961, 1959, 1955, 1954, 1951, 1949, 1941, 1935, 1930
1796 87TH ST	2020, 2017, 2014, 2010, 2005, 2002, 2000, 1999, 1995, 1992, 1991, 1986, 1983, 1981, 1980, 1973, 1972, 1970, 1967, 1962, 1961, 1959, 1955, 1954, 1951, 1949, 1941, 1935, 1930
1796 89 SI	2020, 2017, 2014, 2010, 2005, 2002, 2000, 1999, 1995, 1992, 1991, 1986, 1983, 1980, 1974, 1973, 1972, 1970, 1967, 1962, 1961, 1959, 1955, 1954, 1951, 1949, 1941, 1935, 1930
1796 89TH	2020, 2017, 2014, 2010, 2005, 2002, 2000, 1995, 1992, 1991, 1986, 1983, 1981, 1980, 1974, 1973, 1972, 1970, 1967, 1962, 1961, 1959, 1955, 1954, 1951, 1949, 1941, 1935, 1930
1796 89TH	2020, 2017, 2014, 2010, 2005, 2000, 1999, 1995, 1992, 1991, 1986, 1983, 1981, 1980, 1974, 1973, 1972, 1970, 1967, 1962, 1961, 1959, 1955, 1954, 1951, 1949, 1941, 1935, 1930
1796 89TH	2020, 2017, 2014, 2010, 2005, 2002, 2000, 1999, 1995, 1992, 1991, 1986, 1983, 1981, 1980, 1974, 1973, 1972, 1970, 1967, 1962, 1959, 1955, 1954, 1951, 1949, 1941, 1935, 1930
1796 89TH	2020, 2017, 2014, 2010, 2005, 2002, 2000, 1999, 1995, 1992, 1991, 1986, 1983, 1981, 1980, 1974, 1973, 1972, 1970, 1967, 1962, 1961, 1959, 1954, 1951, 1949, 1941, 1935, 1930
1796 89TH ST	2020, 2017, 2014, 2010, 2005, 2002, 2000, 1999, 1995, 1992, 1991, 1986, 1983, 1981, 1980, 1974, 1973, 1972, 1970, 1967, 1962, 1961, 1959, 1955, 1954, 1949, 1941, 1935, 1930
1796 89TH ST	2020, 2017, 2014, 2010, 2005, 2002, 2000, 1999, 1995, 1992, 1991, 1986, 1983, 1981, 1980, 1974, 1973, 1972, 1970, 1967, 1962, 1961, 1959, 1955, 1954, 1951, 1949, 1935, 1930
1796 89TH ST	2020, 2017, 2014, 2010, 2005, 2002, 2000, 1999, 1995, 1992, 1991, 1986, 1983, 1981, 1980, 1974, 1973, 1972, 1970, 1967, 1962, 1961, 1959, 1955, 1954, 1951, 1949, 1941, 1930
1796 89TH ST	2020, 2017, 2014, 2010, 2005, 2002, 2000, 1999, 1995, 1992, 1991, 1986, 1983, 1981, 1980, 1974, 1973, 1972, 1970, 1967, 1962, 1961, 1959, 1955, 1954, 1951, 1949, 1941, 1935
1796 89TH ST	2020, 2017, 2014, 2010, 2005, 2002, 2000, 1999, 1995, 1992, 1991, 1986, 1983, 1981, 1980, 1974, 1973, 1972, 1967, 1962, 1961, 1959, 1955, 1954, 1951, 1949, 1941, 1935, 1930

FINDINGS

Address Researched	Address Not Identified in Research Source
1796 89TH ST	2020, 2017, 2014, 2010, 2005, 2002, 2000, 1999, 1995, 1992, 1991, 1986, 1983, 1981, 1980, 1973, 1972, 1970, 1967, 1962, 1961, 1959, 1955, 1954, 1951, 1949, 1941, 1935, 1930
1796 89TH ST	2020, 2017, 2014, 2010, 2005, 2002, 2000, 1999, 1995, 1992, 1991, 1986, 1981, 1980, 1974, 1973, 1972, 1970, 1967, 1962, 1961, 1959, 1955, 1954, 1951, 1949, 1941, 1935, 1930
1796 89TH ST	2020, 2017, 2014, 2010, 2005, 2002, 2000, 1999, 1995, 1992, 1986, 1983, 1981, 1980, 1974, 1973, 1972, 1970, 1967, 1962, 1961, 1959, 1955, 1954, 1951, 1949, 1941, 1935, 1930
1796 89TH ST	2020, 2017, 2014, 2010, 2005, 2002, 2000, 1999, 1995, 1992, 1991, 1983, 1981, 1980, 1974, 1973, 1972, 1970, 1967, 1962, 1961, 1959, 1955, 1954, 1951, 1949, 1941, 1935, 1930
1796 90TH	2020, 2017, 2014, 2010, 2005, 2002, 2000, 1999, 1995, 1992, 1991, 1986, 1983, 1981, 1980, 1974, 1973, 1972, 1970, 1967, 1962, 1959, 1955, 1954, 1951, 1949, 1941, 1935, 1930
1796 90TH	2020, 2017, 2014, 2010, 2005, 2002, 2000, 1999, 1995, 1992, 1991, 1986, 1983, 1981, 1980, 1974, 1973, 1972, 1970, 1967, 1962, 1961, 1959, 1954, 1951, 1949, 1941, 1935, 1930
1796 90TH ST	2020, 2017, 2014, 2010, 2005, 2002, 2000, 1999, 1995, 1992, 1991, 1986, 1983, 1981, 1980, 1973, 1972, 1970, 1967, 1962, 1961, 1959, 1955, 1954, 1951, 1949, 1941, 1935, 1930
1796 90TH ST	2020, 2017, 2014, 2010, 2005, 2002, 2000, 1999, 1995, 1992, 1991, 1986, 1983, 1981, 1980, 1974, 1973, 1972, 1967, 1962, 1961, 1959, 1955, 1954, 1951, 1949, 1941, 1935, 1930
1796 90TH ST	2020, 2017, 2014, 2010, 2005, 2002, 2000, 1999, 1995, 1992, 1991, 1986, 1983, 1981, 1980, 1974, 1973, 1972, 1970, 1967, 1962, 1961, 1959, 1955, 1954, 1951, 1949, 1941, 1935
1796 90TH ST	2020, 2017, 2014, 2010, 2005, 2002, 2000, 1999, 1995, 1992, 1991, 1986, 1983, 1981, 1980, 1974, 1973, 1972, 1970, 1967, 1962, 1961, 1959, 1955, 1954, 1951, 1949, 1941, 1930
1796 90TH ST	2020, 2017, 2014, 2010, 2005, 2002, 2000, 1999, 1995, 1992, 1991, 1986, 1983, 1981, 1980, 1974, 1973, 1972, 1970, 1967, 1962, 1961, 1959, 1955, 1954, 1951, 1949, 1935, 1930
1796 90TH ST	2020, 2017, 2014, 2010, 2005, 2002, 2000, 1999, 1995, 1992, 1991, 1986, 1983, 1981, 1980, 1974, 1973, 1972, 1970, 1967, 1962, 1961, 1959, 1955, 1954, 1949, 1941, 1935, 1930
1796 E 89TH ST	2020, 2017, 2014, 2010, 2005, 2002, 2000, 1999, 1995, 1991, 1986, 1983, 1981, 1980, 1974, 1973, 1972, 1970, 1967, 1962, 1961, 1959, 1955, 1954, 1951, 1949, 1941, 1935, 1930
1796 E 89TH ST	2020, 2017, 2014, 2010, 2005, 2002, 2000, 1999, 1992, 1991, 1986, 1983, 1981, 1980, 1974, 1973, 1972, 1970, 1967, 1962, 1961, 1959, 1955, 1954, 1951, 1949, 1941, 1935, 1930
1796 E 89TH ST	2020, 2017, 2014, 2010, 2005, 2002, 1999, 1995, 1992, 1991, 1986, 1983, 1981, 1980, 1974, 1973, 1972, 1970, 1967, 1962, 1961, 1959, 1955, 1954, 1951, 1949, 1941, 1935, 1930
1796 E 89TH ST	2020, 2017, 2014, 2010, 2002, 2000, 1999, 1995, 1992, 1991, 1986, 1983, 1981, 1980, 1974, 1973, 1972, 1970, 1967, 1962, 1961, 1959, 1955, 1954, 1951, 1949, 1941, 1935, 1930

FINDINGS

Address Researched	Address Not Identified in Research Source
1796 E 89TH ST	2020, 2017, 2010, 2005, 2002, 2000, 1999, 1995, 1992, 1991, 1986, 1983, 1981, 1980, 1974, 1973, 1972, 1970, 1967, 1962, 1961, 1959, 1955, 1954, 1951, 1949, 1941, 1935, 1930
1796 E 89TH ST	2017, 2014, 2010, 2005, 2002, 2000, 1999, 1995, 1992, 1991, 1986, 1983, 1981, 1980, 1974, 1973, 1972, 1970, 1967, 1962, 1961, 1959, 1955, 1954, 1951, 1949, 1941, 1935, 1930
1796 E 89TH ST	2020, 2014, 2010, 2005, 2002, 2000, 1999, 1995, 1992, 1991, 1986, 1983, 1981, 1980, 1974, 1973, 1972, 1970, 1967, 1962, 1961, 1959, 1955, 1954, 1951, 1949, 1941, 1935, 1930
1796 E 90TH ST	2020, 2017, 2014, 2010, 2005, 2002, 2000, 1999, 1992, 1991, 1986, 1983, 1981, 1980, 1974, 1973, 1972, 1970, 1967, 1962, 1961, 1959, 1955, 1954, 1951, 1949, 1941, 1935, 1930
1797 89TH	2020, 2017, 2014, 2010, 2005, 2002, 2000, 1999, 1995, 1992, 1991, 1986, 1983, 1981, 1980, 1974, 1973, 1972, 1970, 1967, 1962, 1959, 1955, 1954, 1951, 1949, 1941, 1935, 1930
1797 89TH	2020, 2017, 2014, 2010, 2005, 2002, 2000, 1999, 1995, 1992, 1991, 1986, 1983, 1981, 1980, 1974, 1973, 1972, 1970, 1967, 1962, 1961, 1959, 1954, 1951, 1949, 1941, 1935, 1930
1797 89TH ST	2020, 2017, 2014, 2010, 2005, 2002, 2000, 1999, 1995, 1992, 1991, 1986, 1983, 1981, 1980, 1974, 1973, 1972, 1970, 1967, 1962, 1961, 1959, 1955, 1954, 1949, 1941, 1935, 1930
1797 89TH ST	2020, 2017, 2014, 2010, 2005, 2002, 2000, 1999, 1995, 1992, 1991, 1986, 1983, 1981, 1980, 1974, 1973, 1972, 1970, 1967, 1962, 1961, 1959, 1955, 1954, 1951, 1949, 1935, 1930
1797 89TH ST	2020, 2017, 2014, 2010, 2005, 2002, 2000, 1999, 1995, 1992, 1991, 1986, 1983, 1981, 1980, 1974, 1973, 1972, 1970, 1967, 1962, 1961, 1959, 1955, 1954, 1951, 1949, 1941, 1935
1797 89TH ST	2020, 2017, 2014, 2010, 2005, 2002, 2000, 1999, 1995, 1992, 1991, 1986, 1983, 1981, 1980, 1974, 1973, 1972, 1970, 1967, 1962, 1961, 1959, 1955, 1954, 1951, 1949, 1941, 1930
1797 89TH ST	2020, 2017, 2014, 2010, 2005, 2002, 2000, 1999, 1995, 1992, 1991, 1986, 1983, 1981, 1980, 1974, 1973, 1972, 1967, 1962, 1961, 1959, 1955, 1954, 1951, 1949, 1941, 1935, 1930
1797 89TH ST	2020, 2017, 2014, 2010, 2005, 2002, 2000, 1999, 1995, 1992, 1991, 1986, 1983, 1981, 1980, 1973, 1972, 1970, 1967, 1962, 1961, 1959, 1955, 1954, 1951, 1949, 1941, 1935, 1930
1797 90TH	2020, 2017, 2014, 2010, 2005, 2002, 2000, 1995, 1992, 1991, 1986, 1983, 1981, 1980, 1974, 1973, 1972, 1970, 1967, 1962, 1961, 1959, 1955, 1954, 1951, 1949, 1941, 1935, 1930
1797 90TH	2020, 2017, 2014, 2010, 2005, 2000, 1999, 1995, 1992, 1991, 1986, 1983, 1981, 1980, 1974, 1973, 1972, 1970, 1967, 1962, 1961, 1959, 1955, 1954, 1951, 1949, 1941, 1935, 1930
1797 90TH ST	2020, 2017, 2014, 2010, 2005, 2002, 2000, 1999, 1995, 1992, 1991, 1986, 1983, 1981, 1980, 1973, 1972, 1970, 1967, 1962, 1961, 1959, 1955, 1954, 1951, 1949, 1941, 1935, 1930
1797 90TH ST	2020, 2017, 2014, 2010, 2005, 2002, 2000, 1999, 1995, 1992, 1991, 1986, 1983, 1981, 1980, 1974, 1973, 1972, 1970, 1967, 1962, 1961, 1959, 1955, 1954, 1951, 1949, 1941, 1935

FINDINGS

Address Researched	Address Not Identified in Research Source
1797 E 90TH ST	2020, 2017, 2014, 2010, 2005, 2002, 2000, 1999, 1992, 1991, 1986, 1983, 1981, 1980, 1974, 1973, 1972, 1970, 1967, 1962, 1961, 1959, 1955, 1954, 1951, 1949, 1941, 1935, 1930
1798 87TH	2020, 2017, 2014, 2010, 2005, 2002, 2000, 1999, 1995, 1992, 1991, 1986, 1983, 1981, 1980, 1974, 1973, 1972, 1970, 1967, 1962, 1959, 1955, 1954, 1951, 1949, 1941, 1935, 1930
1798 87TH	2020, 2017, 2014, 2010, 2005, 2002, 2000, 1999, 1995, 1992, 1991, 1986, 1983, 1981, 1980, 1974, 1973, 1972, 1970, 1967, 1962, 1961, 1959, 1954, 1951, 1949, 1941, 1935, 1930
1798 87TH ST	2020, 2017, 2014, 2010, 2005, 2002, 2000, 1999, 1995, 1992, 1991, 1986, 1983, 1981, 1980, 1974, 1973, 1972, 1970, 1967, 1962, 1961, 1959, 1955, 1954, 1951, 1949, 1935, 1930
1798 87TH ST	2020, 2017, 2014, 2010, 2005, 2002, 2000, 1999, 1995, 1992, 1991, 1986, 1983, 1981, 1980, 1974, 1973, 1972, 1970, 1967, 1962, 1961, 1959, 1955, 1954, 1949, 1941, 1935, 1930
1798 87TH ST	2020, 2017, 2014, 2010, 2005, 2002, 2000, 1999, 1995, 1992, 1991, 1986, 1983, 1981, 1980, 1974, 1973, 1972, 1970, 1967, 1962, 1961, 1959, 1955, 1954, 1951, 1949, 1941, 1930
1798 87TH ST	2020, 2017, 2014, 2010, 2005, 2002, 2000, 1999, 1995, 1992, 1991, 1986, 1983, 1981, 1980, 1974, 1973, 1972, 1970, 1967, 1962, 1961, 1959, 1955, 1954, 1951, 1949, 1941, 1935
1798 87TH ST	2020, 2017, 2014, 2010, 2005, 2002, 2000, 1999, 1995, 1992, 1991, 1986, 1983, 1981, 1980, 1974, 1973, 1972, 1967, 1962, 1961, 1959, 1955, 1954, 1951, 1949, 1941, 1935, 1930
1798 90TH	2020, 2017, 2014, 2010, 2005, 2002, 2000, 1999, 1995, 1992, 1991, 1986, 1983, 1981, 1980, 1974, 1973, 1972, 1970, 1967, 1962, 1961, 1959, 1954, 1951, 1949, 1941, 1935, 1930
1798 90TH	2020, 2017, 2014, 2010, 2005, 2002, 2000, 1999, 1995, 1992, 1991, 1986, 1983, 1981, 1980, 1974, 1973, 1972, 1970, 1967, 1962, 1959, 1955, 1954, 1951, 1949, 1941, 1935, 1930
1798 90TH ST	2020, 2017, 2014, 2010, 2005, 2002, 2000, 1999, 1995, 1992, 1991, 1986, 1983, 1981, 1980, 1973, 1972, 1970, 1967, 1962, 1961, 1959, 1955, 1954, 1951, 1949, 1941, 1935, 1930
1798 90TH ST	2020, 2017, 2014, 2010, 2005, 2002, 2000, 1999, 1995, 1992, 1991, 1986, 1983, 1981, 1980, 1974, 1973, 1972, 1967, 1962, 1961, 1959, 1955, 1954, 1951, 1949, 1941, 1935, 1930
1798 90TH ST	2020, 2017, 2014, 2010, 2005, 2002, 2000, 1999, 1995, 1992, 1991, 1986, 1983, 1981, 1980, 1974, 1973, 1972, 1970, 1967, 1962, 1961, 1959, 1955, 1954, 1951, 1949, 1941, 1935
1798 90TH ST	2020, 2017, 2014, 2010, 2005, 2002, 2000, 1999, 1995, 1992, 1991, 1986, 1983, 1981, 1980, 1974, 1973, 1972, 1970, 1967, 1962, 1961, 1959, 1955, 1954, 1951, 1949, 1941, 1930
1798 90TH ST	2020, 2017, 2014, 2010, 2005, 2002, 2000, 1999, 1995, 1992, 1991, 1986, 1983, 1981, 1980, 1974, 1973, 1972, 1970, 1967, 1962, 1961, 1959, 1955, 1954, 1951, 1949, 1935, 1930
1798 90TH ST	2020, 2017, 2014, 2010, 2005, 2002, 2000, 1999, 1995, 1992, 1991, 1986, 1983, 1981, 1980, 1974, 1973, 1972, 1970, 1967, 1962, 1961, 1959, 1955, 1954, 1949, 1941, 1935, 1930

FINDINGS

Address Researched	Address Not Identified in Research Source
1798 E 90TH ST	2020, 2017, 2014, 2010, 2005, 2002, 2000, 1999, 1992, 1991, 1986, 1983, 1981, 1980, 1974, 1973, 1972, 1970, 1967, 1962, 1961, 1959, 1955, 1954, 1951, 1949, 1941, 1935, 1930
1799 90TH	2020, 2017, 2014, 2010, 2005, 2002, 2000, 1995, 1992, 1991, 1986, 1983, 1981, 1980, 1974, 1973, 1972, 1970, 1967, 1962, 1961, 1959, 1955, 1954, 1951, 1949, 1941, 1935, 1930
1799 90TH	2020, 2017, 2014, 2010, 2005, 2000, 1999, 1995, 1992, 1991, 1986, 1983, 1981, 1980, 1974, 1973, 1972, 1970, 1967, 1962, 1961, 1959, 1955, 1954, 1951, 1949, 1941, 1935, 1930
1799 90TH	2020, 2017, 2014, 2010, 2005, 2002, 2000, 1999, 1995, 1992, 1991, 1986, 1983, 1981, 1980, 1974, 1973, 1972, 1970, 1967, 1962, 1959, 1955, 1954, 1951, 1949, 1941, 1935, 1930
1799 90TH	2020, 2017, 2014, 2010, 2005, 2002, 2000, 1999, 1995, 1992, 1991, 1986, 1983, 1981, 1980, 1974, 1973, 1972, 1970, 1967, 1962, 1961, 1959, 1954, 1951, 1949, 1941, 1935, 1930
1799 90TH ST	2020, 2017, 2014, 2010, 2005, 2002, 2000, 1999, 1995, 1992, 1991, 1986, 1983, 1981, 1980, 1973, 1972, 1970, 1967, 1962, 1961, 1959, 1955, 1954, 1951, 1949, 1941, 1935, 1930
1799 90TH ST	2020, 2017, 2014, 2010, 2005, 2002, 2000, 1999, 1995, 1992, 1991, 1986, 1983, 1981, 1980, 1974, 1973, 1972, 1970, 1967, 1962, 1961, 1959, 1955, 1954, 1949, 1941, 1935, 1930
1799 90TH ST	2020, 2017, 2014, 2010, 2005, 2002, 2000, 1999, 1995, 1992, 1991, 1986, 1983, 1981, 1980, 1974, 1973, 1972, 1970, 1967, 1962, 1961, 1959, 1955, 1954, 1951, 1949, 1935, 1930
1799 90TH ST	2020, 2017, 2014, 2010, 2005, 2002, 2000, 1999, 1995, 1992, 1991, 1986, 1983, 1981, 1980, 1974, 1973, 1972, 1970, 1967, 1962, 1961, 1959, 1955, 1954, 1951, 1949, 1941, 1930
1799 90TH ST	2020, 2017, 2014, 2010, 2005, 2002, 2000, 1999, 1995, 1992, 1991, 1986, 1983, 1981, 1980, 1974, 1973, 1972, 1970, 1967, 1962, 1961, 1959, 1955, 1954, 1951, 1949, 1941, 1935
1799 E 90TH ST	2020, 2017, 2014, 2010, 2002, 2000, 1999, 1995, 1992, 1991, 1986, 1983, 1981, 1980, 1974, 1973, 1972, 1970, 1967, 1962, 1961, 1959, 1955, 1954, 1951, 1949, 1941, 1935, 1930
1799 E 90TH ST	2020, 2017, 2014, 2010, 2005, 2002, 1999, 1995, 1992, 1991, 1986, 1983, 1981, 1980, 1974, 1973, 1972, 1970, 1967, 1962, 1961, 1959, 1955, 1954, 1951, 1949, 1941, 1935, 1930
1799 E 90TH ST	2020, 2017, 2014, 2010, 2005, 2002, 2000, 1999, 1992, 1991, 1986, 1983, 1981, 1980, 1974, 1973, 1972, 1970, 1967, 1962, 1961, 1959, 1955, 1954, 1951, 1949, 1941, 1935, 1930
1800 90TH	2020, 2017, 2014, 2010, 2005, 2002, 2000, 1999, 1995, 1992, 1991, 1986, 1983, 1981, 1980, 1974, 1973, 1972, 1970, 1967, 1962, 1961, 1959, 1954, 1951, 1949, 1941, 1935, 1930
1800 90TH	2020, 2017, 2014, 2010, 2005, 2002, 2000, 1999, 1995, 1992, 1991, 1986, 1983, 1981, 1980, 1974, 1973, 1972, 1970, 1967, 1962, 1959, 1955, 1954, 1951, 1949, 1941, 1935, 1930
1800 90TH ST	2020, 2017, 2014, 2010, 2005, 2002, 2000, 1999, 1995, 1992, 1991, 1986, 1983, 1981, 1980, 1973, 1972, 1970, 1967, 1962, 1961, 1959, 1955, 1954, 1951, 1949, 1941, 1935, 1930

FINDINGS

Address Researched	Address Not Identified in Research Source
1800 90TH ST	2020, 2017, 2014, 2010, 2005, 2002, 2000, 1999, 1995, 1992, 1991, 1986, 1983, 1981, 1980, 1974, 1973, 1972, 1967, 1962, 1961, 1959, 1955, 1954, 1951, 1949, 1941, 1935, 1930
1800 90TH ST	2020, 2017, 2014, 2010, 2005, 2002, 2000, 1999, 1995, 1992, 1991, 1986, 1983, 1981, 1980, 1974, 1973, 1972, 1970, 1967, 1962, 1961, 1959, 1955, 1954, 1951, 1949, 1941, 1935
1800 90TH ST	2020, 2017, 2014, 2010, 2005, 2002, 2000, 1999, 1995, 1992, 1991, 1986, 1983, 1981, 1980, 1974, 1973, 1972, 1970, 1967, 1962, 1961, 1959, 1955, 1954, 1951, 1949, 1941, 1930
1800 90TH ST	2020, 2017, 2014, 2010, 2005, 2002, 2000, 1999, 1995, 1992, 1991, 1986, 1983, 1981, 1980, 1974, 1973, 1972, 1970, 1967, 1962, 1961, 1959, 1955, 1954, 1951, 1949, 1935, 1930
1800 90TH ST	2020, 2017, 2014, 2010, 2005, 2002, 2000, 1999, 1995, 1992, 1991, 1986, 1983, 1981, 1980, 1974, 1973, 1972, 1970, 1967, 1962, 1961, 1959, 1955, 1954, 1949, 1941, 1935, 1930
1800 E 90TH ST	2020, 2017, 2014, 2010, 2005, 2002, 2000, 1999, 1992, 1991, 1986, 1983, 1981, 1980, 1974, 1973, 1972, 1970, 1967, 1962, 1961, 1959, 1955, 1954, 1951, 1949, 1941, 1935, 1930
1801 89TH	2020, 2017, 2014, 2010, 2005, 2002, 2000, 1999, 1995, 1992, 1991, 1986, 1983, 1981, 1980, 1974, 1973, 1972, 1970, 1967, 1962, 1959, 1955, 1954, 1951, 1949, 1941, 1935, 1930
1801 89TH	2020, 2017, 2014, 2010, 2005, 2002, 2000, 1999, 1995, 1992, 1991, 1986, 1983, 1981, 1980, 1974, 1973, 1972, 1970, 1967, 1962, 1961, 1959, 1954, 1951, 1949, 1941, 1935, 1930
1801 89TH ST	2020, 2017, 2014, 2010, 2005, 2002, 2000, 1999, 1995, 1992, 1991, 1986, 1983, 1981, 1980, 1974, 1973, 1972, 1970, 1967, 1962, 1961, 1959, 1955, 1954, 1949, 1941, 1935, 1930
1801 89TH ST	2020, 2017, 2014, 2010, 2005, 2002, 2000, 1999, 1995, 1992, 1991, 1986, 1983, 1981, 1980, 1974, 1973, 1972, 1970, 1967, 1962, 1961, 1959, 1955, 1954, 1951, 1949, 1935, 1930
1801 89TH ST	2020, 2017, 2014, 2010, 2005, 2002, 2000, 1999, 1995, 1992, 1991, 1986, 1983, 1981, 1980, 1974, 1973, 1972, 1970, 1967, 1962, 1961, 1959, 1955, 1954, 1951, 1949, 1941, 1930
1801 89TH ST	2020, 2017, 2014, 2010, 2005, 2002, 2000, 1999, 1995, 1992, 1991, 1986, 1983, 1981, 1980, 1974, 1973, 1972, 1970, 1967, 1962, 1961, 1959, 1955, 1954, 1951, 1949, 1941, 1935
1801 89TH ST	2020, 2017, 2014, 2010, 2005, 2002, 2000, 1999, 1995, 1992, 1991, 1986, 1983, 1981, 1980, 1974, 1973, 1972, 1967, 1962, 1961, 1959, 1955, 1954, 1951, 1949, 1941, 1935, 1930
1801 89TH ST	2020, 2017, 2014, 2010, 2005, 2002, 2000, 1999, 1995, 1992, 1991, 1986, 1983, 1981, 1980, 1973, 1972, 1970, 1967, 1962, 1961, 1959, 1955, 1954, 1951, 1949, 1941, 1935, 1930
1801 90TH ST	2020, 2017, 2014, 2010, 2005, 2002, 2000, 1999, 1995, 1992, 1991, 1986, 1983, 1981, 1980, 1973, 1972, 1970, 1967, 1962, 1961, 1959, 1955, 1954, 1951, 1949, 1941, 1935, 1930
1801 90TH ST	2020, 2017, 2014, 2010, 2005, 2002, 2000, 1999, 1995, 1992, 1991, 1983, 1981, 1980, 1974, 1973, 1972, 1970, 1967, 1962, 1961, 1959, 1955, 1954, 1951, 1949, 1941, 1935, 1930

FINDINGS

Address Researched	Address Not Identified in Research Source
1801 90TH ST	2020, 2017, 2014, 2010, 2005, 2002, 2000, 1999, 1995, 1992, 1991, 1986, 1983, 1981, 1980, 1974, 1973, 1972, 1970, 1967, 1962, 1961, 1959, 1955, 1954, 1951, 1949, 1941, 1935
1801 E 90TH ST	2020, 2017, 2014, 2010, 2005, 2002, 2000, 1999, 1992, 1991, 1986, 1983, 1981, 1980, 1974, 1973, 1972, 1970, 1967, 1962, 1961, 1959, 1955, 1954, 1951, 1949, 1941, 1935, 1930
1802 90TH	2020, 2017, 2014, 2010, 2005, 2002, 2000, 1999, 1995, 1992, 1991, 1986, 1983, 1981, 1980, 1974, 1973, 1972, 1970, 1967, 1962, 1959, 1955, 1954, 1951, 1949, 1941, 1935, 1930
1802 90TH	2020, 2017, 2014, 2010, 2005, 2002, 2000, 1999, 1995, 1992, 1991, 1986, 1983, 1981, 1980, 1974, 1973, 1972, 1970, 1967, 1962, 1961, 1959, 1954, 1951, 1949, 1941, 1935, 1930
1802 90TH ST	2020, 2017, 2014, 2010, 2005, 2002, 2000, 1999, 1995, 1992, 1991, 1986, 1983, 1981, 1980, 1973, 1972, 1970, 1967, 1962, 1961, 1959, 1955, 1954, 1951, 1949, 1941, 1935, 1930
1802 90TH ST	2020, 2017, 2014, 2010, 2005, 2002, 2000, 1999, 1995, 1992, 1991, 1986, 1983, 1981, 1980, 1974, 1973, 1972, 1967, 1962, 1961, 1959, 1955, 1954, 1951, 1949, 1941, 1935, 1930
1802 90TH ST	2020, 2017, 2014, 2010, 2005, 2002, 2000, 1999, 1995, 1992, 1991, 1986, 1983, 1981, 1980, 1974, 1973, 1972, 1970, 1967, 1962, 1961, 1959, 1955, 1954, 1951, 1949, 1941, 1935
1802 90TH ST	2020, 2017, 2014, 2010, 2005, 2002, 2000, 1999, 1995, 1992, 1991, 1986, 1983, 1981, 1980, 1974, 1973, 1972, 1970, 1967, 1962, 1961, 1959, 1955, 1954, 1951, 1949, 1941, 1930
1802 90TH ST	2020, 2017, 2014, 2010, 2005, 2002, 2000, 1999, 1995, 1992, 1991, 1986, 1983, 1981, 1980, 1974, 1973, 1972, 1970, 1967, 1962, 1961, 1959, 1955, 1954, 1951, 1949, 1935, 1930
1802 90TH ST	2020, 2017, 2014, 2010, 2005, 2002, 2000, 1999, 1995, 1992, 1991, 1986, 1983, 1981, 1980, 1974, 1973, 1972, 1970, 1967, 1962, 1961, 1959, 1955, 1954, 1949, 1941, 1935, 1930
1803 90TH	2020, 2017, 2014, 2010, 2005, 2002, 2000, 1999, 1995, 1992, 1991, 1986, 1983, 1981, 1980, 1974, 1973, 1972, 1970, 1967, 1962, 1961, 1959, 1954, 1951, 1949, 1941, 1935, 1930
1803 90TH	2020, 2017, 2014, 2010, 2005, 2002, 2000, 1999, 1995, 1992, 1991, 1986, 1983, 1981, 1980, 1974, 1973, 1972, 1970, 1967, 1962, 1959, 1955, 1954, 1951, 1949, 1941, 1935, 1930
1803 90TH ST	2020, 2017, 2014, 2010, 2005, 2002, 2000, 1999, 1995, 1992, 1991, 1986, 1983, 1981, 1980, 1974, 1973, 1972, 1967, 1962, 1961, 1959, 1955, 1954, 1951, 1949, 1941, 1935, 1930
1803 90TH ST	2020, 2017, 2014, 2010, 2005, 2002, 2000, 1999, 1995, 1992, 1991, 1986, 1983, 1981, 1980, 1973, 1972, 1970, 1967, 1962, 1961, 1959, 1955, 1954, 1951, 1949, 1941, 1935, 1930
1803 90TH ST	2020, 2017, 2014, 2010, 2005, 2002, 2000, 1999, 1995, 1992, 1991, 1986, 1983, 1981, 1980, 1974, 1973, 1972, 1970, 1967, 1962, 1961, 1959, 1955, 1954, 1949, 1941, 1935, 1930
1803 90TH ST	2020, 2017, 2014, 2010, 2005, 2002, 2000, 1999, 1995, 1992, 1991, 1986, 1983, 1981, 1980, 1974, 1973, 1972, 1970, 1967, 1962, 1961, 1959, 1955, 1954, 1951, 1949, 1935, 1930

FINDINGS

Address Researched	Address Not Identified in Research Source
1803 90TH ST	2020, 2017, 2014, 2010, 2005, 2002, 2000, 1999, 1995, 1992, 1991, 1986, 1983, 1981, 1980, 1974, 1973, 1972, 1970, 1967, 1962, 1961, 1959, 1955, 1954, 1951, 1949, 1941, 1930
1803 90TH ST	2020, 2017, 2014, 2010, 2005, 2002, 2000, 1999, 1995, 1992, 1991, 1986, 1983, 1981, 1980, 1974, 1973, 1972, 1970, 1967, 1962, 1961, 1959, 1955, 1954, 1951, 1949, 1941, 1935
1803 E 90TH ST	2020, 2017, 2014, 2010, 2005, 2002, 2000, 1999, 1992, 1991, 1986, 1983, 1981, 1980, 1974, 1973, 1972, 1970, 1967, 1962, 1961, 1959, 1955, 1954, 1951, 1949, 1941, 1935, 1930
1803 E 90TH ST	2020, 2017, 2014, 2010, 2005, 2002, 2000, 1999, 1995, 1991, 1986, 1983, 1981, 1980, 1974, 1973, 1972, 1970, 1967, 1962, 1961, 1959, 1955, 1954, 1951, 1949, 1941, 1935, 1930
1803 E 90TH ST	2020, 2017, 2014, 2005, 2002, 2000, 1999, 1995, 1992, 1991, 1986, 1983, 1981, 1980, 1974, 1973, 1972, 1970, 1967, 1962, 1961, 1959, 1955, 1954, 1951, 1949, 1941, 1935, 1930
1803 E 90TH ST	2017, 2014, 2010, 2005, 2002, 2000, 1999, 1995, 1992, 1991, 1986, 1983, 1981, 1980, 1974, 1973, 1972, 1970, 1967, 1962, 1961, 1959, 1955, 1954, 1951, 1949, 1941, 1935, 1930
1803 E 90TH ST	2020, 2017, 2010, 2005, 2002, 2000, 1999, 1995, 1992, 1991, 1986, 1983, 1981, 1980, 1974, 1973, 1972, 1970, 1967, 1962, 1961, 1959, 1955, 1954, 1951, 1949, 1941, 1935, 1930
1805 89	2020, 2017, 2014, 2010, 2005, 2002, 2000, 1999, 1995, 1992, 1991, 1986, 1981, 1980, 1974, 1973, 1972, 1970, 1967, 1962, 1961, 1959, 1955, 1954, 1951, 1949, 1941, 1935, 1930
1805 89TH	2020, 2017, 2014, 2010, 2005, 2002, 2000, 1999, 1995, 1992, 1991, 1986, 1983, 1981, 1980, 1974, 1973, 1972, 1970, 1967, 1962, 1959, 1955, 1954, 1951, 1949, 1941, 1935, 1930
1805 89TH	2020, 2017, 2014, 2010, 2005, 2002, 2000, 1999, 1995, 1992, 1991, 1986, 1983, 1981, 1980, 1974, 1973, 1972, 1970, 1967, 1962, 1961, 1959, 1954, 1951, 1949, 1941, 1935, 1930
1805 89TH ST	2020, 2017, 2014, 2010, 2005, 2002, 2000, 1999, 1995, 1992, 1991, 1986, 1983, 1981, 1980, 1974, 1973, 1972, 1970, 1967, 1962, 1961, 1959, 1955, 1954, 1949, 1941, 1935, 1930
1805 89TH ST	2020, 2017, 2014, 2010, 2005, 2002, 2000, 1999, 1995, 1992, 1991, 1986, 1983, 1981, 1980, 1974, 1973, 1972, 1970, 1967, 1962, 1961, 1959, 1955, 1954, 1951, 1949, 1935, 1930
1805 89TH ST	2020, 2017, 2014, 2010, 2005, 2002, 2000, 1999, 1995, 1992, 1991, 1986, 1983, 1981, 1980, 1974, 1973, 1972, 1970, 1967, 1962, 1961, 1959, 1955, 1954, 1951, 1949, 1941, 1935
1805 89TH ST	2020, 2017, 2014, 2010, 2005, 2002, 2000, 1999, 1995, 1992, 1991, 1986, 1983, 1981, 1980, 1974, 1973, 1972, 1970, 1967, 1962, 1961, 1959, 1955, 1954, 1951, 1949, 1941, 1930
1805 89TH ST	2020, 2017, 2014, 2010, 2005, 2002, 2000, 1999, 1995, 1992, 1991, 1986, 1983, 1981, 1980, 1974, 1973, 1972, 1967, 1962, 1961, 1959, 1955, 1954, 1951, 1949, 1941, 1935, 1930
1805 90TH ST	2020, 2017, 2014, 2010, 2005, 2002, 2000, 1999, 1995, 1992, 1991, 1986, 1983, 1981, 1980, 1973, 1972, 1970, 1967, 1962, 1961, 1959, 1955, 1954, 1951, 1949, 1941, 1935, 1930

FINDINGS

Address Researched	Address Not Identified in Research Source
1805 E 90TH ST	2020, 2017, 2014, 2010, 2005, 2002, 2000, 1999, 1995, 1991, 1986, 1983, 1981, 1980, 1974, 1973, 1972, 1970, 1967, 1962, 1961, 1959, 1955, 1954, 1951, 1949, 1941, 1935, 1930
1805 E 90TH ST	2020, 2017, 2014, 2010, 2005, 2002, 2000, 1999, 1992, 1991, 1986, 1983, 1981, 1980, 1974, 1973, 1972, 1970, 1967, 1962, 1961, 1959, 1955, 1954, 1951, 1949, 1941, 1935, 1930
1805 E 90TH ST	2020, 2017, 2014, 2010, 2005, 2002, 1999, 1995, 1992, 1991, 1986, 1983, 1981, 1980, 1974, 1973, 1972, 1970, 1967, 1962, 1961, 1959, 1955, 1954, 1951, 1949, 1941, 1935, 1930
1806 90TH	2020, 2017, 2014, 2010, 2005, 2002, 2000, 1999, 1995, 1992, 1991, 1986, 1983, 1981, 1980, 1974, 1973, 1972, 1970, 1967, 1962, 1959, 1955, 1954, 1951, 1949, 1941, 1935, 1930
1806 90TH	2020, 2017, 2014, 2010, 2005, 2002, 2000, 1999, 1995, 1992, 1991, 1986, 1983, 1981, 1980, 1974, 1973, 1972, 1970, 1967, 1962, 1961, 1959, 1954, 1951, 1949, 1941, 1935, 1930
1806 90TH ST	2020, 2017, 2014, 2010, 2005, 2002, 2000, 1999, 1995, 1992, 1991, 1986, 1983, 1981, 1980, 1974, 1973, 1972, 1967, 1962, 1961, 1959, 1955, 1954, 1951, 1949, 1941, 1935, 1930
1806 90TH ST	2020, 2017, 2014, 2010, 2005, 2002, 2000, 1999, 1995, 1992, 1991, 1986, 1983, 1981, 1980, 1974, 1973, 1972, 1970, 1967, 1962, 1961, 1959, 1955, 1954, 1951, 1949, 1941, 1935
1806 90TH ST	2020, 2017, 2014, 2010, 2005, 2002, 2000, 1999, 1995, 1992, 1991, 1986, 1983, 1981, 1980, 1974, 1973, 1972, 1970, 1967, 1962, 1961, 1959, 1955, 1954, 1951, 1949, 1941, 1930
1806 90TH ST	2020, 2017, 2014, 2010, 2005, 2002, 2000, 1999, 1995, 1992, 1991, 1986, 1983, 1981, 1980, 1974, 1973, 1972, 1970, 1967, 1962, 1961, 1959, 1955, 1954, 1951, 1949, 1935, 1930
1806 90TH ST	2020, 2017, 2014, 2010, 2005, 2002, 2000, 1999, 1995, 1992, 1991, 1986, 1983, 1981, 1980, 1974, 1973, 1972, 1970, 1967, 1962, 1961, 1959, 1955, 1954, 1949, 1941, 1935, 1930
1807 90TH	2020, 2017, 2014, 2010, 2005, 2002, 2000, 1999, 1995, 1992, 1991, 1986, 1983, 1981, 1980, 1974, 1973, 1972, 1970, 1967, 1962, 1961, 1959, 1954, 1951, 1949, 1941, 1935, 1930
1807 90TH	2020, 2017, 2014, 2010, 2005, 2002, 2000, 1999, 1995, 1992, 1991, 1986, 1983, 1981, 1980, 1974, 1973, 1972, 1970, 1967, 1962, 1959, 1955, 1954, 1951, 1949, 1941, 1935, 1930
1807 90TH ST	2020, 2017, 2014, 2010, 2005, 2002, 2000, 1999, 1995, 1992, 1991, 1986, 1983, 1981, 1980, 1973, 1972, 1970, 1967, 1962, 1961, 1959, 1955, 1954, 1951, 1949, 1941, 1935, 1930
1807 90TH ST	2020, 2017, 2014, 2010, 2005, 2002, 2000, 1999, 1995, 1992, 1991, 1986, 1983, 1981, 1980, 1974, 1973, 1972, 1970, 1967, 1962, 1961, 1959, 1955, 1954, 1949, 1941, 1935, 1930
1807 90TH ST	2020, 2017, 2014, 2010, 2005, 2002, 2000, 1999, 1995, 1992, 1991, 1986, 1983, 1981, 1980, 1974, 1973, 1972, 1970, 1967, 1962, 1961, 1959, 1955, 1954, 1951, 1949, 1935, 1930
1807 90TH ST	2020, 2017, 2014, 2010, 2005, 2002, 2000, 1999, 1995, 1992, 1991, 1986, 1983, 1981, 1980, 1974, 1973, 1972, 1970, 1967, 1962, 1961, 1959, 1955, 1954, 1951, 1949, 1941, 1930

FINDINGS

Address Researched	Address Not Identified in Research Source
1807 90TH ST	2020, 2017, 2014, 2010, 2005, 2002, 2000, 1999, 1995, 1992, 1991, 1986, 1983, 1981, 1980, 1974, 1973, 1972, 1970, 1967, 1962, 1961, 1959, 1955, 1954, 1951, 1949, 1941, 1935
1807 E 90TH ST	2020, 2017, 2014, 2010, 2005, 2002, 2000, 1999, 1992, 1991, 1986, 1983, 1981, 1980, 1974, 1973, 1972, 1970, 1967, 1962, 1961, 1959, 1955, 1954, 1951, 1949, 1941, 1935, 1930
1807 E 90TH ST	2020, 2017, 2014, 2010, 2005, 2002, 2000, 1999, 1995, 1991, 1986, 1983, 1981, 1980, 1974, 1973, 1972, 1970, 1967, 1962, 1961, 1959, 1955, 1954, 1951, 1949, 1941, 1935, 1930
1807 E 90TH ST	2020, 2017, 2010, 2005, 2002, 2000, 1999, 1995, 1992, 1991, 1986, 1983, 1981, 1980, 1974, 1973, 1972, 1970, 1967, 1962, 1961, 1959, 1955, 1954, 1951, 1949, 1941, 1935, 1930
1807 E 90TH ST	2017, 2014, 2010, 2005, 2002, 2000, 1999, 1995, 1992, 1991, 1986, 1983, 1981, 1980, 1974, 1973, 1972, 1970, 1967, 1962, 1961, 1959, 1955, 1954, 1951, 1949, 1941, 1935, 1930
1807 E 90TH ST	2020, 2014, 2010, 2005, 2002, 2000, 1999, 1995, 1992, 1991, 1986, 1983, 1981, 1980, 1974, 1973, 1972, 1970, 1967, 1962, 1961, 1959, 1955, 1954, 1951, 1949, 1941, 1935, 1930
1808 E 90TH ST	2020, 2017, 2014, 2010, 2005, 2002, 2000, 1999, 1992, 1991, 1986, 1983, 1981, 1980, 1974, 1973, 1972, 1970, 1967, 1962, 1961, 1959, 1955, 1954, 1951, 1949, 1941, 1935, 1930
1809 89	2020, 2017, 2014, 2010, 2005, 2002, 2000, 1999, 1995, 1992, 1991, 1983, 1981, 1980, 1974, 1973, 1972, 1970, 1967, 1962, 1961, 1959, 1955, 1954, 1951, 1949, 1941, 1935, 1930
1809 89TH	2020, 2017, 2014, 2010, 2005, 2002, 2000, 1995, 1992, 1991, 1986, 1983, 1981, 1980, 1974, 1973, 1972, 1970, 1967, 1962, 1961, 1959, 1955, 1954, 1951, 1949, 1941, 1935, 1930
1809 89TH	2020, 2017, 2014, 2010, 2005, 2000, 1999, 1995, 1992, 1991, 1986, 1983, 1981, 1980, 1974, 1973, 1972, 1970, 1967, 1962, 1961, 1959, 1955, 1954, 1951, 1949, 1941, 1935, 1930
1809 89TH	2020, 2017, 2014, 2010, 2005, 2002, 2000, 1999, 1995, 1992, 1991, 1986, 1983, 1981, 1980, 1974, 1973, 1972, 1970, 1967, 1962, 1959, 1955, 1954, 1951, 1949, 1941, 1935, 1930
1809 89TH	2020, 2017, 2014, 2010, 2005, 2002, 2000, 1999, 1995, 1992, 1991, 1986, 1983, 1981, 1980, 1974, 1973, 1972, 1970, 1967, 1962, 1961, 1959, 1954, 1951, 1949, 1941, 1935, 1930
1809 89TH ST	2020, 2017, 2014, 2010, 2005, 2002, 2000, 1999, 1995, 1992, 1991, 1986, 1983, 1981, 1980, 1974, 1973, 1972, 1970, 1967, 1962, 1961, 1959, 1955, 1954, 1949, 1941, 1935, 1930
1809 89TH ST	2020, 2017, 2014, 2010, 2005, 2002, 2000, 1999, 1995, 1992, 1991, 1986, 1983, 1981, 1980, 1974, 1973, 1972, 1970, 1967, 1962, 1961, 1959, 1955, 1954, 1951, 1949, 1935, 1930
1809 89TH ST	2020, 2017, 2014, 2010, 2005, 2002, 2000, 1999, 1995, 1992, 1991, 1986, 1983, 1981, 1980, 1974, 1973, 1972, 1970, 1967, 1962, 1961, 1959, 1955, 1954, 1951, 1949, 1941, 1930
1809 89TH ST	2020, 2017, 2014, 2010, 2005, 2002, 2000, 1999, 1995, 1992, 1991, 1986, 1983, 1981, 1980, 1974, 1973, 1972, 1970, 1967, 1962, 1961, 1959, 1955, 1954, 1951, 1949, 1941, 1935

FINDINGS

Address Researched	Address Not Identified in Research Source
1809 89TH ST	2020, 2017, 2014, 2010, 2005, 2002, 2000, 1999, 1995, 1992, 1991, 1986, 1983, 1981, 1980, 1974, 1973, 1972, 1967, 1962, 1961, 1959, 1955, 1954, 1951, 1949, 1941, 1935, 1930
1809 89TH ST	2020, 2017, 2014, 2010, 2005, 2002, 2000, 1999, 1995, 1992, 1991, 1986, 1983, 1981, 1980, 1973, 1972, 1970, 1967, 1962, 1961, 1959, 1955, 1954, 1951, 1949, 1941, 1935, 1930
1809 89TH ST	2020, 2017, 2014, 2010, 2005, 2002, 2000, 1999, 1995, 1992, 1991, 1983, 1981, 1980, 1974, 1973, 1972, 1970, 1967, 1962, 1961, 1959, 1955, 1954, 1951, 1949, 1941, 1935, 1930
1809 90TH ST	2020, 2017, 2014, 2010, 2005, 2002, 2000, 1999, 1995, 1992, 1991, 1986, 1983, 1981, 1980, 1973, 1972, 1970, 1967, 1962, 1961, 1959, 1955, 1954, 1951, 1949, 1941, 1935, 1930
1809 E 89TH ST	2020, 2017, 2014, 2010, 2005, 2002, 2000, 1999, 1995, 1991, 1986, 1983, 1981, 1980, 1974, 1973, 1972, 1970, 1967, 1962, 1961, 1959, 1955, 1954, 1951, 1949, 1941, 1935, 1930
1809 E 89TH ST	2020, 2017, 2014, 2010, 2005, 2002, 2000, 1999, 1992, 1991, 1986, 1983, 1981, 1980, 1974, 1973, 1972, 1970, 1967, 1962, 1961, 1959, 1955, 1954, 1951, 1949, 1941, 1935, 1930
1809 E 89TH ST	2020, 2017, 2014, 2010, 2005, 2002, 1999, 1995, 1992, 1991, 1986, 1983, 1981, 1980, 1974, 1973, 1972, 1970, 1967, 1962, 1961, 1959, 1955, 1954, 1951, 1949, 1941, 1935, 1930
1809 E 89TH ST	2020, 2014, 2010, 2005, 2002, 2000, 1999, 1995, 1992, 1991, 1986, 1983, 1981, 1980, 1974, 1973, 1972, 1970, 1967, 1962, 1961, 1959, 1955, 1954, 1951, 1949, 1941, 1935, 1930
1809 E 89TH ST	2020, 2017, 2010, 2005, 2002, 2000, 1999, 1995, 1992, 1991, 1986, 1983, 1981, 1980, 1974, 1973, 1972, 1970, 1967, 1962, 1961, 1959, 1955, 1954, 1951, 1949, 1941, 1935, 1930
1809 E 89TH ST	2020, 2017, 2014, 2005, 2002, 2000, 1999, 1995, 1992, 1991, 1986, 1983, 1981, 1980, 1974, 1973, 1972, 1970, 1967, 1962, 1961, 1959, 1955, 1954, 1951, 1949, 1941, 1935, 1930
1809 E 90TH ST	2020, 2017, 2014, 2010, 2005, 2002, 2000, 1999, 1992, 1991, 1986, 1983, 1981, 1980, 1974, 1973, 1972, 1970, 1967, 1962, 1961, 1959, 1955, 1954, 1951, 1949, 1941, 1935, 1930
1809 E 90TH ST	2020, 2017, 2014, 2010, 2005, 2002, 1999, 1995, 1992, 1991, 1986, 1983, 1981, 1980, 1974, 1973, 1972, 1970, 1967, 1962, 1961, 1959, 1955, 1954, 1951, 1949, 1941, 1935, 1930
1810 89TH	2020, 2017, 2014, 2010, 2005, 2002, 2000, 1995, 1992, 1991, 1986, 1983, 1981, 1980, 1974, 1973, 1972, 1970, 1967, 1962, 1961, 1959, 1955, 1954, 1951, 1949, 1941, 1935, 1930
1810 89TH	2020, 2017, 2014, 2010, 2005, 2000, 1999, 1995, 1992, 1991, 1986, 1983, 1981, 1980, 1974, 1973, 1972, 1970, 1967, 1962, 1961, 1959, 1955, 1954, 1951, 1949, 1941, 1935, 1930
1810 89TH	2020, 2017, 2014, 2010, 2005, 2002, 2000, 1999, 1995, 1992, 1991, 1986, 1983, 1981, 1980, 1974, 1973, 1972, 1970, 1967, 1962, 1959, 1955, 1954, 1951, 1949, 1941, 1935, 1930
1810 89TH	2020, 2017, 2014, 2010, 2005, 2002, 2000, 1999, 1995, 1992, 1991, 1986, 1983, 1981, 1980, 1974, 1973, 1972, 1970, 1967, 1962, 1961, 1959, 1954, 1951, 1949, 1941, 1935, 1930

FINDINGS

Address Researched	Address Not Identified in Research Source
1810 89TH ST	2020, 2017, 2014, 2010, 2005, 2002, 2000, 1999, 1995, 1992, 1991, 1986, 1983, 1981, 1980, 1974, 1973, 1972, 1970, 1967, 1962, 1961, 1959, 1955, 1954, 1949, 1941, 1935, 1930
1810 89TH ST	2020, 2017, 2014, 2010, 2005, 2002, 2000, 1999, 1995, 1992, 1991, 1986, 1983, 1981, 1980, 1974, 1973, 1972, 1970, 1967, 1962, 1961, 1959, 1955, 1954, 1951, 1949, 1935, 1930
1810 89TH ST	2020, 2017, 2014, 2010, 2005, 2002, 2000, 1999, 1995, 1992, 1991, 1986, 1983, 1981, 1980, 1974, 1973, 1972, 1970, 1967, 1962, 1961, 1959, 1955, 1954, 1951, 1949, 1941, 1935
1810 89TH ST	2020, 2017, 2014, 2010, 2005, 2002, 2000, 1999, 1995, 1992, 1991, 1986, 1983, 1981, 1980, 1974, 1973, 1972, 1970, 1967, 1962, 1961, 1959, 1955, 1954, 1951, 1949, 1941, 1930
1810 89TH ST	2020, 2017, 2014, 2010, 2005, 2002, 2000, 1999, 1995, 1992, 1991, 1986, 1983, 1981, 1980, 1974, 1973, 1972, 1967, 1962, 1961, 1959, 1955, 1954, 1951, 1949, 1941, 1935, 1930
1810 89TH ST	2020, 2017, 2014, 2010, 2005, 2002, 2000, 1999, 1995, 1992, 1991, 1986, 1983, 1981, 1980, 1973, 1972, 1970, 1967, 1962, 1961, 1959, 1955, 1954, 1951, 1949, 1941, 1935, 1930
1810 89TH ST	2020, 2017, 2014, 2010, 2005, 2002, 2000, 1999, 1995, 1992, 1991, 1983, 1981, 1980, 1974, 1973, 1972, 1970, 1967, 1962, 1961, 1959, 1955, 1954, 1951, 1949, 1941, 1935, 1930
1810 89TH ST	2020, 2017, 2014, 2010, 2005, 2002, 2000, 1999, 1995, 1992, 1986, 1983, 1981, 1980, 1974, 1973, 1972, 1970, 1967, 1962, 1961, 1959, 1955, 1954, 1951, 1949, 1941, 1935, 1930
1810 89TH ST	2020, 2017, 2014, 2010, 2005, 2002, 2000, 1999, 1995, 1992, 1991, 1986, 1981, 1980, 1974, 1973, 1972, 1970, 1967, 1962, 1961, 1959, 1955, 1954, 1951, 1949, 1941, 1935, 1930
1810 89TH ST	2020, 2017, 2014, 2010, 2005, 2002, 2000, 1999, 1995, 1992, 1991, 1986, 1983, 1980, 1974, 1973, 1972, 1970, 1967, 1962, 1961, 1959, 1955, 1954, 1951, 1949, 1941, 1935, 1930
1810 E 89TH ST	2020, 2017, 2014, 2010, 2005, 2002, 2000, 1999, 1995, 1991, 1986, 1983, 1981, 1980, 1974, 1973, 1972, 1970, 1967, 1962, 1961, 1959, 1955, 1954, 1951, 1949, 1941, 1935, 1930
1810 E 89TH ST	2020, 2017, 2014, 2010, 2005, 2002, 2000, 1999, 1992, 1991, 1986, 1983, 1981, 1980, 1974, 1973, 1972, 1970, 1967, 1962, 1961, 1959, 1955, 1954, 1951, 1949, 1941, 1935, 1930
1810 E 89TH ST	2020, 2017, 2014, 2010, 2005, 2002, 1999, 1995, 1992, 1991, 1986, 1983, 1981, 1980, 1974, 1973, 1972, 1970, 1967, 1962, 1961, 1959, 1955, 1954, 1951, 1949, 1941, 1935, 1930
1810 E 89TH ST	2020, 2017, 2014, 2010, 2002, 2000, 1999, 1995, 1992, 1991, 1986, 1983, 1981, 1980, 1974, 1973, 1972, 1970, 1967, 1962, 1961, 1959, 1955, 1954, 1951, 1949, 1941, 1935, 1930
1810 E 89TH ST	2020, 2017, 2014, 2005, 2002, 2000, 1999, 1995, 1992, 1991, 1986, 1983, 1981, 1980, 1974, 1973, 1972, 1970, 1967, 1962, 1961, 1959, 1955, 1954, 1951, 1949, 1941, 1935, 1930
1810 E 89TH ST	2020, 2017, 2010, 2005, 2002, 2000, 1999, 1995, 1992, 1991, 1986, 1983, 1981, 1980, 1974, 1973, 1972, 1970, 1967, 1962, 1961, 1959, 1955, 1954, 1951, 1949, 1941, 1935, 1930

FINDINGS

Address Researched	Address Not Identified in Research Source
1810 E 89TH ST	2020, 2014, 2010, 2005, 2002, 2000, 1999, 1995, 1992, 1991, 1986, 1983, 1981, 1980, 1974, 1973, 1972, 1970, 1967, 1962, 1961, 1959, 1955, 1954, 1951, 1949, 1941, 1935, 1930
1810 E 89TH ST	2017, 2014, 2010, 2005, 2002, 2000, 1999, 1995, 1992, 1991, 1986, 1983, 1981, 1980, 1974, 1973, 1972, 1970, 1967, 1962, 1961, 1959, 1955, 1954, 1951, 1949, 1941, 1935, 1930
1811 90TH	2020, 2017, 2014, 2010, 2005, 2002, 2000, 1999, 1995, 1992, 1991, 1986, 1983, 1981, 1980, 1974, 1973, 1972, 1970, 1967, 1962, 1959, 1955, 1954, 1951, 1949, 1941, 1935, 1930
1811 90TH	2020, 2017, 2014, 2010, 2005, 2002, 2000, 1999, 1995, 1992, 1991, 1986, 1983, 1981, 1980, 1974, 1973, 1972, 1970, 1967, 1962, 1961, 1959, 1954, 1951, 1949, 1941, 1935, 1930
1811 90TH ST	2020, 2017, 2014, 2010, 2005, 2002, 2000, 1999, 1995, 1992, 1991, 1986, 1983, 1981, 1980, 1974, 1973, 1972, 1970, 1967, 1962, 1961, 1959, 1955, 1954, 1951, 1949, 1941, 1935
1811 90TH ST	2020, 2017, 2014, 2010, 2005, 2002, 2000, 1999, 1995, 1992, 1991, 1986, 1983, 1981, 1980, 1974, 1973, 1972, 1970, 1967, 1962, 1961, 1959, 1955, 1954, 1951, 1949, 1941, 1930
1811 90TH ST	2020, 2017, 2014, 2010, 2005, 2002, 2000, 1999, 1995, 1992, 1991, 1986, 1983, 1981, 1980, 1974, 1973, 1972, 1970, 1967, 1962, 1961, 1959, 1955, 1954, 1951, 1949, 1935, 1930
1811 90TH ST	2020, 2017, 2014, 2010, 2005, 2002, 2000, 1999, 1995, 1992, 1991, 1986, 1983, 1981, 1980, 1974, 1973, 1972, 1970, 1967, 1962, 1961, 1959, 1955, 1954, 1949, 1941, 1935, 1930
1812 90TH	2020, 2017, 2014, 2010, 2005, 2002, 2000, 1999, 1995, 1992, 1991, 1986, 1983, 1981, 1980, 1974, 1973, 1972, 1970, 1967, 1962, 1961, 1959, 1954, 1951, 1949, 1941, 1935, 1930
1812 90TH	2020, 2017, 2014, 2010, 2005, 2002, 2000, 1999, 1995, 1992, 1991, 1986, 1983, 1981, 1980, 1974, 1973, 1972, 1970, 1967, 1962, 1959, 1955, 1954, 1951, 1949, 1941, 1935, 1930
1812 90TH ST	2020, 2017, 2014, 2010, 2005, 2002, 2000, 1999, 1995, 1992, 1991, 1986, 1983, 1981, 1980, 1973, 1972, 1970, 1967, 1962, 1961, 1959, 1955, 1954, 1951, 1949, 1941, 1935, 1930
1812 90TH ST	2020, 2017, 2014, 2010, 2005, 2002, 2000, 1999, 1995, 1992, 1991, 1986, 1983, 1981, 1980, 1974, 1973, 1972, 1967, 1962, 1961, 1959, 1955, 1954, 1951, 1949, 1941, 1935, 1930
1812 90TH ST	2020, 2017, 2014, 2010, 2005, 2002, 2000, 1999, 1995, 1992, 1991, 1983, 1981, 1980, 1974, 1973, 1972, 1970, 1967, 1962, 1961, 1959, 1955, 1954, 1951, 1949, 1941, 1935, 1930
1812 90TH ST	2020, 2017, 2014, 2010, 2005, 2002, 2000, 1999, 1995, 1992, 1991, 1986, 1983, 1981, 1980, 1974, 1973, 1972, 1970, 1967, 1962, 1961, 1959, 1955, 1954, 1949, 1941, 1935, 1930
1812 90TH ST	2020, 2017, 2014, 2010, 2005, 2002, 2000, 1999, 1995, 1992, 1991, 1986, 1983, 1981, 1980, 1974, 1973, 1972, 1970, 1967, 1962, 1961, 1959, 1955, 1954, 1951, 1949, 1935, 1930
1812 90TH ST	2020, 2017, 2014, 2010, 2005, 2002, 2000, 1999, 1995, 1992, 1991, 1986, 1983, 1981, 1980, 1974, 1973, 1972, 1970, 1967, 1962, 1961, 1959, 1955, 1954, 1951, 1949, 1941, 1930

FINDINGS

Address Researched	Address Not Identified in Research Source
1812 90TH ST	2020, 2017, 2014, 2010, 2005, 2002, 2000, 1999, 1995, 1992, 1991, 1986, 1983, 1981, 1980, 1974, 1973, 1972, 1970, 1967, 1962, 1961, 1959, 1955, 1954, 1951, 1949, 1941, 1935
1812 90TH ST	2020, 2017, 2014, 2010, 2005, 2002, 2000, 1999, 1995, 1992, 1991, 1986, 1983, 1980, 1974, 1973, 1972, 1970, 1967, 1962, 1961, 1959, 1955, 1954, 1951, 1949, 1941, 1935, 1930
1812 E 89TH ST	2017, 2014, 2010, 2005, 2002, 2000, 1999, 1995, 1992, 1991, 1986, 1983, 1981, 1980, 1974, 1973, 1972, 1970, 1967, 1962, 1961, 1959, 1955, 1954, 1951, 1949, 1941, 1935, 1930
1812 E 89TH ST	2020, 2014, 2010, 2005, 2002, 2000, 1999, 1995, 1992, 1991, 1986, 1983, 1981, 1980, 1974, 1973, 1972, 1970, 1967, 1962, 1961, 1959, 1955, 1954, 1951, 1949, 1941, 1935, 1930
1812 E 89TH ST	2020, 2017, 2010, 2005, 2002, 2000, 1999, 1995, 1992, 1991, 1986, 1983, 1981, 1980, 1974, 1973, 1972, 1970, 1967, 1962, 1961, 1959, 1955, 1954, 1951, 1949, 1941, 1935, 1930
1812 E 90TH ST	2020, 2017, 2010, 2005, 2002, 2000, 1999, 1995, 1992, 1991, 1986, 1983, 1981, 1980, 1974, 1973, 1972, 1970, 1967, 1962, 1961, 1959, 1955, 1954, 1951, 1949, 1941, 1935, 1930
1812 E 90TH ST	2020, 2014, 2010, 2005, 2002, 2000, 1999, 1995, 1992, 1991, 1986, 1983, 1981, 1980, 1974, 1973, 1972, 1970, 1967, 1962, 1961, 1959, 1955, 1954, 1951, 1949, 1941, 1935, 1930
1812 E 90TH ST	2017, 2014, 2010, 2005, 2002, 2000, 1999, 1995, 1992, 1991, 1986, 1983, 1981, 1980, 1974, 1973, 1972, 1970, 1967, 1962, 1961, 1959, 1955, 1954, 1951, 1949, 1941, 1935, 1930
1812 E 90TH ST	2020, 2017, 2014, 2010, 2005, 2002, 2000, 1999, 1992, 1991, 1986, 1983, 1981, 1980, 1974, 1973, 1972, 1970, 1967, 1962, 1961, 1959, 1955, 1954, 1951, 1949, 1941, 1935, 1930
1812 E 90TH ST	2020, 2017, 2014, 2010, 2005, 2002, 1999, 1995, 1992, 1991, 1986, 1983, 1981, 1980, 1974, 1973, 1972, 1970, 1967, 1962, 1961, 1959, 1955, 1954, 1951, 1949, 1941, 1935, 1930
1813 90TH	2020, 2017, 2014, 2010, 2005, 2002, 2000, 1999, 1995, 1992, 1991, 1986, 1983, 1981, 1980, 1974, 1973, 1972, 1970, 1967, 1962, 1959, 1955, 1954, 1951, 1949, 1941, 1935, 1930
1813 90TH	2020, 2017, 2014, 2010, 2005, 2002, 2000, 1999, 1995, 1992, 1991, 1986, 1983, 1981, 1980, 1974, 1973, 1972, 1970, 1967, 1962, 1961, 1959, 1954, 1951, 1949, 1941, 1935, 1930
1813 90TH ST	2020, 2017, 2014, 2010, 2005, 2002, 2000, 1999, 1995, 1992, 1991, 1986, 1983, 1981, 1980, 1974, 1973, 1972, 1970, 1967, 1962, 1961, 1959, 1955, 1954, 1951, 1949, 1941, 1935
1813 90TH ST	2020, 2017, 2014, 2010, 2005, 2002, 2000, 1999, 1995, 1992, 1991, 1986, 1983, 1981, 1980, 1974, 1973, 1972, 1970, 1967, 1962, 1961, 1959, 1955, 1954, 1951, 1949, 1941, 1930
1813 90TH ST	2020, 2017, 2014, 2010, 2005, 2002, 2000, 1999, 1995, 1992, 1991, 1986, 1983, 1981, 1980, 1974, 1973, 1972, 1970, 1967, 1962, 1961, 1959, 1955, 1954, 1951, 1949, 1935, 1930
1813 90TH ST	2020, 2017, 2014, 2010, 2005, 2002, 2000, 1999, 1995, 1992, 1991, 1986, 1983, 1981, 1980, 1974, 1973, 1972, 1970, 1967, 1962, 1961, 1959, 1955, 1954, 1949, 1941, 1935, 1930

FINDINGS

Address Researched	Address Not Identified in Research Source
1814 89TH	2020, 2017, 2014, 2010, 2005, 2002, 2000, 1999, 1995, 1992, 1991, 1986, 1983, 1981, 1980, 1974, 1973, 1972, 1970, 1967, 1962, 1961, 1959, 1954, 1951, 1949, 1941, 1935, 1930
1814 89TH	2020, 2017, 2014, 2010, 2005, 2002, 2000, 1999, 1995, 1992, 1991, 1986, 1983, 1981, 1980, 1974, 1973, 1972, 1970, 1967, 1962, 1959, 1955, 1954, 1951, 1949, 1941, 1935, 1930
1814 89TH	2020, 2017, 2014, 2010, 2005, 2002, 2000, 1995, 1992, 1991, 1986, 1983, 1981, 1980, 1974, 1973, 1972, 1970, 1967, 1962, 1961, 1959, 1955, 1954, 1951, 1949, 1941, 1935, 1930
1814 89TH ST	2020, 2017, 2014, 2010, 2005, 2002, 2000, 1999, 1995, 1992, 1991, 1986, 1983, 1981, 1980, 1974, 1973, 1972, 1967, 1962, 1961, 1959, 1955, 1954, 1951, 1949, 1941, 1935, 1930
1814 89TH ST	2020, 2017, 2014, 2010, 2005, 2002, 2000, 1999, 1995, 1992, 1991, 1986, 1983, 1981, 1980, 1973, 1972, 1970, 1967, 1962, 1961, 1959, 1955, 1954, 1951, 1949, 1941, 1935, 1930
1814 89TH ST	2020, 2017, 2014, 2010, 2005, 2002, 2000, 1999, 1995, 1992, 1991, 1986, 1983, 1981, 1980, 1974, 1973, 1972, 1970, 1967, 1962, 1961, 1959, 1955, 1954, 1949, 1941, 1935, 1930
1814 89TH ST	2020, 2017, 2014, 2010, 2005, 2002, 2000, 1999, 1995, 1992, 1991, 1986, 1983, 1981, 1980, 1974, 1973, 1972, 1970, 1967, 1962, 1961, 1959, 1955, 1954, 1951, 1949, 1935, 1930
1814 89TH ST	2020, 2017, 2014, 2010, 2005, 2002, 2000, 1999, 1995, 1992, 1991, 1986, 1983, 1981, 1980, 1974, 1973, 1972, 1970, 1967, 1962, 1961, 1959, 1955, 1954, 1951, 1949, 1941, 1930
1814 89TH ST	2020, 2017, 2014, 2010, 2005, 2002, 2000, 1999, 1995, 1992, 1991, 1986, 1983, 1981, 1980, 1974, 1973, 1972, 1970, 1967, 1962, 1961, 1959, 1955, 1954, 1951, 1949, 1941, 1935
1814 E 89TH ST	2017, 2014, 2010, 2005, 2002, 2000, 1999, 1995, 1992, 1991, 1986, 1983, 1981, 1980, 1974, 1973, 1972, 1970, 1967, 1962, 1961, 1959, 1955, 1954, 1951, 1949, 1941, 1935, 1930
1814 E 89TH ST	2020, 2014, 2010, 2005, 2002, 2000, 1999, 1995, 1992, 1991, 1986, 1983, 1981, 1980, 1974, 1973, 1972, 1970, 1967, 1962, 1961, 1959, 1955, 1954, 1951, 1949, 1941, 1935, 1930
1814 E 89TH ST	2020, 2017, 2010, 2005, 2002, 2000, 1999, 1995, 1992, 1991, 1986, 1983, 1981, 1980, 1974, 1973, 1972, 1970, 1967, 1962, 1961, 1959, 1955, 1954, 1951, 1949, 1941, 1935, 1930
1814 E 89TH ST	2020, 2017, 2014, 2005, 2002, 2000, 1999, 1995, 1992, 1991, 1986, 1983, 1981, 1980, 1974, 1973, 1972, 1970, 1967, 1962, 1961, 1959, 1955, 1954, 1951, 1949, 1941, 1935, 1930
1814 E 89TH ST	2020, 2017, 2014, 2010, 2002, 2000, 1999, 1995, 1992, 1991, 1986, 1983, 1981, 1980, 1974, 1973, 1972, 1970, 1967, 1962, 1961, 1959, 1955, 1954, 1951, 1949, 1941, 1935, 1930
1815 89TH	2020, 2017, 2014, 2010, 2005, 2002, 2000, 1995, 1992, 1991, 1986, 1983, 1981, 1980, 1974, 1973, 1972, 1970, 1967, 1962, 1961, 1959, 1955, 1954, 1951, 1949, 1941, 1935, 1930
1815 89TH	2020, 2017, 2014, 2010, 2005, 2002, 2000, 1999, 1995, 1992, 1991, 1986, 1983, 1981, 1980, 1974, 1973, 1972, 1970, 1967, 1962, 1959, 1955, 1954, 1951, 1949, 1941, 1935, 1930

FINDINGS

Address Researched	Address Not Identified in Research Source
1815 89TH	2020, 2017, 2014, 2010, 2005, 2002, 2000, 1999, 1995, 1992, 1991, 1986, 1983, 1981, 1980, 1974, 1973, 1972, 1970, 1967, 1962, 1961, 1959, 1954, 1951, 1949, 1941, 1935, 1930
1815 89TH ST	2020, 2017, 2014, 2010, 2005, 2002, 2000, 1999, 1995, 1992, 1991, 1986, 1983, 1981, 1980, 1974, 1973, 1972, 1970, 1967, 1962, 1961, 1959, 1955, 1954, 1949, 1941, 1935, 1930
1815 89TH ST	2020, 2017, 2014, 2010, 2005, 2002, 2000, 1999, 1995, 1992, 1991, 1986, 1983, 1981, 1980, 1974, 1973, 1972, 1970, 1967, 1962, 1961, 1959, 1955, 1954, 1951, 1949, 1935, 1930
1815 89TH ST	2020, 2017, 2014, 2010, 2005, 2002, 2000, 1999, 1995, 1992, 1991, 1986, 1983, 1981, 1980, 1974, 1973, 1972, 1970, 1967, 1962, 1961, 1959, 1955, 1954, 1951, 1949, 1941, 1935
1815 89TH ST	2020, 2017, 2014, 2010, 2005, 2002, 2000, 1999, 1995, 1992, 1991, 1986, 1983, 1981, 1980, 1974, 1973, 1972, 1970, 1967, 1962, 1961, 1959, 1955, 1954, 1951, 1949, 1941, 1930
1815 89TH ST	2020, 2017, 2014, 2010, 2005, 2002, 2000, 1999, 1995, 1992, 1991, 1986, 1983, 1981, 1980, 1974, 1973, 1972, 1967, 1962, 1961, 1959, 1955, 1954, 1951, 1949, 1941, 1935, 1930
1815 89TH ST	2020, 2017, 2014, 2010, 2005, 2002, 2000, 1999, 1995, 1992, 1991, 1986, 1983, 1981, 1980, 1973, 1972, 1970, 1967, 1962, 1961, 1959, 1955, 1954, 1951, 1949, 1941, 1935, 1930
1815 89TH ST	2020, 2017, 2014, 2010, 2005, 2002, 2000, 1999, 1995, 1992, 1986, 1983, 1981, 1980, 1974, 1973, 1972, 1970, 1967, 1962, 1961, 1959, 1955, 1954, 1951, 1949, 1941, 1935, 1930
1815 90TH	2020, 2017, 2014, 2010, 2005, 2002, 2000, 1995, 1992, 1991, 1986, 1983, 1981, 1980, 1974, 1973, 1972, 1970, 1967, 1962, 1961, 1959, 1955, 1954, 1951, 1949, 1941, 1935, 1930
1815 90TH	2020, 2017, 2014, 2010, 2005, 2000, 1999, 1995, 1992, 1991, 1986, 1983, 1981, 1980, 1974, 1973, 1972, 1970, 1967, 1962, 1961, 1959, 1955, 1954, 1951, 1949, 1941, 1935, 1930
1815 90TH	2020, 2017, 2014, 2010, 2005, 2002, 2000, 1999, 1995, 1992, 1991, 1986, 1983, 1981, 1980, 1974, 1973, 1972, 1970, 1967, 1962, 1961, 1959, 1954, 1951, 1949, 1941, 1935, 1930
1815 90TH	2020, 2017, 2014, 2010, 2005, 2002, 2000, 1999, 1995, 1992, 1991, 1986, 1983, 1981, 1980, 1974, 1973, 1972, 1970, 1967, 1962, 1959, 1955, 1954, 1951, 1949, 1941, 1935, 1930
1815 90TH ST	2020, 2017, 2014, 2010, 2005, 2002, 2000, 1999, 1995, 1992, 1991, 1986, 1983, 1981, 1980, 1973, 1972, 1970, 1967, 1962, 1961, 1959, 1955, 1954, 1951, 1949, 1941, 1935, 1930
1815 90TH ST	2020, 2017, 2014, 2010, 2005, 2002, 2000, 1999, 1995, 1992, 1991, 1986, 1983, 1981, 1980, 1974, 1973, 1972, 1967, 1962, 1961, 1959, 1955, 1954, 1951, 1949, 1941, 1935, 1930
1815 90TH ST	2020, 2017, 2014, 2010, 2005, 2002, 2000, 1999, 1995, 1992, 1991, 1986, 1983, 1981, 1980, 1974, 1973, 1972, 1970, 1967, 1962, 1961, 1959, 1955, 1954, 1951, 1949, 1941, 1935
1815 90TH ST	2020, 2017, 2014, 2010, 2005, 2002, 2000, 1999, 1995, 1992, 1991, 1986, 1983, 1981, 1980, 1974, 1973, 1972, 1970, 1967, 1962, 1961, 1959, 1955, 1954, 1951, 1949, 1941, 1930

FINDINGS

Address Researched	Address Not Identified in Research Source
1815 90TH ST	2020, 2017, 2014, 2010, 2005, 2002, 2000, 1999, 1995, 1992, 1991, 1986, 1983, 1981, 1980, 1974, 1973, 1972, 1970, 1967, 1962, 1961, 1959, 1955, 1954, 1951, 1949, 1935, 1930
1815 90TH ST	2020, 2017, 2014, 2010, 2005, 2002, 2000, 1999, 1995, 1992, 1991, 1986, 1983, 1981, 1980, 1974, 1973, 1972, 1970, 1967, 1962, 1961, 1959, 1955, 1954, 1949, 1941, 1935, 1930
1815 E 89TH ST	2020, 2017, 2014, 2010, 2005, 2002, 1999, 1995, 1992, 1991, 1986, 1983, 1981, 1980, 1974, 1973, 1972, 1970, 1967, 1962, 1961, 1959, 1955, 1954, 1951, 1949, 1941, 1935, 1930
1815 E 89TH ST	2020, 2017, 2014, 2010, 2002, 2000, 1999, 1995, 1992, 1991, 1986, 1983, 1981, 1980, 1974, 1973, 1972, 1970, 1967, 1962, 1961, 1959, 1955, 1954, 1951, 1949, 1941, 1935, 1930
1815 E 89TH ST	2020, 2017, 2010, 2005, 2002, 2000, 1999, 1995, 1992, 1991, 1986, 1983, 1981, 1980, 1974, 1973, 1972, 1970, 1967, 1962, 1961, 1959, 1955, 1954, 1951, 1949, 1941, 1935, 1930
1815 E 89TH ST	2020, 2014, 2010, 2005, 2002, 2000, 1999, 1995, 1992, 1991, 1986, 1983, 1981, 1980, 1974, 1973, 1972, 1970, 1967, 1962, 1961, 1959, 1955, 1954, 1951, 1949, 1941, 1935, 1930
1815 E 89TH ST	2017, 2014, 2010, 2005, 2002, 2000, 1999, 1995, 1992, 1991, 1986, 1983, 1981, 1980, 1974, 1973, 1972, 1970, 1967, 1962, 1961, 1959, 1955, 1954, 1951, 1949, 1941, 1935, 1930
1815 E 89TH ST	2020, 2017, 2014, 2010, 2005, 2002, 2000, 1999, 1992, 1991, 1986, 1983, 1981, 1980, 1974, 1973, 1972, 1970, 1967, 1962, 1961, 1959, 1955, 1954, 1951, 1949, 1941, 1935, 1930
1815 E 89TH ST	2020, 2017, 2014, 2010, 2005, 2002, 2000, 1999, 1995, 1991, 1986, 1983, 1981, 1980, 1974, 1973, 1972, 1970, 1967, 1962, 1961, 1959, 1955, 1954, 1951, 1949, 1941, 1935, 1930
1815 E 90TH ST	2020, 2017, 2014, 2010, 2005, 2002, 2000, 1999, 1995, 1991, 1986, 1983, 1981, 1980, 1974, 1973, 1972, 1970, 1967, 1962, 1961, 1959, 1955, 1954, 1951, 1949, 1941, 1935, 1930
1815 E 90TH ST	2020, 2017, 2014, 2010, 2005, 2002, 2000, 1999, 1992, 1991, 1986, 1983, 1981, 1980, 1974, 1973, 1972, 1970, 1967, 1962, 1961, 1959, 1955, 1954, 1951, 1949, 1941, 1935, 1930
1815 E 90TH ST	2020, 2017, 2014, 2010, 2005, 2002, 1999, 1995, 1992, 1991, 1986, 1983, 1981, 1980, 1974, 1973, 1972, 1970, 1967, 1962, 1961, 1959, 1955, 1954, 1951, 1949, 1941, 1935, 1930
1815 E 90TH ST	2017, 2014, 2010, 2005, 2002, 2000, 1999, 1995, 1992, 1991, 1986, 1983, 1981, 1980, 1974, 1973, 1972, 1970, 1967, 1962, 1961, 1959, 1955, 1954, 1951, 1949, 1941, 1935, 1930
1815 E 90TH ST	2020, 2014, 2010, 2005, 2002, 2000, 1999, 1995, 1992, 1991, 1986, 1983, 1981, 1980, 1974, 1973, 1972, 1970, 1967, 1962, 1961, 1959, 1955, 1954, 1951, 1949, 1941, 1935, 1930
1815 E 90TH ST	2020, 2017, 2010, 2005, 2002, 2000, 1999, 1995, 1992, 1991, 1986, 1983, 1981, 1980, 1974, 1973, 1972, 1970, 1967, 1962, 1961, 1959, 1955, 1954, 1951, 1949, 1941, 1935, 1930
1815 E 90TH ST	2020, 2017, 2014, 2005, 2002, 2000, 1999, 1995, 1992, 1991, 1986, 1983, 1981, 1980, 1974, 1973, 1972, 1970, 1967, 1962, 1961, 1959, 1955, 1954, 1951, 1949, 1941, 1935, 1930

FINDINGS

Address Researched	Address Not Identified in Research Source
1815 E 90TH ST	2020, 2017, 2014, 2010, 2002, 2000, 1999, 1995, 1992, 1991, 1986, 1983, 1981, 1980, 1974, 1973, 1972, 1970, 1967, 1962, 1961, 1959, 1955, 1954, 1951, 1949, 1941, 1935, 1930
1818 89TH	2020, 2017, 2014, 2010, 2005, 2002, 2000, 1999, 1995, 1992, 1991, 1986, 1983, 1981, 1980, 1974, 1973, 1972, 1970, 1967, 1962, 1959, 1955, 1954, 1951, 1949, 1941, 1935, 1930
1818 89TH	2020, 2017, 2014, 2010, 2005, 2002, 2000, 1999, 1995, 1992, 1991, 1986, 1983, 1981, 1980, 1974, 1973, 1972, 1970, 1967, 1962, 1961, 1959, 1954, 1951, 1949, 1941, 1935, 1930
1818 89TH ST	2020, 2017, 2014, 2010, 2005, 2002, 2000, 1999, 1995, 1992, 1991, 1986, 1983, 1981, 1980, 1974, 1973, 1972, 1970, 1967, 1962, 1961, 1959, 1955, 1954, 1949, 1941, 1935, 1930
1818 89TH ST	2020, 2017, 2014, 2010, 2005, 2002, 2000, 1999, 1995, 1992, 1991, 1986, 1983, 1981, 1980, 1974, 1973, 1972, 1970, 1967, 1962, 1961, 1959, 1955, 1954, 1951, 1949, 1935, 1930
1818 89TH ST	2020, 2017, 2014, 2010, 2005, 2002, 2000, 1999, 1995, 1992, 1991, 1986, 1983, 1981, 1980, 1974, 1973, 1972, 1970, 1967, 1962, 1961, 1959, 1955, 1954, 1951, 1949, 1941, 1930
1818 89TH ST	2020, 2017, 2014, 2010, 2005, 2002, 2000, 1999, 1995, 1992, 1991, 1986, 1983, 1981, 1980, 1974, 1973, 1972, 1970, 1967, 1962, 1961, 1959, 1955, 1954, 1951, 1949, 1941, 1935
1818 89TH ST	2020, 2017, 2014, 2010, 2005, 2002, 2000, 1999, 1995, 1992, 1991, 1986, 1983, 1981, 1980, 1974, 1973, 1972, 1967, 1962, 1961, 1959, 1955, 1954, 1951, 1949, 1941, 1935, 1930
1818 89TH ST	2020, 2017, 2014, 2010, 2005, 2002, 2000, 1999, 1995, 1992, 1991, 1986, 1983, 1981, 1980, 1973, 1972, 1970, 1967, 1962, 1961, 1959, 1955, 1954, 1951, 1949, 1941, 1935, 1930
1818 90TH	2020, 2017, 2014, 2010, 2005, 2002, 2000, 1999, 1995, 1992, 1991, 1986, 1983, 1981, 1980, 1974, 1973, 1972, 1970, 1967, 1962, 1959, 1955, 1954, 1951, 1949, 1941, 1935, 1930
1818 90TH	2020, 2017, 2014, 2010, 2005, 2002, 2000, 1999, 1995, 1992, 1991, 1986, 1983, 1981, 1980, 1974, 1973, 1972, 1970, 1967, 1962, 1961, 1959, 1954, 1951, 1949, 1941, 1935, 1930
1818 90TH ST	2020, 2017, 2014, 2010, 2005, 2002, 2000, 1999, 1995, 1992, 1991, 1986, 1983, 1981, 1980, 1973, 1972, 1970, 1967, 1962, 1961, 1959, 1955, 1954, 1951, 1949, 1941, 1935, 1930
1818 90TH ST	2020, 2017, 2014, 2010, 2005, 2002, 2000, 1999, 1995, 1992, 1991, 1986, 1983, 1981, 1980, 1974, 1973, 1972, 1967, 1962, 1961, 1959, 1955, 1954, 1951, 1949, 1941, 1935, 1930
1818 90TH ST	2020, 2017, 2014, 2010, 2005, 2002, 2000, 1999, 1995, 1992, 1991, 1986, 1983, 1981, 1980, 1974, 1973, 1972, 1970, 1967, 1962, 1961, 1959, 1955, 1954, 1951, 1949, 1941, 1935
1818 90TH ST	2020, 2017, 2014, 2010, 2005, 2002, 2000, 1999, 1995, 1992, 1991, 1986, 1983, 1981, 1980, 1974, 1973, 1972, 1970, 1967, 1962, 1961, 1959, 1955, 1954, 1951, 1949, 1941, 1930
1818 90TH ST	2020, 2017, 2014, 2010, 2005, 2002, 2000, 1999, 1995, 1992, 1991, 1986, 1983, 1981, 1980, 1974, 1973, 1972, 1970, 1967, 1962, 1961, 1959, 1955, 1954, 1951, 1949, 1935, 1930

FINDINGS

Address Researched	Address Not Identified in Research Source
1818 90TH ST	2020, 2017, 2014, 2010, 2005, 2002, 2000, 1999, 1995, 1992, 1991, 1986, 1983, 1981, 1980, 1974, 1973, 1972, 1970, 1967, 1962, 1961, 1959, 1955, 1954, 1949, 1941, 1935, 1930
1818 E 90TH ST	2020, 2017, 2014, 2005, 2002, 2000, 1999, 1995, 1992, 1991, 1986, 1983, 1981, 1980, 1974, 1973, 1972, 1970, 1967, 1962, 1961, 1959, 1955, 1954, 1951, 1949, 1941, 1935, 1930
1818 E 90TH ST	2020, 2017, 2010, 2005, 2002, 2000, 1999, 1995, 1992, 1991, 1986, 1983, 1981, 1980, 1974, 1973, 1972, 1970, 1967, 1962, 1961, 1959, 1955, 1954, 1951, 1949, 1941, 1935, 1930
1818 E 90TH ST	2017, 2014, 2010, 2005, 2002, 2000, 1999, 1995, 1992, 1991, 1986, 1983, 1981, 1980, 1974, 1973, 1972, 1970, 1967, 1962, 1961, 1959, 1955, 1954, 1951, 1949, 1941, 1935, 1930
1819 89TH	2020, 2017, 2014, 2010, 2005, 2000, 1999, 1995, 1992, 1991, 1986, 1983, 1981, 1980, 1974, 1973, 1972, 1970, 1967, 1962, 1961, 1959, 1955, 1954, 1951, 1949, 1941, 1935, 1930
1819 89TH	2020, 2017, 2014, 2010, 2005, 2002, 2000, 1999, 1995, 1992, 1991, 1986, 1983, 1981, 1980, 1974, 1973, 1972, 1970, 1967, 1962, 1959, 1955, 1954, 1951, 1949, 1941, 1935, 1930
1819 89TH	2020, 2017, 2014, 2010, 2005, 2002, 2000, 1999, 1995, 1992, 1991, 1986, 1983, 1981, 1980, 1974, 1973, 1972, 1970, 1967, 1962, 1961, 1959, 1954, 1951, 1949, 1941, 1935, 1930
1819 89TH ST	2020, 2017, 2014, 2010, 2005, 2002, 2000, 1999, 1995, 1992, 1991, 1986, 1983, 1981, 1980, 1974, 1973, 1972, 1970, 1967, 1962, 1961, 1959, 1955, 1954, 1949, 1941, 1935, 1930
1819 89TH ST	2020, 2017, 2014, 2010, 2005, 2002, 2000, 1999, 1995, 1992, 1991, 1986, 1983, 1981, 1980, 1974, 1973, 1972, 1970, 1967, 1962, 1961, 1959, 1955, 1954, 1951, 1949, 1935, 1930
1819 89TH ST	2020, 2017, 2014, 2010, 2005, 2002, 2000, 1999, 1995, 1992, 1991, 1986, 1983, 1981, 1980, 1974, 1973, 1972, 1970, 1967, 1962, 1961, 1959, 1955, 1954, 1951, 1949, 1941, 1935
1819 89TH ST	2020, 2017, 2014, 2010, 2005, 2002, 2000, 1999, 1995, 1992, 1991, 1986, 1983, 1981, 1980, 1974, 1973, 1972, 1970, 1967, 1962, 1961, 1959, 1955, 1954, 1951, 1949, 1941, 1930
1819 89TH ST	2020, 2017, 2014, 2010, 2005, 2002, 2000, 1999, 1995, 1992, 1991, 1986, 1983, 1981, 1980, 1974, 1973, 1972, 1967, 1962, 1961, 1959, 1955, 1954, 1951, 1949, 1941, 1935, 1930
1819 89TH ST	2020, 2017, 2014, 2010, 2005, 2002, 2000, 1999, 1995, 1992, 1991, 1986, 1983, 1981, 1980, 1973, 1972, 1970, 1967, 1962, 1961, 1959, 1955, 1954, 1951, 1949, 1941, 1935, 1930
1819 89TH ST	2020, 2017, 2014, 2010, 2005, 2002, 2000, 1999, 1995, 1992, 1991, 1986, 1981, 1980, 1974, 1973, 1972, 1970, 1967, 1962, 1961, 1959, 1955, 1954, 1951, 1949, 1941, 1935, 1930
1819 90TH	2020, 2017, 2014, 2010, 2005, 2002, 2000, 1999, 1995, 1992, 1991, 1986, 1983, 1981, 1980, 1974, 1973, 1972, 1970, 1967, 1962, 1961, 1959, 1954, 1951, 1949, 1941, 1935, 1930
1819 90TH	2020, 2017, 2014, 2010, 2005, 2002, 2000, 1999, 1995, 1992, 1991, 1986, 1983, 1981, 1980, 1974, 1973, 1972, 1970, 1967, 1962, 1959, 1955, 1954, 1951, 1949, 1941, 1935, 1930

FINDINGS

Address Researched	Address Not Identified in Research Source
1819 90TH ST	2020, 2017, 2014, 2010, 2005, 2002, 2000, 1999, 1995, 1992, 1991, 1986, 1983, 1981, 1980, 1974, 1973, 1972, 1970, 1967, 1962, 1961, 1959, 1955, 1954, 1951, 1949, 1941, 1935
1819 90TH ST	2020, 2017, 2014, 2010, 2005, 2002, 2000, 1999, 1995, 1992, 1991, 1986, 1983, 1981, 1980, 1974, 1973, 1972, 1970, 1967, 1962, 1961, 1959, 1955, 1954, 1951, 1949, 1941, 1930
1819 90TH ST	2020, 2017, 2014, 2010, 2005, 2002, 2000, 1999, 1995, 1992, 1991, 1986, 1983, 1981, 1980, 1974, 1973, 1972, 1970, 1967, 1962, 1961, 1959, 1955, 1954, 1951, 1949, 1935, 1930
1819 90TH ST	2020, 2017, 2014, 2010, 2005, 2002, 2000, 1999, 1995, 1992, 1991, 1986, 1983, 1981, 1980, 1974, 1973, 1972, 1970, 1967, 1962, 1961, 1959, 1955, 1954, 1949, 1941, 1935, 1930
1820 90TH	2020, 2017, 2014, 2010, 2005, 2002, 2000, 1999, 1995, 1992, 1991, 1986, 1983, 1981, 1980, 1974, 1973, 1972, 1970, 1967, 1962, 1959, 1955, 1954, 1951, 1949, 1941, 1935, 1930
1820 90TH	2020, 2017, 2014, 2010, 2005, 2002, 2000, 1999, 1995, 1992, 1991, 1986, 1983, 1981, 1980, 1974, 1973, 1972, 1970, 1967, 1962, 1961, 1959, 1954, 1951, 1949, 1941, 1935, 1930
1820 90TH ST	2020, 2017, 2014, 2010, 2005, 2002, 2000, 1999, 1995, 1992, 1991, 1986, 1983, 1981, 1980, 1974, 1973, 1972, 1970, 1967, 1962, 1961, 1959, 1955, 1954, 1949, 1941, 1935, 1930
1820 90TH ST	2020, 2017, 2014, 2010, 2005, 2002, 2000, 1999, 1995, 1992, 1991, 1986, 1983, 1981, 1980, 1974, 1973, 1972, 1970, 1967, 1962, 1961, 1959, 1955, 1954, 1951, 1949, 1935, 1930
1820 90TH ST	2020, 2017, 2014, 2010, 2005, 2002, 2000, 1999, 1995, 1992, 1991, 1986, 1983, 1981, 1980, 1974, 1973, 1972, 1970, 1967, 1962, 1961, 1959, 1955, 1954, 1951, 1949, 1941, 1930
1820 90TH ST	2020, 2017, 2014, 2010, 2005, 2002, 2000, 1999, 1995, 1992, 1991, 1986, 1983, 1981, 1980, 1974, 1973, 1972, 1970, 1967, 1962, 1961, 1959, 1955, 1954, 1951, 1949, 1941, 1935
1821 89TH	2020, 2017, 2014, 2010, 2005, 2002, 2000, 1999, 1995, 1992, 1991, 1986, 1983, 1981, 1980, 1974, 1973, 1972, 1970, 1967, 1962, 1961, 1959, 1954, 1951, 1949, 1941, 1935, 1930
1821 89TH	2020, 2017, 2014, 2010, 2005, 2002, 2000, 1999, 1995, 1992, 1991, 1986, 1983, 1981, 1980, 1974, 1973, 1972, 1970, 1967, 1962, 1959, 1955, 1954, 1951, 1949, 1941, 1935, 1930
1821 89TH	2020, 2017, 2014, 2010, 2005, 2002, 2000, 1995, 1992, 1991, 1986, 1983, 1981, 1980, 1974, 1973, 1972, 1970, 1967, 1962, 1961, 1959, 1955, 1954, 1951, 1949, 1941, 1935, 1930
1821 89TH	2020, 2017, 2014, 2010, 2005, 2000, 1999, 1995, 1992, 1991, 1986, 1983, 1981, 1980, 1974, 1973, 1972, 1970, 1967, 1962, 1961, 1959, 1955, 1954, 1951, 1949, 1941, 1935, 1930
1821 89TH ST	2020, 2017, 2014, 2010, 2005, 2002, 2000, 1999, 1995, 1992, 1991, 1986, 1981, 1980, 1974, 1973, 1972, 1970, 1967, 1962, 1961, 1959, 1955, 1954, 1951, 1949, 1941, 1935, 1930
1821 89TH ST	2020, 2017, 2014, 2010, 2005, 2002, 2000, 1999, 1995, 1992, 1991, 1986, 1983, 1980, 1974, 1973, 1972, 1970, 1967, 1962, 1961, 1959, 1955, 1954, 1951, 1949, 1941, 1935, 1930

FINDINGS

Address Researched	Address Not Identified in Research Source
1821 89TH ST	2020, 2017, 2014, 2010, 2005, 2002, 2000, 1999, 1995, 1992, 1986, 1983, 1981, 1980, 1974, 1973, 1972, 1970, 1967, 1962, 1961, 1959, 1955, 1954, 1951, 1949, 1941, 1935, 1930
1821 89TH ST	2020, 2017, 2014, 2010, 2005, 2002, 2000, 1999, 1995, 1992, 1991, 1983, 1981, 1980, 1974, 1973, 1972, 1970, 1967, 1962, 1961, 1959, 1955, 1954, 1951, 1949, 1941, 1935, 1930
1821 89TH ST	2020, 2017, 2014, 2010, 2005, 2002, 2000, 1999, 1995, 1992, 1991, 1986, 1983, 1981, 1980, 1974, 1973, 1972, 1967, 1962, 1961, 1959, 1955, 1954, 1951, 1949, 1941, 1935, 1930
1821 89TH ST	2020, 2017, 2014, 2010, 2005, 2002, 2000, 1999, 1995, 1992, 1991, 1986, 1983, 1981, 1980, 1973, 1972, 1970, 1967, 1962, 1961, 1959, 1955, 1954, 1951, 1949, 1941, 1935, 1930
1821 89TH ST	2020, 2017, 2014, 2010, 2005, 2002, 2000, 1999, 1995, 1992, 1991, 1986, 1983, 1981, 1980, 1974, 1973, 1972, 1970, 1967, 1962, 1961, 1959, 1955, 1954, 1949, 1941, 1935, 1930
1821 89TH ST	2020, 2017, 2014, 2010, 2005, 2002, 2000, 1999, 1995, 1992, 1991, 1986, 1983, 1981, 1980, 1974, 1973, 1972, 1970, 1967, 1962, 1961, 1959, 1955, 1954, 1951, 1949, 1935, 1930
1821 89TH ST	2020, 2017, 2014, 2010, 2005, 2002, 2000, 1999, 1995, 1992, 1991, 1986, 1983, 1981, 1980, 1974, 1973, 1972, 1970, 1967, 1962, 1961, 1959, 1955, 1954, 1951, 1949, 1941, 1930
1821 89TH ST	2020, 2017, 2014, 2010, 2005, 2002, 2000, 1999, 1995, 1992, 1991, 1986, 1983, 1981, 1980, 1974, 1973, 1972, 1970, 1967, 1962, 1961, 1959, 1955, 1954, 1951, 1949, 1941, 1935
1821 90TH	2020, 2017, 2014, 2010, 2005, 2002, 2000, 1999, 1995, 1992, 1991, 1986, 1983, 1981, 1980, 1974, 1973, 1972, 1970, 1967, 1962, 1961, 1959, 1954, 1951, 1949, 1941, 1935, 1930
1821 90TH	2020, 2017, 2014, 2010, 2005, 2002, 2000, 1999, 1995, 1992, 1991, 1986, 1983, 1981, 1980, 1974, 1973, 1972, 1970, 1967, 1962, 1959, 1955, 1954, 1951, 1949, 1941, 1935, 1930
1821 90TH	2020, 2017, 2014, 2010, 2005, 2002, 2000, 1995, 1992, 1991, 1986, 1983, 1981, 1980, 1974, 1973, 1972, 1970, 1967, 1962, 1961, 1959, 1955, 1954, 1951, 1949, 1941, 1935, 1930
1821 90TH	2020, 2017, 2014, 2010, 2005, 2000, 1999, 1995, 1992, 1991, 1986, 1983, 1981, 1980, 1974, 1973, 1972, 1970, 1967, 1962, 1961, 1959, 1955, 1954, 1951, 1949, 1941, 1935, 1930
1821 90TH ST	2020, 2017, 2014, 2010, 2005, 2002, 2000, 1999, 1995, 1992, 1991, 1986, 1983, 1981, 1980, 1973, 1972, 1970, 1967, 1962, 1961, 1959, 1955, 1954, 1951, 1949, 1941, 1935, 1930
1821 90TH ST	2020, 2017, 2014, 2010, 2005, 2002, 2000, 1999, 1995, 1992, 1991, 1986, 1983, 1981, 1980, 1974, 1973, 1972, 1967, 1962, 1961, 1959, 1955, 1954, 1951, 1949, 1941, 1935, 1930
1821 90TH ST	2020, 2017, 2014, 2010, 2005, 2002, 2000, 1999, 1995, 1992, 1991, 1986, 1983, 1981, 1980, 1974, 1973, 1972, 1970, 1967, 1962, 1961, 1959, 1955, 1954, 1951, 1949, 1941, 1935
1821 90TH ST	2020, 2017, 2014, 2010, 2005, 2002, 2000, 1999, 1995, 1992, 1991, 1986, 1983, 1981, 1980, 1974, 1973, 1972, 1970, 1967, 1962, 1961, 1959, 1955, 1954, 1951, 1949, 1941, 1930

FINDINGS

Address Researched	Address Not Identified in Research Source
1821 90TH ST	2020, 2017, 2014, 2010, 2005, 2002, 2000, 1999, 1995, 1992, 1991, 1986, 1983, 1981, 1980, 1974, 1973, 1972, 1970, 1967, 1962, 1961, 1959, 1955, 1954, 1951, 1949, 1935, 1930
1821 90TH ST	2020, 2017, 2014, 2010, 2005, 2002, 2000, 1999, 1995, 1992, 1991, 1986, 1983, 1981, 1980, 1974, 1973, 1972, 1970, 1967, 1962, 1961, 1959, 1955, 1954, 1949, 1941, 1935, 1930
1821 E 89TH ST	2020, 2017, 2014, 2010, 2005, 2002, 1999, 1995, 1992, 1991, 1986, 1983, 1981, 1980, 1974, 1973, 1972, 1970, 1967, 1962, 1961, 1959, 1955, 1954, 1951, 1949, 1941, 1935, 1930
1821 E 89TH ST	2020, 2017, 2014, 2010, 2002, 2000, 1999, 1995, 1992, 1991, 1986, 1983, 1981, 1980, 1974, 1973, 1972, 1970, 1967, 1962, 1961, 1959, 1955, 1954, 1951, 1949, 1941, 1935, 1930
1821 E 89TH ST	2020, 2014, 2010, 2005, 2002, 2000, 1999, 1995, 1992, 1991, 1986, 1983, 1981, 1980, 1974, 1973, 1972, 1970, 1967, 1962, 1961, 1959, 1955, 1954, 1951, 1949, 1941, 1935, 1930
1821 E 89TH ST	2020, 2017, 2010, 2005, 2002, 2000, 1999, 1995, 1992, 1991, 1986, 1983, 1981, 1980, 1974, 1973, 1972, 1970, 1967, 1962, 1961, 1959, 1955, 1954, 1951, 1949, 1941, 1935, 1930
1821 E 89TH ST	2020, 2017, 2014, 2010, 2005, 2002, 2000, 1999, 1992, 1991, 1986, 1983, 1981, 1980, 1974, 1973, 1972, 1970, 1967, 1962, 1961, 1959, 1955, 1954, 1951, 1949, 1941, 1935, 1930
1821 E 89TH ST	2020, 2017, 2014, 2010, 2005, 2002, 2000, 1999, 1995, 1991, 1986, 1983, 1981, 1980, 1974, 1973, 1972, 1970, 1967, 1962, 1961, 1959, 1955, 1954, 1951, 1949, 1941, 1935, 1930
1821 E 90TH ST	2020, 2017, 2014, 2010, 2005, 2002, 2000, 1999, 1995, 1991, 1986, 1983, 1981, 1980, 1974, 1973, 1972, 1970, 1967, 1962, 1961, 1959, 1955, 1954, 1951, 1949, 1941, 1935, 1930
1821 E 90TH ST	2020, 2017, 2014, 2010, 2005, 2002, 2000, 1999, 1992, 1991, 1986, 1983, 1981, 1980, 1974, 1973, 1972, 1970, 1967, 1962, 1961, 1959, 1955, 1954, 1951, 1949, 1941, 1935, 1930
1821 E 90TH ST	2020, 2017, 2014, 2010, 2005, 2002, 1999, 1995, 1992, 1991, 1986, 1983, 1981, 1980, 1974, 1973, 1972, 1970, 1967, 1962, 1961, 1959, 1955, 1954, 1951, 1949, 1941, 1935, 1930
1821 E 90TH ST	2020, 2017, 2010, 2005, 2002, 2000, 1999, 1995, 1992, 1991, 1986, 1983, 1981, 1980, 1974, 1973, 1972, 1970, 1967, 1962, 1961, 1959, 1955, 1954, 1951, 1949, 1941, 1935, 1930
1821 E 90TH ST	2020, 2017, 2014, 2005, 2002, 2000, 1999, 1995, 1992, 1991, 1986, 1983, 1981, 1980, 1974, 1973, 1972, 1970, 1967, 1962, 1961, 1959, 1955, 1954, 1951, 1949, 1941, 1935, 1930
1821 E 90TH ST	2020, 2017, 2014, 2010, 2002, 2000, 1999, 1995, 1992, 1991, 1986, 1983, 1981, 1980, 1974, 1973, 1972, 1970, 1967, 1962, 1961, 1959, 1955, 1954, 1951, 1949, 1941, 1935, 1930
1822 89 SS	2020, 2017, 2014, 2010, 2005, 2002, 2000, 1999, 1995, 1992, 1991, 1986, 1981, 1980, 1974, 1973, 1972, 1970, 1967, 1962, 1961, 1959, 1955, 1954, 1951, 1949, 1941, 1935, 1930
1822 89TH	2020, 2017, 2014, 2010, 2005, 2002, 2000, 1995, 1992, 1991, 1986, 1983, 1981, 1980, 1974, 1973, 1972, 1970, 1967, 1962, 1961, 1959, 1955, 1954, 1951, 1949, 1941, 1935, 1930

FINDINGS

Address Researched	Address Not Identified in Research Source
1822 89TH	2020, 2017, 2014, 2010, 2005, 2000, 1999, 1995, 1992, 1991, 1986, 1983, 1981, 1980, 1974, 1973, 1972, 1970, 1967, 1962, 1961, 1959, 1955, 1954, 1951, 1949, 1941, 1935, 1930
1822 89TH	2020, 2017, 2014, 2010, 2005, 2002, 2000, 1999, 1995, 1992, 1991, 1986, 1983, 1981, 1980, 1974, 1973, 1972, 1970, 1967, 1962, 1959, 1955, 1954, 1951, 1949, 1941, 1935, 1930
1822 89TH	2020, 2017, 2014, 2010, 2005, 2002, 2000, 1999, 1995, 1992, 1991, 1986, 1983, 1981, 1980, 1974, 1973, 1972, 1970, 1967, 1962, 1961, 1959, 1954, 1951, 1949, 1941, 1935, 1930
1822 89TH ST	2020, 2017, 2014, 2010, 2005, 2002, 2000, 1999, 1995, 1992, 1991, 1986, 1983, 1981, 1980, 1974, 1973, 1972, 1970, 1967, 1962, 1961, 1959, 1955, 1954, 1949, 1941, 1935, 1930
1822 89TH ST	2020, 2017, 2014, 2010, 2005, 2002, 2000, 1999, 1995, 1992, 1991, 1986, 1983, 1981, 1980, 1974, 1973, 1972, 1970, 1967, 1962, 1961, 1959, 1955, 1954, 1951, 1949, 1935, 1930
1822 89TH ST	2020, 2017, 2014, 2010, 2005, 2002, 2000, 1999, 1995, 1992, 1991, 1986, 1983, 1981, 1980, 1974, 1973, 1972, 1970, 1967, 1962, 1961, 1959, 1955, 1954, 1951, 1949, 1941, 1935
1822 89TH ST	2020, 2017, 2014, 2010, 2005, 2002, 2000, 1999, 1995, 1992, 1991, 1986, 1983, 1981, 1980, 1974, 1973, 1972, 1970, 1967, 1962, 1961, 1959, 1955, 1954, 1951, 1949, 1941, 1930
1822 89TH ST	2020, 2017, 2014, 2010, 2005, 2002, 2000, 1999, 1995, 1992, 1991, 1986, 1983, 1981, 1980, 1974, 1973, 1972, 1967, 1962, 1961, 1959, 1955, 1954, 1951, 1949, 1941, 1935, 1930
1822 89TH ST	2020, 2017, 2014, 2010, 2005, 2002, 2000, 1999, 1995, 1992, 1991, 1986, 1983, 1981, 1980, 1973, 1972, 1970, 1967, 1962, 1961, 1959, 1955, 1954, 1951, 1949, 1941, 1935, 1930
1822 89TH ST	2020, 2017, 2014, 2010, 2005, 2002, 2000, 1999, 1995, 1992, 1991, 1986, 1983, 1980, 1974, 1973, 1972, 1970, 1967, 1962, 1961, 1959, 1955, 1954, 1951, 1949, 1941, 1935, 1930
1822 89TH ST	2020, 2017, 2014, 2010, 2005, 2002, 2000, 1999, 1995, 1992, 1991, 1986, 1981, 1980, 1974, 1973, 1972, 1970, 1967, 1962, 1961, 1959, 1955, 1954, 1951, 1949, 1941, 1935, 1930
1822 89TH ST	2020, 2017, 2014, 2010, 2005, 2002, 2000, 1999, 1995, 1992, 1991, 1983, 1981, 1980, 1974, 1973, 1972, 1970, 1967, 1962, 1961, 1959, 1955, 1954, 1951, 1949, 1941, 1935, 1930
1822 89TH ST	2020, 2017, 2014, 2010, 2005, 2002, 2000, 1999, 1995, 1992, 1986, 1983, 1981, 1980, 1974, 1973, 1972, 1970, 1967, 1962, 1961, 1959, 1955, 1954, 1951, 1949, 1941, 1935, 1930
1822 90TH	2020, 2017, 2014, 2010, 2005, 2002, 2000, 1999, 1995, 1992, 1991, 1986, 1983, 1981, 1980, 1974, 1973, 1972, 1970, 1967, 1962, 1959, 1955, 1954, 1951, 1949, 1941, 1935, 1930
1822 90TH	2020, 2017, 2014, 2010, 2005, 2002, 2000, 1999, 1995, 1992, 1991, 1986, 1983, 1981, 1980, 1974, 1973, 1972, 1970, 1967, 1962, 1961, 1959, 1954, 1951, 1949, 1941, 1935, 1930
1822 90TH ST	2020, 2017, 2014, 2010, 2005, 2002, 2000, 1999, 1995, 1992, 1991, 1986, 1983, 1981, 1980, 1974, 1973, 1972, 1970, 1967, 1962, 1961, 1959, 1955, 1954, 1951, 1949, 1941, 1935

FINDINGS

Address Researched	Address Not Identified in Research Source
1822 90TH ST	2020, 2017, 2014, 2010, 2005, 2002, 2000, 1999, 1995, 1992, 1991, 1986, 1983, 1981, 1980, 1974, 1973, 1972, 1970, 1967, 1962, 1961, 1959, 1955, 1954, 1951, 1949, 1941, 1930
1822 90TH ST	2020, 2017, 2014, 2010, 2005, 2002, 2000, 1999, 1995, 1992, 1991, 1986, 1983, 1981, 1980, 1974, 1973, 1972, 1970, 1967, 1962, 1961, 1959, 1955, 1954, 1951, 1949, 1935, 1930
1822 90TH ST	2020, 2017, 2014, 2010, 2005, 2002, 2000, 1999, 1995, 1992, 1991, 1986, 1983, 1981, 1980, 1974, 1973, 1972, 1970, 1967, 1962, 1961, 1959, 1955, 1954, 1949, 1941, 1935, 1930
1822 E 89TH ST	2020, 2017, 2014, 2010, 2005, 2002, 2000, 1999, 1995, 1991, 1986, 1983, 1981, 1980, 1974, 1973, 1972, 1970, 1967, 1962, 1961, 1959, 1955, 1954, 1951, 1949, 1941, 1935, 1930
1822 E 89TH ST	2020, 2017, 2014, 2010, 2005, 2002, 2000, 1999, 1992, 1991, 1986, 1983, 1981, 1980, 1974, 1973, 1972, 1970, 1967, 1962, 1961, 1959, 1955, 1954, 1951, 1949, 1941, 1935, 1930
1822 E 89TH ST	2020, 2017, 2014, 2010, 2005, 2002, 1999, 1995, 1992, 1991, 1986, 1983, 1981, 1980, 1974, 1973, 1972, 1970, 1967, 1962, 1961, 1959, 1955, 1954, 1951, 1949, 1941, 1935, 1930
1822 E 89TH ST	2020, 2017, 2014, 2010, 2002, 2000, 1999, 1995, 1992, 1991, 1986, 1983, 1981, 1980, 1974, 1973, 1972, 1970, 1967, 1962, 1961, 1959, 1955, 1954, 1951, 1949, 1941, 1935, 1930
1822 E 89TH ST	2020, 2017, 2010, 2005, 2002, 2000, 1999, 1995, 1992, 1991, 1986, 1983, 1981, 1980, 1974, 1973, 1972, 1970, 1967, 1962, 1961, 1959, 1955, 1954, 1951, 1949, 1941, 1935, 1930
1822 E 89TH ST	2020, 2017, 2014, 2005, 2002, 2000, 1999, 1995, 1992, 1991, 1986, 1983, 1981, 1980, 1974, 1973, 1972, 1970, 1967, 1962, 1961, 1959, 1955, 1954, 1951, 1949, 1941, 1935, 1930
1822 E 89TH ST	2020, 2014, 2010, 2005, 2002, 2000, 1999, 1995, 1992, 1991, 1986, 1983, 1981, 1980, 1974, 1973, 1972, 1970, 1967, 1962, 1961, 1959, 1955, 1954, 1951, 1949, 1941, 1935, 1930
1822 E 89TH ST	2017, 2014, 2010, 2005, 2002, 2000, 1999, 1995, 1992, 1991, 1986, 1983, 1981, 1980, 1974, 1973, 1972, 1970, 1967, 1962, 1961, 1959, 1955, 1954, 1951, 1949, 1941, 1935, 1930
1822 E 90TH ST	2017, 2014, 2010, 2005, 2002, 2000, 1999, 1995, 1992, 1991, 1986, 1983, 1981, 1980, 1974, 1973, 1972, 1970, 1967, 1962, 1961, 1959, 1955, 1954, 1951, 1949, 1941, 1935, 1930
1822 E 90TH ST	2020, 2017, 2010, 2005, 2002, 2000, 1999, 1995, 1992, 1991, 1986, 1983, 1981, 1980, 1974, 1973, 1972, 1970, 1967, 1962, 1961, 1959, 1955, 1954, 1951, 1949, 1941, 1935, 1930
1822 E 90TH ST	2020, 2017, 2014, 2005, 2002, 2000, 1999, 1995, 1992, 1991, 1986, 1983, 1981, 1980, 1974, 1973, 1972, 1970, 1967, 1962, 1961, 1959, 1955, 1954, 1951, 1949, 1941, 1935, 1930
1824 90TH	2020, 2017, 2014, 2010, 2005, 2000, 1999, 1995, 1992, 1991, 1986, 1983, 1981, 1980, 1974, 1973, 1972, 1970, 1967, 1962, 1961, 1959, 1955, 1954, 1951, 1949, 1941, 1935, 1930
1824 90TH	2020, 2017, 2014, 2010, 2005, 2002, 2000, 1995, 1992, 1991, 1986, 1983, 1981, 1980, 1974, 1973, 1972, 1970, 1967, 1962, 1961, 1959, 1955, 1954, 1951, 1949, 1941, 1935, 1930

FINDINGS

Address Researched	Address Not Identified in Research Source
1824 90TH	2020, 2017, 2014, 2010, 2005, 2002, 2000, 1999, 1995, 1992, 1991, 1986, 1983, 1981, 1980, 1974, 1973, 1972, 1970, 1967, 1962, 1961, 1959, 1954, 1951, 1949, 1941, 1935, 1930
1824 90TH	2020, 2017, 2014, 2010, 2005, 2002, 2000, 1999, 1995, 1992, 1991, 1986, 1983, 1981, 1980, 1974, 1973, 1972, 1970, 1967, 1962, 1959, 1955, 1954, 1951, 1949, 1941, 1935, 1930
1824 90TH ST	2020, 2017, 2014, 2010, 2005, 2002, 2000, 1999, 1995, 1992, 1991, 1986, 1983, 1981, 1980, 1973, 1972, 1970, 1967, 1962, 1961, 1959, 1955, 1954, 1951, 1949, 1941, 1935, 1930
1824 90TH ST	2020, 2017, 2014, 2010, 2005, 2002, 2000, 1999, 1995, 1992, 1991, 1986, 1983, 1981, 1980, 1974, 1973, 1972, 1967, 1962, 1961, 1959, 1955, 1954, 1951, 1949, 1941, 1935, 1930
1824 90TH ST	2020, 2017, 2014, 2010, 2005, 2002, 2000, 1999, 1995, 1992, 1991, 1986, 1983, 1981, 1980, 1974, 1973, 1972, 1970, 1967, 1962, 1961, 1959, 1955, 1954, 1949, 1941, 1935, 1930
1824 90TH ST	2020, 2017, 2014, 2010, 2005, 2002, 2000, 1999, 1995, 1992, 1991, 1986, 1983, 1981, 1980, 1974, 1973, 1972, 1970, 1967, 1962, 1961, 1959, 1955, 1954, 1951, 1949, 1935, 1930
1824 90TH ST	2020, 2017, 2014, 2010, 2005, 2002, 2000, 1999, 1995, 1992, 1991, 1986, 1983, 1981, 1980, 1974, 1973, 1972, 1970, 1967, 1962, 1961, 1959, 1955, 1954, 1951, 1949, 1941, 1930
1824 90TH ST	2020, 2017, 2014, 2010, 2005, 2002, 2000, 1999, 1995, 1992, 1991, 1986, 1983, 1981, 1980, 1974, 1973, 1972, 1970, 1967, 1962, 1961, 1959, 1955, 1954, 1951, 1949, 1941, 1935
1824 90TH ST	2020, 2017, 2014, 2010, 2005, 2002, 2000, 1999, 1995, 1992, 1991, 1986, 1983, 1980, 1974, 1973, 1972, 1970, 1967, 1962, 1961, 1959, 1955, 1954, 1951, 1949, 1941, 1935, 1930
1824 E 90TH ST	2020, 2017, 2014, 2010, 2005, 2002, 1999, 1995, 1992, 1991, 1986, 1983, 1981, 1980, 1974, 1973, 1972, 1970, 1967, 1962, 1961, 1959, 1955, 1954, 1951, 1949, 1941, 1935, 1930
1824 E 90TH ST	2020, 2017, 2014, 2010, 2005, 2002, 2000, 1999, 1992, 1991, 1986, 1983, 1981, 1980, 1974, 1973, 1972, 1970, 1967, 1962, 1961, 1959, 1955, 1954, 1951, 1949, 1941, 1935, 1930
1824 E 90TH ST	2020, 2017, 2014, 2005, 2002, 2000, 1999, 1995, 1992, 1991, 1986, 1983, 1981, 1980, 1974, 1973, 1972, 1970, 1967, 1962, 1961, 1959, 1955, 1954, 1951, 1949, 1941, 1935, 1930
1824 E 90TH ST	2020, 2017, 2014, 2010, 2002, 2000, 1999, 1995, 1992, 1991, 1986, 1983, 1981, 1980, 1974, 1973, 1972, 1970, 1967, 1962, 1961, 1959, 1955, 1954, 1951, 1949, 1941, 1935, 1930
1824 E 90TH ST	2020, 2017, 2010, 2005, 2002, 2000, 1999, 1995, 1992, 1991, 1986, 1983, 1981, 1980, 1974, 1973, 1972, 1970, 1967, 1962, 1961, 1959, 1955, 1954, 1951, 1949, 1941, 1935, 1930
1824 E 90TH ST	2017, 2014, 2010, 2005, 2002, 2000, 1999, 1995, 1992, 1991, 1986, 1983, 1981, 1980, 1974, 1973, 1972, 1970, 1967, 1962, 1961, 1959, 1955, 1954, 1951, 1949, 1941, 1935, 1930
1824 E 90TH ST	2020, 2014, 2010, 2005, 2002, 2000, 1999, 1995, 1992, 1991, 1986, 1983, 1981, 1980, 1974, 1973, 1972, 1970, 1967, 1962, 1961, 1959, 1955, 1954, 1951, 1949, 1941, 1935, 1930

FINDINGS

Address Researched	Address Not Identified in Research Source
1825 90TH	2020, 2017, 2014, 2010, 2005, 2002, 2000, 1999, 1995, 1992, 1991, 1986, 1983, 1981, 1980, 1974, 1973, 1972, 1970, 1967, 1962, 1959, 1955, 1954, 1951, 1949, 1941, 1935, 1930
1825 90TH	2020, 2017, 2014, 2010, 2005, 2002, 2000, 1999, 1995, 1992, 1991, 1986, 1983, 1981, 1980, 1974, 1973, 1972, 1970, 1967, 1962, 1961, 1959, 1954, 1951, 1949, 1941, 1935, 1930
1825 90TH ST	2020, 2017, 2014, 2010, 2005, 2002, 2000, 1999, 1995, 1992, 1991, 1986, 1983, 1981, 1980, 1974, 1973, 1972, 1970, 1967, 1962, 1961, 1959, 1955, 1954, 1951, 1949, 1941, 1935
1825 90TH ST	2020, 2017, 2014, 2010, 2005, 2002, 2000, 1999, 1995, 1992, 1991, 1986, 1983, 1981, 1980, 1974, 1973, 1972, 1970, 1967, 1962, 1961, 1959, 1955, 1954, 1951, 1949, 1941, 1930
1825 90TH ST	2020, 2017, 2014, 2010, 2005, 2002, 2000, 1999, 1995, 1992, 1991, 1986, 1983, 1981, 1980, 1974, 1973, 1972, 1970, 1967, 1962, 1961, 1959, 1955, 1954, 1951, 1949, 1935, 1930
1825 90TH ST	2020, 2017, 2014, 2010, 2005, 2002, 2000, 1999, 1995, 1992, 1991, 1986, 1983, 1981, 1980, 1974, 1973, 1972, 1970, 1967, 1962, 1961, 1959, 1955, 1954, 1949, 1941, 1935, 1930
1827 89TH	2020, 2017, 2014, 2010, 2005, 2002, 2000, 1999, 1995, 1992, 1991, 1986, 1983, 1981, 1980, 1974, 1973, 1972, 1970, 1967, 1962, 1961, 1959, 1954, 1951, 1949, 1941, 1935, 1930
1827 89TH	2020, 2017, 2014, 2010, 2005, 2002, 2000, 1999, 1995, 1992, 1991, 1986, 1983, 1981, 1980, 1974, 1973, 1972, 1970, 1967, 1962, 1959, 1955, 1954, 1951, 1949, 1941, 1935, 1930
1827 89TH	2020, 2017, 2014, 2010, 2005, 2000, 1999, 1995, 1992, 1991, 1986, 1983, 1981, 1980, 1974, 1973, 1972, 1970, 1967, 1962, 1961, 1959, 1955, 1954, 1951, 1949, 1941, 1935, 1930
1827 89TH	2020, 2017, 2014, 2010, 2005, 2002, 2000, 1995, 1992, 1991, 1986, 1983, 1981, 1980, 1974, 1973, 1972, 1970, 1967, 1962, 1961, 1959, 1955, 1954, 1951, 1949, 1941, 1935, 1930
1827 89TH ST	2020, 2017, 2014, 2010, 2005, 2002, 2000, 1999, 1995, 1992, 1991, 1986, 1983, 1980, 1974, 1973, 1972, 1970, 1967, 1962, 1961, 1959, 1955, 1954, 1951, 1949, 1941, 1935, 1930
1827 89TH ST	2020, 2017, 2014, 2010, 2005, 2002, 2000, 1999, 1995, 1992, 1991, 1986, 1983, 1981, 1980, 1974, 1973, 1972, 1967, 1962, 1961, 1959, 1955, 1954, 1951, 1949, 1941, 1935, 1930
1827 89TH ST	2020, 2017, 2014, 2010, 2005, 2002, 2000, 1999, 1995, 1992, 1991, 1986, 1983, 1981, 1980, 1973, 1972, 1970, 1967, 1962, 1961, 1959, 1955, 1954, 1951, 1949, 1941, 1935, 1930
1827 89TH ST	2020, 2017, 2014, 2010, 2005, 2002, 2000, 1999, 1995, 1992, 1991, 1986, 1983, 1981, 1980, 1974, 1973, 1972, 1970, 1967, 1962, 1961, 1959, 1955, 1954, 1949, 1941, 1935, 1930
1827 89TH ST	2020, 2017, 2014, 2010, 2005, 2002, 2000, 1999, 1995, 1992, 1991, 1986, 1983, 1981, 1980, 1974, 1973, 1972, 1970, 1967, 1962, 1961, 1959, 1955, 1954, 1951, 1949, 1935, 1930
1827 89TH ST	2020, 2017, 2014, 2010, 2005, 2002, 2000, 1999, 1995, 1992, 1991, 1986, 1983, 1981, 1980, 1974, 1973, 1972, 1970, 1967, 1962, 1961, 1959, 1955, 1954, 1951, 1949, 1941, 1930

FINDINGS

Address Researched	Address Not Identified in Research Source
1827 89TH ST	2020, 2017, 2014, 2010, 2005, 2002, 2000, 1999, 1995, 1992, 1991, 1986, 1983, 1981, 1980, 1974, 1973, 1972, 1970, 1967, 1962, 1961, 1959, 1955, 1954, 1951, 1949, 1941, 1935
1827 90TH	2020, 2017, 2014, 2010, 2005, 2002, 2000, 1999, 1995, 1992, 1991, 1986, 1983, 1981, 1980, 1974, 1973, 1972, 1970, 1967, 1962, 1961, 1959, 1954, 1951, 1949, 1941, 1935, 1930
1827 90TH	2020, 2017, 2014, 2010, 2005, 2002, 2000, 1999, 1995, 1992, 1991, 1986, 1983, 1981, 1980, 1974, 1973, 1972, 1970, 1967, 1962, 1959, 1955, 1954, 1951, 1949, 1941, 1935, 1930
1831 89 SI	2020, 2017, 2014, 2010, 2005, 2002, 2000, 1999, 1995, 1992, 1991, 1986, 1981, 1980, 1974, 1973, 1972, 1970, 1967, 1962, 1961, 1959, 1955, 1954, 1951, 1949, 1941, 1935, 1930
1831 89TH	2020, 2017, 2014, 2010, 2005, 2002, 2000, 1995, 1992, 1991, 1986, 1983, 1981, 1980, 1974, 1973, 1972, 1970, 1967, 1962, 1961, 1959, 1955, 1954, 1951, 1949, 1941, 1935, 1930
1831 89TH	2020, 2017, 2014, 2010, 2005, 2000, 1999, 1995, 1992, 1991, 1986, 1983, 1981, 1980, 1974, 1973, 1972, 1970, 1967, 1962, 1961, 1959, 1955, 1954, 1951, 1949, 1941, 1935, 1930
1831 89TH	2020, 2017, 2014, 2010, 2005, 2002, 2000, 1999, 1995, 1992, 1991, 1986, 1983, 1981, 1980, 1974, 1973, 1972, 1970, 1967, 1962, 1959, 1955, 1954, 1951, 1949, 1941, 1935, 1930
1831 89TH	2020, 2017, 2014, 2010, 2005, 2002, 2000, 1999, 1995, 1992, 1991, 1986, 1983, 1981, 1980, 1974, 1973, 1972, 1970, 1967, 1962, 1961, 1959, 1954, 1951, 1949, 1941, 1935, 1930
1831 89TH ST	2020, 2017, 2014, 2010, 2005, 2002, 2000, 1999, 1995, 1992, 1991, 1986, 1983, 1981, 1980, 1974, 1973, 1972, 1970, 1967, 1962, 1961, 1959, 1955, 1954, 1949, 1941, 1935, 1930
1831 89TH ST	2020, 2017, 2014, 2010, 2005, 2002, 2000, 1999, 1995, 1992, 1991, 1986, 1983, 1981, 1980, 1974, 1973, 1972, 1970, 1967, 1962, 1961, 1959, 1955, 1954, 1951, 1949, 1935, 1930
1831 89TH ST	2020, 2017, 2014, 2010, 2005, 2002, 2000, 1999, 1995, 1992, 1991, 1986, 1983, 1981, 1980, 1974, 1973, 1972, 1970, 1967, 1962, 1961, 1959, 1955, 1954, 1951, 1949, 1941, 1935
1831 89TH ST	2020, 2017, 2014, 2010, 2005, 2002, 2000, 1999, 1995, 1992, 1991, 1986, 1983, 1981, 1980, 1974, 1973, 1972, 1970, 1967, 1962, 1961, 1959, 1955, 1954, 1951, 1949, 1941, 1930
1831 89TH ST	2020, 2017, 2014, 2010, 2005, 2002, 2000, 1999, 1995, 1992, 1991, 1986, 1983, 1981, 1980, 1974, 1973, 1972, 1967, 1962, 1961, 1959, 1955, 1954, 1951, 1949, 1941, 1935, 1930
1831 89TH ST	2020, 2017, 2014, 2010, 2005, 2002, 2000, 1999, 1995, 1992, 1991, 1986, 1983, 1981, 1980, 1973, 1972, 1970, 1967, 1962, 1961, 1959, 1955, 1954, 1951, 1949, 1941, 1935, 1930
1831 89TH ST	2020, 2017, 2014, 2010, 2005, 2002, 2000, 1999, 1995, 1992, 1991, 1986, 1983, 1980, 1974, 1973, 1972, 1970, 1967, 1962, 1961, 1959, 1955, 1954, 1951, 1949, 1941, 1935, 1930
1831 E 89TH ST	2020, 2017, 2014, 2010, 2005, 2002, 2000, 1999, 1992, 1991, 1986, 1983, 1981, 1980, 1974, 1973, 1972, 1970, 1967, 1962, 1961, 1959, 1955, 1954, 1951, 1949, 1941, 1935, 1930

FINDINGS

Address Researched	Address Not Identified in Research Source
1831 E 89TH ST	2020, 2017, 2014, 2010, 2005, 2002, 1999, 1995, 1992, 1991, 1986, 1983, 1981, 1980, 1974, 1973, 1972, 1970, 1967, 1962, 1961, 1959, 1955, 1954, 1951, 1949, 1941, 1935, 1930
1831 E 89TH ST	2020, 2017, 2014, 2010, 2002, 2000, 1999, 1995, 1992, 1991, 1986, 1983, 1981, 1980, 1974, 1973, 1972, 1970, 1967, 1962, 1961, 1959, 1955, 1954, 1951, 1949, 1941, 1935, 1930
1831 E 89TH ST	2020, 2014, 2010, 2005, 2002, 2000, 1999, 1995, 1992, 1991, 1986, 1983, 1981, 1980, 1974, 1973, 1972, 1970, 1967, 1962, 1961, 1959, 1955, 1954, 1951, 1949, 1941, 1935, 1930
1831 E 89TH ST	2017, 2014, 2010, 2005, 2002, 2000, 1999, 1995, 1992, 1991, 1986, 1983, 1981, 1980, 1974, 1973, 1972, 1970, 1967, 1962, 1961, 1959, 1955, 1954, 1951, 1949, 1941, 1935, 1930
1831 E 89TH ST	2020, 2017, 2014, 2005, 2002, 2000, 1999, 1995, 1992, 1991, 1986, 1983, 1981, 1980, 1974, 1973, 1972, 1970, 1967, 1962, 1961, 1959, 1955, 1954, 1951, 1949, 1941, 1935, 1930
1831 E 89TH ST	2020, 2017, 2010, 2005, 2002, 2000, 1999, 1995, 1992, 1991, 1986, 1983, 1981, 1980, 1974, 1973, 1972, 1970, 1967, 1962, 1961, 1959, 1955, 1954, 1951, 1949, 1941, 1935, 1930
8602 HOUGH AVE	2020, 2017, 2014, 2010, 2005, 2002, 2000, 1999, 1995, 1992, 1991, 1986, 1983, 1981, 1980, 1974, 1973, 1972, 1970, 1967, 1962, 1961, 1959, 1955, 1954, 1951, 1949, 1935, 1930
8606 HOUGH AVE	2020, 2017, 2014, 2010, 2005, 2002, 2000, 1999, 1995, 1992, 1991, 1986, 1983, 1981, 1980, 1974, 1973, 1972, 1970, 1967, 1962, 1961, 1959, 1955, 1954, 1951, 1949, 1935, 1930
8606 HOUGH AVE	2020, 2017, 2014, 2010, 2005, 2002, 2000, 1999, 1995, 1992, 1991, 1986, 1983, 1981, 1980, 1974, 1973, 1972, 1970, 1967, 1962, 1961, 1959, 1955, 1954, 1949, 1941, 1935, 1930
8606 HOUGH AVE	2020, 2017, 2014, 2010, 2005, 2002, 2000, 1999, 1995, 1992, 1991, 1986, 1983, 1981, 1980, 1974, 1973, 1972, 1970, 1967, 1962, 1961, 1959, 1955, 1954, 1951, 1949, 1941, 1935
8606 HOUGH AVE	2020, 2017, 2010, 2005, 2002, 2000, 1999, 1995, 1992, 1991, 1986, 1983, 1981, 1980, 1974, 1973, 1972, 1970, 1967, 1962, 1961, 1959, 1955, 1954, 1951, 1949, 1941, 1935, 1930
8606 HOUGH AVE	2017, 2014, 2010, 2005, 2002, 2000, 1999, 1995, 1992, 1991, 1986, 1983, 1981, 1980, 1974, 1973, 1972, 1970, 1967, 1962, 1961, 1959, 1955, 1954, 1951, 1949, 1941, 1935, 1930
8606 HOUGH AVE	2020, 2017, 2014, 2005, 2002, 2000, 1999, 1995, 1992, 1991, 1986, 1983, 1981, 1980, 1974, 1973, 1972, 1970, 1967, 1962, 1961, 1959, 1955, 1954, 1951, 1949, 1941, 1935, 1930
8606 HOUGH AVE	2020, 2017, 2014, 2010, 2005, 2000, 1999, 1995, 1992, 1991, 1986, 1983, 1981, 1980, 1974, 1973, 1972, 1970, 1967, 1962, 1961, 1959, 1955, 1954, 1951, 1949, 1941, 1935, 1930
8606 HOUGH AVE	2020, 2017, 2014, 2010, 2005, 2002, 2000, 1999, 1992, 1991, 1986, 1983, 1981, 1980, 1974, 1973, 1972, 1970, 1967, 1962, 1961, 1959, 1955, 1954, 1951, 1949, 1941, 1935, 1930
8606 HOUGH AVE	2020, 2017, 2014, 2010, 2005, 2002, 1999, 1995, 1992, 1991, 1986, 1983, 1981, 1980, 1974, 1973, 1972, 1970, 1967, 1962, 1961, 1959, 1955, 1954, 1951, 1949, 1941, 1935, 1930

FINDINGS

Address Researched	Address Not Identified in Research Source
8606 HOUGH AVE	2020, 2017, 2014, 2010, 2005, 2002, 2000, 1995, 1992, 1991, 1986, 1983, 1981, 1980, 1974, 1973, 1972, 1970, 1967, 1962, 1961, 1959, 1955, 1954, 1951, 1949, 1941, 1935, 1930
8606 HOUGH AVE	2020, 2017, 2014, 2010, 2005, 2002, 2000, 1999, 1995, 1992, 1991, 1986, 1981, 1980, 1974, 1973, 1972, 1970, 1967, 1962, 1961, 1959, 1955, 1954, 1951, 1949, 1941, 1935, 1930
8606 HOUGH AVE	2020, 2017, 2014, 2010, 2005, 2002, 2000, 1999, 1995, 1992, 1991, 1983, 1981, 1980, 1974, 1973, 1972, 1970, 1967, 1962, 1961, 1959, 1955, 1954, 1951, 1949, 1941, 1935, 1930
8606 HOUGH AVE	2020, 2017, 2014, 2010, 2005, 2002, 2000, 1999, 1995, 1991, 1986, 1983, 1981, 1980, 1974, 1973, 1972, 1970, 1967, 1962, 1961, 1959, 1955, 1954, 1951, 1949, 1941, 1935, 1930
8606 HOUGH AVE	2020, 2017, 2014, 2010, 2005, 2002, 2000, 1999, 1995, 1992, 1986, 1983, 1981, 1980, 1974, 1973, 1972, 1970, 1967, 1962, 1961, 1959, 1955, 1954, 1951, 1949, 1941, 1935, 1930
8606 HOUGH AVE	2020, 2017, 2014, 2010, 2005, 2002, 2000, 1999, 1995, 1992, 1991, 1986, 1983, 1981, 1980, 1973, 1972, 1970, 1967, 1962, 1961, 1959, 1955, 1954, 1951, 1949, 1941, 1935, 1930
8606 HOUGH AVE	2020, 2017, 2014, 2010, 2005, 2002, 2000, 1999, 1995, 1992, 1991, 1986, 1983, 1981, 1980, 1974, 1973, 1972, 1967, 1962, 1961, 1959, 1955, 1954, 1951, 1949, 1941, 1935, 1930
8606 HOUGH AVE	2020, 2017, 2014, 2010, 2005, 2002, 2000, 1999, 1995, 1992, 1991, 1986, 1983, 1981, 1980, 1974, 1973, 1972, 1970, 1967, 1962, 1959, 1955, 1954, 1951, 1949, 1941, 1935, 1930
8606 HOUGH AVE	2020, 2017, 2014, 2010, 2005, 2002, 2000, 1999, 1995, 1992, 1991, 1986, 1983, 1981, 1980, 1974, 1973, 1972, 1970, 1967, 1962, 1961, 1959, 1954, 1951, 1949, 1941, 1935, 1930
8608 HOUGH AVE	2020, 2017, 2014, 2010, 2005, 2002, 2000, 1999, 1995, 1992, 1991, 1986, 1983, 1981, 1980, 1974, 1973, 1972, 1970, 1967, 1962, 1961, 1959, 1954, 1951, 1949, 1941, 1935, 1930
8608 HOUGH AVE	2020, 2017, 2014, 2010, 2005, 2002, 2000, 1999, 1995, 1992, 1991, 1986, 1983, 1981, 1980, 1974, 1973, 1972, 1970, 1967, 1962, 1959, 1955, 1954, 1951, 1949, 1941, 1935, 1930
8608 HOUGH AVE	2020, 2017, 2014, 2010, 2005, 2002, 2000, 1999, 1995, 1992, 1991, 1986, 1983, 1981, 1980, 1974, 1973, 1972, 1967, 1962, 1961, 1959, 1955, 1954, 1951, 1949, 1941, 1935, 1930
8608 HOUGH AVE	2020, 2017, 2014, 2010, 2005, 2002, 2000, 1999, 1995, 1992, 1991, 1986, 1983, 1981, 1980, 1973, 1972, 1970, 1967, 1962, 1961, 1959, 1955, 1954, 1951, 1949, 1941, 1935, 1930
8608 HOUGH AVE	2020, 2017, 2014, 2010, 2005, 2002, 2000, 1999, 1995, 1992, 1991, 1986, 1983, 1981, 1980, 1974, 1973, 1972, 1970, 1967, 1962, 1961, 1959, 1955, 1954, 1951, 1949, 1941, 1935
8608 HOUGH AVE	2020, 2017, 2014, 2010, 2005, 2002, 2000, 1999, 1995, 1992, 1991, 1986, 1983, 1981, 1980, 1974, 1973, 1972, 1970, 1967, 1962, 1961, 1959, 1955, 1954, 1949, 1941, 1935, 1930
8608 HOUGH AVE	2020, 2017, 2014, 2010, 2005, 2002, 2000, 1999, 1995, 1992, 1991, 1986, 1983, 1981, 1980, 1974, 1973, 1972, 1970, 1967, 1962, 1961, 1959, 1955, 1954, 1951, 1949, 1935, 1930

FINDINGS

Address Researched	Address Not Identified in Research Source
8610 HOUGH AVE	2020, 2017, 2014, 2010, 2005, 2002, 2000, 1999, 1995, 1992, 1991, 1986, 1983, 1981, 1980, 1974, 1973, 1972, 1970, 1967, 1962, 1961, 1959, 1955, 1954, 1951, 1949, 1935, 1930
8610 HOUGH AVE	2020, 2017, 2014, 2010, 2005, 2002, 2000, 1999, 1995, 1992, 1991, 1986, 1983, 1981, 1980, 1974, 1973, 1972, 1970, 1967, 1962, 1961, 1959, 1955, 1954, 1949, 1941, 1935, 1930
8610 HOUGH AVE	2020, 2017, 2014, 2010, 2005, 2002, 2000, 1999, 1995, 1992, 1991, 1986, 1983, 1981, 1980, 1974, 1973, 1972, 1970, 1967, 1962, 1961, 1959, 1955, 1954, 1951, 1949, 1941, 1935
8610 HOUGH AVE	2020, 2017, 2014, 2010, 2005, 2002, 2000, 1999, 1995, 1992, 1991, 1986, 1983, 1981, 1980, 1973, 1972, 1970, 1967, 1962, 1961, 1959, 1955, 1954, 1951, 1949, 1941, 1935, 1930
8610 HOUGH AVE	2020, 2017, 2014, 2010, 2005, 2002, 2000, 1999, 1995, 1992, 1991, 1986, 1983, 1981, 1980, 1974, 1973, 1972, 1967, 1962, 1961, 1959, 1955, 1954, 1951, 1949, 1941, 1935, 1930
8610 HOUGH AVE	2020, 2017, 2014, 2010, 2005, 2002, 2000, 1999, 1995, 1992, 1991, 1986, 1983, 1981, 1980, 1974, 1973, 1972, 1970, 1967, 1962, 1959, 1955, 1954, 1951, 1949, 1941, 1935, 1930
8610 HOUGH AVE	2020, 2017, 2014, 2010, 2005, 2002, 2000, 1999, 1995, 1992, 1991, 1986, 1983, 1981, 1980, 1974, 1973, 1972, 1970, 1967, 1962, 1961, 1959, 1954, 1951, 1949, 1941, 1935, 1930
8610 HOUGH AVE	2020, 2017, 2014, 2010, 2005, 2002, 2000, 1999, 1995, 1992, 1986, 1983, 1981, 1980, 1974, 1973, 1972, 1970, 1967, 1962, 1961, 1959, 1955, 1954, 1951, 1949, 1941, 1935, 1930
8610 HOUGH AVE	2020, 2017, 2014, 2010, 2005, 2002, 2000, 1999, 1995, 1992, 1991, 1983, 1981, 1980, 1974, 1973, 1972, 1970, 1967, 1962, 1961, 1959, 1955, 1954, 1951, 1949, 1941, 1935, 1930
8610 HOUGH AVE	2020, 2017, 2014, 2010, 2005, 2002, 2000, 1999, 1995, 1992, 1991, 1986, 1981, 1980, 1974, 1973, 1972, 1970, 1967, 1962, 1961, 1959, 1955, 1954, 1951, 1949, 1941, 1935, 1930
8610 HOUGH AVE	2020, 2017, 2014, 2010, 2005, 2002, 2000, 1995, 1992, 1991, 1986, 1983, 1981, 1980, 1974, 1973, 1972, 1970, 1967, 1962, 1961, 1959, 1955, 1954, 1951, 1949, 1941, 1935, 1930
8610 HOUGH AVE	2020, 2017, 2014, 2010, 2005, 2002, 1999, 1995, 1992, 1991, 1986, 1983, 1981, 1980, 1974, 1973, 1972, 1970, 1967, 1962, 1961, 1959, 1955, 1954, 1951, 1949, 1941, 1935, 1930
8610 HOUGH AVE	2020, 2017, 2014, 2010, 2005, 2002, 2000, 1999, 1992, 1991, 1986, 1983, 1981, 1980, 1974, 1973, 1972, 1970, 1967, 1962, 1961, 1959, 1955, 1954, 1951, 1949, 1941, 1935, 1930
8610 HOUGH AVE	2020, 2017, 2014, 2010, 2005, 2000, 1999, 1995, 1992, 1991, 1986, 1983, 1981, 1980, 1974, 1973, 1972, 1970, 1967, 1962, 1961, 1959, 1955, 1954, 1951, 1949, 1941, 1935, 1930
8610 HOUGH AVE	2020, 2017, 2014, 2005, 2002, 2000, 1999, 1995, 1992, 1991, 1986, 1983, 1981, 1980, 1974, 1973, 1972, 1970, 1967, 1962, 1961, 1959, 1955, 1954, 1951, 1949, 1941, 1935, 1930
8610 HOUGH AVE	2020, 2017, 2014, 2010, 2002, 2000, 1999, 1995, 1992, 1991, 1986, 1983, 1981, 1980, 1974, 1973, 1972, 1970, 1967, 1962, 1961, 1959, 1955, 1954, 1951, 1949, 1941, 1935, 1930

FINDINGS

Address Researched	Address Not Identified in Research Source
8610 HOUGH AVE	2017, 2014, 2010, 2005, 2002, 2000, 1999, 1995, 1992, 1991, 1986, 1983, 1981, 1980, 1974, 1973, 1972, 1970, 1967, 1962, 1961, 1959, 1955, 1954, 1951, 1949, 1941, 1935, 1930
8610 HOUGH AVE	2020, 2017, 2010, 2005, 2002, 2000, 1999, 1995, 1992, 1991, 1986, 1983, 1981, 1980, 1974, 1973, 1972, 1970, 1967, 1962, 1961, 1959, 1955, 1954, 1951, 1949, 1941, 1935, 1930
8611 HOUGH AVE	2020, 2017, 2010, 2005, 2002, 2000, 1999, 1995, 1992, 1991, 1986, 1983, 1981, 1980, 1974, 1973, 1972, 1970, 1967, 1962, 1961, 1959, 1955, 1954, 1951, 1949, 1941, 1935, 1930
8611 HOUGH AVE	2017, 2014, 2010, 2005, 2002, 2000, 1999, 1995, 1992, 1991, 1986, 1983, 1981, 1980, 1974, 1973, 1972, 1970, 1967, 1962, 1961, 1959, 1955, 1954, 1951, 1949, 1941, 1935, 1930
8611 HOUGH AVE	2020, 2017, 2014, 2010, 2002, 2000, 1999, 1995, 1992, 1991, 1986, 1983, 1981, 1980, 1974, 1973, 1972, 1970, 1967, 1962, 1961, 1959, 1955, 1954, 1951, 1949, 1941, 1935, 1930
8611 HOUGH AVE	2020, 2017, 2014, 2005, 2002, 2000, 1999, 1995, 1992, 1991, 1986, 1983, 1981, 1980, 1974, 1973, 1972, 1970, 1967, 1962, 1961, 1959, 1955, 1954, 1951, 1949, 1941, 1935, 1930
8611 HOUGH AVE	2020, 2017, 2014, 2010, 2005, 2000, 1999, 1995, 1992, 1991, 1986, 1983, 1981, 1980, 1974, 1973, 1972, 1970, 1967, 1962, 1961, 1959, 1955, 1954, 1951, 1949, 1941, 1935, 1930
8611 HOUGH AVE	2020, 2017, 2014, 2010, 2005, 2002, 2000, 1999, 1992, 1991, 1986, 1983, 1981, 1980, 1974, 1973, 1972, 1970, 1967, 1962, 1961, 1959, 1955, 1954, 1951, 1949, 1941, 1935, 1930
8611 HOUGH AVE	2020, 2017, 2014, 2010, 2005, 2002, 1999, 1995, 1992, 1991, 1986, 1983, 1981, 1980, 1974, 1973, 1972, 1970, 1967, 1962, 1961, 1959, 1955, 1954, 1951, 1949, 1941, 1935, 1930
8611 HOUGH AVE	2020, 2017, 2014, 2010, 2005, 2002, 2000, 1995, 1992, 1991, 1986, 1983, 1981, 1980, 1974, 1973, 1972, 1970, 1967, 1962, 1961, 1959, 1955, 1954, 1951, 1949, 1941, 1935, 1930
8611 HOUGH AVE	2020, 2017, 2014, 2010, 2005, 2002, 2000, 1999, 1995, 1992, 1991, 1986, 1981, 1980, 1974, 1973, 1972, 1970, 1967, 1962, 1961, 1959, 1955, 1954, 1951, 1949, 1941, 1935, 1930
8611 HOUGH AVE	2020, 2017, 2014, 2010, 2005, 2002, 2000, 1999, 1995, 1991, 1986, 1983, 1981, 1980, 1974, 1973, 1972, 1970, 1967, 1962, 1961, 1959, 1955, 1954, 1951, 1949, 1941, 1935, 1930
8611 HOUGH AVE	2020, 2017, 2014, 2010, 2005, 2002, 2000, 1999, 1995, 1992, 1991, 1986, 1983, 1981, 1980, 1974, 1973, 1972, 1970, 1967, 1962, 1961, 1959, 1955, 1954, 1951, 1941, 1935
8611 HOUGH AVE	2020, 2017, 2014, 2010, 2005, 2002, 2000, 1999, 1995, 1992, 1991, 1986, 1983, 1981, 1980, 1974, 1973, 1972, 1970, 1967, 1962, 1961, 1959, 1955, 1954, 1949, 1941, 1935, 1930
8611 HOUGH AVE	2020, 2017, 2014, 2010, 2005, 2002, 2000, 1999, 1995, 1992, 1991, 1986, 1983, 1981, 1980, 1974, 1973, 1972, 1970, 1967, 1962, 1961, 1959, 1955, 1954, 1951, 1949, 1935, 1930
8612 HOUGH AVE	2020, 2017, 2014, 2010, 2005, 2002, 2000, 1999, 1995, 1992, 1991, 1986, 1983, 1981, 1980, 1974, 1973, 1972, 1970, 1967, 1962, 1961, 1959, 1955, 1954, 1951, 1949, 1935, 1930

FINDINGS

Address Researched	Address Not Identified in Research Source
8612 HOUGH AVE	2020, 2017, 2014, 2010, 2005, 2002, 2000, 1999, 1995, 1992, 1991, 1986, 1983, 1981, 1980, 1974, 1973, 1972, 1970, 1967, 1962, 1961, 1959, 1955, 1954, 1949, 1941, 1935, 1930
8612 HOUGH AVE	2020, 2017, 2014, 2010, 2005, 2002, 2000, 1999, 1995, 1992, 1991, 1986, 1983, 1981, 1980, 1974, 1973, 1972, 1970, 1967, 1962, 1961, 1959, 1955, 1954, 1951, 1949, 1941, 1935
8612 HOUGH AVE	2020, 2017, 2014, 2010, 2005, 2002, 2000, 1999, 1995, 1992, 1991, 1986, 1983, 1981, 1980, 1974, 1973, 1972, 1970, 1967, 1962, 1961, 1959, 1954, 1951, 1949, 1941, 1935, 1930
8612 HOUGH AVE	2020, 2017, 2014, 2010, 2005, 2002, 2000, 1999, 1995, 1992, 1991, 1986, 1983, 1981, 1980, 1974, 1973, 1972, 1970, 1967, 1962, 1959, 1955, 1954, 1951, 1949, 1941, 1935, 1930
8613 HOUGH AVE	2020, 2017, 2014, 2010, 2005, 2002, 2000, 1999, 1995, 1992, 1991, 1986, 1983, 1981, 1980, 1974, 1973, 1972, 1970, 1967, 1962, 1961, 1959, 1954, 1951, 1949, 1941, 1935, 1930
8613 HOUGH AVE	2020, 2017, 2014, 2010, 2005, 2002, 2000, 1999, 1995, 1992, 1991, 1986, 1983, 1981, 1980, 1974, 1973, 1972, 1970, 1967, 1962, 1961, 1959, 1955, 1954, 1951, 1949, 1941, 1935
8613 HOUGH AVE	2020, 2017, 2014, 2010, 2005, 2002, 2000, 1999, 1995, 1992, 1991, 1986, 1983, 1981, 1980, 1974, 1973, 1972, 1970, 1967, 1962, 1961, 1959, 1955, 1954, 1949, 1941, 1935, 1930
8613 HOUGH AVE	2020, 2017, 2014, 2010, 2005, 2002, 2000, 1999, 1995, 1992, 1991, 1986, 1983, 1981, 1980, 1974, 1973, 1972, 1970, 1967, 1962, 1961, 1959, 1955, 1954, 1951, 1949, 1935, 1930
8614 HOUGH AVE	2020, 2017, 2014, 2010, 2005, 2002, 2000, 1999, 1995, 1992, 1991, 1986, 1983, 1981, 1980, 1974, 1973, 1972, 1970, 1967, 1962, 1961, 1959, 1955, 1954, 1951, 1949, 1935, 1930
8614 HOUGH AVE	2020, 2017, 2014, 2010, 2005, 2002, 2000, 1999, 1995, 1992, 1991, 1986, 1983, 1981, 1980, 1974, 1973, 1972, 1970, 1967, 1962, 1961, 1959, 1955, 1954, 1949, 1941, 1935, 1930
8614 HOUGH AVE	2020, 2017, 2014, 2010, 2005, 2002, 2000, 1999, 1995, 1992, 1991, 1986, 1983, 1981, 1980, 1974, 1973, 1972, 1970, 1967, 1962, 1961, 1959, 1955, 1954, 1951, 1949, 1941, 1935
8614 HOUGH AVE	2020, 2017, 2014, 2010, 2005, 2002, 2000, 1999, 1995, 1992, 1991, 1986, 1983, 1981, 1980, 1974, 1973, 1972, 1970, 1967, 1962, 1961, 1959, 1954, 1951, 1949, 1941, 1935, 1930
8615 HOUGH AVE	2020, 2017, 2014, 2010, 2005, 2002, 2000, 1999, 1995, 1992, 1991, 1986, 1983, 1981, 1980, 1974, 1973, 1972, 1970, 1967, 1962, 1961, 1959, 1954, 1951, 1949, 1941, 1935, 1930
8615 HOUGH AVE	2020, 2017, 2014, 2010, 2005, 2002, 2000, 1999, 1995, 1992, 1991, 1986, 1983, 1981, 1980, 1974, 1973, 1972, 1970, 1967, 1962, 1959, 1955, 1954, 1951, 1949, 1941, 1935, 1930
8615 HOUGH AVE	2020, 2017, 2014, 2010, 2005, 2002, 2000, 1999, 1995, 1992, 1991, 1986, 1983, 1981, 1980, 1974, 1973, 1972, 1970, 1967, 1962, 1961, 1959, 1955, 1954, 1951, 1949, 1941, 1935
8615 HOUGH AVE	2020, 2017, 2014, 2010, 2005, 2002, 2000, 1999, 1995, 1992, 1991, 1986, 1983, 1981, 1980, 1974, 1973, 1972, 1970, 1967, 1962, 1961, 1959, 1955, 1954, 1949, 1941, 1935, 1930

FINDINGS

Address Researched	Address Not Identified in Research Source
8615 HOUGH AVE	2020, 2017, 2014, 2010, 2005, 2002, 2000, 1999, 1995, 1992, 1991, 1986, 1983, 1981, 1980, 1974, 1973, 1972, 1970, 1967, 1962, 1961, 1959, 1955, 1954, 1951, 1949, 1935, 1930
8616 HOUGH AVE	2020, 2017, 2014, 2010, 2005, 2002, 2000, 1999, 1995, 1992, 1991, 1986, 1983, 1981, 1980, 1974, 1973, 1972, 1970, 1967, 1962, 1961, 1959, 1955, 1954, 1951, 1949, 1935, 1930
8616 HOUGH AVE	2020, 2017, 2014, 2010, 2005, 2002, 2000, 1999, 1995, 1992, 1991, 1986, 1983, 1981, 1980, 1974, 1973, 1972, 1970, 1967, 1962, 1961, 1959, 1955, 1954, 1949, 1941, 1935, 1930
8616 HOUGH AVE	2020, 2017, 2014, 2010, 2005, 2002, 2000, 1999, 1995, 1992, 1991, 1986, 1983, 1981, 1980, 1974, 1973, 1972, 1970, 1967, 1962, 1961, 1959, 1955, 1954, 1951, 1949, 1941, 1935
8616 HOUGH AVE	2020, 2017, 2014, 2010, 2005, 2002, 2000, 1999, 1995, 1992, 1991, 1986, 1983, 1981, 1980, 1974, 1973, 1972, 1970, 1967, 1962, 1961, 1959, 1954, 1951, 1949, 1941, 1935, 1930
8617 HOUGH AVE	2020, 2017, 2014, 2010, 2005, 2002, 2000, 1999, 1995, 1992, 1991, 1986, 1983, 1981, 1980, 1974, 1973, 1972, 1970, 1967, 1962, 1961, 1959, 1954, 1951, 1949, 1941, 1935, 1930
8617 HOUGH AVE	2020, 2017, 2014, 2010, 2005, 2002, 2000, 1999, 1995, 1992, 1991, 1986, 1983, 1981, 1980, 1974, 1973, 1972, 1970, 1967, 1962, 1961, 1959, 1955, 1954, 1951, 1949, 1941, 1935
8617 HOUGH AVE	2020, 2017, 2014, 2010, 2005, 2002, 2000, 1999, 1995, 1992, 1991, 1986, 1983, 1981, 1980, 1974, 1973, 1972, 1970, 1967, 1962, 1961, 1959, 1955, 1954, 1949, 1941, 1935, 1930
8617 HOUGH AVE	2020, 2017, 2014, 2010, 2005, 2002, 2000, 1999, 1995, 1992, 1991, 1986, 1983, 1981, 1980, 1974, 1973, 1972, 1970, 1967, 1962, 1961, 1959, 1955, 1954, 1951, 1949, 1935, 1930
8618 HOUGH AVE	2020, 2017, 2014, 2010, 2005, 2002, 2000, 1999, 1995, 1992, 1991, 1986, 1983, 1981, 1980, 1974, 1973, 1972, 1970, 1967, 1962, 1961, 1959, 1955, 1954, 1951, 1949, 1935, 1930
8618 HOUGH AVE	2020, 2017, 2014, 2010, 2005, 2002, 2000, 1999, 1995, 1992, 1991, 1986, 1983, 1981, 1980, 1974, 1973, 1972, 1970, 1967, 1962, 1961, 1959, 1955, 1954, 1949, 1941, 1935, 1930
8618 HOUGH AVE	2020, 2017, 2014, 2010, 2005, 2002, 2000, 1999, 1995, 1992, 1991, 1986, 1983, 1981, 1980, 1974, 1973, 1972, 1970, 1967, 1962, 1961, 1959, 1955, 1954, 1951, 1949, 1941, 1935
8618 HOUGH AVE	2020, 2017, 2014, 2010, 2005, 2002, 2000, 1999, 1995, 1992, 1991, 1986, 1983, 1981, 1980, 1974, 1973, 1972, 1970, 1967, 1962, 1961, 1959, 1954, 1951, 1949, 1941, 1935, 1930
8619 HOUGH AVE	2020, 2017, 2014, 2010, 2005, 2002, 2000, 1999, 1995, 1992, 1991, 1986, 1983, 1981, 1980, 1974, 1973, 1972, 1970, 1967, 1962, 1961, 1959, 1955, 1954, 1951, 1949, 1941, 1935
8619 HOUGH AVE	2020, 2017, 2014, 2010, 2005, 2002, 2000, 1999, 1995, 1992, 1991, 1986, 1983, 1981, 1980, 1974, 1973, 1972, 1970, 1967, 1962, 1961, 1959, 1955, 1954, 1951, 1949, 1935, 1930
8620 HOUGH AVE	2020, 2017, 2014, 2010, 2005, 2002, 2000, 1999, 1995, 1992, 1991, 1986, 1983, 1981, 1980, 1974, 1973, 1972, 1970, 1967, 1962, 1961, 1959, 1955, 1954, 1951, 1949, 1935, 1930

FINDINGS

Address Researched	Address Not Identified in Research Source
8620 HOUGH AVE	2020, 2017, 2014, 2010, 2005, 2002, 2000, 1999, 1995, 1992, 1991, 1986, 1983, 1981, 1980, 1974, 1973, 1972, 1970, 1967, 1962, 1961, 1959, 1955, 1954, 1949, 1941, 1935, 1930
8620 HOUGH AVE	2020, 2017, 2014, 2010, 2005, 2002, 2000, 1999, 1995, 1992, 1991, 1986, 1983, 1981, 1980, 1974, 1973, 1972, 1970, 1967, 1962, 1961, 1959, 1955, 1954, 1951, 1949, 1941, 1935
8620 HOUGH AVE	2020, 2017, 2014, 2010, 2005, 2002, 2000, 1999, 1995, 1992, 1991, 1986, 1983, 1981, 1980, 1974, 1973, 1972, 1970, 1967, 1962, 1961, 1959, 1954, 1951, 1949, 1941, 1935, 1930
8620 HOUGH AVE	2020, 2017, 2014, 2010, 2005, 2002, 2000, 1999, 1995, 1992, 1991, 1986, 1983, 1981, 1980, 1974, 1973, 1972, 1970, 1967, 1962, 1959, 1955, 1954, 1951, 1949, 1941, 1935, 1930
8620 HOUGH AVE	2020, 2017, 2014, 2010, 2005, 2002, 2000, 1999, 1995, 1992, 1991, 1986, 1983, 1981, 1980, 1974, 1973, 1972, 1967, 1962, 1961, 1959, 1955, 1954, 1951, 1949, 1941, 1935, 1930
8620 HOUGH AVE	2020, 2017, 2014, 2010, 2005, 2002, 2000, 1999, 1995, 1992, 1991, 1986, 1983, 1981, 1980, 1973, 1972, 1970, 1967, 1962, 1961, 1959, 1955, 1954, 1951, 1949, 1941, 1935, 1930
8620 HOUGH AVE	2020, 2017, 2014, 2010, 2005, 2002, 2000, 1999, 1995, 1992, 1991, 1986, 1981, 1980, 1974, 1973, 1972, 1970, 1967, 1962, 1961, 1959, 1955, 1954, 1951, 1949, 1941, 1935, 1930
8621 HOUGH AVE	2020, 2017, 2014, 2010, 2005, 2002, 2000, 1999, 1995, 1992, 1991, 1986, 1983, 1981, 1980, 1974, 1973, 1972, 1970, 1967, 1962, 1961, 1959, 1955, 1954, 1951, 1949, 1941, 1935
8621 HOUGH AVE	2020, 2017, 2014, 2010, 2005, 2002, 2000, 1999, 1995, 1992, 1991, 1986, 1983, 1981, 1980, 1974, 1973, 1972, 1970, 1967, 1962, 1961, 1959, 1955, 1954, 1949, 1941, 1935, 1930
8621 HOUGH AVE	2020, 2017, 2014, 2010, 2005, 2002, 2000, 1999, 1995, 1992, 1991, 1986, 1983, 1981, 1980, 1974, 1973, 1972, 1970, 1967, 1962, 1961, 1959, 1955, 1954, 1951, 1949, 1935, 1930
8622 HOUGH AVE	2020, 2017, 2014, 2010, 2005, 2002, 2000, 1999, 1995, 1992, 1991, 1986, 1983, 1981, 1980, 1974, 1973, 1972, 1970, 1967, 1962, 1961, 1959, 1955, 1954, 1951, 1949, 1935, 1930
8622 HOUGH AVE	2020, 2017, 2014, 2010, 2005, 2002, 2000, 1999, 1995, 1992, 1991, 1986, 1983, 1981, 1980, 1974, 1973, 1972, 1970, 1967, 1962, 1961, 1959, 1955, 1954, 1949, 1941, 1935, 1930
8622 HOUGH AVE	2020, 2017, 2014, 2010, 2005, 2002, 2000, 1999, 1995, 1992, 1991, 1986, 1983, 1981, 1980, 1974, 1973, 1972, 1970, 1967, 1962, 1961, 1959, 1955, 1954, 1951, 1949, 1941, 1935
8622 HOUGH AVE	2020, 2017, 2014, 2010, 2005, 2002, 2000, 1999, 1995, 1992, 1991, 1986, 1983, 1981, 1980, 1973, 1972, 1970, 1967, 1962, 1961, 1959, 1955, 1954, 1951, 1949, 1941, 1935, 1930
8622 HOUGH AVE	2020, 2017, 2014, 2010, 2005, 2002, 2000, 1999, 1995, 1992, 1991, 1986, 1983, 1981, 1980, 1974, 1973, 1972, 1967, 1962, 1961, 1959, 1955, 1954, 1951, 1949, 1941, 1935, 1930
8622 HOUGH AVE	2020, 2017, 2014, 2010, 2005, 2002, 2000, 1999, 1995, 1992, 1991, 1986, 1983, 1981, 1980, 1974, 1973, 1972, 1970, 1967, 1962, 1959, 1955, 1954, 1951, 1949, 1941, 1935, 1930

FINDINGS

Address Researched	Address Not Identified in Research Source
8622 HOUGH AVE	2020, 2017, 2014, 2010, 2005, 2002, 2000, 1999, 1995, 1992, 1991, 1986, 1983, 1981, 1980, 1974, 1973, 1972, 1970, 1967, 1962, 1961, 1959, 1954, 1951, 1949, 1941, 1935, 1930
8623 HOUGH AVE	2020, 2017, 2014, 2010, 2005, 2002, 2000, 1999, 1995, 1992, 1991, 1986, 1983, 1981, 1980, 1974, 1973, 1972, 1970, 1967, 1962, 1961, 1959, 1955, 1954, 1951, 1949, 1941, 1935
8623 HOUGH AVE	2020, 2017, 2014, 2010, 2005, 2002, 2000, 1999, 1995, 1992, 1991, 1986, 1983, 1981, 1980, 1974, 1973, 1972, 1970, 1967, 1962, 1961, 1959, 1955, 1954, 1951, 1949, 1935, 1930
8624 HOUGH AVE	2020, 2017, 2014, 2010, 2005, 2002, 2000, 1999, 1995, 1992, 1991, 1986, 1983, 1981, 1980, 1974, 1973, 1972, 1970, 1967, 1962, 1961, 1959, 1955, 1954, 1951, 1949, 1935, 1930
8625 HOUGH AVE	2020, 2017, 2014, 2010, 2005, 2002, 2000, 1999, 1995, 1992, 1991, 1986, 1983, 1981, 1980, 1974, 1973, 1972, 1970, 1967, 1962, 1961, 1959, 1955, 1954, 1951, 1949, 1935, 1930
8625 HOUGH AVE	2020, 2017, 2014, 2010, 2005, 2002, 2000, 1999, 1995, 1992, 1991, 1986, 1983, 1981, 1980, 1974, 1973, 1972, 1970, 1967, 1962, 1961, 1959, 1955, 1954, 1949, 1941, 1935, 1930
8625 HOUGH AVE	2020, 2017, 2014, 2010, 2005, 2002, 2000, 1999, 1995, 1992, 1991, 1986, 1983, 1981, 1980, 1974, 1973, 1972, 1970, 1967, 1962, 1961, 1959, 1955, 1954, 1951, 1949, 1941, 1935
8625 HOUGH AVE	2020, 2017, 2014, 2010, 2005, 2002, 2000, 1999, 1995, 1992, 1991, 1986, 1983, 1981, 1980, 1974, 1973, 1972, 1970, 1967, 1962, 1961, 1959, 1954, 1951, 1949, 1941, 1935, 1930
8625 HOUGH AVE	2020, 2017, 2014, 2010, 2005, 2002, 2000, 1999, 1995, 1992, 1991, 1986, 1983, 1981, 1980, 1974, 1973, 1972, 1970, 1967, 1962, 1959, 1955, 1954, 1951, 1949, 1941, 1935, 1930
8700 HOUGH AVE	2020, 2017, 2014, 2010, 2005, 2002, 2000, 1999, 1995, 1992, 1991, 1986, 1983, 1981, 1980, 1974, 1973, 1972, 1970, 1967, 1962, 1959, 1955, 1954, 1951, 1949, 1941, 1935, 1930
8700 HOUGH AVE	2020, 2017, 2014, 2010, 2005, 2002, 2000, 1999, 1995, 1992, 1991, 1986, 1983, 1981, 1980, 1974, 1973, 1972, 1970, 1967, 1962, 1961, 1959, 1954, 1951, 1949, 1941, 1935, 1930
8700 HOUGH AVE	2020, 2017, 2014, 2010, 2005, 2002, 2000, 1999, 1995, 1992, 1991, 1986, 1983, 1981, 1980, 1974, 1973, 1972, 1967, 1962, 1961, 1959, 1955, 1954, 1951, 1949, 1941, 1935, 1930
8700 HOUGH AVE	2020, 2017, 2014, 2010, 2005, 2002, 2000, 1999, 1995, 1992, 1991, 1986, 1983, 1981, 1980, 1974, 1973, 1972, 1970, 1967, 1962, 1961, 1959, 1955, 1954, 1951, 1949, 1941, 1935
8700 HOUGH AVE	2020, 2017, 2014, 2010, 2005, 2002, 2000, 1999, 1995, 1992, 1991, 1986, 1983, 1981, 1980, 1974, 1973, 1972, 1970, 1967, 1962, 1961, 1959, 1955, 1954, 1949, 1941, 1935, 1930
8700 HOUGH AVE	2020, 2017, 2014, 2010, 2005, 2002, 2000, 1999, 1995, 1992, 1991, 1986, 1983, 1981, 1980, 1974, 1973, 1972, 1970, 1967, 1962, 1961, 1959, 1955, 1954, 1951, 1949, 1935, 1930
8701 HOUGH AVE	2020, 2017, 2014, 2010, 2005, 2002, 2000, 1999, 1995, 1992, 1991, 1986, 1983, 1981, 1980, 1974, 1973, 1972, 1970, 1967, 1962, 1961, 1959, 1955, 1954, 1951, 1949, 1935, 1930

FINDINGS

Address Researched	Address Not Identified in Research Source
8701 HOUGH AVE	2020, 2017, 2014, 2010, 2005, 2002, 2000, 1999, 1995, 1992, 1991, 1986, 1983, 1981, 1980, 1974, 1973, 1972, 1970, 1967, 1962, 1961, 1959, 1955, 1954, 1949, 1941, 1935, 1930
8701 HOUGH AVE	2020, 2017, 2014, 2010, 2005, 2002, 2000, 1999, 1995, 1992, 1991, 1986, 1983, 1981, 1980, 1974, 1973, 1972, 1970, 1967, 1962, 1961, 1959, 1955, 1954, 1951, 1949, 1941, 1935
8701 HOUGH AVE	2020, 2017, 2014, 2010, 2005, 2002, 2000, 1999, 1995, 1992, 1991, 1986, 1983, 1981, 1980, 1974, 1973, 1972, 1970, 1967, 1962, 1961, 1959, 1954, 1951, 1949, 1941, 1935, 1930
8701 HOUGH AVE	2020, 2017, 2014, 2010, 2005, 2002, 2000, 1999, 1995, 1992, 1991, 1986, 1983, 1981, 1980, 1974, 1973, 1972, 1970, 1967, 1962, 1959, 1955, 1954, 1951, 1949, 1941, 1935, 1930
8702 HOUGH AVE	2020, 2017, 2014, 2010, 2005, 2002, 2000, 1999, 1995, 1992, 1991, 1986, 1983, 1981, 1980, 1974, 1973, 1972, 1970, 1967, 1962, 1959, 1955, 1954, 1951, 1949, 1941, 1935, 1930
8702 HOUGH AVE	2020, 2017, 2014, 2010, 2005, 2002, 2000, 1999, 1995, 1992, 1991, 1986, 1983, 1981, 1980, 1974, 1973, 1972, 1970, 1967, 1962, 1961, 1959, 1954, 1951, 1949, 1941, 1935, 1930
8702 HOUGH AVE	2020, 2017, 2014, 2010, 2005, 2002, 2000, 1999, 1995, 1992, 1991, 1986, 1983, 1981, 1980, 1974, 1973, 1972, 1967, 1962, 1961, 1959, 1955, 1954, 1951, 1949, 1941, 1935, 1930
8702 HOUGH AVE	2020, 2017, 2014, 2010, 2005, 2002, 2000, 1999, 1995, 1992, 1991, 1986, 1983, 1981, 1980, 1974, 1973, 1972, 1970, 1967, 1962, 1961, 1959, 1955, 1954, 1949, 1941, 1935, 1930
8702 HOUGH AVE	2020, 2017, 2014, 2010, 2005, 2002, 2000, 1999, 1995, 1992, 1991, 1986, 1983, 1981, 1980, 1974, 1973, 1972, 1970, 1967, 1962, 1961, 1959, 1955, 1954, 1951, 1949, 1935, 1930
8703 HOUGH AVE	2020, 2017, 2014, 2010, 2005, 2002, 2000, 1999, 1995, 1992, 1991, 1986, 1983, 1981, 1980, 1974, 1973, 1972, 1970, 1967, 1962, 1961, 1959, 1955, 1954, 1951, 1949, 1941, 1935
8704 HOUGH AVE	2020, 2017, 2014, 2010, 2005, 2002, 2000, 1999, 1995, 1992, 1991, 1986, 1983, 1981, 1980, 1974, 1973, 1972, 1970, 1967, 1962, 1961, 1959, 1955, 1954, 1951, 1949, 1941, 1935
8704 HOUGH AVE	2020, 2017, 2014, 2010, 2005, 2002, 2000, 1999, 1995, 1992, 1991, 1986, 1983, 1981, 1980, 1974, 1973, 1972, 1970, 1967, 1962, 1961, 1959, 1955, 1954, 1951, 1949, 1935, 1930
8704 HOUGH AVE	2020, 2017, 2014, 2010, 2005, 2002, 2000, 1999, 1995, 1992, 1991, 1986, 1983, 1981, 1980, 1974, 1973, 1972, 1970, 1967, 1962, 1961, 1959, 1955, 1954, 1949, 1941, 1935, 1930
8704 HOUGH AVE	2020, 2017, 2014, 2010, 2005, 2002, 2000, 1999, 1995, 1992, 1991, 1986, 1983, 1981, 1980, 1974, 1973, 1972, 1967, 1962, 1961, 1959, 1955, 1954, 1951, 1949, 1941, 1935, 1930
8704 HOUGH AVE	2020, 2017, 2014, 2010, 2005, 2002, 2000, 1999, 1995, 1992, 1991, 1986, 1983, 1981, 1980, 1974, 1973, 1972, 1970, 1967, 1962, 1961, 1959, 1954, 1951, 1949, 1941, 1935, 1930
8704 HOUGH AVE	2020, 2017, 2014, 2010, 2005, 2002, 2000, 1999, 1995, 1992, 1991, 1986, 1983, 1981, 1980, 1974, 1973, 1972, 1970, 1967, 1962, 1959, 1955, 1954, 1951, 1949, 1941, 1935, 1930

FINDINGS

Address Researched	Address Not Identified in Research Source
8705 HOUGH AVE	2020, 2017, 2014, 2010, 2005, 2002, 2000, 1999, 1995, 1992, 1991, 1986, 1983, 1981, 1980, 1974, 1973, 1972, 1970, 1967, 1962, 1959, 1955, 1954, 1951, 1949, 1941, 1935, 1930
8705 HOUGH AVE	2020, 2017, 2014, 2010, 2005, 2002, 2000, 1999, 1995, 1992, 1991, 1986, 1983, 1981, 1980, 1974, 1973, 1972, 1970, 1967, 1962, 1961, 1959, 1954, 1951, 1949, 1941, 1935, 1930
8705 HOUGH AVE	2020, 2017, 2014, 2010, 2005, 2002, 2000, 1999, 1995, 1992, 1991, 1986, 1983, 1981, 1980, 1974, 1973, 1972, 1970, 1967, 1962, 1961, 1959, 1955, 1954, 1949, 1941, 1935, 1930
8705 HOUGH AVE	2020, 2017, 2014, 2010, 2005, 2002, 2000, 1999, 1995, 1992, 1991, 1986, 1983, 1981, 1980, 1974, 1973, 1972, 1970, 1967, 1962, 1961, 1959, 1955, 1954, 1951, 1949, 1935, 1930
8705 HOUGH AVE	2020, 2017, 2014, 2010, 2005, 2002, 2000, 1999, 1995, 1992, 1991, 1986, 1983, 1981, 1980, 1974, 1973, 1972, 1970, 1967, 1962, 1961, 1959, 1955, 1954, 1951, 1949, 1941, 1935
8707 HOUGH AVE	2020, 2017, 2014, 2010, 2005, 2002, 2000, 1999, 1995, 1992, 1991, 1986, 1983, 1981, 1980, 1974, 1973, 1972, 1970, 1967, 1962, 1961, 1959, 1955, 1954, 1951, 1949, 1941, 1935
8707 HOUGH AVE	2020, 2017, 2014, 2010, 2005, 2002, 2000, 1999, 1995, 1992, 1991, 1986, 1983, 1981, 1980, 1974, 1973, 1972, 1970, 1967, 1962, 1961, 1959, 1955, 1954, 1951, 1949, 1935, 1930
8707 HOUGH AVE	2020, 2017, 2014, 2010, 2005, 2002, 2000, 1999, 1995, 1992, 1991, 1986, 1983, 1981, 1980, 1974, 1973, 1972, 1970, 1967, 1962, 1961, 1959, 1955, 1954, 1949, 1941, 1935, 1930
8707 HOUGH AVE	2020, 2017, 2014, 2010, 2005, 2002, 2000, 1999, 1995, 1992, 1991, 1986, 1983, 1981, 1980, 1974, 1973, 1972, 1970, 1967, 1962, 1961, 1959, 1954, 1951, 1949, 1941, 1935, 1930
8707 HOUGH AVE	2020, 2017, 2014, 2010, 2005, 2002, 2000, 1999, 1995, 1992, 1991, 1986, 1983, 1981, 1980, 1974, 1973, 1972, 1970, 1967, 1962, 1959, 1955, 1954, 1951, 1949, 1941, 1935, 1930
8708 HOUGH AVE	2020, 2017, 2014, 2010, 2005, 2002, 2000, 1999, 1995, 1992, 1991, 1986, 1983, 1981, 1980, 1974, 1973, 1972, 1970, 1967, 1962, 1959, 1955, 1954, 1951, 1949, 1941, 1935, 1930
8708 HOUGH AVE	2020, 2017, 2014, 2010, 2005, 2002, 2000, 1999, 1995, 1992, 1991, 1986, 1983, 1981, 1980, 1974, 1973, 1972, 1970, 1967, 1962, 1961, 1959, 1954, 1951, 1949, 1941, 1935, 1930
8708 HOUGH AVE	2020, 2017, 2014, 2010, 2005, 2002, 2000, 1999, 1995, 1992, 1991, 1986, 1983, 1981, 1980, 1974, 1973, 1972, 1967, 1962, 1961, 1959, 1955, 1954, 1951, 1949, 1941, 1935, 1930
8708 HOUGH AVE	2020, 2017, 2014, 2010, 2005, 2002, 2000, 1999, 1995, 1992, 1991, 1986, 1983, 1981, 1980, 1973, 1972, 1970, 1967, 1962, 1961, 1959, 1955, 1954, 1951, 1949, 1941, 1935, 1930
8708 HOUGH AVE	2020, 2017, 2014, 2010, 2005, 2002, 2000, 1999, 1995, 1992, 1991, 1986, 1983, 1981, 1980, 1974, 1973, 1972, 1970, 1967, 1962, 1961, 1959, 1955, 1954, 1949, 1941, 1935, 1930
8708 HOUGH AVE	2020, 2017, 2014, 2010, 2005, 2002, 2000, 1999, 1995, 1992, 1991, 1986, 1983, 1981, 1980, 1974, 1973, 1972, 1970, 1967, 1962, 1961, 1959, 1955, 1954, 1951, 1949, 1935, 1930

FINDINGS

Address Researched	Address Not Identified in Research Source
8708 HOUGH AVE	2020, 2017, 2014, 2010, 2005, 2002, 2000, 1999, 1995, 1992, 1991, 1986, 1983, 1981, 1980, 1974, 1973, 1972, 1970, 1967, 1962, 1961, 1959, 1955, 1954, 1951, 1949, 1941, 1935
8709 HOUGH AVE	2020, 2017, 2014, 2010, 2005, 2002, 2000, 1999, 1995, 1992, 1991, 1986, 1983, 1981, 1980, 1974, 1973, 1972, 1970, 1967, 1962, 1961, 1959, 1955, 1954, 1951, 1949, 1941, 1935
8709 HOUGH AVE	2020, 2017, 2014, 2010, 2005, 2002, 2000, 1999, 1995, 1992, 1991, 1986, 1983, 1981, 1980, 1974, 1973, 1972, 1970, 1967, 1962, 1961, 1959, 1955, 1954, 1951, 1949, 1935, 1930
8709 HOUGH AVE	2020, 2017, 2014, 2010, 2005, 2002, 2000, 1999, 1995, 1992, 1991, 1986, 1983, 1981, 1980, 1974, 1973, 1972, 1970, 1967, 1962, 1961, 1959, 1955, 1954, 1949, 1941, 1935, 1930
8709 HOUGH AVE	2020, 2017, 2014, 2010, 2005, 2002, 2000, 1999, 1995, 1992, 1991, 1986, 1983, 1981, 1980, 1974, 1973, 1972, 1970, 1967, 1962, 1961, 1959, 1954, 1951, 1949, 1941, 1935, 1930
8709 HOUGH AVE	2020, 2017, 2014, 2010, 2005, 2002, 2000, 1999, 1995, 1992, 1991, 1986, 1983, 1981, 1980, 1974, 1973, 1972, 1970, 1967, 1962, 1959, 1955, 1954, 1951, 1949, 1941, 1935, 1930
8710 HOUGH AVE	2020, 2017, 2014, 2010, 2005, 2002, 2000, 1999, 1995, 1992, 1991, 1986, 1983, 1981, 1980, 1974, 1973, 1972, 1970, 1967, 1962, 1959, 1955, 1954, 1951, 1949, 1941, 1935, 1930
8710 HOUGH AVE	2020, 2017, 2014, 2010, 2005, 2002, 2000, 1999, 1995, 1992, 1991, 1986, 1983, 1981, 1980, 1974, 1973, 1972, 1970, 1967, 1962, 1961, 1959, 1954, 1951, 1949, 1941, 1935, 1930
8710 HOUGH AVE	2020, 2017, 2014, 2010, 2005, 2002, 2000, 1999, 1995, 1992, 1991, 1986, 1983, 1981, 1980, 1973, 1972, 1970, 1967, 1962, 1961, 1959, 1955, 1954, 1951, 1949, 1941, 1935, 1930
8710 HOUGH AVE	2020, 2017, 2014, 2010, 2005, 2002, 2000, 1999, 1995, 1992, 1991, 1986, 1983, 1981, 1980, 1974, 1973, 1972, 1967, 1962, 1961, 1959, 1955, 1954, 1951, 1949, 1941, 1935, 1930
8710 HOUGH AVE	2020, 2017, 2014, 2010, 2005, 2002, 2000, 1995, 1992, 1991, 1986, 1983, 1981, 1980, 1974, 1973, 1972, 1970, 1967, 1962, 1961, 1959, 1955, 1954, 1951, 1949, 1941, 1935, 1930
8710 HOUGH AVE	2020, 2017, 2014, 2010, 2005, 2000, 1999, 1995, 1992, 1991, 1986, 1983, 1981, 1980, 1974, 1973, 1972, 1970, 1967, 1962, 1961, 1959, 1955, 1954, 1951, 1949, 1941, 1935, 1930
8710 HOUGH AVE	2020, 2017, 2014, 2010, 2005, 2002, 2000, 1999, 1995, 1992, 1991, 1986, 1983, 1981, 1980, 1974, 1973, 1972, 1970, 1967, 1962, 1961, 1959, 1955, 1954, 1949, 1941, 1935, 1930
8710 HOUGH AVE	2020, 2017, 2014, 2010, 2005, 2002, 2000, 1999, 1995, 1992, 1991, 1986, 1983, 1981, 1980, 1974, 1973, 1972, 1970, 1967, 1962, 1961, 1959, 1955, 1954, 1951, 1949, 1935, 1930
8710 HOUGH AVE	2020, 2017, 2014, 2010, 2005, 2002, 2000, 1999, 1995, 1992, 1991, 1986, 1983, 1981, 1980, 1974, 1973, 1972, 1970, 1967, 1962, 1961, 1959, 1955, 1954, 1951, 1949, 1941, 1935
8711 HOUGH AVE	2020, 2017, 2014, 2010, 2005, 2002, 2000, 1999, 1995, 1992, 1991, 1986, 1983, 1981, 1980, 1974, 1973, 1972, 1970, 1967, 1962, 1961, 1959, 1955, 1954, 1951, 1949, 1941, 1935

FINDINGS

Address Researched	Address Not Identified in Research Source
8711 HOUGH AVE	2020, 2017, 2014, 2010, 2005, 2002, 2000, 1999, 1995, 1992, 1991, 1986, 1983, 1981, 1980, 1974, 1973, 1972, 1970, 1967, 1962, 1961, 1959, 1955, 1954, 1951, 1949, 1935, 1930
8711 HOUGH AVE	2020, 2017, 2014, 2010, 2005, 2002, 2000, 1999, 1995, 1992, 1991, 1986, 1983, 1981, 1980, 1974, 1973, 1972, 1970, 1967, 1962, 1961, 1959, 1955, 1954, 1949, 1941, 1935, 1930
8711 HOUGH AVE	2020, 2017, 2014, 2010, 2005, 2002, 2000, 1999, 1995, 1992, 1991, 1986, 1983, 1981, 1980, 1974, 1973, 1972, 1970, 1967, 1962, 1961, 1959, 1954, 1951, 1949, 1941, 1935, 1930
8711 HOUGH AVE	2020, 2017, 2014, 2010, 2005, 2002, 2000, 1999, 1995, 1992, 1991, 1986, 1983, 1981, 1980, 1974, 1973, 1972, 1970, 1967, 1962, 1959, 1955, 1954, 1951, 1949, 1941, 1935, 1930
8712 HOUGH AVE	2020, 2017, 2014, 2010, 2005, 2002, 2000, 1999, 1995, 1992, 1991, 1986, 1983, 1981, 1980, 1974, 1973, 1972, 1970, 1967, 1962, 1959, 1955, 1954, 1951, 1949, 1941, 1935, 1930
8712 HOUGH AVE	2020, 2017, 2014, 2010, 2005, 2002, 2000, 1999, 1995, 1992, 1991, 1986, 1983, 1981, 1980, 1974, 1973, 1972, 1970, 1967, 1962, 1961, 1959, 1954, 1951, 1949, 1941, 1935, 1930
8712 HOUGH AVE	2020, 2017, 2014, 2010, 2005, 2002, 2000, 1999, 1995, 1992, 1991, 1986, 1983, 1981, 1980, 1974, 1973, 1972, 1967, 1962, 1961, 1959, 1955, 1954, 1951, 1949, 1941, 1935, 1930
8712 HOUGH AVE	2020, 2017, 2014, 2010, 2005, 2002, 2000, 1999, 1995, 1992, 1991, 1986, 1983, 1981, 1980, 1973, 1972, 1970, 1967, 1962, 1961, 1959, 1955, 1954, 1951, 1949, 1941, 1935, 1930
8712 HOUGH AVE	2020, 2017, 2014, 2010, 2005, 2002, 2000, 1999, 1995, 1992, 1991, 1986, 1983, 1981, 1980, 1974, 1973, 1972, 1970, 1967, 1962, 1961, 1959, 1955, 1954, 1949, 1941, 1935, 1930
8712 HOUGH AVE	2020, 2017, 2014, 2010, 2005, 2002, 2000, 1999, 1995, 1992, 1991, 1986, 1983, 1981, 1980, 1974, 1973, 1972, 1970, 1967, 1962, 1961, 1959, 1955, 1954, 1951, 1949, 1935, 1930
8712 HOUGH AVE	2020, 2017, 2014, 2010, 2005, 2002, 2000, 1999, 1995, 1992, 1991, 1986, 1983, 1981, 1980, 1974, 1973, 1972, 1970, 1967, 1962, 1961, 1959, 1955, 1954, 1951, 1949, 1941, 1935
8713 HOUGH AVE	2020, 2017, 2014, 2010, 2005, 2002, 2000, 1999, 1995, 1992, 1991, 1986, 1983, 1981, 1980, 1974, 1973, 1972, 1970, 1967, 1962, 1961, 1959, 1955, 1954, 1951, 1949, 1941, 1935
8713 HOUGH AVE	2020, 2017, 2014, 2010, 2005, 2002, 2000, 1999, 1995, 1992, 1991, 1986, 1983, 1981, 1980, 1974, 1973, 1972, 1970, 1967, 1962, 1961, 1959, 1955, 1954, 1951, 1949, 1935, 1930
8713 HOUGH AVE	2020, 2017, 2014, 2010, 2005, 2002, 2000, 1999, 1995, 1992, 1991, 1986, 1983, 1981, 1980, 1974, 1973, 1972, 1970, 1967, 1962, 1961, 1959, 1955, 1954, 1949, 1941, 1935, 1930
8713 HOUGH AVE	2020, 2017, 2014, 2010, 2005, 2002, 2000, 1999, 1995, 1992, 1991, 1986, 1983, 1981, 1980, 1974, 1973, 1972, 1967, 1962, 1961, 1959, 1955, 1954, 1951, 1949, 1941, 1935, 1930
8713 HOUGH AVE	2020, 2017, 2014, 2010, 2005, 2002, 2000, 1999, 1995, 1992, 1991, 1986, 1983, 1981, 1980, 1974, 1973, 1972, 1970, 1967, 1962, 1961, 1959, 1954, 1951, 1949, 1941, 1935, 1930

FINDINGS

Address Researched	Address Not Identified in Research Source
8713 HOUGH AVE	2020, 2017, 2014, 2010, 2005, 2002, 2000, 1999, 1995, 1992, 1991, 1986, 1983, 1981, 1980, 1974, 1973, 1972, 1970, 1967, 1962, 1959, 1955, 1954, 1951, 1949, 1941, 1935, 1930
8714 HOUGH AVE	2020, 2017, 2014, 2010, 2005, 2002, 2000, 1999, 1995, 1992, 1991, 1986, 1983, 1981, 1980, 1974, 1973, 1972, 1970, 1967, 1962, 1959, 1955, 1954, 1951, 1949, 1941, 1935, 1930
8714 HOUGH AVE	2020, 2017, 2014, 2010, 2005, 2002, 2000, 1999, 1995, 1992, 1991, 1986, 1983, 1981, 1980, 1974, 1973, 1972, 1970, 1967, 1962, 1961, 1959, 1954, 1951, 1949, 1941, 1935, 1930
8714 HOUGH AVE	2020, 2017, 2014, 2010, 2005, 2002, 2000, 1999, 1995, 1992, 1991, 1986, 1983, 1981, 1980, 1974, 1973, 1972, 1967, 1962, 1961, 1959, 1955, 1954, 1951, 1949, 1941, 1935, 1930
8714 HOUGH AVE	2020, 2017, 2014, 2010, 2005, 2002, 2000, 1999, 1995, 1992, 1991, 1986, 1983, 1981, 1980, 1973, 1972, 1970, 1967, 1962, 1961, 1959, 1955, 1954, 1951, 1949, 1941, 1935, 1930
8714 HOUGH AVE	2020, 2017, 2014, 2010, 2005, 2002, 2000, 1999, 1995, 1992, 1991, 1986, 1983, 1981, 1980, 1974, 1973, 1972, 1970, 1967, 1962, 1961, 1959, 1955, 1954, 1949, 1941, 1935, 1930
8714 HOUGH AVE	2020, 2017, 2014, 2010, 2005, 2002, 2000, 1999, 1995, 1992, 1991, 1986, 1983, 1981, 1980, 1974, 1973, 1972, 1970, 1967, 1962, 1961, 1959, 1955, 1954, 1951, 1949, 1935, 1930
8714 HOUGH AVE	2020, 2017, 2014, 2010, 2005, 2002, 2000, 1999, 1995, 1992, 1991, 1986, 1983, 1981, 1980, 1974, 1973, 1972, 1970, 1967, 1962, 1961, 1959, 1955, 1954, 1951, 1949, 1941, 1935
8715 HOUGH AVE	2020, 2017, 2014, 2010, 2005, 2002, 2000, 1999, 1995, 1992, 1991, 1986, 1983, 1981, 1980, 1974, 1973, 1972, 1970, 1967, 1962, 1961, 1959, 1955, 1954, 1951, 1949, 1941, 1935
8715 HOUGH AVE	2020, 2017, 2014, 2010, 2005, 2002, 2000, 1999, 1995, 1992, 1991, 1986, 1983, 1981, 1980, 1974, 1973, 1972, 1970, 1967, 1962, 1961, 1959, 1955, 1954, 1951, 1949, 1935, 1930
8715 HOUGH AVE	2020, 2017, 2014, 2010, 2005, 2002, 2000, 1999, 1995, 1992, 1991, 1986, 1983, 1981, 1980, 1974, 1973, 1972, 1970, 1967, 1962, 1961, 1959, 1955, 1954, 1949, 1941, 1935, 1930
8715 HOUGH AVE	2020, 2017, 2014, 2010, 2005, 2002, 2000, 1999, 1995, 1992, 1991, 1986, 1983, 1981, 1980, 1974, 1973, 1972, 1970, 1967, 1962, 1961, 1959, 1954, 1951, 1949, 1941, 1935, 1930
8715 HOUGH AVE	2020, 2017, 2014, 2010, 2005, 2002, 2000, 1999, 1995, 1992, 1991, 1986, 1983, 1981, 1980, 1974, 1973, 1972, 1970, 1967, 1962, 1959, 1955, 1954, 1951, 1949, 1941, 1935, 1930
8716 HOUGH AVE	2020, 2017, 2014, 2010, 2005, 2002, 2000, 1999, 1995, 1992, 1991, 1986, 1983, 1981, 1980, 1974, 1973, 1972, 1970, 1967, 1962, 1959, 1955, 1954, 1951, 1949, 1941, 1935, 1930
8716 HOUGH AVE	2020, 2017, 2014, 2010, 2005, 2002, 2000, 1999, 1995, 1992, 1991, 1986, 1983, 1981, 1980, 1974, 1973, 1972, 1970, 1967, 1962, 1961, 1959, 1954, 1951, 1949, 1941, 1935, 1930
8716 HOUGH AVE	2020, 2017, 2014, 2010, 2005, 2002, 2000, 1999, 1995, 1992, 1991, 1986, 1983, 1981, 1980, 1974, 1973, 1972, 1967, 1962, 1961, 1959, 1955, 1954, 1951, 1949, 1941, 1935, 1930

FINDINGS

Address Researched	Address Not Identified in Research Source
8716 HOUGH AVE	2020, 2017, 2014, 2010, 2005, 2002, 2000, 1999, 1995, 1992, 1991, 1986, 1983, 1981, 1980, 1974, 1973, 1972, 1970, 1967, 1962, 1961, 1959, 1955, 1954, 1949, 1941, 1935, 1930
8716 HOUGH AVE	2020, 2017, 2014, 2010, 2005, 2002, 2000, 1999, 1995, 1992, 1991, 1986, 1983, 1981, 1980, 1974, 1973, 1972, 1970, 1967, 1962, 1961, 1959, 1955, 1954, 1951, 1949, 1935, 1930
8716 HOUGH AVE	2020, 2017, 2014, 2010, 2005, 2002, 2000, 1999, 1995, 1992, 1991, 1986, 1983, 1981, 1980, 1974, 1973, 1972, 1970, 1967, 1962, 1961, 1959, 1955, 1954, 1951, 1949, 1941, 1935
8717 HOUGH AVE	2020, 2017, 2014, 2010, 2005, 2002, 2000, 1999, 1995, 1992, 1991, 1986, 1983, 1981, 1980, 1974, 1973, 1972, 1970, 1967, 1962, 1961, 1959, 1955, 1954, 1951, 1949, 1941, 1935
8717 HOUGH AVE	2020, 2017, 2014, 2010, 2005, 2002, 2000, 1999, 1995, 1992, 1991, 1986, 1983, 1981, 1980, 1974, 1973, 1972, 1970, 1967, 1962, 1961, 1959, 1955, 1954, 1951, 1949, 1935, 1930
8717 HOUGH AVE	2020, 2017, 2014, 2010, 2005, 2002, 2000, 1999, 1995, 1992, 1991, 1986, 1983, 1981, 1980, 1974, 1973, 1972, 1970, 1967, 1962, 1961, 1959, 1955, 1954, 1949, 1941, 1935, 1930
8717 HOUGH AVE	2020, 2017, 2014, 2010, 2005, 2002, 2000, 1999, 1995, 1992, 1991, 1986, 1983, 1981, 1980, 1974, 1973, 1972, 1970, 1967, 1962, 1961, 1959, 1954, 1951, 1949, 1941, 1935, 1930
8717 HOUGH AVE	2020, 2017, 2014, 2010, 2005, 2002, 2000, 1999, 1995, 1992, 1991, 1986, 1983, 1981, 1980, 1974, 1973, 1972, 1970, 1967, 1962, 1959, 1955, 1954, 1951, 1949, 1941, 1935, 1930
8718 HOUGH AVE	2020, 2017, 2014, 2010, 2005, 2002, 2000, 1999, 1995, 1992, 1991, 1986, 1983, 1981, 1980, 1974, 1973, 1972, 1970, 1967, 1962, 1959, 1955, 1954, 1951, 1949, 1941, 1935, 1930
8718 HOUGH AVE	2020, 2017, 2014, 2010, 2005, 2002, 2000, 1999, 1995, 1992, 1991, 1986, 1983, 1981, 1980, 1974, 1973, 1972, 1970, 1967, 1962, 1961, 1959, 1954, 1951, 1949, 1941, 1935, 1930
8718 HOUGH AVE	2020, 2017, 2014, 2010, 2005, 2002, 2000, 1999, 1995, 1992, 1991, 1986, 1983, 1981, 1980, 1974, 1973, 1972, 1967, 1962, 1961, 1959, 1955, 1954, 1951, 1949, 1941, 1935, 1930
8718 HOUGH AVE	2020, 2017, 2014, 2010, 2005, 2002, 2000, 1999, 1995, 1992, 1991, 1986, 1983, 1981, 1980, 1974, 1973, 1972, 1970, 1967, 1962, 1961, 1959, 1955, 1954, 1949, 1941, 1935, 1930
8718 HOUGH AVE	2020, 2017, 2014, 2010, 2005, 2002, 2000, 1999, 1995, 1992, 1991, 1986, 1983, 1981, 1980, 1974, 1973, 1972, 1970, 1967, 1962, 1961, 1959, 1955, 1954, 1951, 1949, 1935, 1930
8718 HOUGH AVE	2020, 2017, 2014, 2010, 2005, 2002, 2000, 1999, 1995, 1992, 1991, 1986, 1983, 1981, 1980, 1974, 1973, 1972, 1970, 1967, 1962, 1961, 1959, 1955, 1954, 1951, 1949, 1941, 1935
8719 HOUGH AVE	2020, 2017, 2014, 2010, 2005, 2002, 2000, 1999, 1995, 1992, 1991, 1986, 1983, 1981, 1980, 1974, 1973, 1972, 1970, 1967, 1962, 1961, 1959, 1955, 1954, 1951, 1949, 1941, 1935
8719 HOUGH AVE	2020, 2017, 2014, 2010, 2005, 2002, 2000, 1999, 1995, 1992, 1991, 1986, 1983, 1981, 1980, 1974, 1973, 1972, 1970, 1967, 1962, 1961, 1959, 1955, 1954, 1951, 1949, 1935, 1930

FINDINGS

Address Researched	Address Not Identified in Research Source
8719 HOUGH AVE	2020, 2017, 2014, 2010, 2005, 2002, 2000, 1999, 1995, 1992, 1991, 1986, 1983, 1981, 1980, 1974, 1973, 1972, 1970, 1967, 1962, 1961, 1959, 1955, 1954, 1949, 1941, 1935, 1930
8719 HOUGH AVE	2020, 2017, 2014, 2010, 2005, 2002, 2000, 1999, 1995, 1992, 1991, 1986, 1983, 1981, 1980, 1974, 1973, 1972, 1967, 1962, 1961, 1959, 1955, 1954, 1951, 1949, 1941, 1935, 1930
8719 HOUGH AVE	2020, 2017, 2014, 2010, 2005, 2002, 2000, 1999, 1995, 1992, 1991, 1986, 1983, 1981, 1980, 1974, 1973, 1972, 1970, 1967, 1962, 1961, 1959, 1954, 1951, 1949, 1941, 1935, 1930
8719 HOUGH AVE	2020, 2017, 2014, 2010, 2005, 2002, 2000, 1999, 1995, 1992, 1991, 1986, 1983, 1981, 1980, 1974, 1973, 1972, 1970, 1967, 1962, 1959, 1955, 1954, 1951, 1949, 1941, 1935, 1930
8720 HOUGH AVE	2020, 2017, 2014, 2010, 2005, 2002, 2000, 1999, 1995, 1992, 1991, 1986, 1983, 1981, 1980, 1974, 1973, 1972, 1970, 1967, 1962, 1959, 1955, 1954, 1951, 1949, 1941, 1935, 1930
8720 HOUGH AVE	2020, 2017, 2014, 2010, 2005, 2002, 2000, 1999, 1995, 1992, 1991, 1986, 1983, 1981, 1980, 1974, 1973, 1972, 1970, 1967, 1962, 1961, 1959, 1954, 1951, 1949, 1941, 1935, 1930
8720 HOUGH AVE	2020, 2017, 2014, 2010, 2005, 2002, 2000, 1999, 1995, 1992, 1991, 1986, 1983, 1981, 1980, 1974, 1973, 1972, 1967, 1962, 1961, 1959, 1955, 1954, 1951, 1949, 1941, 1935, 1930
8720 HOUGH AVE	2020, 2017, 2014, 2010, 2005, 2002, 2000, 1999, 1995, 1992, 1991, 1986, 1983, 1981, 1980, 1974, 1973, 1972, 1970, 1967, 1962, 1961, 1959, 1955, 1954, 1949, 1941, 1935, 1930
8720 HOUGH AVE	2020, 2017, 2014, 2010, 2005, 2002, 2000, 1999, 1995, 1992, 1991, 1986, 1983, 1981, 1980, 1974, 1973, 1972, 1970, 1967, 1962, 1961, 1959, 1955, 1954, 1951, 1949, 1935, 1930
8720 HOUGH AVE	2020, 2017, 2014, 2010, 2005, 2002, 2000, 1999, 1995, 1992, 1991, 1986, 1983, 1981, 1980, 1974, 1973, 1972, 1970, 1967, 1962, 1961, 1959, 1955, 1954, 1951, 1949, 1941, 1935
8721 HOUGH AVE	2020, 2017, 2014, 2010, 2005, 2002, 2000, 1999, 1995, 1992, 1991, 1986, 1983, 1981, 1980, 1974, 1973, 1972, 1970, 1967, 1962, 1961, 1959, 1955, 1954, 1951, 1949, 1941, 1935
8721 HOUGH AVE	2020, 2017, 2014, 2010, 2005, 2002, 2000, 1999, 1995, 1992, 1991, 1986, 1983, 1981, 1980, 1974, 1973, 1972, 1970, 1967, 1962, 1961, 1959, 1955, 1954, 1951, 1949, 1935, 1930
8721 HOUGH AVE	2020, 2017, 2014, 2010, 2005, 2002, 2000, 1999, 1995, 1992, 1991, 1986, 1983, 1981, 1980, 1974, 1973, 1972, 1970, 1967, 1962, 1961, 1959, 1955, 1954, 1949, 1941, 1935, 1930
8721 HOUGH AVE	2020, 2017, 2014, 2010, 2005, 2002, 2000, 1999, 1995, 1992, 1991, 1986, 1983, 1981, 1980, 1974, 1973, 1972, 1970, 1967, 1962, 1961, 1959, 1954, 1951, 1949, 1941, 1935, 1930
8722 HOUGH AVE	2020, 2017, 2014, 2010, 2005, 2002, 2000, 1999, 1995, 1992, 1991, 1986, 1983, 1981, 1980, 1974, 1973, 1972, 1970, 1967, 1962, 1961, 1959, 1955, 1954, 1949, 1941, 1935, 1930
8722 HOUGH AVE	2020, 2017, 2014, 2010, 2005, 2002, 2000, 1999, 1995, 1992, 1991, 1986, 1983, 1981, 1980, 1974, 1973, 1972, 1970, 1967, 1962, 1961, 1959, 1955, 1954, 1951, 1949, 1935, 1930

FINDINGS

Address Researched	Address Not Identified in Research Source
8723 HOUGH AVE	2020, 2017, 2014, 2010, 2005, 2002, 2000, 1999, 1995, 1992, 1991, 1986, 1983, 1981, 1980, 1974, 1973, 1972, 1970, 1967, 1962, 1961, 1959, 1955, 1954, 1951, 1949, 1935, 1930
8723 HOUGH AVE	2020, 2017, 2014, 2010, 2005, 2002, 2000, 1999, 1995, 1992, 1991, 1986, 1983, 1981, 1980, 1974, 1973, 1972, 1970, 1967, 1962, 1961, 1959, 1955, 1954, 1949, 1941, 1935, 1930
8723 HOUGH AVE	2020, 2017, 2014, 2010, 2005, 2002, 2000, 1999, 1995, 1992, 1991, 1986, 1983, 1981, 1980, 1974, 1973, 1972, 1970, 1967, 1962, 1961, 1959, 1955, 1954, 1951, 1949, 1941, 1935
8723 HOUGH AVE	2020, 2017, 2014, 2010, 2005, 2002, 2000, 1999, 1995, 1992, 1991, 1986, 1983, 1981, 1980, 1974, 1973, 1972, 1970, 1967, 1962, 1961, 1959, 1954, 1951, 1949, 1941, 1935, 1930
8723 HOUGH AVE	2020, 2017, 2014, 2010, 2005, 2002, 2000, 1999, 1995, 1992, 1991, 1986, 1983, 1981, 1980, 1974, 1973, 1972, 1970, 1967, 1962, 1959, 1955, 1954, 1951, 1949, 1941, 1935, 1930
8723 HOUGH AVE	2020, 2017, 2014, 2010, 2005, 2002, 2000, 1999, 1995, 1992, 1991, 1986, 1983, 1981, 1980, 1974, 1973, 1972, 1967, 1962, 1961, 1959, 1955, 1954, 1951, 1949, 1941, 1935, 1930
8725 HOUGH AVE	2020, 2017, 2014, 2010, 2002, 2000, 1999, 1995, 1992, 1991, 1986, 1983, 1981, 1980, 1974, 1973, 1972, 1970, 1967, 1962, 1961, 1959, 1955, 1954, 1951, 1949, 1941, 1935, 1930
8800 HOUGH AVE	2020, 2017, 2014, 2010, 2005, 2000, 1999, 1995, 1992, 1991, 1986, 1983, 1981, 1980, 1974, 1973, 1972, 1970, 1967, 1962, 1961, 1959, 1955, 1954, 1951, 1949, 1941, 1935, 1930
8800 HOUGH AVE	2020, 2017, 2014, 2010, 2005, 2002, 2000, 1995, 1992, 1991, 1986, 1983, 1981, 1980, 1974, 1973, 1972, 1970, 1967, 1962, 1961, 1959, 1955, 1954, 1951, 1949, 1941, 1935, 1930
8800 HOUGH AVE	2020, 2017, 2014, 2010, 2005, 2002, 1999, 1995, 1992, 1991, 1986, 1983, 1981, 1980, 1974, 1973, 1972, 1970, 1967, 1962, 1961, 1959, 1955, 1954, 1951, 1949, 1941, 1935, 1930
8800 HOUGH AVE	2020, 2017, 2014, 2010, 2005, 2002, 2000, 1999, 1992, 1991, 1986, 1983, 1981, 1980, 1974, 1973, 1972, 1970, 1967, 1962, 1961, 1959, 1955, 1954, 1951, 1949, 1941, 1935, 1930
8800 HOUGH AVE	2020, 2017, 2014, 2010, 2005, 2002, 2000, 1999, 1995, 1992, 1991, 1986, 1981, 1980, 1974, 1973, 1972, 1970, 1967, 1962, 1961, 1959, 1955, 1954, 1951, 1949, 1941, 1935, 1930
8800 HOUGH AVE	2020, 2017, 2014, 2010, 2005, 2002, 2000, 1999, 1995, 1992, 1991, 1983, 1981, 1980, 1974, 1973, 1972, 1970, 1967, 1962, 1961, 1959, 1955, 1954, 1951, 1949, 1941, 1935, 1930
8800 HOUGH AVE	2020, 2017, 2014, 2010, 2005, 2002, 2000, 1999, 1995, 1992, 1991, 1986, 1983, 1981, 1980, 1974, 1973, 1972, 1967, 1962, 1961, 1959, 1955, 1954, 1951, 1949, 1941, 1935, 1930
8800 HOUGH AVE	2020, 2017, 2014, 2010, 2005, 2002, 2000, 1999, 1995, 1992, 1991, 1986, 1983, 1981, 1980, 1973, 1972, 1970, 1967, 1962, 1961, 1959, 1955, 1954, 1951, 1949, 1941, 1935, 1930
8800 HOUGH AVE	2020, 2017, 2014, 2010, 2005, 2002, 2000, 1999, 1995, 1992, 1991, 1986, 1983, 1981, 1980, 1974, 1973, 1972, 1970, 1967, 1962, 1959, 1955, 1954, 1951, 1949, 1941, 1935, 1930

FINDINGS

Address Researched	Address Not Identified in Research Source
8800 HOUGH AVE	2020, 2017, 2014, 2010, 2005, 2002, 2000, 1999, 1995, 1992, 1991, 1986, 1983, 1981, 1980, 1974, 1973, 1972, 1970, 1967, 1962, 1961, 1959, 1954, 1951, 1949, 1941, 1935, 1930
8800 HOUGH AVE	2020, 2017, 2014, 2010, 2005, 2002, 2000, 1999, 1995, 1992, 1991, 1986, 1983, 1981, 1980, 1974, 1973, 1972, 1970, 1967, 1962, 1961, 1959, 1955, 1954, 1949, 1941, 1935, 1930
8800 HOUGH AVE	2020, 2017, 2014, 2010, 2005, 2002, 2000, 1999, 1995, 1992, 1991, 1986, 1983, 1981, 1980, 1974, 1973, 1972, 1970, 1967, 1962, 1961, 1959, 1955, 1954, 1951, 1949, 1935, 1930
8801 HOUGH AVE	2020, 2017, 2014, 2010, 2005, 2002, 2000, 1999, 1995, 1992, 1991, 1986, 1983, 1981, 1980, 1974, 1973, 1972, 1970, 1967, 1962, 1961, 1959, 1955, 1954, 1951, 1949, 1935, 1930
8801 HOUGH AVE	2020, 2017, 2014, 2010, 2005, 2002, 2000, 1999, 1995, 1992, 1991, 1986, 1983, 1981, 1980, 1974, 1973, 1972, 1970, 1967, 1962, 1961, 1959, 1955, 1954, 1949, 1941, 1935, 1930
8801 HOUGH AVE	2020, 2017, 2014, 2010, 2005, 2002, 2000, 1999, 1995, 1992, 1991, 1986, 1983, 1981, 1980, 1974, 1973, 1972, 1970, 1967, 1962, 1961, 1959, 1955, 1954, 1951, 1949, 1941, 1935
8801 HOUGH AVE	2020, 2017, 2014, 2010, 2005, 2002, 2000, 1999, 1995, 1992, 1991, 1986, 1983, 1981, 1980, 1974, 1973, 1972, 1970, 1967, 1962, 1961, 1959, 1954, 1951, 1949, 1941, 1935, 1930
8801 HOUGH AVE	2020, 2017, 2014, 2010, 2005, 2002, 2000, 1999, 1995, 1992, 1991, 1986, 1983, 1981, 1980, 1974, 1973, 1972, 1970, 1967, 1962, 1959, 1955, 1954, 1951, 1949, 1941, 1935, 1930
8801 HOUGH AVE	2020, 2017, 2014, 2010, 2005, 2002, 2000, 1995, 1992, 1991, 1986, 1983, 1981, 1980, 1974, 1973, 1972, 1970, 1967, 1962, 1961, 1959, 1955, 1954, 1951, 1949, 1941, 1935, 1930
8801 HOUGH AVE	2020, 2017, 2014, 2010, 2005, 2000, 1999, 1995, 1992, 1991, 1986, 1983, 1981, 1980, 1974, 1973, 1972, 1970, 1967, 1962, 1961, 1959, 1955, 1954, 1951, 1949, 1941, 1935, 1930
8802 HOUGH AVE	2020, 2017, 2014, 2010, 2005, 2002, 2000, 1999, 1995, 1992, 1991, 1986, 1983, 1981, 1980, 1974, 1973, 1972, 1970, 1967, 1962, 1961, 1959, 1955, 1954, 1951, 1949, 1941, 1935
8803 HOUGH AVE	2020, 2017, 2014, 2010, 2005, 2002, 2000, 1999, 1995, 1992, 1991, 1986, 1983, 1981, 1980, 1974, 1973, 1972, 1970, 1967, 1962, 1961, 1959, 1955, 1954, 1951, 1949, 1941, 1935
8803 HOUGH AVE	2020, 2017, 2014, 2010, 2005, 2002, 2000, 1999, 1995, 1992, 1991, 1986, 1983, 1981, 1980, 1974, 1973, 1972, 1970, 1967, 1962, 1961, 1959, 1955, 1954, 1949, 1941, 1935, 1930
8803 HOUGH AVE	2020, 2017, 2014, 2010, 2005, 2002, 2000, 1999, 1995, 1992, 1991, 1986, 1983, 1981, 1980, 1974, 1973, 1972, 1970, 1967, 1962, 1961, 1959, 1955, 1954, 1951, 1949, 1935, 1930
8803 HOUGH AVE	2020, 2017, 2014, 2010, 2005, 2002, 2000, 1999, 1995, 1992, 1991, 1986, 1983, 1981, 1980, 1974, 1973, 1972, 1970, 1967, 1962, 1959, 1955, 1954, 1951, 1949, 1941, 1935, 1930
8803 HOUGH AVE	2020, 2017, 2014, 2010, 2005, 2002, 2000, 1999, 1995, 1992, 1991, 1986, 1983, 1981, 1980, 1974, 1973, 1972, 1970, 1967, 1962, 1961, 1959, 1954, 1951, 1949, 1941, 1935, 1930

FINDINGS

Address Researched	Address Not Identified in Research Source
8803 HOUGH AVE	2020, 2017, 2014, 2010, 2005, 2002, 2000, 1999, 1995, 1992, 1991, 1986, 1983, 1981, 1980, 1974, 1973, 1972, 1967, 1962, 1961, 1959, 1955, 1954, 1951, 1949, 1941, 1935, 1930
8804 HOUGH AVE	2020, 2017, 2014, 2010, 2005, 2002, 2000, 1999, 1995, 1992, 1991, 1986, 1983, 1981, 1980, 1974, 1973, 1972, 1967, 1962, 1961, 1959, 1955, 1954, 1951, 1949, 1941, 1935, 1930
8804 HOUGH AVE	2020, 2017, 2014, 2010, 2005, 2002, 2000, 1999, 1995, 1992, 1991, 1986, 1983, 1981, 1980, 1973, 1972, 1970, 1967, 1962, 1961, 1959, 1955, 1954, 1951, 1949, 1941, 1935, 1930
8804 HOUGH AVE	2020, 2017, 2014, 2010, 2005, 2002, 2000, 1999, 1995, 1992, 1991, 1986, 1983, 1981, 1980, 1974, 1973, 1972, 1970, 1967, 1962, 1961, 1959, 1954, 1951, 1949, 1941, 1935, 1930
8804 HOUGH AVE	2020, 2017, 2014, 2010, 2005, 2002, 2000, 1999, 1995, 1992, 1991, 1986, 1983, 1981, 1980, 1974, 1973, 1972, 1970, 1967, 1962, 1959, 1955, 1954, 1951, 1949, 1941, 1935, 1930
8804 HOUGH AVE	2020, 2017, 2014, 2010, 2005, 2000, 1999, 1995, 1992, 1991, 1986, 1983, 1981, 1980, 1974, 1973, 1972, 1970, 1967, 1962, 1961, 1959, 1955, 1954, 1951, 1949, 1941, 1935, 1930
8804 HOUGH AVE	2020, 2017, 2010, 2005, 2002, 2000, 1999, 1995, 1992, 1991, 1986, 1983, 1981, 1980, 1974, 1973, 1972, 1970, 1967, 1962, 1961, 1959, 1955, 1954, 1951, 1949, 1941, 1935, 1930
8804 HOUGH AVE	2020, 2017, 2014, 2010, 2005, 2002, 2000, 1995, 1992, 1991, 1986, 1983, 1981, 1980, 1974, 1973, 1972, 1970, 1967, 1962, 1961, 1959, 1955, 1954, 1951, 1949, 1941, 1935, 1930
8804 HOUGH AVE	2020, 2017, 2014, 2010, 2005, 2002, 2000, 1999, 1995, 1992, 1991, 1983, 1981, 1980, 1974, 1973, 1972, 1970, 1967, 1962, 1961, 1959, 1955, 1954, 1951, 1949, 1941, 1935, 1930
8804 HOUGH AVE	2020, 2017, 2014, 2010, 2005, 2002, 2000, 1999, 1995, 1992, 1991, 1986, 1981, 1980, 1974, 1973, 1972, 1970, 1967, 1962, 1961, 1959, 1955, 1954, 1951, 1949, 1941, 1935, 1930
8804 HOUGH AVE	2020, 2017, 2014, 2010, 2005, 2002, 2000, 1999, 1995, 1992, 1991, 1986, 1983, 1980, 1974, 1973, 1972, 1970, 1967, 1962, 1961, 1959, 1955, 1954, 1951, 1949, 1941, 1935, 1930
8804 HOUGH AVE	2020, 2017, 2014, 2010, 2005, 2002, 2000, 1999, 1995, 1992, 1986, 1983, 1981, 1980, 1974, 1973, 1972, 1970, 1967, 1962, 1961, 1959, 1955, 1954, 1951, 1949, 1941, 1935, 1930
8804 HOUGH AVE	2020, 2017, 2014, 2010, 2005, 2002, 2000, 1999, 1995, 1992, 1991, 1986, 1983, 1981, 1980, 1974, 1973, 1972, 1970, 1967, 1962, 1961, 1959, 1955, 1954, 1951, 1949, 1941, 1935, 1930
8804 HOUGH AVE	2020, 2017, 2014, 2010, 2005, 2002, 2000, 1999, 1995, 1992, 1991, 1986, 1983, 1981, 1980, 1974, 1973, 1972, 1970, 1967, 1962, 1961, 1959, 1955, 1954, 1949, 1941, 1935, 1930
8804 HOUGH AVE	2020, 2017, 2014, 2010, 2005, 2002, 2000, 1999, 1995, 1992, 1991, 1986, 1983, 1981, 1980, 1974, 1973, 1972, 1970, 1967, 1962, 1961, 1959, 1955, 1954, 1951, 1949, 1941, 1935
8805 HOUGH AVE	2020, 2017, 2014, 2010, 2005, 2002, 2000, 1999, 1995, 1992, 1991, 1986, 1983, 1981, 1980, 1974, 1973, 1972, 1970, 1967, 1962, 1961, 1959, 1955, 1954, 1951, 1949, 1941, 1935

FINDINGS

Address Researched	Address Not Identified in Research Source
8805 HOUGH AVE	2020, 2017, 2014, 2010, 2005, 2002, 2000, 1999, 1995, 1992, 1991, 1986, 1983, 1981, 1980, 1974, 1973, 1972, 1970, 1967, 1962, 1961, 1959, 1955, 1954, 1949, 1941, 1935, 1930
8805 HOUGH AVE	2020, 2017, 2014, 2010, 2005, 2002, 2000, 1999, 1995, 1992, 1991, 1986, 1983, 1981, 1980, 1974, 1973, 1972, 1970, 1967, 1962, 1961, 1959, 1955, 1954, 1951, 1949, 1935, 1930
8805 HOUGH AVE	2020, 2017, 2014, 2010, 2005, 2002, 2000, 1999, 1995, 1992, 1991, 1986, 1983, 1981, 1980, 1974, 1973, 1972, 1970, 1967, 1962, 1959, 1955, 1954, 1951, 1949, 1941, 1935, 1930
8805 HOUGH AVE	2020, 2017, 2014, 2010, 2005, 2002, 2000, 1999, 1995, 1992, 1991, 1986, 1983, 1981, 1980, 1974, 1973, 1972, 1970, 1967, 1962, 1961, 1959, 1954, 1951, 1949, 1941, 1935, 1930
8805 HOUGH AVE	2020, 2017, 2014, 2010, 2005, 2002, 2000, 1999, 1995, 1992, 1991, 1986, 1983, 1981, 1980, 1974, 1973, 1972, 1967, 1962, 1961, 1959, 1955, 1954, 1951, 1949, 1941, 1935, 1930
8806 HOUGH AVE	2020, 2017, 2014, 2010, 2005, 2002, 2000, 1999, 1995, 1992, 1991, 1986, 1983, 1981, 1980, 1974, 1973, 1972, 1967, 1962, 1961, 1959, 1955, 1954, 1951, 1949, 1941, 1935, 1930
8806 HOUGH AVE	2020, 2017, 2014, 2010, 2005, 2002, 2000, 1999, 1995, 1992, 1991, 1986, 1983, 1981, 1980, 1973, 1972, 1970, 1967, 1962, 1961, 1959, 1955, 1954, 1951, 1949, 1941, 1935, 1930
8806 HOUGH AVE	2020, 2017, 2014, 2010, 2005, 2002, 2000, 1999, 1995, 1992, 1991, 1986, 1983, 1981, 1980, 1974, 1973, 1972, 1970, 1967, 1962, 1961, 1959, 1954, 1951, 1949, 1941, 1935, 1930
8806 HOUGH AVE	2020, 2017, 2014, 2010, 2005, 2002, 2000, 1999, 1995, 1992, 1991, 1986, 1983, 1981, 1980, 1974, 1973, 1972, 1970, 1967, 1962, 1959, 1955, 1954, 1951, 1949, 1941, 1935, 1930
8806 HOUGH AVE	2020, 2017, 2014, 2010, 2005, 2002, 2000, 1999, 1995, 1992, 1986, 1983, 1981, 1980, 1974, 1973, 1972, 1970, 1967, 1962, 1961, 1959, 1955, 1954, 1951, 1949, 1941, 1935, 1930
8806 HOUGH AVE	2020, 2017, 2014, 2010, 2005, 2002, 2000, 1999, 1995, 1991, 1986, 1983, 1981, 1980, 1974, 1973, 1972, 1970, 1967, 1962, 1961, 1959, 1955, 1954, 1951, 1949, 1941, 1935, 1930
8806 HOUGH AVE	2020, 2017, 2014, 2010, 2005, 2002, 2000, 1999, 1995, 1992, 1991, 1986, 1981, 1980, 1974, 1973, 1972, 1970, 1967, 1962, 1961, 1959, 1955, 1954, 1951, 1949, 1941, 1935, 1930
8806 HOUGH AVE	2020, 2017, 2014, 2010, 2005, 2002, 2000, 1999, 1995, 1992, 1991, 1983, 1981, 1980, 1974, 1973, 1972, 1970, 1967, 1962, 1961, 1959, 1955, 1954, 1951, 1949, 1941, 1935, 1930
8806 HOUGH AVE	2020, 2017, 2014, 2010, 2005, 2002, 2000, 1995, 1992, 1991, 1986, 1983, 1981, 1980, 1974, 1973, 1972, 1970, 1967, 1962, 1961, 1959, 1955, 1954, 1951, 1949, 1941, 1935, 1930
8806 HOUGH AVE	2020, 2017, 2014, 2010, 2005, 2002, 1999, 1995, 1992, 1991, 1986, 1983, 1981, 1980, 1974, 1973, 1972, 1970, 1967, 1962, 1961, 1959, 1955, 1954, 1951, 1949, 1941, 1935, 1930
8806 HOUGH AVE	2020, 2017, 2014, 2010, 2005, 2002, 2000, 1999, 1992, 1991, 1986, 1983, 1981, 1980, 1974, 1973, 1972, 1970, 1967, 1962, 1961, 1959, 1955, 1954, 1951, 1949, 1941, 1935, 1930

FINDINGS

Address Researched	Address Not Identified in Research Source
8806 HOUGH AVE	2020, 2017, 2010, 2005, 2002, 2000, 1999, 1995, 1992, 1991, 1986, 1983, 1981, 1980, 1974, 1973, 1972, 1970, 1967, 1962, 1961, 1959, 1955, 1954, 1951, 1949, 1941, 1935, 1930
8806 HOUGH AVE	2017, 2014, 2010, 2005, 2002, 2000, 1999, 1995, 1992, 1991, 1986, 1983, 1981, 1980, 1974, 1973, 1972, 1970, 1967, 1962, 1961, 1959, 1955, 1954, 1951, 1949, 1941, 1935, 1930
9001 HOUGH AVE	2020, 2017, 2014, 2010, 2005, 2002, 2000, 1999, 1995, 1992, 1991, 1986, 1983, 1981, 1980, 1974, 1973, 1972, 1970, 1967, 1962, 1961, 1959, 1955, 1954, 1951, 1949, 1935, 1930
9002 HOUGH AVE	2020, 2017, 2014, 2010, 2005, 2002, 2000, 1999, 1995, 1992, 1991, 1986, 1983, 1981, 1980, 1974, 1973, 1972, 1970, 1967, 1962, 1961, 1959, 1955, 1954, 1951, 1949, 1935, 1930
9002 HOUGH AVE	2020, 2017, 2014, 2010, 2005, 2002, 2000, 1999, 1995, 1992, 1991, 1986, 1983, 1981, 1980, 1974, 1973, 1972, 1970, 1967, 1962, 1961, 1959, 1955, 1954, 1949, 1941, 1935, 1930
9002 HOUGH AVE	2020, 2017, 2014, 2010, 2005, 2002, 2000, 1999, 1995, 1992, 1991, 1986, 1983, 1981, 1980, 1974, 1973, 1972, 1970, 1967, 1962, 1961, 1959, 1955, 1954, 1951, 1949, 1941, 1935
9002 HOUGH AVE	2020, 2017, 2014, 2010, 2005, 2002, 2000, 1999, 1995, 1992, 1991, 1986, 1983, 1981, 1980, 1974, 1973, 1972, 1970, 1967, 1962, 1961, 1959, 1954, 1951, 1949, 1941, 1935, 1930
9002 HOUGH AVE	2020, 2017, 2014, 2010, 2005, 2002, 2000, 1999, 1995, 1992, 1991, 1986, 1983, 1981, 1980, 1974, 1973, 1972, 1970, 1967, 1962, 1959, 1955, 1954, 1951, 1949, 1941, 1935, 1930
9003 HOUGH AVE	2020, 2017, 2014, 2010, 2005, 2002, 2000, 1999, 1995, 1992, 1991, 1986, 1983, 1981, 1980, 1974, 1973, 1972, 1970, 1967, 1962, 1959, 1955, 1954, 1951, 1949, 1941, 1935, 1930
9003 HOUGH AVE	2020, 2017, 2014, 2010, 2005, 2002, 2000, 1999, 1995, 1992, 1991, 1986, 1983, 1981, 1980, 1974, 1973, 1972, 1970, 1967, 1962, 1961, 1959, 1954, 1951, 1949, 1941, 1935, 1930
9003 HOUGH AVE	2020, 2017, 2014, 2010, 2005, 2002, 2000, 1999, 1995, 1992, 1991, 1986, 1983, 1981, 1980, 1974, 1973, 1972, 1970, 1967, 1962, 1961, 1959, 1955, 1954, 1951, 1949, 1941, 1935
9003 HOUGH AVE	2020, 2017, 2014, 2010, 2005, 2002, 2000, 1999, 1995, 1992, 1991, 1986, 1983, 1981, 1980, 1974, 1973, 1972, 1970, 1967, 1962, 1961, 1959, 1955, 1954, 1949, 1941, 1935, 1930
9003 HOUGH AVE	2020, 2017, 2014, 2010, 2005, 2002, 2000, 1999, 1995, 1992, 1991, 1986, 1983, 1981, 1980, 1974, 1973, 1972, 1970, 1967, 1962, 1961, 1959, 1955, 1954, 1951, 1949, 1935, 1930
9007 HOUGH AVE	2020, 2017, 2014, 2010, 2005, 2002, 2000, 1999, 1995, 1992, 1991, 1986, 1983, 1981, 1980, 1974, 1973, 1972, 1970, 1967, 1962, 1961, 1959, 1955, 1954, 1951, 1949, 1935, 1930
9007 HOUGH AVE	2020, 2017, 2014, 2010, 2005, 2002, 2000, 1999, 1995, 1992, 1991, 1986, 1983, 1981, 1980, 1974, 1973, 1972, 1970, 1967, 1962, 1961, 1959, 1955, 1954, 1949, 1941, 1935, 1930
9007 HOUGH AVE	2020, 2017, 2014, 2010, 2005, 2002, 2000, 1999, 1995, 1992, 1991, 1986, 1983, 1981, 1980, 1974, 1973, 1972, 1970, 1967, 1962, 1961, 1959, 1955, 1954, 1951, 1949, 1941, 1935

FINDINGS

Address Researched	Address Not Identified in Research Source
9007 HOUGH AVE	2020, 2017, 2014, 2010, 2005, 2002, 2000, 1999, 1995, 1992, 1991, 1986, 1983, 1981, 1980, 1974, 1973, 1972, 1970, 1967, 1962, 1961, 1959, 1954, 1951, 1949, 1941, 1935, 1930
9009 HOUGH AVE	2020, 2017, 2014, 2010, 2005, 2002, 2000, 1999, 1995, 1992, 1991, 1986, 1983, 1981, 1980, 1974, 1973, 1972, 1970, 1967, 1962, 1961, 1959, 1954, 1951, 1949, 1941, 1935, 1930
9009 HOUGH AVE	2020, 2017, 2014, 2010, 2005, 2002, 2000, 1999, 1995, 1992, 1991, 1986, 1983, 1981, 1980, 1974, 1973, 1972, 1970, 1967, 1962, 1959, 1955, 1954, 1951, 1949, 1941, 1935, 1930
9009 HOUGH AVE	2020, 2017, 2014, 2010, 2005, 2002, 2000, 1999, 1995, 1992, 1991, 1986, 1983, 1981, 1980, 1974, 1973, 1972, 1970, 1967, 1962, 1961, 1959, 1955, 1954, 1951, 1949, 1941, 1935
9009 HOUGH AVE	2020, 2017, 2014, 2010, 2005, 2002, 2000, 1999, 1995, 1992, 1991, 1986, 1983, 1981, 1980, 1974, 1973, 1972, 1970, 1967, 1962, 1961, 1959, 1955, 1954, 1949, 1941, 1935, 1930
9011 HOUGH AVE	2020, 2017, 2014, 2010, 2005, 2002, 2000, 1999, 1992, 1991, 1986, 1983, 1981, 1980, 1974, 1973, 1972, 1970, 1967, 1962, 1961, 1959, 1955, 1954, 1951, 1949, 1941, 1935, 1930

TARGET PROPERTY: ADDRESS NOT IDENTIFIED IN RESEARCH SOURCE

The following Target Property addresses were researched for this report, and the addresses were not identified in the research source.

Address Researched	Address Not Identified in Research Source
1765 E 89 ST	2020, 2017, 2010, 2005, 2000, 1991, 1983, 1981, 1980, 1973, 1972, 1967, 1962, 1959, 1954, 1949

APPENDIX F
REGULATORY DATABASE AND SUPPORTING DOCUMENTATION

Copyright © 2024, Partners

Hough Senior Living
1765 E 89 ST
Cleveland, OH 44106

Inquiry Number: 7528843.2s
December 27, 2023

The EDR Radius Map™ Report with GeoCheck®

6 Armstrong Road, 4th floor
Shelton, CT 06484
Toll Free: 800.352.0050
www.edrnet.com

TABLE OF CONTENTS

SECTION	PAGE
Executive Summary	ES1
Overview Map	2
Detail Map	3
Map Findings Summary	4
Map Findings	8
Orphan Summary	247
Government Records Searched/Data Currency Tracking	GR-1

GEOCHECK ADDENDUM

Physical Setting Source Addendum	A-1
Physical Setting Source Summary	A-2
Physical Setting SSURGO Soil Map	A-5
Physical Setting Source Map	A-10
Physical Setting Source Map Findings	A-12
Physical Setting Source Records Searched	PSGR-1

Thank you for your business.
Please contact EDR at 1-800-352-0050
with any questions or comments.

Disclaimer - Copyright and Trademark Notice

This Report contains certain information obtained from a variety of public and other sources reasonably available to Environmental Data Resources, LLC. It cannot be concluded from this Report that coverage information for the target and surrounding properties does not exist from other sources. This Report is provided on an "AS IS", "AS AVAILABLE" basis. **NO WARRANTY EXPRESS OR IMPLIED IS MADE WHATSOEVER IN CONNECTION WITH THIS REPORT. ENVIRONMENTAL DATA RESOURCES, LLC AND ITS SUBSIDIARIES, AFFILIATES AND THIRD PARTY SUPPLIERS DISCLAIM ALL WARRANTIES, OF ANY KIND OR NATURE, EXPRESS OR IMPLIED, ARISING OUT OF OR RELATED TO THIS REPORT OR ANY OF THE DATA AND INFORMATION PROVIDED IN THIS REPORT, INCLUDING WITHOUT LIMITATION, ANY WARRANTIES REGARDING ACCURACY, QUALITY, CORRECTNESS, COMPLETENESS, COMPREHENSIVENESS, SUITABILITY, MERCHANTABILITY, FITNESS FOR A PARTICULAR PURPOSE, TITLE, NON-INFRINGEMENT, MISAPPROPRIATION, OR OTHERWISE. ALL RISK IS ASSUMED BY THE USER. IN NO EVENT SHALL ENVIRONMENTAL DATA RESOURCES, LLC OR ITS SUBSIDIARIES, AFFILIATES OR THIRD PARTY SUPPLIERS BE LIABLE TO ANYONE FOR ANY DIRECT, INCIDENTAL, INDIRECT, SPECIAL, CONSEQUENTIAL OR OTHER DAMAGES OF ANY TYPE OR KIND (INCLUDING BUT NOT LIMITED TO LOSS OF PROFITS, LOSS OF USE, OR LOSS OF DATA) INFORMATION PROVIDED IN THIS REPORT.** Any analyses, estimates, ratings, environmental risk levels, or risk codes provided in this Report are provided for illustrative purposes only, and are not intended to provide, nor should they be interpreted as providing any facts regarding, or prediction or forecast of, any environmental risk for any property. Only an assessment performed by a qualified environmental professional can provide findings, opinions or conclusions regarding the environmental risk or conditions in, on or at any property.

Copyright 2023 by Environmental Data Resources, LLC. All rights reserved. Reproduction in any media or format, in whole or in part, of any report or map of Environmental Data Resources, LLC, or its affiliates, is prohibited without prior written permission.

EDR and its logos (including Sanborn and Sanborn Map) are trademarks of Environmental Data Resources, LLC or its affiliates. All other trademarks used herein are the property of their respective owners.

EXECUTIVE SUMMARY

A search of available environmental records was conducted by Environmental Data Resources, Inc (EDR). The report was designed to assist parties seeking to meet the search requirements of EPA's Standards and Practices for All Appropriate Inquiries (40 CFR Part 312), the ASTM Standard Practice for Environmental Site Assessments (E1527 - 21), the ASTM Standard Practice for Environmental Site Assessments for Forestland or Rural Property (E2247 - 16), the ASTM Standard Practice for Limited Environmental Due Diligence: Transaction Screen Process (E1528 - 22) or custom requirements developed for the evaluation of environmental risk associated with a parcel of real estate.

TARGET PROPERTY INFORMATION

ADDRESS

1765 E 89 ST
CLEVELAND, OH 44106

COORDINATES

Latitude (North):	41.5095720 - 41˚ 30' 34.45''
Longitude (West):	81.6241740 - 81˚ 37' 27.02''
Universal Tranverse Mercator:	Zone 17
UTM X (Meters):	447910.8
UTM Y (Meters):	4595302.0
Elevation:	665 ft. above sea level

USGS TOPOGRAPHIC MAP ASSOCIATED WITH TARGET PROPERTY

Target Property Map:	14438607 EAST CLEVELAND, OH
Version Date:	2019
Southeast Map:	14438649 SHAKER HEIGHTS, OH
Version Date:	2019
Southwest Map:	14435292 CLEVELAND SOUTH, OH
Version Date:	2019
Northwest Map:	14438599 CLEVELAND NORTH, OH
Version Date:	2019

AERIAL PHOTOGRAPHY IN THIS REPORT

Portions of Photo from:	20191012
Source:	USDA

MAPPED SITES SUMMARY

Target Property Address:
1765 E 89 ST
CLEVELAND, OH 44106

Click on Map ID to see full detail.

MAP ID	SITE NAME	ADDRESS	DATABASE ACRONYMS	RELATIVE ELEVATION	DIST (ft. & mi.) DIRECTION
A1	GOLDSMITH BENJ	8918 HOUGH AV	EDR Hist Cleaner	Higher	1 ft.
A2	GONZALEZ TEXACO SERV	8932 HOUGH AV	EDR Hist Auto	Higher	1 ft.
A3	UNITY DRY CLEANING &	8904 HOUGH AV	EDR Hist Cleaner	Lower	1 ft.
A4	COMMUNITY CIRCLE TWO	8925 HOUGH AVE	LUST, ARCHIVE UST, ASBESTOS, LEAD	Lower	93, 0.018, NW
B5	ASHFORD S UNION~76~<	76 SERVICE"GASOLIN	EDR Hist Auto	Lower	117, 0.022, West
6	NEW HUB DRY CLEANING	9020 HOUGH AVENUE	EDR Hist Cleaner	Higher	124, 0.023, ENE
B7	DE LUXE ODORLESS CLE	8714 HOUGH AV	EDR Hist Cleaner	Lower	174, 0.033, West
B8	YEE LIM	8713 HOUGH AV	EDR Hist Cleaner	Lower	218, 0.041, West
C9	BOKAY LAUNDRY	9201 HOUGH AV	EDR Hist Cleaner	Higher	489, 0.093, ENE
C10	ROYAL CLEANERS	9221 HOUGH AV	EDR Hist Cleaner	Higher	490, 0.093, ENE
C11	RANEN ALEX	1765 E 93RD ST	EDR Hist Cleaner	Higher	496, 0.094, East
C12	WESTINGHOUSE LAUNDRO	9300 HOUGH AV	EDR Hist Cleaner	Higher	519, 0.098, ENE
C13	WEIL MARK J	9305 HOUGH AV	EDR Hist Cleaner	Higher	556, 0.105, ENE
14	ROTHSCHILD ALEX	9208 EDMUNDS AVE	EDR Hist Cleaner	Higher	558, 0.106, NNE
D15	THACKER TROY B	1738 CRAWFORD RD	EDR Hist Cleaner	Lower	586, 0.111, NNW
D16	PICKELENER SIDNEY	1721 CRAWFORD RD	EDR Hist Cleaner	Lower	607, 0.115, NNW
D17	PACKER DRY CLEANING	1724 CRAWFORD RD	EDR Hist Cleaner	Lower	621, 0.118, NNW
D18	CRAWFORD LAUNDRY	1711 CRAWFORD RD	EDR Hist Cleaner	Lower	630, 0.119, NNW
D19	CRAWFORD ROAD BATTER	1718 CRAWFORD RD	EDR Hist Auto	Lower	634, 0.120, NNW
D20	ROMISCHER SAML	1708 CRAWFORD RD	EDR Hist Auto	Lower	656, 0.124, NNW
21	UPPER CHESTER	1848-66 E. 97TH STRE	US BROWNFIELDS	Higher	1056, 0.200, SE
22	NE OHIO NEIGHBORHOOD	8300 HOUGH AVE	SWF/LF, UST, ARCHIVE UST, ASBESTOS	Lower	1136, 0.215, West
E23	CASE WESTERN RESERVE	1 MOUNT SINAI DR	RCRA-VSQG	Lower	1255, 0.238, ENE
E24	SPRINGBROOK ESTATES	1675 ANSEL RD	LUST, UST	Lower	1351, 0.256, ENE
25	BP OIL CO. #22365	9308 CHESTER AVE	LUST, UST	Higher	1604, 0.304, SSE
26	CLEVELAND CLINIC	1965 E 89TH ST	LUST	Higher	1971, 0.373, South
27	FORMER GULF SERVICE	8701-8705 EUCLID AVE	LUST, UST	Higher	2098, 0.397, SSW
F28	HARSHAW/FILTROL PART	1945 EAST 97 STREET	SEMS-ARCHIVE, RCRA NonGen / NLR	Higher	2114, 0.400, SE
F29	CLEVELAND CLINIC	1945 E 97TH ST	LUST, UST	Higher	2114, 0.400, SE
F30	HARSHAW FILTROL PART	1945 E 97TH ST	DERR	Higher	2114, 0.400, SE
31	MT SINAI MEDICAL CEN	1800 E 105TH ST	LUST, UST	Lower	2177, 0.412, East
32	VACANT LOT	9321 WADE PARK	LUST, UST	Lower	2249, 0.426, NNE
G33	CLEVELAND CLINIC	9500 EUCLID AVE	UNREG LTANKS, SPILLS, ASBESTOS	Higher	2263, 0.429, SSE
G34	CLEVELAND CLINIC FOU	9500 EUCLID AVE	SWF/LF, SPILLS	Higher	2263, 0.429, SSE
G35	CLEVELAND CLINIC FOU	9500 EUCLID AVENUE	RCRA-LQG, LUST, UST, ARCHIVE UST, SPILLS, FTTS,...	Higher	2263, 0.429, SSE
36	UNIVERSITY TOWER	1575 EAST BLVD	LUST, ARCHIVE UST	Lower	2350, 0.445, NE
37	WADE PARK APARTMENTS	9500 WADE PARK	LUST, UST, LEAD	Lower	2350, 0.445, NNE
H38	CLEVELAND CLINIC POW	2045 E 90TH ST	LUST, UST, ARCHIVE UST	Higher	2537, 0.480, South
H39	CLEVELAND CLINIC POW	2045 E 90TH ST	UNREG LTANKS	Higher	2537, 0.480, South

MAPPED SITES SUMMARY

Target Property Address:
1765 E 89 ST
CLEVELAND, OH 44106

Click on Map ID to see full detail.

MAP ID	SITE NAME	ADDRESS	DATABASE ACRONYMS	RELATIVE ELEVATION	DIST (ft. & mi.) DIRECTION
H40	OPPORTUNITY CORRIDOR	I-490 AND 55TH STREE	US BROWNFIELDS	Higher	2601, 0.493, South
41	CHURCH SQUARE PROPER	7909-8101 EUCLID AVE	DERR, VCP, USD	Higher	2886, 0.547, SW
42	SWIFT CLEANERS FORME	8220 CARNEGIE AVE	DERR, ENG CONTROLS, INST CONTROL, VCP, VAPOR	Higher	3325, 0.630, SSW
43	FENWAY MANOR APARTME	1986 STOKES BLVD	DERR, VCP, ASBESTOS	Higher	3475, 0.658, SE
44	BAKER ELECTRIC BLDG,	7100 EUCLID AVE	DERR, SWF/LF, INST CONTROL, VCP, VAPOR	Higher	4370, 0.828, WSW
45	EASTSIDE TRANSPORTAT	7001 EUCLID AVE	DERR, LUST, UST, VCP, ARCHIVE UST	Higher	4577, 0.867, WSW
46	OHIO BELL TELEPHONE	10615 CEDAR	DERR, INST CONTROL, VCP, ARCHIVE UST, VAPOR	Higher	4619, 0.875, SE
47	WADE PARK CHEMICAL	7012 WADE PARK BLVD	SEMS, DERR	Lower	4821, 0.913, WNW
48	7000 EUCLID SITE, CL	6900-7000 EUCLID AVE	DERR, INST CONTROL, VCP	Higher	4955, 0.938, WSW
49	COYNE LAUNDRY SITE,	6710 LEXINGTON AVE.	DERR, HIST INST CONTROLS, INST CONTROL, VCP, HIST...	Lower	4993, 0.946, West
50	MIDTOWN TECH PARK, C	6700 EUCLID AVE	DERR, INST CONTROL, VCP	Higher	5264, 0.997, WSW

EXECUTIVE SUMMARY

TARGET PROPERTY SEARCH RESULTS

The target property was not listed in any of the databases searched by EDR.

DATABASES WITH NO MAPPED SITES

No mapped sites were found in EDR's search of available ("reasonably ascertainable ") government records either on the target property or within the search radius around the target property for the following databases:

STANDARD ENVIRONMENTAL RECORDS

Lists of Federal NPL (Superfund) sites

NPL ..... National Priority List
Proposed NPL ..... Proposed National Priority List Sites
NPL LIENS ..... Federal Superfund Liens

Lists of Federal Delisted NPL sites

Delisted NPL ..... National Priority List Deletions

Lists of Federal sites subject to CERCLA removals and CERCLA orders

FEDERAL FACILITY ..... Federal Facility Site Information listing
SEMS ..... Superfund Enterprise Management System

Lists of Federal RCRA facilities undergoing Corrective Action

CORRACTS ..... Corrective Action Report

Lists of Federal RCRA TSD facilities

RCRA-TSDF ..... RCRA - Treatment, Storage and Disposal

Lists of Federal RCRA generators

RCRA-LQG ..... RCRA - Large Quantity Generators
RCRA-SQG ..... RCRA - Small Quantity Generators

Federal institutional controls / engineering controls registries

LUCIS ..... Land Use Control Information System
US ENG CONTROLS ..... Engineering Controls Sites List
US INST CONTROLS ..... Institutional Controls Sites List

Federal ERNS list

ERNS ..... Emergency Response Notification System

EXECUTIVE SUMMARY

Lists of state- and tribal hazardous waste facilities

SHWS..... This state does not maintain a SHWS list. See the Federal CERCLIS list and Federal NPL list.

Lists of state and tribal leaking storage tanks

LAST..... Leaking Aboveground Storage Tank Listing
INDIAN LUST..... Leaking Underground Storage Tanks on Indian Land

Lists of state and tribal registered storage tanks

FEMA UST..... Underground Storage Tank Listing
AST..... Above Ground Storage Tanks
INDIAN UST..... Underground Storage Tanks on Indian Land

State and tribal institutional control / engineering control registries

HIST ENG CONTROLS..... Operation & Maintenance Agreements Database
HIST INST CONTROLS..... Institutional Controls Database
ENG CONTROLS..... Sites with Engineering Controls
INST CONTROL..... Sites with Institutional Engineering Controls

Lists of state and tribal voluntary cleanup sites

VCP..... Voluntary Action Program Sites
INDIAN VCP..... Voluntary Cleanup Priority Listing

Lists of state and tribal brownfield sites

BROWNFIELDS..... Ohio Brownfield Inventory

ADDITIONAL ENVIRONMENTAL RECORDS

Local Lists of Landfill / Solid Waste Disposal Sites

SWRCY..... Recycling Facility Listing
HIST LF..... Old Solid Waste Landfill
INDIAN ODI..... Report on the Status of Open Dumps on Indian Lands
ODI..... Open Dump Inventory
DEBRIS REGION 9..... Torres Martinez Reservation Illegal Dump Site Locations
IHS OPEN DUMPS..... Open Dumps on Indian Land

Local Lists of Hazardous waste / Contaminated Sites

US HIST CDL..... Delisted National Clandestine Laboratory Register
CDL..... Clandestine Drug Lab Locations
US CDL..... National Clandestine Laboratory Register

Local Land Records

LIENS 2..... CERCLA Lien Information

Records of Emergency Release Reports

HMIRS..... Hazardous Materials Information Reporting System

SPILLS	Emergency Response Database
SPILLS 90	SPILLS 90 data from FirstSearch
SPILLS 80	SPILLS 80 data from FirstSearch

Other Ascertainable Records

RCRA NonGen / NLR	RCRA - Non Generators / No Longer Regulated
FUDS	Formerly Used Defense Sites
DOD	Department of Defense Sites
SCRD DRYCLEANERS	State Coalition for Remediation of Drycleaners Listing
US FIN ASSUR	Financial Assurance Information
EPA WATCH LIST	EPA WATCH LIST
2020 COR ACTION	2020 Corrective Action Program List
TSCA	Toxic Substances Control Act
TRIS	Toxic Chemical Release Inventory System
SSTS	Section 7 Tracking Systems
ROD	Records Of Decision
RMP	Risk Management Plans
RAATS	RCRA Administrative Action Tracking System
PRP	Potentially Responsible Parties
PADS	PCB Activity Database System
ICIS	Integrated Compliance Information System
FTTS	FIFRA/ TSCA Tracking System - FIFRA (Federal Insecticide, Fungicide, & Rodenticide Act)/TSCA (Toxic Substances Control Act)
MLTS	Material Licensing Tracking System
COAL ASH DOE	Steam-Electric Plant Operation Data
COAL ASH EPA	Coal Combustion Residues Surface Impoundments List
PCB TRANSFORMER	PCB Transformer Registration Database
RADINFO	Radiation Information Database
HIST FTTS	FIFRA/TSCA Tracking System Administrative Case Listing
DOT OPS	Incident and Accident Data
CONSENT	Superfund (CERCLA) Consent Decrees
INDIAN RESERV	Indian Reservations
FUSRAP	Formerly Utilized Sites Remedial Action Program
UMTRA	Uranium Mill Tailings Sites
LEAD SMELTERS	Lead Smelter Sites
US AIRS	Aerometric Information Retrieval System Facility Subsystem
US MINES	Mines Master Index File
MINES MRDS	Mineral Resources Data System
ABANDONED MINES	Abandoned Mines
FINDS	Facility Index System/Facility Registry System
ECHO	Enforcement & Compliance History Information
DOCKET HWC	Hazardous Waste Compliance Docket Listing
UXO	Unexploded Ordnance Sites
FUELS PROGRAM	EPA Fuels Program Registered Listing
PFAS NPL	Superfund Sites with PFAS Detections Information
PFAS FEDERAL SITES	Federal Sites PFAS Information
PFAS TSCA	PFAS Manufacture and Imports Information
PFAS TRIS	List of PFAS Added to the TRI
PFAS RCRA MANIFEST	PFAS Transfers Identified In the RCRA Database Listing
PFAS ATSDR	PFAS Contamination Site Location Listing
PFAS WQP	Ambient Environmental Sampling for PFAS
PFAS NPDES	Clean Water Act Discharge Monitoring Information
PFAS ECHO	Facilities in Industries that May Be Handling PFAS Listing
PFAS ECHO FIRE TRAINING	Facilities in Industries that May Be Handling PFAS Listing

EXECUTIVE SUMMARY

PFAS PART 139 AIRPORT--- All Certified Part 139 Airports PFAS Information Listing
AQUEOUS FOAM NRC------ Aqueous Foam Related Incidents Listing
BIOSOLIDS---------- ICIS-NPDES Biosolids Facility Data
PFAS---------- PFOA & PFOS Site Listing
AIRS---------- Title V Permits Listing
ASBESTOS---------- Asbestos Notification Listing
COAL ASH---------- Coal Ash Disposal Site Listing
CRO---------- Cessation of Regulated Operations Facility Listing
DRYCLEANERS---------- Drycleaner Facility Listing
Financial Assurance--------- Financial Assurance Information Listing
HIST USD---------- Urban Setting Designations Database
LEAD---------- Lead Inspections Listing
NPDES---------- NPDES General Permit List
VAPOR---------- Vapor Intrusion
TOWNGAS---------- DERR Towngas Database
UIC---------- Underground Injection Wells Listing
USD---------- Urban Setting Designation Sites

EDR HIGH RISK HISTORICAL RECORDS

EDR Exclusive Records

EDR MGP---------- EDR Proprietary Manufactured Gas Plants

EDR RECOVERED GOVERNMENT ARCHIVES

Exclusive Recovered Govt. Archives

RGA LF---------- Recovered Government Archive Solid Waste Facilities List
RGA LUST---------- Recovered Government Archive Leaking Underground Storage Tank

SURROUNDING SITES: SEARCH RESULTS

Surrounding sites were identified in the following databases.

Elevations have been determined from the USGS Digital Elevation Model and should be evaluated on a relative (not an absolute) basis. Relative elevation information between sites of close proximity should be field verified. Sites with an elevation equal to or higher than the target property have been differentiated below from sites with an elevation lower than the target property.
Page numbers and map identification numbers refer to the EDR Radius Map report where detailed data on individual sites can be reviewed.

Sites listed in ***bold italics*** are in multiple databases.

Unmappable (orphan) sites are not considered in the foregoing analysis.

STANDARD ENVIRONMENTAL RECORDS

Lists of Federal CERCLA sites with NFRAP

SEMS-ARCHIVE: SEMS-ARCHIVE (Superfund Enterprise Management System Archive) tracks sites that have no further interest under the Federal Superfund Program based on available information. The list was formerly

known as the CERCLIS-NFRAP, renamed to SEMS ARCHIVE by the EPA in 2015. EPA may perform a minimal level of assessment work at a site while it is archived if site conditions change and/or new information becomes available. Archived sites have been removed and archived from the inventory of SEMS sites. Archived status indicates that, to the best of EPA's knowledge, assessment at a site has been completed and that EPA has determined no further steps will be taken to list the site on the National Priorities List (NPL), unless information indicates this decision was not appropriate or other considerations require a recommendation for listing at a later time. The decision does not necessarily mean that there is no hazard associated with a given site; it only means that. based upon available information, the location is not judged to be potential NPL site.

A review of the SEMS-ARCHIVE list, as provided by EDR, and dated 09/19/2023 has revealed that there is 1 SEMS-ARCHIVE site within approximately 0.5 miles of the target property.

Equal/Higher Elevation	Address	Direction / Distance	Map ID	Page
HARSHAW/FILTROL PART Site ID: 0504369 EPA Id: OHD053276390	***1945 EAST 97 STREET***	***SE 1/4 - 1/2 (0.400 mi.)***	***F28***	***64***

Lists of Federal RCRA generators

RCRA-VSQG: RCRAInfo is EPA's comprehensive information system, providing access to data supporting the Resource Conservation and Recovery Act (RCRA) of 1976 and the Hazardous and Solid Waste Amendments (HSWA) of 1984. The database includes selective information on sites which generate, transport, store, treat and/or dispose of hazardous waste as defined by the Resource Conservation and Recovery Act (RCRA). Very small quantity generators (VSQGs) generate less than 100 kg of hazardous waste, or less than 1 kg of acutely hazardous waste per month.

A review of the RCRA-VSQG list, as provided by EDR, and dated 12/04/2023 has revealed that there is 1 RCRA-VSQG site within approximately 0.25 miles of the target property.

Lower Elevation	Address	Direction / Distance	Map ID	Page
CASE WESTERN RESERVE EPA ID:: OHD077757425	1 MOUNT SINAI DR	ENE 1/8 - 1/4 (0.238 mi.)	E23	22

Lists of state- and tribal hazardous waste facilities

DERR: The DERR database is an index of sites for which Ohio EPA maintains files. It includes sites with known or suspected contamination, but a site's inclusion in the database does not mean that it is now or has ever been contaminated.

A review of the DERR list, as provided by EDR, and dated 07/25/2023 has revealed that there are 11 DERR sites within approximately 1 mile of the target property.

Equal/Higher Elevation	Address	Direction / Distance	Map ID	Page
HARSHAW FILTROL PART DERR Id: 218000383 Activity: SA	1945 E 97TH ST	SE 1/4 - 1/2 (0.400 mi.)	F30	73
CHURCH SQUARE PROPER DERR Id: 218002190	***7909-8101 EUCLID AVE***	***SW 1/2 - 1 (0.547 mi.)***	***41***	***211***
SWIFT CLEANERS FORME	***8220 CARNEGIE AVE***	***SSW 1/2 - 1 (0.630 mi.)***	***42***	***212***

DERR Id: 218002847 Activity: VAP				
FENWAY MANOR APARTME DERR Id: 218003394 Activity: VAP	***1986 STOKES BLVD***	***SE 1/2 - 1 (0.658 mi.)***	***43***	***216***
BAKER ELECTRIC BLDG, DERR Id: 218002591 Activity: VAP	***7100 EUCLID AVE***	***WSW 1/2 - 1 (0.828 mi.)***	***44***	***219***
EASTSIDE TRANSPORTAT DERR Id: 218003453 Activity: VAP	***7001 EUCLID AVE***	***WSW 1/2 - 1 (0.867 mi.)***	***45***	***224***
OHIO BELL TELEPHONE DERR Id: 218002519 Activity: VAP	***10615 CEDAR***	***SE 1/2 - 1 (0.875 mi.)***	***46***	***231***
7000 EUCLID SITE, CL DERR Id: 218003014 Activity: VAP	***6900-7000 EUCLID AVE***	***WSW 1/2 - 1 (0.938 mi.)***	***48***	***237***
MIDTOWN TECH PARK, C DERR Id: 218002836 Activity: VAP	***6700 EUCLID AVE***	***WSW 1/2 - 1 (0.997 mi.)***	***50***	***244***

Lower Elevation	Address	Direction / Distance	Map ID	Page
WADE PARK CHEMICAL DERR Id: 218000884 Activity: SA, RR	***7012 WADE PARK BLVD***	***WNW 1/2 - 1 (0.913 mi.)***	***47***	***235***
COYNE LAUNDRY SITE, DERR Id: 218001959 Activity: VAP	***6710 LEXINGTON AVE.***	***W 1/2 - 1 (0.946 mi.)***	***49***	***239***

Lists of state and tribal landfills and solid waste disposal facilities

SWF/LF: The Solid Waste Facilities/Landfill Sites records typically contain an inventory of solid waste disposal facilities or landfills in a particular state. The data come from the Ohio Environmental Protection Agency's Licensed Solid Waste Facilities.

A review of the SWF/LF list, as provided by EDR, and dated 03/02/2023 has revealed that there are 2 SWF/LF sites within approximately 0.5 miles of the target property.

Equal/Higher Elevation	Address	Direction / Distance	Map ID	Page
CLEVELAND CLINIC FOU Status: ISSUED Facility Id: 12378	***9500 EUCLID AVE***	***SSE 1/4 - 1/2 (0.429 mi.)***	***G34***	***80***

Lower Elevation	Address	Direction / Distance	Map ID	Page
NE OHIO NEIGHBORHOOD Status: ISSUED Facility Id: 9550	***8300 HOUGH AVE***	***W 1/8 - 1/4 (0.215 mi.)***	***22***	***17***

EXECUTIVE SUMMARY

Lists of state and tribal leaking storage tanks

LUST: The Leaking Underground Storage Tank Incident Reports contain an inventory of reported leaking underground storage tank incidents. The data come from the Department of Commerce Division of State Fire Marshal's List of Reported Petroleum Underground Storage Tank Release Incidents.

A review of the LUST list, as provided by EDR, and dated 08/03/2023 has revealed that there are 12 LUST sites within approximately 0.5 miles of the target property.

Equal/Higher Elevation	Address	Direction / Distance	Map ID	Page
BP OIL CO. #22365 FR Status: NFA: No Further Action	***9308 CHESTER AVE***	***SSE 1/4 - 1/2 (0.304 mi.)***	***25***	***55***
CLEVELAND CLINIC FR Status: RPT: a possible incident is reported	1965 E 89TH ST	S 1/4 - 1/2 (0.373 mi.)	26	60
FORMER GULF SERVICE FR Status: NFA: No Further Action	***8701-8705 EUCLID AVE***	***SSW 1/4 - 1/2 (0.397 mi.)***	***27***	***61***
CLEVELAND CLINIC FR Status: NFA: No Further Action	***1945 E 97TH ST***	***SE 1/4 - 1/2 (0.400 mi.)***	***F29***	***71***
CLEVELAND CLINIC FOU FR Status: RPT: a possible incident is reported FR Status: NFA: No Further Action FR Status: CLO: Closure FR Status: T1S: Tier 1 Source Investigation	***9500 EUCLID AVENUE***	***SSE 1/4 - 1/2 (0.429 mi.)***	***G35***	***90***
CLEVELAND CLINIC POW FR Status: SUS: a suspected release or source is identified FR Status: NFA: No Further Action	***2045 E 90TH ST***	***S 1/4 - 1/2 (0.480 mi.)***	***H38***	***192***

Lower Elevation	Address	Direction / Distance	Map ID	Page
COMMUNITY CIRCLE TWO FR Status: RPT: a possible incident is reported	***8925 HOUGH AVE***	***NW 0 - 1/8 (0.018 mi.)***	***A4***	***8***
SPRINGBROOK ESTATES FR Status: NFA: No Further Action	***1675 ANSEL RD***	***ENE 1/4 - 1/2 (0.256 mi.)***	***E24***	***54***
MT SINAI MEDICAL CEN FR Status: NFA: No Further Action	***1800 E 105TH ST***	***E 1/4 - 1/2 (0.412 mi.)***	***31***	***73***
VACANT LOT FR Status: NFA: No Further Action	***9321 WADE PARK***	***NNE 1/4 - 1/2 (0.426 mi.)***	***32***	***76***
UNIVERSITY TOWER FR Status: RPT: a possible incident is reported	***1575 EAST BLVD***	***NE 1/4 - 1/2 (0.445 mi.)***	***36***	***185***
WADE PARK APARTMENTS FR Status: NFA: No Further Action	***9500 WADE PARK***	***NNE 1/4 - 1/2 (0.445 mi.)***	***37***	***186***

UNREG LTANKS: A suspected or confirmed release of petroleum from a non-regulated UST.

A review of the UNREG LTANKS list, as provided by EDR, and dated 08/25/1999 has revealed that there are 2 UNREG LTANKS sites within approximately 0.5 miles of the target property.

Equal/Higher Elevation	Address	Direction / Distance	Map ID	Page
CLEVELAND CLINIC	***9500 EUCLID AVE***	***SSE 1/4 - 1/2 (0.429 mi.)***	***G33***	***78***

Facility Status: NFA Facility Id: 183639 Incident Number: 180187900				
CLEVELAND CLINIC POW Facility Status: CON Facility Id: -0- Incident Number: 181061300	2045 E 90TH ST	S 1/4 - 1/2 (0.480 mi.)	H39	202

Lists of state and tribal registered storage tanks

UST: The Underground Storage Tank database contains registered USTs. USTs are regulated under Subtitle I of the Resource Conservation and Recovery Act (RCRA). The data come from the Department of Commerce Division of State Fire Marshal's Facility File.

A review of the UST list, as provided by EDR, and dated 08/07/2023 has revealed that there is 1 UST site within approximately 0.25 miles of the target property.

Lower Elevation	Address	Direction / Distance	Map ID	Page
NE OHIO NEIGHBORHOOD Tank Status: EMP - Empty Never Filled Facility Id: 18000245	***8300 HOUGH AVE***	***W 1/8 - 1/4 (0.215 mi.)***	***22***	***17***

ADDITIONAL ENVIRONMENTAL RECORDS

Local Brownfield lists

US BROWNFIELDS: The EPA's listing of Brownfields properties from the Cleanups in My Community program, which provides information on Brownfields properties for which information is reported back to EPA, as well as areas served by Brownfields grant programs.

A review of the US BROWNFIELDS list, as provided by EDR, and dated 08/15/2023 has revealed that there are 2 US BROWNFIELDS sites within approximately 0.5 miles of the target property.

Equal/Higher Elevation	Address	Direction / Distance	Map ID	Page
UPPER CHESTER Cleanup Completion Date: -	1848-66 E. 97TH STRE	SE 1/8 - 1/4 (0.200 mi.)	21	14
OPPORTUNITY CORRIDOR Cleanup Completion Date: -	I-490 AND 55TH STREE	S 1/4 - 1/2 (0.493 mi.)	H40	203

Local Lists of Registered Storage Tanks

ARCHIVE UST: Underground storage tank records that have been removed from the Underground Storage Tank database.

A review of the ARCHIVE UST list, as provided by EDR, and dated 08/07/2023 has revealed that there

are 2 ARCHIVE UST sites within approximately 0.25 miles of the target property.

Lower Elevation	Address	Direction / Distance	Map ID	Page
COMMUNITY CIRCLE TWO Facility Number: 18008884	***8925 HOUGH AVE***	***NW 0 - 1/8 (0.018 mi.)***	***A4***	***8***
NE OHIO NEIGHBORHOOD Facility Number: 18000245 Tank Status: CIU	***8300 HOUGH AVE***	***W 1/8 - 1/4 (0.215 mi.)***	***22***	***17***

EDR HIGH RISK HISTORICAL RECORDS

EDR Exclusive Records

EDR Hist Auto: EDR has searched selected national collections of business directories and has collected listings of potential gas station/filling station/service station sites that were available to EDR researchers. EDR's review was limited to those categories of sources that might, in EDR's opinion, include gas station/filling station/service station establishments. The categories reviewed included, but were not limited to gas, gas station, gasoline station, filling station, auto, automobile repair, auto service station, service station, etc. This database falls within a category of information EDR classifies as "High Risk Historical Records", or HRHR. EDR's HRHR effort presents unique and sometimes proprietary data about past sites and operations that typically create environmental concerns, but may not show up in current government records searches.

A review of the EDR Hist Auto list, as provided by EDR, has revealed that there are 4 EDR Hist Auto sites within approximately 0.125 miles of the target property.

Equal/Higher Elevation	Address	Direction / Distance	Map ID	Page
GONZALEZ TEXACO SERV	8932 HOUGH AV	0 - 1/8 (0.000 mi.)	A2	8

Lower Elevation	Address	Direction / Distance	Map ID	Page
ASHFORD S UNION~76~<	76 SERVICE"GASOLIN	W 0 - 1/8 (0.022 mi.)	B5	11
CRAWFORD ROAD BATTER	1718 CRAWFORD RD	NNW 0 - 1/8 (0.120 mi.)	D19	14
ROMISCHER SAML	1708 CRAWFORD RD	NNW 0 - 1/8 (0.124 mi.)	D20	14

EDR Hist Cleaner: EDR has searched selected national collections of business directories and has collected listings of potential dry cleaner sites that were available to EDR researchers. EDR's review was limited to those categories of sources that might, in EDR's opinion, include dry cleaning establishments. The categories reviewed included, but were not limited to dry cleaners, cleaners, laundry, laundromat, cleaning/laundry, wash & dry etc. This database falls within a category of information EDR classifies as "High Risk Historical Records", or HRHR. EDR's HRHR effort presents unique and sometimes proprietary data about past sites and operations that typically create environmental concerns, but may not show up in current government records searches.

A review of the EDR Hist Cleaner list, as provided by EDR, has revealed that there are 15 EDR Hist Cleaner sites within approximately 0.125 miles of the target property.

Equal/Higher Elevation	Address	Direction / Distance	Map ID	Page
GOLDSMITH BENJ	8918 HOUGH AV	0 - 1/8 (0.000 mi.)	A1	8
NEW HUB DRY CLEANING	9020 HOUGH AVENUE	ENE 0 - 1/8 (0.023 mi.)	6	11
BOKAY LAUNDRY	9201 HOUGH AV	ENE 0 - 1/8 (0.093 mi.)	C9	12

EXECUTIVE SUMMARY

Equal/Higher Elevation	Address	Direction / Distance	Map ID	Page
ROYAL CLEANERS	9221 HOUGH AV	ENE 0 - 1/8 (0.093 mi.)	C10	12
RANEN ALEX	1765 E 93RD ST	E 0 - 1/8 (0.094 mi.)	C11	12
WESTINGHOUSE LAUNDRO	9300 HOUGH AV	ENE 0 - 1/8 (0.098 mi.)	C12	12
WEIL MARK J	9305 HOUGH AV	ENE 0 - 1/8 (0.105 mi.)	C13	13
ROTHSCHILD ALEX	9208 EDMUNDS AVE	NNE 0 - 1/8 (0.106 mi.)	14	13

Lower Elevation	Address	Direction / Distance	Map ID	Page
UNITY DRY CLEANING &	8904 HOUGH AV	0 - 1/8 (0.000 mi.)	A3	8
DE LUXE ODORLESS CLE	8714 HOUGH AV	W 0 - 1/8 (0.033 mi.)	B7	11
YEE LIM	8713 HOUGH AV	W 0 - 1/8 (0.041 mi.)	B8	11
THACKER TROY B	1738 CRAWFORD RD	NNW 0 - 1/8 (0.111 mi.)	D15	13
PICKELENER SIDNEY	1721 CRAWFORD RD	NNW 0 - 1/8 (0.115 mi.)	D16	13
PACKER DRY CLEANING	1724 CRAWFORD RD	NNW 0 - 1/8 (0.118 mi.)	D17	13
CRAWFORD LAUNDRY	1711 CRAWFORD RD	NNW 0 - 1/8 (0.119 mi.)	D18	14

EXECUTIVE SUMMARY

Due to poor or inadequate address information, the following sites were not mapped. Count: 6 records.

Site Name	Database(s)
E 61ST & CHESTER, PPNS 118-046-036	DERR, ENG CONTROLS, INST CONTROL, VCP, VAPOR
HONEYWELL SIGNAL SYSTEMS FORMER, C	DERR, INST CONTROL, VCP, VAPOR
EUCLID BLOCK PROJECT, CLEVELAND	DERR, INST CONTROL, VCP
ABANDONED SERVICE STATION	LUST
VACANT LAND	LUST, UST
CHESTER AVE CORRIDOR, CLEVELAND	DERR

OVERVIEW MAP - 7528843.2S

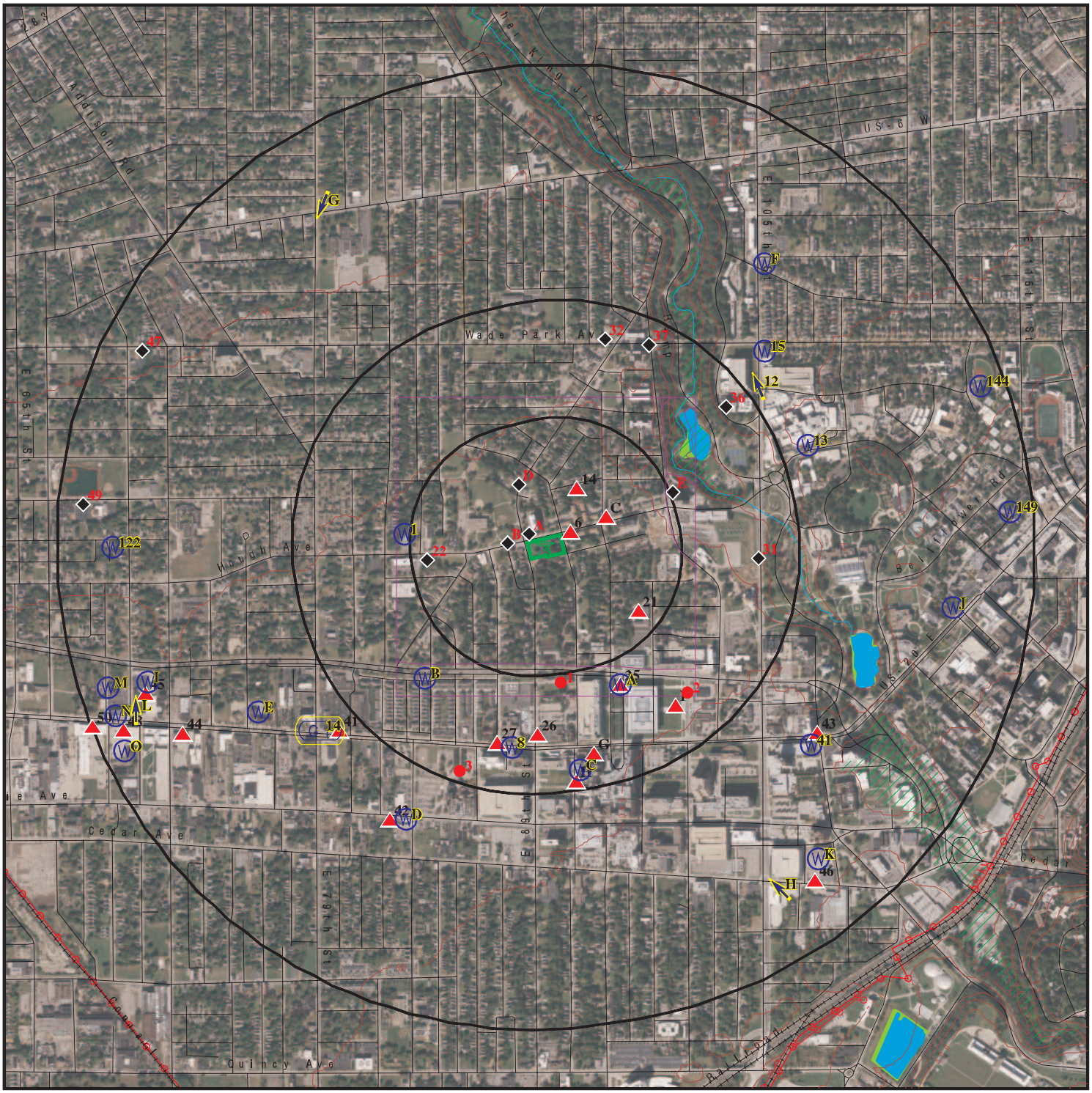

Target Property

Sites at elevations higher than or equal to the target property

Sites at elevations lower than the target property

Manufactured Gas Plants

National Priority List Sites

Dept. Defense Sites

0 1/4 1/2 1 Miles

Indian Reservations BIA

Power transmission lines

Special Flood Hazard Area (1%)

0.2% Annual Chance Flood Hazard

National Wetland Inventory

This report includes Interactive Map Layers to display and/or hide map information. The legend includes only those icons for the default map view.

SITE NAME:	Hough Senior Living	CLIENT:	Partners Env. Consulting, Inc.
ADDRESS:	1765 E 89 ST Cleveland OH 44106	CONTACT:	Zach Graham
		INQUIRY #:	7528843.2s
LAT/LONG:	41.509572 / 81.624174	DATE:	December 27, 2023 11:11 am

Copyright © 2023 EDR, Inc. © 2015 TomTom Rel. 2015.

DETAIL MAP - 7528843.2S

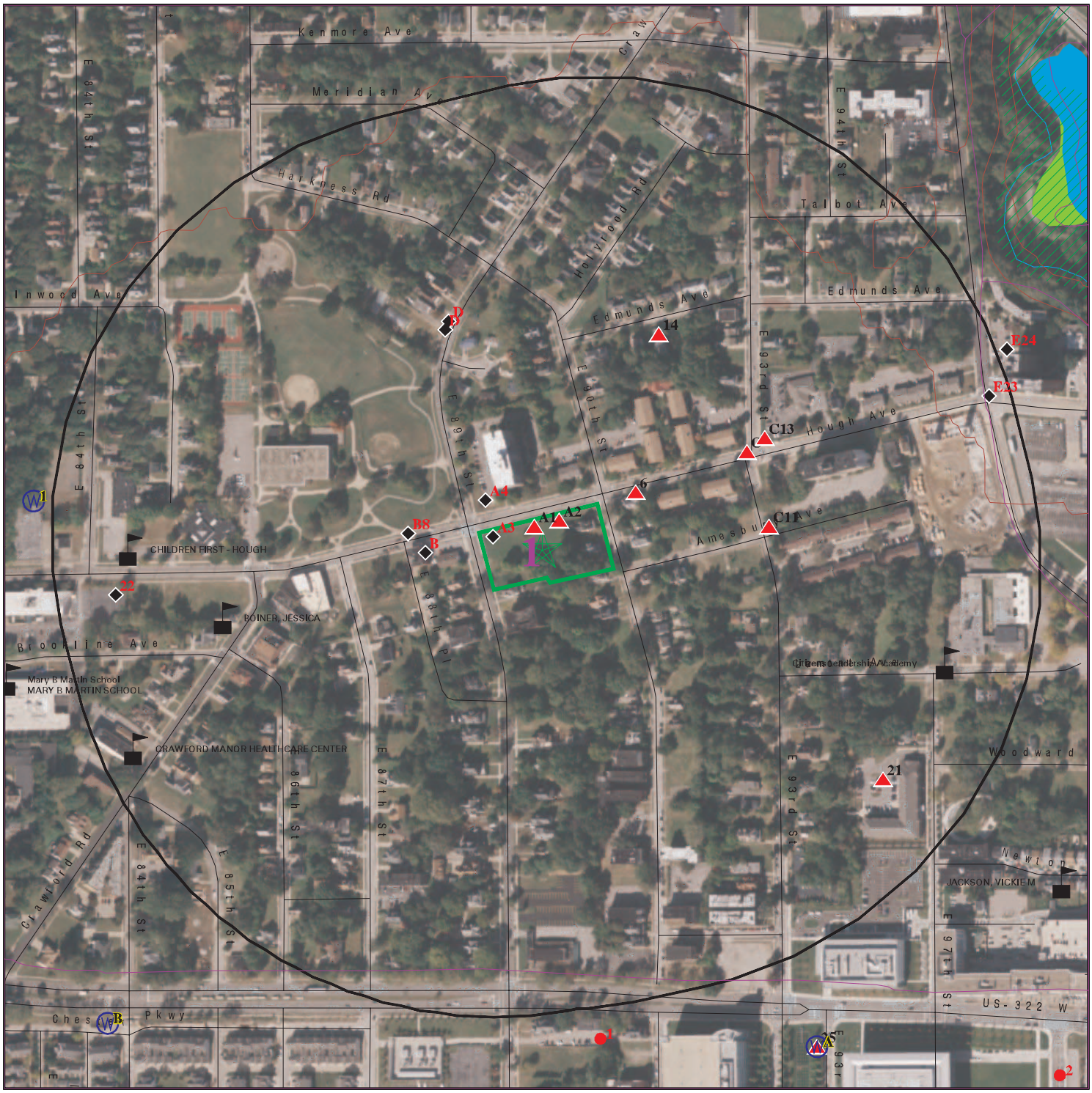

Target Property

Sites at elevations higher than or equal to the target property

Sites at elevations lower than the target property

Manufactured Gas Plants

Sensitive Receptors

National Priority List Sites

Dept. Defense Sites

0 1/16 1/8 1/4 Miles

Indian Reservations BIA

Special Flood Hazard Area (1%)

0.2% Annual Chance Flood Hazard

National Wetland Inventory

This report includes Interactive Map Layers to display and/or hide map information. The legend includes only those icons for the default map view.

SITE NAME:	Hough Senior Living	CLIENT:	Partners Env. Consulting, Inc.
ADDRESS:	1765 E 89 ST Cleveland OH 44106	CONTACT:	Zach Graham
		INQUIRY #:	7528843.2s
LAT/LONG:	41.509572 / 81.624174	DATE:	December 27, 2023 11:11 am

Copyright © 2023 EDR, Inc. © 2015 TomTom Rel. 2015.

MAP FINDINGS SUMMARY

Database	Search Distance (Miles)	Target Property	< 1/8	1/8 - 1/4	1/4 - 1/2	1/2 - 1	> 1	Total Plotted
STANDARD ENVIRONMENTAL RECORDS								
Lists of Federal NPL (Superfund) sites								
NPL	1.000		0	0	0	0	NR	0
Proposed NPL	1.000		0	0	0	0	NR	0
NPL LIENS	1.000		0	0	0	0	NR	0
Lists of Federal Delisted NPL sites								
Delisted NPL	1.000		0	0	0	0	NR	0
Lists of Federal sites subject to CERCLA removals and CERCLA orders								
FEDERAL FACILITY	0.500		0	0	0	NR	NR	0
SEMS	0.500		0	0	0	NR	NR	0
Lists of Federal CERCLA sites with NFRAP								
SEMS-ARCHIVE	0.500		0	0	1	NR	NR	1
Lists of Federal RCRA facilities undergoing Corrective Action								
CORRACTS	1.000		0	0	0	0	NR	0
Lists of Federal RCRA TSD facilities								
RCRA-TSDF	0.500		0	0	0	NR	NR	0
Lists of Federal RCRA generators								
RCRA-LQG	0.250		0	0	NR	NR	NR	0
RCRA-SQG	0.250		0	0	NR	NR	NR	0
RCRA-VSQG	0.250		0	1	NR	NR	NR	1
Federal institutional controls / engineering controls registries								
LUCIS	0.500		0	0	0	NR	NR	0
US ENG CONTROLS	0.500		0	0	0	NR	NR	0
US INST CONTROLS	0.500		0	0	0	NR	NR	0
Federal ERNS list								
ERNS	0.001		0	NR	NR	NR	NR	0
Lists of state- and tribal hazardous waste facilities								
SHWS	N/A		N/A	N/A	N/A	N/A	N/A	N/A
DERR	1.000		0	0	1	10	NR	11
Lists of state and tribal landfills and solid waste disposal facilities								
SWF/LF	0.500		0	1	1	NR	NR	2
Lists of state and tribal leaking storage tanks								
LUST	0.500		1	0	11	NR	NR	12

MAP FINDINGS SUMMARY

Database	Search Distance (Miles)	Target Property	< 1/8	1/8 - 1/4	1/4 - 1/2	1/2 - 1	> 1	Total Plotted
LAST	TP		NR	NR	NR	NR	NR	0
INDIAN LUST	0.500		0	0	0	NR	NR	0
UNREG LTANKS	0.500		0	0	2	NR	NR	2
Lists of state and tribal registered storage tanks								
FEMA UST	0.250		0	0	NR	NR	NR	0
UST	0.250		0	1	NR	NR	NR	1
AST	0.250		0	0	NR	NR	NR	0
INDIAN UST	0.250		0	0	NR	NR	NR	0
State and tribal institutional control / engineering control registries								
HIST ENG CONTROLS	0.500		0	0	0	NR	NR	0
HIST INST CONTROLS	0.500		0	0	0	NR	NR	0
ENG CONTROLS	0.500		0	0	0	NR	NR	0
INST CONTROL	0.500		0	0	0	NR	NR	0
Lists of state and tribal voluntary cleanup sites								
VCP	0.500		0	0	0	NR	NR	0
INDIAN VCP	0.500		0	0	0	NR	NR	0
Lists of state and tribal brownfield sites								
BROWNFIELDS	0.500		0	0	0	NR	NR	0
ADDITIONAL ENVIRONMENTAL RECORDS								
Local Brownfield lists								
US BROWNFIELDS	0.500		0	1	1	NR	NR	2
Local Lists of Landfill / Solid Waste Disposal Sites								
SWRCY	0.500		0	0	0	NR	NR	0
HIST LF	0.500		0	0	0	NR	NR	0
INDIAN ODI	0.500		0	0	0	NR	NR	0
ODI	0.500		0	0	0	NR	NR	0
DEBRIS REGION 9	0.500		0	0	0	NR	NR	0
IHS OPEN DUMPS	0.500		0	0	0	NR	NR	0
Local Lists of Hazardous waste / Contaminated Sites								
US HIST CDL	0.001		0	NR	NR	NR	NR	0
CDL	0.001		0	NR	NR	NR	NR	0
US CDL	0.001		0	NR	NR	NR	NR	0
Local Lists of Registered Storage Tanks								
ARCHIVE UST	0.250		1	1	NR	NR	NR	2
Local Land Records								
LIENS 2	0.001		0	NR	NR	NR	NR	0
Records of Emergency Release Reports								
HMIRS	0.001		0	NR	NR	NR	NR	0

MAP FINDINGS SUMMARY

Database	Search Distance (Miles)	Target Property	< 1/8	1/8 - 1/4	1/4 - 1/2	1/2 - 1	> 1	Total Plotted
SPILLS	0.001		0	NR	NR	NR	NR	0
SPILLS 90	0.001		0	NR	NR	NR	NR	0
SPILLS 80	0.001		0	NR	NR	NR	NR	0
Other Ascertainable Records								
RCRA NonGen / NLR	0.250		0	0	NR	NR	NR	0
FUDS	1.000		0	0	0	0	NR	0
DOD	1.000		0	0	0	0	NR	0
SCRD DRYCLEANERS	0.500		0	0	0	NR	NR	0
US FIN ASSUR	0.001		0	NR	NR	NR	NR	0
EPA WATCH LIST	0.001		0	NR	NR	NR	NR	0
2020 COR ACTION	0.250		0	0	NR	NR	NR	0
TSCA	0.001		0	NR	NR	NR	NR	0
TRIS	0.001		0	NR	NR	NR	NR	0
SSTS	0.001		0	NR	NR	NR	NR	0
ROD	1.000		0	0	0	0	NR	0
RMP	0.001		0	NR	NR	NR	NR	0
RAATS	0.001		0	NR	NR	NR	NR	0
PRP	0.001		0	NR	NR	NR	NR	0
PADS	0.001		0	NR	NR	NR	NR	0
ICIS	0.001		0	NR	NR	NR	NR	0
FTTS	0.001		0	NR	NR	NR	NR	0
MLTS	0.001		0	NR	NR	NR	NR	0
COAL ASH DOE	0.001		0	NR	NR	NR	NR	0
COAL ASH EPA	0.500		0	0	0	NR	NR	0
PCB TRANSFORMER	0.001		0	NR	NR	NR	NR	0
RADINFO	0.001		0	NR	NR	NR	NR	0
HIST FTTS	0.001		0	NR	NR	NR	NR	0
DOT OPS	0.001		0	NR	NR	NR	NR	0
CONSENT	1.000		0	0	0	0	NR	0
INDIAN RESERV	1.000		0	0	0	0	NR	0
FUSRAP	1.000		0	0	0	0	NR	0
UMTRA	0.500		0	0	0	NR	NR	0
LEAD SMELTERS	0.001		0	NR	NR	NR	NR	0
US AIRS	0.001		0	NR	NR	NR	NR	0
US MINES	0.250		0	0	NR	NR	NR	0
MINES MRDS	0.250		0	0	NR	NR	NR	0
ABANDONED MINES	0.250		0	0	NR	NR	NR	0
FINDS	0.001		0	NR	NR	NR	NR	0
ECHO	0.001		0	NR	NR	NR	NR	0
DOCKET HWC	0.001		0	NR	NR	NR	NR	0
UXO	1.000		0	0	0	0	NR	0
FUELS PROGRAM	0.250		0	0	NR	NR	NR	0
PFAS NPL	0.250		0	0	NR	NR	NR	0
PFAS FEDERAL SITES	0.250		0	0	NR	NR	NR	0
PFAS TSCA	0.250		0	0	NR	NR	NR	0
PFAS TRIS	0.250		0	0	NR	NR	NR	0
PFAS RCRA MANIFEST	0.250		0	0	NR	NR	NR	0
PFAS ATSDR	0.250		0	0	NR	NR	NR	0
PFAS WQP	0.250		0	0	NR	NR	NR	0
PFAS NPDES	0.250		0	0	NR	NR	NR	0

MAP FINDINGS SUMMARY

Database	Search Distance (Miles)	Target Property	< 1/8	1/8 - 1/4	1/4 - 1/2	1/2 - 1	> 1	Total Plotted
PFAS ECHO	0.250		0	0	NR	NR	NR	0
PFAS ECHO FIRE TRAINING	0.250		0	0	NR	NR	NR	0
PFAS PART 139 AIRPORT	0.250		0	0	NR	NR	NR	0
AQUEOUS FOAM NRC	0.250		0	0	NR	NR	NR	0
BIOSOLIDS	0.001		0	NR	NR	NR	NR	0
PFAS	0.250		0	0	NR	NR	NR	0
AIRS	0.001		0	NR	NR	NR	NR	0
ASBESTOS	0.001		0	NR	NR	NR	NR	0
COAL ASH	0.500		0	0	0	NR	NR	0
CRO	0.001		0	NR	NR	NR	NR	0
DRYCLEANERS	0.250		0	0	NR	NR	NR	0
Financial Assurance	0.001		0	NR	NR	NR	NR	0
HIST USD	0.500		0	0	0	NR	NR	0
LEAD	0.001		0	NR	NR	NR	NR	0
NPDES	0.001		0	NR	NR	NR	NR	0
VAPOR	0.500		0	0	0	NR	NR	0
TOWNGAS	1.000		0	0	0	0	NR	0
UIC	0.001		0	NR	NR	NR	NR	0
USD	0.500		0	0	0	NR	NR	0
EDR HIGH RISK HISTORICAL RECORDS								
EDR Exclusive Records								
EDR MGP	1.000		0	0	0	0	NR	0
EDR Hist Auto	0.125		4	NR	NR	NR	NR	4
EDR Hist Cleaner	0.125		15	NR	NR	NR	NR	15
EDR RECOVERED GOVERNMENT ARCHIVES								
Exclusive Recovered Govt. Archives								
RGA LF	0.001		0	NR	NR	NR	NR	0
RGA LUST	0.001		0	NR	NR	NR	NR	0
- Totals --		0	21	5	17	10	0	53

NOTES:

TP = Target Property

NR = Not Requested at this Search Distance

Sites may be listed in more than one database

N/A = This State does not maintain a SHWS list. See the Federal CERCLIS list.

A1 **GOLDSMITH BENJ** **EDR Hist Cleaner** **1009183850**
8918 HOUGH AV **N/A**
< 1/8 **CLEVELAND, OH**
1 ft.

Site 1 of 4 in cluster A

Relative: EDR Hist Cleaner
Higher

Actual:
665 ft.

Year:	Name:	Type:
1935	GOLDSMITH BENJ	LAUNDRIES

A2 **GONZALEZ TEXACO SERVICE STATION** **EDR Hist Auto** **1009048754**
8932 HOUGH AV **N/A**
< 1/8 **CLEVELAND, OH**
1 ft.

Site 2 of 4 in cluster A

Relative: EDR Hist Auto
Higher

Actual:
665 ft.

Year:	Name:	Type:
1951	HALL FRANKLIN	GASOLINE STATIONS
1955	H & L TEXACO STATION	GASOLINE STATIONS
1961	GONZALEZ TEXACO SERVICE STATION	GASOLINE STATIONS

A3 **UNITY DRY CLEANING & TAILORING** **EDR Hist Cleaner** **1009162731**
8904 HOUGH AV **N/A**
< 1/8 **CLEVELAND, OH**
1 ft.

Site 3 of 4 in cluster A

Relative: EDR Hist Cleaner
Lower

Actual:
664 ft.

Year:	Name:	Type:
1974	UNITY DRY CLEANING & TAILORING	CLEANERS AND DYERS

A4 **COMMUNITY CIRCLE TWO** **LUST** **U004088160**
NW **8925 HOUGH AVE** **ARCHIVE UST** **N/A**
< 1/8 **CLEVELAND, OH 44106** **ASBESTOS**
0.018 mi. **LEAD**
93 ft.

Site 4 of 4 in cluster A

Relative: LUST:
Lower

Actual:
664 ft.

Name:	COMMUNITY CIRCLE TWO
Address:	8925 HOUGH AVE
City,State,Zip:	CLEVELAND, OH 44106
Release Number:	18008884 - N00001
Release Date:	08/25/1999
LTF Status:	2 SUS/CON from non-regulated UST
FR Status:	**RPT: a possible incident is reported**
Priority:	2
Review Date:	05/13/2016
Priority Decode:	SUS/CON from non-regulated UST
Class1 Decode:	A viable RP have been identified
Latitude:	41.509998
Longitude:	-81.624563
Class:	Viable Responsible Party has been identified
Incident Number:	180000100.0

COMMUNITY CIRCLE TWO (Continued) **U004088160**

Last Update:	Charles Zepp
Last Update Date:	05/13/2016
Last Update Updated:	01/24/2002
Sub Status:	Approved
Rules:	1992
Coordinator:	Charles Zepp
Rating:	0

ARCHIVE UST:

Name:	COMMUNITY CIRCLE TWO
Address:	8925 HOUGH AVE
City,State,Zip:	CLEVELAND, OH 44106
Facility Number:	18008884
Owner Name:	COMMUNITY CIRCLE TWO
Owner Address:	8925 HOUGH AVE
Owner City,St,Zip:	CLEVELAND, OH 44106
Owner Telephone:	(216) 795-3950
Owner ID:	W010315
Facility Type:	Not reported
Contact Name:	Not reported
Contact Telephone:	Not reported
Tank Number:	Not reported
Depth at Location:	CLEVELAND FIRE DEPARTMENT
Authorized:	Yes
Eligible Award:	Not reported
Action:	Yes

Permit:

Facility Id:	18008884
Permit Id:	P00001
Permit Status:	Closed
Issued Date:	8/25/1999
LFD Permit Id:	08210

Tank ID:	T00001
Tank Type:	Not reported
Tank Status:	**Not reported**
Install Date:	Not reported
Content:	Not reported
Capacity:	Not reported
Corrosion Protection Tank:	Not reported
CAS #:	Not reported
Regulated:	No
Overfill Device Installed:	No
Spill Device Installed:	No
Release Detection On Tank:	Not reported
Date Removed:	Not reported
Date Last Use:	Not reported
Date Abandoned/Closed:	Not reported
AST/UST:	UST
Corrosion Protection Piping:	Not reported
Piping Material:	Not reported
Piping Type:	Not reported
Release Detection On Piping:	Not reported

COMMUNITY CIRCLE TWO (Continued) **U004088160**

ASBESTOS:

Name:	Not reported
Address:	8925 HOUGH AVENUE
City,State,Zip:	CLEVELAND, OH 44106
Notification ID:	157109
Owner Name:	The Millennia Companies
Abatement Contractor Name:	Ridgeline Integrated Solutions, LLC
Abatement License Number:	AC2551
Building Owner:	Kingsbury Tower
Abate Start Date:	1/28/2021
Abate End Date:	2/9/2021
Demo Contractor Name:	N/A
Demo Start Date:	1/28/2021
Demo End Date:	2/9/2021
RACM Linear Feet:	N/A
RACM Square Feet:	2000
RACM Cubic Feet:	N/A
Owner Phone:	216-520-1250
On Site Activity:	Abatement ONLY
Abatement Phone No:	216-520-1250
On Site Specialist Name:	Robert Bending
Specialist Cert Number:	AS544786
Cert Expiration Date:	1/15/2022
Setup Date:	1/28/2021
Offsite On Hold Date:	Not reported
Onsite Off Hold:	Not reported
Demo Contractor Phone:	N/A
Demo On Hold Date:	Not reported
Demo Off Hold Date:	Not reported
NF Cat-1 Pipe (ft):	0
NF Cat-1 Surface Area (sq ft):	0
NF Cat-2 Pipe (ft):	0
NF Cat-2 Surface Area (sq ft):	0

LEAD:

Name:	Not reported
Address:	8925 HOUGH AVE
City,State,Zip:	CLEVELAND, OH 44106
License Number:	LA007179
Contractor Last Name:	Flinn
Contractor First Name:	Douglas
Summary Month:	7
Summary Year:	2012
Summary Number:	140698
Detail Number:	171038
Activity Performed:	Inspection
Reason For Activity:	Lead Safe Renovation

B5
West
< 1/8
0.022 mi.
117 ft.

ASHFORD S UNION~76~<SERVICE — **EDR Hist Auto** — **1009049650**
76 SERVICE"GASOLINE STATIONS" 8812 HOUGH AV — **N/A**
CLEVELAND, OH

Site 1 of 3 in cluster B

Relative:
Lower

EDR Hist Auto

Actual:
664 ft.

Year:	Name:	Type:
1951	DAVIS HI-SPEED SERVICE STATION	GASOLINE STATIONS
1955	PURE GASOLINE STATION	GASOLINE STATIONS
1961	DAVIS PURE OIL SERVICE STATION	GASOLINE STATIONS
1970	ASHFORD S PURE OIL SERVICE	GASOLINE STATIONS
1974	ASHFORD S UNION~76~<SERVICE	GASOLINE STATIONS

6
ENE
< 1/8
0.023 mi.
124 ft.

NEW HUB DRY CLEANING CO — **EDR Hist Cleaner** — **1018889690**
9020 HOUGH AVENUE — **N/A**
CLEVELAND, OH 44106

Relative:
Higher

EDR Hist Cleaner

Actual:
667 ft.

Year:	Name:	Type:
1986	NEW HUB DRY CLEANING CO	Drycleaning Plants, Except Rugs
1987	NEW HUB DRY CLEANING CO	Drycleaning Plants, Except Rugs

B7
West
< 1/8
0.033 mi.
174 ft.

DE LUXE ODORLESS CLEANERS — **EDR Hist Cleaner** — **1009185520**
8714 HOUGH AV — **N/A**
CLEVELAND, OH

Site 2 of 3 in cluster B

Relative:
Lower

EDR Hist Cleaner

Actual:
664 ft.

Year:	Name:	Type:
1951	DE LUXE ODORLESS CLEANERS	CLEANERS AND DYERS
1951	DE LUXE ODORLESS CLEANERS	CLOTHES PRESSERS CLEANERS AND REPAIRERS

B8
West
< 1/8
0.041 mi.
218 ft.

YEE LIM — **EDR Hist Cleaner** — **1009185300**
8713 HOUGH AV — **N/A**
CLEVELAND, OH

Site 3 of 3 in cluster B

Relative:
Lower

EDR Hist Cleaner

Actual:
664 ft.

Year:	Name:	Type:
1935	YEE LIM	LAUNDRIES-CHINESE

C9
ENE
< 1/8
0.093 mi.
489 ft.

BOKAY LAUNDRY
9201 HOUGH AV
CLEVELAND, OH

EDR Hist Cleaner **1009161562**
N/A

Site 1 of 5 in cluster C

Relative:
Higher

EDR Hist Cleaner

Actual:
667 ft.

Year:	Name:	Type:
1955	BOKAY LAUNDRY	LAUNDRIES
1961	J & S HALF HOUR LAUNDRY	LAUNDRIES

C10
ENE
< 1/8
0.093 mi.
490 ft.

ROYAL CLEANERS
9221 HOUGH AV
CLEVELAND, OH

EDR Hist Cleaner **1009184561**
N/A

Site 2 of 5 in cluster C

Relative:
Higher

EDR Hist Cleaner

Actual:
667 ft.

Year:	Name:	Type:
1935	CHAIT ISRAEL	CLOTHES PRESSERS CLEANERS AND REPAIRERS
1951	ROYAL CLEANERS	CLOTHES PRESSERS CLEANERS AND REPAIRERS

C11
East
< 1/8
0.094 mi.
496 ft.

RANEN ALEX
1765 E 93RD ST
CLEVELAND, OH

EDR Hist Cleaner **1009182037**
N/A

Site 3 of 5 in cluster C

Relative:
Higher

EDR Hist Cleaner

Actual:
667 ft.

Year:	Name:	Type:
1935	RANEN ALEX	CLOTHES PRESSERS CLEANERS AND REPAIRERS
1951	SIMON MAX	CLOTHES PRESSERS CLEANERS AND REPAIRERS

C12
ENE
< 1/8
0.098 mi.
519 ft.

WESTINGHOUSE LAUNDROMAT
9300 HOUGH AV
CLEVELAND, OH

EDR Hist Cleaner **1009161340**
N/A

Site 4 of 5 in cluster C

Relative:
Higher

EDR Hist Cleaner

Actual:
667 ft.

Year:	Name:	Type:
1961	WESTINGHOUSE LAUNDRYMAT	LAUNDRIES-SELF SERVE
1970	WESTINGHOUSE LAUNDROMAT	LAUNDRIES-SELF SERVE

C13
ENE
< 1/8
0.105 mi.
556 ft.

WEIL MARK J — **EDR Hist Cleaner** — **1009183516**
9305 HOUGH AV — **N/A**
CLEVELAND, OH

Site 5 of 5 in cluster C

Relative:
Higher

EDR Hist Cleaner

Actual:
666 ft.

Year:	Name:	Type:
1935	WEIL MARK J	CLOTHES PRESSERS CLEANERS AND REPAIRERS

14
NNE
< 1/8
0.106 mi.
558 ft.

ROTHSCHILD ALEX — **EDR Hist Cleaner** — **1009185889**
9208 EDMUNDS AVE — **N/A**
CLEVELAND, OH

Relative:
Higher

EDR Hist Cleaner

Actual:
666 ft.

Year:	Name:	Type:
1951	ROTHSCHILD ALEX	CLEANERS AND DYERS

D15
NNW
< 1/8
0.111 mi.
586 ft.

THACKER TROY B — **EDR Hist Cleaner** — **1009182739**
1738 CRAWFORD RD — **N/A**
CLEVELAND, OH

Site 1 of 6 in cluster D

Relative:
Lower

EDR Hist Cleaner

Actual:
662 ft.

Year:	Name:	Type:
1935	THACKER TROY B	CLOTHES PRESSERS CLEANERS AND REPAIRERS

D16
NNW
< 1/8
0.115 mi.
607 ft.

PICKELENER SIDNEY — **EDR Hist Cleaner** — **1009183470**
1721 CRAWFORD RD — **N/A**
CLEVELAND, OH

Site 2 of 6 in cluster D

Relative:
Lower

EDR Hist Cleaner

Actual:
662 ft.

Year:	Name:	Type:
1935	PICKELENER SIDNEY	LAUNDRIES

D17
NNW
< 1/8
0.118 mi.
621 ft.

PACKER DRY CLEANING CO — **EDR Hist Cleaner** — **1009184762**
1724 CRAWFORD RD — **N/A**
CLEVELAND, OH

Site 3 of 6 in cluster D

Relative:
Lower

EDR Hist Cleaner

Actual:
662 ft.

Year:	Name:	Type:
1951	PACKER DRY CLEANING CO	CLOTHES PRESSERS CLEANERS AND REPAIRERS

D18 NNW < 1/8 0.119 mi. 630 ft. — **CRAWFORD LAUNDRY** — **EDR Hist Cleaner** — **1009160902** / **N/A**
1711 CRAWFORD RD
CLEVELAND, OH

Site 4 of 6 in cluster D

Relative: Lower
Actual: 663 ft.

EDR Hist Cleaner

Year:	Name:	Type:
1951	CRAWFORD LAUNDRY	LAUNDRIES
1955	CRAWFORD LAUNDRY	LAUNDRIES
1961	CRAWFORD LAUNDRY	LAUNDRIES

D19 NNW < 1/8 0.120 mi. 634 ft. — **CRAWFORD ROAD BATTERY SERVICE** — **EDR Hist Auto** — **1009073846** / **N/A**
1718 CRAWFORD RD
CLEVELAND, OH

Site 5 of 6 in cluster D

Relative: Lower
Actual: 662 ft.

EDR Hist Auto

Year:	Name:	Type:
1935	CRAWFORD ROAD BATTERY SERVICE	AUTOMOBILE REPAIRING

D20 NNW < 1/8 0.124 mi. 656 ft. — **ROMISCHER SAML** — **EDR Hist Auto** — **1009071936** / **N/A**
1708 CRAWFORD RD
CLEVELAND, OH

Site 6 of 6 in cluster D

Relative: Lower
Actual: 662 ft.

EDR Hist Auto

Year:	Name:	Type:
1935	ROMISCHER SAML	GASOLINE AND OIL SERVICE STATIONS

---

21 SE 1/8-1/4 0.200 mi. 1056 ft. — **UPPER CHESTER** — **US BROWNFIELDS** — **1018273385** / **N/A**
1848-66 E. 97TH STREET
CLEVELAND, OH 44106

Relative: Higher
Actual: 672 ft.

US BROWNFIELDS:

Name:	UPPER CHESTER
Address:	1848-66 E. 97TH STREET
Recipient name:	Cuyahoga County
Grant type:	Assessment
Property Number:	119-08-074 through -078, -107
Parcel size:	1.79
Latitude:	41.507612000000002
Longitude:	-81.620333000000002
Highlights:	These vacant parcels are being considered for a proposed senior housing project. Former Use: Parcels are now vacant land, previously single family residences.
Start Date:	-
Redev Completition Date:	-
Completed Date:	-
Acres Cleaned Up:	-

UPPER CHESTER (Continued) **1018273385**

Cleanup Funding:	-
Cleanup Funding Source:	-
Assessment Funding:	-
Assessment Funding Source:	-
Redevelopment Funding:	-
Redev. Funding Source:	-
Redev. Funding Entity Name:	-
Redevelopment Start Date:	-
Assessment Funding Entity:	-
Cleanup Funding Entity:	-
Grant Type:	Hazardous
Accomplishment Type:	-
Cooperative Agreement Number:	00E00415
Start Date:	-
Ownership Entity:	Private
Completion Date:	-
Current Owner:	Multiple Owners
Cleanup Required:	N
Video Available:	N
Photo Available:	N
Institutional Controls Required:	N
IC Category Proprietary Controls:	-
IC Cat. Info. Devices:	-
IC Cat. Gov. Controls:	-
IC Cat. Enforcement Permit Tools:	-
IC in place date:	-
IC in place:	-
State/tribal program date:	-
State/tribal program ID:	-
Contaminant Found:	Not reported
Contaminant Cleanup:	Not reported
Media Affected:	Not reported
Media Cleanup:	Not reported
Num. of cleanup and re-dev. jobs:	-
Past use greenspace acreage:	1.79
Past use residential acreage:	-
Past use commercial acreage:	-
Past use industrial acreage:	-
Future use greenspace acreage:	-
Future use residential acreage:	1.79
Future use commercial acreage:	-
Future use industrial acreage:	-
Future Use: Multistory	-
Past Use: Multistory	-
Property Description:	Parcels are now vacant land, previously single family residences.
Below Poverty Number:	2250
Below Poverty Percent:	58.780000000000
Meidan Income:	1628
Meidan Income Number:	2930
Meidan Income Percent:	76.540000000000
Vacant Housing Number:	505
Vacant Housing Percent:	21.149999999999
Unemployed Number:	545
Unemployed Percent:	14.24
Name:	UPPER CHESTER
Address:	1848-66 E. 97TH STREET

UPPER CHESTER (Continued) **1018273385**

Recipient name:	Cuyahoga County
Grant type:	Assessment
Property Number:	119-08-074 through -078, -107
Parcel size:	1.79
Latitude:	41.507612000000002
Longitude:	-81.620333000000002
Highlights:	These vacant parcels are being considered for a proposed senior housing project. Former Use: Parcels are now vacant land, previously single family residences.
Start Date:	-
Redev Completition Date:	-
Completed Date:	-
Acres Cleaned Up:	-
Cleanup Funding:	-
Cleanup Funding Source:	-
Assessment Funding:	6500
Assessment Funding Source:	-
Redevelopment Funding:	-
Redev. Funding Source:	-
Redev. Funding Entity Name:	-
Redevelopment Start Date:	-
Assessment Funding Entity:	EPA
Cleanup Funding Entity:	-
Grant Type:	Hazardous
Accomplishment Type:	Phase I Environmental Assessment
Cooperative Agreement Number:	00E00415
Start Date:	1/23/2013
Ownership Entity:	Private
Completion Date:	2/25/2013
Current Owner:	Multiple Owners
Cleanup Required:	N
Video Available:	N
Photo Available:	N
Institutional Controls Required:	N
IC Category Proprietary Controls:	-
IC Cat. Info. Devices:	-
IC Cat. Gov. Controls:	-
IC Cat. Enforcement Permit Tools:	-
IC in place date:	-
IC in place:	-
State/tribal program date:	-
State/tribal program ID:	-
Contaminant Found:	Not reported
Contaminant Cleanup:	Not reported
Media Affected:	Not reported
Media Cleanup:	Not reported
Num. of cleanup and re-dev. jobs:	-
Past use greenspace acreage:	1.79
Past use residential acreage:	-
Past use commercial acreage:	-
Past use industrial acreage:	-
Future use greenspace acreage:	-
Future use residential acreage:	1.79
Future use commercial acreage:	-
Future use industrial acreage:	-
Future Use: Multistory	-
Past Use: Multistory	-

UPPER CHESTER (Continued) **1018273385**

Property Description:	Parcels are now vacant land, previously single family residences.
Below Poverty Number:	2250
Below Poverty Percent:	58.780000000000
Meidan Income:	1628
Meidan Income Number:	2930
Meidan Income Percent:	76.540000000000
Vacant Housing Number:	505
Vacant Housing Percent:	21.149999999999
Unemployed Number:	545
Unemployed Percent:	14.24

22
West
1/8-1/4
0.215 mi.
1136 ft.

NE OHIO NEIGHBORHOOD HEALTH SRVS
8300 HOUGH AVE
CLEVELAND, OH 44103

SWF/LF **U001430414**
UST **N/A**
ARCHIVE UST
ASBESTOS

Relative:
Lower

Actual:
664 ft.

LF:

Name:	HOUGH HEALTH CENTER
Address:	8300 HOUGH AVE
City,State,Zip:	CLEVELAND, OH 44103
Facility ID:	9550
Facility Address:	Not reported
Status:	ISSUED
Closed Facility:	CLEVELAND, OH 44103
Facility Phone:	Not reported
Last Update:	Not reported
SWMD:	Not reported
Type:	Infectious Waste Generator
Specifications:	Not reported
License Type:	Not reported
License Secondary Id:	IWG012037
Class:	Not reported
Captive:	Not reported
Docket #:	Not reported
Core Place ID:	2396
Program Specific Id #:	Not reported
Start Date:	03/05/2012
End Date:	Not reported
District Office:	NEDO
Contact Name:	Not reported
Contact Phone:	Not reported
Expire Date:	02/23/2015
Operator:	Not reported
Operator Address:	Not reported
Operator City,St,Zip:	Not reported
Operator Phone:	Not reported
Licence Holder:	Not reported
Licence Holder Address:	Not reported
Licence Holder City,St,Zip:	Not reported
Licence Holder Phone:	Not reported
Owner Name:	Not reported
Owner Address:	Not reported
Owner City,St,Zip:	Not reported
Owner Phone:	Not reported
Applicant Name:	Hough Health Center
Applicant Address:	8300 Hough Ave

NE OHIO NEIGHBORHOOD HEALTH SRVS (Continued) **U001430414**

UST:

Name:	NE OHIO NEIGHBORHOOD HEALTH SRVS
Address:	8300 HOUGH AVE
City,State,Zip:	CLEVELAND, OH 44103
Facility Id:	18000245
Owner Name:	NE OHIO NEIGHBORHOOD HEALTH SRVS
Owner Address:	8300 HOUGH AVE
Owner City/State/Zip:	44103
Tank Number:	T00001
Status:	EMP - Empty Never Filled
UST Capacity:	1000
Tank Content:	Other (see comments)
Installation Date:	05/01/1999
Construction:	FRP-Fiberglass Reinforced Plastic
Date Last Used:	12/31/2011
Date TCL Closed:	Not reported
Date Removed:	05/01/2016
CAS Number:	68334-30-5
Abandoned Approved:	Not reported
Regulated:	NO
Sensitive Area:	NO
Date Of Sensitivity:	Not reported
UST Configurations:	SW - Single Wall
Construction Comments:	Not reported
Corrosion Protections:	NR - None Required by Rule
Corrosion Protection Comments:	Not reported
Primary Release Detection:	NR - None Required by Rule
Secondary Release Detection:	NR - None Required by Rule
Release Detection Comments:	Not reported
Piping Configuration:	SW - Single Wall
Piping Configuration Comments:	Not reported
Piping Styles:	S - Suction
Piping Constructions:	OTH - Other (explain)
Piping Construction Comments:	NCWG
Piping Corrosion Protections:	NR - None required by rule
Piping Corrosion Protection Comments:	Not reported
Piping Release Detections:	SS - Safe Suction
Piping Release Detection Comments:	Not reported
Spill Prevention Manholes:	SB - Spill Containment Manhole (bucket)
Spill Prevention Manhole Comments:	Not reported
OverFill Prevention:	FILL - Fill Pipe (drop tube flapper)
OverFill Prevention Comment:	Not reported
Comments:	TANK WAS NEVER FILLED, THEREFORE, IT IS NOT A REGULATED TANK. TANK WAS REMOVED IN 2016.

ARCHIVE UST:

Name:	NE OHIO NEIGHBORHOOD HEALTH SRVS
Address:	8300 HOUGH AVE
City,State,Zip:	CLEVELAND, OH 44103
Facility Number:	18000245
Owner Name:	NE OHIO NEIGHBORHOOD HEALTH SRVS
Owner Address:	8300 HOUGH AVE
Owner City,St,Zip:	CLEVELAND, OH 44103
Owner Telephone:	(216)231-7700
Owner ID:	W007582

NE OHIO NEIGHBORHOOD HEALTH SRVS (Continued) **U001430414**

Facility Type:	Commercial
Contact Name:	PERRY MURDOCK
Contact Telephone:	(216)472-1504
Tank Number:	1
Depth at Location:	Zero
Authorized:	No
Eligible Award:	Not reported
Action:	No

Tank ID:	T00001
Tank Type:	Not reported
Tank Status:	**Currently In Use**
Install Date:	Not reported
Content:	Not reported
Capacity:	Not reported
Corrosion Protection Tank:	Not reported
CAS #:	Not reported
Regulated:	Yes
Overfill Device Installed:	Yes
Spill Device Installed:	Yes
Release Detection On Tank:	Not reported
Date Removed:	Not reported
Date Last Use:	Not reported
Date Abandoned/Closed:	Not reported
AST/UST:	UST
Corrosion Protection Piping:	Not reported
Piping Material:	Not reported
Piping Type:	Not reported
Release Detection On Piping:	Electronic Line Leak Detector

ASBESTOS:

Name:	Not reported
Address:	8300 HOUGH AVENUE
City,State,Zip:	CLEVELAND, OH 44103
Notification ID:	92213
Owner Name:	Northeast Ohio Neighborhood Health Servi
Abatement Contractor Name:	Precision Environmental Company
Abatement License Number:	AC1154
Building Owner:	Hough Health Center
Abate Start Date:	Not reported
Abate End Date:	12/27/2017
Demo Contractor Name:	N/A
Demo Start Date:	Not reported
Demo End Date:	12/27/2017
RACM Linear Feet:	0
RACM Square Feet:	592
RACM Cubic Feet:	0
Owner Phone:	216-231-7700
On Site Activity:	Abatement ONLY
Abatement Phone No:	216-231-7700
On Site Specialist Name:	N/A
Specialist Cert Number:	Not reported
Cert Expiration Date:	Not reported
Setup Date:	9/11/2017
Offsite On Hold Date:	1/1/2018
Onsite Off Hold:	3/31/2018
Demo Contractor Phone:	N/A

NE OHIO NEIGHBORHOOD HEALTH SRVS (Continued) **U001430414**

Demo On Hold Date:	Not reported
Demo Off Hold Date:	Not reported
NF Cat-1 Pipe (ft):	0
NF Cat-1 Surface Area (sq ft):	0
NF Cat-2 Pipe (ft):	0
NF Cat-2 Surface Area (sq ft):	0

Name:	Not reported
Address:	8300 HOUGH AVENUE
City,State,Zip:	CLEVELAND, OH 44103
Notification ID:	92136
Owner Name:	Northeast Ohio Neighborhood Health Servi
Abatement Contractor Name:	WARREN ROOFING & INSULATING COMPANY
Abatement License Number:	AC1519
Building Owner:	Neon-Hough Medical Center
Abate Start Date:	Not reported
Abate End Date:	11/1/2017
Demo Contractor Name:	N/A
Demo Start Date:	Not reported
Demo End Date:	11/1/2017
RACM Linear Feet:	0
RACM Square Feet:	360
RACM Cubic Feet:	0
Owner Phone:	216-231-7700
On Site Activity:	Abatement ONLY
Abatement Phone No:	216-231-7700
On Site Specialist Name:	N/A
Specialist Cert Number:	Not reported
Cert Expiration Date:	Not reported
Setup Date:	9/4/2017
Offsite On Hold Date:	Not reported
Onsite Off Hold:	Not reported
Demo Contractor Phone:	N/A
Demo On Hold Date:	Not reported
Demo Off Hold Date:	Not reported
NF Cat-1 Pipe (ft):	0
NF Cat-1 Surface Area (sq ft):	19700
NF Cat-2 Pipe (ft):	0
NF Cat-2 Surface Area (sq ft):	0

Name:	Not reported
Address:	8300 HOUGH AVE
City,State,Zip:	CLEVELAND, OH
Notification ID:	2017103043
Owner Name:	Northeast Ohio Neighborhood Health Servi
Abatement Contractor Name:	Precision Environmental Company
Abatement License Number:	AC1154
Building Owner:	Hough Health Center
Abate Start Date:	9/11/2017
Abate End Date:	12/27/2017
Demo Contractor Name:	N/A
Demo Start Date:	9/11/2017
Demo End Date:	12/27/2017
RACM Linear Feet:	N/A
RACM Square Feet:	592
RACM Cubic Feet:	N/A
Owner Phone:	330-866-3265

NE OHIO NEIGHBORHOOD HEALTH SRVS (Continued) **U001430414**

On Site Activity:	Abatement ONLY
Abatement Phone No:	330-866-3265
On Site Specialist Name:	Richard Robinson Jr
Specialist Cert Number:	AS28657
Cert Expiration Date:	3/18/2024
Setup Date:	9/11/2017
Offsite On Hold Date:	1/1/2018
Onsite Off Hold:	3/31/2018
Demo Contractor Phone:	N/A
Demo On Hold Date:	Not reported
Demo Off Hold Date:	Not reported
NF Cat-1 Pipe (ft):	N/A
NF Cat-1 Surface Area (sq ft):	N/A
NF Cat-2 Pipe (ft):	N/A
NF Cat-2 Surface Area (sq ft):	N/A

Name:	Not reported
Address:	8300 HOUGH AVENUE
City,State,Zip:	CLEVELAND, OH 44103
Notification ID:	171895
Owner Name:	Hough Health Center
Abatement Contractor Name:	HEPA Environmental Services, Inc.
Abatement License Number:	AC1870
Building Owner:	Hough Health Center
Abate Start Date:	8/27/2021
Abate End Date:	9/20/2021
Demo Contractor Name:	N/A
Demo Start Date:	8/27/2021
Demo End Date:	9/20/2021
RACM Linear Feet:	N/A
RACM Square Feet:	17500
RACM Cubic Feet:	N/A
Owner Phone:	248-330-6533
On Site Activity:	Abatement ONLY
Abatement Phone No:	248-330-6533
On Site Specialist Name:	Charles Deneen
Specialist Cert Number:	AS22878
Cert Expiration Date:	8/4/2024
Setup Date:	8/27/2021
Offsite On Hold Date:	Not reported
Onsite Off Hold:	Not reported
Demo Contractor Phone:	N/A
Demo On Hold Date:	Not reported
Demo Off Hold Date:	Not reported
NF Cat-1 Pipe (ft):	0
NF Cat-1 Surface Area (sq ft):	0
NF Cat-2 Pipe (ft):	0
NF Cat-2 Surface Area (sq ft):	0

Name:	Not reported
Address:	8300 HOUGH AVENUE
City,State,Zip:	CLEVELAND, OH 44103
Notification ID:	96346
Owner Name:	Northeast Ohio Neighborhood Health Servi
Abatement Contractor Name:	Precision Environmental Company
Abatement License Number:	AC1154
Building Owner:	Hough Health Center

NE OHIO NEIGHBORHOOD HEALTH SRVS (Continued) **U001430414**

Abate Start Date:	2/1/2018
Abate End Date:	6/18/2018
Demo Contractor Name:	N/A
Demo Start Date:	2/1/2018
Demo End Date:	6/18/2018
RACM Linear Feet:	N/A
RACM Square Feet:	484
RACM Cubic Feet:	N/A
Owner Phone:	216-231-7700
On Site Activity:	Abatement ONLY
Abatement Phone No:	216-231-7700
On Site Specialist Name:	Richard Robinson Jr
Specialist Cert Number:	AS28657
Cert Expiration Date:	3/18/2024
Setup Date:	2/1/2018
Offsite On Hold Date:	6/19/2018
Onsite Off Hold:	7/9/2018
Demo Contractor Phone:	N/A
Demo On Hold Date:	Not reported
Demo Off Hold Date:	Not reported
NF Cat-1 Pipe (ft):	0
NF Cat-1 Surface Area (sq ft):	0
NF Cat-2 Pipe (ft):	0
NF Cat-2 Surface Area (sq ft):	0

E23 **CASE WESTERN RESERVE UNIVERSITY WEST QUAD** **RCRA-VSQG** **1000321750**
ENE **1 MOUNT SINAI DR** **OHD077757425**
1/8-1/4 **CLEVELAND, OH 44106**
0.238 mi.
1255 ft. **Site 1 of 2 in cluster E**

Relative:
Lower

Actual:
658 ft.

RCRA Listings:

Date Form Received by Agency:	20210916
Handler Name:	Case Western Reserve University West Quad
Handler Address:	1 MOUNT SINAI DR
Handler City,State,Zip:	CLEVELAND, OH 44106
EPA ID:	OHD077757425
Contact Name:	MARC RUBIN
Contact Address:	2220 CIRCLE DR SERVICE BLDG - 1ST FLR
Contact City,State,Zip:	CLEVELAND, OH 44106
Contact Telephone:	216-368-1518
Contact Fax:	Not reported
Contact Email:	MDR6@CASE.EDU
Contact Title:	SENIOR DIRECTOR EHS
EPA Region:	05
Land Type:	Private
Federal Waste Generator Description:	Conditionally Exempt Small Quantity Generator
Non-Notifier:	Not reported
Biennial Report Cycle:	Not reported
Accessibility:	Not reported
Active Site Indicator:	Handler Activities
State District Owner:	Oh
State District:	NE
Mailing Address:	2220 CIRCLE DR SERVICE BLDG - 1ST FLR
Mailing City,State,Zip:	CLEVELAND, OH 44106
Owner Name:	Case Western Reserve University
Owner Type:	Private
Operator Name:	Case Western Reserve University

CASE WESTERN RESERVE UNIVERSITY WEST QUAD (Continued) **1000321750**

Operator Type:	Private
Short-Term Generator Activity:	No
Importer Activity:	No
Mixed Waste Generator:	No
Transporter Activity:	No
Transfer Facility Activity:	No
Recycler Activity with Storage:	No
Small Quantity On-Site Burner Exemption:	No
Smelting Melting and Refining Furnace Exemption:	No
Underground Injection Control:	No
Off-Site Waste Receipt:	No
Universal Waste Indicator:	No
Universal Waste Destination Facility:	No
Federal Universal Waste:	No
Active Site State-Reg Handler:	---
Federal Facility Indicator:	Not reported
Hazardous Secondary Material Indicator:	N
Sub-Part K Indicator:	Not reported
2018 GPRA Permit Baseline:	Not on the Baseline
2018 GPRA Renewals Baseline:	Not on the Baseline
202 GPRA Corrective Action Baseline:	No
Subject to Corrective Action Universe:	No
Non-TSDFs Where RCRA CA has Been Imposed Universe:	No
Corrective Action Priority Ranking:	No NCAPS ranking
Environmental Control Indicator:	No
Institutional Control Indicator:	No
Human Exposure Controls Indicator:	N/A
Groundwater Controls Indicator:	N/A
Significant Non-Complier Universe:	No
Unaddressed Significant Non-Complier Universe:	No
Addressed Significant Non-Complier Universe:	No
Significant Non-Complier With a Compliance Schedule Universe:	No
Financial Assurance Required:	Not reported
Handler Date of Last Change:	20210929
Recognized Trader-Importer:	No
Recognized Trader-Exporter:	No
Importer of Spent Lead Acid Batteries:	No
Exporter of Spent Lead Acid Batteries:	No
Recycler Activity Without Storage:	No
Manifest Broker:	No
Sub-Part P Indicator:	No

Hazardous Waste Summary:

Waste Code:	D001
Waste Description:	Ignitable Waste
Waste Code:	D002
Waste Description:	Corrosive Waste
Waste Code:	D003
Waste Description:	Reactive Waste
Waste Code:	D004
Waste Description:	Arsenic
Waste Code:	D005

CASE WESTERN RESERVE UNIVERSITY WEST QUAD (Continued) **1000321750**

Waste Description: Barium

Waste Code: D006
Waste Description: Cadmium

Waste Code: D007
Waste Description: Chromium

Waste Code: D008
Waste Description: Lead

Waste Code: D009
Waste Description: Mercury

Waste Code: D010
Waste Description: Selenium

Waste Code: D011
Waste Description: Silver

Waste Code: D012
Waste Description: Endrin
(1,2,3,4,10,10-Hexachloro-1,7-Epoxy-1,4,4a,5,6,7,8,8a-Octahydro-1,4-En
do, Endo-5,8-Dimeth-Ano-Naphthalene)

Waste Code: D013
Waste Description: Lindane (1,2,3,4,5,6-Hexa-Chlorocyclohexane, Gamma Isomer)

Waste Code: D014
Waste Description: Methoxychlor (1,1,1-Trichloro-2,2-Bis [P-Methoxyphenyl] Ethane)

Waste Code: D015
Waste Description: Toxaphene (C10 H10 Cl8, Technical Chlorinated Camphene, 67-69 Percent
Chlorine)

Waste Code: D016
Waste Description: 2,4-D (2,4-Dichlorophenoxyacetic Acid)

Waste Code: D017
Waste Description: 2,4,5-Tp Silvex (2,4,5-Trichlorophenoxypropionic Acid)

Waste Code: D018
Waste Description: Benzene

Waste Code: D019
Waste Description: Carbon Tetrachloride

Waste Code: D020
Waste Description: Chlordane

Waste Code: D021
Waste Description: Chlorobenzene

Waste Code: D022
Waste Description: Chloroform

Waste Code: D023

CASE WESTERN RESERVE UNIVERSITY WEST QUAD (Continued) **1000321750**

Waste Description: O-Cresol

Waste Code: D024
Waste Description: M-Cresol

Waste Code: D025
Waste Description: P-Cresol

Waste Code: D026
Waste Description: Cresol

Waste Code: D027
Waste Description: 1,4-Dichlorobenzene

Waste Code: D028
Waste Description: 1,2-Dichloroethane

Waste Code: D029
Waste Description: 1,1-Dichloroethylene

Waste Code: D030
Waste Description: 2,4-Dinitrotoluene

Waste Code: D031
Waste Description: Heptachlor (And Its Epoxide)

Waste Code: D032
Waste Description: Hexachlorobenzene

Waste Code: D033
Waste Description: Hexachlorobutadiene

Waste Code: D034
Waste Description: Hexachloroethane

Waste Code: D035
Waste Description: Methyl Ethyl Ketone

Waste Code: D036
Waste Description: Nitrobenzene

Waste Code: D037
Waste Description: Pentachlorophenol

Waste Code: D038
Waste Description: Pyridine

Waste Code: D039
Waste Description: Tetrachloroethylene

Waste Code: D040
Waste Description: Trichlorethylene

Waste Code: D041
Waste Description: 2,4,5-Trichlorophenol

Waste Code: D042

CASE WESTERN RESERVE UNIVERSITY WEST QUAD (Continued) **1000321750**

Waste Description: 2,4,6-Trichlorophenol

Waste Code: D043
Waste Description: Vinyl Chloride

Waste Code: F001
Waste Description: The Following Spent Halogenated Solvents Used In Degreasing: Tetrachloroethylene, Trichlorethylene, Methylene Chloride, 1,1,1-Trichloroethane, Carbon Tetrachloride And Chlorinated Fluorocarbons; All Spent Solvent Mixtures/Blends Used In Degreasing Containing, Before Use, A Total Of Ten Percent Or More (By Volume) Of One Or More Of The Above Halogenated Solvents Or Those Solvents Listed In F002, F004, And F005; And Still Bottoms From The Recovery Of These Spent Solvents And Spent Solvent Mixtures.

Waste Code: F002
Waste Description: The Following Spent Halogenated Solvents: Tetrachloroethylene, Methylene Chloride, Trichloroethylene, 1,1,1-Trichloroethane, Chlorobenzene, 1,1,2-Trichloro-1,2,2-Trifluoroethane, Ortho-Dichlorobenzene, Trichlorofluoromethane, And 1,1,2, Trichloroethane; All Spent Solvent Mixtures/Blends Containing, Before Use, A Total Of Ten Percent Or More (By Volume) Of One Or More Of The Above Halogenated Solvents Or Those Solvents Listed In F001, F004, And F005; And Still Bottoms From The Recovery Of These Spent Solvents And Spent Solvent Mixtures.

Waste Code: F003
Waste Description: The Following Spent Nonhalogenated Solvents: Xylene, Acetone, Ethyl Acetate, Ethyl Benzene, Ethyl Ether, Methyl Isobutyl Ketone, N-Butyl Alcohol, Cyclohexanone, And Methanol; All Spent Solvent Mixtures/Blends Containing, Before Use, Only The Above Spent Nonhalogenated Solvents; And All Spent Solvent Mixtures/Blends Containing, Before Use, One Or More Of The Above Nonhalogenated Solvents, And A Total Of Ten Percent Or More (By Volume) Of One Or More Of Those Solvents Listed In F001, F002, F004, And F005; And Still Bottoms From The Recovery Of These Spent Solvents And Spent Solvent Mixtures.

Waste Code: F004
Waste Description: The Following Spent Nonhalogenated Solvents: Cresols, Cresylic Acid, And Nitrobenzene; And The Still Bottoms From The Recovery Of These Solvents; All Spent Solvent Mixtures/Blends Containing, Before Use, A Total Of Ten Percent Or More (By Volume) Of One Or More Of The Above Nonhalogenated Solvents Or Those Solvents Listed In F001, F002, And F005; And Still Bottoms From The Recovery Of These Spent Solvents And Spent Solvent Mixtures.

Waste Code: F005
Waste Description: The Following Spent Nonhalogenated Solvents: Toluene, Methyl Ethyl Ketone, Carbon Disulfide, Isobutanol, Pyridine, Benzene, 2-Ethoxyethanol, And 2-Nitropropane; All Spent Solvent Mixtures/Blends Containing, Before Use, A Total Of Ten Percent Or More (By Volume) Of One Or More Of The Above Nonhalogenated Solvents Or Those Solvents Listed In F001, F002, Or F004; And Still Bottoms From The Recovery Of These Spent Solvents And Spent Solvent Mixtures.

Waste Code: F007

CASE WESTERN RESERVE UNIVERSITY WEST QUAD (Continued) **1000321750**

Waste Description: Spent Cyanide Plating Bath Solutions From Electroplating Operations.

Waste Code: F009
Waste Description: Spent Stripping And Cleaning Bath Solutions From Electroplating Operations In Which Cyanides Are Used In The Process.

Waste Code: P001
Waste Description: 2h-1-Benzopyran-2-One, 4-Hydroxy-3-(3-Oxo-1-Phenylbutyl)-, & Salts, When Present At Concentrations Greater Than 0.3% (Or) Warfarin, & Salts, When Present At Concentrations Greater Than 0.3%

Waste Code: P002
Waste Description: 1-Acetyl-2-Thiourea (Or) Acetamide, N-(Aminothioxomethyl)-

Waste Code: P003
Waste Description: 2-Propenal (Or) Acrolein

Waste Code: P004
Waste Description: 1,4,5,8-Dimethanonaphthalene, 1,2,3,4,10,10-Hexa-Chloro-1,4,4a,5,8,8a,-Hexahydro-, (1alpha, 4alpha, 4abeta, 5alpha, 8alpha, 8abeta)- (Or) Aldrin

Waste Code: P005
Waste Description: 2-Propen-1-Ol (Or) Allyl Alcohol

Waste Code: P006
Waste Description: Aluminum Phosphide (R,T)

Waste Code: P007
Waste Description: 3(2h)-Isoxazolone, 5-(Aminomethyl)- (Or) 5-(Aminomethyl)-3-Isoxazolol

Waste Code: P008
Waste Description: 4-Aminopyridine (Or) 4-Pyridinamine

Waste Code: P009
Waste Description: Ammonium Picrate (R) (Or) Phenol, 2,4,6-Trinitro-, Ammonium Salt (R)

Waste Code: P010
Waste Description: Arsenic Acid H3aso4

Waste Code: P011
Waste Description: Arsenic Oxide As2o5 (Or) Arsenic Pentoxide

Waste Code: P012
Waste Description: Arsenic Oxide As2o3 (Or) Arsenic Trioxide

Waste Code: P013
Waste Description: Barium Cyanide

Waste Code: P014
Waste Description: Benzenethiol (Or) Thiophenol

Waste Code: P015
Waste Description: Beryllium

Waste Code: P016
Waste Description: Dichloromethyl Ether (Or) Methane, Oxybis[Chloro-

CASE WESTERN RESERVE UNIVERSITY WEST QUAD (Continued) **1000321750**

Waste Code: P017
Waste Description: 2-Propanone, 1-Bromo- (Or) Bromoacetone

Waste Code: P018
Waste Description: Brucine (Or) Strychnidin-10-One, 2,3-Dimethoxy-

Waste Code: P020
Waste Description: Dinoseb (Or) Phenol, 2-(1-Methylpropyl)-4,6-Dinitro-

Waste Code: P021
Waste Description: Calcium Cyanide (Or) Calcium Cyanide Ca(Cn)2

Waste Code: P022
Waste Description: Carbon Disulfide

Waste Code: P023
Waste Description: Acetaldehyde, Chloro- (Or) Chloroacetaldehyde

Waste Code: P024
Waste Description: Benzenamine, 4-Chloro- (Or) P-Chloraniline

Waste Code: P026
Waste Description: 1-(O-Chlorophenyl)Thiourea (Or) Thiourea, (2-Chlorophenyl)-

Waste Code: P027
Waste Description: 3-Chloropropionitrile (Or) Propanenitrile, 3-Chloro-

Waste Code: P028
Waste Description: Benzene, (Chloromethyl)- (Or) Benzyl Chloride

Waste Code: P029
Waste Description: Copper Cyanide (Or) Copper Cyanide Cu(Cn)

Waste Code: P030
Waste Description: Cyanides (Soluble Cyanide Salts), Not Otherwise Specified

Waste Code: P031
Waste Description: Cyanogen (Or) Ethanedinitrile

Waste Code: P033
Waste Description: Cyanogen Chloride (Or) Cyanogen Chloride (Cn)Cl

Waste Code: P034
Waste Description: 2-Cyclohexyl-4,6-Dinitrophenol (Or) Phenol, 2-Cyclohexyl-4,6-Dinitro-

Waste Code: P036
Waste Description: Arsonous Dichloride, Phenyl- (Or) Dichlorophenylarsine

Waste Code: P037
Waste Description: 2,7:3,6-Dimethanonaphth[2,3-B]Oxirene, 3,4,5,6,9,9-Hexachloro-1a,2,2a,3,6,6a,7,7a-Octahydro-, (1aalpha, 2beta, 2aalpha, 3beta, 6beta, 6aalpha, 7beta, 7aalpha)- (Or) Dieldrin

Waste Code: P038
Waste Description: Arsine, Diethyl- (Or) Diethylarsine

Waste Code: P039

CASE WESTERN RESERVE UNIVERSITY WEST QUAD (Continued) **1000321750**

Waste Description: Disulfoton (Or) Phosphorodithioic Acid, O,O-Diethyl S-[2-(Ethylthio)Ethyl] Ester

Waste Code: P040
Waste Description: O,O-Diethyl O-Pyrazinyl Phosphorothioate (Or) Phosphorothioic Acid, O,O-Diethyl O-Pyrazinyl Ester

Waste Code: P041
Waste Description: Diethyl-P-Nitrophenyl Phosphate (Or) Phosphoric Acid, Diethyl 4-Nitrophenyl Ester

Waste Code: P042
Waste Description: 1,2-Benzenediol, 4-[1-Hydroxy-2-(Methylamino)Ethyl]-, (R)- (Or) Epinephrine

Waste Code: P043
Waste Description: Diisopropylfluorophosphate (Dfp) (Or) Phosphorofluoridic Acid, Bis(1-Methylethyl) Ester

Waste Code: P044
Waste Description: Dimethoate (Or) Phosphorodithioic Acid, O,O-Dimethyl S-[2-(Methylamino)-2-Oxoethyl] Ester

Waste Code: P045
Waste Description: 2-Butanone, 3,3-Dimethyl-1-(Methylthio)-, O-[Methylamino)Carbonyl] Oxime (Or) Thiofanox

Waste Code: P046
Waste Description: Alpha,Alpha-Dimethylphenethylamine (Or) Benzeneethanamine, Alpha, Alpha-Dimethyl-

Waste Code: P047
Waste Description: 4,6-Dinitro-O-Cresol, & Salts (Or) Phenol, 2-Methyl-4,6-Dinitro-, & Salts

Waste Code: P048
Waste Description: 2,4-Dinitrophenol (Or) Phenol, 2,4-Dinitro-

Waste Code: P049
Waste Description: Dithiobiuret (Or) Thioimidodicarbonic Diamide [(H2n)C(S)]2nh

Waste Code: P050
Waste Description: 6,9-Methano-2,4,3-Benzodioxathiepin,6,7,8,9,10,10-Hexachloro-1,5,5a,6, 9,9a-Hexahydro-,3-Oxide (Or) Endosulfan

Waste Code: P051
Waste Description: 2,7:3,6-Dimethanonaphth[2,3-B]Oxirene, 3,4,5,6,9,9-Hexachloro-1a,2,2a,3,6,6a,7,7a-Octahydro-, (1aalpha, 2beta, 2abeta, 3alpha, 6alpha, 6abeta, 7beta, 7aalpha)- & Metabolites (Or) Endrin (Or) Endrin, & Metabolites

Waste Code: P054
Waste Description: Aziridine (Or) Ethyleneimine

Waste Code: P056
Waste Description: Fluorine

CASE WESTERN RESERVE UNIVERSITY WEST QUAD (Continued) **1000321750**

Waste Code: P057
Waste Description: Acetamide, 2-Fluoro- (Or) Fluoroacetamide

Waste Code: P058
Waste Description: Acetic Acid, Fluoro-, Sodium Salt (Or) Fluoroacetic Acid, Sodium Salt

Waste Code: P059
Waste Description: 4,7-Methano-1h-Indene, 1,4,5,6,7,8,8-Heptachloro-3a,4,7,7a-Tetrahydro- (Or) Heptachlor

Waste Code: P060
Waste Description: 1,4,5,8-Dimethanonaphthalene, 1,2,3,4,10,10-Hexa-Chloro-1,4,4a,5,8,8a,-Hexahydro-, (1alpha, 4alpha, 4abeta, 5beta, 8beta, 8abeta)- (Or) Isodrin

Waste Code: P062
Waste Description: Hexaethyl Tetraphosphate (Or) Tetraphosphoric Acid, Hexaethyl Ester

Waste Code: P063
Waste Description: Hydrocyanic Acid (Or) Hydrogen Cyanide

Waste Code: P064
Waste Description: Methane, Isocyanato- (Or) Methyl Isocyanate

Waste Code: P065
Waste Description: Fulminic Acid, Mercury(2+) Salt (R,T) (Or) Mercury Fulminate (R,T)

Waste Code: P066
Waste Description: Ethanimidothioic Acid, N-[[(Methylamino)Carbonyl]Oxy]-, Methyl Ester (Or) Methomyl

Waste Code: P067
Waste Description: 1,2-Propylenimine (Or) Aziridine, 2-Methyl-

Waste Code: P068
Waste Description: Hydrazine, Methyl- (Or) Methyl Hydrazine

Waste Code: P069
Waste Description: 2-Methyllactonitrile (Or) Propanenitrile, 2-Hydroxy-2-Methyl-

Waste Code: P070
Waste Description: Aldicarb (Or) Propanal, 2-Methyl-2-(Methylthio)-, O-[(Methylamino)Carbonyl]Oxime

Waste Code: P071
Waste Description: Methyl Parathion (Or) Phosphorothioic Acid, O,O,-Dimethyl O-(4-Nitrophenyl) Ester

Waste Code: P072
Waste Description: Alpha-Naphthylthiourea (Or) Thiourea, 1-Naphthalenyl-

Waste Code: P073
Waste Description: Nickel Carbonyl (Or) Nickel Carbonyl Ni(Co)4, (T-4)-

Waste Code: P074
Waste Description: Nickel Cyanide (Or) Nickel Cyanide Ni(Cn)2

CASE WESTERN RESERVE UNIVERSITY WEST QUAD (Continued) **1000321750**

Waste Code: P075
Waste Description: Nicotine, & Salts (Or) Pyridine, 3-(1-Methyl-2-Pyrrolidinyl)-,(S)-, & Salts

Waste Code: P076
Waste Description: Nitric Oxide (Or) Nitrogen Oxide No

Waste Code: P077
Waste Description: Benzenamine, 4-Nitro- (Or) P-Nitroaniline

Waste Code: P078
Waste Description: Nitrogen Dioxide (Or) Nitrogen Oxide No2

Waste Code: P081
Waste Description: 1,2,3-Propanetriol, Trinitrate (R) (Or) Nitroglycerine (R)

Waste Code: P082
Waste Description: Methanimine, N-Methyl-N-Nitroso- (Or) N-Nitrosodimethylamine

Waste Code: P084
Waste Description: N-Nitrosomethylvinylamine (Or) Vinylamine, N-Methyl-N-Nitroso-

Waste Code: P085
Waste Description: Diphosphoramide, Octamethyl- (Or) Octamethylpyrophosphoramide

Waste Code: P087
Waste Description: Osmium Oxide Oso4, (T-4)- (Or) Osmium Tetroxide

Waste Code: P088
Waste Description: 7-Oxabicyclo[2.2.1]Heptane-2,3-Dicarboxylic Acid (Or) Endothall

Waste Code: P089
Waste Description: Parathion (Or) Phosphorothioic Acid, O,O-Diethyl-O-(4-Nitrophenyl) Ester

Waste Code: P092
Waste Description: Mercury, (Acetato-O)Phenyl- (Or) Phenylmercury Acetate

Waste Code: P093
Waste Description: Phenylthiourea (Or) Thiourea, Phenyl-

Waste Code: P094
Waste Description: Phorate (Or) Phosphorodithioic Acid, O,O-Diethyl S-[(Ethylthio)Methyl] Ester

Waste Code: P095
Waste Description: Carbonic Dichloride (Or) Phosgene

Waste Code: P096
Waste Description: Hydrogen Phosphide (Or) Phosphine

Waste Code: P097
Waste Description: Famphur (Or) Phosphorothioic Acid O-[4-[(Dimethylamino)Sulfonyl]Phenyl] O,O-Dimethyl Ester

Waste Code: P098
Waste Description: Potassium Cyanide (Or) Potassium Cyanide K(Cn)

CASE WESTERN RESERVE UNIVERSITY WEST QUAD (Continued) **1000321750**

Waste Code: P099
Waste Description: Argentate (1-), Bis(Cyano-C)-, Potassium (Or) Potassium Silver Cyanide

Waste Code: P101
Waste Description: Ethyl Cyanide (Or) Propanenitrile

Waste Code: P102
Waste Description: 2-Propyn-1-Ol (Or) Propargyl Alcohol

Waste Code: P103
Waste Description: Selenourea

Waste Code: P104
Waste Description: Silver Cyanide (Or) Silver Cyanide Ag(Cn)

Waste Code: P105
Waste Description: Sodium Azide

Waste Code: P106
Waste Description: Sodium Cyanide (Or) Sodium Cyanide Na(Cn)

Waste Code: P107
Waste Description: Strontium Sulfide Srs

Waste Code: P108
Waste Description: Strychnidin-10-One, & Salts (Or) Strychnine, & Salts

Waste Code: P109
Waste Description: Tetraethyldithiopyrophosphate (Or) Thiodiphosphoric Acid, Tetraethyl Ester

Waste Code: P110
Waste Description: Plumbane, Tetraethyl- (Or) Tetraethyl Lead

Waste Code: P111
Waste Description: Diphosphoric Acid, Tetraethyl Ester (Or) Tetraethyl Pyrophosphate

Waste Code: P112
Waste Description: Methane, Tetranitro- (R) (Or) Tetranitromethane (R)

Waste Code: P113
Waste Description: Thallic Oxide (Or) Thallium Oxide Tl2o3

Waste Code: P114
Waste Description: Selenious Acid, Dithallium (1+) Salt (Or) Thallium(I) Selenite

Waste Code: P115
Waste Description: Sulfuric Acid, Dithallium (1+) Salt (Or) Thallium(I) Sulfate

Waste Code: P116
Waste Description: Hydrazinecarbothioamide (Or) Thiosemicarbazide

Waste Code: P118
Waste Description: Methanethiol, Trichloro- (Or) Trichloromethanethiol

Waste Code: P119
Waste Description: Ammonium Vanadate (Or) Vanadic Acid, Ammonium Salt

CASE WESTERN RESERVE UNIVERSITY WEST QUAD (Continued) **1000321750**

Waste Code: P120
Waste Description: Vanadium Oxide V2o5 (Or) Vanadium Pentoxide

Waste Code: P121
Waste Description: Zinc Cyanide (Or) Zinc Cyanide Zn(Cn)2

Waste Code: P122
Waste Description: Zinc Phosphide Zn3p2, When Present At Concentrations Greater Than 10% (R,T)

Waste Code: P123
Waste Description: Toxaphene

Waste Code: P127
Waste Description: P127

Waste Code: P128
Waste Description: P128

Waste Code: P185
Waste Description: 1,3-Dithiolane-2-Carboxaldehyde, 2,4-Dimethyl-, O-[(Methylamino)-Carbonyl]Oxime (Or) Tirpate

Waste Code: P188
Waste Description: Benzoic Acid, 2-Hydroxy-, Compd. With (3as-Cis)-1,2,3,3a,8,8a-Hexahydro-1,3a,8-Trimethylpyrrolo[2,3-B]Indol-5-Yl Methylcarbamate Ester (1:1) (Or) Physostigmine Salicylate

Waste Code: P189
Waste Description: Carbamic Acid, [(Dibutylamino)-Thio]Methyl-, 2,3-Dihydro-2,2-Dimethyl -7-Benzofuranyl Ester (Or) Carbosulfan

Waste Code: P190
Waste Description: Carbamic Acid, Methyl-, 3-Methylphenyl Ester (Or) Metolcarb

Waste Code: P191
Waste Description: Carbamic Acid, Dimethyl-, 1-[(Dimethyl-Amino)Carbonyl]- 5-Methyl-1h-Pyrazol-3-Yl Ester (Or) Dimetilan

Waste Code: P192
Waste Description: Isolan (Or) Carbamic Acid, Dimethyl-, 3-Methy-L-(1-Methylethyl)-1h-Pyrazol-5-Yl Ester

Waste Code: P194
Waste Description: Ethanimidothioc Acid, 2-(Dimethylamino)-N-[[(Methylamino) Carbonyl]Oxy]-2-Oxo-, Methyl Ester (Or) Oxamyl

Waste Code: P196
Waste Description: Manganese Dimethyldithiocarbamate (Or) Manganese, Bis(Dimethylcarbamodithioato-S,S')-,

Waste Code: P197
Waste Description: Formparanate (Or) Methanimidamide, N,N-Dimethyl-N'-[2-Methyl-4-[[(Methylamino)Carbonyl]Oxy]Phenyl]

Waste Code: P198
Waste Description: Methanimidamide,

CASE WESTERN RESERVE UNIVERSITY WEST QUAD (Continued) **1000321750**

N,N-Dimethyl-N'-[3-[[(Methylamino)-Carbonyl]Oxy]Phenyl]-, Monohydrochloride (Or) Formetanate Hydrochloride

Waste Code: P199
Waste Description: P199

Waste Code: P201
Waste Description: Phenol, 3-Methyl-5-(1-Methylethyl)-, Methyl Carbamate (Or) Promecarb

Waste Code: P202
Waste Description: M-Cumenyl Methylcarbamate (Or) 3-Isopropylphenyl N-Methylcarbamate (Or) Phenol, 3-(1-Methylethyl)-, Methyl Carbamate

Waste Code: P203
Waste Description: Aldicarb Sulfone (Or) Propanal, 2-Methyl-2-(Methyl-Sulfonyl)-, O-[(Methylamino)Carbonyl] Oxime

Waste Code: P204
Waste Description: Physostigmine (Or) Pyrrolo[2,3-B]Indol-5-Ol, 1,2,3,3a,8,8a-Hexahydro-1,3a,8-Trimethyl-Methylcarbamate (Ester), (3as-Cis)-

Waste Code: P205
Waste Description: Zinc, Bis(Dimethylcarbamodithioato-S,S')-, (Or) Ziram

Waste Code: U001
Waste Description: Acetaldehyde (I) (Or) Ethanal (I)

Waste Code: U002
Waste Description: 2-Propanone (I) (Or) Acetone (I)

Waste Code: U003
Waste Description: Acetonitrile (I,T)

Waste Code: U004
Waste Description: Acetophenone (Or) Ethanone, 1-Phenyl-

Waste Code: U005
Waste Description: 2-Acetylaminofluorene (Or) Acetamide, N-9h-Fluoren-2-Yl

Waste Code: U006
Waste Description: Acetyl Chloride (C,R,T)

Waste Code: U007
Waste Description: 2-Propenamide (Or) Acrylamide

Waste Code: U008
Waste Description: 2-Propenoic Acid (I) (Or) Acrylic Acid (I)

Waste Code: U009
Waste Description: 2-Propenenitrile (Or) Acrylonitrile

Waste Code: U010
Waste Description: Azirino [2',3':3,4]Pyrrolo[1,2-A]Indole-4,7-Dione, 6-Amino-8-[[(Aminocarbonyl)Oxy]Methyl]-1,1a,2,8,8a,8b-Hexahydro-8a-Methoxy-5-Methyl-, [1as-(1aalpha, 8beta, 8aalpha, 8balpha)]- (Or) Mitomycin C

CASE WESTERN RESERVE UNIVERSITY WEST QUAD (Continued) **1000321750**

Waste Code: U011
Waste Description: 1h-1,2,4-Triazol-3-Amine (Or) Amitrole

Waste Code: U012
Waste Description: Aniline (I,T) (Or) Benzenamine (I,T)

Waste Code: U014
Waste Description: Auramine (Or) Benzenamine, 4,4'-Carbonimidoylbis[N,N-Dimethyl-

Waste Code: U015
Waste Description: Azaserine (Or) L-Serine, Diazoacetate (Ester)

Waste Code: U016
Waste Description: Benz[C]Acridine

Waste Code: U017
Waste Description: Benzal Chloride (Or) Benzene, (Dichloromethyl)-

Waste Code: U018
Waste Description: Benz[A]Anthracene

Waste Code: U019
Waste Description: Benzene (I,T)

Waste Code: U020
Waste Description: Benzenesulfonic Acid Chloride (C,R) (Or) Benzenesulfonyl Chloride (C,R)

Waste Code: U021
Waste Description: [1,1'-Biphenyl]-4,4'-Diamine (Or) Benzidine

Waste Code: U022
Waste Description: Benzo[A]Pyrene

Waste Code: U023
Waste Description: Benzene, (Trichloromethyl)- (Or) Benzotrichloride (C,R,T)

Waste Code: U024
Waste Description: Dichloromethoxy Ethane (Or) Ethane, 1,1'-[Methylenebis(Oxy)]Bis[2-Chloro-

Waste Code: U025
Waste Description: Dichloroethyl Ether (Or) Ethane, 1,1'-Oxybis[2-Chloro-

Waste Code: U026
Waste Description: Chlornaphazin (Or) Naphthalenamine, N,N'-Bis(2-Chloroethyl)-

Waste Code: U027
Waste Description: Dichloroisopropyl Ether (Or) Propane, 2,2'-Oxybis[2-Chloro-

Waste Code: U028
Waste Description: 1,2-Benzenedicarboxylic Acid, Bis(2-Ethylhexyl) Ester (Or) Diethylhexyl Phthalate

Waste Code: U029
Waste Description: Methane, Bromo- (Or) Methyl Bromide

CASE WESTERN RESERVE UNIVERSITY WEST QUAD (Continued) **1000321750**

Waste Code: U030
Waste Description: 4-Bromophenyl Phenyl Ether (Or) Benzene, 1-Bromo-4-Phenoxy-

Waste Code: U031
Waste Description: 1-Butanol (I) (Or) N-Butyl Alcohol (I)

Waste Code: U032
Waste Description: Calcium Chromate (Or) Chromic Acid H2cro4, Calcium Salt

Waste Code: U033
Waste Description: Carbon Oxyfluoride (R,T) (Or) Carbonic Difluoride

Waste Code: U034
Waste Description: Acetaldehyde, Trichloro- (Or) Chloral

Waste Code: U035
Waste Description: Benzenebutanoic Acid, 4-[Bis(2-Chloroethyl)Amino]- (Or) Chlorambucil

Waste Code: U036
Waste Description: 4,7-Methano-1h-Indene, 1,2,4,5,6,7,8,8-Octachloro-2,3,3a,4,7,7a-Hexahydro- (Or) Chlordane, Alpha & Gamma Isomers

Waste Code: U037
Waste Description: Benzene, Chloro- (Or) Chlorobenzene

Waste Code: U038
Waste Description: Benzeneacetic Acid, 4-Chloro-Alpha-(4-Chlorophenyl)-Alpha-Hydroxy-, Ethyl Ester (Or) Chlorobenzilate

Waste Code: U039
Waste Description: P-Chloro-M-Cresol (Or) Phenol, 4-Chloro-3-Methyl-

Waste Code: U041
Waste Description: Epichlorohydrin (Or) Oxirane, (Chloromethyl)-

Waste Code: U042
Waste Description: 2-Chloroethyl Vinyl Ether (Or) Ethene, (2-Chloroethoxy)-

Waste Code: U043
Waste Description: Ethene, Chloro- (Or) Vinyl Chloride

Waste Code: U044
Waste Description: Chloroform (Or) Methane, Trichloro-

Waste Code: U045
Waste Description: Methane, Chloro- (I,T) (Or) Methyl Chloride (I,T)

Waste Code: U046
Waste Description: Chloromethyl Methyl Ether (Or) Methane, Chloromethoxy-

Waste Code: U047
Waste Description: Beta-Chloronaphthalene (Or) Naphthalene, 2-Chloro-

Waste Code: U048
Waste Description: O-Chlorophenol (Or) Phenol, 2-Chloro-

CASE WESTERN RESERVE UNIVERSITY WEST QUAD (Continued) **1000321750**

Waste Code: U049
Waste Description: 4-Chloro-O-Toluidine, Hydrochloride (Or) Benzenamine, 4-Chloro-2-Methyl-, Hydrochloride

Waste Code: U050
Waste Description: Chrysene

Waste Code: U051
Waste Description: Creosote

Waste Code: U052
Waste Description: Cresol (Cresylic Acid) (Or) Phenol, Methyl-

Waste Code: U053
Waste Description: 2-Butenal (Or) Crotonaldehyde

Waste Code: U055
Waste Description: Benzene, (1-Methylethyl)- (I) (Or) Cumene (I)

Waste Code: U056
Waste Description: Benzene, Hexahydro- (I) (Or) Cyclohexane (I)

Waste Code: U057
Waste Description: Cyclohexanone (I)

Waste Code: U058
Waste Description: 2h-1,3,2-Oxazaphosphorin-2-Amine, N,N-Bis(2-Chloroethyl)Tetrahydro-, 2-Oxide (Or) Cyclophosphamide

Waste Code: U059
Waste Description: 5,12-Naphthacenedione, 8-Acetyl-10-[(3-Amino-2,3,6-Trideoxy)-Alpha-L-Lyxo-Hexopyranosyl)Oxy]-7,8,9,10-Tetrahydro-6,8,11-Trihydroxy-1-Methoxy-, (8s-Cis)- (Or) Daunomycin

Waste Code: U060
Waste Description: Benzene, 1,1'-(2,2-Dichloroethylidene)Bis[4-Chloro- (Or) Ddd

Waste Code: U061
Waste Description: Benzene, 1,1'-(2,2,2-Trichloroethylidene)Bis[4-Chloro- (Or) Ddt

Waste Code: U062
Waste Description: Carbamothioic Acid, Bis(1-Methylethyl)-, S-(2,3-Dichloro-2-Propenyl) Ester (Or) Diallate

Waste Code: U063
Waste Description: Dibenz[A,H]Anthracene

Waste Code: U064
Waste Description: Benzo[Rst]Pentaphene (Or) Dibenzo[A,I]Pyrene

Waste Code: U066
Waste Description: 1,2-Dibromo-3-Chloropropane (Or) Propane, 1,2-Dibromo-3-Chloro-

Waste Code: U067
Waste Description: Ethane, 1,2-Dibromo- (Or) Ethylene Dibromide

CASE WESTERN RESERVE UNIVERSITY WEST QUAD (Continued) **1000321750**

Waste Code: U068
Waste Description: Methane, Dibromo- (Or) Methylene Bromide

Waste Code: U069
Waste Description: 1,2-Benzenedicarboxylic Acid, Dibutyl Ester (Or) Dibutyl Phthalate

Waste Code: U070
Waste Description: Benzene, 1,2-Dichloro- (Or) O-Dichlorobenzene

Waste Code: U071
Waste Description: Benzene, 1,3-Dichloro- (Or) M-Dichlorobenzene

Waste Code: U072
Waste Description: Benzene, 1,4-Dichloro- (Or) P-Dichlorobenzene

Waste Code: U073
Waste Description: [1,1'-Biphenyl]-4,4'-Diamine, 3,3'-Dichloro- (Or) 3,3'-Dichlorobenzidine

Waste Code: U074
Waste Description: 1,4-Dichloro-2-Butene (I,T) (Or) 2-Butene, 1,4-Dichloro- (I,T)

Waste Code: U075
Waste Description: Dichlorodifluoromethane (Or) Methane, Dichlorodifluoro-

Waste Code: U076
Waste Description: Ethane, 1,1-Dichloro- (Or) Ethylidene Dichloride

Waste Code: U077
Waste Description: Ethane, 1,2-Dichloro- (Or) Ethylene Dichloride

Waste Code: U078
Waste Description: 1,1-Dichloroethylene (Or) Ethene, 1,1-Dichloro-

Waste Code: U079
Waste Description: 1,2-Dichloroethylene (Or) Ethene, 1,2-Dichloro-,(E)-

Waste Code: U080
Waste Description: Methane, Dichloro- (Or) Methylene Chloride

Waste Code: U081
Waste Description: 2,4-Dichlorophenol (Or) Phenol, 2,4-Dichloro-

Waste Code: U082
Waste Description: 2,6-Dichlorophenol (Or) Phenol, 2,6-Dichloro-

Waste Code: U083
Waste Description: Propane, 1,2-Dichloro- (Or) Propylene Dichloride

Waste Code: U084
Waste Description: 1,3-Dichloropropene (Or) 1-Propene, 1,3-Dichloro-

Waste Code: U085
Waste Description: 1,2:3,4-Diepoxybutane (I,T) (Or) 2,2'-Bioxirane

Waste Code: U086
Waste Description: Hydrazine, 1,2-Diethyl- (Or) N,N'-Diethylhydrazine

CASE WESTERN RESERVE UNIVERSITY WEST QUAD (Continued) **1000321750**

Waste Code: U087
Waste Description: O,O-Diethyl S-Methyl Dithiophosphate (Or) Phosphorodithioic Acid, O,O-Diethyl S-Methyl Ester

Waste Code: U088
Waste Description: 1,2-Benzenedicarboxylic Acid, Diethyl Ester (Or) Diethyl Phthalate

Waste Code: U089
Waste Description: Diethylstilbesterol (Or) Phenol, 4,4'-(1,2-Diethyl-1,2-Ethenediyl)Bis, (E)-

Waste Code: U090
Waste Description: 1,3-Benzodioxole, 5-Propyl- (Or) Dihydrosafrole

Waste Code: U091
Waste Description: [1,1'-Biphenyl]-4,4'-Diamine, 3,3'-Dimethoxy- (Or) 3,3'-Dimethoxybenzidine

Waste Code: U092
Waste Description: Dimethylamine (I) (Or) Methanamine, N-Methyl- (I)

Waste Code: U093
Waste Description: Benzenamine, N,N-Dimethyl-4-(Phenylazo)- (Or) P-Dimethylaminoazobenzene

Waste Code: U094
Waste Description: 7,12-Dimethylbenz[A]Anthracene (Or) Benz[A]Anthracene, 7,12-Dimethyl-

Waste Code: U095
Waste Description: [1,1'-Biphenyl]-4,4'-Diamine, 3,3'-Dimethyl- (Or) 3,3'-Dimethylbenzidine

Waste Code: U096
Waste Description: Alpha,Alpha-Dimethylbenzylhydroperoxide (R) (Or) Hydroperoxide, 1-Methyl-1-Phenylethyl- (R)

Waste Code: U097
Waste Description: Carbamic Chloride, Dimethyl- (Or) Dimethylcarbamoyl Chloride

Waste Code: U098
Waste Description: 1,1-Dimethylhydrazine (Or) Hydrazine, 1,1-Dimethyl-

Waste Code: U099
Waste Description: 1,2-Dimethylhydrazine (Or) Hydrazine, 1,2-Diphenyl-

Waste Code: U101
Waste Description: 2,4-Dimethylphenol (Or) Phenol, 2,4-Dimethyl-

Waste Code: U102
Waste Description: 1,2-Benzenedicarboxylic Acid, Dimethyl Ester (Or) Dimethyl Phthalate

Waste Code: U103
Waste Description: Dimethyl Sulfate (Or) Sulfuric Acid, Dimethyl Ester

Waste Code: U105
Waste Description: 2,4-Dinitrotoluene (Or) Benzene, 1-Methyl-2,4-Dinitro-

CASE WESTERN RESERVE UNIVERSITY WEST QUAD (Continued) **1000321750**

Waste Code: U106
Waste Description: 2,6-Dinitrotoluene (Or) Benzene, 2-Methyl-1,3-Dinitro-

Waste Code: U107
Waste Description: 1,2-Benzenedicarboxylic Acid, Dioctyl Ester (Or) Di-N-Octyl Phthalate

Waste Code: U108
Waste Description: 1,4-Diethyleneoxide (Or) 1,4-Dioxane

Waste Code: U109
Waste Description: 1,2-Diphenylhydrazine (Or) Hydrazine, 1,2-Diphenyl-

Waste Code: U110
Waste Description: 1-Propanimine, N-Propyl-(I) (Or) Dipropylamine (I)

Waste Code: U111
Waste Description: 1-Propanamine, N-Nitroso-N-Propyl- (Or) Di-N-Propylnitrosamine

Waste Code: U112
Waste Description: Acetic Acid, Ethyl Ester (I) (Or) Ethyl Acetate (I)

Waste Code: U113
Waste Description: 2-Propenoic Acid, Ethyl Ester (I) (Or) Ethyl Acrylate (I)

Waste Code: U114
Waste Description: Carbamodithioic Acid, 1,2-Ethanediylbis-, Salts & Esters (Or) Ethylenebisdithiocarbamic Acid, Salts & Esters

Waste Code: U115
Waste Description: Ethylene Oxide (I,T) (Or) Oxirane (I,T)

Waste Code: U116
Waste Description: 2-Imidazolidinethione (Or) Ethylenethiourea

Waste Code: U117
Waste Description: Ethane, 1,1'-Oxybis-(I) (Or) Ethyl Ether (I)

Waste Code: U118
Waste Description: 2-Propenoic Acid, 2-Methyl-, Ethyl Ester (Or) Ethyl Methacrylate

Waste Code: U119
Waste Description: Ethyl Methanesulfonate (Or) Methanesulfonic Acid, Ethyl Ester

Waste Code: U120
Waste Description: Fluoranthene

Waste Code: U121
Waste Description: Methane, Trichlorofluoro- (Or) Trichloromonofluoromethane

Waste Code: U122
Waste Description: Formaldehyde

Waste Code: U123
Waste Description: Formic Acid (C,T)

Waste Code: U124
Waste Description: Furan (I) (Or) Furfuran (I)

CASE WESTERN RESERVE UNIVERSITY WEST QUAD (Continued) **1000321750**

Waste Code: U125
Waste Description: 2-Furancarboxaldehyde (I) (Or) Furfural (I)

Waste Code: U126
Waste Description: Glycidylaldehyde (Or) Oxiranecarboxyaldehyde

Waste Code: U127
Waste Description: Benzene, Hexachloro- (Or) Hexachlorobenzene

Waste Code: U128
Waste Description: 1,3-Butadiene, 1,1,2,3,4,4-Hexachloro- (Or) Hexachlorobutadiene

Waste Code: U129
Waste Description: Cyclohexane, 1,2,3,4,5,6-Hexachloro-, (1alpha, 2alpha, 3beta, 4alpha, 5alpha, 6beta)- (Or) Lindane

Waste Code: U130
Waste Description: 1,3-Cyclopentadiene, 1,2,3,4,5,5-Hexachloro- (Or) Hexachlorocyclopentadiene

Waste Code: U131
Waste Description: Ethane, Hexachloro- (Or) Hexachloroethane

Waste Code: U132
Waste Description: Hexachlorophene (Or) Phenol, 2,2'-Methylenebis[3,4,6-Trichloro-

Waste Code: U133
Waste Description: Hydrazine (R,T)

Waste Code: U134
Waste Description: Hydrofluoric Acid (C,T) (Or) Hydrogen Fluoride (C,T)

Waste Code: U135
Waste Description: Hydrogen Sulfide (Or) Hydrogen Sulfide H2s

Waste Code: U136
Waste Description: Arsinic Acid, Dimethyl- (Or) Cacodylic Acid

Waste Code: U137
Waste Description: Indeno[1,2,3-Cd]Pyrene

Waste Code: U138
Waste Description: Methane, Iodo- (Or) Methyl Iodide

Waste Code: U140
Waste Description: 1-Propanol, 2-Methyl- (I,T) (Or) Isobutyl Alcohol (I,T)

Waste Code: U141
Waste Description: 1,3-Benzodioxole, 5-(1-Propenyl)- (Or) Isosafrole

Waste Code: U142
Waste Description: 1,3,4-Metheno-2h-Cyclobuta[Cd]Pentalen-2-One, 1,1a,3,3a,4,5,5,5a,5b,6-Decachlorooctahydro- (Or) Kepone

Waste Code: U143
Waste Description: 2-Butenoic Acid, 2-Methyl-, 7-[[2,3-Dihydroxy-2-(1-Methoxyethyl)-3-Methyl-1-Oxobutoxy]Methyl]-2,3,

CASE WESTERN RESERVE UNIVERSITY WEST QUAD (Continued) **1000321750**

5,7a-Tetrahydro-1h-Pyrrolizin-1-Yl Ester, [1s-[1alpha(Z), 7(2s*,3r*), 7aalpha]]- (Or) Lasiocarpine

Waste Code: U144
Waste Description: Acetic Acid, Lead(2+) Salt (Or) Lead Acetate

Waste Code: U145
Waste Description: Lead Phosphate (Or) Phosphoric Acid, Lead(2+) Salt (2:3)

Waste Code: U146
Waste Description: Lead Subacetate (Or) Lead, Bis(Acetato-O)Tetrahydroxytri-

Waste Code: U147
Waste Description: 2,5-Furandione (Or) Maleic Anhydride

Waste Code: U148
Waste Description: 3,6-Pyridazinedione, 1,2-Dihydro- (Or) Maleic Hydrazide

Waste Code: U149
Waste Description: Malononitrile (Or) Propanedinitrile

Waste Code: U150
Waste Description: L-Phenylalanine, 4-[Bis(2-Chloroethyl)Amino]- (Or) Melphalan

Waste Code: U151
Waste Description: Mercury

Waste Code: U152
Waste Description: 2-Propenenitrile, 2-Methyl- (I,T) (Or) Methacrylonitrile (I,T)

Waste Code: U153
Waste Description: Methanethiol (I,T) (Or) Thiomethanol (I,T)

Waste Code: U154
Waste Description: Methanol (I) (Or) Methyl Alcohol (I)

Waste Code: U155
Waste Description: 1,2-Ethanediamine, N,N-Dimethyl-N'-2-Pyridinyl-N'-(2-Thienylmethyl)- (Or) Methapyrilene

Waste Code: U156
Waste Description: Carbonochloridic Acid, Methyl Ester, (I,T) (Or) Methyl Chlorocarbonate (I,T)

Waste Code: U157
Waste Description: 3-Methylcholanthrene (Or) Benz[J]Aceanthrylene, 1,2-Dihydro-3-Methyl-

Waste Code: U158
Waste Description: 4,4'-Methylenebis(2-Chloroaniline) (Or) Benzenamine, 4,4'-Methylenebis[2-Chloro-

Waste Code: U159
Waste Description: 2-Butanone (I,T) (Or) Methyl Ethyl Ketone (Mek) (I,T)

Waste Code: U160
Waste Description: 2-Butanone, Peroxide (R,T) (Or) Methyl Ethyl Ketone Peroxide (R,T)

CASE WESTERN RESERVE UNIVERSITY WEST QUAD (Continued) **1000321750**

Waste Code: U161
Waste Description: 4-Methyl-2-Pentanone (I) (Or) Methyl Isobutyl Ketone (I) (Or) Pentanol, 4-Methyl-

Waste Code: U162
Waste Description: 2-Propenoic Acid, 2-Methyl-, Methyl Ester (I,T) (Or) Methyl Methacrylate (I,T)

Waste Code: U163
Waste Description: Guanidine, N-Methyl-N'-Nitro-N-Nitroso- (Or) Mnng

Waste Code: U164
Waste Description: 4(1h)-Pyrimidinone, 2,3-Dihydro-6-Methyl-2-Thioxo- (Or) Methylthiouracil

Waste Code: U165
Waste Description: Naphthalene

Waste Code: U166
Waste Description: 1,4-Naphthalenedione (Or) 1,4-Naphthoquinone

Waste Code: U167
Waste Description: 1-Napthalenamine (Or) Alpha-Naphthylamine

Waste Code: U168
Waste Description: 2-Napthalenamine (Or) Beta-Naphthylamine

Waste Code: U169
Waste Description: Benzene, Nitro- (Or) Nitrobenzene (I,T)

Waste Code: U170
Waste Description: P-Nitrophenol (I,T) (Or) Phenol, 4-Nitro-

Waste Code: U171
Waste Description: 2-Nitropropane (I,T) (Or) Propane, 2-Nitro- (I,T)

Waste Code: U172
Waste Description: 1-Butanamine, N-Butyl-N-Nitroso- (Or) N-Nitrosodi-N-Butylamine

Waste Code: U173
Waste Description: Ethanol, 2,2'-(Nitrosoimino)Bis- (Or) N-Nitrosodiethanolamine

Waste Code: U174
Waste Description: Ethanamine, N-Ethyl-N-Nitroso- (Or) N-Nitrosodiethylamine

Waste Code: U176
Waste Description: N-Nitroso-N-Ethylurea (Or) Urea, N-Ethyl-N-Nitroso-

Waste Code: U177
Waste Description: N-Nitroso-N-Methylurea (Or) Urea, N-Methyl-N-Nitroso-

Waste Code: U178
Waste Description: Carbamic Acid, Methylnitroso-, Ethyl Ester (Or) N-Nitroso-N-Methylurethane

Waste Code: U179
Waste Description: N-Nitrosopiperidine (Or) Piperidine, 1-Nitroso-

CASE WESTERN RESERVE UNIVERSITY WEST QUAD (Continued) **1000321750**

Waste Code: U180
Waste Description: N-Nitrosopyrrolidine (Or) Pyrrolidine, 1-Nitroso-

Waste Code: U181
Waste Description: 5-Nitro-O-Toluidine (Or) Benzenamine, 2-Methyl-5-Nitro

Waste Code: U182
Waste Description: 1,3,5-Trioxane, 2,4,6-Trimethyl- (Or) Paraldehyde

Waste Code: U183
Waste Description: Benzene, Pentachloro- (Or) Pentachlorobenzene

Waste Code: U184
Waste Description: Ethane, Pentachloro- (Or) Pentachloroethane

Waste Code: U185
Waste Description: Benzene, Pentachloronitro- (Or) Pentachloronitrobenzene (Pcnb)

Waste Code: U186
Waste Description: 1,3-Pentadiene (I) (Or) 1-Methylbutadiene (I)

Waste Code: U187
Waste Description: Acetamide, N-(4-Ethoxyphenyl)- (Or) Phenacetin

Waste Code: U188
Waste Description: Phenol

Waste Code: U189
Waste Description: Phosphorus Sulfide (R) (Or) Sulfur Phosphide (R)

Waste Code: U190
Waste Description: 1,3-Isobenzofurandione (Or) Phthalic Anhydride

Waste Code: U191
Waste Description: 2-Picoline (Or) Pyridine, 2-Methyl-

Waste Code: U192
Waste Description: Benzamide, 3,5-Dichloro-N-(1,1-Dimethyl-2-Propynyl)- (Or) Pronamide

Waste Code: U193
Waste Description: 1,2-Oxathiolane, 2,2-Dioxide (Or) 1,3-Propane Sultone

Waste Code: U194
Waste Description: 1-Propanamine (I,T) (Or) N-Propylamine (I,T)

Waste Code: U196
Waste Description: Pyridine

Waste Code: U197
Waste Description: 2,5-Cyclohexadiene-1,4-Dione (Or) P-Benzoquinone

Waste Code: U200
Waste Description: Reserpine (Or) Yohimban-16-Carboxylic Acid,
11,17-Dimethoxy-18-[(3,4,5-Trimethoxybenzoyl)Oxy]-, Methyl Ester,
(3beta, 16beta, 17alpha, 18beta, 20alpha)-

Waste Code: U201

CASE WESTERN RESERVE UNIVERSITY WEST QUAD (Continued) **1000321750**

Waste Description: 1,3-Benzenediol (Or) Resorcinol

Waste Code: U202
Waste Description: 1,2-Benzisothiazol-3(2h)-One, 1,1-Dioxide, & Salts (Or) Saccharin, & Salts

Waste Code: U203
Waste Description: 1,3-Benzodioxole, 5-(2-Propenyl)- (Or) Safrole

Waste Code: U204
Waste Description: Selenious Acid (Or) Selenium Dioxide

Waste Code: U205
Waste Description: Selenium Sulfide (Or) Selenium Sulfide Ses2 (R,T)

Waste Code: U206
Waste Description: D-Glucose, 2-Deoxy-2-[[(Methylnitrosoamino)-Carbonyl]Amino]- (Or) Glucopyranose, 2-Deoxy-2-(3-Methyl-3-Nitrosoureido)-,D- (Or) Streptozotocin

Waste Code: U207
Waste Description: 1,2,4,5-Tetrachlorobenzene (Or) Benzene, 1,2,4,5-Tetrachloro-

Waste Code: U208
Waste Description: 1,1,1,2-Tetrachloroethane (Or) Ethane, 1,1,1,2-Tetrachloro-

Waste Code: U209
Waste Description: 1,1,2,2-Tetrachloroethane (Or) Ethane, 1,1,2,2-Tetrachloro-

Waste Code: U210
Waste Description: Ethene, Tetrachloro- (Or) Tetrachloroethylene

Waste Code: U211
Waste Description: Carbon Tetrachloride (Or) Methane, Tetrachloro-

Waste Code: U213
Waste Description: Furan, Tetrahydro-(I) (Or) Tetrahydrofuran (I)

Waste Code: U214
Waste Description: Acetic Acid, Thallium(1+) Salt (Or) Thallium(I) Acetate

Waste Code: U215
Waste Description: Carbonic Acid, Dithallium(1+) Salt (Or) Thallium(I) Carbonate

Waste Code: U216
Waste Description: Thallium Chloride Tlcl (Or) Thallium(I) Chloride

Waste Code: U217
Waste Description: Nitric Acid, Thallium(1+) Salt (Or) Thallium(I) Nitrate

Waste Code: U218
Waste Description: Ethanethioamide (Or) Thioacetamide

Waste Code: U219
Waste Description: Thiourea

Waste Code: U220

CASE WESTERN RESERVE UNIVERSITY WEST QUAD (Continued) **1000321750**

Waste Description: Benzene, Methyl- (Or) Toluene

Waste Code: U221
Waste Description: Benzenediamine, Ar-Methyl- (Or) Toluenediamine

Waste Code: U222
Waste Description: Benzenamine, 2-Methyl-, Hydrochloride (Or) O-Toluidine Hydrochloride

Waste Code: U223
Waste Description: Benzene, 1,3-Diisocyanatomethyl- (R,T) (Or) Toluene Diisocyanate (R,T)

Waste Code: U225
Waste Description: Bromoform (Or) Methane, Tribromo-

Waste Code: U226
Waste Description: Ethane, 1,1,1-Trichloro- (Or) Methyl Chloroform

Waste Code: U227
Waste Description: 1,1,2-Trichloroethane (Or) Ethane, 1,1,2-Trichloro-

Waste Code: U228
Waste Description: Ethene, Trichloro- (Or) Trichloroethylene

Waste Code: U234
Waste Description: 1,3,5-Trinitrobenzene (R,T) (Or) Benzene, 1,3,5-Trinitro-

Waste Code: U235
Waste Description: 1-Propanol, 2,3-Dibromo-, Phosphate (3:1) (Or) Tris(2,3,-Dibromopropyl) Phosphate

Waste Code: U236
Waste Description: 2,7-Naphthalenedisulfonic Acid,3,3'-[(3,3'-Dimethyl[1,1'-Biphenyl]-4,4'-Diyl)Bis(Azo)Bis[5-Amino -4-Hydroxy]-, Tetrasodium Salt (Or) Trypan Blue

Waste Code: U237
Waste Description: 2,4-(1h,3h)-Pyrimidinedione, 5-[Bis(2-Chloroethyl)Amino]- (Or) Uracil Mustard

Waste Code: U238
Waste Description: Carbamic Acid, Ethyl Ester (Or) Ethyl Carbamate (Urethane)

Waste Code: U239
Waste Description: Benzene, Dimethyl- (I,T) (Or) Xylene (I)

Waste Code: U240
Waste Description: 2,4-D, Salts & Esters (Or) Acetic Acid, (2,4-Dichlorophenoxy)-, Salts & Esters (Or) Dichlorophenoxyacetic Acid 2,4-D

Waste Code: U243
Waste Description: 1-Propene, 1,1,2,3,3,3-Hexachloro- (Or) Hexachloropropene

Waste Code: U244
Waste Description: Thioperoxydicarbonic Diamide [(H2n)C(S)]2s2, Tetramethyl- (Or) Thiram

Waste Code: U246
Waste Description: Cyanogen Bromide (Cn)Br

CASE WESTERN RESERVE UNIVERSITY WEST QUAD (Continued) **1000321750**

Waste Code: U247
Waste Description: Benzene, 1,1'-(2,2,2-Trichloroethylidene)Bis[4-Methoxy- (Or) Methoxychlor

Waste Code: U248
Waste Description: 2h-1-Benzopyran-2-One, 4-Hydroxy-3-(3-Oxo-1-Phenyl-Butyl)-, & Salts, When Present At Concentrations Of 0.3% Or Less (Or) Warfarin, & Salts, When Present At Concentrations Of 0.3% Or Less

Waste Code: U249
Waste Description: Zinc Phosphide Zn3p2, When Present At Concentrations Of 10% Or Less

Waste Code: U271
Waste Description: Benomyl (Or) Carbamic Acid, [1-[(Butylamino)Carbonyl]-1h-Benzimidazol-2-Yl]-, Methyl Ester

Waste Code: U277
Waste Description: Sulfallate (Or) Carbamodithioic Acid, Diethyl-, 2-Chloro-2-Propenyl Ester

Waste Code: U278
Waste Description: Bendiocarb (Or) 1,3-Benzodioxol-4-Ol, 2,2-Dimethyl-, Methyl Carbamate

Waste Code: U279
Waste Description: U279

Waste Code: U280
Waste Description: Barban (Or) Carbamic Acid, (3-Chlorophenyl)-, 4-Chloro-2-Butynyl Ester

Waste Code: U328
Waste Description: Benzenamine, 2-Methyl- (Or) O-Toluidine

Waste Code: U353
Waste Description: Benzenamine, 4-Methyl- (Or) P-Toluidine

Waste Code: U359
Waste Description: Ethanol, 2-Ethoxy- (Or) Ethylene Glycol Monoethyl Ether

Waste Code: U364
Waste Description: Bendiocarb Phenol (Or) 1,3-Benzodioxol-4-Ol, 2,2-Dimethyl-

Waste Code: U365
Waste Description: H-Azepine-1-Carbothioic Acid, Hexahydro-, S-Ethyl Ester (Or) Molinate

Waste Code: U366
Waste Description: Dazomet (Or) 2h-1,3,5-Thiadiazine- 2-Thione, Tetrahydro-3,5-Dimethyl-

Waste Code: U367
Waste Description: 7-Benzofuranol, 2,3-Dihydro-2,2-Dimethyl- (Or) Carbofuran Phenol

Waste Code: U372
Waste Description: Carbamic Acid, 1h-Benzimidazol-2-Yl, Methyl Ester (Or) Carbendazim

Waste Code: U373
Waste Description: Carbamic Acid, Phenyl-, 1-Methylethyl Ester (Or) Propham

Waste Code: U375

CASE WESTERN RESERVE UNIVERSITY WEST QUAD (Continued) **1000321750**

Waste Description: Carbamic Acid, Butyl-, 3-Iodo-2-Propynyl Ester (Or) 3-Iodo-2-Propynyl N-Butylcarbamate

Waste Code: U376
Waste Description: Carbamodithioic Acid, Dimethyl-, Tetraanhydrosulfide With Orthothiosetenious Acid (Or) Selenium, Tetrakis (Dimethyldithiocarbamate)

Waste Code: U377
Waste Description: Carbamodithioic Acid, Methyl-, Monopotassium Salt (Or) Potassium N-Methyldithiocarbamate

Waste Code: U378
Waste Description: Carbamodithioic Acid, (Hydroxymethyl) Methyl-, Monopotassium Salt (Or) Potassium N-Hydroxymethyl- N-Methyldi-Thiocarbamate

Waste Code: U379
Waste Description: Sodium Dibutyldithiocarbamate (Or) Carbamodithioic Acid, Dibutyl, Sodium Salt

Waste Code: U381
Waste Description: Carbamodithioic Acid, Diethyl-, Sodium Salt (Or) Sodium Diethyldithiocarbamate

Waste Code: U382
Waste Description: Carbamodithioic Acid, Dimethyl-, Sodium Salt (Or) Sodium Dimethyldithiocarbamate

Waste Code: U383
Waste Description: Carbamodithioic Acid, Dimethyl, Potassium Salt (Or) Potassium Dimethyldithiocarbamate

Waste Code: U384
Waste Description: Carbamodithioic Acid, Methyl-, Monosodium Salt (Or) Metam Sodium

Waste Code: U385
Waste Description: Carbamothioic Acid, Dipropyl-, S-Propyl Ester

Waste Code: U386
Waste Description: Carbamothioic Acid, Cyclohexylethyl-, S-Ethyl Ester (Or) Cycloate

Waste Code: U387
Waste Description: Carbamothioic Acid, Dipropyl-, S-(Phenylmethyl) Ester (Or) Prosulfocarb

Waste Code: U389
Waste Description: Carbamothioic Acid, Bis(1-Methylethyl)-, S-(2,3,3-Trichloro-2-Propenyl) Ester (Or) Triallate

Waste Code: U390
Waste Description: Carbamothioic Acid, Dipropyl-, S-Ethyl Ester (Or) Eptc

Waste Code: U391
Waste Description: Carbamothioic Acid, Butylethyl-, S-Propyl Ester (Or) Pebulate

Waste Code: U392
Waste Description: Butylate (Or) Carbamothioic Acid, Bis(2-Methylpropyl)-, S-Ethyl Ester

CASE WESTERN RESERVE UNIVERSITY WEST QUAD (Continued) **1000321750**

Waste Code: U393
Waste Description: Copper, Bis(Dimethylcarbamodithioato-S,S')- (Or) Copper Dimethyldithiocarbamate

Waste Code: U394
Waste Description: A2213 (Or) Ethanimidothioic Acid, 2-(Dimethylamino)-N-Hydroxy-2-Oxo-, Methyl Ester

Waste Code: U395
Waste Description: Diethylene Glycol, Dicarbamate (Or) Ethanol, 2,2'-Oxybis-, Dicarbamate

Waste Code: U396
Waste Description: Ferbam (Or) Iron, Tris(Dimethylcarbamodithioato-S,S')-,

Waste Code: U400
Waste Description: Bis(Pentamethylene)Thiuram Tetrasulfide (Or) Piperidine, 1,1'-(Tetrathiodicarbonothioyl)-Bis-

Waste Code: U401
Waste Description: Bis(Dimethylthiocarbamoyl) Sulfide (Or) Tetramethylthiuram Monosulfide

Waste Code: U402
Waste Description: Tetrabutylthiuram Disulfide (Or) Thioperoxydicarbonic Diamide, Tetrabutyl

Waste Code: U403
Waste Description: Disulfiram (Or) Thioperoxydicarbonic Diamide, Tetraethyl

Waste Code: U404
Waste Description: U404

Waste Code: U407
Waste Description: Ethyl Ziram

Waste Code: U409
Waste Description: Carbamic Acid, [1,2-Phenylenebis (Iminocarbonothioyl)]Bis-, Dimethyl Ester (Or) Thiophanate-Methyl

Waste Code: U410
Waste Description: Ethanimidothioic Acid, N,N'-[Thiobis[(Methylimino)Carbonyloxy]]Bis-, Dimethyl Ester (Or) Thiodicarb

Waste Code: U411
Waste Description: U411

Handler - Owner Operator:

Owner/Operator Indicator:	Owner
Owner/Operator Name:	CASE WESTERN RESERVE UNIVERSITY
Legal Status:	Private
Date Became Current:	20020101
Date Ended Current:	Not reported
Owner/Operator Address:	2220 CIRCLE DR
Owner/Operator City,State,Zip:	CLEVELAND, OH 44106
Owner/Operator Telephone:	216-368-2907
Owner/Operator Telephone Ext:	Not reported
Owner/Operator Fax:	Not reported
Owner/Operator Email:	Not reported

CASE WESTERN RESERVE UNIVERSITY WEST QUAD (Continued) **1000321750**

Owner/Operator Indicator: Operator
Owner/Operator Name: CASE WESTERN RESERVE UNIVERSITY
Legal Status: Private
Date Became Current: 20210916
Date Ended Current: Not reported
Owner/Operator Address: 2220 CIRCLE DR SERVICE BUILDING 1ST FL
Owner/Operator City,State,Zip: CLEVELAND, OH 44106-7227
Owner/Operator Telephone: 216-368-1518
Owner/Operator Telephone Ext: Not reported
Owner/Operator Fax: Not reported
Owner/Operator Email: MDR6@CASE.EDU

Owner/Operator Indicator: Operator
Owner/Operator Name: NAME NOT REPORTED
Legal Status: Private
Date Became Current: Not reported
Date Ended Current: Not reported
Owner/Operator Address: ADDRESS NOT REPORTED
Owner/Operator City,State,Zip: CITY NOT REPORTED, AK 99998
Owner/Operator Telephone: 312-555-1212
Owner/Operator Telephone Ext: Not reported
Owner/Operator Fax: Not reported
Owner/Operator Email: Not reported

Owner/Operator Indicator: Owner
Owner/Operator Name: CASE WESTERN RESERVE UNIVERSITY
Legal Status: Private
Date Became Current: 20020101
Date Ended Current: Not reported
Owner/Operator Address: 10900 EUCLID AVE
Owner/Operator City,State,Zip: CLEVELAND, OH 44106-7227
Owner/Operator Telephone: Not reported
Owner/Operator Telephone Ext: Not reported
Owner/Operator Fax: Not reported
Owner/Operator Email: Not reported

Owner/Operator Indicator: Owner
Owner/Operator Name: CWRU BOARD OF DIRECTORS
Legal Status: Private
Date Became Current: Not reported
Date Ended Current: Not reported
Owner/Operator Address: 10900 EUCLID AVE
Owner/Operator City,State,Zip: CLEVELAND, OH 44106
Owner/Operator Telephone: 216-368-2907
Owner/Operator Telephone Ext: Not reported
Owner/Operator Fax: Not reported
Owner/Operator Email: Not reported

Owner/Operator Indicator: Operator
Owner/Operator Name: NAME NOT REPORTED
Legal Status: Private
Date Became Current: Not reported
Date Ended Current: Not reported
Owner/Operator Address: ADDRESS NOT REPORTED
Owner/Operator City,State,Zip: CITY NOT REPORTED, AK 99998
Owner/Operator Telephone: 312-555-1212
Owner/Operator Telephone Ext: Not reported

CASE WESTERN RESERVE UNIVERSITY WEST QUAD (Continued) **1000321750**

Owner/Operator Fax: Not reported
Owner/Operator Email: Not reported

Owner/Operator Indicator: Owner
Owner/Operator Name: CASE WESTERN RESERVE UNIVERSITY
Legal Status: Private
Date Became Current: 20020101
Date Ended Current: Not reported
Owner/Operator Address: 10900 EUCLID AVE
Owner/Operator City,State,Zip: CLEVELAND, OH 44106-7227
Owner/Operator Telephone: Not reported
Owner/Operator Telephone Ext: Not reported
Owner/Operator Fax: Not reported
Owner/Operator Email: Not reported

Owner/Operator Indicator: Owner
Owner/Operator Name: CWRU BOARD OF DIRECTORS
Legal Status: Private
Date Became Current: Not reported
Date Ended Current: Not reported
Owner/Operator Address: 10900 EUCLID AVE
Owner/Operator City,State,Zip: CLEVELAND, OH 44106
Owner/Operator Telephone: 216-368-2907
Owner/Operator Telephone Ext: Not reported
Owner/Operator Fax: Not reported
Owner/Operator Email: Not reported

Owner/Operator Indicator: Operator
Owner/Operator Name: CASE WESTERN RESERVE UNIVERSITY
Legal Status: Private
Date Became Current: 20020101
Date Ended Current: Not reported
Owner/Operator Address: 2220 CIRCLE DR
Owner/Operator City,State,Zip: CLEVELAND, OH 44106
Owner/Operator Telephone: 216-368-2907
Owner/Operator Telephone Ext: Not reported
Owner/Operator Fax: Not reported
Owner/Operator Email: Not reported

Historic Generators:
Receive Date: 20040322
Handler Name: CASE WESTERN RESERVE UNIV
Federal Waste Generator Description: Not a generator, verified
State District Owner: Oh
Large Quantity Handler of Universal Waste: No
Recognized Trader Importer: No
Recognized Trader Exporter: No
Spent Lead Acid Battery Importer: No
Spent Lead Acid Battery Exporter: No
Current Record: No
Non Storage Recycler Activity: Not reported
Electronic Manifest Broker: Not reported

Receive Date: 20111107
Handler Name: CASE WESTERN RSV UNIV WEST QUAD
Federal Waste Generator Description: Conditionally Exempt Small Quantity Generator
State District Owner: Oh

CASE WESTERN RESERVE UNIVERSITY WEST QUAD (Continued) **1000321750**

Large Quantity Handler of Universal Waste: No
Recognized Trader Importer: No
Recognized Trader Exporter: No
Spent Lead Acid Battery Importer: No
Spent Lead Acid Battery Exporter: No
Current Record: No
Non Storage Recycler Activity: Not reported
Electronic Manifest Broker: Not reported

Receive Date: 19860218
Handler Name: CASE WESTERN RESERVE UNIV
Federal Waste Generator Description: Small Quantity Generator
State District Owner: Oh
Large Quantity Handler of Universal Waste: No
Recognized Trader Importer: No
Recognized Trader Exporter: No
Spent Lead Acid Battery Importer: No
Spent Lead Acid Battery Exporter: No
Current Record: No
Non Storage Recycler Activity: Not reported
Electronic Manifest Broker: Not reported

Receive Date: 20010410
Handler Name: CASE WESTERN RESERVE UNIV
Federal Waste Generator Description: Conditionally Exempt Small Quantity Generator
State District Owner: Oh
Large Quantity Handler of Universal Waste: No
Recognized Trader Importer: No
Recognized Trader Exporter: No
Spent Lead Acid Battery Importer: No
Spent Lead Acid Battery Exporter: No
Current Record: No
Non Storage Recycler Activity: Not reported
Electronic Manifest Broker: Not reported

Receive Date: 20051207
Handler Name: CASE WESTERN RSV UNIV WEST QUAD
Federal Waste Generator Description: Small Quantity Generator
State District Owner: Oh
Large Quantity Handler of Universal Waste: Yes
Recognized Trader Importer: No
Recognized Trader Exporter: No
Spent Lead Acid Battery Importer: No
Spent Lead Acid Battery Exporter: No
Current Record: No
Non Storage Recycler Activity: Not reported
Electronic Manifest Broker: Not reported

Receive Date: 20210916
Handler Name: CASE WESTERN RESERVE UNIVERSITY WEST QUAD
Federal Waste Generator Description: Conditionally Exempt Small Quantity Generator
State District Owner: Oh
Large Quantity Handler of Universal Waste: No
Recognized Trader Importer: No
Recognized Trader Exporter: No
Spent Lead Acid Battery Importer: No
Spent Lead Acid Battery Exporter: No

CASE WESTERN RESERVE UNIVERSITY WEST QUAD (Continued) **1000321750**

Current Record: Yes
Non Storage Recycler Activity: No
Electronic Manifest Broker: No

List of NAICS Codes and Descriptions:
NAICS Code: 61131
NAICS Description: COLLEGES, UNIVERSITIES, AND PROFESSIONAL SCHOOLS

Has the Facility Received Notices of Violations:
Found Violation: No
Agency Which Determined Violation: Not reported
Violation Short Description: Not reported
Date Violation was Determined: Not reported
Actual Return to Compliance Date: Not reported
Return to Compliance Qualifier: Not reported
Violation Responsible Agency: Not reported
Scheduled Compliance Date: Not reported
Enforcement Identifier: Not reported
Date of Enforcement Action: Not reported
Enforcement Responsible Agency: Not reported
Enforcement Docket Number: Not reported
Enforcement Attorney: Not reported
Corrective Action Component: Not reported
Appeal Initiated Date: Not reported
Appeal Resolution Date: Not reported
Disposition Status Date: Not reported
Disposition Status: Not reported
Disposition Status Description: Not reported
Consent/Final Order Sequence Number:Not reported
Consent/Final Order Respondent Name: Not reported
Consent/Final Order Lead Agency: Not reported
Enforcement Type: Not reported
Enforcement Responsible Person: Not reported
Enforcement Responsible Sub-Organization: Not reported
SEP Sequence Number: Not reported
SEP Expenditure Amount: Not reported
SEP Scheduled Completion Date: Not reported
SEP Actual Date: Not reported
SEP Defaulted Date: Not reported
SEP Type: Not reported
SEP Type Description: Not reported
Proposed Amount: Not reported
Final Monetary Amount: Not reported
Paid Amount: Not reported
Final Count: Not reported
Final Amount: Not reported

Evaluation Action Summary:
Evaluation Date: 20111107
Evaluation Responsible Agency: State
Found Violation: No
Evaluation Type Description: COMPLIANCE EVALUATION INSPECTION
Evaluation Responsible Person Identifier: OHEDA
Evaluation Responsible Sub-Organization: NE
Actual Return to Compliance Date: Not reported
Scheduled Compliance Date: Not reported

CASE WESTERN RESERVE UNIVERSITY WEST QUAD (Continued) **1000321750**

Date of Request:	Not reported
Date Response Received:	Not reported
Request Agency:	Not reported
Former Citation:	Not reported

E24 ENE 1/4-1/2 0.256 mi. 1351 ft. | **SPRINGBROOK ESTATES 1675 ANSEL RD CLEVELAND, OH 44106** | **LUST UST** | **U004218026 N/A**

Site 2 of 2 in cluster E

Relative: Lower

Actual: 655 ft.

LUST:

Name:	SPRINGBROOK ESTATES
Address:	1675 ANSEL RD
City,State,Zip:	CLEVELAND, OH 44106
Release Number:	18010857 - N00001
Release Date:	01/07/2002
LTF Status:	6 Closure of regulated UST
FR Status:	**NFA: No Further Action**
Priority:	2
Review Date:	02/06/2002
Priority Decode:	SUS/CON from non-regulated UST
Class1 Decode:	A viable RP have been identified
Latitude:	41.511993
Longitude:	-81.619155
Class:	Viable Responsible Party has been identified
Incident Number:	Not reported
Last Update:	Charles Zepp
Last Update Date:	06/10/2021
Last Update Updated:	02/05/2002
Sub Status:	Approved
Rules:	1999
Coordinator:	Charles Zepp
Rating:	1

UST:

Name:	SPRINGBROOK ESTATES
Address:	1675 ANSEL RD
City,State,Zip:	CLEVELAND, OH 44106
Facility Id:	18010857
Owner Name:	Not reported
Owner Address:	Not reported
Owner City/State/Zip:	Not reported
Tank Number:	T00001
Status:	REM - Removed
UST Capacity:	500
Tank Content:	Diesel
Installation Date:	Not reported
Construction:	BM - Bare Metal
Date Last Used:	09/01/2001
Date TCL Closed:	Not reported
Date Removed:	10/02/2001

SPRINGBROOK ESTATES (Continued) **U004218026**

CAS Number:	68334-30-5
Abandoned Approved:	Not reported
Regulated:	YES
Sensitive Area:	NO
Date Of Sensitivity:	Not reported
UST Configurations:	Not reported
Construction Comments:	Bare Steel
Corrosion Protections:	Not reported
Corrosion Protection Comments:	Not reported
Primary Release Detection:	AMO - Alternative Method (Other, explain)
Secondary Release Detection:	Not reported
Release Detection Comments:	RDTank: / RDLine:
Piping Configuration:	Not reported
Piping Configuration Comments:	Not reported
Piping Styles:	P - Pressure
Piping Constructions:	OTH - Other (explain)
Piping Construction Comments:	Unknown
Piping Corrosion Protections:	OTH - Other (explain)
Piping Corrosion Protection Comments:	Not reported
Piping Release Detections:	OTH - Other(explain)
Piping Release Detection Comments:	Not reported
Spill Prevention Manholes:	OTH - Other (Explain)
Spill Prevention Manhole Comments:	Not reported
OverFill Prevention:	Not reported
OverFill Prevention Comment:	Not reported
Comments:	Appears to be residential UST.

---

25 **BP OIL CO. #22365** **LUST** **U004202650**
SSE **9308 CHESTER AVE** **UST** **N/A**
1/4-1/2 **CLEVELAND, OH 44106**
0.304 mi.
1604 ft.

Relative:
Higher

Actual:
675 ft.

LUST:

Name:	BP OIL CO. #22365
Address:	9308 CHESTER AVE
City,State,Zip:	CLEVELAND, OH 44106
Release Number:	18002104 - N00001
Release Date:	01/21/1992
LTF Status:	1 SUS/CON from regulated UST
FR Status:	**NFA: No Further Action**
Priority:	2
Review Date:	09/14/1994
Priority Decode:	SUS/CON from non-regulated UST
Class1 Decode:	A viable RP have been identified
Latitude:	41.505547
Longitude:	-81.621304
Class:	Viable Responsible Party has been identified
Incident Number:	182014200.0
Last Update:	Charles Zepp
Last Update Date:	12/14/2020
Last Update Updated:	09/14/1994
Sub Status:	Approved
Rules:	1992
Coordinator:	Charles Zepp
Rating:	10

Name:	BP OIL CO. #22365

BP OIL CO. #22365 (Continued) **U004202650**

Address:	9308 CHESTER AVE
City,State,Zip:	CLEVELAND, OH 44106
Release Number:	18002104 - N00002
Release Date:	10/16/2006
LTF Status:	1 SUS/CON from regulated UST
FR Status:	**NFA: No Further Action**
Priority:	2
Review Date:	03/17/2008
Priority Decode:	SUS/CON from non-regulated UST
Class1 Decode:	A viable RP have been identified
Latitude:	41.505547
Longitude:	-81.621304
Class:	Viable Responsible Party has been identified
Incident Number:	Not reported
Last Update:	Charles Zepp
Last Update Date:	12/14/2020
Last Update Updated:	03/17/2008
Sub Status:	Not reported
Rules:	2005
Coordinator:	Charles Zepp
Rating:	14

UST:

Name:	BP OIL CO. #22365
Address:	9308 CHESTER AVE
City,State,Zip:	CLEVELAND, OH 44106
Facility Id:	18002104
Owner Name:	KANTAM ENTERPRISES LLC
Owner Address:	6135 MONTGOMERY ROAD
Owner City/State/Zip:	45213
Tank Number:	T00001
Status:	REM - Removed
UST Capacity:	8000
Tank Content:	Gasoline
Installation Date:	01/01/1974
Construction:	FRP-Fiberglass Reinforced Plastic
Date Last Used:	07/10/2001
Date TCL Closed:	Not reported
Date Removed:	07/10/2001
CAS Number:	8006-61-9
Abandoned Approved:	Not reported
Regulated:	YES
Sensitive Area:	NO
Date Of Sensitivity:	Not reported
UST Configurations:	Not reported
Construction Comments:	Fiberglass Reinforced Plastic
Corrosion Protections:	Not reported
Corrosion Protection Comments:	Not reported
Primary Release Detection:	AMO - Alternative Method (Other, explain)
Secondary Release Detection:	Not reported
Release Detection Comments:	RDTank: / RDLine:
Piping Configuration:	Not reported
Piping Configuration Comments:	Not reported
Piping Styles:	P - Pressure
Piping Constructions:	OTH - Other (explain)
Piping Construction Comments:	Unknown

BP OIL CO. #22365 (Continued) **U004202650**

Piping Corrosion Protections:	OTH - Other (explain)
Piping Corrosion Protection Comments:	Not reported
Piping Release Detections:	OTH - Other(explain)
Piping Release Detection Comments:	Not reported
Spill Prevention Manholes:	NP - None Present
Spill Prevention Manhole Comments:	No
OverFill Prevention:	Not reported
OverFill Prevention Comment:	OverFill Spill: No
Comments:	Not reported

Name:	BP OIL CO. #22365
Address:	9308 CHESTER AVE
City,State,Zip:	CLEVELAND, OH 44106

Tank Number:	T00002
Status:	REM - Removed
UST Capacity:	8000
Tank Content:	Gasoline
Installation Date:	01/01/1974
Construction:	FRP-Fiberglass Reinforced Plastic
Date Last Used:	07/10/2001
Date TCL Closed:	Not reported
Date Removed:	07/10/2001
CAS Number:	8006-61-9
Abandoned Approved:	Not reported
Regulated:	YES
Sensitive Area:	NO
Date Of Sensitivity:	Not reported
UST Configurations:	Not reported
Construction Comments:	Fiberglass Reinforced Plastic
Corrosion Protections:	Not reported
Corrosion Protection Comments:	Not reported
Primary Release Detection:	AMO - Alternative Method (Other, explain)
Secondary Release Detection:	Not reported
Release Detection Comments:	RDTank: / RDLine:
Piping Configuration:	Not reported
Piping Configuration Comments:	Not reported
Piping Styles:	P - Pressure
Piping Constructions:	OTH - Other (explain)
Piping Construction Comments:	Unknown
Piping Corrosion Protections:	OTH - Other (explain)
Piping Corrosion Protection Comments:	Not reported
Piping Release Detections:	OTH - Other(explain)
Piping Release Detection Comments:	Not reported
Spill Prevention Manholes:	NP - None Present
Spill Prevention Manhole Comments:	No
OverFill Prevention:	Not reported
OverFill Prevention Comment:	OverFill Spill: No
Comments:	Not reported

Name:	BP OIL CO. #22365
Address:	9308 CHESTER AVE
City,State,Zip:	CLEVELAND, OH 44106

Tank Number:	T00003
Status:	REM - Removed
UST Capacity:	6000

BP OIL CO. #22365 (Continued) **U004202650**

Tank Content:	Gasoline
Installation Date:	01/01/1974
Construction:	FRP-Fiberglass Reinforced Plastic
Date Last Used:	07/10/2001
Date TCL Closed:	Not reported
Date Removed:	07/10/2001
CAS Number:	8006-61-9
Abandoned Approved:	Not reported
Regulated:	YES
Sensitive Area:	NO
Date Of Sensitivity:	Not reported
UST Configurations:	Not reported
Construction Comments:	Fiberglass Reinforced Plastic
Corrosion Protections:	Not reported
Corrosion Protection Comments:	Not reported
Primary Release Detection:	AMO - Alternative Method (Other, explain)
Secondary Release Detection:	Not reported
Release Detection Comments:	RDTank: / RDLine:
Piping Configuration:	Not reported
Piping Configuration Comments:	Not reported
Piping Styles:	P - Pressure
Piping Constructions:	OTH - Other (explain)
Piping Construction Comments:	Unknown
Piping Corrosion Protections:	OTH - Other (explain)
Piping Corrosion Protection Comments:	Not reported
Piping Release Detections:	OTH - Other(explain)
Piping Release Detection Comments:	Not reported
Spill Prevention Manholes:	NP - None Present
Spill Prevention Manhole Comments:	No
OverFill Prevention:	Not reported
OverFill Prevention Comment:	OverFill Spill: No
Comments:	Not reported
Name:	BP OIL CO. #22365
Address:	9308 CHESTER AVE
City,State,Zip:	CLEVELAND, OH 44106
Tank Number:	T00004
Status:	REM - Removed
UST Capacity:	8000
Tank Content:	Gasoline
Installation Date:	01/01/1974
Construction:	FRP-Fiberglass Reinforced Plastic
Date Last Used:	08/01/2006
Date TCL Closed:	Not reported
Date Removed:	09/26/2006
CAS Number:	8006-61-9
Abandoned Approved:	Not reported
Regulated:	YES
Sensitive Area:	NO
Date Of Sensitivity:	Not reported
UST Configurations:	Not reported
Construction Comments:	Fiberglass Reinforced Plastic
Corrosion Protections:	NR - None Required by Rule
Corrosion Protection Comments:	Not reported
Primary Release Detection:	ATG - Automatic Tank Gauging
Secondary Release Detection:	Not reported

BP OIL CO. #22365 (Continued) **U004202650**

Release Detection Comments:	RDTank: Automatic Tank Gauging / RDLine:
Piping Configuration:	Not reported
Piping Configuration Comments:	Not reported
Piping Styles:	P - Pressure
Piping Constructions:	FRP - Fiberglass Reinforced Plastic
Piping Construction Comments:	Fiberglass Reinforced Plastic
Piping Corrosion Protections:	NR - None required by rule
Piping Corrosion Protection Comments:	Not reported
Piping Release Detections:	ELLD - Electronic Line Leak Detector
Piping Release Detection Comments:	Electronic Line Leak Detector
Spill Prevention Manholes:	SB - Spill Containment Manhole (bucket)
Spill Prevention Manhole Comments:	Yes
OverFill Prevention:	Not reported
OverFill Prevention Comment:	OverFill Spill: Yes
Comments:	Not reported
Name:	BP OIL CO. #22365
Address:	9308 CHESTER AVE
City,State,Zip:	CLEVELAND, OH 44106
Tank Number:	T00005
Status:	REM - Removed
UST Capacity:	8000
Tank Content:	Gasoline
Installation Date:	01/01/1974
Construction:	FRP-Fiberglass Reinforced Plastic
Date Last Used:	08/01/2006
Date TCL Closed:	Not reported
Date Removed:	09/26/2006
CAS Number:	8006-61-9
Abandoned Approved:	Not reported
Regulated:	YES
Sensitive Area:	NO
Date Of Sensitivity:	Not reported
UST Configurations:	Not reported
Construction Comments:	Fiberglass Reinforced Plastic
Corrosion Protections:	NR - None Required by Rule
Corrosion Protection Comments:	Not reported
Primary Release Detection:	ATG - Automatic Tank Gauging
Secondary Release Detection:	Not reported
Release Detection Comments:	RDTank: Automatic Tank Gauging / RDLine:
Piping Configuration:	Not reported
Piping Configuration Comments:	Not reported
Piping Styles:	P - Pressure
Piping Constructions:	FRP - Fiberglass Reinforced Plastic
Piping Construction Comments:	Fiberglass Reinforced Plastic
Piping Corrosion Protections:	NR - None required by rule
Piping Corrosion Protection Comments:	Not reported
Piping Release Detections:	ELLD - Electronic Line Leak Detector
Piping Release Detection Comments:	Electronic Line Leak Detector
Spill Prevention Manholes:	SB - Spill Containment Manhole (bucket)
Spill Prevention Manhole Comments:	Yes
OverFill Prevention:	Not reported
OverFill Prevention Comment:	OverFill Spill: Yes
Comments:	Not reported
Name:	BP OIL CO. #22365

BP OIL CO. #22365 (Continued) **U004202650**

Address:	9308 CHESTER AVE
City,State,Zip:	CLEVELAND, OH 44106
Tank Number:	T00006
Status:	REM - Removed
UST Capacity:	6000
Tank Content:	Gasoline
Installation Date:	01/01/1974
Construction:	FRP-Fiberglass Reinforced Plastic
Date Last Used:	08/01/2006
Date TCL Closed:	Not reported
Date Removed:	09/26/2006
CAS Number:	8006-61-9
Abandoned Approved:	Not reported
Regulated:	YES
Sensitive Area:	NO
Date Of Sensitivity:	Not reported
UST Configurations:	Not reported
Construction Comments:	Fiberglass Reinforced Plastic
Corrosion Protections:	NR - None Required by Rule
Corrosion Protection Comments:	Not reported
Primary Release Detection:	ATG - Automatic Tank Gauging
Secondary Release Detection:	Not reported
Release Detection Comments:	RDTank: Automatic Tank Gauging / RDLine:
Piping Configuration:	Not reported
Piping Configuration Comments:	Not reported
Piping Styles:	P - Pressure
Piping Constructions:	FRP - Fiberglass Reinforced Plastic
Piping Construction Comments:	Fiberglass Reinforced Plastic
Piping Corrosion Protections:	NR - None required by rule
Piping Corrosion Protection Comments:	Not reported
Piping Release Detections:	ELLD - Electronic Line Leak Detector
Piping Release Detection Comments:	Electronic Line Leak Detector
Spill Prevention Manholes:	SB - Spill Containment Manhole (bucket)
Spill Prevention Manhole Comments:	Yes
OverFill Prevention:	Not reported
OverFill Prevention Comment:	OverFill Spill: Yes
Comments:	Not reported

26
South
1/4-1/2
0.373 mi.
1971 ft.

CLEVELAND CLINIC **LUST** **S127294673**
1965 E 89TH ST **N/A**
CLEVELAND, OH 44114

Relative:
Higher

Actual:
672 ft.

LUST:

Name:	CLEVELAND CLINIC
Address:	1965 E 89TH ST
City,State,Zip:	CLEVELAND, OH 44114
Release Number:	18011335 - N00001
Release Date:	02/12/2016
LTF Status:	2 SUS/CON from non-regulated UST
FR Status:	**RPT: a possible incident is reported**
Priority:	2
Review Date:	02/25/2016
Priority Decode:	SUS/CON from non-regulated UST
Class1 Decode:	A viable RP have been identified
Latitude:	41.504441

CLEVELAND CLINIC (Continued) **S127294673**

Longitude:	-81.623692
Class:	Viable Responsible Party has been identified
Incident Number:	Not reported
Last Update:	Charles Zepp
Last Update Date:	10/18/2019
Last Update Updated:	02/25/2016
Sub Status:	Approved
Rules:	2012
Coordinator:	Charles Zepp
Rating:	Not reported

---

27 SSW 1/4-1/2 0.397 mi. 2098 ft. **FORMER GULF SERVICE STATION** **LUST U004223224**
8701-8705 EUCLID AVE **UST N/A**
CLEVELAND, OH 44195

Relative: Higher
Actual: 670 ft.

LUST:

Name:	FORMER GULF SERVICE STATION
Address:	8701-8705 EUCLID AVE
City,State,Zip:	CLEVELAND, OH 44195
Release Number:	18011313 - N00001
Release Date:	08/13/2014
LTF Status:	6 Closure of regulated UST
FR Status:	**NFA: No Further Action**
Priority:	2
Review Date:	08/15/2014
Priority Decode:	SUS/CON from non-regulated UST
Class1 Decode:	A viable RP have been identified
Latitude:	41.503635
Longitude:	-81.625893
Class:	Viable Responsible Party has been identified
Incident Number:	Not reported
Last Update:	Charles Zepp
Last Update Date:	10/16/2019
Last Update Updated:	08/15/2014
Sub Status:	Approved
Rules:	2012
Coordinator:	Charles Zepp
Rating:	10

UST:

Name:	FORMER GULF SERVICE STATION
Address:	8701-8705 EUCLID AVE
City,State,Zip:	CLEVELAND, OH 44195
Facility Id:	18011313
Owner Name:	Not reported
Owner Address:	Not reported
Owner City/State/Zip:	Not reported
Tank Number:	T00001
Status:	REM - Removed
UST Capacity:	2000
Tank Content:	Gasoline
Installation Date:	Not reported
Construction:	BM - Bare Metal
Date Last Used:	01/01/1973

FORMER GULF SERVICE STATION (Continued) **U004223224**

Date TCL Closed:	Not reported
Date Removed:	06/07/2014
CAS Number:	Not reported
Abandoned Approved:	Not reported
Regulated:	YES
Sensitive Area:	NO
Date Of Sensitivity:	Not reported
UST Configurations:	Not reported
Construction Comments:	Not reported
Corrosion Protections:	Not reported
Corrosion Protection Comments:	Not reported
Primary Release Detection:	Not reported
Secondary Release Detection:	Not reported
Release Detection Comments:	Not reported
Piping Configuration:	Not reported
Piping Configuration Comments:	Not reported
Piping Styles:	Not reported
Piping Constructions:	Not reported
Piping Construction Comments:	Not reported
Piping Corrosion Protections:	Not reported
Piping Corrosion Protection Comments:	Not reported
Piping Release Detections:	Not reported
Piping Release Detection Comments:	Not reported
Spill Prevention Manholes:	Not reported
Spill Prevention Manhole Comments:	Not reported
OverFill Prevention:	Not reported
OverFill Prevention Comment:	Not reported
Comments:	Not reported
Name:	FORMER GULF SERVICE STATION
Address:	8701-8705 EUCLID AVE
City,State,Zip:	CLEVELAND, OH 44195
Tank Number:	T00002
Status:	REM - Removed
UST Capacity:	1000
Tank Content:	Gasoline
Installation Date:	Not reported
Construction:	BM - Bare Metal
Date Last Used:	01/01/1973
Date TCL Closed:	Not reported
Date Removed:	06/07/2014
CAS Number:	Not reported
Abandoned Approved:	Not reported
Regulated:	YES
Sensitive Area:	NO
Date Of Sensitivity:	Not reported
UST Configurations:	Not reported
Construction Comments:	Not reported
Corrosion Protections:	Not reported
Corrosion Protection Comments:	Not reported
Primary Release Detection:	Not reported
Secondary Release Detection:	Not reported
Release Detection Comments:	Not reported
Piping Configuration:	Not reported
Piping Configuration Comments:	Not reported
Piping Styles:	Not reported

FORMER GULF SERVICE STATION (Continued) **U004223224**

Piping Constructions:	Not reported
Piping Construction Comments:	Not reported
Piping Corrosion Protections:	Not reported
Piping Corrosion Protection Comments:	Not reported
Piping Release Detections:	Not reported
Piping Release Detection Comments:	Not reported
Spill Prevention Manholes:	Not reported
Spill Prevention Manhole Comments:	Not reported
OverFill Prevention:	Not reported
OverFill Prevention Comment:	Not reported
Comments:	Not reported

Name:	FORMER GULF SERVICE STATION
Address:	8701-8705 EUCLID AVE
City,State,Zip:	CLEVELAND, OH 44195

Tank Number:	T00003
Status:	REM - Removed
UST Capacity:	1000
Tank Content:	Diesel
Installation Date:	Not reported
Construction:	BM - Bare Metal
Date Last Used:	01/01/1973
Date TCL Closed:	Not reported
Date Removed:	06/07/2014
CAS Number:	Not reported
Abandoned Approved:	Not reported
Regulated:	YES
Sensitive Area:	NO
Date Of Sensitivity:	Not reported
UST Configurations:	Not reported
Construction Comments:	Not reported
Corrosion Protections:	Not reported
Corrosion Protection Comments:	Not reported
Primary Release Detection:	Not reported
Secondary Release Detection:	Not reported
Release Detection Comments:	Not reported
Piping Configuration:	Not reported
Piping Configuration Comments:	Not reported
Piping Styles:	Not reported
Piping Constructions:	Not reported
Piping Construction Comments:	Not reported
Piping Corrosion Protections:	Not reported
Piping Corrosion Protection Comments:	Not reported
Piping Release Detections:	Not reported
Piping Release Detection Comments:	Not reported
Spill Prevention Manholes:	Not reported
Spill Prevention Manhole Comments:	Not reported
OverFill Prevention:	Not reported
OverFill Prevention Comment:	Not reported
Comments:	Not reported

F28 SE 1/4-1/2 0.400 mi. 2114 ft. | **HARSHAW/FILTROL PARTNERSHIP**
1945 EAST 97 STREET
CLEVELAND, OH 44106

SEMS-ARCHIVE **1015735772**
RCRA NonGen / NLR **OHD053276390**

Site 1 of 3 in cluster F

Relative: Higher

Actual: 678 ft.

SEMS Archive:

Site ID:	0504369
EPA ID:	OHD053276390
Name:	HARSHAW FILTROL PARTNERSHIP
Address:	1945 E 97 ST
Address 2:	Not reported
City,State,Zip:	CLEVELAND, OH 44124
Cong District:	19
FIPS Code:	39035
FF:	N
NPL:	Not on the NPL
Non NPL Status:	NFRAP-Site does not qualify for the NPL based on existing information

SEMS Archive Detail:

Region:	05
Site ID:	0504369
EPA ID:	OHD053276390
Site Name:	HARSHAW FILTROL PARTNERSHIP
NPL:	N
FF:	N
OU:	00
Action Code:	VS
Action Name:	ARCH SITE
SEQ:	1
Start Date:	Not reported
Finish Date:	1987-06-30 04:00:00
Qual:	Not reported
Current Action Lead:	EPA Perf In-Hse

Region:	05
Site ID:	0504369
EPA ID:	OHD053276390
Site Name:	HARSHAW FILTROL PARTNERSHIP
NPL:	N
FF:	N
OU:	00
Action Code:	DS
Action Name:	DISCVRY
SEQ:	1
Start Date:	1984-12-01 06:00:00
Finish Date:	1984-12-01 06:00:00
Qual:	Not reported
Current Action Lead:	EPA Perf

Region:	05
Site ID:	0504369
EPA ID:	OHD053276390
Site Name:	HARSHAW FILTROL PARTNERSHIP
NPL:	N
FF:	N
OU:	00
Action Code:	PA
Action Name:	PA
SEQ:	1

HARSHAW/FILTROL PARTNERSHIP (Continued) **1015735772**

Start Date:	Not reported
Finish Date:	1987-06-30 04:00:00
Qual:	N
Current Action Lead:	St Perf

RCRA Listings:

Date Form Received by Agency:	19801119
Handler Name:	Harshaw/Filtrol Partnership
Handler Address:	1945 EAST 97 STREET
Handler City,State,Zip:	CLEVELAND, OH 44106
EPA ID:	OHD053276390
Contact Name:	ANDREW KOPAS
Contact Address:	1945 E 97TH ST
Contact City,State,Zip:	CLEVELAND, OH 44106
Contact Telephone:	216-229-0474
Contact Fax:	Not reported
Contact Email:	Not reported
Contact Title:	Not reported
EPA Region:	05
Land Type:	Not reported
Federal Waste Generator Description:	Not a generator, verified
Non-Notifier:	Not reported
Biennial Report Cycle:	Not reported
Accessibility:	Not reported
Active Site Indicator:	Not reported
State District Owner:	Oh
State District:	NE
Mailing Address:	1945 E 97TH ST
Mailing City,State,Zip:	CLEVELAND, OH 44106
Owner Name:	Not reported
Owner Type:	Not reported
Operator Name:	Harshaw/Filtrol Partnership
Operator Type:	Private
Short-Term Generator Activity:	No
Importer Activity:	No
Mixed Waste Generator:	No
Transporter Activity:	No
Transfer Facility Activity:	No
Recycler Activity with Storage:	No
Small Quantity On-Site Burner Exemption:	No
Smelting Melting and Refining Furnace Exemption:	No
Underground Injection Control:	No
Off-Site Waste Receipt:	No
Universal Waste Indicator:	No
Universal Waste Destination Facility:	No
Federal Universal Waste:	No
Active Site State-Reg Handler:	---
Federal Facility Indicator:	Not reported
Hazardous Secondary Material Indicator:	NN
Sub-Part K Indicator:	Not reported
2018 GPRA Permit Baseline:	Not on the Baseline
2018 GPRA Renewals Baseline:	Not on the Baseline
202 GPRA Corrective Action Baseline:	No
Subject to Corrective Action Universe:	No
Non-TSDFs Where RCRA CA has Been Imposed Universe:	No
Corrective Action Priority Ranking:	No NCAPS ranking

HARSHAW/FILTROL PARTNERSHIP (Continued) **1015735772**

Environmental Control Indicator:	No
Institutional Control Indicator:	No
Human Exposure Controls Indicator:	N/A
Groundwater Controls Indicator:	N/A
Significant Non-Complier Universe:	No
Unaddressed Significant Non-Complier Universe:	No
Addressed Significant Non-Complier Universe:	No
Significant Non-Complier With a Compliance Schedule Universe:	No
Financial Assurance Required:	Not reported
Handler Date of Last Change:	20150414
Recognized Trader-Importer:	No
Recognized Trader-Exporter:	No
Importer of Spent Lead Acid Batteries:	No
Exporter of Spent Lead Acid Batteries:	No
Recycler Activity Without Storage:	Not reported
Manifest Broker:	Not reported
Sub-Part P Indicator:	No

Hazardous Waste Summary:

Waste Code:	D000
Waste Description:	Not Defined
Waste Code:	D001
Waste Description:	Ignitable Waste
Waste Code:	D002
Waste Description:	Corrosive Waste
Waste Code:	D003
Waste Description:	Reactive Waste
Waste Code:	D004
Waste Description:	Arsenic
Waste Code:	D006
Waste Description:	Cadmium
Waste Code:	D007
Waste Description:	Chromium
Waste Code:	D008
Waste Description:	Lead
Waste Code:	D009
Waste Description:	Mercury
Waste Code:	D010
Waste Description:	Selenium
Waste Code:	D011
Waste Description:	Silver
Waste Code:	F001
Waste Description:	The Following Spent Halogenated Solvents Used In Degreasing: Tetrachloroethylene, Trichlorethylene, Methylene Chloride, 1,1,1-Trichloroethane, Carbon Tetrachloride And Chlorinated

HARSHAW/FILTROL PARTNERSHIP (Continued) **1015735772**

Fluorocarbons; All Spent Solvent Mixtures/Blends Used In Degreasing Containing, Before Use, A Total Of Ten Percent Or More (By Volume) Of One Or More Of The Above Halogenated Solvents Or Those Solvents Listed In F002, F004, And F005; And Still Bottoms From The Recovery Of These Spent Solvents And Spent Solvent Mixtures.

Waste Code: F002
Waste Description: The Following Spent Halogenated Solvents: Tetrachloroethylene, Methylene Chloride, Trichloroethylene, 1,1,1-Trichloroethane, Chlorobenzene, 1,1,2-Trichloro-1,2,2-Trifluoroethane, Ortho-Dichlorobenzene, Trichlorofluoromethane, And 1,1,2, Trichloroethane; All Spent Solvent Mixtures/Blends Containing, Before Use, A Total Of Ten Percent Or More (By Volume) Of One Or More Of The Above Halogenated Solvents Or Those Solvents Listed In F001, F004, And F005; And Still Bottoms From The Recovery Of These Spent Solvents And Spent Solvent Mixtures.

Waste Code: F003
Waste Description: The Following Spent Nonhalogenated Solvents: Xylene, Acetone, Ethyl Acetate, Ethyl Benzene, Ethyl Ether, Methyl Isobutyl Ketone, N-Butyl Alcohol, Cyclohexanone, And Methanol; All Spent Solvent Mixtures/Blends Containing, Before Use, Only The Above Spent Nonhalogenated Solvents; And All Spent Solvent Mixtures/Blends Containing, Before Use, One Or More Of The Above Nonhalogenated Solvents, And A Total Of Ten Percent Or More (By Volume) Of One Or More Of Those Solvents Listed In F001, F002, F004, And F005; And Still Bottoms From The Recovery Of These Spent Solvents And Spent Solvent Mixtures.

Waste Code: F004
Waste Description: The Following Spent Nonhalogenated Solvents: Cresols, Cresylic Acid, And Nitrobenzene; And The Still Bottoms From The Recovery Of These Solvents; All Spent Solvent Mixtures/Blends Containing, Before Use, A Total Of Ten Percent Or More (By Volume) Of One Or More Of The Above Nonhalogenated Solvents Or Those Solvents Listed In F001, F002, And F005; And Still Bottoms From The Recovery Of These Spent Solvents And Spent Solvent Mixtures.

Waste Code: F005
Waste Description: The Following Spent Nonhalogenated Solvents: Toluene, Methyl Ethyl Ketone, Carbon Disulfide, Isobutanol, Pyridine, Benzene, 2-Ethoxyethanol, And 2-Nitropropane; All Spent Solvent Mixtures/Blends Containing, Before Use, A Total Of Ten Percent Or More (By Volume) Of One Or More Of The Above Nonhalogenated Solvents Or Those Solvents Listed In F001, F002, Or F004; And Still Bottoms From The Recovery Of These Spent Solvents And Spent Solvent Mixtures.

Waste Code: F006
Waste Description: Wastewater Treatment Sludges From Electroplating Operations, Except From The Following Processes: (1) Sulfuric Acid Anodizing Of Aluminum; (2) Tin Plating On Carbon Steel; (3) Zinc Plating (Segregated Basis) On Carbon Steel; (4) Aluminum Or Zinc-Aluminum Plating On Carbon Steel; (5) Cleaning/Stripping Associated With Tin, Zinc, And Aluminum Plating On Carbon Steel; And (6) Chemical Etching And Milling Of Aluminum.

Waste Code: F007

HARSHAW/FILTROL PARTNERSHIP (Continued) **1015735772**

Waste Description: Spent Cyanide Plating Bath Solutions From Electroplating Operations.

Waste Code: F008
Waste Description: Plating Bath Residues From The Bottom Of Plating Baths From Electroplating Operations In Which Cyanides Are Used In The Process.

Waste Code: F009
Waste Description: Spent Stripping And Cleaning Bath Solutions From Electroplating Operations In Which Cyanides Are Used In The Process.

Waste Code: P005
Waste Description: 2-Propen-1-Ol (Or) Allyl Alcohol

Waste Code: P012
Waste Description: Arsenic Oxide As2o3 (Or) Arsenic Trioxide

Waste Code: P022
Waste Description: Carbon Disulfide

Waste Code: P029
Waste Description: Copper Cyanide (Or) Copper Cyanide Cu(Cn)

Waste Code: P030
Waste Description: Cyanides (Soluble Cyanide Salts), Not Otherwise Specified

Waste Code: P056
Waste Description: Fluorine

Waste Code: P074
Waste Description: Nickel Cyanide (Or) Nickel Cyanide Ni(Cn)2

Waste Code: P075
Waste Description: Nicotine, & Salts (Or) Pyridine, 3-(1-Methyl-2-Pyrrolidinyl)-,(S)-, & Salts

Waste Code: P102
Waste Description: 2-Propyn-1-Ol (Or) Propargyl Alcohol

Waste Code: P105
Waste Description: Sodium Azide

Waste Code: P106
Waste Description: Sodium Cyanide (Or) Sodium Cyanide Na(Cn)

Waste Code: P119
Waste Description: Ammonium Vanadate (Or) Vanadic Acid, Ammonium Salt

Waste Code: U002
Waste Description: 2-Propanone (I) (Or) Acetone (I)

Waste Code: U003
Waste Description: Acetonitrile (I,T)

Waste Code: U012
Waste Description: Aniline (I,T) (Or) Benzenamine (I,T)

Waste Code: U019

HARSHAW/FILTROL PARTNERSHIP (Continued) **1015735772**

Waste Description: Benzene (I,T)

Waste Code: U023
Waste Description: Benzene, (Trichloromethyl)- (Or) Benzotrichloride (C,R,T)

Waste Code: U031
Waste Description: 1-Butanol (I) (Or) N-Butyl Alcohol (I)

Waste Code: U044
Waste Description: Chloroform (Or) Methane, Trichloro-

Waste Code: U073
Waste Description: [1,1'-Biphenyl]-4,4'-Diamine, 3,3'-Dichloro- (Or) 3,3'-Dichlorobenzidine

Waste Code: U092
Waste Description: Dimethylamine (I) (Or) Methanamine, N-Methyl- (I)

Waste Code: U112
Waste Description: Acetic Acid, Ethyl Ester (I) (Or) Ethyl Acetate (I)

Waste Code: U117
Waste Description: Ethane, 1,1'-Oxybis-(I) (Or) Ethyl Ether (I)

Waste Code: U121
Waste Description: Methane, Trichlorofluoro- (Or) Trichloromonofluoromethane

Waste Code: U122
Waste Description: Formaldehyde

Waste Code: U134
Waste Description: Hydrofluoric Acid (C,T) (Or) Hydrogen Fluoride (C,T)

Waste Code: U135
Waste Description: Hydrogen Sulfide (Or) Hydrogen Sulfide H2s

Waste Code: U144
Waste Description: Acetic Acid, Lead(2+) Salt (Or) Lead Acetate

Waste Code: U151
Waste Description: Mercury

Waste Code: U154
Waste Description: Methanol (I) (Or) Methyl Alcohol (I)

Waste Code: U159
Waste Description: 2-Butanone (I,T) (Or) Methyl Ethyl Ketone (Mek) (I,T)

Waste Code: U196
Waste Description: Pyridine

Waste Code: U210
Waste Description: Ethene, Tetrachloro- (Or) Tetrachloroethylene

Waste Code: U211
Waste Description: Carbon Tetrachloride (Or) Methane, Tetrachloro-

HARSHAW/FILTROL PARTNERSHIP (Continued) **1015735772**

Waste Code: U213
Waste Description: Furan, Tetrahydro-(I) (Or) Tetrahydrofuran (I)

Waste Code: U220
Waste Description: Benzene, Methyl- (Or) Toluene

Waste Code: U239
Waste Description: Benzene, Dimethyl- (I,T) (Or) Xylene (I)

Handler - Owner Operator:
Owner/Operator Indicator: Owner
Owner/Operator Name: HARSHAW/FILTROL PARTNERSHIP
Legal Status: Private
Date Became Current: Not reported
Date Ended Current: Not reported
Owner/Operator Address: 1945 E 97TH ST
Owner/Operator City,State,Zip: CLEVELAND, OH 44106
Owner/Operator Telephone: 216-721-8300
Owner/Operator Telephone Ext: Not reported
Owner/Operator Fax: Not reported
Owner/Operator Email: Not reported

Owner/Operator Indicator: Operator
Owner/Operator Name: HARSHAW/FILTROL PARTNERSHIP
Legal Status: Private
Date Became Current: Not reported
Date Ended Current: Not reported
Owner/Operator Address: 1945 E 97TH ST
Owner/Operator City,State,Zip: CITY NOT REPORTED, OH 99998
Owner/Operator Telephone: 216-721-8300
Owner/Operator Telephone Ext: Not reported
Owner/Operator Fax: Not reported
Owner/Operator Email: Not reported

Historic Generators:
Receive Date: 19801119
Handler Name: HARSHAW/FILTROL PARTNERSHIP
Federal Waste Generator Description: Not a generator, verified
State District Owner: Oh
Large Quantity Handler of Universal Waste: No
Recognized Trader Importer: No
Recognized Trader Exporter: No
Spent Lead Acid Battery Importer: No
Spent Lead Acid Battery Exporter: No
Current Record: Yes
Non Storage Recycler Activity: Not reported
Electronic Manifest Broker: Not reported

Receive Date: 19790101
Handler Name: HARSHAW/FILTROL PARTNERSHIP
Federal Waste Generator Description: Not a generator, verified
State District Owner: Oh
Large Quantity Handler of Universal Waste: No
Recognized Trader Importer: No
Recognized Trader Exporter: No
Spent Lead Acid Battery Importer: No

HARSHAW/FILTROL PARTNERSHIP (Continued) **1015735772**

Spent Lead Acid Battery Exporter: No
Current Record: No
Non Storage Recycler Activity: Not reported
Electronic Manifest Broker: Not reported

Receive Date: 19800818
Handler Name: HARSHAW/FILTROL PARTNERSHIP
Federal Waste Generator Description: Not a generator, verified
State District Owner: Oh
Large Quantity Handler of Universal Waste: No
Recognized Trader Importer: No
Recognized Trader Exporter: No
Spent Lead Acid Battery Importer: No
Spent Lead Acid Battery Exporter: No
Current Record: No
Non Storage Recycler Activity: Not reported
Electronic Manifest Broker: Not reported

List of NAICS Codes and Descriptions:
NAICS Code: 325131
NAICS Description: INORGANIC DYE AND PIGMENT MANUFACTURING

NAICS Code: 325188
NAICS Description: ALL OTHER BASIC INORGANIC CHEMICAL MANUFACTURING

Facility Has Received Notices of Violations:
Violations: No Violations Found

Evaluation Action Summary:
Evaluations: No Evaluations Found

F29 **CLEVELAND CLINIC** **LUST** **U004257368**
SE **1945 E 97TH ST** **UST** **N/A**
1/4-1/2 **CLEVELAND, OH 44106**
0.400 mi.
2114 ft. **Site 2 of 3 in cluster F**

Relative:
Higher

Actual:
678 ft.

LUST:
Name: CLEVELAND CLINIC
Address: 1945 E 97TH ST
City,State,Zip: CLEVELAND, OH 44106
Release Number: 18011344 - N00001
Release Date: 03/17/2016
LTF Status: 6 Closure of regulated UST
FR Status: **NFA: No Further Action**
Priority: 2
Review Date: 08/23/2016
Priority Decode: SUS/CON from non-regulated UST
Class1 Decode: A Responsible Party (RP) for the release has not yet been determined
Latitude: 41.504990
Longitude: -81.619069
Class: Responsible Party for release has not yet been determined
Incident Number: Not reported
Last Update: Charles Zepp

CLEVELAND CLINIC (Continued) **U004257368**

Last Update Date:	07/13/2020
Last Update Updated:	08/23/2016
Sub Status:	Approved
Rules:	2012
Coordinator:	Charles Zepp
Rating:	9

UST:

Name:	CLEVELAND CLINIC
Address:	1945 E 97TH ST
City,State,Zip:	CLEVELAND, OH 44106
Facility Id:	18011344
Owner Name:	Not reported
Owner Address:	Not reported
Owner City/State/Zip:	Not reported
Tank Number:	T00001
Status:	REM - Removed
UST Capacity:	500
Tank Content:	Other (see comments)
Installation Date:	Not reported
Construction:	Not reported
Date Last Used:	Not reported
Date TCL Closed:	Not reported
Date Removed:	02/19/2016
CAS Number:	Not reported
Abandoned Approved:	Not reported
Regulated:	YES
Sensitive Area:	NO
Date Of Sensitivity:	Not reported
UST Configurations:	Not reported
Construction Comments:	Not reported
Corrosion Protections:	Not reported
Corrosion Protection Comments:	Not reported
Primary Release Detection:	Not reported
Secondary Release Detection:	Not reported
Release Detection Comments:	Not reported
Piping Configuration:	Not reported
Piping Configuration Comments:	Not reported
Piping Styles:	Not reported
Piping Constructions:	Not reported
Piping Construction Comments:	Not reported
Piping Corrosion Protections:	Not reported
Piping Corrosion Protection Comments:	Not reported
Piping Release Detections:	Not reported
Piping Release Detection Comments:	Not reported
Spill Prevention Manholes:	Not reported
Spill Prevention Manhole Comments:	Not reported
OverFill Prevention:	Not reported
OverFill Prevention Comment:	Not reported
Comments:	tank found empty

F30 SE 1/4-1/2 0.400 mi. 2114 ft. | **HARSHAW FILTROL PARTNERSHIP, CLEVELAND** | **DERR** | **1000381458**
1945 E 97TH ST | **N/A**
CLEVELAND, OH 44124

Site 3 of 3 in cluster F

Relative: Higher
Actual: 678 ft.

DERR:

Name:	HARSHAW FILTROL PARTNERSHIP, CLEVELAND
Address:	1945 E 97TH ST
City,State,Zip:	CLEVELAND, OH 44124
DERR ID:	218000383
District:	NEDO
Alias:	Not reported
Lat/Long:	41.50527778 -81.62916667
CERCLIS ID:	OHD053276390
Program:	**Site Assessment**
Decode for Activity:	Site Assessment

---

31 East 1/4-1/2 0.412 mi. 2177 ft. | **MT SINAI MEDICAL CENTER** | **LUST** | **U004202501**
1800 E 105TH ST | **UST** | **N/A**
CLEVELAND, OH 44106

Relative: Lower
Actual: 640 ft.

LUST:

Name:	MT SINAI MEDICAL CENTER
Address:	1800 E 105TH ST
City,State,Zip:	CLEVELAND, OH 44106
Release Number:	18001584 - N00001
Release Date:	03/29/1999
LTF Status:	6 Closure of regulated UST
FR Status:	**NFA: No Further Action**
Priority:	2
Review Date:	04/26/1999
Priority Decode:	SUS/CON from non-regulated UST
Class1 Decode:	A viable RP have been identified
Latitude:	41.509234
Longitude:	-81.615531
Class:	Viable Responsible Party has been identified
Incident Number:	189034200.0
Last Update:	Charles Zepp
Last Update Date:	11/20/2020
Last Update Updated:	04/26/1999
Sub Status:	Approved
Rules:	1992
Coordinator:	Charles Zepp
Rating:	Not reported

Name:	MT SINAI MEDICAL CENTER
Address:	1800 E 105TH ST
City,State,Zip:	CLEVELAND, OH 44106
Release Number:	18001584 - N00002
Release Date:	06/09/2004
LTF Status:	1 SUS/CON from regulated UST
FR Status:	**NFA: No Further Action**
Priority:	2
Review Date:	11/01/2005
Priority Decode:	SUS/CON from non-regulated UST
Class1 Decode:	A viable RP have been identified
Latitude:	41.509234

MT SINAI MEDICAL CENTER (Continued) **U004202501**

Longitude:	-81.615531
Class:	Viable Responsible Party has been identified
Incident Number:	Not reported
Last Update:	Charles Zepp
Last Update Date:	11/20/2020
Last Update Updated:	11/01/2005
Sub Status:	Not reported
Rules:	1999
Coordinator:	Charles Zepp
Rating:	11

UST:

Name:	MT SINAI MEDICAL CENTER
Address:	1800 E 105TH ST
City,State,Zip:	CLEVELAND, OH 44106
Facility Id:	18001584
Owner Name:	Not reported
Owner Address:	Not reported
Owner City/State/Zip:	Not reported
Tank Number:	T00001
Status:	REM - Removed
UST Capacity:	10000
Tank Content:	Diesel
Installation Date:	10/01/1979
Construction:	FRP-Fiberglass Reinforced Plastic
Date Last Used:	Not reported
Date TCL Closed:	Not reported
Date Removed:	11/02/1998
CAS Number:	68334-30-5
Abandoned Approved:	Not reported
Regulated:	YES
Sensitive Area:	NO
Date Of Sensitivity:	Not reported
UST Configurations:	Not reported
Construction Comments:	Fiberglass Reinforced Plastic
Corrosion Protections:	Not reported
Corrosion Protection Comments:	Not reported
Primary Release Detection:	AMO - Alternative Method (Other, explain)
Secondary Release Detection:	Not reported
Release Detection Comments:	RDTank: / RDLine:
Piping Configuration:	Not reported
Piping Configuration Comments:	Not reported
Piping Styles:	S - Suction
Piping Constructions:	OTH - Other (explain)
Piping Construction Comments:	Unknown
Piping Corrosion Protections:	OTH - Other (explain)
Piping Corrosion Protection Comments:	Not reported
Piping Release Detections:	OTH - Other(explain)
Piping Release Detection Comments:	Not reported
Spill Prevention Manholes:	NP - None Present
Spill Prevention Manhole Comments:	No
OverFill Prevention:	Not reported
OverFill Prevention Comment:	OverFill Spill: No
Comments:	Not reported
Name:	MT SINAI MEDICAL CENTER

MT SINAI MEDICAL CENTER (Continued) **U004202501**

Address:	1800 E 105TH ST
City,State,Zip:	CLEVELAND, OH 44106
Tank Number:	T00003
Status:	REM - Removed
UST Capacity:	10000
Tank Content:	Diesel
Installation Date:	Not reported
Construction:	FRP-Fiberglass Reinforced Plastic
Date Last Used:	01/01/1950
Date TCL Closed:	Not reported
Date Removed:	12/16/2003
CAS Number:	68334-30-5
Abandoned Approved:	Not reported
Regulated:	YES
Sensitive Area:	NO
Date Of Sensitivity:	Not reported
UST Configurations:	Not reported
Construction Comments:	Fiberglass Reinforced Plastic
Corrosion Protections:	Not reported
Corrosion Protection Comments:	Not reported
Primary Release Detection:	AMO - Alternative Method (Other, explain)
Secondary Release Detection:	Not reported
Release Detection Comments:	RDTank: / RDLine:
Piping Configuration:	Not reported
Piping Configuration Comments:	Not reported
Piping Styles:	NA - Not Applicable
Piping Constructions:	OTH - Other (explain)
Piping Construction Comments:	No Piping
Piping Corrosion Protections:	OTH - Other (explain)
Piping Corrosion Protection Comments:	Not reported
Piping Release Detections:	OTH - Other(explain)
Piping Release Detection Comments:	Not reported
Spill Prevention Manholes:	OTH - Other (Explain)
Spill Prevention Manhole Comments:	Not reported
OverFill Prevention:	Not reported
OverFill Prevention Comment:	Not reported
Comments:	Not reported
Name:	MT SINAI MEDICAL CENTER
Address:	1800 E 105TH ST
City,State,Zip:	CLEVELAND, OH 44106
Tank Number:	T00004
Status:	REM - Removed
UST Capacity:	500
Tank Content:	Gasoline
Installation Date:	Not reported
Construction:	BM - Bare Metal
Date Last Used:	01/01/1950
Date TCL Closed:	Not reported
Date Removed:	12/11/2003
CAS Number:	8006-61-9
Abandoned Approved:	Not reported
Regulated:	YES
Sensitive Area:	NO
Date Of Sensitivity:	Not reported

MT SINAI MEDICAL CENTER (Continued) **U004202501**

UST Configurations:	Not reported
Construction Comments:	Bare Steel
Corrosion Protections:	Not reported
Corrosion Protection Comments:	Not reported
Primary Release Detection:	AMO - Alternative Method (Other, explain)
Secondary Release Detection:	Not reported
Release Detection Comments:	RDTank: / RDLine:
Piping Configuration:	Not reported
Piping Configuration Comments:	Not reported
Piping Styles:	NA - Not Applicable
Piping Constructions:	OTH - Other (explain)
Piping Construction Comments:	No Piping
Piping Corrosion Protections:	OTH - Other (explain)
Piping Corrosion Protection Comments:	Not reported
Piping Release Detections:	OTH - Other(explain)
Piping Release Detection Comments:	Not reported
Spill Prevention Manholes:	OTH - Other (Explain)
Spill Prevention Manhole Comments:	Not reported
OverFill Prevention:	Not reported
OverFill Prevention Comment:	Not reported
Comments:	Not reported

---

32 **VACANT LOT** **LUST** **U004218053**
NNE **9321 WADE PARK** **UST** **N/A**
1/4-1/2 **CLEVELAND, OH 44106**
0.426 mi.
2249 ft.

Relative:
Lower

Actual:
650 ft.

LUST:

Name:	VACANT LOT
Address:	9321 WADE PARK
City,State,Zip:	CLEVELAND, OH 44106
Release Number:	18010948 - N00001
Release Date:	02/10/2003
LTF Status:	6 Closure of regulated UST
FR Status:	**NFA: No Further Action**
Priority:	2
Review Date:	06/12/2003
Priority Decode:	SUS/CON from non-regulated UST
Class1 Decode:	A Responsible Party (RP) for the release has not yet been determined
Latitude:	41.515937
Longitude:	-81.622039
Class:	Responsible Party for release has not yet been determined
Incident Number:	Not reported
Last Update:	Charles Zepp
Last Update Date:	06/10/2021
Last Update Updated:	06/12/2003
Sub Status:	Approved
Rules:	1999
Coordinator:	Charles Zepp
Rating:	10

UST:

Name:	VACANT LOT
Address:	9321 WADE PARK
City,State,Zip:	CLEVELAND, OH 44106
Facility Id:	18010948

VACANT LOT (Continued) **U004218053**

Owner Name:	Not reported
Owner Address:	Not reported
Owner City/State/Zip:	Not reported
Tank Number:	T00001
Status:	REM - Removed
UST Capacity:	8000
Tank Content:	Gasoline
Installation Date:	Not reported
Construction:	BM - Bare Metal
Date Last Used:	11/22/2002
Date TCL Closed:	Not reported
Date Removed:	11/22/2002
CAS Number:	8006-61-9
Abandoned Approved:	Not reported
Regulated:	YES
Sensitive Area:	NO
Date Of Sensitivity:	Not reported
UST Configurations:	Not reported
Construction Comments:	Bare Steel
Corrosion Protections:	Not reported
Corrosion Protection Comments:	Not reported
Primary Release Detection:	AMO - Alternative Method (Other, explain)
Secondary Release Detection:	Not reported
Release Detection Comments:	RDTank: / RDLine:
Piping Configuration:	Not reported
Piping Configuration Comments:	Not reported
Piping Styles:	S - Suction
Piping Constructions:	BM - Bare Metal
Piping Construction Comments:	Bare Steel
Piping Corrosion Protections:	OTH - Other (explain)
Piping Corrosion Protection Comments:	Not reported
Piping Release Detections:	OTH - Other(explain)
Piping Release Detection Comments:	Not reported
Spill Prevention Manholes:	OTH - Other (Explain)
Spill Prevention Manhole Comments:	Not reported
OverFill Prevention:	Not reported
OverFill Prevention Comment:	Not reported
Comments:	Not reported
Name:	VACANT LOT
Address:	9321 WADE PARK
City,State,Zip:	CLEVELAND, OH 44106
Tank Number:	T00002
Status:	REM - Removed
UST Capacity:	3000
Tank Content:	Gasoline
Installation Date:	Not reported
Construction:	BM - Bare Metal
Date Last Used:	11/22/2002
Date TCL Closed:	Not reported
Date Removed:	11/22/2002
CAS Number:	8006-61-9
Abandoned Approved:	Not reported
Regulated:	YES
Sensitive Area:	NO

VACANT LOT (Continued) **U004218053**

Date Of Sensitivity:	Not reported
UST Configurations:	Not reported
Construction Comments:	Bare Steel
Corrosion Protections:	Not reported
Corrosion Protection Comments:	Not reported
Primary Release Detection:	AMO - Alternative Method (Other, explain)
Secondary Release Detection:	Not reported
Release Detection Comments:	RDTank: / RDLine:
Piping Configuration:	Not reported
Piping Configuration Comments:	Not reported
Piping Styles:	S - Suction
Piping Constructions:	BM - Bare Metal
Piping Construction Comments:	Bare Steel
Piping Corrosion Protections:	OTH - Other (explain)
Piping Corrosion Protection Comments:	Not reported
Piping Release Detections:	OTH - Other(explain)
Piping Release Detection Comments:	Not reported
Spill Prevention Manholes:	OTH - Other (Explain)
Spill Prevention Manhole Comments:	Not reported
OverFill Prevention:	Not reported
OverFill Prevention Comment:	Not reported
Comments:	Not reported

G33 **CLEVELAND CLINIC** **UNREG LTANKS** **S101447068**
SSE **9500 EUCLID AVE** **SPILLS** **N/A**
1/4-1/2 **CLEVELAND, OH 44106** **ASBESTOS**
0.429 mi.
2263 ft. **Site 1 of 3 in cluster G**

Relative:
Higher

Actual:
677 ft.

UNREG LTANKS:

Facility Status:	**No Further Action letter issued**		
Facility Id:	183639	Facility County #:	035
Facility Track:	0	Facility Phone:	Not reported
Report Number:	1801879	Incident Number:	180187900
RP Status:	Not reported	RP Search Date:	Not reported
Inspector:	Not reported	Coordinator:	NECA
Revised Date:	01/18/91	Fiscal Tracking:	F900
Class:	D	Priority:	2
Vacant:	Not reported	Lust Trust Fund:	2
Emrgncy Resp:	2	ER By:	Not reported
Authorized By:	HODNETT	Authorized Date:	01/17/91
Added Date:	08/27/90	Entry By:	UNGER
Owner Name:	Not reported		
Owner Address:	Not reported		
Owner City,St,Zip:	OH		
Owner Phone:	Not reported		
Operator Name:	Not reported		
Operator Address:	Not reported		
Operator C,S,Z:	OH		
Operator Phone:	Not reported		
Remarks:	9/15/98 PERMIT 304003 REMOVE 1		
Summary:	11/19/98 CLOSURE REPORT REC'D	99/16/98 (1) 6K FUEL OIL REMOVED	

SPILLS:

Name:	CLEVELAND CLINIC
Address:	9500 EUCLID AVE.
City,State,Zip:	CLEVELAND, OH 44106

CLEVELAND CLINIC (Continued) **S101447068**

Spill Number:	9008-18-4018
Spill Year:	1990
Date Spill Reported:	08/16/1990
Spill Month:	8
Spill Number:	4018
Rep Name:	Not reported
Confidential:	N
District Code:	NE
District Description:	North East
EMP Number:	1753
Area Name:	Not reported
Affiliation:	Not reported
Object ID:	Not reported
Spill Size:	Not reported
Spill Type:	Not reported
Ext Haz:	Not reported
OEPA Dist:	Not reported
Incident Type Code:	Not reported
Incident Type Description:	Not reported
Modifying Circumstance Code:	Not reported
Modifying Circumstance Description:	Not reported
Waterway:	Not reported
Latitude:	Not reported
Longitude:	Not reported

SPILLS:

Substance:	FUEL OIL OR BOILER WATER
Media:	Not reported
Reported Amount:	Not reported
Reported UOM:	Not reported
Spill Number:	9008-18-4018
Recover Amount:	Not reported
Recover Unit:	Not reported
Recover Product Type:	Not reported

ASBESTOS:

Name:	Not reported
Address:	9500 9500 EUCLID AVE
City,State,Zip:	CLEVELAND, OH 44195
Notification ID:	205446
Owner Name:	Cleveland Clinic Foundation
Abatement Contractor Name:	Just Right Environmental LLC
Abatement License Number:	AC2237
Building Owner:	Cleveland Clinic
Abate Start Date:	4/10/2023
Abate End Date:	4/11/2023
Demo Contractor Name:	N/A
Demo Start Date:	4/10/2023
Demo End Date:	4/11/2023
RACM Linear Feet:	N/A
RACM Square Feet:	954
RACM Cubic Feet:	N/A
Owner Phone:	216-440-8437
On Site Activity:	Abatement ONLY
Abatement Phone No:	216-440-8437
On Site Specialist Name:	Israel Rojas

CLEVELAND CLINIC (Continued) **S101447068**

Specialist Cert Number:	AS25027
Cert Expiration Date:	8/20/2023
Setup Date:	4/10/2023
Offsite On Hold Date:	Not reported
Onsite Off Hold:	Not reported
Demo Contractor Phone:	N/A
Demo On Hold Date:	Not reported
Demo Off Hold Date:	Not reported
NF Cat-1 Pipe (ft):	0
NF Cat-1 Surface Area (sq ft):	0
NF Cat-2 Pipe (ft):	0
NF Cat-2 Surface Area (sq ft):	0

G34 SSE 1/4-1/2 0.429 mi. 2263 ft. **CLEVELAND CLINIC FOUNDATION** **SWF/LF SPILLS** **S106959164 N/A**
9500 EUCLID AVE
CLEVELAND, OH 44195

Site 2 of 3 in cluster G

Relative: Higher
Actual: 677 ft.

LF:

Name:	CLEVELAND CLINIC FOUNDATION
Address:	9500 EUCLID AVE
City,State,Zip:	CLEVELAND, OH 44195
Facility ID:	12378
Facility Address:	Not reported
Status:	ISSUED
Closed Facility:	CLEVELAND, OH 44195
Facility Phone:	Not reported
Last Update:	Not reported
SWMD:	Not reported
Type:	Infectious Waste Generator
Specifications:	Not reported
License Type:	Not reported
License Secondary Id:	IWG012058
Class:	Not reported
Captive:	Not reported
Docket #:	Not reported
Core Place ID:	2342
Program Specific Id #:	Not reported
Start Date:	02/25/2014
End Date:	Not reported
District Office:	NEDO
Contact Name:	Not reported
Contact Phone:	Not reported
Expire Date:	06/29/2015
Operator:	Not reported
Operator Address:	Not reported
Operator City,St,Zip:	Not reported
Operator Phone:	Not reported
Licence Holder:	Not reported
Licence Holder Address:	Not reported
Licence Holder City,St,Zip:	Not reported
Licence Holder Phone:	Not reported
Owner Name:	Not reported
Owner Address:	Not reported
Owner City,St,Zip:	Not reported
Owner Phone:	Not reported
Applicant Name:	The Cleveland Clinic Foundation

CLEVELAND CLINIC FOUNDATION (Continued) **S106959164**

Applicant Address:	9500 Euclid Ave

Name:	CLEVELAND CLINIC FOUNDATION
Address:	9500 EUCLID AVE
City,State,Zip:	CLEVELAND, OH 44195
Facility ID:	12378
Facility Address:	Not reported
Status:	ISSUED
Closed Facility:	CLEVELAND, OH 44195
Facility Phone:	Not reported
Last Update:	Not reported
SWMD:	Not reported
Type:	Infectious Waste Generator
Specifications:	Not reported
License Type:	Not reported
License Secondary Id:	IWG012058
Class:	Not reported
Captive:	Not reported
Docket #:	Not reported
Core Place ID:	3542
Program Specific Id #:	Not reported
Start Date:	06/30/2015
End Date:	Not reported
District Office:	NEDO
Contact Name:	Not reported
Contact Phone:	Not reported
Expire Date:	06/29/2018
Operator:	Not reported
Operator Address:	Not reported
Operator City,St,Zip:	Not reported
Operator Phone:	Not reported
Licence Holder:	Not reported
Licence Holder Address:	Not reported
Licence Holder City,St,Zip:	Not reported
Licence Holder Phone:	Not reported
Owner Name:	Not reported
Owner Address:	Not reported
Owner City,St,Zip:	Not reported
Owner Phone:	Not reported
Applicant Name:	The Cleveland Clinic Foundation
Applicant Address:	9500 Euclid Ave

Name:	CLEVELAND CLINIC FOUNDATION
Address:	9500 EUCLID AVE
City,State,Zip:	CLEVELAND, OH 44195
Facility ID:	12378
Facility Address:	Not reported
Status:	ISSUED
Closed Facility:	CLEVELAND, OH 44195
Facility Phone:	Not reported
Last Update:	Not reported
SWMD:	Not reported
Type:	Infectious Waste Generator
Specifications:	Not reported
License Type:	Not reported
License Secondary Id:	IWG012058
Class:	Not reported

CLEVELAND CLINIC FOUNDATION (Continued) **S106959164**

Captive:	Not reported
Docket #:	Not reported
Core Place ID:	3631
Program Specific Id #:	Not reported
Start Date:	07/17/2015
End Date:	Not reported
District Office:	NEDO
Contact Name:	Not reported
Contact Phone:	Not reported
Expire Date:	06/29/2018
Operator:	Not reported
Operator Address:	Not reported
Operator City,St,Zip:	Not reported
Operator Phone:	Not reported
Licence Holder:	Not reported
Licence Holder Address:	Not reported
Licence Holder City,St,Zip:	Not reported
Licence Holder Phone:	Not reported
Owner Name:	Not reported
Owner Address:	Not reported
Owner City,St,Zip:	Not reported
Owner Phone:	Not reported
Applicant Name:	The Cleveland Clinic Foundation
Applicant Address:	9500 Euclid Ave

Name:	CLEVELAND CLINIC FOUNDATION
Address:	9500 EUCLID AVE
City,State,Zip:	CLEVELAND, OH 44195
Facility ID:	12378
Facility Address:	Not reported
Status:	ISSUED
Closed Facility:	CLEVELAND, OH 44195
Facility Phone:	Not reported
Last Update:	Not reported
SWMD:	Not reported
Type:	Infectious Waste Generator
Specifications:	Not reported
License Type:	Not reported
License Secondary Id:	IWG012058
Class:	Not reported
Captive:	Not reported
Docket #:	Not reported
Core Place ID:	3632
Program Specific Id #:	Not reported
Start Date:	07/20/2015
End Date:	Not reported
District Office:	NEDO
Contact Name:	Not reported
Contact Phone:	Not reported
Expire Date:	06/29/2018
Operator:	Not reported
Operator Address:	Not reported
Operator City,St,Zip:	Not reported
Operator Phone:	Not reported
Licence Holder:	Not reported
Licence Holder Address:	Not reported
Licence Holder City,St,Zip:	Not reported

CLEVELAND CLINIC FOUNDATION (Continued) **S106959164**

Licence Holder Phone:	Not reported
Owner Name:	Not reported
Owner Address:	Not reported
Owner City,St,Zip:	Not reported
Owner Phone:	Not reported
Applicant Name:	The Cleveland Clinic Foundation
Applicant Address:	9500 Euclid Ave

Name:	CLEVELAND CLINIC FOUNDATION
Address:	9500 EUCLID AVE
City,State,Zip:	CLEVELAND, OH 44195
Facility ID:	12378
Facility Address:	Not reported
Status:	ISSUED
Closed Facility:	CLEVELAND, OH 44195
Facility Phone:	Not reported
Last Update:	Not reported
SWMD:	Not reported
Type:	Infectious Waste Generator
Specifications:	Not reported
License Type:	Not reported
License Secondary Id:	Not reported
Class:	Not reported
Captive:	Not reported
Docket #:	Not reported
Core Place ID:	15119
Program Specific Id #:	Not reported
Start Date:	03/01/2023
End Date:	Not reported
District Office:	NEDO
Contact Name:	Not reported
Contact Phone:	Not reported
Expire Date:	06/29/2024
Operator:	Not reported
Operator Address:	Not reported
Operator City,St,Zip:	Not reported
Operator Phone:	Not reported
Licence Holder:	Not reported
Licence Holder Address:	Not reported
Licence Holder City,St,Zip:	Not reported
Licence Holder Phone:	Not reported
Owner Name:	Not reported
Owner Address:	Not reported
Owner City,St,Zip:	Not reported
Owner Phone:	Not reported
Applicant Name:	The Cleveland Clinic Foundation
Applicant Address:	9500 Euclid Ave (JJN2-02)

Name:	CLEVELAND CLINIC FOUNDATION
Address:	9500 EUCLID AVE
City,State,Zip:	CLEVELAND, OH 44195
Facility ID:	12378
Facility Address:	Not reported
Status:	ISSUED
Closed Facility:	CLEVELAND, OH 44195
Facility Phone:	Not reported
Last Update:	Not reported

CLEVELAND CLINIC FOUNDATION (Continued) **S106959164**

SWMD:	Not reported
Type:	Infectious Waste Generator
Specifications:	Not reported
License Type:	Not reported
License Secondary Id:	IWG012058
Class:	Not reported
Captive:	Not reported
Docket #:	Not reported
Core Place ID:	6391
Program Specific Id #:	Not reported
Start Date:	09/26/2017
End Date:	Not reported
District Office:	NEDO
Contact Name:	Not reported
Contact Phone:	Not reported
Expire Date:	06/29/2018
Operator:	Not reported
Operator Address:	Not reported
Operator City,St,Zip:	Not reported
Operator Phone:	Not reported
Licence Holder:	Not reported
Licence Holder Address:	Not reported
Licence Holder City,St,Zip:	Not reported
Licence Holder Phone:	Not reported
Owner Name:	Not reported
Owner Address:	Not reported
Owner City,St,Zip:	Not reported
Owner Phone:	Not reported
Applicant Name:	The Cleveland Clinic Foundation
Applicant Address:	9500 Euclid Ave

Name:	CLEVELAND CLINIC FOUNDATION
Address:	9500 EUCLID AVE
City,State,Zip:	CLEVELAND, OH 44195
Facility ID:	12378
Facility Address:	Not reported
Status:	ISSUED
Closed Facility:	CLEVELAND, OH 44195
Facility Phone:	Not reported
Last Update:	Not reported
SWMD:	Not reported
Type:	Infectious Waste Generator
Specifications:	Not reported
License Type:	Not reported
License Secondary Id:	Not reported
Class:	Not reported
Captive:	Not reported
Docket #:	Not reported
Core Place ID:	6565
Program Specific Id #:	Not reported
Start Date:	12/13/2017
End Date:	Not reported
District Office:	NEDO
Contact Name:	Not reported
Contact Phone:	Not reported
Expire Date:	06/29/2018
Operator:	Not reported

CLEVELAND CLINIC FOUNDATION (Continued) **S106959164**

Operator Address:	Not reported
Operator City,St,Zip:	Not reported
Operator Phone:	Not reported
Licence Holder:	Not reported
Licence Holder Address:	Not reported
Licence Holder City,St,Zip:	Not reported
Licence Holder Phone:	Not reported
Owner Name:	Not reported
Owner Address:	Not reported
Owner City,St,Zip:	Not reported
Owner Phone:	Not reported
Applicant Name:	The Cleveland Clinic Foundation
Applicant Address:	9500 Euclid Ave

Name:	CLEVELAND CLINIC FOUNDATION
Address:	9500 EUCLID AVE
City,State,Zip:	CLEVELAND, OH 44195
Facility ID:	12378
Facility Address:	Not reported
Status:	ISSUED
Closed Facility:	CLEVELAND, OH 44195
Facility Phone:	Not reported
Last Update:	Not reported
SWMD:	Not reported
Type:	Infectious Waste Generator
Specifications:	Not reported
License Type:	Not reported
License Secondary Id:	Not reported
Class:	Not reported
Captive:	Not reported
Docket #:	Not reported
Core Place ID:	7159
Program Specific Id #:	Not reported
Start Date:	06/11/2018
End Date:	Not reported
District Office:	NEDO
Contact Name:	Not reported
Contact Phone:	Not reported
Expire Date:	06/29/2021
Operator:	Not reported
Operator Address:	Not reported
Operator City,St,Zip:	Not reported
Operator Phone:	Not reported
Licence Holder:	Not reported
Licence Holder Address:	Not reported
Licence Holder City,St,Zip:	Not reported
Licence Holder Phone:	Not reported
Owner Name:	Not reported
Owner Address:	Not reported
Owner City,St,Zip:	Not reported
Owner Phone:	Not reported
Applicant Name:	The Cleveland Clinic Foundation
Applicant Address:	9500 Euclid Ave

Name:	CLEVELAND CLINIC FOUNDATION
Address:	9500 EUCLID AVE
City,State,Zip:	CLEVELAND, OH 44195

CLEVELAND CLINIC FOUNDATION (Continued) **S106959164**

Facility ID:	12378
Facility Address:	Not reported
Status:	ISSUED
Closed Facility:	CLEVELAND, OH 44195
Facility Phone:	Not reported
Last Update:	Not reported
SWMD:	Not reported
Type:	Infectious Waste Generator
Specifications:	Not reported
License Type:	Not reported
License Secondary Id:	Not reported
Class:	Not reported
Captive:	Not reported
Docket #:	Not reported
Core Place ID:	7796
Program Specific Id #:	Not reported
Start Date:	11/01/2018
End Date:	Not reported
District Office:	NEDO
Contact Name:	Not reported
Contact Phone:	Not reported
Expire Date:	06/29/2021
Operator:	Not reported
Operator Address:	Not reported
Operator City,St,Zip:	Not reported
Operator Phone:	Not reported
Licence Holder:	Not reported
Licence Holder Address:	Not reported
Licence Holder City,St,Zip:	Not reported
Licence Holder Phone:	Not reported
Owner Name:	Not reported
Owner Address:	Not reported
Owner City,St,Zip:	Not reported
Owner Phone:	Not reported
Applicant Name:	The Cleveland Clinic Foundation
Applicant Address:	9500 Euclid Ave

Name:	CLEVELAND CLINIC FOUNDATION
Address:	9500 EUCLID AVE
City,State,Zip:	CLEVELAND, OH 44195
Facility ID:	12378
Facility Address:	Not reported
Status:	ISSUED
Closed Facility:	CLEVELAND, OH 44195
Facility Phone:	Not reported
Last Update:	Not reported
SWMD:	Not reported
Type:	Infectious Waste Generator
Specifications:	Not reported
License Type:	Not reported
License Secondary Id:	Not reported
Class:	Not reported
Captive:	Not reported
Docket #:	Not reported
Core Place ID:	8711
Program Specific Id #:	Not reported
Start Date:	07/31/2019

CLEVELAND CLINIC FOUNDATION (Continued) **S106959164**

End Date:	Not reported
District Office:	NEDO
Contact Name:	Not reported
Contact Phone:	Not reported
Expire Date:	06/29/2021
Operator:	Not reported
Operator Address:	Not reported
Operator City,St,Zip:	Not reported
Operator Phone:	Not reported
Licence Holder:	Not reported
Licence Holder Address:	Not reported
Licence Holder City,St,Zip:	Not reported
Licence Holder Phone:	Not reported
Owner Name:	Not reported
Owner Address:	Not reported
Owner City,St,Zip:	Not reported
Owner Phone:	Not reported
Applicant Name:	The Cleveland Clinic Foundation
Applicant Address:	9500 Euclid Ave

Name:	CLEVELAND CLINIC FOUNDATION
Address:	9500 EUCLID AVE
City,State,Zip:	CLEVELAND, OH 44195
Facility ID:	12378
Facility Address:	Not reported
Status:	ISSUED
Closed Facility:	CLEVELAND, OH 44195
Facility Phone:	Not reported
Last Update:	Not reported
SWMD:	Not reported
Type:	Infectious Waste Generator
Specifications:	Not reported
License Type:	Not reported
License Secondary Id:	Not reported
Class:	Not reported
Captive:	Not reported
Docket #:	Not reported
Core Place ID:	9178
Program Specific Id #:	Not reported
Start Date:	11/04/2019
End Date:	Not reported
District Office:	NEDO
Contact Name:	Not reported
Contact Phone:	Not reported
Expire Date:	06/29/2021
Operator:	Not reported
Operator Address:	Not reported
Operator City,St,Zip:	Not reported
Operator Phone:	Not reported
Licence Holder:	Not reported
Licence Holder Address:	Not reported
Licence Holder City,St,Zip:	Not reported
Licence Holder Phone:	Not reported
Owner Name:	Not reported
Owner Address:	Not reported
Owner City,St,Zip:	Not reported
Owner Phone:	Not reported

CLEVELAND CLINIC FOUNDATION (Continued) **S106959164**

Applicant Name:	The Cleveland Clinic Foundation
Applicant Address:	9500 Euclid Ave

Name:	CLEVELAND CLINIC FOUNDATION
Address:	9500 EUCLID AVE
City,State,Zip:	CLEVELAND, OH 44195
Facility ID:	12378
Facility Address:	Not reported
Status:	ISSUED
Closed Facility:	CLEVELAND, OH 44195
Facility Phone:	Not reported
Last Update:	Not reported
SWMD:	Not reported
Type:	Infectious Waste Generator
Specifications:	Not reported
License Type:	Not reported
License Secondary Id:	Not reported
Class:	Not reported
Captive:	Not reported
Docket #:	Not reported
Core Place ID:	12052
Program Specific Id #:	Not reported
Start Date:	08/06/2021
End Date:	Not reported
District Office:	NEDO
Contact Name:	Not reported
Contact Phone:	Not reported
Expire Date:	06/29/2024
Operator:	Not reported
Operator Address:	Not reported
Operator City,St,Zip:	Not reported
Operator Phone:	Not reported
Licence Holder:	Not reported
Licence Holder Address:	Not reported
Licence Holder City,St,Zip:	Not reported
Licence Holder Phone:	Not reported
Owner Name:	Not reported
Owner Address:	Not reported
Owner City,St,Zip:	Not reported
Owner Phone:	Not reported
Applicant Name:	The Cleveland Clinic Foundation
Applicant Address:	9500 Euclid Ave (JJN2-02)

Name:	CLEVELAND CLINIC FOUNDATION
Address:	9500 EUCLID AVE
City,State,Zip:	CLEVELAND, OH 44195
Facility ID:	12378
Facility Address:	Not reported
Status:	ISSUED
Closed Facility:	CLEVELAND, OH 44195
Facility Phone:	Not reported
Last Update:	Not reported
SWMD:	Not reported
Type:	Infectious Waste Generator
Specifications:	Not reported
License Type:	Not reported
License Secondary Id:	Not reported

CLEVELAND CLINIC FOUNDATION (Continued) **S106959164**

Class:	Not reported
Captive:	Not reported
Docket #:	Not reported
Core Place ID:	13959
Program Specific Id #:	Not reported
Start Date:	05/04/2022
End Date:	Not reported
District Office:	NEDO
Contact Name:	Not reported
Contact Phone:	Not reported
Expire Date:	06/29/2024
Operator:	Not reported
Operator Address:	Not reported
Operator City,St,Zip:	Not reported
Operator Phone:	Not reported
Licence Holder:	Not reported
Licence Holder Address:	Not reported
Licence Holder City,St,Zip:	Not reported
Licence Holder Phone:	Not reported
Owner Name:	Not reported
Owner Address:	Not reported
Owner City,St,Zip:	Not reported
Owner Phone:	Not reported
Applicant Name:	The Cleveland Clinic Foundation
Applicant Address:	9500 Euclid Ave (JJN2-02)

SPILLS:

Name:	CLEVELAND CLINIC VV GARAGE
Address:	9500 EUCLID AVE
City,State,Zip:	CLEVELAND, OH
Spill Number:	9605-18-1905
Spill Year:	1996
Date Spill Reported:	05/08/1996
Spill Month:	5
Spill Number:	1905
Rep Name:	JOHN CAPRON
Confidential:	N
District Code:	NE
District Description:	North East
EMP Number:	Not reported
Area Name:	Not reported
Affiliation:	Not reported
Object ID:	Not reported
Spill Size:	Not reported
Spill Type:	Not reported
Ext Haz:	Not reported
OEPA Dist:	Not reported
Incident Type Code:	Not reported
Incident Type Description:	Not reported
Modifying Circumstance Code:	Not reported
Modifying Circumstance Description:	Not reported
Waterway:	Not reported
Latitude:	Not reported
Longitude:	Not reported

SPILLS:

Substance:	HYDRAULIC OIL

CLEVELAND CLINIC FOUNDATION (Continued) **S106959164**

Media:	Not reported
Reported Amount:	Not reported
Reported UOM:	Not reported
Spill Number:	9605-18-1905
Recover Amount:	Not reported
Recover Unit:	Not reported
Recover Product Type:	Not reported

G35 SSE 1/4-1/2 0.429 mi. 2263 ft.

Relative: Higher

Actual: 677 ft.

CLEVELAND CLINIC FOUNDATION BOILER ROOM *
9500 EUCLID AVENUE
CLEVELAND, OH 44195

Site 3 of 3 in cluster G

RCRA-LQG **1000429892**
LUST **OHD017730458**
UST
ARCHIVE UST
SPILLS
FTTS
HIST FTTS
FINDS
ECHO
ASBESTOS

RCRA Listings:

Date Form Received by Agency:	20220225
Handler Name:	Cleveland Clinic Foundation
Handler Address:	9500 EUCLID AVE
Handler City,State,Zip:	CLEVELAND, OH 44195-5047
EPA ID:	OHD017730458
Contact Name:	MICHAEL R LEWIS
Contact Address:	9500 EUCLID AVE
Contact City,State,Zip:	CLEVELAND, OH 44195-5047
Contact Telephone:	216-217-8157
Contact Fax:	Not reported
Contact Email:	LEWISM7@CCF.ORG
Contact Title:	EHS SPECIALIST
EPA Region:	05
Land Type:	Private
Federal Waste Generator Description:	Large Quantity Generator
Non-Notifier:	Not reported
Biennial Report Cycle:	2021
Accessibility:	Not reported
Active Site Indicator:	Handler Activities, State-specific Activities
State District Owner:	Oh
State District:	NE
Mailing Address:	9500 EUCLID AVE
Mailing City,State,Zip:	CLEVELAND, OH 44195-5047
Owner Name:	The Cleveland Clinic Foundation
Owner Type:	Private
Operator Name:	The Cleveland Clinic Foundation
Operator Type:	Private
Short-Term Generator Activity:	No
Importer Activity:	No
Mixed Waste Generator:	No
Transporter Activity:	No
Transfer Facility Activity:	No
Recycler Activity with Storage:	No
Small Quantity On-Site Burner Exemption:	No
Smelting Melting and Refining Furnace Exemption:	No
Underground Injection Control:	No
Off-Site Waste Receipt:	No

CLEVELAND CLINIC FOUNDATION BOILER ROOM * (Continued) **1000429892**

Universal Waste Indicator:	No
Universal Waste Destination Facility:	No
Federal Universal Waste:	No
Active Site State-Reg Handler:	--Y
Federal Facility Indicator:	Not reported
Hazardous Secondary Material Indicator:	N
Sub-Part K Indicator:	Not reported
2018 GPRA Permit Baseline:	Not on the Baseline
2018 GPRA Renewals Baseline:	Not on the Baseline
202 GPRA Corrective Action Baseline:	No
Subject to Corrective Action Universe:	No
Non-TSDFs Where RCRA CA has Been Imposed Universe:	No
Corrective Action Priority Ranking:	No NCAPS ranking
Environmental Control Indicator:	No
Institutional Control Indicator:	No
Human Exposure Controls Indicator:	N/A
Groundwater Controls Indicator:	N/A
Significant Non-Complier Universe:	No
Unaddressed Significant Non-Complier Universe:	No
Addressed Significant Non-Complier Universe:	No
Significant Non-Complier With a Compliance Schedule Universe:	No
Financial Assurance Required:	Not reported
Handler Date of Last Change:	20221205
Recognized Trader-Importer:	No
Recognized Trader-Exporter:	No
Importer of Spent Lead Acid Batteries:	No
Exporter of Spent Lead Acid Batteries:	No
Recycler Activity Without Storage:	Yes
Manifest Broker:	No
Sub-Part P Indicator:	H

Biennial: List of Years

Year: 2021

Click Here for Biennial Reporting System Data:
Year: 2019

Click Here for Biennial Reporting System Data:
Year: 2017

Click Here for Biennial Reporting System Data:
Year: 2015

Click Here for Biennial Reporting System Data:
Year: 2013

Click Here for Biennial Reporting System Data:
Year: 2011

Click Here for Biennial Reporting System Data:
Year: 2009

Click Here for Biennial Reporting System Data:
Year: 2007

Click Here for Biennial Reporting System Data:
Year: 2005

CLEVELAND CLINIC FOUNDATION BOILER ROOM * (Continued) **1000429892**

Click Here for Biennial Reporting System Data:
Year: 2003

Click Here for Biennial Reporting System Data:
Year: 2001

Click Here for Biennial Reporting System Data:

Hazardous Waste Summary:
Waste Code: D000
Waste Description: Not Defined

Waste Code: D001
Waste Description: Ignitable Waste

Waste Code: D002
Waste Description: Corrosive Waste

Waste Code: D003
Waste Description: Reactive Waste

Waste Code: D004
Waste Description: Arsenic

Waste Code: D005
Waste Description: Barium

Waste Code: D006
Waste Description: Cadmium

Waste Code: D007
Waste Description: Chromium

Waste Code: D008
Waste Description: Lead

Waste Code: D009
Waste Description: Mercury

Waste Code: D010
Waste Description: Selenium

Waste Code: D011
Waste Description: Silver

Waste Code: D013
Waste Description: Lindane (1,2,3,4,5,6-Hexa-Chlorocyclohexane, Gamma Isomer)

Waste Code: D018
Waste Description: Benzene

Waste Code: D019
Waste Description: Carbon Tetrachloride

Waste Code: D021
Waste Description: Chlorobenzene

CLEVELAND CLINIC FOUNDATION BOILER ROOM * (Continued) **1000429892**

Waste Code: D022
Waste Description: Chloroform

Waste Code: D023
Waste Description: O-Cresol

Waste Code: D024
Waste Description: M-Cresol

Waste Code: D025
Waste Description: P-Cresol

Waste Code: D026
Waste Description: Cresol

Waste Code: D027
Waste Description: 1,4-Dichlorobenzene

Waste Code: D028
Waste Description: 1,2-Dichloroethane

Waste Code: D035
Waste Description: Methyl Ethyl Ketone

Waste Code: D036
Waste Description: Nitrobenzene

Waste Code: D038
Waste Description: Pyridine

Waste Code: D039
Waste Description: Tetrachloroethylene

Waste Code: D040
Waste Description: Trichlorethylene

Waste Code: F001
Waste Description: The Following Spent Halogenated Solvents Used In Degreasing: Tetrachloroethylene, Trichlorethylene, Methylene Chloride, 1,1,1-Trichloroethane, Carbon Tetrachloride And Chlorinated Fluorocarbons; All Spent Solvent Mixtures/Blends Used In Degreasing Containing, Before Use, A Total Of Ten Percent Or More (By Volume) Of One Or More Of The Above Halogenated Solvents Or Those Solvents Listed In F002, F004, And F005; And Still Bottoms From The Recovery Of These Spent Solvents And Spent Solvent Mixtures.

Waste Code: F002
Waste Description: The Following Spent Halogenated Solvents: Tetrachloroethylene, Methylene Chloride, Trichloroethylene, 1,1,1-Trichloroethane, Chlorobenzene, 1,1,2-Trichloro-1,2,2-Trifluoroethane, Ortho-Dichlorobenzene, Trichlorofluoromethane, And 1,1,2, Trichloroethane; All Spent Solvent Mixtures/Blends Containing, Before Use, A Total Of Ten Percent Or More (By Volume) Of One Or More Of The Above Halogenated Solvents Or Those Solvents Listed In F001, F004, And F005; And Still Bottoms From The Recovery Of These Spent Solvents And Spent Solvent Mixtures.

CLEVELAND CLINIC FOUNDATION BOILER ROOM * (Continued) **1000429892**

Waste Code: F003
Waste Description: The Following Spent Nonhalogenated Solvents: Xylene, Acetone, Ethyl Acetate, Ethyl Benzene, Ethyl Ether, Methyl Isobutyl Ketone, N-Butyl Alcohol, Cyclohexanone, And Methanol; All Spent Solvent Mixtures/Blends Containing, Before Use, Only The Above Spent Nonhalogenated Solvents; And All Spent Solvent Mixtures/Blends Containing, Before Use, One Or More Of The Above Nonhalogenated Solvents, And A Total Of Ten Percent Or More (By Volume) Of One Or More Of Those Solvents Listed In F001, F002, F004, And F005; And Still Bottoms From The Recovery Of These Spent Solvents And Spent Solvent Mixtures.

Waste Code: F004
Waste Description: The Following Spent Nonhalogenated Solvents: Cresols, Cresylic Acid, And Nitrobenzene; And The Still Bottoms From The Recovery Of These Solvents; All Spent Solvent Mixtures/Blends Containing, Before Use, A Total Of Ten Percent Or More (By Volume) Of One Or More Of The Above Nonhalogenated Solvents Or Those Solvents Listed In F001, F002, And F005; And Still Bottoms From The Recovery Of These Spent Solvents And Spent Solvent Mixtures.

Waste Code: F005
Waste Description: The Following Spent Nonhalogenated Solvents: Toluene, Methyl Ethyl Ketone, Carbon Disulfide, Isobutanol, Pyridine, Benzene, 2-Ethoxyethanol, And 2-Nitropropane; All Spent Solvent Mixtures/Blends Containing, Before Use, A Total Of Ten Percent Or More (By Volume) Of One Or More Of The Above Nonhalogenated Solvents Or Those Solvents Listed In F001, F002, Or F004; And Still Bottoms From The Recovery Of These Spent Solvents And Spent Solvent Mixtures.

Waste Code: F027
Waste Description: Discarded Unused Formulations Containing Tri-, Tetra-, Or Pentachlorophenol Or Discarded Unused Formulations Containing Compounds Derived From These Chlorophenols. (This Listing Does Not Include Formulations Containing Hexachlorophene Synthesized From Prepurified 2,4,5-Trichlorophenol As The Sole Component.)

Waste Code: P001
Waste Description: 2h-1-Benzopyran-2-One, 4-Hydroxy-3-(3-Oxo-1-Phenylbutyl)-, & Salts, When Present At Concentrations Greater Than 0.3% (Or) Warfarin, & Salts, When Present At Concentrations Greater Than 0.3%

Waste Code: P002
Waste Description: 1-Acetyl-2-Thiourea (Or) Acetamide, N-(Aminothioxomethyl)-

Waste Code: P003
Waste Description: 2-Propenal (Or) Acrolein

Waste Code: P005
Waste Description: 2-Propen-1-Ol (Or) Allyl Alcohol

Waste Code: P008
Waste Description: 4-Aminopyridine (Or) 4-Pyridinamine

Waste Code: P011
Waste Description: Arsenic Oxide As2o5 (Or) Arsenic Pentoxide

CLEVELAND CLINIC FOUNDATION BOILER ROOM * (Continued) **1000429892**

Waste Code: P012
Waste Description: Arsenic Oxide As2o3 (Or) Arsenic Trioxide

Waste Code: P014
Waste Description: Benzenethiol (Or) Thiophenol

Waste Code: P023
Waste Description: Acetaldehyde, Chloro- (Or) Chloroacetaldehyde

Waste Code: P030
Waste Description: Cyanides (Soluble Cyanide Salts), Not Otherwise Specified

Waste Code: P042
Waste Description: 1,2-Benzenediol, 4-[1-Hydroxy-2-(Methylamino)Ethyl]-, (R)- (Or) Epinephrine

Waste Code: P043
Waste Description: Diisopropylfluorophosphate (Dfp) (Or) Phosphorofluoridic Acid, Bis(1-Methylethyl) Ester

Waste Code: P048
Waste Description: 2,4-Dinitrophenol (Or) Phenol, 2,4-Dinitro-

Waste Code: P074
Waste Description: Nickel Cyanide (Or) Nickel Cyanide Ni(Cn)2

Waste Code: P075
Waste Description: Nicotine, & Salts (Or) Pyridine, 3-(1-Methyl-2-Pyrrolidinyl)-,(S)-, & Salts

Waste Code: P077
Waste Description: Benzenamine, 4-Nitro- (Or) P-Nitroaniline

Waste Code: P087
Waste Description: Osmium Oxide Oso4, (T-4)- (Or) Osmium Tetroxide

Waste Code: P092
Waste Description: Mercury, (Acetato-O)Phenyl- (Or) Phenylmercury Acetate

Waste Code: P098
Waste Description: Potassium Cyanide (Or) Potassium Cyanide K(Cn)

Waste Code: P105
Waste Description: Sodium Azide

Waste Code: P106
Waste Description: Sodium Cyanide (Or) Sodium Cyanide Na(Cn)

Waste Code: P115
Waste Description: Sulfuric Acid, Dithallium (1+) Salt (Or) Thallium(I) Sulfate

Waste Code: P119
Waste Description: Ammonium Vanadate (Or) Vanadic Acid, Ammonium Salt

Waste Code: P120
Waste Description: Vanadium Oxide V2o5 (Or) Vanadium Pentoxide

CLEVELAND CLINIC FOUNDATION BOILER ROOM * (Continued) **1000429892**

Waste Code: P188
Waste Description: Benzoic Acid, 2-Hydroxy-, Compd. With (3as-Cis)-1,2,3,3a,8,8a-Hexahydro-1,3a,8-Trimethylpyrrolo[2,3-B]Indol-5-Yl Methylcarbamate Ester (1:1) (Or) Physostigmine Salicylate

Waste Code: U002
Waste Description: 2-Propanone (I) (Or) Acetone (I)

Waste Code: U003
Waste Description: Acetonitrile (I,T)

Waste Code: U004
Waste Description: Acetophenone (Or) Ethanone, 1-Phenyl-

Waste Code: U005
Waste Description: 2-Acetylaminofluorene (Or) Acetamide, N-9h-Fluoren-2-Yl

Waste Code: U006
Waste Description: Acetyl Chloride (C,R,T)

Waste Code: U007
Waste Description: 2-Propenamide (Or) Acrylamide

Waste Code: U008
Waste Description: 2-Propenoic Acid (I) (Or) Acrylic Acid (I)

Waste Code: U010
Waste Description: Azirino [2',3':3,4]Pyrrolo[1,2-A]Indole-4,7-Dione, 6-Amino-8-[[(Aminocarbonyl)Oxy]Methyl]-1,1a,2,8,8a,8b-Hexahydro-8a-Methoxy-5-Methyl-, [1as-(1aalpha, 8beta, 8aalpha, 8balpha)]- (Or) Mitomycin C

Waste Code: U012
Waste Description: Aniline (I,T) (Or) Benzenamine (I,T)

Waste Code: U019
Waste Description: Benzene (I,T)

Waste Code: U035
Waste Description: Benzenebutanoic Acid, 4-[Bis(2-Chloroethyl)Amino]- (Or) Chlorambucil

Waste Code: U037
Waste Description: Benzene, Chloro- (Or) Chlorobenzene

Waste Code: U041
Waste Description: Epichlorohydrin (Or) Oxirane, (Chloromethyl)-

Waste Code: U044
Waste Description: Chloroform (Or) Methane, Trichloro-

Waste Code: U049
Waste Description: 4-Chloro-O-Toluidine, Hydrochloride (Or) Benzenamine, 4-Chloro-2-Methyl-, Hydrochloride

Waste Code: U052
Waste Description: Cresol (Cresylic Acid) (Or) Phenol, Methyl-

CLEVELAND CLINIC FOUNDATION BOILER ROOM * (Continued) **1000429892**

Waste Code: U056
Waste Description: Benzene, Hexahydro- (I) (Or) Cyclohexane (I)

Waste Code: U057
Waste Description: Cyclohexanone (I)

Waste Code: U058
Waste Description: 2h-1,3,2-Oxazaphosphorin-2-Amine, N,N-Bis(2-Chloroethyl)Tetrahydro-, 2-Oxide (Or) Cyclophosphamide

Waste Code: U059
Waste Description: 5,12-Naphthacenedione, 8-Acetyl-10-[(3-Amino-2,3,6-Trideoxy)-Alpha-L-Lyxo-Hexopyranosyl)Oxy]-7,8,9,10-Tetrahydro-6,8,11-Trihydroxy-1-Methoxy-, (8s-Cis)- (Or) Daunomycin

Waste Code: U061
Waste Description: Benzene, 1,1'-(2,2,2-Trichloroethylidene)Bis[4-Chloro- (Or) Ddt

Waste Code: U067
Waste Description: Ethane, 1,2-Dibromo- (Or) Ethylene Dibromide

Waste Code: U069
Waste Description: 1,2-Benzenedicarboxylic Acid, Dibutyl Ester (Or) Dibutyl Phthalate

Waste Code: U077
Waste Description: Ethane, 1,2-Dichloro- (Or) Ethylene Dichloride

Waste Code: U080
Waste Description: Methane, Dichloro- (Or) Methylene Chloride

Waste Code: U088
Waste Description: 1,2-Benzenedicarboxylic Acid, Diethyl Ester (Or) Diethyl Phthalate

Waste Code: U089
Waste Description: Diethylstilbesterol (Or) Phenol, 4,4'-(1,2-Diethyl-1,2-Ethenediyl)Bis, (E)-

Waste Code: U094
Waste Description: 7,12-Dimethylbenz[A]Anthracene (Or) Benz[A]Anthracene, 7,12-Dimethyl-

Waste Code: U103
Waste Description: Dimethyl Sulfate (Or) Sulfuric Acid, Dimethyl Ester

Waste Code: U106
Waste Description: 2,6-Dinitrotoluene (Or) Benzene, 2-Methyl-1,3-Dinitro-

Waste Code: U108
Waste Description: 1,4-Diethyleneoxide (Or) 1,4-Dioxane

Waste Code: U112
Waste Description: Acetic Acid, Ethyl Ester (I) (Or) Ethyl Acetate (I)

Waste Code: U115
Waste Description: Ethylene Oxide (I,T) (Or) Oxirane (I,T)

Waste Code: U117

CLEVELAND CLINIC FOUNDATION BOILER ROOM * (Continued) **1000429892**

Waste Description: Ethane, 1,1'-Oxybis-(I) (Or) Ethyl Ether (I)

Waste Code: U122
Waste Description: Formaldehyde

Waste Code: U123
Waste Description: Formic Acid (C,T)

Waste Code: U129
Waste Description: Cyclohexane, 1,2,3,4,5,6-Hexachloro-, (1alpha, 2alpha, 3beta, 4alpha, 5alpha, 6beta)- (Or) Lindane

Waste Code: U132
Waste Description: Hexachlorophene (Or) Phenol, 2,2'-Methylenebis[3,4,6-Trichloro-

Waste Code: U133
Waste Description: Hydrazine (R,T)

Waste Code: U134
Waste Description: Hydrofluoric Acid (C,T) (Or) Hydrogen Fluoride (C,T)

Waste Code: U136
Waste Description: Arsinic Acid, Dimethyl- (Or) Cacodylic Acid

Waste Code: U138
Waste Description: Methane, Iodo- (Or) Methyl Iodide

Waste Code: U140
Waste Description: 1-Propanol, 2-Methyl- (I,T) (Or) Isobutyl Alcohol (I,T)

Waste Code: U144
Waste Description: Acetic Acid, Lead(2+) Salt (Or) Lead Acetate

Waste Code: U147
Waste Description: 2,5-Furandione (Or) Maleic Anhydride

Waste Code: U150
Waste Description: L-Phenylalanine, 4-[Bis(2-Chloroethyl)Amino]- (Or) Melphalan

Waste Code: U154
Waste Description: Methanol (I) (Or) Methyl Alcohol (I)

Waste Code: U159
Waste Description: 2-Butanone (I,T) (Or) Methyl Ethyl Ketone (Mek) (I,T)

Waste Code: U162
Waste Description: 2-Propenoic Acid, 2-Methyl-, Methyl Ester (I,T) (Or) Methyl Methacrylate (I,T)

Waste Code: U169
Waste Description: Benzene, Nitro- (Or) Nitrobenzene (I,T)

Waste Code: U176
Waste Description: N-Nitroso-N-Ethylurea (Or) Urea, N-Ethyl-N-Nitroso-

Waste Code: U188
Waste Description: Phenol

CLEVELAND CLINIC FOUNDATION BOILER ROOM * (Continued) **1000429892**

Waste Code: U196
Waste Description: Pyridine

Waste Code: U197
Waste Description: 2,5-Cyclohexadiene-1,4-Dione (Or) P-Benzoquinone

Waste Code: U200
Waste Description: Reserpine (Or) Yohimban-16-Carboxylic Acid, 11,17-Dimethoxy-18-[(3,4,5-Trimethoxybenzoyl)Oxy]-, Methyl Ester, (3beta, 16beta, 17alpha, 18beta, 20alpha)-

Waste Code: U201
Waste Description: 1,3-Benzenediol (Or) Resorcinol

Waste Code: U204
Waste Description: Selenious Acid (Or) Selenium Dioxide

Waste Code: U205
Waste Description: Selenium Sulfide (Or) Selenium Sulfide Ses2 (R,T)

Waste Code: U206
Waste Description: D-Glucose, 2-Deoxy-2-[[(Methylnitrosoamino)-Carbonyl]Amino]- (Or) Glucopyranose, 2-Deoxy-2-(3-Methyl-3-Nitrosoureido)-,D- (Or) Streptozotocin

Waste Code: U211
Waste Description: Carbon Tetrachloride (Or) Methane, Tetrachloro-

Waste Code: U213
Waste Description: Furan, Tetrahydro-(I) (Or) Tetrahydrofuran (I)

Waste Code: U219
Waste Description: Thiourea

Waste Code: U220
Waste Description: Benzene, Methyl- (Or) Toluene

Waste Code: U223
Waste Description: Benzene, 1,3-Diisocyanatomethyl- (R,T) (Or) Toluene Diisocyanate (R,T)

Waste Code: U236
Waste Description: 2,7-Naphthalenedisulfonic Acid,3,3'-[(3,3'-Dimethyl[1,1'-Biphenyl]-4,4'-Diyl)Bis(Azo)Bis[5-Amino -4-Hydroxy]-, Tetrasodium Salt (Or) Trypan Blue

Waste Code: U237
Waste Description: 2,4-(1h,3h)-Pyrimidinedione, 5-[Bis(2-Chloroethyl)Amino]- (Or) Uracil Mustard

Waste Code: U238
Waste Description: Carbamic Acid, Ethyl Ester (Or) Ethyl Carbamate (Urethane)

Waste Code: U239
Waste Description: Benzene, Dimethyl- (I,T) (Or) Xylene (I)

Waste Code: U246
Waste Description: Cyanogen Bromide (Cn)Br

CLEVELAND CLINIC FOUNDATION BOILER ROOM * (Continued) **1000429892**

Waste Code: U328
Waste Description: Benzenamine, 2-Methyl- (Or) O-Toluidine

Waste Code: U404
Waste Description: U404

Handler - Owner Operator:
Owner/Operator Indicator: Owner
Owner/Operator Name: CLEVELAND CLINIC FOUNDATION
Legal Status: Private
Date Became Current: 19210205
Date Ended Current: Not reported
Owner/Operator Address: 9500 EUCLID AVE
Owner/Operator City,State,Zip: CLEVELAND, OH 44195
Owner/Operator Telephone: Not reported
Owner/Operator Telephone Ext: Not reported
Owner/Operator Fax: Not reported
Owner/Operator Email: Not reported

Owner/Operator Indicator: Owner
Owner/Operator Name: THE CLEVELAND CLINIC FOUNDATION
Legal Status: Private
Date Became Current: 19210205
Date Ended Current: Not reported
Owner/Operator Address: 9500 EUCLID AVE
Owner/Operator City,State,Zip: CLEVELAND, OH 44195
Owner/Operator Telephone: Not reported
Owner/Operator Telephone Ext: Not reported
Owner/Operator Fax: Not reported
Owner/Operator Email: Not reported

Owner/Operator Indicator: Operator
Owner/Operator Name: THE CLEVELAND CLINIC FOUNDATION
Legal Status: Private
Date Became Current: 19210205
Date Ended Current: Not reported
Owner/Operator Address: 9500 EUCLID AVE
Owner/Operator City,State,Zip: CLEVELAND, OH 44195
Owner/Operator Telephone: Not reported
Owner/Operator Telephone Ext: Not reported
Owner/Operator Fax: Not reported
Owner/Operator Email: Not reported

Owner/Operator Indicator: Owner
Owner/Operator Name: THE CLEVELAND CLINIC FOUNDATION
Legal Status: Private
Date Became Current: 19210205
Date Ended Current: Not reported
Owner/Operator Address: 9500 EUCLID AVE
Owner/Operator City,State,Zip: CLEVELAND, OH 44195
Owner/Operator Telephone: 216-444-6095
Owner/Operator Telephone Ext: Not reported
Owner/Operator Fax: Not reported
Owner/Operator Email: Not reported

Owner/Operator Indicator: Operator
Owner/Operator Name: THE CLEVELAND CLINIC FOUNDATION

CLEVELAND CLINIC FOUNDATION BOILER ROOM * (Continued) **1000429892**

Legal Status: Private
Date Became Current: 19210205
Date Ended Current: Not reported
Owner/Operator Address: 9500 EUCLID AVENUE
Owner/Operator City,State,Zip: CLEVELAND, OH 44195
Owner/Operator Telephone: Not reported
Owner/Operator Telephone Ext: Not reported
Owner/Operator Fax: Not reported
Owner/Operator Email: Not reported

Owner/Operator Indicator: Owner
Owner/Operator Name: THE CLEVELAND CLINIC FOUNDATION
Legal Status: Private
Date Became Current: 19210205
Date Ended Current: Not reported
Owner/Operator Address: 9500 EUCLID AVE
Owner/Operator City,State,Zip: CLEVELAND, OH 44195
Owner/Operator Telephone: 216-444-6095
Owner/Operator Telephone Ext: Not reported
Owner/Operator Fax: Not reported
Owner/Operator Email: Not reported

Owner/Operator Indicator: Operator
Owner/Operator Name: THE CLEVELAND CLINIC FOUNDATION
Legal Status: Private
Date Became Current: 19210205
Date Ended Current: Not reported
Owner/Operator Address: 9500 EUCLID AVE
Owner/Operator City,State,Zip: CLEVELAND, OH 44195
Owner/Operator Telephone: Not reported
Owner/Operator Telephone Ext: Not reported
Owner/Operator Fax: Not reported
Owner/Operator Email: Not reported

Owner/Operator Indicator: Owner
Owner/Operator Name: THE CLEVELAND CLINIC FOUNDATION
Legal Status: Private
Date Became Current: 19210205
Date Ended Current: Not reported
Owner/Operator Address: 9500 EUCLID AVE
Owner/Operator City,State,Zip: CLEVELAND, OH 44195
Owner/Operator Telephone: 216-444-6095
Owner/Operator Telephone Ext: Not reported
Owner/Operator Fax: Not reported
Owner/Operator Email: Not reported

Owner/Operator Indicator: Operator
Owner/Operator Name: THE CLEVELAND CLINIC FOUNDATION
Legal Status: Private
Date Became Current: 19210205
Date Ended Current: Not reported
Owner/Operator Address: 9500 EUCLID AVE
Owner/Operator City,State,Zip: CLEVELAND, OH 44195
Owner/Operator Telephone: 216-444-6095
Owner/Operator Telephone Ext: Not reported
Owner/Operator Fax: Not reported
Owner/Operator Email: Not reported

CLEVELAND CLINIC FOUNDATION BOILER ROOM * (Continued) **1000429892**

Owner/Operator Indicator: Owner
Owner/Operator Name: THE CLEVELAND CLINIC FOUNDATION
Legal Status: Private
Date Became Current: 19210205
Date Ended Current: Not reported
Owner/Operator Address: 9500 EUCLID AVENUE
Owner/Operator City,State,Zip: CLEVELAND, OH 44195
Owner/Operator Telephone: Not reported
Owner/Operator Telephone Ext: Not reported
Owner/Operator Fax: Not reported
Owner/Operator Email: Not reported

Owner/Operator Indicator: Operator
Owner/Operator Name: THE CLEVELAND CLINIC FOUNDATION
Legal Status: Private
Date Became Current: 19210205
Date Ended Current: Not reported
Owner/Operator Address: 9500 EUCLID AVE
Owner/Operator City,State,Zip: CLEVELAND, OH 44195
Owner/Operator Telephone: Not reported
Owner/Operator Telephone Ext: Not reported
Owner/Operator Fax: Not reported
Owner/Operator Email: Not reported

Owner/Operator Indicator: Operator
Owner/Operator Name: THE CLEVELAND CLINIC FOUNDATION
Legal Status: Private
Date Became Current: 19210205
Date Ended Current: Not reported
Owner/Operator Address: 9500 EUCLID AVE
Owner/Operator City,State,Zip: CLEVELAND, OH 44195
Owner/Operator Telephone: 216-444-6095
Owner/Operator Telephone Ext: Not reported
Owner/Operator Fax: Not reported
Owner/Operator Email: Not reported

Owner/Operator Indicator: Owner
Owner/Operator Name: THE CLEVELAND CLINIC FOUNDATION
Legal Status: Private
Date Became Current: 19210205
Date Ended Current: Not reported
Owner/Operator Address: 9500 EUCLID AVENUE
Owner/Operator City,State,Zip: CLEVELAND, OH 44195
Owner/Operator Telephone: Not reported
Owner/Operator Telephone Ext: Not reported
Owner/Operator Fax: Not reported
Owner/Operator Email: Not reported

Owner/Operator Indicator: Operator
Owner/Operator Name: THE CLEVELAND CLINIC FOUNDATION
Legal Status: Private
Date Became Current: 19210205
Date Ended Current: Not reported
Owner/Operator Address: 9500 EUCLID AVE
Owner/Operator City,State,Zip: CLEVELAND, OH 44195
Owner/Operator Telephone: 216-444-6095
Owner/Operator Telephone Ext: Not reported

CLEVELAND CLINIC FOUNDATION BOILER ROOM * (Continued) **1000429892**

Owner/Operator Fax: Not reported
Owner/Operator Email: Not reported

Owner/Operator Indicator: Operator
Owner/Operator Name: THE CLEVELAND CLINIC FOUNDATION
Legal Status: Private
Date Became Current: 19210205
Date Ended Current: Not reported
Owner/Operator Address: 9500 EUCLID AVE
Owner/Operator City,State,Zip: CLEVELAND, OH 44195
Owner/Operator Telephone: Not reported
Owner/Operator Telephone Ext: Not reported
Owner/Operator Fax: Not reported
Owner/Operator Email: Not reported

Owner/Operator Indicator: Operator
Owner/Operator Name: NAME NOT REPORTED
Legal Status: Private
Date Became Current: Not reported
Date Ended Current: Not reported
Owner/Operator Address: ADDRESS NOT REPORTED
Owner/Operator City,State,Zip: CITY NOT REPORTED, AK 99998
Owner/Operator Telephone: 312-555-1212
Owner/Operator Telephone Ext: Not reported
Owner/Operator Fax: Not reported
Owner/Operator Email: Not reported

Owner/Operator Indicator: Owner
Owner/Operator Name: CLEVELAND CLINIC FOUNDATION THE
Legal Status: Private
Date Became Current: 19210205
Date Ended Current: Not reported
Owner/Operator Address: 9500 EUCLID AVE
Owner/Operator City,State,Zip: CLEVELAND, OH 44195
Owner/Operator Telephone: Not reported
Owner/Operator Telephone Ext: Not reported
Owner/Operator Fax: Not reported
Owner/Operator Email: Not reported

Owner/Operator Indicator: Operator
Owner/Operator Name: CLEVELAND CLINIC FOUNDATION
Legal Status: Private
Date Became Current: 19210205
Date Ended Current: Not reported
Owner/Operator Address: 9500 EUCLID AVE
Owner/Operator City,State,Zip: CLEVELAND, OH 44195
Owner/Operator Telephone: Not reported
Owner/Operator Telephone Ext: Not reported
Owner/Operator Fax: Not reported
Owner/Operator Email: Not reported

Owner/Operator Indicator: Operator
Owner/Operator Name: CLEVELAND CLINIC FOUNDATION
Legal Status: Private
Date Became Current: 19210205
Date Ended Current: Not reported
Owner/Operator Address: 9500 EUCLID AVE

CLEVELAND CLINIC FOUNDATION BOILER ROOM * (Continued) **1000429892**

Owner/Operator City,State,Zip: CLEVELAND, OH 44195
Owner/Operator Telephone: Not reported
Owner/Operator Telephone Ext: Not reported
Owner/Operator Fax: Not reported
Owner/Operator Email: Not reported

Owner/Operator Indicator: Owner
Owner/Operator Name: THE CLEVELAND CLINIC FOUNDATION
Legal Status: Private
Date Became Current: 19210205
Date Ended Current: Not reported
Owner/Operator Address: 9500 EUCLID AVE
Owner/Operator City,State,Zip: CLEVELAND, OH 44195
Owner/Operator Telephone: Not reported
Owner/Operator Telephone Ext: Not reported
Owner/Operator Fax: Not reported
Owner/Operator Email: Not reported

Owner/Operator Indicator: Owner
Owner/Operator Name: THE CLEVELAND CLINIC FOUNDATION
Legal Status: Private
Date Became Current: 19210205
Date Ended Current: Not reported
Owner/Operator Address: 9500 EUCLID AVE
Owner/Operator City,State,Zip: CLEVELAND, OH 44195
Owner/Operator Telephone: Not reported
Owner/Operator Telephone Ext: Not reported
Owner/Operator Fax: Not reported
Owner/Operator Email: Not reported

Owner/Operator Indicator: Owner
Owner/Operator Name: THE CLEVELAND CLINIC FOUNDATION
Legal Status: Private
Date Became Current: 19210205
Date Ended Current: Not reported
Owner/Operator Address: 9500 EUCLID AVE
Owner/Operator City,State,Zip: CLEVELAND, OH 44195
Owner/Operator Telephone: Not reported
Owner/Operator Telephone Ext: Not reported
Owner/Operator Fax: Not reported
Owner/Operator Email: Not reported

Owner/Operator Indicator: Owner
Owner/Operator Name: CLEVELAND CLINIC FOUNDATION
Legal Status: Private
Date Became Current: 19210205
Date Ended Current: Not reported
Owner/Operator Address: 9500 EUCLID AVE
Owner/Operator City,State,Zip: CLEVELAND, OH 44195
Owner/Operator Telephone: Not reported
Owner/Operator Telephone Ext: Not reported
Owner/Operator Fax: Not reported
Owner/Operator Email: Not reported

Owner/Operator Indicator: Operator
Owner/Operator Name: CLEVELAND CLINIC FOUNDATION
Legal Status: Private

CLEVELAND CLINIC FOUNDATION BOILER ROOM * (Continued) **1000429892**

Date Became Current:	19210205
Date Ended Current:	Not reported
Owner/Operator Address:	9500 EUCLID AVE
Owner/Operator City,State,Zip:	CLEVELAND, OH 44195
Owner/Operator Telephone:	Not reported
Owner/Operator Telephone Ext:	Not reported
Owner/Operator Fax:	Not reported
Owner/Operator Email:	Not reported

Owner/Operator Indicator:	Owner
Owner/Operator Name:	CLEVELAND CLINIC FOUNDATION
Legal Status:	Private
Date Became Current:	19210205
Date Ended Current:	Not reported
Owner/Operator Address:	9500 EUCLID AVE
Owner/Operator City,State,Zip:	CLEVELAND, OH 44195
Owner/Operator Telephone:	Not reported
Owner/Operator Telephone Ext:	Not reported
Owner/Operator Fax:	Not reported
Owner/Operator Email:	Not reported

Owner/Operator Indicator:	Operator
Owner/Operator Name:	THE CLEVELAND CLINIC FOUNDATION
Legal Status:	Private
Date Became Current:	19210205
Date Ended Current:	Not reported
Owner/Operator Address:	9500 EUCLID AVE
Owner/Operator City,State,Zip:	CLEVELAND, OH 44195
Owner/Operator Telephone:	216-444-6095
Owner/Operator Telephone Ext:	Not reported
Owner/Operator Fax:	Not reported
Owner/Operator Email:	Not reported

Owner/Operator Indicator:	Operator
Owner/Operator Name:	THE CLEVELAND CLINIC FOUNDATION
Legal Status:	Private
Date Became Current:	19210205
Date Ended Current:	Not reported
Owner/Operator Address:	9500 EUCLID AVENUE
Owner/Operator City,State,Zip:	CLEVELAND, OH 44195
Owner/Operator Telephone:	Not reported
Owner/Operator Telephone Ext:	Not reported
Owner/Operator Fax:	Not reported
Owner/Operator Email:	Not reported

Owner/Operator Indicator:	Operator
Owner/Operator Name:	THE CLEVELAND CLINIC FOUNDATION
Legal Status:	Private
Date Became Current:	19210205
Date Ended Current:	Not reported
Owner/Operator Address:	9500 EUCLID AVE
Owner/Operator City,State,Zip:	CLEVELAND, OH 44195
Owner/Operator Telephone:	Not reported
Owner/Operator Telephone Ext:	Not reported
Owner/Operator Fax:	Not reported
Owner/Operator Email:	Not reported

CLEVELAND CLINIC FOUNDATION BOILER ROOM * (Continued) **1000429892**

Owner/Operator Indicator: Owner
Owner/Operator Name: THE CLEVELAND CLINIC FOUNDATION
Legal Status: Private
Date Became Current: 19210205
Date Ended Current: Not reported
Owner/Operator Address: 9500 EUCLID AVE
Owner/Operator City,State,Zip: CLEVELAND, OH 44195
Owner/Operator Telephone: Not reported
Owner/Operator Telephone Ext: Not reported
Owner/Operator Fax: Not reported
Owner/Operator Email: Not reported

Owner/Operator Indicator: Owner
Owner/Operator Name: CLEVELAND CLINIC FOUNDATION
Legal Status: Private
Date Became Current: Not reported
Date Ended Current: Not reported
Owner/Operator Address: ADDRESS NOT REPORTED
Owner/Operator City,State,Zip: CITY NOT REPORTED, AK 99998
Owner/Operator Telephone: 312-555-1212
Owner/Operator Telephone Ext: Not reported
Owner/Operator Fax: Not reported
Owner/Operator Email: Not reported

Owner/Operator Indicator: Operator
Owner/Operator Name: CLEVELAND CLINIC FOUNDATION THE
Legal Status: Private
Date Became Current: 19210205
Date Ended Current: Not reported
Owner/Operator Address: 9500 EUCLID AVE
Owner/Operator City,State,Zip: CLEVELAND, OH 44195
Owner/Operator Telephone: Not reported
Owner/Operator Telephone Ext: Not reported
Owner/Operator Fax: Not reported
Owner/Operator Email: Not reported

Owner/Operator Indicator: Operator
Owner/Operator Name: CLEVELAND CLINIC FOUNDATION
Legal Status: Private
Date Became Current: 19210205
Date Ended Current: Not reported
Owner/Operator Address: 9500 EUCLID AVE
Owner/Operator City,State,Zip: CLEVELAND, OH 44195
Owner/Operator Telephone: Not reported
Owner/Operator Telephone Ext: Not reported
Owner/Operator Fax: Not reported
Owner/Operator Email: Not reported

Owner/Operator Indicator: Owner
Owner/Operator Name: CLEVELAND CLINIC FOUNDATION
Legal Status: Private
Date Became Current: 19210205
Date Ended Current: Not reported
Owner/Operator Address: 9500 EUCLID AVE
Owner/Operator City,State,Zip: CLEVELAND, OH 44195
Owner/Operator Telephone: Not reported
Owner/Operator Telephone Ext: Not reported

CLEVELAND CLINIC FOUNDATION BOILER ROOM * (Continued) **1000429892**

Owner/Operator Fax: Not reported
Owner/Operator Email: Not reported

Owner/Operator Indicator: Owner
Owner/Operator Name: THE CLEVELAND CLINIC FOUNDATION
Legal Status: Private
Date Became Current: 19210205
Date Ended Current: Not reported
Owner/Operator Address: 9500 EUCLID AVE
Owner/Operator City,State,Zip: CLEVELAND, OH 44094
Owner/Operator Telephone: 216-444-6095
Owner/Operator Telephone Ext: Not reported
Owner/Operator Fax: Not reported
Owner/Operator Email: Not reported

Owner/Operator Indicator: Operator
Owner/Operator Name: THE CLEVELAND CLINIC FOUNDATION
Legal Status: Private
Date Became Current: 19210205
Date Ended Current: Not reported
Owner/Operator Address: 9500 EUCLID AVE
Owner/Operator City,State,Zip: CLEVELAND, OH 44094
Owner/Operator Telephone: 216-444-6095
Owner/Operator Telephone Ext: Not reported
Owner/Operator Fax: Not reported
Owner/Operator Email: Not reported

Owner/Operator Indicator: Owner
Owner/Operator Name: THE CLEVELAND CLINIC FOUNDATION
Legal Status: Private
Date Became Current: 19210205
Date Ended Current: Not reported
Owner/Operator Address: 9500 EUCLID AVE
Owner/Operator City,State,Zip: CLEVELAND, OH 44195
Owner/Operator Telephone: 216-444-6095
Owner/Operator Telephone Ext: Not reported
Owner/Operator Fax: Not reported
Owner/Operator Email: Not reported

Historic Generators:
Receive Date: 19801113
Handler Name: CLEVELAND CLINIC FOUNDATION
Federal Waste Generator Description: Not a generator, verified
State District Owner: Oh
Large Quantity Handler of Universal Waste: No
Recognized Trader Importer: No
Recognized Trader Exporter: No
Spent Lead Acid Battery Importer: No
Spent Lead Acid Battery Exporter: No
Current Record: No
Non Storage Recycler Activity: Not reported
Electronic Manifest Broker: Not reported

Receive Date: 20021007
Handler Name: CLEVELAND CLINIC FOUNDATION
Federal Waste Generator Description: Large Quantity Generator
State District Owner: Oh

CLEVELAND CLINIC FOUNDATION BOILER ROOM * (Continued) **1000429892**

Large Quantity Handler of Universal Waste:	Yes
Recognized Trader Importer:	No
Recognized Trader Exporter:	No
Spent Lead Acid Battery Importer:	No
Spent Lead Acid Battery Exporter:	No
Current Record:	No
Non Storage Recycler Activity:	Not reported
Electronic Manifest Broker:	Not reported

Receive Date:	20040223
Handler Name:	CLEVELAND CLINIC FOUNDATION
Federal Waste Generator Description:	Large Quantity Generator
State District Owner:	Oh
Large Quantity Handler of Universal Waste:	Yes
Recognized Trader Importer:	No
Recognized Trader Exporter:	No
Spent Lead Acid Battery Importer:	No
Spent Lead Acid Battery Exporter:	No
Current Record:	No
Non Storage Recycler Activity:	Not reported
Electronic Manifest Broker:	Not reported

Receive Date:	20030224
Handler Name:	CLEVELAND CLINIC FOUNDATION
Federal Waste Generator Description:	Large Quantity Generator
State District Owner:	Oh
Large Quantity Handler of Universal Waste:	Yes
Recognized Trader Importer:	No
Recognized Trader Exporter:	No
Spent Lead Acid Battery Importer:	No
Spent Lead Acid Battery Exporter:	No
Current Record:	No
Non Storage Recycler Activity:	Not reported
Electronic Manifest Broker:	Not reported

Receive Date:	20050217
Handler Name:	CLEVELAND CLINIC FOUNDATION
Federal Waste Generator Description:	Large Quantity Generator
State District Owner:	Oh
Large Quantity Handler of Universal Waste:	Yes
Recognized Trader Importer:	No
Recognized Trader Exporter:	No
Spent Lead Acid Battery Importer:	No
Spent Lead Acid Battery Exporter:	No
Current Record:	No
Non Storage Recycler Activity:	Not reported
Electronic Manifest Broker:	Not reported

Receive Date:	20060217
Handler Name:	CLEVELAND CLINIC FOUNDATION
Federal Waste Generator Description:	Large Quantity Generator
State District Owner:	Oh
Large Quantity Handler of Universal Waste:	Yes
Recognized Trader Importer:	No
Recognized Trader Exporter:	No
Spent Lead Acid Battery Importer:	No
Spent Lead Acid Battery Exporter:	No

CLEVELAND CLINIC FOUNDATION BOILER ROOM * (Continued) **1000429892**

Current Record: No
Non Storage Recycler Activity: Not reported
Electronic Manifest Broker: Not reported

Receive Date: 20070221
Handler Name: CLEVELAND CLINIC FOUNDATION
Federal Waste Generator Description: Large Quantity Generator
State District Owner: Oh
Large Quantity Handler of Universal Waste: Yes
Recognized Trader Importer: No
Recognized Trader Exporter: No
Spent Lead Acid Battery Importer: No
Spent Lead Acid Battery Exporter: No
Current Record: No
Non Storage Recycler Activity: Not reported
Electronic Manifest Broker: Not reported

Receive Date: 20080220
Handler Name: CLEVELAND CLINIC FOUNDATION
Federal Waste Generator Description: Large Quantity Generator
State District Owner: Oh
Large Quantity Handler of Universal Waste: No
Recognized Trader Importer: No
Recognized Trader Exporter: No
Spent Lead Acid Battery Importer: No
Spent Lead Acid Battery Exporter: No
Current Record: No
Non Storage Recycler Activity: Not reported
Electronic Manifest Broker: Not reported

Receive Date: 20090219
Handler Name: THE CLEVELAND CLINIC FOUNDATION
Federal Waste Generator Description: Large Quantity Generator
State District Owner: Oh
Large Quantity Handler of Universal Waste: No
Recognized Trader Importer: No
Recognized Trader Exporter: No
Spent Lead Acid Battery Importer: No
Spent Lead Acid Battery Exporter: No
Current Record: No
Non Storage Recycler Activity: Not reported
Electronic Manifest Broker: Not reported

Receive Date: 20100223
Handler Name: THE CLEVELAND CLINIC FOUNDATION
Federal Waste Generator Description: Large Quantity Generator
State District Owner: Oh
Large Quantity Handler of Universal Waste: No
Recognized Trader Importer: No
Recognized Trader Exporter: No
Spent Lead Acid Battery Importer: No
Spent Lead Acid Battery Exporter: No
Current Record: No
Non Storage Recycler Activity: Not reported
Electronic Manifest Broker: Not reported

Receive Date: 20120222

CLEVELAND CLINIC FOUNDATION BOILER ROOM * (Continued) **1000429892**

Handler Name: THE CLEVELAND CLINIC FOUNDATION
Federal Waste Generator Description: Large Quantity Generator
State District Owner: Oh
Large Quantity Handler of Universal Waste: No
Recognized Trader Importer: No
Recognized Trader Exporter: No
Spent Lead Acid Battery Importer: No
Spent Lead Acid Battery Exporter: No
Current Record: No
Non Storage Recycler Activity: Not reported
Electronic Manifest Broker: Not reported

Receive Date: 20140226
Handler Name: CLEVELAND CLINIC FOUNDATION
Federal Waste Generator Description: Large Quantity Generator
State District Owner: Oh
Large Quantity Handler of Universal Waste: No
Recognized Trader Importer: No
Recognized Trader Exporter: No
Spent Lead Acid Battery Importer: No
Spent Lead Acid Battery Exporter: No
Current Record: No
Non Storage Recycler Activity: Not reported
Electronic Manifest Broker: Not reported

Receive Date: 20160226
Handler Name: CLEVELAND CLINIC FOUNDATION
Federal Waste Generator Description: Large Quantity Generator
State District Owner: Oh
Large Quantity Handler of Universal Waste: No
Recognized Trader Importer: No
Recognized Trader Exporter: No
Spent Lead Acid Battery Importer: No
Spent Lead Acid Battery Exporter: No
Current Record: No
Non Storage Recycler Activity: Not reported
Electronic Manifest Broker: Not reported

Receive Date: 20180227
Handler Name: CLEVELAND CLINIC FOUNDATION
Federal Waste Generator Description: Large Quantity Generator
State District Owner: Oh
Large Quantity Handler of Universal Waste: No
Recognized Trader Importer: No
Recognized Trader Exporter: No
Spent Lead Acid Battery Importer: No
Spent Lead Acid Battery Exporter: No
Current Record: No
Non Storage Recycler Activity: Yes
Electronic Manifest Broker: No

Receive Date: 20200227
Handler Name: CLEVELAND CLINIC FOUNDATION
Federal Waste Generator Description: Large Quantity Generator
State District Owner: Oh
Large Quantity Handler of Universal Waste: No
Recognized Trader Importer: No

CLEVELAND CLINIC FOUNDATION BOILER ROOM * (Continued) **1000429892**

Recognized Trader Exporter: No
Spent Lead Acid Battery Importer: No
Spent Lead Acid Battery Exporter: No
Current Record: No
Non Storage Recycler Activity: Yes
Electronic Manifest Broker: No

Receive Date: 20220225
Handler Name: CLEVELAND CLINIC FOUNDATION
Federal Waste Generator Description: Large Quantity Generator
State District Owner: Oh
Large Quantity Handler of Universal Waste: No
Recognized Trader Importer: No
Recognized Trader Exporter: No
Spent Lead Acid Battery Importer: No
Spent Lead Acid Battery Exporter: No
Current Record: Yes
Non Storage Recycler Activity: Yes
Electronic Manifest Broker: No

Receive Date: 20090127
Handler Name: CLEVELAND CLINIC FOUNDATION
Federal Waste Generator Description: Large Quantity Generator
State District Owner: Oh
Large Quantity Handler of Universal Waste: No
Recognized Trader Importer: No
Recognized Trader Exporter: No
Spent Lead Acid Battery Importer: No
Spent Lead Acid Battery Exporter: No
Current Record: No
Non Storage Recycler Activity: Not reported
Electronic Manifest Broker: Not reported

Receive Date: 20141211
Handler Name: CLEVELAND CLINIC FOUNDATION
Federal Waste Generator Description: Large Quantity Generator
State District Owner: Oh
Large Quantity Handler of Universal Waste: No
Recognized Trader Importer: No
Recognized Trader Exporter: No
Spent Lead Acid Battery Importer: No
Spent Lead Acid Battery Exporter: No
Current Record: No
Non Storage Recycler Activity: Not reported
Electronic Manifest Broker: Not reported

Receive Date: 20190911
Handler Name: CLEVELAND CLINIC FOUNDATION
Federal Waste Generator Description: Large Quantity Generator
State District Owner: Oh
Large Quantity Handler of Universal Waste: No
Recognized Trader Importer: No
Recognized Trader Exporter: No
Spent Lead Acid Battery Importer: No
Spent Lead Acid Battery Exporter: No
Current Record: No
Non Storage Recycler Activity: Yes

CLEVELAND CLINIC FOUNDATION BOILER ROOM * (Continued) **1000429892**

Electronic Manifest Broker: No

Receive Date: 19930317
Handler Name: CLEVELAND CLINIC FOUNDATION
Federal Waste Generator Description: Large Quantity Generator
State District Owner: Oh
Large Quantity Handler of Universal Waste: No
Recognized Trader Importer: No
Recognized Trader Exporter: No
Spent Lead Acid Battery Importer: No
Spent Lead Acid Battery Exporter: No
Current Record: No
Non Storage Recycler Activity: Not reported
Electronic Manifest Broker: Not reported

Receive Date: 19900226
Handler Name: CLEVELAND CLINIC FOUNDATION
Federal Waste Generator Description: Large Quantity Generator
State District Owner: Oh
Large Quantity Handler of Universal Waste: No
Recognized Trader Importer: No
Recognized Trader Exporter: No
Spent Lead Acid Battery Importer: No
Spent Lead Acid Battery Exporter: No
Current Record: No
Non Storage Recycler Activity: Not reported
Electronic Manifest Broker: Not reported

Receive Date: 19920214
Handler Name: CLEVELAND CLINIC FOUNDATION
Federal Waste Generator Description: Large Quantity Generator
State District Owner: Oh
Large Quantity Handler of Universal Waste: No
Recognized Trader Importer: No
Recognized Trader Exporter: No
Spent Lead Acid Battery Importer: No
Spent Lead Acid Battery Exporter: No
Current Record: No
Non Storage Recycler Activity: Not reported
Electronic Manifest Broker: Not reported

Receive Date: 19940223
Handler Name: CLEVELAND CLINIC FOUNDATION
Federal Waste Generator Description: Large Quantity Generator
State District Owner: Oh
Large Quantity Handler of Universal Waste: No
Recognized Trader Importer: No
Recognized Trader Exporter: No
Spent Lead Acid Battery Importer: No
Spent Lead Acid Battery Exporter: No
Current Record: No
Non Storage Recycler Activity: Not reported
Electronic Manifest Broker: Not reported

Receive Date: 19960222
Handler Name: CLEVELAND CLINIC FOUNDATION
Federal Waste Generator Description: Large Quantity Generator

CLEVELAND CLINIC FOUNDATION BOILER ROOM * (Continued) **1000429892**

State District Owner:	Oh
Large Quantity Handler of Universal Waste:	No
Recognized Trader Importer:	No
Recognized Trader Exporter:	No
Spent Lead Acid Battery Importer:	No
Spent Lead Acid Battery Exporter:	No
Current Record:	No
Non Storage Recycler Activity:	Not reported
Electronic Manifest Broker:	Not reported

Receive Date:	19980218
Handler Name:	CLEVELAND CLINIC FOUNDATION
Federal Waste Generator Description:	Large Quantity Generator
State District Owner:	Oh
Large Quantity Handler of Universal Waste:	No
Recognized Trader Importer:	No
Recognized Trader Exporter:	No
Spent Lead Acid Battery Importer:	No
Spent Lead Acid Battery Exporter:	No
Current Record:	No
Non Storage Recycler Activity:	Not reported
Electronic Manifest Broker:	Not reported

Receive Date:	20000223
Handler Name:	CLEVELAND CLINIC FOUNDATION
Federal Waste Generator Description:	Large Quantity Generator
State District Owner:	Oh
Large Quantity Handler of Universal Waste:	No
Recognized Trader Importer:	No
Recognized Trader Exporter:	No
Spent Lead Acid Battery Importer:	No
Spent Lead Acid Battery Exporter:	No
Current Record:	No
Non Storage Recycler Activity:	Not reported
Electronic Manifest Broker:	Not reported

List of NAICS Codes and Descriptions:

NAICS Code:	62211
NAICS Description:	GENERAL MEDICAL AND SURGICAL HOSPITALS

Has the Facility Received Notices of Violations:

Found Violation:	Yes
Agency Which Determined Violation:	State
Violation Short Description:	Generators - Pre-transport
Date Violation was Determined:	20001121
Actual Return to Compliance Date:	20010111
Return to Compliance Qualifier:	Documented
Violation Responsible Agency:	State
Scheduled Compliance Date:	Not reported
Enforcement Identifier:	002
Date of Enforcement Action:	20001205
Enforcement Responsible Agency:	State
Enforcement Docket Number:	Not reported
Enforcement Attorney:	Not reported
Corrective Action Component:	No
Appeal Initiated Date:	Not reported

CLEVELAND CLINIC FOUNDATION BOILER ROOM * (Continued) **1000429892**

Appeal Resolution Date: Not reported
Disposition Status Date: Not reported
Disposition Status: Not reported
Disposition Status Description: Not reported
Consent/Final Order Sequence Number:Not reported
Consent/Final Order Respondent Name: Not reported
Consent/Final Order Lead Agency: Not reported
Enforcement Type: WRITTEN INFORMAL
Enforcement Responsible Person: Not reported
Enforcement Responsible Sub-Organization: Not reported
SEP Sequence Number: Not reported
SEP Expenditure Amount: Not reported
SEP Scheduled Completion Date: Not reported
SEP Actual Date: Not reported
SEP Defaulted Date: Not reported
SEP Type: Not reported
SEP Type Description: Not reported
Proposed Amount: Not reported
Final Monetary Amount: Not reported
Paid Amount: Not reported
Final Count: Not reported
Final Amount: Not reported

Found Violation: No
Agency Which Determined Violation: Not reported
Violation Short Description: Not reported
Date Violation was Determined: Not reported
Actual Return to Compliance Date: Not reported
Return to Compliance Qualifier: Not reported
Violation Responsible Agency: Not reported
Scheduled Compliance Date: Not reported
Enforcement Identifier: Not reported
Date of Enforcement Action: Not reported
Enforcement Responsible Agency: Not reported
Enforcement Docket Number: Not reported
Enforcement Attorney: Not reported
Corrective Action Component: Not reported
Appeal Initiated Date: Not reported
Appeal Resolution Date: Not reported
Disposition Status Date: Not reported
Disposition Status: Not reported
Disposition Status Description: Not reported
Consent/Final Order Sequence Number:Not reported
Consent/Final Order Respondent Name: Not reported
Consent/Final Order Lead Agency: Not reported
Enforcement Type: Not reported
Enforcement Responsible Person: Not reported
Enforcement Responsible Sub-Organization: Not reported
SEP Sequence Number: Not reported
SEP Expenditure Amount: Not reported
SEP Scheduled Completion Date: Not reported
SEP Actual Date: Not reported
SEP Defaulted Date: Not reported
SEP Type: Not reported
SEP Type Description: Not reported
Proposed Amount: Not reported
Final Monetary Amount: Not reported

CLEVELAND CLINIC FOUNDATION BOILER ROOM * (Continued) **1000429892**

Paid Amount:	Not reported
Final Count:	Not reported
Final Amount:	Not reported
Found Violation:	Yes
Agency Which Determined Violation:	State
Violation Short Description:	Generators - Pre-transport
Date Violation was Determined:	20090127
Actual Return to Compliance Date:	20090127
Return to Compliance Qualifier:	Observed
Violation Responsible Agency:	State
Scheduled Compliance Date:	Not reported
Enforcement Identifier:	004
Date of Enforcement Action:	20090218
Enforcement Responsible Agency:	State
Enforcement Docket Number:	Not reported
Enforcement Attorney:	Not reported
Corrective Action Component:	No
Appeal Initiated Date:	Not reported
Appeal Resolution Date:	Not reported
Disposition Status Date:	Not reported
Disposition Status:	Not reported
Disposition Status Description:	Not reported
Consent/Final Order Sequence Number:	Not reported
Consent/Final Order Respondent Name:	Not reported
Consent/Final Order Lead Agency:	Not reported
Enforcement Type:	WRITTEN INFORMAL
Enforcement Responsible Person:	OHNW
Enforcement Responsible Sub-Organization:	NE
SEP Sequence Number:	Not reported
SEP Expenditure Amount:	Not reported
SEP Scheduled Completion Date:	Not reported
SEP Actual Date:	Not reported
SEP Defaulted Date:	Not reported
SEP Type:	Not reported
SEP Type Description:	Not reported
Proposed Amount:	Not reported
Final Monetary Amount:	Not reported
Paid Amount:	Not reported
Final Count:	Not reported
Final Amount:	Not reported
Found Violation:	Yes
Agency Which Determined Violation:	State
Violation Short Description:	Generators - General
Date Violation was Determined:	19870630
Actual Return to Compliance Date:	19870828
Return to Compliance Qualifier:	Observed
Violation Responsible Agency:	State
Scheduled Compliance Date:	19870816
Enforcement Identifier:	001
Date of Enforcement Action:	19870716
Enforcement Responsible Agency:	State
Enforcement Docket Number:	Not reported
Enforcement Attorney:	Not reported
Corrective Action Component:	No
Appeal Initiated Date:	Not reported

CLEVELAND CLINIC FOUNDATION BOILER ROOM * (Continued) **1000429892**

Appeal Resolution Date: Not reported
Disposition Status Date: Not reported
Disposition Status: Not reported
Disposition Status Description: Not reported
Consent/Final Order Sequence Number:Not reported
Consent/Final Order Respondent Name: Not reported
Consent/Final Order Lead Agency: Not reported
Enforcement Type: WRITTEN INFORMAL
Enforcement Responsible Person: Not reported
Enforcement Responsible Sub-Organization: Not reported
SEP Sequence Number: Not reported
SEP Expenditure Amount: Not reported
SEP Scheduled Completion Date: Not reported
SEP Actual Date: Not reported
SEP Defaulted Date: Not reported
SEP Type: Not reported
SEP Type Description: Not reported
Proposed Amount: Not reported
Final Monetary Amount: Not reported
Paid Amount: Not reported
Final Count: Not reported
Final Amount: Not reported

Found Violation: No
Agency Which Determined Violation: Not reported
Violation Short Description: Not reported
Date Violation was Determined: Not reported
Actual Return to Compliance Date: Not reported
Return to Compliance Qualifier: Not reported
Violation Responsible Agency: Not reported
Scheduled Compliance Date: Not reported
Enforcement Identifier: Not reported
Date of Enforcement Action: Not reported
Enforcement Responsible Agency: Not reported
Enforcement Docket Number: Not reported
Enforcement Attorney: Not reported
Corrective Action Component: Not reported
Appeal Initiated Date: Not reported
Appeal Resolution Date: Not reported
Disposition Status Date: Not reported
Disposition Status: Not reported
Disposition Status Description: Not reported
Consent/Final Order Sequence Number:Not reported
Consent/Final Order Respondent Name: Not reported
Consent/Final Order Lead Agency: Not reported
Enforcement Type: Not reported
Enforcement Responsible Person: Not reported
Enforcement Responsible Sub-Organization: Not reported
SEP Sequence Number: Not reported
SEP Expenditure Amount: Not reported
SEP Scheduled Completion Date: Not reported
SEP Actual Date: Not reported
SEP Defaulted Date: Not reported
SEP Type: Not reported
SEP Type Description: Not reported
Proposed Amount: Not reported
Final Monetary Amount: Not reported

CLEVELAND CLINIC FOUNDATION BOILER ROOM * (Continued) **1000429892**

Paid Amount:	Not reported
Final Count:	Not reported
Final Amount:	Not reported
Found Violation:	Yes
Agency Which Determined Violation:	State
Violation Short Description:	Generators - Records/Reporting
Date Violation was Determined:	20030324
Actual Return to Compliance Date:	20030415
Return to Compliance Qualifier:	Documented
Violation Responsible Agency:	State
Scheduled Compliance Date:	Not reported
Enforcement Identifier:	003
Date of Enforcement Action:	20030324
Enforcement Responsible Agency:	State
Enforcement Docket Number:	Not reported
Enforcement Attorney:	Not reported
Corrective Action Component:	No
Appeal Initiated Date:	Not reported
Appeal Resolution Date:	Not reported
Disposition Status Date:	Not reported
Disposition Status:	Not reported
Disposition Status Description:	Not reported
Consent/Final Order Sequence Number:	Not reported
Consent/Final Order Respondent Name:	Not reported
Consent/Final Order Lead Agency:	Not reported
Enforcement Type:	WRITTEN INFORMAL
Enforcement Responsible Person:	THEF
Enforcement Responsible Sub-Organization:	CO
SEP Sequence Number:	Not reported
SEP Expenditure Amount:	Not reported
SEP Scheduled Completion Date:	Not reported
SEP Actual Date:	Not reported
SEP Defaulted Date:	Not reported
SEP Type:	Not reported
SEP Type Description:	Not reported
Proposed Amount:	Not reported
Final Monetary Amount:	Not reported
Paid Amount:	Not reported
Final Count:	Not reported
Final Amount:	Not reported
Found Violation:	No
Agency Which Determined Violation:	Not reported
Violation Short Description:	Not reported
Date Violation was Determined:	Not reported
Actual Return to Compliance Date:	Not reported
Return to Compliance Qualifier:	Not reported
Violation Responsible Agency:	Not reported
Scheduled Compliance Date:	Not reported
Enforcement Identifier:	Not reported
Date of Enforcement Action:	Not reported
Enforcement Responsible Agency:	Not reported
Enforcement Docket Number:	Not reported
Enforcement Attorney:	Not reported
Corrective Action Component:	Not reported
Appeal Initiated Date:	Not reported

CLEVELAND CLINIC FOUNDATION BOILER ROOM * (Continued) **1000429892**

Appeal Resolution Date: Not reported
Disposition Status Date: Not reported
Disposition Status: Not reported
Disposition Status Description: Not reported
Consent/Final Order Sequence Number:Not reported
Consent/Final Order Respondent Name: Not reported
Consent/Final Order Lead Agency: Not reported
Enforcement Type: Not reported
Enforcement Responsible Person: Not reported
Enforcement Responsible Sub-Organization: Not reported
SEP Sequence Number: Not reported
SEP Expenditure Amount: Not reported
SEP Scheduled Completion Date: Not reported
SEP Actual Date: Not reported
SEP Defaulted Date: Not reported
SEP Type: Not reported
SEP Type Description: Not reported
Proposed Amount: Not reported
Final Monetary Amount: Not reported
Paid Amount: Not reported
Final Count: Not reported
Final Amount: Not reported

Found Violation: Yes
Agency Which Determined Violation: State
Violation Short Description: Generators - General
Date Violation was Determined: 19870630
Actual Return to Compliance Date: 19870828
Return to Compliance Qualifier: Observed
Violation Responsible Agency: State
Scheduled Compliance Date: 19870816
Enforcement Identifier: 001
Date of Enforcement Action: 19870716
Enforcement Responsible Agency: State
Enforcement Docket Number: Not reported
Enforcement Attorney: Not reported
Corrective Action Component: No
Appeal Initiated Date: Not reported
Appeal Resolution Date: Not reported
Disposition Status Date: Not reported
Disposition Status: Not reported
Disposition Status Description: Not reported
Consent/Final Order Sequence Number:Not reported
Consent/Final Order Respondent Name: Not reported
Consent/Final Order Lead Agency: Not reported
Enforcement Type: WRITTEN INFORMAL
Enforcement Responsible Person: Not reported
Enforcement Responsible Sub-Organization: Not reported
SEP Sequence Number: Not reported
SEP Expenditure Amount: Not reported
SEP Scheduled Completion Date: Not reported
SEP Actual Date: Not reported
SEP Defaulted Date: Not reported
SEP Type: Not reported
SEP Type Description: Not reported
Proposed Amount: Not reported
Final Monetary Amount: Not reported

CLEVELAND CLINIC FOUNDATION BOILER ROOM * (Continued) **1000429892**

Paid Amount: Not reported
Final Count: Not reported
Final Amount: Not reported

Found Violation: Yes
Agency Which Determined Violation: State
Violation Short Description: Universal Waste - Small Quantity Handlers
Date Violation was Determined: 20090127
Actual Return to Compliance Date: 20090130
Return to Compliance Qualifier: Documented
Violation Responsible Agency: State
Scheduled Compliance Date: Not reported
Enforcement Identifier: 004
Date of Enforcement Action: 20090218
Enforcement Responsible Agency: State
Enforcement Docket Number: Not reported
Enforcement Attorney: Not reported
Corrective Action Component: No
Appeal Initiated Date: Not reported
Appeal Resolution Date: Not reported
Disposition Status Date: Not reported
Disposition Status: Not reported
Disposition Status Description: Not reported
Consent/Final Order Sequence Number:Not reported
Consent/Final Order Respondent Name: Not reported
Consent/Final Order Lead Agency: Not reported
Enforcement Type: WRITTEN INFORMAL
Enforcement Responsible Person: OHNW
Enforcement Responsible Sub-Organization: NE
SEP Sequence Number: Not reported
SEP Expenditure Amount: Not reported
SEP Scheduled Completion Date: Not reported
SEP Actual Date: Not reported
SEP Defaulted Date: Not reported
SEP Type: Not reported
SEP Type Description: Not reported
Proposed Amount: Not reported
Final Monetary Amount: Not reported
Paid Amount: Not reported
Final Count: Not reported
Final Amount: Not reported

Found Violation: Yes
Agency Which Determined Violation: State
Violation Short Description: Universal Waste - Small Quantity Handlers
Date Violation was Determined: 20090127
Actual Return to Compliance Date: 20090130
Return to Compliance Qualifier: Documented
Violation Responsible Agency: State
Scheduled Compliance Date: Not reported
Enforcement Identifier: 004
Date of Enforcement Action: 20090218
Enforcement Responsible Agency: State
Enforcement Docket Number: Not reported
Enforcement Attorney: Not reported
Corrective Action Component: No
Appeal Initiated Date: Not reported

CLEVELAND CLINIC FOUNDATION BOILER ROOM * (Continued) **1000429892**

Appeal Resolution Date:	Not reported
Disposition Status Date:	Not reported
Disposition Status:	Not reported
Disposition Status Description:	Not reported
Consent/Final Order Sequence Number:	Not reported
Consent/Final Order Respondent Name:	Not reported
Consent/Final Order Lead Agency:	Not reported
Enforcement Type:	WRITTEN INFORMAL
Enforcement Responsible Person:	OHNW
Enforcement Responsible Sub-Organization:	NE
SEP Sequence Number:	Not reported
SEP Expenditure Amount:	Not reported
SEP Scheduled Completion Date:	Not reported
SEP Actual Date:	Not reported
SEP Defaulted Date:	Not reported
SEP Type:	Not reported
SEP Type Description:	Not reported
Proposed Amount:	Not reported
Final Monetary Amount:	Not reported
Paid Amount:	Not reported
Final Count:	Not reported
Final Amount:	Not reported

Found Violation:	Yes
Agency Which Determined Violation:	State
Violation Short Description:	Generators - Pre-transport
Date Violation was Determined:	20001121
Actual Return to Compliance Date:	20010111
Return to Compliance Qualifier:	Documented
Violation Responsible Agency:	State
Scheduled Compliance Date:	Not reported
Enforcement Identifier:	002
Date of Enforcement Action:	20001205
Enforcement Responsible Agency:	State
Enforcement Docket Number:	Not reported
Enforcement Attorney:	Not reported
Corrective Action Component:	No
Appeal Initiated Date:	Not reported
Appeal Resolution Date:	Not reported
Disposition Status Date:	Not reported
Disposition Status:	Not reported
Disposition Status Description:	Not reported
Consent/Final Order Sequence Number:	Not reported
Consent/Final Order Respondent Name:	Not reported
Consent/Final Order Lead Agency:	Not reported
Enforcement Type:	WRITTEN INFORMAL
Enforcement Responsible Person:	Not reported
Enforcement Responsible Sub-Organization:	Not reported
SEP Sequence Number:	Not reported
SEP Expenditure Amount:	Not reported
SEP Scheduled Completion Date:	Not reported
SEP Actual Date:	Not reported
SEP Defaulted Date:	Not reported
SEP Type:	Not reported
SEP Type Description:	Not reported
Proposed Amount:	Not reported
Final Monetary Amount:	Not reported

CLEVELAND CLINIC FOUNDATION BOILER ROOM * (Continued) **1000429892**

Paid Amount:	Not reported
Final Count:	Not reported
Final Amount:	Not reported
Found Violation:	Yes
Agency Which Determined Violation:	State
Violation Short Description:	Generators - Pre-transport
Date Violation was Determined:	20001121
Actual Return to Compliance Date:	20010111
Return to Compliance Qualifier:	Documented
Violation Responsible Agency:	State
Scheduled Compliance Date:	Not reported
Enforcement Identifier:	002
Date of Enforcement Action:	20001205
Enforcement Responsible Agency:	State
Enforcement Docket Number:	Not reported
Enforcement Attorney:	Not reported
Corrective Action Component:	No
Appeal Initiated Date:	Not reported
Appeal Resolution Date:	Not reported
Disposition Status Date:	Not reported
Disposition Status:	Not reported
Disposition Status Description:	Not reported
Consent/Final Order Sequence Number:	Not reported
Consent/Final Order Respondent Name:	Not reported
Consent/Final Order Lead Agency:	Not reported
Enforcement Type:	WRITTEN INFORMAL
Enforcement Responsible Person:	Not reported
Enforcement Responsible Sub-Organization:	Not reported
SEP Sequence Number:	Not reported
SEP Expenditure Amount:	Not reported
SEP Scheduled Completion Date:	Not reported
SEP Actual Date:	Not reported
SEP Defaulted Date:	Not reported
SEP Type:	Not reported
SEP Type Description:	Not reported
Proposed Amount:	Not reported
Final Monetary Amount:	Not reported
Paid Amount:	Not reported
Final Count:	Not reported
Final Amount:	Not reported

Evaluation Action Summary:

Evaluation Date:	20001121
Evaluation Responsible Agency:	State
Found Violation:	Yes
Evaluation Type Description:	COMPLIANCE EVALUATION INSPECTION
Evaluation Responsible Person Identifier:	OHTR
Evaluation Responsible Sub-Organization:	NE
Actual Return to Compliance Date:	20010111
Scheduled Compliance Date:	Not reported
Date of Request:	Not reported
Date Response Received:	Not reported
Request Agency:	Not reported
Former Citation:	Not reported
Evaluation Date:	20070125

CLEVELAND CLINIC FOUNDATION BOILER ROOM * (Continued) **1000429892**

Evaluation Responsible Agency:	EPA
Found Violation:	No
Evaluation Type Description:	COMPLIANCE EVALUATION INSPECTION
Evaluation Responsible Person Identifier:	HDC
Evaluation Responsible Sub-Organization:	Not reported
Actual Return to Compliance Date:	Not reported
Scheduled Compliance Date:	Not reported
Date of Request:	Not reported
Date Response Received:	Not reported
Request Agency:	Not reported
Former Citation:	Not reported

Evaluation Date:	20090127
Evaluation Responsible Agency:	State
Found Violation:	Yes
Evaluation Type Description:	COMPLIANCE EVALUATION INSPECTION
Evaluation Responsible Person Identifier:	OHNW
Evaluation Responsible Sub-Organization:	NE
Actual Return to Compliance Date:	20090127
Scheduled Compliance Date:	Not reported
Date of Request:	Not reported
Date Response Received:	Not reported
Request Agency:	Not reported
Former Citation:	Not reported

Evaluation Date:	19870630
Evaluation Responsible Agency:	State
Found Violation:	Yes
Evaluation Type Description:	COMPLIANCE EVALUATION INSPECTION
Evaluation Responsible Person Identifier:	Not reported
Evaluation Responsible Sub-Organization:	Not reported
Actual Return to Compliance Date:	19870828
Scheduled Compliance Date:	19870816
Date of Request:	Not reported
Date Response Received:	Not reported
Request Agency:	Not reported
Former Citation:	Not reported

Evaluation Date:	20190911
Evaluation Responsible Agency:	State
Found Violation:	No
Evaluation Type Description:	COMPLIANCE EVALUATION INSPECTION
Evaluation Responsible Person Identifier:	MITA
Evaluation Responsible Sub-Organization:	NE
Actual Return to Compliance Date:	Not reported
Scheduled Compliance Date:	Not reported
Date of Request:	Not reported
Date Response Received:	Not reported
Request Agency:	Not reported
Former Citation:	Not reported

Evaluation Date:	20030324
Evaluation Responsible Agency:	State
Found Violation:	Yes
Evaluation Type Description:	NON-FINANCIAL RECORD REVIEW
Evaluation Responsible Person Identifier:	THEF
Evaluation Responsible Sub-Organization:	CO

CLEVELAND CLINIC FOUNDATION BOILER ROOM * (Continued) **1000429892**

Actual Return to Compliance Date:	20030415
Scheduled Compliance Date:	Not reported
Date of Request:	Not reported
Date Response Received:	Not reported
Request Agency:	Not reported
Former Citation:	Not reported

Evaluation Date:	20141211
Evaluation Responsible Agency:	State
Found Violation:	No
Evaluation Type Description:	COMPLIANCE EVALUATION INSPECTION
Evaluation Responsible Person Identifier:	OHPD
Evaluation Responsible Sub-Organization:	NE
Actual Return to Compliance Date:	Not reported
Scheduled Compliance Date:	Not reported
Date of Request:	Not reported
Date Response Received:	Not reported
Request Agency:	Not reported
Former Citation:	Not reported

Evaluation Date:	19870630
Evaluation Responsible Agency:	State
Found Violation:	Yes
Evaluation Type Description:	COMPLIANCE EVALUATION INSPECTION
Evaluation Responsible Person Identifier:	Not reported
Evaluation Responsible Sub-Organization:	Not reported
Actual Return to Compliance Date:	19870828
Scheduled Compliance Date:	19870816
Date of Request:	Not reported
Date Response Received:	Not reported
Request Agency:	Not reported
Former Citation:	Not reported

Evaluation Date:	20090127
Evaluation Responsible Agency:	State
Found Violation:	Yes
Evaluation Type Description:	COMPLIANCE EVALUATION INSPECTION
Evaluation Responsible Person Identifier:	OHNW
Evaluation Responsible Sub-Organization:	NE
Actual Return to Compliance Date:	20090130
Scheduled Compliance Date:	Not reported
Date of Request:	Not reported
Date Response Received:	Not reported
Request Agency:	Not reported
Former Citation:	Not reported

Evaluation Date:	20090127
Evaluation Responsible Agency:	State
Found Violation:	Yes
Evaluation Type Description:	COMPLIANCE EVALUATION INSPECTION
Evaluation Responsible Person Identifier:	OHNW
Evaluation Responsible Sub-Organization:	NE
Actual Return to Compliance Date:	20090130
Scheduled Compliance Date:	Not reported
Date of Request:	Not reported
Date Response Received:	Not reported
Request Agency:	Not reported

CLEVELAND CLINIC FOUNDATION BOILER ROOM * (Continued) **1000429892**

Former Citation:	Not reported
Evaluation Date:	20001121
Evaluation Responsible Agency:	State
Found Violation:	Yes
Evaluation Type Description:	COMPLIANCE EVALUATION INSPECTION
Evaluation Responsible Person Identifier:	OHTR
Evaluation Responsible Sub-Organization:	NE
Actual Return to Compliance Date:	20010111
Scheduled Compliance Date:	Not reported
Date of Request:	Not reported
Date Response Received:	Not reported
Request Agency:	Not reported
Former Citation:	Not reported
Evaluation Date:	20001121
Evaluation Responsible Agency:	State
Found Violation:	Yes
Evaluation Type Description:	COMPLIANCE EVALUATION INSPECTION
Evaluation Responsible Person Identifier:	OHTR
Evaluation Responsible Sub-Organization:	NE
Actual Return to Compliance Date:	20010111
Scheduled Compliance Date:	Not reported
Date of Request:	Not reported
Date Response Received:	Not reported
Request Agency:	Not reported
Former Citation:	Not reported

LUST:

Name:	CLEVELAND CLINIC FOUNDATION
Address:	9500 EUCLID AVE
City,State,Zip:	CLEVELAND, OH 44195-5047
Release Number:	18003639 - N00001
Release Date:	08/16/1990
LTF Status:	2 SUS/CON from non-regulated UST
FR Status:	**RPT: a possible incident is reported**
Priority:	1
Review Date:	10/24/2016
Priority Decode:	SUS/CON from regulated UST
Class1 Decode:	A viable RP have been identified
Latitude:	41.503341
Longitude:	-81.621783
Class:	Viable Responsible Party has been identified
Incident Number:	180187900.0

CLEVELAND CLINIC FOUNDATION BOILER ROOM * (Continued) **1000429892**

Last Update:	Charles Zepp
Last Update Date:	04/04/2019
Last Update Updated:	01/25/2008
Sub Status:	Approved
Rules:	1992
Coordinator:	Charles Zepp
Rating:	0

Name:	CLEVELAND CLINIC FOUNDATION
Address:	9500 EUCLID AVE
City,State,Zip:	CLEVELAND, OH 44195-5047
Release Number:	18003639 - N00002
Release Date:	02/20/1997
LTF Status:	1 SUS/CON from regulated UST
FR Status:	**NFA: No Further Action**
Priority:	2
Review Date:	10/26/2013
Priority Decode:	SUS/CON from non-regulated UST
Class1 Decode:	A viable RP have been identified
Latitude:	41.503341
Longitude:	-81.621783
Class:	Viable Responsible Party has been identified
Incident Number:	180187901.0
Last Update:	Charles Zepp
Last Update Date:	07/13/2020
Last Update Updated:	04/03/2014
Sub Status:	Approved
Rules:	2005
Coordinator:	Charles Zepp
Rating:	4

Name:	CLEVELAND CLINIC FOUNDATION
Address:	9500 EUCLID AVE
City,State,Zip:	CLEVELAND, OH 44195-5047
Release Number:	18003639 - N00003
Release Date:	02/02/1993
LTF Status:	1 SUS/CON from regulated UST
FR Status:	**RPT: a possible incident is reported**
Priority:	1
Review Date:	06/30/2023
Priority Decode:	SUS/CON from regulated UST
Class1 Decode:	The result of the RP Search was inconclusive
Latitude:	41.503341
Longitude:	-81.621783
Class:	Result of Responsible Party search was inconclusive
Incident Number:	183022500.0
Last Update:	Charles Zepp
Last Update Date:	06/30/2023
Last Update Updated:	05/30/2014
Sub Status:	Approved
Rules:	2017
Coordinator:	Charles Zepp
Rating:	14

Name:	CLEVELAND CLINIC FOUNDATION
Address:	9500 EUCLID AVE
City,State,Zip:	CLEVELAND, OH 44195-5047

CLEVELAND CLINIC FOUNDATION BOILER ROOM * (Continued) **1000429892**

Release Number:	18003639 - N00004
Release Date:	06/05/2000
LTF Status:	6 Closure of regulated UST
FR Status:	**NFA: No Further Action**
Priority:	3
Review Date:	07/11/2000
Priority Decode:	SUS/CON from AST
Class1 Decode:	A viable RP have been identified
Latitude:	41.503341
Longitude:	-81.621783
Class:	Viable Responsible Party has been identified
Incident Number:	Not reported
Last Update:	Not reported
Last Update Date:	04/28/2012
Last Update Updated:	06/08/2000
Sub Status:	Not reported
Rules:	1999
Coordinator:	Charles Zepp
Rating:	14

Name:	CLEVELAND CLINIC FOUNDATION
Address:	9500 EUCLID AVE
City,State,Zip:	CLEVELAND, OH 44195-5047
Release Number:	18003639 - N00005
Release Date:	10/30/2000
LTF Status:	2 SUS/CON from non-regulated UST
FR Status:	**CLO: Closure**
Priority:	2
Review Date:	10/25/2016
Priority Decode:	SUS/CON from non-regulated UST
Class1 Decode:	A Responsible Party (RP) for the release has not yet been determined
Latitude:	41.503341
Longitude:	-81.621783
Class:	Responsible Party for release has not yet been determined
Incident Number:	Not reported
Last Update:	Charles Zepp
Last Update Date:	07/13/2020
Last Update Updated:	11/01/2000
Sub Status:	Submitted
Rules:	1999
Coordinator:	Charles Zepp
Rating:	0

Name:	CLEVELAND CLINIC FOUNDATION
Address:	9500 EUCLID AVE
City,State,Zip:	CLEVELAND, OH 44195-5047
Release Number:	18003639 - N00006
Release Date:	06/05/2000
LTF Status:	6 Closure of regulated UST
FR Status:	**NFA: No Further Action**
Priority:	2
Review Date:	06/12/2000
Priority Decode:	SUS/CON from non-regulated UST
Class1 Decode:	A viable RP have been identified
Latitude:	41.503341
Longitude:	-81.621783
Class:	Viable Responsible Party has been identified

CLEVELAND CLINIC FOUNDATION BOILER ROOM * (Continued) **1000429892**

Incident Number:	180187902.0
Last Update:	Charles Zepp
Last Update Date:	08/08/2022
Last Update Updated:	06/12/2000
Sub Status:	Approved
Rules:	1999
Coordinator:	Charles Zepp
Rating:	14

Name:	CLEVELAND CLINIC FOUNDATION
Address:	9500 EUCLID AVE
City,State,Zip:	CLEVELAND, OH 44195-5047
Release Number:	18003639 - N00007
Release Date:	06/08/2005
LTF Status:	6 Closure of regulated UST
FR Status:	**NFA: No Further Action**
Priority:	Not reported
Review Date:	10/13/2011
Priority Decode:	Not reported
Class1 Decode:	A viable RP have been identified
Latitude:	41.503341
Longitude:	-81.621783
Class:	Viable Responsible Party has been identified
Incident Number:	Not reported
Last Update:	Charles Zepp
Last Update Date:	07/13/2020
Last Update Updated:	10/13/2011
Sub Status:	Not reported
Rules:	1999
Coordinator:	Charles Zepp
Rating:	14

Name:	CLEVELAND CLINIC FOUNDATION
Address:	9500 EUCLID AVE
City,State,Zip:	CLEVELAND, OH 44195-5047
Release Number:	18003639 - N00008
Release Date:	08/14/2014
LTF Status:	1 SUS/CON from regulated UST
FR Status:	**NFA: No Further Action**
Priority:	2
Review Date:	08/27/2014
Priority Decode:	SUS/CON from non-regulated UST
Class1 Decode:	A viable RP have been identified
Latitude:	41.503341
Longitude:	-81.621783
Class:	Viable Responsible Party has been identified
Incident Number:	Not reported
Last Update:	Charles Zepp
Last Update Date:	04/04/2019
Last Update Updated:	10/27/2014
Sub Status:	Approved
Rules:	2012
Coordinator:	Charles Zepp
Rating:	14

Name:	CLEVELAND CLINIC FOUNDATION
Address:	9500 EUCLID AVE

CLEVELAND CLINIC FOUNDATION BOILER ROOM * (Continued) **1000429892**

City,State,Zip:	CLEVELAND, OH 44195-5047
Release Number:	18003639 - N00009
Release Date:	11/18/1996
LTF Status:	1 SUS/CON from regulated UST
FR Status:	**T1S: Tier 1 Source Investigation**
Priority:	2
Review Date:	06/30/2023
Priority Decode:	SUS/CON from non-regulated UST
Class1 Decode:	The result of the RP Search was inconclusive
Latitude:	41.503341
Longitude:	-81.621783
Class:	Result of Responsible Party search was inconclusive
Incident Number:	Not reported
Last Update:	Charles Zepp
Last Update Date:	06/30/2023
Last Update Updated:	04/04/2019
Sub Status:	Required
Rules:	2017
Coordinator:	Charles Zepp
Rating:	14

UST:

Name:	CLEVELAND CLINIC FOUNDATION
Address:	9500 EUCLID AVE
City,State,Zip:	CLEVELAND, OH
Facility Id:	18003639
Owner Name:	CLEVELAND CLINIC POWER HOUSE
Owner Address:	2045 E 90TH ST
Owner City/State/Zip:	44106
Tank Number:	T00001
Status:	CIU - Currently In Use
UST Capacity:	2000
Tank Content:	Diesel
Installation Date:	06/01/1985
Construction:	FRP-Fiberglass Reinforced Plastic
Date Last Used:	Not reported
Date TCL Closed:	Not reported
Date Removed:	Not reported
CAS Number:	68334-30-5
Abandoned Approved:	Not reported
Regulated:	YES
Sensitive Area:	NO
Date Of Sensitivity:	Not reported
UST Configurations:	SW - Single Wall
Construction Comments:	Not reported
Corrosion Protections:	NR - None Required by Rule
Corrosion Protection Comments:	Not reported
Primary Release Detection:	ATG - Automatic Tank Gauging
Secondary Release Detection:	ATG - Automatic Tank Gauging
Release Detection Comments:	Not reported
Piping Configuration:	SC - Secondarily Contained
Piping Configuration Comments:	Not reported
Piping Styles:	S - Suction
Piping Constructions:	FRP - Fiberglass Reinforced Plastic
Piping Construction Comments:	Not reported
Piping Corrosion Protections:	NR - None required by rule

CLEVELAND CLINIC FOUNDATION BOILER ROOM * (Continued) **1000429892**

Piping Corrosion Protection Comments:	Not reported
Piping Release Detections:	SS - Safe Suction
Piping Release Detection Comments:	Not reported
Spill Prevention Manholes:	SB - Spill Containment Manhole (bucket)
Spill Prevention Manhole Comments:	Not reported
OverFill Prevention:	FILL - Fill Pipe (drop tube flapper)
OverFill Prevention Comment:	Not reported
Comments:	TT Bldg.
Name:	CLEVELAND CLINIC FOUNDATION
Address:	9500 EUCLID AVE
City,State,Zip:	CLEVELAND, OH
Tank Number:	T00002
Status:	CIU - Currently In Use
UST Capacity:	10000
Tank Content:	Diesel
Installation Date:	06/01/1992
Construction:	FRP-Fiberglass Reinforced Plastic
Date Last Used:	Not reported
Date TCL Closed:	Not reported
Date Removed:	Not reported
CAS Number:	68334-30-5
Abandoned Approved:	Not reported
Regulated:	YES
Sensitive Area:	NO
Date Of Sensitivity:	Not reported
UST Configurations:	SW - Single Wall
Construction Comments:	Not reported
Corrosion Protections:	NR - None Required by Rule
Corrosion Protection Comments:	Not reported
Primary Release Detection:	ATG - Automatic Tank Gauging
Secondary Release Detection:	ATG - Automatic Tank Gauging
Release Detection Comments:	Not reported
Piping Configuration:	SC - Secondarily Contained
Piping Configuration Comments:	Not reported
Piping Styles:	S - Suction
Piping Constructions:	FRP - Fiberglass Reinforced Plastic
Piping Construction Comments:	Not reported
Piping Corrosion Protections:	NR - None required by rule
Piping Corrosion Protection Comments:	Not reported
Piping Release Detections:	SS - Safe Suction
Piping Release Detection Comments:	Not reported
Spill Prevention Manholes:	SB - Spill Containment Manhole (bucket)
Spill Prevention Manhole Comments:	Not reported
OverFill Prevention:	FILL - Fill Pipe (drop tube flapper)
OverFill Prevention Comment:	Not reported
Comments:	E Bldg.
Name:	CLEVELAND CLINIC FOUNDATION
Address:	9500 EUCLID AVE
City,State,Zip:	CLEVELAND, OH
Tank Number:	T00003
Status:	CIU - Currently In Use
UST Capacity:	8000
Tank Content:	Diesel

CLEVELAND CLINIC FOUNDATION BOILER ROOM * (Continued) **1000429892**

Installation Date:	06/01/1985
Construction:	FRP-Fiberglass Reinforced Plastic
Date Last Used:	Not reported
Date TCL Closed:	Not reported
Date Removed:	Not reported
CAS Number:	68334-30-5
Abandoned Approved:	Not reported
Regulated:	YES
Sensitive Area:	NO
Date Of Sensitivity:	Not reported
UST Configurations:	SW - Single Wall
Construction Comments:	Not reported
Corrosion Protections:	NR - None Required by Rule
Corrosion Protection Comments:	Not reported
Primary Release Detection:	ATG - Automatic Tank Gauging
Secondary Release Detection:	ATG - Automatic Tank Gauging
Release Detection Comments:	Not reported
Piping Configuration:	SC - Secondarily Contained
Piping Configuration Comments:	Not reported
Piping Styles:	S - Suction
Piping Constructions:	FPTP - Flexible Plastic Technology Piping
Piping Construction Comments:	Not reported
Piping Corrosion Protections:	NR - None required by rule
Piping Corrosion Protection Comments:	Not reported
Piping Release Detections:	SS - Safe Suction
Piping Release Detection Comments:	Not reported
Spill Prevention Manholes:	SB - Spill Containment Manhole (bucket)
Spill Prevention Manhole Comments:	Not reported
OverFill Prevention:	FILL - Fill Pipe (drop tube flapper)
OverFill Prevention Comment:	Not reported
Comments:	A Bldg.
Name:	CLEVELAND CLINIC FOUNDATION
Address:	9500 EUCLID AVE
City,State,Zip:	CLEVELAND, OH
Tank Number:	T00004
Status:	REM - Removed
UST Capacity:	10000
Tank Content:	Diesel
Installation Date:	02/01/1994
Construction:	FRP-Fiberglass Reinforced Plastic
Date Last Used:	06/08/2005
Date TCL Closed:	Not reported
Date Removed:	06/30/2005
CAS Number:	68334-30-5
Abandoned Approved:	Not reported
Regulated:	YES
Sensitive Area:	NO
Date Of Sensitivity:	Not reported
UST Configurations:	SC- Secondarily Contained
Construction Comments:	Not reported
Corrosion Protections:	NR - None Required by Rule
Corrosion Protection Comments:	Not reported
Primary Release Detection:	ATG - Automatic Tank Gauging
Secondary Release Detection:	ATG - Automatic Tank Gauging
Release Detection Comments:	Walled;Vapor Monitoring / RDLine:

CLEVELAND CLINIC FOUNDATION BOILER ROOM * (Continued) **1000429892**

Piping Configuration:	SC - Secondarily Contained
Piping Configuration Comments:	Not reported
Piping Styles:	S - Suction
Piping Constructions:	FRP - Fiberglass Reinforced Plastic
Piping Construction Comments:	Not reported
Piping Corrosion Protections:	NR - None required by rule
Piping Corrosion Protection Comments:	Not reported
Piping Release Detections:	SS - Safe Suction
Piping Release Detection Comments:	Not reported
Spill Prevention Manholes:	SB - Spill Containment Manhole (bucket)
Spill Prevention Manhole Comments:	Not reported
OverFill Prevention:	FILL - Fill Pipe (drop tube flapper)
OverFill Prevention Comment:	Not reported
Comments:	Not reported
Name:	CLEVELAND CLINIC FOUNDATION
Address:	9500 EUCLID AVE
City,State,Zip:	CLEVELAND, OH
Tank Number:	T00005
Status:	CIU - Currently In Use
UST Capacity:	4000
Tank Content:	Diesel
Installation Date:	06/20/2000
Construction:	FRP-Fiberglass Reinforced Plastic
Date Last Used:	Not reported
Date TCL Closed:	Not reported
Date Removed:	Not reported
CAS Number:	68334-30-5
Abandoned Approved:	Not reported
Regulated:	YES
Sensitive Area:	NO
Date Of Sensitivity:	Not reported
UST Configurations:	SW - Single Wall
Construction Comments:	Not reported
Corrosion Protections:	NR - None Required by Rule
Corrosion Protection Comments:	Not reported
Primary Release Detection:	ATG - Automatic Tank Gauging
Secondary Release Detection:	ATG - Automatic Tank Gauging
Release Detection Comments:	Not reported
Piping Configuration:	SC - Secondarily Contained
Piping Configuration Comments:	Not reported
Piping Styles:	S - Suction
Piping Constructions:	FRP - Fiberglass Reinforced Plastic
Piping Construction Comments:	Not reported
Piping Corrosion Protections:	NR - None required by rule
Piping Corrosion Protection Comments:	Not reported
Piping Release Detections:	SS - Safe Suction
Piping Release Detection Comments:	Not reported
Spill Prevention Manholes:	SB - Spill Containment Manhole (bucket)
Spill Prevention Manhole Comments:	Not reported
OverFill Prevention:	FILL - Fill Pipe (drop tube flapper)
OverFill Prevention Comment:	Not reported
Comments:	I Bldg.
Name:	CLEVELAND CLINIC FOUNDATION
Address:	9500 EUCLID AVE

CLEVELAND CLINIC FOUNDATION BOILER ROOM * (Continued) **1000429892**

City,State,Zip:	CLEVELAND, OH
Tank Number:	T00006
Status:	CIU - Currently In Use
UST Capacity:	30000
Tank Content:	Diesel
Installation Date:	04/11/2005
Construction:	FRP-Fiberglass Reinforced Plastic
Date Last Used:	Not reported
Date TCL Closed:	Not reported
Date Removed:	Not reported
CAS Number:	68334-30-5
Abandoned Approved:	Not reported
Regulated:	YES
Sensitive Area:	NO
Date Of Sensitivity:	Not reported
UST Configurations:	SW - Single Wall
Construction Comments:	Not reported
Corrosion Protections:	NR - None Required by Rule
Corrosion Protection Comments:	Not reported
Primary Release Detection:	ATG - Automatic Tank Gauging
Secondary Release Detection:	ATG - Automatic Tank Gauging
Release Detection Comments:	Not reported
Piping Configuration:	SC - Secondarily Contained
Piping Configuration Comments:	Not reported
Piping Styles:	S - Suction
Piping Constructions:	FRP - Fiberglass Reinforced Plastic
Piping Construction Comments:	Not reported
Piping Corrosion Protections:	NR - None required by rule
Piping Corrosion Protection Comments:	Not reported
Piping Release Detections:	SS - Safe Suction
Piping Release Detection Comments:	Not reported
Spill Prevention Manholes:	SB - Spill Containment Manhole (bucket)
Spill Prevention Manhole Comments:	Not reported
OverFill Prevention:	FILL - Fill Pipe (drop tube flapper)
OverFill Prevention Comment:	Not reported
Comments:	TANK 2
Name:	CLEVELAND CLINIC FOUNDATION
Address:	9500 EUCLID AVE
City,State,Zip:	CLEVELAND, OH
Tank Number:	T00007
Status:	CIU - Currently In Use
UST Capacity:	30000
Tank Content:	Diesel
Installation Date:	04/11/2005
Construction:	FRP-Fiberglass Reinforced Plastic
Date Last Used:	Not reported
Date TCL Closed:	Not reported
Date Removed:	Not reported
CAS Number:	68334-30-5
Abandoned Approved:	Not reported
Regulated:	YES
Sensitive Area:	NO
Date Of Sensitivity:	Not reported
UST Configurations:	SW - Single Wall

CLEVELAND CLINIC FOUNDATION BOILER ROOM * (Continued) **1000429892**

Construction Comments:	Not reported
Corrosion Protections:	NR - None Required by Rule
Corrosion Protection Comments:	Not reported
Primary Release Detection:	ATG - Automatic Tank Gauging
Secondary Release Detection:	ATG - Automatic Tank Gauging
Release Detection Comments:	Not reported
Piping Configuration:	SC - Secondarily Contained
Piping Configuration Comments:	Not reported
Piping Styles:	S - Suction
Piping Constructions:	FRP - Fiberglass Reinforced Plastic
Piping Construction Comments:	Not reported
Piping Corrosion Protections:	NR - None required by rule
Piping Corrosion Protection Comments:	Not reported
Piping Release Detections:	SS - Safe Suction
Piping Release Detection Comments:	Not reported
Spill Prevention Manholes:	SB - Spill Containment Manhole (bucket)
Spill Prevention Manhole Comments:	Not reported
OverFill Prevention:	FILL - Fill Pipe (drop tube flapper)
OverFill Prevention Comment:	Not reported
Comments:	Tank 1
Name:	CLEVELAND CLINIC FOUNDATION
Address:	9500 EUCLID AVE
City,State,Zip:	CLEVELAND, OH
Tank Number:	T00009
Status:	REM - Removed
UST Capacity:	2000
Tank Content:	Other Petroleum Distillate
Installation Date:	Not reported
Construction:	Not reported
Date Last Used:	Not reported
Date TCL Closed:	Not reported
Date Removed:	09/16/1998
CAS Number:	Not reported
Abandoned Approved:	Not reported
Regulated:	NO
Sensitive Area:	NO
Date Of Sensitivity:	Not reported
UST Configurations:	Not reported
Construction Comments:	Not reported
Corrosion Protections:	Not reported
Corrosion Protection Comments:	Not reported
Primary Release Detection:	Not reported
Secondary Release Detection:	Not reported
Release Detection Comments:	Not reported
Piping Configuration:	Not reported
Piping Configuration Comments:	Not reported
Piping Styles:	Not reported
Piping Constructions:	Not reported
Piping Construction Comments:	Not reported
Piping Corrosion Protections:	Not reported
Piping Corrosion Protection Comments:	Not reported
Piping Release Detections:	Not reported
Piping Release Detection Comments:	Not reported
Spill Prevention Manholes:	Not reported
Spill Prevention Manhole Comments:	Not reported

CLEVELAND CLINIC FOUNDATION BOILER ROOM * (Continued) **1000429892**

OverFill Prevention:	Not reported
OverFill Prevention Comment:	Not reported
Comments:	LTF=2, Fuel Oil
Name:	CLEVELAND CLINIC FOUNDATION
Address:	9500 EUCLID AVE
City,State,Zip:	CLEVELAND, OH
Tank Number:	T00010
Status:	REM - Removed
UST Capacity:	2500
Tank Content:	Other Petroleum Distillate
Installation Date:	Not reported
Construction:	Not reported
Date Last Used:	Not reported
Date TCL Closed:	Not reported
Date Removed:	03/25/2000
CAS Number:	Not reported
Abandoned Approved:	Not reported
Regulated:	NO
Sensitive Area:	NO
Date Of Sensitivity:	Not reported
UST Configurations:	Not reported
Construction Comments:	Not reported
Corrosion Protections:	Not reported
Corrosion Protection Comments:	Not reported
Primary Release Detection:	Not reported
Secondary Release Detection:	Not reported
Release Detection Comments:	Not reported
Piping Configuration:	Not reported
Piping Configuration Comments:	Not reported
Piping Styles:	Not reported
Piping Constructions:	Not reported
Piping Construction Comments:	Not reported
Piping Corrosion Protections:	Not reported
Piping Corrosion Protection Comments:	Not reported
Piping Release Detections:	Not reported
Piping Release Detection Comments:	Not reported
Spill Prevention Manholes:	Not reported
Spill Prevention Manhole Comments:	Not reported
OverFill Prevention:	Not reported
OverFill Prevention Comment:	Not reported
Comments:	LTF=2, Fuel Oil
Name:	CLEVELAND CLINIC FOUNDATION
Address:	9500 EUCLID AVE
City,State,Zip:	CLEVELAND, OH
Tank Number:	T00011
Status:	REM - Removed
UST Capacity:	2500
Tank Content:	Other Petroleum Distillate
Installation Date:	Not reported
Construction:	Not reported
Date Last Used:	Not reported
Date TCL Closed:	Not reported
Date Removed:	03/25/2000

CLEVELAND CLINIC FOUNDATION BOILER ROOM * (Continued) **1000429892**

CAS Number:	Not reported
Abandoned Approved:	Not reported
Regulated:	NO
Sensitive Area:	NO
Date Of Sensitivity:	Not reported
UST Configurations:	Not reported
Construction Comments:	Not reported
Corrosion Protections:	Not reported
Corrosion Protection Comments:	Not reported
Primary Release Detection:	Not reported
Secondary Release Detection:	Not reported
Release Detection Comments:	Not reported
Piping Configuration:	Not reported
Piping Configuration Comments:	Not reported
Piping Styles:	Not reported
Piping Constructions:	Not reported
Piping Construction Comments:	Not reported
Piping Corrosion Protections:	Not reported
Piping Corrosion Protection Comments:	Not reported
Piping Release Detections:	Not reported
Piping Release Detection Comments:	Not reported
Spill Prevention Manholes:	Not reported
Spill Prevention Manhole Comments:	Not reported
OverFill Prevention:	Not reported
OverFill Prevention Comment:	Not reported
Comments:	LTF=2, Fuel Oil
Name:	CLEVELAND CLINIC FOUNDATION
Address:	9500 EUCLID AVE
City,State,Zip:	CLEVELAND, OH
Tank Number:	T00012
Status:	REM - Removed
UST Capacity:	3000
Tank Content:	Other Petroleum Distillate
Installation Date:	Not reported
Construction:	Not reported
Date Last Used:	Not reported
Date TCL Closed:	Not reported
Date Removed:	03/25/2000
CAS Number:	Not reported
Abandoned Approved:	Not reported
Regulated:	NO
Sensitive Area:	NO
Date Of Sensitivity:	Not reported
UST Configurations:	Not reported
Construction Comments:	Not reported
Corrosion Protections:	Not reported
Corrosion Protection Comments:	Not reported
Primary Release Detection:	Not reported
Secondary Release Detection:	Not reported
Release Detection Comments:	Not reported
Piping Configuration:	Not reported
Piping Configuration Comments:	Not reported
Piping Styles:	Not reported
Piping Constructions:	Not reported
Piping Construction Comments:	Not reported

CLEVELAND CLINIC FOUNDATION BOILER ROOM * (Continued) **1000429892**

Piping Corrosion Protections:	Not reported
Piping Corrosion Protection Comments:	Not reported
Piping Release Detections:	Not reported
Piping Release Detection Comments:	Not reported
Spill Prevention Manholes:	Not reported
Spill Prevention Manhole Comments:	Not reported
OverFill Prevention:	Not reported
OverFill Prevention Comment:	Not reported
Comments:	LTF=2, Fuel Oil

Name:	CLEVELAND CLINIC FOUNDATION
Address:	9500 EUCLID AVE
City,State,Zip:	CLEVELAND, OH

Tank Number:	T00013
Status:	REM - Removed
UST Capacity:	1500
Tank Content:	Gasoline
Installation Date:	Not reported
Construction:	Not reported
Date Last Used:	Not reported
Date TCL Closed:	Not reported
Date Removed:	04/15/2000
CAS Number:	Not reported
Abandoned Approved:	Not reported
Regulated:	YES
Sensitive Area:	NO
Date Of Sensitivity:	Not reported
UST Configurations:	Not reported
Construction Comments:	Not reported
Corrosion Protections:	Not reported
Corrosion Protection Comments:	Not reported
Primary Release Detection:	Not reported
Secondary Release Detection:	Not reported
Release Detection Comments:	Not reported
Piping Configuration:	Not reported
Piping Configuration Comments:	Not reported
Piping Styles:	Not reported
Piping Constructions:	Not reported
Piping Construction Comments:	Not reported
Piping Corrosion Protections:	Not reported
Piping Corrosion Protection Comments:	Not reported
Piping Release Detections:	Not reported
Piping Release Detection Comments:	Not reported
Spill Prevention Manholes:	Not reported
Spill Prevention Manhole Comments:	Not reported
OverFill Prevention:	Not reported
OverFill Prevention Comment:	Not reported
Comments:	Not reported

ARCHIVE UST:

Name:	CLEVELAND CLINIC FOUNDATION
Address:	9500 EUCLID AVE
City,State,Zip:	CLEVELAND, OH 44195-5047
Facility Number:	18003639
Owner Name:	CLEVELAND CLINIC POWER HOUSE
Owner Address:	2045 E 90TH ST

CLEVELAND CLINIC FOUNDATION BOILER ROOM * (Continued) **1000429892**

Owner City,St,Zip: CLEVELAND, OH 44106
Owner Telephone: (216)445-6912
Owner ID: W013820
Facility Type: Other (Explain)
Contact Name: PAUL DZURINDA
Contact Telephone: (216)445-6912
Tank Number: 6
Depth at Location: CLEVELAND FIRE DEPARTMENT
Authorized: Yes
Eligible Award: Not reported
Action: Yes

Permit:
Facility Id: 18003639
Permit Id: P00001
Permit Status: Closed
Issued Date: 5/25/2001
LFD Permit Id: 07853

Facility Id: 18003639
Permit Id: P00002
Permit Status: Closed
Issued Date: 3/25/2000
LFD Permit Id: 10201

Facility Id: 18003639
Permit Id: P00003
Permit Status: Closed
Issued Date: 10/28/1998
LFD Permit Id: 08315

Facility Id: 18003639
Permit Id: P00004
Permit Status: Closed
Issued Date: 5/25/2001
LFD Permit Id: 10156

Facility Id: 18003639
Permit Id: P00005
Permit Status: Closed
Issued Date: 6/8/2005
LFD Permit Id: 13050

Facility Id: 18003639
Permit Id: P00006
Permit Status: Closed
Issued Date: 10/15/2004
LFD Permit Id: 13026

Inspection:
Facility Id: 18003639
Permit Number: P00004
Code: 502
Inspection Type: Final

Facility Id: 18003639
Permit Number: P00005

CLEVELAND CLINIC FOUNDATION BOILER ROOM * (Continued) **1000429892**

Code: 201
Inspection Type: Preliminary

Facility Id: 18003639
Permit Number: P00005
Code: 103
Inspection Type: Final

Facility Id: 18003639
Permit Number: P00005
Code: 504
Inspection Type: Final

Facility Id: 18003639
Permit Number: P00005
Code: 202
Inspection Type: Preliminary

Tank ID: T00001
Tank Type: Not reported
Tank Status: Currently In Use
Install Date: Not reported
Content: Not reported
Capacity: Not reported
Corrosion Protection Tank: Not reported
CAS #: Not reported
Regulated: Yes
Overfill Device Installed: Yes
Spill Device Installed: Yes
Release Detection On Tank: Not reported
Date Removed: Not reported
Date Last Use: Not reported
Date Abandoned/Closed: Not reported
AST/UST: UST
Corrosion Protection Piping: Not reported
Piping Material: Not reported
Piping Type: Not reported
Release Detection On Piping: No Monitoring Suction/Gravity System

Tank ID: T00002
Tank Type: Not reported
Tank Status: Currently In Use
Install Date: Not reported
Content: Not reported
Capacity: Not reported
Corrosion Protection Tank: Not reported
CAS #: Not reported
Regulated: Yes
Overfill Device Installed: Yes
Spill Device Installed: Yes
Release Detection On Tank: Not reported
Date Removed: Not reported
Date Last Use: Not reported
Date Abandoned/Closed: Not reported
AST/UST: UST

CLEVELAND CLINIC FOUNDATION BOILER ROOM * (Continued) **1000429892**

Corrosion Protection Piping:	Not reported
Piping Material:	Not reported
Piping Type:	Not reported
Release Detection On Piping:	No Monitoring Suction/Gravity System

Tank ID:	T00003
Tank Type:	Not reported
Tank Status:	**Currently In Use**
Install Date:	Not reported
Content:	Not reported
Capacity:	Not reported
Corrosion Protection Tank:	Not reported
CAS #:	Not reported
Regulated:	Yes
Overfill Device Installed:	Yes
Spill Device Installed:	Yes
Release Detection On Tank:	Not reported
Date Removed:	Not reported
Date Last Use:	Not reported
Date Abandoned/Closed:	Not reported
AST/UST:	UST
Corrosion Protection Piping:	Not reported
Piping Material:	Not reported
Piping Type:	Not reported
Release Detection On Piping:	No Monitoring Suction/Gravity System

Tank ID:	T00004
Tank Type:	Not reported
Tank Status:	**Removed**
Install Date:	Not reported
Content:	Not reported
Capacity:	Not reported
Corrosion Protection Tank:	Not reported
CAS #:	Not reported
Regulated:	Yes
Overfill Device Installed:	Yes
Spill Device Installed:	Yes
Release Detection On Tank:	Not reported
Date Removed:	6/8/2005
Date Last Use:	6/8/2005
Date Abandoned/Closed:	Not reported
AST/UST:	UST
Corrosion Protection Piping:	Not reported
Piping Material:	Not reported
Piping Type:	Not reported
Release Detection On Piping:	No Monitoring Suction/Gravity System

Tank ID:	T00005
Tank Type:	Not reported
Tank Status:	**Currently In Use**
Install Date:	Not reported
Content:	Not reported
Capacity:	Not reported
Corrosion Protection Tank:	Not reported

CLEVELAND CLINIC FOUNDATION BOILER ROOM * (Continued) **1000429892**

CAS #:	Not reported
Regulated:	Yes
Overfill Device Installed:	Yes
Spill Device Installed:	Yes
Release Detection On Tank:	Not reported
Date Removed:	Not reported
Date Last Use:	Not reported
Date Abandoned/Closed:	Not reported
AST/UST:	UST
Corrosion Protection Piping:	Not reported
Piping Material:	Not reported
Piping Type:	Not reported
Release Detection On Piping:	No Monitoring Suction/Gravity System

Tank ID:	T00006
Tank Type:	Not reported
Tank Status:	**Currently In Use**
Install Date:	Not reported
Content:	Not reported
Capacity:	Not reported
Corrosion Protection Tank:	Not reported
CAS #:	Not reported
Regulated:	Yes
Overfill Device Installed:	Yes
Spill Device Installed:	Yes
Release Detection On Tank:	Not reported
Date Removed:	Not reported
Date Last Use:	Not reported
Date Abandoned/Closed:	Not reported
AST/UST:	UST
Corrosion Protection Piping:	Not reported
Piping Material:	Not reported
Piping Type:	Not reported
Release Detection On Piping:	Electronic Line Leak Detector

Tank ID:	T00007
Tank Type:	Not reported
Tank Status:	**Currently In Use**
Install Date:	Not reported
Content:	Not reported
Capacity:	Not reported
Corrosion Protection Tank:	Not reported
CAS #:	Not reported
Regulated:	Yes
Overfill Device Installed:	Yes
Spill Device Installed:	Yes
Release Detection On Tank:	Not reported
Date Removed:	Not reported
Date Last Use:	Not reported
Date Abandoned/Closed:	Not reported
AST/UST:	UST
Corrosion Protection Piping:	Not reported
Piping Material:	Not reported
Piping Type:	Not reported
Release Detection On Piping:	Electronic Line Leak Detector

CLEVELAND CLINIC FOUNDATION BOILER ROOM * (Continued) **1000429892**

SPILLS:

Name:	CLEVELAND CLINIC FOUNDATION
Address:	9500 EUCLID AVE
City,State,Zip:	CLEVELAND, OH
Spill Number:	9103-18-0880
Spill Year:	1991
Date Spill Reported:	03/21/1991
Spill Month:	3
Spill Number:	0880
Rep Name:	COMPANY
Confidential:	N
District Code:	NE
District Description:	North East
EMP Number:	Not reported
Area Name:	Not reported
Affiliation:	Not reported
Object ID:	Not reported
Spill Size:	Not reported
Spill Type:	Not reported
Ext Haz:	Not reported
OEPA Dist:	Not reported
Incident Type Code:	Not reported
Incident Type Description:	Not reported
Modifying Circumstance Code:	Not reported
Modifying Circumstance Description:	Not reported
Waterway:	Not reported
Latitude:	Not reported
Longitude:	Not reported

SPILLS:

Substance:	FUEL OIL #2
Media:	Not reported
Reported Amount:	Not reported
Reported UOM:	Not reported
Spill Number:	9103-18-0880
Recover Amount:	Not reported
Recover Unit:	Not reported
Recover Product Type:	Not reported

Name:	CLEVELAND CLINIC
Address:	9500 EUCLID AVE MAIN HOSPITAL BASEMENT
City,State,Zip:	CLEVELAND, OH
Spill Number:	0109-18-3455
Spill Year:	2001
Date Spill Reported:	09/12/2001
Spill Month:	9
Spill Number:	3455
Rep Name:	KEN DOYLE
Confidential:	Not reported
District Code:	NE
District Description:	North East
EMP Number:	Not reported
Area Name:	Not reported
Affiliation:	Not reported
Object ID:	Not reported
Spill Size:	Not reported

CLEVELAND CLINIC FOUNDATION BOILER ROOM * (Continued) **1000429892**

Spill Type:	Not reported
Ext Haz:	Not reported
OEPA Dist:	Not reported
Incident Type Code:	Not reported
Incident Type Description:	Not reported
Modifying Circumstance Code:	Not reported
Modifying Circumstance Description:	Not reported
Waterway:	Not reported
Latitude:	Not reported
Longitude:	Not reported

SPILLS:

Substance:	ETHYLENE OXIDE
Media:	Not reported
Reported Amount:	Not reported
Reported UOM:	Not reported
Spill Number:	0109-18-3455
Recover Amount:	Not reported
Recover Unit:	Not reported
Recover Product Type:	Not reported

Substance:	ETHYLENE OXIDE
Media:	Not reported
Reported Amount:	Not reported
Reported UOM:	Not reported
Spill Number:	0109-18-3455
Recover Amount:	Not reported
Recover Unit:	Not reported
Recover Product Type:	Not reported

Name:	CLEVELAND CLINIC FOUNDATION
Address:	9500 EUCLID
City,State,Zip:	CLEVELAND, OH
Spill Number:	9901-18-0003
Spill Year:	1999
Date Spill Reported:	01/02/1999
Spill Month:	1
Spill Number:	0003
Rep Name:	KEN DOYLE
Confidential:	N
District Code:	NE
District Description:	North East
EMP Number:	Not reported
Area Name:	Not reported
Affiliation:	Not reported
Object ID:	Not reported
Spill Size:	Not reported
Spill Type:	Not reported
Ext Haz:	Not reported
OEPA Dist:	Not reported
Incident Type Code:	Not reported
Incident Type Description:	Not reported
Modifying Circumstance Code:	Not reported
Modifying Circumstance Description:	Not reported
Waterway:	Not reported
Latitude:	Not reported
Longitude:	Not reported

CLEVELAND CLINIC FOUNDATION BOILER ROOM * (Continued) **1000429892**

SPILLS:

Substance:	FUEL OIL
Media:	Not reported
Reported Amount:	Not reported
Reported UOM:	Not reported
Spill Number:	9901-18-0003
Recover Amount:	Not reported
Recover Unit:	Not reported
Recover Product Type:	Not reported

Name:	CLEVELAND CLINIC
Address:	9500 EUCLID AVE
City,State,Zip:	CLEVELAND, OH
Spill Number:	9708-18-3552
Spill Year:	1997
Date Spill Reported:	08/28/1997
Spill Month:	8
Spill Number:	3552
Rep Name:	ANONYMOUS
Confidential:	N
District Code:	NE
District Description:	North East
EMP Number:	Not reported
Area Name:	Not reported
Affiliation:	Not reported
Object ID:	Not reported
Spill Size:	Not reported
Spill Type:	Not reported
Ext Haz:	Not reported
OEPA Dist:	Not reported
Incident Type Code:	Not reported
Incident Type Description:	Not reported
Modifying Circumstance Code:	Not reported
Modifying Circumstance Description:	Not reported
Waterway:	Not reported
Latitude:	Not reported
Longitude:	Not reported

SPILLS:

Substance:	FUEL OIL
Media:	Not reported
Reported Amount:	Not reported
Reported UOM:	Not reported
Spill Number:	9708-18-3552
Recover Amount:	Not reported
Recover Unit:	Not reported
Recover Product Type:	Not reported

Name:	PRAX AIR DISTRIBUTION
Address:	9500 EUCLID AVE
City,State,Zip:	CLEVELAND, OH
Spill Number:	1408-18-1813
Spill Year:	2014
Date Spill Reported:	08/28/2014
Spill Month:	8

CLEVELAND CLINIC FOUNDATION BOILER ROOM * (Continued) **1000429892**

Spill Number:	1813
Rep Name:	TRACY MURPHY
Confidential:	Not reported
District Code:	NE
District Description:	North East
EMP Number:	Not reported
Area Name:	Not reported
Affiliation:	Not reported
Object ID:	Not reported
Spill Size:	Not reported
Spill Type:	Not reported
Ext Haz:	Not reported
OEPA Dist:	Not reported
Incident Type Code:	Not reported
Incident Type Description:	Not reported
Modifying Circumstance Code:	Not reported
Modifying Circumstance Description:	Not reported
Waterway:	Not reported
Latitude:	Not reported
Longitude:	Not reported

SPILLS:

Substance:	HYDRAULIC OIL
Media:	Not reported
Reported Amount:	Not reported
Reported UOM:	Not reported
Spill Number:	1408-18-1813
Recover Amount:	Not reported
Recover Unit:	Not reported
Recover Product Type:	Not reported

FTTS INSP:

Inspection Number:	19910212OH021 1
Region:	05
Inspection Date:	02/12/91
Inspector:	BUCHAN
Violation occurred:	Yes
Investigation Type:	Section 6 PCB State Conducted
Investigation Reason:	Neutral Scheme, State
Legislation Code:	TSCA
Facility Function:	User

HIST FTTS INSP:

Inspection Number:	19910212OH021 1
Region:	05
Inspection Date:	Not reported
Inspector:	BUCHAN
Violation occurred:	Yes
Investigation Type:	Section 6 PCB State Conducted
Investigation Reason:	Neutral Scheme, State
Legislation Code:	TSCA
Facility Function:	User

CLEVELAND CLINIC FOUNDATION BOILER ROOM * (Continued) **1000429892**

FINDS:
Registry ID: 110063155482

Click Here for FRS Facility Detail Report:

Environmental Interest/Information System:
THE ELECTRONIC GREENHOUSE GAS REPORTING TOOL (E-GGRT) IS ACCESSIBLE THROUGH AN EPA WEB PAGE AND USED TO SUBMIT ANNUAL REPORTS IN SUPPORT OF THE EPA RULE FOR MANDATORY REPORTING OF GREENHOUSE GASES (GHG) FROM LARGE GHG EMISSIONS SOURCES. IMPLEMENTATION OF 40 CFR PART 98 IS REFERRED TO AS THE GREENHOUSE GAS REPORTING PROGRAM (GHGRP). THIS COMPREHENSIVE, NATIONWIDE EMISSIONS DATA WILL PROVIDE A BETTER UNDERSTANDING OF THE SOURCES OF GHGS AND WILL GUIDE DEVELOPMENT OF THE POLICIES AND PROGRAMS TO REDUCE EMISSIONS. THE PUBLICALLY AVAILABLE DATA WILL ALLOW REPORTERS TO TRACK THEIR OWN EMISSIONS, COMPARE THEM TO SIMILAR FACILITIES, AND AID IN IDENTIFYING COST EFFECTIVE OPPORTUNITIES TO REDUCE EMISSIONS IN THE FUTURE.
Registry ID: 110013865291

Click Here for FRS Facility Detail Report:

Environmental Interest/Information System:
The OH-CORE database contains information commonly shared among the Ohio EPA environmental programs. The information is facility-based, general in nature, and used to support specific programmatic systems while simultaneously maintaining an inventory of common facility-related data. Specific programmatic details are maintained in programmatic databases.
All generators and treatment, storage, and disposal (TSD) facilities who handle hazardous waste are required to report to the EPA Administrator at least once every two years. The data collected is used to create the National Biennial Resource Conservation and Recovery Act (RCRA) Hazardous Waste Report. This data is processed within the RCRA Information (RCRAInfo) database
THE EMISSION INVENTORY SYSTEM (EIS) MAINTAINS AN INVENTORY OF LARGE STATIONARY SOURCES AND VOLUNTARILY-REPORTED SMALLER SOURCES OF AIR POINT POLLUTANT EMITTERS. IT CONTAINS INFORMATION ABOUT FACILITY SITES AND THEIR PHYSICAL LOCATION, EMISSIONS UNITS, EMISSIONS PROCESSES, RELEASE POINTS, CONTROL APPROACHES, AND REGULATIONS. FACILITY INVENTORY DATA ARE KEPT SEPARATE FROM THE EMISSIONS DATA AND HAVE STABLE IDENTIFIERS TO IMPROVE CONTINUITY FROM YEAR TO YEAR AND TO HELP IDENTIFY DUPLICATE OR MISSING FACILITIES
ICIS-Air (AIR) AIR is the modernization of the Air Facility System (AFS) into the Integrated Compliance Information System (ICIS). AIR contains enforcement, compliance, and permit data for stationary sources of air pollution regulated by the EPA, State, and Local air pollution agencies.
The Air Facility System (AFS) contains compliance and permit data for stationary sources of air pollution regulated by the EPA, state, and local air pollution agencies.
The Resource Conservation and Recovery Act Information System (RCRAInfo) is EPA's comprehensive information system in support of the Resource Conservation and Recovery Act (RCRA) of 1976 and the Hazardous and Solid Waste Amendments (HSWA) of 1984. It tracks many types of information about generators, transporters, treaters, storers, and disposers of hazardous waste.

CLEVELAND CLINIC FOUNDATION BOILER ROOM * (Continued) **1000429892**

Click this hyperlink while viewing on your computer to access additional FINDS: detail in the EDR Site Report.

ECHO:

Envid:	1000429892
Registry ID:	110013865291
DFR URL:	http://echo.epa.gov/detailed-facility-report?fid=110013865291
Name:	CLEVELAND CLINIC FOUNDATION
Address:	9500 EUCLID AVENUE
City,State,Zip:	CLEVELAND, OH 44195

Envid:	1000429892
Registry ID:	110063155482
DFR URL:	http://echo.epa.gov/detailed-facility-report?fid=110063155482
Name:	CLEVELAND CLINIC
Address:	9500 EUCLID AVENUE
City,State,Zip:	CLEVELAND, OH 44195

ASBESTOS:

Name:	Not reported
Address:	9500 EUCLID AVE.
City,State,Zip:	CLEVELAND, OH 44195
Notification ID:	201664
Owner Name:	Cleveland Clinic Foundation
Abatement Contractor Name:	Just Right Environmental LLC
Abatement License Number:	AC2237
Building Owner:	M Building
Abate Start Date:	2/16/2023
Abate End Date:	2/17/2023
Demo Contractor Name:	N/A
Demo Start Date:	2/16/2023
Demo End Date:	2/17/2023
RACM Linear Feet:	N/A
RACM Square Feet:	430
RACM Cubic Feet:	N/A
Owner Phone:	216-440-4351
On Site Activity:	Abatement ONLY
Abatement Phone No:	216-440-4351
On Site Specialist Name:	Israel Rojas
Specialist Cert Number:	AS25027
Cert Expiration Date:	8/20/2023
Setup Date:	2/16/2023
Offsite On Hold Date:	Not reported
Onsite Off Hold:	Not reported
Demo Contractor Phone:	N/A
Demo On Hold Date:	Not reported
Demo Off Hold Date:	Not reported
NF Cat-1 Pipe (ft):	0
NF Cat-1 Surface Area (sq ft):	0
NF Cat-2 Pipe (ft):	0
NF Cat-2 Surface Area (sq ft):	0

Name:	Not reported
Address:	9500 EUCLID AVENUE
City,State,Zip:	CLEVELAND, OH 44195
Notification ID:	180243

CLEVELAND CLINIC FOUNDATION BOILER ROOM * (Continued) **1000429892**

Owner Name:	Cleveland Clinic Foundation
Abatement Contractor Name:	Pioneer Environmental Systems, Inc.
Abatement License Number:	AC1886
Building Owner:	Cleveland Clinic Main Campus
Abate Start Date:	1/1/2022
Abate End Date:	12/31/2022
Demo Contractor Name:	N/A
Demo Start Date:	1/1/2022
Demo End Date:	12/31/2022
RACM Linear Feet:	39
RACM Square Feet:	864
RACM Cubic Feet:	N/A
Owner Phone:	330-866-3435
On Site Activity:	Abatement ONLY
Abatement Phone No:	330-866-3435
On Site Specialist Name:	Gary York
Specialist Cert Number:	AS23211
Cert Expiration Date:	8/12/2023
Setup Date:	1/1/2022
Offsite On Hold Date:	Not reported
Onsite Off Hold:	Not reported
Demo Contractor Phone:	N/A
Demo On Hold Date:	Not reported
Demo Off Hold Date:	Not reported
NF Cat-1 Pipe (ft):	0
NF Cat-1 Surface Area (sq ft):	0
NF Cat-2 Pipe (ft):	0
NF Cat-2 Surface Area (sq ft):	0

Name:	Not reported
Address:	9500 EUCLID AVE.
City,State,Zip:	CLEVELAND, OH 44195
Notification ID:	192900
Owner Name:	Cleveland Clinic Foundation
Abatement Contractor Name:	Pioneer Environmental Services, Inc.
Abatement License Number:	AC2615
Building Owner:	H Building
Abate Start Date:	8/25/2022
Abate End Date:	12/29/2023
Demo Contractor Name:	N/A
Demo Start Date:	8/25/2022
Demo End Date:	12/29/2023
RACM Linear Feet:	N/A
RACM Square Feet:	300
RACM Cubic Feet:	N/A
Owner Phone:	216-570-6022
On Site Activity:	Abatement ONLY
Abatement Phone No:	216-570-6022
On Site Specialist Name:	Genaro Mejia
Specialist Cert Number:	AS32479
Cert Expiration Date:	2/11/2024
Setup Date:	8/25/2022
Offsite On Hold Date:	8/25/2022
Onsite Off Hold:	Not reported
Demo Contractor Phone:	N/A
Demo On Hold Date:	Not reported
Demo Off Hold Date:	Not reported

CLEVELAND CLINIC FOUNDATION BOILER ROOM * (Continued) **1000429892**

NF Cat-1 Pipe (ft):	0
NF Cat-1 Surface Area (sq ft):	0
NF Cat-2 Pipe (ft):	0
NF Cat-2 Surface Area (sq ft):	0

Name:	Not reported
Address:	9500 EUCLID AVE.
City,State,Zip:	CLEVELAND, OH 44195
Notification ID:	198761
Owner Name:	Cleveland Clinic Foundation
Abatement Contractor Name:	Pioneer Environmental Services, Inc.
Abatement License Number:	AC2615
Building Owner:	Cleveland Clinic Main Campus
Abate Start Date:	1/1/2023
Abate End Date:	12/31/2023
Demo Contractor Name:	N/A
Demo Start Date:	1/1/2023
Demo End Date:	12/31/2023
RACM Linear Feet:	N/A
RACM Square Feet:	160
RACM Cubic Feet:	N/A
Owner Phone:	330-866-3435
On Site Activity:	Abatement ONLY
Abatement Phone No:	330-866-3435
On Site Specialist Name:	Candido Munoz
Specialist Cert Number:	AS32126
Cert Expiration Date:	5/2/2024
Setup Date:	1/1/2023
Offsite On Hold Date:	Not reported
Onsite Off Hold:	Not reported
Demo Contractor Phone:	N/A
Demo On Hold Date:	Not reported
Demo Off Hold Date:	Not reported
NF Cat-1 Pipe (ft):	0
NF Cat-1 Surface Area (sq ft):	0
NF Cat-2 Pipe (ft):	0
NF Cat-2 Surface Area (sq ft):	0

Name:	Not reported
Address:	9500 EUCLID AVENUE
City,State,Zip:	CLEVELAND, OH 44106
Notification ID:	196765
Owner Name:	Cleveland Clinic Foundation
Abatement Contractor Name:	Just Right Environmental LLC
Abatement License Number:	AC2237
Building Owner:	Building S
Abate Start Date:	12/19/2022
Abate End Date:	12/30/2022
Demo Contractor Name:	N/A
Demo Start Date:	12/19/2022
Demo End Date:	12/30/2022
RACM Linear Feet:	N/A
RACM Square Feet:	500
RACM Cubic Feet:	N/A
Owner Phone:	216-440-8433
On Site Activity:	Abatement ONLY
Abatement Phone No:	216-440-8433

CLEVELAND CLINIC FOUNDATION BOILER ROOM * (Continued) **1000429892**

On Site Specialist Name:	Israel Rojas
Specialist Cert Number:	AS25027
Cert Expiration Date:	8/20/2023
Setup Date:	12/19/2022
Offsite On Hold Date:	Not reported
Onsite Off Hold:	Not reported
Demo Contractor Phone:	N/A
Demo On Hold Date:	Not reported
Demo Off Hold Date:	Not reported
NF Cat-1 Pipe (ft):	0
NF Cat-1 Surface Area (sq ft):	0
NF Cat-2 Pipe (ft):	0
NF Cat-2 Surface Area (sq ft):	0

Name:	Not reported
Address:	9500 EUCLID AVE
City,State,Zip:	CLEVELAND, OH 44195
Notification ID:	134087
Owner Name:	Cleveland Clinic Foundation
Abatement Contractor Name:	Pioneer Environmental Systems, Inc.
Abatement License Number:	AC1886
Building Owner:	H Bldg
Abate Start Date:	2/9/2020
Abate End Date:	6/30/2020
Demo Contractor Name:	N/A
Demo Start Date:	2/9/2020
Demo End Date:	6/30/2020
RACM Linear Feet:	N/A
RACM Square Feet:	200
RACM Cubic Feet:	N/A
Owner Phone:	216-313-6132
On Site Activity:	Abatement ONLY
Abatement Phone No:	216-313-6132
On Site Specialist Name:	Jose Lopez Garcia
Specialist Cert Number:	AS31478
Cert Expiration Date:	3/27/2024
Setup Date:	2/9/2020
Offsite On Hold Date:	2/9/2020
Onsite Off Hold:	Not reported
Demo Contractor Phone:	N/A
Demo On Hold Date:	Not reported
Demo Off Hold Date:	Not reported
NF Cat-1 Pipe (ft):	0
NF Cat-1 Surface Area (sq ft):	0
NF Cat-2 Pipe (ft):	0
NF Cat-2 Surface Area (sq ft):	0

Name:	Not reported
Address:	9500 EUCLID AVE
City,State,Zip:	CLEVELAND, OH 44195
Notification ID:	134087
Owner Name:	Cleveland Clinic Foundation
Abatement Contractor Name:	Pioneer Environmental Systems, Inc.
Abatement License Number:	AC1886
Building Owner:	M Bldg
Abate Start Date:	2/9/2020
Abate End Date:	6/30/2020

CLEVELAND CLINIC FOUNDATION BOILER ROOM * (Continued) **1000429892**

Demo Contractor Name:	N/A
Demo Start Date:	2/9/2020
Demo End Date:	6/30/2020
RACM Linear Feet:	N/A
RACM Square Feet:	180
RACM Cubic Feet:	N/A
Owner Phone:	216-313-6132
On Site Activity:	Abatement ONLY
Abatement Phone No:	216-313-6132
On Site Specialist Name:	Jose Lopez Garcia
Specialist Cert Number:	AS31478
Cert Expiration Date:	3/27/2024
Setup Date:	2/9/2020
Offsite On Hold Date:	2/9/2020
Onsite Off Hold:	Not reported
Demo Contractor Phone:	N/A
Demo On Hold Date:	Not reported
Demo Off Hold Date:	Not reported
NF Cat-1 Pipe (ft):	0
NF Cat-1 Surface Area (sq ft):	0
NF Cat-2 Pipe (ft):	0
NF Cat-2 Surface Area (sq ft):	0

Name:	Not reported
Address:	9500 EUCLID AVENUE
City,State,Zip:	CLEVELAND, OH 44195
Notification ID:	137290
Owner Name:	Cleveland Clinic Foundation
Abatement Contractor Name:	Pioneer Environmental Systems, Inc.
Abatement License Number:	AC1886
Building Owner:	The Cleveland Clinic
Abate Start Date:	1/1/2019
Abate End Date:	12/31/2019
Demo Contractor Name:	N/A
Demo Start Date:	1/1/2019
Demo End Date:	12/31/2019
RACM Linear Feet:	42
RACM Square Feet:	3112
RACM Cubic Feet:	N/A
Owner Phone:	330-866-3435
On Site Activity:	Abatement ONLY
Abatement Phone No:	330-866-3435
On Site Specialist Name:	Jose Lopez Garcia
Specialist Cert Number:	AS31478
Cert Expiration Date:	3/27/2024
Setup Date:	1/1/2019
Offsite On Hold Date:	Not reported
Onsite Off Hold:	Not reported
Demo Contractor Phone:	N/A
Demo On Hold Date:	Not reported
Demo Off Hold Date:	Not reported
NF Cat-1 Pipe (ft):	0
NF Cat-1 Surface Area (sq ft):	0
NF Cat-2 Pipe (ft):	0
NF Cat-2 Surface Area (sq ft):	0

Name:	Not reported

CLEVELAND CLINIC FOUNDATION BOILER ROOM * (Continued) **1000429892**

Address:	9500 EUCLID AVE
City,State,Zip:	CLEVELAND, OH 44195
Notification ID:	123070
Owner Name:	Cleveland Clinic Foundation
Abatement Contractor Name:	Pioneer Environmental Systems, Inc.
Abatement License Number:	AC1886
Building Owner:	P Building
Abate Start Date:	9/16/2019
Abate End Date:	3/31/2020
Demo Contractor Name:	N/A
Demo Start Date:	9/16/2019
Demo End Date:	3/31/2020
RACM Linear Feet:	N/A
RACM Square Feet:	2600
RACM Cubic Feet:	N/A
Owner Phone:	216-379-9217
On Site Activity:	Abatement ONLY
Abatement Phone No:	216-379-9217
On Site Specialist Name:	Jose Lopez Garcia
Specialist Cert Number:	AS31478
Cert Expiration Date:	3/27/2024
Setup Date:	9/16/2019
Offsite On Hold Date:	2/21/2020
Onsite Off Hold:	Not reported
Demo Contractor Phone:	N/A
Demo On Hold Date:	Not reported
Demo Off Hold Date:	Not reported
NF Cat-1 Pipe (ft):	0
NF Cat-1 Surface Area (sq ft):	0
NF Cat-2 Pipe (ft):	0
NF Cat-2 Surface Area (sq ft):	0

Name:	Not reported
Address:	9500 EUCLID AVENUE
City,State,Zip:	CLEVELAND, OH 44195
Notification ID:	105726
Owner Name:	Cleveland Clinic Foundation
Abatement Contractor Name:	Pioneer Environmental Systems, Inc.
Abatement License Number:	AC1886
Building Owner:	M Building
Abate Start Date:	10/11/2018
Abate End Date:	10/12/2018
Demo Contractor Name:	N/A
Demo Start Date:	10/11/2018
Demo End Date:	10/12/2018
RACM Linear Feet:	N/A
RACM Square Feet:	920
RACM Cubic Feet:	N/A
Owner Phone:	216-379-9217
On Site Activity:	Abatement ONLY
Abatement Phone No:	216-379-9217
On Site Specialist Name:	Jose Lopez Garcia
Specialist Cert Number:	AS31478
Cert Expiration Date:	3/27/2024
Setup Date:	10/11/2018
Offsite On Hold Date:	Not reported
Onsite Off Hold:	Not reported

CLEVELAND CLINIC FOUNDATION BOILER ROOM * (Continued) **1000429892**

Demo Contractor Phone:	N/A
Demo On Hold Date:	Not reported
Demo Off Hold Date:	Not reported
NF Cat-1 Pipe (ft):	0
NF Cat-1 Surface Area (sq ft):	0
NF Cat-2 Pipe (ft):	0
NF Cat-2 Surface Area (sq ft):	0

Name:	Not reported
Address:	9500 EUCLID AVE
City,State,Zip:	CLEVELAND, OH 44195
Notification ID:	97429
Owner Name:	Cleveland Clinic Foundation
Abatement Contractor Name:	Pioneer Environmental Systems, Inc.
Abatement License Number:	AC1886
Building Owner:	The Cleveland Clininc Foundation
Abate Start Date:	2/20/2018
Abate End Date:	9/30/2018
Demo Contractor Name:	N/A
Demo Start Date:	2/20/2018
Demo End Date:	9/30/2018
RACM Linear Feet:	N/A
RACM Square Feet:	210
RACM Cubic Feet:	N/A
Owner Phone:	216-317-0430
On Site Activity:	Abatement ONLY
Abatement Phone No:	216-317-0430
On Site Specialist Name:	Gary York
Specialist Cert Number:	AS23211
Cert Expiration Date:	8/12/2023
Setup Date:	2/20/2018
Offsite On Hold Date:	8/11/2018
Onsite Off Hold:	9/6/2018
Demo Contractor Phone:	N/A
Demo On Hold Date:	Not reported
Demo Off Hold Date:	Not reported
NF Cat-1 Pipe (ft):	0
NF Cat-1 Surface Area (sq ft):	0
NF Cat-2 Pipe (ft):	0
NF Cat-2 Surface Area (sq ft):	0

Name:	Not reported
Address:	9500 EUCLID AVENUE
City,State,Zip:	CLEVELAND, OH 44195
Notification ID:	96169
Owner Name:	Cleveland Clinic Foundation
Abatement Contractor Name:	Pioneer Environmental Systems, Inc.
Abatement License Number:	AC1886
Building Owner:	The Cleveland Clinic Foundation
Abate Start Date:	2/21/2018
Abate End Date:	9/30/2018
Demo Contractor Name:	N/A
Demo Start Date:	2/21/2018
Demo End Date:	9/30/2018
RACM Linear Feet:	N/A
RACM Square Feet:	250
RACM Cubic Feet:	N/A

CLEVELAND CLINIC FOUNDATION BOILER ROOM * (Continued) **1000429892**

Owner Phone:	216-317-0430
On Site Activity:	Abatement ONLY
Abatement Phone No:	216-317-0430
On Site Specialist Name:	Gary York
Specialist Cert Number:	AS23211
Cert Expiration Date:	8/12/2023
Setup Date:	2/21/2018
Offsite On Hold Date:	8/11/2018
Onsite Off Hold:	9/5/2018
Demo Contractor Phone:	N/A
Demo On Hold Date:	Not reported
Demo Off Hold Date:	Not reported
NF Cat-1 Pipe (ft):	0
NF Cat-1 Surface Area (sq ft):	0
NF Cat-2 Pipe (ft):	0
NF Cat-2 Surface Area (sq ft):	0

Name:	Not reported
Address:	9500 EUCLID AVENUE
City,State,Zip:	CLEVELAND, OH 44195
Notification ID:	104703
Owner Name:	Cleveland Clinic Foundation
Abatement Contractor Name:	Pioneer Environmental Systems, Inc.
Abatement License Number:	AC1886
Building Owner:	The Cleveland Clnic Foundation
Abate Start Date:	9/17/2018
Abate End Date:	9/30/2018
Demo Contractor Name:	N/A
Demo Start Date:	9/17/2018
Demo End Date:	9/30/2018
RACM Linear Feet:	N/A
RACM Square Feet:	150
RACM Cubic Feet:	N/A
Owner Phone:	216-444-6424
On Site Activity:	Abatement ONLY
Abatement Phone No:	216-444-6424
On Site Specialist Name:	Jose Lopez Garcia
Specialist Cert Number:	AS31478
Cert Expiration Date:	3/27/2024
Setup Date:	9/17/2018
Offsite On Hold Date:	Not reported
Onsite Off Hold:	Not reported
Demo Contractor Phone:	N/A
Demo On Hold Date:	Not reported
Demo Off Hold Date:	Not reported
NF Cat-1 Pipe (ft):	0
NF Cat-1 Surface Area (sq ft):	0
NF Cat-2 Pipe (ft):	0
NF Cat-2 Surface Area (sq ft):	0

Name:	Not reported
Address:	9500 EUCLID AVENUE
City,State,Zip:	CLEVELAND, OH 44195
Notification ID:	92554
Owner Name:	Cleveland Clinic Foundation
Abatement Contractor Name:	Pioneer Environmental Systems, Inc.
Abatement License Number:	AC1886

CLEVELAND CLINIC FOUNDATION BOILER ROOM * (Continued) **1000429892**

Building Owner:	The Cleveland Clinic Foundation
Abate Start Date:	11/13/2017
Abate End Date:	9/30/2018
Demo Contractor Name:	N/A
Demo Start Date:	11/13/2017
Demo End Date:	9/30/2018
RACM Linear Feet:	N/A
RACM Square Feet:	3000
RACM Cubic Feet:	N/A
Owner Phone:	216-312-3322
On Site Activity:	Abatement ONLY
Abatement Phone No:	216-312-3322
On Site Specialist Name:	Gary York
Specialist Cert Number:	AS23211
Cert Expiration Date:	8/12/2023
Setup Date:	11/13/2017
Offsite On Hold Date:	4/30/2018
Onsite Off Hold:	Not reported
Demo Contractor Phone:	N/A
Demo On Hold Date:	Not reported
Demo Off Hold Date:	Not reported
NF Cat-1 Pipe (ft):	0
NF Cat-1 Surface Area (sq ft):	0
NF Cat-2 Pipe (ft):	0
NF Cat-2 Surface Area (sq ft):	0

Name:	Not reported
Address:	9500 EUCLID AVENUE
City,State,Zip:	CLEVELAND, OH 44195
Notification ID:	92445
Owner Name:	Cleveland Clinic Foundation
Abatement Contractor Name:	Pioneer Environmental Systems, Inc.
Abatement License Number:	AC1886
Building Owner:	The Cleveland Clinic Foundation
Abate Start Date:	10/25/2017
Abate End Date:	9/30/2018
Demo Contractor Name:	N/A
Demo Start Date:	10/25/2017
Demo End Date:	9/30/2018
RACM Linear Feet:	175
RACM Square Feet:	2050
RACM Cubic Feet:	N/A
Owner Phone:	216-218-1321
On Site Activity:	Abatement ONLY
Abatement Phone No:	216-218-1321
On Site Specialist Name:	Jose Lopez Garcia
Specialist Cert Number:	AS31478
Cert Expiration Date:	3/27/2024
Setup Date:	10/25/2017
Offsite On Hold Date:	7/27/2018
Onsite Off Hold:	Not reported
Demo Contractor Phone:	N/A
Demo On Hold Date:	Not reported
Demo Off Hold Date:	Not reported
NF Cat-1 Pipe (ft):	0
NF Cat-1 Surface Area (sq ft):	0
NF Cat-2 Pipe (ft):	0

CLEVELAND CLINIC FOUNDATION BOILER ROOM * (Continued) **1000429892**

NF Cat-2 Surface Area (sq ft):	0

Name:	Not reported
Address:	9500 EUCLID AVENUE
City,State,Zip:	CLEVELAND, OH 44195
Notification ID:	92448
Owner Name:	Cleveland Clinic Foundation
Abatement Contractor Name:	Pioneer Environmental Systems, Inc.
Abatement License Number:	AC1886
Building Owner:	The Cleveland Clinic Foundation
Abate Start Date:	11/6/2017
Abate End Date:	9/30/2018
Demo Contractor Name:	N/A
Demo Start Date:	11/6/2017
Demo End Date:	9/30/2018
RACM Linear Feet:	N/A
RACM Square Feet:	2000
RACM Cubic Feet:	N/A
Owner Phone:	216-357-5955
On Site Activity:	Abatement ONLY
Abatement Phone No:	216-357-5955
On Site Specialist Name:	Israel Rojas
Specialist Cert Number:	AS25027
Cert Expiration Date:	8/20/2023
Setup Date:	11/6/2017
Offsite On Hold Date:	5/23/2018
Onsite Off Hold:	Not reported
Demo Contractor Phone:	N/A
Demo On Hold Date:	Not reported
Demo Off Hold Date:	Not reported
NF Cat-1 Pipe (ft):	0
NF Cat-1 Surface Area (sq ft):	0
NF Cat-2 Pipe (ft):	0
NF Cat-2 Surface Area (sq ft):	0

Name:	Not reported
Address:	9500 EUCLID AVE.
City,State,Zip:	CLEVELAND, OH
Notification ID:	2017100309
Owner Name:	Cleveland Clinic Foundation
Abatement Contractor Name:	Pioneer Environmental Systems, Inc.
Abatement License Number:	AC1886
Building Owner:	The Cleveland Clinic Foundation
Abate Start Date:	1/1/2017
Abate End Date:	12/31/2017
Demo Contractor Name:	N/A
Demo Start Date:	1/1/2017
Demo End Date:	12/31/2017
RACM Linear Feet:	600
RACM Square Feet:	600
RACM Cubic Feet:	N/A
Owner Phone:	330-866-3435
On Site Activity:	Abatement ONLY
Abatement Phone No:	330-866-3435
On Site Specialist Name:	Francisco Rojas
Specialist Cert Number:	AS22886
Cert Expiration Date:	11/14/2023

CLEVELAND CLINIC FOUNDATION BOILER ROOM * (Continued) **1000429892**

Setup Date:	1/1/2017
Offsite On Hold Date:	Not reported
Onsite Off Hold:	Not reported
Demo Contractor Phone:	N/A
Demo On Hold Date:	Not reported
Demo Off Hold Date:	Not reported
NF Cat-1 Pipe (ft):	N/A
NF Cat-1 Surface Area (sq ft):	N/A
NF Cat-2 Pipe (ft):	N/A
NF Cat-2 Surface Area (sq ft):	N/A

Name:	Not reported
Address:	9500 EUCLID AVE.
City,State,Zip:	CLEVELAND, OH 44195
Notification ID:	130588
Owner Name:	Cleveland Clinic Foundation
Abatement Contractor Name:	Pioneer Environmental Systems, Inc.
Abatement License Number:	AC1886
Building Owner:	S and T building
Abate Start Date:	12/27/2019
Abate End Date:	6/30/2021
Demo Contractor Name:	N/A
Demo Start Date:	12/27/2019
Demo End Date:	6/30/2021
RACM Linear Feet:	50
RACM Square Feet:	450
RACM Cubic Feet:	N/A
Owner Phone:	216-444-2644
On Site Activity:	Abatement ONLY
Abatement Phone No:	216-444-2644
On Site Specialist Name:	Gary York
Specialist Cert Number:	AS23211
Cert Expiration Date:	8/12/2023
Setup Date:	12/27/2019
Offsite On Hold Date:	2/28/2020
Onsite Off Hold:	Not reported
Demo Contractor Phone:	N/A
Demo On Hold Date:	Not reported
Demo Off Hold Date:	Not reported
NF Cat-1 Pipe (ft):	0
NF Cat-1 Surface Area (sq ft):	0
NF Cat-2 Pipe (ft):	0
NF Cat-2 Surface Area (sq ft):	0

Name:	Not reported
Address:	9500 EUCLID AVENUE
City,State,Zip:	CLEVELAND, OH 44195
Notification ID:	109383
Owner Name:	Cleveland Clinic Foundation
Abatement Contractor Name:	Pioneer Environmental Systems, Inc.
Abatement License Number:	AC1886
Building Owner:	H Building
Abate Start Date:	1/28/2019
Abate End Date:	1/30/2019
Demo Contractor Name:	N/A
Demo Start Date:	1/28/2019
Demo End Date:	1/30/2019

CLEVELAND CLINIC FOUNDATION BOILER ROOM * (Continued) **1000429892**

RACM Linear Feet:	N/A
RACM Square Feet:	1000
RACM Cubic Feet:	N/A
Owner Phone:	216-444-6424
On Site Activity:	Abatement ONLY
Abatement Phone No:	216-444-6424
On Site Specialist Name:	Jose Lopez Garcia
Specialist Cert Number:	AS31478
Cert Expiration Date:	3/27/2024
Setup Date:	1/28/2019
Offsite On Hold Date:	Not reported
Onsite Off Hold:	Not reported
Demo Contractor Phone:	N/A
Demo On Hold Date:	Not reported
Demo Off Hold Date:	Not reported
NF Cat-1 Pipe (ft):	0
NF Cat-1 Surface Area (sq ft):	0
NF Cat-2 Pipe (ft):	0
NF Cat-2 Surface Area (sq ft):	0

Name:	Not reported
Address:	9500 EUCLID AVENUE
City,State,Zip:	CLEVELAND, OH 44195
Notification ID:	108004
Owner Name:	Cleveland Clinic Foundation
Abatement Contractor Name:	Pioneer Environmental Systems, Inc.
Abatement License Number:	AC1886
Building Owner:	H Building
Abate Start Date:	12/28/2018
Abate End Date:	12/29/2018
Demo Contractor Name:	N/A
Demo Start Date:	12/28/2018
Demo End Date:	12/29/2018
RACM Linear Feet:	N/A
RACM Square Feet:	N/A
RACM Cubic Feet:	N/A
Owner Phone:	216-444-6430
On Site Activity:	Abatement ONLY
Abatement Phone No:	216-444-6430
On Site Specialist Name:	Jose Lopez Garcia
Specialist Cert Number:	AS31478
Cert Expiration Date:	3/27/2024
Setup Date:	12/28/2018
Offsite On Hold Date:	Not reported
Onsite Off Hold:	Not reported
Demo Contractor Phone:	N/A
Demo On Hold Date:	Not reported
Demo Off Hold Date:	Not reported
NF Cat-1 Pipe (ft):	0
NF Cat-1 Surface Area (sq ft):	0
NF Cat-2 Pipe (ft):	0
NF Cat-2 Surface Area (sq ft):	370

Name:	Not reported
Address:	9500 EUCLID AVENUE
City,State,Zip:	CLEVELAND, OH 44195
Notification ID:	92422

CLEVELAND CLINIC FOUNDATION BOILER ROOM * (Continued) **1000429892**

Owner Name:	Cleveland Clinic Foundation
Abatement Contractor Name:	Pioneer Environmental Systems, Inc.
Abatement License Number:	AC1886
Building Owner:	Cleveland Clinic Foundation
Abate Start Date:	Not reported
Abate End Date:	2/24/2017
Demo Contractor Name:	N/A
Demo Start Date:	Not reported
Demo End Date:	2/24/2017
RACM Linear Feet:	0
RACM Square Feet:	0
RACM Cubic Feet:	0
Owner Phone:	216-357-5955
On Site Activity:	Abatement ONLY
Abatement Phone No:	216-357-5955
On Site Specialist Name:	N/A
Specialist Cert Number:	Not reported
Cert Expiration Date:	Not reported
Setup Date:	12/27/2016
Offsite On Hold Date:	Not reported
Onsite Off Hold:	Not reported
Demo Contractor Phone:	N/A
Demo On Hold Date:	Not reported
Demo Off Hold Date:	Not reported
NF Cat-1 Pipe (ft):	0
NF Cat-1 Surface Area (sq ft):	2048
NF Cat-2 Pipe (ft):	0
NF Cat-2 Surface Area (sq ft):	0

Name:	Not reported
Address:	9500 EUCLID AVENUE
City,State,Zip:	CLEVELAND, OH 44195
Notification ID:	91906
Owner Name:	Cleveland Clinic Foundation
Abatement Contractor Name:	Pioneer Environmental Systems, Inc.
Abatement License Number:	AC1886
Building Owner:	Cleveland Clinic Foundation
Abate Start Date:	Not reported
Abate End Date:	5/18/2017
Demo Contractor Name:	N/A
Demo Start Date:	Not reported
Demo End Date:	5/18/2017
RACM Linear Feet:	300
RACM Square Feet:	0
RACM Cubic Feet:	0
Owner Phone:	216-357-5955
On Site Activity:	Abatement ONLY
Abatement Phone No:	216-357-5955
On Site Specialist Name:	N/A
Specialist Cert Number:	Not reported
Cert Expiration Date:	Not reported
Setup Date:	3/20/2017
Offsite On Hold Date:	Not reported
Onsite Off Hold:	Not reported
Demo Contractor Phone:	N/A
Demo On Hold Date:	Not reported
Demo Off Hold Date:	Not reported

CLEVELAND CLINIC FOUNDATION BOILER ROOM * (Continued) **1000429892**

NF Cat-1 Pipe (ft):	0
NF Cat-1 Surface Area (sq ft):	0
NF Cat-2 Pipe (ft):	0
NF Cat-2 Surface Area (sq ft):	0

Name:	Not reported
Address:	9500 EUCLID AVENUE
City,State,Zip:	CLEVELAND, OH
Notification ID:	2017103649
Owner Name:	Cleveland Clinic Foundation
Abatement Contractor Name:	Pioneer Environmental Systems, Inc.
Abatement License Number:	AC1886
Building Owner:	THE CLEVELAND CLINIC FOUNDATION
Abate Start Date:	10/25/2017
Abate End Date:	11/30/2017
Demo Contractor Name:	N/A
Demo Start Date:	10/25/2017
Demo End Date:	11/30/2017
RACM Linear Feet:	175
RACM Square Feet:	2050
RACM Cubic Feet:	N/A
Owner Phone:	330-866-3435
On Site Activity:	Abatement ONLY
Abatement Phone No:	330-866-3435
On Site Specialist Name:	Jose Lopez Garcia
Specialist Cert Number:	AS31478
Cert Expiration Date:	3/27/2024
Setup Date:	10/25/2017
Offsite On Hold Date:	1/1/2018
Onsite Off Hold:	3/31/2018
Demo Contractor Phone:	N/A
Demo On Hold Date:	Not reported
Demo Off Hold Date:	Not reported
NF Cat-1 Pipe (ft):	N/A
NF Cat-1 Surface Area (sq ft):	N/A
NF Cat-2 Pipe (ft):	N/A
NF Cat-2 Surface Area (sq ft):	N/A

Name:	Not reported
Address:	9500 EUCLID AVE
City,State,Zip:	CLEVELAND, OH
Notification ID:	2017101169
Owner Name:	Cleveland Clinic Foundation
Abatement Contractor Name:	Precision Environmental Company
Abatement License Number:	AC1154
Building Owner:	F & H Building
Abate Start Date:	5/22/2017
Abate End Date:	12/29/2017
Demo Contractor Name:	N/A
Demo Start Date:	5/22/2017
Demo End Date:	12/29/2017
RACM Linear Feet:	1800
RACM Square Feet:	7000
RACM Cubic Feet:	N/A
Owner Phone:	330-866-3265
On Site Activity:	Abatement ONLY
Abatement Phone No:	330-866-3265

CLEVELAND CLINIC FOUNDATION BOILER ROOM * (Continued) **1000429892**

On Site Specialist Name:	Michael Menichini
Specialist Cert Number:	AS24398
Cert Expiration Date:	8/23/2023
Setup Date:	4/12/2017
Offsite On Hold Date:	Not reported
Onsite Off Hold:	Not reported
Demo Contractor Phone:	N/A
Demo On Hold Date:	Not reported
Demo Off Hold Date:	Not reported
NF Cat-1 Pipe (ft):	N/A
NF Cat-1 Surface Area (sq ft):	N/A
NF Cat-2 Pipe (ft):	N/A
NF Cat-2 Surface Area (sq ft):	N/A

Name:	Not reported
Address:	9500 EUCLID AVENUE
City,State,Zip:	CLEVELAND, OH
Notification ID:	2017100897
Owner Name:	Cleveland Clinic Foundation
Abatement Contractor Name:	Pioneer Environmental Systems, Inc.
Abatement License Number:	AC1886
Building Owner:	THE CLEVELAND CLINIC FOUNDATION
Abate Start Date:	5/15/2017
Abate End Date:	10/31/2017
Demo Contractor Name:	N/A
Demo Start Date:	5/15/2017
Demo End Date:	10/31/2017
RACM Linear Feet:	300
RACM Square Feet:	N/A
RACM Cubic Feet:	N/A
Owner Phone:	330-866-3435
On Site Activity:	Abatement ONLY
Abatement Phone No:	330-866-3435
On Site Specialist Name:	Gary York
Specialist Cert Number:	AS23211
Cert Expiration Date:	8/12/2023
Setup Date:	5/15/2017
Offsite On Hold Date:	1/1/2018
Onsite Off Hold:	3/31/2018
Demo Contractor Phone:	N/A
Demo On Hold Date:	Not reported
Demo Off Hold Date:	Not reported
NF Cat-1 Pipe (ft):	N/A
NF Cat-1 Surface Area (sq ft):	N/A
NF Cat-2 Pipe (ft):	N/A
NF Cat-2 Surface Area (sq ft):	N/A

Name:	Not reported
Address:	9500 EUCLID AVE
City,State,Zip:	CLEVELAND, OH 44195
Notification ID:	206155
Owner Name:	Cleveland Clinic Foundation
Abatement Contractor Name:	Just Right Environmental LLC
Abatement License Number:	AC2237
Building Owner:	Not reported
Abate Start Date:	5/8/2023
Abate End Date:	9/20/2023

CLEVELAND CLINIC FOUNDATION BOILER ROOM * (Continued) **1000429892**

Demo Contractor Name:	N/A
Demo Start Date:	5/8/2023
Demo End Date:	9/20/2023
RACM Linear Feet:	N/A
RACM Square Feet:	3150
RACM Cubic Feet:	N/A
Owner Phone:	216-407-9896
On Site Activity:	Abatement ONLY
Abatement Phone No:	216-407-9896
On Site Specialist Name:	Israel Rojas
Specialist Cert Number:	AS25027
Cert Expiration Date:	8/20/2023
Setup Date:	5/8/2023
Offsite On Hold Date:	Not reported
Onsite Off Hold:	Not reported
Demo Contractor Phone:	N/A
Demo On Hold Date:	Not reported
Demo Off Hold Date:	Not reported
NF Cat-1 Pipe (ft):	0
NF Cat-1 Surface Area (sq ft):	0
NF Cat-2 Pipe (ft):	0
NF Cat-2 Surface Area (sq ft):	0

Name:	Not reported
Address:	9500 EUCLID AVENUE
City,State,Zip:	CLEVELAND, OH 44195
Notification ID:	132248
Owner Name:	Cleveland Clinic Foundation
Abatement Contractor Name:	Pioneer Environmental Systems, Inc.
Abatement License Number:	AC1886
Building Owner:	Cleveland Clinic U Building
Abate Start Date:	1/21/2020
Abate End Date:	12/31/2021
Demo Contractor Name:	N/A
Demo Start Date:	1/21/2020
Demo End Date:	12/31/2021
RACM Linear Feet:	5
RACM Square Feet:	216
RACM Cubic Feet:	N/A
Owner Phone:	216-317-0430
On Site Activity:	Abatement ONLY
Abatement Phone No:	216-317-0430
On Site Specialist Name:	Jose Lopez Garcia
Specialist Cert Number:	AS31478
Cert Expiration Date:	3/27/2024
Setup Date:	1/21/2020
Offsite On Hold Date:	3/22/2020
Onsite Off Hold:	Not reported
Demo Contractor Phone:	N/A
Demo On Hold Date:	Not reported
Demo Off Hold Date:	Not reported
NF Cat-1 Pipe (ft):	0
NF Cat-1 Surface Area (sq ft):	0
NF Cat-2 Pipe (ft):	0
NF Cat-2 Surface Area (sq ft):	0

Name:	Not reported

CLEVELAND CLINIC FOUNDATION BOILER ROOM * (Continued) **1000429892**

Address:	9500 EUCLID AVE
City,State,Zip:	CLEVELAND, OH 44195
Notification ID:	164172
Owner Name:	Cleveland Clinic Foundation
Abatement Contractor Name:	Pioneer Environmental Systems, Inc.
Abatement License Number:	AC1886
Building Owner:	M Building
Abate Start Date:	4/29/2021
Abate End Date:	12/31/2021
Demo Contractor Name:	N/A
Demo Start Date:	4/29/2021
Demo End Date:	12/31/2021
RACM Linear Feet:	N/A
RACM Square Feet:	228
RACM Cubic Feet:	N/A
Owner Phone:	440-537-0667
On Site Activity:	Abatement ONLY
Abatement Phone No:	440-537-0667
On Site Specialist Name:	Candido Munoz
Specialist Cert Number:	AS32126
Cert Expiration Date:	5/2/2024
Setup Date:	4/29/2021
Offsite On Hold Date:	4/29/2021
Onsite Off Hold:	Not reported
Demo Contractor Phone:	N/A
Demo On Hold Date:	Not reported
Demo Off Hold Date:	Not reported
NF Cat-1 Pipe (ft):	0
NF Cat-1 Surface Area (sq ft):	0
NF Cat-2 Pipe (ft):	0
NF Cat-2 Surface Area (sq ft):	0

Name:	Not reported
Address:	9500 EUCLID AVE
City,State,Zip:	CLEVELAND, OH 44195
Notification ID:	157628
Owner Name:	Cleveland Clinic Foundation
Abatement Contractor Name:	Pioneer Environmental Systems, Inc.
Abatement License Number:	AC1886
Building Owner:	Cleveland Clinic H building
Abate Start Date:	2/4/2021
Abate End Date:	2/26/2021
Demo Contractor Name:	N/A
Demo Start Date:	2/4/2021
Demo End Date:	2/26/2021
RACM Linear Feet:	307
RACM Square Feet:	20
RACM Cubic Feet:	N/A
Owner Phone:	216-317-0430
On Site Activity:	Abatement ONLY
Abatement Phone No:	216-317-0430
On Site Specialist Name:	Candido Munoz
Specialist Cert Number:	AS32126
Cert Expiration Date:	5/2/2024
Setup Date:	2/4/2021
Offsite On Hold Date:	2/12/2021
Onsite Off Hold:	Not reported

CLEVELAND CLINIC FOUNDATION BOILER ROOM * (Continued) **1000429892**

Demo Contractor Phone:	N/A
Demo On Hold Date:	Not reported
Demo Off Hold Date:	Not reported
NF Cat-1 Pipe (ft):	0
NF Cat-1 Surface Area (sq ft):	0
NF Cat-2 Pipe (ft):	0
NF Cat-2 Surface Area (sq ft):	0

Name:	Not reported
Address:	9500 EUCLID AVENUE
City,State,Zip:	CLEVELAND, OH 44195
Notification ID:	130543
Owner Name:	Cleveland Clinic Foundation
Abatement Contractor Name:	Pioneer Environmental Systems, Inc.
Abatement License Number:	AC1886
Building Owner:	The Cleveland Clinic
Abate Start Date:	1/1/2020
Abate End Date:	12/31/2020
Demo Contractor Name:	N/A
Demo Start Date:	1/1/2020
Demo End Date:	12/31/2020
RACM Linear Feet:	38
RACM Square Feet:	448
RACM Cubic Feet:	N/A
Owner Phone:	330-866-3435
On Site Activity:	Abatement ONLY
Abatement Phone No:	330-866-3435
On Site Specialist Name:	Jose Lopez Garcia
Specialist Cert Number:	AS31478
Cert Expiration Date:	3/27/2024
Setup Date:	1/1/2020
Offsite On Hold Date:	Not reported
Onsite Off Hold:	Not reported
Demo Contractor Phone:	N/A
Demo On Hold Date:	Not reported
Demo Off Hold Date:	Not reported
NF Cat-1 Pipe (ft):	0
NF Cat-1 Surface Area (sq ft):	0
NF Cat-2 Pipe (ft):	0
NF Cat-2 Surface Area (sq ft):	0

Name:	Not reported
Address:	9500 EUCLID AVENUE
City,State,Zip:	CLEVELAND, OH 44195
Notification ID:	115884
Owner Name:	Cleveland Clinic Foundation
Abatement Contractor Name:	Pioneer Environmental Systems, Inc.
Abatement License Number:	AC1886
Building Owner:	Building H
Abate Start Date:	4/26/2019
Abate End Date:	7/31/2019
Demo Contractor Name:	N/A
Demo Start Date:	4/26/2019
Demo End Date:	7/31/2019
RACM Linear Feet:	N/A
RACM Square Feet:	600
RACM Cubic Feet:	N/A

CLEVELAND CLINIC FOUNDATION BOILER ROOM * (Continued) **1000429892**

Owner Phone:	216-444-2200
On Site Activity:	Abatement ONLY
Abatement Phone No:	216-444-2200
On Site Specialist Name:	Jose Lopez Garcia
Specialist Cert Number:	AS31478
Cert Expiration Date:	3/27/2024
Setup Date:	4/26/2019
Offsite On Hold Date:	4/26/2019
Onsite Off Hold:	Not reported
Demo Contractor Phone:	N/A
Demo On Hold Date:	Not reported
Demo Off Hold Date:	Not reported
NF Cat-1 Pipe (ft):	0
NF Cat-1 Surface Area (sq ft):	0
NF Cat-2 Pipe (ft):	0
NF Cat-2 Surface Area (sq ft):	0

Name:	Not reported
Address:	9500 EUCLID AVENUE
City,State,Zip:	CLEVELAND, OH 44195
Notification ID:	113826
Owner Name:	Cleveland Clinic Foundation
Abatement Contractor Name:	Pioneer Environmental Systems, Inc.
Abatement License Number:	AC1886
Building Owner:	H Building
Abate Start Date:	3/25/2019
Abate End Date:	3/26/2019
Demo Contractor Name:	N/A
Demo Start Date:	3/25/2019
Demo End Date:	3/26/2019
RACM Linear Feet:	N/A
RACM Square Feet:	600
RACM Cubic Feet:	N/A
Owner Phone:	216-444-2200
On Site Activity:	Abatement ONLY
Abatement Phone No:	216-444-2200
On Site Specialist Name:	Jose Lopez Garcia
Specialist Cert Number:	AS31478
Cert Expiration Date:	3/27/2024
Setup Date:	3/25/2019
Offsite On Hold Date:	Not reported
Onsite Off Hold:	Not reported
Demo Contractor Phone:	N/A
Demo On Hold Date:	Not reported
Demo Off Hold Date:	Not reported
NF Cat-1 Pipe (ft):	0
NF Cat-1 Surface Area (sq ft):	0
NF Cat-2 Pipe (ft):	0
NF Cat-2 Surface Area (sq ft):	0

Name:	Not reported
Address:	9500 EUCLID AVENUE
City,State,Zip:	CLEVELAND, OH 44195
Notification ID:	91921
Owner Name:	Cleveland Clinic Foundation
Abatement Contractor Name:	Precision Environmental Company
Abatement License Number:	AC1154

CLEVELAND CLINIC FOUNDATION BOILER ROOM * (Continued) **1000429892**

Building Owner:	Cleveland Clinic
Abate Start Date:	Not reported
Abate End Date:	11/22/2017
Demo Contractor Name:	N/A
Demo Start Date:	Not reported
Demo End Date:	11/22/2017
RACM Linear Feet:	1800
RACM Square Feet:	7000
RACM Cubic Feet:	0
Owner Phone:	216-357-5955
On Site Activity:	Abatement ONLY
Abatement Phone No:	216-357-5955
On Site Specialist Name:	N/A
Specialist Cert Number:	Not reported
Cert Expiration Date:	Not reported
Setup Date:	5/22/2017
Offsite On Hold Date:	Not reported
Onsite Off Hold:	Not reported
Demo Contractor Phone:	N/A
Demo On Hold Date:	Not reported
Demo Off Hold Date:	Not reported
NF Cat-1 Pipe (ft):	0
NF Cat-1 Surface Area (sq ft):	0
NF Cat-2 Pipe (ft):	0
NF Cat-2 Surface Area (sq ft):	0

Name:	Not reported
Address:	9500 EUCLID AVENUE
City,State,Zip:	CLEVELAND, OH
Notification ID:	2017103818
Owner Name:	Cleveland Clinic Foundation
Abatement Contractor Name:	Pioneer Environmental Systems, Inc.
Abatement License Number:	AC1886
Building Owner:	THE CLEVELAND CLINIC FOUNDATION
Abate Start Date:	11/13/2017
Abate End Date:	1/31/2018
Demo Contractor Name:	N/A
Demo Start Date:	11/13/2017
Demo End Date:	1/31/2018
RACM Linear Feet:	N/A
RACM Square Feet:	3000
RACM Cubic Feet:	N/A
Owner Phone:	330-866-3435
On Site Activity:	Abatement ONLY
Abatement Phone No:	330-866-3435
On Site Specialist Name:	Gary York
Specialist Cert Number:	AS23211
Cert Expiration Date:	8/12/2023
Setup Date:	11/13/2017
Offsite On Hold Date:	Not reported
Onsite Off Hold:	Not reported
Demo Contractor Phone:	N/A
Demo On Hold Date:	Not reported
Demo Off Hold Date:	Not reported
NF Cat-1 Pipe (ft):	N/A
NF Cat-1 Surface Area (sq ft):	N/A
NF Cat-2 Pipe (ft):	N/A

CLEVELAND CLINIC FOUNDATION BOILER ROOM * (Continued) **1000429892**

NF Cat-2 Surface Area (sq ft):	N/A

Name:	Not reported
Address:	9500 EUCLID AVENUE
City,State,Zip:	CLEVELAND, OH
Notification ID:	2016100109
Owner Name:	Cleveland Clinic Foundation
Abatement Contractor Name:	Pioneer Environmental Systems, Inc.
Abatement License Number:	AC1886
Building Owner:	THE CLEVELAND CLINIC FOUNDATION
Abate Start Date:	1/4/2017
Abate End Date:	1/31/2018
Demo Contractor Name:	N/A
Demo Start Date:	1/4/2017
Demo End Date:	1/31/2018
RACM Linear Feet:	N/A
RACM Square Feet:	2048
RACM Cubic Feet:	N/A
Owner Phone:	330-866-3435
On Site Activity:	Abatement ONLY
Abatement Phone No:	330-866-3435
On Site Specialist Name:	Pedro Castillo
Specialist Cert Number:	AS28118
Cert Expiration Date:	6/21/2023
Setup Date:	1/4/2017
Offsite On Hold Date:	Not reported
Onsite Off Hold:	Not reported
Demo Contractor Phone:	N/A
Demo On Hold Date:	Not reported
Demo Off Hold Date:	Not reported
NF Cat-1 Pipe (ft):	N/A
NF Cat-1 Surface Area (sq ft):	N/A
NF Cat-2 Pipe (ft):	N/A
NF Cat-2 Surface Area (sq ft):	N/A

Name:	Not reported
Address:	9500 EUCLID AVENUE
City,State,Zip:	CLEVELAND, OH
Notification ID:	2017101090
Owner Name:	Cleveland Clinic Foundation
Abatement Contractor Name:	Pioneer Environmental Systems, Inc.
Abatement License Number:	AC1886
Building Owner:	THE CLEVELAND CLINIC FOUNDATION
Abate Start Date:	4/4/2017
Abate End Date:	1/31/2018
Demo Contractor Name:	N/A
Demo Start Date:	4/4/2017
Demo End Date:	1/31/2018
RACM Linear Feet:	N/A
RACM Square Feet:	160
RACM Cubic Feet:	N/A
Owner Phone:	330-866-3435
On Site Activity:	Abatement ONLY
Abatement Phone No:	330-866-3435
On Site Specialist Name:	Francisco Rojas
Specialist Cert Number:	AS22886
Cert Expiration Date:	11/14/2023

CLEVELAND CLINIC FOUNDATION BOILER ROOM * (Continued) **1000429892**

Setup Date:	4/4/2017
Offsite On Hold Date:	Not reported
Onsite Off Hold:	Not reported
Demo Contractor Phone:	N/A
Demo On Hold Date:	Not reported
Demo Off Hold Date:	Not reported
NF Cat-1 Pipe (ft):	N/A
NF Cat-1 Surface Area (sq ft):	N/A
NF Cat-2 Pipe (ft):	N/A
NF Cat-2 Surface Area (sq ft):	N/A

Name:	Not reported
Address:	9500 EUCLID AVENUE
City,State,Zip:	CLEVELAND, OH
Notification ID:	2017102927
Owner Name:	Cleveland Clinic Foundation
Abatement Contractor Name:	Pioneer Environmental Systems, Inc.
Abatement License Number:	AC1886
Building Owner:	THE CLEVELAND CLINIC FOUNDATION
Abate Start Date:	9/20/2017
Abate End Date:	1/31/2018
Demo Contractor Name:	N/A
Demo Start Date:	9/20/2017
Demo End Date:	1/31/2018
RACM Linear Feet:	N/A
RACM Square Feet:	2180
RACM Cubic Feet:	N/A
Owner Phone:	330-866-3435
On Site Activity:	Abatement ONLY
Abatement Phone No:	330-866-3435
On Site Specialist Name:	Gary York
Specialist Cert Number:	AS23211
Cert Expiration Date:	8/12/2023
Setup Date:	9/20/2017
Offsite On Hold Date:	Not reported
Onsite Off Hold:	Not reported
Demo Contractor Phone:	N/A
Demo On Hold Date:	Not reported
Demo Off Hold Date:	Not reported
NF Cat-1 Pipe (ft):	N/A
NF Cat-1 Surface Area (sq ft):	N/A
NF Cat-2 Pipe (ft):	N/A
NF Cat-2 Surface Area (sq ft):	N/A

Name:	Not reported
Address:	9500 EUCLID AVENUE
City,State,Zip:	CLEVELAND, OH
Notification ID:	2017103628
Owner Name:	Cleveland Clinic Foundation
Abatement Contractor Name:	Pioneer Environmental Systems, Inc.
Abatement License Number:	AC1886
Building Owner:	THE CLEVELAND CLINIC FOUNDATION
Abate Start Date:	11/13/2017
Abate End Date:	1/31/2018
Demo Contractor Name:	N/A
Demo Start Date:	11/13/2017
Demo End Date:	1/31/2018

CLEVELAND CLINIC FOUNDATION BOILER ROOM * (Continued) **1000429892**

RACM Linear Feet:	260
RACM Square Feet:	160
RACM Cubic Feet:	N/A
Owner Phone:	330-866-3435
On Site Activity:	Abatement ONLY
Abatement Phone No:	330-866-3435
On Site Specialist Name:	Gary York
Specialist Cert Number:	AS23211
Cert Expiration Date:	8/12/2023
Setup Date:	11/13/2017
Offsite On Hold Date:	Not reported
Onsite Off Hold:	Not reported
Demo Contractor Phone:	N/A
Demo On Hold Date:	Not reported
Demo Off Hold Date:	Not reported
NF Cat-1 Pipe (ft):	N/A
NF Cat-1 Surface Area (sq ft):	N/A
NF Cat-2 Pipe (ft):	N/A
NF Cat-2 Surface Area (sq ft):	N/A

Name:	Not reported
Address:	9500 EUCLID AVENUE
City,State,Zip:	CLEVELAND, OH
Notification ID:	2017103648
Owner Name:	Cleveland Clinic Foundation
Abatement Contractor Name:	Pioneer Environmental Systems, Inc.
Abatement License Number:	AC1886
Building Owner:	THE CLEVELAND CLINIC FOUNDATION
Abate Start Date:	11/6/2017
Abate End Date:	1/31/2018
Demo Contractor Name:	N/A
Demo Start Date:	11/6/2017
Demo End Date:	1/31/2018
RACM Linear Feet:	N/A
RACM Square Feet:	300
RACM Cubic Feet:	N/A
Owner Phone:	330-866-3435
On Site Activity:	Abatement ONLY
Abatement Phone No:	330-866-3435
On Site Specialist Name:	Gary York
Specialist Cert Number:	AS23211
Cert Expiration Date:	8/12/2023
Setup Date:	11/6/2017
Offsite On Hold Date:	Not reported
Onsite Off Hold:	Not reported
Demo Contractor Phone:	N/A
Demo On Hold Date:	Not reported
Demo Off Hold Date:	Not reported
NF Cat-1 Pipe (ft):	N/A
NF Cat-1 Surface Area (sq ft):	N/A
NF Cat-2 Pipe (ft):	N/A
NF Cat-2 Surface Area (sq ft):	N/A

Name:	Not reported
Address:	9500 EUCLID AVENUE
City,State,Zip:	CLEVELAND, OH
Notification ID:	2017103650

CLEVELAND CLINIC FOUNDATION BOILER ROOM * (Continued) **1000429892**

Owner Name:	Cleveland Clinic Foundation
Abatement Contractor Name:	Pioneer Environmental Systems, Inc.
Abatement License Number:	AC1886
Building Owner:	THE CLEVELAND CLINIC FOUNDATION
Abate Start Date:	11/6/2017
Abate End Date:	1/31/2018
Demo Contractor Name:	N/A
Demo Start Date:	11/6/2017
Demo End Date:	1/31/2018
RACM Linear Feet:	N/A
RACM Square Feet:	2000
RACM Cubic Feet:	N/A
Owner Phone:	330-866-3435
On Site Activity:	Abatement ONLY
Abatement Phone No:	330-866-3435
On Site Specialist Name:	Gary York
Specialist Cert Number:	AS23211
Cert Expiration Date:	8/12/2023
Setup Date:	11/6/2017
Offsite On Hold Date:	Not reported
Onsite Off Hold:	Not reported
Demo Contractor Phone:	N/A
Demo On Hold Date:	Not reported
Demo Off Hold Date:	Not reported
NF Cat-1 Pipe (ft):	N/A
NF Cat-1 Surface Area (sq ft):	N/A
NF Cat-2 Pipe (ft):	N/A
NF Cat-2 Surface Area (sq ft):	N/A

Name:	Not reported
Address:	9500 EUCLID AVENUE
City,State,Zip:	CLEVELAND, OH 44195
Notification ID:	182940
Owner Name:	Cleveland Clinic Foundation
Abatement Contractor Name:	Pioneer Environmental Systems, Inc.
Abatement License Number:	AC1886
Building Owner:	CCF Building A
Abate Start Date:	2/4/2022
Abate End Date:	5/29/2022
Demo Contractor Name:	N/A
Demo Start Date:	2/4/2022
Demo End Date:	5/29/2022
RACM Linear Feet:	N/A
RACM Square Feet:	150
RACM Cubic Feet:	N/A
Owner Phone:	216-444-6424
On Site Activity:	Abatement ONLY
Abatement Phone No:	216-444-6424
On Site Specialist Name:	Candido Munoz
Specialist Cert Number:	AS32126
Cert Expiration Date:	5/2/2024
Setup Date:	2/4/2022
Offsite On Hold Date:	2/4/2022
Onsite Off Hold:	Not reported
Demo Contractor Phone:	N/A
Demo On Hold Date:	Not reported
Demo Off Hold Date:	Not reported

CLEVELAND CLINIC FOUNDATION BOILER ROOM * (Continued) **1000429892**

NF Cat-1 Pipe (ft):	0
NF Cat-1 Surface Area (sq ft):	0
NF Cat-2 Pipe (ft):	0
NF Cat-2 Surface Area (sq ft):	0

Name:	Not reported
Address:	9500 EUCLID AVE.
City,State,Zip:	CLEVELAND, OH 44195
Notification ID:	154595
Owner Name:	Cleveland Clinic Foundation
Abatement Contractor Name:	Pioneer Environmental Systems, Inc.
Abatement License Number:	AC1886
Building Owner:	Cleveland Clinic Main Campus
Abate Start Date:	1/1/2021
Abate End Date:	12/31/2021
Demo Contractor Name:	N/A
Demo Start Date:	1/1/2021
Demo End Date:	12/31/2021
RACM Linear Feet:	86
RACM Square Feet:	194
RACM Cubic Feet:	N/A
Owner Phone:	330-866-3435
On Site Activity:	Abatement ONLY
Abatement Phone No:	330-866-3435
On Site Specialist Name:	Candido Munoz
Specialist Cert Number:	AS32126
Cert Expiration Date:	5/2/2024
Setup Date:	1/1/2021
Offsite On Hold Date:	Not reported
Onsite Off Hold:	Not reported
Demo Contractor Phone:	N/A
Demo On Hold Date:	Not reported
Demo Off Hold Date:	Not reported
NF Cat-1 Pipe (ft):	0
NF Cat-1 Surface Area (sq ft):	0
NF Cat-2 Pipe (ft):	0
NF Cat-2 Surface Area (sq ft):	0

Name:	Not reported
Address:	9500 EUCLID AVE
City,State,Zip:	CLEVELAND, OH 44195
Notification ID:	176139
Owner Name:	Cleveland Clinic Foundation
Abatement Contractor Name:	Pioneer Environmental Systems, Inc.
Abatement License Number:	AC1886
Building Owner:	CCF H Building
Abate Start Date:	10/29/2021
Abate End Date:	12/31/2021
Demo Contractor Name:	N/A
Demo Start Date:	10/29/2021
Demo End Date:	12/31/2021
RACM Linear Feet:	N/A
RACM Square Feet:	200
RACM Cubic Feet:	N/A
Owner Phone:	216-444-2644
On Site Activity:	Abatement ONLY
Abatement Phone No:	216-444-2644

CLEVELAND CLINIC FOUNDATION BOILER ROOM * (Continued) **1000429892**

On Site Specialist Name:	Candido Munoz
Specialist Cert Number:	AS32126
Cert Expiration Date:	5/2/2024
Setup Date:	10/29/2021
Offsite On Hold Date:	12/22/2021
Onsite Off Hold:	Not reported
Demo Contractor Phone:	N/A
Demo On Hold Date:	Not reported
Demo Off Hold Date:	Not reported
NF Cat-1 Pipe (ft):	0
NF Cat-1 Surface Area (sq ft):	0
NF Cat-2 Pipe (ft):	0
NF Cat-2 Surface Area (sq ft):	0

Name:	Not reported
Address:	9500 EUCLID AVE
City,State,Zip:	CLEVELAND, OH 44195
Notification ID:	171656
Owner Name:	Cleveland Clinic Foundation
Abatement Contractor Name:	Pioneer Environmental Systems, Inc.
Abatement License Number:	AC1886
Building Owner:	M building
Abate Start Date:	8/23/2021
Abate End Date:	12/31/2021
Demo Contractor Name:	N/A
Demo Start Date:	8/23/2021
Demo End Date:	12/31/2021
RACM Linear Feet:	25
RACM Square Feet:	1500
RACM Cubic Feet:	N/A
Owner Phone:	216-444-6424
On Site Activity:	Abatement ONLY
Abatement Phone No:	216-444-6424
On Site Specialist Name:	Candido Munoz
Specialist Cert Number:	AS32126
Cert Expiration Date:	5/2/2024
Setup Date:	8/23/2021
Offsite On Hold Date:	12/3/2021
Onsite Off Hold:	Not reported
Demo Contractor Phone:	N/A
Demo On Hold Date:	Not reported
Demo Off Hold Date:	Not reported
NF Cat-1 Pipe (ft):	0
NF Cat-1 Surface Area (sq ft):	0
NF Cat-2 Pipe (ft):	0
NF Cat-2 Surface Area (sq ft):	0

Name:	Not reported
Address:	9500 EUCLID AVE
City,State,Zip:	CLEVELAND, OH 44195
Notification ID:	172655
Owner Name:	Cleveland Clinic Foundation
Abatement Contractor Name:	Pioneer Environmental Systems, Inc.
Abatement License Number:	AC1886
Building Owner:	h building
Abate Start Date:	9/7/2021
Abate End Date:	12/31/2021

CLEVELAND CLINIC FOUNDATION BOILER ROOM * (Continued) **1000429892**

Demo Contractor Name:	N/A
Demo Start Date:	9/7/2021
Demo End Date:	12/31/2021
RACM Linear Feet:	N/A
RACM Square Feet:	200
RACM Cubic Feet:	N/A
Owner Phone:	216-444-6424
On Site Activity:	Abatement ONLY
Abatement Phone No:	216-444-6424
On Site Specialist Name:	Genaro Mejia
Specialist Cert Number:	AS32479
Cert Expiration Date:	2/11/2024
Setup Date:	9/7/2021
Offsite On Hold Date:	11/8/2021
Onsite Off Hold:	Not reported
Demo Contractor Phone:	N/A
Demo On Hold Date:	Not reported
Demo Off Hold Date:	Not reported
NF Cat-1 Pipe (ft):	0
NF Cat-1 Surface Area (sq ft):	0
NF Cat-2 Pipe (ft):	0
NF Cat-2 Surface Area (sq ft):	0

Name:	Not reported
Address:	9500 EUCLID AVENUE
City,State,Zip:	CLEVELAND, OH 44195
Notification ID:	161058
Owner Name:	Cleveland Clinic Foundation
Abatement Contractor Name:	Pioneer Environmental Systems, Inc.
Abatement License Number:	AC1886
Building Owner:	CCF M Building
Abate Start Date:	3/24/2021
Abate End Date:	12/31/2021
Demo Contractor Name:	N/A
Demo Start Date:	3/24/2021
Demo End Date:	12/31/2021
RACM Linear Feet:	N/A
RACM Square Feet:	760
RACM Cubic Feet:	N/A
Owner Phone:	216-444-2200
On Site Activity:	Abatement ONLY
Abatement Phone No:	216-444-2200
On Site Specialist Name:	Candido Munoz
Specialist Cert Number:	AS32126
Cert Expiration Date:	5/2/2024
Setup Date:	3/24/2021
Offsite On Hold Date:	10/20/2021
Onsite Off Hold:	Not reported
Demo Contractor Phone:	N/A
Demo On Hold Date:	Not reported
Demo Off Hold Date:	Not reported
NF Cat-1 Pipe (ft):	0
NF Cat-1 Surface Area (sq ft):	0
NF Cat-2 Pipe (ft):	0
NF Cat-2 Surface Area (sq ft):	0

Name:	Not reported

CLEVELAND CLINIC FOUNDATION BOILER ROOM * (Continued) **1000429892**

Address:	9500 EUCLID AVE
City,State,Zip:	CLEVELAND, OH 44195
Notification ID:	124813
Owner Name:	Cleveland Clinic Foundation
Abatement Contractor Name:	Pioneer Environmental Systems, Inc.
Abatement License Number:	AC1886
Building Owner:	H Building
Abate Start Date:	9/30/2019
Abate End Date:	10/12/2019
Demo Contractor Name:	N/A
Demo Start Date:	9/30/2019
Demo End Date:	10/12/2019
RACM Linear Feet:	295
RACM Square Feet:	680
RACM Cubic Feet:	N/A
Owner Phone:	216-408-1173
On Site Activity:	Abatement ONLY
Abatement Phone No:	216-408-1173
On Site Specialist Name:	Jose Lopez Garcia
Specialist Cert Number:	AS31478
Cert Expiration Date:	3/27/2024
Setup Date:	9/30/2019
Offsite On Hold Date:	Not reported
Onsite Off Hold:	Not reported
Demo Contractor Phone:	N/A
Demo On Hold Date:	Not reported
Demo Off Hold Date:	Not reported
NF Cat-1 Pipe (ft):	0
NF Cat-1 Surface Area (sq ft):	0
NF Cat-2 Pipe (ft):	0
NF Cat-2 Surface Area (sq ft):	0

Name:	Not reported
Address:	9500 EUCLID AVE
City,State,Zip:	CLEVELAND, OH 44195
Notification ID:	125594
Owner Name:	Cleveland Clinic Foundation
Abatement Contractor Name:	Pioneer Environmental Systems, Inc.
Abatement License Number:	AC1886
Building Owner:	S Building
Abate Start Date:	10/10/2019
Abate End Date:	10/12/2019
Demo Contractor Name:	N/A
Demo Start Date:	10/10/2019
Demo End Date:	10/12/2019
RACM Linear Feet:	N/A
RACM Square Feet:	50
RACM Cubic Feet:	N/A
Owner Phone:	216-444-4231
On Site Activity:	Abatement ONLY
Abatement Phone No:	216-444-4231
On Site Specialist Name:	Jose Lopez Garcia
Specialist Cert Number:	AS31478
Cert Expiration Date:	3/27/2024
Setup Date:	10/10/2019
Offsite On Hold Date:	Not reported
Onsite Off Hold:	Not reported

CLEVELAND CLINIC FOUNDATION BOILER ROOM * (Continued) **1000429892**

Demo Contractor Phone:	N/A
Demo On Hold Date:	Not reported
Demo Off Hold Date:	Not reported
NF Cat-1 Pipe (ft):	0
NF Cat-1 Surface Area (sq ft):	0
NF Cat-2 Pipe (ft):	0
NF Cat-2 Surface Area (sq ft):	0

Name:	Not reported
Address:	9500 EUCLID AVE
City,State,Zip:	CLEVELAND, OH 44195
Notification ID:	123067
Owner Name:	Cleveland Clinic Foundation
Abatement Contractor Name:	Pioneer Environmental Systems, Inc.
Abatement License Number:	AC1886
Building Owner:	TT Building Cooling Tower
Abate Start Date:	9/9/2019
Abate End Date:	9/10/2019
Demo Contractor Name:	N/A
Demo Start Date:	9/9/2019
Demo End Date:	9/10/2019
RACM Linear Feet:	N/A
RACM Square Feet:	500
RACM Cubic Feet:	N/A
Owner Phone:	216-444-2644
On Site Activity:	Abatement ONLY
Abatement Phone No:	216-444-2644
On Site Specialist Name:	Jose Lopez Garcia
Specialist Cert Number:	AS31478
Cert Expiration Date:	3/27/2024
Setup Date:	9/9/2019
Offsite On Hold Date:	Not reported
Onsite Off Hold:	Not reported
Demo Contractor Phone:	N/A
Demo On Hold Date:	Not reported
Demo Off Hold Date:	Not reported
NF Cat-1 Pipe (ft):	0
NF Cat-1 Surface Area (sq ft):	0
NF Cat-2 Pipe (ft):	0
NF Cat-2 Surface Area (sq ft):	0

Name:	Not reported
Address:	9500 EUCLID AVE
City,State,Zip:	CLEVELAND, OH 44195
Notification ID:	120647
Owner Name:	Cleveland Clinic Foundation
Abatement Contractor Name:	Pioneer Environmental Systems, Inc.
Abatement License Number:	AC1886
Building Owner:	M Building
Abate Start Date:	7/26/2019
Abate End Date:	8/2/2019
Demo Contractor Name:	N/A
Demo Start Date:	7/26/2019
Demo End Date:	8/2/2019
RACM Linear Feet:	N/A
RACM Square Feet:	2500
RACM Cubic Feet:	N/A

CLEVELAND CLINIC FOUNDATION BOILER ROOM * (Continued) **1000429892**

Owner Phone:	216-312-3404
On Site Activity:	Abatement ONLY
Abatement Phone No:	216-312-3404
On Site Specialist Name:	Jose Lopez Garcia
Specialist Cert Number:	AS31478
Cert Expiration Date:	3/27/2024
Setup Date:	7/26/2019
Offsite On Hold Date:	Not reported
Onsite Off Hold:	Not reported
Demo Contractor Phone:	N/A
Demo On Hold Date:	Not reported
Demo Off Hold Date:	Not reported
NF Cat-1 Pipe (ft):	0
NF Cat-1 Surface Area (sq ft):	0
NF Cat-2 Pipe (ft):	0
NF Cat-2 Surface Area (sq ft):	0

Name:	Not reported
Address:	9500 EUCLID AVENUE
City,State,Zip:	CLEVELAND, OH 44195
Notification ID:	92447
Owner Name:	Cleveland Clinic Foundation
Abatement Contractor Name:	Pioneer Environmental Systems, Inc.
Abatement License Number:	AC1886
Building Owner:	The Cleveland Clinic Foundation
Abate Start Date:	Not reported
Abate End Date:	1/31/2018
Demo Contractor Name:	N/A
Demo Start Date:	Not reported
Demo End Date:	1/31/2018
RACM Linear Feet:	N/A
RACM Square Feet:	300
RACM Cubic Feet:	N/A
Owner Phone:	--
On Site Activity:	Abatement ONLY
Abatement Phone No:	--
On Site Specialist Name:	N/A
Specialist Cert Number:	Not reported
Cert Expiration Date:	Not reported
Setup Date:	11/6/2017
Offsite On Hold Date:	Not reported
Onsite Off Hold:	Not reported
Demo Contractor Phone:	N/A
Demo On Hold Date:	Not reported
Demo Off Hold Date:	Not reported
NF Cat-1 Pipe (ft):	0
NF Cat-1 Surface Area (sq ft):	0
NF Cat-2 Pipe (ft):	0
NF Cat-2 Surface Area (sq ft):	0

Name:	Not reported
Address:	9500 EUCLID AVENUE
City,State,Zip:	CLEVELAND, OH 44195
Notification ID:	91918
Owner Name:	Cleveland Clinic Foundation
Abatement Contractor Name:	Pioneer Environmental Systems, Inc.
Abatement License Number:	AC1886

CLEVELAND CLINIC FOUNDATION BOILER ROOM * (Continued) **1000429892**

Building Owner:	The Cleveland Clinic Foundation
Abate Start Date:	Not reported
Abate End Date:	1/31/2018
Demo Contractor Name:	N/A
Demo Start Date:	Not reported
Demo End Date:	1/31/2018
RACM Linear Feet:	N/A
RACM Square Feet:	160
RACM Cubic Feet:	N/A
Owner Phone:	216-357-5955
On Site Activity:	Abatement ONLY
Abatement Phone No:	216-357-5955
On Site Specialist Name:	N/A
Specialist Cert Number:	Not reported
Cert Expiration Date:	Not reported
Setup Date:	4/4/2017
Offsite On Hold Date:	Not reported
Onsite Off Hold:	Not reported
Demo Contractor Phone:	N/A
Demo On Hold Date:	Not reported
Demo Off Hold Date:	Not reported
NF Cat-1 Pipe (ft):	0
NF Cat-1 Surface Area (sq ft):	0
NF Cat-2 Pipe (ft):	0
NF Cat-2 Surface Area (sq ft):	0

Name:	Not reported
Address:	9500 EUCLID AVENUE
City,State,Zip:	CLEVELAND, OH 44195
Notification ID:	92166
Owner Name:	Cleveland Clinic Foundation
Abatement Contractor Name:	Pioneer Environmental Systems, Inc.
Abatement License Number:	AC1886
Building Owner:	Cleveland Clinic Foundation
Abate Start Date:	9/20/2017
Abate End Date:	3/31/2018
Demo Contractor Name:	N/A
Demo Start Date:	9/20/2017
Demo End Date:	3/31/2018
RACM Linear Feet:	N/A
RACM Square Feet:	2180
RACM Cubic Feet:	N/A
Owner Phone:	216-444-6430
On Site Activity:	Abatement ONLY
Abatement Phone No:	216-444-6430
On Site Specialist Name:	Jose Lopez Garcia
Specialist Cert Number:	AS31478
Cert Expiration Date:	3/27/2024
Setup Date:	9/20/2017
Offsite On Hold Date:	3/4/2018
Onsite Off Hold:	Not reported
Demo Contractor Phone:	N/A
Demo On Hold Date:	Not reported
Demo Off Hold Date:	Not reported
NF Cat-1 Pipe (ft):	0
NF Cat-1 Surface Area (sq ft):	0
NF Cat-2 Pipe (ft):	0

CLEVELAND CLINIC FOUNDATION BOILER ROOM * (Continued) **1000429892**

NF Cat-2 Surface Area (sq ft):	0

Name:	Not reported
Address:	9500 EUCLID AVENUE
City,State,Zip:	CLEVELAND, OH 44195
Notification ID:	95997
Owner Name:	Cleveland Clinic Foundation
Abatement Contractor Name:	Pioneer Environmental Systems, Inc.
Abatement License Number:	AC1886
Building Owner:	The Cleveland Clinic Foundation
Abate Start Date:	1/22/2018
Abate End Date:	1/24/2018
Demo Contractor Name:	N/A
Demo Start Date:	1/22/2018
Demo End Date:	1/24/2018
RACM Linear Feet:	N/A
RACM Square Feet:	280
RACM Cubic Feet:	N/A
Owner Phone:	216-444-6424
On Site Activity:	Abatement ONLY
Abatement Phone No:	216-444-6424
On Site Specialist Name:	Jose Lopez Garcia
Specialist Cert Number:	AS31478
Cert Expiration Date:	3/27/2024
Setup Date:	1/22/2018
Offsite On Hold Date:	Not reported
Onsite Off Hold:	Not reported
Demo Contractor Phone:	N/A
Demo On Hold Date:	Not reported
Demo Off Hold Date:	Not reported
NF Cat-1 Pipe (ft):	0
NF Cat-1 Surface Area (sq ft):	0
NF Cat-2 Pipe (ft):	0
NF Cat-2 Surface Area (sq ft):	0

Name:	Not reported
Address:	9500 EUCLID AVE.
City,State,Zip:	CLEVELAND, OH 44195
Notification ID:	195301
Owner Name:	Cleveland Clinic Foundation
Abatement Contractor Name:	Pioneer Environmental Services, Inc.
Abatement License Number:	AC2615
Building Owner:	M Building
Abate Start Date:	10/10/2022
Abate End Date:	12/29/2023
Demo Contractor Name:	N/A
Demo Start Date:	10/10/2022
Demo End Date:	12/29/2023
RACM Linear Feet:	278
RACM Square Feet:	3150
RACM Cubic Feet:	N/A
Owner Phone:	216-389-6495
On Site Activity:	Abatement ONLY
Abatement Phone No:	216-389-6495
On Site Specialist Name:	Jose Lopez Garcia
Specialist Cert Number:	AS31478
Cert Expiration Date:	3/27/2024

CLEVELAND CLINIC FOUNDATION BOILER ROOM * (Continued) **1000429892**

Setup Date:	10/10/2022
Offsite On Hold Date:	7/5/2023
Onsite Off Hold:	Not reported
Demo Contractor Phone:	N/A
Demo On Hold Date:	Not reported
Demo Off Hold Date:	Not reported
NF Cat-1 Pipe (ft):	0
NF Cat-1 Surface Area (sq ft):	0
NF Cat-2 Pipe (ft):	0
NF Cat-2 Surface Area (sq ft):	0

Name:	Not reported
Address:	9500 EUCLID AVENUE
City,State,Zip:	CLEVELAND, OH 44195
Notification ID:	183202
Owner Name:	Cleveland Clinic Foundation
Abatement Contractor Name:	Pioneer Environmental Systems, Inc.
Abatement License Number:	AC1886
Building Owner:	G Building
Abate Start Date:	2/7/2022
Abate End Date:	9/15/2022
Demo Contractor Name:	N/A
Demo Start Date:	2/7/2022
Demo End Date:	9/15/2022
RACM Linear Feet:	N/A
RACM Square Feet:	150
RACM Cubic Feet:	N/A
Owner Phone:	216-444-6424
On Site Activity:	Abatement ONLY
Abatement Phone No:	216-444-6424
On Site Specialist Name:	Genaro Mejia
Specialist Cert Number:	AS32479
Cert Expiration Date:	2/11/2024
Setup Date:	2/7/2022
Offsite On Hold Date:	2/7/2022
Onsite Off Hold:	9/14/2022
Demo Contractor Phone:	N/A
Demo On Hold Date:	Not reported
Demo Off Hold Date:	Not reported
NF Cat-1 Pipe (ft):	0
NF Cat-1 Surface Area (sq ft):	0
NF Cat-2 Pipe (ft):	0
NF Cat-2 Surface Area (sq ft):	0

Name:	Not reported
Address:	9500 EUCLID AVE.
City,State,Zip:	CLEVELAND, OH 44195
Notification ID:	190566
Owner Name:	Cleveland Clinic Foundation
Abatement Contractor Name:	Pioneer Environmental Services, Inc.
Abatement License Number:	AC2615
Building Owner:	Cleveland Clinic Main Campus M Building
Abate Start Date:	7/7/2022
Abate End Date:	7/18/2022
Demo Contractor Name:	N/A
Demo Start Date:	7/7/2022
Demo End Date:	7/18/2022

CLEVELAND CLINIC FOUNDATION BOILER ROOM * (Continued) **1000429892**

RACM Linear Feet:	N/A
RACM Square Feet:	200
RACM Cubic Feet:	N/A
Owner Phone:	216-444-6430
On Site Activity:	Abatement ONLY
Abatement Phone No:	216-444-6430
On Site Specialist Name:	Genaro Mejia
Specialist Cert Number:	AS32479
Cert Expiration Date:	2/11/2024
Setup Date:	7/7/2022
Offsite On Hold Date:	7/7/2022
Onsite Off Hold:	7/14/2022
Demo Contractor Phone:	N/A
Demo On Hold Date:	Not reported
Demo Off Hold Date:	Not reported
NF Cat-1 Pipe (ft):	0
NF Cat-1 Surface Area (sq ft):	0
NF Cat-2 Pipe (ft):	0
NF Cat-2 Surface Area (sq ft):	0

Name:	Not reported
Address:	9500 EUCLID AVE.
City,State,Zip:	CLEVELAND, OH 44195
Notification ID:	189527
Owner Name:	Cleveland Clinic Foundation
Abatement Contractor Name:	Pioneer Environmental Systems, Inc.
Abatement License Number:	AC1886
Building Owner:	M Building
Abate Start Date:	6/13/2022
Abate End Date:	7/31/2022
Demo Contractor Name:	N/A
Demo Start Date:	6/13/2022
Demo End Date:	7/31/2022
RACM Linear Feet:	N/A
RACM Square Feet:	5830
RACM Cubic Feet:	N/A
Owner Phone:	216-444-2644
On Site Activity:	Abatement ONLY
Abatement Phone No:	216-444-2644
On Site Specialist Name:	Genaro Mejia
Specialist Cert Number:	AS32479
Cert Expiration Date:	2/11/2024
Setup Date:	6/13/2022
Offsite On Hold Date:	7/7/2022
Onsite Off Hold:	Not reported
Demo Contractor Phone:	N/A
Demo On Hold Date:	Not reported
Demo Off Hold Date:	Not reported
NF Cat-1 Pipe (ft):	0
NF Cat-1 Surface Area (sq ft):	0
NF Cat-2 Pipe (ft):	0
NF Cat-2 Surface Area (sq ft):	0

Name:	Not reported
Address:	9500 EUCLID AVENUE
City,State,Zip:	CLEVELAND, OH 44195
Notification ID:	148147

CLEVELAND CLINIC FOUNDATION BOILER ROOM * (Continued) **1000429892**

Owner Name:	Cleveland Clinic Foundation
Abatement Contractor Name:	Pioneer Environmental Systems, Inc.
Abatement License Number:	AC1886
Building Owner:	P Building
Abate Start Date:	9/29/2020
Abate End Date:	12/31/2022
Demo Contractor Name:	N/A
Demo Start Date:	9/29/2020
Demo End Date:	12/31/2022
RACM Linear Feet:	N/A
RACM Square Feet:	1300
RACM Cubic Feet:	N/A
Owner Phone:	216-379-9217
On Site Activity:	Abatement ONLY
Abatement Phone No:	216-379-9217
On Site Specialist Name:	Gloria Turner-Minter
Specialist Cert Number:	AS28622
Cert Expiration Date:	5/20/2024
Setup Date:	9/29/2020
Offsite On Hold Date:	6/4/2021
Onsite Off Hold:	Not reported
Demo Contractor Phone:	N/A
Demo On Hold Date:	Not reported
Demo Off Hold Date:	Not reported
NF Cat-1 Pipe (ft):	0
NF Cat-1 Surface Area (sq ft):	0
NF Cat-2 Pipe (ft):	0
NF Cat-2 Surface Area (sq ft):	0

Name:	Not reported
Address:	9500 EUCLID AVE
City,State,Zip:	CLEVELAND, OH 44195
Notification ID:	183979
Owner Name:	Cleveland Clinic Foundation
Abatement Contractor Name:	Pioneer Environmental Systems, Inc.
Abatement License Number:	AC1886
Building Owner:	H building
Abate Start Date:	2/21/2022
Abate End Date:	5/18/2022
Demo Contractor Name:	N/A
Demo Start Date:	2/21/2022
Demo End Date:	5/18/2022
RACM Linear Feet:	N/A
RACM Square Feet:	200
RACM Cubic Feet:	N/A
Owner Phone:	216-339-9010
On Site Activity:	Abatement ONLY
Abatement Phone No:	216-339-9010
On Site Specialist Name:	Gary York
Specialist Cert Number:	AS23211
Cert Expiration Date:	8/12/2023
Setup Date:	2/21/2022
Offsite On Hold Date:	2/21/2022
Onsite Off Hold:	5/17/2022
Demo Contractor Phone:	N/A
Demo On Hold Date:	Not reported
Demo Off Hold Date:	Not reported

CLEVELAND CLINIC FOUNDATION BOILER ROOM * (Continued) **1000429892**

NF Cat-1 Pipe (ft):	0
NF Cat-1 Surface Area (sq ft):	0
NF Cat-2 Pipe (ft):	0
NF Cat-2 Surface Area (sq ft):	0

Name:	Not reported
Address:	9500 EUCLID AVE
City,State,Zip:	CLEVEAND, OH 44195
Notification ID:	184240
Owner Name:	Cleveland Clinic Foundation
Abatement Contractor Name:	Pioneer Environmental Systems, Inc.
Abatement License Number:	AC1886
Building Owner:	CCF L building
Abate Start Date:	2/25/2022
Abate End Date:	12/31/2022
Demo Contractor Name:	N/A
Demo Start Date:	2/25/2022
Demo End Date:	12/31/2022
RACM Linear Feet:	N/A
RACM Square Feet:	2217
RACM Cubic Feet:	N/A
Owner Phone:	216-444-2644
On Site Activity:	Abatement ONLY
Abatement Phone No:	216-444-2644
On Site Specialist Name:	Candido Munoz
Specialist Cert Number:	AS32126
Cert Expiration Date:	5/2/2024
Setup Date:	2/25/2022
Offsite On Hold Date:	3/25/2022
Onsite Off Hold:	Not reported
Demo Contractor Phone:	N/A
Demo On Hold Date:	Not reported
Demo Off Hold Date:	Not reported
NF Cat-1 Pipe (ft):	0
NF Cat-1 Surface Area (sq ft):	0
NF Cat-2 Pipe (ft):	0
NF Cat-2 Surface Area (sq ft):	0

Name:	Not reported
Address:	9500 EUCLID AVENUE
City,State,Zip:	CLEVELAND, OH 44195
Notification ID:	130954
Owner Name:	Cleveland Clinic Foundation
Abatement Contractor Name:	Pioneer Environmental Systems, Inc.
Abatement License Number:	AC1886
Building Owner:	Cleveland Clinic S Building
Abate Start Date:	1/3/2020
Abate End Date:	3/31/2020
Demo Contractor Name:	N/A
Demo Start Date:	1/3/2020
Demo End Date:	3/31/2020
RACM Linear Feet:	N/A
RACM Square Feet:	300
RACM Cubic Feet:	N/A
Owner Phone:	216-444-2200
On Site Activity:	Abatement ONLY
Abatement Phone No:	216-444-2200

CLEVELAND CLINIC FOUNDATION BOILER ROOM * (Continued) **1000429892**

On Site Specialist Name:	Jose Lopez Garcia
Specialist Cert Number:	AS31478
Cert Expiration Date:	3/27/2024
Setup Date:	1/3/2020
Offsite On Hold Date:	1/3/2020
Onsite Off Hold:	Not reported
Demo Contractor Phone:	N/A
Demo On Hold Date:	Not reported
Demo Off Hold Date:	Not reported
NF Cat-1 Pipe (ft):	0
NF Cat-1 Surface Area (sq ft):	0
NF Cat-2 Pipe (ft):	0
NF Cat-2 Surface Area (sq ft):	0

Name:	Not reported
Address:	9500 EUCLID AVE
City,State,Zip:	CLEVELAND, OH 44195
Notification ID:	129027
Owner Name:	Cleveland Clinic Foundation
Abatement Contractor Name:	Pioneer Environmental Systems, Inc.
Abatement License Number:	AC1886
Building Owner:	L Bldg
Abate Start Date:	12/2/2019
Abate End Date:	3/31/2020
Demo Contractor Name:	N/A
Demo Start Date:	12/2/2019
Demo End Date:	3/31/2020
RACM Linear Feet:	N/A
RACM Square Feet:	1400
RACM Cubic Feet:	N/A
Owner Phone:	216-444-2644
On Site Activity:	Abatement ONLY
Abatement Phone No:	216-444-2644
On Site Specialist Name:	Jose Lopez Garcia
Specialist Cert Number:	AS31478
Cert Expiration Date:	3/27/2024
Setup Date:	12/2/2019
Offsite On Hold Date:	1/24/2020
Onsite Off Hold:	Not reported
Demo Contractor Phone:	N/A
Demo On Hold Date:	Not reported
Demo Off Hold Date:	Not reported
NF Cat-1 Pipe (ft):	0
NF Cat-1 Surface Area (sq ft):	0
NF Cat-2 Pipe (ft):	0
NF Cat-2 Surface Area (sq ft):	0

Name:	Not reported
Address:	9500 EUCLID AVE
City,State,Zip:	CLEVELAND, OH 44195
Notification ID:	124287
Owner Name:	Cleveland Clinic Foundation
Abatement Contractor Name:	Pioneer Environmental Systems, Inc.
Abatement License Number:	AC1886
Building Owner:	M Bldg
Abate Start Date:	10/4/2019
Abate End Date:	1/7/2020

CLEVELAND CLINIC FOUNDATION BOILER ROOM * (Continued) **1000429892**

Demo Contractor Name:	N/A
Demo Start Date:	10/4/2019
Demo End Date:	1/7/2020
RACM Linear Feet:	N/A
RACM Square Feet:	1000
RACM Cubic Feet:	N/A
Owner Phone:	216-444-2644
On Site Activity:	Abatement ONLY
Abatement Phone No:	216-444-2644
On Site Specialist Name:	Jose Lopez Garcia
Specialist Cert Number:	AS31478
Cert Expiration Date:	3/27/2024
Setup Date:	10/1/2019
Offsite On Hold Date:	12/5/2019
Onsite Off Hold:	12/2/2019
Demo Contractor Phone:	N/A
Demo On Hold Date:	Not reported
Demo Off Hold Date:	Not reported
NF Cat-1 Pipe (ft):	0
NF Cat-1 Surface Area (sq ft):	0
NF Cat-2 Pipe (ft):	0
NF Cat-2 Surface Area (sq ft):	0

Name:	Not reported
Address:	9500 EUCLID AVE
City,State,Zip:	CLEVELAND, OH 44195
Notification ID:	127717
Owner Name:	Cleveland Clinic Foundation
Abatement Contractor Name:	Pioneer Environmental Systems, Inc.
Abatement License Number:	AC1886
Building Owner:	L Building
Abate Start Date:	11/12/2019
Abate End Date:	11/12/2019
Demo Contractor Name:	N/A
Demo Start Date:	11/12/2019
Demo End Date:	11/12/2019
RACM Linear Feet:	N/A
RACM Square Feet:	300
RACM Cubic Feet:	N/A
Owner Phone:	216-317-0430
On Site Activity:	Abatement ONLY
Abatement Phone No:	216-317-0430
On Site Specialist Name:	Jose Lopez Garcia
Specialist Cert Number:	AS31478
Cert Expiration Date:	3/27/2024
Setup Date:	11/12/2019
Offsite On Hold Date:	Not reported
Onsite Off Hold:	Not reported
Demo Contractor Phone:	N/A
Demo On Hold Date:	Not reported
Demo Off Hold Date:	Not reported
NF Cat-1 Pipe (ft):	0
NF Cat-1 Surface Area (sq ft):	0
NF Cat-2 Pipe (ft):	0
NF Cat-2 Surface Area (sq ft):	0

Name:	Not reported

CLEVELAND CLINIC FOUNDATION BOILER ROOM * (Continued) **1000429892**

Address:	9500 EUCLID AVENUE
City,State,Zip:	CLEVELAND, OH 44195
Notification ID:	92449
Owner Name:	Cleveland Clinic Foundation
Abatement Contractor Name:	Pioneer Environmental Systems, Inc.
Abatement License Number:	AC1886
Building Owner:	The Cleveland Clinic Foundation
Abate Start Date:	11/13/2017
Abate End Date:	9/30/2018
Demo Contractor Name:	N/A
Demo Start Date:	11/13/2017
Demo End Date:	9/30/2018
RACM Linear Feet:	260
RACM Square Feet:	160
RACM Cubic Feet:	N/A
Owner Phone:	216-357-5955
On Site Activity:	Abatement ONLY
Abatement Phone No:	216-357-5955
On Site Specialist Name:	Gary York
Specialist Cert Number:	AS23211
Cert Expiration Date:	8/12/2023
Setup Date:	11/13/2017
Offsite On Hold Date:	6/18/2018
Onsite Off Hold:	Not reported
Demo Contractor Phone:	N/A
Demo On Hold Date:	Not reported
Demo Off Hold Date:	Not reported
NF Cat-1 Pipe (ft):	0
NF Cat-1 Surface Area (sq ft):	0
NF Cat-2 Pipe (ft):	0
NF Cat-2 Surface Area (sq ft):	0

Name:	Not reported
Address:	9500 EUCLID AVENUE
City,State,Zip:	CLEVELAND, OH 44195
Notification ID:	95994
Owner Name:	Cleveland Clinic Foundation
Abatement Contractor Name:	Pioneer Environmental Systems, Inc.
Abatement License Number:	AC1886
Building Owner:	The Cleveland Clinic Foundation
Abate Start Date:	1/22/2018
Abate End Date:	9/30/2018
Demo Contractor Name:	N/A
Demo Start Date:	1/22/2018
Demo End Date:	9/30/2018
RACM Linear Feet:	N/A
RACM Square Feet:	3500
RACM Cubic Feet:	N/A
Owner Phone:	216-445-0138
On Site Activity:	Abatement ONLY
Abatement Phone No:	216-445-0138
On Site Specialist Name:	Jose Lopez Garcia
Specialist Cert Number:	AS31478
Cert Expiration Date:	3/27/2024
Setup Date:	1/22/2018
Offsite On Hold Date:	7/31/2018
Onsite Off Hold:	7/30/2018

CLEVELAND CLINIC FOUNDATION BOILER ROOM * (Continued) **1000429892**

Demo Contractor Phone:	N/A
Demo On Hold Date:	Not reported
Demo Off Hold Date:	Not reported
NF Cat-1 Pipe (ft):	0
NF Cat-1 Surface Area (sq ft):	0
NF Cat-2 Pipe (ft):	0
NF Cat-2 Surface Area (sq ft):	0

36
NE
1/4-1/2
0.445 mi.
2350 ft.

UNIVERSITY TOWER
1575 EAST BLVD
CLEVELAND, OH 44106

LUST **U004180369**
ARCHIVE UST **N/A**

Relative:
Lower

Actual:
648 ft.

LUST:

Name:	UNIVERSITY TOWER
Address:	1575 EAST BLVD
City,State,Zip:	CLEVELAND, OH 44106
Release Number:	18011247 - N00001
Release Date:	03/16/2011
LTF Status:	2 SUS/CON from non-regulated UST
FR Status:	**RPT: a possible incident is reported**
Priority:	2
Review Date:	07/14/2016
Priority Decode:	SUS/CON from non-regulated UST
Class1 Decode:	A viable RP have been identified
Latitude:	41.514103
Longitude:	-81.616294
Class:	Viable Responsible Party has been identified
Incident Number:	Not reported
Last Update:	Charles Zepp
Last Update Date:	10/11/2019
Last Update Updated:	07/14/2016
Sub Status:	Approved
Rules:	2005
Coordinator:	Charles Zepp
Rating:	14

ARCHIVE UST:

Name:	UNIVERSITY TOWER
Address:	1575 EAST BLVD
City,State,Zip:	CLEVELAND, OH 44106
Facility Number:	18011247
Owner Name:	FAMICOS FOUNDATION
Owner Address:	1325 ANSEL RD
Owner City,St,Zip:	CLEVELAND, OH 44106
Owner Telephone:	(216)791-6479
Owner ID:	W025081
Facility Type:	Commercial
Contact Name:	Not reported
Contact Telephone:	Not reported
Tank Number:	Not reported
Depth at Location:	CLEVELAND FIRE DEPARTMENT
Authorized:	Yes
Eligible Award:	Not reported
Action:	Yes

UNIVERSITY TOWER (Continued) **U004180369**

Permit:

Facility Id:	18011247
Permit Id:	P00001
Permit Status:	Closed
Issued Date:	5/4/2011
LFD Permit Id:	14469

Inspection:

Facility Id:	18011247
Permit Number:	P00001
Code:	103
Inspection Type:	Final

Tank ID:	T00001
Tank Type:	Not reported
Tank Status:	**Removed**
Install Date:	Not reported
Content:	Not reported
Capacity:	Not reported
Corrosion Protection Tank:	Not reported
CAS #:	Not reported
Regulated:	Not reported
Overfill Device Installed:	Not reported
Spill Device Installed:	Not reported
Release Detection On Tank:	Not reported
Date Removed:	3/16/2011
Date Last Use:	1/1/1900
Date Abandoned/Closed:	Not reported
AST/UST:	UST
Corrosion Protection Piping:	Not reported
Piping Material:	Not reported
Piping Type:	Not reported
Release Detection On Piping:	Not reported

37
NNE
1/4-1/2
0.445 mi.
2350 ft.

WADE PARK APARTMENTS
9500 WADE PARK
CLEVELAND, OH 44103

LUST **U004203530**
UST **N/A**
LEAD

Relative:
Lower

Actual:
646 ft.

LUST:

Name:	WADE PARK APARTMENTS
Address:	9500 WADE PARK
City,State,Zip:	CLEVELAND, OH 44103
Release Number:	18011189 - N00001
Release Date:	08/19/2008
LTF Status:	6 Closure of regulated UST
FR Status:	**NFA: No Further Action**
Priority:	Not reported
Review Date:	05/06/2009
Priority Decode:	Not reported
Class1 Decode:	A viable RP have been identified
Latitude:	41.515290
Longitude:	-81.620093
Class:	Viable Responsible Party has been identified
Incident Number:	Not reported

WADE PARK APARTMENTS (Continued) **U004203530**

Last Update:	Scott Sigler
Last Update Date:	11/15/2018
Last Update Updated:	05/06/2009
Sub Status:	Not reported
Rules:	2005
Coordinator:	Not reported
Rating:	14

UST:

Name:	WADE PARK APARTMENTS
Address:	9500 WADE PARK
City,State,Zip:	CLEVELAND, OH 44103
Facility Id:	18011189
Owner Name:	Not reported
Owner Address:	Not reported
Owner City/State/Zip:	Not reported
Tank Number:	T00001
Status:	REM - Removed
UST Capacity:	550
Tank Content:	Diesel
Installation Date:	01/01/1900
Construction:	BM - Bare Metal
Date Last Used:	09/09/2008
Date TCL Closed:	Not reported
Date Removed:	09/09/2008
CAS Number:	68334-30-5
Abandoned Approved:	Not reported
Regulated:	YES
Sensitive Area:	NO
Date Of Sensitivity:	Not reported
UST Configurations:	Not reported
Construction Comments:	BM - Bare Metal
Corrosion Protections:	Not reported
Corrosion Protection Comments:	Not reported
Primary Release Detection:	AMO - Alternative Method (Other, explain)
Secondary Release Detection:	Not reported
Release Detection Comments:	RDTank: / RDLine:
Piping Configuration:	Not reported
Piping Configuration Comments:	Not reported
Piping Styles:	S - Suction
Piping Constructions:	BM - Bare Metal
Piping Construction Comments:	BM - Bare Metal
Piping Corrosion Protections:	OTH - Other (explain)
Piping Corrosion Protection Comments:	Not reported
Piping Release Detections:	OTH - Other(explain)
Piping Release Detection Comments:	Not reported
Spill Prevention Manholes:	OTH - Other (Explain)
Spill Prevention Manhole Comments:	Not reported
OverFill Prevention:	Not reported
OverFill Prevention Comment:	Not reported
Comments:	Not reported

LEAD:

Name:	Not reported
Address:	9500 WADE PARK UNIT 102

WADE PARK APARTMENTS (Continued) **U004203530**

City,State,Zip:	CLEVELAND, OH 44106
License Number:	LA006369
Contractor Last Name:	Carlton
Contractor First Name:	India
Summary Month:	11
Summary Year:	2022
Summary Number:	175585
Detail Number:	227538
Activity Performed:	Clearance Testing
Reason For Activity:	Essential Maintenance Practices

Name:	Not reported
Address:	9500 WADE PARK UNIT 607
City,State,Zip:	CLEVELAND, OH 44106
License Number:	LA006369
Contractor Last Name:	Carlton
Contractor First Name:	India
Summary Month:	12
Summary Year:	2020
Summary Number:	168820
Detail Number:	214888
Activity Performed:	Clearance Testing
Reason For Activity:	Essential Maintenance Practices

Name:	Not reported
Address:	9500 WADE PARK UNIT 605
City,State,Zip:	CLEVELAND, OH 44106
License Number:	LA006369
Contractor Last Name:	Carlton
Contractor First Name:	India
Summary Month:	12
Summary Year:	2022
Summary Number:	176103
Detail Number:	227543
Activity Performed:	Clearance Testing
Reason For Activity:	Essential Maintenance Practices

Name:	Not reported
Address:	9500 WADE PARK UNIT 1410
City,State,Zip:	CLEVELAND, OH 44106
License Number:	LA006369
Contractor Last Name:	Carlton
Contractor First Name:	India
Summary Month:	12
Summary Year:	2022
Summary Number:	176103
Detail Number:	227544
Activity Performed:	Clearance Testing
Reason For Activity:	Essential Maintenance Practices

Name:	Not reported
Address:	9500 WADE PARK UNIT 810
City,State,Zip:	CLEVELAND, OH 44106
License Number:	LA006369
Contractor Last Name:	Carlton
Contractor First Name:	India
Summary Month:	12

WADE PARK APARTMENTS (Continued) **U004203530**

Summary Year:	2022
Summary Number:	176103
Detail Number:	227545
Activity Performed:	Clearance Testing
Reason For Activity:	Essential Maintenance Practices

Name:	Not reported
Address:	9500 WADE PARK UNIT 710
City,State,Zip:	CLEVELAND, OH 44106
License Number:	LA006369
Contractor Last Name:	Carlton
Contractor First Name:	India
Summary Month:	12
Summary Year:	2022
Summary Number:	176103
Detail Number:	227547
Activity Performed:	Clearance Testing
Reason For Activity:	Essential Maintenance Practices

Name:	Not reported
Address:	9500 WADE PARK UNIT 1010
City,State,Zip:	CLEVELAND, OH 44106
License Number:	LA006369
Contractor Last Name:	Carlton
Contractor First Name:	India
Summary Month:	12
Summary Year:	2022
Summary Number:	176103
Detail Number:	227548
Activity Performed:	Clearance Testing
Reason For Activity:	Essential Maintenance Practices

Name:	Not reported
Address:	9500 WADE PARK UNIT 1301
City,State,Zip:	CLEVELAND, OH 44106
License Number:	LA006369
Contractor Last Name:	Carlton
Contractor First Name:	India
Summary Month:	12
Summary Year:	2022
Summary Number:	176103
Detail Number:	227549
Activity Performed:	Clearance Testing
Reason For Activity:	Essential Maintenance Practices

Name:	Not reported
Address:	9500 WADE PARK UNIT 310
City,State,Zip:	CLEVELAND, OH 44106
License Number:	LA006369
Contractor Last Name:	Carlton
Contractor First Name:	India
Summary Month:	12
Summary Year:	2022
Summary Number:	176103
Detail Number:	227550
Activity Performed:	Clearance Testing
Reason For Activity:	Essential Maintenance Practices

WADE PARK APARTMENTS (Continued) **U004203530**

Name:	Not reported
Address:	9500 WADE PARK UNIT 308
City,State,Zip:	CLEVELAND, OH 44106
License Number:	LA006369
Contractor Last Name:	Carlton
Contractor First Name:	India
Summary Month:	12
Summary Year:	2022
Summary Number:	176103
Detail Number:	227551
Activity Performed:	Clearance Testing
Reason For Activity:	Essential Maintenance Practices

Name:	Not reported
Address:	9500 WADE PARK UNIT 308
City,State,Zip:	CLEVELAND, OH 44106
License Number:	LA006369
Contractor Last Name:	Carlton
Contractor First Name:	India
Summary Month:	12
Summary Year:	2022
Summary Number:	176103
Detail Number:	227551
Activity Performed:	Clearance Testing
Reason For Activity:	Essential Maintenance Practices

Name:	Not reported
Address:	9500 WADE PARK UNIT 1410
City,State,Zip:	CLEVELAND, OH 44106
License Number:	LA006369
Contractor Last Name:	Carlton
Contractor First Name:	India
Summary Month:	12
Summary Year:	2022
Summary Number:	176103
Detail Number:	227544
Activity Performed:	Clearance Testing
Reason For Activity:	Essential Maintenance Practices

Name:	Not reported
Address:	9500 WADE PARK UNIT 810
City,State,Zip:	CLEVELAND, OH 44106
License Number:	LA006369
Contractor Last Name:	Carlton
Contractor First Name:	India
Summary Month:	12
Summary Year:	2022
Summary Number:	176103
Detail Number:	227545
Activity Performed:	Clearance Testing
Reason For Activity:	Essential Maintenance Practices

Name:	Not reported
Address:	9500 WADE PARK UNIT 310
City,State,Zip:	CLEVELAND, OH 44106
License Number:	LA006369
Contractor Last Name:	Carlton

WADE PARK APARTMENTS (Continued) **U004203530**

Contractor First Name:	India
Summary Month:	12
Summary Year:	2022
Summary Number:	176103
Detail Number:	227550
Activity Performed:	Clearance Testing
Reason For Activity:	Essential Maintenance Practices

Name:	Not reported
Address:	9500 WADE PARK UNIT 1010
City,State,Zip:	CLEVELAND, OH 44106
License Number:	LA006369
Contractor Last Name:	Carlton
Contractor First Name:	India
Summary Month:	12
Summary Year:	2022
Summary Number:	176103
Detail Number:	227548
Activity Performed:	Clearance Testing
Reason For Activity:	Essential Maintenance Practices

Name:	Not reported
Address:	9500 WADE PARK UNIT 605
City,State,Zip:	CLEVELAND, OH 44106
License Number:	LA006369
Contractor Last Name:	Carlton
Contractor First Name:	India
Summary Month:	12
Summary Year:	2022
Summary Number:	176103
Detail Number:	227543
Activity Performed:	Clearance Testing
Reason For Activity:	Essential Maintenance Practices

Name:	Not reported
Address:	9500 WADE PARK UNIT 710
City,State,Zip:	CLEVELAND, OH 44106
License Number:	LA006369
Contractor Last Name:	Carlton
Contractor First Name:	India
Summary Month:	12
Summary Year:	2022
Summary Number:	176103
Detail Number:	227547
Activity Performed:	Clearance Testing
Reason For Activity:	Essential Maintenance Practices

Name:	Not reported
Address:	9500 WADE PARK UNIT 1301
City,State,Zip:	CLEVELAND, OH 44106
License Number:	LA006369
Contractor Last Name:	Carlton
Contractor First Name:	India
Summary Month:	12
Summary Year:	2022
Summary Number:	176103
Detail Number:	227549

WADE PARK APARTMENTS (Continued) **U004203530**

Activity Performed: Clearance Testing
Reason For Activity: Essential Maintenance Practices

H38 South 1/4-1/2 0.480 mi. 2537 ft. **CLEVELAND CLINIC POWER HOUSE** **LUST** **U004060369**
2045 E 90TH ST **UST** **N/A**
CLEVELAND, OH 44106 **ARCHIVE UST**

Site 1 of 3 in cluster H

Relative: Higher
Actual: 677 ft.

LUST:

Name:	CLEVELAND CLINIC POWER HOUSE
Address:	2045 E 90TH ST
City,State,Zip:	CLEVELAND, OH 44106
Release Number:	18010181 - N00001
Release Date:	03/21/1991
LTF Status:	2 SUS/CON from non-regulated UST
FR Status:	**SUS: a suspected release or source is identified**
Priority:	2
Review Date:	02/26/2016
Priority Decode:	SUS/CON from non-regulated UST
Class1 Decode:	A viable RP have been identified
Latitude:	41.502285
Longitude:	-81.622816
Class:	Viable Responsible Party has been identified
Incident Number:	181061300.0
Last Update:	Charles Zepp
Last Update Date:	04/14/2021
Last Update Updated:	10/06/2016
Sub Status:	Approved
Rules:	1992
Coordinator:	Charles Zepp
Rating:	0

Name:	CLEVELAND CLINIC POWER HOUSE
Address:	2045 E 90TH ST
City,State,Zip:	CLEVELAND, OH 44106
Release Number:	18010181 - N00002
Release Date:	11/29/2004
LTF Status:	1 SUS/CON from regulated UST
FR Status:	**NFA: No Further Action**
Priority:	2
Review Date:	07/12/2011
Priority Decode:	SUS/CON from non-regulated UST
Class1 Decode:	A viable RP have been identified
Latitude:	41.502285
Longitude:	-81.622816
Class:	Viable Responsible Party has been identified
Incident Number:	Not reported
Last Update:	Charles Zepp
Last Update Date:	11/30/2018
Last Update Updated:	07/12/2011
Sub Status:	Not reported
Rules:	2005
Coordinator:	Charles Zepp
Rating:	15

UST:

CLEVELAND CLINIC POWER HOUSE (Continued) **U004060369**

Name:	CLEVELAND CLINIC POWER HOUSE
Address:	2045 E 90TH ST
City,State,Zip:	CLEVELAND, OH 44106
Facility Id:	18010181
Owner Name:	CLEVELAND CLINIC POWER HOUSE
Owner Address:	2045 E 90TH ST
Owner City/State/Zip:	44106
Tank Number:	T00001
Status:	REM - Removed
UST Capacity:	10000
Tank Content:	Heating Oil
Installation Date:	Not reported
Construction:	FRP-Fiberglass Reinforced Plastic
Date Last Used:	10/01/2004
Date TCL Closed:	Not reported
Date Removed:	11/16/2004
CAS Number:	68334-30-5
Abandoned Approved:	Not reported
Regulated:	NO
Sensitive Area:	NO
Date Of Sensitivity:	Not reported
UST Configurations:	Not reported
Construction Comments:	Fiberglass Reinforced Plastic
Corrosion Protections:	Not reported
Corrosion Protection Comments:	Not reported
Primary Release Detection:	AMO - Alternative Method (Other, explain)
Secondary Release Detection:	Not reported
Release Detection Comments:	RDTank: / RDLine:
Piping Configuration:	Not reported
Piping Configuration Comments:	Not reported
Piping Styles:	S - Suction
Piping Constructions:	FRP - Fiberglass Reinforced Plastic
Piping Construction Comments:	Fiberglass Reinforced Plastic
Piping Corrosion Protections:	OTH - Other (explain)
Piping Corrosion Protection Comments:	Not reported
Piping Release Detections:	OTH - Other(explain)
Piping Release Detection Comments:	Not reported
Spill Prevention Manholes:	OTH - Other (Explain)
Spill Prevention Manhole Comments:	Not reported
OverFill Prevention:	Not reported
OverFill Prevention Comment:	Not reported
Comments:	Not reported
Name:	CLEVELAND CLINIC POWER HOUSE
Address:	2045 E 90TH ST
City,State,Zip:	CLEVELAND, OH 44106
Tank Number:	T00002
Status:	REM - Removed
UST Capacity:	10000
Tank Content:	Heating Oil
Installation Date:	Not reported
Construction:	FRP-Fiberglass Reinforced Plastic
Date Last Used:	10/01/2004
Date TCL Closed:	Not reported
Date Removed:	11/16/2004

CLEVELAND CLINIC POWER HOUSE (Continued) **U004060369**

CAS Number:	68334-30-5
Abandoned Approved:	Not reported
Regulated:	NO
Sensitive Area:	NO
Date Of Sensitivity:	Not reported
UST Configurations:	Not reported
Construction Comments:	Fiberglass Reinforced Plastic
Corrosion Protections:	Not reported
Corrosion Protection Comments:	Not reported
Primary Release Detection:	AMO - Alternative Method (Other, explain)
Secondary Release Detection:	Not reported
Release Detection Comments:	RDTank: / RDLine:
Piping Configuration:	Not reported
Piping Configuration Comments:	Not reported
Piping Styles:	S - Suction
Piping Constructions:	BM - Bare Metal
Piping Construction Comments:	Bare Steel
Piping Corrosion Protections:	OTH - Other (explain)
Piping Corrosion Protection Comments:	Not reported
Piping Release Detections:	OTH - Other(explain)
Piping Release Detection Comments:	Not reported
Spill Prevention Manholes:	OTH - Other (Explain)
Spill Prevention Manhole Comments:	Not reported
OverFill Prevention:	Not reported
OverFill Prevention Comment:	Not reported
Comments:	Not reported
Name:	CLEVELAND CLINIC POWER HOUSE
Address:	2045 E 90TH ST
City,State,Zip:	CLEVELAND, OH 44106
Tank Number:	T00003
Status:	REM - Removed
UST Capacity:	10000
Tank Content:	Heating Oil
Installation Date:	Not reported
Construction:	FRP-Fiberglass Reinforced Plastic
Date Last Used:	10/01/2004
Date TCL Closed:	Not reported
Date Removed:	11/16/2004
CAS Number:	68334-30-5
Abandoned Approved:	Not reported
Regulated:	NO
Sensitive Area:	NO
Date Of Sensitivity:	Not reported
UST Configurations:	Not reported
Construction Comments:	Fiberglass Reinforced Plastic
Corrosion Protections:	Not reported
Corrosion Protection Comments:	Not reported
Primary Release Detection:	AMO - Alternative Method (Other, explain)
Secondary Release Detection:	Not reported
Release Detection Comments:	RDTank: / RDLine:
Piping Configuration:	Not reported
Piping Configuration Comments:	Not reported
Piping Styles:	S - Suction
Piping Constructions:	BM - Bare Metal
Piping Construction Comments:	Bare Steel

CLEVELAND CLINIC POWER HOUSE (Continued) **U004060369**

Piping Corrosion Protections:	OTH - Other (explain)
Piping Corrosion Protection Comments:	Not reported
Piping Release Detections:	OTH - Other(explain)
Piping Release Detection Comments:	Not reported
Spill Prevention Manholes:	OTH - Other (Explain)
Spill Prevention Manhole Comments:	Not reported
OverFill Prevention:	Not reported
OverFill Prevention Comment:	Not reported
Comments:	Not reported

Name:	CLEVELAND CLINIC POWER HOUSE
Address:	2045 E 90TH ST
City,State,Zip:	CLEVELAND, OH 44106

Tank Number:	T00004
Status:	REM - Removed
UST Capacity:	10000
Tank Content:	Heating Oil
Installation Date:	Not reported
Construction:	FRP-Fiberglass Reinforced Plastic
Date Last Used:	10/01/2004
Date TCL Closed:	Not reported
Date Removed:	11/16/2004
CAS Number:	68334-30-5
Abandoned Approved:	Not reported
Regulated:	NO
Sensitive Area:	NO
Date Of Sensitivity:	Not reported
UST Configurations:	Not reported
Construction Comments:	Fiberglass Reinforced Plastic
Corrosion Protections:	Not reported
Corrosion Protection Comments:	Not reported
Primary Release Detection:	AMO - Alternative Method (Other, explain)
Secondary Release Detection:	Not reported
Release Detection Comments:	RDTank: / RDLine:
Piping Configuration:	Not reported
Piping Configuration Comments:	Not reported
Piping Styles:	S - Suction
Piping Constructions:	BM - Bare Metal
Piping Construction Comments:	Bare Steel
Piping Corrosion Protections:	OTH - Other (explain)
Piping Corrosion Protection Comments:	Not reported
Piping Release Detections:	OTH - Other(explain)
Piping Release Detection Comments:	Not reported
Spill Prevention Manholes:	OTH - Other (Explain)
Spill Prevention Manhole Comments:	Not reported
OverFill Prevention:	Not reported
OverFill Prevention Comment:	Not reported
Comments:	Not reported

Name:	CLEVELAND CLINIC POWER HOUSE
Address:	2045 E 90TH ST
City,State,Zip:	CLEVELAND, OH 44106

Tank Number:	T00005
Status:	CIU - Currently In Use
UST Capacity:	20000

CLEVELAND CLINIC POWER HOUSE (Continued) **U004060369**

Tank Content:	Diesel
Installation Date:	01/10/2006
Construction:	FRP-Fiberglass Reinforced Plastic
Date Last Used:	Not reported
Date TCL Closed:	Not reported
Date Removed:	Not reported
CAS Number:	68334-30-5
Abandoned Approved:	Not reported
Regulated:	YES
Sensitive Area:	NO
Date Of Sensitivity:	Not reported
UST Configurations:	SC- Secondarily Contained
Construction Comments:	Not reported
Corrosion Protections:	NR - None Required by Rule
Corrosion Protection Comments:	Not reported
Primary Release Detection:	ATG - Automatic Tank Gauging
Secondary Release Detection:	ATG - Automatic Tank Gauging
Release Detection Comments:	Not reported
Piping Configuration:	SC - Secondarily Contained
Piping Configuration Comments:	Not reported
Piping Styles:	P - Pressure
Piping Constructions:	FRP - Fiberglass Reinforced Plastic
Piping Construction Comments:	Not reported
Piping Corrosion Protections:	NR - None required by rule
Piping Corrosion Protection Comments:	Not reported
Piping Release Detections:	MLLD - Mechanical Line Leak Detector
Piping Release Detection Comments:	Not reported
Spill Prevention Manholes:	SB - Spill Containment Manhole (bucket)
Spill Prevention Manhole Comments:	Not reported
OverFill Prevention:	FILL - Fill Pipe (drop tube flapper)
OverFill Prevention Comment:	Not reported
Comments:	Not reported

Name:	CLEVELAND CLINIC POWER HOUSE
Address:	2045 E 90TH ST
City,State,Zip:	CLEVELAND, OH 44106

Tank Number:	T00006
Status:	CIU - Currently In Use
UST Capacity:	20000
Tank Content:	Diesel
Installation Date:	01/10/2006
Construction:	FRP-Fiberglass Reinforced Plastic
Date Last Used:	Not reported
Date TCL Closed:	Not reported
Date Removed:	Not reported
CAS Number:	68334-30-5
Abandoned Approved:	Not reported
Regulated:	YES
Sensitive Area:	NO
Date Of Sensitivity:	Not reported
UST Configurations:	SC- Secondarily Contained
Construction Comments:	Not reported
Corrosion Protections:	NR - None Required by Rule
Corrosion Protection Comments:	Not reported
Primary Release Detection:	ATG - Automatic Tank Gauging
Secondary Release Detection:	ATG - Automatic Tank Gauging

CLEVELAND CLINIC POWER HOUSE (Continued) **U004060369**

Release Detection Comments:	Not reported
Piping Configuration:	SC - Secondarily Contained
Piping Configuration Comments:	Not reported
Piping Styles:	P - Pressure
Piping Constructions:	FRP - Fiberglass Reinforced Plastic
Piping Construction Comments:	Not reported
Piping Corrosion Protections:	NR - None required by rule
Piping Corrosion Protection Comments:	Not reported
Piping Release Detections:	MLLD - Mechanical Line Leak Detector
Piping Release Detection Comments:	Not reported
Spill Prevention Manholes:	SB - Spill Containment Manhole (bucket)
Spill Prevention Manhole Comments:	Not reported
OverFill Prevention:	FILL - Fill Pipe (drop tube flapper)
OverFill Prevention Comment:	Not reported
Comments:	Not reported
Name:	CLEVELAND CLINIC POWER HOUSE
Address:	2045 E 90TH ST
City,State,Zip:	CLEVELAND, OH 44106
Tank Number:	T00007
Status:	CIU - Currently In Use
UST Capacity:	20000
Tank Content:	Diesel
Installation Date:	01/10/2006
Construction:	FRP-Fiberglass Reinforced Plastic
Date Last Used:	Not reported
Date TCL Closed:	Not reported
Date Removed:	Not reported
CAS Number:	68334-30-5
Abandoned Approved:	Not reported
Regulated:	YES
Sensitive Area:	NO
Date Of Sensitivity:	Not reported
UST Configurations:	SC- Secondarily Contained
Construction Comments:	Not reported
Corrosion Protections:	NR - None Required by Rule
Corrosion Protection Comments:	Not reported
Primary Release Detection:	ATG - Automatic Tank Gauging
Secondary Release Detection:	ATG - Automatic Tank Gauging
Release Detection Comments:	Not reported
Piping Configuration:	SC - Secondarily Contained
Piping Configuration Comments:	Not reported
Piping Styles:	P - Pressure
Piping Constructions:	FRP - Fiberglass Reinforced Plastic
Piping Construction Comments:	Not reported
Piping Corrosion Protections:	NR - None required by rule
Piping Corrosion Protection Comments:	Not reported
Piping Release Detections:	MLLD - Mechanical Line Leak Detector
Piping Release Detection Comments:	Not reported
Spill Prevention Manholes:	SB - Spill Containment Manhole (bucket)
Spill Prevention Manhole Comments:	Not reported
OverFill Prevention:	FILL - Fill Pipe (drop tube flapper)
OverFill Prevention Comment:	Not reported
Comments:	Not reported
Name:	CLEVELAND CLINIC POWER HOUSE

CLEVELAND CLINIC POWER HOUSE (Continued) **U004060369**

Address:	2045 E 90TH ST
City,State,Zip:	CLEVELAND, OH 44106
Tank Number:	T00008
Status:	CIU - Currently In Use
UST Capacity:	20000
Tank Content:	Diesel
Installation Date:	01/10/2006
Construction:	FRP-Fiberglass Reinforced Plastic
Date Last Used:	Not reported
Date TCL Closed:	Not reported
Date Removed:	Not reported
CAS Number:	68334-30-5
Abandoned Approved:	Not reported
Regulated:	YES
Sensitive Area:	NO
Date Of Sensitivity:	Not reported
UST Configurations:	SC- Secondarily Contained
Construction Comments:	Not reported
Corrosion Protections:	NR - None Required by Rule
Corrosion Protection Comments:	Not reported
Primary Release Detection:	ATG - Automatic Tank Gauging
Secondary Release Detection:	ATG - Automatic Tank Gauging
Release Detection Comments:	Not reported
Piping Configuration:	SC - Secondarily Contained
Piping Configuration Comments:	Not reported
Piping Styles:	P - Pressure
Piping Constructions:	FRP - Fiberglass Reinforced Plastic
Piping Construction Comments:	Not reported
Piping Corrosion Protections:	NR - None required by rule
Piping Corrosion Protection Comments:	Not reported
Piping Release Detections:	MLLD - Mechanical Line Leak Detector
Piping Release Detection Comments:	Not reported
Spill Prevention Manholes:	SB - Spill Containment Manhole (bucket)
Spill Prevention Manhole Comments:	Not reported
OverFill Prevention:	FILL - Fill Pipe (drop tube flapper)
OverFill Prevention Comment:	Not reported
Comments:	Not reported

ARCHIVE UST:

Name:	CLEVELAND CLINIC POWER HOUSE
Address:	2045 E 90TH ST
City,State,Zip:	CLEVELAND, OH 44106
Facility Number:	18010181
Owner Name:	CLEVELAND CLINIC POWER HOUSE
Owner Address:	2045 E 90TH ST
Owner City,St,Zip:	CLEVELAND, OH 44106
Owner Telephone:	(216)445-6912
Owner ID:	W013820
Facility Type:	Other (Explain)
Contact Name:	PAUL DZURINDA
Contact Telephone:	(216)445-6912
Tank Number:	4
Depth at Location:	CLEVELAND FIRE DEPARTMENT
Authorized:	Yes
Eligible Award:	Not reported
Action:	Yes

CLEVELAND CLINIC POWER HOUSE (Continued) **U004060369**

Permit:

Facility Id:	18010181
Permit Id:	P00001
Permit Status:	Closed
Issued Date:	11/16/2004
LFD Permit Id:	13036

Facility Id:	18010181
Permit Id:	P00002
Permit Status:	Closed
Issued Date:	1/10/2006
LFD Permit Id:	08274

Inspection:

Facility Id:	18010181
Permit Number:	P00002
Code:	203
Inspection Type:	Final

Facility Id:	18010181
Permit Number:	P00001
Code:	103
Inspection Type:	Final

Tank ID:	T00001
Tank Type:	Not reported
Tank Status:	**Removed**
Install Date:	Not reported
Content:	Not reported
Capacity:	Not reported
Corrosion Protection Tank:	Not reported
CAS #:	Not reported
Regulated:	Not reported
Overfill Device Installed:	Not reported
Spill Device Installed:	Not reported
Release Detection On Tank:	Not reported
Date Removed:	11/16/2004
Date Last Use:	10/1/2004
Date Abandoned/Closed:	Not reported
AST/UST:	UST
Corrosion Protection Piping:	Not reported
Piping Material:	Not reported
Piping Type:	Not reported
Release Detection On Piping:	Not reported

Tank ID:	T00002
Tank Type:	Not reported
Tank Status:	**Removed**
Install Date:	Not reported
Content:	Not reported
Capacity:	Not reported
Corrosion Protection Tank:	Not reported
CAS #:	Not reported
Regulated:	Not reported

CLEVELAND CLINIC POWER HOUSE (Continued) **U004060369**

Overfill Device Installed:	Not reported
Spill Device Installed:	Not reported
Release Detection On Tank:	Not reported
Date Removed:	11/16/2004
Date Last Use:	10/1/2004
Date Abandoned/Closed:	Not reported
AST/UST:	UST
Corrosion Protection Piping:	Not reported
Piping Material:	Not reported
Piping Type:	Not reported
Release Detection On Piping:	Not reported

Tank ID:	T00003
Tank Type:	Not reported
Tank Status:	**Removed**
Install Date:	Not reported
Content:	Not reported
Capacity:	Not reported
Corrosion Protection Tank:	Not reported
CAS #:	Not reported
Regulated:	Not reported
Overfill Device Installed:	Not reported
Spill Device Installed:	Not reported
Release Detection On Tank:	Not reported
Date Removed:	11/16/2004
Date Last Use:	10/1/2004
Date Abandoned/Closed:	Not reported
AST/UST:	UST
Corrosion Protection Piping:	Not reported
Piping Material:	Not reported
Piping Type:	Not reported
Release Detection On Piping:	Not reported

Tank ID:	T00004
Tank Type:	Not reported
Tank Status:	**Removed**
Install Date:	Not reported
Content:	Not reported
Capacity:	Not reported
Corrosion Protection Tank:	Not reported
CAS #:	Not reported
Regulated:	Not reported
Overfill Device Installed:	Not reported
Spill Device Installed:	Not reported
Release Detection On Tank:	Not reported
Date Removed:	11/16/2004
Date Last Use:	10/1/2004
Date Abandoned/Closed:	Not reported
AST/UST:	UST
Corrosion Protection Piping:	Not reported
Piping Material:	Not reported
Piping Type:	Not reported
Release Detection On Piping:	Not reported

CLEVELAND CLINIC POWER HOUSE (Continued) **U004060369**

Tank ID:	T00005
Tank Type:	Not reported
Tank Status:	**Currently In Use**
Install Date:	Not reported
Content:	Not reported
Capacity:	Not reported
Corrosion Protection Tank:	Not reported
CAS #:	Not reported
Regulated:	Yes
Overfill Device Installed:	Yes
Spill Device Installed:	Yes
Release Detection On Tank:	Not reported
Date Removed:	Not reported
Date Last Use:	Not reported
Date Abandoned/Closed:	Not reported
AST/UST:	UST
Corrosion Protection Piping:	Not reported
Piping Material:	Not reported
Piping Type:	Not reported
Release Detection On Piping:	Electronic Line Leak Detector

Tank ID:	T00006
Tank Type:	Not reported
Tank Status:	**Currently In Use**
Install Date:	Not reported
Content:	Not reported
Capacity:	Not reported
Corrosion Protection Tank:	Not reported
CAS #:	Not reported
Regulated:	Yes
Overfill Device Installed:	Yes
Spill Device Installed:	Yes
Release Detection On Tank:	Not reported
Date Removed:	Not reported
Date Last Use:	Not reported
Date Abandoned/Closed:	Not reported
AST/UST:	UST
Corrosion Protection Piping:	Not reported
Piping Material:	Not reported
Piping Type:	Not reported
Release Detection On Piping:	Electronic Line Leak Detector

Tank ID:	T00007
Tank Type:	Not reported
Tank Status:	**Currently In Use**
Install Date:	Not reported
Content:	Not reported
Capacity:	Not reported
Corrosion Protection Tank:	Not reported
CAS #:	Not reported
Regulated:	Yes
Overfill Device Installed:	Yes
Spill Device Installed:	Yes
Release Detection On Tank:	Not reported
Date Removed:	Not reported

CLEVELAND CLINIC POWER HOUSE (Continued) **U004060369**

Date Last Use:	Not reported
Date Abandoned/Closed:	Not reported
AST/UST:	UST
Corrosion Protection Piping:	Not reported
Piping Material:	Not reported
Piping Type:	Not reported
Release Detection On Piping:	Electronic Line Leak Detector

Tank ID:	T00008
Tank Type:	Not reported
Tank Status:	**Currently In Use**
Install Date:	Not reported
Content:	Not reported
Capacity:	Not reported
Corrosion Protection Tank:	Not reported
CAS #:	Not reported
Regulated:	Yes
Overfill Device Installed:	Yes
Spill Device Installed:	Yes
Release Detection On Tank:	Not reported
Date Removed:	Not reported
Date Last Use:	Not reported
Date Abandoned/Closed:	Not reported
AST/UST:	UST
Corrosion Protection Piping:	Not reported
Piping Material:	Not reported
Piping Type:	Not reported
Release Detection On Piping:	Electronic Line Leak Detector

H39 **CLEVELAND CLINIC POWER HOUSE** **UNREG LTANKS** **S105902220**
South **2045 E 90TH ST** **N/A**
1/4-1/2 **CLEVELAND, OH 44106**
0.480 mi.
2537 ft. **Site 2 of 3 in cluster H**

Relative:
Higher

Actual:
677 ft.

UNREG LTANKS:

Facility Status:	**Release is Confirmed**		
Facility Id:	Not reported	Facility County #:	035
Facility Track:	0	Facility Phone:	Not reported
Report Number:	1810613	Incident Number:	181061300
RP Status:	Not reported	RP Search Date:	Not reported
Inspector:	Not reported	Coordinator:	NECA
Revised Date:	Not reported	Fiscal Tracking:	FY91
Class:	D	Priority:	2
Vacant:	Not reported	Lust Trust Fund:	2
Emrgncy Resp:	2	ER By:	Not reported
Authorized By:	GILL	Authorized Date:	03/22/91
Added Date:	03/26/91	Entry By:	UNGER
Owner Name:	CLEVELAND CLINIC		
Owner Address:	Not reported		
Owner City,St,Zip:	OH		
Owner Phone:	Not reported		
Operator Name:	Not reported		
Operator Address:	Not reported		
Operator C,S,Z:	OH		
Operator Phone:	Not reported		
Remarks:	0		

CLEVELAND CLINIC POWER HOUSE (Continued) **S105902220**

Summary: Not reported

H40
South
1/4-1/2
0.493 mi.
2601 ft.

OPPORTUNITY CORRIDOR
I-490 AND 55TH STREET TO THE CLEVELAND CLINIC
CLEVELAND, OH 44195

US BROWNFIELDS **1016952193**
N/A

Site 3 of 3 in cluster H

Relative:
Higher

Actual:
678 ft.

US BROWNFIELDS:

Name:	OPPORTUNITY CORRIDOR
Address:	I-490 AND 55TH STREET TO THE CLEVELAND CLINIC
Recipient name:	R5 TBA - Ohio (STAG Funded)
Grant type:	TBA
Property Number:	Multiple (BL I - 82; BL 2C- 53)
Parcel size:	23.199999999999999
Latitude:	41.503443300000001
Longitude:	-81.620595299999906
Highlights:	The US EPA tasked Tetra Tech to conduct a Phase I and II ESAs of the site under the Superfund Technical Assessment and Response Team (START) contract EP-S5-13-01, Technical Direction Document (TDD) No. S05-0003-1407-020. A roadway project is planned stretching approximately three miles and linking nine development districts. A hybrid Phase I Environmental Assessment was completed for Block 1 to assess multiple residential, industrial and commercial properties for potential highway extensions and potential commercial redevelopment. The properties evaluated in the Phase I ESA are part of the "Project Corridor" located along Grand Avenue, Rawlings Avenue, and Holton Avenue approximately 1.4 miles east of the intersection of Interstate 490 and 77 and consisting of 82 parcels. Properties were assessed low, medium or high priority status based on potential for impacts due to former operations. A Phase II ESA was performed for Block 1 or potential acquisition and future redevelopment by the neighboring business Orlando Baking. The Phase II ESA was completed in Fall and Winter of 2015 for Block I. A Phase I ESA for Block 2C was performed following the procedures listed above. Block 2C consists of properties bounded by Holton, East 79th Street, RTA Railroad tracks and East 75th Street. Former Use: A roadway project is planned stretching approximately three miles and linking nine development districts. A hybrid Phase I Environmental Assessment was completed to assess multiple residential, industrial and commercial properties for potential highway extensions and potential commercial redevelopment. The properties evaluated in the Phase I ESA are part of the "Project Corridor" located along Grand Avenue, Rawlings Avenue, and Holton Avenue approximately 1.4 miles east of the intersection of Interstate 490 and 77 and consisting of 82 parcels. Properties were assessed low, medium or high priority status based on potential for impacts due to former operations. A Phase II ESA was performed for Block 1 parcels in Fall and Winter of 2015 to assess potential for redevelopment by the neighboring business Orlando Baking. A Phase I ESA was performed for Block 2C properties in Spring 2016 for properties bordered by Holton, East 79th Street, RTA railroad tracks, and East 75th Street.
Start Date:	-
Redev Completition Date:	-
Completed Date:	-
Acres Cleaned Up:	-
Cleanup Funding:	-
Cleanup Funding Source:	-

OPPORTUNITY CORRIDOR (Continued) **1016952193**

Assessment Funding:	33935
Assessment Funding Source:	-
Redevelopment Funding:	-
Redev. Funding Source:	-
Redev. Funding Entity Name:	-
Redevelopment Start Date:	-
Assessment Funding Entity:	EPA
Cleanup Funding Entity:	-
Grant Type:	Hazardous
Accomplishment Type:	Phase I Environmental Assessment
Cooperative Agreement Number:	n/a
Start Date:	1/20/2016
Ownership Entity:	Government
Completion Date:	6/10/2016
Current Owner:	City of Cleveland
Cleanup Required:	U
Video Available:	N
Photo Available:	Y
Institutional Controls Required:	U
IC Category Proprietary Controls:	-
IC Cat. Info. Devices:	-
IC Cat. Gov. Controls:	-
IC Cat. Enforcement Permit Tools:	-
IC in place date:	-
IC in place:	-
State/tribal program date:	-
State/tribal program ID:	-
Contaminant Found:	Not reported
Contaminant Cleanup:	Not reported
Media Affected:	Not reported
Media Cleanup:	Not reported
Num. of cleanup and re-dev. jobs:	-
Past use greenspace acreage:	0.87
Past use residential acreage:	-
Past use commercial acreage:	4.13
Past use industrial acreage:	9.5
Future use greenspace acreage:	-
Future use residential acreage:	-
Future use commercial acreage:	-
Future use industrial acreage:	-
Future Use: Multistory	-
Past Use: Multistory	-
Property Description:	A roadway project is planned stretching approximately three miles and linking nine development districts. A hybrid Phase I Environmental Assessment was completed to assess multiple residential, industrial and commercial properties for potential highway extensions and potential commercial redevelopment. The properties evaluated in the Phase I ESA are part of the "Project Corridor" located along Grand Avenue, Rawlings Avenue, and Holton Avenue approximately 1.4 miles east of the intersection of Interstate 490 and 77 and consisting of 82 parcels. Properties were assessed low, medium or high priority status based on potential for impacts due to former operations. A Phase II ESA was performed for Block 1 parcels in Fall and Winter of 2015 to assess potential for redevelopment by the neighboring business Orlando Baking. A Phase I ESA was performed for Block 2C properties in Spring 2016 for properties bordered by Holton, East 79th Street, RTA railroad tracks, and East 75th Street.

OPPORTUNITY CORRIDOR (Continued) **1016952193**

Below Poverty Number:	1003
Below Poverty Percent:	36.270000000000
Meidan Income:	4142
Meidan Income Number:	1462
Meidan Income Percent:	52.880000000000
Vacant Housing Number:	541
Vacant Housing Percent:	28.530000000000
Unemployed Number:	271
Unemployed Percent:	9.8000000000000

Name:	OPPORTUNITY CORRIDOR
Address:	I-490 AND 55TH STREET TO THE CLEVELAND CLINIC
Recipient name:	R5 TBA - Ohio (STAG Funded)
Grant type:	TBA
Property Number:	Multiple (BL I - 82; BL 2C- 53)
Parcel size:	23.199999999999999
Latitude:	41.503443300000001
Longitude:	-81.620595299999906
Highlights:	The US EPA tasked Tetra Tech to conduct a Phase I and II ESAs of the site under the Superfund Technical Assessment and Response Team (START) contract EP-S5-13-01, Technical Direction Document (TDD) No. S05-0003-1407-020. A roadway project is planned stretching approximately three miles and linking nine development districts. A hybrid Phase I Environmental Assessment was completed for Block 1 to assess multiple residential, industrial and commercial properties for potential highway extensions and potential commercial redevelopment. The properties evaluated in the Phase I ESA are part of the "Project Corridor" located along Grand Avenue, Rawlings Avenue, and Holton Avenue approximately 1.4 miles east of the intersection of Interstate 490 and 77 and consisting of 82 parcels. Properties were assessed low, medium or high priority status based on potential for impacts due to former operations. A Phase II ESA was performed for Block 1 or potential acquisition and future redevelopment by the neighboring business Orlando Baking. The Phase II ESA was completed in Fall and Winter of 2015 for Block I. A Phase I ESA for Block 2C was performed following the procedures listed above. Block 2C consists of properties bounded by Holton, East 79th Street, RTA Railroad tracks and East 75th Street. Former Use: A roadway project is planned stretching approximately three miles and linking nine development districts. A hybrid Phase I Environmental Assessment was completed to assess multiple residential, industrial and commercial properties for potential highway extensions and potential commercial redevelopment. The properties evaluated in the Phase I ESA are part of the "Project Corridor" located along Grand Avenue, Rawlings Avenue, and Holton Avenue approximately 1.4 miles east of the intersection of Interstate 490 and 77 and consisting of 82 parcels. Properties were assessed low, medium or high priority status based on potential for impacts due to former operations. A Phase II ESA was performed for Block 1 parcels in Fall and Winter of 2015 to assess potential for redevelopment by the neighboring business Orlando Baking. A Phase I ESA was performed for Block 2C properties in Spring 2016 for properties bordered by Holton, East 79th Street, RTA railroad tracks, and East 75th Street.
Start Date:	-
Redev Completition Date:	-
Completed Date:	-
Acres Cleaned Up:	-

OPPORTUNITY CORRIDOR (Continued) **1016952193**

Cleanup Funding:	-
Cleanup Funding Source:	-
Assessment Funding:	58000
Assessment Funding Source:	-
Redevelopment Funding:	-
Redev. Funding Source:	-
Redev. Funding Entity Name:	-
Redevelopment Start Date:	-
Assessment Funding Entity:	EPA
Cleanup Funding Entity:	-
Grant Type:	Hazardous
Accomplishment Type:	Phase II Environmental Assessment
Cooperative Agreement Number:	n/a
Start Date:	7/8/2015
Ownership Entity:	Government
Completion Date:	3/15/2016
Current Owner:	City of Cleveland
Cleanup Required:	U
Video Available:	N
Photo Available:	Y
Institutional Controls Required:	U
IC Category Proprietary Controls:	-
IC Cat. Info. Devices:	-
IC Cat. Gov. Controls:	-
IC Cat. Enforcement Permit Tools:	-
IC in place date:	-
IC in place:	-
State/tribal program date:	-
State/tribal program ID:	-
Contaminant Found:	Not reported
Contaminant Cleanup:	Not reported
Media Affected:	Not reported
Media Cleanup:	Not reported
Num. of cleanup and re-dev. jobs:	-
Past use greenspace acreage:	0.87
Past use residential acreage:	-
Past use commercial acreage:	4.13
Past use industrial acreage:	9.5
Future use greenspace acreage:	-
Future use residential acreage:	-
Future use commercial acreage:	-
Future use industrial acreage:	-
Future Use: Multistory	-
Past Use: Multistory	-
Property Description:	A roadway project is planned stretching approximately three miles and linking nine development districts. A hybrid Phase I Environmental Assessment was completed to assess multiple residential, industrial and commercial properties for potential highway extensions and potential commercial redevelopment. The properties evaluated in the Phase I ESA are part of the "Project Corridor" located along Grand Avenue, Rawlings Avenue, and Holton Avenue approximately 1.4 miles east of the intersection of Interstate 490 and 77 and consisting of 82 parcels. Properties were assessed low, medium or high priority status based on potential for impacts due to former operations. A Phase II ESA was performed for Block 1 parcels in Fall and Winter of 2015 to assess potential for redevelopment by the neighboring business Orlando Baking. A Phase I ESA was performed for Block 2C properties in Spring

OPPORTUNITY CORRIDOR (Continued) **1016952193**

	2016 for properties bordered by Holton, East 79th Street, RTA railroad tracks, and East 75th Street.
Below Poverty Number:	1003
Below Poverty Percent:	36.270000000000
Meidan Income:	4142
Meidan Income Number:	1462
Meidan Income Percent:	52.880000000000
Vacant Housing Number:	541
Vacant Housing Percent:	28.530000000000
Unemployed Number:	271
Unemployed Percent:	9.8000000000000
Name:	OPPORTUNITY CORRIDOR
Address:	I-490 AND 55TH STREET TO THE CLEVELAND CLINIC
Recipient name:	R5 TBA - Ohio (STAG Funded)
Grant type:	TBA
Property Number:	Multiple (BL I - 82; BL 2C- 53)
Parcel size:	23.199999999999999
Latitude:	41.503443300000001
Longitude:	-81.620595299999906
Highlights:	The US EPA tasked Tetra Tech to conduct a Phase I and II ESAs of the site under the Superfund Technical Assessment and Response Team (START) contract EP-S5-13-01, Technical Direction Document (TDD) No. S05-0003-1407-020. A roadway project is planned stretching approximately three miles and linking nine development districts. A hybrid Phase I Environmental Assessment was completed for Block 1 to assess multiple residential, industrial and commercial properties for potential highway extensions and potential commercial redevelopment. The properties evaluated in the Phase I ESA are part of the "Project Corridor" located along Grand Avenue, Rawlings Avenue, and Holton Avenue approximately 1.4 miles east of the intersection of Interstate 490 and 77 and consisting of 82 parcels. Properties were assessed low, medium or high priority status based on potential for impacts due to former operations. A Phase II ESA was performed for Block 1 or potential acquisition and future redevelopment by the neighboring business Orlando Baking. The Phase II ESA was completed in Fall and Winter of 2015 for Block I. A Phase I ESA for Block 2C was performed following the procedures listed above. Block 2C consists of properties bounded by Holton, East 79th Street, RTA Railroad tracks and East 75th Street. Former Use: A roadway project is planned stretching approximately three miles and linking nine development districts. A hybrid Phase I Environmental Assessment was completed to assess multiple residential, industrial and commercial properties for potential highway extensions and potential commercial redevelopment. The properties evaluated in the Phase I ESA are part of the "Project Corridor" located along Grand Avenue, Rawlings Avenue, and Holton Avenue approximately 1.4 miles east of the intersection of Interstate 490 and 77 and consisting of 82 parcels. Properties were assessed low, medium or high priority status based on potential for impacts due to former operations. A Phase II ESA was performed for Block 1 parcels in Fall and Winter of 2015 to assess potential for redevelopment by the neighboring business Orlando Baking. A Phase I ESA was performed for Block 2C properties in Spring 2016 for properties bordered by Holton, East 79th Street, RTA railroad tracks, and East 75th Street.
Start Date:	-
Redev Completition Date:	-

OPPORTUNITY CORRIDOR (Continued) **1016952193**

Completed Date:	-
Acres Cleaned Up:	-
Cleanup Funding:	-
Cleanup Funding Source:	-
Assessment Funding:	40000
Assessment Funding Source:	-
Redevelopment Funding:	-
Redev. Funding Source:	-
Redev. Funding Entity Name:	-
Redevelopment Start Date:	-
Assessment Funding Entity:	EPA
Cleanup Funding Entity:	-
Grant Type:	Hazardous
Accomplishment Type:	Phase I Environmental Assessment
Cooperative Agreement Number:	n/a
Start Date:	7/31/2014
Ownership Entity:	Government
Completion Date:	2/27/2015
Current Owner:	City of Cleveland
Cleanup Required:	U
Video Available:	N
Photo Available:	Y
Institutional Controls Required:	U
IC Category Proprietary Controls:	-
IC Cat. Info. Devices:	-
IC Cat. Gov. Controls:	-
IC Cat. Enforcement Permit Tools:	-
IC in place date:	-
IC in place:	-
State/tribal program date:	-
State/tribal program ID:	-
Contaminant Found:	Not reported
Contaminant Cleanup:	Not reported
Media Affected:	Not reported
Media Cleanup:	Not reported
Num. of cleanup and re-dev. jobs:	-
Past use greenspace acreage:	0.87
Past use residential acreage:	-
Past use commercial acreage:	4.13
Past use industrial acreage:	9.5
Future use greenspace acreage:	-
Future use residential acreage:	-
Future use commercial acreage:	-
Future use industrial acreage:	-
Future Use: Multistory	-
Past Use: Multistory	-
Property Description:	A roadway project is planned stretching approximately three miles and linking nine development districts. A hybrid Phase I Environmental Assessment was completed to assess multiple residential, industrial and commercial properties for potential highway extensions and potential commercial redevelopment. The properties evaluated in the Phase I ESA are part of the "Project Corridor" located along Grand Avenue, Rawlings Avenue, and Holton Avenue approximately 1.4 miles east of the intersection of Interstate 490 and 77 and consisting of 82 parcels. Properties were assessed low, medium or high priority status based on potential for impacts due to former operations. A Phase II ESA was performed for Block 1 parcels in Fall and Winter of 2015 to

OPPORTUNITY CORRIDOR (Continued) **1016952193**

assess potential for redevelopment by the neighboring business Orlando Baking. A Phase I ESA was performed for Block 2C properties in Spring 2016 for properties bordered by Holton, East 79th Street, RTA railroad tracks, and East 75th Street.

Below Poverty Number:	1003
Below Poverty Percent:	36.270000000000
Meidan Income:	4142
Meidan Income Number:	1462
Meidan Income Percent:	52.880000000000
Vacant Housing Number:	541
Vacant Housing Percent:	28.530000000000
Unemployed Number:	271
Unemployed Percent:	9.8000000000000

Name:	OPPORTUNITY CORRIDOR
Address:	I-490 AND 55TH STREET TO THE CLEVELAND CLINIC
Recipient name:	R5 TBA - Ohio (STAG Funded)
Grant type:	TBA
Property Number:	Multiple (BL I - 82; BL 2C- 53)
Parcel size:	23.199999999999999
Latitude:	41.503443300000001
Longitude:	-81.620595299999906
Highlights:	The US EPA tasked Tetra Tech to conduct a Phase I and II ESAs of the site under the Superfund Technical Assessment and Response Team (START) contract EP-S5-13-01, Technical Direction Document (TDD) No. S05-0003-1407-020. A roadway project is planned stretching approximately three miles and linking nine development districts. A hybrid Phase I Environmental Assessment was completed for Block 1 to assess multiple residential, industrial and commercial properties for potential highway extensions and potential commercial redevelopment. The properties evaluated in the Phase I ESA are part of the "Project Corridor" located along Grand Avenue, Rawlings Avenue, and Holton Avenue approximately 1.4 miles east of the intersection of Interstate 490 and 77 and consisting of 82 parcels. Properties were assessed low, medium or high priority status based on potential for impacts due to former operations. A Phase II ESA was performed for Block 1 or potential acquisition and future redevelopment by the neighboring business Orlando Baking. The Phase II ESA was completed in Fall and Winter of 2015 for Block I. A Phase I ESA for Block 2C was performed following the procedures listed above. Block 2C consists of properties bounded by Holton, East 79th Street, RTA Railroad tracks and East 75th Street. Former Use: A roadway project is planned stretching approximately three miles and linking nine development districts. A hybrid Phase I Environmental Assessment was completed to assess multiple residential, industrial and commercial properties for potential highway extensions and potential commercial redevelopment. The properties evaluated in the Phase I ESA are part of the "Project Corridor" located along Grand Avenue, Rawlings Avenue, and Holton Avenue approximately 1.4 miles east of the intersection of Interstate 490 and 77 and consisting of 82 parcels. Properties were assessed low, medium or high priority status based on potential for impacts due to former operations. A Phase II ESA was performed for Block 1 parcels in Fall and Winter of 2015 to assess potential for redevelopment by the neighboring business Orlando Baking. A Phase I ESA was performed for Block 2C properties in Spring 2016 for properties bordered by Holton, East 79th Street, RTA railroad tracks, and East 75th Street.

OPPORTUNITY CORRIDOR (Continued) **1016952193**

Start Date:	-
Redev Completition Date:	-
Completed Date:	-
Acres Cleaned Up:	-
Cleanup Funding:	-
Cleanup Funding Source:	-
Assessment Funding:	-
Assessment Funding Source:	-
Redevelopment Funding:	-
Redev. Funding Source:	-
Redev. Funding Entity Name:	-
Redevelopment Start Date:	-
Assessment Funding Entity:	-
Cleanup Funding Entity:	-
Grant Type:	Hazardous
Accomplishment Type:	-
Cooperative Agreement Number:	n/a
Start Date:	-
Ownership Entity:	Government
Completion Date:	-
Current Owner:	City of Cleveland
Cleanup Required:	U
Video Available:	N
Photo Available:	Y
Institutional Controls Required:	U
IC Category Proprietary Controls:	-
IC Cat. Info. Devices:	-
IC Cat. Gov. Controls:	-
IC Cat. Enforcement Permit Tools:	-
IC in place date:	-
IC in place:	-
State/tribal program date:	-
State/tribal program ID:	-
Contaminant Found:	Not reported
Contaminant Cleanup:	Not reported
Media Affected:	Not reported
Media Cleanup:	Not reported
Num. of cleanup and re-dev. jobs:	-
Past use greenspace acreage:	0.87
Past use residential acreage:	-
Past use commercial acreage:	4.13
Past use industrial acreage:	9.5
Future use greenspace acreage:	-
Future use residential acreage:	-
Future use commercial acreage:	-
Future use industrial acreage:	-
Future Use: Multistory	-
Past Use: Multistory	-
Property Description:	A roadway project is planned stretching approximately three miles and linking nine development districts. A hybrid Phase I Environmental Assessment was completed to assess multiple residential, industrial and commercial properties for potential highway extensions and potential commercial redevelopment. The properties evaluated in the Phase I ESA are part of the "Project Corridor" located along Grand Avenue, Rawlings Avenue, and Holton Avenue approximately 1.4 miles east of the intersection of Interstate 490 and 77 and consisting of 82 parcels. Properties were assessed low, medium or high priority status

OPPORTUNITY CORRIDOR (Continued) **1016952193**

based on potential for impacts due to former operations. A Phase II ESA was performed for Block 1 parcels in Fall and Winter of 2015 to assess potential for redevelopment by the neighboring business Orlando Baking. A Phase I ESA was performed for Block 2C properties in Spring 2016 for properties bordered by Holton, East 79th Street, RTA railroad tracks, and East 75th Street.

Below Poverty Number:	1003
Below Poverty Percent:	36.270000000000
Meidan Income:	4142
Meidan Income Number:	1462
Meidan Income Percent:	52.880000000000
Vacant Housing Number:	541
Vacant Housing Percent:	28.530000000000
Unemployed Number:	271
Unemployed Percent:	9.8000000000000

---

41 SW 1/2-1 0.547 mi. 2886 ft. | **CHURCH SQUARE PROPERTY USD, CLEVELAND** | **DERR** **S108968938**
7909-8101 EUCLID AVE | **VCP** **N/A**
CLEVELAND, OH 44114 | **USD**

Relative: Higher

Actual: 670 ft.

DERR:

Name:	CHURCH SQUARE PROPERTY USD, CLEVELAND
Address:	7909-8101 EUCLID AVE
City,State,Zip:	CLEVELAND, OH 44114-3485
DERR ID:	218002190
District:	NEDO
Alias:	Not reported
Lat/Long:	41.504811901 -81.632477977
CERCLIS ID:	Not reported
Program:	**Not reported**
Decode for Activity:	Not reported

OH VCP:

Name:	CHURCH SQUARE PROPERTY USD, CLEVELAND
Address:	7909-8101 EUCLID AVE
Address 2:	Not reported
City,State,Zip:	CLEVELAND, OH 44114-3485
OH EPA District:	NEDO
Alias Name:	Not reported
Latitude:	41.50481
Longitude:	-81.63247
Old Program Id:	98USD014
Project Type:	Urban Setting Designation
DERR ID:	218002190

USD:

Name:	CHURCH SQUARE PROPERTY
Address:	7909-8101 EUCLID AVE
City,State,Zip:	CLEVELAND, OH 44114-3485
Facility Type:	USD
USD Status:	Granted
District:	NEDO
Acreage:	8.3243179
Parent Site ID:	218002190
Date Received:	08/31/1998

CHURCH SQUARE PROPERTY USD, CLEVELAND (Continued) **S108968938**

Date Issued:	01/22/1999
Most Recent Verification:	Not reported
Verification Outcome:	NA
Object ID:	8
DERR Program:	VAP
USD Area Type:	PS
Polygon Name:	Not reported
PolygonID:	203
Staff Digitizer:	Gara, Brian
Digitized Date:	2016-08-03 00:00:00
Digitized Method:	GPM
Map Source:	ED
Confidence:	M
Comments:	Not reported
Centroid Latitude:	41.504811
Centroid Longitude:	-81.632478
Modified By:	DERR_CO
Modified Date:	2016-08-03 00:00:00
Shape ST Area:	362605.83747
Shape ST Length:	2537.3559913

---

42 SSW 1/2-1 0.630 mi. 3325 ft. | **SWIFT CLEANERS FORMER CARNEGIE AVE CLEVELAND** | **DERR** | **S111209519**
8220 CARNEGIE AVE | **ENG CONTROLS** | **N/A**
CLEVELAND, OH 44103 | **INST CONTROL**
VCP
VAPOR

Relative: Higher
Actual: 673 ft.

DERR:

Name:	SWIFT CLEANERS FORMER CARNEGIE AVE CLEVELAND
Address:	8220 CARNEGIE AVE
City,State,Zip:	CLEVELAND, OH 44103
DERR ID:	218002847
District:	NEDO
Alias:	Not reported
Lat/Long:	Not reported
CERCLIS ID:	Not reported
Program:	**Voluntary Action Program**
Decode for Activity:	Voluntary Action Program

ENGINEERING CONTROLS:

Name:	SWIFT CLEANERS FORMER CARNEGIE AVE CLEVELAND
Address:	8220 CARNEGIE AVE
City,State,Zip:	CLEVELAND, OH 44103
NFA Number:	Not reported
Land Use:	Not reported
Site Id:	218002847
Project Id:	218002847002
District:	NEDO
Lat/Long:	Not reported
Program Area:	VAP
Project Type:	NFA 90 Day
Prog Area Decode:	Voluntary Action Program

Name:	SWIFT CLEANERS FORMER CARNEGIE AVE CLEVELAND
Address:	8220 CARNEGIE AVE
City,State,Zip:	CLEVELAND, OH 44103
NFA Number:	13NFA511

SWIFT CLEANERS FORMER CARNEGIE AVE CLEVELAND (Continued) **S111209519**

Land Use: Commercial
Site Id: 218002847
Project Id: 218002847002
District: NEDO
Lat/Long: Not reported
Program Area: VAP
Project Type: NFA 90 Day
Prog Area Decode: Voluntary Action Program

INST CONTROL:
Name: SWIFT CLEANERS FORMER CARNEGIE AVE CLEVELAND
Address: 8220 CARNEGIE AVE
City,State,Zip: CLEVELAND, OH 44103
NFA Number: Not reported
Land Use: Not reported
Site Id: 218002847
Project Id: 218002847002
District: NEDO
Lat/Long: Not reported
Program Area: VAP
Project Type: NFA 90 Day
IC Type: Not reported
IC Mechanism: Not reported
Prog Area Decode: Voluntary Action Program

Name: SWIFT CLEANERS FORMER CARNEGIE AVE CLEVELAND
Address: 8220 CARNEGIE AVE
City,State,Zip: CLEVELAND, OH 44103
NFA Number: Not reported
Land Use: Not reported
Site Id: 218002847
Project Id: 218002847002
District: NEDO
Lat/Long: Not reported
Program Area: VAP
Project Type: NFA 90 Day
IC Type: Above Ground Structure Construction Restriction
IC Mechanism: Environmental Covennant IAW UECA
Prog Area Decode: Voluntary Action Program

Name: SWIFT CLEANERS FORMER CARNEGIE AVE CLEVELAND
Address: 8220 CARNEGIE AVE
City,State,Zip: CLEVELAND, OH 44103
NFA Number: Not reported
Land Use: Not reported
Site Id: 218002847
Project Id: 218002847002
District: NEDO
Lat/Long: Not reported
Program Area: VAP
Project Type: NFA 90 Day
IC Type: Commercial Use Restriction
IC Mechanism: Environmental Covennant IAW UECA
Prog Area Decode: Voluntary Action Program

Name: SWIFT CLEANERS FORMER CARNEGIE AVE CLEVELAND
Address: 8220 CARNEGIE AVE

SWIFT CLEANERS FORMER CARNEGIE AVE CLEVELAND (Continued) **S111209519**

City,State,Zip: CLEVELAND, OH 44103
NFA Number: Not reported
Land Use: Not reported
Site Id: 218002847
Project Id: 218002847002
District: NEDO
Lat/Long: Not reported
Program Area: VAP
Project Type: NFA 90 Day
IC Type: Digging/Excavating Restriction
IC Mechanism: Environmental Covennant IAW UECA
Prog Area Decode: Voluntary Action Program

Name: SWIFT CLEANERS FORMER CARNEGIE AVE CLEVELAND
Address: 8220 CARNEGIE AVE
City,State,Zip: CLEVELAND, OH 44103
NFA Number: Not reported
Land Use: Not reported
Site Id: 218002847
Project Id: 218002847002
District: NEDO
Lat/Long: Not reported
Program Area: VAP
Project Type: NFA 90 Day
IC Type: Industrial Use Restriction
IC Mechanism: Environmental Covennant IAW UECA
Prog Area Decode: Voluntary Action Program

Name: SWIFT CLEANERS FORMER CARNEGIE AVE CLEVELAND
Address: 8220 CARNEGIE AVE
City,State,Zip: CLEVELAND, OH 44103
NFA Number: Not reported
Land Use: Not reported
Site Id: 218002847
Project Id: 218002847002
District: NEDO
Lat/Long: Not reported
Program Area: VAP
Project Type: NFA 90 Day
IC Type: Potable & Non-potable GW Extraction/Use Restriction
IC Mechanism: Environmental Covennant IAW UECA
Prog Area Decode: Voluntary Action Program

Name: SWIFT CLEANERS FORMER CARNEGIE AVE CLEVELAND
Address: 8220 CARNEGIE AVE
City,State,Zip: CLEVELAND, OH 44103
NFA Number: 13NFA511
Land Use: Commercial
Site Id: 218002847
Project Id: 218002847002
District: NEDO
Lat/Long: Not reported
Program Area: VAP
Project Type: NFA 90 Day
IC Type: Not reported
IC Mechanism: Not reported
Prog Area Decode: Voluntary Action Program

SWIFT CLEANERS FORMER CARNEGIE AVE CLEVELAND (Continued) **S111209519**

OH VCP:

Name: SWIFT CLEANERS FORMER CARNEGIE AVE CLEVELAND
Address: 8220 CARNEGIE AVE
Address 2: Not reported
City,State,Zip: CLEVELAND, OH 44103
OH EPA District: NEDO
Alias Name: Not reported
Latitude: Not reported
Longitude: Not reported
Old Program Id: Not reported
Project Type: VAP Institutional Control Inspection
DERR ID: 218002847

Name: SWIFT CLEANERS FORMER CARNEGIE AVE CLEVELAND
Address: 8220 CARNEGIE AVE
Address 2: Not reported
City,State,Zip: CLEVELAND, OH 44103
OH EPA District: NEDO
Alias Name: Not reported
Latitude: Not reported
Longitude: Not reported
Old Program Id: Not reported
Project Type: VAP PAYGO
DERR ID: 218002847

Name: SWIFT CLEANERS FORMER CARNEGIE AVE CLEVELAND
Address: 8220 CARNEGIE AVE
Address 2: Not reported
City,State,Zip: CLEVELAND, OH 44103
OH EPA District: NEDO
Alias Name: Not reported
Latitude: Not reported
Longitude: Not reported
Old Program Id: 13NFA511
Project Type: NFA 90 Day
DERR ID: 218002847

Name: SWIFT CLEANERS FORMER CARNEGIE AVE CLEVELAND
Address: 8220 CARNEGIE AVE
Address 2: Not reported
City,State,Zip: CLEVELAND, OH 44103
OH EPA District: NEDO
Alias Name: Not reported
Latitude: Not reported
Longitude: Not reported
Old Program Id: Not reported
Project Type: VAP Operation & Maintenance
DERR ID: 218002847

Name: SWIFT CLEANERS FORMER CARNEGIE AVE CLEVELAND
Address: 8220 CARNEGIE AVE
Address 2: Not reported
City,State,Zip: CLEVELAND, OH 44103
OH EPA District: NEDO
Alias Name: Not reported
Latitude: Not reported
Longitude: Not reported

SWIFT CLEANERS FORMER CARNEGIE AVE CLEVELAND (Continued) **S111209519**

Old Program Id: Not reported
Project Type: Risk Mitigation Plan Oversight
DERR ID: 218002847

Name: SWIFT CLEANERS FORMER CARNEGIE AVE CLEVELAND
Address: 8220 CARNEGIE AVE
Address 2: Not reported
City,State,Zip: CLEVELAND, OH 44103
OH EPA District: NEDO
Alias Name: Not reported
Latitude: Not reported
Longitude: Not reported
Old Program Id: Not reported
Project Type: VAP Annual Instutional Control Reporting
DERR ID: 218002847

VAPOR:

Name:	SWIFT CLEANERS FORMER CARNEGIE AVE CLEVELAND
Address:	8220 CARNEGIE AVE
City,State,Zip:	CLEVELAND, OH
Parent ID:	218002847
Project ID:	218002847002
Project Name:	Swift Cleaners Former Carnegie Ave Cleveland
Program:	VAP
District:	NEDO
Site Coordinator:	Not reported
Project Type:	NFA 90 Day
Site Screen Completed?:	Yes
Follow Up Required?:	No
Follow Up Completed?:	Not reported
Disclaimer:	http://epa.ohio.gov/Portals/30/TCE_Disclaimer.pdf

---

43 SE 1/2-1 0.658 mi. 3475 ft. | **FENWAY MANOR APARTMENTS, CLEVELAND** | **DERR** | **S123150654**
1986 STOKES BLVD | **VCP** | **N/A**
CLEVELAND, OH 44106 | **ASBESTOS**

Relative: Higher
Actual: 682 ft.

DERR:

Name:	FENWAY MANOR APARTMENTS, CLEVELAND
Address:	1986 STOKES BLVD
City,State,Zip:	CLEVELAND, OH 44106
DERR ID:	218003394
District:	NEDO
Alias:	Not reported
Lat/Long:	Not reported
CERCLIS ID:	Not reported
Program:	**Voluntary Action Program**
Decode for Activity:	Voluntary Action Program

OH VCP:

Name: FENWAY MANOR APARTMENTS, CLEVELAND
Address: 1986 STOKES BLVD
Address 2: Not reported
City,State,Zip: CLEVELAND, OH 44106
OH EPA District: NEDO
Alias Name: Not reported

FENWAY MANOR APARTMENTS, CLEVELAND (Continued) **S123150654**

Latitude: Not reported
Longitude: Not reported
Old Program Id: Not reported
Project Type: VAP Institutional Control Inspection
DERR ID: 218003394

Name: FENWAY MANOR APARTMENTS, CLEVELAND
Address: 1986 STOKES BLVD
Address 2: Not reported
City,State,Zip: CLEVELAND, OH 44106
OH EPA District: NEDO
Alias Name: Not reported
Latitude: Not reported
Longitude: Not reported
Old Program Id: Not reported
Project Type: Risk Mitigation Plan Oversight
DERR ID: 218003394

Name: FENWAY MANOR APARTMENTS, CLEVELAND
Address: 1986 STOKES BLVD
Address 2: Not reported
City,State,Zip: CLEVELAND, OH 44106
OH EPA District: NEDO
Alias Name: Not reported
Latitude: Not reported
Longitude: Not reported
Old Program Id: Not reported
Project Type: VAP Operation & Maintenance
DERR ID: 218003394

Name: FENWAY MANOR APARTMENTS, CLEVELAND
Address: 1986 STOKES BLVD
Address 2: Not reported
City,State,Zip: CLEVELAND, OH 44106
OH EPA District: NEDO
Alias Name: Not reported
Latitude: Not reported
Longitude: Not reported
Old Program Id: 18NFA716
Project Type: NFA 90 Day
DERR ID: 218003394

Name: FENWAY MANOR APARTMENTS, CLEVELAND
Address: 1986 STOKES BLVD
Address 2: Not reported
City,State,Zip: CLEVELAND, OH 44106
OH EPA District: NEDO
Alias Name: Not reported
Latitude: Not reported
Longitude: Not reported
Old Program Id: Not reported
Project Type: VAP Annual Instutional Control Reporting
DERR ID: 218003394

ASBESTOS:
Name: Not reported
Address: 1986 STOKES BOULEVARD

FENWAY MANOR APARTMENTS, CLEVELAND (Continued) **S123150654**

City,State,Zip:	CLEVELAND, OH 44106
Notification ID:	92462
Owner Name:	Renewal Housing LLC
Abatement Contractor Name:	Precision Environmental Company
Abatement License Number:	AC1154
Building Owner:	Fenway Manor Apartments
Abate Start Date:	Not reported
Abate End Date:	10/13/2017
Demo Contractor Name:	N/A
Demo Start Date:	Not reported
Demo End Date:	10/13/2017
RACM Linear Feet:	0
RACM Square Feet:	250
RACM Cubic Feet:	0
Owner Phone:	207-347-3018
On Site Activity:	Abatement ONLY
Abatement Phone No:	207-347-3018
On Site Specialist Name:	N/A
Specialist Cert Number:	Not reported
Cert Expiration Date:	Not reported
Setup Date:	10/11/2017
Offsite On Hold Date:	Not reported
Onsite Off Hold:	Not reported
Demo Contractor Phone:	N/A
Demo On Hold Date:	Not reported
Demo Off Hold Date:	Not reported
NF Cat-1 Pipe (ft):	0
NF Cat-1 Surface Area (sq ft):	0
NF Cat-2 Pipe (ft):	0
NF Cat-2 Surface Area (sq ft):	0

Name:	Not reported
Address:	1986 STOKES BLVD.
City,State,Zip:	CLEVELAND, OH
Notification ID:	2017103488
Owner Name:	Renewal Housing LLC
Abatement Contractor Name:	Precision Environmental Company
Abatement License Number:	AC1154
Building Owner:	Fenway Manor Apartments
Abate Start Date:	10/11/2017
Abate End Date:	10/13/2017
Demo Contractor Name:	N/A
Demo Start Date:	10/11/2017
Demo End Date:	10/13/2017
RACM Linear Feet:	N/A
RACM Square Feet:	250
RACM Cubic Feet:	N/A
Owner Phone:	330-866-3265
On Site Activity:	Abatement ONLY
Abatement Phone No:	330-866-3265
On Site Specialist Name:	Todd Farson
Specialist Cert Number:	AS24540
Cert Expiration Date:	11/4/2022
Setup Date:	10/11/2017
Offsite On Hold Date:	Not reported
Onsite Off Hold:	Not reported
Demo Contractor Phone:	N/A

FENWAY MANOR APARTMENTS, CLEVELAND (Continued) **S123150654**

Demo On Hold Date:	Not reported
Demo Off Hold Date:	Not reported
NF Cat-1 Pipe (ft):	N/A
NF Cat-1 Surface Area (sq ft):	N/A
NF Cat-2 Pipe (ft):	N/A
NF Cat-2 Surface Area (sq ft):	N/A

Name:	Not reported
Address:	1986 STOKES BLVD
City,State,Zip:	CLEVELAND, OH 44106
Notification ID:	98431
Owner Name:	Fenway Preservation Associates, LLC
Abatement Contractor Name:	Precision Environmental Company
Abatement License Number:	AC1154
Building Owner:	Fenway Manor
Abate Start Date:	4/11/2018
Abate End Date:	8/7/2019
Demo Contractor Name:	N/A
Demo Start Date:	4/11/2018
Demo End Date:	8/7/2019
RACM Linear Feet:	120
RACM Square Feet:	1200
RACM Cubic Feet:	479
Owner Phone:	216-664-6500
On Site Activity:	Abatement ONLY
Abatement Phone No:	216-664-6500
On Site Specialist Name:	Daryl Ramsdell
Specialist Cert Number:	AS29072
Cert Expiration Date:	6/14/2024
Setup Date:	4/11/2018
Offsite On Hold Date:	Not reported
Onsite Off Hold:	Not reported
Demo Contractor Phone:	N/A
Demo On Hold Date:	Not reported
Demo Off Hold Date:	Not reported
NF Cat-1 Pipe (ft):	0
NF Cat-1 Surface Area (sq ft):	4225
NF Cat-2 Pipe (ft):	0
NF Cat-2 Surface Area (sq ft):	0

44
WSW
1/2-1
0.828 mi.
4370 ft.

BAKER ELECTRIC BLDG, CLEVELAND
7100 EUCLID AVE
CLEVELAND, OH 44103

DERR **S108968552**
SWF/LF **N/A**
INST CONTROL
VCP
VAPOR

Relative:
Higher

Actual:
666 ft.

DERR:

Name:	BAKER ELECTRIC BLDG, CLEVELAND
Address:	7100 EUCLID AVE
City,State,Zip:	CLEVELAND, OH 44103
DERR ID:	218002591
District:	NEDO
Alias:	Not reported
Lat/Long:	41.503355373 -81.639045211
CERCLIS ID:	Not reported
Program:	**Voluntary Action Program**
Decode for Activity:	Voluntary Action Program

BAKER ELECTRIC BLDG, CLEVELAND (Continued) **S108968552**

LF:

Name:	ARTERIOCYTE INC
Address:	7100 EUCLID AVE STE 150
City,State,Zip:	CLEVELAND, OH 44103
Facility ID:	313027
Facility Address:	Not reported
Status:	ISSUED
Closed Facility:	CLEVELAND, OH 44103
Facility Phone:	Not reported
Last Update:	Not reported
SWMD:	Not reported
Type:	Infectious Waste Generator
Specifications:	Not reported
License Type:	Not reported
License Secondary Id:	IWG013810
Class:	Not reported
Captive:	Not reported
Docket #:	Not reported
Core Place ID:	2374
Program Specific Id #:	Not reported
Start Date:	07/30/2012
End Date:	Not reported
District Office:	NEDO
Contact Name:	Not reported
Contact Phone:	Not reported
Expire Date:	07/27/2015
Operator:	Not reported
Operator Address:	Not reported
Operator City,St,Zip:	Not reported
Operator Phone:	Not reported
Licence Holder:	Not reported
Licence Holder Address:	Not reported
Licence Holder City,St,Zip:	Not reported
Licence Holder Phone:	Not reported
Owner Name:	Not reported
Owner Address:	Not reported
Owner City,St,Zip:	Not reported
Owner Phone:	Not reported
Applicant Name:	Arteriocyte Inc
Applicant Address:	7100 Euclid Ave Ste 150

Name:	ARTERIOCYTE INC
Address:	7100 EUCLID AVE STE 150
City,State,Zip:	CLEVELAND, OH 44103
Facility ID:	313027
Facility Address:	Not reported
Status:	ISSUED
Closed Facility:	CLEVELAND, OH 44103
Facility Phone:	Not reported
Last Update:	Not reported
SWMD:	Not reported
Type:	Infectious Waste Generator
Specifications:	Not reported
License Type:	Not reported
License Secondary Id:	IWG013810
Class:	Not reported
Captive:	Not reported

BAKER ELECTRIC BLDG, CLEVELAND (Continued) **S108968552**

Docket #:	Not reported
Core Place ID:	3568
Program Specific Id #:	Not reported
Start Date:	07/28/2015
End Date:	Not reported
District Office:	NEDO
Contact Name:	Not reported
Contact Phone:	Not reported
Expire Date:	07/27/2018
Operator:	Not reported
Operator Address:	Not reported
Operator City,St,Zip:	Not reported
Operator Phone:	Not reported
Licence Holder:	Not reported
Licence Holder Address:	Not reported
Licence Holder City,St,Zip:	Not reported
Licence Holder Phone:	Not reported
Owner Name:	Not reported
Owner Address:	Not reported
Owner City,St,Zip:	Not reported
Owner Phone:	Not reported
Applicant Name:	Arteriocyte Inc
Applicant Address:	7100 Euclid Ave Ste 150

INST CONTROL:

Name:	BAKER ELECTRIC BLDG, CLEVELAND
Address:	7100 EUCLID AVE
City,State,Zip:	CLEVELAND, OH 44103
NFA Number:	Not reported
Land Use:	Not reported
Site Id:	218002591
Project Id:	218002591001
District:	NEDO
Lat/Long:	41.50335 / -81.63904
Program Area:	VAP
Project Type:	NFA 90 Day
IC Type:	Commercial Use Restriction
IC Mechanism:	Environmental Covennant IAW UECA
Prog Area Decode:	Voluntary Action Program

Name:	BAKER ELECTRIC BLDG, CLEVELAND
Address:	7100 EUCLID AVE
City,State,Zip:	CLEVELAND, OH 44103
NFA Number:	Not reported
Land Use:	Not reported
Site Id:	218002591
Project Id:	218002591001
District:	NEDO
Lat/Long:	41.50335 / -81.63904
Program Area:	VAP
Project Type:	NFA 90 Day
IC Type:	Industrial Use Restriction
IC Mechanism:	Environmental Covennant IAW UECA
Prog Area Decode:	Voluntary Action Program

Name:	BAKER ELECTRIC BLDG, CLEVELAND
Address:	7100 EUCLID AVE

BAKER ELECTRIC BLDG, CLEVELAND (Continued) **S108968552**

City,State,Zip: CLEVELAND, OH 44103
NFA Number: Not reported
Land Use: Not reported
Site Id: 218002591
Project Id: 218002591001
District: NEDO
Lat/Long: 41.50335 / -81.63904
Program Area: VAP
Project Type: NFA 90 Day
IC Type: Potable & Non-potable GW Extraction/Use Restriction
IC Mechanism: Environmental Covennant IAW UECA
Prog Area Decode: Voluntary Action Program

Name: BAKER ELECTRIC BLDG, CLEVELAND
Address: 7100 EUCLID AVE
City,State,Zip: CLEVELAND, OH 44103
NFA Number: 08NFA286
Land Use: Commercial
Site Id: 218002591
Project Id: 218002591001
District: NEDO
Lat/Long: 41.50335 / -81.63904
Program Area: VAP
Project Type: NFA 90 Day
IC Type: Not reported
IC Mechanism: Not reported
Prog Area Decode: Voluntary Action Program

OH VCP:
Name: BAKER ELECTRIC BLDG, CLEVELAND
Address: 7100 EUCLID AVE
Address 2: Not reported
City,State,Zip: CLEVELAND, OH 44103
OH EPA District: NEDO
Alias Name: Not reported
Latitude: 41.50335
Longitude: -81.63904
Old Program Id: 08NFA286
Project Type: NFA 90 Day
DERR ID: 218002591

Name: BAKER ELECTRIC BLDG, CLEVELAND
Address: 7100 EUCLID AVE
Address 2: Not reported
City,State,Zip: CLEVELAND, OH 44103
OH EPA District: NEDO
Alias Name: Not reported
Latitude: 41.50335
Longitude: -81.63904
Old Program Id: 08NFA286
Project Type: VAP Audit
DERR ID: 218002591

Name: BAKER ELECTRIC BLDG, CLEVELAND
Address: 7100 EUCLID AVE
Address 2: Not reported
City,State,Zip: CLEVELAND, OH 44103

BAKER ELECTRIC BLDG, CLEVELAND (Continued) **S108968552**

OH EPA District: NEDO
Alias Name: Not reported
Latitude: 41.50335
Longitude: -81.63904
Old Program Id: Not reported
Project Type: VAP Institutional Control Inspection
DERR ID: 218002591

Name: BAKER ELECTRIC BLDG, CLEVELAND
Address: 7100 EUCLID AVE
Address 2: Not reported
City,State,Zip: CLEVELAND, OH 44103
OH EPA District: NEDO
Alias Name: Not reported
Latitude: 41.50335
Longitude: -81.63904
Old Program Id: Not reported
Project Type: VAP Institutional Control Inspection
DERR ID: 218002591

Name: BAKER ELECTRIC BLDG, CLEVELAND
Address: 7100 EUCLID AVE
Address 2: Not reported
City,State,Zip: CLEVELAND, OH 44103
OH EPA District: NEDO
Alias Name: Not reported
Latitude: 41.50335
Longitude: -81.63904
Old Program Id: Not reported
Project Type: VAP Annual Instutional Control Reporting
DERR ID: 218002591

VAPOR:
Name: BAKER ELECTRIC BLDG, CLEVELAND
Address: 7100 EUCLID AVE
City,State,Zip: CLEVELAND, OH
Parent ID: 218002591
Project ID: 218002591001
Project Name: Baker Electric Bldg, Cleveland
Program: VAP
District: NEDO
Site Coordinator: Not reported
Project Type: NFA 90 Day
Site Screen Completed?: Yes
Follow Up Required?: No
Follow Up Completed?: Not reported
Disclaimer: http://epa.ohio.gov/Portals/30/TCE_Disclaimer.pdf

45 WSW 1/2-1 0.867 mi. 4577 ft. | **EASTSIDE TRANSPORTATION CENTER**
7001 EUCLID AVE
CLEVELAND, OH 44103 | **DERR LUST UST VCP ARCHIVE UST** | **U000890792 N/A**

Relative: Higher

Actual: 666 ft.

DERR:

Name:	7001 EUCLID AVENUE PROPERTY, CLEVELAND
Address:	7001 EUCLID AVE
City,State,Zip:	CLEVELAND, OH 44103
DERR ID:	218003453
District:	NEDO
Alias:	!Do Not Use - Wooster S WF Dup!
Lat/Long:	Not reported
CERCLIS ID:	Not reported
Program:	**Voluntary Action Program**
Decode for Activity:	Voluntary Action Program

Name:	7001 EUCLID AVENUE PROPERTY, CLEVELAND
Address:	7001 EUCLID AVE
City,State,Zip:	CLEVELAND, OH 44103
DERR ID:	218003453
District:	NEDO
Alias:	Not reported
Lat/Long:	Not reported
CERCLIS ID:	Not reported
Program:	**Voluntary Action Program**
Decode for Activity:	Voluntary Action Program

LUST:

Name:	EASTSIDE TRANSPORTATION CENTER
Address:	7001 EUCLID AVE
City,State,Zip:	CLEVELAND, OH 44103
Release Number:	18005778 - N00001
Release Date:	09/09/1992
LTF Status:	1 SUS/CON from regulated UST
FR Status:	**NFA: No Further Action**
Priority:	2
Review Date:	06/03/2002
Priority Decode:	SUS/CON from non-regulated UST
Class1 Decode:	A viable RP have been identified
Latitude:	41.504337
Longitude:	-81.640947
Class:	Viable Responsible Party has been identified
Incident Number:	182229500.0
Last Update:	Charles Zepp
Last Update Date:	02/02/2021
Last Update Updated:	06/03/2002
Sub Status:	Approved
Rules:	1992
Coordinator:	Charles Zepp
Rating:	9

Name:	EASTSIDE TRANSPORTATION CENTER
Address:	7001 EUCLID AVE
City,State,Zip:	CLEVELAND, OH 44103
Release Number:	18005778 - N00002
Release Date:	08/01/2002
LTF Status:	6 Closure of regulated UST

EASTSIDE TRANSPORTATION CENTER (Continued) **U000890792**

FR Status:	**NFA: No Further Action**
Priority:	2
Review Date:	08/23/2002
Priority Decode:	SUS/CON from non-regulated UST
Class1 Decode:	A viable RP have been identified
Latitude:	41.504337
Longitude:	-81.640947
Class:	Viable Responsible Party has been identified
Incident Number:	Not reported
Last Update:	Charles Zepp
Last Update Date:	02/02/2021
Last Update Updated:	08/23/2002
Sub Status:	Approved
Rules:	1999
Coordinator:	Charles Zepp
Rating:	10

Name:	EASTSIDE TRANSPORTATION CENTER
Address:	7001 EUCLID AVE
City,State,Zip:	CLEVELAND, OH 44103
Release Number:	18005778 - N00003
Release Date:	07/21/2009
LTF Status:	6 Closure of regulated UST
FR Status:	**NFA: No Further Action**
Priority:	2
Review Date:	07/22/2009
Priority Decode:	SUS/CON from non-regulated UST
Class1 Decode:	A viable RP have been identified
Latitude:	41.504337
Longitude:	-81.640947
Class:	Viable Responsible Party has been identified
Incident Number:	Not reported
Last Update:	Charles Zepp
Last Update Date:	02/11/2019
Last Update Updated:	07/22/2009
Sub Status:	Approved
Rules:	2005
Coordinator:	Charles Zepp
Rating:	14

Name:	EASTSIDE TRANSPORTATION CENTER
Address:	7001 EUCLID AVE
City,State,Zip:	CLEVELAND, OH 44103
Release Number:	18005778 - N00004
Release Date:	04/15/2019
LTF Status:	6 Closure of regulated UST
FR Status:	**NFA: No Further Action**
Priority:	Not reported
Review Date:	04/18/2019
Priority Decode:	Not reported
Class1 Decode:	A viable RP have been identified
Latitude:	41.504337
Longitude:	-81.640947
Class:	Viable Responsible Party has been identified
Incident Number:	Not reported
Last Update:	Scott Sigler
Last Update Date:	04/18/2019

EASTSIDE TRANSPORTATION CENTER (Continued) **U000890792**

Last Update Updated:	04/18/2019
Sub Status:	Approved
Rules:	2017
Coordinator:	Charles Zepp
Rating:	14

UST:

Name:	EASTSIDE TRANSPORTATION CENTER
Address:	7001 EUCLID AVE
City,State,Zip:	CLEVELAND, OH 44103
Facility Id:	18005778
Owner Name:	GEORGE FAMILY ENTERPRISES LTD
Owner Address:	18605 DETROIT AVE
Owner City/State/Zip:	44107
Tank Number:	T00001
Status:	REM - Removed
UST Capacity:	10000
Tank Content:	Diesel
Installation Date:	03/01/1987
Construction:	FRP-Fiberglass Reinforced Plastic
Date Last Used:	Not reported
Date TCL Closed:	Not reported
Date Removed:	02/14/2019
CAS Number:	68334-30-5
Abandoned Approved:	Not reported
Regulated:	YES
Sensitive Area:	NO
Date Of Sensitivity:	Not reported
UST Configurations:	SW - Single Wall
Construction Comments:	Not reported
Corrosion Protections:	NR - None Required by Rule
Corrosion Protection Comments:	Not reported
Primary Release Detection:	ATG - Automatic Tank Gauging
Secondary Release Detection:	Not reported
Release Detection Comments:	Not reported
Piping Configuration:	SW - Single Wall
Piping Configuration Comments:	Not reported
Piping Styles:	P - Pressure
Piping Constructions:	FRP - Fiberglass Reinforced Plastic
Piping Construction Comments:	Not reported
Piping Corrosion Protections:	NR - None required by rule
Piping Corrosion Protection Comments:	Not reported
Piping Release Detections:	MLLD - Mechanical Line Leak Detector
Piping Release Detection Comments:	Not reported
Spill Prevention Manholes:	SB - Spill Containment Manhole (bucket)
Spill Prevention Manhole Comments:	Not reported
OverFill Prevention:	FILL - Fill Pipe (drop tube flapper)
OverFill Prevention Comment:	Not reported
Comments:	Not reported
Name:	EASTSIDE TRANSPORTATION CENTER
Address:	7001 EUCLID AVE
City,State,Zip:	CLEVELAND, OH 44103
Tank Number:	T00002
Status:	REM - Removed

EASTSIDE TRANSPORTATION CENTER (Continued) **U000890792**

UST Capacity:	10000
Tank Content:	Diesel
Installation Date:	03/01/1987
Construction:	FRP-Fiberglass Reinforced Plastic
Date Last Used:	Not reported
Date TCL Closed:	Not reported
Date Removed:	02/14/2019
CAS Number:	68334-30-5
Abandoned Approved:	Not reported
Regulated:	YES
Sensitive Area:	NO
Date Of Sensitivity:	Not reported
UST Configurations:	SW - Single Wall
Construction Comments:	Not reported
Corrosion Protections:	NR - None Required by Rule
Corrosion Protection Comments:	Not reported
Primary Release Detection:	ATG - Automatic Tank Gauging
Secondary Release Detection:	Not reported
Release Detection Comments:	Not reported
Piping Configuration:	SW - Single Wall
Piping Configuration Comments:	Not reported
Piping Styles:	P - Pressure
Piping Constructions:	FRP - Fiberglass Reinforced Plastic
Piping Construction Comments:	Not reported
Piping Corrosion Protections:	NR - None required by rule
Piping Corrosion Protection Comments:	Not reported
Piping Release Detections:	MLLD - Mechanical Line Leak Detector
Piping Release Detection Comments:	Not reported
Spill Prevention Manholes:	SB - Spill Containment Manhole (bucket)
Spill Prevention Manhole Comments:	Not reported
OverFill Prevention:	FILL - Fill Pipe (drop tube flapper)
OverFill Prevention Comment:	Not reported
Comments:	Not reported
Name:	EASTSIDE TRANSPORTATION CENTER
Address:	7001 EUCLID AVE
City,State,Zip:	CLEVELAND, OH 44103
Tank Number:	T00003
Status:	REM - Removed
UST Capacity:	500
Tank Content:	Used Oil
Installation Date:	03/01/1987
Construction:	FRP-Fiberglass Reinforced Plastic
Date Last Used:	04/09/2009
Date TCL Closed:	Not reported
Date Removed:	04/09/2009
CAS Number:	Not reported
Abandoned Approved:	Not reported
Regulated:	YES
Sensitive Area:	NO
Date Of Sensitivity:	Not reported
UST Configurations:	Not reported
Construction Comments:	Fiberglass Reinforced Plastic
Corrosion Protections:	NR - None Required by Rule
Corrosion Protection Comments:	Not reported
Primary Release Detection:	ATG - Automatic Tank Gauging

EASTSIDE TRANSPORTATION CENTER (Continued) **U000890792**

Secondary Release Detection:	Not reported
Release Detection Comments:	RDTank: Automatic Tank Gauging / RDLine:
Piping Configuration:	Not reported
Piping Configuration Comments:	Not reported
Piping Styles:	NA - Not Applicable
Piping Constructions:	FRP - Fiberglass Reinforced Plastic
Piping Construction Comments:	Fiberglass Reinforced Plastic
Piping Corrosion Protections:	NR - None required by rule
Piping Corrosion Protection Comments:	Not reported
Piping Release Detections:	MLLD - Mechanical Line Leak Detector
Piping Release Detection Comments:	Mechanical Line Leak Detector
Spill Prevention Manholes:	SB - Spill Containment Manhole (bucket)
Spill Prevention Manhole Comments:	Yes
OverFill Prevention:	Not reported
OverFill Prevention Comment:	OverFill Spill: Yes
Comments:	Not reported

OH VCP:

Name:	7001 EUCLID AVENUE PROPERTY, CLEVELAND
Address:	7001 EUCLID AVE
Address 2:	Not reported
City,State,Zip:	CLEVELAND, OH 44103
OH EPA District:	NEDO
Alias Name:	Not reported
Latitude:	Not reported
Longitude:	Not reported
Old Program Id:	Not reported
Project Type:	VAP Annual Instutional Control Reporting
DERR ID:	218003453

Name:	7001 EUCLID AVENUE PROPERTY, CLEVELAND
Address:	7001 EUCLID AVE
Address 2:	Not reported
City,State,Zip:	CLEVELAND, OH 44103
OH EPA District:	NEDO
Alias Name:	!Do Not Use - Wooster S WF Dup!
Latitude:	Not reported
Longitude:	Not reported
Old Program Id:	19NFA741
Project Type:	NFA 90 Day
DERR ID:	218003453

Name:	7001 EUCLID AVENUE PROPERTY, CLEVELAND
Address:	7001 EUCLID AVE
Address 2:	Not reported
City,State,Zip:	CLEVELAND, OH 44103
OH EPA District:	NEDO
Alias Name:	Not reported
Latitude:	Not reported
Longitude:	Not reported
Old Program Id:	Not reported
Project Type:	VAP Institutional Control Inspection
DERR ID:	218003453

ARCHIVE UST:

Name:	EASTSIDE TRANSPORTATIOAN CENTER

EASTSIDE TRANSPORTATION CENTER (Continued) **U000890792**

Address:	7001 EUCLID AVE
City,State,Zip:	CLEVELAND, OH 44103
Facility Number:	18005778
Owner Name:	CUYAHOGA COUNTY BOARD M/R
Owner Address:	1275 LAKESIDE AVE E
Owner City,St,Zip:	CLEVELAND, OH 44114
Owner Telephone:	(216) 241-8230
Owner ID:	W004910
Facility Type:	Local Government
Contact Name:	GEORGE TROCHEMENKO
Contact Telephone:	(216)741-2784
Tank Number:	2
Depth at Location:	CLEVELAND FIRE DEPARTMENT
Authorized:	Yes
Eligible Award:	Not reported
Action:	No

Permit:

Facility Id:	18005778
Permit Id:	P00001
Permit Status:	Closed
Issued Date:	7/17/2002
LFD Permit Id:	12724

Facility Id:	18005778
Permit Id:	P00002
Permit Status:	Closed
Issued Date:	1/17/2002
LFD Permit Id:	08703

Facility Id:	18005778
Permit Id:	P00003
Permit Status:	Closed
Issued Date:	12/18/2008
LFD Permit Id:	13022

Inspection:

Facility Id:	18005778
Permit Number:	P00001
Code:	302
Inspection Type:	Final

Facility Id:	18005778
Permit Number:	P00001
Code:	302
Inspection Type:	Final

Facility Id:	18005778
Permit Number:	P00002
Code:	202
Inspection Type:	Preliminary

Facility Id:	18005778
Permit Number:	P00002
Code:	102
Inspection Type:	Final

EASTSIDE TRANSPORTATION CENTER (Continued) **U000890792**

Facility Id: 18005778
Permit Number: P00003
Code: 103
Inspection Type: Final

Tank ID: T00001
Tank Type: Not reported
Tank Status: Currently In Use
Install Date: Not reported
Content: Not reported
Capacity: Not reported
Corrosion Protection Tank: Not reported
CAS #: Not reported
Regulated: Yes
Overfill Device Installed: Yes
Spill Device Installed: Yes
Release Detection On Tank: Not reported
Date Removed: Not reported
Date Last Use: Not reported
Date Abandoned/Closed: Not reported
AST/UST: UST
Corrosion Protection Piping: Not reported
Piping Material: Not reported
Piping Type: Not reported
Release Detection On Piping: Mechanical Line Leak Detector

Tank ID: T00002
Tank Type: Not reported
Tank Status: Currently In Use
Install Date: Not reported
Content: Not reported
Capacity: Not reported
Corrosion Protection Tank: Not reported
CAS #: Not reported
Regulated: Yes
Overfill Device Installed: Yes
Spill Device Installed: Yes
Release Detection On Tank: Not reported
Date Removed: Not reported
Date Last Use: Not reported
Date Abandoned/Closed: Not reported
AST/UST: UST
Corrosion Protection Piping: Not reported
Piping Material: Not reported
Piping Type: Not reported
Release Detection On Piping: Mechanical Line Leak Detector

Tank ID: T00003
Tank Type: Not reported
Tank Status: Removed
Install Date: Not reported
Content: Not reported
Capacity: Not reported
Corrosion Protection Tank: Not reported

EASTSIDE TRANSPORTATION CENTER (Continued) **U000890792**

CAS #:	Not reported
Regulated:	Yes
Overfill Device Installed:	Yes
Spill Device Installed:	Yes
Release Detection On Tank:	Not reported
Date Removed:	4/9/2009
Date Last Use:	4/9/2009
Date Abandoned/Closed:	Not reported
AST/UST:	UST
Corrosion Protection Piping:	Not reported
Piping Material:	Not reported
Piping Type:	Not reported
Release Detection On Piping:	Mechanical Line Leak Detector

---

46 SE 1/2-1 0.875 mi. 4619 ft. | **OHIO BELL TELEPHONE CO. L25142**
10615 CEDAR
CLEVELAND, OH 44106

DERR **U000890314**
INST CONTROL **N/A**
VCP
ARCHIVE UST
VAPOR

Relative: Higher
Actual: 696 ft.

DERR:

Name:	AT&T FAC, CLEVELAND
Address:	10615 CEDAR AVE
City,State,Zip:	CLEVELAND, OH 44106-3028
DERR ID:	218002519
District:	NEDO
Alias:	Not reported
Lat/Long:	41.499796028 -81.612881639
CERCLIS ID:	Not reported
Program:	**Voluntary Action Program**
Decode for Activity:	Voluntary Action Program

Name:	AT&T FAC, CLEVELAND
Address:	10615 CEDAR AVE
City,State,Zip:	CLEVELAND, OH 44106-3028
DERR ID:	218002519
District:	NEDO
Alias:	AT&T Fac, Cleveland
Lat/Long:	41.499796028 -81.612881639
CERCLIS ID:	Not reported
Program:	**Voluntary Action Program**
Decode for Activity:	Voluntary Action Program

INST CONTROL:

Name:	AT&T FAC, CLEVELAND
Address:	10615 CEDAR AVE
City,State,Zip:	CLEVELAND, OH 44106-3028
NFA Number:	Not reported
Land Use:	Not reported
Site Id:	218002519
Project Id:	218002519003
District:	NEDO
Lat/Long:	41.49979 / -81.61288
Program Area:	VAP
Project Type:	NFA 90 Day
IC Type:	Commercial Use Restriction
IC Mechanism:	Environmental Covenant IAW UECA

OHIO BELL TELEPHONE CO. L25142 (Continued) **U000890314**

Prog Area Decode: Voluntary Action Program

Name: AT&T FAC, CLEVELAND
Address: 10615 CEDAR AVE
City,State,Zip: CLEVELAND, OH 44106-3028
NFA Number: Not reported
Land Use: Not reported
Site Id: 218002519
Project Id: 218002519003
District: NEDO
Lat/Long: 41.49979 / -81.61288
Program Area: VAP
Project Type: NFA 90 Day
IC Type: Digging/Excavating Restriction
IC Mechanism: Environmental Covennant IAW UECA
Prog Area Decode: Voluntary Action Program

Name: AT&T FAC, CLEVELAND
Address: 10615 CEDAR AVE
City,State,Zip: CLEVELAND, OH 44106-3028
NFA Number: Not reported
Land Use: Not reported
Site Id: 218002519
Project Id: 218002519003
District: NEDO
Lat/Long: 41.49979 / -81.61288
Program Area: VAP
Project Type: NFA 90 Day
IC Type: Industrial Use Restriction
IC Mechanism: Environmental Covennant IAW UECA
Prog Area Decode: Voluntary Action Program

Name: AT&T FAC, CLEVELAND
Address: 10615 CEDAR AVE
City,State,Zip: CLEVELAND, OH 44106-3028
NFA Number: Not reported
Land Use: Not reported
Site Id: 218002519
Project Id: 218002519003
District: NEDO
Lat/Long: 41.49979 / -81.61288
Program Area: VAP
Project Type: NFA 90 Day
IC Type: Potable & Non-potable GW Extraction/Use Restriction
IC Mechanism: Environmental Covennant IAW UECA
Prog Area Decode: Voluntary Action Program

Name: AT&T FAC, CLEVELAND
Address: 10615 CEDAR AVE
City,State,Zip: CLEVELAND, OH 44106-3028
NFA Number: 09NFA363
Land Use: Commercial/Industrial
Site Id: 218002519
Project Id: 218002519003
District: NEDO
Lat/Long: 41.49979 / -81.61288
Program Area: VAP

OHIO BELL TELEPHONE CO. L25142 (Continued) **U000890314**

Project Type: NFA 90 Day
IC Type: Not reported
IC Mechanism: Not reported
Prog Area Decode: Voluntary Action Program

OH VCP:
Name: AT&T FAC, CLEVELAND
Address: 10615 CEDAR AVE
Address 2: Not reported
City,State,Zip: CLEVELAND, OH 44106-3028
OH EPA District: NEDO
Alias Name: Not reported
Latitude: 41.49979
Longitude: -81.61288
Old Program Id: 09NFA363
Project Type: VAP Audit
DERR ID: 218002519

Name: AT&T FAC, CLEVELAND
Address: 10615 CEDAR AVE
Address 2: Not reported
City,State,Zip: CLEVELAND, OH 44106-3028
OH EPA District: NEDO
Alias Name: AT&T Fac, Cleveland
Latitude: 41.49979
Longitude: -81.61288
Old Program Id: 09NFA363
Project Type: NFA 90 Day
DERR ID: 218002519

Name: AT&T FAC, CLEVELAND
Address: 10615 CEDAR AVE
Address 2: Not reported
City,State,Zip: CLEVELAND, OH 44106-3028
OH EPA District: NEDO
Alias Name: Not reported
Latitude: 41.49979
Longitude: -81.61288
Old Program Id: 07TA005
Project Type: VAP Technical Assistance
DERR ID: 218002519

Name: AT&T FAC, CLEVELAND
Address: 10615 CEDAR AVE
Address 2: Not reported
City,State,Zip: CLEVELAND, OH 44106-3028
OH EPA District: NEDO
Alias Name: Not reported
Latitude: 41.49979
Longitude: -81.61288
Old Program Id: Not reported
Project Type: VAP Technical Assistance
DERR ID: 218002519

Name: AT&T FAC, CLEVELAND
Address: 10615 CEDAR AVE
Address 2: Not reported

OHIO BELL TELEPHONE CO. L25142 (Continued) **U000890314**

City,State,Zip: CLEVELAND, OH 44106-3028
OH EPA District: NEDO
Alias Name: Not reported
Latitude: 41.49979
Longitude: -81.61288
Old Program Id: 08PAY029
Project Type: VAP PAYGO
DERR ID: 218002519

Name: AT&T FAC, CLEVELAND
Address: 10615 CEDAR AVE
Address 2: Not reported
City,State,Zip: CLEVELAND, OH 44106-3028
OH EPA District: NEDO
Alias Name: Not reported
Latitude: 41.49979
Longitude: -81.61288
Old Program Id: Not reported
Project Type: VAP Institutional Control Inspection
DERR ID: 218002519

Name: AT&T FAC, CLEVELAND
Address: 10615 CEDAR AVE
Address 2: Not reported
City,State,Zip: CLEVELAND, OH 44106-3028
OH EPA District: NEDO
Alias Name: Not reported
Latitude: 41.49979
Longitude: -81.61288
Old Program Id: Not reported
Project Type: VAP Annual Instutional Control Reporting
DERR ID: 218002519

ARCHIVE UST:
Name: OHIO BELL TELEPHONE CO. L25142
Address: 10615 CEDAR
City,State,Zip: CLEVELAND, OH 44106-3028
Facility Number: 018000134
Owner Name: OHIO BELL TELE CO dba SBC OHIO
Owner Address: 36 S FAIRVIEW 4TH FLOOR
Owner City,St,Zip: PARKRIDGE, IL 60068
Owner Telephone: Not reported
Owner ID: Not reported
Facility Type: Not reported
Contact Name: Not reported
Contact Telephone: Not reported
Tank Number: Not reported
Depth at Location: Not reported
Authorized: Not reported
Eligible Award: Not reported
Action: Not reported

Tank ID: T00001
Tank Type: Not reported
Tank Status: Currently In Use
Install Date: Not reported
Content: Not reported

OHIO BELL TELEPHONE CO. L25142 (Continued) **U000890314**

Capacity:	Not reported
Corrosion Protection Tank:	Not reported
CAS #:	Not reported
Regulated:	Not reported
Overfill Device Installed:	Not reported
Spill Device Installed:	Not reported
Release Detection On Tank:	Not reported
Date Removed:	Not reported
Date Last Use:	Not reported
Date Abandoned/Closed:	Not reported
AST/UST:	Not reported
Corrosion Protection Piping:	Not reported
Piping Material:	Not reported
Piping Type:	Not reported
Release Detection On Piping:	Not reported

VAPOR:

Name:	AT&T FAC, CLEVELAND
Address:	10615 CEDAR AVE
City,State,Zip:	CLEVELAND, OH
Parent ID:	218002519
Project ID:	218002519003
Project Name:	AT&T Fac, Cleveland
Program:	VAP
District:	NEDO
Site Coordinator:	Not reported
Project Type:	NFA 90 Day
Site Screen Completed?:	Yes
Follow Up Required?:	No
Follow Up Completed?:	Not reported
Disclaimer:	http://epa.ohio.gov/Portals/30/TCE_Disclaimer.pdf

---

47 WNW 1/2-1 0.913 mi. 4821 ft. **WADE PARK CHEMICAL 7012 WADE PARK BLVD CLEVELAND, OH 44103** **SEMS 1000197911 DERR OHD980824924**

Relative: Lower

Actual: 639 ft.

SEMS:

Site ID:	0504835
EPA ID:	OHD980824924
Name:	WADE PARK CHEMICAL
Address:	7012 WADE PARK BLVD
Address 2:	Not reported
City,State,Zip:	CLEVELAND, OH 44103
Cong District:	11
FIPS Code:	39035
Latitude:	+41.515833
Longitude:	-081.640278
FF:	N
NPL:	Not on the NPL
Non NPL Status:	Referred to Removal - NFRAP

SEMS Detail:

Region:	05
Site ID:	0504835
EPA ID:	OHD980824924
Site Name:	WADE PARK CHEMICAL

WADE PARK CHEMICAL (Continued) **1000197911**

NPL:	N
FF:	N
OU:	00
Action Code:	RV
Action Name:	RMVL
SEQ:	1
Start Date:	1983-02-14 05:00:00
Finish Date:	1983-04-18 05:00:00
Qual:	C
Current Action Lead:	EPA Perf

Region:	05
Site ID:	0504835
EPA ID:	OHD980824924
Site Name:	WADE PARK CHEMICAL
NPL:	N
FF:	N
OU:	00
Action Code:	DS
Action Name:	DISCVRY
SEQ:	1
Start Date:	1983-01-01 05:00:00
Finish Date:	1983-01-01 05:00:00
Qual:	Not reported
Current Action Lead:	EPA Perf

Region:	05
Site ID:	0504835
EPA ID:	OHD980824924
Site Name:	WADE PARK CHEMICAL
NPL:	N
FF:	N
OU:	00
Action Code:	PA
Action Name:	PA
SEQ:	1
Start Date:	Not reported
Finish Date:	1986-02-05 05:00:00
Qual:	N
Current Action Lead:	St Perf

DERR:

Name:	WADE PARK CHEMICALS, CLEVELAND
Address:	7012 WADE PARK BLVD
City,State,Zip:	CLEVELAND, OH 44103
DERR ID:	218000884
District:	NEDO
Alias:	Not reported
Lat/Long:	41.51583333 -81.6425
CERCLIS ID:	OHD980824924
Program:	**Site Assessment Remedial Response**
Decode for Activity:	Site Assessment, Remedial Response

48 WSW 1/2-1 0.938 mi. 4955 ft. | **7000 EUCLID SITE, CLEVELAND**
6900-7000 EUCLID AVE
CLEVELAND, OH 44103 | **DERR**
INST CONTROL
VCP | **S112231643**
N/A

Relative: Higher

Actual: 669 ft.

DERR:

Name:	7000 EUCLID SITE, CLEVELAND
Address:	6900-7000 EUCLID AVE
City,State,Zip:	CLEVELAND, OH 44103
DERR ID:	218003014
District:	NEDO
Alias:	Not reported
Lat/Long:	Not reported
CERCLIS ID:	Not reported
Program:	**Voluntary Action Program**
Decode for Activity:	Voluntary Action Program

INST CONTROL:

Name:	7000 EUCLID SITE, CLEVELAND
Address:	6900-7000 EUCLID AVE
City,State,Zip:	CLEVELAND, OH 44103
NFA Number:	Not reported
Land Use:	Not reported
Site Id:	218003014
Project Id:	218003014002
District:	NEDO
Lat/Long:	Not reported
Program Area:	VAP
Project Type:	NFA 90 Day
IC Type:	Potable & Non-potable GW Extraction/Use Restriction
IC Mechanism:	Environmental Covenant IAW UECA
Prog Area Decode:	Voluntary Action Program

Name:	7000 EUCLID SITE, CLEVELAND
Address:	6900-7000 EUCLID AVE
City,State,Zip:	CLEVELAND, OH 44103
NFA Number:	12NFA485
Land Use:	Other
Site Id:	218003014
Project Id:	218003014002
District:	NEDO
Lat/Long:	Not reported
Program Area:	VAP
Project Type:	NFA 90 Day
IC Type:	Not reported
IC Mechanism:	Not reported
Prog Area Decode:	Voluntary Action Program

OH VCP:

Name:	7000 EUCLID SITE, CLEVELAND
Address:	6900-7000 EUCLID AVE
Address 2:	Not reported
City,State,Zip:	CLEVELAND, OH 44103
OH EPA District:	NEDO
Alias Name:	Not reported
Latitude:	Not reported
Longitude:	Not reported

7000 EUCLID SITE, CLEVELAND (Continued) **S112231643**

Old Program Id: Not reported
Project Type: VAP PAYGO
DERR ID: 218003014

Name: 7000 EUCLID SITE, CLEVELAND
Address: 6900-7000 EUCLID AVE
Address 2: Not reported
City,State,Zip: CLEVELAND, OH 44103
OH EPA District: NEDO
Alias Name: Not reported
Latitude: Not reported
Longitude: Not reported
Old Program Id: 12NFA485
Project Type: NFA 90 Day
DERR ID: 218003014

Name: 7000 EUCLID SITE, CLEVELAND
Address: 6900-7000 EUCLID AVE
Address 2: Not reported
City,State,Zip: CLEVELAND, OH 44103
OH EPA District: NEDO
Alias Name: Not reported
Latitude: Not reported
Longitude: Not reported
Old Program Id: Not reported
Project Type: Brownfield Tax Credit
DERR ID: 218003014

Name: 7000 EUCLID SITE, CLEVELAND
Address: 6900-7000 EUCLID AVE
Address 2: Not reported
City,State,Zip: CLEVELAND, OH 44103
OH EPA District: NEDO
Alias Name: Not reported
Latitude: Not reported
Longitude: Not reported
Old Program Id: Not reported
Project Type: VAP Institutional Control Inspection
DERR ID: 218003014

Name: 7000 EUCLID SITE, CLEVELAND
Address: 6900-7000 EUCLID AVE
Address 2: Not reported
City,State,Zip: CLEVELAND, OH 44103
OH EPA District: NEDO
Alias Name: Not reported
Latitude: Not reported
Longitude: Not reported
Old Program Id: Not reported
Project Type: VAP Annual Instutional Control Reporting
DERR ID: 218003014

49 West 1/2-1 0.946 mi. 4993 ft.

Relative: Lower

Actual: 647 ft.

COYNE LAUNDRY SITE, FORMER
6710 LEXINGTON AVE.
CLEVELAND, OH 44103

DERR
HIST INST CONTROLS
INST CONTROL
VCP
HIST USD
VAPOR
USD

S104517645
N/A

DERR:

Name:	COYNE LAUNDRY SITE FORMER, CLEVELAND
Address:	6710 LEXINGTON AVE
City,State,Zip:	CLEVELAND, OH 44103
DERR ID:	218001959
District:	NEDO
Alias:	Not reported
Lat/Long:	41.510703 -81.643088
CERCLIS ID:	Not reported
Program:	**Voluntary Action Program**
Decode for Activity:	Voluntary Action Program

OH HISTORICAL INSTITUTIONAL CONTROL :

NFA Number:	99NFA079
Other Names:	Coyne Laundry
Date NFA Submitted to VAP:	12/09/1999
Date VAP CNS Signed by Director:	06/23/2000
District Office:	NEDO
NFA Number:	99NFA079
Any Billing Number:	Not reported
Institutional Controls:	CNS documents a commercial use restriction, a GW use restriction, and a restriction on buidling basements and other subsurface structures. No O&M obligation in CNS. Although, the Property does rely on institutional controls including a GW use restriction, prohibits the installation of basements, and a commercial use restriction.
Certified Professional Name:	William Rish
Certified Professional Cert Num:	CP140
Lead Reviewer:	Nancy Zikmanis, DERR/NEDO
Legal Reviewer:	Sue Kroeger, CO
Addtional Reviewers:	V. Steigerwald-Dick, DERR/NEDO
Review Conclusion:	Review not conducted.
Review Date:	06/23/2005
Compliance:	False
NFA Number:	99NFA079
Initial Volunteer for NFA:	Catholic Charities
Current Volunteer:	Catholic Charities
Current Volunteer Address:	1031 Superior Ave.
Current Volunteer City:	Cleveland, Ohio 44111
Curr Contact Info:	Larry Murtaugh
History:	6/2/05 - Letter from Tim Wilson to Volunteer requesting site access for 5-yr inspection. 1-05-05 - NEDO gathering info for 5-yr inspection.
History If Transferred To Diff Volunteer:	No evidence of Property Transfer to date.

INST CONTROL:

Name:	COYNE LAUNDRY SITE FORMER, CLEVELAND
Address:	6710 LEXINGTON AVE
City,State,Zip:	CLEVELAND, OH 44103
NFA Number:	Not reported
Land Use:	Not reported
Site Id:	218001959

COYNE LAUNDRY SITE, FORMER (Continued) **S104517645**

Project Id: 218001959001
District: NEDO
Lat/Long: 41.51070 / -81.64308
Program Area: VAP
Project Type: NFA 90 Day
IC Type: Not reported
IC Mechanism: Not reported
Prog Area Decode: Voluntary Action Program

Name: COYNE LAUNDRY SITE FORMER, CLEVELAND
Address: 6710 LEXINGTON AVE
City,State,Zip: CLEVELAND, OH 44103
NFA Number: Not reported
Land Use: Not reported
Site Id: 218001959
Project Id: 218001959001
District: NEDO
Lat/Long: 41.51070 / -81.64308
Program Area: VAP
Project Type: NFA 90 Day
IC Type: Commercial Use Restriction
IC Mechanism: Declaration of Use Restriction
Prog Area Decode: Voluntary Action Program

Name: COYNE LAUNDRY SITE FORMER, CLEVELAND
Address: 6710 LEXINGTON AVE
City,State,Zip: CLEVELAND, OH 44103
NFA Number: Not reported
Land Use: Not reported
Site Id: 218001959
Project Id: 218001959001
District: NEDO
Lat/Long: 41.51070 / -81.64308
Program Area: VAP
Project Type: NFA 90 Day
IC Type: Potable & Non-potable GW Extraction/Use Restriction
IC Mechanism: Declaration of Use Restriction
Prog Area Decode: Voluntary Action Program

Name: COYNE LAUNDRY SITE FORMER, CLEVELAND
Address: 6710 LEXINGTON AVE
City,State,Zip: CLEVELAND, OH 44103
NFA Number: Not reported
Land Use: Not reported
Site Id: 218001959
Project Id: 218001959001
District: NEDO
Lat/Long: 41.51070 / -81.64308
Program Area: VAP
Project Type: NFA 90 Day
IC Type: Subsurface Structure Construction Restriction
IC Mechanism: Declaration of Use Restriction
Prog Area Decode: Voluntary Action Program

Name: COYNE LAUNDRY SITE FORMER, CLEVELAND
Address: 6710 LEXINGTON AVE
City,State,Zip: CLEVELAND, OH 44103

COYNE LAUNDRY SITE, FORMER (Continued) **S104517645**

NFA Number:	99NFA079
Land Use:	Other
Site Id:	218001959
Project Id:	218001959001
District:	NEDO
Lat/Long:	41.51070 / -81.64308
Program Area:	VAP
Project Type:	NFA 90 Day
IC Type:	Not reported
IC Mechanism:	Not reported
Prog Area Decode:	Voluntary Action Program

OH VCP:

Name:	COYNE LAUNDRY SITE FORMER, CLEVELAND
Address:	6710 LEXINGTON AVE
Address 2:	Not reported
City,State,Zip:	CLEVELAND, OH 44103
OH EPA District:	NEDO
Alias Name:	Not reported
Latitude:	41.51070
Longitude:	-81.64308
Old Program Id:	99NFA079
Project Type:	NFA 90 Day
DERR ID:	218001959

Name:	COYNE LAUNDRY SITE FORMER, CLEVELAND
Address:	6710 LEXINGTON AVE
Address 2:	Not reported
City,State,Zip:	CLEVELAND, OH 44103
OH EPA District:	NEDO
Alias Name:	Not reported
Latitude:	41.51070
Longitude:	-81.64308
Old Program Id:	97USD002
Project Type:	Urban Setting Designation
DERR ID:	218001959

Name:	COYNE LAUNDRY SITE FORMER, CLEVELAND
Address:	6710 LEXINGTON AVE
Address 2:	Not reported
City,State,Zip:	CLEVELAND, OH 44103
OH EPA District:	NEDO
Alias Name:	Not reported
Latitude:	41.51070
Longitude:	-81.64308
Old Program Id:	Not reported
Project Type:	VAP Institutional Control Inspection
DERR ID:	218001959

Name:	COYNE LAUNDRY SITE FORMER, CLEVELAND
Address:	6710 LEXINGTON AVE
Address 2:	Not reported
City,State,Zip:	CLEVELAND, OH 44103
OH EPA District:	NEDO
Alias Name:	Not reported
Latitude:	41.51070
Longitude:	-81.64308

COYNE LAUNDRY SITE, FORMER (Continued) **S104517645**

Old Program Id: 98TA071
Project Type: VAP Technical Assistance
DERR ID: 218001959

Name: COYNE LAUNDRY SITE FORMER, CLEVELAND
Address: 6710 LEXINGTON AVE
Address 2: Not reported
City,State,Zip: CLEVELAND, OH 44103
OH EPA District: NEDO
Alias Name: Not reported
Latitude: 41.51070
Longitude: -81.64308
Old Program Id: Not reported
Project Type: VAP Institutional Control Inspection
DERR ID: 218001959

Name: COYNE LAUNDRY SITE FORMER, CLEVELAND
Address: 6710 LEXINGTON AVE
Address 2: Not reported
City,State,Zip: CLEVELAND, OH 44103
OH EPA District: NEDO
Alias Name: Not reported
Latitude: 41.51070
Longitude: -81.64308
Old Program Id: Not reported
Project Type: VAP Institutional Control Inspection
DERR ID: 218001959

Name: COYNE LAUNDRY SITE FORMER, CLEVELAND
Address: 6710 LEXINGTON AVE
Address 2: Not reported
City,State,Zip: CLEVELAND, OH 44103
OH EPA District: NEDO
Alias Name: Not reported
Latitude: 41.51070
Longitude: -81.64308
Old Program Id: Not reported
Project Type: VAP Audit
DERR ID: 218001959

Name: COYNE LAUNDRY SITE FORMER, CLEVELAND
Address: 6710 LEXINGTON AVE
Address 2: Not reported
City,State,Zip: CLEVELAND, OH 44103
OH EPA District: NEDO
Alias Name: Not reported
Latitude: 41.51070
Longitude: -81.64308
Old Program Id: Not reported
Project Type: Risk Mitigation Plan Oversight
DERR ID: 218001959

Name: COYNE LAUNDRY SITE FORMER, CLEVELAND
Address: 6710 LEXINGTON AVE
Address 2: Not reported
City,State,Zip: CLEVELAND, OH 44103
OH EPA District: NEDO

COYNE LAUNDRY SITE, FORMER (Continued) **S104517645**

Alias Name:	Not reported
Latitude:	41.51070
Longitude:	-81.64308
Old Program Id:	Not reported
Project Type:	VAP Operation & Maintenance
DERR ID:	218001959

Name:	COYNE LAUNDRY SITE FORMER, CLEVELAND
Address:	6710 LEXINGTON AVE
Address 2:	Not reported
City,State,Zip:	CLEVELAND, OH 44103
OH EPA District:	NEDO
Alias Name:	Not reported
Latitude:	41.51070
Longitude:	-81.64308
Old Program Id:	Not reported
Project Type:	VAP Institutional Control Inspection
DERR ID:	218001959

HISTORICAL USD:

NFA Number:	97USD002
Alias Name:	Catholic Charities
Date UDS Submitted:	02/25/1997
USD Status:	ISSUED
Date USD Approved / DisApproved:	09/17/1997
District Office:	NEDO
CP Name(s):	William R. Rish
Certification #:	CP140
History:	???
USD Info:	Site Specifc USD for 99NFA079. NFA relies on GW use restriction.
5-Yr USD Review Date:	NA (Site Specific)
Compliance:	F
GW Reviewer:	Not reported
VAP/Lead Reviewer:	Not reported
Legal Reviewer:	Not reported
Review Conclusion:	As of 9/22/04, a 5-yr inspection letter was not found in CO files.
Area Wide / Site Specific:	Site Specific
Total Acres:	Not reported
Data of Public Meeting:	Not reported
Initial Volunteer:	Not reported
Current Volunteer:	Not reported
Current Volunteer Street:	Not reported
Current Volunteer City/State/Zip:	Not reported
Current Volunteer Contact:	Not reported
Current Volunteer Phone:	Not reported
Current Volunteer Fax:	Not reported
Current Volunteer Email:	Not reported
History/Notes:	Not reported

VAPOR:

Name:	COYNE LAUNDRY SITE FORMER, CLEVELAND
Address:	6710 LEXINGTON AVE
City,State,Zip:	CLEVELAND, OH
Parent ID:	218001959
Project ID:	218001959001
Project Name:	Coyne Laundry Site Former, Cleveland

COYNE LAUNDRY SITE, FORMER (Continued) **S104517645**

Program:	VAP
District:	NEDO
Site Coordinator:	Not reported
Project Type:	NFA 90 Day
Site Screen Completed?:	Yes
Follow Up Required?:	No
Follow Up Completed?:	Not reported
Disclaimer:	http://epa.ohio.gov/Portals/30/TCE_Disclaimer.pdf

USD:

Name:	COYNE LAUNDRY SITE (FORMER) - CLEVELAND
Address:	6710 LEXINGTON AVE
City,State,Zip:	CLEVELAND, OH 44103
Facility Type:	USD
USD Status:	Granted
District:	NEDO
Acreage:	0.65914592
Parent Site ID:	218001959
Date Received:	02/25/1997
Date Issued:	09/15/1997
Most Recent Verification:	Not reported
Verification Outcome:	NA
Object ID:	22
DERR Program:	VAP
USD Area Type:	PS
Polygon Name:	Not reported
PolygonID:	150
Staff Digitizer:	Gara, Brian
Digitized Date:	2016-08-03 00:00:00
Digitized Method:	DCPL
Map Source:	ED
Confidence:	H
Comments:	Not reported
Centroid Latitude:	41.510703
Centroid Longitude:	-81.643089
Modified By:	DERR_CO
Modified Date:	2016-08-03 00:00:00
Shape ST Area:	28712.281325
Shape ST Length:	681.20539052

---

50 WSW 1/2-1 0.997 mi. 5264 ft. | **MIDTOWN TECH PARK, CLEVELAND**
6700 EUCLID AVE
CLEVELAND, OH 44103 | **DERR** **S110637952**
INST CONTROL **N/A**
VCP

Relative: Higher

Actual: 669 ft.

DERR:

Name:	MIDTOWN TECH PARK, CLEVELAND
Address:	6700 EUCLID AVE
City,State,Zip:	CLEVELAND, OH 44103
DERR ID:	218002836
District:	NEDO
Alias:	Not reported
Lat/Long:	Not reported
CERCLIS ID:	Not reported
Program:	**Voluntary Action Program**
Decode for Activity:	Voluntary Action Program

MIDTOWN TECH PARK, CLEVELAND (Continued) **S110637952**

INST CONTROL:

Name:	MIDTOWN TECH PARK, CLEVELAND
Address:	6700 EUCLID AVE
City,State,Zip:	CLEVELAND, OH 44103
NFA Number:	Not reported
Land Use:	Not reported
Site Id:	218002836
Project Id:	218002836002
District:	NEDO
Lat/Long:	Not reported
Program Area:	VAP
Project Type:	NFA 90 Day
IC Type:	Commercial Use Restriction
IC Mechanism:	Environmental Covennant IAW UECA
Prog Area Decode:	Voluntary Action Program

Name:	MIDTOWN TECH PARK, CLEVELAND
Address:	6700 EUCLID AVE
City,State,Zip:	CLEVELAND, OH 44103
NFA Number:	Not reported
Land Use:	Not reported
Site Id:	218002836
Project Id:	218002836002
District:	NEDO
Lat/Long:	Not reported
Program Area:	VAP
Project Type:	NFA 90 Day
IC Type:	Industrial Use Restriction
IC Mechanism:	Environmental Covennant IAW UECA
Prog Area Decode:	Voluntary Action Program

Name:	MIDTOWN TECH PARK, CLEVELAND
Address:	6700 EUCLID AVE
City,State,Zip:	CLEVELAND, OH 44103
NFA Number:	Not reported
Land Use:	Not reported
Site Id:	218002836
Project Id:	218002836002
District:	NEDO
Lat/Long:	Not reported
Program Area:	VAP
Project Type:	NFA 90 Day
IC Type:	Potable & Non-potable GW Extraction/Use Restriction
IC Mechanism:	Environmental Covennant IAW UECA
Prog Area Decode:	Voluntary Action Program

Name:	MIDTOWN TECH PARK, CLEVELAND
Address:	6700 EUCLID AVE
City,State,Zip:	CLEVELAND, OH 44103
NFA Number:	12NFA449
Land Use:	Other
Site Id:	218002836
Project Id:	218002836002
District:	NEDO
Lat/Long:	Not reported
Program Area:	VAP
Project Type:	NFA 90 Day

MIDTOWN TECH PARK, CLEVELAND (Continued) **S110637952**

IC Type: Not reported
IC Mechanism: Not reported
Prog Area Decode: Voluntary Action Program

OH VCP:

Name: MIDTOWN TECH PARK, CLEVELAND
Address: 6700 EUCLID AVE
Address 2: Not reported
City,State,Zip: CLEVELAND, OH 44103
OH EPA District: NEDO
Alias Name: Not reported
Latitude: Not reported
Longitude: Not reported
Old Program Id: Not reported
Project Type: VAP PAYGO
DERR ID: 218002836

Name: MIDTOWN TECH PARK, CLEVELAND
Address: 6700 EUCLID AVE
Address 2: Not reported
City,State,Zip: CLEVELAND, OH 44103
OH EPA District: NEDO
Alias Name: Not reported
Latitude: Not reported
Longitude: Not reported
Old Program Id: 12NFA449
Project Type: NFA 90 Day
DERR ID: 218002836

Name: MIDTOWN TECH PARK, CLEVELAND
Address: 6700 EUCLID AVE
Address 2: Not reported
City,State,Zip: CLEVELAND, OH 44103
OH EPA District: NEDO
Alias Name: Not reported
Latitude: Not reported
Longitude: Not reported
Old Program Id: Not reported
Project Type: VAP Institutional Control Inspection
DERR ID: 218002836

Name: MIDTOWN TECH PARK, CLEVELAND
Address: 6700 EUCLID AVE
Address 2: Not reported
City,State,Zip: CLEVELAND, OH 44103
OH EPA District: NEDO
Alias Name: Not reported
Latitude: Not reported
Longitude: Not reported
Old Program Id: Not reported
Project Type: VAP Annual Instutional Control Reporting
DERR ID: 218002836

Count: 6 records.

ORPHAN SUMMARY

City	EDR ID	Site Name	Site Address	Zip	Database(s)
CLEVELAND	S120846201	CHESTER AVE CORRIDOR, CLEVELAND	E 57TH TO E 69TH FROM CHESTER	44103	DERR
CLEVELAND	S110299610	E 61ST & CHESTER, PPNS 118-046-036	E 61ST ST & CHESTER AVE PPNS 1	44103	DERR, ENG CONTROLS, INST CONTROL, VCP, VAPOR
CLEVELAND	S110299683	HONEYWELL SIGNAL SYSTEMS FORMER, C	6705, 6709, 6615 CARNEGIE AVE1	44103	DERR, INST CONTROL, VCP, VAPOF
CLEVELAND	S128028352	ABANDONED SERVICE STATION	10400 CHESTER/1942 E 105TH	44106	LUST
CLEVELAND	S112231644	EUCLID BLOCK PROJECT, CLEVELAND	EUCLID AVE/E 69TH ST/CHESTER A	44103	DERR, INST CONTROL, VCP
CLEVELAND	U004293939	VACANT LAND	MIDTOWN COMMERCE PARK	44103	LUST, UST

GOVERNMENT RECORDS SEARCHED / DATA CURRENCY TRACKING

To maintain currency of the following federal and state databases, EDR contacts the appropriate governmental agency on a monthly or quarterly basis, as required.

Number of Days to Update: Provides confirmation that EDR is reporting records that have been updated within 90 days from the date the government agency made the information available to the public.

STANDARD ENVIRONMENTAL RECORDS

Lists of Federal NPL (Superfund) sites

NPL: National Priority List

National Priorities List (Superfund). The NPL is a subset of CERCLIS and identifies over 1,200 sites for priority cleanup under the Superfund Program. NPL sites may encompass relatively large areas. As such, EDR provides polygon coverage for over 1,000 NPL site boundaries produced by EPA's Environmental Photographic Interpretation Center (EPIC) and regional EPA offices.

Date of Government Version: 09/19/2023
Date Data Arrived at EDR: 10/03/2023
Date Made Active in Reports: 10/19/2023
Number of Days to Update: 16

Source: EPA
Telephone: N/A
Last EDR Contact: 12/04/2023
Next Scheduled EDR Contact: 01/08/2024
Data Release Frequency: Quarterly

NPL Site Boundaries

Sources:

EPA's Environmental Photographic Interpretation Center (EPIC)
Telephone: 202-564-7333

EPA Region 1
Telephone 617-918-1143

EPA Region 6
Telephone: 214-655-6659

EPA Region 3
Telephone 215-814-5418

EPA Region 7
Telephone: 913-551-7247

EPA Region 4
Telephone 404-562-8033

EPA Region 8
Telephone: 303-312-6774

EPA Region 5
Telephone 312-886-6686

EPA Region 9
Telephone: 415-947-4246

EPA Region 10
Telephone 206-553-8665

Proposed NPL: Proposed National Priority List Sites

A site that has been proposed for listing on the National Priorities List through the issuance of a proposed rule in the Federal Register. EPA then accepts public comments on the site, responds to the comments, and places on the NPL those sites that continue to meet the requirements for listing.

Date of Government Version: 09/19/2023
Date Data Arrived at EDR: 10/03/2023
Date Made Active in Reports: 10/19/2023
Number of Days to Update: 16

Source: EPA
Telephone: N/A
Last EDR Contact: 12/04/2023
Next Scheduled EDR Contact: 01/08/2024
Data Release Frequency: Quarterly

NPL LIENS: Federal Superfund Liens

Federal Superfund Liens. Under the authority granted the USEPA by CERCLA of 1980, the USEPA has the authority to file liens against real property in order to recover remedial action expenditures or when the property owner received notification of potential liability. USEPA compiles a listing of filed notices of Superfund Liens.

Date of Government Version: 10/15/1991
Date Data Arrived at EDR: 02/02/1994
Date Made Active in Reports: 03/30/1994
Number of Days to Update: 56

Source: EPA
Telephone: 202-564-4267
Last EDR Contact: 08/15/2011
Next Scheduled EDR Contact: 11/28/2011
Data Release Frequency: No Update Planned

Lists of Federal Delisted NPL sites

Delisted NPL: National Priority List Deletions

The National Oil and Hazardous Substances Pollution Contingency Plan (NCP) establishes the criteria that the EPA uses to delete sites from the NPL. In accordance with 40 CFR 300.425.(e), sites may be deleted from the NPL where no further response is appropriate.

Date of Government Version: 09/19/2023
Date Data Arrived at EDR: 10/03/2023
Date Made Active in Reports: 10/19/2023
Number of Days to Update: 16

Source: EPA
Telephone: N/A
Last EDR Contact: 12/04/2023
Next Scheduled EDR Contact: 01/08/2024
Data Release Frequency: Quarterly

Lists of Federal sites subject to CERCLA removals and CERCLA orders

FEDERAL FACILITY: Federal Facility Site Information listing

A listing of National Priority List (NPL) and Base Realignment and Closure (BRAC) sites found in the Comprehensive Environmental Response, Compensation and Liability Information System (CERCLIS) Database where EPA Federal Facilities Restoration and Reuse Office is involved in cleanup activities.

Date of Government Version: 09/25/2023
Date Data Arrived at EDR: 09/26/2023
Date Made Active in Reports: 12/12/2023
Number of Days to Update: 77

Source: Environmental Protection Agency
Telephone: 703-603-8704
Last EDR Contact: 12/20/2023
Next Scheduled EDR Contact: 04/08/2024
Data Release Frequency: Varies

SEMS: Superfund Enterprise Management System

SEMS (Superfund Enterprise Management System) tracks hazardous waste sites, potentially hazardous waste sites, and remedial activities performed in support of EPA's Superfund Program across the United States. The list was formerly know as CERCLIS, renamed to SEMS by the EPA in 2015. The list contains data on potentially hazardous waste sites that have been reported to the USEPA by states, municipalities, private companies and private persons, pursuant to Section 103 of the Comprehensive Environmental Response, Compensation, and Liability Act (CERCLA). This dataset also contains sites which are either proposed to or on the National Priorities List (NPL) and the sites which are in the screening and assessment phase for possible inclusion on the NPL.

Date of Government Version: 09/19/2023
Date Data Arrived at EDR: 10/03/2023
Date Made Active in Reports: 10/19/2023
Number of Days to Update: 16

Source: EPA
Telephone: 800-424-9346
Last EDR Contact: 12/04/2023
Next Scheduled EDR Contact: 01/22/2024
Data Release Frequency: Quarterly

Lists of Federal CERCLA sites with NFRAP

SEMS-ARCHIVE: Superfund Enterprise Management System Archive

SEMS-ARCHIVE (Superfund Enterprise Management System Archive) tracks sites that have no further interest under the Federal Superfund Program based on available information. The list was formerly known as the CERCLIS-NFRAP, renamed to SEMS ARCHIVE by the EPA in 2015. EPA may perform a minimal level of assessment work at a site while it is archived if site conditions change and/or new information becomes available. Archived sites have been removed and archived from the inventory of SEMS sites. Archived status indicates that, to the best of EPA's knowledge, assessment at a site has been completed and that EPA has determined no further steps will be taken to list the site on the National Priorities List (NPL), unless information indicates this decision was not appropriate or other considerations require a recommendation for listing at a later time. The decision does not necessarily mean that there is no hazard associated with a given site; it only means that. based upon available information, the location is not judged to be potential NPL site.

Date of Government Version: 09/19/2023
Date Data Arrived at EDR: 10/03/2023
Date Made Active in Reports: 10/19/2023
Number of Days to Update: 16

Source: EPA
Telephone: 800-424-9346
Last EDR Contact: 12/04/2023
Next Scheduled EDR Contact: 01/22/2024
Data Release Frequency: Quarterly

Lists of Federal RCRA facilities undergoing Corrective Action

CORRACTS: Corrective Action Report
CORRACTS identifies hazardous waste handlers with RCRA corrective action activity.

Date of Government Version: 12/04/2023
Date Data Arrived at EDR: 12/06/2023
Date Made Active in Reports: 12/12/2023
Number of Days to Update: 6

Source: EPA
Telephone: 800-424-9346
Last EDR Contact: 12/06/2023
Next Scheduled EDR Contact: 04/01/2024
Data Release Frequency: Quarterly

Lists of Federal RCRA TSD facilities

RCRA-TSDF: RCRA - Treatment, Storage and Disposal
RCRAInfo is EPA's comprehensive information system, providing access to data supporting the Resource Conservation and Recovery Act (RCRA) of 1976 and the Hazardous and Solid Waste Amendments (HSWA) of 1984. The database includes selective information on sites which generate, transport, store, treat and/or dispose of hazardous waste as defined by the Resource Conservation and Recovery Act (RCRA). Transporters are individuals or entities that move hazardous waste from the generator offsite to a facility that can recycle, treat, store, or dispose of the waste. TSDFs treat, store, or dispose of the waste.

Date of Government Version: 12/04/2023
Date Data Arrived at EDR: 12/06/2023
Date Made Active in Reports: 12/12/2023
Number of Days to Update: 6

Source: Environmental Protection Agency
Telephone: 312-886-6186
Last EDR Contact: 12/06/2023
Next Scheduled EDR Contact: 04/01/2024
Data Release Frequency: Quarterly

Lists of Federal RCRA generators

RCRA-LQG: RCRA - Large Quantity Generators
RCRAInfo is EPA's comprehensive information system, providing access to data supporting the Resource Conservation and Recovery Act (RCRA) of 1976 and the Hazardous and Solid Waste Amendments (HSWA) of 1984. The database includes selective information on sites which generate, transport, store, treat and/or dispose of hazardous waste as defined by the Resource Conservation and Recovery Act (RCRA). Large quantity generators (LQGs) generate over 1,000 kilograms (kg) of hazardous waste, or over 1 kg of acutely hazardous waste per month.

Date of Government Version: 12/04/2023
Date Data Arrived at EDR: 12/06/2023
Date Made Active in Reports: 12/12/2023
Number of Days to Update: 6

Source: Environmental Protection Agency
Telephone: 312-886-6186
Last EDR Contact: 12/06/2023
Next Scheduled EDR Contact: 04/01/2024
Data Release Frequency: Quarterly

RCRA-SQG: RCRA - Small Quantity Generators

RCRAInfo is EPA's comprehensive information system, providing access to data supporting the Resource Conservation and Recovery Act (RCRA) of 1976 and the Hazardous and Solid Waste Amendments (HSWA) of 1984. The database includes selective information on sites which generate, transport, store, treat and/or dispose of hazardous waste as defined by the Resource Conservation and Recovery Act (RCRA). Small quantity generators (SQGs) generate between 100 kg and 1,000 kg of hazardous waste per month.

Date of Government Version: 12/04/2023
Date Data Arrived at EDR: 12/06/2023
Date Made Active in Reports: 12/12/2023
Number of Days to Update: 6

Source: Environmental Protection Agency
Telephone: 312-886-6186
Last EDR Contact: 12/06/2023
Next Scheduled EDR Contact: 04/01/2024
Data Release Frequency: Quarterly

RCRA-VSQG: RCRA - Very Small Quantity Generators (Formerly Conditionally Exempt Small Quantity Generators)

RCRAInfo is EPA's comprehensive information system, providing access to data supporting the Resource Conservation and Recovery Act (RCRA) of 1976 and the Hazardous and Solid Waste Amendments (HSWA) of 1984. The database includes selective information on sites which generate, transport, store, treat and/or dispose of hazardous waste as defined by the Resource Conservation and Recovery Act (RCRA). Very small quantity generators (VSQGs) generate less than 100 kg of hazardous waste, or less than 1 kg of acutely hazardous waste per month.

Date of Government Version: 12/04/2023
Date Data Arrived at EDR: 12/06/2023
Date Made Active in Reports: 12/12/2023
Number of Days to Update: 6

Source: Environmental Protection Agency
Telephone: 312-886-6186
Last EDR Contact: 12/06/2023
Next Scheduled EDR Contact: 04/01/2024
Data Release Frequency: Quarterly

Federal institutional controls / engineering controls registries

LUCIS: Land Use Control Information System

LUCIS contains records of land use control information pertaining to the former Navy Base Realignment and Closure properties.

Date of Government Version: 08/03/2023
Date Data Arrived at EDR: 08/07/2023
Date Made Active in Reports: 10/10/2023
Number of Days to Update: 64

Source: Department of the Navy
Telephone: 843-820-7326
Last EDR Contact: 11/02/2023
Next Scheduled EDR Contact: 02/19/2024
Data Release Frequency: Varies

US ENG CONTROLS: Engineering Controls Sites List

A listing of sites with engineering controls in place. Engineering controls include various forms of caps, building foundations, liners, and treatment methods to create pathway elimination for regulated substances to enter environmental media or effect human health.

Date of Government Version: 08/21/2023
Date Data Arrived at EDR: 08/21/2023
Date Made Active in Reports: 11/07/2023
Number of Days to Update: 78

Source: Environmental Protection Agency
Telephone: 703-603-0695
Last EDR Contact: 11/17/2023
Next Scheduled EDR Contact: 03/04/2024
Data Release Frequency: Varies

US INST CONTROLS: Institutional Controls Sites List

A listing of sites with institutional controls in place. Institutional controls include administrative measures, such as groundwater use restrictions, construction restrictions, property use restrictions, and post remediation care requirements intended to prevent exposure to contaminants remaining on site. Deed restrictions are generally required as part of the institutional controls.

Date of Government Version: 08/21/2023
Date Data Arrived at EDR: 08/21/2023
Date Made Active in Reports: 11/07/2023
Number of Days to Update: 78

Source: Environmental Protection Agency
Telephone: 703-603-0695
Last EDR Contact: 11/17/2023
Next Scheduled EDR Contact: 03/04/2024
Data Release Frequency: Varies

Federal ERNS list

ERNS: Emergency Response Notification System

Emergency Response Notification System. ERNS records and stores information on reported releases of oil and hazardous substances.

Date of Government Version: 09/18/2023
Date Data Arrived at EDR: 09/20/2023
Date Made Active in Reports: 12/11/2023
Number of Days to Update: 82

Source: National Response Center, United States Coast Guard
Telephone: 202-267-2180
Last EDR Contact: 12/13/2023
Next Scheduled EDR Contact: 04/01/2024
Data Release Frequency: Quarterly

Lists of state- and tribal hazardous waste facilities

SHWS: This state does not maintain a SHWS list. See the Federal CERCLIS list and Federal NPL list.

State Hazardous Waste Sites. State hazardous waste site records are the states' equivalent to CERCLIS. These sites may or may not already be listed on the federal CERCLIS list. Priority sites planned for cleanup using state funds (state equivalent of Superfund) are identified along with sites where cleanup will be paid for by potentially responsible parties. Available information varies by state.

Date of Government Version: N/A
Date Data Arrived at EDR: N/A
Date Made Active in Reports: N/A
Number of Days to Update: N/A

Source: Ohio EPA
Telephone: 614-644-2924
Last EDR Contact: 10/26/2023
Next Scheduled EDR Contact: 02/12/2024
Data Release Frequency: N/A

DERR: Division of Emergency & Remedial Response's Database

The DERR listings contains sites from all of Ohio that are in the Division of Environmental Response and Revitalization (DERR) database, which is an index of sites for which our district offices maintain files. The database is NOT a record of contaminated sites or sites suspected of contamination. Not all sites in the database are contaminated, and a site's absence from the database does not imply that it is uncontaminated.

Date of Government Version: 07/25/2023
Date Data Arrived at EDR: 08/01/2023
Date Made Active in Reports: 10/19/2023
Number of Days to Update: 79

Source: Ohio EPA
Telephone: 614-644-3538
Last EDR Contact: 11/02/2023
Next Scheduled EDR Contact: 02/12/2024
Data Release Frequency: Semi-Annually

Lists of state and tribal landfills and solid waste disposal facilities

SWF/LF: Licensed Solid Waste Facilities

Solid Waste Facilities/Landfill Sites. SWF/LF type records typically contain an inventory of solid waste disposal facilities or landfills in a particular state. Depending on the state, these may be active or inactive facilities or open dumps that failed to meet RCRA Subtitle D Section 4004 criteria for solid waste landfills or disposal sites.

Date of Government Version: 03/02/2023
Date Data Arrived at EDR: 03/30/2023
Date Made Active in Reports: 06/13/2023
Number of Days to Update: 75

Source: Ohio Environmental Protection Agency
Telephone: 614-644-2621
Last EDR Contact: 09/28/2023
Next Scheduled EDR Contact: 01/15/2024
Data Release Frequency: Semi-Annually

Lists of state and tribal leaking storage tanks

LAST: Leaking Aboveground Storage Tank Listing

Suspected/confirmed release from Aboveground storage tank sites.

Date of Government Version: 08/03/2023
Date Data Arrived at EDR: 08/07/2023
Date Made Active in Reports: 12/04/2023
Number of Days to Update: 119

Source: Department of Commerce
Telephone: 614-752-7928
Last EDR Contact: 11/06/2023
Next Scheduled EDR Contact: 02/19/2024
Data Release Frequency: N/A

LUST: Leaking Underground Storage Tank File
Leaking Underground Storage Tank Incident Reports. LUST records contain an inventory of reported leaking underground storage tank incidents. Not all states maintain these records, and the information stored varies by state.

Date of Government Version: 08/03/2023
Date Data Arrived at EDR: 08/03/2023
Date Made Active in Reports: 08/08/2023
Number of Days to Update: 5

Source: Department of Commerce
Telephone: 614-752-8200
Last EDR Contact: 11/06/2023
Next Scheduled EDR Contact: 02/19/2024
Data Release Frequency: Quarterly

INDIAN LUST R4: Leaking Underground Storage Tanks on Indian Land
LUSTs on Indian land in Florida, Mississippi and North Carolina.

Date of Government Version: 04/20/2023
Date Data Arrived at EDR: 05/09/2023
Date Made Active in Reports: 07/14/2023
Number of Days to Update: 66

Source: EPA Region 4
Telephone: 404-562-8677
Last EDR Contact: 10/11/2023
Next Scheduled EDR Contact: 01/29/2024
Data Release Frequency: Varies

INDIAN LUST R5: Leaking Underground Storage Tanks on Indian Land
Leaking underground storage tanks located on Indian Land in Michigan, Minnesota and Wisconsin.

Date of Government Version: 04/14/2023
Date Data Arrived at EDR: 05/09/2023
Date Made Active in Reports: 07/14/2023
Number of Days to Update: 66

Source: EPA, Region 5
Telephone: 312-886-7439
Last EDR Contact: 10/11/2023
Next Scheduled EDR Contact: 01/29/2024
Data Release Frequency: Varies

INDIAN LUST R6: Leaking Underground Storage Tanks on Indian Land
LUSTs on Indian land in New Mexico and Oklahoma.

Date of Government Version: 04/26/2023
Date Data Arrived at EDR: 05/09/2023
Date Made Active in Reports: 07/14/2023
Number of Days to Update: 66

Source: EPA Region 6
Telephone: 214-665-6597
Last EDR Contact: 10/11/2023
Next Scheduled EDR Contact: 01/29/2024
Data Release Frequency: Varies

INDIAN LUST R9: Leaking Underground Storage Tanks on Indian Land
LUSTs on Indian land in Arizona, California, New Mexico and Nevada

Date of Government Version: 04/19/2023
Date Data Arrived at EDR: 05/09/2023
Date Made Active in Reports: 07/14/2023
Number of Days to Update: 66

Source: Environmental Protection Agency
Telephone: 415-972-3372
Last EDR Contact: 10/11/2023
Next Scheduled EDR Contact: 01/29/2024
Data Release Frequency: Varies

INDIAN LUST R10: Leaking Underground Storage Tanks on Indian Land
LUSTs on Indian land in Alaska, Idaho, Oregon and Washington.

Date of Government Version: 04/20/2023
Date Data Arrived at EDR: 05/09/2023
Date Made Active in Reports: 07/14/2023
Number of Days to Update: 66

Source: EPA Region 10
Telephone: 206-553-2857
Last EDR Contact: 10/11/2023
Next Scheduled EDR Contact: 01/29/2024
Data Release Frequency: Varies

INDIAN LUST R7: Leaking Underground Storage Tanks on Indian Land
LUSTs on Indian land in Iowa, Kansas, and Nebraska

Date of Government Version: 04/25/2023
Date Data Arrived at EDR: 05/09/2023
Date Made Active in Reports: 07/14/2023
Number of Days to Update: 66

Source: EPA Region 7
Telephone: 913-551-7003
Last EDR Contact: 10/11/2023
Next Scheduled EDR Contact: 01/29/2024
Data Release Frequency: Varies

INDIAN LUST R8: Leaking Underground Storage Tanks on Indian Land
LUSTs on Indian land in Colorado, Montana, North Dakota, South Dakota, Utah and Wyoming.

Date of Government Version: 04/19/2023
Date Data Arrived at EDR: 05/09/2023
Date Made Active in Reports: 07/14/2023
Number of Days to Update: 66

Source: EPA Region 8
Telephone: 303-312-6271
Last EDR Contact: 10/11/2023
Next Scheduled EDR Contact: 01/29/2024
Data Release Frequency: Varies

INDIAN LUST R1: Leaking Underground Storage Tanks on Indian Land
A listing of leaking underground storage tank locations on Indian Land.

Date of Government Version: 04/20/2023
Date Data Arrived at EDR: 05/09/2023
Date Made Active in Reports: 07/14/2023
Number of Days to Update: 66

Source: EPA Region 1
Telephone: 617-918-1313
Last EDR Contact: 10/11/2023
Next Scheduled EDR Contact: 01/29/2024
Data Release Frequency: Varies

UNREG LTANKS: Ohio Leaking UST File
A suspected or confirmed release of petroleum from a non-regulated UST.

Date of Government Version: 08/25/1999
Date Data Arrived at EDR: 08/19/2003
Date Made Active in Reports: 08/26/2003
Number of Days to Update: 7

Source: Department of Commerce
Telephone: 614-752-7938
Last EDR Contact: 08/01/2003
Next Scheduled EDR Contact: N/A
Data Release Frequency: No Update Planned

Lists of state and tribal registered storage tanks

FEMA UST: Underground Storage Tank Listing
A listing of all FEMA owned underground storage tanks.

Date of Government Version: 03/08/2023
Date Data Arrived at EDR: 03/09/2023
Date Made Active in Reports: 05/30/2023
Number of Days to Update: 82

Source: FEMA
Telephone: 202-646-5797
Last EDR Contact: 12/26/2023
Next Scheduled EDR Contact: 04/15/2024
Data Release Frequency: Varies

UST: Underground Storage Tank Tank File
Registered Underground Storage Tanks. UST's are regulated under Subtitle I of the Resource Conservation and Recovery Act (RCRA) and must be registered with the state department responsible for administering the UST program. Available information varies by state program.

Date of Government Version: 08/07/2023
Date Data Arrived at EDR: 08/08/2023
Date Made Active in Reports: 10/24/2023
Number of Days to Update: 77

Source: Department of Commerce
Telephone: 614-752-8200
Last EDR Contact: 11/08/2023
Next Scheduled EDR Contact: 02/19/2024
Data Release Frequency: Quarterly

AST: Above Ground Storage Tanks
A listing of aboveground storage tank site locations in the state.

Date of Government Version: 10/28/2021
Date Data Arrived at EDR: 10/28/2021
Date Made Active in Reports: 01/24/2022
Number of Days to Update: 88

Source: Department of Commerce
Telephone: 614-752-7037
Last EDR Contact: 10/23/2023
Next Scheduled EDR Contact: 02/05/2024
Data Release Frequency: Quarterly

INDIAN UST R4: Underground Storage Tanks on Indian Land
The Indian Underground Storage Tank (UST) database provides information about underground storage tanks on Indian land in EPA Region 4 (Alabama, Florida, Georgia, Kentucky, Mississippi, North Carolina, South Carolina, Tennessee and Tribal Nations)

Date of Government Version: 04/20/2023
Date Data Arrived at EDR: 05/09/2023
Date Made Active in Reports: 07/14/2023
Number of Days to Update: 66

Source: EPA Region 4
Telephone: 404-562-9424
Last EDR Contact: 10/11/2023
Next Scheduled EDR Contact: 01/29/2024
Data Release Frequency: Varies

INDIAN UST R9: Underground Storage Tanks on Indian Land

The Indian Underground Storage Tank (UST) database provides information about underground storage tanks on Indian land in EPA Region 9 (Arizona, California, Hawaii, Nevada, the Pacific Islands, and Tribal Nations).

Date of Government Version: 04/19/2023
Date Data Arrived at EDR: 05/09/2023
Date Made Active in Reports: 07/14/2023
Number of Days to Update: 66

Source: EPA Region 9
Telephone: 415-972-3368
Last EDR Contact: 10/11/2023
Next Scheduled EDR Contact: 01/29/2024
Data Release Frequency: Varies

INDIAN UST R8: Underground Storage Tanks on Indian Land

The Indian Underground Storage Tank (UST) database provides information about underground storage tanks on Indian land in EPA Region 8 (Colorado, Montana, North Dakota, South Dakota, Utah, Wyoming and 27 Tribal Nations).

Date of Government Version: 04/20/2023
Date Data Arrived at EDR: 05/09/2023
Date Made Active in Reports: 07/14/2023
Number of Days to Update: 66

Source: EPA Region 8
Telephone: 303-312-6137
Last EDR Contact: 10/11/2023
Next Scheduled EDR Contact: 01/29/2024
Data Release Frequency: Varies

INDIAN UST R7: Underground Storage Tanks on Indian Land

The Indian Underground Storage Tank (UST) database provides information about underground storage tanks on Indian land in EPA Region 7 (Iowa, Kansas, Missouri, Nebraska, and 9 Tribal Nations).

Date of Government Version: 04/25/2023
Date Data Arrived at EDR: 05/09/2023
Date Made Active in Reports: 07/14/2023
Number of Days to Update: 66

Source: EPA Region 7
Telephone: 913-551-7003
Last EDR Contact: 10/11/2023
Next Scheduled EDR Contact: 01/29/2024
Data Release Frequency: Varies

INDIAN UST R5: Underground Storage Tanks on Indian Land

The Indian Underground Storage Tank (UST) database provides information about underground storage tanks on Indian land in EPA Region 5 (Michigan, Minnesota and Wisconsin and Tribal Nations).

Date of Government Version: 04/14/2023
Date Data Arrived at EDR: 05/09/2023
Date Made Active in Reports: 07/14/2023
Number of Days to Update: 66

Source: EPA Region 5
Telephone: 312-886-6136
Last EDR Contact: 10/11/2023
Next Scheduled EDR Contact: 01/29/2024
Data Release Frequency: Varies

INDIAN UST R6: Underground Storage Tanks on Indian Land

The Indian Underground Storage Tank (UST) database provides information about underground storage tanks on Indian land in EPA Region 6 (Louisiana, Arkansas, Oklahoma, New Mexico, Texas and 65 Tribes).

Date of Government Version: 04/26/2023
Date Data Arrived at EDR: 05/09/2023
Date Made Active in Reports: 07/14/2023
Number of Days to Update: 66

Source: EPA Region 6
Telephone: 214-665-7591
Last EDR Contact: 10/11/2023
Next Scheduled EDR Contact: 01/29/2024
Data Release Frequency: Varies

INDIAN UST R10: Underground Storage Tanks on Indian Land

The Indian Underground Storage Tank (UST) database provides information about underground storage tanks on Indian land in EPA Region 10 (Alaska, Idaho, Oregon, Washington, and Tribal Nations).

Date of Government Version: 04/20/2023
Date Data Arrived at EDR: 05/09/2023
Date Made Active in Reports: 07/14/2023
Number of Days to Update: 66

Source: EPA Region 10
Telephone: 206-553-2857
Last EDR Contact: 10/11/2023
Next Scheduled EDR Contact: 01/29/2024
Data Release Frequency: Varies

INDIAN UST R1: Underground Storage Tanks on Indian Land

The Indian Underground Storage Tank (UST) database provides information about underground storage tanks on Indian land in EPA Region 1 (Connecticut, Maine, Massachusetts, New Hampshire, Rhode Island, Vermont and ten Tribal Nations).

Date of Government Version: 04/20/2023
Date Data Arrived at EDR: 05/09/2023
Date Made Active in Reports: 07/14/2023
Number of Days to Update: 66

Source: EPA, Region 1
Telephone: 617-918-1313
Last EDR Contact: 10/11/2023
Next Scheduled EDR Contact: 01/29/2024
Data Release Frequency: Varies

State and tribal institutional control / engineering control registries

HIST ENG CONTROLS: Operation & Maintenance Agreements Database

Volunteers that complete a voluntary action that relies on the ongoing operation and maintenance (O&M) of an engineered control to make the site protective (e.g" cap systems and ground water treatment systems) must enter into a legally binding agreement with the Ohio EPA before the director issues a covenant not to sue. This O&M Agreement must describe how the remedy is constructed and how itwill be monitored, maintained and repaired. It also lays out inspection opportunities for the agency. Companies must document that they have the financial capability to operate any remedy relied on, before the agency will agree to enter into the O&M Agreement. The statute requires that the agency be notified of any change in ownership. This database is no longer updated or maintained by the state agency.

Date of Government Version: 05/10/2005
Date Data Arrived at EDR: 04/04/2006
Date Made Active in Reports: 05/04/2006
Number of Days to Update: 30

Source: Ohio EPA
Telephone: 614-644-2306
Last EDR Contact: 06/02/2008
Next Scheduled EDR Contact: 09/01/2008
Data Release Frequency: No Update Planned

HIST INST CONTROLS: Institutional Controls Database

"Institutional control" is a restriction that is recorded in the same manner as a deed which limits access to or use of the property such that exposure to hazardous substances or petroleum are effectively and reliably eliminated or mitigated. Examples of institutional controls include land and water use restrictions. This database is no longer updated or maintained by the state agency.

Date of Government Version: 05/10/2005
Date Data Arrived at EDR: 04/06/2006
Date Made Active in Reports: 05/04/2006
Number of Days to Update: 28

Source: Ohio EPA
Telephone: 614-644-2306
Last EDR Contact: 06/02/2008
Next Scheduled EDR Contact: 09/01/2008
Data Release Frequency: No Update Planned

ENG CONTROLS: Sites with Engineering Controls

A database that tracks properties with engineering controls.

Date of Government Version: 07/25/2023
Date Data Arrived at EDR: 08/01/2023
Date Made Active in Reports: 10/19/2023
Number of Days to Update: 79

Source: Ohio EPA
Telephone: 614-644-2306
Last EDR Contact: 11/02/2023
Next Scheduled EDR Contact: 02/12/2024
Data Release Frequency: Semi-Annually

INST CONTROL: Sites with Institutional Engineering Controls

A database that tracks properties with institutional controls.

Date of Government Version: 07/25/2023
Date Data Arrived at EDR: 08/01/2023
Date Made Active in Reports: 10/19/2023
Number of Days to Update: 79

Source: Ohio Environmental Protection Agency
Telephone: 614-644-2306
Last EDR Contact: 11/02/2023
Next Scheduled EDR Contact: 02/12/2024
Data Release Frequency: Semi-Annually

Lists of state and tribal voluntary cleanup sites

VCP: Voluntary Action Program Sites
Site involved in the Voluntary Action Program.

Date of Government Version: 07/25/2023
Date Data Arrived at EDR: 08/01/2023
Date Made Active in Reports: 10/19/2023
Number of Days to Update: 79

Source: Ohio EPA, Voluntary Action Program
Telephone: 614-728-1298
Last EDR Contact: 11/02/2023
Next Scheduled EDR Contact: 02/12/2024
Data Release Frequency: Semi-Annually

INDIAN VCP R1: Voluntary Cleanup Priority Listing
A listing of voluntary cleanup priority sites located on Indian Land located in Region 1.

Date of Government Version: 07/27/2015
Date Data Arrived at EDR: 09/29/2015
Date Made Active in Reports: 02/18/2016
Number of Days to Update: 142

Source: EPA, Region 1
Telephone: 617-918-1102
Last EDR Contact: 12/12/2023
Next Scheduled EDR Contact: 04/01/2024
Data Release Frequency: Varies

INDIAN VCP R7: Voluntary Cleanup Priority Lisitng
A listing of voluntary cleanup priority sites located on Indian Land located in Region 7.

Date of Government Version: 03/20/2008
Date Data Arrived at EDR: 04/22/2008
Date Made Active in Reports: 05/19/2008
Number of Days to Update: 27

Source: EPA, Region 7
Telephone: 913-551-7365
Last EDR Contact: 07/08/2021
Next Scheduled EDR Contact: 07/20/2009
Data Release Frequency: Varies

Lists of state and tribal brownfield sites

BROWNFIELDS: Ohio Brownfield Inventory
A statewide brownfields inventory. A brownfield is an abandoned, idled or under-used industrial or commercial property where expansion or redevelopment is complicated by known or potential releases of hazardous substances and/or petroleum.

Date of Government Version: 09/05/2023
Date Data Arrived at EDR: 09/07/2023
Date Made Active in Reports: 11/28/2023
Number of Days to Update: 82

Source: Ohio EPA
Telephone: 614-644-3748
Last EDR Contact: 12/05/2023
Next Scheduled EDR Contact: 03/18/2024
Data Release Frequency: Quarterly

ADDITIONAL ENVIRONMENTAL RECORDS

Local Brownfield lists

US BROWNFIELDS: A Listing of Brownfields Sites
Brownfields are real property, the expansion, redevelopment, or reuse of which may be complicated by the presence or potential presence of a hazardous substance, pollutant, or contaminant. Cleaning up and reinvesting in these properties takes development pressures off of undeveloped, open land, and both improves and protects the environment. Assessment, Cleanup and Redevelopment Exchange System (ACRES) stores information reported by EPA Brownfields grant recipients on brownfields properties assessed or cleaned up with grant funding as well as information on Targeted Brownfields Assessments performed by EPA Regions. A listing of ACRES Brownfield sites is obtained from Cleanups in My Community. Cleanups in My Community provides information on Brownfields properties for which information is reported back to EPA, as well as areas served by Brownfields grant programs.

Date of Government Version: 08/15/2023
Date Data Arrived at EDR: 08/30/2023
Date Made Active in Reports: 12/01/2023
Number of Days to Update: 93

Source: Environmental Protection Agency
Telephone: 202-566-2777
Last EDR Contact: 12/14/2023
Next Scheduled EDR Contact: 03/25/2024
Data Release Frequency: Semi-Annually

Local Lists of Landfill / Solid Waste Disposal Sites

SWRCY: Recycling Facility Listing
A listing of recycling facility locations.

Date of Government Version: 09/28/2023
Date Data Arrived at EDR: 10/03/2023
Date Made Active in Reports: 12/20/2023
Number of Days to Update: 78

Source: Ohio EPA
Telephone: 614-728-5357
Last EDR Contact: 09/28/2023
Next Scheduled EDR Contact: 01/15/2024
Data Release Frequency: Quarterly

HIST LF: Old Solid Waste Landfill
A list of about 1200 old abandoned dumps or landfills. This database was developed from Ohio EPA staff notebooks and other information dating from the mid-1970s

Date of Government Version: 09/05/2023
Date Data Arrived at EDR: 09/07/2023
Date Made Active in Reports: 11/28/2023
Number of Days to Update: 82

Source: Ohio EPA
Telephone: 614-644-3749
Last EDR Contact: 12/05/2023
Next Scheduled EDR Contact: 03/18/2024
Data Release Frequency: No Update Planned

INDIAN ODI: Report on the Status of Open Dumps on Indian Lands
Location of open dumps on Indian land.

Date of Government Version: 12/31/1998
Date Data Arrived at EDR: 12/03/2007
Date Made Active in Reports: 01/24/2008
Number of Days to Update: 52

Source: Environmental Protection Agency
Telephone: 703-308-8245
Last EDR Contact: 10/23/2023
Next Scheduled EDR Contact: 02/05/2024
Data Release Frequency: Varies

ODI: Open Dump Inventory
An open dump is defined as a disposal facility that does not comply with one or more of the Part 257 or Part 258 Subtitle D Criteria.

Date of Government Version: 06/30/1985
Date Data Arrived at EDR: 08/09/2004
Date Made Active in Reports: 09/17/2004
Number of Days to Update: 39

Source: Environmental Protection Agency
Telephone: 800-424-9346
Last EDR Contact: 06/09/2004
Next Scheduled EDR Contact: N/A
Data Release Frequency: No Update Planned

DEBRIS REGION 9: Torres Martinez Reservation Illegal Dump Site Locations
A listing of illegal dump sites location on the Torres Martinez Indian Reservation located in eastern Riverside County and northern Imperial County, California.

Date of Government Version: 01/12/2009
Date Data Arrived at EDR: 05/07/2009
Date Made Active in Reports: 09/21/2009
Number of Days to Update: 137

Source: EPA, Region 9
Telephone: 415-947-4219
Last EDR Contact: 10/10/2023
Next Scheduled EDR Contact: 01/29/2024
Data Release Frequency: No Update Planned

IHS OPEN DUMPS: Open Dumps on Indian Land
A listing of all open dumps located on Indian Land in the United States.

Date of Government Version: 04/01/2014
Date Data Arrived at EDR: 08/06/2014
Date Made Active in Reports: 01/29/2015
Number of Days to Update: 176

Source: Department of Health & Human Serivces, Indian Health Service
Telephone: 301-443-1452
Last EDR Contact: 10/28/2023
Next Scheduled EDR Contact: 02/05/2024
Data Release Frequency: Varies

Local Lists of Hazardous waste / Contaminated Sites

US HIST CDL: National Clandestine Laboratory Register
A listing of clandestine drug lab locations that have been removed from the DEAs National Clandestine Laboratory Register.

Date of Government Version: 08/21/2023
Date Data Arrived at EDR: 08/21/2023
Date Made Active in Reports: 11/07/2023
Number of Days to Update: 78

Source: Drug Enforcement Administration
Telephone: 202-307-1000
Last EDR Contact: 11/17/2023
Next Scheduled EDR Contact: 03/04/2024
Data Release Frequency: No Update Planned

CDL: Clandestine Drug Lab Locations
A list of clandestine drug lab sites with environmental impact. This list is extracted from the SPILLS database based on the "product" type.

Date of Government Version: 07/19/2023
Date Data Arrived at EDR: 08/09/2023
Date Made Active in Reports: 10/24/2023
Number of Days to Update: 76

Source: Ohio EPA
Telephone: 614-644-2080
Last EDR Contact: 11/02/2023
Next Scheduled EDR Contact: 02/12/2024
Data Release Frequency: Semi-Annually

US CDL: Clandestine Drug Labs
A listing of clandestine drug lab locations. The U.S. Department of Justice ("the Department") provides this web site as a public service. It contains addresses of some locations where law enforcement agencies reported they found chemicals or other items that indicated the presence of either clandestine drug laboratories or dumpsites. In most cases, the source of the entries is not the Department, and the Department has not verified the entry and does not guarantee its accuracy. Members of the public must verify the accuracy of all entries by, for example, contacting local law enforcement and local health departments.

Date of Government Version: 08/21/2023
Date Data Arrived at EDR: 08/21/2023
Date Made Active in Reports: 11/07/2023
Number of Days to Update: 78

Source: Drug Enforcement Administration
Telephone: 202-307-1000
Last EDR Contact: 11/17/2023
Next Scheduled EDR Contact: 03/04/2024
Data Release Frequency: Quarterly

Local Lists of Registered Storage Tanks

ARCHIVE UST: Archived Underground Storage Tank Sites
Underground storage tank records that have been removed from the Underground Storage Tank database.

Date of Government Version: 08/07/2023
Date Data Arrived at EDR: 08/08/2023
Date Made Active in Reports: 10/24/2023
Number of Days to Update: 77

Source: Department of Commerce, Division of State Fire Marshal
Telephone: 614-752-7938
Last EDR Contact: 11/08/2023
Next Scheduled EDR Contact: 02/19/2024
Data Release Frequency: Quarterly

Local Land Records

LIENS 2: CERCLA Lien Information
A Federal CERCLA ('Superfund') lien can exist by operation of law at any site or property at which EPA has spent Superfund monies. These monies are spent to investigate and address releases and threatened releases of contamination. CERCLIS provides information as to the identity of these sites and properties.

Date of Government Version: 09/19/2023
Date Data Arrived at EDR: 10/03/2023
Date Made Active in Reports: 10/19/2023
Number of Days to Update: 16

Source: Environmental Protection Agency
Telephone: 202-564-6023
Last EDR Contact: 12/04/2023
Next Scheduled EDR Contact: 01/08/2024
Data Release Frequency: Semi-Annually

Records of Emergency Release Reports

HMIRS: Hazardous Materials Information Reporting System
Hazardous Materials Incident Report System. HMIRS contains hazardous material spill incidents reported to DOT.

Date of Government Version: 09/18/2023
Date Data Arrived at EDR: 09/20/2023
Date Made Active in Reports: 11/14/2023
Number of Days to Update: 55

Source: U.S. Department of Transportation
Telephone: 202-366-4555
Last EDR Contact: 12/13/2023
Next Scheduled EDR Contact: 04/01/2024
Data Release Frequency: Quarterly

SPILLS: Emergency Response Database
Incidents reported to the Emergency Response Unit. The focus of the ER program is to minimize the impact on the environment from accidental releases, spills, and unauthorized discharges from any fixed or mobile sources. Incidents involving petroleum products, hazardous materials, hazardous waste, abandoned drums, or other materials which may pose as a pollution threat to the state?s water, land, or air should be reported immediately. Not all incidents included in the database are actual SPILLS, they can simply be reported incidents.

Date of Government Version: 07/19/2023
Date Data Arrived at EDR: 08/09/2023
Date Made Active in Reports: 10/24/2023
Number of Days to Update: 76

Source: Ohio EPA
Telephone: 614-644-2084
Last EDR Contact: 11/02/2023
Next Scheduled EDR Contact: 02/12/2024
Data Release Frequency: Semi-Annually

SPILLS 90: SPILLS90 data from FirstSearch
Spills 90 includes those spill and release records available exclusively from FirstSearch databases. Typically, they may include chemical, oil and/or hazardous substance spills recorded after 1990. Duplicate records that are already included in EDR incident and release records are not included in Spills 90.

Date of Government Version: 09/13/2012
Date Data Arrived at EDR: 01/03/2013
Date Made Active in Reports: 02/27/2013
Number of Days to Update: 55

Source: FirstSearch
Telephone: N/A
Last EDR Contact: 01/03/2013
Next Scheduled EDR Contact: N/A
Data Release Frequency: No Update Planned

SPILLS 80: SPILLS80 data from FirstSearch
Spills 80 includes those spill and release records available from FirstSearch databases prior to 1990. Typically, they may include chemical, oil and/or hazardous substance spills recorded before 1990. Duplicate records that are already included in EDR incident and release records are not included in Spills 80.

Date of Government Version: 04/24/2004
Date Data Arrived at EDR: 01/03/2013
Date Made Active in Reports: 03/01/2013
Number of Days to Update: 57

Source: FirstSearch
Telephone: N/A
Last EDR Contact: 01/03/2013
Next Scheduled EDR Contact: N/A
Data Release Frequency: No Update Planned

Other Ascertainable Records

RCRA NonGen / NLR: RCRA - Non Generators / No Longer Regulated
RCRAInfo is EPA's comprehensive information system, providing access to data supporting the Resource Conservation and Recovery Act (RCRA) of 1976 and the Hazardous and Solid Waste Amendments (HSWA) of 1984. The database includes selective information on sites which generate, transport, store, treat and/or dispose of hazardous waste as defined by the Resource Conservation and Recovery Act (RCRA). Non-Generators do not presently generate hazardous waste.

Date of Government Version: 12/04/2023
Date Data Arrived at EDR: 12/06/2023
Date Made Active in Reports: 12/12/2023
Number of Days to Update: 6

Source: Environmental Protection Agency
Telephone: 312-886-6186
Last EDR Contact: 12/06/2023
Next Scheduled EDR Contact: 04/01/2024
Data Release Frequency: Quarterly

FUDS: Formerly Used Defense Sites

The listing includes locations of Formerly Used Defense Sites properties where the US Army Corps of Engineers is actively working or will take necessary cleanup actions.

Date of Government Version: 08/07/2023
Date Data Arrived at EDR: 08/15/2023
Date Made Active in Reports: 10/10/2023
Number of Days to Update: 56

Source: U.S. Army Corps of Engineers
Telephone: 202-528-4285
Last EDR Contact: 11/10/2023
Next Scheduled EDR Contact: 02/26/2024
Data Release Frequency: Varies

DOD: Department of Defense Sites

This data set consists of federally owned or administered lands, administered by the Department of Defense, that have any area equal to or greater than 640 acres of the United States, Puerto Rico, and the U.S. Virgin Islands.

Date of Government Version: 06/07/2021
Date Data Arrived at EDR: 07/13/2021
Date Made Active in Reports: 03/09/2022
Number of Days to Update: 239

Source: USGS
Telephone: 888-275-8747
Last EDR Contact: 10/09/2023
Next Scheduled EDR Contact: 01/22/2024
Data Release Frequency: Varies

FEDLAND: Federal and Indian Lands

Federally and Indian administrated lands of the United States. Lands included are administrated by: Army Corps of Engineers, Bureau of Reclamation, National Wild and Scenic River, National Wildlife Refuge, Public Domain Land, Wilderness, Wilderness Study Area, Wildlife Management Area, Bureau of Indian Affairs, Bureau of Land Management, Department of Justice, Forest Service, Fish and Wildlife Service, National Park Service.

Date of Government Version: 04/02/2018
Date Data Arrived at EDR: 04/11/2018
Date Made Active in Reports: 11/06/2019
Number of Days to Update: 574

Source: U.S. Geological Survey
Telephone: 888-275-8747
Last EDR Contact: 10/04/2023
Next Scheduled EDR Contact: 01/15/2024
Data Release Frequency: N/A

SCRD DRYCLEANERS: State Coalition for Remediation of Drycleaners Listing

The State Coalition for Remediation of Drycleaners was established in 1998, with support from the U.S. EPA Office of Superfund Remediation and Technology Innovation. It is comprised of representatives of states with established drycleaner remediation programs. Currently the member states are Alabama, Connecticut, Florida, Illinois, Kansas, Minnesota, Missouri, North Carolina, Oregon, South Carolina, Tennessee, Texas, and Wisconsin.

Date of Government Version: 07/30/2021
Date Data Arrived at EDR: 02/03/2023
Date Made Active in Reports: 02/10/2023
Number of Days to Update: 7

Source: Environmental Protection Agency
Telephone: 615-532-8599
Last EDR Contact: 11/08/2023
Next Scheduled EDR Contact: 02/19/2024
Data Release Frequency: Varies

US FIN ASSUR: Financial Assurance Information

All owners and operators of facilities that treat, store, or dispose of hazardous waste are required to provide proof that they will have sufficient funds to pay for the clean up, closure, and post-closure care of their facilities.

Date of Government Version: 09/18/2023
Date Data Arrived at EDR: 09/20/2023
Date Made Active in Reports: 12/12/2023
Number of Days to Update: 83

Source: Environmental Protection Agency
Telephone: 202-566-1917
Last EDR Contact: 12/13/2023
Next Scheduled EDR Contact: 04/01/2024
Data Release Frequency: Quarterly

EPA WATCH LIST: EPA WATCH LIST

EPA maintains a "Watch List" to facilitate dialogue between EPA, state and local environmental agencies on enforcement matters relating to facilities with alleged violations identified as either significant or high priority. Being on the Watch List does not mean that the facility has actually violated the law only that an investigation by EPA or a state or local environmental agency has led those organizations to allege that an unproven violation has in fact occurred. Being on the Watch List does not represent a higher level of concern regarding the alleged violations that were detected, but instead indicates cases requiring additional dialogue between EPA, state and local agencies - primarily because of the length of time the alleged violation has gone unaddressed or unresolved.

Date of Government Version: 08/30/2013
Date Data Arrived at EDR: 03/21/2014
Date Made Active in Reports: 06/17/2014
Number of Days to Update: 88

Source: Environmental Protection Agency
Telephone: 617-520-3000
Last EDR Contact: 10/31/2023
Next Scheduled EDR Contact: 02/12/2024
Data Release Frequency: Quarterly

2020 COR ACTION: 2020 Corrective Action Program List

The EPA has set ambitious goals for the RCRA Corrective Action program by creating the 2020 Corrective Action Universe. This RCRA cleanup baseline includes facilities expected to need corrective action. The 2020 universe contains a wide variety of sites. Some properties are heavily contaminated while others were contaminated but have since been cleaned up. Still others have not been fully investigated yet, and may require little or no remediation. Inclusion in the 2020 Universe does not necessarily imply failure on the part of a facility to meet its RCRA obligations.

Date of Government Version: 09/30/2017
Date Data Arrived at EDR: 05/08/2018
Date Made Active in Reports: 07/20/2018
Number of Days to Update: 73

Source: Environmental Protection Agency
Telephone: 703-308-4044
Last EDR Contact: 11/03/2023
Next Scheduled EDR Contact: 02/12/2024
Data Release Frequency: Varies

TSCA: Toxic Substances Control Act

Toxic Substances Control Act. TSCA identifies manufacturers and importers of chemical substances included on the TSCA Chemical Substance Inventory list. It includes data on the production volume of these substances by plant site.

Date of Government Version: 12/31/2020
Date Data Arrived at EDR: 06/14/2022
Date Made Active in Reports: 03/24/2023
Number of Days to Update: 283

Source: EPA
Telephone: 202-260-5521
Last EDR Contact: 12/14/2023
Next Scheduled EDR Contact: 03/25/2024
Data Release Frequency: Every 4 Years

TRIS: Toxic Chemical Release Inventory System

Toxic Release Inventory System. TRIS identifies facilities which release toxic chemicals to the air, water and land in reportable quantities under SARA Title III Section 313.

Date of Government Version: 12/31/2021
Date Data Arrived at EDR: 08/18/2023
Date Made Active in Reports: 11/07/2023
Number of Days to Update: 81

Source: EPA
Telephone: 202-566-0250
Last EDR Contact: 11/13/2023
Next Scheduled EDR Contact: 02/26/2024
Data Release Frequency: Annually

SSTS: Section 7 Tracking Systems

Section 7 of the Federal Insecticide, Fungicide and Rodenticide Act, as amended (92 Stat. 829) requires all registered pesticide-producing establishments to submit a report to the Environmental Protection Agency by March 1st each year. Each establishment must report the types and amounts of pesticides, active ingredients and devices being produced, and those having been produced and sold or distributed in the past year.

Date of Government Version: 07/17/2023
Date Data Arrived at EDR: 07/18/2023
Date Made Active in Reports: 10/10/2023
Number of Days to Update: 84

Source: EPA
Telephone: 202-564-4203
Last EDR Contact: 10/20/2023
Next Scheduled EDR Contact: 01/29/2024
Data Release Frequency: Annually

ROD: Records Of Decision

Record of Decision. ROD documents mandate a permanent remedy at an NPL (Superfund) site containing technical and health information to aid in the cleanup.

Date of Government Version: 09/19/2023
Date Data Arrived at EDR: 10/03/2023
Date Made Active in Reports: 10/19/2023
Number of Days to Update: 16

Source: EPA
Telephone: 703-416-0223
Last EDR Contact: 12/04/2023
Next Scheduled EDR Contact: 03/11/2024
Data Release Frequency: Annually

RMP: Risk Management Plans

When Congress passed the Clean Air Act Amendments of 1990, it required EPA to publish regulations and guidance for chemical accident prevention at facilities using extremely hazardous substances. The Risk Management Program Rule (RMP Rule) was written to implement Section 112(r) of these amendments. The rule, which built upon existing industry codes and standards, requires companies of all sizes that use certain flammable and toxic substances to develop a Risk Management Program, which includes a(n): Hazard assessment that details the potential effects of an accidental release, an accident history of the last five years, and an evaluation of worst-case and alternative accidental releases; Prevention program that includes safety precautions and maintenance, monitoring, and employee training measures; and Emergency response program that spells out emergency health care, employee training measures and procedures for informing the public and response agencies (e.g the fire department) should an accident occur.

Date of Government Version: 09/01/2023
Date Data Arrived at EDR: 09/27/2023
Date Made Active in Reports: 12/21/2023
Number of Days to Update: 85

Source: Environmental Protection Agency
Telephone: 202-564-8600
Last EDR Contact: 09/26/2023
Next Scheduled EDR Contact: 01/29/2024
Data Release Frequency: Varies

RAATS: RCRA Administrative Action Tracking System

RCRA Administration Action Tracking System. RAATS contains records based on enforcement actions issued under RCRA pertaining to major violators and includes administrative and civil actions brought by the EPA. For administration actions after September 30, 1995, data entry in the RAATS database was discontinued. EPA will retain a copy of the database for historical records. It was necessary to terminate RAATS because a decrease in agency resources made it impossible to continue to update the information contained in the database.

Date of Government Version: 04/17/1995
Date Data Arrived at EDR: 07/03/1995
Date Made Active in Reports: 08/07/1995
Number of Days to Update: 35

Source: EPA
Telephone: 202-564-4104
Last EDR Contact: 06/02/2008
Next Scheduled EDR Contact: 09/01/2008
Data Release Frequency: No Update Planned

PRP: Potentially Responsible Parties

A listing of verified Potentially Responsible Parties

Date of Government Version: 09/19/2023
Date Data Arrived at EDR: 10/03/2023
Date Made Active in Reports: 10/19/2023
Number of Days to Update: 16

Source: EPA
Telephone: 202-564-6023
Last EDR Contact: 12/04/2023
Next Scheduled EDR Contact: 02/12/2024
Data Release Frequency: Quarterly

PADS: PCB Activity Database System

PCB Activity Database. PADS Identifies generators, transporters, commercial storers and/or brokers and disposers of PCB's who are required to notify the EPA of such activities.

Date of Government Version: 03/20/2023
Date Data Arrived at EDR: 04/04/2023
Date Made Active in Reports: 06/09/2023
Number of Days to Update: 66

Source: EPA
Telephone: 202-566-0500
Last EDR Contact: 10/06/2023
Next Scheduled EDR Contact: 01/15/2024
Data Release Frequency: Annually

ICIS: Integrated Compliance Information System
The Integrated Compliance Information System (ICIS) supports the information needs of the national enforcement and compliance program as well as the unique needs of the National Pollutant Discharge Elimination System (NPDES) program.

Date of Government Version: 11/18/2016
Date Data Arrived at EDR: 11/23/2016
Date Made Active in Reports: 02/10/2017
Number of Days to Update: 79

Source: Environmental Protection Agency
Telephone: 202-564-2501
Last EDR Contact: 12/26/2023
Next Scheduled EDR Contact: 04/15/2024
Data Release Frequency: Quarterly

FTTS: FIFRA/ TSCA Tracking System - FIFRA (Federal Insecticide, Fungicide, & Rodenticide Act)/TSCA (Toxic Substances Control Act)
FTTS tracks administrative cases and pesticide enforcement actions and compliance activities related to FIFRA, TSCA and EPCRA (Emergency Planning and Community Right-to-Know Act). To maintain currency, EDR contacts the Agency on a quarterly basis.

Date of Government Version: 04/09/2009
Date Data Arrived at EDR: 04/16/2009
Date Made Active in Reports: 05/11/2009
Number of Days to Update: 25

Source: EPA/Office of Prevention, Pesticides and Toxic Substances
Telephone: 202-566-1667
Last EDR Contact: 08/18/2017
Next Scheduled EDR Contact: 12/04/2017
Data Release Frequency: No Update Planned

FTTS INSP: FIFRA/ TSCA Tracking System - FIFRA (Federal Insecticide, Fungicide, & Rodenticide Act)/TSCA (Toxic Substances Control Act)
A listing of FIFRA/TSCA Tracking System (FTTS) inspections and enforcements.

Date of Government Version: 04/09/2009
Date Data Arrived at EDR: 04/16/2009
Date Made Active in Reports: 05/11/2009
Number of Days to Update: 25

Source: EPA
Telephone: 202-566-1667
Last EDR Contact: 08/18/2017
Next Scheduled EDR Contact: 12/04/2017
Data Release Frequency: No Update Planned

MLTS: Material Licensing Tracking System
MLTS is maintained by the Nuclear Regulatory Commission and contains a list of approximately 8,100 sites which possess or use radioactive materials and which are subject to NRC licensing requirements. To maintain currency, EDR contacts the Agency on a quarterly basis.

Date of Government Version: 07/20/2023
Date Data Arrived at EDR: 09/01/2023
Date Made Active in Reports: 09/20/2023
Number of Days to Update: 19

Source: Nuclear Regulatory Commission
Telephone: 301-415-0717
Last EDR Contact: 10/10/2023
Next Scheduled EDR Contact: 01/29/2024
Data Release Frequency: Quarterly

COAL ASH DOE: Steam-Electric Plant Operation Data
A listing of power plants that store ash in surface ponds.

Date of Government Version: 12/31/2021
Date Data Arrived at EDR: 04/14/2023
Date Made Active in Reports: 07/10/2023
Number of Days to Update: 87

Source: Department of Energy
Telephone: 202-586-8719
Last EDR Contact: 11/27/2023
Next Scheduled EDR Contact: 03/11/2024
Data Release Frequency: Varies

COAL ASH EPA: Coal Combustion Residues Surface Impoundments List
A listing of coal combustion residues surface impoundments with high hazard potential ratings.

Date of Government Version: 01/12/2017
Date Data Arrived at EDR: 03/05/2019
Date Made Active in Reports: 11/11/2019
Number of Days to Update: 251

Source: Environmental Protection Agency
Telephone: N/A
Last EDR Contact: 11/27/2023
Next Scheduled EDR Contact: 03/11/2024
Data Release Frequency: Varies

PCB TRANSFORMER: PCB Transformer Registration Database
The database of PCB transformer registrations that includes all PCB registration submittals.

Date of Government Version: 09/13/2019
Date Data Arrived at EDR: 11/06/2019
Date Made Active in Reports: 02/10/2020
Number of Days to Update: 96

Source: Environmental Protection Agency
Telephone: 202-566-0517
Last EDR Contact: 11/03/2023
Next Scheduled EDR Contact: 02/12/2024
Data Release Frequency: Varies

RADINFO: Radiation Information Database
The Radiation Information Database (RADINFO) contains information about facilities that are regulated by U.S. Environmental Protection Agency (EPA) regulations for radiation and radioactivity.

Date of Government Version: 07/01/2019
Date Data Arrived at EDR: 07/01/2019
Date Made Active in Reports: 09/23/2019
Number of Days to Update: 84

Source: Environmental Protection Agency
Telephone: 202-343-9775
Last EDR Contact: 12/19/2023
Next Scheduled EDR Contact: 04/08/2024
Data Release Frequency: Quarterly

HIST FTTS: FIFRA/TSCA Tracking System Administrative Case Listing
A complete administrative case listing from the FIFRA/TSCA Tracking System (FTTS) for all ten EPA regions. The information was obtained from the National Compliance Database (NCDB). NCDB supports the implementation of FIFRA (Federal Insecticide, Fungicide, and Rodenticide Act) and TSCA (Toxic Substances Control Act). Some EPA regions are now closing out records. Because of that, and the fact that some EPA regions are not providing EPA Headquarters with updated records, it was decided to create a HIST FTTS database. It included records that may not be included in the newer FTTS database updates. This database is no longer updated.

Date of Government Version: 10/19/2006
Date Data Arrived at EDR: 03/01/2007
Date Made Active in Reports: 04/10/2007
Number of Days to Update: 40

Source: Environmental Protection Agency
Telephone: 202-564-2501
Last EDR Contact: 12/17/2007
Next Scheduled EDR Contact: 03/17/2008
Data Release Frequency: No Update Planned

HIST FTTS INSP: FIFRA/TSCA Tracking System Inspection & Enforcement Case Listing
A complete inspection and enforcement case listing from the FIFRA/TSCA Tracking System (FTTS) for all ten EPA regions. The information was obtained from the National Compliance Database (NCDB). NCDB supports the implementation of FIFRA (Federal Insecticide, Fungicide, and Rodenticide Act) and TSCA (Toxic Substances Control Act). Some EPA regions are now closing out records. Because of that, and the fact that some EPA regions are not providing EPA Headquarters with updated records, it was decided to create a HIST FTTS database. It included records that may not be included in the newer FTTS database updates. This database is no longer updated.

Date of Government Version: 10/19/2006
Date Data Arrived at EDR: 03/01/2007
Date Made Active in Reports: 04/10/2007
Number of Days to Update: 40

Source: Environmental Protection Agency
Telephone: 202-564-2501
Last EDR Contact: 12/17/2008
Next Scheduled EDR Contact: 03/17/2008
Data Release Frequency: No Update Planned

DOT OPS: Incident and Accident Data
Department of Transporation, Office of Pipeline Safety Incident and Accident data.

Date of Government Version: 01/02/2020
Date Data Arrived at EDR: 01/28/2020
Date Made Active in Reports: 04/17/2020
Number of Days to Update: 80

Source: Department of Transporation, Office of Pipeline Safety
Telephone: 202-366-4595
Last EDR Contact: 10/04/2023
Next Scheduled EDR Contact: 02/05/2024
Data Release Frequency: Quarterly

CONSENT: Superfund (CERCLA) Consent Decrees
Major legal settlements that establish responsibility and standards for cleanup at NPL (Superfund) sites. Released periodically by United States District Courts after settlement by parties to litigation matters.

Date of Government Version: 06/30/2023
Date Data Arrived at EDR: 07/19/2023
Date Made Active in Reports: 10/10/2023
Number of Days to Update: 83

Source: Department of Justice, Consent Decree Library
Telephone: Varies
Last EDR Contact: 10/03/2023
Next Scheduled EDR Contact: 01/15/2024
Data Release Frequency: Varies

BRS: Biennial Reporting System

The Biennial Reporting System is a national system administered by the EPA that collects data on the generation and management of hazardous waste. BRS captures detailed data from two groups: Large Quantity Generators (LQG) and Treatment, Storage, and Disposal Facilities.

Date of Government Version: 12/31/2021
Date Data Arrived at EDR: 03/09/2023
Date Made Active in Reports: 03/20/2023
Number of Days to Update: 11

Source: EPA/NTIS
Telephone: 800-424-9346
Last EDR Contact: 12/06/2023
Next Scheduled EDR Contact: 04/01/2024
Data Release Frequency: Biennially

INDIAN RESERV: Indian Reservations

This map layer portrays Indian administered lands of the United States that have any area equal to or greater than 640 acres.

Date of Government Version: 12/31/2014
Date Data Arrived at EDR: 07/14/2015
Date Made Active in Reports: 01/10/2017
Number of Days to Update: 546

Source: USGS
Telephone: 202-208-3710
Last EDR Contact: 10/02/2023
Next Scheduled EDR Contact: 01/15/2024
Data Release Frequency: Semi-Annually

FUSRAP: Formerly Utilized Sites Remedial Action Program

DOE established the Formerly Utilized Sites Remedial Action Program (FUSRAP) in 1974 to remediate sites where radioactive contamination remained from Manhattan Project and early U.S. Atomic Energy Commission (AEC) operations.

Date of Government Version: 03/03/2023
Date Data Arrived at EDR: 03/03/2023
Date Made Active in Reports: 06/09/2023
Number of Days to Update: 98

Source: Department of Energy
Telephone: 202-586-3559
Last EDR Contact: 10/25/2023
Next Scheduled EDR Contact: 02/12/2024
Data Release Frequency: Varies

UMTRA: Uranium Mill Tailings Sites

Uranium ore was mined by private companies for federal government use in national defense programs. When the mills shut down, large piles of the sand-like material (mill tailings) remain after uranium has been extracted from the ore. Levels of human exposure to radioactive materials from the piles are low; however, in some cases tailings were used as construction materials before the potential health hazards of the tailings were recognized.

Date of Government Version: 08/30/2019
Date Data Arrived at EDR: 11/15/2019
Date Made Active in Reports: 01/28/2020
Number of Days to Update: 74

Source: Department of Energy
Telephone: 505-845-0011
Last EDR Contact: 11/09/2023
Next Scheduled EDR Contact: 02/26/2024
Data Release Frequency: Varies

LEAD SMELTER 1: Lead Smelter Sites

A listing of former lead smelter site locations.

Date of Government Version: 09/19/2023
Date Data Arrived at EDR: 10/03/2023
Date Made Active in Reports: 10/19/2023
Number of Days to Update: 16

Source: Environmental Protection Agency
Telephone: 703-603-8787
Last EDR Contact: 12/04/2023
Next Scheduled EDR Contact: 01/08/2024
Data Release Frequency: Varies

LEAD SMELTER 2: Lead Smelter Sites

A list of several hundred sites in the U.S. where secondary lead smelting was done from 1931and 1964. These sites may pose a threat to public health through ingestion or inhalation of contaminated soil or dust

Date of Government Version: 04/05/2001
Date Data Arrived at EDR: 10/27/2010
Date Made Active in Reports: 12/02/2010
Number of Days to Update: 36

Source: American Journal of Public Health
Telephone: 703-305-6451
Last EDR Contact: 12/02/2009
Next Scheduled EDR Contact: N/A
Data Release Frequency: No Update Planned

US AIRS (AFS): Aerometric Information Retrieval System Facility Subsystem (AFS)

The database is a sub-system of Aerometric Information Retrieval System (AIRS). AFS contains compliance data on air pollution point sources regulated by the U.S. EPA and/or state and local air regulatory agencies. This information comes from source reports by various stationary sources of air pollution, such as electric power plants, steel mills, factories, and universities, and provides information about the air pollutants they produce. Action, air program, air program pollutant, and general level plant data. It is used to track emissions and compliance data from industrial plants.

Date of Government Version: 10/12/2016
Date Data Arrived at EDR: 10/26/2016
Date Made Active in Reports: 02/03/2017
Number of Days to Update: 100

Source: EPA
Telephone: 202-564-2496
Last EDR Contact: 09/26/2017
Next Scheduled EDR Contact: 01/08/2018
Data Release Frequency: Annually

US AIRS MINOR: Air Facility System Data

A listing of minor source facilities.

Date of Government Version: 10/12/2016
Date Data Arrived at EDR: 10/26/2016
Date Made Active in Reports: 02/03/2017
Number of Days to Update: 100

Source: EPA
Telephone: 202-564-2496
Last EDR Contact: 09/26/2017
Next Scheduled EDR Contact: 01/08/2018
Data Release Frequency: Annually

MINES VIOLATIONS: MSHA Violation Assessment Data

Mines violation and assessment information. Department of Labor, Mine Safety & Health Administration.

Date of Government Version: 07/05/2023
Date Data Arrived at EDR: 07/05/2023
Date Made Active in Reports: 09/25/2023
Number of Days to Update: 82

Source: DOL, Mine Safety & Health Admi
Telephone: 202-693-9424
Last EDR Contact: 10/04/2023
Next Scheduled EDR Contact: 02/19/2024
Data Release Frequency: Quarterly

US MINES: Mines Master Index File

Contains all mine identification numbers issued for mines active or opened since 1971. The data also includes violation information.

Date of Government Version: 08/01/2023
Date Data Arrived at EDR: 08/22/2023
Date Made Active in Reports: 11/07/2023
Number of Days to Update: 77

Source: Department of Labor, Mine Safety and Health Administration
Telephone: 303-231-5959
Last EDR Contact: 11/17/2023
Next Scheduled EDR Contact: 03/04/2024
Data Release Frequency: Semi-Annually

US MINES 2: Ferrous and Nonferrous Metal Mines Database Listing

This map layer includes ferrous (ferrous metal mines are facilities that extract ferrous metals, such as iron ore or molybdenum) and nonferrous (Nonferrous metal mines are facilities that extract nonferrous metals, such as gold, silver, copper, zinc, and lead) metal mines in the United States.

Date of Government Version: 01/07/2022
Date Data Arrived at EDR: 02/24/2023
Date Made Active in Reports: 05/17/2023
Number of Days to Update: 82

Source: USGS
Telephone: 703-648-7709
Last EDR Contact: 11/20/2023
Next Scheduled EDR Contact: 03/04/2024
Data Release Frequency: Varies

US MINES 3: Active Mines & Mineral Plants Database Listing

Active Mines and Mineral Processing Plant operations for commodities monitored by the Minerals Information Team of the USGS.

Date of Government Version: 04/14/2011
Date Data Arrived at EDR: 06/08/2011
Date Made Active in Reports: 09/13/2011
Number of Days to Update: 97

Source: USGS
Telephone: 703-648-7709
Last EDR Contact: 11/20/2023
Next Scheduled EDR Contact: 03/04/2024
Data Release Frequency: Varies

ABANDONED MINES: Abandoned Mines

An inventory of land and water impacted by past mining (primarily coal mining) is maintained by OSMRE to provide information needed to implement the Surface Mining Control and Reclamation Act of 1977 (SMCRA). The inventory contains information on the location, type, and extent of AML impacts, as well as, information on the cost associated with the reclamation of those problems. The inventory is based upon field surveys by State, Tribal, and OSMRE program officials. It is dynamic to the extent that it is modified as new problems are identified and existing problems are reclaimed.

Date of Government Version: 11/28/2023
Date Data Arrived at EDR: 11/29/2023
Date Made Active in Reports: 12/11/2023
Number of Days to Update: 12

Source: Department of Interior
Telephone: 202-208-2609
Last EDR Contact: 11/28/2023
Next Scheduled EDR Contact: 03/18/2024
Data Release Frequency: Quarterly

MINES MRDS: Mineral Resources Data System

Mineral Resources Data System

Date of Government Version: 08/23/2022
Date Data Arrived at EDR: 11/22/2022
Date Made Active in Reports: 02/28/2023
Number of Days to Update: 98

Source: USGS
Telephone: 703-648-6533
Last EDR Contact: 11/20/2023
Next Scheduled EDR Contact: 03/04/2024
Data Release Frequency: Varies

FINDS: Facility Index System/Facility Registry System

Facility Index System. FINDS contains both facility information and 'pointers' to other sources that contain more detail. EDR includes the following FINDS databases in this report: PCS (Permit Compliance System), AIRS (Aerometric Information Retrieval System), DOCKET (Enforcement Docket used to manage and track information on civil judicial enforcement cases for all environmental statutes), FURS (Federal Underground Injection Control), C-DOCKET (Criminal Docket System used to track criminal enforcement actions for all environmental statutes), FFIS (Federal Facilities Information System), STATE (State Environmental Laws and Statutes), and PADS (PCB Activity Data System).

Date of Government Version: 11/03/2023
Date Data Arrived at EDR: 11/08/2023
Date Made Active in Reports: 11/20/2023
Number of Days to Update: 12

Source: EPA
Telephone: (312) 353-2000
Last EDR Contact: 11/08/2023
Next Scheduled EDR Contact: 03/11/2024
Data Release Frequency: Quarterly

ECHO: Enforcement & Compliance History Information

ECHO provides integrated compliance and enforcement information for about 800,000 regulated facilities nationwide.

Date of Government Version: 06/24/2023
Date Data Arrived at EDR: 06/29/2023
Date Made Active in Reports: 09/25/2023
Number of Days to Update: 88

Source: Environmental Protection Agency
Telephone: 202-564-2280
Last EDR Contact: 10/03/2023
Next Scheduled EDR Contact: 01/15/2024
Data Release Frequency: Quarterly

DOCKET HWC: Hazardous Waste Compliance Docket Listing

A complete list of the Federal Agency Hazardous Waste Compliance Docket Facilities.

Date of Government Version: 05/06/2021
Date Data Arrived at EDR: 05/21/2021
Date Made Active in Reports: 08/11/2021
Number of Days to Update: 82

Source: Environmental Protection Agency
Telephone: 202-564-0527
Last EDR Contact: 11/15/2023
Next Scheduled EDR Contact: 03/04/2024
Data Release Frequency: Varies

UXO: Unexploded Ordnance Sites

A listing of unexploded ordnance site locations

Date of Government Version: 09/06/2023
Date Data Arrived at EDR: 09/13/2023
Date Made Active in Reports: 12/11/2023
Number of Days to Update: 89

Source: Department of Defense
Telephone: 703-704-1564
Last EDR Contact: 09/13/2023
Next Scheduled EDR Contact: 01/22/2024
Data Release Frequency: Varies

FUELS PROGRAM: EPA Fuels Program Registered Listing

This listing includes facilities that are registered under the Part 80 (Code of Federal Regulations) EPA Fuels Programs. All companies now are required to submit new and updated registrations.

Date of Government Version: 08/14/2023
Date Data Arrived at EDR: 08/15/2023
Date Made Active in Reports: 10/19/2023
Number of Days to Update: 65

Source: EPA
Telephone: 800-385-6164
Last EDR Contact: 11/10/2023
Next Scheduled EDR Contact: 02/26/2024
Data Release Frequency: Quarterly

PFAS NPL: Superfund Sites with PFAS Detections Information

EPA's Office of Land and Emergency Management and EPA Regional Offices maintain data describing what is known about site investigations, contamination, and remedial actions under the Comprehensive Environmental Response, Compensation, and Liability Act (CERCLA) where PFAS is present in the environment.

Date of Government Version: 09/23/2023
Date Data Arrived at EDR: 10/03/2023
Date Made Active in Reports: 12/21/2023
Number of Days to Update: 79

Source: Environmental Protection Agency
Telephone: 703-603-8895
Last EDR Contact: 10/03/2023
Next Scheduled EDR Contact: 01/15/2024
Data Release Frequency: Varies

PFAS FEDERAL SITES: Federal Sites PFAS Information

Several federal entities, such as the federal Superfund program, Department of Defense, National Aeronautics and Space Administration, Department of Transportation, and Department of Energy provided information for sites with known or suspected detections at federal facilities.

Date of Government Version: 09/23/2023
Date Data Arrived at EDR: 10/03/2023
Date Made Active in Reports: 12/21/2023
Number of Days to Update: 79

Source: Environmental Protection Agency
Telephone: 202-272-0167
Last EDR Contact: 10/03/2023
Next Scheduled EDR Contact: 01/15/2024
Data Release Frequency: Varies

PFAS TRIS: List of PFAS Added to the TRI

Section 7321 of the National Defense Authorization Act for Fiscal Year 2020 (NDAA) immediately added certain per- and polyfluoroalkyl substances (PFAS) to the list of chemicals covered by the Toxics Release Inventory (TRI) under Section 313 of the Emergency Planning and Community Right-to-Know Act (EPCRA) and provided a framework for additional PFAS to be added to TRI on an annual basis.

Date of Government Version: 07/05/2023
Date Data Arrived at EDR: 07/05/2023
Date Made Active in Reports: 10/02/2023
Number of Days to Update: 89

Source: Environmental Protection Agency
Telephone: 202-566-0250
Last EDR Contact: 10/03/2023
Next Scheduled EDR Contact: 01/15/2024
Data Release Frequency: Varies

PFAS TSCA: PFAS Manufacture and Imports Information

EPA issued the Chemical Data Reporting (CDR) Rule under the Toxic Substances Control Act (TSCA) and requires chemical manufacturers and facilities that manufacture or import chemical substances to report data to EPA. EPA publishes non-confidential business information (non-CBI) and includes descriptive information about each site, corporate parent, production volume, other manufacturing information, and processing and use information.

Date of Government Version: 07/05/2023
Date Data Arrived at EDR: 07/05/2023
Date Made Active in Reports: 10/02/2023
Number of Days to Update: 89

Source: Environmental Protection Agency
Telephone: 202-272-0167
Last EDR Contact: 10/03/2023
Next Scheduled EDR Contact: 01/15/2024
Data Release Frequency: Varies

PFAS RCRA MANIFEST: PFAS Transfers Identified In the RCRA Database Listing

To work around the lack of PFAS waste codes in the RCRA database, EPA developed the PFAS Transfers dataset by mining e-Manifest records containing at least one of these common PFAS keywords: PFAS, PFOA, PFOS, PERFL, AFFF, GENX, GEN-X (plus the VT waste codes). These keywords were searched for in the following text fields: Manifest handling instructions (MANIFEST_HANDLING_INSTR), Non-hazardous waste description (NON_HAZ_WASTE_DESCRIPTION), DOT printed information (DOT_PRINTED_INFORMATION), Waste line handling instructions (WASTE_LINE_HANDLING_INSTR), Waste residue comments (WASTE_RESIDUE_COMMENTS).

Date of Government Version: 07/05/2023
Date Data Arrived at EDR: 07/05/2023
Date Made Active in Reports: 10/02/2023
Number of Days to Update: 89

Source: Environmental Protection Agency
Telephone: 202-272-0167
Last EDR Contact: 10/03/2023
Next Scheduled EDR Contact: 01/15/2024
Data Release Frequency: Varies

PFAS ATSDR: PFAS Contamination Site Location Listing

PFAS contamination site locations from the Department of Health & Human Services, Center for Disease Control & Prevention. ATSDR is involved at a number of PFAS-related sites, either directly or through assisting state and federal partners. As of now, most sites are related to drinking water contamination connected with PFAS production facilities or fire training areas where aqueous film-forming firefighting foam (AFFF) was regularly used.

Date of Government Version: 06/24/2020
Date Data Arrived at EDR: 03/17/2021
Date Made Active in Reports: 11/08/2022
Number of Days to Update: 601

Source: Department of Health & Human Services
Telephone: 202-741-5770
Last EDR Contact: 10/23/2023
Next Scheduled EDR Contact: 02/05/2024
Data Release Frequency: Varies

PFAS WQP: Ambient Environmental Sampling for PFAS

The Water Quality Portal (WQP) is a part of a modernized repository storing ambient sampling data for all environmental media and tissue samples. A wide range of federal, state, tribal and local governments, academic and non-governmental organizations and individuals submit project details and sampling results to this public repository. The information is commonly used for research and assessments of environmental quality.

Date of Government Version: 09/23/2023
Date Data Arrived at EDR: 10/03/2023
Date Made Active in Reports: 10/10/2023
Number of Days to Update: 7

Source: Environmental Protection Agency
Telephone: 202-272-0167
Last EDR Contact: 10/03/2023
Next Scheduled EDR Contact: 01/15/2024
Data Release Frequency: Varies

PFAS NPDES: Clean Water Act Discharge Monitoring Information

Any discharger of pollutants to waters of the United States from a point source must have a National Pollutant Discharge Elimination System (NPDES) permit. The process for obtaining limits involves the regulated entity (permittee) disclosing releases in a NPDES permit application and the permitting authority (typically the state but sometimes EPA) deciding whether to require monitoring or monitoring with limits. Caveats and Limitations: Less than half of states have required PFAS monitoring for at least one of their permittees and fewer states have established PFAS effluent limits for permittees. New rulemakings have been initiated that may increase the number of facilities monitoring for PFAS in the future.

Date of Government Version: 07/05/2023
Date Data Arrived at EDR: 07/05/2023
Date Made Active in Reports: 10/02/2023
Number of Days to Update: 89

Source: Environmental Protection Agency
Telephone: 202-272-0167
Last EDR Contact: 10/03/2023
Next Scheduled EDR Contact: 01/15/2024
Data Release Frequency: Varies

PFAS ECHO: Facilities in Industries that May Be Handling PFAS Listing

Regulators and the public have expressed interest in knowing which regulated entities may be using PFAS. EPA has developed a dataset from various sources that show which industries may be handling PFAS. Approximately 120,000 facilities subject to federal environmental programs have operated or currently operate in industry sectors with processes that may involve handling and/or release of PFAS.

Date of Government Version: 09/23/2023
Date Data Arrived at EDR: 10/03/2023
Date Made Active in Reports: 12/21/2023
Number of Days to Update: 79

Source: Environmental Protection Agency
Telephone: 202-272-0167
Last EDR Contact: 10/03/2023
Next Scheduled EDR Contact: 01/15/2024
Data Release Frequency: Varies

PFAS ECHO FIRE TRAINING: Facilities in Industries that May Be Handling PFAS Listing

A list of fire training sites was added to the Industry Sectors dataset using a keyword search on the permitted facilitys name to identify sites where fire-fighting foam may have been used in training exercises. Additionally, you may view an example spreadsheet of the subset of fire training facility data, as well as the keywords used in selecting or deselecting a facility for the subset. as well as the keywords used in selecting or deselecting a facility for the subset. These keywords were tested to maximize accuracy in selecting facilities that may use fire-fighting foam in training exercises, however, due to the lack of a required reporting field in the data systems for designating fire training sites, this methodology may not identify all fire training sites or may potentially misidentify them.

Date of Government Version: 09/23/2023
Date Data Arrived at EDR: 10/03/2023
Date Made Active in Reports: 12/21/2023
Number of Days to Update: 79

Source: Environmental Protection Agency
Telephone: 202-272-0167
Last EDR Contact: 10/03/2023
Next Scheduled EDR Contact: 01/15/2024
Data Release Frequency: Varies

PFAS PART 139 AIRPORT: All Certified Part 139 Airports PFAS Information Listing

Since July 1, 2006, all certified part 139 airports are required to have fire-fighting foam onsite that meet military specifications (MIL-F-24385) (14 CFR 139.317). To date, these military specification fire-fighting foams are fluorinated and have been historically used for training and extinguishing. The 2018 FAA Reauthorization Act has a provision stating that no later than October 2021, FAA shall not require the use of fluorinated AFFF. This provision does not prohibit the use of fluorinated AFFF at Part 139 civilian airports; it only prohibits FAA from mandating its use. The Federal Aviation Administration?s document AC 150/5210-6D - Aircraft Fire Extinguishing Agents provides guidance on Aircraft Fire Extinguishing Agents, which includes Aqueous Film Forming Foam (AFFF).

Date of Government Version: 09/23/2023
Date Data Arrived at EDR: 10/03/2023
Date Made Active in Reports: 12/21/2023
Number of Days to Update: 79

Source: Environmental Protection Agency
Telephone: 202-272-0167
Last EDR Contact: 10/03/2023
Next Scheduled EDR Contact: 01/15/2024
Data Release Frequency: Varies

AQUEOUS FOAM NRC: Aqueous Foam Related Incidents Listing

The National Response Center (NRC) serves as an emergency call center that fields initial reports for pollution and railroad incidents and forwards that information to appropriate federal/state agencies for response. The spreadsheets posted to the NRC website contain initial incident data that has not been validated or investigated by a federal/state response agency. Response center calls from 1990 to the most recent complete calendar year where there was indication of Aqueous Film Forming Foam (AFFF) usage are included in this dataset. NRC calls may reference AFFF usage in the ?Material Involved? or ?Incident Description? fields.

Date of Government Version: 09/23/2023
Date Data Arrived at EDR: 10/03/2023
Date Made Active in Reports: 12/21/2023
Number of Days to Update: 79

Source: Environmental Protection Agency
Telephone: 202-267-2675
Last EDR Contact: 10/03/2023
Next Scheduled EDR Contact: 01/15/2024
Data Release Frequency: Varies

PCS: Permit Compliance System

PCS is a computerized management information system that contains data on National Pollutant Discharge Elimination System (NPDES) permit holding facilities. PCS tracks the permit, compliance, and enforcement status of NPDES facilities.

Date of Government Version: 07/14/2011
Date Data Arrived at EDR: 08/05/2011
Date Made Active in Reports: 09/29/2011
Number of Days to Update: 55

Source: EPA, Office of Water
Telephone: 202-564-2496
Last EDR Contact: 09/28/2023
Next Scheduled EDR Contact: 01/15/2024
Data Release Frequency: No Update Planned

PCS ENF: Enforcement data

No description is available for this data

Date of Government Version: 12/31/2014
Date Data Arrived at EDR: 02/05/2015
Date Made Active in Reports: 03/06/2015
Number of Days to Update: 29

Source: EPA
Telephone: 202-564-2497
Last EDR Contact: 09/28/2023
Next Scheduled EDR Contact: 01/15/2024
Data Release Frequency: Varies

BIOSOLIDS: ICIS-NPDES Biosolids Facility Data

The data reflects compliance information about facilities in the biosolids program.

Date of Government Version: 07/16/2023
Date Data Arrived at EDR: 07/18/2023
Date Made Active in Reports: 08/28/2023
Number of Days to Update: 41

Source: Environmental Protection Agency
Telephone: 202-564-4700
Last EDR Contact: 12/19/2023
Next Scheduled EDR Contact: 01/29/2024
Data Release Frequency: Varies

PFAS: PFOA & PFOS Site Listing

PFAS have been widely used in numerous industrial and residential applications since the 1950a??s. Their stability and unique chemical properties produce waterproof, stain resistant, and nonstick qualities in products. They are found in some firefighting foams and a wide range of consumer products such as carpet treatments, non-stick cookware, water-resistant fabrics, food packaging materials, and personal care products.

Date of Government Version: 10/06/2022
Date Data Arrived at EDR: 12/12/2022
Date Made Active in Reports: 02/27/2023
Number of Days to Update: 77

Source: Ohio EPA
Telephone: 614-644-2752
Last EDR Contact: 12/06/2023
Next Scheduled EDR Contact: 03/25/2024
Data Release Frequency: Varies

AIRS: Title V Permits Listing

A listing of Title V Permits issued by the Division of Air Pollution Control. It is a federal operating permit program adopted and implemented by the state. The basic program elements typically specify that major sources will submit an operating application to the specified state environmental regulatory agency according to a schedule.

Date of Government Version: 12/06/2023
Date Data Arrived at EDR: 12/07/2023
Date Made Active in Reports: 12/20/2023
Number of Days to Update: 13

Source: Ohio EPA
Telephone: 614-644-2270
Last EDR Contact: 12/06/2023
Next Scheduled EDR Contact: 03/25/2024
Data Release Frequency: Quarterly

ASBESTOS: Asbestos Notification Listing

A listing of notifications site locations with abatement and demolition dates.

Date of Government Version: 07/21/2023
Date Data Arrived at EDR: 07/26/2023
Date Made Active in Reports: 10/17/2023
Number of Days to Update: 83

Source: Ohio EPA
Telephone: 614-466-3770
Last EDR Contact: 10/25/2023
Next Scheduled EDR Contact: 02/05/2024
Data Release Frequency: Varies

COAL ASH: Coal Ash Disposal Site Listing
A listing of coal ash disposal site locations.

Date of Government Version: 04/13/2015
Date Data Arrived at EDR: 04/16/2015
Date Made Active in Reports: 05/29/2015
Number of Days to Update: 43

Source: Ohio EPA
Telephone: 614-644-2134
Last EDR Contact: 09/28/2023
Next Scheduled EDR Contact: 01/15/2024
Data Release Frequency: Varies

CRO: Cessation of Regulated Operations Facility Listing
"Cessation of Regulated Operations" means the discontinuation or termination of regulated operations or the finalizing of any transaction or proceeding through which those operations are discontinued. "Regulated Operations" means the production, use, storage or handling of regulated substances.

Date of Government Version: 07/06/2022
Date Data Arrived at EDR: 08/10/2022
Date Made Active in Reports: 10/25/2022
Number of Days to Update: 76

Source: Ohio EPA
Telephone: 614-644-3065
Last EDR Contact: 11/03/2023
Next Scheduled EDR Contact: 02/12/2024
Data Release Frequency: Varies

DRYCLEANERS: Drycleaner Facility Listing
A listing of drycleaner facility locations.

Date of Government Version: 09/01/2023
Date Data Arrived at EDR: 09/14/2023
Date Made Active in Reports: 12/05/2023
Number of Days to Update: 82

Source: Ohio EPA
Telephone: 614-644-3469
Last EDR Contact: 12/12/2023
Next Scheduled EDR Contact: 04/01/2024
Data Release Frequency: Semi-Annually

Financial Assurance: Financial Assurance Information Listing
Financial assurance information.

Date of Government Version: 12/05/2017
Date Data Arrived at EDR: 12/08/2017
Date Made Active in Reports: 01/08/2018
Number of Days to Update: 31

Source: Ohio EPA
Telephone: 614-644-2955
Last EDR Contact: 09/28/2023
Next Scheduled EDR Contact: 01/15/2024
Data Release Frequency: Semi-Annually

FINANCIAL ASSURANCE 3: Financial Assurance3 Information Listing
Information for solid waste facilities. Financial assurance is intended to ensure that resources are available to pay for the cost of closure, post-closure care, and corrective measures if the owner or operator of a regulated facility is unable or unwilling to pay.

Date of Government Version: 09/30/2023
Date Data Arrived at EDR: 10/06/2023
Date Made Active in Reports: 12/20/2023
Number of Days to Update: 75

Source: Ohio EPA
Telephone: 614-644-2621
Last EDR Contact: 09/28/2023
Next Scheduled EDR Contact: 01/15/2024
Data Release Frequency: Varies

HIST USD: Urban Setting Designations Database
A USD may be requested for properties participating in the VAP when there is no current or future use of the ground water by local residents for drinking, showering, bathing or cooking. In these areas, an approved USD would lower the cost of cleanup and promote economic redevelopment while still protecting public health and safety. If these USDs were to be approved, the ground water cleanup or response requirements for the areas could be lessened. The Ohio EPA director may approve a USD request based on a demonstration that the USD requirements are met and an evaluation of existing and future uses of ground water in the area. The Ohio EPA director’s decision on approval or denial of the request is needed before cleanup requirements for the site can be determined. This database is no longer updated or maintained by the state agency.

Date of Government Version: 05/10/2005
Date Data Arrived at EDR: 04/25/2006
Date Made Active in Reports: 05/11/2006
Number of Days to Update: 16

Source: Ohio EPA
Telephone: 614-644-3749
Last EDR Contact: 06/02/2008
Next Scheduled EDR Contact: 09/01/2008
Data Release Frequency: No Update Planned

LEAD: Lead Inspections Listing
Department of Health lead inspections included in the Environmental Licensing System.

Date of Government Version: 09/12/2023
Date Data Arrived at EDR: 09/13/2023
Date Made Active in Reports: 12/05/2023
Number of Days to Update: 83

Source: Department of Health
Telephone: 614-466-3543
Last EDR Contact: 12/12/2023
Next Scheduled EDR Contact: 03/25/2024
Data Release Frequency: Quarterly

NPDES: NPDES General Permit List
General information regarding NPDES (National Pollutant Discharge Elimination System) permits.

Date of Government Version: 07/28/2023
Date Data Arrived at EDR: 08/01/2023
Date Made Active in Reports: 10/23/2023
Number of Days to Update: 83

Source: Ohio EPA
Telephone: 614-644-2031
Last EDR Contact: 11/02/2023
Next Scheduled EDR Contact: 02/12/2024
Data Release Frequency: Quarterly

VAPOR: Vapor Intrusion
A listing of vapor intrusion related sites.

Date of Government Version: 06/16/2020
Date Data Arrived at EDR: 06/18/2020
Date Made Active in Reports: 09/01/2020
Number of Days to Update: 75

Source: Ohio EPA
Telephone: 614-644-2924
Last EDR Contact: 12/06/2023
Next Scheduled EDR Contact: 03/25/2024
Data Release Frequency: Varies

TOWNGAS: DERR Towngas Database
The database includes 82 very old sites (circa 1895) which produced gas from coal for street lighting. Most visual evidence of these sites has disappeared, however the potential for buried coal tar remains. The database is no longer in active use.

Date of Government Version: 07/28/1992
Date Data Arrived at EDR: 02/21/2003
Date Made Active in Reports: 03/05/2003
Number of Days to Update: 12

Source: Ohio EPA
Telephone: 614-644-3749
Last EDR Contact: 02/12/2003
Next Scheduled EDR Contact: N/A
Data Release Frequency: No Update Planned

UIC: Underground Injection Wells Listing
A listing of underground injection well locations.

Date of Government Version: 10/27/2023
Date Data Arrived at EDR: 11/09/2023
Date Made Active in Reports: 12/12/2023
Number of Days to Update: 33

Source: Ohio EPA
Telephone: 614-644-2752
Last EDR Contact: 10/26/2023
Next Scheduled EDR Contact: 02/12/2024
Data Release Frequency: Varies

USD: Urban Setting Designation Sites
A USD may be requested for properties participating in the VAP when there is no current or future use of the ground water by local residents for drinking, showering, bathing or cooking. In these areas, an approved USD would lower the cost of cleanup and promote economic redevelopment while still protecting public health and safety. If these USDs were to be approved, the ground water cleanup or response requirements for the areas could be lessened. The Ohio EPA director may approve a USD request based on a demonstration that the USD requirements are met and an evaluation of existing and future uses of ground water in the area. The Ohio EPA director's decision on approval or denial of the request is needed before cleanup requirements for the site can be determined.

Date of Government Version: 07/31/2023
Date Data Arrived at EDR: 08/02/2023
Date Made Active in Reports: 10/19/2023
Number of Days to Update: 78

Source: Ohio EPA
Telephone: 614-644-3749
Last EDR Contact: 11/03/2023
Next Scheduled EDR Contact: 02/12/2024
Data Release Frequency: Semi-Annually

EDR HIGH RISK HISTORICAL RECORDS

EDR Exclusive Records

EDR MGP: EDR Proprietary Manufactured Gas Plants

The EDR Proprietary Manufactured Gas Plant Database includes records of coal gas plants (manufactured gas plants) compiled by EDR's researchers. Manufactured gas sites were used in the United States from the 1800's to 1950's to produce a gas that could be distributed and used as fuel. These plants used whale oil, rosin, coal, or a mixture of coal, oil, and water that also produced a significant amount of waste. Many of the byproducts of the gas production, such as coal tar (oily waste containing volatile and non-volatile chemicals), sludges, oils and other compounds are potentially hazardous to human health and the environment. The byproduct from this process was frequently disposed of directly at the plant site and can remain or spread slowly, serving as a continuous source of soil and groundwater contamination.

Date of Government Version: N/A
Date Data Arrived at EDR: N/A
Date Made Active in Reports: N/A
Number of Days to Update: N/A

Source: EDR, Inc.
Telephone: N/A
Last EDR Contact: N/A
Next Scheduled EDR Contact: N/A
Data Release Frequency: No Update Planned

EDR Hist Auto: EDR Exclusive Historical Auto Stations

EDR has searched selected national collections of business directories and has collected listings of potential gas station/filling station/service station sites that were available to EDR researchers. EDR's review was limited to those categories of sources that might, in EDR's opinion, include gas station/filling station/service station establishments. The categories reviewed included, but were not limited to gas, gas station, gasoline station, filling station, auto, automobile repair, auto service station, service station, etc. This database falls within a category of information EDR classifies as "High Risk Historical Records", or HRHR. EDR's HRHR effort presents unique and sometimes proprietary data about past sites and operations that typically create environmental concerns, but may not show up in current government records searches.

Date of Government Version: N/A
Date Data Arrived at EDR: N/A
Date Made Active in Reports: N/A
Number of Days to Update: N/A

Source: EDR, Inc.
Telephone: N/A
Last EDR Contact: N/A
Next Scheduled EDR Contact: N/A
Data Release Frequency: Varies

EDR Hist Cleaner: EDR Exclusive Historical Cleaners

EDR has searched selected national collections of business directories and has collected listings of potential dry cleaner sites that were available to EDR researchers. EDR's review was limited to those categories of sources that might, in EDR's opinion, include dry cleaning establishments. The categories reviewed included, but were not limited to dry cleaners, cleaners, laundry, laundromat, cleaning/laundry, wash & dry etc. This database falls within a category of information EDR classifies as "High Risk Historical Records", or HRHR. EDR's HRHR effort presents unique and sometimes proprietary data about past sites and operations that typically create environmental concerns, but may not show up in current government records searches.

Date of Government Version: N/A
Date Data Arrived at EDR: N/A
Date Made Active in Reports: N/A
Number of Days to Update: N/A

Source: EDR, Inc.
Telephone: N/A
Last EDR Contact: N/A
Next Scheduled EDR Contact: N/A
Data Release Frequency: Varies

EDR RECOVERED GOVERNMENT ARCHIVES

Exclusive Recovered Govt. Archives

RGA LF: Recovered Government Archive Solid Waste Facilities List

The EDR Recovered Government Archive Landfill database provides a list of landfills derived from historical databases and includes many records that no longer appear in current government lists. Compiled from Records formerly available from the Ohio Environmental Procetion Agency in Ohio.

Date of Government Version: N/A
Date Data Arrived at EDR: 07/01/2013
Date Made Active in Reports: 01/13/2014
Number of Days to Update: 196

Source: Ohio Environmental Protection Agency
Telephone: N/A
Last EDR Contact: 06/01/2012
Next Scheduled EDR Contact: N/A
Data Release Frequency: Varies

RGA LUST: Recovered Government Archive Leaking Underground Storage Tank

The EDR Recovered Government Archive Leaking Underground Storage Tank database provides a list of LUST incidents derived from historical databases and includes many records that no longer appear in current government lists. Compiled from Records formerly available from the Department of Commerce in Ohio.

Date of Government Version: N/A
Date Data Arrived at EDR: 07/01/2013
Date Made Active in Reports: 12/20/2013
Number of Days to Update: 172

Source: Department of Commerce
Telephone: N/A
Last EDR Contact: 06/01/2012
Next Scheduled EDR Contact: N/A
Data Release Frequency: Varies

OTHER DATABASE(S)

Depending on the geographic area covered by this report, the data provided in these specialty databases may or may not be complete. For example, the existence of wetlands information data in a specific report does not mean that all wetlands in the area covered by the report are included. Moreover, the absence of any reported wetlands information does not necessarily mean that wetlands do not exist in the area covered by the report.

CT MANIFEST: Hazardous Waste Manifest Data

Facility and manifest data. Manifest is a document that lists and tracks hazardous waste from the generator through transporters to a tsd facility.

Date of Government Version: 08/07/2023
Date Data Arrived at EDR: 08/08/2023
Date Made Active in Reports: 10/24/2023
Number of Days to Update: 77

Source: Department of Energy & Environmental Protection
Telephone: 860-424-3375
Last EDR Contact: 11/07/2023
Next Scheduled EDR Contact: 02/19/2024
Data Release Frequency: No Update Planned

NJ MANIFEST: Manifest Information

Hazardous waste manifest information.

Date of Government Version: 12/31/2018
Date Data Arrived at EDR: 04/10/2019
Date Made Active in Reports: 05/16/2019
Number of Days to Update: 36

Source: Department of Environmental Protection
Telephone: N/A
Last EDR Contact: 09/28/2023
Next Scheduled EDR Contact: 01/15/2024
Data Release Frequency: Annually

NY MANIFEST: Facility and Manifest Data

Manifest is a document that lists and tracks hazardous waste from the generator through transporters to a TSD facility.

Date of Government Version: 12/31/2019
Date Data Arrived at EDR: 11/30/2023
Date Made Active in Reports: 12/01/2023
Number of Days to Update: 1

Source: Department of Environmental Conservation
Telephone: 518-402-8651
Last EDR Contact: 11/30/2023
Next Scheduled EDR Contact: 02/05/2024
Data Release Frequency: Quarterly

PA MANIFEST: Manifest Information
Hazardous waste manifest information.

Date of Government Version: 06/30/2018
Date Data Arrived at EDR: 07/19/2019
Date Made Active in Reports: 09/10/2019
Number of Days to Update: 53

Source: Department of Environmental Protection
Telephone: 717-783-8990
Last EDR Contact: 10/05/2023
Next Scheduled EDR Contact: 01/22/2024
Data Release Frequency: Annually

RI MANIFEST: Manifest information
Hazardous waste manifest information

Date of Government Version: 12/31/2020
Date Data Arrived at EDR: 11/30/2021
Date Made Active in Reports: 02/18/2022
Number of Days to Update: 80

Source: Department of Environmental Management
Telephone: 401-222-2797
Last EDR Contact: 11/09/2022
Next Scheduled EDR Contact: 02/26/2024
Data Release Frequency: Annually

VT MANIFEST: Hazardous Waste Manifest Data
Hazardous waste manifest information.

Date of Government Version: 10/28/2019
Date Data Arrived at EDR: 10/29/2019
Date Made Active in Reports: 01/09/2020
Number of Days to Update: 72

Source: Department of Environmental Conservation
Telephone: 802-241-3443
Last EDR Contact: 10/05/2023
Next Scheduled EDR Contact: 01/22/2024
Data Release Frequency: Annually

WI MANIFEST: Manifest Information
Hazardous waste manifest information.

Date of Government Version: 05/31/2018
Date Data Arrived at EDR: 06/19/2019
Date Made Active in Reports: 09/03/2019
Number of Days to Update: 76

Source: Department of Natural Resources
Telephone: N/A
Last EDR Contact: 11/29/2023
Next Scheduled EDR Contact: 03/18/2024
Data Release Frequency: Annually

Oil/Gas Pipelines
Source: Endeavor Business Media
Petroleum Bundle (Crude Oil, Refined Products, Petrochemicals, Gas Liquids (LPG/NGL), and Specialty Gases (Miscellaneous)) N = Natural Gas Bundle (Natural Gas, Gas Liquids (LPG/NGL), and Specialty Gases (Miscellaneous)). This map includes information copyrighted by Endeavor Business Media. This information is provided on a best effort basis and Endeavor Business Media does not guarantee its accuracy nor warrant its fitness for any particular purpose. Such information has been reprinted with the permission of Endeavor Business Media.

Electric Power Transmission Line Data
Source: Endeavor Business Media
This map includes information copyrighted by Endeavor Business Media. This information is provided on a best effort basis and Endeavor Business Media does not guarantee its accuracy nor warrant its fitness for any particular purpose. Such information has been reprinted with the permission of Endeavor Business Media.

Sensitive Receptors: There are individuals deemed sensitive receptors due to their fragile immune systems and special sensitivity to environmental discharges. These sensitive receptors typically include the elderly, the sick, and children. While the location of all sensitive receptors cannot be determined, EDR indicates those buildings and facilities - schools, daycares, hospitals, medical centers, and nursing homes - where individuals who are sensitive receptors are likely to be located.

AHA Hospitals:
Source: American Hospital Association, Inc.
Telephone: 312-280-5991
The database includes a listing of hospitals based on the American Hospital Association's annual survey of hospitals.

Medical Centers: Provider of Services Listing
Source: Centers for Medicare & Medicaid Services
Telephone: 410-786-3000
A listing of hospitals with Medicare provider number, produced by Centers of Medicare & Medicaid Services, a federal agency within the U.S. Department of Health and Human Services.

Nursing Homes
Source: National Institutes of Health
Telephone: 301-594-6248
Information on Medicare and Medicaid certified nursing homes in the United States.

Public Schools
Source: National Center for Education Statistics
Telephone: 202-502-7300
The National Center for Education Statistics' primary database on elementary and secondary public education in the United States. It is a comprehensive, annual, national statistical database of all public elementary and secondary schools and school districts, which contains data that are comparable across all states.

Private Schools
Source: National Center for Education Statistics
Telephone: 202-502-7300
The National Center for Education Statistics' primary database on private school locations in the United States.

Daycare Centers: Licensed Child Day Care Facilities
Source: Department of Job & Family Services
Telephone: 614-466-6282

Flood Zone Data: This data was obtained from the Federal Emergency Management Agency (FEMA). It depicts 100-year and 500-year flood zones as defined by FEMA. It includes the National Flood Hazard Layer (NFHL) which incorporates Flood Insurance Rate Map (FIRM) data and Q3 data from FEMA in areas not covered by NFHL.
Source: FEMA
Telephone: 877-336-2627
Date of Government Version: 2003, 2015

NWI: National Wetlands Inventory. This data, available in select counties across the country, was obtained by EDR in 2002, 2005, 2010 and 2015 from the U.S. Fish and Wildlife Service.

Current USGS 7.5 Minute Topographic Map
Source: U.S. Geological Survey

STREET AND ADDRESS INFORMATION

© 2015 TomTom North America, Inc. All rights reserved. This material is proprietary and the subject of copyright protection and other intellectual property rights owned by or licensed to Tele Atlas North America, Inc. The use of this material is subject to the terms of a license agreement. You will be held liable for any unauthorized copying or disclosure of this material.

GEOCHECK ®- PHYSICAL SETTING SOURCE ADDENDUM

TARGET PROPERTY ADDRESS

HOUGH SENIOR LIVING
1765 E 89 ST
CLEVELAND, OH 44106

TARGET PROPERTY COORDINATES

Latitude (North):	41.509572 - 41˚ 30’ 34.46’’
Longitude (West):	81.624174 - 81˚ 37’ 27.03’’
Universal Tranverse Mercator:	Zone 17
UTM X (Meters):	447910.8
UTM Y (Meters):	4595302.0
Elevation:	665 ft. above sea level

USGS TOPOGRAPHIC MAP

Target Property Map:	14438607 EAST CLEVELAND, OH
Version Date:	2019
Southeast Map:	14438649 SHAKER HEIGHTS, OH
Version Date:	2019
Southwest Map:	14435292 CLEVELAND SOUTH, OH
Version Date:	2019
Northwest Map:	14438599 CLEVELAND NORTH, OH
Version Date:	2019

EDR’s GeoCheck Physical Setting Source Addendum is provided to assist the environmental professional in forming an opinion about the impact of potential contaminant migration.

Assessment of the impact of contaminant migration generally has two principle investigative components:

1. Groundwater flow direction, and
2. Groundwater flow velocity.

Groundwater flow direction may be impacted by surface topography, hydrology, hydrogeology, characteristics of the soil, and nearby wells. Groundwater flow velocity is generally impacted by the nature of the geologic strata.

GEOCHECK® - PHYSICAL SETTING SOURCE SUMMARY

GROUNDWATER FLOW DIRECTION INFORMATION

Groundwater flow direction for a particular site is best determined by a qualified environmental professional using site-specific well data. If such data is not reasonably ascertainable, it may be necessary to rely on other sources of information, such as surface topographic information, hydrologic information, hydrogeologic data collected on nearby properties, and regional groundwater flow information (from deep aquifers).

TOPOGRAPHIC INFORMATION

Surface topography may be indicative of the direction of surficial groundwater flow. This information can be used to assist the environmental professional in forming an opinion about the impact of nearby contaminated properties or, should contamination exist on the target property, what downgradient sites might be impacted.

TARGET PROPERTY TOPOGRAPHY

General Topographic Gradient: General North

SURROUNDING TOPOGRAPHY: ELEVATION PROFILES

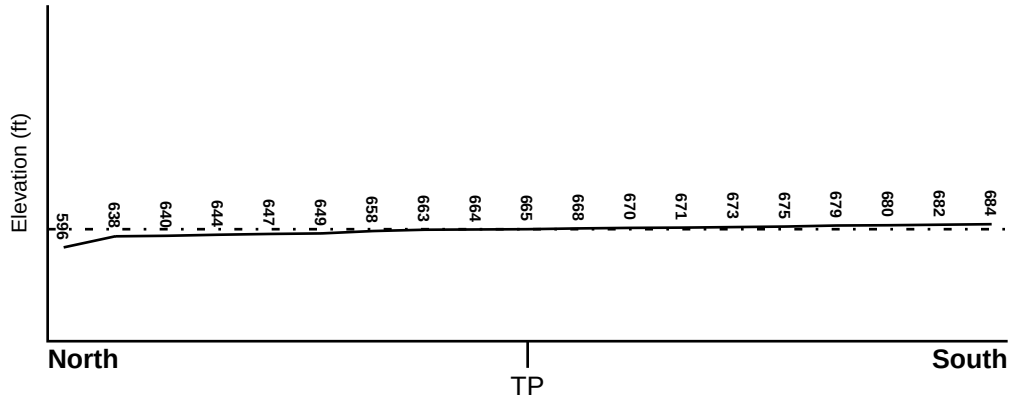

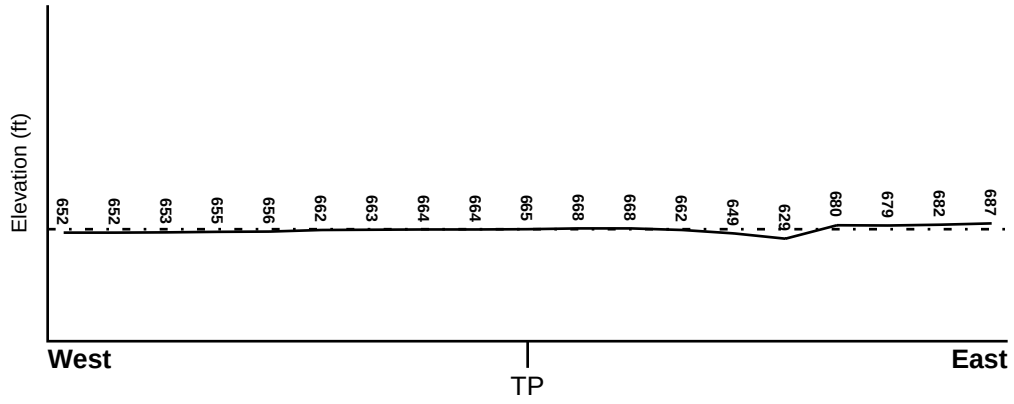

Target Property Elevation: 665 ft.

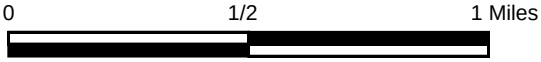

Source: Topography has been determined from the USGS 7.5' Digital Elevation Model and should be evaluated on a relative (not an absolute) basis. Relative elevation information between sites of close proximity should be field verified.

GEOCHECK® - PHYSICAL SETTING SOURCE SUMMARY

HYDROLOGIC INFORMATION

Surface water can act as a hydrologic barrier to groundwater flow. Such hydrologic information can be used to assist the environmental professional in forming an opinion about the impact of nearby contaminated properties or, should contamination exist on the target property, what downgradient sites might be impacted.

Refer to the Physical Setting Source Map following this summary for hydrologic information (major waterways and bodies of water).

FEMA FLOOD ZONE

Flood Plain Panel at Target Property	FEMA Source Type
39035C0088E	FEMA FIRM Flood data

Additional Panels in search area:	FEMA Source Type
39035C0069E	FEMA FIRM Flood data
39035C0182E	FEMA FIRM Flood data
39035C0201E	FEMA FIRM Flood data

NATIONAL WETLAND INVENTORY

NWI Quad at Target Property	NWI Electronic Data Coverage
EAST CLEVELAND	YES - refer to the Overview Map and Detail Map

HYDROGEOLOGIC INFORMATION

Hydrogeologic information obtained by installation of wells on a specific site can often be an indicator of groundwater flow direction in the immediate area. Such hydrogeologic information can be used to assist the environmental professional in forming an opinion about the impact of nearby contaminated properties or, should contamination exist on the target property, what downgradient sites might be impacted.

AQUIFLOW®

Search Radius: 1.000 Mile.

EDR has developed the AQUIFLOW Information System to provide data on the general direction of groundwater flow at specific points. EDR has reviewed reports submitted by environmental professionals to regulatory authorities at select sites and has extracted the date of the report, groundwater flow direction as determined hydrogeologically, and the depth to water table.

MAP ID	LOCATION FROM TP	GENERAL DIRECTION GROUNDWATER FLOW
12	1/2 - 1 Mile NE	NNW
G79	1/2 - 1 Mile NW	SSW
H80	1/2 - 1 Mile SE	NW
G81	1/2 - 1 Mile NNW	SSW
L130	1/2 - 1 Mile WSW	N
1G	1/2 - 1 Mile NNW	SSW
2G	1/2 - 1 Mile NW	SSW
3G	1/2 - 1 Mile NE	NNW
4G	1/2 - 1 Mile WSW	N
6G	1/2 - 1 Mile SE	NW

For additional site information, refer to Physical Setting Source Map Findings.

GEOCHECK® - PHYSICAL SETTING SOURCE SUMMARY

GROUNDWATER FLOW VELOCITY INFORMATION

Groundwater flow velocity information for a particular site is best determined by a qualified environmental professional using site specific geologic and soil strata data. If such data are not reasonably ascertainable, it may be necessary to rely on other sources of information, including geologic age identification, rock stratigraphic unit and soil characteristics data collected on nearby properties and regional soil information. In general, contaminant plumes move more quickly through sandy-gravelly types of soils than silty-clayey types of soils.

GEOLOGIC INFORMATION IN GENERAL AREA OF TARGET PROPERTY

Geologic information can be used by the environmental professional in forming an opinion about the relative speed at which contaminant migration may be occurring.

ROCK STRATIGRAPHIC UNIT

Era:	Paleozoic
System:	Devonian
Series:	Upper Devonian
Code:	D3 *(decoded above as Era, System & Series)*

GEOLOGIC AGE IDENTIFICATION

Category: Stratified Sequence

Geologic Age and Rock Stratigraphic Unit Source: P.G. Schruben, R.E. Arndt and W.J. Bawiec, Geology of the Conterminous U.S. at 1:2,500,000 Scale - a digital representation of the 1974 P.B. King and H.M. Beikman Map, USGS Digital Data Series DDS - 11 (1994).

SSURGO SOIL MAP - 7528843.2s

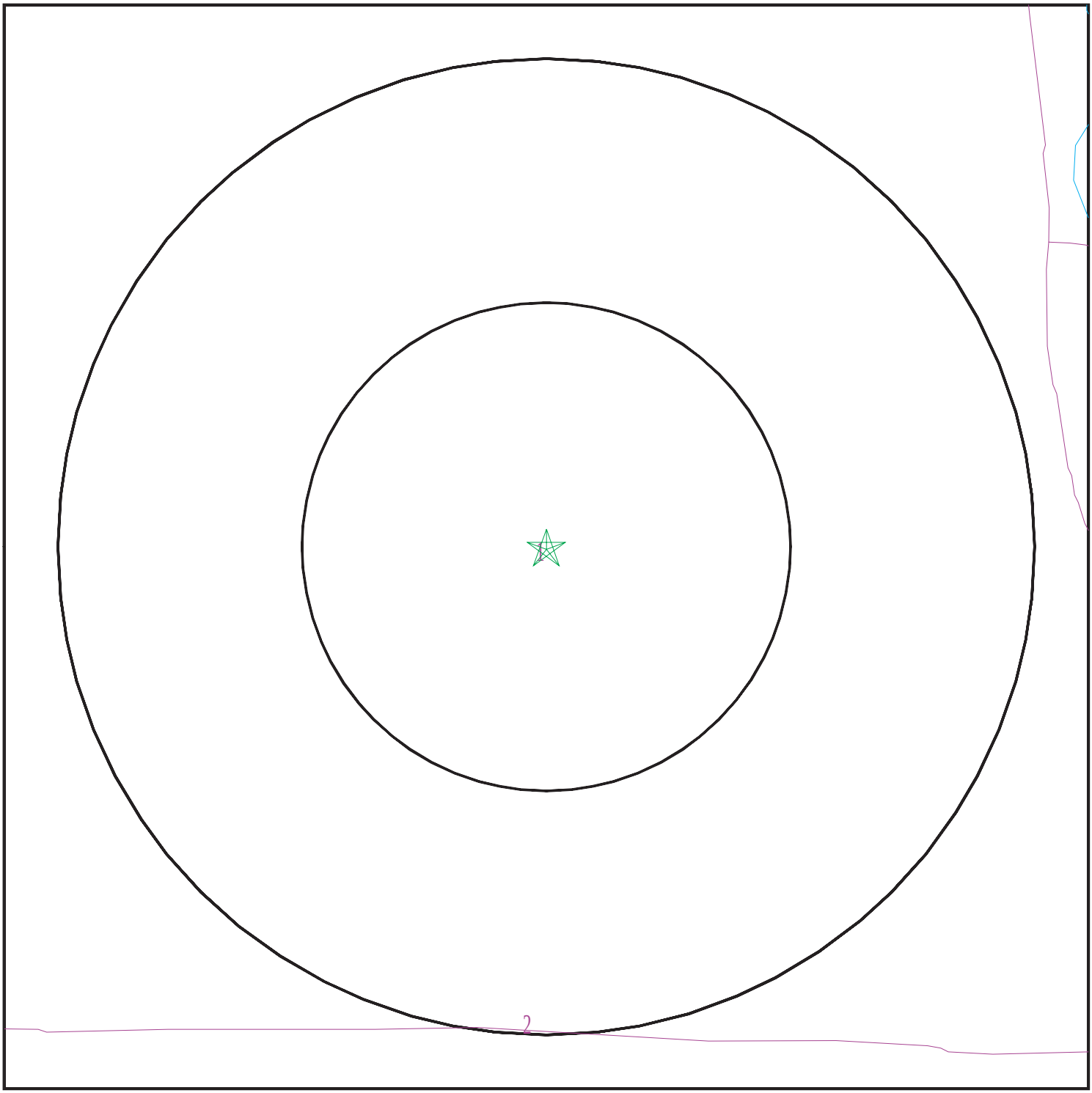

Target Property

SSURGO Soil

Water

0 1/16 1/8 1/4 Miles

N

SITE NAME:	Hough Senior Living	CLIENT:	Partners Env. Consulting, Inc.
ADDRESS:	1765 E 89 ST Cleveland OH 44106	CONTACT:	Zach Graham
		INQUIRY #:	7528843.2s
LAT/LONG:	41.509572 / 81.624174	DATE:	December 27, 2023 11:11 am

Copyright © 2023 EDR, Inc. © 2015 TomTom Rel. 2015.

GEOCHECK® - PHYSICAL SETTING SOURCE SUMMARY

DOMINANT SOIL COMPOSITION IN GENERAL AREA OF TARGET PROPERTY

The U.S. Department of Agriculture's (USDA) Soil Conservation Service (SCS) leads the National Cooperative Soil Survey (NCSS) and is responsible for collecting, storing, maintaining and distributing soil survey information for privately owned lands in the United States. A soil map in a soil survey is a representation of soil patterns in a landscape. The following information is based on Soil Conservation Service SSURGO data.

Soil Map ID: 1

Soil Component Name: Urban land

Soil Surface Texture:
Hydrologic Group: Not reported

Soil Drainage Class:
Hydric Status: Unknown

Corrosion Potential - Uncoated Steel: Not Reported

Depth to Bedrock Min: > 0 inches

Depth to Watertable Min: > 54 inches

No Layer Information available.

Soil Map ID: 2

Soil Component Name: Urban land

Soil Surface Texture:
Hydrologic Group: Not reported

Soil Drainage Class:
Hydric Status: Unknown

Corrosion Potential - Uncoated Steel: Not Reported

Depth to Bedrock Min: > 0 inches

Depth to Watertable Min: > 0 inches

No Layer Information available.

LOCAL / REGIONAL WATER AGENCY RECORDS

EDR Local/Regional Water Agency records provide water well information to assist the environmental professional in assessing sources that may impact ground water flow direction, and in forming an opinion about the impact of contaminant migration on nearby drinking water wells.

GEOCHECK® - PHYSICAL SETTING SOURCE SUMMARY

WELL SEARCH DISTANCE INFORMATION

DATABASE	SEARCH DISTANCE (miles)
Federal USGS	1.000
Federal FRDS PWS	Nearest PWS within 1 mile
State Database	1.000

FEDERAL USGS WELL INFORMATION

MAP ID	WELL ID	LOCATION FROM TP
No Wells Found		

FEDERAL FRDS PUBLIC WATER SUPPLY SYSTEM INFORMATION

MAP ID	WELL ID	LOCATION FROM TP
No PWS System Found		

Note: PWS System location is not always the same as well location.

STATE DATABASE WELL INFORMATION

MAP ID	WELL ID	LOCATION FROM TP
1	OHDM30000040205	1/4 - 1/2 Mile West
A2	OHD900000834659	1/4 - 1/2 Mile SSE
A3	OHD900000834660	1/4 - 1/2 Mile SSE
A4	OHD900000834661	1/4 - 1/2 Mile SSE
B5	OHD900000578923	1/4 - 1/2 Mile SW
B6	OHD900000829447	1/4 - 1/2 Mile SW
B7	OHD900000534603	1/4 - 1/2 Mile SW
8	OHD900000767070	1/4 - 1/2 Mile South
C9	OHDM30000003253	1/4 - 1/2 Mile South
C10	OHDM30000003252	1/4 - 1/2 Mile South
C11	OHD900000897512	1/4 - 1/2 Mile South
13	OHDM30000051071	1/2 - 1 Mile ENE
15	OHDM30000004546	1/2 - 1 Mile NE
D16	OHDM30000040256	1/2 - 1 Mile SSW
D17	OHDM30000005105	1/2 - 1 Mile SSW
D18	OHDM30000019458	1/2 - 1 Mile SSW
D19	OHDM30000027674	1/2 - 1 Mile SSW
D20	OHDM30000040208	1/2 - 1 Mile SSW
D21	OHDM30000037748	1/2 - 1 Mile SSW
D22	OHDM30000040209	1/2 - 1 Mile SSW
D23	OHDM30000040113	1/2 - 1 Mile SSW
D24	OHDM30000037747	1/2 - 1 Mile SSW
D25	OHDM30000043317	1/2 - 1 Mile SSW
D26	OHDM30000040152	1/2 - 1 Mile SSW
D27	OHDM30000040257	1/2 - 1 Mile SSW

STATE DATABASE WELL INFORMATION

MAP ID	WELL ID	LOCATION FROM TP
D28	OHDM30000040118	1/2 - 1 Mile SSW
D29	OHDM30000040114	1/2 - 1 Mile SSW
D30	OHDM30000040119	1/2 - 1 Mile SSW
D31	OHDM30000040117	1/2 - 1 Mile SSW
D32	OHDM30000040115	1/2 - 1 Mile SSW
D33	OHDM30000040111	1/2 - 1 Mile SSW
D34	OHDM30000040204	1/2 - 1 Mile SSW
D35	OHDM30000040108	1/2 - 1 Mile SSW
D36	OHDM30000040107	1/2 - 1 Mile SSW
E37	OHD900000801870	1/2 - 1 Mile WSW
E38	OHD900000801869	1/2 - 1 Mile WSW
E39	OHD900000801872	1/2 - 1 Mile WSW
E40	OHD900000801871	1/2 - 1 Mile WSW
41	OHD900000897522	1/2 - 1 Mile SE
F42	OHDM30000063885	1/2 - 1 Mile NE
F43	OHDM30000063884	1/2 - 1 Mile NE
F44	OHDM30000023958	1/2 - 1 Mile NE
F45	OHD900000655090	1/2 - 1 Mile NE
F46	OHD900000633065	1/2 - 1 Mile NE
F47	OHD900000838182	1/2 - 1 Mile NE
F48	OHD900000549796	1/2 - 1 Mile NE
F49	OHD900000633064	1/2 - 1 Mile NE
F50	OHD900000836746	1/2 - 1 Mile NE
F51	OHD900000633306	1/2 - 1 Mile NE
F52	OHD900000549794	1/2 - 1 Mile NE
F53	OHDM30000017550	1/2 - 1 Mile NE
F54	OHDM30000017548	1/2 - 1 Mile NE
F55	OHD900000667697	1/2 - 1 Mile NE
F56	OHD900000592558	1/2 - 1 Mile NE
F57	OHD900000861661	1/2 - 1 Mile NE
F58	OHD900000630681	1/2 - 1 Mile NE
F59	OHD900000564966	1/2 - 1 Mile NE
F60	OHD900000861666	1/2 - 1 Mile NE
F61	OHDM30000046358	1/2 - 1 Mile NE
F62	OHDM30000046359	1/2 - 1 Mile NE
F63	OHDM30000046357	1/2 - 1 Mile NE
F64	OHDM30000046355	1/2 - 1 Mile NE
F65	OHDM30000046356	1/2 - 1 Mile NE
F66	OHDM30000046360	1/2 - 1 Mile NE
F67	OHDM30000046363	1/2 - 1 Mile NE
F68	OHDM30000048690	1/2 - 1 Mile NE
F69	OHDM30000046361	1/2 - 1 Mile NE
F70	OHDM30000046362	1/2 - 1 Mile NE
F71	OHDM30000017552	1/2 - 1 Mile NE
F72	OHD900000861667	1/2 - 1 Mile NE
F73	OHDM30000017554	1/2 - 1 Mile NE
F74	OHD900000655904	1/2 - 1 Mile NE
F75	OHD900000605479	1/2 - 1 Mile NE
F76	OHDM30000017547	1/2 - 1 Mile NE
F77	OHD900000590148	1/2 - 1 Mile NE
F78	OHDM30000017543	1/2 - 1 Mile NE
G82	OHDM30000004333	1/2 - 1 Mile NNW

STATE DATABASE WELL INFORMATION

MAP ID	WELL ID	LOCATION FROM TP
G83	OHDM30000028483	1/2 - 1 Mile NNW
I84	OHDM30000032723	1/2 - 1 Mile WSW
I85	OHDM30000062785	1/2 - 1 Mile WSW
I86	OHDM30000020865	1/2 - 1 Mile WSW
I87	OHDM30000023057	1/2 - 1 Mile WSW
I88	OHDM30000022525	1/2 - 1 Mile WSW
I89	OHDM30000065211	1/2 - 1 Mile WSW
J90	OHD900000800324	1/2 - 1 Mile East
J91	OHD900000800325	1/2 - 1 Mile East
I92	OHDM30000062783	1/2 - 1 Mile WSW
I93	OHDM30000064604	1/2 - 1 Mile WSW
K94	OHDM30000064564	1/2 - 1 Mile SE
K95	OHDM30000064565	1/2 - 1 Mile SE
I96	OHDM30000023946	1/2 - 1 Mile WSW
I97	OHDM30000032721	1/2 - 1 Mile WSW
H98	OHDM30000061106	1/2 - 1 Mile SE
K99	OHDM30000066378	1/2 - 1 Mile SE
H100	OHDM30000061830	1/2 - 1 Mile SE
H101	OHDM30000057818	1/2 - 1 Mile SE
I102	OHDM30000063596	1/2 - 1 Mile WSW
I103	OHDM30000063338	1/2 - 1 Mile WSW
I104	OHDM30000032724	1/2 - 1 Mile WSW
I105	OHDM30000065212	1/2 - 1 Mile WSW
H106	OHDM30000052277	1/2 - 1 Mile SE
I107	OHDM30000020480	1/2 - 1 Mile WSW
I108	OHDM30000064605	1/2 - 1 Mile WSW
I109	OHDM30000023050	1/2 - 1 Mile WSW
I110	OHDM30000029825	1/2 - 1 Mile WSW
I111	OHDM30000029826	1/2 - 1 Mile WSW
I112	OHDM30000060744	1/2 - 1 Mile WSW
I113	OHDM30000022476	1/2 - 1 Mile WSW
I114	OHDM30000060648	1/2 - 1 Mile WSW
I115	OHDM30000021279	1/2 - 1 Mile WSW
I116	OHDM30000032722	1/2 - 1 Mile WSW
I117	OHDM30000048261	1/2 - 1 Mile WSW
L118	OHDM30000029331	1/2 - 1 Mile WSW
L119	OHDM30000034436	1/2 - 1 Mile WSW
I120	OHDM30000022475	1/2 - 1 Mile WSW
I121	OHDM30000060647	1/2 - 1 Mile WSW
122	OHDM30000049430	1/2 - 1 Mile West
I123	OHDM30000048590	1/2 - 1 Mile WSW
I124	OHDM30000029713	1/2 - 1 Mile WSW
L125	OHDM30000032720	1/2 - 1 Mile WSW
L126	OHDM30000064603	1/2 - 1 Mile WSW
L127	OHDM30000048591	1/2 - 1 Mile WSW
L128	OHDM30000065719	1/2 - 1 Mile WSW
L129	OHDM30000021742	1/2 - 1 Mile WSW
M131	OHDM30000020426	1/2 - 1 Mile WSW
N132	OHDM30000021898	1/2 - 1 Mile WSW
N133	OHDM30000048588	1/2 - 1 Mile WSW
N134	OHDM30000064436	1/2 - 1 Mile WSW
N135	OHDM30000061812	1/2 - 1 Mile WSW

GEOCHECK® - PHYSICAL SETTING SOURCE SUMMARY

STATE DATABASE WELL INFORMATION

MAP ID	WELL ID	LOCATION FROM TP
N136	OHDM30000021743	1/2 - 1 Mile WSW
N137	OHDM30000037529	1/2 - 1 Mile WSW
M138	OHDM30000048589	1/2 - 1 Mile WSW
M139	OHDM30000031741	1/2 - 1 Mile WSW
N140	OHDM30000031730	1/2 - 1 Mile WSW
N141	OHDM30000037528	1/2 - 1 Mile WSW
N142	OHDM30000048587	1/2 - 1 Mile WSW
N143	OHDM30000025350	1/2 - 1 Mile WSW
144	OHD900000547846	1/2 - 1 Mile ENE
N145	OHDM30000048260	1/2 - 1 Mile WSW
N146	OHDM30000021895	1/2 - 1 Mile WSW
N147	OHDM30000048586	1/2 - 1 Mile WSW
O148	OHDM30000039844	1/2 - 1 Mile WSW
149	OHD900000851992	1/2 - 1 Mile East
O150	OHDM30000037527	1/2 - 1 Mile WSW
N151	OHDM30000037530	1/2 - 1 Mile WSW

OTHER STATE DATABASE INFORMATION

STATE OIL/GAS WELL INFORMATION

MAP ID	WELL ID	LOCATION FROM TP
1	OHOG50000052815	1/4 - 1/2 Mile South
2	OHOG50000050031	1/4 - 1/2 Mile SE
3	OHOG50000050535	1/2 - 1 Mile SSW

PHYSICAL SETTING SOURCE MAP - 7528843.2s

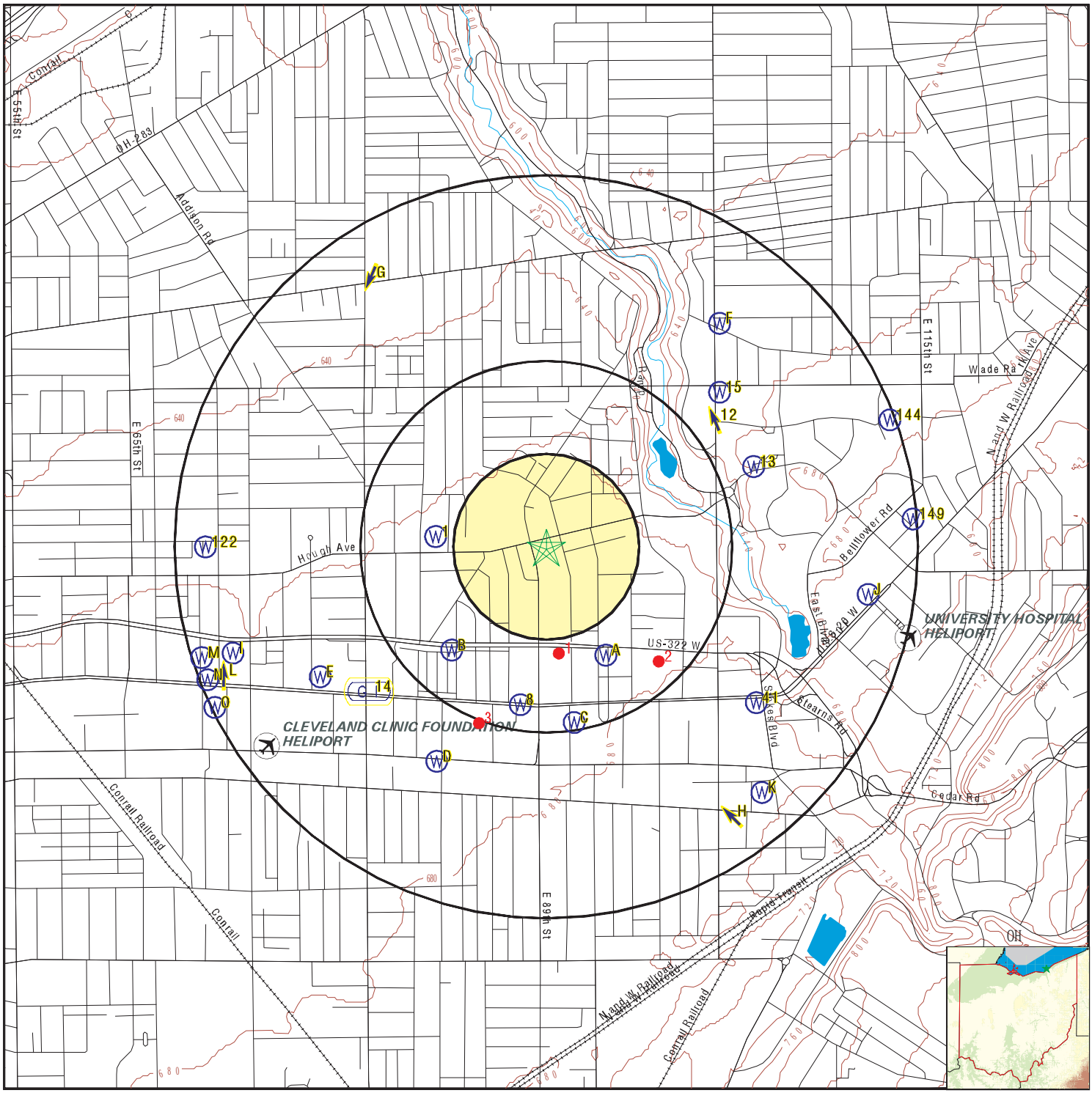

0 1/4 1/2 1 Miles

- County Boundary
- Major Roads
- Contour Lines
- Airports
- Earthquake epicenter, Richter 5 or greater
- Water Wells
- Public Water Supply Wells
- Cluster of Multiple Icons
- Groundwater Flow Direction
- Indeterminate Groundwater Flow at Location
- Groundwater Flow Varies at Location
- Oil, gas or related wells

SITE NAME:	Hough Senior Living	CLIENT:	Partners Env. Consulting, Inc.
ADDRESS:	1765 E 89 ST Cleveland OH 44106	CONTACT:	Zach Graham
		INQUIRY #:	7528843.2s
LAT/LONG:	41.509572 / 81.624174	DATE:	December 27, 2023 11:11 am

Copyright © 2023 EDR, Inc. © 2015 TomTom Rel. 2015.

Map ID Direction Distance Elevation	Database	EDR ID Number
1 **West** **1/4 - 1/2 Mile** **Lower**	**OH WELLS**	**OHDM30000040205**

Database:	Monitoring Water Wells Listing		
Well Log #:	2033212	Well Type:	Water Well
Drill Type:	AUGER	Test Type:	Bailing
Well Use:	MONITOR	Aquifer Type:	SAND AND GRAVEL
Permit #:	Not Reported	Test Rate (gpm):	Not Reported
Draw Down:	Not Reported	Test Duration:	Not Reported
Surface Water Level (ft):	0	Date Measured:	20110509000000.000
Casing Height (ft):	Not Reported	Screen Length (ft):	10
Total Depth (ft):	15	Completion Date:	20110509000000.000
Depth to Bedrock (ft):	Not Reported	Drill Year:	Not Reported
Well Seal Report #:	Not Reported	Screen Diameter (in):	1
Screen Type:	MACHINE SLOTTED	Screen Material:	PVC
Pump Type:	Not Reported	Pump Capacity (gpm):	Not Reported
Pump Installed By:	Not Reported	Water Level Elev (ft):	667.2
Well Drilled By:	Not Reported	Comments:	Not Reported

A2 **SSE** **1/4 - 1/2 Mile** **Higher**	**OH WELLS**	**OHD900000834659**

Database:	Water Well Database	Well Log #:	176084
Well Type:	Sealing Report	Drill Type:	Not Reported
Test Type:	Not Reported	Well Use:	ABANDONED
Aquifer Type:	Not Reported	Permit #:	Not Reported
Test Rate (gpm):	Not Reported	Draw Down:	0
Test Duration:	0	Surface Water Level (ft):	14.4
Date Measured:	20071227000000.000	Casing Height (ft):	0
Screen Length (ft):	Not Reported	Total Depth (ft):	20
Completion Date:	Not Reported	Depth to Bedrock (ft):	Not Reported
Drill Year:	Not Reported	Well Seal Report #:	Not Reported
Screen Diameter (in):	Not Reported	Screen Type:	Not Reported
Screen Material:	Not Reported	Pump Type:	Not Reported
Pump Capacity (gpm):	Not Reported	Pump Installed By:	Not Reported
Water Level Elev (ft):	Not Reported	Well Drilled By:	Not Reported
Comments:	NO LONGER NEEDED		

A3 **SSE** **1/4 - 1/2 Mile** **Higher**	**OH WELLS**	**OHD900000834660**

Database:	Water Well Database	Well Log #:	176085
Well Type:	Sealing Report	Drill Type:	Not Reported
Test Type:	Not Reported	Well Use:	ABANDONED
Aquifer Type:	Not Reported	Permit #:	Not Reported
Test Rate (gpm):	Not Reported	Draw Down:	0
Test Duration:	0	Surface Water Level (ft):	15.2
Date Measured:	20071227000000.000	Casing Height (ft):	0
Screen Length (ft):	Not Reported	Total Depth (ft):	22.3
Completion Date:	Not Reported	Depth to Bedrock (ft):	Not Reported

Drill Year:	Not Reported	Well Seal Report #:	Not Reported
Screen Diameter (in):	Not Reported	Screen Type:	Not Reported
Screen Material:	Not Reported	Pump Type:	Not Reported
Pump Capacity (gpm):	Not Reported	Pump Installed By:	Not Reported
Water Level Elev (ft):	Not Reported	Well Drilled By:	Not Reported
Comments:	NO LONGER NEEDED		

A4
SSE
1/4 - 1/2 Mile
Higher

OH WELLS **OHD900000834661**

Database:	Water Well Database	Well Log #:	176086
Well Type:	Sealing Report	Drill Type:	Not Reported
Test Type:	Not Reported	Well Use:	ABANDONED
Aquifer Type:	Not Reported	Permit #:	Not Reported
Test Rate (gpm):	Not Reported	Draw Down:	0
Test Duration:	0	Surface Water Level (ft):	15.2
Date Measured:	20071227000000.000	Casing Height (ft):	0
Screen Length (ft):	Not Reported	Total Depth (ft):	22.3
Completion Date:	Not Reported	Depth to Bedrock (ft):	Not Reported
Drill Year:	Not Reported	Well Seal Report #:	Not Reported
Screen Diameter (in):	Not Reported	Screen Type:	Not Reported
Screen Material:	Not Reported	Pump Type:	Not Reported
Pump Capacity (gpm):	Not Reported	Pump Installed By:	Not Reported
Water Level Elev (ft):	Not Reported	Well Drilled By:	Not Reported
Comments:	NO LONGER NEEDED		

B5
SW
1/4 - 1/2 Mile
Higher

OH WELLS **OHD900000578923**

Database:	Water Well Database	Well Log #:	2078714
Well Type:	Water Well	Drill Type:	BUCKET AUGER
Test Type:	Pumping	Well Use:	DEWATERING WELL
Aquifer Type:	SAND AND SILT	Permit #:	Not Reported
Test Rate (gpm):	50	Draw Down:	10
Test Duration:	1	Surface Water Level (ft):	4.6
Date Measured:	20200320000000.000	Casing Height (ft):	2
Screen Length (ft):	20	Total Depth (ft):	42
Completion Date:	20200320000000.000	Depth to Bedrock (ft):	Not Reported
Drill Year:	Not Reported	Well Seal Report #:	Not Reported
Screen Diameter (in):	12	Screen Type:	LOUVERED
Screen Material:	GALVANIZED STEEL	Pump Type:	Not Reported
Pump Capacity (gpm):	Not Reported	Pump Installed By:	Not Reported
Water Level Elev (ft):	Not Reported	Well Drilled By:	Not Reported
Comments:	Not Reported		

B6
SW
1/4 - 1/2 Mile
Higher

OH WELLS **OHD900000829447**

Database:	Water Well Database	Well Log #:	2078713
Well Type:	Water Well	Drill Type:	BUCKET AUGER

Test Type:	Pumping	Well Use:	DEWATERING WELL
Aquifer Type:	SAND AND SILT	Permit #:	Not Reported
Test Rate (gpm):	50	Draw Down:	10
Test Duration:	1	Surface Water Level (ft):	19.6
Date Measured:	20200320000000.000	Casing Height (ft):	2
Screen Length (ft):	20	Total Depth (ft):	42
Completion Date:	20200320000000.000	Depth to Bedrock (ft):	Not Reported
Drill Year:	Not Reported	Well Seal Report #:	Not Reported
Screen Diameter (in):	12	Screen Type:	LOUVERED
Screen Material:	GALVANIZED STEEL	Pump Type:	Not Reported
Pump Capacity (gpm):	Not Reported	Pump Installed By:	Not Reported
Water Level Elev (ft):	Not Reported	Well Drilled By:	Not Reported
Comments:	Not Reported		

B7
SW
1/4 - 1/2 Mile
Higher

OH WELLS **OHD900000534603**

Database:	Water Well Database	Well Log #:	2078712
Well Type:	Water Well	Drill Type:	BUCKET AUGER
Test Type:	Not Reported	Well Use:	DEWATERING WELL
Aquifer Type:	SAND	Permit #:	Not Reported
Test Rate (gpm):	Not Reported	Draw Down:	Not Reported
Test Duration:	Not Reported	Surface Water Level (ft):	19.5
Date Measured:	20200320000000.000	Casing Height (ft):	2
Screen Length (ft):	20	Total Depth (ft):	42
Completion Date:	20200320000000.000	Depth to Bedrock (ft):	Not Reported
Drill Year:	Not Reported	Well Seal Report #:	Not Reported
Screen Diameter (in):	12	Screen Type:	LOUVERED
Screen Material:	GALVANIZED STEEL	Pump Type:	Not Reported
Pump Capacity (gpm):	Not Reported	Pump Installed By:	Not Reported
Water Level Elev (ft):	Not Reported	Well Drilled By:	Not Reported
Comments:	Not Reported		

8
South
1/4 - 1/2 Mile
Higher

OH WELLS **OHD900000767070**

Database:	Water Well Database	Well Log #:	199857
Well Type:	Sealing Report	Drill Type:	Not Reported
Test Type:	Not Reported	Well Use:	Not Reported
Aquifer Type:	Not Reported	Permit #:	Not Reported
Test Rate (gpm):	Not Reported	Draw Down:	Not Reported
Test Duration:	Not Reported	Surface Water Level (ft):	12
Date Measured:	Not Reported	Casing Height (ft):	Not Reported
Screen Length (ft):	Not Reported	Total Depth (ft):	14
Completion Date:	20131231000000.000	Depth to Bedrock (ft):	Not Reported
Drill Year:	Not Reported	Well Seal Report #:	Not Reported
Screen Diameter (in):	Not Reported	Screen Type:	Not Reported
Screen Material:	Not Reported	Pump Type:	Not Reported
Pump Capacity (gpm):	Not Reported	Pump Installed By:	Not Reported
Water Level Elev (ft):	Not Reported	Well Drilled By:	Not Reported
Comments:	Not Reported		

Map ID Direction Distance Elevation	Database	EDR ID Number
C9 **South** **1/4 - 1/2 Mile** **Higher**	**OH WELLS**	**OHDM30000003253**

Database:	Monitoring Water Wells Listing		
Well Log #:	2002427	Well Type:	Water Well
Drill Type:	AUGER	Test Type:	Not Reported
Well Use:	MONITOR	Aquifer Type:	Not Reported
Permit #:	Not Reported	Test Rate (gpm):	Not Reported
Draw Down:	Not Reported	Test Duration:	Not Reported
Surface Water Level (ft):	0	Date Measured:	Not Reported
Casing Height (ft):	Not Reported	Screen Length (ft):	10
Total Depth (ft):	24	Completion Date:	20060419000000.000
Depth to Bedrock (ft):	Not Reported	Drill Year:	Not Reported
Well Seal Report #:	Not Reported	Screen Diameter (in):	2
Screen Type:	MACHINE SLOTTED	Screen Material:	PVC
Pump Type:	Not Reported	Pump Capacity (gpm):	Not Reported
Pump Installed By:	Not Reported	Water Level Elev (ft):	679.8
Well Drilled By:	Not Reported	Comments:	Not Reported

C10 **South** **1/4 - 1/2 Mile** **Higher**	**OH WELLS**	**OHDM30000003252**

Database:	Monitoring Water Wells Listing		
Well Log #:	2002426	Well Type:	Water Well
Drill Type:	AUGER	Test Type:	Not Reported
Well Use:	MONITOR	Aquifer Type:	SAND
Permit #:	Not Reported	Test Rate (gpm):	Not Reported
Draw Down:	Not Reported	Test Duration:	Not Reported
Surface Water Level (ft):	0	Date Measured:	Not Reported
Casing Height (ft):	Not Reported	Screen Length (ft):	10
Total Depth (ft):	23	Completion Date:	20060419000000.000
Depth to Bedrock (ft):	Not Reported	Drill Year:	Not Reported
Well Seal Report #:	Not Reported	Screen Diameter (in):	2
Screen Type:	MACHINE SLOTTED	Screen Material:	PVC
Pump Type:	Not Reported	Pump Capacity (gpm):	Not Reported
Pump Installed By:	Not Reported	Water Level Elev (ft):	679
Well Drilled By:	Not Reported	Comments:	Not Reported

C11 **South** **1/4 - 1/2 Mile** **Higher**	**OH WELLS**	**OHD900000897512**

Database:	Water Well Database	Well Log #:	262756
Well Type:	Water Well	Drill Type:	Not Reported
Test Type:	Not Reported	Well Use:	Not Reported
Aquifer Type:	CLAY & SHALE	Permit #:	Not Reported
Test Rate (gpm):	12	Draw Down:	1
Test Duration:	36	Surface Water Level (ft):	18
Date Measured:	Not Reported	Casing Height (ft):	Not Reported
Screen Length (ft):	Not Reported	Total Depth (ft):	45
Completion Date:	19611001000000.000	Depth to Bedrock (ft):	Not Reported

Drill Year:	Not Reported	Well Seal Report #:	Not Reported
Screen Diameter (in):	Not Reported	Screen Type:	Not Reported
Screen Material:	Not Reported	Pump Type:	Not Reported
Pump Capacity (gpm):	Not Reported	Pump Installed By:	Not Reported
Water Level Elev (ft):	663.9	Well Drilled By:	Not Reported
Comments:	Not Reported		

12
NE
1/2 - 1 Mile
Lower

Site ID:	1801290-00	**AQUIFLOW**	**12614**
Groundwater Flow:	NNW		
Shallow Water Depth:	7.0		
Deep Water Depth:	8.0		
Average Water Depth:	Not Reported		
Date:	3/90		

13
ENE
1/2 - 1 Mile
Lower

OH WELLS **OHDM30000051071**

Database:	Monitoring Water Wells Listing		
Well Log #:	2014378	Well Type:	Water Well
Drill Type:	AUGER	Test Type:	Bailing
Well Use:	MONITOR	Aquifer Type:	SAND AND GRAVEL
Permit #:	Not Reported	Test Rate (gpm):	Not Reported
Draw Down:	Not Reported	Test Duration:	Not Reported
Surface Water Level (ft):	8	Date Measured:	20071012000000.000
Casing Height (ft):	0	Screen Length (ft):	10
Total Depth (ft):	15.5	Completion Date:	20071012000000.000
Depth to Bedrock (ft):	Not Reported	Drill Year:	Not Reported
Well Seal Report #:	Not Reported	Screen Diameter (in):	2
Screen Type:	MACHINE SLOTTED	Screen Material:	PVC
Pump Type:	Not Reported	Pump Capacity (gpm):	Not Reported
Pump Installed By:	Not Reported	Water Level Elev (ft):	654.6
Well Drilled By:	Not Reported		
Comments:	WELL CONSTRUCTED TO MEET BUSTR SPECS.		

14
SW
1/2 - 1 Mile
Higher

Site ID:	1821686-00	**AQUIFLOW**	**17073**
Groundwater Flow:	NOT REPORTED		
Shallow Water Depth:	17.82 FT.		
Deep Water Depth:	17.75 FT.		
Average Water Depth:	Not Reported		
Date:	11/92		

15
NE
1/2 - 1 Mile
Lower

OH WELLS **OHDM30000004546**

Database:	Monitoring Water Wells Listing		
Well Log #:	767720	Well Type:	Water Well
Drill Type:	AUGER	Test Type:	Not Reported
Well Use:	MONITOR	Aquifer Type:	SAND
Permit #:	Not Reported	Test Rate (gpm):	Not Reported
Draw Down:	Not Reported	Test Duration:	Not Reported
Surface Water Level (ft):	Not Reported	Date Measured:	Not Reported
Casing Height (ft):	Not Reported	Screen Length (ft):	Not Reported

Total Depth (ft):	14	Completion Date:	19930312000000.000
Depth to Bedrock (ft):	Not Reported	Drill Year:	Not Reported
Well Seal Report #:	Not Reported	Screen Diameter (in):	Not Reported
Screen Type:	Not Reported	Screen Material:	Not Reported
Pump Type:	Not Reported	Pump Capacity (gpm):	Not Reported
Pump Installed By:	Not Reported	Water Level Elev (ft):	Not Reported
Well Drilled By:	Not Reported	Comments:	Not Reported

D16
SSW **OH WELLS** **OHDM30000040256**
1/2 - 1 Mile
Higher

Database:	Monitoring Water Wells Listing		
Well Log #:	2033217	Well Type:	Water Well
Drill Type:	AUGER	Test Type:	Bailing
Well Use:	MONITOR	Aquifer Type:	SAND AND GRAVEL
Permit #:	Not Reported	Test Rate (gpm):	Not Reported
Draw Down:	Not Reported	Test Duration:	Not Reported
Surface Water Level (ft):	0	Date Measured:	20110506000000.000
Casing Height (ft):	Not Reported	Screen Length (ft):	10
Total Depth (ft):	16	Completion Date:	20110506000000.000
Depth to Bedrock (ft):	Not Reported	Drill Year:	Not Reported
Well Seal Report #:	Not Reported	Screen Diameter (in):	1
Screen Type:	MACHINE SLOTTED	Screen Material:	PVC
Pump Type:	Not Reported	Pump Capacity (gpm):	Not Reported
Pump Installed By:	Not Reported	Water Level Elev (ft):	670.8
Well Drilled By:	Not Reported	Comments:	Not Reported

D17
SSW **OH WELLS** **OHDM30000005105**
1/2 - 1 Mile
Higher

Database:	Monitoring Water Wells Listing		
Well Log #:	768072	Well Type:	Water Well
Drill Type:	AUGER	Test Type:	Not Reported
Well Use:	MONITOR	Aquifer Type:	SAND AND GRAVEL
Permit #:	Not Reported	Test Rate (gpm):	Not Reported
Draw Down:	Not Reported	Test Duration:	Not Reported
Surface Water Level (ft):	Not Reported	Date Measured:	Not Reported
Casing Height (ft):	Not Reported	Screen Length (ft):	Not Reported
Total Depth (ft):	12	Completion Date:	19950725000000.000
Depth to Bedrock (ft):	Not Reported	Drill Year:	Not Reported
Well Seal Report #:	Not Reported	Screen Diameter (in):	Not Reported
Screen Type:	Not Reported	Screen Material:	Not Reported
Pump Type:	Not Reported	Pump Capacity (gpm):	Not Reported
Pump Installed By:	Not Reported	Water Level Elev (ft):	Not Reported
Well Drilled By:	Not Reported	Comments:	Not Reported

Map ID Direction Distance Elevation	Database	EDR ID Number
D18 **SSW** **1/2 - 1 Mile** **Higher**	**OH WELLS**	**OHDM30000019458**

Database:	Monitoring Water Wells Listing		
Well Log #:	768071	Well Type:	Water Well
Drill Type:	AUGER	Test Type:	Not Reported
Well Use:	MONITOR	Aquifer Type:	SAND AND GRAVEL
Permit #:	Not Reported	Test Rate (gpm):	Not Reported
Draw Down:	Not Reported	Test Duration:	Not Reported
Surface Water Level (ft):	Not Reported	Date Measured:	Not Reported
Casing Height (ft):	Not Reported	Screen Length (ft):	Not Reported
Total Depth (ft):	18	Completion Date:	19950724000000.000
Depth to Bedrock (ft):	Not Reported	Drill Year:	Not Reported
Well Seal Report #:	Not Reported	Screen Diameter (in):	Not Reported
Screen Type:	Not Reported	Screen Material:	Not Reported
Pump Type:	Not Reported	Pump Capacity (gpm):	Not Reported
Pump Installed By:	Not Reported	Water Level Elev (ft):	Not Reported
Well Drilled By:	Not Reported	Comments:	Not Reported

D19 **SSW** **1/2 - 1 Mile** **Higher**	**OH WELLS**	**OHDM30000027674**

Database:	Monitoring Water Wells Listing		
Well Log #:	768070	Well Type:	Water Well
Drill Type:	AUGER	Test Type:	Not Reported
Well Use:	MONITOR	Aquifer Type:	SAND AND GRAVEL
Permit #:	Not Reported	Test Rate (gpm):	Not Reported
Draw Down:	Not Reported	Test Duration:	Not Reported
Surface Water Level (ft):	Not Reported	Date Measured:	Not Reported
Casing Height (ft):	Not Reported	Screen Length (ft):	Not Reported
Total Depth (ft):	12	Completion Date:	19950724000000.000
Depth to Bedrock (ft):	Not Reported	Drill Year:	Not Reported
Well Seal Report #:	Not Reported	Screen Diameter (in):	Not Reported
Screen Type:	Not Reported	Screen Material:	Not Reported
Pump Type:	Not Reported	Pump Capacity (gpm):	Not Reported
Pump Installed By:	Not Reported	Water Level Elev (ft):	Not Reported
Well Drilled By:	Not Reported	Comments:	Not Reported

D20 **SSW** **1/2 - 1 Mile** **Higher**	**OH WELLS**	**OHDM30000040208**

Database:	Monitoring Water Wells Listing		
Well Log #:	2033219	Well Type:	Water Well
Drill Type:	AUGER	Test Type:	Bailing
Well Use:	MONITOR	Aquifer Type:	GRAVEL AND SAND
Permit #:	Not Reported	Test Rate (gpm):	Not Reported
Draw Down:	Not Reported	Test Duration:	Not Reported
Surface Water Level (ft):	0	Date Measured:	20110504000000.000
Casing Height (ft):	Not Reported	Screen Length (ft):	10
Total Depth (ft):	16	Completion Date:	20110504000000.000

Depth to Bedrock (ft):	Not Reported	Drill Year:	Not Reported
Well Seal Report #:	Not Reported	Screen Diameter (in):	1
Screen Type:	MACHINE SLOTTED	Screen Material:	PVC
Pump Type:	Not Reported	Pump Capacity (gpm):	Not Reported
Pump Installed By:	Not Reported	Water Level Elev (ft):	670.7
Well Drilled By:	Not Reported	Comments:	Not Reported

D21
SSW
1/2 - 1 Mile
Higher

OH WELLS **OHDM30000037748**

Database:	Monitoring Water Wells Listing		
Well Log #:	2033266	Well Type:	Water Well
Drill Type:	AUGER	Test Type:	Bailing
Well Use:	MONITOR	Aquifer Type:	SAND
Permit #:	Not Reported	Test Rate (gpm):	Not Reported
Draw Down:	Not Reported	Test Duration:	Not Reported
Surface Water Level (ft):	0	Date Measured:	20110505000000.000
Casing Height (ft):	Not Reported	Screen Length (ft):	10
Total Depth (ft):	18.5	Completion Date:	20110505000000.000
Depth to Bedrock (ft):	Not Reported	Drill Year:	Not Reported
Well Seal Report #:	Not Reported	Screen Diameter (in):	1
Screen Type:	MACHINE SLOTTED	Screen Material:	PVC
Pump Type:	Not Reported	Pump Capacity (gpm):	Not Reported
Pump Installed By:	Not Reported	Water Level Elev (ft):	670.8
Well Drilled By:	Not Reported	Comments:	Not Reported

D22
SSW
1/2 - 1 Mile
Higher

OH WELLS **OHDM30000040209**

Database:	Monitoring Water Wells Listing		
Well Log #:	2033220	Well Type:	Water Well
Drill Type:	AUGER	Test Type:	Bailing
Well Use:	MONITOR	Aquifer Type:	SAND AND GRAVEL
Permit #:	Not Reported	Test Rate (gpm):	Not Reported
Draw Down:	Not Reported	Test Duration:	Not Reported
Surface Water Level (ft):	0	Date Measured:	20110504000000.000
Casing Height (ft):	Not Reported	Screen Length (ft):	10
Total Depth (ft):	17	Completion Date:	20110504000000.000
Depth to Bedrock (ft):	Not Reported	Drill Year:	Not Reported
Well Seal Report #:	Not Reported	Screen Diameter (in):	1
Screen Type:	MACHINE SLOTTED	Screen Material:	PVC
Pump Type:	Not Reported	Pump Capacity (gpm):	Not Reported
Pump Installed By:	Not Reported	Water Level Elev (ft):	670.8
Well Drilled By:	Not Reported	Comments:	Not Reported

D23
SSW
1/2 - 1 Mile
Higher

OH WELLS **OHDM30000040113**

Database:	Monitoring Water Wells Listing		
Well Log #:	2033239	Well Type:	Water Well

Drill Type:	AUGER	Test Type:	Bailing
Well Use:	MONITOR	Aquifer Type:	SAND AND GRAVEL
Permit #:	Not Reported	Test Rate (gpm):	Not Reported
Draw Down:	Not Reported	Test Duration:	Not Reported
Surface Water Level (ft):	0	Date Measured:	20110504000000.000
Casing Height (ft):	Not Reported	Screen Length (ft):	10
Total Depth (ft):	14	Completion Date:	20110504000000.000
Depth to Bedrock (ft):	Not Reported	Drill Year:	Not Reported
Well Seal Report #:	Not Reported	Screen Diameter (in):	2
Screen Type:	MACHINE SLOTTED	Screen Material:	PVC
Pump Type:	Not Reported	Pump Capacity (gpm):	Not Reported
Pump Installed By:	Not Reported	Water Level Elev (ft):	670.8
Well Drilled By:	Not Reported	Comments:	Not Reported

D24
SSW
1/2 - 1 Mile
Higher

OH WELLS **OHDM30000037747**

Database:	Monitoring Water Wells Listing		
Well Log #:	2033241	Well Type:	Water Well
Drill Type:	AUGER	Test Type:	Bailing
Well Use:	MONITOR	Aquifer Type:	SAND
Permit #:	Not Reported	Test Rate (gpm):	Not Reported
Draw Down:	Not Reported	Test Duration:	Not Reported
Surface Water Level (ft):	0	Date Measured:	20110504000000.000
Casing Height (ft):	Not Reported	Screen Length (ft):	10
Total Depth (ft):	16	Completion Date:	20110504000000.000
Depth to Bedrock (ft):	Not Reported	Drill Year:	Not Reported
Well Seal Report #:	Not Reported	Screen Diameter (in):	2
Screen Type:	MACHINE SLOTTED	Screen Material:	PVC
Pump Type:	Not Reported	Pump Capacity (gpm):	Not Reported
Pump Installed By:	Not Reported	Water Level Elev (ft):	670.8
Well Drilled By:	Not Reported	Comments:	Not Reported

D25
SSW
1/2 - 1 Mile
Higher

OH WELLS **OHDM30000043317**

Database:	Monitoring Water Wells Listing		
Well Log #:	2033245	Well Type:	Water Well
Drill Type:	BUCKET AUGER	Test Type:	Not Reported
Well Use:	MONITOR	Aquifer Type:	SAND
Permit #:	Not Reported	Test Rate (gpm):	Not Reported
Draw Down:	Not Reported	Test Duration:	Not Reported
Surface Water Level (ft):	0	Date Measured:	20110504000000.000
Casing Height (ft):	Not Reported	Screen Length (ft):	10
Total Depth (ft):	16	Completion Date:	20110504000000.000
Depth to Bedrock (ft):	Not Reported	Drill Year:	Not Reported
Well Seal Report #:	Not Reported	Screen Diameter (in):	1
Screen Type:	MACHINE SLOTTED	Screen Material:	PVC
Pump Type:	Not Reported	Pump Capacity (gpm):	Not Reported
Pump Installed By:	Not Reported	Water Level Elev (ft):	670.9
Well Drilled By:	Not Reported	Comments:	Not Reported

Map ID Direction Distance Elevation	Database	EDR ID Number
D26 **SSW** **1/2 - 1 Mile** **Higher**	**OH WELLS**	**OHDM30000040152**

Database:	Monitoring Water Wells Listing		
Well Log #:	2033248	Well Type:	Water Well
Drill Type:	AUGER	Test Type:	Bailing
Well Use:	MONITOR	Aquifer Type:	SAND AND GRAVEL
Permit #:	Not Reported	Test Rate (gpm):	Not Reported
Draw Down:	Not Reported	Test Duration:	Not Reported
Surface Water Level (ft):	0	Date Measured:	20110505000000.000
Casing Height (ft):	Not Reported	Screen Length (ft):	10
Total Depth (ft):	15	Completion Date:	20110505000000.000
Depth to Bedrock (ft):	Not Reported	Drill Year:	Not Reported
Well Seal Report #:	Not Reported	Screen Diameter (in):	2
Screen Type:	MACHINE SLOTTED	Screen Material:	PVC
Pump Type:	Not Reported	Pump Capacity (gpm):	Not Reported
Pump Installed By:	Not Reported	Water Level Elev (ft):	670.9
Well Drilled By:	Not Reported	Comments:	Not Reported

D27 **SSW** **1/2 - 1 Mile** **Higher**	**OH WELLS**	**OHDM30000040257**

Database:	Monitoring Water Wells Listing		
Well Log #:	2033265	Well Type:	Water Well
Drill Type:	AUGER	Test Type:	Bailing
Well Use:	MONITOR	Aquifer Type:	SAND AND GRAVEL
Permit #:	Not Reported	Test Rate (gpm):	Not Reported
Draw Down:	Not Reported	Test Duration:	Not Reported
Surface Water Level (ft):	0	Date Measured:	20110505000000.000
Casing Height (ft):	Not Reported	Screen Length (ft):	10
Total Depth (ft):	17	Completion Date:	20110505000000.000
Depth to Bedrock (ft):	Not Reported	Drill Year:	Not Reported
Well Seal Report #:	Not Reported	Screen Diameter (in):	1
Screen Type:	MACHINE SLOTTED	Screen Material:	PVC
Pump Type:	Not Reported	Pump Capacity (gpm):	Not Reported
Pump Installed By:	Not Reported	Water Level Elev (ft):	670.9
Well Drilled By:	Not Reported	Comments:	Not Reported

D28 **SSW** **1/2 - 1 Mile** **Higher**	**OH WELLS**	**OHDM30000040118**

Database:	Monitoring Water Wells Listing		
Well Log #:	2033263	Well Type:	Water Well
Drill Type:	AUGER	Test Type:	Bailing
Well Use:	MONITOR	Aquifer Type:	SAND
Permit #:	Not Reported	Test Rate (gpm):	Not Reported
Draw Down:	Not Reported	Test Duration:	Not Reported
Surface Water Level (ft):	0	Date Measured:	20110506000000.000
Casing Height (ft):	Not Reported	Screen Length (ft):	10
Total Depth (ft):	17	Completion Date:	20110506000000.000

Depth to Bedrock (ft):	Not Reported	Drill Year:	Not Reported
Well Seal Report #:	Not Reported	Screen Diameter (in):	1
Screen Type:	MACHINE SLOTTED	Screen Material:	PVC
Pump Type:	Not Reported	Pump Capacity (gpm):	Not Reported
Pump Installed By:	Not Reported	Water Level Elev (ft):	671
Well Drilled By:	Not Reported	Comments:	Not Reported

D29
SSW **OH WELLS** **OHDM30000040114**
1/2 - 1 Mile
Higher

Database:	Monitoring Water Wells Listing		
Well Log #:	2033257	Well Type:	Water Well
Drill Type:	AUGER	Test Type:	Bailing
Well Use:	MONITOR	Aquifer Type:	GRAVEL AND SAND
Permit #:	Not Reported	Test Rate (gpm):	Not Reported
Draw Down:	Not Reported	Test Duration:	Not Reported
Surface Water Level (ft):	0	Date Measured:	20110504000000.000
Casing Height (ft):	Not Reported	Screen Length (ft):	10
Total Depth (ft):	16	Completion Date:	20110504000000.000
Depth to Bedrock (ft):	Not Reported	Drill Year:	Not Reported
Well Seal Report #:	Not Reported	Screen Diameter (in):	1
Screen Type:	MACHINE SLOTTED	Screen Material:	PVC
Pump Type:	Not Reported	Pump Capacity (gpm):	Not Reported
Pump Installed By:	Not Reported	Water Level Elev (ft):	671
Well Drilled By:	Not Reported	Comments:	Not Reported

D30
SSW **OH WELLS** **OHDM30000040119**
1/2 - 1 Mile
Higher

Database:	Monitoring Water Wells Listing		
Well Log #:	2033264	Well Type:	Water Well
Drill Type:	AUGER	Test Type:	Bailing
Well Use:	MONITOR	Aquifer Type:	SAND AND GRAVEL
Permit #:	Not Reported	Test Rate (gpm):	Not Reported
Draw Down:	Not Reported	Test Duration:	Not Reported
Surface Water Level (ft):	0	Date Measured:	20110506000000.000
Casing Height (ft):	Not Reported	Screen Length (ft):	10
Total Depth (ft):	17	Completion Date:	20110506000000.000
Depth to Bedrock (ft):	Not Reported	Drill Year:	Not Reported
Well Seal Report #:	Not Reported	Screen Diameter (in):	1
Screen Type:	MACHINE SLOTTED	Screen Material:	PVC
Pump Type:	Not Reported	Pump Capacity (gpm):	Not Reported
Pump Installed By:	Not Reported	Water Level Elev (ft):	671
Well Drilled By:	Not Reported	Comments:	Not Reported

D31
SSW **OH WELLS** **OHDM30000040117**
1/2 - 1 Mile
Higher

Database:	Monitoring Water Wells Listing		
Well Log #:	2033262	Well Type:	Water Well

Drill Type:	AUGER	Test Type:	Bailing
Well Use:	MONITOR	Aquifer Type:	SAND AND GRAVEL
Permit #:	Not Reported	Test Rate (gpm):	Not Reported
Draw Down:	Not Reported	Test Duration:	Not Reported
Surface Water Level (ft):	0	Date Measured:	20110504000000.000
Casing Height (ft):	Not Reported	Screen Length (ft):	10
Total Depth (ft):	16	Completion Date:	20110504000000.000
Depth to Bedrock (ft):	Not Reported	Drill Year:	Not Reported
Well Seal Report #:	Not Reported	Screen Diameter (in):	1
Screen Type:	MACHINE SLOTTED	Screen Material:	PVC
Pump Type:	Not Reported	Pump Capacity (gpm):	Not Reported
Pump Installed By:	Not Reported	Water Level Elev (ft):	671
Well Drilled By:	Not Reported	Comments:	Not Reported

D32
SSW
1/2 - 1 Mile
Higher

OH WELLS **OHDM30000040115**

Database:	Monitoring Water Wells Listing		
Well Log #:	2033259	Well Type:	Water Well
Drill Type:	AUGER	Test Type:	Bailing
Well Use:	MONITOR	Aquifer Type:	SAND
Permit #:	Not Reported	Test Rate (gpm):	Not Reported
Draw Down:	Not Reported	Test Duration:	Not Reported
Surface Water Level (ft):	0	Date Measured:	20110504000000.000
Casing Height (ft):	Not Reported	Screen Length (ft):	10
Total Depth (ft):	15	Completion Date:	20110504000000.000
Depth to Bedrock (ft):	Not Reported	Drill Year:	Not Reported
Well Seal Report #:	Not Reported	Screen Diameter (in):	1
Screen Type:	MACHINE SLOTTED	Screen Material:	PVC
Pump Type:	Not Reported	Pump Capacity (gpm):	Not Reported
Pump Installed By:	Not Reported	Water Level Elev (ft):	671
Well Drilled By:	Not Reported	Comments:	Not Reported

D33
SSW
1/2 - 1 Mile
Higher

OH WELLS **OHDM30000040111**

Database:	Monitoring Water Wells Listing		
Well Log #:	2033207	Well Type:	Water Well
Drill Type:	AUGER	Test Type:	Bailing
Well Use:	MONITOR	Aquifer Type:	SAND AND GRAVEL
Permit #:	Not Reported	Test Rate (gpm):	Not Reported
Draw Down:	Not Reported	Test Duration:	Not Reported
Surface Water Level (ft):	0	Date Measured:	20110509000000.000
Casing Height (ft):	Not Reported	Screen Length (ft):	10
Total Depth (ft):	15	Completion Date:	20110509000000.000
Depth to Bedrock (ft):	Not Reported	Drill Year:	Not Reported
Well Seal Report #:	Not Reported	Screen Diameter (in):	1
Screen Type:	MACHINE SLOTTED	Screen Material:	PVC
Pump Type:	Not Reported	Pump Capacity (gpm):	Not Reported
Pump Installed By:	Not Reported	Water Level Elev (ft):	671.1
Well Drilled By:	Not Reported	Comments:	Not Reported

Map ID Direction Distance Elevation	Database	EDR ID Number
D34 **SSW** **1/2 - 1 Mile** **Higher**	**OH WELLS**	**OHDM30000040204**

Database:	Monitoring Water Wells Listing		
Well Log #:	2033210	Well Type:	Water Well
Drill Type:	AUGER	Test Type:	Bailing
Well Use:	MONITOR	Aquifer Type:	SAND
Permit #:	Not Reported	Test Rate (gpm):	Not Reported
Draw Down:	Not Reported	Test Duration:	Not Reported
Surface Water Level (ft):	0	Date Measured:	20110509000000.000
Casing Height (ft):	Not Reported	Screen Length (ft):	10
Total Depth (ft):	15	Completion Date:	20110509000000.000
Depth to Bedrock (ft):	8	Drill Year:	Not Reported
Well Seal Report #:	Not Reported	Screen Diameter (in):	1
Screen Type:	MACHINE SLOTTED	Screen Material:	PVC
Pump Type:	Not Reported	Pump Capacity (gpm):	Not Reported
Pump Installed By:	Not Reported	Water Level Elev (ft):	672.6
Well Drilled By:	Not Reported	Comments:	Not Reported

D35 **SSW** **1/2 - 1 Mile** **Higher**	**OH WELLS**	**OHDM30000040108**

Database:	Monitoring Water Wells Listing		
Well Log #:	2033203	Well Type:	Water Well
Drill Type:	AUGER	Test Type:	Bailing
Well Use:	MONITOR	Aquifer Type:	SAND AND GRAVEL
Permit #:	Not Reported	Test Rate (gpm):	Not Reported
Draw Down:	Not Reported	Test Duration:	Not Reported
Surface Water Level (ft):	0	Date Measured:	20110509000000.000
Casing Height (ft):	Not Reported	Screen Length (ft):	10
Total Depth (ft):	15	Completion Date:	20110509000000.000
Depth to Bedrock (ft):	Not Reported	Drill Year:	Not Reported
Well Seal Report #:	Not Reported	Screen Diameter (in):	1
Screen Type:	MACHINE SLOTTED	Screen Material:	PVC
Pump Type:	Not Reported	Pump Capacity (gpm):	Not Reported
Pump Installed By:	Not Reported	Water Level Elev (ft):	672.8
Well Drilled By:	Not Reported	Comments:	Not Reported

D36 **SSW** **1/2 - 1 Mile** **Higher**	**OH WELLS**	**OHDM30000040107**

Database:	Monitoring Water Wells Listing		
Well Log #:	2033202	Well Type:	Water Well
Drill Type:	AUGER	Test Type:	Bailing
Well Use:	MONITOR	Aquifer Type:	SAND
Permit #:	Not Reported	Test Rate (gpm):	Not Reported
Draw Down:	Not Reported	Test Duration:	Not Reported
Surface Water Level (ft):	0	Date Measured:	20110509000000.000
Casing Height (ft):	Not Reported	Screen Length (ft):	10
Total Depth (ft):	15	Completion Date:	20110509000000.000

Depth to Bedrock (ft):	Not Reported	Drill Year:	Not Reported
Well Seal Report #:	Not Reported	Screen Diameter (in):	1
Screen Type:	MACHINE SLOTTED	Screen Material:	PVC
Pump Type:	Not Reported	Pump Capacity (gpm):	Not Reported
Pump Installed By:	Not Reported	Water Level Elev (ft):	672.7
Well Drilled By:	Not Reported	Comments:	Not Reported

E37
WSW
1/2 - 1 Mile
Higher

OH WELLS **OHD900000801870**

Database:	Water Well Database	Well Log #:	169844
Well Type:	Sealing Report	Drill Type:	Not Reported
Test Type:	Not Reported	Well Use:	ABANDONED
Aquifer Type:	Not Reported	Permit #:	Not Reported
Test Rate (gpm):	Not Reported	Draw Down:	0
Test Duration:	0	Surface Water Level (ft):	15.5
Date Measured:	20100720000000.000	Casing Height (ft):	0
Screen Length (ft):	Not Reported	Total Depth (ft):	22
Completion Date:	Not Reported	Depth to Bedrock (ft):	Not Reported
Drill Year:	Not Reported	Well Seal Report #:	Not Reported
Screen Diameter (in):	Not Reported	Screen Type:	Not Reported
Screen Material:	Not Reported	Pump Type:	Not Reported
Pump Capacity (gpm):	Not Reported	Pump Installed By:	Not Reported
Water Level Elev (ft):	Not Reported	Well Drilled By:	Not Reported
Comments:	NOT NEEDED		

E38
WSW
1/2 - 1 Mile
Higher

OH WELLS **OHD900000801869**

Database:	Water Well Database	Well Log #:	169843
Well Type:	Sealing Report	Drill Type:	Not Reported
Test Type:	Not Reported	Well Use:	ABANDONED
Aquifer Type:	Not Reported	Permit #:	Not Reported
Test Rate (gpm):	Not Reported	Draw Down:	0
Test Duration:	0	Surface Water Level (ft):	17.6
Date Measured:	20100720000000.000	Casing Height (ft):	0
Screen Length (ft):	Not Reported	Total Depth (ft):	23
Completion Date:	Not Reported	Depth to Bedrock (ft):	Not Reported
Drill Year:	Not Reported	Well Seal Report #:	Not Reported
Screen Diameter (in):	Not Reported	Screen Type:	Not Reported
Screen Material:	Not Reported	Pump Type:	Not Reported
Pump Capacity (gpm):	Not Reported	Pump Installed By:	Not Reported
Water Level Elev (ft):	Not Reported	Well Drilled By:	Not Reported
Comments:	NO LONGER NEEDED		

E39
WSW
1/2 - 1 Mile
Higher

OH WELLS **OHD900000801872**

Database:	Water Well Database	Well Log #:	169845
Well Type:	Sealing Report	Drill Type:	Not Reported

Test Type:	Not Reported	Well Use:	ABANDONED
Aquifer Type:	Not Reported	Permit #:	Not Reported
Test Rate (gpm):	Not Reported	Draw Down:	0
Test Duration:	0	Surface Water Level (ft):	18.2
Date Measured:	20100720000000.000	Casing Height (ft):	0
Screen Length (ft):	Not Reported	Total Depth (ft):	22
Completion Date:	Not Reported	Depth to Bedrock (ft):	Not Reported
Drill Year:	Not Reported	Well Seal Report #:	Not Reported
Screen Diameter (in):	Not Reported	Screen Type:	Not Reported
Screen Material:	Not Reported	Pump Type:	Not Reported
Pump Capacity (gpm):	Not Reported	Pump Installed By:	Not Reported
Water Level Elev (ft):	Not Reported	Well Drilled By:	Not Reported
Comments:	CASING GOOD NOT NEEDED		

E40
WSW
1/2 - 1 Mile
Higher

OH WELLS **OHD900000801871**

Database:	Water Well Database	Well Log #:	169846
Well Type:	Sealing Report	Drill Type:	Not Reported
Test Type:	Not Reported	Well Use:	ABANDONED
Aquifer Type:	Not Reported	Permit #:	Not Reported
Test Rate (gpm):	Not Reported	Draw Down:	0
Test Duration:	0	Surface Water Level (ft):	14.9
Date Measured:	20100720000000.000	Casing Height (ft):	0
Screen Length (ft):	Not Reported	Total Depth (ft):	22
Completion Date:	Not Reported	Depth to Bedrock (ft):	Not Reported
Drill Year:	Not Reported	Well Seal Report #:	Not Reported
Screen Diameter (in):	Not Reported	Screen Type:	Not Reported
Screen Material:	Not Reported	Pump Type:	Not Reported
Pump Capacity (gpm):	Not Reported	Pump Installed By:	Not Reported
Water Level Elev (ft):	Not Reported	Well Drilled By:	Not Reported
Comments:	NOT NEEDED		

41
SE
1/2 - 1 Mile
Higher

OH WELLS **OHD900000897522**

Database:	Water Well Database	Well Log #:	9918012
Well Type:	Water Well	Drill Type:	Not Reported
Test Type:	Not Reported	Well Use:	Not Reported
Aquifer Type:	SAND AND GRAVEL	Permit #:	Not Reported
Test Rate (gpm):	Not Reported	Draw Down:	Not Reported
Test Duration:	Not Reported	Surface Water Level (ft):	105
Date Measured:	Not Reported	Casing Height (ft):	Not Reported
Screen Length (ft):	Not Reported	Total Depth (ft):	350
Completion Date:	19451113000000.000	Depth to Bedrock (ft):	123
Drill Year:	Not Reported	Well Seal Report #:	Not Reported
Screen Diameter (in):	Not Reported	Screen Type:	Not Reported
Screen Material:	Not Reported	Pump Type:	Not Reported
Pump Capacity (gpm):	Not Reported	Pump Installed By:	Not Reported
Water Level Elev (ft):	568.2	Well Drilled By:	Not Reported
Comments:	Not Reported		

Map ID Direction Distance Elevation	Database	EDR ID Number
F42 **NE** **1/2 - 1 Mile** **Lower**	**OH WELLS**	**OHDM30000063885**

Database:	Monitoring Water Wells Listing		
Well Log #:	322420	Well Type:	Sealing Report
Drill Type:	Not Reported	Test Type:	Not Reported
Well Use:	MONITOR	Aquifer Type:	Not Reported
Permit #:	Not Reported	Test Rate (gpm):	Not Reported
Draw Down:	Not Reported	Test Duration:	Not Reported
Surface Water Level (ft):	6.5	Date Measured:	20190118000000.000
Casing Height (ft):	Not Reported	Screen Length (ft):	Not Reported
Total Depth (ft):	18	Completion Date:	20190118000000.000
Depth to Bedrock (ft):	Not Reported	Drill Year:	Not Reported
Well Seal Report #:	Not Reported	Screen Diameter (in):	Not Reported
Screen Type:	Not Reported	Screen Material:	Not Reported
Pump Type:	Not Reported	Pump Capacity (gpm):	Not Reported
Pump Installed By:	Not Reported	Water Level Elev (ft):	Not Reported
Well Drilled By:	Not Reported	Comments:	NO LONGER NEEDED

F43 **NE** **1/2 - 1 Mile** **Lower**	**OH WELLS**	**OHDM30000063884**

Database:	Monitoring Water Wells Listing		
Well Log #:	322419	Well Type:	Sealing Report
Drill Type:	Not Reported	Test Type:	Not Reported
Well Use:	MONITOR	Aquifer Type:	Not Reported
Permit #:	Not Reported	Test Rate (gpm):	Not Reported
Draw Down:	Not Reported	Test Duration:	Not Reported
Surface Water Level (ft):	6	Date Measured:	20190118000000.000
Casing Height (ft):	Not Reported	Screen Length (ft):	Not Reported
Total Depth (ft):	18	Completion Date:	20190118000000.000
Depth to Bedrock (ft):	Not Reported	Drill Year:	Not Reported
Well Seal Report #:	Not Reported	Screen Diameter (in):	Not Reported
Screen Type:	Not Reported	Screen Material:	Not Reported
Pump Type:	Not Reported	Pump Capacity (gpm):	Not Reported
Pump Installed By:	Not Reported	Water Level Elev (ft):	Not Reported
Well Drilled By:	Not Reported	Comments:	NO LONGER NEEDED

F44 **NE** **1/2 - 1 Mile** **Lower**	**OH WELLS**	**OHDM30000023958**

Database:	Monitoring Water Wells Listing		
Well Log #:	322418	Well Type:	Sealing Report
Drill Type:	Not Reported	Test Type:	Not Reported
Well Use:	MONITOR	Aquifer Type:	Not Reported
Permit #:	Not Reported	Test Rate (gpm):	Not Reported
Draw Down:	Not Reported	Test Duration:	Not Reported
Surface Water Level (ft):	7	Date Measured:	20190118000000.000
Casing Height (ft):	Not Reported	Screen Length (ft):	Not Reported
Total Depth (ft):	18	Completion Date:	20190118000000.000

Depth to Bedrock (ft):	Not Reported	Drill Year:	Not Reported
Well Seal Report #:	Not Reported	Screen Diameter (in):	Not Reported
Screen Type:	Not Reported	Screen Material:	Not Reported
Pump Type:	Not Reported	Pump Capacity (gpm):	Not Reported
Pump Installed By:	Not Reported	Water Level Elev (ft):	Not Reported
Well Drilled By:	Not Reported	Comments:	NO LONGER NEEDED

F45
NE
1/2 - 1 Mile
Lower

OH WELLS **OHD900000655090**

Database:	Water Well Database	Well Log #:	2072245
Well Type:	Water Well	Drill Type:	AUGER
Test Type:	Not Reported	Well Use:	VAPOR EXTRACTIO
Aquifer Type:	SAND	Permit #:	Not Reported
Test Rate (gpm):	Not Reported	Draw Down:	Not Reported
Test Duration:	Not Reported	Surface Water Level (ft):	Not Reported
Date Measured:	Not Reported	Casing Height (ft):	0
Screen Length (ft):	5	Total Depth (ft):	15
Completion Date:	20190204000000.000	Depth to Bedrock (ft):	Not Reported
Drill Year:	Not Reported	Well Seal Report #:	Not Reported
Screen Diameter (in):	4	Screen Type:	MACHINE SLOTTED
Screen Material:	PVC	Pump Type:	Not Reported
Pump Capacity (gpm):	Not Reported	Pump Installed By:	Not Reported
Water Level Elev (ft):	Not Reported	Well Drilled By:	Not Reported
Comments:	Not Reported		

F46
NE
1/2 - 1 Mile
Lower

OH WELLS **OHD900000633065**

Database:	Water Well Database	Well Log #:	2072284
Well Type:	Water Well	Drill Type:	AUGER
Test Type:	Not Reported	Well Use:	VAPOR EXTRACTIO
Aquifer Type:	SAND	Permit #:	Not Reported
Test Rate (gpm):	Not Reported	Draw Down:	Not Reported
Test Duration:	Not Reported	Surface Water Level (ft):	Not Reported
Date Measured:	Not Reported	Casing Height (ft):	0
Screen Length (ft):	2	Total Depth (ft):	14
Completion Date:	20190205000000.000	Depth to Bedrock (ft):	Not Reported
Drill Year:	Not Reported	Well Seal Report #:	Not Reported
Screen Diameter (in):	2	Screen Type:	MACHINE SLOTTED
Screen Material:	PVC	Pump Type:	Not Reported
Pump Capacity (gpm):	Not Reported	Pump Installed By:	Not Reported
Water Level Elev (ft):	Not Reported	Well Drilled By:	Not Reported
Comments:	Not Reported		

F47
NE
1/2 - 1 Mile
Lower

OH WELLS **OHD900000838182**

Database:	Water Well Database	Well Log #:	2072270
Well Type:	Water Well	Drill Type:	AUGER

Test Type:	Not Reported	Well Use:	VAPOR EXTRACTIO
Aquifer Type:	SAND AND CLAY	Permit #:	Not Reported
Test Rate (gpm):	Not Reported	Draw Down:	Not Reported
Test Duration:	Not Reported	Surface Water Level (ft):	Not Reported
Date Measured:	Not Reported	Casing Height (ft):	0
Screen Length (ft):	2	Total Depth (ft):	15
Completion Date:	20190205000000.000	Depth to Bedrock (ft):	Not Reported
Drill Year:	Not Reported	Well Seal Report #:	Not Reported
Screen Diameter (in):	2	Screen Type:	MACHINE SLOTTED
Screen Material:	PVC	Pump Type:	Not Reported
Pump Capacity (gpm):	Not Reported	Pump Installed By:	Not Reported
Water Level Elev (ft):	Not Reported	Well Drilled By:	Not Reported
Comments:	Not Reported		

F48
NE
1/2 - 1 Mile
Lower

OH WELLS **OHD900000549796**

Database:	Water Well Database	Well Log #:	2072228
Well Type:	Water Well	Drill Type:	AUGER
Test Type:	Not Reported	Well Use:	VAPOR EXTRACTIO
Aquifer Type:	SAND AND CLAY	Permit #:	Not Reported
Test Rate (gpm):	Not Reported	Draw Down:	Not Reported
Test Duration:	Not Reported	Surface Water Level (ft):	Not Reported
Date Measured:	Not Reported	Casing Height (ft):	0
Screen Length (ft):	5	Total Depth (ft):	15
Completion Date:	20190205000000.000	Depth to Bedrock (ft):	Not Reported
Drill Year:	Not Reported	Well Seal Report #:	Not Reported
Screen Diameter (in):	4	Screen Type:	MACHINE SLOTTED
Screen Material:	PVC	Pump Type:	Not Reported
Pump Capacity (gpm):	Not Reported	Pump Installed By:	Not Reported
Water Level Elev (ft):	Not Reported	Well Drilled By:	Not Reported
Comments:	Not Reported		

F49
NE
1/2 - 1 Mile
Lower

OH WELLS **OHD900000633064**

Database:	Water Well Database	Well Log #:	2072283
Well Type:	Water Well	Drill Type:	AUGER
Test Type:	Not Reported	Well Use:	VAPOR EXTRACTIO
Aquifer Type:	SAND AND CLAY	Permit #:	Not Reported
Test Rate (gpm):	Not Reported	Draw Down:	Not Reported
Test Duration:	Not Reported	Surface Water Level (ft):	Not Reported
Date Measured:	Not Reported	Casing Height (ft):	0
Screen Length (ft):	2	Total Depth (ft):	15
Completion Date:	20190205000000.000	Depth to Bedrock (ft):	Not Reported
Drill Year:	Not Reported	Well Seal Report #:	Not Reported
Screen Diameter (in):	2	Screen Type:	MACHINE SLOTTED
Screen Material:	PVC	Pump Type:	Not Reported
Pump Capacity (gpm):	Not Reported	Pump Installed By:	Not Reported
Water Level Elev (ft):	Not Reported	Well Drilled By:	Not Reported
Comments:	Not Reported		

Map ID Direction Distance Elevation	Database	EDR ID Number
F50 **NE** **1/2 - 1 Mile** **Lower**	**OH WELLS**	**OHD900000836746**

Database:	Water Well Database	Well Log #:	2072271
Well Type:	Water Well	Drill Type:	AUGER
Test Type:	Not Reported	Well Use:	VAPOR EXTRACTIO
Aquifer Type:	Not Reported	Permit #:	Not Reported
Test Rate (gpm):	Not Reported	Draw Down:	Not Reported
Test Duration:	Not Reported	Surface Water Level (ft):	Not Reported
Date Measured:	Not Reported	Casing Height (ft):	0
Screen Length (ft):	2	Total Depth (ft):	18.9
Completion Date:	20190207000000.000	Depth to Bedrock (ft):	Not Reported
Drill Year:	Not Reported	Well Seal Report #:	Not Reported
Screen Diameter (in):	2	Screen Type:	MACHINE SLOTTED
Screen Material:	PVC	Pump Type:	Not Reported
Pump Capacity (gpm):	Not Reported	Pump Installed By:	Not Reported
Water Level Elev (ft):	Not Reported	Well Drilled By:	Not Reported
Comments:	Not Reported		

F51 **NE** **1/2 - 1 Mile** **Lower**	**OH WELLS**	**OHD900000633306**

Database:	Water Well Database	Well Log #:	2072286
Well Type:	Water Well	Drill Type:	AIR ROTARY
Test Type:	Not Reported	Well Use:	VAPOR EXTRACTIO
Aquifer Type:	SAND AND CLAY	Permit #:	Not Reported
Test Rate (gpm):	Not Reported	Draw Down:	Not Reported
Test Duration:	Not Reported	Surface Water Level (ft):	Not Reported
Date Measured:	Not Reported	Casing Height (ft):	0
Screen Length (ft):	5	Total Depth (ft):	15
Completion Date:	20190205000000.000	Depth to Bedrock (ft):	Not Reported
Drill Year:	Not Reported	Well Seal Report #:	Not Reported
Screen Diameter (in):	4	Screen Type:	MACHINE SLOTTED
Screen Material:	PVC	Pump Type:	Not Reported
Pump Capacity (gpm):	Not Reported	Pump Installed By:	Not Reported
Water Level Elev (ft):	Not Reported	Well Drilled By:	Not Reported
Comments:	Not Reported		

F52 **NE** **1/2 - 1 Mile** **Lower**	**OH WELLS**	**OHD900000549794**

Database:	Water Well Database	Well Log #:	2072226
Well Type:	Water Well	Drill Type:	AUGER
Test Type:	Not Reported	Well Use:	VAPOR EXTRACTIO
Aquifer Type:	SAND AND SILT	Permit #:	Not Reported
Test Rate (gpm):	Not Reported	Draw Down:	Not Reported
Test Duration:	Not Reported	Surface Water Level (ft):	Not Reported
Date Measured:	Not Reported	Casing Height (ft):	0
Screen Length (ft):	5	Total Depth (ft):	15
Completion Date:	20190204000000.000	Depth to Bedrock (ft):	Not Reported

Drill Year:	Not Reported	Well Seal Report #:	Not Reported
Screen Diameter (in):	4	Screen Type:	MACHINE SLOTTED
Screen Material:	PVC	Pump Type:	Not Reported
Pump Capacity (gpm):	Not Reported	Pump Installed By:	Not Reported
Water Level Elev (ft):	Not Reported	Well Drilled By:	Not Reported
Comments:	Not Reported		

F53
NE
1/2 - 1 Mile
Lower

OH WELLS **OHDM30000017550**

Database:	Monitoring Water Wells Listing		
Well Log #:	2012552	Well Type:	Water Well
Drill Type:	AUGER	Test Type:	Not Reported
Well Use:	MONITOR	Aquifer Type:	SAND
Permit #:	Not Reported	Test Rate (gpm):	Not Reported
Draw Down:	Not Reported	Test Duration:	Not Reported
Surface Water Level (ft):	0	Date Measured:	Not Reported
Casing Height (ft):	0	Screen Length (ft):	10
Total Depth (ft):	15	Completion Date:	20070911000000.000
Depth to Bedrock (ft):	Not Reported	Drill Year:	Not Reported
Well Seal Report #:	Not Reported	Screen Diameter (in):	2
Screen Type:	MACHINE SLOTTED	Screen Material:	PVC
Pump Type:	Not Reported	Pump Capacity (gpm):	Not Reported
Pump Installed By:	Not Reported	Water Level Elev (ft):	648
Well Drilled By:	Not Reported	Comments:	Not Reported

F54
NE
1/2 - 1 Mile
Lower

OH WELLS **OHDM30000017548**

Database:	Monitoring Water Wells Listing		
Well Log #:	2012550	Well Type:	Water Well
Drill Type:	AUGER	Test Type:	Not Reported
Well Use:	MONITOR	Aquifer Type:	SAND
Permit #:	Not Reported	Test Rate (gpm):	Not Reported
Draw Down:	Not Reported	Test Duration:	Not Reported
Surface Water Level (ft):	0	Date Measured:	Not Reported
Casing Height (ft):	0	Screen Length (ft):	10
Total Depth (ft):	15	Completion Date:	20070911000000.000
Depth to Bedrock (ft):	Not Reported	Drill Year:	Not Reported
Well Seal Report #:	Not Reported	Screen Diameter (in):	2
Screen Type:	MACHINE SLOTTED	Screen Material:	PVC
Pump Type:	Not Reported	Pump Capacity (gpm):	Not Reported
Pump Installed By:	Not Reported	Water Level Elev (ft):	647.8
Well Drilled By:	Not Reported	Comments:	Not Reported

F55
NE
1/2 - 1 Mile
Lower

OH WELLS **OHD900000667697**

Database:	Water Well Database	Well Log #:	2072272
Well Type:	Water Well	Drill Type:	AUGER

Test Type:	Not Reported	Well Use:	VAPOR EXTRACTIO
Aquifer Type:	SAND	Permit #:	Not Reported
Test Rate (gpm):	Not Reported	Draw Down:	Not Reported
Test Duration:	Not Reported	Surface Water Level (ft):	Not Reported
Date Measured:	Not Reported	Casing Height (ft):	0
Screen Length (ft):	2	Total Depth (ft):	15
Completion Date:	20190207000000.000	Depth to Bedrock (ft):	Not Reported
Drill Year:	Not Reported	Well Seal Report #:	Not Reported
Screen Diameter (in):	2	Screen Type:	MACHINE SLOTTED
Screen Material:	PVC	Pump Type:	Not Reported
Pump Capacity (gpm):	Not Reported	Pump Installed By:	Not Reported
Water Level Elev (ft):	Not Reported	Well Drilled By:	Not Reported
Comments:	Not Reported		

F56
NE
1/2 - 1 Mile
Lower

OH WELLS **OHD900000592558**

Database:	Water Well Database	Well Log #:	2072240
Well Type:	Water Well	Drill Type:	AUGER
Test Type:	Not Reported	Well Use:	VAPOR EXTRACTIO
Aquifer Type:	SAND	Permit #:	Not Reported
Test Rate (gpm):	Not Reported	Draw Down:	Not Reported
Test Duration:	Not Reported	Surface Water Level (ft):	Not Reported
Date Measured:	Not Reported	Casing Height (ft):	0
Screen Length (ft):	2	Total Depth (ft):	20
Completion Date:	20190205000000.000	Depth to Bedrock (ft):	Not Reported
Drill Year:	Not Reported	Well Seal Report #:	Not Reported
Screen Diameter (in):	2	Screen Type:	MACHINE SLOTTED
Screen Material:	PVC	Pump Type:	Not Reported
Pump Capacity (gpm):	Not Reported	Pump Installed By:	Not Reported
Water Level Elev (ft):	Not Reported	Well Drilled By:	Not Reported
Comments:	Not Reported		

F57
NE
1/2 - 1 Mile
Lower

OH WELLS **OHD900000861661**

Database:	Water Well Database	Well Log #:	2072241
Well Type:	Water Well	Drill Type:	AUGER
Test Type:	Not Reported	Well Use:	VAPOR EXTRACTIO
Aquifer Type:	SAND	Permit #:	Not Reported
Test Rate (gpm):	Not Reported	Draw Down:	Not Reported
Test Duration:	Not Reported	Surface Water Level (ft):	Not Reported
Date Measured:	Not Reported	Casing Height (ft):	0
Screen Length (ft):	2	Total Depth (ft):	20
Completion Date:	20190204000000.000	Depth to Bedrock (ft):	Not Reported
Drill Year:	Not Reported	Well Seal Report #:	Not Reported
Screen Diameter (in):	2	Screen Type:	MACHINE SLOTTED
Screen Material:	PVC	Pump Type:	Not Reported
Pump Capacity (gpm):	Not Reported	Pump Installed By:	Not Reported
Water Level Elev (ft):	Not Reported	Well Drilled By:	Not Reported
Comments:	Not Reported		

Map ID Direction Distance Elevation	Database	EDR ID Number
F58 **NE** **1/2 - 1 Mile** **Lower**	**OH WELLS**	**OHD900000630681**

Database:	Water Well Database	Well Log #:	2072276
Well Type:	Water Well	Drill Type:	AUGER
Test Type:	Not Reported	Well Use:	VAPOR EXTRACTIO
Aquifer Type:	Not Reported	Permit #:	Not Reported
Test Rate (gpm):	Not Reported	Draw Down:	Not Reported
Test Duration:	Not Reported	Surface Water Level (ft):	Not Reported
Date Measured:	Not Reported	Casing Height (ft):	0
Screen Length (ft):	2	Total Depth (ft):	14
Completion Date:	20190205000000.000	Depth to Bedrock (ft):	Not Reported
Drill Year:	Not Reported	Well Seal Report #:	Not Reported
Screen Diameter (in):	2	Screen Type:	MACHINE SLOTTED
Screen Material:	PVC	Pump Type:	Not Reported
Pump Capacity (gpm):	Not Reported	Pump Installed By:	Not Reported
Water Level Elev (ft):	Not Reported	Well Drilled By:	Not Reported
Comments:	Not Reported		

F59 **NE** **1/2 - 1 Mile** **Lower**	**OH WELLS**	**OHD900000564966**

Database:	Water Well Database	Well Log #:	2072266
Well Type:	Water Well	Drill Type:	AUGER
Test Type:	Not Reported	Well Use:	VAPOR EXTRACTIO
Aquifer Type:	SAND AND CLAY	Permit #:	Not Reported
Test Rate (gpm):	Not Reported	Draw Down:	Not Reported
Test Duration:	Not Reported	Surface Water Level (ft):	Not Reported
Date Measured:	Not Reported	Casing Height (ft):	0
Screen Length (ft):	5	Total Depth (ft):	15
Completion Date:	20190204000000.000	Depth to Bedrock (ft):	Not Reported
Drill Year:	Not Reported	Well Seal Report #:	Not Reported
Screen Diameter (in):	4	Screen Type:	MACHINE SLOTTED
Screen Material:	PVC	Pump Type:	Not Reported
Pump Capacity (gpm):	Not Reported	Pump Installed By:	Not Reported
Water Level Elev (ft):	Not Reported	Well Drilled By:	Not Reported
Comments:	Not Reported		

F60 **NE** **1/2 - 1 Mile** **Lower**	**OH WELLS**	**OHD900000861666**

Database:	Water Well Database	Well Log #:	2072268
Well Type:	Water Well	Drill Type:	AUGER
Test Type:	Not Reported	Well Use:	VAPOR EXTRACTIO
Aquifer Type:	SAND	Permit #:	Not Reported
Test Rate (gpm):	Not Reported	Draw Down:	Not Reported
Test Duration:	Not Reported	Surface Water Level (ft):	Not Reported
Date Measured:	Not Reported	Casing Height (ft):	0
Screen Length (ft):	5	Total Depth (ft):	15
Completion Date:	20190205000000.000	Depth to Bedrock (ft):	Not Reported

Drill Year:	Not Reported	Well Seal Report #:	Not Reported
Screen Diameter (in):	4	Screen Type:	MACHINE SLOTTED
Screen Material:	PVC	Pump Type:	Not Reported
Pump Capacity (gpm):	Not Reported	Pump Installed By:	Not Reported
Water Level Elev (ft):	Not Reported	Well Drilled By:	Not Reported
Comments:	Not Reported		

F61
NE
1/2 - 1 Mile
Lower

OH WELLS **OHDM30000046358**

Database:	Monitoring Water Wells Listing		
Well Log #:	2017056	Well Type:	Water Well
Drill Type:	DRIVEN	Test Type:	Not Reported
Well Use:	MONITOR	Aquifer Type:	SAND
Permit #:	Not Reported	Test Rate (gpm):	Not Reported
Draw Down:	Not Reported	Test Duration:	Not Reported
Surface Water Level (ft):	0	Date Measured:	Not Reported
Casing Height (ft):	0	Screen Length (ft):	10
Total Depth (ft):	15	Completion Date:	20070914000000.000
Depth to Bedrock (ft):	Not Reported	Drill Year:	Not Reported
Well Seal Report #:	Not Reported	Screen Diameter (in):	1
Screen Type:	MACHINE SLOTTED	Screen Material:	PVC
Pump Type:	Not Reported	Pump Capacity (gpm):	Not Reported
Pump Installed By:	Not Reported	Water Level Elev (ft):	648.2
Well Drilled By:	Not Reported	Comments:	Not Reported

F62
NE
1/2 - 1 Mile
Lower

OH WELLS **OHDM30000046359**

Database:	Monitoring Water Wells Listing		
Well Log #:	2017057	Well Type:	Water Well
Drill Type:	DRIVEN	Test Type:	Not Reported
Well Use:	MONITOR	Aquifer Type:	SAND
Permit #:	Not Reported	Test Rate (gpm):	Not Reported
Draw Down:	Not Reported	Test Duration:	Not Reported
Surface Water Level (ft):	0	Date Measured:	Not Reported
Casing Height (ft):	0	Screen Length (ft):	10
Total Depth (ft):	15	Completion Date:	20070914000000.000
Depth to Bedrock (ft):	Not Reported	Drill Year:	Not Reported
Well Seal Report #:	Not Reported	Screen Diameter (in):	1
Screen Type:	MACHINE SLOTTED	Screen Material:	PVC
Pump Type:	Not Reported	Pump Capacity (gpm):	Not Reported
Pump Installed By:	Not Reported	Water Level Elev (ft):	648.2
Well Drilled By:	Not Reported	Comments:	Not Reported

F63
NE
1/2 - 1 Mile
Lower

OH WELLS **OHDM30000046357**

Database:	Monitoring Water Wells Listing		
Well Log #:	2017055	Well Type:	Water Well

Drill Type:	DRIVEN	Test Type:	Not Reported
Well Use:	MONITOR	Aquifer Type:	CLAY
Permit #:	Not Reported	Test Rate (gpm):	Not Reported
Draw Down:	Not Reported	Test Duration:	Not Reported
Surface Water Level (ft):	0	Date Measured:	Not Reported
Casing Height (ft):	0	Screen Length (ft):	10
Total Depth (ft):	15	Completion Date:	20070914000000.000
Depth to Bedrock (ft):	Not Reported	Drill Year:	Not Reported
Well Seal Report #:	Not Reported	Screen Diameter (in):	1
Screen Type:	MACHINE SLOTTED	Screen Material:	PVC
Pump Type:	Not Reported	Pump Capacity (gpm):	Not Reported
Pump Installed By:	Not Reported	Water Level Elev (ft):	648.2
Well Drilled By:	Not Reported	Comments:	Not Reported

F64
NE
1/2 - 1 Mile
Lower

OH WELLS **OHDM30000046355**

Database:	Monitoring Water Wells Listing		
Well Log #:	2017053	Well Type:	Water Well
Drill Type:	DRIVEN	Test Type:	Not Reported
Well Use:	MONITOR	Aquifer Type:	SAND
Permit #:	Not Reported	Test Rate (gpm):	Not Reported
Draw Down:	Not Reported	Test Duration:	Not Reported
Surface Water Level (ft):	0	Date Measured:	Not Reported
Casing Height (ft):	0	Screen Length (ft):	10
Total Depth (ft):	15	Completion Date:	20070914000000.000
Depth to Bedrock (ft):	Not Reported	Drill Year:	Not Reported
Well Seal Report #:	Not Reported	Screen Diameter (in):	1
Screen Type:	MACHINE SLOTTED	Screen Material:	PVC
Pump Type:	Not Reported	Pump Capacity (gpm):	Not Reported
Pump Installed By:	Not Reported	Water Level Elev (ft):	648.2
Well Drilled By:	Not Reported	Comments:	Not Reported

F65
NE
1/2 - 1 Mile
Lower

OH WELLS **OHDM30000046356**

Database:	Monitoring Water Wells Listing		
Well Log #:	2017054	Well Type:	Water Well
Drill Type:	DRIVEN	Test Type:	Not Reported
Well Use:	MONITOR	Aquifer Type:	CLAY
Permit #:	Not Reported	Test Rate (gpm):	Not Reported
Draw Down:	Not Reported	Test Duration:	Not Reported
Surface Water Level (ft):	0	Date Measured:	Not Reported
Casing Height (ft):	0	Screen Length (ft):	10
Total Depth (ft):	15	Completion Date:	20070914000000.000
Depth to Bedrock (ft):	Not Reported	Drill Year:	Not Reported
Well Seal Report #:	Not Reported	Screen Diameter (in):	1
Screen Type:	MACHINE SLOTTED	Screen Material:	PVC
Pump Type:	Not Reported	Pump Capacity (gpm):	Not Reported
Pump Installed By:	Not Reported	Water Level Elev (ft):	648.2
Well Drilled By:	Not Reported	Comments:	Not Reported

Map ID Direction Distance Elevation	Database	EDR ID Number
F66 **NE** **1/2 - 1 Mile** **Lower**	**OH WELLS**	**OHDM30000046360**

Database:	Monitoring Water Wells Listing		
Well Log #:	2017060	Well Type:	Water Well
Drill Type:	DRIVEN	Test Type:	Not Reported
Well Use:	MONITOR	Aquifer Type:	SAND
Permit #:	Not Reported	Test Rate (gpm):	Not Reported
Draw Down:	Not Reported	Test Duration:	Not Reported
Surface Water Level (ft):	0	Date Measured:	Not Reported
Casing Height (ft):	0	Screen Length (ft):	10
Total Depth (ft):	15	Completion Date:	20070914000000.000
Depth to Bedrock (ft):	Not Reported	Drill Year:	Not Reported
Well Seal Report #:	Not Reported	Screen Diameter (in):	1
Screen Type:	MACHINE SLOTTED	Screen Material:	PVC
Pump Type:	Not Reported	Pump Capacity (gpm):	Not Reported
Pump Installed By:	Not Reported	Water Level Elev (ft):	648.2
Well Drilled By:	Not Reported	Comments:	Not Reported

F67 **NE** **1/2 - 1 Mile** **Lower**	**OH WELLS**	**OHDM30000046363**

Database:	Monitoring Water Wells Listing		
Well Log #:	2017063	Well Type:	Water Well
Drill Type:	DRIVEN	Test Type:	Not Reported
Well Use:	MONITOR	Aquifer Type:	SAND
Permit #:	Not Reported	Test Rate (gpm):	Not Reported
Draw Down:	Not Reported	Test Duration:	Not Reported
Surface Water Level (ft):	0	Date Measured:	Not Reported
Casing Height (ft):	0	Screen Length (ft):	10
Total Depth (ft):	15	Completion Date:	20070914000000.000
Depth to Bedrock (ft):	Not Reported	Drill Year:	Not Reported
Well Seal Report #:	Not Reported	Screen Diameter (in):	1
Screen Type:	MACHINE SLOTTED	Screen Material:	PVC
Pump Type:	Not Reported	Pump Capacity (gpm):	Not Reported
Pump Installed By:	Not Reported	Water Level Elev (ft):	648.2
Well Drilled By:	Not Reported	Comments:	Not Reported

F68 **NE** **1/2 - 1 Mile** **Lower**	**OH WELLS**	**OHDM30000048690**

Database:	Monitoring Water Wells Listing		
Well Log #:	2017007	Well Type:	Water Well
Drill Type:	DRIVEN	Test Type:	Not Reported
Well Use:	MONITOR	Aquifer Type:	SAND
Permit #:	Not Reported	Test Rate (gpm):	Not Reported
Draw Down:	Not Reported	Test Duration:	Not Reported
Surface Water Level (ft):	0	Date Measured:	Not Reported
Casing Height (ft):	0	Screen Length (ft):	10
Total Depth (ft):	15	Completion Date:	20070914000000.000

Depth to Bedrock (ft):	Not Reported	Drill Year:	Not Reported
Well Seal Report #:	Not Reported	Screen Diameter (in):	1
Screen Type:	MACHINE SLOTTED	Screen Material:	PVC
Pump Type:	Not Reported	Pump Capacity (gpm):	Not Reported
Pump Installed By:	Not Reported	Water Level Elev (ft):	648.2
Well Drilled By:	Not Reported	Comments:	Not Reported

F69
NE
1/2 - 1 Mile
Lower

OH WELLS **OHDM30000046361**

Database:	Monitoring Water Wells Listing		
Well Log #:	2017061	Well Type:	Water Well
Drill Type:	DRIVEN	Test Type:	Not Reported
Well Use:	MONITOR	Aquifer Type:	SAND
Permit #:	Not Reported	Test Rate (gpm):	Not Reported
Draw Down:	Not Reported	Test Duration:	Not Reported
Surface Water Level (ft):	0	Date Measured:	Not Reported
Casing Height (ft):	0	Screen Length (ft):	10
Total Depth (ft):	15	Completion Date:	20070914000000.000
Depth to Bedrock (ft):	Not Reported	Drill Year:	Not Reported
Well Seal Report #:	Not Reported	Screen Diameter (in):	1
Screen Type:	MACHINE SLOTTED	Screen Material:	PVC
Pump Type:	Not Reported	Pump Capacity (gpm):	Not Reported
Pump Installed By:	Not Reported	Water Level Elev (ft):	648.2
Well Drilled By:	Not Reported	Comments:	Not Reported

F70
NE
1/2 - 1 Mile
Lower

OH WELLS **OHDM30000046362**

Database:	Monitoring Water Wells Listing		
Well Log #:	2017062	Well Type:	Water Well
Drill Type:	DRIVEN	Test Type:	Not Reported
Well Use:	MONITOR	Aquifer Type:	SAND
Permit #:	Not Reported	Test Rate (gpm):	Not Reported
Draw Down:	Not Reported	Test Duration:	Not Reported
Surface Water Level (ft):	0	Date Measured:	Not Reported
Casing Height (ft):	0	Screen Length (ft):	10
Total Depth (ft):	15	Completion Date:	20070914000000.000
Depth to Bedrock (ft):	Not Reported	Drill Year:	Not Reported
Well Seal Report #:	Not Reported	Screen Diameter (in):	1
Screen Type:	MACHINE SLOTTED	Screen Material:	PVC
Pump Type:	Not Reported	Pump Capacity (gpm):	Not Reported
Pump Installed By:	Not Reported	Water Level Elev (ft):	648.2
Well Drilled By:	Not Reported	Comments:	Not Reported

F71
NE
1/2 - 1 Mile
Lower

OH WELLS **OHDM30000017552**

Database:	Monitoring Water Wells Listing		
Well Log #:	2012554	Well Type:	Water Well

Drill Type:	AUGER	Test Type:	Not Reported
Well Use:	MONITOR	Aquifer Type:	SAND
Permit #:	Not Reported	Test Rate (gpm):	Not Reported
Draw Down:	Not Reported	Test Duration:	Not Reported
Surface Water Level (ft):	0	Date Measured:	Not Reported
Casing Height (ft):	0	Screen Length (ft):	10
Total Depth (ft):	15	Completion Date:	20070911000000.000
Depth to Bedrock (ft):	Not Reported	Drill Year:	Not Reported
Well Seal Report #:	Not Reported	Screen Diameter (in):	2
Screen Type:	MACHINE SLOTTED	Screen Material:	PVC
Pump Type:	Not Reported	Pump Capacity (gpm):	Not Reported
Pump Installed By:	Not Reported	Water Level Elev (ft):	648.1
Well Drilled By:	Not Reported	Comments:	Not Reported

F72
NE
1/2 - 1 Mile
Lower

OH WELLS **OHD900000861667**

Database:	Water Well Database	Well Log #:	2072269
Well Type:	Water Well	Drill Type:	AUGER
Test Type:	Not Reported	Well Use:	VAPOR EXTRACTIO
Aquifer Type:	SAND	Permit #:	Not Reported
Test Rate (gpm):	Not Reported	Draw Down:	Not Reported
Test Duration:	Not Reported	Surface Water Level (ft):	Not Reported
Date Measured:	Not Reported	Casing Height (ft):	0
Screen Length (ft):	5	Total Depth (ft):	15
Completion Date:	20190204000000.000	Depth to Bedrock (ft):	Not Reported
Drill Year:	Not Reported	Well Seal Report #:	Not Reported
Screen Diameter (in):	4	Screen Type:	MACHINE SLOTTED
Screen Material:	PVC	Pump Type:	Not Reported
Pump Capacity (gpm):	Not Reported	Pump Installed By:	Not Reported
Water Level Elev (ft):	Not Reported	Well Drilled By:	Not Reported
Comments:	Not Reported		

F73
NE
1/2 - 1 Mile
Lower

OH WELLS **OHDM30000017554**

Database:	Monitoring Water Wells Listing		
Well Log #:	2012556	Well Type:	Water Well
Drill Type:	AUGER	Test Type:	Not Reported
Well Use:	MONITOR	Aquifer Type:	SAND
Permit #:	Not Reported	Test Rate (gpm):	Not Reported
Draw Down:	Not Reported	Test Duration:	Not Reported
Surface Water Level (ft):	0	Date Measured:	Not Reported
Casing Height (ft):	0	Screen Length (ft):	8
Total Depth (ft):	13	Completion Date:	20070912000000.000
Depth to Bedrock (ft):	Not Reported	Drill Year:	Not Reported
Well Seal Report #:	Not Reported	Screen Diameter (in):	2
Screen Type:	MACHINE SLOTTED	Screen Material:	PVC
Pump Type:	Not Reported	Pump Capacity (gpm):	Not Reported
Pump Installed By:	Not Reported	Water Level Elev (ft):	647.2
Well Drilled By:	Not Reported	Comments:	Not Reported

Map ID Direction Distance Elevation	Database	EDR ID Number
F74 **NE** **1/2 - 1 Mile** **Lower**	**OH WELLS**	**OHD900000655904**

Database:	Water Well Database	Well Log #:	2072273
Well Type:	Water Well	Drill Type:	AUGER
Test Type:	Not Reported	Well Use:	VAPOR EXTRACTIO
Aquifer Type:	SAND	Permit #:	Not Reported
Test Rate (gpm):	Not Reported	Draw Down:	Not Reported
Test Duration:	Not Reported	Surface Water Level (ft):	Not Reported
Date Measured:	Not Reported	Casing Height (ft):	0
Screen Length (ft):	2	Total Depth (ft):	16
Completion Date:	20190207000000.000	Depth to Bedrock (ft):	Not Reported
Drill Year:	Not Reported	Well Seal Report #:	Not Reported
Screen Diameter (in):	2	Screen Type:	MACHINE SLOTTED
Screen Material:	PVC	Pump Type:	Not Reported
Pump Capacity (gpm):	Not Reported	Pump Installed By:	Not Reported
Water Level Elev (ft):	Not Reported	Well Drilled By:	Not Reported
Comments:	Not Reported		

F75 **NE** **1/2 - 1 Mile** **Lower**	**OH WELLS**	**OHD900000605479**

Database:	Water Well Database	Well Log #:	2072275
Well Type:	Water Well	Drill Type:	AUGER
Test Type:	Not Reported	Well Use:	VAPOR EXTRACTIO
Aquifer Type:	SAND	Permit #:	Not Reported
Test Rate (gpm):	Not Reported	Draw Down:	Not Reported
Test Duration:	Not Reported	Surface Water Level (ft):	Not Reported
Date Measured:	Not Reported	Casing Height (ft):	0
Screen Length (ft):	2	Total Depth (ft):	15
Completion Date:	20190204000000.000	Depth to Bedrock (ft):	Not Reported
Drill Year:	Not Reported	Well Seal Report #:	Not Reported
Screen Diameter (in):	2	Screen Type:	MACHINE SLOTTED
Screen Material:	PVC	Pump Type:	Not Reported
Pump Capacity (gpm):	Not Reported	Pump Installed By:	Not Reported
Water Level Elev (ft):	Not Reported	Well Drilled By:	Not Reported
Comments:	Not Reported		

F76 **NE** **1/2 - 1 Mile** **Lower**	**OH WELLS**	**OHDM30000017547**

Database:	Monitoring Water Wells Listing		
Well Log #:	2012549	Well Type:	Water Well
Drill Type:	AUGER	Test Type:	Not Reported
Well Use:	MONITOR	Aquifer Type:	SAND
Permit #:	Not Reported	Test Rate (gpm):	Not Reported
Draw Down:	Not Reported	Test Duration:	Not Reported
Surface Water Level (ft):	0	Date Measured:	Not Reported
Casing Height (ft):	0	Screen Length (ft):	10
Total Depth (ft):	15	Completion Date:	20070911000000.000

Depth to Bedrock (ft):	Not Reported	Drill Year:	Not Reported
Well Seal Report #:	Not Reported	Screen Diameter (in):	2
Screen Type:	MACHINE SLOTTED	Screen Material:	PVC
Pump Type:	Not Reported	Pump Capacity (gpm):	Not Reported
Pump Installed By:	Not Reported	Water Level Elev (ft):	648.1
Well Drilled By:	Not Reported	Comments:	Not Reported

F77
NE
1/2 - 1 Mile
Lower

OH WELLS **OHD900000590148**

Database:	Water Well Database	Well Log #:	2072267
Well Type:	Water Well	Drill Type:	AUGER
Test Type:	Not Reported	Well Use:	VAPOR EXTRACTIO
Aquifer Type:	SAND AND CLAY	Permit #:	Not Reported
Test Rate (gpm):	Not Reported	Draw Down:	Not Reported
Test Duration:	Not Reported	Surface Water Level (ft):	Not Reported
Date Measured:	Not Reported	Casing Height (ft):	0
Screen Length (ft):	5	Total Depth (ft):	15
Completion Date:	20190205000000.000	Depth to Bedrock (ft):	Not Reported
Drill Year:	Not Reported	Well Seal Report #:	Not Reported
Screen Diameter (in):	4	Screen Type:	MACHINE SLOTTED
Screen Material:	PVC	Pump Type:	Not Reported
Pump Capacity (gpm):	Not Reported	Pump Installed By:	Not Reported
Water Level Elev (ft):	Not Reported	Well Drilled By:	Not Reported
Comments:	Not Reported		

F78
NE
1/2 - 1 Mile
Lower

OH WELLS **OHDM30000017543**

Database:	Monitoring Water Wells Listing		
Well Log #:	2012545	Well Type:	Water Well
Drill Type:	AUGER	Test Type:	Not Reported
Well Use:	MONITOR	Aquifer Type:	SAND
Permit #:	Not Reported	Test Rate (gpm):	Not Reported
Draw Down:	Not Reported	Test Duration:	Not Reported
Surface Water Level (ft):	0	Date Measured:	Not Reported
Casing Height (ft):	0	Screen Length (ft):	10
Total Depth (ft):	15	Completion Date:	20070911000000.000
Depth to Bedrock (ft):	Not Reported	Drill Year:	Not Reported
Well Seal Report #:	Not Reported	Screen Diameter (in):	2
Screen Type:	MACHINE SLOTTED	Screen Material:	PVC
Pump Type:	Not Reported	Pump Capacity (gpm):	Not Reported
Pump Installed By:	Not Reported	Water Level Elev (ft):	648.3
Well Drilled By:	Not Reported	Comments:	Not Reported

G79
NW
1/2 - 1 Mile
Lower

AQUIFLOW **12523**

Site ID:	1822218-00
Groundwater Flow:	SSW
Shallow Water Depth:	13.34
Deep Water Depth:	14.43
Average Water Depth:	Not Reported
Date:	4/5/1993

Map ID Direction Distance Elevation			Database	EDR ID Number
H80 **SE** **1/2 - 1 Mile** **Higher**	Site ID: Groundwater Flow: Shallow Water Depth: Deep Water Depth: Average Water Depth: Date:	1831055-00 NW 3.58 8.88 Not Reported 7/1998	**AQUIFLOW**	**14837**
G81 **NNW** **1/2 - 1 Mile** **Lower**	Site ID: Groundwater Flow: Shallow Water Depth: Deep Water Depth: Average Water Depth: Date:	1822218-01 SSW 5.0 15 Not Reported 11/10/1994	**AQUIFLOW**	**12524**

G82
NNW
1/2 - 1 Mile
Lower

OH WELLS **OHDM30000004333**

Database:	Monitoring Water Wells Listing		
Well Log #:	764973	Well Type:	Water Well
Drill Type:	AUGER	Test Type:	Not Reported
Well Use:	MONITOR	Aquifer Type:	SAND
Permit #:	Not Reported	Test Rate (gpm):	Not Reported
Draw Down:	Not Reported	Test Duration:	Not Reported
Surface Water Level (ft):	Not Reported	Date Measured:	Not Reported
Casing Height (ft):	Not Reported	Screen Length (ft):	Not Reported
Total Depth (ft):	19	Completion Date:	19930331000000.000
Depth to Bedrock (ft):	Not Reported	Drill Year:	Not Reported
Well Seal Report #:	Not Reported	Screen Diameter (in):	Not Reported
Screen Type:	Not Reported	Screen Material:	Not Reported
Pump Type:	Not Reported	Pump Capacity (gpm):	Not Reported
Pump Installed By:	Not Reported	Water Level Elev (ft):	Not Reported
Well Drilled By:	Not Reported	Comments:	Not Reported

G83
NNW
1/2 - 1 Mile
Lower

OH WELLS **OHDM30000028483**

Database:	Monitoring Water Wells Listing		
Well Log #:	764974	Well Type:	Water Well
Drill Type:	AUGER	Test Type:	Not Reported
Well Use:	MONITOR	Aquifer Type:	SAND
Permit #:	Not Reported	Test Rate (gpm):	Not Reported
Draw Down:	Not Reported	Test Duration:	Not Reported
Surface Water Level (ft):	Not Reported	Date Measured:	Not Reported
Casing Height (ft):	Not Reported	Screen Length (ft):	Not Reported
Total Depth (ft):	19	Completion Date:	19930331000000.000
Depth to Bedrock (ft):	Not Reported	Drill Year:	Not Reported
Well Seal Report #:	Not Reported	Screen Diameter (in):	Not Reported
Screen Type:	Not Reported	Screen Material:	Not Reported
Pump Type:	Not Reported	Pump Capacity (gpm):	Not Reported
Pump Installed By:	Not Reported	Water Level Elev (ft):	Not Reported
Well Drilled By:	Not Reported	Comments:	Not Reported

Map ID Direction Distance Elevation	Database	EDR ID Number
I84 **WSW** **1/2 - 1 Mile** **Lower**	**OH WELLS**	**OHDM30000032723**

Database:	Monitoring Water Wells Listing		
Well Log #:	2077420	Well Type:	Water Well
Drill Type:	AUGER	Test Type:	Not Reported
Well Use:	MONITOR	Aquifer Type:	SAND
Permit #:	Not Reported	Test Rate (gpm):	Not Reported
Draw Down:	Not Reported	Test Duration:	Not Reported
Surface Water Level (ft):	13	Date Measured:	19880101000000.000
Casing Height (ft):	0	Screen Length (ft):	Not Reported
Total Depth (ft):	23.5	Completion Date:	19880101000000.000
Depth to Bedrock (ft):	Not Reported	Drill Year:	Not Reported
Well Seal Report #:	326753	Screen Diameter (in):	Not Reported
Screen Type:	Not Reported	Screen Material:	Not Reported
Pump Type:	Not Reported	Pump Capacity (gpm):	Not Reported
Pump Installed By:	Not Reported	Water Level Elev (ft):	Not Reported
Well Drilled By:	Not Reported	Comments:	Not Reported

I85 **WSW** **1/2 - 1 Mile** **Lower**	**OH WELLS**	**OHDM30000062785**

Database:	Monitoring Water Wells Listing		
Well Log #:	326753	Well Type:	Sealing Report
Drill Type:	Not Reported	Test Type:	Not Reported
Well Use:	MONITOR	Aquifer Type:	Not Reported
Permit #:	Not Reported	Test Rate (gpm):	Not Reported
Draw Down:	Not Reported	Test Duration:	Not Reported
Surface Water Level (ft):	13	Date Measured:	19880101000000.000
Casing Height (ft):	Not Reported	Screen Length (ft):	Not Reported
Total Depth (ft):	23.5	Completion Date:	20191217000000.000
Depth to Bedrock (ft):	Not Reported	Drill Year:	Not Reported
Well Seal Report #:	Not Reported	Screen Diameter (in):	Not Reported
Screen Type:	Not Reported	Screen Material:	Not Reported
Pump Type:	Not Reported	Pump Capacity (gpm):	Not Reported
Pump Installed By:	Not Reported	Water Level Elev (ft):	Not Reported
Well Drilled By:	Not Reported	Comments:	Not Reported

I86 **WSW** **1/2 - 1 Mile** **Lower**	**OH WELLS**	**OHDM30000020865**

Database:	Monitoring Water Wells Listing		
Well Log #:	2077418	Well Type:	Water Well
Drill Type:	AUGER	Test Type:	Not Reported
Well Use:	MONITOR	Aquifer Type:	SAND
Permit #:	Not Reported	Test Rate (gpm):	Not Reported
Draw Down:	Not Reported	Test Duration:	Not Reported
Surface Water Level (ft):	13.5	Date Measured:	19880101000000.000
Casing Height (ft):	0	Screen Length (ft):	Not Reported
Total Depth (ft):	19.5	Completion Date:	19880101000000.000

Depth to Bedrock (ft):	Not Reported	Drill Year:	Not Reported
Well Seal Report #:	326751	Screen Diameter (in):	Not Reported
Screen Type:	Not Reported	Screen Material:	Not Reported
Pump Type:	Not Reported	Pump Capacity (gpm):	Not Reported
Pump Installed By:	Not Reported	Water Level Elev (ft):	Not Reported
Well Drilled By:	Not Reported	Comments:	Not Reported

I87
WSW **OH WELLS** **OHDM30000023057**
1/2 - 1 Mile
Lower

Database:	Monitoring Water Wells Listing		
Well Log #:	326751	Well Type:	Sealing Report
Drill Type:	Not Reported	Test Type:	Not Reported
Well Use:	MONITOR	Aquifer Type:	Not Reported
Permit #:	Not Reported	Test Rate (gpm):	Not Reported
Draw Down:	Not Reported	Test Duration:	Not Reported
Surface Water Level (ft):	13.5	Date Measured:	19880101000000.000
Casing Height (ft):	Not Reported	Screen Length (ft):	Not Reported
Total Depth (ft):	19.5	Completion Date:	20191217000000.000
Depth to Bedrock (ft):	Not Reported	Drill Year:	Not Reported
Well Seal Report #:	Not Reported	Screen Diameter (in):	Not Reported
Screen Type:	Not Reported	Screen Material:	Not Reported
Pump Type:	Not Reported	Pump Capacity (gpm):	Not Reported
Pump Installed By:	Not Reported	Water Level Elev (ft):	Not Reported
Well Drilled By:	Not Reported	Comments:	Not Reported

I88
WSW **OH WELLS** **OHDM30000022525**
1/2 - 1 Mile
Lower

Database:	Monitoring Water Wells Listing		
Well Log #:	2077364	Well Type:	Water Well
Drill Type:	GEOPROBE	Test Type:	Pumping
Well Use:	MONITOR	Aquifer Type:	SAND
Permit #:	Not Reported	Test Rate (gpm):	Not Reported
Draw Down:	Not Reported	Test Duration:	Not Reported
Surface Water Level (ft):	12	Date Measured:	20181031000000.000
Casing Height (ft):	0	Screen Length (ft):	10
Total Depth (ft):	20	Completion Date:	20181031000000.000
Depth to Bedrock (ft):	Not Reported	Drill Year:	Not Reported
Well Seal Report #:	326734	Screen Diameter (in):	1
Screen Type:	MACHINE SLOTTED	Screen Material:	PVC
Pump Type:	Not Reported	Pump Capacity (gpm):	Not Reported
Pump Installed By:	Not Reported	Water Level Elev (ft):	Not Reported
Well Drilled By:	Not Reported	Comments:	Not Reported

I89
WSW **OH WELLS** **OHDM30000065211**
1/2 - 1 Mile
Lower

Database:	Monitoring Water Wells Listing		
Well Log #:	326734	Well Type:	Sealing Report

Drill Type:	Not Reported	Test Type:	Not Reported
Well Use:	MONITOR	Aquifer Type:	Not Reported
Permit #:	Not Reported	Test Rate (gpm):	Not Reported
Draw Down:	Not Reported	Test Duration:	Not Reported
Surface Water Level (ft):	Not Reported	Date Measured:	Not Reported
Casing Height (ft):	Not Reported	Screen Length (ft):	Not Reported
Total Depth (ft):	20	Completion Date:	20191217000000.000
Depth to Bedrock (ft):	Not Reported	Drill Year:	Not Reported
Well Seal Report #:	Not Reported	Screen Diameter (in):	Not Reported
Screen Type:	Not Reported	Screen Material:	Not Reported
Pump Type:	Not Reported	Pump Capacity (gpm):	Not Reported
Pump Installed By:	Not Reported	Water Level Elev (ft):	Not Reported
Well Drilled By:	Not Reported	Comments:	Not Reported

J90
East
1/2 - 1 Mile
Higher

OH WELLS **OHD900000800324**

Database:	Water Well Database	Well Log #:	186201
Well Type:	Sealing Report	Drill Type:	Not Reported
Test Type:	Not Reported	Well Use:	ABANDONED
Aquifer Type:	Not Reported	Permit #:	Not Reported
Test Rate (gpm):	Not Reported	Draw Down:	0
Test Duration:	0	Surface Water Level (ft):	8
Date Measured:	20090610000000.000	Casing Height (ft):	0
Screen Length (ft):	Not Reported	Total Depth (ft):	20
Completion Date:	Not Reported	Depth to Bedrock (ft):	Not Reported
Drill Year:	Not Reported	Well Seal Report #:	Not Reported
Screen Diameter (in):	Not Reported	Screen Type:	Not Reported
Screen Material:	Not Reported	Pump Type:	Not Reported
Pump Capacity (gpm):	Not Reported	Pump Installed By:	Not Reported
Water Level Elev (ft):	Not Reported	Well Drilled By:	Not Reported
Comments:	CASING GOOD NO LONGER NEEDED		

J91
East
1/2 - 1 Mile
Higher

OH WELLS **OHD900000800325**

Database:	Water Well Database	Well Log #:	186202
Well Type:	Sealing Report	Drill Type:	Not Reported
Test Type:	Not Reported	Well Use:	ABANDONED
Aquifer Type:	Not Reported	Permit #:	Not Reported
Test Rate (gpm):	Not Reported	Draw Down:	0
Test Duration:	0	Surface Water Level (ft):	4
Date Measured:	20090610000000.000	Casing Height (ft):	0
Screen Length (ft):	Not Reported	Total Depth (ft):	18
Completion Date:	Not Reported	Depth to Bedrock (ft):	Not Reported
Drill Year:	Not Reported	Well Seal Report #:	Not Reported
Screen Diameter (in):	Not Reported	Screen Type:	Not Reported
Screen Material:	Not Reported	Pump Type:	Not Reported
Pump Capacity (gpm):	Not Reported	Pump Installed By:	Not Reported
Water Level Elev (ft):	Not Reported	Well Drilled By:	Not Reported
Comments:	CASING GOOD NO LONGER NEEDED		

Map ID Direction Distance Elevation	Database	EDR ID Number
I92 **WSW** **1/2 - 1 Mile** **Lower**	**OH WELLS**	**OHDM30000062783**

Database:	Monitoring Water Wells Listing		
Well Log #:	2077369	Well Type:	Water Well
Drill Type:	AUGER	Test Type:	Not Reported
Well Use:	MONITOR	Aquifer Type:	SAND
Permit #:	Not Reported	Test Rate (gpm):	Not Reported
Draw Down:	Not Reported	Test Duration:	Not Reported
Surface Water Level (ft):	13.3	Date Measured:	20180205000000.000
Casing Height (ft):	0	Screen Length (ft):	5
Total Depth (ft):	17	Completion Date:	20180205000000.000
Depth to Bedrock (ft):	Not Reported	Drill Year:	Not Reported
Well Seal Report #:	326738	Screen Diameter (in):	2
Screen Type:	MACHINE SLOTTED	Screen Material:	PVC
Pump Type:	Not Reported	Pump Capacity (gpm):	Not Reported
Pump Installed By:	Not Reported	Water Level Elev (ft):	Not Reported
Well Drilled By:	Not Reported	Comments:	Not Reported

I93 **WSW** **1/2 - 1 Mile** **Lower**	**OH WELLS**	**OHDM30000064604**

Database:	Monitoring Water Wells Listing		
Well Log #:	326738	Well Type:	Sealing Report
Drill Type:	Not Reported	Test Type:	Not Reported
Well Use:	MONITOR	Aquifer Type:	Not Reported
Permit #:	Not Reported	Test Rate (gpm):	Not Reported
Draw Down:	Not Reported	Test Duration:	Not Reported
Surface Water Level (ft):	Not Reported	Date Measured:	Not Reported
Casing Height (ft):	Not Reported	Screen Length (ft):	Not Reported
Total Depth (ft):	17	Completion Date:	20191217000000.000
Depth to Bedrock (ft):	Not Reported	Drill Year:	Not Reported
Well Seal Report #:	Not Reported	Screen Diameter (in):	Not Reported
Screen Type:	Not Reported	Screen Material:	Not Reported
Pump Type:	Not Reported	Pump Capacity (gpm):	Not Reported
Pump Installed By:	Not Reported	Water Level Elev (ft):	Not Reported
Well Drilled By:	Not Reported	Comments:	Not Reported

K94 **SE** **1/2 - 1 Mile** **Lower**	**OH WELLS**	**OHDM30000064564**

Database:	Monitoring Water Wells Listing		
Well Log #:	2085314	Well Type:	Water Well
Drill Type:	DIRECT PUSH	Test Type:	Not Reported
Well Use:	MONITOR	Aquifer Type:	SAND
Permit #:	Not Reported	Test Rate (gpm):	Not Reported
Draw Down:	Not Reported	Test Duration:	Not Reported
Surface Water Level (ft):	0	Date Measured:	Not Reported
Casing Height (ft):	0	Screen Length (ft):	5
Total Depth (ft):	9	Completion Date:	20210325000000.000

Depth to Bedrock (ft):	Not Reported	Drill Year:	Not Reported
Well Seal Report #:	Not Reported	Screen Diameter (in):	2
Screen Type:	MACHINE SLOTTED	Screen Material:	PVC
Pump Type:	Not Reported	Pump Capacity (gpm):	Not Reported
Pump Installed By:	Not Reported	Water Level Elev (ft):	Not Reported
Well Drilled By:	Not Reported	Comments:	Not Reported

K95
SE
1/2 - 1 Mile
Lower

OH WELLS **OHDM30000064565**

Database:	Monitoring Water Wells Listing		
Well Log #:	2085315	Well Type:	Water Well
Drill Type:	DIRECT PUSH	Test Type:	Not Reported
Well Use:	MONITOR	Aquifer Type:	SAND
Permit #:	Not Reported	Test Rate (gpm):	Not Reported
Draw Down:	Not Reported	Test Duration:	Not Reported
Surface Water Level (ft):	0	Date Measured:	Not Reported
Casing Height (ft):	0	Screen Length (ft):	5
Total Depth (ft):	9	Completion Date:	20210325000000.000
Depth to Bedrock (ft):	Not Reported	Drill Year:	Not Reported
Well Seal Report #:	Not Reported	Screen Diameter (in):	2
Screen Type:	MACHINE SLOTTED	Screen Material:	PVC
Pump Type:	Not Reported	Pump Capacity (gpm):	Not Reported
Pump Installed By:	Not Reported	Water Level Elev (ft):	Not Reported
Well Drilled By:	Not Reported	Comments:	Not Reported

I96
WSW
1/2 - 1 Mile
Lower

OH WELLS **OHDM30000023946**

Database:	Monitoring Water Wells Listing		
Well Log #:	326750	Well Type:	Sealing Report
Drill Type:	Not Reported	Test Type:	Not Reported
Well Use:	MONITOR	Aquifer Type:	Not Reported
Permit #:	Not Reported	Test Rate (gpm):	Not Reported
Draw Down:	Not Reported	Test Duration:	Not Reported
Surface Water Level (ft):	Not Reported	Date Measured:	Not Reported
Casing Height (ft):	Not Reported	Screen Length (ft):	Not Reported
Total Depth (ft):	19.5	Completion Date:	20191217000000.000
Depth to Bedrock (ft):	Not Reported	Drill Year:	Not Reported
Well Seal Report #:	Not Reported	Screen Diameter (in):	Not Reported
Screen Type:	Not Reported	Screen Material:	Not Reported
Pump Type:	Not Reported	Pump Capacity (gpm):	Not Reported
Pump Installed By:	Not Reported	Water Level Elev (ft):	Not Reported
Well Drilled By:	Not Reported	Comments:	Not Reported

I97
WSW
1/2 - 1 Mile
Lower

OH WELLS **OHDM30000032721**

Database:	Monitoring Water Wells Listing		
Well Log #:	2077417	Well Type:	Water Well

Drill Type:	AUGER	Test Type:	Not Reported
Well Use:	MONITOR	Aquifer Type:	SAND
Permit #:	Not Reported	Test Rate (gpm):	Not Reported
Draw Down:	Not Reported	Test Duration:	Not Reported
Surface Water Level (ft):	14.3	Date Measured:	19880101000000.000
Casing Height (ft):	0	Screen Length (ft):	10
Total Depth (ft):	19.5	Completion Date:	19880101000000.000
Depth to Bedrock (ft):	Not Reported	Drill Year:	Not Reported
Well Seal Report #:	326750	Screen Diameter (in):	4
Screen Type:	MACHINE SLOTTED	Screen Material:	PVC
Pump Type:	Not Reported	Pump Capacity (gpm):	Not Reported
Pump Installed By:	Not Reported	Water Level Elev (ft):	Not Reported
Well Drilled By:	Not Reported	Comments:	Not Reported

H98
SE
1/2 - 1 Mile
Higher

OH WELLS **OHDM30000061106**

Database:	Monitoring Water Wells Listing		
Well Log #:	315487	Well Type:	Sealing Report
Drill Type:	Not Reported	Test Type:	Not Reported
Well Use:	MONITOR	Aquifer Type:	Not Reported
Permit #:	Not Reported	Test Rate (gpm):	Not Reported
Draw Down:	Not Reported	Test Duration:	Not Reported
Surface Water Level (ft):	Not Reported	Date Measured:	Not Reported
Casing Height (ft):	Not Reported	Screen Length (ft):	Not Reported
Total Depth (ft):	12	Completion Date:	20170320000000.000
Depth to Bedrock (ft):	Not Reported	Drill Year:	Not Reported
Well Seal Report #:	Not Reported	Screen Diameter (in):	Not Reported
Screen Type:	Not Reported	Screen Material:	Not Reported
Pump Type:	Not Reported	Pump Capacity (gpm):	Not Reported
Pump Installed By:	Not Reported	Water Level Elev (ft):	Not Reported
Well Drilled By:	Not Reported	Comments:	NO LONGER NEEDED

K99
SE
1/2 - 1 Mile
Lower

OH WELLS **OHDM30000066378**

Database:	Monitoring Water Wells Listing		
Well Log #:	2085316	Well Type:	Water Well
Drill Type:	DIRECT PUSH	Test Type:	Not Reported
Well Use:	MONITOR	Aquifer Type:	SAND
Permit #:	Not Reported	Test Rate (gpm):	Not Reported
Draw Down:	Not Reported	Test Duration:	Not Reported
Surface Water Level (ft):	0	Date Measured:	Not Reported
Casing Height (ft):	0	Screen Length (ft):	5
Total Depth (ft):	8	Completion Date:	20210325000000.000
Depth to Bedrock (ft):	Not Reported	Drill Year:	Not Reported
Well Seal Report #:	Not Reported	Screen Diameter (in):	2
Screen Type:	MACHINE SLOTTED	Screen Material:	PVC
Pump Type:	Not Reported	Pump Capacity (gpm):	Not Reported
Pump Installed By:	Not Reported	Water Level Elev (ft):	Not Reported
Well Drilled By:	Not Reported	Comments:	Not Reported

Map ID Direction Distance Elevation	Database	EDR ID Number
H100 **SE** **1/2 - 1 Mile** **Higher**	**OH WELLS**	**OHDM30000061830**

Database:	Monitoring Water Wells Listing		
Well Log #:	315484	Well Type:	Sealing Report
Drill Type:	Not Reported	Test Type:	Not Reported
Well Use:	MONITOR	Aquifer Type:	Not Reported
Permit #:	Not Reported	Test Rate (gpm):	Not Reported
Draw Down:	Not Reported	Test Duration:	Not Reported
Surface Water Level (ft):	Not Reported	Date Measured:	Not Reported
Casing Height (ft):	Not Reported	Screen Length (ft):	Not Reported
Total Depth (ft):	15	Completion Date:	20170320000000.000
Depth to Bedrock (ft):	Not Reported	Drill Year:	Not Reported
Well Seal Report #:	Not Reported	Screen Diameter (in):	Not Reported
Screen Type:	Not Reported	Screen Material:	Not Reported
Pump Type:	Not Reported	Pump Capacity (gpm):	Not Reported
Pump Installed By:	Not Reported	Water Level Elev (ft):	Not Reported
Well Drilled By:	Not Reported	Comments:	NO LONGER NEEDED

H101 **SE** **1/2 - 1 Mile** **Higher**	**OH WELLS**	**OHDM30000057818**

Database:	Monitoring Water Wells Listing		
Well Log #:	315486	Well Type:	Sealing Report
Drill Type:	Not Reported	Test Type:	Not Reported
Well Use:	MONITOR	Aquifer Type:	Not Reported
Permit #:	Not Reported	Test Rate (gpm):	Not Reported
Draw Down:	Not Reported	Test Duration:	Not Reported
Surface Water Level (ft):	Not Reported	Date Measured:	Not Reported
Casing Height (ft):	Not Reported	Screen Length (ft):	Not Reported
Total Depth (ft):	15	Completion Date:	20170320000000.000
Depth to Bedrock (ft):	Not Reported	Drill Year:	Not Reported
Well Seal Report #:	Not Reported	Screen Diameter (in):	Not Reported
Screen Type:	Not Reported	Screen Material:	Not Reported
Pump Type:	Not Reported	Pump Capacity (gpm):	Not Reported
Pump Installed By:	Not Reported	Water Level Elev (ft):	Not Reported
Well Drilled By:	Not Reported	Comments:	NO LONGER NEEDED

I102 **WSW** **1/2 - 1 Mile** **Higher**	**OH WELLS**	**OHDM30000063596**

Database:	Monitoring Water Wells Listing		
Well Log #:	326733	Well Type:	Sealing Report
Drill Type:	Not Reported	Test Type:	Not Reported
Well Use:	MONITOR	Aquifer Type:	Not Reported
Permit #:	Not Reported	Test Rate (gpm):	Not Reported
Draw Down:	Not Reported	Test Duration:	Not Reported
Surface Water Level (ft):	Not Reported	Date Measured:	Not Reported
Casing Height (ft):	Not Reported	Screen Length (ft):	Not Reported
Total Depth (ft):	20	Completion Date:	20191217000000.000

Depth to Bedrock (ft):	Not Reported	Drill Year:	Not Reported
Well Seal Report #:	Not Reported	Screen Diameter (in):	Not Reported
Screen Type:	Not Reported	Screen Material:	Not Reported
Pump Type:	Not Reported	Pump Capacity (gpm):	Not Reported
Pump Installed By:	Not Reported	Water Level Elev (ft):	Not Reported
Well Drilled By:	Not Reported	Comments:	Not Reported

I103
WSW **OH WELLS** **OHDM30000063338**
1/2 - 1 Mile
Higher

Database:	Monitoring Water Wells Listing		
Well Log #:	2077363	Well Type:	Water Well
Drill Type:	GEOPROBE	Test Type:	Pumping
Well Use:	MONITOR	Aquifer Type:	SAND
Permit #:	Not Reported	Test Rate (gpm):	Not Reported
Draw Down:	Not Reported	Test Duration:	Not Reported
Surface Water Level (ft):	13.4	Date Measured:	20181031000000.000
Casing Height (ft):	0	Screen Length (ft):	10
Total Depth (ft):	20	Completion Date:	20181031000000.000
Depth to Bedrock (ft):	Not Reported	Drill Year:	Not Reported
Well Seal Report #:	326733	Screen Diameter (in):	1
Screen Type:	MACHINE SLOTTED	Screen Material:	PVC
Pump Type:	Not Reported	Pump Capacity (gpm):	Not Reported
Pump Installed By:	Not Reported	Water Level Elev (ft):	Not Reported
Well Drilled By:	Not Reported	Comments:	Not Reported

I104
WSW **OH WELLS** **OHDM30000032724**
1/2 - 1 Mile
Higher

Database:	Monitoring Water Wells Listing		
Well Log #:	326749	Well Type:	Sealing Report
Drill Type:	Not Reported	Test Type:	Not Reported
Well Use:	MONITOR	Aquifer Type:	Not Reported
Permit #:	Not Reported	Test Rate (gpm):	Not Reported
Draw Down:	Not Reported	Test Duration:	Not Reported
Surface Water Level (ft):	13	Date Measured:	19880101000000.000
Casing Height (ft):	Not Reported	Screen Length (ft):	Not Reported
Total Depth (ft):	25	Completion Date:	20191217000000.000
Depth to Bedrock (ft):	Not Reported	Drill Year:	Not Reported
Well Seal Report #:	Not Reported	Screen Diameter (in):	Not Reported
Screen Type:	Not Reported	Screen Material:	Not Reported
Pump Type:	Not Reported	Pump Capacity (gpm):	Not Reported
Pump Installed By:	Not Reported	Water Level Elev (ft):	Not Reported
Well Drilled By:	Not Reported	Comments:	Not Reported

I105
WSW **OH WELLS** **OHDM30000065212**
1/2 - 1 Mile
Higher

Database:	Monitoring Water Wells Listing		
Well Log #:	2077416	Well Type:	Water Well

Drill Type:	AUGER	Test Type:	Not Reported
Well Use:	MONITOR	Aquifer Type:	SAND
Permit #:	Not Reported	Test Rate (gpm):	Not Reported
Draw Down:	Not Reported	Test Duration:	Not Reported
Surface Water Level (ft):	13	Date Measured:	19880101000000.000
Casing Height (ft):	0	Screen Length (ft):	10
Total Depth (ft):	25	Completion Date:	19880101000000.000
Depth to Bedrock (ft):	Not Reported	Drill Year:	Not Reported
Well Seal Report #:	326749	Screen Diameter (in):	4
Screen Type:	PERFORATED (DRILLED)	Screen Material:	PVC
Pump Type:	Not Reported	Pump Capacity (gpm):	Not Reported
Pump Installed By:	Not Reported	Water Level Elev (ft):	Not Reported
Well Drilled By:	Not Reported	Comments:	Not Reported

H106
SE
1/2 - 1 Mile
Higher

OH WELLS **OHDM30000052277**

Database:	Monitoring Water Wells Listing		
Well Log #:	315485	Well Type:	Sealing Report
Drill Type:	Not Reported	Test Type:	Not Reported
Well Use:	MONITOR	Aquifer Type:	Not Reported
Permit #:	Not Reported	Test Rate (gpm):	Not Reported
Draw Down:	Not Reported	Test Duration:	Not Reported
Surface Water Level (ft):	Not Reported	Date Measured:	Not Reported
Casing Height (ft):	Not Reported	Screen Length (ft):	Not Reported
Total Depth (ft):	15	Completion Date:	20170320000000.000
Depth to Bedrock (ft):	Not Reported	Drill Year:	Not Reported
Well Seal Report #:	Not Reported	Screen Diameter (in):	Not Reported
Screen Type:	Not Reported	Screen Material:	Not Reported
Pump Type:	Not Reported	Pump Capacity (gpm):	Not Reported
Pump Installed By:	Not Reported	Water Level Elev (ft):	Not Reported
Well Drilled By:	Not Reported	Comments:	NO LONGER NEEDED

I107
WSW
1/2 - 1 Mile
Higher

OH WELLS **OHDM30000020480**

Database:	Monitoring Water Wells Listing		
Well Log #:	2077371	Well Type:	Water Well
Drill Type:	AUGER	Test Type:	Not Reported
Well Use:	MONITOR	Aquifer Type:	SAND
Permit #:	Not Reported	Test Rate (gpm):	Not Reported
Draw Down:	Not Reported	Test Duration:	Not Reported
Surface Water Level (ft):	13.3	Date Measured:	20180205000000.000
Casing Height (ft):	0	Screen Length (ft):	5
Total Depth (ft):	17	Completion Date:	20180205000000.000
Depth to Bedrock (ft):	Not Reported	Drill Year:	Not Reported
Well Seal Report #:	326739	Screen Diameter (in):	2
Screen Type:	MACHINE SLOTTED	Screen Material:	PVC
Pump Type:	Not Reported	Pump Capacity (gpm):	Not Reported
Pump Installed By:	Not Reported	Water Level Elev (ft):	Not Reported
Well Drilled By:	Not Reported	Comments:	Not Reported

Map ID Direction Distance Elevation	Database	EDR ID Number
I108 **WSW** **1/2 - 1 Mile** **Higher**	**OH WELLS**	**OHDM30000064605**

Database:	Monitoring Water Wells Listing		
Well Log #:	326739	Well Type:	Sealing Report
Drill Type:	Not Reported	Test Type:	Not Reported
Well Use:	MONITOR	Aquifer Type:	Not Reported
Permit #:	Not Reported	Test Rate (gpm):	Not Reported
Draw Down:	Not Reported	Test Duration:	Not Reported
Surface Water Level (ft):	Not Reported	Date Measured:	Not Reported
Casing Height (ft):	Not Reported	Screen Length (ft):	Not Reported
Total Depth (ft):	17	Completion Date:	20191217000000.000
Depth to Bedrock (ft):	Not Reported	Drill Year:	Not Reported
Well Seal Report #:	Not Reported	Screen Diameter (in):	Not Reported
Screen Type:	Not Reported	Screen Material:	Not Reported
Pump Type:	Not Reported	Pump Capacity (gpm):	Not Reported
Pump Installed By:	Not Reported	Water Level Elev (ft):	Not Reported
Well Drilled By:	Not Reported	Comments:	Not Reported

I109 **WSW** **1/2 - 1 Mile** **Higher**	**OH WELLS**	**OHDM30000023050**

Database:	Monitoring Water Wells Listing		
Well Log #:	326747	Well Type:	Sealing Report
Drill Type:	Not Reported	Test Type:	Not Reported
Well Use:	MONITOR	Aquifer Type:	Not Reported
Permit #:	Not Reported	Test Rate (gpm):	Not Reported
Draw Down:	Not Reported	Test Duration:	Not Reported
Surface Water Level (ft):	12.9	Date Measured:	19880101000000.000
Casing Height (ft):	Not Reported	Screen Length (ft):	Not Reported
Total Depth (ft):	27.7	Completion Date:	20191217000000.000
Depth to Bedrock (ft):	Not Reported	Drill Year:	Not Reported
Well Seal Report #:	Not Reported	Screen Diameter (in):	Not Reported
Screen Type:	Not Reported	Screen Material:	Not Reported
Pump Type:	Not Reported	Pump Capacity (gpm):	Not Reported
Pump Installed By:	Not Reported	Water Level Elev (ft):	Not Reported
Well Drilled By:	Not Reported	Comments:	Not Reported

I110 **WSW** **1/2 - 1 Mile** **Higher**	**OH WELLS**	**OHDM30000029825**

Database:	Monitoring Water Wells Listing		
Well Log #:	2077413	Well Type:	Water Well
Drill Type:	AUGER	Test Type:	Not Reported
Well Use:	MONITOR	Aquifer Type:	SAND
Permit #:	Not Reported	Test Rate (gpm):	Not Reported
Draw Down:	Not Reported	Test Duration:	Not Reported
Surface Water Level (ft):	12.9	Date Measured:	19880101000000.000
Casing Height (ft):	0	Screen Length (ft):	10
Total Depth (ft):	27.7	Completion Date:	19880101000000.000

Depth to Bedrock (ft):	Not Reported	Drill Year:	Not Reported
Well Seal Report #:	326747	Screen Diameter (in):	4
Screen Type:	MACHINE SLOTTED	Screen Material:	PVC
Pump Type:	Not Reported	Pump Capacity (gpm):	Not Reported
Pump Installed By:	Not Reported	Water Level Elev (ft):	Not Reported
Well Drilled By:	Not Reported	Comments:	Not Reported

I111
WSW **OH WELLS** **OHDM30000029826**
1/2 - 1 Mile
Higher

Database:	Monitoring Water Wells Listing		
Well Log #:	2077415	Well Type:	Water Well
Drill Type:	AUGER	Test Type:	Not Reported
Well Use:	MONITOR	Aquifer Type:	SAND
Permit #:	Not Reported	Test Rate (gpm):	Not Reported
Draw Down:	Not Reported	Test Duration:	Not Reported
Surface Water Level (ft):	13.5	Date Measured:	19880101000000.000
Casing Height (ft):	0	Screen Length (ft):	10
Total Depth (ft):	23.8	Completion Date:	19880101000000.000
Depth to Bedrock (ft):	Not Reported	Drill Year:	Not Reported
Well Seal Report #:	326748	Screen Diameter (in):	4
Screen Type:	MACHINE SLOTTED	Screen Material:	PVC
Pump Type:	Not Reported	Pump Capacity (gpm):	Not Reported
Pump Installed By:	Not Reported	Water Level Elev (ft):	Not Reported
Well Drilled By:	Not Reported	Comments:	Not Reported

I112
WSW **OH WELLS** **OHDM30000060744**
1/2 - 1 Mile
Higher

Database:	Monitoring Water Wells Listing		
Well Log #:	326748	Well Type:	Sealing Report
Drill Type:	Not Reported	Test Type:	Not Reported
Well Use:	MONITOR	Aquifer Type:	Not Reported
Permit #:	Not Reported	Test Rate (gpm):	Not Reported
Draw Down:	Not Reported	Test Duration:	Not Reported
Surface Water Level (ft):	13.5	Date Measured:	19880101000000.000
Casing Height (ft):	Not Reported	Screen Length (ft):	Not Reported
Total Depth (ft):	23.8	Completion Date:	20191217000000.000
Depth to Bedrock (ft):	Not Reported	Drill Year:	Not Reported
Well Seal Report #:	Not Reported	Screen Diameter (in):	Not Reported
Screen Type:	Not Reported	Screen Material:	Not Reported
Pump Type:	Not Reported	Pump Capacity (gpm):	Not Reported
Pump Installed By:	Not Reported	Water Level Elev (ft):	Not Reported
Well Drilled By:	Not Reported	Comments:	Not Reported

I113
WSW **OH WELLS** **OHDM30000022476**
1/2 - 1 Mile
Higher

Database:	Monitoring Water Wells Listing		
Well Log #:	2077368	Well Type:	Water Well

Drill Type:	AUGER	Test Type:	Other
Well Use:	MONITOR	Aquifer Type:	SAND
Permit #:	Not Reported	Test Rate (gpm):	Not Reported
Draw Down:	Not Reported	Test Duration:	Not Reported
Surface Water Level (ft):	13.8	Date Measured:	20180205000000.000
Casing Height (ft):	0	Screen Length (ft):	10
Total Depth (ft):	18	Completion Date:	20180205000000.000
Depth to Bedrock (ft):	Not Reported	Drill Year:	Not Reported
Well Seal Report #:	326737	Screen Diameter (in):	2
Screen Type:	MACHINE SLOTTED	Screen Material:	PVC
Pump Type:	Not Reported	Pump Capacity (gpm):	Not Reported
Pump Installed By:	Not Reported	Water Level Elev (ft):	Not Reported
Well Drilled By:	Not Reported	Comments:	Not Reported

I114
WSW
1/2 - 1 Mile
Higher

OH WELLS **OHDM30000060648**

Database:	Monitoring Water Wells Listing		
Well Log #:	326737	Well Type:	Sealing Report
Drill Type:	Not Reported	Test Type:	Not Reported
Well Use:	MONITOR	Aquifer Type:	Not Reported
Permit #:	Not Reported	Test Rate (gpm):	Not Reported
Draw Down:	Not Reported	Test Duration:	Not Reported
Surface Water Level (ft):	Not Reported	Date Measured:	Not Reported
Casing Height (ft):	Not Reported	Screen Length (ft):	Not Reported
Total Depth (ft):	18	Completion Date:	20191217000000.000
Depth to Bedrock (ft):	Not Reported	Drill Year:	Not Reported
Well Seal Report #:	Not Reported	Screen Diameter (in):	Not Reported
Screen Type:	Not Reported	Screen Material:	Not Reported
Pump Type:	Not Reported	Pump Capacity (gpm):	Not Reported
Pump Installed By:	Not Reported	Water Level Elev (ft):	Not Reported
Well Drilled By:	Not Reported	Comments:	Not Reported

I115
WSW
1/2 - 1 Mile
Higher

OH WELLS **OHDM30000021279**

Database:	Monitoring Water Wells Listing		
Well Log #:	326752	Well Type:	Sealing Report
Drill Type:	Not Reported	Test Type:	Not Reported
Well Use:	MONITOR	Aquifer Type:	Not Reported
Permit #:	Not Reported	Test Rate (gpm):	Not Reported
Draw Down:	Not Reported	Test Duration:	Not Reported
Surface Water Level (ft):	11.8	Date Measured:	19880101000000.000
Casing Height (ft):	Not Reported	Screen Length (ft):	Not Reported
Total Depth (ft):	19.7	Completion Date:	20191217000000.000
Depth to Bedrock (ft):	Not Reported	Drill Year:	Not Reported
Well Seal Report #:	Not Reported	Screen Diameter (in):	Not Reported
Screen Type:	Not Reported	Screen Material:	Not Reported
Pump Type:	Not Reported	Pump Capacity (gpm):	Not Reported
Pump Installed By:	Not Reported	Water Level Elev (ft):	Not Reported
Well Drilled By:	Not Reported	Comments:	Not Reported

Map ID Direction Distance Elevation	Database	EDR ID Number
I116 **WSW** **1/2 - 1 Mile** **Higher**	**OH WELLS**	**OHDM30000032722**

Database:	Monitoring Water Wells Listing		
Well Log #:	2077419	Well Type:	Water Well
Drill Type:	AUGER	Test Type:	Not Reported
Well Use:	MONITOR	Aquifer Type:	SAND
Permit #:	Not Reported	Test Rate (gpm):	Not Reported
Draw Down:	Not Reported	Test Duration:	Not Reported
Surface Water Level (ft):	11.8	Date Measured:	19880101000000.000
Casing Height (ft):	0	Screen Length (ft):	Not Reported
Total Depth (ft):	19.7	Completion Date:	19880101000000.000
Depth to Bedrock (ft):	Not Reported	Drill Year:	Not Reported
Well Seal Report #:	326752	Screen Diameter (in):	Not Reported
Screen Type:	Not Reported	Screen Material:	Not Reported
Pump Type:	Not Reported	Pump Capacity (gpm):	Not Reported
Pump Installed By:	Not Reported	Water Level Elev (ft):	Not Reported
Well Drilled By:	Not Reported	Comments:	Not Reported

I117 **WSW** **1/2 - 1 Mile** **Higher**	**OH WELLS**	**OHDM30000048261**

Database:	Monitoring Water Wells Listing		
Well Log #:	2051864	Well Type:	Water Well
Drill Type:	ROTOSONIC	Test Type:	Not Reported
Well Use:	MONITOR	Aquifer Type:	SAND
Permit #:	Not Reported	Test Rate (gpm):	Not Reported
Draw Down:	Not Reported	Test Duration:	Not Reported
Surface Water Level (ft):	13	Date Measured:	20150422000000.000
Casing Height (ft):	0	Screen Length (ft):	10
Total Depth (ft):	25	Completion Date:	20150422000000.000
Depth to Bedrock (ft):	Not Reported	Drill Year:	Not Reported
Well Seal Report #:	Not Reported	Screen Diameter (in):	2
Screen Type:	MACHINE SLOTTED	Screen Material:	PVC
Pump Type:	Not Reported	Pump Capacity (gpm):	Not Reported
Pump Installed By:	Not Reported	Water Level Elev (ft):	654.4
Well Drilled By:	Not Reported	Comments:	Not Reported

L118 **WSW** **1/2 - 1 Mile** **Higher**	**OH WELLS**	**OHDM30000029331**

Database:	Monitoring Water Wells Listing		
Well Log #:	326732	Well Type:	Sealing Report
Drill Type:	Not Reported	Test Type:	Not Reported
Well Use:	MONITOR	Aquifer Type:	Not Reported
Permit #:	Not Reported	Test Rate (gpm):	Not Reported
Draw Down:	Not Reported	Test Duration:	Not Reported
Surface Water Level (ft):	Not Reported	Date Measured:	Not Reported
Casing Height (ft):	Not Reported	Screen Length (ft):	Not Reported
Total Depth (ft):	17	Completion Date:	20191217000000.000

Depth to Bedrock (ft):	Not Reported	Drill Year:	Not Reported
Well Seal Report #:	Not Reported	Screen Diameter (in):	Not Reported
Screen Type:	Not Reported	Screen Material:	Not Reported
Pump Type:	Not Reported	Pump Capacity (gpm):	Not Reported
Pump Installed By:	Not Reported	Water Level Elev (ft):	Not Reported
Well Drilled By:	Not Reported	Comments:	Not Reported

L119
WSW **OH WELLS** **OHDM30000034436**
1/2 - 1 Mile
Higher

Database:	Monitoring Water Wells Listing		
Well Log #:	2077362	Well Type:	Water Well
Drill Type:	GEOPROBE	Test Type:	Pumping
Well Use:	MONITOR	Aquifer Type:	SAND
Permit #:	Not Reported	Test Rate (gpm):	Not Reported
Draw Down:	Not Reported	Test Duration:	Not Reported
Surface Water Level (ft):	10.8	Date Measured:	20181031000000.000
Casing Height (ft):	0	Screen Length (ft):	10
Total Depth (ft):	17	Completion Date:	20181031000000.000
Depth to Bedrock (ft):	Not Reported	Drill Year:	Not Reported
Well Seal Report #:	326732	Screen Diameter (in):	1
Screen Type:	MACHINE SLOTTED	Screen Material:	PVC
Pump Type:	Not Reported	Pump Capacity (gpm):	Not Reported
Pump Installed By:	Not Reported	Water Level Elev (ft):	Not Reported
Well Drilled By:	Not Reported	Comments:	Not Reported

I120
WSW **OH WELLS** **OHDM30000022475**
1/2 - 1 Mile
Higher

Database:	Monitoring Water Wells Listing		
Well Log #:	2077367	Well Type:	Water Well
Drill Type:	AUGER	Test Type:	Pumping
Well Use:	MONITOR	Aquifer Type:	SAND
Permit #:	Not Reported	Test Rate (gpm):	Not Reported
Draw Down:	Not Reported	Test Duration:	Not Reported
Surface Water Level (ft):	12.5	Date Measured:	20181031000000.000
Casing Height (ft):	0	Screen Length (ft):	10
Total Depth (ft):	20	Completion Date:	20181031000000.000
Depth to Bedrock (ft):	Not Reported	Drill Year:	Not Reported
Well Seal Report #:	326736	Screen Diameter (in):	2
Screen Type:	MACHINE SLOTTED	Screen Material:	PVC
Pump Type:	Not Reported	Pump Capacity (gpm):	Not Reported
Pump Installed By:	Not Reported	Water Level Elev (ft):	Not Reported
Well Drilled By:	Not Reported	Comments:	Not Reported

I121
WSW **OH WELLS** **OHDM30000060647**
1/2 - 1 Mile
Higher

Database:	Monitoring Water Wells Listing		
Well Log #:	326736	Well Type:	Sealing Report

Drill Type:	Not Reported	Test Type:	Not Reported
Well Use:	MONITOR	Aquifer Type:	Not Reported
Permit #:	Not Reported	Test Rate (gpm):	Not Reported
Draw Down:	Not Reported	Test Duration:	Not Reported
Surface Water Level (ft):	Not Reported	Date Measured:	Not Reported
Casing Height (ft):	Not Reported	Screen Length (ft):	Not Reported
Total Depth (ft):	20	Completion Date:	20191217000000.000
Depth to Bedrock (ft):	Not Reported	Drill Year:	Not Reported
Well Seal Report #:	Not Reported	Screen Diameter (in):	Not Reported
Screen Type:	Not Reported	Screen Material:	Not Reported
Pump Type:	Not Reported	Pump Capacity (gpm):	Not Reported
Pump Installed By:	Not Reported	Water Level Elev (ft):	Not Reported
Well Drilled By:	Not Reported	Comments:	Not Reported

122
West
1/2 - 1 Mile
Lower

OH WELLS **OHDM30000049430**

Database:	Monitoring Water Wells Listing		
Well Log #:	2051859	Well Type:	Water Well
Drill Type:	ROTOSONIC	Test Type:	Not Reported
Well Use:	MONITOR	Aquifer Type:	SAND
Permit #:	Not Reported	Test Rate (gpm):	Not Reported
Draw Down:	Not Reported	Test Duration:	Not Reported
Surface Water Level (ft):	12	Date Measured:	20150421000000.000
Casing Height (ft):	0	Screen Length (ft):	10
Total Depth (ft):	25	Completion Date:	20150421000000.000
Depth to Bedrock (ft):	Not Reported	Drill Year:	Not Reported
Well Seal Report #:	Not Reported	Screen Diameter (in):	2
Screen Type:	MACHINE SLOTTED	Screen Material:	PVC
Pump Type:	Not Reported	Pump Capacity (gpm):	Not Reported
Pump Installed By:	Not Reported	Water Level Elev (ft):	640
Well Drilled By:	Not Reported	Comments:	Not Reported

I123
WSW
1/2 - 1 Mile
Higher

OH WELLS **OHDM30000048590**

Database:	Monitoring Water Wells Listing		
Well Log #:	2051866	Well Type:	Water Well
Drill Type:	ROTOSONIC	Test Type:	Not Reported
Well Use:	MONITOR	Aquifer Type:	SAND
Permit #:	Not Reported	Test Rate (gpm):	Not Reported
Draw Down:	Not Reported	Test Duration:	Not Reported
Surface Water Level (ft):	15	Date Measured:	20150422000000.000
Casing Height (ft):	0	Screen Length (ft):	10
Total Depth (ft):	25	Completion Date:	20150422000000.000
Depth to Bedrock (ft):	Not Reported	Drill Year:	Not Reported
Well Seal Report #:	Not Reported	Screen Diameter (in):	2
Screen Type:	MACHINE SLOTTED	Screen Material:	PVC
Pump Type:	Not Reported	Pump Capacity (gpm):	Not Reported
Pump Installed By:	Not Reported	Water Level Elev (ft):	652.5
Well Drilled By:	Not Reported	Comments:	Not Reported

Map ID Direction Distance Elevation	Database	EDR ID Number
I124 **WSW** **1/2 - 1 Mile** **Higher**	**OH WELLS**	**OHDM30000029713**

Database:	Monitoring Water Wells Listing		
Well Log #:	319802	Well Type:	Sealing Report
Drill Type:	Not Reported	Test Type:	Not Reported
Well Use:	MONITOR	Aquifer Type:	Not Reported
Permit #:	Not Reported	Test Rate (gpm):	Not Reported
Draw Down:	Not Reported	Test Duration:	Not Reported
Surface Water Level (ft):	13	Date Measured:	20180411000000.000
Casing Height (ft):	Not Reported	Screen Length (ft):	Not Reported
Total Depth (ft):	25	Completion Date:	20180411000000.000
Depth to Bedrock (ft):	Not Reported	Drill Year:	Not Reported
Well Seal Report #:	Not Reported	Screen Diameter (in):	Not Reported
Screen Type:	Not Reported	Screen Material:	Not Reported
Pump Type:	Not Reported	Pump Capacity (gpm):	Not Reported
Pump Installed By:	Not Reported	Water Level Elev (ft):	Not Reported
Well Drilled By:	Not Reported		
Comments:	THIS WELL WAS ABANDONED FOLLOWING THE ISSUING OF A VAP NFA FOR THE PROPERTY IN MARCH 2018 IS NO LONGER NEEDED, AND PRIOR TO DEVELOPMENT OF THE SITE, NEEDS TO BE SEALED/REMOVED.		

L125 **WSW** **1/2 - 1 Mile** **Higher**	**OH WELLS**	**OHDM30000032720**

Database:	Monitoring Water Wells Listing		
Well Log #:	2077366	Well Type:	Water Well
Drill Type:	GEOPROBE	Test Type:	Pumping
Well Use:	MONITOR	Aquifer Type:	SAND
Permit #:	Not Reported	Test Rate (gpm):	Not Reported
Draw Down:	Not Reported	Test Duration:	Not Reported
Surface Water Level (ft):	13.4	Date Measured:	20181031000000.000
Casing Height (ft):	0	Screen Length (ft):	10
Total Depth (ft):	20	Completion Date:	20181031000000.000
Depth to Bedrock (ft):	Not Reported	Drill Year:	Not Reported
Well Seal Report #:	326735	Screen Diameter (in):	1
Screen Type:	MACHINE SLOTTED	Screen Material:	PVC
Pump Type:	Not Reported	Pump Capacity (gpm):	Not Reported
Pump Installed By:	Not Reported	Water Level Elev (ft):	Not Reported
Well Drilled By:	Not Reported	Comments:	Not Reported

L126 **WSW** **1/2 - 1 Mile** **Higher**	**OH WELLS**	**OHDM30000064603**

Database:	Monitoring Water Wells Listing		
Well Log #:	326735	Well Type:	Sealing Report
Drill Type:	Not Reported	Test Type:	Not Reported
Well Use:	MONITOR	Aquifer Type:	Not Reported
Permit #:	Not Reported	Test Rate (gpm):	Not Reported
Draw Down:	Not Reported	Test Duration:	Not Reported
Surface Water Level (ft):	Not Reported	Date Measured:	Not Reported

Casing Height (ft):	Not Reported	Screen Length (ft):	Not Reported
Total Depth (ft):	20	Completion Date:	20191217000000.000
Depth to Bedrock (ft):	Not Reported	Drill Year:	Not Reported
Well Seal Report #:	Not Reported	Screen Diameter (in):	Not Reported
Screen Type:	Not Reported	Screen Material:	Not Reported
Pump Type:	Not Reported	Pump Capacity (gpm):	Not Reported
Pump Installed By:	Not Reported	Water Level Elev (ft):	Not Reported
Well Drilled By:	Not Reported	Comments:	Not Reported

L127
WSW **OH WELLS** **OHDM30000048591**
1/2 - 1 Mile
Higher

Database:	Monitoring Water Wells Listing		
Well Log #:	2051867	Well Type:	Water Well
Drill Type:	ROTOSONIC	Test Type:	Not Reported
Well Use:	MONITOR	Aquifer Type:	SAND
Permit #:	Not Reported	Test Rate (gpm):	Not Reported
Draw Down:	Not Reported	Test Duration:	Not Reported
Surface Water Level (ft):	12	Date Measured:	20150422000000.000
Casing Height (ft):	0	Screen Length (ft):	10
Total Depth (ft):	25	Completion Date:	20150422000000.000
Depth to Bedrock (ft):	Not Reported	Drill Year:	Not Reported
Well Seal Report #:	Not Reported	Screen Diameter (in):	2
Screen Type:	MACHINE SLOTTED	Screen Material:	PVC
Pump Type:	Not Reported	Pump Capacity (gpm):	Not Reported
Pump Installed By:	Not Reported	Water Level Elev (ft):	654.8
Well Drilled By:	Not Reported	Comments:	Not Reported

L128
WSW **OH WELLS** **OHDM30000065719**
1/2 - 1 Mile
Higher

Database:	Monitoring Water Wells Listing		
Well Log #:	319803	Well Type:	Sealing Report
Drill Type:	Not Reported	Test Type:	Not Reported
Well Use:	MONITOR	Aquifer Type:	Not Reported
Permit #:	Not Reported	Test Rate (gpm):	Not Reported
Draw Down:	Not Reported	Test Duration:	Not Reported
Surface Water Level (ft):	15	Date Measured:	20180411000000.000
Casing Height (ft):	Not Reported	Screen Length (ft):	Not Reported
Total Depth (ft):	25	Completion Date:	20180411000000.000
Depth to Bedrock (ft):	Not Reported	Drill Year:	Not Reported
Well Seal Report #:	Not Reported	Screen Diameter (in):	Not Reported
Screen Type:	Not Reported	Screen Material:	Not Reported
Pump Type:	Not Reported	Pump Capacity (gpm):	Not Reported
Pump Installed By:	Not Reported	Water Level Elev (ft):	Not Reported
Well Drilled By:	Not Reported		
Comments:	THIS WELL WAS ABANDONED FOLLOWING THE ISSUING OF A VAP NFA FOR THE PROPERTY IN MARCH 2018 IS NO LONGER NEEDED, AND PRIOR TO DEVELOPMENT OF THE SITE, NEEDS TO BE SEALED/REMOVED.		

Map ID Direction Distance Elevation		Database	EDR ID Number
L129 **WSW** **1/2 - 1 Mile** **Higher**		**OH WELLS**	**OHDM30000021742**

Database:	Monitoring Water Wells Listing		
Well Log #:	319799	Well Type:	Sealing Report
Drill Type:	Not Reported	Test Type:	Not Reported
Well Use:	MONITOR	Aquifer Type:	Not Reported
Permit #:	Not Reported	Test Rate (gpm):	Not Reported
Draw Down:	Not Reported	Test Duration:	Not Reported
Surface Water Level (ft):	12	Date Measured:	20180411000000.000
Casing Height (ft):	Not Reported	Screen Length (ft):	Not Reported
Total Depth (ft):	25	Completion Date:	20180411000000.000
Depth to Bedrock (ft):	Not Reported	Drill Year:	Not Reported
Well Seal Report #:	Not Reported	Screen Diameter (in):	Not Reported
Screen Type:	Not Reported	Screen Material:	Not Reported
Pump Type:	Not Reported	Pump Capacity (gpm):	Not Reported
Pump Installed By:	Not Reported	Water Level Elev (ft):	Not Reported
Well Drilled By:	Not Reported		
Comments:	THIS WELL WAS ABANDONED FOLLOWING THE ISSUING OF A VAP NFA FOR THE PROPERTY IN MARCH 2018 IS NO LONGER NEEDED, AND PRIOR TO DEVELOPMENT OF THE SITE, NEEDS TO BE SEALED/REMOVED.		

L130 **WSW** **1/2 - 1 Mile** **Higher**	Site ID:	188352-00	**AQUIFLOW**	**14940**
	Groundwater Flow:	N		
	Shallow Water Depth:	13.12		
	Deep Water Depth:	14.24		
	Average Water Depth:	Not Reported		
	Date:	12/93		

M131 **WSW** **1/2 - 1 Mile** **Higher**		**OH WELLS**	**OHDM30000020426**

Database:	Monitoring Water Wells Listing		
Well Log #:	319805	Well Type:	Sealing Report
Drill Type:	Not Reported	Test Type:	Not Reported
Well Use:	MONITOR	Aquifer Type:	Not Reported
Permit #:	Not Reported	Test Rate (gpm):	Not Reported
Draw Down:	Not Reported	Test Duration:	Not Reported
Surface Water Level (ft):	17	Date Measured:	20180411000000.000
Casing Height (ft):	Not Reported	Screen Length (ft):	Not Reported
Total Depth (ft):	25	Completion Date:	20180411000000.000
Depth to Bedrock (ft):	Not Reported	Drill Year:	Not Reported
Well Seal Report #:	Not Reported	Screen Diameter (in):	Not Reported
Screen Type:	Not Reported	Screen Material:	Not Reported
Pump Type:	Not Reported	Pump Capacity (gpm):	Not Reported
Pump Installed By:	Not Reported	Water Level Elev (ft):	Not Reported
Well Drilled By:	Not Reported		
Comments:	THIS WELL WAS ABANDONED FOLLOWING THE ISSUING OF A VAP NFA FOR THE PROPERTY IN MARCH 2018 IS NO LONGER NEEDED, AND PRIOR TO DEVELOPMENT OF THE SITE, NEEDS TO BE SEALED/REMOVED.		

Map ID Direction Distance Elevation	Database	EDR ID Number
N132 **WSW** **1/2 - 1 Mile** **Higher**	**OH WELLS**	**OHDM30000021898**

Database:	Monitoring Water Wells Listing		
Well Log #:	319795	Well Type:	Sealing Report
Drill Type:	Not Reported	Test Type:	Not Reported
Well Use:	MONITOR	Aquifer Type:	Not Reported
Permit #:	Not Reported	Test Rate (gpm):	Not Reported
Draw Down:	Not Reported	Test Duration:	Not Reported
Surface Water Level (ft):	13	Date Measured:	20180411000000.000
Casing Height (ft):	Not Reported	Screen Length (ft):	Not Reported
Total Depth (ft):	25	Completion Date:	20180411000000.000
Depth to Bedrock (ft):	Not Reported	Drill Year:	Not Reported
Well Seal Report #:	Not Reported	Screen Diameter (in):	Not Reported
Screen Type:	Not Reported	Screen Material:	Not Reported
Pump Type:	Not Reported	Pump Capacity (gpm):	Not Reported
Pump Installed By:	Not Reported	Water Level Elev (ft):	Not Reported
Well Drilled By:	Not Reported		
Comments:	THIS WELL WAS ABANDONED FOLLOWING THE ISSUING OF A VAP NFA FOR THE PROPERTY IN MARCH 2018 IS NO LONGER NEEDED, AND PRIOR TO DEVELOPMENT OF THE SITE, NEEDS TO BE SEALED/REMOVED.		

N133 **WSW** **1/2 - 1 Mile** **Higher**	**OH WELLS**	**OHDM30000048588**

Database:	Monitoring Water Wells Listing		
Well Log #:	2051863	Well Type:	Water Well
Drill Type:	ROTOSONIC	Test Type:	Not Reported
Well Use:	MONITOR	Aquifer Type:	SAND
Permit #:	Not Reported	Test Rate (gpm):	Not Reported
Draw Down:	Not Reported	Test Duration:	Not Reported
Surface Water Level (ft):	12	Date Measured:	20150422000000.000
Casing Height (ft):	0	Screen Length (ft):	10
Total Depth (ft):	25	Completion Date:	20150422000000.000
Depth to Bedrock (ft):	Not Reported	Drill Year:	Not Reported
Well Seal Report #:	Not Reported	Screen Diameter (in):	2
Screen Type:	MACHINE SLOTTED	Screen Material:	PVC
Pump Type:	Not Reported	Pump Capacity (gpm):	Not Reported
Pump Installed By:	Not Reported	Water Level Elev (ft):	656.5
Well Drilled By:	Not Reported	Comments:	Not Reported

N134 **WSW** **1/2 - 1 Mile** **Higher**	**OH WELLS**	**OHDM30000064436**

Database:	Monitoring Water Wells Listing		
Well Log #:	319806	Well Type:	Sealing Report
Drill Type:	Not Reported	Test Type:	Not Reported
Well Use:	MONITOR	Aquifer Type:	Not Reported
Permit #:	Not Reported	Test Rate (gpm):	Not Reported
Draw Down:	Not Reported	Test Duration:	Not Reported
Surface Water Level (ft):	14	Date Measured:	20180411000000.000

Casing Height (ft):	Not Reported	Screen Length (ft):	Not Reported
Total Depth (ft):	30	Completion Date:	20180411000000.000
Depth to Bedrock (ft):	Not Reported	Drill Year:	Not Reported
Well Seal Report #:	Not Reported	Screen Diameter (in):	Not Reported
Screen Type:	Not Reported	Screen Material:	Not Reported
Pump Type:	Not Reported	Pump Capacity (gpm):	Not Reported
Pump Installed By:	Not Reported	Water Level Elev (ft):	Not Reported
Well Drilled By:	Not Reported		
Comments:	THIS WELL WAS ABANDONED FOLLOWING THE ISSUING OF A VAP NFA FOR THE PROPERTY IN MARCH 2018 IS NO LONGER NEEDED, AND PRIOR TO DEVELOPMENT OF THE SITE, NEEDS TO BE SEALED/REMOVED.		

N135
WSW
1/2 - 1 Mile
Higher

OH WELLS **OHDM30000061812**

Database:	Monitoring Water Wells Listing		
Well Log #:	2051868	Well Type:	Water Well
Drill Type:	ROTOSONIC	Test Type:	Not Reported
Well Use:	MONITOR	Aquifer Type:	SAND
Permit #:	Not Reported	Test Rate (gpm):	Not Reported
Draw Down:	Not Reported	Test Duration:	Not Reported
Surface Water Level (ft):	12	Date Measured:	20150421000000.000
Casing Height (ft):	0	Screen Length (ft):	10
Total Depth (ft):	25	Completion Date:	20150421000000.000
Depth to Bedrock (ft):	Not Reported	Drill Year:	Not Reported
Well Seal Report #:	Not Reported	Screen Diameter (in):	2
Screen Type:	MACHINE SLOTTED	Screen Material:	PVC
Pump Type:	Not Reported	Pump Capacity (gpm):	Not Reported
Pump Installed By:	Not Reported	Water Level Elev (ft):	656.2
Well Drilled By:	Not Reported	Comments:	Not Reported

N136
WSW
1/2 - 1 Mile
Higher

OH WELLS **OHDM30000021743**

Database:	Monitoring Water Wells Listing		
Well Log #:	319804	Well Type:	Sealing Report
Drill Type:	Not Reported	Test Type:	Not Reported
Well Use:	MONITOR	Aquifer Type:	Not Reported
Permit #:	Not Reported	Test Rate (gpm):	Not Reported
Draw Down:	Not Reported	Test Duration:	Not Reported
Surface Water Level (ft):	13	Date Measured:	20180411000000.000
Casing Height (ft):	Not Reported	Screen Length (ft):	Not Reported
Total Depth (ft):	25	Completion Date:	20180411000000.000
Depth to Bedrock (ft):	Not Reported	Drill Year:	Not Reported
Well Seal Report #:	Not Reported	Screen Diameter (in):	Not Reported
Screen Type:	Not Reported	Screen Material:	Not Reported
Pump Type:	Not Reported	Pump Capacity (gpm):	Not Reported
Pump Installed By:	Not Reported	Water Level Elev (ft):	Not Reported
Well Drilled By:	Not Reported		
Comments:	THIS WELL WAS ABANDONED FOLLOWING THE ISSUING OF A VAP NFA FOR THE PROPERTY IN MARCH 2018 IS NO LONGER NEEDED, AND PRIOR TO DEVELOPMENT OF THE SITE, NEEDS TO BE SEALED/REMOVED.		

Map ID Direction Distance Elevation	Database	EDR ID Number
N137 **WSW** **1/2 - 1 Mile** **Higher**	**OH WELLS**	**OHDM30000037529**

Database:	Monitoring Water Wells Listing		
Well Log #:	2031913	Well Type:	Water Well
Drill Type:	AUGER	Test Type:	Not Reported
Well Use:	MONITOR	Aquifer Type:	SAND
Permit #:	Not Reported	Test Rate (gpm):	Not Reported
Draw Down:	Not Reported	Test Duration:	Not Reported
Surface Water Level (ft):	0	Date Measured:	Not Reported
Casing Height (ft):	0	Screen Length (ft):	10
Total Depth (ft):	25	Completion Date:	20110413000000.000
Depth to Bedrock (ft):	Not Reported	Drill Year:	Not Reported
Well Seal Report #:	Not Reported	Screen Diameter (in):	2
Screen Type:	MACHINE SLOTTED	Screen Material:	PVC
Pump Type:	Not Reported	Pump Capacity (gpm):	Not Reported
Pump Installed By:	Not Reported	Water Level Elev (ft):	671.1
Well Drilled By:	Not Reported	Comments:	HMW-4

M138 **WSW** **1/2 - 1 Mile** **Higher**	**OH WELLS**	**OHDM30000048589**

Database:	Monitoring Water Wells Listing		
Well Log #:	2051865	Well Type:	Water Well
Drill Type:	ROTOSONIC	Test Type:	Not Reported
Well Use:	MONITOR	Aquifer Type:	SAND
Permit #:	Not Reported	Test Rate (gpm):	Not Reported
Draw Down:	Not Reported	Test Duration:	Not Reported
Surface Water Level (ft):	14	Date Measured:	20150421000000.000
Casing Height (ft):	0	Screen Length (ft):	10
Total Depth (ft):	25	Completion Date:	20150421000000.000
Depth to Bedrock (ft):	Not Reported	Drill Year:	Not Reported
Well Seal Report #:	Not Reported	Screen Diameter (in):	2
Screen Type:	MACHINE SLOTTED	Screen Material:	PVC
Pump Type:	Not Reported	Pump Capacity (gpm):	Not Reported
Pump Installed By:	Not Reported	Water Level Elev (ft):	654.4
Well Drilled By:	Not Reported	Comments:	Not Reported

M139 **WSW** **1/2 - 1 Mile** **Higher**	**OH WELLS**	**OHDM30000031741**

Database:	Monitoring Water Wells Listing		
Well Log #:	319801	Well Type:	Sealing Report
Drill Type:	Not Reported	Test Type:	Not Reported
Well Use:	MONITOR	Aquifer Type:	Not Reported
Permit #:	Not Reported	Test Rate (gpm):	Not Reported
Draw Down:	Not Reported	Test Duration:	Not Reported
Surface Water Level (ft):	15	Date Measured:	20180411000000.000
Casing Height (ft):	Not Reported	Screen Length (ft):	Not Reported
Total Depth (ft):	25	Completion Date:	20180411000000.000

Depth to Bedrock (ft):	Not Reported	Drill Year:	Not Reported
Well Seal Report #:	Not Reported	Screen Diameter (in):	Not Reported
Screen Type:	Not Reported	Screen Material:	Not Reported
Pump Type:	Not Reported	Pump Capacity (gpm):	Not Reported
Pump Installed By:	Not Reported	Water Level Elev (ft):	Not Reported
Well Drilled By:	Not Reported		
Comments:	THIS WELL WAS ABANDONED FOLLOWING THE ISSUING OF A VAP NFA FOR THE PROPERTY IN MARCH 2018 IS NO LONGER NEEDED, AND PRIOR TO DEVELOPMENT OF THE SITE, NEEDS TO BE SEALED/REMOVED.		

N140
WSW
1/2 - 1 Mile
Higher

OH WELLS **OHDM30000031730**

Database:	Monitoring Water Wells Listing		
Well Log #:	319791	Well Type:	Sealing Report
Drill Type:	Not Reported	Test Type:	Not Reported
Well Use:	MONITOR	Aquifer Type:	Not Reported
Permit #:	Not Reported	Test Rate (gpm):	Not Reported
Draw Down:	Not Reported	Test Duration:	Not Reported
Surface Water Level (ft):	13	Date Measured:	20180411000000.000
Casing Height (ft):	Not Reported	Screen Length (ft):	Not Reported
Total Depth (ft):	25	Completion Date:	20180411000000.000
Depth to Bedrock (ft):	Not Reported	Drill Year:	Not Reported
Well Seal Report #:	Not Reported	Screen Diameter (in):	Not Reported
Screen Type:	Not Reported	Screen Material:	Not Reported
Pump Type:	Not Reported	Pump Capacity (gpm):	Not Reported
Pump Installed By:	Not Reported	Water Level Elev (ft):	Not Reported
Well Drilled By:	Not Reported		
Comments:	THIS WELL WAS ABANDONED FOLLOWING THE ISSUING OF A VAP NFA FOR THE PROPERTY IN MARCH 2018 IS NO LONGER NEEDED, AND PRIOR TO DEVELOPMENT OF THE SITE, NEEDS TO BE SEALED/REMOVED.		

N141
WSW
1/2 - 1 Mile
Higher

OH WELLS **OHDM30000037528**

Database:	Monitoring Water Wells Listing		
Well Log #:	2031912	Well Type:	Water Well
Drill Type:	AUGER	Test Type:	Not Reported
Well Use:	MONITOR	Aquifer Type:	SAND
Permit #:	Not Reported	Test Rate (gpm):	Not Reported
Draw Down:	Not Reported	Test Duration:	Not Reported
Surface Water Level (ft):	0	Date Measured:	Not Reported
Casing Height (ft):	0	Screen Length (ft):	10
Total Depth (ft):	25	Completion Date:	20110413000000.000
Depth to Bedrock (ft):	Not Reported	Drill Year:	Not Reported
Well Seal Report #:	Not Reported	Screen Diameter (in):	2
Screen Type:	MACHINE SLOTTED	Screen Material:	PVC
Pump Type:	Not Reported	Pump Capacity (gpm):	Not Reported
Pump Installed By:	Not Reported	Water Level Elev (ft):	671.5
Well Drilled By:	Not Reported	Comments:	HMW-3

Map ID Direction Distance Elevation	Database	EDR ID Number
N142 **WSW** **1/2 - 1 Mile** **Higher**	**OH WELLS**	**OHDM30000048587**

Database:	Monitoring Water Wells Listing		
Well Log #:	2051862	Well Type:	Water Well
Drill Type:	ROTOSONIC	Test Type:	Not Reported
Well Use:	MONITOR	Aquifer Type:	SAND
Permit #:	Not Reported	Test Rate (gpm):	Not Reported
Draw Down:	Not Reported	Test Duration:	Not Reported
Surface Water Level (ft):	12	Date Measured:	20150420000000.000
Casing Height (ft):	0	Screen Length (ft):	10
Total Depth (ft):	25	Completion Date:	20150420000000.000
Depth to Bedrock (ft):	Not Reported	Drill Year:	Not Reported
Well Seal Report #:	Not Reported	Screen Diameter (in):	2
Screen Type:	MACHINE SLOTTED	Screen Material:	PVC
Pump Type:	Not Reported	Pump Capacity (gpm):	Not Reported
Pump Installed By:	Not Reported	Water Level Elev (ft):	656.1
Well Drilled By:	Not Reported	Comments:	Not Reported

N143 **WSW** **1/2 - 1 Mile** **Higher**	**OH WELLS**	**OHDM30000025350**

Database:	Monitoring Water Wells Listing		
Well Log #:	319793	Well Type:	Sealing Report
Drill Type:	Not Reported	Test Type:	Not Reported
Well Use:	MONITOR	Aquifer Type:	Not Reported
Permit #:	Not Reported	Test Rate (gpm):	Not Reported
Draw Down:	Not Reported	Test Duration:	Not Reported
Surface Water Level (ft):	13	Date Measured:	20180411000000.000
Casing Height (ft):	Not Reported	Screen Length (ft):	Not Reported
Total Depth (ft):	25	Completion Date:	20180411000000.000
Depth to Bedrock (ft):	Not Reported	Drill Year:	Not Reported
Well Seal Report #:	Not Reported	Screen Diameter (in):	Not Reported
Screen Type:	Not Reported	Screen Material:	Not Reported
Pump Type:	Not Reported	Pump Capacity (gpm):	Not Reported
Pump Installed By:	Not Reported	Water Level Elev (ft):	Not Reported
Well Drilled By:	Not Reported		
Comments:	THIS WELL WAS ABANDONED FOLLOWING THE ISSUING OF A VAP NFA FOR THE PROPERTY IN MARCH 2018 IS NO LONGER NEEDED, AND PRIOR TO DEVELOPMENT OF THE SITE, NEEDS TO BE SEALED/REMOVED.		

---

144 **ENE** **1/2 - 1 Mile** **Higher**	**OH WELLS**	**OHD900000547846**

Database:	Water Well Database	Well Log #:	2066301
Well Type:	Water Well	Drill Type:	ROTARY
Test Type:	Air	Well Use:	TEST BORING
Aquifer Type:	SHALE	Permit #:	Not Reported
Test Rate (gpm):	16	Draw Down:	40
Test Duration:	Not Reported	Surface Water Level (ft):	40
Date Measured:	20171228000000.000	Casing Height (ft):	0

Screen Length (ft):	Not Reported	Total Depth (ft):	605
Completion Date:	20171228000000.000	Depth to Bedrock (ft):	14
Drill Year:	Not Reported	Well Seal Report #:	Not Reported
Screen Diameter (in):	Not Reported	Screen Type:	Not Reported
Screen Material:	Not Reported	Pump Type:	Not Reported
Pump Capacity (gpm):	Not Reported	Pump Installed By:	Not Reported
Water Level Elev (ft):	Not Reported	Well Drilled By:	Not Reported
Comments:	GEO TEST BORE CASING PULLED 14’ = 1 GPM 40’ = 10 GPM 161’ = 5 GPM		

N145
WSW
1/2 - 1 Mile
Higher

OH WELLS **OHDM30000048260**

Database:	Monitoring Water Wells Listing		
Well Log #:	2051861	Well Type:	Water Well
Drill Type:	ROTOSONIC	Test Type:	Not Reported
Well Use:	MONITOR	Aquifer Type:	SAND
Permit #:	Not Reported	Test Rate (gpm):	Not Reported
Draw Down:	Not Reported	Test Duration:	Not Reported
Surface Water Level (ft):	13	Date Measured:	20150421000000.000
Casing Height (ft):	0	Screen Length (ft):	10
Total Depth (ft):	25	Completion Date:	20150421000000.000
Depth to Bedrock (ft):	Not Reported	Drill Year:	Not Reported
Well Seal Report #:	Not Reported	Screen Diameter (in):	2
Screen Type:	MACHINE SLOTTED	Screen Material:	PVC
Pump Type:	Not Reported	Pump Capacity (gpm):	Not Reported
Pump Installed By:	Not Reported	Water Level Elev (ft):	655.1
Well Drilled By:	Not Reported	Comments:	Not Reported

N146
WSW
1/2 - 1 Mile
Higher

OH WELLS **OHDM30000021895**

Database:	Monitoring Water Wells Listing		
Well Log #:	319787	Well Type:	Sealing Report
Drill Type:	Not Reported	Test Type:	Not Reported
Well Use:	MONITOR	Aquifer Type:	Not Reported
Permit #:	Not Reported	Test Rate (gpm):	Not Reported
Draw Down:	Not Reported	Test Duration:	Not Reported
Surface Water Level (ft):	13	Date Measured:	20180411000000.000
Casing Height (ft):	Not Reported	Screen Length (ft):	Not Reported
Total Depth (ft):	25	Completion Date:	20180411000000.000
Depth to Bedrock (ft):	Not Reported	Drill Year:	Not Reported
Well Seal Report #:	Not Reported	Screen Diameter (in):	Not Reported
Screen Type:	Not Reported	Screen Material:	Not Reported
Pump Type:	Not Reported	Pump Capacity (gpm):	Not Reported
Pump Installed By:	Not Reported	Water Level Elev (ft):	Not Reported
Well Drilled By:	Not Reported		
Comments:	THIS WELL WAS ABANDONED FOLLOWING THE ISSUING OF A VAP NFA FOR THE PROPERTY IN MARCH 2018 IS NO LONGER NEEDED, AND PRIOR TO DEVELOPMENT OF THE SITE, NEEDS TO BE SEALED/REMOVED.		

Map ID Direction Distance Elevation	Database	EDR ID Number
N147 **WSW** **1/2 - 1 Mile** **Higher**	**OH WELLS**	**OHDM30000048586**

Database:	Monitoring Water Wells Listing		
Well Log #:	2051860	Well Type:	Water Well
Drill Type:	ROTOSONIC	Test Type:	Not Reported
Well Use:	MONITOR	Aquifer Type:	SAND
Permit #:	Not Reported	Test Rate (gpm):	Not Reported
Draw Down:	Not Reported	Test Duration:	Not Reported
Surface Water Level (ft):	12	Date Measured:	20150421000000.000
Casing Height (ft):	0	Screen Length (ft):	10
Total Depth (ft):	25	Completion Date:	20150421000000.000
Depth to Bedrock (ft):	Not Reported	Drill Year:	Not Reported
Well Seal Report #:	Not Reported	Screen Diameter (in):	2
Screen Type:	MACHINE SLOTTED	Screen Material:	PVC
Pump Type:	Not Reported	Pump Capacity (gpm):	Not Reported
Pump Installed By:	Not Reported	Water Level Elev (ft):	655.9
Well Drilled By:	Not Reported	Comments:	Not Reported

O148 **WSW** **1/2 - 1 Mile** **Higher**	**OH WELLS**	**OHDM30000039844**

Database:	Monitoring Water Wells Listing		
Well Log #:	2031910	Well Type:	Water Well
Drill Type:	AUGER	Test Type:	Not Reported
Well Use:	MONITOR	Aquifer Type:	SAND
Permit #:	Not Reported	Test Rate (gpm):	Not Reported
Draw Down:	Not Reported	Test Duration:	Not Reported
Surface Water Level (ft):	0	Date Measured:	Not Reported
Casing Height (ft):	0	Screen Length (ft):	10
Total Depth (ft):	25	Completion Date:	20110412000000.000
Depth to Bedrock (ft):	Not Reported	Drill Year:	Not Reported
Well Seal Report #:	Not Reported	Screen Diameter (in):	2
Screen Type:	MACHINE SLOTTED	Screen Material:	PVC
Pump Type:	Not Reported	Pump Capacity (gpm):	Not Reported
Pump Installed By:	Not Reported	Water Level Elev (ft):	671
Well Drilled By:	Not Reported	Comments:	HMW 1

---

149 **East** **1/2 - 1 Mile** **Higher**	**OH WELLS**	**OHD900000851992**

Database:	Water Well Database	Well Log #:	84958
Well Type:	Water Well	Drill Type:	Not Reported
Test Type:	Not Reported	Well Use:	Not Reported
Aquifer Type:	GRAVEL	Permit #:	Not Reported
Test Rate (gpm):	Not Reported	Draw Down:	20
Test Duration:	Not Reported	Surface Water Level (ft):	30
Date Measured:	Not Reported	Casing Height (ft):	Not Reported
Screen Length (ft):	Not Reported	Total Depth (ft):	54
Completion Date:	19520724000000.000	Depth to Bedrock (ft):	Not Reported

Drill Year:	Not Reported	Well Seal Report #:	Not Reported
Screen Diameter (in):	Not Reported	Screen Type:	Not Reported
Screen Material:	Not Reported	Pump Type:	Not Reported
Pump Capacity (gpm):	Not Reported	Pump Installed By:	Not Reported
Water Level Elev (ft):	Not Reported	Well Drilled By:	Not Reported
Comments:	Not Reported		

O150
WSW
1/2 - 1 Mile
Higher

OH WELLS **OHDM30000037527**

Database:	Monitoring Water Wells Listing		
Well Log #:	2031911	Well Type:	Water Well
Drill Type:	AUGER	Test Type:	Not Reported
Well Use:	MONITOR	Aquifer Type:	SAND
Permit #:	Not Reported	Test Rate (gpm):	Not Reported
Draw Down:	Not Reported	Test Duration:	Not Reported
Surface Water Level (ft):	0	Date Measured:	Not Reported
Casing Height (ft):	0	Screen Length (ft):	10
Total Depth (ft):	25	Completion Date:	20110412000000.000
Depth to Bedrock (ft):	Not Reported	Drill Year:	Not Reported
Well Seal Report #:	Not Reported	Screen Diameter (in):	2
Screen Type:	MACHINE SLOTTED	Screen Material:	PVC
Pump Type:	Not Reported	Pump Capacity (gpm):	Not Reported
Pump Installed By:	Not Reported	Water Level Elev (ft):	671.4
Well Drilled By:	Not Reported	Comments:	HMW-2

N151
WSW
1/2 - 1 Mile
Higher

OH WELLS **OHDM30000037530**

Database:	Monitoring Water Wells Listing		
Well Log #:	2031914	Well Type:	Water Well
Drill Type:	AUGER	Test Type:	Not Reported
Well Use:	MONITOR	Aquifer Type:	SAND
Permit #:	Not Reported	Test Rate (gpm):	Not Reported
Draw Down:	Not Reported	Test Duration:	Not Reported
Surface Water Level (ft):	0	Date Measured:	Not Reported
Casing Height (ft):	0	Screen Length (ft):	10
Total Depth (ft):	25	Completion Date:	20110413000000.000
Depth to Bedrock (ft):	Not Reported	Drill Year:	Not Reported
Well Seal Report #:	Not Reported	Screen Diameter (in):	2
Screen Type:	MACHINE SLOTTED	Screen Material:	PVC
Pump Type:	Not Reported	Pump Capacity (gpm):	Not Reported
Pump Installed By:	Not Reported	Water Level Elev (ft):	668.8
Well Drilled By:	Not Reported	Comments:	HMW-05

1G
NNW
1/2 - 1 Mile
Lower

AQUIFLOW **12524**

Site ID:	1822218-01
Groundwater Flow:	SSW
Shallow Water Depth:	5.0
Deep Water Depth:	15
Average Water Depth:	Not Reported
Date:	11/10/1994

Map ID Direction Distance Elevation			Database	EDR ID Number
2G **NW** **1/2 - 1 Mile** **Lower**	Site ID: Groundwater Flow: Shallow Water Depth: Deep Water Depth: Average Water Depth: Date:	1822218-00 SSW 13.34 14.43 Not Reported 4/5/1993	**AQUIFLOW**	**12523**
3G **NE** **1/2 - 1 Mile** **Lower**	Site ID: Groundwater Flow: Shallow Water Depth: Deep Water Depth: Average Water Depth: Date:	1801290-00 NNW 7.0 8.0 Not Reported 3/90	**AQUIFLOW**	**12614**
4G **WSW** **1/2 - 1 Mile** **Lower**	Site ID: Groundwater Flow: Shallow Water Depth: Deep Water Depth: Average Water Depth: Date:	188352-00 N 13.12 14.24 Not Reported 12/93	**AQUIFLOW**	**14940**
5G **SW** **1/2 - 1 Mile** **Lower**	Site ID: Groundwater Flow: Shallow Water Depth: Deep Water Depth: Average Water Depth: Date:	1821686-00 NOT REPORTED 17.82 FT. 17.75 FT. Not Reported 11/92	**AQUIFLOW**	**17073**
6G **SE** **1/2 - 1 Mile** **Lower**	Site ID: Groundwater Flow: Shallow Water Depth: Deep Water Depth: Average Water Depth: Date:	1831055-00 NW 3.58 8.88 Not Reported 7/1998	**AQUIFLOW**	**14837**

Map ID Direction Distance	Database	EDR ID Number

1
South
1/4 - 1/2 Mile

OIL_GAS **OHOG50000052815**

OIL_GAS:

API Permit #:	34035612980000	Well #:	1
Well Permit #:	1298	API Well Hole #:	61298
Alt Well #:	Not Reported	Owner #:	9998
Operator Well #:	Not Reported	Well Type:	Oil & Gas
Well Status:	Final Restoration	Date Status Changed:	08-JUN-21
Const Permit Approved:	Not Reported	well Completion:	Not Reported
Spud Date:	Not Reported	Date TD Reached:	Not Reported
Date Completed:	Not Reported	Plug/Abandoned Date:	04-MAY-21
Original Spud Date:	Not Reported	Well Name:	ORCA House 1
Lease Name:	ORCA House	Oil field #:	Not Reported
Surface Owner:	Not Reported	Total Depth:	Not Reported
ODNR Current Class:	Not Reported	Class of Injection Well:	Not Reported
Init Production-Oil:	Not Reported	Init Production-Gas:	Not Reported
Init Production Brine:	Not Reported	Original Owner:	Not Reported
EPA Permit:	Not Reported	Fed Lease:	Not Reported
Lease #:	Not Reported	Original Lease #:	Not Reported
First Prod Date:	Not Reported	1st Producing Formation:	Not Reported
2nd Producing Formation:	Not Reported		
Comments:	Default Spud Date of 01/01/1900 used for existing legacy RBDMS well for RICS database development conversion requirement due to no spud date on record.		

2
SE
1/4 - 1/2 Mile

OIL_GAS **OHOG50000050031**

OIL_GAS:

API Permit #:	34035205930000	Well #:	1
Well Permit #:	0593	API Well Hole #:	20593
Alt Well #:	593-PP	Owner #:	8624
Operator Well #:	Not Reported	Well Type:	Oil & Gas
Well Status:	Final Restoration	Date Status Changed:	16-JAN-15
Const Permit Approved:	31-MAR-10	well Completion:	Not Reported
Spud Date:	Not Reported	Date TD Reached:	Not Reported
Date Completed:	Not Reported	Plug/Abandoned Date:	17-MAR-10
Original Spud Date:	Not Reported	Well Name:	HARSHAW CHEMICAL CO 1
Lease Name:	HARSHAW CHEMICAL CO	Oil field #:	Not Reported
Surface Owner:	Not Reported	Total Depth:	Not Reported
ODNR Current Class:	Not Reported	Class of Injection Well:	Not Reported
Init Production-Oil:	Not Reported	Init Production-Gas:	1
Init Production Brine:	Not Reported	Original Owner:	CLEVELAND CLINIC
EPA Permit:	Not Reported	Fed Lease:	Not Reported
Lease #:	Not Reported	Original Lease #:	Not Reported
First Prod Date:	Not Reported	1st Producing Formation:	Not Reported
2nd Producing Formation:	Not Reported		
Comments:	OLD GAS WELL, NO RECORD AVAILABLE.		

Map ID Direction Distance	Database	EDR ID Number
3 **SSW** **1/2 - 1 Mile**	**OIL_GAS**	**OHOG50000050535**

OIL_GAS:

API Permit #:	34035211990000	Well #:	1
Well Permit #:	21199	API Well Hole #:	21199
Alt Well #:	Not Reported	Owner #:	1502
Operator Well #:	Not Reported	Well Type:	Oil & Gas
Well Status:	Permit Expired	Date Status Changed:	22-MAY-03
Const Permit Approved:	08-JUL-83	well Completion:	Not Reported
Spud Date:	Not Reported	Date TD Reached:	Not Reported
Date Completed:	Not Reported	Plug/Abandoned Date:	Not Reported
Original Spud Date:	Not Reported	Well Name:	CLEVELAND PLAY HOUSE FOUNDATION #
Lease Name:	CLEVELAND PLAY HOUSE FOUNDATION		
Oil field #:	Not Reported	Surface Owner:	Not Reported
Total Depth:	0	ODNR Current Class:	EW
Class of Injection Well:	Not Reported	Init Production-Oil:	0
Init Production-Gas:	0	Init Production Brine:	0
Original Owner:	COMMERCE ENERGY CO.	EPA Permit:	Not Reported
Fed Lease:	Not Reported	Lease #:	Not Reported
Original Lease #:	Not Reported	First Prod Date:	Not Reported
1st Producing Formation:	Not Reported	2nd Producing Formation:	Not Reported
Comments:	PERMIT EXPIRED.		

GEOCHECK® - PHYSICAL SETTING SOURCE MAP FINDINGS
RADON

AREA RADON INFORMATION

State Database: OH Radon

Radon Test Results

Zipcode	Num Tests	Maximum	Minimum	Arith Mean	Geo Mean
44106	88	7.2	0.1	1.54	0.93

Federal EPA Radon Zone for CUYAHOGA County: 2

Note: Zone 1 indoor average level > 4 pCi/L.
: Zone 2 indoor average level >= 2 pCi/L and <= 4 pCi/L.
: Zone 3 indoor average level < 2 pCi/L.

Federal Area Radon Information for CUYAHOGA COUNTY, OH

Number of sites tested: 104

Area	Average Activity	% <4 pCi/L	% 4-20 pCi/L	% >20 pCi/L
Living Area - 1st Floor	2.993 pCi/L	80%	20%	0%
Living Area - 2nd Floor	Not Reported	Not Reported	Not Reported	Not Reported
Basement	1.879 pCi/L	98%	1%	1%

PHYSICAL SETTING SOURCE RECORDS SEARCHED

TOPOGRAPHIC INFORMATION

USGS 7.5' Digital Elevation Model (DEM)
Source: United States Geologic Survey
EDR acquired the USGS 7.5' Digital Elevation Model in 2002 and updated it in 2006. The 7.5 minute DEM corresponds to the USGS 1:24,000- and 1:25,000-scale topographic quadrangle maps. The DEM provides elevation data with consistent elevation units and projection.

Current USGS 7.5 Minute Topographic Map
Source: U.S. Geological Survey

HYDROLOGIC INFORMATION

Flood Zone Data: This data was obtained from the Federal Emergency Management Agency (FEMA). It depicts 100-year and 500-year flood zones as defined by FEMA. It includes the National Flood Hazard Layer (NFHL) which incorporates Flood Insurance Rate Map (FIRM) data and Q3 data from FEMA in areas not covered by NFHL.
Source: FEMA
Telephone: 877-336-2627
Date of Government Version: 2003, 2015

NWI: National Wetlands Inventory. This data, available in select counties across the country, was obtained by EDR in 2002, 2005, 2010 and 2015 from the U.S. Fish and Wildlife Service.

HYDROGEOLOGIC INFORMATION

AQUIFLOW[R] Information System
Source: EDR proprietary database of groundwater flow information
EDR has developed the AQUIFLOW Information System (AIS) to provide data on the general direction of groundwater flow at specific points. EDR has reviewed reports submitted to regulatory authorities at select sites and has extracted the date of the report, hydrogeologically determined groundwater flow direction and depth to water table information.

GEOLOGIC INFORMATION

Geologic Age and Rock Stratigraphic Unit
Source: P.G. Schruben, R.E. Arndt and W.J. Bawiec, Geology of the Conterminous U.S. at 1:2,500,000 Scale - A digital representation of the 1974 P.B. King and H.M. Beikman Map, USGS Digital Data Series DDS - 11 (1994).

STATSGO: State Soil Geographic Database
Source: Department of Agriculture, Natural Resources Conservation Service (NRCS)
The U.S. Department of Agriculture's (USDA) Natural Resources Conservation Service (NRCS) leads the national Conservation Soil Survey (NCSS) and is responsible for collecting, storing, maintaining and distributing soil survey information for privately owned lands in the United States. A soil map in a soil survey is a representation of soil patterns in a landscape. Soil maps for STATSGO are compiled by generalizing more detailed (SSURGO) soil survey maps.

SSURGO: Soil Survey Geographic Database
Source: Department of Agriculture, Natural Resources Conservation Service (NRCS)
Telephone: 800-672-5559
SSURGO is the most detailed level of mapping done by the Natural Resources Conservation Service, mapping scales generally range from 1:12,000 to 1:63,360. Field mapping methods using national standards are used to construct the soil maps in the Soil Survey Geographic (SSURGO) database. SSURGO digitizing duplicates the original soil survey maps. This level of mapping is designed for use by landowners, townships and county natural resource planning and management.

PHYSICAL SETTING SOURCE RECORDS SEARCHED

LOCAL / REGIONAL WATER AGENCY RECORDS

FEDERAL WATER WELLS

PWS: Public Water Systems
Source: EPA/Office of Drinking Water
Telephone: 202-564-3750
Public Water System data from the Federal Reporting Data System. A PWS is any water system which provides water to at least 25 people for at least 60 days annually. PWSs provide water from wells, rivers and other sources.

PWS ENF: Public Water Systems Violation and Enforcement Data
Source: EPA/Office of Drinking Water
Telephone: 202-564-3750
Violation and Enforcement data for Public Water Systems from the Safe Drinking Water Information System (SDWIS) after August 1995. Prior to August 1995, the data came from the Federal Reporting Data System (FRDS).

USGS Water Wells: USGS National Water Inventory System (NWIS)
This database contains descriptive information on sites where the USGS collects or has collected data on surface water and/or groundwater. The groundwater data includes information on wells, springs, and other sources of groundwater.

STATE RECORDS

Public Water System Data
Source: Ohio Environmental Protection Agency
Telephone: 614-644-2752
The database includes community, transient non-community and non-transient non-community water wells; and source treatment unit locations.

Water Treatment Facilities
Source: Ohio Environmental Protection Agency
Telephone: 614-644-2752

Water Well Database
Source: Department of Natural Resources
Telephone: 614-265-6740

Monitoring Water Wells Listing
Source: Department of Natural Resources
Telephone: 614-265-6740

OTHER STATE DATABASE INFORMATION

Oil and Gas Wells Listing
Source: Department of Natural Resources
Telephone: 614-265-6740
A listing of oil and gas well locations in the state.

RADON

State Database: OH Radon
Source: Department of Health
Telephone: 614-644-2727
Radon Statistics for Zip Code Areas

Area Radon Information
Source: USGS
Telephone: 703-356-4020
The National Radon Database has been developed by the U.S. Environmental Protection Agency (USEPA) and is a compilation of the EPA/State Residential Radon Survey and the National Residential Radon Survey. The study covers the years 1986 - 1992. Where necessary data has been supplemented by information collected at private sources such as universities and research institutions.

PHYSICAL SETTING SOURCE RECORDS SEARCHED

EPA Radon Zones
Source: EPA
Telephone: 703-356-4020
Sections 307 & 309 of IRAA directed EPA to list and identify areas of U.S. with the potential for elevated indoor radon levels.

OTHER

Airport Landing Facilities: Private and public use landing facilities
Source: Federal Aviation Administration, 800-457-6656

Epicenters: World earthquake epicenters, Richter 5 or greater
Source: Department of Commerce, National Oceanic and Atmospheric Administration

Earthquake Fault Lines: The fault lines displayed on EDR's Topographic map are digitized quaternary faultlines, prepared in 1975 by the United State Geological Survey

STREET AND ADDRESS INFORMATION

© 2015 TomTom North America, Inc. All rights reserved. This material is proprietary and the subject of copyright protection and other intellectual property rights owned by or licensed to Tele Atlas North America, Inc. The use of this material is subject to the terms of a license agreement. You will be held liable for any unauthorized copying or disclosure of this material.

APPENDIX G
PREVIOUS ENVIRONMENTAL REPORTS

Copyright © 2024, Partners

Nova Group

CORPORATE HEADQUARTERS
Minneapolis, MN

Inspired Solutions by Nova Group

April 26, 2023

Myrtle & Song, LLC

Re: Phase I Environmental Site Assessment Report

Three Parcels of Undeveloped Land
8910 & 8924 Hough Avenue and 1765 E 89th Street
Cleveland , Ohio 44106
Nova Project No.: G23-2862

In accordance with our agreement, Nova Group, GBC (Nova) has performed a Phase I Environmental Site Assessment (ESA) of the above referenced Subject Property in conformance with ASTM Designation E1527-21 "Standard Practice for Environmental Site Assessments: Phase I Environmental Site Assessment Process" (ASTM E1527-21), and Comprehensive Zoning Services, LLC scope of work. Please find a copy of the report enclosed.

We declare that to the best of our knowledge and belief, we meet the definition of Environmental Professional as defined in §312.10 of 40 CFR and, we have the specific qualifications based on education, training, and experience to assess the Subject Property, as described herein. We have developed and performed all the appropriate inquiries in conformance with the standards and practices set forth in 40 CFR, Part 312.

We certify that we have no undisclosed interest in the Subject Property, and that our employment and compensation are not contingent upon our findings and opinions. The scope of this assessment, methodology, limiting conditions, and reliance language are outlined within this report.

Respectfully submitted,
NOVA GROUP, GBC
Reviewed by:

Signature for James Keesey
James Keesey
Project Manager
Environmental Professional

Signature for Jennon Lewis
Jennon Lewis
Senior Project Manager

Signature for Rich George

Rich George
Regional Client Manager

DRAFT

Nova Group

Inspired Solutions by Nova Group

Phase I Environmental Site Assessment

DRAFT

Subject Property

Three Parcels of Undeveloped Land
8910 & 8924 Hough Avenue and 1765 E 89th Street
Cleveland , Ohio 44106

Prepared For

Myrtle & Song, LLC

Prepared By

Nova Group, GBC
5320 West 23rd Street, Suite 270,
St. Louis Park, Minnesota 55416
Web: novagroupgbc.com

Rich George
Regional Client Manager
rich.george@novagroupgbc.com
904-805-2655

Nova Project No:	G23-2862
Report Date:	April 26, 2023
DB Report Date:	April 18, 2023
Inspection Date:	April 19, 2023

Nova Group | Carbon Neutral Report

novagroupgbc.com/carbonneutral

Project Summary

Nova Group, GBC (Nova) was authorized by Comprehensive Zoning Services, LLC to conduct a Phase I Environmental Site Assessment (ESA) of the Three Parcels of Undeveloped Land property located at 8910 & 8924 Hough Avenue and 1765 E 89th Street, Cleveland , Ohio ("Subject Property"). Nova has conducted this ESA in conformance with the scope and limitations of ASTM Designation E1527-21, "Standard Practice for Environmental Site Assessments: Phase I Environmental Site Assessment Process." . A summary of findings is presented below.

Report Section		No Further Action	REC	CREC	HREC	Other Environmental Considerations	Recommended Action
2.3	Current Subject Property Use	✔					
2.5	Current Use of Adjoining and Surrounding Properties	✔					
3.2	Historical Research		✔				Subsurface investigation.
3.3	Regulatory Database Review	✔					
4.1.1	Hazardous Substances and Petroleum Products in Connection with Identified Uses (Not Equipment)	✔					
4.1.3	Presumed PCB-Containing Items	✔					
4.1.4	Hazardous Substance and Petroleum Product Containers Not in Connection with Identified Uses	✔					
4.1.5	Standing Surface Water & Pools, or Sumps Containing Liquids Likely To Be Hazardous Substances or Petroleum Products	✔					

DRAFT

Report Section		No Further Action	REC	CREC	HREC	Other Environmental Considerations	Recommended Action
4.1.6	Pits, Ponds, Lagoons Containing Suspected Hazardous Substances or Petroleum Products	✔					
4.2.1	Current Storage Tanks	✔					
4.2.2	Drums, Totes and Intermediate Bulk Containers	✔					
4.2.3	Unidentified Substance Containers	✔					
4.3	Evidence of a Release	✔					
4.4	Water/Wastewater	✔					
4.5	Solid Waste	✔					
4.6	Drains and Sumps	✔					
4.7	Septic Systems or Cesspools	✔					
4.8	Wells	✔					
4.10	Additional Subject Property Observations	✔					
5.1	Determination of Vapor Migration		✔				Subsurface investigation.
6.1	Asbestos Containing Materials (ACMs)	✔					
6.2	Lead-Based Paint (LBP)	✔					
6.3	Radon	✔					
6.4	Evidence of Mold	✔					
6.5	Lead in Drinking Water	✔					

DRAFT

Report Section		No Further Action	REC	CREC	HREC	Other Environmental Considerations	Recommended Action
6.6	Other Environmental Considerations	✔					

DRAFT

Table of Contents

1.0 INTRODUCTION 5

1.1 Purpose 5
1.2 Scope of Services 6
1.3 Significant Assumptions 6
1.4 Limitations and Exceptions 7
1.5 Data Gaps 7
1.6 Special Terms and Conditions 8
1.7 User Reliance 8
1.8 User Provided Information 8

2.0 SUBJECT PROPERTY DESCRIPTION 10

2.1 Location and Legal Description 10
2.2 Subject Property and Vicinity General Characteristics 10
2.3 Current Subject Property Use 11
2.4 General Description of Subject Property Building Improvements 11
2.5 Current Use of Adjoining and Surrounding Properties 12

3.0 RECORDS REVIEW 13

3.1 Physical Setting Sources 13
3.2 Historical Research 15
3.3 Regulatory Database Review 22

4.0 SUBJECT PROPERTY RECONNAISSANCE 29

4.1 Hazardous Substances and Petroleum Products 29
4.2 Storage Tanks and Other Containers 30
4.3 Evidence of a Release 31
4.4 Water/Wastewater 31
4.5 Solid Waste 31
4.6 Drains and Sumps 32
4.7 Septic Systems or Cesspools 32
4.8 Wells 32
4.9 Evidence of Historical Subject Property Uses 32
4.10 Additional Subject Property Observations 32

5.0 VAPOR MIGRATION 33

5.1 Determination of Vapor Migration 33

DRAFT

6.0 NON-SCOPE CONSIDERATIONS/BUSINESS ENVIRONMENTAL RISKS 34

6.1 Asbestos Containing Materials (ACMs) 34
6.2 Lead-Based Paint (LBP) 34
6.3 Radon 35
6.4 Evidence of Mold 35
6.5 Lead in Drinking Water 35
6.6 Other Environmental Considerations 36

7.0 INTERVIEWS 37

7.1 Past Owners, Operators and Occupants 37
7.2 Present Owner, Occupants and Key Site Manager 37
7.3 State and/or Local Government Officials 37

8.0 FINDINGS, OPINIONS, AND CONCLUSIONS 39

8.1 Findings and Opinions 39
8.2 Conclusions and Recommendations 40
8.3 Non-Scope Considerations/Business Environmental Risks 40
8.4 Deletions and Deviations 41

9.0 REFERENCES 42

APPENDICES

FIGURES: Subject Property Maps

APPENDIX A: Photographic Documentation

APPENDIX B-1: Historical Aerial Photographs

APPENDIX B-2: Historical Topographic Maps

APPENDIX B-3: Fire Insurance Maps

APPENDIX B-4: City Directory Information

APPENDIX B-5: Title Search Records (No Documents Are Associated With This Appendix)

APPENDIX C-1: Regulatory Records - Mapped Database

APPENDIX C-2: Regulatory Records - General Public Records

APPENDIX D: Client Provided Documentation

APPENDIX E: Laboratory Reports (No Documents Are Associated With This Appendix)

APPENDIX F: Other Supporting Documentation

APPENDIX G: Qualifications of Environmental Professionals

DRAFT

EXECUTIVE SUMMARY

Nova Group, GBC (Nova) was authorized by Comprehensive Zoning Services, LLC to conduct a Phase I Environmental Site Assessment (ESA) of the Three Parcels of Undeveloped Land property located at 8910 & 8924 Hough Avenue and 1765 E 89th Street, Cleveland , Ohio ("Subject Property"). Nova has conducted this ESA in conformance with the scope and limitations of ASTM Designation ASTM E1527-21, "Standard Practice for Environmental Site Assessments: Phase I Environmental Site Assessment Process." The purpose of this ESA is to identify Recognized Environmental Conditions (RECs) in connection with the Subject Property. Findings identified during the course of this ESA resulting in RECs, Controlled Recognized Environmental Conditions (CRECs), Historical Recognized Environmental Conditions (HRECs), Business Environmental Risks (BERs) or *de minimis* conditions are presented in the following summary.

The Subject Property consists of three non-contiguous tracts of undeveloped land, which are irregular-shaped and comprise approximately 0.6 acres.

During the site reconnaissance, the following land uses were observed on properties in the vicinity of the Subject Property:

Current Use of Adjoining and Surrounding Properties		
	Adjoining	**Surrounding**
North	Hough Avenue followed by Thurgood Marshall, a recreation center (8611 Hough Avenue), Kingsbury Tower, an apartment building and picnic shelter (8925 Hough Avenue), and a multi-family residence (8927-8933 Hough Avenue).	Residential.
East	Various residences (1756, 1762, and 1772 East 90th Street), including grassed land located between the Subject Property parcels.	Residential.
South	Various residences (1772 East 90th Street and 1765-1769 East 89th Street), including grassed land located between the Subject Property parcels.	Residential.
West	East 89th Street followed by C Town market (8812 Hough Avenue), grassed land, and residences (1762 and 1768 East 89th Street).	Residential.

Historical Summary

A historical summary of Subject Property uses derived from available historical resources is presented below.

Summary of Historical Subject Property Uses

DRAFT

The Subject Property appeared to have been developed with various residences as indicated on an 1896 fire insurance map, until partially redeveloped with storefronts along Hough Avenue at the northeast parcel since at least 1913. Additional storefronts were developed along Hough Avenue at the northwest parcel since at least the early 1950s. The storefronts previously located at the northwest parcel appear to have been removed during the mid 1970s. Remaining structures at the Subject Property, including storefronts at the northeast parcel and a residence at the southwest parcel appear to have been removed during the mid-1990s. Since the late 1990s, the Subject Property has been undeveloped land. Former commercial occupants included dry cleaners, a grocery store, a photo shop, salons/barber shops, hardware store, cafes/deli's, shoe repair, and a church. Aforementioned dry cleaners operated at the Subject Property at 8900 Hough Avenue in 1951 under the name Checker Cleaners and at 8904 Hough Avenue in 1971. The 8900 Hough Avenue and 8904 Hough Avenue addresses are not listed in city directories subsequent to 1951 and 1976, respectively. Referenced dry cleaners were located on the northwest Subject Property parcel. In addition, a photo shop operated at 8928 Hough Avenue from at least 1932 through 1951.
Historical Summary Findings
Dry cleaning operations typically involve the use of hazardous substances and generation of hazardous wastes, characteristics of which when released to the subsurface, in their pure form, can leave no visible trace of releases or spills. Furthermore, dry cleaning operations are of potential environmental concern due to the potential for undetected/unreported releases in conjunction with dry cleaning activities and the environmental persistence of dry cleaning chemicals. Photo processing operations also typically involve the use, storage, and potential release of hazardous substances related to printing and photo development operations and equipment. Given the absence of determining information regarding the use/disposal of hazardous substance and/or petroleum products, historical use of the the Subject Property represents a REC in connection with the Subject Property.

DRAFT

Findings and Opinions

Findings and opinions, based on the information obtained during the course of this assessment, are presented in the table below.

Finding(s) and Opinion(s)
RECs

Finding(s) and Opinion(s)
Based on review of historical resources, the Subject Property was developed with commercial buildings from at least 1913 through the 1970s. Former commercial occupants included dry cleaners, a grocery store, a photo shop, salons/barber shops, hardware store, cafes/deli's, shoe repair, and a church. Aforementioned dry cleaners operated at 8900 Hough Avenue in 1951 under the name Checker Cleaners and at 8904 Hough Avenue in 1971. The 8900 Hough Avenue and 8904 Hough Avenue addresses are not listed in city directories subsequent to 1951 and 1976, respectively. Referenced dry cleaners were located on the northwest Subject Property parcel. In addition, a photo shop operated at 8928 Hough Avenue from at least 1932 through 1951. Dry cleaning operations typically involve the use of hazardous substances and generation of hazardous wastes, characteristics of which when released to the subsurface, in their pure form, can leave no visible trace of releases or spills. Furthermore, dry cleaning operations are of potential environmental concern due to the potential for undetected/unreported releases in conjunction with dry cleaning activities and the environmental persistence of dry cleaning chemicals. Photo processing operations also typically involve the use, storage, and potential release of hazardous substances related to printing and photo development operations and equipment. Given the absence of determining information regarding the use/disposal of hazardous substances and/or petroleum products, historical use of the the Subject Property represents a REC in connection with the Subject Property.
Based on review of the information discussed above, dry cleaners and gasoline fueling/service stations historically operated on adjoining land. Specifically, a former auto filling station operated on adjoining land east from circa 1929 to 1961, a former auto filling station operated on adjoining land west from circa 1932 to 1972, and two former dry cleaners operated on adjoining land east/central (adjoining parcel between the northwest and northeast Subject Property parcels) from at least the late 1930s through the early 1940s. No additional municipal, regulatory, or interview information was available regarding these former facilities. Given that referenced facilities likely used/generated hazardous substances and/or petroleum products prior to current RCRA regulations and/or local/state oversight, historical use of adjoining land by dry cleaners and gasoline fueling/service stations represents a REC in connection with the Subject Property.
CRECs
No CRECs were identified during the course of this assessment.
HRECs
No HRECs were identified during the course of this assessment.
De Minimis Conditions
No *de minimis* conditions were identified during the course of this assessment.

DRAFT

Conclusions and Recommendations

Nova has performed a Phase I ESA in conformance with the scope and limitations of ASTM E1527-21 of the Three Parcels of Undeveloped Land property located at 8910 & 8924 Hough Avenue and 1765 E 89th Street, Cleveland , Ohio. Any exceptions to or deletions from this practice are described in the Introduction Section of this report.

Conclusion(s)	Recommendation(s)
This assessment has revealed no evidence of *RECs, CRECs and/or significant data gaps* in connection with the Subject Property with the exception of historical use of the Subject Propriety by dry cleaners and a photo shop, as well as historical use of adjoining land by dry cleaners and gasoline fueling/service stations represents a REC in connection with the Subject Property, as well as a vapor concern.	A subsurface investigation should be completed in an effort to determine the presence / absence of hazardous substances and petroleum in soil, groundwater and soil-vapor.

Non-Scope Considerations/Business Environmental Risks

Environmental issues not identified as RECs, CRECs, HRECs or *de minimis* conditions could be considered Non-Scope Considerations (NSC) or Business Environmental Risks (BERs). NSCs and/or BERs, if any, identified in connection with the Subject Property at the time of this assessment are detailed below.

NSC/BER	Recommendation(s)
No evidence of NSCs/BERs meriting additional evaluation were identified during the course of this assessment.	No further investigation is recommended at this time.

DRAFT

1.0 INTRODUCTION

Nova Group, GBC (Nova) was authorized by Comprehensive Zoning Services, LLC, to conduct a Phase I Environmental Site Assessment (ESA) of the Three Parcels of Undeveloped Land property located at 8910 & 8924 Hough Avenue and 1765 E 89th Street, Cleveland , Ohio ("Subject Property"). Nova has conducted this ESA in conformance with the scope and limitations of ASTM International Designation ASTM E1527-21, "Standard Practice for Environmental Site Assessments: Phase I Environmental Site Assessment Process." There are no exceptions to, or deletions from these practices, unless otherwise stated herein.

James Keesey, Project Manager, representing Nova, conducted a Subject Property reconnaissance on April 19, 2023 to assess the possible presence of Recognized Environmental Conditions (RECs) and non-ASTM environmental issues, as prescribed by the scope of work, at the Subject Property. Nova's assessment included review of ASTM-defined sources of historical information, evaluation of data gaps, reconnaissance of adjoining properties, background research, and review of available local, state, and federal regulatory records.

Nova contracted Environmental Risk Information Services (ERIS), to perform a computer database search for local, state, and federal regulatory records pertaining to environmental concerns for the Subject Property and facilities in the vicinity of the Subject Property. The ERIS Report, dated April 18, 2023, is provided in the Appendix.

1.1 Purpose

The purpose of this ESA is to identify, to the extent feasible pursuant to the processes prescribed by ASTM E1527-21, RECs in connection with the Subject Property.

In conformance with ASTM E1527-21, the term REC means (1) the presence of hazardous substances or petroleum products in, on, or at the Subject Property due to a release to the environment; (2) the likely presence of hazardous substances or petroleum products in, on, or at the Subject Property due to a release or likely release to the environment; or (3) the presence of hazardous substances or petroleum products in, on, or at the Subject Property under conditions that pose a material threat of a future release to the environment. The term includes hazardous substances or petroleum products even under conditions in compliance with laws. The term "Controlled Recognized Environmental Condition" (CREC) means a REC resulting from a past release of hazardous substances or petroleum products that has been addressed to the satisfaction of the applicable regulatory authority, with hazardous substances or petroleum products allowed to remain in place subject to the implementation of required controls. The term "Historical Recognized Environmental Condition" (HREC) indicates a past release of any hazardous substances or petroleum products that has occurred in connection with the Subject Property and has been addressed to the satisfaction of the applicable regulatory authority or meeting unrestricted use criteria established by a regulatory authority, without subjecting the Subject Property to any required controls. The term REC is not intended to include *de minimis* conditions that generally do not present a material risk of harm to public health or the environment and that generally would not be the subject of an enforcement action if brought to the attention of appropriate governmental agencies.

DRAFT

Nova understands this ESA is also being completed to assist in qualifying for Landowner Liability Protections (LLPs) under the Comprehensive Environmental Response, Compensation & Liability Act (CERCLA) unless otherwise so stated in this report.

1.2 Scope of Services

Nova's Scope of Services for this ESA conforms with the due diligence standards detailed in ASTM E1527-21. Services provided for this project included:

- A records review of standard federal, state, tribal and local record sources, as well as physical setting sources;
- A review of standard historical resources regarding historical land use activities at the Subject Property;
- Interviews with people that have knowledge regarding the past or present uses of the Subject Property, including present and past owners, operators, and occupants of the Subject Property, as well as with local government officials, where feasible;
- A reconnaissance of the Subject Property to visually and physically observe theSubject Property for evidence of RECs;
- Evaluation of Significant Data Gaps; and
- Review of previous environmental reports, if available.

The Appendix contains resumes of Nova staff involved in the preparation of this report.

Nova assessed the Subject Property for certain Non-Scope Considerations (NSCs) and/or Business Environmental Risks (BERs) that are not considered in the CERCLA definition of hazardous substances (42 USC § 9601.14) nor specifically required per ASTM E1527-21. A summary of NSC assessment is found within the NSC/BER section of this report.

This assessment did not include sampling or testing of materials (i.e. building, radon, soil, water, or air).

This assessment included an evaluation for a potential vapor migration or vapor encroachment condition (VEC) to exist at the Subject Property (refer to Section 5.0).

1.3 Significant Assumptions

There is a possibility that even with the proper application of these methodologies conditions may exist on the Subject Property that could not be identified within the scope of the assessment or which were not reasonably identifiable from the available information. Nova believes that the information obtained from the record review and the interviews concerning the Subject Property is reliable. However, Nova cannot and does not warrant or guarantee that the information provided by these other sources is accurate or complete.

DRAFT

1.4 Limitations and Exceptions

The findings and conclusions contain all of the limitations inherent in these methodologies that are referred to in ASTM E1527-21. Nova was not requested to limit or deviate from ASTM E1527-21 during the course of this assessment. Limiting condition(s), deletion(s), deviation(s), and/or data failure(s)/data gap(s) as listed, if any, are not critical and do not alter the conclusions or recommendations of this assessment unless otherwise stated.

1.4.1 Limiting Conditions

Limiting Conditions include physical obstructions such as adjacent buildings, bodies of water, asphalt/concrete, or other paved surface areas, as well as other physical constraints including rain or snow, observed at the time of the assessment.

- No significant inaccessible areas, limitations, or physical obstructions/constraints were encountered during the Subject Property reconnaissance.

1.5 Data Gaps

A data gap, as defined by ASTM E1527-21, is "*a lack of or inability to obtain information required by this practice despite good faith efforts by the environmental professional to gather such information. Data gaps may result from incompleteness in any of the activities required by this practice, including, but not limited to, site reconnaissance (for example, an inability to conduct the site visit), and interviews (for example, an inability to interview the key site manager, regulatory officials, etc.)*."

A significant data gap, as defined by ASTM E1527-21, is "*a data gap that affects the ability of the environmental professional to identify a recognized environmental condition*."

Nova identified the following data gaps during the course of this assessment. These data gaps were evaluated and determined not to represent a significant data gap.

- The absence of earlier published historical information prior to 1896 constitutes a historical data failure as defined by ASTM E1527-21 given that the Subject Property was still developed with residences at that time. Review of additional historical sources outlined in ASTM E1527-21 would not likely provide additional useful information regarding the past use of the Subject Property.
- The Cleveland Division of Building & Housing, Cleveland Fire Department and Cleveland Public Health Departmentwere unresponsive to information requests. Based on our review of the available municipal, regulatory, and historical information, the absence of information obtained from interviews with referenced agencies is not considered significant to the findings, conclusions, or recommendations of this assessment. Should information be received from referenced agencies that alter the findings of this ESA, an addendum to this report will be provided under separate cover.

DRAFT

1.5.1 Significant Data Gaps

No significant data gaps were identified during the course of this assessment.

1.6 Special Terms and Conditions

Authorization to perform this work was given by a directive from Comprehensive Zoning Services, LLC.

The conclusions and findings set forth in this report are strictly limited in time and scope to the date of the evaluations. The conclusions presented in the report are based solely on the services described therein, and not on scientific tasks or procedures beyond the scope of agreed-upon services or the time and budgeting restraints imposed by the Client. No subsurface exploratory drilling or sampling was done under the scope of this work. Unless specifically stated otherwise in the report, no chemical analyses have been performed during the course of this ESA.

Some of the information provided in this report is based upon personal interviews, and research of available documents, records, and maps held by the appropriate government and private agencies. This is subject to the limitations of historical documentation, availability, and accuracy of pertinent records, and the personal recollections of those persons contacted.

The content and conclusions provided by Nova in this report are based solely on the information collected during our investigation and activities at the Subject Property, our present understanding of the Subject Property conditions, and our professional judgment in light of such information at the time this report was prepared. Part of the findings in this investigation is based on data provided by others. This report presents Nova's professional opinion, and no warranty, expressed or implied, is made.

1.7 User Reliance

Myrtle & Song, LLC and its affiliates (collectively, "Client") may use and rely upon this Phase I Environmental Site Assessment in connection with a planned financial transaction involving the Subject Property. This report has no other purpose and may not be relied upon by any other person or entity without the written consent of Nova Group, GBC. Either verbally or in writing, third parties may come into possession of this report or all or part of the information generated as a result of this work. In the absence of a written agreement with Nova Group, GBC granting such rights, no third parties shall have rights of recourse or recovery whatsoever under any course of action against Nova Group, GBC, its officers, employees, vendors, successors or assigns. Reliance is provided in accordance with Nova Group, GBC's Proposal and General Conditions executed by Comprehensive Zoning Services, LLC for this Phase I Environmental Site Assessment.

1.8 User Provided Information

Pursuant to ASTM E1527-21, Nova requested the following Subject Property information from the User of this report and from the Key Site Manager (KSM). Information provided by the User (if any) or the KSM is included in various sections of this report.

DRAFT

User Provided Information		
Item	**Not Provided by User**	**Provided / Answered by User**
User Questionnaire	✔	☐
Title Records	✔	☐
Environmental Cleanup Liens or AULs (40 CFR 312.25 and 40 CFR 312.26(a)(1)(v) and vi))	✔	☐
Specialized Knowledge (40 CFR 312.28)	✔	☐
Valuation Reduction for Environmental Issues (40 CFR 312.29)	✔	☐
Identification of KSM	☐	✔
Reason for Performing Phase I ESA	☐	✔
Prior Environmental Reports	✔	☐
Other	✔	☐

DRAFT

2.0 SUBJECT PROPERTY DESCRIPTION

2.1 Location and Legal Description

A summary of Subject Property details is provided in the table below. A topographic map as well as figures are included in the Appendices.

Location and Legal Description	
Subject Property Location	8910 & 8924 Hough Avenue and 1765 E 89th Street, Cleveland , Cuyahoga County, Ohio 44106
Number of Parcels	three non-contiguous tracts
APN(s)	119-09-014 (Parcel 1); 119-09-016 (Parcel 2); 119-09-019 (Parcel 3)
Historical/Listed Subject Property Address(es)	1751, 1755, and 1765 East 89th Street, even-numbered addresses 8900-8912 Hough Avenue and 8924, 8926, and 8928 Hough Avenue.
Acreage	0.6
Abbreviated Legal Description	A detailed legal description is provided in the Appendix.
Current Owner / Date of Acquisition	Myrtle & Song, LLC / February 24, 2023 (Parcel 119-09-014); Myrtle & Song, LLC / February 6, 2023 (Parcel 119-09-019); and Haimour, Fahideh / March 15, 2023 (Parcel 119-09-016).
Survey Map / Alta Survey	A survey/plat map depicting current and/or future Subject Property features/development was not provided.

2.2 Subject Property and Vicinity General Characteristics

Nearby land use in the vicinity of the Subject Property as well as the general setting of the Subject Property is described below.

Subject Property and Vicinity General Characteristics	
General Surrounding Area Use	Combined mixed use residential / commercial
Zoning Information	Multi-Family (MF-C2)

DRAFT

Subject Property and Vicinity General Characteristics	
On-Subject Property Parking Facilities	Neither surface parking or parking facilities are currently present within the limits of the Property.
Public Thoroughfares/ Roads	**Subject Property:** N/A **North:** Hough Avenue **East:** N/A **South:** N/A **West:** East 89th Street
Landscaping	The Subject Property is undeveloped land covered by natural vegetation.
Geologic and Hydrogeologic Conditions	No apparent routes of direct discharge that have the potential of facilitating the migration of hazardous substances or petroleum products that are likely to migrate to or from the Subject Property, or from nearby/adjoining property were observed. Water bodies were not observed within the limits of the Subject Property and/or in close proximity.

2.3 Current Subject Property Use

Based on assessment observations, the Subject Property currently consists of undeveloped, grassed land.

No environmental concerns were identified in connection with the current use of the Subject Property.

2.4 General Description of Subject Property Building Improvements

The Subject Property is not developed with permanent structures.

2.4.1 Services and Utilities

Municipal services and utilities proved to the Subject Property and/or the surrounding area are provided in the table below.

Utilities	
Item	**Description**
Potable Water Supply	Provided and maintained in the surrounding area by the City of Cleveland.

DRAFT

Utilities	
Item	**Description**
Sewage Disposal System	Provided and maintained n the surrounding area by the Northeast Ohio Regional Sewer District (NEORSD). Indication of a septic system or cesspool was not observed at the Subject Property during the reconnaissance and/or review of publicly available resources.
Storm Water	Discharged to the City of Cleveland stormwater system via underground conduits from surface drains located along adjoining roadways and direct percolation.
Electricity / Natural Gas	The Illuminating Company / Dominion

2.5 Current Use of Adjoining and Surrounding Properties

During the site reconnaissance, Nova observed the following land use on properties in the immediate vicinity of the Subject Property:

Current Use of Adjoining and Surrounding Properties		
	Adjoining	**Surrounding**
North	Hough Avenue followed by Thurgood Marshall, a recreation center (8611 Hough Avenue), Kingsbury Tower, an apartment building and picnic shelter (8925 Hough Avenue), and a multi-family residence (8927-8933 Hough Avenue).	Residential.
East	Various residences (1756, 1762, and 1772 East 90th Street), including grassed land located between the Subject Property parcels.	Residential.
South	Various residences (1772 East 90th Street and 1765-1769 East 89th Street), including grassed land located between the Subject Property parcels.	Residential.
West	East 89th Street followed by C Town market (8812 Hough Avenue), grassed land, and residences (1762 and 1768 East 89th Street).	Residential.

Based on assessment of adjoining land use, the current use, treatment, storage, disposal or generation of hazardous substances or petroleum products was not observed. RECs were not identified based on the current uses of above-referenced adjoining and surrounding properties.

DRAFT

3.0 RECORDS REVIEW

3.1 Physical Setting Sources

3.1.1 Topography

The United States Geological Survey (USGS), East Cleveland, Ohio Quadrangle 7.5-minute series topographic map was reviewed for this ESA and is summarized below.

Topographic Map Features	
Topographic Subject Property Elevation	665 feet above mean sea level.
Topographic Considerations	Gently sloped / Slopes downward toward the north.
Other Significant Surface Features	Surface waters/water bodies or other significant surface features are not depicted.

3.1.2 Soils / Geology

Soil and geologic information was obtained based on review of published information as detailed within the Reference section of this report.

Soils / Geology	
Surface Soils	
Soil Name	Urban land - Elnora complex, nearly level (UeA)
Description	This soil occurs on ridges on lake plains and is derived from sandy lacustrine deposits. This soil has a typical surface profile of loamy fine sand, which extends to a depth of at least 60 inches. This soil is considered moderately well-drained with high permeability and low available water storage capacity.
Geologic Formation	
Formation Name	Erie Lake Plain District of the Interior Low Plateaus physiographic province
Description	Pleistocene-age lacustrine sand, silt, clay, and wave-planed till over Devonian- and Mississippian-age shales and sandstones. Shale bedrock is first encountered at depths of approximately 10 feet to 35 feet below grade.

DRAFT

3.1.3 Hydrology

Hydrologic information for the Subject Property and surrounding area was obtained from review of published geologic and hydrogeologic sources (see Reference Section) and summarized in the table below.

Hydrology	
Depth to Groundwater	Approximately 20 feet below the ground surface.
Shallow Groundwater Flow Direction	Nova considered the topographic gradient of the general Subject Property area and inferred that the most likely hydrogeologic gradient would be to the north.
On-Subject Property Water Bodies	Settling ponds, lagoons, surface impoundments, or natural catch basins were not observed at the Subject Property during this investigation.
Closest off-Subject Property Water Body	Doan Brook located approximately 1,600 feet northeast of the Subject Property

3.1.4 Other Physical Settings Sources

Other Physical Setting Sources	
Oil and Gas Exploration (current or historical)	
Oil or Gas Wells	Historical/current oil or gas exploration was not identified within the Subject Property limits or within immediately surrounding properties.
Pipelines	Pipelines were not identified within the Subject Property limits or within immediately surrounding properties.
Well Records	
Well Log Records / Well Mapping Program	No water wells and/or groundwater monitor wells were recorded on file for the Subject Property and/or adjoining/nearby land.

DRAFT

3.2 Historical Research

The purposes of obtaining and reviewing "*historical sources is to develop a history of the previous uses of the Subject Property and surrounding area, in order to help identify the likelihood of past uses having led to RECs in connection with the Subject Property*." Nova attempted to research all obvious Subject Property use from the present, back to the Subject Property's first developed use; or back to 1940, whichever is earlier. Copies of below pertinent sources reviewed (including specific map/directory years), such that establish Subject Property uses or changes in use, are included in the Appendix of this report.

Data gaps associated with available historical information, if identified, were previously discussed in Section 1.5.

3.2.1 Historical Subject Property Uses

Summaries of historical Subject Property uses based on review and interpretation of available historical resources are provided in the following sections.

3.2.1.1 Aerial Photographs

Aerial photographs were reviewed and findings are summarized in the following table.

Historical Subject Property Uses - Aerial Photographs	
Year(s)	**Description**
1938, 1952, 1962, 1973	Appears to be developed with a residence and two commercial-sized buildings indicative of retail storefronts.
1982, 1986, 1994, 2004, 2005, 2009	Appears to be developed with a commercial-sized structure on the northeast parcel. The former commercial-sized structure on the northwest parcel and former residential-sized structure on the southwest parcel appear to have been removed.
2011, 2013, 2015, 2017, 2019, 2021	The Subject Property appears to consist of undeveloped, grassed land.

3.2.1.2 Fire Insurance Maps

Fire insurance maps available from ERIS were reviewed and summarized in the following table.

DRAFT

Historical Subject Property Uses - Fire Insurance Maps	
Year(s)	**Description**
1896, 1903	Depicted as developed with three (3) dwellings.
1913	Depicted as developed with three (3) dwellings on the western parcels and with two (2) storefronts on the northeast parcel.
1951, 1952, 1970, 1972	Depicted as developed with multiple storefronts along Hough Avenue and a dwelling.

3.2.1.3 USGS Topographic Maps

Topographic maps provided by ERIS were reviewed and summarized in the following table.

Historical Subject Property Uses - USGS Topographic Maps	
Year(s)	**Description**
1901, 1903	Residential-sized structures are depicted.
1953, 1963, 1970, 1979, 1992, 1994	No structures or improvements are depicted; however, red-shading in the Subject Property area indicates that the area is densely developed.
2013, 2016, 2019	No structures or improvements are depicted; however, roadways and landmark buildings are the only improvements depicted on these maps.

3.2.1.4 Local Street Directories

Local street/business directories provided by ERIS were reviewed and summarized in the following table.

Historical Subject Property Uses - Local City Directories	
Year(s)	**Description**
1929	8924 Hough Avenue: Grocery store 8926 Hough Avenue: Private individuals 1755 East 89th Street: Apartments 1765 East 89th Street: Private individual / upholstery

DRAFT

Historical Subject Property Uses - Local City Directories	
Year(s)	**Description**
1932	8926 Hough Avenue: Private individuals / apartments 8924 Hough Avenue: Grocery store 8928 Hough Avenue: Flemming photo 1755 East 89th Street: Apartments 1765 East 89th Street: Private individual / upholstery
1937	8924 Hough Avenue: Millie's Market 8926 Hough Avenue: Private individuals 8928 Hough Avenue: Flemming photo 1755 and 1765 East 89th Street: Private individual
1942	8924 Hough Avenue: Sandusky Vegetable Market 8926 Hough Avenue: Private individual 8928 Hough Avenue: Flemming photo 1755 East 89th Street: Private individuals 1765 East 89th Street: Kelly Moving Co.
1951	8900 Hough Avenue: Checker Cleaners 8902 Hough Avenue: Prim Beauty Service 8904 Hough Avenue: Mechanical Hardware & Plumbing Co. 8908 Hough Avenue: Barber shop 8910 Hough Avenue: Shoe repair / private individuals 8912 Hough Avenue: Confectioner 8924 Hough Avenue: Haverly Delicatessen 8906 and 8926 Hough Avenue: Private individuals / apartments 8928 Hough Avenue: Flemming photo 1755 East 89th Street: Private individuals / apartments 1765 East 89th Street: Kelly Moving Co. / private individual
1956	8902 Hough Avenue: Prim Beauty Service / Grace's Snack Bar 8904 Hough Avenue: Mechanical Hardware & Plumbing Co. 8910 and 8912 Hough Avenue: Private individuals 8924 Hough Avenue: Mack's Self Service 8926 Hough Avenue: Private individuals 1755 East 89th Street: Prim beauty / private individuals 1765 East 89th Street: Kelly Moving Co. / private individual

DRAFT

Historical Subject Property Uses - Local City Directories	
Year(s)	**Description**
1961	8902 Hough Avenue: Private individuals 8904 Hough Avenue: Mechanical Hardware & Plumbing Co. 8910 and 8912 Hough Avenue: Private individuals 8924 Hough Avenue: Debbie's Deli 8926 Hough Avenue: Private individual 1755 East 89th Street: Private individuals 1765 East 89th Street: Private individual
1966	8902 Hough Avenue: Private individuals 8904 Hough Avenue: Mechanical Hardware & Plumbing Co. 8910 Hough Avenue: Starlite Beauty Salon / private individual 8924 Hough Avenue: Cal's Deli 8926 Hough Avenue: Private individuals 1755 East 89th Street: Private individuals
1971	8902 Hough Avenue: Private individuals 8904 Hough Avenue: United Dry Cleaning 8906 Hough Avenue: Private individual 8908 Hough Avenue: Teddy's Shoe Repair 8910 Hough Avenue: Starlite Beauty Salon 8912 Hough Avenue: Cain Councilman 8924 Hough Avenue: Cal's Deli 8928 Hough Avenue: Hough House of Beauty 1765 East 89th Street: Private individuals
1976	8902 and 8926 Hough Avenue: Private individual 8924 Hough Avenue: Cal's Deli 8928 Hough Avenue: United Peace Church 1765 East 89th Street: Private individual
1981	8924 Hough Avenue: Cal's Deli 8926 Hough Avenue: Private individuals 8928 Hough Avenue: Church
1986	1765 East 89th Street: Private individual 8924 Hough Avenue: Dixon's Deli 8928 Hough Avenue: Church
1991	1765 East 89th Street: Private individual

DRAFT

Historical Subject Property Uses - Local City Directories	
Year(s)	**Description**
1996, 2000, 2003, 2007, 2011, 2016, 2020, 2022	No listings

3.2.1.5 Additional Historical Sources

Historical Resource	Comments
Building Department Records	Not reasonably ascertainable or considered to be useful.
Interviews	Person(s) available for interview did not provide any knowledge regarding historical uses of the Subject Property.
Tax Files	Information obtained from the local tax assessor / jurisdiction that was reasonably ascertainable and pertains to the Subject Property is discussed in various sections of this report. As detailed within tax information, past owners included various private individuals, community development organizations, and land banks dating back to 1975.
Zoning / Land Use Records	Review of historical zoning information was not reasonably ascertainable or considered to be useful.
Past Uses Via Reconnaissance Observations	Evidence of historical uses of the Subject Property was not visually and/or physically observed during the Subject Property visit that was likely to have historically involved the use, treatment, storage, disposal, or generation of hazardous substances or petroleum products.

DRAFT

3.2.1.6 Prior Environmental Reports and Other Historical Sources

Although requested, no previously prepared environmental reports such as Phase I or II ESAs, lead-based paint surveys, lead-in-water surveys, asbestos surveys, geotechnical reports or other historical sources were reviewed as part of this assessment.

3.2.1.7 Cumulative Summary of Historical Subject Property Uses

Summary of Historical Subject Property Uses
The Subject Property appeared to have been developed with various residences as indicated on an 1896 fire insurance map, until partially redeveloped with storefronts along Hough Avenue at the northeast parcel since at least 1913. Additional storefronts were developed along Hough Avenue at the northwest parcel since at least the early 1950s. The storefronts previously located at the northwest parcel appear to have been removed during the mid 1970s. Remaining structures at the Subject Property, including storefronts at the northeast parcel and a residence at the southwest parcel appear to have been removed during the mid-1990s. Since the late 1990s, the Subject Property has been undeveloped land. Former commercial occupants included dry cleaners, a grocery store, a photo shop, salons/barber shops, hardware store, cafes/deli's, shoe repair, and a church. Aforementioned dry cleaners operated at the Subject Property at 8900 Hough Avenue in 1951 under the name Checker Cleaners and at 8904 Hough Avenue in 1971. The 8900 Hough Avenue and 8904 Hough Avenue addresses are not listed in city directories subsequent to 1951 and 1976, respectively. Referenced dry cleaners were located on the northwest Subject Property parcel. In addition, a photo shop operated at 8928 Hough Avenue from at least 1932 through 1951.
Historical Summary Findings
Dry cleaning operations typically involve the use of hazardous substances and generation of hazardous wastes, characteristics of which when released to the subsurface, in their pure form, can leave no visible trace of releases or spills. Furthermore, dry cleaning operations are of potential environmental concern due to the potential for undetected/unreported releases in conjunction with dry cleaning activities and the environmental persistence of dry cleaning chemicals. Photo processing operations also typically involve the use, storage, and potential release of hazardous substances related to printing and photo development operations and equipment. Given the absence of determining information regarding the use/disposal of hazardous substance and/or petroleum products, historical use of the the Subject Property represents a REC in connection with the Subject Property.

DRAFT

3.2.2 Historical Uses - Adjoining Properties and Surrounding Areas

Summaries of historical uses of adjoining properties and surrounding areas, based on review of available historical resources, are provided in the tables below.

Adjoining Properties

	Historical Map Summary	City Directory Listings
North	Residences and a school from at least 1896 until partially redeveloped with the existing recreation center and apartment building during the 1970s and 1980s.	Various environmentally insignificant residential, school, and retail commercial listings were listed in the city directories researched (1929 to 2022).
East	Residences from at least 1896 until partially redeveloped with storefronts along Hough Avenue during the 1910s. Adjoining land east was additionally developed with an auto filling station from at least 1929 through 1961. Storefronts along Hough Avenue appear to have been removed during the mid 1990s. Existing residences have occupied adjoining land east since at least 1896.	Various environmentally insignificant residential and retail commercial listings were listed in the city directories researched, with the following exceptions: 8932 Hough Avenue: Auto filling station (1929-1961) 8918 Hough Avenue: Rainbow Dry Cleaning (1937) 8930 Hough Avenue: Dunn Cleaners (1942)
South	Developed with various residences and associated outbuildings (i.e. sheds and auto garages) since at least 1896.	Various environmentally insignificant residential listings (1929 to 2022).
West	Developed with various residences from at least 1896 until partially redeveloped with an auto filling station sometime prior to 1951. The filling station operated from at least 1932 until circa 1972. The filling station area was subsequently redeveloped with the existing retail store during the mid to late 1970s.	Various environmentally insignificant residential and retail commercial listings were listed in the city directories researched, with the following exceptions: 8812 Hough Avenue: Various filling station listings (1932-1971)

Based on review of the information discussed above, dry cleaners and gasoline fueling/service stations historically operated on adjoining properties. Specifically, these facilities include a former auto filling station on adjoining land east that operated from circa 1929 to 1961, a former auto filling station on adjoining land west that operated from circa 1932 to 1972, and two former dry cleaners on adjoining land east/central adjoining parcel (adjoining property between the northwest and northeast Subject Property parcels), that operated from at least the late 1930s through the early 1940s. No additional municipal, regulatory, or interview information was available regarding these former facilities. Given that referenced facilities likely used/generated hazardous substances and/or petroleum products prior to current RCRA regulations and/or local/state oversight, historical use of adjoining land by dry cleaners and gasoline fueling/service stations represents a REC in connection with the Subject Property.

DRAFT

3.3 Regulatory Database Review

Information from standard federal, state and tribal environmental record sources was provided through Environmental Risk Information Services (ERIS). Data from governmental agency lists are updated and integrated into one database, which is updated as data is released. This integrated database also contains postal service data to enhance address matching. Records from one government source are compared to records from another to clarify any address ambiguities. The demographic and geographic information available provides assistance in identifying and managing risk. The accuracy of the geocoded locations is approximately +/-300 feet. In some cases, location information supplied by the regulatory agencies is insufficient to allow the database companies to geocode facility locations. The facilities that cannot be mapped or plotted are listed under the unplottable section within the database report. Any unplottable sites identified in the regulatory database are discussed below in the appropriate sections.

3.3.1 Regulatory Database Report Summary

Below is a summary of facilities identified/present in the standard/additional database sources within the ASTM prescribed Approximate Minimum Search Distance (AMSD). Refer to the Regulatory Records Appendix for a complete listing.

Regulatory Report Summary

Database	Search Radius	Target Property	Within 0.12mi	0.12mi to 0.25mi	0.25mi to 0.50mi	0.50mi to 1.00mi	Total
LUCIS	0.5	0	0	0	0	-	0
LUST	0.5	0	1	0	22	-	23
MINES	0.25	0	0	0	-	-	0
MLTS	0.02	0	-	-	-	-	0
MRDS	1.0	0	0	0	0	0	0
NCDL	0.125	0	0	-	-	-	0
NPL	1.0	0	0	0	0	0	0
NPL IC	0.5	0	0	0	0	-	0
ODI	0.5	0	0	0	0	-	0
PCB	0.5	0	0	0	0	-	0
PCBT	0.5	0	0	0	0	-	0
PFAS	0.5	0	0	0	0	-	0
PFAS FED SITES	0.5	0	0	0	0	-	0
PFAS NPDES	0.5	0	0	0	0	-	0
PFAS NPL	0.5	0	0	0	0	-	0
PFAS PWS	0.5	0	0	0	0	-	0
PFAS SSEHRI	0.5	0	0	0	0	-	0
PFAS TRI	0.5	0	0	0	0	-	0
PFAS TSCA	0.5	0	0	0	0	-	0
PFAS WATER	0.5	0	0	0	0	-	0

DRAFT

Database	Search Radius	Target Property	Within 0.12mi	0.12mi to 0.25mi	0.25mi to 0.50mi	0.50mi to 1.00mi	Total
PIPELINE INCIDENT	0.02	0	-	-	-	-	0
PROPOSED NPL	1.0	0	0	0	0	0	0
PRP	0.02	0	-	-	-	-	0
RCRA CONTROLS	0.5	0	0	0	0	-	0
RCRA CORRACTS	1.0	0	0	0	0	0	0
RCRA LQG	0.25	0	0	0	-	-	0
RCRA NON GEN	0.25	0	0	0	-	-	0
RCRA SQG	0.25	0	0	0	-	-	0
RCRA TSD	0.5	0	0	0	0	-	0
RCRA VSQG	0.25	0	0	0	-	-	0
REFN	0.25	0	0	0	-	-	0
SCRD DRYCLEANER	0.5	0	0	0	0	-	0
SEMS	0.5	0	0	0	0	-	0
SEMS ARCHIVE	0.5	0	0	0	1	-	1
SEMS LIEN	0.02	0	-	-	-	-	0
SIAB	0.02	0	-	-	-	-	0
SMCRA	1.0	0	0	0	0	0	0
SPILLS	0.125	0	0	-	-	-	0
SSTS	0.25	0	0	0	-	-	0
SUPERFUND ROD	1.0	0	0	0	0	0	0
SWF/LF	0.5	0	0	0	0	-	0
TANKS	0.25	0	0	0	-	-	0
TANKS 2	0.25	0	0	0	-	-	0
TOWNGAS	1.0	0	0	0	0	0	0
TRIS	0.02	0	-	-	-	-	0
TSCA	0.125	0	0	-	-	-	0
UIC	0.02	0	-	-	-	-	0
USD	0.5	1	0	1	1	-	3
UST	0.25	0	1	1	-	-	2
VAP CNS	0.5	0	0	0	0	-	0
VCP	0.5	0	0	0	0	-	0
AFS	0.02	0	-	-	-	-	0
AIR PERMITS	0.25	0	0	1	-	-	1
ALT FUELS	0.25	0	0	0	-	-	0
BROWNFIELDS	0.5	0	0	0	0	-	0
BULK TERMINAL	0.25	0	0	0	-	-	0
CERCLIS	0.5	0	0	0	1	-	1
CERCLIS LIENS	0.02	0	-	-	-	-	0
CERCLIS NFRAP	0.5	0	0	0	1	-	1
CONSENT DECREES	0.25	0	0	0	-	-	0

DRAFT

Database	Search Radius	Target Property	Within 0.12mi	0.12mi to 0.25mi	0.25mi to 0.50mi	0.50mi to 1.00mi	Total
CRO	0.02	0	-	-	-	-	0
DELETED NPL	0.5	0	0	0	0	-	0
DELISTED DERR	1.0	0	0	0	0	0	0
DELISTED DRYCLEANERS	0.25	0	0	0	-	-	0
DELISTED FED DRY	0.25	0	0	0	-	-	0
DELISTED FRP	0.25	0	0	0	-	-	0
DELISTED INDIAN LST	0.5	0	0	0	0	-	0
DELISTED INDIAN UST	0.25	0	0	0	-	-	0
DELISTED LST	0.5	0	1	0	10	-	11
DERR	1.0	0	0	0	1	13	14
DOE FUSRAP	1.0	0	0	0	0	0	0
DRYCLEANERS	0.25	0	0	0	-	-	0
DTNK	0.25	0	0	0	-	-	0
ENG	0.5	0	0	0	0	-	0
ERNS	0.02	0	-	-	-	-	0
ERNS 1982 TO 1986	0.02	0	-	-	-	-	0
ERNS 1987 TO 1989	0.02	0	-	-	-	-	0
ERNS PFAS	0.5	0	0	0	0	-	0
FED BROWNFIELDS	0.5	0	0	1	0	-	1
FED DRYCLEANERS	0.25	0	0	0	-	-	0
FED ENG	0.5	0	0	0	0	-	0
FED INST	0.5	0	0	0	0	-	0
FEMA UST	0.25	0	0	0	-	-	0
FINDS/FRS	0.02	0	1	-	-	-	1
FORMER NIKE	1.0	0	0	0	0	0	0
FRP	0.25	0	0	0	-	-	0
FTTS ADMIN	0.02	0	-	-	-	-	0
FTTS INSP	0.02	0	-	-	-	-	0
FUDS	1.0	0	0	0	0	0	0
HIST GAS STATIONS	0.25	0	0	0	-	-	0
HIST LF	0.5	0	0	0	0	-	0
HIST MLTS	0.02	0	-	-	-	-	0
HIST TSCA	0.125	0	0	-	-	-	0
HMIRS	0.125	0	0	-	-	-	0
ICIS	0.02	0	-	-	-	-	0
INDIAN LUST	0.5	0	0	0	0	-	0
INDIAN UST	0.25	0	0	0	-	-	0
INST	0.5	0	0	0	0	-	0

DRAFT

Database	Search Radius	Target Property	Within 0.12mi	0.12mi to 0.25mi	0.25mi to 0.50mi	0.50mi to 1.00mi	Total
IODI	0.5	0	0	0	0	-	0
LM SITES	1.0	0	0	0	0	0	0
LST	0.5	0	0	0	0	-	0

3.3.2 Subject Property Regulatory Database Summary

Following review of standard/additional database sources, the following listings have been identified for the Subject Property:

Subject Property Regulatory Database Summary		
Database(s)	**Facility Name (address)**	**Discussion**
USD	Cleveland City-wide (601 Lakeside Avenue, Room 210)	The Subject Property and surrounding areas were identified in the Urban Setting Designation (USD) database. The USD listing was created in 2011 for the surrounding area and entire corporate boundary of Cleveland, Ohio. USD sites are created by the OEPA for urbanized areas where groundwater is not being used and will not be used for drinking water purposes.

Based on the location of the above listing, which encompasses multiple properties within the City of Cleveland, and lack of identified releases as they pertain to the Subject Property, the above-referenced regulatory database listing is not considered to be a REC for the Subject Property.

3.3.3 Adjoining Facility Regulatory Database Summary

Following review of standard/additional database sources, the following facilities have been identified for the adjoining properties.

DRAFT

Adjoining Facility Regulatory Database Summary				
Database	**Facility Name and Address**	**Direction from the Subject Property**	**Inferred Groundwater Gradient Relative to the Subject Property**	**Discussion**
LUST, UST	Community Circle Two (8925 Hough Avenue)	North	Down-gradient	**Release Date**: 8/25/1999 **LUST Status**: A possible incident is reported **Discussion**: A review of the available Ohio Bureau of Underground Storage Tank Regulations (BUSTR) file for this facility indicates that a 110-gallon, non-regulated UST was removed in 1999. No additional release information was provided. No additional corrective actions appear warranted by BUSTR at this time. No additional information regarding the UST installation or constructions details was provided.

DRAFT

Based on regulatory status and gradient considerations, the above-discussed facility does not represent a REC to the Subject Property. No other adjacent/adjoining facilities with the potential to impact the Subject Property were identified on the federal, state, or tribal databases reviewed for this ESA.

3.3.4 Surrounding Area Facility Regulatory Database Summary

The following summarizes notable off-Subject Property and non-adjoining facilities. Additional facilities listed within the prescribed AMSD that have been determined not to be pertinent (i.e. regulatory status, distance or topographic considerations) to this assessment are detailed within the regulatory database report included in the Appendix.

Notable Surrounding Area Facility Regulatory Database Summary				
Database	**Facility Name and Address**	**Distance / Location**	**Inferred Groundwater Gradient Relative to the Subject Property**	**Discussion**
DERR, SEMS Archive, CERCLIS, CERCLIS NFRAP	Harshaw Filtrol Partnership (1945 East 97th Street)	2,000 feet southeast	Cross-gradient	The facility has been assigned to the Site Assessment program within the OEPA Division or Environmental Response and Revitalization (DERR) database. A review of the SEMS Archive and CERCLIS information indicates that assessment and clean-up activities occurred at the facility from 1984 to 1987. The facility was designated an Archive Site in 1987 with No Further Remedial Action Planned (NFRAP) status.

DRAFT

Based on regulatory status, relative distance from the Subject Property, and topographic considerations, the above-referenced facility is not considered a REC in connection with the Subject Property.

3.3.5 Regulatory Agency File and Records Review

Given that an adjoining or nearby property was listed in the regulatory database report reviewed for this assessment, additional file reviews were warranted at the time of this assessment. Available files obtained by Nova are included in the Appendix (if pertinent) and previously discussed in the regulatory database section.

3.3.5.1 Activity Use Limitations (AULs) and Environmental Liens (ELs)

Per ASTM E1527-21, Section 5.4, AULs and ELs can ordinarily be found in Land Title Records or Judicial Records. "The process of searching and evaluating land title records or judicial records (as applicable) ordinarily requires specialized expertise provided by title insurance companies or title search professionals. As described in 6.2, reviewing land title records for AULs and environmental liens (or judicial records where applicable) is a user responsibility."

Indications of AULs and ELs were evaluated via review of the Institutional/Environmental Controls (IC/EC) registries included in the database report (if available for the state of Ohio) per Section 5.5 of ASTM E1527-21.

No reference to AULs or ELs was disclosed in the documents reviewed; however, as discussed in Section 3.3.2, the Subject Property and surrounding areas were identified as an USD, which are sites are created by the OEPA for urbanized areas where groundwater will not be utilized for drinking water purposes.

3.3.5.2 Interviews with State/Local Government Officials

The following agencies were contacted to obtain information regarding the presence of USTs, the use or storage of hazardous materials/petroleum products, current violations, emergency response actions or any documentation relative to environmental matters at the Subject Property. Correspondence records, if any, are provided in the Appendix and specific information regarding individuals/agencies contacted is summarized in the interview section of this report. Should information be received from agencies that were unresponsive to information requests within the time frame of this report that alters the conclusions herein, an addendum will be forwarded to the Client.

DRAFT

Interviews with State/Local Government Officials		
Agency Type	**Agency Name**	**Comment**
Fire Department	Cleveland Fire Department	Response not received within the time frame of this report.
Environmental Health Department	Cleveland Public Health Department	Response not received within the time frame of this report.
Building Department	Cleveland Division of Building & Housing	Response not received within the time frame of this report.
Zoning Department	Cleveland City Planning Commission	Obtained online zoning map.
Water Quality Department	City of Cleveland	Obtained Water Quality Report
State Environmental Department	Ohio Environmental Protection Agency (OEPA)	No records were found for the Subject Property address from a review of online records.

4.0 SUBJECT PROPERTY RECONNAISSANCE

Nova conducted a reconnaissance visit to the Subject Property on April 19, 2023. The Subject Property visit was performed by James Keesey, Nova Field Manager. Nova did not require special access to the Subject Property and was not accompanied at the time of the Subject Property visit. Jacob Silvermetz with Red Diamond Realty, the ASTM-defined Key Site Manager (KSM), provided information regarding the Subject Property.

Descriptions of current features, activities, uses and conditions visually and/or physically observed during the reconnaissance are presented in the following sections. Photographic documentation obtained during the Subject Property reconnaissance is appended.

Unless otherwise summarized herein, the methodology established for inspection of the Subject Property included visual and/or physical observation of the periphery of the Subject Property, as well as the periphery of structures and interior observation of representative structures. In addition, the Subject Property was viewed from all adjacent public thoroughfares. Undeveloped portions of the Subject Property, if present, were systematically observed in a general grid pattern.

DRAFT

4.1 Hazardous Substances and Petroleum Products

4.1.1 Hazardous Substances and Petroleum Products in Connection with Identified Uses (Not Equipment)

Evidence of hazardous substances and/or petroleum products, within containers of five gallons or more, associated with current Subject Property operations (use, treatment, storage, disposal, or generation) was not observed at the time of the assessment.

4.1.2 Equipment Containing Hazardous Substances and Petroleum Products

Mechanical and electrical equipment such as elevators, hydraulic lifts, fuel pumps/dispensers, compressors, transformers, etc. containing hazardous substances and/or petroleum products in connection with identified uses are listed in the table below.

Quantity / Type of Equipment	Installation Date	Responsible Party / Third Party Contractor	Evidence of a Release / Physical Damage	Presumed PCB-Containing
Three pole-mounted transformers	Unknown	Electric Provider	No	Yes

4.1.3 Presumed PCB-Containing Items

Transformers and other electrical/hydraulic equipment (i.e., oil-filled switches, balers, hoists, vehicle lifts, dock levelers, hydraulic elevators, etc.) manufactured prior to 1979 could contain PCBs at a level that subjects them to regulation by the USEPA. In 1979, the USEPA issued a final rule, banning the manufacturing, processing, distribution of PCBs in commerce and use (44 Federal Register 31514). PCBs in electrical equipment are controlled by USEPA regulations 40 CFR, Part 761. Electrical/hydraulic equipment manufactured after 1979 is not expected to contain PCBs.

Electrical or hydraulic equipment located within the limits of the Subject Property that has the potential to contain PCBs (manufactured prior to 1979) was detailed in the Equipment Containing Hazardous Substances and Petroleum Products table above.

4.1.4 Hazardous Substance and Petroleum Product Containers Not in Connection with Identified Uses

Unidentified substance containers suspected of containing hazardous substances or petroleum products were not observed during the Subject Property reconnaissance.

4.1.5 Standing Surface Water & Pools, or Sumps Containing Liquids Likely To Be Hazardous Substances or Petroleum Products

No evidence of on-Property sumps or catch basins was observed or reported during the Subject Property reconnaissance. Additionally, pools of liquids/standing surface water containing liquid likely to be a hazardous substance or petroleum product were not observed at the time of the Subject Property reconnaissance or identified during interviews.

4.1.6 Pits, Ponds, Lagoons Containing Suspected Hazardous Substances or Petroleum Products

No evidence of pits, ponds, or lagoons, was observed or reported during the Subject Property reconnaissance.

4.2 Storage Tanks and Other Containers

4.2.1 Current Storage Tanks

Aboveground storage tanks (ASTs) or underground storage tanks (USTs) including evidence of fill pipes, fill ports, or vent pipes, were not observed during the Subject Property reconnaissance or reported during interviews.

DRAFT

4.2.2 Drums, Totes and Intermediate Bulk Containers

Drums, totes or other containers were not observed at the time of the reconnaissance.

4.2.3 Unidentified Substance Containers

Unidentified substance containers suspected of containing hazardous substances or petroleum products were not observed during the Subject Property reconnaissance.

4.3 Evidence of a Release

Evidence of a release(s) associated with the storage of hazardous materials and/or petroleum products at the Subject Property, if identified, is (are) detailed in the table below.

Evidence of a Release	Observed - Yes/ No	Discussion
Strong, Pungent or Noxious Odors and Their Sources	No	Strong, pungent, or noxious odors were not observed at the time of the assessment or reported by Subject Property sources.
Stains or Corrosion on Floors, Walls or Ceilings	No	Stains or corrosion on floors, walls or ceilings were not observed at the time of the assessment or reported by Subject Property sources.
Stained Soil or Pavement	No	No evidence of stained soil or pavement was observed during the reconnaissance.
Stressed Vegetation	No	No stressed vegetation was observed during the Subject Property reconnaissance.

DRAFT

4.4 Water/Wastewater

No indication of industrial wastewater disposal or treatment systems were observed during the Subject Property reconnaissance or reported to Nova.

4.5 Solid Waste

No evidence of landfilling/illicit solid waste disposal was observed or reported during the reconnaissance. In addition, areas that appeared to have been filled/graded by non-natural causes and/or the presence of fill of unknown origin that would suggest the presence/disposal of hazardous substances and/or petroleum product was not observed and/or reported at the time of the assessment.

4.6 Drains and Sumps

No evidence of drains or sumps was observed at the Subject Property.

4.7 Septic Systems or Cesspools

Indication of a Subject Property septic system or cesspool was not observed at the Subject Property during the reconnaissance and/or review of publicly available resources.

4.8 Wells

Wells (i.e. dry wells, irrigation wells, injection wells, abandoned wells or other wells), were not observed during the reconnaissance or reported during interviews.

4.9 Evidence of Historical Subject Property Uses

Evidence of historical uses of the Subject Property was not visually and/or physically observed during the Subject Propertyvisit that was likely to have historically involved the use, treatment, storage, disposal, or generation of hazardous substances or petroleum products.

4.10 Additional Subject Property Observations

No additional relevant general Subject Property characteristics were observed during the reconnaissance.

DRAFT

5.0 VAPOR MIGRATION

Historical, regulatory and visual assessment for the potential for a release of hazardous substances or petroleum products at the Subject Property that may have resulted in impacts to vapors in the subsurface was evaluated.

5.1 Determination of Vapor Migration

Given historical use of the Subject Propriety by dry cleaners and a photo shop, as well as historical use of adjoining land by dry cleaners and gasoline fueling/service stations, a vapor migration concern was potentially identified for the Subject Property during the course of this assessment and constitutes a REC at this time.

DRAFT

6.0 NON-SCOPE CONSIDERATIONS/BUSINESS ENVIRONMENTAL RISKS

6.1 Asbestos Containing Materials (ACMs)

Asbestos is primarily regulated by the United States EPA through the EPA NESHAP Standard (40 CFR Chapter 61, Subpart M), the OSHA through the General Industry Standard, and the Construction Industry Standard (29 CFR 1926.1101 and 29 CFR 1910.1001). Many states have regulations in place for the inspection, management, and remediation of asbestos including company and individual licensing requirements for all activities relating to asbestos. Under both federal and state regulations building owners and employers may be required to perform certain activities related to the in-place management of asbestos, and prior to renovations or demolition activities (i.e. asbestos inspections or remediation) that may disturb building materials suspected of containing asbestos. ACMs can include but is not limited to floor tile, plaster, drywall, surfacing, pipe wrap, roofing materials, siding and many other common building materials in any building regardless of construction date. In addition, the Occupational Safety and Health Administration (OSHA) regulation 29 CFR 1926.1101, requires certain construction materials to be *presumed* to contain asbestos, for purposes of this regulation. All thermal system insulation (TSI), surfacing material, and asphalt/vinyl flooring that are present in a building constructed prior to 1981 and have not been appropriately tested are presumed asbestos containing materials (PACMs). NESHAP regulations define ACM as containing more than one percent asbestos, which is also considered regulated ACM. Friable ACM is building material that can be crumbled, pulverized, or reduced to powder by hand pressure. Non-friable refers to materials that contain asbestos bound by cement, plastic, adhesive, etc., (i.e. gaskets, floor coverings, roofing materials, etc.).

The limited survey consisted of noting observable materials, which were readily accessible and visible during the course of the reconnaissance that often contain asbestos. This activity was not designed to discover all sources of suspect ACM, PACM, or asbestos at the Subject Property, or to comply with any regulations and/or laws relative to planned disturbance of building materials such as renovation or demolition, or any other regulatory purpose. Rather, it is intended to provide an indication of significant (significant due to quantity, accessibility, or condition) potential sources of ACM or PACM are present at the Subject Property. Additional sampling, inspection, and evaluation will be warranted for any other use.

The Subject Property is not improved with permanent structures; therefore, ACMs are not an issue of concern.

6.2 Lead-Based Paint (LBP)

The Subject Property is not improved with permanent structures; therefore, LBP is not an issue of concern.

DRAFT

6.3 Radon

The USEPA has prepared a map to assist national, state, and local organizations to target their resources and to implement radon-resistant building codes. The map divides the country into three Radon Zones, with Zone 1 being those areas with the average predicted indoor radon concentration in residential dwellings exceeding the USEPA Action limit of 4.0 picoCuries per liter of air (pCi/L). It is important to note that the USEPA has found homes with elevated levels of radon in all three zones, and the USEPA recommends Property-specific testing in order to determine radon levels at a specific location. However, the map does give a valuable indication of the propensity of radon gas accumulation in structures.

A review of the EPA Map of Radon Zones places the Subject Property in Zone 2, where the average predicted radon levels are between 2.0 and 4.0 pCi/L.

Based on the absence of permanent residential structures at the Subject Property, radon is not considered to be a significant concern and no sampling was performed or warranted.

6.4 Evidence of Mold

As part of this assessment, Nova performed a limited visual inspection for the significant presence of mold. A class of fungi, molds have been found to cause a variety of health problems in humans, including allergic, toxicological, and infectious responses. Molds are decomposers of organic materials, thrive in humid environments, and produce tiny spores to reproduce, just as plants produce seeds. When mold spores land on a damp spot indoors, they may begin growing and digesting the substrate. When excessive moisture or water accumulates indoors, mold growth will often occur, particularly if the moisture problem remains undiscovered or unaddressed. As such, interior areas of buildings characterized by poor ventilation and high humidity are the most common locations of mold growth. Building materials including drywall, wallpaper, baseboards, wood framing, insulation and carpeting often play host to such growth.

Nova observed interior areas of the Subject Property for the presence or significant presence of water and/or mold. Below is a summary of water/mold damaged materials, if any, observed at the time of the assessment. This activity was not designed to discover all areas which may be affected by mold growth. Rather, it is intended to give the Client an indication if significant (based on observed areas) mold growth is present at the Subject Property. Additional areas of mold growth not observed as part of this limited assessment, possibly in pipe chases, HVAC systems and behind enclosed walls and ceilings, may be present on the Subject Property.

The Subject Property is not improved with permanent structures; therefore, mold is not an issue of concern.

6.5 Lead in Drinking Water

The Subject Property area is connected to the municipal potable water supply provided by City of Cleveland. According to the 2021 Drinking Water Quality Report, the drinking water supplied to the Subject Property is compliant with state and federal standards, including those for lead and copper.

DRAFT

6.6 Other Environmental Considerations

Evaluation of other environmental considerations was outside the scope of this assessment.

DRAFT

7.0 INTERVIEWS

Pursuant to ASTM E1527-21, interviews were conducted during this assessment to obtain information indicating RECs in connection with the Subject Property. Findings from these interviews are discussed in the appropriate sections in this report.

7.1 Past Owners, Operators and Occupants

Interviews with past owners, operators, and occupants that are likely to have material information regarding the potential for contamination at the Subject Property were not considered reasonably ascertainable during this assessment.

7.2 Present Owner, Occupants and Key Site Manager

Nova made reasonable attempts to interview occupants of the Subject Property who possessed knowledge of its current and past use history. Individuals with good knowledge of the uses and physical characteristics of the Subject Property that were interviewed during this assessment are summarized below. Interview content is included in various sections of this report.

Name, Affiliation	Contact Information	Date Contacted / Interviewed	Duration of Association with the Subject Property
Jacob Silvermetz, Owner Representative, Red Diamond Realty	jacob@silvermetz.me, 440-941-3990	April 19, 2023	Approximately 2 to 3 months.
Cumulative Summary of Interview Findings			
Mr. Silvermetz was not aware of the current or former presence of USTs, hazardous chemical storage, spills, wells, septic systems, or dumping activities at the Subject Property. Mr. Silvermetz indicated that a Texaco auto service station may have operated nearby relative to the Subject Property. The former Texaco auto filling station was identified on the east adjoining property through historical research as part of this Phase I ESA (refer to Section 3.2.2). Mr. Silvermetz was not aware of other potential environmental concerns at the Subject Property or adjoining properties. Mr. Silvermetz was not aware of environmental violations or liens in connection with the Subject Property.			

7.3 State and/or Local Government Officials

The following state or local agencies that serve the area in which the Subject Property is located were contacted in an effort to obtain information indicating RECs in connection with the Subject Property. Information obtained during interviews is incorporated into various sections of this report.

DRAFT

Interviews				
Name	**Affiliation**	**Contact Information**	**Date Contacted / Interviewed**	**Status**
N/A - Online Public Records Center	Cleveland Fire Department	N/A - Online Public Records Center	04/13/23	Response not received
N/A - Online Public Records Center	Cleveland Public Health Department	N/A - Online Public Records Center	04/13/23	Response not received
N/A - Online Public Records Center	Cleveland Division of Building & Housing	N/A - Online Public Records Center	04/13/23	Response not received
N/A	Cleveland City Planning Commission	N/A	04/17/23	Information obtained online
N/A	OEPA	N/A	04/21/23	Information obtained online

DRAFT

8.0 FINDINGS, OPINIONS, AND CONCLUSIONS

8.1 Findings and Opinions

Findings and opinions, based on the information obtained during the course of this assessment, are presented in the table below. Findings, not resulting in RECs, CRECs, HRECs, or *de minimis* condition may be considered BERs and are discussed below in the NSC/BER Section.

Finding(s) and Opinion(s)
RECs
Based on review of historical resources, the Subject Property was developed with commercial buildings from at least 1913 through the 1970s. Former commercial occupants included dry cleaners, a grocery store, a photo shop, salons/barber shops, hardware store, cafes/deli's, shoe repair, and a church. Aforementioned dry cleaners operated at 8900 Hough Avenue in 1951 under the name Checker Cleaners and at 8904 Hough Avenue in 1971. The 8900 Hough Avenue and 8904 Hough Avenue addresses are not listed in city directories subsequent to 1951 and 1976, respectively. Referenced dry cleaners were located on the northwest Subject Property parcel. In addition, a photo shop operated at 8928 Hough Avenue from at least 1932 through 1951. Dry cleaning operations typically involve the use of hazardous substances and generation of hazardous wastes, characteristics of which when released to the subsurface, in their pure form, can leave no visible trace of releases or spills. Furthermore, dry cleaning operations are of potential environmental concern due to the potential for undetected/unreported releases in conjunction with dry cleaning activities and the environmental persistence of dry cleaning chemicals. Photo processing operations also typically involve the use, storage, and potential release of hazardous substances related to printing and photo development operations and equipment. Given the absence of determining information regarding the use/disposal of hazardous substances and/or petroleum products, historical use of the the Subject Property represents a REC in connection with the Subject Property.
Based on review of the information discussed above, dry cleaners and gasoline fueling/service stations historically operated on adjoining land. Specifically, a former auto filling station operated on adjoining land east from circa 1929 to 1961, a former auto filling station operated on adjoining land west from circa 1932 to 1972, and two former dry cleaners operated on adjoining land east/central (adjoining parcel between the northwest and northeast Subject Property parcels) from at least the late 1930s through the early 1940s. No additional municipal, regulatory, or interview information was available regarding these former facilities. Given that referenced facilities likely used/generated hazardous substances and/or petroleum products prior to current RCRA regulations and/or local/state oversight, historical use of adjoining land by dry cleaners and gasoline fueling/service stations represents a REC in connection with the Subject Property.
CRECs
No CRECs were identified during the course of this assessment.

DRAFT

Finding(s) and Opinion(s)
HRECs
No HRECs were identified during the course of this assessment.
De Minimis Conditions
No *de minimis* conditions were identified during the course of this assessment.

8.2 Conclusions and Recommendations

Nova has performed a Phase I ESA in conformance with the scope and limitations of ASTM E1527-21 of the Three Parcels of Undeveloped Land property located at 8910 & 8924 Hough Avenue and 1765 E 89th Street, Cleveland , Ohio, the "Subject Property." Any exceptions to or deletions from this practice are described in the Introduction Section of this report.

Conclusion(s)	Recommendation(s)
This assessment has revealed no evidence of *RECs, CRECs and/or significant data gaps* in connection with the Subject Property with the exception of historical use of the Subject Propriety by dry cleaners and a photo shop, as well as historical use of adjoining land by dry cleaners and gasoline fueling/service stations represents a REC in connection with the Subject Property, as well as a vapor concern.	A subsurface investigation should be completed in an effort to determine the presence / absence of hazardous substances and petroleum in soil, groundwater and soil-vapor.

8.3 Non-Scope Considerations/Business Environmental Risks

Environmental issues with regard to NSCs or BERs, if any, identified in connection with the at the time of the assessment are detailed below.

NSC/BER	Recommendation(s)
No evidence of NSCs/BERs meriting additional evaluation were identified during the course of this assessment.	No further investigation is recommended at this time.

DRAFT

8.4 Deletions and Deviations

Performance of this practice is intended to reduce, but not eliminate, uncertainty regarding the potential for RECs in connection with the Subject Property based on reasonably ascertainable information, as well as reasonable constraints with regard to time and cost. All limiting conditions, deletions, and deviations from the ASTM E1527-21 (if any) are listed individually and in detail, including Client imposed constraints, and all additions, within the Introduction section of this report.

DRAFT

9.0 REFERENCES

Type	Source
Aerial Photographs	Historical Aerial Report – Environmental Risk Information Services (ERIS), "3 Vacant Parcels", 924 and 8924 Hough Avenue, & 1765 E 89th Street, Cleveland, OH, Report ID: 23041400739, dated April 17, 2023; Google Earth.
City Directories	City Directory Report – ERIS, "3 Vacant Parcels", 924 and 8924 Hough Avenue, & 1765 E 89th Street, Cleveland, OH, Report ID: 23041400739, dated April 20, 2023
Fire Insurance Maps	Fire Insurance Map Report – ERIS, "3 Vacant Parcels", 924 and 8924 Hough Avenue, & 1765 E 89th Street, Cleveland, OH, Report ID: 23041400739, dated April 16, 2023.
Geology	United States Geological Survey Mineral Resources On-Line Spatial Data (online resource), https://mrdata.usgs.gov/general/map-us.html
Oil/Gas Exploration	Ohio Department of Natural Resources – Division of Oil & Gas - Oil & Gas Well viewer - https://gis.ohiodnr.gov/website/dog/oilgasviewer/.
Radon	United States Environmental Protection Agency (EPA) Map of Radon Zones (online resource), https://www.epa.gov/sites/default/files/2015-07/documents/zonemapcolor.pdf
Regulatory Database Information	ERIS, 8910 & 8924 Hough Avenue and 1765 E 89th Street, Cleveland , Ohio, Inquiry No. 23041400739, April 18, 2023
Soils	United States Department of Agriculture (USDA), Natural Resources Conservation Service (NRCS), Web Soil Survey (online resource), http://websoilsurvey.sc.egov.usda.gov/App/WebSoilSurvey.aspx
Topographic Maps	Topographic Map Report – ERIS, "3 Vacant Parcels", 924 and 8924 Hough Avenue, & 1765 E 89th Street, Cleveland, OH, Report ID: 23041400739, dated April 16, 2023.
Water Wells	Water Well and Drilling Report – ODNR Website - https://waterwells.ohiodnr.gov/.
Water Quality Report	City of Cleveland Water Quality Report, 2021

DRAFT

ACRONYMS/ABBREVIATIONS

ACM	Asbestos Containing Material
AMSD	Approximate Minimum Search Distance
APN	Assessor Parcel Number
ASTM	ASTM International
AULs	Activity and Use Limitations
BER	Business Environmental Risk
BUSTR	Ohio Bureau of Underground Storage Tank Regulations
COC	Chemical of Concern
CERCLA	Comprehensive Environmental Response, Compensation & Liability Act
CREC	Controlled Recognized Environmental Condition
ERIS	Environmental Risk Information Services
ERNS	Emergency Response Notification System
ESA	Environmental Site Assessment
FBG	Feet Below Grade
FINDS	Facility Index System
FOIA	Freedom of Information Act
HREC	Historical Recognized Environmental Condition
HVAC	Heating, Ventilation and Air Conditioning
IC	Institutional Controls
LBP	Lead Based Paint
LQG	Large Quantity Generator
LUST	Leaking Underground Storage Tank
NFA	No Further Action
Non-Gen	Non-Generator
Nova	Nova Group, GBC
NPL	National Priorities Listing
OEPA	Ohio Environmental Protection Agency
RCRA	Resource Conservation and Recovery Act
REC	Recognized Environmental Condition
ROC	Records of Communication
SHWS	State Hazardous Waste Sites
SQG	Small Quantity Generator
TSDF	Hazardous Waste Treatment, Storage or Disposal Facility
USEPA	United States Environmental Protection Agency
USGS	United States Geological Survey
UST	Underground Storage Tank
VCP	Voluntary Cleanup Program

DRAFT

FIGURES: Subject Property Maps

DRAFT

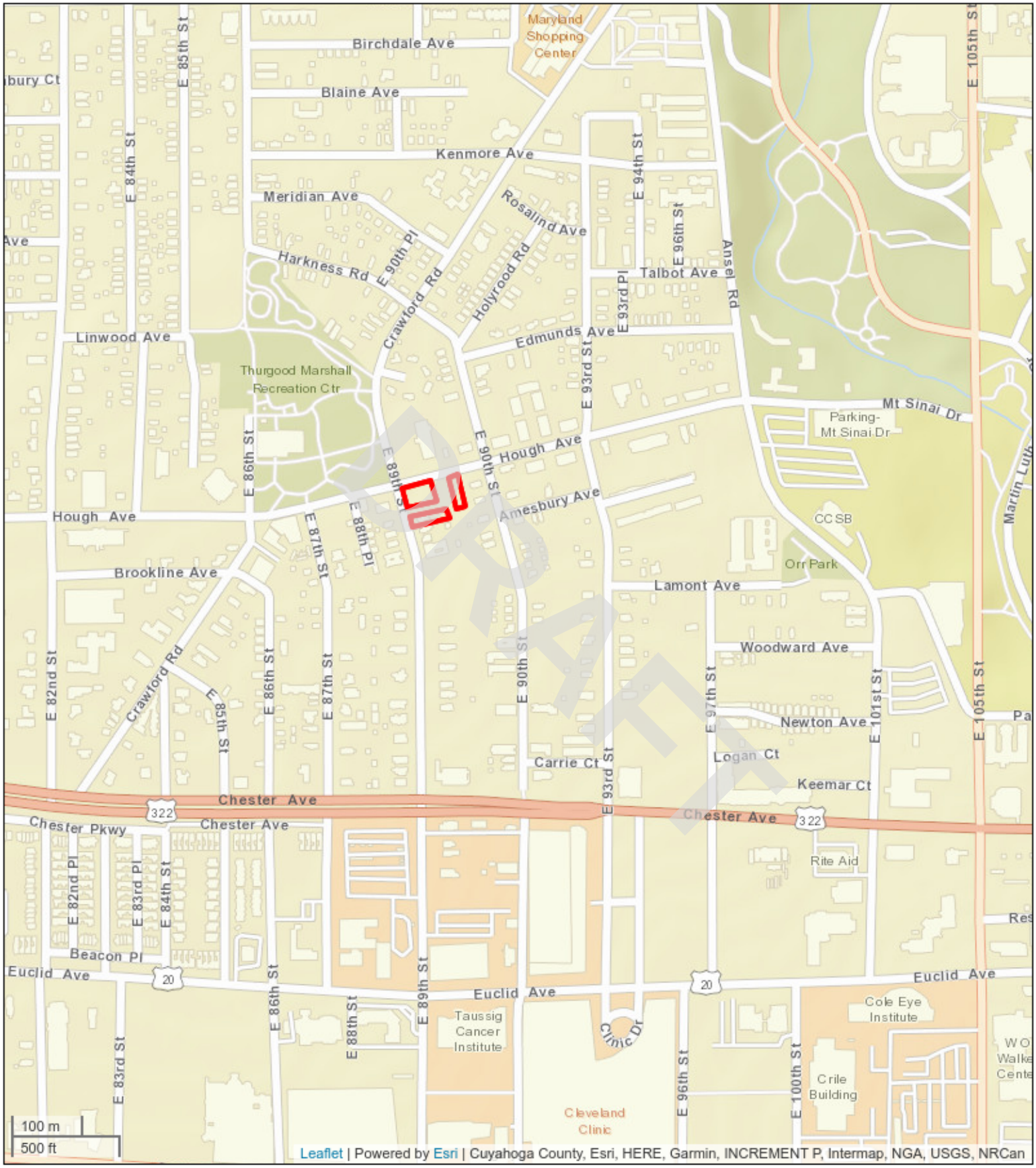

Subject Property Vicinity Map

Three Parcels of Undeveloped Land
8910 & 8924 Hough Avenue and 1765 E 89th Street
Cleveland , Ohio 44106
Project #: G23-2862

Nova Group

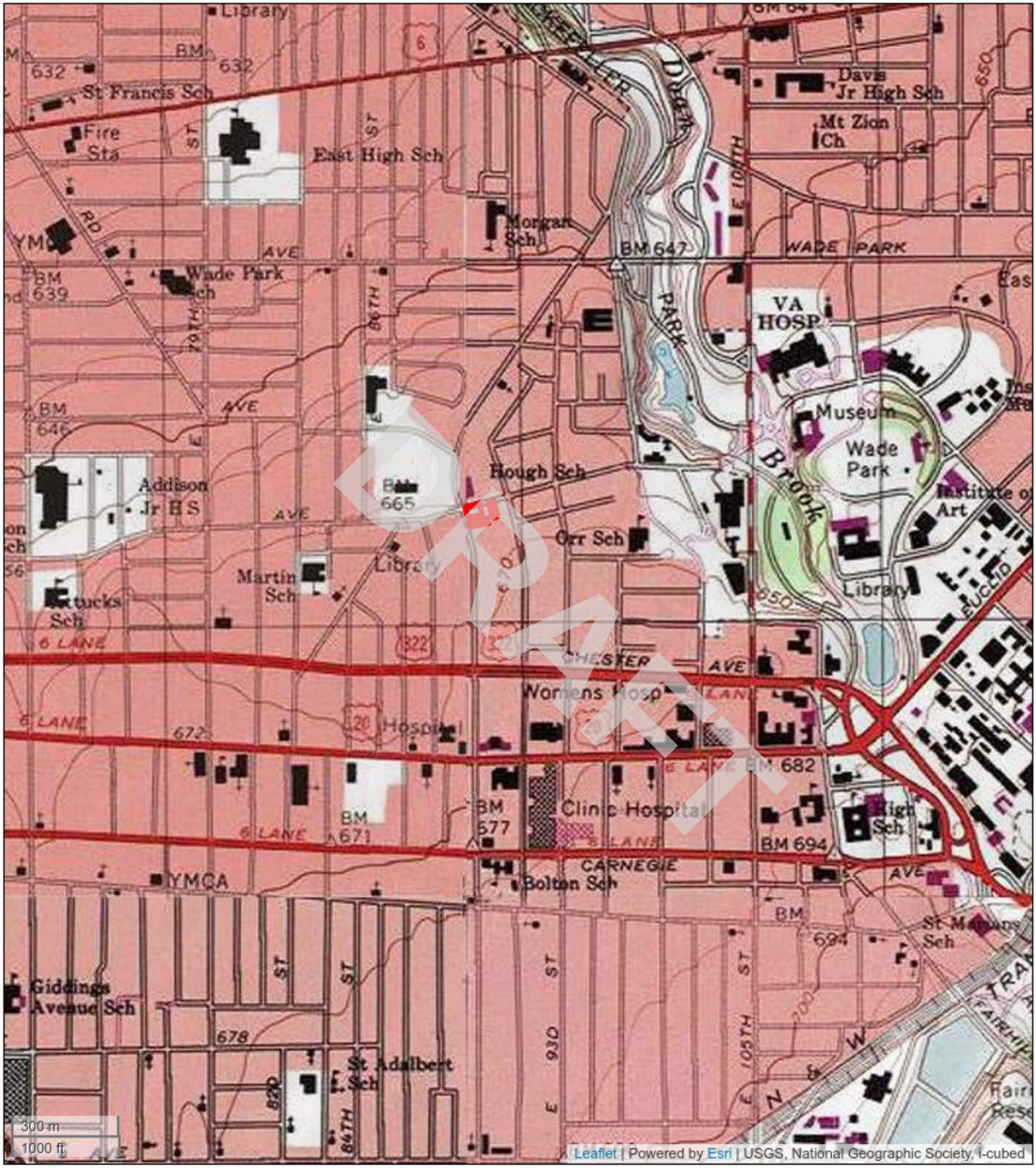

Topographic Map

Three Parcels of Undeveloped Land
8910 & 8924 Hough Avenue and 1765 E 89th Street
Cleveland , Ohio 44106
Project #: G23-2862

Nova Group

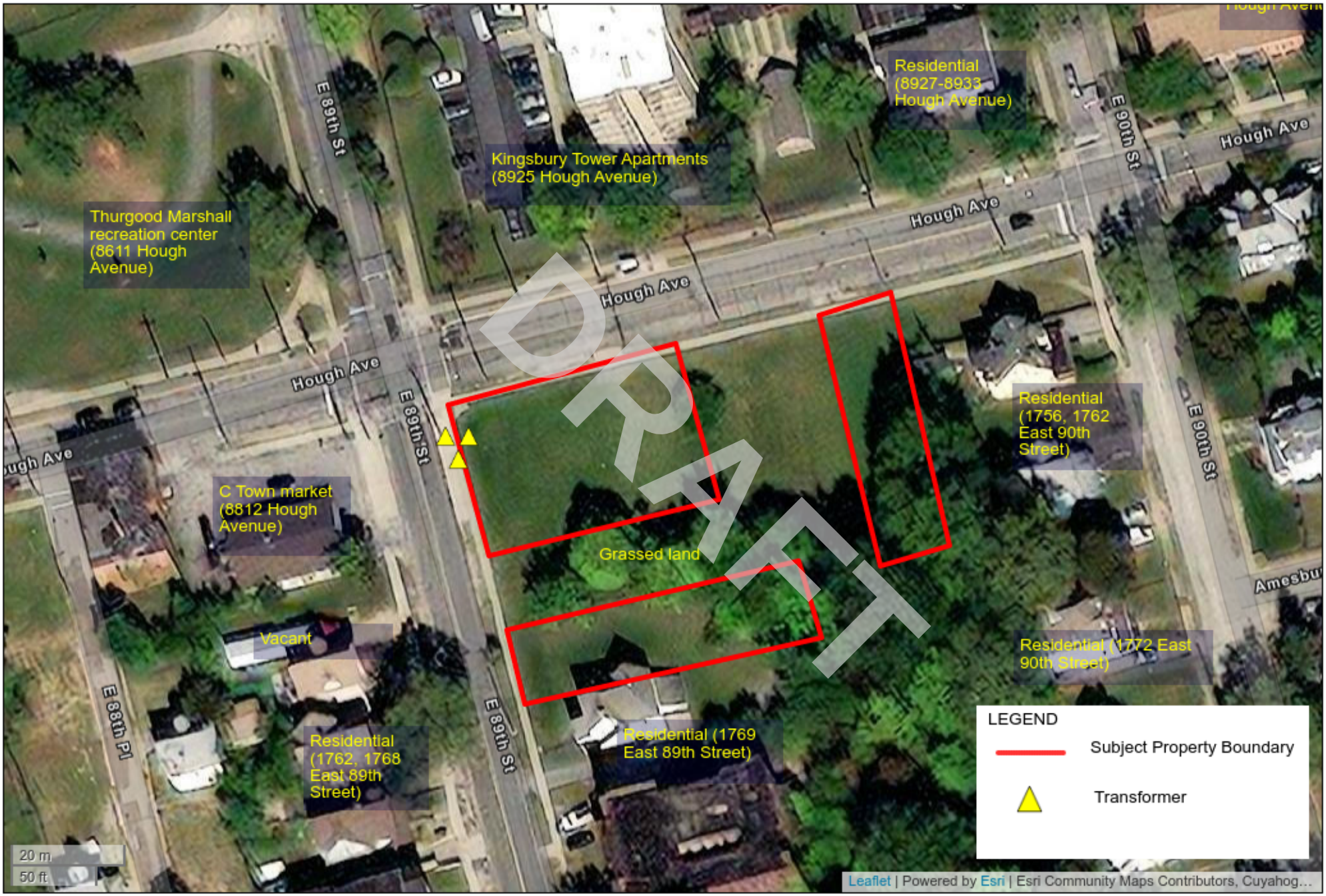

Subject Property Details Map

Three Parcels of Undeveloped Land

8910 & 8924 Hough Avenue and 1765 E 89th Street

Cleveland , Ohio 44106

Project#: G23-2862

Nova Group

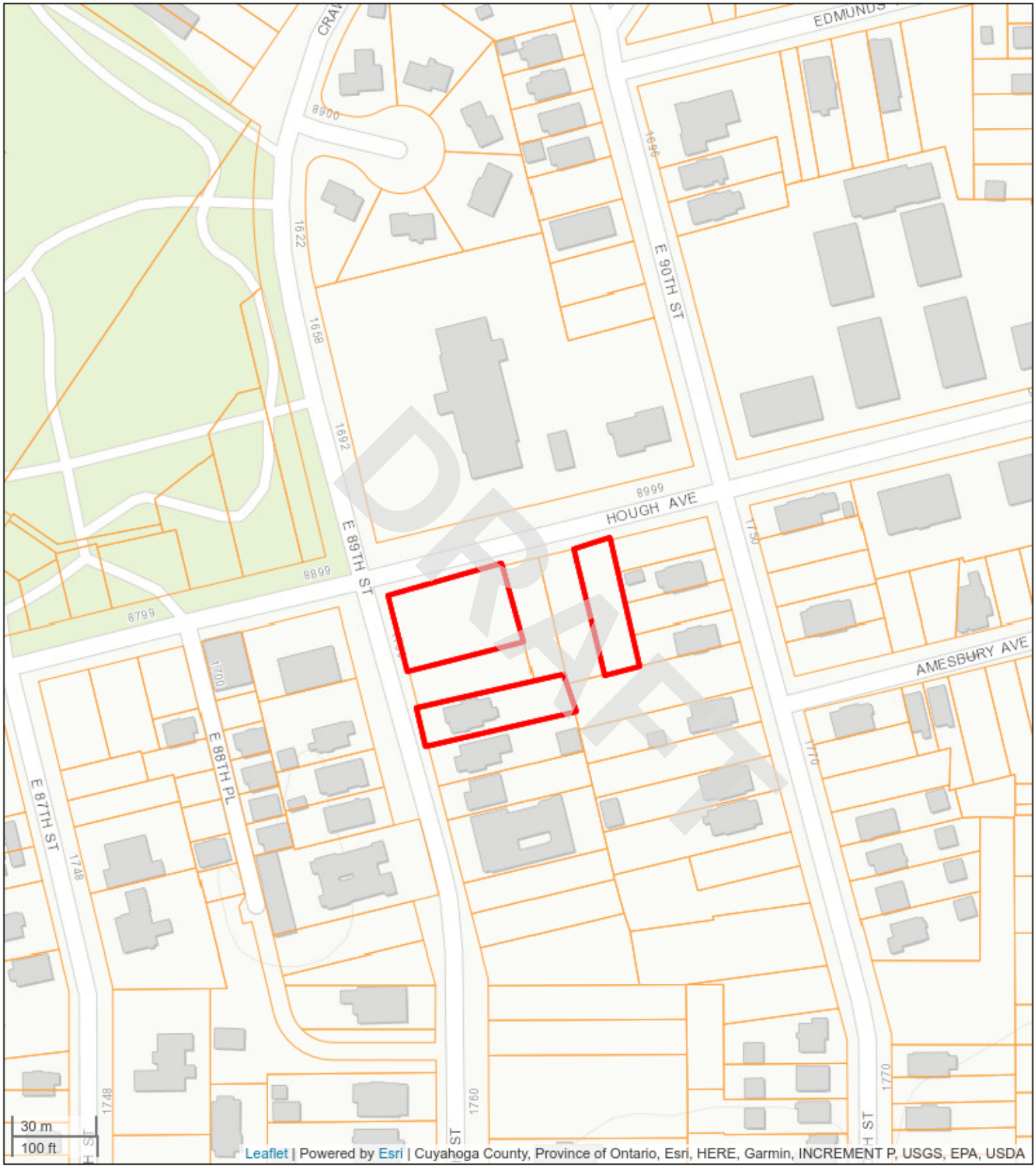

Subject Property Plat/Parcel Map

Three Parcels of Undeveloped Land
8910 & 8924 Hough Avenue and 1765 E 89th Street
Cleveland , Ohio 44106
Project #: G23-2862

Nova Group

APPENDIX A: Photographic Documentation

DRAFT

1. General view of the Subject Property and vacant lots facing southwest.	2. View of the northern boundary for the Subject Property parcels.
3. View of the eastern Subject Property parcel and vacant land facing south.	4. View of the southern boundary at the southwest Subject Property parcel.
	
5. View of the western Subject Property boundary facing north.	6. View of pole-mounted transformers located on the northwest portion of the Subject Property.

DRAFT

7. General view of the western Subject Property parcels facing south.

8. View of the eastern Subject Property parcel and grassed land facing south.



9. View of the southwest Subject Property parcel facing east.



10. View of the north adjoining property, Hough Avenue, and apartment building.

11. View of the northeast adjoining property, shelter building, and multi-family residence.



12. View of the east adjoining property, vacant land, and residence.

DRAFT

13. Another view of the east adjoining property and residences.

14. View of the south adjoining property and residences.

15. View of the southwest adjoining property, East 89th Street, and residences.

16. View of the west adjacent property, East 89th Street, and retail convenience store.

17. View of the northwest adjoining property and Thurgood Marshall recreation center.

DRAFT

APPENDIX B-1: Historical Aerial Photographs

DRAFT



Order No:23041400739

1938

Project No.G23-2862

Site Name.3 Vacant Parcels,924 and 8924 Hough Avenue, & 1765 E 89th Street,Cleveland,

Source:ASCS

Scale:1" = 500'

Comment:

Nova Group

Order No:23041400739

1952

Project No.G23-2862

Site Name.3 Vacant Parcels,924 and 8924 Hough Avenue, & 1765 E 89th Street,Cleveland,

Source:USGS

Scale:1" = 500'

Comment:

Nova Group

Order No:23041400739

1962

Project No.G23-2862

Site Name.3 Vacant Parcels,924 and 8924 Hough Avenue, & 1765 E 89th Street,Cleveland,

Source:USGS

Scale:1" = 500'

Comment:

Nova Group

Order No:23041400739

1973

Project No.G23-2862

Site Name.3 Vacant Parcels,924 and 8924 Hough Avenue, & 1765 E 89th Street,Cleveland,

Source:ODOT

Scale:1" = 500'

Comment:

Nova Group

Order No:23041400739

1982

Project No.G23-2862

Site Name.3 Vacant Parcels,924 and 8924 Hough Avenue, & 1765 E 89th Street,Cleveland,

Source:USGS

Scale:1" = 500'

Comment:

Nova Group

Order No:23041400739

1986

Project No.G23-2862

Site Name.3 Vacant Parcels,924 and 8924 Hough Avenue, & 1765 E 89th Street,Cleveland,

Source:ODOT

Scale:1" = 500'

Comment:

Nova Group

Order No:23041400739

1994

Project No.G23-2862

Site Name.3 Vacant Parcels,924 and 8924 Hough Avenue, & 1765 E 89th Street,Cleveland,

Source:USGS

Scale:1" = 500'

Comment:

Nova Group

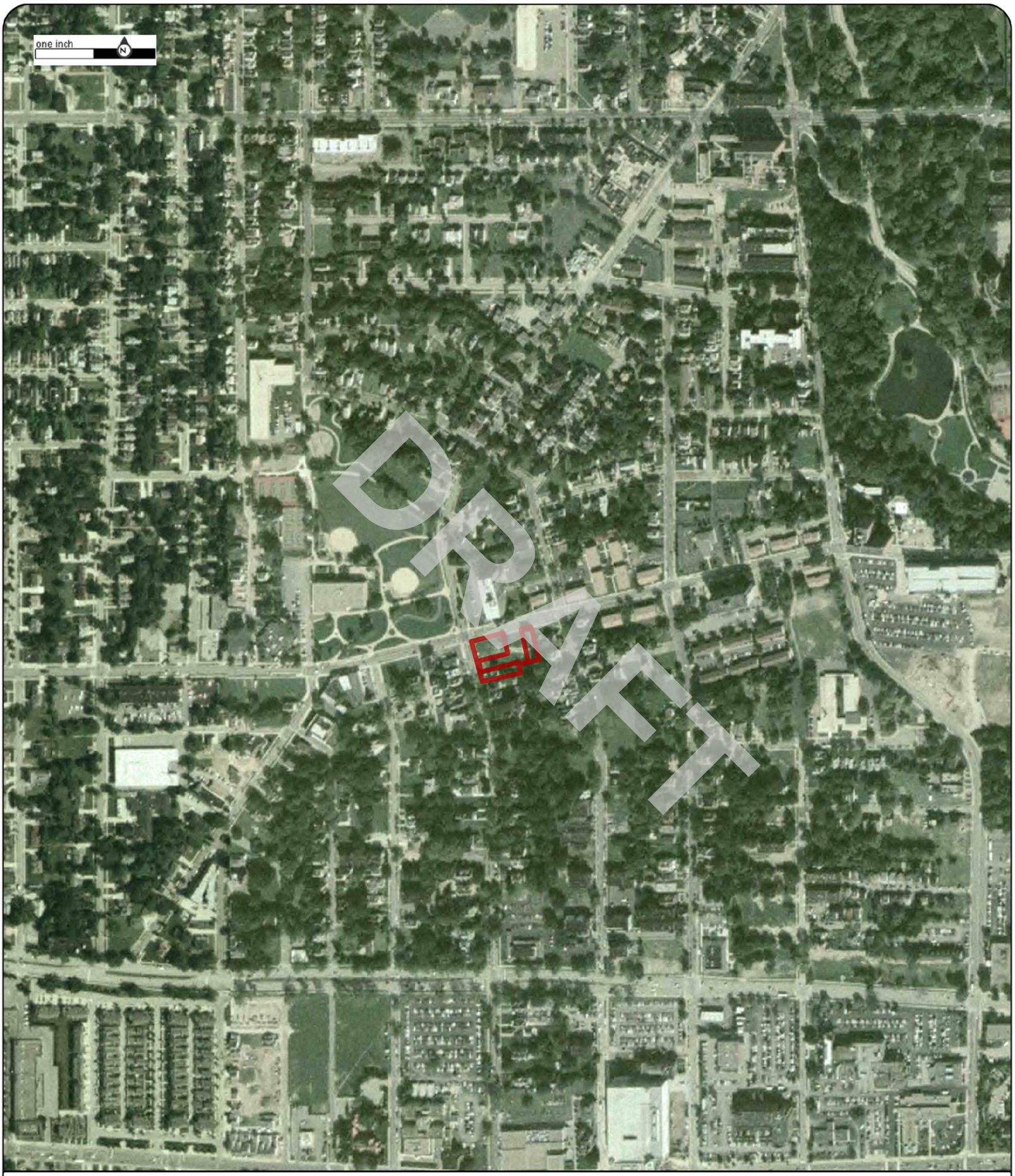

Order No:23041400739

2004

Project No.G23-2862

Site Name.3 Vacant Parcels,924 and 8924 Hough Avenue, & 1765 E 89th Street,Cleveland,

Source:USDA

Scale:1" = 500'

Comment:

Nova Group

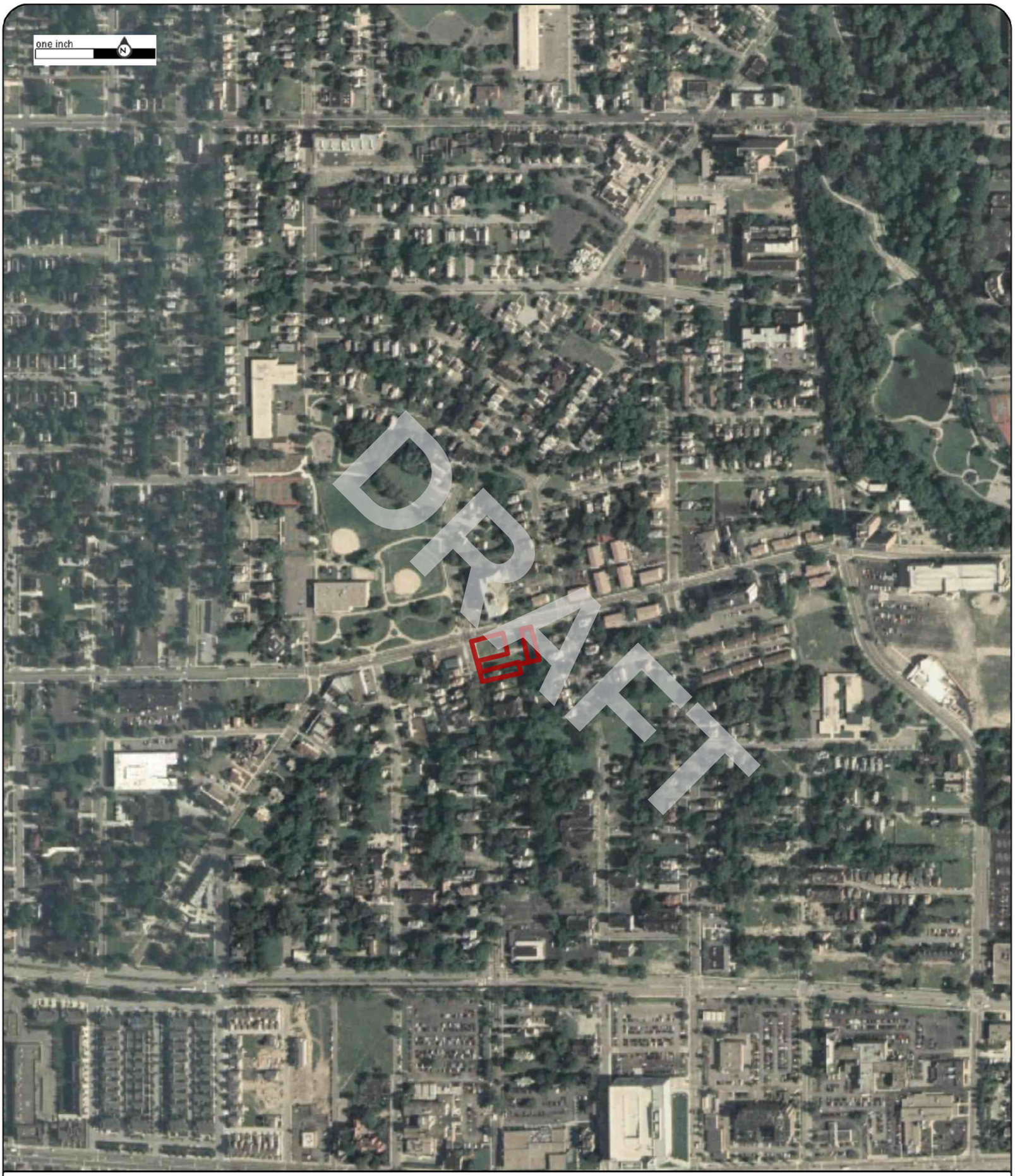

Order No:23041400739

2005

Project No.G23-2862

Site Name.3 Vacant Parcels,924 and 8924 Hough Avenue, & 1765 E 89th Street,Cleveland,

Source:USDA

Scale:1" = 500'

Comment:

Nova Group

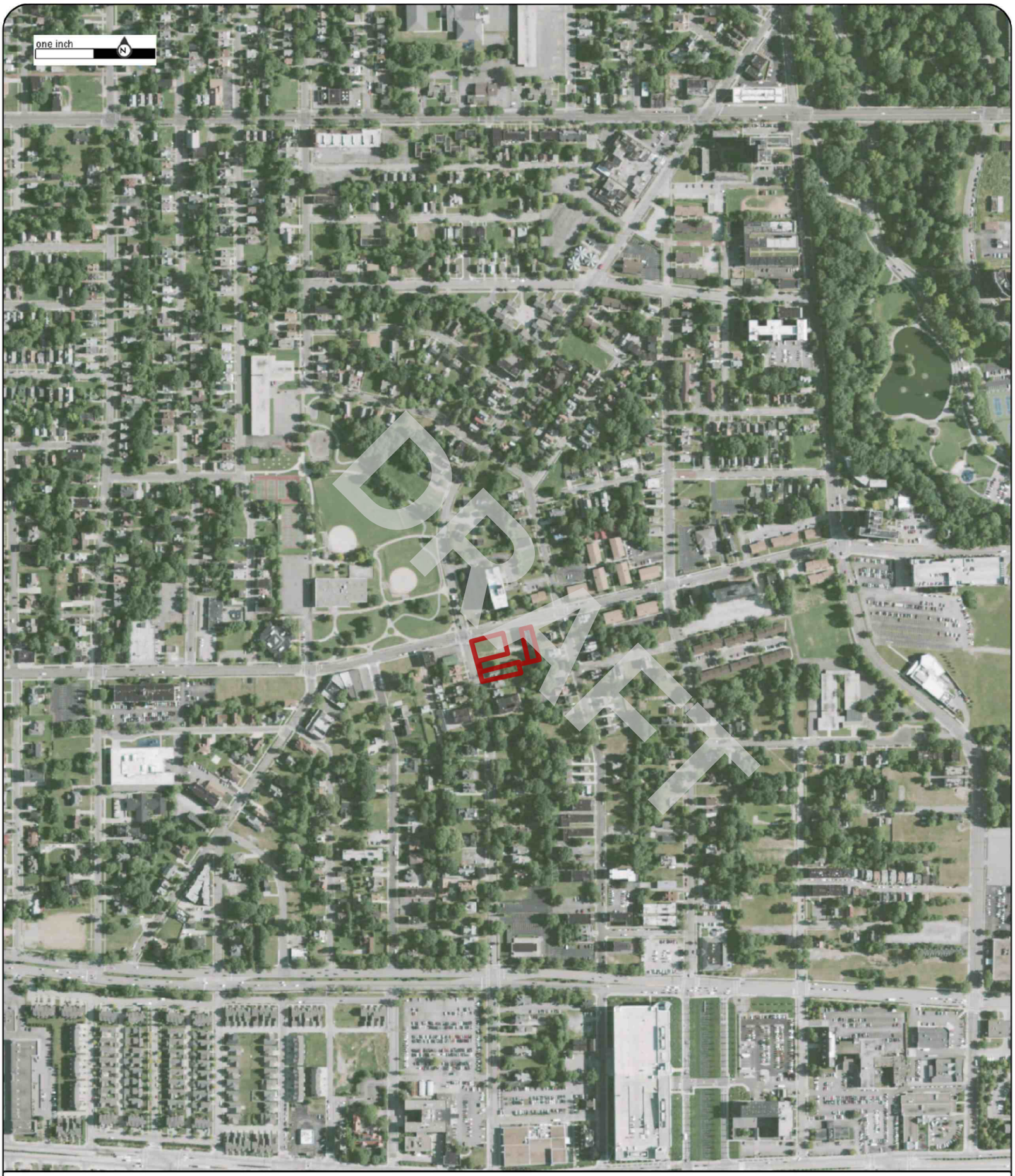

Order No:23041400739

2009

Project No.G23-2862

Site Name.3 Vacant Parcels,924 and 8924 Hough Avenue, & 1765 E 89th Street,Cleveland,

Source:USDA

Scale:1" = 500'

Comment:

Nova Group

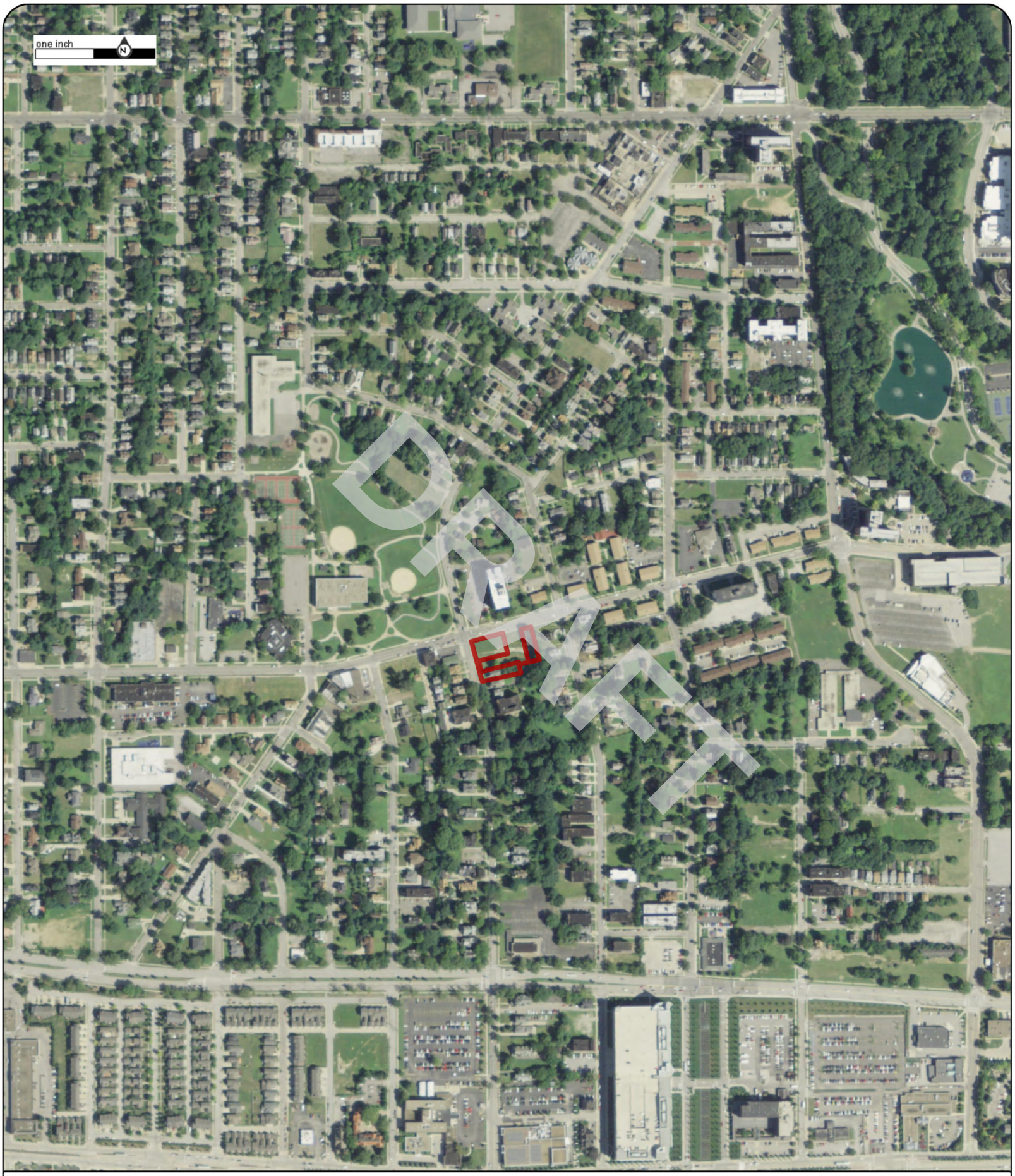

Order No:23041400739

2011

Project No.G23-2862

Site Name.3 Vacant Parcels,924 and 8924 Hough Avenue, & 1765 E 89th Street,Cleveland,

Source:USDA

Scale:1" = 500'

Comment:

Nova Group

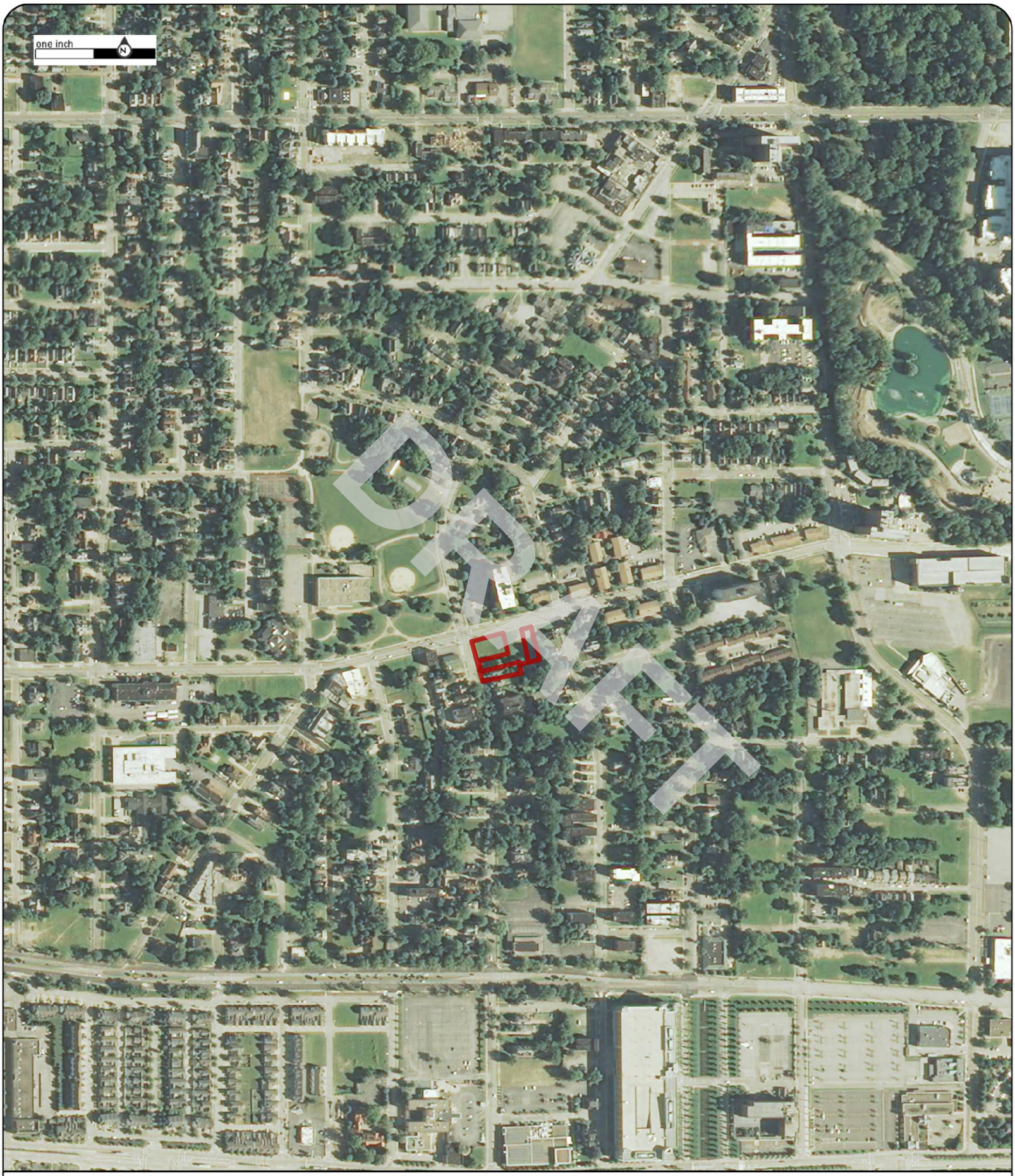

Order No:23041400739

2013

Project No.G23-2862

Site Name.3 Vacant Parcels,924 and 8924 Hough Avenue, & 1765 E 89th Street,Cleveland,

Source:USDA

Scale:1" = 500'

Comment:

Nova Group

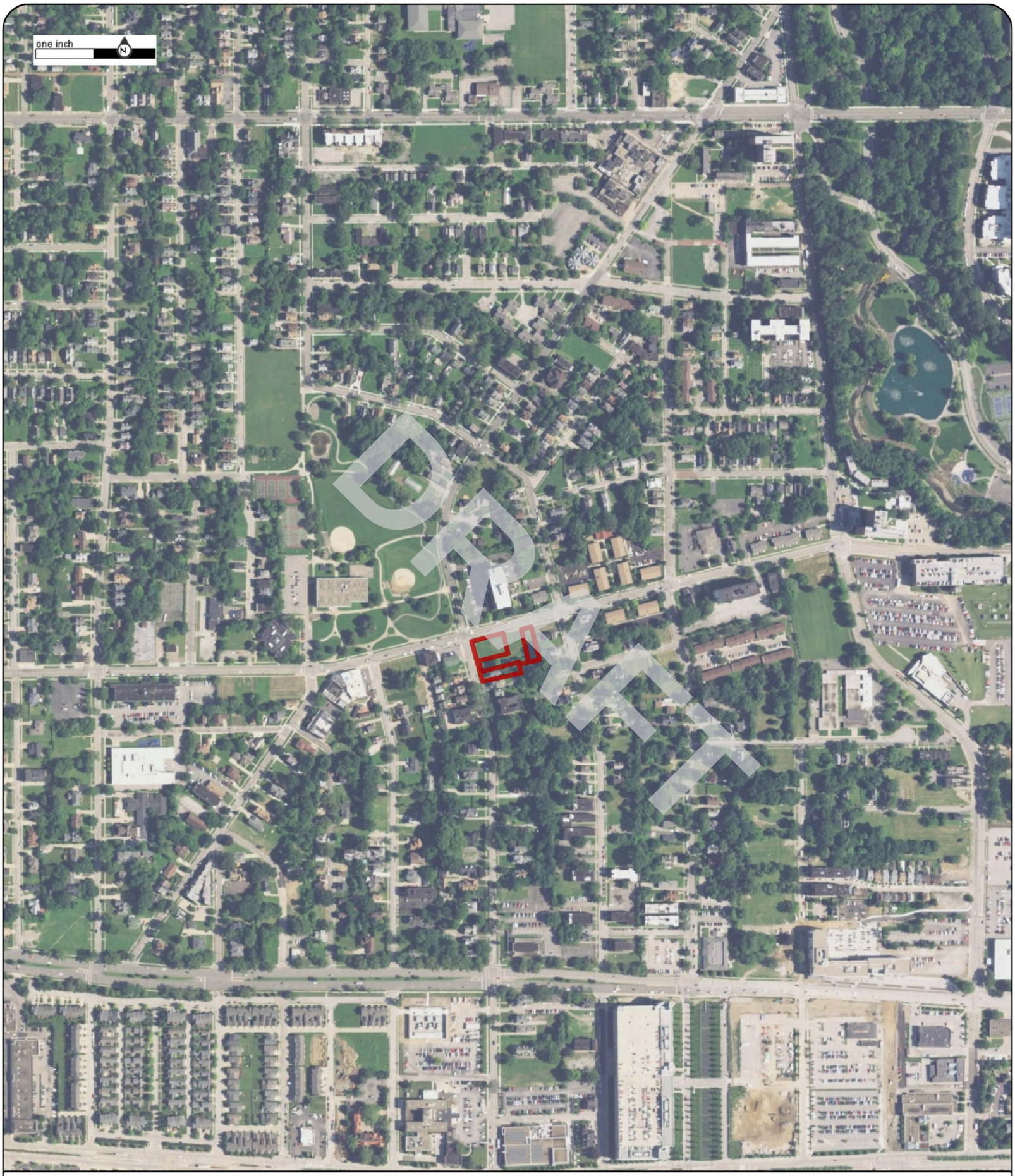

Order No:23041400739

2015

Project No.G23-2862

Site Name.3 Vacant Parcels,924 and 8924 Hough Avenue, & 1765 E 89th Street,Cleveland,

Source:USDA

Scale:1" = 500'

Comment:

Nova Group

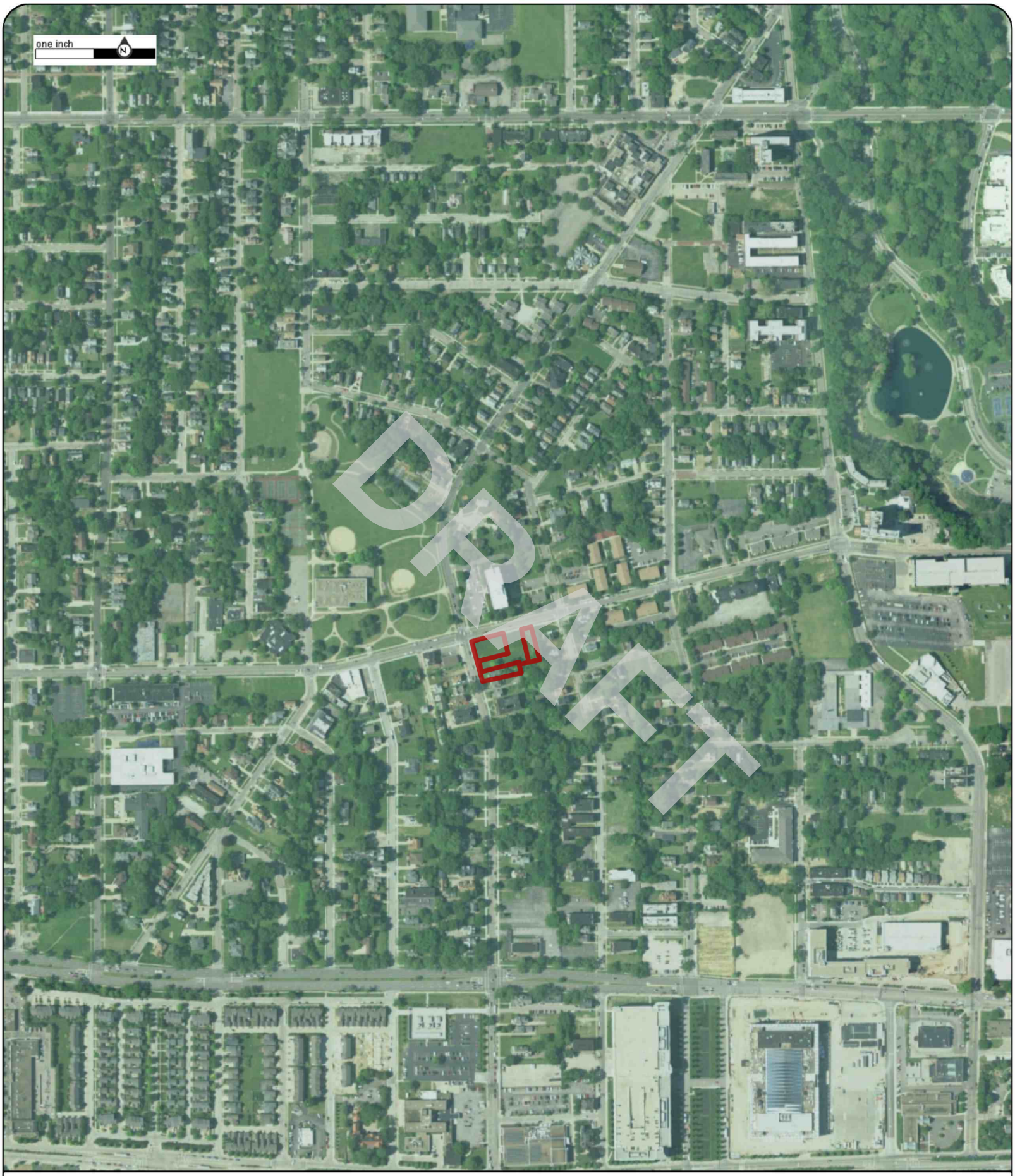

Order No:23041400739

2017

Project No.G23-2862

Site Name.3 Vacant Parcels,924 and 8924 Hough Avenue, & 1765 E 89th Street,Cleveland,

Source:USDA

Scale:1" = 500'

Comment:

Nova Group

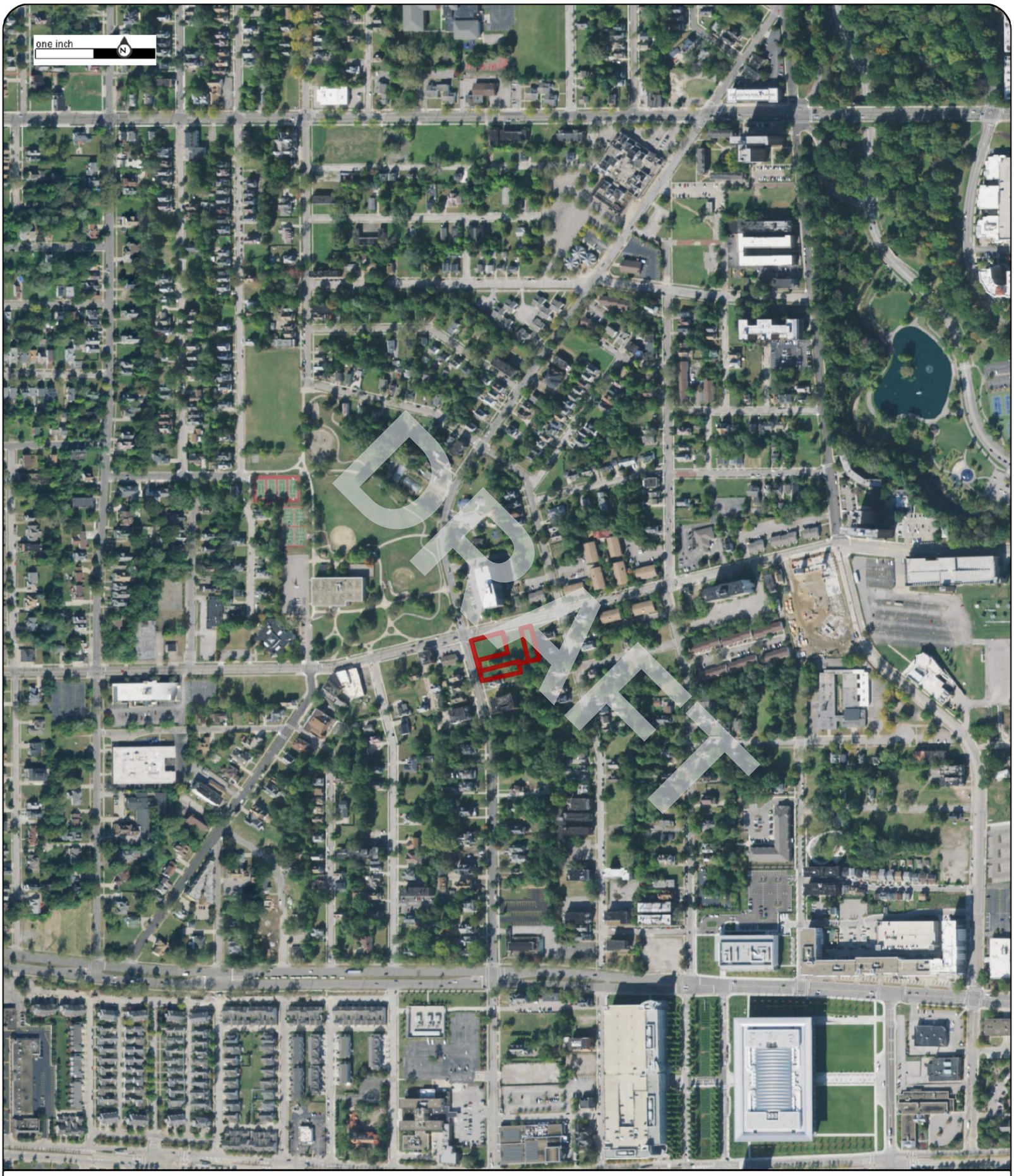

Order No:23041400739

2019

Project No.G23-2862

Site Name.3 Vacant Parcels,924 and 8924 Hough Avenue, & 1765 E 89th Street,Cleveland,

Source:USDA

Scale:1" = 500'

Comment:

Nova Group

Order No:23041400739

2021

Project No.G23-2862

Site Name.3 Vacant Parcels,924 and 8924 Hough Avenue, & 1765 E 89th Street,Cleveland,

Source:MAXAR

Scale:1" = 500'

Comment:

Nova Group

APPENDIX B-2: Historical Topographic Maps

DRAFT

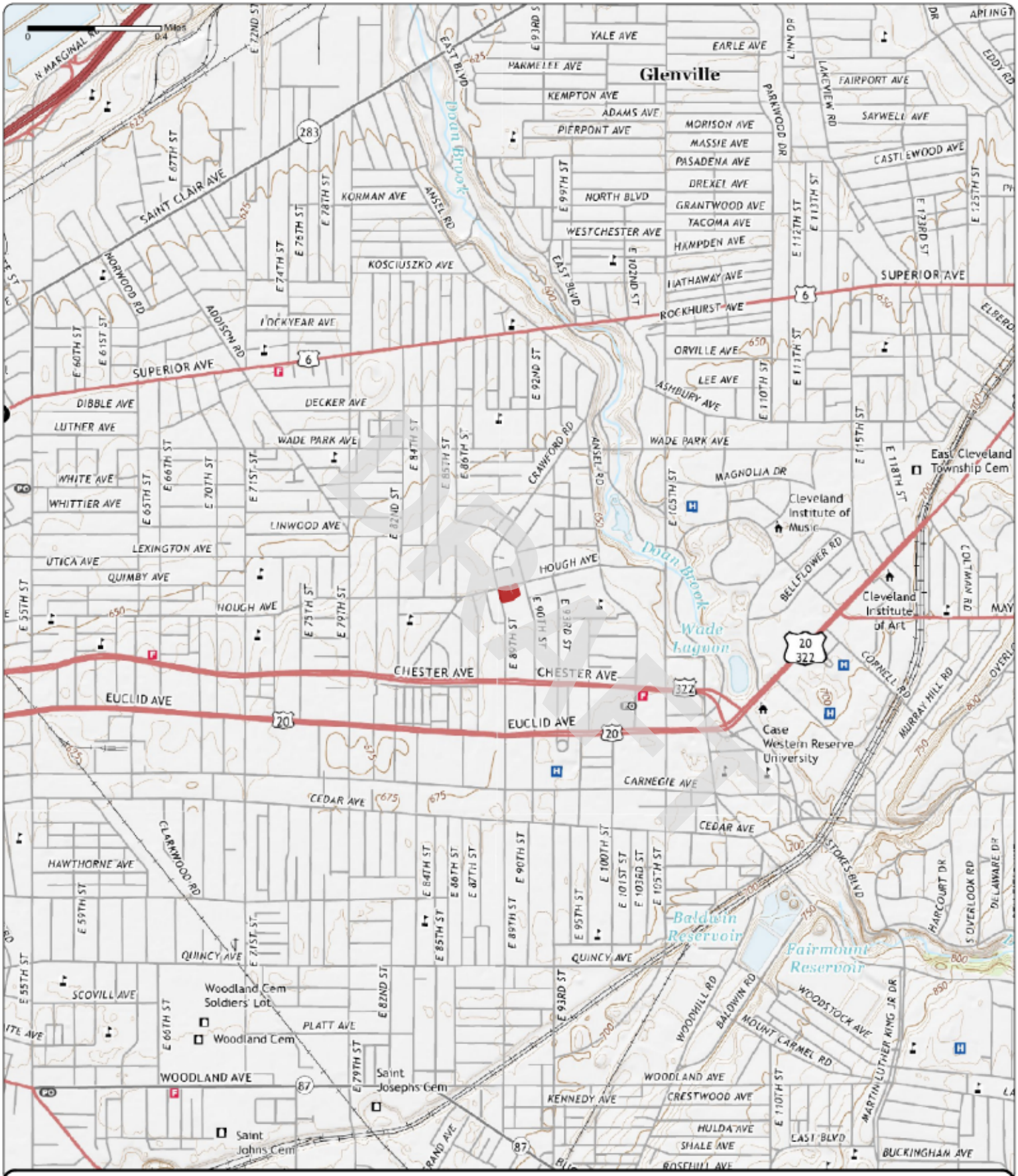

Order No. 23041400739

2019

Quadrangle(s): Cleveland North, OH

Project No: G23-2862

Site Name: 3 Vacant Parcels, 924 and 8924 Hough Avenue, & 1765 E 89th Street

Source: USGS 7.5 Minute Topographic Map

Nova Group

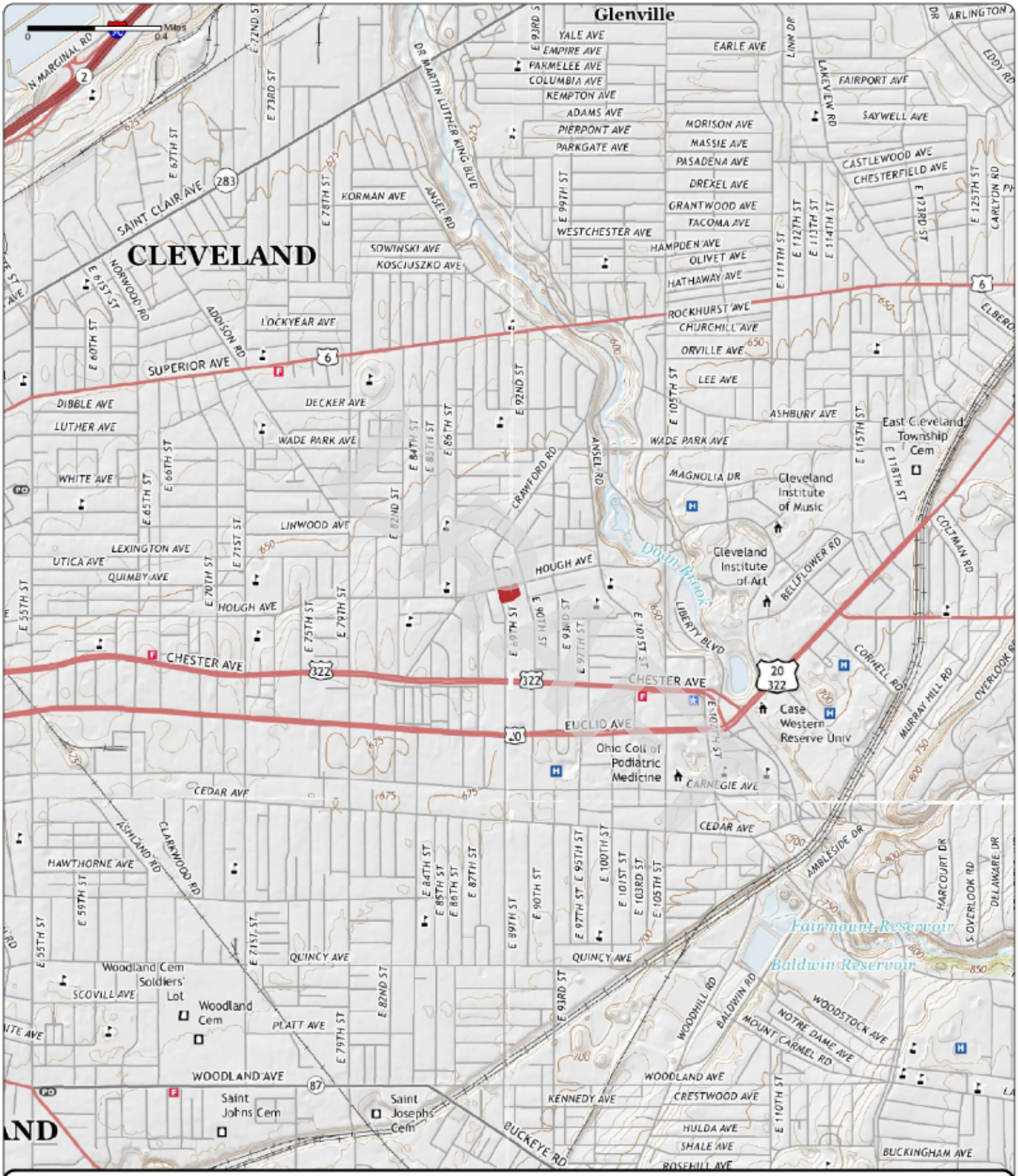

Order No. 23041400739

2016

Quadrangle(s): Cleveland North, OH

Project No: G23-2862

Site Name: 3 Vacant Parcels, 924 and 8924 Hough Avenue, & 1765 E 89th Street

Source: USGS 7.5 Minute Topographic Map

Nova Group

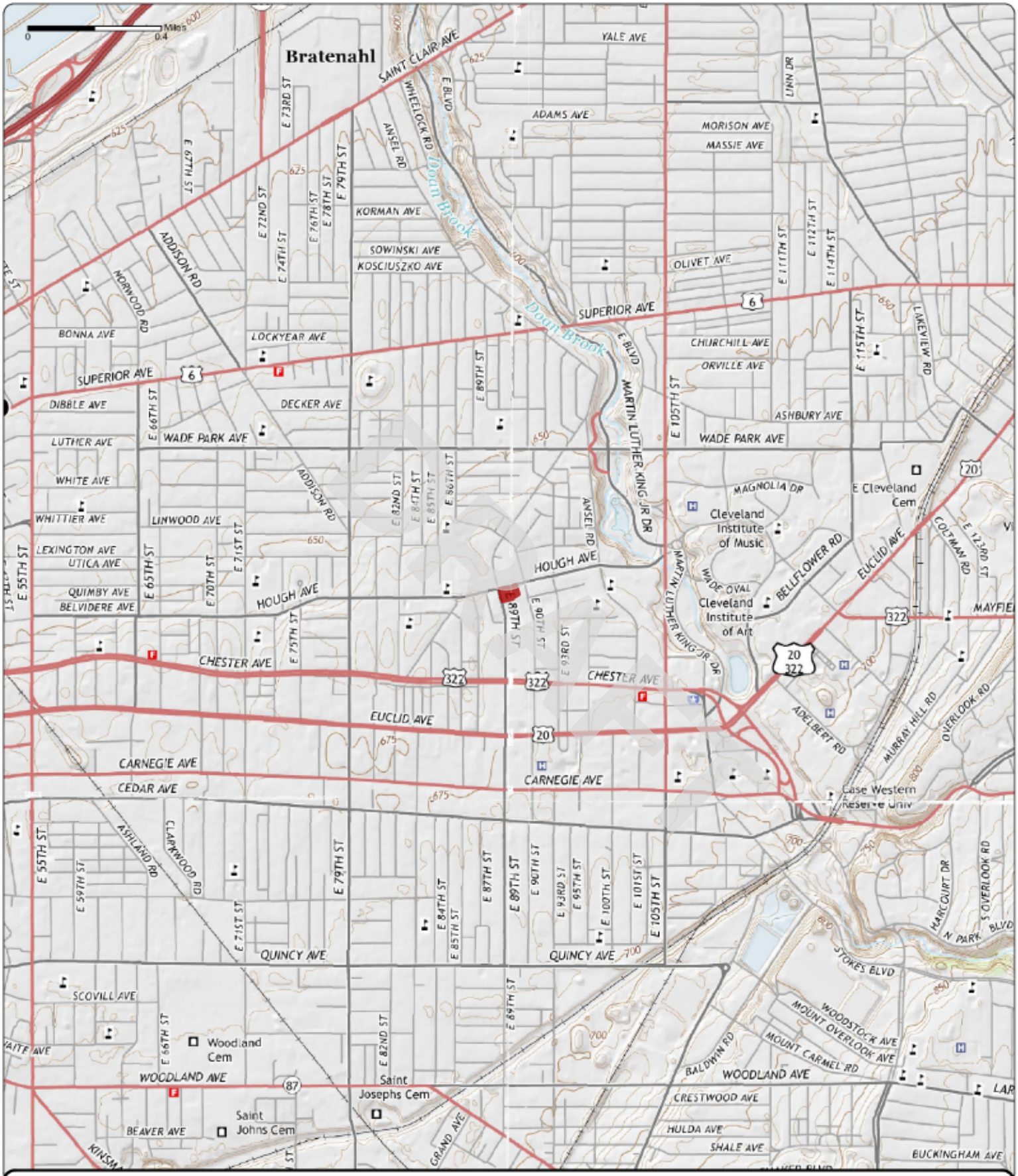

Order No. 23041400739

2013

Quadrangle(s): Cleveland North, OH

Project No: G23-2862

Site Name: 3 Vacant Parcels, 924 and 8924 Hough Avenue, & 1765 E 89th Street

Source: USGS 7.5 Minute Topographic Map

Nova Group

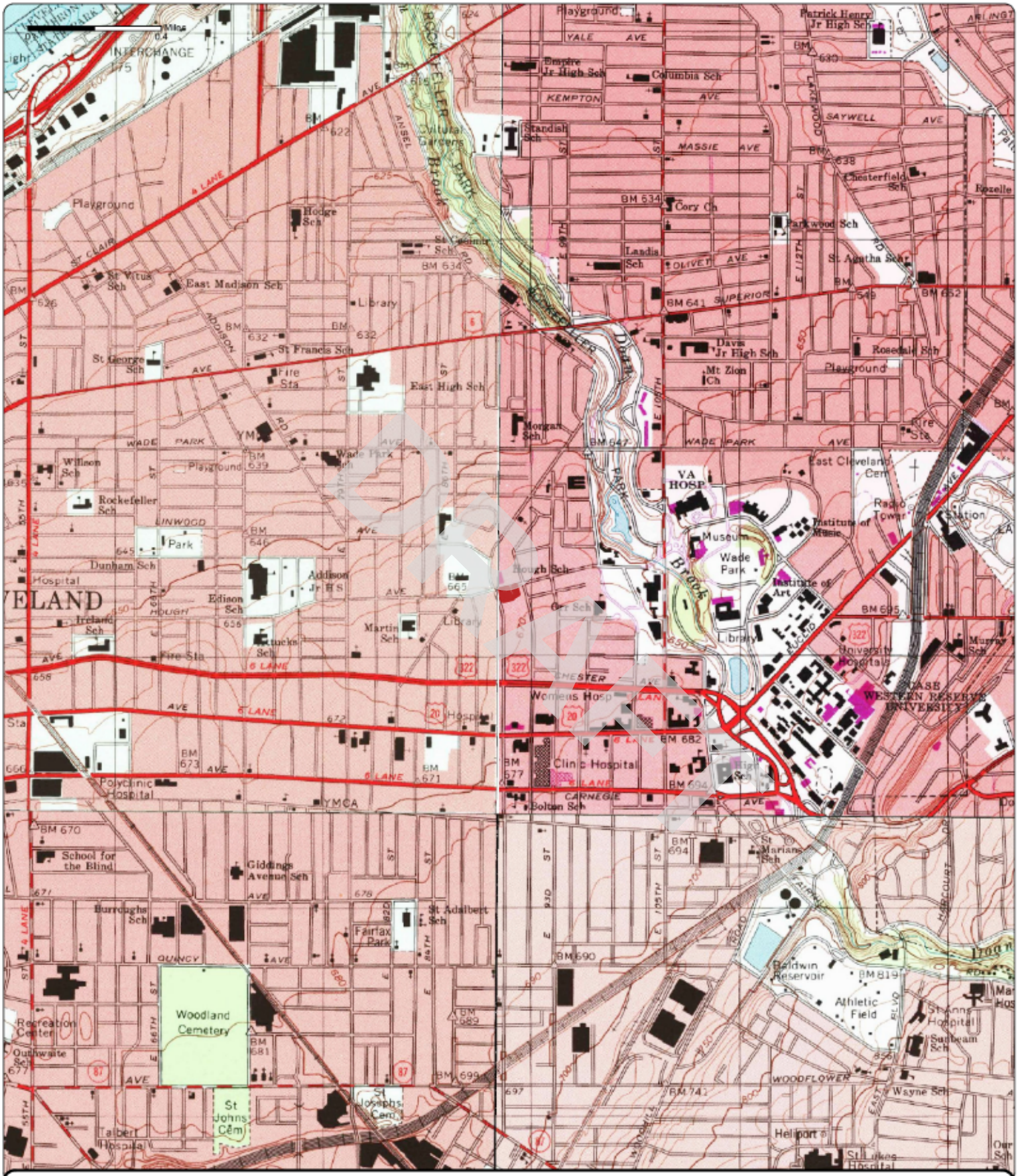

Order No. 23041400739

1994

(1-1994) *Aerial Photo Year: 1994*

(2-1994) *Aerial Photo Year: 1994*

(3-1994) *Aerial Photo Year: 1994*

(4-1994) *Aerial Photo Year: 1994*

Quadrangle(s): Cleveland North, OH(1-1994)

Project No: G23-2862

Site Name: 3 Vacant Parcels, 924 and 8924 Hough Avenue, & 1765 E 89th Street

Source: USGS 7.5 Minute Topographic Map

Nova Group

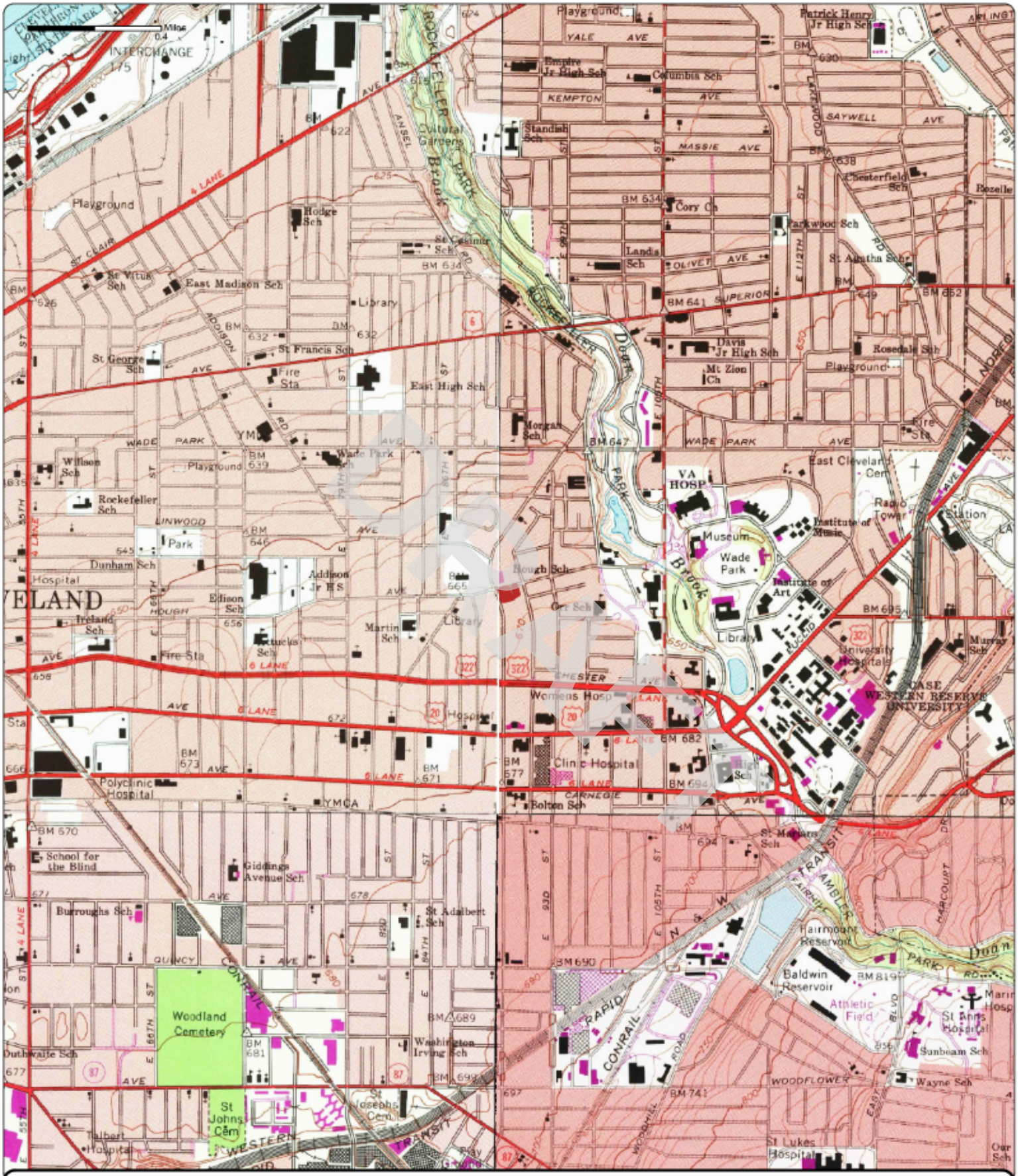

Order No. 23041400739

1992

(1-1979) Aerial Photo Year: 1977 Photo Revision Year: 1979

(2-1975) Aerial Photo Year: 1977 Photo Revision Year: 1979

(3-1978) Aerial Photo Year: 1977 Photo Revision Year: 1979

(4-1992) Aerial Photo Year: 1988

Quadrangle(s): East Cleveland, OH(2-1979)

Project No: G23-2862

Site Name: 3 Vacant Parcels, 924 and 8924 Hough Avenue, & 1765 E 89th Street

Source: USGS 7.5 Minute Topographic Map

Nova Group

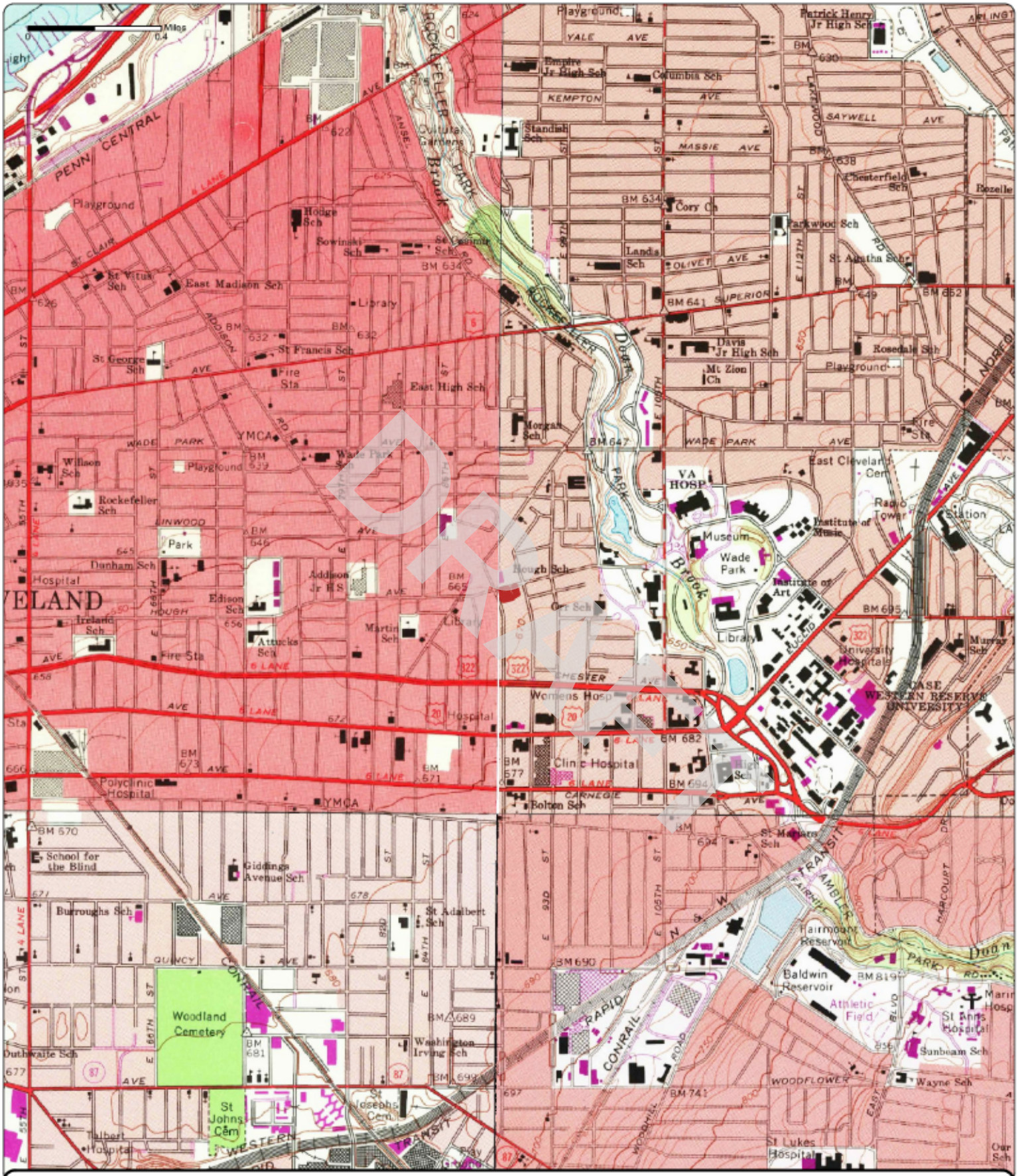

Order No. 23041400739

1979	(1-1970)	(2-1975)	(3-1978)	(4-1979)
	Aerial Photo Year: 1970	Aerial Photo Year: 1977	Aerial Photo Year: 1977	Aerial Photo Year: 1977
	Photo Revision Year: 1970	Photo Revision Year: 1979	Photo Revision Year: 1979	Photo Revision Year: 1979

Quadrangle(s): Cleveland North, OH(1-1970)

Project No: G23-2862

Site Name: 3 Vacant Parcels, 924 and 8924 Hough Avenue, & 1765 E 89th Street

Source: USGS 7.5 Minute Topographic Map

Nova Group

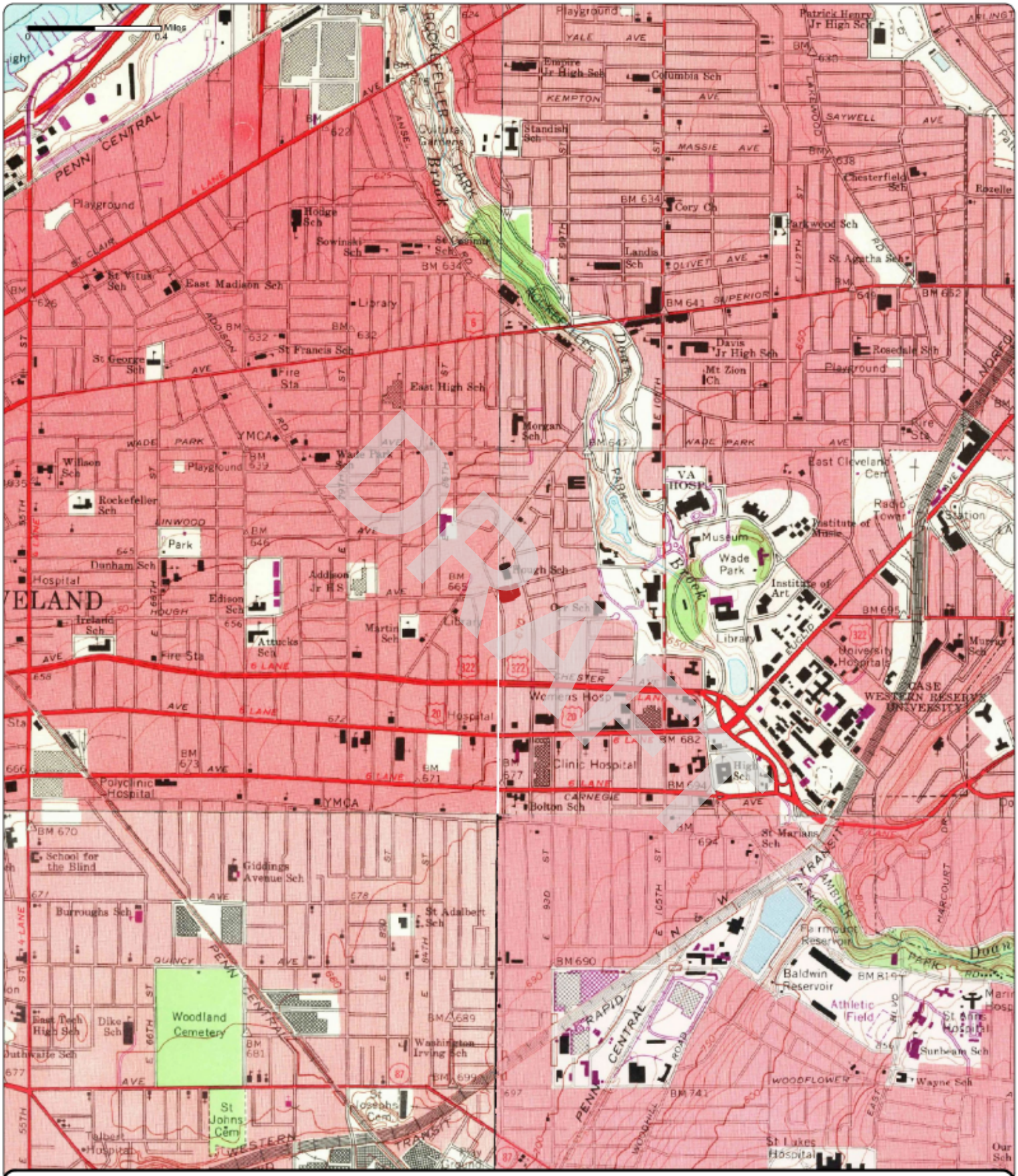

Order No. 23041400739

1970

(1-1970)	(2-1970)	(3-1970)	(4-1970)
Aerial Photo Year: 1970	Aerial Photo Year: 1970	Aerial Photo Year: 1970	Aerial Photo Year: 1970
Photo Revision Year: 1970	Photo Revision Year: 1970	Photo Revision Year: 1970	Photo Revision Year: 1970

Quadrangle(s): Cleveland North, OH(1-1970)

Project No: G23-2862

Site Name: 3 Vacant Parcels, 924 and 8924 Hough Avenue, & 1765 E 89th Street

Source: USGS 7.5 Minute Topographic Map

Nova Group

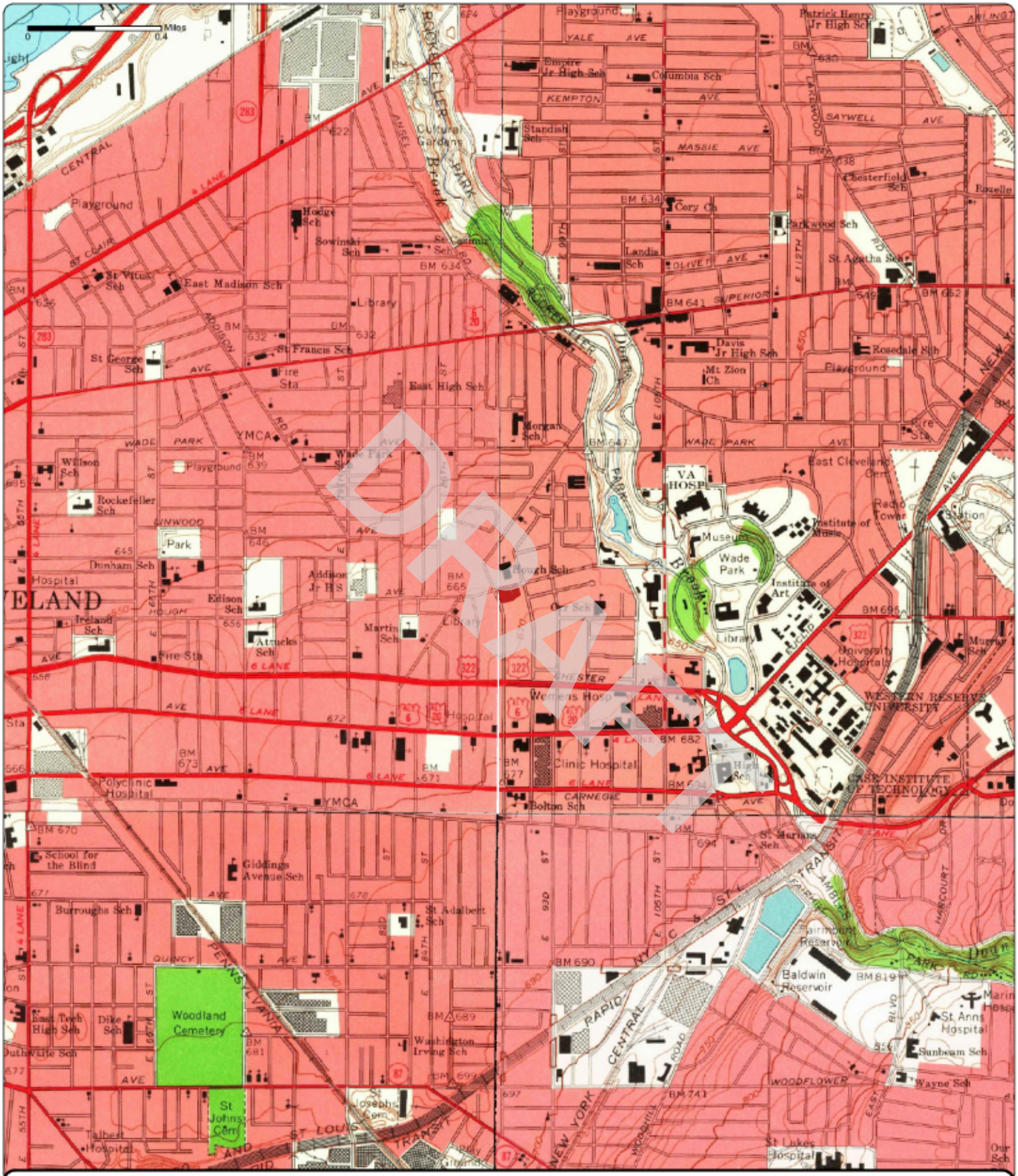

Order No. 23041400739

1963 (1-1963) Aerial Photo Year: 1962 (2-1963) Aerial Photo Year: 1962 (3-1963) Aerial Photo Year: 1952 (4-1963) Aerial Photo Year: 1962

Quadrangle(s): Cleveland North, OH(2-1963)

Project No: G23-2862

Site Name: 3 Vacant Parcels, 924 and 8924 Hough Avenue, & 1765 E 89th Street

Source: USGS 7.5 Minute Topographic Map

Nova Group

Order No. 23041400739

1953 (1-1953) Aerial Photo Year: 1952 (2-1953) Aerial Photo Year: 1952 (3-1953) Aerial Photo Year: 1952 (4-1953) Aerial Photo Year: 1952

Quadrangle(s): Cleveland North, OH(1-1953)

Project No: G23-2862

Site Name: 3 Vacant Parcels, 924 and 8924 Hough Avenue, & 1765 E 89th Street

Source: USGS 7.5 Minute Topographic Map

Nova Group

Order No. 23041400739

1903

Quadrangle(s): Euclid, OH

Project No: G23-2862

Site Name: 3 Vacant Parcels, 924 and 8924 Hough Avenue, & 1765 E 89th Street

Source: USGS 15 Minute Topographic Map

Nova Group

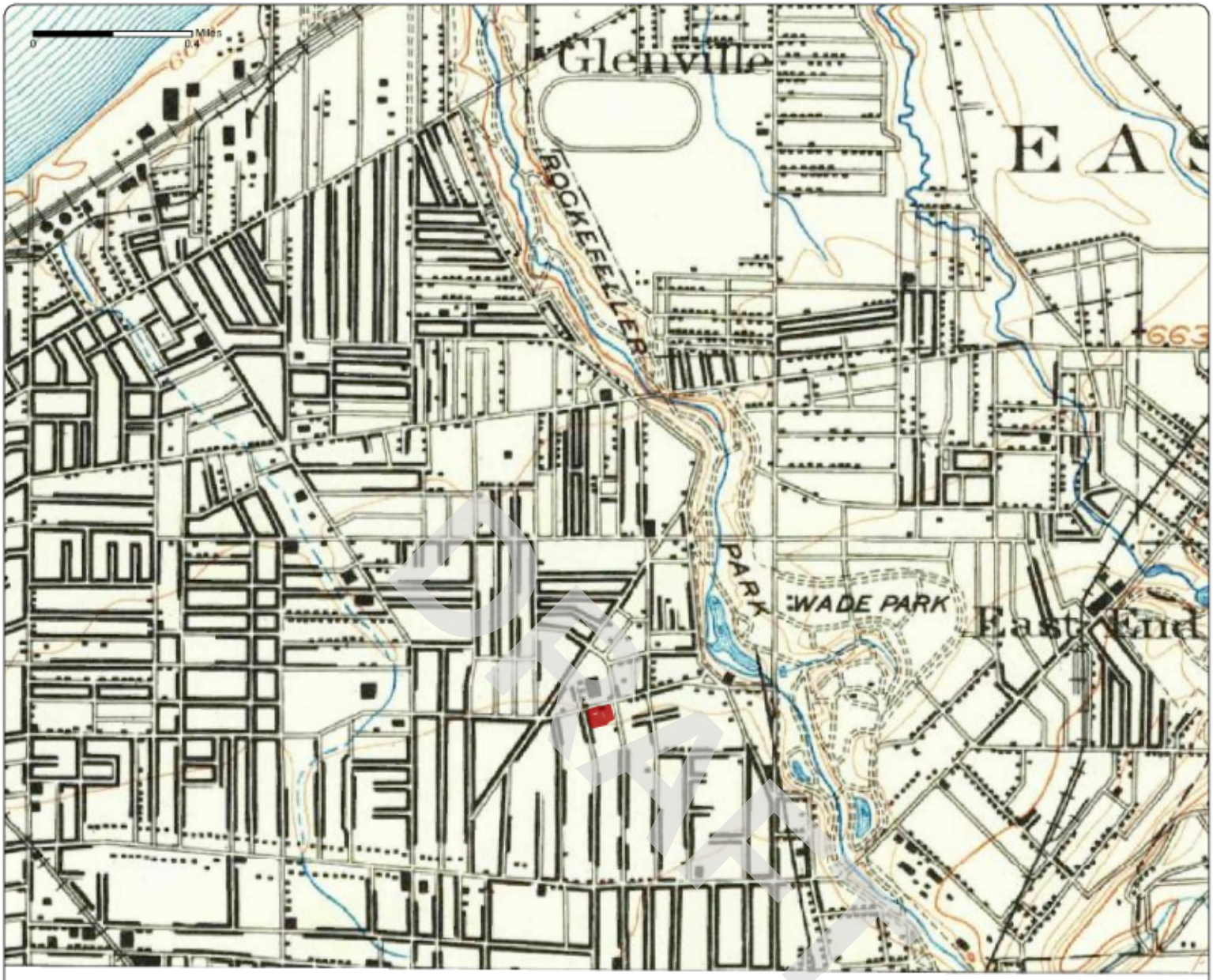

Order No. 23041400739

1901

Quadrangle(s): Euclid, OH

Project No: G23-2862

Site Name: 3 Vacant Parcels, 924 and 8924 Hough Avenue, & 1765 E 89th Street

Source: USGS 15 Minute Topographic Map

N

Nova Group

APPENDIX B-3: Fire Insurance Maps

DRAFT

Fire Insurance Map

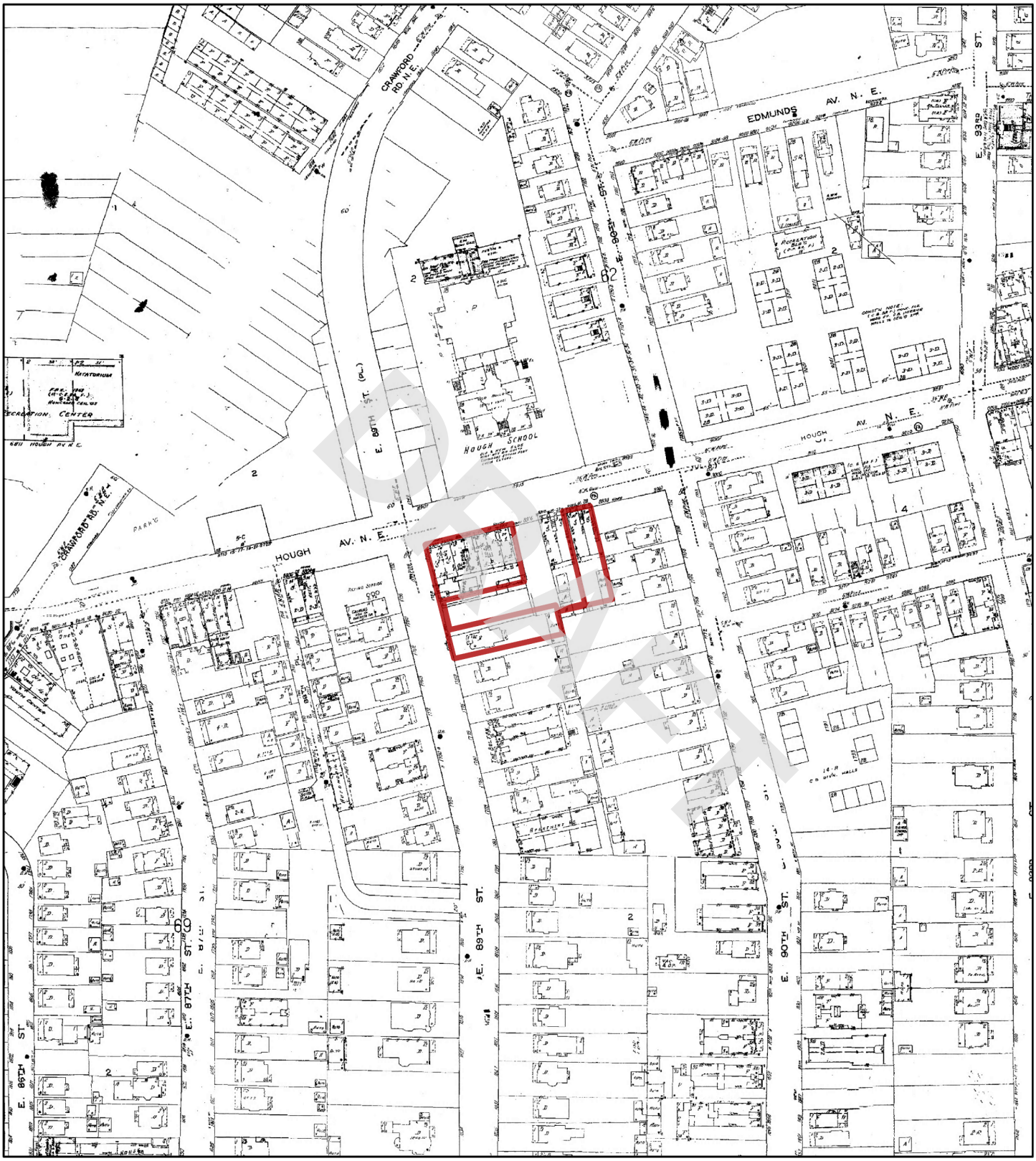

1972

N

0 95 190 380 570 760

Feet

Address: 924 and 8924 Hough Avenue, & 1765 E 89th Street Cleveland OH

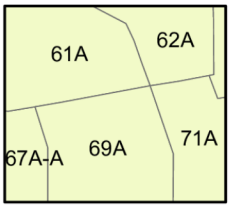

Map sheet(s):
Volume 4a: 61,62,67,69,71;

Order Number 23041400739

Nova Group

Fire Insurance Map

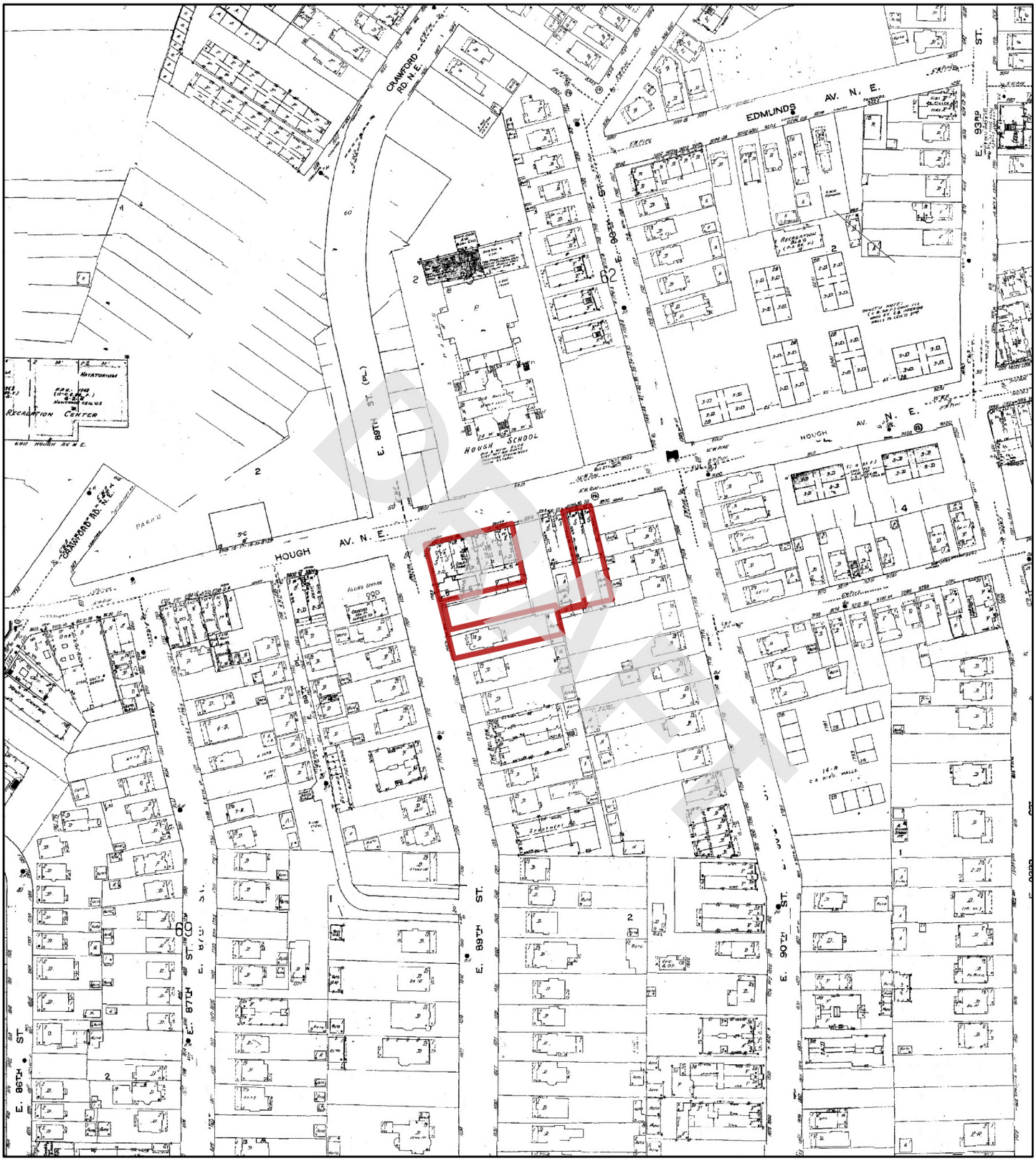

1970

N

0 95 190 380 570 760

Feet

Address: 924 and 8924 Hough Avenue, & 1765 E 89th Street Cleveland OH

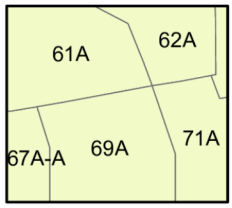

Map sheet(s):
Volume 4a: 61,62,67,69,71;

Order Number 23041400739

Nova Group

Fire Insurance Map

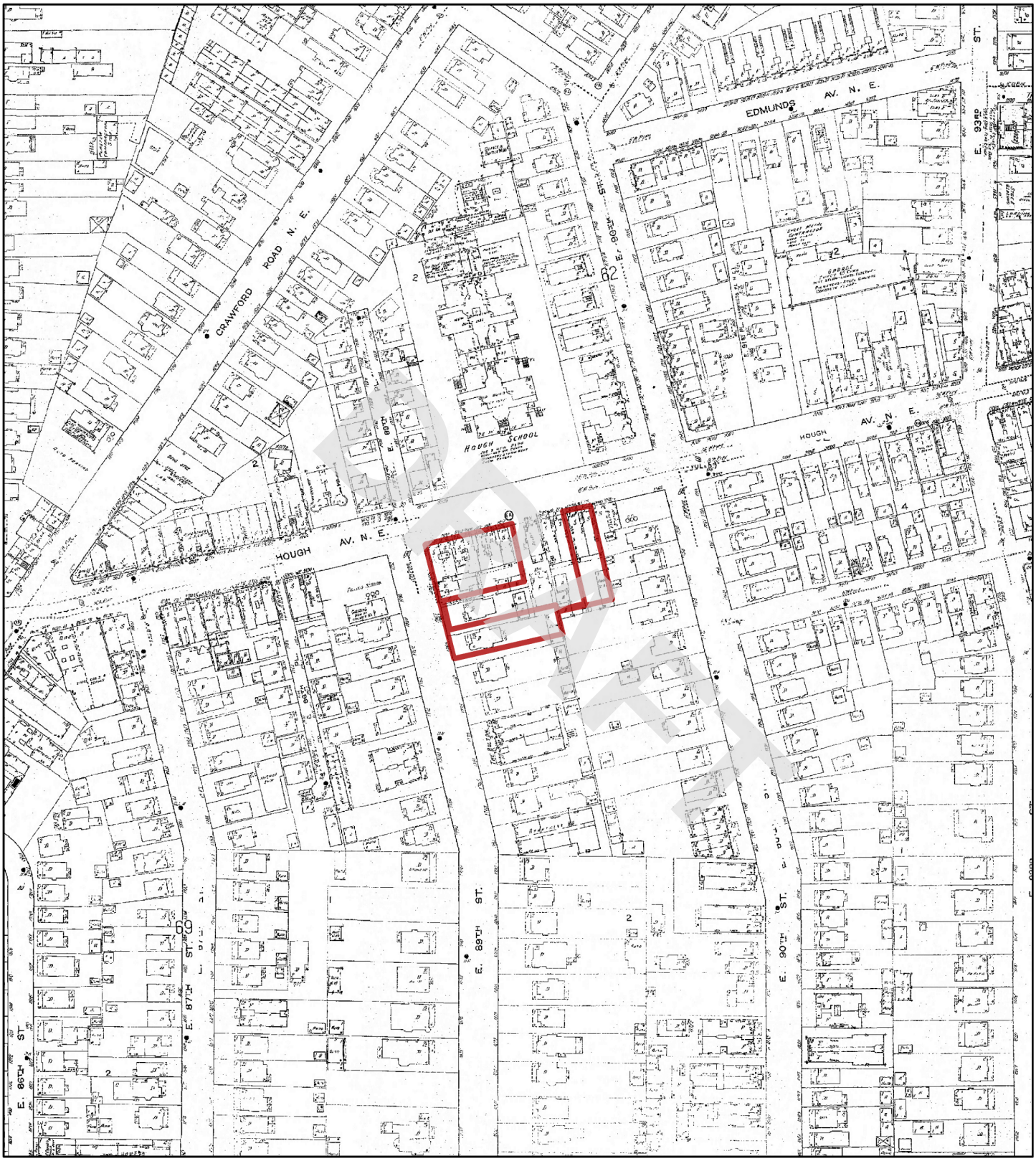

1952

N

0 95 190 380 570 760

Feet

Address: 924 and 8924 Hough Avenue, & 1765 E 89th Street Cleveland OH

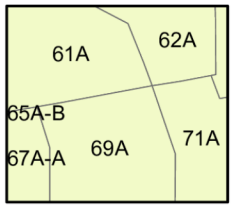

Map sheet(s):
Volume 4a: 61,62,67,69,71;

Order Number 23041400739

Nova Group

Fire Insurance Map

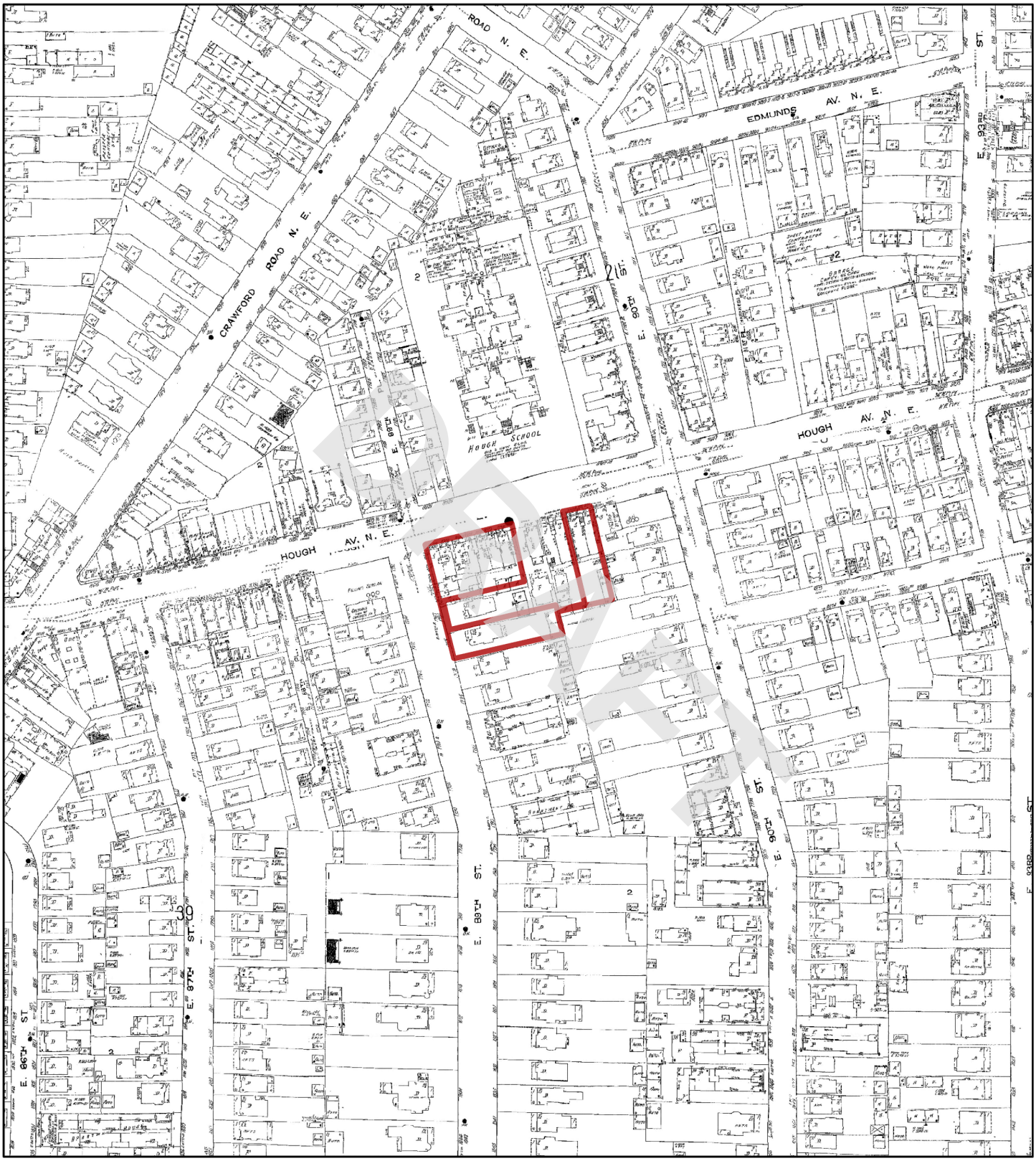

1951

N

0 95 190 380 570 760

Feet

Address: 924 and 8924 Hough Avenue, & 1765 E 89th Street Cleveland OH

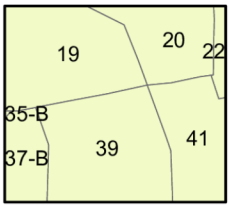

Map sheet(s):
Volume 5: 19,20,37,39,41;

Order Number 23041400739

Nova Group

Fire Insurance Map

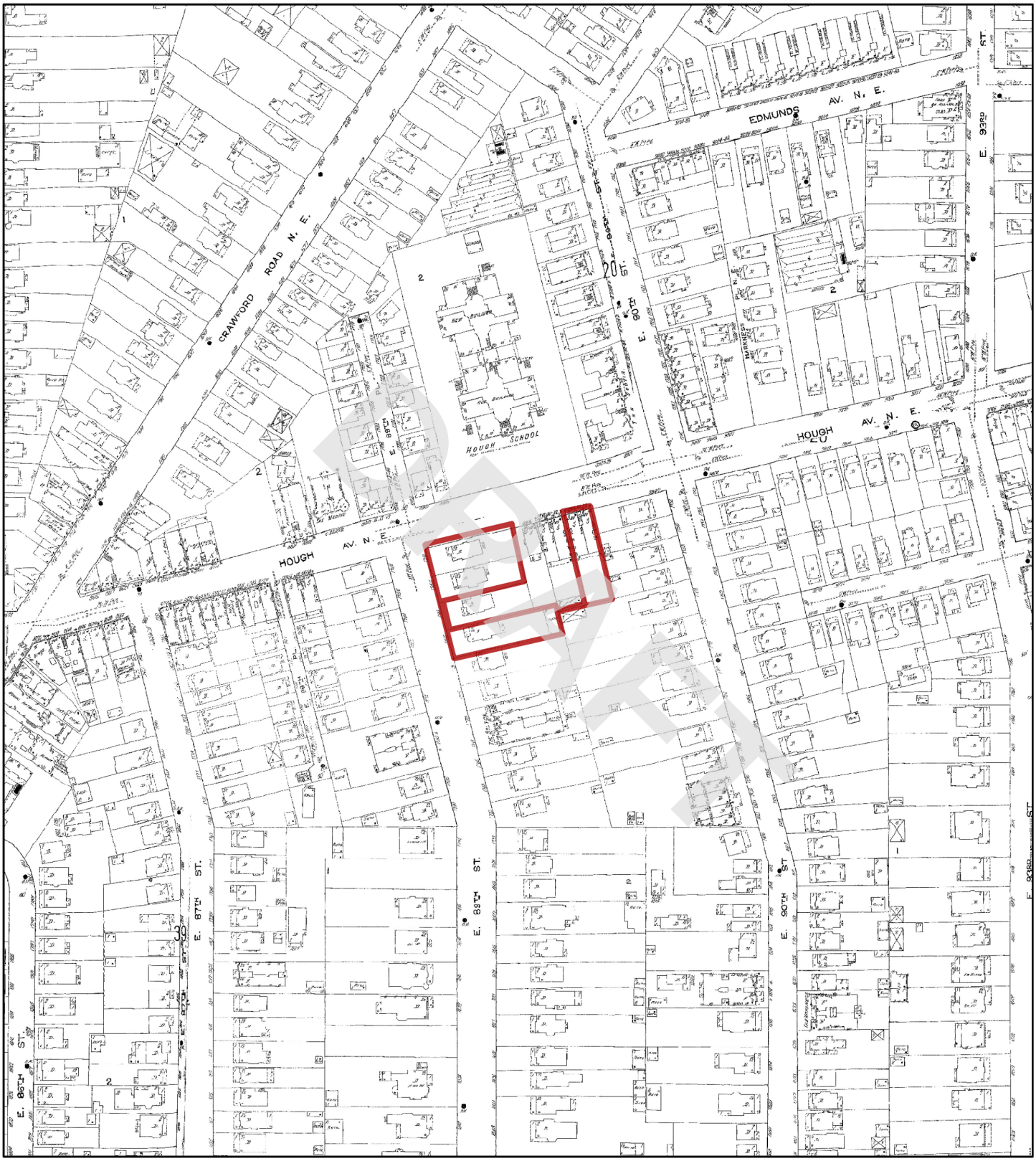

1913

N

0 95 190 380 570 760

Feet

Address: 924 and 8924 Hough Avenue, & 1765 E 89th Street Cleveland OH

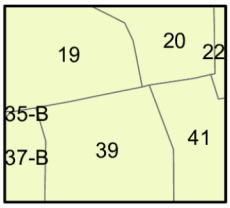

Map sheet(s):
Volume 5: 19,20,37,39,41;

Order Number 23041400739

Nova Group

Fire Insurance Map

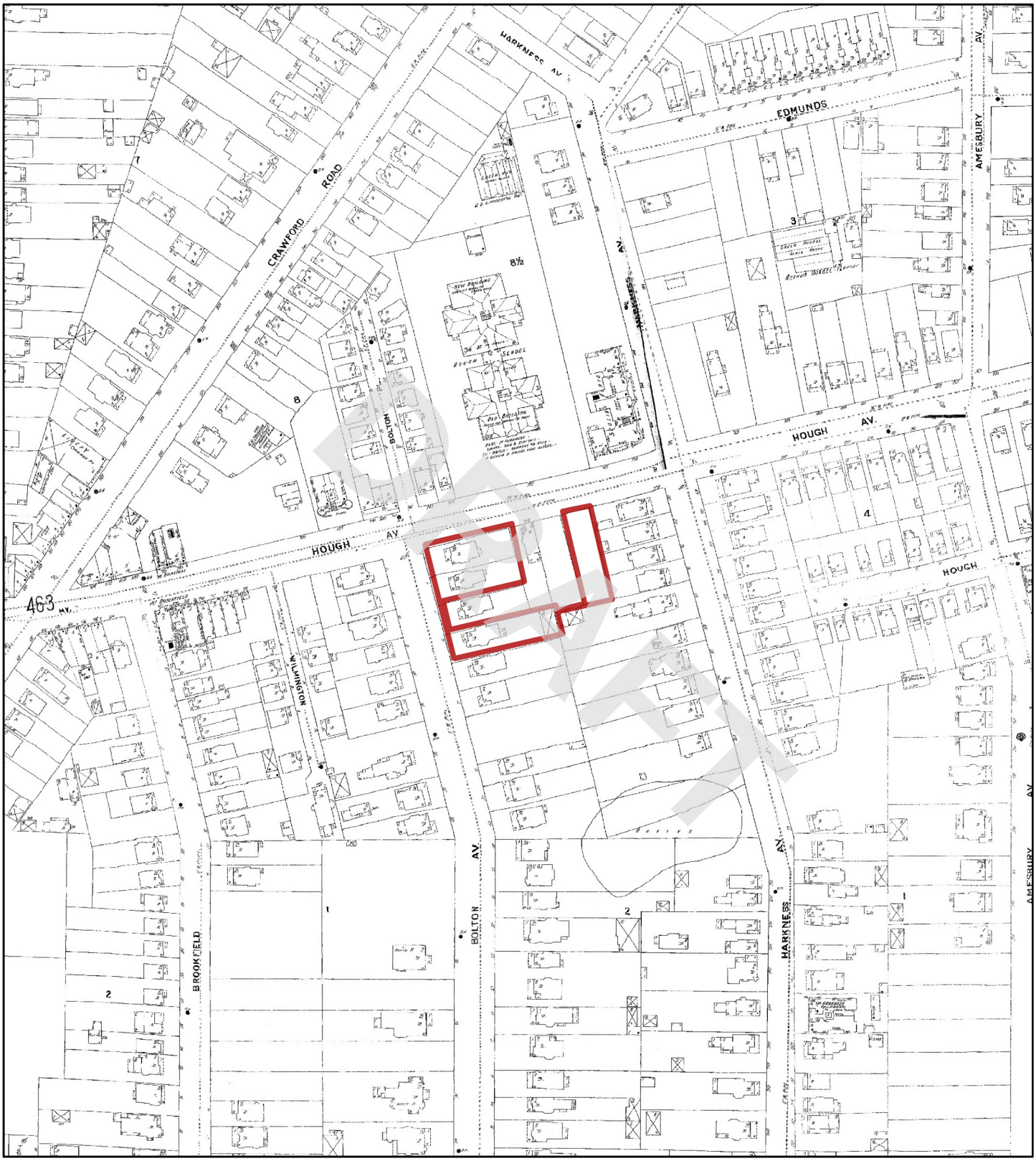

1903

N

0 95 190 380 570 760

Feet

Address: 924 and 8924 Hough Avenue, & 1765 E 89th Street Cleveland OH

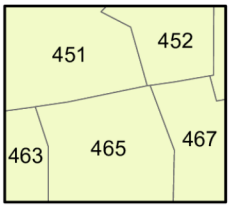

Map sheet(s):
Volume 4: 451,452,463,465,467;

Order Number 23041400739

Nova Group

Fire Insurance Map

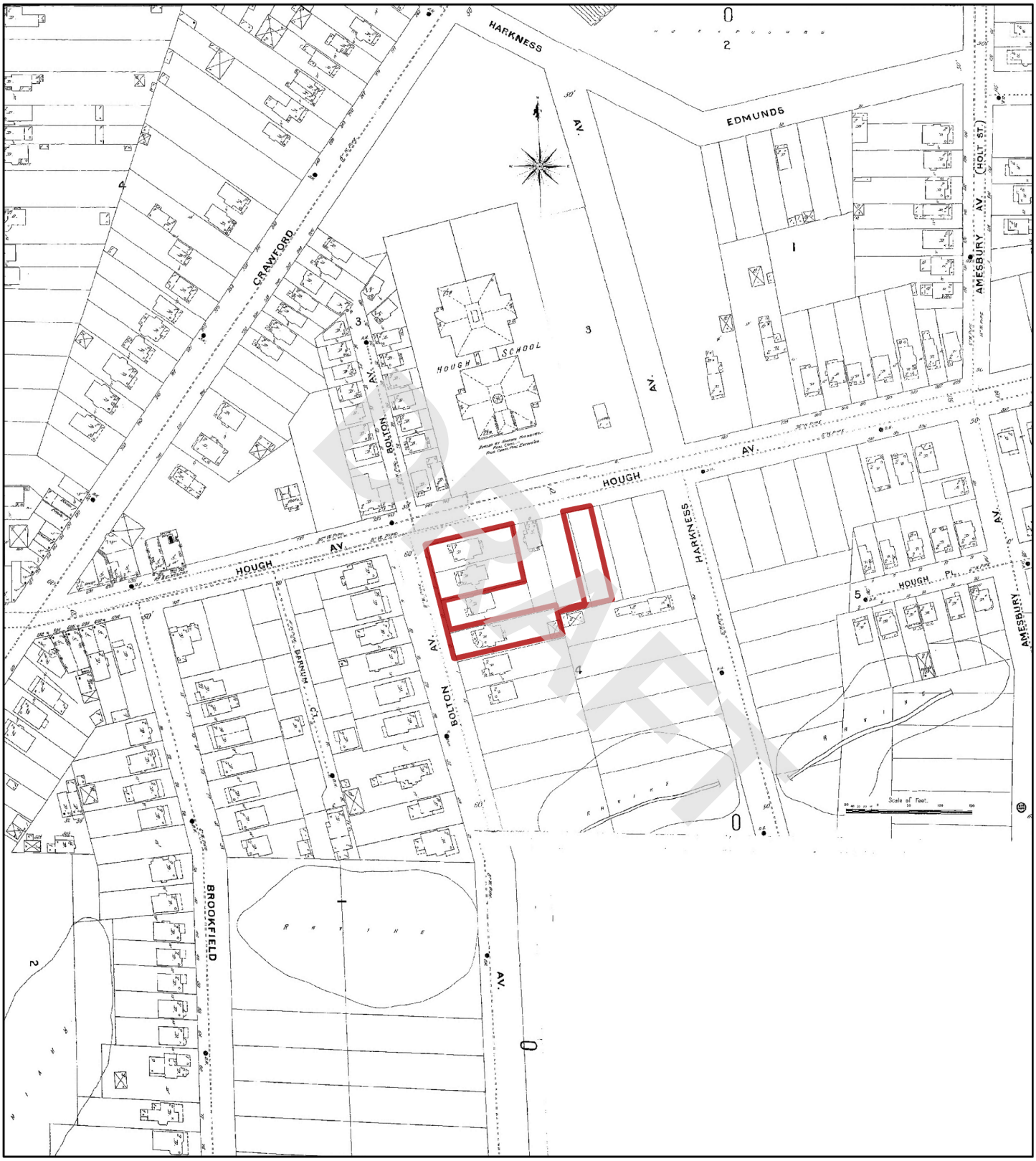

1896

N

Feet 0 95 190 380 570 760

Address: 924 and 8924 Hough Avenue, & 1765 E 89th Street Cleveland OH

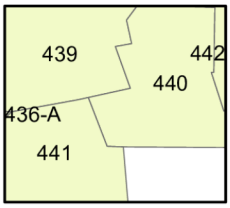

Map sheet(s):
Volume 4: 439,440,441;

Order Number 23041400739

Nova Group

APPENDIX B-4: City Directory Information

DRAFT

CITY DIRECTORY

DRAFT

Project Property:	*3 Vacant Parcels* *924 and 8924 Hough Avenue, & 1765 E 89th Street* *Cleveland,OH*
Project No:	*G23-2862*
Requested By:	*Nova Group, GBC*
Order No:	*23041400739*
Date Completed:	*April 20, 2023*

Environmental Risk Information Services
A division of Glacier Media Inc.
1.866.517.5204 | info@erisinfo.com | erisinfo.com

April 20, 2023
RE: CITY DIRECTORY RESEARCH
924 and 8924 Hough Avenue, & 1765 E 89th Street
Cleveland,OH

Thank you for contacting ERIS for an City Directory Search for the site described above. Our staff has conducted a reverse listing City Directory search to determine prior occupants of the subject site and adjacent properties. We have provided the nearest addresses(s) when adjacent addresses are not listed. If we have searched a range of addresses, all addresses in that range found in the Directory are included.

Note: Reverse Listing Directories generally are focused on more highly developed areas. Newly developed areas may be covered in the more recent years, but the older directories will tend to cover only the "central" parts of the city. To complete the search, we have either utilized the ACPL, Library of Congress, State Archives, and/or a regional library or history center as well as multiple digitized directories. These do not claim to be a complete collection of all reverse listing city directories produced.

ERIS has made every effort to provide accurate and complete information but shall not be held liable for missing, incomplete or inaccurate information. To complete this search we used the general range(s) below to search for relevant findings. If you believe there are additional addresses or streets that require searching please contact us at 866-517-5204.

DRAFT

Search Criteria:
1650-1800 of E 87th St
1650-1800 of E 89th St
8600-9200 of Hough Ave
Search Notes:

Search Results Summary

Date	Source	Comment
2022	DIGITAL BUSINESS DIRECTORY	
2020	DIGITAL BUSINESS DIRECTORY	
2016	DIGITAL BUSINESS DIRECTORY	
2011	DIGITAL BUSINESS DIRECTORY	
2007	DIGITAL BUSINESS DIRECTORY	
2003	DIGITAL BUSINESS DIRECTORY	
2000	DIGITAL BUSINESS DIRECTORY	
1996	HAINES	
1991	HAINES	
1986	HAINES	
1981	HAINES	
1976	HAINES	
1971	HAINES	
1966	OHIO BELL TELEPHONE	
1961	OHIO BELL TELEPHONE	
1956	OHIO BELL TELEPHONE	
1951	CLEVELAND DIR CO	
1942	OHIO BELL TELEPHONE	
1937	OHIO BELL TELEPHONE	
1932	CLEVELAND DIR CO	
1929	CLEVELAND DIR CO	

DRAFT

2022 E 87TH ST

SOURCE: DIGITAL BUSINESS DIRECTORY

1773 **EMMETT SAUNDERS**...*RESIDENTIAL*
1781 **DAPHNE DELOACH**...*RESIDENTIAL*
1781 **WILLIAMS DELOA, DAPHNE**...*NURSES-PRACTITIONERS*
1782 **VANCE TRIPLETT**...*RESIDENTIAL*
1791 **GERALDINE LASTER**...*RESIDENTIAL*

2022 E 89TH ST

SOURCE: DIGITAL BUSINESS DIRECTORY

1762 **TINA HUMPHREY**...*RESIDENTIAL*
1768 **BRETT MITCHELL**...*RESIDENTIAL*
1769 **CARA CARTER**...*RESIDENTIAL*
1796 **SABREENA STARLING**...*RESIDENTIAL*
1796 **STEVEN HARMON**...*RESIDENTIAL*

DRAFT

2022 HOUGH AVE

SOURCE: DIGITAL BUSINESS DIRECTORY

8606 **UNITED PEACE BAPTIST CHURCH**...*CHURCHES*
8611 **CLEVELAND THURGOOD MARSHALL**...*RECREATION CENTERS*
8611 **INNER CITY TENNIS CLINICS**...*TENNIS COURTS-PUBLIC*
8806 **SMITTY'S SEAWAY BARBER SHOP**...*BARBERS*
8806 **SMITTY'S SEAWAY BARBER SHOP**...*BEAUTY SALONS*
8812 **DANA DISTRIBUTORS**...*DELICATESSENS*
8925 **ALBERTA CRAYTON**...*RESIDENTIAL*
8925 **ANDRENETTA JONES**...*RESIDENTIAL*
8925 **ANTHONY GREEN**...*RESIDENTIAL*
8925 **ANTOINETTE TURPIN**...*RESIDENTIAL*
8925 **BERTHA COOKS**...*RESIDENTIAL*
8925 **BRADLEY HARRIS**...*RESIDENTIAL*
8925 **BRENT FONTENETTE**...*RESIDENTIAL*
8925 **CALVIN MITCHELL**...*RESIDENTIAL*
8925 **CIERRA WILSON**...*RESIDENTIAL*
8925 **CLARICE PORTER**...*RESIDENTIAL*
8925 **DONALD GALLAGHER**...*RESIDENTIAL*
8925 **DORIS BACON**...*RESIDENTIAL*
8925 **EDWIN ZAID**...*RESIDENTIAL*
8925 **ELIZABETH JACKSON**...*RESIDENTIAL*
8925 **ELLA WILLIAMS**...*RESIDENTIAL*
8925 **GLORIA MORGAN**...*RESIDENTIAL*
8925 **GURNESE SMEDLEY**...*RESIDENTIAL*
8925 **HERBERT HOSTETTER SR**...*RESIDENTIAL*
8925 **JAMES BOHANON**...*RESIDENTIAL*
8925 **JAMES LAWERY JR**...*RESIDENTIAL*
8925 **JANE ROME**...*RESIDENTIAL*
8925 **JANIE WALTON**...*RESIDENTIAL*
8925 **JOHNNIE MAYHEW**...*RESIDENTIAL*
8925 **JUANITA LESTER**...*RESIDENTIAL*
8925 **KENJUAN KELLEY**...*RESIDENTIAL*
8925 **KINGSBURY TOWER LTD**...*APARTMENT FINDING & RENTAL SERVICE*
8925 **KINGSBURY TOWER LTD**...*APARTMENTS*
8925 **LARRY ALBRITTON**...*RESIDENTIAL*
8925 **LEON HEMPHILL**...*RESIDENTIAL*
8925 **LINDA HARDRICK**...*RESIDENTIAL*
8925 **LOUISE MARTIN**...*RESIDENTIAL*
8925 **MELVONNA JACKSON**...*RESIDENTIAL*
8925 **MONTIE WRIGHT**...*RESIDENTIAL*
8925 **OLLIE PERRY**...*RESIDENTIAL*
8925 **OLLIE PRICE**...*RESIDENTIAL*
8925 **RICHARD CATES**...*RESIDENTIAL*
8925 **ROBERT SPARKMAN**...*RESIDENTIAL*
8925 **ROOSEVELT HARRIS**...*RESIDENTIAL*
8925 **SANDRA PENN**...*RESIDENTIAL*
8925 **SHIRLEY JAMES**...*RESIDENTIAL*
8925 **SHIRLEY MARCUS**...*RESIDENTIAL*
8925 **SYLVESTER BLALOCK**...*RESIDENTIAL*
8925 **THEOLA LEWIS**...*RESIDENTIAL*
8925 **WESLEY TIMMONS**...*RESIDENTIAL*
8925 **WILLIAM NIX**...*RESIDENTIAL*
8925 **WILLIE TUCKER**...*RESIDENTIAL*
8925 **YVONNE WILLIAMS**...*RESIDENTIAL*
8925 **ZACHARIAH BROWN**...*RESIDENTIAL*
9001 **AQILA JOHNSON**...*RESIDENTIAL*
9001 **COZETTE CATANO**...*RESIDENTIAL*
9001 **DARRON OVERBY**...*RESIDENTIAL*
9001 **DENNIS PROSSER**...*RESIDENTIAL*
9001 **LAKESHA MCCOY**...*RESIDENTIAL*
9110 **ARNECIA HENDERSON**...*RESIDENTIAL*
9110 **DANISHA FREEMAN**...*RESIDENTIAL*
9110 **MINNIE MCNEAR**...*RESIDENTIAL*
9110 **PARK VILLAGE COMMUNITY**...*REAL ESTATE*
9110 **PORSCHA ODOM**...*RESIDENTIAL*
9110 **TESHOME HELMEY**...*RESIDENTIAL*

2020 E 87TH ST

SOURCE: DIGITAL BUSINESS DIRECTORY

1773 **EMMETT SAUNDERS**...*RESIDENTIAL*
1774 **TREVETTE DILLARD**...*RESIDENTIAL*
1781 **DAPHNE DELOACH**...*RESIDENTIAL*
1781 **WILLIAMS DELOA, DAPHNE**...*NURSES-PRACTITIONERS*
1782 **MICHEELE TRIPLETT**...*RESIDENTIAL*
1791 **BOBBIE LASTER**...*RESIDENTIAL*
1791 **GERALDINE LASTER**...*RESIDENTIAL*

DRAFT

2020 E 89TH ST

SOURCE: DIGITAL BUSINESS DIRECTORY

1762 **JASON HUMPHREY**...*RESIDENTIAL*
1768 **BRETT MITCHELL**...*RESIDENTIAL*
1769 **CARA CARTER**...*RESIDENTIAL*
1772 **EILEEN LEWIS**...*RESIDENTIAL*
1796 **RANEEKA STARLING**...*RESIDENTIAL*
1796 **STEVEN HARMON**...*RESIDENTIAL*

2020 HOUGH AVE

SOURCE: DIGITAL BUSINESS DIRECTORY

8606 **UNITED PEACE BAPTIST CHURCH**...*CHURCHES*
8610 **DOW LEADERSHIP INSTITUTE**...*JUNIOR COLLEGES & TECHNICAL INSTITUTES*
8611 **CLEVELAND THURGOOD MARSHALL**...*RECREATION CENTERS*
8806 **SMITTY'S SEAWAY BARBER SHOP**...*BARBERS*
8806 **SMITTY'S SEAWAY BARBER SHOP**...*BEAUTY SALONS*
8812 **DANA DISTRIBUTORS**...*DELICATESSENS*
8925 **ALBERTA CRAYTON**...*RESIDENTIAL*
8925 **ANDRENETTA JONES**...*RESIDENTIAL*
8925 **ANTHONY GREEN**...*RESIDENTIAL*
8925 **ANTOINETTE TURPIN**...*RESIDENTIAL*
8925 **BERTHA COOKS**...*RESIDENTIAL*
8925 **BRADLEY HARRIS**...*RESIDENTIAL*
8925 **BRENT FONTENETTE**...*RESIDENTIAL*
8925 **CALVIN MITCHELL**...*RESIDENTIAL*
8925 **CIERRA WILSON**...*RESIDENTIAL*
8925 **CLARICE PORTER**...*RESIDENTIAL*
8925 **DAVESHA BROWN**...*RESIDENTIAL*
8925 **DELISA WILLIAMS**...*RESIDENTIAL*
8925 **DONALD GALLAGHER**...*RESIDENTIAL*
8925 **DORIS BACON**...*RESIDENTIAL*
8925 **DORIS GLOVER**...*RESIDENTIAL*
8925 **EDWIN ZAID**...*RESIDENTIAL*
8925 **ELIZABETH WHITMORE**...*RESIDENTIAL*
8925 **GLORIA MORGAN**...*RESIDENTIAL*
8925 **GURNESE SMEDLEY**...*RESIDENTIAL*
8925 **HERBERT HOSTETTER SR**...*RESIDENTIAL*
8925 **JAMES BOHANON**...*RESIDENTIAL*
8925 **JAMES LAWERY JR**...*RESIDENTIAL*
8925 **JANE ROME**...*RESIDENTIAL*
8925 **JANIE WALTON**...*RESIDENTIAL*
8925 **JOHNNIE MAYHEW**...*RESIDENTIAL*
8925 **JUANITA LESTER**...*RESIDENTIAL*
8925 **KENJUAN KELLEY**...*RESIDENTIAL*
8925 **KINGSBURY TOWER LTD**...*APARTMENTS*
8925 **KINGSBURY TOWER LTD**...*APARTMENT FINDING & RENTAL SERVICE*
8925 **LARRY ALBRITTON**...*RESIDENTIAL*
8925 **LEON HEMPHILL**...*RESIDENTIAL*
8925 **LINDA HARDRICK**...*RESIDENTIAL*
8925 **LOUISE MARTIN**...*RESIDENTIAL*
8925 **MACRITA MARKS**...*RESIDENTIAL*
8925 **MELVONNA JACKSON**...*RESIDENTIAL*
8925 **OLLIE PERRY**...*RESIDENTIAL*
8925 **PEARLINE SPARKMAN**...*RESIDENTIAL*
8925 **RICHARD CATES**...*RESIDENTIAL*
8925 **SHIRLEY JAMES**...*RESIDENTIAL*
8925 **SHIRLEY MARCUS**...*RESIDENTIAL*
8925 **SYLVESTER BLALOCK**...*RESIDENTIAL*
8925 **THEOLA LEWIS**...*RESIDENTIAL*
8925 **WESLEY TIMMONS**...*RESIDENTIAL*
8925 **WILLA WILLIAMS**...*RESIDENTIAL*
8925 **WILLIAM NIX**...*RESIDENTIAL*
8925 **WILLIE TUCKER**...*RESIDENTIAL*
8925 **YVONNE WILLIAMS**...*RESIDENTIAL*
9001 **AQILA JOHNSON**...*RESIDENTIAL*
9001 **COZETTE CATANO**...*RESIDENTIAL*
9001 **DARRON OVERBY**...*RESIDENTIAL*
9001 **LAKESHA MCCOY**...*RESIDENTIAL*
9110 **ARNECIA HENDERSON**...*RESIDENTIAL*
9110 **DANISHA FREEMAN**...*RESIDENTIAL*
9110 **MINNIE MCNEAR**...*RESIDENTIAL*
9110 **PARK VILLAGE COMMUNITY**...*REAL ESTATE*
9110 **PORSCHA ODOM**...*RESIDENTIAL*
9110 **TESHOME HELMEY**...*RESIDENTIAL*

DRAFT

2016 E 87TH ST

SOURCE: DIGITAL BUSINESS DIRECTORY

1773 **EMMETT SAUNDERS**...*RESIDENTIAL*
1774 **TREVETTE DILLARD**...*RESIDENTIAL*
1781 **DAPHNE DELOACH**...*RESIDENTIAL*
1781 **WILLIAMS DELOA, DAPHNE**...*NURSES-PRACTITIONERS*
1782 **MICHEELE TRIPLETT**...*RESIDENTIAL*
1782 **VANCE TRIPLETT**...*RESIDENTIAL*
1791 **BOBBIE LASTER**...*RESIDENTIAL*
1791 **GERALDINE LASTER**...*RESIDENTIAL*
1791 **PROFESSIONAL SCHOOL-CSMTLGY**...*BEAUTY SALONS*

2016 E 89TH ST

SOURCE: DIGITAL BUSINESS DIRECTORY

1769 **CARA CARTER**...*RESIDENTIAL*
1772 **EILEEN LEWIS**...*RESIDENTIAL*
1772 **IMAM LEWIS**...*RESIDENTIAL*
1796 **RANEEKA STARLING**...*RESIDENTIAL*
1796 **SABREENA STARLING**...*RESIDENTIAL*

DRAFT

2016 HOUGH AVE

SOURCE: DIGITAL BUSINESS DIRECTORY

8606 **UNITED PEACE BAPTIST CHURCH**...*CHURCHES*
8610 **DOW LEADERSHIP INSTITUTE**...*ASSOCIATIONS*
8610 **DOW LEADERSHIP INSTITUTE**...*JUNIOR COLLEGES & TECHNICAL INSTITUTES*
8610 **OAK LEADERSHIP INSTITUTE**...*SCHOOLS*
8611 **CLEVELAND THURGOOD MARSHALL**...*RECREATION CENTERS*
8806 **SMITTY'S SEAWAY BARBER SHOP**...*BARBERS*
8812 **ATM**...*AUTOMATED TELLER MACHINES*
8812 **DANA DISTRIBUTORS**...*DELICATESSENS*
8925 **ALBERTA CRAYTON**...*RESIDENTIAL*
8925 **ANDRENETTA JONES**...*RESIDENTIAL*
8925 **ANTHONY GREEN**...*RESIDENTIAL*
8925 **BRADLEY HARRIS**...*RESIDENTIAL*
8925 **CIERRA WILSON**...*RESIDENTIAL*
8925 **CLARICE PORTER**...*RESIDENTIAL*
8925 **COMMUNITY CIRCLE II**...*APARTMENTS*
8925 **COMMUNITY CIRCLE II**...*RETIREMENT COMMUNITIES & HOMES*
8925 **DAVESHA BROWN**...*RESIDENTIAL*
8925 **DELISA WILLIAMS**...*RESIDENTIAL*
8925 **DONALD GALLAGHER**...*RESIDENTIAL*
8925 **DONNA SMITH**...*RESIDENTIAL*
8925 **DORIS BACON**...*RESIDENTIAL*
8925 **EDWIN ZAID**...*RESIDENTIAL*
8925 **ELIZABETH JACKSON**...*RESIDENTIAL*
8925 **ELIZABETH WHITMORE**...*RESIDENTIAL*
8925 **ELLA WILLIAMS**...*RESIDENTIAL*
8925 **EVELYN WOODY**...*RESIDENTIAL*
8925 **GLORIA MORGAN**...*RESIDENTIAL*
8925 **GURNESE SMEDLEY**...*RESIDENTIAL*
8925 **HERBERT HOSTETTER SR**...*RESIDENTIAL*
8925 **JAMES LAWERY JR**...*RESIDENTIAL*
8925 **JANE ROME**...*RESIDENTIAL*
8925 **JANIE WALTON**...*RESIDENTIAL*
8925 **JOHNNIE MAYHEW**...*RESIDENTIAL*
8925 **JUANITA LESTER**...*RESIDENTIAL*
8925 **KENJUAN KELLEY**...*RESIDENTIAL*
8925 **KINGSBURY TOWER LTD**...*APARTMENT FINDING & RENTAL SERVICE*
8925 **LARRY ALBRITTON**...*RESIDENTIAL*
8925 **LEON HEMPHILL**...*RESIDENTIAL*
8925 **LINDA HARDRICK**...*RESIDENTIAL*
8925 **LLOYD CATES**...*RESIDENTIAL*
8925 **LOUISE MARTIN**...*RESIDENTIAL*
8925 **MACRITA MARKS**...*RESIDENTIAL*
8925 **MAKEBA WILLIAMS**...*RESIDENTIAL*
8925 **MARGARET HOSTETTER**...*RESIDENTIAL*
8925 **MARY LYONS**...*RESIDENTIAL*
8925 **MARY WILSON**...*RESIDENTIAL*
8925 **PEARLINE SPARKMAN**...*RESIDENTIAL*
8925 **RICHARD CATES**...*RESIDENTIAL*
8925 **ROBERT SPARKMAN**...*RESIDENTIAL*
8925 **ROOSEVELT HARRIS**...*RESIDENTIAL*
8925 **SANONDRA BROWN**...*RESIDENTIAL*
8925 **SHIRLEY JAMES**...*RESIDENTIAL*
8925 **SHIRLEY MARCUS**...*RESIDENTIAL*
8925 **WILLA WILLIAMS**...*RESIDENTIAL*
8925 **WILLIAM PERRY**...*RESIDENTIAL*
8925 **WILLIE TUCKER**...*RESIDENTIAL*
8925 **ZACHARIAH BROWN**...*RESIDENTIAL*
8927 **TAMARA HOBBS**...*RESIDENTIAL*
8931 **ARIQUA WALLER**...*RESIDENTIAL*
8931 **BRENDA WALLER**...*RESIDENTIAL*
9001 **COZETTE CATANO**...*RESIDENTIAL*
9001 **DARRON OVERBY**...*RESIDENTIAL*
9001 **LAKESHA MCCOY**...*RESIDENTIAL*
9110 **AREV MEDIA & MKTNG CONSLNTS**...*MULTIMEDIA (MFRS)*
9110 **ARNECIA HENDERSON**...*RESIDENTIAL*
9110 **MINNIE MCNEAR**...*RESIDENTIAL*
9110 **PARK VILLAGE COMMUNITY**...*REAL ESTATE*

2011 E 87TH ST

SOURCE: DIGITAL BUSINESS DIRECTORY

1773 **EMMETT SAUNDERS**...*RESIDENTIAL*
1791 **BOBBIE LASTER**...*RESIDENTIAL*
1791 **GERALDINE LASTER**...*RESIDENTIAL*

DRAFT

2011 E 89TH ST

SOURCE: DIGITAL BUSINESS DIRECTORY

1760 **ANGELA NELSON**...*RESIDENTIAL*
1760 **K ABDURRAZZAQUE**...*RESIDENTIAL*
1762 **TINA HUMPHREY**...*RESIDENTIAL*
1768 **BRETT MITCHELL**...*RESIDENTIAL*
1769 **CARA CARTER**...*RESIDENTIAL*
1772 **EILEEN LEWIS**...*RESIDENTIAL*
1772 **FRANCIS LEWIS**...*RESIDENTIAL*
1772 **IMAM LEWIS**...*RESIDENTIAL*
1775 **WIMBLEY ROOSEVELT**...*RESIDENTIAL*
1779 **BRUCE PAIGE**...*RESIDENTIAL*
1779 **BRYANT LEWIS**...*RESIDENTIAL*
1780 **FRANKLIN WRIGHT**...*RESIDENTIAL*
1780 **PAMELA BLACKMON**...*RESIDENTIAL*
1780 **TRACEY BLACKMON**...*RESIDENTIAL*
1796 **STEPHEN NELSON**...*RESIDENTIAL*
1796 **STEVE HARMON**...*RESIDENTIAL*

2011 HOUGH AVE

SOURCE: DIGITAL BUSINESS DIRECTORY

106 total records. Part 1 of 2

8606 **UNITED PEACE BAPTIST CHURCH**...*RELIGIOUS ORGANIZATION*
8610 **CONSORTIUM-ECONOMIC & COMM**...*OTHER SOCIAL ADVOCACY ORGANIZATIONS*
8611 **CLEVELAND THURGOOD MARSHALL**...*FITNESS & RECREATIONAL SPORTS CENTERS*
8806 **SMITTYS SEAWAY BARBER SHOP**...*BARBER SHOPS*
8812 **DANA DELI**...*LIMITED-SERVICE RESTAURANTS*
8918 **JOHNNIE MCGINNIS**...*RESIDENTIAL*
8925 **A CURTIS**...*RESIDENTIAL*
8925 **ADOLPHE PETTIGREW**...*RESIDENTIAL*
8925 **ANDRE THOMPSON**...*RESIDENTIAL*
8925 **ANNIE CLARK**...*RESIDENTIAL*
8925 **ANNIE MILLER**...*RESIDENTIAL*
8925 **ANTHONY THOMPSON**...*RESIDENTIAL*
8925 **B GRAY**...*RESIDENTIAL*
8925 **BERTHA STOVER**...*RESIDENTIAL*
8925 **BOBBIE STANLEY**...*RESIDENTIAL*
8925 **BRENT FONTENETTE**...*RESIDENTIAL*
8925 **BRUCE DUMAS**...*RESIDENTIAL*
8925 **CALANDERA LARKINS**...*RESIDENTIAL*
8925 **CAROL WHITMORE**...*RESIDENTIAL*
8925 **CHEL MILLER**...*RESIDENTIAL*
8925 **CLARICE PORTER**...*RESIDENTIAL*
8925 **CLIFFORD HARRIS**...*RESIDENTIAL*
8925 **CLIFTON BUTLER**...*RESIDENTIAL*
8925 **COMMUNITY CIRCLE II**...*LESSORS OF RESIDENTIAL BUILDINGS*
8925 **DEBORAH SIMON**...*RESIDENTIAL*
8925 **DONALD GALLAGHER**...*RESIDENTIAL*
8925 **DORA FUQUA**...*RESIDENTIAL*
8925 **DOROTHY GREER**...*RESIDENTIAL*
8925 **EDDIE HOWARD**...*RESIDENTIAL*
8925 **EDGAR TAYLOR**...*RESIDENTIAL*
8925 **EDWARD UITENHAM**...*RESIDENTIAL*
8925 **EDWIN ZAID**...*RESIDENTIAL*
8925 **ELAINE GAINES-DANIEL**...*RESIDENTIAL*
8925 **ERMA WHITMORE**...*RESIDENTIAL*
8925 **ESTHER TAYLOR**...*RESIDENTIAL*
8925 **FRANCES BUTLER**...*RESIDENTIAL*
8925 **GEORGE WHITMORE**...*RESIDENTIAL*
8925 **GERALD DUCKETT**...*RESIDENTIAL*
8925 **GERALDINE PATTERSON**...*RESIDENTIAL*
8925 **GLADIS MALONE**...*RESIDENTIAL*
8925 **GREGORY JOHNSON**...*RESIDENTIAL*
8925 **HATTIE THOMAS**...*RESIDENTIAL*
8925 **JAMES HARDY**...*RESIDENTIAL*
8925 **JAMES JOHNSON**...*RESIDENTIAL*
8925 **JAMES ROME**...*RESIDENTIAL*
8925 **JANIE WALTON**...*RESIDENTIAL*
8925 **JESSIE JOHNSON**...*RESIDENTIAL*
8925 **JOHNNIE MAYHEW**...*RESIDENTIAL*
8925 **JUANITA LESTER**...*RESIDENTIAL*
8925 **KEISHA WILLIAMS**...*RESIDENTIAL*
8925 **KEITH AUSTIN**...*RESIDENTIAL*
8925 **KENJUAN KELLEY**...*RESIDENTIAL*
8925 **KENNETH NESBY**...*RESIDENTIAL*
8925 **KITA WILSON**...*RESIDENTIAL*
8925 **LARRY ALBRITTON**...*RESIDENTIAL*
8925 **LAVINIA THOMPSON**...*RESIDENTIAL*
8925 **LOIS TOLER**...*RESIDENTIAL*
8925 **MACRITA MARKS**...*RESIDENTIAL*
8925 **MARY JOHNSON**...*RESIDENTIAL*
8925 **MARY WILSON**...*RESIDENTIAL*
8925 **MYRON FREEMAN**...*RESIDENTIAL*
8925 **RICHARD CATES**...*RESIDENTIAL*
8925 **ROGER DANIEL**...*RESIDENTIAL*
8925 **ROSIE ROSS**...*RESIDENTIAL*
8925 **SHERI THOMPSON**...*RESIDENTIAL*
8925 **SYLINA BELL**...*RESIDENTIAL*
8925 **SYLVESTER BLALOCK**...*RESIDENTIAL*

DRAFT

2011 HOUGH AVE

SOURCE: DIGITAL BUSINESS DIRECTORY

Part 2 of 2

8925 **WILLIAM NIX**...*RESIDENTIAL*
8925 **WILLIAM THOMAS**...*RESIDENTIAL*
8925 **WILLIE GAINES**...*RESIDENTIAL*
8925 **YULONDA COLLINS**...*RESIDENTIAL*
8925 **YVONNE HILL**...*RESIDENTIAL*
8927 **NNEKA WHITE**...*RESIDENTIAL*
8933 **DALLAS RAY**...*RESIDENTIAL*
9001 **ARVANDERS HARRIS**...*RESIDENTIAL*
9001 **COZETTE CATANO**...*RESIDENTIAL*
9001 **GIVONCHY ARMSTRONG**...*RESIDENTIAL*
9001 **JEANNETTA HARRIS**...*RESIDENTIAL*
9001 **LACRESHA JACKSON**...*RESIDENTIAL*
9001 **LAKESHIA MCCOY**...*RESIDENTIAL*
9001 **RENEE JOHNSON**...*RESIDENTIAL*
9001 **RUBY LITTLE**...*RESIDENTIAL*
9001 **SHERON MORRISON**...*RESIDENTIAL*
9001 **T CROSBY**...*RESIDENTIAL*
9001 **TAMIKA DAVIS**...*RESIDENTIAL*
9001 **TRACY COLEMAN**...*RESIDENTIAL*
9001 **VINCENT EGLER**...*RESIDENTIAL*
9110 **AMIYA MILLER**...*RESIDENTIAL*
9110 **D SULLIVAN**...*RESIDENTIAL*
9110 **DAWANDA BRADLEY**...*RESIDENTIAL*
9110 **DENISE MASON**...*RESIDENTIAL*
9110 **EBONI BOLDEN**...*RESIDENTIAL*
9110 **ISAAC STURDIVANT**...*RESIDENTIAL*
9110 **J STURDIVANT**...*RESIDENTIAL*
9110 **JUANITA FLEMING**...*RESIDENTIAL*
9110 **K WILLIAMS**...*RESIDENTIAL*
9110 **MARCUS MILLER**...*RESIDENTIAL*
9110 **MARLON BOLDEN**...*RESIDENTIAL*
9110 **MOCHERRIE JAMES**...*RESIDENTIAL*
9110 **PATRICIA KORCUNOWSKI**...*RESIDENTIAL*
9110 **REGINALD STURDIVANT**...*RESIDENTIAL*
9110 **SAVANNHA BROADUS**...*RESIDENTIAL*
9110 **SHARON GAINES**...*RESIDENTIAL*
9110 **TONESHIA PATTERSON**...*RESIDENTIAL*
9110 **VICTORIA STURDIVANT**...*RESIDENTIAL*

2007 E 87TH ST

SOURCE: DIGITAL BUSINESS DIRECTORY

1774 **NATHE L WILLIAMS**...*RESIDENTIAL*
1787 **ROSALIE MALONE**...*RESIDENTIAL*
1791 **PROFESSIONAL SCHOOL-CSMTLGY**...*BEAUTY SALONS*
1799 **J KAY**...*RESIDENTIAL*

DRAFT

2007 E 89TH ST

SOURCE: DIGITAL BUSINESS DIRECTORY

1760 **EVA LAWLAR**...*RESIDENTIAL*
1760 **G PURDY**...*RESIDENTIAL*
1762 **BEATRICE EVANS**...*RESIDENTIAL*
1762 **GEORGE JONES**...*RESIDENTIAL*
1768 **B L MITCHELL**...*RESIDENTIAL*
1768 **ISSAC MITCHELL**...*RESIDENTIAL*
1769 **SAMUEL W MITCHUM**...*RESIDENTIAL*
1775 **MATTIE B JONES**...*RESIDENTIAL*
1779 **JAS STARMON**...*RESIDENTIAL*
1779 **WILLIE PAIGE**...*RESIDENTIAL*
1780 **DAVID CRENSHAW**...*RESIDENTIAL*
1780 **DONALD MOLTON**...*RESIDENTIAL*
1780 **HENERY M REV HOLLAND**...*RESIDENTIAL*
1780 **L STAUNTON**...*RESIDENTIAL*
1780 **WILLIAM M WOOD**...*RESIDENTIAL*
1781 **ERNEST DODSON**...*RESIDENTIAL*
1796 **BERNARD BOOZE**...*RESIDENTIAL*
1796 **KEITH APPLING**...*RESIDENTIAL*
1796 **PETER WALTON**...*RESIDENTIAL*
1796 **STEVEN DIXON**...*RESIDENTIAL*

2007 HOUGH AVE

SOURCE: DIGITAL BUSINESS DIRECTORY

87 total records. Part 1 of 2

8606 **UNITED PEACE BAPTIST CHURCH**...*CHURCHES*
8610 **DOW LEADERSHIP INSTITUTE**...*SCHOOLS*
8611 **CLEVELAND THURGOOD MARSHALL**...*RECREATION CENTERS*
8806 **SMITTY'S SEAWAY BARBER SHOP**...*BARBERS*
8812 **DANA DISTRIBUTORS**...*RESTAURANTS*
8925 **A CHATMON**...*RESIDENTIAL*
8925 **A MILLER**...*RESIDENTIAL*
8925 **ALBERTA CRAYTON**...*RESIDENTIAL*
8925 **ANNA BRADLEY**...*RESIDENTIAL*
8925 **ANNIE WATKINS**...*RESIDENTIAL*
8925 **B J STANLEY**...*RESIDENTIAL*
8925 **B M RENFROW**...*RESIDENTIAL*
8925 **B STONES**...*RESIDENTIAL*
8925 **BEATRICE CARTER**...*RESIDENTIAL*
8925 **BULAR HARDNICK**...*RESIDENTIAL*
8925 **C P MYERS**...*RESIDENTIAL*
8925 **CARL M GREENWOOD**...*RESIDENTIAL*
8925 **CAROL C STEWART**...*RESIDENTIAL*
8925 **CHAS R JAMES**...*RESIDENTIAL*
8925 **COMMUNITY CIRCLE II**...*APARTMENTS*
8925 **D BURKES**...*RESIDENTIAL*
8925 **D GREER**...*RESIDENTIAL*
8925 **D L JONES**...*RESIDENTIAL*
8925 **DAVID D SMITH**...*RESIDENTIAL*
8925 **DOUGLAS HARRIS**...*RESIDENTIAL*
8925 **E HAYES**...*RESIDENTIAL*
8925 **E RIDDLE**...*RESIDENTIAL*
8925 **E TELFAIR**...*RESIDENTIAL*
8925 **E WHITE**...*RESIDENTIAL*
8925 **EDDIE MAE HOWARD**...*RESIDENTIAL*
8925 **EDDIE SLOAN**...*RESIDENTIAL*
8925 **EDW MONTGOMERY**...*RESIDENTIAL*
8925 **ELLA WHITFIELD**...*RESIDENTIAL*
8925 **EVELYN WILLIAMS**...*RESIDENTIAL*
8925 **GEO HENDERSON**...*RESIDENTIAL*
8925 **GEORGIA FARRAR**...*RESIDENTIAL*
8925 **GERALD DUCKETT**...*RESIDENTIAL*
8925 **GLORIA J PIERCE**...*RESIDENTIAL*
8925 **H JACKSON**...*RESIDENTIAL*
8925 **HATTIE F THOMAS**...*RESIDENTIAL*
8925 **HENRY SANFORD**...*RESIDENTIAL*
8925 **JAS WHITE**...*RESIDENTIAL*
8925 **JOE BELL**...*RESIDENTIAL*
8925 **JOE L BROWN**...*RESIDENTIAL*
8925 **JOHN H HARRIS**...*RESIDENTIAL*
8925 **JOHN T WHATLEY**...*RESIDENTIAL*
8925 **JOS GRESHAM**...*RESIDENTIAL*
8925 **KATHERINE GRIFFIN**...*RESIDENTIAL*
8925 **KINGSBURY TOWER LTD**...*APARTMENT FINDING & RENTAL SERVICE*
8925 **L CLARY**...*RESIDENTIAL*
8925 **L JOHNSON**...*RESIDENTIAL*
8925 **L M FLOWERS**...*RESIDENTIAL*
8925 **L PATTENGALL**...*RESIDENTIAL*
8925 **LOUISE BANKSTON**...*RESIDENTIAL*
8925 **M ARTHUR**...*RESIDENTIAL*
8925 **M C BRADFORD**...*RESIDENTIAL*
8925 **MAGGIE MERIWEATHER**...*RESIDENTIAL*
8925 **MARTHA BLANTON**...*RESIDENTIAL*
8925 **MARY UPCHURCH**...*RESIDENTIAL*
8925 **NATHAN SMITH**...*RESIDENTIAL*
8925 **O G MCMILLAN**...*RESIDENTIAL*
8925 **PLES BROWN**...*RESIDENTIAL*
8925 **ROBT W DUDLEY**...*RESIDENTIAL*
8925 **RUBY CALLAHAN**...*RESIDENTIAL*
8925 **RUBY J STURGHILL**...*RESIDENTIAL*
8925 **S GARRETT**...*RESIDENTIAL*
8925 **SAVANAH LEE**...*RESIDENTIAL*
8925 **SUSIE WISE**...*RESIDENTIAL*

DRAFT

2007 HOUGH AVE

SOURCE: DIGITAL BUSINESS DIRECTORY

Part 2 of 2

8925 **V HILL**...*RESIDENTIAL*
8925 **VIRGINIA DUKES**...*RESIDENTIAL*
8925 **WENDELL B ANDERSON**...*RESIDENTIAL*
8925 **WILBUR J WOODSON**...*RESIDENTIAL*
8925 **WILLIE COOPER**...*RESIDENTIAL*
8931 **CHERYL MERRITT**...*RESIDENTIAL*
9001 **A TOLER**...*RESIDENTIAL*
9001 **CHARNIKA JEFFERSON**...*RESIDENTIAL*
9001 **E GANDY**...*RESIDENTIAL*
9001 **JOURON MILLER**...*RESIDENTIAL*
9001 **MARVIN JARMAN**...*RESIDENTIAL*
9001 **SCHIQUANA THOMPSON**...*RESIDENTIAL*
9001 **T ROBERSON**...*RESIDENTIAL*
9110 **AREV MEDIA & MKTNG CONSLNTS**...*MARKETING CONSULTANTS*
9110 **DERRICK RANDALL**...*RESIDENTIAL*
9110 **E WILLIAMS**...*RESIDENTIAL*
9110 **ELLEN SANDERS**...*RESIDENTIAL*
9110 **PARK VILLAGE COMMUNITY**...*REAL ESTATE MANAGEMENT*

2003 E 87TH ST

SOURCE: DIGITAL BUSINESS DIRECTORY

1774 **NATHE L WILLIAMS**...*RESIDENTIAL*
1787 **ROSALIE MALONE**...*RESIDENTIAL*
1799 **J KAY**...*RESIDENTIAL*

DRAFT

2003 E 89TH ST

SOURCE: DIGITAL BUSINESS DIRECTORY

1760 **EVA LAWLAR**...*RESIDENTIAL*
1760 **GARY PURDY**...*RESIDENTIAL*
1760 **GILL CHARLES MC**...*RESIDENTIAL*
1762 **BEATRICE EVANS**...*RESIDENTIAL*
1768 **ISSAC MITCHELL**...*RESIDENTIAL*
1769 **SAMUEL W MITCHUM**...*RESIDENTIAL*
1775 **MATTIE B JONES**...*RESIDENTIAL*
1779 **JAS STARMON**...*RESIDENTIAL*
1779 **WILLIE PAIGE**...*RESIDENTIAL*
1780 **C A WALKER**...*RESIDENTIAL*
1780 **D RAINEY**...*RESIDENTIAL*
1780 **DAVID CRENSHAW**...*RESIDENTIAL*
1780 **HENERY M REV HOLLAND**...*RESIDENTIAL*
1780 **MYRON WALKER**...*RESIDENTIAL*
1780 **WILLIAM M WOOD**...*RESIDENTIAL*
1780 **WILLIAM WASHINGTON**...*RESIDENTIAL*
1781 **ERNEST DODSON**...*RESIDENTIAL*
1796 **DOUGLAS BURTIN**...*RESIDENTIAL*
1796 **LAMAR HARRIS**...*RESIDENTIAL*
1796 **PETER WALTON**...*RESIDENTIAL*
1796 **V MEADOWS**...*RESIDENTIAL*

2003 HOUGH AVE

SOURCE: DIGITAL BUSINESS DIRECTORY

85 total records. Part 1 of 2

8606 **UNITED PEACE BAPTIST CHURCH**
8610 **CLEVELAND PARENTS-SCHL CHOICE**
8610 **FOR HOPE CORP**
8610 **HOUGH AREA PARTNERS-PROGRESS**
8611 **CLEVELAND THURGOOD MARSHALL**...*ICE SPORTS*
8806 **SMITTY'S SEAWAY BARBER SHOP**
8812 **HOUGH BEVERAGE & DELI**
8925 **A CHATMON**...*RESIDENTIAL*
8925 **A MILLER**...*RESIDENTIAL*
8925 **ALBERTA CRAYTON**...*RESIDENTIAL*
8925 **ANNA BRADLEY**...*RESIDENTIAL*
8925 **ANNIE WATKINS**...*RESIDENTIAL*
8925 **B J STANLEY**...*RESIDENTIAL*
8925 **B M RENFROW**...*RESIDENTIAL*
8925 **B STONES**...*RESIDENTIAL*
8925 **BEATRICE CARTER**...*RESIDENTIAL*
8925 **BULAR HARDNICK**...*RESIDENTIAL*
8925 **CARL M GREENWOOD**...*RESIDENTIAL*
8925 **CAROL C STEWART**...*RESIDENTIAL*
8925 **CHAS R JAMES**...*RESIDENTIAL*
8925 **COMMUNITY CIRCLE II**
8925 **D L JONES**...*RESIDENTIAL*
8925 **DAVID D SMITH**...*RESIDENTIAL*
8925 **DOUGLAS HARRIS**...*RESIDENTIAL*
8925 **E G WORLEY**...*RESIDENTIAL*
8925 **E HAYES**...*RESIDENTIAL*
8925 **E WHITE**...*RESIDENTIAL*
8925 **EDDIE M HOWARD**...*RESIDENTIAL*
8925 **EDW MONTGOMERY**...*RESIDENTIAL*
8925 **ELLA WHITFIELD**...*RESIDENTIAL*
8925 **GARBRIEL LEE DICKEY**...*RESIDENTIAL*
8925 **GEO HENDERSON**...*RESIDENTIAL*
8925 **GEO L JONES**...*RESIDENTIAL*
8925 **GEORGIA FARRAR**...*RESIDENTIAL*
8925 **GERALD DUCKETT**...*RESIDENTIAL*
8925 **GLORIA J PIERCE**...*RESIDENTIAL*
8925 **H GWIN**...*RESIDENTIAL*
8925 **H JACKSON**...*RESIDENTIAL*
8925 **HATTIE F THOMAS**...*RESIDENTIAL*
8925 **HENRY SANFORD**...*RESIDENTIAL*
8925 **JAMES WHITE**...*RESIDENTIAL*
8925 **JEFF C MYERS**...*RESIDENTIAL*
8925 **JOE BELL**...*RESIDENTIAL*
8925 **JOE L BROWN**...*RESIDENTIAL*
8925 **JOHN H HARRIS**...*RESIDENTIAL*
8925 **JOHN T WHATLEY**...*RESIDENTIAL*
8925 **JOS GRESHAM**...*RESIDENTIAL*
8925 **JULIUS JOHNSON**...*RESIDENTIAL*
8925 **K GRIFFIN**...*RESIDENTIAL*
8925 **L CLARY**...*RESIDENTIAL*
8925 **L JOHNSON**...*RESIDENTIAL*
8925 **L PATTENGALL**...*RESIDENTIAL*
8925 **LOUISE BANKSTON**...*RESIDENTIAL*
8925 **M ARTHUR**...*RESIDENTIAL*
8925 **M BLANTON**...*RESIDENTIAL*
8925 **M C BRADFORD**...*RESIDENTIAL*
8925 **M HAWK**...*RESIDENTIAL*
8925 **MAGGIE MERIWEATHER**...*RESIDENTIAL*
8925 **MARY UPCHURCH**...*RESIDENTIAL*
8925 **NATHAN SMITH**...*RESIDENTIAL*
8925 **O G MCMILLAN**...*RESIDENTIAL*
8925 **PATTI ALLEN**...*RESIDENTIAL*
8925 **PLES BROWN**...*RESIDENTIAL*
8925 **R THOMAS**...*RESIDENTIAL*
8925 **ROBERT W DUDLEY**...*RESIDENTIAL*
8925 **ROBT HAYES**...*RESIDENTIAL*
8925 **RUBY CALLAHAN**...*RESIDENTIAL*
8925 **RUBY J STURGHILL**...*RESIDENTIAL*

DRAFT

2003 HOUGH AVE

SOURCE: DIGITAL BUSINESS DIRECTORY

Part 2 of 2

8925 **SALLY GARRETT**...*RESIDENTIAL*
8925 **SAVANAH LEE**...*RESIDENTIAL*
8925 **SUSIE WISE**...*RESIDENTIAL*
8925 **THRESA SMITH**...*RESIDENTIAL*
8925 **V HILL**...*RESIDENTIAL*
8925 **VIRGINA DUKES**...*RESIDENTIAL*
8925 **WENDELL B ANDERSON**...*RESIDENTIAL*
8925 **WILBUR J WOODSON**...*RESIDENTIAL*
8925 **WILLIE COOPER**...*RESIDENTIAL*
8931 **CHERYL MERRITT**...*RESIDENTIAL*
9001 **E GANDY**...*RESIDENTIAL*
9001 **SCHIQUANA THOMPSON**...*RESIDENTIAL*
9110 **DERRICK RANDALL**...*RESIDENTIAL*
9110 **E WILLIAMS**...*RESIDENTIAL*
9110 **ELLEN SANDERS**...*RESIDENTIAL*
9110 **H BARNETT**...*RESIDENTIAL*

2000 E 87TH ST

SOURCE: DIGITAL BUSINESS DIRECTORY

1774 **NATHE L WILLIAMS**...*RESIDENTIAL*
1787 **M APPLEWHITE**...*RESIDENTIAL*
1787 **ROSALIE MALONE**...*RESIDENTIAL*
1799 **J KAY**...*RESIDENTIAL*

DRAFT

2000 E 89TH ST

SOURCE: DIGITAL BUSINESS DIRECTORY

1760 **EVA LAWLAR**...*RESIDENTIAL*
1760 **GARY PURDY**...*RESIDENTIAL*
1762 **BEATRICE EVANS**...*RESIDENTIAL*
1768 **ISSAC MITCHELL**...*RESIDENTIAL*
1769 **P A FAIRFAX**...*RESIDENTIAL*
1769 **SAMUEL W MITCHUM**...*RESIDENTIAL*
1775 **MATTIE B JONES**...*RESIDENTIAL*
1779 **WILIE M STARMON**...*RESIDENTIAL*
1779 **WILLIE M STARMON**...*RESIDENTIAL*
1779 **WILLIE PAIGE**...*RESIDENTIAL*
1780 **D JACKSON**...*RESIDENTIAL*
1780 **HENERY M REV HOLLAND**...*RESIDENTIAL*
1780 **HOLLAND HENRY**
1780 **P SOUTHALL**...*RESIDENTIAL*
1780 **PHYLLIS SOUTHALL**...*RESIDENTIAL*
1780 **PRESCOTT G HALL**...*RESIDENTIAL*
1780 **WILLIAM WASHINGTON**...*RESIDENTIAL*
1781 **EDWARD DAWSON**...*RESIDENTIAL*
1781 **ERNEST DODSON**...*RESIDENTIAL*
1781 **J HARRIS**...*RESIDENTIAL*
1796 **DANIEL R COOK**...*RESIDENTIAL*
1796 **PETER WALTON**...*RESIDENTIAL*

2000 HOUGH AVE

SOURCE: DIGITAL BUSINESS DIRECTORY

94 total records. Part 1 of 2

8606 **UNITED PEACE BAPTIST CHURCH**
8610 **CRUSADER URBAN NEWS**
8610 **HOUGH AREA PARTNERS-PROGRESS**
8611 **CLEVELAND THURGOOD MARSHALL**
8800 **HOUGH BEVERAGE & DELI**
8806 **SMITTY'S SEAWAY BARBER SHOP**
8925 **A CHATMON**...*RESIDENTIAL*
8925 **A MILLER**...*RESIDENTIAL*
8925 **ALBERTA CRAYTON**...*RESIDENTIAL*
8925 **ANDREW WATTS**...*RESIDENTIAL*
8925 **ANNA BRADLEY**...*RESIDENTIAL*
8925 **ANNIE WATKINS**...*RESIDENTIAL*
8925 **B J STANLEY**...*RESIDENTIAL*
8925 **B STONES**...*RESIDENTIAL*
8925 **BILL LAMBERT**...*RESIDENTIAL*
8925 **BULAR HARDNICK**...*RESIDENTIAL*
8925 **CARL M GREENWOOD**...*RESIDENTIAL*
8925 **CAROL C STEWART**...*RESIDENTIAL*
8925 **COMMUNITY CIRCLE II**
8925 **DAVID D SMITH**...*RESIDENTIAL*
8925 **DOUGLAS HARRIS**...*RESIDENTIAL*
8925 **E G WORLEY**...*RESIDENTIAL*
8925 **E HAYES**...*RESIDENTIAL*
8925 **E P DAVIDSON**...*RESIDENTIAL*
8925 **E WHITE**...*RESIDENTIAL*
8925 **EDDIE M HOWARD**...*RESIDENTIAL*
8925 **EDW MONTGOMERY**...*RESIDENTIAL*
8925 **ELLA WHITFIELD**...*RESIDENTIAL*
8925 **EMMA GOODDEN**...*RESIDENTIAL*
8925 **G FARRAR**...*RESIDENTIAL*
8925 **G FOSTER**...*RESIDENTIAL*
8925 **GEO HENDERSON**...*RESIDENTIAL*
8925 **GEO L JONES**...*RESIDENTIAL*
8925 **GERALD DUCKETT**...*RESIDENTIAL*
8925 **GLORIA J PIERCE**...*RESIDENTIAL*
8925 **H GWIN**...*RESIDENTIAL*
8925 **H JACKSON**...*RESIDENTIAL*
8925 **HARRY LEE**...*RESIDENTIAL*
8925 **HATTIE F THOMAS**...*RESIDENTIAL*
8925 **HENRY SANFORD**...*RESIDENTIAL*
8925 **J MOORE**...*RESIDENTIAL*
8925 **JAMES WHITE**...*RESIDENTIAL*
8925 **JEFF C MYERS**...*RESIDENTIAL*
8925 **JOE BELL**...*RESIDENTIAL*
8925 **JOE L BROWN**...*RESIDENTIAL*
8925 **JOHN T WHATLEY**...*RESIDENTIAL*
8925 **JOS GRESHAM**...*RESIDENTIAL*
8925 **JULIUS JOHNSON**...*RESIDENTIAL*
8925 **K GRIFFIN**...*RESIDENTIAL*
8925 **L CLARY**...*RESIDENTIAL*
8925 **L HURD**...*RESIDENTIAL*
8925 **L JOHNSON**...*RESIDENTIAL*
8925 **L PATTENGALL**...*RESIDENTIAL*
8925 **LARKIN BENSON**...*RESIDENTIAL*
8925 **LOUISE BANKSTON**...*RESIDENTIAL*
8925 **M ARTHUR**...*RESIDENTIAL*
8925 **M BLANTON**...*RESIDENTIAL*
8925 **M BOSTIC**...*RESIDENTIAL*
8925 **M C BRADFORD**...*RESIDENTIAL*
8925 **M HAWK**...*RESIDENTIAL*
8925 **MAGGIE MERIWEATHER**...*RESIDENTIAL*
8925 **MARY MASON**...*RESIDENTIAL*
8925 **MARY UPCHURCH**...*RESIDENTIAL*
8925 **MILDRED GREATHOUSE**...*RESIDENTIAL*
8925 **MONROE ELDRIDGE**...*RESIDENTIAL*
8925 **O G MCMILLAN**...*RESIDENTIAL*
8925 **PATTI ALLEN**...*RESIDENTIAL*
8925 **PLES BROWN**...*RESIDENTIAL*

DRAFT

2000 HOUGH AVE

SOURCE: DIGITAL BUSINESS DIRECTORY

Part 2 of 2

8925	ROBERT W DUDLEY	RESIDENTIAL
8925	ROBT HAYES	RESIDENTIAL
8925	RUBY CALLAHAN	RESIDENTIAL
8925	RUBY J STURGHILL	RESIDENTIAL
8925	SALLY GARRETT	RESIDENTIAL
8925	SAVANAH LEE	RESIDENTIAL
8925	THOMAS J MADDOX	RESIDENTIAL
8925	THRESA SMITH	RESIDENTIAL
8925	V COLE	RESIDENTIAL
8925	V HILL	RESIDENTIAL
8925	VIRGINA DUKES	RESIDENTIAL
8925	WENDELL B ANDERSON	RESIDENTIAL
8925	WILBUR J WOODSON	RESIDENTIAL
8925	WILLIAM AMMONS	RESIDENTIAL
8925	WILLIE COOPER	RESIDENTIAL
8925	WILLIE F LANG	RESIDENTIAL
8931	CHERYL MERRITT	RESIDENTIAL
9001	E GANDY	RESIDENTIAL
9001	S WILLIAMS	RESIDENTIAL
9001	SCHIQUANA THOMPSON	RESIDENTIAL
9110	CARL JONES	RESIDENTIAL
9110	DERRICK RANDALL	RESIDENTIAL
9110	E WILLIAMS	RESIDENTIAL
9110	ELLEN SANDERS	RESIDENTIAL
9110	H BARNETT	RESIDENTIAL

1996 E 87TH ST

SOURCE: HAINES

..EAST 87TH 44108 CONT..

1219	•HARRIS E	229-3672	4
1220	JOHNSON Robt Lee	795-8473	
1223	XXXX	OO	
1224	•GARY Thos Jr	421-0130	
1226	XXXX	OO	
1227	XXXX	OO	
1230	•GALES Moneica	231-6636	
1231	XXXX	OO	
1233	CUSTOM Robt	231-4258	
1234	XXXX	OO	
1237	XXXX	OO	
1238	XXXX	OO	
1240	BROWN Florence	231-5653	+6
	STEELE Denise	229-6708	+6
1241	SHAW Marie	231-0176	2
	WILLIAMS John L	791-1779	5
1243	XXXX	OO	
1244	XXXX	OO	
1247	BAILEY Pamela D	231-2061	4
1248	XXXX	OO	
1252	DAVIS Shamill	721-2498	+6
1253	XXXX	OO	
1254	XXXX	OO	
X	SUPERIOR AV		
1256	XXXX	OO	

ZIP CODE 44106

X	HOUGH AV		
1774	WILLIAMS Nathe L	795-6136	
1781	XXXX	OO	
1782	XXXX	OO	
1785	XXXX	OO	
1786	XXXX	OO	
1787	MALONE Rosalie	795-5787	8
1790	XXXX	OO	
1791	XXXX	OO	
1794	XXXX	OO	
1799	KAY J	421-1066	
1802	XXXX	OO	
1803	BROWN Sherman	791-3535	9
	GRAVES J	231-6091	
1806	TOBLER L M	795-3314	+6
1807	XXXX	OO	
1808	XXXX	OO	
1811	MILLER Reginald	791-6826	+6
	STULTZ Geneva	795-5351	
1815	WATKINS Donald	231-7113	5
1817	XXXX	OO	
1822	XXXX	OO	
1824	XXXX	OO	
1825	XXXX	OO	
1830	BROOKFIELD APTS		
	ARNOLD Lucille	231-6436	0
	BROWN Kevin	229-0744	4
	COOK R	721-8367	1
	FANT Lee	421-6827	
	PHILEMON Carl E	229-5282	+6
	ROBINSON L	721-5865	1
	STUDMIRE L S	421-2866	5
1830			
1834	XXXX	OO	
1847	RAYNARD APTS		
	BOGAN Tasha	231-8162	+6
	CURRY Sam	791-2755	
	DULANEY Robt	421-2157	2
	FOSTER M	791-1046	1
	HOLDER D	721-0094	+6
	KEYS Nicole	721-1688	+6
	PRICE Ronald	721-9946	+6
	SIMS Shirley A	795-1686	+6
	THOMAS George	229-9128	+6
	WHITFIELD Stetson	231-5704	0
1847			
1848	XXXX	OO	
1850	XXXX	OO	
1852	XXXX	OO	
1855	XXXX	OO	
1856	BIZZELL Earl	231-7636	
	BIZZELL Walter L	795-1969	4
	BROWN Bessie	421-7426	
1859	ADAMS Myron	229-1763	2
	BOYD C	421-0170	7
1871	XXXX	OO	
1874	XXXX	OO	

DRAFT

1996 E 89TH ST-A

SOURCE: HAINES

1374	PERSON A	421-8060	1
1377	XXXX	OO	
1379	XXXX	OO	
1382	JONES Jo Anne	421-7519	+6
1383	BAILEY E	229-6508	+6
	HUBBARD G	791-4010	
	HUBBARD Janice B	791-4010	
	HUBBARD Leona	791-4010	
1386	XXXX	OO	
1387	BREWER Earl R Rev	421-6682	
	BREWER G V	231-4379	
1388	XXXX	OO	
1389	XXXX	OO	
1392	XXXX	OO	
1393	WATSON Jas Lloyd Bishop	421-1430	4
1396	•BRUSTER M L	421-7205	
1398	XXXX	OO	
1399	•PACE Armous	721-5033	
1401	XXXX	OO	
1402	XXXX	OO	

X MORRIS AV

1405	•LITTLE Whit	791-8872	
1406	XXXX	OO	
1408	XXXX	OO	
1410	XXXX	OO	

X HOUGH AV

1760	LAWLAR Eva	795-0912	0
	PURDY G	229-1649	9
1762	EVANS Beatrice	229-7815	7
	•JONES George	229-9857	+6
1765	XXXX	OO	
1768	MITCHELL B L	231-2380	+6
	•MITCHELL Issac	421-2272	
1769	MITCHUM Samuel W	721-8664	
1772	XXXX	OO	
1775	•JONES Mattie B	231-4727	
1779	PAIGE Willie	721-1623	4
	STARMON Jas	421-5247	7
1780.....	APARTMENTS		
	CRENSHAW David	791-4636	5
	HOLLAND Henry M Rev	231-7638	4
	MOLTON Donald	231-1287	+6
	STAUNTON L	721-3439	+6
	WOOD William M	229-6955	5
1780.....			
1781	DODSON Ernest	229-7816	4

1996 E 89TH ST-B

SOURCE: HAINES

..EAST 89TH 44106 CONT..

1796	APPLING Keith	229-3546	+6
	BOOZE Bernard	721-3424	+6
	DIXON Steven	795-0578	+6
	WALTON Peter	231-5405	2
1809	★EXODUS	231-1888	
1810	•COLSTON Ed	721-2676	
1814	XXXX	OO	
1815	•COLSTON K	421-0907	7
1819	XXXX	OO	
1821	DYSART K	791-5302	+6
	WARE Thos	795-2875	
1822	•WILLIAMS Clara A	791-0016	2
	WILLIAMS Jas	231-8573	
1827	XXXX	OO	
1831	CALLAHAN Clifton	721-6733	5
1834	BOWLING E	791-1645	5
	DAVIS M	231-0016	+6
	HILL Donald	229-5826	
	HILL H R	229-7719	
1835	XXXX	OO	
1841	ROBINSON C	231-1175	5
1843	•COLES T	229-8219	4
1848.....	APARTMENTS		
	BOWEN W J	421-8895	7
	CUMMINGS Orlando C	421-9313	5
	GLENN A	229-7657	+6
	MCCLOUD Hershel Jr	791-3760	2
	STEWART Harry C Jr	721-0737	
	WOOTEN M	229-1129	3
1848.....			
1849	XXXX	OO	
1853	XXXX	OO	
1856	HALL Brian	721-8131	7
1861	MURRELL Annie	231-7651	1
	WILLIAMS Margaret	229-0655	4
1863	XXXX	OO	
1864	XXXX	OO	
1868	XXXX	OO	
1872	BATTISTA Margaret	229-4730	1
1878	BATTISTA T J	791-5441	
	EDGE Frederick	229-6969	+6
1884	BONDS Thos	791-3629	3
1885	★UNIV CH OF CHRIST	421-0233	

X CHESTER AV

1902	XXXX	OO	
1905	★O R C A HOUSE	231-3772	
	★O R C A HOUSE	421-9400	7
1909	★MARY GOODEN CTR WMN	231-6506	1
1910	XXXX	OO	
1911	JAMES Paul W	721-6436	3
	TERRELL Almeature	229-9345	4
1912	XXXX	OO	

DRAFT

1996 HOUGH AVE

SOURCE: HAINES

HOUGH AV — 44103 CONT.

6915	ARKI S J	431-1438	2
X	**EAST 70TH**		
7001	XXXX	OO	
7005	★HARMON L	881-9263	
7009	XXXX	OO	
7010	★BIBLEWAY CHURCH	881-5760	4
7012	XXXX	OO	
7016	XXXX	OO	
7024	MCCLAIN Anna	431-0529	
7028	DAVISON John	431-6840	4
	MCCLAIN Andre	391-6709	+6
	WILLIAMS L	881-9616	+6
7037	★POLK'S POORBOY TIRE SHOP	432-1232	+6
7040	XXXX	OO	
X	**EAST 71ST**		
7101	XXXX	OO	
7102	★HOUGH FOOD DEAL MARKET	361-4503	+6
7214	★PATRIOT CH OF GOD	431-5628	0
7216	XXXX	OO	
7218	★HOUSE OF PRAYER	881-4999	
7302	OVERTON K	431-1347	+6
7304	MCNEAL Mattie	431-1803	+6
7306	MONTGOMERY Darren	881-9664	4
7308	HANDY Derrick	431-9159	0
7314	XXXX	OO	
7316	GREEN C	391-9458	+6
7318	BELL R	431-5785	
7320	ALLEN Stephanie	391-4437	1
7322	XXXX	OO	
7324	LANG I L	881-4015	2
7326	SMITH T	881-5744	+6
7342	DAWSON N	391-5154	
7344	XXXX	OO	
7346	XXXX	OO	
7348	HINES Sara	391-5371	9
7350	XXXX	OO	
7352	XXXX	OO	
7500	XXXX	OO	
7555	★CLEVE CTY POL STA	348-7107	+6
7600	XXXX	OO	
X	**EAST 77TH**		
7703	BELL W	721-1728	5
7705	WILLIAMS David J	229-6857	9
7707	CROSBY E	721-2492	7
7709	SIMMONS Thos	721-5624	3
7711	XXXX	OO	
7717	XXXX	OO	
7719	HERBERT J	229-7604	7
7721	XXXX	OO	
7723	XXXX	OO	
X	**EAST 78TH**		
7801	XXXX	OO	
7803	XXXX	OO	
7805	SWAIN L	229-1344	8
7809	WILLIAMS F L	721-8313	2
7811	MEARDY C	229-1475	+6
7819	WILLIAMS E T	721-8528	+6
7821	SPOTTSVILLE Rodney L	721-4800	+6
7827	PIERCE R A	795-0295	+6
X	**EAST 79TH**		
7901	XXXX	OO	
7905	XXXX	OO	
7909	XXXX	OO	
7911	XXXX	OO	
7918	DIGGS L	231-0691	+6
7919	BOATENG Major	721-5784	5
7923	XXXX	OO	
7927	LOWE E	229-9508	5
8001	XXXX	OO	
8005	LEE D	229-8246	2
8007	XXXX	OO	
8009	XXXX	OO	
8015	MOTEN R	791-2919	3
X	**EAST 81ST**		
8107	XXXX	OO	
8125	TAYLOR Linda	721-3215	5
X	**EAST 82ND**		
8215	XXXX	OO	
8219	★CHRISTIAN FMLY OTRC	421-3818	5
8300	★CLEVE NBRHD HEALTH	231-7700	1
	★W I C PROGRAM	231-7700	7
8326	XXXX	OO	
8399	XXXX	OO	

ZIP CODE 44106

WEALTH CODE 0.0

8555	BUILDING		
	★ANTICRIME STREET CLUB LEAGUE	721-0749	+6
	★CENTER FMLY DAYCARE	229-0700	8
	★CLEVE CTY PK PROP MNG HOUGH CT	664-4114	4
	★COUNCIL ECNMC FMLY	721-2100	4
	★COUNCIL ECNMC LRNING	231-7331	4
	★COUNCIL ECNMC OPPRTNTY HOUGH	421-5400	+6
	★HEAD START HOUGH	791-1920	
	★HEAD START PROGRAM	229-0700	
	★HOSS MULTI SERV CTR	348-7107	3
	★HOUGH MULTI SERV CT	664-4114	3
	★HOUGH PARNT CHLD CT	229-0700	8
	★INST RESPNSBLE FTHR	791-1468	5
	★INST RESPNSBLE FTHR	791-8336	5
	★OLDHAM ELIZABETH	231-1484	+6
	★VOCATIONAL GUIDANCE	421-0922	5
8606			
X	**EAST 86TH**		
X	**CRAWFORD RD**		
8606	★UNITD PEACE BAPT CH	231-4836	
8610	★HOUGH AREA PARTNERS IN PROGRSS	229-4277	5
8611	★CLEVE CTY PK REC CT T MARSHALL	664-4045	0
8710	XXXX	OO	
8800	★HOUGH BEVERAGE&DELI	231-7042	3
8801	XXXX	OO	
8804	XXXX	OO	
8806	★SMITTYS SEAWAY BRBR	795-0656	2
8812	XXXX	OO	
X	**EAST 89TH**		
8902	XXXX	OO	
8924	XXXX	OO	
8925	COMMUNITY CIR		
	ANDERSON Wendell B	791-6816	9
	ARTHUR M	791-3579	
	BANKSTON Louise	791-6842	
	BELL Joe	791-5583	
	BLANTON M	721-1846	7
	BRADFORD M C	721-9641	2
	BRADLEY Anna	231-8966	3
	BROWN Joe L	791-5094	
	BROWN Pies	791-5011	
	BURKES D	421-9850	+6
	BUTLER Frances	231-5575	+6
	CALLAHAN Ruby	421-9923	8
	CARTER Beatrice	791-1543	5

HOUGH AV — 44106 CONT.

	CHATMON A	721-1572	
	CLARY L	791-5924	
	★COMNTY CIRCLE 2	795-3950	
	COOPER Willie	721-3256	3
	CRAYTON Alberta	231-2885	
	DUCKETT Gerald	791-5127	0
	DUDLEY Robt W	231-5883	
	DUKES Virginia	721-6846	
	FARRAR G	791-0643	8
	FLOWERS L M	721-6625	+6
	CARRETT S	791-5569	
	GREEN N	231-6673	7
	GREENWOOD Carl M	721-1060	9
	GREER D	791-6455	+6
	GRESHAM Jos	791-9705	3
	GRIFFIN Katherine	721-2836	8
	HARDNICK Bular	229-5075	
	HARRIS Douglas	229-7040	
	HARRIS John H	721-6077	5
	HAYES E	791-2835	4
	HENDERSON Geo	791-7126	4
	HILL V	421-1084	
	HOWARD Eddie Mae	721-4547	
	JACKSON H	721-7590	0
	JAMES Chas R	229-9249	5
	JOHNSON L	795-0280	4
	JONES D L	231-5780	5
	LEE Savanah	791-9107	
	MCMILLAN O G	229-7858	1
	MERIWEATHER Maggie	231-4695	
	MILLER A	231-5539	9
	MONTGOMERY Edw	721-0827	2
	MYERS C P	795-5097	
	PATTENGALL L	795-4365	9
	PIERCE Gloria J	231-9342	0
	RENFROW B M	421-8688	5
	RIDDLE E	231-5790	+6
	SANFORD Henry	229-2940	
	SLOAN Eddie	229-3642	+6
	SMITH David D	229-2703	2
	SMITH Nathan	229-0413	5
	SMITH Thresa	229-3809	4
	STANLEY B J	421-1589	3
	STEWART Carol C	721-6114	
	STONES B	795-5159	
	STURGHILL Ruby J	791-1515	
	TELFAIR E	231-9472	+6
	THOMAS Hattie F	421-1549	
	UPCHURCH Mary	229-5527	0
	WATKINS Annie	795-5096	
	WHATLEY John T	229-8494	0
	WHITE E	231-5928	
	WHITE Jas	231-8720	
	WHITFIELD Ella	229-9083	
	WILLIAMS Evelyn	721-8947	+6
	WISE Susie	791-2210	5
	WOODSON Wilbur J	231-2083	0
8925			
8926	XXXX	OO	
8928	XXXX	OO	
8929	XXXX	OO	
8931	MERRITT Cheryl	721-9734	1
8933	XXXX	OO	
8935	XXXX	OO	
X	**EAST 90TH**		
9001	APARTMENTS		
	GANDY E	721-6137	
	JARMAN Marvin	721-8985	+6
	JEFFERSON Chamika	721-9783	+6
	MILLER Jouron	795-0073	+6
	ROBERSON T	221-6568	+6
	THOMPSON Schiquana	421-8584	3
	TOLER A	421-7518	+6
9001			
9110	SANDERS Ellen	721-4470	5
	WILLIAMS E	721-0294	5
9201	BARNETT Harriett	229-9517	+6
	BARNETT Helen	229-3520	+6
	CALHOUN R	791-6154	7
	HITCHCOCK Paul	229-3113	+6
9211	APARTMENTS		
	GUY Sheila	795-1324	+6
	HOPKINS Katrina	791-9045	+6
	PIERE Carmella	721-0957	+6
	SMITH Marsah	721-5110	+6
	TERRY Addarhea	791-8176	+6
9211			
9220	BLACK Cheryl	229-7103	+6
	JONES Darcy	231-8850	5
9221	★PARK VILLAGE APTS	791-0990	2
9231	XXXX	OO	
9241	CLARK P	721-5898	+6
	FLEMING J	791-6635	
	SHEPHERD Anicka	721-4656	+6
	STEWART D	231-0874	3
9251	FLETCHER Detra	421-8315	5
	SMILEY Lola	721-9753	+6
X	**EAST 93RD**		
9306	★DIXONS GROCERIES	791-6696	
9407	★EAST SIDE CNGRGTN JHVH'S WTNSSS	721-1988	+6
	★NORTON CNGRGTN JHVH'S WITNESSS	721-1988	+6
9410	COMMUNITY CIRCLE		
	ABBOTT Lucille	229-9636	5
	ABDALMAJID Viki	721-8575	
	ALEXANDER V	791-4644	
	BAILES L	229-2814	+6
	BARNES Richard E	231-6693	+6
	BITTING L	229-8723	3
	BONEY Geo H	791-7693	
	BROADEN George	229-4527	+6
	BROWN A M	721-0093	+6
	BUTLER B	231-0039	+6
	BYARESEO Eduardo	421-1137	8
	CAMPBELL Pauline	231-8476	+6
	CLARK Latisha	721-1888	+6
	★COMNTY CRCLE APTS 1	421-0072	
	CRALLE Ronald	791-2313	9
	DAVIS A P	721-0409	3
	DAYS P	231-4736	
	EATMON Demitra	231-5380	+6
	EDWARDS Jordan	231-3478	
	GILES Johnnie	721-1871	
	GLENN E	421-1210	4
	GRAHAM S	721-2213	5
	GRAY S	721-8138	4
	HAGLER Pamela	791-6209	7
	HALL D	721-1423	5
	HARRIS Demetris D	721-5948	5
	HOLLOWELL April	791-8779	+6
	HUDSPETH H C Jr	229-8472	7
	IRBY Michael	721-0994	+6
	JOHNSON Carolyn	229-6314	
	JOHNSON L	229-8204	
	JOHNSON Stephen S	791-7009	0
	LAMAR Dee	231-0037	
	LEVERT L K	231-9368	+6
	LEWIS Elizabeth	721-6704	+6
	MAYS Louise	229-5642	+6
	MILLER Jouron	795-9824	+6
	MOORE M	229-2435	4
	PARKS M	231-4095	
	PITTMAN Aaron	231-7054	
	RUCKER Arlene	231-6954	+6
	SLOAN H	229-2160	+6

1991 E 87TH ST-A

SOURCE: HAINES

1224	GARY Thos Jr	421-0130	
1226	XXXX	00	
1227	XXXX	00	
1230	GALES Monelca	231-6636	
1231	XXXX	00	
1233	CUSTOM Robt	231-4258	5
1234	XXXX	00	
1237	XXXX	00	
1238	XXXX	00	
1240	BROWN F	721-8153	2
1241	MUHAMMAD Abdullah	231-0176	4
1243	XXXX	00	
1244	XXXX	00	
1247	XXXX	00	
1248	XXXX	00	
1252	WALKER Waymon	368-1119	
1253	XXXX	00	
1254	XXXX	00	
X	**SUPERIOR AV NE**		
1256	XXXX	00	

ZIP CODE 44106

X	**HOUGH AV NE**		
1774	WILLIAMS Nathe L	795-6136	
1781	XXXX	00	
1782	XXXX	00	
1785	XXXX	00	
1786	XXXX	00	
1787	MALONE Rosalie	795-5787	8
1790	XXXX	00	
1791	XXXX	00	
1794	XXXX	00	
1799	KAY J	421-1066	

DRAFT

..EAST 87TH NE 44106 CONT..

1802	XXXX	00	
1803	BROWN Sherman	791-3535	9
	GRAVES J	231-6091	
1806	GOFF Sam Mrs	229-7238	4
	WALLACE P	721-7866	
1807	XXXX	00	
1808	XXXX	00	
1811	STULTZ Geneva	795-5351	4
1815	BROWN E	791-1668	+1
	MCLAUGHLIN C M	721-1121	+1
1817	ARMSTRONG Joe	791-4525	6
	MOORE Eva	231-7216	9
1822	XXXX	00	
1824	XXXX	00	
1825	XXXX	00	
1830.....	BROOKFIELD APTS		
	ARNOLD Lucille	231-6436	0
	COLE V	231-8656	+1
	COOK R	721-8367	+1
	FANT Lee	421-6827	
	HILL Steven	721-4055	+1
	JACKSON Bruce	721-9766	+1
	ROBINSON L	721-5865	+1
	TAYLOR Matthew	791-1734	
1830.....			
1834	ERVIN E	229-0608	+1
1847.....	RAYNARD APTS		
	BROWN L	721-4134	0
	CURRY Sam	791-2755	
	FLONNOY E	791-3854	9
	FOSTER Marie	791-0398	5
	FOSTER Marlene	791-1046	+1
	LEONARD Alberta	721-2847	
	PRYOR Wm Jr	231-5476	4
	WHITFIELD Paula	231-5704	0
1847.....			
1848	XXXX	00	
1852	XXXX	00	
1855	XXXX	00	
1856	BIZZELL Earl	231-7636	
	BROWN Bessie	421-7426	
1859	BOYD C	421-0170	7
1871	JOHNSON E	721-5008	
1874	XXXX	00	

X CHESTER AV NE

1893	XXXX	00	
1900	XXXX	00	
1903	LEWIS Latreasa	229-7741	
1904	XXXX	00	
1906	BATTLE Edw	721-0401	0
	GRAVES Arthur	229-7503	7
	JONES Larry	721-2051	0
	NEWSOME Jas E	721-9940	2
1910	XXXX	00	
1911	XXXX	00	
1918	XXXX	00	
1920	HAMMOND Floretta	229-8402	+1
	SANDERS Regina	229-4881	+1
	STEGALL Grover	229-7554	9
1921	XXXX	00	
1933	XXXX	00	
1938	XXXX	00	

X EUCLID AV

★ 0 BUS 108 RES 13 NEW

1396	BRUSTER M L	421-7286	
1398	XXXX	00	
1399	PACE Armous	721-5033	
1401	XXXX	00	
1402	XXXX	00	

X MORRIS AV

1405	LITTLE Whitt	791-8872	
1406	XXXX	00	
1408	XXXX	00	
1410	SCOTT D	721-2359	0

X HOUGH AV NE

1760	LAWLAR Eva	795-0912	0
	PURDY G	229-1649	9
	TOLLIVER Harry	229-9370	0
1762	EVANS Beatrice	229-7815	7
1765	KNOWLES D	791-8616	+1
1768	MITCHELL Issac	421-2272	
1769	HICKERSON M	721-1421	6
	MITCHUM Samuel W	721-8664	
1772	XXXX	00	
1775	JONES Mattie B	231-4727	
1779	MOORE Dachelle	791-5868	7
	STARMON Willie M	421-5247	7
1780.....	HAVYN APTS		
	DANIELS Mattie	229-3619	6
	NICHOLS Sarah	721-8241	
	WASHINGTON Wm	229-1971	7
1780.....			
1781	XXXX	00	
1796	CAMPBELL Lloyd	791-5031	0
	DOZIER Malcolm	231-5446	0
1809	★EXODUS	231-1888	5
1810	COLSTON Ed	721-2676	
1814	XXXX	00	
1815	COLSTON K	421-0907	7
1819	XXXX	00	
1821	WARE Thos	795-2875	6
1822	WILLIAMS Jas	231-8573	
1827	XXXX	00	
1831	XXXX	00	
1834.....	APARTMENTS		
	BEY Jerome G	721-3161	5
	BLAKEY V	791-1628	+1
	HILL Donald	229-5826	6
	HILL H R	229-7719	6
	JONES Carl	721-0414	+1
1834.....			
1835	HOLMES Bernice L	231-8754	+1
1841	HOWARD Cleveland	231-1175	9
1843	XXXX	00	
1848.....	APARTMENTS		
	BOWEN W J	421-8895	7
	FLUKER Clarence Jr	229-6913	9
	LYSLE H	421-7359	
	NORTON Robt	231-9049	+1
	STEWART Harry C Jr	721-0737	2
1848.....			
1849	XXXX	00	
1853	XXXX	00	
1856	BULLOCK J	231-0342	0
	HALL Brian	721-8131	7
	PRIMM John E	229-4879	+1
	TAYLOR H	229-8817	+1
1861	MURRELL Annie	231-7651	+1
1863	XXXX	00	
1864	★SENIOR CTZN BOARDNG	421-9269	+1
1868	XXXX	00	
1872	BATTISTI Margaret	229-4730	+1
1878	BATTISTA T J	791-5441	
1884	PEARSON Derek	791-1454	7
	SMITH Gary	721-0528	+1
1885	★UNIV CH OF CHRIST	421-0233	2

X CHESTER AV NE

1902	XXXX	00	
1905	★O R C A HOUSE	231-3772	
	★O R C A HOUSE	421-9400	7
1909	★MARY GOODEN CTR WMN	231-5506	+1
1910	XXXX	00	
1911	XXXX	00	
1912	XXXX	00	

1991 HOUGH AVE

SOURCE: HAINES

DIRECTORY PAGE MISSING

1986 E 87TH ST

SOURCE: HAINES

1233	CUSTOM ROBT	231-4258	5
1234	XXXX	00	
1237	XXXX	00	
1238	XXXX	00	
1240	BROWN F	721-8153	2
1241	MUHAMMAD ABDULLAH	231-0176	4
1243	XXXX	00	
1244	JOHNSON SOL JR	229-4204	7
1247	XXXX	00	
1248	XXXX	00	
1252	WALKER WAYMON	368-1119	
1253	XXXX	00	
1254	XXXX	00	
1255	XXXX	00	
1256	XXXX	00	

ZIP CODE 44106

1774	WILLIAMS NATHE L	795-6136	
1781	XXXX	00	
1782	TRIPLETT V	791-2610	+6
1785	XXXX	00	
1786	XXXX	00	
1787	ENSLEY LOUISE O	721-6808	
1790	XXXX	00	
1791	XXXX	00	
1794	XXXX	00	
1799	KAY J	421-1066	
	STROSE S	721-4442	4
1802	MALONE ROSALIE	795-5787	
1803	GRAVES J	231-6091	
1806	GOFF SAM MRS	229-7238	4
	HURD LOLA	721-0170	+6
	WALLACE P	721-7866	9
1807	XXXX	00	
1808	XXXX	00	
1811	STULTZ GENEVA	795-5351	4
1815	XXXX	00	
1817	ARMSTRONG JOE	791-4525	+6
	MCKNIGHT E	229-1712	+6
1822	XXXX	00	
1824	XXXX	00	
1825	XXXX	00	
1830.....	BROOKFIELD APTS		
	FANT LEE	421-6827	0
	HAIR V	231-1530	+6
	HARRIS OPHELIA	231-1340	4
	MITHCELL LESSIE	231-5176	5
	OLIVER R	231-1748	5
	TAYLOR MATTHEW	791-1734	8
	WALLACE J	368-0191	

DRAFT

1986 E 89TH ST

SOURCE: HAINES

1387	★BREWER EARL R REV	421-6682	
	BREWER G V	231-4379	
	EARL R REV	421-6682	4
1388	XXXX	00	
1389	FULFORD CHERRY	421-0448	5
1392	CRAIG JAMES	721-4179	9
1393	XXXX	00	
1396	BRUSTER M L	421-7286	
1398	XXXX	00	
1399	PACE ARMOUS	721-5033	0
1401	XXXX	00	
1402	XXXX	00	
1405	LITTLE WHITT	791-8872	
1406	XXXX	00	
1408	XXXX	00	
1410	XXXX	00	
1760	FELLOWS ROBT W	795-0912	
1762	XXXX	00	
1765	BEARDEN CORENE	229-1134	4
1768	MITCHELL ISSAC	421-2272	
1769	HICKERSON M	721-1421	+6
	MITCHUM SAMUEL W	721-8664	
1772	POLLOCK EDDIE C	721-9044	7
1775	JONES MATTIE B	231-4727	7
1779	JOHNSON FRED	231-5791	0
1780	HAVYN APTS		
	DANIELS MATTIE	229-3619	+6
	JOHNSON EMMA	721-0711	
	NICHOLS SARAH	721-8241	0
	ROBINSON LEO J	231-4613	9
1780			
1809	★COMNTY GUIDANCE CTR	431-7774	3
	★EXODUS	231-1888	5
1810	COLSTON B	791-6607	9
	COLSTON ED	721-2676	0
1814	XXXX	00	
1815	XXXX	00	
1819	XXXX	00	
1821	WARE THOS	795-2875	+6
1822	WILLIAMS JAS	231-8573	0
1827	XXXX	00	
1831	XXXX	00	
1834	APARTMENTS		
	BALDWIN JULIUS	229-3605	5
	BEY JEROME G	721-3161	5
	HILL DONALD	229-5826	+6
	HILL H R	229-7719	+6
	JONES CALVIN L	231-0595	4
	LAPRADE SAMUEL JR	721-5242	9
	TORIAN EARL	421-2351	4
1834			
1835	MILLER TOMMIE	229-9496	5
	WEBSTER J	791-6300	+6
1841	XXXX	00	
1848	APARTMENTS		
	ARNOLD LUCILLE	231-6436	4
	COUNTS MONDEL T	791-8290	+6
	DAVIS EDW	229-3513	+6
	GORDON ERNIE	791-1427	+6
	HICKS ALFRED	791-4169	+6
	LYSLE H	421-7359	9
	POOLE ANTHONY	791-6038	+6
	STEWART HARRY C JR	721-0737	2
	WALTON ALAN	231-0204	+6
1848			
1849	XXXX	00	
1853	XXXX	00	
1856	MCCLAIN MARK	791-8875	+6
	MCMICHAEL GEO JR	229-3342	8
1861	HARRIS MATTIE	229-3136	
1863	BARNES JAS	791-4246	+6
	PANKEY T	229-9574	+6
	SPEAKS S	231-8841	+6
	WEBSTER HERBERT	791-4278	+6
1864	XXXX	00	
1868	XXXX	00	
1872	XXXX	00	
1878	BATTISTA T J	791-5441	7
1884	MILEY ELIJAH	229-3652	+6
	WHITE W D	791-6317	+6
	WISDOM ANTHONY	231-6679	+6
1885	★UNIV CH OF CHRIST	421-0233	2
1902	XXXX	00	
1905	★O R C A HOUSE	231-3772	
	★ORCAHOUSE	231-3772	
1909	★ORCA WOMENS PROJECT	791-0237	4
	★URBAN MNRTY ALCHLSM	229-7000	3

1986 HOUGH AVE

SOURCE: HAINES

HOSMER AV SE 44105 CONT...

7019	XXXX	00	
7020	CUTLIP LAURIS	341-1214	+6
7021	XXXX	00	
★	2 BUS 181 RES	20 NEW	

HOUGH AV NE 44103 CLEVELAND

5502	★DUCHESS BEAUTY SHOP	881-6295	
5504	ANDREWS JOS	431-9159	5
5506	WRIGHT ALBERT	391-0044	5
5508	★ZION CH OF CHRIST	431-1579	4
5509	★ADD A NICKLE PLATNG	361-0666	4
5515	XXXX	00	
5600	XXXX	00	
5608	XXXX	00	
5611	★COLONIAL WOOLN MLS	391-0234	7
	★TRAIT TEX INDUSTRY	391-0234	7
5619	XXXX	00	
5708	★EMMANU EL A M E CH	391-0343	
5711	XXXX	00	
5805	★ACTION BUGLAR BARS	881-2211	+6
6000	★SALVATION ARMY CNTR	432-0500	8
6001	XXXX	00	
6010	★HOUGH DAY CARE CNTR	432-0505	0
	★SALVATION ARMY HGH	432-0505	
6011	JENNINGS MARTIN	361-5068	
	MARTIN VIOLA	431-0283	
6014	DEJARNETTE F	391-9166	
6100	MCCREARY GLORIA	432-3264	9
	POINDER JAS	432-0309	+6
6104	XXXX	00	
6109	MATHIS JESSE	431-4491	7
6211	PALMER JESSIE	881-2728	
6215	BROWN CLYDE	361-4318	2
6301	XXXX	00	
6302	XXXX	00	
6305	XXXX	00	
6307	CHAPMAN NADINE	881-3088	5
6308	XXXX	00	
6309	XXXX	00	
6311	XXXX	00	
6403	XXXX	00	
6500	★TARIFT VARIETY STR	391-3007	3
6501	XXXX	00	
6502	XXXX	00	
6505	XXXX	00	
6509	★CHURCH OF GOD	361-3615	7
6510	XXXX	00	
6512	★HOUSING RSRCES MNG	881-1880	3
	LANDERS G	881-6553	
	WILLIAMS S W	431-7428	3
6516	XXXX	00	
6517	XXXX	00	
6520	XXXX	00	
6527	JACKSON LAMAR	431-5077	+6
	SULLIVAN NORMAN	431-6188	+6
	WASHINGTON LASHUNDA	361-1644	+6
6613	XXXX	00	
6615	XXXX	00	
6621	XXXX	00	
6702	XXXX	00	
6703	JACKSON CARSON	881-3490	9
	JACKSON JULIUS	431-9162	
6706	DANIEL H	391-1386	8
6707	XXXX	00	
6710	LAUDERDALE ANDERSON	391-2037	3
6805	MANNING LOSSIE B	881-6159	
6806	XXXX	00	
6808	XXXX	00	
6810	XXXX	00	
6811	XXXX	00	
6815	BELCHER MARY E	391-8162	0
6900	XXXX	00	
6901	XXXX	00	
6904	BOYSAW W R REV	361-8250	
6906	XXXX	00	
6911	XXXX	00	
6912	THORNTON MILDRED	881-3148	9
7001	★L&S MKT	881-5454	
7005	HARMON L	881-9263	
7009	XXXX	00	
7010	XXXX	00	
7012	XXXX	00	
7016	XXXX	00	
7024	MCCLAIN ANNA	431-0529	
7028	WILLIAMS L	881-9616	5
7040	XXXX	00	
7101	XXXX	00	
7102	★THOMAS DELCTSN	361-4503	
7108	XXXX	00	
7112	NEAL MONROE	431-6217	
	NEAL RUBY	432-2169	
7116	XXXX	00	
7202	BARNWELL BETTY	391-0816	5
	JACOBS B J	391-9719	4
7214	XXXX	00	
7216	CASH MARTHA	881-5092	
7218	★HOUSE OF PRAYER	881-4999	3
7224	XXXX	00	
7301	XXXX	00	
7302	RICE GEO JR	881-7166	5
7304	XXXX	00	
7312	THOMAS JACQUELINE	432-3173	7
7314	WILLARD WILLETTE	431-0499	2
7316	XXXX	00	
7318	BELL R	431-5785	1
7320	XXXX	00	
7322	CONNOR F	391-7197	5
7324	XXXX	00	
7326	KNOX P	881-1456	5
7328	XXXX	00	
7330	XXXX	00	
7336	GORE J	881-8194	2
7338	FOSTER C	361-1409	+6
7340	XXXX	00	
7342	DAWSON N	391-5154	0
7344	JOHNSON B	431-1610	1
7346	XXXX	00	
7348	KNIGHT ANDREW	391-7596	1
7350	XXXX	00	
7352	CARTER EMMA	361-0856	7
7500	★HOUGH HARDWARE	431-8111	
	★HOUGH SUPPLY&SPCLTY	431-8111	
	★MODERN LIGHTING	391-7464	0
	★PROPERTY OWNERS SRV	881-8318	
7717	CARY JAS H JR	791-5802	+6
7803	BROWN BRENDA D	231-6237	+6
7805	ALFRISANY MOHSEN	795-0197	+6
7809	ALALWANI JUMAN	421-0952	+6
7819	NAJIEB ALBERT	231-5156	+6
7821	PARKER B	791-3401	+6
7823	SHELTON C	721-4199	+6
7827	HAMPTON MILTON	231-2287	+6
8007	XXXX	00	
8020	★NEW HUB DRY CLNG CO	421-8995	
8107	XXXX	00	
8125	XXXX	00	
8219	★GOOD SMRTN YOUTH CT	421-3818	
	★LEXINGTON SQUARE	791-1335	4
	★WELBE CONSULTANTS	791-0808	4
8300	★HOUGH NORWD HLTH	231-7700	
	★HOUGH NORWD HLTH 2	231-7816	3
	★HOUGH NORWD HLTH 2	231-7700	
	★HOUGH NORWD HLTH 2	231-7917	4
	★MATERNITY&INFNT CRE	231-0800	2
8326	XXXX	00	
8399	DAVIS MATTHEW	229-5513	
8409	XXXX	00	
8410	XXXX	00	
8412	XXXX	00	
8416	★SILVER MOON CAFE	421-2333	+6
8418	FOSTER LOCCIE	229-3518	0

HOUGH AV NE 44103 CONT...

8420	XXXX	00	
8422	XXXX	00	

ZIP CODE 44106

8555	BUILDING		
	★ANTI CRIME STR CLUB	721-0749	3
	★BELL NEIGHBRD CNTR	791-6677	
	★CLEVE CTY HLTH	231-7313	2
	★COUNCIL ECNMC OPRTY	421-5400	4
	★HOSS MULTI SERV CTR	231-7408	4
	★HOUGH AREA PARTNERS	421-5400	+6
	★HOUGH CMNTY COUNCIL	721-0330	
	★HOUGH CMNTY HEDSTRT	791-1920	3
	★HOUGH MULTI SERV CT	721-0077	9
	★HOUGH NUTRITN PRGRM	421-1973	3
	★NEIGHBRHD CNTRS ASN	791-6677	+6
	★NEW WORLD LRNG ACDM	231-0117	5
	★OPPORTUNITY INDS CT	421-8775	+6
	★SENIOR INFO SERV	721-0327	5
	★SKILLS AVABL PROJCT	421-0922	4
	★TEEN FATHER HOT LN	791-1468	3
	★TEEN FATHER HOT LNE	791-8336	+6
8555			
8606	★UNITD PEACE BAPT CH	231-4836	2
8610	★HOUGH AREA DVLPMNT	791-0147	0
8611	★CLEVE CTY PK CENTER	231-9668	2
8710	XXXX	00	
8800	★HOUGH BEVERAGE CO	231-8476	
8801	XXXX	00	
8804	JOHNSON QUEEN E	791-9008	
8806	★SMITTYS SEAWY BARBR	231-9225	2
8812	★INTER CITY BEVERAGE	421-2033	4
8902	XXXX	00	
8924	★DIXONS DELI	721-6260	3
8925	COMMUNITY CIR		
	ALLEN PATTI	791-7188	0
	AMMONS WM	229-3371	+6
	ARTHUR M	791-3579	9
	BANKSTON LOUISE	791-8842	3
	BATES NEAL	795-1740	8
	BELL JOE	791-5583	2
	BERRY CHAS	791-2489	3
	BOSTIC M	229-3221	2
	BROWN JOE L	791-5094	8
	BROWN PLES	791-5011	8
	BURNEY B	231-7463	3
	CARMACK EVELYN M	231-0281	8
	CHAPMAN E	421-8405	8
	CHATMON A	721-1572	1
	CLARY L	791-5924	9
	COLE V	791-4868	5
	COLLINS CLAUDE	791-1535	8
	★COMNTY CIRCLE 2	795-3950	8
	CRAYTON ALBERTA	231-2885	+6
	DAVIDSON E P	791-9414	4
	DUDLEY ROBT W	231-5883	4
	DUKES VIRGINIA	721-6846	8
	EDWARDS MINNIE	721-7904	8
	EVANS ALINE	421-1372	8
	EVANS PINKIE	721-8282	4
	FERGUSON HOYT	721-4486	8
	FISHER IDA M	229-5415	1
	FLOWERS LILLIE MAE	229-1164	8
	GARNER EMMA	229-1194	8
	GARRETT S	791-5569	2
	GOODE IRENE	231-5615	8
	GREEN TOM	421-4228	8
	GWIN H	795-4339	1
	HALL MILDRED	229-2470	1
	HARDING L E	231-8754	8
	HARDNICK BULAR	229-5075	1
	HARRIS HORTENSE	229-7040	5
	HARRIS K A	721-0238	8
	HAWK M	229-6047	8
	HILL V	421-1084	5
	HOWARD EDDIE MAE	721-4547	+6
	HUGHES S	421-2544	9
	JOHNSON WALTER	791-2725	4
	LAMBERT BILL	721-5879	8
	LANG WILLIE FRANCIS	229-9671	4
	LAYTON L	229-9911	4
	LEE HARRY	231-2296	8
	LEE SAVANAH	791-9107	+6
	LEWIS KATETTI	421-2008	1
	MARSHALL W R	229-5035	+6
	MERIWEATHER MAGGIE	231-4695	8
	MURELL LUKE	421-5059	8
	MYERS JEFF C	795-5097	8
	OLIVER B L	231-4525	+6
	OWENS P E	721-9963	4
	PACE IDELL	229-5216	9
	PATTENGALL L	795-4365	8
	RICKARD JAMES	421-7592	
	ROBINSON KENNETH C	229-4543	+6
	SANFORD HENRY	229-2940	+6
	SHOLDERS ROY	721-4639	2
	SIMMONS FRED	421-6753	9
	SLAYDEN CHRISTINE	721-1145	8
	SMITH DAVID	229-2748	0
	STEWART CAROL C	721-6114	8
	STEWART L	229-1383	5
	STONES B	795-5159	8
	STURGHILL RUBY J	791-1515	+6
	SWOPE BEATRICE	229-8688	9
	TAYLOR BESSIE	229-3722	8
	THOMAS ELEANOR	795-0722	+6
	THOMAS HATTIE F	421-1549	9
	WALKER WILLIE	229-5376	8
	WALTON M J	791-0429	+6
	WATKINS ANNIE	795-5096	8
	WATKINS L	791-0921	+6
	WATTS ANDREW	791-4223	8
	WHITE E	231-5926	1
	WHITE JAS	231-6720	4
	WHITFIELD ELLA	229-9063	8
	WILLIAMS A E	231-1818	2
	WILLIAMS CLARA A	791-0016	3
	WILLIAMS GERALDINE	229-7638	8
	WILSON H	721-7590	8
	WORLEY E G	791-3105	8
	YARBROUGH ADRIENNE	721-8748	3
8925			
8926	XXXX	00	
8928	★SANCTUARY GODS PPL	791-2073	2
8929	HAMILTON L	721-4139	8
8931	XXXX	00	
8933	WILLIAMS DAVID	721-3449	8
8935	XXXX	00	
9001	GANDY E	721-6137	8
	GREEN INEZ	231-1761	1
	MORGANFIELD LEWIS	721-2252	0
9110	LOGAN A	421-2393	4
	WILLIAMS E	721-0294	
9201	KNOTTS GEORGIA	721-4322	5
9211	PRICE RICARDO M	229-8899	5
9220	APARTMENTS		
	HOUSTON D	791-3182	+6
	SANDER ELLEN	721-4470	
	STEWART WM	791-1865	+6
	WARD GLADYS	229-8973	
	WYNN L	231-8024	+6
9220			
9221	XXXX	00	
9231	CLARK D	421-0858	4
	THOMAS V	721-2261	0
9241	APARTMENTS		
	FLEMING J	791-6635	
	MARTIN G	231-5403	5
	MOON J	229-1227	4
	NAYLOR D	229-3127	+6
	PERNELL CHARLIE	721-0842	+6

1981 E 87TH ST

SOURCE: HAINES

EAST 87TH NE — 44108 CONT

1224	GARY THOS JR	421-0130	9
1226	MAY JAMES	368-0759	7
1227	MOYER EDNA	795-0163	8
1230	GALES MONEICA	231-6636	5
1231	XXXX	00	
1233	BOWIE PATRICIA	721-7634	0
1234	XXXX	00	
1237	XXXX	00	
1238	XXXX	00	
1240	MORGAN ROBT L SR	421-1695	+1
1241	RUCKER RONALD	231-0176	6
1243	XXXX	00	
1244	JOHNSON SOL JR	229-4204	7
1247	XXXX	00	
1248	XXXX	00	
1252	WALKER WAYMON	368-1119	3
1253	XXXX	00	
1254	XXXX	00	
1255	XXXX	00	
1256	XXXX	00	

ZIP CODE 44106

1774	WILLIAMS NATHE L	795-6136	
1781	XXXX	00	
1782	XXXX	00	
1785	XXXX	00	
1786	XXXX	00	
1787	ENSLEY LOUISE O	721-6808	
1790	XXXX	00	
1791	XXXX	00	
1794	BLUNT MABLE	791-4866	3
1799	KAY J	421-1066	2
1802	MALONE ROSALIE	795-5787	
1803	GRAVES J	231-6091	6
	PENN M	231-0330	0
1806	WALLACE P	721-7866	9
1807	BAKER FANNIE	721-3742	3
	MOORE P	795-0505	8
	WILSON JESSE J	421-2944	+1
1808	XXXX	00	
1815	STULTZ GENEVA MRS	795-5351	
1817	XXXX	00	
1822	XXXX	00	
1824	XXXX	00	
1825	XXXX	00	
1830	BROOKFIELD APTS		
	BENTON L W	795-8073	4
	BLEDSOE F	721-3398	+1
	CHESTNUT J	229-7311	0
	CLARK D J	721-9608	+1
	COLEY RUFUS	791-6907	0
	FANT LEE	421-6827	0
	FIELDS M	229-8691	+1
	GRANT ISAAC	229-4865	3
	HUBBARD H	229-6005	+1
	LEWIS MICHAEL	231-1299	9
	MITCHELL LESSIE	721-1413	+1
	TAYLOR MATTHEW	791-1734	8
	WALLACE BOB	231-8129	9
	WALLACE J	368-0191	2
	WHITE AMOS	791-1064	5
	WILLIAMS JOHN	791-5658	+1
	WOODARD KENNETH	231-6461	5
1830			
1831	XXXX	00	
1833	XXXX	00	
1834	WITTKE H	231-4908	4
1836	STOVER JAMES	231-7755	9
1839	LESURE CHAS	229-3713	0
1844	A BEST MVNG&STRG	231-0300	+1
1847	RAYNARD APTS		
	ALEXANDER E	795-3485	
	BEARD LOUISE	791-3852	9
	COLEMAN M C	421-1233	7
	CURRY SAM	791-2755	+1
	FARROW LUEVERA	229-7162	+1
	FREEMAN BRASCOM	421-3677	9
	JORDAN MINNIE	231-4216	+1
	LEONARD ALBERTA	721-2847	8
	MITCHELL O B	791-8386	7
	MORRIS FREDDIE M	229-6319	9
	STOVER P	791-2088	+1
	THURMAN CLARENCE	231-1362	8
	VAUGHN LOUISE	231-3644	
1847			
1848	TAYLOR FLORENCINE	791-4991	9
1852	XXXX	00	
1855	HART STANCIL	721-1218	0
1856	BIZZELL EARL	231-7636	4
	BIZZELL S	231-1999	+1

1981 E 89TH ST-A

SOURCE: HAINES

1347	YOUNG VERNADINE	229-8366	+1
1351	XXXX	00	
1352	XXXX	00	
1356	HOLLOMAN ALEXANDER	421-0022	+1
1360	PERKINS JASPER	231-8831	
1361	MCDONALD ARTHUR JR	721-2708	7
1362	XXXX	00	
1365	SIMMONS HENRY	721-4316	
1366	XXXX	00	
1369	MCNEAL ROBERT	791-2859	7
1381	WILLIAMS F MISS	721-9029	9
1382	JONES R L	721-4877	0
1383	HUBBARD G	791-4010	
	HUBBARD JANICE B	791-4010	3
	HUBBARD LEONA	791-4010	
1386	XXXX	00	
1387	BREWER G V	231-4379	3
1388	XXXX	00	
1389	SMART BUFORD	229-6517	3
1392	CRAIG JAMES	721-4179	9
1393	XXXX	00	
1396	BRUSTER M L	421-7286	
1398	BROWN BARBARA	421-1435	+1
1399	PACE IDORA	721-5033	0
1401	WATSON ROBT	231-5008	
1402	XXXX	00	
1405	LITTLE WHITT	791-8872	
1406	CROSBY R	421-8212	+1

1981 E 89TH ST-B

SOURCE: HAINES

..EAST 89TH NE 44106 CONT..

1408	XXXX	00	
1410	SCOTT D	231-5451	9
1661	XXXX	00	
1662	XXXX	00	
1760	FELLOWS ROBT W	795-0912	
	MOORE CLEVELAND JR	229-1725	5
1762	EVANS B	231-7252	9
	HUMPHREY JAS M	229-7152	0
	JONES GEORGE	229-5456	+1
1765	XXXX	00	
1768	MITCHELL ISSAC	421-2272	
1769	JONES PATRICIA	231-0973	8
	MITCHUM SAMUEL W	721-8664	
1772	POLLOCK EDDIE C	721-9044	7
1775	JONES MATTIE B	231-4727	7
1779.....	BOLTON APTS		
	CHAMPION DARNELL	229-9718	0
	JOHNSON FRED	231-5791	0
	WILLIAMS T	231-1690	+1
1779.....			
1780.....	HAVYN APTS		
	BLOUNT ARCHIE	721-8989	+1
	JOHNSON EMMA	721-0711	2
	NICHOLS SARAH	721-8241	0
	ROBINSON LEO J	231-4613	9
	SOUTHALL O C	231-7796	0
1780.....			
1781	BEY EDDIE	229-5902	+1
1785	XXXX	00	
1789	XXXX	00	
1790	XXXX	00	
1796	STEVENSON BERTHA	795-3278	
1797	XXXX	00	
1805	XXXX	00	
1809	XXXX	00	
1810	COLSTON B	791-6607	9
	COLSTON ED	721-2676	0
1814	XXXX	00	
1815	XXXX	00	
1819	SEAWRIGHT CHARLES	721-3757	0
1821	WARE M	721-9042	8
	WARE THOMAS	795-2875	7
	WARE THOS	229-9580	6
1822	CLEVELAND HM REPAIR	231-5453	+1
	WILLIAMS JAS	231-8573	0
	WILLIAMS JAS	791-8628	0
1827	XXXX	00	
1831	FERGUSON LEROY SR	421-1439	8
1834	ALLEN DOUGLAS	229-8386	0
	DAVIS TOMMY	229-8504	+1
	LAPRADE SAMUEL JR	721-5242	9
1835	STANLEY ANGELO	421-2672	+1
1841	HICKMAN CLINTON B	421-8862	+1
1843	DIXON ALBERT E REV	368-1661	4
1848.....	APARTMENTS		
	ANDERSON CALVIN	721-2869	0
	BURKE D L	721-5546	9
	COLE JAMES	229-9742	+1
	FREEMAN LLOYD	229-5784	9
	LYSLE H	421-7359	9
1848.....			
1849	XXXX	00	
1853	XXXX	00	
1856.....	APARTMENTS		
	CHILKCUTT FRANK	229-5761	6
	FOSTER RALPH E	721-1758	
	MCMICHAEL GEORGE JR	229-3342	8
	REDEN NATHANIEL	229-2131	+1
	WILEY CLARENCE	231-3652	9
1856.....			
1861	HARRIS MATTIE	229-3136	

1981 HOUGH AVE

SOURCE: HAINES

..HOUGH AV NE 44103 CONT.

6707	XXXX	00	
6710	XXXX	00	
6711	WILLIAMS P A	391-0842	+1
6805	MANNING LOSSIE B	881-6159	
6806	XXXX	00	
6808	XXXX	00	
6810	XXXX	00	
6811	XXXX	00	
6815	BELCHER M	431-8556	0
	BELCHER MARY E	391-8162	0
6900	XXXX	00	
6901	XXXX	00	
6904	BOYSAW W R REV	361-8250	
6908	XXXX	00	
6912	THORNTON MILDRED	881-8148	9
7001	L&S MKT	881-5454	4
7005	ELLIS LUDIE C	431-7160	+1
	HARMON L	881-9263	
7009	XXXX	00	
7010	BIBLE WAY CHURCH	881-3798	8
7012	XXXX	00	
7016	XXXX	00	
7024	MCCLAIN ANNA MRS	431-0529	5
7028	CAMPBELL C	881-2067	0
	OLIVER PHEALIA	391-1320	4
7040	XXXX	00	
7101	XXXX	00	
7102	THOMAS DELCTSN	361-4503	5
7108	XXXX	00	
7112	NEAL MONROE	431-6217	
	NEAL RUBY	432-2169	6
7116	XXXX	00	
7202	JACOBS B J	431-5967	9
	THOMAS PAUL	431-2654	+1
7214	XXXX	00	
7216	CASH MARTHA	881-5092	6
7218	XXXX	00	
7224	XXXX	00	
7301	XXXX	00	
7302	WINSTON JOHNNY	431-4107	+1
7304	XXXX	00	
7312	THOMAS JACQUELINE	432-3173	7
7314	DAVIS BRYAN A	431-0499	+1
7316	XXXX	00	
7318	BELL R	431-5785	+1
7320	XXXX	00	
7322	XXXX	00	
7324	XXXX	00	
7326	XXXX	00	
7328	JOHNSON A	881-3393	8
7330	XXXX	00	
7336	XXXX	00	
7338	XXXX	00	
7340	SANDS B	881-3762	8
7342	DAWSON N	391-5154	0
7344	JOHNSON B	431-1610	+1
7346	CRAWFORD PATRICIA	431-3597	+1
7348	KNIGHT ANDREW	391-7596	+1
7350	XXXX	00	
7352	CARTER EMMA	361-0856	7
7515	M R Y TAVERN	881-1881	8
7519	XXXX	00	
7600	HOUGH HDW	431-8111	
	HOUGH SPLY&SPECALTY	431-8111	
	MODERN LIGHTING	391-7464	0
	PROPERTY OWNERS SV	881-8318	3
7612	XXXX	00	
7709	XXXX	00	
7711	YOUNG MARTHA	431-6011	0
7815	ARNOLDS DINER	431-7321	+1
8000	XXXX	00	
8003	XXXX	00	
8007	STOUDMIRE CORA	791-7416	
8011	ARTS SNOW PLOWING	229-4559	4
8015	MARS PAMELA	231-2472	
	MARS QUINTILLION	231-2472	
8020	NEW HUB DRY CLNG CO	421-8995	
8107	XXXX	00	
8125	XXXX	00	
8215	GOOD SAMRTN YTH CTR	421-3818	5
	LEGAL AID HOUGH OFC	791-3350	6
8300	HOUGH NEW PATIENT	231-7700	9
	HOUGH NRWD HLTH 2	231-7700	5
8326	XXXX	00	
8399	DAVIS MATTHEW	229-5513	
8409	XXXX	00	
8410	ASTOR CARE	721-0900	+1
	FAT BOYS	421-9849	0
8412	XXXX	00	
8418	FOSTER LOCCIE	229-3518	0
	SUPERIOR RECORDS 3	231-0471	6
8420	XXXX	00	
8422	XXXX	00	

ZIP CODE 44106

8555	BELL NEIGHBORHD CTR	791-6677	3
	COUNCIL ECON OPP	421-1973	+1
	CTY CLEV HLTH ENVRN	231-7313	0
	HOUGH CMNTY CNCL	721-0330	5
	HOUGH MULTI SV	721-0077	9
	HOUGH OPPORTUNITY	421-5400	0
8606	UNITD PEACE BAPT CH	231-4836	7
8610	HFH CONSTRUCTION CO	229-4670	0
	HOUGH AREA DEVLP	791-0147	0
8611	CLEVE CTY REC CNTR	231-9668	+1
8620	HENRYS FOOD MARKET	421-2181	+1
8622	XXXX	00	
8700	XXXX	00	
8708	DRUMSTICK RESTRNT	421-5025	4
8710	TERRELL JAMES	421-0928	+1
8715	XXXX	00	
8800	HOUGH BEVERAGE CO	231-8476	
8801	XXXX	00	
8804	JOHNSON QUEEN E	791-9008	
8806	SEAWAY BARBR SHOP	231-9225	+1
8812	INNER CTY BEVERAGE	421-9813	8
8902	XXXX	00	
8924	CALS DELCTSN&BEVRGS	721-8260	4
8925.....	APARTMENTS		
	ADAMS EUNICE	791-6768	+1
	ALLEN PATTI	791-7188	0
	ARTHUR M	791-3579	9
	BATES NEAL	795-1740	8
	BERRY N	791-7057	8
	BROWN EVERETT	231-5450	9
	BROWN JOE L	791-5094	8
	BROWN PLES	791-5011	8
	BURNEY B	229-9623	+1
	CARMACK EVELYN M	231-0281	8
	CHAPMAN E	421-8405	8
	CHATMON A	721-1572	+1
	CLARY L	791-5924	9
	COLE JAMES	231-2172	8
	COLLINS CLAUDE	791-1535	8
	COMNTY CIRCLE 2	795-3950	8
	CRADDOCK MARIE	795-4809	8
	DAVIS C	795-3854	8
	DUKES VIRGINIA	721-6846	8
	EDWARDS MINNIE	721-7904	8
	EVANS ALINE	421-1372	8
	EVANS LULA	791-7189	8
	EVANS MELVIN	795-4074	8
	FERGUSON HOYT	721-4486	8
	FIELDS ROBERT L	791-8043	8
	FISHER IDA M	229-5415	+1
	FLOWERS LILLIE MAE	229-1164	8
	GARNER EMMA	229-1194	8
	GOODE IRENE	231-5615	8
	GREEN TOM	421-4228	8
	GRIFFIN GEORGE D	421-2611	8
	GWIN H	795-4339	+1
	HALL M	229-2470	+1
	HARDING L E	231-8754	8

HOUGH AV NE 44106 CONT..

	HARDNICK BULAR	229-5075	+1
	HARRIS K A	721-0238	8
	HAWK M	229-6047	8
	HUGHES S	421-2544	9
	JEFFERSON MARY	791-7079	8
	JOHNSON CEASAR	721-6452	8
	LAMBERT BILL	721-5879	8
	LEE HARRY	231-2296	8
	LEWIS KATETTI	421-2008	+1
	LIGON MATTIE	721-7460	8
	MARSH SINNIE	721-3792	8
	MERIWEATHER ANDY	229-8776	0
	MERIWEATHER MAGGIE	231-4695	8
	MORMAN KATIE	721-6738	0
	MULLEN E P	791-2364	8
	MURELL LUKE	421-5059	8
	MYERS JEFF C	795-5097	8
	OLIVER B L	231-4525	8
	PACE IDELL	229-5216	9
	PATTENGALL L	795-4365	8
	RICE FLOYD	421-4269	8
	RICKARD JAMES	421-7592	8
	RICKS C	795-8423	8
	RODGERS JAMES	229-4153	8
	ROSTON ICIC B	721-4436	+1
	SIMMONS FRED	421-6753	9
	SLAYDEN CHRISTINE	721-1145	8
	SMITH DAVID	229-2748	0
	SMITH L	721-4639	8
	SPANN LESLIE L	795-4516	8
	SPEED JOE	791-7176	0
	STEELE L	791-5029	9
	STEWART CAROL C	721-6114	8
	STONES B	795-5159	8
	SWOPE BEATRICE	229-8688	9
	TAYLOR BESSIE	229-3722	8
	THOMAS B M	229-5871	8
	THOMAS HATTIE F	421-1549	9
	THOMPSON RICHARD	229-4427	+1
	TURNER N H	229-9366	8
	WALKER WILLIE	229-5376	8
	WASHINGTON RICHARD	795-3012	8
	WATKINS ANNIE	795-5096	8
	WATTS ANDREW	791-4223	8
	WHITE E	231-5926	+1
	WHITFIELD ELLA	229-9083	8
	WILKES L	791-5029	9
	WILLIAMS GERALDINE	229-7638	8
	WILSON H	721-7590	8
	WISE GEORGE	229-3071	8
	WORLEY E G	791-3105	8
	YOUNGER J	229-5727	9
8925.....			
8926	EVANS SUSIE	795-8452	9
	FIELD E	791-7925	9
	MILLS MAXINE	229-7219	0
	SMITH LAURA	229-3919	+1
8928	HOME GNG CHR GOD&CH	791-2073	+1
8929	HAMILTON L	721-4139	8
8931	XXXX	00	
8933	ANDERSON D L	231-0925	8
	WILLIAMS DAVID	721-3449	8
8935	EVANS PINKIE	721-8282	+1
9001.....	APARTMENTS		
	DOTSON M	721-7275	0
	DUNLOP T E	721-7318	0
	GANDY E	721-6137	8
	GREEN INEZ	231-1761	+1
	LEWIS JESSE	231-1458	8
	MORGANFIELD LEWIS	721-2252	0
	TONEY ROSA	231-5471	+1
9001.....			
9110.....	APARTMENTS		
	BELLO CHRIS	421-8380	+1
	CROSBY LATONYA	231-1895	0
	HINES C	231-0915	8
	KING M C	791-6603	0
	MALONEY LUCY	231-0298	8
	REED V	421-1881	+1
	STEVENSON RENDER	231-6676	+1
	WILLIAMS E	721-0294	
9110.....			
9201.....	APARTMENTS		
	FLACK EDNA	231-4234	9
	FORD S	229-6939	+1
	MYNATT G	231-1227	9
	SMITH M	421-8716	7
	STUDMIRE G M	721-9831	0
	STUDMIRE G M	229-3046	8
	TORRELL L	721-3477	+1
9201.....			
9211	GLENN D	721-5876	9
	HAMILTON JEAN EMIL	231-1946	9
	LEWIS MELVIN	721-0974	9
	MURRAY LATONJIA	721-2698	+1
9220.....	APARTMENTS		
	DAVIS P	421-8542	+1
	DAWSON JAS C	721-9446	+1
	SANDER ELLEN	721-4470	4
	SMITH M	721-7865	+1
	STOVALL CHAS	229-7759	5
	WARD GLADYS	229-8973	
	WYNN S	791-6114	9
9220.....			
9221	PARK VLG DAY CARE	231-7891	
9231.....	APARTMENTS		
	JONES PEARL	231-2720	
	SMITH DORIS	421-8398	+1
	TAYLOR E	421-2101	+1
	TERRELL VALERIE	231-0766	+1
	THOMAS V	721-2261	0
	WITHERS E L	795-1081	0
	WITHERSPOON EDDIE	791-3954	9
9231.....			
9241.....	APARTMENTS		
	BACON MARLA	721-3423	+1
	FLEMING J	791-6635	5
	LATTIMORE BARBARA	231-7111	9
	TOLER D	231-7428	9
	WHITT D	421-0142	+1
9241.....			
9251.....	PARK VILLAGE		
	DAVIS LOUISE	721-9171	+1
	KELLOM A	231-1564	0
	LYONS C D	421-0038	+1
	SWIFT W	421-1128	+1
9251.....			
9306	BARNETT H	229-3520	0
	DIXONS GROCERIES	791-6696	+1
9410.....	COMMUNITY CIRCLE		
	ALEXANDER V	791-4644	5
	ALLEN G	231-6171	0
	AVERY JOE	229-6515	+1
	BARNES WESLEY	721-5653	9
	BATES AMY	795-1960	6
	BELL CARRIE	229-2188	+1
	BOYD WILLIE J	421-4970	8
	BULLETT MARY	231-5634	+1
	CANNON WILLIE MAE	721-4220	5
	CARTER CAROL	231-0431	+1
	CHAMBLISS S	231-8531	9
	CLOPTON MAUDIE	229-5740	+1
	COMNTY CIRCLE APTS	421-0072	8
	DAYS P	231-4736	0
	DOWNEY EDW	231-5886	0
	DUDLEY WILLIE	721-3599	9
	EDWARDS JORDAN	231-3478	5
	EFFINGER N	721-0675	+1
	FERRELL WILL	229-9132	0
	FRANKLIN D	231-1949	0
	FULLER ERNIE	721-8240	5
	GARRETT WM L	231-4242	9
	GERMANY R	721-8517	9
	GILES JOHNNIE	721-1871	9
	GREEN ROSIE	231-1257	+1
	HANSON DAMA	791-9728	0
	HARFF ALVIN R	229-5572	+1

1976 E 87TH ST-A

SOURCE: HAINES

		00
1224	GARY THOS JR	795-4305+6
1226	IVEY JESSIE	231-4346 5
	MAY JAS	229-8533 3
1227	TAYLOR H M	721-7762 3
1230	GALES MONEICA	231-6636 5
1231	HOWARD KIM	229-2707 5
1233	XXXX	00
1234	XXXX	00
1237	XXXX	00
1238	XXXX	00
1240	MORGAN ROBT L	229-5351+6
1241	RUCKER RONALD	231-0176+6
1243	JOHNSON SOL JR	229-4672 0
	MILLER CATHERINE	421-8215
1244	XXXX	00
1247	XXXX	00
1252	WALKER WAYMON	368-1119 3
1253	XXXX	00
1254	XXXX	00
1255	XXXX	00
1256	EDGE MARY	721-2162+6

1976 E 87TH ST-B

SOURCE: HAINES

..EAST 87TH NE 44108 CONT..

ZIP CODE 44106

1774	MELTON F	229-1338+6
	WILLIAMS NATHE L	795-6136
1781	XXXX	00
1782	BURGESS ISAAC	421-0797+6
1785	NATHAN YVONNEDNA	231-0681+6
1786	OWENS IRIS	231-1387+6
1787	ENSLEY LOUISE O	721-6808
1790	XXXX	00
1791	HALL JOHN D	791-1148 3
1794	BLUNT MABLE	791-4866 3
1799	KAY J	421-1066 2
	ROBINSON JOHNNIE M	229-3432+6
1802	MALONE ROSALIE	795-5787
1803	GRAVES J	231-6091+6
	SMITH ETHEL	791-1817 7
1806	XXXX	00
1807	BAKER FANNIE	721-3742 3
	JOHNSON L	368-0341 5
	WASHINGTON J	791-9524+6
1808	XXXX	00
1811	XXXX	00
1815	COCKRELL WILLIE	421-7894 2
	KATER LARRY	229-9259+6
	STULTZ GENEVA MRS	795-5351 7
1817	XXXX	00
1822	FAISON HATTIE	721-0742
	LEONARD ALBERTA	721-2847 3
	POWELL E	721-5649 3
1824	XXXX	00
1825	XXXX	00
1830	....BROOKFIELD APTS	
	ALLEN BETTY	791-4862+6
	BENTON L W	795-8073 4
	BROWN SHERMAN	721-1656+6
	BUNTON WILLIAM	231-0587+6
	GRANT ISAAC	229-4865 3
	HOWELL GEO	229-6016 9
	LEWIS MICHAEL	721-9245+6
	MCKENZIE J	791-8208+6
	MOBLEY R	421-8231+6
	MORRIS RICHARD	721-0690+6
	OVERSTREET ROBT	421-6832 5
	REYNOLDS JAS	231-1805+6
	THURMAN CLARENCE	231-1362+6
	WALKER V	231-0628+6
	WALLACE J	368-0191 2
	WHITE AMOS	791-1064 5
	WHITE R	721-9089+6
	WOODARD KENNETH	231-6461 5
1830	.....	
1831	XXXX	00
1833	XXXX	00
1834	WITTKE H	231-4908 4
1836	STOVER PAULINE	368-0659 4
1839	ANDERSON VEO	231-2298 4
	JORDAN WM	791-7399
1844	COLEY RUFUS C	229-5971 8
	HAMILTON JESSIE	421-2192 5
	WALTON MARY LOUISE	229-6475 9
1847	....RAYNARD APTS	
	ALEXANDER E	795-3485 0
	BARNES MATTIE	229-8985 1
	CARLOCK E	229-4016 2
	JOHNSON AURELIA	791-4073 0
	JORDAN MINNIE	231-4216 4
	JUSTICE U S REV	795-6630 3
	KNIGHTEN HENRY	721-3932 9
	LARKINS LILLIE	421-0143 0
	MORRIS FREDDIE MAE	795-2833 0
	OTLER LULA	721-1358 9
	PRITCHARD FRED	229-4812 3
	*REID ALVIN	229-4610 9
	SCOTT JOSHUA	421-0148+6
	STRICKLAND M	421-1233+6
	VAUGHN LOUISE	231-3644 9
1847	.....	
1848	XXXX	00
1855	FRANKLIN ARLENE	368-1395+6
1856	BIZZELL ERNEST	

DRAFT

1976 E 89TH ST

SOURCE: HAINES

```
..EAST 89TH NE                44106 CONT..
       HUBBARD JANICE B       791-4010 3
       HUBBARD LEONA          791-4010
 1386   XXXX                 00
 1387  BREWER EARL R REV     791-4043+6
       BREWER G V             231-4379 3
 1388   XXXX                 00
 1389  SMART BUFORD          229-6517 3
 1392  FORD BURL             721-9022 4
       SCOTT JAS W            231-2655
 1393  DAWSON L              795-1267 5
 1396  BRUSTER FRED D        421-7286
 1398   XXXX                 00
 1399  PACE IDORA            229-5006 0
 1401  WATSON ROBT           231-5008
 1402   XXXX                 00
 1405  LITTLE WHITT          791-8872
 1406  WHITMORE JENNIE       791-9864
 1408  ROLLINS CLAUDIA       421-6189+6
 1410  LANE EUGENE           231-5549 1
 1661   XXXX                 00
 1662   XXXX                 00
 1760  FELLOWS ROBT W        795-0912 8
       JONES GEO             229-5456 2
       MOORE CLEVELAND JR    229-1725 5
 1762  ADAMS B               791-0305
       MCGILL MATTIE         231-6607+6
       WINTERS GEO W JR      791-5415+6
 1765  HALE JOS              229-5869 4
 1768  MITCHELL ISSAC        421-2272
 1769  COLEMAN ANNIE         229-4322+6
       MITCHUM SAMUEL W      721-8664
 1772   XXXX                 00
 1775  JONES MATTIE B        795-0197
1779....BOLTON APTS
       ABERNATHY J           229-3095 5
       EVERETT G             721-6609 4
       PRENTICE H H MRS      421-3434
       SMITH LOUISE          368-1486 3
       STEWART CAROL C       721-6114 4
       STEWART VIOLA         721-6114 3
1779.......................
1780....HAVYN APTS
       JOHNSON EMMA          721-0711 2
       NICHOLS SARAH         791-2264 8
       SOUTHALL ODESSA G     229-4523 2
1780.......................
 1781  LAWSON JAS C          231-1563 3
       SLADE WM              721-4485 3
1793....BOLTON MANOR APTS
       SIMS MALCOM H         795-6541+6
1793.......................
 1796  STEVENSON BERTHA      795-3278 9
 1797  DAVIS S               368-0115 3
 1801  THOMAS S              368-1682 4
 1805   XXXX                 00
 1809*COMNTY GDNCE&SERVS     721-2223+6
 1810  COLSTON ED            795-6381
 1814  HARRIS M              721-9620+6
       ROGERS M E            229-5363+6
 1815   XXXX                 00
 1819  SEAWRIGHT CHAS        791-2735 0
 1821  WARE CAROL            229-7851 5
       WARE THOS             229-9580+6
 1822*STRAIGHT UP HSE        721-2700 4
 1827  SMILEY LEVI           721-2238 4
 1831   XXXX                 00
1834....APARTMENTS
       CHAVEZ ROBERTO        368-1258 4
      *JAY VAN WHLSL DIST B  229-9339+6
       MURCHISON WILLIE      229-7739 2
       NEVEL ARTHUR          791-6009+6
       WILLIAMS JAS          721-6117 5
1834.......................
 1835  HARRIS E              791-6508 5
       NORMAN E JR           721-6549 5
 1841   XXXX                 00
 1843  DIXON ALBERT E REV    368-1661 4
1848....APARTMENTS
 1848  BAILEY WILL A         421-0869+6
       CHEATHAM GEORGE       795-6563+6
      *GREEN J W HEATING     421-5515
       JONES JOHN            421-2123+6
       LLOYD SUSANN          231-6612 2
1848.......................
 1849   XXXX                 00
 1853   XXXX                 00
```

1976 HOUGH AVE

SOURCE: HAINES

```
..HOUGH AV NE                 44103 CONT..
 6811 STEPHENS R              361-3126+6
 6815 CLARK J                 431-7615 5
      SCOTT MARY E            391-8162+6
 6900  XXXX                   00
 6901 JOHNSON THOS            431-6233 4
      WATSON ALBERT           361-5371 5
 6904 BOYSAW W R REV          361-8250
 6908  XXXX                   00
 6911 BROWN HERBERT           361-9926 7
 6912 THORNTON WARREN         391-2820+6
 7001*L&S MKT                 881-5454 4
 7005 HARMON GEO              881-9263
 7009  XXXX                   00
 7012  XXXX                   00
 7016 CANFIELD LOLA MAE       431-5295
 7021*FATIMAS CARRY OUT       431-5875+6
 7024 MCCLAIN ANNA MRS        431-0529 5
 7028 OLIVER PHEALIA          391-1320 4
 7040  XXXX                   00
 7101  XXXX                   00
 7102*THOMAS DELCTSN          361-4503 5
 7108  XXXX                   00
 7112 NEAL MONROE             431-6217
      NEAL RUBY               432-2169+6
 7116 GIBSON R                391-7446 5
 7202 HENDERSON C             391-2985+6
 7214*UNITD REACHOUT MSN      431-5532+6
 7216 CASH MARTHA             881-5092+6
      MERRIWEATHER S          431-4557+6
 7218  XXXX                   00
 7224  XXXX                   00
 7301  XXXX                   00
 7302 TROTTER JAS J           361-1169+6
 7318 SANFORD WM              432-3494+6
 7320  XXXX                   00
 7326  XXXX                   00
 7328 MOORE R                 881-4035+6
 7330  XXXX                   00
 7336 MARTIN TRYICE           881-5769 5
 7342 WATKINS PATRICIA        431-9293 3
 7344 JOHNSON B               432-2419+6
 7346 BLEVINS M               391-8296+6
 7348 JONES E                 881-7360 5
 7350  XXXX                   00
 7352 CARTER EMMA             432-1909 5
 7410  XXXX                   00
 7501  XXXX                   00
 7503 WOODS D M               361-0370+6
 7505  XXXX                   00
 7509  XXXX                   00
 7515  XXXX                   00
 7519*MARTHAS MEAT            881-8684 4
 7600*HOUGH HDW               431-8111 0
     *HOUGH SPLY&SPECALTY     431-8111
     *PROPERTY OWNERS SV      881-8318 3
 7612  XXXX                   00
 7709  XXXX                   00
 7711 BROWN WILLIE            391-4669+6
 7713  XXXX                   00
 7805  XXXX                   00
 7810  XXXX                   00
 7811  XXXX                   00
 7813 HARRIS LINNIE J         361-3458 5
      JOHNSON JOHN            361-0643+6
 7814  XXXX                   00
 7815 GRIFFIN EDW             881-1648 5
     *KO CHIEF DELCTSN        391-7429 5
 7918 CRAWFORD C              791-5536+6
 8000 WILLIAMS GREGORY        795-1578 4
 8003 PILLOT JUAN             795-4165
 8007 STOUDMIRE CORA          791-7416
 8011*ARTS SNOW PLOWING       229-4559 4
 8015 MARS PAMELA             231-2472 7
      MARS QUINTILLION        231-2472
 8020*NEW HUB DRY CLNG CO     421-8995 0
 8107  XXXX                   00
 8125  XXXX                   00
 8219*CLEVE LGL AID SOC       791-8350+6
     *GOOD SMRTN YTH CTR      421-3818 5
     *LEGAL AID HOUGH OFC     791-8350+6
     *WADE PK CLSTR OF CH     231-3922 5
 8300*CLEVE METROPLTN HSP     231-0800 5
     *HOUGH NRWD HLTH CTR     231-7700 5
 8326*SOUL BRO CLNRS          231-5369 4
 8399 DAVIS MATTHEW           229-5513 0
 8409  XXXX                   00
 8412 PARKS M                 421-7946+6
 8416 ROGERS DAN              231-8228+6
     *SILVER MOON CAFE        421-9778+6
 8418 FOSTER L                791-0511 5
     *SUPERIOR RECORDS 3      231-0471+6
 8420*CLEVE MONEY EXCH        229-3600+6
      SUMPTER FRANK           421-9808+6
 8422*ASTOR CAFE              721-0900 5
 8424 BROWN JANICE            791-4294+6
      PRICE S                 229-5982+6
 8426  XXXX                   00
```

ZIP CODE 44106

```
8555*BELL NEIGHBORHD CTR      791-6677 3
     *CLEVE CTY HLTH DIV      231-7313 4
     *COUNCIL ECNMC OPPR      421-5400 3
     *GIRL SCOUTS             231-4550 4
     *HOUGH CMNTY CNCL        721-0330 5
     *HOUGH MULTI SERVICE     231-5770 4
     *HOUGH NBRHD OPPR CT     421-5400 3
     *WADE PARK OUTREACH      421-2380 3
 8606  XXXX                   00
 8610*CLEVE CTY CMNTY DEV     721-7676 4
 8611*CLEVE CTY REC DEPT      229-8090 2
 8620*LARRYS MKT              421-2181 0
 8622*LARRYS FRUITLAND        421-0049 2
 8700  XXXX                   00
 8708*DRUMSTICK RESTRNT       421-5025 4
 8710  XXXX                   00
 8715  XXXX                   00
 8800*HOUGH BEVERAGE CO       231-8476
```

```
..HOUGH AV NE                 44106 CONT..
                              00
 8801  XXXX                   791-9008 1
 8804 JOHNSON QUEEN E         795-3275+6
      RIVERS J                721-0127 4
      WORTHY CLARENCE         231-9225 5
 8806*SEAWAY BARBR SHOP       421-4809 3
 8902 THOMAS NETTIE           721-6260 4
 8924*CALS DELCTSN&BEVRGS     229-2136 2
 8926 TATE BEATRICE           231-4836 4
 8928*UNITD PEACE BAPT CH
9001....APARTMENTS
      BELL S                  229-8195+6
      GANDY E                 229-6046 3
      GREEN JAMES             229-4131 1
      LOWE PATRICIA           229-5625 2
      NEAL B                  721-2978+6
      TURNER THEODIS          229-6655 2
9001.......................
 9003  XXXX                   00
9110....APARTMENTS
      BALLARD GEORGE          229-4422 1
      MALCOLM D               721-1605+6
      PETTIGREW M A           229-8691+6
      SULLIVAN ANNIS          229-3118 9
      SULLIVAN MELODY         368-0066+6
      WHITE K                 791-5685+6
      WILLIAMS E              721-0294 0
      WYNN ANNIE              229-8976 4
9110.......................
9201....APARTMENTS
      BUCHANAN ALONZO         795-4574 0
      FORD S                  229-8183 5
      HILL J                  791-4909+6
      MYNATT DERRICK J        229-1802+6
      RALLINGS R C            421-0905 2
      SCOTT HATTIE            229-8620 4
      SMITH M                 229-1344+6
9201.......................
9211....APARTMENTS
      AMTULLAHHAQQ R          229-3528+6
      BANKS JOSEPH            231-7832 5
      BRIGHT PATRICIA         791-7749 5
      KING JOHN L             229-9919+6
      RUSSELL BESSIE P        231-5691 3
      STEELE CALANDRA         795-4834+6
9211.......................
9220....APARTMENTS
      DAWSON JAMES C          229-4207 2
      JOHNSON F               229-7677 2
      PARKER F                229-7677 3
      SANDER ELLEN            721-4470 4
      STOVALL CHAS            229-7759 5
      WARD GLADYS             229-8973 9
      WYNN T                  229-9953+6
9220.......................
 9221*PARK VLGE DAY CARE      231-7891 0
9231....APARTMENTS
      ALLEN TERRY             421-7736+6
      BLACK STANLEY           229-9527+6
      JOHNSON ERMIE           721-1343+6
      JONES PEARL             231-2720 9
      STEWART V O             229-6546 5
9231.......................
 9241 BACON MARLA             231-5621 0
      FLEMING J               791-6635 5
      HARRELL ANN             368-1736 4
      MEDLEY PHILEMON         421-0886+6
9251....PARK VILLAGE APTS
      BYARS ALBERT LEE        421-0457+6
      MARX D                  791-4247+6
      PORTER T                421-4069 5
      SINGLETON I             229-8278+6
      WILLIAMS CHRISTOPHR     231-4843 9
9251.......................
 9300  XXXX                   00
 9302*L&A GROCERS             421-1986 3
 9303  XXXX                   00
 9306*FREEMAN GROC NO 2       231-9120
 9307  XXXX                   00
 9310  XXXX                   00
 9311  XXXX                   00
 9400  XXXX                   00
9410....APARTMENTS
      AARON MARK              368-9873+6
      AFOLABI BOLAHAN G       795-4821+6
      ALEXANDER V             791-4644 5
      BARNES WESLEY           791-8824+6
      BATES AMY               795-1960+6
      BREWER NORMAN           229-5952+6
      BROOKS MARY L           231-0039+6
      BROWN ROBERT            231-1152 5
      BRYANT DOROTHY ANN      231-3346+6
      BUCANNON DEANE          721-2391+6
      BURNLEY ERNEST L        368-0217+6
      BURNS B                 795-4144+6
      CANNON WILLIE MAE       721-4220 5
      DAVIS ROY               721-0472+6
      DOBBS JESSE L JR        721-0226+6
      DUMAN D                 721-1347+6
      EDWARDS JORDAN          231-3478 5
      EUTSEY B L              795-4317 5
      EVANS CECELIA           795-6220+6
      FAIRROW WALTER          721-8276+6
      FARNES B                421-1314+6
      FULLER ERNIE            721-8240 5
      FULLER RUTH             795-8627+6
      GIBBS WM                795-8221+6
      GRIFFIN D               791-0082 5
      HANLEY EARL             368-0711+6
      HAYNES BRENDA J         229-5746+6
      HILL JOS C              229-7011+6
      HOLLIFIELD H            368-1977+6
      HUMPHREY JOS            795-2561+6
      JACKSON L               229-8067+6
      JARMON TED              795-8567 5
      JERIDO RENEE            229-8277+6
      JOHNSON L               229-8204+6
      JOHNSON LAMONT          231-2626+6
      JONES CURTIS            421-1146+6
      KIMBRO L                791-8899+6
      KING WAYNE              229-7575+6
      LAMAR DEE               231-0037+6
```

1971 E 87TH ST

SOURCE: HAINES

1223	BROWN ROSE	795-1248+1
	THOMAS JOHN W	795-1028+1
1226	MAY JAS	229-5909 9
1227	KIRK JOHN	791-9591+1
1230	GALES LEOLA	229-9930 8
1231	XXXX	00
1233	BOWIE WAYNE	229-8290 0
1234	KIRK NORMA J	229-4180+1
1237	*WILAMOSKY JOHN INS	721-4660
1238	XXXX	00
1240	MORGAN ROBT L	721-4529 8
1241	XXXX	00
1243	JOHNSON SOL JR	229-4672 0
	MILLER CATHERINE	421-8215
1244	NORVAIHIS PETER	231-8635
1247	XXXX	00
1251	CHAPMAN SEATON G	229-8494+1
1252	WALKER WAYMON	231-5258 0
1253	EVANS JEAN	231-4434+1
1254	KINSEY LEANA	229-5907 9
	LOWE EMMA J	229-9682+1
1255	MCCALLA EMMETT	229-4160 0
	MCCALLA EMORY	229-4160 0
	WILLIAMS JAS	231-1530+1
1256	SMITH JOHN W	229-4495+1
	SMOOT LARRY A	231-1507 8

ZIP CODE 44106

1755	LOWE GLENN	231-1493+1
	PACKER JULIUS	721-6761+1
	WALTERS T	721-4236 0
1756	WILLIAMS NANCY	229-7625 0
1758	XXXX	00
1759	CROSS C	229-8656 9
1761	XXXX	00
1765	CLEMONS RUBY	421-7336 9
1766	XXXX	00
1769	BEVERLY JAS	791-6115+1
1770	XXXX	00
1773	HILLS ALFRED JR	229-7709+1
1774	WILLIAMS NATHE L	795-6136
1781	EVANS KENNETH	795-7278+1
1782	SMITH CHRISTINE	795-4225+1
1785	XXXX	00
1787	ENSLEY LOUISE O	721-6808
1790	HAYES FELTON	791-8386 9
1791	HALL JOHN D	795-0447 9
1794	BLUNT MABLE	231-4549
1799	KAY JULIA	421-1066 0
1802	MALONE ROSALIE	795-5787
1803	BAILEY P	229-6814+1
	SMITH ETHEL	791-1817 7
1806	GOFF SAM	229-6014 9
1807	CARPENTER REBECCA	795-4190
	RENAUT HELEN J	791-3128
	SCOTT EMMA	795-6388+1
1808	SCOTT EDW F SR	229-4681+1
1811	FLEMMING VERGIA	791-4647+1
1815	PETERSON GEO	421-1219+1
	STULTZ GENEVA MRS	795-5351 7
1817	*ARCO MASSEY BROS	391-0253 0
	*MASSEY BROS MOVING	391-0253 0
	MASSEY SHERRILL	229-7140+1
1822	FAISON HATTIE	721-0742
1824	XXXX	00
1830	....BROOKFIELD APTS	
	BENNETT CATHERINE	791-3068+1
	BEY ROBT P	229-7495+1
	DAVIS JOHN	421-5512+1
	GRANT ISSAC	229-6054 9
	HICKS CLARENCE	791-0739 0
	HOWELL GEO	229-6016 9
	KING CHAS	229-7829 9
	LEE FRANCES 44	721-1145 5
	PALMER E	229-8137 0
	PREVOST SIDNEY	229-7057 0
	SMITH JEAN	229-5346+1
	SMITH X	231-7836+1
	STAFFORD E M	231-4754 8
	WALKER AUDREY	229-7774+1
	WALKER TOMMY	721-0217+1
	WHITE AMOS 2	791-1064
	WILSON EDW H 47	721-5841
	WINTERS GEO W JR	791-5415+1
	WOODARD KENNETH	231-4055+1
1833	XXXX	00
1834	XXXX	00
1836	DOUGLAS BENNIE	229-4123 0
1839	JORDAN WM	791-7399
	WILLIAMS JULIUS	721-7541+1
1840	....MAYFAIR APTS	
	ARMISTAD E P	791-2306+1
	REEVES D	229-7002+1
1844	COLEY RUFUS C	229-5971 8
	HALL OSCAR	231-1748 6
	WALTON MARY LOUISE	229-6475 9
1847	....APARTMENTS	
	ALEXANDER E	795-3485 0
	BARNES MATTIE	229-8985+1
	HUDLEY OTIS	231-5571 9
	JAMES L	791-4815 0
	JOHNSON AURELIA	791-4073 0
	KNIGHTEN HENRY	721-3932 9
	LARKINS LILLIE	421-0143 0
	MORRIS FREDDIE MAE	795-2833 0
	NICKERSON ROBERTA L	795-3247 9
	OTLER LULA	721-1358 9

1971 E 89TH ST

SOURCE: HAINES

..FAST 89TH NE		44106 CONT..
1396	BRUSTER FRED D	421-7286 5
1398	WILLIAMS G W	795-7174 8
1399	PACE IDORA	229-5006 0
1401	WATSON ROBT	231-5008
1402	XXXX	00
1405	LITTLE WHITT	791-8872
1406	WHITMORE JENNIE	791-9864
1408	WOODRUFF DONALD A	229-3722+1
1410	LANE EUGENE	231-5549+1
1760	FELLOWS ROBT W	795-0912 8
1762	ADAMS D O	231-5773 7
	ADAMS WILLIE	791-0305
1765	AUSBY KENNETH	791-4308 0
	HILLS MORRIS	421-3090 0
1768	MITCHELL ISSAC	421-2272
	WADFORD CARRIE L	421-7362 8
1769	MITCHUM SAMUEL W	721-8664
1772	STARKS JACQUELINE	721-5104 9
1775	JONES MATTIE B	795-0197 6
1779	....BOLTON APTS	
	DAVIS G N	229-9716+1
	DAVIS ISIAH JR	229-7591+1
	MOSS LUCY MRS	795-7887 7
	PARKER IRENE	791-2457 9
	PRENTICE H H MRS	7421-3434
	RICHARDS MILDRED	795-8665 9
	RUFUS WILLIE	229-3963+1
	WILLIAMS SABRA	791-9498 9
1780	....HAVYN APTS	
	FOSTER JAS	229-6604 9
	HARMON ARTHUR	421-7945 8
	JOHNSON EMMA	721-0711 9
	NICHOLS SARAH	791-2264 8
	PINKSTON JOHN W	791-8372 0
1781	LAWSON JAS C	791-4513 9
	SLADE WM 9	721-4485
	WALTON ALBERT	791-1478+1
1786	LITTLES BENNIE MAE	721-5215 0
1789	XXXX	00
1790	WALKER SAMUEL	229-8026+1
1793	....BOLTON MANOR APTS	
	BROWN LAWRENCE P	229-5830+1
	HAIRSTON BONNIE	721-7227+1
	HAIRSTON HAROLD JR	791-4119+1
	HILL M G	421-3669 0
	HILLS M	231-0242 9
	JOHNSON HARVEY	791-4641+1
	PEOPLES ROBT L	795-3072+1
	SMITH JOSEPHINE 6	795-7883 5
	STRATTON BLANCHE M	791-0050 0
1796	STEVENSON BERTHA	795-3278 9
1801	ALSBROOKS MAE	229-7600 0
1805	MARSH P	795-6199+1
1809	XXXX	00
1810	COLSTON ED	795-6381 5
1814	BEY JACK	721-5199 0
	JOHNSON MARY	795-5342+1
1815	WILLIAMS M I	795-2119 7
1819	SEAWRIGHT CHAS	791-2735 0
1821	WARE THOS	231-5925
1822	JONES PEGGY ANN	231-8417 0
	*MARTIN L KING HSE	721-1126 0
1827	SMILEY LEVI	229-6783+1
1831	KEARNEY DANIEL R	231-0016 0
1834	BERNETICH FRANK	12791-6363
	BROWNLEE JAS	229-7013+1
	HOLLOWAY JESSE	229-8507+1
1835	XXXX	00
1841	VARNER ROOSEVELT	231-4058+1
1843	XXXX	00
1848	CONGER EARL G	795-7279 0
	CROWELL JOHN W	791-0199 0
	*GREEN J W HEATING	421-5515 4
	LLOYD JOHN H	231-6612+1
	WORTHY LOUISE	791-1957 9
1849	XXXX	00
1853	CHISHOLM LEN	231-2495 9
	SMITH BILL	791-3511+1

1971 HOUGH AVE

SOURCE: HAINES

```
--HOUGH AV NE                    44103 CONT--
 8304*GET MOR SUPERMARKET229-6321+1
8320----APARTMENTS
       CAMERON DARKYL          229-8121+1
       GILBERT MARY 15         795-6982 6
       MONTGOMERY FREDK        721-7033 9
       ODOM J T SR             229-8808+1
       SIMS GRADY              231-8518+1
       STEWART GEO             721-1970 7
       WILDER CORINE           795-6725 0
       WILLIAMS AZZIE M        721-6520 4
 8326*GRANT DRY CLNRS          421-9486+1
 8399 DAVIS MATTHEW            229-5513 0
 8409   XXXX                   00
 8412   XXXX                   00
 8416*STANDARD WINE CO         431-7706+1
 8418*ASTOR CAFE               231-9260+1
       FOSTER MARY LEE         421-3477 9
 8422*85 VARIETY STORE         421-9139+1
 8424   XXXX                   00
 8426*LOVINGS GRILL            791-5585 9

          ZIP CODE 44106

 8504   XXXX                   00
 8519   XXXX                   00
 8601*DEANS HSE OF JAZZ        231-9531 9
 8605   XXXX                   00
 8606*JONES L MORRIS MD        791-5400 4
      *JOURDAIN H M JR DDS795-7298 4
 8610*CLEVE COMM DEVLPMNT721-7676 8
 8611*THURGOOD MARSHLL CT229-8090 9
 8620*LARRYS MKT               421-7181 0
 8622*UNITED FURNECONDTNG421-0049 8
 8700*DRUMSTICK CARRY OUT231-9122 0
 8704*BRADS MKT                231-9151 0
       BRADSHAW PRESTON        229-8650+1
 8708*B M L DRY CLNRS STR231-9258 9
 8710*LUCKYS TVERADIO HSP421-9260 9
 8715*COLONIAL GARDENS         421-9637 4
 8800*HOUGH BEVERAGE CO        231-8476
 8801   XXXX                   00
 8804 JOHNSON QUEEN E          791-9008+1
 8806 MOORE JAS C JR           229-9282+1
 8809 STRICKLAND ETTA          795-8570 6
 8812*ASHFORD UNION 76 SV421-9180 0
 8817   XXXX                   00
 8819   XXXX                   00
 8900 ROGERS DEL               231-9796 8
 8902 ROGERS CLYDE             721-0939+1
       THOMAS NETTIE           421-4809
 8904*UNITED DRY CLNGETLR421-9470+1
      *UNITY DRY CLNGETLRG231-8800+1
 8906 BROWN CORA LEE           795-7090 9
 8908*TEDDYS SHOE SHN PLR421-9595+1
 8910*STARLITE BTY SALON 421-9294
 8912 CAIN COUNCILMAN C        231-2490+1
       COUNCILMAN CARRIE C231-2490 8
 8915*HOUGH SCHL               231-1395
 8918*SMITTYS BARBR SHOP       231-9225+1
 8920 BARNES ALEX              231-2290 9
       HOOKES HARRY            791-2031+1
       WATSON WM JR            791-1837+1
 8922 JONES SAM                229-3934+1
 8924*CALS DELCTSNEBEVR        231-9633 6
 8926   XXXX                   00
 8928*HOUGH HSE OF BEAUTY795-2484 8
 9001 ALLMAN LILLIE            791-1335 0
       BUFORD HENRY            229-8357 0
       COOKS PRINTIES          368-9856+1
       GREEN JAS               229-4131+1
       JOHNSON WM JR           229-6329+1
       LOWE PATRICIA           721-9864+1
       OTT SAM                 231-5446 0
       RUTH BRENDA MRS         229-3618 9
 9003   XXXX                   00
 9110 BALLARD GEO              229-4422+1
       HUNTER G                229-9666+1
       LIPSCOMB HATTIE         229-8620+1
       SULLIVAN ANNIS          229-3118 9
       WILLIAMS E              721-0294 0
 9201 BEAVERS CARRIE           229-7677+1
       BUCHANAN ALONZO         795-4574 0
       DAWSON JAS C            229-4207 0
       GARDNER SHIRLEY         229-4410 9
       TOLLIVER JOSEPHINE      229-6794 9
       WALLACE DORIS C         791-4622+1
 9211 BAKER M L                791-7844+1
       FOSTER BARBARA E        795-7230 0
       GRAYSON DIASY           421-4972 0
       SMITH L M               795-6449 9
       STRICKLAND RENEE        229-8703+1
       WATSOM D M              229-8531 0
 9220 KING SHIRLEY H           229-3714 9
       STOVALL CHAS            229-5023 9
       WADE T                  229-7869 0
       WARD GLADYS             229-8973 9
 9221*PARK VLGE DAY CARE       231-7891 0
 9231 BOINER FRANCES           795-0559 9
       DANTZIER ELBERT         229-8427 0
       JONES PEARL             231-2720 9
       STEWART MARY ALICE      229-5565 0
 9241 ABERCROMBIE BYRON        421-7824 9
       BACON MAKLA             231-5621 0
       BLANTON DAWN            229-7545 0
       CLARK ALBERTHA          421-8859 9
       COWINS MARION           229-8238 9
       GOINS G D               795-3107+1
       HARRELL ANN             231-0629 9
       IRVIN FRANCES           229-5692+1
       MCPHERSON PATRICIA      231-0069 0
9251----PARK VILLAGE APTS
       HAYNES CURTIS A         229-4838 9
       JEMISON JOS             229-9527+1
       LEMON EUGENE            421-1722+1
       SLY CLARA               229-4851 9
       WILLIAMS BERNICE        721-4170 0
       WILLIAMS CHRISTOPHR231-4843 9
       WILLIAMS M              721-7994 9
 9302*ROSES MKT                231-3730 0
 9303 ENGLISH OZELL            421-2609 8
 9306 BREAZEALE PRUDENCE       231-1152
      *FREEMAN GROC NO 2       231-9120
```

1966 E 87TH ST

SOURCE: OHIO BELL TELEPHONE

```
1205 MICHALSKI S          791-6061
1205 KOCINSKI E J         421-4465
1206 DEL TO OCC
1209 DEL TO OCC
1210 WLODARCZYK H F 791-2988
1212 LUTKUS L             721-9073
1213 CAVIS H E            795-7355
1213 MIECZNIKOWSKI M
                          421-6369
1215 KRUEGER C C          721-0875
1216 GORDON R             795-8348
1219 KITISS F R           795-7107
1220 DEL TO OCC
1223 RADWAN S J           421-5854
1224 DANIELS R V          231-3849
1226 SABATAITIS Z         421-6341
1226 SABAT S Z            721-5767
1227 KIRK J               791-9591
1231 DEL TO OCC
1234 DEL TO OCC
1237 WILAMOSKY J INS AGCY
                          721-4660
1238 DEL TO OCC
1240 CARNEY A             795-4692
1241 KRYGERIS J           421-2796
1243 ALIFF T              791-8290
1244 NORVAIHIS P          231-8635
1247 DEL TO OCC
1248 CHALECKAS J          791-2537
1251 STERNBERG H          231-5793
1251 SOEDER R J           721-9075
1252 PATTON E W           721-4509
1253 GULLIAN B            795-2917
1254 BALLARD D            795-4349
1254 MC WILLIAMS A        231-6156
1255 DOVYDAITIS A         231-0234
1255 ZIMMER J             721-8673
1256 TURNER O M           231-5279
1256 MC GHEE J            791-0889
1256 DEL TO OCC
1754 JOHNSON T L          795-8698
1755 SWAIN D              791-9188
1755 DEL TO OCC
1755 PRESSWOOD L          791-9654
1756 DEL TO OCC
1757 JONES J E            791-0038
1757½WOODRUFF M L         721-5641
1758 DEL TO OCC
1765 PARHAM E MRS         795-6745
1766 DEL TO OCC
1767 ADKINS J             721-0450
1770 CLAYTON L            791-0140
1774 WARE G               791-8598
1774 WILLIAMS N L         795-6136
1778 BROWN E              791-7498
1778 SMERELS R            791-0396
1782 JACKSON S            231-0894
1786 DOSTER G             791-1973
1786 BLACK J              791-2785
1787 ENSLEY L O           721-6808
1791 WATERS J             721-3192
1794 BLUNT M              231-4549
1794 DEL TO OCC
1798 LILLY H              795-3809
1801 DEL TO OCC
1802 MALONE R             795-5787
1803 SMITH E              791-1817
1803 DEL TO OCC
1803 SMITH H              721-9276
1803 BUNTON J M           231-2676
1806 BIRTS W              421-6571
1806 GOFF S               791-8317
1807 GREEN H R            795-3179
1807 ANDREWS M            791-3248
1807 CARPENTER R          795-4190
1807 LIPSCOMB F           795-2804
1807 RENAUT H J           791-3128
1808 SLEDGE W             721-2250
1811 SAUNDERS J           791-9219
1815 STULTZ G MRS         795-5351
1815 DEL TO OCC
1818 DAVIS B B            231-8202
1822 FEW G                795-0560
1822 FAISON H             721-0742
1824 DEL TO OCC
1830 SIMS B MRS           795-4464
1830 WHITE A              791-1064
1830 DEL TO OCC
1830 IVERSON M J          791-2042
1830 MUSE M L             421-6191
1830 HARRIS R E           721-2350
1830 WILSON E H           721-5841
1830 DEL TO OCC
1830 DEL TO OCC
1830 GAYLE J              421-2736
1830 KING J               231-2699
1830 DEL TO OCC
1830 JACKSON H            231-5063
1830 SUMPTER T            721-4058
1830 GRIER J R            721-1108
1830 LEE F                721-1145
1830 KNIGHT L             231-3973
1830 GAINES P C           795-4824
1831 BLAKE W              721-2294
1831 RUSSELL C            791-3645
1831 BURNS J              231-3001
1833 DEL TO OCC
1836 EVANS D              721-9936
1839 DEL TO OCC
1839 JORDAN W             791-7399
```

1966 E 89TH ST

SOURCE: OHIO BELL TELEPHONE

1243 DEL TO OCC
1244 WATKINS N 791-3312
1244 HINTON D 791-3582
1245 DEL TO OCC
1245 ZINK C 791-9453
1247 WILLIAMS W 421-4083
1247 JOHNSON R L 721-7652
1248 GILL B T 791-2673
1249 SPEIGHTS B 791-6803
1249 DEL TO OCC
1249 GRIFFIN P 791-5129
1249 CUMMINS R L 795-7979
1250 CLEMENTS S 721-1828
1252 HARTOWSKI T 231-1595
1253 HARDWICK W 791-1071
1256 DEL TO OCC
1257 GREER R 795-5181
1258 GOODWIN C 791-2921
1259 HUGHLEY H 791-1197
1261 RICHARDSON J 795-8433
1261 DEL TO OCC
1262 BUZA J 795-5261
1263 DEL TO OCC
1266 DEL TO OCC
1267 DEL TO OCC
1270 DEL TO OCC
1271 CULHANE M E 721-4133
1274 AVERY W 795-8490
1274 COWLER J 421-7646
1276 DEL TO OCC
1279 MIKULA J 721-4568
1280 KORDIC N 421-8184
1286 WALKER M I 231-3150
1286 HARPER J MRS 721-0730
1286 JORDAN N 795-1160
1290 DEL TO OCC
1290 DEL TO OCC
1310 CLICK J M 791-1930
1312 GEORGE R 421-1672
1314 LOWE J 721-3571
1315 JONES A 795-8468
1316 DOUGHTY L M 791-6075
1319 BROWN C J 231-7936
1322 RHODES J 421-5399
1322 WILLIAMS S C 721-7920
1326 DEL TO OCC
1327 GUNESCH J 721-8404
1329 FREESE A 791-3772
1332 GRIESMER J 791-7459
1333 THOMPSON J R 721-7254
1333 THOMAS E 231-2418
1334 HARRIS V MRS 231-5284
1337 DEL TO OCC
1339 PAULDO A 421-3660
1341 ANDERSON G 791-4984
1342 SIMMONS J E 791-5393
1345 BRAXTON B 231-6016
1346 HARDWICK O 421-7197
1347 DEL TO OCC
1355 HILL E 231-8413
1360 PERKINS J 231-8831
1361 DIXSON C X 421-4655
1362 ROGERS A 721-3994
1365 SIMMONS H 721-4316
1366 DEL TO OCC
1369 GLYMPH J 421-8450
1370 DEL TO OCC
1373 DEL TO OCC
1374 TURNER L B 791-7728
1378 BUNCH E MRS 795-5477
1381 WILLIAMS F MISS 721-9029
1382 JONES R L 231-4279
1383 BAKER S R 791-4010
1386 DEL TO OCC
1387 BREWER E R 791-4043
1388 DEL TO OCC
1389 SPARKS C 421-3217
1392 SCOTT J W 231-2655
1392 DEL TO OCC
1396 BRUSTER F D 421-7286
1398 TAVANO J 791-5068
1399 DEL TO OCC
1401 WATSON R 231-5008
1402 DILL P 791-2347
1405 LITTLE W 791-8872
1406 WHITMORE J 791-9864
1410 SCOTT H MRS 795-5899
1410 SCOTT H 421-5279
1411 BAKER E 791-8406
1434 ADAMS J B 421-7785
1755 WILLIAMS E 231-1259
1755 SAMPSON A 421-3019
1755 EDMONDS H T 795-6244
1755 THOMAS P 791-4265
1755 ROBINSON C 231-3712
1760 MATHEWS L 791-2245
1761 SAUM V MRS 721-2934
1762 ADAMS W 791-0305
1762 ADAMS D O 231-5773
1768 MITCHELL I 421-2272
1768 HINES G E 795-7686
1769 MITCHUM S W 721-8664
1772 HUGHES C 721-2736
1775 JONES M B 795-0197
1779 FRANCISCO M 721-3468
1779 WALKER Z T 231-4649
1779 CHERRY L MRS 721-9326
1779 DEL TO OCC
1779 DEL TO OCC
1779 DEL TO OCC
1779 PRENTICE H H MRS 421-3434
1779 KNIGHT L A 721-1724
1780 ELLIS C 721-2428
1780 NOLES S 721-5104
1780 MANUEL C E 795-6245
1780 NICHOLS S 791-2264
1780 GARNER F 231-2275
1780 OBRERO F 795-3799
1781 SLADE W 721-4485
1781 DEL TO OCC
1781 TRAVIS D 421-6277
1781 MACKINS C 721-8783
1785 DEL TO OCC
1785 DEL TO OCC
1786 WILLIS B M 721-5215
1786 TABOR P 795-5764
1786 LAWSON J C 791-4513
1789 DEL TO OCC
1790 UBER H 721-7421
1793 PHILLIPS J 231-5608
1793 SUMERALL M J 791-5910
1793 STEELE J 231-3084
1793 DEL TO OCC
1793 POGUE J 721-3391
1793 SMITH J MRS 795-7883
1793 SMALL S 795-2053
1793 PATTERSON W 795-1578
1793 COOKS G A 721-8198
1793 CHURN W 421-7769
1793 ANDERSON M 231-5758
1793 DEL TO OCC
1793 THORNTON J 421-6809
1793 WILLIAMS F 421-2495
1797 DEL TO OCC
1801 THOMAS C 421-1910
1801 YOUNG S 791-1962
1805 MC MULLEN C R 791-2477
1809 DEL TO OCC
1809 HUTCHISON J 421-6398
1809 GRIFFIN P 791-9713
1809 LEE E 231-6962
1810 COLSTON E 795-6381
1814 FISCHER N 231-1338
1814 CANADY B 421-4270
1815 DEL TO OCC
1818 WINFREY T 795-2086
1819 COE W B 231-6194
1821 WARE T 231-5925
1821 WARE R B 795-0716
1822 DEL TO OCC
1822 BEEDLOW R 421-6285
1827 FRIEBOLIN C D 421-2142
1831 KEARNEY D R 231-7481
1834 ALLEN B 421-4528
1834 ALLEN B MRS 721-4061
1834 SMITH M H 791-7754
1834 THOMAS C 231-6471
1834 BERNETICH F 791-6363
1843 WOODFORD C E 791-3527
1844 DEL TO OCC
1848 DEL TO OCC
1848 GREEN J W HEATING CO 421-5515
1848 LITTLE J C MRS 231-7623
1848 WILEY C 231-7818
1849 DEL TO OCC
1853 DEL TO OCC
1853 GOODWIN M MRS 791-6936
1853 PRESTON C M 231-5489
1856 SCHWARTZ J 791-3333
1856 MC DONAL E 721-7178
1856 FOSTER R E 721-1758
1856 ANKROM B 231-9049
1856 SULLIVAN S 231-2373
1861 SCHULZ I MRS 231-7436
1863 VOCELKA P 231-7292
1864 RAJCAN L 721-7359
1864 DALTON E R 791-2576
1864 HARRINGTON C E 795-1369
1868 HOBBS F 231-4702
1868 HOWARD R L 795-2345
1868 JEWELL L M 795-8065
1871 SHELTON S 791-7889
1871 PERDUE T L 421-6284
1872 LYKES M 791-3996
1872 DEL TO OCC
1878 DEL TO OCC
1884 KONGSVOLD K R 791-8506
1885 UNIVERSITY CHURCH OF CHRIST 421-0233
1902 WITHERSPOON P 229-3354
1905 STOCKTON C 231-6325
1905 BEECHUM T 721-2251
1909 FUERMANN O 231-0934
1909 KATZ S W 791-5847
1909 SYRVALAN A 229-4688
1909 BJORGE H 795-1680
1909 BROWN M 721-2819
1909 DEL TO OCC
1909 DEL TO OCC
1910 MELNICHUCK J 421-6380
1911 BLAND HOME IMPROVEMENT CO 229-5200
1911 IVORY O 791-0071
1911 FLEETS P A 231-4181
1911 LOCKHART T 421-7146
1912 HUNTLEY W M 229-6546
1912 MARTIN H A 721-1186

1966 HOUGH AVE-A

SOURCE: OHIO BELL TELEPHONE

8509 AMERICAN RESCUE WORKERS INC 421-7177
8511 JACKSON M M 721-4139
8512 CONEY ISLAND LUNCH 231-9422
8514 ERICH RADIO & SOUND SERV CO 421-8060
8516 CORT SHOES INC 791-7057
8518 ADAMS S 421-9582
8520 CITIZENS MARKET 231-4680
8524 INDEPENDENT LINEN SUPPLY CO 791-0110
8525 MC COY G 721-7926
8525 ENGLERT W J 421-0637
8525 BOGTHE O H 721-4256
8527 ED'S HOUGH DELICATESSEN 421-9859
8601 DEAN'S HOUSE OF JAZZ THE 231-9531
8605 CAVELL'S MARKET 721-2968
8606 JONES L M 791-5400
8606 JOURDAIN H M JR 795-7298
8615 ALL-BRITE DRUG 231-5625
8616 CLEVELAND CITY OF URBAN RENEWL-HOUSNG 721-7676
8620 LARRY'S MARKET 421-2181
8622 LARRY'S FRUITLAND 721-4492
8625 MC CLUSKEY J MEAT MKT 791-7250
8625 MARKET BASKET SAVMOR SUPER MARKET 231-3848
8700 JACK'S BAR B-Q 791-0736
8704 FANA'S FOOD MARKET 231-9165
8705 THOMAS M 791-5135
8705 BURLEY E 791-8771
8705 WHITSETT W B 721-1062
8705 KING W 721-0639
8705 LOWE W E 795-3459
8709 DEL TO OCC
8709 WALKER M E 795-7032
8712 MINTZ AWNING & SHADE CO 231-2455
8714 COUNTESS BEAUTY SALON 795-0223
8715 COLONIAL GARDENS 421-9637
8716 HOUGH HOUSE OF BEAUTY 795-2484
8718 BELL'S SEAWAVE BARBER SHOP 421-9628
8800 HOUGH BEVERAGE CO 231-8476
8803 TRAVIS G 721-3595
8803 DEL TO OCC
8803 DEL TO OCC
8803 MATLOCK S 795-6534
8803 DEL TO OCC
8803 JOHNSON E 231-5848
8804 CRENSHAW D R 421-2514
8804 JOHNSON E 795-2304
8804 WILLIAMS S M 795-5823
8804 BELL N 721-7615
8805 UNITED FURNACE & AIR CONDTG 421-0049
8806 J & I SOUTHERN KITCHENS RESTAURANT 231-7787
8809 TRAVIS J 231-8971
8809 JOHNSON D L 721-9198
8809 RODGERS N 421-5786
8809 DEL TO OCC
8809 DEL TO OCC
8812 ASHFORD PURE OIL SERVICE 421-9180
8902 KIBBLER D 231-0174
8902 SMITH D M 795-3275
8904 MECHANICAL HARDWARE & PLUMBING CO INC 231-9678
8906 DEL TO OCC
8910 STARLITE BEAUTY SALON 421-9294
8910 MOORE E 795-5257
8914 ALLISON A 791-2896
8914 OWENS L 231-0572
8915 CLEVE BD OF EDUC 231-1395
8920 KNOX M 721-4754
8920 MOSBY T 795-1491
8920 WATSON W 791-1837
8924 CAL'S DELICATESSEN & BEVERAGES 231-9633
8926 KNOX D 795-0257
8926 ELAM H 421-1170
8926 PITTMAN A 231-5391
8926 BRADLEY J 791-9421
9199 CLEVELAND SALES CO 795-0636
9205 SATELLITE DRY CLEANERS 231-7897
9207 SEVOUS BARBER SHOP 795-5085
9215 HOUGH INN THE 231-9732
9221 ROYAL DRY CLNRS 795-5810

1966 HOUGH AVE-B

SOURCE: OHIO BELL TELEPHONE

9227	NEWMAN'S SAVMOR SUPER MKT	231-5820
9301	BRAUN DRUG STORE	791-7120
9302	HOWARD'S MEAT MARKET	721-1374
9303	DEL TO OCC	
9303	DEL TO OCC	
9303	MITCHELL E M	421-2609
9303	AUSTIN R L	795-0897
9306	FREEMAN GROCERY	231-9120
9306	BREAZEALE P	231-1152
9309	LANDON P	721-6418
9309	BALL W C	721-1589
9310	TILLER J	231-5954
9310	DEL TO OCC	
9310	WILLIAMS F	795-0211
9310	MILLS M	791-9513
9400	WILLIAMS T R	791-2185
9400	DEL TO OCC	
9401	BREMMAN C A	421-0191
9401	PARKER V	791-2655
9405	GEORGE M	231-4305
9405	JONES W	795-4865
9411	DEL TO OCC	
9411	PULLIN J	231-8008
9502	JOHNSON E	721-5851
9503	BRINEY A L	791-9753
9507	WHITFIELD R	421-1883
9511	JONES E M	421-2423
9512	MARTIN G	791-9785
9512	DEL TO OCC	
9512	WILLIAMS N	721-3365
9512	COLEMAN V L	721-7638
9515	DEL TO OCC	
9515	DEL TO OCC	
9515	DEL TO OCC	
9600	DEL TO OCC	
9600	MOSS C	721-2374

1961 E 87TH ST-A

SOURCE: OHIO BELL TELEPHONE

1224	WYSZYNSKI B	SW1 3229
1226	SABATAITIS Z	GA1 6341
1226	SABAT S Z	RA1 5767
1227	WOLCZYK T	SW5 7195
1227	KIRK J	SW1 9591
1230	RICKEY J H	SW5 7193
1231	HARTUNG H	GA1 6652
1233	HOLBROOK G	SW1 5158
1234	BRZOZOWSKI R	RA1 9707
1237	WILAMOSKY J INS AGCY	RA1 4660
1238	DEL TO OCC	
1240	CARNEY A	SW5 4692
1241	KRYGERIS J	GA1 2796
1243	KEOUGH R F	GA1 8215
1244	NORVAIHIS P	CE1 8635
1247	HATALA M	RA1 9334
1251	WILKS H L	SW5 0794
1251	GAZY T	CE1 4973
1252	PATTON E W	RA1 4509
1253	MIHACEVICH E	GA1 0029
1253	MULLEN D P	CE1 5471
1254	TURNER O M	CE1 5279
1254	SCHMIKLA J	SW1 0760
1255	DOVYDAITIS A	CE1 0234
1255	LORANGER L	SW1 7165
1256	MONROE G	SW1 8311
1256	DAWKINS J H	RA1 0207
1256	ALLEN C S	RA1 1284

1961 E 87TH ST-B

SOURCE: OHIO BELL TELEPHONE

1256	YOUNG A E	RA1 3591
1755	RENFER P MRS	SW5 3358
1755	TILLMAN L R	SW1 5585
1755	DEL TO OCC	
1755	SCARBERRY E	SW5 4910
1755	REPPERT J H	CE1 2372
1755	MORGAN L	SW1 4483
1755	KRAMER C	SW1 9596
1755	HOUK H L	SW1 1892
1757	CZAPKO J	GA1 1167
1763	LIVELY A	SW1 3949
1765	WEBSTER J MRS	SW5 6745
1769	MC ARTHUR L	SW5 0969
1770	POLK A	SW5 3045
1773	MC DONALD W	GA1 4577
1774	DEL TO OCC	
1777	NESHKIN A & SON	SW5 7399
1778	BREITHER C E	SW1 7340
1782	JACKSON A B	CE1 0894
1785	DEL TO OCC	
1786	GOODEN E	GA1 4918
1786	COVINGTON J	SW1 3170
1787	MOODY F R	RA1 4750
1787	ENSLEY L O	RA1 6808
1790	GRANVILLE B	SW5 0873
1791	GLENN W A	SW1 6434
1794	BLUNT M	CE1 4549
1798	MC CARTHY M MRS	RA1 7640
1798	FOUTTY I	RA1 3870
1799	TYLER J	SW1 2676
1801	DEL TO OCC	
1802	MALONE R	SW5 5787
1803	DEL TO OCC	
1803	HENDERSON N	RA1 0145
1803	FOSTER S	SW1 5205
1806	GAMBLE C	CE1 2046
1807	RENAUT H J	SW1 3128
1808	EAST W W	GA1 5101
1808	SLEDGE W	RA1 2250
1811	SHERRILL W JR	SW1 6968
1811	JOHNSON H	SW1 1142
1814	JACKSON L	RA1 7943
1815	DEL TO OCC	
1815	DEL TO OCC	
1815	BLACK V	SW5 1727
1817	BLACK L	SW5 4753
1818	DAVIS B B	CE1 8202
1822	FAISON H	RA1 0742
1824	DEL TO OCC	
1830	WHITE A	SW1 1064
1830	DEL TO OCC	
1830	DORSEY J	RA1 7590
1830	DEL TO OCC	
1830	JOHNSON A A	GA1 7690
1830	RUSSELL H P	GA1 2860
1830	DEL TO OCC	
1830	STRICKLAND F	GA1 2742
1830	JENNINGS R	RA1 5484
1830	HURD J N	RA1 2735
1830	CROCKETT T A	SW1 1989
1830	WOOD E R	RA1 4753
1830	PEZANT M MRS	SW1 4733
1830	SLY J H	CE1 6204
1830	LITTLE A	CE1 1721
1830	BOWSER A M	GA1 2178
1830	DEL TO OCC	
1830	LINCOLN P H	SW5 5557
1830	DEL TO OCC	
1830	SUMPTER T	RA1 4058
1830	DEL TO OCC	
1830	MOODY A G	RA1 0186
1830	SHOTO H	RA1 0036
1830	TINSLEY C M	GA1 7309
1831	KEEFOVER W E	GA1 6399
1834	DEL TO OCC	
1836	ELAM O S	SW1 3638

1961 E 89TH ST

SOURCE: OHIO BELL TELEPHONE

DIRECTORY PAGE MISSING

DRAFT

1961 HOUGH AVE-A

SOURCE: OHIO BELL TELEPHONE

8426 BOB'S GRILL
8506 SULLIVAN B GA1 6245
8508 SENDER'S BARGAIN SHOE STORE RA1 8500
8509 FILLMORE HARDWARE CO CE1 1643
8510 PEOPLE'S CHOICE BARBR SHOP GA1 9799
8511 MARLIN L W SW1 8190
8511 BELTON I CE1 5706
8512 CONEY ISLAND LUNCH SW5 4750
8514 ERICH RADIO & SOUND SERV CO GA1 8060
8515 COOK W C CE1 6447
8515 GREENLEE A RA1 2434
8516 HARPER M SW1 7057
8517 WRONG CLUB THE GA1 9400
8518 ADAMS S GA1 9582
8519 FLECK G E GA1 5183
8519 HARDIE J S SW1 6071
8519 DEL TO OCC
8519 THOMPSON A MRS GA1 7712
8519 JONES E M SW1 2125
8519 EISENBERG A M MRS SW5 4860
8519 DONOVAN W L SW1 0479
8520 CITIZENS MARKET CE1 4680
8521 A-ONE TELEVISION SW1 4617
8521 ALLIED ALARM SYSTS SW1 4721
8521 ANDREWS A J SW1 8010
8524 SWIFT CLEANING & LAUNDRY INC SW1 0110
8525 ENGLERT W J GA1 0637
8525 WEBER A J CE1 7827
8527 ED'S MARKET CE1 2130
8601 RITZ GRILL GA1 9624

1961 HOUGH AVE-B

SOURCE: OHIO BELL TELEPHONE

8605 CAVELL'S MARKET RA1 2968
8606 CAPRA'S FURNITURE & APPLIANCE INC GA1 0220
8608 PAMPER-RAMA BEAUTY SALON SW1 2594
8615 ALL-BRITE DRUG CE1 5625
8620 LARRY'S MARKET GA1 2181
8621 HASE K SW1 5855
8622 MANNINO'S FOOD MKT SW1 2045
8625 MC CLUSKEY J MEAT MKT SW1 7250
8625 MARKET BASKET BI-RITE CE1 3848
8700 DAIREE FREEZ SW1 4280
8702 TOMORY'S MEATS RA1 2777
8704 FANA'S FOOD MKT CE1 1685
8705 BELL B RA1 3788
8705 BURLEY B SW1 8771
8705 WHITSETT W B RA1 1062
8705 CARVER W GA1 5132
8705 RICHBURG R D RA1 6673
8707 E & E MKT RA1 7729
8709 DEL TO OCC
8709 WHITFIELD D SW5 5116
8709 WALKER M E SW5 7032
8710 ZEIGLER'S READY TO WEAR CE1 4010
8711 ZEMBLA H SW5 5158
8712 MINTZ AWNING & SHADE CO CE1 2455
8714 DELURRIE CLEANERS SW5 2221
8715 COLONIAL GARDENS GA1 9637
8716 HARRY'S SUPERIOR LOAN CO SW1 2999
8718 SEAWAY BARBER SHOP CE1 9265
8719 HOOPER E COUNCILMAN SW1 3366
8723 JONES G GA1 8124
8723 COUNTESS BEAUTY SALON SW5 0223
8800 HOUGH BEVERAGE CO CE1 8476
8801 GREEN'S T V SW5 1051
8801 ZEMBLA H SW1 0040
8803 ROSS A L SW1 6966
8803 BANKS J RA1 8833
8803 DEL TO OCC
8803 DEL TO OCC
8803 BERRY C GA1 3841
8803 ALLEN F M SW1 1512
8804 MC CASTER B RA1 5340
8804 BELL N RA1 7615
8805 UNITED FURNACE & AIR CONDTG GA1 0049
8806 J & I SOUTHERN KITCHEN GA1 9669
8809 BONICK M SW5 2413
8809 RUSSI H H GA1 2144
8809 ZAMBLAUSKIS J PAINTNG CONTR GA1 7835
8812 DAVIS PURE OIL SERV STA CE1 9399
8901 TINKER N SW1 3696
8901 JOHNSON J J SW1 1712
8902 BEAS LUNCH GA1 3659
8902 KIDD M SW1 6837
8904 MECHANICAL HARDWARE & PLUMBING CO CE1 9678
8905 LETT D SW5 5319
8905 YOUNG M L CE1 2941
8906 DEL TO OCC
8910 SMITH M M RA1 3309
8912 HERTZ H CE1 7121
8914 HUGHES A SW1 7672
8914 MORELAND M SW1 2736
8914 WRIGHT S L GA1 8399
8914 OWENS L CE1 0572
8914 CLARK C A SW1 9923
8915 CLEVE BD OF EDUC CE1 1395
8918 GARMENT SERVICE CE1 0284
8920 DEL TO OCC
8920 DEL TO OCC
8920 FOSTER E SW5 0782
8920 WILSON J S SW5 0894
8924 DEBBIE'S DELCTSN & BEVERAGES CE1 9633
8926 MAXEY E SW1 8409
8926 JACKSON C SW1 6267
8926 RAWLS L R SW5 3939
8932 GONZALEZ TEXACO SERV STA GA1 9676
8933 SMITH R GA1 4570
9001 PARTEE W C GA1 0378
9003 POLK O MRS SW5 2680
9007 WALKER L B RA1 6937
9104 OAKLEY L E GA1 2141
9199 CLEVELAND SALES CO SW5 0636
9200 JOHNSTON L SCALP CLINIC RA1 3773
9201 J & S HALF-HOUR AUTOMATC LNDRY SW5 0170
9201 PRESSLER CO CE1 4545
9203 RUMPH L SW1 1762
9204 PRITCHARD R A GA1 2027
9207 SEVOUS BARBER SHOP SW5 5085
9208 DEL TO OCC
9211 PINE TAVERN GA1 9886
9212 JO-LU BAR GA1 9420
9212 DEL TO OCC
9214 JUANITA'S RESTRNT CE1 9896
9215 HOUGH INN THE CE1 9732
9216 COLONY FOODS SW1 1500
9217 PETE'S BAR B-Q CE1 9171
9218 PERRIN'S SNACK BAR GA1 9391
9220 TIGER BROWN'S RECREATIN PARLOR GA1 9792
9221 ROYAL DRY CLNRS SW5 5810
9227 NEWMAN'S SAVMOR SUPER MKT CE1 5820
9300 WESTINGHOUSE LAUNDROMAT HALF HR LNDRY CE1 9647
9300 BALL W C RA1 1589
9301 BRAUN DRUG STORE SW1 7120
9302 HOWARD'S MEAT MKT GA1 3663
9303 DOTSON H SW5 7408
9303 DEL TO OCC
9303 WILLIAMS R C RA1 5867
9303 CLARK J SW1 7490
9303 REED S A SW5 7909
9306 BREAZEALE N GA1 4227
9306 BREAZEALE P CE1 1152
9306 RICKEY'S MKT CE1 9347
9309 JONES H SW5 3764
9310 MATHEWS C CE1 3445
9310 DEL TO OCC
9311 MARGURITE'S BEAUTY SHOP SW1 7727
9400 WILLIAMS T R SW1 2185
9400 WALKER E CE1 3775
9401 BROWNFIELD G SW1 1357
9401 SMITH L RA1 4792
9401 ENGLISH M SW5 0364
9401 BREMMAN C A GA1 0191
9401 GRAY L RA1 9366
9401 CURRY A RA1 1840
9401 KIRKPATRIC E RA1 8407
9401 RICE E CE1 0058
9401 ESSIC D E SW5 4779
9401 COMER M L GA1 4942
9401 BAILEY W M SW1 9826
9404 POUGH S SW5 4123
9404 EATMON R RA1 6394
9405 BENJIMAN W SW5 7712
9411 PULLIN J CE1 8008
9411 ROBINSON G SW5 6497
9417 KNIGHT J SW5 1938
9502 PRINCE J W RA1 0132
9502 JOHNSON E RA1 5851
9503 DEL TO OCC
9505 REDRICK J SW5 4338
9506 DEL TO OCC
9506 DEL TO OCC
9507 HAYES L J CE1 4705
9509 SAWYER P GA1 3079
9511 HOUGH-ANSEL BEAUTY SALON SW5 2931
9512 MARTIN G SW1 9785
9512 CROSS B MRS SW5 6694
9512 WILLIAMS N RA1 3365
9512 DEL TO OCC
9512 TAYLOR J JR RA1 1946
9513 MONTGOMERY F GA1 0974
9515 BROWN E GA1 8640
9517 PORTER C SW5 1412
9600 NEAL D JR GA1 4623
9601 SUDDUTH J C RA1 4067
9601 JUDKINS A D RA1 5574
9601 GILLEN L RA1 6312
9604 LYNCH B MISS SW1 5245
9607 CLINTON J RA1 2889
9607 WOODBERRY H SW5 7234
9607 SUDDUTH B SW5 7096
9607 JOHNSON J RA1 4718
9607 MULLEN L RA1 9787
9608 PITTS G SW5 5827
9611 GLOVER M GA1 3608
9611 JONES E L SW1 8402
9611 EATMON S L SW1 2704
9611 SOLOMON M SW5 7310
9611 THOMAS J SW1 8502
9611 LYNCH L GA1 1491
9611 DEL TO OCC
9701 HIGHTOWER B M GA1 8386
9701 WILLIAMS G GA1 3145
9701 DEAN J W CE1 5847
9702 DEL TO OCC
9704 FISHER C SW5 5439
9706 PHILLIPS C J GA1 2118
9708 BARNES E RA1 1787
9710 MAIDEN J JR SW1 7921
9712 DEL TO OCC
9714 DEL TO OCC
9716 DEL TO OCC
9802 BROWN L SW5 0039
9806 PARRIES W H CE1 8379

1956 E 87TH ST

SOURCE: OHIO BELL TELEPHONE

EAST 87th ST NE
(1170-1940)

1100-1299 E 87TH NE 3002-2
1172 Heinz H.....#1.....SW-1-8698
1173 Kurtz Roland B.....(2)..GA-1-6023
1175 Maletic Andrew S.....(2)..RA-1-2225
1178 Krysiak H J.....up.....CE-1-5578
1179 Reulbach Harry.....SW-1-1694
1181 Kozielski Stanley....(2)..RA-1-1674
1182 Waitekunas John.....RA-1-9351
1185 Ulichney Peter J.....CE-1-2487
1186 Sierputowski Bob.....SW-5-6878
1188 Bauman L W.....SW-5-0153
1189 Stanish R.....up.....SW-5-2371
1191 Muchewicz Stanley r.....GA-1-6080
1192 Lazdinis S.....CE-1-8714
1195 Kaluba Michael.....CE-1-1567
1196 Sammon J F.....(2)..GA-1-4678
1199 Sieminski Jos.....RA-1-3644
1200 Matuszewski A W.....(2)..GA-1-3193
1201 Junkers B.....RA-1-2569
1202 Pugacz John.....RA-1-7138
1205 Michalski Josephine.....RA-1-0789
1206 Rooney C J.....SW-1-1692
1209 Berichon Elizabeth Mrs....SW-1-2155
1210 Wlodarczyk Harry F.....SW-1-2988
1212 Dovydaitis A....dn.....CE-1-0234
1213 Vouk John.....dn.....RA-1-6728
1215 Krueger Cora C..dn.....RA-1-0875
1216 Fitzgerald David.....(2)..SW-1-8623
1219 Sanor Geo F.....(2)..RA-1-0463
1220 Donasewicz W.....RA-1-0650
1223 Casey J P.....up.....RA-1-4854
1223 Kocinski Edward J..dn.....CE-1-9088
1224 Wyszynski B.....SW-1-3229
1226 Sabataitis Z.....(2)..RA-1-5767
1226 Sabataitis Z.....GA-1-6341
1227 Gardias J.....dn.....GA-1-1261
1230 Rickey J H.....SW-5-7193
1231 Matuszewski Anthony A.....RA-1-3994
1233 Muliolis I.....SW-1-5287
1234 Brzozowski R....dn.....RA-1-9707
1237 Wilamosky John Ins Agcy...RA-1-4660
1238 Del. To Occupant.....xx.....
1240 Carney Mary P.....(2)..SW-5-4692
1241 Garvey John E.....(2)..RA-1-8454
1243 Keough R F.....(3)..GA-1-8215
1244 Del. To Occupant.....(2)..XX.....
1247 Kedys Joe.....SW-5-7816
1248 Pautienis Kazimir Dr.....SW-1-5879
1251 Del. To Occupant..#1.....XX.....
1251 Weldon Frances..#6.....SW-1-0160
1252 Patton E W.....(2)..RA-1-4509
1253 Georgia E M.....#2.....GA-1-5442
1253 David J J.....#5.....GA-1-7319
1254 Hayward D B.....#20.....RA-1-0398
1254 Kilfoyle Richard M..#21...SW-1-1555
1254 Jenkins Edw E...#22.....GA-1-3389
1255 Pickett Harold F..#3.....GA-1-7450
1255 Stoecker L.....#4.....SW-1-7983
1256 Thomason Mack...#15.....RA-1-9580
1256 Moran Wm.....#17.....GA-1-7912
1256 Schmotzer J J...#18.....SW-5-5970
1256 Thome V Mrs.....#19.....CE-1-3260
1754-1999 E 87TH NE 3037-1
1754 Hinton E D.....dn...(2)..GA-1-1637

1754-1999 E 87TH NE 3037-1
B 1755
1755 BROOKFIELD APTS
#1 Renfer P Mrs.....SW-5-3358
#2 Tillman L R.....SW-1-5585
#4 Neal Carl N.....CE-1-4427
#5 Behnke Walter.....GA-1-4093
#6 Murray Christine Mrs....SW-1-2485
#7 Meehan M Mrs.....SW-1-2482
#8 Morgan La Doris.....SW-1-4483
#8A Hartlerode Gladys D....SW-5-6812
#9 Kramer C.....SW-1-9596
#9A Conkle Sybil.....CE-1-3097
#10 Downey J J.....CE-1-8071
#11 Shover J C.....SW-5-5728
#12 Houk H L.....SW-1-1892
1754-1999 E 87TH NE 3037-1
A 1755

1756 Arotin J.....SW-1-1340
1757 Feher Mary Mrs..up.....GA-1-1167
1758 Schumacher E L.....SW-1-6181
1759 Atkinson G S.....GA-1-4766
1761 Crosby Wm J.....dn.....SW-5-2347
1763 Tackett R.....dn...(2)..SW-5-3283
1765 Webster J Mrs.....(2)..SW-5-6745
1766 Baker A C.....dn.....SW-1-7990
1766 Del. To Occupant..up.....xx.....
1767 Landsmann Albert.....SW-5-0190
1769 Landsmann A G.....CE-1-2117
1770 Del. To Occupant.....xx.....
1773 Garibotti Amerigo r.....GA-1-8787
1774 Collins H E.....SW-5-7958
1777 Corundum Co Inc.....(7)..CE-1-3366
1778 Breither Wm.....SW-1-2539
1778 Gentry L Jr.....#4.....GA-1-5168

EAST 87th ST NE
(1170-1940)
(Continued)

1754-1999 E 87TH NE 3037-1
1781 Rychak Steve....#1.....SW-5-2287
1782 Harris J S.....up.....SW-1-1460
1782 Jackson A B.....CE-1-0894
1785 Gomillion D.....dn.....SW-1-4595
1785 Doggett R E.....#1.....SW-5-0398
1786 Covington J.....#2.....SW-1-3170
1786 Gooden E.....1st flr...GA-1-4918
1786 Buford J.....3d flr....RA-1-9393
1787 Ensley H L Mrs..1st flr...GA-1-6753
1787 Ensley Louise O..1st flr..RA-1-6808
1790 Jones L Mrs.....dn.....CE-1-6372
1791 Gutowski Edmund.....GA-1-8720
1794 Blunt M.....CE-1-4549
1794 Garvin E.....3d flr....CE-1-0757
1795 Lane J.....RA-1-0517
1798 Mc Carthy Marie Mrs.....RA-1-7640
1799 Tyler Joseph.....SW-1-2676
1801 Lawton Ray.....dn.....GA-1-6237
1803 Fowler G E.....dn rr.....CE-1-6050
1803 Semple Daniel J..dn F.....SW-5-0359
1806 Rote R O r.....GA-1-1829
1807 Del. To Occupant..#1.(2)..xx.....
1807 Wells C D.....#4.....GA-1-9003
1808 Krebs L.....dn.....SW-1-5676
1811 Parmalee Ethel B.....SW-1-5091
1814 Jackson W.....(2)..GA-1-5595
1815 Nelson E E r.....CE-1-3863
1818 Davis B B.....CE-1-8202
1821 Larson M R.....dn.....SW-1-2298

1754-1999 E 87TH NE 3037-1
B 1830
1830 BROOKFIELD APTS
#2 Del. To Occupant.....XX.....
#3 Drbal V.....SW-1-1397
#20 Guiton Adele F.....RA-1-6091
#21 Hastman R.....SW-5-5611
#22 McGuinness Ellen.....SW-1-5247
#25 Langer F.....SW-5-7542
#26 Liccardi N.....RA-1-6193
#27 Prange Frank K.....GA-1-7397
#29 Adams J.....RA-1-3245
#31 Freeman A.....CE-1-4155
#32 Dean Lenore A.....SW-1-5205
#33 Brennan Jeannette.....RA-1-0664
#34 Allison J W.....SW-5-5562
#35 Gdaniec A D.....SW-5-7355
#36 Hamilton Evan P.....CE-1-4707
#37 Miller Elizabeth J
Miss.....SW-1-0396
#40 Thon T Mrs.....SW-5-3343
#43 Selnes Selmer P.....CE-1-3585
#45 Seiler Alberta.....SW-1-1093
#46 Goldthorpe Hazel D.....CE-1-8505
#47 Hamilton R E.....SW-1-0087
#49 Cleaver G L.....RA-1-5854
1754-1999 E 87TH NE 3037-1
A 1830

1831 Skidmore Mary...#2.....SW-1-0811
1831 Harter O.....#4.....SW-5-6141
1831 Baer M A Mrs....#5.....SW-1-5784
1836 Ebihara Amy.....SW-1-0824

1754-1999 E 87TH NE 3037-1
B 1839
1839
#2 Frankas G.....RA-1-1734

1754-1999 E 87TH NE 3037-1
B 1840
1840 MAYFAIR APTS
#1 Bauer Etta J Mrs.....RA-1-1067
#3 Davis E.....GA-1-7017
#4 Wilson Rosanna.....GA-1-4760
#5 Del. To Occupant.....XX.....
#6 Linas W A.....SW-5-4413
#7 Porter H A.....SW-1-4652
1754-1999 E 87TH NE 3037-1
A 1840

1843 Newberry Pearl..#1.....CE-1-5851
1843 Olson A Mrs.....3d flr....SW-5-7457
1844 Mc Guffin Millan..dn rr...SW-5-5416
1844 Voorhees Millicent S Mrs
up F.....SW-5-4291
1844 Roberts B.....#2.....SW-1-1096

1754-1999 E 87TH NE 3037-1
B 1847
1847 RAYMOND APTS
#101 Green W P.....SW-5-0511
#102 Thompson A Mrs.....GA-1-7712
#104 Czech T.....SW-1-9515
#202 Purcell Lois Mrs.....RA-1-4164
#203 Blauman K W.....RA-1-4390
#204 Barnett Jessie S Mrs....CE-1-0232
#206 Adams J.....RA-1-1794

1956 E 89TH ST

SOURCE: OHIO BELL TELEPHONE

EAST 89th ST NE
(Continued)

1382-1499 E 89TH ST NE 3008-2
1429 Dorsey G.....up.....SW-5-7285
1430 Webb C.....(2)..RA-1-0978
1431 Rochie A.....dn.....SW-1-0173
1433 Brown G L.....(2)..GA-1-6051
1434 Boyce J W.....(2)..CE-1-0842
1436 Moore L.....up.....SW-1-6142
1437 Jones E L.....dn.....SW-1-0711
1440 Traylor V.....(2)..CE-1-7315
1441 Lockett G.....GA-1-4092
1443 Reed F Jr.....(2)..CE-1-2038
1444 Hutchinson G C.....GA-1-8065
1446 Tucker M.....dn.....SW-1-0583
1447 Sturdivant L....dn.....SW-5-6811
1451 Richardson L J..dn.....SW-1-5154
1452 Haywood M.....dn.....SW-1-5087
1452 Wilkins S.....up.....RA-1-0013
1453 Campbell R M.....SW-1-3413
1457 Jackson R.....up.....SW-1-1477
1464 Phillips A L.....CE-1-0172
1717-1754 E 89TH ST NE 3036-1
1717 Greene G.....(2)..GA-1-0975
1755-1999 E 89TH ST NE 3036-1
1755 Prim Beauty Service..(X)..CE-1-4215
1755 Neeld K.....#10.....SW-5-6244
1755 Valenti M.....#11.....SW-1-7369
1755 Del. To Occupant..#11.....XX.....
1760 Paden H Sr.....1st flr...RA-1-6756
1760 Paden H R.....3d flr....GA-1-2990
1761 Saum Vesta Mrs..dn.....RA-1-2934
1762 Mori K.....SW-5-1997
1765 Kelly D W.....(2)..SW-1-4585
1765 Kelly D W & Son
Moving Co.....(3)..GA-1-1031
1768 Riddle W D.....(2)..RA-1-4482
1769 Koch B F.....(2)..CE-1-3334
1772 Hughes Edward J..up.....GA-1-1374
1772 Hughes Martin A.....RA-1-0675

1755-1999 E 89TH ST NE 3036-1
B 1779
1779-81 BOLTON APTS
O'Connor Jos M.....CE-1-1630
#1 Tabor W O Mrs.....GA-1-0460
#3 Steinmetz S.....(2)..RA-1-1090
#4 Del. To Occupant.....xx.....
#5 Hill K.....(2)..SW-5-4679
#6 Beggs Jack M.....(2)..RA-1-8736
#7 Prentice H H Mrs.....GA-1-3434
#8 Wright Ruth W.....GA-1-7873
#9 Dejanovich S.....GA-1-4862
#9 Gvozdenovic M.....GA-1-4452
#10 Meyer E J.....(2)..RA-1-5365
#12 Prindle E L Mrs.....RA-1-8577
#13 Jackson J.....CE-1-3355
#14 Cummings M.....(2)..GA-1-2196

1755-1999 E 89TH ST NE 3036-1
B 1780
1780 HAVYN APTS
#1 Martin H F.....RA-1-7623
#2 Kish M V Mrs.....CE-1-4871
#3 Del. To Occupant...(2)..xx.....
#4 Grimes F D.....CE-1-4232
#5 Winter E.....RA-1-6797
#6 Guenther Henry.....RA-1-1112
1755-1999 E 89TH ST NE 3036-1
A 1780

1785 Wachtell Margaret....(2)..SW-5-3221
1786 O'Brien Anna.....RA-1-8988
1789 Berman M.....#2.....RA-1-9993
1790 Uber H.....#7.....RA-1-7421

1755-1999 E 89TH ST NE 3036-1
B 1793
1793 BOLTON MANOR APTS
#1 Callahan M.....SW-1-3697
#2 Brobst M J.....SW-1-9352
#3 Granger E B.....GA-1-2977
#4 Del. To Occupant.....xx.....
#6 Shull L.....SW-1-2055
#7 Saunders Gertrude.....SW-5-0147
#8 Boltz P.....GA-1-3496
#9 Nadler E B.....GA-1-1291
#10 Holland A W Mrs.....CE-1-1726
#11 Mater M E.....CE-1-1168
#12 Russ R E.....SW-5-6059
#14 Grahum E M.....CE-1-4913
#15 Gray B E.....CE-1-5331
#16 Jones J.....SW-5-3150
#17 Robinson L.....SW-1-3815
#18 Buie Twila M.....SW-5-1228
#20 Cory J C.....SW-5-2532
#21 Del. To Occupant.....xx.....
#22 Hertz Henry.....SW-5-3242
#23 Vale R H.....SW-5-0696
#24 Langley Louise.....CE-1-3954
#26 Del. To Occupant.....XX.....
1755-1999 E 89TH ST NE 3036-1
A 1793

EAST 89th ST NE
(Continued)

1755-1999 E 89TH ST NE 3036-1
1796 Garrett C C Mrs..2d flr F..SW-1-9017
1797 Moody R Mrs.....up rr.....CE-1-3056
1797 Kovalick Robt A..1st flr..SW-5-6959
1797 Sherman A.....2d flr f..GA-1-5733
1797 Wilbrandt E.....3d flr....SW-1-7570
1801 Rombach Albert.....GA-1-6085
1805 Smith A D.....RA-1-4279
1809 Delmissier L.....RA-1-8613
1809 Barnes C.....2d flr f..CE-1-2403
1810 Moran P.....RA-1-7952
1814 Prymas Chester.....GA-1-4706
1815 Holloway Norman A.....RA-1-2718
1818 Glenn G G.....1st flr...GA-1-5850
1819 White A E.....GA-1-5095
1821 Arotin D.....up.....SW-1-6019
1821 Daykin Bros.....(2)..GA-1-2761
1821 Andrews K T.....2d flr rr.SW-5-2638
1822 Sullivan A Mrs.....GA-1-2744
1827 Friebolin C D.....(3)..GA-1-2142
1831 Kearney Daniel R.....CE-1-7481
1834 Allen Betty.....(P)..CE-1-9855
1834 Williams M M....#3.....SW-5-1632
1834 Thomas Cecelia..#8.....CE-1-6471
1835 Willis L.....2d flr f..SW-5-7549
1841 Col-Set Maintenance Co
(3)..SW-5-1600
1843 Ritchey F.....(2)..SW-1-9246
1844 Zamblauskas Ralph Company
1st flr...SW-1-5083
1848 Ryan Emma.....CE-1-2149
1848 Del. To Occupant..gar.....xx.....
1848 Noss Wm.....3d flr F..RA-1-1542
1849 Debby John G.....GA-1-3152
1853 Orwig Hazelle D..1st flr..RA-1-0264
1853 Reep Doris P....3d flr....RA-1-2396
1856 Foster Ralph E..rr.....RA-1-1758
1856 Del. To Occupant..#2.....xx.....
1856 Del. To Occupant..#4.....XX.....
1856 Darrow E H Mrs..#5.....SW-1-9659
1856 Del. To Occupant..#9.....XX.....
1856 Mc Donal E.....3d flr....RA-1-7178
1856 Sullenberger J..3d flr....SW-5-1091
1861 Flanik R R.....gar.....CE-1-1686
1861 Del. To Occupant..2d flr..xx.....
1863 Vocelka P A.....(2)..GA-1-1404
1864 Vocelka Pavlina.....(P)..GA-1-9839
1868 Bryant Grace.....SW-5-0844
1868 Moffett R.....(2)..CE-1-4892
1868 Ratulowsky M Miss.....SW-5-5041
1868 Hopper M C.....2d flr F..GA-1-6870
1871 Del. To Occupant..2d flr..xx.....
1872 Welch A V.....cust.....GA-1-1089
1875 Sharpe E R Mrs..up.....CE-1-3102
1878 Del. To Occupant..dn.....XX.....
1884 Kongsvold Knut R.1st flr..SW-1-8506
1885 Beard F.....#4.....CE-1-5875
1885 Del. To Occupant..#7.....xx.....
1902 Reese Edward.....GA-1-1965
1905 Stockton C.....#3.....CE-1-6325
1905 Mattis W.....#9.....RA-1-0551
1905 Hull W K.....#12.....SW-5-6823
1910 Melnichuck John.....(2)..GA-1-6380
1911 Hopes D M.....#2.....CE-1-0430
1911 McCallister C W..#4.....GA-1-5457
1911 Swearingen A....1st flr...GA-1-5213
1912 Gables The.....SW-5-5095
1912 Held F.....rr.....CE-1-0534
1915 Hagan Irrigation Co.....GA-1-6622
1915 Hagan Mary.....SW-5-1364
1919 Hatch Virginia Belle Mrs..GA-1-7758
1919 Medairy Thos C..2d flr....CE-1-5620
1919 Whitney G A Miss..2d flr..GA-1-7238
1920 Wenburg N A.....#2.....SW-5-3065
1920 Whitlock M.....#2.....CE-1-3916
1920 Del. To Occupant..#3.....xx.....
1920 Fleming Juliette A..#23...SW-5-0253
1920 Mathis J.....#24.....SW-1-9619
1920 Stahl Nettie B Miss..#26..SW-5-2296
1920 Lapuh M.....#33.....GA-1-5289
1920 Durbin Mary.....#36.....SW-5-4509
1925 Nau Heber B.....(4)..GA-1-8636
1925 Parsons Mary Alice.....CE-1-5564
1926 Silversteen G H Mrs..(2)..CE-1-6980
1931 Holly House.....(P)..CE-1-9333
1932 Vander Linden V C..#1.....SW-1-6085
1937 Allen Gus K.....(3)..GA-1-4641
1937 Allen M T.....GA-1-1727
1940 Schneider A Benedict.(2)..GA-1-1332
1940 Ingleside Hospital
2d flr..(x)..SW-1-3778

EAST 89th ST SE

2000-2071 E 89TH ST SE 3047-1
2017 Jaffe H R.....#2.....SW-5-4953
2017 Smith H.....#4.....CE-1-2675
2017 Mutchler Ruth...#5.....RA-1-6897
2019 Currie Edna.....RA-1-5690
2019 Hunter & Co.....CE-1-8624
2019 Smith Hazel L.....(3)..CE-1-4103

1956 HOUGH AVE

SOURCE: OHIO BELL TELEPHONE

HOUGH AVE NE
(Continued)

8200-8599 HOUGH 3017-4
8521 A-One Television.....SW-1-4617
1740 Crawfrd #214 (x)
8521 Gales I.....dn rr.....SW-5-6933
8522 Tommy Tucker Restrnt.(p)..CE-1-9750
8523 Town Cleaners.....GA-1-2613
8524 Swift Cleaning & Laundry Inc.....SW-1-0110
8525 Englert Wm J....#1.....GA-1-0637
8525 Thompson Thomas..#2.....SW-5-5161
8525 Weber Arthur J..#6.....CE-1-7827
8527 Ed's Hough Delicatessen...CE-1-2130
8600-8699 HOUGH 3021-3
8601 Ritz Grill.....(2)..GA-1-8115
8605 Cavell's Market.....RA-1-2968
8606 Marshall Drug Co.....(P)..GA-1-9577
8608 Hase K.....(2)..SW-1-0222
8608 Hocks F.....up.....SW-1-7355
8608 Podis L B.....up.....CE-1-2565
8610 Mitch Radio Television & Key Serv..... .....SW-1-7050
8612 Woolworth F W Co 5 & 10c Store No 977.....GA-1-1606
8615 All-Brite Cut Rate Drug Co (2)..CE-1-5625
8620 Larry's Market.....GA-1-2181
8622 Mannino's Food Mkt.....SW-1-2045
8625 Market Basket Bi-Rite(2)..CE-1-3848
8625 Mc Cluskey John Meat Mkt..SW-1-7250
8700-9299 HOUGH 3022-2
8700 Kaase's Bake Shops.....GA-1-4233
8701 Euclid Furniture Co.....GA-1-6699
8702 Portage Market Co Inc Store No 3.....RA-1-2777
8704 Montello's Food Mkt..(2)..CE-1-1685
8705 Garrity Wm.....#3.....SW-5-0492
8705 Del. To Occupant..#4.....XX.....
8705 Burnette F S....#5.....GA-1-8930
8707 E & E Mkt.....RA-1-7729
8708 Hough Bakeries Inc.....GA-1-8252
8709 Del. To Occupant..#1.....XX.....
8709 Helt L.....#3.....SW-1-9584
8709 Del. To Occupant..#4.....XX.....
8709 Couture J B.....#5.....RA-1-7574
8710 Zeigler's Ready To Wear...CE-1-4010
8711 M & M Home Equipment Co...SW-5-3463
8712 Mintz Awning & Shade Co (4)..CE-1-2455
8714 De Luxe Odorless Cleaners.GA-1-5535
3715 Colonial Gardens.....(P)..GA-1-9637
8716 Clark Pottery Mart.....SW-1-1750
8717 Hough Restaurant.....(P)..GA-1-9622
8719 Astor Fur & Dry Cleaning Co.....GA-1-4742
8720 Miller Shoes.....CE-1-3933
8723 Steven's Men Shop.....SW-5-6660
8800 Hough Beverage Co.....CE-1-8476
8801 Hough Dept Store.....(2)..GA-1-4040
8803 Kemp E.....rr.....CE-1-9196
8803 Peck M J.....#1.....SW-1-0435
8803 Stambaugh J.....#2.....CE-1-3151
8803 Young Robert....#3.....RA-1-3547
8803 Loy V R.....#4.....RA-1-4986
8803 Del. To Occupant..#5.....XX.....
8803 Megaughey Ruby E r..#6....RA-1-4072
8803 Womack Thomas B..#8.....SW-5-6488
8804 Del. To Occupant..#1.....XX.....
8804 Berdan Theron Lewis..#3...CE-1-6950
8805 United Furnace & Air Condtg.....GA-1-0049
8700-9299 HOUGH 3022-2
B 8809
8809 MEDRIC APTS
bsmt Devine C.....SW-5-2413
#3 Zamblauskis J.....GA-1-7835
#4 Russi M L.....GA-1-2144
#6 Larner M.....SW-5-7049
#11 Kaniuk J.....SW-5-7985
#12 Barker R.....SW-5-6474
#13 Underwood S.....RA-1-7171
1st flr Ambrose L.....GA-1-4719
1st flr Bonick Metro..rr.....RA-1-7317
8700-9299 HOUGH 3022-2
A 8809
8812 Davis Pure Oil Serv Sta (P)..CE-1-9399
8813 Ruocchio Alfred..dn rr....CE-1-1508
8817 Seal R E.....up.....RA-1-5219
8819 Clark Tex Record Center...SW-1-1216
8901 Johnson A.....SW-1-1712
8902 Prim Beauty Service.....CE-1-4215
1755 EAST 89th ST NE (x)
8902 Grace's Snak Bar..#6.(x)..SW-5-1868
8902 Herndon C J.....#7.....SW-1-6289
8904 Mechanical Hardware & Plumbing Co.....(P)..CE-1-9678
8905 Sielski M.....up...(2)..GA-1-2365
8906 Del. To Occupant..#4.(2)..XX.....

HOUGH AVE NE
(Continued)

8700-9299 HOUGH 3022-2
8910 Morris J Mrs....rr.....CE-1-2305
8910 Smith M M.....up.....RA-1-3309
8910 Lenhart C.....#2.....GA-1-3659
8912 Hertz Henry.....(2)..CE-1-7121
8915 Cleve Bd of Educ.....(4)..CE-1-1395
8916 Grace's Snak Bar.....SW-5-1868
8902 Hough #6 (x)
8918 Garment Service.....CE-1-0284
8920 Beaver G.....#1.....GA-1-2559
8920 Hake Wilmer.....#3.....SW-1-5583
8922 Debbie's Midtown Food & Beverages.....(P)..CE-1-9633
8924 Mack's Self Service..dn...SW-1-0370
8926 Cesari E.....#2...(2)..CE-1-5436
8926 Hurt C M.....#3.....SW-1-1877
8927 Del. To Occupant.....XX.....
8928 Flemming Photo Co.....CE-1-2975
8929 McClelland A H..#2.....GA-1-5947
8929 Vicario J M.....#3.....SW-1-9732
8932 Mc Clelland's Texaco Serv Sta.....(p)..CE-1-9667
9001 Wyatt T P.....(2)..RA-1-6188
9003 Polk O Mrs.....SW-5-2680
9007 Lavine M B.....P.....GA-1-4086
9104 Oakley L E.....(2)..GA-1-2141
9108 Smartt L.....1st flr rr.SW-1-7139
9108 Sartain M.....2d flr rr.SW-5-1761
9200 Johnston Loreene Scalp Salon.....(2)..RA-1-3773
9201 J & S Half-Hour Automatic Laundry.....SW-5-0170
9201 Obenaurer-Pressler Corp (2)..CE-1-4545
9203 Asbery K.....rr.....CE-1-6415
9203 Horn's Tailors & Cleaners.RA-1-0142
9204 Pritchard H D.....(2)..CE-1-1608
9205 Eagle Home Appliance & Furntr.....(3)..SW-1-0170
9207 Sevous Barber Shop.....SW-5-5085
9211 Pine Tavern.....(P)..GA-1-9886
9212 Jo-Lu Bar.....(P)..GA-1-9420
9214 Better Aquariums.....RA-1-1836
9215 Hough Inn The.....(P)..CE-1-9732
9216 Colony Foods.....(2)..SW-1-1500
9217 Devon Hall Beauty Shop....RA-1-4411
9218 Kornsweet J A.....SW-5-4266
9220 Morrie's Grocery & Meat Market.....(3)..GA-1-1870
9221 Royal Dry Clnrs.....SW-5-5810
9227 Newman's Food Market.....CE-1-5820
9300-10199 HOUGH 3026-4
9300 Fisher Bros Co.....CE-1-0996
9300 Forman Marvin N..#4.....GA-1-6292
9301 Braun Drug Store.....SW-1-7120
9302 Howard's Meat Mkt.....GA-1-3663
9303-10199 HOUGH 3026-4
B 9303
9303-09 APTS
#3 Butts P.....RA-1-0035
#5 Del. To Occupant.....XX.....
#8 Ocasio A.....SW-1-9291
#9 Rowe M.....SW-1-0053
#10 Griffey M.....CE-1-2185
#11 Ball W C.....(2)..RA-1-1589
9303-10199 HOUGH 3026-4
A 9303
9306 Boettcher John L..up rr...SW-1-4174
9306 Dickey F Mrs....dn rr.....GA-1-2443
9306 Tony's Food Mart.....CE-1-4400
9300-10199 HOUGH 3026-4
B 9310
9310 YORK APTS
bsmt Willis L.....RA-1-0012
#1-A Del. To Occupant.....XX.....
#2-B Mc Coy B Mrs.....RA-1-9353
#5-A Del. To Occupant.....XX.....
#6-A Daniels R.....RA-1-2994
#7-B Del. To Occupant.....XX.....
#8-B Del. To Occupant.....XX.....
9300-10199 HOUGH 3026-4
A 9310
9311 Lil & Helen's Beauty Shop.SW-1-7727
9400 Walker E.....dn.....RA-1-3753
9400 Jefferson L.....#1.....CE-1-3997
9300-10199 HOUGH 3026-4
B 9401
9401-05 LUCAS APTS
bsmt Warfield C.....SW-1-0558
#1 Guentzler A.....(2)..RA-1-3497
#2 Schroeder V.....SW-5-4937
#4 Bremman Carl A.....GA-1-0191
#5 Beedlow D.....SW-1-3479
#6 Cherry R.....CE-1-7866
#7 Sipple Arthur L.....SW-5-6793

1951 E 87TH ST

SOURCE: CLEVELAND DIR CO

4695 Nungesser Merl E
Taylor Wm H
Birchwood rd intersects
4702 Kosciuski Thaddeus
4703 Hanacek Chas A
4706 Silwinski Chas E
4712 Sadlocha Lawrence
4713 Oko Peter
4715 Nadalke Danl
4718 Leonards Leonard
4719 Ellis Robt
4722 Smith Gordon
4733 Anosse Jos W
4738 Seith Walter R
4739 Schabitzer Oscar W
4744 Sochinsky Mary S
4748 Sepessi A
4753 Kuhlenschmidt Alf F
4754 Dubsky Jos
4755 Richer John A
4758 Human Anna
4760 Lesti Anthony
4761 Hibler Frank A
4775 Apartments
1 Bierut Steph
2 Stepan Edw E
3 Bierut Edw T
4 Ansley Bernice Mrs
5 Blaugrund Chas phys
Tenenbaum Harry A dentist
Garfield blvd intersects
4796 Dykes Stanley L real est
4806 Novakowski Clara
4809 Vacant
4815 Silipini Jas V
4817 Lewandowski Wm S
4825 Bohne Howard F
4828 Mitchell Melvin G
4829 Tabaj Walter T
4833 Tarr Jas M
4834 Salmar Michl J
4837 Vacant
4839 Timko Steven A
4840 No return
4844 Mroz Albert S
Lawry Wm T jr
4848 DelPizzo Jos
4849 Laskowski Steven
4853 Ritter Karl
Novak Jas cement contr
4856 Wieszek Walter
Reed av intersects
4909 Kosek Harry E
4912 Botta Mary G Mrs
Neubecker Wm
4920 Srnka Frank J
4923 Balasz Chas
Maria Anthony
4935 Tucholski Edw B
4936 Haberek Luke
4937 Kocar Edw L
4941 Scott Geo W
4944 Madar Jas
4945 Ris Anton
Arndt Martin
4948 Vito John
4949 Holda Dimitri F
4952 Huth Alf F
4960 Turk Anton

E 87TH ST NE (M-S)—
From Koseiuszko av to Superior av, Hough av to Euclid av
1172 Apartments
(For other occupants see 8612 Kosciuszko av)
1 Flynn Donald
Street continued
1173 Kurtz Roland B
1175 Maletic Andrew
1178 Tobin Patk
Walker Arth
1179 Reulbach Harry J
1181 Kozielski Stanley
1182 Waitekunas John
1185 Walter Frank
1186 Sterputowski Marcel
1188 Bauman Louis W
1189 Strogin Frank
1191 Muchewicz Stanley M
1192 Hirsch Johanna A
1195 Kaluba Michl
1196 Sammon Anna Mrs
1199 Siemiinski Jos S
1200 Matuszewski Anton W
1201 Brasky Edw
1202 Pugacz John
1205 Michalski Simon
1206 Rooney Chas P
1209 Berichon Eliz O
1210 Wlodarczyk John W
1212 Lutkus Leopold
1213 Vouk John G
Miecznikowski Marcell
1215 Krueger Cora C
1216 Fitzgerald David
1217 Vacant
1219 Sanor Maybelle W
1220 Green Steven P
1223 Wisniewski Leonard
Mohar Jos
1224 Rojak Edw
1226 Uscinowicz Thos
1227 Smith Frank O
1230 Dybzinski Edw P
1231 Matuszewski Anthony A
1233 Eppich John
1234 Brzozowski Frank S
1237 Wilamosky John J
1238 Molinski Anthony
1240 Cathey Anthony
1241 Garvey John E
1243 Miller Cath Mrs
1244 Keller Helen L
1247 David John J
1248 Vacant
1251-55 Apartments
1 Evans Adina Mrs
2 Youngblood Andrew
3 Pickett Jos F
4 Moore Mont L
5 Kippenbrock Anthony T
6 Weldon Frances
Street continued
1252 Patton Enoch W
1254-56 Livingston Apts
(For other occupants see 8611-8615 Superior av NE)
14 Walsh Norman T
15 Thomason Mack R
16 Thomas John R
17 Moran Wm
18 Schmotzer John J
19 StJohn Thos E
20 Linfoot Thos E
21 Kilfoyle Richd M
22 Jenkins Edw E
Superior av intersects
Hough av intersects

E 87TH ST NE—Contd
1754 Hinton Carley Mrs
1755 Brookfield Apts
1 McBride Calvin P
2 Schindler Paul
3 Cross Harry G
4 Neal Carl N
5 Behnke Walter H
6 Murray Christina Mrs
7 Howell John
8 Morgan LaDoris
8A Holyoke Marion D
9 Jenkins Lawrence jr
9A Rhoades Mildred
10 Downey John J
11 Grgurich Wm
12 Houk Henry L
12A Busch Anna L Mrs
Street continued
1756 Kipp Gerald E
1757 Czapko Julius L
Bingham Vivian L
1758 Greene Van B
1759 Allen Meredith S
1761 Sloover Harold R
1763 Maloney Cornelius F
1765 Baker John W
1766 Pasker Alf J
Friedl Wendel M
1767 Landsmann Albert
1769 Hazlett Chas R jr
1770 McGuire Kenneth furn rms
rear Am Body & Top Co
1773 Garibotti Amerigo
1774 Woods Susan Mrs
rear Kusmer Andrew
1777 Corundum Co tool mfrs
Haag Chas H cabtmkr
1778 Breither Wm
1781 Gardner Francis
1782 Fischer Virginia M
1785 Goodhile Mabel K
Dykes Kenneth R
Miller Jas C
1786 Simpson Clara L
Haren Lewis K
1787 Ensley Harry L
1790 Cully Jos A
1791 Baum Miriam B
1794 Ault Clarence W
1795 Kane Howard J
1798 McCullough Alice
1799 Tyler Jos M
1801 Lawton Raymond O
1802 Koterba Helen
1803 Semple Jas G
Semple Danl J
Latimer Ray L
1806 Rote Robt O
1807 Apartments
1 Coulson Murlin D
2 Krieg Eliz M
3 Renault Helen J
4 Brod John E
5 Turnblacer Chas R
Street continued
1808 Krebs Ludwig
1811 Bartlett Nellie M
1814 Wyatt Harry E
furn rms
1815 Nelson Edgar E
1817 Jennings Norman N
int decorator
1818 Churchill Pearl
1820 Fleming Herbert
821 Treischel Arnie L
1822 Weinberger Ethel
furn rms
1824 Piteo Wm J
1825 RipPon Helen M
1830 Brookfield Apts
1 Hine Gerald J
2 Jenkins Chas M
3 Cochran Arth L
4 Vacant
20 Guiton Adele F
21 Royal Edw R
22 Dodd Marie Mrs
23 Tepper Arth S
24 Kirk Eliz L Mrs
25 Turner Herbert D
26 No return
27 Prange Frank K
29 Wallace Vernon H
30 Hollamby Kathryn M
31 Klein John H
32 Dean Lenora A
33 Brennan Jeanette
34 Price Howard
35 Kenneth Marvin
36 Hamilton Evan P
37 Miller Eliz J
39 Scheff Helen J
40 Klewer Emil K
41 Williams Chas R
42 Craft Louise A
43 Watkin Wm B
44 Dworkin Jack
45 Warren Alan
46 Goldthorpe Hazel D
47 Hamilton Ruth E
49 Terkel Nathan
Street continued
1831 Mickey Michl
Mickey Helen M Mrs
furn rms
1833 Melin Edith M Mrs
1834 Wilke Henri J
1836 Ebihara Shiro
1839 Frankas Geo
1840 Mayfair Apts
1 Bauer Etta J Mrs
2 Steffa Walter C jr
3 Dill Eva Mrs
4 Schussler Robt J
5 Strasbourger Miriam
6 Linas Wm A
7 Thomas John G
8 Boyle John S
Street continued
1843 Newberry Pearl M furn rms
1844 McGuffin Milan
1847 Raymond Apts
101 Schwalm Jas
102 Harris Burt W
103 Kucera John F
104 Jackson Harold B
201 Morgan Wm G
202 Puroll Lois S
203 Wheeler Carrie G
204 Halper Clara Mrs
205 Smith Kinney L
206 Hynd John G
301 Siegel Bernard
302 Pillersdorf Wm
303 Roodman Lena Mrs
304 Green Jos P
305 Gompertz Richd
306 Berger Louis I
401 White Geo T
402 Lamperth Carl A
403 Mitchell Donald W
404 Heggs Marsha O
405 Black Arth D
406 Mooney Emma Mrs
Street continued
1848 Dennis John W

1951 E 89TH ST

SOURCE: CLEVELAND DIR CO

1318 Henninger David R
1319 No return
1320 Kuehne Albert J
1322 Johnson Geo W ⓞ
Ukertis Wm A
1323 Filler Harry B ⓞ
Pollard Ralph
1326 Kitchen Rodney F
1327 Simandl Jas A
Simandl Jas J
1329 Freese Arnold ⓞ
1332 Griesmer Jos R ⓞ
1333 Becker Margt E ⓞ
Drennan Robt A
1334 Smith Jas T ⓞ genl contr
1337 Fedorko Michl
1338 Karpy Theo J ⓞ
1339 Enkler Kenneth
1341 Gatberg Frank G ⓞ
1342 Steuer Mildred Mrs ⓞ
1345 Gaffney Anne E ⓞ
1346 Ford Georgia M ⓞ
1347 McCauley Martha Mrs
1350 Dempsey Patk J ⓞ
1351 Vacant
1355 Gray Chas H ⓞ
Deardorff Saml M
1356 Foy Ella C ⓞ
1357 Nolan Emma A Mrs
1360 Skehan Clement W ⓞ
1361 O'Donnell Bridget Mrs ⓞ
1362 Budniak Anton ⓞ
Heintz Fred O
1365 Dennecker Adolf H ⓞ
1366 Vacant
1369 Jolley Ruby A ⓞ
1370 Krouse Walter ⓞ
1373 Kiesel Jos ⓞ
1374 Reichwein Frank W ⓞ
1375 Vacant
1377 Vacant
1378 Kivach Frank S ⓞ
1379 Shields Henry E ⓞ
1381 Bower John W
Ethel av intersects
1382 McNulty Cornelius C ⓞ
1383 Holobosh Carl K
1386 Tarbet Thos S ⓞ
1387 Johnson Richd E ⓞ
1388 Kowalyk Josephine ⓞ
Kowalyk Walter T
1389 Parker Eliz Mrs ⓞ
1392 Kehoe J Martin
1393 Thomas Harold
1395 Gallagher Jos A ⓞ
1396 Kowalyk John R ⓞ
1398 Tavano Jos A ⓞ
1399 Gargin Chas J ⓞ
1401 Pajestka Thos J ⓞ
1402 Warner Merville C
1405 Ryan Eug P ⓞ pntr
1406 Bronczek Magdalene ⓞ
1408 Grame Ursula ⓞ
1409 Gleason John E ⓞ
Buckley Marshall
Mooney Fredk
1410 Totzke Aug H ⓞ
1411 Schultheis Raymond G ⓞ
1414 Shover Jesse C
1415 Drotar Geo ⓞ
1417 Turlick Nicholas ⓞ
Turlik Theo A
1418 Hafford Harriet V ⓞ
1420 Degler Walter J ⓞ
1421 Moore Okey R ⓞ
1422 Wisnouckas Wm ⓞ
1423 Goetz Edw F
1424 Buzza Evans E
1426 Sheppard Michl ⓞ
1427 Cavanaugh Cath ⓞ
1429 Anderson Vern
1430 Moore Thos J
1431 Leadley John H ⓞ
1433 Brown Glenn L ⓞ
1434 Boyce Rhoda E Mrs
1435 Lang Harry C
1436 Vacant
Layton Ernest J
Wright Arden
1437 Knable Kenneth G
1440 Curry Thos P
1441 Felten Walter J
1443 Quinlan John J
1444 Richlak Stanley L ⓞ
1446 Kickel John E
1447 Mahan Jack M
Geer Helen C
1448 Ryan Cath ⓞ
1451 Scott Herbert W ⓞ
Farley Alf
1452 Rodda Wm H
Semko Louis J
1453 Miranda Jose ⓞ
Banos Jose
1456 Winchell Mary ⓞ
1457 O'Donnell John M ⓞ
O'Donnell John T
1458 Leifer Rosanne
1460 Croke Michl P
1464 Ropko Jos
1466 Powell Ida Mrs
Manhern Lena
Wade Park av intersects
Hough av intersects
1755 Bellflower Apts
(For other occupants see 8902 ½ Hough)
8 Ganyo Michl
9 Powell David H
10 Cooper Chas H
11 Dryer Albert G
12 Zajc Ludwig J
13 Fry Ann Mrs
Street continued
1760 Bothe Eda O Mrs furn rms
1761 Saum Vesta J ⓞ
1762 Badger Robt H ⓞ
1765 Kelly Dawson W ⓞ
D W Kelly & Son Moving Co
1768 Long Emma A Mrs ⓞ
1769 Koch Benj F ⓞ
1772 Hughes Martin A ⓞ
1775 Custer Nellie S Mrs ⓞ furn rms
1779-81 Bolton Apts
1 Merrill Blanch
2 Shepard May J Mrs
3 Ryan Carrie H
4 Darby Robt B
5 Romweber Harold E
6 Beggs John M
7 Prentice Homer H
8 Vanderaa Mac
9 Strang Alvin E
10 Meyer Emil J
11 Graham Jos J
12 Prindle Edgar L
13 Beirne Marg E
14 Cummings Edw J
Street continued
1780 Hayyn Apts
1 Nixon Mary H
2 Gerrity Wallace
3 Cannon Margt F Mrs
4 Curtiss Caroline L Mrs
5 Okeson Hugh B
6 Guenther Henry
1785 Murphy Leo T
Murphy Mary V Mrs furn rms
1786 Sager Grace E furn rms
1789 Schoettl John ⓞ
1790 Panzara Jos
Panzara Alice M Mrs furn rms
1793 Bolton Manor Apts
1 Locker Jos S
2 Hirst Harry
3 Haas Etta M
4 Anderson Charlotte C
5 Benham Ralph C
6 Vacant
Shupp Inez M
7 Saunders Gertrude M
8 Henton Richd T
9 McIntosh Eliz H
10 Colwell Bruce E
11 Penfold Loren H
12 Jurkanin John P
14 Graham Pearl M Mrs
15 Gray Blanche E Mrs
16 Hogan M Virginia
17 Hausman Wm F
18 Christian Chas B
19 Murphy Dorothy J
20 Major Donald E
Tylicki Jennie M nurse
21 Flinta Roy E
22 Hertz Henry
23 Jackson Nellie K
24 Langley Louise
25 Fitzgerald Nora
26 LeCurg Dorothy S
Street continued
1796 Boyle Hannah A
1797 DeRosa Anthony
1801 Rombach Albert E
Rombach Jennie furn rms
1805 Smith Alice C ⓞ
1809 Delmhasier Mary Mrs furn rms
1810 Moran Peter ⓞ
1814 Hokkly Wm A ⓞ furn rms
1815 Holloway Norman ⓞ
1818 Klug Marguerite ⓞ
1819 Morrison Alf
1821 Wassell Saml F ⓞ
1822 Palm Evelyn R Mrs ⓞ furn rms
1827 Freibolin Carl D ⓞ
1831 Kearney Danl R ⓞ
1834 Allen Betty Mrs furn rms
1835 Nixon Everett E furn rms
1841 Saffold J Webb ⓞ
1843 Huerter Albert ⓞ
1844 Zambluskas Ralph ⓞ
Zambluskas Laura furn rms
1848 Paucker Arnold
1849 Debby John G ⓞ
1853 Smith Hazel furn rms
1856 Studio Arms Apts
Foster Ralph E furn rms
1861 Anderson Herman F ⓞ
Studer Nelson
1863 Mitchell Ralph D ⓞ
1864 Vacelka Pavlina Mrs ⓞ furn rms
1868 Moffett Elif C ⓞ
1871 Bale Walter M
1872 Welch Violet furn rms
Parker Wm T
1875 Hart Louis F ⓞ
1878 Schlobach Fred ⓞ furn rms
1884 Kongsvold Knut R ⓞ furn rms
1902 Wellman Wm S ⓞ
Chester av intersects
1905 Davis Wm W
May Louis R
Paxson Richd D
Hull Wm B
1910 Fisher Navis E furn rms
Fisher Paul D
1911 Stafford Donald A
1912 Gables Residential Club
Nelson Juanita G ⓞ
1915 Margaret Ann Inc real est
Hagan Mary real est
1919 Hatch Virginia B Mrs ⓞ
1920 Sherman Ann M Mrs furn rms
1925 Nau Heber B ⓞ
1926 Silverstein Clara D furn rms
1931 Musser Anne M ⓞ real est
1932 Jones Gwilth A ⓞ
Jones June J Mrs furn rms
1937 Allen Gustave K ⓞ
1940 Schneider A Benedict Jr ⓞ
Euclid av intersects

E 89TH ST SE (N-6) — From Euclid av to Evarts av, Marshall av to Euston av, StCatherine av to Union av, W&LERR to Harvard av

2017-23 Rajo Manor Apts
Smith Hazel furn rms
2019 Lynch Wm F
2021 Havel Matthias
Higgins Florence
2022 Maglione Amabile ⓞ furn rms
2023 Heiner Michl J
Orszy Saml
2027 Dillon Michl J furn rms
2028 Hamilton Florence A ⓞ
2029 Butcher Eliz
2032 Seymour Andrew J furn rms
2036 Knudson Mildred Mrs furn rms
2041 Nunn John I Co funeral dirs
Hans Adolph W
2044 Pedersen Lars P ⓞ
2048 Krauss Marjorie Mrs furn rms
2054 Ferris Chas J
2060-68 Windsor Hall Apts
1 Barron Geo
2 Linton Jos W
3 Litschke Otto
4 Fuller Saml J
5 Buelow Marie I
6 No return
7 Miles Eug R lamp shades
Street continued

1951 HOUGH AVE-A

SOURCE: CLEVELAND DIR CO

8514 Erich Radio & Sound Serv Co
8515 Arnold Chas C
Doran Lloyd E
8516 Cort Shoes Inc (br)
8517 Wrong Club
8518 Bill's Bar
8519 Jeannette Apts
1 Baku Michl A
2 Repice Mario
3 Beatty Thos
4 Shields Isabelle Mrs
5 Uthoff Laura
6 Guitar Francis H
7 Barnhard Wm
8 Peck Kenneth
9 Sibal Frank
10 Fifner Cora M Mrs
11 Tarbert Minnie E Mrs
12 Moore Maurice
14 Casselman Roy S
Street continued
8520 Citizens Market meats
8521 Vacant store
8522 Clair's Kitchen restr
8523 Town Jas E clo clnr
8524 McFarland's Floriat
8525 Mierke Block apts
1 Englert John
2 Arndt Edw
3 Reed Jas
4 No return
5 Hollamby Stanley G
6 Miller Ella Mrs
Street continued
8526 Montello John delicatessen
8527 Hughes Michl gro
8528 Doan Clnrs Inc (br)
E 86th intersects
8601 Ritz Grill restr
8605 Superb Delicatessen
8606 Marshall Drug Co (br)
Doan Clnrs Inc (br)
Crawford rd intersects
8608 Podis Louis B dentist
Gerber Saml R phys
8610 Mitch Radio & Key Service
8611-15 Albrecht's Cut Rate Drug Co
8612-18 Woolworth F W Co (br) 5 and 10c store
8620 Larry's Market meats
8621 Kaspar May Mrs shoe repr
8622 Mannino Victor fruits
8625 Market Basket gros
E 87th intersects
8700 Kaase Richd W Co (br) bakers
8701 Fisher Bros Co (br)
8702 Portage Mkt Co (br) meats

1951 HOUGH AVE-B

SOURCE: CLEVELAND DIR CO

HOUGH AV NE—Contd
8704 Farmdale Creamery Co gro
8705 Brookfield Apts
1 Bronczek Walter J
2 Andrews Connie
3 Garrity Emma Mrs
4 Reich Graney
5 Baker Blanche Mrs
6 Bennett Lulu E Mrs
Street continued
8707 E & E Market meats
8708 Hough Bakeries Inc (br)
8709 Lily Block apts
1 Hoffman Chas S
2 Ranallo Anthony
3 Janabor Steven G
4 Badalamenti Dominick
5 Couture Jos B
6 Radnor Robt
Street continued
8710 Zeigler's Ready-To-Wear
8711 Mid-Town Foods gro
8712 Mintz Awning & Shade Co
8713-15 Colonial Gardens restr
8714 DeLuxe Odorless Clnrs
8716 Miller's Shoes
8717 Miller Robt L
8718 Spanicha Jas barber
8719 Hough Restaurant
8720 Lakeland Cutup Poultry
8721-23 New Brown Derby beer
E 88th pl intersects
8800 Hough Beverage Co
8801 Horwitz Louis dept store
8803 Art Bldg apts
1 Peck Dora Mrs
2 No return
3 Becker John A
4 Prather Richd J
5 Geordt Howard E
6 Meganughey Mayme M
7 Morris Jas G
8 Womack Thos B
Street continued
rear Bedrosian Harry
8804 Wilton Apts
1 Zecchini Chester E
2 Podmore Geo
3 Berdan Theron L
4 Nagle Perry M
Street continued
8805 Crawford Hdw Co
United Furnace & Air Conditioning
8806 Crosby Uphol Co
8809 Medric Apts
1 Russi Herman H
2 Csoltko Andy
3 Inman Fred E
4 Hawkins Denzil F
5 Whipky Gray
6 Lenhart Chas U
7 Shubart Ruth I Mrs
8 Soder Fred
9 Dregalia Paul L
10 Moore Horace B
11 Sigmund Jos E
12 Swigel Jos W
13 Radek Herman
14 Paterson Hudson B
15 McNelis Jos P
16 Demas Geo
17 Thomas Manford T
Street continued
8812 Davis Hi-Speed fill sta
8813 Jackson Roy S pntr
8815 Vacant
8817 Thomas Edw L
8819 E & T Food Mart delicatessen
E 88th intersects
8900 Checker Clnrs (br)
8901 Winnen Frank E
Hillis Chas E
Hunt Mertrude L
8902 Prim Beauty Service
8902 Bellflower Apts
(For other occupants see 1755 E 89th)
5 Gorski Chester S
6 Gridley Dorothy A Mrs
7 Stueber Walter C
E 89th intersects
8904 Mechanical Hdw & Plmbg Co
8905 Sielski Edw J
Swartz Robt L
8906 Truhan Edw L
McFarren Theresa
Tweedie Anita M Mrs
8908 Napoli Eug barber
8910 Dottore John shoe repr
Smith Geo W
Feinstein Nathan N
8912 Smith Geo W confr
8914-16 Apartments
1 Hargas Micht T
2 Earle John
3 Davis L
4 Voelker Wm
5 Pittock Harold A
6 Sims Wilson A
7 Beck Betty Mrs
Street continued
8915 Hough Elementary School
8916 Walt's Do-Nut Shop restr
Edgell Kath Mrs
Early John E
8918 Garment Service Co tailor
8920 Apartments
1 Jones Carl N
2 Messenger Carl E
2A Bennett Harland
3 Goodwill Herbert C
4 Musca Anthony J
Street continued
8922 Ideal Dellicatessen
8924 Haverly Robt delicatessen
8926 Apartments
1 Adler Richd S
2 Adler Jack
3 Rosskamm Geo
4 Sandusky Sol
Street continued
8927-33 Scotia Apts
(For other occupants see 1730-46 E 90th)
1 Billinghurst Geo H
2 Flynn Agnes Mrs
3 Sanford Louis I
4 Wolf Jos
Street continued
8928 Flemming Photo Co
8932 Hall Franklin fill sta
E 90th intersects
9001-03 Harkness Terrace
(For occupants see 1727-37 E 90th)
9001 Marshall Thos E
9003 Powell Trevor E
9007 Lavine Myer B lwyr
9009 Barlag Fred J
Truskolaski Jos
Harkness pl begins
9104 Oakley Lillian E @
9108 Schultz Geo
9200 Loreone's Scalp Salon
Johnston Loreone
Grzanick Wm
9201 Kit Kat Tavern beer
rear Old Meadow Creamery Garage
Taylor-Obenauer Co The
9203 Dinner Bell Restr
Arendt Herbert
rear Maloszewski Wm J
9204 Pritchard Herman D @
Thomas Pryse
Pritchard Richd A
9205 French Milton B
beauty shop
9207 Vacant store
9208 Dellinger Homer
Dellinger Lawrence J @ osteo
9209 Vacant
9210-12 Jo-Lu Bar
9211 Sirna Jos restr
9214 Summers J O Co (br)
cle clnrs
9215 Hough Inn Inc
9216 Novak Super Mkt
9217 Devon Hall Beauty Shoppe
9218 Stevens Harry variety store
9220 Hackenburg Grocery
9221 Royal Clnrs
E 93d intersects
9300 Fisher Bros Co (br)
9301 Braun's Drug Store
9302 Meister Market meats
9303-09 Apartments
(For other occupants see 1685 E 93d)
3 Orr Blaine T
4 Sallman Lydia L
Forman Marvin W dentist
5 Cooke Wm J
6 Campbell Jas R
8 Howard Vincent P
9 Kramer Morris
10 Griffey Michl
11 Baker Laura B Mrs
Street continued
9305 Hartin J shoe repr
9306-08 Zuccaro Salvatore gro
Boettcher Rose A Mrs
Dickey Geo A
9307 Little Herbert F dellcatessen
9310 York Apts
1A Duncan Jane Mrs
1AA Crowley Frank H
2A Armstrong Robt H
3A Kelly Grace E Mrs
4A Tamaren Fredk
Stiglitz Alex
5A Berger Jacob
6A Guttmann Henry
7A Sayre Walter M
8A Hirsch Albert
1B Adams Albert J
2B Clendening Chas W
3B Kubok Elsie M
4B McFarlan Theo E
5B Horvath Louis
6B Smith Carl
7B Mainpa Vienna
8B Anderson Willis W
Street continued
9311 Nori's Beauty Shoppe
9400 Trojanowski Thos J
9401-05 Lucas Apts
1 Jones Wm H
2 Sprague Wm G
3 MacDonald Eug F
4 Bemman Carl A
5 Clausen Peter P
6 Rehmar Hyman
7 Sipple Arth L
8 Morrison Donald
9 Schilling Wm A
10 Randles Harry R
11 Hempel Roy G
12 Ricks Ross
14 Keller H Lawrence
15 Taylor Ralph W
16 Otis Betty D
17 Martucci Rudolph V
18 Student Isle Mrs
19 Koehler Clyde E
20 Feather Wanda A
21 Baker Jos
Street continued
9404 Karponay Michl
9408 Severson Arth @
9411 Zuccaro Salvatore @
9412 Rausch Stella J Mrs artist
Rausch Harold S lawyer
9415-19 Arden Apts
1 Evans Betty J Mrs
2 Richmond Donald W
3 Burns Carl E
4 Suto Edna
5 Phillips Mabel Mrs
Difford Phyllis
6 Shuster Arth
7 Harris Virginia K
8 Burton Jas M
Street continued
9501-05 Aylord Apts
1 Spencer Percy I
2 Vacant
3 Davidson Chas W
4 Finley Richd I
Street continued
9502 Cantalo Thos
Ozekoski Anthony
9506-08 Ellers Louise V
Bartolon Eug B
Pluth Jos J @
9507 McNamara John
9509 Shyab Geo
Hays Doris A
9511 Flowers Marvin E
Wettrich Mildred F
Scheidemrager Jos F
Blosser Louise Mrs
9512 Ruth Apts
1 Goldstein Jerome
2 Goldstein Saml
3 Stern Eug
4 Cunningham May V
Street continued
9515-17 Fordham Apts
1 Krause Clifford J
2 Puckett Gertrude
3 Martin Reed H
4 Schwandt Esther M
Street continued
9600 Wilmoth Byron L
9601 Holk Christ R @
9604 Nissen Ell L pntr

1942 E 87TH ST-A

SOURCE: OHIO BELL TELEPHONE

EAST 87th ST NE

1172 Flanigan Kenneth E RA-8366
1172 Steiger Ralph r GA-6453
1179 Reulbach Harry RA-1694
1181 Schneider A B CE-8567
1182 Schraff H r RA-3114
1185 Walter Frank E r CE-7759
1186 Pill Nicholas GA-7596
1188 Bauman L W r RA-1328
1189 Shroka Stanley CE-6609
1191 Muchewicz Stanley r GA-6080
1192 Hirsch John W r RA-0792
1196 Sammon J A r GA-4678
1199 Dolney Stanley M GA-5645
1200 Matuszewski Anthony W r GA-3193
1201 Fouts Grant S RA-1614
1202 Pugacz John RA-7138
1205 Elker Joe r RA-4728
1206 Rooney C J GA-8125
1209 Berichon Oliver Mrs r RA-2155
1213 Miecznikowski Marceli GA-3674
1216 Fitzgerald David r RA-0498
1219 Sanor Maybell Mrs RA-0463
1220 Green Steve r RA-2132
1226 Conomy Luke J r RA-1498
1227 Smith F O r GA-5465
1233 Stankus George r CE-6575
1237 Goggin Ed C r GA-5866
1238 Quinn Michael r CE-8364
1240 Murphy Frank J r GA-0024
1240 O'Neill Catherine L r GA-0024
1241 Prendergast Maurice J GA-2817
1243 Knight Agnes M Miss r GA-8215
1243 Miller Marianne r GA-8215
1244 Keller Helen r GA-4844
1247 Gillroy Jas C r GA-7248
1248 Loykie Anna r GA-5884
1252 Menges A B CE-2189
1253 Heiman Sisters Obstetrical Nursing Serv CE-6154
1253 Jenkins Edw E GA-3389
1253 Kippenbrock Anthony RA-3784
1254 Deutsch Geo Dr CE-5590
1255 Pickett Harold F GA-7450

1942 **E 87TH ST-B**

SOURCE: OHIO BELL TELEPHONE

EAST 87th ST NE
(Continued)

1754 Hinton Edw D r.....GA-1637
1755 Mould Grace D Mrs.....CE-4909
1755 Neal Carl N r.....CE-4427
1755 Williams C F.....GA-5912
1756 Kipp Gerald E r.....CE-8564
1756 Wallace John J CE-8564
1757 Feher Mary Mrs r GA-1167
1758 Krohn Geo P CE-8940
1763 Maloney Cornelius GA-6035
1765 Bayer Anton N r GA-4721
1766 Muzila Andrew J RA-4499
1766 Tyler Jos GA-2676
1767 Higley Belle r.....GA-1334
1770 Frenden John r.....CE-3561
1773 Garibotti Amerigo r GA-8787
1774 Woods A B r GA-2562
1777 Denning Mfg Co CE-0801
1778 Breither Wm RA-7139
1782 Fischer Frank H.....RA-5092
1785 Kelch J S r GA-6145
1785 Wakefield Marie D r RA-3515
1786 Simpson V P.....RA-2341
1787 Crowley John F CE-6635
1787 O'Malley J J r CE-6635
1790 Bird Ann RA-9855
1791 Baum Miriam B Mrs r.....CE-2090
1791 Blum Bertha S r.....CE-2090
1794 Rice Alexander S r.....RA-3741
1798 Mantey Norma r.....GA-5429
1798 McCullough F S Mrs r.....GA-5429
1801 Behner Sarah E RA-0042
1802 Allen G K RA-6663
1802 Allen Gus K atty RA-4524
1803 Gruenewald Herman W GA-1092
1803 Leslie H r.....GA-7090
1806 Rote R O r GA-1829
1807 Krieg Elizabeth M Dr RA-7269
1807 Mooney Emma C r CE-7545
1808 Moyer Lydia r CE-3127
1811 Eldredge Jack CE-7474
1814 Daley Marie r.....CE-7659
1815 Nelson E E r CE-3863
1817 Jennings Norman RA-1824
1817 Madison Marie Mrs RA-1555
1818 Churchill Louisa T Mrs r.....CE-3947
1821 Morgan Ruth I RA-8566
1821 Tregenna Aubrey GA-3473
1824 Walker Chas K r CE-2106
1825 McGuire Carrie Mrs RA-4897

1830 BROOKFIELD APTS

1942 **E 89TH ST**

SOURCE: OHIO BELL TELEPHONE

EAST 89th ST NE
(Continued)

1263 Griesmer P F r.....GA-8512
1266 Cleve Chemical Co CE-2961
1270 Gabele C H r.....GA-3556
1271 Culhane P r.....RA-4133
1274 Cramer Norma CE-5891
1274 Strack Matilda GA-7287
1276 Hartford Jack CE-3511
1278 Grimes Delmer RA-8664
1279 Gabele Fred J r.....GA-3225
1280 Smith F A RA-0885
1286 Curtin Michael L GA-6297
1290 Baechle Clara E r.....GA-2571
1290 Coleman Thos J r.....GA-6124
1310 Beegle Fred E RA-6965
1313 Haley E A r.....GA-1513
1318 Schwartz Rose Mrs r.....RA-1469
1319 Hoehn Frank r.....GA-1152
1320 Kuehne Albert J r.....CE-7846
1322 Henninger John G CE-3484
1323 Scullen Catherine CE-4826
1326 Iredell C A r.....RA-1119
1327 Simandle Jas GA-1025
1329 Stanton Thos J r.....GA-4796
1333 Deale Valentine B CE-1859
1338 Harr Walter R RA-0028
1339 Enkler Arthur C RA-8191
1341 Ostberg Frank RA-8729
1345 Gaffney W H Mrs r.....GA-1519
1346 Ford Sydney H r.....GA-7034
1351 Gauntner Chas T RA-6682
1355 Gray C H r.....RA-0417
1356 Foy Virgil F r.....CE-2919
1360 Hampson H L CE-4104
1362 Skehan Clement W CE-8114
1365 Carney Mary P r.....GA-1302
1369 Jolley Ruby A r.....GA-1554
1373 Jesensky Jos r GA-2545
1378 Kump Marie M CE-3826
1381 Schroeder E W CE-8593
1383 Holobosh Carl r GA-1153
1387 Johnson Winifred CE-1670
1389 Parker Howard K r.....CE-4037
1396 Amsden Fred r GA-3567
1398 Murphy Patk H RA-5763
1401 Francis Mac Mrs GA-7525
1402 Butler Wm G r.....RA-0799
1405 Ryan Eugene P RA-5591
1409 Gleason John Jr GA-1930
1410 Totzke August RA-5438
1411 Schultheis Ray G CE-5420
1414 Ryan Michael r GA-6516
1417 Bargel Clements RA-4887
1417 Sassand Helen Miss RA-4887
1420 Stauffer Edw H RA-3759
1424 Buzza Evans E r.....RA-4853
1426 Holz Mildred L r.....RA-0996
1427 Cavanaugh Wm G r.....CE-5330
1429 Sheltz Mary GA-3685
1431 Leadley John Howell r.....RA-0518
1433 Blakeslee Albert RA-9978
1434 Boyce J W CE-0842
1435 Lang Harry C r.....GA-5095
1437 Maxwell Alex GA-6773
1440 Colbert Thos r GA-7088
1441 Feiten Walter CE-6995
1444 Gerlosky Andrew GA-6750
1446 Kickel Martha RA-4264
1451 Baker Lloyd H r.....CE-1876
1452 Smith Frank J GA-9111
1453 Miranda Jos P r.....CE-2352
1717 Crawford Paul RA-7670
1726 Messer J M r.....GA-7655
1731 Davis M J r.....RA-4471
1755 Graziano Dan J RA-9515
1755 McCartin Eugene J r.....GA-5004
1755 Pollack Sarah RA-5447
1760 Nursing Home The.....CE-6230
1761 Spellacy Wm L r.....GA-1702
1762 Findley F E r.....CE-6196
1765 Kelly D W Moving Co.....GA-1031
1768 Long Emma A Mrs r.....GA-1913
1768 Tureck J C r.....GA-1913
1769 Koch B F CE-3331
1769 Miller Ann E CE-3331
1772 Hughes Martin A RA-0675
1775 Custer Guy Mrs r.....CE-3119
1775 Rich Adele r CE-3119
1775 Tylicki Jennie Miss CE-3119

1779 BOLTON APTS
Beggs Jack M RA-8736
Cummings May r.....GA-2196
Doucette Ruth E RA-2095
Dy Shere Hana Mrs r.....GA-3434
Moore John H r.....GA-5733
Prentice H H Dr r GA-3434
Reno Harriett GA-6534
Rodway Edw E RA-2659
Ryan Carrie H Miss r.....CE-2659
Smith Evelyn A Mrs RA-1090
.....GA-7132

1780 HAVYN APTS
Cannon C C r.....CE-6302
Curtiss Cornelia r GA-0314
Dresskell Fred Mrs CE-5620
Guenther Henry RA-1112
Sarstedt F A r.....CE-8200
Windsor Bert F CE-5797

1781 BOLTON APTS
Agnew Mona W Mrs CE-7086
Bardshar G E Mrs r.....CE-3052
Prindle E L RA-8577

EAST 89th ST NE
(Continued)

1785 Brown Chas Mrs r.....RA-0823
1786 Kunkle Wm RA-1040
1789 Schoettli John r GA-0896
1790 Ford Pauline r CE-7703

1793 BOLTON MANOR APTS
Anderson W G CE-7471
Campbell Alan B GA-4352
Emch Chas F Jr.....RA-9590
Enger Dora Mrs r CE-2662
Fitzgerald Nora r CE-9117
Fox John W RA-2506
Graham P M r CE-4913
Gray Blanche E r CE-5331
Haas Etta M RA-4328
Hertz Henry GA-1760
Hirst Harry RA-7204
Knochel W A RA-7291
Langley Louise r.....CE-3954
Meek Gordon C RA-5961
Miller Albert J J.....RA-3929
Penfield Loren H r CE-0336
Ruth Wm J RA-8971
Siegel Ernest E RA-5087
Smith Jas A RA-9836
Thippen Jas D r CE-0462
Treiber O A Mrs r.....RA-0296
Waggoner W RA-6894
Wilkinson Martin H RA-6445

1796 Boyle Jno J r.....CE-5138
1797 Beach R K r.....CE-4321
1801 Hurd W F CE-8210
1801 Lepley Glenn W r.....RA-2045
1805 Smith A D r.....RA-4279
1809 Delmissier L RA-8613
1810 Moran Peter CE-4705
1814 Stewart Jas W Mrs r.....CE-0456
1814 Stewart Virda L r.....CE-0456
1815 Ingelse J L r.....RA-1261
1818 Klug Marguerette RA-2683
1818 Klug's Convalescent Home.....RA-2683
1819 Morrison T E Sr RA-0859
1821 Cecil Paul Studio GA-6162
1821 Deming Paul S GA-6162
1822 Meriam E B r.....GA-1822
1827 Friebolin C D r.....GA-2142
1831 Kearney D J Mrs r.....CE-7481
1834 Allen Bettie CE-9855
1835 Devaney Myrtle RA-5888
1835 Hamel Margaret Miss GA-3588
1835 Stein Bernice RA-4058
1835 Stein Maurice S RA-4058
1841 Saffold J Webb r.....GA-2917
1841 Saffold S S Mrs r GA-2917
1843 Ross Elizabeth M r RA-3614
1844 Leas Pauline CE-9827
1848½ Luckay D L.....GA-0557
1849 Percy Vincent H r.....GA-1467
1849 Schleicher W A Mrs r.....GA-1467
1853 Brady Morton J r.....RA-0187
1856 Knight Chas L r.....GA-1399
1856 Worley Jas H CE-9221
1861 Gee Nicholas R r.....RA-0632
1863 Mitchell Ralph D r.....GA-1404
1864 Vocelka Pavlina GA-9839
1868 Casey W J CE-1116
1868 Moffett Rosella r CE-4892
1872 Martinsen Martin r GA-0681
1872 Miller Maxine G CE-0050
1872 Myers R S r RA-3689
1875 Sharpe Audrey r CE-3102
1878 Garner Otis RA-3994
1884 Bolton Convalescent Home The...GA-0808
1884 DeCumbe J W r GA-0808
1885 Martinsen Niel r GA-6085
1890 Brun Geo Mrs r.....RA-0937
1890 Mora Geo W RA-9288
1891 Bowman Mary D r.....CE-2117
1896 Jennings Minnie GA-9347
1897 Simms Eva r RA-0749
1898 MacDonald Edw M r.....GA-8019
1902 Wellman W S r.....GA-0738
1905 Ainslie Robt B Dr.....RA-2593
1905 Clark Thos H Jr.....GA-0060
1905 Lowe Anna B r.....CE-6325
1910 Duncan Jessie Mrs CE-9782
1911 Stafford Don A CE-2850
1912 Gables Residential Club The CE-9892
1915 Eddy Florence G Mrs r CE-1578
1919 Hatch Virginia Belle Mrs r.....GA-7758
1920 Lockman Wm T.....CE-8951
1920 Sherman G H r CE-7732
1920 Stevens Harry F GA-7205
1925 Nau Heber B GA-8636
1925 Parsons Mary Alice CE-5564
1926 Brandt Kathleen Mrs r.....GA-1613
1931 Barth Alice r.....GA-0622
1932 Stantz Ona RA-8957
1937 Dunlap Ida May CE-3583
1937 Meyer A J CE-3583
1940 Schneider A B MD GA-1332

EAST 89th ST SE

2017 Mutchler Ruth RA-6897
2017 Petty Rae GA-7025
2017 Westlaken Frank RA-2764
2021 Cramer Nell r GA-7016
2021 Dudley R M Miss CE-9170
2021 Harris Lucy K r.....CE-1152
2022 Malone Mabel Mrs r.....RA-4557

1942 HOUGH AVE

SOURCE: OHIO BELL TELEPHONE

HOUGH AVE NE
(Continued)

8522 The Open Kitchen CE-9275
8523 Town Cleaners GA-2613
8524 McFarland Florists CE-6760
8525 Hollamby Marjorie GA-1316
8525 Miller Ella Mrs r.....GA-8177
8526 Munstein's Delicatessen.....GA-9792
8527 United Food Stores.....CE-2130
8601 Ritz Grill CE-9847
8605 Superb Ice Cream Stores.....GA-4863
8608 Gerber S R MD GA-4994
8608 Maier R R MD.....CE-4701
8608 Marshall Drug Co No 8.....GA-9577
8608 Podis L B DDS.....CE-2565
8612 Woolworth F W Co 5 & 10c Store No 977 .....GA-1606
8615 Albrecht's Cut Rate Drug Co....CE-5625
8617 Crow E C.....GA-5020
8617 East End Realty Service.....GA-5020
8619 Kessler Harry Dr ofc.....RA-1314
8619 Pollard Florence RA-7217
8619 Ranson Edw C r.....CE-1097
8620 Taylor Markets Store No 2.....GA-2181
8621 Kasper Dry Cleaning Co.....CE-8900
8700 Kaase Richard W Co GA-4233
8701 Fisher Bros Co mkt.....CE-9833
8702 Portage Market Co Store No 5....RA-2777
8704 Farmview Stores Co GA-9703
8705 Axford Albert CE-0251
8705 Santry Harry J GA-9110
8707 E & E Mkt RA-7729
8708 Hough Home Bakery GA-8252
8709 Behm Paul GA-2752
8709 Couture J B RA-7574
8709 Schrader Anna Mae Miss r.....RA-3950
8709 Smith Betty Mrs RA-8040
8711 Anderson Food Mkt CE-4236
8712 Mintz Window Shade Co.....CE-2456
8712 Ohio Window Shade Co.....CE-2456
8714 De Luxe Odorless Cleaners.....GA-5535
8715 Crawford Hardware The GA-1712
8716 Neighborhood Barber & Beauty Shoppe GA-1964
8723 Brown Derby GA-9848
8723 New Brown Derby GA-9848
8800 Hough Beverage Co.....CE-8476
8801 Young Dry Goods Co.....GA-4040
8803 Davis Ben B CE-6612
8803 Megaughey Ruby E r.....RA-4072
8804 Berdan Theron Lewis CE-6950
8809 Akins Ida RA-7352
8809 Koerth Louis r.....RA-2956
8809 Sigmund Jos E.....GA-7854
8812 Lewis Hi-Speed Serv Sta.....GA-9487
8813 Jackson Roy RA-5983
8817 Cross Richard Lee Jr CE-1547
8900 Sherwin Bakery Branch No 2.....RA-4262
8902 Prim Beauty Service.....CE-4215
8902 Primosch Marie K.....CE-4215
8902 Stueber Walter CE-0285
8904 Mechanical Hardware & Plumbing Co CE-9678
8904 Robbins Max hdw.....CE-9678
8906 Riley Anita RA-6809
8908 Napoli Peter GA-2618
8910 Leech Jos R r.....RA-4311
8910 Patsy Bath Studio.....RA-4311
8910 Ward Barbara Mrs.....CE-6588
8912 Smith's Confectionery GA-9758
8915 Hough School CE-1395
8920 Gerace Gust r CE-6937
8922 Gelender Mkt CE-9348
8924 Sandusky Vegetable Mkt CE-9243
8926 Adler J RA-3212
8926 Mastin A E r.....CE-3573
8927 Billinghurst Geo H.....RA-3162
8928 Flemming Photo Co.....CE-2975
8929 Bassani Donald RA-7328
8929 Pearce Sheldon T.....RA-5790
8930 Dunn Clnrs GA-5757
8932 Gerfen Serv Sta.....GA-9458
8932 Texas Distributing Co serv sta ..GA-9458
8933 Huber Lillian L.....GA-2069
8933 Wheeler Clarence E GA-2069
9001 Marshall T E r.....GA-8645
9003 Powell Trevor E.....CE-3793
9104 Oakley L E.....GA-2141
9200 Gall John A GA-8011
9200 Loreene's Scalp & Beauty Shop...RA-3773
9200 Williams E V atty.....RA-3773
9201 Kit Kat Klub.....GA-9251
9204 Gray N E RA-7946
9204 Pritchard H D r.....CE-1602
9207 Erich Radio & Sound Serv Co.....GA-8060
9208 Cooper Walter RA-6727
9212 Green's Delicatessen & Beer Store.CE-9287
9214 McNamee's Tavrn GA-9886
9215 Hough Inn The CE-9732
9217 Devon Hall Beauty Shop.....RA-4411
9217 La Vern Beauty Shoppe GA-6142
9220 Hackenburg W E groc.....GA-1870
9227 Newman's Mkt groc.....CE-5820
9300 Fisher Bros Co The GA-9315
9300 Gray Morris H DDS.....GA-6292
9301 Braun's Drug Store CE-9241
9302 Taylor Markets main ofc.....GA-4382
9302 Taylor Markets Store No 1.....GA-3663
9303 Kirkpatrick Frank RA-9654
9303 Mullally J L.....CE-8642
9306 Zuccaro's Food Store CE-4400
9307 Standard Delctsn GA-0716
9310 Bly Louis D.....CE-3597
9311 Shanzen Beauty Shoppe.....CE-1668
9400 Cipra Francis Mrs r.....GA-0755

1937 E 87TH ST

SOURCE: OHIO BELL TELEPHONE

EAST 87th ST NE

1178 Michelitsch Albin r RA-3406-W
1178 Turosky L r GA-4536
1179 Reulbach Harry J r RA-3932-W
1185 Walter Frank E r CE-7759
1186 Corbett Edw r RA-0728-J
1188 Bauman L W r RA-1328-W
1191 Muchewicz Stanley r GA-6080
1192 Hirsch John W r RA-0792-W
1195 Schott Constance V Miss r GA-6958
1196 Sammon J A r GA-4678
1201 Kish Steve r RA-4565-W
1205 Elker Joe r RE-4759-J
1206 Rooney C J GA-8125
1209 Berichon Oliver Mrs r RA-2155-J
1212 Durkin John F r RA-1874-J
1215 Krueger Cora C Mrs r RA-3845-J
1216 Fitzgerald David r RA-0498-J
1219 Williams Grace G r RA-4158-W
1224 Nieder Edw J r GA-8007
1226 Conomy Luke J r RA-1498-W
1227 Smith F O r GA-5465
1230 Ridley Henry E r RA-2916-J
1231 Stucki Mae r CE-6539
1237 Goggin Ed C r.....GA-5866
1237 McMahon Thomas F r.....GA-5866
1238 Quinn Michael r CE-8364
1240 O'Neill Geo M MD r GA-0024
1241 Fleming Catherine W Mrs r ..RA-1755-W
1243 Knight Agnes M Miss r GA-8215
1243 Miller Marianne r GA-8215
1244 Keller F J r GA-4844
1247 Gillroy Jas C r GA-7248
1248 Loykie Anna r GA-5884
1252 Menges A B CE-2189
1253 Heiman Sisters Obstetrical Nursing Serv CE-6154
1253 Kippenbrock Anthony r RA-3784-J
1256 Gorman Wm S r GA-8313
1256 Knoll Ed r CE-8523
1755 Davis Josephine r CE-4042
1755 Lang Louise Mrs r RA-1206-J
1755 Richardson Ina r CE-1137
1755 Sayre Mary r GA-8568
1757 Feher Mary Mrs r GA-1167
1763 Maloney Cornelius r GA-6035
1765 Bayer Anton N r GA-4721
1767 Higley Belle r.....GA-1334
1770 Howell Sylvia r GA-1403
1773 Garibotti Amerigo r GA-8787
1774 Woods A B r GA-2562
1777 Denning Mfg Co.....CE-0801
1778 Stauffer Wallace E r GA-7596
1782 Elder Tress r GA-6533
1785 Kelch J S r GA-6145
1786 Fahey Delia Mrs r CE-3945
1787 O'Malley J J r CE-6635
1790 Stradley Pierce E r GA-3147
1791 Baum Alfred F r.....CE-2090
1791 Blum Bertha S r.....CE-2090
1794 Schwartz Peter L r CE-4708
1798 McCullough F S r GA-5429
1799 Ernst Lucy M r.....RE-0939-J
1801 Fisher Geo E r.....CE-5642
1802 Allen Gus K r.....GA-8085
1806 Rote R O r.....GA-1829
1807 Mooney Emma C r CE-7545
1807 O'Donnell Alice Miss r GA-7750
1808 Moyer Lydia r CE-3127
1811 Whitehead Jessie r CE-6637
1814 Sparrine John r RA-3621-J
1815 Nelson E E r CE-3863
1817 Whitworth W E r.....GA-2444
1818 Churchill Louisa T Mrs r CE-3947
1821 Bellson G N r.....CE-5265
1824 Walker Chas K r CE-2106
1825 Grundman J S r CE-8280

1830 BROOKFIELD APTS
- Anderson Pearl J r CE-4106
- Barclay Melvin G r CE-3888
- Blenkin Stephen r CE-7985
- Cochran A L r CE-9106
- Cook Mott K r RA-4236-J
- Cousins Hattie r CE-7835
- Dempcy Donald F r CE-3833
- De Witt Geo A r GA-4317
- Dial Mantie r CE-6206
- East Jane r CE-4957
- Gill N F r CE-1274
- Goldthorpe Hazel D r CE-8505
- Hamilton Evan P r CE-4707
- Hammel Claire r CE-1203
- Hopp A H r CE-7382
- Kelley Esther B r RA-1311-J
- King M D r RE-2147-M
- Moore W B r CE-2385
- Portz Ella C r CE-4956
- Shaeffer Clifford P r CE-5788
- Smith Kathleen r GA-7691
- Warner Agnes E r CE-4907
- Williams Ruth r CE-5866

1831 Moulton Masie GA-9452
1834 Benjamin Morris I r.....RE-6960-W
1835 Benjamin Apartments CE-9373
1836 Smith A E r RA-4259-J
1839 Billington Jane r GA-2268
1839 Picard G G Dr r GA-2268

1937 E 89TH ST

SOURCE: OHIO BELL TELEPHONE

EAST 89th PL NE

1712 McKenzie Margaret Miss r.....RA-2877-J
1712 Wickham Katharine Miss r....RA-2877-J
1717 Karr John Howard r.....CE-5961
1719 Stanton Harold E r.....RA-1820-J
1725 Gomillion B B r.....GA-0251
1729 Nahouse W J r.....CE-6976
1732 Crotty Albert F CE-0746
1735 Hornsby Roger r CE-1547

EAST 89th ST NE

787 Barnhisel Harry r.....PO-9564
787 Schlarb John r LI-6107
1220 Albrecht F A r.....RA-4521-W
1228 Madger John A r.....CE-7288
1234 Berendt Anthony J r.....RA-2183-J
1238 Cronenberger W A r.....CE-7362
1243 Zust Anthony A r.....RA-3912-W
1245 Egan James J r.....GA-4460
1245 Zust Louis J r.....GA-1230
1247 Moran Peter J r.....GA-7831
1249 Bradfield Landis R r.....GA-8711
1249 Sheehan Nellie Mrs r.....CE-8319
1253 Entire J r GA-4393
1256 Wurm John P r.....RA-4722-J
1257 Monter Louis H r.....RE-1605-J
1258 Laffey Lawrence E r.....CE-8386
1262 Weber Chas r GA-8169
1263 Griesmer P F r.....GA-8512
1266 Cleve Chemical Co CE-2961
1266 McAllister Hugh r.....GA-6129
1271 Culhane P r RA-4133-J
1274 Card C Chandler Sr r.....RA-2475-J
1274 Card Jennie L Mrs r.....RA-2475-J
1274 Strack Matilda r GA-2670
1279 Gabele Fred J r.....GA-3225
1286 Lye Edw J r.....RA-2506-J
1290 Coleman Thos J r.....GA-6124
1290 Forbush Everett H r.....RA-0499-W
1313 Haley E A r.....GA-1513
1318 Schwartz Rose Mrs r.....RA-1469-J
1319 Giesel Emma r GA-1152
1319 Hoehn Elton G r.....GA-1152
1320 Kuehne Albert J r.....CE-7846
1322 Marx Maurice r GA-7757
1323 Corrigan Mary E r.....CE-4256
1326 Iredell C A r RE-6168-M
1327 Walther Alma r GA-1025
1329 Gales William E r.....GA-3540
1345 Gaffney W H Mrs r.....GA-1519
1346 Ford Sydney H r.....GA-7034
1351 Gauntner Charles T r.....CE-6604
1355 Gray C H r.....RA-0417-J
1356 Foy Virgil F r.....CE-2919
1369 Jolley Ruby A r.....GA-1554
1373 Jesensky Jos r GA-2545
1377 Schuck Wm J r.....GA-4950
1378 Vedder Earl C r.....RA-4225-W
1383 Holobosh Carl r GA-1153
1387 Carney Mary P r.....GA-1302
1389 Parker Elizabeth r CE-4037
1395 Van Loozen M A r RE-7011-J
1396 Amsden Fred r GA-3567
1398 Albert Julius r GA-4993
1402 Butler Wm G r RE-0489-J
1405 Schindler Geo r GA-1514
1406 Welsh Jas J r.....GA-3988
1409 Custer Walter r RA-0869-W
1414 Ryan Michael r GA-6516
1418 Hafford Harriet Mrs r.....GA-7237
1424 Buzza Evans E r.....RA-4853-W
1426 Holz Mildred L r.....RA-0996-J
1427 Cavanaugh Wm G r.....CE-5330
1430 Sadler R D Dr r.....CE-5690
1433 Brown G L r.....GA-2544
1436 Carvey Paul r RA-4739-W
1440 Colbert Thos r GA-7088
1444 Kenna E J r.....GA-3520
1447 Tomczak John r GA-4979
1452 Smith Frank J r.....CE-4813
1453 Gonzalez Ralph A r.....CE-2352
1453 Miranda Jos P r.....CE-2352
1457 Miller Harlan M r.....GA-3987
1466 Kimpel Louis C r.....RA-1241-J
1726 Messer J M r.....GA-7655
1755 Shaw Geo H r.....GA-8854
1760 Nursing Home The CE-6230
1761 Kelly D W Moving Co.....GA-1031
1762 Findley F E r.....CE-6196
1765 Knapp Chas r RE-0227-J
1765 Knapp Charles r GA-4183
1768 Long Emma A Mrs r.....GA-1913
1768 Tureck J C r.....GA-1913
1769 Meyer Elizabeth A r.....CE-3334
1772 Harris Charles E r.....CE-1624
1775 Custer Guy Mrs r.....CE-3119
1775 Rich Adele r CE-3119

1779 BOLTON APTS RE-1876-J
Gordon Arthur M r.....RE-7162-W
Lillis Catherine Mrs r.....RA-1420-J
Marshall John E r.....GA-0113
Mills Don P r GA-3434
Prentice H H Dr r GA-8836
Ream J H r RE-8324-R
Ryan Carrie H r.....RE-7162-W
Walters J J r GA-2963
Woodman Marion r GA-2963

1780 HAVYN APTS GA-1181
Barnes Thos C r CE-6322
Cannon C C r.....CE-3468
Cole L M Mrs r CE-3468

EAST 89th ST NE (Continued)

1780 HAVYN APTS—Continued
Curtiss Cornelia r GA-0314
Sarstedt F A r.....CE-6220
Watson Robert W r.....GA-7148

1781 BOLTON APTS
Arnold M Mrs r GA-3202
Boucher A C r GA-2964
Davis Harriett L Mrs r.....CE-2238
McHenry Itha Miss r.....CE-6975
Teter W C Dr r.....CE-2127

1785 Johnston Austin A r.....CE-2729
1786 Walls Edith M r.....CE-7951
1789 Schoettli John r GA-0896
1790 Martin Blaine CE-8156

1793 BOLTON MANOR APTS
Barth A J r CE-4189
Batistick Alvin J r CE-4189
Breininger H C r.....CE-1079
Enger Dora Mrs r CE-2662
Fitzgerald Nora r CE-9117
Graham P M r CE-4913
Gray Blanche E r CE-5331
Hale John J r GA-2700
Hertz Henry r.....RE-6465-M
Levins Tena H r RA-1161-W
Little Gertrude E r.....GA-2753
Nourse Thera G r CE-8606
Penfield Loren H r CE-0336
Rigney A W r RA-0387-W
Simak Wm r CE-8352
Taylor Dan r CE-2245
Taylor E A r CE-8953
Thippen Jas D r CE-0462
Treiber O A Mrs r RA-0296-J
Zalud Lawrence F r RA-1837-J

1796 Boyle Jno J r.....CE-5138
1797 Beach R K r.....CE-4321
1805 Smith A D r.....RA-4279-J
1809 Walker Amelia Mrs r.....CE-6755
1810 Gerhan Chas H r.....GA-3187
1814 Stewart Jas W Mrs r.....CE-0456
1814 Stewart Virda L r.....CE-0456
1818 Klug Marguerete Mrs GA-9589
1819 Collier Wm F r.....CE-1224
1821 Cooley Harris R r.....GA-5659
1822 Meriam E B r.....GA-1822
1827 Friebolin C D r.....GA-2142
1831 Kearney D J Mrs r.....CE-7481
1834 Linville Alice CE-9855
1835 McHenry Cecelia M Mrs r.....CE-4330
1841 Saffold J Webb r.....GA-2917
1841 Saffold S S Mrs r GA-2917
1843 Allen Bettie r GA-4528
1844 Robbins J Marion CE-9827
1848 Perkins Mary W Miss r.....GA-0320
1849 Percy Vincent H r.....GA-1467
1849 Schleicher W A Mrs r.....GA-1467
1853 Brady Morton J r.....RA-0187-W
1853 Mohr John MD r.....RA-0187-W
1856 Schoepflin Grace F Mrs.....CE-9221
1863 Mitchell Ralph D r.....GA-1404
1864 Black Herman r GA-0713
1864 Black Morris A r.....GA-0713
1858 Moffett Rosella r CE-4892
1872 Martinsen Martin r GA-0681
1875 Sharpe Audrey r CE-3102
1878 Perkins True r GA-1671
1884 Bolton Convalescent Home The...GA-0808
1884 DeCumbe J W r.....GA-0808
1885 Martinsen Niel r GA-6085
1891 Bowman Mary D r.....CE-2117
1896 Jennings J L GA-9347
1897 Kutzbach Mrs E W r.....GA-8157
1898 MacDonald Edw M r.....GA-8019
1902 Wellman W S r.....GA-0738
1905 Ackley Chas r RA-0673-J
1905 Blackford James r RA-0673-J
1905 Lowe Anna B r.....CE-6325
1910 Haigh Janet Mrs CE-9782
1911 Dresskell Fred Mrs r.....CE-5620
1912 Meyer E L Miss r.....CE-3108
1919 Hatch Virginia Belle Mrs r.....GA-7758
1920 Smith M J Mrs CE-9397
1925 Fink Dora E Mrs.....GA-9236
1926 Brandt Kathleen Mrs r.....GA-1613
1931 Webster Frederick r GA-1596
1932 Bunts Frank E Mrs r.....GA-7760
1937 Meyer Agnes Mrs r.....GA-1563
1940 Schneider A B Dr r.....GA-1332

EAST 89th ST SE

2017 Miller Walter G r.....GA-7025
2019 Condit Lenace r GA-7016
2021 Harris Lucy K r.....CE-1152
2021 Wilson Ruth E r.....GA-4681
2022 Malone Mabel Mrs r.....RA-4557-J
2023 Carroll C C r.....GA-4360
2023 Emmerich Carmen r GA-5298
2023 Stone Imogene r GA-6218
2027 Grenzenbach Fred r GA-3965
2027 Turner Gertrude Miss r.....GA-3965
2028 Hamilton Edwin T Mrs r.....GA-1298
2029 Speed T V r.....RA-1740-W
2032 Halloran Bess Mrs CE-9329
2032 Hummel Gertrude K r CE-9329
2036 Holmes Jean Shipman r.....GA-4227
2041 Hans A W r.....GA-3236
2041 Nunn John I Co.....CE-1464
2044 Turner Mary Mrs CE-9861

1937 HOUGH AVE

SOURCE: OHIO BELL TELEPHONE

HOUGH AVE NE (Continued)

8519 Ulian Andy r RA-4839-J
8520 Citizens Market CE-4680
8522 Amer Diners Inc CE-9275
8522 Open Kitchen CE-9275
8523 Town Dry Cleaning.....GA-2613
8524 McFarland Florists CE-6760
8525 Hollamby Stanley G r.....RA-1487-W
8525 Miller Ella Mrs r.....GA-8177
8526 Hough Creamery & Delicatessen...GA-9792
8527 Alexander Drug Co GA-3281
8601 Levy Herman GA-5416
8601 Ritz Grill CE-9847
8605 Superb Ice Cream Stores.....GA-4863
8608 Cleve Funeral Police Co The.....CE-7166
8608 Maier R R MD.....CE-4701
8608 Podis L B DDS.....CE-2565
8612 Woolworth F W Co 5 & 10c Stores GA-1606
8615 Albrecht's Cut Rate Drug Co....CE-5625
8616 Taylor Mkts Inc store No 2....GA-2181
8617 Crow E C GA-5021
8617 East End Realty Service.....GA-5020
8618 Geraci's Market CE-6193
8621 Kaspar Dry Cleaning CE-8900
8622 New General Dairy Stores Inc...CE-9296
8625 A & P Food Store GA-9477
8700 Kaase Richard W Co GA-4233
8701 Fisher Bros Co mkt.....CE-9833
8702 Caesar Sam CE-8462
8702 Ceasar Sam r CE-8462
8702 Caesar Market CE-8462
8704 Farmview Stores Co GA-9703
8707 Fix's Market GA-3700
8708 Hough Home Bakery Store No 9.....GA-3784
8709 Gates Elizabeth Mrs r.....CE-7914
8709 Moinette Paul r.....GA-1864
8709 Ritchie Brooks r CE-4658
8710 Frederick Furniture Co.....GA-0692
8711 Burg Food Markets Store No 3 .....CE-4236
Store No 3 .....GA-9252
8712 Mintz Co The.....CE-2456
8712 Mintz Window Shade Co.....CE-2456
8712 Ohio Window Shade Co.....CE-2456
8714 Hough Beverage Co CE-8476
8715 Crawford Hardware The GA-1712
8716 Neighborhood Barber & Beauty Shoppe GA-1964
8716 Ver-Nal Laboratory GA-1964
8718 Modern Fruit Market CE-9154
8723 Brown Derby GA-9848
8723 New Brown Derby GA-9848
8801 Young Dry Goods Co.....GA-4040
8803 Murrey C N r.....GA-4028
8803 Myerly Arless V r.....GA-6295
8803 Peck C B r.....GA-1934
8805 Cleve Cleaners Tailors & Furriers.GA-5650
8805 Cleve Dry Cleaning Co.....GA-5650
8809 Blaylock John R r.....GA-1820
8809 Lucas Anna r CE-0467
8812 Lewis & Blough Service Sta.....GA-9487
8900 Mechanical Hardware & Plumbing Co CE-9678
8900 Robbins Max Hardware.....CE-9678
8902 Prim Beauty Service.....CE-4215
8902 Primosch Marie K.....CE-4215
8902½ Keast James T r.....CE-1378
8902½ Smith Jacob C r.....CE-1642
8906½ Gedman Hilary W r.....RA-3544-J
8912 Valenti Sam CE-9869
8915 Hough School CE-1395
8918 Rainbow Dry Clng & Hand Laundry CE-1143
8920 Gerace Gust r CE-6937
8922 Union Electrical Stores Inc.....GA-0284
8924 Millie's Market CE-9217
8926 Mastin Rita A r.....CE-3573
8926 Miller Lucille r CE-1275
8928 Flemming Photo Co.....CE-2975
8929 Leister Grace r GA-4037
8930 Guthoff Sheet Metal & Furnace Co The GA-3431
8933 Huber A J r.....GA-2069
9001 Marshall T E r.....GA-8645
9007 Blake Howard P r.....GA-0438
9009 Bowen Trevor r CE-4871
9104 Oakley Edw D r.....GA-2141
9200 Cole Cecil H r.....GA-1612
9201 Hough Arcade Garage.....CE-4675
9201 Kit Kat Klub.....GA-9251
9204 Pritchard H D r.....CE-1602
9207 Erich Radio & Sound Service.....GA-8060
9209 Grand Sheet Metal & Roofing Co.GA-8592
9211 Tent Inc The GA-9206
9212 Green's Delicatessen & Beer Store.CE-9287
9215 Hough Inn The CE-9732
9216 A & P Food Store.....GA-9475
9217 La Vern Beauty Shoppe GA-6142
9220 Hackenburg W E groc.....GA-1870
9227 Hough Ninety-third Fruit Market.CE-5820
9300 Fisher Bros Co The GA-9315
9300 Gray Morris H DDS.....GA-6292
9301 Braun's Drug Store CE-9241
9302 Taylor Markets Inc store No 1..GA-3663
9302 Taylor Markets Inc Main ofc.....GA-4382
9306 Zuccaro's Food Store CE-4400
9310 Lennon Clarine M r.....GA-8427
9310 Thatcher John r CE-0505
9311 Shanzen Beauty Shoppe.....CE-1668
9400 Cipra Francis Mrs r.....GA-0755
9401 Baldwin Jean R r.....GA-6959

1932 E 87TH ST

SOURCE: CLEVELAND DIR CO

3969 DiDonato Lawrence
Iacovone Gaetano
3983 Brilla Nicholas
3989 Battistone Louis
3991 Basic Michl
3993 Padovinoc Thos
3995 Predovic Peter
3997 Pavkovich Elijah
3999 Vojnovich Jos
Cannon av intersects
4000 Pompei Coal & Supply Co
4004 Pisano Pasquale gro
Sebastiano Siliato
4005 Ila Patk
Guliano Thos
4006 Vacant
4008 Smilianich Nicholas ⊙
4009 James Peter ⊙
Potesta Valerio
Jannoli John
4013 Makar Nicholas
Bojovich John
4017 D'Andrea Vincent ⊙
Farris Arch
Filiberto Vincent
Bernardo Jos
4023 Laskoski Steven
4029 O'Brien Danl J
Wheaton Marion
Margotti Geo
Harvard av intersects
4391 Gibbons Wm E
4394 Norman W E
4395 Carlin Sidney J
Connecticut av intersects
Macomb av intersects
4458 Price Raymond J
Hubbard Fredk J
Jeffries av intersects
Vineyard av intersects
Rosewood av intersects
4571 Kastelic Jos ⊙
4575 Pagani Ralph
Bancroft av intersects
Grand Division av intersects

E 87TH ST NE (M-5) — From Kosciuszko av to Superior av, Hough av to Euclid av
1172 **Apartments**
(For other occupants see S216 Kosciuszko av)
1 Vacant
2 Walling Fredk
3 Tobin Patk J
4 Walker Chas
5 Meltzer Herman
6 Garbin Christian
Street continued
1173 Kurtz Roland B
1174 Vacant
1178 Noonan Roy C
Gravette John P
1179 Murphy Frank J ⊙
1181 Schneitar John A ⊙
1182 Kinderman Nestor ⊙
1185 Walter Frank E ⊙
1186 Corbett Edw ⊙
1188 Bauman Lewis W ⊙
notary
1189 McDermott Cath Mrs
1191 Martin John W
1192 Hirsch John W ⊙
1195 Schott Moving & Trucking Co
Schott Henry J ⊙
1196 Sammon Jas A ⊙
1199 McCrystal Danl
1200 McGough Frank J
Kelly John
1201 Kish Steph
1202 Morscher Rose Mrs ⊙
1205 Elker Jos E ⊙
1206 Rooney Chas P ⊙
1209 Berichon Oliver ⊙
1210 Bowers Frank J ⊙
1212 Durkin John F ⊙
1213 Nieder Paul
Mitchell Marcel
1215 Krueger Cora Mrs ⊙
1216 Fitzgerald David C ⊙
1217 Elsmar Jos
1219 Williams Edgar B ⊙
1220 Rokas Peter ⊙
1223 Haddow Mary Mrs
1224 Nieder Julius ⊙
1226 Weldon Frank
1227 Smith Frank O ⊙
1230 Ridley Henry E ⊙
1231 Puzenski John ⊙
1233 Roberts Martha A Mrs
1234 McBride Emma Mrs ⊙
1237 Goggin Edw C ⊙
Goggin Lillian nurse
Goggin Lucille nurse
1238 Collins Carrie M Mrs ⊙
1240 O'Neill Geo M ⊙
1241 Prendergast Ella C Mrs ⊙
1243 Bauer Eliz ⊙
1244 Keller Fred J ⊙
1247 Gillroy Jas C ⊙
1248 Lojkiewicz Anna Mrs ⊙
1251-53 **Apartments**
1 Benbow Wm
2 Heiman Gertrude Mrs
Heiman Anna M nurse
Heiman Gertrude nurse
3 Vacant
4 Davis Harry M
5 Morris Mary Mrs
6 Vacant
Street continued
1252 Menges Albert B
1254-56 **Livingstone Apts**
(For other occupants see 8611-15 Superior av NE)
Apartments:
14 Vacant
15 Werner Nellie Mrs
16 Vacant
17 Cooke Donald
18 Barrett Jos L
Casey Frances Mrs nurse
19 Cumpston Florida Mrs
20 Vacant
21 Epley Ira E
22 Werner Frances
Superior av intersects
Hough av intersects
1754 Corrigan Thos J
1755 **Brookfield Apts**
Dannermiller Winola beauty shop
Apartments:
1 Conley Paul R
2 Dewald Geo
3 Patterson Carl
4 Lange Frank H
5 Gough Glenn T
6 DiIullo Eugenio
7 Scott Walter C
8 Joe T H

Brookfield Apts—Contd
8A Vacant
9 Staniland Mary M
9A Davis Josephine Mrs nurse
10 Atkinson Benj F
11 Vacant
12 Harvey Anna B Mrs
12A Cooney Wm E
Street continued
1756 Romischer Saml
1757 Nungesser Herbert C
1758 Vacant
1759 Brennan Mae
1763 Maloney Cornelius F ⊙
1765 Klein Wm
1766 Davison Lawrence A
Marcinko Margt E nurse
Osborne Harry
1767 Higley Belle A
1769 Gray Clarence E
1770 Kirby Walter T
1773 Garibotti Amerigo
1774 Woods Albert B ⊙
livery
Wright Mabel dramkr
1777 Denning Mfg Co metal stamping
Jones Margt M Mrs
1778 Sinclair Amelia Mrs
1781 Lovell Harwood A
Oliver Thos H
1782 VanWormer Chas N ⊙
1785 McCall Emma M Mrs ⊙
Mott Ernest W
1786 Grace Wilbur
Kolch Jos S
1787 O'Malley John J ⊙
1790 Comisky Cath C Mrs
1791 Baum Alf F toy broker
Blum Bertha S Mrs ⊙
1794 Weiss Belle Mrs
1795 Treat Geo E
1798 McCullough Frank S ⊙
1799 Ernst Lucy M ⊙
1801 Barber Ethel M
Hamilton Evelyn B nurse
1802 DeLucia Louis ⊙
1803 Schaefers Justin C
1806 Rote Robt ⊙
1807 **Nicholas Apts**
Apartments:
1 Snyder Wm
2 Vacant
3 Mooney Emma C Mrs
4 Vacant
5 Beighlee Marie C Mrs ⊙
Street continued
1808 Adams Eliz M Mrs
1811 O'Malley Howard J ⊙
1814 Cole Ernest
1815 Nelson Edgar E
1817 Whitworth W Ewart ⊙
1818 Churchill Louisa Mrs ⊙
1820 Barton Russell R
1821 Morhard Ida Mrs
1822 Hatch Louis R
1824 Frost Roy E
1825 Grundman John S ⊙
1830 **Brookfield Apts**
Apartments:
1 Hildebrand Rich S
2 Hungerford Donald V
3 Alderson Lawrence A
4 Vacant
20 Russell Clarence W
21 Vacant
22 Wycoff Floy Mrs
23 Gill Neal F
24 Rezac Jos
25 Reese Geo F
26 Vacant
27 Voss Celia
29 Vacant
30 Danner Pickney
31 Hopp Almer H
32 Vacant
33 Kelley Esther B
34 Spees Marie D
35 Tampa Dolores C
36 Hamilton Evan P
37 Eberling Lawrence A
39 Vacant
40 Finley Mildred B Mrs
41 King Mortimer D
42 Curtiss Eliz K
43 Vacant
44 Vacant
45 Vacant
46 Bruderly Claire E
47 Weiner Simon L
49 Cook Mott A
Street continued
1831 Neil Cath G Mrs
1834 Brezonec Geo designer
1835 Benjamin Morris I
1836 Smith Alf E ⊙ piano tuner
1839 Mason Arth T ⊙
1840 **Mayfair Apts**
Apartments:
bsmt Moore Andrew B
1 Phelps Jay J
2 DeLong Arth R
3 Vacant
4 Vacant
5 Vacant
6 Linas Wm A
Street continued
1843 Reaugh Frances Mrs ⊙
1844 Koch Anna D Mrs
1847 **Raymond Apts**
Apartments:
101 Vacant
102 Jones Harry V
103 Geller Max
104 Doll Lucy Mrs
201 Morris Norman D
202 Hale Harry R
203 Vacant
204 Vacant
205 Haas Sarah E
206 Vacant
301 Vacant
302 Betts Forrest L
303 Vacant
304 Price Meredith C
305 Gysan Carl E
306 Peck Abram
401 Vacant
402 Wardwell Chas M
403 Vacant
404 Vacant
405 Vacant
406 Vacant
Street continued
1848 Williams Mary N Mrs ⊙
1851 Tyner Wm A
1852 Vacant
1855 Myers Alice Mrs ⊙
1856 Perdue Robt H ⊙

1932 E 89TH ST

SOURCE: CLEVELAND DIR CO

1286-92 **Brock Apts**
(For other occupants se 8811-17 Superior av NE)
bsmt Yarborough Jos
Apartments:
4 Vacant
5 Millar Geo
6 Vacant
7 Smith Nora L Mrs
Superior av intersects
1310 Sullivan Danl M printer
1312 Vacant
1313 Haley Ernest A ⊙
Beloit av intersects
1314 Pickett Jos F
1315 Fox Edw J
1316 Lex Jas C
1318 Schwartz Geo
1319 Roehn Frank ⊙
1320 Kuehne Albert J
1322 Marx Maurice ⊙
Wing Paul
1323 McCann Thos J ⊙
1326 Fredell Chas A ⊙
1327 Poblenz Frank
Walther Eliz Mrs ⊙
1329 Gales Wm E ⊙
1332 Burns Margt M Mrs ⊙
1333 Becker Harry E ⊙
Ford Sydney H
1334 Feldkamp John J
1337 Kolb Fredericka Mrs
1338 Smith Thos G
1339 Banovic Mary Mrs
1341 Ostberg Frank G ⊙
1342 Steuer Claude J
1345 Gaffney Anna E Mrs ⊙
1346 O'Connor Sarah Mrs ⊙
Ford Sydney H
1347 Sopie Emma Mrs ⊙
1350 Overturf John D
1351 Nock Walter A real est
1355 Totzke Aug H ⊙
1356 Nichols Jerome
1357 Nolan Patk E ⊙
1360 Hampson Hugh L ⊙
1361 Poppobe Steve T
1362 Miller Reinhard J
1365 Mitz Wm jr pntr
1366 Norris Felix ⊙
1369 Jolley Rudy A ⊙
1370 Murphy John F
1373 Jesensky Jos ⊙
1374 Reichwein Jacob ⊙
1375 Appicci John B
1377 Schuck Wm J ⊙
1378 Miller Andrew S
1379 Budinger Eliz Mrs ⊙
1381 Budinger Ferdinand R
Baumgartner Ethel M Mrs
Ethel av intersects
1382 McCallister Jas M ⊙
1383 Holobosh Carl C ⊙
1386 Smith Frank J ⊙
1387 Vajda Danfina M Mrs
1388 Novak Michl ⊙
1389 Parks Leon F ⊙
1392 Norris Phillip D ⊙
1393 Brown Carrie
Stiers Robt L
1395 VanLoozen Michl A ⊙
1396 Amsden Fred E ⊙
1398 Vacant
1399 Betzenheimer John J ⊙
1401 Nipchild Jos A ⊙
Zeigler Anna Mrs
1402 Butler Wm
1403 Schindler Kath Mrs
1406 Russell Herbert U
1408 Graene Jos ⊙
1409 Eckert Jos G
1410 Newton Nellie V Mrs
Cober Clara D Mrs
1411 Reif Michl F ⊙
1414 Ryan Michl J ⊙
1415 Dorator Geo ⊙
1417 Vacant 1st fl
Tarbell Floyd F
1418 Hafford Danl J ⊙
1420 Wike Burd ⊙
1421 Collister Jane Mrs ⊙
1422 Wisneuskas Wm ⊙
1423 McGuire John F
1424 Gallagher Jos A
1426 Marsh Lulu J Mrs ⊙
1427 Cavenaugh Wm G ⊙
1429 Monahan John
1430 Gleason Carrie B Mrs
1431 Weldon Thos F
1433 Bittner John J
1434 Boyce Jos W ⊙
1435 Wolf John A
1436 Husbands Alta V Mrs ⊙
Schreiber Louis P
1437 Barlenstein John J
1440 Colbert Thos ⊙
1441 Jarboe Elmer L
1443 Richards Anna Mrs ⊙
1444 Brown Glenn L
1446 Smith Chas E
1447 Tomczak John ⊙
Bolos Jos G
1448 Ryan Margt
1451 Mickey John A ⊙
1452 Vyak Frank
1453 Miranda Jos P ⊙
1454 Brooker Carl F
1456 McQuaid Jas J ⊙
1457 Vacant 1st fl
Woodrow Rachael Mrs
1458 Carney Anthony J
1460 Vacant
1464 Littlechild Susan
1466 Vacant
Wade Park av intersects
1712 Wickham Kath ⊙
Hough av intersects
1755 **Bellflower Apts**
(For other occupants see S902½ Hough)
Apartments:
8 Vacant
9 Vacant
10 Laughton Olive E
11 Neff Ethel B Mrs
12 Bionaz Jos
Street continued
1760 Stein Minnie nurse
Goldsmith Louise nurse
1761 Kelly Dawson W trucking
1762 Findley Frank E ⊙
1765 Knapp Chas uphol
1768 Goodhue Wm L ⊙
1769 Meyer Caroline G Mrs ⊙
1772 Harris Chas E ⊙
1775 Long Emma A Mrs
1779-81 **Bolton Apts**
Apartments:
1 Bowen Danl R
2 Palmer Howard L
3 Astley Lillian Mrs
4 Millward May W
5 Robertson Wm L
6 Lillis Cath A Mrs
7 Briggs Elmer C

E 89TH ST NE—Contd
Bolton Apts—Contd
8 Vacant
9 Davis Harriett L Mrs
10 Calland Mabel Mrs
11 Teter Wm C
12 McHenry Jas
14 Sua John J
Street continued
1780 **Havyn Apts**
Apartments:
1 Vacant
2 Saratedt Frank A
3 Cannon Corman C
4 Tucker Helen M Mrs
5 deFauzon Arturo G
6 Hoffman Robt M
Street continued
1785 Murphy Geo H
1786 Long Jos J livery
1789 Applegate Lewis L ⊙
1790 Landfield Wade B ⊙
1793 **Bolton Manor Apts**
Apartments:
1 Sunman Wilbur E
2 Nunney Alf J
3 Penfield Loren H
4 Sample Thos
5 Breininger Herbert C
6 Little Gertrude E
7 Henneberger Melvin B
8 Blayney Amy J
9 Grimes Milton E
10 Irwin Mary C
11 Ruby R Wells
12 Trimble Homer L
14 Vacant
15 Vacant
16 Mason Harry H
17 Bittner Clayton G
18 Vacant
19 Hunter Lucretia P
20 Hale John J
21 Roemer Andrew M
22 Mooney Eug S
23 Stockton Hazel
24 Forward Jessie
25 Robinson Clarence A
26 Vacant
Street continued
1796 Boyle John J
1797 Beach Robt K
Palmer Lloyd B
1801 Judge Carmen
1805 Smith Andrew D ⊙
1809 Archer Della
1810 Gatton Chas H ⊙
1814 Stewart Laura M Mrs ⊙
1815 Wright Fred W roofer
1818 Klug Geo H
Babcock Margery nurse
1819 Pierce David E
1821 Cooley Harris R ⊙
1822 Meriam Edmund B ⊙
1827 Friebolin Carl D ⊙
1831 Kearney Julia Mrs
1834 Potes Geo W furn rms
1835 Fish Harry S
1841 Saffold S Selbert ⊙
1842 Vacant
1843 Carter Wm D
1844 Hallock Roscoe S Dr
1848 Perkins Mary W ⊙
1849 Schleicher Bertha E Mrs
1853 Brady Morton J
1856 Martinson Neil
1861 Zettelmeyer Mathilda M
1863 Mitchell Ralph D ⊙
1864 Black Morris A ⊙
1868 Warner Mollie Mrs furn rms
1871 Bryant Trail S
1872 Harris Mildred Mrs ⊙
1875 Hart Louis F ⊙
1878 Perkins True ⊙
1884 Health Institute sanitarium
Haymonds Fred nurse
1885 Katulik Peter
1890 McDonald Minnie K Mrs
1891 Bowman Mary D Mrs ⊙
1896 Jennings John L real est
1897 Kutzbach Ernest W
1898 Huron Rd Hosp nurses home
1902 Wellman Wm S ⊙
1905 Lazarus Edw
1910 McCaffrey John
Haigh Janet Mrs
1911 Wood Eliz Mrs ⊙
1912 Meyer Albert L
1915 Vacant
1919 Viall Gertrude Mrs
1920 Smith Jerome
1925 Ackey Neal M
1926 Bateman Julia C chiropractor
1931 Webster Fredk F ⊙
1932 Bunts Harriet Mrs ⊙
1937 Myers Edgar B
1940 Schneider Adolph B ⊙
Euclid av intersects

E 89TH ST SE (N-6) — From Euclid av to Evarts av, Marshall av to Easton av, StCatherine av to Union av, W&LERR to Harvard av
2017 Carroll Cath Mrs furn rms
Carroll Cyrus C
Berkey Eliz nurse
Culp Ruth nurse
Wallach Chas R
2019 Tishler Normand
2021 Poroll Theo
Brenner Bertha nurse
Harris Lucy nurse
2022 Smith Arth H
2023 May Wm
Stone Imogene nurse
2027 Vacant
2028 Hamilton Florence A ⊙
2029 Hoch Otto M baths
2032 Budinger Mary Mrs
2036 Weedon S L Co publrs
2041 Nunn John I Co undtkrs
Cinader Nellie Mrs
Hans Adolph W
2044 Turner Mary Mrs
2048 Vacant
2054 Corneau Steph C mover
2060-68 **Windsor Hall Apts**
Apartments:
1 Thompson Sinclair T
2 Moran Frank A
3 Feher Paul
4 Callinan Florence R
5 Cutting Orville B
6 McConnell Fredk C
7 Vacant
Street continued

1932 HOUGH AVE

SOURCE: CLEVELAND DIR CO

HOUGH AV NE—Contd
8522 McDowell Harry restr
8523 Town Jas E clothes clnr
8524 McFarland Etta florist
8525 **Mierke Block**
Apartments:
1 Hollamby Stanley G
2 Chesses Walter
3 Reed Florence
5 Vacant
6 Miller Ella Mrs
Street continued
8526 Goldberg Hyman gros
8527 Walter's Drug Co
8528 Thorngren Albert W restr
E 86th intersects
8603 Kroger Gro & Bkg Co (br) gros and meats
8605 Eagle Ice Cream Co
8606 Marshall Drug Co (br)
8608 Sinclair Ernest N chiropractor
Szorady Frank A dental laboratory
Podis Louis B dentist
8610 Schaefer Wm H hdw
8611-17 Albrecht's Pharmacies Inc
8612 Cleveland Brush Specialty Co
8614 Cawood Walter E jwlr
8616 Taylor Markets Inc meats
8617 Crew Everett C barber
8618 Maynard & Crotty wall paper
8619 **Apartments**
1 Vacant
2 Wagner Geo H
3 O'Malley Louis M
4 Vacant
Street continued
8620 McCormick Harry O plmbr
Pavese Anthony shoe repr
Easton Gavin R roofer
8621 Kaspar Geo clo clnr
Herman Harry shoe repr
8622 New Genl Dairy Stores Inc
8623-25 Gt A & P Tea Co (br) gros and meats
Crawford rd intersects
E 87th intersects
8700-02 Young Andrew S Young Drygoods Co
8701 Fisher Bros Co (br) gros and meats
8704 Helmer John furn
8705 **Apartments**
1 McCrea John
2 Vacant
3 Patterson Saml L
4 Vacant
5 Vacant
6 Bentley Leon D
Street continued
8707 Hesselman John F meats
8708 Landsmann Albert G baker
8709 **Lily Block**
bsmt Jackson John F
Apartments:
1 Sells Ralph A
2 Vacant
3 Saunier Jane L Mrs
4 Molnette Paul E
5 Childers Bert B
6 Middleton Geo H
Street continued
8710 Klein Alf fruits
8711 Gold Benj fruits
8712 Mintz Awning & Shade Co
8713 Yee Lim laudry
8714 Dellinger Russell B
8715 Malitz David tailor
8716 Fishleigh Vernel barber
Fishleigh Clara
David Wm M barber
8717 Spenica Saml I barber
8718 Universal Cleansing & Dyeing Co (br)
8719 Gialamas Jas restr
8720 Ottino Secondo restr
8721 Petite Beauty Shoppe
8723 Lixor Dry Clng & Tailoring Co clo clnrs
E 88th pl intersects
8801 Vacant (store)
8802 Geraci Bros gros
8803 **Art Bldg**
Apartments:
1 Peck Clement B
2 Fishleigh Vernal
3 Reed Raymond
4 Couturee Thelma
5 Murrey Clement N
6 Farr Fannie M Mrs
7 Geibfreid Chas W
8 McClarty Henry J
rear Finefrock Geo W
Street continued
8804 **Wilton Apts**
Apartments:
1 Berdan Theron L
2 Nagle Perry
3 Commander Eliz Mrs
4 Thomas Gertrude Mrs
Street continued
8805 Vacant (store)
8806 Rose Marie delicatessen
8809 **Medric Apts**
bsmt Vacant
Apartments:
1 Vacant
2 Vacant
3 Vacant
4 Vacant
5 Vacant
6 Vacant
7 Vacant
8 Vacant
9 Vacant
10 Vacant
11 Vacant
12 Vacant
14 Jagow Eliz Mrs
15 Vacant
16 Vacant
17 Vacant
Street continued
8812 Pochantos Oil Corp filling sta
8813 Stowell Adelbert L
8815 Jaros Geo W
8817 Kauffman Everett J
8819 Kauffman Moving & Stge Co
U S Postal Sub Sta No 11
E 89th intersects
8900 Robbins Henrietta Mrs hdw
Robbins Max plmbr
8901 McKean Kenneth A
Peoples Eliz
8902 Vacant
8902 ½ **Bellflower Apts**
(For other occupants see 1755 E 89th)
Apartments:
5 Vacant
6 Cohn Aaron
7 Hardy Chas H
E 89th pl intersects
8904 Cohn Aaron clothes clnr
8905 Mason Lillian B Mrs
Jenkins Sankey T
8906 Vacant
8906 ½ Schenkel Sol
8908 Napoli Peter barber
8910 Dottre John shoe repr
8910 ½ Folk Frances Mrs nurse
Robbins Max
8912 Valenti Saml confr
8914 Urich Wm
Dowis Edw
Neads Dewis
8915 Hough School
8916 Quinn Mary M Mrs confr
8918 Smith Harry M lndy
8920 **Apartments**
1 McGuire John A
2 Sparago Louis
3 Artlip Fred
4 Fanelli Rocco
Street continued
8922 Fanelli Rocco barber
8924 Sandusky Sol fruits
8926 **Apartments**
1 Lawton John M
2 Goldstein Saml
3 Mulhauser Carl W
4 Sandusky Sol
Street continued
8927-33 **Scotia Apts**
(For other occupants see 1730-46 E 90th)
Apartments:
1 Vacant
2 Harp Kelly
3 Garvin Wm J
4 Cole Alice W Mrs
Street continued
8928 Flemming Paul O photog
8930 Wieder Maurice J gro
8932 Mirvale Oil Co filling sta
E 90th intersects
9001-03 **Harkness Terrace**
(For other occupants see 1727-37 E 90th)
9001 Marshall Thos E
9003 Hollamby Kath Mrs
9007 Wilson Chas E
Harkness pl begins
9009 Sanderson Wm T
9104 Oakley Eliz E Mrs ◎
9108 Goldsmith Isadore ◎
Kurlan Saml furrier
9200 McEldowney Clyde
9201 Hough Arcade Garage
9203 Toffler Arth delicatessen
9204 Burns Thos J
9205 Warro Louis shoe repr
9207 Benninghoff Jacob G tailor
9208 Hoover Chas
9209 Home Remodeling Co hdw
9211 Herd Gauge Makers
9212 Herd Adolph ◎
Greenberg Cecil delicatessen
Apartments
1 Vacant
2 Vacant
3 Benavich Anna
4 Vacant
Street continued
9215 Kroger Gro & Bkg Co (br) gros
9216 Gt A & P Tea Co (br) gros
9217 Valcot Frank B beauty shop
9218 Seiler Leon watch repr
9220 Hackenburg Warren E gro
9221 Waldman Dry Clng Co (br) clo clnrs
9223 Litt Bros fruits
9227 Cohen M Abr confr
E 93d intersects
9300 Fisher Bros Co gros
9301 Stimmel Drug Co Inc (br)
9302 Taylor Markets Inc meats
9303 Redlick Kath
Hagan Frank
Jacob Georgia Mrs
9305 Breitbart Herman delicatessen
9306 Pivover Nathan delicatessen
9307 Chait Israel clo clnr
9308 Zuccaro Salvatore fruits
9309 Wenger Chas
Ferguson Grace M
Collins Michl
9310 **York Apts**
Apartments:
1A Sanders Jos
2A Houser Florence D Mrs
3A Resch Victor J
4A Whitford Hazel Mrs
5A Ferris Geo
6A Vacant
7A Wilson Yetta B
8A Warren Lillian Mrs
1B Takacs Eva Mrs
2B Vacant
3B Kapek Anthony J
4B Dahlin Carl W
5B Wysocki Walter J
6B Carey Jas
7B Psomas Geo
8B Evans Wm E
9 Moorhead Finley A
Street continued
9311 Schanzenbach Theresa beauty shop
9400 Curry Fumigating Co
West-Hoff Printing Co
9401-05 **Apartments**
bsmt Gage Jas A
1 Vacant
2 Vacant
3 Moyer Laura Mrs
4 Kirk Alice V Mrs
5 Vacant
6 Blainey Arch C
7 Hitch Horace M

1929 E 87TH ST-A

SOURCE: CLEVELAND DIR CO

1213 Miecznikowski Marcell
Palomaki Aug
1215 Krueger Cora Mrs
1216 Fitzgerald Mary M Mrs ◎
1217 Bergstrom Marcus
1219 Williams Mary Mrs ◎
1220 Rokas Peter ◎
1223 Haddow Mary Mrs
Held Carl
Kromer Wm
Mackey Mary T
1224 Nieder Julius
1226 Czerniawski Ludwig ◎
1227 Smith Frank O ◎
1230 Ridley Henry E
Ridley Robt
1231 Lapinski Andrew
1233 Roberts Thos W
1234 McBride Emma Mrs
1237 McMahon Belle drsmkr
Goggin Edw C
1238 Collins Hughes D
1240 O'Neill Geo M
1241 Prendergast Ella Mrs ◎
1243 Miller Cath Mrs
1244 Keller Fred J ◎
1247 Gilroy Jas C ◎
1248 Lojkiewicz Anna Mrs
1251 Benbow Wm
Davis Harry M
1252 Doran M J
1253 Morris Agnes M Mrs
Welden Frank
1255 Durkin Frank H
Giavonette Henry B
1256 Gorman W S
Superior av intersects
1637 Hollister Claude C & Co pntrs
Hough av intersects
1754 Corrigan Thos
1755 **Brookfield Apts**
Apartments:
7 Ferris Louise
2 Stanton Louis P
3 Marlowe Michl
4 Macklin Josiah W
5 Scott Walter C
6 Vernucci DiIlio
7 Vacant
8 Robson Gladys
8A Warren L Mrs
9 Davis J A Mrs
9A Vacant
10 Atkinson Benj
11 Svec Emil
12 Wysocki Walter
12A Harvey John
Street continued
1756 Rosenberg Elmer
1757 Grace Wilbur
1758 Adams Grover
1759 Clark J Hatch Dr
1763 Maloney Cornelius F
1765 Klein Wm
1766 Moorhead Finley A
Wellington Jos

1929 E 87TH ST-B

SOURCE: CLEVELAND DIR CO

1767 Nichols Sarah F Mrs
1769 Agnew Eliz A Mrs
1770 Powers Jas
1774 Woods A B ⊙ livery
1777 Jones Margt M Mrs
1778 Sinclair Amelia Mrs
1781 Leary Jane
1782 VanWormer Chas
1785 Koppes Cloyd K
McCall Emma M Mrs
1786 Kelch Jos S
1787 O'Malley John J
barber
1790 Bellamy Clarence
1791 Baum Alf F toy broker
1794 Russell John
1798 McCullough F S ⊙
1799 Ernst Lucy M
1801 Vacant
1802 DeLucia Louis E ⊙
1806 Hardway Charlotte
Mrs
1807 Nicholas Apts
Davis Harriet L Mrs
Ellis Earl E
Mooney Emma C Mrs
Rose Winifred R Mrs
1810 Potts Miles
1811 O'Malley Howard J
1814 Vacant
1815 Nelson Edgar E
1818 Churchill Louisa Mrs
⊙
1820 Wilson Emily M
1821 Lees Geo E adv agt
1822 Howard I M Mrs ⊙
1824 Yelsky Jacob E ⊙
real est
1825 Buchler John W
1830 Brookfield Apts
Wright Helen
Apartments:
1 Harrigan Agnes M
2 Spencer Saml
3 Bottomar Fredk
4 Salvina F M
20 Pierce C C
21 Eisenberg H
22 Davis C H
23 Kelley Lois
24 Darby McClaire
25 Smith E P
26 Bennett E H
Forde Chas
27 Poulson F
29 Voss Cell
30 Rottner Jacques H
31 Clayton Carl C
32 Voight Alice Mrs
33 Murrin Walter J
34 Spees Clarence R
35 Tampa D C
36 Watters Sadie D
37 Morrison Oscar
39 Frohling Mary E
Walwer Lucille A
40 Burt Richd E
41 King Mortimer D
42 Curtiss E K
43 Keller L R
45 Finley M J
46 Whitworth Wm E
47 Ashcraft Garland
49 Hubbard Ruth
Rice Fern
Street continued
1831 Vacant
1832 Vacant

1929 E 89TH ST

SOURCE: CLEVELAND DIR CO

1370 Cavano Jos A
1373 Mitz Wm
1374 Reichwein Jacob
1375 Appicci John
1377 Schuck Wm J ⊙
1378 Egan Jos H ⊙
1381 Budinger F R
Ethel av intersects
1382 McAllister Jas M ⊙
1383 Holobosh Carl C ⊙
1386 Smith Frank J ⊙
1387 Carey Jas A
1388 Miller Wm ⊙
1389 Parker Leon F ⊙
1392 Norris Philip D ⊙
Norris Edw blasting
contr
1393 Lyden Patk J
1395 VanLoozen Michl A
⊙
1396 Amsden Fred E ⊙
1398 McKenney Jas ⊙
1399 Betzenheimer John J
⊙
1401 Ninchild Jos A ⊙
1402 Butler Maurice G
mason contr
Butler Eliz F Mrs ⊙
1405 Schindler Geo
1408 Weiss Fredk J
1409 Gramc Jos ⊙
1409 Eckert Jos
1410 Newton Harley L ⊙
pntr
1411 Reif Michl F ⊙
1414 Ryan Michl J ⊙
1415 Bonlton Edmond W
jr
1417 Hall John
1418 Hafford Danl J ⊙
1420 Wike Burd
1421 Collister Jane Mrs ⊙
1422 Wisniokos Wm ⊙
1423 McGuire Nellie A ⊙
1424 Entrup Karl W
1426 Marsh Lulu J Mrs ⊙
1427 Cavanaugh Wm G ⊙
1429 Dee Howard A
1430 Gleason Carrie B Mrs
1431 Burke Carroll E
1433 Delehanty Henrietta
Mrs ⊙
1434 Boyce Jos W ⊙
1435 Hunziker Frieda C
Mrs ⊙
1436 Husbands Alta V Mrs
⊙ nurse
1437 Mustee John R
1440 Colber Thos ⊙
1441 Fuller Fred F
1443 Richards Anna Mrs
1444 Olsen Harry E
1446 Ryan Rose Mrs
1447 Tomczak John ⊙
1448 Alkire Cath
Kocke Franz
1451 Morrell Chas P
1452 Berner Alf C
1453 Miranda Jos P ⊙
1456 McQuaid Jas J ⊙
1457 Garfey John E
Gardner Wm D
1458 Carney Anthony
1460 Pfeiffer Chas A
1466 Mackender Nora V
Mrs
Wade Park av intersects
1712 Wickham Gertrude V
R Mrs ⊙
1729 Nahouse Wm J
1736 Gulliford Edw ⊙
Hough av intersects
1752 Vacant
1755 Bellflower Apts
(For other occupants
see 8906½ Hough)
Baker Harold
Hall Cath Mrs
Hardy C H
Luke Clifford E
O'Neil Mary Mrs
Robbins M
Sackerman K
1756 Long Forest R
1760 Goldsmith Louise
nurse
Stein Minnie nurse
1761 Kelly Dawson W
trucking
1762 Findley Frank E ⊙
1765 Knapp Chas uphol
1768 Goodhue Wm L
1769 Meyer Ernest C
1772 Reich Emilie K Mrs
1775 McGrale Lawrence
1779-81 Bolton Apts
Gallagher Agnes F
Mrs
Lillis Cath Mrs
Millward Wm W
Pinyoun Fredk C
Robertson Wm L
Sua John
1780 Havyn Apts
Apartments:
1 Coolidge Jas H
2 Sarsted Frank A
3 Cannon Corman C
4 Weld John N
5 DeFauzon Arturo G
6 Hoffman Robt M
Street continued
1781 Cleland Mabel Mrs
Feter Wm C
McHenry Jas
O'Donnell P M
1785 Fury Emma Mrs
1786 Cline John A
1789 Applegate Louis L
1790 Sandfield Wade ⊙
1793 Bolton Manor Apts
Boyle O H
Breisinger Herbert C
Cox Chester A
Fant P A
Forward Jessie A
Foote Harry E
Frenkel Vincent S
Hale Jas
Harris Chas E
Hunter Lucille P
Klein Morris R
Langley Nathan
Little Gertrude E
McDonough John
Moran Wm A
Loventield Loren H
Shearer H E
Sullivan John F
Sunman Wilbur E
1796 Boyle John J
1797 Beach Robt K
Palmer Lloyd B
1801 Morrison Hunter
1805 Smith Andrew D
1809 Merrill Lillian Mrs
Wiltse Anne C Mrs
furn rms
1810 Gerhan Chas C
1814 Stewart Laura M Mrs
⊙
1815 Wright Fred W
1818 Babcock Marjorie
nurse
Klug Geo H
Klug Margt Mrs furn
rms
Neighbors Cath nurse
1819 McNamara Andrew J
1821 Cooley Harry R
1822 Merlam Edw B
1827 Friebolin Carl D ⊙
1831 Kearney Julia Mrs
1834 Potes Geo W furn
rms
1835 Lawton Raymond O
1837 Saffold Silbert S
1842 Hale Chas M
Merlam Edmund E ⊙
1843 Croxton David T
Everett John H
1844 Hallock Anna Mrs
furn rms
Hallock Scott R phys
1848 Perkins Mary W ⊙
1849 Schleicher Wm A ⊙
1853 Brady Morton J
Ryan Emma
1856 Moyer Lydia furn rms
1861 Jost Josephine Mrs
1863 Mitchell Ralph D ⊙
1864 Black Morris A ⊙
1868 Graham Bertha Mrs
1871 Kellison Cath E Mrs
1872 Vacant
1876 Hart Louis ⊙
1878 Perkins True ⊙
1884 Murfey Louis A ⊙
1885 Davis Milo J
1890 Klump Adaline A
Mrs ⊙
1891 Duncan Sarah E Mrs
Winslow Geo H
1896 Croxton Electa Mrs ⊙
1897 Kutzbach Ernest W
1898 Bell Clara C Mrs
furn rms
1902 Wellman Wm S ⊙
1905 Moore Mattie Mrs
Nutt Albert R
1910 Hatch Janet Mrs
McCaffrey John carp
contr
1911 Wood Eliz Mrs
1912 Meyer Albert F ⊙
1915 Gilchrist Geo E
1919 Hatch Arth E
1920 Vacant
1925 Ackey Neal
1926 Hunt Mary R Mrs ⊙
1931 Webster Fredk F
1932 Bunts Harriet Mrs ⊙
1937 Myers Edgar B
1940 Schneider Adolph B
⊙
Euclid av intersects

E 89TH ST SE (M-8)—
From Euclid av to Evarts
av, Marshall av to Easton
av, StCatherine av to Union
av, W & L E R R to
Harvard av
2017-23 Carroll Cath Mrs
furn rms
2022 Smith Arth H
2027 Dickey Edw E
2028 Hamilton Florence A
⊙
2029 Gee Fred
Hoch Otto M mineral
baths
2032 Budinger Mary Mrs
furn rms
2036 Weeden S L Co
publrs
2041 Nunn John J Co
undtkrs
2044 Edmond John J
Speed Jane Mrs furn
2048 Boucher Armand O
2054 Corneau Steph C
mover
2060 Johnson Mary Mrs
McConnevy Fredk
Moran Frank A
Potak John
Stillwell Mary Mrs
Thompson Theo S
2061 Vacant
2064 Agerter Fredk J
Buelow Marie I
Fowler Walter G
Lynn Thos S
2066 Weil Max W
2068 Baldwin Arth W
Callinan Florence Mrs
Carroll Anna L Mrs
Drothler Paul jr
2096 Ewing Mattie Mrs
Carnegie av intersects
2102 Kloss Mary C Mrs
2104 Willett John L
2106 Brown's Garage
2108 Emrich Emanuel M
2110 Czarnitzki Arth
2110 Hamed Jas
2111 Benson Geo E
Brooks Chas R
Deppen Kath M
Ellis Josephine Mrs
Kahnheimer Caroline
Peterson Anna Mrs
2113 Bair M L Mrs drsmkr
Canada Wm
Chubb Walter H
Fox Jas A
Jacks Wm M
Kanneman Elroy R
Saylor Henry E
Wright Fanny F
2119 Harbaugh Edw
Page Jas H
Cedar av intersects
2156 Hudson Isum
2160 Anderson Garry H
2165 Slaughter Bros undtkrs
2166 Clayton Nathaniel ⊙
2172 Johnson Lennis
Lorenton Hampton
Wilson Ellen Mrs
2175 Palmer Wade furn
rms
2176 Carruther Eva Mrs ⊙
2179 Bradley Hugh
Glenn Elwood
Moten Oleo

HOUGH AV NE—Contd
Jeanette Apts—Contd
7 Vacant
8 Davey May Mrs
9 Wakefield Wm
10 Vacant
11 Vacant
12 Gambal Eliz Mrs
13 Vacant
14 Vacant
Street continued
8520 Collier Frank meats
8521 Vacant
8522 Nicholson Thos restr
8523 Town Jos E clo clnr
8524 Goldberg Louis dry gds
8525 **Mierke Block**
Apartments:
1 Brown Gertrude Mrs
2 Stuart Thos J
3 Reed Eliz Mrs
4 O'Neil Frank H
5 Vacant
6 Miller J Philip
Street continued
8526 Dunker Ralph R gro
8527 Vacant
8528 Kearns Geo W restr
E 86th intersects
8605 Siegel Lillian clo clnr
8608 O'Brien Martin A phys
8608 Podis Louis B dentist
8610 Schaefer Wm H hdw
8611 Hellwig Drug Co
8612 Vacant
8614 Cawood Walter E jwlr
Hummel Alf confr
8616 Taylor Geo M meats
8618 Maynard & Crotty wall paper
8619 Hyde Harry
Labinsky Jos
Schindel Geo N
Sweeney Susan Mrs drsmkr
8620 McCormick Harry C plmbr
Payese Anthony shoe repr
8621 Kaspar Geo clothes clnr
8622 Walters & Hayden barbers
8623 Vacant
8625 Gt A & P Tea Co (br) gros
Crawford rd intersects
E 87th intersects
8700 Young Andrew S dry gds
8701 Fisher Bros Co (br) gros
8703 Gold Benj fruits
8704 Helmer John uphol
8705 **Apartments**
1 Vacant
2 Japcynski Frank
3 Coville Willis A
4 Patterson Saml L
5 Vacant
6 Bentley Leon
Street continued
8707 Messelman John F meats
8708 Landsman Albert G baker
8709 **Lily Block**
Apartments:
1 Vacant
2 Goodman Louis
3 Saunier Jane L
4 Vacant
5 Brooks E
6 Vacant
Street continued
8710 **Waldo Building**
8711 Chesser Minnie B restr
8712 Mintz Max A awnings
8713 Chan Ding Indy
8715 Kleanko Dry Cleaning Co
8716 Keener Frank barber
8717 Anni Saml barber
8718 Universal Cleansing & Dyeing Co (br)
8719 Jialamas Jas restr
8720 Vacant
8721 Day Eliz mlnr
8723 Chase Engraving & Printing Co
E 88th pl intersects
8801 Barton Jacob shoes
8802 Geraci Paul gro
8803 **Art Bldg**
Apartments:
1 Peck Clement B pntr
2 Hammer Carrie
3 Patterson Geo
4 Stanton Wm C
5 Murrey Clement N
6 Farr Fannie M
7 Reed Myrtle
8 Sample Bertha A
Street continued
8804 **Wilton Apts**
Apartments:
1 Hicks Pearl
2 Hollis Paul
3 Commander Eliz
4 Vacant
Street continued
8805 Bussey Ferris A Photo Co
8806 Vacant
8809 **Medric Apts**
Apartments:
5 Swanson Harry
6 Johnston Wm G
9 Hill Carl
10 Vacant
15 Jagow Eliz H
16 Theow E A
Street continued
8813 Chestnut Jos
8815 Vanderveer Charlotte F E
8819 Kauffman Everett J mover
E 89th intersects
8900 Baker Harold gro
8901 Buchanan Arth
Tripodes Paris
8902 Robbins Max hdw
8902½ Cohn Aaron
Malone R H
Taylor A D
E 89th pl intersects
8904 Cohn Aaron clothes clnr
8905 Jenkins Sankey T
Mason Lillian B Mrs
8906 O'Brien Beatrice Mrs beauty shop
8906½ **Bellflower Apts**
(For other occupants see 1755 E 89th)
Rinker Chas F
Rouse F G
8908 Vacant
8910 Dottore John shoe repr
8910½ Andrews Bessie A Mrs
8912 Sturman Saml confr
8914 Dallas Glenn L
Robbins John E
Wallace Chas
8915 Hough School
8916 Quinn Mae Mrs confr
8918 Napoli Peter barber
8920 Fanelli Rocco
Fant Adolph
Murphy Jas A
8922 Fant Adolph hdw
8924 Friedman Robt fruits
8926 Lawton Jas M
Lusch Henry
Sindusky Sol
Sullivan Edw J
8927-33 **Scotia Apts**
(For other occupants see 1730-46 E 90th)
Apartments:
1 Mulhauser Carl W
8929
2 Derr Elmer G
3 Derr Elmer G
8933
4 Purvis Harry E
Street continued
8928 Lawrence Studio Co photogs
8932 Eddy Harold N meats
8930 Gt A & P Tea Co (br) gros
sw cor Midvale Oil Co gas sta
E 90th intersects
9001-03 **Harkness Terrace**
(For other occupants see 1727-37 E 90th)
Kellogg Chas W
Marshall Thos E
9007 Wilson Chas E
Harkness pl begins
9009 Sanderson Wm T
9011 **Miller Apts**
9104 Oakley Eliz E Mrs
9108 Goldsmith Isadore
Kurlan Saml
9200 Hoelzel Jeannette C music tchr
9201 Newman Louis garage
9203 Kean Claude E
Kean Emma Mrs delicatessen
McBeath Montrose B
9204 Bochert Elva L
9205 J & M Radio Sales & Service Co
9207 Valot Frank B barber
9208 Claxton Edith E Mrs
Rader John H
9209 Vacant
9211 Herd Adolph tailor
9216 Gt A & P Tea Co (br) gros
9217 Kroger Gro & Bkg Co (br) gros
Small Eliz M beauty shop
Allen Blanche Mrs
9218 Louie F Indy
9219 Vacant
9220 Hackenburg Warren E gro
9221 Ginsberg Sol Indy
9223 Vacant
9227 Cohn Abr B confr
E 93d intersects
9300 Fisher Bros Co gros
Gray Morris H dentist
Robboy John phys
9301 Stimmel Drug Co
9302 Taylor Geo meats
9303 Pinyoun F C
Triggs Jas C
Walters Harlie G
Young John
9305 Gulko David delicatessen
9306 Gusson Esther Mrs baker
Rivchun Raymond gro
9307 Smiley Nathan clothes clnr
9308 Salvatore Zuccaro fruits
9309 Gillespie Wm W
Gulko David
Miller Carl E
Oliver Grace
Peterfreured Harry
9310 **York Apts**
Apartments:
1A Black M
2A Copeland F
3A Poniter Wm
4A Patterson B
5A Gror M
6A O'Donnell A
7A Vacant
8A Burgess R
1B Fugii Toshio
2B Clark C M
3B Gaggus E
4B Arbaugh A L
5B Frisbley C L
6B O'Rourke May
7B Meyer Chas B
8B Kuschel C H
Street continued
9311 Schanzenbach Theresa beauty shop
9400 Manton Ernest
9401 **Apartments**
10 Vacant
11 Stark Ernest S
12 Knack Otto P
14 Decker Esther A
15 Maddock Hallie
16 Braun Ralph
17 Vacant
18 Knack Paul O Mrs
19 Vacant
20 Vacant
Street continued
9404 Crandall Edith Mrs

DRAFT

APPENDIX B-5: Title Search Records (No Documents Are Associated With This Appendix)

DRAFT

APPENDIX C-1: Regulatory Records - Mapped Database

DRAFT

DATABASE REPORT

DRAFT

Project Property:	*3 Vacant Parcels* *924 and 8924 Hough Avenue, & 1765 E 89th Street* *Cleveland OH*
Project No:	*G23-2862*
Report Type:	*Database Report*
Order No:	*23041400739*
Requested by:	*Nova Group, GBC*
Date Completed:	*April 18, 2023*

Environmental Risk Information Services
A division of Glacier Media Inc.
1.866.517.5204 | info@erisinfo.com | erisinfo.com

Table of Contents

Table of Contents....2
Executive Summary....3
Executive Summary: Report Summary....4
Executive Summary: Site Report Summary - Project Property....8
Executive Summary: Site Report Summary - Surrounding Properties....9
Executive Summary: Summary by Data Source....14
Map....21
Aerial....24
Topographic Map....25
Detail Report....26
Unplottable Summary....76
Unplottable Report....77
Appendix: Database Descriptions....78
Definitions....92

DRAFT

Notice: IMPORTANT LIMITATIONS and YOUR LIABILITY

Reliance on information in Report: This report DOES NOT replace a full Phase I Environmental Site Assessment but is solely intended to be used as database review of environmental records.

License for use of information in Report: No page of this report can be used without this cover page, this notice and the project property identifier. The information in Report(s) may not be modified or re-sold.

Your Liability for misuse: Using this Service and/or its reports in a manner contrary to this Notice or your agreement will be in breach of copyright and contract and ERIS may obtain damages for such mis-use, including damages caused to third parties, and gives ERIS the right to terminate your account, rescind your license to any previous reports and to bar you from future use of the Service.

No warranty of Accuracy or Liability for ERIS: The information contained in this report has been produced by ERIS Information Inc. ("ERIS") using various sources of information, including information provided by Federal and State government departments. The report applies only to the address and up to the date specified on the cover of this report, and any alterations or deviation from this description will require a new report. This report and the data contained herein does not purport to be and does not constitute a guarantee of the accuracy of the information contained herein and does not constitute a legal opinion nor medical advice. Although ERIS has endeavored to present you with information that is accurate, ERIS disclaims, any and all liability for any errors, omissions, or inaccuracies in such information and data, whether attributable to inadvertence, negligence or otherwise, and for any consequences arising therefrom. Liability on the part of ERIS is limited to the monetary value paid for this report.

Trademark and Copyright: You may not use the ERIS trademarks or attribute any work to ERIS other than as outlined above. This Service and Report (s) are protected by copyright owned by ERIS Information Inc. Copyright in data used in the Service or Report(s) (the "Data") is owned by ERIS or its licensors. The Service, Report(s) and Data may not be copied or reproduced in whole or in any substantial part without prior written consent of ERIS.

Executive Summary

Property Information:

Project Property:	*3 Vacant Parcels* *924 and 8924 Hough Avenue, & 1765 E 89th Street Cleveland OH*
Project No:	*G23-2862*

Coordinates:

Latitude:	*41.50954315*
Longitude:	*-81.62440843*
UTM Northing:	*4,595,511.87*
UTM Easting:	*447,892.67*
UTM Zone:	*17T*

Elevation:	*666 FT*

Order Information:

Order No:	*23041400739*
Date Requested:	*April 14, 2023*
Requested by:	*Nova Group, GBC*
Report Type:	*Database Report*

Historicals/Products:

Aerial Photographs	*Historical Aerials Photographs*
City Directory Search	*CD - Custom City Directory Search*
ERIS Xplorer	*ERIS Xplorer*
Excel Add-On	*Excel Add-On*
Fire Insurance Maps	*US Fire Insurance Maps*
Topographic Map	*Topographic Maps*

DRAFT

Executive Summary: Report Summary

Database	Searched	Search Radius	Project Property	Within 0.12mi	0.125mi to 0.25mi	0.25mi to 0.50mi	0.50mi to 1.00mi	Total
Standard Environmental Records								
Federal								
DOE FUSRAP	Y	1	0	0	0	0	0	0
NPL	Y	1	0	0	0	0	0	0
PROPOSED NPL	Y	1	0	0	0	0	0	0
DELETED NPL	Y	0.5	0	0	0	0	-	0
SEMS	Y	0.5	0	0	0	0	-	0
ODI	Y	0.5	0	0	0	0	-	0
SEMS ARCHIVE	Y	0.5	0	0	0	**1**	-	**1**
CERCLIS	Y	0.5	0	0	0	**1**	-	**1**
IODI	Y	0.5	0	0	0	0	-	0
CERCLIS NFRAP	Y	0.5	0	0	0	**1**	-	**1**
CERCLIS LIENS	Y	PO	0	-	-	-	-	0
RCRA CORRACTS	Y	1	0	0	0	0	0	0
RCRA TSD	Y	0.5	0	0	0	0	-	0
RCRA LQG	Y	0.25	0	0	0	-	-	0
RCRA SQG	Y	0.25	0	0	0	-	-	0
RCRA VSQG	Y	0.25	0	0	0	-	-	0
RCRA NON GEN	Y	0.25	0	0	0	-	-	0
RCRA CONTROLS	Y	0.5	0	0	0	0	-	0
FED ENG	Y	0.5	0	0	0	0	-	0
FED INST	Y	0.5	0	0	0	0	-	0
LUCIS	Y	0.5	0	0	0	0	-	0
NPL IC	Y	0.5	0	0	0	0	-	0
ERNS 1982 TO 1986	Y	PO	0	-	-	-	-	0
ERNS 1987 TO 1989	Y	PO	0	-	-	-	-	0
ERNS	Y	PO	0	-	-	-	-	0
FED BROWNFIELDS	Y	0.5	0	0	**1**	0	-	**1**
FEMA UST	Y	0.25	0	0	0	-	-	0

DRAFT

Database	Searched	Search Radius	Project Property	Within 0.12mi	0.125mi to 0.25mi	0.25mi to 0.50mi	0.50mi to 1.00mi	Total
FRP	Y	0.25	0	0	0	-	-	0
DELISTED FRP	Y	0.25	0	0	0	-	-	0
HIST GAS STATIONS	Y	0.25	0	0	0	-	-	0
REFN	Y	0.25	0	0	0	-	-	0
BULK TERMINAL	Y	0.25	0	0	0	-	-	0
SEMS LIEN	Y	PO	0	-	-	-	-	0
SUPERFUND ROD	Y	1	0	0	0	0	0	0
State								
DERR	Y	1	0	0	0	**1**	**13**	**14**
DELISTED DERR	Y	1	0	0	0	0	0	0
SWF/LF	Y	0.5	0	0	0	0	-	0
HIST LF	Y	0.5	0	0	0	0	-	0
LUST	Y	0.5	0	**1**	0	**22**	-	**23**
DELISTED LST	Y	0.5	0	**1**	0	**10**	-	**11**
LST	Y	0.5	0	0	0	0	-	0
UST	Y	0.25	0	**1**	**1**	-	-	**2**
TANKS	Y	0.25	0	0	0	-	-	0
TANKS 2	Y	0.25	0	0	0	-	-	0
DTNK	Y	0.25	0	0	0	-	-	0
ENG	Y	0.5	0	0	0	0	-	0
INST	Y	0.5	0	0	0	0	-	0
VCP	Y	0.5	0	0	0	0	-	0
VAP CNS	Y	0.5	0	0	0	0	-	0
BROWNFIELDS	Y	0.5	0	0	0	0	-	0
Tribal								
INDIAN LUST	Y	0.5	0	0	0	0	-	0
INDIAN UST	Y	0.25	0	0	0	-	-	0
DELISTED INDIAN LST	Y	0.5	0	0	0	0	-	0
DELISTED INDIAN UST	Y	0.25	0	0	0	-	-	0
County	***No County standard environmental record sources available for this State.***							

Additional Environmental Records

Federal

FINDS/FRS	Y	PO	0	**1**	-	-	-	**1**

DRAFT

Database	Searched	Search Radius	Project Property	Within 0.12mi	0.125mi to 0.25mi	0.25mi to 0.50mi	0.50mi to 1.00mi	Total
TRIS	Y	PO	0	-	-	-	-	0
PFAS NPL	Y	0.5	0	0	0	0	-	0
PFAS FED SITES	Y	0.5	0	0	0	0	-	0
PFAS SSEHRI	Y	0.5	0	0	0	0	-	0
ERNS PFAS	Y	0.5	0	0	0	0	-	0
PFAS NPDES	Y	0.5	0	0	0	0	-	0
PFAS TRI	Y	0.5	0	0	0	0	-	0
PFAS WATER	Y	0.5	0	0	0	0	-	0
PFAS TSCA	Y	0.5	0	0	0	0	-	0
HMIRS	Y	0.125	0	0	-	-	-	0
NCDL	Y	0.125	0	0	-	-	-	0
TSCA	Y	0.125	0	0	-	-	-	0
HIST TSCA	Y	0.125	0	0	-	-	-	0
FTTS ADMIN	Y	PO	0	-	-	-	-	0
FTTS INSP	Y	PO	0	-	-	-	-	0
PRP	Y	PO	0	-	-	-	-	0
SCRD DRYCLEANER	Y	0.5	0	0	0	0	-	0
ICIS	Y	PO	0	-	-	-	-	0
FED DRYCLEANERS	Y	0.25	0	0	0	-	-	0
DELISTED FED DRY	Y	0.25	0	0	0	-	-	0
FUDS	Y	1	0	0	0	0	0	0
FORMER NIKE	Y	1	0	0	0	0	0	0
PIPELINE INCIDENT	Y	PO	0	-	-	-	-	0
MLTS	Y	PO	0	-	-	-	-	0
HIST MLTS	Y	PO	0	-	-	-	-	0
MINES	Y	0.25	0	0	0	-	-	0
SMCRA	Y	1	0	0	0	0	0	0
MRDS	Y	1	0	0	0	0	0	0
LM SITES	Y	1	0	0	0	0	0	0
ALT FUELS	Y	0.25	0	0	0	-	-	0
CONSENT DECREES	Y	0.25	0	0	0	-	-	0
AFS	Y	PO	0	-	-	-	-	0
SSTS	Y	0.25	0	0	0	-	-	0
PCBT	Y	0.5	0	0	0	0	-	0
PCB	Y	0.5	0	0	0	0	-	0

DRAFT

Database	Searched	Search Radius	Project Property	Within 0.12mi	0.125mi to 0.25mi	0.25mi to 0.50mi	0.50mi to 1.00mi	Total
State								
SPILLS	Y	0.125	0	0	-	-	-	0
TOWNGAS	Y	1	0	0	0	0	0	0
DRYCLEANERS	Y	0.25	0	0	0	-	-	0
DELISTED DRYCLEANERS	Y	0.25	0	0	0	-	-	0
USD	Y	0.5	**1**	0	**1**	**1**	-	**3**
CRO	Y	PO	0	-	-	-	-	0
SIAB	Y	PO	0	-	-	-	-	0
PFAS	Y	0.5	0	0	0	0	-	0
UIC	Y	PO	0	-	-	-	-	0
PFAS PWS	Y	0.5	0	0	0	0	-	0
AIR PERMITS	Y	0.25	0	0	**1**	-	-	**1**
Tribal	***No Tribal additional environmental record sources available for this State.***							
County	***No County additional environmental record sources available for this State.***							
	Total:		**1**	4	**4**	**37**	**13**	**59**

**** PO – Property Only***
**** 'Property and adjoining properties' database search radii are set at 0.25 miles.***

DRAFT

Executive Summary: Site Report Summary - Project Property

Map Key	DB	Company/Site Name	Address	Direction	Distance (mi/ft)	Elev Diff (ft)	Page Number
1	USD	Cleveland City-wide	601 Lakeside Ave, Rm 210 Cleveland OH 44114-	SW	0.00 / 0.00	0	26

DRAFT

Executive Summary: Site Report Summary - Surrounding Properties

Map Key	DB	Company/Site Name	Address	Direction	Distance (mi/ft)	Elev Diff (ft)	Page Number
2	FINDS/FRS	1779-81 E 89 ST APTS	1779-81 E 89TH ST CLEVELAND OH 44106 ***Registry ID:*** 110006341422	SSW	0.02 / 97.98	0	26
3	DELISTED LST	COMMUNITY CIRCLE TWO	8925 HOUGH AVE CLEVELAND OH 44106	NNW	0.03 / 179.78	1	27
3	UST	COMMUNITY CIRCLE TWO	8925 HOUGH AVE CLEVELAND OH 44106 ***Fac No (OTTER):*** 18008884	NNW	0.03 / 179.78	1	27
3	LUST	COMMUNITY CIRCLE TWO	8925 HOUGH AVE CLEVELAND OH 44106	NNW	0.03 / 179.78	1	27
4	FED BROWNFIELDS	Upper Chester	1848-66 E. 97th Street Cleveland OH 44106 ***Property ID:*** 169023	ESE	0.24 / 1,256.16	6	28
5	USD	Fairfax Neighborhood - Cleveland	Chester/E107 St/Norflk So RR/E79 St Cleveland OH 44106	S	0.24 / 1,256.88	5	33
6	UST	NE OHIO NEIGHBORHOOD HEALTH SRVS	8300 HOUGH AVE CLEVELAND OH 44103 ***Fac No (OTTER):*** 18000245 ***Tank No | Status:*** T00001 | EMP - Empty Never Filled	W	0.25 / 1,299.51	-1	34
6	AIR PERMITS	NORTHEAST OHIO NEIGHBORHOOD HEALTH SERVICES INC.	8300 HOUGH AVE. CLEVELAND OH 44103	W	0.25 / 1,299.51	-1	35
7	LUST	SPRINGBROOK ESTATES	1675 ANSEL RD CLEVELAND OH 44106 ***Release No (OTTER):*** 18010857-N00001 ***Facility Status | LTF Status | Date Last Change:*** Inactive | 6 Closure of regulated UST | 2/5/2002	ENE	0.28 / 1,488.72	-8	36
8	LUST	BP OIL CO. #22365	9308 CHESTER AVE CLEVELAND OH 44106 ***Release No (OTTER):*** 18002104-N00001 ***Facility Status | LTF Status | Date Last Change:*** Inactive | 1 SUS/CON from regulated UST | 9/14/1994	SE	0.30 / 1,569.33	8	37
8	LUST	BP OIL CO. #22365	9308 CHESTER AVE CLEVELAND OH 44106 ***Release No (OTTER):*** 18002104-N00002 ***Facility Status | LTF Status | Date Last Change:*** Inactive | 1 SUS/CON from regulated UST | 3/17/2008	SE	0.30 / 1,569.33	8	38

DRAFT

Map Key	DB	Company/Site Name	Address	Direction	Distance (mi/ft)	Elev Diff (ft)	Page Number
9	DELISTED LST	CLEVELAND CLINIC	1965 E 89TH ST CLEVELAND OH 44114	S	0.34 / 1,806.62	8	40
9	LUST	CLEVELAND CLINIC	1965 E 89TH ST CLEVELAND OH 44114	S	0.34 / 1,806.62	8	40
10	DELISTED LST	CLEVELAND CLINIC	2060 E 89 ST CLEVELAND OH 44106-2973	S	0.37 / 1,948.82	12	41
10	DELISTED LST	CLEVELAND CLINIC	2060 E 89 ST CLEVELAND OH 44106	S	0.37 / 1,948.82	12	41
11	DERR	Harshaw Filtrol Partnership, Cleveland	1945 E 97th St Cleveland OH 44124	SE	0.38 / 2,004.15	10	42
11	SEMS ARCHIVE	HARSHAW FILTROL PARTNERSHIP	1945 E 97 ST CLEVELAND OH 44124 ***EPA ID:*** OHD053276390	SE	0.38 / 2,004.15	10	42
11	LUST	CLEVELAND CLINIC	1945 E 97TH ST CLEVELAND OH 44106 ***Release No (OTTER):*** 18011344-N00001 ***Facility Status | LTF Status | Date Last Change:*** Inactive | 6 Closure of regulated UST | 8/23/2016	SE	0.38 / 2,004.15	10	43
12	LUST	FORMER GULF SERVICE STATION	8701-8705 EUCLID AVE CLEVELAND OH 44195 ***Release No (OTTER):*** 18011313-N00001 ***Facility Status | LTF Status | Date Last Change:*** Inactive | 6 Closure of regulated UST | 8/15/2014	SSW	0.40 / 2,090.47	3	44
13	LUST	VACANT LOT	9321 WADE PARK CLEVELAND OH 44106 ***Release No (OTTER):*** 18010948-N00001 ***Facility Status | LTF Status | Date Last Change:*** Inactive | 6 Closure of regulated UST | 6/12/2003	NNE	0.43 / 2,283.36	-16	45
14	CERCLIS	HARSHAW FILTROL PARTNERSHIP	1945 E 97 ST CLEVELAND OH 44124 ***Site EPA ID:*** OHD053276390	SE	0.44 / 2,300.08	13	46
14	CERCLIS NFRAP	HARSHAW FILTROL PARTNERSHIP	1945 E 97 ST CLEVELAND OH 44124 ***Site EPA ID:*** OHD053276390	SE	0.44 / 2,300.08	13	48
15	USD	Church Square Property	7909-8101 Euclid Ave Cleveland OH 44114-3485	WSW	0.44 / 2,329.08	3	49
16	LUST	MT SINAI MEDICAL CENTER	1800 E 105TH ST CLEVELAND OH 44106 ***Release No (OTTER):*** 18001584-N00001 ***Facility Status | LTF Status | Date Last Change:*** Inactive | 6 Closure of regulated UST | 4/26/1999	E	0.44 / 2,337.97	-22	49

DRAFT

Map Key	DB	Company/Site Name	Address	Direction	Distance (mi/ft)	Elev Diff (ft)	Page Number
16	LUST	MT SINAI MEDICAL CENTER	1800 E 105TH ST CLEVELAND OH 44106	E	0.44 / 2,337.97	-22	50
			Release No (OTTER): 18001584-N00002 ***Facility Status | LTF Status | Date Last Change:*** Inactive | 1 SUS/CON from regulated UST | 11/1/2005				
17	LUST	WADE PARK APARTMENTS	9500 WADE PARK CLEVELAND OH 44103	NNE	0.45 / 2,359.28	-18	52
			Release No (OTTER): 18011189-N00001 ***Facility Status | LTF Status | Date Last Change:*** Inactive | 6 Closure of regulated UST | 5/6/2009				
18	DELISTED LST	UNIVERSITY TOWER	1575 EAST BLVD CLEVELAND OH 44106	ENE	0.46 / 2,406.26	-19	53
18	LUST	UNIVERSITY TOWER	1575 EAST BLVD CLEVELAND OH 44106	ENE	0.46 / 2,406.26	-19	53
19	LUST	CLEVELAND CLINIC POWER HOUSE	2045 E 90TH ST CLEVELAND OH 44106	SSE	0.47 / 2,489.42	14	54
			Release No (OTTER): 18010181-N00002 ***Facility Status | LTF Status | Date Last Change:*** Inactive | 1 SUS/CON from regulated UST | 7/12/2011				
19	DELISTED LST	CLEVELAND CLINIC POWER HOUSE	2045 E 90TH ST CLEVELAND OH 44106	SSE	0.47 / 2,489.42	14	56
19	LUST	CLEVELAND CLINIC POWER HOUSE	2045 E 90TH ST CLEVELAND OH 44106	SSE	0.47 / 2,489.42	14	56
20	LUST	CLEVELAND CLINIC FOUNDATION	9500 EUCLID AVE CLEVELAND OH 44195-5047	SSE	0.49 / 2,574.90	13	57
			Release No (OTTER): 18003639-N00002 ***Facility Status | LTF Status | Date Last Change:*** Inactive | 1 SUS/CON from regulated UST | 4/3/2014				
20	LUST	CLEVELAND CLINIC FOUNDATION	9500 EUCLID AVE CLEVELAND OH 44195-5047	SSE	0.49 / 2,574.90	13	58
			Release No (OTTER): 18003639-N00003 ***Facility Status | LTF Status | Date Last Change:*** Active | 1 SUS/CON from regulated UST | 5/30/2014				
20	LUST	CLEVELAND CLINIC FOUNDATION	9500 EUCLID AVE CLEVELAND OH 44195-5047	SSE	0.49 / 2,574.90	13	60
			Release No (OTTER): 18003639-N00004 ***Facility Status | LTF Status | Date Last Change:*** Inactive | 6 Closure of regulated UST | 6/8/2000				
20	LUST	CLEVELAND CLINIC FOUNDATION	9500 EUCLID AVE CLEVELAND OH 44195-5047	SSE	0.49 / 2,574.90	13	61
			Release No (OTTER): 18003639-N00006 ***Facility Status | LTF Status | Date Last Change:*** Inactive | 6 Closure of regulated UST | 6/12/2000				
20	LUST	CLEVELAND CLINIC FOUNDATION	9500 EUCLID AVE CLEVELAND OH 44195-5047	SSE	0.49 / 2,574.90	13	62
			Release No (OTTER): 18003639-N00007 ***Facility Status | LTF Status | Date Last Change:*** Inactive | 6 Closure of regulated UST | 10/13/2011				

DRAFT

Map Key	DB	Company/Site Name	Address	Direction	Distance (mi/ft)	Elev Diff (ft)	Page Number
20	DELISTED LST	CLEVELAND CLINIC FOUNDATION	9500 EUCLID AVE CLEVELAND OH 44195-5047	SSE	0.49 / 2,574.90	13	64
20	DELISTED LST	CLEVELAND CLINIC FOUNDATION	9500 EUCLID AVE CLEVELAND OH 44195-5047	SSE	0.49 / 2,574.90	13	64
20	DELISTED LST	CLEVELAND CLINIC FOUNDATION	9500 EUCLID AVE CLEVELAND OH 44195-5047	SSE	0.49 / 2,574.90	13	64
20	DELISTED LST	CLEVELAND CLINIC FOUNDATION	9500 EUCLID AVE CLEVELAND OH 44195-5047	SSE	0.49 / 2,574.90	13	65
20	LUST	CLEVELAND CLINIC FOUNDATION	9500 EUCLID AVE CLEVELAND OH 44195-5047 ***Release No (OTTER):*** 18003639-N00008 ***Facility Status | LTF Status | Date Last Change:*** Inactive | 1 SUS/CON from regulated UST | 10/27/2014	SSE	0.49 / 2,574.90	13	65
20	DELISTED LST	CLEVELAND CLINIC FOUNDATION	9500 EUCLID AVE CLEVELAND OH 44195-5047	SSE	0.49 / 2,574.90	13	67
20	LUST	CLEVELAND CLINIC FOUNDATION	9500 EUCLID AVE CLEVELAND OH 44195-5047 ***Release No (OTTER):*** 18003639-N00009 ***Facility Status | LTF Status | Date Last Change:*** Active | 1 SUS/CON from regulated UST | 4/4/2019	SSE	0.49 / 2,574.90	13	67
20	LUST	CLEVELAND CLINIC FOUNDATION	9500 EUCLID AVE CLEVELAND OH	SSE	0.49 / 2,574.90	13	68
20	LUST	CLEVELAND CLINIC FOUNDATION	9500 EUCLID AVE CLEVELAND OH	SSE	0.49 / 2,574.90	13	69
21	DERR	Church Square Property USD, Cleveland	7909-8101 Euclid Ave Cleveland OH 44114-3485	WSW	0.52 / 2,770.59	4	70
22	DERR	Swift Cleaners Former Carnegie Ave Cleveland	8220 Carnegie Ave Cleveland OH 44103-	SSW	0.62 / 3,292.14	4	70
23	DERR	Fenway Manor Apartments, Cleveland	1986 Stokes Blvd Cleveland OH 44106-	ESE	0.67 / 3,545.15	14	71
24	DERR	Fairfax Neighborhood USD, Cleveland	Chester/E107 St/Norflk So RR/E79 St Cleveland OH 44106	ESE	0.69 / 3,622.10	14	71

DRAFT

Map Key	DB	Company/Site Name	Address	Direction	Distance (mi/ft)	Elev Diff (ft)	Page Number
25	DERR	Baker Electric Bldg, Cleveland	7100 Euclid Ave Cleveland OH 44103-	WSW	0.82 / 4,355.25	1	71
26	DERR	7001 Euclid Avenue Property, Cleveland	7001 Euclid Ave Cleveland OH 44103-	WSW	0.88 / 4,656.78	0	72
27	DERR	AT&T Fac, Cleveland	10615 Cedar Ave Cleveland OH 44106-3028	SE	0.91 / 4,795.28	30	72
28	DERR	Euclid Block Project, Cleveland	Euclid Ave/E 69th St/Chester Ave/E 7oth St Cleveland OH 44103-	WSW	0.92 / 4,874.11	4	73
29	DERR	Wade Park Chemicals, Cleveland	7012 Wade Park Blvd Cleveland OH 44103	WNW	0.93 / 4,917.80	-28	73
30	DERR	7000 Euclid Site, Cleveland	6900-7000 Euclid Ave Cleveland OH 44103-	WSW	0.96 / 5,062.15	0	74
31	DERR	Fairfax Elderly Homes LP, Cleveland	7920-8118 Central Ave, 2300-12 E 82nd St Cleveland OH 44104	SSW	0.97 / 5,101.66	12	74
32	DERR	Coyne Laundry Site Former, Cleveland	6710 Lexington Ave Cleveland OH 44103	W	0.97 / 5,115.32	-23	74
33	DERR	Midtown Tech Park, Cleveland	6700 Euclid Ave Cleveland OH 44103-	WSW	0.99 / 5,229.93	2	75

DRAFT

Executive Summary: Summary by Data Source

Standard

Federal

SEMS ARCHIVE - SEMS List 8R Archive Sites

A search of the SEMS ARCHIVE database, dated Jan 25, 2023 has found that there are 1 SEMS ARCHIVE site(s) within approximately 0.50 miles of the project property.

Equal/Higher Elevation	Address	Direction	Distance (mi/ft)	Map Key
HARSHAW FILTROL PARTNERSHIP	1945 E 97 ST CLEVELAND OH 44124 ***EPA ID**: OHD053276390*	SE	0.38 / 2,004.15	11

CERCLIS - Comprehensive Environmental Response, Compensation and Liability Information System - CERCLIS

A search of the CERCLIS database, dated Oct 25, 2013 has found that there are 1 CERCLIS site(s) within approximately 0.50 miles of the project property.

Equal/Higher Elevation	Address	Direction	Distance (mi/ft)	Map Key
HARSHAW FILTROL PARTNERSHIP	1945 E 97 ST CLEVELAND OH 44124 ***Site EPA ID**: OHD053276390*	SE	0.44 / 2,300.08	14

CERCLIS NFRAP - CERCLIS - No Further Remedial Action Planned

A search of the CERCLIS NFRAP database, dated Oct 25, 2013 has found that there are 1 CERCLIS NFRAP site(s) within approximately 0.50 miles of the project property.

Equal/Higher Elevation	Address	Direction	Distance (mi/ft)	Map Key
HARSHAW FILTROL PARTNERSHIP	1945 E 97 ST CLEVELAND OH 44124 ***Site EPA ID**: OHD053276390*	SE	0.44 / 2,300.08	14

FED BROWNFIELDS - The Assessment, Cleanup and Redevelopment Exchange System (ACRES) Brownfield Database

A search of the FED BROWNFIELDS database, dated Sep 13, 2022 has found that there are 1 FED BROWNFIELDS site(s) within approximately 0.50 miles of the project property.

Equal/Higher Elevation	Address	Direction	Distance (mi/ft)	Map Key
Upper Chester	1848-66 E. 97th Street Cleveland OH 44106 ***Property ID**: 169023*	ESE	0.24 / 1,256.16	4

State

DERR - Division of Environmental Response & Revitalization Database

DRAFT

A search of the DERR database, dated Jan 16, 2023 has found that there are 14 DERR site(s) within approximately 1.00 miles of the project property.

Equal/Higher Elevation	Address	Direction	Distance (mi/ft)	Map Key
Harshaw Filtrol Partnership, Cleveland	1945 E 97th St Cleveland OH 44124	SE	0.38 / 2,004.15	11
Church Square Property USD, Cleveland	7909-8101 Euclid Ave Cleveland OH 44114-3485	WSW	0.52 / 2,770.59	21
Swift Cleaners Former Carnegie Ave Cleveland	8220 Carnegie Ave Cleveland OH 44103-	SSW	0.62 / 3,292.14	22
Fenway Manor Apartments, Cleveland	1986 Stokes Blvd Cleveland OH 44106-	ESE	0.67 / 3,545.15	23
Fairfax Neighborhood USD, Cleveland	Chester/E107 St/Norflk So RR/E79 St Cleveland OH 44106	ESE	0.69 / 3,622.10	24
Baker Electric Bldg, Cleveland	7100 Euclid Ave Cleveland OH 44103-	WSW	0.82 / 4,355.25	25
7001 Euclid Avenue Property, Cleveland	7001 Euclid Ave Cleveland OH 44103-	WSW	0.88 / 4,656.78	26
AT&T Fac, Cleveland	10615 Cedar Ave Cleveland OH 44106-3028	SE	0.91 / 4,795.28	27
Euclid Block Project, Cleveland	Euclid Ave/E 69th St/Chester Ave/E 7oth St Cleveland OH 44103-	WSW	0.92 / 4,874.11	28
7000 Euclid Site, Cleveland	6900-7000 Euclid Ave Cleveland OH 44103-	WSW	0.96 / 5,062.15	30
Fairfax Elderly Homes LP, Cleveland	7920-8118 Central Ave, 2300-12 E 82nd St Cleveland OH 44104	SSW	0.97 / 5,101.66	31
Midtown Tech Park, Cleveland	6700 Euclid Ave Cleveland OH 44103-	WSW	0.99 / 5,229.93	33

DRAFT

Lower Elevation	Address	Direction	Distance (mi/ft)	Map Key
Wade Park Chemicals, Cleveland	7012 Wade Park Blvd Cleveland OH 44103	WNW	0.93 / 4,917.80	29
Coyne Laundry Site Former, Cleveland	6710 Lexington Ave Cleveland OH 44103	W	0.97 / 5,115.32	32

LUST - Ohio Leaking Underground Storage Tanks (LUST)

A search of the LUST database, dated Jan 10, 2023 has found that there are 23 LUST site(s) within approximately 0.50 miles of the project property.

Equal/Higher Elevation	Address	Direction	Distance (mi/ft)	Map Key
COMMUNITY CIRCLE TWO	8925 HOUGH AVE CLEVELAND OH 44106	NNW	0.03 / 179.78	3
BP OIL CO. #22365	9308 CHESTER AVE CLEVELAND OH 44106	SE	0.30 / 1,569.33	8
	***Release No (OTTER)**: 18002104-N00002* ***Facility Status | LTF Status | Date Last Change**: Inactive | 1 SUS/CON from regulated UST | 3/17/2008*			
BP OIL CO. #22365	9308 CHESTER AVE CLEVELAND OH 44106	SE	0.30 / 1,569.33	8
	***Release No (OTTER)**: 18002104-N00001* ***Facility Status | LTF Status | Date Last Change**: Inactive | 1 SUS/CON from regulated UST | 9/14/1994*			
CLEVELAND CLINIC	1965 E 89TH ST CLEVELAND OH 44114	S	0.34 / 1,806.62	9
CLEVELAND CLINIC	1945 E 97TH ST CLEVELAND OH 44106	SE	0.38 / 2,004.15	11
	***Release No (OTTER)**: 18011344-N00001* ***Facility Status | LTF Status | Date Last Change**: Inactive | 6 Closure of regulated UST | 8/23/2016*			
FORMER GULF SERVICE STATION	8701-8705 EUCLID AVE CLEVELAND OH 44195	SSW	0.40 / 2,090.47	12
	***Release No (OTTER)**: 18011313-N00001* ***Facility Status | LTF Status | Date Last Change**: Inactive | 6 Closure of regulated UST | 8/15/2014*			
CLEVELAND CLINIC POWER HOUSE	2045 E 90TH ST CLEVELAND OH 44106	SSE	0.47 / 2,489.42	19
	***Release No (OTTER)**: 18010181-N00002* ***Facility Status | LTF Status | Date Last Change**: Inactive | 1 SUS/CON from regulated UST | 7/12/2011*			
CLEVELAND CLINIC POWER HOUSE	2045 E 90TH ST CLEVELAND OH 44106	SSE	0.47 / 2,489.42	19
CLEVELAND CLINIC FOUNDATION	9500 EUCLID AVE CLEVELAND OH	SSE	0.49 / 2,574.90	20

DRAFT

Equal/Higher Elevation	Address	Direction	Distance (mi/ft)	Map Key
CLEVELAND CLINIC FOUNDATION	9500 EUCLID AVE CLEVELAND OH	SSE	0.49 / 2,574.90	20
CLEVELAND CLINIC FOUNDATION	9500 EUCLID AVE CLEVELAND OH 44195-5047	SSE	0.49 / 2,574.90	20
	***Release No (OTTER)**: 18003639-N00009* ***Facility Status | LTF Status | Date Last Change**: Active | 1 SUS/CON from regulated UST | 4/4/2019*			
CLEVELAND CLINIC FOUNDATION	9500 EUCLID AVE CLEVELAND OH 44195-5047	SSE	0.49 / 2,574.90	20
	***Release No (OTTER)**: 18003639-N00008* ***Facility Status | LTF Status | Date Last Change**: Inactive | 1 SUS/CON from regulated UST | 10/27/2014*			
CLEVELAND CLINIC FOUNDATION	9500 EUCLID AVE CLEVELAND OH 44195-5047	SSE	0.49 / 2,574.90	20
	***Release No (OTTER)**: 18003639-N00007* ***Facility Status | LTF Status | Date Last Change**: Inactive | 6 Closure of regulated UST | 10/13/2011*			
CLEVELAND CLINIC FOUNDATION	9500 EUCLID AVE CLEVELAND OH 44195-5047	SSE	0.49 / 2,574.90	20
	***Release No (OTTER)**: 18003639-N00006* ***Facility Status | LTF Status | Date Last Change**: Inactive | 6 Closure of regulated UST | 6/12/2000*			
CLEVELAND CLINIC FOUNDATION	9500 EUCLID AVE CLEVELAND OH 44195-5047	SSE	0.49 / 2,574.90	20
	***Release No (OTTER)**: 18003639-N00004* ***Facility Status | LTF Status | Date Last Change**: Inactive | 6 Closure of regulated UST | 6/8/2000*			
CLEVELAND CLINIC FOUNDATION	9500 EUCLID AVE CLEVELAND OH 44195-5047	SSE	0.49 / 2,574.90	20
	***Release No (OTTER)**: 18003639-N00003* ***Facility Status | LTF Status | Date Last Change**: Active | 1 SUS/CON from regulated UST | 5/30/2014*			
CLEVELAND CLINIC FOUNDATION	9500 EUCLID AVE CLEVELAND OH 44195-5047	SSE	0.49 / 2,574.90	20
	***Release No (OTTER)**: 18003639-N00002* ***Facility Status | LTF Status | Date Last Change**: Inactive | 1 SUS/CON from regulated UST | 4/3/2014*			

Lower Elevation	Address	Direction	Distance (mi/ft)	Map Key
SPRINGBROOK ESTATES	1675 ANSEL RD CLEVELAND OH 44106	ENE	0.28 / 1,488.72	7
	***Release No (OTTER)**: 18010857-N00001* ***Facility Status | LTF Status | Date Last Change**: Inactive | 6 Closure of regulated UST | 2/5/2002*			
VACANT LOT	9321 WADE PARK CLEVELAND OH 44106	NNE	0.43 / 2,283.36	13
	***Release No (OTTER)**: 18010948-N00001* ***Facility Status | LTF Status | Date Last Change**: Inactive | 6 Closure of regulated UST | 6/12/2003*			
MT SINAI MEDICAL CENTER	1800 E 105TH ST CLEVELAND OH 44106	E	0.44 / 2,337.97	16
	***Release No (OTTER)**: 18001584-N00002* ***Facility Status | LTF Status | Date Last Change**: Inactive | 1 SUS/CON from regulated UST | 11/1/2005*			

DRAFT

Lower Elevation	Address	Direction	Distance (mi/ft)	Map Key
MT SINAI MEDICAL CENTER	1800 E 105TH ST CLEVELAND OH 44106	E	0.44 / 2,337.97	16
	***Release No (OTTER)**: 18001584-N00001* ***Facility Status | LTF Status | Date Last Change**: Inactive | 6 Closure of regulated UST | 4/26/1999*			
WADE PARK APARTMENTS	9500 WADE PARK CLEVELAND OH 44103	NNE	0.45 / 2,359.28	17
	***Release No (OTTER)**: 18011189-N00001* ***Facility Status | LTF Status | Date Last Change**: Inactive | 6 Closure of regulated UST | 5/6/2009*			
UNIVERSITY TOWER	1575 EAST BLVD CLEVELAND OH 44106	ENE	0.46 / 2,406.26	18

DELISTED LST - Delisted Petroleum Release List

A search of the DELISTED LST database, dated Jan 10, 2023 has found that there are 11 DELISTED LST site(s) within approximately 0.50 miles of the project property.

Equal/Higher Elevation	Address	Direction	Distance (mi/ft)	Map Key
COMMUNITY CIRCLE TWO	8925 HOUGH AVE CLEVELAND OH 44106	NNW	0.03 / 179.78	3
CLEVELAND CLINIC	1965 E 89TH ST CLEVELAND OH 44114	S	0.34 / 1,806.62	9
CLEVELAND CLINIC	2060 E 89 ST CLEVELAND OH 44106	S	0.37 / 1,948.82	10
CLEVELAND CLINIC	2060 E 89 ST CLEVELAND OH 44106-2973	S	0.37 / 1,948.82	10
CLEVELAND CLINIC POWER HOUSE	2045 E 90TH ST CLEVELAND OH 44106	SSE	0.47 / 2,489.42	19
CLEVELAND CLINIC FOUNDATION	9500 EUCLID AVE CLEVELAND OH 44195-5047	SSE	0.49 / 2,574.90	20
CLEVELAND CLINIC FOUNDATION	9500 EUCLID AVE CLEVELAND OH 44195-5047	SSE	0.49 / 2,574.90	20
CLEVELAND CLINIC FOUNDATION	9500 EUCLID AVE CLEVELAND OH 44195-5047	SSE	0.49 / 2,574.90	20

DRAFT

Equal/Higher Elevation	Address	Direction	Distance (mi/ft)	Map Key
CLEVELAND CLINIC FOUNDATION	9500 EUCLID AVE CLEVELAND OH 44195-5047	SSE	0.49 / 2,574.90	20
CLEVELAND CLINIC FOUNDATION	9500 EUCLID AVE CLEVELAND OH 44195-5047	SSE	0.49 / 2,574.90	20

Lower Elevation	Address	Direction	Distance (mi/ft)	Map Key
UNIVERSITY TOWER	1575 EAST BLVD CLEVELAND OH 44106	ENE	0.46 / 2,406.26	18

UST - Ohio Registered Underground Storage Tanks (UST)

A search of the UST database, dated Jan 10, 2023 has found that there are 2 UST site(s) within approximately 0.25 miles of the project property.

Equal/Higher Elevation	Address	Direction	Distance (mi/ft)	Map Key
COMMUNITY CIRCLE TWO	8925 HOUGH AVE CLEVELAND OH 44106 ***Fac No (OTTER)**: 18008884*	NNW	0.03 / 179.78	3

Lower Elevation	Address	Direction	Distance (mi/ft)	Map Key
NE OHIO NEIGHBORHOOD HEALTH SRVS	8300 HOUGH AVE CLEVELAND OH 44103 ***Fac No (OTTER)**: 18000245* ***Tank No | Status**: T00001 | EMP - Empty Never Filled*	W	0.25 / 1,299.51	6

Non Standard

Federal

FINDS/FRS - Facility Registry Service/Facility Index

A search of the FINDS/FRS database, dated Aug 18, 2022 has found that there are 1 FINDS/FRS site(s) within approximately 0.02 miles of the project property.

Lower Elevation	Address	Direction	Distance (mi/ft)	Map Key
1779-81 E 89 ST APTS	1779-81 E 89TH ST CLEVELAND OH 44106 ***Registry ID**: 110006341422*	SSW	0.02 / 97.98	2

State

USD - Urban Setting Designation Sites

A search of the USD database, dated Feb 17, 2023 has found that there are 3 USD site(s) within approximately 0.50 miles of the project property.

DRAFT

Equal/Higher Elevation	Address	Direction	Distance (mi/ft)	Map Key
Cleveland City-wide	601 Lakeside Ave, Rm 210 Cleveland OH 44114-	SW	0.00 / 0.00	1
Fairfax Neighborhood - Cleveland	Chester/E107 St/Norflk So RR/E79 St Cleveland OH 44106	S	0.24 / 1,256.88	5
Church Square Property	7909-8101 Euclid Ave Cleveland OH 44114-3485	WSW	0.44 / 2,329.08	15

AIR PERMITS - Permit by Rule Air Facilities

A search of the AIR PERMITS database, dated Jul 30, 2020 has found that there are 1 AIR PERMITS site(s) within approximately 0.25 miles of the project property.

Lower Elevation	Address	Direction	Distance (mi/ft)	Map Key
NORTHEAST OHIO NEIGHBORHOOD HEALTH SERVICES INC.	8300 HOUGH AVE. CLEVELAND OH 44103	W	0.25 / 1,299.51	6

DRAFT

Map: 1.0 Mile Radius

Order Number: 23041400739

Address: 924 and 8924 Hough Avenue, & 1765 E 89th Street, Cleveland, OH

Project Property
Buffer Outline
Sites with Higher Elevation
Sites with Same Elevation
Sites with Lower Elevation
Sites with Unknown Elevation
Areas with Higher Elevation
Areas with Same Elevation
Areas with Lower Elevation
Areas with Unknown Elevation
Freeways; Highways
Traffic Circle; Ramp
Major & Minor Arterial
Traffic Circle; Ramp
Local Road
Rail
State
Country
National Wetland
Indian Reserve Land
Plume
100 Year Flood Zone
500 Year Flood Zone
FWS Special Designation Areas
National Priorities List (Active, Delisted, Proposed, Institutional Control)

Source: © 2021 ESRI StreetMap Premium

© ERIS Information Inc.

Map: 0.5 Mile Radius

Order Number: 23041400739

Address: 924 and 8924 Hough Avenue, & 1765 E 89th Street, Cleveland, OH

Project Property
Buffer Outline
Sites with Higher Elevation
Sites with Same Elevation
Sites with Lower Elevation
Sites with Unknown Elevation
Areas with Higher Elevation
Areas with Same Elevation
Areas with Lower Elevation
Areas with Unknown Elevation
Freeways; Highways
Traffic Circle; Ramp
Major & Minor Arterial
Traffic Circle; Ramp
Local Road
Rail
State
Country
National Wetland
Indian Reserve Land
Plume
100 Year Flood Zone
500 Year Flood Zone
FWS Special Designation Areas
National Priorities List (Active, Delisted, Proposed, Institutional Control)

Source: © 2021 ESRI StreetMap Premium

© ERIS Information Inc.

81°37'30"W

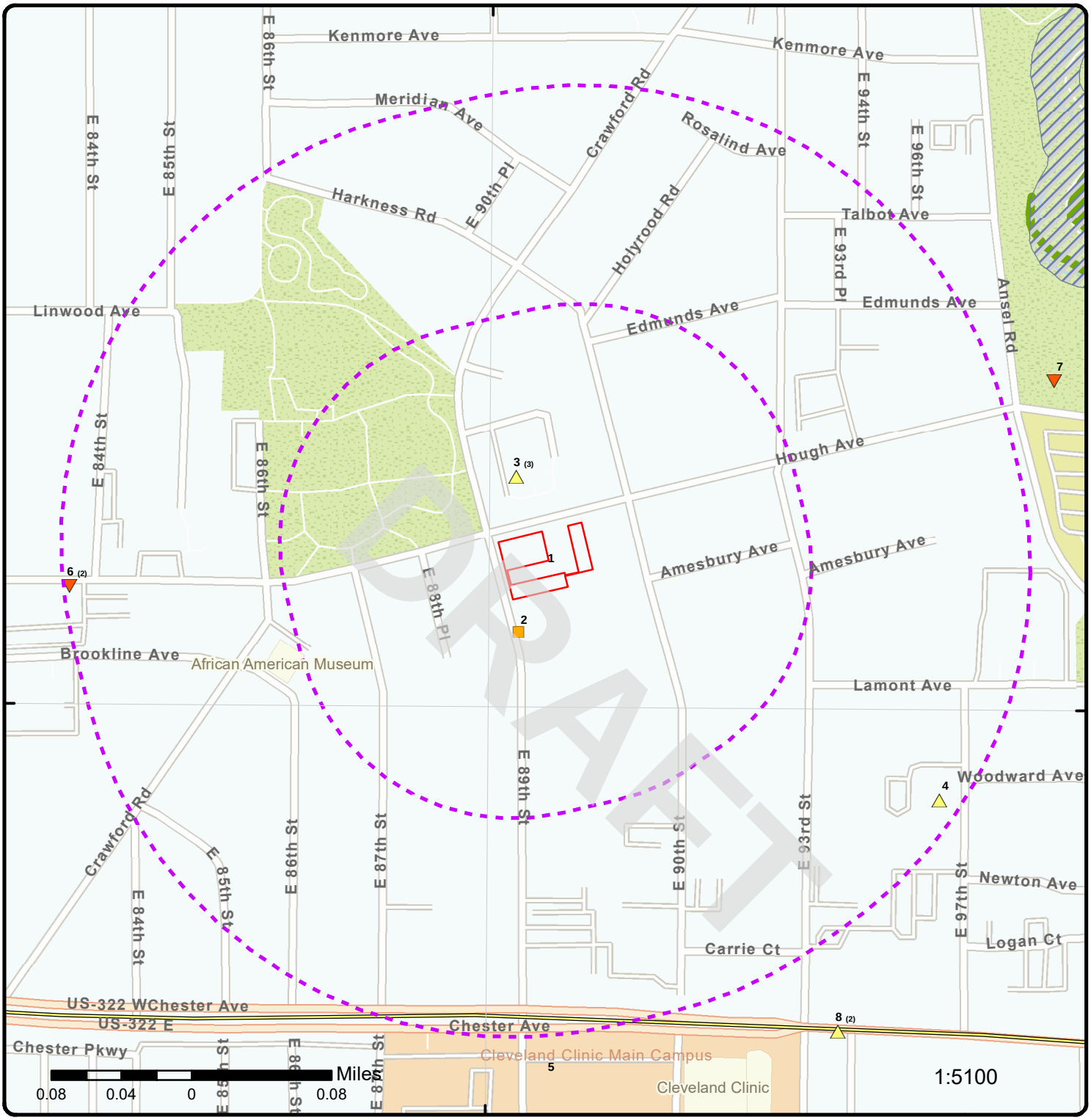

41°30'30"N

41°30'30"N

Map: 0.25 Mile Radius

Order Number: 23041400739

Address: 924 and 8924 Hough Avenue, & 1765 E 89th Street, Cleveland, OH

- Project Property
- Buffer Outline
- Sites with Higher Elevation
- Sites with Same Elevation
- Sites with Lower Elevation
- Sites with Unknown Elevation
- Areas with Higher Elevation
- Areas with Same Elevation
- Areas with Lower Elevation
- Areas with Unknown Elevation
- Freeways; Highways
- Traffic Circle; Ramp
- Major & Minor Arterial
- Traffic Circle; Ramp
- Local Road
- Rail
- State
- Country
- National Wetland
- Indian Reserve Land
- Plume
- 100 Year Flood Zone
- 500 Year Flood Zone
- FWS Special Designation Areas
- National Priorities List (Active, Delisted, Proposed, Institutional Control)

Source: © 2021 ESRI StreetMap Premium

© ERIS Information Inc.

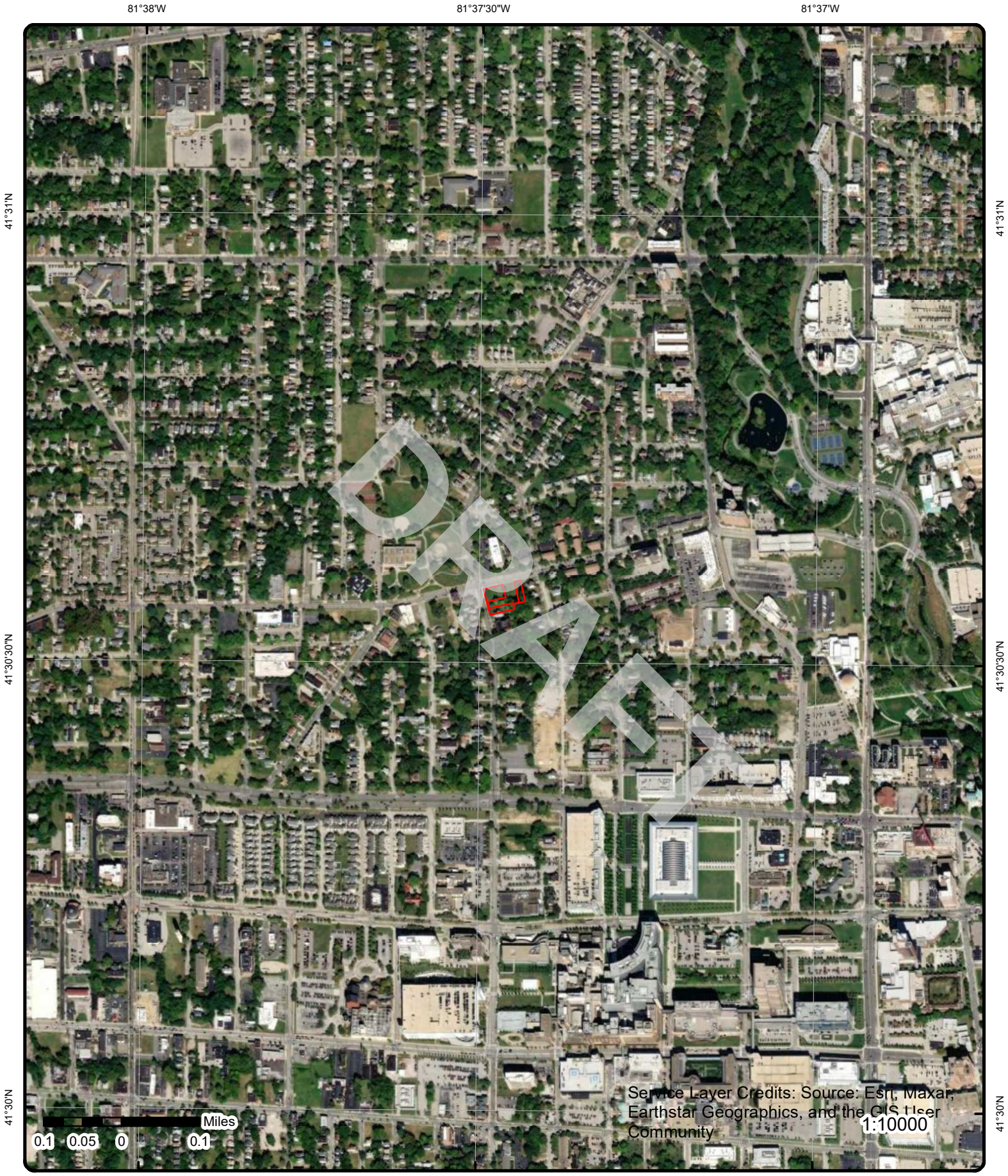

Aerial **Year: 2021**

Order Number: 23041400739

Address: 924 and 8924 Hough Avenue, & 1765 E 89th Street, Cleveland, OH

© ERIS Information Inc.

Source: ESRI World Imagery

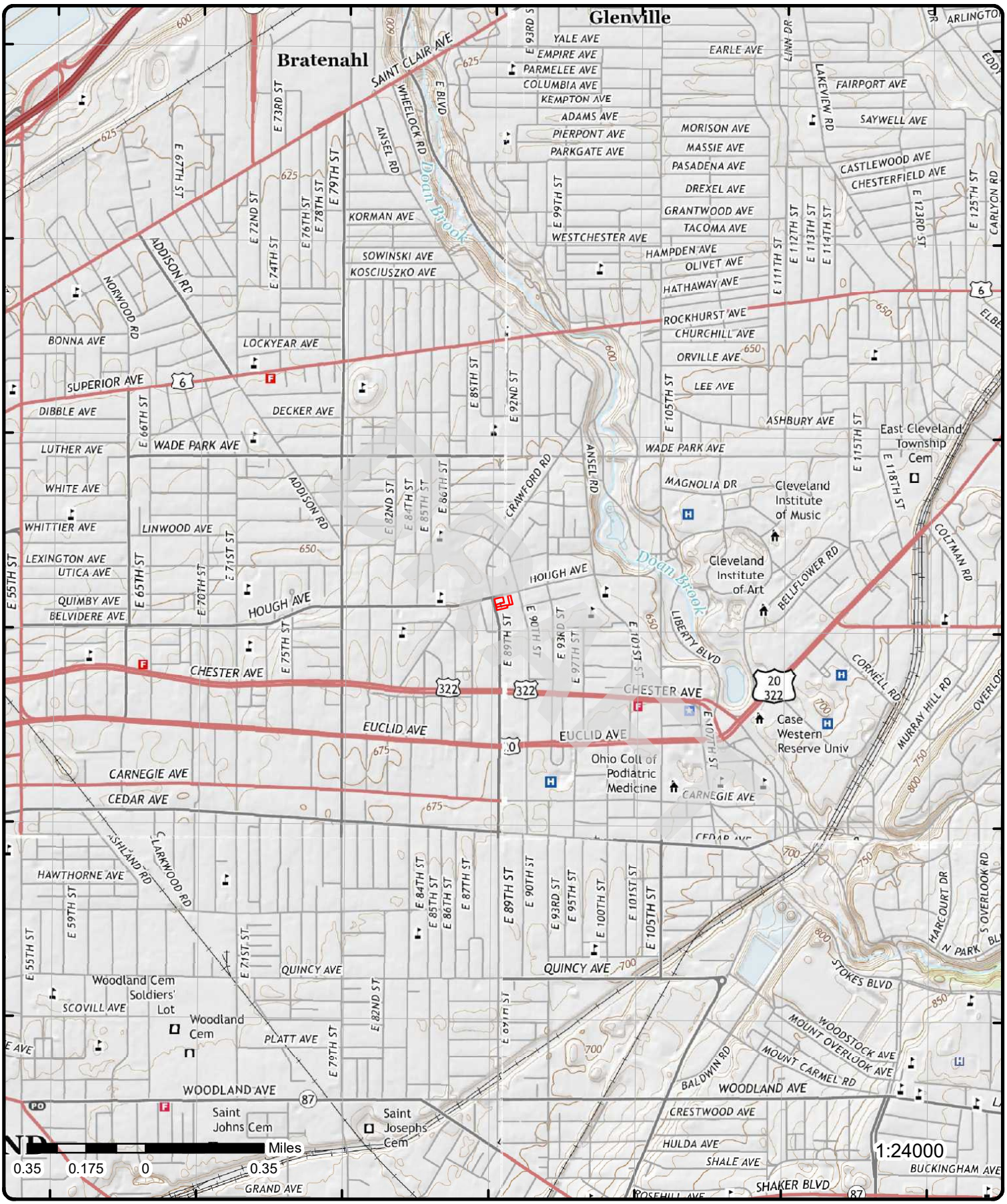

Topographic Map

Year: 2016

Order Number: 23041400739

Address: 924 and 8924 Hough Avenue, & 1765 E 89th Street, OH

Quadrangle(s): East Cleveland, OH; Cleveland South, OH; Cleveland North, OH; Shaker Heights, OH

© ERIS Information Inc.

Source: USGS Topographic Map

Detail Report

Map Key	Number of Records	Direction	Distance (mi/ft)	Elev/Diff (ft)	Site	DB
1	1 of 1	SW	0.00 / 0.00	666.44 / 0	Cleveland City-wide 601 Lakeside Ave, Rm 210 Cleveland OH 44114-	USD

Site ID:	218002661	**County:**	Cuyahoga
Project ID:	218002661001	**DERR Program:**	Voluntary Action Program
Project Type:	Urban Setting Designation	**Polygon ID:**	10008
Received Date:	3/4/2009	**Polygon Name:**	
Approved Date:	2/16/2011	**Staff Digitizer:**	SP
Verification Dt:	12/29/2016	**Digitized Date:**	8/3/2016
Verif Outcome:	Unchanged	**Centroid Lat:**	41.476941
Status Desc:	Granted	**Centroid Long:**	-81.680289
USD Area Type:	Area Wide	**Shape Length:**	0
OEPA Dist Office:	Northeast District Office	**Modified By:**	DERR_CO
Digitized Meth Desc:	Digital File from Consultant	**Modified Date:**	8/3/2016
Map Source Desc:	Other	**Acreage:**	50267.6958155
Confidence Desc:	High		
Comments:	corporate boundaries of City of Cleveland		

2	1 of 1	SSW	0.02 / 97.98	666.08 / 0	1779-81 E 89 ST APTS 1779-81 E 89TH ST CLEVELAND OH 44106	FINDS/FRS

Registry ID:	110006341422
FIPS Code:	39035
HUC Code:	04110003
Site Type Name:	STATIONARY
Location Description:	
Supplemental Location:	
Create Date:	01-MAR-00
Update Date:	29-DEC-14
Interest Types:	STATE MASTER
SIC Codes:	
SIC Code Descriptions:	
NAICS Codes:	
NAICS Code Descriptions:	
Conveyor:	FRS-GEOCODE
Federal Facility Code:	
Federal Agency Name:	
Tribal Land Code:	
Tribal Land Name:	
Congressional Dist No:	11
Census Block Code:	390351189001014
EPA Region Code:	05
County Name:	CUYAHOGA
US/Mexico Border Ind:	
Latitude:	41.50893
Longitude:	-81.6247
Reference Point:	CENTER OF A FACILITY OR STATION
Coord Collection Method:	ADDRESS MATCHING-HOUSE NUMBER
Accuracy Value:	30
Datum:	NAD83
Source:	
Facility Detail Rprt URL:	https://ofmpub.epa.gov/frs_public2/fii_query_detail.disp_program_facility?p_registry_id=110006341422
Data Source:	Facility Registry Service - Single File
Program Acronyms:	

DRAFT

Map Key	Number of Records	Direction	Distance (mi/ft)	Elev/Diff (ft)	Site	DB
OH-CORE:7544						
3	1 of 3	NNW	0.03 / 179.78	667.88 / 1	COMMUNITY CIRCLE TWO 8925 HOUGH AVE CLEVELAND OH 44106	DELISTED LST

Delisted Regulated and Non-Regulated Leaking Underground Storage Tanks (LUST)

Incident No:	180000100.0	**Class:**	D
Release No:	18008884 - N00001	**Class Desc:**	A viable RP has been identified
Status:	RPT: a possible incident is reported	**Rules:**	1992
Sub Status:	Approved	**Coordinator:**	Charles Zepp
Release Date:	8/25/1999	**County:**	Cuyahoga
LTF:	2 SUS/CON from non-regulated UST	**Facility Latitude:**	41.509998
Last Update:	Charles Zepp	**Facility Longitude:**	-81.624563
Last Update Date:	5/13/2016	**Original Source:**	NLUT
Last Status Update:	1/24/2002	**Record Date:**	09-OCT-2019
Priority:	2		

Map Key	Number of Records	Direction	Distance (mi/ft)	Elev/Diff (ft)	Site	DB
3	2 of 3	NNW	0.03 / 179.78	667.88 / 1	COMMUNITY CIRCLE TWO 8925 HOUGH AVE CLEVELAND OH 44106	UST

Facility (OTTER):		**Facility No (Map):**	
Fac No (OTTER):	18008884	**Fac Name (Map):**	
Fac Name (OTTER):	COMMUNITY CIRCLE TWO	**Address (Map):**	
Address (OTTER):	8925 HOUGH AVE	**City (Map):**	
City (OTTER):	CLEVELAND	**State (Map):**	
State (OTTER):		**Zip (Map):**	
Zip (OTTER):	44106	**County (Map):**	
County (OTTER):	Cuyahoga	**Latitude (Map):**	
Latitude (OTTER):		**Longitude (Map):**	
Longitude (OTTER):		**Fac ID (BUSTR2):**	
Fac No (BUSTR):		**Fac Name (BUSTR2):**	
Fac Name (BUSTR):		**Address (BUSTR2):**	
Address (BUSTR):		**City (BUSTR2):**	
City (BUSTR):		**Zip (BUSTR2):**	
State (BUSTR):		**Latitude (BUSTR2):**	
Zip (BUSTR):		**Longitude (BUSTR2):**	
County (BUSTR2):			
County (BUSTR):			
Latitude (BUSTR):			
Longitude (BUSTR):			
Data Source:	Ohio Tank Tracking & Environmental Regulations (OTTER) Search		

Ohio Tank Tracking & Environmental Regulations (OTTER) Search

Old Incident ID:		**Date Reported:**	
Tank Status:	No Tanks Available	**Own Business Name:**	COMMUNITY CIRCLE TWO
Facility URL:	https://apps.com.ohio.gov/fire/OTTER/Home/Index?ReturnUrl=%2ffire%2fOTTER%2fInquiry%2fInquiry#9195		
Release No URL:			

Map Key	Number of Records	Direction	Distance (mi/ft)	Elev/Diff (ft)	Site	DB
3	3 of 3	NNW	0.03 / 179.78	667.88 / 1	COMMUNITY CIRCLE TWO 8925 HOUGH AVE CLEVELAND OH 44106	LUST

Release No:	18008884 - N00001	**Release No (Map):**	18008884-N00001
Facility Name:	COMMUNITY CIRCLE TWO	**Fac Name (Map):**	COMMUNITY CIRCLE TWO
Facility Address:	8925 HOUGH AVE	**Fac Address (Map):**	8925 HOUGH AVE
Facility City:	CLEVELAND	**Fac City (Map):**	CLEVELAND
Facility State:	Ohio	**Fac ZIP (Map):**	44106

DRAFT

Map Key	Number of Records	Direction	Distance (mi/ft)	Elev/Diff (ft)	Site	DB

Facility ZIP:	44106	**County (Map):**	
County:	Cuyahoga	**Latitude (Map):**	41.51029
Facility Latitude:	41.509998	**Longitude (Map):**	-81.6245
Facility Longitude:	-81.624563	**Fac ID (BUSTR2):**	
Release No (OTTER):		**IncidntID (BUSTR2):**	
Fac Name (OTTER):		**Fac Name (BUSTR2):**	
FacAddress (OTTER):		**Address (BUSTR2):**	
Fac City (OTTER):		**City (BUSTR2):**	
Fac State (OTTER):		**ZIP (BUSTR2):**	
Fac ZIP (OTTER):		**County (BUSTR2):**	
County (OTTER):		**Latitude (BUSTR2):**	
Latitude (OTTER):		**Longitude (BUSTR2):**	
Longitude (OTTER):		**Release No (BUSTR):**	
Fac Name (BUSTR):		**Fac Addr (BUSTR):**	
Fac City (BUSTR):		**Fac State (BUSTR):**	
Fac ZIP (BUSTR):		**Fac County (BUSTR):**	
Latitude (BUSTR):		**Longitude (BUSTR):**	
Facility (OTTER):			
Data Source:	Map Services Directory: BUSTR (MapServer): All Environmental (MAP)		

Map Services Directory: BUSTR (MapServer): All Environmental (MAP)

Object ID:		**Long:**	-81.6245
FR Status:	RPT: a possible incident is reported	**Match:**	S80
Label:	18008884 - N00001 COMMUNITY CIRCLE TWO	**LOC QUAL:**	MAF7
Release No:	18008884 - N00001	**Facility Z:**	44106
Date:	9/21/2020	**LOC CONF:**	1
Address Out:	8925 Hough Ave	**Date Process:**	20200923
City Out:	Cleveland	**FID:**	
State Out:	OH	**X:**	-81.6245
ZIP Out:	44106-5700	**Y:**	41.51029
Lat:	41.51029		

All Active-Inactive BUSTR Sites

S No:	9162	**Coordinator:**	Charles Zepp
Incident No:	180000100.0	**LTF:**	2 SUS/CON from non-regulated UST
Last Review Date:	5/13/2016	**Rating:**	0
Release Date:	8/25/1999	**Facility Name:**	COMMUNITY CIRCLE TWO
Last Update:	Charles Zepp	**Facility Address:**	8925 HOUGH AVE
Last Update Date:	5/13/2016	**Facility City:**	CLEVELAND
Status:	RPT: a possible incident is reported	**Facility State:**	Ohio
Last Status Update:	1/24/2002	**County:**	Cuyahoga
Substatus:	Approved	**Facility ZIP:**	44106
Priority:	2	**Facility Latitude:**	41.509998
Class:	D	**Facility Longitude:**	-81.624563
Rules:	1992		

4	1 of 1	ESE	0.24 / 1,256.16	672.10 / 6	**Upper Chester** **1848-66 E. 97th Street** **Cleveland OH 44106**	**FED BROWNFIELDS**

Property ID:	169023	**BF Property (Map):**	169023
Lat Measure:	41.507612	**Latitude (Map):**	41.507612
Long Measure:	-81.62033300000002	**Longitude (Map):**	-81.620333
Property Name:	Upper Chester		
Address:	1848-66 E. 97th Street		
City:	Cleveland		
State Code:	OH		
Zip Code:	44106		
Primary Name (Map):	UPPER CHESTER		
Location Address (Map):	1848-66 E. 97TH STREET		
City Name (Map):	CLEVELAND		
County Name (Map):	CUYAHOGA		
State Code (Map):	OH		

DRAFT

Postal Code (Map): 44106

Brownfields Details

Registry I:	110067449345	**EPA ID:**	
EPA Region:	05	**BF RLF Gra:**	
Cat No:	04110003	**BF RLF Pil:**	
RCRA Handl:		**BF Assess :**	
RCRA Curre:		**BF Cleanup:**	
RCRA Remed:		**BF Tba Ind:**	
RCRA Const:		**BF 128a In:**	
RCRA El He:		**BF IC Code:**	N
RCRA El Gm:		**BF IC Gc I:**	U
RCRA Rem 1:		**BF IC Ep I:**	U
RCRA Ec Gw:		**BF IC ID I:**	U
RCRA Ec Ng:		**BF IC Pr I:**	U
RCRA IC Ep:		**FF Brac In:**	
RCRA IC Gc:		**BF RLF Ind:**	
RCRA IC ID:		**BF Assess1:**	Y
RCRA IC Pr:		**BF Multipu:**	
FF RCRA In:		**BF Awp Ind:**	
RCRA Trans:		**BF Showcas:**	
RCRA Tra 1:		**BF 128a P :**	
RCRA Ec Co:		**LUST Relea:**	
RCRA IC Co:		**LUST Award:**	
RCRA Gpra :		**LUST State:**	
RCRA Rem 2:		**Congressio:**	OH-11
RCRA Dru 1:		**FD Agency :**	
SF Site ID:		**FD Listing:**	
SF Ec Ind:		**FD Non NPL:**	
SF El Gm C:		**FD RCRA Ha:**	
SF El He C:		**FD RCRA Ca:**	
SF IC Ind:		**FD SF NPL :**	
SF NPL Cod:		**FD FF Ind:**	
SF NPL C 1:		**FD Ei Code:**	
SF Admin F:		**FD Brac In:**	
FF And Sit:		**FD Federal:**	
FF SF Ind:		**FD Hrs Sco:**	
Map Symbol:	B	**FD Ongoing:**	
Data Refre:	29-Jul-2022	**FD NPL Sta:**	
GIS Refres:		**FD Non N 1:**	
New Site:		**FD RCRA Gw:**	
Repow Ref :	https://cimc.epa.gov/ords/cimc/f?p=CIMC:REPOWER:::::P33_REF:3111	**FD RCRA He:**	
EPAOSC Sit:		**FD GMS Sur:**	
EPAOSC Res:		**FD Hes Sur:**	
EPAOSC R 1:		**FD SF Site:**	
EPAOSC Sta:		**FD Brac Ro:**	
EPAOSC Inc:		**Stimulus S:**	
Desc :		**Stimulus B:**	

Ind Name:
Cat Name: Ashtabula-Chagrin
Sub Name: Ashtabula-Chagrin
Primary Name: UPPER CHESTER
RCRA Drupa:
Url: https://obipublic11.epa.gov/analytics/saw.dll?PortalPages&Action=Navigate&col1=ACRES_GRANT_EXPORT.PROPERTY_ID&val1=%22169023.0%22&PortalPath=/shared/CIMC/_portal/CIMC&Page=Profile+Page
Census Url: https://ejscreen.epa.gov/mapper/demogreportpdf.aspx?report=census2010sf1&coords=-81.620333%2C41.507611999999995&feattype=point&radius=1.0
ACS Url: https://ejscreen.epa.gov/mapper/demogreportpdf.aspx?report=acs2017&coords=-81.620333%2C41.507611999999995&feattype=point&radius=1.0

SF Site Na:		**UST Status:**	
SF Non Npl:		**UST Substa:**	
SF Non N 1:		**UST Landus:**	
SF Non N 3:		**UST SPA Wa:**	
ERR Lat Lo:		**UST SPA Fa:**	
REPOW BF:	SGW	**UST WHPA W:**	

DRAFT

REPOW SF:		***UST WHPA F:***	
REPOW RCRA:		***UST Open:***	
REPOW Ref1:	3111	***UST Closed:***	
RCRA Han 1:		***LUST ID:***	
RCRA Rau I:		***Saa Site:***	
BF Propert:	169023-		
REPOW Re 1:	RE-Powering Site Profile		
BF Prope 1:	Upper Chester		
SF Non N 2:			

Cleanups In My Community (CIMC)

Grant ID:	69600470	***ASMT Cntrl Sub :***	
Grant Type:	Assessment	***Cleanup Cntrl Sub :***	
EPA Region:	05	***ASMT Asbestos :***	
Ownership Entity:	Private	***Cleanup Asbestos :***	
Latitude Measure:	41.507612	***ASMT Pcbs :***	
Longitude Measure:	-81.62033300000002	***Cleanup Pcbs :***	
Flag Cleanup Reqd:	N	***ASMT Vocs :***	
Flag IC Required:	N	***Cleanup Vocs :***	
Stcntrbg:		***ASMT Lead :***	
Property Size:	1.79	***Cleanup Lead :***	
Flag IC in Place:		***ASMT Oth Metal :***	
IC in Place Date:		***Cleanup Oth Metal :***	
Prop Cntrl :		***ASMT Pahs :***	
Gov Cntrl :		***Cleanup Pahs :***	
Permit Tools :		***ASMT Oth Cont:***	
Info DevlCes :		***Cleanup Oth Cont:***	
Prop Fnding Type Cd:	Hazardous	***ASMT Air :***	
Ownshp Changed :	N	***Cleanup Air :***	
Sfllp Factor :		***ASMT Drk Wat:***	
Source Mapscale No:		***Cleanup Drk Wat:***	
Past Cml Acres:		***ASMT Grd Water:***	
Future Cml Acres:		***Cleanup Grd Water:***	
Past Grnspc Acres:		***ASMT Sediments :***	
Future Grnspc Acres:		***Cleanup Sediments :***	
Past Acres:		***ASMT Soil :***	
Future Acres:		***Cleanup Soil :***	
Past Res Acres:	1.79	***ASMT Srf Water :***	
Future Res Acres:	1.79	***Cleanup Srf Water :***	
St Enrollment Dt:		***Other Media :***	Y
St Enrollment ID:		***Unknown Media :***	
St NFA Dt:		***Ready For Reuse :***	Y
Assess Petrol Prod :		***Assess Amount:***	
Cleanup Petrol Prod :		***Assess Fnd Ent Nm:***	
Assess Start Dt:		***Photo Available :***	N
Assess Cmpltn Dt:		***Video Available :***	N
Cleanup Start Dt:		***Cleanup Acres:***	
Cleanup Cmpltn Dt:		***Cleanup Amount:***	
Redev Start Dt:		***Redev Acres:***	
Redev Cleanup Jobs:		***Redev Amount:***	
Grant Recipient Nm:	Cuyahoga County		
PropertyNm:	Upper Chester		
Address:	1848-66 E. 97th Street		
City:	Cleveland		
State Code:	OH		
Zip Code:	44106		
Local Parcel No:	119-08-074 through -078, -107		
Current Owner:	Multiple Owners		
IC Data Address:			
Horizontal Collection Method:	Address Matching-House Number		
Reference Point:	Entrance Point of a Facility or Station		
Horizontal Reference Datum:	North American Datum of 1983		
Other Description:			
Other Desc Cleaned Up:			
Assess Type:			
Assess Fund Entity:			

DRAFT

Cleanup Funding EntityNm:
Cleanup Fund Entity:
Redev Funding Entity Nm:
Desc Hist: Parcels are now vacant land, previously single family residences.

Accmplisht Cnt Flag:		**Vacant Housing:**	505
Coop Agreement No:	00E00415	**Vacant Housing Pct:**	21.15
Past Mltistry Acres:		**Total Unemployed:**	545
Ftr Multistory Acres:		**Unemployed Pct:**	14.24
Assess Cadmium :		**Radius:**	.5
Clnup Cadmium :		**Actvy Funded:**	
Assess Chromium :		**Redev Lvrgd Srcs:**	
Clnup Chromium :		**AA Amt Funding:**	
Assess Copper :		**Flag Clnup Trmt Tech:**	
Clnup Copper :		**Excavation Disposal:**	
Assess Iron :		**Extrctn of Cntmnts:**	
Clnup Iron :		**Removal of Mats:**	
Assess Nickel :		**Rdctn of Cntmnts:**	
Clnup Nickel :		**Clnup of Structures:**	
Assess Selenium :		**Env EC Required:**	
Clnup Selenium :		**Flag EC Cover Tech:**	
Assess Mercury :		**Flag EC Security:**	
Clnup Mercury :		**Flag EC Immblztn:**	
Assess ArsenIC :		**Flag EC Eng Barriers:**	
Clnup ArsenIC :		**Flag EC Other:**	
Assess Bldg Mats :		**Env IC in Place:**	
Clnup Bldg Mats :		**Env EC in Place:**	
Assess oorair :		**Env Clnup Jobs:**	
Clnup oorair :		**Sect 128 A State Trbl:**	
Assess None :		**Multipurpose:**	
Clnup None :		**Clnup Cst Shr Amt:**	
Assess Pesticides :		**RLF Loan Amount:**	
Clnup Pesticides :		**RLF Ln Cst Shr Amt:**	
Assess Unknown :		**Pro Income Amt:**	
Clnup Unknown :		**Dt RLF Loan Signed:**	
Assess Svocs :		**Repayment Period:**	
Clnup Svocs :		**Interest Rate:**	
Clnup Unkn Media :		**RLF Subgrant Amt:**	
Redev Cmpltn Date:		**Cost Share Amt:**	
Pro Code:	BF	**Env Pro Income Amt:**	
FCA Fy:		**Dt RLF Sbgrnt Signd:**	
Flag EC in Place:		**Clnup Actvy Funded:**	
Flag EC Required:		**Below Poverty:**	2250
RFR Notation:		**Below Poverty Pct:**	58.78
Gpa Type ID:	6	**Median Income:**	1628
Clnup Doc:	N	**Low Income:**	2930
Awp Catalyst Yn:		**Low Income Pct:**	76.54
Flag Prop Not Enrld:	Y		

Redev Fund Entity:
Gpa Type Desc: Acres Cleaned Up
AA Actvy Funded:
AA Source of Funding:
Clnup Trmt Tech Info:
EC Data Address:
EC Addl Info:
Env IC Data Address:
Other Forms of Doc:
IC Addl Info:
Highlights: These vacant parcels are being considered for a proposed senior housing project. Former Use: Parcels are now vacant land, previously single family residences.

Property Alias:
Ctmnt Found:
Ctmnt Cleanedup:
Ctmnt Rec:

Media Afffected:

Other Media

DRAFT

Cleanups In My Community (CIMC)

Grant ID:	69600470	***ASMT Cntrl Sub :***	
Grant Type:	Assessment	***Cleanup Cntrl Sub :***	
EPA Region:	05	***ASMT Asbestos :***	
Ownership Entity:	Private	***Cleanup Asbestos :***	
Latitude Measure:	41.507612	***ASMT Pcbs :***	
Longitude Measure:	-81.62033300000002	***Cleanup Pcbs :***	
Flag Cleanup Reqd:	N	***ASMT Vocs :***	
Flag IC Required:	N	***Cleanup Vocs :***	
Stcntrbg:		***ASMT Lead :***	
Property Size:	1.79	***Cleanup Lead :***	
Flag IC in Place:		***ASMT Oth Metal :***	
IC in Place Date:		***Cleanup Oth Metal :***	
Prop Cntrl :		***ASMT Pahs :***	
Gov Cntrl :		***Cleanup Pahs :***	
Permit Tools :		***ASMT Oth Cont:***	
Info DevlCes :		***Cleanup Oth Cont:***	
Prop Fnding Type Cd:	Hazardous	***ASMT Air :***	
Ownshp Changed :	N	***Cleanup Air :***	
Sfllp Factor :		***ASMT Drk Wat:***	
Source Mapscale No:		***Cleanup Drk Wat:***	
Past Cml Acres:		***ASMT Grd Water:***	
Future Cml Acres:		***Cleanup Grd Water:***	
Past Grnspc Acres:		***ASMT Sediments :***	
Future Grnspc Acres:		***Cleanup Sediments :***	
Past Acres:		***ASMT Soil :***	
Future Acres:		***Cleanup Soil :***	
Past Res Acres:	1.79	***ASMT Srf Water :***	
Future Res Acres:	1.79	***Cleanup Srf Water :***	
St Enrollment Dt:		***Other Media :***	Y
St Enrollment ID:		***Unknown Media :***	
St NFA Dt:		***Ready For Reuse :***	Y
Assess Petrol Prod :		***Assess Amount:***	6500
Cleanup Petrol Prod :		***Assess Fnd Ent Nm:***	EPA
Assess Start Dt:	01/23/2013	***Photo Available :***	N
Assess Cmpltn Dt:	02/25/2013	***Video Available :***	N
Cleanup Start Dt:		***Cleanup Acres:***	
Cleanup Cmpltn Dt:		***Cleanup Amount:***	
Redev Start Dt:		***Redev Acres:***	
Redev Cleanup Jobs:		***Redev Amount:***	

Grant Recipient Nm:	Cuyahoga County
PropertyNm:	Upper Chester
Address:	1848-66 E. 97th Street
City:	Cleveland
State Code:	OH
Zip Code:	44106
Local Parcel No:	119-08-074 through -078, -107
Current Owner:	Multiple Owners
IC Data Address:	
Horizontal Collection Method:	Address Matching-House Number
Reference Point:	Entrance Point of a Facility or Station
Horizontal Reference Datum:	North American Datum of 1983
Other Description:	
Other Desc Cleaned Up:	
Assess Type:	Phase I Environmental Assessment
Assess Fund Entity:	US EPA - Brownfields Assessment Cooperative Agreement
Cleanup Funding EntityNm:	
Cleanup Fund Entity:	
Redev Funding Entity Nm:	
Desc Hist:	Parcels are now vacant land, previously single family residences.

Accmplisht Cnt Flag:	Y	***Vacant Housing:***	505
Coop Agreement No:	00E00415	***Vacant Housing Pct:***	21.15
Past Mltistry Acres:		***Total Unemployed:***	545
Ftr Multistory Acres:		***Unemployed Pct:***	14.24
Assess Cadmium :		***Radius:***	.5

DRAFT

Map Key	Number of Records	Direction	Distance (mi/ft)	Elev/Diff (ft)	Site	DB

Clnup Cadmium :		***Actvy Funded:***	
Assess Chromium :		***Redev Lvrgd Srcs:***	
Clnup Chromium :		***AA Amt Funding:***	
Assess Copper :		***Flag Clnup Trmt Tech:***	
Clnup Copper :		***Excavation Disposal:***	
Assess Iron :		***Extrctn of Cntmnts:***	
Clnup Iron :		***Removal of Mats:***	
Assess Nickel :		***Rdctn of Cntmnts:***	
Clnup Nickel :		***Clnup of Structures:***	
Assess Selenium :		***Env EC Required:***	
Clnup Selenium :		***Flag EC Cover Tech:***	
Assess Mercury :		***Flag EC Security:***	
Clnup Mercury :		***Flag EC Immblztn:***	
Assess ArsenIC :		***Flag EC Eng Barriers:***	
Clnup ArsenIC :		***Flag EC Other:***	
Assess Bldg Mats :		***Env IC in Place:***	
Clnup Bldg Mats :		***Env EC in Place:***	
Assess oorair :		***Env Clnup Jobs:***	
Clnup oorair :		***Sect 128 A State Trbl:***	
Assess None :		***Multipurpose:***	
Clnup None :		***Clnup Cst Shr Amt:***	
Assess Pesticides :		***RLF Loan Amount:***	
Clnup Pesticides :		***RLF Ln Cst Shr Amt:***	
Assess Unknown :		***Pro Income Amt:***	
Clnup Unknown :		***Dt RLF Loan Signed:***	
Assess Svocs :		***Repayment Period:***	
Clnup Svocs :		***Interest Rate:***	
Clnup Unkn Media :		***RLF Subgrant Amt:***	
Redev Cmpltn Date:		***Cost Share Amt:***	
Pro Code:	BF	***Env Pro Income Amt:***	
FCA Fy:	FY16	***Dt RLF Sbgrnt Signd:***	
Flag EC in Place:		***Clnup Actvy Funded:***	
Flag EC Required:		***Below Poverty:***	2250
RFR Notation:		***Below Poverty Pct:***	58.78
Gpa Type ID:	1	***Median Income:***	1628
Clnup Doc:	N	***Low Income:***	2930
Awp Catalyst Yn:		***Low Income Pct:***	76.54
Flag Prop Not Enrld:	Y		
Redev Fund Entity:			

Gpa Type Desc: Phase I Environmental Assessment
AA Actvy Funded: Phase I
AA Source of Funding:
Clnup Trmt Tech Info:
EC Data Address:
EC Addl Info:
Env IC Data Address:
Other Forms of Doc:
IC Addl Info:
Highlights: These vacant parcels are being considered for a proposed senior housing project. Former Use: Parcels are now vacant land, previously single family residences.

Property Alias:
Ctmnt Found:
Ctmnt Cleanedup:
Ctmnt Rec:

Media Afffected:

Other Media

5	*1 of 1*	*S*	*0.24 / 1,256.88*	*671.56 / 5*	***Fairfax Neighborhood - Cleveland Chester/E107 St/Norflk So RR/E79 St Cleveland OH 44106***	***USD***

Site ID:	218002263	***County:***	Cuyahoga
Project ID:	218002263001	***DERR Program:***	Voluntary Action Program
Project Type:	Urban Setting Designation	***Polygon ID:***	218
Received Date:	2/23/2004	***Polygon Name:***	

DRAFT

Map Key	Number of Records	Direction	Distance (mi/ft)	Elev/Diff (ft)	Site	DB

Approved Date:	7/21/2004	**Staff Digitizer:**	Gara, Brian
Verification Dt:	12/29/2016	**Digitized Date:**	8/3/2016
Verif Outcome:	Unchanged	**Centroid Lat:**	41.49541
Status Desc:	Granted	**Centroid Long:**	-81.612268
USD Area Type:	Area Wide	**Shape Length:**	0
OEPA Dist Office:	Northeast District Office	**Modified By:**	DERR_CO
Digitized Meth Desc:	Georeferenced Paper Map	**Modified Date:**	8/3/2016
Map Source Desc:	Topo Map	**Acreage:**	1903.59553305
Confidence Desc:	Medium		
Comments:			

6	1 of 2	W	0.25 / 1,299.51	665.55 / -1	NE OHIO NEIGHBORHOOD HEALTH SRVS 8300 HOUGH AVE CLEVELAND OH 44103	UST

Facility (OTTER):		**Facility No (Map):**	18000245
Fac No (OTTER):	18000245	**Fac Name (Map):**	NE OHIO NEIGHBORHOOD HEALTH SRVS
Fac Name (OTTER):	NE OHIO NEIGHBORHOOD HEALTH SRVS	**Address (Map):**	8300 HOUGH AVE
Address (OTTER):	8300 HOUGH AVE	**City (Map):**	CLEVELAND
City (OTTER):	CLEVELAND	**State (Map):**	Ohio
State (OTTER):		**Zip (Map):**	44103
Zip (OTTER):	44103	**County (Map):**	Cuyahoga
County (OTTER):	Cuyahoga	**Latitude (Map):**	41.50896
Latitude (OTTER):		**Longitude (Map):**	-81.62981
Longitude (OTTER):		**Fac ID (BUSTR2):**	18000245
Fac No (BUSTR):	18000245	**Fac Name (BUSTR2):**	NE OHIO NEIGHBORHOOD HEALTH SRVS
Fac Name (BUSTR):	NE OHIO NEIGHBORHOOD HEALTH SRVS	**Address (BUSTR2):**	8300 HOUGH AVE
Address (BUSTR):	8300 HOUGH AVE	**City (BUSTR2):**	CLEVELAND
City (BUSTR):	CLEVELAND	**Zip (BUSTR2):**	44103
State (BUSTR):	Ohio	**Latitude (BUSTR2):**	41.50926
Zip (BUSTR):	44103	**Longitude (BUSTR2):**	-81.62912

County (BUSTR2): CUY
County (BUSTR): Cuyahoga
Latitude (BUSTR): 41.5091
Longitude (BUSTR): -81.62998
Data Source: Ohio Tank Tracking & Environmental Regulations (OTTER) Search; Underground Storage Tanks Lookup - List of Inactive Underground Storage Tanks; BUSTR: All Facility Tanks; Map Services Directory: BUSTR - UST Locations (BUSTR/OGRIP)

Ohio Tank Tracking & Environmental Regulations (OTTER) Search

Old Incident ID:		**Date Reported:**	
Tank Status:	No Tanks Available	**Own Business Name:**	NE OHIO NEIGHBORHOOD HEALTH SRVS

Facility URL: https://apps.com.ohio.gov/fire/OTTER/Home/Index?ReturnUrl=%2ffire%2fOTTER%2fInquiry%2fInquiry#22762
Release No URL:

Underground Storage Tanks Lookup - List of Inactive Underground Storage Tanks

Tank No:	T00001	**Date Last Used:**	12/31/2011
Status:	EMP - Empty Never Filled	**UST Capacity:**	1000
UST:	UST	**Tank Content:**	Other (see comments)
Regulated:	NO	**Abandon Approve:**	
Facility Type:	Commercial	**UST Configurations:**	SW - Single Wall
Installation Date:	05/01/1999	**CAS No:**	68334-30-5
Date Removed:	05/01/2016	**Sensitive Area:**	NO
Date TCL Closed:	02/01/2012	**Dt of Sensitivity:**	

Owner Name: NE OHIO NEIGHBORHOOD HEALTH SRVS
Owner Address: 8300 HOUGH AVE
Owner City: CLEVELAND
Owner State: OH
Owner Zip: 44103
Construction: FRP-Fiberglass Reinforced Plastic
Construction Comments:
Overfill Prevention: FILL - Fill Pipe (drop tube flapper)

DRAFT

Map Key	Number of Records	Direction	Distance (mi/ft)	Elev/Diff (ft)	Site	DB

Overfill Prev Comments:	
Prmry Release Detection:	NR - None Required by Rule
2ndry Release Detection:	NR - None Required by Rule
Release Detect Comments:	
Spill Prevention Manholes:	SB - Spill Containment Manhole (bucket)
Spill Prev Manhole Comment:	
Corrosion Protections:	NR - None Required by Rule
Corrosion Protect Comments:	
Piping Configuration:	SW - Single Wall
Piping Config Comment:	
Piping Styles:	S - Suction
Piping Construction:	OTH - Other (explain)
Piping Construct Comments:	NCWG
Piping Corrosion Protection:	NR - None required by rule
Piping Corr Protect Comments:	
Piping Release Detection:	SS - Safe Suction
Piping Rel Detect Comments:	
Comments:	TANK WAS NEVER FILLED, THEREFORE, IT IS NOT A REGULATED TANK. TANK WAS REMOVED IN 2016.

BUSTR: All Facility Tanks

Tank No:	T00001	***Address Out:***	8300 Hough Ave
Status:	EMP - Empty Never Filled	***City Out:***	Cleveland
Date Remove:	5/1/2016	***State Out:***	OH
Data Date:	9/21/2020	***Zip Out:***	44103-4247
UST Capacity:	1000	***Lat:***	41.5091
Tank Content:	Other (see comments)	***Lon:***	-81.62998
Label:	18000245 NE OHIO NEIGHBORHOOD HEALTH SRVS	***Match:***	S80
Date Process:	2020/09/24	***LOC QUAL:***	MAF7
State:	Ohio	***LOC CONF:***	1
X:			
Y:			

BUSTR - UST Locations (BUSTR/OGRIP)

Object ID:	4829	***Facility Name:***	NE OHIO NEIGHBORHOOD HEALTH SRVS
Facility ID:	18000245	***Facility Co:***	No
Tank ID:	T00001	***Address:***	8300 HOUGH AVE
Facility Status:	Active	***City:***	CLEVELAND
Date Removed:	NULL	***Zip:***	44103
Inspection Date:	04/29/14	***County:***	CUY
Status:	TCL	***ODoT District:***	12
Data Date:	2014-11-10 14:09:47.677	***Latitude DD Begin:***	41.50926
Capacity:	1000	***Longitude DD Begin:***	-81.62912
Content:	Diesel		

BUSTR - UST Locations (BUSTR/OGRIP)

Object ID:	4830	***Facility Name:***	NE OHIO NEIGHBORHOOD HEALTH SRVS
Facility ID:	18000245	***Facility Co:***	No
Tank ID:	T00001	***Address:***	8300 HOUGH AVE
Facility Status:	Active	***City:***	CLEVELAND
Date Removed:	NULL	***Zip:***	44103
Inspection Date:	04/29/14	***County:***	CUY
Status:	TCL	***ODoT District:***	12
Data Date:	2014-11-10 14:09:47.677	***Latitude DD Begin:***	41.50926
Capacity:	1000	***Longitude DD Begin:***	-81.62912
Content:	Diesel		

6	*2 of 2*	*W*	*0.25 / 1,299.51*	*665.55 / -1*	***NORTHEAST OHIO NEIGHBORHOOD HEALTH SERVICES INC. 8300 HOUGH AVE.***	***AIR PERMITS***

DRAFT

Map Key	Number of Records	Direction	Distance (mi/ft)	Elev/Diff (ft)	Site	DB
					CLEVELAND OH 44103	

Facility ID: 13-18-00-3433
EU ID: B005
County: CUYAHOGA

Details

Received Date: 10/18/2016
Effective Date: 10/19/2016
Agencies: CLEVELAND DIVISION OF AIR QUALITY
PBR Type: EMERGENCY ELECTRICAL GENERATORS, WATER PUMPS, OR AIR COMPRESSORS
EU ID Description: 125 KW MTU EMERGENCY ELECTRICAL GENERATOR

7	1 of 1	ENE	0.28 / 1,488.72	658.45 / -8	SPRINGBROOK ESTATES 1675 ANSEL RD CLEVELAND OH 44106	LUST

Release No:	18010857 - N00001	**Release No (Map):**	18010857-N00001
Facility Name:	SPRINGBROOK ESTATES	**Fac Name (Map):**	SPRINGBROOK ESTATES
Facility Address:	1675 ANSEL RD	**Fac Address (Map):**	1675 ANSEL RD
Facility City:	CLEVELAND	**Fac City (Map):**	CLEVELAND
Facility State:	Ohio	**Fac ZIP (Map):**	44106
Facility ZIP:	44106	**County (Map):**	
County:	Cuyahoga	**Latitude (Map):**	41.51098
Facility Latitude:	41.511993	**Longitude (Map):**	-81.61871
Facility Longitude:	-81.619155	**Fac ID (BUSTR2):**	18010857
Release No (OTTER):	18010857-N00001	**IncidntID (BUSTR2):**	N00001
Fac Name (OTTER):	SPRINGBROOK ESTATES	**Fac Name (BUSTR2):**	SPRINGBROOK ESTATES
FacAddress (OTTER):	1675 ANSEL RD	**Address (BUSTR2):**	1675 ANSEL RD
Fac City (OTTER):	CLEVELAND	**City (BUSTR2):**	CLEVELAND
Fac State (OTTER):		**ZIP (BUSTR2):**	44106
Fac ZIP (OTTER):	44106	**County (BUSTR2):**	CUY
County (OTTER):	Cuyahoga	**Latitude (BUSTR2):**	41.51199
Latitude (OTTER):		**Longitude (BUSTR2):**	-81.61916
Longitude (OTTER):		**Release No (BUSTR):**	18010857-N00001
Fac Name (BUSTR):	SPRINGBROOK ESTATES	**Fac Addr (BUSTR):**	1675 ANSEL RD
Fac City (BUSTR):	CLEVELAND	**Fac State (BUSTR):**	OH
Fac ZIP (BUSTR):	44106	**Fac County (BUSTR):**	Cuyahoga
Latitude (BUSTR):	41.511993	**Longitude (BUSTR):**	-81.619155

Facility (OTTER): 18010857 (SPRINGBROOK ESTATES)
Data Source: Ohio Tank Tracking & Environmental Regulations (OTTER); Map Services Directory: BUSTR (MapServer): All Environmental (MAP); Facility Details with Active & Inactive Environmental Files (BUSTR); Map Services Directory: BUSTR - LUST Locations (BUSTR/OGRIP) (BUSTR2)

Facility Details with Active & Inactive Environmental Files (BUSTR)

Facility Status:	Inactive	**Date Last Change:**	2/5/2002
LTF Status:	6 Closure of regulated UST	**Review Date:**	02/06/2002
FR Status:	NFA: No Further Action	**Priority:**	2
Release Date:	01/07/2002	**Class:**	D

Class Description: A viable RP has been identified

Ohio Tank Tracking & Environmental Regulations (OTTER)

Old Incident ID:		**Date Reported:**	1/7/2002
Tank Status:	No Tanks Available	**Owner Busi Name:**	CUYAHOGA METROP HOUSING AUTH

Facility: 18010857 (SPRINGBROOK ESTATES)
Facility Link: https://apps.com.ohio.gov/fire/OTTER/Home/Index?ReturnUrl=%2ffire%2fOTTER%2fInquiry%2fInquiry#23768
Release Link: https://apps.com.ohio.gov/fire/OTTER/CorrectiveAction/ReleaseReport?releasesId=34357

Map Services Directory: BUSTR (MapServer): All Environmental (MAP)

DRAFT

Map Key	Number of Records	Direction	Distance (mi/ft)	Elev/Diff (ft)	Site	DB

Object ID:		**Long:**	-81.61871
FR Status:	NFA: No Further Action	**Match:**	S80
Label:	18010857 - N00001 SPRINGBROOK ESTATES	**LOC QUAL:**	MAF7
Release No:	18010857 - N00001	**Facility Z:**	44106
Date:	9/21/2020	**LOC CONF:**	1
Address Out:	1675 Ansel Rd	**Date Process:**	20200923
City Out:	Cleveland	**FID:**	
State Out:	OH	**X:**	-81.61871
ZIP Out:	44106-4181	**Y:**	41.51098
Lat:	41.51098		

Map Services Directory: BUSTR - LUST Locations (BUSTR2)

Object ID:	22195	**ODOT District:**	12
Facility ID:	18010857	**Address:**	1675 ANSEL RD
Incident ID:	N00001	**City:**	CLEVELAND
LTF:	6 Closure of regulated UST	**County:**	CUY
Status:	NFA: No Further Action	**ZIP:**	44106
Facility Status:	Inactive	**Latitude DD Begin:**	41.51199
Data Date:	2014-11-10 14:16:16.183	**Longitude DD Begin:**	-81.61916
Current Fac Name:	SPRINGBROOK ESTATES		

All Active-Inactive BUSTR Sites

S No:	35710	**Coordinator:**	Charles Zepp
Incident No:		**LTF:**	6 Closure of regulated UST
Last Review Date:	2/6/2002	**Rating:**	1
Release Date:	1/7/2002	**Facility Name:**	SPRINGBROOK ESTATES
Last Update:	Charles Zepp	**Facility Address:**	1675 ANSEL RD
Last Update Date:	6/10/2021	**Facility City:**	CLEVELAND
Status:	NFA: No Further Action	**Facility State:**	Ohio
Last Status Update:	2/5/2002	**County:**	Cuyahoga
Substatus:	Approved	**Facility ZIP:**	44106
Priority:	2	**Facility Latitude:**	41.511993
Class:	D	**Facility Longitude:**	-81.619155
Rules:	1999		

8	*1 of 2*	*SE*	*0.30 / 1,569.33*	*674.58 / 8*	***BP OIL CO. #22365 9308 CHESTER AVE CLEVELAND OH 44106***	***LUST***

Release No:	18002104 - N00001	**Release No (Map):**	18002104-N00001
Facility Name:	BP OIL CO. #22365	**Fac Name (Map):**	BP OIL CO. #22365
Facility Address:	9308 CHESTER AVE	**Fac Address (Map):**	9308 CHESTER AVE
Facility City:	CLEVELAND	**Fac City (Map):**	CLEVELAND
Facility State:	Ohio	**Fac ZIP (Map):**	44106
Facility ZIP:	44106	**County (Map):**	
County:	Cuyahoga	**Latitude (Map):**	41.50535
Facility Latitude:	41.505547	**Longitude (Map):**	-81.62111
Facility Longitude:	-81.621304	**Fac ID (BUSTR2):**	18002104
Release No (OTTER):	18002104-N00001	**IncidntID (BUSTR2):**	N00001
Fac Name (OTTER):	BP OIL CO. #22365	**Fac Name (BUSTR2):**	BP OIL CO. #22365
FacAddress (OTTER):	9308 CHESTER AVE	**Address (BUSTR2):**	9308 CHESTER AVE
Fac City (OTTER):	CLEVELAND	**City (BUSTR2):**	CLEVELAND
Fac State (OTTER):		**ZIP (BUSTR2):**	44106
Fac ZIP (OTTER):	44106	**County (BUSTR2):**	CUY
County (OTTER):	Cuyahoga	**Latitude (BUSTR2):**	41.50555
Latitude (OTTER):		**Longitude (BUSTR2):**	-81.6213
Longitude (OTTER):		**Release No (BUSTR):**	18002104-N00001
Fac Name (BUSTR):	BP OIL CO. #22365	**Fac Addr (BUSTR):**	9308 CHESTER AVE
Fac City (BUSTR):	CLEVELAND	**Fac State (BUSTR):**	OH
Fac ZIP (BUSTR):	44106	**Fac County (BUSTR):**	Cuyahoga
Latitude (BUSTR):	41.505547	**Longitude (BUSTR):**	-81.621304

Facility (OTTER): 18002104 (BP OIL CO. #22365)

Data Source: Ohio Tank Tracking & Environmental Regulations (OTTER); Map Services Directory: BUSTR (MapServer): All

DRAFT

Environmental (MAP); Facility Details with Active & Inactive Environmental Files (BUSTR); Map Services Directory: BUSTR - LUST Locations (BUSTR/OGRIP) (BUSTR2)

Facility Details with Active & Inactive Environmental Files (BUSTR)

Facility Status:	Inactive	***Date Last Change:***	9/14/1994
LTF Status:	1 SUS/CON from regulated UST	***Review Date:***	09/14/1994
FR Status:	NFA: No Further Action	***Priority:***	2
Release Date:	01/21/1992	***Class:***	D
Class Description:	A viable RP has been identified		

Ohio Tank Tracking & Environmental Regulations (OTTER)

Old Incident ID:	182014200.0	***Date Reported:***	1/21/1992
Tank Status:	No Tanks Available	***Owner Busi Name:***	KANTAM ENTERPRISES LLC
Facility:	18002104 (BP OIL CO. #22365)		
Facility Link:	https://apps.com.ohio.gov/fire/OTTER/Home/Index?ReturnUrl=%2ffire%2fOTTER%2fInquiry%2fInquiry#9647		
Release Link:	https://apps.com.ohio.gov/fire/OTTER/CorrectiveAction/ReleaseReport?releasesId=32015		

Map Services Directory: BUSTR (MapServer): All Environmental (MAP)

Object ID:		***Long:***	-81.62111
FR Status:	NFA: No Further Action	***Match:***	S80
Label:	18002104 - N00001 BP OIL CO. #22365	***LOC QUAL:***	MAF7
Release No:	18002104 - N00001	***Facility Z:***	44106
Date:	9/21/2020	***LOC CONF:***	1
Address Out:	9308 Chester Ave	***Date Process:***	20200923
City Out:	Cleveland	***FID:***	
State Out:	OH	***X:***	-81.62111
ZIP Out:	44106	***Y:***	41.50535
Lat:	41.50535		

Map Services Directory: BUSTR - LUST Locations (BUSTR2)

Object ID:	20479	***ODOT District:***	12
Facility ID:	18002104	***Address:***	9308 CHESTER AVE
Incident ID:	N00001	***City:***	CLEVELAND
LTF:	1 SUS/CON from regulated UST	***County:***	CUY
Status:	NFA: No Further Action	***ZIP:***	44106
Facility Status:	Inactive	***Latitude DD Begin:***	41.50555
Data Date:	2014-11-10 14:16:16.183	***Longitude DD Begin:***	-81.6213
Current Fac Name:	BP OIL CO. #22365		

All Active-Inactive BUSTR Sites

S No:	4691	***Coordinator:***	Charles Zepp
Incident No:	182014200.0	***LTF:***	1 SUS/CON from regulated UST
Last Review Date:	9/14/1994	***Rating:***	10
Release Date:	1/21/1992	***Facility Name:***	BP OIL CO. #22365
Last Update:	Charles Zepp	***Facility Address:***	9308 CHESTER AVE
Last Update Date:	12/14/2020	***Facility City:***	CLEVELAND
Status:	NFA: No Further Action	***Facility State:***	Ohio
Last Status Update:	9/14/1994	***County:***	Cuyahoga
Substatus:	Approved	***Facility ZIP:***	44106
Priority:	2	***Facility Latitude:***	41.505547
Class:	D	***Facility Longitude:***	-81.621304
Rules:	1992		

8	***2 of 2***	***SE***	***0.30 / 1,569.33***	***674.58 / 8***	***BP OIL CO. #22365 9308 CHESTER AVE CLEVELAND OH 44106***	***LUST***

DRAFT

Release No:	18002104 - N00002	**Release No (Map):**	18002104-N00002
Facility Name:	BP OIL CO. #22365	**Fac Name (Map):**	BP OIL CO. #22365
Facility Address:	9308 CHESTER AVE	**Fac Address (Map):**	9308 CHESTER AVE
Facility City:	CLEVELAND	**Fac City (Map):**	CLEVELAND
Facility State:	Ohio	**Fac ZIP (Map):**	44106
Facility ZIP:	44106	**County (Map):**	
County:	Cuyahoga	**Latitude (Map):**	41.50535
Facility Latitude:	41.505547	**Longitude (Map):**	-81.62111
Facility Longitude:	-81.621304	**Fac ID (BUSTR2):**	18002104
Release No (OTTER):	18002104-N00002	**IncidntID (BUSTR2):**	N00002
Fac Name (OTTER):	BP OIL CO. #22365	**Fac Name (BUSTR2):**	BP OIL CO. #22365
FacAddress (OTTER):	9308 CHESTER AVE	**Address (BUSTR2):**	9308 CHESTER AVE
Fac City (OTTER):	CLEVELAND	**City (BUSTR2):**	CLEVELAND
Fac State (OTTER):		**ZIP (BUSTR2):**	44106
Fac ZIP (OTTER):	44106	**County (BUSTR2):**	CUY
County (OTTER):	Cuyahoga	**Latitude (BUSTR2):**	41.50555
Latitude (OTTER):		**Longitude (BUSTR2):**	-81.6213
Longitude (OTTER):		**Release No (BUSTR):**	18002104-N00002
Fac Name (BUSTR):	BP OIL CO. #22365	**Fac Addr (BUSTR):**	9308 CHESTER AVE
Fac City (BUSTR):	CLEVELAND	**Fac State (BUSTR):**	OH
Fac ZIP (BUSTR):	44106	**Fac County (BUSTR):**	Cuyahoga
Latitude (BUSTR):	41.505547	**Longitude (BUSTR):**	-81.621304

Facility (OTTER): 18002104 (BP OIL CO. #22365)

Data Source: Ohio Tank Tracking & Environmental Regulations (OTTER); Map Services Directory: BUSTR (MapServer): All Environmental (MAP); Facility Details with Active & Inactive Environmental Files (BUSTR); Map Services Directory: BUSTR - LUST Locations (BUSTR/OGRIP) (BUSTR2)

Facility Details with Active & Inactive Environmental Files (BUSTR)

Facility Status:	Inactive	**Date Last Change:**	3/17/2008
LTF Status:	1 SUS/CON from regulated UST	**Review Date:**	03/17/2008
FR Status:	NFA: No Further Action	**Priority:**	2
Release Date:	10/16/2006	**Class:**	D

Class Description: A viable RP has been identified

Ohio Tank Tracking & Environmental Regulations (OTTER)

Old Incident ID:		**Date Reported:**	10/16/2006
Tank Status:	No Tanks Available	**Owner Busi Name:**	KANTAM ENTERPRISES LLC

Facility: 18002104 (BP OIL CO. #22365)

Facility Link: https://apps.com.ohio.gov/fire/OTTER/Home/Index?ReturnUrl=%2ffire%2fOTTER%2fInquiry%2fInquiry#9647

Release Link: https://apps.com.ohio.gov/fire/OTTER/CorrectiveAction/ReleaseReport?releasesId=32016

Map Services Directory: BUSTR (MapServer): All Environmental (MAP)

Object ID:		**Long:**	-81.62111
FR Status:	NFA: No Further Action	**Match:**	S80
Label:	18002104 - N00002 BP OIL CO. #22365	**LOC QUAL:**	MAF7
Release No:	18002104 - N00002	**Facility Z:**	44106
Date:	9/21/2020	**LOC CONF:**	1
Address Out:	9308 Chester Ave	**Date Process:**	20200923
City Out:	Cleveland	**FID:**	
State Out:	OH	**X:**	-81.62111
ZIP Out:	44106	**Y:**	41.50535
Lat:	41.50535		

Map Services Directory: BUSTR - LUST Locations (BUSTR2)

Object ID:	20480	**ODOT District:**	12
Facility ID:	18002104	**Address:**	9308 CHESTER AVE
Incident ID:	N00002	**City:**	CLEVELAND
LTF:	1 SUS/CON from regulated UST	**County:**	CUY
Status:	NFA: No Further Action	**ZIP:**	44106
Facility Status:	Inactive	**Latitude DD Begin:**	41.50555

DRAFT

Map Key	Number of Records	Direction	Distance (mi/ft)	Elev/Diff (ft)	Site	DB

Data Date:	2014-11-10 14:16:16.183	**Longitude DD Begin:**	-81.6213
Current Fac Name:	BP OIL CO. #22365		

All Active-Inactive BUSTR Sites

S No:	4692	**Coordinator:**	Charles Zepp
Incident No:		**LTF:**	1 SUS/CON from regulated UST
Last Review Date:	3/17/2008	**Rating:**	14
Release Date:	10/16/2006	**Facility Name:**	BP OIL CO. #22365
Last Update:	Charles Zepp	**Facility Address:**	9308 CHESTER AVE
Last Update Date:	12/14/2020	**Facility City:**	CLEVELAND
Status:	NFA: No Further Action	**Facility State:**	Ohio
Last Status Update:	3/17/2008	**County:**	Cuyahoga
Substatus:		**Facility ZIP:**	44106
Priority:	2	**Facility Latitude:**	41.505547
Class:	D	**Facility Longitude:**	-81.621304
Rules:	2005		

9	1 of 2	S	0.34 / 1,806.62	674.05 / 8	CLEVELAND CLINIC 1965 E 89TH ST CLEVELAND OH 44114	DELISTED LST

Delisted Regulated and Non-Regulated Leaking Underground Storage Tanks (LUST)

Incident No:		**Class:**	D
Release No:	18011335 - N00001	**Class Desc:**	A viable RP has been identified
Status:	RPT: a possible incident is reported	**Rules:**	2012
Sub Status:	Approved	**Coordinator:**	Charles Zepp
Release Date:	2/12/2016	**County:**	Cuyahoga
LTF:	2 SUS/CON from non-regulated UST	**Facility Latitude:**	
Last Update:	Charles Zepp	**Facility Longitude:**	
Last Update Date:	2/25/2016	**Original Source:**	NLUT
Last Status Update:	2/25/2016	**Record Date:**	09-OCT-2019
Priority:	2		

9	2 of 2	S	0.34 / 1,806.62	674.05 / 8	CLEVELAND CLINIC 1965 E 89TH ST CLEVELAND OH 44114	LUST

Release No:	18011335 - N00001	**Release No (Map):**	18011335-N00001
Facility Name:	CLEVELAND CLINIC	**Fac Name (Map):**	CLEVELAND CLINIC
Facility Address:	1965 E 89TH ST	**Fac Address (Map):**	1965 E 89TH ST
Facility City:	CLEVELAND	**Fac City (Map):**	CLEVELAND
Facility State:	Ohio	**Fac ZIP (Map):**	44114
Facility ZIP:	44114	**County (Map):**	
County:	Cuyahoga	**Latitude (Map):**	41.503842
Facility Latitude:	41.504441	**Longitude (Map):**	-81.624362
Facility Longitude:	-81.623692	**Fac ID (BUSTR2):**	
Release No (OTTER):		**IncidntID (BUSTR2):**	
Fac Name (OTTER):		**Fac Name (BUSTR2):**	
FacAddress (OTTER):		**Address (BUSTR2):**	
Fac City (OTTER):		**City (BUSTR2):**	
Fac State (OTTER):		**ZIP (BUSTR2):**	
Fac ZIP (OTTER):		**County (BUSTR2):**	
County (OTTER):		**Latitude (BUSTR2):**	
Latitude (OTTER):		**Longitude (BUSTR2):**	
Longitude (OTTER):		**Release No (BUSTR):**	
Fac Name (BUSTR):		**Fac Addr (BUSTR):**	
Fac City (BUSTR):		**Fac State (BUSTR):**	
Fac ZIP (BUSTR):		**Fac County (BUSTR):**	
Latitude (BUSTR):		**Longitude (BUSTR):**	
Facility (OTTER):			
Data Source:	Map Services Directory: BUSTR (MapServer): All Environmental (MAP)		

DRAFT

Map Key	Number of Records	Direction	Distance (mi/ft)	Elev/Diff (ft)	Site	DB

Map Services Directory: BUSTR (MapServer): All Environmental (MAP)

Object ID:		***Long:***	-81.624362
FR Status:	RPT: a possible incident is reported	***Match:***	S90
Label:	18011335 - N00001 CLEVELAND CLINIC	***LOC QUAL:***	AS0
Release No:	18011335 - N00001	***Facility Z:***	44114
Date:	9/21/2020	***LOC CONF:***	2
Address Out:	1965 E 89th St	***Date Process:***	20200923
City Out:	Cleveland	***FID:***	
State Out:	OH	***X:***	-81.624362
ZIP Out:	44106-2007	***Y:***	41.503842
Lat:	41.503842		

All Active-Inactive BUSTR Sites

S No:	8492	***Coordinator:***	Charles Zepp
Incident No:		***LTF:***	2 SUS/CON from non-regulated UST
Last Review Date:	2/25/2016	***Rating:***	
Release Date:	2/12/2016	***Facility Name:***	CLEVELAND CLINIC
Last Update:	Charles Zepp	***Facility Address:***	1965 E 89TH ST
Last Update Date:	10/18/2019	***Facility City:***	CLEVELAND
Status:	RPT: a possible incident is reported	***Facility State:***	Ohio
Last Status Update:	2/25/2016	***County:***	Cuyahoga
Substatus:	Approved	***Facility ZIP:***	44114
Priority:	2	***Facility Latitude:***	41.504441
Class:	D	***Facility Longitude:***	-81.623692
Rules:	2012		

10	*1 of 2*	*S*	*0.37 / 1,948.82*	*677.96 / 12*	*CLEVELAND CLINIC 2060 E 89 ST CLEVELAND OH 44106-2973*	***DELISTED LST***

Delisted Petroleum Release List

Incident No:		***Priority:***	2
S. No:	1347	***Class Code:***	D
Release No:	18011170 - N00001	***Class Desc:***	A viable RP has been identified
Release Date:	01/23/2008	***Rules:***	2005
Release Status:		***Coordinator:***	Charles Zepp
Facility Status:		***Rating:***	14
Sub Status:	Required	***County:***	Cuyahoga
LTF Status:	6 Closure of regulated UST	***Facility Latitude:***	
FR Status:	NCR: No closure report received letter sent	***Facility Longitude:***	
Last Update:	Charles Zepp	***Source Name(s):***	
Last Update Date:	29-JUL-13	***Source List:***	
Last Status Update:	07/18/2012	***Original Source:***	NLUT
Review Date:		***Record Date:***	Up to Aug 2013
Date Unknown:	07/29/2013		

10	*2 of 2*	*S*	*0.37 / 1,948.82*	*677.96 / 12*	*CLEVELAND CLINIC 2060 E 89 ST CLEVELAND OH 44106*	***DELISTED LST***

Delisted Petroleum Release List

Release No (OTTER):	***Release No (BUSTR):***
Facility (OTTER):	***FacName (BUSTR):***
Fac Name (OTTER):	***FacAddress (BUSTR):***
Fac City (OTTER):	***Fac City (BUSTR):***
Fac State (OTTER):	***Fac State (BUSTR):***
Fac ZIP (OTTER):	***Fac ZIP (BUSTR):***

DRAFT

Map Key	Number of Records	Direction	Distance (mi/ft)	Elev/Diff (ft)	Site	DB

County (OTTER):		**FacCounty (BUSTR):**	
Latitude (OTTER):		**Latitude (BUSTR):**	
Longitude (OTTER):		**Longitude (BUSTR):**	
Release No (Map):	18011170-N00001	**IncdntID(BUSTR2):**	
Fac Name (Map):	CLEVELAND CLINIC	**Fac ID (BUSTR2):**	
Fac Address (Map):	2060 E 89 ST	**Fac Name (BUSTR2):**	
Fac City (Map):	CLEVELAND	**Address (BUSTR2):**	
Fac ZIP (Map):	44106	**City (BUSTR2):**	
County (Map):		**Zip (BUSTR2):**	
Latitude (Map):		**County (BUSTR2):**	
Longitude (Map):		**Latitude (BUSTR2):**	
Original Source:	LUST	**Longitude (BUSTR2):**	
Record Date:	09-OCT-2019	**Facility Name:**	
Release No:		**Facility Address:**	
Eris Release No:		**Facility City:**	
Facility Latitude:		**Facility State:**	
Facility Longitude:		**Facility Zip:**	
Eris Fk:		**County:**	
Fac Address (OTTER):			

11	1 of 3	SE	0.38 / 2,004.15	676.06 / 10	**Harshaw Filtrol Partnership, Cleveland** **1945 E 97th St** **Cleveland OH 44124**	DERR

DERR ID:	218000383	**County:**	Cuyahoga
CERCLIS ID:	OHD053276390	**District:**	NEDO
Program:	SA	**Latitude:**	41.50527778
Program Desc:	Site Assessment	**Longitude:**	-81.62916667
Address (REST):	1945 E 97th St	**Cerclis iID (REST):**	OHD053276390
City (REST):	Cleveland	**OepaDstrct (REST):**	NEDO
Zip (REST):	44124	**Activity (REST):**	SA
County (REST):	Cuyahoga	**DERR ID (REST):**	218000383
LatDd Begin (REST):	41.50527778	**LonDd Begin (REST):**	-81.62916667
Source:	Ohio EPA: DERR Database; REST Services Directory: DERR Database (OEPA-DERR)		
Name (REST):	Harshaw Filtrol Partnership, Cleveland		

REST Services Directory: DERR Database (OEPA-DERR)

Cerclis ID:	OHD053276390	**Address:**	1945 E 97th St
Alias:		**City:**	Cleveland
Activity:	SA	**Zip:**	44124
ODoT District:	12	**Latitude DD Begin:**	41.50527778
OEPA District:	NEDO	**Longitude DD Begin:**	-81.62916667
County:	Cuyahoga		
Name:	Harshaw Filtrol Partnership, Cleveland		

11	2 of 3	SE	0.38 / 2,004.15	676.06 / 10	**HARSHAW FILTROL PARTNERSHIP** **1945 E 97 ST** **CLEVELAND OH 44124**	SEMS ARCHIVE

Site ID:	0504369	**FIPS Code:**	39035
EPA ID:	OHD053276390	**Cong District:**	19
Superfund Alt Agmt:	No	**Region:**	05
Federal Facility:	No	**County:**	CUYAHOGA
FF Docket:	No		
NPL:	Not on the NPL		
Non NPL Status:	NFRAP-Site does not qualify for the NPL based on existing information		

Action Information

Operable Units:	00	**Qual:**	N
Action Code:	PA	**SEQ:**	1
Action Name:	PA	**FF:**	N

DRAFT

Map Key	Number of Records	Direction	Distance (mi/ft)	Elev/Diff (ft)	Site	DB

Start Actual:		**FF Docket:**	N
Finish Actual:	06/30/1987	**Region:**	05
Curr Action Lead:	St Perf		
Operable Units:	00	**Qual:**	
Action Code:	VS	**SEQ:**	1
Action Name:	ARCH SITE	**FF:**	N
Start Actual:		**FF Docket:**	N
Finish Actual:	06/30/1987	**Region:**	05
Curr Action Lead:	EPA Perf In-Hse		
Operable Units:	00	**Qual:**	
Action Code:	DS	**SEQ:**	1
Action Name:	DISCVRY	**FF:**	N
Start Actual:	12/01/1984	**FF Docket:**	N
Finish Actual:	12/01/1984	**Region:**	05
Curr Action Lead:	EPA Perf		

Map Key	Number of Records	Direction	Distance (mi/ft)	Elev/Diff (ft)	Site	DB
11	3 of 3	SE	0.38 / 2,004.15	676.06 / 10	CLEVELAND CLINIC 1945 E 97TH ST CLEVELAND OH 44106	LUST

Release No:	18011344 - N00001	**Release No (Map):**	18011344-N00001
Facility Name:	CLEVELAND CLINIC	**Fac Name (Map):**	CLEVELAND CLINIC
Facility Address:	1945 E 97TH ST	**Fac Address (Map):**	1945 E 97TH ST
Facility City:	CLEVELAND	**Fac City (Map):**	CLEVELAND
Facility State:	Ohio	**Fac ZIP (Map):**	44106
Facility ZIP:	44106	**County (Map):**	
County:	Cuyahoga	**Latitude (Map):**	41.50494
Facility Latitude:	41.504990	**Longitude (Map):**	-81.61934
Facility Longitude:	-81.619069	**Fac ID (BUSTR2):**	
Release No (OTTER):	18011344-N00001	**IncidntID (BUSTR2):**	
Fac Name (OTTER):	CLEVELAND CLINIC	**Fac Name (BUSTR2):**	
FacAddress (OTTER):	1945 E 97TH ST	**Address (BUSTR2):**	
Fac City (OTTER):	CLEVELAND	**City (BUSTR2):**	
Fac State (OTTER):		**ZIP (BUSTR2):**	
Fac ZIP (OTTER):	44106	**County (BUSTR2):**	
County (OTTER):	Cuyahoga	**Latitude (BUSTR2):**	
Latitude (OTTER):		**Longitude (BUSTR2):**	
Longitude (OTTER):		**Release No (BUSTR):**	18011344-N00001
Fac Name (BUSTR):	CLEVELAND CLINIC	**Fac Addr (BUSTR):**	1945 E 97TH ST
Fac City (BUSTR):	CLEVELAND	**Fac State (BUSTR):**	OH
Fac ZIP (BUSTR):	44106	**Fac County (BUSTR):**	Cuyahoga
Latitude (BUSTR):	41.504990	**Longitude (BUSTR):**	-81.619069

Facility (OTTER): 18011344 (CLEVELAND CLINIC)

Data Source: Ohio Tank Tracking & Environmental Regulations (OTTER); Map Services Directory: BUSTR (MapServer): All Environmental (MAP); Facility Details with Active & Inactive Environmental Files (BUSTR)

Facility Details with Active & Inactive Environmental Files (BUSTR)

Facility Status:	Inactive	**Date Last Change:**	8/23/2016
LTF Status:	6 Closure of regulated UST	**Review Date:**	08/23/2016
FR Status:	NFA: No Further Action	**Priority:**	2
Release Date:	03/17/2016	**Class:**	A

Class Description: A Responsible Party (RP) for the release has not yet been determined

Ohio Tank Tracking & Environmental Regulations (OTTER)

Old Incident ID:		**Date Reported:**	3/17/2016
Tank Status:	No Tanks Available	**Owner Busi Name:**	

Facility: 18011344 (CLEVELAND CLINIC)

Facility Link: https://apps.com.ohio.gov/fire/OTTER/Home/Index?ReturnUrl=%2ffire%2fOTTER%2fInquiry%2fInquiry#32410

Release Link: https://apps.com.ohio.gov/fire/OTTER/CorrectiveAction/ReleaseReport?releasesId=38710

Map Services Directory: BUSTR (MapServer): All Environmental (MAP)

DRAFT

Map Key	Number of Records	Direction	Distance (mi/ft)	Elev/Diff (ft)	Site	DB

Object ID:		**Long:**	-81.61934
FR Status:	NFA: No Further Action	**Match:**	S80
Label:	18011344 - N00001 CLEVELAND CLINIC	**LOC QUAL:**	MAF7
Release No:	18011344 - N00001	**Facility Z:**	44106
Date:	9/21/2020	**LOC CONF:**	1
Address Out:	1945 E 97th St	**Date Process:**	20200923
City Out:	Cleveland	**FID:**	
State Out:	OH	**X:**	-81.61934
ZIP Out:	44106-4720	**Y:**	41.50494
Lat:	41.50494		

All Active-Inactive BUSTR Sites

S No:	8494	**Coordinator:**	Charles Zepp
Incident No:		**LTF:**	6 Closure of regulated UST
Last Review Date:	8/23/2016	**Rating:**	9
Release Date:	3/17/2016	**Facility Name:**	CLEVELAND CLINIC
Last Update:	Charles Zepp	**Facility Address:**	1945 E 97TH ST
Last Update Date:	7/13/2020	**Facility City:**	CLEVELAND
Status:	NFA: No Further Action	**Facility State:**	Ohio
Last Status Update:	8/23/2016	**County:**	Cuyahoga
Substatus:	Approved	**Facility ZIP:**	44106
Priority:	2	**Facility Latitude:**	41.504990
Class:	A	**Facility Longitude:**	-81.619069
Rules:	2012		

12	1 of 1	SSW	0.40 / 2,090.47	669.64 / 3	**FORMER GULF SERVICE STATION** **8701-8705 EUCLID AVE** **CLEVELAND OH 44195**	**LUST**

Release No:	18011313 - N00001	**Release No (Map):**	18011313-N00001
Facility Name:	FORMER GULF SERVICE STATION	**Fac Name (Map):**	FORMER GULF SERVICE STATION
Facility Address:	8701-8705 EUCLID AVE	**Fac Address (Map):**	8701-8705 EUCLID AVE
Facility City:	CLEVELAND	**Fac City (Map):**	CLEVELAND
Facility State:	Ohio	**Fac ZIP (Map):**	44195
Facility ZIP:	44195	**County (Map):**	
County:	Cuyahoga	**Latitude (Map):**	41.503629
Facility Latitude:	41.503635	**Longitude (Map):**	-81.626014
Facility Longitude:	-81.625893	**Fac ID (BUSTR2):**	
Release No (OTTER):	18011313-N00001	**IncidntID (BUSTR2):**	
Fac Name (OTTER):	FORMER GULF SERVICE STATION	**Fac Name (BUSTR2):**	
FacAddress (OTTER):	8701-8705 EUCLID AVE	**Address (BUSTR2):**	
Fac City (OTTER):	CLEVELAND	**City (BUSTR2):**	
Fac State (OTTER):		**ZIP (BUSTR2):**	
Fac ZIP (OTTER):	44195	**County (BUSTR2):**	
County (OTTER):	Cuyahoga	**Latitude (BUSTR2):**	
Latitude (OTTER):		**Longitude (BUSTR2):**	
Longitude (OTTER):		**Release No (BUSTR):**	18011313-N00001
Fac Name (BUSTR):	FORMER GULF SERVICE STATION	**Fac Addr (BUSTR):**	8701-8705 EUCLID AVE
Fac City (BUSTR):	CLEVELAND	**Fac State (BUSTR):**	OH
Fac ZIP (BUSTR):	44195	**Fac County (BUSTR):**	Cuyahoga
Latitude (BUSTR):	41.503635	**Longitude (BUSTR):**	-81.625893

Facility (OTTER): 18011313 (FORMER GULF SERVICE STATION)

Data Source: Ohio Tank Tracking & Environmental Regulations (OTTER); Map Services Directory: BUSTR (MapServer): All Environmental (MAP); Facility Details with Active & Inactive Environmental Files (BUSTR)

Facility Details with Active & Inactive Environmental Files (BUSTR)

Facility Status:	Inactive	**Date Last Change:**	8/15/2014
LTF Status:	6 Closure of regulated UST	**Review Date:**	08/15/2014
FR Status:	NFA: No Further Action	**Priority:**	2
Release Date:	08/13/2014	**Class:**	D

Class Description: A viable RP has been identified

DRAFT

Ohio Tank Tracking & Environmental Regulations (OTTER)

Old Incident ID:		***Date Reported:***	8/13/2014
Tank Status:	No Tanks Available	***Owner Busi Name:***	
Facility:	18011313 (FORMER GULF SERVICE STATION)		
Facility Link:	https://apps.com.ohio.gov/fire/OTTER/Home/Index?ReturnUrl=%2ffire%2fOTTER%2fInquiry%2fInquiry#32112		
Release Link:	https://apps.com.ohio.gov/fire/OTTER/CorrectiveAction/ReleaseReport?releasesId=37352		

Map Services Directory: BUSTR (MapServer): All Environmental (MAP)

Object ID:		***Long:***	-81.626014
FR Status:	NFA: No Further Action	***Match:***	T80
Label:	18011313 - N00001 FORMER GULF SERVICE STATION	***LOC QUAL:***	AS0
Release No:	18011313 - N00001	***Facility Z:***	44195
Date:	9/21/2020	***LOC CONF:***	2
Address Out:	8701-8705 Euclid Ave	***Date Process:***	20200923
City Out:	Cleveland	***FID:***	
State Out:	OH	***X:***	-81.626014
ZIP Out:	44195-0001	***Y:***	41.503629
Lat:	41.503629		

All Active-Inactive BUSTR Sites

S No:	13915	***Coordinator:***	Charles Zepp
Incident No:		***LTF:***	6 Closure of regulated UST
Last Review Date:	8/15/2014	***Rating:***	10
Release Date:	8/13/2014	***Facility Name:***	FORMER GULF SERVICE STATION
Last Update:	Charles Zepp	***Facility Address:***	8701-8705 EUCLID AVE
Last Update Date:	10/16/2019	***Facility City:***	CLEVELAND
Status:	NFA: No Further Action	***Facility State:***	Ohio
Last Status Update:	8/15/2014	***County:***	Cuyahoga
Substatus:	Approved	***Facility ZIP:***	44195
Priority:	2	***Facility Latitude:***	41.503635
Class:	D	***Facility Longitude:***	-81.625893
Rules:	2012		

13	***1 of 1***	***NNE***	***0.43 / 2,283.36***	***650.57 / -16***	***VACANT LOT 9321 WADE PARK CLEVELAND OH 44106***	***LUST***

Release No:	18010948 - N00001	***Release No (Map):***	18010948-N00001
Facility Name:	VACANT LOT	***Fac Name (Map):***	VACANT LOT
Facility Address:	9321 WADE PARK	***Fac Address (Map):***	9321 WADE PARK
Facility City:	CLEVELAND	***Fac City (Map):***	CLEVELAND
Facility State:	Ohio	***Fac ZIP (Map):***	44106
Facility ZIP:	44106	***County (Map):***	
County:	Cuyahoga	***Latitude (Map):***	41.515962
Facility Latitude:	41.515937	***Longitude (Map):***	-81.622112
Facility Longitude:	-81.622039	***Fac ID (BUSTR2):***	18010948
Release No (OTTER):	18010948-N00001	***IncidntID (BUSTR2):***	N00001
Fac Name (OTTER):	VACANT LOT	***Fac Name (BUSTR2):***	VACANT LOT
FacAddress (OTTER):	9321 WADE PARK	***Address (BUSTR2):***	9321 WADE PARK
Fac City (OTTER):	CLEVELAND	***City (BUSTR2):***	CLEVELAND
Fac State (OTTER):		***ZIP (BUSTR2):***	44106
Fac ZIP (OTTER):	44106	***County (BUSTR2):***	CUY
County (OTTER):	Cuyahoga	***Latitude (BUSTR2):***	41.51594
Latitude (OTTER):		***Longitude (BUSTR2):***	-81.62204
Longitude (OTTER):		***Release No (BUSTR):***	18010948-N00001
Fac Name (BUSTR):	VACANT LOT	***Fac Addr (BUSTR):***	9321 WADE PARK
Fac City (BUSTR):	CLEVELAND	***Fac State (BUSTR):***	OH
Fac ZIP (BUSTR):	44106	***Fac County (BUSTR):***	Cuyahoga
Latitude (BUSTR):	41.515937	***Longitude (BUSTR):***	-81.622039
Facility (OTTER):	18010948 (VACANT LOT)		
Data Source:	Ohio Tank Tracking & Environmental Regulations (OTTER); Map Services Directory: BUSTR (MapServer): All		

DRAFT

Environmental (MAP); Facility Details with Active & Inactive Environmental Files (BUSTR); Map Services Directory: BUSTR - LUST Locations (BUSTR/OGRIP) (BUSTR2)

Facility Details with Active & Inactive Environmental Files (BUSTR)

Facility Status:	Inactive	***Date Last Change:***	6/12/2003
LTF Status:	6 Closure of regulated UST	***Review Date:***	06/12/2003
FR Status:	NFA: No Further Action	***Priority:***	2
Release Date:	02/10/2003	***Class:***	A
Class Description:	A Responsible Party (RP) for the release has not yet been determined		

Ohio Tank Tracking & Environmental Regulations (OTTER)

Old Incident ID:		***Date Reported:***	2/10/2003
Tank Status:	No Tanks Available	***Owner Busi Name:***	VACANT LOT
Facility:	18010948 (VACANT LOT)		
Facility Link:	https://apps.com.ohio.gov/fire/OTTER/Home/Index?ReturnUrl=%2ffire%2fOTTER%2fInquiry%2fInquiry#14203		
Release Link:	https://apps.com.ohio.gov/fire/OTTER/CorrectiveAction/ReleaseReport?releasesId=34429		

Map Services Directory: BUSTR (MapServer): All Environmental (MAP)

Object ID:		***Long:***	-81.622112
FR Status:	NFA: No Further Action	***Match:***	S81
Label:	18010948 - N00001 VACANT LOT	***LOC QUAL:***	AS0
Release No:	18010948 - N00001	***Facility Z:***	44106
Date:	9/21/2020	***LOC CONF:***	2
Address Out:	9321 Wade Park Ave	***Date Process:***	20200923
City Out:	Cleveland	***FID:***	
State Out:	OH	***X:***	-81.622112
ZIP Out:	44106-3703	***Y:***	41.515962
Lat:	41.515962		

Map Services Directory: BUSTR - LUST Locations (BUSTR2)

Object ID:	22252	***ODOT District:***	12
Facility ID:	18010948	***Address:***	9321 WADE PARK
Incident ID:	N00001	***City:***	CLEVELAND
LTF:	6 Closure of regulated UST	***County:***	CUY
Status:	NFA: No Further Action	***ZIP:***	44106
Facility Status:	Inactive	***Latitude DD Begin:***	41.51594
Data Date:	2014-11-10 14:16:16.183	***Longitude DD Begin:***	-81.62204
Current Fac Name:	VACANT LOT		

All Active-Inactive BUSTR Sites

S No:	40176	***Coordinator:***	Charles Zepp
Incident No:		***LTF:***	6 Closure of regulated UST
Last Review Date:	6/12/2003	***Rating:***	10
Release Date:	2/10/2003	***Facility Name:***	VACANT LOT
Last Update:	Charles Zepp	***Facility Address:***	9321 WADE PARK
Last Update Date:	6/10/2021	***Facility City:***	CLEVELAND
Status:	NFA: No Further Action	***Facility State:***	Ohio
Last Status Update:	6/12/2003	***County:***	Cuyahoga
Substatus:	Approved	***Facility ZIP:***	44106
Priority:	2	***Facility Latitude:***	41.515937
Class:	A	***Facility Longitude:***	-81.622039
Rules:	1999		

14	***1 of 2***	***SE***	***0.44 / 2,300.08***	***678.98 / 13***	***HARSHAW FILTROL PARTNERSHIP 1945 E 97 ST CLEVELAND OH 44124***	***CERCLIS***

DRAFT

Site ID:	0504369	**RNPL Status Code:**	N
Site EPA ID:	OHD053276390	**NPL Status:**	Not on the NPL
Site Street Address 2:		**RFED Facility Code:**	N
Site County Name:	CUYAHOGA	**RFED Facility Desc:**	Not a Federal Facility
Site FIPS Code:	39035	**USGS Hydro Unit No.:**	04110003
Region Code:	05	**Site Cong. Dist. Code:**	19
Site SMSA No.:	1680	**ROT Desc:**	Other
Site Prim. Latitude:	+41.520000	**FR NPL Update No.:**	
Site Prim. Longitude:	-081.473333	**RFRA Code:**	
Lat Long Source:			

RNON NPL Status Desc: NFRAP-Site does not qualify for the NPL based on existing information

CERCLIS Assess History

OU ID:	00	**RALT Short Name:**	State (Fund)
Act Code ID:	001	**Act Start Date:**	
RAT Code:	PA	**Act Complete Date:**	6/30/1987 00:00:00
RAT Short Name:	PA	**AGT Order No.:**	130
RAT Name:	PRELIMINARY ASSESSMENT	**SH OU:**	
RAT Hist. Only Flag:		**SH Code:**	
RAT NSI Indicator:	B	**SH Seq:**	
RAT Level:	1	**SH Start Date:**	
RAT DEF OU:	00	**SH Complete Date:**	
RFBS Code:	P	**SH Lead:**	
SPA Code:	13		

RAT Def: Collection of diverse existing information about the source and nature of the site hazard. It is EPA policy to complete the preliminary assessment within one year of site discovery.

Site Desc:

Site Alias:

CERCLIS Assess History

OU ID:	00	**RALT Short Name:**	
Act Code ID:		**Act Start Date:**	
RAT Code:		**Act Complete Date:**	
RAT Short Name:		**AGT Order No.:**	0
RAT Name:		**SH OU:**	
RAT Hist. Only Flag:		**SH Code:**	
RAT NSI Indicator:		**SH Seq:**	
RAT Level:		**SH Start Date:**	
RAT DEF OU:		**SH Complete Date:**	
RFBS Code:		**SH Lead:**	
SPA Code:			

RAT Def:

Site Desc: No description available
.

Site Alias: HARSHAW FILTROL PARTNERSHIP,30100 CHAGRIN BLVD,CLEVELAND,OH,44124;

CERCLIS Assess History

OU ID:	00	**RALT Short Name:**	EPA In-House
Act Code ID:	001	**Act Start Date:**	
RAT Code:	VS	**Act Complete Date:**	6/30/1987 00:00:00
RAT Short Name:	ARCH SITE	**AGT Order No.:**	1500
RAT Name:	ARCHIVE SITE	**SH OU:**	
RAT Hist. Only Flag:		**SH Code:**	
RAT NSI Indicator:	B	**SH Seq:**	
RAT Level:	1	**SH Start Date:**	
RAT DEF OU:	00	**SH Complete Date:**	
RFBS Code:		**SH Lead:**	
SPA Code:	13		

RAT Def: The decision is made that no further activity is planned at the site.

Site Desc:

Site Alias:

DRAFT

Map Key	Number of Records	Direction	Distance (mi/ft)	Elev/Diff (ft)	Site	DB

CERCLIS Assess History

OU ID:	00	***RALT Short Name:***	EPA Fund
Act Code ID:	001	***Act Start Date:***	
RAT Code:	DS	***Act Complete Date:***	12/1/1984 00:00:00
RAT Short Name:	DISCVRY	***AGT Order No.:***	10
RAT Name:	DISCOVERY	***SH OU:***	
RAT Hist. Only Flag:		***SH Code:***	
RAT NSI Indicator:	B	***SH Seq:***	
RAT Level:	1	***SH Start Date:***	
RAT DEF OU:	00	***SH Complete Date:***	
RFBS Code:		***SH Lead:***	
SPA Code:	13		

RAT Def: The process by which a potential hazardous waste site is brought to the attention of the EPA. The process can occur through the use of several mechanisms such as a phone call or referral by another government agency.

Site Desc:

Site Alias:

14	*2 of 2*	*SE*	*0.44 / 2,300.08*	*678.98 / 13*	***HARSHAW FILTROL PARTNERSHIP 1945 E 97 ST CLEVELAND OH 44124***	***CERCLIS NFRAP***

Site ID:	504369	***Site FIPS Code:***	39035
Site EPA ID:	OHD053276390	***Region Code:***	5
Site Parent ID:		***Site Cong. Dist. Code:***	19
Site County Name:	CUYAHOGA	***Federal Facility:***	
Parent Site Name:			

CERCLIS-NFRAP Assess History

OU ID:	0	***Act Start Date:***	
Act Code ID:	1	***Act Complete Date:***	12/1/1984
RAT Code:	DS	***AGT Order No.:***	10
RAT Short Name:	DISCVRY	***SH OU:***	
RAT Name:	DISCOVERY	***SH Code:***	
RAT Hist. Only Flag:		***SH Seq:***	
RAT NSI Indicator:	B	***SH Start Date:***	
RAT Level:	1	***SH Complete Date:***	
RAT DEF OU:	00	***SH Lead:***	
RFBS Code:		***SH Qual:***	
SPA Code:	13	***RAQ Act. Qual Short:***	
RALT Short Name:	EPA Fund	***RNPL Status Code:***	N

RAT Def: The process by which a potential hazardous waste site is brought to the attention of the EPA. The process can occur through the use of several mechanisms such as a phone call or referral by another government agency.

RNON NPL Status Desc: NFRAP-Site does not qualify for the NPL based on existing information

CERCLIS-NFRAP Assess History

OU ID:	0	***Act Start Date:***	
Act Code ID:	1	***Act Complete Date:***	6/30/1987
RAT Code:	PA	***AGT Order No.:***	130
RAT Short Name:	PA	***SH OU:***	
RAT Name:	PRELIMINARY ASSESSMENT	***SH Code:***	
RAT Hist. Only Flag:		***SH Seq:***	
RAT NSI Indicator:	B	***SH Start Date:***	
RAT Level:	1	***SH Complete Date:***	
RAT DEF OU:	00	***SH Lead:***	
RFBS Code:	P	***SH Qual:***	
SPA Code:	13	***RAQ Act. Qual Short:***	NFRAP
RALT Short Name:	State (Fund)	***RNPL Status Code:***	N

RAT Def: Collection of diverse existing information about the source and nature of the site hazard. It is EPA policy to complete the preliminary assessment within one year of site discovery.

RNON NPL Status Desc: NFRAP-Site does not qualify for the NPL based on existing information

DRAFT

Map Key	Number of Records	Direction	Distance (mi/ft)	Elev/Diff (ft)	Site	DB

CERCLIS-NFRAP Assess History

OU ID:	0	**Act Start Date:**	
Act Code ID:	1	**Act Complete Date:**	6/30/1987
RAT Code:	VS	**AGT Order No.:**	1500
RAT Short Name:	ARCH SITE	**SH OU:**	
RAT Name:	ARCHIVE SITE	**SH Code:**	
RAT Hist. Only Flag:		**SH Seq:**	
RAT NSI Indicator:	B	**SH Start Date:**	
RAT Level:	1	**SH Complete Date:**	
RAT DEF OU:	00	**SH Lead:**	
RFBS Code:		**SH Qual:**	
SPA Code:	13	**RAQ Act. Qual Short:**	
RALT Short Name:	EPA In-House	**RNPL Status Code:**	N

RAT Def: The decision is made that no further activity is planned at the site.
RNON NPL Status Desc: NFRAP-Site does not qualify for the NPL based on existing information

---

15	1 of 1	WSW	0.44 / 2,329.08	669.40 / 3	Church Square Property 7909-8101 Euclid Ave Cleveland OH 44114-3485	USD

Site ID:	218002190	**County:**	Cuyahoga
Project ID:	218002190001	**DERR Program:**	Voluntary Action Program
Project Type:	Urban Setting Designation	**Polygon ID:**	203
Received Date:	8/31/1998	**Polygon Name:**	
Approved Date:	1/22/1999	**Staff Digitizer:**	Gara, Brian
Verification Dt:		**Digitized Date:**	8/3/2016
Verif Outcome:	NA	**Centroid Lat:**	41.504811
Status Desc:	Granted	**Centroid Long:**	-81.632478
USD Area Type:	Property Specific	**Shape Length:**	0
OEPA Dist Office:	Northeast District Office	**Modified By:**	DERR_CO
Digitized Meth Desc:	Georeferenced Paper Map	**Modified Date:**	8/3/2016
Map Source Desc:	Engineering Drawing	**Acreage:**	8.3243179
Confidence Desc:	Medium		
Comments:			

16	1 of 2	E	0.44 / 2,337.97	644.78 / -22	MT SINAI MEDICAL CENTER 1800 E 105TH ST CLEVELAND OH 44106	LUST

Release No:	18001584 - N00001	**Release No (Map):**	18001584-N00001
Facility Name:	MT SINAI MEDICAL CENTER	**Fac Name (Map):**	MT SINAI MEDICAL CENTER
Facility Address:	1800 E 105TH ST	**Fac Address (Map):**	1800 E 105TH ST
Facility City:	CLEVELAND	**Fac City (Map):**	CLEVELAND
Facility State:	Ohio	**Fac ZIP (Map):**	44106
Facility ZIP:	44106	**County (Map):**	
County:	Cuyahoga	**Latitude (Map):**	41.509281
Facility Latitude:	41.509234	**Longitude (Map):**	-81.615529
Facility Longitude:	-81.615531	**Fac ID (BUSTR2):**	18001584
Release No (OTTER):	18001584-N00001	**IncidntID (BUSTR2):**	N00001
Fac Name (OTTER):	MT SINAI MEDICAL CENTER	**Fac Name (BUSTR2):**	MT SINAI MEDICAL CENTER
FacAddress (OTTER):	1800 E 105TH ST	**Address (BUSTR2):**	1800 E 105TH ST
Fac City (OTTER):	CLEVELAND	**City (BUSTR2):**	CLEVELAND
Fac State (OTTER):		**ZIP (BUSTR2):**	44106
Fac ZIP (OTTER):	44106	**County (BUSTR2):**	CUY
County (OTTER):	Cuyahoga	**Latitude (BUSTR2):**	41.50923
Latitude (OTTER):		**Longitude (BUSTR2):**	-81.61553
Longitude (OTTER):		**Release No (BUSTR):**	18001584-N00001
Fac Name (BUSTR):	MT SINAI MEDICAL CENTER	**Fac Addr (BUSTR):**	1800 E 105TH ST
Fac City (BUSTR):	CLEVELAND	**Fac State (BUSTR):**	OH
Fac ZIP (BUSTR):	44106	**Fac County (BUSTR):**	Cuyahoga
Latitude (BUSTR):	41.509234	**Longitude (BUSTR):**	-81.615531

Facility (OTTER): 18001584 (MT SINAI MEDICAL CENTER)
Data Source: Ohio Tank Tracking & Environmental Regulations (OTTER); Map Services Directory: BUSTR (MapServer): All Environmental (MAP); Facility Details with Active & Inactive Environmental Files (BUSTR); Map Services Directory:

DRAFT

BUSTR - LUST Locations (BUSTR/OGRIP) (BUSTR2)

Facility Details with Active & Inactive Environmental Files (BUSTR)

Facility Status:	Inactive	***Date Last Change:***	4/26/1999
LTF Status:	6 Closure of regulated UST	***Review Date:***	04/26/1999
FR Status:	NFA: No Further Action	***Priority:***	2
Release Date:	03/29/1999	***Class:***	D
Class Description:	A viable RP has been identified		

Ohio Tank Tracking & Environmental Regulations (OTTER)

Old Incident ID:	189034200.0	***Date Reported:***	3/29/1999
Tank Status:	No Tanks Available	***Owner Busi Name:***	CASE WESTERN RESERVE UNIVERSITY
Facility:	18001584 (MT SINAI MEDICAL CENTER)		
Facility Link:	https://apps.com.ohio.gov/fire/OTTER/Home/Index?ReturnUrl=%2ffire%2fOTTER%2fInquiry%2fInquiry#23041		
Release Link:	https://apps.com.ohio.gov/fire/OTTER/CorrectiveAction/ReleaseReport?releasesId=32462		

Map Services Directory: BUSTR (MapServer): All Environmental (MAP)

Object ID:		***Long:***	-81.615529
FR Status:	NFA: No Further Action	***Match:***	S80
Label:	18001584 - N00001 MT SINAI MEDICAL CENTER	***LOC QUAL:***	AS0
Release No:	18001584 - N00001	***Facility Z:***	44106
Date:	9/21/2020	***LOC CONF:***	2
Address Out:	1800 E 105th St	***Date Process:***	20200923
City Out:	Cleveland	***FID:***	
State Out:	OH	***X:***	-81.615529
ZIP Out:	44106	***Y:***	41.509281
Lat:	41.509281		

Map Services Directory: BUSTR - LUST Locations (BUSTR2)

Object ID:	20152	***ODOT District:***	12
Facility ID:	18001584	***Address:***	1800 E 105TH ST
Incident ID:	N00001	***City:***	CLEVELAND
LTF:	6 Closure of regulated UST	***County:***	CUY
Status:	NFA: No Further Action	***ZIP:***	44106
Facility Status:	Inactive	***Latitude DD Begin:***	41.50923
Data Date:	2014-11-10 14:16:16.183	***Longitude DD Begin:***	-81.61553
Current Fac Name:	MT SINAI MEDICAL CENTER		

All Active-Inactive BUSTR Sites

S No:	24221	***Coordinator:***	Charles Zepp
Incident No:	189034200.0	***LTF:***	6 Closure of regulated UST
Last Review Date:	4/26/1999	***Rating:***	
Release Date:	3/29/1999	***Facility Name:***	MT SINAI MEDICAL CENTER
Last Update:	Charles Zepp	***Facility Address:***	1800 E 105TH ST
Last Update Date:	11/20/2020	***Facility City:***	CLEVELAND
Status:	NFA: No Further Action	***Facility State:***	Ohio
Last Status Update:	4/26/1999	***County:***	Cuyahoga
Substatus:	Approved	***Facility ZIP:***	44106
Priority:	2	***Facility Latitude:***	41.509234
Class:	D	***Facility Longitude:***	-81.615531
Rules:	1992		

16	***2 of 2***	***E***	***0.44 / 2,337.97***	***644.78 / -22***	***MT SINAI MEDICAL CENTER 1800 E 105TH ST CLEVELAND OH 44106***	***LUST***

DRAFT

Release No:	18001584 - N00002	**Release No (Map):**	18001584-N00002
Facility Name:	MT SINAI MEDICAL CENTER	**Fac Name (Map):**	MT SINAI MEDICAL CENTER
Facility Address:	1800 E 105TH ST	**Fac Address (Map):**	1800 E 105TH ST
Facility City:	CLEVELAND	**Fac City (Map):**	CLEVELAND
Facility State:	Ohio	**Fac ZIP (Map):**	44106
Facility ZIP:	44106	**County (Map):**	
County:	Cuyahoga	**Latitude (Map):**	41.509281
Facility Latitude:	41.509234	**Longitude (Map):**	-81.615529
Facility Longitude:	-81.615531	**Fac ID (BUSTR2):**	18001584
Release No (OTTER):	18001584-N00002	**IncidntID (BUSTR2):**	N00002
Fac Name (OTTER):	MT SINAI MEDICAL CENTER	**Fac Name (BUSTR2):**	MT SINAI MEDICAL CENTER
FacAddress (OTTER):	1800 E 105TH ST	**Address (BUSTR2):**	1800 E 105TH ST
Fac City (OTTER):	CLEVELAND	**City (BUSTR2):**	CLEVELAND
Fac State (OTTER):		**ZIP (BUSTR2):**	44106
Fac ZIP (OTTER):	44106	**County (BUSTR2):**	CUY
County (OTTER):	Cuyahoga	**Latitude (BUSTR2):**	41.50923
Latitude (OTTER):		**Longitude (BUSTR2):**	-81.61553
Longitude (OTTER):		**Release No (BUSTR):**	18001584-N00002
Fac Name (BUSTR):	MT SINAI MEDICAL CENTER	**Fac Addr (BUSTR):**	1800 E 105TH ST
Fac City (BUSTR):	CLEVELAND	**Fac State (BUSTR):**	OH
Fac ZIP (BUSTR):	44106	**Fac County (BUSTR):**	Cuyahoga
Latitude (BUSTR):	41.509234	**Longitude (BUSTR):**	-81.615531

Facility (OTTER): 18001584 (MT SINAI MEDICAL CENTER)

Data Source: Ohio Tank Tracking & Environmental Regulations (OTTER); Map Services Directory: BUSTR (MapServer): All Environmental (MAP); Facility Details with Active & Inactive Environmental Files (BUSTR); Map Services Directory: BUSTR - LUST Locations (BUSTR/OGRIP) (BUSTR2)

Facility Details with Active & Inactive Environmental Files (BUSTR)

Facility Status:	Inactive	**Date Last Change:**	11/1/2005
LTF Status:	1 SUS/CON from regulated UST	**Review Date:**	11/01/2005
FR Status:	NFA: No Further Action	**Priority:**	2
Release Date:	06/09/2004	**Class:**	D

Class Description: A viable RP has been identified

Ohio Tank Tracking & Environmental Regulations (OTTER)

Old Incident ID:		**Date Reported:**	6/9/2004
Tank Status:	No Tanks Available	**Owner Busi Name:**	CASE WESTERN RESERVE UNIVERSITY

Facility: 18001584 (MT SINAI MEDICAL CENTER)

Facility Link: https://apps.com.ohio.gov/fire/OTTER/Home/Index?ReturnUrl=%2ffire%2fOTTER%2fInquiry%2fInquiry#23041

Release Link: https://apps.com.ohio.gov/fire/OTTER/CorrectiveAction/ReleaseReport?releasesId=32463

Map Services Directory: BUSTR (MapServer): All Environmental (MAP)

Object ID:		**Long:**	-81.615529
FR Status:	NFA: No Further Action	**Match:**	S80
Label:	18001584 - N00002 MT SINAI MEDICAL CENTER	**LOC QUAL:**	AS0
Release No:	18001584 - N00002	**Facility Z:**	44106
Date:	9/21/2020	**LOC CONF:**	2
Address Out:	1800 E 105th St	**Date Process:**	20200923
City Out:	Cleveland	**FID:**	
State Out:	OH	**X:**	-81.615529
ZIP Out:	44106	**Y:**	41.509281
Lat:	41.509281		

Map Services Directory: BUSTR - LUST Locations (BUSTR2)

Object ID:	20153	**ODOT District:**	12
Facility ID:	18001584	**Address:**	1800 E 105TH ST
Incident ID:	N00002	**City:**	CLEVELAND
LTF:	1 SUS/CON from regulated UST	**County:**	CUY
Status:	NFA: No Further Action	**ZIP:**	44106

DRAFT

Facility Status:	Inactive	**Latitude DD Begin:**	41.50923
Data Date:	2014-11-10 14:16:16.183	**Longitude DD Begin:**	-81.61553
Current Fac Name:	MT SINAI MEDICAL CENTER		

All Active-Inactive BUSTR Sites

S No:	24222	**Coordinator:**	Charles Zepp
Incident No:		**LTF:**	1 SUS/CON from regulated UST
Last Review Date:	11/1/2005	**Rating:**	11
Release Date:	6/9/2004	**Facility Name:**	MT SINAI MEDICAL CENTER
Last Update:	Charles Zepp	**Facility Address:**	1800 E 105TH ST
Last Update Date:	11/20/2020	**Facility City:**	CLEVELAND
Status:	NFA: No Further Action	**Facility State:**	Ohio
Last Status Update:	11/1/2005	**County:**	Cuyahoga
Substatus:		**Facility ZIP:**	44106
Priority:	2	**Facility Latitude:**	41.509234
Class:	D	**Facility Longitude:**	-81.615531
Rules:	1999		

17	1 of 1	NNE	0.45 / 2,359.28	648.75 / -18	WADE PARK APARTMENTS 9500 WADE PARK CLEVELAND OH 44103	LUST

Release No:	18011189 - N00001	**Release No (Map):**	18011189-N00001
Facility Name:	WADE PARK APARTMENTS	**Fac Name (Map):**	WADE PARK APARTMENTS
Facility Address:	9500 WADE PARK	**Fac Address (Map):**	9500 WADE PARK
Facility City:	CLEVELAND	**Fac City (Map):**	CLEVELAND
Facility State:	Ohio	**Fac ZIP (Map):**	44103
Facility ZIP:	44103	**County (Map):**	
County:	Cuyahoga	**Latitude (Map):**	41.51552
Facility Latitude:	41.515290	**Longitude (Map):**	-81.62041
Facility Longitude:	-81.620093	**Fac ID (BUSTR2):**	18011189
Release No (OTTER):	18011189-N00001	**IncidntID (BUSTR2):**	N00001
Fac Name (OTTER):	WADE PARK APARTMENTS	**Fac Name (BUSTR2):**	WADE PARK APARTMENTS
FacAddress (OTTER):	9500 WADE PARK	**Address (BUSTR2):**	9500 WADE PARK
Fac City (OTTER):	CLEVELAND	**City (BUSTR2):**	CLEVELAND
Fac State (OTTER):		**ZIP (BUSTR2):**	44103
Fac ZIP (OTTER):	44103	**County (BUSTR2):**	CUY
County (OTTER):	Cuyahoga	**Latitude (BUSTR2):**	41.515803
Latitude (OTTER):		**Longitude (BUSTR2):**	41.515803
Longitude (OTTER):		**Release No (BUSTR):**	18011189-N00001
Fac Name (BUSTR):	WADE PARK APARTMENTS	**Fac Addr (BUSTR):**	9500 WADE PARK
Fac City (BUSTR):	CLEVELAND	**Fac State (BUSTR):**	OH
Fac ZIP (BUSTR):	44103	**Fac County (BUSTR):**	Cuyahoga
Latitude (BUSTR):	41.515290	**Longitude (BUSTR):**	-81.620093

Facility (OTTER): 18011189 (WADE PARK APARTMENTS)

Data Source: Ohio Tank Tracking & Environmental Regulations (OTTER); Map Services Directory: BUSTR (MapServer): All Environmental (MAP); Facility Details with Active & Inactive Environmental Files (BUSTR); Map Services Directory: BUSTR - LUST Locations (BUSTR/OGRIP) (BUSTR2)

Facility Details with Active & Inactive Environmental Files (BUSTR)

Facility Status:	Inactive	**Date Last Change:**	5/6/2009
LTF Status:	6 Closure of regulated UST	**Review Date:**	05/06/2009
FR Status:	NFA: No Further Action	**Priority:**	
Release Date:	08/19/2008	**Class:**	D

Class Description: A viable RP has been identified

Ohio Tank Tracking & Environmental Regulations (OTTER)

Old Incident ID:		**Date Reported:**	8/19/2008
Tank Status:	No Tanks Available	**Owner Busi Name:**	CMHA

Facility: 18011189 (WADE PARK APARTMENTS)

Facility Link: https://apps.com.ohio.gov/fire/OTTER/Home/Index?ReturnUrl=%2ffire%2fOTTER%2fInquiry%2fInquiry#28573

Release Link: https://apps.com.ohio.gov/fire/OTTER/CorrectiveAction/ReleaseReport?releasesId=11902

DRAFT

Map Services Directory: BUSTR (MapServer): All Environmental (MAP)

Object ID:		***Long:***	-81.62041
FR Status:	NFA: No Further Action	***Match:***	S91
Label:	18011189 - N00001 WADE PARK APARTMENTS	***LOC QUAL:***	MAF7
Release No:	18011189 - N00001	***Facility Z:***	44103
Date:	9/21/2020	***LOC CONF:***	1
Address Out:	9500 Wade Park Ave	***Date Process:***	20200923
City Out:	Cleveland	***FID:***	
State Out:	OH	***X:***	-81.62041
ZIP Out:	44106-4047	***Y:***	41.51552
Lat:	41.51552		

Map Services Directory: BUSTR - LUST Locations (BUSTR2)

Object ID:	13595	***ODOT District:***	12
Facility ID:	18011189	***Address:***	9500 WADE PARK
Incident ID:	N00001	***City:***	CLEVELAND
LTF:	6 Closure of regulated UST	***County:***	CUY
Status:	M	***ZIP:***	44103
Facility Status:	Inactive	***Latitude DD Begin:***	41.515803
Data Date:	2014-11-10 14:16:16.183	***Longitude DD Begin:***	41.515803
Current Fac Name:	WADE PARK APARTMENTS		

All Active-Inactive BUSTR Sites

S No:	40912	***Coordinator:***	
Incident No:		***LTF:***	6 Closure of regulated UST
Last Review Date:	5/6/2009	***Rating:***	14
Release Date:	8/19/2008	***Facility Name:***	WADE PARK APARTMENTS
Last Update:	Scott Sigler	***Facility Address:***	9500 WADE PARK
Last Update Date:	11/15/2018	***Facility City:***	CLEVELAND
Status:	NFA: No Further Action	***Facility State:***	Ohio
Last Status Update:	5/6/2009	***County:***	Cuyahoga
Substatus:		***Facility ZIP:***	44103
Priority:		***Facility Latitude:***	41.515290
Class:	D	***Facility Longitude:***	-81.620093
Rules:	2005		

18	*1 of 2*	*ENE*	*0.46 / 2,406.26*	*647.14 / -19*	***UNIVERSITY TOWER 1575 EAST BLVD CLEVELAND OH 44106***	***DELISTED LST***

Delisted Regulated and Non-Regulated Leaking Underground Storage Tanks (LUST)

Incident No:		***Class:***	D
Release No:	18011247 - N00001	***Class Desc:***	A viable RP has been identified
Status:	RPT: a possible incident is reported	***Rules:***	2005
Sub Status:	Approved	***Coordinator:***	Charles Zepp
Release Date:	3/16/2011	***County:***	Cuyahoga
LTF:	2 SUS/CON from non-regulated UST	***Facility Latitude:***	
Last Update:	Charles Zepp	***Facility Longitude:***	
Last Update Date:	7/14/2016	***Original Source:***	NLUT
Last Status Update:	7/14/2016	***Record Date:***	09-OCT-2019
Priority:	2		

18	*2 of 2*	*ENE*	*0.46 / 2,406.26*	*647.14 / -19*	***UNIVERSITY TOWER 1575 EAST BLVD CLEVELAND OH 44106***	***LUST***

DRAFT

Map Key	Number of Records	Direction	Distance (mi/ft)	Elev/Diff (ft)	Site	DB

Release No:	18011247 - N00001	**Release No (Map):**	18011247-N00001
Facility Name:	UNIVERSITY TOWER	**Fac Name (Map):**	UNIVERSITY TOWER
Facility Address:	1575 EAST BLVD	**Fac Address (Map):**	1575 EAST BLVD
Facility City:	CLEVELAND	**Fac City (Map):**	CLEVELAND
Facility State:	Ohio	**Fac ZIP (Map):**	44106
Facility ZIP:	44106	**County (Map):**	
County:	Cuyahoga	**Latitude (Map):**	41.51381
Facility Latitude:	41.514103	**Longitude (Map):**	-81.61648
Facility Longitude:	-81.616294	**Fac ID (BUSTR2):**	
Release No (OTTER):		**IncidntID (BUSTR2):**	
Fac Name (OTTER):		**Fac Name (BUSTR2):**	
FacAddress (OTTER):		**Address (BUSTR2):**	
Fac City (OTTER):		**City (BUSTR2):**	
Fac State (OTTER):		**ZIP (BUSTR2):**	
Fac ZIP (OTTER):		**County (BUSTR2):**	
County (OTTER):		**Latitude (BUSTR2):**	
Latitude (OTTER):		**Longitude (BUSTR2):**	
Longitude (OTTER):		**Release No (BUSTR):**	
Fac Name (BUSTR):		**Fac Addr (BUSTR):**	
Fac City (BUSTR):		**Fac State (BUSTR):**	
Fac ZIP (BUSTR):		**Fac County (BUSTR):**	
Latitude (BUSTR):		**Longitude (BUSTR):**	
Facility (OTTER):			
Data Source:	Map Services Directory: BUSTR (MapServer): All Environmental (MAP)		

Map Services Directory: BUSTR (MapServer): All Environmental (MAP)

Object ID:		**Long:**	-81.61648
FR Status:	RPT: a possible incident is reported	**Match:**	S80
Label:	18011247 - N00001 UNIVERSITY TOWER	**LOC QUAL:**	MAF7
Release No:	18011247 - N00001	**Facility Z:**	44106
Date:	9/21/2020	**LOC CONF:**	1
Address Out:	1575 East Blvd	**Date Process:**	20200923
City Out:	Cleveland	**FID:**	
State Out:	OH	**X:**	-81.61648
ZIP Out:	44106-1748	**Y:**	41.51381
Lat:	41.51381		

All Active-Inactive BUSTR Sites

S No:	39446	**Coordinator:**	Charles Zepp
Incident No:		**LTF:**	2 SUS/CON from non-regulated UST
Last Review Date:	7/14/2016	**Rating:**	14
Release Date:	3/16/2011	**Facility Name:**	UNIVERSITY TOWER
Last Update:	Charles Zepp	**Facility Address:**	1575 EAST BLVD
Last Update Date:	10/11/2019	**Facility City:**	CLEVELAND
Status:	RPT: a possible incident is reported	**Facility State:**	Ohio
Last Status Update:	7/14/2016	**County:**	Cuyahoga
Substatus:	Approved	**Facility ZIP:**	44106
Priority:	2	**Facility Latitude:**	41.514103
Class:	D	**Facility Longitude:**	-81.616294
Rules:	2005		

19	*1 of 3*	*SSE*	*0.47 / 2,489.42*	*680.22 / 14*	***CLEVELAND CLINIC POWER HOUSE*** ***2045 E 90TH ST*** ***CLEVELAND OH 44106***	***LUST***

Release No:	18010181 - N00002	**Release No (Map):**	18010181-N00002
Facility Name:	CLEVELAND CLINIC POWER HOUSE	**Fac Name (Map):**	CLEVELAND CLINIC POWER HOUSE
Facility Address:	2045 E 90TH ST	**Fac Address (Map):**	2045 E 90TH ST
Facility City:	CLEVELAND	**Fac City (Map):**	CLEVELAND
Facility State:	Ohio	**Fac ZIP (Map):**	44106
Facility ZIP:	44106	**County (Map):**	
County:	Cuyahoga	**Latitude (Map):**	41.502339
Facility Latitude:	41.502285	**Longitude (Map):**	-81.622773

DRAFT

Facility Longitude:	-81.622816	**Fac ID (BUSTR2):**	18010181
Release No (OTTER):	18010181-N00002	**IncidntID (BUSTR2):**	N00002
Fac Name (OTTER):	CLEVELAND CLINIC POWER HOUSE	**Fac Name (BUSTR2):**	CLEVELAND CLINIC POWER HOUSE
FacAddress (OTTER):	2045 E 90TH ST	**Address (BUSTR2):**	2045 E 90TH ST
Fac City (OTTER):	CLEVELAND	**City (BUSTR2):**	CLEVELAND
Fac State (OTTER):		**ZIP (BUSTR2):**	44106
Fac ZIP (OTTER):	44106	**County (BUSTR2):**	CUY
County (OTTER):	Cuyahoga	**Latitude (BUSTR2):**	41.50229
Latitude (OTTER):		**Longitude (BUSTR2):**	-81.62282
Longitude (OTTER):		**Release No (BUSTR):**	18010181-N00002
Fac Name (BUSTR):	CLEVELAND CLINIC POWER HOUSE	**Fac Addr (BUSTR):**	2045 E 90TH ST
Fac City (BUSTR):	CLEVELAND	**Fac State (BUSTR):**	OH
Fac ZIP (BUSTR):	44106	**Fac County (BUSTR):**	Cuyahoga
Latitude (BUSTR):	41.502285	**Longitude (BUSTR):**	-81.622816

Facility (OTTER): 18010181 (CLEVELAND CLINIC POWER HOUSE)

Data Source: Ohio Tank Tracking & Environmental Regulations (OTTER); Map Services Directory: BUSTR (MapServer): All Environmental (MAP); Facility Details with Active & Inactive Environmental Files (BUSTR); Map Services Directory: BUSTR - LUST Locations (BUSTR/OGRIP) (BUSTR2)

Facility Details with Active & Inactive Environmental Files (BUSTR)

Facility Status:	Inactive	**Date Last Change:**	7/12/2011
LTF Status:	1 SUS/CON from regulated UST	**Review Date:**	07/12/2011
FR Status:	NFA: No Further Action	**Priority:**	2
Release Date:	11/29/2004	**Class:**	D

Class Description: A viable RP has been identified

Ohio Tank Tracking & Environmental Regulations (OTTER)

Old Incident ID:		**Date Reported:**	11/29/2004
Tank Status:	Both	**Owner Busi Name:**	CLEVELAND CLINIC POWER HOUSE

Facility: 18010181 (CLEVELAND CLINIC POWER HOUSE)

Facility Link: https://apps.com.ohio.gov/fire/OTTER/Home/Index?ReturnUrl=%2ffire%2fOTTER%2fInquiry%2fInquiry#11879

Release Link: https://apps.com.ohio.gov/fire/OTTER/CorrectiveAction/ReleaseReport?releasesId=33453

Map Services Directory: BUSTR (MapServer): All Environmental (MAP)

Object ID:		**Long:**	-81.622773
FR Status:	NFA: No Further Action	**Match:**	S80
Label:	18010181 - N00002 CLEVELAND CLINIC POWER HOUSE	**LOC QUAL:**	AS0
Release No:	18010181 - N00002	**Facility Z:**	44106
Date:	9/21/2020	**LOC CONF:**	2
Address Out:	2045 E 90th St	**Date Process:**	20200923
City Out:	Cleveland	**FID:**	
State Out:	OH	**X:**	-81.622773
ZIP Out:	44106-2976	**Y:**	41.502339
Lat:	41.502339		

Map Services Directory: BUSTR - LUST Locations (BUSTR2)

Object ID:	21727	**ODOT District:**	12
Facility ID:	18010181	**Address:**	2045 E 90TH ST
Incident ID:	N00002	**City:**	CLEVELAND
LTF:	1 SUS/CON from regulated UST	**County:**	CUY
Status:	NFA: No Further Action	**ZIP:**	44106
Facility Status:	Inactive	**Latitude DD Begin:**	41.50229
Data Date:	2014-11-10 14:16:16.183	**Longitude DD Begin:**	-81.62282
Current Fac Name:	CLEVELAND CLINIC POWER HOUSE		

All Active-Inactive BUSTR Sites

S No:	8508	**Coordinator:**	Charles Zepp

DRAFT

Map Key	Number of Records	Direction	Distance (mi/ft)	Elev/Diff (ft)	Site	DB

Incident No:		**LTF:**	1 SUS/CON from regulated UST
Last Review Date:	7/12/2011	**Rating:**	15
Release Date:	11/29/2004	**Facility Name:**	CLEVELAND CLINIC POWER HOUSE
Last Update:	Charles Zepp	**Facility Address:**	2045 E 90TH ST
Last Update Date:	11/30/2018	**Facility City:**	CLEVELAND
Status:	NFA: No Further Action	**Facility State:**	Ohio
Last Status Update:	7/12/2011	**County:**	Cuyahoga
Substatus:		**Facility ZIP:**	44106
Priority:	2	**Facility Latitude:**	41.502285
Class:	D	**Facility Longitude:**	-81.622816
Rules:	2005		

19	2 of 3	SSE	0.47 / 2,489.42	680.22 / 14	**CLEVELAND CLINIC POWER HOUSE** **2045 E 90TH ST** **CLEVELAND OH 44106**	**DELISTED LST**

Delisted Regulated and Non-Regulated Leaking Underground Storage Tanks (LUST)

Incident No:	181061300.0	**Class:**	D
Release No:	18010181 - N00001	**Class Desc:**	A viable RP has been identified
Status:	SUS: a suspected release or source is identified	**Rules:**	1992
Sub Status:	Approved	**Coordinator:**	Charles Zepp
Release Date:	3/21/1991	**County:**	Cuyahoga
LTF:	2 SUS/CON from non-regulated UST	**Facility Latitude:**	41.502285
Last Update:	Charles Zepp	**Facility Longitude:**	-81.622816
Last Update Date:	10/6/2016	**Original Source:**	NLUT
Last Status Update:	10/6/2016	**Record Date:**	09-OCT-2019
Priority:	2		

19	3 of 3	SSE	0.47 / 2,489.42	680.22 / 14	**CLEVELAND CLINIC POWER HOUSE** **2045 E 90TH ST** **CLEVELAND OH 44106**	**LUST**

Release No:	18010181 - N00001	**Release No (Map):**	18010181-N00001
Facility Name:	CLEVELAND CLINIC POWER HOUSE	**Fac Name (Map):**	CLEVELAND CLINIC POWER HOUSE
Facility Address:	2045 E 90TH ST	**Fac Address (Map):**	2045 E 90TH ST
Facility City:	CLEVELAND	**Fac City (Map):**	CLEVELAND
Facility State:	Ohio	**Fac ZIP (Map):**	44106
Facility ZIP:	44106	**County (Map):**	
County:	Cuyahoga	**Latitude (Map):**	41.502339
Facility Latitude:	41.502285	**Longitude (Map):**	-81.622773
Facility Longitude:	-81.622816	**Fac ID (BUSTR2):**	
Release No (OTTER):		**IncidntID (BUSTR2):**	
Fac Name (OTTER):		**Fac Name (BUSTR2):**	
FacAddress (OTTER):		**Address (BUSTR2):**	
Fac City (OTTER):		**City (BUSTR2):**	
Fac State (OTTER):		**ZIP (BUSTR2):**	
Fac ZIP (OTTER):		**County (BUSTR2):**	
County (OTTER):		**Latitude (BUSTR2):**	
Latitude (OTTER):		**Longitude (BUSTR2):**	
Longitude (OTTER):		**Release No (BUSTR):**	
Fac Name (BUSTR):		**Fac Addr (BUSTR):**	
Fac City (BUSTR):		**Fac State (BUSTR):**	
Fac ZIP (BUSTR):		**Fac County (BUSTR):**	
Latitude (BUSTR):		**Longitude (BUSTR):**	
Facility (OTTER):			
Data Source:	Map Services Directory: BUSTR (MapServer): All Environmental (MAP)		

Map Services Directory: BUSTR (MapServer): All Environmental (MAP)

Object ID:		**Long:**	-81.622773

DRAFT

Map Key	Number of Records	Direction	Distance (mi/ft)	Elev/Diff (ft)	Site	DB

FR Status:	SUS: a suspected release or source is identified	**Match:**	S80
Label:	18010181 - N00001 CLEVELAND CLINIC POWER HOUSE	**LOC QUAL:**	AS0
Release No:	18010181 - N00001	**Facility Z:**	44106
Date:	9/21/2020	**LOC CONF:**	2
Address Out:	2045 E 90th St	**Date Process:**	20200923
City Out:	Cleveland	**FID:**	
State Out:	OH	**X:**	-81.622773
ZIP Out:	44106-2976	**Y:**	41.502339
Lat:	41.502339		

All Active-Inactive BUSTR Sites

S No:	8507	**Coordinator:**	Charles Zepp
Incident No:	181061300.0	**LTF:**	2 SUS/CON from non-regulated UST
Last Review Date:	2/26/2016	**Rating:**	0
Release Date:	3/21/1991	**Facility Name:**	CLEVELAND CLINIC POWER HOUSE
Last Update:	Charles Zepp	**Facility Address:**	2045 E 90TH ST
Last Update Date:	4/14/2021	**Facility City:**	CLEVELAND
Status:	SUS: a suspected release or source is identified	**Facility State:**	Ohio
Last Status Update:	10/6/2016	**County:**	Cuyahoga
Substatus:	Approved	**Facility ZIP:**	44106
Priority:	2	**Facility Latitude:**	41.502285
Class:	D	**Facility Longitude:**	-81.622816
Rules:	1992		

20	1 of 14	SSE	0.49 / 2,574.90	679.67 / 13	**CLEVELAND CLINIC FOUNDATION** **9500 EUCLID AVE** **CLEVELAND OH 44195-5047**	**LUST**

Release No:	18003639 - N00002	**Release No (Map):**	18003639-N00002
Facility Name:	CLEVELAND CLINIC FOUNDATION	**Fac Name (Map):**	CLEVELAND CLINIC FOUNDATION
Facility Address:	9500 EUCLID AVE	**Fac Address (Map):**	9500 EUCLID AVE
Facility City:	CLEVELAND	**Fac City (Map):**	CLEVELAND
Facility State:	Ohio	**Fac ZIP (Map):**	
Facility ZIP:	44195-5047	**County (Map):**	
County:	Cuyahoga	**Latitude (Map):**	41.50331
Facility Latitude:	41.503341	**Longitude (Map):**	-81.62133
Facility Longitude:	-81.621783	**Fac ID (BUSTR2):**	18003639
Release No (OTTER):	18003639-N00002	**IncidntID (BUSTR2):**	N00002
Fac Name (OTTER):	CLEVELAND CLINIC FOUNDATION	**Fac Name (BUSTR2):**	CLEVELAND CLINIC FOUNDATION
FacAddress (OTTER):	9500 EUCLID AVE	**Address (BUSTR2):**	9500 EUCLID AVE
Fac City (OTTER):	CLEVELAND	**City (BUSTR2):**	CLEVELAND
Fac State (OTTER):		**ZIP (BUSTR2):**	44195-5047
Fac ZIP (OTTER):	44195-5047	**County (BUSTR2):**	CUY
County (OTTER):	Cuyahoga	**Latitude (BUSTR2):**	41.50334
Latitude (OTTER):		**Longitude (BUSTR2):**	-81.62178
Longitude (OTTER):		**Release No (BUSTR):**	18003639-N00002
Fac Name (BUSTR):	CLEVELAND CLINIC FOUNDATION	**Fac Addr (BUSTR):**	9500 EUCLID AVE
Fac City (BUSTR):	CLEVELAND	**Fac State (BUSTR):**	OH
Fac ZIP (BUSTR):	44195-5047	**Fac County (BUSTR):**	Cuyahoga
Latitude (BUSTR):	41.503341	**Longitude (BUSTR):**	-81.621783

Facility (OTTER): 18003639 (CLEVELAND CLINIC FOUNDATION)

Data Source: Ohio Tank Tracking & Environmental Regulations (OTTER); Map Services Directory: BUSTR (MapServer): All Environmental (MAP); Facility Details with Active & Inactive Environmental Files (BUSTR); Map Services Directory: BUSTR - LUST Locations (BUSTR/OGRIP) (BUSTR2)

Facility Details with Active & Inactive Environmental Files (BUSTR)

Facility Status:	Inactive	**Date Last Change:**	4/3/2014
LTF Status:	1 SUS/CON from regulated UST	**Review Date:**	10/26/2013
FR Status:	NFA: No Further Action	**Priority:**	2
Release Date:	02/20/1997	**Class:**	D

DRAFT

Class Description: A viable RP has been identified

Ohio Tank Tracking & Environmental Regulations (OTTER)

Old Incident ID:	180187901.0	**Date Reported:**	2/20/1997
Tank Status:	Both	**Owner Busi Name:**	CLEVELAND CLINIC POWER HOUSE

Facility: 18003639 (CLEVELAND CLINIC FOUNDATION)
Facility Link: https://apps.com.ohio.gov/fire/OTTER/Home/Index?ReturnUrl=%2ffire%2fOTTER%2fInquiry%2fInquiry#11849
Release Link: https://apps.com.ohio.gov/fire/OTTER/CorrectiveAction/ReleaseReport?releasesId=32580

Map Services Directory: BUSTR (MapServer): All Environmental (MAP)

Object ID:		**Long:**	-81.62133
FR Status:	NFA: No Further Action	**Match:**	Q80
Label:	18003639 - N00002 CLEVELAND CLINIC FOUNDATION	**LOC QUAL:**	AI0
Release No:	18003639 - N00002	**Facility Z:**	
Date:	9/21/2020	**LOC CONF:**	2
Address Out:	9500 Euclid Ave	**Date Process:**	20200923
City Out:	Cleveland	**FID:**	
State Out:	OH	**X:**	-81.62133
ZIP Out:	44195-0002	**Y:**	41.50331
Lat:	41.50331		

Map Services Directory: BUSTR - LUST Locations (BUSTR2)

Object ID:	20965	**ODOT District:**	12
Facility ID:	18003639	**Address:**	9500 EUCLID AVE
Incident ID:	N00002	**City:**	CLEVELAND
LTF:	1 SUS/CON from regulated UST	**County:**	CUY
Status:	NFA: No Further Action	**ZIP:**	44195-5047
Facility Status:	Inactive	**Latitude DD Begin:**	41.50334
Data Date:	2014-11-10 14:16:16.183	**Longitude DD Begin:**	-81.62178
Current Fac Name:	CLEVELAND CLINIC FOUNDATION		

All Active-Inactive BUSTR Sites

S No:	8499	**Coordinator:**	Charles Zepp
Incident No:	180187901.0	**LTF:**	1 SUS/CON from regulated UST
Last Review Date:	10/26/2013	**Rating:**	4
Release Date:	2/20/1997	**Facility Name:**	CLEVELAND CLINIC FOUNDATION
Last Update:	Charles Zepp	**Facility Address:**	9500 EUCLID AVE
Last Update Date:	7/13/2020	**Facility City:**	CLEVELAND
Status:	NFA: No Further Action	**Facility State:**	Ohio
Last Status Update:	4/3/2014	**County:**	Cuyahoga
Substatus:	Approved	**Facility ZIP:**	44195-5047
Priority:	2	**Facility Latitude:**	41.503341
Class:	D	**Facility Longitude:**	-81.621783
Rules:	2005		

20	2 of 14	SSE	0.49 / 2,574.90	679.67 / 13	CLEVELAND CLINIC FOUNDATION 9500 EUCLID AVE CLEVELAND OH 44195-5047	LUST

Release No:	18003639 - N00003	**Release No (Map):**	18003639-N00003
Facility Name:	CLEVELAND CLINIC FOUNDATION	**Fac Name (Map):**	CLEVELAND CLINIC FOUNDATION
Facility Address:	9500 EUCLID AVE	**Fac Address (Map):**	9500 EUCLID AVE
Facility City:	CLEVELAND	**Fac City (Map):**	CLEVELAND
Facility State:	Ohio	**Fac ZIP (Map):**	
Facility ZIP:	44195-5047	**County (Map):**	
County:	Cuyahoga	**Latitude (Map):**	41.50331
Facility Latitude:	41.503341	**Longitude (Map):**	-81.62133

DRAFT

Facility Longitude:	-81.621783	**Fac ID (BUSTR2):**	18003639
Release No (OTTER):	18003639-N00003	**IncidntID (BUSTR2):**	N00003
Fac Name (OTTER):	CLEVELAND CLINIC FOUNDATION	**Fac Name (BUSTR2):**	CLEVELAND CLINIC FOUNDATION
FacAddress (OTTER):	9500 EUCLID AVE	**Address (BUSTR2):**	9500 EUCLID AVE
Fac City (OTTER):	CLEVELAND	**City (BUSTR2):**	CLEVELAND
Fac State (OTTER):		**ZIP (BUSTR2):**	44195-5047
Fac ZIP (OTTER):	44195-5047	**County (BUSTR2):**	CUY
County (OTTER):	Cuyahoga	**Latitude (BUSTR2):**	41.50334
Latitude (OTTER):		**Longitude (BUSTR2):**	-81.62178
Longitude (OTTER):		**Release No (BUSTR):**	18003639-N00003
Fac Name (BUSTR):	CLEVELAND CLINIC FOUNDATION	**Fac Addr (BUSTR):**	9500 EUCLID AVE
Fac City (BUSTR):	CLEVELAND	**Fac State (BUSTR):**	OH
Fac ZIP (BUSTR):	44195-5047	**Fac County (BUSTR):**	Cuyahoga
Latitude (BUSTR):	41.503341	**Longitude (BUSTR):**	-81.621783

Facility (OTTER): 18003639 (CLEVELAND CLINIC FOUNDATION)

Data Source: Ohio Tank Tracking & Environmental Regulations (OTTER); Map Services Directory: BUSTR (MapServer): All Environmental (MAP); Facility Details with Active & Inactive Environmental Files (BUSTR); Map Services Directory: BUSTR - LUST Locations (BUSTR/OGRIP) (BUSTR2)

Facility Details with Active & Inactive Environmental Files (BUSTR)

Facility Status:	Active	**Date Last Change:**	5/30/2014
LTF Status:	1 SUS/CON from regulated UST	**Review Date:**	11/17/2022
FR Status:	RPT: a possible incident is reported	**Priority:**	1
Release Date:	02/02/1993	**Class:**	B

Class Description: The result of the RP Search was inconclusive

Ohio Tank Tracking & Environmental Regulations (OTTER)

Old Incident ID:	183022500.0	**Date Reported:**	2/2/1993
Tank Status:	Both	**Owner Busi Name:**	CLEVELAND CLINIC POWER HOUSE

Facility: 18003639 (CLEVELAND CLINIC FOUNDATION)

Facility Link: https://apps.com.ohio.gov/fire/OTTER/Home/Index?ReturnUrl=%2ffire%2fOTTER%2fInquiry%2fInquiry#11849

Release Link: https://apps.com.ohio.gov/fire/OTTER/CorrectiveAction/ReleaseReport?releasesId=32581

Map Services Directory: BUSTR (MapServer): All Environmental (MAP)

Object ID:		**Long:**	-81.62133
FR Status:	RPT: a possible incident is reported	**Match:**	Q80
Label:	18003639 - N00003 CLEVELAND CLINIC FOUNDATION	**LOC QUAL:**	Ai0
Release No:	18003639 - N00003	**Facility Z:**	
Date:	9/21/2020	**LOC CONF:**	2
Address Out:	9500 Euclid Ave	**Date Process:**	20200923
City Out:	Cleveland	**FID:**	
State Out:	OH	**X:**	-81.62133
ZIP Out:	44195-0002	**Y:**	41.50331
Lat:	41.50331		

Map Services Directory: BUSTR - LUST Locations (BUSTR2)

Object ID:	11780	**ODOT District:**	12
Facility ID:	18003639	**Address:**	9500 EUCLID AVE
Incident ID:	N00003	**City:**	CLEVELAND
LTF:	1 SUS/CON from regulated UST	**County:**	CUY
Status:	RPT: a possible incident is reported	**ZIP:**	44195-5047
Facility Status:	Active	**Latitude DD Begin:**	41.50334
Data Date:	2014-11-10 14:15:06.177	**Longitude DD Begin:**	-81.62178
Current Fac Name:	CLEVELAND CLINIC FOUNDATION		

All Active-Inactive BUSTR Sites

S No:	8500	**Coordinator:**	Charles Zepp

DRAFT

Map Key	Number of Records	Direction	Distance (mi/ft)	Elev/Diff (ft)	Site	DB

Incident No:	183022500.0	**LTF:**	1 SUS/CON from regulated UST
Last Review Date:	11/17/2022	**Rating:**	14
Release Date:	2/2/1993	**Facility Name:**	CLEVELAND CLINIC FOUNDATION
Last Update:	Charles Zepp	**Facility Address:**	9500 EUCLID AVE
Last Update Date:	11/17/2022	**Facility City:**	CLEVELAND
Status:	RPT: a possible incident is reported	**Facility State:**	Ohio
Last Status Update:	5/30/2014	**County:**	Cuyahoga
Substatus:	Approved	**Facility ZIP:**	44195-5047
Priority:	1	**Facility Latitude:**	41.503341
Class:	B	**Facility Longitude:**	-81.621783
Rules:	2017		

20	3 of 14	SSE	0.49 / 2,574.90	679.67 / 13	CLEVELAND CLINIC FOUNDATION 9500 EUCLID AVE CLEVELAND OH 44195-5047	LUST

Release No:	18003639 - N00004	**Release No (Map):**	18003639-N00004
Facility Name:	CLEVELAND CLINIC FOUNDATION	**Fac Name (Map):**	CLEVELAND CLINIC FOUNDATION
Facility Address:	9500 EUCLID AVE	**Fac Address (Map):**	9500 EUCLID AVE
Facility City:	CLEVELAND	**Fac City (Map):**	CLEVELAND
Facility State:	Ohio	**Fac ZIP (Map):**	
Facility ZIP:	44195-5047	**County (Map):**	
County:	Cuyahoga	**Latitude (Map):**	41.50331
Facility Latitude:	41.503341	**Longitude (Map):**	-81.62133
Facility Longitude:	-81.621783	**Fac ID (BUSTR2):**	18003639
Release No (OTTER):	18003639-N00004	**IncidntID (BUSTR2):**	N00004
Fac Name (OTTER):	CLEVELAND CLINIC FOUNDATION	**Fac Name (BUSTR2):**	CLEVELAND CLINIC FOUNDATION
FacAddress (OTTER):	9500 EUCLID AVE	**Address (BUSTR2):**	9500 EUCLID AVE
Fac City (OTTER):	CLEVELAND	**City (BUSTR2):**	CLEVELAND
Fac State (OTTER):		**ZIP (BUSTR2):**	44195-5047
Fac ZIP (OTTER):	44195-5047	**County (BUSTR2):**	CUY
County (OTTER):	Cuyahoga	**Latitude (BUSTR2):**	41.50334
Latitude (OTTER):		**Longitude (BUSTR2):**	-81.62178
Longitude (OTTER):		**Release No (BUSTR):**	18003639-N00004
Fac Name (BUSTR):	CLEVELAND CLINIC FOUNDATION	**Fac Addr (BUSTR):**	9500 EUCLID AVE
Fac City (BUSTR):	CLEVELAND	**Fac State (BUSTR):**	OH
Fac ZIP (BUSTR):	44195-5047	**Fac County (BUSTR):**	Cuyahoga
Latitude (BUSTR):	41.503341	**Longitude (BUSTR):**	-81.621783

Facility (OTTER): 18003639 (CLEVELAND CLINIC FOUNDATION)

Data Source: Ohio Tank Tracking & Environmental Regulations (OTTER); Map Services Directory: BUSTR (MapServer): All Environmental (MAP); Facility Details with Active & Inactive Environmental Files (BUSTR); Map Services Directory: BUSTR - LUST Locations (BUSTR/OGRIP) (BUSTR2)

DRAFT

Facility Details with Active & Inactive Environmental Files (BUSTR)

Facility Status:	Inactive	**Date Last Change:**	6/8/2000
LTF Status:	6 Closure of regulated UST	**Review Date:**	07/11/2000
FR Status:	NFA: No Further Action	**Priority:**	3
Release Date:	06/05/2000	**Class:**	D

Class Description: A viable RP has been identified

Ohio Tank Tracking & Environmental Regulations (OTTER)

Old Incident ID:		**Date Reported:**	6/5/2000
Tank Status:	Both	**Owner Busi Name:**	CLEVELAND CLINIC POWER HOUSE

Facility: 18003639 (CLEVELAND CLINIC FOUNDATION)

Facility Link: https://apps.com.ohio.gov/fire/OTTER/Home/Index?ReturnUrl=%2ffire%2fOTTER%2fInquiry%2fInquiry#11849

Release Link: https://apps.com.ohio.gov/fire/OTTER/CorrectiveAction/ReleaseReport?releasesId=32582

Map Services Directory: BUSTR (MapServer): All Environmental (MAP)

Object ID:		**Long:**	-81.62133
FR Status:	NFA: No Further Action	**Match:**	Q80
Label:	18003639 - N00004 CLEVELAND CLINIC	**LOC QUAL:**	AI0

Map Key	Number of Records	Direction	Distance (mi/ft)	Elev/Diff (ft)	Site	DB

	FOUNDATION		
Release No:	18003639 - N00004	**Facility Z:**	
Date:	9/21/2020	**LOC CONF:**	2
Address Out:	9500 Euclid Ave	**Date Process:**	20200923
City Out:	Cleveland	**FID:**	
State Out:	OH	**X:**	-81.62133
ZIP Out:	44195-0002	**Y:**	41.50331
Lat:	41.50331		

Map Services Directory: BUSTR - LUST Locations (BUSTR2)

Object ID:	20966	**ODOT District:**	12
Facility ID:	18003639	**Address:**	9500 EUCLID AVE
Incident ID:	N00004	**City:**	CLEVELAND
LTF:	6 Closure of regulated UST	**County:**	CUY
Status:	NFA: No Further Action	**ZIP:**	44195-5047
Facility Status:	Inactive	**Latitude DD Begin:**	41.50334
Data Date:	2014-11-10 14:16:16.183	**Longitude DD Begin:**	-81.62178
Current Fac Name:	CLEVELAND CLINIC FOUNDATION		

All Active-Inactive BUSTR Sites

S No:	8501	**Coordinator:**	Charles Zepp
Incident No:		**LTF:**	6 Closure of regulated UST
Last Review Date:	7/11/2000 8:26:47 AM	**Rating:**	14
Release Date:	6/5/2000	**Facility Name:**	CLEVELAND CLINIC FOUNDATION
Last Update:		**Facility Address:**	9500 EUCLID AVE
Last Update Date:	4/28/2012	**Facility City:**	CLEVELAND
Status:	NFA: No Further Action	**Facility State:**	Ohio
Last Status Update:	6/8/2000	**County:**	Cuyahoga
Substatus:		**Facility ZIP:**	44195-5047
Priority:	3	**Facility Latitude:**	41.503341
Class:	D	**Facility Longitude:**	-81.621783
Rules:	1999		

Map Key	Number of Records	Direction	Distance (mi/ft)	Elev/Diff (ft)	Site	DB
20	4 of 14	SSE	0.49 / 2,574.90	679.67 / 13	CLEVELAND CLINIC FOUNDATION 9500 EUCLID AVE CLEVELAND OH 44195-5047	LUST

Release No:	18003639 - N00006	**Release No (Map):**	18003639-N00006
Facility Name:	CLEVELAND CLINIC FOUNDATION	**Fac Name (Map):**	CLEVELAND CLINIC FOUNDATION
Facility Address:	9500 EUCLID AVE	**Fac Address (Map):**	9500 EUCLID AVE
Facility City:	CLEVELAND	**Fac City (Map):**	CLEVELAND
Facility State:	Ohio	**Fac ZIP (Map):**	
Facility ZIP:	44195-5047	**County (Map):**	
County:	Cuyahoga	**Latitude (Map):**	41.50331
Facility Latitude:	41.503341	**Longitude (Map):**	-81.62133
Facility Longitude:	-81.621783	**Fac ID (BUSTR2):**	18003639
Release No (OTTER):	18003639-N00006	**IncidntID (BUSTR2):**	N00006
Fac Name (OTTER):	CLEVELAND CLINIC FOUNDATION	**Fac Name (BUSTR2):**	CLEVELAND CLINIC FOUNDATION
FacAddress (OTTER):	9500 EUCLID AVE	**Address (BUSTR2):**	9500 EUCLID AVE
Fac City (OTTER):	CLEVELAND	**City (BUSTR2):**	CLEVELAND
Fac State (OTTER):		**ZIP (BUSTR2):**	44195-5047
Fac ZIP (OTTER):	44195-5047	**County (BUSTR2):**	CUY
County (OTTER):	Cuyahoga	**Latitude (BUSTR2):**	41.50334
Latitude (OTTER):		**Longitude (BUSTR2):**	-81.62178
Longitude (OTTER):		**Release No (BUSTR):**	18003639-N00006
Fac Name (BUSTR):	CLEVELAND CLINIC FOUNDATION	**Fac Addr (BUSTR):**	9500 EUCLID AVE
Fac City (BUSTR):	CLEVELAND	**Fac State (BUSTR):**	OH
Fac ZIP (BUSTR):	44195-5047	**Fac County (BUSTR):**	Cuyahoga
Latitude (BUSTR):	41.503341	**Longitude (BUSTR):**	-81.621783

Facility (OTTER): 18003639 (CLEVELAND CLINIC FOUNDATION)

Data Source: Ohio Tank Tracking & Environmental Regulations (OTTER); Map Services Directory: BUSTR (MapServer): All Environmental (MAP); Facility Details with Active & Inactive Environmental Files (BUSTR); Map Services Directory: BUSTR - LUST Locations (BUSTR/OGRIP) (BUSTR2)

DRAFT

Facility Details with Active & Inactive Environmental Files (BUSTR)

Facility Status:	Inactive	***Date Last Change:***	6/12/2000
LTF Status:	6 Closure of regulated UST	***Review Date:***	06/12/2000
FR Status:	NFA: No Further Action	***Priority:***	2
Release Date:	06/05/2000	***Class:***	D
Class Description:	A viable RP has been identified		

Ohio Tank Tracking & Environmental Regulations (OTTER)

Old Incident ID:	180187902.0	***Date Reported:***	6/5/2000
Tank Status:	Both	***Owner Busi Name:***	CLEVELAND CLINIC POWER HOUSE
Facility:	18003639 (CLEVELAND CLINIC FOUNDATION)		
Facility Link:	https://apps.com.ohio.gov/fire/OTTER/Home/Index?ReturnUrl=%2ffire%2fOTTER%2fInquiry%2fInquiry#11849		
Release Link:	https://apps.com.ohio.gov/fire/OTTER/CorrectiveAction/ReleaseReport?releasesId=32584		

Map Services Directory: BUSTR (MapServer): All Environmental (MAP)

Object ID:		***Long:***	-81.62133
FR Status:	NFA: No Further Action	***Match:***	Q80
Label:	18003639 - N00006 CLEVELAND CLINIC FOUNDATION	***LOC QUAL:***	AI0
Release No:	18003639 - N00006	***Facility Z:***	
Date:	9/21/2020	***LOC CONF:***	2
Address Out:	9500 Euclid Ave	***Date Process:***	20200923
City Out:	Cleveland	***FID:***	
State Out:	OH	***X:***	-81.62133
ZIP Out:	44195-0002	***Y:***	41.50331
Lat:	41.50331		

Map Services Directory: BUSTR - LUST Locations (BUSTR2)

Object ID:	20967	***ODOT District:***	12
Facility ID:	18003639	***Address:***	9500 EUCLID AVE
Incident ID:	N00006	***City:***	CLEVELAND
LTF:	6 Closure of regulated UST	***County:***	CUY
Status:	NFA: No Further Action	***ZIP:***	44195-5047
Facility Status:	Inactive	***Latitude DD Begin:***	41.50334
Data Date:	2014-11-10 14:16:16.183	***Longitude DD Begin:***	-81.62178
Current Fac Name:	CLEVELAND CLINIC FOUNDATION		

All Active-Inactive BUSTR Sites

S No:	8503	***Coordinator:***	Charles Zepp
Incident No:	180187902.0	***LTF:***	6 Closure of regulated UST
Last Review Date:	6/12/2000	***Rating:***	14
Release Date:	6/5/2000	***Facility Name:***	CLEVELAND CLINIC FOUNDATION
Last Update:	Charles Zepp	***Facility Address:***	9500 EUCLID AVE
Last Update Date:	8/8/2022	***Facility City:***	CLEVELAND
Status:	NFA: No Further Action	***Facility State:***	Ohio
Last Status Update:	6/12/2000	***County:***	Cuyahoga
Substatus:	Approved	***Facility ZIP:***	44195-5047
Priority:	2	***Facility Latitude:***	41.503341
Class:	D	***Facility Longitude:***	-81.621783
Rules:	1999		

20	***5 of 14***	***SSE***	***0.49 / 2,574.90***	***679.67 / 13***	***CLEVELAND CLINIC FOUNDATION 9500 EUCLID AVE CLEVELAND OH 44195-5047***	***LUST***

Release No:	18003639 - N00007	**Release No (Map):**	18003639-N00007
Facility Name:	CLEVELAND CLINIC FOUNDATION	**Fac Name (Map):**	CLEVELAND CLINIC FOUNDATION
Facility Address:	9500 EUCLID AVE	**Fac Address (Map):**	9500 EUCLID AVE
Facility City:	CLEVELAND	**Fac City (Map):**	CLEVELAND
Facility State:	Ohio	**Fac ZIP (Map):**	
Facility ZIP:	44195-5047	**County (Map):**	
County:	Cuyahoga	**Latitude (Map):**	41.50331
Facility Latitude:	41.503341	**Longitude (Map):**	-81.62133
Facility Longitude:	-81.621783	**Fac ID (BUSTR2):**	18003639
Release No (OTTER):	18003639-N00007	**IncidntID (BUSTR2):**	N00007
Fac Name (OTTER):	CLEVELAND CLINIC FOUNDATION	**Fac Name (BUSTR2):**	CLEVELAND CLINIC FOUNDATION
FacAddress (OTTER):	9500 EUCLID AVE	**Address (BUSTR2):**	9500 EUCLID AVE
Fac City (OTTER):	CLEVELAND	**City (BUSTR2):**	CLEVELAND
Fac State (OTTER):		**ZIP (BUSTR2):**	44195-5047
Fac ZIP (OTTER):	44195-5047	**County (BUSTR2):**	CUY
County (OTTER):	Cuyahoga	**Latitude (BUSTR2):**	41.50334
Latitude (OTTER):		**Longitude (BUSTR2):**	-81.62178
Longitude (OTTER):		**Release No (BUSTR):**	18003639-N00007
Fac Name (BUSTR):	CLEVELAND CLINIC FOUNDATION	**Fac Addr (BUSTR):**	9500 EUCLID AVE
Fac City (BUSTR):	CLEVELAND	**Fac State (BUSTR):**	OH
Fac ZIP (BUSTR):	44195-5047	**Fac County (BUSTR):**	Cuyahoga
Latitude (BUSTR):	41.503341	**Longitude (BUSTR):**	-81.621783

Facility (OTTER): 18003639 (CLEVELAND CLINIC FOUNDATION)

Data Source: Ohio Tank Tracking & Environmental Regulations (OTTER); Map Services Directory: BUSTR (MapServer): All Environmental (MAP); Facility Details with Active & Inactive Environmental Files (BUSTR); Map Services Directory: BUSTR - LUST Locations (BUSTR/OGRIP) (BUSTR2)

Facility Details with Active & Inactive Environmental Files (BUSTR)

Facility Status:	Inactive	**Date Last Change:**	10/13/2011
LTF Status:	6 Closure of regulated UST	**Review Date:**	10/13/2011
FR Status:	NFA: No Further Action	**Priority:**	
Release Date:	06/08/2005	**Class:**	D

Class Description: A viable RP has been identified

Ohio Tank Tracking & Environmental Regulations (OTTER)

Old Incident ID:		**Date Reported:**	6/8/2005
Tank Status:	Both	**Owner Busi Name:**	CLEVELAND CLINIC POWER HOUSE

Facility: 18003639 (CLEVELAND CLINIC FOUNDATION)

Facility Link: https://apps.com.ohio.gov/fire/OTTER/Home/Index?ReturnUrl=%2ffire%2fOTTER%2fInquiry%2fInquiry#11849

Release Link: https://apps.com.ohio.gov/fire/OTTER/CorrectiveAction/ReleaseReport?releasesId=32585

Map Services Directory: BUSTR (MapServer): All Environmental (MAP)

Object ID:		**Long:**	-81.62133
FR Status:	NFA: No Further Action	**Match:**	Q80
Label:	18003639 - N00007 CLEVELAND CLINIC FOUNDATION	**LOC QUAL:**	AI0
Release No:	18003639 - N00007	**Facility Z:**	
Date:	9/21/2020	**LOC CONF:**	2
Address Out:	9500 Euclid Ave	**Date Process:**	20200923
City Out:	Cleveland	**FID:**	
State Out:	OH	**X:**	-81.62133
ZIP Out:	44195-0002	**Y:**	41.50331
Lat:	41.50331		

Map Services Directory: BUSTR - LUST Locations (BUSTR2)

Object ID:	20968	**ODOT District:**	12
Facility ID:	18003639	**Address:**	9500 EUCLID AVE
Incident ID:	N00007	**City:**	CLEVELAND
LTF:	6 Closure of regulated UST	**County:**	CUY
Status:	NFA: No Further Action	**ZIP:**	44195-5047

DRAFT

Facility Status:	Inactive	**Latitude DD Begin:**	41.50334
Data Date:	2014-11-10 14:16:16.183	**Longitude DD Begin:**	-81.62178
Current Fac Name:	CLEVELAND CLINIC FOUNDATION		

All Active-Inactive BUSTR Sites

S No:	8504	**Coordinator:**	Charles Zepp
Incident No:		**LTF:**	6 Closure of regulated UST
Last Review Date:	10/13/2011	**Rating:**	14
Release Date:	6/8/2005	**Facility Name:**	CLEVELAND CLINIC FOUNDATION
Last Update:	Charles Zepp	**Facility Address:**	9500 EUCLID AVE
Last Update Date:	7/13/2020	**Facility City:**	CLEVELAND
Status:	NFA: No Further Action	**Facility State:**	Ohio
Last Status Update:	10/13/2011	**County:**	Cuyahoga
Substatus:		**Facility ZIP:**	44195-5047
Priority:		**Facility Latitude:**	41.503341
Class:	D	**Facility Longitude:**	-81.621783
Rules:	1999		

20	6 of 14	SSE	0.49 / 2,574.90	679.67 / 13	CLEVELAND CLINIC FOUNDATION 9500 EUCLID AVE CLEVELAND OH 44195-5047	DELISTED LST

Delisted Regulated and Non-Regulated Leaking Underground Storage Tanks (LUST)

Incident No:	180187900.0	**Class:**	D
Release No:	18003639 - N00001	**Class Desc:**	A viable RP has been identified
Status:	RPT: a possible incident is reported	**Rules:**	1992
Sub Status:	Approved	**Coordinator:**	Charles Zepp
Release Date:	8/16/1990	**County:**	Cuyahoga
LTF:	2 SUS/CON from non-regulated UST	**Facility Latitude:**	41.503341
Last Update:	Charles Zepp	**Facility Longitude:**	-81.621783
Last Update Date:	4/4/2019	**Original Source:**	NLUT
Last Status Update:	1/25/2008	**Record Date:**	09-OCT-2019
Priority:	1		

20	7 of 14	SSE	0.49 / 2,574.90	679.67 / 13	CLEVELAND CLINIC FOUNDATION 9500 EUCLID AVE CLEVELAND OH 44195-5047	DELISTED LST

Delisted Petroleum Release List

Incident No:		**Priority:**	2
S. No:	1349	**Class Code:**	E
Release No:	18003639 - N00002	**Class Desc:**	Referred to enforcement
Release Date:	02/20/1997	**Rules:**	2005
Release Status:		**Coordinator:**	Charles Zepp
Facility Status:		**Rating:**	14
Sub Status:	Required	**County:**	Cuyahoga
LTF Status:	1 SUS/CON from regulated UST	**Facility Latitude:**	
FR Status:	SCK: Site Check	**Facility Longitude:**	
Last Update:	David Sauer	**Source Name(s):**	
Last Update Date:	07-AUG-13	**Source List:**	
Last Status Update:	08/09/2012	**Original Source:**	NLUT
Review Date:		**Record Date:**	Up to Aug 2013
Date Unknown:	08/05/2013		

20	8 of 14	SSE	0.49 / 2,574.90	679.67 / 13	CLEVELAND CLINIC FOUNDATION	DELISTED LST

DRAFT

Map Key	Number of Records	Direction	Distance (mi/ft)	Elev/Diff (ft)	Site	DB
					9500 EUCLID AVE CLEVELAND OH 44195-5047	

Delisted Regulated and Non-Regulated Leaking Underground Storage Tanks (LUST)

Incident No:	183022500.0	**Class:**	A
Release No:	18003639 - N00003	**Class Desc:**	A Responsible Party (RP) for the release has not yet been determined
Status:	RPT: a possible incident is reported	**Rules:**	2017
Sub Status:	Approved	**Coordinator:**	Charles Zepp
Release Date:	2/2/1993	**County:**	Cuyahoga
LTF:	1 SUS/CON from regulated UST	**Facility Latitude:**	41.503341
Last Update:	Charles Zepp	**Facility Longitude:**	-81.621783
Last Update Date:	12/24/2018	**Original Source:**	NLUT
Last Status Update:	5/30/2014	**Record Date:**	14-JAN-2019
Priority:	1		

20	9 of 14	SSE	0.49 / 2,574.90	679.67 / 13	CLEVELAND CLINIC FOUNDATION 9500 EUCLID AVE CLEVELAND OH 44195-5047	DELISTED LST

Delisted Regulated and Non-Regulated Leaking Underground Storage Tanks (LUST)

Incident No:		**Class:**	A
Release No:	18003639 - N00005	**Class Desc:**	A Responsible Party (RP) for the release has not yet been determined
Status:	CLO: Closure	**Rules:**	1999
Sub Status:	Submitted	**Coordinator:**	Charles Zepp
Release Date:	10/30/2000	**County:**	Cuyahoga
LTF:	2 SUS/CON from non-regulated UST	**Facility Latitude:**	41.503341
Last Update:	Charles Zepp	**Facility Longitude:**	-81.621783
Last Update Date:	4/4/2019	**Original Source:**	NLUT
Last Status Update:	11/1/2000	**Record Date:**	09-OCT-2019
Priority:	2		

20	10 of 14	SSE	0.49 / 2,574.90	679.67 / 13	CLEVELAND CLINIC FOUNDATION 9500 EUCLID AVE CLEVELAND OH 44195-5047	LUST

Release No:	18003639 - N00008	**Release No (Map):**	18003639-N00008
Facility Name:	CLEVELAND CLINIC FOUNDATION	**Fac Name (Map):**	CLEVELAND CLINIC FOUNDATION
Facility Address:	9500 EUCLID AVE	**Fac Address (Map):**	9500 EUCLID AVE
Facility City:	CLEVELAND	**Fac City (Map):**	CLEVELAND
Facility State:	Ohio	**Fac ZIP (Map):**	
Facility ZIP:	44195-5047	**County (Map):**	
County:	Cuyahoga	**Latitude (Map):**	41.50331
Facility Latitude:	41.503341	**Longitude (Map):**	-81.62133
Facility Longitude:	-81.621783	**Fac ID (BUSTR2):**	18003639
Release No (OTTER):	18003639-N00008	**IncidntID (BUSTR2):**	N00008
Fac Name (OTTER):	CLEVELAND CLINIC FOUNDATION	**Fac Name (BUSTR2):**	CLEVELAND CLINIC FOUNDATION
FacAddress (OTTER):	9500 EUCLID AVE	**Address (BUSTR2):**	9500 EUCLID AVE
Fac City (OTTER):	CLEVELAND	**City (BUSTR2):**	CLEVELAND
Fac State (OTTER):		**ZIP (BUSTR2):**	44195-5047
Fac ZIP (OTTER):	44195-5047	**County (BUSTR2):**	CUY
County (OTTER):	Cuyahoga	**Latitude (BUSTR2):**	41.50334
Latitude (OTTER):		**Longitude (BUSTR2):**	-81.62178
Longitude (OTTER):		**Release No (BUSTR):**	18003639-N00008
Fac Name (BUSTR):	CLEVELAND CLINIC FOUNDATION	**Fac Addr (BUSTR):**	9500 EUCLID AVE
Fac City (BUSTR):	CLEVELAND	**Fac State (BUSTR):**	OH
Fac ZIP (BUSTR):	44195-5047	**Fac County (BUSTR):**	Cuyahoga
Latitude (BUSTR):	41.503341	**Longitude (BUSTR):**	-81.621783

DRAFT

Facility (OTTER): 18003639 (CLEVELAND CLINIC FOUNDATION)
Data Source: Ohio Tank Tracking & Environmental Regulations (OTTER); Map Services Directory: BUSTR (MapServer): All Environmental (MAP); Facility Details with Active & Inactive Environmental Files (BUSTR); Map Services Directory: BUSTR - LUST Locations (BUSTR/OGRIP) (BUSTR2)

Facility Details with Active & Inactive Environmental Files (BUSTR)

Facility Status:	Inactive	**Date Last Change:**	10/27/2014
LTF Status:	1 SUS/CON from regulated UST	**Review Date:**	08/27/2014
FR Status:	NFA: No Further Action	**Priority:**	2
Release Date:	08/14/2014	**Class:**	D
Class Description:	A viable RP has been identified		

Ohio Tank Tracking & Environmental Regulations (OTTER)

Old Incident ID:		**Date Reported:**	8/14/2014
Tank Status:	Both	**Owner Busi Name:**	CLEVELAND CLINIC POWER HOUSE
Facility:	18003639 (CLEVELAND CLINIC FOUNDATION)		
Facility Link:	https://apps.com.ohio.gov/fire/OTTER/Home/Index?ReturnUrl=%2ffire%2fOTTER%2fInquiry%2fInquiry#11849		
Release Link:	https://apps.com.ohio.gov/fire/OTTER/CorrectiveAction/ReleaseReport?releasesId=37359		

Map Services Directory: BUSTR (MapServer): All Environmental (MAP)

Object ID:		**Long:**	-81.62133
FR Status:	NFA: No Further Action	**Match:**	Q80
Label:	18003639 - N00008 CLEVELAND CLINIC FOUNDATION	**LOC QUAL:**	AI0
Release No:	18003639 - N00008	**Facility Z:**	
Date:	9/21/2020	**LOC CONF:**	2
Address Out:	9500 Euclid Ave	**Date Process:**	20200923
City Out:	Cleveland	**FID:**	
State Out:	OH	**X:**	-81.62133
ZIP Out:	44195-0002	**Y:**	41.50331
Lat:	41.50331		

Map Services Directory: BUSTR - LUST Locations (BUSTR2)

Object ID:	11781	**ODOT District:**	12
Facility ID:	18003639	**Address:**	9500 EUCLID AVE
Incident ID:	N00008	**City:**	CLEVELAND
LTF:	1 SUS/CON from regulated UST	**County:**	CUY
Status:	SUS: a suspected release or source is identified	**ZIP:**	44195-5047
Facility Status:	Active	**Latitude DD Begin:**	41.50334
Data Date:	2014-11-10 14:15:06.177	**Longitude DD Begin:**	-81.62178
Current Fac Name:	CLEVELAND CLINIC FOUNDATION		

All Active-Inactive BUSTR Sites

S No:	8505	**Coordinator:**	Charles Zepp
Incident No:		**LTF:**	1 SUS/CON from regulated UST
Last Review Date:	8/27/2014	**Rating:**	14
Release Date:	8/14/2014	**Facility Name:**	CLEVELAND CLINIC FOUNDATION
Last Update:	Charles Zepp	**Facility Address:**	9500 EUCLID AVE
Last Update Date:	4/4/2019	**Facility City:**	CLEVELAND
Status:	NFA: No Further Action	**Facility State:**	Ohio
Last Status Update:	10/27/2014	**County:**	Cuyahoga
Substatus:	Approved	**Facility ZIP:**	44195-5047
Priority:	2	**Facility Latitude:**	41.503341
Class:	D	**Facility Longitude:**	-81.621783
Rules:	2012		

DRAFT

Map Key	Number of Records	Direction	Distance (mi/ft)	Elev/Diff (ft)	Site	DB
20	11 of 14	SSE	0.49 / 2,574.90	679.67 / 13	CLEVELAND CLINIC FOUNDATION 9500 EUCLID AVE CLEVELAND OH 44195-5047	DELISTED LST

Delisted Regulated and Non-Regulated Leaking Underground Storage Tanks (LUST)

Incident No:		**Class:**	A
Release No:	18003639 - N00009	**Class Desc:**	A Responsible Party (RP) for the release has not yet been determined
Status:	T1S: Tier 1 Source Investigation	**Rules:**	2017
Sub Status:	Required	**Coordinator:**	Charles Zepp
Release Date:	11/18/1996	**County:**	Cuyahoga
LTF:	1 SUS/CON from regulated UST	**Facility Latitude:**	41.503341
Last Update:	Charles Zepp	**Facility Longitude:**	-81.621783
Last Update Date:	4/4/2019	**Original Source:**	NLUT
Last Status Update:	4/4/2019	**Record Date:**	10-APR-2019
Priority:			

Map Key	Number of Records	Direction	Distance (mi/ft)	Elev/Diff (ft)	Site	DB
20	12 of 14	SSE	0.49 / 2,574.90	679.67 / 13	CLEVELAND CLINIC FOUNDATION 9500 EUCLID AVE CLEVELAND OH 44195-5047	LUST

Release No:	18003639 - N00009	**Release No (Map):**	18003639-N00009
Facility Name:	CLEVELAND CLINIC FOUNDATION	**Fac Name (Map):**	CLEVELAND CLINIC FOUNDATION
Facility Address:	9500 EUCLID AVE	**Fac Address (Map):**	9500 EUCLID AVE
Facility City:	CLEVELAND	**Fac City (Map):**	CLEVELAND
Facility State:	Ohio	**Fac ZIP (Map):**	
Facility ZIP:	44195-5047	**County (Map):**	
County:	Cuyahoga	**Latitude (Map):**	41.50331
Facility Latitude:	41.503341	**Longitude (Map):**	-81.62133
Facility Longitude:	-81.621783	**Fac ID (BUSTR2):**	
Release No (OTTER):	18003639-N00009	**IncidntID (BUSTR2):**	
Fac Name (OTTER):	CLEVELAND CLINIC FOUNDATION	**Fac Name (BUSTR2):**	
FacAddress (OTTER):	9500 EUCLID AVE	**Address (BUSTR2):**	
Fac City (OTTER):	CLEVELAND	**City (BUSTR2):**	
Fac State (OTTER):		**ZIP (BUSTR2):**	
Fac ZIP (OTTER):	44195-5047	**County (BUSTR2):**	
County (OTTER):	Cuyahoga	**Latitude (BUSTR2):**	
Latitude (OTTER):		**Longitude (BUSTR2):**	
Longitude (OTTER):		**Release No (BUSTR):**	18003639-N00009
Fac Name (BUSTR):	CLEVELAND CLINIC FOUNDATION	**Fac Addr (BUSTR):**	9500 EUCLID AVE
Fac City (BUSTR):	CLEVELAND	**Fac State (BUSTR):**	OH
Fac ZIP (BUSTR):	44195-5047	**Fac County (BUSTR):**	Cuyahoga
Latitude (BUSTR):	41.503341	**Longitude (BUSTR):**	-81.621783

Facility (OTTER): 18003639 (CLEVELAND CLINIC FOUNDATION)

Data Source: Ohio Tank Tracking & Environmental Regulations (OTTER); Map Services Directory: BUSTR (MapServer): All Environmental (MAP); Facility Details with Active & Inactive Environmental Files (BUSTR)

Facility Details with Active & Inactive Environmental Files (BUSTR)

Facility Status:	Active	**Date Last Change:**	4/4/2019
LTF Status:	1 SUS/CON from regulated UST	**Review Date:**	11/16/2022
FR Status:	T1S: Tier 1 Source Investigation	**Priority:**	2
Release Date:	11/18/1996	**Class:**	A

Class Description: A Responsible Party (RP) for the release has not yet been determined

Ohio Tank Tracking & Environmental Regulations (OTTER)

Old Incident ID:		**Date Reported:**	11/18/1996
Tank Status:	Both	**Owner Busi Name:**	CLEVELAND CLINIC POWER HOUSE

Facility: 18003639 (CLEVELAND CLINIC FOUNDATION)

Facility Link: https://apps.com.ohio.gov/fire/OTTER/Home/Index?ReturnUrl=%2ffire%2fOTTER%2fInquiry%2fInquiry#11849

DRAFT

Release Link: https://apps.com.ohio.gov/fire/OTTER/CorrectiveAction/ReleaseReport?releasesId=40256

Map Services Directory: BUSTR (MapServer): All Environmental (MAP)

Object ID:		**Long:**	-81.62133
FR Status:	T1S: Tier 1 Source Investigation	**Match:**	Q80
Label:	18003639 - N00009 CLEVELAND CLINIC FOUNDATION	**LOC QUAL:**	AI0
Release No:	18003639 - N00009	**Facility Z:**	
Date:	9/21/2020	**LOC CONF:**	2
Address Out:	9500 Euclid Ave	**Date Process:**	20200923
City Out:	Cleveland	**FID:**	
State Out:	OH	**X:**	-81.62133
ZIP Out:	44195-0002	**Y:**	41.50331
Lat:	41.50331		

All Active-Inactive BUSTR Sites

S No:	8506	**Coordinator:**	Charles Zepp
Incident No:		**LTF:**	1 SUS/CON from regulated UST
Last Review Date:	11/16/2022	**Rating:**	14
Release Date:	11/18/1996	**Facility Name:**	CLEVELAND CLINIC FOUNDATION
Last Update:	Charles Zepp	**Facility Address:**	9500 EUCLID AVE
Last Update Date:	11/16/2022	**Facility City:**	CLEVELAND
Status:	T1S: Tier 1 Source Investigation	**Facility State:**	Ohio
Last Status Update:	4/4/2019	**County:**	Cuyahoga
Substatus:	Required	**Facility ZIP:**	44195-5047
Priority:	2	**Facility Latitude:**	41.503341
Class:	A	**Facility Longitude:**	-81.621783
Rules:	2017		

20	*13 of 14*	*SSE*	*0.49 / 2,574.90*	*679.67 / 13*	***CLEVELAND CLINIC FOUNDATION 9500 EUCLID AVE CLEVELAND OH***	***LUST***

Release No:	18003639 - N00001	**Release No (Map):**	18003639-N00001
Facility Name:	CLEVELAND CLINIC FOUNDATION	**Fac Name (Map):**	CLEVELAND CLINIC FOUNDATION
Facility Address:	9500 EUCLID AVE	**Fac Address (Map):**	9500 EUCLID AVE
Facility City:	CLEVELAND	**Fac City (Map):**	CLEVELAND
Facility State:	Ohio	**Fac ZIP (Map):**	
Facility ZIP:	44195-5047	**County (Map):**	
County:	Cuyahoga	**Latitude (Map):**	41.50331
Facility Latitude:	41.503341	**Longitude (Map):**	-81.62133
Facility Longitude:	-81.621783	**Fac ID (BUSTR2):**	
Release No (OTTER):		**IncidntID (BUSTR2):**	
Fac Name (OTTER):		**Fac Name (BUSTR2):**	
FacAddress (OTTER):		**Address (BUSTR2):**	
Fac City (OTTER):		**City (BUSTR2):**	
Fac State (OTTER):		**ZIP (BUSTR2):**	
Fac ZIP (OTTER):		**County (BUSTR2):**	
County (OTTER):		**Latitude (BUSTR2):**	
Latitude (OTTER):		**Longitude (BUSTR2):**	
Longitude (OTTER):		**Release No (BUSTR):**	
Fac Name (BUSTR):		**Fac Addr (BUSTR):**	
Fac City (BUSTR):		**Fac State (BUSTR):**	
Fac ZIP (BUSTR):		**Fac County (BUSTR):**	
Latitude (BUSTR):		**Longitude (BUSTR):**	
Facility (OTTER):			
Data Source:	Map Services Directory: BUSTR (MapServer): All Environmental (MAP)		

Map Services Directory: BUSTR (MapServer): All Environmental (MAP)

Object ID:		**Long:**	-81.62133
FR Status:	RPT: a possible incident is reported	**Match:**	Q80

DRAFT

Map Key	Number of Records	Direction	Distance (mi/ft)	Elev/Diff (ft)	Site	DB

Label:	18003639 - N00001 CLEVELAND CLINIC FOUNDATION	**LOC QUAL:**	AI0
Release No:	18003639 - N00001	**Facility Z:**	
Date:	9/21/2020	**LOC CONF:**	2
Address Out:	9500 Euclid Ave	**Date Process:**	20200923
City Out:	Cleveland	**FID:**	
State Out:	OH	**X:**	-81.62133
ZIP Out:	44195-0002	**Y:**	41.50331
Lat:	41.50331		

All Active-Inactive BUSTR Sites

S No:	8498	**Coordinator:**	Charles Zepp
Incident No:	180187900.0	**LTF:**	2 SUS/CON from non-regulated UST
Last Review Date:	10/24/2016	**Rating:**	0
Release Date:	8/16/1990	**Facility Name:**	CLEVELAND CLINIC FOUNDATION
Last Update:	Charles Zepp	**Facility Address:**	9500 EUCLID AVE
Last Update Date:	4/4/2019	**Facility City:**	CLEVELAND
Status:	RPT: a possible incident is reported	**Facility State:**	Ohio
Last Status Update:	1/25/2008	**County:**	Cuyahoga
Substatus:	Approved	**Facility ZIP:**	44195-5047
Priority:	1	**Facility Latitude:**	41.503341
Class:	D	**Facility Longitude:**	-81.621783
Rules:	1992		

20	14 of 14	SSE	0.49 / 2,574.90	679.67 / 13	CLEVELAND CLINIC FOUNDATION 9500 EUCLID AVE CLEVELAND OH	LUST

Release No:	18003639 - N00005	**Release No (Map):**	18003639-N00005
Facility Name:	CLEVELAND CLINIC FOUNDATION	**Fac Name (Map):**	CLEVELAND CLINIC FOUNDATION
Facility Address:	9500 EUCLID AVE	**Fac Address (Map):**	9500 EUCLID AVE
Facility City:	CLEVELAND	**Fac City (Map):**	CLEVELAND
Facility State:	Ohio	**Fac ZIP (Map):**	
Facility ZIP:	44195-5047	**County (Map):**	
County:	Cuyahoga	**Latitude (Map):**	41.50331
Facility Latitude:	41.503341	**Longitude (Map):**	-81.62133
Facility Longitude:	-81.621783	**Fac ID (BUSTR2):**	
Release No (OTTER):		**IncidntID (BUSTR2):**	
Fac Name (OTTER):		**Fac Name (BUSTR2):**	
FacAddress (OTTER):		**Address (BUSTR2):**	
Fac City (OTTER):		**City (BUSTR2):**	
Fac State (OTTER):		**ZIP (BUSTR2):**	
Fac ZIP (OTTER):		**County (BUSTR2):**	
County (OTTER):		**Latitude (BUSTR2):**	
Latitude (OTTER):		**Longitude (BUSTR2):**	
Longitude (OTTER):		**Release No (BUSTR):**	
Fac Name (BUSTR):		**Fac Addr (BUSTR):**	
Fac City (BUSTR):		**Fac State (BUSTR):**	
Fac ZIP (BUSTR):		**Fac County (BUSTR):**	
Latitude (BUSTR):		**Longitude (BUSTR):**	
Facility (OTTER):			
Data Source:	Map Services Directory: BUSTR (MapServer): All Environmental (MAP)		

Map Services Directory: BUSTR (MapServer): All Environmental (MAP)

Object ID:		**Long:**	-81.62133
FR Status:	CLO: Closure	**Match:**	Q80
Label:	18003639 - N00005 CLEVELAND CLINIC FOUNDATION	**LOC QUAL:**	AI0
Release No:	18003639 - N00005	**Facility Z:**	
Date:	9/21/2020	**LOC CONF:**	2
Address Out:	9500 Euclid Ave	**Date Process:**	20200923
City Out:	Cleveland	**FID:**	
State Out:	OH	**X:**	-81.62133

DRAFT

Map Key	Number of Records	Direction	Distance (mi/ft)	Elev/Diff (ft)	Site	DB

ZIP Out:	44195-0002	**Y:**	41.50331
Lat:	41.50331		

All Active-Inactive BUSTR Sites

S No:	8502	**Coordinator:**	Charles Zepp
Incident No:		**LTF:**	2 SUS/CON from non-regulated UST
Last Review Date:	10/25/2016	**Rating:**	0
Release Date:	10/30/2000	**Facility Name:**	CLEVELAND CLINIC FOUNDATION
Last Update:	Charles Zepp	**Facility Address:**	9500 EUCLID AVE
Last Update Date:	7/13/2020	**Facility City:**	CLEVELAND
Status:	CLO: Closure	**Facility State:**	Ohio
Last Status Update:	11/1/2000	**County:**	Cuyahoga
Substatus:	Submitted	**Facility ZIP:**	44195-5047
Priority:	2	**Facility Latitude:**	41.503341
Class:	A	**Facility Longitude:**	-81.621783
Rules:	1999		

21	1 of 1	WSW	0.52 / 2,770.59	670.84 / 4	**Church Square Property USD, Cleveland** **7909-8101 Euclid Ave** **Cleveland OH 44114-3485**	DERR

DERR ID:	218002190	**County:**	Cuyahoga
CERCLIS ID:		**District:**	NEDO
Program:		**Latitude:**	41.5048119011
Program Desc:		**Longitude:**	-81.6324779774
Address (REST):	7909-8101 Euclid Ave	**Cerclis iID (REST):**	
City (REST):	Cleveland	**OepaDstrct (REST):**	NEDO
Zip (REST):	44114-3485	**Activity (REST):**	
County (REST):	Cuyahoga	**DERR ID (REST):**	218002190
LatDd Begin (REST):	41.5048119	**LonDd Begin (REST):**	-81.63247798
Source:	Ohio EPA: DERR Database; REST Services Directory: DERR Database (OEPA-DERR)		
Name (REST):	Church Square Property USD, Cleveland		

REST Services Directory: DERR Database (OEPA-DERR)

Cerclis ID:		**Address:**	7909-8101 Euclid Ave
Alias:		**City:**	Cleveland
Activity:		**Zip:**	44114-3485
ODoT District:	12	**Latitude DD Begin:**	41.5048119
OEPA District:	NEDO	**Longitude DD Begin:**	-81.63247798
County:	Cuyahoga		
Name:	Church Square Property USD, Cleveland		

22	1 of 1	SSW	0.62 / 3,292.14	670.80 / 4	**Swift Cleaners Former Carnegie Ave Cleveland** **8220 Carnegie Ave** **Cleveland OH 44103-**	DERR

DERR ID:	218002847	**County:**	Cuyahoga
CERCLIS ID:		**District:**	NEDO
Program:	VAP	**Latitude:**	
Program Desc:	Voluntary Action Program	**Longitude:**	
Address (REST):	8220 Carnegie Ave	**Cerclis iID (REST):**	
City (REST):	Cleveland	**OepaDstrct (REST):**	NEDO
Zip (REST):	44103-	**Activity (REST):**	VAP
County (REST):	Cuyahoga	**DERR ID (REST):**	218002847
LatDd Begin (REST):	41.5012722	**LonDd Begin (REST):**	-81.6303934
Source:	Ohio EPA: DERR Database; REST Services Directory: DERR Database (OEPA-DERR)		
Name (REST):	Swift Cleaners Former Carnegie Ave Cleveland		

REST Services Directory: DERR Database (OEPA-DERR)

DRAFT

Map Key	Number of Records	Direction	Distance (mi/ft)	Elev/Diff (ft)	Site	DB

Cerclis ID:		**Address:**	8220 Carnegie Ave
Alias:		**City:**	Cleveland
Activity:	VAP	**Zip:**	44103-
ODoT District:	12	**Latitude DD Begin:**	41.5012722
OEPA District:	NEDO	**Longitude DD Begin:**	-81.6303934
County:	Cuyahoga		
Name:	Swift Cleaners Former Carnegie Ave Cleveland		

23	1 of 1	ESE	0.67 / 3,545.15	680.36 / 14	**Fenway Manor Apartments, Cleveland** **1986 Stokes Blvd** **Cleveland OH 44106-**	DERR

DERR ID:	218003394	**County:**	Cuyahoga
CERCLIS ID:		**District:**	NEDO
Program:	VAP	**Latitude:**	
Program Desc:	Voluntary Action Program	**Longitude:**	
Address (REST):		**Cerclis iID (REST):**	
City (REST):		**OepaDstrct (REST):**	
Zip (REST):		**Activity (REST):**	
County (REST):		**DERR ID (REST):**	
LatDd Begin (REST):		**LonDd Begin (REST):**	
Source:	Ohio EPA: DERR Database		
Name (REST):			

24	1 of 1	ESE	0.69 / 3,622.10	680.34 / 14	**Fairfax Neighborhood USD, Cleveland** **Chester/E107 St/Norflk So RR/E79 St** **Cleveland OH 44106**	DERR

DERR ID:	218002263	**County:**	Cuyahoga
CERCLIS ID:		**District:**	NEDO
Program:		**Latitude:**	41.4954102739
Program Desc:		**Longitude:**	-81.6122683092
Address (REST):	Chester/E107 St/Norflk So RR/E79 St	**Cerclis iID (REST):**	
City (REST):	Cleveland	**OepaDstrct (REST):**	NEDO
Zip (REST):	44106	**Activity (REST):**	
County (REST):	Cuyahoga	**DERR ID (REST):**	218002263
LatDd Begin (REST):	41.49541027	**LonDd Begin (REST):**	-81.61226831
Source:	Ohio EPA: DERR Database; REST Services Directory: DERR Database (OEPA-DERR)		
Name (REST):	Fairfax Neighborhood USD, Cleveland		

REST Services Directory: DERR Database (OEPA-DERR)

Cerclis ID:		**Address:**	Chester/E107 St/Norflk So RR/E79 St
Alias:		**City:**	Cleveland
Activity:		**Zip:**	44106
ODoT District:	12	**Latitude DD Begin:**	41.49541027
OEPA District:	NEDO	**Longitude DD Begin:**	-81.61226831
County:	Cuyahoga		
Name:	Fairfax Neighborhood USD, Cleveland		

25	1 of 1	WSW	0.82 / 4,355.25	667.17 / 1	**Baker Electric Bldg, Cleveland** **7100 Euclid Ave** **Cleveland OH 44103-**	DERR

DERR ID:	218002591	**County:**	Cuyahoga
CERCLIS ID:		**District:**	NEDO
Program:	VAP	**Latitude:**	41.5033553733
Program Desc:	Voluntary Action Program	**Longitude:**	-81.639045211
Address (REST):	7100 Euclid Ave	**Cerclis iID (REST):**	
City (REST):	Cleveland	**OepaDstrct (REST):**	NEDO
Zip (REST):	44103-	**Activity (REST):**	VAP
County (REST):	Cuyahoga	**DERR ID (REST):**	218002591

DRAFT

Map Key	Number of Records	Direction	Distance (mi/ft)	Elev/Diff (ft)	Site	DB

LatDd Begin (REST): 41.50335537 **LonDd Begin (REST):** -81.63904521
Source: Ohio EPA: DERR Database; REST Services Directory: DERR Database (OEPA-DERR)
Name (REST): Baker Electric Bldg, Cleveland

REST Services Directory: DERR Database (OEPA-DERR)

Cerclis ID:
Alias:
Activity: VAP
ODoT District: 12
OEPA District: NEDO
County: Cuyahoga
Name: Baker Electric Bldg, Cleveland
Address: 7100 Euclid Ave
City: Cleveland
Zip: 44103-
Latitude DD Begin: 41.50335537
Longitude DD Begin: -81.63904521

26	1 of 1	WSW	0.88 / 4,656.78	666.49 / 0	7001 Euclid Avenue Property, Cleveland 7001 Euclid Ave Cleveland OH 44103-	DERR

DERR ID: 218003453
CERCLIS ID:
Program: VAP
Program Desc: Voluntary Action Program
Address (REST):
City (REST):
Zip (REST):
County (REST):
LatDd Begin (REST):
Source: Ohio EPA: DERR Database
Name (REST):
County: Cuyahoga
District: NEDO
Latitude:
Longitude:
Cerclis iID (REST):
OepaDstrct (REST):
Activity (REST):
DERR ID (REST):
LonDd Begin (REST):

Ohio EPA: DERR Database

Alias: !Do Not Use - Wooster S WF Dup!

27	1 of 1	SE	0.91 / 4,795.28	696.00 / 30	AT&T Fac, Cleveland 10615 Cedar Ave Cleveland OH 44106-3028	DERR

DERR ID: 218002519
CERCLIS ID:
Program: VAP
Program Desc: Voluntary Action Program
Address (REST): 10615 Cedar Ave
City (REST): Cleveland
Zip (REST): 44106-3028
County (REST): Cuyahoga
LatDd Begin (REST): 41.49979603; 41.49979603
Source: Ohio EPA: DERR Database; REST Services Directory: DERR Database (OEPA-DERR)
Name (REST): AT&T Fac, Cleveland
County: Cuyahoga
District: NEDO
Latitude: 41.4997960281
Longitude: -81.6128816387
Cerclis iID (REST):
OepaDstrct (REST): NEDO
Activity (REST): VAP
DERR ID (REST): 218002519
LonDd Begin (REST): -81.61288164; -81.61288164

Ohio EPA: DERR Database

Alias: AT&T Fac, Cleveland

REST Services Directory: DERR Database (OEPA-DERR)

Cerclis ID:
Alias:
Activity: VAP
ODoT District: 12
OEPA District: NEDO
County: Cuyahoga
Address: 10615 Cedar Ave
City: Cleveland
Zip: 44106-3028
Latitude DD Begin: 41.49979603
Longitude DD Begin: -81.61288164

DRAFT

Map Key	Number of Records	Direction	Distance (mi/ft)	Elev/Diff (ft)	Site	DB

Name: AT&T Fac, Cleveland

Cerclis ID:
Alias: AT&T Fac, Cleveland
Activity: VAP
ODoT District: 12
OEPA District: NEDO
County: Cuyahoga
Name: AT&T Fac, Cleveland
Address: 10615 Cedar Ave
City: Cleveland
Zip: 44106-3028
Latitude DD Begin: 41.49979603
Longitude DD Begin: -81.61288164

28	1 of 1	WSW	0.92 / 4,874.11	670.45 / 4	Euclid Block Project, Cleveland Euclid Ave/E 69th St/Chester Ave/E 7oth St Cleveland OH 44103-	DERR

DERR ID: 218003018
CERCLIS ID:
Program: SA, VAP
Program Desc: Site Assessment, Voluntary Action Program
Address (REST): Euclid Ave/E 69th St/Chester Ave/E 7oth St
City (REST): Cleveland
Zip (REST): 44103-
County (REST): Cuyahoga
LatDd Begin (REST): 41.505117
County: Cuyahoga
District: NEDO
Latitude:
Longitude:
Cerclis iID (REST):
OepaDstrct (REST): NEDO
Activity (REST): SA
DERR ID (REST): 218003018
LonDd Begin (REST): -81.64164
Source: Ohio EPA: DERR Database; REST Services Directory: DERR Database (OEPA-DERR)
Name (REST): Euclid Block Project, Cleveland

REST Services Directory: DERR Database (OEPA-DERR)

Cerclis ID:
Alias:
Activity: SA
ODoT District: 12
OEPA District: NEDO
County: Cuyahoga
Name: Euclid Block Project, Cleveland
Address: Euclid Ave/E 69th St/Chester Ave/E 7oth St
City: Cleveland
Zip: 44103-
Latitude DD Begin: 41.505117
Longitude DD Begin: -81.64164

29	1 of 1	WNW	0.93 / 4,917.80	638.38 / -28	Wade Park Chemicals, Cleveland 7012 Wade Park Blvd Cleveland OH 44103	DERR

DERR ID: 218000884
CERCLIS ID: OHD980824924
Program: SA, RR
Program Desc: Site Assessment, Remedial Response
Address (REST): 7012 Wade Park Blvd
City (REST): Cleveland
Zip (REST): 44103
County (REST): Cuyahoga
LatDd Begin (REST): 41.51583333
County: Cuyahoga
District: NEDO
Latitude: 41.51583333
Longitude: -81.6425
Cerclis iID (REST): OHD980824924
OepaDstrct (REST): NEDO
Activity (REST): SA, RR
DERR ID (REST): 218000884
LonDd Begin (REST): -81.6425
Source: Ohio EPA: DERR Database; REST Services Directory: DERR Database (OEPA-DERR)
Name (REST): Wade Park Chemicals, Cleveland

REST Services Directory: DERR Database (OEPA-DERR)

Cerclis ID: OHD980824924
Alias:
Activity: SA, RR
ODoT District: 12
OEPA District: NEDO
County: Cuyahoga
Name: Wade Park Chemicals, Cleveland
Address: 7012 Wade Park Blvd
City: Cleveland
Zip: 44103
Latitude DD Begin: 41.51583333
Longitude DD Begin: -81.6425

DRAFT

Map Key	Number of Records	Direction	Distance (mi/ft)	Elev/Diff (ft)	Site	DB
30	1 of 1	WSW	0.96 / 5,062.15	666.80 / 0	7000 Euclid Site, Cleveland 6900-7000 Euclid Ave Cleveland OH 44103-	DERR

DERR ID:	218003014	**County:**	Cuyahoga
CERCLIS ID:		**District:**	NEDO
Program:	VAP	**Latitude:**	
Program Desc:	Voluntary Action Program	**Longitude:**	
Address (REST):	6900-7000 Euclid Ave	**Cerclis iID (REST):**	
City (REST):	Cleveland	**OepaDstrct (REST):**	NEDO
Zip (REST):	44103-	**Activity (REST):**	VAP
County (REST):	Cuyahoga	**DERR ID (REST):**	218003014
LatDd Begin (REST):	41.503578	**LonDd Begin (REST):**	-81.641479
Source:	Ohio EPA: DERR Database; REST Services Directory: DERR Database (OEPA-DERR)		
Name (REST):	7000 Euclid Site, Cleveland		

REST Services Directory: DERR Database (OEPA-DERR)

Cerclis ID:		**Address:**	6900-7000 Euclid Ave
Alias:		**City:**	Cleveland
Activity:	VAP	**Zip:**	44103-
ODoT District:	12	**Latitude DD Begin:**	41.503578
OEPA District:	NEDO	**Longitude DD Begin:**	-81.641479
County:	Cuyahoga		
Name:	7000 Euclid Site, Cleveland		

Map Key	Number of Records	Direction	Distance (mi/ft)	Elev/Diff (ft)	Site	DB
31	1 of 1	SSW	0.97 / 5,101.66	678.76 / 12	Fairfax Elderly Homes LP, Cleveland 7920-8118 Central Ave, 2300-12 E 82nd St Cleveland OH 44104	DERR

DERR ID:	218002310	**County:**	Cuyahoga
CERCLIS ID:		**District:**	NEDO
Program:	VAP	**Latitude:**	41.4962
Program Desc:	Voluntary Action Program	**Longitude:**	-81.6313
Address (REST):	7920-8118 Central Ave, 2300-12 E 82nd St	**Cerclis iID (REST):**	
City (REST):	Cleveland	**OepaDstrct (REST):**	NEDO
Zip (REST):	44104	**Activity (REST):**	VAP
County (REST):	Cuyahoga	**DERR ID (REST):**	218002310
LatDd Begin (REST):	41.4962	**LonDd Begin (REST):**	-81.6313
Source:	Ohio EPA: DERR Database; REST Services Directory: DERR Database (OEPA-DERR)		
Name (REST):	Fairfax Elderly Homes LP, Cleveland		

REST Services Directory: DERR Database (OEPA-DERR)

Cerclis ID:		**Address:**	7920-8118 Central Ave, 2300-12 E 82nd St
Alias:		**City:**	Cleveland
Activity:	VAP	**Zip:**	44104
ODoT District:	12	**Latitude DD Begin:**	41.4962
OEPA District:	NEDO	**Longitude DD Begin:**	-81.6313
County:	Cuyahoga		
Name:	Fairfax Elderly Homes LP, Cleveland		

Map Key	Number of Records	Direction	Distance (mi/ft)	Elev/Diff (ft)	Site	DB
32	1 of 1	W	0.97 / 5,115.32	643.93 / -23	Coyne Laundry Site Former, Cleveland 6710 Lexington Ave Cleveland OH 44103	DERR

DERR ID:	218001959	**County:**	Cuyahoga
CERCLIS ID:		**District:**	NEDO
Program:	VAP	**Latitude:**	41.510703
Program Desc:	Voluntary Action Program	**Longitude:**	-81.643088
Address (REST):	6710 Lexington Ave	**Cerclis iID (REST):**	
City (REST):	Cleveland	**OepaDstrct (REST):**	NEDO

DRAFT

Map Key	Number of Records	Direction	Distance (mi/ft)	Elev/Diff (ft)	Site	DB

Zip (REST):	44103	**Activity (REST):**	VAP
County (REST):	Cuyahoga	**DERR ID (REST):**	218001959
LatDd Begin (REST):	41.510703	**LonDd Begin (REST):**	-81.643088
Source:	Ohio EPA: DERR Database; REST Services Directory: DERR Database (OEPA-DERR)		
Name (REST):	Coyne Laundry Site Former, Cleveland		

REST Services Directory: DERR Database (OEPA-DERR)

Cerclis ID:		**Address:**	6710 Lexington Ave
Alias:		**City:**	Cleveland
Activity:	VAP	**Zip:**	44103
ODoT District:	12	**Latitude DD Begin:**	41.510703
OEPA District:	NEDO	**Longitude DD Begin:**	-81.643088
County:	Cuyahoga		
Name:	Coyne Laundry Site Former, Cleveland		

Map Key	Number of Records	Direction	Distance (mi/ft)	Elev/Diff (ft)	Site	DB
33	1 of 1	WSW	0.99 / 5,229.93	668.42 / 2	Midtown Tech Park, Cleveland 6700 Euclid Ave Cleveland OH 44103-	DERR

DERR ID:	218002836	**County:**	Cuyahoga
CERCLIS ID:		**District:**	NEDO
Program:	VAP	**Latitude:**	
Program Desc:	Voluntary Action Program	**Longitude:**	
Address (REST):	6700 Euclid Ave	**Cerclis iID (REST):**	
City (REST):	Cleveland	**OepaDstrct (REST):**	NEDO
Zip (REST):	44103-	**Activity (REST):**	VAP
County (REST):	Cuyahoga	**DERR ID (REST):**	218002836
LatDd Begin (REST):	41.5042468	**LonDd Begin (REST):**	-81.6433183
Source:	Ohio EPA: DERR Database; REST Services Directory: DERR Database (OEPA-DERR)		
Name (REST):	Midtown Tech Park, Cleveland		

REST Services Directory: DERR Database (OEPA-DERR)

Cerclis ID:		**Address:**	6700 Euclid Ave
Alias:		**City:**	Cleveland
Activity:	VAP	**Zip:**	44103-
ODoT District:	12	**Latitude DD Begin:**	41.5042468
OEPA District:	NEDO	**Longitude DD Begin:**	-81.6433183
County:	Cuyahoga		
Name:	Midtown Tech Park, Cleveland		

DRAFT

Unplottable Summary

Total: 0 Unplottable sites

DB	Company Name/Site Name	Address	City	Zip	ERIS ID

No unplottable records were found that may be relevant for the search criteria.

DRAFT

Unplottable Report

No unplottable records were found that may be relevant for the search criteria.

DRAFT

Appendix: Database Descriptions

Environmental Risk Information Services (ERIS) can search the following databases. The extent of historical information varies with each database and current information is determined by what is publicly available to ERIS at the time of update. ERIS updates databases as set out in ASTM Standard E1527-13 and E1527-21, Section 8.1.8 Sources of Standard Source Information:

"Government information from nongovernmental sources may be considered current if the source updates the information at least every 90 days, or, for information that is updated less frequently than quarterly by the government agency, within 90 days of the date the government agency makes the information available to the public."

Standard Environmental Record Sources

Federal

Formerly Utilized Sites Remedial Action Program: DOE FUSRAP

The U.S. Department of Energy (DOE) established the Formerly Utilized Sites Remedial Action Program (FUSRAP) in 1974 to remediate sites where radioactive contamination remained from the Manhattan Project and early U.S. Atomic Energy Commission (AEC) operations. The DOE Office of Legacy Management (LM) established long-term surveillance and maintenance (LTS&M) requirements for remediated FUSRAP sites. DOE evaluates the final site conditions of a remediated site on the basis of risk for different future uses. DOE then confirms that LTS&M requirements will maintain protectiveness.

Government Publication Date: Mar 4, 2017

National Priority List: NPL

Sites on the United States Environmental Protection Agency (EPA)'s National Priorities List of the most serious uncontrolled or abandoned hazardous waste sites identified for possible long-term remedial action under the Superfund program. The NPL, which EPA is required to update at least once a year, is based primarily on the score a site receives from EPA's Hazard Ranking System. A site must be on the NPL to receive money from the Superfund Trust Fund for remedial action. Sites are represented by boundaries where available in the EPA Superfund Site Boundaries maintained by the Shared Enterprise Geodata and Services (SEGS). Site boundaries represent the footprint of a whole site, the sum of all of the Operable Units and the current understanding of the full extent of contamination; for Federal Facility sites, the total site polygon may be the Facility boundary. Where there is no polygon boundary data available for a given site, the site is represented as a point.

Government Publication Date: Jan 25, 2023

National Priority List - Proposed: PROPOSED NPL

Sites proposed by the United States Environmental Protection Agency (EPA), the state agency, or concerned citizens for addition to the National Priorities List (NPL) due to contamination by hazardous waste and identified by the EPA as a candidate for cleanup because it poses a risk to human health and/or the environment. Sites are represented by boundaries where available in the EPA Superfund Site Boundaries maintained by the Shared Enterprise Geodata and Services (SEGS). Site boundaries represent the footprint of a whole site, the sum of all of the Operable Units and the current understanding of the full extent of contamination; for Federal Facility sites, the total site polygon may be the Facility boundary. Where there is no polygon boundary data available for a given site, the site is represented as a point.

Government Publication Date: Jan 25, 2023

Deleted NPL: DELETED NPL

Sites deleted from the United States Environmental Protection Agency (EPA)'s National Priorities List. The National Oil and Hazardous Substances Pollution Contingency Plan (NCP) establishes the criteria that the EPA uses to delete sites from the NPL. In accordance with 40 CFR 300.425.(e), sites may be deleted from the NPL where no further response is appropriate. Sites are represented by boundaries where available in the EPA Superfund Site Boundaries maintained by the Shared Enterprise Geodata and Services (SEGS). Site boundaries represent the footprint of a whole site, the sum of all of the Operable Units and the current understanding of the full extent of contamination; for Federal Facility sites, the total site polygon may be the Facility boundary. Where there is no polygon boundary data available for a given site, the site is represented as a point.

Government Publication Date: Jan 25, 2023

DRAFT

SEMS List 8R Active Site Inventory: SEMS

The U.S. Environmental Protection Agency's (EPA) Superfund Program has deployed the Superfund Enterprise Management System (SEMS), which integrates multiple legacy systems into a comprehensive tracking and reporting tool. This inventory contains active sites evaluated by the Superfund program that are either proposed to be or are on the National Priorities List (NPL) as well as sites that are in the screening and assessment phase for possible inclusion on the NPL. The Active Site Inventory Report displays site and location information at active SEMS sites. An active site is one at which site assessment, removal, remedial, enforcement, cost recovery, or oversight activities are being planned or conducted. This data includes SEMS sites from the List 8R Active file as well as applicable sites from the SEMS GIS/REST file layer obtained from EPA's Facility Registry Service.

Government Publication Date: Jan 25, 2023

Inventory of Open Dumps, June 1985: ODI

The Resource Conservation and Recovery Act (RCRA) provides for publication of an inventory of open dumps. The Act defines "open dumps" as facilities which do not comply with EPA's "Criteria for Classification of Solid Waste Disposal Facilities and Practices" (40 CFR 257).

Government Publication Date: Jun 1985

SEMS List 8R Archive Sites: SEMS ARCHIVE

The U.S. Environmental Protection Agency's (EPA) Superfund Enterprise Management System (SEMS) Archived Site Inventory displays site and location information at sites archived from SEMS. An archived site is one at which EPA has determined that assessment has been completed and no further remedial action is planned under the Superfund program at this time. This data includes sites from the List 8R Archived site file.

Government Publication Date: Jan 25, 2023

Comprehensive Environmental Response, Compensation and Liability Information System - CERCLIS: CERCLIS

Superfund is a program administered by the United States Environmental Protection Agency (EPA) to locate, investigate, and clean up the worst hazardous waste sites throughout the United States. CERCLIS is a database of potential and confirmed hazardous waste sites at which the EPA Superfund program has some involvement. It contains sites that are either proposed to be or are on the National Priorities List (NPL) as well as sites that are in the screening and assessment phase for possible inclusion on the NPL. The EPA administers the Superfund program in cooperation with individual states and tribal governments; this database is made available by the EPA.

Government Publication Date: Oct 25, 2013

EPA Report on the Status of Open Dumps on Indian Lands: IODI

Public Law 103-399, The Indian Lands Open Dump Cleanup Act of 1994, enacted October 22, 1994, identified congressional concerns that solid waste open dump sites located on American Indian or Alaska Native (AI/AN) lands threaten the health and safety of residents of those lands and contiguous areas. The purpose of the Act is to identify the location of open dumps on Indian lands, assess the relative health and environment hazards posed by those sites, and provide financial and technical assistance to Indian tribal governments to close such dumps in compliance with Federal standards and regulations or standards promulgated by Indian Tribal governments or Alaska Native entities.

Government Publication Date: Dec 31, 1998

CERCLIS - No Further Remedial Action Planned: CERCLIS NFRAP

An archived site is one at which EPA has determined that assessment has been completed and no further remedial action is planned under the Superfund program at this time. The Archive designation means that, to the best of EPA's knowledge, assessment at a site has been completed and that EPA has determined no further steps will be taken to list this site on the National Priorities List (NPL). This decision does not necessarily mean that there is no hazard associated with a given site; it only means that, based upon available information, the location is not judged to be a potential NPL site.

Government Publication Date: Oct 25, 2013

CERCLIS Liens: CERCLIS LIENS

A Federal Superfund lien exists at any property where EPA has incurred Superfund costs to address contamination ("Superfund site") and has provided notice of liability to the property owner. A Federal CERCLA ("Superfund") lien can exist by operation of law at any site or property at which EPA has spent Superfund monies. This database is made available by the United States Environmental Protection Agency (EPA). This database was provided by the United States Environmental Protection Agency (EPA). Refer to SEMS LIEN as the current data source for Superfund Liens.

Government Publication Date: Jan 30, 2014

RCRA CORRACTS-Corrective Action: RCRA CORRACTS

RCRA Info is the U.S. Environmental Protection Agency's (EPA) comprehensive information system, providing access to data supporting the Resource Conservation and Recovery Act (RCRA) of 1976 and the Hazardous and Solid Waste Amendments (HSWA) of 1984. At these sites, the Corrective Action Program ensures that cleanups occur. EPA and state regulators work with facilities and communities to design remedies based on the contamination, geology, and anticipated use unique to each site.

Government Publication Date: Jan 23, 2023

DRAFT

RCRA non-CORRACTS TSD Facilities: RCRA TSD

RCRA Info is the U.S. Environmental Protection Agency's (EPA) comprehensive information system, providing access to data supporting the Resource Conservation and Recovery Act (RCRA) of 1976 and the Hazardous and Solid Waste Amendments (HSWA) of 1984. This database includes Non-Corrective Action sites listed as treatment, storage and/or disposal facilities of hazardous waste as defined by RCRA.

Government Publication Date: Jan 23, 2023

RCRA Generator List: RCRA LQG

RCRA Info is the U.S. Environmental Protection Agency's (EPA) comprehensive information system, providing access to data supporting the Resource Conservation and Recovery Act (RCRA) of 1976 and the Hazardous and Solid Waste Amendments (HSWA) of 1984. RCRA Info replaces the data recording and reporting abilities of the Resource Conservation and Recovery Information System (RCRIS) and the Biennial Reporting System (BRS). A hazardous waste generator is any person or site whose processes and actions create hazardous waste (see 40 CFR 260.10). Large Quantity Generators (LQGs) generate 1,000 kilograms per month or more of hazardous waste or more than one kilogram per month of acutely hazardous waste.

Government Publication Date: Jan 23, 2023

RCRA Small Quantity Generators List: RCRA SQG

RCRA Info is the U.S. Environmental Protection Agency's (EPA) comprehensive information system, providing access to data supporting the Resource Conservation and Recovery Act (RCRA) of 1976 and the Hazardous and Solid Waste Amendments (HSWA) of 1984. RCRA Info replaces the data recording and reporting abilities of the Resource Conservation and Recovery Information System (RCRIS) and the Biennial Reporting System (BRS). A hazardous waste generator is any person or site whose processes and actions create hazardous waste (see 40 CFR 260.10). Small Quantity Generators (SQGs) generate more than 100 kilograms, but less than 1,000 kilograms, of hazardous waste per month.

Government Publication Date: Jan 23, 2023

RCRA Very Small Quantity Generators List: RCRA VSQG

RCRA Info is the U.S. Environmental Protection Agency's (EPA) comprehensive information system, providing access to data supporting the Resource Conservation and Recovery Act (RCRA) of 1976 and the Hazardous and Solid Waste Amendments (HSWA) of 1984. A hazardous waste generator is any person or site whose processes and actions create hazardous waste (see 40 CFR 260.10). Very Small Quantity Generators (VSQG) generate 100 kilograms or less per month of hazardous waste, or one kilogram or less per month of acutely hazardous waste. Additionally, VSQG may not accumulate more than 1,000 kilograms of hazardous waste at any time.

Government Publication Date: Jan 23, 2023

RCRA Non-Generators: RCRA NON GEN

RCRA Info is the U.S. Environmental Protection Agency's (EPA) comprehensive information system, providing access to data supporting the Resource Conservation and Recovery Act (RCRA) of 1976 and the Hazardous and Solid Waste Amendments (HSWA) of 1984. RCRA Info replaces the data recording and reporting abilities of the Resource Conservation and Recovery Information System (RCRIS) and the Biennial Reporting System (BRS). A hazardous waste generator is any person or site whose processes and actions create hazardous waste (see 40 CFR 260.10). Non-Generators do not presently generate hazardous waste.

Government Publication Date: Jan 23, 2023

RCRA Sites with Controls: RCRA CONTROLS

List of Resource Conservation and Recovery Act (RCRA) facilities with institutional controls in place. RCRA gives the U.S. Environmental Protection Agency (EPA) the authority to control hazardous waste from the "cradle-to-grave." This includes the generation, transportation, treatment, storage, and disposal of hazardous waste. RCRA also set forth a framework for the management of non-hazardous solid wastes. The 1986 amendments to RCRA enabled EPA to address environmental problems that could result from underground tanks storing petroleum and other hazardous substances.

Government Publication Date: Jan 23, 2023

Federal Engineering Controls-ECs: FED ENG

This list of Engineering controls (ECs) is provided by the United States Environmental Protection Agency (EPA). ECs encompass a variety of engineered and constructed physical barriers (e.g., soil capping, sub-surface venting systems, mitigation barriers, fences) to contain and/or prevent exposure to contamination on a property. The EC listing includes remedy component data from Superfund decision documents issued in fiscal years 1982-2020 for applicable sites on the final or deleted on the National Priorities List (NPL); and sites with a Superfund Alternative Approach (SAA) Agreement in place. The only sites included that are not on the NPL; proposed for NPL; or removed from proposed NPL, are those with an SAA Agreement in place.

Government Publication Date: Feb 23, 2023

DRAFT

Federal Institutional Controls- ICs: FED INST

This list of Institutional controls (ICs) is provided by the United States Environmental Protection Agency (EPA). ICs are non-engineered instruments, such as administrative and legal controls, that help minimize the potential for human exposure to contamination and/or protect the integrity of the remedy. Although it is EPA's expectation that treatment or engineering controls will be used to address principal threat wastes and that groundwater will be returned to its beneficial use whenever practicable, ICs play an important role in site remedies because they reduce exposure to contamination by limiting land or resource use and guide human behavior at a site. The IC listing includes remedy component data from Superfund decision documents issued in fiscal years 1982-2020 for applicable sites on the final or deleted on the National Priorities List (NPL); and sites with a Superfund Alternative Approach (SAA) Agreement in place. The only sites included that are not on the NPL; proposed for NPL; or removed from proposed NPL, are those with an SAA Agreement in place.

Government Publication Date: Feb 23, 2023

Land Use Control Information System: LUCIS

The LUCIS database is maintained by the U.S. Department of the Navy and contains information for former Base Realignment and Closure (BRAC) properties across the United States.

Government Publication Date: Sep 1, 2006

Institutional Control Boundaries at NPL sites: NPL IC

Boundaries of Institutional Control areas at sites on the United States Environmental Protection Agency (EPA)'s National Priorities List, or Proposed or Deleted, made available by the EPA's Shared Enterprise Geodata and Services (SEGS). United States Environmental Protection Agency (EPA)'s National Priorities List of the most serious uncontrolled or abandoned hazardous waste sites identified for possible long-term remedial action under the Superfund program. Institutional controls are non-engineered instruments such as administrative and legal controls that help minimize the potential for human exposure to contamination and/or protect the integrity of the remedy.

Government Publication Date: Jan 25, 2023

Emergency Response Notification System: ERNS 1982 TO 1986

Database of oil and hazardous substances spill reports controlled by the National Response Center. The primary function of the National Response Center is to serve as the sole national point of contact for reporting oil, chemical, radiological, biological, and etiological discharges into the environment anywhere in the United States and its territories.

Government Publication Date: 1982-1986

Emergency Response Notification System: ERNS 1987 TO 1989

Database of oil and hazardous substances spill reports controlled by the National Response Center. The primary function of the National Response Center is to serve as the sole national point of contact for reporting oil, chemical, radiological, biological, and etiological discharges into the environment anywhere in the United States and its territories.

Government Publication Date: 1987-1989

Emergency Response Notification System: ERNS

Database of oil and hazardous substances spill reports made available by the United States Coast Guard National Response Center (NRC). The NRC fields initial reports for pollution and railroad incidents and forwards that information to appropriate federal/state agencies for response. These data contain initial incident data that has not been validated or investigated by a federal/state response agency.

Government Publication Date: Jan 16, 2023

The Assessment, Cleanup and Redevelopment Exchange System (ACRES) Brownfield Database: FED BROWNFIELDS

Brownfields are real property, the expansion, redevelopment, or reuse of which may be complicated by the presence or potential presence of a hazardous substance, pollutant, or contaminant. Cleaning up and reinvesting in these properties protects the environment, reduces blight, and takes development pressures off greenspaces and working lands. This data is provided by the United States Environmental Protection Agency (EPA) and includes Brownfield sites from the Cleanups in My Community (CIMC) web application.

Government Publication Date: Sep 13, 2022

FEMA Underground Storage Tank Listing: FEMA UST

The Federal Emergency Management Agency (FEMA) of the Department of Homeland Security maintains a list of FEMA owned underground storage tanks.

Government Publication Date: Dec 31, 2017

DRAFT

Facility Response Plan: FRP

List of facilities that have submitted Facility Response Plans (FRP) to EPA. Facilities that could reasonably be expected to cause "substantial harm" to the environment by discharging oil into or on navigable waters are required to prepare and submit Facility Response Plans (FRPs). Harm is determined based on total oil storage capacity, secondary containment and age of tanks, oil transfer activities, history of discharges, proximity to a public drinking water intake or sensitive environments.

Government Publication Date: Dec 31, 2021

Delisted Facility Response Plans: DELISTED FRP

Facilities that once appeared in - and have since been removed from - the list of facilities that have submitted Facility Response Plans (FRP) to EPA. Facilities that could reasonably be expected to cause "substantial harm" to the environment by discharging oil into or on navigable waters are required to prepare and submit Facility Response Plans (FRPs). Harm is determined based on total oil storage capacity, secondary containment and age of tanks, oil transfer activities, history of discharges, proximity to a public drinking water intake or sensitive environments.

Government Publication Date: Dec 31, 2021

Historical Gas Stations: HIST GAS STATIONS

This historic directory of service stations is provided by the Cities Service Company. The directory includes Cities Service filling stations that were located throughout the United States in 1930.

Government Publication Date: Jul 1, 1930

Petroleum Refineries: REFN

List of petroleum refineries from the U.S. Energy Information Administration (EIA) Refinery Capacity Report. Includes operating and idle petroleum refineries (including new refineries under construction) and refineries shut down during the previous year located in the 50 States, the District of Columbia, Puerto Rico, the Virgin Islands, Guam, and other U.S. possessions. Survey locations adjusted using public data.

Government Publication Date: Aug 30, 2022

Petroleum Product and Crude Oil Rail Terminals: BULK TERMINAL

List of petroleum product and crude oil rail terminals made available by the U.S. Energy Information Administration (EIA). Includes operable bulk petroleum product terminals located in the 50 States and the District of Columbia with a total bulk shell storage capacity of 50,000 barrels or more, and/or the ability to receive volumes from tanker, barge, or pipeline; also rail terminals handling the loading and unloading of crude oil that were active between 2017 and 2018. Petroleum product terminals comes from the EIA-815 Bulk Terminal and Blender Report, which includes working, shell in operation, and shell idle for several major product groupings. Survey locations adjusted using public data.

Government Publication Date: Jun 29, 2022

LIEN on Property: SEMS LIEN

The U.S. Environmental Protection Agency's (EPA) Superfund Enterprise Management System (SEMS) provides Lien details on applicable properties, such as the Superfund lien on property activity, the lien property information, and the parties associated with the lien.

Government Publication Date: Jan 25, 2023

Superfund Decision Documents: SUPERFUND ROD

This database contains a list of decision documents for Superfund sites. Decision documents serve to provide the reasoning for the choice of (or) changes to a Superfund Site cleanup plan. The decision documents include completed Records of Decision (ROD), ROD Amendments, Explanations of Significant Differences (ESD) for active and archived sites stored in the Superfund Enterprise Management System (SEMS), along with other associated memos and files. This information is maintained and made available by the U.S. Environmental Protection Agency.

Government Publication Date: Dec 22, 2022

State

Division of Environmental Response & Revitalization Database: DERR

The Ohio Environmental Protection Agency's (Ohio EPA) Division of Environmental Response and Revitalization (DERR) database is an index of sites maintained by their district offices. The database contains basic site information only and is NOT a record of contaminated sites in Ohio. Not all sites are contaminated, and a site's absence does not imply that it is uncontaminated. The database is also not a list of Brownfield sites; some sites do not meet the federal or state definitions of Brownfields and many properties in Ohio that may qualify as Brownfields are not included.

Government Publication Date: Jan 16, 2023

Delisted Division of Environmental Response & Revitalization: DELISTED DERR

DRAFT

List of sites which were once included but have since been removed from the Ohio Environmental Protection Agency (Ohio EPA) Division of Environmental Response & Revitalization (DERR) database; an index of sites for which district offices maintain files. DERR is NOT a record of contaminated sites or sites suspected of contamination; not all sites in the database are contaminated, and a site's absence from the database does not imply that it is uncontaminated.

Government Publication Date: Jan 16, 2023

Ohio Licensed Solid Waste Facilities, Landfills and other Waste Facilities: SWF/LF

List of landfill and solid waste facilities of various types as maintained by the Division of Materials and Waste Management of the Ohio Environmental Protection Agency (Ohio EPA), including: municipal solid waste facilities, municipal solid waste transfer stations, construction and demolition landfills, compost class 1,2,3 and 4 facilities, industrial and residual waste landfills, and scrap tire disposal and recycling facilities. Includes active and inactive facilities.

Government Publication Date: Aug 11, 2021

Ohio Old Solid Waste Landfill (OLDSWLF): HIST LF

A list of about 1200 old abandoned dumps or landfills. This database was developed from Ohio EPA staff notebooks and other information dating from the mid-1970's, including old Division of Solid and Hazardous Waste Management and DERR files, the Eckhardt Report and the 1976 Groundwater Pollution Inventory-Summary of Land Disposal.

Government Publication Date: Historic

Ohio Leaking Underground Storage Tanks (LUST): LUST

List of facilities with active and inactive environmental files, and active and inactive tank facilities with releases, made available by the Ohio Department of Commerce, Division of the State Fire Marshall under the Bureau of Underground Storage Tank Regulations (BUSTR). BUSTR's mission is to effectively regulate the safe operation of underground storage tanks and to ensure appropriate investigation and cleanup of releases from underground storage tanks for the purpose of protecting human health and the environment for the citizens of Ohio.

Government Publication Date: Jan 10, 2023

Delisted Petroleum Release List: DELISTED LST

List of petroleum release incidents sites that have been removed from either: the list of facilities with active release from regulated tanks, or the Non-Regulated Leaking Underground Storage Tanks (LUST) list, both made available by the Bureau of Underground Storage Tank Regulations in the Ohio Department of Commerce.

Government Publication Date: Jan 10, 2023

Regulated and Non-Regulated Leaking Underground Storage Tanks (LUST): LST

List of sites where there has been a suspected or confirmed release of petroleum from a regulated or non-regulated underground storage tank (UST). This list has been made available by the Bureau of Underground Storage Tank Regulations in the Ohio Department of Commerce.

Government Publication Date: Jan 9, 2023

Ohio Registered Underground Storage Tanks (UST): UST

List of Active and Inactive Registered Underground Storage Tanks regulated by the Ohio Department of Commerce, Division of the State Fire Marshall under the Bureau of Underground Storage Tank Regulations (BUSTR). BUSTR's mission is to effectively regulate the safe operation of underground storage tanks and to ensure appropriate investigation and cleanup of releases from underground storage tanks for the purpose of protecting human health and the environment for the citizens of Ohio.

Government Publication Date: Jan 10, 2023

Aboveground and Unregulated Tanks: TANKS

A list of tanks in Ohio known to the Division of the State Fire Marshal - Code Enforcement Bureau.

Note: Aboveground Storage Tanks in Ohio are regulated by local fire departments. This list of tanks known to the State Fire Marshall should not be considered a comprehensive list of aboveground or unregulated tanks in Ohio.

Government Publication Date: Aug 22, 2022

Aboveground and Unregulated Tanks (since 2022): TANKS 2

A list of tanks in Ohio known to the Ohio Division of the State Fire Marshal - Code Enforcement Bureau. Note this listing only includes data posted after July 2022.

Note: Aboveground Storage Tanks in Ohio are regulated by local fire departments. This list of tanks known to the State Fire Marshall should not be considered a comprehensive list of aboveground or unregulated tanks in Ohio.

Government Publication Date: Mar 21, 2023

Delisted Storage Tanks: DTNK

DRAFT

A list of sites which once appeared on and have since been removed from either: the list of active or inactive tank sites made available by the State Fire Marshall Bureau of Underground Storage Tanks (BUSTR); or the Ohio Tank Tracking and Environmental Regulations search (BUSTR Public Inquiry page).
Government Publication Date: Jan 10, 2023

Engineering Controls: ENG
List of facilities which have implemented engineering controls under Ohio's Voluntary Action Program (VAP). This list is maintained by the Ohio Environmental Protection Agency (Ohio EPA).
Government Publication Date: Jan 16, 2023

Institutional Controls: INST
This list of sites which have implemented an institutional control is maintained by the Ohio Environmental Protection Agency's (Ohio EPA) Division of Environmental Response and Revitalization (DERR). The site listing is sourced from the DERR List of Projects with Institutional Controls which includes applicable projects under the Voluntary Action Program (VAP) and the Remedial Response Program (RR).
Government Publication Date: Jan 16, 2023

Voluntary Action Program Sites: VCP
This list of Voluntary Action Program sites is provided by the Ohio Environmental Protection Agency's (Ohio EPA) Division of Environmental Response and Revitalization (DERR). The VAP Program gives individuals a way to investigate possible environmental contamination, clean it up if necessary and receive a promise from the State of Ohio that no more cleanup is needed. When cleanup requirements are met, the director of Ohio EPA issues a covenant not to sue. This covenant protects the property owner or operator and future owners from being legally responsible to the State of Ohio for further investigation and cleanup. This protection applies only when the property is used and maintained in the same manner as when the covenant was issued.
Government Publication Date: Jan 16, 2023

Covenants Not to Sue Sites: VAP CNS
List of sites where a covenant not to sue (CNS) has been issued. Ohio's Voluntary Action Program (VAP) sets standards for contaminated site assessment and remediation and reviews the activities conducted by certified professionals based on those standards to issue covenants not to sue (CNS).
Government Publication Date: Sep 1, 2021

Brownfield Inventory: BROWNFIELDS
Statewide inventory of brownfield properties maintained by the Ohio Environmental Protection Agency (Ohio EPA). Ohio EPA describes a brownfield as a previously-developed site with potential contamination from industrial or commercial activity that was not being redeveloped due to fear of litigation. Inclusion on this list is voluntary. Most of the properties contained in the Ohio Brownfield Inventory are properties that have received funding through either the Clean Ohio Assistance Fund (COAF) or Clean Ohio Revitalization Fund (CORF). There are also some properties listed that have received funding through U.S. EPA's Brownfield Grants.
Government Publication Date: Feb 7, 2023

Tribal

Leaking Underground Storage Tanks (LUSTs) on Tribal/Indian Lands: INDIAN LUST
This list of leaking underground storage tanks (LUSTs) on Tribal/Indian Lands in Region 5, which includes Ohio, is made available by the United States Environmental Protection Agency (EPA). There are no federally recognized Tribes in Ohio, according to the U.S. Department of Interior, Bureau of Indian Affairs.
Government Publication Date: Oct 16, 2017

Underground Storage Tanks (USTs) on Indian Lands: INDIAN UST
This list of underground storage tanks (USTs) on Tribal/Indian Lands in Region 5, which includes Ohio, is made available by the United States Environmental Protection Agency (EPA). There are no federally recognized Tribes in Ohio, according to the U.S. Department of Interior, Bureau of Indian Affairs.
Government Publication Date: Oct 16, 2017

Delisted Tribal Leaking Storage Tanks: DELISTED INDIAN LST
Leaking Underground Storage Tank (LUST) facilities which once appeared on - and have since been removed from - the Regional Tribal/Indian LUST lists made available by the United States Environmental Protection Agency (EPA).
Government Publication Date: Nov 23, 2022

DRAFT

Delisted Tribal Underground Storage Tanks: DELISTED INDIAN UST

Underground Storage Tank (UST) facilities which once appeared on - and have since been removed from - the Regional Tribal/Indian UST lists made available by the United States Environmental Protection Agency (EPA).

Government Publication Date: Nov 23, 2022

County

No County standard environmental record sources available for this State.

Additional Environmental Record Sources

Federal

Facility Registry Service/Facility Index: FINDS/FRS

The Facility Registry Service (FRS) is a centrally managed database that identifies facilities, sites, or places subject to environmental regulations or of environmental interest. FRS creates high-quality, accurate, and authoritative facility identification records through rigorous verification and management procedures that incorporate information from program national systems, state master facility records, and data collected from EPA's Central Data Exchange registrations and data management personnel. This list is made available by the Environmental Protection Agency (US EPA).

Government Publication Date: Aug 18, 2022

Toxics Release Inventory (TRI) Program: TRIS

The EPA's Toxics Release Inventory (TRI) is a database containing data on disposal or other releases of over 650 toxic chemicals from thousands of U. S. facilities and information about how facilities manage those chemicals through recycling, energy recovery, and treatment. One of TRI's primary purposes is to inform communities about toxic chemical releases to the environment.

Government Publication Date: Aug 24, 2021

PFOA/PFOS Contaminated Sites: PFAS NPL

List of National Priorities List (NPL) and related Superfund Alternative Agreement (SAA) sites where PFOA or PFOS contaminants have been found in water and/or soil. The site listing is provided by the Federal Environmental Protection Agency (EPA).

Government Publication Date: Dec 28, 2022

Federal Agency Locations with Known or Suspected PFAS Detections: PFAS FED SITES

List of Federal agency locations with known or suspected detections of Per- and Polyfluoroalkyl Substances (PFAS), made available by the U.S. Environmental Protection Agency (EPA) in their PFAS Analytic Tools data. EPA outlines that these data are gathered from several federal entities, such as the Federal Superfund program, Department of Defense (DOD), National Aeronautics and Space Administration, Department of Transportation, and Department of Energy. Sites on this list do not necessarily reflect the source/s of contamination and detections do not indicate level of risk or human exposure at the site. Agricultural notifications in this data are limited to DOD sites only. At this time, the EPA is aware that this list is not comprehensive of all Federal agencies.

Government Publication Date: Jun 30, 2022

SSEHRI PFAS Contamination Sites: PFAS SSEHRI

This PFAS Contamination Site Tracker database is compiled by the Social Science Environmental Health Research Institute (SSEHRI) at Northeastern University. According to the SSEHRI, the database records qualitative and quantitative data from each known site of PFAS contamination, including timeline of discovery, sources, levels, health impacts, community response, and government response. The goal of this database is to compile information and support public understanding of the rapidly unfolding issue of PFAS contamination. All data presented was extracted from government websites, news articles, or publicly available documents, and this is cited in the tracker. Disclaimer: The source conveys this database undergoes regular updates as new information becomes available, some sites may be missing and/or contain information that is incorrect or outdated, as well as their information represents all contamination sites SSEHRI is aware of, not all possible contamination sites. This data is not intended to be used for legal purposes. Limited location details are available with this data. Access the following for the most current informations https://pfasproject.com/pfas-contamination-site-tr acker/

Government Publication Date: Dec 12, 2019

National Response Center PFAS Spills: ERNS PFAS

DRAFT

National Response Center (NRC) calls from 1990 to the most recent complete calendar year where there is indication of Aqueous Film Forming Foam (AFFF) usage. NRC calls may reference AFFF usage in the "Material Involved" or "Incident Description" fields. Data made available by the US Environmental Protection Agency (EPA). Disclaimer: dataset may include initial or misidentified incident data not yet validated or investigated by a federal/state response agency.

Government Publication Date: Feb 23, 2022

PFAS NPDES Discharge Monitoring: PFAS NPDES

This list of National Pollutant Discharge Elimination System (NPDES) permitted facilities with required monitoring for Per- and Polyfluoroalkyl (PFAS) Substances is made available via the U.S. Environmental Protection Agency (EPA)'s PFAS Analytic Tools. Any point-source wastewater discharger to waters of the United States must have a NPDES permit, which defines a set of parameters for pollutants and monitoring to ensure that the discharge does not degrade water quality or impair human health. This list includes NPDES permitted facilities associated with permits that monitor for Per- and Polyfluoroalkyl Substances (PFAS), limited to the years 2007 - present. EPA further advises the following regarding these data: currently, fewer than half of states have required PFAS monitoring for at least one of their permittees, and fewer states have established PFAS effluent limits for permittees. For states that may have required monitoring, some reporting and data transfer issues may exist on a state-by-state basis.

Government Publication Date: Feb 19, 2023

Perfluorinated Alkyl Substances (PFAS) from Toxic Release Inventory: PFAS TRI

List of Toxics Release Inventory (TRI) facilities at which the reported chemical is a Per- or polyfluorinated alkyl substance (PFAS) included in the Environmental Protection Agency (EPA)'s consolidated PFAS Master List of PFAS Substances. The EPA's Toxics Release Inventory (TRI) is a database containing data on disposal or other releases of over 650 toxic chemicals from thousands of U.S. facilities and information about how facilities manage those chemicals through recycling, energy recovery, and treatment.

Government Publication Date: Aug 24, 2021

Perfluorinated Alkyl Substances (PFAS) Water Quality: PFAS WATER

The Water Quality Portal (WQP) is a cooperative service sponsored by the United States Geological Survey (USGS), the Environmental Protection Agency (EPA), and the National Water Quality Monitoring Council (NWQMC). This listing includes records from the Water Quality Portal where the characteristic (environmental measurement) is in the Environmental Protection Agency (EPA)'s consolidated Master List of PFAS Substances.

Government Publication Date: Jul 20, 2020

PFAS TSCA Manufacture and Import Facilities: PFAS TSCA

The US Environmental Protection Agency (EPA) issued the Chemical Data Reporting (CDR) Rule under the Toxic Substances Control Act (TSCA) requiring facilities that manufacture or import chemical substances to report to EPA. This list is specific to TSCA Manufacture and Import Facilities with reported per- and poly-fluoroalkyl substances (PFAS). Data file made available by the EPA and includes CDR/Inventory Update Reporting data from 1998 up to 2020. EPA makes notes the following about these data: this data file includes production and importation data for chemicals identified in EPA's CompTox Chemicals Dashboard list of PFAS without explicit structures and list of PFAS structures in DSSTox. Note that some regulations have specific chemical structure requirements that define PFAS differently than the lists in EPA's CompTox Chemicals Dashboard. Reporting information on manufactured or imported chemical substance amounts should not be compared between facilities, as some companies claim Chemical Data Reporting Rule data fields for PFAS information as Confidential Business Information.

Government Publication Date: Jun 20, 2022

Hazardous Materials Information Reporting System: HMIRS

US DOT - Department of Transportation Pipeline and Hazardous Materials Safety Administration (PHMSA) Incidents Reports Database taken from Hazmat Intelligence Portal, U.S. Department of Transportation.

Government Publication Date: Sep 1, 2020

National Clandestine Drug Labs: NCDL

The U.S. Department of Justice ("the Department"), Drug Enforcement Administration (DEA), provides this data as a public service. It contains addresses of some locations where law enforcement agencies reported they found chemicals or other items that indicated the presence of either clandestine drug laboratories or dumpsites. In most cases, the source of the entries is not the Department, and the Department has not verified the entry and does not guarantee its accuracy.

Government Publication Date: Aug 30, 2022

Toxic Substances Control Act: TSCA

DRAFT

The Environmental Protection Agency (EPA) is amending the Toxic Substances Control Act (TSCA) section 8(a) Inventory Update Reporting (IUR) rule and changing its name to the Chemical Data Reporting (CDR) rule.
The CDR enables EPA to collect and publish information on the manufacturing, processing, and use of commercial chemical substances and mixtures (referred to hereafter as chemical substances) on the TSCA Chemical Substance Inventory (TSCA Inventory). This includes current information on chemical substance production volumes, manufacturing sites, and how the chemical substances are used. This information helps the Agency determine whether people or the environment are potentially exposed to reported chemical substances. EPA publishes submitted CDR data that is not Confidential Business Information (CBI).
Government Publication Date: Apr 11, 2019

Hist TSCA: HIST TSCA

The Environmental Protection Agency (EPA) is amending the Toxic Substances Control Act (TSCA) section 8(a) Inventory Update Reporting (IUR) rule and changing its name to the Chemical Data Reporting (CDR) rule.
The 2006 IUR data summary report includes information about chemicals manufactured or imported in quantities of 25,000 pounds or more at a single site during calendar year 2005. In addition to the basic manufacturing information collected in previous reporting cycles, the 2006 cycle is the first time EPA collected information to characterize exposure during manufacturing, processing and use of organic chemicals. The 2006 cycle also is the first time manufacturers of inorganic chemicals were required to report basic manufacturing information.
Government Publication Date: Dec 31, 2006

FTTS Administrative Case Listing: FTTS ADMIN

An administrative case listing from the Federal Insecticide, Fungicide, & Rodenticide Act (FIFRA) and Toxic Substances Control Act (TSCA), together known as FTTS. This database was obtained from the Environmental Protection Agency's (EPA) National Compliance Database (NCDB). The FTTS and NCDB was shut down in 2006.
Government Publication Date: Jan 19, 2007

FTTS Inspection Case Listing: FTTS INSP

An inspection case listing from the Federal Insecticide, Fungicide, & Rodenticide Act (FIFRA) and Toxic Substances Control Act (TSCA), together known as FTTS. This database was obtained from the Environmental Protection Agency's (EPA) National Compliance Database (NCDB). The FTTS and NCDB was shut down in 2006.
Government Publication Date: Jan 19, 2007

Potentially Responsible Parties List: PRP

Early in the site cleanup process, the U.S. Environmental Protection Agency (EPA) conducts a search to find the Potentially Responsible Parties (PRPs). The EPA looks for evidence to determine liability by matching wastes found at the site with parties that may have contributed wastes to the site. This listing contains PRPs, Noticed Parties, at sites in the EPA's Superfund Enterprise Management System (SEMS).
Government Publication Date: Jan 25, 2023

State Coalition for Remediation of Drycleaners Listing: SCRD DRYCLEANER

The State Coalition for Remediation of Drycleaners (SCRD) was established in 1998, with support from the U.S. Environmental Protection Agency (EPA) Office of Superfund Remediation and Technology Innovation. Coalition members are states with mandated programs and funding for drycleaner site remediation. Current members are Alabama, Connecticut, Florida, Illinois, Kansas, Minnesota, Missouri, North Carolina, Oregon, South Carolina, Tennessee, Texas, and Wisconsin. Since 2017, the SCRD no longer maintains this data, refer to applicable state source data where available.
Government Publication Date: Nov 08, 2017

Integrated Compliance Information System (ICIS): ICIS

The U.S. Environmental Protection Agency's Enforcement and Compliance History Online system incorporates data from the Integrated Compliance Information System - National Pollutant Discharge Elimination System (ICIS-NPDES). ICIS-NPDES is an information management system maintained by the Office of Compliance to track permit compliance and enforcement status of facilities regulated by the NPDES under the Clean Water Act. This data includes permit, inspection, violation and enforcement action information for applicable ICIS records.
Government Publication Date: Oct 15, 2022

Drycleaner Facilities: FED DRYCLEANERS

A list of drycleaner facilities from Enforcement and Compliance History Online (ECHO) data as made available by the U.S. Environmental Protection Agency (EPA), sourced from the ECHO Exporter file. The EPA tracks facilities that possess NAIC and SIC codes that classify businesses as drycleaner establishments.
Government Publication Date: Dec 11, 2022

Delisted Drycleaner Facilities: DELISTED FED DRY

List of sites removed from the list of Drycleaner Facilities (sites in the EPA's Integrated Compliance Information System (ICIS) with NAIC or SIC codes identifying the business as a drycleaner establishment).

DRAFT

Government Publication Date: Dec 11, 2022

Formerly Used Defense Sites: FUDS

Formerly Used Defense Sites (FUDS) are properties that were formerly owned by, leased to, or otherwise possessed by and under the jurisdiction of the Secretary of Defense prior to October 1986, where the Department of Defense (DOD) is responsible for an environmental restoration. The FUDS Annual Report to Congress (ARC) is published by the U.S. Army Corps of Engineers (USACE). This data is compiled from the USACE's Geospatial FUDS data layers and Homeland Infrastructure Foundation-Level Data (HIFLD) FUDS dataset.

Government Publication Date: Jul 12, 2022

Former Military Nike Missile Sites: FORMER NIKE

This information was taken from report DRXTH-AS-IA-83A016 (Historical Overview of the Nike Missile System, 12/1984) which was performed by Environmental Science and Engineering, Inc. for the U.S. Army Toxic and Hazardous Materials Agency Assessment Division. The Nike system was deployed between 1954 and the mid-1970's. Among the substances used or stored on Nike sites were liquid missile fuel (JP-4); starter fluids (UDKH, aniline, and furfuryl alcohol); oxidizer (IRFNA); hydrocarbons (motor oil, hydraulic fluid, diesel fuel, gasoline, heating oil); solvents (carbon tetrachloride, trichloroethylene, trichloroethane, stoddard solvent); and battery electrolyte. The quantities of material a disposed of and procedures for disposal are not documented in published reports. Virtually all information concerning the potential for contamination at Nike sites is confined to personnel who were assigned to Nike sites. During deactivation most hardware was shipped to depot-level supply points. There were reportedly instances where excess materials were disposed of on or near the site itself at closure. There was reportedly no routine site decontamination.

Government Publication Date: Dec 2, 1984

PHMSA Pipeline Safety Flagged Incidents: PIPELINE INCIDENT

A list of flagged pipeline incidents made available by the U.S. Department of Transportation (US DOT) Pipeline and Hazardous Materials Safety Administration (PHMSA). PHMSA regulations require incident and accident reports for five different pipeline system types.

Government Publication Date: Mar 31, 2021

Material Licensing Tracking System (MLTS): MLTS

A list of sites that store radioactive material subject to the Nuclear Regulatory Commission (NRC) licensing requirements. This list is maintained by the NRC. As of September 2016, the NRC no longer releases location information for sites. Site locations were last received in July 2016.

Government Publication Date: May 11, 2021

Historic Material Licensing Tracking System (MLTS) sites: HIST MLTS

A historic list of sites that have inactive licenses and/or removed from the Material Licensing Tracking System (MLTS). In some cases, a site is removed from the MLTS when the state becomes an "Agreement State". An Agreement State is a State that has signed an agreement with the Nuclear Regulatory Commission (NRC) authorizing the State to regulate certain uses of radioactive materials within the State.

Government Publication Date: Jan 31, 2010

Mines Master Index File: MINES

The Master Index File (MIF) is provided by the United State Department of Labor, Mine Safety and Health Administration (MSHA). This file, which was originally created in the 1970's, contained many Mine-IDs that were invalid. MSHA removes invalid IDs from the MIF upon discovery. MSHA applicable data includes the following: all Coal and Metal/Non-Metal mines under MSHA's jurisdiction since 1/1/1970; mine addresses for all mines in the database except for Abandoned mines prior to 1998 from MSHA's legacy system (addresses may or may not correspond with the physical location of the mine itself); violations that have been assessed penalties as a result of MSHA inspections beginning on 1/1/2000; and violations issued as a result of MSHA inspections conducted beginning on 1/1/2000.

Government Publication Date: Nov 7, 2022

Surface Mining Control and Reclamation Act Sites: SMCRA

An inventory of land and water impacted by past mining (primarily coal mining) is maintained by the Office of Surface Mining Reclamation and Enforcement (OSMRE) to provide information needed to implement the Surface Mining Control and Reclamation Act of 1977 (SMCRA). The inventory contains information on the location, type, and extent of Abandoned Mine Land (AML) impacts, as well as information on the cost associated with the reclamation of those problems. The inventory is based upon field surveys by State, Tribal, and OSMRE program officials. It is dynamic to the extent that it is modified as new problems are identified and existing problems are reclaimed.

Government Publication Date: Aug 18, 2022

Mineral Resource Data System: MRDS

DRAFT

The Mineral Resource Data System (MRDS) is a collection of reports describing metallic and nonmetallic mineral resources throughout the world. Included are deposit name, location, commodity, deposit description, geologic characteristics, production, reserves, resources, and references. This database contains the records previously provided in the Mineral Resource Data System (MRDS) of USGS and the Mineral Availability System/Mineral Industry Locator System (MAS/MILS) originated in the U.S. Bureau of Mines, which is now part of USGS. The USGS has ceased systematic updates of the MRDS database with their focus more recently on deposits of critical minerals while providing a well-documented baseline of historical mine locations from USGS topographic maps.

Government Publication Date: Mar 15, 2016

DOE Legacy Management Sites: LM SITES

The U.S. Department of Energy (DOE) Office of Legacy Management (LM) currently manages radioactive and chemical waste, environmental contamination, and hazardous material at over 100 sites across the U.S. The LM manages sites with diverse regulatory drivers (statutes or programs that direct cleanup and management requirements at DOE sites) or as part of internal DOE or congressionally-recognized programs, such as but not limited to: Formerly Utilized Sites Remedial Action Program (FUSRAP), Uranium Mill Tailings Radiation Control Act (UMTRCA Title I, Tile II), Comprehensive Environmental Response, Compensation, and Liability Act (CERCLA), Resource Conservation and Recovery Act (RCRA), Decontamination and Decommissioning (D&D), Nuclear Waste Policy Act (NWPA). This site listing includes data exported from the DOE Office of LM's Geospatial Environmental Mapping System (GEMS). GEMS Data disclaimer: The DOE Office of LM makes no representation or warranty, expressed or implied, regarding the use, accuracy, availability, or completeness of the data presented herein.

Government Publication Date: Dec 1, 2022

Alternative Fueling Stations: ALT FUELS

This list of alternative fueling stations is sourced from the Alternative Fuels Data Center (AFDC). The U.S. Department of Energy's Office of Energy Efficiency & Renewable Energy launched the AFDC in 1991 as a repository for alternative fuel vehicle performance data, which provides a wealth of information and data on alternative and renewable fuels, advanced vehicles, fuel-saving strategies, and emerging transportation technologies. The data includes Biodiesel (B20 and above), Compressed Natural Gas (CNG), Electric, Ethanol (E85), Hydrogen, Liquefied Natural Gas (LNG), Propane (LPG) fuel type locations.

Government Publication Date: Jan 3, 2023

Superfunds Consent Decrees: CONSENT DECREES

This list of Superfund consent decrees is provided by the Department of Justice, Environment & Natural Resources Division (ENRD) through a Freedom of Information Act (FOIA) applicable file. This listing includes Consent Decrees for CERCLA or Superfund Sites filed and/or as proposed within the ENRD's Case Management System (CMS) since 2010. CMS may not reflect the latest developments in a case nor can the agency guarantee the accuracy of the data. ENRD Disclaimer: Congress excluded three discrete categories of law enforcement and national security records from the requirements of the FOIA; response is limited to those records that are subject to the requirements of the FOIA; however, this should not be taken as an indication that excluded records do, or do not, exist.

Government Publication Date: Jan 11, 2023

Air Facility System: AFS

This EPA retired Air Facility System (AFS) dataset contains emissions, compliance, and enforcement data on stationary sources of air pollution. Regulated sources cover a wide spectrum; from large industrial facilities to relatively small operations such as dry cleaners. AFS does not contain data on facilities that are solely asbestos demolition and/or renovation contractors, or landfills. ECHO Clean Air Act data from AFS are frozen and reflect data as of October 17, 2014; the EPA retired this system for Clean Air Act stationary sources and transitioned to ICIS-Air.

Government Publication Date: Oct 17, 2014

Registered Pesticide Establishments: SSTS

List of active EPA-registered foreign and domestic pesticide-producing and device-producing establishments based on data from the Section Seven Tracking System (SSTS). The Federal Insecticide, Fungicide, and Rodenticide Act (FIFRA) Section 7 requires that facilities producing pesticides, active ingredients, or devices be registered. The list of establishments is made available by the EPA.

Government Publication Date: Mar 30, 2022

Polychlorinated Biphenyl (PCB) Transformers: PCBT

Locations of Transformers Containing Polychlorinated Biphenyls (PCBs) registered with the United States Environmental Protection Agency. PCB transformer owners must register their transformer(s) with EPA. Although not required, PCB transformer owners who have removed and properly disposed of a registered PCB transformer may notify EPA to have their PCB transformer de-registered. Data made available by EPA.

Government Publication Date: Oct 15, 2019

Polychlorinated Biphenyl (PCB) Notifiers: PCB

Facilities included in the national list of facilities that have notified the United States Environmental Protection Agency (EPA) of Polychlorinated Biphenyl (PCB) activities. Any company or person storing, transporting or disposing of PCBs or conducting PCB research and development must notify the EPA and receive an identification number.

DRAFT

Government Publication Date: Nov 3, 2022

State

Ohio Emergency Response (ER) Spills data: SPILLS

Incidents reported to the Emergency Response Unit of the Ohio Environmental Protection Agency (Ohio EPA); includes clandestine drug lab sites with environmental impact.

Government Publication Date: Aug 25, 2020

Ohio Historic Towngas Database (TOWNGAS): TOWNGAS

A list of 82 sites of coal gas generators in Ohio. These plants produced gas for street lights in the communities in which they were located. The production of one million cubic feet of gas also produced about 800 gallons of liquid coal tar, which is a carcinogen. TOWNGAS was developed from a database from Radian Corporation along with information from the Ohio Historical Society and various public libraries.

Government Publication Date: Historic

Dry Cleaning Facilities: DRYCLEANERS

This list of facilities, which have obtained permits to install or operate dry cleaning operations, is maintained by the Ohio Environmental Protection Agency's (Ohio EPA) Division of Air Pollution Control (DAPC). This data is sourced from the Ohio EPA's applicable electronic copies of issued permits search tool and FOIA file.

Government Publication Date: Mar 28, 2023

Delisted Drycleaner Facilities: DELISTED DRYCLEANERS

List of drycleaner facilities/sites which have been delisted from Ohio Environmental Protection Agency (Ohio EPA).

Government Publication Date: Mar 28, 2023

Urban Setting Designation Sites: USD

List of sites granted Urban Setting Designation (USD) by the Ohio Environmental Protection Agency (Ohio EPA). USDs are granted to brownfield and voluntary cleanup properties located in highly urbanized areas where ground water containing chemicals from prior industrial or commercial activities poses no perceptible risk to the community because the ground water is not being used and will not be used for drinking water purposes in the foreseeable future.

Government Publication Date: Feb 17, 2023

Cessation of Regulated Operations (CRO) Program: CRO

The goal of the Cessation of Regulated Operations (CRO) program run by the Ohio Environmental Protection Agency (Ohio EPA) is to prevent threats to human health and the environment created when business owners and operators irresponsibly abandon businesses where chemicals were produced, used, stored or handled.

Government Publication Date: Jan 23, 2023

Ohio Old Sludge Dumping Database (SIABASE): SIAB

This database of about 2800 sites respresent pits, ponds and lagoons where various types of sludge were dumped over many years. The object of this data collection was to determine if harm was done to drinking water supplies below each dump site. The data were collected during the 1970s and published by the Ohio Environmental Protection Agency in 1980.

Government Publication Date: Historic

Per- and Polyfluoroalkyl Substances (PFAS): PFAS

A list of known PFAS contaminated sites. This list is made available by the Ohio Environmental Protection Agency (Ohio EPA).

Government Publication Date: Oct 6, 2022

Underground Injection Control Wells: UIC

The Ohio Environmental Protection Agency provides this listing of Class I and Class V Underground Injection Control Wells.

Government Publication Date: Oct 7, 2019

PFAS Testing of Ohio Public Water Systems: PFAS PWS

A list of public water supply systems that have been tested for PFAS made available by the Ohio Environmental Protection Agency (EPA).

Government Publication Date: Oct 6, 2022

DRAFT

Permit by Rule Air Facilities: AIR PERMITS

A permit-by-rule is a specific permit provision in the Ohio Administrative Code that applies to certain types of low-emitting air pollution sources. This list of Permit by Rule facilities is provided by the Ohio Environmental Protection Agency.

Government Publication Date: Jul 30, 2020

Tribal

No Tribal additional environmental record sources available for this State.

County

No County additional environmental record sources available for this State.

DRAFT

Definitions

Database Descriptions: This section provides a detailed explanation for each database including: source, information available, time coverage, and acronyms used. They are listed in alphabetic order.

Detail Report: This is the section of the report which provides the most detail for each individual record. Records are summarized by location, starting with the project property followed by records in closest proximity.

Distance: The distance value is the distance between plotted points, not necessarily the distance between the sites' boundaries. All values are an approximation.

Direction: The direction value is the compass direction of the site in respect to the project property and/or center point of the report.

Elevation: The elevation value is taken from the location at which the records for the site address have been plotted. All values are an approximation. Source: Google Elevation API.

Executive Summary: This portion of the report is divided into 3 sections:

'Report Summary'- Displays a chart indicating how many records fall on the project property and, within the report search radii.

'Site Report Summary'-Project Property'- This section lists all the records which fall on the project property. For more details, see the 'Detail Report' section.

'Site Report Summary-Surrounding Properties'- This section summarizes all records on adjacent properties, listing them in order of proximity from the project property. For more details, see the 'Detail Report' section.

Map Key: The map key number is assigned according to closest proximity from the project property. Map Key numbers always start at #1. The project property will always have a map key of '1' if records are available. If there is a number in brackets beside the main number, this will indicate the number of records on that specific property. If there is no number in brackets, there is only one record for that property.

The symbol and colour used indicates 'elevation': the red inverted triangle will dictate 'ERIS Sites with Lower Elevation', the yellow triangle will dictate 'ERIS Sites with Higher Elevation' and the orange square will dictate 'ERIS Sites with Same Elevation.'

Unplottables: These are records that could not be mapped due to various reasons, including limited geographic information. These records may or may not be in your study area, and are included as reference.

DRAFT

Nova Group

APPENDIX C-2: Regulatory Records - General Public Records

DRAFT

Cuyahoga County, Ohio - Property Summary Report
Parcel: 119-09-014

Owner	MYRTLE & SONG, LLC
Address	1765 E 89 ST CLEVELAND, OH. 44106
Land Use	(5000) R - RES VACANT LAND
Legal Description	392SP 180 S OF HOUGH
Neighborhood Code	01140

SKETCH

Building 0

Sketchs not available for this parcel.

Please contact us at EMcGoldrick@cuyahogacounty.us

or call (216) 443-4663 for a copy of the building card.

MAP VIEW

Map Image

DRAFT

BUILDING INFORMATION

LAND

Code	Frontage	Depth	Acreage	Sq Ft
PRM	45	171	0.18	7,695

VALUATION

2022 Values	Taxable Market Value	Exempt Market Value	Abated Market Value	Assessed Taxable Value
Land Value	$4,600	$0	$0	$1,610
Building Value	$0	$0	$0	$0
Total Value	$4,600	$0	$0	$1,610
Land Use	5000			RESIDENTIAL VACANT LAND

PERMITS

Tax Year	Reason	Tax Change	Exempt Change	Percent Complete	Reinspect	Notes
2019	30 - New Construction	$	$	100%	No	LAND BANK TRANSFER 100% COMPLETE NO VALUE 1-1-2019
2019	50 - Change in Exmption	$	$	100%	No	CLASS-CHANGE IN EXEMPTION 2019 [B:/7050 TO R:5000/]
2018	10 - Razing	$	($73,500)	100%	No	LAND BANK DEMO 100% COMPLETE 1-1-2018 [EXTBLD -73500] DID NOT GO OUT IN FIELD
2015	30 - New Construction	$	$	100%	No	DWELLING BOARDED SINCE 2008, TERMINATE PERMIT 1-1-2015 NEW PERMIT NEEDED FOR DEMO OR REHAB
2014	30 - New Construction	$	$	0%	Yes	DWELLING BOARDED UP REHAB-RAZING NOT COMPLETE 2011, 2012, 2013, 2014 REINSPECT 2015 FOR REHAB OR RAZING
2013	10 - Razing	($14,800)	$	0%	Yes	DWELLING BOARDED UP REHAB/RAZING NOT COMPLETE 2011, 2012, 2013 REINSPECT 2014
2012	30 - New Construction	$	$	0%	Yes	DWLG STILL BOARD UP. INTERNAL-EXTERNAL ALTERATIONS REINS 2011****DWELLING STILL BOARDED UP 1-1- 2011 REINSPECT FOR REHAB-RAZING 2012** BOARD UP COMPLETE 1-1-12 REINSPECT FOR REHAB / RAZING 2013 NO VALUE CHANGE
2011	30 - New Construction	$	$	0%	Yes	DWLG STILL BOARD UP. INTERNAL-EXTERNAL ALTERATIONS REINS 2011****DWELLING STILL BOARDED UP 1-1- 2011 REINSPECT FOR REHAB/RAZING 2012
2010	30 - New Construction	$	$	0%	Yes	DWLG STILL BOARD UP. INTERNAL/EXTERNAL ALTERATIONS REINS 2011
2009	30 - New Construction	$	$	0%	Yes	INT-EXT ALT 0% COMP 1-1- 2009 RNSPCT2010
2008	30 - New Construction	$	$	0%	Yes	INT-EXT ALT N/% COMP 1-1- 2008 RNSPCT2009
2004	30 - New Construction	$117,800	$	100%	No	REHAB PUT ON FOR 135000 UPDATE CHARACTERISTICS100% COMP 1-1-2004

IMPROVEMENTS

Type	Description	Size	Height Depth

Information included on this report is believed to be accurate, but is not guaranteed. Cuyahoga County is not liable for errors or omissions.

SALES

Date	Buyer	Seller	Price
2/24/2023	MYRTLE & SONG, LLC	KOLOMIYETS, INNA	$25,000
12/6/2022	KOLOMIYETS, INNA	KOLOMIYETS, VIKTOR & INNA	$0
4/25/2018	KOLOMIYETS, VIKTOR & INNA	CUYAHOGA CNTY LAND REUTILIATION	$0
6/12/2017	CUYAHOGA CNTY LAND REUTILIATION	STATE OF OHIO FORF BR # 010709	$0
4/19/2017	STATE OF OHIO FORF BR # 010709	V2R ENTERPRISES, LLC	$0
10/20/2003	V2R ENTERPRISES, LLC	Freese, Richard A	$0
3/7/2003	Freese, Richard A	Liberty Savings Bank	$13,000
8/26/2002	Liberty Savings Bank	Puskorius, Linas	$12,000
7/22/1999	Puskorius, Linas	Mitchum, Sanuel W Jr	$76,000
5/4/1999	Mitchum, Sanuel W Jr	Mitchum, Corlodia	$0
5/10/1995	Mitchum, Corlodia	Mitchum Corlodia..	$0
1/15/1988	Mitchum Corlodia..	Mitchum Samuel W & Corlodia	$0
1/1/1975	Mitchum Samuel W & Corlodia		$0

Taxes

2022 Taxes	Charges	Payments	Balance Due
Tax Balance Summary	**$195.25**	**$195.25**	**$.00**

DRAFT

Cuyahoga County, Ohio - Property Summary Report
Parcel: 119-09-016

Owner	HAIMOUR, FAHIDEH
Address	8910 HOUGH AVE CLEVELAND, OH. 44106
Land Use	(4000) C - COMMERCIAL VAC LAND
Legal Description	392 SEC HOUGH
Neighborhood Code	22240

SKETCH

Building 0

Sketchs not available for this parcel.

Please contact us at EMcGoldrick@cuyahogacounty.us

or call (216) 443-4663 for a copy of the building card.

MAP VIEW

Map Image

BUILDING INFORMATION

LAND

Code	Frontage	Depth	Acreage	Sq Ft
PRM	90		0.28	12,150

VALUATION

2022 Values	Taxable Market Value	Exempt Market Value	Abated Market Value	Assessed Taxable Value
Land Value	$12,200	$0	$0	$4,270
Building Value	$0	$0	$0	$0
Total Value	$12,200	$0	$0	$4,270
Land Use	4000			COMMERCIAL VACANT LAND

PERMITS

Tax Year	Reason	Tax Change	Exempt Change	Percent Complete	Reinspect	Notes

IMPROVEMENTS

Type	Description	Size	Height Depth

SALES

Date	Buyer	Seller	Price
3/15/2023	HAIMOUR, FAHIDEH	89TH DEVELOPMENT LLC (VENDOR)	$30,000
12/7/2017	89TH DEVELOPMENT LLC (VENDOR)	89TH DEVELOPMENT LLC	$0
11/5/2008	89TH DEVELOPMENT LLC	THE KEVANNA GROUP, INC	$29,000
9/28/2005	THE KEVANNA GROUP, INC	Pearson Elliott	$15,819
8/9/1979	Pearson Elliott	Rogers Clyde & Earline	$10,000
1/1/1975	Rogers Clyde & Earline		$0

Taxes

2022 Taxes	Charges	Payments	Balance Due
Tax Balance Summary	**$1,284.86**	**$642.43**	**$642.43**

DRAFT

Information included on this report is believed to be accurate, but is not guaranteed. Cuyahoga County is not liable for errors or omissions.

Cuyahoga County, Ohio - Property Summary Report
Parcel: 119-09-019

Owner	MYRTLE & SONG LLC
Address	8924 HOUGH AVE CLEVELAND, OH. 44106
Land Use	(4000) C - COMMERCIAL VAC LAND
Legal Description	392 H & A 0002 ALL
Neighborhood Code	22240

SKETCH

Building 0

Sketchs not available for this parcel.

Please contact us at EMcGoldrick@cuyahogacounty.us

or call (216) 443-4663 for a copy of the building card.

MAP VIEW

Map Image

DRAFT

BUILDING INFORMATION

LAND

Code	Frontage	Depth	Acreage	Sq Ft
PRM	43	146	0.14	6,132

VALUATION

2022 Values	Taxable Market Value	Exempt Market Value	Abated Market Value	Assessed Taxable Value
Land Value	$6,100	$0	$0	$2,140
Building Value	$0	$0	$0	$0
Total Value	$6,100	$0	$0	$2,140
Land Use	4000			COMMERCIAL VACANT LAND

PERMITS

Tax Year	Reason	Tax Change	Exempt Change	Percent Complete	Reinspect	Notes
2013	10 - Razing	($1,000)	$	100%	No	CONDEMNATION - MAIN STRUCTURE NO CHANGES 1-1- 2011 REINSPECT 2012. BUILDING NOT RAZED 1-1- 2012 REINSPECT 2013 RAZED 100% COMP 1-1- 2013
2013	70 - Change of class	$	$	100%	No	CLASS-CHANGE 2013
2012	30 - New Construction	$	$	0%	Yes	CONDEMNATION - MAIN STRUCTURE NO CHANGES 1-1- 2011 REINSPECT 2012. BUILDING NOT RAZED 1-1- 2012 REINSPECT 2013
2011	30 - New Construction	$	$	0%	Yes	CONDEMNATION - MAIN STRUCTURE NO CHANGES 1-1- 2011 REINSPECT 2012
2004	30 - New Construction	$	$	100%	No	BOARDING100% CMPNV 1-1- 2004

IMPROVEMENTS

Type	Description	Size	Height Depth

SALES

Date	Buyer	Seller	Price
2/6/2023	MYRTLE & SONG LLC	AUSTIN, CARNELL	$16,750
5/10/2013	AUSTIN, CARNELL	STATE OF OHIO (FORF) CASE # CV 004635	$0
2/19/2013	STATE OF OHIO (FORF) CASE # CV 004635	CONSORTIUM FOR ECONOMIC & COMMUNITY DEV INC	$0
7/9/2003	CONSORTIUM FOR ECONOMIC & COMMUNITY DEV INC	Hough Area Partners Inc.	$0
11/8/1996	Hough Area Partners Inc.	Cleveland, City Of Lb93	$0
9/24/1993	Cleveland, City Of Lb93	Dixon George	$0
10/14/1983	Dixon George	Montello Josephine	$23,000
1/1/1975	Montello Josephine		$0

Taxes

2022 Taxes	Charges	Payments	Balance Due
Tax Balance Summary	**$1,355.64**	**$1,355.64**	**$.00**

Information included on this report is believed to be accurate, but is not guaranteed. Cuyahoga County is not liable for errors or omissions.

PPN: 119-09-014
MYRTLE & SONG, LLC
AMT $25,000.00
CONV $100.00
19543

202302240311 DEED
02/24/2023 01:42 PM
RCPT# 20230224000160
PAID BY TITLE CO TITLE A

CUYAHOGA COUNTY FISCAL OFFICE

GENERAL WARRANTY DEED
Statutory Form

Inna Kolomiyets, married, the Grantor(s), for Ten Dollars ($10.00) and other valuable consideration paid, grant(s) with general warranty covenants, to **Myrtle & Song, LLC**, the Grantee(s), whose tax mailing address will be **7281 Pearl Road Middleburg Hts., OH 44130**, the following described property:

Situated in the City of Cleveland, County of Cuyahoga and State of Ohio: And known as being part of Original One Hundred Acre Lot No. 392 and bounded and described as follows:

Beginning on the easterly line of East 89th Street, at a point 135 feet southerly, measured along said easterly line, from its intersection with the southerly line of Hough Avenue;
Thence Southerly, along said easterly line of East 89th Street, 45 feet;
Thence Easterly, on a line parallel to said southerly line of Hough Avenue, about 171.50 feet to the westerly line of the S.V. Harkness' Subdivision, as shown by the recorded plat in Volume 8 of Maps, Page 12 of Cuyahoga County Records;
Thence Northerly, along said westerly line of S.V. Harkness' Subdivision, 45 feet;
Thence Westerly about 171.50 feet to the place of beginning, be the same more or less but subject to all legal highways.

Parcel No. 119-09-014
1765 E. 89th Street
Cleveland, Ohio 44106

SAVE AND EXCEPT easements and restrictions of record, zoning ordinances, real estate taxes and assessments, if any, prorated to the date of this deed.
Permanent Parcel No: 119-09-014 P.I.R.: 202212060279 of Official Records of Cuyahoga County, Ohio.

TITLECO TITLE AGENCY
440-239-1540
23-2-13

DRAFT

Viktor Kolomiyets, spouse of **Inna Kolomiyets**, releases all rights of dower therein.

Executed this 23rd day of February, 2023.

Inna Kolomiyets

Inna Kolomiyets

Viktor Kolomiyets

STATE OF OHIO, COUNTY OF Cuyahoga, SS:

The foregoing instrument was acknowledged before me this 23rd day of February, 2023, by **Inna Kolomiyets and Viktor Kolomiyets, Wife and Husband,** the Grantor(s), and that the same was his/her/their free act and deed.

IN TESTIMONY WHEREOF, I have hereunto set my name and official seal.

*This is an acknowledgment clause. No oath or affirmation was administered to the signer(s) with regard to this notarial act.

NOTARIAL SEAL STATE OF OHIO

JIM PERRY
NOTARY PUBLIC, STATE OF OHIO
SUMMIT COUNTY
My Comm. Expires September 16, 2025

Notary Public

THIS INSTRUMENT PREPARED BY: WILLIAM K. NAUMOFF, NAUMOFF & NAUMOFF ATTORNEYS AT LAW, 358 PARK AVE. W., MANSFIELD, OHIO 44906

DRAFT

PPN: 119-09-019
MYRTLE & SONG, LLC
AMT $16,750.00
CONV $67.20
17495

202302060393 DEED
02/06/2023 02:47 PM
RCPT# 20230206000160
PAID BY TITLECO TITLE AGENCY

CUYAHOGA COUNTY FISCAL OFFICE

Warranty Deed

KNOW ALL MEN BY THESE PRESENTS THAT Carnell Austin, not married, the Grantor, claiming title by or through instrument recorded in 201305100703 in the Cuyahoga County Recorder's Office, for valuable consideration thereunto given, and for the sum of Ten Dollars ($10.00) received to his/her full satisfaction of **Myrtle & Song, LLC, an Ohio limited liability company**, the Grantee, whose tax mailing address will be 7281 Pearl Road, Middleburg Heights, Ohio 44130 does **GIVE, GRANT, BARGAIN, SELL AND CONVEY** unto said Grantee, his heirs and assigns, the following described premises:

Situated in the City of Cleveland, County of Cuyahoga, and State of Ohio:

And known as being Sublot No. 2 in Holden and Adams Re-Allotment of part of Original One Hundred Acre Lot No. 392, as shown by the recorded plat in Volume 26 of Maps, Page 24 of Cuyahoga County Records, and being 42.50 feet front on the southerly side of Hough Avenue NE, and extending back of equal width 146 feet deep, as appears by said plat, be the same more or less but subject to all legal highways.

Permanent Parcel No(s): 119-09-019
Also Known As: 8924 Hough Avenue, Cleveland, Ohio 44106

TO HAVE AND TO HOLD the above premises, with the appurtenances thereunto belonging, unto the said Grantee, and his/her separate heirs and assigns forever.

AND THE SAID Grantor, for his or herself and his or her heirs, executors and administrators, hereby covenants with the said Grantee, his or her heirs and his or her assigns, that said Grantor is the true and lawful owner of said premises, and is well seized of the same in fee simple, and has good right and full power to bargain, sell and convey the same in the manner aforesaid, and that the same are free and clear from all encumbrances, except zoning ordinances, easements, reservations, conditions and restrictions of record, if

TITLECO TITLE AGENCY
440-239-1540
23-1-83

any, and real estate taxes and assessments, general and special, which are a lien at the time of transfer, but which are not then due and payable, and further, that said Grantor will warrant and defend the same against all claims whatsoever except as provided herein.

IN TESTIMONY WHEREOF, Carnell Austin, not married, the Grantor, hereunto set his or her hand the 3rd day of February, 2023.

Grantor:

Carnell Austin

Carnell Austin

STATE OF OHIO)
) **ss.**
Cuyahoga **COUNTY**)

This is an acknowledgment clause. No oath or affirmation was administered to the signer. Before me, a Notary Public in and for said County and State, personally appeared **Carnell Austin, not married,** the Grantor, whose identity was known or proven to me and who did sign the foregoing Instrument and acknowledged the signing hereof to be his/her voluntary act and deed.

In testimony whereof, I have hereunto set my hand and official seal at Middleburg Hts, Ohio, this 3rd day of February, 2023.

Notary Public

My commission expires: April 26, 2025.

This instrument was prepared by:
Jim Petropouleas, Esq.
10883 Pearl Rd.
Strongsville, OH 44136

NOTARIAL SEAL STATE OF OHIO

BRITTNEY NYCOLE THELLMANN-COYNE
Notary Public, State of Ohio
My Commission Expires:
April 26,2025

DRAFT

P009179-041323 - Public Safety - Public Records Request

Message History (2)

On 4/13/2023 1:41:51 PM, Cleveland Public Records Center wrote:

Dear Associate James Keesey,

Thank you for your interest in public records of the City of Cleveland. Your request has been received and is being processed in accordance with the Ohio Sunshine Laws. Your request was received in this office on 4/13/2023 and has been given the reference number P009179-041323 for tracking purposes.

Records Requested: **On behalf of Nova Group, I'd like to request department records of USTs, ASTs, hazardous chemical storage, spills, and hazardous emergency responses for the following property:**

Three parcels of vacant land with addresses listed as 1765 East 89th Street, 8910 Hough Avenue, and 8924 Hough Avenue, Cleveland, Ohio

This information will be used to prepare an environmental assessment of the property.

Your request will be forwarded to the relevant city department(s) to locate the information you seek and to determine the volume and any costs associated with satisfying your request. You will be contacted about the availability and/or provided with copies of the records in question. **PLEASE NOTE:** The public records law does not require a governmental body to create new information, to do legal research, or to answer questions.

You can monitor the progress of your request at the link below and you will receive an email when your request has been completed. Again, thank you for using the Cleveland Public Records Center.

City of Cleveland - Public Records

DRAFT

To monitor the progress or update this request please log into the Cleveland Public Records Center.

CITY OF CLEVELAND
Mayor Justin M. Bibb

On 4/13/2023 1:41:49 PM, James Keesey wrote:

Request Created on Public Portal

DRAFT

C001058-041323 - City - Public Records Request

Message History (2)

On 4/13/2023 1:45:17 PM, Cleveland Public Records Center wrote:

Dear Associate James Keesey,

Thank you for your interest in public records of the City of Cleveland. Your request has been received and is being processed in accordance with the Ohio Sunshine laws. Your request was received in this office on 4/13/2023 and has been given the reference number C001058-041323 for tracking purposes.

Records Requested: **On behalf of Nova Group, I'd like to request department records of wells, septic systems, nuisances, and violations for the following property:**

Three parcels of vacant land with addresses listed as 1765 East 89th Street, 8910 Hough Avenue, and 8924 Hough Avenue, Cleveland, Ohio

This information will be used to prepare an environmental assessment of the property. I appreciate any help in advance!

Your request will be forwarded to the relevant City department(s) to locate the information you seek and to determine the volume and any costs associated with satisfying your request. You will be contacted about the availability and/or provided with copies of the records in question. PLEASE NOTE: The public records law does not require a governmental body to create new information, to do legal research, or to answer questions.

You can monitor the progress of your request at the link below and you'll receive an email when your request has been completed. Again, thank you for using the Cleveland Public Records Center.

City of Cleveland - Public Records

To monitor the progress or update this request please log into the Cleveland Public Records Center.

DRAFT

CITY OF CLEVELAND
Mayor Justin M. Bibb

On 4/13/2023 1:45:15 PM, James Keesey wrote:

Request Created on Public Portal

DRAFT

C001057-041323 - City - Public Records Request

Message History (2)

On 4/13/2023 1:44:03 PM, Cleveland Public Records Center wrote:

Dear Associate James Keesey,

Thank you for your interest in public records of the City of Cleveland. Your request has been received and is being processed in accordance with the Ohio Sunshine laws. Your request was received in this office on 4/13/2023 and has been given the reference number C001057-041323 for tracking purposes.

Records Requested: **On behalf of Nova Group, I'd like to request recent department records (approximately the past 10 years) of building permits and certificates of occupancy for the following property:**

Three parcels of vacant land with addresses listed as 1765 East 89th Street, 8910 Hough Avenue, and 8924 Hough Avenue, Cleveland, Ohio

This information will be used to prepare an environmental assessment of the property. I appreciate any help in advance!

Your request will be forwarded to the relevant City department(s) to locate the information you seek and to determine the volume and any costs associated with satisfying your request. You will be contacted about the availability and/or provided with copies of the records in question. PLEASE NOTE: The public records law does not require a governmental body to create new information, to do legal research, or to answer questions.

You can monitor the progress of your request at the link below and you'll receive an email when your request has been completed. Again, thank you for using the Cleveland Public Records Center.

City of Cleveland - Public Records

DRAFT

To monitor the progress or update this request please log into the Cleveland Public Records Center.

CITY OF CLEVELAND
Mayor Justin M. Bibb

On 4/13/2023 1:44:01 PM, James Keesey wrote:

Request Created on Public Portal

DRAFT

APPENDIX D: Client Provided Documentation

DRAFT

APPENDIX E: Laboratory Reports (No Documents Are Associated With This Appendix)

DRAFT

APPENDIX F: Other Supporting Documentation

DRAFT

Soil Map—Cuyahoga County, Ohio

Map Scale: 1:1,760 if printed on A landscape (11" x 8.5") sheet.

N

Meters: 0 25 50 100 150

Feet: 0 50 100 200 300

Map projection: Web Mercator Corner coordinates: WGS84 Edge tics: UTM Zone 17N WGS84

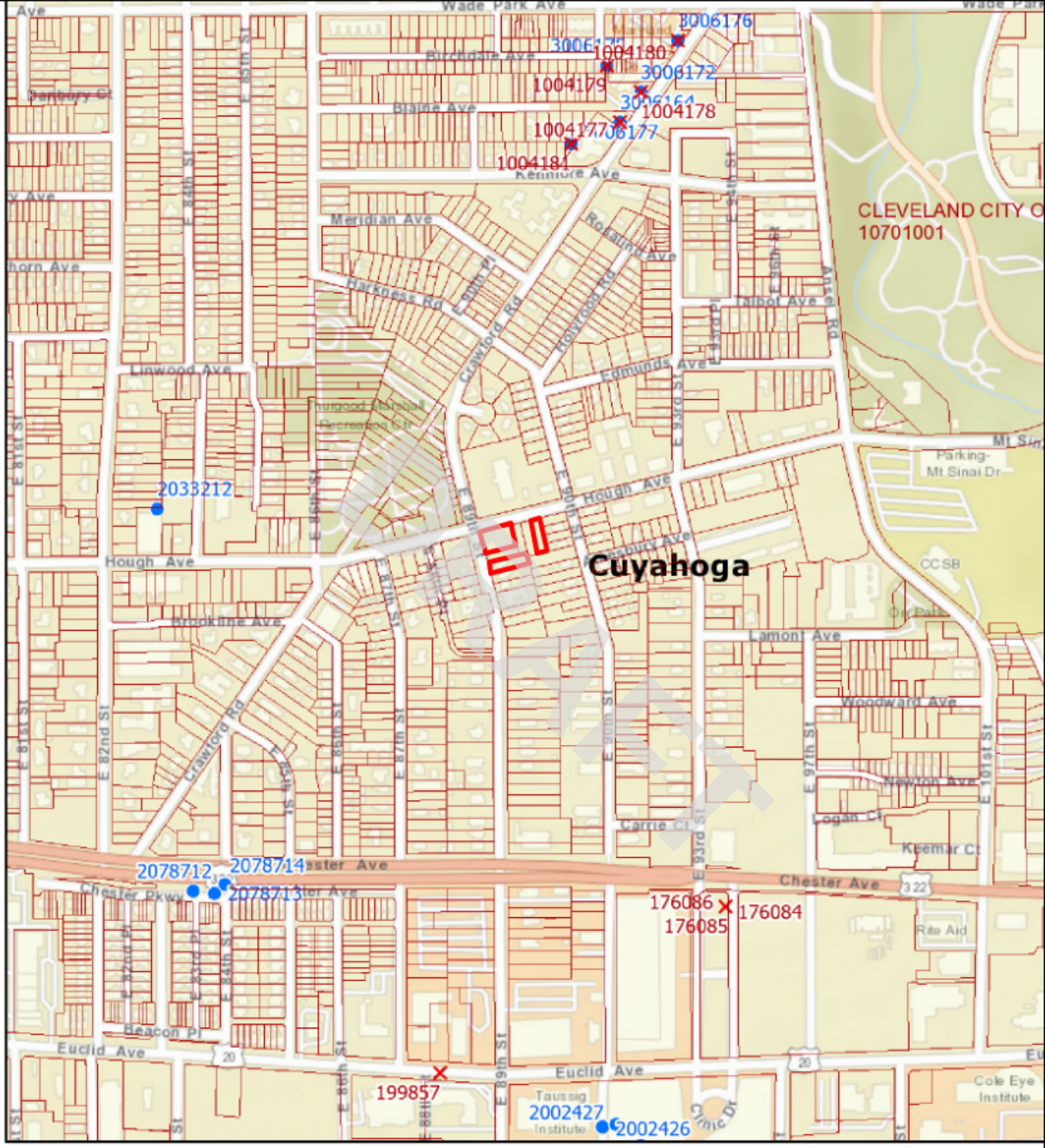
Cuyahoga
CLEVELAND CITY O
10701001
3006176
1004180
3006172
1004179
3006164
1004178
3006177
1004181
2033212
2078712
2078714
2078713
176086
176085
176084
199857
2002427
2002426
Wade Park Ave
Birchdale Ave
Blaine Ave
Kennore Ave
Meridian Ave
Rosalind Ave
Harkness Rd
Crawford Rd
Hollywood Rd
Talbot Ave
Ansel Rd
Linwood Ave
Edmunds Ave
Hough Ave
Brookline Ave
Lamont Ave
Woodward Ave
Newton Ave
Logan Ct
Carrie Ct
Keemar Ct
Chester Ave
Chester Pkwy
Beacon Pl
Euclid Ave
Taussig Institute
Clinic Dr
Cole Eye Institute
Rite Aid
Parking-Mt Sinai Dr
CCSB
Dr Park
Mt Sinai
Thurgood Marshall Recreation Ctr
Panbury Ct
E 81st St
E 82nd St
E 84th St
E 85th St
E 86th St
E 87th St
E 88th St
E 89th St
E 90th St
E 93rd St
E 97th St
E 101st St
E 84th Pl
E 87th Pl
E 93rd Pl
E 94th Pl
E 96th Pl
E 97th Pl
E 86th Pl
E 87th Pl
E 88th Pl
E 89th Pl
E 90th Pl
E 93rd Pl
E 94th Pl
E 96th Pl
E 97th Pl
E 86th St
E 89th St
E 93rd St
E 94th St
E 96th St
E 97th St
E 101st St
Statewide Parcels
Current Township
Counties
Sealing Reports
Well Logs

Cleveland Water

2021 WATER QUALITY REPORT

Cleveland Water has a current, unconditional license to operate our public water system, the 10th largest in the United States.

DRAFT

Cleveland Water tiene actualmente una licencia incondicional para operar nuestro sistema público de agua, el décimo más grande de los Estados Unidos.

2021 CONTINUING OUR MISSION TO SERVE YOU

Cleveland Water is the 10th largest public water system in the United States, the largest system in Ohio and the largest system sourcing Lake Erie. Every day, we treat and deliver up to 300 million gallons of water to more than 1.45 million people and thousands of businesses, schools, churches and recreation centers through more than 442,000 customer accounts.

We've stated for decades that, the health and safety of our customers is our number one priority. We continued to prove that in 2021. Cleveland Water is committed to providing economical, high quality drinking water to all customers.

Our success is reflected in this 2021 Water Quality Report, which we've prepared to summarize information for you, our consumers. Cleveland Water is in compliance with all Maximum Contaminant Levels and Treatment Techniques for drinking water. Cleveland Water had a 2021 unconditioned license to operate our water system. The license is issued by the Ohio Environmental Protection Agency. Included within this report is general health information, water quality test results, how to participate in decisions concerning your drinking water and water system contacts.

Martin J. Keane
Director, Department of Public Utilities

Alex Margevicius
Commissioner, Cleveland Water Department

DRAFT

OUR SERVICE AREA

LEGEND

City & Suburbs

- Low Service Suburbs
- 1st High Suburbs
- 2nd High Suburbs
- 3rd High Suburbs
- Cleveland
- Master Meter

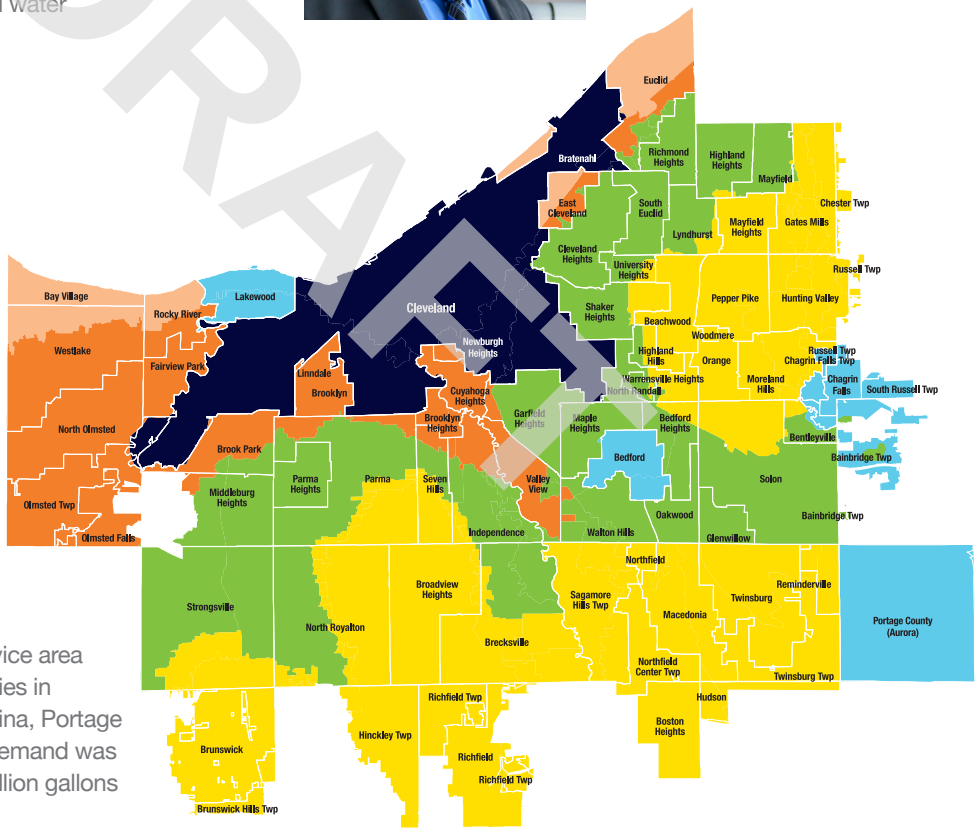

We provide water to our 640-square mile service area through 5,375 miles of mains in 80 communities in Cuyahoga County and parts of Geauga, Medina, Portage and Summit counties. In 2021, our average demand was 209.7 million gallons per day, which is 76.5 billion gallons of water for the year.

PUBLIC PARTICIPATION

Cleveland Water does not hold regular public meetings. However, the public may participate through attending Public Utilities Committee meetings of Cleveland City Council. At times, council may meet virtually in accordance with the city of Cleveland's emergency declaration and Ohio's Open Meetings Law under H.B. 404. Committee and council meetings are listed on the Cleveland City Council calendar which is linked at clevelandcitycouncil.org and can be watched live on TV20 and YouTube. For more information on your drinking water, contact us at 216-664-2639.

pH 7.3
at plant tap

hardness
6.6 grains/gallon
(113 ppm)

alkalinity
78 ppm as
calcium carbonate

64,851 FEET
new water pipe installed in 2021 to replace aging infrastructure

TAP WATER IS THE $MART CHOICE

Cost of DRINKING ½ gallon per day for one year

TAP WATER	PLASTIC WATER
$0.87	$1,757

CWD makes an average

210 million gallons per day

for our 1.45 million customers

Cleveland Water

- ✔ 2021 UNCONDITIONED LICENSE TO OPERATE
- ✔ ZERO VIOLATIONS
- ✔ SAFE FROM LEAD (ORTHOPHOSPHATE PROTECTION & PH CONTROL)
- ✔ ZERO PFAS DETECTIONS (280 SAMPLES FROM 2014-2021)

$76.2 MILLION
invested in infrastructure improvements in 2021 to our treatment plants, intakes, tanks, towers and water mains

With more than
5,375
miles of water mains in our 640 square mile service area, Cleveland Water is the 10th largest water system in the country. That's why we continually inspect, maintain, plan for and execute upgrades to our infrastructure to meet an ever increasing need for reliability.

NOW COPPER
1,646 lead service lines replaced with copper in 2021

4 buoys monitor Lake Erie source water

4 intakes & 4 treatment plants make water safe

160,000 tests yearly in the plants to ensure proper treatment

35 pump stations, tanks & towers to maintain proper system pressure

> 5,000 water samples collected across our service area yearly to ensure safe water at your tap

DRAFT

"In 2021, Cleveland Water celebrated 165 years of delivering water to customers. Throughout water's journey from the lake to your home, our staff goes above and beyond to ensure the quality and reliability of our services."

Alex Margevicius, P.E.
Commissioner

"The real-time water quality data from our buoys near each intake lets us know source water quality before that water enters our treatment plants. This knowledge helps us make more consistent water. Our goal is that no matter what Lake Erie throws at us, customers never notice a difference at their tap."

Scott Moegling, P.E.
Water Quality Manager

LAKE ERIE – OUR SOURCE WATER

Cleveland draws source water from four intakes located far offshore in Lake Erie's Central Basin. These intakes are spread out over 15 miles and are each 3 to 5 miles offshore where the water is cleaner and has been minimally impacted from tributary runoff and coastal activities. Lake Erie is considered to be a surface water source. Cleveland Water also has interconnections with other area water systems, but these are for emergency use only. These interconnections are designed for Cleveland Water to assist other water systems if needed. We received no emergency water in 2021.

Water enters Lake Erie from precipitation over the lake and watershed. Precipitation on land runs off and flows down streams and rivers into our source water. About 90% of the water entering Lake Erie flows down the Detroit River from Lake St. Clair; another 4% drains from the Maumee River. Both rivers flow into the lake's shallow Western Basin. The remaining runoff drains through dozens of rivers and streams into the lake or off the land along the shore directly into the water. The actions of people on land in Lake Erie's 30,149 square mile watershed can impact the quality of water in Lake Erie. Protecting our drinking water source from contamination is the responsibility of all area residents.

The state of Ohio performed an assessment of our four source water intakes in the late 1990s. An updated Source Water Assessment and Protection Report as prepared by Cleveland Water and Ohio EPA in July 2021. For the purposes of source water assessments, all surface waters are considered to be susceptible to contamination. By their nature, surface waters are accessible and can be easily contaminated by chemicals and pathogens from an upstream spill. Because Cleveland Water's intakes are located a considerable distance offshore, potential contamination from the Cuyahoga River and nearshore sources is minimized to a great degree. As a result, Ohio EPA considers Cleveland Water's source water (Lake Erie) to have a low susceptibility to contamination due to the location of our intakes.

The Cleveland Water public water system treats the water to meet drinking water quality standards, but no single treatment technique can address all potential contaminants. To address this, Cleveland Water uses the multiple barrier approach for protecting and treating our source water. Protection of source water is one of the barriers we use. The potential for water quality impacts can be further decreased by implementing measures to protect Lake Erie. More detailed information is provided in the *Cleveland Water Drinking Water Source Assessment and Protection Report* which can be obtained by calling our Water Quality Section at 216-664-2639.

DRAFT



WHAT TO EXPECT FROM PUBLIC WATER SYSTEMS IN THE UNITED STATES

The sources of drinking water (both tap water and bottled water) include rivers, lakes, streams, ponds, reservoirs, springs and wells. As water travels over the surface of the land or through the ground, it dissolves naturally-occurring minerals and, in some cases, radioactive material, and can pick up substances resulting from the presence of animals or from human activity.

In order to ensure that tap water is safe to drink, USEPA prescribes regulations which limit the amount of certain contaminants in water provided by public water systems. Food and Drug Administration (FDA) regulations establish limits for contaminants in bottled water which must provide the same protection for public health.

Drinking water, including bottled water, may reasonably be expected to contain at least small amounts of some contaminants. The presence of contaminants does not necessarily indicate that water poses a health risk. More information about contaminants and potential health effects can be obtained by calling the Environmental Protection Agency's Safe Drinking Water Hotline (1-800-426-4791).

Some people may be more vulnerable to contaminants in drinking water than the general population. Immunocompromised persons such as persons with cancer undergoing chemotherapy, persons who have undergone organ transplants, people with HIV/AIDS or other immune system disorders, some elderly, and infants can be particularly at risk from infection. These people should seek advice about drinking water from their health care providers. EPA/CDC guidelines on appropriate means to lessen the risk of infection by Cryptosporidium and other microbial contaminants are available from the Safe Drinking Water Hotline (1-800-426-4791).

ABOUT YOUR DRINKING WATER

In 2021 we had an unconditioned license to operate our water system. For licensing, the EPA requires regular sampling to ensure drinking water safety. Cleveland Water conducted sampling for bacteria, and for inorganic, synthetic organic, and volatile organic contaminants during 2021. We were not required to monitor for radiological parameters in 2021.

Samples are analyzed for contaminants, most of which were not detected in the Cleveland Water supply. The Ohio EPA requires us to monitor for some contaminants less than once per year because the concentrations of these contaminants do not change frequently. Some of our data, though accurate, are more than one year old. Listed in the table (pages 8-9) is information on those contaminants that were found.



Contaminants that may be present in source water include:

Microbial contaminants such as viruses and bacteria, which may come from sewage treatment plants, septic systems, agricultural livestock operations and wildlife

Inorganic contaminants such as salts and metals, which can be naturally-occurring or result from urban stormwater runoff, industrial or domestic wastewater discharges, oil and gas production, mining, or farming

Pesticides and herbicides which may come from a variety of sources such as agriculture, urban stormwater runoff, and residential uses

Organic chemical contaminants including synthetic and volatile organic chemicals, which are byproducts of industrial processes and petroleum production, and can also come from gas stations, urban stormwater runoff, and septic systems

Radioactive contaminants which can be naturally-occurring or be the result of oil and gas production and mining activities

DRAFT

"Treatment plant staff control the process that takes water straight from Lake Erie, makes the water safe to drink, and then pumps it throughout the Cleveland Water System to your home. Water Plant Operators continue their training throughout their career to stay up-to-date on treatment practices and ensure the quality of water delivered to our customers."

Maggie Rodgers
Manager of Plant Operations

"Our 50-year plan for infrastructure maintenance and upgrades includes all parts of our system – from the lake intakes to treatment plants to service lines. When you see a water tower being painted or a main being replaced, that is our staff helping ensure delivery of safe water continues for generations."

José N. Hernández, P.E.
Manager of Engineering

HOW WE MAKE THE WATER SAFE

LOCAL Water is pumped in from 3 miles or more offshore in Lake Erie and screened for twigs and other large debris before entering one of our four treatment plants.

TREATED In each plant we add potassium permanganate, powdered activated carbon and aluminum sulfate to make the tiny particles of mud and algae stick together. These clumps get larger until they are heavy enough to sink to the bottom of the sedimentation tank. This multi-step process is called coagulation, flocculation and sedimentation.

FILTERED The clear water on top of the sedimentation tank flows on to gravity filters that remove all particles larger than a single red blood cell, leaving the water crystal clear. Then we use a small amount of chlorine to kill harmful pathogens (viruses and bacteria) and disinfect the water. We add the minimum amount of fluoride required by the Environmental Protection Agency, which helps prevent tooth decay. We also add orthophosphate that helps prevent corrosion of service lines and home plumbing.

TESTED We test our water regularly before, during and after the treatment process to ensure our customers receive safe, good tasting drinking water. In total, 20,000 parameters in the treatment process are continuously monitored at each plant; 160,000 tests are performed yearly to ensure proper treatment; and 350 to 900 monthly samples are taken in the distribution system to ensure safe delivery.

DELIVERED Water reservoirs, pump stations, tanks and towers ensure water is continuously available at your tap with ample pressure. We deliver safe water to more than 442,000 customer accounts through 5,375 miles of water pipes. Our treatment plant staff and maintenance crews work 24-7 to ensure you have safe water at your tap.

DRAFT

HOW CLEVELAND WATER COMPARES NATIONALLY

Cleveland Water has some of the safest and best tasting water. We hold ourselves to higher standards than what is set by the EPA. Each of our water treatment plants has achieved advanced levels in the national Partnership for Safe Water. The partnership is a voluntary effort between six prestigious drinking water organizations and more than 300 water utilities. The partnership's goal is to optimize treatment plant performance and distribution system operations beyond what regulations require. The result is the production and delivery of superior quality water to all users. Each of our plants go through annual re-certification based on performance and have achieved the highest levels of certification for more than 15 years.

DEFINITIONS OF SOME TERMS CONTAINED WITHIN THIS REPORT

Contaminant: Anything in the water that is not a water molecule, including things that give water its natural flavor such as calcium and magnesium.

Maximum Contaminant Level (MCL): The highest level of contaminant that is allowed in drinking water. MCLs are set as close to the MCLGs as feasible using the best available treatment technology.

Maximum Contaminant Level Goal (MCLG): The level of a contaminant in drinking water below which there is no known or expected risk to health. MCLGs allow for a margin of safety.

Maximum Residual Disinfectant Level (MRDL): The highest level of a disinfectant allowed in drinking water. There is convincing evidence that addition of a disinfectant is necessary for control of microbial contaminants.

Maximum Residual Disinfectant Level Goal (MRDLG): The level of drinking water disinfectant below which there is no known or expected risk to health. MRDLGs do not reflect the benefits of the use of disinfectants to control microbial contaminants.

Action Level (AL): The concentration of a contaminant which, if exceeded, triggers treatment or other requirements which a water system must follow.

- For lead, the action level is exceeded if the concentration of lead in more than 10% of tap water samples collected during a monitoring period is greater than 0.015 ppm, i.e., if the 90th percentile lead levels is at or greater than 0.015 ppm.
- For copper, the action level is exceeded if the concentration of copper in more than 10% of the tap samples collected during a monitoring period is at or greater than 1.3 ppm.

Lead Threshold Level (LTL): The concentration of lead in an individual tap water sample that is at or greater than 0.015 ppm

Master Meter: A master meter is one that connects a wholesale public water system to consecutive public water system(s). This type of meter monitors the amount of water being sent to the consecutive system(s) and can also be used to determine the quality of water being delivered to the consecutive system(s).

Treatment Technique (TT): A required process intended to reduce the level of a contaminant in drinking water.

Turbidity: A measure of the cloudiness of water and an indication of the effectiveness of our filtration system. The turbidity limit set by the EPA is 0.3 NTU in 95% of the monthly samples and shall not exceed 1 NTU at any time.

Parts per Million (ppm) or milligrams per Liter (mg/L): Units of measure for concentration of a contaminant. A part per million corresponds to one second in a little over 11.5 days.

Parts per Billion (ppb) or micrograms per Liter (µg/L): Units of measure for concentration of a contaminant. A part per billion corresponds to one second in 31.7 years.

Parts per Trillion ppt (ppt) or nanograms per Liter (ng/L): Units of measure for concentration of a contaminant. A part per trillion corresponds to one second in 31,500 years.

PFAS: Per- and polyfluoroalkyl substances (PFAS): are a group of man-made chemicals applied to many industrial, commercial and consumer products to make them waterproof, stain resistant, or nonstick. PFAS are also used in products like cosmetics, fast food packaging, and a type of firefighting foam called aqueous film forming foam (AFFF) which are used mainly on large spills of flammable liquids, such as jet fuel. PFAS are classified as contaminants of emerging concern, meaning that research into the harm they may cause to human health is still ongoing.

The "<" symbol: A symbol which means less than. A result of <5 means that the lowest level that could be detected was 5 and the contaminant in that sample was not detected.

DRAFT

1 ppm = four drops of water in a 55 gallon rain barrel.

1 ppb = 1 drop in a 30-foot diameter 4-foot deep swimming pool (21,000 gallons)

1 ppt = 2.3 rain barels of water in all of Lake Erie's 127.7 trillion gallons.

TABLE OF DETECTED CONTAMINANTS

How to Read the Water Quality Data Table: EPA establishes the safe drinking water regulations that limit the amount of contaminants allowed in drinking water. The table shows the concentrations of detected substances in comparison to regulatory limits. Substances that were tested for, but not detected, are not included in this table. Listed below is information on those contaminants that were found in Cleveland Water's drinking water at each of our four treatment plants. The results in the table were either collected during 2021 or were used for compliance in 2021. Typical sources are shown for each contaminant. TTHMs, HAA5s, and TOC also include 9 months of 2020 data as required for the compliance calculations.

				CROWN			MORGAN		
	Contaminants (Units) - year sampled [Typical Sources of Contaminant in Drinking Water]	**MCLG**	**MCL**	**Level Found**	**Range of Detections**	**Violation**	**Level Found**	**Range of Detections**	**Violation**
Microbiological	**Turbidity (NTU) - 2021** [Soil runoff]	n/a	TT* (< 1 NTU)	0.06	0.03 - 0.06	No	0.11	0.03 - 0.11	No
Microbiological	**Turbidity (% meeting standard) - 2021** [Soil runoff]	n/a	TT* (%)	100% compliant	n/a	No	100% compliant	n/a	No
Microbiological	**Total Coliform Bacteria++ - 2021** [Naturaly present in the environment]	n/a	> 5% are positive per month	3.4% (2 of 59 samples 11/11/21)	0% - 3.4%	No	100% compliant	n/a	No
Inorganic	**Fluoride (ppm) - 2021** [Water additive which promotes strong teeth]	4	4	0.94	0.83 - 1.06	No	0.98	0.81 - 1.18	No
Inorganic	**Nitrate as Nitrogen (ppm) - 2021** [Runoff from farm fertilizer use; leaching from septic tanks; sewage; erosion of natural deposits]	10	10	1.4	ND - 1.4	No	1.08	ND - 1.08	No
Organic	**TTHMs (ppb)** - 2021** [Total Trihalomethanes are a byproduct of drinking water chlorination]	n/a	80	31.65	1.1 - 52.5	No	31.65	1.1 - 52.5	No
Organic	**HAA5 (ppb)** - 2021** [Haloacetic Acids are a byproduct of drinking water chlorination]	n/a	60	23.0	7.3 - 34.2	No	23.0	7.3 - 34.2	No
Organic	**Total Organic Carbon# - 2021** [Naturally present in the environment]	n/a	TT	1.41	1.28 - 1.58	No	1.31	1.30 - 1.67	No
Disinfectant	**Total Chlorine (ppm) - 2021** [Water additive used to control microbes]	MRDLG 4	MRDL 4	1.15	1.09 - 1.17	No	1.15	1.11 - 1.17	No

* Turbidity is a measure of the cloudiness of water and an indication of the effectiveness of our filtration system. The turbidity limit set by the EPA is 0.3 NTU in 95% of the samples analyzed each month and shall not exceed 1 NTU at any time for each of our water treatment plants.

++ In November, two of the 59 samples taken in Crown's primary distribution area were positive. Repeat samples were safe. Over 600 samples in the Crown area were collected in 2021, and over 4,200 samples were taken in 2021 for the entire distribution system; these were the only two samples that tested positive.

** Cleveland Water has a combined distribution system. Data listed represents this and therefor is identical for each treatment plant.

The value reported under "Level Found" for Total Organic Carbon (TOC) is the lowest running annual average ratio between the percent of TOC actually removed to the percent of TOC required to be removed. A value of greater than one (1) indicates compliance with TOC removal requirements. A value less than 1 indicates a violation of the TOC removal requirements. The values reported under the "Range of Detections" for TOC is the lowest monthly ratio to the highest monthly ratio.

DRAFT



BALDWIN			NOTTINGHAM		
Level Found	Range of Detections	Violation	Level Found	Range of Detections	Violation
0.17	0.02 - 0.17	No	0.13	0.02 - 0.13	No
100% compliant	n/a	No	100% compliant	n/a	No
100% compliant	n/a	No	100% compliant	n/a	No
1.0	0.81 - 1.27	No	0.94	0.82 - 1.15	No
1.4	ND - 1.4	No	1.3	ND - 1.3	No
31.65	1.1 - 52.5	No	31.65	1.1 - 52.5	No
23.0	7.3 - 34.2	No	23.0	7.3 - 34.2	No
1.49	1.37 - 1.57	No	1.4	1.22 - 1.53	No
1.11	1.03 - 1.16	No	1.18	1.10 - 1.20	No

DRAFT

ABBREVIATIONS BELOW APPLY TO ALL WATER QUALITY REPORTING TABLES

AL = Action Level

MCL = Maximum Contaminant Level

MCLG = Maximum Contaminant Level Goal

NTU = Nephelometric Turbidity Units

MRDL = Maximum Residual Disinfectant Level

MRDLG = Maximum Residual Disinfectant Level Goal

n/a = not applicable

ND = Not Detected

ppm = parts per million; milligrams per liter (mg/L)

ppb = parts per billion; or micrograms per liter (µg/L)

< = a symbol which means less than. A result of <5 means the lowest level that can be detected is 5 and the contaminant in that sample was not detected.

TT = Treatment Technique

ADDITIONAL LEGEND FOR AVERAGE CHEMICAL VALUES TABLE (P 11)

NR = Not Regulated
NA = Not Applicable
NM = Not Monitored this Year

1. EPA considers 50 pCi/L to be the level of concern for beta emitters and an MCL of 4 mrems/year
2. Up to 5% monthly of all samples can be positive. 2 out of 4261 samples were positive in 2021
3. NTU – 95% of all samples taken must be less than 0.3 NTU, and no sample may be above 1 NTU
4. TT required rather than the necessity to meet a MCL. Required to be > 1.0
5. Based on first draw samples from customer taps. These are ALs rather than MCLs
6. Ohio EPA considers 0.05 ppm to be an aesthetic concern; 0.3 ppm to be a health concern to infants; and 0.3 ppm for 10 days or 1.0 ppm for one day to be a health concern for all people

Lake Erie raw sulfate (SO_4) level ~ 24 ppm; treated SO_4 ranges from 28-40 ppm, usually 35-40 ppm

ADDITIONAL WATER QUALITY MONITORING

Unregulated Contaminants are substances for which USEPA has no established drinking water standards. USEPA requires public water systems to monitor these substances in order to determine where certain substances occur and whether the USEPA needs to regulate those substances in the future. Between December 2018 and September 2019, Cleveland Water participated in the fourth round of the Unregulated Contaminant Monitoring Rule (UCMR4). Contaminants in the table on this page were detected during UCMR4. Additional contaminants were monitored and not detected. For additional information on UCMR4 results, please call our Water Quality line at 216-664-2639. Information about UCMR monitoring requirements is found on the USEPA website: epa.gov/dwucmr.

WHAT'S NOT IN YOUR WATER

Cleveland Water monitors drinking water for more than 200 regulated and unregulated contaminants. We perform thousands of tests each year to ensure drinking water quality. Many substances that we test for do not appear in this report because they are not found in your drinking water. We analyze your water regularly for the substances listed in the Average Chemical Values Table on page 11, the significant majority of which were not detected. Additionally, we have been monitoring for cyanotoxins in source and finished water since 2010. Cyanotoxins have never been detected in our finished water, therefore results are not included in this report.

We have tested for the six main PFAS chemicals in our source water (Lake Erie) and our finished drinking water as it leaves our treatment plants numerous times. There has not been a reportable detection level for any PFAS chemicals in nearly 300 tests of Cleveland Water. In 2020, our PWS was sampled as part of the State of Ohio's Drinking Water Per- and Polyfluoroalkyl Substances (PFAS) Sampling Initiative. Six PFAS compounds were sampled, and none were detected in our finished drinking water. For more information about PFAS, please visit pfas.ohio.gov.

If you have questions about our water quality monitoring parameters please call our Water Quality Line at 216-664-2639 or scan the QR code on page 15.

DRAFT

	Contaminants (Units) [Typical Sources in Drinking Water]	Year(s) Sampled	MCLG	Level Found	Range of Detections	Sample Location
Unregulated Contaminant Monitoring Rule (UCMR4)	**Manganese (ppb)** [naturally occurring in water]	2018-19	n/a	1.13	ND - 3.8	Raw
	Germanium (ppb) [naturally occurring in water]	2018-19	n/a	0.073	ND - 1.15	Raw
	Total Organic Carbon (ppb) [naturally present in the environment]	2018-19	n/a	2133	1860 - 2290	Raw
	Bromide (ppb) [naturally occurring in water]	2018-19	n/a	31.1	26.1 - 35.1	Raw
	Haloacetic Acids (HAA5) (ppb) [byproducts of drinking water disinfection]	2018-19	n/a	13.2	7.0 - 22.53	Distribution
	Haloacetic Acids (HAA9) (ppb) [byproducts of drinking water disinfection]	2018-19	n/a	20.49	11.99 - 32.63	Distribution
	Haloacetic Acids (HAA6Br) (ppb) [byproducts of drinking water disinfection]	2018-19	n/a	7.97	5.38 - 11.18	Distribution
Unregulated Contaminants	**Bromodichloromethane (ppb)** [byproducts of drinking water disinfection]	2021	0	3.0	2.0 - 4.7	Entry Point
	Chloroform (ppb) [byproducts of drinking water disinfection]	2021	70	3.3	1.3 - 8.2	Entry Point
	Dibromochloromethane (ppb) [byproducts of drinking water disinfection]	2021	60	1.9	1.4 - 1.9	Entry Point

AVERAGE CHEMICAL VALUES (see key p9)

Contaminant	MCL	Cleveland Water	Contaminant	MCL	Cleveland Water
Volatile Organics			**Synthetic Organics**		
Benzene	0.005	ND	Alachlor	0.002	ND
Bromobenzene	NR	ND	Atrazine	0.003	ND
Bromochloromethane	NR	ND	Simazine	0.004	ND
Bromomethane	NR	ND	**Inorganics**		
Carbon tetrachloride	0.005	ND	Aluminum (Secondary MCL)	0.05 - 0.2	ND
(mono) Chlorobenzene	0.1	ND	Antimony	0.006	ND
Chloroethane	NR	ND	Arsenic	0.010	ND
Chloromethane	NR	ND	Barium	2	ND
2-Chlorotolulene	NR	ND	Berylium	0.004	ND
4-Chlorotoluene	NR	ND	Cadmium	0.005	ND
Dibromomethane	NR	ND	Chromium	0.1	ND
1,2-Dichlorobenzene (o-dichlorobenzene)	0.6	ND	Copper (90th percentile) - 5	1.3	0.10
1,3-Dichlorobenzene (m-dichlorobenzene)	NR	ND	Cyanide	0.2	ND
1,4-Dichlorobenzene (p-dichlorobenzene)	0.075	ND	Fluoride	4	0.99
Dichlorodifluoromethane	NR	ND	Iron	NR	ND
1,1-Dichloroethane	NR	ND	Lead (90th percentile) - 5	0.015	0.00228
1,2-Dichloroethane (-ethylene)	0.005	ND	Manganese - 6	0.05/0.3/1.0	ND
1,1-Dichloroethene (-ethylene)	0.007	ND	Mercury	0.002	ND
cis-1,2-Dichloroethene (-ethylene)	0.07	ND	Molybdenum	NR	NA
trans-1,2-Dichloroethene (-ethylene)	0.1	ND	Nickel	NR	ND
Dichloromethane	0.005	ND	Nitrate	10	0.41
1,2-Dichloropropane	0.005	ND	Potassium	NR	NM
1,3-Dichloropropane	NR	ND	Selenium	0.05	ND
2,2-Dichloropropane	NR	ND	Silica	NR	NA
1,1-Dichloropropene	NR	ND	Silver (Secondary MCL)	0.1	NA
1,3-Dichloropropene	NR	NA	Sodium	NR	8.4
Ethylbenzene	0.7	ND	Strontium	NR	NA
Hexachlorobutadiene	NR	ND	Thallium	0.002	ND
Isopropylbenzene	NR	ND	Vanadium	NR	NM
4-Isopropyltoluene	NR	ND	Zinc (Secondary MCL)	5	ND
Napthalene	NR	ND	**Miscellaneous**		
n-Propylbenzene	NR	ND	Chloride	250	13.3
Styrene	0.1	ND	Total Dissolved Solids	500	150
1,1,1,2-Tetrachloroethane	NR	ND	Odor (Threshold Odor No.)	3	NA
1,1,2,2-Tetrachlorethane	NR	ND	Magnesium	NR	7.8
Toluene	1	ND	Calcium	NR	32
1,1,1-Trichloroethane	0.2	ND	Total Organic Carbon - 4	TT	1.40
Tetrachloroethene (-ethylene)	0.005	ND	pH	>7.0	7 - 7.7, ave. 7.29
1,2,3-Trichlorobenzene	NR	ND	Alkalinity	NR	78
1,2,4-Trichlorobenzene	0.07	ND	Orthophosphate	>0.8	0.87 - 1.77, ave. 1.23
Trichloroethene	0.005	ND	Hardness (as $CaCO_3$)	NR	108 - 116, ave. 113
1,1,2-Trichloroethane	0.005	ND	Turbidity (NTU) - 3	0.3	0.045
Trichlorofluoromethane	NR	ND	Total Coliform - 2	<5%	0.047%
1,2,3-Trichloropropane	NR	ND	**Disinfection Byproducts**		
Vinyl chloride	0.002	ND	Total Trihalomethanes	0.08	0.022
Xylenes, total	10	ND	Haloacetic Acids 5	0.06	0.018
m-Xylene	NR	NA	**Radionuclides**		
o-Xylene	NR	NA	Beta Emitters (pCi/L) - 1	50	NM
p-Xylene	NR	NA	Alpha Emitters (pCi/L)	15	NM
Results and MCLs in ppm unless noted			Radium 226/228 (pCi/L)	5	NM

DRAFT

REMOVING LEAD LINES

For decades, Cleveland Water has been removing city-owned lead service lines during water main replacement projects and replacing them with copper. In 2018, we began tracking those replacements and replacing customer-owned lead service lines when disturbed during water main replacements projects and repairs. From October 2018 through Dec. 31, 2021, Cleveland Water replaced 4,937 lead service lines. These numbers include lead lines replaced by our Childcare Lead Service Line Removal Program, launched in 2021 with $1.5 million in state and federal funding.

If present, elevated levels of lead can cause serious health problems, especially for pregnant women and young children. Lead in drinking water is primarily from materials and components associated with service lines and home plumbing. Cleveland Water is responsible for providing high quality drinking water but cannot control the variety of materials used in plumbing components. When your water has been sitting for several hours, you can minimize the potential for lead exposure by flushing your tap for 30 seconds to 2 minutes before using water for drinking or cooking. If you are concerned about lead in your water, you may wish to have your water tested. Information on lead in drinking water, testing methods, and steps you can take to minimize exposure is available from the Safe Drinking Water Hotline at 800-426-4791 or at epa.gov/safewater/lead. A list of laboratories certified in the state of Ohio to test for lead can be found online by searching the words "Ohio EPA Certified Labs" or by calling 614-644-2752.

LEAD AND COPPER MONITORING

Cleveland Water regularly monitors for lead and copper from homes in the Cleveland Water distribution system that meet Tier 1 requirements (i.e. have lead in their plumbing system). The results shown below are the most recent compliance results from water samples taken June - September 2021. There were no violations or lead or copper action level exceedances.

Cleveland Water's monitoring results have been lower than the federal action level for lead of 15 parts per billion (ppb) for more than 24 years. The low lead levels are a direct result of our water's consistency and successful implementation of treatment techniques to prevent corrosion. These optimizations include adding orthophosphate to finished water and keeping the pH of water above 7 at all times. The orthophosphate forms a thin coating on the inside of pipes which limits water's contact with metals.

The blue line on the graph below shows our lead compliance monitoring results since we began testing. The graph shows how lead levels dropped and stayed below the federal action level since we implemented our corrosion control treatment techniques.

DRAFT

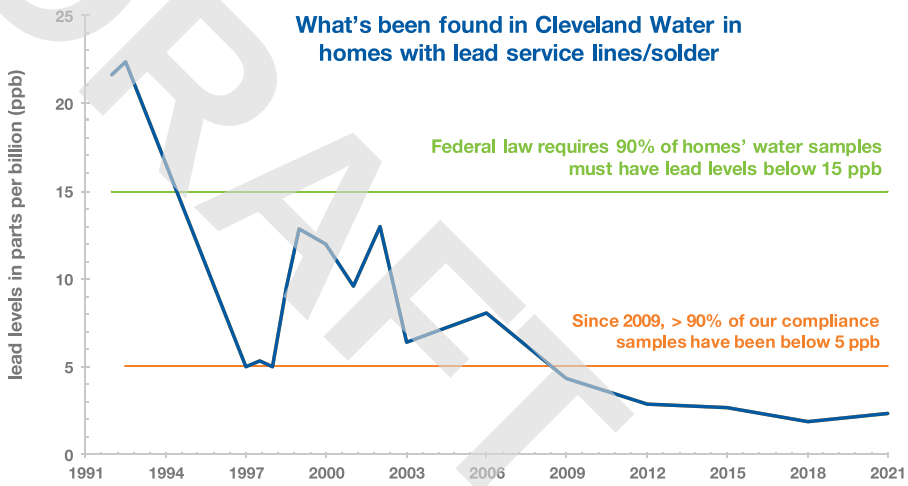

Cleveland Water's 2021 Lead and Copper Compliance Monitoring results are found in the table below.

YEAR Sampled - Contaminant (Units) [Typical Sources in Drinking Water]		AL	Individual Results over AL	90% of test levels were less than	Violation
Lead and Copper	2021 - Copper (ppm) [Corrosion of household plumbing systems; Erosion of natural deposits]	1.3 ppm	0	0.10 ppm	No
		0 out of 58 samples had levels in excess of the copper action level of 1.3 ppm			
	2021 - Lead (ppb) [Corrosion of household plumbing systems; Erosion of natural deposits]	15 ppb	0	2.28 ppb	No
		0 out of 58 samples had levels in excess of the lead action level of 15 ppb			

HOW TO DETERMINE IF YOUR PLUMBING HAS LEAD

Cleveland Water is virtually lead free when it leaves our treatment plants. Our water mains are not made from lead. Lead can be present in service lines and in customers' plumbing, faucets and fixtures.

Not all customers have lead in their service line or premise plumbing. To understand the potential of having lead in your system:

Lead



Copper



Galvanized

CHECK

Check the type of material of your city-owned service line online at clevelandwater.com/lead

TEST

Test your service line material. Our video shows you how: youtube.com/watch?v=AiU7GHzD_Ck. If a magnet sticks to the service line where it enters your home, it is galvanized steel. If you scratch the pipe with a penny and the metal is shiny like a penny, it is copper. If the scratched metal is shiny silver and flakes off, it is lead. You can record your results online, call us at 216-664-2882 or send an email to LeadLookup@ClevelandWater.com with pictures of your service line and we will record the results for you. If our records indicate you have a customer-owned lead service line, we may contact you for replacement if/when we receive grant funding for replacement projects.

DATE

Homes built after 1953 should not have a lead service line. Before 1986, the level of lead in solder used to join copper pipes was usually 50%. There was no regulation on the amount of lead used in faucets that pre-date 1986. In 1986, the allowable level of lead in solder was reduced to less than 0.2% and the allowable level of lead in potable water faucets was reduced to less than 8%. In 2014, the allowable level of lead used in new potable water faucets and fittings was reduced to less than 0.25%.

DRAFT

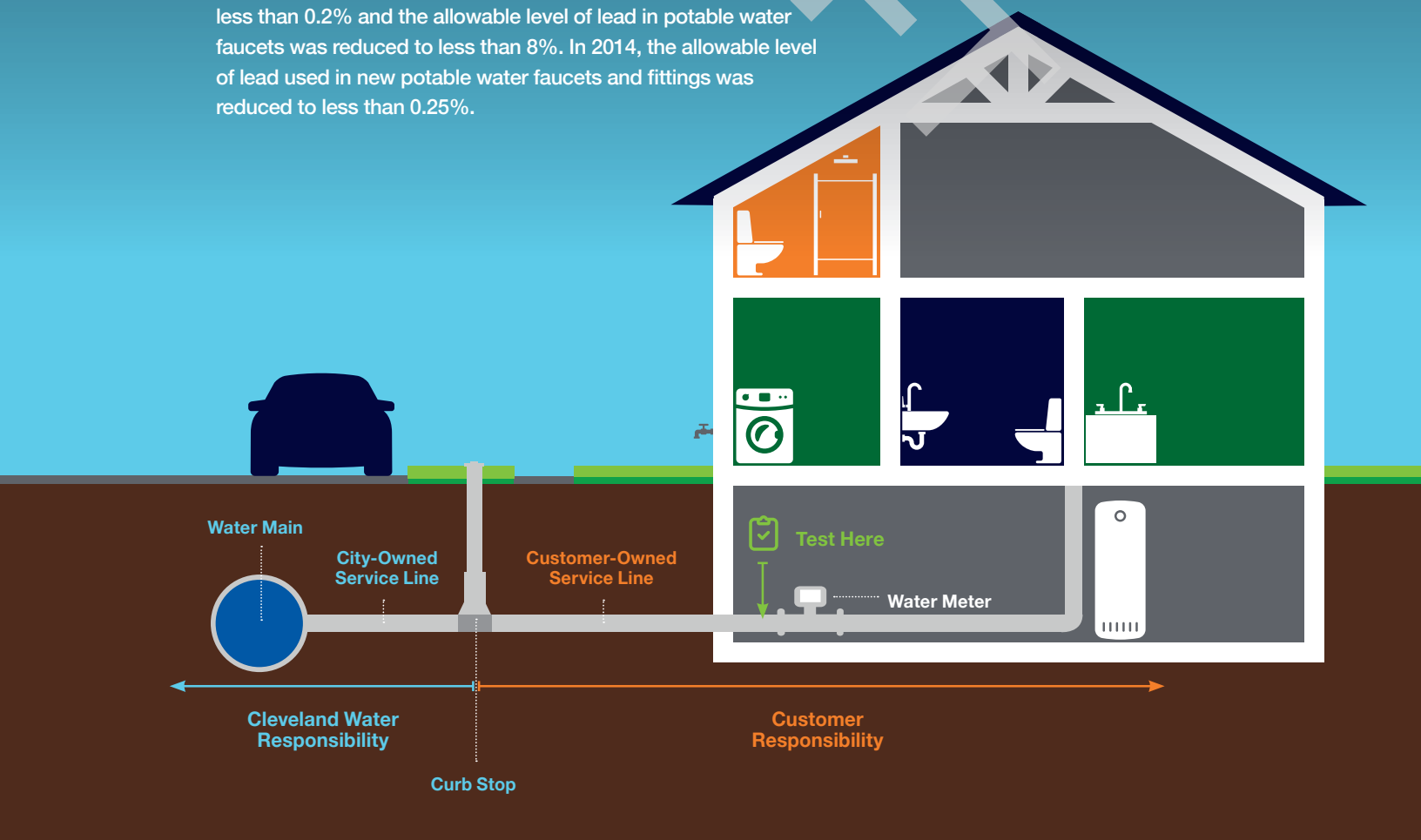

ADDITIONAL ACTIONS TO ADDRESS LEAD IN SERVICE LINES & PLUMBING

Replace lead service lines.
They connect the water main in the street into your home/building. If you replace your customer-owned service line, Cleveland Water will replace our portion if it is lead.

Identify and replace faucets containing lead.
Faucets made before 1986 can have unlimited lead inside; those that were made between 1986 and 2014 can have up to 8% lead inside.

Check your wiring.
Have a licensed electrician check for connections between your electrical and plumbing systems. Electrified connections accelerate corrosion.

Report your service line material and volunteer your home.
Cleveland Water is actively seeking homeowners for future sampling and service line removal projects.
If you have a lead service line and/or would like to be considered for future sampling, send an email to LeadLookup@ClevelandWater.com with your full contact information and a picture of your service line where it enters your home.

Boiling your water will NOT reduce lead.
Boiling water is used to kill pathogens. If lead is present, water evaporated during boiling will concentrate metals such as lead.

Learn more about our Lead Awareness Campaign.
We teach about lead to meet a portion of the notification requirements in Ohio Administrative Code Rule 3745-83-02. Our education materials include brochures, flyers, videos, social media posts and graphics, and can be found at clevelandwater.com/lead or by calling our Lead Inquiry Line at 216-664-2882 to request printed copies and/or a group presentation.

KEEP YOUR HOME'S WATER HEALTHY*

Clean, Flush and Consume Cold are the actions all customers should implement to help ensure the highest quality of water is coming out of your tap, especially if there is the possibility of lead in your plumbing system. In some situations, a water system repair/replacement may temporarily increase lead levels in water and/or cause discoloration. As a standard practice the USEPA recommends these actions (clean, flush, consume cold) which are important to take when water has been restored after a disruption of service.

CLEAN

Clean your faucet aerator screens regularly. Small particles of solder and other material can accumulate in faucet aerators and in some circumstances can release lead into the water. Aerators should be cleaned at least twice a year, and more frequently after work is done to your plumbing system.

FLUSH

Flush your cold water lines before consuming water when water has not been used for 6 or more hours. The goal is to have cold, fresh water from the main in the street come out of your tap before drinking the water. To flush the plumbing, run water until you feel a temperature change then run water for an additional 30 seconds to 3 minutes. The time depends on the length and diameter of your service line. The farther your home is from the street, the longer you need to flush. **When in doubt, flush it out.**

CONSUME COLD

Always use cold water for cooking, drinking and preparing baby formula. Hot water corrodes pipes faster and is more likely to contain lead. If you need hot water for food or drinks, get water from the cold water tap then heat the water.

*As a standard practice the USEPA recommends these actions to reduce possible lead exposure in drinking water.

DRAFT

CUSTOMER FAQS

Q: What temperature is Cleveland Water?

A: The temperature of the water coming into your home is about the same as Lake Erie, which varies throughout the year. Recent monthly average temperatures of Lake Erie are listed in the table. This is about the same temperature of the water coming out of your cold water tap. The hot water temperature is controlled by your water heater.

Q: Is Cleveland Water safe from viruses such as the COVID-19 virus?

A: Yes! Your water is safe from viruses and is safe to drink. Each plant's treatment process includes disinfection with chlorine. This is very highly effective at killing viruses, including coronaviruses. The U.S. EPA gives our treatment process credit for inactivating 99.99% of all viruses. Chlorine is added as the last step in the treatment process within a closed system. This means there is zero human interaction with water until it comes out of your faucet.

Q: How long does it take water to reach my home?

A: Water leaving our treatment plants reaches nearly all customers' service lines within 3 days. Once water enters your service line, the age and safety of the water becomes your responsibility. With regular daily water use, the safe water coming out of your tap is very fresh, which helps ensure safety.

Q: How can I get my water tested?

A: We maintain a database of people interested in having their water tested, including as part of our lead and copper monitoring program. We are actively seeking volunteer homes with customer-owned lead service lines for this program. To volunteer your single-family residential home, call 216-664-2639. Customers can also choose to have their water tested at their cost by a certified laboratory. The Ohio EPA maintains a list of certified laboratories which can be found online.

Q: What can cause discolored water in homes/buildings?

A: The most common cause of discolored water in premise plumbing is hydrant flushing, followed by water main breaks and valve operation. In these cases, iron sediment can be stirred into the water column. Discolored water can also be caused by premise plumbing that needs replaced, water that sits unused in plumbing for weeks to months, or rarely in summer elevated manganese for which we will issue a notification. Following the "Healthy Water Habits: Clean. Flush. Consume Cold." on page 14 and following building flushing steps found on our water quality webpage (scan QR code) will help restore and maintain the high quality of water in your home.

Q: How can I keep from contaminating my home's water?

A: Preventing cross connections can protect your home's water and the city water supply. A cross connection is when a drinking water pipe is physically joined to any source of potential contamination such as private wells, cisterns, lawn irrigation systems, swimming pools, hot tubs, boiler-radiator heating systems, fire suppression sprinklers, and hoses left in sinks, pools, buckets, puddles or chemical sprayers. Backflow can occur when the pressure in a water main drops lower than the customer's pressure (such as the result of a water main break), causing water to be siphoned backward from customer plumbing toward the water main. If a cross connection exists, contaminated water will flow backwards into your drinking water plumbing or even into our distribution main. We require the installation, testing and maintenance of backflow prevention devices on service line connections that present an actual or potential hazard to our distribution system, including on all commercial water service connections, and residential connections that have an irrigation system, fire sprinkler system or swimming pool/hot tub with an automatic fill valve. To learn more visit clevelandwater.com/construction/backflow-prevention.

DRAFT

Month	Average Lake Erie temp in °F
January	36.19 °F
February	34.07 °F
March	36.09 °F
April	43.43 °F
May	51.81 °F
June	60.51 °F
July	70.11 °F
August	74.16 °F
September	71.32 °F
October	63.34 °F
November	51.44 °F
December	41.76 °F

Preventing Cross Connections Helps Keep Your Water Safe

DO'S AND DON'TS

QUESTIONS?
WE'RE HERE TO HELP.

IN 2021, CLEVELAND WATER SURPASSED ALL FEDERAL AND STATE STANDARDS FOR WATER QUALITY, THE DATA FOR WHICH IS PRESENTED IN THIS REPORT.

Please share this information with all other people who drink Cleveland Water, especially those who may not have received this Water Quality Report directly (for example, people in apartments, nursing homes, schools and businesses). You can do this by posting the report in a public place or distributing copies by hand or in the mail. This report is also available **online: clevelandwater.com/2021WQR**

Este informe contiene información importante sobre su agua potable. Si tiene preguntas o necesita este documento traducido, llámenos al 216-664-2639.

General Information: 216-664-2444

Water Quality: 216-664-2639
for answers to questions about the safety, quality and chemistry of your water and information in this report

Lead Inquires: 216-664-2882
for information about lead service line reporting and replacement, compliance monitoring levels, mapping and volunteering your home for sampling

Permits and Sales: 216.664.6745
for information about connecting to the system, community garden and temporary hydrant permits, backflow prevention permits, and replacing service lines

Billing and Financial Assistance: 216-664-3130
for information about your account and to apply for financial assistance

Emergency: 216-664-3060
for reporting for main breaks, leaks and service problems 24 hours a day, 7 days a week

Education and Outreach: 216-664-3173
requests for Cleveland Water to give presentations, participate in events, and for students who want to participate in our Student Technical Enrichment Program (STEP)

All departments can be reached at:
websiteinquiries@clevelandwater.com

DRAFT

Cleveland Water
1201 Lakeside Avenue • Cleveland, Ohio 44114
216.664.2444 | clevelandwater.com

APPENDIX G: Qualifications of Environmental Professionals

DRAFT

JAMES KEESEY, EP

NOVA ASSOCIATE

PROFESSIONAL EDUCATION

Bachelor of Science, Environmental Science, Ohio State University, Columbus, Ohio – 2011

CERTIFICATIONS/QUALIFICATIONS

- Environmental Professional (EP) in Accordance with ASTM E1527-13
- Certified Lead Inspector in the State of Ohio
- Environmental Site Assessment (ESA) Experience, 9+ years
- Multifamily ESA Experience, 9+ years

SELECTED EXPERIENCE

Mr. Keesey has over six years of consulting experience in the environmental industry throughout the United States. He has conducted Phase I and Phase II Environmental Site Assessments (ESAs), asbestos-containing materials (ACM) surveys, lead based paint (LBP), and mold assessments for a wide range of local and national clients, including government agencies, banks, agency lenders, investment banks, life companies, law firms and property owners. The properties he has evaluated have included multifamily residential, retail, office, industrial and hospitality.

Mr. Keesey has provided hundreds of environmental site assessments in accordance with ASTM E1527, the USEPA All Appropriate Inquiry rules, Fannie Mae Delegated Underwriting Standards, Freddie Mac guidelines, HUD guidelines, and other client specific scopes of work. He is proficient in conducting site reconnaissance, interviews, regulatory reviews, historical research, and preparing a thorough report.

His environmental background includes a detailed understanding of the risks associated with hazardous and regulated materials storage, use generation and disposal, above ground and underground storage tanks, polychlorinated biphenyls (PCBs), asbestos-containing materials (ACM), lead-based paint (LBP), mold and radon. Some of Mr. Keesey's key accomplishments include: conducting numerous asbestos and lead surveys for houses and apartments slated for demolition, soil and ground water well installation/sampling activities at multiple facilities undergoing the Ohio EPA Voluntary Action Program for property redevelopment, and underground storage tank (UST) closure by removal by following the Ohio BUSTR guidelines. Mr. Keesey has managed numerous subsurface investigations to assess the horizontal and vertical extent of soil and groundwater contamination and has provided oversight services to environmental remediation projects.

PROFESSIONAL ORGANIZATIONS

- Member, Building Environmental Council of Ohio

DRAFT

JENNON LEWIS, EP

SENIOR PROJECT MANAGER

PROFESSIONAL EDUCATION

M.S. Environmental Science, State University of New York - Environmental Science and Forestry, Syracuse, NY, 2001
B.S. Environmental Forest Biology, State University of New York - Environmental Science and Forestry, Syracuse, NY, 1999

CERTIFICATIONS/QUALIFICATIONS

- Environmental Professional (EP) in Accordance with ASTM E1527-13
- AHERA Certified Asbestos Building Inspector
- Certified Asbestos Inspector in the State of Texas, License No. 602233
- Certified Mold Assessment Consultant in the State of Texas, License No. MAC0267
- Certified Mold Assessor in the State of Florida, License No. MRSA1864
- NRPP Certified Residential Radon Measurement Provider, ID No. 108298 RT
- NORM Survey/Supervisor
- OSHA 40-Hour Hazardous Waste Operations Certification with Annual Refresher
- Termites and Other Wood Destroying Pests Training

SELECTED EXPERIENCE

Ms. Lewis has more than 15 years of experience in the professional environmental consulting field throughout the United States. Her experience includes the completion of phase I environmental site assessments (ESAs), subsurface remedial investigations, environmental health and safety, and industrial hygiene/toxicology consulting, including indoor air quality (IAQ), asbestos, vapor encroachment, mold and pesticide exposure assessment, and remediation preparation. Ms. Lewis has also conducted and assisted in the preparation of spill prevention, control, and countermeasure (SPCC) plans, stormwater pollution prevention plans (SWPPP), and compliance reports for a variety of clients.

Ms. Lewis has performed hundreds of ESAs nationwide for various industrial, commercial, manufacturing, and oil and gas properties. These assessments include project planning, onsite research and assessment, review and analysis of federal, state, local, and historical records, report preparation, and client consultation. She understands facility operating systems, state and federal regulations, and the fate and transport of chemicals through air, soil, surface water, and groundwater. Ms. Lewis's environmental background includes a detailed understanding of the risks associated with hazardous and regulated materials, underground storage tanks (USTs), polychlorinated biphenyls (PCBs), asbestos-containing materials (ACM), lead-based paint (LBP), mold, and radon.

DRAFT

RICHARD M. GEORGE
REGIONAL CLIENT MANAGER

PROFESSIONAL EDUCATION
B.S. Geology, Richard Stockton College, Galloway Township, NJ, 1995

CERTIFICATIONS/QUALIFICATIONS
- Licensed Site Remediation Professional (LSRP) in the State of New Jersey, License #594676
- Licensed Professional Geologist in the State of Tennessee, License #2178
- 40-Hour OSHA Hazardous Waste Site Training
- 8-Hour OSHA Hazardous Waste Supervisory Training
- Certified Wetlands Specialist

SELECTED EXPERIENCE
Mr. George has over 24 years of experience in the due diligence, environmental, and engineering industry. His responsibilities have included the management of projects for commercial, industrial, and multifamily facilities, on tasks involving: soil and groundwater assessments and remediation (both hazardous and petroleum-related releases); environmental compliance audits; phase I environmental site assessments (ESAs); and property condition assessments (PCAs). He is experienced in managing multiple-site portfolio projects that require quick-responses, technical support for engineering assessments, and research activities for a wide variety of environmental issues.

As a Regional Client Manager, Mr. George is responsible for managing due diligence investigations for property acquisition and financing, including environmental site assessments, property condition reports, subsurface site investigations, site characterizations, remediation, and other due diligence related activities. This includes providing expert-level managerial, technical, and operational project coordination and client relations for the development and implementation of Nova's services to support our clients' needs. Mr. George works directly with clients to delineate appropriate scopes, objectives, budgets, and priorities to meet their project needs.

Mr. George has managed over 5,000 environmental site assessments and conducted, designed, and managed site characterizations, investigations, delineations, and remediations at former/active industrial sites, commercial properties, residential properties, underground storage tank (UST) and petroleum sites, dry cleaners, former/active landfills, heavy metal and polychlorinated biphenyls (PCB) facilities, agricultural sites, and Brownfield sites throughout the United States. Mr. George's remediation experience includes designing and implementing remedial action programs under the oversight of state regulatory agencies. His remedial design and implementation experience include conventional remediation technologies (i.e., source removal, contaminated site encapsulation, natural attenuation) and innovative technologies, including in-situ bioremediation, soil vapor extraction, vapor mitigation, enhanced bioremediation, subsurface injection, and other in-situ soil and groundwater treatment technologies. He has extensive knowledge dealing with both state and federal regulations.

As a Licensed Site Remediation Professional (LSRP) in New Jersey, Mr. George is the lead environmental expert for Nova's clients to assist in obtaining environmental closure through the State of New Jersey Site Remediation Professional Licensing Board (SRPLB) Site Remediation Reform Act (N.J.S.A. 58:10C-1 et seq.).

PROFESSIONAL ORGANIZATIONS
- Licensed Site Remediation Professional Association (LSRPA), Member
- Environmental Bankers Associations (EBA), Member/Presenter

DRAFT

Nova Group

Carbon Neutral Report

novagroupgbc.com/carbonneutral

DRAFT

APPENDIX H
ADDITIONAL INFORMATION

Copyright © 2024, Partners

Zachary Graham

From: Cleveland Public Records Center <clevelandoh@govqa.us>
Sent: Wednesday, January 10, 2024 9:42 AM
To: Zachary Graham
Subject: City - Public Records Request :: C000166-011024

Dear zach graham,

Thank you for your interest in public records of the City of Cleveland. Your request has been received and is being processed in accordance with the Ohio Sunshine laws. Your request was received in this office on 1/10/2024 and has been given the reference number C000166-011024 for tracking purposes.

Records Requested: **Hello I am respectfully requesting any information of environmental significance that the department may have regarding the 11 parcels on the corner of E 89th street and Hough Avenue and E 90th Street specifically, information regarding public water wells, septic disposal systems, hazardous waste spills, emergency responses, or hazardous activities. Please feel free to contact me if you should need additional information/clarification or have questions. If needed, please contact me with a time to conduct a file review. Thank you in advance for your cooperation.**

Your request will be forwarded to the relevant City department(s) to locate the information you seek and to determine the volume and any costs associated with satisfying your request. You will be contacted about the availability and/or provided with copies of the records in question. PLEASE NOTE: The public records law does not require a governmental body to create new information, to do legal research, or to answer questions.

You can monitor the progress of your request at the link below and you'll receive an email when your request has been completed. Again, thank you for using the Cleveland Public Records Center.

City of Cleveland - Public Records

To monitor the progress or update this request please log into the Cleveland Public Records Center.

C000167-011024 - City - Public Records Request

Message History (2)

On 1/10/2024 9:45:46 AM, Cleveland Public Records Center wrote:

Dear zach graham,

Thank you for your interest in public records of the City of Cleveland. Your request has been received and is being processed in accordance with the Ohio Sunshine laws. Your request was received in this office on 1/10/2024 and has been given the reference number C000167-011024 for tracking purposes.

Records Requested: **I respectfully request any information of environmental significance that the department may have regarding the 11 parcels found on the corner of E 89th Street , Hough Avenue and E 90th Street regarding current/historic occupancy/uses,**
underground/aboveground storage tank permits, hazardous chemical storage activity, as shown in building permits, and/or inspection reports. Please feel free to contact me if you should need additional information/clarification or have questions. If
needed, please contact me with a time to conduct a file review. Thank you in advance for your cooperation.

Your request will be forwarded to the relevant City department(s) to locate the information you seek and to determine the volume and any costs associated with satisfying your request. You will be contacted about the availability and/or provided with copies of the records in question. PLEASE NOTE: The public records law does not require a governmental body to create new information, to do legal research, or to answer questions.

You can monitor the progress of your request at the link below and you'll receive an email when your request has been completed. Again, thank you for using the Cleveland Public Records Center.

City of Cleveland - Public Records

To monitor the progress or update this request please log into the Cleveland Public Records Center.

CITY OF CLEVELAND
Mayor Justin M. Bibb

On 1/10/2024 9:45:44 AM, zach graham wrote:

Request Created on Public Portal

Zachary Graham

From: Cleveland Public Records Center <clevelandoh@govqa.us>
Sent: Thursday, January 11, 2024 11:29 AM
To: Zachary Graham
Subject: Public Safety - Public Records Request :: P000923-011124

Dear zach graham,

Thank you for your interest in public records of the City of Cleveland. Your request has been received and is being processed in accordance with the Ohio Sunshine Laws. Your request was received in this office on 1/11/2024 and has been given the reference number P000923-011124 for tracking purposes.

Records Requested: **hello, i am reaching out to see if you have any records of UST at the following sites: 1) Community Circle Two, 8925 Hough Avenue 2) Ashford Union Service Station, 8812 Hough Avenue 3) Gonzalez Texaco Service Station, 8932 Hough Avenue**

Your request will be forwarded to the relevant city department(s) to locate the information you seek and to determine the volume and any costs associated with satisfying your request. You will be contacted about the availability and/or provided with copies of the records in question. **PLEASE NOTE:** The public records law does not require a governmental body to create new information, to do legal research, or to answer questions.

You can monitor the progress of your request at the link below and you will receive an email when your request has been completed. Again, thank you for using the Cleveland Public Records Center.

City of Cleveland - Public Records

To monitor the progress or update this request please log into the Cleveland Public Records Center.

Zachary Graham

From: OTTER SERVER <bust01@com.state.oh.us>
Sent: Thursday, January 11, 2024 11:12 AM
To: Zachary Graham
Subject: Public Information Request Received

OTTER (Ohio Tank Tracking & Environmental Regulations)

Your public information request dated 01/11/2024 has been received by the Bureau of Underground Storage Tank Regulations (BUSTR). You will be notified by BUSTR with the result of your request in the near future. Please contact our records management section at (614) 387-7412 if you have any questions.
Sincerely,
Kelly Snedegar, Records Manager

****
The information transmitted is intended solely for the individual or entity to which it is addressed and may contain confidential and/or privileged material. Any review, retransmission, dissemination or other use of or taking action in reliance upon this information by persons or entities other than the intended recipient is prohibited. If you have received this email in error please contact the sender and delete the material from any computer.
****

OTTER

Welcome ksnedegar

Home | T & A | Dashboard | Inquiry | Albums | Letters | Reports | Document Upload

Registration | Release Prevention | Corrective Action | Enforcement | Fiscal | Administration

18008884 - N00001 (180000100.0) (COMMUNITY CIRCLE TWO)

Release Details | Release Report Page-1 | Release Report Page-2 | Site Listing Update

1/1 40

Add New Communication | Add New Correspondence

Date	Date Reviewed	Subject / Report Type	Edit	Delete
01/11/2024	01/11/2024	**Subject:** notes from page 1 **Comments:** Closure of a 110 gallon UST, the size of this tank exempts it from OAC rule 12. No closure report is required. This file has been sent to fiche. 05/13/16: could not find images 4/24/23: could not find microfiche file		
04/28/2012	04/28/2012	**Report Type:** Site Listing Update (Page 3) **Comments:** SENT TO FICHE		

Copyrights © BUSTR - State Fire Marshal, A division of ODOC. All Rights Reserved.

Zachary Graham

From: Zachary Graham
Sent: Wednesday, January 10, 2024 11:01 AM
To: Kevin.Burtzlaff@ClevelandMetroSchools.org
Subject: Freedom Of Information Act (FOIA)

Hello, I work for Partners Environmental Consulting and I am reaching out to do an environmental review of the following property E 89th Street and Hough Avenue.
Please provide the following information:
1. Which schools within the system will students attend?
2. Can the schools adequately absorb an influx of students that may result from the construction?
3. Will these students be on bus routes or will students walk to school?
4. Are pre-school and adult education classes available through the school system?
5. If available, please provide literature regarding the school system.

Please contact me if you have any questions of any of the information from above questions.
Sincerely,

Zach Graham
Environmental Professional I
Partners
31100 Solon Road, Suite G
Solon, Ohio 44139

Tel. (800) 763-1363
Cell (740) 208-0451

PARTNERS
www.partnersenv.com

Environmental, Safety, Engineering & Surveying
Offices in Ohio, New York, New Jersey, and Colorado

OHIO - EPA Map of Radon Zones

http://www.epa.gov/radon/zonemap.html

The purpose of this map is to assist National, State and local organizations to target their resources and to implement radon-resistant building codes.

This map is not intended to determine if a home in a given zone should be tested for radon. Homes with elevated levels of radon have been found in all three zones.

All homes should be tested, regardless of zone designation.

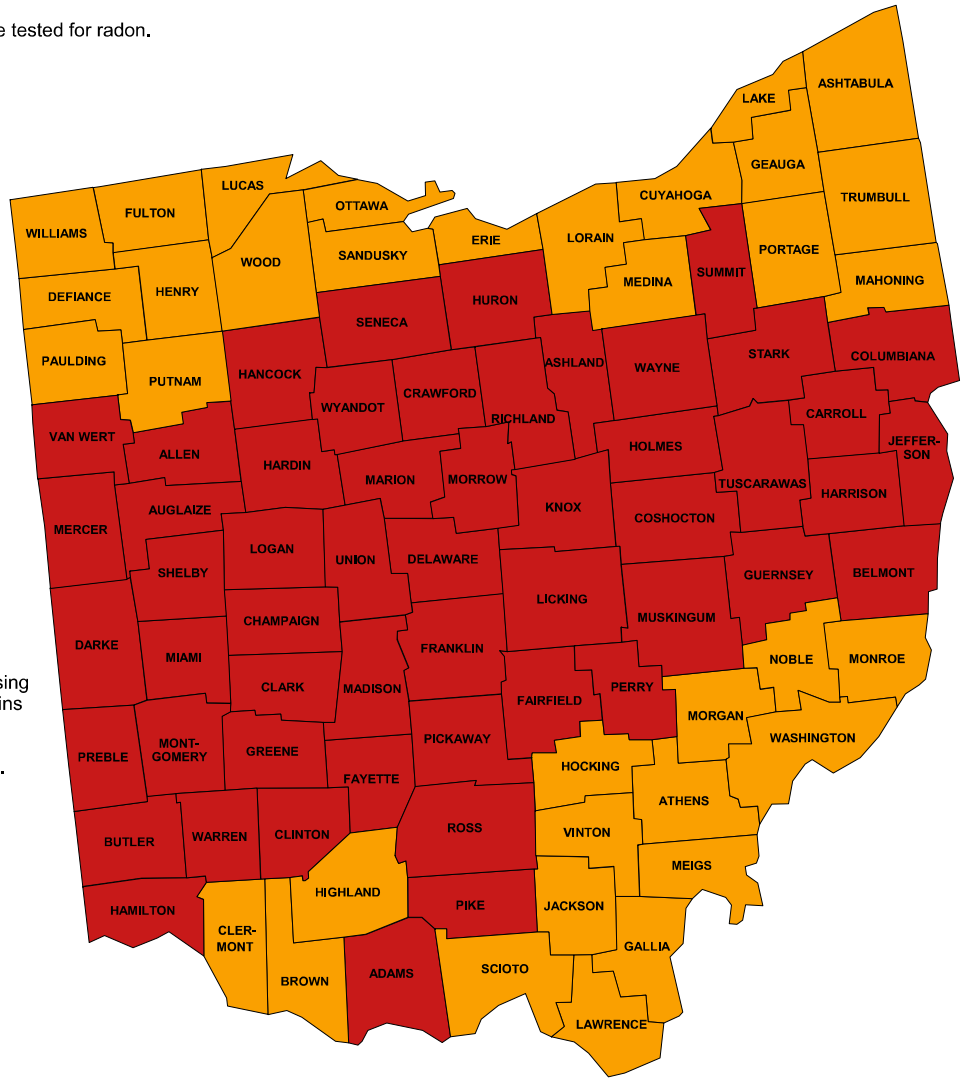

IMPORTANT: Consult the publication entitled "Preliminary Geologic Radon Potential Assessment of Ohio" (USGS Open-file Report 93-292-E) before using this map. http://energy.cr.usgs.gov/radon/grpinfo.html This document contains information on radon potential variations within counties. EPA also recommends that this map be supplemented with any available local data in order to further understand and predict the radon potential of a specific area.

Zone 1 Zone 2 Zone 3

National Register of Historic Places

National Park Service
U.S. Department of the Interior

Public, non-restricted data depicting National Register spatial data processed by the Cultural Resources GIS facility. Last...

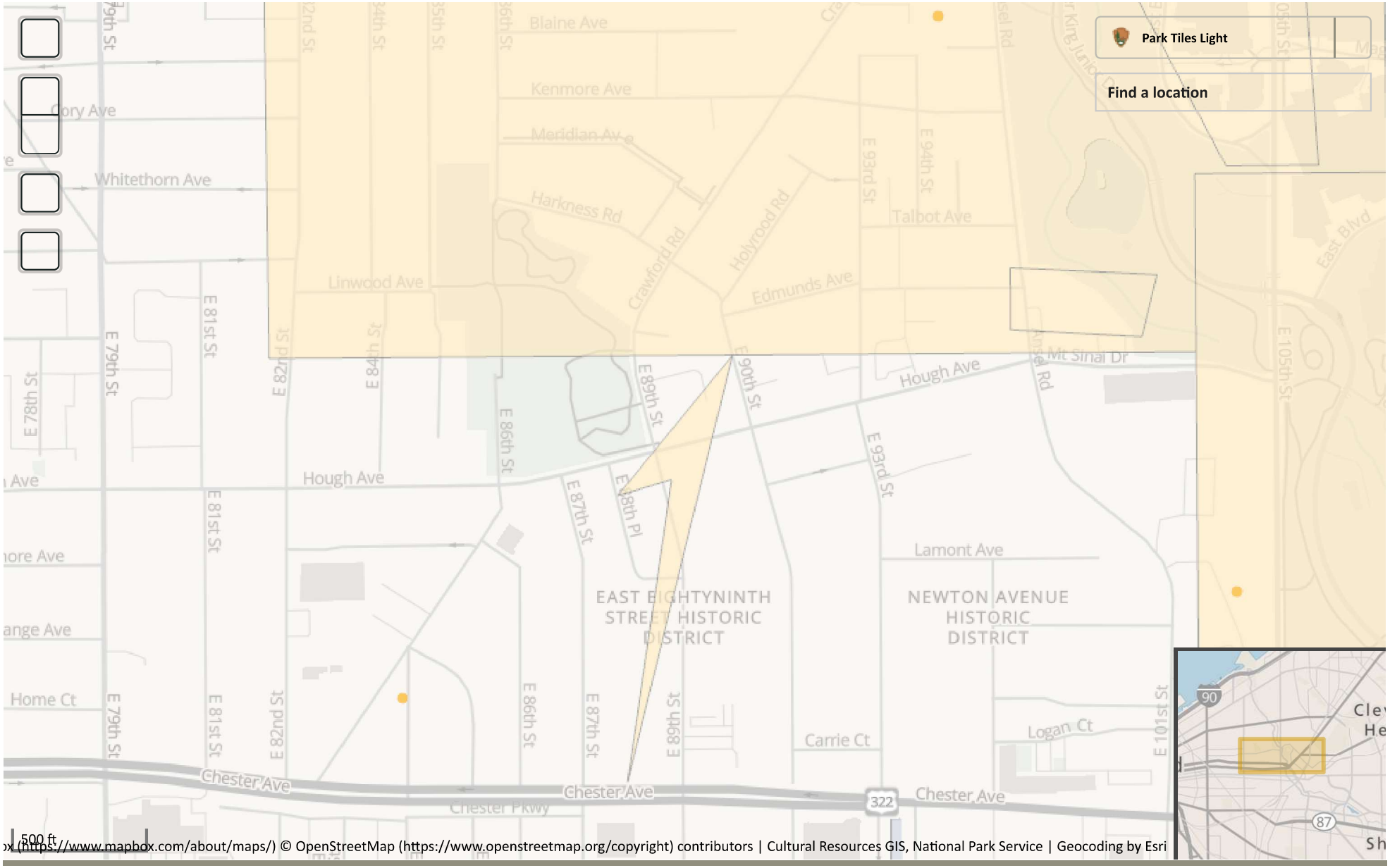

Contact Us (https://www.nps.gov/contacts.htm)

81°37'30.44"W 41°31'59.12"N

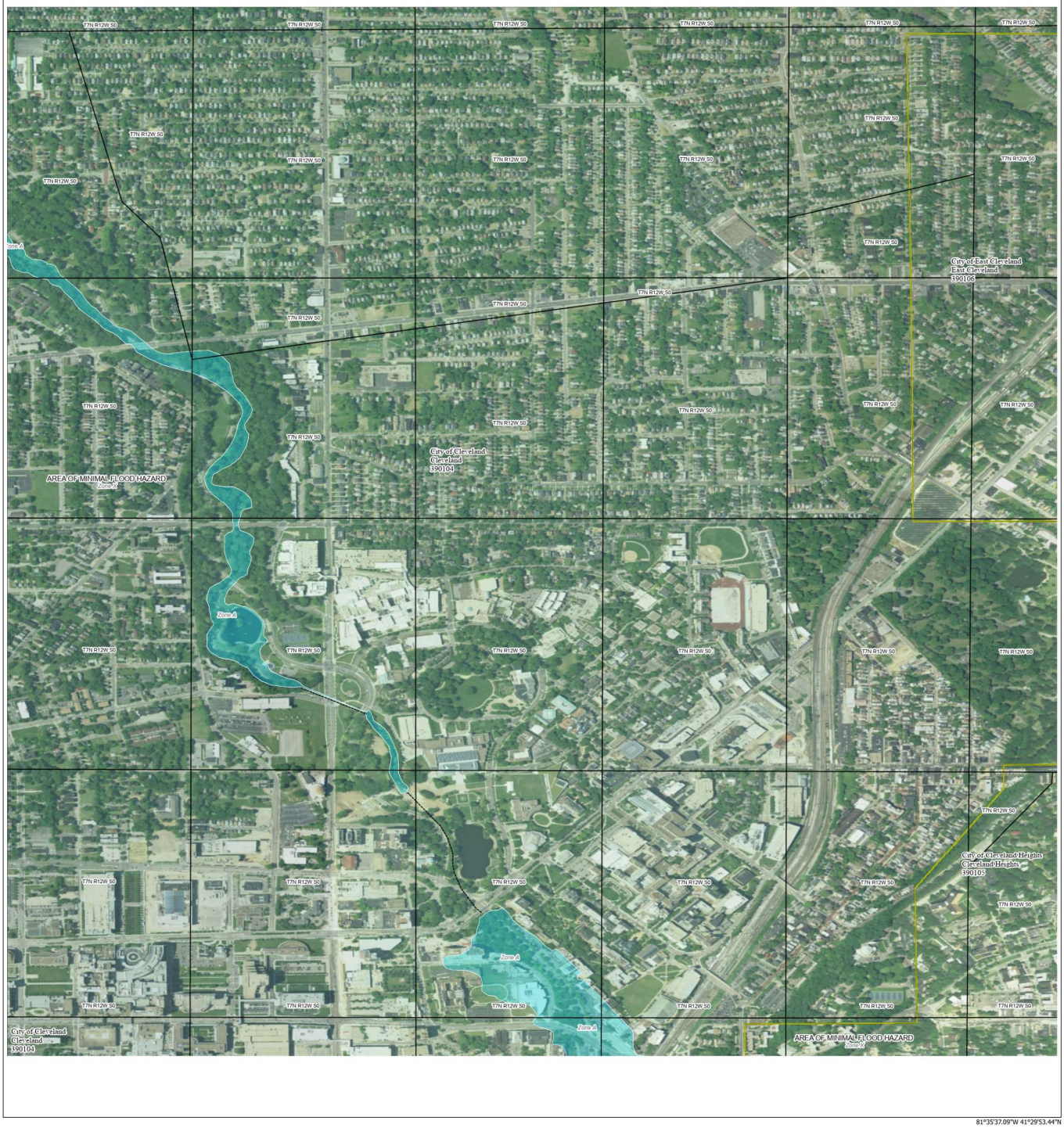

81°35'37.09"W 41°29'53.44"N

FLOOD HAZARD INFORMATION

SEE FIS REPORT FOR DETAILED LEGEND AND INDEX MAP FOR DRAFT FIRM PANEL LAYOUT

SPECIAL FLOOD HAZARD AREAS	Without Base Flood Elevation (BFE) *Zone A, V, A99*
	With BFE or Depth *Zone AE, AO, AH, VE, AR*
	Regulatory Floodway
OTHER AREAS OF FLOOD HAZARD	0.2% Annual Chance Flood Hazard, Areas of 1% annual chance flood with average depth less than one foot or with drainage areas of less than one square mile *Zone X*
	Future Conditions 1% Annual Chance Flood Hazard *Zone X*
	Area with Reduced Flood Risk due to Levee See Notes *Zone X*
	Area with Flood Risk due to Levee *Zone D*
OTHER AREAS	NO SCREEN Area of Minimal Flood Hazard *Zone X*
	Effective LOMRs
	Area of Undetermined Flood Hazard *Zone D*
GENERAL STRUCTURES	Channel, Culvert, or Storm Sewer
	Levee, Dike, or Floodwall
OTHER FEATURES	20.2 Cross Sections with 1% Annual Chance
	17.5 Water Surface Elevation
	Coastal Transect
	Coastal Transect Baseline
	Profile Baseline
	Hydrographic Feature
	Base Flood Elevation Line (BFE)
	Limit of Study
	Jurisdiction Boundary

NOTES TO USERS

For information and questions about this Flood Insurance Rate Map (FIRM), available products associated with this FIRM, including historic versions, the current map date for each FIRM panel, how to order products, or the National Flood Insurance Program (NFIP) in general, please call the FEMA Map Information eXchange at 1-877-FEMA-MAP (1-877-336-2627) or visit the FEMA Flood Map Service Center website at https://msc.fema.gov. Available products may include previously issued Letters of Map Change, a Flood Insurance Study Report, and/or digital versions of this map. Many of these products can be ordered or obtained directly from the website.

Communities annexing land on adjacent FIRM panels must obtain a current copy of the adjacent panel as well as the current FIRM Index. These may be ordered directly from the Flood Map Service Center at the number listed above.

For community and countywide map dates, refer to the Flood Insurance Study Report for this jurisdiction.

To determine if flood insurance is available in this community, contact your Insurance agent or call the National Flood Insurance Program at 1-800-638-6620.

Basemap information shown on this FIRM was provided in digital format by USDA, Farm Service Agency (FSA). This information was derived from NAIP, dated April 11, 2018.

This map was exported from FEMA's National Flood Hazard Layer (NFHL) on **1/8/2024 2:38 PM** and does not reflect changes or amendments subsequent to this date and time. The NFHL and effective information may change or become superseded by new data over time. For additional information, please see the Flood Hazard Mapping Updates Overview Fact Sheet at https://www.fema.gov/media-library/assets/documents/118418

This map complies with FEMA's standards for the use of digital flood maps if it is not void as described below. The basemap shown complies with FEMA's basemap accuracy standards. This map image is void if the one or more of the following map elements do not appear: basemap imagery, flood zone labels, legend, scale bar, map creation date, community identifiers, FIRM panel number, and FIRM effective date.

SCALE

Map Projection:
GCS, Geodetic Reference System 1980:
Vertical Datum: No elevation features on this FIRM
For information about the specific vertical datum for elevation features, datum conversions, or vertical monuments used to create this map, please see the Flood Insurance Study (FIS) Report for your community at https://msc.fema.gov

1 inch = 500 feet 1:6,000

0 250 500 1,000 1,500 2,000 Feet

N

0 50 100 200 300 400 Meters

FEMA

National Flood Insurance Program

NATIONAL FLOOD INSURANCE PROGRAM

FLOOD INSURANCE RATE MAP

PANEL **88** OF **357**

CITY OF CLEVELAND HEIGHTS, CUYAHOGA COUNTY, OHIO

CITY OF CLEVELAND HEIGHTS 390105 0088

COMMUNITY	NUMBER	PANEL
CLEVELAND	390104	0088
CLEVELAND	390106	0088

MAP NUMBER
39035C0088E
EFFECTIVE DATE
December 03, 20

U.S. Fish and Wildlife Service
National Wetlands Inventory

Wetlands

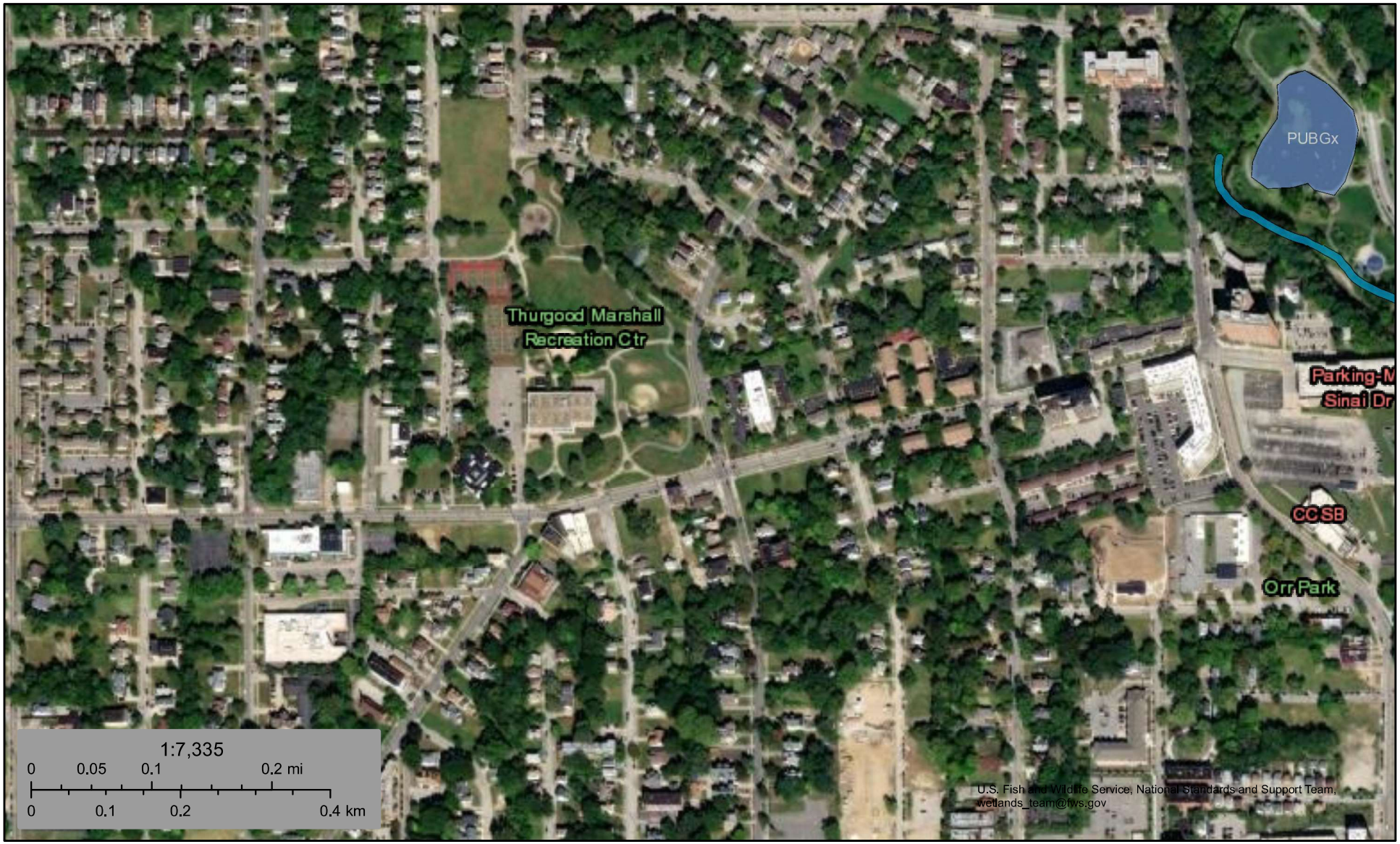

January 5, 2024

Wetlands

- Estuarine and Marine Deepwater
- Estuarine and Marine Wetland
- Freshwater Emergent Wetland
- Freshwater Forested/Shrub Wetland
- Freshwater Pond
- Lake
- Other
- Riverine

This map is for general reference only. The US Fish and Wildlife Service is not responsible for the accuracy or currentness of the base data shown on this map. All wetlands related data should be used in accordance with the layer metadata found on the Wetlands Mapper web site.

National Wetlands Inventory (NWI)
This page was produced by the NWI mapper

Find a River

State

Classification

- Recreational
- Scenic
- Wild

Outstandingly Remarkable Values

Results

Big & Little Darby Creeks

Little Beaver Creek

Little Miami River

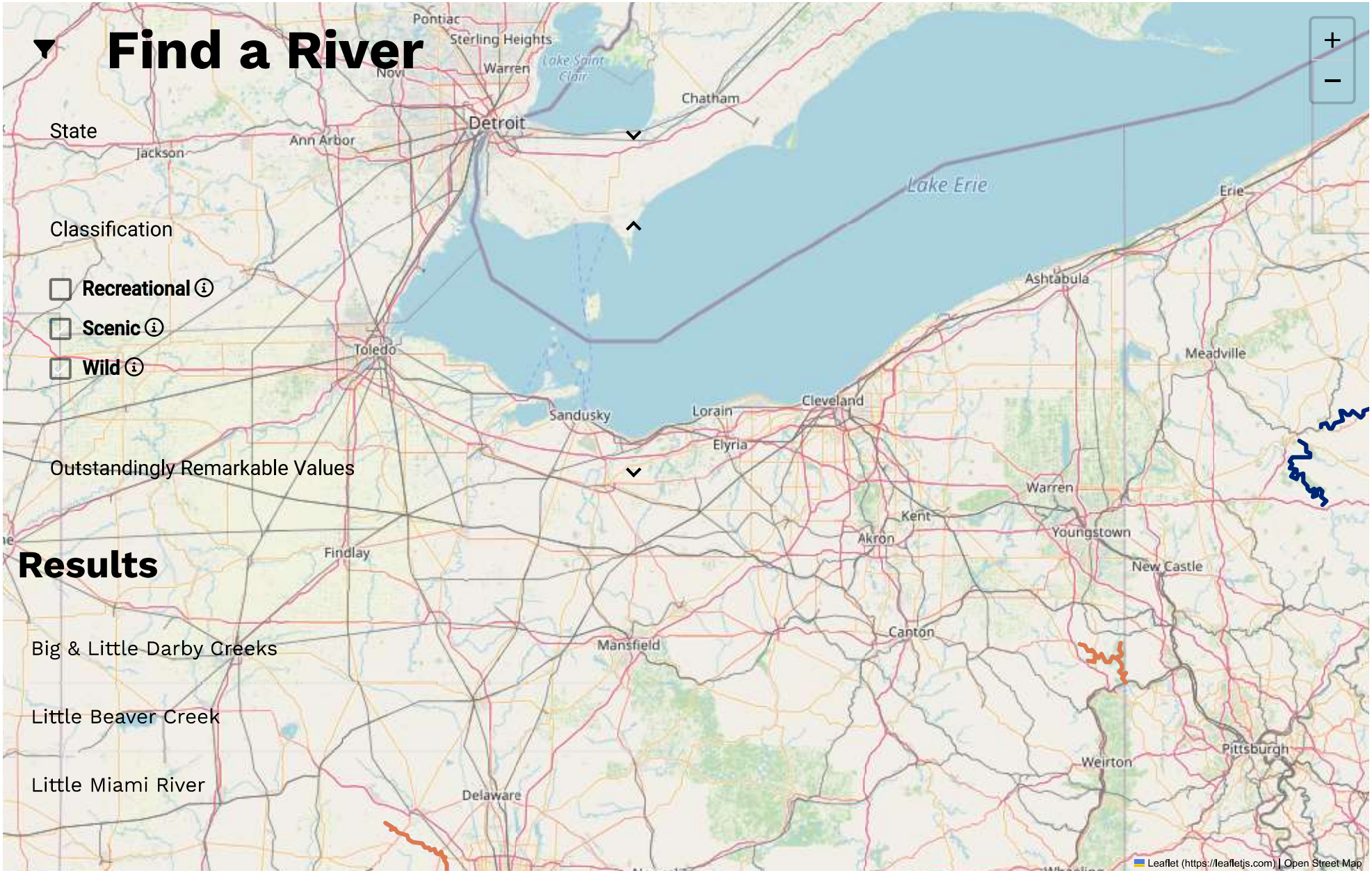

PARTNERS

Bureau of Land Management (https://blm.gov/programs/national-conservation-lands/wild-and-scenic-rivers)
National Park Service (https://www.nps.gov/orgs/1912/index.htm)
NPS Partnership Rivers (https://www.nps.gov/orgs/1912/partnership-wild-and-scenic-rivers.htm)
U.S. Fish & Wildlife Service (https://fws.gov)
U.S. Forest Service (https://www.fs.usda.gov/managing-land/wild-scenic-rivers)
River Management Society (http://river-management.org/)

REFERENCES

Bibliography (/bibliography)
Interagency Council (/council)
Stewardship (/stewardship)
News (/news)
Videos (/video)
Vulnerability Disclosure Policy (/vulnerability-disclosure-policy)

NATIONAL SYSTEM OF PUBLIC LANDS

U.S. DEPARTMENT OF THE INTERIOR
BUREAU OF LAND MANAGEMENT

FOREST SERVICE
U S
DEPARTMENT OF AGRICULTURE

NATIONAL
PARK
SERVICE

U.S.
FISH & WILDLIFE
SERVICE

Ohio Coastal Atlas Map Viewer

ODNR - Office of Coastal Management

- Legend & Layers
- County Bookmarks
- Other Tools
- Drag and Drop
- Print

Title: Ohio Coastal Atlas Map Viewer

Format:

Layout:

Settings Print

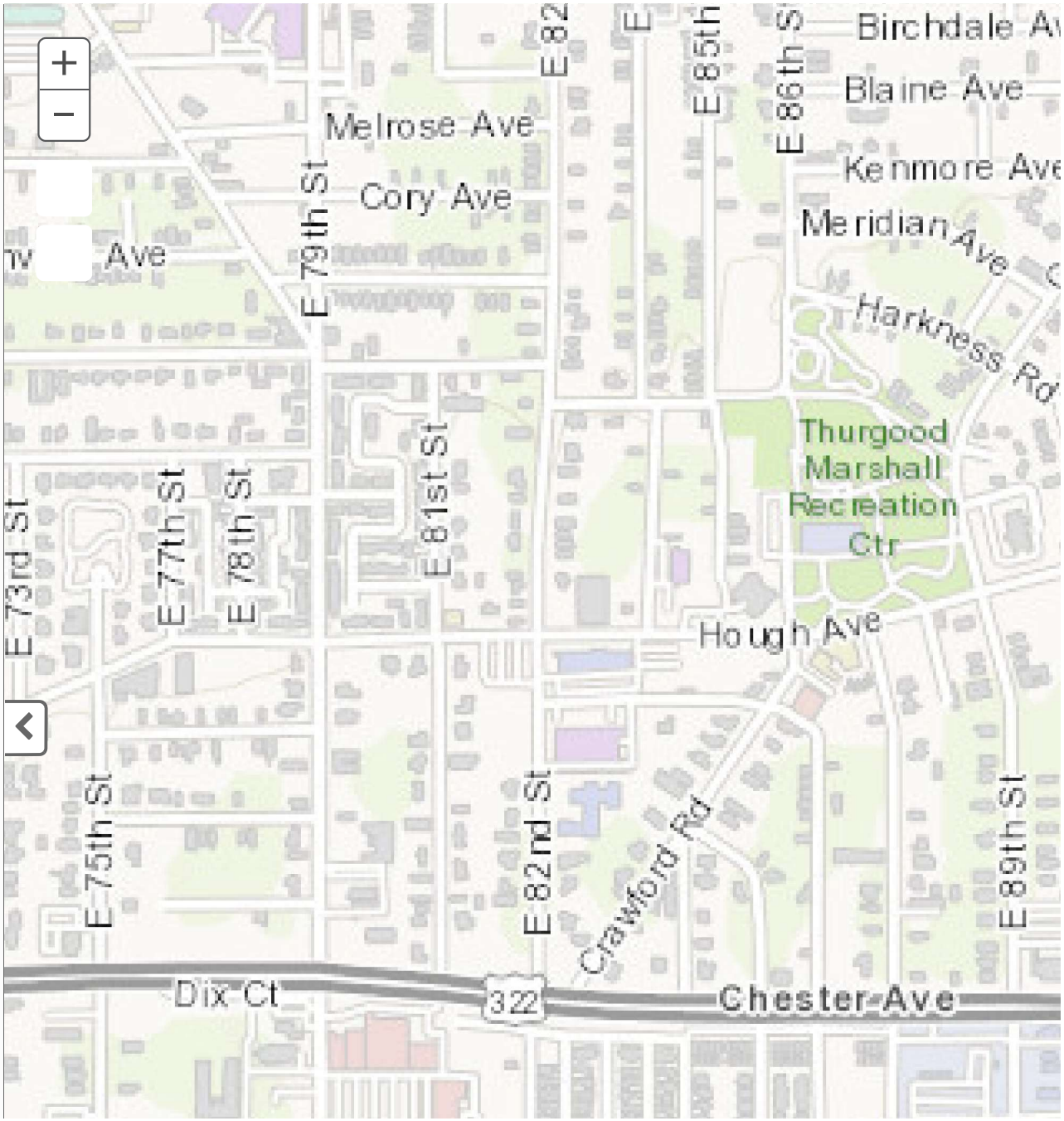

Office of Coastal Management
2514 Cleveland Road East
Huron, Ohio 44839
419-626-7980
coastal@dnr.ohio.gov
ODNR Coastal Website

ArcGIS Web AppBuilder

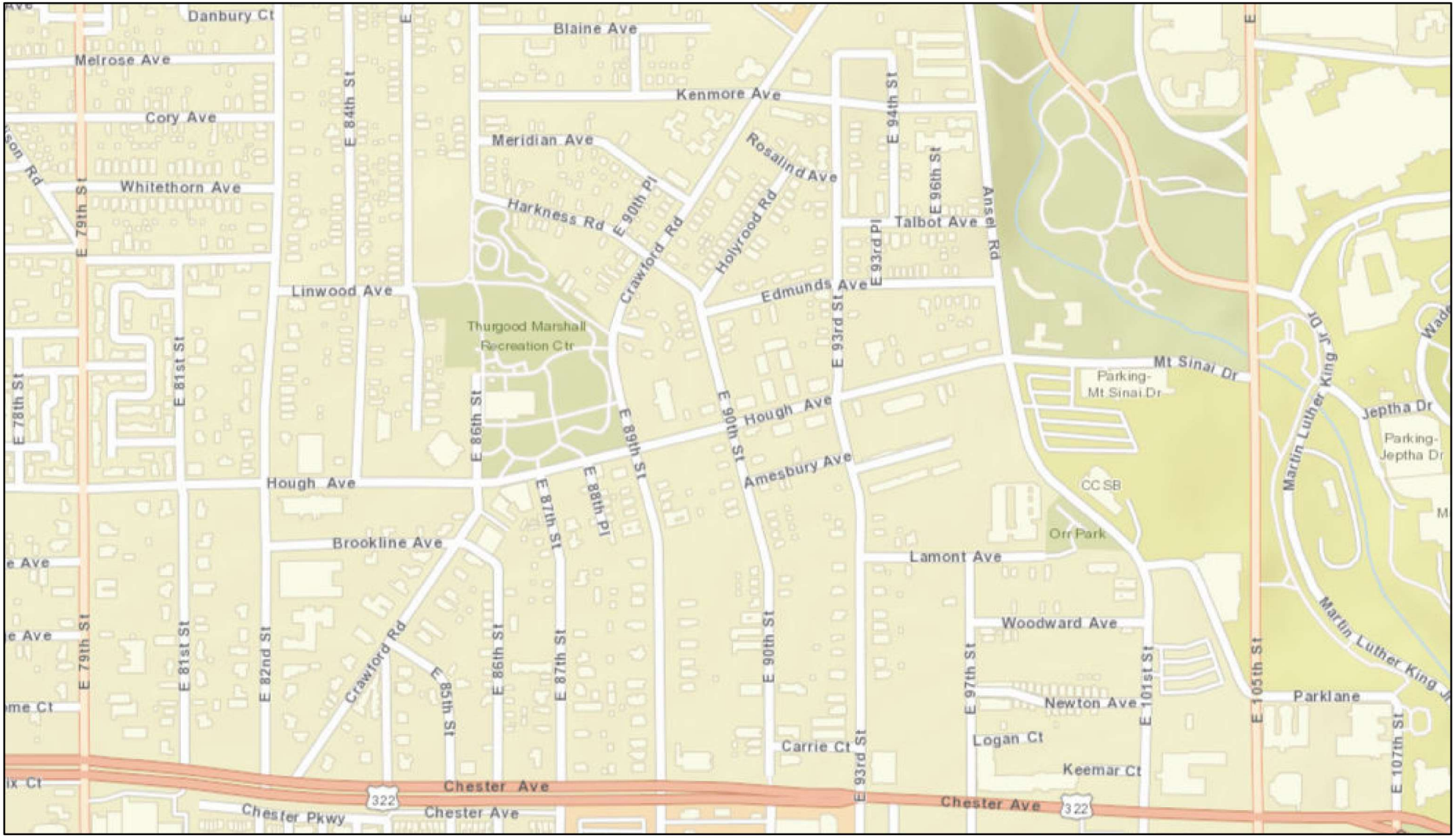

1/5/2024, 3:33:58 PM

1:9,028

0 0.05 0.1 0.2 mi

0 0.07 0.15 0.3 km

Cuyahoga County, Esri, HERE, Garmin, INCREMENT P, Intermap, NGA, USGS, NRCan

U.S. Environmental Protection Agency

Critical Habitat for Threatened & Endangered Species [USFWS]

Final Polygon Features

Final Linear Features

Proposed Polygon Features

Proposed Linear Features

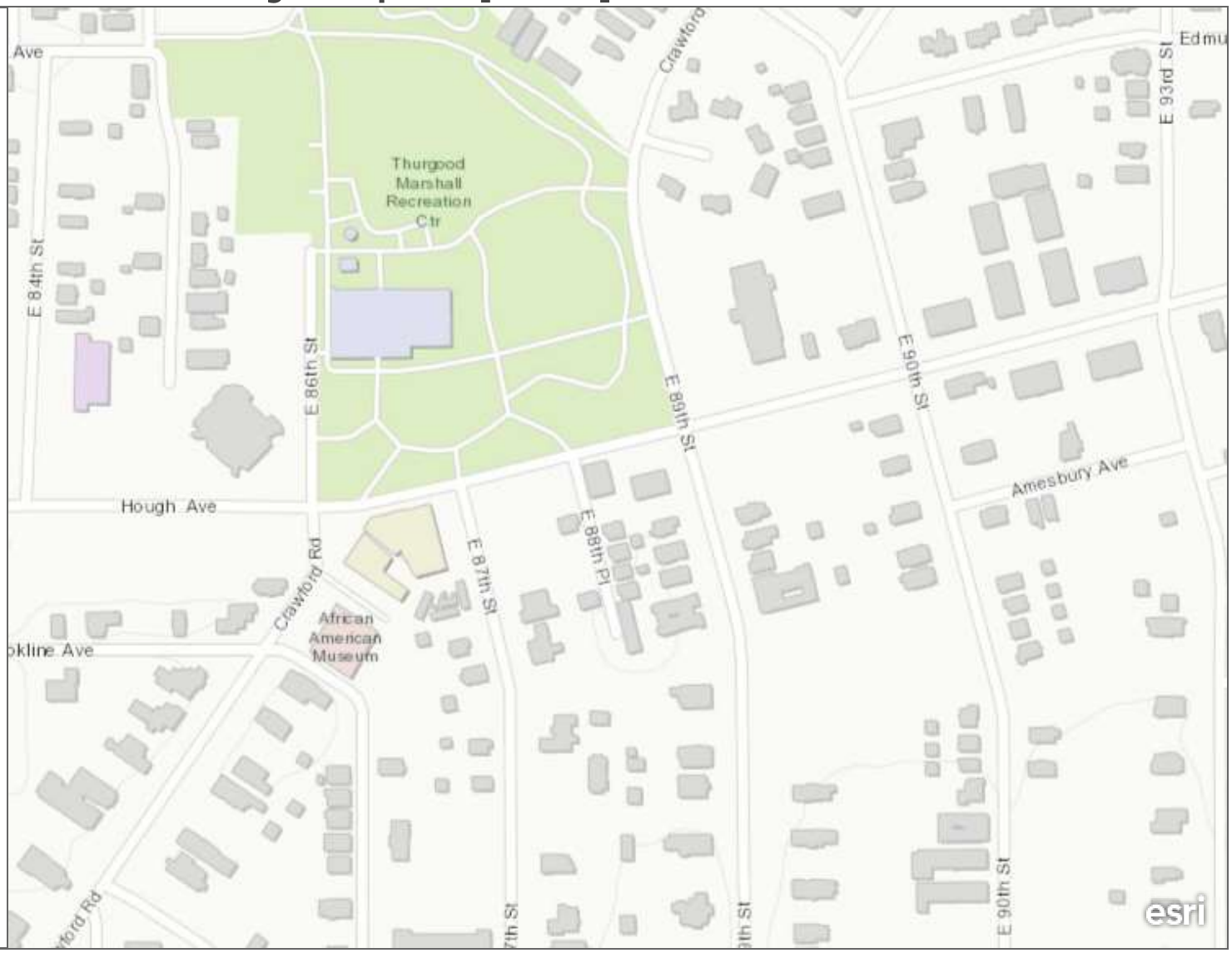

A specific geographic area(s) that contains features essential for the conservation of a threatened or endangered species and that may require special management and protection.

Cuyahoga County, Esri, HERE, Garmin, INCREMENT P, USGS, EPA, USDA

Pipeline and Hazardous Materials Safety Administration

NATIONAL PIPELINE MAPPING SYSTEM

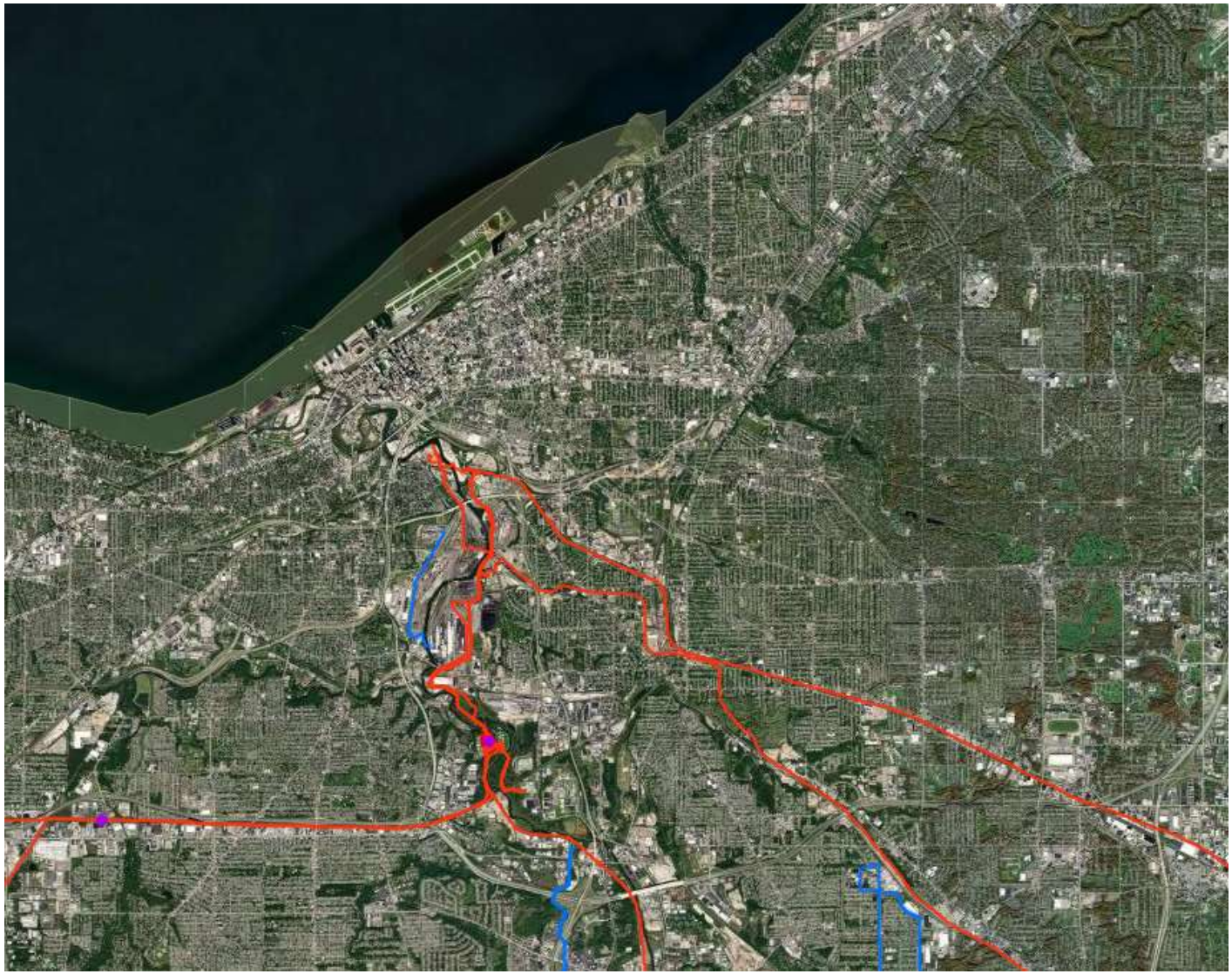

Legend

- Accidents (Liquid)
- Incidents (Gas)
- Gas Transmission Pipelines
- Hazardous Liquid Pipelines
- LNG Plants
- Breakout Tanks
- Other Populated Areas (scale dependent)

2 km
1 mi

Pipelines depicted on this map represent gas transmission and hazardous liquid lines only. Gas gathering and gas distribution systems are not represented.

This map should never be used as a substitute for contacting a one-call center prior to excavation activities. Please call 811 before any digging occurs.

Questions regarding this map or its contents can be directed to npms@dot.gov.

Projection: Geographic

Datum: NAD83

Map produced by the Public Viewer application at www.npms.phmsa.dot.gov

Basemap image is the intellectual property of Esri and is used herein under license. Copyright © 2020 Esri and its licensors. All rights reserved. World Imagery map service data is attributed to Esri, Maxar, Earthstar Geographics, and the GIS User Community.

Date Printed: Jan 23, 2024

811 Know what's below. Call before you dig.

logo

Ohio Nonattainment/Maintenance Status for Each County by Year for All Criteria Pollutants

Data is current as of December 31, 2023

Listed by County, NAAQS, Area. The 8-hour Ozone (1997) standard was revoked on April 6, 2015 and the 1-hour Ozone (1979) standard was revoked on June 15, 2005.

* The 1997 Primary Annual PM-2.5 NAAQS (level of 15 μg/m^3) is revoked in attainment and maintenance areas for that NAAQS. For additional information see the PM-2.5 NAAQS SIP Requirements Final Rule, effective October 24, 2016. (81 FR 58009)

Change the State:
OHIO GO

Important Notes

Download National Dataset: dbf | xls | Data dictionary (PDF)

County	NAAQS	Area Name	Nonattainment in Year	Redesignation to Maintenance	Classification	Whole or/ Part County	Population (2010)	State/ County FIPS Codes
OHIO								
Adams County	PM-2.5 (1997)-NAAQS revoked	Huntington-Ashland, WV-KY-OH	05 06 07 08 09 10 11	12/31/2012 *	Former Subpart 1	Part	3,355	39/001
Allen County	8-Hour Ozone (1997)-NAAQS revoked	Lima, OH	04 05 06	06/15/2007	Former Subpart 1	Whole	106,331	39/003
Ashtabula County	1-Hour Ozone (1979)-NAAQS revoked	Cleveland-Akron-Lorain, OH	92 93 94 95	05/07/1996	Moderate	Whole	101,497	39/007
Ashtabula County	8-Hour Ozone (1997)-NAAQS revoked	Cleveland-Akron-Lorain, OH	04 05 06 07 08	09/15/2009	Moderate	Whole	101,497	39/007
Ashtabula County	8-Hour Ozone (2008)	Cleveland-Akron-Lorain, OH	12 13 14 15 16	01/06/2017	Marginal	Whole	101,497	39/007
Ashtabula County	PM-2.5 (1997)-NAAQS revoked	Cleveland-Akron-Lorain, OH	05 06 07 08 09 10 11 12	09/18/2013 *	Former Subpart 1	Part	22,514	39/007

County	NAAQS	Area Name	Nonattainment in Year	Redesignation to Maintenance	Classification	Whole or/ Part County	Population (2010)	State/ County FIPS Codes
Belmont County	8-Hour Ozone (1997)-NAAQS revoked	Wheeling, WV-OH	040506	06/15/2007	Former Subpart 1	Whole	70,400	39/013
Belmont County	PM-2.5 (1997)-NAAQS revoked	Wheeling, WV-OH	050607080910111 2	08/29/2013 *	Former Subpart 1	Whole	70,400	39/013
Butler County	1-Hour Ozone (1979)-NAAQS revoked	Cincinnati-Hamilton, OH-KY	929394959697899000102030 4	06/14/2005	Moderate	Whole	368,130	39/017
Butler County	8-Hour Ozone (1997)-NAAQS revoked	Cincinnati-Hamilton, OH-KY-IN	040506070809	05/11/2010	Former Subpart 1	Whole	368,130	39/017
Butler County	8-Hour Ozone (2008)	Cincinnati, OH-KY-IN	12131415	12/16/2016	Marginal	Whole	368,130	39/017
Butler County	8-Hour Ozone (2015)	Cincinnati, OH-KY	18192021	06/09/2022	Marginal	Whole	368,130	39/017
Butler County	PM-2.5 (1997)-NAAQS revoked	Cincinnati-Hamilton, OH-KY-IN	05060708091011121314151 6	04/07/2017 *	Former Subpart 1	Whole	368,130	39/017
Clark County	1-Hour Ozone (1979)-NAAQS revoked	Dayton-Springfield, OH	929394	07/05/1995	Moderate	Whole	138,333	39/023
Clark County	8-Hour Ozone (1997)-NAAQS revoked	Dayton-Springfield, OH	040506	08/13/2007	Former Subpart 1	Whole	138,333	39/023
Clark County	PM-2.5 (1997)-NAAQS revoked	Dayton-Springfield, OH	050607080910111 2	09/26/2013 *	Former Subpart 1	Whole	138,333	39/023
Clermont County	1-Hour Ozone (1979)-NAAQS revoked	Cincinnati-Hamilton, OH-KY	929394959697899000102030 4	06/14/2005	Moderate	Whole	197,363	39/025

County	NAAQS	Area Name	Nonattainment in Year	Redesignation to Maintenance	Classification	Whole or/ Part County	Population (2010)	State/ County FIPS Codes
Clermont County	8-Hour Ozone (1997)-NAAQS revoked	Cincinnati-Hamilton, OH-KY-IN	040506070809	05/11/2010	Former Subpart 1	Whole	197,363	39/025
Clermont County	8-Hour Ozone (2008)	Cincinnati, OH-KY-IN	121314 15	12/16/2016	Marginal	Whole	197,363	39/025
Clermont County	8-Hour Ozone (2015)	Cincinnati, OH-KY	18192021	06/09/2022	Marginal	Whole	197,363	39/025
Clermont County	PM-2.5 (1997)-NAAQS revoked	Cincinnati-Hamilton, OH-KY-IN	0506070809101112131415 16	04/07/2017 *	Former Subpart 1	Whole	197,363	39/025
Clermont County	Sulfur Dioxide (2010)	Campbell-Clermont Counties, KY-OH	131415	11/21/2016		Part	14,349	39/025
Clinton County	1-Hour Ozone (1979)-NAAQS revoked	Clinton County, OH	92939495	03/21/1996	Section 185A	Whole	42,040	39/027
Clinton County	8-Hour Ozone (1997)-NAAQS revoked	Cincinnati-Hamilton, OH-KY-IN	040506070809	05/11/2010	Former Subpart 1	Whole	42,040	39/027
Clinton County	8-Hour Ozone (2008)	Cincinnati, OH-KY-IN	121314 15	12/16/2016	Marginal	Whole	42,040	39/027
Columbiana County	1-Hour Ozone (1979)-NAAQS revoked	Columbiana County, OH	929394	03/10/1995	Incomplete Data	Whole	107,841	39/029
Columbiana County	8-Hour Ozone (1997)-NAAQS revoked	Youngstown-Warren-Sharon, OH-PA	040506	06/12/2007	Former Subpart 1	Whole	107,841	39/029
Coshocton County	PM-2.5 (1997)-NAAQS revoked	Columbus, OH	0506070809101112	11/07/2013 *	Former Subpart 1	Part	1,535	39/031

County	NAAQS	Area Name	Nonattainment in Year	Redesignation to Maintenance	Classification	Whole or/ Part County	Population (2010)	State/ County FIPS Codes
Coshocton County	Sulfur Dioxide (1971)	Coshocton County; Franklin Township, OH	92939495969798 99	07/05/2000		Part	1,229	39/031
Cuyahoga County	1-Hour Ozone (1979)-NAAQS revoked	Cleveland-Akron-Lorain, OH	92939495	05/07/1996	Moderate	Whole	1,280,122	39/035
Cuyahoga County	8-Hour Ozone (1997)-NAAQS revoked	Cleveland-Akron-Lorain, OH	0405060708	09/15/2009	Moderate	Whole	1,280,122	39/035
Cuyahoga County	8-Hour Ozone (2008)	Cleveland-Akron-Lorain, OH	12131415 16	01/06/2017	Marginal	Whole	1,280,122	39/035
Cuyahoga County	8-Hour Ozone (2015)	Cleveland, OH	18192021222 3	/ /	Moderate	Whole	1,280,122	39/035
Cuyahoga County	Carbon Monoxide (1971)	Cleveland, OH	9293	03/07/1994	Moderate <= 12.7ppm	Whole	1,280,122	39/035
Cuyahoga County	Lead (2008)	Cleveland, OH	10111213141516	07/31/2017		Part	7,816	39/035
Cuyahoga County	PM-10 (1987)	Cuyahoga County, OH	92939495969798 9900	01/10/2001	Moderate	Whole	1,280,122	39/035
Cuyahoga County	PM-2.5 (1997)-NAAQS revoked	Cleveland-Akron-Lorain, OH	0506070809101112	09/18/2013 *	Former Subpart 1	Whole	1,280,122	39/035
Cuyahoga County	PM-2.5 (2006)	Cleveland-Akron-Lorain, OH	09101112	09/18/2013	Former Subpart 1	Whole	1,280,122	39/035
Cuyahoga County	PM-2.5 (2012)	Cleveland, OH	15161718	04/12/2019	Moderate	Whole	1,280,122	39/035
Cuyahoga County	Sulfur Dioxide (1971)	Cuyahoga County, OH	9293949596979899000102030 4	02/28/2005		Part	996,159	39/035
Delaware County	1-Hour Ozone (1979)-NAAQS revoked	Columbus, OH	92939495	04/01/1996	Marginal	Whole	174,214	39/041
Delaware County	8-Hour Ozone (1997)-NAAQS revoked	Columbus, OH	0405060708	09/15/2009	Former Subpart 1	Whole	174,214	39/041

County	NAAQS	Area Name	Nonattainment in Year	Redesignation to Maintenance	Classification	Whole or/ Part County	Population (2010)	State/ County FIPS Codes
Delaware County	8-Hour Ozone (2008)	Columbus, OH	12 13 14 15	12/21/2016	Marginal	Whole	174,214	39/041
Delaware County	8-Hour Ozone (2015)	Columbus, OH	18	08/21/2019	Marginal	Whole	174,214	39/041
Delaware County	PM-2.5 (1997)-NAAQS revoked	Columbus, OH	05 06 07 08 09 10 11 12	11/07/2013 *	Former Subpart 1	Whole	174,214	39/041
Fairfield County	8-Hour Ozone (1997)-NAAQS revoked	Columbus, OH	04 05 06 07 08	09/15/2009	Former Subpart 1	Whole	146,156	39/045
Fairfield County	8-Hour Ozone (2008)	Columbus, OH	12 13 14 15	12/21/2016	Marginal	Whole	146,156	39/045
Fairfield County	8-Hour Ozone (2015)	Columbus, OH	18	08/21/2019	Marginal	Whole	146,156	39/045
Fairfield County	PM-2.5 (1997)-NAAQS revoked	Columbus, OH	05 06 07 08 09 10 11 12	11/07/2013 *	Former Subpart 1	Whole	146,156	39/045
Franklin County	1-Hour Ozone (1979)-NAAQS revoked	Columbus, OH	92 93 94 95	04/01/1996	Marginal	Whole	1,163,414	39/049
Franklin County	8-Hour Ozone (1997)-NAAQS revoked	Columbus, OH	04 05 06 07 08	09/15/2009	Former Subpart 1	Whole	1,163,414	39/049
Franklin County	8-Hour Ozone (2008)	Columbus, OH	12 13 14 15	12/21/2016	Marginal	Whole	1,163,414	39/049
Franklin County	8-Hour Ozone (2015)	Columbus, OH	18	08/21/2019	Marginal	Whole	1,163,414	39/049
Franklin County	PM-2.5 (1997)-NAAQS revoked	Columbus, OH	05 06 07 08 09 10 11 12	11/07/2013 *	Former Subpart 1	Whole	1,163,414	39/049
Fulton County	Lead (2008)	Delta, OH	10 11 12 13 14 15 16 17	03/13/2018		Part	3,243	39/051

County	NAAQS	Area Name	Nonattainment in Year	Redesignation to Maintenance	Classification	Whole or/ Part County	Population (2010)	State/ County FIPS Codes
Gallia County	PM-2.5 (1997)-NAAQS revoked	Huntington-Ashland, WV-KY-OH	05060708091011	12/31/2012 *	Former Subpart 1	Part	4,275	39/053
Gallia County	Sulfur Dioxide (1971)	Gallia County; Addison Township, OH	9293949596979899	07/05/2000		Part	2,197	39/053
Geauga County	1-Hour Ozone (1979)-NAAQS revoked	Cleveland-Akron-Lorain, OH	92939495	05/07/1996	Moderate	Whole	93,389	39/055
Geauga County	8-Hour Ozone (1997)-NAAQS revoked	Cleveland-Akron-Lorain, OH	0405060708	09/15/2009	Moderate	Whole	93,389	39/055
Geauga County	8-Hour Ozone (2008)	Cleveland-Akron-Lorain, OH	121314151 6	01/06/2017	Marginal	Whole	93,389	39/055
Geauga County	8-Hour Ozone (2015)	Cleveland, OH	181920212223	/ /	Moderate	Whole	93,389	39/055
Greene County	1-Hour Ozone (1979)-NAAQS revoked	Dayton-Springfield, OH	929394	07/05/1995	Moderate	Whole	161,573	39/057
Greene County	8-Hour Ozone (1997)-NAAQS revoked	Dayton-Springfield, OH	040506	08/13/2007	Former Subpart 1	Whole	161,573	39/057
Greene County	PM-2.5 (1997)-NAAQS revoked	Dayton-Springfield, OH	0506070809101112	09/26/2013 *	Former Subpart 1	Whole	161,573	39/057
Hamilton County	1-Hour Ozone (1979)-NAAQS revoked	Cincinnati-Hamilton, OH-KY	929394959697989900010203 04	06/14/2005	Moderate	Whole	802,374	39/061
Hamilton County	8-Hour Ozone (1997)-NAAQS revoked	Cincinnati-Hamilton, OH-KY-IN	040506070809	05/11/2010	Former Subpart 1	Whole	802,374	39/061

County	NAAQS	Area Name	Nonattainment in Year	Redesignation to Maintenance	Classification	Whole or/ Part County	Population (2010)	State/ County FIPS Codes
Hamilton County	8-Hour Ozone (2008)	Cincinnati, OH-KY-IN	12 13 14 15	12/16/2016	Marginal	Whole	802,374	39/061
Hamilton County	8-Hour Ozone (2015)	Cincinnati, OH-KY	18 19 20 21	06/09/2022	Marginal	Whole	802,374	39/061
Hamilton County	PM-2.5 (1997)-NAAQS revoked	Cincinnati-Hamilton, OH-KY-IN	05 06 07 08 09 10 11 12 13 14 15 16	04/07/2017 *	Former Subpart 1	Whole	802,374	39/061
Jefferson County	1-Hour Ozone (1979)-NAAQS revoked	Steubenville, OH	92 93 94	03/10/1995	Section 185A	Whole	69,709	39/081
Jefferson County	8-Hour Ozone (1997)-NAAQS revoked	Steubenville-Weirton, OH-WV	04 05 06	06/15/2007	Former Subpart 1	Whole	69,709	39/081
Jefferson County	PM-10 (1987)	Jefferson County, OH	92 93 94 95 96 97 98 99 00	01/10/2001	Moderate	Part	3,472	39/081
Jefferson County	PM-2.5 (1997)-NAAQS revoked	Steubenville-Weirton, OH-WV	05 06 07 08 09 10 11 12	09/18/2013 *	Former Subpart 1	Whole	69,709	39/081
Jefferson County	PM-2.5 (2006)	Steubenville-Weirton, OH-WV	09 10 11 12	09/18/2013	Former Subpart 1	Whole	69,709	39/081
Jefferson County	Sulfur Dioxide (1971)	Jefferson County; (part) Steubenville & Mingo Junction, OH	92 93 94 95 96 97 98	09/29/1999		Part	69,712	39/081
Jefferson County	Sulfur Dioxide (2010)	Steubenville, OH-WV	13 14 15 16 17 18	11/29/2019		Part	38,854	39/081
Knox County	8-Hour Ozone (1997)-NAAQS revoked	Columbus, OH	04 05 06 07 08	09/15/2009	Former Subpart 1	Whole	60,921	39/083
Knox County	8-Hour Ozone (2008)	Columbus, OH	12 13 14 15	12/21/2016	Marginal	Whole	60,921	39/083

County	NAAQS	Area Name	Nonattainment in Year	Redesignation to Maintenance	Classification	Whole or/ Part County	Population (2010)	State/ County FIPS Codes
Lake County	1-Hour Ozone (1979)-NAAQS revoked	Cleveland-Akron-Lorain, OH	92939495	05/07/1996	Moderate	Whole	230,041	39/085
Lake County	8-Hour Ozone (1997)-NAAQS revoked	Cleveland-Akron-Lorain, OH	0405060708	09/15/2009	Moderate	Whole	230,041	39/085
Lake County	8-Hour Ozone (2008)	Cleveland-Akron-Lorain, OH	121314151 6	01/06/2017	Marginal	Whole	230,041	39/085
Lake County	8-Hour Ozone (2015)	Cleveland, OH	181920212223	/ /	Moderate	Whole	230,041	39/085
Lake County	PM-2.5 (1997)-NAAQS revoked	Cleveland-Akron-Lorain, OH	050607080910111 2	09/18/2013 *	Former Subpart 1	Whole	230,041	39/085
Lake County	PM-2.5 (2006)	Cleveland-Akron-Lorain, OH	09101112	09/18/2013	Former Subpart 1	Whole	230,041	39/085
Lake County	Sulfur Dioxide (1971)	Lake County; (part) Eastlake, Timberlake, Lakeline, Willoughby, Mentor, OH	92939495969798	09/29/1999		Part	229,760	39/085
Lake County	Sulfur Dioxide (2010)	Lake County, OH	131415161718	05/14/2019		Whole	230,041	39/085
Lawrence County	PM-2.5 (1997)-NAAQS revoked	Huntington-Ashland, WV-KY-OH	050607080910 11	12/31/2012 *	Former Subpart 1	Whole	62,450	39/087
Licking County	1-Hour Ozone (1979)-NAAQS revoked	Columbus, OH	92939495	04/01/1996	Marginal	Whole	166,492	39/089
Licking County	8-Hour Ozone (1997)-NAAQS revoked	Columbus, OH	0405060708	09/15/2009	Former Subpart 1	Whole	166,492	39/089
Licking County	8-Hour Ozone (2008)	Columbus, OH	121314 15	12/21/2016	Marginal	Whole	166,492	39/089

County	NAAQS	Area Name	Nonattainment in Year	Redesignation to Maintenance	Classification	Whole or/ Part County	Population (2010)	State/ County FIPS Codes
Licking County	8-Hour Ozone (2015)	Columbus, OH	18	08/21/2019	Marginal	Whole	166,492	39/089
Licking County	PM-2.5 (1997)-NAAQS revoked	Columbus, OH	05 06 07 08 09 10 11 12	11/07/2013 *	Former Subpart 1	Whole	166,492	39/089
Logan County	Lead (2008)	Bellefontaine, OH	10 11 12 13	09/26/2014		Part	6,220	39/091
Lorain County	1-Hour Ozone (1979)-NAAQS revoked	Cleveland-Akron-Lorain, OH	92 93 94 95	05/07/1996	Moderate	Whole	301,356	39/093
Lorain County	8-Hour Ozone (1997)-NAAQS revoked	Cleveland-Akron-Lorain, OH	04 05 06 07 08	09/15/2009	Moderate	Whole	301,356	39/093
Lorain County	8-Hour Ozone (2008)	Cleveland-Akron-Lorain, OH	12 13 14 15 16	01/06/2017	Marginal	Whole	301,356	39/093
Lorain County	8-Hour Ozone (2015)	Cleveland, OH	18 19 20 21 22 23	/ /	Moderate	Whole	301,356	39/093
Lorain County	PM-2.5 (1997)-NAAQS revoked	Cleveland-Akron-Lorain, OH	05 06 07 08 09 10 11 12	09/18/2013 *	Former Subpart 1	Whole	301,356	39/093
Lorain County	PM-2.5 (2006)	Cleveland-Akron-Lorain, OH	09 10 11 12	09/18/2013	Former Subpart 1	Whole	301,356	39/093
Lorain County	PM-2.5 (2012)	Cleveland, OH	15 16 17 18	04/12/2019	Moderate	Whole	301,356	39/093
Lorain County	Sulfur Dioxide (1971)	Lorain County, OH	92 93 94 95 96 97 98 99	07/05/2000		Part	301,074	39/093
Lucas County	1-Hour Ozone (1979)-NAAQS revoked	Toledo, OH	92 93 94	08/01/1995	Moderate	Whole	441,815	39/095
Lucas County	8-Hour Ozone (1997)-NAAQS revoked	Toledo, OH	04 05 06	08/09/2007	Former Subpart 1	Whole	441,815	39/095
Lucas County	Sulfur Dioxide (1971)	Lucas County, OH	92 93 94 95 96 97 98 99 00 01 02 03	03/18/2004		Part	441,812	39/095

County	NAAQS	Area Name	Nonattainment in Year	Redesignation to Maintenance	Classification	Whole or/ Part County	Population (2010)	State/ County FIPS Codes
Madison County	8-Hour Ozone (1997)-NAAQS revoked	Columbus, OH	0405060708	09/15/2009	Former Subpart 1	Whole	43,435	39/097
Madison County	8-Hour Ozone (2008)	Columbus, OH	121314 15	12/21/2016	Marginal	Whole	43,435	39/097
Mahoning County	1-Hour Ozone (1979)-NAAQS revoked	Youngstown-Warren-Sharon, OH-PA (OH portion)	92939495	04/01/1996 [Split]	Marginal	Whole	238,823	39/099
Mahoning County	8-Hour Ozone (1997)-NAAQS revoked	Youngstown-Warren-Sharon, OH-PA	040506	06/12/2007	Former Subpart 1	Whole	238,823	39/099
Medina County	1-Hour Ozone (1979)-NAAQS revoked	Cleveland-Akron-Lorain, OH	92939495	05/07/1996	Moderate	Whole	172,332	39/103
Medina County	8-Hour Ozone (1997)-NAAQS revoked	Cleveland-Akron-Lorain, OH	0405060708	09/15/2009	Moderate	Whole	172,332	39/103
Medina County	8-Hour Ozone (2008)	Cleveland-Akron-Lorain, OH	121314151 6	01/06/2017	Marginal	Whole	172,332	39/103
Medina County	8-Hour Ozone (2015)	Cleveland, OH	181920212223	/ /	Moderate	Whole	172,332	39/103
Medina County	PM-2.5 (1997)-NAAQS revoked	Cleveland-Akron-Lorain, OH	05060708091011 12	09/18/2013 *	Former Subpart 1	Whole	172,332	39/103
Medina County	PM-2.5 (2006)	Cleveland-Akron-Lorain, OH	09101112	09/18/2013	Former Subpart 1	Whole	172,332	39/103
Miami County	1-Hour Ozone (1979)-NAAQS revoked	Dayton-Springfield, OH	929394	07/05/1995	Moderate	Whole	102,506	39/109

County	NAAQS	Area Name	Nonattainment in Year	Redesignation to Maintenance	Classification	Whole or/ Part County	Population (2010)	State/ County FIPS Codes
Miami County	8-Hour Ozone (1997)-NAAQS revoked	Dayton-Springfield, OH	040506	08/13/2007	Former Subpart 1	Whole	102,506	39/109
Montgomery County	1-Hour Ozone (1979)-NAAQS revoked	Dayton-Springfield, OH	929394	07/05/1995	Moderate	Whole	535,153	39/113
Montgomery County	8-Hour Ozone (1997)-NAAQS revoked	Dayton-Springfield, OH	040506	08/13/2007	Former Subpart 1	Whole	535,153	39/113
Montgomery County	PM-2.5 (1997)-NAAQS revoked	Dayton-Springfield, OH	050607080910 11 12	09/26/2013 *	Former Subpart 1	Whole	535,153	39/113
Morgan County	Sulfur Dioxide (1971)	Morgan County: Center Township, OH	9293	10/21/1994		Part	15,053	39/115
Morgan County	Sulfur Dioxide (2010)	Muskingum River, OH	13 14 15 16 17 18 19 20 21 22 23	/ /		Part	743	39/115
Portage County	1-Hour Ozone (1979)-NAAQS revoked	Cleveland-Akron-Lorain, OH	929394 95	05/07/1996	Moderate	Whole	161,419	39/133
Portage County	8-Hour Ozone (1997)-NAAQS revoked	Cleveland-Akron-Lorain, OH	040506 07 08	09/15/2009	Moderate	Whole	161,419	39/133
Portage County	8-Hour Ozone (2008)	Cleveland-Akron-Lorain, OH	12 13 14 15 16	01/06/2017	Marginal	Whole	161,419	39/133
Portage County	8-Hour Ozone (2015)	Cleveland, OH	18 19 20 21 22 23	/ /	Moderate	Whole	161,419	39/133
Portage County	PM-2.5 (1997)-NAAQS revoked	Cleveland-Akron-Lorain, OH	050607080910 11 12	09/18/2013 *	Former Subpart 1	Whole	161,419	39/133
Portage County	PM-2.5 (2006)	Cleveland-Akron-Lorain, OH	09 10 11 12	09/18/2013	Former Subpart 1	Whole	161,419	39/133

County	NAAQS	Area Name	Nonattainment in Year	Redesignation to Maintenance	Classification	Whole or/ Part County	Population (2010)	State/ County FIPS Codes
Preble County	1-Hour Ozone (1979)-NAAQS revoked	Preble County, OH	92939 4	03/10/1995	Section 185A	Whole	42,270	39/135
Scioto County	PM-2.5 (1997)-NAAQS revoked	Huntington-Ashland, WV-KY-OH	05 06 07 08 09 10 11	12/31/2012 *	Former Subpart 1	Whole	79,499	39/145
Stark County	1-Hour Ozone (1979)-NAAQS revoked	Canton, OH	92939495	04/01/1996	Marginal	Whole	375,586	39/151
Stark County	8-Hour Ozone (1997)-NAAQS revoked	Canton-Massillon, OH	04 05 06	06/15/2007	Former Subpart 1	Whole	375,586	39/151
Stark County	Lead (2008)	Canton-Stark County, OH	23	/ /		Part	6,188	39/151
Stark County	PM-2.5 (1997)-NAAQS revoked	Canton-Massillon, OH	05 06 07 08 09 10 11 12	10/22/2013 *	Former Subpart 1	Whole	375,586	39/151
Stark County	PM-2.5 (2006)	Canton-Massillon, OH	09 10 11 12	10/22/2013	Former Subpart 1	Whole	375,586	39/151
Summit County	1-Hour Ozone (1979)-NAAQS revoked	Cleveland-Akron-Lorain, OH	92939495	05/07/1996	Moderate	Whole	541,781	39/153
Summit County	8-Hour Ozone (1997)-NAAQS revoked	Cleveland-Akron-Lorain, OH	04 05 06 07 08	09/15/2009	Moderate	Whole	541,781	39/153
Summit County	8-Hour Ozone (2008)	Cleveland-Akron-Lorain, OH	12 13 14 15 16	01/06/2017	Marginal	Whole	541,781	39/153
Summit County	8-Hour Ozone (2015)	Cleveland, OH	18 19 20 21 22 23	/ /	Moderate	Whole	541,781	39/153
Summit County	PM-2.5 (1997)-NAAQS revoked	Cleveland-Akron-Lorain, OH	05 06 07 08 09 10 11 12	09/18/2013 *	Former Subpart 1	Whole	541,781	39/153

County	NAAQS	Area Name	Nonattainment in Year	Redesignation to Maintenance	Classification	Whole or/ Part County	Population (2010)	State/ County FIPS Codes
Summit County	PM-2.5 (2006)	Cleveland-Akron-Lorain, OH	09 10 11 12	09/18/2013	Former Subpart 1	Whole	541,781	39/153
Trumbull County	1-Hour Ozone (1979)-NAAQS revoked	Youngstown-Warren-Sharon, OH-PA (OH portion)	92 93 94 95	04/01/1996 [Split]	Marginal	Whole	210,312	39/155
Trumbull County	8-Hour Ozone (1997)-NAAQS revoked	Youngstown-Warren-Sharon, OH-PA	04 05 06	06/12/2007	Former Subpart 1	Whole	210,312	39/155
Warren County	1-Hour Ozone (1979)-NAAQS revoked	Cincinnati-Hamilton, OH-KY	92 93 94 95 96 97 98 99 00 01 02 03 04	06/14/2005	Moderate	Whole	212,693	39/165
Warren County	8-Hour Ozone (1997)-NAAQS revoked	Cincinnati-Hamilton, OH-KY-IN	04 05 06 07 08 09	05/11/2010	Former Subpart 1	Whole	212,693	39/165
Warren County	8-Hour Ozone (2008)	Cincinnati, OH-KY-IN	12 13 14 15	12/16/2016	Marginal	Whole	212,693	39/165
Warren County	8-Hour Ozone (2015)	Cincinnati, OH-KY	18 19 20 21	06/09/2022	Marginal	Whole	212,693	39/165
Warren County	PM-2.5 (1997)-NAAQS revoked	Cincinnati-Hamilton, OH-KY-IN	05 06 07 08 09 10 11 12 13 14 15 16	04/07/2017 *	Former Subpart 1	Whole	212,693	39/165
Washington County	8-Hour Ozone (1997)-NAAQS revoked	Parkersburg-Marietta, WV-OH	04 05 06	06/15/2007	Former Subpart 1	Whole	61,778	39/167
Washington County	PM-2.5 (1997)-NAAQS revoked	Parkersburg-Marietta, WV-OH	05 06 07 08 09 10 11 12	08/29/2013 *	Former Subpart 1	Whole	61,778	39/167
Washington County	Sulfur Dioxide (1971)	Washington County: Waterford Township, OH	92 93	10/21/1994		Part	61,777	39/167
Washington County	Sulfur Dioxide (2010)	Muskingum River, OH	13 14 15 16 17 18 19 20 21 22 23	/ /		Part	3,713	39/167

County	NAAQS	Area Name	Nonattainment in Year	Redesignation to Maintenance	Classification	Whole or/ Part County	Population (2010)	State/ County FIPS Codes
Wood County	1-Hour Ozone (1979)-NAAQS revoked	Toledo, OH	929394	08/01/1995	Moderate	Whole	125,488	39/173
Wood County	8-Hour Ozone (1997)-NAAQS revoked	Toledo, OH	040506	08/09/2007	Former Subpart 1	Whole	125,488	39/173

Important Notes

EJScreen Community Report

This report provides environmental and socioeconomic information for user-defined areas, and combines that data into environmental justice and supplemental indexes.

Cleveland, OH

1 mile Ring Centered at 41.509601,-81.624241
Population: 15,892
Area in square miles: 3.14

A3 Landscape

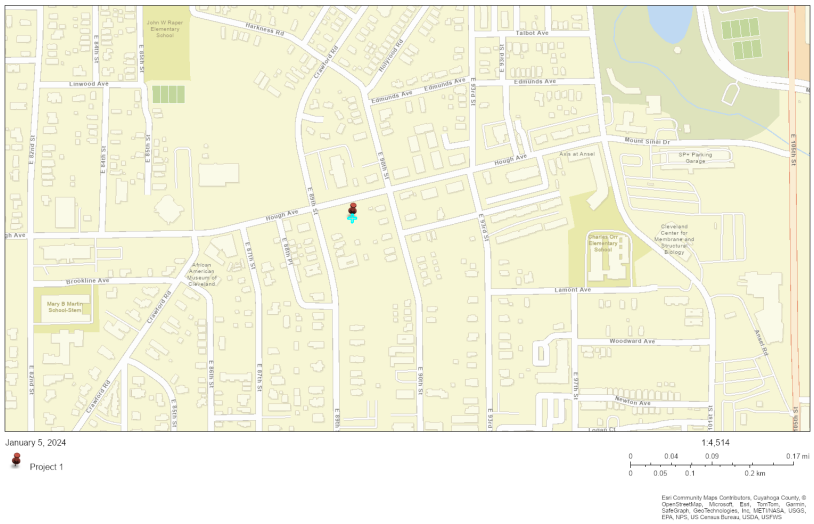

LANGUAGES SPOKEN AT HOME

LANGUAGE	PERCENT
English	89%
Spanish	2%
French, Haitian, or Cajun	1%
Other Indo-European	2%
Chinese (including Mandarin, Cantonese)	2%
Other Asian and Pacific Island	1%
Arabic	1%
Total Non-English	11%

COMMUNITY INFORMATION

- Low income: 62 percent
- People of color: 86 percent
- Less than high school education: 23 percent
- Limited English households: 2 percent
- Unemployment: 14 percent
- Persons with disabilities: 23 percent
- Male: 47 percent
- Female: 53 percent
- 46 years — Average life expectancy
- $20,197 — Per capita income
- Number of households: 6,813
- Owner occupied: 27 percent

BREAKDOWN BY RACE

- White: 14%
- Black: 74%
- American Indian: 0%
- Asian: 5%
- Hawaiian/Pacific Islander: 0%
- Other race: 1%
- Two or more races: 3%
- Hispanic: 2%

BREAKDOWN BY AGE

From Ages 1 to 4	3%
From Ages 1 to 18	19%
From Ages 18 and up	81%
From Ages 65 and up	19%

LIMITED ENGLISH SPEAKING BREAKDOWN

Speak Spanish	11%
Speak Other Indo-European Languages	29%
Speak Asian-Pacific Island Languages	54%
Speak Other Languages	5%

Notes: Numbers may not sum to totals due to rounding. Hispanic population can be of any race.
Source: U.S. Census Bureau, American Community Survey (ACS) 2017 -2021. Life expectancy data comes from the Centers for Disease Control.

Environmental Justice & Supplemental Indexes

The environmental justice and supplemental indexes are a combination of environmental and socioeconomic information. There are thirteen EJ indexes and supplemental indexes in EJScreen reflecting the 13 environmental indicators. The indexes for a selected area are compared to those for all other locations in the state or nation. For more information and calculation details on the EJ and supplemental indexes, please visit the EJScreen website.

EJ INDEXES

The EJ indexes help users screen for potential EJ concerns. To do this, the EJ index combines data on low income and people of color populations with a single environmental indicator.

EJ INDEXES FOR THE SELECTED LOCATION

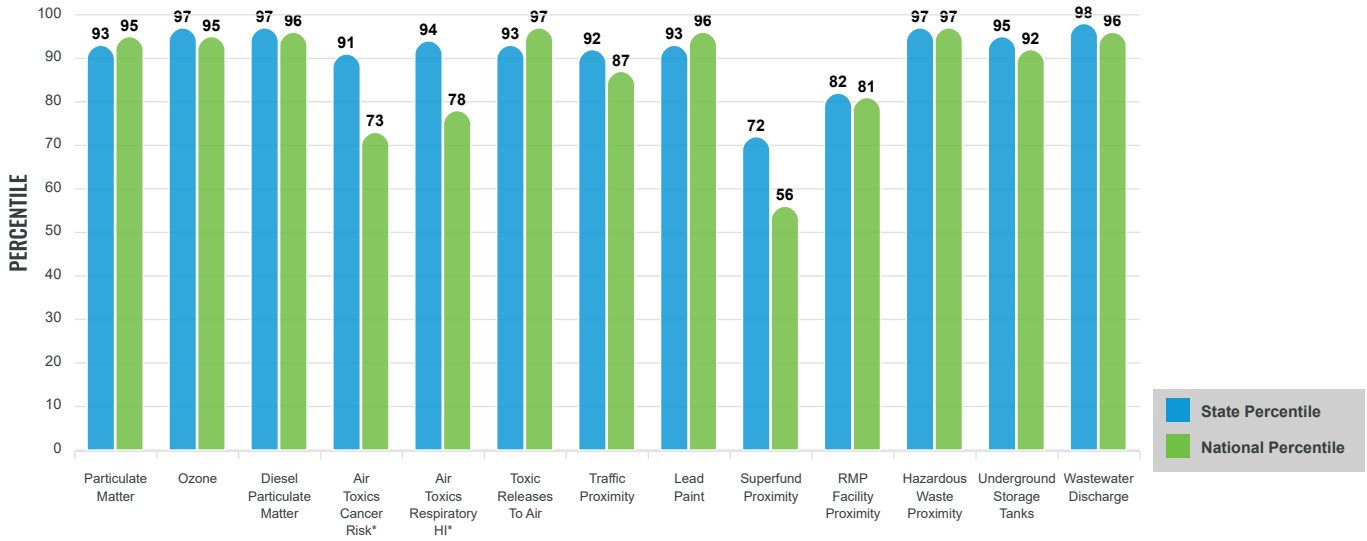

SUPPLEMENTAL INDEXES

The supplemental indexes offer a different perspective on community-level vulnerability. They combine data on percent low-income, percent linguistically isolated, percent less than high school education, percent unemployed, and low life expectancy with a single environmental indicator.

SUPPLEMENTAL INDEXES FOR THE SELECTED LOCATION

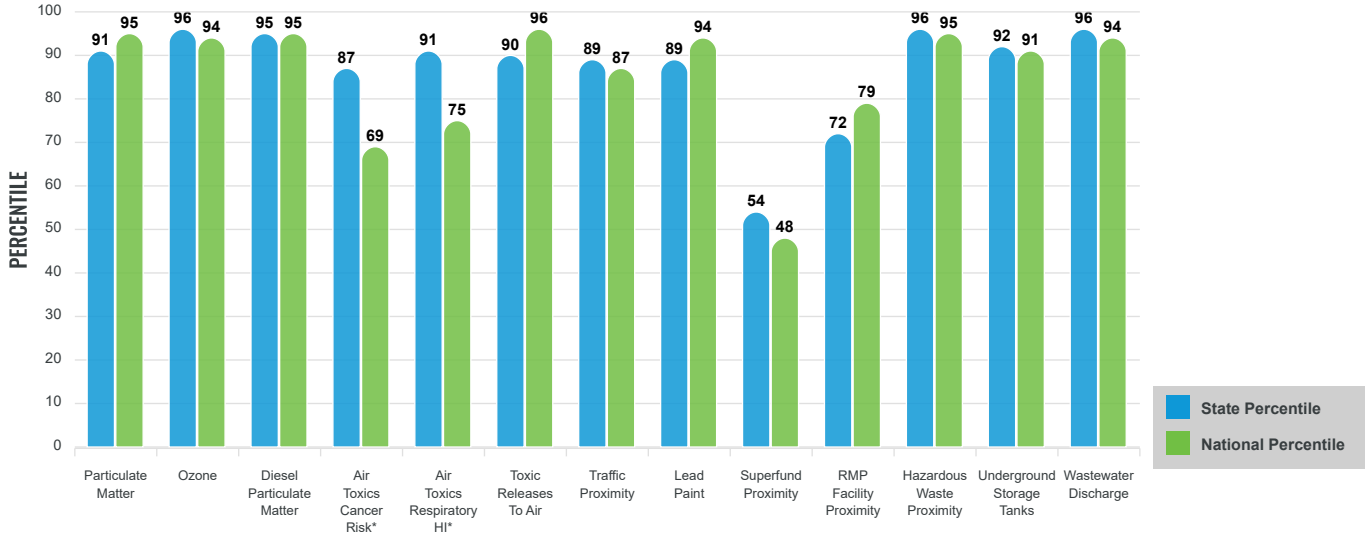

These percentiles provide perspective on how the selected block group or buffer area compares to the entire state or nation.

Report for 1 mile Ring Centered at 41.509601,-81.624241

EJScreen Environmental and Socioeconomic Indicators Data

SELECTED VARIABLES	VALUE	STATE AVERAGE	PERCENTILE IN STATE	USA AVERAGE	PERCENTILE IN USA
POLLUTION AND SOURCES					
Particulate Matter ($\mu g/m^3$)	9.49	9.18	65	8.08	83
Ozone (ppb)	65.6	61.4	86	61.6	78
Diesel Particulate Matter ($\mu g/m^3$)	0.433	0.261	92	0.261	86
Air Toxics Cancer Risk* (lifetime risk per million)	24	22	0	25	5
Air Toxics Respiratory HI*	0.3	0.25	51	0.31	31
Toxic Releases to Air	6,900	10,000	71	4,600	89
Traffic Proximity (daily traffic count/distance to road)	180	110	83	210	72
Lead Paint (% Pre-1960 Housing)	0.63	0.44	70	0.3	82
Superfund Proximity (site count/km distance)	0.022	0.094	24	0.13	19
RMP Facility Proximity (facility count/km distance)	0.16	0.49	41	0.43	48
Hazardous Waste Proximity (facility count/km distance)	6.7	1.3	97	1.9	92
Underground Storage Tanks (count/km^2)	10	2.9	93	3.9	88
Wastewater Discharge (toxicity-weighted concentration/m distance)	0.1	0.47	85	22	82
SOCIOECONOMIC INDICATORS					
Demographic Index	74%	28%	95	35%	92
Supplemental Demographic Index	25%	14%	91	14%	89
People of Color	86%	24%	94	39%	86
Low Income	62%	33%	88	31%	90
Unemployment Rate	14%	6%	88	6%	90
Limited English Speaking Households	2%	1%	81	5%	63
Less Than High School Education	23%	10%	90	12%	85
Under Age 5	3%	6%	33	6%	34
Over Age 64	19%	18%	61	17%	64
Low Life Expectancy	19%	21%	29	20%	44

*Diesel particulate matter, air toxics cancer risk, and air toxics respiratory hazard index are from the EPA's Air Toxics Data Update, which is the Agency's ongoing, comprehensive evaluation of air toxics in the United States. This effort aims to prioritize air toxics, emission sources, and locations of interest for further study. It is important to remember that the air toxics data presented here provide broad estimates of health risks over geographic areas of the country, not definitive risks to specific individuals or locations. Cancer risks and hazard indices from the Air Toxics Data Update are reported to one significant figure and any additional significant figures here are due to rounding. More information on the Air Toxics Data Update can be found at: https://www.epa.gov/haps/air-toxics-data-update.

Sites reporting to EPA within defined area:

Superfund	0
Hazardous Waste, Treatment, Storage, and Disposal Facilities	3
Water Dischargers	0
Air Pollution	16
Brownfields	19
Toxic Release Inventory	2

Other community features within defined area:

Schools	7
Hospitals	9
Places of Worship	65

Other environmental data:

Air Non-attainment	Yes
Impaired Waters	Yes

Selected location contains American Indian Reservation Lands*	No
Selected location contains a "Justice40 (CEJST)" disadvantaged community	Yes
Selected location contains an EPA IRA disadvantaged community	Yes

Report for 1 mile Ring Centered at 41.509601,-81.624241

EJScreen Environmental and Socioeconomic Indicators Data

HEALTH INDICATORS

INDICATOR	HEALTH VALUE	STATE AVERAGE	STATE PERCENTILE	US AVERAGE	US PERCENTILE
Low Life Expectancy	19%	21%	29	20%	44
Heart Disease	10.1	7.2	96	6.1	97
Asthma	13.9	10.7	94	10	98
Cancer	5.8	6.6	24	6.1	41
Persons with Disabilities	22.6%	14.8%	89	13.4%	91

CLIMATE INDICATORS

INDICATOR	HEALTH VALUE	STATE AVERAGE	STATE PERCENTILE	US AVERAGE	US PERCENTILE
Flood Risk	4%	7%	47	12%	37
Wildfire Risk	0%	0%	0	14%	0

CRITICAL SERVICE GAPS

INDICATOR	HEALTH VALUE	STATE AVERAGE	STATE PERCENTILE	US AVERAGE	US PERCENTILE
Broadband Internet	36%	15%	94	14%	93
Lack of Health Insurance	5%	7%	47	9%	39
Housing Burden	Yes	N/A	N/A	N/A	N/A
Transportation Access	Yes	N/A	N/A	N/A	N/A
Food Desert	No	N/A	N/A	N/A	N/A

Footnotes

Report for 1 mile Ring Centered at 41.509601,-81.624241

DNL Calculator

The Day/Night Noise Level Calculator is an electronic assessment tool that calculates the Day/Night Noise Level (DNL) from roadway and railway traffic. For more information on using the DNL calculator, view the **Day/Night Noise Level Calculator Electronic Assessment Tool Overview (/programs/environmental-review/daynight-noise-level-electronic-assessment-tool/)**.

Guidelines

- To display the Road and/or Rail DNL calculator(s), click on the "Add Road Source" and/or "Add Rail Source" button(s) below.
- All Road and Rail input values must be positive non-decimal numbers.
- All Road and/or Rail DNL value(s) must be calculated separately before calculating the Site DNL.
- All checkboxes that apply must be checked for vehicles and trains in the tables' headers.
- **Note #1:** Tooltips, containing field specific information, have been added in this tool and may be accessed by hovering over all the respective data fields (site identification, roadway and railway assessment, DNL calculation results, roadway and railway input variables) with the mouse.
- **Note #2:** DNL Calculator assumes roadway data is always entered.

DNL Calculator

Site ID	E89th and Hough
Record Date	01/23/2024
User's Name	Shannon Garvey

Road # 1 Name:	**Hough Avenue**

Road #1

Vehicle Type	**Cars** ☑	**Medium Trucks** ☑	**Heavy Trucks** ☐
Effective Distance	20	20	
Distance to Stop Sign			
Average Speed	35		
Average Daily Trips (ADT)			
Night Fraction of ADT			
Road Gradient (%)			
Vehicle DNL			

Vehicle DNL			
Calculate Road #1 DNL		Reset	

Road # 2 Name:	**East 89th**

Road #2

Vehicle Type	**Cars** ☑	**Medium Trucks** ☐	**Heavy Trucks** ☐
Effective Distance	20		
Distance to Stop Sign			
Average Speed	30		
Average Daily Trips (ADT)			
Night Fraction of ADT			
Road Gradient (%)			
Vehicle DNL	0	0	0
Calculate Road #2 DNL	0	Reset	

Add Road Source | Add Rail Source

Airport Noise Level	

Loud Impulse Sounds?	○ Yes ◉ No
Combined DNL for all Road and Rail sources	**NaN**
Combined DNL including Airport	**N/A**
Site DNL with Loud Impulse Sound	

Calculate Reset

Mitigation Options

If your site DNL is in Excess of 65 decibels, your options are:

- **No Action Alternative**: Cancel the project at this location

- **Other Reasonable Alternatives**: Choose an alternate site
- **Mitigation**
  - **Contact your Field or Regional Environmental Officer (/programs/environmental-review/hud-environmental-staff-contacts/)**
  - Increase mitigation in the building walls (only effective if no outdoor, noise sensitive areas)
  - Reconfigure the site plan to increase the distance between the noise source and noise-sensitive uses
  - Incorporate natural or man-made barriers. See ***The Noise Guidebook (/resource/313/hud-noise-guidebook/)***
  - Construct noise barrier. See the **Barrier Performance Module (/programs/environmental-review/bpm-calculator/)**

Tools and Guidance

Day/Night Noise Level Assessment Tool User Guide (/resource/3822/day-night-noise-level-assessment-tool-user-guide/)

Day/Night Noise Level Assessment Tool Flowcharts (/resource/3823/day-night-noise-level-assessment-tool-flowcharts/)

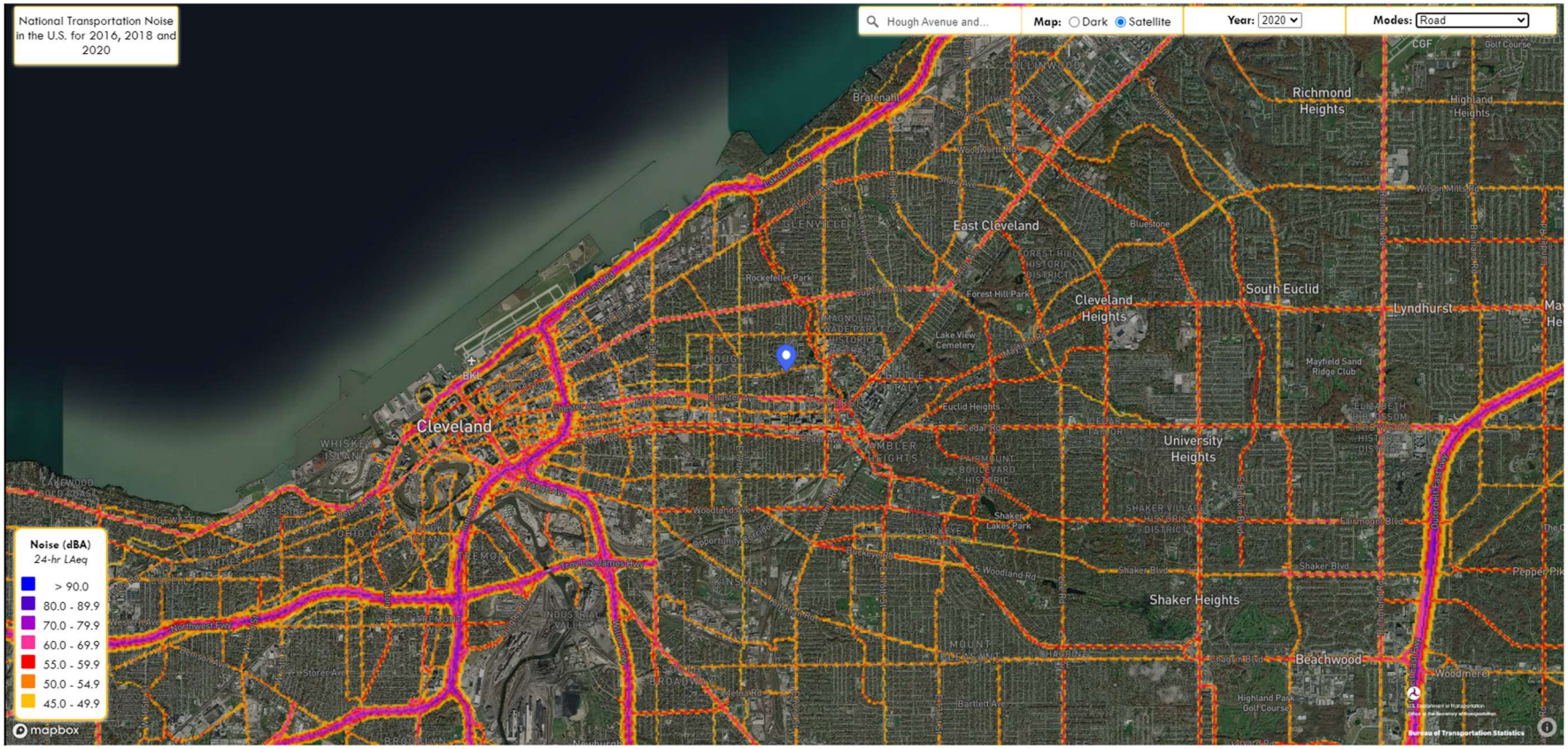
National Transportation Noise in the U.S. for 2016, 2018 and 2020
Hough Avenue and...
Map: Dark Satellite
Year: 2020
Modes: Road
Noise (dBA)
24-hr LAeq
> 90.0
80.0 - 89.9
70.0 - 79.9
60.0 - 69.9
55.0 - 59.9
50.0 - 54.9
45.0 - 49.9
Cleveland
East Cleveland
Cleveland Heights
South Euclid
Richmond Heights
Highland Heights
Lyndhurst
University Heights
Shaker Heights
Beachwood
Woodmere
Bratenahl
Rockefeller Park
Forest Hill Park
Lake View Cemetery
Mayfield Sand Ridge Club
Shaker Lakes Park
Highland Park Golf Course
Bureau of Transportation Statistics
mapbox

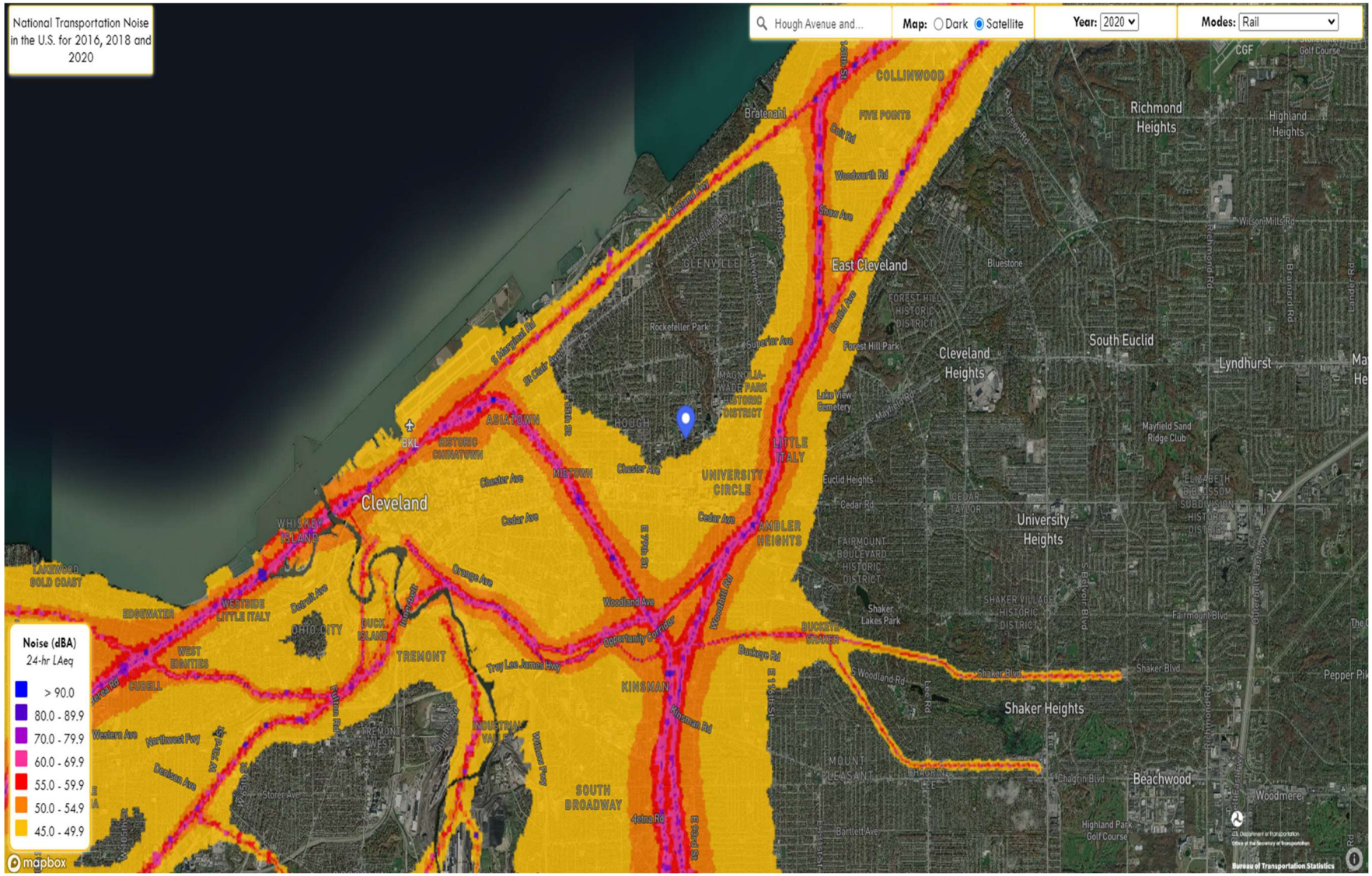
National Transportation Noise in the U.S. for 2016, 2018 and 2020
Hough Avenue and...
Map: Dark Satellite
Year: 2020
Modes: Rail
Noise (dBA)
24-hr LAeq
> 90.0
80.0 - 89.9
70.0 - 79.9
60.0 - 69.9
55.0 - 59.9
50.0 - 54.9
45.0 - 49.9
Cleveland
COLLINWOOD
FIVE POINTS
Richmond Heights
Highland Heights
East Cleveland
Cleveland Heights
South Euclid
Lyndhurst
University Heights
Shaker Heights
Beachwood
Woodmere
GLENVILLE
HOUGH
ASIATOWN
HISTORIC CHINATOWN
MIDTOWN
UNIVERSITY CIRCLE
LITTLE ITALY
AMBLER HEIGHTS
WHISKEY ISLAND
LAKEWOOD GOLD COAST
EDGEWATER
WESTSIDE LITTLE ITALY
OHIO CITY
BUCKEYE-SHAKER
TREMONT
KINSMAN
SOUTH BROADWAY
INDUSTRIAL VALLEY
CUDELL
WEST BIANCHI
Rockefeller Park
Lake View Cemetery
Forest Hill Park
Mayfield Sand Ridge Club
Shaker Lakes Park
Highland Park Golf Course
Bratenahl
Superior Ave
Euclid Ave
Chester Ave
Cedar Ave
Woodland Ave
Opportunity Corridor
Buckeye Rd
Kinsman Rd
Shaker Blvd
Fairmount Blvd
Chagrin Blvd
Mayfield Rd
Lakeshore Blvd
Lake Rd
Detroit Ave
Lorain Ave
Northwest Fwy
Denison Ave
Western Ave
Storer Ave
Bartlett Ave
Wilson Mills Rd
Richmond Rd
Lander Rd
Bluestone
Golf Course
CGF
Mapbox
Bureau of Transportation Statistics

APPENDIX I
PROFESSIONAL RESUMES

Copyright © 2024, Partners

PARTNERS

Zachary Graham
Environmental Professional

FIELDS OF COMPETENCE

- Soil gas, sub-slab vapor and indoor air sampling
- Groundwater Monitoring well sampling
- Project oversight
- Groundwater monitoring well abandonment
- Phase I ESA and Phase II ESA investigation and reporting
- Soil/rock sampling and logging
- Contractor communication
- Asbestos
- Tank sampling and removal

CREDENTIALS

- Bachelor of Science, Geology, Minor Environmental Science, Adrian College, Adrian, Michigan
- HAZWOPER 40hr Safety Training
- Certified Asbestos Hazard Evaluation Specialist

EXPERIENCE SUMMARY

Mr. Zachary Graham is a Geologist with a demonstrated understanding in the work force and environmental services industry.

Mr. Graham spent the early part of his career, in the work force replacing, troubleshooting, and glazing commercial store fronts for major project sites including, The Ohio State University, Nationwide Childrens Hospital, Riverside Methodist Hospital, and Dublin Local Schools.

Mr. Graham's current focus is working in the Due Diligence and Assessment, Remediation and Revitalization departments at Partners where he has learned the basics of Phase I and Phase II site investigations and report development, as well as Phase II groundwater sampling, soil boring installation and sampling, abandonment of groundwater monitoring wells, installation, and sampling of vapor points within the practice groups.

SELECTED PROJECTS

Deeds Point, Dayton, Ohio - Acted as the environmental representative on the construction site during drilling and construction. Worked to perform oversight on the site and ensure the project is done correctly and within a timely manner. Communicative with third parties on the project to ensure peak performance.

ShakerTown Apartments, Shaker Heights, Ohio – Acted as the field leader for sub-slab vapor and indoor air sampling points in the apartment building. Worked to ensure proper pick-up of samples and communication with on-site contacts.

Bulldog Rack Company, Toronto, Ohio – Worked to conduct a Due Diligence Phase I ESA site evaluation and Phase I ESA report on a large industrial site near the Ohio River. Used historical data as well as current visual evidence to identify Recognized Environmental Conditions on the site in order to provide the client with a recommendation.

Molded Fiber Glass Co. Union City, PA -- Field leader for quarterly ground water sampling. Performed oversite for 50 test pits to determine clean soil and fill material. Performing oversite for remediation for soil removal and oil tank skimming.

Sunrise Homes, Lorain Ohio – acted as a lead field asbestos inspector at four different apartment complexes for the client. Conducted the Asbestos inspection report. Worked to ensure proper drop off of samples and communication with on-site contacts.

PARTNERS

Halle A. Miller
Senior Project Manager, Assessment, Remediation, and Revitalization

FIELDS OF COMPETENCE

- Environmental Site Assessments
- VAP Investigations
- Asbestos Survey & Oversight
- BUSTR Investigations
- OHFA & HUD Compliance

CREDENTIALS

- BS Engineering Management and Environmental Science, Miami University, Oxford, Ohio
- OSHA 40-Hour Hazardous Waste Operations and Emergency Response
- Ohio Asbestos Hazard Evaluation Specialist (ES36323)
- Ohio Asbestos Hazard Abatement Specialist (AS545737)
- Ohio Department of Health Lead Risk Assessor (LA9525)

PROFESSIONAL AFFILIATIONS

- Women's Leadership Initiative and Young Leaders Committees, Urban Land Institute
- Industry-At-Large Member and Annual Meeting Chair, Board of Trustees, The Ohio Academy of Science
- Miami University College of Engineering and Computing, Women's Advisory Council Mentorship Program

EXPERIENCE SUMMARY

Ms. Halle Miller has six years of experience in environmental due diligence, including Phase I and Phase II Environmental Site Assessments (ESAs), asbestos and hazardous materials surveys, lead-based paint (LBP) inspections, and property condition assessments (PCAs). She is knowledgeable in environmental remediation and compliance, as well as grant writing. Ms. Miller is well versed in Ohio Environmental Protection Agency (EPA) Voluntary Action Program (VAP) and Bureau of Underground Storage Tank Regulations (BUSTR) investigations. She works in a senior project management capacity and has developed and implemented technical training programs.

SELECTED PROJECTS

Due Diligence, 22-Site Portfolio – Columbus, Ohio: Ms. Miller managed due diligence services for a portfolio of 22 retail shopping centers, including Phase I ESAs, ADA surveys, zoning reports, ALTA surveys, and PCAs. Of the 22 sites, 14 were further investigated through Phase II ESA sampling of soil, groundwater, sub-slab soil vapor, and indoor air. Subsequently, three sites required ground penetrating radar (GPR) surveys prior to underground storage tank (UST) removal, one required quarterly groundwater monitoring, and four required further delineation of constituents in groundwater and vapor media.

Former Industrial Facilities – Cleveland, Ohio: Ms. Miller completed a VAP Phase I Property Assessment of a 65-acre property which detected 56 Identified Areas. Historical uses of the site include heavy manufacturing and machining, multiple motor car companies, an electric and battery storage facility, and steel manufacturers. A Phase II PA followed for a portion of the property, with her responsibilities including coordination and oversight of soil sampling, installation of monitoring wells, groundwater sampling, sub-slab vapor sampling, data analysis, and reporting, in accordance with VAP guidelines.

Former Dairy Property – Cleveland Heights, Ohio: Ms. Miller managed a Phase I ESA and Limited Phase II Investigation of a former dairy facility that identified multiple orphan USTs, former machine shop/truck wash, and adjacent site concerns. Additional tasks supervised by Ms. Miller included a GPR survey, pre-demolition asbestos survey, National Environmental Policy Act (NEPA) assessment, and an Analysis of Brownfield Cleanup Alternatives (ABCA) report for grant submittal.

Large-Scale Pre-Demolition Asbestos Survey – Pepper Pike, Ohio: Ms. Miller was an integral part of a pre-demolition asbestos survey of nine (9) buildings and a tunnel system totaling over 100,000 square feet. Project tasks required extensive CAD mapping, sampling, analysis, and reporting. She conducted a hazardous materials and universal waste survey concurrently with the asbestos survey and assisted with providing abatement specifications and quantities for a contractor.

Affordable Housing Development – Columbus, Ohio: Ms. Miller provided a Phase I ESA, Phase II ESA, and an Environmental Review (ER) according to the Department of Housing & Urban Development (HUD) standards for a proposed residential redevelopment site funded by the Ohio Housing Finance Agency (OHFA). She oversaw the removal of petroleum-impacted soil from remnant product lines discovered on the site. Additionally, Ms. Miller identified and investigated buried cathodic anodes near the adjacent railroad tracks and managed the consequent disposal of heavy metals contaminated soils. Her tasks also consisted of a pre-demolition asbestos survey and hazardous materials survey prior to building demolition.

Nova Group

CORPORATE HEADQUARTERS
Minneapolis, MN

Inspired Solutions by Nova Group

April 26, 2023

Myrtle & Song, LLC

Re: Phase I Environmental Site Assessment Report

Three Parcels of Undeveloped Land
8910 & 8924 Hough Avenue and 1765 E 89th Street
Cleveland , Ohio 44106
Nova Project No.: G23-2862

In accordance with our agreement, Nova Group, GBC (Nova) has performed a Phase I Environmental Site Assessment (ESA) of the above referenced Subject Property in conformance with ASTM Designation E1527-21 "Standard Practice for Environmental Site Assessments: Phase I Environmental Site Assessment Process" (ASTM E1527-21), and Comprehensive Zoning Services, LLC scope of work. Please find a copy of the report enclosed.

We declare that to the best of our knowledge and belief, we meet the definition of Environmental Professional as defined in §312.10 of 40 CFR and, we have the specific qualifications based on education, training, and experience to assess the Subject Property, as described herein. We have developed and performed all the appropriate inquiries in conformance with the standards and practices set forth in 40 CFR, Part 312.

We certify that we have no undisclosed interest in the Subject Property, and that our employment and compensation are not contingent upon our findings and opinions. The scope of this assessment, methodology, limiting conditions, and reliance language are outlined within this report.

Respectfully submitted,
NOVA GROUP, GBC
Reviewed by:

Signature for James Keesey
James Keesey
Project Manager
Environmental Professional

Signature for Jennon Lewis
Jennon Lewis
Senior Project Manager

Signature for Rich George

Rich George
Regional Client Manager

DRAFT

Nova Group

Inspired Solutions by Nova Group

Phase I Environmental Site Assessment

DRAFT

Subject Property

Three Parcels of Undeveloped Land
8910 & 8924 Hough Avenue and 1765 E 89th Street
Cleveland , Ohio 44106

Prepared For

Myrtle & Song, LLC

Prepared By

Nova Group, GBC
5320 West 23rd Street, Suite 270,
St. Louis Park, Minnesota 55416
Web: novagroupgbc.com

Rich George
Regional Client Manager
rich.george@novagroupgbc.com
904-805-2655

Nova Project No:	G23-2862
Report Date:	April 26, 2023
DB Report Date:	April 18, 2023
Inspection Date:	April 19, 2023

Nova Group | Carbon Neutral Report

novagroupgbc.com/carbonneutral

Project Summary

Nova Group, GBC (Nova) was authorized by Comprehensive Zoning Services, LLC to conduct a Phase I Environmental Site Assessment (ESA) of the Three Parcels of Undeveloped Land property located at 8910 & 8924 Hough Avenue and 1765 E 89th Street, Cleveland , Ohio ("Subject Property"). Nova has conducted this ESA in conformance with the scope and limitations of ASTM Designation E1527-21, "Standard Practice for Environmental Site Assessments: Phase I Environmental Site Assessment Process." . A summary of findings is presented below.

Report Section		No Further Action	REC	CREC	HREC	Other Environmental Considerations	Recommended Action
2.3	Current Subject Property Use	✔					
2.5	Current Use of Adjoining and Surrounding Properties	✔					
3.2	Historical Research		✔				Subsurface investigation.
3.3	Regulatory Database Review	✔					
4.1.1	Hazardous Substances and Petroleum Products in Connection with Identified Uses (Not Equipment)	✔					
4.1.3	Presumed PCB-Containing Items	✔					
4.1.4	Hazardous Substance and Petroleum Product Containers Not in Connection with Identified Uses	✔					
4.1.5	Standing Surface Water & Pools, or Sumps Containing Liquids Likely To Be Hazardous Substances or Petroleum Products	✔					

DRAFT

Report Section		No Further Action	REC	CREC	HREC	Other Environmental Considerations	Recommended Action
4.1.6	Pits, Ponds, Lagoons Containing Suspected Hazardous Substances or Petroleum Products	✔					
4.2.1	Current Storage Tanks	✔					
4.2.2	Drums, Totes and Intermediate Bulk Containers	✔					
4.2.3	Unidentified Substance Containers	✔					
4.3	Evidence of a Release	✔					
4.4	Water/Wastewater	✔					
4.5	Solid Waste	✔					
4.6	Drains and Sumps	✔					
4.7	Septic Systems or Cesspools	✔					
4.8	Wells	✔					
4.10	Additional Subject Property Observations	✔					
5.1	Determination of Vapor Migration		✔				Subsurface investigation.
6.1	Asbestos Containing Materials (ACMs)	✔					
6.2	Lead-Based Paint (LBP)	✔					
6.3	Radon	✔					
6.4	Evidence of Mold	✔					
6.5	Lead in Drinking Water	✔					

DRAFT

Report Section		No Further Action	REC	CREC	HREC	Other Environmental Considerations	Recommended Action
6.6	Other Environmental Considerations	✔					

DRAFT

Table of Contents

1.0 INTRODUCTION 5

1.1 Purpose 5
1.2 Scope of Services 6
1.3 Significant Assumptions 6
1.4 Limitations and Exceptions 7
1.5 Data Gaps 7
1.6 Special Terms and Conditions 8
1.7 User Reliance 8
1.8 User Provided Information 8

2.0 SUBJECT PROPERTY DESCRIPTION 10

2.1 Location and Legal Description 10
2.2 Subject Property and Vicinity General Characteristics 10
2.3 Current Subject Property Use 11
2.4 General Description of Subject Property Building Improvements 11
2.5 Current Use of Adjoining and Surrounding Properties 12

3.0 RECORDS REVIEW 13

3.1 Physical Setting Sources 13
3.2 Historical Research 15
3.3 Regulatory Database Review 22

4.0 SUBJECT PROPERTY RECONNAISSANCE 29

4.1 Hazardous Substances and Petroleum Products 29
4.2 Storage Tanks and Other Containers 30
4.3 Evidence of a Release 31
4.4 Water/Wastewater 31
4.5 Solid Waste 31
4.6 Drains and Sumps 32
4.7 Septic Systems or Cesspools 32
4.8 Wells 32
4.9 Evidence of Historical Subject Property Uses 32
4.10 Additional Subject Property Observations 32

5.0 VAPOR MIGRATION 33

5.1 Determination of Vapor Migration 33

DRAFT

6.0 NON-SCOPE CONSIDERATIONS/BUSINESS ENVIRONMENTAL RISKS 34

6.1 Asbestos Containing Materials (ACMs) 34
6.2 Lead-Based Paint (LBP) 34
6.3 Radon 35
6.4 Evidence of Mold 35
6.5 Lead in Drinking Water 35
6.6 Other Environmental Considerations 36

7.0 INTERVIEWS 37

7.1 Past Owners, Operators and Occupants 37
7.2 Present Owner, Occupants and Key Site Manager 37
7.3 State and/or Local Government Officials 37

8.0 FINDINGS, OPINIONS, AND CONCLUSIONS 39

8.1 Findings and Opinions 39
8.2 Conclusions and Recommendations 40
8.3 Non-Scope Considerations/Business Environmental Risks 40
8.4 Deletions and Deviations 41

9.0 REFERENCES 42

APPENDICES

FIGURES: Subject Property Maps

APPENDIX A: Photographic Documentation

APPENDIX B-1: Historical Aerial Photographs

APPENDIX B-2: Historical Topographic Maps

APPENDIX B-3: Fire Insurance Maps

APPENDIX B-4: City Directory Information

APPENDIX B-5: Title Search Records (No Documents Are Associated With This Appendix)

APPENDIX C-1: Regulatory Records - Mapped Database

APPENDIX C-2: Regulatory Records - General Public Records

APPENDIX D: Client Provided Documentation

APPENDIX E: Laboratory Reports (No Documents Are Associated With This Appendix)

APPENDIX F: Other Supporting Documentation

APPENDIX G: Qualifications of Environmental Professionals

DRAFT

EXECUTIVE SUMMARY

Nova Group, GBC (Nova) was authorized by Comprehensive Zoning Services, LLC to conduct a Phase I Environmental Site Assessment (ESA) of the Three Parcels of Undeveloped Land property located at 8910 & 8924 Hough Avenue and 1765 E 89th Street, Cleveland , Ohio ("Subject Property"). Nova has conducted this ESA in conformance with the scope and limitations of ASTM Designation ASTM E1527-21, "Standard Practice for Environmental Site Assessments: Phase I Environmental Site Assessment Process." The purpose of this ESA is to identify Recognized Environmental Conditions (RECs) in connection with the Subject Property. Findings identified during the course of this ESA resulting in RECs, Controlled Recognized Environmental Conditions (CRECs), Historical Recognized Environmental Conditions (HRECs), Business Environmental Risks (BERs) or *de minimis* conditions are presented in the following summary.

The Subject Property consists of three non-contiguous tracts of undeveloped land, which are irregular-shaped and comprise approximately 0.6 acres.

During the site reconnaissance, the following land uses were observed on properties in the vicinity of the Subject Property:

Current Use of Adjoining and Surrounding Properties		
	Adjoining	**Surrounding**
North	Hough Avenue followed by Thurgood Marshall, a recreation center (8611 Hough Avenue), Kingsbury Tower, an apartment building and picnic shelter (8925 Hough Avenue), and a multi-family residence (8927-8933 Hough Avenue).	Residential.
East	Various residences (1756, 1762, and 1772 East 90th Street), including grassed land located between the Subject Property parcels.	Residential.
South	Various residences (1772 East 90th Street and 1765-1769 East 89th Street), including grassed land located between the Subject Property parcels.	Residential.
West	East 89th Street followed by C Town market (8812 Hough Avenue), grassed land, and residences (1762 and 1768 East 89th Street).	Residential.

Historical Summary

A historical summary of Subject Property uses derived from available historical resources is presented below.

Summary of Historical Subject Property Uses

DRAFT

The Subject Property appeared to have been developed with various residences as indicated on an 1896 fire insurance map, until partially redeveloped with storefronts along Hough Avenue at the northeast parcel since at least 1913. Additional storefronts were developed along Hough Avenue at the northwest parcel since at least the early 1950s. The storefronts previously located at the northwest parcel appear to have been removed during the mid 1970s. Remaining structures at the Subject Property, including storefronts at the northeast parcel and a residence at the southwest parcel appear to have been removed during the mid-1990s. Since the late 1990s, the Subject Property has been undeveloped land. Former commercial occupants included dry cleaners, a grocery store, a photo shop, salons/barber shops, hardware store, cafes/deli's, shoe repair, and a church. Aforementioned dry cleaners operated at the Subject Property at 8900 Hough Avenue in 1951 under the name Checker Cleaners and at 8904 Hough Avenue in 1971. The 8900 Hough Avenue and 8904 Hough Avenue addresses are not listed in city directories subsequent to 1951 and 1976, respectively. Referenced dry cleaners were located on the northwest Subject Property parcel. In addition, a photo shop operated at 8928 Hough Avenue from at least 1932 through 1951.
Historical Summary Findings
Dry cleaning operations typically involve the use of hazardous substances and generation of hazardous wastes, characteristics of which when released to the subsurface, in their pure form, can leave no visible trace of releases or spills. Furthermore, dry cleaning operations are of potential environmental concern due to the potential for undetected/unreported releases in conjunction with dry cleaning activities and the environmental persistence of dry cleaning chemicals. Photo processing operations also typically involve the use, storage, and potential release of hazardous substances related to printing and photo development operations and equipment. Given the absence of determining information regarding the use/disposal of hazardous substance and/or petroleum products, historical use of the the Subject Property represents a REC in connection with the Subject Property.

DRAFT

Findings and Opinions

Findings and opinions, based on the information obtained during the course of this assessment, are presented in the table below.

Finding(s) and Opinion(s)
RECs

Finding(s) and Opinion(s)
Based on review of historical resources, the Subject Property was developed with commercial buildings from at least 1913 through the 1970s. Former commercial occupants included dry cleaners, a grocery store, a photo shop, salons/barber shops, hardware store, cafes/deli's, shoe repair, and a church. Aforementioned dry cleaners operated at 8900 Hough Avenue in 1951 under the name Checker Cleaners and at 8904 Hough Avenue in 1971. The 8900 Hough Avenue and 8904 Hough Avenue addresses are not listed in city directories subsequent to 1951 and 1976, respectively. Referenced dry cleaners were located on the northwest Subject Property parcel. In addition, a photo shop operated at 8928 Hough Avenue from at least 1932 through 1951. Dry cleaning operations typically involve the use of hazardous substances and generation of hazardous wastes, characteristics of which when released to the subsurface, in their pure form, can leave no visible trace of releases or spills. Furthermore, dry cleaning operations are of potential environmental concern due to the potential for undetected/unreported releases in conjunction with dry cleaning activities and the environmental persistence of dry cleaning chemicals. Photo processing operations also typically involve the use, storage, and potential release of hazardous substances related to printing and photo development operations and equipment. Given the absence of determining information regarding the use/disposal of hazardous substances and/or petroleum products, historical use of the the Subject Property represents a REC in connection with the Subject Property.
Based on review of the information discussed above, dry cleaners and gasoline fueling/service stations historically operated on adjoining land. Specifically, a former auto filling station operated on adjoining land east from circa 1929 to 1961, a former auto filling station operated on adjoining land west from circa 1932 to 1972, and two former dry cleaners operated on adjoining land east/central (adjoining parcel between the northwest and northeast Subject Property parcels) from at least the late 1930s through the early 1940s. No additional municipal, regulatory, or interview information was available regarding these former facilities. Given that referenced facilities likely used/generated hazardous substances and/or petroleum products prior to current RCRA regulations and/or local/state oversight, historical use of adjoining land by dry cleaners and gasoline fueling/service stations represents a REC in connection with the Subject Property.
CRECs
No CRECs were identified during the course of this assessment.
HRECs
No HRECs were identified during the course of this assessment.
De Minimis Conditions
No *de minimis* conditions were identified during the course of this assessment.

DRAFT

Conclusions and Recommendations

Nova has performed a Phase I ESA in conformance with the scope and limitations of ASTM E1527-21 of the Three Parcels of Undeveloped Land property located at 8910 & 8924 Hough Avenue and 1765 E 89th Street, Cleveland , Ohio. Any exceptions to or deletions from this practice are described in the Introduction Section of this report.

Conclusion(s)	Recommendation(s)
This assessment has revealed no evidence of *RECs, CRECs and/or significant data gaps* in connection with the Subject Property with the exception of historical use of the Subject Propriety by dry cleaners and a photo shop, as well as historical use of adjoining land by dry cleaners and gasoline fueling/service stations represents a REC in connection with the Subject Property, as well as a vapor concern.	A subsurface investigation should be completed in an effort to determine the presence / absence of hazardous substances and petroleum in soil, groundwater and soil-vapor.

Non-Scope Considerations/Business Environmental Risks

Environmental issues not identified as RECs, CRECs, HRECs or *de minimis* conditions could be considered Non-Scope Considerations (NSC) or Business Environmental Risks (BERs). NSCs and/or BERs, if any, identified in connection with the Subject Property at the time of this assessment are detailed below.

NSC/BER	Recommendation(s)
No evidence of NSCs/BERs meriting additional evaluation were identified during the course of this assessment.	No further investigation is recommended at this time.

DRAFT

1.0 INTRODUCTION

Nova Group, GBC (Nova) was authorized by Comprehensive Zoning Services, LLC, to conduct a Phase I Environmental Site Assessment (ESA) of the Three Parcels of Undeveloped Land property located at 8910 & 8924 Hough Avenue and 1765 E 89th Street, Cleveland , Ohio ("Subject Property"). Nova has conducted this ESA in conformance with the scope and limitations of ASTM International Designation ASTM E1527-21, "Standard Practice for Environmental Site Assessments: Phase I Environmental Site Assessment Process." There are no exceptions to, or deletions from these practices, unless otherwise stated herein.

James Keesey, Project Manager, representing Nova, conducted a Subject Property reconnaissance on April 19, 2023 to assess the possible presence of Recognized Environmental Conditions (RECs) and non-ASTM environmental issues, as prescribed by the scope of work, at the Subject Property. Nova's assessment included review of ASTM-defined sources of historical information, evaluation of data gaps, reconnaissance of adjoining properties, background research, and review of available local, state, and federal regulatory records.

Nova contracted Environmental Risk Information Services (ERIS), to perform a computer database search for local, state, and federal regulatory records pertaining to environmental concerns for the Subject Property and facilities in the vicinity of the Subject Property. The ERIS Report, dated April 18, 2023, is provided in the Appendix.

1.1 Purpose

The purpose of this ESA is to identify, to the extent feasible pursuant to the processes prescribed by ASTM E1527-21, RECs in connection with the Subject Property.

In conformance with ASTM E1527-21, the term REC means (1) the presence of hazardous substances or petroleum products in, on, or at the Subject Property due to a release to the environment; (2) the likely presence of hazardous substances or petroleum products in, on, or at the Subject Property due to a release or likely release to the environment; or (3) the presence of hazardous substances or petroleum products in, on, or at the Subject Property under conditions that pose a material threat of a future release to the environment. The term includes hazardous substances or petroleum products even under conditions in compliance with laws. The term "Controlled Recognized Environmental Condition" (CREC) means a REC resulting from a past release of hazardous substances or petroleum products that has been addressed to the satisfaction of the applicable regulatory authority, with hazardous substances or petroleum products allowed to remain in place subject to the implementation of required controls. The term "Historical Recognized Environmental Condition" (HREC) indicates a past release of any hazardous substances or petroleum products that has occurred in connection with the Subject Property and has been addressed to the satisfaction of the applicable regulatory authority or meeting unrestricted use criteria established by a regulatory authority, without subjecting the Subject Property to any required controls. The term REC is not intended to include *de minimis* conditions that generally do not present a material risk of harm to public health or the environment and that generally would not be the subject of an enforcement action if brought to the attention of appropriate governmental agencies.

DRAFT

Nova understands this ESA is also being completed to assist in qualifying for Landowner Liability Protections (LLPs) under the Comprehensive Environmental Response, Compensation & Liability Act (CERCLA) unless otherwise so stated in this report.

1.2 Scope of Services

Nova's Scope of Services for this ESA conforms with the due diligence standards detailed in ASTM E1527-21. Services provided for this project included:

- A records review of standard federal, state, tribal and local record sources, as well as physical setting sources;
- A review of standard historical resources regarding historical land use activities at the Subject Property;
- Interviews with people that have knowledge regarding the past or present uses of the Subject Property, including present and past owners, operators, and occupants of the Subject Property, as well as with local government officials, where feasible;
- A reconnaissance of the Subject Property to visually and physically observe theSubject Property for evidence of RECs;
- Evaluation of Significant Data Gaps; and
- Review of previous environmental reports, if available.

The Appendix contains resumes of Nova staff involved in the preparation of this report.

Nova assessed the Subject Property for certain Non-Scope Considerations (NSCs) and/or Business Environmental Risks (BERs) that are not considered in the CERCLA definition of hazardous substances (42 USC § 9601.14) nor specifically required per ASTM E1527-21. A summary of NSC assessment is found within the NSC/BER section of this report.

This assessment did not include sampling or testing of materials (i.e. building, radon, soil, water, or air).

This assessment included an evaluation for a potential vapor migration or vapor encroachment condition (VEC) to exist at the Subject Property (refer to Section 5.0).

1.3 Significant Assumptions

There is a possibility that even with the proper application of these methodologies conditions may exist on the Subject Property that could not be identified within the scope of the assessment or which were not reasonably identifiable from the available information. Nova believes that the information obtained from the record review and the interviews concerning the Subject Property is reliable. However, Nova cannot and does not warrant or guarantee that the information provided by these other sources is accurate or complete.

DRAFT

1.4 Limitations and Exceptions

The findings and conclusions contain all of the limitations inherent in these methodologies that are referred to in ASTM E1527-21. Nova was not requested to limit or deviate from ASTM E1527-21 during the course of this assessment. Limiting condition(s), deletion(s), deviation(s), and/or data failure(s)/data gap(s) as listed, if any, are not critical and do not alter the conclusions or recommendations of this assessment unless otherwise stated.

1.4.1 Limiting Conditions

Limiting Conditions include physical obstructions such as adjacent buildings, bodies of water, asphalt/concrete, or other paved surface areas, as well as other physical constraints including rain or snow, observed at the time of the assessment.

- No significant inaccessible areas, limitations, or physical obstructions/constraints were encountered during the Subject Property reconnaissance.

1.5 Data Gaps

A data gap, as defined by ASTM E1527-21, is "*a lack of or inability to obtain information required by this practice despite good faith efforts by the environmental professional to gather such information. Data gaps may result from incompleteness in any of the activities required by this practice, including, but not limited to, site reconnaissance (for example, an inability to conduct the site visit), and interviews (for example, an inability to interview the key site manager, regulatory officials, etc.)*."

A significant data gap, as defined by ASTM E1527-21, is "*a data gap that affects the ability of the environmental professional to identify a recognized environmental condition*."

Nova identified the following data gaps during the course of this assessment. These data gaps were evaluated and determined not to represent a significant data gap.

- The absence of earlier published historical information prior to 1896 constitutes a historical data failure as defined by ASTM E1527-21 given that the Subject Property was still developed with residences at that time. Review of additional historical sources outlined in ASTM E1527-21 would not likely provide additional useful information regarding the past use of the Subject Property.
- The Cleveland Division of Building & Housing, Cleveland Fire Department and Cleveland Public Health Departmentwere unresponsive to information requests. Based on our review of the available municipal, regulatory, and historical information, the absence of information obtained from interviews with referenced agencies is not considered significant to the findings, conclusions, or recommendations of this assessment. Should information be received from referenced agencies that alter the findings of this ESA, an addendum to this report will be provided under separate cover.

DRAFT

1.5.1 Significant Data Gaps

No significant data gaps were identified during the course of this assessment.

1.6 Special Terms and Conditions

Authorization to perform this work was given by a directive from Comprehensive Zoning Services, LLC.

The conclusions and findings set forth in this report are strictly limited in time and scope to the date of the evaluations. The conclusions presented in the report are based solely on the services described therein, and not on scientific tasks or procedures beyond the scope of agreed-upon services or the time and budgeting restraints imposed by the Client. No subsurface exploratory drilling or sampling was done under the scope of this work. Unless specifically stated otherwise in the report, no chemical analyses have been performed during the course of this ESA.

Some of the information provided in this report is based upon personal interviews, and research of available documents, records, and maps held by the appropriate government and private agencies. This is subject to the limitations of historical documentation, availability, and accuracy of pertinent records, and the personal recollections of those persons contacted.

The content and conclusions provided by Nova in this report are based solely on the information collected during our investigation and activities at the Subject Property, our present understanding of the Subject Property conditions, and our professional judgment in light of such information at the time this report was prepared. Part of the findings in this investigation is based on data provided by others. This report presents Nova's professional opinion, and no warranty, expressed or implied, is made.

1.7 User Reliance

Myrtle & Song, LLC and its affiliates (collectively, "Client") may use and rely upon this Phase I Environmental Site Assessment in connection with a planned financial transaction involving the Subject Property. This report has no other purpose and may not be relied upon by any other person or entity without the written consent of Nova Group, GBC. Either verbally or in writing, third parties may come into possession of this report or all or part of the information generated as a result of this work. In the absence of a written agreement with Nova Group, GBC granting such rights, no third parties shall have rights of recourse or recovery whatsoever under any course of action against Nova Group, GBC, its officers, employees, vendors, successors or assigns. Reliance is provided in accordance with Nova Group, GBC's Proposal and General Conditions executed by Comprehensive Zoning Services, LLC for this Phase I Environmental Site Assessment.

1.8 User Provided Information

Pursuant to ASTM E1527-21, Nova requested the following Subject Property information from the User of this report and from the Key Site Manager (KSM). Information provided by the User (if any) or the KSM is included in various sections of this report.

DRAFT

User Provided Information		
Item	**Not Provided by User**	**Provided / Answered by User**
User Questionnaire	✔	☐
Title Records	✔	☐
Environmental Cleanup Liens or AULs (40 CFR 312.25 and 40 CFR 312.26(a)(1)(v) and vi))	✔	☐
Specialized Knowledge (40 CFR 312.28)	✔	☐
Valuation Reduction for Environmental Issues (40 CFR 312.29)	✔	☐
Identification of KSM	☐	✔
Reason for Performing Phase I ESA	☐	✔
Prior Environmental Reports	✔	☐
Other	✔	☐

DRAFT

2.0 SUBJECT PROPERTY DESCRIPTION

2.1 Location and Legal Description

A summary of Subject Property details is provided in the table below. A topographic map as well as figures are included in the Appendices.

Location and Legal Description	
Subject Property Location	8910 & 8924 Hough Avenue and 1765 E 89th Street, Cleveland , Cuyahoga County, Ohio 44106
Number of Parcels	three non-contiguous tracts
APN(s)	119-09-014 (Parcel 1); 119-09-016 (Parcel 2); 119-09-019 (Parcel 3)
Historical/Listed Subject Property Address(es)	1751, 1755, and 1765 East 89th Street, even-numbered addresses 8900-8912 Hough Avenue and 8924, 8926, and 8928 Hough Avenue.
Acreage	0.6
Abbreviated Legal Description	A detailed legal description is provided in the Appendix.
Current Owner / Date of Acquisition	Myrtle & Song, LLC / February 24, 2023 (Parcel 119-09-014); Myrtle & Song, LLC / February 6, 2023 (Parcel 119-09-019); and Haimour, Fahideh / March 15, 2023 (Parcel 119-09-016).
Survey Map / Alta Survey	A survey/plat map depicting current and/or future Subject Property features/development was not provided.

2.2 Subject Property and Vicinity General Characteristics

Nearby land use in the vicinity of the Subject Property as well as the general setting of the Subject Property is described below.

Subject Property and Vicinity General Characteristics	
General Surrounding Area Use	Combined mixed use residential / commercial
Zoning Information	Multi-Family (MF-C2)

DRAFT

Subject Property and Vicinity General Characteristics	
On-Subject Property Parking Facilities	Neither surface parking or parking facilities are currently present within the limits of the Property.
Public Thoroughfares/ Roads	**Subject Property:** N/A **North:** Hough Avenue **East:** N/A **South:** N/A **West:** East 89th Street
Landscaping	The Subject Property is undeveloped land covered by natural vegetation.
Geologic and Hydrogeologic Conditions	No apparent routes of direct discharge that have the potential of facilitating the migration of hazardous substances or petroleum products that are likely to migrate to or from the Subject Property, or from nearby/adjoining property were observed. Water bodies were not observed within the limits of the Subject Property and/or in close proximity.

2.3 Current Subject Property Use

Based on assessment observations, the Subject Property currently consists of undeveloped, grassed land.

No environmental concerns were identified in connection with the current use of the Subject Property.

2.4 General Description of Subject Property Building Improvements

The Subject Property is not developed with permanent structures.

2.4.1 Services and Utilities

Municipal services and utilities proved to the Subject Property and/or the surrounding area are provided in the table below.

Utilities	
Item	**Description**
Potable Water Supply	Provided and maintained in the surrounding area by the City of Cleveland.

DRAFT

Utilities	
Item	**Description**
Sewage Disposal System	Provided and maintained n the surrounding area by the Northeast Ohio Regional Sewer District (NEORSD). Indication of a septic system or cesspool was not observed at the Subject Property during the reconnaissance and/or review of publicly available resources.
Storm Water	Discharged to the City of Cleveland stormwater system via underground conduits from surface drains located along adjoining roadways and direct percolation.
Electricity / Natural Gas	The Illuminating Company / Dominion

2.5 Current Use of Adjoining and Surrounding Properties

During the site reconnaissance, Nova observed the following land use on properties in the immediate vicinity of the Subject Property:

Current Use of Adjoining and Surrounding Properties		
	Adjoining	**Surrounding**
North	Hough Avenue followed by Thurgood Marshall, a recreation center (8611 Hough Avenue), Kingsbury Tower, an apartment building and picnic shelter (8925 Hough Avenue), and a multi-family residence (8927-8933 Hough Avenue).	Residential.
East	Various residences (1756, 1762, and 1772 East 90th Street), including grassed land located between the Subject Property parcels.	Residential.
South	Various residences (1772 East 90th Street and 1765-1769 East 89th Street), including grassed land located between the Subject Property parcels.	Residential.
West	East 89th Street followed by C Town market (8812 Hough Avenue), grassed land, and residences (1762 and 1768 East 89th Street).	Residential.

Based on assessment of adjoining land use, the current use, treatment, storage, disposal or generation of hazardous substances or petroleum products was not observed. RECs were not identified based on the current uses of above-referenced adjoining and surrounding properties.

DRAFT

3.0 RECORDS REVIEW

3.1 Physical Setting Sources

3.1.1 Topography

The United States Geological Survey (USGS), East Cleveland, Ohio Quadrangle 7.5-minute series topographic map was reviewed for this ESA and is summarized below.

Topographic Map Features	
Topographic Subject Property Elevation	665 feet above mean sea level.
Topographic Considerations	Gently sloped / Slopes downward toward the north.
Other Significant Surface Features	Surface waters/water bodies or other significant surface features are not depicted.

3.1.2 Soils / Geology

Soil and geologic information was obtained based on review of published information as detailed within the Reference section of this report.

Soils / Geology	
Surface Soils	
Soil Name	Urban land - Elnora complex, nearly level (UeA)
Description	This soil occurs on ridges on lake plains and is derived from sandy lacustrine deposits. This soil has a typical surface profile of loamy fine sand, which extends to a depth of at least 60 inches. This soil is considered moderately well-drained with high permeability and low available water storage capacity.
Geologic Formation	
Formation Name	Erie Lake Plain District of the Interior Low Plateaus physiographic province
Description	Pleistocene-age lacustrine sand, silt, clay, and wave-planed till over Devonian- and Mississippian-age shales and sandstones. Shale bedrock is first encountered at depths of approximately 10 feet to 35 feet below grade.

DRAFT

3.1.3 Hydrology

Hydrologic information for the Subject Property and surrounding area was obtained from review of published geologic and hydrogeologic sources (see Reference Section) and summarized in the table below.

Hydrology	
Depth to Groundwater	Approximately 20 feet below the ground surface.
Shallow Groundwater Flow Direction	Nova considered the topographic gradient of the general Subject Property area and inferred that the most likely hydrogeologic gradient would be to the north.
On-Subject Property Water Bodies	Settling ponds, lagoons, surface impoundments, or natural catch basins were not observed at the Subject Property during this investigation.
Closest off-Subject Property Water Body	Doan Brook located approximately 1,600 feet northeast of the Subject Property

3.1.4 Other Physical Settings Sources

Other Physical Setting Sources	
Oil and Gas Exploration (current or historical)	
Oil or Gas Wells	Historical/current oil or gas exploration was not identified within the Subject Property limits or within immediately surrounding properties.
Pipelines	Pipelines were not identified within the Subject Property limits or within immediately surrounding properties.
Well Records	
Well Log Records / Well Mapping Program	No water wells and/or groundwater monitor wells were recorded on file for the Subject Property and/or adjoining/nearby land.

DRAFT

3.2 Historical Research

The purposes of obtaining and reviewing "*historical sources is to develop a history of the previous uses of the Subject Property and surrounding area, in order to help identify the likelihood of past uses having led to RECs in connection with the Subject Property*." Nova attempted to research all obvious Subject Property use from the present, back to the Subject Property's first developed use; or back to 1940, whichever is earlier. Copies of below pertinent sources reviewed (including specific map/directory years), such that establish Subject Property uses or changes in use, are included in the Appendix of this report.

Data gaps associated with available historical information, if identified, were previously discussed in Section 1.5.

3.2.1 Historical Subject Property Uses

Summaries of historical Subject Property uses based on review and interpretation of available historical resources are provided in the following sections.

3.2.1.1 Aerial Photographs

Aerial photographs were reviewed and findings are summarized in the following table.

Historical Subject Property Uses - Aerial Photographs	
Year(s)	**Description**
1938, 1952, 1962, 1973	Appears to be developed with a residence and two commercial-sized buildings indicative of retail storefronts.
1982, 1986, 1994, 2004, 2005, 2009	Appears to be developed with a commercial-sized structure on the northeast parcel. The former commercial-sized structure on the northwest parcel and former residential-sized structure on the southwest parcel appear to have been removed.
2011, 2013, 2015, 2017, 2019, 2021	The Subject Property appears to consist of undeveloped, grassed land.

3.2.1.2 Fire Insurance Maps

Fire insurance maps available from ERIS were reviewed and summarized in the following table.

DRAFT

Historical Subject Property Uses - Fire Insurance Maps	
Year(s)	**Description**
1896, 1903	Depicted as developed with three (3) dwellings.
1913	Depicted as developed with three (3) dwellings on the western parcels and with two (2) storefronts on the northeast parcel.
1951, 1952, 1970, 1972	Depicted as developed with multiple storefronts along Hough Avenue and a dwelling.

3.2.1.3 USGS Topographic Maps

Topographic maps provided by ERIS were reviewed and summarized in the following table.

Historical Subject Property Uses - USGS Topographic Maps	
Year(s)	**Description**
1901, 1903	Residential-sized structures are depicted.
1953, 1963, 1970, 1979, 1992, 1994	No structures or improvements are depicted; however, red-shading in the Subject Property area indicates that the area is densely developed.
2013, 2016, 2019	No structures or improvements are depicted; however, roadways and landmark buildings are the only improvements depicted on these maps.

3.2.1.4 Local Street Directories

Local street/business directories provided by ERIS were reviewed and summarized in the following table.

Historical Subject Property Uses - Local City Directories	
Year(s)	**Description**
1929	8924 Hough Avenue: Grocery store 8926 Hough Avenue: Private individuals 1755 East 89th Street: Apartments 1765 East 89th Street: Private individual / upholstery

DRAFT

Historical Subject Property Uses - Local City Directories	
Year(s)	**Description**
1932	8926 Hough Avenue: Private individuals / apartments 8924 Hough Avenue: Grocery store 8928 Hough Avenue: Flemming photo 1755 East 89th Street: Apartments 1765 East 89th Street: Private individual / upholstery
1937	8924 Hough Avenue: Millie's Market 8926 Hough Avenue: Private individuals 8928 Hough Avenue: Flemming photo 1755 and 1765 East 89th Street: Private individual
1942	8924 Hough Avenue: Sandusky Vegetable Market 8926 Hough Avenue: Private individual 8928 Hough Avenue: Flemming photo 1755 East 89th Street: Private individuals 1765 East 89th Street: Kelly Moving Co.
1951	8900 Hough Avenue: Checker Cleaners 8902 Hough Avenue: Prim Beauty Service 8904 Hough Avenue: Mechanical Hardware & Plumbing Co. 8908 Hough Avenue: Barber shop 8910 Hough Avenue: Shoe repair / private individuals 8912 Hough Avenue: Confectioner 8924 Hough Avenue: Haverly Delicatessen 8906 and 8926 Hough Avenue: Private individuals / apartments 8928 Hough Avenue: Flemming photo 1755 East 89th Street: Private individuals / apartments 1765 East 89th Street: Kelly Moving Co. / private individual
1956	8902 Hough Avenue: Prim Beauty Service / Grace's Snack Bar 8904 Hough Avenue: Mechanical Hardware & Plumbing Co. 8910 and 8912 Hough Avenue: Private individuals 8924 Hough Avenue: Mack's Self Service 8926 Hough Avenue: Private individuals 1755 East 89th Street: Prim beauty / private individuals 1765 East 89th Street: Kelly Moving Co. / private individual

DRAFT

Historical Subject Property Uses - Local City Directories	
Year(s)	**Description**
1961	8902 Hough Avenue: Private individuals 8904 Hough Avenue: Mechanical Hardware & Plumbing Co. 8910 and 8912 Hough Avenue: Private individuals 8924 Hough Avenue: Debbie's Deli 8926 Hough Avenue: Private individual 1755 East 89th Street: Private individuals 1765 East 89th Street: Private individual
1966	8902 Hough Avenue: Private individuals 8904 Hough Avenue: Mechanical Hardware & Plumbing Co. 8910 Hough Avenue: Starlite Beauty Salon / private individual 8924 Hough Avenue: Cal's Deli 8926 Hough Avenue: Private individuals 1755 East 89th Street: Private individuals
1971	8902 Hough Avenue: Private individuals 8904 Hough Avenue: United Dry Cleaning 8906 Hough Avenue: Private individual 8908 Hough Avenue: Teddy's Shoe Repair 8910 Hough Avenue: Starlite Beauty Salon 8912 Hough Avenue: Cain Councilman 8924 Hough Avenue: Cal's Deli 8928 Hough Avenue: Hough House of Beauty 1765 East 89th Street: Private individuals
1976	8902 and 8926 Hough Avenue: Private individual 8924 Hough Avenue: Cal's Deli 8928 Hough Avenue: United Peace Church 1765 East 89th Street: Private individual
1981	8924 Hough Avenue: Cal's Deli 8926 Hough Avenue: Private individuals 8928 Hough Avenue: Church
1986	1765 East 89th Street: Private individual 8924 Hough Avenue: Dixon's Deli 8928 Hough Avenue: Church
1991	1765 East 89th Street: Private individual

DRAFT

Historical Subject Property Uses - Local City Directories	
Year(s)	**Description**
1996, 2000, 2003, 2007, 2011, 2016, 2020, 2022	No listings

3.2.1.5 Additional Historical Sources

Historical Resource	Comments
Building Department Records	Not reasonably ascertainable or considered to be useful.
Interviews	Person(s) available for interview did not provide any knowledge regarding historical uses of the Subject Property.
Tax Files	Information obtained from the local tax assessor / jurisdiction that was reasonably ascertainable and pertains to the Subject Property is discussed in various sections of this report. As detailed within tax information, past owners included various private individuals, community development organizations, and land banks dating back to 1975.
Zoning / Land Use Records	Review of historical zoning information was not reasonably ascertainable or considered to be useful.
Past Uses Via Reconnaissance Observations	Evidence of historical uses of the Subject Property was not visually and/or physically observed during the Subject Property visit that was likely to have historically involved the use, treatment, storage, disposal, or generation of hazardous substances or petroleum products.

DRAFT

3.2.1.6 Prior Environmental Reports and Other Historical Sources

Although requested, no previously prepared environmental reports such as Phase I or II ESAs, lead-based paint surveys, lead-in-water surveys, asbestos surveys, geotechnical reports or other historical sources were reviewed as part of this assessment.

3.2.1.7 Cumulative Summary of Historical Subject Property Uses

Summary of Historical Subject Property Uses
The Subject Property appeared to have been developed with various residences as indicated on an 1896 fire insurance map, until partially redeveloped with storefronts along Hough Avenue at the northeast parcel since at least 1913. Additional storefronts were developed along Hough Avenue at the northwest parcel since at least the early 1950s. The storefronts previously located at the northwest parcel appear to have been removed during the mid 1970s. Remaining structures at the Subject Property, including storefronts at the northeast parcel and a residence at the southwest parcel appear to have been removed during the mid-1990s. Since the late 1990s, the Subject Property has been undeveloped land. Former commercial occupants included dry cleaners, a grocery store, a photo shop, salons/barber shops, hardware store, cafes/deli's, shoe repair, and a church. Aforementioned dry cleaners operated at the Subject Property at 8900 Hough Avenue in 1951 under the name Checker Cleaners and at 8904 Hough Avenue in 1971. The 8900 Hough Avenue and 8904 Hough Avenue addresses are not listed in city directories subsequent to 1951 and 1976, respectively. Referenced dry cleaners were located on the northwest Subject Property parcel. In addition, a photo shop operated at 8928 Hough Avenue from at least 1932 through 1951.
Historical Summary Findings
Dry cleaning operations typically involve the use of hazardous substances and generation of hazardous wastes, characteristics of which when released to the subsurface, in their pure form, can leave no visible trace of releases or spills. Furthermore, dry cleaning operations are of potential environmental concern due to the potential for undetected/unreported releases in conjunction with dry cleaning activities and the environmental persistence of dry cleaning chemicals. Photo processing operations also typically involve the use, storage, and potential release of hazardous substances related to printing and photo development operations and equipment. Given the absence of determining information regarding the use/disposal of hazardous substance and/or petroleum products, historical use of the the Subject Property represents a REC in connection with the Subject Property.

DRAFT

3.2.2 Historical Uses - Adjoining Properties and Surrounding Areas

Summaries of historical uses of adjoining properties and surrounding areas, based on review of available historical resources, are provided in the tables below.

Adjoining Properties

	Historical Map Summary	City Directory Listings
North	Residences and a school from at least 1896 until partially redeveloped with the existing recreation center and apartment building during the 1970s and 1980s.	Various environmentally insignificant residential, school, and retail commercial listings were listed in the city directories researched (1929 to 2022).
East	Residences from at least 1896 until partially redeveloped with storefronts along Hough Avenue during the 1910s. Adjoining land east was additionally developed with an auto filling station from at least 1929 through 1961. Storefronts along Hough Avenue appear to have been removed during the mid 1990s. Existing residences have occupied adjoining land east since at least 1896.	Various environmentally insignificant residential and retail commercial listings were listed in the city directories researched, with the following exceptions: 8932 Hough Avenue: Auto filling station (1929-1961) 8918 Hough Avenue: Rainbow Dry Cleaning (1937) 8930 Hough Avenue: Dunn Cleaners (1942)
South	Developed with various residences and associated outbuildings (i.e. sheds and auto garages) since at least 1896.	Various environmentally insignificant residential listings (1929 to 2022).
West	Developed with various residences from at least 1896 until partially redeveloped with an auto filling station sometime prior to 1951. The filling station operated from at least 1932 until circa 1972. The filling station area was subsequently redeveloped with the existing retail store during the mid to late 1970s.	Various environmentally insignificant residential and retail commercial listings were listed in the city directories researched, with the following exceptions: 8812 Hough Avenue: Various filling station listings (1932-1971)

Based on review of the information discussed above, dry cleaners and gasoline fueling/service stations historically operated on adjoining properties. Specifically, these facilities include a former auto filling station on adjoining land east that operated from circa 1929 to 1961, a former auto filling station on adjoining land west that operated from circa 1932 to 1972, and two former dry cleaners on adjoining land east/central adjoining parcel (adjoining property between the northwest and northeast Subject Property parcels), that operated from at least the late 1930s through the early 1940s. No additional municipal, regulatory, or interview information was available regarding these former facilities. Given that referenced facilities likely used/generated hazardous substances and/or petroleum products prior to current RCRA regulations and/or local/state oversight, historical use of adjoining land by dry cleaners and gasoline fueling/service stations represents a REC in connection with the Subject Property.

DRAFT

3.3 Regulatory Database Review

Information from standard federal, state and tribal environmental record sources was provided through Environmental Risk Information Services (ERIS). Data from governmental agency lists are updated and integrated into one database, which is updated as data is released. This integrated database also contains postal service data to enhance address matching. Records from one government source are compared to records from another to clarify any address ambiguities. The demographic and geographic information available provides assistance in identifying and managing risk. The accuracy of the geocoded locations is approximately +/-300 feet. In some cases, location information supplied by the regulatory agencies is insufficient to allow the database companies to geocode facility locations. The facilities that cannot be mapped or plotted are listed under the unplottable section within the database report. Any unplottable sites identified in the regulatory database are discussed below in the appropriate sections.

3.3.1 Regulatory Database Report Summary

Below is a summary of facilities identified/present in the standard/additional database sources within the ASTM prescribed Approximate Minimum Search Distance (AMSD). Refer to the Regulatory Records Appendix for a complete listing.

Regulatory Report Summary

Database	Search Radius	Target Property	Within 0.12mi	0.12mi to 0.25mi	0.25mi to 0.50mi	0.50mi to 1.00mi	Total
LUCIS	0.5	0	0	0	0	-	0
LUST	0.5	0	1	0	22	-	23
MINES	0.25	0	0	0	-	-	0
MLTS	0.02	0	-	-	-	-	0
MRDS	1.0	0	0	0	0	0	0
NCDL	0.125	0	0	-	-	-	0
NPL	1.0	0	0	0	0	0	0
NPL IC	0.5	0	0	0	0	-	0
ODI	0.5	0	0	0	0	-	0
PCB	0.5	0	0	0	0	-	0
PCBT	0.5	0	0	0	0	-	0
PFAS	0.5	0	0	0	0	-	0
PFAS FED SITES	0.5	0	0	0	0	-	0
PFAS NPDES	0.5	0	0	0	0	-	0
PFAS NPL	0.5	0	0	0	0	-	0
PFAS PWS	0.5	0	0	0	0	-	0
PFAS SSEHRI	0.5	0	0	0	0	-	0
PFAS TRI	0.5	0	0	0	0	-	0
PFAS TSCA	0.5	0	0	0	0	-	0
PFAS WATER	0.5	0	0	0	0	-	0

DRAFT

Database	Search Radius	Target Property	Within 0.12mi	0.12mi to 0.25mi	0.25mi to 0.50mi	0.50mi to 1.00mi	Total
PIPELINE INCIDENT	0.02	0	-	-	-	-	0
PROPOSED NPL	1.0	0	0	0	0	0	0
PRP	0.02	0	-	-	-	-	0
RCRA CONTROLS	0.5	0	0	0	0	-	0
RCRA CORRACTS	1.0	0	0	0	0	0	0
RCRA LQG	0.25	0	0	0	-	-	0
RCRA NON GEN	0.25	0	0	0	-	-	0
RCRA SQG	0.25	0	0	0	-	-	0
RCRA TSD	0.5	0	0	0	0	-	0
RCRA VSQG	0.25	0	0	0	-	-	0
REFN	0.25	0	0	0	-	-	0
SCRD DRYCLEANER	0.5	0	0	0	0	-	0
SEMS	0.5	0	0	0	0	-	0
SEMS ARCHIVE	0.5	0	0	0	1	-	1
SEMS LIEN	0.02	0	-	-	-	-	0
SIAB	0.02	0	-	-	-	-	0
SMCRA	1.0	0	0	0	0	0	0
SPILLS	0.125	0	0	-	-	-	0
SSTS	0.25	0	0	0	-	-	0
SUPERFUND ROD	1.0	0	0	0	0	0	0
SWF/LF	0.5	0	0	0	0	-	0
TANKS	0.25	0	0	0	-	-	0
TANKS 2	0.25	0	0	0	-	-	0
TOWNGAS	1.0	0	0	0	0	0	0
TRIS	0.02	0	-	-	-	-	0
TSCA	0.125	0	0	-	-	-	0
UIC	0.02	0	-	-	-	-	0
USD	0.5	1	0	1	1	-	3
UST	0.25	0	1	1	-	-	2
VAP CNS	0.5	0	0	0	0	-	0
VCP	0.5	0	0	0	0	-	0
AFS	0.02	0	-	-	-	-	0
AIR PERMITS	0.25	0	0	1	-	-	1
ALT FUELS	0.25	0	0	0	-	-	0
BROWNFIELDS	0.5	0	0	0	0	-	0
BULK TERMINAL	0.25	0	0	0	-	-	0
CERCLIS	0.5	0	0	0	1	-	1
CERCLIS LIENS	0.02	0	-	-	-	-	0
CERCLIS NFRAP	0.5	0	0	0	1	-	1
CONSENT DECREES	0.25	0	0	0	-	-	0

DRAFT

Database	Search Radius	Target Property	Within 0.12mi	0.12mi to 0.25mi	0.25mi to 0.50mi	0.50mi to 1.00mi	Total
CRO	0.02	0	-	-	-	-	0
DELETED NPL	0.5	0	0	0	0	-	0
DELISTED DERR	1.0	0	0	0	0	0	0
DELISTED DRYCLEANERS	0.25	0	0	0	-	-	0
DELISTED FED DRY	0.25	0	0	0	-	-	0
DELISTED FRP	0.25	0	0	0	-	-	0
DELISTED INDIAN LST	0.5	0	0	0	0	-	0
DELISTED INDIAN UST	0.25	0	0	0	-	-	0
DELISTED LST	0.5	0	1	0	10	-	11
DERR	1.0	0	0	0	1	13	14
DOE FUSRAP	1.0	0	0	0	0	0	0
DRYCLEANERS	0.25	0	0	0	-	-	0
DTNK	0.25	0	0	0	-	-	0
ENG	0.5	0	0	0	0	-	0
ERNS	0.02	0	-	-	-	-	0
ERNS 1982 TO 1986	0.02	0	-	-	-	-	0
ERNS 1987 TO 1989	0.02	0	-	-	-	-	0
ERNS PFAS	0.5	0	0	0	0	-	0
FED BROWNFIELDS	0.5	0	0	1	0	-	1
FED DRYCLEANERS	0.25	0	0	0	-	-	0
FED ENG	0.5	0	0	0	0	-	0
FED INST	0.5	0	0	0	0	-	0
FEMA UST	0.25	0	0	0	-	-	0
FINDS/FRS	0.02	0	1	-	-	-	1
FORMER NIKE	1.0	0	0	0	0	0	0
FRP	0.25	0	0	0	-	-	0
FTTS ADMIN	0.02	0	-	-	-	-	0
FTTS INSP	0.02	0	-	-	-	-	0
FUDS	1.0	0	0	0	0	0	0
HIST GAS STATIONS	0.25	0	0	0	-	-	0
HIST LF	0.5	0	0	0	0	-	0
HIST MLTS	0.02	0	-	-	-	-	0
HIST TSCA	0.125	0	0	-	-	-	0
HMIRS	0.125	0	0	-	-	-	0
ICIS	0.02	0	-	-	-	-	0
INDIAN LUST	0.5	0	0	0	0	-	0
INDIAN UST	0.25	0	0	0	-	-	0
INST	0.5	0	0	0	0	-	0

DRAFT

Database	Search Radius	Target Property	Within 0.12mi	0.12mi to 0.25mi	0.25mi to 0.50mi	0.50mi to 1.00mi	Total
IODI	0.5	0	0	0	0	-	0
LM SITES	1.0	0	0	0	0	0	0
LST	0.5	0	0	0	0	-	0

3.3.2 Subject Property Regulatory Database Summary

Following review of standard/additional database sources, the following listings have been identified for the Subject Property:

Subject Property Regulatory Database Summary		
Database(s)	**Facility Name (address)**	**Discussion**
USD	Cleveland City-wide (601 Lakeside Avenue, Room 210)	The Subject Property and surrounding areas were identified in the Urban Setting Designation (USD) database. The USD listing was created in 2011 for the surrounding area and entire corporate boundary of Cleveland, Ohio. USD sites are created by the OEPA for urbanized areas where groundwater is not being used and will not be used for drinking water purposes.

Based on the location of the above listing, which encompasses multiple properties within the City of Cleveland, and lack of identified releases as they pertain to the Subject Property, the above-referenced regulatory database listing is not considered to be a REC for the Subject Property.

3.3.3 Adjoining Facility Regulatory Database Summary

Following review of standard/additional database sources, the following facilities have been identified for the adjoining properties.

DRAFT

Adjoining Facility Regulatory Database Summary				
Database	**Facility Name and Address**	**Direction from the Subject Property**	**Inferred Groundwater Gradient Relative to the Subject Property**	**Discussion**
LUST, UST	Community Circle Two (8925 Hough Avenue)	North	Down-gradient	**Release Date**: 8/25/1999 **LUST Status**: A possible incident is reported **Discussion**: A review of the available Ohio Bureau of Underground Storage Tank Regulations (BUSTR) file for this facility indicates that a 110-gallon, non-regulated UST was removed in 1999. No additional release information was provided. No additional corrective actions appear warranted by BUSTR at this time. No additional information regarding the UST installation or constructions details was provided.

DRAFT

Based on regulatory status and gradient considerations, the above-discussed facility does not represent a REC to the Subject Property. No other adjacent/adjoining facilities with the potential to impact the Subject Property were identified on the federal, state, or tribal databases reviewed for this ESA.

3.3.4 Surrounding Area Facility Regulatory Database Summary

The following summarizes notable off-Subject Property and non-adjoining facilities. Additional facilities listed within the prescribed AMSD that have been determined not to be pertinent (i.e. regulatory status, distance or topographic considerations) to this assessment are detailed within the regulatory database report included in the Appendix.

Notable Surrounding Area Facility Regulatory Database Summary				
Database	**Facility Name and Address**	**Distance / Location**	**Inferred Groundwater Gradient Relative to the Subject Property**	**Discussion**
DERR, SEMS Archive, CERCLIS, CERCLIS NFRAP	Harshaw Filtrol Partnership (1945 East 97th Street)	2,000 feet southeast	Cross-gradient	The facility has been assigned to the Site Assessment program within the OEPA Division or Environmental Response and Revitalization (DERR) database. A review of the SEMS Archive and CERCLIS information indicates that assessment and clean-up activities occurred at the facility from 1984 to 1987. The facility was designated an Archive Site in 1987 with No Further Remedial Action Planned (NFRAP) status.

DRAFT

Based on regulatory status, relative distance from the Subject Property, and topographic considerations, the above-referenced facility is not considered a REC in connection with the Subject Property.

3.3.5 Regulatory Agency File and Records Review

Given that an adjoining or nearby property was listed in the regulatory database report reviewed for this assessment, additional file reviews were warranted at the time of this assessment. Available files obtained by Nova are included in the Appendix (if pertinent) and previously discussed in the regulatory database section.

3.3.5.1 Activity Use Limitations (AULs) and Environmental Liens (ELs)

Per ASTM E1527-21, Section 5.4, AULs and ELs can ordinarily be found in Land Title Records or Judicial Records. "The process of searching and evaluating land title records or judicial records (as applicable) ordinarily requires specialized expertise provided by title insurance companies or title search professionals. As described in 6.2, reviewing land title records for AULs and environmental liens (or judicial records where applicable) is a user responsibility."

Indications of AULs and ELs were evaluated via review of the Institutional/Environmental Controls (IC/EC) registries included in the database report (if available for the state of Ohio) per Section 5.5 of ASTM E1527-21.

No reference to AULs or ELs was disclosed in the documents reviewed; however, as discussed in Section 3.3.2, the Subject Property and surrounding areas were identified as an USD, which are sites are created by the OEPA for urbanized areas where groundwater will not be utilized for drinking water purposes.

3.3.5.2 Interviews with State/Local Government Officials

The following agencies were contacted to obtain information regarding the presence of USTs, the use or storage of hazardous materials/petroleum products, current violations, emergency response actions or any documentation relative to environmental matters at the Subject Property. Correspondence records, if any, are provided in the Appendix and specific information regarding individuals/agencies contacted is summarized in the interview section of this report. Should information be received from agencies that were unresponsive to information requests within the time frame of this report that alters the conclusions herein, an addendum will be forwarded to the Client.

DRAFT

Interviews with State/Local Government Officials		
Agency Type	**Agency Name**	**Comment**
Fire Department	Cleveland Fire Department	Response not received within the time frame of this report.
Environmental Health Department	Cleveland Public Health Department	Response not received within the time frame of this report.
Building Department	Cleveland Division of Building & Housing	Response not received within the time frame of this report.
Zoning Department	Cleveland City Planning Commission	Obtained online zoning map.
Water Quality Department	City of Cleveland	Obtained Water Quality Report
State Environmental Department	Ohio Environmental Protection Agency (OEPA)	No records were found for the Subject Property address from a review of online records.

4.0 SUBJECT PROPERTY RECONNAISSANCE

Nova conducted a reconnaissance visit to the Subject Property on April 19, 2023. The Subject Property visit was performed by James Keesey, Nova Field Manager. Nova did not require special access to the Subject Property and was not accompanied at the time of the Subject Property visit. Jacob Silvermetz with Red Diamond Realty, the ASTM-defined Key Site Manager (KSM), provided information regarding the Subject Property.

Descriptions of current features, activities, uses and conditions visually and/or physically observed during the reconnaissance are presented in the following sections. Photographic documentation obtained during the Subject Property reconnaissance is appended.

Unless otherwise summarized herein, the methodology established for inspection of the Subject Property included visual and/or physical observation of the periphery of the Subject Property, as well as the periphery of structures and interior observation of representative structures. In addition, the Subject Property was viewed from all adjacent public thoroughfares. Undeveloped portions of the Subject Property, if present, were systematically observed in a general grid pattern.

DRAFT

4.1 Hazardous Substances and Petroleum Products

4.1.1 Hazardous Substances and Petroleum Products in Connection with Identified Uses (Not Equipment)

Evidence of hazardous substances and/or petroleum products, within containers of five gallons or more, associated with current Subject Property operations (use, treatment, storage, disposal, or generation) was not observed at the time of the assessment.

4.1.2 Equipment Containing Hazardous Substances and Petroleum Products

Mechanical and electrical equipment such as elevators, hydraulic lifts, fuel pumps/dispensers, compressors, transformers, etc. containing hazardous substances and/or petroleum products in connection with identified uses are listed in the table below.

Quantity / Type of Equipment	Installation Date	Responsible Party / Third Party Contractor	Evidence of a Release / Physical Damage	Presumed PCB-Containing
Three pole-mounted transformers	Unknown	Electric Provider	No	Yes

4.1.3 Presumed PCB-Containing Items

Transformers and other electrical/hydraulic equipment (i.e., oil-filled switches, balers, hoists, vehicle lifts, dock levelers, hydraulic elevators, etc.) manufactured prior to 1979 could contain PCBs at a level that subjects them to regulation by the USEPA. In 1979, the USEPA issued a final rule, banning the manufacturing, processing, distribution of PCBs in commerce and use (44 Federal Register 31514). PCBs in electrical equipment are controlled by USEPA regulations 40 CFR, Part 761. Electrical/hydraulic equipment manufactured after 1979 is not expected to contain PCBs.

Electrical or hydraulic equipment located within the limits of the Subject Property that has the potential to contain PCBs (manufactured prior to 1979) was detailed in the Equipment Containing Hazardous Substances and Petroleum Products table above.

4.1.4 Hazardous Substance and Petroleum Product Containers Not in Connection with Identified Uses

Unidentified substance containers suspected of containing hazardous substances or petroleum products were not observed during the Subject Property reconnaissance.

4.1.5 Standing Surface Water & Pools, or Sumps Containing Liquids Likely To Be Hazardous Substances or Petroleum Products

No evidence of on-Property sumps or catch basins was observed or reported during the Subject Property reconnaissance. Additionally, pools of liquids/standing surface water containing liquid likely to be a hazardous substance or petroleum product were not observed at the time of the Subject Property reconnaissance or identified during interviews.

4.1.6 Pits, Ponds, Lagoons Containing Suspected Hazardous Substances or Petroleum Products

No evidence of pits, ponds, or lagoons, was observed or reported during the Subject Property reconnaissance.

4.2 Storage Tanks and Other Containers

4.2.1 Current Storage Tanks

Aboveground storage tanks (ASTs) or underground storage tanks (USTs) including evidence of fill pipes, fill ports, or vent pipes, were not observed during the Subject Property reconnaissance or reported during interviews.

DRAFT

4.2.2 Drums, Totes and Intermediate Bulk Containers

Drums, totes or other containers were not observed at the time of the reconnaissance.

4.2.3 Unidentified Substance Containers

Unidentified substance containers suspected of containing hazardous substances or petroleum products were not observed during the Subject Property reconnaissance.

4.3 Evidence of a Release

Evidence of a release(s) associated with the storage of hazardous materials and/or petroleum products at the Subject Property, if identified, is (are) detailed in the table below.

Evidence of a Release	Observed - Yes/ No	Discussion
Strong, Pungent or Noxious Odors and Their Sources	No	Strong, pungent, or noxious odors were not observed at the time of the assessment or reported by Subject Property sources.
Stains or Corrosion on Floors, Walls or Ceilings	No	Stains or corrosion on floors, walls or ceilings were not observed at the time of the assessment or reported by Subject Property sources.
Stained Soil or Pavement	No	No evidence of stained soil or pavement was observed during the reconnaissance.
Stressed Vegetation	No	No stressed vegetation was observed during the Subject Property reconnaissance.

DRAFT

4.4 Water/Wastewater

No indication of industrial wastewater disposal or treatment systems were observed during the Subject Property reconnaissance or reported to Nova.

4.5 Solid Waste

No evidence of landfilling/illicit solid waste disposal was observed or reported during the reconnaissance. In addition, areas that appeared to have been filled/graded by non-natural causes and/or the presence of fill of unknown origin that would suggest the presence/disposal of hazardous substances and/or petroleum product was not observed and/or reported at the time of the assessment.

4.6 Drains and Sumps

No evidence of drains or sumps was observed at the Subject Property.

4.7 Septic Systems or Cesspools

Indication of a Subject Property septic system or cesspool was not observed at the Subject Property during the reconnaissance and/or review of publicly available resources.

4.8 Wells

Wells (i.e. dry wells, irrigation wells, injection wells, abandoned wells or other wells), were not observed during the reconnaissance or reported during interviews.

4.9 Evidence of Historical Subject Property Uses

Evidence of historical uses of the Subject Property was not visually and/or physically observed during the Subject Propertyvisit that was likely to have historically involved the use, treatment, storage, disposal, or generation of hazardous substances or petroleum products.

4.10 Additional Subject Property Observations

No additional relevant general Subject Property characteristics were observed during the reconnaissance.

DRAFT

5.0 VAPOR MIGRATION

Historical, regulatory and visual assessment for the potential for a release of hazardous substances or petroleum products at the Subject Property that may have resulted in impacts to vapors in the subsurface was evaluated.

5.1 Determination of Vapor Migration

Given historical use of the Subject Propriety by dry cleaners and a photo shop, as well as historical use of adjoining land by dry cleaners and gasoline fueling/service stations, a vapor migration concern was potentially identified for the Subject Property during the course of this assessment and constitutes a REC at this time.

DRAFT

6.0 NON-SCOPE CONSIDERATIONS/BUSINESS ENVIRONMENTAL RISKS

6.1 Asbestos Containing Materials (ACMs)

Asbestos is primarily regulated by the United States EPA through the EPA NESHAP Standard (40 CFR Chapter 61, Subpart M), the OSHA through the General Industry Standard, and the Construction Industry Standard (29 CFR 1926.1101 and 29 CFR 1910.1001). Many states have regulations in place for the inspection, management, and remediation of asbestos including company and individual licensing requirements for all activities relating to asbestos. Under both federal and state regulations building owners and employers may be required to perform certain activities related to the in-place management of asbestos, and prior to renovations or demolition activities (i.e. asbestos inspections or remediation) that may disturb building materials suspected of containing asbestos. ACMs can include but is not limited to floor tile, plaster, drywall, surfacing, pipe wrap, roofing materials, siding and many other common building materials in any building regardless of construction date. In addition, the Occupational Safety and Health Administration (OSHA) regulation 29 CFR 1926.1101, requires certain construction materials to be *presumed* to contain asbestos, for purposes of this regulation. All thermal system insulation (TSI), surfacing material, and asphalt/vinyl flooring that are present in a building constructed prior to 1981 and have not been appropriately tested are presumed asbestos containing materials (PACMs). NESHAP regulations define ACM as containing more than one percent asbestos, which is also considered regulated ACM. Friable ACM is building material that can be crumbled, pulverized, or reduced to powder by hand pressure. Non-friable refers to materials that contain asbestos bound by cement, plastic, adhesive, etc., (i.e. gaskets, floor coverings, roofing materials, etc.).

The limited survey consisted of noting observable materials, which were readily accessible and visible during the course of the reconnaissance that often contain asbestos. This activity was not designed to discover all sources of suspect ACM, PACM, or asbestos at the Subject Property, or to comply with any regulations and/or laws relative to planned disturbance of building materials such as renovation or demolition, or any other regulatory purpose. Rather, it is intended to provide an indication of significant (significant due to quantity, accessibility, or condition) potential sources of ACM or PACM are present at the Subject Property. Additional sampling, inspection, and evaluation will be warranted for any other use.

The Subject Property is not improved with permanent structures; therefore, ACMs are not an issue of concern.

6.2 Lead-Based Paint (LBP)

The Subject Property is not improved with permanent structures; therefore, LBP is not an issue of concern.

DRAFT

6.3 Radon

The USEPA has prepared a map to assist national, state, and local organizations to target their resources and to implement radon-resistant building codes. The map divides the country into three Radon Zones, with Zone 1 being those areas with the average predicted indoor radon concentration in residential dwellings exceeding the USEPA Action limit of 4.0 picoCuries per liter of air (pCi/L). It is important to note that the USEPA has found homes with elevated levels of radon in all three zones, and the USEPA recommends Property-specific testing in order to determine radon levels at a specific location. However, the map does give a valuable indication of the propensity of radon gas accumulation in structures.

A review of the EPA Map of Radon Zones places the Subject Property in Zone 2, where the average predicted radon levels are between 2.0 and 4.0 pCi/L.

Based on the absence of permanent residential structures at the Subject Property, radon is not considered to be a significant concern and no sampling was performed or warranted.

6.4 Evidence of Mold

As part of this assessment, Nova performed a limited visual inspection for the significant presence of mold. A class of fungi, molds have been found to cause a variety of health problems in humans, including allergic, toxicological, and infectious responses. Molds are decomposers of organic materials, thrive in humid environments, and produce tiny spores to reproduce, just as plants produce seeds. When mold spores land on a damp spot indoors, they may begin growing and digesting the substrate. When excessive moisture or water accumulates indoors, mold growth will often occur, particularly if the moisture problem remains undiscovered or unaddressed. As such, interior areas of buildings characterized by poor ventilation and high humidity are the most common locations of mold growth. Building materials including drywall, wallpaper, baseboards, wood framing, insulation and carpeting often play host to such growth.

Nova observed interior areas of the Subject Property for the presence or significant presence of water and/or mold. Below is a summary of water/mold damaged materials, if any, observed at the time of the assessment. This activity was not designed to discover all areas which may be affected by mold growth. Rather, it is intended to give the Client an indication if significant (based on observed areas) mold growth is present at the Subject Property. Additional areas of mold growth not observed as part of this limited assessment, possibly in pipe chases, HVAC systems and behind enclosed walls and ceilings, may be present on the Subject Property.

The Subject Property is not improved with permanent structures; therefore, mold is not an issue of concern.

6.5 Lead in Drinking Water

The Subject Property area is connected to the municipal potable water supply provided by City of Cleveland. According to the 2021 Drinking Water Quality Report, the drinking water supplied to the Subject Property is compliant with state and federal standards, including those for lead and copper.

DRAFT

6.6 Other Environmental Considerations

Evaluation of other environmental considerations was outside the scope of this assessment.

DRAFT

7.0 INTERVIEWS

Pursuant to ASTM E1527-21, interviews were conducted during this assessment to obtain information indicating RECs in connection with the Subject Property. Findings from these interviews are discussed in the appropriate sections in this report.

7.1 Past Owners, Operators and Occupants

Interviews with past owners, operators, and occupants that are likely to have material information regarding the potential for contamination at the Subject Property were not considered reasonably ascertainable during this assessment.

7.2 Present Owner, Occupants and Key Site Manager

Nova made reasonable attempts to interview occupants of the Subject Property who possessed knowledge of its current and past use history. Individuals with good knowledge of the uses and physical characteristics of the Subject Property that were interviewed during this assessment are summarized below. Interview content is included in various sections of this report.

Name, Affiliation	Contact Information	Date Contacted / Interviewed	Duration of Association with the Subject Property
Jacob Silvermetz, Owner Representative, Red Diamond Realty	jacob@silvermetz.me, 440-941-3990	April 19, 2023	Approximately 2 to 3 months.
Cumulative Summary of Interview Findings			
Mr. Silvermetz was not aware of the current or former presence of USTs, hazardous chemical storage, spills, wells, septic systems, or dumping activities at the Subject Property. Mr. Silvermetz indicated that a Texaco auto service station may have operated nearby relative to the Subject Property. The former Texaco auto filling station was identified on the east adjoining property through historical research as part of this Phase I ESA (refer to Section 3.2.2). Mr. Silvermetz was not aware of other potential environmental concerns at the Subject Property or adjoining properties. Mr. Silvermetz was not aware of environmental violations or liens in connection with the Subject Property.			

7.3 State and/or Local Government Officials

The following state or local agencies that serve the area in which the Subject Property is located were contacted in an effort to obtain information indicating RECs in connection with the Subject Property. Information obtained during interviews is incorporated into various sections of this report.

DRAFT

Interviews				
Name	**Affiliation**	**Contact Information**	**Date Contacted / Interviewed**	**Status**
N/A - Online Public Records Center	Cleveland Fire Department	N/A - Online Public Records Center	04/13/23	Response not received
N/A - Online Public Records Center	Cleveland Public Health Department	N/A - Online Public Records Center	04/13/23	Response not received
N/A - Online Public Records Center	Cleveland Division of Building & Housing	N/A - Online Public Records Center	04/13/23	Response not received
N/A	Cleveland City Planning Commission	N/A	04/17/23	Information obtained online
N/A	OEPA	N/A	04/21/23	Information obtained online

DRAFT

8.0 FINDINGS, OPINIONS, AND CONCLUSIONS

8.1 Findings and Opinions

Findings and opinions, based on the information obtained during the course of this assessment, are presented in the table below. Findings, not resulting in RECs, CRECs, HRECs, or *de minimis* condition may be considered BERs and are discussed below in the NSC/BER Section.

Finding(s) and Opinion(s)
RECs
Based on review of historical resources, the Subject Property was developed with commercial buildings from at least 1913 through the 1970s. Former commercial occupants included dry cleaners, a grocery store, a photo shop, salons/barber shops, hardware store, cafes/deli's, shoe repair, and a church. Aforementioned dry cleaners operated at 8900 Hough Avenue in 1951 under the name Checker Cleaners and at 8904 Hough Avenue in 1971. The 8900 Hough Avenue and 8904 Hough Avenue addresses are not listed in city directories subsequent to 1951 and 1976, respectively. Referenced dry cleaners were located on the northwest Subject Property parcel. In addition, a photo shop operated at 8928 Hough Avenue from at least 1932 through 1951. Dry cleaning operations typically involve the use of hazardous substances and generation of hazardous wastes, characteristics of which when released to the subsurface, in their pure form, can leave no visible trace of releases or spills. Furthermore, dry cleaning operations are of potential environmental concern due to the potential for undetected/unreported releases in conjunction with dry cleaning activities and the environmental persistence of dry cleaning chemicals. Photo processing operations also typically involve the use, storage, and potential release of hazardous substances related to printing and photo development operations and equipment. Given the absence of determining information regarding the use/disposal of hazardous substances and/or petroleum products, historical use of the the Subject Property represents a REC in connection with the Subject Property.
Based on review of the information discussed above, dry cleaners and gasoline fueling/service stations historically operated on adjoining land. Specifically, a former auto filling station operated on adjoining land east from circa 1929 to 1961, a former auto filling station operated on adjoining land west from circa 1932 to 1972, and two former dry cleaners operated on adjoining land east/central (adjoining parcel between the northwest and northeast Subject Property parcels) from at least the late 1930s through the early 1940s. No additional municipal, regulatory, or interview information was available regarding these former facilities. Given that referenced facilities likely used/generated hazardous substances and/or petroleum products prior to current RCRA regulations and/or local/state oversight, historical use of adjoining land by dry cleaners and gasoline fueling/service stations represents a REC in connection with the Subject Property.
CRECs
No CRECs were identified during the course of this assessment.

DRAFT

Finding(s) and Opinion(s)
HRECs
No HRECs were identified during the course of this assessment.
De Minimis Conditions
No *de minimis* conditions were identified during the course of this assessment.

8.2 Conclusions and Recommendations

Nova has performed a Phase I ESA in conformance with the scope and limitations of ASTM E1527-21 of the Three Parcels of Undeveloped Land property located at 8910 & 8924 Hough Avenue and 1765 E 89th Street, Cleveland , Ohio, the "Subject Property." Any exceptions to or deletions from this practice are described in the Introduction Section of this report.

Conclusion(s)	Recommendation(s)
This assessment has revealed no evidence of *RECs, CRECs and/or significant data gaps* in connection with the Subject Property with the exception of historical use of the Subject Propriety by dry cleaners and a photo shop, as well as historical use of adjoining land by dry cleaners and gasoline fueling/service stations represents a REC in connection with the Subject Property, as well as a vapor concern.	A subsurface investigation should be completed in an effort to determine the presence / absence of hazardous substances and petroleum in soil, groundwater and soil-vapor.

8.3 Non-Scope Considerations/Business Environmental Risks

Environmental issues with regard to NSCs or BERs, if any, identified in connection with the at the time of the assessment are detailed below.

NSC/BER	Recommendation(s)
No evidence of NSCs/BERs meriting additional evaluation were identified during the course of this assessment.	No further investigation is recommended at this time.

DRAFT

8.4 Deletions and Deviations

Performance of this practice is intended to reduce, but not eliminate, uncertainty regarding the potential for RECs in connection with the Subject Property based on reasonably ascertainable information, as well as reasonable constraints with regard to time and cost. All limiting conditions, deletions, and deviations from the ASTM E1527-21 (if any) are listed individually and in detail, including Client imposed constraints, and all additions, within the Introduction section of this report.

DRAFT

9.0 REFERENCES

Type	Source
Aerial Photographs	Historical Aerial Report – Environmental Risk Information Services (ERIS), "3 Vacant Parcels", 924 and 8924 Hough Avenue, & 1765 E 89th Street, Cleveland, OH, Report ID: 23041400739, dated April 17, 2023; Google Earth.
City Directories	City Directory Report – ERIS, "3 Vacant Parcels", 924 and 8924 Hough Avenue, & 1765 E 89th Street, Cleveland, OH, Report ID: 23041400739, dated April 20, 2023
Fire Insurance Maps	Fire Insurance Map Report – ERIS, "3 Vacant Parcels", 924 and 8924 Hough Avenue, & 1765 E 89th Street, Cleveland, OH, Report ID: 23041400739, dated April 16, 2023.
Geology	United States Geological Survey Mineral Resources On-Line Spatial Data (online resource), https://mrdata.usgs.gov/general/map-us.html
Oil/Gas Exploration	Ohio Department of Natural Resources – Division of Oil & Gas - Oil & Gas Well viewer - https://gis.ohiodnr.gov/website/dog/oilgasviewer/.
Radon	United States Environmental Protection Agency (EPA) Map of Radon Zones (online resource), https://www.epa.gov/sites/default/files/2015-07/documents/zonemapcolor.pdf
Regulatory Database Information	ERIS, 8910 & 8924 Hough Avenue and 1765 E 89th Street, Cleveland , Ohio, Inquiry No. 23041400739, April 18, 2023
Soils	United States Department of Agriculture (USDA), Natural Resources Conservation Service (NRCS), Web Soil Survey (online resource), http://websoilsurvey.sc.egov.usda.gov/App/WebSoilSurvey.aspx
Topographic Maps	Topographic Map Report – ERIS, "3 Vacant Parcels", 924 and 8924 Hough Avenue, & 1765 E 89th Street, Cleveland, OH, Report ID: 23041400739, dated April 16, 2023.
Water Wells	Water Well and Drilling Report – ODNR Website - https://waterwells.ohiodnr.gov/.
Water Quality Report	City of Cleveland Water Quality Report, 2021

DRAFT

ACRONYMS/ABBREVIATIONS

ACM	Asbestos Containing Material
AMSD	Approximate Minimum Search Distance
APN	Assessor Parcel Number
ASTM	ASTM International
AULs	Activity and Use Limitations
BER	Business Environmental Risk
BUSTR	Ohio Bureau of Underground Storage Tank Regulations
COC	Chemical of Concern
CERCLA	Comprehensive Environmental Response, Compensation & Liability Act
CREC	Controlled Recognized Environmental Condition
ERIS	Environmental Risk Information Services
ERNS	Emergency Response Notification System
ESA	Environmental Site Assessment
FBG	Feet Below Grade
FINDS	Facility Index System
FOIA	Freedom of Information Act
HREC	Historical Recognized Environmental Condition
HVAC	Heating, Ventilation and Air Conditioning
IC	Institutional Controls
LBP	Lead Based Paint
LQG	Large Quantity Generator
LUST	Leaking Underground Storage Tank
NFA	No Further Action
Non-Gen	Non-Generator
Nova	Nova Group, GBC
NPL	National Priorities Listing
OEPA	Ohio Environmental Protection Agency
RCRA	Resource Conservation and Recovery Act
REC	Recognized Environmental Condition
ROC	Records of Communication
SHWS	State Hazardous Waste Sites
SQG	Small Quantity Generator
TSDF	Hazardous Waste Treatment, Storage or Disposal Facility
USEPA	United States Environmental Protection Agency
USGS	United States Geological Survey
UST	Underground Storage Tank
VCP	Voluntary Cleanup Program

DRAFT

FIGURES: Subject Property Maps

DRAFT

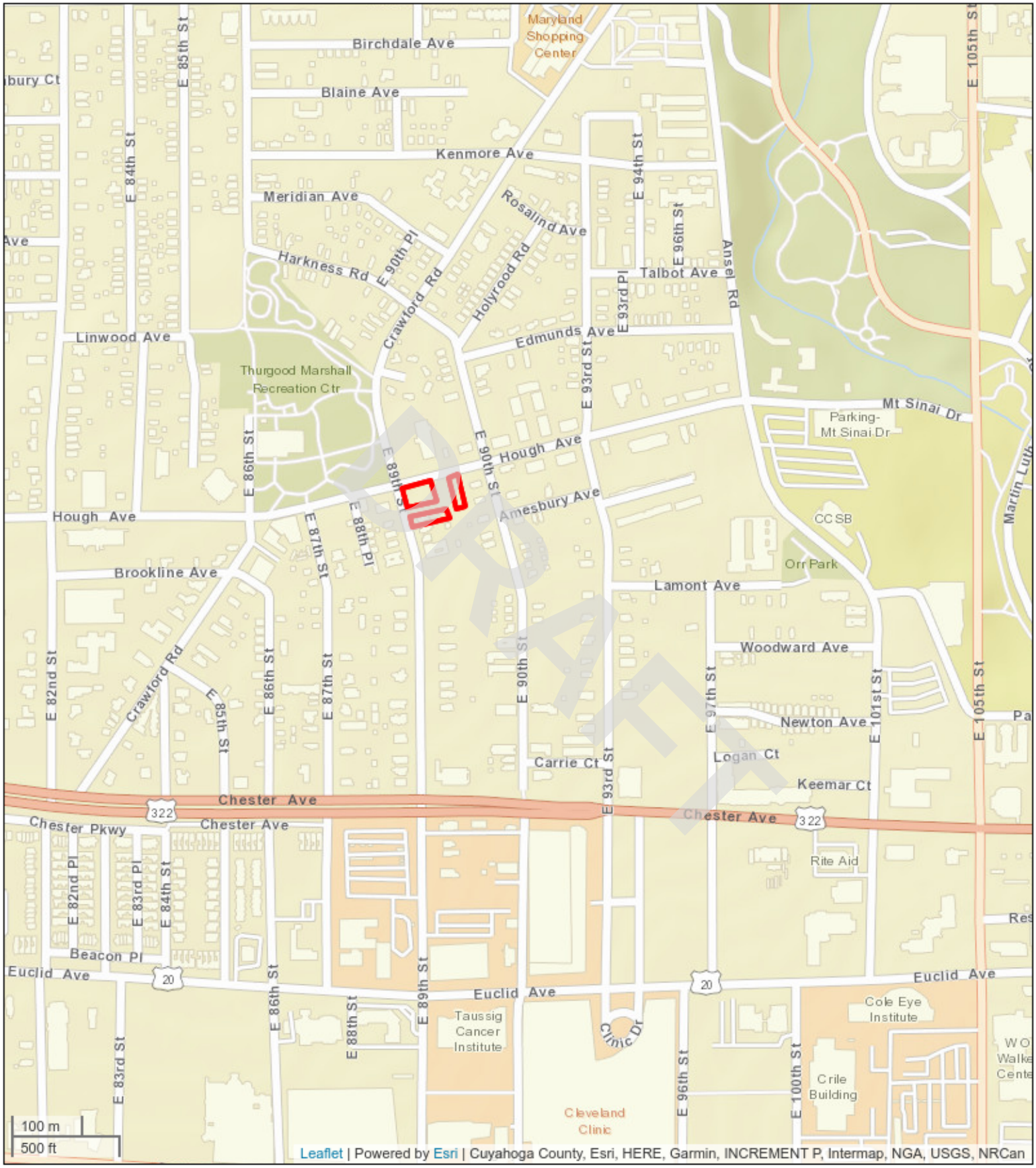

Subject Property Vicinity Map

Three Parcels of Undeveloped Land
8910 & 8924 Hough Avenue and 1765 E 89th Street
Cleveland , Ohio 44106
Project #: G23-2862

Nova Group

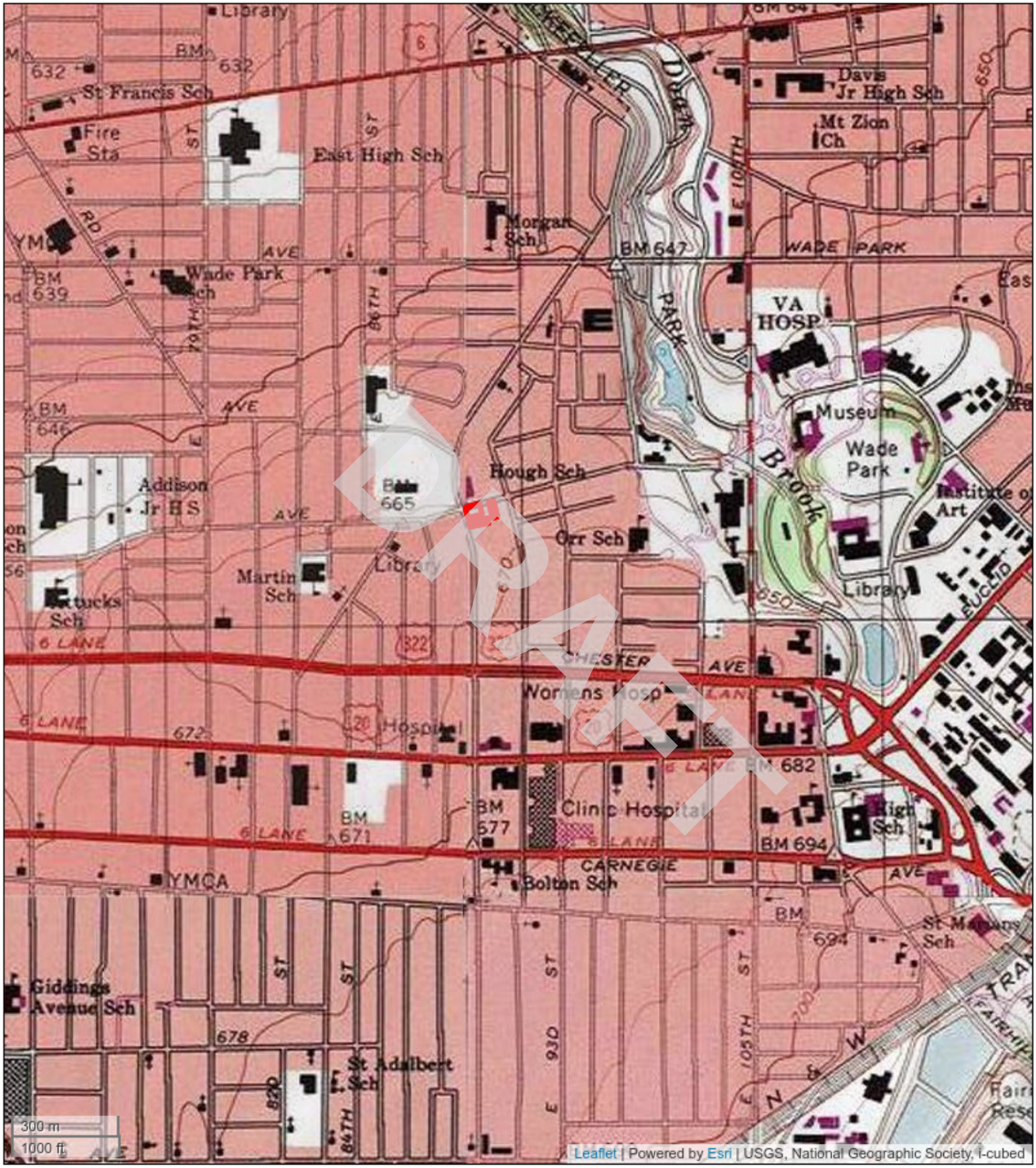

Topographic Map

Three Parcels of Undeveloped Land
8910 & 8924 Hough Avenue and 1765 E 89th Street
Cleveland , Ohio 44106
Project #: G23-2862

Nova Group

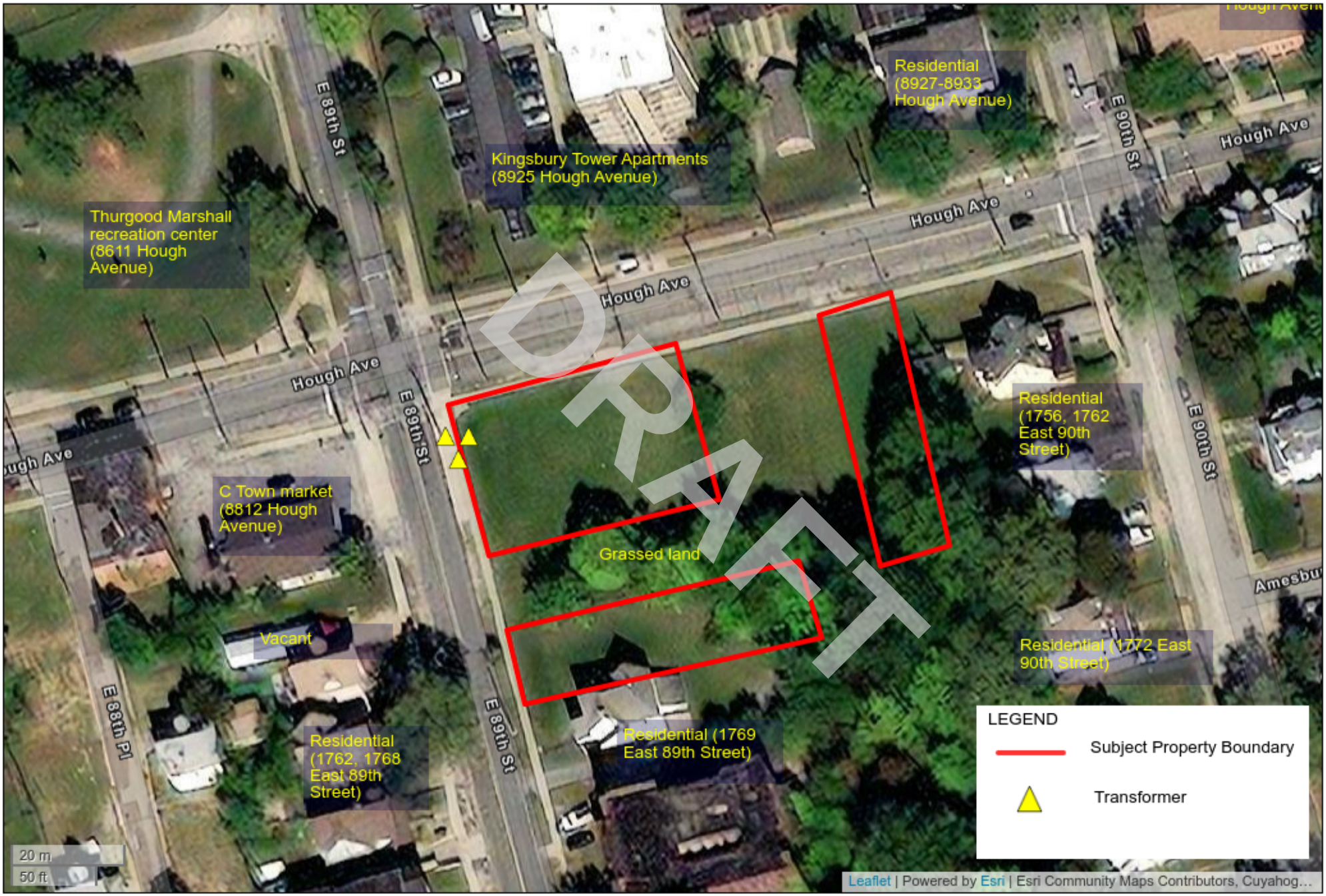

Subject Property Details Map

Three Parcels of Undeveloped Land

8910 & 8924 Hough Avenue and 1765 E 89th Street

Cleveland , Ohio 44106

Project#: G23-2862

Nova Group

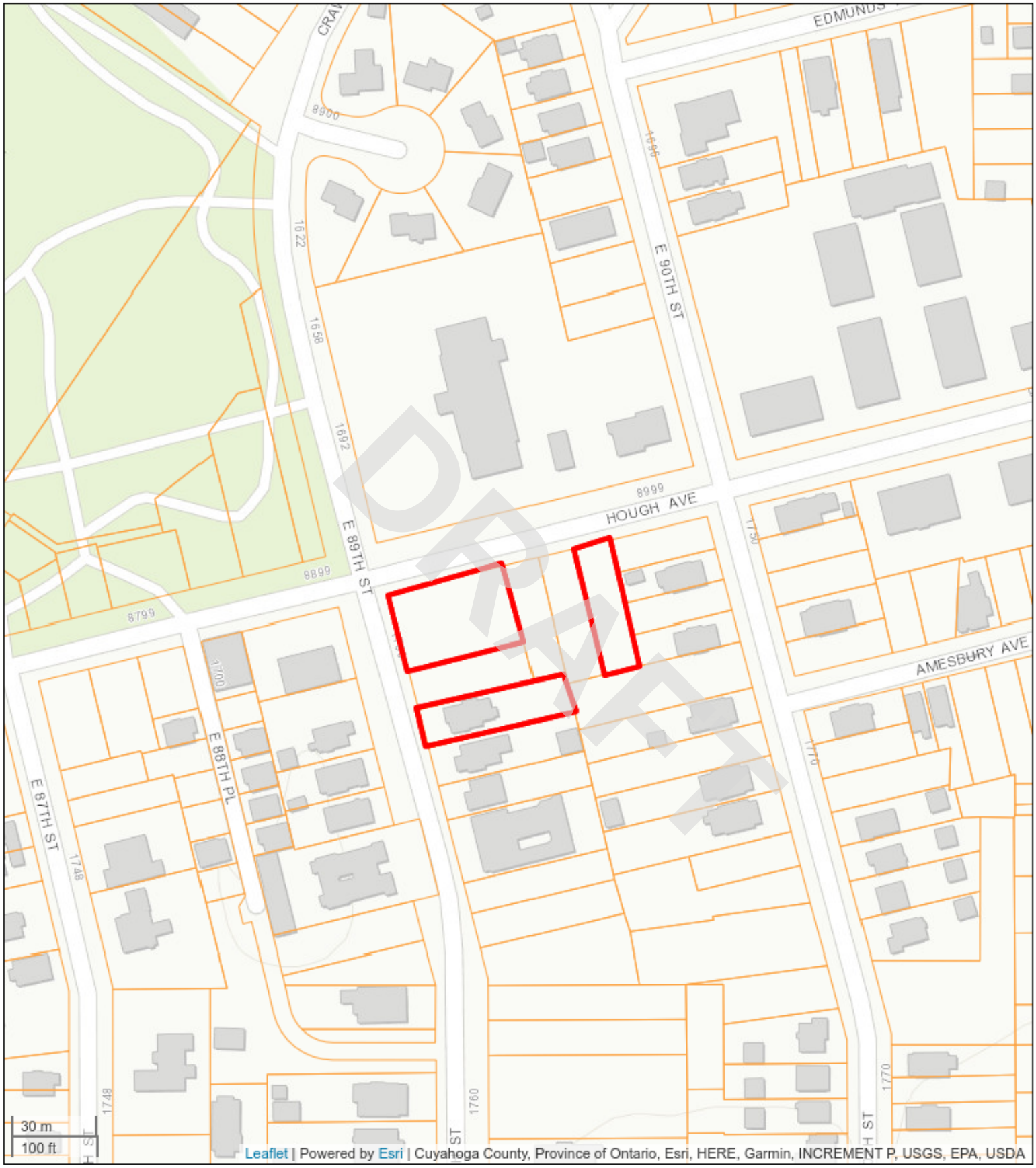

Subject Property Plat/Parcel Map

Three Parcels of Undeveloped Land
8910 & 8924 Hough Avenue and 1765 E 89th Street
Cleveland , Ohio 44106
Project #: G23-2862

Nova Group

APPENDIX A: Photographic Documentation

DRAFT

1. General view of the Subject Property and vacant lots facing southwest.	2. View of the northern boundary for the Subject Property parcels.
3. View of the eastern Subject Property parcel and vacant land facing south.	4. View of the southern boundary at the southwest Subject Property parcel.
	
5. View of the western Subject Property boundary facing north.	6. View of pole-mounted transformers located on the northwest portion of the Subject Property.

DRAFT

7. General view of the western Subject Property parcels facing south.

8. View of the eastern Subject Property parcel and grassed land facing south.



9. View of the southwest Subject Property parcel facing east.



10. View of the north adjoining property, Hough Avenue, and apartment building.

11. View of the northeast adjoining property, shelter building, and multi-family residence.



12. View of the east adjoining property, vacant land, and residence.

DRAFT

13. Another view of the east adjoining property and residences.

14. View of the south adjoining property and residences.

15. View of the southwest adjoining property, East 89th Street, and residences.

16. View of the west adjacent property, East 89th Street, and retail convenience store.

17. View of the northwest adjoining property and Thurgood Marshall recreation center.

DRAFT

APPENDIX B-1: Historical Aerial Photographs

DRAFT



Order No:23041400739

1938

Project No.G23-2862

Site Name.3 Vacant Parcels,924 and 8924 Hough Avenue, & 1765 E 89th Street,Cleveland,

Source:ASCS

Scale:1" = 500'

Comment:

Nova Group

Order No:23041400739

1952

Project No.G23-2862

Site Name.3 Vacant Parcels,924 and 8924 Hough Avenue, & 1765 E 89th Street,Cleveland,

Source:USGS

Scale:1" = 500'

Comment:

Nova Group

Order No:23041400739

1962

Project No.G23-2862

Site Name.3 Vacant Parcels,924 and 8924 Hough Avenue, & 1765 E 89th Street,Cleveland,

Source:USGS

Scale:1" = 500'

Comment:

Nova Group

Order No:23041400739

1973

Project No.G23-2862

Site Name.3 Vacant Parcels,924 and 8924 Hough Avenue, & 1765 E 89th Street,Cleveland,

Source:ODOT

Scale:1" = 500'

Comment:

Nova Group

Order No:23041400739

1982

Project No.G23-2862

Site Name.3 Vacant Parcels,924 and 8924 Hough Avenue, & 1765 E 89th Street,Cleveland,

Source:USGS

Scale:1" = 500'

Comment:

Nova Group

Order No:23041400739

1986

Project No.G23-2862

Site Name.3 Vacant Parcels,924 and 8924 Hough Avenue, & 1765 E 89th Street,Cleveland,

Source:ODOT

Scale:1" = 500'

Comment:

Nova Group

Order No:23041400739

1994

Project No.G23-2862

Site Name.3 Vacant Parcels,924 and 8924 Hough Avenue, & 1765 E 89th Street,Cleveland,

Source:USGS

Scale:1" = 500'

Comment:

Nova Group

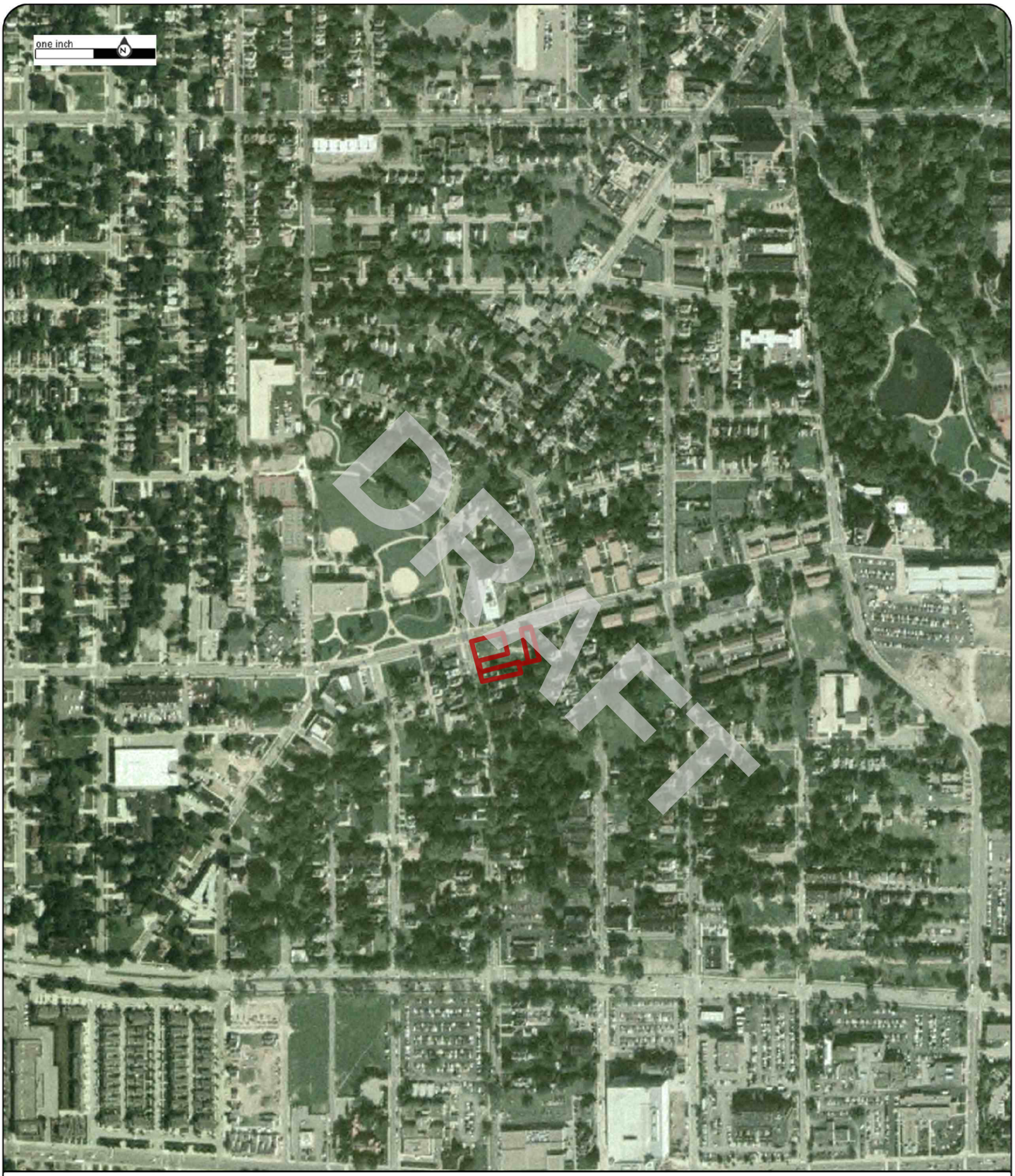

Order No:23041400739

2004

Project No.G23-2862

Site Name.3 Vacant Parcels,924 and 8924 Hough Avenue, & 1765 E 89th Street,Cleveland,

Source:USDA

Scale:1" = 500'

Comment:

Nova Group

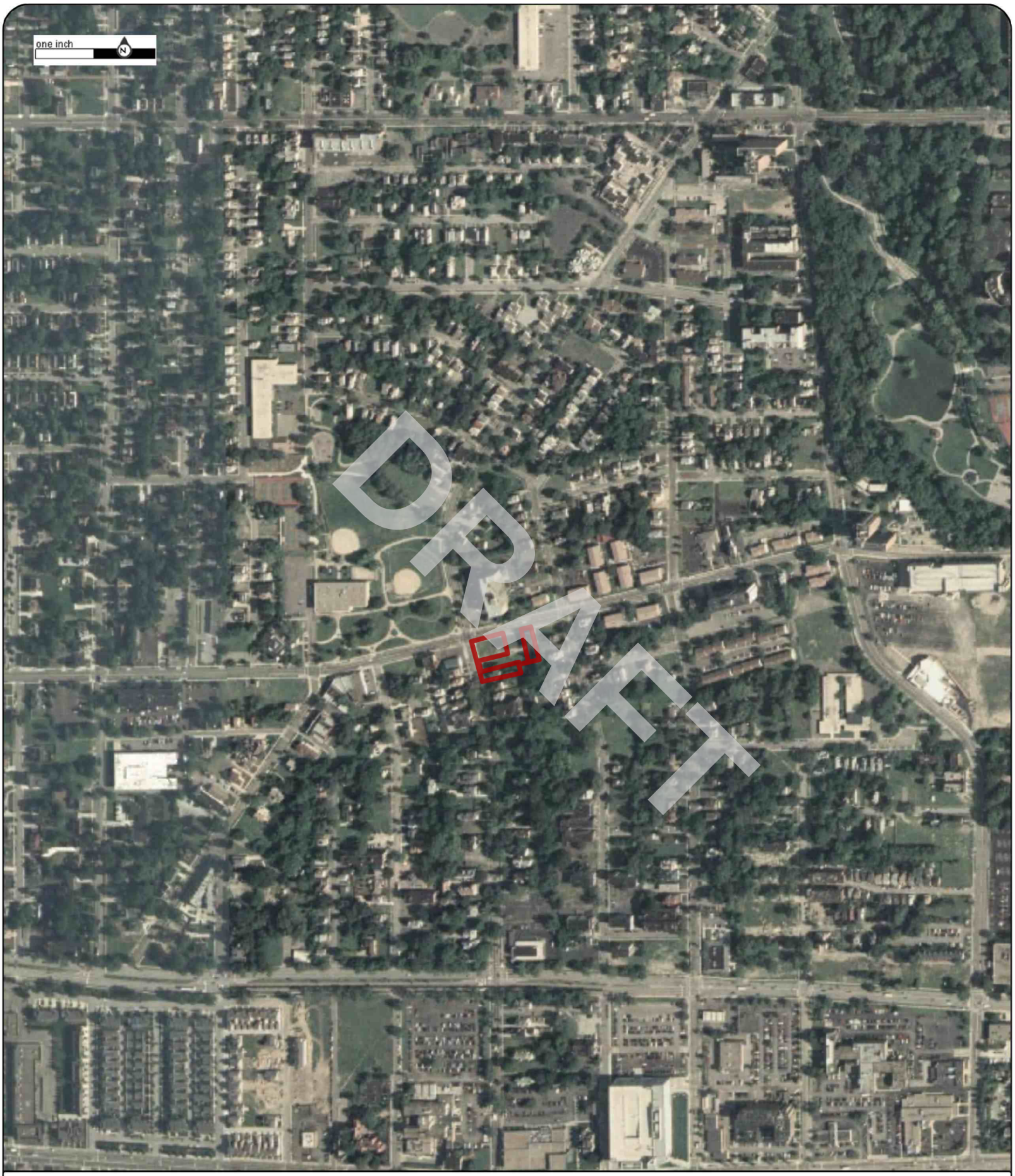

Order No:23041400739

2005

Project No.G23-2862

Site Name.3 Vacant Parcels,924 and 8924 Hough Avenue, & 1765 E 89th Street,Cleveland,

Source:USDA

Scale:1" = 500'

Comment:

Nova Group

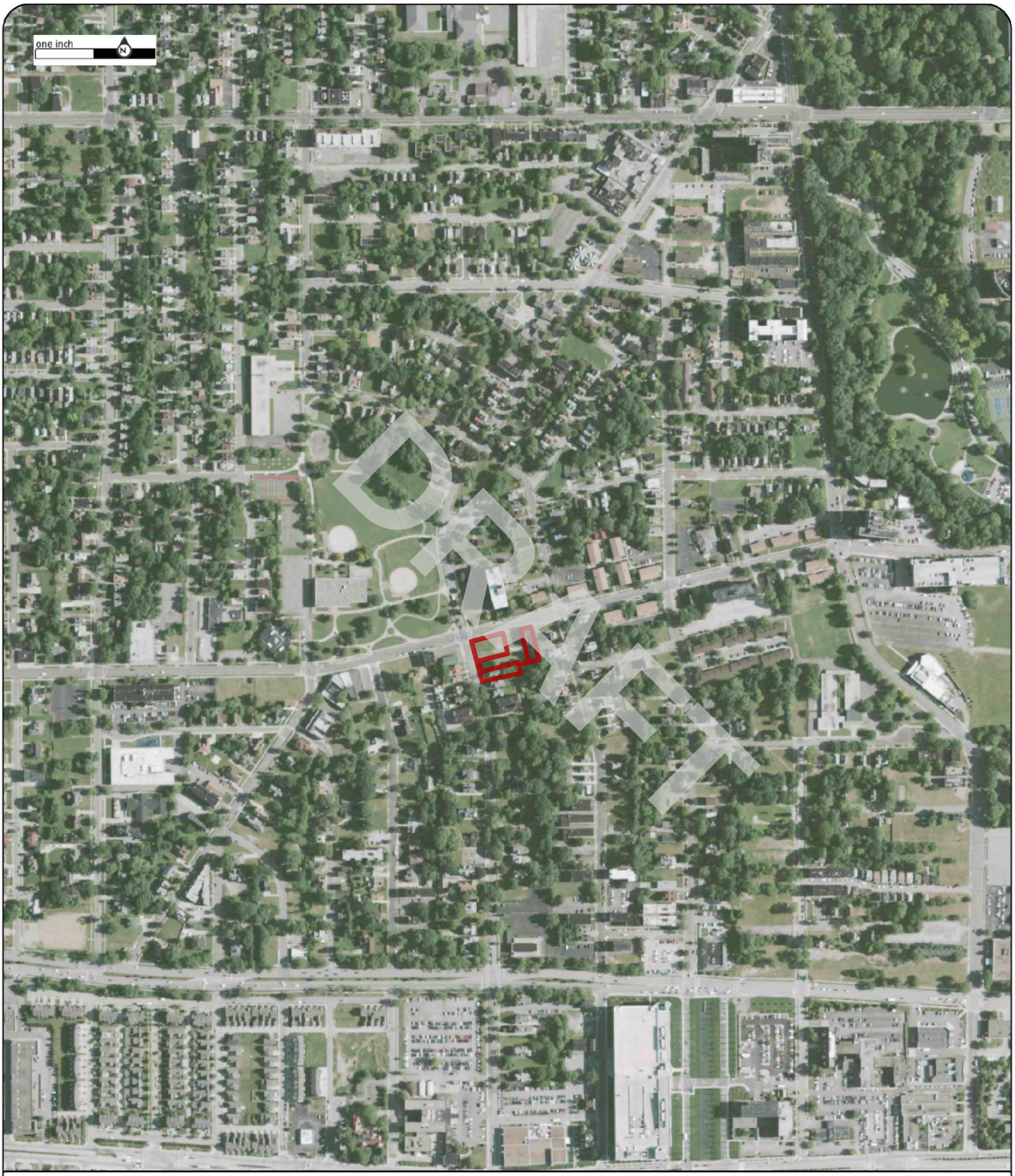

Order No:23041400739

2009

Project No.G23-2862

Site Name.3 Vacant Parcels,924 and 8924 Hough Avenue, & 1765 E 89th Street,Cleveland,

Source:USDA

Scale:1" = 500'

Comment:

Nova Group

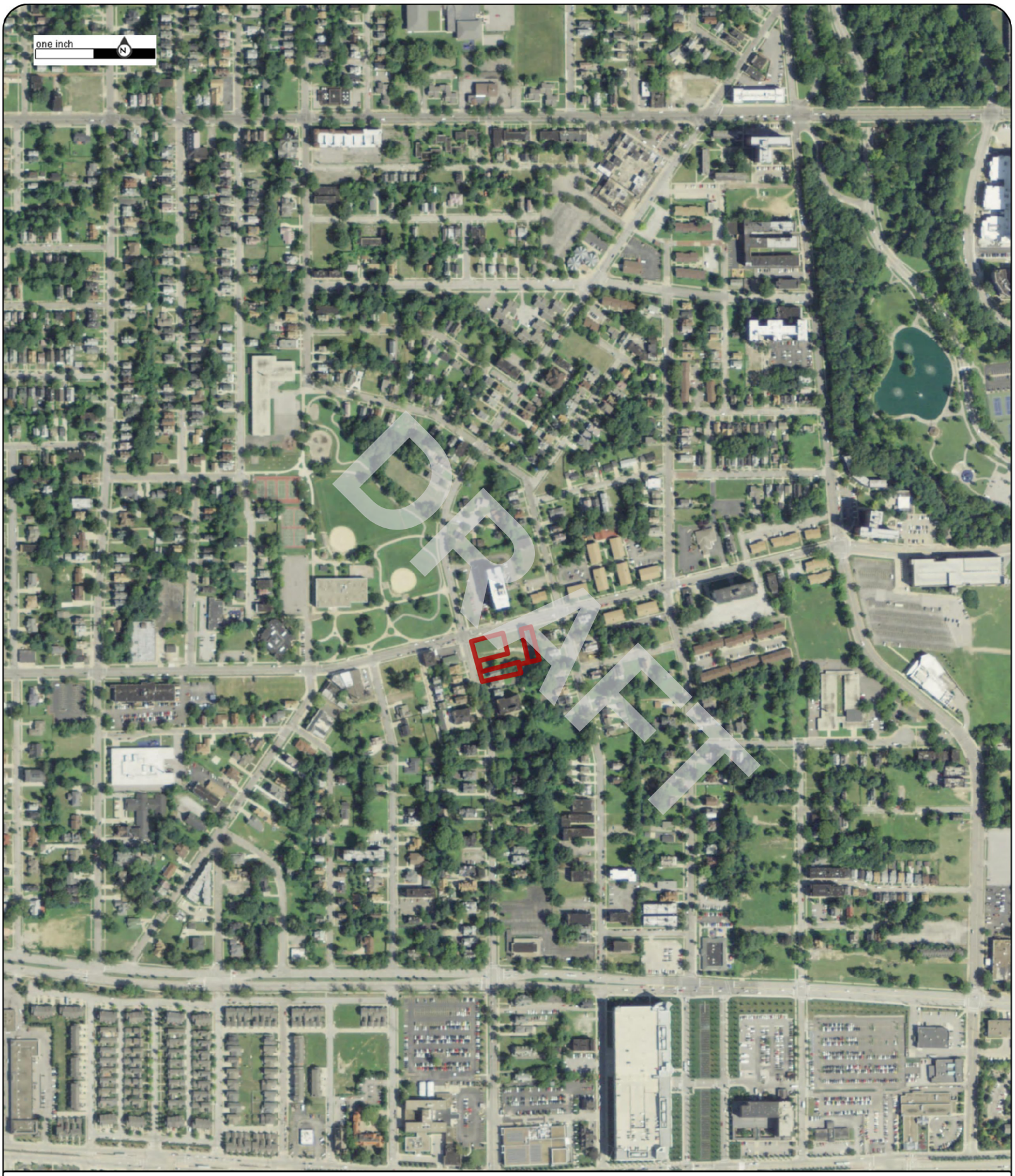

Order No:23041400739

2011

Project No.G23-2862

Site Name.3 Vacant Parcels,924 and 8924 Hough Avenue, & 1765 E 89th Street,Cleveland,

Source:USDA

Scale:1" = 500'

Comment:

Nova Group

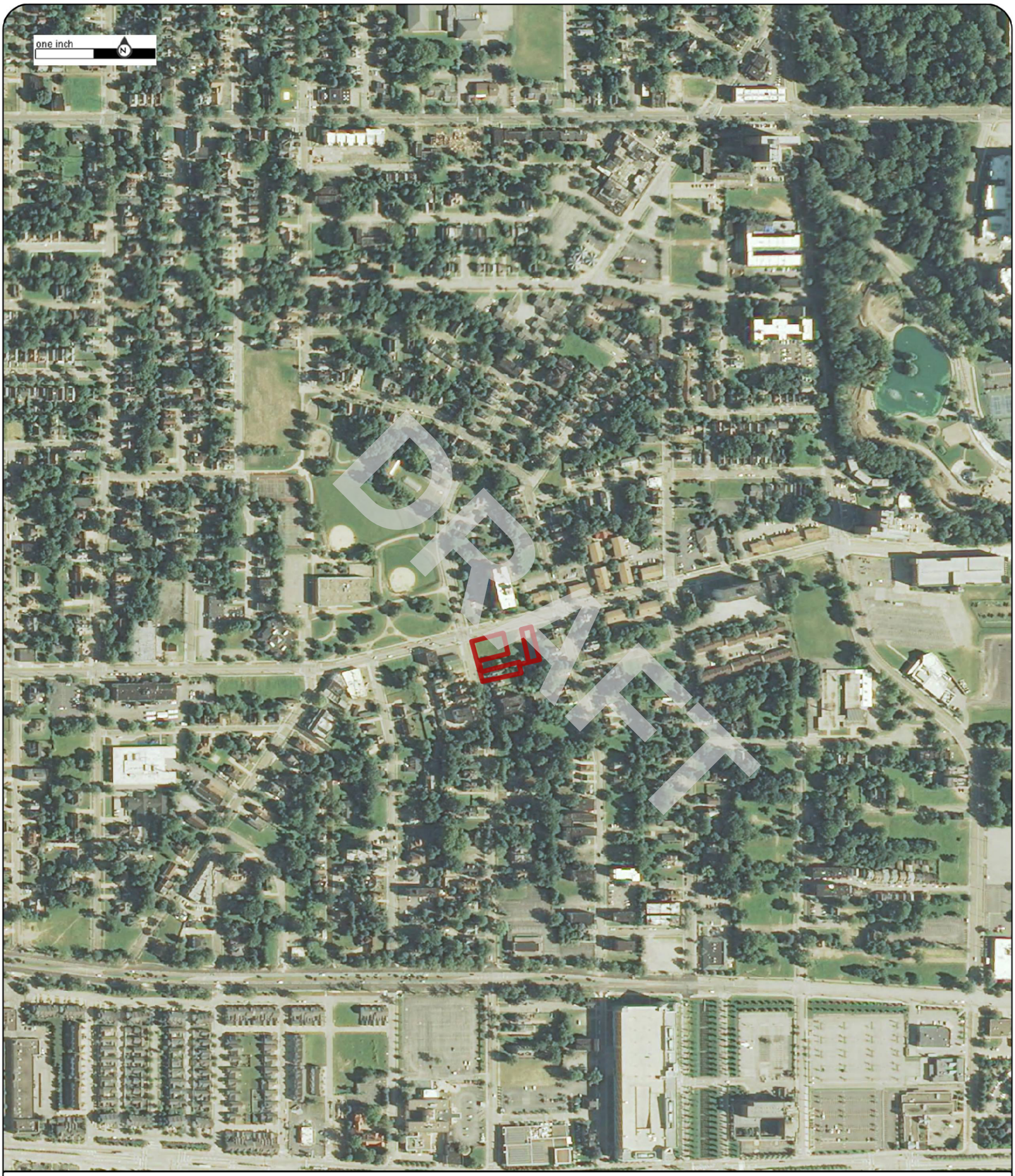

Order No:23041400739

2013

Project No.G23-2862

Site Name.3 Vacant Parcels,924 and 8924 Hough Avenue, & 1765 E 89th Street,Cleveland,

Source:USDA

Scale:1" = 500'

Comment:

Nova Group

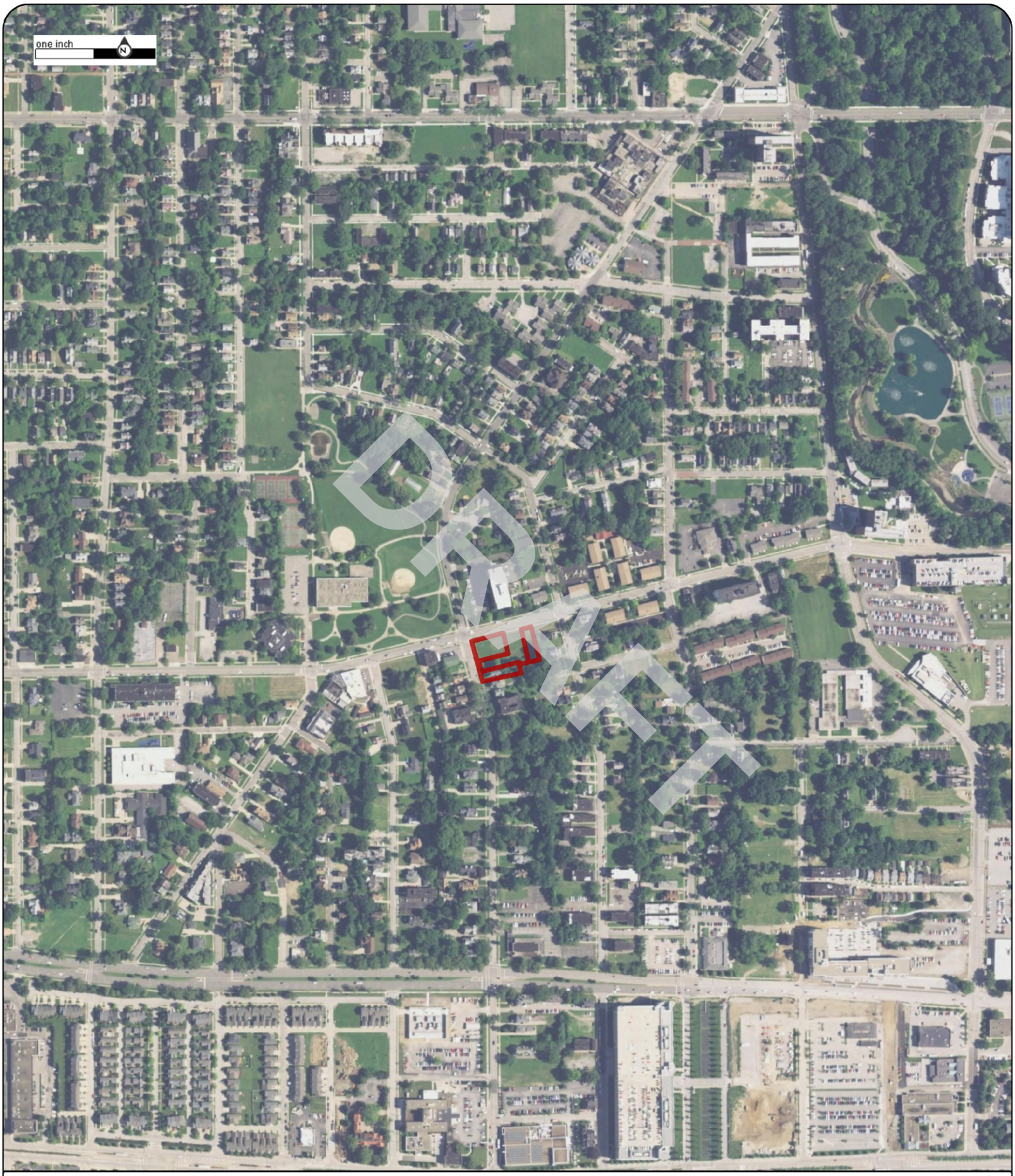

Order No:23041400739

2015

Project No.G23-2862

Site Name.3 Vacant Parcels,924 and 8924 Hough Avenue, & 1765 E 89th Street,Cleveland,

Source:USDA

Scale:1" = 500'

Comment:

Nova Group

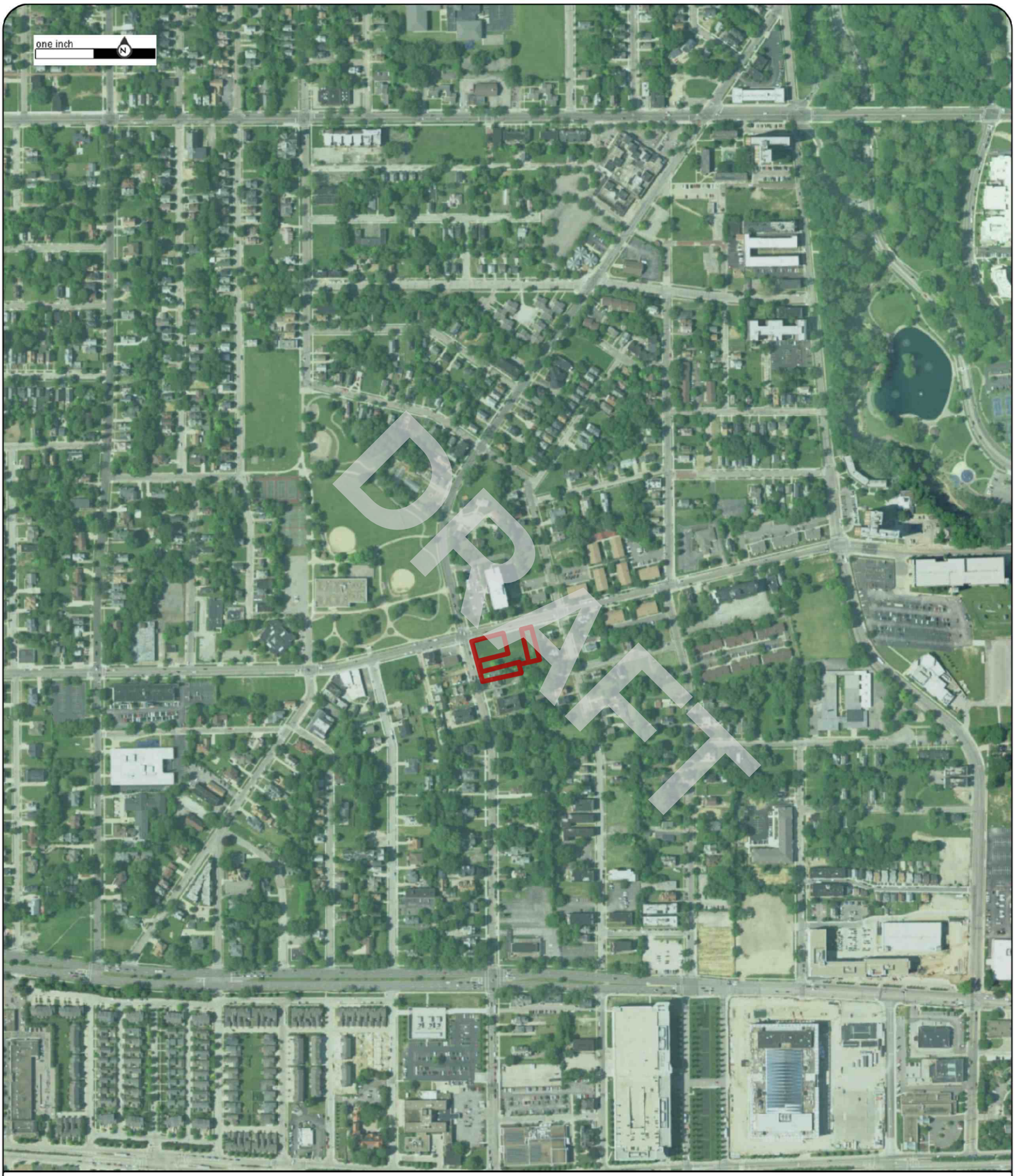

Order No:23041400739

2017

Project No.G23-2862

Site Name.3 Vacant Parcels,924 and 8924 Hough Avenue, & 1765 E 89th Street,Cleveland,

Source:USDA

Scale:1" = 500'

Comment:

Nova Group

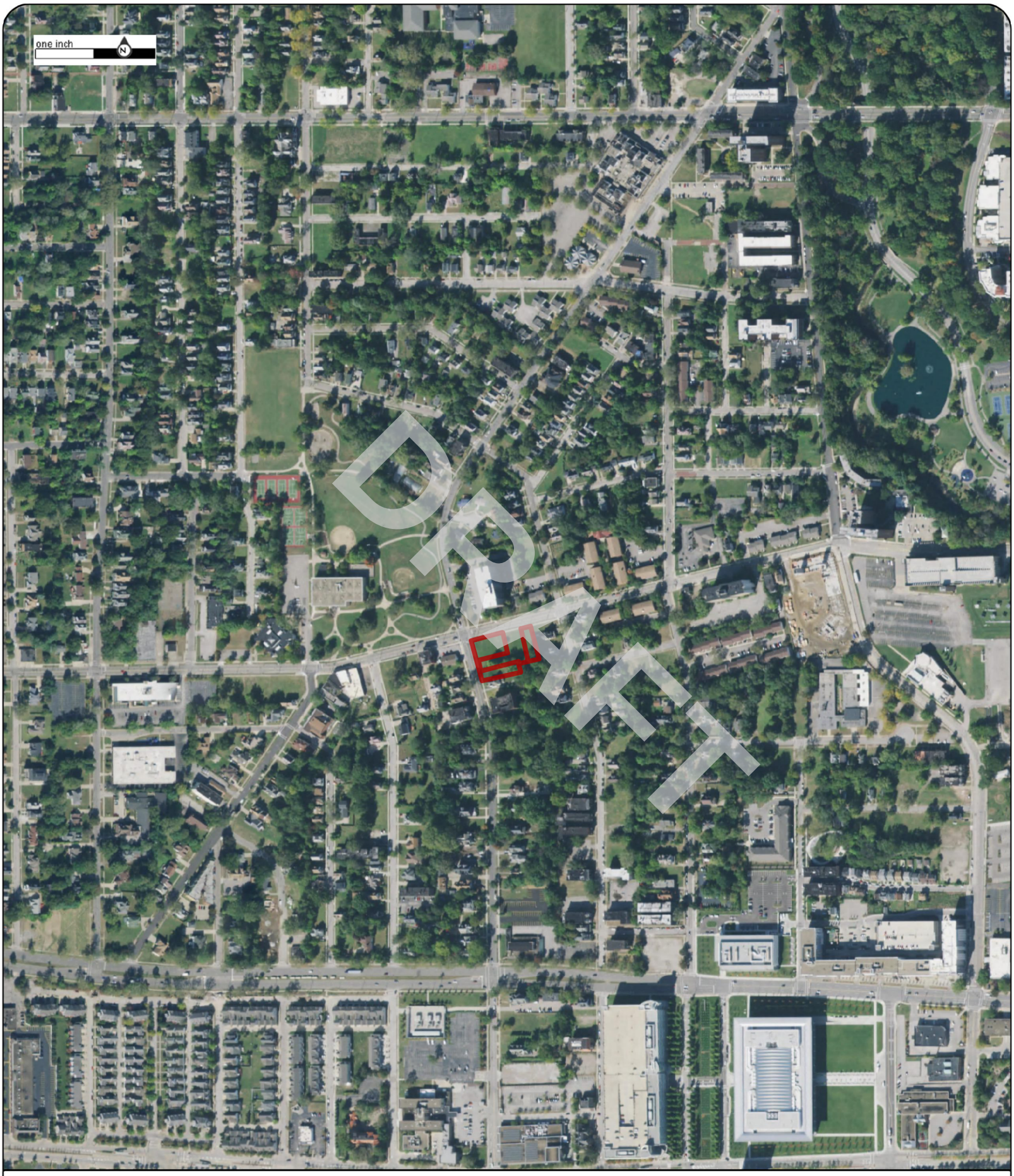

Order No:23041400739

2019

Project No.G23-2862

Site Name.3 Vacant Parcels,924 and 8924 Hough Avenue, & 1765 E 89th Street,Cleveland,

Source:USDA

Scale:1" = 500'

Comment:

Nova Group

Order No:23041400739

2021

Project No.G23-2862

Site Name.3 Vacant Parcels,924 and 8924 Hough Avenue, & 1765 E 89th Street,Cleveland,

Source:MAXAR

Scale:1" = 500'

Comment:

Nova Group

APPENDIX B-2: Historical Topographic Maps

DRAFT

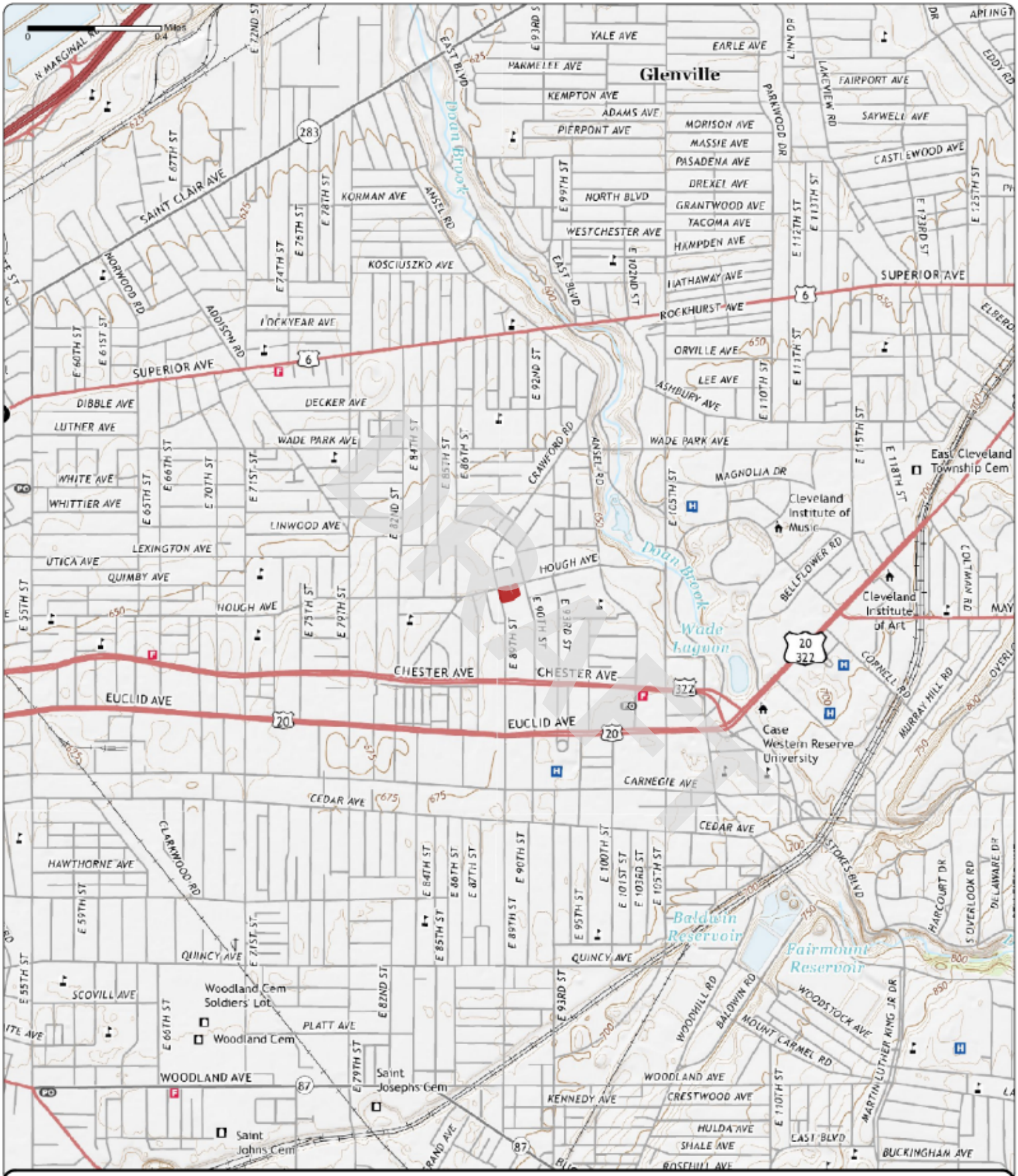

Order No. 23041400739

2019

Quadrangle(s): Cleveland North, OH

Project No: G23-2862

Site Name: 3 Vacant Parcels, 924 and 8924 Hough Avenue, & 1765 E 89th Street

Source: USGS 7.5 Minute Topographic Map

Nova Group

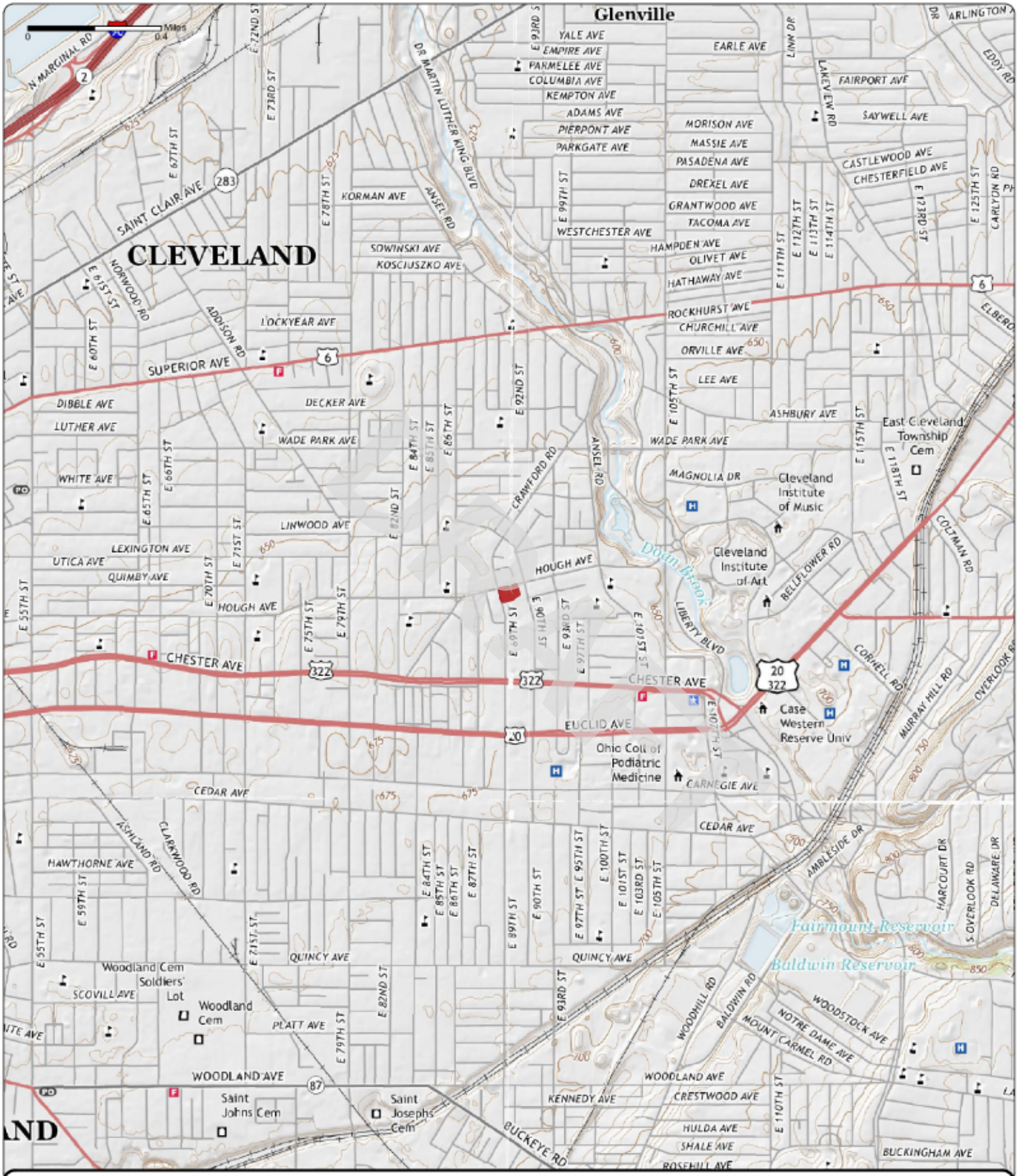

Order No. 23041400739

2016

Quadrangle(s): Cleveland North, OH

Project No: G23-2862

Site Name: 3 Vacant Parcels, 924 and 8924 Hough Avenue, & 1765 E 89th Street

Source: USGS 7.5 Minute Topographic Map

Nova Group

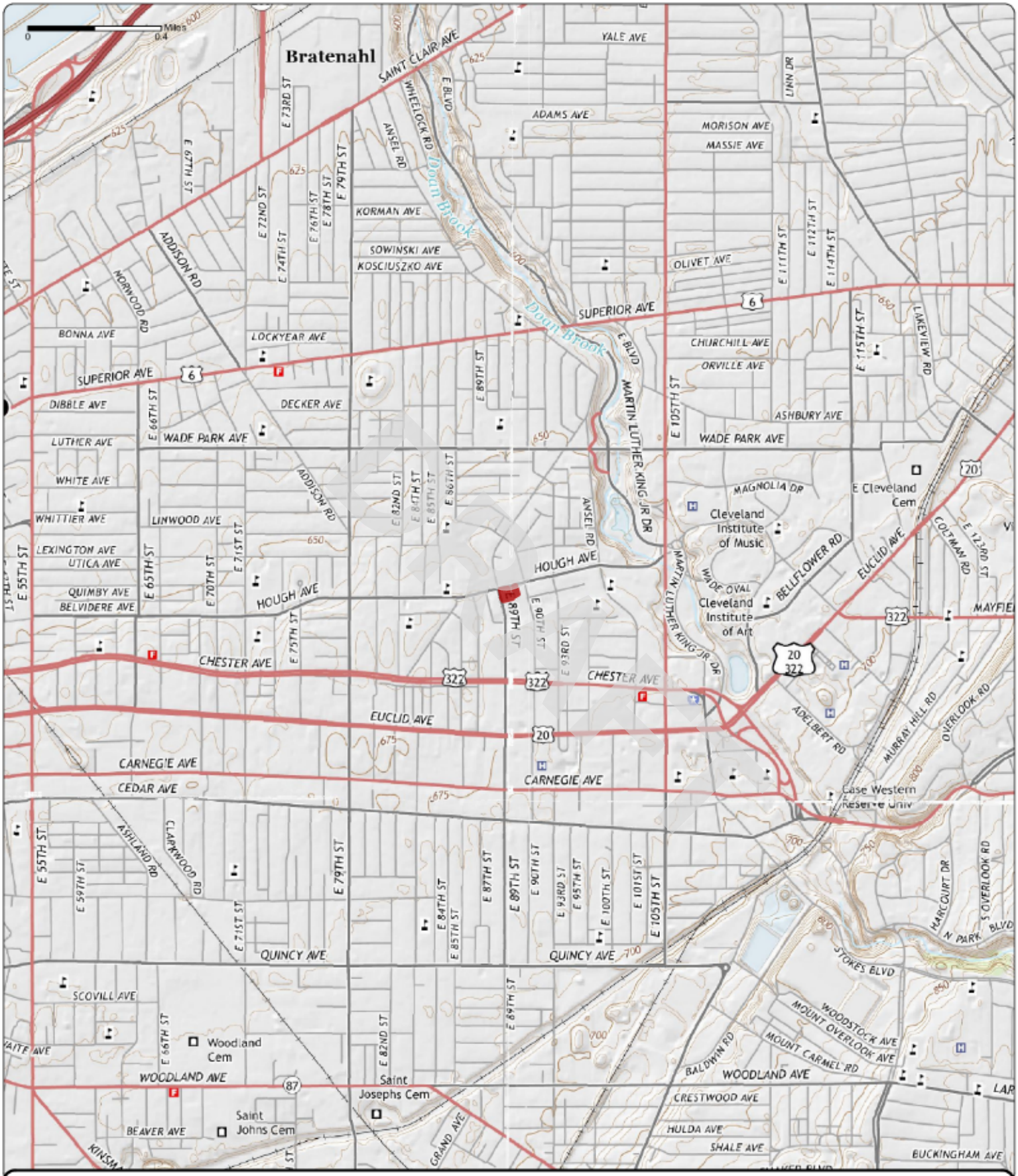

Order No. 23041400739

2013

Quadrangle(s): Cleveland North, OH

Project No: G23-2862

Site Name: 3 Vacant Parcels, 924 and 8924 Hough Avenue, & 1765 E 89th Street

Source: USGS 7.5 Minute Topographic Map

Nova Group

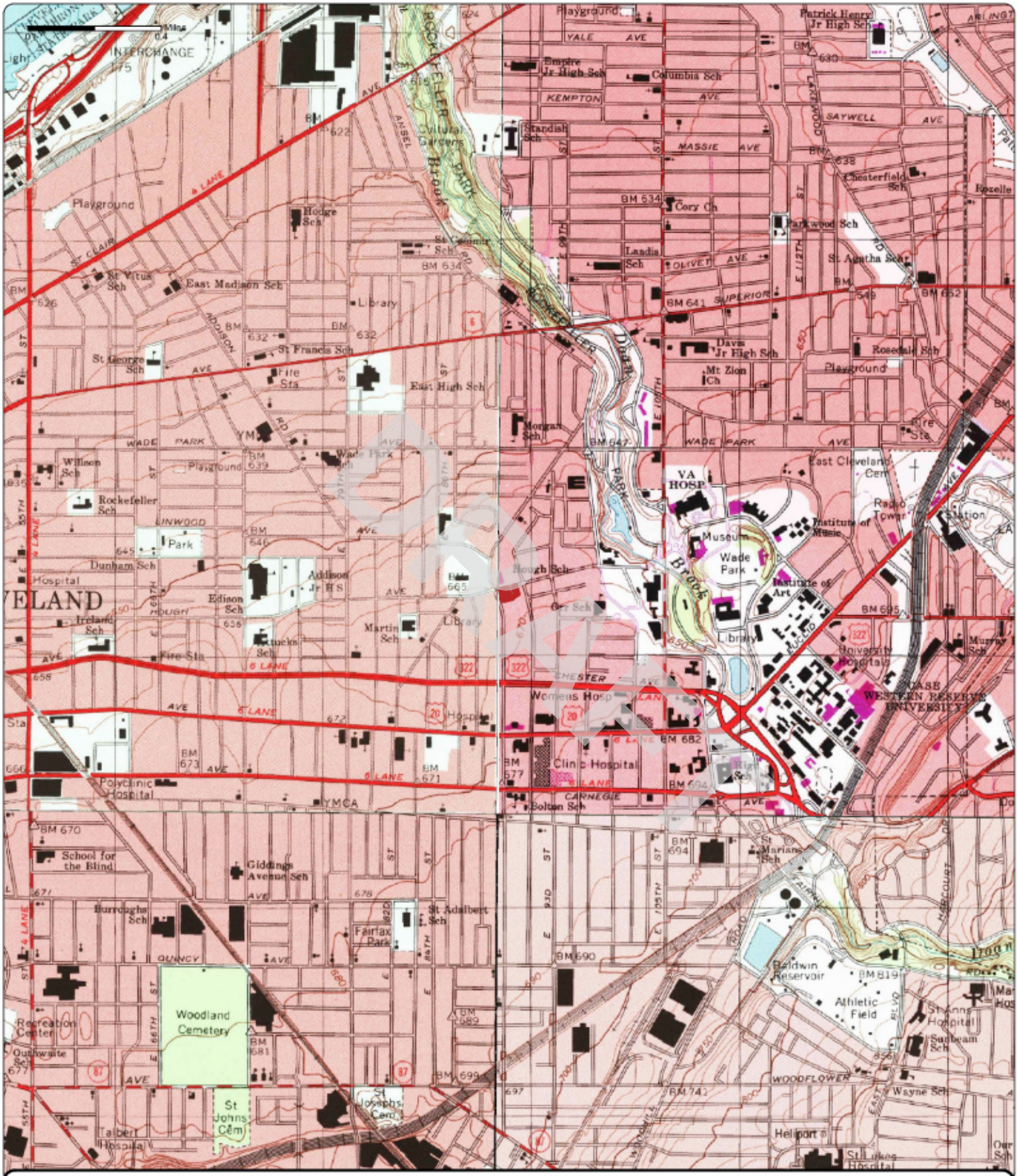

Order No. 23041400739

1994

(1-1994) *Aerial Photo Year: 1994*

(2-1994) *Aerial Photo Year: 1994*

(3-1994) *Aerial Photo Year: 1994*

(4-1994) *Aerial Photo Year: 1994*

Quadrangle(s): Cleveland North, OH(1-1994)

Project No: G23-2862

Site Name: 3 Vacant Parcels, 924 and 8924 Hough Avenue, & 1765 E 89th Street

Source: USGS 7.5 Minute Topographic Map

Nova Group

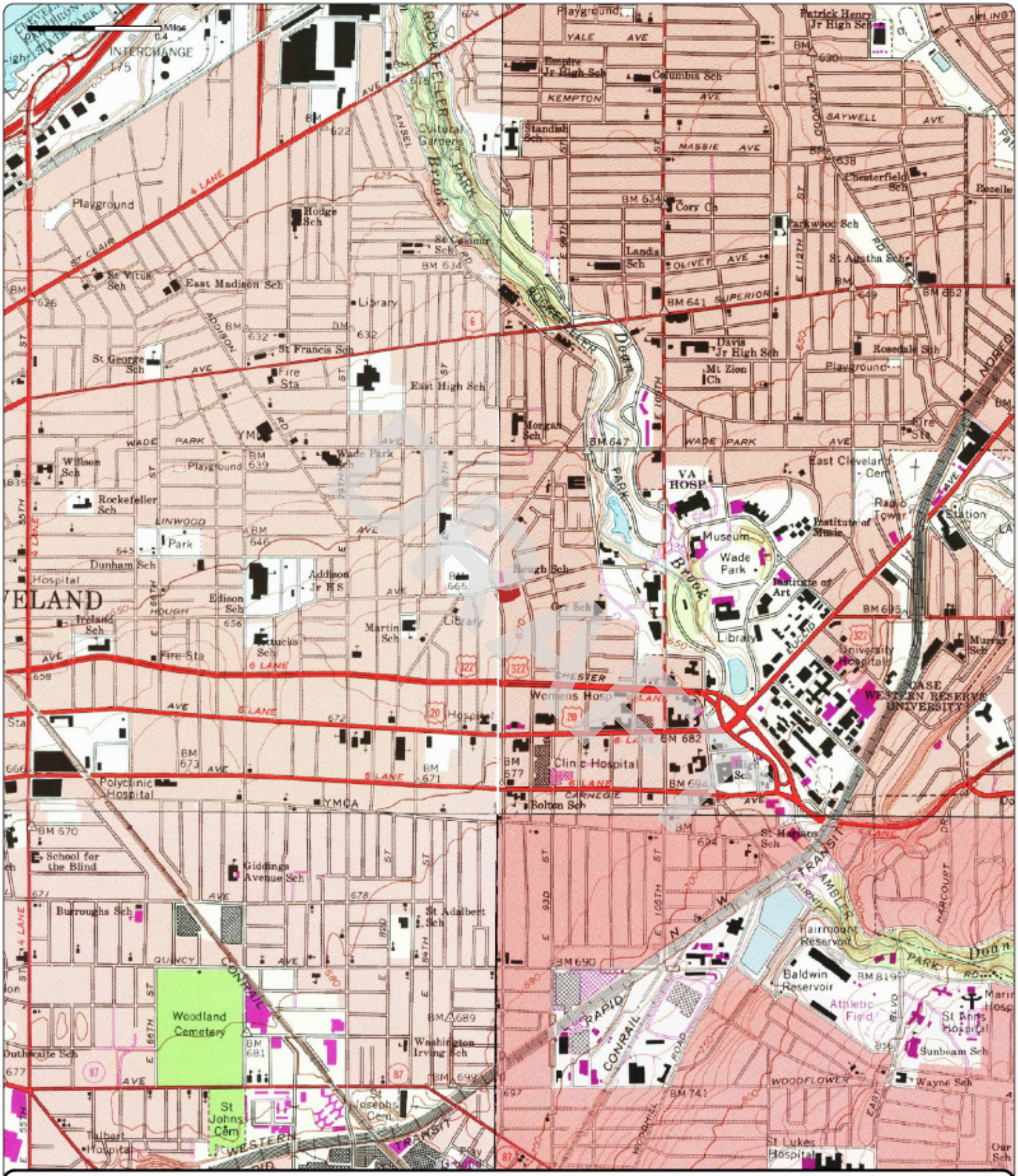

Order No. 23041400739

1992

(1-1979) Aerial Photo Year: 1977 Photo Revision Year: 1979

(2-1975) Aerial Photo Year: 1977 Photo Revision Year: 1979

(3-1978) Aerial Photo Year: 1977 Photo Revision Year: 1979

(4-1992) Aerial Photo Year: 1988

Quadrangle(s): East Cleveland, OH(2-1979)

Project No: G23-2862

Site Name: 3 Vacant Parcels, 924 and 8924 Hough Avenue, & 1765 E 89th Street

Source: USGS 7.5 Minute Topographic Map

Nova Group

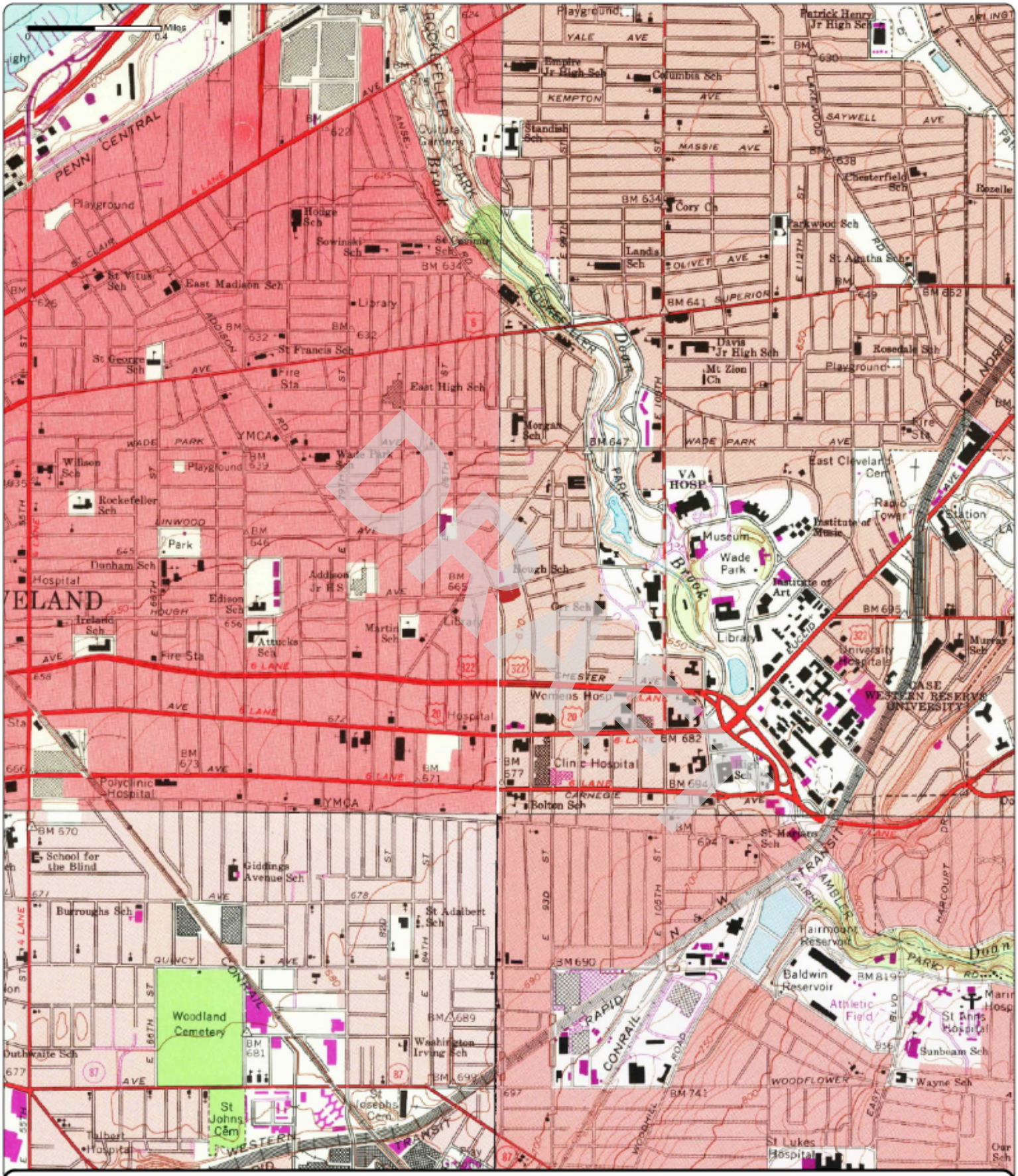

Order No. 23041400739

1979	(1-1970)	(2-1975)	(3-1978)	(4-1979)
	Aerial Photo Year: 1970	Aerial Photo Year: 1977	Aerial Photo Year: 1977	Aerial Photo Year: 1977
	Photo Revision Year: 1970	Photo Revision Year: 1979	Photo Revision Year: 1979	Photo Revision Year: 1979

Quadrangle(s): Cleveland North, OH(1-1970)

Project No: G23-2862

Site Name: 3 Vacant Parcels, 924 and 8924 Hough Avenue, & 1765 E 89th Street

Source: USGS 7.5 Minute Topographic Map

Nova Group

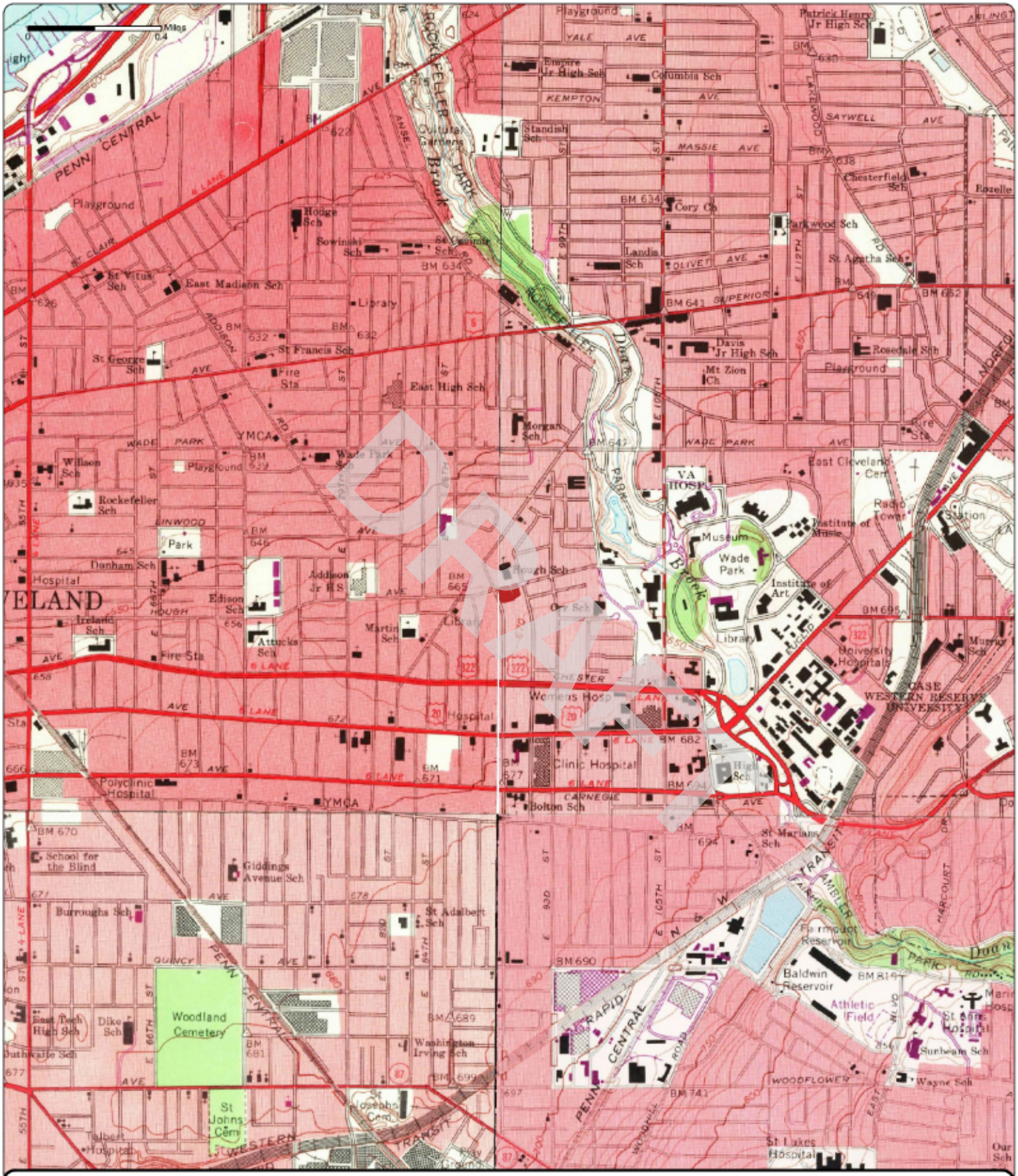

Order No. 23041400739

1970

(1-1970)	(2-1970)	(3-1970)	(4-1970)
Aerial Photo Year: 1970	Aerial Photo Year: 1970	Aerial Photo Year: 1970	Aerial Photo Year: 1970
Photo Revision Year: 1970	Photo Revision Year: 1970	Photo Revision Year: 1970	Photo Revision Year: 1970

Quadrangle(s): Cleveland North, OH(1-1970)

Project No: G23-2862

Site Name: 3 Vacant Parcels, 924 and 8924 Hough Avenue, & 1765 E 89th Street

Source: USGS 7.5 Minute Topographic Map

Nova Group

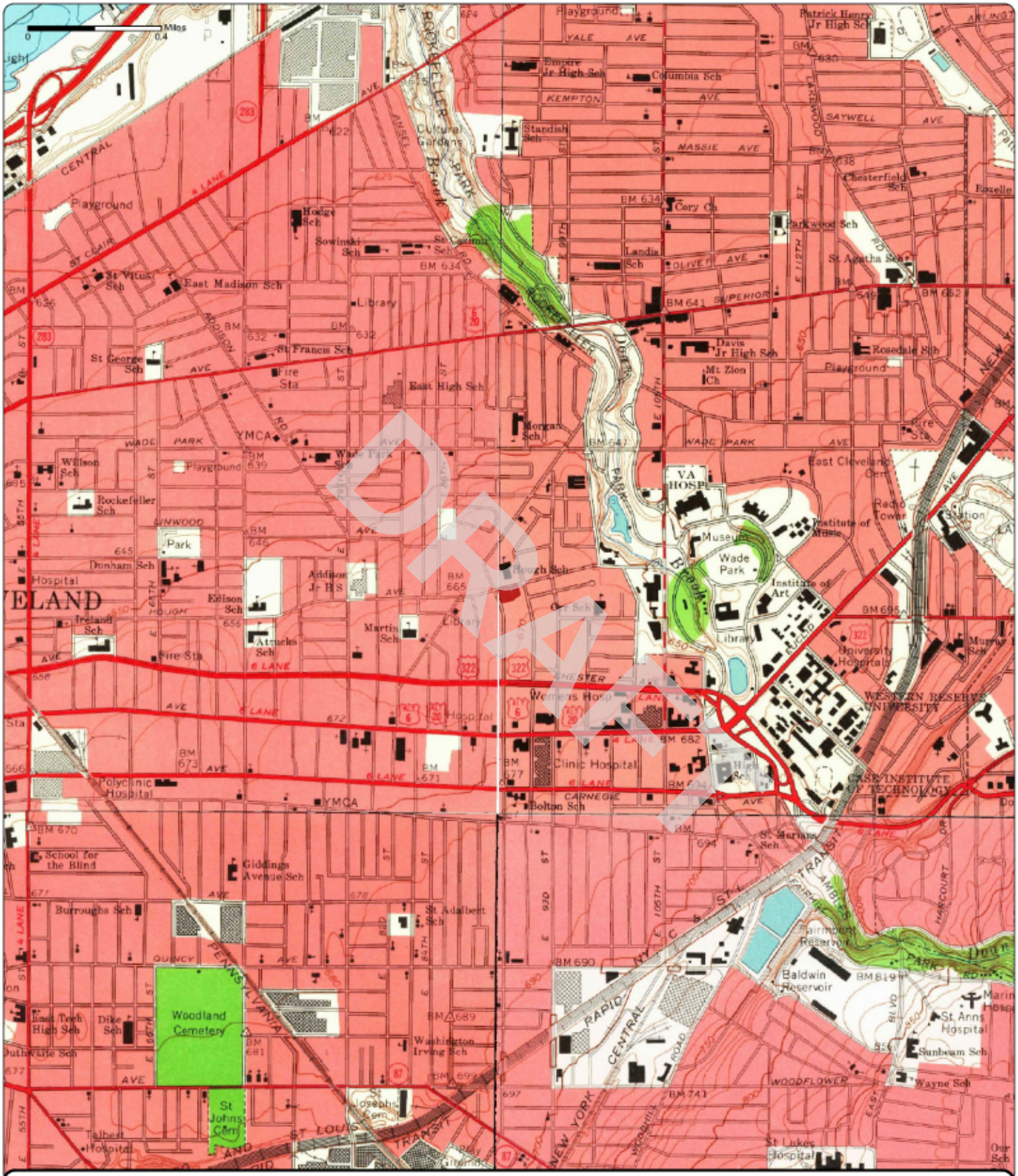

Order No. 23041400739

1963 (1-1963) Aerial Photo Year: 1962 (2-1963) Aerial Photo Year: 1962 (3-1963) Aerial Photo Year: 1952 (4-1963) Aerial Photo Year: 1962

Quadrangle(s): Cleveland North, OH(2-1963)

Project No: G23-2862

Site Name: 3 Vacant Parcels, 924 and 8924 Hough Avenue, & 1765 E 89th Street

Source: USGS 7.5 Minute Topographic Map

Nova Group

Order No. 23041400739

1953 (1-1953) Aerial Photo Year: 1952 (2-1953) Aerial Photo Year: 1952 (3-1953) Aerial Photo Year: 1952 (4-1953) Aerial Photo Year: 1952

Quadrangle(s): Cleveland North, OH(1-1953)

Project No: G23-2862

Site Name: 3 Vacant Parcels, 924 and 8924 Hough Avenue, & 1765 E 89th Street

Source: USGS 7.5 Minute Topographic Map

Nova Group

Order No. 23041400739

1903

Quadrangle(s): Euclid, OH

Project No: G23-2862

Site Name: 3 Vacant Parcels, 924 and 8924 Hough Avenue, & 1765 E 89th Street

Source: USGS 15 Minute Topographic Map

Nova Group

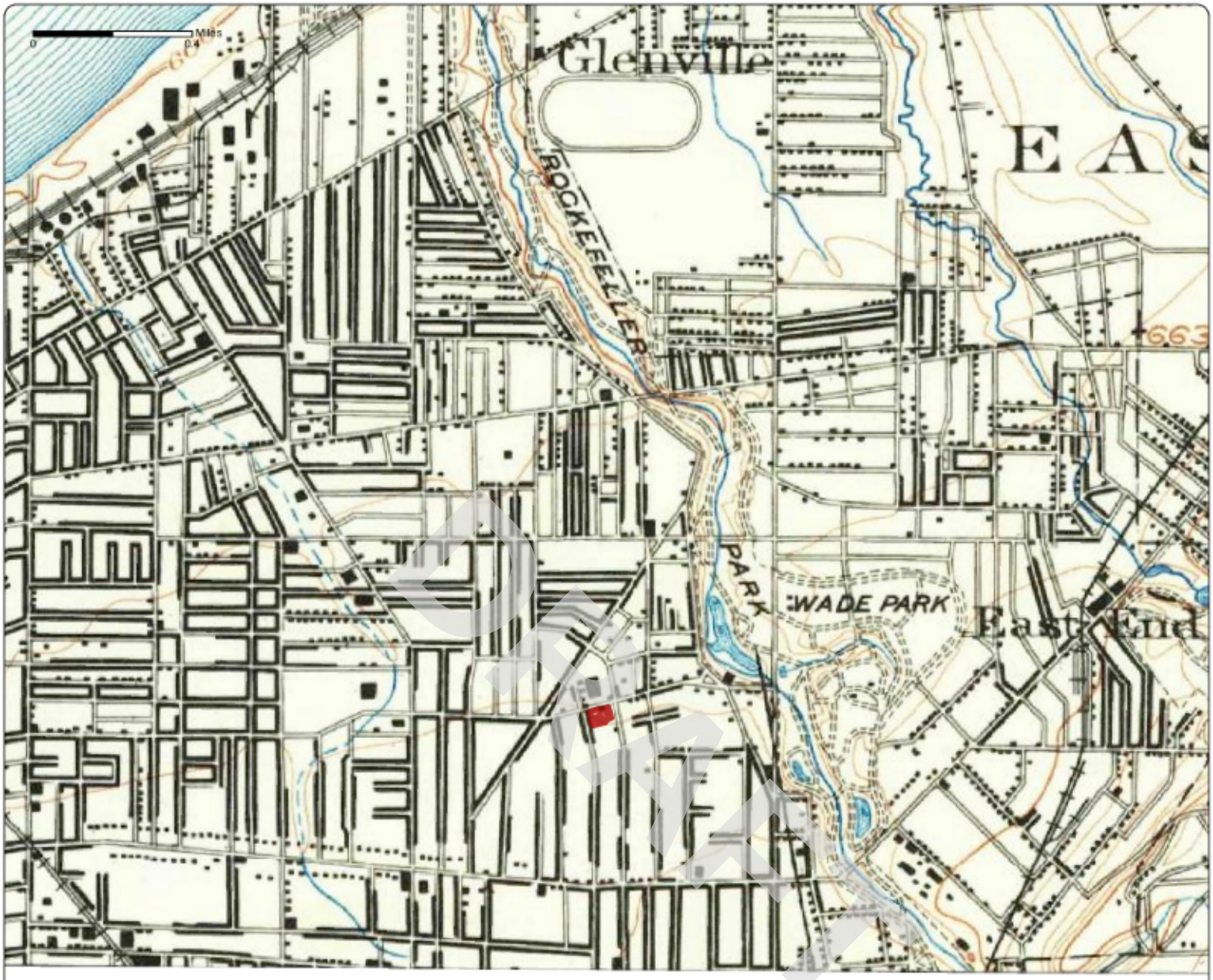

Order No. 23041400739

1901

Quadrangle(s): Euclid, OH

Project No: G23-2862

Site Name: 3 Vacant Parcels, 924 and 8924 Hough Avenue, & 1765 E 89th Street

Source: USGS 15 Minute Topographic Map

N

Nova Group

APPENDIX B-3: Fire Insurance Maps

DRAFT

Fire Insurance Map

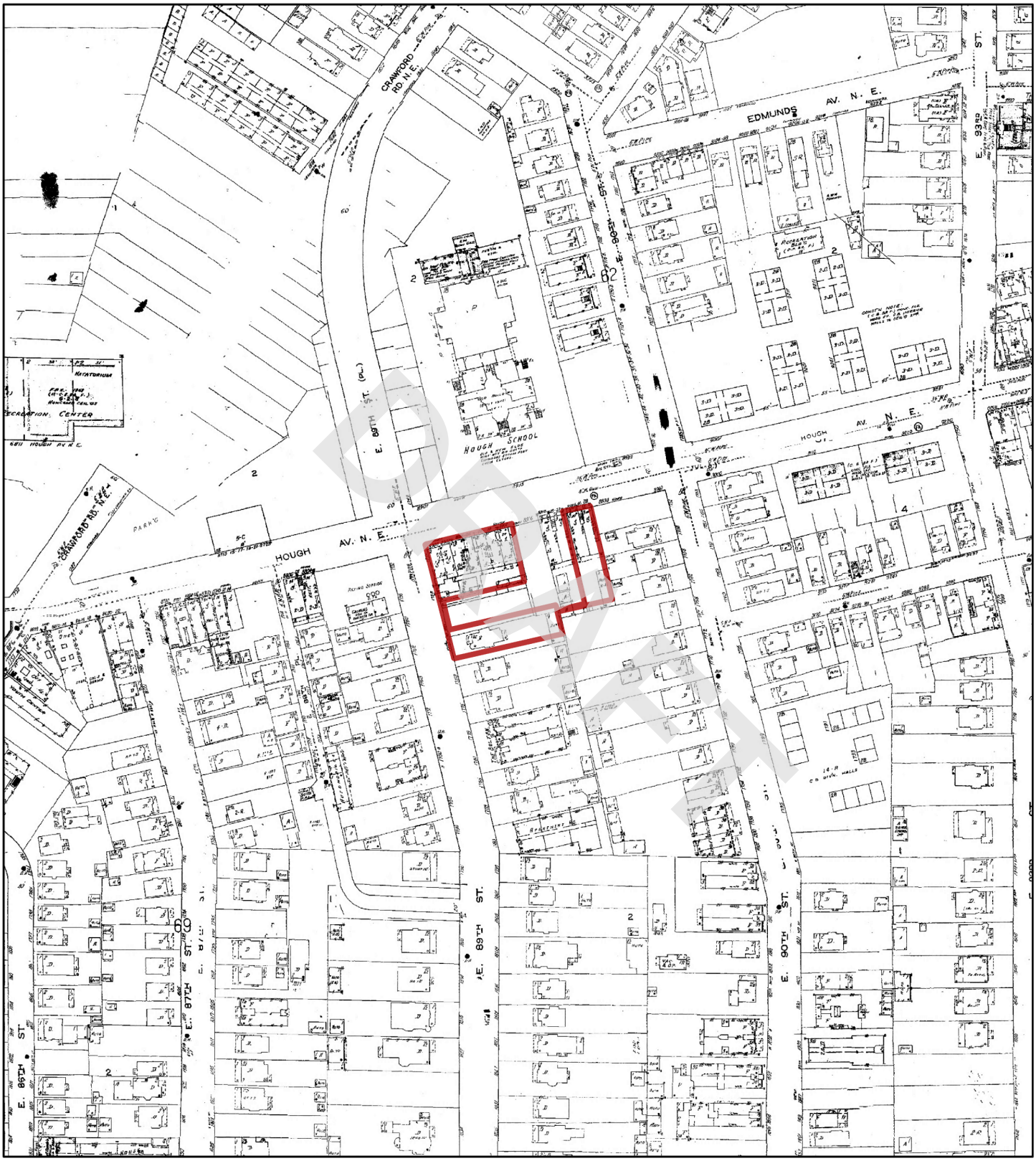

1972

N

0 95 190 380 570 760

Feet

Address: 924 and 8924 Hough Avenue, & 1765 E 89th Street Cleveland OH

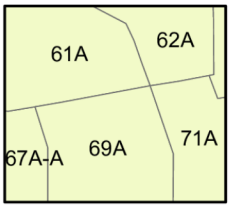

Map sheet(s):
Volume 4a: 61,62,67,69,71;

Order Number 23041400739

Nova Group

Fire Insurance Map

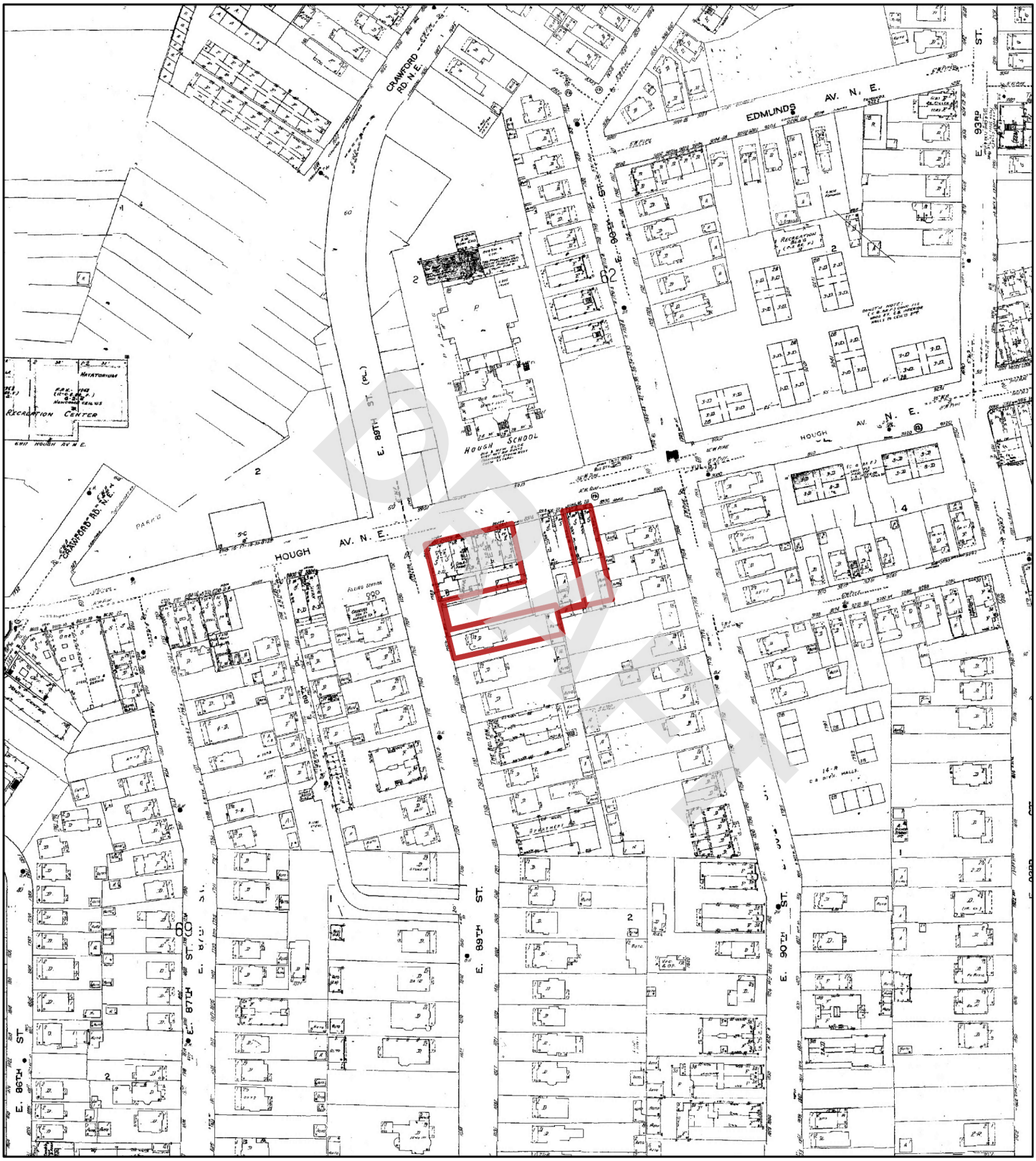

1970

N

0 95 190 380 570 760

Feet

Address: 924 and 8924 Hough Avenue, & 1765 E 89th Street Cleveland OH

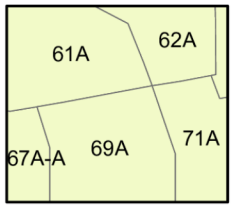

Map sheet(s):
Volume 4a: 61,62,67,69,71;

Order Number 23041400739

Nova Group

Fire Insurance Map

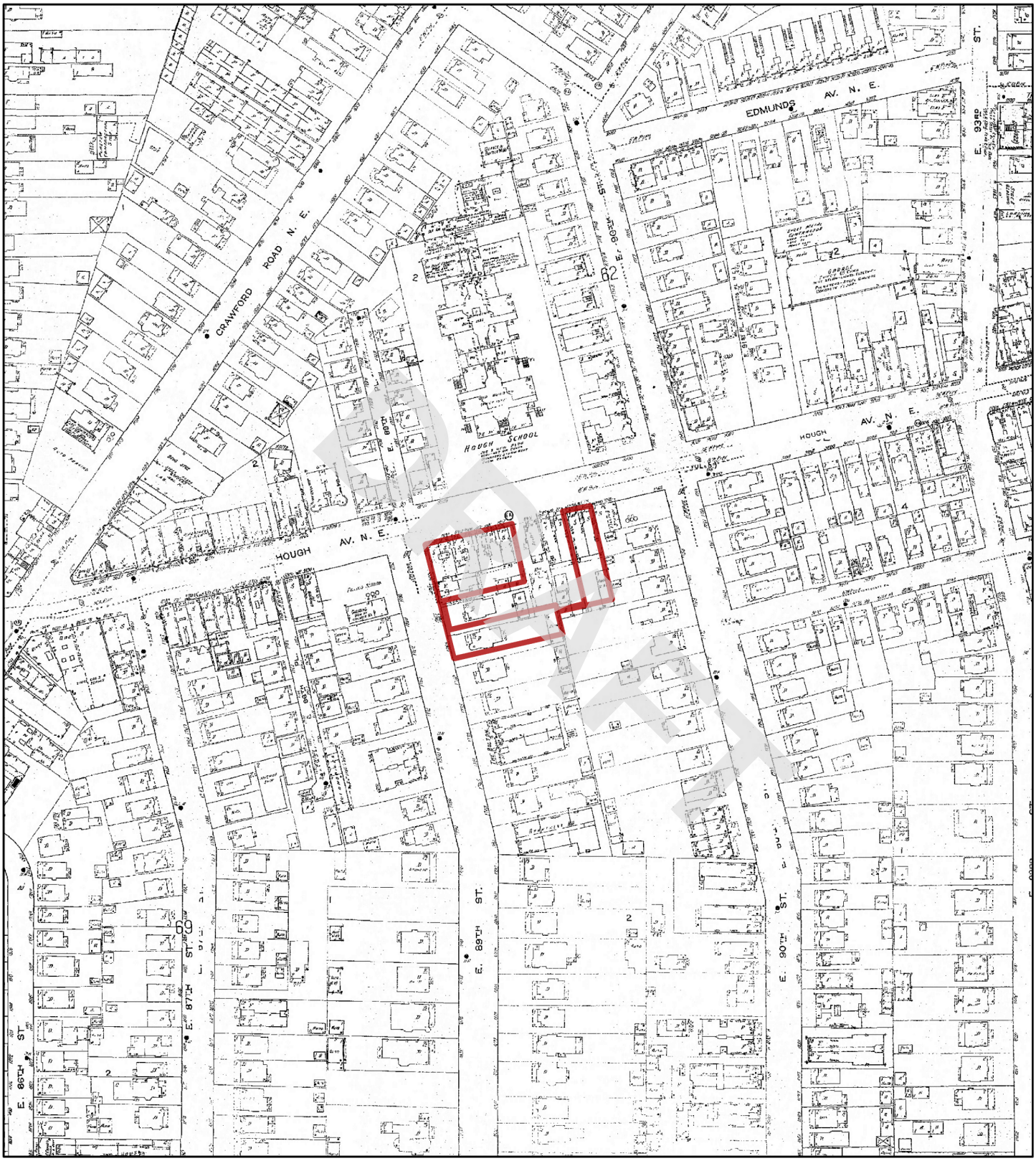

1952

N

0 95 190 380 570 760

Feet

Address: 924 and 8924 Hough Avenue, & 1765 E 89th Street Cleveland OH

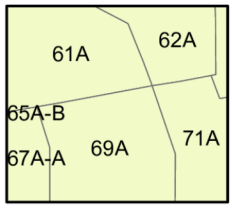

Map sheet(s):
Volume 4a: 61,62,67,69,71;

Order Number 23041400739

Nova Group

Fire Insurance Map

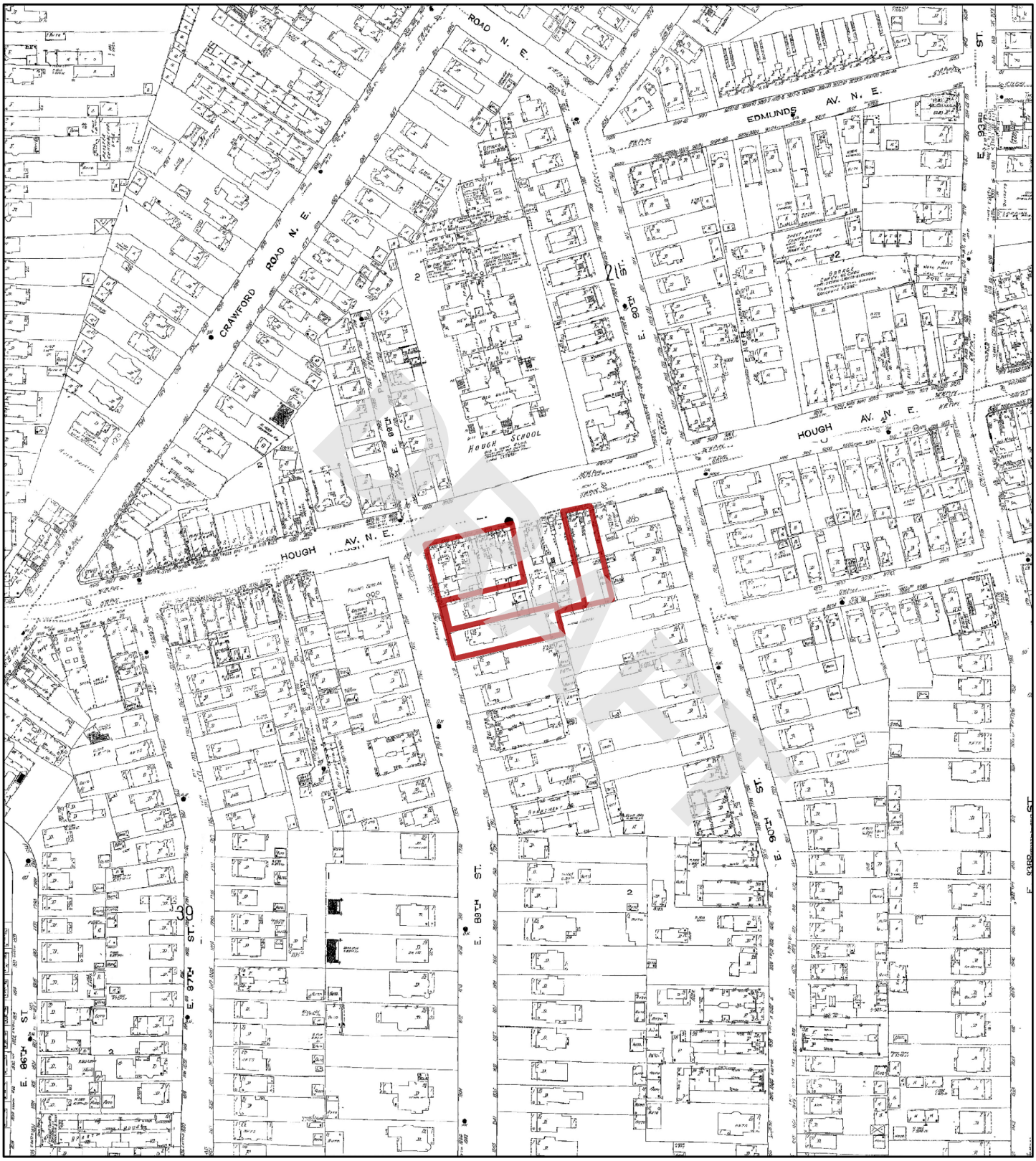

1951

N

0 95 190 380 570 760

Feet

Address: 924 and 8924 Hough Avenue, & 1765 E 89th Street Cleveland OH

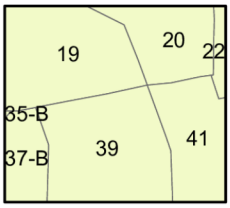

Map sheet(s):
Volume 5: 19,20,37,39,41;

Order Number 23041400739

Nova Group

Fire Insurance Map

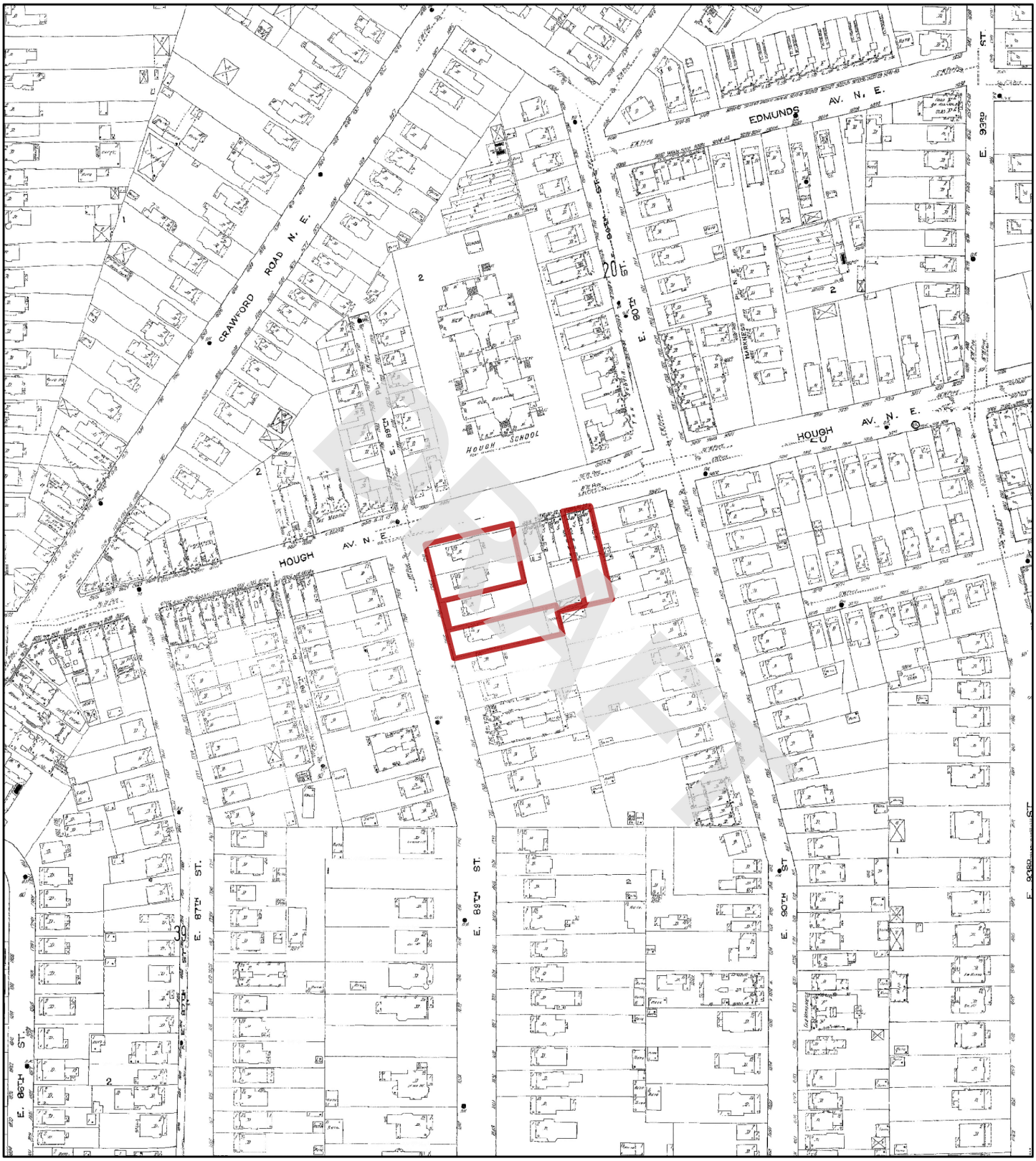

1913

N

0 95 190 380 570 760

Feet

Address: 924 and 8924 Hough Avenue, & 1765 E 89th Street Cleveland OH

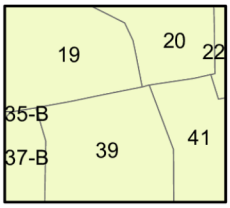

Map sheet(s):
Volume 5: 19,20,37,39,41;

Order Number 23041400739

Nova Group

Fire Insurance Map

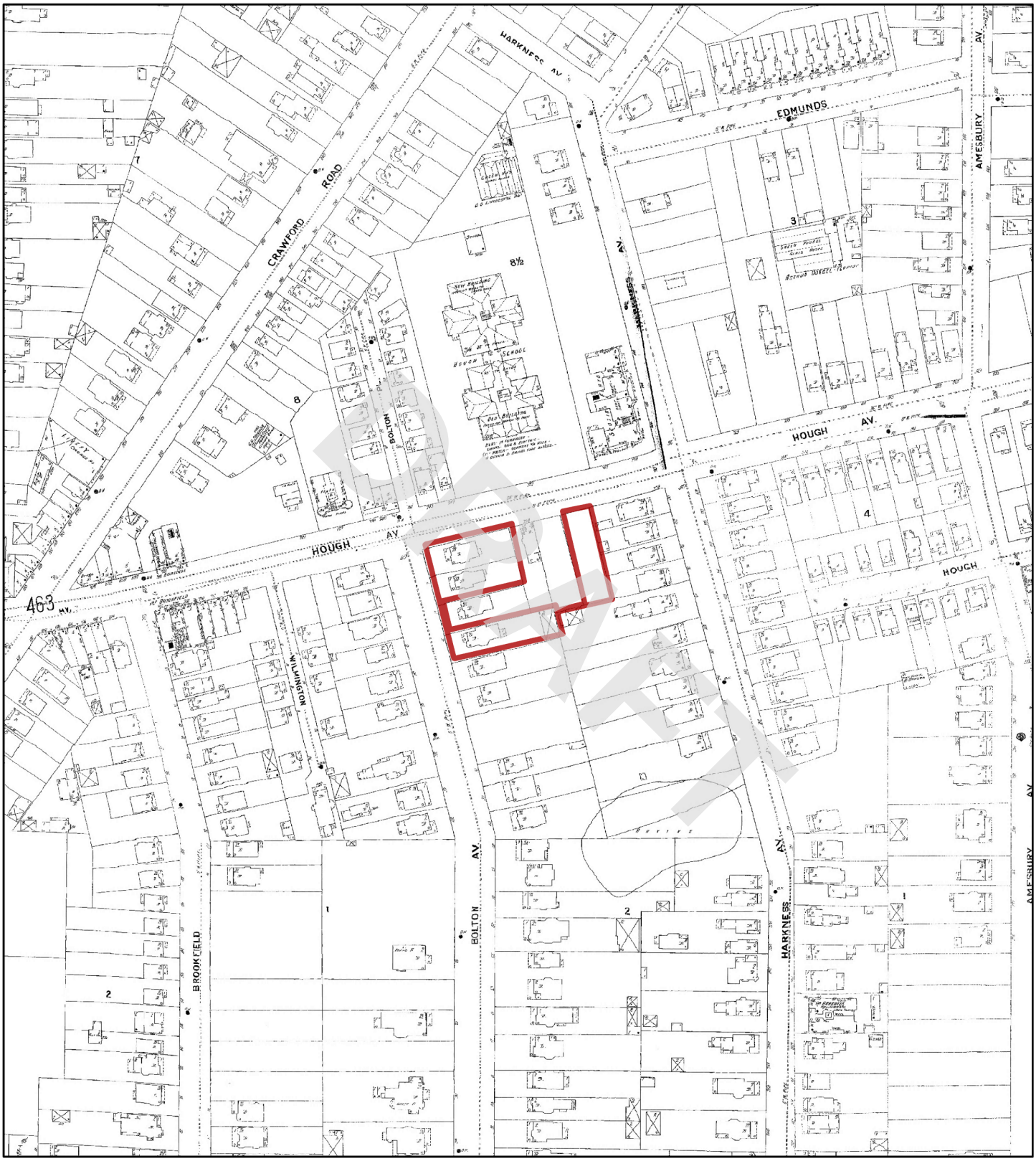

1903

N

0 95 190 380 570 760

Feet

Address: 924 and 8924 Hough Avenue, & 1765 E 89th Street Cleveland OH

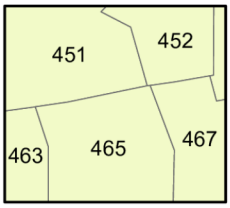

Map sheet(s):
Volume 4: 451,452,463,465,467;

Order Number 23041400739

Nova Group

Fire Insurance Map

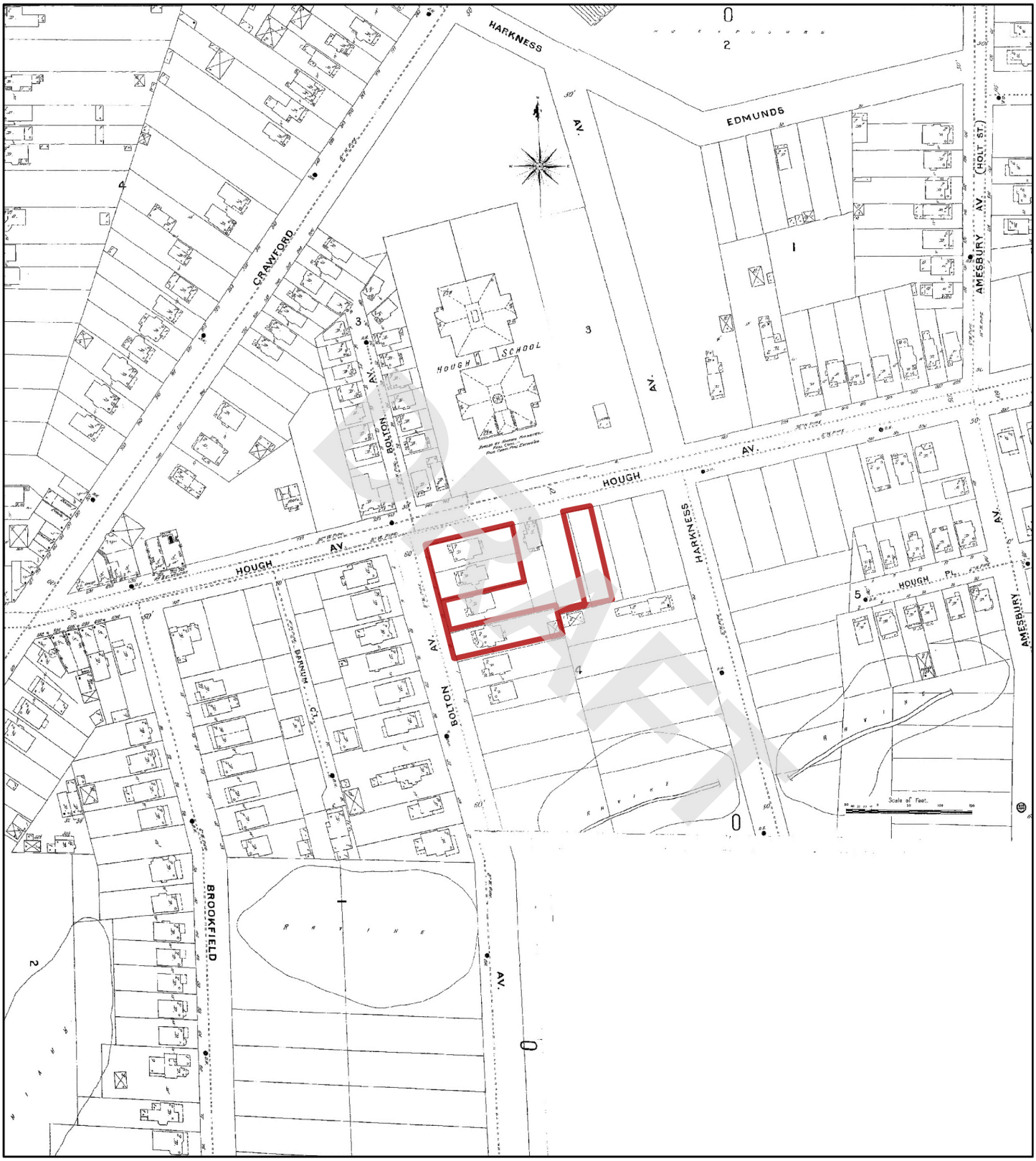

1896

N

Feet 0 95 190 380 570 760

Address: 924 and 8924 Hough Avenue, & 1765 E 89th Street Cleveland OH

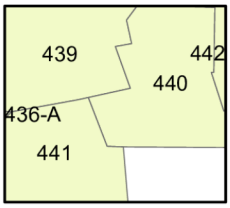

Map sheet(s):
Volume 4: 439,440,441;

Order Number 23041400739

Nova Group

APPENDIX B-4: City Directory Information

DRAFT

CITY DIRECTORY

DRAFT

Project Property:	*3 Vacant Parcels* *924 and 8924 Hough Avenue, & 1765 E 89th Street* *Cleveland,OH*
Project No:	*G23-2862*
Requested By:	*Nova Group, GBC*
Order No:	*23041400739*
Date Completed:	*April 20, 2023*

Environmental Risk Information Services
A division of Glacier Media Inc.
1.866.517.5204 | info@erisinfo.com | erisinfo.com

April 20, 2023
RE: CITY DIRECTORY RESEARCH
924 and 8924 Hough Avenue, & 1765 E 89th Street
Cleveland,OH

Thank you for contacting ERIS for an City Directory Search for the site described above. Our staff has conducted a reverse listing City Directory search to determine prior occupants of the subject site and adjacent properties. We have provided the nearest addresses(s) when adjacent addresses are not listed. If we have searched a range of addresses, all addresses in that range found in the Directory are included.

Note: Reverse Listing Directories generally are focused on more highly developed areas. Newly developed areas may be covered in the more recent years, but the older directories will tend to cover only the "central" parts of the city. To complete the search, we have either utilized the ACPL, Library of Congress, State Archives, and/or a regional library or history center as well as multiple digitized directories. These do not claim to be a complete collection of all reverse listing city directories produced.

ERIS has made every effort to provide accurate and complete information but shall not be held liable for missing, incomplete or inaccurate information. To complete this search we used the general range(s) below to search for relevant findings. If you believe there are additional addresses or streets that require searching please contact us at 866-517-5204.

DRAFT

Search Criteria:
1650-1800 of E 87th St
1650-1800 of E 89th St
8600-9200 of Hough Ave
Search Notes:

Search Results Summary

Date	Source	Comment
2022	DIGITAL BUSINESS DIRECTORY	
2020	DIGITAL BUSINESS DIRECTORY	
2016	DIGITAL BUSINESS DIRECTORY	
2011	DIGITAL BUSINESS DIRECTORY	
2007	DIGITAL BUSINESS DIRECTORY	
2003	DIGITAL BUSINESS DIRECTORY	
2000	DIGITAL BUSINESS DIRECTORY	
1996	HAINES	
1991	HAINES	
1986	HAINES	
1981	HAINES	
1976	HAINES	
1971	HAINES	
1966	OHIO BELL TELEPHONE	
1961	OHIO BELL TELEPHONE	
1956	OHIO BELL TELEPHONE	
1951	CLEVELAND DIR CO	
1942	OHIO BELL TELEPHONE	
1937	OHIO BELL TELEPHONE	
1932	CLEVELAND DIR CO	
1929	CLEVELAND DIR CO	

DRAFT

2022 E 87TH ST

SOURCE: DIGITAL BUSINESS DIRECTORY

1773 **EMMETT SAUNDERS**...*RESIDENTIAL*
1781 **DAPHNE DELOACH**...*RESIDENTIAL*
1781 **WILLIAMS DELOA, DAPHNE**...*NURSES-PRACTITIONERS*
1782 **VANCE TRIPLETT**...*RESIDENTIAL*
1791 **GERALDINE LASTER**...*RESIDENTIAL*

2022 E 89TH ST

SOURCE: DIGITAL BUSINESS DIRECTORY

1762 **TINA HUMPHREY**...*RESIDENTIAL*
1768 **BRETT MITCHELL**...*RESIDENTIAL*
1769 **CARA CARTER**...*RESIDENTIAL*
1796 **SABREENA STARLING**...*RESIDENTIAL*
1796 **STEVEN HARMON**...*RESIDENTIAL*

DRAFT

2022 HOUGH AVE

SOURCE: DIGITAL BUSINESS DIRECTORY

8606 **UNITED PEACE BAPTIST CHURCH**...*CHURCHES*
8611 **CLEVELAND THURGOOD MARSHALL**...*RECREATION CENTERS*
8611 **INNER CITY TENNIS CLINICS**...*TENNIS COURTS-PUBLIC*
8806 **SMITTY'S SEAWAY BARBER SHOP**...*BARBERS*
8806 **SMITTY'S SEAWAY BARBER SHOP**...*BEAUTY SALONS*
8812 **DANA DISTRIBUTORS**...*DELICATESSENS*
8925 **ALBERTA CRAYTON**...*RESIDENTIAL*
8925 **ANDRENETTA JONES**...*RESIDENTIAL*
8925 **ANTHONY GREEN**...*RESIDENTIAL*
8925 **ANTOINETTE TURPIN**...*RESIDENTIAL*
8925 **BERTHA COOKS**...*RESIDENTIAL*
8925 **BRADLEY HARRIS**...*RESIDENTIAL*
8925 **BRENT FONTENETTE**...*RESIDENTIAL*
8925 **CALVIN MITCHELL**...*RESIDENTIAL*
8925 **CIERRA WILSON**...*RESIDENTIAL*
8925 **CLARICE PORTER**...*RESIDENTIAL*
8925 **DONALD GALLAGHER**...*RESIDENTIAL*
8925 **DORIS BACON**...*RESIDENTIAL*
8925 **EDWIN ZAID**...*RESIDENTIAL*
8925 **ELIZABETH JACKSON**...*RESIDENTIAL*
8925 **ELLA WILLIAMS**...*RESIDENTIAL*
8925 **GLORIA MORGAN**...*RESIDENTIAL*
8925 **GURNESE SMEDLEY**...*RESIDENTIAL*
8925 **HERBERT HOSTETTER SR**...*RESIDENTIAL*
8925 **JAMES BOHANON**...*RESIDENTIAL*
8925 **JAMES LAWERY JR**...*RESIDENTIAL*
8925 **JANE ROME**...*RESIDENTIAL*
8925 **JANIE WALTON**...*RESIDENTIAL*
8925 **JOHNNIE MAYHEW**...*RESIDENTIAL*
8925 **JUANITA LESTER**...*RESIDENTIAL*
8925 **KENJUAN KELLEY**...*RESIDENTIAL*
8925 **KINGSBURY TOWER LTD**...*APARTMENT FINDING & RENTAL SERVICE*
8925 **KINGSBURY TOWER LTD**...*APARTMENTS*
8925 **LARRY ALBRITTON**...*RESIDENTIAL*
8925 **LEON HEMPHILL**...*RESIDENTIAL*
8925 **LINDA HARDRICK**...*RESIDENTIAL*
8925 **LOUISE MARTIN**...*RESIDENTIAL*
8925 **MELVONNA JACKSON**...*RESIDENTIAL*
8925 **MONTIE WRIGHT**...*RESIDENTIAL*
8925 **OLLIE PERRY**...*RESIDENTIAL*
8925 **OLLIE PRICE**...*RESIDENTIAL*
8925 **RICHARD CATES**...*RESIDENTIAL*
8925 **ROBERT SPARKMAN**...*RESIDENTIAL*
8925 **ROOSEVELT HARRIS**...*RESIDENTIAL*
8925 **SANDRA PENN**...*RESIDENTIAL*
8925 **SHIRLEY JAMES**...*RESIDENTIAL*
8925 **SHIRLEY MARCUS**...*RESIDENTIAL*
8925 **SYLVESTER BLALOCK**...*RESIDENTIAL*
8925 **THEOLA LEWIS**...*RESIDENTIAL*
8925 **WESLEY TIMMONS**...*RESIDENTIAL*
8925 **WILLIAM NIX**...*RESIDENTIAL*
8925 **WILLIE TUCKER**...*RESIDENTIAL*
8925 **YVONNE WILLIAMS**...*RESIDENTIAL*
8925 **ZACHARIAH BROWN**...*RESIDENTIAL*
9001 **AQILA JOHNSON**...*RESIDENTIAL*
9001 **COZETTE CATANO**...*RESIDENTIAL*
9001 **DARRON OVERBY**...*RESIDENTIAL*
9001 **DENNIS PROSSER**...*RESIDENTIAL*
9001 **LAKESHA MCCOY**...*RESIDENTIAL*
9110 **ARNECIA HENDERSON**...*RESIDENTIAL*
9110 **DANISHA FREEMAN**...*RESIDENTIAL*
9110 **MINNIE MCNEAR**...*RESIDENTIAL*
9110 **PARK VILLAGE COMMUNITY**...*REAL ESTATE*
9110 **PORSCHA ODOM**...*RESIDENTIAL*
9110 **TESHOME HELMEY**...*RESIDENTIAL*

2020 E 87TH ST

SOURCE: DIGITAL BUSINESS DIRECTORY

1773 **EMMETT SAUNDERS**...*RESIDENTIAL*
1774 **TREVETTE DILLARD**...*RESIDENTIAL*
1781 **DAPHNE DELOACH**...*RESIDENTIAL*
1781 **WILLIAMS DELOA, DAPHNE**...*NURSES-PRACTITIONERS*
1782 **MICHEELE TRIPLETT**...*RESIDENTIAL*
1791 **BOBBIE LASTER**...*RESIDENTIAL*
1791 **GERALDINE LASTER**...*RESIDENTIAL*

DRAFT

2020 E 89TH ST

SOURCE: DIGITAL BUSINESS DIRECTORY

1762 **JASON HUMPHREY**...*RESIDENTIAL*
1768 **BRETT MITCHELL**...*RESIDENTIAL*
1769 **CARA CARTER**...*RESIDENTIAL*
1772 **EILEEN LEWIS**...*RESIDENTIAL*
1796 **RANEEKA STARLING**...*RESIDENTIAL*
1796 **STEVEN HARMON**...*RESIDENTIAL*

2020 HOUGH AVE

SOURCE: DIGITAL BUSINESS DIRECTORY

8606 **UNITED PEACE BAPTIST CHURCH**...*CHURCHES*
8610 **DOW LEADERSHIP INSTITUTE**...*JUNIOR COLLEGES & TECHNICAL INSTITUTES*
8611 **CLEVELAND THURGOOD MARSHALL**...*RECREATION CENTERS*
8806 **SMITTY'S SEAWAY BARBER SHOP**...*BARBERS*
8806 **SMITTY'S SEAWAY BARBER SHOP**...*BEAUTY SALONS*
8812 **DANA DISTRIBUTORS**...*DELICATESSENS*
8925 **ALBERTA CRAYTON**...*RESIDENTIAL*
8925 **ANDRENETTA JONES**...*RESIDENTIAL*
8925 **ANTHONY GREEN**...*RESIDENTIAL*
8925 **ANTOINETTE TURPIN**...*RESIDENTIAL*
8925 **BERTHA COOKS**...*RESIDENTIAL*
8925 **BRADLEY HARRIS**...*RESIDENTIAL*
8925 **BRENT FONTENETTE**...*RESIDENTIAL*
8925 **CALVIN MITCHELL**...*RESIDENTIAL*
8925 **CIERRA WILSON**...*RESIDENTIAL*
8925 **CLARICE PORTER**...*RESIDENTIAL*
8925 **DAVESHA BROWN**...*RESIDENTIAL*
8925 **DELISA WILLIAMS**...*RESIDENTIAL*
8925 **DONALD GALLAGHER**...*RESIDENTIAL*
8925 **DORIS BACON**...*RESIDENTIAL*
8925 **DORIS GLOVER**...*RESIDENTIAL*
8925 **EDWIN ZAID**...*RESIDENTIAL*
8925 **ELIZABETH WHITMORE**...*RESIDENTIAL*
8925 **GLORIA MORGAN**...*RESIDENTIAL*
8925 **GURNESE SMEDLEY**...*RESIDENTIAL*
8925 **HERBERT HOSTETTER SR**...*RESIDENTIAL*
8925 **JAMES BOHANON**...*RESIDENTIAL*
8925 **JAMES LAWERY JR**...*RESIDENTIAL*
8925 **JANE ROME**...*RESIDENTIAL*
8925 **JANIE WALTON**...*RESIDENTIAL*
8925 **JOHNNIE MAYHEW**...*RESIDENTIAL*
8925 **JUANITA LESTER**...*RESIDENTIAL*
8925 **KENJUAN KELLEY**...*RESIDENTIAL*
8925 **KINGSBURY TOWER LTD**...*APARTMENTS*
8925 **KINGSBURY TOWER LTD**...*APARTMENT FINDING & RENTAL SERVICE*
8925 **LARRY ALBRITTON**...*RESIDENTIAL*
8925 **LEON HEMPHILL**...*RESIDENTIAL*
8925 **LINDA HARDRICK**...*RESIDENTIAL*
8925 **LOUISE MARTIN**...*RESIDENTIAL*
8925 **MACRITA MARKS**...*RESIDENTIAL*
8925 **MELVONNA JACKSON**...*RESIDENTIAL*
8925 **OLLIE PERRY**...*RESIDENTIAL*
8925 **PEARLINE SPARKMAN**...*RESIDENTIAL*
8925 **RICHARD CATES**...*RESIDENTIAL*
8925 **SHIRLEY JAMES**...*RESIDENTIAL*
8925 **SHIRLEY MARCUS**...*RESIDENTIAL*
8925 **SYLVESTER BLALOCK**...*RESIDENTIAL*
8925 **THEOLA LEWIS**...*RESIDENTIAL*
8925 **WESLEY TIMMONS**...*RESIDENTIAL*
8925 **WILLA WILLIAMS**...*RESIDENTIAL*
8925 **WILLIAM NIX**...*RESIDENTIAL*
8925 **WILLIE TUCKER**...*RESIDENTIAL*
8925 **YVONNE WILLIAMS**...*RESIDENTIAL*
9001 **AQILA JOHNSON**...*RESIDENTIAL*
9001 **COZETTE CATANO**...*RESIDENTIAL*
9001 **DARRON OVERBY**...*RESIDENTIAL*
9001 **LAKESHA MCCOY**...*RESIDENTIAL*
9110 **ARNECIA HENDERSON**...*RESIDENTIAL*
9110 **DANISHA FREEMAN**...*RESIDENTIAL*
9110 **MINNIE MCNEAR**...*RESIDENTIAL*
9110 **PARK VILLAGE COMMUNITY**...*REAL ESTATE*
9110 **PORSCHA ODOM**...*RESIDENTIAL*
9110 **TESHOME HELMEY**...*RESIDENTIAL*

DRAFT

2016 E 87TH ST

SOURCE: DIGITAL BUSINESS DIRECTORY

1773 **EMMETT SAUNDERS**...*RESIDENTIAL*
1774 **TREVETTE DILLARD**...*RESIDENTIAL*
1781 **DAPHNE DELOACH**...*RESIDENTIAL*
1781 **WILLIAMS DELOA, DAPHNE**...*NURSES-PRACTITIONERS*
1782 **MICHEELE TRIPLETT**...*RESIDENTIAL*
1782 **VANCE TRIPLETT**...*RESIDENTIAL*
1791 **BOBBIE LASTER**...*RESIDENTIAL*
1791 **GERALDINE LASTER**...*RESIDENTIAL*
1791 **PROFESSIONAL SCHOOL-CSMTLGY**...*BEAUTY SALONS*

2016 E 89TH ST

SOURCE: DIGITAL BUSINESS DIRECTORY

1769 **CARA CARTER**...*RESIDENTIAL*
1772 **EILEEN LEWIS**...*RESIDENTIAL*
1772 **IMAM LEWIS**...*RESIDENTIAL*
1796 **RANEEKA STARLING**...*RESIDENTIAL*
1796 **SABREENA STARLING**...*RESIDENTIAL*

DRAFT

2016 HOUGH AVE

SOURCE: DIGITAL BUSINESS DIRECTORY

8606 **UNITED PEACE BAPTIST CHURCH**...*CHURCHES*
8610 **DOW LEADERSHIP INSTITUTE**...*ASSOCIATIONS*
8610 **DOW LEADERSHIP INSTITUTE**...*JUNIOR COLLEGES & TECHNICAL INSTITUTES*
8610 **OAK LEADERSHIP INSTITUTE**...*SCHOOLS*
8611 **CLEVELAND THURGOOD MARSHALL**...*RECREATION CENTERS*
8806 **SMITTY'S SEAWAY BARBER SHOP**...*BARBERS*
8812 **ATM**...*AUTOMATED TELLER MACHINES*
8812 **DANA DISTRIBUTORS**...*DELICATESSENS*
8925 **ALBERTA CRAYTON**...*RESIDENTIAL*
8925 **ANDRENETTA JONES**...*RESIDENTIAL*
8925 **ANTHONY GREEN**...*RESIDENTIAL*
8925 **BRADLEY HARRIS**...*RESIDENTIAL*
8925 **CIERRA WILSON**...*RESIDENTIAL*
8925 **CLARICE PORTER**...*RESIDENTIAL*
8925 **COMMUNITY CIRCLE II**...*APARTMENTS*
8925 **COMMUNITY CIRCLE II**...*RETIREMENT COMMUNITIES & HOMES*
8925 **DAVESHA BROWN**...*RESIDENTIAL*
8925 **DELISA WILLIAMS**...*RESIDENTIAL*
8925 **DONALD GALLAGHER**...*RESIDENTIAL*
8925 **DONNA SMITH**...*RESIDENTIAL*
8925 **DORIS BACON**...*RESIDENTIAL*
8925 **EDWIN ZAID**...*RESIDENTIAL*
8925 **ELIZABETH JACKSON**...*RESIDENTIAL*
8925 **ELIZABETH WHITMORE**...*RESIDENTIAL*
8925 **ELLA WILLIAMS**...*RESIDENTIAL*
8925 **EVELYN WOODY**...*RESIDENTIAL*
8925 **GLORIA MORGAN**...*RESIDENTIAL*
8925 **GURNESE SMEDLEY**...*RESIDENTIAL*
8925 **HERBERT HOSTETTER SR**...*RESIDENTIAL*
8925 **JAMES LAWERY JR**...*RESIDENTIAL*
8925 **JANE ROME**...*RESIDENTIAL*
8925 **JANIE WALTON**...*RESIDENTIAL*
8925 **JOHNNIE MAYHEW**...*RESIDENTIAL*
8925 **JUANITA LESTER**...*RESIDENTIAL*
8925 **KENJUAN KELLEY**...*RESIDENTIAL*
8925 **KINGSBURY TOWER LTD**...*APARTMENT FINDING & RENTAL SERVICE*
8925 **LARRY ALBRITTON**...*RESIDENTIAL*
8925 **LEON HEMPHILL**...*RESIDENTIAL*
8925 **LINDA HARDRICK**...*RESIDENTIAL*
8925 **LLOYD CATES**...*RESIDENTIAL*
8925 **LOUISE MARTIN**...*RESIDENTIAL*
8925 **MACRITA MARKS**...*RESIDENTIAL*
8925 **MAKEBA WILLIAMS**...*RESIDENTIAL*
8925 **MARGARET HOSTETTER**...*RESIDENTIAL*
8925 **MARY LYONS**...*RESIDENTIAL*
8925 **MARY WILSON**...*RESIDENTIAL*
8925 **PEARLINE SPARKMAN**...*RESIDENTIAL*
8925 **RICHARD CATES**...*RESIDENTIAL*
8925 **ROBERT SPARKMAN**...*RESIDENTIAL*
8925 **ROOSEVELT HARRIS**...*RESIDENTIAL*
8925 **SANONDRA BROWN**...*RESIDENTIAL*
8925 **SHIRLEY JAMES**...*RESIDENTIAL*
8925 **SHIRLEY MARCUS**...*RESIDENTIAL*
8925 **WILLA WILLIAMS**...*RESIDENTIAL*
8925 **WILLIAM PERRY**...*RESIDENTIAL*
8925 **WILLIE TUCKER**...*RESIDENTIAL*
8925 **ZACHARIAH BROWN**...*RESIDENTIAL*
8927 **TAMARA HOBBS**...*RESIDENTIAL*
8931 **ARIQUA WALLER**...*RESIDENTIAL*
8931 **BRENDA WALLER**...*RESIDENTIAL*
9001 **COZETTE CATANO**...*RESIDENTIAL*
9001 **DARRON OVERBY**...*RESIDENTIAL*
9001 **LAKESHA MCCOY**...*RESIDENTIAL*
9110 **AREV MEDIA & MKTNG CONSLNTS**...*MULTIMEDIA (MFRS)*
9110 **ARNECIA HENDERSON**...*RESIDENTIAL*
9110 **MINNIE MCNEAR**...*RESIDENTIAL*
9110 **PARK VILLAGE COMMUNITY**...*REAL ESTATE*

2011 E 87TH ST

SOURCE: DIGITAL BUSINESS DIRECTORY

1773 **EMMETT SAUNDERS**...*RESIDENTIAL*
1791 **BOBBIE LASTER**...*RESIDENTIAL*
1791 **GERALDINE LASTER**...*RESIDENTIAL*

DRAFT

2011 E 89TH ST

SOURCE: DIGITAL BUSINESS DIRECTORY

1760 **ANGELA NELSON**...*RESIDENTIAL*
1760 **K ABDURRAZZAQUE**...*RESIDENTIAL*
1762 **TINA HUMPHREY**...*RESIDENTIAL*
1768 **BRETT MITCHELL**...*RESIDENTIAL*
1769 **CARA CARTER**...*RESIDENTIAL*
1772 **EILEEN LEWIS**...*RESIDENTIAL*
1772 **FRANCIS LEWIS**...*RESIDENTIAL*
1772 **IMAM LEWIS**...*RESIDENTIAL*
1775 **WIMBLEY ROOSEVELT**...*RESIDENTIAL*
1779 **BRUCE PAIGE**...*RESIDENTIAL*
1779 **BRYANT LEWIS**...*RESIDENTIAL*
1780 **FRANKLIN WRIGHT**...*RESIDENTIAL*
1780 **PAMELA BLACKMON**...*RESIDENTIAL*
1780 **TRACEY BLACKMON**...*RESIDENTIAL*
1796 **STEPHEN NELSON**...*RESIDENTIAL*
1796 **STEVE HARMON**...*RESIDENTIAL*

2011 HOUGH AVE

SOURCE: DIGITAL BUSINESS DIRECTORY

106 total records. Part 1 of 2

8606 **UNITED PEACE BAPTIST CHURCH**...*RELIGIOUS ORGANIZATION*
8610 **CONSORTIUM-ECONOMIC & COMM**...*OTHER SOCIAL ADVOCACY ORGANIZATIONS*
8611 **CLEVELAND THURGOOD MARSHALL**...*FITNESS & RECREATIONAL SPORTS CENTERS*
8806 **SMITTYS SEAWAY BARBER SHOP**...*BARBER SHOPS*
8812 **DANA DELI**...*LIMITED-SERVICE RESTAURANTS*
8918 **JOHNNIE MCGINNIS**...*RESIDENTIAL*
8925 **A CURTIS**...*RESIDENTIAL*
8925 **ADOLPHE PETTIGREW**...*RESIDENTIAL*
8925 **ANDRE THOMPSON**...*RESIDENTIAL*
8925 **ANNIE CLARK**...*RESIDENTIAL*
8925 **ANNIE MILLER**...*RESIDENTIAL*
8925 **ANTHONY THOMPSON**...*RESIDENTIAL*
8925 **B GRAY**...*RESIDENTIAL*
8925 **BERTHA STOVER**...*RESIDENTIAL*
8925 **BOBBIE STANLEY**...*RESIDENTIAL*
8925 **BRENT FONTENETTE**...*RESIDENTIAL*
8925 **BRUCE DUMAS**...*RESIDENTIAL*
8925 **CALANDERA LARKINS**...*RESIDENTIAL*
8925 **CAROL WHITMORE**...*RESIDENTIAL*
8925 **CHEL MILLER**...*RESIDENTIAL*
8925 **CLARICE PORTER**...*RESIDENTIAL*
8925 **CLIFFORD HARRIS**...*RESIDENTIAL*
8925 **CLIFTON BUTLER**...*RESIDENTIAL*
8925 **COMMUNITY CIRCLE II**...*LESSORS OF RESIDENTIAL BUILDINGS*
8925 **DEBORAH SIMON**...*RESIDENTIAL*
8925 **DONALD GALLAGHER**...*RESIDENTIAL*
8925 **DORA FUQUA**...*RESIDENTIAL*
8925 **DOROTHY GREER**...*RESIDENTIAL*
8925 **EDDIE HOWARD**...*RESIDENTIAL*
8925 **EDGAR TAYLOR**...*RESIDENTIAL*
8925 **EDWARD UITENHAM**...*RESIDENTIAL*
8925 **EDWIN ZAID**...*RESIDENTIAL*
8925 **ELAINE GAINES-DANIEL**...*RESIDENTIAL*
8925 **ERMA WHITMORE**...*RESIDENTIAL*
8925 **ESTHER TAYLOR**...*RESIDENTIAL*
8925 **FRANCES BUTLER**...*RESIDENTIAL*
8925 **GEORGE WHITMORE**...*RESIDENTIAL*
8925 **GERALD DUCKETT**...*RESIDENTIAL*
8925 **GERALDINE PATTERSON**...*RESIDENTIAL*
8925 **GLADIS MALONE**...*RESIDENTIAL*
8925 **GREGORY JOHNSON**...*RESIDENTIAL*
8925 **HATTIE THOMAS**...*RESIDENTIAL*
8925 **JAMES HARDY**...*RESIDENTIAL*
8925 **JAMES JOHNSON**...*RESIDENTIAL*
8925 **JAMES ROME**...*RESIDENTIAL*
8925 **JANIE WALTON**...*RESIDENTIAL*
8925 **JESSIE JOHNSON**...*RESIDENTIAL*
8925 **JOHNNIE MAYHEW**...*RESIDENTIAL*
8925 **JUANITA LESTER**...*RESIDENTIAL*
8925 **KEISHA WILLIAMS**...*RESIDENTIAL*
8925 **KEITH AUSTIN**...*RESIDENTIAL*
8925 **KENJUAN KELLEY**...*RESIDENTIAL*
8925 **KENNETH NESBY**...*RESIDENTIAL*
8925 **KITA WILSON**...*RESIDENTIAL*
8925 **LARRY ALBRITTON**...*RESIDENTIAL*
8925 **LAVINIA THOMPSON**...*RESIDENTIAL*
8925 **LOIS TOLER**...*RESIDENTIAL*
8925 **MACRITA MARKS**...*RESIDENTIAL*
8925 **MARY JOHNSON**...*RESIDENTIAL*
8925 **MARY WILSON**...*RESIDENTIAL*
8925 **MYRON FREEMAN**...*RESIDENTIAL*
8925 **RICHARD CATES**...*RESIDENTIAL*
8925 **ROGER DANIEL**...*RESIDENTIAL*
8925 **ROSIE ROSS**...*RESIDENTIAL*
8925 **SHERI THOMPSON**...*RESIDENTIAL*
8925 **SYLINA BELL**...*RESIDENTIAL*
8925 **SYLVESTER BLALOCK**...*RESIDENTIAL*

DRAFT

2011 HOUGH AVE

SOURCE: DIGITAL BUSINESS DIRECTORY

Part 2 of 2

8925 **WILLIAM NIX**...*RESIDENTIAL*
8925 **WILLIAM THOMAS**...*RESIDENTIAL*
8925 **WILLIE GAINES**...*RESIDENTIAL*
8925 **YULONDA COLLINS**...*RESIDENTIAL*
8925 **YVONNE HILL**...*RESIDENTIAL*
8927 **NNEKA WHITE**...*RESIDENTIAL*
8933 **DALLAS RAY**...*RESIDENTIAL*
9001 **ARVANDERS HARRIS**...*RESIDENTIAL*
9001 **COZETTE CATANO**...*RESIDENTIAL*
9001 **GIVONCHY ARMSTRONG**...*RESIDENTIAL*
9001 **JEANNETTA HARRIS**...*RESIDENTIAL*
9001 **LACRESHA JACKSON**...*RESIDENTIAL*
9001 **LAKESHIA MCCOY**...*RESIDENTIAL*
9001 **RENEE JOHNSON**...*RESIDENTIAL*
9001 **RUBY LITTLE**...*RESIDENTIAL*
9001 **SHERON MORRISON**...*RESIDENTIAL*
9001 **T CROSBY**...*RESIDENTIAL*
9001 **TAMIKA DAVIS**...*RESIDENTIAL*
9001 **TRACY COLEMAN**...*RESIDENTIAL*
9001 **VINCENT EGLER**...*RESIDENTIAL*
9110 **AMIYA MILLER**...*RESIDENTIAL*
9110 **D SULLIVAN**...*RESIDENTIAL*
9110 **DAWANDA BRADLEY**...*RESIDENTIAL*
9110 **DENISE MASON**...*RESIDENTIAL*
9110 **EBONI BOLDEN**...*RESIDENTIAL*
9110 **ISAAC STURDIVANT**...*RESIDENTIAL*
9110 **J STURDIVANT**...*RESIDENTIAL*
9110 **JUANITA FLEMING**...*RESIDENTIAL*
9110 **K WILLIAMS**...*RESIDENTIAL*
9110 **MARCUS MILLER**...*RESIDENTIAL*
9110 **MARLON BOLDEN**...*RESIDENTIAL*
9110 **MOCHERRIE JAMES**...*RESIDENTIAL*
9110 **PATRICIA KORCUNOWSKI**...*RESIDENTIAL*
9110 **REGINALD STURDIVANT**...*RESIDENTIAL*
9110 **SAVANNHA BROADUS**...*RESIDENTIAL*
9110 **SHARON GAINES**...*RESIDENTIAL*
9110 **TONESHIA PATTERSON**...*RESIDENTIAL*
9110 **VICTORIA STURDIVANT**...*RESIDENTIAL*

2007 E 87TH ST

SOURCE: DIGITAL BUSINESS DIRECTORY

1774 **NATHE L WILLIAMS**...*RESIDENTIAL*
1787 **ROSALIE MALONE**...*RESIDENTIAL*
1791 **PROFESSIONAL SCHOOL-CSMTLGY**...*BEAUTY SALONS*
1799 **J KAY**...*RESIDENTIAL*

DRAFT

2007 E 89TH ST

SOURCE: DIGITAL BUSINESS DIRECTORY

1760 **EVA LAWLAR**...*RESIDENTIAL*
1760 **G PURDY**...*RESIDENTIAL*
1762 **BEATRICE EVANS**...*RESIDENTIAL*
1762 **GEORGE JONES**...*RESIDENTIAL*
1768 **B L MITCHELL**...*RESIDENTIAL*
1768 **ISSAC MITCHELL**...*RESIDENTIAL*
1769 **SAMUEL W MITCHUM**...*RESIDENTIAL*
1775 **MATTIE B JONES**...*RESIDENTIAL*
1779 **JAS STARMON**...*RESIDENTIAL*
1779 **WILLIE PAIGE**...*RESIDENTIAL*
1780 **DAVID CRENSHAW**...*RESIDENTIAL*
1780 **DONALD MOLTON**...*RESIDENTIAL*
1780 **HENERY M REV HOLLAND**...*RESIDENTIAL*
1780 **L STAUNTON**...*RESIDENTIAL*
1780 **WILLIAM M WOOD**...*RESIDENTIAL*
1781 **ERNEST DODSON**...*RESIDENTIAL*
1796 **BERNARD BOOZE**...*RESIDENTIAL*
1796 **KEITH APPLING**...*RESIDENTIAL*
1796 **PETER WALTON**...*RESIDENTIAL*
1796 **STEVEN DIXON**...*RESIDENTIAL*

2007 HOUGH AVE

SOURCE: DIGITAL BUSINESS DIRECTORY

87 total records. Part 1 of 2

8606 **UNITED PEACE BAPTIST CHURCH**...*CHURCHES*
8610 **DOW LEADERSHIP INSTITUTE**...*SCHOOLS*
8611 **CLEVELAND THURGOOD MARSHALL**...*RECREATION CENTERS*
8806 **SMITTY'S SEAWAY BARBER SHOP**...*BARBERS*
8812 **DANA DISTRIBUTORS**...*RESTAURANTS*
8925 **A CHATMON**...*RESIDENTIAL*
8925 **A MILLER**...*RESIDENTIAL*
8925 **ALBERTA CRAYTON**...*RESIDENTIAL*
8925 **ANNA BRADLEY**...*RESIDENTIAL*
8925 **ANNIE WATKINS**...*RESIDENTIAL*
8925 **B J STANLEY**...*RESIDENTIAL*
8925 **B M RENFROW**...*RESIDENTIAL*
8925 **B STONES**...*RESIDENTIAL*
8925 **BEATRICE CARTER**...*RESIDENTIAL*
8925 **BULAR HARDNICK**...*RESIDENTIAL*
8925 **C P MYERS**...*RESIDENTIAL*
8925 **CARL M GREENWOOD**...*RESIDENTIAL*
8925 **CAROL C STEWART**...*RESIDENTIAL*
8925 **CHAS R JAMES**...*RESIDENTIAL*
8925 **COMMUNITY CIRCLE II**...*APARTMENTS*
8925 **D BURKES**...*RESIDENTIAL*
8925 **D GREER**...*RESIDENTIAL*
8925 **D L JONES**...*RESIDENTIAL*
8925 **DAVID D SMITH**...*RESIDENTIAL*
8925 **DOUGLAS HARRIS**...*RESIDENTIAL*
8925 **E HAYES**...*RESIDENTIAL*
8925 **E RIDDLE**...*RESIDENTIAL*
8925 **E TELFAIR**...*RESIDENTIAL*
8925 **E WHITE**...*RESIDENTIAL*
8925 **EDDIE MAE HOWARD**...*RESIDENTIAL*
8925 **EDDIE SLOAN**...*RESIDENTIAL*
8925 **EDW MONTGOMERY**...*RESIDENTIAL*
8925 **ELLA WHITFIELD**...*RESIDENTIAL*
8925 **EVELYN WILLIAMS**...*RESIDENTIAL*
8925 **GEO HENDERSON**...*RESIDENTIAL*
8925 **GEORGIA FARRAR**...*RESIDENTIAL*
8925 **GERALD DUCKETT**...*RESIDENTIAL*
8925 **GLORIA J PIERCE**...*RESIDENTIAL*
8925 **H JACKSON**...*RESIDENTIAL*
8925 **HATTIE F THOMAS**...*RESIDENTIAL*
8925 **HENRY SANFORD**...*RESIDENTIAL*
8925 **JAS WHITE**...*RESIDENTIAL*
8925 **JOE BELL**...*RESIDENTIAL*
8925 **JOE L BROWN**...*RESIDENTIAL*
8925 **JOHN H HARRIS**...*RESIDENTIAL*
8925 **JOHN T WHATLEY**...*RESIDENTIAL*
8925 **JOS GRESHAM**...*RESIDENTIAL*
8925 **KATHERINE GRIFFIN**...*RESIDENTIAL*
8925 **KINGSBURY TOWER LTD**...*APARTMENT FINDING & RENTAL SERVICE*
8925 **L CLARY**...*RESIDENTIAL*
8925 **L JOHNSON**...*RESIDENTIAL*
8925 **L M FLOWERS**...*RESIDENTIAL*
8925 **L PATTENGALL**...*RESIDENTIAL*
8925 **LOUISE BANKSTON**...*RESIDENTIAL*
8925 **M ARTHUR**...*RESIDENTIAL*
8925 **M C BRADFORD**...*RESIDENTIAL*
8925 **MAGGIE MERIWEATHER**...*RESIDENTIAL*
8925 **MARTHA BLANTON**...*RESIDENTIAL*
8925 **MARY UPCHURCH**...*RESIDENTIAL*
8925 **NATHAN SMITH**...*RESIDENTIAL*
8925 **O G MCMILLAN**...*RESIDENTIAL*
8925 **PLES BROWN**...*RESIDENTIAL*
8925 **ROBT W DUDLEY**...*RESIDENTIAL*
8925 **RUBY CALLAHAN**...*RESIDENTIAL*
8925 **RUBY J STURGHILL**...*RESIDENTIAL*
8925 **S GARRETT**...*RESIDENTIAL*
8925 **SAVANAH LEE**...*RESIDENTIAL*
8925 **SUSIE WISE**...*RESIDENTIAL*

DRAFT

2007 HOUGH AVE

SOURCE: DIGITAL BUSINESS DIRECTORY

Part 2 of 2

8925 **V HILL**...*RESIDENTIAL*
8925 **VIRGINIA DUKES**...*RESIDENTIAL*
8925 **WENDELL B ANDERSON**...*RESIDENTIAL*
8925 **WILBUR J WOODSON**...*RESIDENTIAL*
8925 **WILLIE COOPER**...*RESIDENTIAL*
8931 **CHERYL MERRITT**...*RESIDENTIAL*
9001 **A TOLER**...*RESIDENTIAL*
9001 **CHARNIKA JEFFERSON**...*RESIDENTIAL*
9001 **E GANDY**...*RESIDENTIAL*
9001 **JOURON MILLER**...*RESIDENTIAL*
9001 **MARVIN JARMAN**...*RESIDENTIAL*
9001 **SCHIQUANA THOMPSON**...*RESIDENTIAL*
9001 **T ROBERSON**...*RESIDENTIAL*
9110 **AREV MEDIA & MKTNG CONSLNTS**...*MARKETING CONSULTANTS*
9110 **DERRICK RANDALL**...*RESIDENTIAL*
9110 **E WILLIAMS**...*RESIDENTIAL*
9110 **ELLEN SANDERS**...*RESIDENTIAL*
9110 **PARK VILLAGE COMMUNITY**...*REAL ESTATE MANAGEMENT*

2003 E 87TH ST

SOURCE: DIGITAL BUSINESS DIRECTORY

1774 **NATHE L WILLIAMS**...*RESIDENTIAL*
1787 **ROSALIE MALONE**...*RESIDENTIAL*
1799 **J KAY**...*RESIDENTIAL*

DRAFT

2003 E 89TH ST

SOURCE: DIGITAL BUSINESS DIRECTORY

1760 **EVA LAWLAR**...*RESIDENTIAL*
1760 **GARY PURDY**...*RESIDENTIAL*
1760 **GILL CHARLES MC**...*RESIDENTIAL*
1762 **BEATRICE EVANS**...*RESIDENTIAL*
1768 **ISSAC MITCHELL**...*RESIDENTIAL*
1769 **SAMUEL W MITCHUM**...*RESIDENTIAL*
1775 **MATTIE B JONES**...*RESIDENTIAL*
1779 **JAS STARMON**...*RESIDENTIAL*
1779 **WILLIE PAIGE**...*RESIDENTIAL*
1780 **C A WALKER**...*RESIDENTIAL*
1780 **D RAINEY**...*RESIDENTIAL*
1780 **DAVID CRENSHAW**...*RESIDENTIAL*
1780 **HENERY M REV HOLLAND**...*RESIDENTIAL*
1780 **MYRON WALKER**...*RESIDENTIAL*
1780 **WILLIAM M WOOD**...*RESIDENTIAL*
1780 **WILLIAM WASHINGTON**...*RESIDENTIAL*
1781 **ERNEST DODSON**...*RESIDENTIAL*
1796 **DOUGLAS BURTIN**...*RESIDENTIAL*
1796 **LAMAR HARRIS**...*RESIDENTIAL*
1796 **PETER WALTON**...*RESIDENTIAL*
1796 **V MEADOWS**...*RESIDENTIAL*

2003 HOUGH AVE

SOURCE: DIGITAL BUSINESS DIRECTORY

85 total records. Part 1 of 2

8606 **UNITED PEACE BAPTIST CHURCH**
8610 **CLEVELAND PARENTS-SCHL CHOICE**
8610 **FOR HOPE CORP**
8610 **HOUGH AREA PARTNERS-PROGRESS**
8611 **CLEVELAND THURGOOD MARSHALL**...*ICE SPORTS*
8806 **SMITTY'S SEAWAY BARBER SHOP**
8812 **HOUGH BEVERAGE & DELI**
8925 **A CHATMON**...*RESIDENTIAL*
8925 **A MILLER**...*RESIDENTIAL*
8925 **ALBERTA CRAYTON**...*RESIDENTIAL*
8925 **ANNA BRADLEY**...*RESIDENTIAL*
8925 **ANNIE WATKINS**...*RESIDENTIAL*
8925 **B J STANLEY**...*RESIDENTIAL*
8925 **B M RENFROW**...*RESIDENTIAL*
8925 **B STONES**...*RESIDENTIAL*
8925 **BEATRICE CARTER**...*RESIDENTIAL*
8925 **BULAR HARDNICK**...*RESIDENTIAL*
8925 **CARL M GREENWOOD**...*RESIDENTIAL*
8925 **CAROL C STEWART**...*RESIDENTIAL*
8925 **CHAS R JAMES**...*RESIDENTIAL*
8925 **COMMUNITY CIRCLE II**
8925 **D L JONES**...*RESIDENTIAL*
8925 **DAVID D SMITH**...*RESIDENTIAL*
8925 **DOUGLAS HARRIS**...*RESIDENTIAL*
8925 **E G WORLEY**...*RESIDENTIAL*
8925 **E HAYES**...*RESIDENTIAL*
8925 **E WHITE**...*RESIDENTIAL*
8925 **EDDIE M HOWARD**...*RESIDENTIAL*
8925 **EDW MONTGOMERY**...*RESIDENTIAL*
8925 **ELLA WHITFIELD**...*RESIDENTIAL*
8925 **GARBRIEL LEE DICKEY**...*RESIDENTIAL*
8925 **GEO HENDERSON**...*RESIDENTIAL*
8925 **GEO L JONES**...*RESIDENTIAL*
8925 **GEORGIA FARRAR**...*RESIDENTIAL*
8925 **GERALD DUCKETT**...*RESIDENTIAL*
8925 **GLORIA J PIERCE**...*RESIDENTIAL*
8925 **H GWIN**...*RESIDENTIAL*
8925 **H JACKSON**...*RESIDENTIAL*
8925 **HATTIE F THOMAS**...*RESIDENTIAL*
8925 **HENRY SANFORD**...*RESIDENTIAL*
8925 **JAMES WHITE**...*RESIDENTIAL*
8925 **JEFF C MYERS**...*RESIDENTIAL*
8925 **JOE BELL**...*RESIDENTIAL*
8925 **JOE L BROWN**...*RESIDENTIAL*
8925 **JOHN H HARRIS**...*RESIDENTIAL*
8925 **JOHN T WHATLEY**...*RESIDENTIAL*
8925 **JOS GRESHAM**...*RESIDENTIAL*
8925 **JULIUS JOHNSON**...*RESIDENTIAL*
8925 **K GRIFFIN**...*RESIDENTIAL*
8925 **L CLARY**...*RESIDENTIAL*
8925 **L JOHNSON**...*RESIDENTIAL*
8925 **L PATTENGALL**...*RESIDENTIAL*
8925 **LOUISE BANKSTON**...*RESIDENTIAL*
8925 **M ARTHUR**...*RESIDENTIAL*
8925 **M BLANTON**...*RESIDENTIAL*
8925 **M C BRADFORD**...*RESIDENTIAL*
8925 **M HAWK**...*RESIDENTIAL*
8925 **MAGGIE MERIWEATHER**...*RESIDENTIAL*
8925 **MARY UPCHURCH**...*RESIDENTIAL*
8925 **NATHAN SMITH**...*RESIDENTIAL*
8925 **O G MCMILLAN**...*RESIDENTIAL*
8925 **PATTI ALLEN**...*RESIDENTIAL*
8925 **PLES BROWN**...*RESIDENTIAL*
8925 **R THOMAS**...*RESIDENTIAL*
8925 **ROBERT W DUDLEY**...*RESIDENTIAL*
8925 **ROBT HAYES**...*RESIDENTIAL*
8925 **RUBY CALLAHAN**...*RESIDENTIAL*
8925 **RUBY J STURGHILL**...*RESIDENTIAL*

DRAFT

2003 HOUGH AVE

SOURCE: DIGITAL BUSINESS DIRECTORY

Part 2 of 2

8925 **SALLY GARRETT**...*RESIDENTIAL*
8925 **SAVANAH LEE**...*RESIDENTIAL*
8925 **SUSIE WISE**...*RESIDENTIAL*
8925 **THRESA SMITH**...*RESIDENTIAL*
8925 **V HILL**...*RESIDENTIAL*
8925 **VIRGINA DUKES**...*RESIDENTIAL*
8925 **WENDELL B ANDERSON**...*RESIDENTIAL*
8925 **WILBUR J WOODSON**...*RESIDENTIAL*
8925 **WILLIE COOPER**...*RESIDENTIAL*
8931 **CHERYL MERRITT**...*RESIDENTIAL*
9001 **E GANDY**...*RESIDENTIAL*
9001 **SCHIQUANA THOMPSON**...*RESIDENTIAL*
9110 **DERRICK RANDALL**...*RESIDENTIAL*
9110 **E WILLIAMS**...*RESIDENTIAL*
9110 **ELLEN SANDERS**...*RESIDENTIAL*
9110 **H BARNETT**...*RESIDENTIAL*

2000 E 87TH ST

SOURCE: DIGITAL BUSINESS DIRECTORY

1774 **NATHE L WILLIAMS**...*RESIDENTIAL*
1787 **M APPLEWHITE**...*RESIDENTIAL*
1787 **ROSALIE MALONE**...*RESIDENTIAL*
1799 **J KAY**...*RESIDENTIAL*

DRAFT

2000 E 89TH ST

SOURCE: DIGITAL BUSINESS DIRECTORY

1760 **EVA LAWLAR**...*RESIDENTIAL*
1760 **GARY PURDY**...*RESIDENTIAL*
1762 **BEATRICE EVANS**...*RESIDENTIAL*
1768 **ISSAC MITCHELL**...*RESIDENTIAL*
1769 **P A FAIRFAX**...*RESIDENTIAL*
1769 **SAMUEL W MITCHUM**...*RESIDENTIAL*
1775 **MATTIE B JONES**...*RESIDENTIAL*
1779 **WILIE M STARMON**...*RESIDENTIAL*
1779 **WILLIE M STARMON**...*RESIDENTIAL*
1779 **WILLIE PAIGE**...*RESIDENTIAL*
1780 **D JACKSON**...*RESIDENTIAL*
1780 **HENERY M REV HOLLAND**...*RESIDENTIAL*
1780 **HOLLAND HENRY**
1780 **P SOUTHALL**...*RESIDENTIAL*
1780 **PHYLLIS SOUTHALL**...*RESIDENTIAL*
1780 **PRESCOTT G HALL**...*RESIDENTIAL*
1780 **WILLIAM WASHINGTON**...*RESIDENTIAL*
1781 **EDWARD DAWSON**...*RESIDENTIAL*
1781 **ERNEST DODSON**...*RESIDENTIAL*
1781 **J HARRIS**...*RESIDENTIAL*
1796 **DANIEL R COOK**...*RESIDENTIAL*
1796 **PETER WALTON**...*RESIDENTIAL*

2000 HOUGH AVE

SOURCE: DIGITAL BUSINESS DIRECTORY

94 total records. Part 1 of 2

8606 **UNITED PEACE BAPTIST CHURCH**
8610 **CRUSADER URBAN NEWS**
8610 **HOUGH AREA PARTNERS-PROGRESS**
8611 **CLEVELAND THURGOOD MARSHALL**
8800 **HOUGH BEVERAGE & DELI**
8806 **SMITTY'S SEAWAY BARBER SHOP**
8925 **A CHATMON**...*RESIDENTIAL*
8925 **A MILLER**...*RESIDENTIAL*
8925 **ALBERTA CRAYTON**...*RESIDENTIAL*
8925 **ANDREW WATTS**...*RESIDENTIAL*
8925 **ANNA BRADLEY**...*RESIDENTIAL*
8925 **ANNIE WATKINS**...*RESIDENTIAL*
8925 **B J STANLEY**...*RESIDENTIAL*
8925 **B STONES**...*RESIDENTIAL*
8925 **BILL LAMBERT**...*RESIDENTIAL*
8925 **BULAR HARDNICK**...*RESIDENTIAL*
8925 **CARL M GREENWOOD**...*RESIDENTIAL*
8925 **CAROL C STEWART**...*RESIDENTIAL*
8925 **COMMUNITY CIRCLE II**
8925 **DAVID D SMITH**...*RESIDENTIAL*
8925 **DOUGLAS HARRIS**...*RESIDENTIAL*
8925 **E G WORLEY**...*RESIDENTIAL*
8925 **E HAYES**...*RESIDENTIAL*
8925 **E P DAVIDSON**...*RESIDENTIAL*
8925 **E WHITE**...*RESIDENTIAL*
8925 **EDDIE M HOWARD**...*RESIDENTIAL*
8925 **EDW MONTGOMERY**...*RESIDENTIAL*
8925 **ELLA WHITFIELD**...*RESIDENTIAL*
8925 **EMMA GOODDEN**...*RESIDENTIAL*
8925 **G FARRAR**...*RESIDENTIAL*
8925 **G FOSTER**...*RESIDENTIAL*
8925 **GEO HENDERSON**...*RESIDENTIAL*
8925 **GEO L JONES**...*RESIDENTIAL*
8925 **GERALD DUCKETT**...*RESIDENTIAL*
8925 **GLORIA J PIERCE**...*RESIDENTIAL*
8925 **H GWIN**...*RESIDENTIAL*
8925 **H JACKSON**...*RESIDENTIAL*
8925 **HARRY LEE**...*RESIDENTIAL*
8925 **HATTIE F THOMAS**...*RESIDENTIAL*
8925 **HENRY SANFORD**...*RESIDENTIAL*
8925 **J MOORE**...*RESIDENTIAL*
8925 **JAMES WHITE**...*RESIDENTIAL*
8925 **JEFF C MYERS**...*RESIDENTIAL*
8925 **JOE BELL**...*RESIDENTIAL*
8925 **JOE L BROWN**...*RESIDENTIAL*
8925 **JOHN T WHATLEY**...*RESIDENTIAL*
8925 **JOS GRESHAM**...*RESIDENTIAL*
8925 **JULIUS JOHNSON**...*RESIDENTIAL*
8925 **K GRIFFIN**...*RESIDENTIAL*
8925 **L CLARY**...*RESIDENTIAL*
8925 **L HURD**...*RESIDENTIAL*
8925 **L JOHNSON**...*RESIDENTIAL*
8925 **L PATTENGALL**...*RESIDENTIAL*
8925 **LARKIN BENSON**...*RESIDENTIAL*
8925 **LOUISE BANKSTON**...*RESIDENTIAL*
8925 **M ARTHUR**...*RESIDENTIAL*
8925 **M BLANTON**...*RESIDENTIAL*
8925 **M BOSTIC**...*RESIDENTIAL*
8925 **M C BRADFORD**...*RESIDENTIAL*
8925 **M HAWK**...*RESIDENTIAL*
8925 **MAGGIE MERIWEATHER**...*RESIDENTIAL*
8925 **MARY MASON**...*RESIDENTIAL*
8925 **MARY UPCHURCH**...*RESIDENTIAL*
8925 **MILDRED GREATHOUSE**...*RESIDENTIAL*
8925 **MONROE ELDRIDGE**...*RESIDENTIAL*
8925 **O G MCMILLAN**...*RESIDENTIAL*
8925 **PATTI ALLEN**...*RESIDENTIAL*
8925 **PLES BROWN**...*RESIDENTIAL*

DRAFT

2000 HOUGH AVE

SOURCE: DIGITAL BUSINESS DIRECTORY

Part 2 of 2

8925	ROBERT W DUDLEY	RESIDENTIAL
8925	ROBT HAYES	RESIDENTIAL
8925	RUBY CALLAHAN	RESIDENTIAL
8925	RUBY J STURGHILL	RESIDENTIAL
8925	SALLY GARRETT	RESIDENTIAL
8925	SAVANAH LEE	RESIDENTIAL
8925	THOMAS J MADDOX	RESIDENTIAL
8925	THRESA SMITH	RESIDENTIAL
8925	V COLE	RESIDENTIAL
8925	V HILL	RESIDENTIAL
8925	VIRGINA DUKES	RESIDENTIAL
8925	WENDELL B ANDERSON	RESIDENTIAL
8925	WILBUR J WOODSON	RESIDENTIAL
8925	WILLIAM AMMONS	RESIDENTIAL
8925	WILLIE COOPER	RESIDENTIAL
8925	WILLIE F LANG	RESIDENTIAL
8931	CHERYL MERRITT	RESIDENTIAL
9001	E GANDY	RESIDENTIAL
9001	S WILLIAMS	RESIDENTIAL
9001	SCHIQUANA THOMPSON	RESIDENTIAL
9110	CARL JONES	RESIDENTIAL
9110	DERRICK RANDALL	RESIDENTIAL
9110	E WILLIAMS	RESIDENTIAL
9110	ELLEN SANDERS	RESIDENTIAL
9110	H BARNETT	RESIDENTIAL

1996 E 87TH ST

SOURCE: HAINES

..EAST 87TH 44108 CONT..

1219	•HARRIS E	229-3672	4
1220	JOHNSON Robt Lee	795-8473	
1223	XXXX	OO	
1224	•GARY Thos Jr	421-0130	
1226	XXXX	OO	
1227	XXXX	OO	
1230	•GALES Moneica	231-6636	
1231	XXXX	OO	
1233	CUSTOM Robt	231-4258	
1234	XXXX	OO	
1237	XXXX	OO	
1238	XXXX	OO	
1240	BROWN Florence	231-5653	+6
	STEELE Denise	229-6708	+6
1241	SHAW Marie	231-0176	2
	WILLIAMS John L	791-1779	5
1243	XXXX	OO	
1244	XXXX	OO	
1247	BAILEY Pamela D	231-2061	4
1248	XXXX	OO	
1252	DAVIS Shamill	721-2498	+6
1253	XXXX	OO	
1254	XXXX	OO	
X	SUPERIOR AV		
1256	XXXX	OO	

ZIP CODE 44106

X	HOUGH AV		
1774	WILLIAMS Nathe L	795-6136	
1781	XXXX	OO	
1782	XXXX	OO	
1785	XXXX	OO	
1786	XXXX	OO	
1787	MALONE Rosalie	795-5787	8
1790	XXXX	OO	
1791	XXXX	OO	
1794	XXXX	OO	
1799	KAY J	421-1066	
1802	XXXX	OO	
1803	BROWN Sherman	791-3535	9
	GRAVES J	231-6091	
1806	TOBLER L M	795-3314	+6
1807	XXXX	OO	
1808	XXXX	OO	
1811	MILLER Reginald	791-6826	+6
	STULTZ Geneva	795-5351	
1815	WATKINS Donald	231-7113	5
1817	XXXX	OO	
1822	XXXX	OO	
1824	XXXX	OO	
1825	XXXX	OO	
1830	BROOKFIELD APTS		
	ARNOLD Lucille	231-6436	0
	BROWN Kevin	229-0744	4
	COOK R	721-8367	1
	FANT Lee	421-6827	
	PHILEMON Carl E	229-5282	+6
	ROBINSON L	721-5865	1
	STUDMIRE L S	421-2866	5
1830			
1834	XXXX	OO	
1847	RAYNARD APTS		
	BOGAN Tasha	231-8162	+6
	CURRY Sam	791-2755	
	DULANEY Robt	421-2157	2
	FOSTER M	791-1046	1
	HOLDER D	721-0094	+6
	KEYS Nicole	721-1688	+6
	PRICE Ronald	721-9946	+6
	SIMS Shirley A	795-1686	+6
	THOMAS George	229-9128	+6
	WHITFIELD Stetson	231-5704	0
1847			
1848	XXXX	OO	
1850	XXXX	OO	
1852	XXXX	OO	
1855	XXXX	OO	
1856	BIZZELL Earl	231-7636	
	BIZZELL Walter L	795-1969	4
	BROWN Bessie	421-7426	
1859	ADAMS Myron	229-1763	2
	BOYD C	421-0170	7
1871	XXXX	OO	
1874	XXXX	OO	

DRAFT

1996 E 89TH ST-A

SOURCE: HAINES

1374	PERSON A	421-8060	1
1377	XXXX	OO	
1379	XXXX	OO	
1382	JONES Jo Anne	421-7519	+6
1383	BAILEY E	229-6508	+6
	HUBBARD G	791-4010	
	HUBBARD Janice B	791-4010	
	HUBBARD Leona	791-4010	
1386	XXXX	OO	
1387	BREWER Earl R Rev	421-6682	
	BREWER G V	231-4379	
1388	XXXX	OO	
1389	XXXX	OO	
1392	XXXX	OO	
1393	WATSON Jas Lloyd Bishop	421-1430	4
1396	•BRUSTER M L	421-7205	
1398	XXXX	OO	
1399	•PACE Armous	721-5033	
1401	XXXX	OO	
1402	XXXX	OO	

X MORRIS AV

1405	•LITTLE Whit	791-8872	
1406	XXXX	OO	
1408	XXXX	OO	
1410	XXXX	OO	

X HOUGH AV

1760	LAWLAR Eva	795-0912	0
	PURDY G	229-1649	9
1762	EVANS Beatrice	229-7815	7
	•JONES George	229-9857	+6
1765	XXXX	OO	
1768	MITCHELL B L	231-2380	+6
	•MITCHELL Issac	421-2272	
1769	MITCHUM Samuel W	721-8664	
1772	XXXX	OO	
1775	•JONES Mattie B	231-4727	
1779	PAIGE Willie	721-1623	4
	STARMON Jas	421-5247	7
1780.....	APARTMENTS		
	CRENSHAW David	791-4636	5
	HOLLAND Henry M Rev	231-7638	4
	MOLTON Donald	231-1287	+6
	STAUNTON L	721-3439	+6
	WOOD William M	229-6955	5
1780.....			
1781	DODSON Ernest	229-7816	4

1996 E 89TH ST-B

SOURCE: HAINES

..EAST 89TH 44106 CONT..

1796	APPLING Keith	229-3546	+6
	BOOZE Bernard	721-3424	+6
	DIXON Steven	795-0578	+6
	WALTON Peter	231-5405	2
1809	★EXODUS	231-1888	
1810	•COLSTON Ed	721-2676	
1814	XXXX	OO	
1815	•COLSTON K	421-0907	7
1819	XXXX	OO	
1821	DYSART K	791-5302	+6
	WARE Thos	795-2875	
1822	•WILLIAMS Clara A	791-0016	2
	WILLIAMS Jas	231-8573	
1827	XXXX	OO	
1831	CALLAHAN Clifton	721-6733	5
1834	BOWLING E	791-1645	5
	DAVIS M	231-0016	+6
	HILL Donald	229-5826	
	HILL H R	229-7719	
1835	XXXX	OO	
1841	ROBINSON C	231-1175	5
1843	•COLES T	229-8219	4
1848.....	APARTMENTS		
	BOWEN W J	421-8895	7
	CUMMINGS Orlando C	421-9313	5
	GLENN A	229-7657	+6
	MCCLOUD Hershel Jr	791-3760	2
	STEWART Harry C Jr	721-0737	
	WOOTEN M	229-1129	3
1848.....			
1849	XXXX	OO	
1853	XXXX	OO	
1856	HALL Brian	721-8131	7
1861	MURRELL Annie	231-7651	1
	WILLIAMS Margaret	229-0655	4
1863	XXXX	OO	
1864	XXXX	OO	
1868	XXXX	OO	
1872	BATTISTA Margaret	229-4730	1
1878	BATTISTA T J	791-5441	
	EDGE Frederick	229-6969	+6
1884	BONDS Thos	791-3629	3
1885	★UNIV CH OF CHRIST	421-0233	

X CHESTER AV

1902	XXXX	OO	
1905	★O R C A HOUSE	231-3772	
	★O R C A HOUSE	421-9400	7
1909	★MARY GOODEN CTR WMN	231-6506	1
1910	XXXX	OO	
1911	JAMES Paul W	721-6436	3
	TERRELL Almeature	229-9345	4
1912	XXXX	OO	

DRAFT

1996 HOUGH AVE

SOURCE: HAINES

HOUGH AV — 44103 CONT.

6915	ARKI S J	431-1438	2
X	**EAST 70TH**		
7001	XXXX	OO	
7005	★HARMON L	881-9263	
7009	XXXX	OO	
7010	★BIBLEWAY CHURCH	881-5760	4
7012	XXXX	OO	
7016	XXXX	OO	
7024	MCCLAIN Anna	431-0529	
7028	DAVISON John	431-6840	4
	MCCLAIN Andre	391-6709	+6
	WILLIAMS L	881-9616	+6
7037	★POLK'S POORBOY TIRE SHOP	432-1232	+6
7040	XXXX	OO	
X	**EAST 71ST**		
7101	XXXX	OO	
7102	★HOUGH FOOD DEAL MARKET	361-4503	+6
7214	★PATRIOT CH OF GOD	431-5628	0
7216	XXXX	OO	
7218	★HOUSE OF PRAYER	881-4999	
7302	OVERTON K	431-1347	+6
7304	MCNEAL Mattie	431-1803	+6
7306	MONTGOMERY Darren	881-9664	4
7308	HANDY Derrick	431-9159	0
7314	XXXX	OO	
7316	GREEN C	391-9458	+6
7318	BELL R	431-5785	
7320	ALLEN Stephanie	391-4437	1
7322	XXXX	OO	
7324	LANG I L	881-4015	2
7326	SMITH T	881-5744	+6
7342	DAWSON N	391-5154	
7344	XXXX	OO	
7346	XXXX	OO	
7348	HINES Sara	391-5371	9
7350	XXXX	OO	
7352	XXXX	OO	
7500	XXXX	OO	
7555	★CLEVE CTY POL STA	348-7107	+6
7600	XXXX	OO	
X	**EAST 77TH**		
7703	BELL W	721-1728	5
7705	WILLIAMS David J	229-6857	9
7707	CROSBY E	721-2492	7
7709	SIMMONS Thos	721-5624	3
7711	XXXX	OO	
7717	XXXX	OO	
7719	HERBERT J	229-7604	7
7721	XXXX	OO	
7723	XXXX	OO	
X	**EAST 78TH**		
7801	XXXX	OO	
7803	XXXX	OO	
7805	SWAIN L	229-1344	8
7809	WILLIAMS F L	721-8313	2
7811	MEARDY C	229-1475	+6
7819	WILLIAMS E T	721-8528	+6
7821	SPOTTSVILLE Rodney L	721-4800	+6
7827	PIERCE R A	795-0295	+6
X	**EAST 79TH**		
7901	XXXX	OO	
7905	XXXX	OO	
7909	XXXX	OO	
7911	XXXX	OO	
7918	DIGGS L	231-0691	+6
7919	BOATENG Major	721-5784	5
7923	XXXX	OO	
7927	LOWE E	229-9508	5
8001	XXXX	OO	
8005	LEE D	229-8246	2
8007	XXXX	OO	
8009	XXXX	OO	
8015	MOTEN R	791-2919	3
X	**EAST 81ST**		
8107	XXXX	OO	
8125	TAYLOR Linda	721-3215	5
X	**EAST 82ND**		
8215	XXXX	OO	
8219	★CHRISTIAN FMLY OTRC	421-3818	5
8300	★CLEVE NBRHD HEALTH	231-7700	1
	★W I C PROGRAM	231-7700	7
8326	XXXX	OO	
8399	XXXX	OO	

ZIP CODE 44106

WEALTH CODE 0.0

8555	BUILDING		
	★ANTICRIME STREET CLUB LEAGUE	721-0749	+6
	★CENTER FMLY DAYCARE	229-0700	8
	★CLEVE CTY PK PROP MNG HOUGH CT	664-4114	4
	★COUNCIL ECNMC FMLY	721-2100	4
	★COUNCIL ECNMC LRNING	231-7331	4
	★COUNCIL ECNMC OPPRTNTY HOUGH	421-5400	+6
	★HEAD START HOUGH	791-1920	
	★HEAD START PROGRAM	229-0700	
	★HOSS MULTI SERV CTR	348-7107	3
	★HOUGH MULTI SERV CT	664-4114	3
	★HOUGH PARNT CHLD CT	229-0700	8
	★INST RESPNSBLE FTHR	791-1468	5
	★INST RESPNSBLE FTHR	791-8336	5
	★OLDHAM ELIZABETH	231-1484	+6
	★VOCATIONAL GUIDANCE	421-0922	5
8606			
X	**EAST 86TH**		
X	**CRAWFORD RD**		
8606	★UNITD PEACE BAPT CH	231-4836	
8610	★HOUGH AREA PARTNERS IN PROGRSS	229-4277	5
8611	★CLEVE CTY PK REC CT T MARSHALL	664-4045	0
8710	XXXX	OO	
8800	★HOUGH BEVERAGE&DELI	231-7042	3
8801	XXXX	OO	
8804	XXXX	OO	
8806	★SMITTYS SEAWAY BRBR	795-0656	2
8812	XXXX	OO	
X	**EAST 89TH**		
8902	XXXX	OO	
8924	XXXX	OO	
8925	COMMUNITY CIR		
	ANDERSON Wendell B	791-6816	9
	ARTHUR M	791-3579	
	BANKSTON Louise	791-6842	
	BELL Joe	791-5583	
	BLANTON M	721-1846	7
	BRADFORD M C	721-9641	2
	BRADLEY Anna	231-8966	3
	BROWN Joe L	791-5094	
	BROWN Pies	791-5011	
	BURKES D	421-9850	+6
	BUTLER Frances	231-5575	+6
	CALLAHAN Ruby	421-9923	8
	CARTER Beatrice	791-1543	5

HOUGH AV — 44106 CONT.

	CHATMON A	721-1572	
	CLARY L	791-5924	
	★COMNTY CIRCLE 2	795-3950	
	COOPER Willie	721-3256	3
	CRAYTON Alberta	231-2885	
	DUCKETT Gerald	791-5127	0
	DUDLEY Robt W	231-5883	
	DUKES Virginia	721-6846	
	FARRAR G	791-0643	8
	FLOWERS L M	721-6625	+6
	CARRETT S	791-5569	
	GREEN N	231-6673	7
	GREENWOOD Carl M	721-1060	9
	GREER D	791-6455	+6
	GRESHAM Jos	791-9705	3
	GRIFFIN Katherine	721-2836	8
	HARDNICK Bular	229-5075	
	HARRIS Douglas	229-7040	
	HARRIS John H	721-6077	5
	HAYES E	791-2835	4
	HENDERSON Geo	791-7126	4
	HILL V	421-1084	
	HOWARD Eddie Mae	721-4547	
	JACKSON H	721-7590	0
	JAMES Chas R	229-9249	5
	JOHNSON L	795-0280	4
	JONES D L	231-5780	5
	LEE Savanah	791-9107	
	MCMILLAN O G	229-7858	1
	MERIWEATHER Maggie	231-4695	
	MILLER A	231-5539	9
	MONTGOMERY Edw	721-0827	2
	MYERS C P	795-5097	
	PATTENGALL L	795-4365	9
	PIERCE Gloria J	231-9342	0
	RENFROW B M	421-8688	5
	RIDDLE E	231-5790	+6
	SANFORD Henry	229-2940	
	SLOAN Eddie	229-3642	+6
	SMITH David D	229-2703	2
	SMITH Nathan	229-0413	5
	SMITH Thresa	229-3809	4
	STANLEY B J	421-1589	3
	STEWART Carol C	721-6114	
	STONES B	795-5159	
	STURGHILL Ruby J	791-1515	
	TELFAIR E	231-9472	+6
	THOMAS Hattie F	421-1549	
	UPCHURCH Mary	229-5527	0
	WATKINS Annie	795-5096	
	WHATLEY John T	229-8494	0
	WHITE E	231-5928	
	WHITE Jas	231-8720	
	WHITFIELD Ella	229-9083	
	WILLIAMS Evelyn	721-8947	+6
	WISE Susie	791-2210	5
	WOODSON Wilbur J	231-2083	0
8925			
8926	XXXX	OO	
8928	XXXX	OO	
8929	XXXX	OO	
8931	MERRITT Cheryl	721-9734	1
8933	XXXX	OO	
8935	XXXX	OO	
X	**EAST 90TH**		
9001	APARTMENTS		
	GANDY E	721-6137	
	JARMAN Marvin	721-8985	+6
	JEFFERSON Chamika	721-9783	+6
	MILLER Jouron	795-0073	+6
	ROBERSON T	221-6568	+6
	THOMPSON Schiquana	421-8584	3
	TOLER A	421-7518	+6
9001			
9110	SANDERS Ellen	721-4470	5
	WILLIAMS E	721-0294	5
9201	BARNETT Harriett	229-9517	+6
	BARNETT Helen	229-3520	+6
	CALHOUN R	791-6154	7
	HITCHCOCK Paul	229-3113	+6
9211	APARTMENTS		
	GUY Sheila	795-1324	+6
	HOPKINS Katrina	791-9045	+6
	PIERE Carmella	721-0957	+6
	SMITH Marsah	721-5110	+6
	TERRY Addarhea	791-8176	+6
9211			
9220	BLACK Cheryl	229-7103	+6
	JONES Darcy	231-8850	5
9221	★PARK VILLAGE APTS	791-0990	2
9231	XXXX	OO	
9241	CLARK P	721-5898	+6
	FLEMING J	791-6635	
	SHEPHERD Anicka	721-4656	+6
	STEWART D	231-0874	3
9251	FLETCHER Detra	421-8315	5
	SMILEY Lola	721-9753	+6
X	**EAST 93RD**		
9306	★DIXONS GROCERIES	791-6696	
9407	★EAST SIDE CNGRGTN JHVH'S WTNSSS	721-1988	+6
	★NORTON CNGRGTN JHVH'S WITNESSS	721-1988	+6
9410	COMMUNITY CIRCLE		
	ABBOTT Lucille	229-9636	5
	ABDALMAJID Viki	721-8575	
	ALEXANDER V	791-4644	
	BAILES L	229-2814	+6
	BARNES Richard E	231-6693	+6
	BITTING L	229-8723	3
	BONEY Geo H	791-7693	
	BROADEN George	229-4527	+6
	BROWN A M	721-0093	+6
	BUTLER B	231-0039	+6
	BYARESEO Eduardo	421-1137	8
	CAMPBELL Pauline	231-8476	+6
	CLARK Latisha	721-1888	+6
	★COMNTY CRCLE APTS 1	421-0072	
	CRALLE Ronald	791-2313	9
	DAVIS A P	721-0409	3
	DAYS P	231-4736	
	EATMON Demitra	231-5380	+6
	EDWARDS Jordan	231-3478	
	GILES Johnnie	721-1871	
	GLENN E	421-1210	4
	GRAHAM S	721-2213	5
	GRAY S	721-8138	4
	HAGLER Pamela	791-6209	7
	HALL D	721-1423	5
	HARRIS Demetris D	721-5948	5
	HOLLOWELL April	791-8779	+6
	HUDSPETH H C Jr	229-8472	7
	IRBY Michael	721-0994	+6
	JOHNSON Carolyn	229-6314	
	JOHNSON L	229-8204	
	JOHNSON Stephen S	791-7009	0
	LAMAR Dee	231-0037	
	LEVERT L K	231-9368	+6
	LEWIS Elizabeth	721-6704	+6
	MAYS Louise	229-5642	+6
	MILLER Jouron	795-9824	+6
	MOORE M	229-2435	4
	PARKS M	231-4095	
	PITTMAN Aaron	231-7054	
	RUCKER Arlene	231-6954	+6
	SLOAN H	229-2160	+6

1991 E 87TH ST-A

SOURCE: HAINES

1224	GARY Thos Jr	421-0130	
1226	XXXX	00	
1227	XXXX	00	
1230	GALES Monelca	231-6636	
1231	XXXX	00	
1233	CUSTOM Robt	231-4258	5
1234	XXXX	00	
1237	XXXX	00	
1238	XXXX	00	
1240	BROWN F	721-8153	2
1241	MUHAMMAD Abdullah	231-0176	4
1243	XXXX	00	
1244	XXXX	00	
1247	XXXX	00	
1248	XXXX	00	
1252	WALKER Waymon	368-1119	
1253	XXXX	00	
1254	XXXX	00	
X	**SUPERIOR AV NE**		
1256	XXXX	00	

ZIP CODE 44106

X	**HOUGH AV NE**		
1774	WILLIAMS Nathe L	795-6136	
1781	XXXX	00	
1782	XXXX	00	
1785	XXXX	00	
1786	XXXX	00	
1787	MALONE Rosalie	795-5787	8
1790	XXXX	00	
1791	XXXX	00	
1794	XXXX	00	
1799	KAY J	421-1066	

DRAFT

..EAST 87TH NE 44106 CONT..

1802	XXXX	00	
1803	BROWN Sherman	791-3535	9
	GRAVES J	231-6091	
1806	GOFF Sam Mrs	229-7238	4
	WALLACE P	721-7866	
1807	XXXX	00	
1808	XXXX	00	
1811	STULTZ Geneva	795-5351	4
1815	BROWN E	791-1668	+1
	MCLAUGHLIN C M	721-1121	+1
1817	ARMSTRONG Joe	791-4525	6
	MOORE Eva	231-7216	9
1822	XXXX	00	
1824	XXXX	00	
1825	XXXX	00	
1830.....	BROOKFIELD APTS		
	ARNOLD Lucille	231-6436	0
	COLE V	231-8656	+1
	COOK R	721-8367	+1
	FANT Lee	421-6827	
	HILL Steven	721-4055	+1
	JACKSON Bruce	721-9766	+1
	ROBINSON L	721-5865	+1
	TAYLOR Matthew	791-1734	
1830.....			
1834	ERVIN E	229-0608	+1
1847.....	RAYNARD APTS		
	BROWN L	721-4134	0
	CURRY Sam	791-2755	
	FLONNOY E	791-3854	9
	FOSTER Marie	791-0398	5
	FOSTER Marlene	791-1046	+1
	LEONARD Alberta	721-2847	
	PRYOR Wm Jr	231-5476	4
	WHITFIELD Paula	231-5704	0
1847.....			
1848	XXXX	00	
1852	XXXX	00	
1855	XXXX	00	
1856	BIZZELL Earl	231-7636	
	BROWN Bessie	421-7426	
1859	BOYD C	421-0170	7
1871	JOHNSON E	721-5008	
1874	XXXX	00	

X CHESTER AV NE

1893	XXXX	00	
1900	XXXX	00	
1903	LEWIS Latreasa	229-7741	
1904	XXXX	00	
1906	BATTLE Edw	721-0401	0
	GRAVES Arthur	229-7503	7
	JONES Larry	721-2051	0
	NEWSOME Jas E	721-9940	2
1910	XXXX	00	
1911	XXXX	00	
1918	XXXX	00	
1920	HAMMOND Floretta	229-8402	+1
	SANDERS Regina	229-4881	+1
	STEGALL Grover	229-7554	9
1921	XXXX	00	
1933	XXXX	00	
1938	XXXX	00	

X EUCLID AV

★ 0 BUS 108 RES 13 NEW

1396	BRUSTER M L	421-7286	
1398	XXXX	00	
1399	PACE Armous	721-5033	
1401	XXXX	00	
1402	XXXX	00	

X MORRIS AV

1405	LITTLE Whitt	791-8872	
1406	XXXX	00	
1408	XXXX	00	
1410	SCOTT D	721-2359	0

X HOUGH AV NE

1760	LAWLAR Eva	795-0912	0
	PURDY G	229-1649	9
	TOLLIVER Harry	229-9370	0
1762	EVANS Beatrice	229-7815	7
1765	KNOWLES D	791-8616	+1
1768	MITCHELL Issac	421-2272	
1769	HICKERSON M	721-1421	6
	MITCHUM Samuel W	721-8664	
1772	XXXX	00	
1775	JONES Mattie B	231-4727	
1779	MOORE Dachelle	791-5868	7
	STARMON Willie M	421-5247	7
1780.....	HAVYN APTS		
	DANIELS Mattie	229-3619	6
	NICHOLS Sarah	721-8241	
	WASHINGTON Wm	229-1971	7
1780.....			
1781	XXXX	00	
1796	CAMPBELL Lloyd	791-5031	0
	DOZIER Malcolm	231-5446	0
1809	★EXODUS	231-1888	5
1810	COLSTON Ed	721-2676	
1814	XXXX	00	
1815	COLSTON K	421-0907	7
1819	XXXX	00	
1821	WARE Thos	795-2875	6
1822	WILLIAMS Jas	231-8573	
1827	XXXX	00	
1831	XXXX	00	
1834.....	APARTMENTS		
	BEY Jerome G	721-3161	5
	BLAKEY V	791-1628	+1
	HILL Donald	229-5826	6
	HILL H R	229-7719	6
	JONES Carl	721-0414	+1
1834.....			
1835	HOLMES Bernice L	231-8754	+1
1841	HOWARD Cleveland	231-1175	9
1843	XXXX	00	
1848.....	APARTMENTS		
	BOWEN W J	421-8895	7
	FLUKER Clarence Jr	229-6913	9
	LYSLE H	421-7359	
	NORTON Robt	231-9049	+1
	STEWART Harry C Jr	721-0737	2
1848.....			
1849	XXXX	00	
1853	XXXX	00	
1856	BULLOCK J	231-0342	0
	HALL Brian	721-8131	7
	PRIMM John E	229-4879	+1
	TAYLOR H	229-8817	+1
1861	MURRELL Annie	231-7651	+1
1863	XXXX	00	
1864	★SENIOR CTZN BOARDNG	421-9269	+1
1868	XXXX	00	
1872	BATTISTI Margaret	229-4730	+1
1878	BATTISTA T J	791-5441	
1884	PEARSON Derek	791-1454	7
	SMITH Gary	721-0528	+1
1885	★UNIV CH OF CHRIST	421-0233	2

X CHESTER AV NE

1902	XXXX	00	
1905	★O R C A HOUSE	231-3772	
	★O R C A HOUSE	421-9400	7
1909	★MARY GOODEN CTR WMN	231-5506	+1
1910	XXXX	00	
1911	XXXX	00	
1912	XXXX	00	

1991 HOUGH AVE

SOURCE: HAINES

DIRECTORY PAGE MISSING

1986 E 87TH ST

SOURCE: HAINES

1233	CUSTOM ROBT	231-4258	5
1234	XXXX	00	
1237	XXXX	00	
1238	XXXX	00	
1240	BROWN F	721-8153	2
1241	MUHAMMAD ABDULLAH	231-0176	4
1243	XXXX	00	
1244	JOHNSON SOL JR	229-4204	7
1247	XXXX	00	
1248	XXXX	00	
1252	WALKER WAYMON	368-1119	
1253	XXXX	00	
1254	XXXX	00	
1255	XXXX	00	
1256	XXXX	00	

ZIP CODE 44106

1774	WILLIAMS NATHE L	795-6136	
1781	XXXX	00	
1782	TRIPLETT V	791-2610	+6
1785	XXXX	00	
1786	XXXX	00	
1787	ENSLEY LOUISE O	721-6808	
1790	XXXX	00	
1791	XXXX	00	
1794	XXXX	00	
1799	KAY J	421-1066	
	STROSE S	721-4442	4
1802	MALONE ROSALIE	795-5787	
1803	GRAVES J	231-6091	
1806	GOFF SAM MRS	229-7238	4
	HURD LOLA	721-0170	+6
	WALLACE P	721-7866	9
1807	XXXX	00	
1808	XXXX	00	
1811	STULTZ GENEVA	795-5351	4
1815	XXXX	00	
1817	ARMSTRONG JOE	791-4525	+6
	MCKNIGHT E	229-1712	+6
1822	XXXX	00	
1824	XXXX	00	
1825	XXXX	00	
1830.....	BROOKFIELD APTS		
	FANT LEE	421-6827	0
	HAIR V	231-1530	+6
	HARRIS OPHELIA	231-1340	4
	MITHCELL LESSIE	231-5176	5
	OLIVER R	231-1748	5
	TAYLOR MATTHEW	791-1734	8
	WALLACE J	368-0191	

DRAFT

1986 E 89TH ST

SOURCE: HAINES

1387	★BREWER EARL R REV	421-6682	
	BREWER G V	231-4379	
	EARL R REV	421-6682	4
1388	XXXX	00	
1389	FULFORD CHERRY	421-0448	5
1392	CRAIG JAMES	721-4179	9
1393	XXXX	00	
1396	BRUSTER M L	421-7286	
1398	XXXX	00	
1399	PACE ARMOUS	721-5033	0
1401	XXXX	00	
1402	XXXX	00	
1405	LITTLE WHITT	791-8872	
1406	XXXX	00	
1408	XXXX	00	
1410	XXXX	00	
1760	FELLOWS ROBT W	795-0912	
1762	XXXX	00	
1765	BEARDEN CORENE	229-1134	4
1768	MITCHELL ISSAC	421-2272	
1769	HICKERSON M	721-1421	+6
	MITCHUM SAMUEL W	721-8664	
1772	POLLOCK EDDIE C	721-9044	7
1775	JONES MATTIE B	231-4727	7
1779	JOHNSON FRED	231-5791	0
1780	HAVYN APTS		
	DANIELS MATTIE	229-3619	+6
	JOHNSON EMMA	721-0711	
	NICHOLS SARAH	721-8241	0
	ROBINSON LEO J	231-4613	9
1780			
1809	★COMNTY GUIDANCE CTR	431-7774	3
	★EXODUS	231-1888	5
1810	COLSTON B	791-6607	9
	COLSTON ED	721-2676	0
1814	XXXX	00	
1815	XXXX	00	
1819	XXXX	00	
1821	WARE THOS	795-2875	+6
1822	WILLIAMS JAS	231-8573	0
1827	XXXX	00	
1831	XXXX	00	
1834	APARTMENTS		
	BALDWIN JULIUS	229-3605	5
	BEY JEROME G	721-3161	5
	HILL DONALD	229-5826	+6
	HILL H R	229-7719	+6
	JONES CALVIN L	231-0595	4
	LAPRADE SAMUEL JR	721-5242	9
	TORIAN EARL	421-2351	4
1834			
1835	MILLER TOMMIE	229-9496	5
	WEBSTER J	791-6300	+6
1841	XXXX	00	
1848	APARTMENTS		
	ARNOLD LUCILLE	231-6436	4
	COUNTS MONDEL T	791-8290	+6
	DAVIS EDW	229-3513	+6
	GORDON ERNIE	791-1427	+6
	HICKS ALFRED	791-4169	+6
	LYSLE H	421-7359	9
	POOLE ANTHONY	791-6038	+6
	STEWART HARRY C JR	721-0737	2
	WALTON ALAN	231-0204	+6
1848			
1849	XXXX	00	
1853	XXXX	00	
1856	MCCLAIN MARK	791-8875	+6
	MCMICHAEL GEO JR	229-3342	8
1861	HARRIS MATTIE	229-3136	
1863	BARNES JAS	791-4246	+6
	PANKEY T	229-9574	+6
	SPEAKS S	231-8841	+6
	WEBSTER HERBERT	791-4278	+6
1864	XXXX	00	
1868	XXXX	00	
1872	XXXX	00	
1878	BATTISTA T J	791-5441	7
1884	MILEY ELIJAH	229-3652	+6
	WHITE W D	791-6317	+6
	WISDOM ANTHONY	231-6679	+6
1885	★UNIV CH OF CHRIST	421-0233	2
1902	XXXX	00	
1905	★O R C A HOUSE	231-3772	
	★ORCAHOUSE	231-3772	
1909	★ORCA WOMENS PROJECT	791-0237	4
	★URBAN MNRTY ALCHLSM	229-7000	3

1986 HOUGH AVE

SOURCE: HAINES

HOSMER AV SE 44105 CONT...

7019	XXXX	00	
7020	CUTLIP LAURIS	341-1214	+6
7021	XXXX	00	
★	2 BUS 181 RES	20 NEW	

HOUGH AV NE 44103 CLEVELAND

5502	★DUCHESS BEAUTY SHOP	881-6295	
5504	ANDREWS JOS	431-9159	5
5506	WRIGHT ALBERT	391-0044	5
5508	★ZION CH OF CHRIST	431-1579	4
5509	★ADD A NICKLE PLATNG	361-0666	4
5515	XXXX	00	
5600	XXXX	00	
5608	XXXX	00	
5611	★COLONIAL WOOLN MLS	391-0234	7
	★TRAIT TEX INDUSTRY	391-0234	7
5619	XXXX	00	
5708	★EMMANU EL A M E CH	391-0343	
5711	XXXX	00	
5805	★ACTION BUGLAR BARS	881-2211	+6
6000	★SALVATION ARMY CNTR	432-0500	8
6001	XXXX	00	
6010	★HOUGH DAY CARE CNTR	432-0505	0
	★SALVATION ARMY HGH	432-0505	
6011	JENNINGS MARTIN	361-5068	
	MARTIN VIOLA	431-0283	
6014	DEJARNETTE F	391-9166	
6100	MCCREARY GLORIA	432-3264	9
	POINDER JAS	432-0309	+6
6104	XXXX	00	
6109	MATHIS JESSE	431-4491	7
6211	PALMER JESSIE	881-2728	
6215	BROWN CLYDE	361-4318	2
6301	XXXX	00	
6302	XXXX	00	
6305	XXXX	00	
6307	CHAPMAN NADINE	881-3088	5
6308	XXXX	00	
6309	XXXX	00	
6311	XXXX	00	
6403	XXXX	00	
6500	★TARIFT VARIETY STR	391-3007	3
6501	XXXX	00	
6502	XXXX	00	
6505	XXXX	00	
6509	★CHURCH OF GOD	361-3615	7
6510	XXXX	00	
6512	★HOUSING RSRCES MNG	881-1880	3
	LANDERS G	881-6553	
	WILLIAMS S W	431-7428	3
6516	XXXX	00	
6517	XXXX	00	
6520	XXXX	00	
6527	JACKSON LAMAR	431-5077	+6
	SULLIVAN NORMAN	431-6188	+6
	WASHINGTON LASHUNDA	361-1644	+6
6613	XXXX	00	
6615	XXXX	00	
6621	XXXX	00	
6702	XXXX	00	
6703	JACKSON CARSON	881-3490	9
	JACKSON JULIUS	431-9162	
6706	DANIEL H	391-1386	8
6707	XXXX	00	
6710	LAUDERDALE ANDERSON	391-2037	3
6805	MANNING LOSSIE B	881-6159	
6806	XXXX	00	
6808	XXXX	00	
6810	XXXX	00	
6811	XXXX	00	
6815	BELCHER MARY E	391-8162	0
6900	XXXX	00	
6901	XXXX	00	
6904	BOYSAW W R REV	361-8250	
6906	XXXX	00	
6911	XXXX	00	
6912	THORNTON MILDRED	881-3148	9
7001	★L&S MKT	881-5454	
7005	HARMON L	881-9263	
7009	XXXX	00	
7010	XXXX	00	
7012	XXXX	00	
7016	XXXX	00	
7024	MCCLAIN ANNA	431-0529	
7028	WILLIAMS L	881-9616	5
7040	XXXX	00	
7101	XXXX	00	
7102	★THOMAS DELCTSN	361-4503	
7108	XXXX	00	
7112	NEAL MONROE	431-6217	
	NEAL RUBY	432-2169	
7116	XXXX	00	
7202	BARNWELL BETTY	391-0816	5
	JACOBS B J	391-9719	4
7214	XXXX	00	
7216	CASH MARTHA	881-5092	
7218	★HOUSE OF PRAYER	881-4999	3
7224	XXXX	00	
7301	XXXX	00	
7302	RICE GEO JR	881-7166	5
7304	XXXX	00	
7312	THOMAS JACQUELINE	432-3173	7
7314	WILLARD WILLETTE	431-0499	2
7316	XXXX	00	
7318	BELL R	431-5785	1
7320	XXXX	00	
7322	CONNOR F	391-7197	5
7324	XXXX	00	
7326	KNOX P	881-1456	5
7328	XXXX	00	
7330	XXXX	00	
7336	GORE J	881-8194	2
7338	FOSTER C	361-1409	+6
7340	XXXX	00	
7342	DAWSON N	391-5154	0
7344	JOHNSON B	431-1610	1
7346	XXXX	00	
7348	KNIGHT ANDREW	391-7596	1
7350	XXXX	00	
7352	CARTER EMMA	361-0856	7
7500	★HOUGH HARDWARE	431-8111	
	★HOUGH SUPPLY&SPCLTY	431-8111	
	★MODERN LIGHTING	391-7464	0
	★PROPERTY OWNERS SRV	881-8318	
7717	CARY JAS H JR	791-5802	+6
7803	BROWN BRENDA D	231-6237	+6
7805	ALFRISANY MOHSEN	795-0197	+6
7809	ALALWANI JUMAN	421-0952	+6
7819	NAJIEB ALBERT	231-5156	+6
7821	PARKER B	791-3401	+6
7823	SHELTON C	721-4199	+6
7827	HAMPTON MILTON	231-2287	+6
8007	XXXX	00	
8020	★NEW HUB DRY CLNG CO	421-8995	
8107	XXXX	00	
8125	XXXX	00	
8219	★GOOD SMRTN YOUTH CT	421-3818	
	★LEXINGTON SQUARE	791-1335	4
	★WELBE CONSULTANTS	791-0808	4
8300	★HOUGH NORWD HLTH	231-7700	
	★HOUGH NORWD HLTH 2	231-7816	3
	★HOUGH NORWD HLTH 2	231-7700	
	★HOUGH NORWD HLTH 2	231-7917	4
	★MATERNITY&INFNT CRE	231-0800	2
8326	XXXX	00	
8399	DAVIS MATTHEW	229-5513	
8409	XXXX	00	
8410	XXXX	00	
8412	XXXX	00	
8416	★SILVER MOON CAFE	421-2333	+6
8418	FOSTER LOCCIE	229-3518	0

HOUGH AV NE 44103 CONT...

8420	XXXX	00	
8422	XXXX	00	

ZIP CODE 44106

8555	BUILDING		
	★ANTI CRIME STR CLUB	721-0749	3
	★BELL NEIGHBRD CNTR	791-6677	
	★CLEVE CTY HLTH	231-7313	2
	★COUNCIL ECNMC OPRTY	421-5400	4
	★HOSS MULTI SERV CTR	231-7408	4
	★HOUGH AREA PARTNERS	421-5400	+6
	★HOUGH CMNTY COUNCIL	721-0330	
	★HOUGH CMNTY HEDSTRT	791-1920	3
	★HOUGH MULTI SERV CT	721-0077	9
	★HOUGH NUTRITN PRGRM	421-1973	3
	★NEIGHBRHD CNTRS ASN	791-6677	+6
	★NEW WORLD LRNG ACDM	231-0117	5
	★OPPORTUNITY INDS CT	421-8775	+6
	★SENIOR INFO SERV	721-0327	5
	★SKILLS AVABL PROJCT	421-0922	4
	★TEEN FATHER HOT LN	791-1468	3
	★TEEN FATHER HOT LNE	791-8336	+6
8555			
8606	★UNITD PEACE BAPT CH	231-4836	2
8610	★HOUGH AREA DVLPMNT	791-0147	0
8611	★CLEVE CTY PK CENTER	231-9668	2
8710	XXXX	00	
8800	★HOUGH BEVERAGE CO	231-8476	
8801	XXXX	00	
8804	JOHNSON QUEEN E	791-9008	
8806	★SMITTYS SEAWY BARBR	231-9225	2
8812	★INTER CITY BEVERAGE	421-2033	4
8902	XXXX	00	
8924	★DIXONS DELI	721-6260	3
8925	COMMUNITY CIR		
	ALLEN PATTI	791-7188	0
	AMMONS WM	229-3371	+6
	ARTHUR M	791-3579	9
	BANKSTON LOUISE	791-8842	3
	BATES NEAL	795-1740	8
	BELL JOE	791-5583	2
	BERRY CHAS	791-2489	3
	BOSTIC M	229-3221	2
	BROWN JOE L	791-5094	8
	BROWN PLES	791-5011	8
	BURNEY B	231-7463	3
	CARMACK EVELYN M	231-0281	8
	CHAPMAN E	421-8405	8
	CHATMON A	721-1572	1
	CLARY L	791-5924	9
	COLE V	791-4868	5
	COLLINS CLAUDE	791-1535	8
	★COMNTY CIRCLE 2	795-3950	8
	CRAYTON ALBERTA	231-2885	+6
	DAVIDSON E P	791-9414	4
	DUDLEY ROBT W	231-5883	4
	DUKES VIRGINIA	721-6846	8
	EDWARDS MINNIE	721-7904	8
	EVANS ALINE	421-1372	8
	EVANS PINKIE	721-8282	4
	FERGUSON HOYT	721-4486	8
	FISHER IDA M	229-5415	1
	FLOWERS LILLIE MAE	229-1164	8
	GARNER EMMA	229-1194	8
	GARRETT S	791-5569	2
	GOODE IRENE	231-5615	8
	GREEN TOM	421-4228	8
	GWIN H	795-4339	1
	HALL MILDRED	229-2470	1
	HARDING L E	231-8754	8
	HARDNICK BULAR	229-5075	1
	HARRIS HORTENSE	229-7040	5
	HARRIS K A	721-0238	8
	HAWK M	229-6047	8
	HILL V	421-1084	5
	HOWARD EDDIE MAE	721-4547	+6
	HUGHES S	421-2544	9
	JOHNSON WALTER	791-2725	4
	LAMBERT BILL	721-5879	8
	LANG WILLIE FRANCIS	229-9671	4
	LAYTON L	229-9911	4
	LEE HARRY	231-2296	8
	LEE SAVANAH	791-9107	+6
	LEWIS KATETTI	421-2008	1
	MARSHALL W R	229-5035	+6
	MERIWEATHER MAGGIE	231-4695	8
	MURELL LUKE	421-5059	8
	MYERS JEFF C	795-5097	8
	OLIVER B L	231-4525	+6
	OWENS P E	721-9963	4
	PACE IDELL	229-5216	9
	PATTENGALL L	795-4365	8
	RICKARD JAMES	421-7592	
	ROBINSON KENNETH C	229-4543	+6
	SANFORD HENRY	229-2940	+6
	SHOLDERS ROY	721-4639	2
	SIMMONS FRED	421-6753	9
	SLAYDEN CHRISTINE	721-1145	8
	SMITH DAVID	229-2748	0
	STEWART CAROL C	721-6114	8
	STEWART L	229-1383	5
	STONES B	795-5159	8
	STURGHILL RUBY J	791-1515	+6
	SWOPE BEATRICE	229-8688	9
	TAYLOR BESSIE	229-3722	8
	THOMAS ELEANOR	795-0722	+6
	THOMAS HATTIE F	421-1549	9
	WALKER WILLIE	229-5376	8
	WALTON M J	791-0429	+6
	WATKINS ANNIE	795-5096	8
	WATKINS L	791-0921	+6
	WATTS ANDREW	791-4223	8
	WHITE E	231-5926	1
	WHITE JAS	231-6720	4
	WHITFIELD ELLA	229-9063	8
	WILLIAMS A E	231-1818	2
	WILLIAMS CLARA A	791-0016	3
	WILLIAMS GERALDINE	229-7638	8
	WILSON H	721-7590	8
	WORLEY E G	791-3105	8
	YARBROUGH ADRIENNE	721-8748	3
8925			
8926	XXXX	00	
8928	★SANCTUARY GODS PPL	791-2073	2
8929	HAMILTON L	721-4139	8
8931	XXXX	00	
8933	WILLIAMS DAVID	721-3449	8
8935	XXXX	00	
9001	GANDY E	721-6137	8
	GREEN INEZ	231-1761	1
	MORGANFIELD LEWIS	721-2252	0
9110	LOGAN A	421-2393	4
	WILLIAMS E	721-0294	
9201	KNOTTS GEORGIA	721-4322	5
9211	PRICE RICARDO M	229-8899	5
9220	APARTMENTS		
	HOUSTON D	791-3182	+6
	SANDER ELLEN	721-4470	
	STEWART WM	791-1865	+6
	WARD GLADYS	229-8973	
	WYNN L	231-8024	+6
9220			
9221	XXXX	00	
9231	CLARK D	421-0858	4
	THOMAS V	721-2261	0
9241	APARTMENTS		
	FLEMING J	791-6635	
	MARTIN G	231-5403	5
	MOON J	229-1227	4
	NAYLOR D	229-3127	+6
	PERNELL CHARLIE	721-0842	+6

1981 E 87TH ST

SOURCE: HAINES

EAST 87TH NE — 44108 CONT

1224	GARY THOS JR	421-0130	9
1226	MAY JAMES	368-0759	7
1227	MOYER EDNA	795-0163	8
1230	GALES MONEICA	231-6636	5
1231	XXXX	00	
1233	BOWIE PATRICIA	721-7634	0
1234	XXXX	00	
1237	XXXX	00	
1238	XXXX	00	
1240	MORGAN ROBT L SR	421-1695	+1
1241	RUCKER RONALD	231-0176	6
1243	XXXX	00	
1244	JOHNSON SOL JR	229-4204	7
1247	XXXX	00	
1248	XXXX	00	
1252	WALKER WAYMON	368-1119	3
1253	XXXX	00	
1254	XXXX	00	
1255	XXXX	00	
1256	XXXX	00	

ZIP CODE 44106

1774	WILLIAMS NATHE L	795-6136	
1781	XXXX	00	
1782	XXXX	00	
1785	XXXX	00	
1786	XXXX	00	
1787	ENSLEY LOUISE O	721-6808	
1790	XXXX	00	
1791	XXXX	00	
1794	BLUNT MABLE	791-4866	3
1799	KAY J	421-1066	2
1802	MALONE ROSALIE	795-5787	
1803	GRAVES J	231-6091	6
	PENN M	231-0330	0
1806	WALLACE P	721-7866	9
1807	BAKER FANNIE	721-3742	3
	MOORE P	795-0505	8
	WILSON JESSE J	421-2944	+1
1808	XXXX	00	
1815	STULTZ GENEVA MRS	795-5351	
1817	XXXX	00	
1822	XXXX	00	
1824	XXXX	00	
1825	XXXX	00	
1830	BROOKFIELD APTS		
	BENTON L W	795-8073	4
	BLEDSOE F	721-3398	+1
	CHESTNUT J	229-7311	0
	CLARK D J	721-9608	+1
	COLEY RUFUS	791-6907	0
	FANT LEE	421-6827	0
	FIELDS M	229-8691	+1
	GRANT ISAAC	229-4865	3
	HUBBARD H	229-6005	+1
	LEWIS MICHAEL	231-1299	9
	MITCHELL LESSIE	721-1413	+1
	TAYLOR MATTHEW	791-1734	8
	WALLACE BOB	231-8129	9
	WALLACE J	368-0191	2
	WHITE AMOS	791-1064	5
	WILLIAMS JOHN	791-5658	+1
	WOODARD KENNETH	231-6461	5
1830			
1831	XXXX	00	
1833	XXXX	00	
1834	WITTKE H	231-4908	4
1836	STOVER JAMES	231-7755	9
1839	LESURE CHAS	229-3713	0
1844	A BEST MVNG&STRG	231-0300	+1
1847	RAYNARD APTS		
	ALEXANDER E	795-3485	
	BEARD LOUISE	791-3852	9
	COLEMAN M C	421-1233	7
	CURRY SAM	791-2755	+1
	FARROW LUEVERA	229-7162	+1
	FREEMAN BRASCOM	421-3677	9
	JORDAN MINNIE	231-4216	+1
	LEONARD ALBERTA	721-2847	8
	MITCHELL O B	791-8386	7
	MORRIS FREDDIE M	229-6319	9
	STOVER P	791-2088	+1
	THURMAN CLARENCE	231-1362	8
	VAUGHN LOUISE	231-3644	
1847			
1848	TAYLOR FLORENCINE	791-4991	9
1852	XXXX	00	
1855	HART STANCIL	721-1218	0
1856	BIZZELL EARL	231-7636	4
	BIZZELL S	231-1999	+1

1981 E 89TH ST-A

SOURCE: HAINES

1347	YOUNG VERNADINE	229-8366	+1
1351	XXXX	00	
1352	XXXX	00	
1356	HOLLOMAN ALEXANDER	421-0022	+1
1360	PERKINS JASPER	231-8831	
1361	MCDONALD ARTHUR JR	721-2708	7
1362	XXXX	00	
1365	SIMMONS HENRY	721-4316	
1366	XXXX	00	
1369	MCNEAL ROBERT	791-2859	7
1381	WILLIAMS F MISS	721-9029	9
1382	JONES R L	721-4877	0
1383	HUBBARD G	791-4010	
	HUBBARD JANICE B	791-4010	3
	HUBBARD LEONA	791-4010	
1386	XXXX	00	
1387	BREWER G V	231-4379	3
1388	XXXX	00	
1389	SMART BUFORD	229-6517	3
1392	CRAIG JAMES	721-4179	9
1393	XXXX	00	
1396	BRUSTER M L	421-7286	
1398	BROWN BARBARA	421-1435	+1
1399	PACE IDORA	721-5033	0
1401	WATSON ROBT	231-5008	
1402	XXXX	00	
1405	LITTLE WHITT	791-8872	
1406	CROSBY R	421-8212	+1

1981 E 89TH ST-B

SOURCE: HAINES

..EAST 89TH NE 44106 CONT..

1408	XXXX	00	
1410	SCOTT D	231-5451	9
1661	XXXX	00	
1662	XXXX	00	
1760	FELLOWS ROBT W	795-0912	
	MOORE CLEVELAND JR	229-1725	5
1762	EVANS B	231-7252	9
	HUMPHREY JAS M	229-7152	0
	JONES GEORGE	229-5456	+1
1765	XXXX	00	
1768	MITCHELL ISSAC	421-2272	
1769	JONES PATRICIA	231-0973	8
	MITCHUM SAMUEL W	721-8664	
1772	POLLOCK EDDIE C	721-9044	7
1775	JONES MATTIE B	231-4727	7
1779.....	BOLTON APTS		
	CHAMPION DARNELL	229-9718	0
	JOHNSON FRED	231-5791	0
	WILLIAMS T	231-1690	+1
1779.....			
1780.....	HAVYN APTS		
	BLOUNT ARCHIE	721-8989	+1
	JOHNSON EMMA	721-0711	2
	NICHOLS SARAH	721-8241	0
	ROBINSON LEO J	231-4613	9
	SOUTHALL O C	231-7796	0
1780.....			
1781	BEY EDDIE	229-5902	+1
1785	XXXX	00	
1789	XXXX	00	
1790	XXXX	00	
1796	STEVENSON BERTHA	795-3278	
1797	XXXX	00	
1805	XXXX	00	
1809	XXXX	00	
1810	COLSTON B	791-6607	9
	COLSTON ED	721-2676	0
1814	XXXX	00	
1815	XXXX	00	
1819	SEAWRIGHT CHARLES	721-3757	0
1821	WARE M	721-9042	8
	WARE THOMAS	795-2875	7
	WARE THOS	229-9580	6
1822	CLEVELAND HM REPAIR	231-5453	+1
	WILLIAMS JAS	231-8573	0
	WILLIAMS JAS	791-8628	0
1827	XXXX	00	
1831	FERGUSON LEROY SR	421-1439	8
1834	ALLEN DOUGLAS	229-8386	0
	DAVIS TOMMY	229-8504	+1
	LAPRADE SAMUEL JR	721-5242	9
1835	STANLEY ANGELO	421-2672	+1
1841	HICKMAN CLINTON B	421-8862	+1
1843	DIXON ALBERT E REV	368-1661	4
1848.....	APARTMENTS		
	ANDERSON CALVIN	721-2869	0
	BURKE D L	721-5546	9
	COLE JAMES	229-9742	+1
	FREEMAN LLOYD	229-5784	9
	LYSLE H	421-7359	9
1848.....			
1849	XXXX	00	
1853	XXXX	00	
1856.....	APARTMENTS		
	CHILKCUTT FRANK	229-5761	6
	FOSTER RALPH E	721-1758	
	MCMICHAEL GEORGE JR	229-3342	8
	REDEN NATHANIEL	229-2131	+1
	WILEY CLARENCE	231-3652	9
1856.....			
1861	HARRIS MATTIE	229-3136	

1981 HOUGH AVE

SOURCE: HAINES

..HOUGH AV NE 44103 CONT.

6707	XXXX	00	
6710	XXXX	00	
6711	WILLIAMS P A	391-0842	+1
6805	MANNING LOSSIE B	881-6159	
6806	XXXX	00	
6808	XXXX	00	
6810	XXXX	00	
6811	XXXX	00	
6815	BELCHER M	431-8556	0
	BELCHER MARY E	391-8162	0
6900	XXXX	00	
6901	XXXX	00	
6904	BOYSAW W R REV	361-8250	
6908	XXXX	00	
6912	THORNTON MILDRED	881-8148	9
7001	L&S MKT	881-5454	4
7005	ELLIS LUDIE C	431-7160	+1
	HARMON L	881-9263	
7009	XXXX	00	
7010	BIBLE WAY CHURCH	881-3798	8
7012	XXXX	00	
7016	XXXX	00	
7024	MCCLAIN ANNA MRS	431-0529	5
7028	CAMPBELL C	881-2067	0
	OLIVER PHEALIA	391-1320	4
7040	XXXX	00	
7101	XXXX	00	
7102	THOMAS DELCTSN	361-4503	5
7108	XXXX	00	
7112	NEAL MONROE	431-6217	
	NEAL RUBY	432-2169	6
7116	XXXX	00	
7202	JACOBS B J	431-5967	9
	THOMAS PAUL	431-2654	+1
7214	XXXX	00	
7216	CASH MARTHA	881-5092	6
7218	XXXX	00	
7224	XXXX	00	
7301	XXXX	00	
7302	WINSTON JOHNNY	431-4107	+1
7304	XXXX	00	
7312	THOMAS JACQUELINE	432-3173	7
7314	DAVIS BRYAN A	431-0499	+1
7316	XXXX	00	
7318	BELL R	431-5785	+1
7320	XXXX	00	
7322	XXXX	00	
7324	XXXX	00	
7326	XXXX	00	
7328	JOHNSON A	881-3393	8
7330	XXXX	00	
7336	XXXX	00	
7338	XXXX	00	
7340	SANDS B	881-3762	8
7342	DAWSON N	391-5154	0
7344	JOHNSON B	431-1610	+1
7346	CRAWFORD PATRICIA	431-3597	+1
7348	KNIGHT ANDREW	391-7596	+1
7350	XXXX	00	
7352	CARTER EMMA	361-0856	7
7515	M R Y TAVERN	881-1881	8
7519	XXXX	00	
7600	HOUGH HDW	431-8111	
	HOUGH SPLY&SPECALTY	431-8111	
	MODERN LIGHTING	391-7464	0
	PROPERTY OWNERS SV	881-8318	3
7612	XXXX	00	
7709	XXXX	00	
7711	YOUNG MARTHA	431-6011	0
7815	ARNOLDS DINER	431-7321	+1
8000	XXXX	00	
8003	XXXX	00	
8007	STOUDMIRE CORA	791-7416	
8011	ARTS SNOW PLOWING	229-4559	4
8015	MARS PAMELA	231-2472	
	MARS QUINTILLION	231-2472	
8020	NEW HUB DRY CLNG CO	421-8995	
8107	XXXX	00	
8125	XXXX	00	
8215	GOOD SAMRTN YTH CTR	421-3818	5
	LEGAL AID HOUGH OFC	791-3350	6
8300	HOUGH NEW PATIENT	231-7700	9
	HOUGH NRWD HLTH 2	231-7700	5
8326	XXXX	00	
8399	DAVIS MATTHEW	229-5513	
8409	XXXX	00	
8410	ASTOR CARE	721-0900	+1
	FAT BOYS	421-9849	0
8412	XXXX	00	
8418	FOSTER LOCCIE	229-3518	0
	SUPERIOR RECORDS 3	231-0471	6
8420	XXXX	00	
8422	XXXX	00	

ZIP CODE 44106

8555	BELL NEIGHBORHD CTR	791-6677	3
	COUNCIL ECON OPP	421-1973	+1
	CTY CLEV HLTH ENVRN	231-7313	0
	HOUGH CMNTY CNCL	721-0330	5
	HOUGH MULTI SV	721-0077	9
	HOUGH OPPORTUNITY	421-5400	0
8606	UNITD PEACE BAPT CH	231-4836	7
8610	HFH CONSTRUCTION CO	229-4670	0
	HOUGH AREA DEVLP	791-0147	0
8611	CLEVE CTY REC CNTR	231-9668	+1
8620	HENRYS FOOD MARKET	421-2181	+1
8622	XXXX	00	
8700	XXXX	00	
8708	DRUMSTICK RESTRNT	421-5025	4
8710	TERRELL JAMES	421-0928	+1
8715	XXXX	00	
8800	HOUGH BEVERAGE CO	231-8476	
8801	XXXX	00	
8804	JOHNSON QUEEN E	791-9008	
8806	SEAWAY BARBR SHOP	231-9225	+1
8812	INNER CTY BEVERAGE	421-9813	8
8902	XXXX	00	
8924	CALS DELCTSN&BEVRGS	721-8260	4
8925.....	APARTMENTS		
	ADAMS EUNICE	791-6768	+1
	ALLEN PATTI	791-7188	0
	ARTHUR M	791-3579	9
	BATES NEAL	795-1740	8
	BERRY N	791-7057	8
	BROWN EVERETT	231-5450	9
	BROWN JOE L	791-5094	8
	BROWN PLES	791-5011	8
	BURNEY B	229-9623	+1
	CARMACK EVELYN M	231-0281	8
	CHAPMAN E	421-8405	8
	CHATMON A	721-1572	+1
	CLARY L	791-5924	9
	COLE JAMES	231-2172	8
	COLLINS CLAUDE	791-1535	8
	COMNTY CIRCLE 2	795-3950	8
	CRADDOCK MARIE	795-4809	8
	DAVIS C	795-3854	8
	DUKES VIRGINIA	721-6846	8
	EDWARDS MINNIE	721-7904	8
	EVANS ALINE	421-1372	8
	EVANS LULA	791-7189	8
	EVANS MELVIN	795-4074	8
	FERGUSON HOYT	721-4486	8
	FIELDS ROBERT L	791-8043	8
	FISHER IDA M	229-5415	+1
	FLOWERS LILLIE MAE	229-1164	8
	GARNER EMMA	229-1194	8
	GOODE IRENE	231-5615	8
	GREEN TOM	421-4228	8
	GRIFFIN GEORGE D	421-2611	8
	GWIN H	795-4339	+1
	HALL M	229-2470	+1
	HARDING L E	231-8754	8

HOUGH AV NE 44106 CONT..

	HARDNICK BULAR	229-5075	+1
	HARRIS K A	721-0238	8
	HAWK M	229-6047	8
	HUGHES S	421-2544	9
	JEFFERSON MARY	791-7079	8
	JOHNSON CEASAR	721-6452	8
	LAMBERT BILL	721-5879	8
	LEE HARRY	231-2296	8
	LEWIS KATETTI	421-2008	+1
	LIGON MATTIE	721-7460	8
	MARSH SINNIE	721-3792	8
	MERIWEATHER ANDY	229-8776	0
	MERIWEATHER MAGGIE	231-4695	8
	MORMAN KATIE	721-6738	0
	MULLEN E P	791-2364	8
	MURELL LUKE	421-5059	8
	MYERS JEFF C	795-5097	8
	OLIVER B L	231-4525	8
	PACE IDELL	229-5216	9
	PATTENGALL L	795-4365	8
	RICE FLOYD	421-4269	8
	RICKARD JAMES	421-7592	8
	RICKS C	795-8423	8
	RODGERS JAMES	229-4153	8
	ROSTON ICIC B	721-4436	+1
	SIMMONS FRED	421-6753	9
	SLAYDEN CHRISTINE	721-1145	8
	SMITH DAVID	229-2748	0
	SMITH L	721-4639	8
	SPANN LESLIE L	795-4516	8
	SPEED JOE	791-7176	0
	STEELE L	791-5029	9
	STEWART CAROL C	721-6114	8
	STONES B	795-5159	8
	SWOPE BEATRICE	229-8688	9
	TAYLOR BESSIE	229-3722	8
	THOMAS B M	229-5871	8
	THOMAS HATTIE F	421-1549	9
	THOMPSON RICHARD	229-4427	+1
	TURNER N H	229-9366	8
	WALKER WILLIE	229-5376	8
	WASHINGTON RICHARD	795-3012	8
	WATKINS ANNIE	795-5096	8
	WATTS ANDREW	791-4223	8
	WHITE E	231-5926	+1
	WHITFIELD ELLA	229-9083	8
	WILKES L	791-5029	9
	WILLIAMS GERALDINE	229-7638	8
	WILSON H	721-7590	8
	WISE GEORGE	229-3071	8
	WORLEY E G	791-3105	8
	YOUNGER J	229-5727	9
8925.....			
8926	EVANS SUSIE	795-8452	9
	FIELD E	791-7925	9
	MILLS MAXINE	229-7219	0
	SMITH LAURA	229-3919	+1
8928	HOME GNG CHR GOD&CH	791-2073	+1
8929	HAMILTON L	721-4139	8
8931	XXXX	00	
8933	ANDERSON D L	231-0925	8
	WILLIAMS DAVID	721-3449	8
8935	EVANS PINKIE	721-8282	+1
9001.....	APARTMENTS		
	DOTSON M	721-7275	0
	DUNLOP T E	721-7318	0
	GANDY E	721-6137	8
	GREEN INEZ	231-1761	+1
	LEWIS JESSE	231-1458	8
	MORGANFIELD LEWIS	721-2252	0
	TONEY ROSA	231-5471	+1
9001.....			
9110.....	APARTMENTS		
	BELLO CHRIS	421-8380	+1
	CROSBY LATONYA	231-1895	0
	HINES C	231-0915	8
	KING M C	791-6603	0
	MALONEY LUCY	231-0298	8
	REED V	421-1881	+1
	STEVENSON RENDER	231-6676	+1
	WILLIAMS E	721-0294	
9110.....			
9201.....	APARTMENTS		
	FLACK EDNA	231-4234	9
	FORD S	229-6939	+1
	MYNATT G	231-1227	9
	SMITH M	421-8716	7
	STUDMIRE G M	721-9831	0
	STUDMIRE G M	229-3046	8
	TORRELL L	721-3477	+1
9201.....			
9211	GLENN D	721-5876	9
	HAMILTON JEAN EMIL	231-1946	9
	LEWIS MELVIN	721-0974	9
	MURRAY LATONJIA	721-2698	+1
9220.....	APARTMENTS		
	DAVIS P	421-8542	+1
	DAWSON JAS C	721-9446	+1
	SANDER ELLEN	721-4470	4
	SMITH M	721-7865	+1
	STOVALL CHAS	229-7759	5
	WARD GLADYS	229-8973	
	WYNN S	791-6114	9
9220.....			
9221	PARK VLG DAY CARE	231-7891	
9231.....	APARTMENTS		
	JONES PEARL	231-2720	
	SMITH DORIS	421-8398	+1
	TAYLOR E	421-2101	+1
	TERRELL VALERIE	231-0766	+1
	THOMAS V	721-2261	0
	WITHERS E L	795-1081	0
	WITHERSPOON EDDIE	791-3954	9
9231.....			
9241.....	APARTMENTS		
	BACON MARLA	721-3423	+1
	FLEMING J	791-6635	5
	LATTIMORE BARBARA	231-7111	9
	TOLER D	231-7428	9
	WHITT D	421-0142	+1
9241.....			
9251.....	PARK VILLAGE		
	DAVIS LOUISE	721-9171	+1
	KELLOM A	231-1564	0
	LYONS C D	421-0038	+1
	SWIFT W	421-1128	+1
9251.....			
9306	BARNETT H	229-3520	0
	DIXONS GROCERIES	791-6696	+1
9410.....	COMMUNITY CIRCLE		
	ALEXANDER V	791-4644	5
	ALLEN G	231-6171	0
	AVERY JOE	229-6515	+1
	BARNES WESLEY	721-5653	9
	BATES AMY	795-1960	6
	BELL CARRIE	229-2188	+1
	BOYD WILLIE J	421-4970	8
	BULLETT MARY	231-5634	+1
	CANNON WILLIE MAE	721-4220	5
	CARTER CAROL	231-0431	+1
	CHAMBLISS S	231-8531	9
	CLOPTON MAUDIE	229-5740	+1
	COMNTY CIRCLE APTS	421-0072	8
	DAYS P	231-4736	0
	DOWNEY EDW	231-5886	0
	DUDLEY WILLIE	721-3599	9
	EDWARDS JORDAN	231-3478	5
	EFFINGER N	721-0675	+1
	FERRELL WILL	229-9132	0
	FRANKLIN D	231-1949	0
	FULLER ERNIE	721-8240	5
	GARRETT WM L	231-4242	9
	GERMANY R	721-8517	9
	GILES JOHNNIE	721-1871	9
	GREEN ROSIE	231-1257	+1
	HANSON DAMA	791-9728	0
	HARFF ALVIN R	229-5572	+1

1976 E 87TH ST-A

SOURCE: HAINES

		00
1224	GARY THOS JR	795-4305+6
1226	IVEY JESSIE	231-4346 5
	MAY JAS	229-8533 3
1227	TAYLOR H M	721-7762 3
1230	GALES MONEICA	231-6636 5
1231	HOWARD KIM	229-2707 5
1233	XXXX	00
1234	XXXX	00
1237	XXXX	00
1238	XXXX	00
1240	MORGAN ROBT L	229-5351+6
1241	RUCKER RONALD	231-0176+6
1243	JOHNSON SOL JR	229-4672 0
	MILLER CATHERINE	421-8215
1244	XXXX	00
1247	XXXX	00
1252	WALKER WAYMON	368-1119 3
1253	XXXX	00
1254	XXXX	00
1255	XXXX	00
1256	EDGE MARY	721-2162+6

1976 E 87TH ST-B

SOURCE: HAINES

..EAST 87TH NE 44108 CONT..

ZIP CODE 44106

1774	MELTON F	229-1338+6
	WILLIAMS NATHE L	795-6136
1781	XXXX	00
1782	BURGESS ISAAC	421-0797+6
1785	NATHAN YVONNEDNA	231-0681+6
1786	OWENS IRIS	231-1387+6
1787	ENSLEY LOUISE O	721-6808
1790	XXXX	00
1791	HALL JOHN D	791-1148 3
1794	BLUNT MABLE	791-4866 3
1799	KAY J	421-1066 2
	ROBINSON JOHNNIE M	229-3432+6
1802	MALONE ROSALIE	795-5787
1803	GRAVES J	231-6091+6
	SMITH ETHEL	791-1817 7
1806	XXXX	00
1807	BAKER FANNIE	721-3742 3
	JOHNSON L	368-0341 5
	WASHINGTON J	791-9524+6
1808	XXXX	00
1811	XXXX	00
1815	COCKRELL WILLIE	421-7894 2
	KATER LARRY	229-9259+6
	STULTZ GENEVA MRS	795-5351 7
1817	XXXX	00
1822	FAISON HATTIE	721-0742
	LEONARD ALBERTA	721-2847 3
	POWELL E	721-5649 3
1824	XXXX	00
1825	XXXX	00
1830	....BROOKFIELD APTS	
	ALLEN BETTY	791-4862+6
	BENTON L W	795-8073 4
	BROWN SHERMAN	721-1656+6
	BUNTON WILLIAM	231-0587+6
	GRANT ISAAC	229-4865 3
	HOWELL GEO	229-6016 9
	LEWIS MICHAEL	721-9245+6
	MCKENZIE J	791-8208+6
	MOBLEY R	421-8231+6
	MORRIS RICHARD	721-0690+6
	OVERSTREET ROBT	421-6832 5
	REYNOLDS JAS	231-1805+6
	THURMAN CLARENCE	231-1362+6
	WALKER V	231-0628+6
	WALLACE J	368-0191 2
	WHITE AMOS	791-1064 5
	WHITE R	721-9089+6
	WOODARD KENNETH	231-6461 5
1830	.....	
1831	XXXX	00
1833	XXXX	00
1834	WITTKE H	231-4908 4
1836	STOVER PAULINE	368-0659 4
1839	ANDERSON VEO	231-2298 4
	JORDAN WM	791-7399
1844	COLEY RUFUS C	229-5971 8
	HAMILTON JESSIE	421-2192 5
	WALTON MARY LOUISE	229-6475 9
1847	....RAYNARD APTS	
	ALEXANDER E	795-3485 0
	BARNES MATTIE	229-8985 1
	CARLOCK E	229-4016 2
	JOHNSON AURELIA	791-4073 0
	JORDAN MINNIE	231-4216 4
	JUSTICE U S REV	795-6630 3
	KNIGHTEN HENRY	721-3932 9
	LARKINS LILLIE	421-0143 0
	MORRIS FREDDIE MAE	795-2833 0
	OTLER LULA	721-1358 9
	PRITCHARD FRED	229-4812 3
	*REID ALVIN	229-4610 9
	SCOTT JOSHUA	421-0148+6
	STRICKLAND M	421-1233+6
	VAUGHN LOUISE	231-3644 9
1847	.....	
1848	XXXX	00
1855	FRANKLIN ARLENE	368-1395+6
1856	BIZZELL ERNEST	

DRAFT

1976 E 89TH ST

SOURCE: HAINES

```
..EAST 89TH NE                44106 CONT..
       HUBBARD JANICE B       791-4010 3
       HUBBARD LEONA          791-4010
 1386   XXXX                 00
 1387  BREWER EARL R REV     791-4043+6
       BREWER G V             231-4379 3
 1388   XXXX                 00
 1389  SMART BUFORD          229-6517 3
 1392  FORD BURL             721-9022 4
       SCOTT JAS W            231-2655
 1393  DAWSON L              795-1267 5
 1396  BRUSTER FRED D        421-7286
 1398   XXXX                 00
 1399  PACE IDORA            229-5006 0
 1401  WATSON ROBT           231-5008
 1402   XXXX                 00
 1405  LITTLE WHITT          791-8872
 1406  WHITMORE JENNIE       791-9864
 1408  ROLLINS CLAUDIA       421-6189+6
 1410  LANE EUGENE           231-5549 1
 1661   XXXX                 00
 1662   XXXX                 00
 1760  FELLOWS ROBT W        795-0912 8
       JONES GEO             229-5456 2
       MOORE CLEVELAND JR    229-1725 5
 1762  ADAMS B               791-0305
       MCGILL MATTIE         231-6607+6
       WINTERS GEO W JR      791-5415+6
 1765  HALE JOS              229-5869 4
 1768  MITCHELL ISSAC        421-2272
 1769  COLEMAN ANNIE         229-4322+6
       MITCHUM SAMUEL W      721-8664
 1772   XXXX                 00
 1775  JONES MATTIE B        795-0197
1779....BOLTON APTS
       ABERNATHY J           229-3095 5
       EVERETT G             721-6609 4
       PRENTICE H H MRS      421-3434
       SMITH LOUISE          368-1486 3
       STEWART CAROL C       721-6114 4
       STEWART VIOLA         721-6114 3
1779.......................
1780....HAVYN APTS
       JOHNSON EMMA          721-0711 2
       NICHOLS SARAH         791-2264 8
       SOUTHALL ODESSA G     229-4523 2
1780.......................
 1781  LAWSON JAS C          231-1563 3
       SLADE WM              721-4485 3
1793....BOLTON MANOR APTS
       SIMS MALCOM H         795-6541+6
1793.......................
 1796  STEVENSON BERTHA      795-3278 9
 1797  DAVIS S               368-0115 3
 1801  THOMAS S              368-1682 4
 1805   XXXX                 00
 1809*COMNTY GDNCE&SERVS     721-2223+6
 1810  COLSTON ED            795-6381
 1814  HARRIS M              721-9620+6
       ROGERS M E            229-5363+6
 1815   XXXX                 00
 1819  SEAWRIGHT CHAS        791-2735 0
 1821  WARE CAROL            229-7851 5
       WARE THOS             229-9580+6
 1822*STRAIGHT UP HSE        721-2700 4
 1827  SMILEY LEVI           721-2238 4
 1831   XXXX                 00
1834....APARTMENTS
       CHAVEZ ROBERTO        368-1258 4
      *JAY VAN WHLSL DIST B  229-9339+6
       MURCHISON WILLIE      229-7739 2
       NEVEL ARTHUR          791-6009+6
       WILLIAMS JAS          721-6117 5
1834.......................
 1835  HARRIS E              791-6508 5
       NORMAN E JR           721-6549 5
 1841   XXXX                 00
 1843  DIXON ALBERT E REV    368-1661 4
1848....APARTMENTS
 1848  BAILEY WILL A         421-0869+6
       CHEATHAM GEORGE       795-6563+6
      *GREEN J W HEATING     421-5515
       JONES JOHN            421-2123+6
       LLOYD SUSANN          231-6612 2
1848.......................
 1849   XXXX                 00
 1853   XXXX                 00
```

1976 HOUGH AVE

SOURCE: HAINES

```
..HOUGH AV NE                 44103 CONT..
 6811 STEPHENS R              361-3126+6
 6815 CLARK J                 431-7615 5
      SCOTT MARY E            391-8162+6
 6900  XXXX                   00
 6901 JOHNSON THOS            431-6233 4
      WATSON ALBERT           361-5371 5
 6904 BOYSAW W R REV          361-8250
 6908  XXXX                   00
 6911 BROWN HERBERT           361-9926 7
 6912 THORNTON WARREN         391-2820+6
 7001*L&S MKT                 881-5454 4
 7005 HARMON GEO              881-9263
 7009  XXXX                   00
 7012  XXXX                   00
 7016 CANFIELD LOLA MAE       431-5295
 7021*FATIMAS CARRY OUT       431-5875+6
 7024 MCCLAIN ANNA MRS        431-0529 5
 7028 OLIVER PHEALIA          391-1320 4
 7040  XXXX                   00
 7101  XXXX                   00
 7102*THOMAS DELCTSN          361-4503 5
 7108  XXXX                   00
 7112 NEAL MONROE             431-6217
      NEAL RUBY               432-2169+6
 7116 GIBSON R                391-7446 5
 7202 HENDERSON C             391-2985+6
 7214*UNITD REACHOUT MSN      431-5532+6
 7216 CASH MARTHA             881-5092+6
      MERRIWEATHER S          431-4557+6
 7218  XXXX                   00
 7224  XXXX                   00
 7301  XXXX                   00
 7302 TROTTER JAS J           361-1169+6
 7318 SANFORD WM              432-3494+6
 7320  XXXX                   00
 7326  XXXX                   00
 7328 MOORE R                 881-4035+6
 7330  XXXX                   00
 7336 MARTIN TRYICE           881-5769 5
 7342 WATKINS PATRICIA        431-9293 3
 7344 JOHNSON B               432-2419+6
 7346 BLEVINS M               391-8296+6
 7348 JONES E                 881-7360 5
 7350  XXXX                   00
 7352 CARTER EMMA             432-1909 5
 7410  XXXX                   00
 7501  XXXX                   00
 7503 WOODS D M               361-0370+6
 7505  XXXX                   00
 7509  XXXX                   00
 7515  XXXX                   00
 7519*MARTHAS MEAT            881-8684 4
 7600*HOUGH HDW               431-8111 0
     *HOUGH SPLY&SPECALTY     431-8111
     *PROPERTY OWNERS SV      881-8318 3
 7612  XXXX                   00
 7709  XXXX                   00
 7711 BROWN WILLIE            391-4669+6
 7713  XXXX                   00
 7805  XXXX                   00
 7810  XXXX                   00
 7811  XXXX                   00
 7813 HARRIS LINNIE J         361-3458 5
      JOHNSON JOHN            361-0643+6
 7814  XXXX                   00
 7815 GRIFFIN EDW             881-1648 5
     *KO CHIEF DELCTSN        391-7429 5
 7918 CRAWFORD C              791-5536+6
 8000 WILLIAMS GREGORY        795-1578 4
 8003 PILLOT JUAN             795-4165
 8007 STOUDMIRE CORA          791-7416
 8011*ARTS SNOW PLOWING       229-4559 4
 8015 MARS PAMELA             231-2472 7
      MARS QUINTILLION        231-2472
 8020*NEW HUB DRY CLNG CO     421-8995 0
 8107  XXXX                   00
 8125  XXXX                   00
 8219*CLEVE LGL AID SOC       791-8350+6
     *GOOD SMRTN YTH CTR      421-3818 5
     *LEGAL AID HOUGH OFC     791-8350+6
     *WADE PK CLSTR OF CH     231-3922 5
 8300*CLEVE METROPLTN HSP     231-0800 5
     *HOUGH NRWD HLTH CTR     231-7700 5
 8326*SOUL BRO CLNRS          231-5369 4
 8399 DAVIS MATTHEW           229-5513 0
 8409  XXXX                   00
 8412 PARKS M                 421-7946+6
 8416 ROGERS DAN              231-8228+6
     *SILVER MOON CAFE        421-9778+6
 8418 FOSTER L                791-0511 5
     *SUPERIOR RECORDS 3      231-0471+6
 8420*CLEVE MONEY EXCH        229-3600+6
      SUMPTER FRANK           421-9808+6
 8422*ASTOR CAFE              721-0900 5
 8424 BROWN JANICE            791-4294+6
      PRICE S                 229-5982+6
 8426  XXXX                   00
```

ZIP CODE 44106

```
8555*BELL NEIGHBORHD CTR      791-6677 3
     *CLEVE CTY HLTH DIV      231-7313 4
     *COUNCIL ECNMC OPPR      421-5400 3
     *GIRL SCOUTS             231-4550 4
     *HOUGH CMNTY CNCL        721-0330 5
     *HOUGH MULTI SERVICE     231-5770 4
     *HOUGH NBRHD OPPR CT     421-5400 3
     *WADE PARK OUTREACH      421-2380 3
 8606  XXXX                   00
 8610*CLEVE CTY CMNTY DEV     721-7676 4
 8611*CLEVE CTY REC DEPT      229-8090 2
 8620*LARRYS MKT              421-2181 0
 8622*LARRYS FRUITLAND        421-0049 2
 8700  XXXX                   00
 8708*DRUMSTICK RESTRNT       421-5025 4
 8710  XXXX                   00
 8715  XXXX                   00
 8800*HOUGH BEVERAGE CO       231-8476
```

```
..HOUGH AV NE                 44106 CONT..
                              00
 8801  XXXX                   791-9008 1
 8804 JOHNSON QUEEN E         795-3275+6
      RIVERS J                721-0127 4
      WORTHY CLARENCE         231-9225 5
 8806*SEAWAY BARBR SHOP       421-4809 3
 8902 THOMAS NETTIE           721-6260 4
 8924*CALS DELCTSN&BEVRGS     229-2136 2
 8926 TATE BEATRICE           231-4836 4
 8928*UNITD PEACE BAPT CH
9001....APARTMENTS
      BELL S                  229-8195+6
      GANDY E                 229-6046 3
      GREEN JAMES             229-4131 1
      LOWE PATRICIA           229-5625 2
      NEAL B                  721-2978+6
      TURNER THEODIS          229-6655 2
9001.......................
 9003  XXXX                   00
9110....APARTMENTS
      BALLARD GEORGE          229-4422 1
      MALCOLM D               721-1605+6
      PETTIGREW M A           229-8691+6
      SULLIVAN ANNIS          229-3118 9
      SULLIVAN MELODY         368-0066+6
      WHITE K                 791-5685+6
      WILLIAMS E              721-0294 0
      WYNN ANNIE              229-8976 4
9110.......................
9201....APARTMENTS
      BUCHANAN ALONZO         795-4574 0
      FORD S                  229-8183 5
      HILL J                  791-4909+6
      MYNATT DERRICK J        229-1802+6
      RALLINGS R C            421-0905 2
      SCOTT HATTIE            229-8620 4
      SMITH M                 229-1344+6
9201.......................
9211....APARTMENTS
      AMTULLAHHAQQ R          229-3528+6
      BANKS JOSEPH            231-7832 5
      BRIGHT PATRICIA         791-7749 5
      KING JOHN L             229-9919+6
      RUSSELL BESSIE P        231-5691 3
      STEELE CALANDRA         795-4834+6
9211.......................
9220....APARTMENTS
      DAWSON JAMES C          229-4207 2
      JOHNSON F               229-7677 2
      PARKER F                229-7677 3
      SANDER ELLEN            721-4470 4
      STOVALL CHAS            229-7759 5
      WARD GLADYS             229-8973 9
      WYNN T                  229-9953+6
9220.......................
 9221*PARK VLGE DAY CARE      231-7891 0
9231....APARTMENTS
      ALLEN TERRY             421-7736+6
      BLACK STANLEY           229-9527+6
      JOHNSON ERMIE           721-1343+6
      JONES PEARL             231-2720 9
      STEWART V O             229-6546 5
9231.......................
 9241 BACON MARLA             231-5621 0
      FLEMING J               791-6635 5
      HARRELL ANN             368-1736 4
      MEDLEY PHILEMON         421-0886+6
9251....PARK VILLAGE APTS
      BYARS ALBERT LEE        421-0457+6
      MARX D                  791-4247+6
      PORTER T                421-4069 5
      SINGLETON I             229-8278+6
      WILLIAMS CHRISTOPHR     231-4843 9
9251.......................
 9300  XXXX                   00
 9302*L&A GROCERS             421-1986 3
 9303  XXXX                   00
 9306*FREEMAN GROC NO 2       231-9120
 9307  XXXX                   00
 9310  XXXX                   00
 9311  XXXX                   00
 9400  XXXX                   00
9410....APARTMENTS
      AARON MARK              368-9873+6
      AFOLABI BOLAHAN G       795-4821+6
      ALEXANDER V             791-4644 5
      BARNES WESLEY           791-8824+6
      BATES AMY               795-1960+6
      BREWER NORMAN           229-5952+6
      BROOKS MARY L           231-0039+6
      BROWN ROBERT            231-1152 5
      BRYANT DOROTHY ANN      231-3346+6
      BUCANNON DEANE          721-2391+6
      BURNLEY ERNEST L        368-0217+6
      BURNS B                 795-4144+6
      CANNON WILLIE MAE       721-4220 5
      DAVIS ROY               721-0472+6
      DOBBS JESSE L JR        721-0226+6
      DUMAN D                 721-1347+6
      EDWARDS JORDAN          231-3478 5
      EUTSEY B L              795-4317 5
      EVANS CECELIA           795-6220+6
      FAIRROW WALTER          721-8276+6
      FARNES B                421-1314+6
      FULLER ERNIE            721-8240 5
      FULLER RUTH             795-8627+6
      GIBBS WM                795-8221+6
      GRIFFIN D               791-0082 5
      HANLEY EARL             368-0711+6
      HAYNES BRENDA J         229-5746+6
      HILL JOS C              229-7011+6
      HOLLIFIELD H            368-1977+6
      HUMPHREY JOS            795-2561+6
      JACKSON L               229-8067+6
      JARMON TED              795-8567 5
      JERIDO RENEE            229-8277+6
      JOHNSON L               229-8204+6
      JOHNSON LAMONT          231-2626+6
      JONES CURTIS            421-1146+6
      KIMBRO L                791-8899+6
      KING WAYNE              229-7575+6
      LAMAR DEE               231-0037+6
```

1971 E 87TH ST

SOURCE: HAINES

1223	BROWN ROSE	795-1248+1
	THOMAS JOHN W	795-1028+1
1226	MAY JAS	229-5909 9
1227	KIRK JOHN	791-9591+1
1230	GALES LEOLA	229-9930 8
1231	XXXX	00
1233	BOWIE WAYNE	229-8290 0
1234	KIRK NORMA J	229-4180+1
1237	*WILAMOSKY JOHN INS	721-4660
1238	XXXX	00
1240	MORGAN ROBT L	721-4529 8
1241	XXXX	00
1243	JOHNSON SOL JR	229-4672 0
	MILLER CATHERINE	421-8215
1244	NORVAIHIS PETER	231-8635
1247	XXXX	00
1251	CHAPMAN SEATON G	229-8494+1
1252	WALKER WAYMON	231-5258 0
1253	EVANS JEAN	231-4434+1
1254	KINSEY LEANA	229-5907 9
	LOWE EMMA J	229-9682+1
1255	MCCALLA EMMETT	229-4160 0
	MCCALLA EMORY	229-4160 0
	WILLIAMS JAS	231-1530+1
1256	SMITH JOHN W	229-4495+1
	SMOOT LARRY A	231-1507 8

ZIP CODE 44106

1755	LOWE GLENN	231-1493+1
	PACKER JULIUS	721-6761+1
	WALTERS T	721-4236 0
1756	WILLIAMS NANCY	229-7625 0
1758	XXXX	00
1759	CROSS C	229-8656 9
1761	XXXX	00
1765	CLEMONS RUBY	421-7336 9
1766	XXXX	00
1769	BEVERLY JAS	791-6115+1
1770	XXXX	00
1773	HILLS ALFRED JR	229-7709+1
1774	WILLIAMS NATHE L	795-6136
1781	EVANS KENNETH	795-7278+1
1782	SMITH CHRISTINE	795-4225+1
1785	XXXX	00
1787	ENSLEY LOUISE O	721-6808
1790	HAYES FELTON	791-8386 9
1791	HALL JOHN D	795-0447 9
1794	BLUNT MABLE	231-4549
1799	KAY JULIA	421-1066 0
1802	MALONE ROSALIE	795-5787
1803	BAILEY P	229-6814+1
	SMITH ETHEL	791-1817 7
1806	GOFF SAM	229-6014 9
1807	CARPENTER REBECCA	795-4190
	RENAUT HELEN J	791-3128
	SCOTT EMMA	795-6388+1
1808	SCOTT EDW F SR	229-4681+1
1811	FLEMMING VERGIA	791-4647+1
1815	PETERSON GEO	421-1219+1
	STULTZ GENEVA MRS	795-5351 7
1817	*ARCO MASSEY BROS	391-0253 0
	*MASSEY BROS MOVING	391-0253 0
	MASSEY SHERRILL	229-7140+1
1822	FAISON HATTIE	721-0742
1824	XXXX	00
1830	....BROOKFIELD APTS	
	BENNETT CATHERINE	791-3068+1
	BEY ROBT P	229-7495+1
	DAVIS JOHN	421-5512+1
	GRANT ISSAC	229-6054 9
	HICKS CLARENCE	791-0739 0
	HOWELL GEO	229-6016 9
	KING CHAS	229-7829 9
	LEE FRANCES 44	721-1145 5
	PALMER E	229-8137 0
	PREVOST SIDNEY	229-7057 0
	SMITH JEAN	229-5346+1
	SMITH X	231-7836+1
	STAFFORD E M	231-4754 8
	WALKER AUDREY	229-7774+1
	WALKER TOMMY	721-0217+1
	WHITE AMOS 2	791-1064
	WILSON EDW H 47	721-5841
	WINTERS GEO W JR	791-5415+1
	WOODARD KENNETH	231-4055+1
1833	XXXX	00
1834	XXXX	00
1836	DOUGLAS BENNIE	229-4123 0
1839	JORDAN WM	791-7399
	WILLIAMS JULIUS	721-7541+1
1840	....MAYFAIR APTS	
	ARMISTAD E P	791-2306+1
	REEVES D	229-7002+1
1844	COLEY RUFUS C	229-5971 8
	HALL OSCAR	231-1748 6
	WALTON MARY LOUISE	229-6475 9
1847	....APARTMENTS	
	ALEXANDER E	795-3485 0
	BARNES MATTIE	229-8985+1
	HUDLEY OTIS	231-5571 9
	JAMES L	791-4815 0
	JOHNSON AURELIA	791-4073 0
	KNIGHTEN HENRY	721-3932 9
	LARKINS LILLIE	421-0143 0
	MORRIS FREDDIE MAE	795-2833 0
	NICKERSON ROBERTA L	795-3247 9
	OTLER LULA	721-1358 9

1971 E 89TH ST

SOURCE: HAINES

..FAST 89TH NE		44106 CONT..
1396	BRUSTER FRED D	421-7286 5
1398	WILLIAMS G W	795-7174 8
1399	PACE IDORA	229-5006 0
1401	WATSON ROBT	231-5008
1402	XXXX	00
1405	LITTLE WHITT	791-8872
1406	WHITMORE JENNIE	791-9864
1408	WOODRUFF DONALD A	229-3722+1
1410	LANE EUGENE	231-5549+1
1760	FELLOWS ROBT W	795-0912 8
1762	ADAMS D O	231-5773 7
	ADAMS WILLIE	791-0305
1765	AUSBY KENNETH	791-4308 0
	HILLS MORRIS	421-3090 0
1768	MITCHELL ISSAC	421-2272
	WADFORD CARRIE L	421-7362 8
1769	MITCHUM SAMUEL W	721-8664
1772	STARKS JACQUELINE	721-5104 9
1775	JONES MATTIE B	795-0197 6
1779	....BOLTON APTS	
	DAVIS G N	229-9716+1
	DAVIS ISIAH JR	229-7591+1
	MOSS LUCY MRS	795-7887 7
	PARKER IRENE	791-2457 9
	PRENTICE H H MRS	7421-3434
	RICHARDS MILDRED	795-8665 9
	RUFUS WILLIE	229-3963+1
	WILLIAMS SABRA	791-9498 9
1780	....HAVYN APTS	
	FOSTER JAS	229-6604 9
	HARMON ARTHUR	421-7945 8
	JOHNSON EMMA	721-0711 9
	NICHOLS SARAH	791-2264 8
	PINKSTON JOHN W	791-8372 0
1781	LAWSON JAS C	791-4513 9
	SLADE WM 9	721-4485
	WALTON ALBERT	791-1478+1
1786	LITTLES BENNIE MAE	721-5215 0
1789	XXXX	00
1790	WALKER SAMUEL	229-8026+1
1793	....BOLTON MANOR APTS	
	BROWN LAWRENCE P	229-5830+1
	HAIRSTON BONNIE	721-7227+1
	HAIRSTON HAROLD JR	791-4119+1
	HILL M G	421-3669 0
	HILLS M	231-0242 9
	JOHNSON HARVEY	791-4641+1
	PEOPLES ROBT L	795-3072+1
	SMITH JOSEPHINE 6	795-7883 5
	STRATTON BLANCHE M	791-0050 0
1796	STEVENSON BERTHA	795-3278 9
1801	ALSBROOKS MAE	229-7600 0
1805	MARSH P	795-6199+1
1809	XXXX	00
1810	COLSTON ED	795-6381 5
1814	BEY JACK	721-5199 0
	JOHNSON MARY	795-5342+1
1815	WILLIAMS M I	795-2119 7
1819	SEAWRIGHT CHAS	791-2735 0
1821	WARE THOS	231-5925
1822	JONES PEGGY ANN	231-8417 0
	*MARTIN L KING HSE	721-1126 0
1827	SMILEY LEVI	229-6783+1
1831	KEARNEY DANIEL R	231-0016 0
1834	BERNETICH FRANK	12791-6363
	BROWNLEE JAS	229-7013+1
	HOLLOWAY JESSE	229-8507+1
1835	XXXX	00
1841	VARNER ROOSEVELT	231-4058+1
1843	XXXX	00
1848	CONGER EARL G	795-7279 0
	CROWELL JOHN W	791-0199 0
	*GREEN J W HEATING	421-5515 4
	LLOYD JOHN H	231-6612+1
	WORTHY LOUISE	791-1957 9
1849	XXXX	00
1853	CHISHOLM LEN	231-2495 9
	SMITH BILL	791-3511+1

1971 HOUGH AVE

SOURCE: HAINES

```
--HOUGH AV NE                    44103 CONT--
 8304*GET MOR SUPERMARKET229-6321+1
8320----APARTMENTS
       CAMERON DARKYL          229-8121+1
       GILBERT MARY 15         795-6982 6
       MONTGOMERY FREDK        721-7033 9
       ODOM J T SR             229-8808+1
       SIMS GRADY              231-8518+1
       STEWART GEO             721-1970 7
       WILDER CORINE           795-6725 0
       WILLIAMS AZZIE M        721-6520 4
 8326*GRANT DRY CLNRS          421-9486+1
 8399 DAVIS MATTHEW            229-5513 0
 8409   XXXX                   00
 8412   XXXX                   00
 8416*STANDARD WINE CO         431-7706+1
 8418*ASTOR CAFE               231-9260+1
       FOSTER MARY LEE         421-3477 9
 8422*85 VARIETY STORE         421-9139+1
 8424   XXXX                   00
 8426*LOVINGS GRILL            791-5585 9

          ZIP CODE 44106

 8504   XXXX                   00
 8519   XXXX                   00
 8601*DEANS HSE OF JAZZ        231-9531 9
 8605   XXXX                   00
 8606*JONES L MORRIS MD        791-5400 4
      *JOURDAIN H M JR DDS795-7298 4
 8610*CLEVE COMM DEVLPMNT721-7676 8
 8611*THURGOOD MARSHLL CT229-8090 9
 8620*LARRYS MKT               421-7181 0
 8622*UNITED FURNECONDTNG421-0049 8
 8700*DRUMSTICK CARRY OUT231-9122 0
 8704*BRADS MKT                231-9151 0
       BRADSHAW PRESTON        229-8650+1
 8708*B M L DRY CLNRS STR231-9258 9
 8710*LUCKYS TVERADIO HSP421-9260 9
 8715*COLONIAL GARDENS         421-9637 4
 8800*HOUGH BEVERAGE CO        231-8476
 8801   XXXX                   00
 8804 JOHNSON QUEEN E          791-9008+1
 8806 MOORE JAS C JR           229-9282+1
 8809 STRICKLAND ETTA          795-8570 6
 8812*ASHFORD UNION 76 SV421-9180 0
 8817   XXXX                   00
 8819   XXXX                   00
 8900 ROGERS DEL               231-9796 8
 8902 ROGERS CLYDE             721-0939+1
       THOMAS NETTIE           421-4809
 8904*UNITED DRY CLNGETLR421-9470+1
      *UNITY DRY CLNGETLRG231-8800+1
 8906 BROWN CORA LEE           795-7090 9
 8908*TEDDYS SHOE SHN PLR421-9595+1
 8910*STARLITE BTY SALON 421-9294
 8912 CAIN COUNCILMAN C        231-2490+1
       COUNCILMAN CARRIE C231-2490 8
 8915*HOUGH SCHL               231-1395
 8918*SMITTYS BARBR SHOP       231-9225+1
 8920 BARNES ALEX              231-2290 9
       HOOKES HARRY            791-2031+1
       WATSON WM JR            791-1837+1
 8922 JONES SAM                229-3934+1
 8924*CALS DELCTSNEBEVR        231-9633 6
 8926   XXXX                   00
 8928*HOUGH HSE OF BEAUTY795-2484 8
 9001 ALLMAN LILLIE            791-1335 0
       BUFORD HENRY            229-8357 0
       COOKS PRINTIES          368-9856+1
       GREEN JAS               229-4131+1
       JOHNSON WM JR           229-6329+1
       LOWE PATRICIA           721-9864+1
       OTT SAM                 231-5446 0
       RUTH BRENDA MRS         229-3618 9
 9003   XXXX                   00
 9110 BALLARD GEO              229-4422+1
       HUNTER G                229-9666+1
       LIPSCOMB HATTIE         229-8620+1
       SULLIVAN ANNIS          229-3118 9
       WILLIAMS E              721-0294 0
 9201 BEAVERS CARRIE           229-7677+1
       BUCHANAN ALONZO         795-4574 0
       DAWSON JAS C            229-4207 0
       GARDNER SHIRLEY         229-4410 9
       TOLLIVER JOSEPHINE      229-6794 9
       WALLACE DORIS C         791-4622+1
 9211 BAKER M L                791-7844+1
       FOSTER BARBARA E        795-7230 0
       GRAYSON DIASY           421-4972 0
       SMITH L M               795-6449 9
       STRICKLAND RENEE        229-8703+1
       WATSOM D M              229-8531 0
 9220 KING SHIRLEY H           229-3714 9
       STOVALL CHAS            229-5023 9
       WADE T                  229-7869 0
       WARD GLADYS             229-8973 9
 9221*PARK VLGE DAY CARE       231-7891 0
 9231 BOINER FRANCES           795-0559 9
       DANTZIER ELBERT         229-8427 0
       JONES PEARL             231-2720 9
       STEWART MARY ALICE      229-5565 0
 9241 ABERCROMBIE BYRON        421-7824 9
       BACON MAKLA             231-5621 0
       BLANTON DAWN            229-7545 0
       CLARK ALBERTHA          421-8859 9
       COWINS MARION           229-8238 9
       GOINS G D               795-3107+1
       HARRELL ANN             231-0629 9
       IRVIN FRANCES           229-5692+1
       MCPHERSON PATRICIA      231-0069 0
9251----PARK VILLAGE APTS
       HAYNES CURTIS A         229-4838 9
       JEMISON JOS             229-9527+1
       LEMON EUGENE            421-1722+1
       SLY CLARA               229-4851 9
       WILLIAMS BERNICE        721-4170 0
       WILLIAMS CHRISTOPHR231-4843 9
       WILLIAMS M              721-7994 9
 9302*ROSES MKT                231-3730 0
 9303 ENGLISH OZELL            421-2609 8
 9306 BREAZEALE PRUDENCE       231-1152
      *FREEMAN GROC NO 2       231-9120
```

1966 E 87TH ST

SOURCE: OHIO BELL TELEPHONE

```
1205 MICHALSKI S          791-6061
1205 KOCINSKI E J         421-4465
1206 DEL TO OCC
1209 DEL TO OCC
1210 WLODARCZYK H F 791-2988
1212 LUTKUS L             721-9073
1213 CAVIS H E            795-7355
1213 MIECZNIKOWSKI M
                          421-6369
1215 KRUEGER C C          721-0875
1216 GORDON R             795-8348
1219 KITISS F R           795-7107
1220 DEL TO OCC
1223 RADWAN S J           421-5854
1224 DANIELS R V          231-3849
1226 SABATAITIS Z         421-6341
1226 SABAT S Z            721-5767
1227 KIRK J               791-9591
1231 DEL TO OCC
1234 DEL TO OCC
1237 WILAMOSKY J INS AGCY
                          721-4660
1238 DEL TO OCC
1240 CARNEY A             795-4692
1241 KRYGERIS J           421-2796
1243 ALIFF T              791-8290
1244 NORVAIHIS P          231-8635
1247 DEL TO OCC
1248 CHALECKAS J          791-2537
1251 STERNBERG H          231-5793
1251 SOEDER R J           721-9075
1252 PATTON E W           721-4509
1253 GULLIAN B            795-2917
1254 BALLARD D            795-4349
1254 MC WILLIAMS A        231-6156
1255 DOVYDAITIS A         231-0234
1255 ZIMMER J             721-8673
1256 TURNER O M           231-5279
1256 MC GHEE J            791-0889
1256 DEL TO OCC
1754 JOHNSON T L          795-8698
1755 SWAIN D              791-9188
1755 DEL TO OCC
1755 PRESSWOOD L          791-9654
1756 DEL TO OCC
1757 JONES J E            791-0038
1757½WOODRUFF M L         721-5641
1758 DEL TO OCC
1765 PARHAM E MRS         795-6745
1766 DEL TO OCC
1767 ADKINS J             721-0450
1770 CLAYTON L            791-0140
1774 WARE G               791-8598
1774 WILLIAMS N L         795-6136
1778 BROWN E              791-7498
1778 SMERELS R            791-0396
1782 JACKSON S            231-0894
1786 DOSTER G             791-1973
1786 BLACK J              791-2785
1787 ENSLEY L O           721-6808
1791 WATERS J             721-3192
1794 BLUNT M              231-4549
1794 DEL TO OCC
1798 LILLY H              795-3809
1801 DEL TO OCC
1802 MALONE R             795-5787
1803 SMITH E              791-1817
1803 DEL TO OCC
1803 SMITH H              721-9276
1803 BUNTON J M           231-2676
1806 BIRTS W              421-6571
1806 GOFF S               791-8317
1807 GREEN H R            795-3179
1807 ANDREWS M            791-3248
1807 CARPENTER R          795-4190
1807 LIPSCOMB F           795-2804
1807 RENAUT H J           791-3128
1808 SLEDGE W             721-2250
1811 SAUNDERS J           791-9219
1815 STULTZ G MRS         795-5351
1815 DEL TO OCC
1818 DAVIS B B            231-8202
1822 FEW G                795-0560
1822 FAISON H             721-0742
1824 DEL TO OCC
1830 SIMS B MRS           795-4464
1830 WHITE A              791-1064
1830 DEL TO OCC
1830 IVERSON M J          791-2042
1830 MUSE M L             421-6191
1830 HARRIS R E           721-2350
1830 WILSON E H           721-5841
1830 DEL TO OCC
1830 DEL TO OCC
1830 GAYLE J              421-2736
1830 KING J               231-2699
1830 DEL TO OCC
1830 JACKSON H            231-5063
1830 SUMPTER T            721-4058
1830 GRIER J R            721-1108
1830 LEE F                721-1145
1830 KNIGHT L             231-3973
1830 GAINES P C           795-4824
1831 BLAKE W              721-2294
1831 RUSSELL C            791-3645
1831 BURNS J              231-3001
1833 DEL TO OCC
1836 EVANS D              721-9936
1839 DEL TO OCC
1839 JORDAN W             791-7399
```

1966 E 89TH ST

SOURCE: OHIO BELL TELEPHONE

1243 DEL TO OCC
1244 WATKINS N 791-3312
1244 HINTON D 791-3582
1245 DEL TO OCC
1245 ZINK C 791-9453
1247 WILLIAMS W 421-4083
1247 JOHNSON R L 721-7652
1248 GILL B T 791-2673
1249 SPEIGHTS B 791-6803
1249 DEL TO OCC
1249 GRIFFIN P 791-5129
1249 CUMMINS R L 795-7979
1250 CLEMENTS S 721-1828
1252 HARTOWSKI T 231-1595
1253 HARDWICK W 791-1071
1256 DEL TO OCC
1257 GREER R 795-5181
1258 GOODWIN C 791-2921
1259 HUGHLEY H 791-1197
1261 RICHARDSON J 795-8433
1261 DEL TO OCC
1262 BUZA J 795-5261
1263 DEL TO OCC
1266 DEL TO OCC
1267 DEL TO OCC
1270 DEL TO OCC
1271 CULHANE M E 721-4133
1274 AVERY W 795-8490
1274 COWLER J 421-7646
1276 DEL TO OCC
1279 MIKULA J 721-4568
1280 KORDIC N 421-8184
1286 WALKER M I 231-3150
1286 HARPER J MRS 721-0730
1286 JORDAN N 795-1160
1290 DEL TO OCC
1290 DEL TO OCC
1310 CLICK J M 791-1930
1312 GEORGE R 421-1672
1314 LOWE J 721-3571
1315 JONES A 795-8468
1316 DOUGHTY L M 791-6075
1319 BROWN C J 231-7936
1322 RHODES J 421-5399
1322 WILLIAMS S C 721-7920
1326 DEL TO OCC
1327 GUNESCH J 721-8404
1329 FREESE A 791-3772
1332 GRIESMER J 791-7459
1333 THOMPSON J R 721-7254
1333 THOMAS E 231-2418
1334 HARRIS V MRS 231-5284
1337 DEL TO OCC
1339 PAULDO A 421-3660
1341 ANDERSON G 791-4984
1342 SIMMONS J E 791-5393
1345 BRAXTON B 231-6016
1346 HARDWICK O 421-7197
1347 DEL TO OCC
1355 HILL E 231-8413
1360 PERKINS J 231-8831
1361 DIXSON C X 421-4655
1362 ROGERS A 721-3994
1365 SIMMONS H 721-4316
1366 DEL TO OCC
1369 GLYMPH J 421-8450
1370 DEL TO OCC
1373 DEL TO OCC
1374 TURNER L B 791-7728
1378 BUNCH E MRS 795-5477
1381 WILLIAMS F MISS 721-9029
1382 JONES R L 231-4279
1383 BAKER S R 791-4010
1386 DEL TO OCC
1387 BREWER E R 791-4043
1388 DEL TO OCC
1389 SPARKS C 421-3217
1392 SCOTT J W 231-2655
1392 DEL TO OCC
1396 BRUSTER F D 421-7286
1398 TAVANO J 791-5068
1399 DEL TO OCC
1401 WATSON R 231-5008
1402 DILL P 791-2347
1405 LITTLE W 791-8872
1406 WHITMORE J 791-9864
1410 SCOTT H MRS 795-5899
1410 SCOTT H 421-5279
1411 BAKER E 791-8406
1434 ADAMS J B 421-7785
1755 WILLIAMS E 231-1259
1755 SAMPSON A 421-3019
1755 EDMONDS H T 795-6244
1755 THOMAS P 791-4265
1755 ROBINSON C 231-3712
1760 MATHEWS L 791-2245
1761 SAUM V MRS 721-2934
1762 ADAMS W 791-0305
1762 ADAMS D O 231-5773
1768 MITCHELL I 421-2272
1768 HINES G E 795-7686
1769 MITCHUM S W 721-8664
1772 HUGHES C 721-2736
1775 JONES M B 795-0197
1779 FRANCISCO M 721-3468
1779 WALKER Z T 231-4649
1779 CHERRY L MRS 721-9326
1779 DEL TO OCC
1779 DEL TO OCC
1779 DEL TO OCC
1779 PRENTICE H H MRS 421-3434
1779 KNIGHT L A 721-1724
1780 ELLIS C 721-2428
1780 NOLES S 721-5104
1780 MANUEL C E 795-6245
1780 NICHOLS S 791-2264
1780 GARNER F 231-2275
1780 OBRERO F 795-3799
1781 SLADE W 721-4485
1781 DEL TO OCC
1781 TRAVIS D 421-6277
1781 MACKINS C 721-8783
1785 DEL TO OCC
1785 DEL TO OCC
1786 WILLIS B M 721-5215
1786 TABOR P 795-5764
1786 LAWSON J C 791-4513
1789 DEL TO OCC
1790 UBER H 721-7421
1793 PHILLIPS J 231-5608
1793 SUMERALL M J 791-5910
1793 STEELE J 231-3084
1793 DEL TO OCC
1793 POGUE J 721-3391
1793 SMITH J MRS 795-7883
1793 SMALL S 795-2053
1793 PATTERSON W 795-1578
1793 COOKS G A 721-8198
1793 CHURN W 421-7769
1793 ANDERSON M 231-5758
1793 DEL TO OCC
1793 THORNTON J 421-6809
1793 WILLIAMS F 421-2495
1797 DEL TO OCC
1801 THOMAS C 421-1910
1801 YOUNG S 791-1962
1805 MC MULLEN C R 791-2477
1809 DEL TO OCC
1809 HUTCHISON J 421-6398
1809 GRIFFIN P 791-9713
1809 LEE E 231-6962
1810 COLSTON E 795-6381
1814 FISCHER N 231-1338
1814 CANADY B 421-4270
1815 DEL TO OCC
1818 WINFREY T 795-2086
1819 COE W B 231-6194
1821 WARE T 231-5925
1821 WARE R B 795-0716
1822 DEL TO OCC
1822 BEEDLOW R 421-6285
1827 FRIEBOLIN C D 421-2142
1831 KEARNEY D R 231-7481
1834 ALLEN B 421-4528
1834 ALLEN B MRS 721-4061
1834 SMITH M H 791-7754
1834 THOMAS C 231-6471
1834 BERNETICH F 791-6363
1843 WOODFORD C E 791-3527
1844 DEL TO OCC
1848 DEL TO OCC
1848 GREEN J W HEATING CO 421-5515
1848 LITTLE J C MRS 231-7623
1848 WILEY C 231-7818
1849 DEL TO OCC
1853 DEL TO OCC
1853 GOODWIN M MRS 791-6936
1853 PRESTON C M 231-5489
1856 SCHWARTZ J 791-3333
1856 MC DONAL E 721-7178
1856 FOSTER R E 721-1758
1856 ANKROM B 231-9049
1856 SULLIVAN S 231-2373
1861 SCHULZ I MRS 231-7436
1863 VOCELKA P 231-7292
1864 RAJCAN L 721-7359
1864 DALTON E R 791-2576
1864 HARRINGTON C E 795-1369
1868 HOBBS F 231-4702
1868 HOWARD R L 795-2345
1868 JEWELL L M 795-8065
1871 SHELTON S 791-7889
1871 PERDUE T L 421-6284
1872 LYKES M 791-3996
1872 DEL TO OCC
1878 DEL TO OCC
1884 KONGSVOLD K R 791-8506
1885 UNIVERSITY CHURCH OF CHRIST 421-0233
1902 WITHERSPOON P 229-3354
1905 STOCKTON C 231-6325
1905 BEECHUM T 721-2251
1909 FUERMANN O 231-0934
1909 KATZ S W 791-5847
1909 SYRVALAN A 229-4688
1909 BJORGE H 795-1680
1909 BROWN M 721-2819
1909 DEL TO OCC
1909 DEL TO OCC
1910 MELNICHUCK J 421-6380
1911 BLAND HOME IMPROVEMENT CO 229-5200
1911 IVORY O 791-0071
1911 FLEETS P A 231-4181
1911 LOCKHART T 421-7146
1912 HUNTLEY W M 229-6546
1912 MARTIN H A 721-1186

1966 HOUGH AVE-A

SOURCE: OHIO BELL TELEPHONE

8509 AMERICAN RESCUE WORKERS INC 421-7177
8511 JACKSON M M 721-4139
8512 CONEY ISLAND LUNCH 231-9422
8514 ERICH RADIO & SOUND SERV CO 421-8060
8516 CORT SHOES INC 791-7057
8518 ADAMS S 421-9582
8520 CITIZENS MARKET 231-4680
8524 INDEPENDENT LINEN SUPPLY CO 791-0110
8525 MC COY G 721-7926
8525 ENGLERT W J 421-0637
8525 BOGTHE O H 721-4256
8527 ED'S HOUGH DELICATESSEN 421-9859
8601 DEAN'S HOUSE OF JAZZ THE 231-9531
8605 CAVELL'S MARKET 721-2968
8606 JONES L M 791-5400
8606 JOURDAIN H M JR 795-7298
8615 ALL-BRITE DRUG 231-5625
8616 CLEVELAND CITY OF URBAN RENEWL-HOUSNG 721-7676
8620 LARRY'S MARKET 421-2181
8622 LARRY'S FRUITLAND 721-4492
8625 MC CLUSKEY J MEAT MKT 791-7250
8625 MARKET BASKET SAVMOR SUPER MARKET 231-3848
8700 JACK'S BAR B-Q 791-0736
8704 FANA'S FOOD MARKET 231-9165
8705 THOMAS M 791-5135
8705 BURLEY E 791-8771
8705 WHITSETT W B 721-1062
8705 KING W 721-0639
8705 LOWE W E 795-3459
8709 DEL TO OCC
8709 WALKER M E 795-7032
8712 MINTZ AWNING & SHADE CO 231-2455
8714 COUNTESS BEAUTY SALON 795-0223
8715 COLONIAL GARDENS 421-9637
8716 HOUGH HOUSE OF BEAUTY 795-2484
8718 BELL'S SEAWAVE BARBER SHOP 421-9628
8800 HOUGH BEVERAGE CO 231-8476
8803 TRAVIS G 721-3595
8803 DEL TO OCC
8803 DEL TO OCC
8803 MATLOCK S 795-6534
8803 DEL TO OCC
8803 JOHNSON E 231-5848
8804 CRENSHAW D R 421-2514
8804 JOHNSON E 795-2304
8804 WILLIAMS S M 795-5823
8804 BELL N 721-7615
8805 UNITED FURNACE & AIR CONDTG 421-0049
8806 J & I SOUTHERN KITCHENS RESTAURANT 231-7787
8809 TRAVIS J 231-8971
8809 JOHNSON D L 721-9198
8809 RODGERS N 421-5786
8809 DEL TO OCC
8809 DEL TO OCC
8812 ASHFORD PURE OIL SERVICE 421-9180
8902 KIBBLER D 231-0174
8902 SMITH D M 795-3275
8904 MECHANICAL HARDWARE & PLUMBING CO INC 231-9678
8906 DEL TO OCC
8910 STARLITE BEAUTY SALON 421-9294
8910 MOORE E 795-5257
8914 ALLISON A 791-2896
8914 OWENS L 231-0572
8915 CLEVE BD OF EDUC 231-1395
8920 KNOX M 721-4754
8920 MOSBY T 795-1491
8920 WATSON W 791-1837
8924 CAL'S DELICATESSEN & BEVERAGES 231-9633
8926 KNOX D 795-0257
8926 ELAM H 421-1170
8926 PITTMAN A 231-5391
8926 BRADLEY J 791-9421
9199 CLEVELAND SALES CO 795-0636
9205 SATELLITE DRY CLEANERS 231-7897
9207 SEVOUS BARBER SHOP 795-5085
9215 HOUGH INN THE 231-9732
9221 ROYAL DRY CLNRS 795-5810

1966 HOUGH AVE-B

SOURCE: OHIO BELL TELEPHONE

9227	NEWMAN'S SAVMOR SUPER MKT	231-5820
9301	BRAUN DRUG STORE	791-7120
9302	HOWARD'S MEAT MARKET	721-1374
9303	DEL TO OCC	
9303	DEL TO OCC	
9303	MITCHELL E M	421-2609
9303	AUSTIN R L	795-0897
9306	FREEMAN GROCERY	231-9120
9306	BREAZEALE P	231-1152
9309	LANDON P	721-6418
9309	BALL W C	721-1589
9310	TILLER J	231-5954
9310	DEL TO OCC	
9310	WILLIAMS F	795-0211
9310	MILLS M	791-9513
9400	WILLIAMS T R	791-2185
9400	DEL TO OCC	
9401	BREMMAN C A	421-0191
9401	PARKER V	791-2655
9405	GEORGE M	231-4305
9405	JONES W	795-4865
9411	DEL TO OCC	
9411	PULLIN J	231-8008
9502	JOHNSON E	721-5851
9503	BRINEY A L	791-9753
9507	WHITFIELD R	421-1883
9511	JONES E M	421-2423
9512	MARTIN G	791-9785
9512	DEL TO OCC	
9512	WILLIAMS N	721-3365
9512	COLEMAN V L	721-7638
9515	DEL TO OCC	
9515	DEL TO OCC	
9515	DEL TO OCC	
9600	DEL TO OCC	
9600	MOSS C	721-2374

1961 E 87TH ST-A

SOURCE: OHIO BELL TELEPHONE

1224	WYSZYNSKI B	SW1 3229
1226	SABATAITIS Z	GA1 6341
1226	SABAT S Z	RA1 5767
1227	WOLCZYK T	SW5 7195
1227	KIRK J	SW1 9591
1230	RICKEY J H	SW5 7193
1231	HARTUNG H	GA1 6652
1233	HOLBROOK G	SW1 5158
1234	BRZOZOWSKI R	RA1 9707
1237	WILAMOSKY J INS AGCY	RA1 4660
1238	DEL TO OCC	
1240	CARNEY A	SW5 4692
1241	KRYGERIS J	GA1 2796
1243	KEOUGH R F	GA1 8215
1244	NORVAIHIS P	CE1 8635
1247	HATALA M	RA1 9334
1251	WILKS H L	SW5 0794
1251	GAZY T	CE1 4973
1252	PATTON E W	RA1 4509
1253	MIHACEVICH E	GA1 0029
1253	MULLEN D P	CE1 5471
1254	TURNER O M	CE1 5279
1254	SCHMIKLA J	SW1 0760
1255	DOVYDAITIS A	CE1 0234
1255	LORANGER L	SW1 7165
1256	MONROE G	SW1 8311
1256	DAWKINS J H	RA1 0207
1256	ALLEN C S	RA1 1284

1961 E 87TH ST-B

SOURCE: OHIO BELL TELEPHONE

1256	YOUNG A E	RA1 3591
1755	RENFER P MRS	SW5 3358
1755	TILLMAN L R	SW1 5585
1755	DEL TO OCC	
1755	SCARBERRY E	SW5 4910
1755	REPPERT J H	CE1 2372
1755	MORGAN L	SW1 4483
1755	KRAMER C	SW1 9596
1755	HOUK H L	SW1 1892
1757	CZAPKO J	GA1 1167
1763	LIVELY A	SW1 3949
1765	WEBSTER J MRS	SW5 6745
1769	MC ARTHUR L	SW5 0969
1770	POLK A	SW5 3045
1773	MC DONALD W	GA1 4577
1774	DEL TO OCC	
1777	NESHKIN A & SON	SW5 7399
1778	BREITHER C E	SW1 7340
1782	JACKSON A B	CE1 0894
1785	DEL TO OCC	
1786	GOODEN E	GA1 4918
1786	COVINGTON J	SW1 3170
1787	MOODY F R	RA1 4750
1787	ENSLEY L O	RA1 6808
1790	GRANVILLE B	SW5 0873
1791	GLENN W A	SW1 6434
1794	BLUNT M	CE1 4549
1798	MC CARTHY M MRS	RA1 7640
1798	FOUTTY I	RA1 3870
1799	TYLER J	SW1 2676
1801	DEL TO OCC	
1802	MALONE R	SW5 5787
1803	DEL TO OCC	
1803	HENDERSON N	RA1 0145
1803	FOSTER S	SW1 5205
1806	GAMBLE C	CE1 2046
1807	RENAUT H J	SW1 3128
1808	EAST W W	GA1 5101
1808	SLEDGE W	RA1 2250
1811	SHERRILL W JR	SW1 6968
1811	JOHNSON H	SW1 1142
1814	JACKSON L	RA1 7943
1815	DEL TO OCC	
1815	DEL TO OCC	
1815	BLACK V	SW5 1727
1817	BLACK L	SW5 4753
1818	DAVIS B B	CE1 8202
1822	FAISON H	RA1 0742
1824	DEL TO OCC	
1830	WHITE A	SW1 1064
1830	DEL TO OCC	
1830	DORSEY J	RA1 7590
1830	DEL TO OCC	
1830	JOHNSON A A	GA1 7690
1830	RUSSELL H P	GA1 2860
1830	DEL TO OCC	
1830	STRICKLAND F	GA1 2742
1830	JENNINGS R	RA1 5484
1830	HURD J N	RA1 2735
1830	CROCKETT T A	SW1 1989
1830	WOOD E R	RA1 4753
1830	PEZANT M MRS	SW1 4733
1830	SLY J H	CE1 6204
1830	LITTLE A	CE1 1721
1830	BOWSER A M	GA1 2178
1830	DEL TO OCC	
1830	LINCOLN P H	SW5 5557
1830	DEL TO OCC	
1830	SUMPTER T	RA1 4058
1830	DEL TO OCC	
1830	MOODY A G	RA1 0186
1830	SHOTO H	RA1 0036
1830	TINSLEY C M	GA1 7309
1831	KEEFOVER W E	GA1 6399
1834	DEL TO OCC	
1836	ELAM O S	SW1 3638

1961 E 89TH ST

SOURCE: OHIO BELL TELEPHONE

DIRECTORY PAGE MISSING

DRAFT

1961 HOUGH AVE-A

SOURCE: OHIO BELL TELEPHONE

8426 BOB'S GRILL
8506 SULLIVAN B GA1 6245
8508 SENDER'S BARGAIN SHOE STORE RA1 8500
8509 FILLMORE HARDWARE CO CE1 1643
8510 PEOPLE'S CHOICE BARBR SHOP GA1 9799
8511 MARLIN L W SW1 8190
8511 BELTON I CE1 5706
8512 CONEY ISLAND LUNCH SW5 4750
8514 ERICH RADIO & SOUND SERV CO GA1 8060
8515 COOK W C CE1 6447
8515 GREENLEE A RA1 2434
8516 HARPER M SW1 7057
8517 WRONG CLUB THE GA1 9400
8518 ADAMS S GA1 9582
8519 FLECK G E GA1 5183
8519 HARDIE J S SW1 6071
8519 DEL TO OCC
8519 THOMPSON A MRS GA1 7712
8519 JONES E M SW1 2125
8519 EISENBERG A M MRS SW5 4860
8519 DONOVAN W L SW1 0479
8520 CITIZENS MARKET CE1 4680
8521 A-ONE TELEVISION SW1 4617
8521 ALLIED ALARM SYSTS SW1 4721
8521 ANDREWS A J SW1 8010
8524 SWIFT CLEANING & LAUNDRY INC SW1 0110
8525 ENGLERT W J GA1 0637
8525 WEBER A J CE1 7827
8527 ED'S MARKET CE1 2130
8601 RITZ GRILL GA1 9624

1961 HOUGH AVE-B

SOURCE: OHIO BELL TELEPHONE

8605 CAVELL'S MARKET RA1 2968
8606 CAPRA'S FURNITURE & APPLIANCE INC GA1 0220
8608 PAMPER-RAMA BEAUTY SALON SW1 2594
8615 ALL-BRITE DRUG CE1 5625
8620 LARRY'S MARKET GA1 2181
8621 HASE K SW1 5855
8622 MANNINO'S FOOD MKT SW1 2045
8625 MC CLUSKEY J MEAT MKT SW1 7250
8625 MARKET BASKET BI-RITE CE1 3848
8700 DAIREE FREEZ SW1 4280
8702 TOMORY'S MEATS RA1 2777
8704 FANA'S FOOD MKT CE1 1685
8705 BELL B RA1 3788
8705 BURLEY B SW1 8771
8705 WHITSETT W B RA1 1062
8705 CARVER W GA1 5132
8705 RICHBURG R D RA1 6673
8707 E & E MKT RA1 7729
8709 DEL TO OCC
8709 WHITFIELD D SW5 5116
8709 WALKER M E SW5 7032
8710 ZEIGLER'S READY TO WEAR CE1 4010
8711 ZEMBLA H SW5 5158
8712 MINTZ AWNING & SHADE CO CE1 2455
8714 DELURRIE CLEANERS SW5 2221
8715 COLONIAL GARDENS GA1 9637
8716 HARRY'S SUPERIOR LOAN CO SW1 2999
8718 SEAWAY BARBER SHOP CE1 9265
8719 HOOPER E COUNCILMAN SW1 3366
8723 JONES G GA1 8124
8723 COUNTESS BEAUTY SALON SW5 0223
8800 HOUGH BEVERAGE CO CE1 8476
8801 GREEN'S T V SW5 1051
8801 ZEMBLA H SW1 0040
8803 ROSS A L SW1 6966
8803 BANKS J RA1 8833
8803 DEL TO OCC
8803 DEL TO OCC
8803 BERRY C GA1 3841
8803 ALLEN F M SW1 1512
8804 MC CASTER B RA1 5340
8804 BELL N RA1 7615
8805 UNITED FURNACE & AIR CONDTG GA1 0049
8806 J & I SOUTHERN KITCHEN GA1 9669
8809 BONICK M SW5 2413
8809 RUSSI H H GA1 2144
8809 ZAMBLAUSKIS J PAINTNG CONTR GA1 7835
8812 DAVIS PURE OIL SERV STA CE1 9399
8901 TINKER N SW1 3696
8901 JOHNSON J J SW1 1712
8902 BEAS LUNCH GA1 3659
8902 KIDD M SW1 6837
8904 MECHANICAL HARDWARE & PLUMBING CO CE1 9678
8905 LETT D SW5 5319
8905 YOUNG M L CE1 2941
8906 DEL TO OCC
8910 SMITH M M RA1 3309
8912 HERTZ H CE1 7121
8914 HUGHES A SW1 7672
8914 MORELAND M SW1 2736
8914 WRIGHT S L GA1 8399
8914 OWENS L CE1 0572
8914 CLARK C A SW1 9923
8915 CLEVE BD OF EDUC CE1 1395
8918 GARMENT SERVICE CE1 0284
8920 DEL TO OCC
8920 DEL TO OCC
8920 FOSTER E SW5 0782
8920 WILSON J S SW5 0894
8924 DEBBIE'S DELCTSN & BEVERAGES CE1 9633
8926 MAXEY E SW1 8409
8926 JACKSON C SW1 6267
8926 RAWLS L R SW5 3939
8932 GONZALEZ TEXACO SERV STA GA1 9676
8933 SMITH R GA1 4570
9001 PARTEE W C GA1 0378
9003 POLK O MRS SW5 2680
9007 WALKER L B RA1 6937
9104 OAKLEY L E GA1 2141
9199 CLEVELAND SALES CO SW5 0636
9200 JOHNSTON L SCALP CLINIC RA1 3773
9201 J & S HALF-HOUR AUTOMATC LNDRY SW5 0170
9201 PRESSLER CO CE1 4545
9203 RUMPH L SW1 1762
9204 PRITCHARD R A GA1 2027
9207 SEVOUS BARBER SHOP SW5 5085
9208 DEL TO OCC
9211 PINE TAVERN GA1 9886
9212 JO-LU BAR GA1 9420
9212 DEL TO OCC
9214 JUANITA'S RESTRNT CE1 9896
9215 HOUGH INN THE CE1 9732
9216 COLONY FOODS SW1 1500
9217 PETE'S BAR B-Q CE1 9171
9218 PERRIN'S SNACK BAR GA1 9391
9220 TIGER BROWN'S RECREATIN PARLOR GA1 9792
9221 ROYAL DRY CLNRS SW5 5810
9227 NEWMAN'S SAVMOR SUPER MKT CE1 5820
9300 WESTINGHOUSE LAUNDROMAT HALF HR LNDRY CE1 9647
9300 BALL W C RA1 1589
9301 BRAUN DRUG STORE SW1 7120
9302 HOWARD'S MEAT MKT GA1 3663
9303 DOTSON H SW5 7408
9303 DEL TO OCC
9303 WILLIAMS R C RA1 5867
9303 CLARK J SW1 7490
9303 REED S A SW5 7909
9306 BREAZEALE N GA1 4227
9306 BREAZEALE P CE1 1152
9306 RICKEY'S MKT CE1 9347
9309 JONES H SW5 3764
9310 MATHEWS C CE1 3445
9310 DEL TO OCC
9311 MARGURITE'S BEAUTY SHOP SW1 7727
9400 WILLIAMS T R SW1 2185
9400 WALKER E CE1 3775
9401 BROWNFIELD G SW1 1357
9401 SMITH L RA1 4792
9401 ENGLISH M SW5 0364
9401 BREMMAN C A GA1 0191
9401 GRAY L RA1 9366
9401 CURRY A RA1 1840
9401 KIRKPATRIC E RA1 8407
9401 RICE E CE1 0058
9401 ESSIC D E SW5 4779
9401 COMER M L GA1 4942
9401 BAILEY W M SW1 9826
9404 POUGH S SW5 4123
9404 EATMON R RA1 6394
9405 BENJIMAN W SW5 7712
9411 PULLIN J CE1 8008
9411 ROBINSON G SW5 6497
9417 KNIGHT J SW5 1938
9502 PRINCE J W RA1 0132
9502 JOHNSON E RA1 5851
9503 DEL TO OCC
9505 REDRICK J SW5 4338
9506 DEL TO OCC
9506 DEL TO OCC
9507 HAYES L J CE1 4705
9509 SAWYER P GA1 3079
9511 HOUGH-ANSEL BEAUTY SALON SW5 2931
9512 MARTIN G SW1 9785
9512 CROSS B MRS SW5 6694
9512 WILLIAMS N RA1 3365
9512 DEL TO OCC
9512 TAYLOR J JR RA1 1946
9513 MONTGOMERY F GA1 0974
9515 BROWN E GA1 8640
9517 PORTER C SW5 1412
9600 NEAL D JR GA1 4623
9601 SUDDUTH J C RA1 4067
9601 JUDKINS A D RA1 5574
9601 GILLEN L RA1 6312
9604 LYNCH B MISS SW1 5245
9607 CLINTON J RA1 2889
9607 WOODBERRY H SW5 7234
9607 SUDDUTH B SW5 7096
9607 JOHNSON J RA1 4718
9607 MULLEN L RA1 9787
9608 PITTS G SW5 5827
9611 GLOVER M GA1 3608
9611 JONES E L SW1 8402
9611 EATMON S L SW1 2704
9611 SOLOMON M SW5 7310
9611 THOMAS J SW1 8502
9611 LYNCH L GA1 1491
9611 DEL TO OCC
9701 HIGHTOWER B M GA1 8386
9701 WILLIAMS G GA1 3145
9701 DEAN J W CE1 5847
9702 DEL TO OCC
9704 FISHER C SW5 5439
9706 PHILLIPS C J GA1 2118
9708 BARNES E RA1 1787
9710 MAIDEN J JR SW1 7921
9712 DEL TO OCC
9714 DEL TO OCC
9716 DEL TO OCC
9802 BROWN L SW5 0039
9806 PARRIES W H CE1 8379

1956 E 87TH ST

SOURCE: OHIO BELL TELEPHONE

EAST 87th ST NE
(1170-1940)

1100-1299 E 87TH NE 3002-2
1172 Heinz H.....#1.....SW-1-8698
1173 Kurtz Roland B.....(2)..GA-1-6023
1175 Maletic Andrew S.....(2)..RA-1-2225
1178 Krysiak H J.....up.....CE-1-5578
1179 Reulbach Harry.....SW-1-1694
1181 Kozielski Stanley....(2)..RA-1-1674
1182 Waitekunas John.....RA-1-9351
1185 Ulichney Peter J.....CE-1-2487
1186 Sierputowski Bob.....SW-5-6878
1188 Bauman L W.....SW-5-0153
1189 Stanish R.....up.....SW-5-2371
1191 Muchewicz Stanley r.....GA-1-6080
1192 Lazdinis S.....CE-1-8714
1195 Kaluba Michael.....CE-1-1567
1196 Sammon J F.....(2)..GA-1-4678
1199 Sieminski Jos.....RA-1-3644
1200 Matuszewski A W.....(2)..GA-1-3193
1201 Junkers B.....RA-1-2569
1202 Pugacz John.....RA-1-7138
1205 Michalski Josephine.....RA-1-0789
1206 Rooney C J.....SW-1-1692
1209 Berichon Elizabeth Mrs....SW-1-2155
1210 Wlodarczyk Harry F.....SW-1-2988
1212 Dovydaitis A....dn.....CE-1-0234
1213 Vouk John.....dn.....RA-1-6728
1215 Krueger Cora C..dn.....RA-1-0875
1216 Fitzgerald David.....(2)..SW-1-8623
1219 Sanor Geo F.....(2)..RA-1-0463
1220 Donasewicz W.....RA-1-0650
1223 Casey J P.....up.....RA-1-4854
1223 Kocinski Edward J..dn.....CE-1-9088
1224 Wyszynski B.....SW-1-3229
1226 Sabataitis Z.....(2)..RA-1-5767
1226 Sabataitis Z.....GA-1-6341
1227 Gardias J.....dn.....GA-1-1261
1230 Rickey J H.....SW-5-7193
1231 Matuszewski Anthony A.....RA-1-3994
1233 Muliolis I.....SW-1-5287
1234 Brzozowski R....dn.....RA-1-9707
1237 Wilamosky John Ins Agcy...RA-1-4660
1238 Del. To Occupant.....xx.....
1240 Carney Mary P.....(2)..SW-5-4692
1241 Garvey John E.....(2)..RA-1-8454
1243 Keough R F.....(3)..GA-1-8215
1244 Del. To Occupant.....(2)..XX.....
1247 Kedys Joe.....SW-5-7816
1248 Pautienis Kazimir Dr.....SW-1-5879
1251 Del. To Occupant..#1.....XX.....
1251 Weldon Frances..#6.....SW-1-0160
1252 Patton E W.....(2)..RA-1-4509
1253 Georgia E M.....#2.....GA-1-5442
1253 David J J.....#5.....GA-1-7319
1254 Hayward D B.....#20.....RA-1-0398
1254 Kilfoyle Richard M..#21...SW-1-1555
1254 Jenkins Edw E...#22.....GA-1-3389
1255 Pickett Harold F..#3.....GA-1-7450
1255 Stoecker L.....#4.....SW-1-7983
1256 Thomason Mack...#15.....RA-1-9580
1256 Moran Wm.....#17.....GA-1-7912
1256 Schmotzer J J...#18.....SW-5-5970
1256 Thome V Mrs.....#19.....CE-1-3260
1754-1999 E 87TH NE 3037-1
1754 Hinton E D.....dn...(2)..GA-1-1637

1754-1999 E 87TH NE 3037-1
B 1755
1755 BROOKFIELD APTS
#1 Renfer P Mrs.....SW-5-3358
#2 Tillman L R.....SW-1-5585
#4 Neal Carl N.....CE-1-4427
#5 Behnke Walter.....GA-1-4093
#6 Murray Christine Mrs....SW-1-2485
#7 Meehan M Mrs.....SW-1-2482
#8 Morgan La Doris.....SW-1-4483
#8A Hartlerode Gladys D....SW-5-6812
#9 Kramer C.....SW-1-9596
#9A Conkle Sybil.....CE-1-3097
#10 Downey J J.....CE-1-8071
#11 Shover J C.....SW-5-5728
#12 Houk H L.....SW-1-1892
1754-1999 E 87TH NE 3037-1
A 1755

1756 Arotin J.....SW-1-1340
1757 Feher Mary Mrs..up.....GA-1-1167
1758 Schumacher E L.....SW-1-6181
1759 Atkinson G S.....GA-1-4766
1761 Crosby Wm J.....dn.....SW-5-2347
1763 Tackett R.....dn...(2)..SW-5-3283
1765 Webster J Mrs.....(2)..SW-5-6745
1766 Baker A C.....dn.....SW-1-7990
1766 Del. To Occupant..up.....xx.....
1767 Landsmann Albert.....SW-5-0190
1769 Landsmann A G.....CE-1-2117
1770 Del. To Occupant.....xx.....
1773 Garibotti Amerigo r.....GA-1-8787
1774 Collins H E.....SW-5-7958
1777 Corundum Co Inc.....(7)..CE-1-3366
1778 Breither Wm.....SW-1-2539
1778 Gentry L Jr.....#4.....GA-1-5168

EAST 87th ST NE
(1170-1940)
(Continued)

1754-1999 E 87TH NE 3037-1
1781 Rychak Steve....#1.....SW-5-2287
1782 Harris J S.....up.....SW-1-1460
1782 Jackson A B.....CE-1-0894
1785 Gomillion D.....dn.....SW-1-4595
1785 Doggett R E.....#1.....SW-5-0398
1786 Covington J.....#2.....SW-1-3170
1786 Gooden E.....1st flr...GA-1-4918
1786 Buford J.....3d flr....RA-1-9393
1787 Ensley H L Mrs..1st flr...GA-1-6753
1787 Ensley Louise O..1st flr..RA-1-6808
1790 Jones L Mrs.....dn.....CE-1-6372
1791 Gutowski Edmund.....GA-1-8720
1794 Blunt M.....CE-1-4549
1794 Garvin E.....3d flr....CE-1-0757
1795 Lane J.....RA-1-0517
1798 Mc Carthy Marie Mrs.....RA-1-7640
1799 Tyler Joseph.....SW-1-2676
1801 Lawton Ray.....dn.....GA-1-6237
1803 Fowler G E.....dn rr.....CE-1-6050
1803 Semple Daniel J..dn F.....SW-5-0359
1806 Rote R O r.....GA-1-1829
1807 Del. To Occupant..#1.(2)..xx.....
1807 Wells C D.....#4.....GA-1-9003
1808 Krebs L.....dn.....SW-1-5676
1811 Parmalee Ethel B.....SW-1-5091
1814 Jackson W.....(2)..GA-1-5595
1815 Nelson E E r.....CE-1-3863
1818 Davis B B.....CE-1-8202
1821 Larson M R.....dn.....SW-1-2298

1754-1999 E 87TH NE 3037-1
B 1830
1830 BROOKFIELD APTS
#2 Del. To Occupant.....XX.....
#3 Drbal V.....SW-1-1397
#20 Guiton Adele F.....RA-1-6091
#21 Hastman R.....SW-5-5611
#22 McGuinness Ellen.....SW-1-5247
#25 Langer F.....SW-5-7542
#26 Liccardi N.....RA-1-6193
#27 Prange Frank K.....GA-1-7397
#29 Adams J.....RA-1-3245
#31 Freeman A.....CE-1-4155
#32 Dean Lenore A.....SW-1-5205
#33 Brennan Jeannette.....RA-1-0664
#34 Allison J W.....SW-5-5562
#35 Gdaniec A D.....SW-5-7355
#36 Hamilton Evan P.....CE-1-4707
#37 Miller Elizabeth J
Miss.....SW-1-0396
#40 Thon T Mrs.....SW-5-3343
#43 Selnes Selmer P.....CE-1-3585
#45 Seiler Alberta.....SW-1-1093
#46 Goldthorpe Hazel D.....CE-1-8505
#47 Hamilton R E.....SW-1-0087
#49 Cleaver G L.....RA-1-5854
1754-1999 E 87TH NE 3037-1
A 1830

1831 Skidmore Mary...#2.....SW-1-0811
1831 Harter O.....#4.....SW-5-6141
1831 Baer M A Mrs....#5.....SW-1-5784
1836 Ebihara Amy.....SW-1-0824

1754-1999 E 87TH NE 3037-1
B 1839
1839
#2 Frankas G.....RA-1-1734

1754-1999 E 87TH NE 3037-1
B 1840
1840 MAYFAIR APTS
#1 Bauer Etta J Mrs.....RA-1-1067
#3 Davis E.....GA-1-7017
#4 Wilson Rosanna.....GA-1-4760
#5 Del. To Occupant.....XX.....
#6 Linas W A.....SW-5-4413
#7 Porter H A.....SW-1-4652
1754-1999 E 87TH NE 3037-1
A 1840

1843 Newberry Pearl..#1.....CE-1-5851
1843 Olson A Mrs.....3d flr....SW-5-7457
1844 Mc Guffin Millan..dn rr...SW-5-5416
1844 Voorhees Millicent S Mrs
up F.....SW-5-4291
1844 Roberts B.....#2.....SW-1-1096

1754-1999 E 87TH NE 3037-1
B 1847
1847 RAYMOND APTS
#101 Green W P.....SW-5-0511
#102 Thompson A Mrs.....GA-1-7712
#104 Czech T.....SW-1-9515
#202 Purcell Lois Mrs.....RA-1-4164
#203 Blauman K W.....RA-1-4390
#204 Barnett Jessie S Mrs....CE-1-0232
#206 Adams J.....RA-1-1794

1956 E 89TH ST

SOURCE: OHIO BELL TELEPHONE

EAST 89th ST NE
(Continued)

1382-1499 E 89TH ST NE 3008-2
1429 Dorsey G.....up.....SW-5-7285
1430 Webb C.....(2)..RA-1-0978
1431 Rochie A.....dn.....SW-1-0173
1433 Brown G L.....(2)..GA-1-6051
1434 Boyce J W.....(2)..CE-1-0842
1436 Moore L.....up.....SW-1-6142
1437 Jones E L.....dn.....SW-1-0711
1440 Traylor V.....(2)..CE-1-7315
1441 Lockett G.....GA-1-4092
1443 Reed F Jr.....(2)..CE-1-2038
1444 Hutchinson G C.....GA-1-8065
1446 Tucker M.....dn.....SW-1-0583
1447 Sturdivant L....dn.....SW-5-6811
1451 Richardson L J..dn.....SW-1-5154
1452 Haywood M.....dn.....SW-1-5087
1452 Wilkins S.....up.....RA-1-0013
1453 Campbell R M.....SW-1-3413
1457 Jackson R.....up.....SW-1-1477
1464 Phillips A L.....CE-1-0172
1717-1754 E 89TH ST NE 3036-1
1717 Greene G.....(2)..GA-1-0975
1755-1999 E 89TH ST NE 3036-1
1755 Prim Beauty Service..(X)..CE-1-4215
1755 Neeld K.....#10.....SW-5-6244
1755 Valenti M.....#11.....SW-1-7369
1755 Del. To Occupant..#11.....XX.....
1760 Paden H Sr.....1st flr...RA-1-6756
1760 Paden H R.....3d flr....GA-1-2990
1761 Saum Vesta Mrs..dn.....RA-1-2934
1762 Mori K.....SW-5-1997
1765 Kelly D W.....(2)..SW-1-4585
1765 Kelly D W & Son
Moving Co.....(3)..GA-1-1031
1768 Riddle W D.....(2)..RA-1-4482
1769 Koch B F.....(2)..CE-1-3334
1772 Hughes Edward J..up.....GA-1-1374
1772 Hughes Martin A.....RA-1-0675

1755-1999 E 89TH ST NE 3036-1
B 1779
1779-81 BOLTON APTS
O'Connor Jos M.....CE-1-1630
#1 Tabor W O Mrs.....GA-1-0460
#3 Steinmetz S.....(2)..RA-1-1090
#4 Del. To Occupant.....xx.....
#5 Hill K.....(2)..SW-5-4679
#6 Beggs Jack M.....(2)..RA-1-8736
#7 Prentice H H Mrs.....GA-1-3434
#8 Wright Ruth W.....GA-1-7873
#9 Dejanovich S.....GA-1-4862
#9 Gvozdenovic M.....GA-1-4452
#10 Meyer E J.....(2)..RA-1-5365
#12 Prindle E L Mrs.....RA-1-8577
#13 Jackson J.....CE-1-3355
#14 Cummings M.....(2)..GA-1-2196

1755-1999 E 89TH ST NE 3036-1
B 1780
1780 HAVYN APTS
#1 Martin H F.....RA-1-7623
#2 Kish M V Mrs.....CE-1-4871
#3 Del. To Occupant...(2)..xx.....
#4 Grimes F D.....CE-1-4232
#5 Winter E.....RA-1-6797
#6 Guenther Henry.....RA-1-1112
1755-1999 E 89TH ST NE 3036-1
A 1780

1785 Wachtell Margaret....(2)..SW-5-3221
1786 O'Brien Anna.....RA-1-8988
1789 Berman M.....#2.....RA-1-9993
1790 Uber H.....#7.....RA-1-7421

1755-1999 E 89TH ST NE 3036-1
B 1793
1793 BOLTON MANOR APTS
#1 Callahan M.....SW-1-3697
#2 Brobst M J.....SW-1-9352
#3 Granger E B.....GA-1-2977
#4 Del. To Occupant.....xx.....
#6 Shull L.....SW-1-2055
#7 Saunders Gertrude.....SW-5-0147
#8 Boltz P.....GA-1-3496
#9 Nadler E B.....GA-1-1291
#10 Holland A W Mrs.....CE-1-1726
#11 Mater M E.....CE-1-1168
#12 Russ R E.....SW-5-6059
#14 Grahum E M.....CE-1-4913
#15 Gray B E.....CE-1-5331
#16 Jones J.....SW-5-3150
#17 Robinson L.....SW-1-3815
#18 Buie Twila M.....SW-5-1228
#20 Cory J C.....SW-5-2532
#21 Del. To Occupant.....xx.....
#22 Hertz Henry.....SW-5-3242
#23 Vale R H.....SW-5-0696
#24 Langley Louise.....CE-1-3954
#26 Del. To Occupant.....XX.....
1755-1999 E 89TH ST NE 3036-1
A 1793

EAST 89th ST NE
(Continued)

1755-1999 E 89TH ST NE 3036-1
1796 Garrett C C Mrs..2d flr F..SW-1-9017
1797 Moody R Mrs.....up rr.....CE-1-3056
1797 Kovalick Robt A..1st flr..SW-5-6959
1797 Sherman A.....2d flr f..GA-1-5733
1797 Wilbrandt E.....3d flr....SW-1-7570
1801 Rombach Albert.....GA-1-6085
1805 Smith A D.....RA-1-4279
1809 Delmissier L.....RA-1-8613
1809 Barnes C.....2d flr f..CE-1-2403
1810 Moran P.....RA-1-7952
1814 Prymas Chester.....GA-1-4706
1815 Holloway Norman A.....RA-1-2718
1818 Glenn G G.....1st flr...GA-1-5850
1819 White A E.....GA-1-5095
1821 Arotin D.....up.....SW-1-6019
1821 Daykin Bros.....(2)..GA-1-2761
1821 Andrews K T.....2d flr rr.SW-5-2638
1822 Sullivan A Mrs.....GA-1-2744
1827 Friebolin C D.....(3)..GA-1-2142
1831 Kearney Daniel R.....CE-1-7481
1834 Allen Betty.....(P)..CE-1-9855
1834 Williams M M....#3.....SW-5-1632
1834 Thomas Cecelia..#8.....CE-1-6471
1835 Willis L.....2d flr f..SW-5-7549
1841 Col-Set Maintenance Co
(3)..SW-5-1600
1843 Ritchey F.....(2)..SW-1-9246
1844 Zamblauskas Ralph Company
1st flr...SW-1-5083
1848 Ryan Emma.....CE-1-2149
1848 Del. To Occupant..gar.....xx.....
1848 Noss Wm.....3d flr F..RA-1-1542
1849 Debby John G.....GA-1-3152
1853 Orwig Hazelle D..1st flr..RA-1-0264
1853 Reep Doris P....3d flr....RA-1-2396
1856 Foster Ralph E..rr.....RA-1-1758
1856 Del. To Occupant..#2.....xx.....
1856 Del. To Occupant..#4.....XX.....
1856 Darrow E H Mrs..#5.....SW-1-9659
1856 Del. To Occupant..#9.....XX.....
1856 Mc Donal E.....3d flr....RA-1-7178
1856 Sullenberger J..3d flr....SW-5-1091
1861 Flanik R R.....gar.....CE-1-1686
1861 Del. To Occupant..2d flr..xx.....
1863 Vocelka P A.....(2)..GA-1-1404
1864 Vocelka Pavlina.....(P)..GA-1-9839
1868 Bryant Grace.....SW-5-0844
1868 Moffett R.....(2)..CE-1-4892
1868 Ratulowsky M Miss.....SW-5-5041
1868 Hopper M C.....2d flr F..GA-1-6870
1871 Del. To Occupant..2d flr..xx.....
1872 Welch A V.....cust.....GA-1-1089
1875 Sharpe E R Mrs..up.....CE-1-3102
1878 Del. To Occupant..dn.....XX.....
1884 Kongsvold Knut R.1st flr..SW-1-8506
1885 Beard F.....#4.....CE-1-5875
1885 Del. To Occupant..#7.....xx.....
1902 Reese Edward.....GA-1-1965
1905 Stockton C.....#3.....CE-1-6325
1905 Mattis W.....#9.....RA-1-0551
1905 Hull W K.....#12.....SW-5-6823
1910 Melnichuck John.....(2)..GA-1-6380
1911 Hopes D M.....#2.....CE-1-0430
1911 McCallister C W..#4.....GA-1-5457
1911 Swearingen A....1st flr...GA-1-5213
1912 Gables The.....SW-5-5095
1912 Held F.....rr.....CE-1-0534
1915 Hagan Irrigation Co.....GA-1-6622
1915 Hagan Mary.....SW-5-1364
1919 Hatch Virginia Belle Mrs..GA-1-7758
1919 Medairy Thos C..2d flr....CE-1-5620
1919 Whitney G A Miss..2d flr..GA-1-7238
1920 Wenburg N A.....#2.....SW-5-3065
1920 Whitlock M.....#2.....CE-1-3916
1920 Del. To Occupant..#3.....xx.....
1920 Fleming Juliette A..#23...SW-5-0253
1920 Mathis J.....#24.....SW-1-9619
1920 Stahl Nettie B Miss..#26..SW-5-2296
1920 Lapuh M.....#33.....GA-1-5289
1920 Durbin Mary.....#36.....SW-5-4509
1925 Nau Heber B.....(4)..GA-1-8636
1925 Parsons Mary Alice.....CE-1-5564
1926 Silversteen G H Mrs..(2)..CE-1-6980
1931 Holly House.....(P)..CE-1-9333
1932 Vander Linden V C..#1.....SW-1-6085
1937 Allen Gus K.....(3)..GA-1-4641
1937 Allen M T.....GA-1-1727
1940 Schneider A Benedict.(2)..GA-1-1332
1940 Ingleside Hospital
2d flr..(x)..SW-1-3778

EAST 89th ST SE

2000-2071 E 89TH ST SE 3047-1
2017 Jaffe H R.....#2.....SW-5-4953
2017 Smith H.....#4.....CE-1-2675
2017 Mutchler Ruth...#5.....RA-1-6897
2019 Currie Edna.....RA-1-5690
2019 Hunter & Co.....CE-1-8624
2019 Smith Hazel L.....(3)..CE-1-4103

1956 HOUGH AVE

SOURCE: OHIO BELL TELEPHONE

HOUGH AVE NE
(Continued)

8200-8599 HOUGH 3017-4
8521 A-One Television.....SW-1-4617
1740 Crawfrd #214 (x)
8521 Gales I.....dn rr.....SW-5-6933
8522 Tommy Tucker Restrnt.(p)..CE-1-9750
8523 Town Cleaners.....GA-1-2613
8524 Swift Cleaning & Laundry Inc.....SW-1-0110
8525 Englert Wm J....#1.....GA-1-0637
8525 Thompson Thomas..#2.....SW-5-5161
8525 Weber Arthur J..#6.....CE-1-7827
8527 Ed's Hough Delicatessen...CE-1-2130
8600-8699 HOUGH 3021-3
8601 Ritz Grill.....(2)..GA-1-8115
8605 Cavell's Market.....RA-1-2968
8606 Marshall Drug Co.....(P)..GA-1-9577
8608 Hase K.....(2)..SW-1-0222
8608 Hocks F.....up.....SW-1-7355
8608 Podis L B.....up.....CE-1-2565
8610 Mitch Radio Television & Key Serv..... .....SW-1-7050
8612 Woolworth F W Co 5 & 10c Store No 977.....GA-1-1606
8615 All-Brite Cut Rate Drug Co (2)..CE-1-5625
8620 Larry's Market.....GA-1-2181
8622 Mannino's Food Mkt.....SW-1-2045
8625 Market Basket Bi-Rite(2)..CE-1-3848
8625 Mc Cluskey John Meat Mkt..SW-1-7250
8700-9299 HOUGH 3022-2
8700 Kaase's Bake Shops.....GA-1-4233
8701 Euclid Furniture Co.....GA-1-6699
8702 Portage Market Co Inc Store No 3.....RA-1-2777
8704 Montello's Food Mkt..(2)..CE-1-1685
8705 Garrity Wm.....#3.....SW-5-0492
8705 Del. To Occupant..#4.....XX.....
8705 Burnette F S....#5.....GA-1-8930
8707 E & E Mkt.....RA-1-7729
8708 Hough Bakeries Inc.....GA-1-8252
8709 Del. To Occupant..#1.....XX.....
8709 Helt L.....#3.....SW-1-9584
8709 Del. To Occupant..#4.....XX.....
8709 Couture J B.....#5.....RA-1-7574
8710 Zeigler's Ready To Wear...CE-1-4010
8711 M & M Home Equipment Co...SW-5-3463
8712 Mintz Awning & Shade Co (4)..CE-1-2455
8714 De Luxe Odorless Cleaners.GA-1-5535
3715 Colonial Gardens.....(P)..GA-1-9637
8716 Clark Pottery Mart.....SW-1-1750
8717 Hough Restaurant.....(P)..GA-1-9622
8719 Astor Fur & Dry Cleaning Co.....GA-1-4742
8720 Miller Shoes.....CE-1-3933
8723 Steven's Men Shop.....SW-5-6660
8800 Hough Beverage Co.....CE-1-8476
8801 Hough Dept Store.....(2)..GA-1-4040
8803 Kemp E.....rr.....CE-1-9196
8803 Peck M J.....#1.....SW-1-0435
8803 Stambaugh J.....#2.....CE-1-3151
8803 Young Robert....#3.....RA-1-3547
8803 Loy V R.....#4.....RA-1-4986
8803 Del. To Occupant..#5.....XX.....
8803 Megaughey Ruby E r..#6....RA-1-4072
8803 Womack Thomas B..#8.....SW-5-6488
8804 Del. To Occupant..#1.....XX.....
8804 Berdan Theron Lewis..#3...CE-1-6950
8805 United Furnace & Air Condtg.....GA-1-0049
8700-9299 HOUGH 3022-2
B 8809
8809 MEDRIC APTS
bsmt Devine C.....SW-5-2413
#3 Zamblauskis J.....GA-1-7835
#4 Russi M L.....GA-1-2144
#6 Larner M.....SW-5-7049
#11 Kaniuk J.....SW-5-7985
#12 Barker R.....SW-5-6474
#13 Underwood S.....RA-1-7171
1st flr Ambrose L.....GA-1-4719
1st flr Bonick Metro..rr.....RA-1-7317
8700-9299 HOUGH 3022-2
A 8809
8812 Davis Pure Oil Serv Sta (P)..CE-1-9399
8813 Ruocchio Alfred..dn rr....CE-1-1508
8817 Seal R E.....up.....RA-1-5219
8819 Clark Tex Record Center...SW-1-1216
8901 Johnson A.....SW-1-1712
8902 Prim Beauty Service.....CE-1-4215
1755 EAST 89th ST NE (x)
8902 Grace's Snak Bar..#6.(x)..SW-5-1868
8902 Herndon C J.....#7.....SW-1-6289
8904 Mechanical Hardware & Plumbing Co.....(P)..CE-1-9678
8905 Sielski M.....up...(2)..GA-1-2365
8906 Del. To Occupant..#4.(2)..XX.....

HOUGH AVE NE
(Continued)

8700-9299 HOUGH 3022-2
8910 Morris J Mrs....rr.....CE-1-2305
8910 Smith M M.....up.....RA-1-3309
8910 Lenhart C.....#2.....GA-1-3659
8912 Hertz Henry.....(2)..CE-1-7121
8915 Cleve Bd of Educ.....(4)..CE-1-1395
8916 Grace's Snak Bar.....SW-5-1868
8902 Hough #6 (x)
8918 Garment Service.....CE-1-0284
8920 Beaver G.....#1.....GA-1-2559
8920 Hake Wilmer.....#3.....SW-1-5583
8922 Debbie's Midtown Food & Beverages.....(P)..CE-1-9633
8924 Mack's Self Service..dn...SW-1-0370
8926 Cesari E.....#2...(2)..CE-1-5436
8926 Hurt C M.....#3.....SW-1-1877
8927 Del. To Occupant.....XX.....
8928 Flemming Photo Co.....CE-1-2975
8929 McClelland A H..#2.....GA-1-5947
8929 Vicario J M.....#3.....SW-1-9732
8932 Mc Clelland's Texaco Serv Sta.....(p)..CE-1-9667
9001 Wyatt T P.....(2)..RA-1-6188
9003 Polk O Mrs.....SW-5-2680
9007 Lavine M B.....P.....GA-1-4086
9104 Oakley L E.....(2)..GA-1-2141
9108 Smartt L.....1st flr rr.SW-1-7139
9108 Sartain M.....2d flr rr.SW-5-1761
9200 Johnston Loreene Scalp Salon.....(2)..RA-1-3773
9201 J & S Half-Hour Automatic Laundry.....SW-5-0170
9201 Obenaurer-Pressler Corp (2)..CE-1-4545
9203 Asbery K.....rr.....CE-1-6415
9203 Horn's Tailors & Cleaners.RA-1-0142
9204 Pritchard H D.....(2)..CE-1-1608
9205 Eagle Home Appliance & Furntr.....(3)..SW-1-0170
9207 Sevous Barber Shop.....SW-5-5085
9211 Pine Tavern.....(P)..GA-1-9886
9212 Jo-Lu Bar.....(P)..GA-1-9420
9214 Better Aquariums.....RA-1-1836
9215 Hough Inn The.....(P)..CE-1-9732
9216 Colony Foods.....(2)..SW-1-1500
9217 Devon Hall Beauty Shop....RA-1-4411
9218 Kornsweet J A.....SW-5-4266
9220 Morrie's Grocery & Meat Market.....(3)..GA-1-1870
9221 Royal Dry Clnrs.....SW-5-5810
9227 Newman's Food Market.....CE-1-5820
9300-10199 HOUGH 3026-4
9300 Fisher Bros Co.....CE-1-0996
9300 Forman Marvin N..#4.....GA-1-6292
9301 Braun Drug Store.....SW-1-7120
9302 Howard's Meat Mkt.....GA-1-3663
9303-10199 HOUGH 3026-4
B 9303
9303-09 APTS
#3 Butts P.....RA-1-0035
#5 Del. To Occupant.....XX.....
#8 Ocasio A.....SW-1-9291
#9 Rowe M.....SW-1-0053
#10 Griffey M.....CE-1-2185
#11 Ball W C.....(2)..RA-1-1589
9303-10199 HOUGH 3026-4
A 9303
9306 Boettcher John L..up rr...SW-1-4174
9306 Dickey F Mrs....dn rr.....GA-1-2443
9306 Tony's Food Mart.....CE-1-4400
9300-10199 HOUGH 3026-4
B 9310
9310 YORK APTS
bsmt Willis L.....RA-1-0012
#1-A Del. To Occupant.....XX.....
#2-B Mc Coy B Mrs.....RA-1-9353
#5-A Del. To Occupant.....XX.....
#6-A Daniels R.....RA-1-2994
#7-B Del. To Occupant.....XX.....
#8-B Del. To Occupant.....XX.....
9300-10199 HOUGH 3026-4
A 9310
9311 Lil & Helen's Beauty Shop.SW-1-7727
9400 Walker E.....dn.....RA-1-3753
9400 Jefferson L.....#1.....CE-1-3997
9300-10199 HOUGH 3026-4
B 9401
9401-05 LUCAS APTS
bsmt Warfield C.....SW-1-0558
#1 Guentzler A.....(2)..RA-1-3497
#2 Schroeder V.....SW-5-4937
#4 Bremman Carl A.....GA-1-0191
#5 Beedlow D.....SW-1-3479
#6 Cherry R.....CE-1-7866
#7 Sipple Arthur L.....SW-5-6793

1951 E 87TH ST

SOURCE: CLEVELAND DIR CO

4695 Nungesser Merl E
Taylor Wm H
Birchwood rd intersects
4702 Kosciuski Thaddeus
4703 Hanacek Chas A
4706 Silwinski Chas E
4712 Sadlocha Lawrence
4713 Oko Peter
4715 Nadalke Danl
4718 Leonards Leonard
4719 Ellis Robt
4722 Smith Gordon
4733 Anosse Jos W
4738 Seith Walter R
4739 Schabitzer Oscar W
4744 Sochinsky Mary S
4748 Sepessi A
4753 Kuhlenschmidt Alf F
4754 Dubsky Jos
4755 Richer John A
4758 Human Anna
4760 Lesti Anthony
4761 Hibler Frank A
4775 Apartments
1 Bierut Steph
2 Stepan Edw E
3 Bierut Edw T
4 Ansley Bernice Mrs
5 Blaugrund Chas phys
Tenenbaum Harry A dentist
Garfield blvd intersects
4796 Dykes Stanley L real est
4806 Novakowski Clara
4809 Vacant
4815 Silipini Jas V
4817 Lewandowski Wm S
4825 Bohne Howard F
4828 Mitchell Melvin G
4829 Tabaj Walter T
4833 Tarr Jas M
4834 Salmar Michl J
4837 Vacant
4839 Timko Steven A
4840 No return
4844 Mroz Albert S
Lawry Wm T jr
4848 DelPizzo Jos
4849 Laskowski Steven
4853 Ritter Karl
Novak Jas cement contr
4856 Wieszek Walter
Reed av intersects
4909 Kosek Harry E
4912 Botta Mary G Mrs
Neubecker Wm
4920 Srnka Frank J
4923 Balasz Chas
Maria Anthony
4935 Tucholski Edw B
4936 Haberek Luke
4937 Kocar Edw L
4941 Scott Geo W
4944 Madar Jas
4945 Ris Anton
Arndt Martin
4948 Vito John
4949 Holda Dimitri F
4952 Huth Alf F
4960 Turk Anton

E 87TH ST NE (M-S)—
From Koseiuszko av to Superior av, Hough av to Euclid av
1172 Apartments
(For other occupants see 8612 Kosciuszko av)
1 Flynn Donald
Street continued
1173 Kurtz Roland B
1175 Maletic Andrew
1178 Tobin Patk
Walker Arth
1179 Reulbach Harry J
1181 Kozielski Stanley
1182 Waitekunas John
1185 Walter Frank
1186 Sterputowski Marcel
1188 Bauman Louis W
1189 Strogin Frank
1191 Muchewicz Stanley M
1192 Hirsch Johanna A
1195 Kaluba Michl
1196 Sammon Anna Mrs
1199 Siemiinski Jos S
1200 Matuszewski Anton W
1201 Brasky Edw
1202 Pugacz John
1205 Michalski Simon
1206 Rooney Chas P
1209 Berichon Eliz O
1210 Wlodarczyk John W
1212 Lutkus Leopold
1213 Vouk John G
Miecznikowski Marcell
1215 Krueger Cora C
1216 Fitzgerald David
1217 Vacant
1219 Sanor Maybelle W
1220 Green Steven P
1223 Wisniewski Leonard
Mohar Jos
1224 Rojak Edw
1226 Uscinowicz Thos
1227 Smith Frank O
1230 Dybzinski Edw P
1231 Matuszewski Anthony A
1233 Eppich John
1234 Brzozowski Frank S
1237 Wilamosky John J
1238 Molinski Anthony
1240 Cathey Anthony
1241 Garvey John E
1243 Miller Cath Mrs
1244 Keller Helen L
1247 David John J
1248 Vacant
1251-55 Apartments
1 Evans Adina Mrs
2 Youngblood Andrew
3 Pickett Jos F
4 Moore Mont L
5 Kippenbrock Anthony T
6 Weldon Frances
Street continued
1252 Patton Enoch W
1254-56 Livingston Apts
(For other occupants see 8611-8615 Superior av NE)
14 Walsh Norman T
15 Thomason Mack R
16 Thomas John R
17 Moran Wm
18 Schmotzer John J
19 StJohn Thos E
20 Linfoot Thos E
21 Kilfoyle Richd M
22 Jenkins Edw E
Superior av intersects
Hough av intersects

E 87TH ST NE—Contd
1754 Hinton Carley Mrs
1755 Brookfield Apts
1 McBride Calvin P
2 Schindler Paul
3 Cross Harry G
4 Neal Carl N
5 Behnke Walter H
6 Murray Christina Mrs
7 Howell John
8 Morgan LaDoris
8A Holyoke Marion D
9 Jenkins Lawrence jr
9A Rhoades Mildred
10 Downey John J
11 Grgurich Wm
12 Houk Henry L
12A Busch Anna L Mrs
Street continued
1756 Kipp Gerald E
1757 Czapko Julius L
Bingham Vivian L
1758 Greene Van B
1759 Allen Meredith S
1761 Sloover Harold R
1763 Maloney Cornelius F
1765 Baker John W
1766 Pasker Alf J
Friedl Wendel M
1767 Landsmann Albert
1769 Hazlett Chas R jr
1770 McGuire Kenneth furn rms
rear Am Body & Top Co
1773 Garibotti Amerigo
1774 Woods Susan Mrs
rear Kusmer Andrew
1777 Corundum Co tool mfrs
Haag Chas H cabtmkr
1778 Breither Wm
1781 Gardner Francis
1782 Fischer Virginia M
1785 Goodhile Mabel K
Dykes Kenneth R
Miller Jas C
1786 Simpson Clara L
Haren Lewis K
1787 Ensley Harry L
1790 Cully Jos A
1791 Baum Miriam B
1794 Ault Clarence W
1795 Kane Howard J
1798 McCullough Alice
1799 Tyler Jos M
1801 Lawton Raymond O
1802 Koterba Helen
1803 Semple Jas G
Semple Danl J
Latimer Ray L
1806 Rote Robt O
1807 Apartments
1 Coulson Murlin D
2 Krieg Eliz M
3 Renault Helen J
4 Brod John E
5 Turnblacer Chas R
Street continued
1808 Krebs Ludwig
1811 Bartlett Nellie M
1814 Wyatt Harry E
furn rms
1815 Nelson Edgar E
1817 Jennings Norman N
int decorator
1818 Churchill Pearl
1820 Fleming Herbert
821 Treischel Arnie L
1822 Weinberger Ethel
furn rms
1824 Piteo Wm J
1825 RipPon Helen M
1830 Brookfield Apts
1 Hine Gerald J
2 Jenkins Chas M
3 Cochran Arth L
4 Vacant
20 Guiton Adele F
21 Royal Edw R
22 Dodd Marie Mrs
23 Tepper Arth S
24 Kirk Eliz L Mrs
25 Turner Herbert D
26 No return
27 Prange Frank K
29 Wallace Vernon H
30 Hollamby Kathryn M
31 Klein John H
32 Dean Lenora A
33 Brennan Jeanette
34 Price Howard
35 Kenneth Marvin
36 Hamilton Evan P
37 Miller Eliz J
39 Scheff Helen J
40 Klewer Emil K
41 Williams Chas R
42 Craft Louise A
43 Watkin Wm B
44 Dworkin Jack
45 Warren Alan
46 Goldthorpe Hazel D
47 Hamilton Ruth E
49 Terkel Nathan
Street continued
1831 Mickey Michl
Mickey Helen M Mrs
furn rms
1833 Melin Edith M Mrs
1834 Wilke Henri J
1836 Ebihara Shiro
1839 Frankas Geo
1840 Mayfair Apts
1 Bauer Etta J Mrs
2 Steffa Walter C jr
3 Dill Eva Mrs
4 Schussler Robt J
5 Strasbourger Miriam
6 Linas Wm A
7 Thomas John G
8 Boyle John S
Street continued
1843 Newberry Pearl M furn rms
1844 McGuffin Milan
1847 Raymond Apts
101 Schwalm Jas
102 Harris Burt W
103 Kucera John F
104 Jackson Harold B
201 Morgan Wm G
202 Puroll Lois S
203 Wheeler Carrie G
204 Halper Clara Mrs
205 Smith Kinney L
206 Hynd John G
301 Siegel Bernard
302 Pillersdorf Wm
303 Roodman Lena Mrs
304 Green Jos P
305 Gompertz Richd
306 Berger Louis I
401 White Geo T
402 Lamperth Carl A
403 Mitchell Donald W
404 Heggs Marsha O
405 Black Arth D
406 Mooney Emma Mrs
Street continued
1848 Dennis John W

1951 E 89TH ST

SOURCE: CLEVELAND DIR CO

1318 Henninger David R
1319 No return
1320 Kuehne Albert J
1322 Johnson Geo W ⓞ
Ukertis Wm A
1323 Filler Harry B ⓞ
Pollard Ralph
1326 Kitchen Rodney F
1327 Simandl Jas A
Simandl Jas J
1329 Freese Arnold ⓞ
1332 Griesmer Jos R ⓞ
1333 Becker Margt E ⓞ
Drennan Robt A
1334 Smith Jas T ⓞ genl contr
1337 Fedorko Michl
1338 Karpy Theo J ⓞ
1339 Enkler Kenneth
1341 Gatberg Frank G ⓞ
1342 Steuer Mildred Mrs ⓞ
1345 Gaffney Anne E ⓞ
1346 Ford Georgia M ⓞ
1347 McCauley Martha Mrs
1350 Dempsey Patk J ⓞ
1351 Vacant
1355 Gray Chas H ⓞ
Deardorff Saml M
1356 Foy Ella C ⓞ
1357 Nolan Emma A Mrs
1360 Skehan Clement W ⓞ
1361 O'Donnell Bridget Mrs ⓞ
1362 Budniak Anton ⓞ
Heintz Fred O
1365 Dennecker Adolf H ⓞ
1366 Vacant
1369 Jolley Ruby A ⓞ
1370 Krouse Walter ⓞ
1373 Kiesel Jos ⓞ
1374 Reichwein Frank W ⓞ
1375 Vacant
1377 Vacant
1378 Kivach Frank S ⓞ
1379 Shields Henry E ⓞ
1381 Bower John W
Ethel av intersects
1382 McNulty Cornelius C ⓞ
1383 Holobosh Carl K
1386 Tarbet Thos S ⓞ
1387 Johnson Richd E ⓞ
1388 Kowalyk Josephine ⓞ
Kowalyk Walter T
1389 Parker Eliz Mrs ⓞ
1392 Kehoe J Martin
1393 Thomas Harold
1395 Gallagher Jos A ⓞ
1396 Kowalyk John R ⓞ
1398 Tavano Jos A ⓞ
1399 Gargin Chas J ⓞ
1401 Pajestka Thos J ⓞ
1402 Warner Merville C
1405 Ryan Eug P ⓞ pntr
1406 Bronczek Magdalene ⓞ
1408 Grame Ursula ⓞ
1409 Gleason John E ⓞ
Buckley Marshall
Mooney Fredk
1410 Totzke Aug H ⓞ
1411 Schultheis Raymond G ⓞ
1414 Shover Jesse C
1415 Drotar Geo ⓞ
1417 Turlick Nicholas ⓞ
Turlik Theo A
1418 Hafford Harriet V ⓞ
1420 Degler Walter J ⓞ
1421 Moore Okey R ⓞ
1422 Wisnouckas Wm ⓞ
1423 Goetz Edw F
1424 Buzza Evans E
1426 Sheppard Michl ⓞ
1427 Cavanaugh Cath ⓞ
1429 Anderson Vern
1430 Moore Thos J
1431 Leadley John H ⓞ
1433 Brown Glenn L ⓞ
1434 Boyce Rhoda E Mrs
1435 Lang Harry C
1436 Vacant
Layton Ernest J
Wright Arden
1437 Knable Kenneth G
1440 Curry Thos P
1441 Felten Walter J
1443 Quinlan John J
1444 Richlak Stanley L ⓞ
1446 Kickel John E
1447 Mahan Jack M
Geer Helen C
1448 Ryan Cath ⓞ
1451 Scott Herbert W ⓞ
Farley Alf
1452 Rodda Wm H
Semko Louis J
1453 Miranda Jose ⓞ
Banos Jose
1456 Winchell Mary ⓞ
1457 O'Donnell John M ⓞ
O'Donnell John T
1458 Leifer Rosanne
1460 Croke Michl P
1464 Ropko Jos
1466 Powell Ida Mrs
Manhern Lena
Wade Park av intersects
Hough av intersects
1755 Bellflower Apts
(For other occupants see 8902 ½ Hough)
8 Ganyo Michl
9 Powell David H
10 Cooper Chas H
11 Dryer Albert G
12 Zajc Ludwig J
13 Fry Ann Mrs
Street continued
1760 Bothe Eda O Mrs furn rms
1761 Saum Vesta J ⓞ
1762 Badger Robt H ⓞ
1765 Kelly Dawson W ⓞ
D W Kelly & Son Moving Co
1768 Long Emma A Mrs ⓞ
1769 Koch Benj F ⓞ
1772 Hughes Martin A ⓞ
1775 Custer Nellie S Mrs ⓞ furn rms
1779-81 Bolton Apts
1 Merrill Blanch
2 Shepard May J Mrs
3 Ryan Carrie H
4 Darby Robt B
5 Romweber Harold E
6 Beggs John M
7 Prentice Homer H
8 Vanderaa Mac
9 Strang Alvin E
10 Meyer Emil J
11 Graham Jos J
12 Prindle Edgar L
13 Beirne Marg E
14 Cummings Edw J
Street continued
1780 Hayyn Apts
1 Nixon Mary H
2 Gerrity Wallace
3 Cannon Margt F Mrs
4 Curtiss Caroline L Mrs
5 Okeson Hugh B
6 Guenther Henry
1785 Murphy Leo T
Murphy Mary V Mrs furn rms
1786 Sager Grace E furn rms
1789 Schoettl John ⓞ
1790 Panzara Jos
Panzara Alice M Mrs furn rms
1793 Bolton Manor Apts
1 Locker Jos S
2 Hirst Harry
3 Haas Etta M
4 Anderson Charlotte C
5 Benham Ralph C
6 Vacant
Shupp Inez M
7 Saunders Gertrude M
8 Henton Richd T
9 McIntosh Eliz H
10 Colwell Bruce E
11 Penfold Loren H
12 Jurkanin John P
14 Graham Pearl M Mrs
15 Gray Blanche E Mrs
16 Hogan M Virginia
17 Hausman Wm F
18 Christian Chas B
19 Murphy Dorothy J
20 Major Donald E
Tylicki Jennie M nurse
21 Flinta Roy E
22 Hertz Henry
23 Jackson Nellie K
24 Langley Louise
25 Fitzgerald Nora
26 LeCurg Dorothy S
Street continued
1796 Boyle Hannah A
1797 DeRosa Anthony
1801 Rombach Albert E
Rombach Jennie furn rms
1805 Smith Alice C ⓞ
1809 Delmhasier Mary Mrs furn rms
1810 Moran Peter ⓞ
1814 Hokkly Wm A ⓞ furn rms
1815 Holloway Norman ⓞ
1818 Klug Marguerite ⓞ
1819 Morrison Alf
1821 Wassell Saml F ⓞ
1822 Palm Evelyn R Mrs ⓞ furn rms
1827 Freibolin Carl D ⓞ
1831 Kearney Danl R ⓞ
1834 Allen Betty Mrs furn rms
1835 Nixon Everett E furn rms
1841 Saffold J Webb ⓞ
1843 Huerter Albert ⓞ
1844 Zambluskas Ralph ⓞ
Zambluskas Laura furn rms
1848 Paucker Arnold
1849 Debby John G ⓞ
1853 Smith Hazel furn rms
1856 Studio Arms Apts
Foster Ralph E furn rms
1861 Anderson Herman F ⓞ
Studer Nelson
1863 Mitchell Ralph D ⓞ
1864 Vacelka Pavlina Mrs ⓞ furn rms
1868 Moffett Elif C ⓞ
1871 Bale Walter M
1872 Welch Violet furn rms
Parker Wm T
1875 Hart Louis F ⓞ
1878 Schlobach Fred ⓞ furn rms
1884 Kongsvold Knut R ⓞ furn rms
1902 Wellman Wm S ⓞ
Chester av intersects
1905 Davis Wm W
May Louis R
Paxson Richd D
Hull Wm B
1910 Fisher Navis E furn rms
Fisher Paul D
1911 Stafford Donald A
1912 Gables Residential Club
Nelson Juanita G ⓞ
1915 Margaret Ann Inc real est
Hagan Mary real est
1919 Hatch Virginia B Mrs ⓞ
1920 Sherman Ann M Mrs furn rms
1925 Nau Heber B ⓞ
1926 Silverstein Clara D furn rms
1931 Musser Anne M ⓞ real est
1932 Jones Gwilth A ⓞ
Jones June J Mrs furn rms
1937 Allen Gustave K ⓞ
1940 Schneider A Benedict Jr ⓞ
Euclid av intersects

E 89TH ST SE (N-6) — From Euclid av to Evarts av, Marshall av to Euston av, StCatherine av to Union av, W&LERR to Harvard av

2017-23 Rajo Manor Apts
Smith Hazel furn rms
2019 Lynch Wm F
2021 Havel Matthias
Higgins Florence
2022 Maglione Amabile ⓞ furn rms
2023 Heiner Michl J
Orszy Saml
2027 Dillon Michl J furn rms
2028 Hamilton Florence A ⓞ
2029 Butcher Eliz
2032 Seymour Andrew J furn rms
2036 Knudson Mildred Mrs furn rms
2041 Nunn John I Co funeral dirs
Hans Adolph W
2044 Pedersen Lars P ⓞ
2048 Krauss Marjorie Mrs furn rms
2054 Ferris Chas J
2060-68 Windsor Hall Apts
1 Barron Geo
2 Linton Jos W
3 Litschke Otto
4 Fuller Saml J
5 Buelow Marie I
6 No return
7 Miles Eug R lamp shades
Street continued

1951 HOUGH AVE-A

SOURCE: CLEVELAND DIR CO

8514 Erich Radio & Sound Serv Co
8515 Arnold Chas C
Doran Lloyd E
8516 Cort Shoes Inc (br)
8517 Wrong Club
8518 Bill's Bar
8519 Jeannette Apts
1 Baku Michl A
2 Repice Mario
3 Beatty Thos
4 Shields Isabelle Mrs
5 Uthoff Laura
6 Guitar Francis H
7 Barnhard Wm
8 Peck Kenneth
9 Sibal Frank
10 Fifner Cora M Mrs
11 Tarbert Minnie E Mrs
12 Moore Maurice
14 Casselman Roy S
Street continued
8520 Citizens Market meats
8521 Vacant store
8522 Clair's Kitchen restr
8523 Town Jas E clo clnr
8524 McFarland's Floriat
8525 Mierke Block apts
1 Englert John
2 Arndt Edw
3 Reed Jas
4 No return
5 Hollamby Stanley G
6 Miller Ella Mrs
Street continued
8526 Montello John delicatessen
8527 Hughes Michl gro
8528 Doan Clnrs Inc (br)
E 86th intersects
8601 Ritz Grill restr
8605 Superb Delicatessen
8606 Marshall Drug Co (br)
Doan Clnrs Inc (br)
Crawford rd intersects
8608 Podis Louis B dentist
Gerber Saml R phys
8610 Mitch Radio & Key Service
8611-15 Albrecht's Cut Rate Drug Co
8612-18 Woolworth F W Co (br) 5 and 10c store
8620 Larry's Market meats
8621 Kaspar May Mrs shoe repr
8622 Mannino Victor fruits
8625 Market Basket gros
E 87th intersects
8700 Kaase Richd W Co (br) bakers
8701 Fisher Bros Co (br)
8702 Portage Mkt Co (br) meats

1951 HOUGH AVE-B

SOURCE: CLEVELAND DIR CO

HOUGH AV NE—Contd
8704 Farmdale Creamery Co gro
8705 Brookfield Apts
1 Bronczek Walter J
2 Andrews Connie
3 Garrity Emma Mrs
4 Reich Graney
5 Baker Blanche Mrs
6 Bennett Lulu E Mrs
Street continued
8707 E & E Market meats
8708 Hough Bakeries Inc (br)
8709 Lily Block apts
1 Hoffman Chas S
2 Ranallo Anthony
3 Janabor Steven G
4 Badalamenti Dominick
5 Couture Jos B
6 Radnor Robt
Street continued
8710 Zeigler's Ready-To-Wear
8711 Mid-Town Foods gro
8712 Mintz Awning & Shade Co
8713-15 Colonial Gardens restr
8714 DeLuxe Odorless Clnrs
8716 Miller's Shoes
8717 Miller Robt L
8718 Spanicha Jas barber
8719 Hough Restaurant
8720 Lakeland Cutup Poultry
8721-23 New Brown Derby beer
E 88th pl intersects
8800 Hough Beverage Co
8801 Horwitz Louis dept store
8803 Art Bldg apts
1 Peck Dora Mrs
2 No return
3 Becker John A
4 Prather Richd J
5 Geordt Howard E
6 Meganughey Mayme M
7 Morris Jas G
8 Womack Thos B
Street continued
rear Bedrosian Harry
8804 Wilton Apts
1 Zecchini Chester E
2 Podmore Geo
3 Berdan Theron L
4 Nagle Perry M
Street continued
8805 Crawford Hdw Co
United Furnace & Air Conditioning
8806 Crosby Uphol Co
8809 Medric Apts
1 Russi Herman H
2 Csoltko Andy
3 Inman Fred E
4 Hawkins Denzil F
5 Whipky Gray
6 Lenhart Chas U
7 Shubart Ruth I Mrs
8 Soder Fred
9 Dregalia Paul L
10 Moore Horace B
11 Sigmund Jos E
12 Swigel Jos W
13 Radek Herman
14 Paterson Hudson B
15 McNelis Jos P
16 Demas Geo
17 Thomas Manford T
Street continued
8812 Davis Hi-Speed fill sta
8813 Jackson Roy S pntr
8815 Vacant
8817 Thomas Edw L
8819 E & T Food Mart delicatessen
E 88th intersects
8900 Checker Clnrs (br)
8901 Winnen Frank E
Hillis Chas E
Hunt Mertrude L
8902 Prim Beauty Service
8902 Bellflower Apts
(For other occupants see 1755 E 89th)
5 Gorski Chester S
6 Gridley Dorothy A Mrs
7 Stueber Walter C
E 89th intersects
8904 Mechanical Hdw & Plmbg Co
8905 Sielski Edw J
Swartz Robt L
8906 Truhan Edw L
McFarren Theresa
Tweedie Anita M Mrs
8908 Napoli Eug barber
8910 Dottore John shoe repr
Smith Geo W
Feinstein Nathan N
8912 Smith Geo W confr
8914-16 Apartments
1 Hargas Micht T
2 Earle John
3 Davis L
4 Voelker Wm
5 Pittock Harold A
6 Sims Wilson A
7 Beck Betty Mrs
Street continued
8915 Hough Elementary School
8916 Walt's Do-Nut Shop restr
Edgell Kath Mrs
Early John E
8918 Garment Service Co tailor
8920 Apartments
1 Jones Carl N
2 Messenger Carl E
2A Bennett Harland
3 Goodwill Herbert C
4 Musca Anthony J
Street continued
8922 Ideal Dellicatessen
8924 Haverly Robt delicatessen
8926 Apartments
1 Adler Richd S
2 Adler Jack
3 Rosskamm Geo
4 Sandusky Sol
Street continued
8927-33 Scotia Apts
(For other occupants see 1730-46 E 90th)
1 Billinghurst Geo H
2 Flynn Agnes Mrs
3 Sanford Louis I
4 Wolf Jos
Street continued
8928 Flemming Photo Co
8932 Hall Franklin fill sta
E 90th intersects
9001-03 Harkness Terrace
(For occupants see 1727-37 E 90th)
9001 Marshall Thos E
9003 Powell Trevor E
9007 Lavine Myer B lwyr
9009 Barlag Fred J
Truskolaski Jos
Harkness pl begins
9104 Oakley Lillian E @
9108 Schultz Geo
9200 Loreone's Scalp Salon
Johnston Loreone
Grzanick Wm
9201 Kit Kat Tavern beer
rear Old Meadow Creamery Garage
Taylor-Obenauer Co The
9203 Dinner Bell Restr
Arendt Herbert
rear Maloszewski Wm J
9204 Pritchard Herman D @
Thomas Pryse
Pritchard Richd A
9205 French Milton B
beauty shop
9207 Vacant store
9208 Dellinger Homer
Dellinger Lawrence J @ osteo
9209 Vacant
9210-12 Jo-Lu Bar
9211 Sirna Jos restr
9214 Summers J O Co (br)
cle clnrs
9215 Hough Inn Inc
9216 Novak Super Mkt
9217 Devon Hall Beauty Shoppe
9218 Stevens Harry variety store
9220 Hackenburg Grocery
9221 Royal Clnrs
E 93d intersects
9300 Fisher Bros Co (br)
9301 Braun's Drug Store
9302 Meister Market meats
9303-09 Apartments
(For other occupants see 1685 E 93d)
3 Orr Blaine T
4 Sallman Lydia L
Forman Marvin W dentist
5 Cooke Wm J
6 Campbell Jas R
8 Howard Vincent P
9 Kramer Morris
10 Griffey Michl
11 Baker Laura B Mrs
Street continued
9305 Hartin J shoe repr
9306-08 Zuccaro Salvatore gro
Boettcher Rose A Mrs
Dickey Geo A
9307 Little Herbert F dellcatessen
9310 York Apts
1A Duncan Jane Mrs
1AA Crowley Frank H
2A Armstrong Robt H
3A Kelly Grace E Mrs
4A Tamaren Fredk
Stiglitz Alex
5A Berger Jacob
6A Guttmann Henry
7A Sayre Walter M
8A Hirsch Albert
1B Adams Albert J
2B Clendening Chas W
3B Kubok Elsie M
4B McFarlan Theo E
5B Horvath Louis
6B Smith Carl
7B Mainpa Vienna
8B Anderson Willis W
Street continued
9311 Nori's Beauty Shoppe
9400 Trojanowski Thos J
9401-05 Lucas Apts
1 Jones Wm H
2 Sprague Wm G
3 MacDonald Eug F
4 Bemman Carl A
5 Clausen Peter P
6 Rehmar Hyman
7 Sipple Arth L
8 Morrison Donald
9 Schilling Wm A
10 Randles Harry R
11 Hempel Roy G
12 Ricks Ross
14 Keller H Lawrence
15 Taylor Ralph W
16 Otis Betty D
17 Martucci Rudolph V
18 Student Isle Mrs
19 Koehler Clyde E
20 Feather Wanda A
21 Baker Jos
Street continued
9404 Karponay Michl
9408 Severson Arth @
9411 Zuccaro Salvatore @
9412 Rausch Stella J Mrs artist
Rausch Harold S lawyer
9415-19 Arden Apts
1 Evans Betty J Mrs
2 Richmond Donald W
3 Burns Carl E
4 Suto Edna
5 Phillips Mabel Mrs
Difford Phyllis
6 Shuster Arth
7 Harris Virginia K
8 Burton Jas M
Street continued
9501-05 Aylord Apts
1 Spencer Percy I
2 Vacant
3 Davidson Chas W
4 Finley Richd I
Street continued
9502 Cantalo Thos
Ozekoski Anthony
9506-08 Ellers Louise V
Bartolon Eug B
Pluth Jos J @
9507 McNamara John
9509 Shyab Geo
Hays Doris A
9511 Flowers Marvin E
Wettrich Mildred F
Scheidemrager Jos F
Blosser Louise Mrs
9512 Ruth Apts
1 Goldstein Jerome
2 Goldstein Saml
3 Stern Eug
4 Cunningham May V
Street continued
9515-17 Fordham Apts
1 Krause Clifford J
2 Puckett Gertrude
3 Martin Reed H
4 Schwandt Esther M
Street continued
9600 Wilmoth Byron L
9601 Holk Christ R @
9604 Nissen Ell L pntr

1942 E 87TH ST-A

SOURCE: OHIO BELL TELEPHONE

EAST 87th ST NE

1172 Flanigan Kenneth E RA-8366
1172 Steiger Ralph r GA-6453
1179 Reulbach Harry RA-1694
1181 Schneider A B CE-8567
1182 Schraff H r RA-3114
1185 Walter Frank E r CE-7759
1186 Pill Nicholas GA-7596
1188 Bauman L W r RA-1328
1189 Shroka Stanley CE-6609
1191 Muchewicz Stanley r GA-6080
1192 Hirsch John W r RA-0792
1196 Sammon J A r GA-4678
1199 Dolney Stanley M GA-5645
1200 Matuszewski Anthony W r GA-3193
1201 Fouts Grant S RA-1614
1202 Pugacz John RA-7138
1205 Elker Joe r RA-4728
1206 Rooney C J GA-8125
1209 Berichon Oliver Mrs r RA-2155
1213 Miecznikowski Marceli GA-3674
1216 Fitzgerald David r RA-0498
1219 Sanor Maybell Mrs RA-0463
1220 Green Steve r RA-2132
1226 Conomy Luke J r RA-1498
1227 Smith F O r GA-5465
1233 Stankus George r CE-6575
1237 Goggin Ed C r GA-5866
1238 Quinn Michael r CE-8364
1240 Murphy Frank J r GA-0024
1240 O'Neill Catherine L r GA-0024
1241 Prendergast Maurice J GA-2817
1243 Knight Agnes M Miss r GA-8215
1243 Miller Marianne r GA-8215
1244 Keller Helen r GA-4844
1247 Gillroy Jas C r GA-7248
1248 Loykie Anna r GA-5884
1252 Menges A B CE-2189
1253 Heiman Sisters Obstetrical Nursing Serv CE-6154
1253 Jenkins Edw E GA-3389
1253 Kippenbrock Anthony RA-3784
1254 Deutsch Geo Dr CE-5590
1255 Pickett Harold F GA-7450

1942 **E 87TH ST-B**

SOURCE: OHIO BELL TELEPHONE

EAST 87th ST NE
(Continued)

1754 Hinton Edw D r.....GA-1637
1755 Mould Grace D Mrs.....CE-4909
1755 Neal Carl N r.....CE-4427
1755 Williams C F.....GA-5912
1756 Kipp Gerald E r.....CE-8564
1756 Wallace John J CE-8564
1757 Feher Mary Mrs r GA-1167
1758 Krohn Geo P CE-8940
1763 Maloney Cornelius GA-6035
1765 Bayer Anton N r GA-4721
1766 Muzila Andrew J RA-4499
1766 Tyler Jos GA-2676
1767 Higley Belle r.....GA-1334
1770 Frenden John r.....CE-3561
1773 Garibotti Amerigo r GA-8787
1774 Woods A B r GA-2562
1777 Denning Mfg Co CE-0801
1778 Breither Wm RA-7139
1782 Fischer Frank H.....RA-5092
1785 Kelch J S r GA-6145
1785 Wakefield Marie D r RA-3515
1786 Simpson V P.....RA-2341
1787 Crowley John F CE-6635
1787 O'Malley J J r CE-6635
1790 Bird Ann RA-9855
1791 Baum Miriam B Mrs r.....CE-2090
1791 Blum Bertha S r.....CE-2090
1794 Rice Alexander S r.....RA-3741
1798 Mantey Norma r.....GA-5429
1798 McCullough F S Mrs r.....GA-5429
1801 Behner Sarah E RA-0042
1802 Allen G K RA-6663
1802 Allen Gus K atty RA-4524
1803 Gruenewald Herman W GA-1092
1803 Leslie H r.....GA-7090
1806 Rote R O r GA-1829
1807 Krieg Elizabeth M Dr RA-7269
1807 Mooney Emma C r CE-7545
1808 Moyer Lydia r CE-3127
1811 Eldredge Jack CE-7474
1814 Daley Marie r.....CE-7659
1815 Nelson E E r CE-3863
1817 Jennings Norman RA-1824
1817 Madison Marie Mrs RA-1555
1818 Churchill Louisa T Mrs r.....CE-3947
1821 Morgan Ruth I RA-8566
1821 Tregenna Aubrey GA-3473
1824 Walker Chas K r CE-2106
1825 McGuire Carrie Mrs RA-4897

1830 BROOKFIELD APTS

1942 **E 89TH ST**

SOURCE: OHIO BELL TELEPHONE

EAST 89th ST NE
(Continued)

1263 Griesmer P F r.....GA-8512
1266 Cleve Chemical Co CE-2961
1270 Gabele C H r.....GA-3556
1271 Culhane P r.....RA-4133
1274 Cramer Norma CE-5891
1274 Strack Matilda GA-7287
1276 Hartford Jack CE-3511
1278 Grimes Delmer RA-8664
1279 Gabele Fred J r.....GA-3225
1280 Smith F A RA-0885
1286 Curtin Michael L GA-6297
1290 Baechle Clara E r.....GA-2571
1290 Coleman Thos J r.....GA-6124
1310 Beegle Fred E RA-6965
1313 Haley E A r.....GA-1513
1318 Schwartz Rose Mrs r.....RA-1469
1319 Hoehn Frank r.....GA-1152
1320 Kuehne Albert J r.....CE-7846
1322 Henninger John G CE-3484
1323 Scullen Catherine CE-4826
1326 Iredell C A r.....RA-1119
1327 Simandle Jas GA-1025
1329 Stanton Thos J r.....GA-4796
1333 Deale Valentine B CE-1859
1338 Harr Walter R RA-0028
1339 Enkler Arthur C RA-8191
1341 Ostberg Frank RA-8729
1345 Gaffney W H Mrs r.....GA-1519
1346 Ford Sydney H r.....GA-7034
1351 Gauntner Chas T RA-6682
1355 Gray C H r.....RA-0417
1356 Foy Virgil F r.....CE-2919
1360 Hampson H L CE-4104
1362 Skehan Clement W CE-8114
1365 Carney Mary P r.....GA-1302
1369 Jolley Ruby A r.....GA-1554
1373 Jesensky Jos r GA-2545
1378 Kump Marie M CE-3826
1381 Schroeder E W CE-8593
1383 Holobosh Carl r GA-1153
1387 Johnson Winifred CE-1670
1389 Parker Howard K r.....CE-4037
1396 Amsden Fred r GA-3567
1398 Murphy Patk H RA-5763
1401 Francis Mac Mrs GA-7525
1402 Butler Wm G r.....RA-0799
1405 Ryan Eugene P RA-5591
1409 Gleason John Jr GA-1930
1410 Totzke August RA-5438
1411 Schultheis Ray G CE-5420
1414 Ryan Michael r GA-6516
1417 Bargel Clements RA-4887
1417 Sassand Helen Miss RA-4887
1420 Stauffer Edw H RA-3759
1424 Buzza Evans E r.....RA-4853
1426 Holz Mildred L r.....RA-0996
1427 Cavanaugh Wm G r.....CE-5330
1429 Sheltz Mary GA-3685
1431 Leadley John Howell r.....RA-0518
1433 Blakeslee Albert RA-9978
1434 Boyce J W CE-0842
1435 Lang Harry C r.....GA-5095
1437 Maxwell Alex GA-6773
1440 Colbert Thos r GA-7088
1441 Feiten Walter CE-6995
1444 Gerlosky Andrew GA-6750
1446 Kickel Martha RA-4264
1451 Baker Lloyd H r.....CE-1876
1452 Smith Frank J GA-9111
1453 Miranda Jos P r.....CE-2352
1717 Crawford Paul RA-7670
1726 Messer J M r.....GA-7655
1731 Davis M J r.....RA-4471
1755 Graziano Dan J RA-9515
1755 McCartin Eugene J r.....GA-5004
1755 Pollack Sarah RA-5447
1760 Nursing Home The.....CE-6230
1761 Spellacy Wm L r.....GA-1702
1762 Findley F E r.....CE-6196
1765 Kelly D W Moving Co.....GA-1031
1768 Long Emma A Mrs r.....GA-1913
1768 Tureck J C r.....GA-1913
1769 Koch B F CE-3331
1769 Miller Ann E CE-3331
1772 Hughes Martin A RA-0675
1775 Custer Guy Mrs r.....CE-3119
1775 Rich Adele r CE-3119
1775 Tylicki Jennie Miss CE-3119

1779 BOLTON APTS
Beggs Jack M RA-8736
Cummings May r.....GA-2196
Doucette Ruth E RA-2095
Dy Shere Hana Mrs r.....GA-3434
Moore John H r.....GA-5733
Prentice H H Dr r GA-3434
Reno Harriett GA-6534
Rodway Edw E RA-2659
Ryan Carrie H Miss r.....CE-2659
Smith Evelyn A Mrs RA-1090
.....GA-7132

1780 HAVYN APTS
Cannon C C r.....CE-6302
Curtiss Cornelia r GA-0314
Dresskell Fred Mrs CE-5620
Guenther Henry RA-1112
Sarstedt F A r.....CE-8200
Windsor Bert F CE-5797

1781 BOLTON APTS
Agnew Mona W Mrs CE-7086
Bardshar G E Mrs r.....CE-3052
Prindle E L RA-8577

EAST 89th ST NE
(Continued)

1785 Brown Chas Mrs r.....RA-0823
1786 Kunkle Wm RA-1040
1789 Schoettli John r GA-0896
1790 Ford Pauline r CE-7703

1793 BOLTON MANOR APTS
Anderson W G CE-7471
Campbell Alan B GA-4352
Emch Chas F Jr.....RA-9590
Enger Dora Mrs r CE-2662
Fitzgerald Nora r CE-9117
Fox John W RA-2506
Graham P M r CE-4913
Gray Blanche E r CE-5331
Haas Etta M RA-4328
Hertz Henry GA-1760
Hirst Harry RA-7204
Knochel W A RA-7291
Langley Louise r.....CE-3954
Meek Gordon C RA-5961
Miller Albert J J.....RA-3929
Penfield Loren H r CE-0336
Ruth Wm J RA-8971
Siegel Ernest E RA-5087
Smith Jas A RA-9836
Thippen Jas D r CE-0462
Treiber O A Mrs r.....RA-0296
Waggoner W RA-6894
Wilkinson Martin H RA-6445

1796 Boyle Jno J r.....CE-5138
1797 Beach R K r.....CE-4321
1801 Hurd W F CE-8210
1801 Lepley Glenn W r.....RA-2045
1805 Smith A D r.....RA-4279
1809 Delmissier L RA-8613
1810 Moran Peter CE-4705
1814 Stewart Jas W Mrs r.....CE-0456
1814 Stewart Virda L r.....CE-0456
1815 Ingelse J L r.....RA-1261
1818 Klug Marguerette RA-2683
1818 Klug's Convalescent Home.....RA-2683
1819 Morrison T E Sr RA-0859
1821 Cecil Paul Studio GA-6162
1821 Deming Paul S GA-6162
1822 Meriam E B r.....GA-1822
1827 Friebolin C D r.....GA-2142
1831 Kearney D J Mrs r.....CE-7481
1834 Allen Bettie CE-9855
1835 Devaney Myrtle RA-5888
1835 Hamel Margaret Miss GA-3588
1835 Stein Bernice RA-4058
1835 Stein Maurice S RA-4058
1841 Saffold J Webb r.....GA-2917
1841 Saffold S S Mrs r GA-2917
1843 Ross Elizabeth M r RA-3614
1844 Leas Pauline CE-9827
1848½ Luckay D L.....GA-0557
1849 Percy Vincent H r.....GA-1467
1849 Schleicher W A Mrs r.....GA-1467
1853 Brady Morton J r.....RA-0187
1856 Knight Chas L r.....GA-1399
1856 Worley Jas H CE-9221
1861 Gee Nicholas R r.....RA-0632
1863 Mitchell Ralph D r.....GA-1404
1864 Vocelka Pavlina GA-9839
1868 Casey W J CE-1116
1868 Moffett Rosella r CE-4892
1872 Martinsen Martin r GA-0681
1872 Miller Maxine G CE-0050
1872 Myers R S r RA-3689
1875 Sharpe Audrey r CE-3102
1878 Garner Otis RA-3994
1884 Bolton Convalescent Home The...GA-0808
1884 DeCumbe J W r GA-0808
1885 Martinsen Niel r GA-6085
1890 Brun Geo Mrs r.....RA-0937
1890 Mora Geo W RA-9288
1891 Bowman Mary D r.....CE-2117
1896 Jennings Minnie GA-9347
1897 Simms Eva r RA-0749
1898 MacDonald Edw M r.....GA-8019
1902 Wellman W S r.....GA-0738
1905 Ainslie Robt B Dr.....RA-2593
1905 Clark Thos H Jr.....GA-0060
1905 Lowe Anna B r.....CE-6325
1910 Duncan Jessie Mrs CE-9782
1911 Stafford Don A CE-2850
1912 Gables Residential Club The CE-9892
1915 Eddy Florence G Mrs r CE-1578
1919 Hatch Virginia Belle Mrs r.....GA-7758
1920 Lockman Wm T.....CE-8951
1920 Sherman G H r CE-7732
1920 Stevens Harry F GA-7205
1925 Nau Heber B GA-8636
1925 Parsons Mary Alice CE-5564
1926 Brandt Kathleen Mrs r.....GA-1613
1931 Barth Alice r.....GA-0622
1932 Stantz Ona RA-8957
1937 Dunlap Ida May CE-3583
1937 Meyer A J CE-3583
1940 Schneider A B MD GA-1332

EAST 89th ST SE

2017 Mutchler Ruth RA-6897
2017 Petty Rae GA-7025
2017 Westlaken Frank RA-2764
2021 Cramer Nell r GA-7016
2021 Dudley R M Miss CE-9170
2021 Harris Lucy K r.....CE-1152
2022 Malone Mabel Mrs r.....RA-4557

1942 HOUGH AVE

SOURCE: OHIO BELL TELEPHONE

HOUGH AVE NE
(Continued)

8522 The Open Kitchen CE-9275
8523 Town Cleaners GA-2613
8524 McFarland Florists CE-6760
8525 Hollamby Marjorie GA-1316
8525 Miller Ella Mrs r.....GA-8177
8526 Munstein's Delicatessen.....GA-9792
8527 United Food Stores.....CE-2130
8601 Ritz Grill CE-9847
8605 Superb Ice Cream Stores.....GA-4863
8608 Gerber S R MD GA-4994
8608 Maier R R MD.....CE-4701
8608 Marshall Drug Co No 8.....GA-9577
8608 Podis L B DDS.....CE-2565
8612 Woolworth F W Co 5 & 10c Store No 977 .....GA-1606
8615 Albrecht's Cut Rate Drug Co....CE-5625
8617 Crow E C.....GA-5020
8617 East End Realty Service.....GA-5020
8619 Kessler Harry Dr ofc.....RA-1314
8619 Pollard Florence RA-7217
8619 Ranson Edw C r.....CE-1097
8620 Taylor Markets Store No 2.....GA-2181
8621 Kasper Dry Cleaning Co.....CE-8900
8700 Kaase Richard W Co GA-4233
8701 Fisher Bros Co mkt.....CE-9833
8702 Portage Market Co Store No 5....RA-2777
8704 Farmview Stores Co GA-9703
8705 Axford Albert CE-0251
8705 Santry Harry J GA-9110
8707 E & E Mkt RA-7729
8708 Hough Home Bakery GA-8252
8709 Behm Paul GA-2752
8709 Couture J B RA-7574
8709 Schrader Anna Mae Miss r.....RA-3950
8709 Smith Betty Mrs RA-8040
8711 Anderson Food Mkt CE-4236
8712 Mintz Window Shade Co.....CE-2456
8712 Ohio Window Shade Co.....CE-2456
8714 De Luxe Odorless Cleaners.....GA-5535
8715 Crawford Hardware The GA-1712
8716 Neighborhood Barber & Beauty Shoppe GA-1964
8723 Brown Derby GA-9848
8723 New Brown Derby GA-9848
8800 Hough Beverage Co.....CE-8476
8801 Young Dry Goods Co.....GA-4040
8803 Davis Ben B CE-6612
8803 Megaughey Ruby E r.....RA-4072
8804 Berdan Theron Lewis CE-6950
8809 Akins Ida RA-7352
8809 Koerth Louis r.....RA-2956
8809 Sigmund Jos E.....GA-7854
8812 Lewis Hi-Speed Serv Sta.....GA-9487
8813 Jackson Roy RA-5983
8817 Cross Richard Lee Jr CE-1547
8900 Sherwin Bakery Branch No 2.....RA-4262
8902 Prim Beauty Service.....CE-4215
8902 Primosch Marie K.....CE-4215
8902 Stueber Walter CE-0285
8904 Mechanical Hardware & Plumbing Co CE-9678
8904 Robbins Max hdw.....CE-9678
8906 Riley Anita RA-6809
8908 Napoli Peter GA-2618
8910 Leech Jos R r.....RA-4311
8910 Patsy Bath Studio.....RA-4311
8910 Ward Barbara Mrs.....CE-6588
8912 Smith's Confectionery GA-9758
8915 Hough School CE-1395
8920 Gerace Gust r CE-6937
8922 Gelender Mkt CE-9348
8924 Sandusky Vegetable Mkt CE-9243
8926 Adler J RA-3212
8926 Mastin A E r.....CE-3573
8927 Billinghurst Geo H.....RA-3162
8928 Flemming Photo Co.....CE-2975
8929 Bassani Donald RA-7328
8929 Pearce Sheldon T.....RA-5790
8930 Dunn Clnrs GA-5757
8932 Gerfen Serv Sta.....GA-9458
8932 Texas Distributing Co serv sta ..GA-9458
8933 Huber Lillian L.....GA-2069
8933 Wheeler Clarence E GA-2069
9001 Marshall T E r.....GA-8645
9003 Powell Trevor E.....CE-3793
9104 Oakley L E.....GA-2141
9200 Gall John A GA-8011
9200 Loreene's Scalp & Beauty Shop...RA-3773
9200 Williams E V atty.....RA-3773
9201 Kit Kat Klub.....GA-9251
9204 Gray N E RA-7946
9204 Pritchard H D r.....CE-1602
9207 Erich Radio & Sound Serv Co.....GA-8060
9208 Cooper Walter RA-6727
9212 Green's Delicatessen & Beer Store.CE-9287
9214 McNamee's Tavrn GA-9886
9215 Hough Inn The CE-9732
9217 Devon Hall Beauty Shop.....RA-4411
9217 La Vern Beauty Shoppe GA-6142
9220 Hackenburg W E groc.....GA-1870
9227 Newman's Mkt groc.....CE-5820
9300 Fisher Bros Co The GA-9315
9300 Gray Morris H DDS.....GA-6292
9301 Braun's Drug Store CE-9241
9302 Taylor Markets main ofc.....GA-4382
9302 Taylor Markets Store No 1.....GA-3663
9303 Kirkpatrick Frank RA-9654
9303 Mullally J L.....CE-8642
9306 Zuccaro's Food Store CE-4400
9307 Standard Delctsn GA-0716
9310 Bly Louis D.....CE-3597
9311 Shanzen Beauty Shoppe.....CE-1668
9400 Cipra Francis Mrs r.....GA-0755

1937 E 87TH ST

SOURCE: OHIO BELL TELEPHONE

EAST 87th ST NE

1178 Michelitsch Albin r RA-3406-W
1178 Turosky L r GA-4536
1179 Reulbach Harry J r RA-3932-W
1185 Walter Frank E r CE-7759
1186 Corbett Edw r RA-0728-J
1188 Bauman L W r RA-1328-W
1191 Muchewicz Stanley r GA-6080
1192 Hirsch John W r RA-0792-W
1195 Schott Constance V Miss r GA-6958
1196 Sammon J A r GA-4678
1201 Kish Steve r RA-4565-W
1205 Elker Joe r RE-4759-J
1206 Rooney C J GA-8125
1209 Berichon Oliver Mrs r RA-2155-J
1212 Durkin John F r RA-1874-J
1215 Krueger Cora C Mrs r RA-3845-J
1216 Fitzgerald David r RA-0498-J
1219 Williams Grace G r RA-4158-W
1224 Nieder Edw J r GA-8007
1226 Conomy Luke J r RA-1498-W
1227 Smith F O r GA-5465
1230 Ridley Henry E r RA-2916-J
1231 Stucki Mae r CE-6539
1237 Goggin Ed C r.....GA-5866
1237 McMahon Thomas F r.....GA-5866
1238 Quinn Michael r CE-8364
1240 O'Neill Geo M MD r GA-0024
1241 Fleming Catherine W Mrs r ..RA-1755-W
1243 Knight Agnes M Miss r GA-8215
1243 Miller Marianne r GA-8215
1244 Keller F J r GA-4844
1247 Gillroy Jas C r GA-7248
1248 Loykie Anna r GA-5884
1252 Menges A B CE-2189
1253 Heiman Sisters Obstetrical Nursing Serv CE-6154
1253 Kippenbrock Anthony r RA-3784-J
1256 Gorman Wm S r GA-8313
1256 Knoll Ed r CE-8523
1755 Davis Josephine r CE-4042
1755 Lang Louise Mrs r RA-1206-J
1755 Richardson Ina r CE-1137
1755 Sayre Mary r GA-8568
1757 Feher Mary Mrs r GA-1167
1763 Maloney Cornelius r GA-6035
1765 Bayer Anton N r GA-4721
1767 Higley Belle r.....GA-1334
1770 Howell Sylvia r GA-1403
1773 Garibotti Amerigo r GA-8787
1774 Woods A B r GA-2562
1777 Denning Mfg Co.....CE-0801
1778 Stauffer Wallace E r GA-7596
1782 Elder Tress r GA-6533
1785 Kelch J S r GA-6145
1786 Fahey Delia Mrs r CE-3945
1787 O'Malley J J r CE-6635
1790 Stradley Pierce E r GA-3147
1791 Baum Alfred F r.....CE-2090
1791 Blum Bertha S r.....CE-2090
1794 Schwartz Peter L r CE-4708
1798 McCullough F S r GA-5429
1799 Ernst Lucy M r.....RE-0939-J
1801 Fisher Geo E r.....CE-5642
1802 Allen Gus K r.....GA-8085
1806 Rote R O r.....GA-1829
1807 Mooney Emma C r CE-7545
1807 O'Donnell Alice Miss r GA-7750
1808 Moyer Lydia r CE-3127
1811 Whitehead Jessie r CE-6637
1814 Sparrine John r RA-3621-J
1815 Nelson E E r CE-3863
1817 Whitworth W E r.....GA-2444
1818 Churchill Louisa T Mrs r CE-3947
1821 Bellson G N r.....CE-5265
1824 Walker Chas K r CE-2106
1825 Grundman J S r CE-8280

1830 BROOKFIELD APTS
- Anderson Pearl J r CE-4106
- Barclay Melvin G r CE-3888
- Blenkin Stephen r CE-7985
- Cochran A L r CE-9106
- Cook Mott K r RA-4236-J
- Cousins Hattie r CE-7835
- Dempcy Donald F r CE-3833
- De Witt Geo A r GA-4317
- Dial Mantie r CE-6206
- East Jane r CE-4957
- Gill N F r CE-1274
- Goldthorpe Hazel D r CE-8505
- Hamilton Evan P r CE-4707
- Hammel Claire r CE-1203
- Hopp A H r CE-7382
- Kelley Esther B r RA-1311-J
- King M D r RE-2147-M
- Moore W B r CE-2385
- Portz Ella C r CE-4956
- Shaeffer Clifford P r CE-5788
- Smith Kathleen r GA-7691
- Warner Agnes E r CE-4907
- Williams Ruth r CE-5866

1831 Moulton Masie GA-9452
1834 Benjamin Morris I r.....RE-6960-W
1835 Benjamin Apartments CE-9373
1836 Smith A E r RA-4259-J
1839 Billington Jane r GA-2268
1839 Picard G G Dr r GA-2268

1937 E 89TH ST

SOURCE: OHIO BELL TELEPHONE

EAST 89th PL NE

1712 McKenzie Margaret Miss r.....RA-2877-J
1712 Wickham Katharine Miss r....RA-2877-J
1717 Karr John Howard r.....CE-5961
1719 Stanton Harold E r.....RA-1820-J
1725 Gomillion B B r.....GA-0251
1729 Nahouse W J r.....CE-6976
1732 Crotty Albert F CE-0746
1735 Hornsby Roger r CE-1547

EAST 89th ST NE

787 Barnhisel Harry r.....PO-9564
787 Schlarb John r LI-6107
1220 Albrecht F A r.....RA-4521-W
1228 Madger John A r.....CE-7288
1234 Berendt Anthony J r.....RA-2183-J
1238 Cronenberger W A r.....CE-7362
1243 Zust Anthony A r.....RA-3912-W
1245 Egan James J r.....GA-4460
1245 Zust Louis J r.....GA-1230
1247 Moran Peter J r.....GA-7831
1249 Bradfield Landis R r.....GA-8711
1249 Sheehan Nellie Mrs r.....CE-8319
1253 Entire J r GA-4393
1256 Wurm John P r.....RA-4722-J
1257 Monter Louis H r.....RE-1605-J
1258 Laffey Lawrence E r.....CE-8386
1262 Weber Chas r GA-8169
1263 Griesmer P F r.....GA-8512
1266 Cleve Chemical Co CE-2961
1266 McAllister Hugh r.....GA-6129
1271 Culhane P r RA-4133-J
1274 Card C Chandler Sr r.....RA-2475-J
1274 Card Jennie L Mrs r.....RA-2475-J
1274 Strack Matilda r GA-2670
1279 Gabele Fred J r.....GA-3225
1286 Lye Edw J r.....RA-2506-J
1290 Coleman Thos J r.....GA-6124
1290 Forbush Everett H r.....RA-0499-W
1313 Haley E A r.....GA-1513
1318 Schwartz Rose Mrs r.....RA-1469-J
1319 Giesel Emma r GA-1152
1319 Hoehn Elton G r.....GA-1152
1320 Kuehne Albert J r.....CE-7846
1322 Marx Maurice r GA-7757
1323 Corrigan Mary E r.....CE-4256
1326 Iredell C A r RE-6168-M
1327 Walther Alma r GA-1025
1329 Gales William E r.....GA-3540
1345 Gaffney W H Mrs r.....GA-1519
1346 Ford Sydney H r.....GA-7034
1351 Gauntner Charles T r.....CE-6604
1355 Gray C H r.....RA-0417-J
1356 Foy Virgil F r.....CE-2919
1369 Jolley Ruby A r.....GA-1554
1373 Jesensky Jos r GA-2545
1377 Schuck Wm J r.....GA-4950
1378 Vedder Earl C r.....RA-4225-W
1383 Holobosh Carl r GA-1153
1387 Carney Mary P r.....GA-1302
1389 Parker Elizabeth r CE-4037
1395 Van Loozen M A r RE-7011-J
1396 Amsden Fred r GA-3567
1398 Albert Julius r GA-4993
1402 Butler Wm G r RE-0489-J
1405 Schindler Geo r GA-1514
1406 Welsh Jas J r.....GA-3988
1409 Custer Walter r RA-0869-W
1414 Ryan Michael r GA-6516
1418 Hafford Harriet Mrs r.....GA-7237
1424 Buzza Evans E r.....RA-4853-W
1426 Holz Mildred L r.....RA-0996-J
1427 Cavanaugh Wm G r.....CE-5330
1430 Sadler R D Dr r.....CE-5690
1433 Brown G L r.....GA-2544
1436 Carvey Paul r RA-4739-W
1440 Colbert Thos r GA-7088
1444 Kenna E J r.....GA-3520
1447 Tomczak John r GA-4979
1452 Smith Frank J r.....CE-4813
1453 Gonzalez Ralph A r.....CE-2352
1453 Miranda Jos P r.....CE-2352
1457 Miller Harlan M r.....GA-3987
1466 Kimpel Louis C r.....RA-1241-J
1726 Messer J M r.....GA-7655
1755 Shaw Geo H r.....GA-8854
1760 Nursing Home The CE-6230
1761 Kelly D W Moving Co.....GA-1031
1762 Findley F E r.....CE-6196
1765 Knapp Chas r RE-0227-J
1765 Knapp Charles r GA-4183
1768 Long Emma A Mrs r.....GA-1913
1768 Tureck J C r.....GA-1913
1769 Meyer Elizabeth A r.....CE-3334
1772 Harris Charles E r.....CE-1624
1775 Custer Guy Mrs r.....CE-3119
1775 Rich Adele r CE-3119

1779 BOLTON APTS RE-1876-J
Gordon Arthur M r.....RE-7162-W
Lillis Catherine Mrs r.....RA-1420-J
Marshall John E r.....GA-0113
Mills Don P r GA-3434
Prentice H H Dr r GA-8836
Ream J H r RE-8324-R
Ryan Carrie H r.....RE-7162-W
Walters J J r GA-2963
Woodman Marion r GA-2963

1780 HAVYN APTS GA-1181
Barnes Thos C r CE-6322
Cannon C C r.....CE-3468
Cole L M Mrs r CE-3468

EAST 89th ST NE (Continued)

1780 HAVYN APTS—Continued
Curtiss Cornelia r GA-0314
Sarstedt F A r.....CE-6220
Watson Robert W r.....GA-7148

1781 BOLTON APTS
Arnold M Mrs r GA-3202
Boucher A C r GA-2964
Davis Harriett L Mrs r.....CE-2238
McHenry Itha Miss r.....CE-6975
Teter W C Dr r.....CE-2127

1785 Johnston Austin A r.....CE-2729
1786 Walls Edith M r.....CE-7951
1789 Schoettli John r GA-0896
1790 Martin Blaine CE-8156

1793 BOLTON MANOR APTS
Barth A J r CE-4189
Batistick Alvin J r CE-4189
Breininger H C r.....CE-1079
Enger Dora Mrs r CE-2662
Fitzgerald Nora r CE-9117
Graham P M r CE-4913
Gray Blanche E r CE-5331
Hale John J r GA-2700
Hertz Henry r.....RE-6465-M
Levins Tena H r RA-1161-W
Little Gertrude E r.....GA-2753
Nourse Thera G r CE-8606
Penfield Loren H r CE-0336
Rigney A W r RA-0387-W
Simak Wm r CE-8352
Taylor Dan r CE-2245
Taylor E A r CE-8953
Thippen Jas D r CE-0462
Treiber O A Mrs r RA-0296-J
Zalud Lawrence F r RA-1837-J

1796 Boyle Jno J r.....CE-5138
1797 Beach R K r.....CE-4321
1805 Smith A D r.....RA-4279-J
1809 Walker Amelia Mrs r.....CE-6755
1810 Gerhan Chas H r.....GA-3187
1814 Stewart Jas W Mrs r.....CE-0456
1814 Stewart Virda L r.....CE-0456
1818 Klug Marguerete Mrs GA-9589
1819 Collier Wm F r.....CE-1224
1821 Cooley Harris R r.....GA-5659
1822 Meriam E B r.....GA-1822
1827 Friebolin C D r.....GA-2142
1831 Kearney D J Mrs r.....CE-7481
1834 Linville Alice CE-9855
1835 McHenry Cecelia M Mrs r.....CE-4330
1841 Saffold J Webb r.....GA-2917
1841 Saffold S S Mrs r GA-2917
1843 Allen Bettie r GA-4528
1844 Robbins J Marion CE-9827
1848 Perkins Mary W Miss r.....GA-0320
1849 Percy Vincent H r.....GA-1467
1849 Schleicher W A Mrs r.....GA-1467
1853 Brady Morton J r.....RA-0187-W
1853 Mohr John MD r.....RA-0187-W
1856 Schoepflin Grace F Mrs.....CE-9221
1863 Mitchell Ralph D r.....GA-1404
1864 Black Herman r GA-0713
1864 Black Morris A r.....GA-0713
1858 Moffett Rosella r CE-4892
1872 Martinsen Martin r GA-0681
1875 Sharpe Audrey r CE-3102
1878 Perkins True r GA-1671
1884 Bolton Convalescent Home The...GA-0808
1884 DeCumbe J W r.....GA-0808
1885 Martinsen Niel r GA-6085
1891 Bowman Mary D r.....CE-2117
1896 Jennings J L GA-9347
1897 Kutzbach Mrs E W r.....GA-8157
1898 MacDonald Edw M r.....GA-8019
1902 Wellman W S r.....GA-0738
1905 Ackley Chas r RA-0673-J
1905 Blackford James r RA-0673-J
1905 Lowe Anna B r.....CE-6325
1910 Haigh Janet Mrs CE-9782
1911 Dresskell Fred Mrs r.....CE-5620
1912 Meyer E L Miss r.....CE-3108
1919 Hatch Virginia Belle Mrs r.....GA-7758
1920 Smith M J Mrs CE-9397
1925 Fink Dora E Mrs.....GA-9236
1926 Brandt Kathleen Mrs r.....GA-1613
1931 Webster Frederick r GA-1596
1932 Bunts Frank E Mrs r.....GA-7760
1937 Meyer Agnes Mrs r.....GA-1563
1940 Schneider A B Dr r.....GA-1332

EAST 89th ST SE

2017 Miller Walter G r.....GA-7025
2019 Condit Lenace r GA-7016
2021 Harris Lucy K r.....CE-1152
2021 Wilson Ruth E r.....GA-4681
2022 Malone Mabel Mrs r.....RA-4557-J
2023 Carroll C C r.....GA-4360
2023 Emmerich Carmen r GA-5298
2023 Stone Imogene r GA-6218
2027 Grenzenbach Fred r GA-3965
2027 Turner Gertrude Miss r.....GA-3965
2028 Hamilton Edwin T Mrs r.....GA-1298
2029 Speed T V r.....RA-1740-W
2032 Halloran Bess Mrs CE-9329
2032 Hummel Gertrude K r CE-9329
2036 Holmes Jean Shipman r.....GA-4227
2041 Hans A W r.....GA-3236
2041 Nunn John I Co.....CE-1464
2044 Turner Mary Mrs CE-9861

1937 HOUGH AVE

SOURCE: OHIO BELL TELEPHONE

HOUGH AVE NE (Continued)

8519 Ulian Andy r RA-4839-J
8520 Citizens Market CE-4680
8522 Amer Diners Inc CE-9275
8522 Open Kitchen CE-9275
8523 Town Dry Cleaning.....GA-2613
8524 McFarland Florists CE-6760
8525 Hollamby Stanley G r.....RA-1487-W
8525 Miller Ella Mrs r.....GA-8177
8526 Hough Creamery & Delicatessen...GA-9792
8527 Alexander Drug Co GA-3281
8601 Levy Herman GA-5416
8601 Ritz Grill CE-9847
8605 Superb Ice Cream Stores.....GA-4863
8608 Cleve Funeral Police Co The.....CE-7166
8608 Maier R R MD.....CE-4701
8608 Podis L B DDS.....CE-2565
8612 Woolworth F W Co 5 & 10c Stores GA-1606
8615 Albrecht's Cut Rate Drug Co....CE-5625
8616 Taylor Mkts Inc store No 2....GA-2181
8617 Crow E C GA-5021
8617 East End Realty Service.....GA-5020
8618 Geraci's Market CE-6193
8621 Kaspar Dry Cleaning CE-8900
8622 New General Dairy Stores Inc...CE-9296
8625 A & P Food Store GA-9477
8700 Kaase Richard W Co GA-4233
8701 Fisher Bros Co mkt.....CE-9833
8702 Caesar Sam CE-8462
8702 Ceasar Sam r CE-8462
8702 Caesar Market CE-8462
8704 Farmview Stores Co GA-9703
8707 Fix's Market GA-3700
8708 Hough Home Bakery Store No 9.....GA-3784
8709 Gates Elizabeth Mrs r.....CE-7914
8709 Moinette Paul r.....GA-1864
8709 Ritchie Brooks r CE-4658
8710 Frederick Furniture Co.....GA-0692
8711 Burg Food Markets Store No 3 .....CE-4236
Store No 3 .....GA-9252
8712 Mintz Co The.....CE-2456
8712 Mintz Window Shade Co.....CE-2456
8712 Ohio Window Shade Co.....CE-2456
8714 Hough Beverage Co CE-8476
8715 Crawford Hardware The GA-1712
8716 Neighborhood Barber & Beauty Shoppe GA-1964
8716 Ver-Nal Laboratory GA-1964
8718 Modern Fruit Market CE-9154
8723 Brown Derby GA-9848
8723 New Brown Derby GA-9848
8801 Young Dry Goods Co.....GA-4040
8803 Murrey C N r.....GA-4028
8803 Myerly Arless V r.....GA-6295
8803 Peck C B r.....GA-1934
8805 Cleve Cleaners Tailors & Furriers.GA-5650
8805 Cleve Dry Cleaning Co.....GA-5650
8809 Blaylock John R r.....GA-1820
8809 Lucas Anna r CE-0467
8812 Lewis & Blough Service Sta.....GA-9487
8900 Mechanical Hardware & Plumbing Co CE-9678
8900 Robbins Max Hardware.....CE-9678
8902 Prim Beauty Service.....CE-4215
8902 Primosch Marie K.....CE-4215
8902½ Keast James T r.....CE-1378
8902½ Smith Jacob C r.....CE-1642
8906½ Gedman Hilary W r.....RA-3544-J
8912 Valenti Sam CE-9869
8915 Hough School CE-1395
8918 Rainbow Dry Clng & Hand Laundry CE-1143
8920 Gerace Gust r CE-6937
8922 Union Electrical Stores Inc.....GA-0284
8924 Millie's Market CE-9217
8926 Mastin Rita A r.....CE-3573
8926 Miller Lucille r CE-1275
8928 Flemming Photo Co.....CE-2975
8929 Leister Grace r GA-4037
8930 Guthoff Sheet Metal & Furnace Co The GA-3431
8933 Huber A J r.....GA-2069
9001 Marshall T E r.....GA-8645
9007 Blake Howard P r.....GA-0438
9009 Bowen Trevor r CE-4871
9104 Oakley Edw D r.....GA-2141
9200 Cole Cecil H r.....GA-1612
9201 Hough Arcade Garage.....CE-4675
9201 Kit Kat Klub.....GA-9251
9204 Pritchard H D r.....CE-1602
9207 Erich Radio & Sound Service.....GA-8060
9209 Grand Sheet Metal & Roofing Co.GA-8592
9211 Tent Inc The GA-9206
9212 Green's Delicatessen & Beer Store.CE-9287
9215 Hough Inn The CE-9732
9216 A & P Food Store.....GA-9475
9217 La Vern Beauty Shoppe GA-6142
9220 Hackenburg W E groc.....GA-1870
9227 Hough Ninety-third Fruit Market.CE-5820
9300 Fisher Bros Co The GA-9315
9300 Gray Morris H DDS.....GA-6292
9301 Braun's Drug Store CE-9241
9302 Taylor Markets Inc store No 1..GA-3663
9302 Taylor Markets Inc Main ofc.....GA-4382
9306 Zuccaro's Food Store CE-4400
9310 Lennon Clarine M r.....GA-8427
9310 Thatcher John r CE-0505
9311 Shanzen Beauty Shoppe.....CE-1668
9400 Cipra Francis Mrs r.....GA-0755
9401 Baldwin Jean R r.....GA-6959

1932 E 87TH ST

SOURCE: CLEVELAND DIR CO

3969 DiDonato Lawrence
Iacovone Gaetano
3983 Brilla Nicholas
3989 Battistone Louis
3991 Basic Michl
3993 Padovinoc Thos
3995 Predovic Peter
3997 Pavkovich Elijah
3999 Vojnovich Jos
Cannon av intersects
4000 Pompei Coal & Supply Co
4004 Pisano Pasquale gro
Sebastiano Siliato
4005 Ila Patk
Guliano Thos
4006 Vacant
4008 Smilianich Nicholas ⊙
4009 James Peter ⊙
Potesta Valerio
Jannoli John
4013 Makar Nicholas
Bojovich John
4017 D'Andrea Vincent ⊙
Farris Arch
Filiberto Vincent
Bernardo Jos
4023 Laskoski Steven
4029 O'Brien Danl J
Wheaton Marion
Margotti Geo
Harvard av intersects
4391 Gibbons Wm E
4394 Norman W E
4395 Carlin Sidney J
Connecticut av intersects
Macomb av intersects
4458 Price Raymond J
Hubbard Fredk J
Jeffries av intersects
Vineyard av intersects
Rosewood av intersects
4571 Kastelic Jos ⊙
4575 Pagani Ralph
Bancroft av intersects
Grand Division av intersects

E 87TH ST NE (M-5) — From Kosciuszko av to Superior av, Hough av to Euclid av
1172 **Apartments**
(For other occupants see S216 Kosciuszko av)
1 Vacant
2 Walling Fredk
3 Tobin Patk J
4 Walker Chas
5 Meltzer Herman
6 Garbin Christian
Street continued
1173 Kurtz Roland B
1174 Vacant
1178 Noonan Roy C
Gravette John P
1179 Murphy Frank J ⊙
1181 Schneitar John A ⊙
1182 Kinderman Nestor ⊙
1185 Walter Frank E ⊙
1186 Corbett Edw ⊙
1188 Bauman Lewis W ⊙
notary
1189 McDermott Cath Mrs
1191 Martin John W
1192 Hirsch John W ⊙
1195 Schott Moving & Trucking Co
Schott Henry J ⊙
1196 Sammon Jas A ⊙
1199 McCrystal Danl
1200 McGough Frank J
Kelly John
1201 Kish Steph
1202 Morscher Rose Mrs ⊙
1205 Elker Jos E ⊙
1206 Rooney Chas P ⊙
1209 Berichon Oliver ⊙
1210 Bowers Frank J ⊙
1212 Durkin John F ⊙
1213 Nieder Paul
Mitchell Marcel
1215 Krueger Cora Mrs ⊙
1216 Fitzgerald David C ⊙
1217 Elsmar Jos
1219 Williams Edgar B ⊙
1220 Rokas Peter ⊙
1223 Haddow Mary Mrs
1224 Nieder Julius ⊙
1226 Weldon Frank
1227 Smith Frank O ⊙
1230 Ridley Henry E ⊙
1231 Puzenski John ⊙
1233 Roberts Martha A Mrs
1234 McBride Emma Mrs ⊙
1237 Goggin Edw C ⊙
Goggin Lillian nurse
Goggin Lucille nurse
1238 Collins Carrie M Mrs ⊙
1240 O'Neill Geo M ⊙
1241 Prendergast Ella C Mrs ⊙
1243 Bauer Eliz ⊙
1244 Keller Fred J ⊙
1247 Gillroy Jas C ⊙
1248 Lojkiewicz Anna Mrs ⊙
1251-53 **Apartments**
1 Benbow Wm
2 Heiman Gertrude Mrs
Heiman Anna M nurse
Heiman Gertrude nurse
3 Vacant
4 Davis Harry M
5 Morris Mary Mrs
6 Vacant
Street continued
1252 Menges Albert B
1254-56 **Livingstone Apts**
(For other occupants see 8611-15 Superior av NE)
Apartments:
14 Vacant
15 Werner Nellie Mrs
16 Vacant
17 Cooke Donald
18 Barrett Jos L
Casey Frances Mrs nurse
19 Cumpston Florida Mrs
20 Vacant
21 Epley Ira E
22 Werner Frances
Superior av intersects
Hough av intersects
1754 Corrigan Thos J
1755 **Brookfield Apts**
Dannermiller Winola beauty shop
Apartments:
1 Conley Paul R
2 Dewald Geo
3 Patterson Carl
4 Lange Frank H
5 Gough Glenn T
6 DiIullo Eugenio
7 Scott Walter C
8 Joe T H

Brookfield Apts—Contd
8A Vacant
9 Staniland Mary M
9A Davis Josephine Mrs nurse
10 Atkinson Benj F
11 Vacant
12 Harvey Anna B Mrs
12A Cooney Wm E
Street continued
1756 Romischer Saml
1757 Nungesser Herbert C
1758 Vacant
1759 Brennan Mae
1763 Maloney Cornelius F ⊙
1765 Klein Wm
1766 Davison Lawrence A
Marcinko Margt E nurse
Osborne Harry
1767 Higley Belle A
1769 Gray Clarence E
1770 Kirby Walter T
1773 Garibotti Amerigo
1774 Woods Albert B ⊙
livery
Wright Mabel dramkr
1777 Denning Mfg Co metal stamping
Jones Margt M Mrs
1778 Sinclair Amelia Mrs
1781 Lovell Harwood A
Oliver Thos H
1782 VanWormer Chas N ⊙
1785 McCall Emma M Mrs ⊙
Mott Ernest W
1786 Grace Wilbur
Kolch Jos S
1787 O'Malley John J ⊙
1790 Comisky Cath C Mrs
1791 Baum Alf F toy broker
Blum Bertha S Mrs ⊙
1794 Weiss Belle Mrs
1795 Treat Geo E
1798 McCullough Frank S ⊙
1799 Ernst Lucy M ⊙
1801 Barber Ethel M
Hamilton Evelyn B nurse
1802 DeLucia Louis ⊙
1803 Schaefers Justin C
1806 Rote Robt ⊙
1807 **Nicholas Apts**
Apartments:
1 Snyder Wm
2 Vacant
3 Mooney Emma C Mrs
4 Vacant
5 Beighlee Marie C Mrs ⊙
Street continued
1808 Adams Eliz M Mrs
1811 O'Malley Howard J ⊙
1814 Cole Ernest
1815 Nelson Edgar E
1817 Whitworth W Ewart ⊙
1818 Churchill Louisa Mrs ⊙
1820 Barton Russell R
1821 Morhard Ida Mrs
1822 Hatch Louis R
1824 Frost Roy E
1825 Grundman John S ⊙
1830 **Brookfield Apts**
Apartments:
1 Hildebrand Rich S
2 Hungerford Donald V
3 Alderson Lawrence A
4 Vacant
20 Russell Clarence W
21 Vacant
22 Wycoff Floy Mrs
23 Gill Neal F
24 Rezac Jos
25 Reese Geo F
26 Vacant
27 Voss Celia
29 Vacant
30 Danner Pickney
31 Hopp Almer H
32 Vacant
33 Kelley Esther B
34 Spees Marie D
35 Tampa Dolores C
36 Hamilton Evan P
37 Eberling Lawrence A
39 Vacant
40 Finley Mildred B Mrs
41 King Mortimer D
42 Curtiss Eliz K
43 Vacant
44 Vacant
45 Vacant
46 Bruderly Claire E
47 Weiner Simon L
49 Cook Mott A
Street continued
1831 Neil Cath G Mrs
1834 Brezonec Geo designer
1835 Benjamin Morris I
1836 Smith Alf E ⊙ piano tuner
1839 Mason Arth T ⊙
1840 **Mayfair Apts**
Apartments:
bsmt Moore Andrew B
1 Phelps Jay J
2 DeLong Arth R
3 Vacant
4 Vacant
5 Vacant
6 Linas Wm A
Street continued
1843 Reaugh Frances Mrs ⊙
1844 Koch Anna D Mrs
1847 **Raymond Apts**
Apartments:
101 Vacant
102 Jones Harry V
103 Geller Max
104 Doll Lucy Mrs
201 Morris Norman D
202 Hale Harry R
203 Vacant
204 Vacant
205 Haas Sarah E
206 Vacant
301 Vacant
302 Betts Forrest L
303 Vacant
304 Price Meredith C
305 Gysan Carl E
306 Peck Abram
401 Vacant
402 Wardwell Chas M
403 Vacant
404 Vacant
405 Vacant
406 Vacant
Street continued
1848 Williams Mary N Mrs ⊙
1851 Tyner Wm A
1852 Vacant
1855 Myers Alice Mrs ⊙
1856 Perdue Robt H ⊙

1932 E 89TH ST

SOURCE: CLEVELAND DIR CO

1286-92 **Brock Apts**
(For other occupants se 8811-17 Superior av NE)
bsmt Yarborough Jos
Apartments:
4 Vacant
5 Millar Geo
6 Vacant
7 Smith Nora L Mrs
Superior av intersects
1310 Sullivan Danl M printer
1312 Vacant
1313 Haley Ernest A ⊙
Beloit av intersects
1314 Pickett Jos F
1315 Fox Edw J
1316 Lex Jas C
1318 Schwartz Geo
1319 Roehn Frank ⊙
1320 Kuehne Albert J
1322 Marx Maurice ⊙
Wing Paul
1323 McCann Thos J ⊙
1326 Fredell Chas A ⊙
1327 Poblenz Frank
Walther Eliz Mrs ⊙
1329 Gales Wm E ⊙
1332 Burns Margt M Mrs ⊙
1333 Becker Harry E ⊙
Ford Sydney H
1334 Feldkamp John J
1337 Kolb Fredericka Mrs
1338 Smith Thos G
1339 Banovic Mary Mrs
1341 Ostberg Frank G ⊙
1342 Steuer Claude J
1345 Gaffney Anna E Mrs ⊙
1346 O'Connor Sarah Mrs ⊙
Ford Sydney H
1347 Sopie Emma Mrs ⊙
1350 Overturf John D
1351 Nock Walter A real est
1355 Totzke Aug H ⊙
1356 Nichols Jerome
1357 Nolan Patk E ⊙
1360 Hampson Hugh L ⊙
1361 Poppobe Steve T
1362 Miller Reinhard J
1365 Mitz Wm jr pntr
1366 Norris Felix ⊙
1369 Jolley Rudy A ⊙
1370 Murphy John F
1373 Jesensky Jos ⊙
1374 Reichwein Jacob ⊙
1375 Appicci John B
1377 Schuck Wm J ⊙
1378 Miller Andrew S
1379 Budinger Eliz Mrs ⊙
1381 Budinger Ferdinand R
Baumgartner Ethel M Mrs
Ethel av intersects
1382 McCallister Jas M ⊙
1383 Holobosh Carl C ⊙
1386 Smith Frank J ⊙
1387 Vajda Danfina M Mrs
1388 Novak Michl ⊙
1389 Parks Leon F ⊙
1392 Norris Phillip D ⊙
1393 Brown Carrie
Stiers Robt L
1395 VanLoozen Michl A ⊙
1396 Amsden Fred E ⊙
1398 Vacant
1399 Betzenheimer John J ⊙
1401 Nipchild Jos A ⊙
Zeigler Anna Mrs
1402 Butler Wm
1403 Schindler Kath Mrs
1406 Russell Herbert U
1408 Graene Jos ⊙
1409 Eckert Jos G
1410 Newton Nellie V Mrs
Cober Clara D Mrs
1411 Reif Michl F ⊙
1414 Ryan Michl J ⊙
1415 Dorator Geo ⊙
1417 Vacant 1st fl
Tarbell Floyd F
1418 Hafford Danl J ⊙
1420 Wike Burd ⊙
1421 Collister Jane Mrs ⊙
1422 Wisneuskas Wm ⊙
1423 McGuire John F
1424 Gallagher Jos A
1426 Marsh Lulu J Mrs ⊙
1427 Cavenaugh Wm G ⊙
1429 Monahan John
1430 Gleason Carrie B Mrs
1431 Weldon Thos F
1433 Bittner John J
1434 Boyce Jos W ⊙
1435 Wolf John A
1436 Husbands Alta V Mrs ⊙
Schreiber Louis P
1437 Barlenstein John J
1440 Colbert Thos ⊙
1441 Jarboe Elmer L
1443 Richards Anna Mrs ⊙
1444 Brown Glenn L
1446 Smith Chas E
1447 Tomczak John ⊙
Bolos Jos G
1448 Ryan Margt
1451 Mickey John A ⊙
1452 Vyak Frank
1453 Miranda Jos P ⊙
1454 Brooker Carl F
1456 McQuaid Jas J ⊙
1457 Vacant 1st fl
Woodrow Rachael Mrs
1458 Carney Anthony J
1460 Vacant
1464 Littlechild Susan
1466 Vacant
Wade Park av intersects
1712 Wickham Kath ⊙
Hough av intersects
1755 **Bellflower Apts**
(For other occupants see S902½ Hough)
Apartments:
8 Vacant
9 Vacant
10 Laughton Olive E
11 Neff Ethel B Mrs
12 Bionaz Jos
Street continued
1760 Stein Minnie nurse
Goldsmith Louise nurse
1761 Kelly Dawson W trucking
1762 Findley Frank E ⊙
1765 Knapp Chas uphol
1768 Goodhue Wm L ⊙
1769 Meyer Caroline G Mrs ⊙
1772 Harris Chas E ⊙
1775 Long Emma A Mrs
1779-81 **Bolton Apts**
Apartments:
1 Bowen Danl R
2 Palmer Howard L
3 Astley Lillian Mrs
4 Millward May W
5 Robertson Wm L
6 Lillis Cath A Mrs
7 Briggs Elmer C

E 89TH ST NE—Contd
Bolton Apts—Contd
8 Vacant
9 Davis Harriett L Mrs
10 Calland Mabel Mrs
11 Teter Wm C
12 McHenry Jas
14 Sua John J
Street continued
1780 **Havyn Apts**
Apartments:
1 Vacant
2 Saratedt Frank A
3 Cannon Corman C
4 Tucker Helen M Mrs
5 deFauzon Arturo G
6 Hoffman Robt M
Street continued
1785 Murphy Geo H
1786 Long Jos J livery
1789 Applegate Lewis L ⊙
1790 Landfield Wade B ⊙
1793 **Bolton Manor Apts**
Apartments:
1 Sunman Wilbur E
2 Nunney Alf J
3 Penfield Loren H
4 Sample Thos
5 Breininger Herbert C
6 Little Gertrude E
7 Henneberger Melvin B
8 Blayney Amy J
9 Grimes Milton E
10 Irwin Mary C
11 Ruby R Wells
12 Trimble Homer L
14 Vacant
15 Vacant
16 Mason Harry H
17 Bittner Clayton G
18 Vacant
19 Hunter Lucretia P
20 Hale John J
21 Roemer Andrew M
22 Mooney Eug S
23 Stockton Hazel
24 Forward Jessie
25 Robinson Clarence A
26 Vacant
Street continued
1796 Boyle John J
1797 Beach Robt K
Palmer Lloyd B
1801 Judge Carmen
1805 Smith Andrew D ⊙
1809 Archer Della
1810 Gatton Chas H ⊙
1814 Stewart Laura M Mrs ⊙
1815 Wright Fred W roofer
1818 Klug Geo H
Babcock Margery nurse
1819 Pierce David E
1821 Cooley Harris R ⊙
1822 Meriam Edmund B ⊙
1827 Friebolin Carl D ⊙
1831 Kearney Julia Mrs
1834 Potes Geo W furn rms
1835 Fish Harry S
1841 Saffold S Selbert ⊙
1842 Vacant
1843 Carter Wm D
1844 Hallock Roscoe S Dr
1848 Perkins Mary W ⊙
1849 Schleicher Bertha E Mrs
1853 Brady Morton J
1856 Martinson Neil
1861 Zettelmeyer Mathilda M
1863 Mitchell Ralph D ⊙
1864 Black Morris A ⊙
1868 Warner Mollie Mrs furn rms
1871 Bryant Trail S
1872 Harris Mildred Mrs ⊙
1875 Hart Louis F ⊙
1878 Perkins True ⊙
1884 Health Institute sanitarium
Haymonds Fred nurse
1885 Katulik Peter
1890 McDonald Minnie K Mrs
1891 Bowman Mary D Mrs ⊙
1896 Jennings John L real est
1897 Kutzbach Ernest W
1898 Huron Rd Hosp nurses home
1902 Wellman Wm S ⊙
1905 Lazarus Edw
1910 McCaffrey John
Haigh Janet Mrs
1911 Wood Eliz Mrs ⊙
1912 Meyer Albert L
1915 Vacant
1919 Viall Gertrude Mrs
1920 Smith Jerome
1925 Ackey Neal M
1926 Bateman Julia C chiropractor
1931 Webster Fredk F ⊙
1932 Bunts Harriet Mrs ⊙
1937 Myers Edgar B
1940 Schneider Adolph B ⊙
Euclid av intersects

E 89TH ST SE (N-6) — From Euclid av to Evarts av, Marshall av to Easton av, StCatherine av to Union av, W&LERR to Harvard av
2017 Carroll Cath Mrs furn rms
Carroll Cyrus C
Berkey Eliz nurse
Culp Ruth nurse
Wallach Chas R
2019 Tishler Normand
2021 Poroll Theo
Brenner Bertha nurse
Harris Lucy nurse
2022 Smith Arth H
2023 May Wm
Stone Imogene nurse
2027 Vacant
2028 Hamilton Florence A ⊙
2029 Hoch Otto M baths
2032 Budinger Mary Mrs
2036 Weedon S L Co publrs
2041 Nunn John I Co undtkrs
Cinader Nellie Mrs
Hans Adolph W
2044 Turner Mary Mrs
2048 Vacant
2054 Corneau Steph C mover
2060-68 **Windsor Hall Apts**
Apartments:
1 Thompson Sinclair T
2 Moran Frank A
3 Feher Paul
4 Callinan Florence R
5 Cutting Orville B
6 McConnell Fredk C
7 Vacant
Street continued

1932 HOUGH AVE

SOURCE: CLEVELAND DIR CO

HOUGH AV NE—Contd
8522 McDowell Harry restr
8523 Town Jas E clothes clnr
8524 McFarland Etta florist
8525 **Mierke Block**
Apartments:
1 Hollamby Stanley G
2 Chesses Walter
3 Reed Florence
5 Vacant
6 Miller Ella Mrs
Street continued
8526 Goldberg Hyman gros
8527 Walter's Drug Co
8528 Thorngren Albert W restr
E 86th intersects
8603 Kroger Gro & Bkg Co (br) gros and meats
8605 Eagle Ice Cream Co
8606 Marshall Drug Co (br)
8608 Sinclair Ernest N chiropractor
Szorady Frank A dental laboratory
Podis Louis B dentist
8610 Schaefer Wm H hdw
8611-17 Albrecht's Pharmacies Inc
8612 Cleveland Brush Specialty Co
8614 Cawood Walter E jwlr
8616 Taylor Markets Inc meats
8617 Crew Everett C barber
8618 Maynard & Crotty wall paper
8619 **Apartments**
1 Vacant
2 Wagner Geo H
3 O'Malley Louis M
4 Vacant
Street continued
8620 McCormick Harry O plmbr
Pavese Anthony shoe repr
Easton Gavin R roofer
8621 Kaspar Geo clo clnr
Herman Harry shoe repr
8622 New Genl Dairy Stores Inc
8623-25 Gt A & P Tea Co (br) gros and meats
Crawford rd intersects
E 87th intersects
8700-02 Young Andrew S Young Drygoods Co
8701 Fisher Bros Co (br) gros and meats
8704 Helmer John furn
8705 **Apartments**
1 McCrea John
2 Vacant
3 Patterson Saml L
4 Vacant
5 Vacant
6 Bentley Leon D
Street continued
8707 Hesselman John F meats
8708 Landsmann Albert G baker
8709 **Lily Block**
bsmt Jackson John F
Apartments:
1 Sells Ralph A
2 Vacant
3 Saunier Jane L Mrs
4 Molnette Paul E
5 Childers Bert B
6 Middleton Geo H
Street continued
8710 Klein Alf fruits
8711 Gold Benj fruits
8712 Mintz Awning & Shade Co
8713 Yee Lim laudry
8714 Dellinger Russell B
8715 Malitz David tailor
8716 Fishleigh Vernel barber
Fishleigh Clara
David Wm M barber
8717 Spenica Saml I barber
8718 Universal Cleansing & Dyeing Co (br)
8719 Gialamas Jas restr
8720 Ottino Secondo restr
8721 Petite Beauty Shoppe
8723 Lixor Dry Clng & Tailoring Co clo clnrs
E 88th pl intersects
8801 Vacant (store)
8802 Geraci Bros gros
8803 **Art Bldg**
Apartments:
1 Peck Clement B
2 Fishleigh Vernal
3 Reed Raymond
4 Couturee Thelma
5 Murrey Clement N
6 Farr Fannie M Mrs
7 Geibfreid Chas W
8 McClarty Henry J
rear Finefrock Geo W
Street continued
8804 **Wilton Apts**
Apartments:
1 Berdan Theron L
2 Nagle Perry
3 Commander Eliz Mrs
4 Thomas Gertrude Mrs
Street continued
8805 Vacant (store)
8806 Rose Marie delicatessen
8809 **Medric Apts**
bsmt Vacant
Apartments:
1 Vacant
2 Vacant
3 Vacant
4 Vacant
5 Vacant
6 Vacant
7 Vacant
8 Vacant
9 Vacant
10 Vacant
11 Vacant
12 Vacant
14 Jagow Eliz Mrs
15 Vacant
16 Vacant
17 Vacant
Street continued
8812 Pochantos Oil Corp filling sta
8813 Stowell Adelbert L
8815 Jaros Geo W
8817 Kauffman Everett J
8819 Kauffman Moving & Stge Co
U S Postal Sub Sta No 11
E 89th intersects
8900 Robbins Henrietta Mrs hdw
Robbins Max plmbr
8901 McKean Kenneth A
Peoples Eliz
8902 Vacant
8902 ½ **Bellflower Apts**
(For other occupants see 1755 E 89th)
Apartments:
5 Vacant
6 Cohn Aaron
7 Hardy Chas H
E 89th pl intersects
8904 Cohn Aaron clothes clnr
8905 Mason Lillian B Mrs
Jenkins Sankey T
8906 Vacant
8906 ½ Schenkel Sol
8908 Napoli Peter barber
8910 Dottre John shoe repr
8910 ½ Folk Frances Mrs nurse
Robbins Max
8912 Valenti Saml confr
8914 Urich Wm
Dowis Edw
Neads Dewis
8915 Hough School
8916 Quinn Mary M Mrs confr
8918 Smith Harry M lndy
8920 **Apartments**
1 McGuire John A
2 Sparago Louis
3 Artlip Fred
4 Fanelli Rocco
Street continued
8922 Fanelli Rocco barber
8924 Sandusky Sol fruits
8926 **Apartments**
1 Lawton John M
2 Goldstein Saml
3 Mulhauser Carl W
4 Sandusky Sol
Street continued
8927-33 **Scotia Apts**
(For other occupants see 1730-46 E 90th)
Apartments:
1 Vacant
2 Harp Kelly
3 Garvin Wm J
4 Cole Alice W Mrs
Street continued
8928 Flemming Paul O photog
8930 Wieder Maurice J gro
8932 Mirvale Oil Co filling sta
E 90th intersects
9001-03 **Harkness Terrace**
(For other occupants see 1727-37 E 90th)
9001 Marshall Thos E
9003 Hollamby Kath Mrs
9007 Wilson Chas E
Harkness pl begins
9009 Sanderson Wm T
9104 Oakley Eliz E Mrs ◎
9108 Goldsmith Isadore ◎
Kurlan Saml furrier
9200 McEldowney Clyde
9201 Hough Arcade Garage
9203 Toffler Arth delicatessen
9204 Burns Thos J
9205 Warro Louis shoe repr
9207 Benninghoff Jacob G tailor
9208 Hoover Chas
9209 Home Remodeling Co hdw
9211 Herd Gauge Makers
9212 Herd Adolph ◎
Greenberg Cecil delicatessen
Apartments
1 Vacant
2 Vacant
3 Benavich Anna
4 Vacant
Street continued
9215 Kroger Gro & Bkg Co (br) gros
9216 Gt A & P Tea Co (br) gros
9217 Valcot Frank B beauty shop
9218 Seiler Leon watch repr
9220 Hackenburg Warren E gro
9221 Waldman Dry Clng Co (br) clo clnrs
9223 Litt Bros fruits
9227 Cohen M Abr confr
E 93d intersects
9300 Fisher Bros Co gros
9301 Stimmel Drug Co Inc (br)
9302 Taylor Markets Inc meats
9303 Redlick Kath
Hagan Frank
Jacob Georgia Mrs
9305 Breitbart Herman delicatessen
9306 Pivover Nathan delicatessen
9307 Chait Israel clo clnr
9308 Zuccaro Salvatore fruits
9309 Wenger Chas
Ferguson Grace M
Collins Michl
9310 **York Apts**
Apartments:
1A Sanders Jos
2A Houser Florence D Mrs
3A Resch Victor J
4A Whitford Hazel Mrs
5A Ferris Geo
6A Vacant
7A Wilson Yetta B
8A Warren Lillian Mrs
1B Takacs Eva Mrs
2B Vacant
3B Kapek Anthony J
4B Dahlin Carl W
5B Wysocki Walter J
6B Carey Jas
7B Psomas Geo
8B Evans Wm E
9 Moorhead Finley A
Street continued
9311 Schanzenbach Theresa beauty shop
9400 Curry Fumigating Co
West-Hoff Printing Co
9401-05 **Apartments**
bsmt Gage Jas A
1 Vacant
2 Vacant
3 Moyer Laura Mrs
4 Kirk Alice V Mrs
5 Vacant
6 Blainey Arch C
7 Hitch Horace M

1929 E 87TH ST-A

SOURCE: CLEVELAND DIR CO

1213 Miecznikowski Marcell
Palomaki Aug
1215 Krueger Cora Mrs
1216 Fitzgerald Mary M Mrs ◎
1217 Bergstrom Marcus
1219 Williams Mary Mrs ◎
1220 Rokas Peter ◎
1223 Haddow Mary Mrs
Held Carl
Kromer Wm
Mackey Mary T
1224 Nieder Julius
1226 Czerniawski Ludwig ◎
1227 Smith Frank O ◎
1230 Ridley Henry E
Ridley Robt
1231 Lapinski Andrew
1233 Roberts Thos W
1234 McBride Emma Mrs
1237 McMahon Belle drsmkr
Goggin Edw C
1238 Collins Hughes D
1240 O'Neill Geo M
1241 Prendergast Ella Mrs ◎
1243 Miller Cath Mrs
1244 Keller Fred J ◎
1247 Gilroy Jas C ◎
1248 Lojkiewicz Anna Mrs
1251 Benbow Wm
Davis Harry M
1252 Doran M J
1253 Morris Agnes M Mrs
Welden Frank
1255 Durkin Frank H
Giavonette Henry B
1256 Gorman W S
Superior av intersects
1637 Hollister Claude C & Co pntrs
Hough av intersects
1754 Corrigan Thos
1755 **Brookfield Apts**
Apartments:
7 Ferris Louise
2 Stanton Louis P
3 Marlowe Michl
4 Macklin Josiah W
5 Scott Walter C
6 Vernucci DiIlio
7 Vacant
8 Robson Gladys
8A Warren L Mrs
9 Davis J A Mrs
9A Vacant
10 Atkinson Benj
11 Svec Emil
12 Wysocki Walter
12A Harvey John
Street continued
1756 Rosenberg Elmer
1757 Grace Wilbur
1758 Adams Grover
1759 Clark J Hatch Dr
1763 Maloney Cornelius F
1765 Klein Wm
1766 Moorhead Finley A
Wellington Jos

1929 E 87TH ST-B

SOURCE: CLEVELAND DIR CO

1767 Nichols Sarah F Mrs
1769 Agnew Eliz A Mrs
1770 Powers Jas
1774 Woods A B ⊙ livery
1777 Jones Margt M Mrs
1778 Sinclair Amelia Mrs
1781 Leary Jane
1782 VanWormer Chas
1785 Koppes Cloyd K
McCall Emma M Mrs
1786 Kelch Jos S
1787 O'Malley John J
barber
1790 Bellamy Clarence
1791 Baum Alf F toy broker
1794 Russell John
1798 McCullough F S ⊙
1799 Ernst Lucy M
1801 Vacant
1802 DeLucia Louis E ⊙
1806 Hardway Charlotte
Mrs
1807 Nicholas Apts
Davis Harriet L Mrs
Ellis Earl E
Mooney Emma C Mrs
Rose Winifred R Mrs
1810 Potts Miles
1811 O'Malley Howard J
1814 Vacant
1815 Nelson Edgar E
1818 Churchill Louisa Mrs
⊙
1820 Wilson Emily M
1821 Lees Geo E adv agt
1822 Howard I M Mrs ⊙
1824 Yelsky Jacob E ⊙
real est
1825 Buchler John W
1830 Brookfield Apts
Wright Helen
Apartments:
1 Harrigan Agnes M
2 Spencer Saml
3 Bottomar Fredk
4 Salvina F M
20 Pierce C C
21 Eisenberg H
22 Davis C H
23 Kelley Lois
24 Darby McClaire
25 Smith E P
26 Bennett E H
Forde Chas
27 Poulson F
29 Voss Cell
30 Rottner Jacques H
31 Clayton Carl C
32 Voight Alice Mrs
33 Murrin Walter J
34 Spees Clarence R
35 Tampa D C
36 Watters Sadie D
37 Morrison Oscar
39 Frohling Mary E
Walwer Lucille A
40 Burt Richd E
41 King Mortimer D
42 Curtiss E K
43 Keller L R
45 Finley M J
46 Whitworth Wm E
47 Ashcraft Garland
49 Hubbard Ruth
Rice Fern
Street continued
1831 Vacant
1832 Vacant

1929 E 89TH ST

SOURCE: CLEVELAND DIR CO

1370 Cavano Jos A
1373 Mitz Wm
1374 Reichwein Jacob
1375 Appicci John
1377 Schuck Wm J ⊙
1378 Egan Jos H ⊙
1381 Budinger F R
Ethel av intersects
1382 McAllister Jas M ⊙
1383 Holobosh Carl C ⊙
1386 Smith Frank J ⊙
1387 Carey Jas A
1388 Miller Wm ⊙
1389 Parker Leon F ⊙
1392 Norris Philip D ⊙
Norris Edw blasting
contr
1393 Lyden Patk J
1395 VanLoozen Michl A
⊙
1396 Amsden Fred E ⊙
1398 McKenney Jas ⊙
1399 Betzenheimer John J
⊙
1401 Ninchild Jos A ⊙
1402 Butler Maurice G
mason contr
Butler Eliz F Mrs ⊙
1405 Schindler Geo
1408 Weiss Fredk J
1409 Gramc Jos ⊙
1409 Eckert Jos
1410 Newton Harley L ⊙
pntr
1411 Reif Michl F ⊙
1414 Ryan Michl J ⊙
1415 Bonlton Edmond W
jr
1417 Hall John
1418 Hafford Danl J ⊙
1420 Wike Burd
1421 Collister Jane Mrs ⊙
1422 Wisniokos Wm ⊙
1423 McGuire Nellie A ⊙
1424 Entrup Karl W
1426 Marsh Lulu J Mrs ⊙
1427 Cavanaugh Wm G ⊙
1429 Dee Howard A
1430 Gleason Carrie B Mrs
1431 Burke Carroll E
1433 Delehanty Henrietta
Mrs ⊙
1434 Boyce Jos W ⊙
1435 Hunziker Frieda C
Mrs ⊙
1436 Husbands Alta V Mrs
⊙ nurse
1437 Mustee John R
1440 Colber Thos ⊙
1441 Fuller Fred F
1443 Richards Anna Mrs
1444 Olsen Harry E
1446 Ryan Rose Mrs
1447 Tomczak John ⊙
1448 Alkire Cath
Kocke Franz
1451 Morrell Chas P
1452 Berner Alf C
1453 Miranda Jos P ⊙
1456 McQuaid Jas J ⊙
1457 Garfey John E
Gardner Wm D
1458 Carney Anthony
1460 Pfeiffer Chas A
1466 Mackender Nora V
Mrs
Wade Park av intersects
1712 Wickham Gertrude V
R Mrs ⊙
1729 Nahouse Wm J
1736 Gulliford Edw ⊙
Hough av intersects
1752 Vacant
1755 Bellflower Apts
(For other occupants
see 8906½ Hough)
Baker Harold
Hall Cath Mrs
Hardy C H
Luke Clifford E
O'Neil Mary Mrs
Robbins M
Sackerman K
1756 Long Forest R
1760 Goldsmith Louise
nurse
Stein Minnie nurse
1761 Kelly Dawson W
trucking
1762 Findley Frank E ⊙
1765 Knapp Chas uphol
1768 Goodhue Wm L
1769 Meyer Ernest C
1772 Reich Emilie K Mrs
1775 McGrale Lawrence
1779-81 Bolton Apts
Gallagher Agnes F
Mrs
Lillis Cath Mrs
Millward Wm W
Pinyoun Fredk C
Robertson Wm L
Sua John
1780 Havyn Apts
Apartments:
1 Coolidge Jas H
2 Sarsted Frank A
3 Cannon Corman C
4 Weld John N
5 DeFauzon Arturo G
6 Hoffman Robt M
Street continued
1781 Cleland Mabel Mrs
Feter Wm C
McHenry Jas
O'Donnell P M
1785 Fury Emma Mrs
1786 Cline John A
1789 Applegate Louis L
1790 Sandfield Wade ⊙
1793 Bolton Manor Apts
Boyle O H
Breisinger Herbert C
Cox Chester A
Fant P A
Forward Jessie A
Foote Harry E
Frenkel Vincent S
Hale Jas
Harris Chas E
Hunter Lucille P
Klein Morris R
Langley Nathan
Little Gertrude E
McDonough John
Moran Wm A
Loventield Loren H
Shearer H E
Sullivan John F
Sunman Wilbur E
1796 Boyle John J
1797 Beach Robt K
Palmer Lloyd B
1801 Morrison Hunter
1805 Smith Andrew D
1809 Merrill Lillian Mrs
Wiltse Anne C Mrs
furn rms
1810 Gerhan Chas C
1814 Stewart Laura M Mrs
⊙
1815 Wright Fred W
1818 Babcock Marjorie
nurse
Klug Geo H
Klug Margt Mrs furn
rms
Neighbors Cath nurse
1819 McNamara Andrew J
1821 Cooley Harry R
1822 Merlam Edw B
1827 Friebolin Carl D ⊙
1831 Kearney Julia Mrs
1834 Potes Geo W furn
rms
1835 Lawton Raymond O
1837 Saffold Silbert S
1842 Hale Chas M
Merlam Edmund E ⊙
1843 Croxton David T
Everett John H
1844 Hallock Anna Mrs
furn rms
Hallock Scott R phys
1848 Perkins Mary W ⊙
1849 Schleicher Wm A ⊙
1853 Brady Morton J
Ryan Emma
1856 Moyer Lydia furn rms
1861 Jost Josephine Mrs
1863 Mitchell Ralph D ⊙
1864 Black Morris A ⊙
1868 Graham Bertha Mrs
1871 Kellison Cath E Mrs
1872 Vacant
1876 Hart Louis ⊙
1878 Perkins True ⊙
1884 Murfey Louis A ⊙
1885 Davis Milo J
1890 Klump Adaline A
Mrs ⊙
1891 Duncan Sarah E Mrs
Winslow Geo H
1896 Croxton Electa Mrs ⊙
1897 Kutzbach Ernest W
1898 Bell Clara C Mrs
furn rms
1902 Wellman Wm S ⊙
1905 Moore Mattie Mrs
Nutt Albert R
1910 Hatch Janet Mrs
McCaffrey John carp
contr
1911 Wood Eliz Mrs
1912 Meyer Albert F ⊙
1915 Gilchrist Geo E
1919 Hatch Arth E
1920 Vacant
1925 Ackey Neal
1926 Hunt Mary R Mrs ⊙
1931 Webster Fredk F
1932 Bunts Harriet Mrs ⊙
1937 Myers Edgar B
1940 Schneider Adolph B
⊙
Euclid av intersects

E 89TH ST SE (M-8)—
From Euclid av to Evarts
av, Marshall av to Easton
av, StCatherine av to Union
av, W & L E R R to
Harvard av
2017-23 Carroll Cath Mrs
furn rms
2022 Smith Arth H
2027 Dickey Edw E
2028 Hamilton Florence A
⊙
2029 Gee Fred
Hoch Otto M mineral
baths
2032 Budinger Mary Mrs
furn rms
2036 Weeden S L Co
publrs
2041 Nunn John J Co
undtkrs
2044 Edmond John J
Speed Jane Mrs furn
2048 Boucher Armand O
2054 Corneau Steph C
mover
2060 Johnson Mary Mrs
McConnevy Fredk
Moran Frank A
Potak John
Stillwell Mary Mrs
Thompson Theo S
2061 Vacant
2064 Agerter Fredk J
Buelow Marie I
Fowler Walter G
Lynn Thos S
2066 Weil Max W
2068 Baldwin Arth W
Callinan Florence Mrs
Carroll Anna L Mrs
Drothler Paul jr
2096 Ewing Mattie Mrs
Carnegie av intersects
2102 Kloss Mary C Mrs
2104 Willett John L
2106 Brown's Garage
2108 Emrich Emanuel M
2110 Czarnitzki Arth
2110 Hamed Jas
2111 Benson Geo E
Brooks Chas R
Deppen Kath M
Ellis Josephine Mrs
Kahnheimer Caroline
Peterson Anna Mrs
2113 Bair M L Mrs drsmkr
Canada Wm
Chubb Walter H
Fox Jas A
Jacks Wm M
Kanneman Elroy R
Saylor Henry E
Wright Fanny F
2119 Harbaugh Edw
Page Jas H
Cedar av intersects
2156 Hudson Isum
2160 Anderson Garry H
2165 Slaughter Bros undtkrs
2166 Clayton Nathaniel ⊙
2172 Johnson Lennis
Lorenton Hampton
Wilson Ellen Mrs
2175 Palmer Wade furn
rms
2176 Carruther Eva Mrs ⊙
2179 Bradley Hugh
Glenn Elwood
Moten Oleo

HOUGH AV NE—Contd
Jeanette Apts—Contd
7 Vacant
8 Davey May Mrs
9 Wakefield Wm
10 Vacant
11 Vacant
12 Gambal Eliz Mrs
13 Vacant
14 Vacant
Street continued
8520 Collier Frank meats
8521 Vacant
8522 Nicholson Thos restr
8523 Town Jos E clo clnr
8524 Goldberg Louis dry gds
8525 **Mierke Block**
Apartments:
1 Brown Gertrude Mrs
2 Stuart Thos J
3 Reed Eliz Mrs
4 O'Neil Frank H
5 Vacant
6 Miller J Philip
Street continued
8526 Dunker Ralph R gro
8527 Vacant
8528 Kearns Geo W restr
E 86th intersects
8605 Siegel Lillian clo clnr
8608 O'Brien Martin A phys
8608 Podis Louis B dentist
8610 Schaefer Wm H hdw
8611 Hellwig Drug Co
8612 Vacant
8614 Cawood Walter E jwlr
Hummel Alf confr
8616 Taylor Geo M meats
8618 Maynard & Crotty wall paper
8619 Hyde Harry
Labinsky Jos
Schindel Geo N
Sweeney Susan Mrs drsmkr
8620 McCormick Harry C plmbr
Payese Anthony shoe repr
8621 Kaspar Geo clothes clnr
8622 Walters & Hayden barbers
8623 Vacant
8625 Gt A & P Tea Co (br) gros
Crawford rd intersects
E 87th intersects
8700 Young Andrew S dry gds
8701 Fisher Bros Co (br) gros
8703 Gold Benj fruits
8704 Helmer John uphol
8705 **Apartments**
1 Vacant
2 Japcynski Frank
3 Coville Willis A
4 Patterson Saml L
5 Vacant
6 Bentley Leon
Street continued
8707 Messelman John F meats
8708 Landsman Albert G baker
8709 **Lily Block**
Apartments:
1 Vacant
2 Goodman Louis
3 Saunier Jane L
4 Vacant
5 Brooks E
6 Vacant
Street continued
8710 **Waldo Building**
8711 Chesser Minnie B restr
8712 Mintz Max A awnings
8713 Chan Ding Indy
8715 Kleanko Dry Cleaning Co
8716 Keener Frank barber
8717 Anni Saml barber
8718 Universal Cleansing & Dyeing Co (br)
8719 Jialamas Jas restr
8720 Vacant
8721 Day Eliz mlnr
8723 Chase Engraving & Printing Co
E 88th pl intersects
8801 Barton Jacob shoes
8802 Geraci Paul gro
8803 **Art Bldg**
Apartments:
1 Peck Clement B pntr
2 Hammer Carrie
3 Patterson Geo
4 Stanton Wm C
5 Murrey Clement N
6 Farr Fannie M
7 Reed Myrtle
8 Sample Bertha A
Street continued
8804 **Wilton Apts**
Apartments:
1 Hicks Pearl
2 Hollis Paul
3 Commander Eliz
4 Vacant
Street continued
8805 Bussey Ferris A Photo Co
8806 Vacant
8809 **Medric Apts**
Apartments:
5 Swanson Harry
6 Johnston Wm G
9 Hill Carl
10 Vacant
15 Jagow Eliz H
16 Theow E A
Street continued
8813 Chestnut Jos
8815 Vanderveer Charlotte F E
8819 Kauffman Everett J mover
E 89th intersects
8900 Baker Harold gro
8901 Buchanan Arth
Tripodes Paris
8902 Robbins Max hdw
8902½ Cohn Aaron
Malone R H
Taylor A D
E 89th pl intersects
8904 Cohn Aaron clothes clnr
8905 Jenkins Sankey T
Mason Lillian B Mrs
8906 O'Brien Beatrice Mrs beauty shop
8906½ **Bellflower Apts**
(For other occupants see 1755 E 89th)
Rinker Chas F
Rouse F G
8908 Vacant
8910 Dottore John shoe repr
8910½ Andrews Bessie A Mrs
8912 Sturman Saml confr
8914 Dallas Glenn L
Robbins John E
Wallace Chas
8915 Hough School
8916 Quinn Mae Mrs confr
8918 Napoli Peter barber
8920 Fanelli Rocco
Fant Adolph
Murphy Jas A
8922 Fant Adolph hdw
8924 Friedman Robt fruits
8926 Lawton Jas M
Lusch Henry
Sindusky Sol
Sullivan Edw J
8927-33 **Scotia Apts**
(For other occupants see 1730-46 E 90th)
Apartments:
1 Mulhauser Carl W
8929
2 Derr Elmer G
3 Derr Elmer G
8933
4 Purvis Harry E
Street continued
8928 Lawrence Studio Co photogs
8932 Eddy Harold N meats
8930 Gt A & P Tea Co (br) gros
sw cor Midvale Oil Co gas sta
E 90th intersects
9001-03 **Harkness Terrace**
(For other occupants see 1727-37 E 90th)
Kellogg Chas W
Marshall Thos E
9007 Wilson Chas E
Harkness pl begins
9009 Sanderson Wm T
9011 **Miller Apts**
9104 Oakley Eliz E Mrs
9108 Goldsmith Isadore
Kurlan Saml
9200 Hoelzel Jeannette C music tchr
9201 Newman Louis garage
9203 Kean Claude E
Kean Emma Mrs delicatessen
McBeath Montrose B
9204 Bochert Elva L
9205 J & M Radio Sales & Service Co
9207 Valot Frank B barber
9208 Claxton Edith E Mrs
Rader John H
9209 Vacant
9211 Herd Adolph tailor
9216 Gt A & P Tea Co (br) gros
9217 Kroger Gro & Bkg Co (br) gros
Small Eliz M beauty shop
Allen Blanche Mrs
9218 Louie F Indy
9219 Vacant
9220 Hackenburg Warren E gro
9221 Ginsberg Sol Indy
9223 Vacant
9227 Cohn Abr B confr
E 93d intersects
9300 Fisher Bros Co gros
Gray Morris H dentist
Robboy John phys
9301 Stimmel Drug Co
9302 Taylor Geo meats
9303 Pinyoun F C
Triggs Jas C
Walters Harlie G
Young John
9305 Gulko David delicatessen
9306 Gusson Esther Mrs baker
Rivchun Raymond gro
9307 Smiley Nathan clothes clnr
9308 Salvatore Zuccaro fruits
9309 Gillespie Wm W
Gulko David
Miller Carl E
Oliver Grace
Peterfreured Harry
9310 **York Apts**
Apartments:
1A Black M
2A Copeland F
3A Poniter Wm
4A Patterson B
5A Gror M
6A O'Donnell A
7A Vacant
8A Burgess R
1B Fugii Toshio
2B Clark C M
3B Gaggus E
4B Arbaugh A L
5B Frisbley C L
6B O'Rourke May
7B Meyer Chas B
8B Kuschel C H
Street continued
9311 Schanzenbach Theresa beauty shop
9400 Manton Ernest
9401 **Apartments**
10 Vacant
11 Stark Ernest S
12 Knack Otto P
14 Decker Esther A
15 Maddock Hallie
16 Braun Ralph
17 Vacant
18 Knack Paul O Mrs
19 Vacant
20 Vacant
Street continued
9404 Crandall Edith Mrs

DRAFT

APPENDIX B-5: Title Search Records (No Documents Are Associated With This Appendix)

DRAFT

APPENDIX C-1: Regulatory Records - Mapped Database

DRAFT

DATABASE REPORT

DRAFT

Project Property:	*3 Vacant Parcels* *924 and 8924 Hough Avenue, & 1765 E 89th Street* *Cleveland OH*
Project No:	*G23-2862*
Report Type:	*Database Report*
Order No:	*23041400739*
Requested by:	*Nova Group, GBC*
Date Completed:	*April 18, 2023*

Environmental Risk Information Services
A division of Glacier Media Inc.
1.866.517.5204 | info@erisinfo.com | erisinfo.com

Table of Contents

Table of Contents....2
Executive Summary....3
Executive Summary: Report Summary....4
Executive Summary: Site Report Summary - Project Property....8
Executive Summary: Site Report Summary - Surrounding Properties....9
Executive Summary: Summary by Data Source....14
Map....21
Aerial....24
Topographic Map....25
Detail Report....26
Unplottable Summary....76
Unplottable Report....77
Appendix: Database Descriptions....78
Definitions....92

DRAFT

Notice: IMPORTANT LIMITATIONS and YOUR LIABILITY

Reliance on information in Report: This report DOES NOT replace a full Phase I Environmental Site Assessment but is solely intended to be used as database review of environmental records.

License for use of information in Report: No page of this report can be used without this cover page, this notice and the project property identifier. The information in Report(s) may not be modified or re-sold.

Your Liability for misuse: Using this Service and/or its reports in a manner contrary to this Notice or your agreement will be in breach of copyright and contract and ERIS may obtain damages for such mis-use, including damages caused to third parties, and gives ERIS the right to terminate your account, rescind your license to any previous reports and to bar you from future use of the Service.

No warranty of Accuracy or Liability for ERIS: The information contained in this report has been produced by ERIS Information Inc. ("ERIS") using various sources of information, including information provided by Federal and State government departments. The report applies only to the address and up to the date specified on the cover of this report, and any alterations or deviation from this description will require a new report. This report and the data contained herein does not purport to be and does not constitute a guarantee of the accuracy of the information contained herein and does not constitute a legal opinion nor medical advice. Although ERIS has endeavored to present you with information that is accurate, ERIS disclaims, any and all liability for any errors, omissions, or inaccuracies in such information and data, whether attributable to inadvertence, negligence or otherwise, and for any consequences arising therefrom. Liability on the part of ERIS is limited to the monetary value paid for this report.

Trademark and Copyright: You may not use the ERIS trademarks or attribute any work to ERIS other than as outlined above. This Service and Report (s) are protected by copyright owned by ERIS Information Inc. Copyright in data used in the Service or Report(s) (the "Data") is owned by ERIS or its licensors. The Service, Report(s) and Data may not be copied or reproduced in whole or in any substantial part without prior written consent of ERIS.

Executive Summary

Property Information:

Project Property:	*3 Vacant Parcels* *924 and 8924 Hough Avenue, & 1765 E 89th Street Cleveland OH*
Project No:	*G23-2862*

Coordinates:

Latitude:	*41.50954315*
Longitude:	*-81.62440843*
UTM Northing:	*4,595,511.87*
UTM Easting:	*447,892.67*
UTM Zone:	*17T*

Elevation:	*666 FT*

Order Information:

Order No:	*23041400739*
Date Requested:	*April 14, 2023*
Requested by:	*Nova Group, GBC*
Report Type:	*Database Report*

Historicals/Products:

Aerial Photographs	*Historical Aerials Photographs*
City Directory Search	*CD - Custom City Directory Search*
ERIS Xplorer	*ERIS Xplorer*
Excel Add-On	*Excel Add-On*
Fire Insurance Maps	*US Fire Insurance Maps*
Topographic Map	*Topographic Maps*

DRAFT

Executive Summary: Report Summary

Database	Searched	Search Radius	Project Property	Within 0.12mi	0.125mi to 0.25mi	0.25mi to 0.50mi	0.50mi to 1.00mi	Total
Standard Environmental Records								
Federal								
DOE FUSRAP	Y	1	0	0	0	0	0	0
NPL	Y	1	0	0	0	0	0	0
PROPOSED NPL	Y	1	0	0	0	0	0	0
DELETED NPL	Y	0.5	0	0	0	0	-	0
SEMS	Y	0.5	0	0	0	0	-	0
ODI	Y	0.5	0	0	0	0	-	0
SEMS ARCHIVE	Y	0.5	0	0	0	**1**	-	**1**
CERCLIS	Y	0.5	0	0	0	**1**	-	**1**
IODI	Y	0.5	0	0	0	0	-	0
CERCLIS NFRAP	Y	0.5	0	0	0	**1**	-	**1**
CERCLIS LIENS	Y	PO	0	-	-	-	-	0
RCRA CORRACTS	Y	1	0	0	0	0	0	0
RCRA TSD	Y	0.5	0	0	0	0	-	0
RCRA LQG	Y	0.25	0	0	0	-	-	0
RCRA SQG	Y	0.25	0	0	0	-	-	0
RCRA VSQG	Y	0.25	0	0	0	-	-	0
RCRA NON GEN	Y	0.25	0	0	0	-	-	0
RCRA CONTROLS	Y	0.5	0	0	0	0	-	0
FED ENG	Y	0.5	0	0	0	0	-	0
FED INST	Y	0.5	0	0	0	0	-	0
LUCIS	Y	0.5	0	0	0	0	-	0
NPL IC	Y	0.5	0	0	0	0	-	0
ERNS 1982 TO 1986	Y	PO	0	-	-	-	-	0
ERNS 1987 TO 1989	Y	PO	0	-	-	-	-	0
ERNS	Y	PO	0	-	-	-	-	0
FED BROWNFIELDS	Y	0.5	0	0	**1**	0	-	**1**
FEMA UST	Y	0.25	0	0	0	-	-	0

DRAFT

Database	Searched	Search Radius	Project Property	Within 0.12mi	0.125mi to 0.25mi	0.25mi to 0.50mi	0.50mi to 1.00mi	Total
FRP	Y	0.25	0	0	0	-	-	0
DELISTED FRP	Y	0.25	0	0	0	-	-	0
HIST GAS STATIONS	Y	0.25	0	0	0	-	-	0
REFN	Y	0.25	0	0	0	-	-	0
BULK TERMINAL	Y	0.25	0	0	0	-	-	0
SEMS LIEN	Y	PO	0	-	-	-	-	0
SUPERFUND ROD	Y	1	0	0	0	0	0	0
State								
DERR	Y	1	0	0	0	**1**	**13**	**14**
DELISTED DERR	Y	1	0	0	0	0	0	0
SWF/LF	Y	0.5	0	0	0	0	-	0
HIST LF	Y	0.5	0	0	0	0	-	0
LUST	Y	0.5	0	**1**	0	**22**	-	**23**
DELISTED LST	Y	0.5	0	**1**	0	**10**	-	**11**
LST	Y	0.5	0	0	0	0	-	0
UST	Y	0.25	0	**1**	**1**	-	-	**2**
TANKS	Y	0.25	0	0	0	-	-	0
TANKS 2	Y	0.25	0	0	0	-	-	0
DTNK	Y	0.25	0	0	0	-	-	0
ENG	Y	0.5	0	0	0	0	-	0
INST	Y	0.5	0	0	0	0	-	0
VCP	Y	0.5	0	0	0	0	-	0
VAP CNS	Y	0.5	0	0	0	0	-	0
BROWNFIELDS	Y	0.5	0	0	0	0	-	0
Tribal								
INDIAN LUST	Y	0.5	0	0	0	0	-	0
INDIAN UST	Y	0.25	0	0	0	-	-	0
DELISTED INDIAN LST	Y	0.5	0	0	0	0	-	0
DELISTED INDIAN UST	Y	0.25	0	0	0	-	-	0
County	***No County standard environmental record sources available for this State.***							

Additional Environmental Records

Federal

FINDS/FRS	Y	PO	0	**1**	-	-	-	**1**

DRAFT

Database	Searched	Search Radius	Project Property	Within 0.12mi	0.125mi to 0.25mi	0.25mi to 0.50mi	0.50mi to 1.00mi	Total
TRIS	Y	PO	0	-	-	-	-	0
PFAS NPL	Y	0.5	0	0	0	0	-	0
PFAS FED SITES	Y	0.5	0	0	0	0	-	0
PFAS SSEHRI	Y	0.5	0	0	0	0	-	0
ERNS PFAS	Y	0.5	0	0	0	0	-	0
PFAS NPDES	Y	0.5	0	0	0	0	-	0
PFAS TRI	Y	0.5	0	0	0	0	-	0
PFAS WATER	Y	0.5	0	0	0	0	-	0
PFAS TSCA	Y	0.5	0	0	0	0	-	0
HMIRS	Y	0.125	0	0	-	-	-	0
NCDL	Y	0.125	0	0	-	-	-	0
TSCA	Y	0.125	0	0	-	-	-	0
HIST TSCA	Y	0.125	0	0	-	-	-	0
FTTS ADMIN	Y	PO	0	-	-	-	-	0
FTTS INSP	Y	PO	0	-	-	-	-	0
PRP	Y	PO	0	-	-	-	-	0
SCRD DRYCLEANER	Y	0.5	0	0	0	0	-	0
ICIS	Y	PO	0	-	-	-	-	0
FED DRYCLEANERS	Y	0.25	0	0	0	-	-	0
DELISTED FED DRY	Y	0.25	0	0	0	-	-	0
FUDS	Y	1	0	0	0	0	0	0
FORMER NIKE	Y	1	0	0	0	0	0	0
PIPELINE INCIDENT	Y	PO	0	-	-	-	-	0
MLTS	Y	PO	0	-	-	-	-	0
HIST MLTS	Y	PO	0	-	-	-	-	0
MINES	Y	0.25	0	0	0	-	-	0
SMCRA	Y	1	0	0	0	0	0	0
MRDS	Y	1	0	0	0	0	0	0
LM SITES	Y	1	0	0	0	0	0	0
ALT FUELS	Y	0.25	0	0	0	-	-	0
CONSENT DECREES	Y	0.25	0	0	0	-	-	0
AFS	Y	PO	0	-	-	-	-	0
SSTS	Y	0.25	0	0	0	-	-	0
PCBT	Y	0.5	0	0	0	0	-	0
PCB	Y	0.5	0	0	0	0	-	0

DRAFT

Database	Searched	Search Radius	Project Property	Within 0.12mi	0.125mi to 0.25mi	0.25mi to 0.50mi	0.50mi to 1.00mi	Total
State								
SPILLS	Y	0.125	0	0	-	-	-	0
TOWNGAS	Y	1	0	0	0	0	0	0
DRYCLEANERS	Y	0.25	0	0	0	-	-	0
DELISTED DRYCLEANERS	Y	0.25	0	0	0	-	-	0
USD	Y	0.5	**1**	0	**1**	**1**	-	**3**
CRO	Y	PO	0	-	-	-	-	0
SIAB	Y	PO	0	-	-	-	-	0
PFAS	Y	0.5	0	0	0	0	-	0
UIC	Y	PO	0	-	-	-	-	0
PFAS PWS	Y	0.5	0	0	0	0	-	0
AIR PERMITS	Y	0.25	0	0	**1**	-	-	**1**
Tribal	***No Tribal additional environmental record sources available for this State.***							
County	***No County additional environmental record sources available for this State.***							
	Total:		**1**	4	**4**	**37**	**13**	**59**

**** PO – Property Only***
**** 'Property and adjoining properties' database search radii are set at 0.25 miles.***

DRAFT

Executive Summary: Site Report Summary - Project Property

Map Key	DB	Company/Site Name	Address	Direction	Distance (mi/ft)	Elev Diff (ft)	Page Number
1	USD	Cleveland City-wide	601 Lakeside Ave, Rm 210 Cleveland OH 44114-	SW	0.00 / 0.00	0	26

DRAFT

Executive Summary: Site Report Summary - Surrounding Properties

Map Key	DB	Company/Site Name	Address	Direction	Distance (mi/ft)	Elev Diff (ft)	Page Number
2	FINDS/FRS	1779-81 E 89 ST APTS	1779-81 E 89TH ST CLEVELAND OH 44106 ***Registry ID:*** 110006341422	SSW	0.02 / 97.98	0	26
3	DELISTED LST	COMMUNITY CIRCLE TWO	8925 HOUGH AVE CLEVELAND OH 44106	NNW	0.03 / 179.78	1	27
3	UST	COMMUNITY CIRCLE TWO	8925 HOUGH AVE CLEVELAND OH 44106 ***Fac No (OTTER):*** 18008884	NNW	0.03 / 179.78	1	27
3	LUST	COMMUNITY CIRCLE TWO	8925 HOUGH AVE CLEVELAND OH 44106	NNW	0.03 / 179.78	1	27
4	FED BROWNFIELDS	Upper Chester	1848-66 E. 97th Street Cleveland OH 44106 ***Property ID:*** 169023	ESE	0.24 / 1,256.16	6	28
5	USD	Fairfax Neighborhood - Cleveland	Chester/E107 St/Norflk So RR/E79 St Cleveland OH 44106	S	0.24 / 1,256.88	5	33
6	UST	NE OHIO NEIGHBORHOOD HEALTH SRVS	8300 HOUGH AVE CLEVELAND OH 44103 ***Fac No (OTTER):*** 18000245 ***Tank No | Status:*** T00001 | EMP - Empty Never Filled	W	0.25 / 1,299.51	-1	34
6	AIR PERMITS	NORTHEAST OHIO NEIGHBORHOOD HEALTH SERVICES INC.	8300 HOUGH AVE. CLEVELAND OH 44103	W	0.25 / 1,299.51	-1	35
7	LUST	SPRINGBROOK ESTATES	1675 ANSEL RD CLEVELAND OH 44106 ***Release No (OTTER):*** 18010857-N00001 ***Facility Status | LTF Status | Date Last Change:*** Inactive | 6 Closure of regulated UST | 2/5/2002	ENE	0.28 / 1,488.72	-8	36
8	LUST	BP OIL CO. #22365	9308 CHESTER AVE CLEVELAND OH 44106 ***Release No (OTTER):*** 18002104-N00001 ***Facility Status | LTF Status | Date Last Change:*** Inactive | 1 SUS/CON from regulated UST | 9/14/1994	SE	0.30 / 1,569.33	8	37
8	LUST	BP OIL CO. #22365	9308 CHESTER AVE CLEVELAND OH 44106 ***Release No (OTTER):*** 18002104-N00002 ***Facility Status | LTF Status | Date Last Change:*** Inactive | 1 SUS/CON from regulated UST | 3/17/2008	SE	0.30 / 1,569.33	8	38

DRAFT

Map Key	DB	Company/Site Name	Address	Direction	Distance (mi/ft)	Elev Diff (ft)	Page Number
9	DELISTED LST	CLEVELAND CLINIC	1965 E 89TH ST CLEVELAND OH 44114	S	0.34 / 1,806.62	8	40
9	LUST	CLEVELAND CLINIC	1965 E 89TH ST CLEVELAND OH 44114	S	0.34 / 1,806.62	8	40
10	DELISTED LST	CLEVELAND CLINIC	2060 E 89 ST CLEVELAND OH 44106-2973	S	0.37 / 1,948.82	12	41
10	DELISTED LST	CLEVELAND CLINIC	2060 E 89 ST CLEVELAND OH 44106	S	0.37 / 1,948.82	12	41
11	DERR	Harshaw Filtrol Partnership, Cleveland	1945 E 97th St Cleveland OH 44124	SE	0.38 / 2,004.15	10	42
11	SEMS ARCHIVE	HARSHAW FILTROL PARTNERSHIP	1945 E 97 ST CLEVELAND OH 44124 ***EPA ID:*** OHD053276390	SE	0.38 / 2,004.15	10	42
11	LUST	CLEVELAND CLINIC	1945 E 97TH ST CLEVELAND OH 44106 ***Release No (OTTER):*** 18011344-N00001 ***Facility Status | LTF Status | Date Last Change:*** Inactive | 6 Closure of regulated UST | 8/23/2016	SE	0.38 / 2,004.15	10	43
12	LUST	FORMER GULF SERVICE STATION	8701-8705 EUCLID AVE CLEVELAND OH 44195 ***Release No (OTTER):*** 18011313-N00001 ***Facility Status | LTF Status | Date Last Change:*** Inactive | 6 Closure of regulated UST | 8/15/2014	SSW	0.40 / 2,090.47	3	44
13	LUST	VACANT LOT	9321 WADE PARK CLEVELAND OH 44106 ***Release No (OTTER):*** 18010948-N00001 ***Facility Status | LTF Status | Date Last Change:*** Inactive | 6 Closure of regulated UST | 6/12/2003	NNE	0.43 / 2,283.36	-16	45
14	CERCLIS	HARSHAW FILTROL PARTNERSHIP	1945 E 97 ST CLEVELAND OH 44124 ***Site EPA ID:*** OHD053276390	SE	0.44 / 2,300.08	13	46
14	CERCLIS NFRAP	HARSHAW FILTROL PARTNERSHIP	1945 E 97 ST CLEVELAND OH 44124 ***Site EPA ID:*** OHD053276390	SE	0.44 / 2,300.08	13	48
15	USD	Church Square Property	7909-8101 Euclid Ave Cleveland OH 44114-3485	WSW	0.44 / 2,329.08	3	49
16	LUST	MT SINAI MEDICAL CENTER	1800 E 105TH ST CLEVELAND OH 44106 ***Release No (OTTER):*** 18001584-N00001 ***Facility Status | LTF Status | Date Last Change:*** Inactive | 6 Closure of regulated UST | 4/26/1999	E	0.44 / 2,337.97	-22	49

DRAFT

Map Key	DB	Company/Site Name	Address	Direction	Distance (mi/ft)	Elev Diff (ft)	Page Number
16	LUST	MT SINAI MEDICAL CENTER	1800 E 105TH ST CLEVELAND OH 44106	E	0.44 / 2,337.97	-22	50
			Release No (OTTER): 18001584-N00002 ***Facility Status | LTF Status | Date Last Change:*** Inactive | 1 SUS/CON from regulated UST | 11/1/2005				
17	LUST	WADE PARK APARTMENTS	9500 WADE PARK CLEVELAND OH 44103	NNE	0.45 / 2,359.28	-18	52
			Release No (OTTER): 18011189-N00001 ***Facility Status | LTF Status | Date Last Change:*** Inactive | 6 Closure of regulated UST | 5/6/2009				
18	DELISTED LST	UNIVERSITY TOWER	1575 EAST BLVD CLEVELAND OH 44106	ENE	0.46 / 2,406.26	-19	53
18	LUST	UNIVERSITY TOWER	1575 EAST BLVD CLEVELAND OH 44106	ENE	0.46 / 2,406.26	-19	53
19	LUST	CLEVELAND CLINIC POWER HOUSE	2045 E 90TH ST CLEVELAND OH 44106	SSE	0.47 / 2,489.42	14	54
			Release No (OTTER): 18010181-N00002 ***Facility Status | LTF Status | Date Last Change:*** Inactive | 1 SUS/CON from regulated UST | 7/12/2011				
19	DELISTED LST	CLEVELAND CLINIC POWER HOUSE	2045 E 90TH ST CLEVELAND OH 44106	SSE	0.47 / 2,489.42	14	56
19	LUST	CLEVELAND CLINIC POWER HOUSE	2045 E 90TH ST CLEVELAND OH 44106	SSE	0.47 / 2,489.42	14	56
20	LUST	CLEVELAND CLINIC FOUNDATION	9500 EUCLID AVE CLEVELAND OH 44195-5047	SSE	0.49 / 2,574.90	13	57
			Release No (OTTER): 18003639-N00002 ***Facility Status | LTF Status | Date Last Change:*** Inactive | 1 SUS/CON from regulated UST | 4/3/2014				
20	LUST	CLEVELAND CLINIC FOUNDATION	9500 EUCLID AVE CLEVELAND OH 44195-5047	SSE	0.49 / 2,574.90	13	58
			Release No (OTTER): 18003639-N00003 ***Facility Status | LTF Status | Date Last Change:*** Active | 1 SUS/CON from regulated UST | 5/30/2014				
20	LUST	CLEVELAND CLINIC FOUNDATION	9500 EUCLID AVE CLEVELAND OH 44195-5047	SSE	0.49 / 2,574.90	13	60
			Release No (OTTER): 18003639-N00004 ***Facility Status | LTF Status | Date Last Change:*** Inactive | 6 Closure of regulated UST | 6/8/2000				
20	LUST	CLEVELAND CLINIC FOUNDATION	9500 EUCLID AVE CLEVELAND OH 44195-5047	SSE	0.49 / 2,574.90	13	61
			Release No (OTTER): 18003639-N00006 ***Facility Status | LTF Status | Date Last Change:*** Inactive | 6 Closure of regulated UST | 6/12/2000				
20	LUST	CLEVELAND CLINIC FOUNDATION	9500 EUCLID AVE CLEVELAND OH 44195-5047	SSE	0.49 / 2,574.90	13	62
			Release No (OTTER): 18003639-N00007 ***Facility Status | LTF Status | Date Last Change:*** Inactive | 6 Closure of regulated UST | 10/13/2011				

DRAFT

Map Key	DB	Company/Site Name	Address	Direction	Distance (mi/ft)	Elev Diff (ft)	Page Number
20	DELISTED LST	CLEVELAND CLINIC FOUNDATION	9500 EUCLID AVE CLEVELAND OH 44195-5047	SSE	0.49 / 2,574.90	13	64
20	DELISTED LST	CLEVELAND CLINIC FOUNDATION	9500 EUCLID AVE CLEVELAND OH 44195-5047	SSE	0.49 / 2,574.90	13	64
20	DELISTED LST	CLEVELAND CLINIC FOUNDATION	9500 EUCLID AVE CLEVELAND OH 44195-5047	SSE	0.49 / 2,574.90	13	64
20	DELISTED LST	CLEVELAND CLINIC FOUNDATION	9500 EUCLID AVE CLEVELAND OH 44195-5047	SSE	0.49 / 2,574.90	13	65
20	LUST	CLEVELAND CLINIC FOUNDATION	9500 EUCLID AVE CLEVELAND OH 44195-5047 ***Release No (OTTER):*** 18003639-N00008 ***Facility Status | LTF Status | Date Last Change:*** Inactive | 1 SUS/CON from regulated UST | 10/27/2014	SSE	0.49 / 2,574.90	13	65
20	DELISTED LST	CLEVELAND CLINIC FOUNDATION	9500 EUCLID AVE CLEVELAND OH 44195-5047	SSE	0.49 / 2,574.90	13	67
20	LUST	CLEVELAND CLINIC FOUNDATION	9500 EUCLID AVE CLEVELAND OH 44195-5047 ***Release No (OTTER):*** 18003639-N00009 ***Facility Status | LTF Status | Date Last Change:*** Active | 1 SUS/CON from regulated UST | 4/4/2019	SSE	0.49 / 2,574.90	13	67
20	LUST	CLEVELAND CLINIC FOUNDATION	9500 EUCLID AVE CLEVELAND OH	SSE	0.49 / 2,574.90	13	68
20	LUST	CLEVELAND CLINIC FOUNDATION	9500 EUCLID AVE CLEVELAND OH	SSE	0.49 / 2,574.90	13	69
21	DERR	Church Square Property USD, Cleveland	7909-8101 Euclid Ave Cleveland OH 44114-3485	WSW	0.52 / 2,770.59	4	70
22	DERR	Swift Cleaners Former Carnegie Ave Cleveland	8220 Carnegie Ave Cleveland OH 44103-	SSW	0.62 / 3,292.14	4	70
23	DERR	Fenway Manor Apartments, Cleveland	1986 Stokes Blvd Cleveland OH 44106-	ESE	0.67 / 3,545.15	14	71
24	DERR	Fairfax Neighborhood USD, Cleveland	Chester/E107 St/Norflk So RR/E79 St Cleveland OH 44106	ESE	0.69 / 3,622.10	14	71

DRAFT

Map Key	DB	Company/Site Name	Address	Direction	Distance (mi/ft)	Elev Diff (ft)	Page Number
25	DERR	Baker Electric Bldg, Cleveland	7100 Euclid Ave Cleveland OH 44103-	WSW	0.82 / 4,355.25	1	71
26	DERR	7001 Euclid Avenue Property, Cleveland	7001 Euclid Ave Cleveland OH 44103-	WSW	0.88 / 4,656.78	0	72
27	DERR	AT&T Fac, Cleveland	10615 Cedar Ave Cleveland OH 44106-3028	SE	0.91 / 4,795.28	30	72
28	DERR	Euclid Block Project, Cleveland	Euclid Ave/E 69th St/Chester Ave/E 7oth St Cleveland OH 44103-	WSW	0.92 / 4,874.11	4	73
29	DERR	Wade Park Chemicals, Cleveland	7012 Wade Park Blvd Cleveland OH 44103	WNW	0.93 / 4,917.80	-28	73
30	DERR	7000 Euclid Site, Cleveland	6900-7000 Euclid Ave Cleveland OH 44103-	WSW	0.96 / 5,062.15	0	74
31	DERR	Fairfax Elderly Homes LP, Cleveland	7920-8118 Central Ave, 2300-12 E 82nd St Cleveland OH 44104	SSW	0.97 / 5,101.66	12	74
32	DERR	Coyne Laundry Site Former, Cleveland	6710 Lexington Ave Cleveland OH 44103	W	0.97 / 5,115.32	-23	74
33	DERR	Midtown Tech Park, Cleveland	6700 Euclid Ave Cleveland OH 44103-	WSW	0.99 / 5,229.93	2	75

DRAFT

Executive Summary: Summary by Data Source

Standard

Federal

SEMS ARCHIVE - SEMS List 8R Archive Sites

A search of the SEMS ARCHIVE database, dated Jan 25, 2023 has found that there are 1 SEMS ARCHIVE site(s) within approximately 0.50 miles of the project property.

Equal/Higher Elevation	Address	Direction	Distance (mi/ft)	Map Key
HARSHAW FILTROL PARTNERSHIP	1945 E 97 ST CLEVELAND OH 44124 ***EPA ID**: OHD053276390*	SE	0.38 / 2,004.15	11

CERCLIS - Comprehensive Environmental Response, Compensation and Liability Information System - CERCLIS

A search of the CERCLIS database, dated Oct 25, 2013 has found that there are 1 CERCLIS site(s) within approximately 0.50 miles of the project property.

Equal/Higher Elevation	Address	Direction	Distance (mi/ft)	Map Key
HARSHAW FILTROL PARTNERSHIP	1945 E 97 ST CLEVELAND OH 44124 ***Site EPA ID**: OHD053276390*	SE	0.44 / 2,300.08	14

CERCLIS NFRAP - CERCLIS - No Further Remedial Action Planned

A search of the CERCLIS NFRAP database, dated Oct 25, 2013 has found that there are 1 CERCLIS NFRAP site(s) within approximately 0.50 miles of the project property.

Equal/Higher Elevation	Address	Direction	Distance (mi/ft)	Map Key
HARSHAW FILTROL PARTNERSHIP	1945 E 97 ST CLEVELAND OH 44124 ***Site EPA ID**: OHD053276390*	SE	0.44 / 2,300.08	14

FED BROWNFIELDS - The Assessment, Cleanup and Redevelopment Exchange System (ACRES) Brownfield Database

A search of the FED BROWNFIELDS database, dated Sep 13, 2022 has found that there are 1 FED BROWNFIELDS site(s) within approximately 0.50 miles of the project property.

Equal/Higher Elevation	Address	Direction	Distance (mi/ft)	Map Key
Upper Chester	1848-66 E. 97th Street Cleveland OH 44106 ***Property ID**: 169023*	ESE	0.24 / 1,256.16	4

State

DERR - Division of Environmental Response & Revitalization Database

DRAFT

A search of the DERR database, dated Jan 16, 2023 has found that there are 14 DERR site(s) within approximately 1.00 miles of the project property.

Equal/Higher Elevation	Address	Direction	Distance (mi/ft)	Map Key
Harshaw Filtrol Partnership, Cleveland	1945 E 97th St Cleveland OH 44124	SE	0.38 / 2,004.15	11
Church Square Property USD, Cleveland	7909-8101 Euclid Ave Cleveland OH 44114-3485	WSW	0.52 / 2,770.59	21
Swift Cleaners Former Carnegie Ave Cleveland	8220 Carnegie Ave Cleveland OH 44103-	SSW	0.62 / 3,292.14	22
Fenway Manor Apartments, Cleveland	1986 Stokes Blvd Cleveland OH 44106-	ESE	0.67 / 3,545.15	23
Fairfax Neighborhood USD, Cleveland	Chester/E107 St/Norflk So RR/E79 St Cleveland OH 44106	ESE	0.69 / 3,622.10	24
Baker Electric Bldg, Cleveland	7100 Euclid Ave Cleveland OH 44103-	WSW	0.82 / 4,355.25	25
7001 Euclid Avenue Property, Cleveland	7001 Euclid Ave Cleveland OH 44103-	WSW	0.88 / 4,656.78	26
AT&T Fac, Cleveland	10615 Cedar Ave Cleveland OH 44106-3028	SE	0.91 / 4,795.28	27
Euclid Block Project, Cleveland	Euclid Ave/E 69th St/Chester Ave/E 7oth St Cleveland OH 44103-	WSW	0.92 / 4,874.11	28
7000 Euclid Site, Cleveland	6900-7000 Euclid Ave Cleveland OH 44103-	WSW	0.96 / 5,062.15	30
Fairfax Elderly Homes LP, Cleveland	7920-8118 Central Ave, 2300-12 E 82nd St Cleveland OH 44104	SSW	0.97 / 5,101.66	31
Midtown Tech Park, Cleveland	6700 Euclid Ave Cleveland OH 44103-	WSW	0.99 / 5,229.93	33

DRAFT

Lower Elevation	Address	Direction	Distance (mi/ft)	Map Key
Wade Park Chemicals, Cleveland	7012 Wade Park Blvd Cleveland OH 44103	WNW	0.93 / 4,917.80	29
Coyne Laundry Site Former, Cleveland	6710 Lexington Ave Cleveland OH 44103	W	0.97 / 5,115.32	32

LUST - Ohio Leaking Underground Storage Tanks (LUST)

A search of the LUST database, dated Jan 10, 2023 has found that there are 23 LUST site(s) within approximately 0.50 miles of the project property.

Equal/Higher Elevation	Address	Direction	Distance (mi/ft)	Map Key
COMMUNITY CIRCLE TWO	8925 HOUGH AVE CLEVELAND OH 44106	NNW	0.03 / 179.78	3
BP OIL CO. #22365	9308 CHESTER AVE CLEVELAND OH 44106	SE	0.30 / 1,569.33	8
	***Release No (OTTER)**: 18002104-N00002* ***Facility Status | LTF Status | Date Last Change**: Inactive | 1 SUS/CON from regulated UST | 3/17/2008*			
BP OIL CO. #22365	9308 CHESTER AVE CLEVELAND OH 44106	SE	0.30 / 1,569.33	8
	***Release No (OTTER)**: 18002104-N00001* ***Facility Status | LTF Status | Date Last Change**: Inactive | 1 SUS/CON from regulated UST | 9/14/1994*			
CLEVELAND CLINIC	1965 E 89TH ST CLEVELAND OH 44114	S	0.34 / 1,806.62	9
CLEVELAND CLINIC	1945 E 97TH ST CLEVELAND OH 44106	SE	0.38 / 2,004.15	11
	***Release No (OTTER)**: 18011344-N00001* ***Facility Status | LTF Status | Date Last Change**: Inactive | 6 Closure of regulated UST | 8/23/2016*			
FORMER GULF SERVICE STATION	8701-8705 EUCLID AVE CLEVELAND OH 44195	SSW	0.40 / 2,090.47	12
	***Release No (OTTER)**: 18011313-N00001* ***Facility Status | LTF Status | Date Last Change**: Inactive | 6 Closure of regulated UST | 8/15/2014*			
CLEVELAND CLINIC POWER HOUSE	2045 E 90TH ST CLEVELAND OH 44106	SSE	0.47 / 2,489.42	19
	***Release No (OTTER)**: 18010181-N00002* ***Facility Status | LTF Status | Date Last Change**: Inactive | 1 SUS/CON from regulated UST | 7/12/2011*			
CLEVELAND CLINIC POWER HOUSE	2045 E 90TH ST CLEVELAND OH 44106	SSE	0.47 / 2,489.42	19
CLEVELAND CLINIC FOUNDATION	9500 EUCLID AVE CLEVELAND OH	SSE	0.49 / 2,574.90	20

DRAFT

Equal/Higher Elevation	Address	Direction	Distance (mi/ft)	Map Key
CLEVELAND CLINIC FOUNDATION	9500 EUCLID AVE CLEVELAND OH	SSE	0.49 / 2,574.90	20
CLEVELAND CLINIC FOUNDATION	9500 EUCLID AVE CLEVELAND OH 44195-5047	SSE	0.49 / 2,574.90	20
	***Release No (OTTER)**: 18003639-N00009* ***Facility Status | LTF Status | Date Last Change**: Active | 1 SUS/CON from regulated UST | 4/4/2019*			
CLEVELAND CLINIC FOUNDATION	9500 EUCLID AVE CLEVELAND OH 44195-5047	SSE	0.49 / 2,574.90	20
	***Release No (OTTER)**: 18003639-N00008* ***Facility Status | LTF Status | Date Last Change**: Inactive | 1 SUS/CON from regulated UST | 10/27/2014*			
CLEVELAND CLINIC FOUNDATION	9500 EUCLID AVE CLEVELAND OH 44195-5047	SSE	0.49 / 2,574.90	20
	***Release No (OTTER)**: 18003639-N00007* ***Facility Status | LTF Status | Date Last Change**: Inactive | 6 Closure of regulated UST | 10/13/2011*			
CLEVELAND CLINIC FOUNDATION	9500 EUCLID AVE CLEVELAND OH 44195-5047	SSE	0.49 / 2,574.90	20
	***Release No (OTTER)**: 18003639-N00006* ***Facility Status | LTF Status | Date Last Change**: Inactive | 6 Closure of regulated UST | 6/12/2000*			
CLEVELAND CLINIC FOUNDATION	9500 EUCLID AVE CLEVELAND OH 44195-5047	SSE	0.49 / 2,574.90	20
	***Release No (OTTER)**: 18003639-N00004* ***Facility Status | LTF Status | Date Last Change**: Inactive | 6 Closure of regulated UST | 6/8/2000*			
CLEVELAND CLINIC FOUNDATION	9500 EUCLID AVE CLEVELAND OH 44195-5047	SSE	0.49 / 2,574.90	20
	***Release No (OTTER)**: 18003639-N00003* ***Facility Status | LTF Status | Date Last Change**: Active | 1 SUS/CON from regulated UST | 5/30/2014*			
CLEVELAND CLINIC FOUNDATION	9500 EUCLID AVE CLEVELAND OH 44195-5047	SSE	0.49 / 2,574.90	20
	***Release No (OTTER)**: 18003639-N00002* ***Facility Status | LTF Status | Date Last Change**: Inactive | 1 SUS/CON from regulated UST | 4/3/2014*			

Lower Elevation	Address	Direction	Distance (mi/ft)	Map Key
SPRINGBROOK ESTATES	1675 ANSEL RD CLEVELAND OH 44106	ENE	0.28 / 1,488.72	7
	***Release No (OTTER)**: 18010857-N00001* ***Facility Status | LTF Status | Date Last Change**: Inactive | 6 Closure of regulated UST | 2/5/2002*			
VACANT LOT	9321 WADE PARK CLEVELAND OH 44106	NNE	0.43 / 2,283.36	13
	***Release No (OTTER)**: 18010948-N00001* ***Facility Status | LTF Status | Date Last Change**: Inactive | 6 Closure of regulated UST | 6/12/2003*			
MT SINAI MEDICAL CENTER	1800 E 105TH ST CLEVELAND OH 44106	E	0.44 / 2,337.97	16
	***Release No (OTTER)**: 18001584-N00002* ***Facility Status | LTF Status | Date Last Change**: Inactive | 1 SUS/CON from regulated UST | 11/1/2005*			

DRAFT

Lower Elevation	Address	Direction	Distance (mi/ft)	Map Key
MT SINAI MEDICAL CENTER	1800 E 105TH ST CLEVELAND OH 44106	E	0.44 / 2,337.97	16
	***Release No (OTTER)**: 18001584-N00001* ***Facility Status | LTF Status | Date Last Change**: Inactive | 6 Closure of regulated UST | 4/26/1999*			
WADE PARK APARTMENTS	9500 WADE PARK CLEVELAND OH 44103	NNE	0.45 / 2,359.28	17
	***Release No (OTTER)**: 18011189-N00001* ***Facility Status | LTF Status | Date Last Change**: Inactive | 6 Closure of regulated UST | 5/6/2009*			
UNIVERSITY TOWER	1575 EAST BLVD CLEVELAND OH 44106	ENE	0.46 / 2,406.26	18

DELISTED LST - Delisted Petroleum Release List

A search of the DELISTED LST database, dated Jan 10, 2023 has found that there are 11 DELISTED LST site(s) within approximately 0.50 miles of the project property.

Equal/Higher Elevation	Address	Direction	Distance (mi/ft)	Map Key
COMMUNITY CIRCLE TWO	8925 HOUGH AVE CLEVELAND OH 44106	NNW	0.03 / 179.78	3
CLEVELAND CLINIC	1965 E 89TH ST CLEVELAND OH 44114	S	0.34 / 1,806.62	9
CLEVELAND CLINIC	2060 E 89 ST CLEVELAND OH 44106	S	0.37 / 1,948.82	10
CLEVELAND CLINIC	2060 E 89 ST CLEVELAND OH 44106-2973	S	0.37 / 1,948.82	10
CLEVELAND CLINIC POWER HOUSE	2045 E 90TH ST CLEVELAND OH 44106	SSE	0.47 / 2,489.42	19
CLEVELAND CLINIC FOUNDATION	9500 EUCLID AVE CLEVELAND OH 44195-5047	SSE	0.49 / 2,574.90	20
CLEVELAND CLINIC FOUNDATION	9500 EUCLID AVE CLEVELAND OH 44195-5047	SSE	0.49 / 2,574.90	20
CLEVELAND CLINIC FOUNDATION	9500 EUCLID AVE CLEVELAND OH 44195-5047	SSE	0.49 / 2,574.90	20

DRAFT

Equal/Higher Elevation	Address	Direction	Distance (mi/ft)	Map Key
CLEVELAND CLINIC FOUNDATION	9500 EUCLID AVE CLEVELAND OH 44195-5047	SSE	0.49 / 2,574.90	20
CLEVELAND CLINIC FOUNDATION	9500 EUCLID AVE CLEVELAND OH 44195-5047	SSE	0.49 / 2,574.90	20

Lower Elevation	Address	Direction	Distance (mi/ft)	Map Key
UNIVERSITY TOWER	1575 EAST BLVD CLEVELAND OH 44106	ENE	0.46 / 2,406.26	18

UST - Ohio Registered Underground Storage Tanks (UST)

A search of the UST database, dated Jan 10, 2023 has found that there are 2 UST site(s) within approximately 0.25 miles of the project property.

Equal/Higher Elevation	Address	Direction	Distance (mi/ft)	Map Key
COMMUNITY CIRCLE TWO	8925 HOUGH AVE CLEVELAND OH 44106 ***Fac No (OTTER)**: 18008884*	NNW	0.03 / 179.78	3

Lower Elevation	Address	Direction	Distance (mi/ft)	Map Key
NE OHIO NEIGHBORHOOD HEALTH SRVS	8300 HOUGH AVE CLEVELAND OH 44103 ***Fac No (OTTER)**: 18000245* ***Tank No | Status**: T00001 | EMP - Empty Never Filled*	W	0.25 / 1,299.51	6

Non Standard

Federal

FINDS/FRS - Facility Registry Service/Facility Index

A search of the FINDS/FRS database, dated Aug 18, 2022 has found that there are 1 FINDS/FRS site(s) within approximately 0.02 miles of the project property.

Lower Elevation	Address	Direction	Distance (mi/ft)	Map Key
1779-81 E 89 ST APTS	1779-81 E 89TH ST CLEVELAND OH 44106 ***Registry ID**: 110006341422*	SSW	0.02 / 97.98	2

State

USD - Urban Setting Designation Sites

A search of the USD database, dated Feb 17, 2023 has found that there are 3 USD site(s) within approximately 0.50 miles of the project property.

DRAFT

Equal/Higher Elevation	Address	Direction	Distance (mi/ft)	Map Key
Cleveland City-wide	601 Lakeside Ave, Rm 210 Cleveland OH 44114-	SW	0.00 / 0.00	1
Fairfax Neighborhood - Cleveland	Chester/E107 St/Norflk So RR/E79 St Cleveland OH 44106	S	0.24 / 1,256.88	5
Church Square Property	7909-8101 Euclid Ave Cleveland OH 44114-3485	WSW	0.44 / 2,329.08	15

AIR PERMITS - Permit by Rule Air Facilities

A search of the AIR PERMITS database, dated Jul 30, 2020 has found that there are 1 AIR PERMITS site(s) within approximately 0.25 miles of the project property.

Lower Elevation	Address	Direction	Distance (mi/ft)	Map Key
NORTHEAST OHIO NEIGHBORHOOD HEALTH SERVICES INC.	8300 HOUGH AVE. CLEVELAND OH 44103	W	0.25 / 1,299.51	6

DRAFT

Map: 1.0 Mile Radius

Order Number: 23041400739

Address: 924 and 8924 Hough Avenue, & 1765 E 89th Street, Cleveland, OH

Project Property
Buffer Outline
Sites with Higher Elevation
Sites with Same Elevation
Sites with Lower Elevation
Sites with Unknown Elevation
Areas with Higher Elevation
Areas with Same Elevation
Areas with Lower Elevation
Areas with Unknown Elevation
Freeways; Highways
Traffic Circle; Ramp
Major & Minor Arterial
Traffic Circle; Ramp
Local Road
Rail
State
Country
National Wetland
Indian Reserve Land
Plume
100 Year Flood Zone
500 Year Flood Zone
FWS Special Designation Areas
National Priorities List (Active, Delisted, Proposed, Institutional Control)

Source: © 2021 ESRI StreetMap Premium

© ERIS Information Inc.

Map: 0.5 Mile Radius

Order Number: 23041400739

Address: 924 and 8924 Hough Avenue, & 1765 E 89th Street, Cleveland, OH

Project Property
Buffer Outline
Sites with Higher Elevation
Sites with Same Elevation
Sites with Lower Elevation
Sites with Unknown Elevation
Areas with Higher Elevation
Areas with Same Elevation
Areas with Lower Elevation
Areas with Unknown Elevation
Freeways; Highways
Traffic Circle; Ramp
Major & Minor Arterial
Traffic Circle; Ramp
Local Road
Rail
State
Country
National Wetland
Indian Reserve Land
Plume
100 Year Flood Zone
500 Year Flood Zone
FWS Special Designation Areas
National Priorities List (Active, Delisted, Proposed, Institutional Control)

Source: © 2021 ESRI StreetMap Premium

© ERIS Information Inc.

81°37'30"W

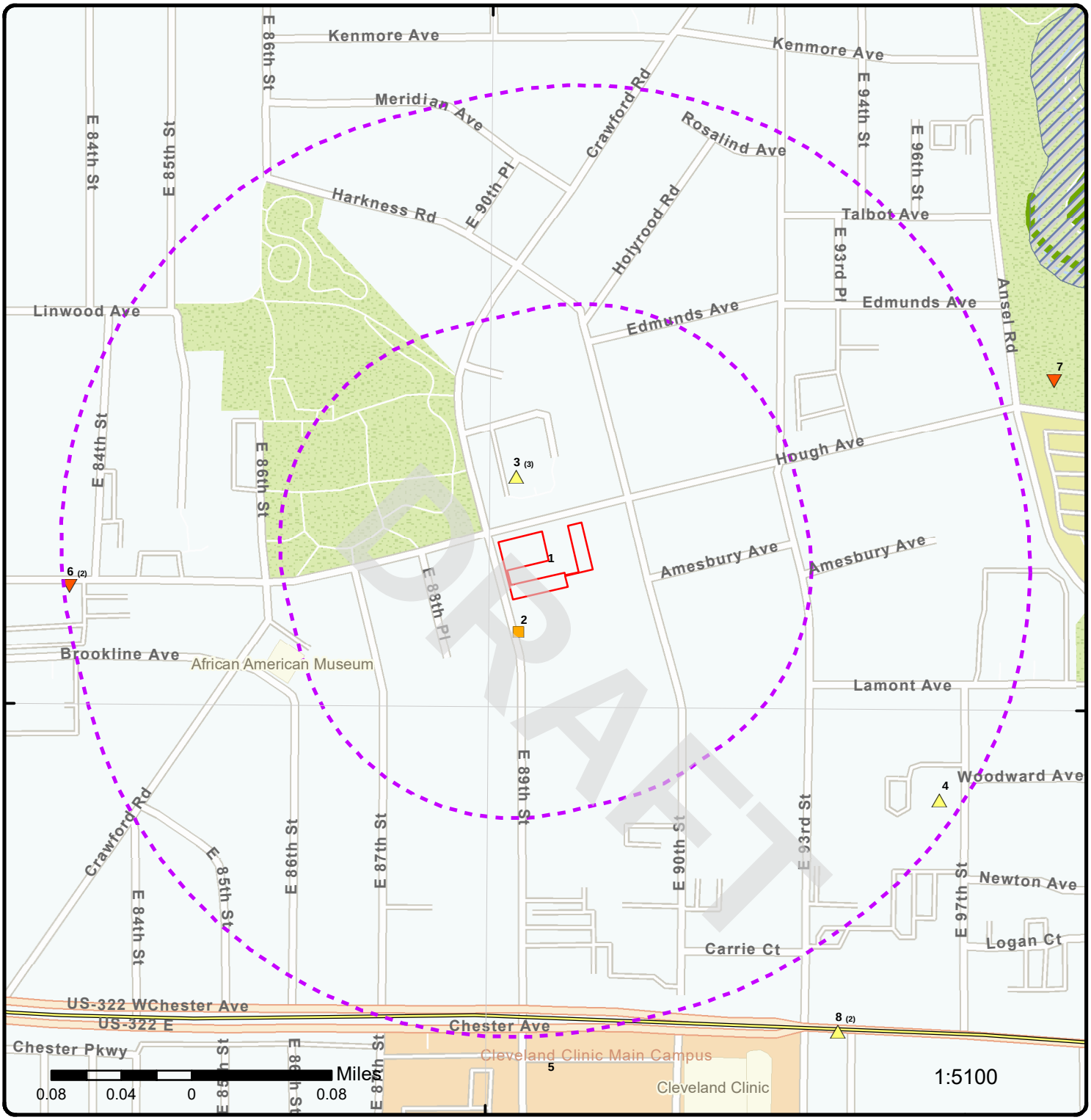

41°30'30"N

41°30'30"N

Map: 0.25 Mile Radius

Order Number: 23041400739

Address: 924 and 8924 Hough Avenue, & 1765 E 89th Street, Cleveland, OH

- Project Property
- Buffer Outline
- Sites with Higher Elevation
- Sites with Same Elevation
- Sites with Lower Elevation
- Sites with Unknown Elevation
- Areas with Higher Elevation
- Areas with Same Elevation
- Areas with Lower Elevation
- Areas with Unknown Elevation
- Freeways; Highways
- Traffic Circle; Ramp
- Major & Minor Arterial
- Traffic Circle; Ramp
- Local Road
- Rail
- State
- Country
- National Wetland
- Indian Reserve Land
- Plume
- 100 Year Flood Zone
- 500 Year Flood Zone
- FWS Special Designation Areas
- National Priorities List (Active, Delisted, Proposed, Institutional Control)

Source: © 2021 ESRI StreetMap Premium

© ERIS Information Inc.

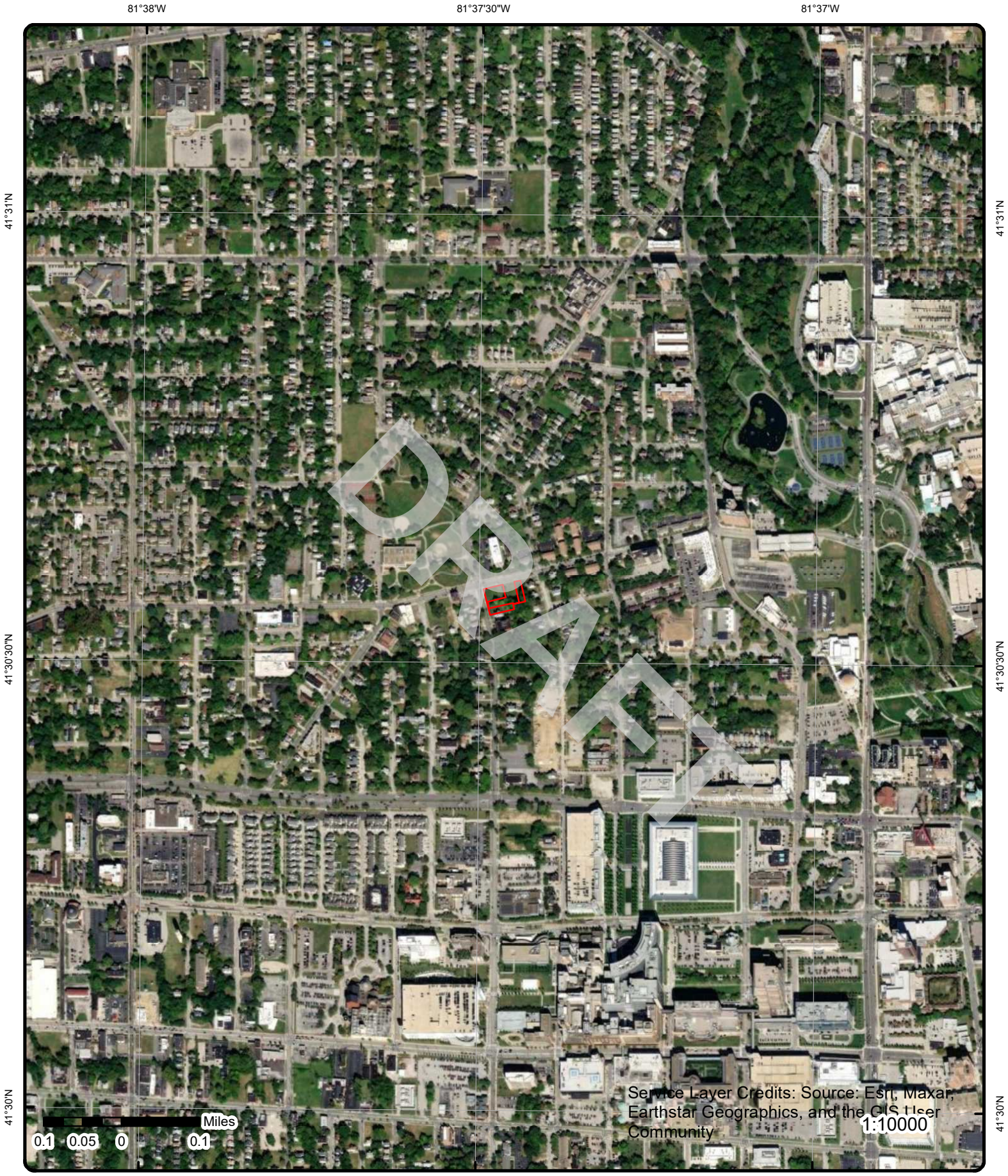

Aerial **Year: 2021**

Order Number: 23041400739

Address: 924 and 8924 Hough Avenue, & 1765 E 89th Street, Cleveland, OH

© ERIS Information Inc.

Source: ESRI World Imagery

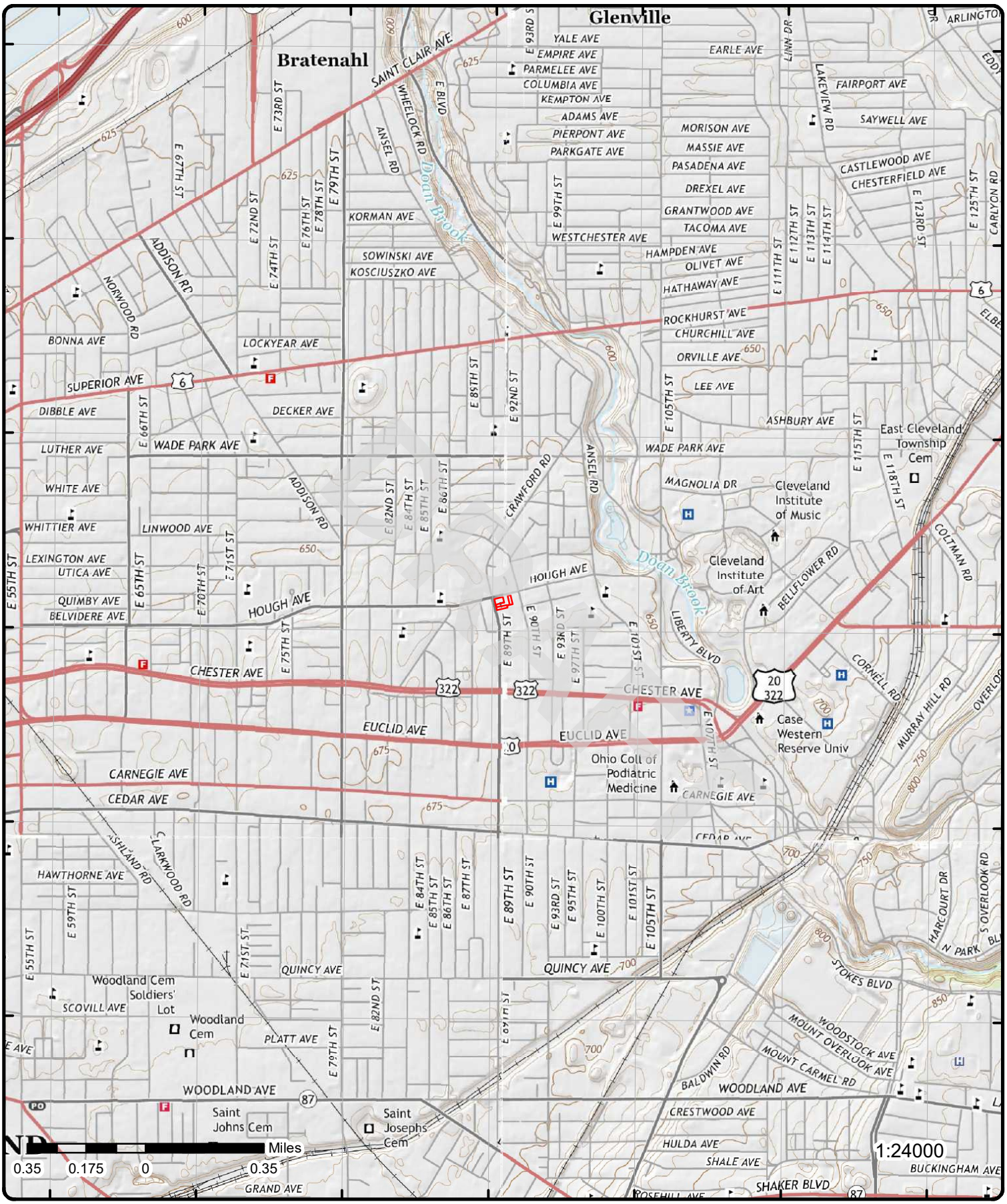

Topographic Map

Year: 2016

Order Number: 23041400739

Address: 924 and 8924 Hough Avenue, & 1765 E 89th Street, OH

Quadrangle(s): East Cleveland, OH; Cleveland South, OH; Cleveland North, OH; Shaker Heights, OH

© ERIS Information Inc.

Source: USGS Topographic Map

Detail Report

Map Key	Number of Records	Direction	Distance (mi/ft)	Elev/Diff (ft)	Site	DB
1	1 of 1	SW	0.00 / 0.00	666.44 / 0	Cleveland City-wide 601 Lakeside Ave, Rm 210 Cleveland OH 44114-	USD

Site ID:	218002661	**County:**	Cuyahoga
Project ID:	218002661001	**DERR Program:**	Voluntary Action Program
Project Type:	Urban Setting Designation	**Polygon ID:**	10008
Received Date:	3/4/2009	**Polygon Name:**	
Approved Date:	2/16/2011	**Staff Digitizer:**	SP
Verification Dt:	12/29/2016	**Digitized Date:**	8/3/2016
Verif Outcome:	Unchanged	**Centroid Lat:**	41.476941
Status Desc:	Granted	**Centroid Long:**	-81.680289
USD Area Type:	Area Wide	**Shape Length:**	0
OEPA Dist Office:	Northeast District Office	**Modified By:**	DERR_CO
Digitized Meth Desc:	Digital File from Consultant	**Modified Date:**	8/3/2016
Map Source Desc:	Other	**Acreage:**	50267.6958155
Confidence Desc:	High		
Comments:	corporate boundaries of City of Cleveland		

2	1 of 1	SSW	0.02 / 97.98	666.08 / 0	1779-81 E 89 ST APTS 1779-81 E 89TH ST CLEVELAND OH 44106	FINDS/FRS

Registry ID:	110006341422
FIPS Code:	39035
HUC Code:	04110003
Site Type Name:	STATIONARY
Location Description:	
Supplemental Location:	
Create Date:	01-MAR-00
Update Date:	29-DEC-14
Interest Types:	STATE MASTER
SIC Codes:	
SIC Code Descriptions:	
NAICS Codes:	
NAICS Code Descriptions:	
Conveyor:	FRS-GEOCODE
Federal Facility Code:	
Federal Agency Name:	
Tribal Land Code:	
Tribal Land Name:	
Congressional Dist No:	11
Census Block Code:	390351189001014
EPA Region Code:	05
County Name:	CUYAHOGA
US/Mexico Border Ind:	
Latitude:	41.50893
Longitude:	-81.6247
Reference Point:	CENTER OF A FACILITY OR STATION
Coord Collection Method:	ADDRESS MATCHING-HOUSE NUMBER
Accuracy Value:	30
Datum:	NAD83
Source:	
Facility Detail Rprt URL:	https://ofmpub.epa.gov/frs_public2/fii_query_detail.disp_program_facility?p_registry_id=110006341422
Data Source:	Facility Registry Service - Single File
Program Acronyms:	

DRAFT

Map Key	Number of Records	Direction	Distance (mi/ft)	Elev/Diff (ft)	Site	DB
OH-CORE:7544						
3	1 of 3	NNW	0.03 / 179.78	667.88 / 1	COMMUNITY CIRCLE TWO 8925 HOUGH AVE CLEVELAND OH 44106	DELISTED LST

Delisted Regulated and Non-Regulated Leaking Underground Storage Tanks (LUST)

Incident No:	180000100.0	**Class:**	D
Release No:	18008884 - N00001	**Class Desc:**	A viable RP has been identified
Status:	RPT: a possible incident is reported	**Rules:**	1992
Sub Status:	Approved	**Coordinator:**	Charles Zepp
Release Date:	8/25/1999	**County:**	Cuyahoga
LTF:	2 SUS/CON from non-regulated UST	**Facility Latitude:**	41.509998
Last Update:	Charles Zepp	**Facility Longitude:**	-81.624563
Last Update Date:	5/13/2016	**Original Source:**	NLUT
Last Status Update:	1/24/2002	**Record Date:**	09-OCT-2019
Priority:	2		

Map Key	Number of Records	Direction	Distance (mi/ft)	Elev/Diff (ft)	Site	DB
3	2 of 3	NNW	0.03 / 179.78	667.88 / 1	COMMUNITY CIRCLE TWO 8925 HOUGH AVE CLEVELAND OH 44106	UST

Facility (OTTER):		**Facility No (Map):**	
Fac No (OTTER):	18008884	**Fac Name (Map):**	
Fac Name (OTTER):	COMMUNITY CIRCLE TWO	**Address (Map):**	
Address (OTTER):	8925 HOUGH AVE	**City (Map):**	
City (OTTER):	CLEVELAND	**State (Map):**	
State (OTTER):		**Zip (Map):**	
Zip (OTTER):	44106	**County (Map):**	
County (OTTER):	Cuyahoga	**Latitude (Map):**	
Latitude (OTTER):		**Longitude (Map):**	
Longitude (OTTER):		**Fac ID (BUSTR2):**	
Fac No (BUSTR):		**Fac Name (BUSTR2):**	
Fac Name (BUSTR):		**Address (BUSTR2):**	
Address (BUSTR):		**City (BUSTR2):**	
City (BUSTR):		**Zip (BUSTR2):**	
State (BUSTR):		**Latitude (BUSTR2):**	
Zip (BUSTR):		**Longitude (BUSTR2):**	
County (BUSTR2):			
County (BUSTR):			
Latitude (BUSTR):			
Longitude (BUSTR):			
Data Source:	Ohio Tank Tracking & Environmental Regulations (OTTER) Search		

Ohio Tank Tracking & Environmental Regulations (OTTER) Search

Old Incident ID:		**Date Reported:**	
Tank Status:	No Tanks Available	**Own Business Name:**	COMMUNITY CIRCLE TWO
Facility URL:	https://apps.com.ohio.gov/fire/OTTER/Home/Index?ReturnUrl=%2ffire%2fOTTER%2fInquiry%2fInquiry#9195		
Release No URL:			

Map Key	Number of Records	Direction	Distance (mi/ft)	Elev/Diff (ft)	Site	DB
3	3 of 3	NNW	0.03 / 179.78	667.88 / 1	COMMUNITY CIRCLE TWO 8925 HOUGH AVE CLEVELAND OH 44106	LUST

Release No:	18008884 - N00001	**Release No (Map):**	18008884-N00001
Facility Name:	COMMUNITY CIRCLE TWO	**Fac Name (Map):**	COMMUNITY CIRCLE TWO
Facility Address:	8925 HOUGH AVE	**Fac Address (Map):**	8925 HOUGH AVE
Facility City:	CLEVELAND	**Fac City (Map):**	CLEVELAND
Facility State:	Ohio	**Fac ZIP (Map):**	44106

DRAFT

Map Key	Number of Records	Direction	Distance (mi/ft)	Elev/Diff (ft)	Site	DB

Facility ZIP:	44106	**County (Map):**	
County:	Cuyahoga	**Latitude (Map):**	41.51029
Facility Latitude:	41.509998	**Longitude (Map):**	-81.6245
Facility Longitude:	-81.624563	**Fac ID (BUSTR2):**	
Release No (OTTER):		**IncidntID (BUSTR2):**	
Fac Name (OTTER):		**Fac Name (BUSTR2):**	
FacAddress (OTTER):		**Address (BUSTR2):**	
Fac City (OTTER):		**City (BUSTR2):**	
Fac State (OTTER):		**ZIP (BUSTR2):**	
Fac ZIP (OTTER):		**County (BUSTR2):**	
County (OTTER):		**Latitude (BUSTR2):**	
Latitude (OTTER):		**Longitude (BUSTR2):**	
Longitude (OTTER):		**Release No (BUSTR):**	
Fac Name (BUSTR):		**Fac Addr (BUSTR):**	
Fac City (BUSTR):		**Fac State (BUSTR):**	
Fac ZIP (BUSTR):		**Fac County (BUSTR):**	
Latitude (BUSTR):		**Longitude (BUSTR):**	
Facility (OTTER):			
Data Source:	Map Services Directory: BUSTR (MapServer): All Environmental (MAP)		

Map Services Directory: BUSTR (MapServer): All Environmental (MAP)

Object ID:		**Long:**	-81.6245
FR Status:	RPT: a possible incident is reported	**Match:**	S80
Label:	18008884 - N00001 COMMUNITY CIRCLE TWO	**LOC QUAL:**	MAF7
Release No:	18008884 - N00001	**Facility Z:**	44106
Date:	9/21/2020	**LOC CONF:**	1
Address Out:	8925 Hough Ave	**Date Process:**	20200923
City Out:	Cleveland	**FID:**	
State Out:	OH	**X:**	-81.6245
ZIP Out:	44106-5700	**Y:**	41.51029
Lat:	41.51029		

All Active-Inactive BUSTR Sites

S No:	9162	**Coordinator:**	Charles Zepp
Incident No:	180000100.0	**LTF:**	2 SUS/CON from non-regulated UST
Last Review Date:	5/13/2016	**Rating:**	0
Release Date:	8/25/1999	**Facility Name:**	COMMUNITY CIRCLE TWO
Last Update:	Charles Zepp	**Facility Address:**	8925 HOUGH AVE
Last Update Date:	5/13/2016	**Facility City:**	CLEVELAND
Status:	RPT: a possible incident is reported	**Facility State:**	Ohio
Last Status Update:	1/24/2002	**County:**	Cuyahoga
Substatus:	Approved	**Facility ZIP:**	44106
Priority:	2	**Facility Latitude:**	41.509998
Class:	D	**Facility Longitude:**	-81.624563
Rules:	1992		

4	1 of 1	ESE	0.24 / 1,256.16	672.10 / 6	**Upper Chester** **1848-66 E. 97th Street** **Cleveland OH 44106**	**FED BROWNFIELDS**

Property ID:	169023	**BF Property (Map):**	169023
Lat Measure:	41.507612	**Latitude (Map):**	41.507612
Long Measure:	-81.62033300000002	**Longitude (Map):**	-81.620333
Property Name:	Upper Chester		
Address:	1848-66 E. 97th Street		
City:	Cleveland		
State Code:	OH		
Zip Code:	44106		
Primary Name (Map):	UPPER CHESTER		
Location Address (Map):	1848-66 E. 97TH STREET		
City Name (Map):	CLEVELAND		
County Name (Map):	CUYAHOGA		
State Code (Map):	OH		

DRAFT

Postal Code (Map): 44106

Brownfields Details

Registry I:	110067449345	**EPA ID:**	
EPA Region:	05	**BF RLF Gra:**	
Cat No:	04110003	**BF RLF Pil:**	
RCRA Handl:		**BF Assess :**	
RCRA Curre:		**BF Cleanup:**	
RCRA Remed:		**BF Tba Ind:**	
RCRA Const:		**BF 128a In:**	
RCRA El He:		**BF IC Code:**	N
RCRA El Gm:		**BF IC Gc I:**	U
RCRA Rem 1:		**BF IC Ep I:**	U
RCRA Ec Gw:		**BF IC ID I:**	U
RCRA Ec Ng:		**BF IC Pr I:**	U
RCRA IC Ep:		**FF Brac In:**	
RCRA IC Gc:		**BF RLF Ind:**	
RCRA IC ID:		**BF Assess1:**	Y
RCRA IC Pr:		**BF Multipu:**	
FF RCRA In:		**BF Awp Ind:**	
RCRA Trans:		**BF Showcas:**	
RCRA Tra 1:		**BF 128a P :**	
RCRA Ec Co:		**LUST Relea:**	
RCRA IC Co:		**LUST Award:**	
RCRA Gpra :		**LUST State:**	
RCRA Rem 2:		**Congressio:**	OH-11
RCRA Dru 1:		**FD Agency :**	
SF Site ID:		**FD Listing:**	
SF Ec Ind:		**FD Non NPL:**	
SF El Gm C:		**FD RCRA Ha:**	
SF El He C:		**FD RCRA Ca:**	
SF IC Ind:		**FD SF NPL :**	
SF NPL Cod:		**FD FF Ind:**	
SF NPL C 1:		**FD Ei Code:**	
SF Admin F:		**FD Brac In:**	
FF And Sit:		**FD Federal:**	
FF SF Ind:		**FD Hrs Sco:**	
Map Symbol:	B	**FD Ongoing:**	
Data Refre:	29-Jul-2022	**FD NPL Sta:**	
GIS Refres:		**FD Non N 1:**	
New Site:		**FD RCRA Gw:**	
Repow Ref :	https://cimc.epa.gov/ords/cimc/f?p=CIMC:REPOWER:::::P33_REF:3111	**FD RCRA He:**	
EPAOSC Sit:		**FD GMS Sur:**	
EPAOSC Res:		**FD Hes Sur:**	
EPAOSC R 1:		**FD SF Site:**	
EPAOSC Sta:		**FD Brac Ro:**	
EPAOSC Inc:		**Stimulus S:**	
Desc :		**Stimulus B:**	

Ind Name:
Cat Name: Ashtabula-Chagrin
Sub Name: Ashtabula-Chagrin
Primary Name: UPPER CHESTER
RCRA Drupa:
Url: https://obipublic11.epa.gov/analytics/saw.dll?PortalPages&Action=Navigate&col1=ACRES_GRANT_EXPORT.PROPERTY_ID&val1=%22169023.0%22&PortalPath=/shared/CIMC/_portal/CIMC&Page=Profile+Page
Census Url: https://ejscreen.epa.gov/mapper/demogreportpdf.aspx?report=census2010sf1&coords=-81.620333%2C41.507611999999995&feattype=point&radius=1.0
ACS Url: https://ejscreen.epa.gov/mapper/demogreportpdf.aspx?report=acs2017&coords=-81.620333%2C41.507611999999995&feattype=point&radius=1.0

SF Site Na:		**UST Status:**	
SF Non Npl:		**UST Substa:**	
SF Non N 1:		**UST Landus:**	
SF Non N 3:		**UST SPA Wa:**	
ERR Lat Lo:		**UST SPA Fa:**	
REPOW BF:	SGW	**UST WHPA W:**	

DRAFT

REPOW SF:		***UST WHPA F:***	
REPOW RCRA:		***UST Open:***	
REPOW Ref1:	3111	***UST Closed:***	
RCRA Han 1:		***LUST ID:***	
RCRA Rau I:		***Saa Site:***	
BF Propert:	169023-		
REPOW Re 1:	RE-Powering Site Profile		
BF Prope 1:	Upper Chester		
SF Non N 2:			

Cleanups In My Community (CIMC)

Grant ID:	69600470	***ASMT Cntrl Sub :***	
Grant Type:	Assessment	***Cleanup Cntrl Sub :***	
EPA Region:	05	***ASMT Asbestos :***	
Ownership Entity:	Private	***Cleanup Asbestos :***	
Latitude Measure:	41.507612	***ASMT Pcbs :***	
Longitude Measure:	-81.62033300000002	***Cleanup Pcbs :***	
Flag Cleanup Reqd:	N	***ASMT Vocs :***	
Flag IC Required:	N	***Cleanup Vocs :***	
Stcntrbg:		***ASMT Lead :***	
Property Size:	1.79	***Cleanup Lead :***	
Flag IC in Place:		***ASMT Oth Metal :***	
IC in Place Date:		***Cleanup Oth Metal :***	
Prop Cntrl :		***ASMT Pahs :***	
Gov Cntrl :		***Cleanup Pahs :***	
Permit Tools :		***ASMT Oth Cont:***	
Info DevlCes :		***Cleanup Oth Cont:***	
Prop Fnding Type Cd:	Hazardous	***ASMT Air :***	
Ownshp Changed :	N	***Cleanup Air :***	
Sfllp Factor :		***ASMT Drk Wat:***	
Source Mapscale No:		***Cleanup Drk Wat:***	
Past Cml Acres:		***ASMT Grd Water:***	
Future Cml Acres:		***Cleanup Grd Water:***	
Past Grnspc Acres:		***ASMT Sediments :***	
Future Grnspc Acres:		***Cleanup Sediments :***	
Past Acres:		***ASMT Soil :***	
Future Acres:		***Cleanup Soil :***	
Past Res Acres:	1.79	***ASMT Srf Water :***	
Future Res Acres:	1.79	***Cleanup Srf Water :***	
St Enrollment Dt:		***Other Media :***	Y
St Enrollment ID:		***Unknown Media :***	
St NFA Dt:		***Ready For Reuse :***	Y
Assess Petrol Prod :		***Assess Amount:***	
Cleanup Petrol Prod :		***Assess Fnd Ent Nm:***	
Assess Start Dt:		***Photo Available :***	N
Assess Cmpltn Dt:		***Video Available :***	N
Cleanup Start Dt:		***Cleanup Acres:***	
Cleanup Cmpltn Dt:		***Cleanup Amount:***	
Redev Start Dt:		***Redev Acres:***	
Redev Cleanup Jobs:		***Redev Amount:***	
Grant Recipient Nm:	Cuyahoga County		
PropertyNm:	Upper Chester		
Address:	1848-66 E. 97th Street		
City:	Cleveland		
State Code:	OH		
Zip Code:	44106		
Local Parcel No:	119-08-074 through -078, -107		
Current Owner:	Multiple Owners		
IC Data Address:			
Horizontal Collection Method:	Address Matching-House Number		
Reference Point:	Entrance Point of a Facility or Station		
Horizontal Reference Datum:	North American Datum of 1983		
Other Description:			
Other Desc Cleaned Up:			
Assess Type:			
Assess Fund Entity:			

DRAFT

Cleanup Funding EntityNm:
Cleanup Fund Entity:
Redev Funding Entity Nm:
Desc Hist: Parcels are now vacant land, previously single family residences.

Accmplisht Cnt Flag:		**Vacant Housing:**	505
Coop Agreement No:	00E00415	**Vacant Housing Pct:**	21.15
Past Mltistry Acres:		**Total Unemployed:**	545
Ftr Multistory Acres:		**Unemployed Pct:**	14.24
Assess Cadmium :		**Radius:**	.5
Clnup Cadmium :		**Actvy Funded:**	
Assess Chromium :		**Redev Lvrgd Srcs:**	
Clnup Chromium :		**AA Amt Funding:**	
Assess Copper :		**Flag Clnup Trmt Tech:**	
Clnup Copper :		**Excavation Disposal:**	
Assess Iron :		**Extrctn of Cntmnts:**	
Clnup Iron :		**Removal of Mats:**	
Assess Nickel :		**Rdctn of Cntmnts:**	
Clnup Nickel :		**Clnup of Structures:**	
Assess Selenium :		**Env EC Required:**	
Clnup Selenium :		**Flag EC Cover Tech:**	
Assess Mercury :		**Flag EC Security:**	
Clnup Mercury :		**Flag EC Immblztn:**	
Assess ArsenIC :		**Flag EC Eng Barriers:**	
Clnup ArsenIC :		**Flag EC Other:**	
Assess Bldg Mats :		**Env IC in Place:**	
Clnup Bldg Mats :		**Env EC in Place:**	
Assess oorair :		**Env Clnup Jobs:**	
Clnup oorair :		**Sect 128 A State Trbl:**	
Assess None :		**Multipurpose:**	
Clnup None :		**Clnup Cst Shr Amt:**	
Assess Pesticides :		**RLF Loan Amount:**	
Clnup Pesticides :		**RLF Ln Cst Shr Amt:**	
Assess Unknown :		**Pro Income Amt:**	
Clnup Unknown :		**Dt RLF Loan Signed:**	
Assess Svocs :		**Repayment Period:**	
Clnup Svocs :		**Interest Rate:**	
Clnup Unkn Media :		**RLF Subgrant Amt:**	
Redev Cmpltn Date:		**Cost Share Amt:**	
Pro Code:	BF	**Env Pro Income Amt:**	
FCA Fy:		**Dt RLF Sbgrnt Signd:**	
Flag EC in Place:		**Clnup Actvy Funded:**	
Flag EC Required:		**Below Poverty:**	2250
RFR Notation:		**Below Poverty Pct:**	58.78
Gpa Type ID:	6	**Median Income:**	1628
Clnup Doc:	N	**Low Income:**	2930
Awp Catalyst Yn:		**Low Income Pct:**	76.54
Flag Prop Not Enrld:	Y		

Redev Fund Entity:
Gpa Type Desc: Acres Cleaned Up
AA Actvy Funded:
AA Source of Funding:
Clnup Trmt Tech Info:
EC Data Address:
EC Addl Info:
Env IC Data Address:
Other Forms of Doc:
IC Addl Info:
Highlights: These vacant parcels are being considered for a proposed senior housing project. Former Use: Parcels are now vacant land, previously single family residences.

Property Alias:
Ctmnt Found:
Ctmnt Cleanedup:
Ctmnt Rec:

Media Afffected:

Other Media

DRAFT

Cleanups In My Community (CIMC)

Grant ID:	69600470	***ASMT Cntrl Sub :***	
Grant Type:	Assessment	***Cleanup Cntrl Sub :***	
EPA Region:	05	***ASMT Asbestos :***	
Ownership Entity:	Private	***Cleanup Asbestos :***	
Latitude Measure:	41.507612	***ASMT Pcbs :***	
Longitude Measure:	-81.62033300000002	***Cleanup Pcbs :***	
Flag Cleanup Reqd:	N	***ASMT Vocs :***	
Flag IC Required:	N	***Cleanup Vocs :***	
Stcntrbg:		***ASMT Lead :***	
Property Size:	1.79	***Cleanup Lead :***	
Flag IC in Place:		***ASMT Oth Metal :***	
IC in Place Date:		***Cleanup Oth Metal :***	
Prop Cntrl :		***ASMT Pahs :***	
Gov Cntrl :		***Cleanup Pahs :***	
Permit Tools :		***ASMT Oth Cont:***	
Info DevlCes :		***Cleanup Oth Cont:***	
Prop Fnding Type Cd:	Hazardous	***ASMT Air :***	
Ownshp Changed :	N	***Cleanup Air :***	
Sfllp Factor :		***ASMT Drk Wat:***	
Source Mapscale No:		***Cleanup Drk Wat:***	
Past Cml Acres:		***ASMT Grd Water:***	
Future Cml Acres:		***Cleanup Grd Water:***	
Past Grnspc Acres:		***ASMT Sediments :***	
Future Grnspc Acres:		***Cleanup Sediments :***	
Past Acres:		***ASMT Soil :***	
Future Acres:		***Cleanup Soil :***	
Past Res Acres:	1.79	***ASMT Srf Water :***	
Future Res Acres:	1.79	***Cleanup Srf Water :***	
St Enrollment Dt:		***Other Media :***	Y
St Enrollment ID:		***Unknown Media :***	
St NFA Dt:		***Ready For Reuse :***	Y
Assess Petrol Prod :		***Assess Amount:***	6500
Cleanup Petrol Prod :		***Assess Fnd Ent Nm:***	EPA
Assess Start Dt:	01/23/2013	***Photo Available :***	N
Assess Cmpltn Dt:	02/25/2013	***Video Available :***	N
Cleanup Start Dt:		***Cleanup Acres:***	
Cleanup Cmpltn Dt:		***Cleanup Amount:***	
Redev Start Dt:		***Redev Acres:***	
Redev Cleanup Jobs:		***Redev Amount:***	

Grant Recipient Nm:	Cuyahoga County
PropertyNm:	Upper Chester
Address:	1848-66 E. 97th Street
City:	Cleveland
State Code:	OH
Zip Code:	44106
Local Parcel No:	119-08-074 through -078, -107
Current Owner:	Multiple Owners
IC Data Address:	
Horizontal Collection Method:	Address Matching-House Number
Reference Point:	Entrance Point of a Facility or Station
Horizontal Reference Datum:	North American Datum of 1983
Other Description:	
Other Desc Cleaned Up:	
Assess Type:	Phase I Environmental Assessment
Assess Fund Entity:	US EPA - Brownfields Assessment Cooperative Agreement
Cleanup Funding EntityNm:	
Cleanup Fund Entity:	
Redev Funding Entity Nm:	
Desc Hist:	Parcels are now vacant land, previously single family residences.

Accmplisht Cnt Flag:	Y	***Vacant Housing:***	505
Coop Agreement No:	00E00415	***Vacant Housing Pct:***	21.15
Past Mltistry Acres:		***Total Unemployed:***	545
Ftr Multistory Acres:		***Unemployed Pct:***	14.24
Assess Cadmium :		***Radius:***	.5

DRAFT

Map Key	Number of Records	Direction	Distance (mi/ft)	Elev/Diff (ft)	Site	DB

Clnup Cadmium :		***Actvy Funded:***	
Assess Chromium :		***Redev Lvrgd Srcs:***	
Clnup Chromium :		***AA Amt Funding:***	
Assess Copper :		***Flag Clnup Trmt Tech:***	
Clnup Copper :		***Excavation Disposal:***	
Assess Iron :		***Extrctn of Cntmnts:***	
Clnup Iron :		***Removal of Mats:***	
Assess Nickel :		***Rdctn of Cntmnts:***	
Clnup Nickel :		***Clnup of Structures:***	
Assess Selenium :		***Env EC Required:***	
Clnup Selenium :		***Flag EC Cover Tech:***	
Assess Mercury :		***Flag EC Security:***	
Clnup Mercury :		***Flag EC Immblztn:***	
Assess ArsenIC :		***Flag EC Eng Barriers:***	
Clnup ArsenIC :		***Flag EC Other:***	
Assess Bldg Mats :		***Env IC in Place:***	
Clnup Bldg Mats :		***Env EC in Place:***	
Assess oorair :		***Env Clnup Jobs:***	
Clnup oorair :		***Sect 128 A State Trbl:***	
Assess None :		***Multipurpose:***	
Clnup None :		***Clnup Cst Shr Amt:***	
Assess Pesticides :		***RLF Loan Amount:***	
Clnup Pesticides :		***RLF Ln Cst Shr Amt:***	
Assess Unknown :		***Pro Income Amt:***	
Clnup Unknown :		***Dt RLF Loan Signed:***	
Assess Svocs :		***Repayment Period:***	
Clnup Svocs :		***Interest Rate:***	
Clnup Unkn Media :		***RLF Subgrant Amt:***	
Redev Cmpltn Date:		***Cost Share Amt:***	
Pro Code:	BF	***Env Pro Income Amt:***	
FCA Fy:	FY16	***Dt RLF Sbgrnt Signd:***	
Flag EC in Place:		***Clnup Actvy Funded:***	
Flag EC Required:		***Below Poverty:***	2250
RFR Notation:		***Below Poverty Pct:***	58.78
Gpa Type ID:	1	***Median Income:***	1628
Clnup Doc:	N	***Low Income:***	2930
Awp Catalyst Yn:		***Low Income Pct:***	76.54
Flag Prop Not Enrld:	Y		
Redev Fund Entity:			

Gpa Type Desc: Phase I Environmental Assessment
AA Actvy Funded: Phase I
AA Source of Funding:
Clnup Trmt Tech Info:
EC Data Address:
EC Addl Info:
Env IC Data Address:
Other Forms of Doc:
IC Addl Info:
Highlights: These vacant parcels are being considered for a proposed senior housing project. Former Use: Parcels are now vacant land, previously single family residences.

Property Alias:
Ctmnt Found:
Ctmnt Cleanedup:
Ctmnt Rec:

Media Afffected:

Other Media

5	*1 of 1*	*S*	*0.24 / 1,256.88*	*671.56 / 5*	***Fairfax Neighborhood - Cleveland Chester/E107 St/Norflk So RR/E79 St Cleveland OH 44106***	***USD***

Site ID:	218002263	***County:***	Cuyahoga
Project ID:	218002263001	***DERR Program:***	Voluntary Action Program
Project Type:	Urban Setting Designation	***Polygon ID:***	218
Received Date:	2/23/2004	***Polygon Name:***	

DRAFT

Map Key	Number of Records	Direction	Distance (mi/ft)	Elev/Diff (ft)	Site	DB

Approved Date:	7/21/2004	**Staff Digitizer:**	Gara, Brian
Verification Dt:	12/29/2016	**Digitized Date:**	8/3/2016
Verif Outcome:	Unchanged	**Centroid Lat:**	41.49541
Status Desc:	Granted	**Centroid Long:**	-81.612268
USD Area Type:	Area Wide	**Shape Length:**	0
OEPA Dist Office:	Northeast District Office	**Modified By:**	DERR_CO
Digitized Meth Desc:	Georeferenced Paper Map	**Modified Date:**	8/3/2016
Map Source Desc:	Topo Map	**Acreage:**	1903.59553305
Confidence Desc:	Medium		
Comments:			

6	1 of 2	W	0.25 / 1,299.51	665.55 / -1	NE OHIO NEIGHBORHOOD HEALTH SRVS 8300 HOUGH AVE CLEVELAND OH 44103	UST

Facility (OTTER):		**Facility No (Map):**	18000245
Fac No (OTTER):	18000245	**Fac Name (Map):**	NE OHIO NEIGHBORHOOD HEALTH SRVS
Fac Name (OTTER):	NE OHIO NEIGHBORHOOD HEALTH SRVS	**Address (Map):**	8300 HOUGH AVE
Address (OTTER):	8300 HOUGH AVE	**City (Map):**	CLEVELAND
City (OTTER):	CLEVELAND	**State (Map):**	Ohio
State (OTTER):		**Zip (Map):**	44103
Zip (OTTER):	44103	**County (Map):**	Cuyahoga
County (OTTER):	Cuyahoga	**Latitude (Map):**	41.50896
Latitude (OTTER):		**Longitude (Map):**	-81.62981
Longitude (OTTER):		**Fac ID (BUSTR2):**	18000245
Fac No (BUSTR):	18000245	**Fac Name (BUSTR2):**	NE OHIO NEIGHBORHOOD HEALTH SRVS
Fac Name (BUSTR):	NE OHIO NEIGHBORHOOD HEALTH SRVS	**Address (BUSTR2):**	8300 HOUGH AVE
Address (BUSTR):	8300 HOUGH AVE	**City (BUSTR2):**	CLEVELAND
City (BUSTR):	CLEVELAND	**Zip (BUSTR2):**	44103
State (BUSTR):	Ohio	**Latitude (BUSTR2):**	41.50926
Zip (BUSTR):	44103	**Longitude (BUSTR2):**	-81.62912

County (BUSTR2): CUY
County (BUSTR): Cuyahoga
Latitude (BUSTR): 41.5091
Longitude (BUSTR): -81.62998
Data Source: Ohio Tank Tracking & Environmental Regulations (OTTER) Search; Underground Storage Tanks Lookup - List of Inactive Underground Storage Tanks; BUSTR: All Facility Tanks; Map Services Directory: BUSTR - UST Locations (BUSTR/OGRIP)

Ohio Tank Tracking & Environmental Regulations (OTTER) Search

Old Incident ID:		**Date Reported:**	
Tank Status:	No Tanks Available	**Own Business Name:**	NE OHIO NEIGHBORHOOD HEALTH SRVS

Facility URL: https://apps.com.ohio.gov/fire/OTTER/Home/Index?ReturnUrl=%2ffire%2fOTTER%2fInquiry%2fInquiry#22762
Release No URL:

Underground Storage Tanks Lookup - List of Inactive Underground Storage Tanks

Tank No:	T00001	**Date Last Used:**	12/31/2011
Status:	EMP - Empty Never Filled	**UST Capacity:**	1000
UST:	UST	**Tank Content:**	Other (see comments)
Regulated:	NO	**Abandon Approve:**	
Facility Type:	Commercial	**UST Configurations:**	SW - Single Wall
Installation Date:	05/01/1999	**CAS No:**	68334-30-5
Date Removed:	05/01/2016	**Sensitive Area:**	NO
Date TCL Closed:	02/01/2012	**Dt of Sensitivity:**	

Owner Name: NE OHIO NEIGHBORHOOD HEALTH SRVS
Owner Address: 8300 HOUGH AVE
Owner City: CLEVELAND
Owner State: OH
Owner Zip: 44103
Construction: FRP-Fiberglass Reinforced Plastic
Construction Comments:
Overfill Prevention: FILL - Fill Pipe (drop tube flapper)

DRAFT

Map Key	Number of Records	Direction	Distance (mi/ft)	Elev/Diff (ft)	Site	DB

Overfill Prev Comments:	
Prmry Release Detection:	NR - None Required by Rule
2ndry Release Detection:	NR - None Required by Rule
Release Detect Comments:	
Spill Prevention Manholes:	SB - Spill Containment Manhole (bucket)
Spill Prev Manhole Comment:	
Corrosion Protections:	NR - None Required by Rule
Corrosion Protect Comments:	
Piping Configuration:	SW - Single Wall
Piping Config Comment:	
Piping Styles:	S - Suction
Piping Construction:	OTH - Other (explain)
Piping Construct Comments:	NCWG
Piping Corrosion Protection:	NR - None required by rule
Piping Corr Protect Comments:	
Piping Release Detection:	SS - Safe Suction
Piping Rel Detect Comments:	
Comments:	TANK WAS NEVER FILLED, THEREFORE, IT IS NOT A REGULATED TANK. TANK WAS REMOVED IN 2016.

BUSTR: All Facility Tanks

Tank No:	T00001	***Address Out:***	8300 Hough Ave
Status:	EMP - Empty Never Filled	***City Out:***	Cleveland
Date Remove:	5/1/2016	***State Out:***	OH
Data Date:	9/21/2020	***Zip Out:***	44103-4247
UST Capacity:	1000	***Lat:***	41.5091
Tank Content:	Other (see comments)	***Lon:***	-81.62998
Label:	18000245 NE OHIO NEIGHBORHOOD HEALTH SRVS	***Match:***	S80
Date Process:	2020/09/24	***LOC QUAL:***	MAF7
State:	Ohio	***LOC CONF:***	1
X:			
Y:			

BUSTR - UST Locations (BUSTR/OGRIP)

Object ID:	4829	***Facility Name:***	NE OHIO NEIGHBORHOOD HEALTH SRVS
Facility ID:	18000245	***Facility Co:***	No
Tank ID:	T00001	***Address:***	8300 HOUGH AVE
Facility Status:	Active	***City:***	CLEVELAND
Date Removed:	NULL	***Zip:***	44103
Inspection Date:	04/29/14	***County:***	CUY
Status:	TCL	***ODoT District:***	12
Data Date:	2014-11-10 14:09:47.677	***Latitude DD Begin:***	41.50926
Capacity:	1000	***Longitude DD Begin:***	-81.62912
Content:	Diesel		

BUSTR - UST Locations (BUSTR/OGRIP)

Object ID:	4830	***Facility Name:***	NE OHIO NEIGHBORHOOD HEALTH SRVS
Facility ID:	18000245	***Facility Co:***	No
Tank ID:	T00001	***Address:***	8300 HOUGH AVE
Facility Status:	Active	***City:***	CLEVELAND
Date Removed:	NULL	***Zip:***	44103
Inspection Date:	04/29/14	***County:***	CUY
Status:	TCL	***ODoT District:***	12
Data Date:	2014-11-10 14:09:47.677	***Latitude DD Begin:***	41.50926
Capacity:	1000	***Longitude DD Begin:***	-81.62912
Content:	Diesel		

6	*2 of 2*	*W*	*0.25 / 1,299.51*	*665.55 / -1*	***NORTHEAST OHIO NEIGHBORHOOD HEALTH SERVICES INC. 8300 HOUGH AVE.***	***AIR PERMITS***

DRAFT

Map Key	Number of Records	Direction	Distance (mi/ft)	Elev/Diff (ft)	Site	DB
					CLEVELAND OH 44103	

Facility ID: 13-18-00-3433
EU ID: B005
County: CUYAHOGA

Details

Received Date: 10/18/2016
Effective Date: 10/19/2016
Agencies: CLEVELAND DIVISION OF AIR QUALITY
PBR Type: EMERGENCY ELECTRICAL GENERATORS, WATER PUMPS, OR AIR COMPRESSORS
EU ID Description: 125 KW MTU EMERGENCY ELECTRICAL GENERATOR

7	1 of 1	ENE	0.28 / 1,488.72	658.45 / -8	SPRINGBROOK ESTATES 1675 ANSEL RD CLEVELAND OH 44106	LUST

Release No:	18010857 - N00001	**Release No (Map):**	18010857-N00001
Facility Name:	SPRINGBROOK ESTATES	**Fac Name (Map):**	SPRINGBROOK ESTATES
Facility Address:	1675 ANSEL RD	**Fac Address (Map):**	1675 ANSEL RD
Facility City:	CLEVELAND	**Fac City (Map):**	CLEVELAND
Facility State:	Ohio	**Fac ZIP (Map):**	44106
Facility ZIP:	44106	**County (Map):**	
County:	Cuyahoga	**Latitude (Map):**	41.51098
Facility Latitude:	41.511993	**Longitude (Map):**	-81.61871
Facility Longitude:	-81.619155	**Fac ID (BUSTR2):**	18010857
Release No (OTTER):	18010857-N00001	**IncidntID (BUSTR2):**	N00001
Fac Name (OTTER):	SPRINGBROOK ESTATES	**Fac Name (BUSTR2):**	SPRINGBROOK ESTATES
FacAddress (OTTER):	1675 ANSEL RD	**Address (BUSTR2):**	1675 ANSEL RD
Fac City (OTTER):	CLEVELAND	**City (BUSTR2):**	CLEVELAND
Fac State (OTTER):		**ZIP (BUSTR2):**	44106
Fac ZIP (OTTER):	44106	**County (BUSTR2):**	CUY
County (OTTER):	Cuyahoga	**Latitude (BUSTR2):**	41.51199
Latitude (OTTER):		**Longitude (BUSTR2):**	-81.61916
Longitude (OTTER):		**Release No (BUSTR):**	18010857-N00001
Fac Name (BUSTR):	SPRINGBROOK ESTATES	**Fac Addr (BUSTR):**	1675 ANSEL RD
Fac City (BUSTR):	CLEVELAND	**Fac State (BUSTR):**	OH
Fac ZIP (BUSTR):	44106	**Fac County (BUSTR):**	Cuyahoga
Latitude (BUSTR):	41.511993	**Longitude (BUSTR):**	-81.619155

Facility (OTTER): 18010857 (SPRINGBROOK ESTATES)
Data Source: Ohio Tank Tracking & Environmental Regulations (OTTER); Map Services Directory: BUSTR (MapServer): All Environmental (MAP); Facility Details with Active & Inactive Environmental Files (BUSTR); Map Services Directory: BUSTR - LUST Locations (BUSTR/OGRIP) (BUSTR2)

Facility Details with Active & Inactive Environmental Files (BUSTR)

Facility Status:	Inactive	**Date Last Change:**	2/5/2002
LTF Status:	6 Closure of regulated UST	**Review Date:**	02/06/2002
FR Status:	NFA: No Further Action	**Priority:**	2
Release Date:	01/07/2002	**Class:**	D

Class Description: A viable RP has been identified

Ohio Tank Tracking & Environmental Regulations (OTTER)

Old Incident ID:		**Date Reported:**	1/7/2002
Tank Status:	No Tanks Available	**Owner Busi Name:**	CUYAHOGA METROP HOUSING AUTH

Facility: 18010857 (SPRINGBROOK ESTATES)
Facility Link: https://apps.com.ohio.gov/fire/OTTER/Home/Index?ReturnUrl=%2ffire%2fOTTER%2fInquiry%2fInquiry#23768
Release Link: https://apps.com.ohio.gov/fire/OTTER/CorrectiveAction/ReleaseReport?releasesId=34357

Map Services Directory: BUSTR (MapServer): All Environmental (MAP)

DRAFT

Map Key	Number of Records	Direction	Distance (mi/ft)	Elev/Diff (ft)	Site	DB

Object ID:		**Long:**	-81.61871
FR Status:	NFA: No Further Action	**Match:**	S80
Label:	18010857 - N00001 SPRINGBROOK ESTATES	**LOC QUAL:**	MAF7
Release No:	18010857 - N00001	**Facility Z:**	44106
Date:	9/21/2020	**LOC CONF:**	1
Address Out:	1675 Ansel Rd	**Date Process:**	20200923
City Out:	Cleveland	**FID:**	
State Out:	OH	**X:**	-81.61871
ZIP Out:	44106-4181	**Y:**	41.51098
Lat:	41.51098		

Map Services Directory: BUSTR - LUST Locations (BUSTR2)

Object ID:	22195	**ODOT District:**	12
Facility ID:	18010857	**Address:**	1675 ANSEL RD
Incident ID:	N00001	**City:**	CLEVELAND
LTF:	6 Closure of regulated UST	**County:**	CUY
Status:	NFA: No Further Action	**ZIP:**	44106
Facility Status:	Inactive	**Latitude DD Begin:**	41.51199
Data Date:	2014-11-10 14:16:16.183	**Longitude DD Begin:**	-81.61916
Current Fac Name:	SPRINGBROOK ESTATES		

All Active-Inactive BUSTR Sites

S No:	35710	**Coordinator:**	Charles Zepp
Incident No:		**LTF:**	6 Closure of regulated UST
Last Review Date:	2/6/2002	**Rating:**	1
Release Date:	1/7/2002	**Facility Name:**	SPRINGBROOK ESTATES
Last Update:	Charles Zepp	**Facility Address:**	1675 ANSEL RD
Last Update Date:	6/10/2021	**Facility City:**	CLEVELAND
Status:	NFA: No Further Action	**Facility State:**	Ohio
Last Status Update:	2/5/2002	**County:**	Cuyahoga
Substatus:	Approved	**Facility ZIP:**	44106
Priority:	2	**Facility Latitude:**	41.511993
Class:	D	**Facility Longitude:**	-81.619155
Rules:	1999		

8	*1 of 2*	*SE*	*0.30 / 1,569.33*	*674.58 / 8*	***BP OIL CO. #22365 9308 CHESTER AVE CLEVELAND OH 44106***	***LUST***

Release No:	18002104 - N00001	**Release No (Map):**	18002104-N00001
Facility Name:	BP OIL CO. #22365	**Fac Name (Map):**	BP OIL CO. #22365
Facility Address:	9308 CHESTER AVE	**Fac Address (Map):**	9308 CHESTER AVE
Facility City:	CLEVELAND	**Fac City (Map):**	CLEVELAND
Facility State:	Ohio	**Fac ZIP (Map):**	44106
Facility ZIP:	44106	**County (Map):**	
County:	Cuyahoga	**Latitude (Map):**	41.50535
Facility Latitude:	41.505547	**Longitude (Map):**	-81.62111
Facility Longitude:	-81.621304	**Fac ID (BUSTR2):**	18002104
Release No (OTTER):	18002104-N00001	**IncidntID (BUSTR2):**	N00001
Fac Name (OTTER):	BP OIL CO. #22365	**Fac Name (BUSTR2):**	BP OIL CO. #22365
FacAddress (OTTER):	9308 CHESTER AVE	**Address (BUSTR2):**	9308 CHESTER AVE
Fac City (OTTER):	CLEVELAND	**City (BUSTR2):**	CLEVELAND
Fac State (OTTER):		**ZIP (BUSTR2):**	44106
Fac ZIP (OTTER):	44106	**County (BUSTR2):**	CUY
County (OTTER):	Cuyahoga	**Latitude (BUSTR2):**	41.50555
Latitude (OTTER):		**Longitude (BUSTR2):**	-81.6213
Longitude (OTTER):		**Release No (BUSTR):**	18002104-N00001
Fac Name (BUSTR):	BP OIL CO. #22365	**Fac Addr (BUSTR):**	9308 CHESTER AVE
Fac City (BUSTR):	CLEVELAND	**Fac State (BUSTR):**	OH
Fac ZIP (BUSTR):	44106	**Fac County (BUSTR):**	Cuyahoga
Latitude (BUSTR):	41.505547	**Longitude (BUSTR):**	-81.621304

Facility (OTTER): 18002104 (BP OIL CO. #22365)

Data Source: Ohio Tank Tracking & Environmental Regulations (OTTER); Map Services Directory: BUSTR (MapServer): All

DRAFT

Environmental (MAP); Facility Details with Active & Inactive Environmental Files (BUSTR); Map Services Directory: BUSTR - LUST Locations (BUSTR/OGRIP) (BUSTR2)

Facility Details with Active & Inactive Environmental Files (BUSTR)

Facility Status:	Inactive	***Date Last Change:***	9/14/1994
LTF Status:	1 SUS/CON from regulated UST	***Review Date:***	09/14/1994
FR Status:	NFA: No Further Action	***Priority:***	2
Release Date:	01/21/1992	***Class:***	D
Class Description:	A viable RP has been identified		

Ohio Tank Tracking & Environmental Regulations (OTTER)

Old Incident ID:	182014200.0	***Date Reported:***	1/21/1992
Tank Status:	No Tanks Available	***Owner Busi Name:***	KANTAM ENTERPRISES LLC
Facility:	18002104 (BP OIL CO. #22365)		
Facility Link:	https://apps.com.ohio.gov/fire/OTTER/Home/Index?ReturnUrl=%2ffire%2fOTTER%2fInquiry%2fInquiry#9647		
Release Link:	https://apps.com.ohio.gov/fire/OTTER/CorrectiveAction/ReleaseReport?releasesId=32015		

Map Services Directory: BUSTR (MapServer): All Environmental (MAP)

Object ID:		***Long:***	-81.62111
FR Status:	NFA: No Further Action	***Match:***	S80
Label:	18002104 - N00001 BP OIL CO. #22365	***LOC QUAL:***	MAF7
Release No:	18002104 - N00001	***Facility Z:***	44106
Date:	9/21/2020	***LOC CONF:***	1
Address Out:	9308 Chester Ave	***Date Process:***	20200923
City Out:	Cleveland	***FID:***	
State Out:	OH	***X:***	-81.62111
ZIP Out:	44106	***Y:***	41.50535
Lat:	41.50535		

Map Services Directory: BUSTR - LUST Locations (BUSTR2)

Object ID:	20479	***ODOT District:***	12
Facility ID:	18002104	***Address:***	9308 CHESTER AVE
Incident ID:	N00001	***City:***	CLEVELAND
LTF:	1 SUS/CON from regulated UST	***County:***	CUY
Status:	NFA: No Further Action	***ZIP:***	44106
Facility Status:	Inactive	***Latitude DD Begin:***	41.50555
Data Date:	2014-11-10 14:16:16.183	***Longitude DD Begin:***	-81.6213
Current Fac Name:	BP OIL CO. #22365		

All Active-Inactive BUSTR Sites

S No:	4691	***Coordinator:***	Charles Zepp
Incident No:	182014200.0	***LTF:***	1 SUS/CON from regulated UST
Last Review Date:	9/14/1994	***Rating:***	10
Release Date:	1/21/1992	***Facility Name:***	BP OIL CO. #22365
Last Update:	Charles Zepp	***Facility Address:***	9308 CHESTER AVE
Last Update Date:	12/14/2020	***Facility City:***	CLEVELAND
Status:	NFA: No Further Action	***Facility State:***	Ohio
Last Status Update:	9/14/1994	***County:***	Cuyahoga
Substatus:	Approved	***Facility ZIP:***	44106
Priority:	2	***Facility Latitude:***	41.505547
Class:	D	***Facility Longitude:***	-81.621304
Rules:	1992		

8	***2 of 2***	***SE***	***0.30 / 1,569.33***	***674.58 / 8***	***BP OIL CO. #22365 9308 CHESTER AVE CLEVELAND OH 44106***	***LUST***

DRAFT

Release No:	18002104 - N00002	**Release No (Map):**	18002104-N00002
Facility Name:	BP OIL CO. #22365	**Fac Name (Map):**	BP OIL CO. #22365
Facility Address:	9308 CHESTER AVE	**Fac Address (Map):**	9308 CHESTER AVE
Facility City:	CLEVELAND	**Fac City (Map):**	CLEVELAND
Facility State:	Ohio	**Fac ZIP (Map):**	44106
Facility ZIP:	44106	**County (Map):**	
County:	Cuyahoga	**Latitude (Map):**	41.50535
Facility Latitude:	41.505547	**Longitude (Map):**	-81.62111
Facility Longitude:	-81.621304	**Fac ID (BUSTR2):**	18002104
Release No (OTTER):	18002104-N00002	**IncidntID (BUSTR2):**	N00002
Fac Name (OTTER):	BP OIL CO. #22365	**Fac Name (BUSTR2):**	BP OIL CO. #22365
FacAddress (OTTER):	9308 CHESTER AVE	**Address (BUSTR2):**	9308 CHESTER AVE
Fac City (OTTER):	CLEVELAND	**City (BUSTR2):**	CLEVELAND
Fac State (OTTER):		**ZIP (BUSTR2):**	44106
Fac ZIP (OTTER):	44106	**County (BUSTR2):**	CUY
County (OTTER):	Cuyahoga	**Latitude (BUSTR2):**	41.50555
Latitude (OTTER):		**Longitude (BUSTR2):**	-81.6213
Longitude (OTTER):		**Release No (BUSTR):**	18002104-N00002
Fac Name (BUSTR):	BP OIL CO. #22365	**Fac Addr (BUSTR):**	9308 CHESTER AVE
Fac City (BUSTR):	CLEVELAND	**Fac State (BUSTR):**	OH
Fac ZIP (BUSTR):	44106	**Fac County (BUSTR):**	Cuyahoga
Latitude (BUSTR):	41.505547	**Longitude (BUSTR):**	-81.621304

Facility (OTTER): 18002104 (BP OIL CO. #22365)

Data Source: Ohio Tank Tracking & Environmental Regulations (OTTER); Map Services Directory: BUSTR (MapServer): All Environmental (MAP); Facility Details with Active & Inactive Environmental Files (BUSTR); Map Services Directory: BUSTR - LUST Locations (BUSTR/OGRIP) (BUSTR2)

Facility Details with Active & Inactive Environmental Files (BUSTR)

Facility Status:	Inactive	**Date Last Change:**	3/17/2008
LTF Status:	1 SUS/CON from regulated UST	**Review Date:**	03/17/2008
FR Status:	NFA: No Further Action	**Priority:**	2
Release Date:	10/16/2006	**Class:**	D

Class Description: A viable RP has been identified

Ohio Tank Tracking & Environmental Regulations (OTTER)

Old Incident ID:		**Date Reported:**	10/16/2006
Tank Status:	No Tanks Available	**Owner Busi Name:**	KANTAM ENTERPRISES LLC

Facility: 18002104 (BP OIL CO. #22365)

Facility Link: https://apps.com.ohio.gov/fire/OTTER/Home/Index?ReturnUrl=%2ffire%2fOTTER%2fInquiry%2fInquiry#9647

Release Link: https://apps.com.ohio.gov/fire/OTTER/CorrectiveAction/ReleaseReport?releasesId=32016

Map Services Directory: BUSTR (MapServer): All Environmental (MAP)

Object ID:		**Long:**	-81.62111
FR Status:	NFA: No Further Action	**Match:**	S80
Label:	18002104 - N00002 BP OIL CO. #22365	**LOC QUAL:**	MAF7
Release No:	18002104 - N00002	**Facility Z:**	44106
Date:	9/21/2020	**LOC CONF:**	1
Address Out:	9308 Chester Ave	**Date Process:**	20200923
City Out:	Cleveland	**FID:**	
State Out:	OH	**X:**	-81.62111
ZIP Out:	44106	**Y:**	41.50535
Lat:	41.50535		

Map Services Directory: BUSTR - LUST Locations (BUSTR2)

Object ID:	20480	**ODOT District:**	12
Facility ID:	18002104	**Address:**	9308 CHESTER AVE
Incident ID:	N00002	**City:**	CLEVELAND
LTF:	1 SUS/CON from regulated UST	**County:**	CUY
Status:	NFA: No Further Action	**ZIP:**	44106
Facility Status:	Inactive	**Latitude DD Begin:**	41.50555

DRAFT

Map Key	Number of Records	Direction	Distance (mi/ft)	Elev/Diff (ft)	Site	DB

Data Date:	2014-11-10 14:16:16.183	**Longitude DD Begin:**	-81.6213
Current Fac Name:	BP OIL CO. #22365		

All Active-Inactive BUSTR Sites

S No:	4692	**Coordinator:**	Charles Zepp
Incident No:		**LTF:**	1 SUS/CON from regulated UST
Last Review Date:	3/17/2008	**Rating:**	14
Release Date:	10/16/2006	**Facility Name:**	BP OIL CO. #22365
Last Update:	Charles Zepp	**Facility Address:**	9308 CHESTER AVE
Last Update Date:	12/14/2020	**Facility City:**	CLEVELAND
Status:	NFA: No Further Action	**Facility State:**	Ohio
Last Status Update:	3/17/2008	**County:**	Cuyahoga
Substatus:		**Facility ZIP:**	44106
Priority:	2	**Facility Latitude:**	41.505547
Class:	D	**Facility Longitude:**	-81.621304
Rules:	2005		

9	1 of 2	S	0.34 / 1,806.62	674.05 / 8	CLEVELAND CLINIC 1965 E 89TH ST CLEVELAND OH 44114	DELISTED LST

Delisted Regulated and Non-Regulated Leaking Underground Storage Tanks (LUST)

Incident No:		**Class:**	D
Release No:	18011335 - N00001	**Class Desc:**	A viable RP has been identified
Status:	RPT: a possible incident is reported	**Rules:**	2012
Sub Status:	Approved	**Coordinator:**	Charles Zepp
Release Date:	2/12/2016	**County:**	Cuyahoga
LTF:	2 SUS/CON from non-regulated UST	**Facility Latitude:**	
Last Update:	Charles Zepp	**Facility Longitude:**	
Last Update Date:	2/25/2016	**Original Source:**	NLUT
Last Status Update:	2/25/2016	**Record Date:**	09-OCT-2019
Priority:	2		

9	2 of 2	S	0.34 / 1,806.62	674.05 / 8	CLEVELAND CLINIC 1965 E 89TH ST CLEVELAND OH 44114	LUST

Release No:	18011335 - N00001	**Release No (Map):**	18011335-N00001
Facility Name:	CLEVELAND CLINIC	**Fac Name (Map):**	CLEVELAND CLINIC
Facility Address:	1965 E 89TH ST	**Fac Address (Map):**	1965 E 89TH ST
Facility City:	CLEVELAND	**Fac City (Map):**	CLEVELAND
Facility State:	Ohio	**Fac ZIP (Map):**	44114
Facility ZIP:	44114	**County (Map):**	
County:	Cuyahoga	**Latitude (Map):**	41.503842
Facility Latitude:	41.504441	**Longitude (Map):**	-81.624362
Facility Longitude:	-81.623692	**Fac ID (BUSTR2):**	
Release No (OTTER):		**IncidntID (BUSTR2):**	
Fac Name (OTTER):		**Fac Name (BUSTR2):**	
FacAddress (OTTER):		**Address (BUSTR2):**	
Fac City (OTTER):		**City (BUSTR2):**	
Fac State (OTTER):		**ZIP (BUSTR2):**	
Fac ZIP (OTTER):		**County (BUSTR2):**	
County (OTTER):		**Latitude (BUSTR2):**	
Latitude (OTTER):		**Longitude (BUSTR2):**	
Longitude (OTTER):		**Release No (BUSTR):**	
Fac Name (BUSTR):		**Fac Addr (BUSTR):**	
Fac City (BUSTR):		**Fac State (BUSTR):**	
Fac ZIP (BUSTR):		**Fac County (BUSTR):**	
Latitude (BUSTR):		**Longitude (BUSTR):**	
Facility (OTTER):			
Data Source:	Map Services Directory: BUSTR (MapServer): All Environmental (MAP)		

DRAFT

Map Key	Number of Records	Direction	Distance (mi/ft)	Elev/Diff (ft)	Site	DB

Map Services Directory: BUSTR (MapServer): All Environmental (MAP)

Object ID:		***Long:***	-81.624362
FR Status:	RPT: a possible incident is reported	***Match:***	S90
Label:	18011335 - N00001 CLEVELAND CLINIC	***LOC QUAL:***	AS0
Release No:	18011335 - N00001	***Facility Z:***	44114
Date:	9/21/2020	***LOC CONF:***	2
Address Out:	1965 E 89th St	***Date Process:***	20200923
City Out:	Cleveland	***FID:***	
State Out:	OH	***X:***	-81.624362
ZIP Out:	44106-2007	***Y:***	41.503842
Lat:	41.503842		

All Active-Inactive BUSTR Sites

S No:	8492	***Coordinator:***	Charles Zepp
Incident No:		***LTF:***	2 SUS/CON from non-regulated UST
Last Review Date:	2/25/2016	***Rating:***	
Release Date:	2/12/2016	***Facility Name:***	CLEVELAND CLINIC
Last Update:	Charles Zepp	***Facility Address:***	1965 E 89TH ST
Last Update Date:	10/18/2019	***Facility City:***	CLEVELAND
Status:	RPT: a possible incident is reported	***Facility State:***	Ohio
Last Status Update:	2/25/2016	***County:***	Cuyahoga
Substatus:	Approved	***Facility ZIP:***	44114
Priority:	2	***Facility Latitude:***	41.504441
Class:	D	***Facility Longitude:***	-81.623692
Rules:	2012		

10	*1 of 2*	*S*	*0.37 / 1,948.82*	*677.96 / 12*	*CLEVELAND CLINIC 2060 E 89 ST CLEVELAND OH 44106-2973*	***DELISTED LST***

Delisted Petroleum Release List

Incident No:		***Priority:***	2
S. No:	1347	***Class Code:***	D
Release No:	18011170 - N00001	***Class Desc:***	A viable RP has been identified
Release Date:	01/23/2008	***Rules:***	2005
Release Status:		***Coordinator:***	Charles Zepp
Facility Status:		***Rating:***	14
Sub Status:	Required	***County:***	Cuyahoga
LTF Status:	6 Closure of regulated UST	***Facility Latitude:***	
FR Status:	NCR: No closure report received letter sent	***Facility Longitude:***	
Last Update:	Charles Zepp	***Source Name(s):***	
Last Update Date:	29-JUL-13	***Source List:***	
Last Status Update:	07/18/2012	***Original Source:***	NLUT
Review Date:		***Record Date:***	Up to Aug 2013
Date Unknown:	07/29/2013		

10	*2 of 2*	*S*	*0.37 / 1,948.82*	*677.96 / 12*	*CLEVELAND CLINIC 2060 E 89 ST CLEVELAND OH 44106*	***DELISTED LST***

Delisted Petroleum Release List

Release No (OTTER):	***Release No (BUSTR):***
Facility (OTTER):	***FacName (BUSTR):***
Fac Name (OTTER):	***FacAddress (BUSTR):***
Fac City (OTTER):	***Fac City (BUSTR):***
Fac State (OTTER):	***Fac State (BUSTR):***
Fac ZIP (OTTER):	***Fac ZIP (BUSTR):***

DRAFT

Map Key	Number of Records	Direction	Distance (mi/ft)	Elev/Diff (ft)	Site	DB

County (OTTER):		**FacCounty (BUSTR):**	
Latitude (OTTER):		**Latitude (BUSTR):**	
Longitude (OTTER):		**Longitude (BUSTR):**	
Release No (Map):	18011170-N00001	**IncdntID(BUSTR2):**	
Fac Name (Map):	CLEVELAND CLINIC	**Fac ID (BUSTR2):**	
Fac Address (Map):	2060 E 89 ST	**Fac Name (BUSTR2):**	
Fac City (Map):	CLEVELAND	**Address (BUSTR2):**	
Fac ZIP (Map):	44106	**City (BUSTR2):**	
County (Map):		**Zip (BUSTR2):**	
Latitude (Map):		**County (BUSTR2):**	
Longitude (Map):		**Latitude (BUSTR2):**	
Original Source:	LUST	**Longitude (BUSTR2):**	
Record Date:	09-OCT-2019	**Facility Name:**	
Release No:		**Facility Address:**	
Eris Release No:		**Facility City:**	
Facility Latitude:		**Facility State:**	
Facility Longitude:		**Facility Zip:**	
Eris Fk:		**County:**	
Fac Address (OTTER):			

11	1 of 3	SE	0.38 / 2,004.15	676.06 / 10	**Harshaw Filtrol Partnership, Cleveland** **1945 E 97th St** **Cleveland OH 44124**	DERR

DERR ID:	218000383	**County:**	Cuyahoga
CERCLIS ID:	OHD053276390	**District:**	NEDO
Program:	SA	**Latitude:**	41.50527778
Program Desc:	Site Assessment	**Longitude:**	-81.62916667
Address (REST):	1945 E 97th St	**Cerclis iID (REST):**	OHD053276390
City (REST):	Cleveland	**OepaDstrct (REST):**	NEDO
Zip (REST):	44124	**Activity (REST):**	SA
County (REST):	Cuyahoga	**DERR ID (REST):**	218000383
LatDd Begin (REST):	41.50527778	**LonDd Begin (REST):**	-81.62916667
Source:	Ohio EPA: DERR Database; REST Services Directory: DERR Database (OEPA-DERR)		
Name (REST):	Harshaw Filtrol Partnership, Cleveland		

REST Services Directory: DERR Database (OEPA-DERR)

Cerclis ID:	OHD053276390	**Address:**	1945 E 97th St
Alias:		**City:**	Cleveland
Activity:	SA	**Zip:**	44124
ODoT District:	12	**Latitude DD Begin:**	41.50527778
OEPA District:	NEDO	**Longitude DD Begin:**	-81.62916667
County:	Cuyahoga		
Name:	Harshaw Filtrol Partnership, Cleveland		

11	2 of 3	SE	0.38 / 2,004.15	676.06 / 10	**HARSHAW FILTROL PARTNERSHIP** **1945 E 97 ST** **CLEVELAND OH 44124**	SEMS ARCHIVE

Site ID:	0504369	**FIPS Code:**	39035
EPA ID:	OHD053276390	**Cong District:**	19
Superfund Alt Agmt:	No	**Region:**	05
Federal Facility:	No	**County:**	CUYAHOGA
FF Docket:	No		
NPL:	Not on the NPL		
Non NPL Status:	NFRAP-Site does not qualify for the NPL based on existing information		

Action Information

Operable Units:	00	**Qual:**	N
Action Code:	PA	**SEQ:**	1
Action Name:	PA	**FF:**	N

DRAFT

Map Key	Number of Records	Direction	Distance (mi/ft)	Elev/Diff (ft)	Site	DB

Start Actual:		**FF Docket:**	N
Finish Actual:	06/30/1987	**Region:**	05
Curr Action Lead:	St Perf		
Operable Units:	00	**Qual:**	
Action Code:	VS	**SEQ:**	1
Action Name:	ARCH SITE	**FF:**	N
Start Actual:		**FF Docket:**	N
Finish Actual:	06/30/1987	**Region:**	05
Curr Action Lead:	EPA Perf In-Hse		
Operable Units:	00	**Qual:**	
Action Code:	DS	**SEQ:**	1
Action Name:	DISCVRY	**FF:**	N
Start Actual:	12/01/1984	**FF Docket:**	N
Finish Actual:	12/01/1984	**Region:**	05
Curr Action Lead:	EPA Perf		

Map Key	Number of Records	Direction	Distance (mi/ft)	Elev/Diff (ft)	Site	DB
11	3 of 3	SE	0.38 / 2,004.15	676.06 / 10	CLEVELAND CLINIC 1945 E 97TH ST CLEVELAND OH 44106	LUST

Release No:	18011344 - N00001	**Release No (Map):**	18011344-N00001
Facility Name:	CLEVELAND CLINIC	**Fac Name (Map):**	CLEVELAND CLINIC
Facility Address:	1945 E 97TH ST	**Fac Address (Map):**	1945 E 97TH ST
Facility City:	CLEVELAND	**Fac City (Map):**	CLEVELAND
Facility State:	Ohio	**Fac ZIP (Map):**	44106
Facility ZIP:	44106	**County (Map):**	
County:	Cuyahoga	**Latitude (Map):**	41.50494
Facility Latitude:	41.504990	**Longitude (Map):**	-81.61934
Facility Longitude:	-81.619069	**Fac ID (BUSTR2):**	
Release No (OTTER):	18011344-N00001	**IncidntID (BUSTR2):**	
Fac Name (OTTER):	CLEVELAND CLINIC	**Fac Name (BUSTR2):**	
FacAddress (OTTER):	1945 E 97TH ST	**Address (BUSTR2):**	
Fac City (OTTER):	CLEVELAND	**City (BUSTR2):**	
Fac State (OTTER):		**ZIP (BUSTR2):**	
Fac ZIP (OTTER):	44106	**County (BUSTR2):**	
County (OTTER):	Cuyahoga	**Latitude (BUSTR2):**	
Latitude (OTTER):		**Longitude (BUSTR2):**	
Longitude (OTTER):		**Release No (BUSTR):**	18011344-N00001
Fac Name (BUSTR):	CLEVELAND CLINIC	**Fac Addr (BUSTR):**	1945 E 97TH ST
Fac City (BUSTR):	CLEVELAND	**Fac State (BUSTR):**	OH
Fac ZIP (BUSTR):	44106	**Fac County (BUSTR):**	Cuyahoga
Latitude (BUSTR):	41.504990	**Longitude (BUSTR):**	-81.619069

Facility (OTTER): 18011344 (CLEVELAND CLINIC)

Data Source: Ohio Tank Tracking & Environmental Regulations (OTTER); Map Services Directory: BUSTR (MapServer): All Environmental (MAP); Facility Details with Active & Inactive Environmental Files (BUSTR)

Facility Details with Active & Inactive Environmental Files (BUSTR)

Facility Status:	Inactive	**Date Last Change:**	8/23/2016
LTF Status:	6 Closure of regulated UST	**Review Date:**	08/23/2016
FR Status:	NFA: No Further Action	**Priority:**	2
Release Date:	03/17/2016	**Class:**	A

Class Description: A Responsible Party (RP) for the release has not yet been determined

Ohio Tank Tracking & Environmental Regulations (OTTER)

Old Incident ID:		**Date Reported:**	3/17/2016
Tank Status:	No Tanks Available	**Owner Busi Name:**	

Facility: 18011344 (CLEVELAND CLINIC)

Facility Link: https://apps.com.ohio.gov/fire/OTTER/Home/Index?ReturnUrl=%2ffire%2fOTTER%2fInquiry%2fInquiry#32410

Release Link: https://apps.com.ohio.gov/fire/OTTER/CorrectiveAction/ReleaseReport?releasesId=38710

Map Services Directory: BUSTR (MapServer): All Environmental (MAP)

DRAFT

Map Key	Number of Records	Direction	Distance (mi/ft)	Elev/Diff (ft)	Site	DB

Object ID:		**Long:**	-81.61934
FR Status:	NFA: No Further Action	**Match:**	S80
Label:	18011344 - N00001 CLEVELAND CLINIC	**LOC QUAL:**	MAF7
Release No:	18011344 - N00001	**Facility Z:**	44106
Date:	9/21/2020	**LOC CONF:**	1
Address Out:	1945 E 97th St	**Date Process:**	20200923
City Out:	Cleveland	**FID:**	
State Out:	OH	**X:**	-81.61934
ZIP Out:	44106-4720	**Y:**	41.50494
Lat:	41.50494		

All Active-Inactive BUSTR Sites

S No:	8494	**Coordinator:**	Charles Zepp
Incident No:		**LTF:**	6 Closure of regulated UST
Last Review Date:	8/23/2016	**Rating:**	9
Release Date:	3/17/2016	**Facility Name:**	CLEVELAND CLINIC
Last Update:	Charles Zepp	**Facility Address:**	1945 E 97TH ST
Last Update Date:	7/13/2020	**Facility City:**	CLEVELAND
Status:	NFA: No Further Action	**Facility State:**	Ohio
Last Status Update:	8/23/2016	**County:**	Cuyahoga
Substatus:	Approved	**Facility ZIP:**	44106
Priority:	2	**Facility Latitude:**	41.504990
Class:	A	**Facility Longitude:**	-81.619069
Rules:	2012		

12	1 of 1	SSW	0.40 / 2,090.47	669.64 / 3	**FORMER GULF SERVICE STATION** **8701-8705 EUCLID AVE** **CLEVELAND OH 44195**	**LUST**

Release No:	18011313 - N00001	**Release No (Map):**	18011313-N00001
Facility Name:	FORMER GULF SERVICE STATION	**Fac Name (Map):**	FORMER GULF SERVICE STATION
Facility Address:	8701-8705 EUCLID AVE	**Fac Address (Map):**	8701-8705 EUCLID AVE
Facility City:	CLEVELAND	**Fac City (Map):**	CLEVELAND
Facility State:	Ohio	**Fac ZIP (Map):**	44195
Facility ZIP:	44195	**County (Map):**	
County:	Cuyahoga	**Latitude (Map):**	41.503629
Facility Latitude:	41.503635	**Longitude (Map):**	-81.626014
Facility Longitude:	-81.625893	**Fac ID (BUSTR2):**	
Release No (OTTER):	18011313-N00001	**IncidntID (BUSTR2):**	
Fac Name (OTTER):	FORMER GULF SERVICE STATION	**Fac Name (BUSTR2):**	
FacAddress (OTTER):	8701-8705 EUCLID AVE	**Address (BUSTR2):**	
Fac City (OTTER):	CLEVELAND	**City (BUSTR2):**	
Fac State (OTTER):		**ZIP (BUSTR2):**	
Fac ZIP (OTTER):	44195	**County (BUSTR2):**	
County (OTTER):	Cuyahoga	**Latitude (BUSTR2):**	
Latitude (OTTER):		**Longitude (BUSTR2):**	
Longitude (OTTER):		**Release No (BUSTR):**	18011313-N00001
Fac Name (BUSTR):	FORMER GULF SERVICE STATION	**Fac Addr (BUSTR):**	8701-8705 EUCLID AVE
Fac City (BUSTR):	CLEVELAND	**Fac State (BUSTR):**	OH
Fac ZIP (BUSTR):	44195	**Fac County (BUSTR):**	Cuyahoga
Latitude (BUSTR):	41.503635	**Longitude (BUSTR):**	-81.625893

Facility (OTTER): 18011313 (FORMER GULF SERVICE STATION)

Data Source: Ohio Tank Tracking & Environmental Regulations (OTTER); Map Services Directory: BUSTR (MapServer): All Environmental (MAP); Facility Details with Active & Inactive Environmental Files (BUSTR)

Facility Details with Active & Inactive Environmental Files (BUSTR)

Facility Status:	Inactive	**Date Last Change:**	8/15/2014
LTF Status:	6 Closure of regulated UST	**Review Date:**	08/15/2014
FR Status:	NFA: No Further Action	**Priority:**	2
Release Date:	08/13/2014	**Class:**	D

Class Description: A viable RP has been identified

DRAFT

Ohio Tank Tracking & Environmental Regulations (OTTER)

Old Incident ID:		***Date Reported:***	8/13/2014
Tank Status:	No Tanks Available	***Owner Busi Name:***	
Facility:	18011313 (FORMER GULF SERVICE STATION)		
Facility Link:	https://apps.com.ohio.gov/fire/OTTER/Home/Index?ReturnUrl=%2ffire%2fOTTER%2fInquiry%2fInquiry#32112		
Release Link:	https://apps.com.ohio.gov/fire/OTTER/CorrectiveAction/ReleaseReport?releasesId=37352		

Map Services Directory: BUSTR (MapServer): All Environmental (MAP)

Object ID:		***Long:***	-81.626014
FR Status:	NFA: No Further Action	***Match:***	T80
Label:	18011313 - N00001 FORMER GULF SERVICE STATION	***LOC QUAL:***	AS0
Release No:	18011313 - N00001	***Facility Z:***	44195
Date:	9/21/2020	***LOC CONF:***	2
Address Out:	8701-8705 Euclid Ave	***Date Process:***	20200923
City Out:	Cleveland	***FID:***	
State Out:	OH	***X:***	-81.626014
ZIP Out:	44195-0001	***Y:***	41.503629
Lat:	41.503629		

All Active-Inactive BUSTR Sites

S No:	13915	***Coordinator:***	Charles Zepp
Incident No:		***LTF:***	6 Closure of regulated UST
Last Review Date:	8/15/2014	***Rating:***	10
Release Date:	8/13/2014	***Facility Name:***	FORMER GULF SERVICE STATION
Last Update:	Charles Zepp	***Facility Address:***	8701-8705 EUCLID AVE
Last Update Date:	10/16/2019	***Facility City:***	CLEVELAND
Status:	NFA: No Further Action	***Facility State:***	Ohio
Last Status Update:	8/15/2014	***County:***	Cuyahoga
Substatus:	Approved	***Facility ZIP:***	44195
Priority:	2	***Facility Latitude:***	41.503635
Class:	D	***Facility Longitude:***	-81.625893
Rules:	2012		

13	***1 of 1***	***NNE***	***0.43 / 2,283.36***	***650.57 / -16***	***VACANT LOT 9321 WADE PARK CLEVELAND OH 44106***	***LUST***

Release No:	18010948 - N00001	***Release No (Map):***	18010948-N00001
Facility Name:	VACANT LOT	***Fac Name (Map):***	VACANT LOT
Facility Address:	9321 WADE PARK	***Fac Address (Map):***	9321 WADE PARK
Facility City:	CLEVELAND	***Fac City (Map):***	CLEVELAND
Facility State:	Ohio	***Fac ZIP (Map):***	44106
Facility ZIP:	44106	***County (Map):***	
County:	Cuyahoga	***Latitude (Map):***	41.515962
Facility Latitude:	41.515937	***Longitude (Map):***	-81.622112
Facility Longitude:	-81.622039	***Fac ID (BUSTR2):***	18010948
Release No (OTTER):	18010948-N00001	***IncidntID (BUSTR2):***	N00001
Fac Name (OTTER):	VACANT LOT	***Fac Name (BUSTR2):***	VACANT LOT
FacAddress (OTTER):	9321 WADE PARK	***Address (BUSTR2):***	9321 WADE PARK
Fac City (OTTER):	CLEVELAND	***City (BUSTR2):***	CLEVELAND
Fac State (OTTER):		***ZIP (BUSTR2):***	44106
Fac ZIP (OTTER):	44106	***County (BUSTR2):***	CUY
County (OTTER):	Cuyahoga	***Latitude (BUSTR2):***	41.51594
Latitude (OTTER):		***Longitude (BUSTR2):***	-81.62204
Longitude (OTTER):		***Release No (BUSTR):***	18010948-N00001
Fac Name (BUSTR):	VACANT LOT	***Fac Addr (BUSTR):***	9321 WADE PARK
Fac City (BUSTR):	CLEVELAND	***Fac State (BUSTR):***	OH
Fac ZIP (BUSTR):	44106	***Fac County (BUSTR):***	Cuyahoga
Latitude (BUSTR):	41.515937	***Longitude (BUSTR):***	-81.622039
Facility (OTTER):	18010948 (VACANT LOT)		
Data Source:	Ohio Tank Tracking & Environmental Regulations (OTTER); Map Services Directory: BUSTR (MapServer): All		

DRAFT

Environmental (MAP); Facility Details with Active & Inactive Environmental Files (BUSTR); Map Services Directory: BUSTR - LUST Locations (BUSTR/OGRIP) (BUSTR2)

Facility Details with Active & Inactive Environmental Files (BUSTR)

Facility Status:	Inactive	***Date Last Change:***	6/12/2003
LTF Status:	6 Closure of regulated UST	***Review Date:***	06/12/2003
FR Status:	NFA: No Further Action	***Priority:***	2
Release Date:	02/10/2003	***Class:***	A
Class Description:	A Responsible Party (RP) for the release has not yet been determined		

Ohio Tank Tracking & Environmental Regulations (OTTER)

Old Incident ID:		***Date Reported:***	2/10/2003
Tank Status:	No Tanks Available	***Owner Busi Name:***	VACANT LOT
Facility:	18010948 (VACANT LOT)		
Facility Link:	https://apps.com.ohio.gov/fire/OTTER/Home/Index?ReturnUrl=%2ffire%2fOTTER%2fInquiry%2fInquiry#14203		
Release Link:	https://apps.com.ohio.gov/fire/OTTER/CorrectiveAction/ReleaseReport?releasesId=34429		

Map Services Directory: BUSTR (MapServer): All Environmental (MAP)

Object ID:		***Long:***	-81.622112
FR Status:	NFA: No Further Action	***Match:***	S81
Label:	18010948 - N00001 VACANT LOT	***LOC QUAL:***	AS0
Release No:	18010948 - N00001	***Facility Z:***	44106
Date:	9/21/2020	***LOC CONF:***	2
Address Out:	9321 Wade Park Ave	***Date Process:***	20200923
City Out:	Cleveland	***FID:***	
State Out:	OH	***X:***	-81.622112
ZIP Out:	44106-3703	***Y:***	41.515962
Lat:	41.515962		

Map Services Directory: BUSTR - LUST Locations (BUSTR2)

Object ID:	22252	***ODOT District:***	12
Facility ID:	18010948	***Address:***	9321 WADE PARK
Incident ID:	N00001	***City:***	CLEVELAND
LTF:	6 Closure of regulated UST	***County:***	CUY
Status:	NFA: No Further Action	***ZIP:***	44106
Facility Status:	Inactive	***Latitude DD Begin:***	41.51594
Data Date:	2014-11-10 14:16:16.183	***Longitude DD Begin:***	-81.62204
Current Fac Name:	VACANT LOT		

All Active-Inactive BUSTR Sites

S No:	40176	***Coordinator:***	Charles Zepp
Incident No:		***LTF:***	6 Closure of regulated UST
Last Review Date:	6/12/2003	***Rating:***	10
Release Date:	2/10/2003	***Facility Name:***	VACANT LOT
Last Update:	Charles Zepp	***Facility Address:***	9321 WADE PARK
Last Update Date:	6/10/2021	***Facility City:***	CLEVELAND
Status:	NFA: No Further Action	***Facility State:***	Ohio
Last Status Update:	6/12/2003	***County:***	Cuyahoga
Substatus:	Approved	***Facility ZIP:***	44106
Priority:	2	***Facility Latitude:***	41.515937
Class:	A	***Facility Longitude:***	-81.622039
Rules:	1999		

14	***1 of 2***	***SE***	***0.44 / 2,300.08***	***678.98 / 13***	***HARSHAW FILTROL PARTNERSHIP 1945 E 97 ST CLEVELAND OH 44124***	***CERCLIS***

DRAFT

Site ID:	0504369	**RNPL Status Code:**	N
Site EPA ID:	OHD053276390	**NPL Status:**	Not on the NPL
Site Street Address 2:		**RFED Facility Code:**	N
Site County Name:	CUYAHOGA	**RFED Facility Desc:**	Not a Federal Facility
Site FIPS Code:	39035	**USGS Hydro Unit No.:**	04110003
Region Code:	05	**Site Cong. Dist. Code:**	19
Site SMSA No.:	1680	**ROT Desc:**	Other
Site Prim. Latitude:	+41.520000	**FR NPL Update No.:**	
Site Prim. Longitude:	-081.473333	**RFRA Code:**	
Lat Long Source:			

RNON NPL Status Desc: NFRAP-Site does not qualify for the NPL based on existing information

CERCLIS Assess History

OU ID:	00	**RALT Short Name:**	State (Fund)
Act Code ID:	001	**Act Start Date:**	
RAT Code:	PA	**Act Complete Date:**	6/30/1987 00:00:00
RAT Short Name:	PA	**AGT Order No.:**	130
RAT Name:	PRELIMINARY ASSESSMENT	**SH OU:**	
RAT Hist. Only Flag:		**SH Code:**	
RAT NSI Indicator:	B	**SH Seq:**	
RAT Level:	1	**SH Start Date:**	
RAT DEF OU:	00	**SH Complete Date:**	
RFBS Code:	P	**SH Lead:**	
SPA Code:	13		

RAT Def: Collection of diverse existing information about the source and nature of the site hazard. It is EPA policy to complete the preliminary assessment within one year of site discovery.

Site Desc:

Site Alias:

CERCLIS Assess History

OU ID:	00	**RALT Short Name:**	
Act Code ID:		**Act Start Date:**	
RAT Code:		**Act Complete Date:**	
RAT Short Name:		**AGT Order No.:**	0
RAT Name:		**SH OU:**	
RAT Hist. Only Flag:		**SH Code:**	
RAT NSI Indicator:		**SH Seq:**	
RAT Level:		**SH Start Date:**	
RAT DEF OU:		**SH Complete Date:**	
RFBS Code:		**SH Lead:**	
SPA Code:			

RAT Def:

Site Desc: No description available
.

Site Alias: HARSHAW FILTROL PARTNERSHIP,30100 CHAGRIN BLVD,CLEVELAND,OH,44124;

CERCLIS Assess History

OU ID:	00	**RALT Short Name:**	EPA In-House
Act Code ID:	001	**Act Start Date:**	
RAT Code:	VS	**Act Complete Date:**	6/30/1987 00:00:00
RAT Short Name:	ARCH SITE	**AGT Order No.:**	1500
RAT Name:	ARCHIVE SITE	**SH OU:**	
RAT Hist. Only Flag:		**SH Code:**	
RAT NSI Indicator:	B	**SH Seq:**	
RAT Level:	1	**SH Start Date:**	
RAT DEF OU:	00	**SH Complete Date:**	
RFBS Code:		**SH Lead:**	
SPA Code:	13		

RAT Def: The decision is made that no further activity is planned at the site.

Site Desc:

Site Alias:

DRAFT

Map Key	Number of Records	Direction	Distance (mi/ft)	Elev/Diff (ft)	Site	DB

CERCLIS Assess History

OU ID:	00	***RALT Short Name:***	EPA Fund
Act Code ID:	001	***Act Start Date:***	
RAT Code:	DS	***Act Complete Date:***	12/1/1984 00:00:00
RAT Short Name:	DISCVRY	***AGT Order No.:***	10
RAT Name:	DISCOVERY	***SH OU:***	
RAT Hist. Only Flag:		***SH Code:***	
RAT NSI Indicator:	B	***SH Seq:***	
RAT Level:	1	***SH Start Date:***	
RAT DEF OU:	00	***SH Complete Date:***	
RFBS Code:		***SH Lead:***	
SPA Code:	13		

RAT Def: The process by which a potential hazardous waste site is brought to the attention of the EPA. The process can occur through the use of several mechanisms such as a phone call or referral by another government agency.

Site Desc:

Site Alias:

14	*2 of 2*	*SE*	*0.44 / 2,300.08*	*678.98 / 13*	***HARSHAW FILTROL PARTNERSHIP 1945 E 97 ST CLEVELAND OH 44124***	***CERCLIS NFRAP***

Site ID:	504369	***Site FIPS Code:***	39035
Site EPA ID:	OHD053276390	***Region Code:***	5
Site Parent ID:		***Site Cong. Dist. Code:***	19
Site County Name:	CUYAHOGA	***Federal Facility:***	
Parent Site Name:			

CERCLIS-NFRAP Assess History

OU ID:	0	***Act Start Date:***	
Act Code ID:	1	***Act Complete Date:***	12/1/1984
RAT Code:	DS	***AGT Order No.:***	10
RAT Short Name:	DISCVRY	***SH OU:***	
RAT Name:	DISCOVERY	***SH Code:***	
RAT Hist. Only Flag:		***SH Seq:***	
RAT NSI Indicator:	B	***SH Start Date:***	
RAT Level:	1	***SH Complete Date:***	
RAT DEF OU:	00	***SH Lead:***	
RFBS Code:		***SH Qual:***	
SPA Code:	13	***RAQ Act. Qual Short:***	
RALT Short Name:	EPA Fund	***RNPL Status Code:***	N

RAT Def: The process by which a potential hazardous waste site is brought to the attention of the EPA. The process can occur through the use of several mechanisms such as a phone call or referral by another government agency.

RNON NPL Status Desc: NFRAP-Site does not qualify for the NPL based on existing information

CERCLIS-NFRAP Assess History

OU ID:	0	***Act Start Date:***	
Act Code ID:	1	***Act Complete Date:***	6/30/1987
RAT Code:	PA	***AGT Order No.:***	130
RAT Short Name:	PA	***SH OU:***	
RAT Name:	PRELIMINARY ASSESSMENT	***SH Code:***	
RAT Hist. Only Flag:		***SH Seq:***	
RAT NSI Indicator:	B	***SH Start Date:***	
RAT Level:	1	***SH Complete Date:***	
RAT DEF OU:	00	***SH Lead:***	
RFBS Code:	P	***SH Qual:***	
SPA Code:	13	***RAQ Act. Qual Short:***	NFRAP
RALT Short Name:	State (Fund)	***RNPL Status Code:***	N

RAT Def: Collection of diverse existing information about the source and nature of the site hazard. It is EPA policy to complete the preliminary assessment within one year of site discovery.

RNON NPL Status Desc: NFRAP-Site does not qualify for the NPL based on existing information

DRAFT

Map Key	Number of Records	Direction	Distance (mi/ft)	Elev/Diff (ft)	Site	DB

CERCLIS-NFRAP Assess History

OU ID:	0	**Act Start Date:**	
Act Code ID:	1	**Act Complete Date:**	6/30/1987
RAT Code:	VS	**AGT Order No.:**	1500
RAT Short Name:	ARCH SITE	**SH OU:**	
RAT Name:	ARCHIVE SITE	**SH Code:**	
RAT Hist. Only Flag:		**SH Seq:**	
RAT NSI Indicator:	B	**SH Start Date:**	
RAT Level:	1	**SH Complete Date:**	
RAT DEF OU:	00	**SH Lead:**	
RFBS Code:		**SH Qual:**	
SPA Code:	13	**RAQ Act. Qual Short:**	
RALT Short Name:	EPA In-House	**RNPL Status Code:**	N

RAT Def: The decision is made that no further activity is planned at the site.
RNON NPL Status Desc: NFRAP-Site does not qualify for the NPL based on existing information

---

15	1 of 1	WSW	0.44 / 2,329.08	669.40 / 3	Church Square Property 7909-8101 Euclid Ave Cleveland OH 44114-3485	USD

Site ID:	218002190	**County:**	Cuyahoga
Project ID:	218002190001	**DERR Program:**	Voluntary Action Program
Project Type:	Urban Setting Designation	**Polygon ID:**	203
Received Date:	8/31/1998	**Polygon Name:**	
Approved Date:	1/22/1999	**Staff Digitizer:**	Gara, Brian
Verification Dt:		**Digitized Date:**	8/3/2016
Verif Outcome:	NA	**Centroid Lat:**	41.504811
Status Desc:	Granted	**Centroid Long:**	-81.632478
USD Area Type:	Property Specific	**Shape Length:**	0
OEPA Dist Office:	Northeast District Office	**Modified By:**	DERR_CO
Digitized Meth Desc:	Georeferenced Paper Map	**Modified Date:**	8/3/2016
Map Source Desc:	Engineering Drawing	**Acreage:**	8.3243179
Confidence Desc:	Medium		
Comments:			

16	1 of 2	E	0.44 / 2,337.97	644.78 / -22	MT SINAI MEDICAL CENTER 1800 E 105TH ST CLEVELAND OH 44106	LUST

Release No:	18001584 - N00001	**Release No (Map):**	18001584-N00001
Facility Name:	MT SINAI MEDICAL CENTER	**Fac Name (Map):**	MT SINAI MEDICAL CENTER
Facility Address:	1800 E 105TH ST	**Fac Address (Map):**	1800 E 105TH ST
Facility City:	CLEVELAND	**Fac City (Map):**	CLEVELAND
Facility State:	Ohio	**Fac ZIP (Map):**	44106
Facility ZIP:	44106	**County (Map):**	
County:	Cuyahoga	**Latitude (Map):**	41.509281
Facility Latitude:	41.509234	**Longitude (Map):**	-81.615529
Facility Longitude:	-81.615531	**Fac ID (BUSTR2):**	18001584
Release No (OTTER):	18001584-N00001	**IncidntID (BUSTR2):**	N00001
Fac Name (OTTER):	MT SINAI MEDICAL CENTER	**Fac Name (BUSTR2):**	MT SINAI MEDICAL CENTER
FacAddress (OTTER):	1800 E 105TH ST	**Address (BUSTR2):**	1800 E 105TH ST
Fac City (OTTER):	CLEVELAND	**City (BUSTR2):**	CLEVELAND
Fac State (OTTER):		**ZIP (BUSTR2):**	44106
Fac ZIP (OTTER):	44106	**County (BUSTR2):**	CUY
County (OTTER):	Cuyahoga	**Latitude (BUSTR2):**	41.50923
Latitude (OTTER):		**Longitude (BUSTR2):**	-81.61553
Longitude (OTTER):		**Release No (BUSTR):**	18001584-N00001
Fac Name (BUSTR):	MT SINAI MEDICAL CENTER	**Fac Addr (BUSTR):**	1800 E 105TH ST
Fac City (BUSTR):	CLEVELAND	**Fac State (BUSTR):**	OH
Fac ZIP (BUSTR):	44106	**Fac County (BUSTR):**	Cuyahoga
Latitude (BUSTR):	41.509234	**Longitude (BUSTR):**	-81.615531

Facility (OTTER): 18001584 (MT SINAI MEDICAL CENTER)
Data Source: Ohio Tank Tracking & Environmental Regulations (OTTER); Map Services Directory: BUSTR (MapServer): All Environmental (MAP); Facility Details with Active & Inactive Environmental Files (BUSTR); Map Services Directory:

DRAFT

BUSTR - LUST Locations (BUSTR/OGRIP) (BUSTR2)

Facility Details with Active & Inactive Environmental Files (BUSTR)

Facility Status:	Inactive	***Date Last Change:***	4/26/1999
LTF Status:	6 Closure of regulated UST	***Review Date:***	04/26/1999
FR Status:	NFA: No Further Action	***Priority:***	2
Release Date:	03/29/1999	***Class:***	D
Class Description:	A viable RP has been identified		

Ohio Tank Tracking & Environmental Regulations (OTTER)

Old Incident ID:	189034200.0	***Date Reported:***	3/29/1999
Tank Status:	No Tanks Available	***Owner Busi Name:***	CASE WESTERN RESERVE UNIVERSITY
Facility:	18001584 (MT SINAI MEDICAL CENTER)		
Facility Link:	https://apps.com.ohio.gov/fire/OTTER/Home/Index?ReturnUrl=%2ffire%2fOTTER%2fInquiry%2fInquiry#23041		
Release Link:	https://apps.com.ohio.gov/fire/OTTER/CorrectiveAction/ReleaseReport?releasesId=32462		

Map Services Directory: BUSTR (MapServer): All Environmental (MAP)

Object ID:		***Long:***	-81.615529
FR Status:	NFA: No Further Action	***Match:***	S80
Label:	18001584 - N00001 MT SINAI MEDICAL CENTER	***LOC QUAL:***	AS0
Release No:	18001584 - N00001	***Facility Z:***	44106
Date:	9/21/2020	***LOC CONF:***	2
Address Out:	1800 E 105th St	***Date Process:***	20200923
City Out:	Cleveland	***FID:***	
State Out:	OH	***X:***	-81.615529
ZIP Out:	44106	***Y:***	41.509281
Lat:	41.509281		

Map Services Directory: BUSTR - LUST Locations (BUSTR2)

Object ID:	20152	***ODOT District:***	12
Facility ID:	18001584	***Address:***	1800 E 105TH ST
Incident ID:	N00001	***City:***	CLEVELAND
LTF:	6 Closure of regulated UST	***County:***	CUY
Status:	NFA: No Further Action	***ZIP:***	44106
Facility Status:	Inactive	***Latitude DD Begin:***	41.50923
Data Date:	2014-11-10 14:16:16.183	***Longitude DD Begin:***	-81.61553
Current Fac Name:	MT SINAI MEDICAL CENTER		

All Active-Inactive BUSTR Sites

S No:	24221	***Coordinator:***	Charles Zepp
Incident No:	189034200.0	***LTF:***	6 Closure of regulated UST
Last Review Date:	4/26/1999	***Rating:***	
Release Date:	3/29/1999	***Facility Name:***	MT SINAI MEDICAL CENTER
Last Update:	Charles Zepp	***Facility Address:***	1800 E 105TH ST
Last Update Date:	11/20/2020	***Facility City:***	CLEVELAND
Status:	NFA: No Further Action	***Facility State:***	Ohio
Last Status Update:	4/26/1999	***County:***	Cuyahoga
Substatus:	Approved	***Facility ZIP:***	44106
Priority:	2	***Facility Latitude:***	41.509234
Class:	D	***Facility Longitude:***	-81.615531
Rules:	1992		

16	***2 of 2***	***E***	***0.44 / 2,337.97***	***644.78 / -22***	***MT SINAI MEDICAL CENTER 1800 E 105TH ST CLEVELAND OH 44106***	***LUST***

DRAFT

Release No:	18001584 - N00002	**Release No (Map):**	18001584-N00002
Facility Name:	MT SINAI MEDICAL CENTER	**Fac Name (Map):**	MT SINAI MEDICAL CENTER
Facility Address:	1800 E 105TH ST	**Fac Address (Map):**	1800 E 105TH ST
Facility City:	CLEVELAND	**Fac City (Map):**	CLEVELAND
Facility State:	Ohio	**Fac ZIP (Map):**	44106
Facility ZIP:	44106	**County (Map):**	
County:	Cuyahoga	**Latitude (Map):**	41.509281
Facility Latitude:	41.509234	**Longitude (Map):**	-81.615529
Facility Longitude:	-81.615531	**Fac ID (BUSTR2):**	18001584
Release No (OTTER):	18001584-N00002	**IncidntID (BUSTR2):**	N00002
Fac Name (OTTER):	MT SINAI MEDICAL CENTER	**Fac Name (BUSTR2):**	MT SINAI MEDICAL CENTER
FacAddress (OTTER):	1800 E 105TH ST	**Address (BUSTR2):**	1800 E 105TH ST
Fac City (OTTER):	CLEVELAND	**City (BUSTR2):**	CLEVELAND
Fac State (OTTER):		**ZIP (BUSTR2):**	44106
Fac ZIP (OTTER):	44106	**County (BUSTR2):**	CUY
County (OTTER):	Cuyahoga	**Latitude (BUSTR2):**	41.50923
Latitude (OTTER):		**Longitude (BUSTR2):**	-81.61553
Longitude (OTTER):		**Release No (BUSTR):**	18001584-N00002
Fac Name (BUSTR):	MT SINAI MEDICAL CENTER	**Fac Addr (BUSTR):**	1800 E 105TH ST
Fac City (BUSTR):	CLEVELAND	**Fac State (BUSTR):**	OH
Fac ZIP (BUSTR):	44106	**Fac County (BUSTR):**	Cuyahoga
Latitude (BUSTR):	41.509234	**Longitude (BUSTR):**	-81.615531

Facility (OTTER): 18001584 (MT SINAI MEDICAL CENTER)

Data Source: Ohio Tank Tracking & Environmental Regulations (OTTER); Map Services Directory: BUSTR (MapServer): All Environmental (MAP); Facility Details with Active & Inactive Environmental Files (BUSTR); Map Services Directory: BUSTR - LUST Locations (BUSTR/OGRIP) (BUSTR2)

Facility Details with Active & Inactive Environmental Files (BUSTR)

Facility Status:	Inactive	**Date Last Change:**	11/1/2005
LTF Status:	1 SUS/CON from regulated UST	**Review Date:**	11/01/2005
FR Status:	NFA: No Further Action	**Priority:**	2
Release Date:	06/09/2004	**Class:**	D

Class Description: A viable RP has been identified

Ohio Tank Tracking & Environmental Regulations (OTTER)

Old Incident ID:		**Date Reported:**	6/9/2004
Tank Status:	No Tanks Available	**Owner Busi Name:**	CASE WESTERN RESERVE UNIVERSITY

Facility: 18001584 (MT SINAI MEDICAL CENTER)

Facility Link: https://apps.com.ohio.gov/fire/OTTER/Home/Index?ReturnUrl=%2ffire%2fOTTER%2fInquiry%2fInquiry#23041

Release Link: https://apps.com.ohio.gov/fire/OTTER/CorrectiveAction/ReleaseReport?releasesId=32463

Map Services Directory: BUSTR (MapServer): All Environmental (MAP)

Object ID:		**Long:**	-81.615529
FR Status:	NFA: No Further Action	**Match:**	S80
Label:	18001584 - N00002 MT SINAI MEDICAL CENTER	**LOC QUAL:**	AS0
Release No:	18001584 - N00002	**Facility Z:**	44106
Date:	9/21/2020	**LOC CONF:**	2
Address Out:	1800 E 105th St	**Date Process:**	20200923
City Out:	Cleveland	**FID:**	
State Out:	OH	**X:**	-81.615529
ZIP Out:	44106	**Y:**	41.509281
Lat:	41.509281		

Map Services Directory: BUSTR - LUST Locations (BUSTR2)

Object ID:	20153	**ODOT District:**	12
Facility ID:	18001584	**Address:**	1800 E 105TH ST
Incident ID:	N00002	**City:**	CLEVELAND
LTF:	1 SUS/CON from regulated UST	**County:**	CUY
Status:	NFA: No Further Action	**ZIP:**	44106

DRAFT

Facility Status:	Inactive	**Latitude DD Begin:**	41.50923
Data Date:	2014-11-10 14:16:16.183	**Longitude DD Begin:**	-81.61553
Current Fac Name:	MT SINAI MEDICAL CENTER		

All Active-Inactive BUSTR Sites

S No:	24222	**Coordinator:**	Charles Zepp
Incident No:		**LTF:**	1 SUS/CON from regulated UST
Last Review Date:	11/1/2005	**Rating:**	11
Release Date:	6/9/2004	**Facility Name:**	MT SINAI MEDICAL CENTER
Last Update:	Charles Zepp	**Facility Address:**	1800 E 105TH ST
Last Update Date:	11/20/2020	**Facility City:**	CLEVELAND
Status:	NFA: No Further Action	**Facility State:**	Ohio
Last Status Update:	11/1/2005	**County:**	Cuyahoga
Substatus:		**Facility ZIP:**	44106
Priority:	2	**Facility Latitude:**	41.509234
Class:	D	**Facility Longitude:**	-81.615531
Rules:	1999		

17	1 of 1	NNE	0.45 / 2,359.28	648.75 / -18	WADE PARK APARTMENTS 9500 WADE PARK CLEVELAND OH 44103	LUST

Release No:	18011189 - N00001	**Release No (Map):**	18011189-N00001
Facility Name:	WADE PARK APARTMENTS	**Fac Name (Map):**	WADE PARK APARTMENTS
Facility Address:	9500 WADE PARK	**Fac Address (Map):**	9500 WADE PARK
Facility City:	CLEVELAND	**Fac City (Map):**	CLEVELAND
Facility State:	Ohio	**Fac ZIP (Map):**	44103
Facility ZIP:	44103	**County (Map):**	
County:	Cuyahoga	**Latitude (Map):**	41.51552
Facility Latitude:	41.515290	**Longitude (Map):**	-81.62041
Facility Longitude:	-81.620093	**Fac ID (BUSTR2):**	18011189
Release No (OTTER):	18011189-N00001	**IncidntID (BUSTR2):**	N00001
Fac Name (OTTER):	WADE PARK APARTMENTS	**Fac Name (BUSTR2):**	WADE PARK APARTMENTS
FacAddress (OTTER):	9500 WADE PARK	**Address (BUSTR2):**	9500 WADE PARK
Fac City (OTTER):	CLEVELAND	**City (BUSTR2):**	CLEVELAND
Fac State (OTTER):		**ZIP (BUSTR2):**	44103
Fac ZIP (OTTER):	44103	**County (BUSTR2):**	CUY
County (OTTER):	Cuyahoga	**Latitude (BUSTR2):**	41.515803
Latitude (OTTER):		**Longitude (BUSTR2):**	41.515803
Longitude (OTTER):		**Release No (BUSTR):**	18011189-N00001
Fac Name (BUSTR):	WADE PARK APARTMENTS	**Fac Addr (BUSTR):**	9500 WADE PARK
Fac City (BUSTR):	CLEVELAND	**Fac State (BUSTR):**	OH
Fac ZIP (BUSTR):	44103	**Fac County (BUSTR):**	Cuyahoga
Latitude (BUSTR):	41.515290	**Longitude (BUSTR):**	-81.620093

Facility (OTTER): 18011189 (WADE PARK APARTMENTS)

Data Source: Ohio Tank Tracking & Environmental Regulations (OTTER); Map Services Directory: BUSTR (MapServer): All Environmental (MAP); Facility Details with Active & Inactive Environmental Files (BUSTR); Map Services Directory: BUSTR - LUST Locations (BUSTR/OGRIP) (BUSTR2)

Facility Details with Active & Inactive Environmental Files (BUSTR)

Facility Status:	Inactive	**Date Last Change:**	5/6/2009
LTF Status:	6 Closure of regulated UST	**Review Date:**	05/06/2009
FR Status:	NFA: No Further Action	**Priority:**	
Release Date:	08/19/2008	**Class:**	D

Class Description: A viable RP has been identified

Ohio Tank Tracking & Environmental Regulations (OTTER)

Old Incident ID:		**Date Reported:**	8/19/2008
Tank Status:	No Tanks Available	**Owner Busi Name:**	CMHA

Facility: 18011189 (WADE PARK APARTMENTS)

Facility Link: https://apps.com.ohio.gov/fire/OTTER/Home/Index?ReturnUrl=%2ffire%2fOTTER%2fInquiry%2fInquiry#28573

Release Link: https://apps.com.ohio.gov/fire/OTTER/CorrectiveAction/ReleaseReport?releasesId=11902

DRAFT

Map Services Directory: BUSTR (MapServer): All Environmental (MAP)

Object ID:		***Long:***	-81.62041
FR Status:	NFA: No Further Action	***Match:***	S91
Label:	18011189 - N00001 WADE PARK APARTMENTS	***LOC QUAL:***	MAF7
Release No:	18011189 - N00001	***Facility Z:***	44103
Date:	9/21/2020	***LOC CONF:***	1
Address Out:	9500 Wade Park Ave	***Date Process:***	20200923
City Out:	Cleveland	***FID:***	
State Out:	OH	***X:***	-81.62041
ZIP Out:	44106-4047	***Y:***	41.51552
Lat:	41.51552		

Map Services Directory: BUSTR - LUST Locations (BUSTR2)

Object ID:	13595	***ODOT District:***	12
Facility ID:	18011189	***Address:***	9500 WADE PARK
Incident ID:	N00001	***City:***	CLEVELAND
LTF:	6 Closure of regulated UST	***County:***	CUY
Status:	M	***ZIP:***	44103
Facility Status:	Inactive	***Latitude DD Begin:***	41.515803
Data Date:	2014-11-10 14:16:16.183	***Longitude DD Begin:***	41.515803
Current Fac Name:	WADE PARK APARTMENTS		

All Active-Inactive BUSTR Sites

S No:	40912	***Coordinator:***	
Incident No:		***LTF:***	6 Closure of regulated UST
Last Review Date:	5/6/2009	***Rating:***	14
Release Date:	8/19/2008	***Facility Name:***	WADE PARK APARTMENTS
Last Update:	Scott Sigler	***Facility Address:***	9500 WADE PARK
Last Update Date:	11/15/2018	***Facility City:***	CLEVELAND
Status:	NFA: No Further Action	***Facility State:***	Ohio
Last Status Update:	5/6/2009	***County:***	Cuyahoga
Substatus:		***Facility ZIP:***	44103
Priority:		***Facility Latitude:***	41.515290
Class:	D	***Facility Longitude:***	-81.620093
Rules:	2005		

18	*1 of 2*	*ENE*	*0.46 / 2,406.26*	*647.14 / -19*	***UNIVERSITY TOWER 1575 EAST BLVD CLEVELAND OH 44106***	***DELISTED LST***

Delisted Regulated and Non-Regulated Leaking Underground Storage Tanks (LUST)

Incident No:		***Class:***	D
Release No:	18011247 - N00001	***Class Desc:***	A viable RP has been identified
Status:	RPT: a possible incident is reported	***Rules:***	2005
Sub Status:	Approved	***Coordinator:***	Charles Zepp
Release Date:	3/16/2011	***County:***	Cuyahoga
LTF:	2 SUS/CON from non-regulated UST	***Facility Latitude:***	
Last Update:	Charles Zepp	***Facility Longitude:***	
Last Update Date:	7/14/2016	***Original Source:***	NLUT
Last Status Update:	7/14/2016	***Record Date:***	09-OCT-2019
Priority:	2		

18	*2 of 2*	*ENE*	*0.46 / 2,406.26*	*647.14 / -19*	***UNIVERSITY TOWER 1575 EAST BLVD CLEVELAND OH 44106***	***LUST***

DRAFT

Map Key	Number of Records	Direction	Distance (mi/ft)	Elev/Diff (ft)	Site	DB

Release No:	18011247 - N00001	**Release No (Map):**	18011247-N00001
Facility Name:	UNIVERSITY TOWER	**Fac Name (Map):**	UNIVERSITY TOWER
Facility Address:	1575 EAST BLVD	**Fac Address (Map):**	1575 EAST BLVD
Facility City:	CLEVELAND	**Fac City (Map):**	CLEVELAND
Facility State:	Ohio	**Fac ZIP (Map):**	44106
Facility ZIP:	44106	**County (Map):**	
County:	Cuyahoga	**Latitude (Map):**	41.51381
Facility Latitude:	41.514103	**Longitude (Map):**	-81.61648
Facility Longitude:	-81.616294	**Fac ID (BUSTR2):**	
Release No (OTTER):		**IncidntID (BUSTR2):**	
Fac Name (OTTER):		**Fac Name (BUSTR2):**	
FacAddress (OTTER):		**Address (BUSTR2):**	
Fac City (OTTER):		**City (BUSTR2):**	
Fac State (OTTER):		**ZIP (BUSTR2):**	
Fac ZIP (OTTER):		**County (BUSTR2):**	
County (OTTER):		**Latitude (BUSTR2):**	
Latitude (OTTER):		**Longitude (BUSTR2):**	
Longitude (OTTER):		**Release No (BUSTR):**	
Fac Name (BUSTR):		**Fac Addr (BUSTR):**	
Fac City (BUSTR):		**Fac State (BUSTR):**	
Fac ZIP (BUSTR):		**Fac County (BUSTR):**	
Latitude (BUSTR):		**Longitude (BUSTR):**	
Facility (OTTER):			
Data Source:	Map Services Directory: BUSTR (MapServer): All Environmental (MAP)		

Map Services Directory: BUSTR (MapServer): All Environmental (MAP)

Object ID:		**Long:**	-81.61648
FR Status:	RPT: a possible incident is reported	**Match:**	S80
Label:	18011247 - N00001 UNIVERSITY TOWER	**LOC QUAL:**	MAF7
Release No:	18011247 - N00001	**Facility Z:**	44106
Date:	9/21/2020	**LOC CONF:**	1
Address Out:	1575 East Blvd	**Date Process:**	20200923
City Out:	Cleveland	**FID:**	
State Out:	OH	**X:**	-81.61648
ZIP Out:	44106-1748	**Y:**	41.51381
Lat:	41.51381		

All Active-Inactive BUSTR Sites

S No:	39446	**Coordinator:**	Charles Zepp
Incident No:		**LTF:**	2 SUS/CON from non-regulated UST
Last Review Date:	7/14/2016	**Rating:**	14
Release Date:	3/16/2011	**Facility Name:**	UNIVERSITY TOWER
Last Update:	Charles Zepp	**Facility Address:**	1575 EAST BLVD
Last Update Date:	10/11/2019	**Facility City:**	CLEVELAND
Status:	RPT: a possible incident is reported	**Facility State:**	Ohio
Last Status Update:	7/14/2016	**County:**	Cuyahoga
Substatus:	Approved	**Facility ZIP:**	44106
Priority:	2	**Facility Latitude:**	41.514103
Class:	D	**Facility Longitude:**	-81.616294
Rules:	2005		

19	*1 of 3*	*SSE*	*0.47 / 2,489.42*	*680.22 / 14*	***CLEVELAND CLINIC POWER HOUSE*** ***2045 E 90TH ST*** ***CLEVELAND OH 44106***	***LUST***

Release No:	18010181 - N00002	**Release No (Map):**	18010181-N00002
Facility Name:	CLEVELAND CLINIC POWER HOUSE	**Fac Name (Map):**	CLEVELAND CLINIC POWER HOUSE
Facility Address:	2045 E 90TH ST	**Fac Address (Map):**	2045 E 90TH ST
Facility City:	CLEVELAND	**Fac City (Map):**	CLEVELAND
Facility State:	Ohio	**Fac ZIP (Map):**	44106
Facility ZIP:	44106	**County (Map):**	
County:	Cuyahoga	**Latitude (Map):**	41.502339
Facility Latitude:	41.502285	**Longitude (Map):**	-81.622773

DRAFT

Facility Longitude:	-81.622816	**Fac ID (BUSTR2):**	18010181
Release No (OTTER):	18010181-N00002	**IncidntID (BUSTR2):**	N00002
Fac Name (OTTER):	CLEVELAND CLINIC POWER HOUSE	**Fac Name (BUSTR2):**	CLEVELAND CLINIC POWER HOUSE
FacAddress (OTTER):	2045 E 90TH ST	**Address (BUSTR2):**	2045 E 90TH ST
Fac City (OTTER):	CLEVELAND	**City (BUSTR2):**	CLEVELAND
Fac State (OTTER):		**ZIP (BUSTR2):**	44106
Fac ZIP (OTTER):	44106	**County (BUSTR2):**	CUY
County (OTTER):	Cuyahoga	**Latitude (BUSTR2):**	41.50229
Latitude (OTTER):		**Longitude (BUSTR2):**	-81.62282
Longitude (OTTER):		**Release No (BUSTR):**	18010181-N00002
Fac Name (BUSTR):	CLEVELAND CLINIC POWER HOUSE	**Fac Addr (BUSTR):**	2045 E 90TH ST
Fac City (BUSTR):	CLEVELAND	**Fac State (BUSTR):**	OH
Fac ZIP (BUSTR):	44106	**Fac County (BUSTR):**	Cuyahoga
Latitude (BUSTR):	41.502285	**Longitude (BUSTR):**	-81.622816

Facility (OTTER): 18010181 (CLEVELAND CLINIC POWER HOUSE)

Data Source: Ohio Tank Tracking & Environmental Regulations (OTTER); Map Services Directory: BUSTR (MapServer): All Environmental (MAP); Facility Details with Active & Inactive Environmental Files (BUSTR); Map Services Directory: BUSTR - LUST Locations (BUSTR/OGRIP) (BUSTR2)

Facility Details with Active & Inactive Environmental Files (BUSTR)

Facility Status:	Inactive	**Date Last Change:**	7/12/2011
LTF Status:	1 SUS/CON from regulated UST	**Review Date:**	07/12/2011
FR Status:	NFA: No Further Action	**Priority:**	2
Release Date:	11/29/2004	**Class:**	D

Class Description: A viable RP has been identified

Ohio Tank Tracking & Environmental Regulations (OTTER)

Old Incident ID:		**Date Reported:**	11/29/2004
Tank Status:	Both	**Owner Busi Name:**	CLEVELAND CLINIC POWER HOUSE

Facility: 18010181 (CLEVELAND CLINIC POWER HOUSE)

Facility Link: https://apps.com.ohio.gov/fire/OTTER/Home/Index?ReturnUrl=%2ffire%2fOTTER%2fInquiry%2fInquiry#11879

Release Link: https://apps.com.ohio.gov/fire/OTTER/CorrectiveAction/ReleaseReport?releasesId=33453

Map Services Directory: BUSTR (MapServer): All Environmental (MAP)

Object ID:		**Long:**	-81.622773
FR Status:	NFA: No Further Action	**Match:**	S80
Label:	18010181 - N00002 CLEVELAND CLINIC POWER HOUSE	**LOC QUAL:**	AS0
Release No:	18010181 - N00002	**Facility Z:**	44106
Date:	9/21/2020	**LOC CONF:**	2
Address Out:	2045 E 90th St	**Date Process:**	20200923
City Out:	Cleveland	**FID:**	
State Out:	OH	**X:**	-81.622773
ZIP Out:	44106-2976	**Y:**	41.502339
Lat:	41.502339		

Map Services Directory: BUSTR - LUST Locations (BUSTR2)

Object ID:	21727	**ODOT District:**	12
Facility ID:	18010181	**Address:**	2045 E 90TH ST
Incident ID:	N00002	**City:**	CLEVELAND
LTF:	1 SUS/CON from regulated UST	**County:**	CUY
Status:	NFA: No Further Action	**ZIP:**	44106
Facility Status:	Inactive	**Latitude DD Begin:**	41.50229
Data Date:	2014-11-10 14:16:16.183	**Longitude DD Begin:**	-81.62282
Current Fac Name:	CLEVELAND CLINIC POWER HOUSE		

All Active-Inactive BUSTR Sites

S No:	8508	**Coordinator:**	Charles Zepp

DRAFT

Map Key	Number of Records	Direction	Distance (mi/ft)	Elev/Diff (ft)	Site	DB

Incident No:		**LTF:**	1 SUS/CON from regulated UST
Last Review Date:	7/12/2011	**Rating:**	15
Release Date:	11/29/2004	**Facility Name:**	CLEVELAND CLINIC POWER HOUSE
Last Update:	Charles Zepp	**Facility Address:**	2045 E 90TH ST
Last Update Date:	11/30/2018	**Facility City:**	CLEVELAND
Status:	NFA: No Further Action	**Facility State:**	Ohio
Last Status Update:	7/12/2011	**County:**	Cuyahoga
Substatus:		**Facility ZIP:**	44106
Priority:	2	**Facility Latitude:**	41.502285
Class:	D	**Facility Longitude:**	-81.622816
Rules:	2005		

19	2 of 3	SSE	0.47 / 2,489.42	680.22 / 14	**CLEVELAND CLINIC POWER HOUSE** **2045 E 90TH ST** **CLEVELAND OH 44106**	**DELISTED LST**

Delisted Regulated and Non-Regulated Leaking Underground Storage Tanks (LUST)

Incident No:	181061300.0	**Class:**	D
Release No:	18010181 - N00001	**Class Desc:**	A viable RP has been identified
Status:	SUS: a suspected release or source is identified	**Rules:**	1992
Sub Status:	Approved	**Coordinator:**	Charles Zepp
Release Date:	3/21/1991	**County:**	Cuyahoga
LTF:	2 SUS/CON from non-regulated UST	**Facility Latitude:**	41.502285
Last Update:	Charles Zepp	**Facility Longitude:**	-81.622816
Last Update Date:	10/6/2016	**Original Source:**	NLUT
Last Status Update:	10/6/2016	**Record Date:**	09-OCT-2019
Priority:	2		

19	3 of 3	SSE	0.47 / 2,489.42	680.22 / 14	**CLEVELAND CLINIC POWER HOUSE** **2045 E 90TH ST** **CLEVELAND OH 44106**	**LUST**

Release No:	18010181 - N00001	**Release No (Map):**	18010181-N00001
Facility Name:	CLEVELAND CLINIC POWER HOUSE	**Fac Name (Map):**	CLEVELAND CLINIC POWER HOUSE
Facility Address:	2045 E 90TH ST	**Fac Address (Map):**	2045 E 90TH ST
Facility City:	CLEVELAND	**Fac City (Map):**	CLEVELAND
Facility State:	Ohio	**Fac ZIP (Map):**	44106
Facility ZIP:	44106	**County (Map):**	
County:	Cuyahoga	**Latitude (Map):**	41.502339
Facility Latitude:	41.502285	**Longitude (Map):**	-81.622773
Facility Longitude:	-81.622816	**Fac ID (BUSTR2):**	
Release No (OTTER):		**IncidntID (BUSTR2):**	
Fac Name (OTTER):		**Fac Name (BUSTR2):**	
FacAddress (OTTER):		**Address (BUSTR2):**	
Fac City (OTTER):		**City (BUSTR2):**	
Fac State (OTTER):		**ZIP (BUSTR2):**	
Fac ZIP (OTTER):		**County (BUSTR2):**	
County (OTTER):		**Latitude (BUSTR2):**	
Latitude (OTTER):		**Longitude (BUSTR2):**	
Longitude (OTTER):		**Release No (BUSTR):**	
Fac Name (BUSTR):		**Fac Addr (BUSTR):**	
Fac City (BUSTR):		**Fac State (BUSTR):**	
Fac ZIP (BUSTR):		**Fac County (BUSTR):**	
Latitude (BUSTR):		**Longitude (BUSTR):**	
Facility (OTTER):			
Data Source:	Map Services Directory: BUSTR (MapServer): All Environmental (MAP)		

Map Services Directory: BUSTR (MapServer): All Environmental (MAP)

Object ID:		**Long:**	-81.622773

DRAFT

Map Key	Number of Records	Direction	Distance (mi/ft)	Elev/Diff (ft)	Site	DB

FR Status:	SUS: a suspected release or source is identified	**Match:**	S80
Label:	18010181 - N00001 CLEVELAND CLINIC POWER HOUSE	**LOC QUAL:**	AS0
Release No:	18010181 - N00001	**Facility Z:**	44106
Date:	9/21/2020	**LOC CONF:**	2
Address Out:	2045 E 90th St	**Date Process:**	20200923
City Out:	Cleveland	**FID:**	
State Out:	OH	**X:**	-81.622773
ZIP Out:	44106-2976	**Y:**	41.502339
Lat:	41.502339		

All Active-Inactive BUSTR Sites

S No:	8507	**Coordinator:**	Charles Zepp
Incident No:	181061300.0	**LTF:**	2 SUS/CON from non-regulated UST
Last Review Date:	2/26/2016	**Rating:**	0
Release Date:	3/21/1991	**Facility Name:**	CLEVELAND CLINIC POWER HOUSE
Last Update:	Charles Zepp	**Facility Address:**	2045 E 90TH ST
Last Update Date:	4/14/2021	**Facility City:**	CLEVELAND
Status:	SUS: a suspected release or source is identified	**Facility State:**	Ohio
Last Status Update:	10/6/2016	**County:**	Cuyahoga
Substatus:	Approved	**Facility ZIP:**	44106
Priority:	2	**Facility Latitude:**	41.502285
Class:	D	**Facility Longitude:**	-81.622816
Rules:	1992		

20	1 of 14	SSE	0.49 / 2,574.90	679.67 / 13	**CLEVELAND CLINIC FOUNDATION** **9500 EUCLID AVE** **CLEVELAND OH 44195-5047**	**LUST**

Release No:	18003639 - N00002	**Release No (Map):**	18003639-N00002
Facility Name:	CLEVELAND CLINIC FOUNDATION	**Fac Name (Map):**	CLEVELAND CLINIC FOUNDATION
Facility Address:	9500 EUCLID AVE	**Fac Address (Map):**	9500 EUCLID AVE
Facility City:	CLEVELAND	**Fac City (Map):**	CLEVELAND
Facility State:	Ohio	**Fac ZIP (Map):**	
Facility ZIP:	44195-5047	**County (Map):**	
County:	Cuyahoga	**Latitude (Map):**	41.50331
Facility Latitude:	41.503341	**Longitude (Map):**	-81.62133
Facility Longitude:	-81.621783	**Fac ID (BUSTR2):**	18003639
Release No (OTTER):	18003639-N00002	**IncidntID (BUSTR2):**	N00002
Fac Name (OTTER):	CLEVELAND CLINIC FOUNDATION	**Fac Name (BUSTR2):**	CLEVELAND CLINIC FOUNDATION
FacAddress (OTTER):	9500 EUCLID AVE	**Address (BUSTR2):**	9500 EUCLID AVE
Fac City (OTTER):	CLEVELAND	**City (BUSTR2):**	CLEVELAND
Fac State (OTTER):		**ZIP (BUSTR2):**	44195-5047
Fac ZIP (OTTER):	44195-5047	**County (BUSTR2):**	CUY
County (OTTER):	Cuyahoga	**Latitude (BUSTR2):**	41.50334
Latitude (OTTER):		**Longitude (BUSTR2):**	-81.62178
Longitude (OTTER):		**Release No (BUSTR):**	18003639-N00002
Fac Name (BUSTR):	CLEVELAND CLINIC FOUNDATION	**Fac Addr (BUSTR):**	9500 EUCLID AVE
Fac City (BUSTR):	CLEVELAND	**Fac State (BUSTR):**	OH
Fac ZIP (BUSTR):	44195-5047	**Fac County (BUSTR):**	Cuyahoga
Latitude (BUSTR):	41.503341	**Longitude (BUSTR):**	-81.621783

Facility (OTTER): 18003639 (CLEVELAND CLINIC FOUNDATION)

Data Source: Ohio Tank Tracking & Environmental Regulations (OTTER); Map Services Directory: BUSTR (MapServer): All Environmental (MAP); Facility Details with Active & Inactive Environmental Files (BUSTR); Map Services Directory: BUSTR - LUST Locations (BUSTR/OGRIP) (BUSTR2)

Facility Details with Active & Inactive Environmental Files (BUSTR)

Facility Status:	Inactive	**Date Last Change:**	4/3/2014
LTF Status:	1 SUS/CON from regulated UST	**Review Date:**	10/26/2013
FR Status:	NFA: No Further Action	**Priority:**	2
Release Date:	02/20/1997	**Class:**	D

DRAFT

Class Description: A viable RP has been identified

Ohio Tank Tracking & Environmental Regulations (OTTER)

Old Incident ID:	180187901.0	**Date Reported:**	2/20/1997
Tank Status:	Both	**Owner Busi Name:**	CLEVELAND CLINIC POWER HOUSE

Facility: 18003639 (CLEVELAND CLINIC FOUNDATION)
Facility Link: https://apps.com.ohio.gov/fire/OTTER/Home/Index?ReturnUrl=%2ffire%2fOTTER%2fInquiry%2fInquiry#11849
Release Link: https://apps.com.ohio.gov/fire/OTTER/CorrectiveAction/ReleaseReport?releasesId=32580

Map Services Directory: BUSTR (MapServer): All Environmental (MAP)

Object ID:		**Long:**	-81.62133
FR Status:	NFA: No Further Action	**Match:**	Q80
Label:	18003639 - N00002 CLEVELAND CLINIC FOUNDATION	**LOC QUAL:**	AI0
Release No:	18003639 - N00002	**Facility Z:**	
Date:	9/21/2020	**LOC CONF:**	2
Address Out:	9500 Euclid Ave	**Date Process:**	20200923
City Out:	Cleveland	**FID:**	
State Out:	OH	**X:**	-81.62133
ZIP Out:	44195-0002	**Y:**	41.50331
Lat:	41.50331		

Map Services Directory: BUSTR - LUST Locations (BUSTR2)

Object ID:	20965	**ODOT District:**	12
Facility ID:	18003639	**Address:**	9500 EUCLID AVE
Incident ID:	N00002	**City:**	CLEVELAND
LTF:	1 SUS/CON from regulated UST	**County:**	CUY
Status:	NFA: No Further Action	**ZIP:**	44195-5047
Facility Status:	Inactive	**Latitude DD Begin:**	41.50334
Data Date:	2014-11-10 14:16:16.183	**Longitude DD Begin:**	-81.62178
Current Fac Name:	CLEVELAND CLINIC FOUNDATION		

All Active-Inactive BUSTR Sites

S No:	8499	**Coordinator:**	Charles Zepp
Incident No:	180187901.0	**LTF:**	1 SUS/CON from regulated UST
Last Review Date:	10/26/2013	**Rating:**	4
Release Date:	2/20/1997	**Facility Name:**	CLEVELAND CLINIC FOUNDATION
Last Update:	Charles Zepp	**Facility Address:**	9500 EUCLID AVE
Last Update Date:	7/13/2020	**Facility City:**	CLEVELAND
Status:	NFA: No Further Action	**Facility State:**	Ohio
Last Status Update:	4/3/2014	**County:**	Cuyahoga
Substatus:	Approved	**Facility ZIP:**	44195-5047
Priority:	2	**Facility Latitude:**	41.503341
Class:	D	**Facility Longitude:**	-81.621783
Rules:	2005		

20	2 of 14	SSE	0.49 / 2,574.90	679.67 / 13	CLEVELAND CLINIC FOUNDATION 9500 EUCLID AVE CLEVELAND OH 44195-5047	LUST

Release No:	18003639 - N00003	**Release No (Map):**	18003639-N00003
Facility Name:	CLEVELAND CLINIC FOUNDATION	**Fac Name (Map):**	CLEVELAND CLINIC FOUNDATION
Facility Address:	9500 EUCLID AVE	**Fac Address (Map):**	9500 EUCLID AVE
Facility City:	CLEVELAND	**Fac City (Map):**	CLEVELAND
Facility State:	Ohio	**Fac ZIP (Map):**	
Facility ZIP:	44195-5047	**County (Map):**	
County:	Cuyahoga	**Latitude (Map):**	41.50331
Facility Latitude:	41.503341	**Longitude (Map):**	-81.62133

DRAFT

Facility Longitude:	-81.621783	**Fac ID (BUSTR2):**	18003639
Release No (OTTER):	18003639-N00003	**IncidntID (BUSTR2):**	N00003
Fac Name (OTTER):	CLEVELAND CLINIC FOUNDATION	**Fac Name (BUSTR2):**	CLEVELAND CLINIC FOUNDATION
FacAddress (OTTER):	9500 EUCLID AVE	**Address (BUSTR2):**	9500 EUCLID AVE
Fac City (OTTER):	CLEVELAND	**City (BUSTR2):**	CLEVELAND
Fac State (OTTER):		**ZIP (BUSTR2):**	44195-5047
Fac ZIP (OTTER):	44195-5047	**County (BUSTR2):**	CUY
County (OTTER):	Cuyahoga	**Latitude (BUSTR2):**	41.50334
Latitude (OTTER):		**Longitude (BUSTR2):**	-81.62178
Longitude (OTTER):		**Release No (BUSTR):**	18003639-N00003
Fac Name (BUSTR):	CLEVELAND CLINIC FOUNDATION	**Fac Addr (BUSTR):**	9500 EUCLID AVE
Fac City (BUSTR):	CLEVELAND	**Fac State (BUSTR):**	OH
Fac ZIP (BUSTR):	44195-5047	**Fac County (BUSTR):**	Cuyahoga
Latitude (BUSTR):	41.503341	**Longitude (BUSTR):**	-81.621783

Facility (OTTER): 18003639 (CLEVELAND CLINIC FOUNDATION)

Data Source: Ohio Tank Tracking & Environmental Regulations (OTTER); Map Services Directory: BUSTR (MapServer): All Environmental (MAP); Facility Details with Active & Inactive Environmental Files (BUSTR); Map Services Directory: BUSTR - LUST Locations (BUSTR/OGRIP) (BUSTR2)

Facility Details with Active & Inactive Environmental Files (BUSTR)

Facility Status:	Active	**Date Last Change:**	5/30/2014
LTF Status:	1 SUS/CON from regulated UST	**Review Date:**	11/17/2022
FR Status:	RPT: a possible incident is reported	**Priority:**	1
Release Date:	02/02/1993	**Class:**	B

Class Description: The result of the RP Search was inconclusive

Ohio Tank Tracking & Environmental Regulations (OTTER)

Old Incident ID:	183022500.0	**Date Reported:**	2/2/1993
Tank Status:	Both	**Owner Busi Name:**	CLEVELAND CLINIC POWER HOUSE

Facility: 18003639 (CLEVELAND CLINIC FOUNDATION)

Facility Link: https://apps.com.ohio.gov/fire/OTTER/Home/Index?ReturnUrl=%2ffire%2fOTTER%2fInquiry%2fInquiry#11849

Release Link: https://apps.com.ohio.gov/fire/OTTER/CorrectiveAction/ReleaseReport?releasesId=32581

Map Services Directory: BUSTR (MapServer): All Environmental (MAP)

Object ID:		**Long:**	-81.62133
FR Status:	RPT: a possible incident is reported	**Match:**	Q80
Label:	18003639 - N00003 CLEVELAND CLINIC FOUNDATION	**LOC QUAL:**	Ai0
Release No:	18003639 - N00003	**Facility Z:**	
Date:	9/21/2020	**LOC CONF:**	2
Address Out:	9500 Euclid Ave	**Date Process:**	20200923
City Out:	Cleveland	**FID:**	
State Out:	OH	**X:**	-81.62133
ZIP Out:	44195-0002	**Y:**	41.50331
Lat:	41.50331		

Map Services Directory: BUSTR - LUST Locations (BUSTR2)

Object ID:	11780	**ODOT District:**	12
Facility ID:	18003639	**Address:**	9500 EUCLID AVE
Incident ID:	N00003	**City:**	CLEVELAND
LTF:	1 SUS/CON from regulated UST	**County:**	CUY
Status:	RPT: a possible incident is reported	**ZIP:**	44195-5047
Facility Status:	Active	**Latitude DD Begin:**	41.50334
Data Date:	2014-11-10 14:15:06.177	**Longitude DD Begin:**	-81.62178
Current Fac Name:	CLEVELAND CLINIC FOUNDATION		

All Active-Inactive BUSTR Sites

S No:	8500	**Coordinator:**	Charles Zepp

DRAFT

Map Key	Number of Records	Direction	Distance (mi/ft)	Elev/Diff (ft)	Site	DB

Incident No:	183022500.0	**LTF:**	1 SUS/CON from regulated UST
Last Review Date:	11/17/2022	**Rating:**	14
Release Date:	2/2/1993	**Facility Name:**	CLEVELAND CLINIC FOUNDATION
Last Update:	Charles Zepp	**Facility Address:**	9500 EUCLID AVE
Last Update Date:	11/17/2022	**Facility City:**	CLEVELAND
Status:	RPT: a possible incident is reported	**Facility State:**	Ohio
Last Status Update:	5/30/2014	**County:**	Cuyahoga
Substatus:	Approved	**Facility ZIP:**	44195-5047
Priority:	1	**Facility Latitude:**	41.503341
Class:	B	**Facility Longitude:**	-81.621783
Rules:	2017		

20	3 of 14	SSE	0.49 / 2,574.90	679.67 / 13	CLEVELAND CLINIC FOUNDATION 9500 EUCLID AVE CLEVELAND OH 44195-5047	LUST

Release No:	18003639 - N00004	**Release No (Map):**	18003639-N00004
Facility Name:	CLEVELAND CLINIC FOUNDATION	**Fac Name (Map):**	CLEVELAND CLINIC FOUNDATION
Facility Address:	9500 EUCLID AVE	**Fac Address (Map):**	9500 EUCLID AVE
Facility City:	CLEVELAND	**Fac City (Map):**	CLEVELAND
Facility State:	Ohio	**Fac ZIP (Map):**	
Facility ZIP:	44195-5047	**County (Map):**	
County:	Cuyahoga	**Latitude (Map):**	41.50331
Facility Latitude:	41.503341	**Longitude (Map):**	-81.62133
Facility Longitude:	-81.621783	**Fac ID (BUSTR2):**	18003639
Release No (OTTER):	18003639-N00004	**IncidntID (BUSTR2):**	N00004
Fac Name (OTTER):	CLEVELAND CLINIC FOUNDATION	**Fac Name (BUSTR2):**	CLEVELAND CLINIC FOUNDATION
FacAddress (OTTER):	9500 EUCLID AVE	**Address (BUSTR2):**	9500 EUCLID AVE
Fac City (OTTER):	CLEVELAND	**City (BUSTR2):**	CLEVELAND
Fac State (OTTER):		**ZIP (BUSTR2):**	44195-5047
Fac ZIP (OTTER):	44195-5047	**County (BUSTR2):**	CUY
County (OTTER):	Cuyahoga	**Latitude (BUSTR2):**	41.50334
Latitude (OTTER):		**Longitude (BUSTR2):**	-81.62178
Longitude (OTTER):		**Release No (BUSTR):**	18003639-N00004
Fac Name (BUSTR):	CLEVELAND CLINIC FOUNDATION	**Fac Addr (BUSTR):**	9500 EUCLID AVE
Fac City (BUSTR):	CLEVELAND	**Fac State (BUSTR):**	OH
Fac ZIP (BUSTR):	44195-5047	**Fac County (BUSTR):**	Cuyahoga
Latitude (BUSTR):	41.503341	**Longitude (BUSTR):**	-81.621783

Facility (OTTER): 18003639 (CLEVELAND CLINIC FOUNDATION)

Data Source: Ohio Tank Tracking & Environmental Regulations (OTTER); Map Services Directory: BUSTR (MapServer): All Environmental (MAP); Facility Details with Active & Inactive Environmental Files (BUSTR); Map Services Directory: BUSTR - LUST Locations (BUSTR/OGRIP) (BUSTR2)

DRAFT

Facility Details with Active & Inactive Environmental Files (BUSTR)

Facility Status:	Inactive	**Date Last Change:**	6/8/2000
LTF Status:	6 Closure of regulated UST	**Review Date:**	07/11/2000
FR Status:	NFA: No Further Action	**Priority:**	3
Release Date:	06/05/2000	**Class:**	D

Class Description: A viable RP has been identified

Ohio Tank Tracking & Environmental Regulations (OTTER)

Old Incident ID:		**Date Reported:**	6/5/2000
Tank Status:	Both	**Owner Busi Name:**	CLEVELAND CLINIC POWER HOUSE

Facility: 18003639 (CLEVELAND CLINIC FOUNDATION)

Facility Link: https://apps.com.ohio.gov/fire/OTTER/Home/Index?ReturnUrl=%2ffire%2fOTTER%2fInquiry%2fInquiry#11849

Release Link: https://apps.com.ohio.gov/fire/OTTER/CorrectiveAction/ReleaseReport?releasesId=32582

Map Services Directory: BUSTR (MapServer): All Environmental (MAP)

Object ID:		**Long:**	-81.62133
FR Status:	NFA: No Further Action	**Match:**	Q80
Label:	18003639 - N00004 CLEVELAND CLINIC	**LOC QUAL:**	AI0

Map Key	Number of Records	Direction	Distance (mi/ft)	Elev/Diff (ft)	Site	DB

	FOUNDATION		
Release No:	18003639 - N00004	**Facility Z:**	
Date:	9/21/2020	**LOC CONF:**	2
Address Out:	9500 Euclid Ave	**Date Process:**	20200923
City Out:	Cleveland	**FID:**	
State Out:	OH	**X:**	-81.62133
ZIP Out:	44195-0002	**Y:**	41.50331
Lat:	41.50331		

Map Services Directory: BUSTR - LUST Locations (BUSTR2)

Object ID:	20966	**ODOT District:**	12
Facility ID:	18003639	**Address:**	9500 EUCLID AVE
Incident ID:	N00004	**City:**	CLEVELAND
LTF:	6 Closure of regulated UST	**County:**	CUY
Status:	NFA: No Further Action	**ZIP:**	44195-5047
Facility Status:	Inactive	**Latitude DD Begin:**	41.50334
Data Date:	2014-11-10 14:16:16.183	**Longitude DD Begin:**	-81.62178
Current Fac Name:	CLEVELAND CLINIC FOUNDATION		

All Active-Inactive BUSTR Sites

S No:	8501	**Coordinator:**	Charles Zepp
Incident No:		**LTF:**	6 Closure of regulated UST
Last Review Date:	7/11/2000 8:26:47 AM	**Rating:**	14
Release Date:	6/5/2000	**Facility Name:**	CLEVELAND CLINIC FOUNDATION
Last Update:		**Facility Address:**	9500 EUCLID AVE
Last Update Date:	4/28/2012	**Facility City:**	CLEVELAND
Status:	NFA: No Further Action	**Facility State:**	Ohio
Last Status Update:	6/8/2000	**County:**	Cuyahoga
Substatus:		**Facility ZIP:**	44195-5047
Priority:	3	**Facility Latitude:**	41.503341
Class:	D	**Facility Longitude:**	-81.621783
Rules:	1999		

Map Key	Number of Records	Direction	Distance (mi/ft)	Elev/Diff (ft)	Site	DB
20	4 of 14	SSE	0.49 / 2,574.90	679.67 / 13	CLEVELAND CLINIC FOUNDATION 9500 EUCLID AVE CLEVELAND OH 44195-5047	LUST

Release No:	18003639 - N00006	**Release No (Map):**	18003639-N00006
Facility Name:	CLEVELAND CLINIC FOUNDATION	**Fac Name (Map):**	CLEVELAND CLINIC FOUNDATION
Facility Address:	9500 EUCLID AVE	**Fac Address (Map):**	9500 EUCLID AVE
Facility City:	CLEVELAND	**Fac City (Map):**	CLEVELAND
Facility State:	Ohio	**Fac ZIP (Map):**	
Facility ZIP:	44195-5047	**County (Map):**	
County:	Cuyahoga	**Latitude (Map):**	41.50331
Facility Latitude:	41.503341	**Longitude (Map):**	-81.62133
Facility Longitude:	-81.621783	**Fac ID (BUSTR2):**	18003639
Release No (OTTER):	18003639-N00006	**IncidntID (BUSTR2):**	N00006
Fac Name (OTTER):	CLEVELAND CLINIC FOUNDATION	**Fac Name (BUSTR2):**	CLEVELAND CLINIC FOUNDATION
FacAddress (OTTER):	9500 EUCLID AVE	**Address (BUSTR2):**	9500 EUCLID AVE
Fac City (OTTER):	CLEVELAND	**City (BUSTR2):**	CLEVELAND
Fac State (OTTER):		**ZIP (BUSTR2):**	44195-5047
Fac ZIP (OTTER):	44195-5047	**County (BUSTR2):**	CUY
County (OTTER):	Cuyahoga	**Latitude (BUSTR2):**	41.50334
Latitude (OTTER):		**Longitude (BUSTR2):**	-81.62178
Longitude (OTTER):		**Release No (BUSTR):**	18003639-N00006
Fac Name (BUSTR):	CLEVELAND CLINIC FOUNDATION	**Fac Addr (BUSTR):**	9500 EUCLID AVE
Fac City (BUSTR):	CLEVELAND	**Fac State (BUSTR):**	OH
Fac ZIP (BUSTR):	44195-5047	**Fac County (BUSTR):**	Cuyahoga
Latitude (BUSTR):	41.503341	**Longitude (BUSTR):**	-81.621783

Facility (OTTER): 18003639 (CLEVELAND CLINIC FOUNDATION)

Data Source: Ohio Tank Tracking & Environmental Regulations (OTTER); Map Services Directory: BUSTR (MapServer): All Environmental (MAP); Facility Details with Active & Inactive Environmental Files (BUSTR); Map Services Directory: BUSTR - LUST Locations (BUSTR/OGRIP) (BUSTR2)

DRAFT

Facility Details with Active & Inactive Environmental Files (BUSTR)

Facility Status:	Inactive	***Date Last Change:***	6/12/2000
LTF Status:	6 Closure of regulated UST	***Review Date:***	06/12/2000
FR Status:	NFA: No Further Action	***Priority:***	2
Release Date:	06/05/2000	***Class:***	D
Class Description:	A viable RP has been identified		

Ohio Tank Tracking & Environmental Regulations (OTTER)

Old Incident ID:	180187902.0	***Date Reported:***	6/5/2000
Tank Status:	Both	***Owner Busi Name:***	CLEVELAND CLINIC POWER HOUSE
Facility:	18003639 (CLEVELAND CLINIC FOUNDATION)		
Facility Link:	https://apps.com.ohio.gov/fire/OTTER/Home/Index?ReturnUrl=%2ffire%2fOTTER%2fInquiry%2fInquiry#11849		
Release Link:	https://apps.com.ohio.gov/fire/OTTER/CorrectiveAction/ReleaseReport?releasesId=32584		

Map Services Directory: BUSTR (MapServer): All Environmental (MAP)

Object ID:		***Long:***	-81.62133
FR Status:	NFA: No Further Action	***Match:***	Q80
Label:	18003639 - N00006 CLEVELAND CLINIC FOUNDATION	***LOC QUAL:***	AI0
Release No:	18003639 - N00006	***Facility Z:***	
Date:	9/21/2020	***LOC CONF:***	2
Address Out:	9500 Euclid Ave	***Date Process:***	20200923
City Out:	Cleveland	***FID:***	
State Out:	OH	***X:***	-81.62133
ZIP Out:	44195-0002	***Y:***	41.50331
Lat:	41.50331		

Map Services Directory: BUSTR - LUST Locations (BUSTR2)

Object ID:	20967	***ODOT District:***	12
Facility ID:	18003639	***Address:***	9500 EUCLID AVE
Incident ID:	N00006	***City:***	CLEVELAND
LTF:	6 Closure of regulated UST	***County:***	CUY
Status:	NFA: No Further Action	***ZIP:***	44195-5047
Facility Status:	Inactive	***Latitude DD Begin:***	41.50334
Data Date:	2014-11-10 14:16:16.183	***Longitude DD Begin:***	-81.62178
Current Fac Name:	CLEVELAND CLINIC FOUNDATION		

All Active-Inactive BUSTR Sites

S No:	8503	***Coordinator:***	Charles Zepp
Incident No:	180187902.0	***LTF:***	6 Closure of regulated UST
Last Review Date:	6/12/2000	***Rating:***	14
Release Date:	6/5/2000	***Facility Name:***	CLEVELAND CLINIC FOUNDATION
Last Update:	Charles Zepp	***Facility Address:***	9500 EUCLID AVE
Last Update Date:	8/8/2022	***Facility City:***	CLEVELAND
Status:	NFA: No Further Action	***Facility State:***	Ohio
Last Status Update:	6/12/2000	***County:***	Cuyahoga
Substatus:	Approved	***Facility ZIP:***	44195-5047
Priority:	2	***Facility Latitude:***	41.503341
Class:	D	***Facility Longitude:***	-81.621783
Rules:	1999		

20	***5 of 14***	***SSE***	***0.49 / 2,574.90***	***679.67 / 13***	***CLEVELAND CLINIC FOUNDATION 9500 EUCLID AVE CLEVELAND OH 44195-5047***	***LUST***

Release No:	18003639 - N00007	**Release No (Map):**	18003639-N00007
Facility Name:	CLEVELAND CLINIC FOUNDATION	**Fac Name (Map):**	CLEVELAND CLINIC FOUNDATION
Facility Address:	9500 EUCLID AVE	**Fac Address (Map):**	9500 EUCLID AVE
Facility City:	CLEVELAND	**Fac City (Map):**	CLEVELAND
Facility State:	Ohio	**Fac ZIP (Map):**	
Facility ZIP:	44195-5047	**County (Map):**	
County:	Cuyahoga	**Latitude (Map):**	41.50331
Facility Latitude:	41.503341	**Longitude (Map):**	-81.62133
Facility Longitude:	-81.621783	**Fac ID (BUSTR2):**	18003639
Release No (OTTER):	18003639-N00007	**IncidntID (BUSTR2):**	N00007
Fac Name (OTTER):	CLEVELAND CLINIC FOUNDATION	**Fac Name (BUSTR2):**	CLEVELAND CLINIC FOUNDATION
FacAddress (OTTER):	9500 EUCLID AVE	**Address (BUSTR2):**	9500 EUCLID AVE
Fac City (OTTER):	CLEVELAND	**City (BUSTR2):**	CLEVELAND
Fac State (OTTER):		**ZIP (BUSTR2):**	44195-5047
Fac ZIP (OTTER):	44195-5047	**County (BUSTR2):**	CUY
County (OTTER):	Cuyahoga	**Latitude (BUSTR2):**	41.50334
Latitude (OTTER):		**Longitude (BUSTR2):**	-81.62178
Longitude (OTTER):		**Release No (BUSTR):**	18003639-N00007
Fac Name (BUSTR):	CLEVELAND CLINIC FOUNDATION	**Fac Addr (BUSTR):**	9500 EUCLID AVE
Fac City (BUSTR):	CLEVELAND	**Fac State (BUSTR):**	OH
Fac ZIP (BUSTR):	44195-5047	**Fac County (BUSTR):**	Cuyahoga
Latitude (BUSTR):	41.503341	**Longitude (BUSTR):**	-81.621783

Facility (OTTER): 18003639 (CLEVELAND CLINIC FOUNDATION)

Data Source: Ohio Tank Tracking & Environmental Regulations (OTTER); Map Services Directory: BUSTR (MapServer): All Environmental (MAP); Facility Details with Active & Inactive Environmental Files (BUSTR); Map Services Directory: BUSTR - LUST Locations (BUSTR/OGRIP) (BUSTR2)

Facility Details with Active & Inactive Environmental Files (BUSTR)

Facility Status:	Inactive	**Date Last Change:**	10/13/2011
LTF Status:	6 Closure of regulated UST	**Review Date:**	10/13/2011
FR Status:	NFA: No Further Action	**Priority:**	
Release Date:	06/08/2005	**Class:**	D

Class Description: A viable RP has been identified

Ohio Tank Tracking & Environmental Regulations (OTTER)

Old Incident ID:		**Date Reported:**	6/8/2005
Tank Status:	Both	**Owner Busi Name:**	CLEVELAND CLINIC POWER HOUSE

Facility: 18003639 (CLEVELAND CLINIC FOUNDATION)

Facility Link: https://apps.com.ohio.gov/fire/OTTER/Home/Index?ReturnUrl=%2ffire%2fOTTER%2fInquiry%2fInquiry#11849

Release Link: https://apps.com.ohio.gov/fire/OTTER/CorrectiveAction/ReleaseReport?releasesId=32585

Map Services Directory: BUSTR (MapServer): All Environmental (MAP)

Object ID:		**Long:**	-81.62133
FR Status:	NFA: No Further Action	**Match:**	Q80
Label:	18003639 - N00007 CLEVELAND CLINIC FOUNDATION	**LOC QUAL:**	AI0
Release No:	18003639 - N00007	**Facility Z:**	
Date:	9/21/2020	**LOC CONF:**	2
Address Out:	9500 Euclid Ave	**Date Process:**	20200923
City Out:	Cleveland	**FID:**	
State Out:	OH	**X:**	-81.62133
ZIP Out:	44195-0002	**Y:**	41.50331
Lat:	41.50331		

Map Services Directory: BUSTR - LUST Locations (BUSTR2)

Object ID:	20968	**ODOT District:**	12
Facility ID:	18003639	**Address:**	9500 EUCLID AVE
Incident ID:	N00007	**City:**	CLEVELAND
LTF:	6 Closure of regulated UST	**County:**	CUY
Status:	NFA: No Further Action	**ZIP:**	44195-5047

DRAFT

Facility Status:	Inactive	**Latitude DD Begin:**	41.50334
Data Date:	2014-11-10 14:16:16.183	**Longitude DD Begin:**	-81.62178
Current Fac Name:	CLEVELAND CLINIC FOUNDATION		

All Active-Inactive BUSTR Sites

S No:	8504	**Coordinator:**	Charles Zepp
Incident No:		**LTF:**	6 Closure of regulated UST
Last Review Date:	10/13/2011	**Rating:**	14
Release Date:	6/8/2005	**Facility Name:**	CLEVELAND CLINIC FOUNDATION
Last Update:	Charles Zepp	**Facility Address:**	9500 EUCLID AVE
Last Update Date:	7/13/2020	**Facility City:**	CLEVELAND
Status:	NFA: No Further Action	**Facility State:**	Ohio
Last Status Update:	10/13/2011	**County:**	Cuyahoga
Substatus:		**Facility ZIP:**	44195-5047
Priority:		**Facility Latitude:**	41.503341
Class:	D	**Facility Longitude:**	-81.621783
Rules:	1999		

20	6 of 14	SSE	0.49 / 2,574.90	679.67 / 13	CLEVELAND CLINIC FOUNDATION 9500 EUCLID AVE CLEVELAND OH 44195-5047	DELISTED LST

Delisted Regulated and Non-Regulated Leaking Underground Storage Tanks (LUST)

Incident No:	180187900.0	**Class:**	D
Release No:	18003639 - N00001	**Class Desc:**	A viable RP has been identified
Status:	RPT: a possible incident is reported	**Rules:**	1992
Sub Status:	Approved	**Coordinator:**	Charles Zepp
Release Date:	8/16/1990	**County:**	Cuyahoga
LTF:	2 SUS/CON from non-regulated UST	**Facility Latitude:**	41.503341
Last Update:	Charles Zepp	**Facility Longitude:**	-81.621783
Last Update Date:	4/4/2019	**Original Source:**	NLUT
Last Status Update:	1/25/2008	**Record Date:**	09-OCT-2019
Priority:	1		

20	7 of 14	SSE	0.49 / 2,574.90	679.67 / 13	CLEVELAND CLINIC FOUNDATION 9500 EUCLID AVE CLEVELAND OH 44195-5047	DELISTED LST

Delisted Petroleum Release List

Incident No:		**Priority:**	2
S. No:	1349	**Class Code:**	E
Release No:	18003639 - N00002	**Class Desc:**	Referred to enforcement
Release Date:	02/20/1997	**Rules:**	2005
Release Status:		**Coordinator:**	Charles Zepp
Facility Status:		**Rating:**	14
Sub Status:	Required	**County:**	Cuyahoga
LTF Status:	1 SUS/CON from regulated UST	**Facility Latitude:**	
FR Status:	SCK: Site Check	**Facility Longitude:**	
Last Update:	David Sauer	**Source Name(s):**	
Last Update Date:	07-AUG-13	**Source List:**	
Last Status Update:	08/09/2012	**Original Source:**	NLUT
Review Date:		**Record Date:**	Up to Aug 2013
Date Unknown:	08/05/2013		

20	8 of 14	SSE	0.49 / 2,574.90	679.67 / 13	CLEVELAND CLINIC FOUNDATION	DELISTED LST

DRAFT

Map Key	Number of Records	Direction	Distance (mi/ft)	Elev/Diff (ft)	Site	DB
					9500 EUCLID AVE CLEVELAND OH 44195-5047	

Delisted Regulated and Non-Regulated Leaking Underground Storage Tanks (LUST)

Incident No:	183022500.0	**Class:**	A
Release No:	18003639 - N00003	**Class Desc:**	A Responsible Party (RP) for the release has not yet been determined
Status:	RPT: a possible incident is reported	**Rules:**	2017
Sub Status:	Approved	**Coordinator:**	Charles Zepp
Release Date:	2/2/1993	**County:**	Cuyahoga
LTF:	1 SUS/CON from regulated UST	**Facility Latitude:**	41.503341
Last Update:	Charles Zepp	**Facility Longitude:**	-81.621783
Last Update Date:	12/24/2018	**Original Source:**	NLUT
Last Status Update:	5/30/2014	**Record Date:**	14-JAN-2019
Priority:	1		

20	9 of 14	SSE	0.49 / 2,574.90	679.67 / 13	CLEVELAND CLINIC FOUNDATION 9500 EUCLID AVE CLEVELAND OH 44195-5047	DELISTED LST

Delisted Regulated and Non-Regulated Leaking Underground Storage Tanks (LUST)

Incident No:		**Class:**	A
Release No:	18003639 - N00005	**Class Desc:**	A Responsible Party (RP) for the release has not yet been determined
Status:	CLO: Closure	**Rules:**	1999
Sub Status:	Submitted	**Coordinator:**	Charles Zepp
Release Date:	10/30/2000	**County:**	Cuyahoga
LTF:	2 SUS/CON from non-regulated UST	**Facility Latitude:**	41.503341
Last Update:	Charles Zepp	**Facility Longitude:**	-81.621783
Last Update Date:	4/4/2019	**Original Source:**	NLUT
Last Status Update:	11/1/2000	**Record Date:**	09-OCT-2019
Priority:	2		

20	10 of 14	SSE	0.49 / 2,574.90	679.67 / 13	CLEVELAND CLINIC FOUNDATION 9500 EUCLID AVE CLEVELAND OH 44195-5047	LUST

Release No:	18003639 - N00008	**Release No (Map):**	18003639-N00008
Facility Name:	CLEVELAND CLINIC FOUNDATION	**Fac Name (Map):**	CLEVELAND CLINIC FOUNDATION
Facility Address:	9500 EUCLID AVE	**Fac Address (Map):**	9500 EUCLID AVE
Facility City:	CLEVELAND	**Fac City (Map):**	CLEVELAND
Facility State:	Ohio	**Fac ZIP (Map):**	
Facility ZIP:	44195-5047	**County (Map):**	
County:	Cuyahoga	**Latitude (Map):**	41.50331
Facility Latitude:	41.503341	**Longitude (Map):**	-81.62133
Facility Longitude:	-81.621783	**Fac ID (BUSTR2):**	18003639
Release No (OTTER):	18003639-N00008	**IncidntID (BUSTR2):**	N00008
Fac Name (OTTER):	CLEVELAND CLINIC FOUNDATION	**Fac Name (BUSTR2):**	CLEVELAND CLINIC FOUNDATION
FacAddress (OTTER):	9500 EUCLID AVE	**Address (BUSTR2):**	9500 EUCLID AVE
Fac City (OTTER):	CLEVELAND	**City (BUSTR2):**	CLEVELAND
Fac State (OTTER):		**ZIP (BUSTR2):**	44195-5047
Fac ZIP (OTTER):	44195-5047	**County (BUSTR2):**	CUY
County (OTTER):	Cuyahoga	**Latitude (BUSTR2):**	41.50334
Latitude (OTTER):		**Longitude (BUSTR2):**	-81.62178
Longitude (OTTER):		**Release No (BUSTR):**	18003639-N00008
Fac Name (BUSTR):	CLEVELAND CLINIC FOUNDATION	**Fac Addr (BUSTR):**	9500 EUCLID AVE
Fac City (BUSTR):	CLEVELAND	**Fac State (BUSTR):**	OH
Fac ZIP (BUSTR):	44195-5047	**Fac County (BUSTR):**	Cuyahoga
Latitude (BUSTR):	41.503341	**Longitude (BUSTR):**	-81.621783

DRAFT

Facility (OTTER): 18003639 (CLEVELAND CLINIC FOUNDATION)
Data Source: Ohio Tank Tracking & Environmental Regulations (OTTER); Map Services Directory: BUSTR (MapServer): All Environmental (MAP); Facility Details with Active & Inactive Environmental Files (BUSTR); Map Services Directory: BUSTR - LUST Locations (BUSTR/OGRIP) (BUSTR2)

Facility Details with Active & Inactive Environmental Files (BUSTR)

Facility Status:	Inactive	**Date Last Change:**	10/27/2014
LTF Status:	1 SUS/CON from regulated UST	**Review Date:**	08/27/2014
FR Status:	NFA: No Further Action	**Priority:**	2
Release Date:	08/14/2014	**Class:**	D
Class Description:	A viable RP has been identified		

Ohio Tank Tracking & Environmental Regulations (OTTER)

Old Incident ID:		**Date Reported:**	8/14/2014
Tank Status:	Both	**Owner Busi Name:**	CLEVELAND CLINIC POWER HOUSE
Facility:	18003639 (CLEVELAND CLINIC FOUNDATION)		
Facility Link:	https://apps.com.ohio.gov/fire/OTTER/Home/Index?ReturnUrl=%2ffire%2fOTTER%2fInquiry%2fInquiry#11849		
Release Link:	https://apps.com.ohio.gov/fire/OTTER/CorrectiveAction/ReleaseReport?releasesId=37359		

Map Services Directory: BUSTR (MapServer): All Environmental (MAP)

Object ID:		**Long:**	-81.62133
FR Status:	NFA: No Further Action	**Match:**	Q80
Label:	18003639 - N00008 CLEVELAND CLINIC FOUNDATION	**LOC QUAL:**	AI0
Release No:	18003639 - N00008	**Facility Z:**	
Date:	9/21/2020	**LOC CONF:**	2
Address Out:	9500 Euclid Ave	**Date Process:**	20200923
City Out:	Cleveland	**FID:**	
State Out:	OH	**X:**	-81.62133
ZIP Out:	44195-0002	**Y:**	41.50331
Lat:	41.50331		

Map Services Directory: BUSTR - LUST Locations (BUSTR2)

Object ID:	11781	**ODOT District:**	12
Facility ID:	18003639	**Address:**	9500 EUCLID AVE
Incident ID:	N00008	**City:**	CLEVELAND
LTF:	1 SUS/CON from regulated UST	**County:**	CUY
Status:	SUS: a suspected release or source is identified	**ZIP:**	44195-5047
Facility Status:	Active	**Latitude DD Begin:**	41.50334
Data Date:	2014-11-10 14:15:06.177	**Longitude DD Begin:**	-81.62178
Current Fac Name:	CLEVELAND CLINIC FOUNDATION		

All Active-Inactive BUSTR Sites

S No:	8505	**Coordinator:**	Charles Zepp
Incident No:		**LTF:**	1 SUS/CON from regulated UST
Last Review Date:	8/27/2014	**Rating:**	14
Release Date:	8/14/2014	**Facility Name:**	CLEVELAND CLINIC FOUNDATION
Last Update:	Charles Zepp	**Facility Address:**	9500 EUCLID AVE
Last Update Date:	4/4/2019	**Facility City:**	CLEVELAND
Status:	NFA: No Further Action	**Facility State:**	Ohio
Last Status Update:	10/27/2014	**County:**	Cuyahoga
Substatus:	Approved	**Facility ZIP:**	44195-5047
Priority:	2	**Facility Latitude:**	41.503341
Class:	D	**Facility Longitude:**	-81.621783
Rules:	2012		

DRAFT

Map Key	Number of Records	Direction	Distance (mi/ft)	Elev/Diff (ft)	Site	DB
20	11 of 14	SSE	0.49 / 2,574.90	679.67 / 13	CLEVELAND CLINIC FOUNDATION 9500 EUCLID AVE CLEVELAND OH 44195-5047	DELISTED LST

Delisted Regulated and Non-Regulated Leaking Underground Storage Tanks (LUST)

Incident No:		**Class:**	A
Release No:	18003639 - N00009	**Class Desc:**	A Responsible Party (RP) for the release has not yet been determined
Status:	T1S: Tier 1 Source Investigation	**Rules:**	2017
Sub Status:	Required	**Coordinator:**	Charles Zepp
Release Date:	11/18/1996	**County:**	Cuyahoga
LTF:	1 SUS/CON from regulated UST	**Facility Latitude:**	41.503341
Last Update:	Charles Zepp	**Facility Longitude:**	-81.621783
Last Update Date:	4/4/2019	**Original Source:**	NLUT
Last Status Update:	4/4/2019	**Record Date:**	10-APR-2019
Priority:			

Map Key	Number of Records	Direction	Distance (mi/ft)	Elev/Diff (ft)	Site	DB
20	12 of 14	SSE	0.49 / 2,574.90	679.67 / 13	CLEVELAND CLINIC FOUNDATION 9500 EUCLID AVE CLEVELAND OH 44195-5047	LUST

Release No:	18003639 - N00009	**Release No (Map):**	18003639-N00009
Facility Name:	CLEVELAND CLINIC FOUNDATION	**Fac Name (Map):**	CLEVELAND CLINIC FOUNDATION
Facility Address:	9500 EUCLID AVE	**Fac Address (Map):**	9500 EUCLID AVE
Facility City:	CLEVELAND	**Fac City (Map):**	CLEVELAND
Facility State:	Ohio	**Fac ZIP (Map):**	
Facility ZIP:	44195-5047	**County (Map):**	
County:	Cuyahoga	**Latitude (Map):**	41.50331
Facility Latitude:	41.503341	**Longitude (Map):**	-81.62133
Facility Longitude:	-81.621783	**Fac ID (BUSTR2):**	
Release No (OTTER):	18003639-N00009	**IncidntID (BUSTR2):**	
Fac Name (OTTER):	CLEVELAND CLINIC FOUNDATION	**Fac Name (BUSTR2):**	
FacAddress (OTTER):	9500 EUCLID AVE	**Address (BUSTR2):**	
Fac City (OTTER):	CLEVELAND	**City (BUSTR2):**	
Fac State (OTTER):		**ZIP (BUSTR2):**	
Fac ZIP (OTTER):	44195-5047	**County (BUSTR2):**	
County (OTTER):	Cuyahoga	**Latitude (BUSTR2):**	
Latitude (OTTER):		**Longitude (BUSTR2):**	
Longitude (OTTER):		**Release No (BUSTR):**	18003639-N00009
Fac Name (BUSTR):	CLEVELAND CLINIC FOUNDATION	**Fac Addr (BUSTR):**	9500 EUCLID AVE
Fac City (BUSTR):	CLEVELAND	**Fac State (BUSTR):**	OH
Fac ZIP (BUSTR):	44195-5047	**Fac County (BUSTR):**	Cuyahoga
Latitude (BUSTR):	41.503341	**Longitude (BUSTR):**	-81.621783

Facility (OTTER): 18003639 (CLEVELAND CLINIC FOUNDATION)

Data Source: Ohio Tank Tracking & Environmental Regulations (OTTER); Map Services Directory: BUSTR (MapServer): All Environmental (MAP); Facility Details with Active & Inactive Environmental Files (BUSTR)

Facility Details with Active & Inactive Environmental Files (BUSTR)

Facility Status:	Active	**Date Last Change:**	4/4/2019
LTF Status:	1 SUS/CON from regulated UST	**Review Date:**	11/16/2022
FR Status:	T1S: Tier 1 Source Investigation	**Priority:**	2
Release Date:	11/18/1996	**Class:**	A

Class Description: A Responsible Party (RP) for the release has not yet been determined

Ohio Tank Tracking & Environmental Regulations (OTTER)

Old Incident ID:		**Date Reported:**	11/18/1996
Tank Status:	Both	**Owner Busi Name:**	CLEVELAND CLINIC POWER HOUSE

Facility: 18003639 (CLEVELAND CLINIC FOUNDATION)

Facility Link: https://apps.com.ohio.gov/fire/OTTER/Home/Index?ReturnUrl=%2ffire%2fOTTER%2fInquiry%2fInquiry#11849

DRAFT

Release Link: https://apps.com.ohio.gov/fire/OTTER/CorrectiveAction/ReleaseReport?releasesId=40256

Map Services Directory: BUSTR (MapServer): All Environmental (MAP)

Object ID:		**Long:**	-81.62133
FR Status:	T1S: Tier 1 Source Investigation	**Match:**	Q80
Label:	18003639 - N00009 CLEVELAND CLINIC FOUNDATION	**LOC QUAL:**	AI0
Release No:	18003639 - N00009	**Facility Z:**	
Date:	9/21/2020	**LOC CONF:**	2
Address Out:	9500 Euclid Ave	**Date Process:**	20200923
City Out:	Cleveland	**FID:**	
State Out:	OH	**X:**	-81.62133
ZIP Out:	44195-0002	**Y:**	41.50331
Lat:	41.50331		

All Active-Inactive BUSTR Sites

S No:	8506	**Coordinator:**	Charles Zepp
Incident No:		**LTF:**	1 SUS/CON from regulated UST
Last Review Date:	11/16/2022	**Rating:**	14
Release Date:	11/18/1996	**Facility Name:**	CLEVELAND CLINIC FOUNDATION
Last Update:	Charles Zepp	**Facility Address:**	9500 EUCLID AVE
Last Update Date:	11/16/2022	**Facility City:**	CLEVELAND
Status:	T1S: Tier 1 Source Investigation	**Facility State:**	Ohio
Last Status Update:	4/4/2019	**County:**	Cuyahoga
Substatus:	Required	**Facility ZIP:**	44195-5047
Priority:	2	**Facility Latitude:**	41.503341
Class:	A	**Facility Longitude:**	-81.621783
Rules:	2017		

20	*13 of 14*	*SSE*	*0.49 / 2,574.90*	*679.67 / 13*	***CLEVELAND CLINIC FOUNDATION 9500 EUCLID AVE CLEVELAND OH***	***LUST***

Release No:	18003639 - N00001	**Release No (Map):**	18003639-N00001
Facility Name:	CLEVELAND CLINIC FOUNDATION	**Fac Name (Map):**	CLEVELAND CLINIC FOUNDATION
Facility Address:	9500 EUCLID AVE	**Fac Address (Map):**	9500 EUCLID AVE
Facility City:	CLEVELAND	**Fac City (Map):**	CLEVELAND
Facility State:	Ohio	**Fac ZIP (Map):**	
Facility ZIP:	44195-5047	**County (Map):**	
County:	Cuyahoga	**Latitude (Map):**	41.50331
Facility Latitude:	41.503341	**Longitude (Map):**	-81.62133
Facility Longitude:	-81.621783	**Fac ID (BUSTR2):**	
Release No (OTTER):		**IncidntID (BUSTR2):**	
Fac Name (OTTER):		**Fac Name (BUSTR2):**	
FacAddress (OTTER):		**Address (BUSTR2):**	
Fac City (OTTER):		**City (BUSTR2):**	
Fac State (OTTER):		**ZIP (BUSTR2):**	
Fac ZIP (OTTER):		**County (BUSTR2):**	
County (OTTER):		**Latitude (BUSTR2):**	
Latitude (OTTER):		**Longitude (BUSTR2):**	
Longitude (OTTER):		**Release No (BUSTR):**	
Fac Name (BUSTR):		**Fac Addr (BUSTR):**	
Fac City (BUSTR):		**Fac State (BUSTR):**	
Fac ZIP (BUSTR):		**Fac County (BUSTR):**	
Latitude (BUSTR):		**Longitude (BUSTR):**	
Facility (OTTER):			
Data Source:	Map Services Directory: BUSTR (MapServer): All Environmental (MAP)		

Map Services Directory: BUSTR (MapServer): All Environmental (MAP)

Object ID:		**Long:**	-81.62133
FR Status:	RPT: a possible incident is reported	**Match:**	Q80

DRAFT

Map Key	Number of Records	Direction	Distance (mi/ft)	Elev/Diff (ft)	Site	DB

Label:	18003639 - N00001 CLEVELAND CLINIC FOUNDATION	**LOC QUAL:**	AI0
Release No:	18003639 - N00001	**Facility Z:**	
Date:	9/21/2020	**LOC CONF:**	2
Address Out:	9500 Euclid Ave	**Date Process:**	20200923
City Out:	Cleveland	**FID:**	
State Out:	OH	**X:**	-81.62133
ZIP Out:	44195-0002	**Y:**	41.50331
Lat:	41.50331		

All Active-Inactive BUSTR Sites

S No:	8498	**Coordinator:**	Charles Zepp
Incident No:	180187900.0	**LTF:**	2 SUS/CON from non-regulated UST
Last Review Date:	10/24/2016	**Rating:**	0
Release Date:	8/16/1990	**Facility Name:**	CLEVELAND CLINIC FOUNDATION
Last Update:	Charles Zepp	**Facility Address:**	9500 EUCLID AVE
Last Update Date:	4/4/2019	**Facility City:**	CLEVELAND
Status:	RPT: a possible incident is reported	**Facility State:**	Ohio
Last Status Update:	1/25/2008	**County:**	Cuyahoga
Substatus:	Approved	**Facility ZIP:**	44195-5047
Priority:	1	**Facility Latitude:**	41.503341
Class:	D	**Facility Longitude:**	-81.621783
Rules:	1992		

20	14 of 14	SSE	0.49 / 2,574.90	679.67 / 13	CLEVELAND CLINIC FOUNDATION 9500 EUCLID AVE CLEVELAND OH	LUST

Release No:	18003639 - N00005	**Release No (Map):**	18003639-N00005
Facility Name:	CLEVELAND CLINIC FOUNDATION	**Fac Name (Map):**	CLEVELAND CLINIC FOUNDATION
Facility Address:	9500 EUCLID AVE	**Fac Address (Map):**	9500 EUCLID AVE
Facility City:	CLEVELAND	**Fac City (Map):**	CLEVELAND
Facility State:	Ohio	**Fac ZIP (Map):**	
Facility ZIP:	44195-5047	**County (Map):**	
County:	Cuyahoga	**Latitude (Map):**	41.50331
Facility Latitude:	41.503341	**Longitude (Map):**	-81.62133
Facility Longitude:	-81.621783	**Fac ID (BUSTR2):**	
Release No (OTTER):		**IncidntID (BUSTR2):**	
Fac Name (OTTER):		**Fac Name (BUSTR2):**	
FacAddress (OTTER):		**Address (BUSTR2):**	
Fac City (OTTER):		**City (BUSTR2):**	
Fac State (OTTER):		**ZIP (BUSTR2):**	
Fac ZIP (OTTER):		**County (BUSTR2):**	
County (OTTER):		**Latitude (BUSTR2):**	
Latitude (OTTER):		**Longitude (BUSTR2):**	
Longitude (OTTER):		**Release No (BUSTR):**	
Fac Name (BUSTR):		**Fac Addr (BUSTR):**	
Fac City (BUSTR):		**Fac State (BUSTR):**	
Fac ZIP (BUSTR):		**Fac County (BUSTR):**	
Latitude (BUSTR):		**Longitude (BUSTR):**	
Facility (OTTER):			
Data Source:	Map Services Directory: BUSTR (MapServer): All Environmental (MAP)		

Map Services Directory: BUSTR (MapServer): All Environmental (MAP)

Object ID:		**Long:**	-81.62133
FR Status:	CLO: Closure	**Match:**	Q80
Label:	18003639 - N00005 CLEVELAND CLINIC FOUNDATION	**LOC QUAL:**	AI0
Release No:	18003639 - N00005	**Facility Z:**	
Date:	9/21/2020	**LOC CONF:**	2
Address Out:	9500 Euclid Ave	**Date Process:**	20200923
City Out:	Cleveland	**FID:**	
State Out:	OH	**X:**	-81.62133

DRAFT

Map Key	Number of Records	Direction	Distance (mi/ft)	Elev/Diff (ft)	Site	DB

ZIP Out:	44195-0002	**Y:**	41.50331
Lat:	41.50331		

All Active-Inactive BUSTR Sites

S No:	8502	**Coordinator:**	Charles Zepp
Incident No:		**LTF:**	2 SUS/CON from non-regulated UST
Last Review Date:	10/25/2016	**Rating:**	0
Release Date:	10/30/2000	**Facility Name:**	CLEVELAND CLINIC FOUNDATION
Last Update:	Charles Zepp	**Facility Address:**	9500 EUCLID AVE
Last Update Date:	7/13/2020	**Facility City:**	CLEVELAND
Status:	CLO: Closure	**Facility State:**	Ohio
Last Status Update:	11/1/2000	**County:**	Cuyahoga
Substatus:	Submitted	**Facility ZIP:**	44195-5047
Priority:	2	**Facility Latitude:**	41.503341
Class:	A	**Facility Longitude:**	-81.621783
Rules:	1999		

21	1 of 1	WSW	0.52 / 2,770.59	670.84 / 4	**Church Square Property USD, Cleveland** **7909-8101 Euclid Ave** **Cleveland OH 44114-3485**	DERR

DERR ID:	218002190	**County:**	Cuyahoga
CERCLIS ID:		**District:**	NEDO
Program:		**Latitude:**	41.5048119011
Program Desc:		**Longitude:**	-81.6324779774
Address (REST):	7909-8101 Euclid Ave	**Cerclis iID (REST):**	
City (REST):	Cleveland	**OepaDstrct (REST):**	NEDO
Zip (REST):	44114-3485	**Activity (REST):**	
County (REST):	Cuyahoga	**DERR ID (REST):**	218002190
LatDd Begin (REST):	41.5048119	**LonDd Begin (REST):**	-81.63247798
Source:	Ohio EPA: DERR Database; REST Services Directory: DERR Database (OEPA-DERR)		
Name (REST):	Church Square Property USD, Cleveland		

REST Services Directory: DERR Database (OEPA-DERR)

Cerclis ID:		**Address:**	7909-8101 Euclid Ave
Alias:		**City:**	Cleveland
Activity:		**Zip:**	44114-3485
ODoT District:	12	**Latitude DD Begin:**	41.5048119
OEPA District:	NEDO	**Longitude DD Begin:**	-81.63247798
County:	Cuyahoga		
Name:	Church Square Property USD, Cleveland		

22	1 of 1	SSW	0.62 / 3,292.14	670.80 / 4	**Swift Cleaners Former Carnegie Ave Cleveland** **8220 Carnegie Ave** **Cleveland OH 44103-**	DERR

DERR ID:	218002847	**County:**	Cuyahoga
CERCLIS ID:		**District:**	NEDO
Program:	VAP	**Latitude:**	
Program Desc:	Voluntary Action Program	**Longitude:**	
Address (REST):	8220 Carnegie Ave	**Cerclis iID (REST):**	
City (REST):	Cleveland	**OepaDstrct (REST):**	NEDO
Zip (REST):	44103-	**Activity (REST):**	VAP
County (REST):	Cuyahoga	**DERR ID (REST):**	218002847
LatDd Begin (REST):	41.5012722	**LonDd Begin (REST):**	-81.6303934
Source:	Ohio EPA: DERR Database; REST Services Directory: DERR Database (OEPA-DERR)		
Name (REST):	Swift Cleaners Former Carnegie Ave Cleveland		

REST Services Directory: DERR Database (OEPA-DERR)

DRAFT

Map Key	Number of Records	Direction	Distance (mi/ft)	Elev/Diff (ft)	Site	DB

Cerclis ID:		**Address:**	8220 Carnegie Ave
Alias:		**City:**	Cleveland
Activity:	VAP	**Zip:**	44103-
ODoT District:	12	**Latitude DD Begin:**	41.5012722
OEPA District:	NEDO	**Longitude DD Begin:**	-81.6303934
County:	Cuyahoga		
Name:	Swift Cleaners Former Carnegie Ave Cleveland		

23	1 of 1	ESE	0.67 / 3,545.15	680.36 / 14	**Fenway Manor Apartments, Cleveland** **1986 Stokes Blvd** **Cleveland OH 44106-**	DERR

DERR ID:	218003394	**County:**	Cuyahoga
CERCLIS ID:		**District:**	NEDO
Program:	VAP	**Latitude:**	
Program Desc:	Voluntary Action Program	**Longitude:**	
Address (REST):		**Cerclis iID (REST):**	
City (REST):		**OepaDstrct (REST):**	
Zip (REST):		**Activity (REST):**	
County (REST):		**DERR ID (REST):**	
LatDd Begin (REST):		**LonDd Begin (REST):**	
Source:	Ohio EPA: DERR Database		
Name (REST):			

24	1 of 1	ESE	0.69 / 3,622.10	680.34 / 14	**Fairfax Neighborhood USD, Cleveland** **Chester/E107 St/Norflk So RR/E79 St** **Cleveland OH 44106**	DERR

DERR ID:	218002263	**County:**	Cuyahoga
CERCLIS ID:		**District:**	NEDO
Program:		**Latitude:**	41.4954102739
Program Desc:		**Longitude:**	-81.6122683092
Address (REST):	Chester/E107 St/Norflk So RR/E79 St	**Cerclis iID (REST):**	
City (REST):	Cleveland	**OepaDstrct (REST):**	NEDO
Zip (REST):	44106	**Activity (REST):**	
County (REST):	Cuyahoga	**DERR ID (REST):**	218002263
LatDd Begin (REST):	41.49541027	**LonDd Begin (REST):**	-81.61226831
Source:	Ohio EPA: DERR Database; REST Services Directory: DERR Database (OEPA-DERR)		
Name (REST):	Fairfax Neighborhood USD, Cleveland		

REST Services Directory: DERR Database (OEPA-DERR)

Cerclis ID:		**Address:**	Chester/E107 St/Norflk So RR/E79 St
Alias:		**City:**	Cleveland
Activity:		**Zip:**	44106
ODoT District:	12	**Latitude DD Begin:**	41.49541027
OEPA District:	NEDO	**Longitude DD Begin:**	-81.61226831
County:	Cuyahoga		
Name:	Fairfax Neighborhood USD, Cleveland		

25	1 of 1	WSW	0.82 / 4,355.25	667.17 / 1	**Baker Electric Bldg, Cleveland** **7100 Euclid Ave** **Cleveland OH 44103-**	DERR

DERR ID:	218002591	**County:**	Cuyahoga
CERCLIS ID:		**District:**	NEDO
Program:	VAP	**Latitude:**	41.5033553733
Program Desc:	Voluntary Action Program	**Longitude:**	-81.639045211
Address (REST):	7100 Euclid Ave	**Cerclis iID (REST):**	
City (REST):	Cleveland	**OepaDstrct (REST):**	NEDO
Zip (REST):	44103-	**Activity (REST):**	VAP
County (REST):	Cuyahoga	**DERR ID (REST):**	218002591

DRAFT

Map Key	Number of Records	Direction	Distance (mi/ft)	Elev/Diff (ft)	Site	DB

LatDd Begin (REST): 41.50335537 **LonDd Begin (REST):** -81.63904521
Source: Ohio EPA: DERR Database; REST Services Directory: DERR Database (OEPA-DERR)
Name (REST): Baker Electric Bldg, Cleveland

REST Services Directory: DERR Database (OEPA-DERR)

Cerclis ID:
Alias:
Activity: VAP
ODoT District: 12
OEPA District: NEDO
County: Cuyahoga
Name: Baker Electric Bldg, Cleveland
Address: 7100 Euclid Ave
City: Cleveland
Zip: 44103-
Latitude DD Begin: 41.50335537
Longitude DD Begin: -81.63904521

26	1 of 1	WSW	0.88 / 4,656.78	666.49 / 0	7001 Euclid Avenue Property, Cleveland 7001 Euclid Ave Cleveland OH 44103-	DERR

DERR ID: 218003453
CERCLIS ID:
Program: VAP
Program Desc: Voluntary Action Program
Address (REST):
City (REST):
Zip (REST):
County (REST):
LatDd Begin (REST):
Source: Ohio EPA: DERR Database
Name (REST):
County: Cuyahoga
District: NEDO
Latitude:
Longitude:
Cerclis iID (REST):
OepaDstrct (REST):
Activity (REST):
DERR ID (REST):
LonDd Begin (REST):

Ohio EPA: DERR Database

Alias: !Do Not Use - Wooster S WF Dup!

27	1 of 1	SE	0.91 / 4,795.28	696.00 / 30	AT&T Fac, Cleveland 10615 Cedar Ave Cleveland OH 44106-3028	DERR

DERR ID: 218002519
CERCLIS ID:
Program: VAP
Program Desc: Voluntary Action Program
Address (REST): 10615 Cedar Ave
City (REST): Cleveland
Zip (REST): 44106-3028
County (REST): Cuyahoga
LatDd Begin (REST): 41.49979603; 41.49979603
Source: Ohio EPA: DERR Database; REST Services Directory: DERR Database (OEPA-DERR)
Name (REST): AT&T Fac, Cleveland
County: Cuyahoga
District: NEDO
Latitude: 41.4997960281
Longitude: -81.6128816387
Cerclis iID (REST):
OepaDstrct (REST): NEDO
Activity (REST): VAP
DERR ID (REST): 218002519
LonDd Begin (REST): -81.61288164; -81.61288164

Ohio EPA: DERR Database

Alias: AT&T Fac, Cleveland

REST Services Directory: DERR Database (OEPA-DERR)

Cerclis ID:
Alias:
Activity: VAP
ODoT District: 12
OEPA District: NEDO
County: Cuyahoga
Address: 10615 Cedar Ave
City: Cleveland
Zip: 44106-3028
Latitude DD Begin: 41.49979603
Longitude DD Begin: -81.61288164

DRAFT

Map Key	Number of Records	Direction	Distance (mi/ft)	Elev/Diff (ft)	Site	DB

Name: AT&T Fac, Cleveland

Cerclis ID:
Alias: AT&T Fac, Cleveland
Activity: VAP
ODoT District: 12
OEPA District: NEDO
County: Cuyahoga
Name: AT&T Fac, Cleveland
Address: 10615 Cedar Ave
City: Cleveland
Zip: 44106-3028
Latitude DD Begin: 41.49979603
Longitude DD Begin: -81.61288164

28	1 of 1	WSW	0.92 / 4,874.11	670.45 / 4	Euclid Block Project, Cleveland Euclid Ave/E 69th St/Chester Ave/E 7oth St Cleveland OH 44103-	DERR

DERR ID: 218003018
CERCLIS ID:
Program: SA, VAP
Program Desc: Site Assessment, Voluntary Action Program
Address (REST): Euclid Ave/E 69th St/Chester Ave/E 7oth St
City (REST): Cleveland
Zip (REST): 44103-
County (REST): Cuyahoga
LatDd Begin (REST): 41.505117
County: Cuyahoga
District: NEDO
Latitude:
Longitude:
Cerclis iID (REST):
OepaDstrct (REST): NEDO
Activity (REST): SA
DERR ID (REST): 218003018
LonDd Begin (REST): -81.64164
Source: Ohio EPA: DERR Database; REST Services Directory: DERR Database (OEPA-DERR)
Name (REST): Euclid Block Project, Cleveland

REST Services Directory: DERR Database (OEPA-DERR)

Cerclis ID:
Alias:
Activity: SA
ODoT District: 12
OEPA District: NEDO
County: Cuyahoga
Name: Euclid Block Project, Cleveland
Address: Euclid Ave/E 69th St/Chester Ave/E 7oth St
City: Cleveland
Zip: 44103-
Latitude DD Begin: 41.505117
Longitude DD Begin: -81.64164

29	1 of 1	WNW	0.93 / 4,917.80	638.38 / -28	Wade Park Chemicals, Cleveland 7012 Wade Park Blvd Cleveland OH 44103	DERR

DERR ID: 218000884
CERCLIS ID: OHD980824924
Program: SA, RR
Program Desc: Site Assessment, Remedial Response
Address (REST): 7012 Wade Park Blvd
City (REST): Cleveland
Zip (REST): 44103
County (REST): Cuyahoga
LatDd Begin (REST): 41.51583333
County: Cuyahoga
District: NEDO
Latitude: 41.51583333
Longitude: -81.6425
Cerclis iID (REST): OHD980824924
OepaDstrct (REST): NEDO
Activity (REST): SA, RR
DERR ID (REST): 218000884
LonDd Begin (REST): -81.6425
Source: Ohio EPA: DERR Database; REST Services Directory: DERR Database (OEPA-DERR)
Name (REST): Wade Park Chemicals, Cleveland

REST Services Directory: DERR Database (OEPA-DERR)

Cerclis ID: OHD980824924
Alias:
Activity: SA, RR
ODoT District: 12
OEPA District: NEDO
County: Cuyahoga
Name: Wade Park Chemicals, Cleveland
Address: 7012 Wade Park Blvd
City: Cleveland
Zip: 44103
Latitude DD Begin: 41.51583333
Longitude DD Begin: -81.6425

DRAFT

Map Key	Number of Records	Direction	Distance (mi/ft)	Elev/Diff (ft)	Site	DB
30	1 of 1	WSW	0.96 / 5,062.15	666.80 / 0	7000 Euclid Site, Cleveland 6900-7000 Euclid Ave Cleveland OH 44103-	DERR

DERR ID:	218003014	**County:**	Cuyahoga
CERCLIS ID:		**District:**	NEDO
Program:	VAP	**Latitude:**	
Program Desc:	Voluntary Action Program	**Longitude:**	
Address (REST):	6900-7000 Euclid Ave	**Cerclis iID (REST):**	
City (REST):	Cleveland	**OepaDstrct (REST):**	NEDO
Zip (REST):	44103-	**Activity (REST):**	VAP
County (REST):	Cuyahoga	**DERR ID (REST):**	218003014
LatDd Begin (REST):	41.503578	**LonDd Begin (REST):**	-81.641479
Source:	Ohio EPA: DERR Database; REST Services Directory: DERR Database (OEPA-DERR)		
Name (REST):	7000 Euclid Site, Cleveland		

REST Services Directory: DERR Database (OEPA-DERR)

Cerclis ID:		**Address:**	6900-7000 Euclid Ave
Alias:		**City:**	Cleveland
Activity:	VAP	**Zip:**	44103-
ODoT District:	12	**Latitude DD Begin:**	41.503578
OEPA District:	NEDO	**Longitude DD Begin:**	-81.641479
County:	Cuyahoga		
Name:	7000 Euclid Site, Cleveland		

Map Key	Number of Records	Direction	Distance (mi/ft)	Elev/Diff (ft)	Site	DB
31	1 of 1	SSW	0.97 / 5,101.66	678.76 / 12	Fairfax Elderly Homes LP, Cleveland 7920-8118 Central Ave, 2300-12 E 82nd St Cleveland OH 44104	DERR

DERR ID:	218002310	**County:**	Cuyahoga
CERCLIS ID:		**District:**	NEDO
Program:	VAP	**Latitude:**	41.4962
Program Desc:	Voluntary Action Program	**Longitude:**	-81.6313
Address (REST):	7920-8118 Central Ave, 2300-12 E 82nd St	**Cerclis iID (REST):**	
City (REST):	Cleveland	**OepaDstrct (REST):**	NEDO
Zip (REST):	44104	**Activity (REST):**	VAP
County (REST):	Cuyahoga	**DERR ID (REST):**	218002310
LatDd Begin (REST):	41.4962	**LonDd Begin (REST):**	-81.6313
Source:	Ohio EPA: DERR Database; REST Services Directory: DERR Database (OEPA-DERR)		
Name (REST):	Fairfax Elderly Homes LP, Cleveland		

REST Services Directory: DERR Database (OEPA-DERR)

Cerclis ID:		**Address:**	7920-8118 Central Ave, 2300-12 E 82nd St
Alias:		**City:**	Cleveland
Activity:	VAP	**Zip:**	44104
ODoT District:	12	**Latitude DD Begin:**	41.4962
OEPA District:	NEDO	**Longitude DD Begin:**	-81.6313
County:	Cuyahoga		
Name:	Fairfax Elderly Homes LP, Cleveland		

Map Key	Number of Records	Direction	Distance (mi/ft)	Elev/Diff (ft)	Site	DB
32	1 of 1	W	0.97 / 5,115.32	643.93 / -23	Coyne Laundry Site Former, Cleveland 6710 Lexington Ave Cleveland OH 44103	DERR

DERR ID:	218001959	**County:**	Cuyahoga
CERCLIS ID:		**District:**	NEDO
Program:	VAP	**Latitude:**	41.510703
Program Desc:	Voluntary Action Program	**Longitude:**	-81.643088
Address (REST):	6710 Lexington Ave	**Cerclis iID (REST):**	
City (REST):	Cleveland	**OepaDstrct (REST):**	NEDO

DRAFT

Map Key	Number of Records	Direction	Distance (mi/ft)	Elev/Diff (ft)	Site	DB

Zip (REST):	44103	**Activity (REST):**	VAP
County (REST):	Cuyahoga	**DERR ID (REST):**	218001959
LatDd Begin (REST):	41.510703	**LonDd Begin (REST):**	-81.643088
Source:	Ohio EPA: DERR Database; REST Services Directory: DERR Database (OEPA-DERR)		
Name (REST):	Coyne Laundry Site Former, Cleveland		

REST Services Directory: DERR Database (OEPA-DERR)

Cerclis ID:		**Address:**	6710 Lexington Ave
Alias:		**City:**	Cleveland
Activity:	VAP	**Zip:**	44103
ODoT District:	12	**Latitude DD Begin:**	41.510703
OEPA District:	NEDO	**Longitude DD Begin:**	-81.643088
County:	Cuyahoga		
Name:	Coyne Laundry Site Former, Cleveland		

Map Key	Number of Records	Direction	Distance (mi/ft)	Elev/Diff (ft)	Site	DB
33	1 of 1	WSW	0.99 / 5,229.93	668.42 / 2	Midtown Tech Park, Cleveland 6700 Euclid Ave Cleveland OH 44103-	DERR

DERR ID:	218002836	**County:**	Cuyahoga
CERCLIS ID:		**District:**	NEDO
Program:	VAP	**Latitude:**	
Program Desc:	Voluntary Action Program	**Longitude:**	
Address (REST):	6700 Euclid Ave	**Cerclis iID (REST):**	
City (REST):	Cleveland	**OepaDstrct (REST):**	NEDO
Zip (REST):	44103-	**Activity (REST):**	VAP
County (REST):	Cuyahoga	**DERR ID (REST):**	218002836
LatDd Begin (REST):	41.5042468	**LonDd Begin (REST):**	-81.6433183
Source:	Ohio EPA: DERR Database; REST Services Directory: DERR Database (OEPA-DERR)		
Name (REST):	Midtown Tech Park, Cleveland		

REST Services Directory: DERR Database (OEPA-DERR)

Cerclis ID:		**Address:**	6700 Euclid Ave
Alias:		**City:**	Cleveland
Activity:	VAP	**Zip:**	44103-
ODoT District:	12	**Latitude DD Begin:**	41.5042468
OEPA District:	NEDO	**Longitude DD Begin:**	-81.6433183
County:	Cuyahoga		
Name:	Midtown Tech Park, Cleveland		

DRAFT

Unplottable Summary

Total: 0 Unplottable sites

DB	Company Name/Site Name	Address	City	Zip	ERIS ID

No unplottable records were found that may be relevant for the search criteria.

DRAFT

Unplottable Report

No unplottable records were found that may be relevant for the search criteria.

DRAFT

Appendix: Database Descriptions

Environmental Risk Information Services (ERIS) can search the following databases. The extent of historical information varies with each database and current information is determined by what is publicly available to ERIS at the time of update. ERIS updates databases as set out in ASTM Standard E1527-13 and E1527-21, Section 8.1.8 Sources of Standard Source Information:

"Government information from nongovernmental sources may be considered current if the source updates the information at least every 90 days, or, for information that is updated less frequently than quarterly by the government agency, within 90 days of the date the government agency makes the information available to the public."

Standard Environmental Record Sources

Federal

Formerly Utilized Sites Remedial Action Program: DOE FUSRAP

The U.S. Department of Energy (DOE) established the Formerly Utilized Sites Remedial Action Program (FUSRAP) in 1974 to remediate sites where radioactive contamination remained from the Manhattan Project and early U.S. Atomic Energy Commission (AEC) operations. The DOE Office of Legacy Management (LM) established long-term surveillance and maintenance (LTS&M) requirements for remediated FUSRAP sites. DOE evaluates the final site conditions of a remediated site on the basis of risk for different future uses. DOE then confirms that LTS&M requirements will maintain protectiveness.

Government Publication Date: Mar 4, 2017

National Priority List: NPL

Sites on the United States Environmental Protection Agency (EPA)'s National Priorities List of the most serious uncontrolled or abandoned hazardous waste sites identified for possible long-term remedial action under the Superfund program. The NPL, which EPA is required to update at least once a year, is based primarily on the score a site receives from EPA's Hazard Ranking System. A site must be on the NPL to receive money from the Superfund Trust Fund for remedial action. Sites are represented by boundaries where available in the EPA Superfund Site Boundaries maintained by the Shared Enterprise Geodata and Services (SEGS). Site boundaries represent the footprint of a whole site, the sum of all of the Operable Units and the current understanding of the full extent of contamination; for Federal Facility sites, the total site polygon may be the Facility boundary. Where there is no polygon boundary data available for a given site, the site is represented as a point.

Government Publication Date: Jan 25, 2023

National Priority List - Proposed: PROPOSED NPL

Sites proposed by the United States Environmental Protection Agency (EPA), the state agency, or concerned citizens for addition to the National Priorities List (NPL) due to contamination by hazardous waste and identified by the EPA as a candidate for cleanup because it poses a risk to human health and/or the environment. Sites are represented by boundaries where available in the EPA Superfund Site Boundaries maintained by the Shared Enterprise Geodata and Services (SEGS). Site boundaries represent the footprint of a whole site, the sum of all of the Operable Units and the current understanding of the full extent of contamination; for Federal Facility sites, the total site polygon may be the Facility boundary. Where there is no polygon boundary data available for a given site, the site is represented as a point.

Government Publication Date: Jan 25, 2023

Deleted NPL: DELETED NPL

Sites deleted from the United States Environmental Protection Agency (EPA)'s National Priorities List. The National Oil and Hazardous Substances Pollution Contingency Plan (NCP) establishes the criteria that the EPA uses to delete sites from the NPL. In accordance with 40 CFR 300.425.(e), sites may be deleted from the NPL where no further response is appropriate. Sites are represented by boundaries where available in the EPA Superfund Site Boundaries maintained by the Shared Enterprise Geodata and Services (SEGS). Site boundaries represent the footprint of a whole site, the sum of all of the Operable Units and the current understanding of the full extent of contamination; for Federal Facility sites, the total site polygon may be the Facility boundary. Where there is no polygon boundary data available for a given site, the site is represented as a point.

Government Publication Date: Jan 25, 2023

DRAFT

SEMS List 8R Active Site Inventory: SEMS

The U.S. Environmental Protection Agency's (EPA) Superfund Program has deployed the Superfund Enterprise Management System (SEMS), which integrates multiple legacy systems into a comprehensive tracking and reporting tool. This inventory contains active sites evaluated by the Superfund program that are either proposed to be or are on the National Priorities List (NPL) as well as sites that are in the screening and assessment phase for possible inclusion on the NPL. The Active Site Inventory Report displays site and location information at active SEMS sites. An active site is one at which site assessment, removal, remedial, enforcement, cost recovery, or oversight activities are being planned or conducted. This data includes SEMS sites from the List 8R Active file as well as applicable sites from the SEMS GIS/REST file layer obtained from EPA's Facility Registry Service.

Government Publication Date: Jan 25, 2023

Inventory of Open Dumps, June 1985: ODI

The Resource Conservation and Recovery Act (RCRA) provides for publication of an inventory of open dumps. The Act defines "open dumps" as facilities which do not comply with EPA's "Criteria for Classification of Solid Waste Disposal Facilities and Practices" (40 CFR 257).

Government Publication Date: Jun 1985

SEMS List 8R Archive Sites: SEMS ARCHIVE

The U.S. Environmental Protection Agency's (EPA) Superfund Enterprise Management System (SEMS) Archived Site Inventory displays site and location information at sites archived from SEMS. An archived site is one at which EPA has determined that assessment has been completed and no further remedial action is planned under the Superfund program at this time. This data includes sites from the List 8R Archived site file.

Government Publication Date: Jan 25, 2023

Comprehensive Environmental Response, Compensation and Liability Information System - CERCLIS: CERCLIS

Superfund is a program administered by the United States Environmental Protection Agency (EPA) to locate, investigate, and clean up the worst hazardous waste sites throughout the United States. CERCLIS is a database of potential and confirmed hazardous waste sites at which the EPA Superfund program has some involvement. It contains sites that are either proposed to be or are on the National Priorities List (NPL) as well as sites that are in the screening and assessment phase for possible inclusion on the NPL. The EPA administers the Superfund program in cooperation with individual states and tribal governments; this database is made available by the EPA.

Government Publication Date: Oct 25, 2013

EPA Report on the Status of Open Dumps on Indian Lands: IODI

Public Law 103-399, The Indian Lands Open Dump Cleanup Act of 1994, enacted October 22, 1994, identified congressional concerns that solid waste open dump sites located on American Indian or Alaska Native (AI/AN) lands threaten the health and safety of residents of those lands and contiguous areas. The purpose of the Act is to identify the location of open dumps on Indian lands, assess the relative health and environment hazards posed by those sites, and provide financial and technical assistance to Indian tribal governments to close such dumps in compliance with Federal standards and regulations or standards promulgated by Indian Tribal governments or Alaska Native entities.

Government Publication Date: Dec 31, 1998

CERCLIS - No Further Remedial Action Planned: CERCLIS NFRAP

An archived site is one at which EPA has determined that assessment has been completed and no further remedial action is planned under the Superfund program at this time. The Archive designation means that, to the best of EPA's knowledge, assessment at a site has been completed and that EPA has determined no further steps will be taken to list this site on the National Priorities List (NPL). This decision does not necessarily mean that there is no hazard associated with a given site; it only means that, based upon available information, the location is not judged to be a potential NPL site.

Government Publication Date: Oct 25, 2013

CERCLIS Liens: CERCLIS LIENS

A Federal Superfund lien exists at any property where EPA has incurred Superfund costs to address contamination ("Superfund site") and has provided notice of liability to the property owner. A Federal CERCLA ("Superfund") lien can exist by operation of law at any site or property at which EPA has spent Superfund monies. This database is made available by the United States Environmental Protection Agency (EPA). This database was provided by the United States Environmental Protection Agency (EPA). Refer to SEMS LIEN as the current data source for Superfund Liens.

Government Publication Date: Jan 30, 2014

RCRA CORRACTS-Corrective Action: RCRA CORRACTS

RCRA Info is the U.S. Environmental Protection Agency's (EPA) comprehensive information system, providing access to data supporting the Resource Conservation and Recovery Act (RCRA) of 1976 and the Hazardous and Solid Waste Amendments (HSWA) of 1984. At these sites, the Corrective Action Program ensures that cleanups occur. EPA and state regulators work with facilities and communities to design remedies based on the contamination, geology, and anticipated use unique to each site.

Government Publication Date: Jan 23, 2023

DRAFT

RCRA non-CORRACTS TSD Facilities: RCRA TSD

RCRA Info is the U.S. Environmental Protection Agency's (EPA) comprehensive information system, providing access to data supporting the Resource Conservation and Recovery Act (RCRA) of 1976 and the Hazardous and Solid Waste Amendments (HSWA) of 1984. This database includes Non-Corrective Action sites listed as treatment, storage and/or disposal facilities of hazardous waste as defined by RCRA.

Government Publication Date: Jan 23, 2023

RCRA Generator List: RCRA LQG

RCRA Info is the U.S. Environmental Protection Agency's (EPA) comprehensive information system, providing access to data supporting the Resource Conservation and Recovery Act (RCRA) of 1976 and the Hazardous and Solid Waste Amendments (HSWA) of 1984. RCRA Info replaces the data recording and reporting abilities of the Resource Conservation and Recovery Information System (RCRIS) and the Biennial Reporting System (BRS). A hazardous waste generator is any person or site whose processes and actions create hazardous waste (see 40 CFR 260.10). Large Quantity Generators (LQGs) generate 1,000 kilograms per month or more of hazardous waste or more than one kilogram per month of acutely hazardous waste.

Government Publication Date: Jan 23, 2023

RCRA Small Quantity Generators List: RCRA SQG

RCRA Info is the U.S. Environmental Protection Agency's (EPA) comprehensive information system, providing access to data supporting the Resource Conservation and Recovery Act (RCRA) of 1976 and the Hazardous and Solid Waste Amendments (HSWA) of 1984. RCRA Info replaces the data recording and reporting abilities of the Resource Conservation and Recovery Information System (RCRIS) and the Biennial Reporting System (BRS). A hazardous waste generator is any person or site whose processes and actions create hazardous waste (see 40 CFR 260.10). Small Quantity Generators (SQGs) generate more than 100 kilograms, but less than 1,000 kilograms, of hazardous waste per month.

Government Publication Date: Jan 23, 2023

RCRA Very Small Quantity Generators List: RCRA VSQG

RCRA Info is the U.S. Environmental Protection Agency's (EPA) comprehensive information system, providing access to data supporting the Resource Conservation and Recovery Act (RCRA) of 1976 and the Hazardous and Solid Waste Amendments (HSWA) of 1984. A hazardous waste generator is any person or site whose processes and actions create hazardous waste (see 40 CFR 260.10). Very Small Quantity Generators (VSQG) generate 100 kilograms or less per month of hazardous waste, or one kilogram or less per month of acutely hazardous waste. Additionally, VSQG may not accumulate more than 1,000 kilograms of hazardous waste at any time.

Government Publication Date: Jan 23, 2023

RCRA Non-Generators: RCRA NON GEN

RCRA Info is the U.S. Environmental Protection Agency's (EPA) comprehensive information system, providing access to data supporting the Resource Conservation and Recovery Act (RCRA) of 1976 and the Hazardous and Solid Waste Amendments (HSWA) of 1984. RCRA Info replaces the data recording and reporting abilities of the Resource Conservation and Recovery Information System (RCRIS) and the Biennial Reporting System (BRS). A hazardous waste generator is any person or site whose processes and actions create hazardous waste (see 40 CFR 260.10). Non-Generators do not presently generate hazardous waste.

Government Publication Date: Jan 23, 2023

RCRA Sites with Controls: RCRA CONTROLS

List of Resource Conservation and Recovery Act (RCRA) facilities with institutional controls in place. RCRA gives the U.S. Environmental Protection Agency (EPA) the authority to control hazardous waste from the "cradle-to-grave." This includes the generation, transportation, treatment, storage, and disposal of hazardous waste. RCRA also set forth a framework for the management of non-hazardous solid wastes. The 1986 amendments to RCRA enabled EPA to address environmental problems that could result from underground tanks storing petroleum and other hazardous substances.

Government Publication Date: Jan 23, 2023

Federal Engineering Controls-ECs: FED ENG

This list of Engineering controls (ECs) is provided by the United States Environmental Protection Agency (EPA). ECs encompass a variety of engineered and constructed physical barriers (e.g., soil capping, sub-surface venting systems, mitigation barriers, fences) to contain and/or prevent exposure to contamination on a property. The EC listing includes remedy component data from Superfund decision documents issued in fiscal years 1982-2020 for applicable sites on the final or deleted on the National Priorities List (NPL); and sites with a Superfund Alternative Approach (SAA) Agreement in place. The only sites included that are not on the NPL; proposed for NPL; or removed from proposed NPL, are those with an SAA Agreement in place.

Government Publication Date: Feb 23, 2023

DRAFT

Federal Institutional Controls- ICs: FED INST

This list of Institutional controls (ICs) is provided by the United States Environmental Protection Agency (EPA). ICs are non-engineered instruments, such as administrative and legal controls, that help minimize the potential for human exposure to contamination and/or protect the integrity of the remedy. Although it is EPA's expectation that treatment or engineering controls will be used to address principal threat wastes and that groundwater will be returned to its beneficial use whenever practicable, ICs play an important role in site remedies because they reduce exposure to contamination by limiting land or resource use and guide human behavior at a site. The IC listing includes remedy component data from Superfund decision documents issued in fiscal years 1982-2020 for applicable sites on the final or deleted on the National Priorities List (NPL); and sites with a Superfund Alternative Approach (SAA) Agreement in place. The only sites included that are not on the NPL; proposed for NPL; or removed from proposed NPL, are those with an SAA Agreement in place.

Government Publication Date: Feb 23, 2023

Land Use Control Information System: LUCIS

The LUCIS database is maintained by the U.S. Department of the Navy and contains information for former Base Realignment and Closure (BRAC) properties across the United States.

Government Publication Date: Sep 1, 2006

Institutional Control Boundaries at NPL sites: NPL IC

Boundaries of Institutional Control areas at sites on the United States Environmental Protection Agency (EPA)'s National Priorities List, or Proposed or Deleted, made available by the EPA's Shared Enterprise Geodata and Services (SEGS). United States Environmental Protection Agency (EPA)'s National Priorities List of the most serious uncontrolled or abandoned hazardous waste sites identified for possible long-term remedial action under the Superfund program. Institutional controls are non-engineered instruments such as administrative and legal controls that help minimize the potential for human exposure to contamination and/or protect the integrity of the remedy.

Government Publication Date: Jan 25, 2023

Emergency Response Notification System: ERNS 1982 TO 1986

Database of oil and hazardous substances spill reports controlled by the National Response Center. The primary function of the National Response Center is to serve as the sole national point of contact for reporting oil, chemical, radiological, biological, and etiological discharges into the environment anywhere in the United States and its territories.

Government Publication Date: 1982-1986

Emergency Response Notification System: ERNS 1987 TO 1989

Database of oil and hazardous substances spill reports controlled by the National Response Center. The primary function of the National Response Center is to serve as the sole national point of contact for reporting oil, chemical, radiological, biological, and etiological discharges into the environment anywhere in the United States and its territories.

Government Publication Date: 1987-1989

Emergency Response Notification System: ERNS

Database of oil and hazardous substances spill reports made available by the United States Coast Guard National Response Center (NRC). The NRC fields initial reports for pollution and railroad incidents and forwards that information to appropriate federal/state agencies for response. These data contain initial incident data that has not been validated or investigated by a federal/state response agency.

Government Publication Date: Jan 16, 2023

The Assessment, Cleanup and Redevelopment Exchange System (ACRES) Brownfield Database: FED BROWNFIELDS

Brownfields are real property, the expansion, redevelopment, or reuse of which may be complicated by the presence or potential presence of a hazardous substance, pollutant, or contaminant. Cleaning up and reinvesting in these properties protects the environment, reduces blight, and takes development pressures off greenspaces and working lands. This data is provided by the United States Environmental Protection Agency (EPA) and includes Brownfield sites from the Cleanups in My Community (CIMC) web application.

Government Publication Date: Sep 13, 2022

FEMA Underground Storage Tank Listing: FEMA UST

The Federal Emergency Management Agency (FEMA) of the Department of Homeland Security maintains a list of FEMA owned underground storage tanks.

Government Publication Date: Dec 31, 2017

DRAFT

Facility Response Plan: FRP

List of facilities that have submitted Facility Response Plans (FRP) to EPA. Facilities that could reasonably be expected to cause "substantial harm" to the environment by discharging oil into or on navigable waters are required to prepare and submit Facility Response Plans (FRPs). Harm is determined based on total oil storage capacity, secondary containment and age of tanks, oil transfer activities, history of discharges, proximity to a public drinking water intake or sensitive environments.

Government Publication Date: Dec 31, 2021

Delisted Facility Response Plans: DELISTED FRP

Facilities that once appeared in - and have since been removed from - the list of facilities that have submitted Facility Response Plans (FRP) to EPA. Facilities that could reasonably be expected to cause "substantial harm" to the environment by discharging oil into or on navigable waters are required to prepare and submit Facility Response Plans (FRPs). Harm is determined based on total oil storage capacity, secondary containment and age of tanks, oil transfer activities, history of discharges, proximity to a public drinking water intake or sensitive environments.

Government Publication Date: Dec 31, 2021

Historical Gas Stations: HIST GAS STATIONS

This historic directory of service stations is provided by the Cities Service Company. The directory includes Cities Service filling stations that were located throughout the United States in 1930.

Government Publication Date: Jul 1, 1930

Petroleum Refineries: REFN

List of petroleum refineries from the U.S. Energy Information Administration (EIA) Refinery Capacity Report. Includes operating and idle petroleum refineries (including new refineries under construction) and refineries shut down during the previous year located in the 50 States, the District of Columbia, Puerto Rico, the Virgin Islands, Guam, and other U.S. possessions. Survey locations adjusted using public data.

Government Publication Date: Aug 30, 2022

Petroleum Product and Crude Oil Rail Terminals: BULK TERMINAL

List of petroleum product and crude oil rail terminals made available by the U.S. Energy Information Administration (EIA). Includes operable bulk petroleum product terminals located in the 50 States and the District of Columbia with a total bulk shell storage capacity of 50,000 barrels or more, and/or the ability to receive volumes from tanker, barge, or pipeline; also rail terminals handling the loading and unloading of crude oil that were active between 2017 and 2018. Petroleum product terminals comes from the EIA-815 Bulk Terminal and Blender Report, which includes working, shell in operation, and shell idle for several major product groupings. Survey locations adjusted using public data.

Government Publication Date: Jun 29, 2022

LIEN on Property: SEMS LIEN

The U.S. Environmental Protection Agency's (EPA) Superfund Enterprise Management System (SEMS) provides Lien details on applicable properties, such as the Superfund lien on property activity, the lien property information, and the parties associated with the lien.

Government Publication Date: Jan 25, 2023

Superfund Decision Documents: SUPERFUND ROD

This database contains a list of decision documents for Superfund sites. Decision documents serve to provide the reasoning for the choice of (or) changes to a Superfund Site cleanup plan. The decision documents include completed Records of Decision (ROD), ROD Amendments, Explanations of Significant Differences (ESD) for active and archived sites stored in the Superfund Enterprise Management System (SEMS), along with other associated memos and files. This information is maintained and made available by the U.S. Environmental Protection Agency.

Government Publication Date: Dec 22, 2022

State

Division of Environmental Response & Revitalization Database: DERR

The Ohio Environmental Protection Agency's (Ohio EPA) Division of Environmental Response and Revitalization (DERR) database is an index of sites maintained by their district offices. The database contains basic site information only and is NOT a record of contaminated sites in Ohio. Not all sites are contaminated, and a site's absence does not imply that it is uncontaminated. The database is also not a list of Brownfield sites; some sites do not meet the federal or state definitions of Brownfields and many properties in Ohio that may qualify as Brownfields are not included.

Government Publication Date: Jan 16, 2023

Delisted Division of Environmental Response & Revitalization: DELISTED DERR

DRAFT

List of sites which were once included but have since been removed from the Ohio Environmental Protection Agency (Ohio EPA) Division of Environmental Response & Revitalization (DERR) database; an index of sites for which district offices maintain files. DERR is NOT a record of contaminated sites or sites suspected of contamination; not all sites in the database are contaminated, and a site's absence from the database does not imply that it is uncontaminated.

Government Publication Date: Jan 16, 2023

Ohio Licensed Solid Waste Facilities, Landfills and other Waste Facilities: SWF/LF

List of landfill and solid waste facilities of various types as maintained by the Division of Materials and Waste Management of the Ohio Environmental Protection Agency (Ohio EPA), including: municipal solid waste facilities, municipal solid waste transfer stations, construction and demolition landfills, compost class 1,2,3 and 4 facilities, industrial and residual waste landfills, and scrap tire disposal and recycling facilities. Includes active and inactive facilities.

Government Publication Date: Aug 11, 2021

Ohio Old Solid Waste Landfill (OLDSWLF): HIST LF

A list of about 1200 old abandoned dumps or landfills. This database was developed from Ohio EPA staff notebooks and other information dating from the mid-1970's, including old Division of Solid and Hazardous Waste Management and DERR files, the Eckhardt Report and the 1976 Groundwater Pollution Inventory-Summary of Land Disposal.

Government Publication Date: Historic

Ohio Leaking Underground Storage Tanks (LUST): LUST

List of facilities with active and inactive environmental files, and active and inactive tank facilities with releases, made available by the Ohio Department of Commerce, Division of the State Fire Marshall under the Bureau of Underground Storage Tank Regulations (BUSTR). BUSTR's mission is to effectively regulate the safe operation of underground storage tanks and to ensure appropriate investigation and cleanup of releases from underground storage tanks for the purpose of protecting human health and the environment for the citizens of Ohio.

Government Publication Date: Jan 10, 2023

Delisted Petroleum Release List: DELISTED LST

List of petroleum release incidents sites that have been removed from either: the list of facilities with active release from regulated tanks, or the Non-Regulated Leaking Underground Storage Tanks (LUST) list, both made available by the Bureau of Underground Storage Tank Regulations in the Ohio Department of Commerce.

Government Publication Date: Jan 10, 2023

Regulated and Non-Regulated Leaking Underground Storage Tanks (LUST): LST

List of sites where there has been a suspected or confirmed release of petroleum from a regulated or non-regulated underground storage tank (UST). This list has been made available by the Bureau of Underground Storage Tank Regulations in the Ohio Department of Commerce.

Government Publication Date: Jan 9, 2023

Ohio Registered Underground Storage Tanks (UST): UST

List of Active and Inactive Registered Underground Storage Tanks regulated by the Ohio Department of Commerce, Division of the State Fire Marshall under the Bureau of Underground Storage Tank Regulations (BUSTR). BUSTR's mission is to effectively regulate the safe operation of underground storage tanks and to ensure appropriate investigation and cleanup of releases from underground storage tanks for the purpose of protecting human health and the environment for the citizens of Ohio.

Government Publication Date: Jan 10, 2023

Aboveground and Unregulated Tanks: TANKS

A list of tanks in Ohio known to the Division of the State Fire Marshal - Code Enforcement Bureau.

Note: Aboveground Storage Tanks in Ohio are regulated by local fire departments. This list of tanks known to the State Fire Marshall should not be considered a comprehensive list of aboveground or unregulated tanks in Ohio.

Government Publication Date: Aug 22, 2022

Aboveground and Unregulated Tanks (since 2022): TANKS 2

A list of tanks in Ohio known to the Ohio Division of the State Fire Marshal - Code Enforcement Bureau. Note this listing only includes data posted after July 2022.

Note: Aboveground Storage Tanks in Ohio are regulated by local fire departments. This list of tanks known to the State Fire Marshall should not be considered a comprehensive list of aboveground or unregulated tanks in Ohio.

Government Publication Date: Mar 21, 2023

Delisted Storage Tanks: DTNK

DRAFT

A list of sites which once appeared on and have since been removed from either: the list of active or inactive tank sites made available by the State Fire Marshall Bureau of Underground Storage Tanks (BUSTR); or the Ohio Tank Tracking and Environmental Regulations search (BUSTR Public Inquiry page).
Government Publication Date: Jan 10, 2023

Engineering Controls: ENG
List of facilities which have implemented engineering controls under Ohio's Voluntary Action Program (VAP). This list is maintained by the Ohio Environmental Protection Agency (Ohio EPA).
Government Publication Date: Jan 16, 2023

Institutional Controls: INST
This list of sites which have implemented an institutional control is maintained by the Ohio Environmental Protection Agency's (Ohio EPA) Division of Environmental Response and Revitalization (DERR). The site listing is sourced from the DERR List of Projects with Institutional Controls which includes applicable projects under the Voluntary Action Program (VAP) and the Remedial Response Program (RR).
Government Publication Date: Jan 16, 2023

Voluntary Action Program Sites: VCP
This list of Voluntary Action Program sites is provided by the Ohio Environmental Protection Agency's (Ohio EPA) Division of Environmental Response and Revitalization (DERR). The VAP Program gives individuals a way to investigate possible environmental contamination, clean it up if necessary and receive a promise from the State of Ohio that no more cleanup is needed. When cleanup requirements are met, the director of Ohio EPA issues a covenant not to sue. This covenant protects the property owner or operator and future owners from being legally responsible to the State of Ohio for further investigation and cleanup. This protection applies only when the property is used and maintained in the same manner as when the covenant was issued.
Government Publication Date: Jan 16, 2023

Covenants Not to Sue Sites: VAP CNS
List of sites where a covenant not to sue (CNS) has been issued. Ohio's Voluntary Action Program (VAP) sets standards for contaminated site assessment and remediation and reviews the activities conducted by certified professionals based on those standards to issue covenants not to sue (CNS).
Government Publication Date: Sep 1, 2021

Brownfield Inventory: BROWNFIELDS
Statewide inventory of brownfield properties maintained by the Ohio Environmental Protection Agency (Ohio EPA). Ohio EPA describes a brownfield as a previously-developed site with potential contamination from industrial or commercial activity that was not being redeveloped due to fear of litigation. Inclusion on this list is voluntary. Most of the properties contained in the Ohio Brownfield Inventory are properties that have received funding through either the Clean Ohio Assistance Fund (COAF) or Clean Ohio Revitalization Fund (CORF). There are also some properties listed that have received funding through U.S. EPA's Brownfield Grants.
Government Publication Date: Feb 7, 2023

Tribal

Leaking Underground Storage Tanks (LUSTs) on Tribal/Indian Lands: INDIAN LUST
This list of leaking underground storage tanks (LUSTs) on Tribal/Indian Lands in Region 5, which includes Ohio, is made available by the United States Environmental Protection Agency (EPA). There are no federally recognized Tribes in Ohio, according to the U.S. Department of Interior, Bureau of Indian Affairs.
Government Publication Date: Oct 16, 2017

Underground Storage Tanks (USTs) on Indian Lands: INDIAN UST
This list of underground storage tanks (USTs) on Tribal/Indian Lands in Region 5, which includes Ohio, is made available by the United States Environmental Protection Agency (EPA). There are no federally recognized Tribes in Ohio, according to the U.S. Department of Interior, Bureau of Indian Affairs.
Government Publication Date: Oct 16, 2017

Delisted Tribal Leaking Storage Tanks: DELISTED INDIAN LST
Leaking Underground Storage Tank (LUST) facilities which once appeared on - and have since been removed from - the Regional Tribal/Indian LUST lists made available by the United States Environmental Protection Agency (EPA).
Government Publication Date: Nov 23, 2022

DRAFT

Delisted Tribal Underground Storage Tanks: DELISTED INDIAN UST

Underground Storage Tank (UST) facilities which once appeared on - and have since been removed from - the Regional Tribal/Indian UST lists made available by the United States Environmental Protection Agency (EPA).

Government Publication Date: Nov 23, 2022

County

No County standard environmental record sources available for this State.

Additional Environmental Record Sources

Federal

Facility Registry Service/Facility Index: FINDS/FRS

The Facility Registry Service (FRS) is a centrally managed database that identifies facilities, sites, or places subject to environmental regulations or of environmental interest. FRS creates high-quality, accurate, and authoritative facility identification records through rigorous verification and management procedures that incorporate information from program national systems, state master facility records, and data collected from EPA's Central Data Exchange registrations and data management personnel. This list is made available by the Environmental Protection Agency (US EPA).

Government Publication Date: Aug 18, 2022

Toxics Release Inventory (TRI) Program: TRIS

The EPA's Toxics Release Inventory (TRI) is a database containing data on disposal or other releases of over 650 toxic chemicals from thousands of U. S. facilities and information about how facilities manage those chemicals through recycling, energy recovery, and treatment. One of TRI's primary purposes is to inform communities about toxic chemical releases to the environment.

Government Publication Date: Aug 24, 2021

PFOA/PFOS Contaminated Sites: PFAS NPL

List of National Priorities List (NPL) and related Superfund Alternative Agreement (SAA) sites where PFOA or PFOS contaminants have been found in water and/or soil. The site listing is provided by the Federal Environmental Protection Agency (EPA).

Government Publication Date: Dec 28, 2022

Federal Agency Locations with Known or Suspected PFAS Detections: PFAS FED SITES

List of Federal agency locations with known or suspected detections of Per- and Polyfluoroalkyl Substances (PFAS), made available by the U.S. Environmental Protection Agency (EPA) in their PFAS Analytic Tools data. EPA outlines that these data are gathered from several federal entities, such as the Federal Superfund program, Department of Defense (DOD), National Aeronautics and Space Administration, Department of Transportation, and Department of Energy. Sites on this list do not necessarily reflect the source/s of contamination and detections do not indicate level of risk or human exposure at the site. Agricultural notifications in this data are limited to DOD sites only. At this time, the EPA is aware that this list is not comprehensive of all Federal agencies.

Government Publication Date: Jun 30, 2022

SSEHRI PFAS Contamination Sites: PFAS SSEHRI

This PFAS Contamination Site Tracker database is compiled by the Social Science Environmental Health Research Institute (SSEHRI) at Northeastern University. According to the SSEHRI, the database records qualitative and quantitative data from each known site of PFAS contamination, including timeline of discovery, sources, levels, health impacts, community response, and government response. The goal of this database is to compile information and support public understanding of the rapidly unfolding issue of PFAS contamination. All data presented was extracted from government websites, news articles, or publicly available documents, and this is cited in the tracker. Disclaimer: The source conveys this database undergoes regular updates as new information becomes available, some sites may be missing and/or contain information that is incorrect or outdated, as well as their information represents all contamination sites SSEHRI is aware of, not all possible contamination sites. This data is not intended to be used for legal purposes. Limited location details are available with this data. Access the following for the most current informations https://pfasproject.com/pfas-contamination-site-tr acker/

Government Publication Date: Dec 12, 2019

National Response Center PFAS Spills: ERNS PFAS

DRAFT

National Response Center (NRC) calls from 1990 to the most recent complete calendar year where there is indication of Aqueous Film Forming Foam (AFFF) usage. NRC calls may reference AFFF usage in the "Material Involved" or "Incident Description" fields. Data made available by the US Environmental Protection Agency (EPA). Disclaimer: dataset may include initial or misidentified incident data not yet validated or investigated by a federal/state response agency.

Government Publication Date: Feb 23, 2022

PFAS NPDES Discharge Monitoring: PFAS NPDES

This list of National Pollutant Discharge Elimination System (NPDES) permitted facilities with required monitoring for Per- and Polyfluoroalkyl (PFAS) Substances is made available via the U.S. Environmental Protection Agency (EPA)'s PFAS Analytic Tools. Any point-source wastewater discharger to waters of the United States must have a NPDES permit, which defines a set of parameters for pollutants and monitoring to ensure that the discharge does not degrade water quality or impair human health. This list includes NPDES permitted facilities associated with permits that monitor for Per- and Polyfluoroalkyl Substances (PFAS), limited to the years 2007 - present. EPA further advises the following regarding these data: currently, fewer than half of states have required PFAS monitoring for at least one of their permittees, and fewer states have established PFAS effluent limits for permittees. For states that may have required monitoring, some reporting and data transfer issues may exist on a state-by-state basis.

Government Publication Date: Feb 19, 2023

Perfluorinated Alkyl Substances (PFAS) from Toxic Release Inventory: PFAS TRI

List of Toxics Release Inventory (TRI) facilities at which the reported chemical is a Per- or polyfluorinated alkyl substance (PFAS) included in the Environmental Protection Agency (EPA)'s consolidated PFAS Master List of PFAS Substances. The EPA's Toxics Release Inventory (TRI) is a database containing data on disposal or other releases of over 650 toxic chemicals from thousands of U.S. facilities and information about how facilities manage those chemicals through recycling, energy recovery, and treatment.

Government Publication Date: Aug 24, 2021

Perfluorinated Alkyl Substances (PFAS) Water Quality: PFAS WATER

The Water Quality Portal (WQP) is a cooperative service sponsored by the United States Geological Survey (USGS), the Environmental Protection Agency (EPA), and the National Water Quality Monitoring Council (NWQMC). This listing includes records from the Water Quality Portal where the characteristic (environmental measurement) is in the Environmental Protection Agency (EPA)'s consolidated Master List of PFAS Substances.

Government Publication Date: Jul 20, 2020

PFAS TSCA Manufacture and Import Facilities: PFAS TSCA

The US Environmental Protection Agency (EPA) issued the Chemical Data Reporting (CDR) Rule under the Toxic Substances Control Act (TSCA) requiring facilities that manufacture or import chemical substances to report to EPA. This list is specific to TSCA Manufacture and Import Facilities with reported per- and poly-fluoroalkyl substances (PFAS). Data file made available by the EPA and includes CDR/Inventory Update Reporting data from 1998 up to 2020. EPA makes notes the following about these data: this data file includes production and importation data for chemicals identified in EPA's CompTox Chemicals Dashboard list of PFAS without explicit structures and list of PFAS structures in DSSTox. Note that some regulations have specific chemical structure requirements that define PFAS differently than the lists in EPA's CompTox Chemicals Dashboard. Reporting information on manufactured or imported chemical substance amounts should not be compared between facilities, as some companies claim Chemical Data Reporting Rule data fields for PFAS information as Confidential Business Information.

Government Publication Date: Jun 20, 2022

Hazardous Materials Information Reporting System: HMIRS

US DOT - Department of Transportation Pipeline and Hazardous Materials Safety Administration (PHMSA) Incidents Reports Database taken from Hazmat Intelligence Portal, U.S. Department of Transportation.

Government Publication Date: Sep 1, 2020

National Clandestine Drug Labs: NCDL

The U.S. Department of Justice ("the Department"), Drug Enforcement Administration (DEA), provides this data as a public service. It contains addresses of some locations where law enforcement agencies reported they found chemicals or other items that indicated the presence of either clandestine drug laboratories or dumpsites. In most cases, the source of the entries is not the Department, and the Department has not verified the entry and does not guarantee its accuracy.

Government Publication Date: Aug 30, 2022

Toxic Substances Control Act: TSCA

DRAFT

The Environmental Protection Agency (EPA) is amending the Toxic Substances Control Act (TSCA) section 8(a) Inventory Update Reporting (IUR) rule and changing its name to the Chemical Data Reporting (CDR) rule.
The CDR enables EPA to collect and publish information on the manufacturing, processing, and use of commercial chemical substances and mixtures (referred to hereafter as chemical substances) on the TSCA Chemical Substance Inventory (TSCA Inventory). This includes current information on chemical substance production volumes, manufacturing sites, and how the chemical substances are used. This information helps the Agency determine whether people or the environment are potentially exposed to reported chemical substances. EPA publishes submitted CDR data that is not Confidential Business Information (CBI).
Government Publication Date: Apr 11, 2019

Hist TSCA: HIST TSCA

The Environmental Protection Agency (EPA) is amending the Toxic Substances Control Act (TSCA) section 8(a) Inventory Update Reporting (IUR) rule and changing its name to the Chemical Data Reporting (CDR) rule.
The 2006 IUR data summary report includes information about chemicals manufactured or imported in quantities of 25,000 pounds or more at a single site during calendar year 2005. In addition to the basic manufacturing information collected in previous reporting cycles, the 2006 cycle is the first time EPA collected information to characterize exposure during manufacturing, processing and use of organic chemicals. The 2006 cycle also is the first time manufacturers of inorganic chemicals were required to report basic manufacturing information.
Government Publication Date: Dec 31, 2006

FTTS Administrative Case Listing: FTTS ADMIN

An administrative case listing from the Federal Insecticide, Fungicide, & Rodenticide Act (FIFRA) and Toxic Substances Control Act (TSCA), together known as FTTS. This database was obtained from the Environmental Protection Agency's (EPA) National Compliance Database (NCDB). The FTTS and NCDB was shut down in 2006.
Government Publication Date: Jan 19, 2007

FTTS Inspection Case Listing: FTTS INSP

An inspection case listing from the Federal Insecticide, Fungicide, & Rodenticide Act (FIFRA) and Toxic Substances Control Act (TSCA), together known as FTTS. This database was obtained from the Environmental Protection Agency's (EPA) National Compliance Database (NCDB). The FTTS and NCDB was shut down in 2006.
Government Publication Date: Jan 19, 2007

Potentially Responsible Parties List: PRP

Early in the site cleanup process, the U.S. Environmental Protection Agency (EPA) conducts a search to find the Potentially Responsible Parties (PRPs). The EPA looks for evidence to determine liability by matching wastes found at the site with parties that may have contributed wastes to the site. This listing contains PRPs, Noticed Parties, at sites in the EPA's Superfund Enterprise Management System (SEMS).
Government Publication Date: Jan 25, 2023

State Coalition for Remediation of Drycleaners Listing: SCRD DRYCLEANER

The State Coalition for Remediation of Drycleaners (SCRD) was established in 1998, with support from the U.S. Environmental Protection Agency (EPA) Office of Superfund Remediation and Technology Innovation. Coalition members are states with mandated programs and funding for drycleaner site remediation. Current members are Alabama, Connecticut, Florida, Illinois, Kansas, Minnesota, Missouri, North Carolina, Oregon, South Carolina, Tennessee, Texas, and Wisconsin. Since 2017, the SCRD no longer maintains this data, refer to applicable state source data where available.
Government Publication Date: Nov 08, 2017

Integrated Compliance Information System (ICIS): ICIS

The U.S. Environmental Protection Agency's Enforcement and Compliance History Online system incorporates data from the Integrated Compliance Information System - National Pollutant Discharge Elimination System (ICIS-NPDES). ICIS-NPDES is an information management system maintained by the Office of Compliance to track permit compliance and enforcement status of facilities regulated by the NPDES under the Clean Water Act. This data includes permit, inspection, violation and enforcement action information for applicable ICIS records.
Government Publication Date: Oct 15, 2022

Drycleaner Facilities: FED DRYCLEANERS

A list of drycleaner facilities from Enforcement and Compliance History Online (ECHO) data as made available by the U.S. Environmental Protection Agency (EPA), sourced from the ECHO Exporter file. The EPA tracks facilities that possess NAIC and SIC codes that classify businesses as drycleaner establishments.
Government Publication Date: Dec 11, 2022

Delisted Drycleaner Facilities: DELISTED FED DRY

List of sites removed from the list of Drycleaner Facilities (sites in the EPA's Integrated Compliance Information System (ICIS) with NAIC or SIC codes identifying the business as a drycleaner establishment).

DRAFT

Government Publication Date: Dec 11, 2022

Formerly Used Defense Sites: FUDS

Formerly Used Defense Sites (FUDS) are properties that were formerly owned by, leased to, or otherwise possessed by and under the jurisdiction of the Secretary of Defense prior to October 1986, where the Department of Defense (DOD) is responsible for an environmental restoration. The FUDS Annual Report to Congress (ARC) is published by the U.S. Army Corps of Engineers (USACE). This data is compiled from the USACE's Geospatial FUDS data layers and Homeland Infrastructure Foundation-Level Data (HIFLD) FUDS dataset.

Government Publication Date: Jul 12, 2022

Former Military Nike Missile Sites: FORMER NIKE

This information was taken from report DRXTH-AS-IA-83A016 (Historical Overview of the Nike Missile System, 12/1984) which was performed by Environmental Science and Engineering, Inc. for the U.S. Army Toxic and Hazardous Materials Agency Assessment Division. The Nike system was deployed between 1954 and the mid-1970's. Among the substances used or stored on Nike sites were liquid missile fuel (JP-4); starter fluids (UDKH, aniline, and furfuryl alcohol); oxidizer (IRFNA); hydrocarbons (motor oil, hydraulic fluid, diesel fuel, gasoline, heating oil); solvents (carbon tetrachloride, trichloroethylene, trichloroethane, stoddard solvent); and battery electrolyte. The quantities of material a disposed of and procedures for disposal are not documented in published reports. Virtually all information concerning the potential for contamination at Nike sites is confined to personnel who were assigned to Nike sites. During deactivation most hardware was shipped to depot-level supply points. There were reportedly instances where excess materials were disposed of on or near the site itself at closure. There was reportedly no routine site decontamination.

Government Publication Date: Dec 2, 1984

PHMSA Pipeline Safety Flagged Incidents: PIPELINE INCIDENT

A list of flagged pipeline incidents made available by the U.S. Department of Transportation (US DOT) Pipeline and Hazardous Materials Safety Administration (PHMSA). PHMSA regulations require incident and accident reports for five different pipeline system types.

Government Publication Date: Mar 31, 2021

Material Licensing Tracking System (MLTS): MLTS

A list of sites that store radioactive material subject to the Nuclear Regulatory Commission (NRC) licensing requirements. This list is maintained by the NRC. As of September 2016, the NRC no longer releases location information for sites. Site locations were last received in July 2016.

Government Publication Date: May 11, 2021

Historic Material Licensing Tracking System (MLTS) sites: HIST MLTS

A historic list of sites that have inactive licenses and/or removed from the Material Licensing Tracking System (MLTS). In some cases, a site is removed from the MLTS when the state becomes an "Agreement State". An Agreement State is a State that has signed an agreement with the Nuclear Regulatory Commission (NRC) authorizing the State to regulate certain uses of radioactive materials within the State.

Government Publication Date: Jan 31, 2010

Mines Master Index File: MINES

The Master Index File (MIF) is provided by the United State Department of Labor, Mine Safety and Health Administration (MSHA). This file, which was originally created in the 1970's, contained many Mine-IDs that were invalid. MSHA removes invalid IDs from the MIF upon discovery. MSHA applicable data includes the following: all Coal and Metal/Non-Metal mines under MSHA's jurisdiction since 1/1/1970; mine addresses for all mines in the database except for Abandoned mines prior to 1998 from MSHA's legacy system (addresses may or may not correspond with the physical location of the mine itself); violations that have been assessed penalties as a result of MSHA inspections beginning on 1/1/2000; and violations issued as a result of MSHA inspections conducted beginning on 1/1/2000.

Government Publication Date: Nov 7, 2022

Surface Mining Control and Reclamation Act Sites: SMCRA

An inventory of land and water impacted by past mining (primarily coal mining) is maintained by the Office of Surface Mining Reclamation and Enforcement (OSMRE) to provide information needed to implement the Surface Mining Control and Reclamation Act of 1977 (SMCRA). The inventory contains information on the location, type, and extent of Abandoned Mine Land (AML) impacts, as well as information on the cost associated with the reclamation of those problems. The inventory is based upon field surveys by State, Tribal, and OSMRE program officials. It is dynamic to the extent that it is modified as new problems are identified and existing problems are reclaimed.

Government Publication Date: Aug 18, 2022

Mineral Resource Data System: MRDS

DRAFT

The Mineral Resource Data System (MRDS) is a collection of reports describing metallic and nonmetallic mineral resources throughout the world. Included are deposit name, location, commodity, deposit description, geologic characteristics, production, reserves, resources, and references. This database contains the records previously provided in the Mineral Resource Data System (MRDS) of USGS and the Mineral Availability System/Mineral Industry Locator System (MAS/MILS) originated in the U.S. Bureau of Mines, which is now part of USGS. The USGS has ceased systematic updates of the MRDS database with their focus more recently on deposits of critical minerals while providing a well-documented baseline of historical mine locations from USGS topographic maps.

Government Publication Date: Mar 15, 2016

DOE Legacy Management Sites: LM SITES

The U.S. Department of Energy (DOE) Office of Legacy Management (LM) currently manages radioactive and chemical waste, environmental contamination, and hazardous material at over 100 sites across the U.S. The LM manages sites with diverse regulatory drivers (statutes or programs that direct cleanup and management requirements at DOE sites) or as part of internal DOE or congressionally-recognized programs, such as but not limited to: Formerly Utilized Sites Remedial Action Program (FUSRAP), Uranium Mill Tailings Radiation Control Act (UMTRCA Title I, Tile II), Comprehensive Environmental Response, Compensation, and Liability Act (CERCLA), Resource Conservation and Recovery Act (RCRA), Decontamination and Decommissioning (D&D), Nuclear Waste Policy Act (NWPA). This site listing includes data exported from the DOE Office of LM's Geospatial Environmental Mapping System (GEMS). GEMS Data disclaimer: The DOE Office of LM makes no representation or warranty, expressed or implied, regarding the use, accuracy, availability, or completeness of the data presented herein.

Government Publication Date: Dec 1, 2022

Alternative Fueling Stations: ALT FUELS

This list of alternative fueling stations is sourced from the Alternative Fuels Data Center (AFDC). The U.S. Department of Energy's Office of Energy Efficiency & Renewable Energy launched the AFDC in 1991 as a repository for alternative fuel vehicle performance data, which provides a wealth of information and data on alternative and renewable fuels, advanced vehicles, fuel-saving strategies, and emerging transportation technologies. The data includes Biodiesel (B20 and above), Compressed Natural Gas (CNG), Electric, Ethanol (E85), Hydrogen, Liquefied Natural Gas (LNG), Propane (LPG) fuel type locations.

Government Publication Date: Jan 3, 2023

Superfunds Consent Decrees: CONSENT DECREES

This list of Superfund consent decrees is provided by the Department of Justice, Environment & Natural Resources Division (ENRD) through a Freedom of Information Act (FOIA) applicable file. This listing includes Consent Decrees for CERCLA or Superfund Sites filed and/or as proposed within the ENRD's Case Management System (CMS) since 2010. CMS may not reflect the latest developments in a case nor can the agency guarantee the accuracy of the data. ENRD Disclaimer: Congress excluded three discrete categories of law enforcement and national security records from the requirements of the FOIA; response is limited to those records that are subject to the requirements of the FOIA; however, this should not be taken as an indication that excluded records do, or do not, exist.

Government Publication Date: Jan 11, 2023

Air Facility System: AFS

This EPA retired Air Facility System (AFS) dataset contains emissions, compliance, and enforcement data on stationary sources of air pollution. Regulated sources cover a wide spectrum; from large industrial facilities to relatively small operations such as dry cleaners. AFS does not contain data on facilities that are solely asbestos demolition and/or renovation contractors, or landfills. ECHO Clean Air Act data from AFS are frozen and reflect data as of October 17, 2014; the EPA retired this system for Clean Air Act stationary sources and transitioned to ICIS-Air.

Government Publication Date: Oct 17, 2014

Registered Pesticide Establishments: SSTS

List of active EPA-registered foreign and domestic pesticide-producing and device-producing establishments based on data from the Section Seven Tracking System (SSTS). The Federal Insecticide, Fungicide, and Rodenticide Act (FIFRA) Section 7 requires that facilities producing pesticides, active ingredients, or devices be registered. The list of establishments is made available by the EPA.

Government Publication Date: Mar 30, 2022

Polychlorinated Biphenyl (PCB) Transformers: PCBT

Locations of Transformers Containing Polychlorinated Biphenyls (PCBs) registered with the United States Environmental Protection Agency. PCB transformer owners must register their transformer(s) with EPA. Although not required, PCB transformer owners who have removed and properly disposed of a registered PCB transformer may notify EPA to have their PCB transformer de-registered. Data made available by EPA.

Government Publication Date: Oct 15, 2019

Polychlorinated Biphenyl (PCB) Notifiers: PCB

Facilities included in the national list of facilities that have notified the United States Environmental Protection Agency (EPA) of Polychlorinated Biphenyl (PCB) activities. Any company or person storing, transporting or disposing of PCBs or conducting PCB research and development must notify the EPA and receive an identification number.

DRAFT

Government Publication Date: Nov 3, 2022

State

Ohio Emergency Response (ER) Spills data: SPILLS

Incidents reported to the Emergency Response Unit of the Ohio Environmental Protection Agency (Ohio EPA); includes clandestine drug lab sites with environmental impact.

Government Publication Date: Aug 25, 2020

Ohio Historic Towngas Database (TOWNGAS): TOWNGAS

A list of 82 sites of coal gas generators in Ohio. These plants produced gas for street lights in the communities in which they were located. The production of one million cubic feet of gas also produced about 800 gallons of liquid coal tar, which is a carcinogen. TOWNGAS was developed from a database from Radian Corporation along with information from the Ohio Historical Society and various public libraries.

Government Publication Date: Historic

Dry Cleaning Facilities: DRYCLEANERS

This list of facilities, which have obtained permits to install or operate dry cleaning operations, is maintained by the Ohio Environmental Protection Agency's (Ohio EPA) Division of Air Pollution Control (DAPC). This data is sourced from the Ohio EPA's applicable electronic copies of issued permits search tool and FOIA file.

Government Publication Date: Mar 28, 2023

Delisted Drycleaner Facilities: DELISTED DRYCLEANERS

List of drycleaner facilities/sites which have been delisted from Ohio Environmental Protection Agency (Ohio EPA).

Government Publication Date: Mar 28, 2023

Urban Setting Designation Sites: USD

List of sites granted Urban Setting Designation (USD) by the Ohio Environmental Protection Agency (Ohio EPA). USDs are granted to brownfield and voluntary cleanup properties located in highly urbanized areas where ground water containing chemicals from prior industrial or commercial activities poses no perceptible risk to the community because the ground water is not being used and will not be used for drinking water purposes in the foreseeable future.

Government Publication Date: Feb 17, 2023

Cessation of Regulated Operations (CRO) Program: CRO

The goal of the Cessation of Regulated Operations (CRO) program run by the Ohio Environmental Protection Agency (Ohio EPA) is to prevent threats to human health and the environment created when business owners and operators irresponsibly abandon businesses where chemicals were produced, used, stored or handled.

Government Publication Date: Jan 23, 2023

Ohio Old Sludge Dumping Database (SIABASE): SIAB

This database of about 2800 sites respresent pits, ponds and lagoons where various types of sludge were dumped over many years. The object of this data collection was to determine if harm was done to drinking water supplies below each dump site. The data were collected during the 1970s and published by the Ohio Environmental Protection Agency in 1980.

Government Publication Date: Historic

Per- and Polyfluoroalkyl Substances (PFAS): PFAS

A list of known PFAS contaminated sites. This list is made available by the Ohio Environmental Protection Agency (Ohio EPA).

Government Publication Date: Oct 6, 2022

Underground Injection Control Wells: UIC

The Ohio Environmental Protection Agency provides this listing of Class I and Class V Underground Injection Control Wells.

Government Publication Date: Oct 7, 2019

PFAS Testing of Ohio Public Water Systems: PFAS PWS

A list of public water supply systems that have been tested for PFAS made available by the Ohio Environmental Protection Agency (EPA).

Government Publication Date: Oct 6, 2022

DRAFT

Permit by Rule Air Facilities: AIR PERMITS

A permit-by-rule is a specific permit provision in the Ohio Administrative Code that applies to certain types of low-emitting air pollution sources. This list of Permit by Rule facilities is provided by the Ohio Environmental Protection Agency.

Government Publication Date: Jul 30, 2020

Tribal

No Tribal additional environmental record sources available for this State.

County

No County additional environmental record sources available for this State.

DRAFT

Definitions

Database Descriptions: This section provides a detailed explanation for each database including: source, information available, time coverage, and acronyms used. They are listed in alphabetic order.

Detail Report: This is the section of the report which provides the most detail for each individual record. Records are summarized by location, starting with the project property followed by records in closest proximity.

Distance: The distance value is the distance between plotted points, not necessarily the distance between the sites' boundaries. All values are an approximation.

Direction: The direction value is the compass direction of the site in respect to the project property and/or center point of the report.

Elevation: The elevation value is taken from the location at which the records for the site address have been plotted. All values are an approximation. Source: Google Elevation API.

Executive Summary: This portion of the report is divided into 3 sections:

'Report Summary'- Displays a chart indicating how many records fall on the project property and, within the report search radii.

'Site Report Summary'-Project Property'- This section lists all the records which fall on the project property. For more details, see the 'Detail Report' section.

'Site Report Summary-Surrounding Properties'- This section summarizes all records on adjacent properties, listing them in order of proximity from the project property. For more details, see the 'Detail Report' section.

Map Key: The map key number is assigned according to closest proximity from the project property. Map Key numbers always start at #1. The project property will always have a map key of '1' if records are available. If there is a number in brackets beside the main number, this will indicate the number of records on that specific property. If there is no number in brackets, there is only one record for that property.

The symbol and colour used indicates 'elevation': the red inverted triangle will dictate 'ERIS Sites with Lower Elevation', the yellow triangle will dictate 'ERIS Sites with Higher Elevation' and the orange square will dictate 'ERIS Sites with Same Elevation.'

Unplottables: These are records that could not be mapped due to various reasons, including limited geographic information. These records may or may not be in your study area, and are included as reference.

DRAFT

Nova Group

APPENDIX C-2: Regulatory Records - General Public Records

DRAFT

Cuyahoga County, Ohio - Property Summary Report
Parcel: 119-09-014

Owner	MYRTLE & SONG, LLC
Address	1765 E 89 ST CLEVELAND, OH. 44106
Land Use	(5000) R - RES VACANT LAND
Legal Description	392SP 180 S OF HOUGH
Neighborhood Code	01140

SKETCH

Building 0

Sketchs not available for this parcel.

Please contact us at EMcGoldrick@cuyahogacounty.us

or call (216) 443-4663 for a copy of the building card.

MAP VIEW

Map Image

DRAFT

BUILDING INFORMATION

LAND

Code	Frontage	Depth	Acreage	Sq Ft
PRM	45	171	0.18	7,695

VALUATION

2022 Values	Taxable Market Value	Exempt Market Value	Abated Market Value	Assessed Taxable Value
Land Value	$4,600	$0	$0	$1,610
Building Value	$0	$0	$0	$0
Total Value	$4,600	$0	$0	$1,610
Land Use	5000			RESIDENTIAL VACANT LAND

PERMITS

Tax Year	Reason	Tax Change	Exempt Change	Percent Complete	Reinspect	Notes
2019	30 - New Construction	$	$	100%	No	LAND BANK TRANSFER 100% COMPLETE NO VALUE 1-1-2019
2019	50 - Change in Exmption	$	$	100%	No	CLASS-CHANGE IN EXEMPTION 2019 [B:/7050 TO R:5000/]
2018	10 - Razing	$	($73,500)	100%	No	LAND BANK DEMO 100% COMPLETE 1-1-2018 [EXTBLD -73500] DID NOT GO OUT IN FIELD
2015	30 - New Construction	$	$	100%	No	DWELLING BOARDED SINCE 2008, TERMINATE PERMIT 1-1-2015 NEW PERMIT NEEDED FOR DEMO OR REHAB
2014	30 - New Construction	$	$	0%	Yes	DWELLING BOARDED UP REHAB-RAZING NOT COMPLETE 2011, 2012, 2013, 2014 REINSPECT 2015 FOR REHAB OR RAZING
2013	10 - Razing	($14,800)	$	0%	Yes	DWELLING BOARDED UP REHAB/RAZING NOT COMPLETE 2011, 2012, 2013 REINSPECT 2014
2012	30 - New Construction	$	$	0%	Yes	DWLG STILL BOARD UP. INTERNAL-EXTERNAL ALTERATIONS REINS 2011****DWELLING STILL BOARDED UP 1-1- 2011 REINSPECT FOR REHAB-RAZING 2012** BOARD UP COMPLETE 1-1-12 REINSPECT FOR REHAB / RAZING 2013 NO VALUE CHANGE
2011	30 - New Construction	$	$	0%	Yes	DWLG STILL BOARD UP. INTERNAL-EXTERNAL ALTERATIONS REINS 2011****DWELLING STILL BOARDED UP 1-1- 2011 REINSPECT FOR REHAB/RAZING 2012
2010	30 - New Construction	$	$	0%	Yes	DWLG STILL BOARD UP. INTERNAL/EXTERNAL ALTERATIONS REINS 2011
2009	30 - New Construction	$	$	0%	Yes	INT-EXT ALT 0% COMP 1-1- 2009 RNSPCT2010
2008	30 - New Construction	$	$	0%	Yes	INT-EXT ALT N/% COMP 1-1- 2008 RNSPCT2009
2004	30 - New Construction	$117,800	$	100%	No	REHAB PUT ON FOR 135000 UPDATE CHARACTERISTICS100% COMP 1-1-2004

IMPROVEMENTS

Type	Description	Size	Height Depth

Information included on this report is believed to be accurate, but is not guaranteed. Cuyahoga County is not liable for errors or omissions.

SALES

Date	Buyer	Seller	Price
2/24/2023	MYRTLE & SONG, LLC	KOLOMIYETS, INNA	$25,000
12/6/2022	KOLOMIYETS, INNA	KOLOMIYETS, VIKTOR & INNA	$0
4/25/2018	KOLOMIYETS, VIKTOR & INNA	CUYAHOGA CNTY LAND REUTILIATION	$0
6/12/2017	CUYAHOGA CNTY LAND REUTILIATION	STATE OF OHIO FORF BR # 010709	$0
4/19/2017	STATE OF OHIO FORF BR # 010709	V2R ENTERPRISES, LLC	$0
10/20/2003	V2R ENTERPRISES, LLC	Freese, Richard A	$0
3/7/2003	Freese, Richard A	Liberty Savings Bank	$13,000
8/26/2002	Liberty Savings Bank	Puskorius, Linas	$12,000
7/22/1999	Puskorius, Linas	Mitchum, Sanuel W Jr	$76,000
5/4/1999	Mitchum, Sanuel W Jr	Mitchum, Corlodia	$0
5/10/1995	Mitchum, Corlodia	Mitchum Corlodia..	$0
1/15/1988	Mitchum Corlodia..	Mitchum Samuel W & Corlodia	$0
1/1/1975	Mitchum Samuel W & Corlodia		$0

Taxes

2022 Taxes	Charges	Payments	Balance Due
Tax Balance Summary	**$195.25**	**$195.25**	**$.00**

DRAFT

Cuyahoga County, Ohio - Property Summary Report
Parcel: 119-09-016

Owner	HAIMOUR, FAHIDEH
Address	8910 HOUGH AVE CLEVELAND, OH. 44106
Land Use	(4000) C - COMMERCIAL VAC LAND
Legal Description	392 SEC HOUGH
Neighborhood Code	22240

SKETCH

Building 0

Sketchs not available for this parcel.

Please contact us at EMcGoldrick@cuyahogacounty.us

or call (216) 443-4663 for a copy of the building card.

MAP VIEW

Map Image

BUILDING INFORMATION

LAND

Code	Frontage	Depth	Acreage	Sq Ft
PRM	90		0.28	12,150

VALUATION

2022 Values	Taxable Market Value	Exempt Market Value	Abated Market Value	Assessed Taxable Value
Land Value	$12,200	$0	$0	$4,270
Building Value	$0	$0	$0	$0
Total Value	$12,200	$0	$0	$4,270
Land Use	4000			COMMERCIAL VACANT LAND

PERMITS

Tax Year	Reason	Tax Change	Exempt Change	Percent Complete	Reinspect	Notes

IMPROVEMENTS

Type	Description	Size	Height Depth

SALES

Date	Buyer	Seller	Price
3/15/2023	HAIMOUR, FAHIDEH	89TH DEVELOPMENT LLC (VENDOR)	$30,000
12/7/2017	89TH DEVELOPMENT LLC (VENDOR)	89TH DEVELOPMENT LLC	$0
11/5/2008	89TH DEVELOPMENT LLC	THE KEVANNA GROUP, INC	$29,000
9/28/2005	THE KEVANNA GROUP, INC	Pearson Elliott	$15,819
8/9/1979	Pearson Elliott	Rogers Clyde & Earline	$10,000
1/1/1975	Rogers Clyde & Earline		$0

Taxes

2022 Taxes	Charges	Payments	Balance Due
Tax Balance Summary	**$1,284.86**	**$642.43**	**$642.43**

DRAFT

Information included on this report is believed to be accurate, but is not guaranteed. Cuyahoga County is not liable for errors or omissions.

Cuyahoga County, Ohio - Property Summary Report
Parcel: 119-09-019

Owner	MYRTLE & SONG LLC
Address	8924 HOUGH AVE CLEVELAND, OH. 44106
Land Use	(4000) C - COMMERCIAL VAC LAND
Legal Description	392 H & A 0002 ALL
Neighborhood Code	22240

SKETCH

Building 0

Sketchs not available for this parcel.

Please contact us at EMcGoldrick@cuyahogacounty.us

or call (216) 443-4663 for a copy of the building card.

MAP VIEW

Map Image

DRAFT

BUILDING INFORMATION

LAND

Code	Frontage	Depth	Acreage	Sq Ft
PRM	43	146	0.14	6,132

VALUATION

2022 Values	Taxable Market Value	Exempt Market Value	Abated Market Value	Assessed Taxable Value
Land Value	$6,100	$0	$0	$2,140
Building Value	$0	$0	$0	$0
Total Value	$6,100	$0	$0	$2,140
Land Use	4000			COMMERCIAL VACANT LAND

PERMITS

Tax Year	Reason	Tax Change	Exempt Change	Percent Complete	Reinspect	Notes
2013	10 - Razing	($1,000)	$	100%	No	CONDEMNATION - MAIN STRUCTURE NO CHANGES 1-1- 2011 REINSPECT 2012. BUILDING NOT RAZED 1-1- 2012 REINSPECT 2013 RAZED 100% COMP 1-1- 2013
2013	70 - Change of class	$	$	100%	No	CLASS-CHANGE 2013
2012	30 - New Construction	$	$	0%	Yes	CONDEMNATION - MAIN STRUCTURE NO CHANGES 1-1- 2011 REINSPECT 2012. BUILDING NOT RAZED 1-1- 2012 REINSPECT 2013
2011	30 - New Construction	$	$	0%	Yes	CONDEMNATION - MAIN STRUCTURE NO CHANGES 1-1- 2011 REINSPECT 2012
2004	30 - New Construction	$	$	100%	No	BOARDING100% CMPNV 1-1- 2004

IMPROVEMENTS

Type	Description	Size	Height Depth

SALES

Date	Buyer	Seller	Price
2/6/2023	MYRTLE & SONG LLC	AUSTIN, CARNELL	$16,750
5/10/2013	AUSTIN, CARNELL	STATE OF OHIO (FORF) CASE # CV 004635	$0
2/19/2013	STATE OF OHIO (FORF) CASE # CV 004635	CONSORTIUM FOR ECONOMIC & COMMUNITY DEV INC	$0
7/9/2003	CONSORTIUM FOR ECONOMIC & COMMUNITY DEV INC	Hough Area Partners Inc.	$0
11/8/1996	Hough Area Partners Inc.	Cleveland, City Of Lb93	$0
9/24/1993	Cleveland, City Of Lb93	Dixon George	$0
10/14/1983	Dixon George	Montello Josephine	$23,000
1/1/1975	Montello Josephine		$0

Taxes

2022 Taxes	Charges	Payments	Balance Due
Tax Balance Summary	**$1,355.64**	**$1,355.64**	**$.00**

Information included on this report is believed to be accurate, but is not guaranteed. Cuyahoga County is not liable for errors or omissions.

PPN: 119-09-014
MYRTLE & SONG, LLC
AMT $25,000.00
CONV $100.00
19543

202302240311 DEED
02/24/2023 01:42 PM
RCPT# 20230224000160
PAID BY TITLE CO TITLE A

CUYAHOGA COUNTY FISCAL OFFICE

GENERAL WARRANTY DEED
Statutory Form

Inna Kolomiyets, married, the Grantor(s), for Ten Dollars ($10.00) and other valuable consideration paid, grant(s) with general warranty covenants, to **Myrtle & Song, LLC**, the Grantee(s), whose tax mailing address will be **7281 Pearl Road Middleburg Hts., OH 44130**, the following described property:

Situated in the City of Cleveland, County of Cuyahoga and State of Ohio: And known as being part of Original One Hundred Acre Lot No. 392 and bounded and described as follows:

Beginning on the easterly line of East 89th Street, at a point 135 feet southerly, measured along said easterly line, from its intersection with the southerly line of Hough Avenue;
Thence Southerly, along said easterly line of East 89th Street, 45 feet;
Thence Easterly, on a line parallel to said southerly line of Hough Avenue, about 171.50 feet to the westerly line of the S.V. Harkness' Subdivision, as shown by the recorded plat in Volume 8 of Maps, Page 12 of Cuyahoga County Records;
Thence Northerly, along said westerly line of S.V. Harkness' Subdivision, 45 feet;
Thence Westerly about 171.50 feet to the place of beginning, be the same more or less but subject to all legal highways.

Parcel No. 119-09-014
1765 E. 89th Street
Cleveland, Ohio 44106

SAVE AND EXCEPT easements and restrictions of record, zoning ordinances, real estate taxes and assessments, if any, prorated to the date of this deed.
Permanent Parcel No: 119-09-014 P.I.R.: 202212060279 of Official Records of Cuyahoga County, Ohio.

TITLECO TITLE AGENCY
440-239-1540
23-2-13

DRAFT

Viktor Kolomiyets, spouse of **Inna Kolomiyets**, releases all rights of dower therein.

Executed this 23rd day of February, 2023.

Inna Kolomiyets

Inna Kolomiyets

Viktor Kolomiyets

STATE OF OHIO, COUNTY OF Cuyahoga, SS:

The foregoing instrument was acknowledged before me this 23rd day of February, 2023, by **Inna Kolomiyets and Viktor Kolomiyets, Wife and Husband,** the Grantor(s), and that the same was his/her/their free act and deed.

IN TESTIMONY WHEREOF, I have hereunto set my name and official seal.

*This is an acknowledgment clause. No oath or affirmation was administered to the signer(s) with regard to this notarial act.

NOTARIAL SEAL STATE OF OHIO

JIM PERRY
NOTARY PUBLIC, STATE OF OHIO
SUMMIT COUNTY
My Comm. Expires September 16, 2025

Notary Public

THIS INSTRUMENT PREPARED BY: WILLIAM K. NAUMOFF, NAUMOFF & NAUMOFF ATTORNEYS AT LAW, 358 PARK AVE. W., MANSFIELD, OHIO 44906

DRAFT

PPN: 119-09-019
MYRTLE & SONG, LLC
AMT $16,750.00
CONV $67.20
17495

202302060393 DEED
02/06/2023 02:47 PM
RCPT# 20230206000160
PAID BY TITLECO TITLE AGENCY

CUYAHOGA COUNTY FISCAL OFFICE

Warranty Deed

KNOW ALL MEN BY THESE PRESENTS THAT Carnell Austin, not married, the Grantor, claiming title by or through instrument recorded in 201305100703 in the Cuyahoga County Recorder's Office, for valuable consideration thereunto given, and for the sum of Ten Dollars ($10.00) received to his/her full satisfaction of **Myrtle & Song, LLC, an Ohio limited liability company**, the Grantee, whose tax mailing address will be 7281 Pearl Road, Middleburg Heights, Ohio 44130 does **GIVE, GRANT, BARGAIN, SELL AND CONVEY** unto said Grantee, his heirs and assigns, the following described premises:

Situated in the City of Cleveland, County of Cuyahoga, and State of Ohio:

And known as being Sublot No. 2 in Holden and Adams Re-Allotment of part of Original One Hundred Acre Lot No. 392, as shown by the recorded plat in Volume 26 of Maps, Page 24 of Cuyahoga County Records, and being 42.50 feet front on the southerly side of Hough Avenue NE, and extending back of equal width 146 feet deep, as appears by said plat, be the same more or less but subject to all legal highways.

Permanent Parcel No(s): 119-09-019
Also Known As: 8924 Hough Avenue, Cleveland, Ohio 44106

TO HAVE AND TO HOLD the above premises, with the appurtenances thereunto belonging, unto the said Grantee, and his/her separate heirs and assigns forever.

AND THE SAID Grantor, for his or herself and his or her heirs, executors and administrators, hereby covenants with the said Grantee, his or her heirs and his or her assigns, that said Grantor is the true and lawful owner of said premises, and is well seized of the same in fee simple, and has good right and full power to bargain, sell and convey the same in the manner aforesaid, and that the same are free and clear from all encumbrances, except zoning ordinances, easements, reservations, conditions and restrictions of record, if

TITLECO TITLE AGENCY
440-239-1540
23-1-83

any, and real estate taxes and assessments, general and special, which are a lien at the time of transfer, but which are not then due and payable, and further, that said Grantor will warrant and defend the same against all claims whatsoever except as provided herein.

IN TESTIMONY WHEREOF, Carnell Austin, not married, the Grantor, hereunto set his or her hand the 3rd day of February, 2023.

Grantor:

Carnell Austin

Carnell Austin

STATE OF OHIO)
) **ss.**
Cuyahoga **COUNTY**)

This is an acknowledgment clause. No oath or affirmation was administered to the signer. Before me, a Notary Public in and for said County and State, personally appeared **Carnell Austin, not married,** the Grantor, whose identity was known or proven to me and who did sign the foregoing Instrument and acknowledged the signing hereof to be his/her voluntary act and deed.

In testimony whereof, I have hereunto set my hand and official seal at Middleburg Hts, Ohio, this 3rd day of February, 2023.

Notary Public

My commission expires: April 26, 2025.

This instrument was prepared by:
Jim Petropouleas, Esq.
10883 Pearl Rd.
Strongsville, OH 44136

NOTARIAL SEAL STATE OF OHIO

BRITTNEY NYCOLE THELLMANN-COYNE
Notary Public, State of Ohio
My Commission Expires:
April 26,2025

DRAFT

P009179-041323 - Public Safety - Public Records Request

Message History (2)

On 4/13/2023 1:41:51 PM, Cleveland Public Records Center wrote:

Dear Associate James Keesey,

Thank you for your interest in public records of the City of Cleveland. Your request has been received and is being processed in accordance with the Ohio Sunshine Laws. Your request was received in this office on 4/13/2023 and has been given the reference number P009179-041323 for tracking purposes.

Records Requested: **On behalf of Nova Group, I'd like to request department records of USTs, ASTs, hazardous chemical storage, spills, and hazardous emergency responses for the following property:**

Three parcels of vacant land with addresses listed as 1765 East 89th Street, 8910 Hough Avenue, and 8924 Hough Avenue, Cleveland, Ohio

This information will be used to prepare an environmental assessment of the property.

Your request will be forwarded to the relevant city department(s) to locate the information you seek and to determine the volume and any costs associated with satisfying your request. You will be contacted about the availability and/or provided with copies of the records in question. **PLEASE NOTE:** The public records law does not require a governmental body to create new information, to do legal research, or to answer questions.

You can monitor the progress of your request at the link below and you will receive an email when your request has been completed. Again, thank you for using the Cleveland Public Records Center.

City of Cleveland - Public Records

DRAFT

To monitor the progress or update this request please log into the Cleveland Public Records Center.

CITY OF CLEVELAND
Mayor Justin M. Bibb

On 4/13/2023 1:41:49 PM, James Keesey wrote:

Request Created on Public Portal

DRAFT

C001058-041323 - City - Public Records Request

Message History (2)

On 4/13/2023 1:45:17 PM, Cleveland Public Records Center wrote:

Dear Associate James Keesey,

Thank you for your interest in public records of the City of Cleveland. Your request has been received and is being processed in accordance with the Ohio Sunshine laws. Your request was received in this office on 4/13/2023 and has been given the reference number C001058-041323 for tracking purposes.

Records Requested: **On behalf of Nova Group, I'd like to request department records of wells, septic systems, nuisances, and violations for the following property:**

Three parcels of vacant land with addresses listed as 1765 East 89th Street, 8910 Hough Avenue, and 8924 Hough Avenue, Cleveland, Ohio

This information will be used to prepare an environmental assessment of the property. I appreciate any help in advance!

Your request will be forwarded to the relevant City department(s) to locate the information you seek and to determine the volume and any costs associated with satisfying your request. You will be contacted about the availability and/or provided with copies of the records in question. PLEASE NOTE: The public records law does not require a governmental body to create new information, to do legal research, or to answer questions.

You can monitor the progress of your request at the link below and you'll receive an email when your request has been completed. Again, thank you for using the Cleveland Public Records Center.

City of Cleveland - Public Records

To monitor the progress or update this request please log into the Cleveland Public Records Center.

DRAFT

CITY OF CLEVELAND
Mayor Justin M. Bibb

On 4/13/2023 1:45:15 PM, James Keesey wrote:

Request Created on Public Portal

DRAFT

C001057-041323 - City - Public Records Request

Message History (2)

On 4/13/2023 1:44:03 PM, Cleveland Public Records Center wrote:

Dear Associate James Keesey,

Thank you for your interest in public records of the City of Cleveland. Your request has been received and is being processed in accordance with the Ohio Sunshine laws. Your request was received in this office on 4/13/2023 and has been given the reference number C001057-041323 for tracking purposes.

Records Requested: **On behalf of Nova Group, I'd like to request recent department records (approximately the past 10 years) of building permits and certificates of occupancy for the following property:**

Three parcels of vacant land with addresses listed as 1765 East 89th Street, 8910 Hough Avenue, and 8924 Hough Avenue, Cleveland, Ohio

This information will be used to prepare an environmental assessment of the property. I appreciate any help in advance!

Your request will be forwarded to the relevant City department(s) to locate the information you seek and to determine the volume and any costs associated with satisfying your request. You will be contacted about the availability and/or provided with copies of the records in question. PLEASE NOTE: The public records law does not require a governmental body to create new information, to do legal research, or to answer questions.

You can monitor the progress of your request at the link below and you'll receive an email when your request has been completed. Again, thank you for using the Cleveland Public Records Center.

City of Cleveland - Public Records

DRAFT

To monitor the progress or update this request please log into the Cleveland Public Records Center.

CITY OF CLEVELAND
Mayor Justin M. Bibb

On 4/13/2023 1:44:01 PM, James Keesey wrote:

Request Created on Public Portal

DRAFT

APPENDIX D: Client Provided Documentation

DRAFT

APPENDIX E: Laboratory Reports (No Documents Are Associated With This Appendix)

DRAFT

APPENDIX F: Other Supporting Documentation

DRAFT

Soil Map—Cuyahoga County, Ohio

Map Scale: 1:1,760 if printed on A landscape (11" x 8.5") sheet.

N

Meters: 0 25 50 100 150

Feet: 0 50 100 200 300

Map projection: Web Mercator Corner coordinates: WGS84 Edge tics: UTM Zone 17N WGS84

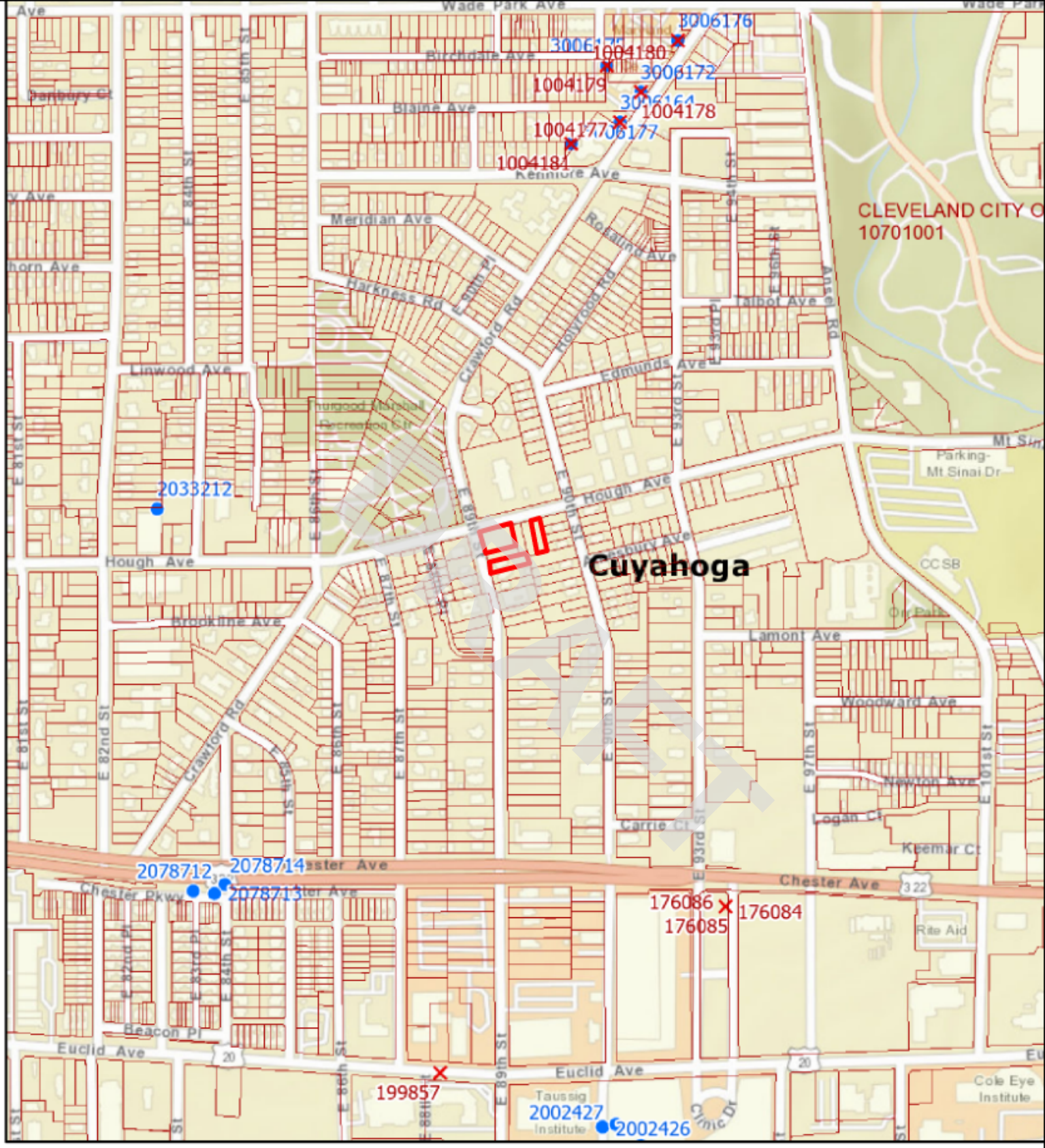
Cuyahoga
CLEVELAND CITY O
10701001
3006176
1004180
3006172
1004179
3006164
1004178
3006177
1004181
2033212
2078712
2078714
2078713
176086
176085
176084
199857
2002427
2002426
Wade Park Ave
Birchdale Ave
Blaine Ave
Kennore Ave
Meridian Ave
Rosalind Ave
Harkness Rd
Crawford Rd
Hollywood Rd
Talbot Ave
Ansel Rd
Linwood Ave
Edmunds Ave
Hough Ave
Brookline Ave
Lamont Ave
Woodward Ave
Newton Ave
Logan Ct
Carrie Ct
Keemar Ct
Chester Ave
Chester Pkwy
Beacon Pl
Euclid Ave
Taussig Institute
Clinic Dr
Cole Eye Institute
Rite Aid
Parking-Mt Sinai Dr
CCSB
Dr Park
Mt Sinai
Thurgood Marshall Recreation Ctr
Panbury Ct
E 81st St
E 82nd St
E 84th St
E 85th St
E 86th St
E 87th St
E 88th St
E 89th St
E 90th St
E 93rd St
E 97th St
E 101st St
E 84th Pl
E 87th Pl
E 93rd Pl
E 94th Pl
E 96th Pl
E 97th Pl
E 86th Pl
E 87th Pl
E 88th Pl
E 89th Pl
E 90th Pl
E 93rd Pl
E 94th Pl
E 96th Pl
E 97th Pl
E 86th St
E 89th St
E 93rd St
E 94th St
E 96th St
E 97th St
E 101st St
Statewide Parcels
Current Township
Counties
Sealing Reports
Well Logs

Cleveland Water

2021 WATER QUALITY REPORT

Cleveland Water has a current, unconditional license to operate our public water system, the 10th largest in the United States.

DRAFT

Cleveland Water tiene actualmente una licencia incondicional para operar nuestro sistema público de agua, el décimo más grande de los Estados Unidos.

2021 CONTINUING OUR MISSION TO SERVE YOU

Cleveland Water is the 10th largest public water system in the United States, the largest system in Ohio and the largest system sourcing Lake Erie. Every day, we treat and deliver up to 300 million gallons of water to more than 1.45 million people and thousands of businesses, schools, churches and recreation centers through more than 442,000 customer accounts.

We've stated for decades that, the health and safety of our customers is our number one priority. We continued to prove that in 2021. Cleveland Water is committed to providing economical, high quality drinking water to all customers.

Our success is reflected in this 2021 Water Quality Report, which we've prepared to summarize information for you, our consumers. Cleveland Water is in compliance with all Maximum Contaminant Levels and Treatment Techniques for drinking water. Cleveland Water had a 2021 unconditioned license to operate our water system. The license is issued by the Ohio Environmental Protection Agency. Included within this report is general health information, water quality test results, how to participate in decisions concerning your drinking water and water system contacts.

Martin J. Keane
Director, Department of Public Utilities

Alex Margevicius
Commissioner, Cleveland Water Department

DRAFT

OUR SERVICE AREA

LEGEND

City & Suburbs

- Low Service Suburbs
- 1st High Suburbs
- 2nd High Suburbs
- 3rd High Suburbs
- Cleveland
- Master Meter

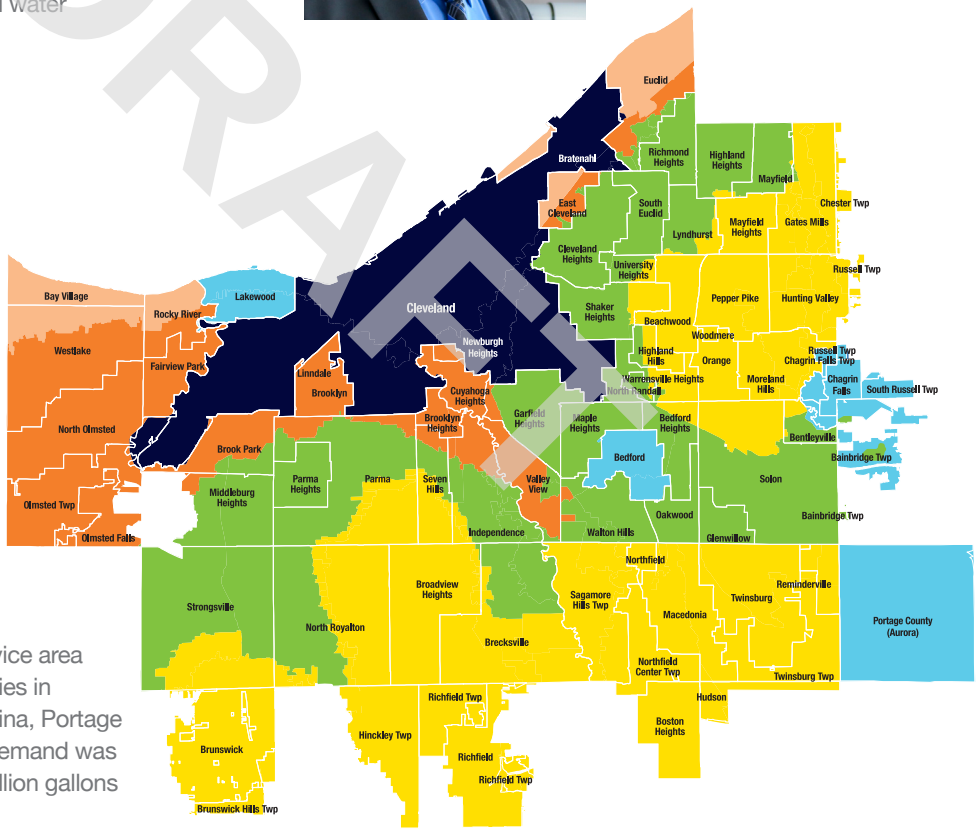

We provide water to our 640-square mile service area through 5,375 miles of mains in 80 communities in Cuyahoga County and parts of Geauga, Medina, Portage and Summit counties. In 2021, our average demand was 209.7 million gallons per day, which is 76.5 billion gallons of water for the year.

PUBLIC PARTICIPATION

Cleveland Water does not hold regular public meetings. However, the public may participate through attending Public Utilities Committee meetings of Cleveland City Council. At times, council may meet virtually in accordance with the city of Cleveland's emergency declaration and Ohio's Open Meetings Law under H.B. 404. Committee and council meetings are listed on the Cleveland City Council calendar which is linked at clevelandcitycouncil.org and can be watched live on TV20 and YouTube. For more information on your drinking water, contact us at 216-664-2639.

pH 7.3
at plant tap

hardness
6.6 grains/gallon
(113 ppm)

alkalinity
78 ppm as
calcium carbonate

64,851 FEET
new water pipe installed in 2021 to replace aging infrastructure

TAP WATER IS THE $MART CHOICE

Cost of DRINKING ½ gallon per day for one year

TAP WATER	PLASTIC WATER
$0.87	$1,757

CWD makes an average

210 million gallons per day

for our 1.45 million customers

Cleveland Water

- ✔ 2021 UNCONDITIONED LICENSE TO OPERATE
- ✔ ZERO VIOLATIONS
- ✔ SAFE FROM LEAD (ORTHOPHOSPHATE PROTECTION & PH CONTROL)
- ✔ ZERO PFAS DETECTIONS (280 SAMPLES FROM 2014-2021)

$76.2 MILLION
invested in infrastructure improvements in 2021 to our treatment plants, intakes, tanks, towers and water mains

With more than
5,375
miles of water mains in our 640 square mile service area, Cleveland Water is the 10th largest water system in the country. That's why we continually inspect, maintain, plan for and execute upgrades to our infrastructure to meet an ever increasing need for reliability.

NOW COPPER
1,646 lead service lines replaced with copper in 2021

4 buoys monitor Lake Erie source water

4 intakes & 4 treatment plants make water safe

160,000 tests yearly in the plants to ensure proper treatment

35 pump stations, tanks & towers to maintain proper system pressure

> 5,000 water samples collected across our service area yearly to ensure safe water at your tap

DRAFT

"In 2021, Cleveland Water celebrated 165 years of delivering water to customers. Throughout water's journey from the lake to your home, our staff goes above and beyond to ensure the quality and reliability of our services."

Alex Margevicius, P.E.
Commissioner

"The real-time water quality data from our buoys near each intake lets us know source water quality before that water enters our treatment plants. This knowledge helps us make more consistent water. Our goal is that no matter what Lake Erie throws at us, customers never notice a difference at their tap."

Scott Moegling, P.E.
Water Quality Manager

LAKE ERIE – OUR SOURCE WATER

Cleveland draws source water from four intakes located far offshore in Lake Erie's Central Basin. These intakes are spread out over 15 miles and are each 3 to 5 miles offshore where the water is cleaner and has been minimally impacted from tributary runoff and coastal activities. Lake Erie is considered to be a surface water source. Cleveland Water also has interconnections with other area water systems, but these are for emergency use only. These interconnections are designed for Cleveland Water to assist other water systems if needed. We received no emergency water in 2021.

Water enters Lake Erie from precipitation over the lake and watershed. Precipitation on land runs off and flows down streams and rivers into our source water. About 90% of the water entering Lake Erie flows down the Detroit River from Lake St. Clair; another 4% drains from the Maumee River. Both rivers flow into the lake's shallow Western Basin. The remaining runoff drains through dozens of rivers and streams into the lake or off the land along the shore directly into the water. The actions of people on land in Lake Erie's 30,149 square mile watershed can impact the quality of water in Lake Erie. Protecting our drinking water source from contamination is the responsibility of all area residents.

The state of Ohio performed an assessment of our four source water intakes in the late 1990s. An updated Source Water Assessment and Protection Report as prepared by Cleveland Water and Ohio EPA in July 2021. For the purposes of source water assessments, all surface waters are considered to be susceptible to contamination. By their nature, surface waters are accessible and can be easily contaminated by chemicals and pathogens from an upstream spill. Because Cleveland Water's intakes are located a considerable distance offshore, potential contamination from the Cuyahoga River and nearshore sources is minimized to a great degree. As a result, Ohio EPA considers Cleveland Water's source water (Lake Erie) to have a low susceptibility to contamination due to the location of our intakes.

The Cleveland Water public water system treats the water to meet drinking water quality standards, but no single treatment technique can address all potential contaminants. To address this, Cleveland Water uses the multiple barrier approach for protecting and treating our source water. Protection of source water is one of the barriers we use. The potential for water quality impacts can be further decreased by implementing measures to protect Lake Erie. More detailed information is provided in the *Cleveland Water Drinking Water Source Assessment and Protection Report* which can be obtained by calling our Water Quality Section at 216-664-2639.

DRAFT



WHAT TO EXPECT FROM PUBLIC WATER SYSTEMS IN THE UNITED STATES

The sources of drinking water (both tap water and bottled water) include rivers, lakes, streams, ponds, reservoirs, springs and wells. As water travels over the surface of the land or through the ground, it dissolves naturally-occurring minerals and, in some cases, radioactive material, and can pick up substances resulting from the presence of animals or from human activity.

In order to ensure that tap water is safe to drink, USEPA prescribes regulations which limit the amount of certain contaminants in water provided by public water systems. Food and Drug Administration (FDA) regulations establish limits for contaminants in bottled water which must provide the same protection for public health.

Drinking water, including bottled water, may reasonably be expected to contain at least small amounts of some contaminants. The presence of contaminants does not necessarily indicate that water poses a health risk. More information about contaminants and potential health effects can be obtained by calling the Environmental Protection Agency's Safe Drinking Water Hotline (1-800-426-4791).

Some people may be more vulnerable to contaminants in drinking water than the general population. Immunocompromised persons such as persons with cancer undergoing chemotherapy, persons who have undergone organ transplants, people with HIV/AIDS or other immune system disorders, some elderly, and infants can be particularly at risk from infection. These people should seek advice about drinking water from their health care providers. EPA/CDC guidelines on appropriate means to lessen the risk of infection by Cryptosporidium and other microbial contaminants are available from the Safe Drinking Water Hotline (1-800-426-4791).

ABOUT YOUR DRINKING WATER

In 2021 we had an unconditioned license to operate our water system. For licensing, the EPA requires regular sampling to ensure drinking water safety. Cleveland Water conducted sampling for bacteria, and for inorganic, synthetic organic, and volatile organic contaminants during 2021. We were not required to monitor for radiological parameters in 2021.

Samples are analyzed for contaminants, most of which were not detected in the Cleveland Water supply. The Ohio EPA requires us to monitor for some contaminants less than once per year because the concentrations of these contaminants do not change frequently. Some of our data, though accurate, are more than one year old. Listed in the table (pages 8-9) is information on those contaminants that were found.



Contaminants that may be present in source water include:

Microbial contaminants such as viruses and bacteria, which may come from sewage treatment plants, septic systems, agricultural livestock operations and wildlife

Inorganic contaminants such as salts and metals, which can be naturally-occurring or result from urban stormwater runoff, industrial or domestic wastewater discharges, oil and gas production, mining, or farming

Pesticides and herbicides which may come from a variety of sources such as agriculture, urban stormwater runoff, and residential uses

Organic chemical contaminants including synthetic and volatile organic chemicals, which are byproducts of industrial processes and petroleum production, and can also come from gas stations, urban stormwater runoff, and septic systems

Radioactive contaminants which can be naturally-occurring or be the result of oil and gas production and mining activities

DRAFT

"Treatment plant staff control the process that takes water straight from Lake Erie, makes the water safe to drink, and then pumps it throughout the Cleveland Water System to your home. Water Plant Operators continue their training throughout their career to stay up-to-date on treatment practices and ensure the quality of water delivered to our customers."

Maggie Rodgers
Manager of Plant Operations

"Our 50-year plan for infrastructure maintenance and upgrades includes all parts of our system – from the lake intakes to treatment plants to service lines. When you see a water tower being painted or a main being replaced, that is our staff helping ensure delivery of safe water continues for generations."

José N. Hernández, P.E.
Manager of Engineering

HOW WE MAKE THE WATER SAFE

LOCAL Water is pumped in from 3 miles or more offshore in Lake Erie and screened for twigs and other large debris before entering one of our four treatment plants.

TREATED In each plant we add potassium permanganate, powdered activated carbon and aluminum sulfate to make the tiny particles of mud and algae stick together. These clumps get larger until they are heavy enough to sink to the bottom of the sedimentation tank. This multi-step process is called coagulation, flocculation and sedimentation.

FILTERED The clear water on top of the sedimentation tank flows on to gravity filters that remove all particles larger than a single red blood cell, leaving the water crystal clear. Then we use a small amount of chlorine to kill harmful pathogens (viruses and bacteria) and disinfect the water. We add the minimum amount of fluoride required by the Environmental Protection Agency, which helps prevent tooth decay. We also add orthophosphate that helps prevent corrosion of service lines and home plumbing.

TESTED We test our water regularly before, during and after the treatment process to ensure our customers receive safe, good tasting drinking water. In total, 20,000 parameters in the treatment process are continuously monitored at each plant; 160,000 tests are performed yearly to ensure proper treatment; and 350 to 900 monthly samples are taken in the distribution system to ensure safe delivery.

DELIVERED Water reservoirs, pump stations, tanks and towers ensure water is continuously available at your tap with ample pressure. We deliver safe water to more than 442,000 customer accounts through 5,375 miles of water pipes. Our treatment plant staff and maintenance crews work 24-7 to ensure you have safe water at your tap.

DRAFT

HOW CLEVELAND WATER COMPARES NATIONALLY

Cleveland Water has some of the safest and best tasting water. We hold ourselves to higher standards than what is set by the EPA. Each of our water treatment plants has achieved advanced levels in the national Partnership for Safe Water. The partnership is a voluntary effort between six prestigious drinking water organizations and more than 300 water utilities. The partnership's goal is to optimize treatment plant performance and distribution system operations beyond what regulations require. The result is the production and delivery of superior quality water to all users. Each of our plants go through annual re-certification based on performance and have achieved the highest levels of certification for more than 15 years.

DEFINITIONS OF SOME TERMS CONTAINED WITHIN THIS REPORT

Contaminant: Anything in the water that is not a water molecule, including things that give water its natural flavor such as calcium and magnesium.

Maximum Contaminant Level (MCL): The highest level of contaminant that is allowed in drinking water. MCLs are set as close to the MCLGs as feasible using the best available treatment technology.

Maximum Contaminant Level Goal (MCLG): The level of a contaminant in drinking water below which there is no known or expected risk to health. MCLGs allow for a margin of safety.

Maximum Residual Disinfectant Level (MRDL): The highest level of a disinfectant allowed in drinking water. There is convincing evidence that addition of a disinfectant is necessary for control of microbial contaminants.

Maximum Residual Disinfectant Level Goal (MRDLG): The level of drinking water disinfectant below which there is no known or expected risk to health. MRDLGs do not reflect the benefits of the use of disinfectants to control microbial contaminants.

Action Level (AL): The concentration of a contaminant which, if exceeded, triggers treatment or other requirements which a water system must follow.

- For lead, the action level is exceeded if the concentration of lead in more than 10% of tap water samples collected during a monitoring period is greater than 0.015 ppm, i.e., if the 90th percentile lead levels is at or greater than 0.015 ppm.
- For copper, the action level is exceeded if the concentration of copper in more than 10% of the tap samples collected during a monitoring period is at or greater than 1.3 ppm.

Lead Threshold Level (LTL): The concentration of lead in an individual tap water sample that is at or greater than 0.015 ppm

Master Meter: A master meter is one that connects a wholesale public water system to consecutive public water system(s). This type of meter monitors the amount of water being sent to the consecutive system(s) and can also be used to determine the quality of water being delivered to the consecutive system(s).

Treatment Technique (TT): A required process intended to reduce the level of a contaminant in drinking water.

Turbidity: A measure of the cloudiness of water and an indication of the effectiveness of our filtration system. The turbidity limit set by the EPA is 0.3 NTU in 95% of the monthly samples and shall not exceed 1 NTU at any time.

Parts per Million (ppm) or milligrams per Liter (mg/L): Units of measure for concentration of a contaminant. A part per million corresponds to one second in a little over 11.5 days.

Parts per Billion (ppb) or micrograms per Liter (µg/L): Units of measure for concentration of a contaminant. A part per billion corresponds to one second in 31.7 years.

Parts per Trillion ppt (ppt) or nanograms per Liter (ng/L): Units of measure for concentration of a contaminant. A part per trillion corresponds to one second in 31,500 years.

PFAS: Per- and polyfluoroalkyl substances (PFAS): are a group of man-made chemicals applied to many industrial, commercial and consumer products to make them waterproof, stain resistant, or nonstick. PFAS are also used in products like cosmetics, fast food packaging, and a type of firefighting foam called aqueous film forming foam (AFFF) which are used mainly on large spills of flammable liquids, such as jet fuel. PFAS are classified as contaminants of emerging concern, meaning that research into the harm they may cause to human health is still ongoing.

The "<" symbol: A symbol which means less than. A result of <5 means that the lowest level that could be detected was 5 and the contaminant in that sample was not detected.

DRAFT

1 ppm = four drops of water in a 55 gallon rain barrel.

1 ppb = 1 drop in a 30-foot diameter 4-foot deep swimming pool (21,000 gallons)

1 ppt = 2.3 rain barels of water in all of Lake Erie's 127.7 trillion gallons.

TABLE OF DETECTED CONTAMINANTS

How to Read the Water Quality Data Table: EPA establishes the safe drinking water regulations that limit the amount of contaminants allowed in drinking water. The table shows the concentrations of detected substances in comparison to regulatory limits. Substances that were tested for, but not detected, are not included in this table. Listed below is information on those contaminants that were found in Cleveland Water's drinking water at each of our four treatment plants. The results in the table were either collected during 2021 or were used for compliance in 2021. Typical sources are shown for each contaminant. TTHMs, HAA5s, and TOC also include 9 months of 2020 data as required for the compliance calculations.

				CROWN			MORGAN		
	Contaminants (Units) - year sampled [Typical Sources of Contaminant in Drinking Water]	**MCLG**	**MCL**	**Level Found**	**Range of Detections**	**Violation**	**Level Found**	**Range of Detections**	**Violation**
Microbiological	**Turbidity (NTU) - 2021** [Soil runoff]	n/a	TT* (< 1 NTU)	0.06	0.03 - 0.06	No	0.11	0.03 - 0.11	No
Microbiological	**Turbidity (% meeting standard) - 2021** [Soil runoff]	n/a	TT* (%)	100% compliant	n/a	No	100% compliant	n/a	No
Microbiological	**Total Coliform Bacteria++ - 2021** [Naturaly present in the environment]	n/a	> 5% are positive per month	3.4% (2 of 59 samples 11/11/21)	0% - 3.4%	No	100% compliant	n/a	No
Inorganic	**Fluoride (ppm) - 2021** [Water additive which promotes strong teeth]	4	4	0.94	0.83 - 1.06	No	0.98	0.81 - 1.18	No
Inorganic	**Nitrate as Nitrogen (ppm) - 2021** [Runoff from farm fertilizer use; leaching from septic tanks; sewage; erosion of natural deposits]	10	10	1.4	ND - 1.4	No	1.08	ND - 1.08	No
Organic	**TTHMs (ppb)** - 2021** [Total Trihalomethanes are a byproduct of drinking water chlorination]	n/a	80	31.65	1.1 - 52.5	No	31.65	1.1 - 52.5	No
Organic	**HAA5 (ppb)** - 2021** [Haloacetic Acids are a byproduct of drinking water chlorination]	n/a	60	23.0	7.3 - 34.2	No	23.0	7.3 - 34.2	No
Organic	**Total Organic Carbon# - 2021** [Naturally present in the environment]	n/a	TT	1.41	1.28 - 1.58	No	1.31	1.30 - 1.67	No
Disinfectant	**Total Chlorine (ppm) - 2021** [Water additive used to control microbes]	MRDLG 4	MRDL 4	1.15	1.09 - 1.17	No	1.15	1.11 - 1.17	No

* Turbidity is a measure of the cloudiness of water and an indication of the effectiveness of our filtration system. The turbidity limit set by the EPA is 0.3 NTU in 95% of the samples analyzed each month and shall not exceed 1 NTU at any time for each of our water treatment plants.

++ In November, two of the 59 samples taken in Crown's primary distribution area were positive. Repeat samples were safe. Over 600 samples in the Crown area were collected in 2021, and over 4,200 samples were taken in 2021 for the entire distribution system; these were the only two samples that tested positive.

** Cleveland Water has a combined distribution system. Data listed represents this and therefor is identical for each treatment plant.

The value reported under "Level Found" for Total Organic Carbon (TOC) is the lowest running annual average ratio between the percent of TOC actually removed to the percent of TOC required to be removed. A value of greater than one (1) indicates compliance with TOC removal requirements. A value less than 1 indicates a violation of the TOC removal requirements. The values reported under the "Range of Detections" for TOC is the lowest monthly ratio to the highest monthly ratio.

DRAFT



BALDWIN			NOTTINGHAM		
Level Found	Range of Detections	Violation	Level Found	Range of Detections	Violation
0.17	0.02 - 0.17	No	0.13	0.02 - 0.13	No
100% compliant	n/a	No	100% compliant	n/a	No
100% compliant	n/a	No	100% compliant	n/a	No
1.0	0.81 - 1.27	No	0.94	0.82 - 1.15	No
1.4	ND - 1.4	No	1.3	ND - 1.3	No
31.65	1.1 - 52.5	No	31.65	1.1 - 52.5	No
23.0	7.3 - 34.2	No	23.0	7.3 - 34.2	No
1.49	1.37 - 1.57	No	1.4	1.22 - 1.53	No
1.11	1.03 - 1.16	No	1.18	1.10 - 1.20	No

DRAFT

ABBREVIATIONS BELOW APPLY TO ALL WATER QUALITY REPORTING TABLES

AL = Action Level

MCL = Maximum Contaminant Level

MCLG = Maximum Contaminant Level Goal

NTU = Nephelometric Turbidity Units

MRDL = Maximum Residual Disinfectant Level

MRDLG = Maximum Residual Disinfectant Level Goal

n/a = not applicable

ND = Not Detected

ppm = parts per million; milligrams per liter (mg/L)

ppb = parts per billion; or micrograms per liter (µg/L)

< = a symbol which means less than. A result of <5 means the lowest level that can be detected is 5 and the contaminant in that sample was not detected.

TT = Treatment Technique

ADDITIONAL LEGEND FOR AVERAGE CHEMICAL VALUES TABLE (P 11)

NR = Not Regulated
NA = Not Applicable
NM = Not Monitored this Year

1. EPA considers 50 pCi/L to be the level of concern for beta emitters and an MCL of 4 mrems/year
2. Up to 5% monthly of all samples can be positive. 2 out of 4261 samples were positive in 2021
3. NTU – 95% of all samples taken must be less than 0.3 NTU, and no sample may be above 1 NTU
4. TT required rather than the necessity to meet a MCL. Required to be > 1.0
5. Based on first draw samples from customer taps. These are ALs rather than MCLs
6. Ohio EPA considers 0.05 ppm to be an aesthetic concern; 0.3 ppm to be a health concern to infants; and 0.3 ppm for 10 days or 1.0 ppm for one day to be a health concern for all people

Lake Erie raw sulfate (SO_4) level ~ 24 ppm; treated SO_4 ranges from 28-40 ppm, usually 35-40 ppm

ADDITIONAL WATER QUALITY MONITORING

Unregulated Contaminants are substances for which USEPA has no established drinking water standards. USEPA requires public water systems to monitor these substances in order to determine where certain substances occur and whether the USEPA needs to regulate those substances in the future. Between December 2018 and September 2019, Cleveland Water participated in the fourth round of the Unregulated Contaminant Monitoring Rule (UCMR4). Contaminants in the table on this page were detected during UCMR4. Additional contaminants were monitored and not detected. For additional information on UCMR4 results, please call our Water Quality line at 216-664-2639. Information about UCMR monitoring requirements is found on the USEPA website: epa.gov/dwucmr.

WHAT'S NOT IN YOUR WATER

Cleveland Water monitors drinking water for more than 200 regulated and unregulated contaminants. We perform thousands of tests each year to ensure drinking water quality. Many substances that we test for do not appear in this report because they are not found in your drinking water. We analyze your water regularly for the substances listed in the Average Chemical Values Table on page 11, the significant majority of which were not detected. Additionally, we have been monitoring for cyanotoxins in source and finished water since 2010. Cyanotoxins have never been detected in our finished water, therefore results are not included in this report.

We have tested for the six main PFAS chemicals in our source water (Lake Erie) and our finished drinking water as it leaves our treatment plants numerous times. There has not been a reportable detection level for any PFAS chemicals in nearly 300 tests of Cleveland Water. In 2020, our PWS was sampled as part of the State of Ohio's Drinking Water Per- and Polyfluoroalkyl Substances (PFAS) Sampling Initiative. Six PFAS compounds were sampled, and none were detected in our finished drinking water. For more information about PFAS, please visit pfas.ohio.gov.

If you have questions about our water quality monitoring parameters please call our Water Quality Line at 216-664-2639 or scan the QR code on page 15.

DRAFT

	Contaminants (Units) [Typical Sources in Drinking Water]	Year(s) Sampled	MCLG	Level Found	Range of Detections	Sample Location
Unregulated Contaminant Monitoring Rule (UCMR4)	**Manganese (ppb)** [naturally occurring in water]	2018-19	n/a	1.13	ND - 3.8	Raw
	Germanium (ppb) [naturally occurring in water]	2018-19	n/a	0.073	ND - 1.15	Raw
	Total Organic Carbon (ppb) [naturally present in the environment]	2018-19	n/a	2133	1860 - 2290	Raw
	Bromide (ppb) [naturally occurring in water]	2018-19	n/a	31.1	26.1 - 35.1	Raw
	Haloacetic Acids (HAA5) (ppb) [byproducts of drinking water disinfection]	2018-19	n/a	13.2	7.0 - 22.53	Distribution
	Haloacetic Acids (HAA9) (ppb) [byproducts of drinking water disinfection]	2018-19	n/a	20.49	11.99 - 32.63	Distribution
	Haloacetic Acids (HAA6Br) (ppb) [byproducts of drinking water disinfection]	2018-19	n/a	7.97	5.38 - 11.18	Distribution
Unregulated Contaminants	**Bromodichloromethane (ppb)** [byproducts of drinking water disinfection]	2021	0	3.0	2.0 - 4.7	Entry Point
	Chloroform (ppb) [byproducts of drinking water disinfection]	2021	70	3.3	1.3 - 8.2	Entry Point
	Dibromochloromethane (ppb) [byproducts of drinking water disinfection]	2021	60	1.9	1.4 - 1.9	Entry Point

AVERAGE CHEMICAL VALUES (see key p9)

Contaminant	MCL	Cleveland Water	Contaminant	MCL	Cleveland Water
Volatile Organics			**Synthetic Organics**		
Benzene	0.005	ND	Alachlor	0.002	ND
Bromobenzene	NR	ND	Atrazine	0.003	ND
Bromochloromethane	NR	ND	Simazine	0.004	ND
Bromomethane	NR	ND	**Inorganics**		
Carbon tetrachloride	0.005	ND	Aluminum (Secondary MCL)	0.05 - 0.2	ND
(mono) Chlorobenzene	0.1	ND	Antimony	0.006	ND
Chloroethane	NR	ND	Arsenic	0.010	ND
Chloromethane	NR	ND	Barium	2	ND
2-Chlorotolulene	NR	ND	Berylium	0.004	ND
4-Chlorotoluene	NR	ND	Cadmium	0.005	ND
Dibromomethane	NR	ND	Chromium	0.1	ND
1,2-Dichlorobenzene (o-dichlorobenzene)	0.6	ND	Copper (90th percentile) - 5	1.3	0.10
1,3-Dichlorobenzene (m-dichlorobenzene)	NR	ND	Cyanide	0.2	ND
1,4-Dichlorobenzene (p-dichlorobenzene)	0.075	ND	Fluoride	4	0.99
Dichlorodifluoromethane	NR	ND	Iron	NR	ND
1,1-Dichloroethane	NR	ND	Lead (90th percentile) - 5	0.015	0.00228
1,2-Dichloroethane (-ethylene)	0.005	ND	Manganese - 6	0.05/0.3/1.0	ND
1,1-Dichloroethene (-ethylene)	0.007	ND	Mercury	0.002	ND
cis-1,2-Dichloroethene (-ethylene)	0.07	ND	Molybdenum	NR	NA
trans-1,2-Dichloroethene (-ethylene)	0.1	ND	Nickel	NR	ND
Dichloromethane	0.005	ND	Nitrate	10	0.41
1,2-Dichloropropane	0.005	ND	Potassium	NR	NM
1,3-Dichloropropane	NR	ND	Selenium	0.05	ND
2,2-Dichloropropane	NR	ND	Silica	NR	NA
1,1-Dichloropropene	NR	ND	Silver (Secondary MCL)	0.1	NA
1,3-Dichloropropene	NR	NA	Sodium	NR	8.4
Ethylbenzene	0.7	ND	Strontium	NR	NA
Hexachlorobutadiene	NR	ND	Thallium	0.002	ND
Isopropylbenzene	NR	ND	Vanadium	NR	NM
4-Isopropyltoluene	NR	ND	Zinc (Secondary MCL)	5	ND
Napthalene	NR	ND	**Miscellaneous**		
n-Propylbenzene	NR	ND	Chloride	250	13.3
Styrene	0.1	ND	Total Dissolved Solids	500	150
1,1,1,2-Tetrachloroethane	NR	ND	Odor (Threshold Odor No.)	3	NA
1,1,2,2-Tetrachlorethane	NR	ND	Magnesium	NR	7.8
Toluene	1	ND	Calcium	NR	32
1,1,1-Trichloroethane	0.2	ND	Total Organic Carbon - 4	TT	1.40
Tetrachloroethene (-ethylene)	0.005	ND	pH	>7.0	7 - 7.7, ave. 7.29
1,2,3-Trichlorobenzene	NR	ND	Alkalinity	NR	78
1,2,4-Trichlorobenzene	0.07	ND	Orthophosphate	>0.8	0.87 - 1.77, ave. 1.23
Trichloroethene	0.005	ND	Hardness (as $CaCO_3$)	NR	108 - 116, ave. 113
1,1,2-Trichloroethane	0.005	ND	Turbidity (NTU) - 3	0.3	0.045
Trichlorofluoromethane	NR	ND	Total Coliform - 2	<5%	0.047%
1,2,3-Trichloropropane	NR	ND	**Disinfection Byproducts**		
Vinyl chloride	0.002	ND	Total Trihalomethanes	0.08	0.022
Xylenes, total	10	ND	Haloacetic Acids 5	0.06	0.018
m-Xylene	NR	NA	**Radionuclides**		
o-Xylene	NR	NA	Beta Emitters (pCi/L) - 1	50	NM
p-Xylene	NR	NA	Alpha Emitters (pCi/L)	15	NM
Results and MCLs in ppm unless noted			Radium 226/228 (pCi/L)	5	NM

DRAFT

REMOVING LEAD LINES

For decades, Cleveland Water has been removing city-owned lead service lines during water main replacement projects and replacing them with copper. In 2018, we began tracking those replacements and replacing customer-owned lead service lines when disturbed during water main replacements projects and repairs. From October 2018 through Dec. 31, 2021, Cleveland Water replaced 4,937 lead service lines. These numbers include lead lines replaced by our Childcare Lead Service Line Removal Program, launched in 2021 with $1.5 million in state and federal funding.

If present, elevated levels of lead can cause serious health problems, especially for pregnant women and young children. Lead in drinking water is primarily from materials and components associated with service lines and home plumbing. Cleveland Water is responsible for providing high quality drinking water but cannot control the variety of materials used in plumbing components. When your water has been sitting for several hours, you can minimize the potential for lead exposure by flushing your tap for 30 seconds to 2 minutes before using water for drinking or cooking. If you are concerned about lead in your water, you may wish to have your water tested. Information on lead in drinking water, testing methods, and steps you can take to minimize exposure is available from the Safe Drinking Water Hotline at 800-426-4791 or at epa.gov/safewater/lead. A list of laboratories certified in the state of Ohio to test for lead can be found online by searching the words "Ohio EPA Certified Labs" or by calling 614-644-2752.

LEAD AND COPPER MONITORING

Cleveland Water regularly monitors for lead and copper from homes in the Cleveland Water distribution system that meet Tier 1 requirements (i.e. have lead in their plumbing system). The results shown below are the most recent compliance results from water samples taken June - September 2021. There were no violations or lead or copper action level exceedances.

Cleveland Water's monitoring results have been lower than the federal action level for lead of 15 parts per billion (ppb) for more than 24 years. The low lead levels are a direct result of our water's consistency and successful implementation of treatment techniques to prevent corrosion. These optimizations include adding orthophosphate to finished water and keeping the pH of water above 7 at all times. The orthophosphate forms a thin coating on the inside of pipes which limits water's contact with metals.

The blue line on the graph below shows our lead compliance monitoring results since we began testing. The graph shows how lead levels dropped and stayed below the federal action level since we implemented our corrosion control treatment techniques.

DRAFT

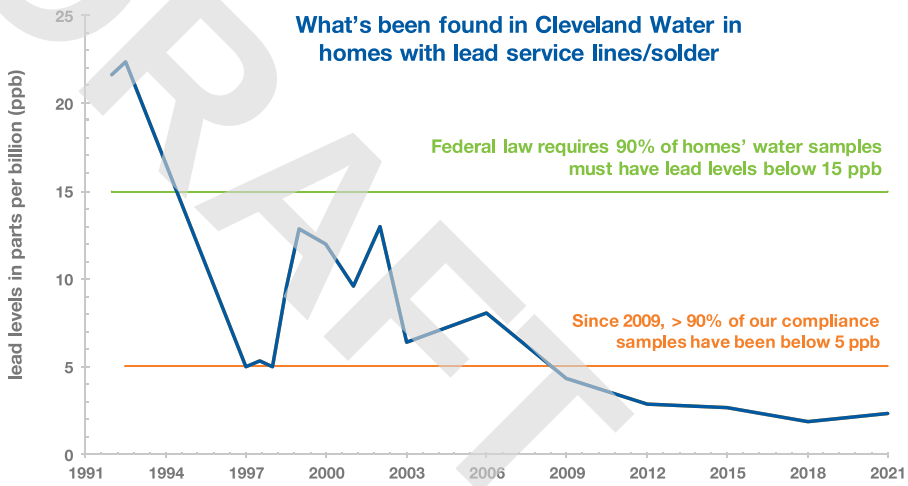

Cleveland Water's 2021 Lead and Copper Compliance Monitoring results are found in the table below.

YEAR Sampled - Contaminant (Units) [Typical Sources in Drinking Water]		AL	Individual Results over AL	90% of test levels were less than	Violation
Lead and Copper	2021 - Copper (ppm) [Corrosion of household plumbing systems; Erosion of natural deposits]	1.3 ppm	0	0.10 ppm	No
		0 out of 58 samples had levels in excess of the copper action level of 1.3 ppm			
	2021 - Lead (ppb) [Corrosion of household plumbing systems; Erosion of natural deposits]	15 ppb	0	2.28 ppb	No
		0 out of 58 samples had levels in excess of the lead action level of 15 ppb			

HOW TO DETERMINE IF YOUR PLUMBING HAS LEAD

Cleveland Water is virtually lead free when it leaves our treatment plants. Our water mains are not made from lead. Lead can be present in service lines and in customers' plumbing, faucets and fixtures.

Not all customers have lead in their service line or premise plumbing. To understand the potential of having lead in your system:

Lead



Copper



Galvanized

CHECK

Check the type of material of your city-owned service line online at clevelandwater.com/lead

TEST

Test your service line material. Our video shows you how: youtube.com/watch?v=AiU7GHzD_Ck. If a magnet sticks to the service line where it enters your home, it is galvanized steel. If you scratch the pipe with a penny and the metal is shiny like a penny, it is copper. If the scratched metal is shiny silver and flakes off, it is lead. You can record your results online, call us at 216-664-2882 or send an email to LeadLookup@ClevelandWater.com with pictures of your service line and we will record the results for you. If our records indicate you have a customer-owned lead service line, we may contact you for replacement if/when we receive grant funding for replacement projects.

DATE

Homes built after 1953 should not have a lead service line. Before 1986, the level of lead in solder used to join copper pipes was usually 50%. There was no regulation on the amount of lead used in faucets that pre-date 1986. In 1986, the allowable level of lead in solder was reduced to less than 0.2% and the allowable level of lead in potable water faucets was reduced to less than 8%. In 2014, the allowable level of lead used in new potable water faucets and fittings was reduced to less than 0.25%.

DRAFT

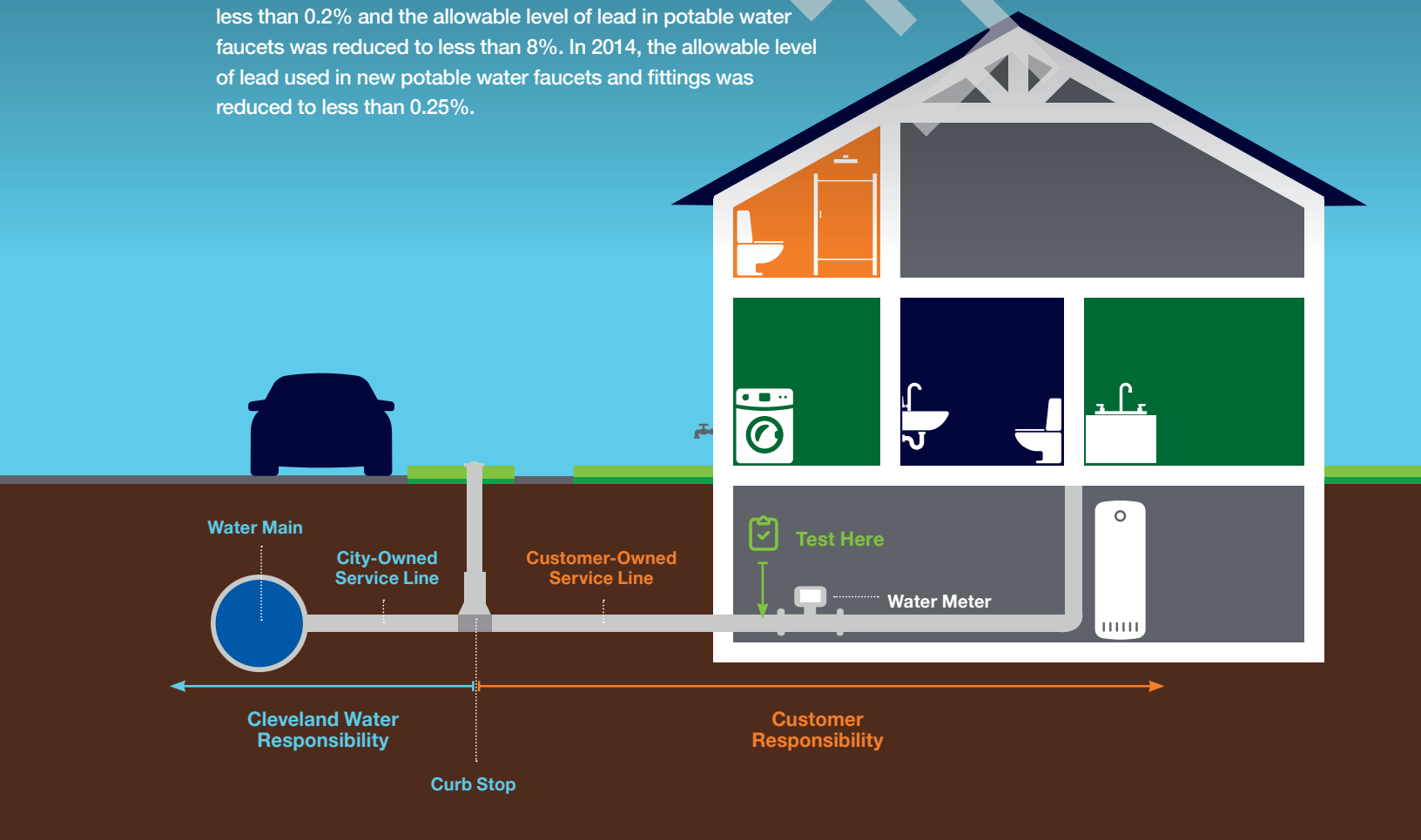

ADDITIONAL ACTIONS TO ADDRESS LEAD IN SERVICE LINES & PLUMBING

Replace lead service lines.
They connect the water main in the street into your home/building. If you replace your customer-owned service line, Cleveland Water will replace our portion if it is lead.

Identify and replace faucets containing lead.
Faucets made before 1986 can have unlimited lead inside; those that were made between 1986 and 2014 can have up to 8% lead inside.

Check your wiring.
Have a licensed electrician check for connections between your electrical and plumbing systems. Electrified connections accelerate corrosion.

Report your service line material and volunteer your home.
Cleveland Water is actively seeking homeowners for future sampling and service line removal projects.
If you have a lead service line and/or would like to be considered for future sampling, send an email to LeadLookup@ClevelandWater.com with your full contact information and a picture of your service line where it enters your home.

Boiling your water will NOT reduce lead.
Boiling water is used to kill pathogens. If lead is present, water evaporated during boiling will concentrate metals such as lead.

Learn more about our Lead Awareness Campaign.
We teach about lead to meet a portion of the notification requirements in Ohio Administrative Code Rule 3745-83-02. Our education materials include brochures, flyers, videos, social media posts and graphics, and can be found at clevelandwater.com/lead or by calling our Lead Inquiry Line at 216-664-2882 to request printed copies and/or a group presentation.

KEEP YOUR HOME'S WATER HEALTHY*

Clean, Flush and Consume Cold are the actions all customers should implement to help ensure the highest quality of water is coming out of your tap, especially if there is the possibility of lead in your plumbing system. In some situations, a water system repair/replacement may temporarily increase lead levels in water and/or cause discoloration. As a standard practice the USEPA recommends these actions (clean, flush, consume cold) which are important to take when water has been restored after a disruption of service.

CLEAN

Clean your faucet aerator screens regularly. Small particles of solder and other material can accumulate in faucet aerators and in some circumstances can release lead into the water. Aerators should be cleaned at least twice a year, and more frequently after work is done to your plumbing system.

FLUSH

Flush your cold water lines before consuming water when water has not been used for 6 or more hours. The goal is to have cold, fresh water from the main in the street come out of your tap before drinking the water. To flush the plumbing, run water until you feel a temperature change then run water for an additional 30 seconds to 3 minutes. The time depends on the length and diameter of your service line. The farther your home is from the street, the longer you need to flush. **When in doubt, flush it out.**

CONSUME COLD

Always use cold water for cooking, drinking and preparing baby formula. Hot water corrodes pipes faster and is more likely to contain lead. If you need hot water for food or drinks, get water from the cold water tap then heat the water.

*As a standard practice the USEPA recommends these actions to reduce possible lead exposure in drinking water.

DRAFT

CUSTOMER FAQS

Q: What temperature is Cleveland Water?

A: The temperature of the water coming into your home is about the same as Lake Erie, which varies throughout the year. Recent monthly average temperatures of Lake Erie are listed in the table. This is about the same temperature of the water coming out of your cold water tap. The hot water temperature is controlled by your water heater.

Q: Is Cleveland Water safe from viruses such as the COVID-19 virus?

A: Yes! Your water is safe from viruses and is safe to drink. Each plant's treatment process includes disinfection with chlorine. This is very highly effective at killing viruses, including coronaviruses. The U.S. EPA gives our treatment process credit for inactivating 99.99% of all viruses. Chlorine is added as the last step in the treatment process within a closed system. This means there is zero human interaction with water until it comes out of your faucet.

Q: How long does it take water to reach my home?

A: Water leaving our treatment plants reaches nearly all customers' service lines within 3 days. Once water enters your service line, the age and safety of the water becomes your responsibility. With regular daily water use, the safe water coming out of your tap is very fresh, which helps ensure safety.

Q: How can I get my water tested?

A: We maintain a database of people interested in having their water tested, including as part of our lead and copper monitoring program. We are actively seeking volunteer homes with customer-owned lead service lines for this program. To volunteer your single-family residential home, call 216-664-2639. Customers can also choose to have their water tested at their cost by a certified laboratory. The Ohio EPA maintains a list of certified laboratories which can be found online.

Q: What can cause discolored water in homes/buildings?

A: The most common cause of discolored water in premise plumbing is hydrant flushing, followed by water main breaks and valve operation. In these cases, iron sediment can be stirred into the water column. Discolored water can also be caused by premise plumbing that needs replaced, water that sits unused in plumbing for weeks to months, or rarely in summer elevated manganese for which we will issue a notification. Following the "Healthy Water Habits: Clean. Flush. Consume Cold." on page 14 and following building flushing steps found on our water quality webpage (scan QR code) will help restore and maintain the high quality of water in your home.

Q: How can I keep from contaminating my home's water?

A: Preventing cross connections can protect your home's water and the city water supply. A cross connection is when a drinking water pipe is physically joined to any source of potential contamination such as private wells, cisterns, lawn irrigation systems, swimming pools, hot tubs, boiler-radiator heating systems, fire suppression sprinklers, and hoses left in sinks, pools, buckets, puddles or chemical sprayers. Backflow can occur when the pressure in a water main drops lower than the customer's pressure (such as the result of a water main break), causing water to be siphoned backward from customer plumbing toward the water main. If a cross connection exists, contaminated water will flow backwards into your drinking water plumbing or even into our distribution main. We require the installation, testing and maintenance of backflow prevention devices on service line connections that present an actual or potential hazard to our distribution system, including on all commercial water service connections, and residential connections that have an irrigation system, fire sprinkler system or swimming pool/hot tub with an automatic fill valve. To learn more visit clevelandwater.com/construction/backflow-prevention.

DRAFT

Month	Average Lake Erie temp in °F
January	36.19 °F
February	34.07 °F
March	36.09 °F
April	43.43 °F
May	51.81 °F
June	60.51 °F
July	70.11 °F
August	74.16 °F
September	71.32 °F
October	63.34 °F
November	51.44 °F
December	41.76 °F

Preventing Cross Connections Helps Keep Your Water Safe

DO'S AND DON'TS

QUESTIONS?
WE'RE HERE TO HELP.

IN 2021, CLEVELAND WATER SURPASSED ALL FEDERAL AND STATE STANDARDS FOR WATER QUALITY, THE DATA FOR WHICH IS PRESENTED IN THIS REPORT.

Please share this information with all other people who drink Cleveland Water, especially those who may not have received this Water Quality Report directly (for example, people in apartments, nursing homes, schools and businesses). You can do this by posting the report in a public place or distributing copies by hand or in the mail. This report is also available **online: clevelandwater.com/2021WQR**

Este informe contiene información importante sobre su agua potable. Si tiene preguntas o necesita este documento traducido, llámenos al 216-664-2639.

General Information: 216-664-2444

Water Quality: 216-664-2639
for answers to questions about the safety, quality and chemistry of your water and information in this report

Lead Inquires: 216-664-2882
for information about lead service line reporting and replacement, compliance monitoring levels, mapping and volunteering your home for sampling

Permits and Sales: 216.664.6745
for information about connecting to the system, community garden and temporary hydrant permits, backflow prevention permits, and replacing service lines

Billing and Financial Assistance: 216-664-3130
for information about your account and to apply for financial assistance

Emergency: 216-664-3060
for reporting for main breaks, leaks and service problems 24 hours a day, 7 days a week

Education and Outreach: 216-664-3173
requests for Cleveland Water to give presentations, participate in events, and for students who want to participate in our Student Technical Enrichment Program (STEP)

All departments can be reached at:
websiteinquiries@clevelandwater.com

DRAFT

Cleveland Water
1201 Lakeside Avenue • Cleveland, Ohio 44114
216.664.2444 | clevelandwater.com

APPENDIX G: Qualifications of Environmental Professionals

DRAFT

JAMES KEESEY, EP

NOVA ASSOCIATE

PROFESSIONAL EDUCATION

Bachelor of Science, Environmental Science, Ohio State University, Columbus, Ohio – 2011

CERTIFICATIONS/QUALIFICATIONS

- Environmental Professional (EP) in Accordance with ASTM E1527-13
- Certified Lead Inspector in the State of Ohio
- Environmental Site Assessment (ESA) Experience, 9+ years
- Multifamily ESA Experience, 9+ years

SELECTED EXPERIENCE

Mr. Keesey has over six years of consulting experience in the environmental industry throughout the United States. He has conducted Phase I and Phase II Environmental Site Assessments (ESAs), asbestos-containing materials (ACM) surveys, lead based paint (LBP), and mold assessments for a wide range of local and national clients, including government agencies, banks, agency lenders, investment banks, life companies, law firms and property owners. The properties he has evaluated have included multifamily residential, retail, office, industrial and hospitality.

Mr. Keesey has provided hundreds of environmental site assessments in accordance with ASTM E1527, the USEPA All Appropriate Inquiry rules, Fannie Mae Delegated Underwriting Standards, Freddie Mac guidelines, HUD guidelines, and other client specific scopes of work. He is proficient in conducting site reconnaissance, interviews, regulatory reviews, historical research, and preparing a thorough report.

His environmental background includes a detailed understanding of the risks associated with hazardous and regulated materials storage, use generation and disposal, above ground and underground storage tanks, polychlorinated biphenyls (PCBs), asbestos-containing materials (ACM), lead-based paint (LBP), mold and radon. Some of Mr. Keesey's key accomplishments include: conducting numerous asbestos and lead surveys for houses and apartments slated for demolition, soil and ground water well installation/sampling activities at multiple facilities undergoing the Ohio EPA Voluntary Action Program for property redevelopment, and underground storage tank (UST) closure by removal by following the Ohio BUSTR guidelines. Mr. Keesey has managed numerous subsurface investigations to assess the horizontal and vertical extent of soil and groundwater contamination and has provided oversight services to environmental remediation projects.

PROFESSIONAL ORGANIZATIONS

- Member, Building Environmental Council of Ohio

DRAFT

JENNON LEWIS, EP

SENIOR PROJECT MANAGER

PROFESSIONAL EDUCATION

M.S. Environmental Science, State University of New York - Environmental Science and Forestry, Syracuse, NY, 2001
B.S. Environmental Forest Biology, State University of New York - Environmental Science and Forestry, Syracuse, NY, 1999

CERTIFICATIONS/QUALIFICATIONS

- Environmental Professional (EP) in Accordance with ASTM E1527-13
- AHERA Certified Asbestos Building Inspector
- Certified Asbestos Inspector in the State of Texas, License No. 602233
- Certified Mold Assessment Consultant in the State of Texas, License No. MAC0267
- Certified Mold Assessor in the State of Florida, License No. MRSA1864
- NRPP Certified Residential Radon Measurement Provider, ID No. 108298 RT
- NORM Survey/Supervisor
- OSHA 40-Hour Hazardous Waste Operations Certification with Annual Refresher
- Termites and Other Wood Destroying Pests Training

SELECTED EXPERIENCE

Ms. Lewis has more than 15 years of experience in the professional environmental consulting field throughout the United States. Her experience includes the completion of phase I environmental site assessments (ESAs), subsurface remedial investigations, environmental health and safety, and industrial hygiene/toxicology consulting, including indoor air quality (IAQ), asbestos, vapor encroachment, mold and pesticide exposure assessment, and remediation preparation. Ms. Lewis has also conducted and assisted in the preparation of spill prevention, control, and countermeasure (SPCC) plans, stormwater pollution prevention plans (SWPPP), and compliance reports for a variety of clients.

Ms. Lewis has performed hundreds of ESAs nationwide for various industrial, commercial, manufacturing, and oil and gas properties. These assessments include project planning, onsite research and assessment, review and analysis of federal, state, local, and historical records, report preparation, and client consultation. She understands facility operating systems, state and federal regulations, and the fate and transport of chemicals through air, soil, surface water, and groundwater. Ms. Lewis's environmental background includes a detailed understanding of the risks associated with hazardous and regulated materials, underground storage tanks (USTs), polychlorinated biphenyls (PCBs), asbestos-containing materials (ACM), lead-based paint (LBP), mold, and radon.

DRAFT

RICHARD M. GEORGE
REGIONAL CLIENT MANAGER

PROFESSIONAL EDUCATION
B.S. Geology, Richard Stockton College, Galloway Township, NJ, 1995

CERTIFICATIONS/QUALIFICATIONS
- Licensed Site Remediation Professional (LSRP) in the State of New Jersey, License #594676
- Licensed Professional Geologist in the State of Tennessee, License #2178
- 40-Hour OSHA Hazardous Waste Site Training
- 8-Hour OSHA Hazardous Waste Supervisory Training
- Certified Wetlands Specialist

SELECTED EXPERIENCE
Mr. George has over 24 years of experience in the due diligence, environmental, and engineering industry. His responsibilities have included the management of projects for commercial, industrial, and multifamily facilities, on tasks involving: soil and groundwater assessments and remediation (both hazardous and petroleum-related releases); environmental compliance audits; phase I environmental site assessments (ESAs); and property condition assessments (PCAs). He is experienced in managing multiple-site portfolio projects that require quick-responses, technical support for engineering assessments, and research activities for a wide variety of environmental issues.

As a Regional Client Manager, Mr. George is responsible for managing due diligence investigations for property acquisition and financing, including environmental site assessments, property condition reports, subsurface site investigations, site characterizations, remediation, and other due diligence related activities. This includes providing expert-level managerial, technical, and operational project coordination and client relations for the development and implementation of Nova's services to support our clients' needs. Mr. George works directly with clients to delineate appropriate scopes, objectives, budgets, and priorities to meet their project needs.

Mr. George has managed over 5,000 environmental site assessments and conducted, designed, and managed site characterizations, investigations, delineations, and remediations at former/active industrial sites, commercial properties, residential properties, underground storage tank (UST) and petroleum sites, dry cleaners, former/active landfills, heavy metal and polychlorinated biphenyls (PCB) facilities, agricultural sites, and Brownfield sites throughout the United States. Mr. George's remediation experience includes designing and implementing remedial action programs under the oversight of state regulatory agencies. His remedial design and implementation experience include conventional remediation technologies (i.e., source removal, contaminated site encapsulation, natural attenuation) and innovative technologies, including in-situ bioremediation, soil vapor extraction, vapor mitigation, enhanced bioremediation, subsurface injection, and other in-situ soil and groundwater treatment technologies. He has extensive knowledge dealing with both state and federal regulations.

As a Licensed Site Remediation Professional (LSRP) in New Jersey, Mr. George is the lead environmental expert for Nova's clients to assist in obtaining environmental closure through the State of New Jersey Site Remediation Professional Licensing Board (SRPLB) Site Remediation Reform Act (N.J.S.A. 58:10C-1 et seq.).

PROFESSIONAL ORGANIZATIONS
- Licensed Site Remediation Professional Association (LSRPA), Member
- Environmental Bankers Associations (EBA), Member/Presenter

DRAFT

Nova Group

Carbon Neutral Report

novagroupgbc.com/carbonneutral

DRAFT

717.399.9587 • www.augustmack.com
4401 Rockside Road • Independence, OH 44131

August 19, 2024

Ms. Jennifer Chandler
CHN Housing Partners
2999 Payne Avenue
Cleveland, Ohio 44114

Re: *Revised* Limited Subsurface Investigation
Hough Avenue between East 89th Street and East 90th Street
Cleveland, Ohio 44106
August Mack Project Number JY1828.742

Dear Ms. Chandler:

August Mack Environmental, Inc. (August Mack) has completed subsurface investigation activities at the above-referenced subject property. During a recent Phase I Environmental Site Assessment (ESA) performed by Partners Environmental (Partners) (Partners Project No.640.16), the following recognized environmental conditions (RECs) were identified:

- **REC-1:** Various Former Commercial Operations, 8900, 8904, 8918, and 8928 Hough Avenue (subject property): A historical dry cleaner, Checker Cleaners, was listed in the city directories from 1951 through 1961 at 8900 Hough Avenue. The EDR database report and city directories listed Aaron Cohn Clothing Cleaners at 8904 Hough Avenue in 1930, as well as Unity Dry Cleaning and Tailoring later in 1974. According to Sanborn maps, this portion of the subject property was also operated as an oil and paint store in the 1950s. Additionally, another dry cleaning and laundry operation was listed in the EDR database under Benjamin Goldsmith and addressed at the former subject property address of 8918 Hough Avenue in 1935. City directories similarly listed various other cleaners from 1941 through 1961. According to city directories, a photography business, most frequently referred to as Fleming Photo Company, was located on the subject property at 8928 Hough Avenue from at least 1930 through 1955. Based on Partners' experience with these types of facilities and their past use of

EXPERTISE. INNOVATION. COMMITMENT.

hazardous chemicals, it is possible that these former dry cleaning and other select operations along Hough Avenue could have adversely impacted the subject property.

- **REC-2:** Former Retail Filling Station with three (3) Underground Storage Tanks (USTs), 8930-8940 Hough Avenue (Eastern Adjoining Property): The eastern adjoining property was identified as Gonzalez Texaco Service Station in the EDR Historic Automotive database from 1951 through 1961, and in city directories under various names from 1941 through 1961. On the Sanborn Fire Insurance maps, it is also depicted in 1951 and 1952, with notation of an associated storefront and three (3) USTs. No other information regarding the status of these USTs was provided in any of the available sources. Based on Partners' experience with these types of facilities, it is possible that the related petroleum substances could have adversely impacted the subject property.

- **REC-3:** Former Retail Filling Station, 8812 Hough Avenue (Eastern Adjoining Site): The eastern adjacent site was identified in the EDR Historic Automotive database as Ashford Union Service Station / 76 Service Station from 1951 through 1974. The Sanborn maps show its presence from 1951 through 1972, along with three (3) USTs. No other information regarding the status of these USTs was provided in any of the available sources. Based on Partners' experience with these types of facilities, it is possible that the related petroleum substances could have adversely impacted the subject property.

The purpose of this investigation is to determine if subsurface conditions on the subject property have been impacted by the environmental concerns identified in the Phase I ESA. This report was prepared at the request of Ms. Jennifer Chandler with CHN Housing Partners and may be relied on by CHN Housing Partners. Reliance on the information and conclusions presented in this report by any other party(ies) is not authorized by August Mack.

SUBSURFACE INVESTIGATION

August Mack mobilized to the subject property on August 1, 2024 to perform the subsurface investigation activities. Prior to starting subsurface activities, ground penetrating radar (GPR), electromagnetic (EM) locating, and other utility locating tools were utilized to clear all boring locations.

A total of four (4) soil borings (SB-1 through SB-4) were advanced across the subject property using a Geoprobe® direct push sampling system (Geoprobe®). Information

regarding boring locations is provided below and boring locations are depicted on **Figure 1**. The client provided an overlay of the future building development plans; which is also presented on **Figure 1**.

- SB-1 was advanced on the east portion of the subject property, in the location of former Fleming Photo Company and adjacent to a former retail filling station with three (3) USTs;
- SB-2 was advanced on the east portion of the subject property, in the location of former Goldsmith Cleaners;
- SB-3 was advanced on the west portion of the subject property in the location of former Unity Dry Cleaning and a former oil / paint store; and,
- SB-4 was advanced on the west portion of the subject property in the location of former Checker Cleaners, and the adjacent former filling station.

Sampling Methodology

Soil borings SB-1 through SB-4 were advanced to a depth of 20 feet below grade (ft bg) using a Geoprobe® sampling system. The purpose of the borings was to field screen soils, determine geological conditions, and collect soil and groundwater samples for laboratory analysis. All soil sample intervals were inspected in the field for odors and staining and screened using a photoionization detector (PID). Field screening results and soil lithological information is provided on soil boring logs included as **Attachment A**.

One (1) soil sample interval from each boring location was selected for laboratory analysis based on field inspection observations and screening results. Soil samples were submitted to Pace Analytical (PACE) located in Indianapolis, Indiana, for laboratory analysis of volatile organic compounds (VOCs) via United States Environmental Protection Agency (U.S. EPA) method 8260, polycyclic aromatic hydrocarbons (PAHs) via U.S. EPA method 8270 and Resource Conservation and Recovery Act (RCRA) 8 Metals via U.S. EPA method 6010B / 7470-7471.

Soil borings were converted into temporary, 1-inch diameter PVC wells to aid in the collection of groundwater samples. Groundwater samples were collected from the temporary wells using a peristaltic pump attached to new, disposable sample tubing and submitted to PACE for analysis of VOCs via U.S. EPA method 8260, PAHs via U.S. EPA method 8270 and RCRA 8 Metals via U.S. EPA method 6010B / 7470-7471.

August Mack field procedures are provided in **Attachment B**.

Field Observations

Inspection of collected soil samples from the borings revealed that the subsurface geology consists primarily of alternating layers of clay, sand and clayey sand. A brick was also observed at approximately 6 to 7 ft bg at SB-2, SB-3, and SB-4. Saturated conditions were encountered beginning at approximately 15 to 18 ft bg for all borings.

Field observations at SB-4 from approximately 14 to 18 ft bg reveal evidence of staining, odor, and sheen. In addition, the majority of PID measurements collected from the soil borings were below 2.6 (ppm). Notable elevated PID measurements were observed in SB-1 15 to 16 ft bg (122.8 ppm) and SB-2 4 to 8 ft bg (42.9 ppm).

Soil Analytical Results

The soil analytical results were compared to the Ohio Environmental Protection Agency (OEPA) Voluntary Action Program (VAP) Generic Direct Contact Soil Standards (GDCSS) for residential, commercial/industrial, and construction worker land use. The laboratory analysis revealed the following results:

- All VOCs were detected below their laboratory reporting limits (LRLs).
- Several PAHs were detected in all soil samples; however, all detected concentrations are below their respective standard with the exception of benzo(a)pyrene in SB-3 (1-3). Benzo(a)pyrene was above the GDCSS standards for residential land use but well below the GDCSS standards for commercial/industrial and construction workers.
- Metals including arsenic, barium, cadmium, chromium, and lead were detected in each of the soil samples. All concentrations were below their respective standards with the exception of arsenic in SB-3 (1-3). Arsenic was above the GDCSS standard for residential but well below the GDCSS standards for commercial/industrial and construction workers.

The soil analytical results are summarized in **Table 1**, and a copy of the laboratory analytical report and chain of custody documentation is included in **Attachment C**.

Groundwater Analytical Results

The groundwater analytical results were compared to the OEPA VAP Generic Unrestricted Potable Use Standards (UPUS). The laboratory analysis revealed the following results:

- Several VOCs were detected in the groundwater sample SB-4 (10-20); however, they were below their respective standards. All other VOCs were below LRLs.
- Several PAH compounds (Benzo(a)anthracene, Benzo(a)pyrene, 1-Methylnaphthalene, and Naphthalene) were detected above the VAP UPUS in the SB-4 (10-20) groundwater sample. All other PAHs were below LRLs.
- All analyzed metals were not detected above LRLs, with the exception of barium. Barium was detected above the LRL, but well below its comparative VAP UPUS standard.

It is noted that the subject property is located within an OEPA approved Urban Setting Designation (USD), known as the Cleveland City Wide. A USD recognizes that remediation of groundwater to drinking water standards is not necessary because no receptors will be drinking the groundwater in the USD area (i.e. area connected to municipal water supply).

The groundwater analytical results are summarized in **Table 2**, and a copy of the laboratory analytical report and chain of custody documentation is included in **Attachment C**.

SUMMARY AND CONCLUSION

August Mack has completed a Limited Subsurface Investigation for the subject property located at Hough Avenue between East 89th Street and East 90th Street, Cleveland, Ohio. A total of four (4) soil borings were advanced in the northern portion of the subject property in order to evaluate if subsurface conditions have been impacted by the RECs identified in the recent Phase I ESA completed by August Mack.

Field observations and PID measurements from soil boring SB-4 reveal evidence of impacts (odor, staining, and sheen) at the subject property. Analytical results revealed one (1) PAH (Benzo(a)pyrene) and one (1) metal (Arsenic) were detected slightly above the GDCSS standards for residential land use in soil collected from soil boring SB-3 1 to 3 ft bg. Based on the future development plans provided by the Client, SB-3 is below the building footprint. Several PAHs and metals were identified in soil across the subject property at concentrations that did not exceed comparison standards. VOCs were not detected at concentrations above LRLs in the soil samples.

Analytical results revealed benzo(a)anthracene, benzo(a)pyrene, 1-methylnaphthalene, and naphthalene were detected above their VAP UPUS standards in groundwater collected from soil boring SB-4. It is noted that these compounds were not detected at concentrations above their comparative standards in the soil sample collected at this

boring location. Additionally, the subject property is located within the Cleveland City-Wide USD and will be connected to municipal drinking water. Considering this information, the ingestion pathway is incomplete.

Concentrations of benzo(a) pyrene and arsenic were detected at SB-3 1 to 3 ft bg exceeding their GDCSS residential use standards; however, these compounds are likely generated from the surrounding urban development rather than releases from historical operations at this location. Redevelopment typically includes removal of surface soils to install a building pad. As the surface soils at SB-3 will be removed during redevelopment, and the building pad will act as a direct contact barrier, August Mack does not recommend addition assessment for this location.

We appreciate the opportunity to provide you with environmental consulting services and trust that this submittal is in accordance with your needs. Please feel free to contact us if you have any questions or comments or require additional information regarding this project or the project site.

Sincerely,

Sarah Bergund
Due Diligence Manager

James Bell
Sr. Due Diligence Manager

Figures

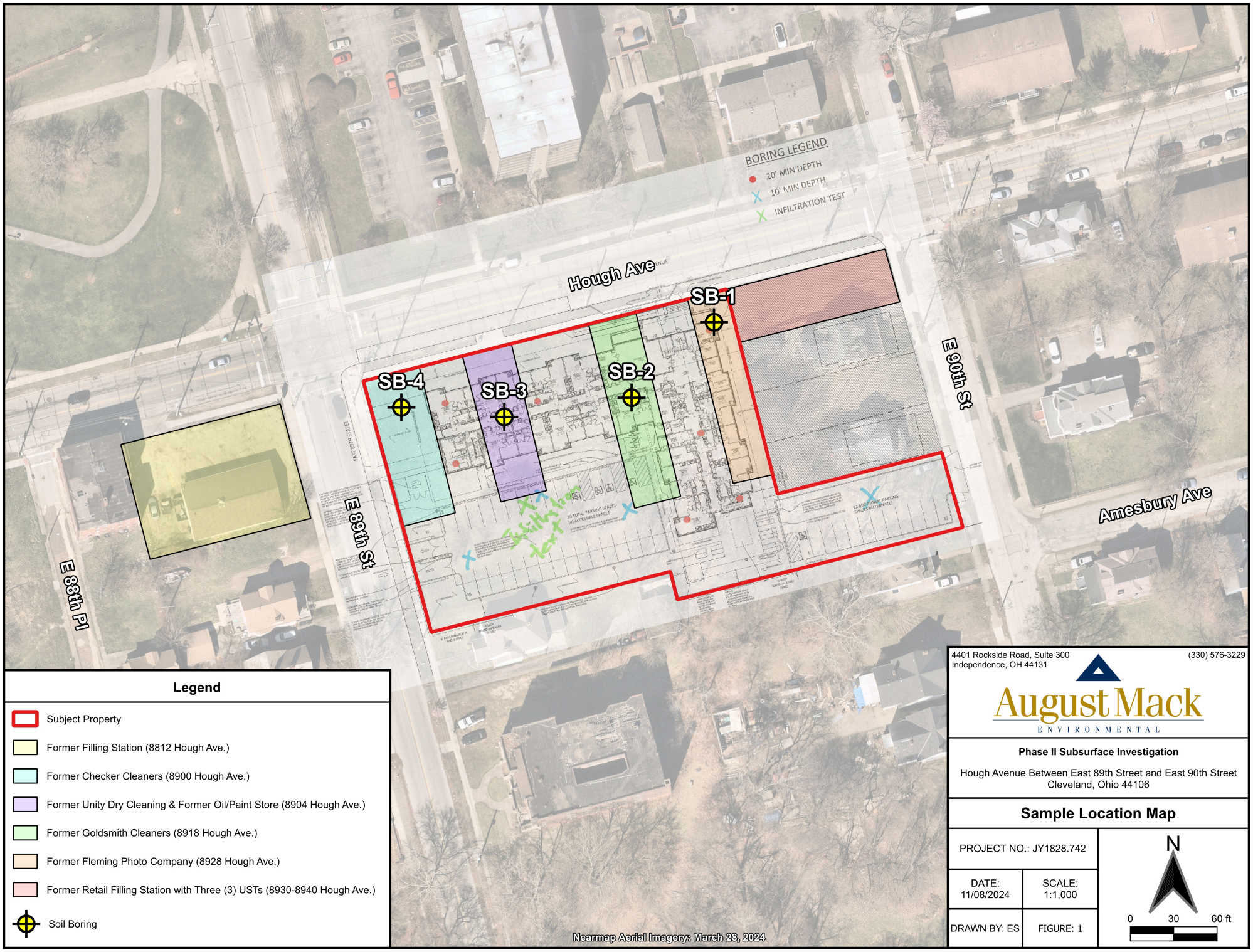

Legend

- Subject Property
- Former Filling Station (8812 Hough Ave.)
- Former Checker Cleaners (8900 Hough Ave.)
- Former Unity Dry Cleaning & Former Oil/Paint Store (8904 Hough Ave.)
- Former Goldsmith Cleaners (8918 Hough Ave.)
- Former Fleming Photo Company (8928 Hough Ave.)
- Former Retail Filling Station with Three (3) USTs (8930-8940 Hough Ave.)
- Soil Boring

4401 Rockside Road, Suite 300
Independence, OH 44131
(330) 576-3229

August Mack
ENVIRONMENTAL

Phase II Subsurface Investigation

Hough Avenue Between East 89th Street and East 90th Street
Cleveland, Ohio 44106

Sample Location Map

PROJECT NO.: JY1828.742	
DATE: 11/08/2024	SCALE: 1:1,000
DRAWN BY: ES	FIGURE: 1

N

0 30 60 ft

Tables

TABLE 1

SUMMARY OF SOIL ANALYTICAL DATA

Sample ID:	GDCSS RESIDENTIAL (*)	GDCSS COMMERCIAL / INDUSTRIAL (**)	GDCSS CONSTRUCTION WORKER (#)	SB-1	SB-2	SB-3	SB-4
Depth (feet):				2-4	4-8	1-3	2-4
Sample Date:				08/01/2024	08/01/2024	08/01/2024	08/01/2024
VOLATILE ORGANIC COMPOUNDS (VOCs) VIA U.S. EPA METHOD 8260							
All Analyzed VOCs	Varies	Varies	Varies	BRL	BRL	BRL	BRL
POLYCYCLIC AROMATIC HYDROCARBONS (PAHs) VIA U.S. EPA METHOD 8270 SIM							
Acenaphthene	7,200	1,000,000	290,000	<0.0284	0.0997	1.02	0.0377
Acenaphthylene	7,200	130,000	290,000	<0.0284	<0.0291	0.0728	<0.0263
Anthracene	36,000	670,000	1,000,000	<0.0284	0.289	2.68	0.0927
Benzo(a)anthracene	23	610	9,600	0.0661	0.928	5.97	0.337
Benzo(a)pyrene	2.3	62	230	<0.0852	1.07	5.58 *	0.411
Benzo(b)fluoranthene	23	620	10,000	0.0948	1.34	6.96	0.472
Benzo(g,h,i)perylene	3,600	67,000	430,000	0.0478	0.600	2.75	0.249
Benzo(k)fluoranthene	230	6,200	100,000	0.0418	0.471	2.30	0.166
Chrysene	2,300	62,000	1,000,000	0.0702	0.906	5.41	0.323
Dibenz(a,h)anthracene	2.3	62	1,000	<0.0852	0.185	1.07	<0.0790
Fluoranthene	4,800	89,000	170,000	0.130	2.18	10.8	0.622
Fluorene	4,800	89,000	580,000	<0.0284	0.102	1.24	0.0267
Indeno(1,2,3-cd)pyrene	23	620	10,000	0.0455	0.586	2.76	0.211
1-Methylnaphthalene	350	390	390	<0.0284	<0.0291	0.220	<0.0263
2-Methylnaphthalene	480	8,900	5,800	<0.0284	<0.0291	0.223	0.0266
Naphthalene	96	420	560	<0.0284	0.0331	0.201	<0.0263
Phenanthrene	36,000	670,000	1,000,000	0.0702	1.51	10.0	0.362
Pyrene	3,600	67,000	430,000	0.119	1.92	10.7	0.611
METALS VIA U.S. EPA METHODS 6010/7471							
Arsenic	14	100	760	12.9	12.4	15.6 *	10.0
Barium	30,000	760,000	350,000	76.9	85.2	90.8	75.8
Cadmium	140	3,300	710	<0.57	<0.55	0.64	<0.55
Chromium (Total)	NE	NE	NE	16.3	16.3	14.1	13.8
Lead	400	800	400	15.3	21.7	86.7	164
All Other Analyzed Metals	Varies	Varies	Varies	BRL	BRL	BRL	BRL

Abbreviations & Notes

BRL = Below Laboratory Reporting Limits
CIDARS = Chemical Information Database and Applicable Regulatory Standards
CSs = Comparative Standards
GDCSS = Generic Direct Contact Soil Standards
NE = Not Established
OH EPA VAP = Ohio Environmental Protection Agency Voluntary Action Program
SIM = Selected Ion Monitoring
U.S. EPA = United States Environmental Protection Agency

The following denote the symbol and color of screening level exceedances:

* = At or Above OH EPA VAP Residential Soil Direct Contact CSs
** = At or Above OH EPA VAP Commercial/Industrial Soil Direct Contact CSs
# = At or Above OH EPA VAP Construction Soil Direct Contact CSs

Results and OH EPA VAP CSs are reported in milligrams per kilogram (mg/kg).
OH EPA VAP CSs are based on the CIDARS database published CSs for Soil Direct Contact.

TABLE 2

SUMMARY OF GROUNDWATER ANALYTICAL DATA

Sample ID:	UNRESTRICTED POTABLE USE STANDARDS (^)	SB-1-GW	SB-2-GW	SB-3-GW	SB-4-GW
Depth (feet):		10-20	10-20	10-20	10-20
Sample Date:		08/01/2024	08/01/2024	08/01/2024	08/01/2024
VOLATILE ORGANIC COMPOUNDS (VOCs) VIA U.S. EPA METHOD 8260					
n-Butylbenzene	**1,000**	<5.0	<5.0	<5.0	**11.5**
Ethylbenzene	**700**	<5.0	<5.0	<5.0	**108**
n-Hexane	**1,500**	<5.0	<5.0	<5.0	**54.5**
Isopropylbenzene (Cumene)	**450**	<5.0	<5.0	<5.0	**24.4**
n-Propylbenzene	**660**	<5.0	<5.0	<5.0	**66.0**
1,3,5-Trimethylbenzene	**60**	<5.0	<5.0	<5.0	**20.1**
All Other Analyzed VOCs	**Varies**	BRL	BRL	BRL	BRL
POLYCYCLIC AROMATIC HYDROCARBONS (PAHs) VIA U.S. EPA METHOD 8270 SIM					
Anthracene	**1,800**	<0.099	<0.10	<0.10	**0.14**
Benzo(a)anthracene	**0.30**	<0.099	<0.10	**0.22**	**0.31** ^
Benzo(a)pyrene	**0.20**	<0.099	<0.10	**0.19**	**0.27** ^
Benzo(b)fluoranthene	**2.5**	<0.099	<0.10	**0.26**	**0.33**
Benzo(g,h,i)perylene	**600**	<0.099	<0.10	**0.11**	**0.15**
Benzo(k)fluoranthene	**25**	<0.099	<0.10	<0.10	**0.15**
1-Methylnaphthalene	**11**	<1.0	<1.0	<1.0	**23.1** ^
2-Methylnaphthalene	**36**	<1.0	<1.0	<1.0	**32.6**
Naphthalene	**1.7**	<1.0	<1.0	<1.0	**77.7** ^
All Other Analyzed PAHs	**Varies**	BRL	BRL	BRL	BRL
METALS VIA U.S. EPA METHODS 6010/7470					
Barium, dissolved	**2,000**	<10.0	**12.9**	**31.0**	**193**
All Other Analyzed Metals	**Varies**	BRL	BRL	BRL	BRL

Abbreviations & Notes

BRL = Below Laboratory Reporting Limits
CIDARS = Chemical Information Database and Applicable Regulatory Standards
CSs = Comparative Standards
OH EPA VAP = Ohio Environmental Protection Agency Voluntary Action Program
SIM = Selected Ion Monitoring
U.S. EPA = United States Environmental Protection Agency

The following denote the symbol and color of screening level exceedances:
^ = At or Above OH EPA VAP Unrestricted Potable Use Standards (UPUS)

Results and OH EPA VAP UPUS are reported in micrograms per liter (µg/L).
OH EPA VAP UPUS are based on the CIDARS database published CSs for Water.

ATTACHMENT A

Soil Boring Logs

Project Number:	JY1828.742	Date Drilled:	8/1/2024
Project Name:	CHN - Hough Sr. Living	Personnel:	S. Bergund
Site Address:	Hough Ave between E 89th & 90th St	Driller:	EnviroCore
City, State:	Cleveland, OH	Driller License:	N/A (Not Applicable)
Boring Location:	E portion of SP	Drilling Method:	Direct Push - Dual Tube
Northing*:	Not Measured (NM)	Easting*:	NM
Surface Elevation:	NM	GW Sample Method:	Check-Valve

SB-1

Depth (ft.)	Soil Type	Lithology Description	% Recovery	PID (ppm)	Screen Interval	Soil Sample Interval	Comments
0	VEGITATION						Start time: 1152
1	CLAY	10YR 6/3, medium plasticity, dry	100	0.1			
2							Soil sample SB-1-2-4, collected at 1204
3				0.1			
4			50				
5				0.0			
6							
7				0.0			
8	SAND	10YR 6/4, with clay	75				
9				0.1			
10							
11				0.1			
12			100				
13				0.0			
14							
15		10YR 4/4, wet		0.0			Groundwater sample SB-1-GW-10-20, collected at 1338
16							
17	CLAYEY SAND	10YR 4/4	100	0.0			
18							
19				0.0			
20	SAND	10YR 4/4, with clay					End of Boring: 20' (1204)

* = Northing, Easting, and Surface Elevation (State Plane or UTM) are estimated, unless specified in the report to have been surveyed.

Project Number:	JY1828.742	Date Drilled:	8/1/2024
Project Name:	CHN - Hough Sr. Living	Personnel:	S. Bergund
Site Address:	Hough Ave between E 89th & 90th St	Driller:	EnviroCore
City, State:	Cleveland, OH	Driller License:	N/A (Not Applicable)
Boring Location:	E central portion of SP	Drilling Method:	Direct Push - Dual Tube
Northing*:	Not Measured (NM)	Easting*:	NM
Surface Elevation:	NM	GW Sample Method:	Check-Valve

August Mack ENVIRONMENTAL

SB-2

Depth (ft.)	Soil Type	Lithology Description	% Recovery	PID (ppm)	Screen Interval	Soil Sample Interval	Comments
0	VEGITATION						Start time: 1041
1	CLAY	2.5YR 7/4, medium plasticity, stiff		0.1			
	GRAVEL	medium size, poorly graded					
2	SAND	10YR 6/4, with clay	100				
3				1.3			
4	BRICK						Soil sample SB-2-4-8, collected at 1136
5	SAND	10YR 4/4, with clay		42.9			
6			100				
7				42.9			
		10YR 2/2					
8	SANDY CLAY	10YR 5/4					
9				0.1			
10			100				
11				0.1			
12							
13				0.0			
14			100				
15				0.0			
16							
17				0.0			
18		wet	100				Groundwater sample SB-2-GW-10-20, collected at 1318
19		10YR 4/4		0.0			
20							End of Boring: 20' (1136)

* = Northing, Easting, and Surface Elevation (State Plane or UTM) are estimated, unless specified in the report to have been surveyed.

Project Number:	JY1828.742	Date Drilled:	8/1/2024
Project Name:	CHN - Hough Sr. Living	Personnel:	S. Bergund
Site Address:	Hough Ave between E 89th & 90th St	Driller:	EnviroCore
City, State:	Cleveland, OH	Driller License:	N/A (Not Applicable)
Boring Location:	W central portion of SP	Drilling Method:	Direct Push - Dual Tube
Northing*:	Not Measured (NM)	Easting*:	NM
Surface Elevation:	NM	GW Sample Method:	Check-Valve

SB-3

Depth (ft.)	Soil Type	Lithology Description	% Recovery	PID (ppm)	Screen Interval	Soil Sample Interval	Comments
0	VEGITATION						Start time: 1010
1	CLAY	10YR 4/3, medium plasticity, stiff	50	1.4		Soil sample SB-3-1-3, collected at 1023	
2		gravel layer					
3				0.5			
4			25				
5				1.5			
6							
7		brick		1.5			
8	SAND	10YR 5/6, with clay	50	1.7			
9							
10				1.7			
11							
12			75				
13				0.7			
14							
15				0.1			
16			100				
17				0.2			
18		wet					Groundwater sample SB-3-GW-10-20, collected at 1301
19	CLAY	2.5YR 5/2		0.1			
20							End of Boring: 20' (1023)

* = Northing, Easting, and Surface Elevation (State Plane or UTM) are estimated, unless specified in the report to have been surveyed.

Project Number:	JY1828.742	Date Drilled:	8/1/2024
Project Name:	CHN - Hough Sr. Living	Personnel:	S. Bergund
Site Address:	Hough Ave between E 89th & 90th St	Driller:	EnviroCore
City, State:	Cleveland, OH	Driller License:	N/A (Not Applicable)
Boring Location:	NW central portion of SP	Drilling Method:	Direct Push - Dual Tube
Northing*:	Not Measured (NM)	Easting*:	NM
Surface Elevation:	NM	GW Sample Method:	Check-Valve

SB-4

Depth (ft.)	Soil Type	Lithology Description	% Recovery	PID (ppm)	Screen Interval	Soil Sample Interval	Comments
0	VEGITATION						Start time: 0929
1	CLAY	10YR 5/4, medium plasticity, stiff	75	0.3			
2							
3				0.1			
4			25				
5				0.5			
6	BRICK						Soil sample SB-4-6-8, collected at 0945
7	SAND	10YR 5/4, with clay		0.5			
8			75				
9				0.2			
10							
11				0.1			
12			75				
13		moist		2.6			
14		10YR 4/2					
15		10YR 2/2		122.8			Staining, Odor, and Sheen
16		wet	100				Groundwater sample SB-4-GW-10-20, collected at 1254
17				108.7			
18		10YR 4/2					Odor
19				65.3			
20							End of Boring: 20' (0945)

* = Northing, Easting, and Surface Elevation (State Plane or UTM) are estimated, unless specified in the report to have been surveyed.

ATTACHMENT B

Field Procedures

SOIL & GROUNDWATER SAMPLING PROCEDURES

Soil Sampling Activities

Soil borings were advanced using a Geoprobe® Direct Push Dual-Tube Sampling System (Geoprobe®) and hand augers. Soil borings were advanced to the desired depth required for the investigation. Soil samples were collected continuously from each boring location by using the dual-tube tooling, which includes a disposable acetate sample liner. The sampler was recovered with a 4-foot soil sample collected within an acetate liner inside the barrel. A new acetate liner was used for each sample collected. All reusable equipment that contacted the soil samples was decontaminated with a Liquinox® solution and rinsed with water between each sample collection.

Upon retrieving the 4-foot sections of soil, the samples were divided into 2-foot sections and inspected in the field for evidence of contamination (odors, staining, etc.). Each sample was also screened in the field by headspace analysis using a MiniRae® photoionization detector (PID). The 2-foot section that exhibited the highest potential for contamination was sampled and transferred to clean, labeled sample containers (provided by the laboratory) and placed on ice in a cooler for preservation in the field. All samples were submitted to Pace Analytical (PACE) located in Indianapolis, Indiana, for laboratory analysis of VOCs, PAHs, and RCRA 8 Metals, via U.S. EPA 8260, 8270SIM, and 6010B/7470-7471 methods.

Groundwater Sampling Activities

Temporary 1-inch groundwater sampling piezometers were installed in two of the three boring location to allow groundwater to collect for sampling purposes. Groundwater samples were collected from the temporary groundwater sampling points using a check valve and dedicated tubing. The groundwater samples were transferred to clean, labeled sample containers (provided by the laboratory) and placed on ice in a cooler for preservation in the field. Groundwater samples were submitted to PACE for laboratory analysis of VOCs, PAHs, and RCRA 8 Metals via U.S. EPA 8260 , 8270SIM, and 6010B/7470-7471 methods.

Site Restoration Activities

Upon completion of the field sampling activities, the boreholes were abandoned by manually pouring soil cuttings and bentonite into the boring. Subject property restoration was completed by patching the surface materials to match pre-investigation conditions.

ATTACHMENT C

Laboratory Results

Pace Analytical Services, LLC
7726 Moller Road
Indianapolis, IN 46268
(317)228-3100

August 13, 2024

James Bell
August Mack - Ohio
7830 North Central Drive
Suite B
Lewis Center, OH 43035

RE: Project: JY1828.742-Hough Senior
Pace Project No.: 50379409

Dear James Bell:

Enclosed are the analytical results for sample(s) received by the laboratory on August 02, 2024. The results relate only to the samples included in this report. Results reported herein conform to the applicable TNI/NELAC Standards and the laboratory's Quality Manual, where applicable, unless otherwise noted in the body of the report.

The test results provided in this final report were generated by each of the following laboratories within the Pace Network:

- Pace Analytical Services - Indianapolis

If you have any questions concerning this report, please feel free to contact me.

Sincerely,

Amanda Gaines
amanda.gaines@pacelabs.com
(317)228-3100
Project Manager

Enclosures

cc: Accounts Payable, August Mack Environmental
Andy Tennyson, August Mack Environmental Consultants

This report shall not be reproduced, except in full,
without the written consent of Pace Analytical Services, LLC.

Pace Analytical Services, LLC
7726 Moller Road
Indianapolis, IN 46268
(317)228-3100

CERTIFICATIONS

Project:	JY1828.742-Hough Senior
Pace Project No.:	50379409

Pace Analytical Services Indianapolis

7726 Moller Road, Indianapolis, IN 46268
Illinois Accreditation #: 200074
Indiana Drinking Water Laboratory #: C-49-06
Kansas/TNI Certification #: E-10177
Kentucky UST Agency Interest #: 80226
Kentucky WW Laboratory ID #: 98019
Michigan Drinking Water Laboratory #9050
Oklahoma Laboratory #: 9204
Texas Certification #: T104704355
Washington Dept of Ecology #: C1081
Wisconsin Laboratory #: 999788130
USDA Foreign Soil Permit #: 525-23-13-23119
USDA Compliance Agreement #: IN-SL-22-001

This report shall not be reproduced, except in full,
without the written consent of Pace Analytical Services, LLC.

Pace Analytical Services, LLC
7726 Moller Road
Indianapolis, IN 46268
(317)228-3100

SAMPLE SUMMARY

Project: JY1828.742-Hough Senior
Pace Project No.: 50379409

Lab ID	Sample ID	Matrix	Date Collected	Date Received
50379409001	**SB-4-2-4**	Solid	08/01/24 09:45	08/02/24 09:00
50379409002	**SB-3-1-3**	Solid	08/01/24 10:23	08/02/24 09:00
50379409003	**SB-2-4-8**	Solid	08/01/24 11:36	08/02/24 09:00
50379409004	**SB-1-2-4**	Solid	08/01/24 12:04	08/02/24 09:00
50379409005	**SB-4-GW-10-20**	Water	08/01/24 12:54	08/02/24 09:00
50379409006	**SB-3-GW-10-20**	Water	08/01/24 13:01	08/02/24 09:00
50379409007	**SB-2-GW-10-20**	Water	08/01/24 13:18	08/02/24 09:00
50379409008	**SB-1-GW-10-20**	Water	08/01/24 13:38	08/02/24 09:00

This report shall not be reproduced, except in full,
without the written consent of Pace Analytical Services, LLC.

Pace Analytical Services, LLC
7726 Moller Road
Indianapolis, IN 46268
(317)228-3100

SAMPLE ANALYTE COUNT

Project: JY1828.742-Hough Senior
Pace Project No.: 50379409

Lab ID	Sample ID	Method	Analysts	Analytes Reported	Laboratory
50379409001	**SB-4-2-4**	EPA 6010	NWB	7	PASI-I
		EPA 7471	ILP	1	PASI-I
		EPA 8270 by SIM	JCM	20	PASI-I
		EPA 8260	TMW	73	PASI-I
		SM 2540G	QAK	1	PASI-I
50379409002	**SB-3-1-3**	EPA 6010	NWB	7	PASI-I
		EPA 7471	ILP	1	PASI-I
		EPA 8270 by SIM	JCM	20	PASI-I
		EPA 8260	TMW	73	PASI-I
		SM 2540G	QAK	1	PASI-I
50379409003	**SB-2-4-8**	EPA 6010	NWB	7	PASI-I
		EPA 7471	ILP	1	PASI-I
		EPA 8270 by SIM	JCM	20	PASI-I
		EPA 8260	TMW	73	PASI-I
		SM 2540G	QAK	1	PASI-I
50379409004	**SB-1-2-4**	EPA 6010	NWB	7	PASI-I
		EPA 7471	ILP	1	PASI-I
		EPA 8270 by SIM	JCM	20	PASI-I
		EPA 8260	TMW	73	PASI-I
		SM 2540G	QAK	1	PASI-I
50379409005	**SB-4-GW-10-20**	EPA 6010	ELK	7	PASI-I
		EPA 7470	ILP	1	PASI-I
		EPA 8270 by SIM 40E	GRM	20	PASI-I
		EPA 8260	TAY	73	PASI-I
50379409006	**SB-3-GW-10-20**	EPA 6010	ELK	7	PASI-I
		EPA 7470	ILP	1	PASI-I
		EPA 8270 by SIM 40E	GRM	20	PASI-I
		EPA 8260	TMW	73	PASI-I
50379409007	**SB-2-GW-10-20**	EPA 6010	ELK	7	PASI-I
		EPA 7470	ILP	1	PASI-I
		EPA 8270 by SIM 40E	GRM	20	PASI-I
		EPA 8260	TAY	73	PASI-I
50379409008	**SB-1-GW-10-20**	EPA 6010	ELK	7	PASI-I
		EPA 7470	ILP	1	PASI-I
		EPA 8270 by SIM 40E	GRM	20	PASI-I
		EPA 8260	TMW	73	PASI-I

This report shall not be reproduced, except in full,
without the written consent of Pace Analytical Services, LLC.

Pace Analytical Services, LLC
7726 Moller Road
Indianapolis, IN 46268
(317)228-3100

SAMPLE ANALYTE COUNT

Project: JY1828.742-Hough Senior
Pace Project No.: 50379409

Lab ID	Sample ID	Method	Analysts	Analytes Reported	Laboratory

PASI-I = Pace Analytical Services - Indianapolis

This report shall not be reproduced, except in full,
without the written consent of Pace Analytical Services, LLC.

Pace Analytical Services, LLC
7726 Moller Road
Indianapolis, IN 46268
(317)228-3100

SUMMARY OF DETECTION

Project: JY1828.742-Hough Senior
Pace Project No.: 50379409

Lab Sample ID Method	Client Sample ID Parameters	Result	Units	Report Limit	Analyzed	Qualifiers
50379409001	**SB-4-2-4**					
EPA 6010	Arsenic	10.0	mg/kg	1.1	08/08/24 14:13	
EPA 6010	Barium	75.8	mg/kg	1.1	08/08/24 14:13	
EPA 6010	Chromium	13.8	mg/kg	1.1	08/08/24 14:13	
EPA 6010	Lead	164	mg/kg	1.1	08/08/24 14:13	
EPA 8270 by SIM	Acenaphthene	37.7	ug/kg	26.3	08/08/24 02:02	
EPA 8270 by SIM	Anthracene	92.7	ug/kg	26.3	08/08/24 02:02	
EPA 8270 by SIM	Benzo(a)anthracene	337	ug/kg	26.3	08/08/24 02:02	
EPA 8270 by SIM	Benzo(a)pyrene	411	ug/kg	79.0	08/08/24 02:02	
EPA 8270 by SIM	Benzo(b)fluoranthene	472	ug/kg	26.3	08/08/24 02:02	
EPA 8270 by SIM	Benzo(g,h,i)perylene	249	ug/kg	26.3	08/08/24 02:02	
EPA 8270 by SIM	Benzo(k)fluoranthene	166	ug/kg	26.3	08/08/24 02:02	
EPA 8270 by SIM	Chrysene	323	ug/kg	26.3	08/08/24 02:02	
EPA 8270 by SIM	Fluoranthene	622	ug/kg	26.3	08/08/24 02:02	
EPA 8270 by SIM	Fluorene	26.7	ug/kg	26.3	08/08/24 02:02	
EPA 8270 by SIM	Indeno(1,2,3-cd)pyrene	211	ug/kg	26.3	08/08/24 02:02	
EPA 8270 by SIM	2-Methylnaphthalene	26.6	ug/kg	26.3	08/08/24 02:02	
EPA 8270 by SIM	Phenanthrene	362	ug/kg	26.3	08/08/24 02:02	
EPA 8270 by SIM	Pyrene	611	ug/kg	26.3	08/08/24 02:02	
SM 2540G	Percent Moisture	9.9	%	0.10	08/09/24 12:54	N2
50379409002	**SB-3-1-3**					
EPA 6010	Arsenic	15.6	mg/kg	1.1	08/08/24 14:24	
EPA 6010	Barium	90.8	mg/kg	1.1	08/08/24 14:24	
EPA 6010	Cadmium	0.64	mg/kg	0.55	08/08/24 14:24	
EPA 6010	Chromium	14.1	mg/kg	1.1	08/08/24 14:24	
EPA 6010	Lead	86.7	mg/kg	1.1	08/08/24 14:24	
EPA 8270 by SIM	Acenaphthene	1020	ug/kg	26.4	08/08/24 02:16	
EPA 8270 by SIM	Acenaphthylene	72.8	ug/kg	26.4	08/08/24 02:16	
EPA 8270 by SIM	Anthracene	2680	ug/kg	26.4	08/08/24 02:16	
EPA 8270 by SIM	Benzo(a)anthracene	5970	ug/kg	26.4	08/08/24 02:16	
EPA 8270 by SIM	Benzo(a)pyrene	5580	ug/kg	79.1	08/08/24 02:16	
EPA 8270 by SIM	Benzo(b)fluoranthene	6960	ug/kg	26.4	08/08/24 02:16	
EPA 8270 by SIM	Benzo(g,h,i)perylene	2750	ug/kg	26.4	08/08/24 02:16	
EPA 8270 by SIM	Benzo(k)fluoranthene	2300	ug/kg	26.4	08/08/24 02:16	
EPA 8270 by SIM	Chrysene	5410	ug/kg	26.4	08/08/24 02:16	
EPA 8270 by SIM	Dibenz(a,h)anthracene	1070	ug/kg	79.1	08/08/24 02:16	
EPA 8270 by SIM	Fluoranthene	10800	ug/kg	26.4	08/08/24 02:16	
EPA 8270 by SIM	Fluorene	1240	ug/kg	26.4	08/08/24 02:16	
EPA 8270 by SIM	Indeno(1,2,3-cd)pyrene	2760	ug/kg	26.4	08/08/24 02:16	
EPA 8270 by SIM	1-Methylnaphthalene	220	ug/kg	26.4	08/08/24 02:16	
EPA 8270 by SIM	2-Methylnaphthalene	223	ug/kg	26.4	08/08/24 02:16	
EPA 8270 by SIM	Naphthalene	201	ug/kg	26.4	08/08/24 02:16	ED
EPA 8270 by SIM	Phenanthrene	10000	ug/kg	26.4	08/08/24 02:16	
EPA 8270 by SIM	Pyrene	10700	ug/kg	26.4	08/08/24 02:16	
SM 2540G	Percent Moisture	10.0	%	0.10	08/09/24 12:54	N2
50379409003	**SB-2-4-8**					
EPA 6010	Arsenic	12.4	mg/kg	1.1	08/08/24 14:30	

This report shall not be reproduced, except in full,
without the written consent of Pace Analytical Services, LLC.

Pace Analytical Services, LLC
7726 Moller Road
Indianapolis, IN 46268
(317)228-3100

SUMMARY OF DETECTION

Project: JY1828.742-Hough Senior
Pace Project No.: 50379409

Lab Sample ID Method	Client Sample ID Parameters	Result	Units	Report Limit	Analyzed	Qualifiers
50379409003	**SB-2-4-8**					
EPA 6010	Barium	85.2	mg/kg	1.1	08/08/24 14:30	
EPA 6010	Chromium	16.3	mg/kg	1.1	08/08/24 14:30	
EPA 6010	Lead	21.7	mg/kg	1.1	08/08/24 14:30	
EPA 8270 by SIM	Acenaphthene	99.7	ug/kg	29.1	08/08/24 02:30	
EPA 8270 by SIM	Anthracene	289	ug/kg	29.1	08/08/24 02:30	
EPA 8270 by SIM	Benzo(a)anthracene	928	ug/kg	29.1	08/08/24 02:30	
EPA 8270 by SIM	Benzo(a)pyrene	1070	ug/kg	87.3	08/08/24 02:30	
EPA 8270 by SIM	Benzo(b)fluoranthene	1340	ug/kg	29.1	08/08/24 02:30	
EPA 8270 by SIM	Benzo(g,h,i)perylene	600	ug/kg	29.1	08/08/24 02:30	
EPA 8270 by SIM	Benzo(k)fluoranthene	471	ug/kg	29.1	08/08/24 02:30	
EPA 8270 by SIM	Chrysene	906	ug/kg	29.1	08/08/24 02:30	
EPA 8270 by SIM	Dibenz(a,h)anthracene	185	ug/kg	87.3	08/08/24 02:30	
EPA 8270 by SIM	Fluoranthene	2180	ug/kg	29.1	08/08/24 02:30	
EPA 8270 by SIM	Fluorene	102	ug/kg	29.1	08/08/24 02:30	
EPA 8270 by SIM	Indeno(1,2,3-cd)pyrene	586	ug/kg	29.1	08/08/24 02:30	
EPA 8270 by SIM	Naphthalene	33.1	ug/kg	29.1	08/08/24 02:30	ED
EPA 8270 by SIM	Phenanthrene	1510	ug/kg	29.1	08/08/24 02:30	
EPA 8270 by SIM	Pyrene	1920	ug/kg	29.1	08/08/24 02:30	
SM 2540G	Percent Moisture	15.2	%	0.10	08/09/24 12:54	N2
50379409004	**SB-1-2-4**					
EPA 6010	Arsenic	12.9	mg/kg	1.1	08/08/24 14:32	
EPA 6010	Barium	76.9	mg/kg	1.1	08/08/24 14:32	
EPA 6010	Chromium	16.3	mg/kg	1.1	08/08/24 14:32	
EPA 6010	Lead	15.3	mg/kg	1.1	08/08/24 14:32	
EPA 8270 by SIM	Benzo(a)anthracene	66.1	ug/kg	28.4	08/08/24 02:44	
EPA 8270 by SIM	Benzo(b)fluoranthene	94.8	ug/kg	28.4	08/08/24 02:44	
EPA 8270 by SIM	Benzo(g,h,i)perylene	47.8	ug/kg	28.4	08/08/24 02:44	
EPA 8270 by SIM	Benzo(k)fluoranthene	41.8	ug/kg	28.4	08/08/24 02:44	
EPA 8270 by SIM	Chrysene	70.2	ug/kg	28.4	08/08/24 02:44	
EPA 8270 by SIM	Fluoranthene	130	ug/kg	28.4	08/08/24 02:44	
EPA 8270 by SIM	Indeno(1,2,3-cd)pyrene	45.5	ug/kg	28.4	08/08/24 02:44	
EPA 8270 by SIM	Phenanthrene	70.2	ug/kg	28.4	08/08/24 02:44	
EPA 8270 by SIM	Pyrene	119	ug/kg	28.4	08/08/24 02:44	
SM 2540G	Percent Moisture	13.1	%	0.10	08/09/24 12:55	N2
50379409005	**SB-4-GW-10-20**					
EPA 6010	Barium, Dissolved	193	ug/L	10.0	08/09/24 14:46	
EPA 8270 by SIM 40E	Anthracene	0.14	ug/L	0.11	08/06/24 18:28	
EPA 8270 by SIM 40E	Benzo(a)anthracene	0.31	ug/L	0.11	08/06/24 18:28	
EPA 8270 by SIM 40E	Benzo(a)pyrene	0.27	ug/L	0.11	08/06/24 18:28	
EPA 8270 by SIM 40E	Benzo(b)fluoranthene	0.33	ug/L	0.11	08/06/24 18:28	
EPA 8270 by SIM 40E	Benzo(g,h,i)perylene	0.15	ug/L	0.11	08/06/24 18:28	
EPA 8270 by SIM 40E	Benzo(k)fluoranthene	0.15	ug/L	0.11	08/06/24 18:28	
EPA 8270 by SIM 40E	1-Methylnaphthalene	23.1	ug/L	1.1	08/06/24 18:28	
EPA 8270 by SIM 40E	2-Methylnaphthalene	32.6	ug/L	1.1	08/06/24 18:28	
EPA 8270 by SIM 40E	Naphthalene	77.7	ug/L	1.1	08/06/24 18:28	
EPA 8260	n-Butylbenzene	11.5	ug/L	5.0	08/07/24 23:38	

This report shall not be reproduced, except in full,
without the written consent of Pace Analytical Services, LLC.

Pace Analytical Services, LLC
7726 Moller Road
Indianapolis, IN 46268
(317)228-3100

SUMMARY OF DETECTION

Project: JY1828.742-Hough Senior
Pace Project No.: 50379409

Lab Sample ID Method	Client Sample ID Parameters	Result	Units	Report Limit	Analyzed	Qualifiers
50379409005	**SB-4-GW-10-20**					
EPA 8260	Ethylbenzene	108	ug/L	5.0	08/07/24 23:38	
EPA 8260	n-Hexane	54.5	ug/L	5.0	08/07/24 23:38	
EPA 8260	Isopropylbenzene (Cumene)	24.4	ug/L	5.0	08/07/24 23:38	
EPA 8260	Naphthalene	43.9	ug/L	1.4	08/07/24 23:38	
EPA 8260	n-Propylbenzene	66.0	ug/L	5.0	08/07/24 23:38	
EPA 8260	1,3,5-Trimethylbenzene	20.1	ug/L	5.0	08/07/24 23:38	
50379409006	**SB-3-GW-10-20**					
EPA 6010	Barium, Dissolved	31.0	ug/L	10.0	08/09/24 14:48	
EPA 8270 by SIM 40E	Benzo(a)anthracene	0.22	ug/L	0.10	08/06/24 18:39	
EPA 8270 by SIM 40E	Benzo(a)pyrene	0.19	ug/L	0.10	08/06/24 18:39	
EPA 8270 by SIM 40E	Benzo(b)fluoranthene	0.26	ug/L	0.10	08/06/24 18:39	
EPA 8270 by SIM 40E	Benzo(g,h,i)perylene	0.11	ug/L	0.10	08/06/24 18:39	
50379409007	**SB-2-GW-10-20**					
EPA 6010	Barium, Dissolved	12.9	ug/L	10.0	08/09/24 14:51	

This report shall not be reproduced, except in full,
without the written consent of Pace Analytical Services, LLC.

Pace Analytical Services, LLC
7726 Moller Road
Indianapolis, IN 46268
(317)228-3100

ANALYTICAL RESULTS

Project: JY1828.742-Hough Senior
Pace Project No.: 50379409

Sample: SB-4-2-4 **Lab ID: 50379409001** Collected: 08/01/24 09:45 Received: 08/02/24 09:00 Matrix: Solid

Results reported on a "dry weight" basis and are adjusted for percent moisture, sample size and any dilutions.

Parameters	Results	Units	Report Limit	DF	Prepared	Analyzed	CAS No.	Qual
6010 MET ICP	Analytical Method: EPA 6010 Preparation Method: EPA 3050							
	Pace Analytical Services - Indianapolis							
Arsenic	**10.0**	mg/kg	1.1	1	08/07/24 08:02	08/08/24 14:13	7440-38-2	
Barium	**75.8**	mg/kg	1.1	1	08/07/24 08:02	08/08/24 14:13	7440-39-3	
Cadmium	ND	mg/kg	0.55	1	08/07/24 08:02	08/08/24 14:13	7440-43-9	
Chromium	**13.8**	mg/kg	1.1	1	08/07/24 08:02	08/08/24 14:13	7440-47-3	
Lead	**164**	mg/kg	1.1	1	08/07/24 08:02	08/08/24 14:13	7439-92-1	
Selenium	ND	mg/kg	1.1	1	08/07/24 08:02	08/08/24 14:13	7782-49-2	
Silver	ND	mg/kg	0.55	1	08/07/24 08:02	08/08/24 14:13	7440-22-4	
7471 Mercury	Analytical Method: EPA 7471 Preparation Method: EPA 7471							
	Pace Analytical Services - Indianapolis							
Mercury	ND	mg/kg	0.22	1	08/11/24 20:40	08/12/24 10:50	7439-97-6	
8270 PAH Soil by SIM	Analytical Method: EPA 8270 by SIM Preparation Method: EPA 3546							
	Pace Analytical Services - Indianapolis							
Acenaphthene	**37.7**	ug/kg	26.3	5	08/06/24 10:35	08/08/24 02:02	83-32-9	
Acenaphthylene	ND	ug/kg	26.3	5	08/06/24 10:35	08/08/24 02:02	208-96-8	
Anthracene	**92.7**	ug/kg	26.3	5	08/06/24 10:35	08/08/24 02:02	120-12-7	
Benzo(a)anthracene	**337**	ug/kg	26.3	5	08/06/24 10:35	08/08/24 02:02	56-55-3	
Benzo(a)pyrene	**411**	ug/kg	79.0	5	08/06/24 10:35	08/08/24 02:02	50-32-8	
Benzo(b)fluoranthene	**472**	ug/kg	26.3	5	08/06/24 10:35	08/08/24 02:02	205-99-2	
Benzo(g,h,i)perylene	**249**	ug/kg	26.3	5	08/06/24 10:35	08/08/24 02:02	191-24-2	
Benzo(k)fluoranthene	**166**	ug/kg	26.3	5	08/06/24 10:35	08/08/24 02:02	207-08-9	
Chrysene	**323**	ug/kg	26.3	5	08/06/24 10:35	08/08/24 02:02	218-01-9	
Dibenz(a,h)anthracene	ND	ug/kg	79.0	5	08/06/24 10:35	08/08/24 02:02	53-70-3	
Fluoranthene	**622**	ug/kg	26.3	5	08/06/24 10:35	08/08/24 02:02	206-44-0	
Fluorene	**26.7**	ug/kg	26.3	5	08/06/24 10:35	08/08/24 02:02	86-73-7	
Indeno(1,2,3-cd)pyrene	**211**	ug/kg	26.3	5	08/06/24 10:35	08/08/24 02:02	193-39-5	
1-Methylnaphthalene	ND	ug/kg	26.3	5	08/06/24 10:35	08/08/24 02:02	90-12-0	
2-Methylnaphthalene	**26.6**	ug/kg	26.3	5	08/06/24 10:35	08/08/24 02:02	91-57-6	
Naphthalene	ND	ug/kg	26.3	5	08/06/24 10:35	08/08/24 02:02	91-20-3	ED
Phenanthrene	**362**	ug/kg	26.3	5	08/06/24 10:35	08/08/24 02:02	85-01-8	
Pyrene	**611**	ug/kg	26.3	5	08/06/24 10:35	08/08/24 02:02	129-00-0	
Surrogates								
2-Fluorobiphenyl (S)	63	%.	16-93	5	08/06/24 10:35	08/08/24 02:02	321-60-8	
p-Terphenyl-d14 (S)	80	%.	19-115	5	08/06/24 10:35	08/08/24 02:02	1718-51-0	
8260 MSV 5030 Low Level	Analytical Method: EPA 8260							
	Pace Analytical Services - Indianapolis							
Acetone	ND	ug/kg	103	1		08/09/24 04:32	67-64-1	
Acrolein	ND	ug/kg	103	1		08/09/24 04:32	107-02-8	
Acrylonitrile	ND	ug/kg	103	1		08/09/24 04:32	107-13-1	
Benzene	ND	ug/kg	5.2	1		08/09/24 04:32	71-43-2	
Bromobenzene	ND	ug/kg	5.2	1		08/09/24 04:32	108-86-1	
Bromochloromethane	ND	ug/kg	5.2	1		08/09/24 04:32	74-97-5	
Bromodichloromethane	ND	ug/kg	5.2	1		08/09/24 04:32	75-27-4	

This report shall not be reproduced, except in full,
without the written consent of Pace Analytical Services, LLC.

Pace Analytical Services, LLC
7726 Moller Road
Indianapolis, IN 46268
(317)228-3100

ANALYTICAL RESULTS

Project: JY1828.742-Hough Senior
Pace Project No.: 50379409

Sample: SB-4-2-4 **Lab ID: 50379409001** Collected: 08/01/24 09:45 Received: 08/02/24 09:00 Matrix: Solid

Results reported on a "dry weight" basis and are adjusted for percent moisture, sample size and any dilutions.

Parameters	Results	Units	Report Limit	DF	Prepared	Analyzed	CAS No.	Qual
8260 MSV 5030 Low Level	Analytical Method: EPA 8260							
	Pace Analytical Services - Indianapolis							
Bromoform	ND	ug/kg	5.2	1		08/09/24 04:32	75-25-2	
Bromomethane	ND	ug/kg	5.2	1		08/09/24 04:32	74-83-9	
2-Butanone (MEK)	ND	ug/kg	25.8	1		08/09/24 04:32	78-93-3	
n-Butylbenzene	ND	ug/kg	5.2	1		08/09/24 04:32	104-51-8	
sec-Butylbenzene	ND	ug/kg	5.2	1		08/09/24 04:32	135-98-8	
tert-Butylbenzene	ND	ug/kg	5.2	1		08/09/24 04:32	98-06-6	
Carbon disulfide	ND	ug/kg	10.3	1		08/09/24 04:32	75-15-0	
Carbon tetrachloride	ND	ug/kg	5.2	1		08/09/24 04:32	56-23-5	
Chlorobenzene	ND	ug/kg	5.2	1		08/09/24 04:32	108-90-7	
Chloroethane	ND	ug/kg	5.2	1		08/09/24 04:32	75-00-3	
Chloroform	ND	ug/kg	5.2	1		08/09/24 04:32	67-66-3	
Chloromethane	ND	ug/kg	5.2	1		08/09/24 04:32	74-87-3	
2-Chlorotoluene	ND	ug/kg	5.2	1		08/09/24 04:32	95-49-8	
4-Chlorotoluene	ND	ug/kg	5.2	1		08/09/24 04:32	106-43-4	
Dibromochloromethane	ND	ug/kg	5.2	1		08/09/24 04:32	124-48-1	
1,2-Dibromoethane (EDB)	ND	ug/kg	0.78	1		08/09/24 04:32	106-93-4	
Dibromomethane	ND	ug/kg	5.2	1		08/09/24 04:32	74-95-3	
1,2-Dichlorobenzene	ND	ug/kg	5.2	1		08/09/24 04:32	95-50-1	
1,3-Dichlorobenzene	ND	ug/kg	5.2	1		08/09/24 04:32	541-73-1	
1,4-Dichlorobenzene	ND	ug/kg	5.2	1		08/09/24 04:32	106-46-7	
trans-1,4-Dichloro-2-butene	ND	ug/kg	103	1		08/09/24 04:32	110-57-6	
Dichlorodifluoromethane	ND	ug/kg	5.2	1		08/09/24 04:32	75-71-8	
1,1-Dichloroethane	ND	ug/kg	5.2	1		08/09/24 04:32	75-34-3	
1,2-Dichloroethane	ND	ug/kg	5.2	1		08/09/24 04:32	107-06-2	
1,1-Dichloroethene	ND	ug/kg	5.2	1		08/09/24 04:32	75-35-4	
cis-1,2-Dichloroethene	ND	ug/kg	5.2	1		08/09/24 04:32	156-59-2	
trans-1,2-Dichloroethene	ND	ug/kg	5.2	1		08/09/24 04:32	156-60-5	
1,2-Dichloropropane	ND	ug/kg	5.2	1		08/09/24 04:32	78-87-5	
1,3-Dichloropropane	ND	ug/kg	5.2	1		08/09/24 04:32	142-28-9	
2,2-Dichloropropane	ND	ug/kg	5.2	1		08/09/24 04:32	594-20-7	
1,1-Dichloropropene	ND	ug/kg	5.2	1		08/09/24 04:32	563-58-6	
cis-1,3-Dichloropropene	ND	ug/kg	5.2	1		08/09/24 04:32	10061-01-5	
trans-1,3-Dichloropropene	ND	ug/kg	5.2	1		08/09/24 04:32	10061-02-6	
Ethylbenzene	ND	ug/kg	5.2	1		08/09/24 04:32	100-41-4	
Ethyl methacrylate	ND	ug/kg	103	1		08/09/24 04:32	97-63-2	
Hexachloro-1,3-butadiene	ND	ug/kg	5.2	1		08/09/24 04:32	87-68-3	
n-Hexane	ND	ug/kg	5.2	1		08/09/24 04:32	110-54-3	
2-Hexanone	ND	ug/kg	103	1		08/09/24 04:32	591-78-6	
Iodomethane	ND	ug/kg	103	1		08/09/24 04:32	74-88-4	
Isopropylbenzene (Cumene)	ND	ug/kg	5.2	1		08/09/24 04:32	98-82-8	
p-Isopropyltoluene	ND	ug/kg	5.2	1		08/09/24 04:32	99-87-6	
Methylene Chloride	ND	ug/kg	20.7	1		08/09/24 04:32	75-09-2	
4-Methyl-2-pentanone (MIBK)	ND	ug/kg	25.8	1		08/09/24 04:32	108-10-1	
Methyl-tert-butyl ether	ND	ug/kg	5.2	1		08/09/24 04:32	1634-04-4	
Naphthalene	ND	ug/kg	5.2	1		08/09/24 04:32	91-20-3	

This report shall not be reproduced, except in full,
without the written consent of Pace Analytical Services, LLC.

Pace Analytical Services, LLC
7726 Moller Road
Indianapolis, IN 46268
(317)228-3100

ANALYTICAL RESULTS

Project: JY1828.742-Hough Senior
Pace Project No.: 50379409

Sample: SB-4-2-4 **Lab ID: 50379409001** Collected: 08/01/24 09:45 Received: 08/02/24 09:00 Matrix: Solid

Results reported on a "dry weight" basis and are adjusted for percent moisture, sample size and any dilutions.

Parameters	Results	Units	Report Limit	DF	Prepared	Analyzed	CAS No.	Qual
8260 MSV 5030 Low Level	Analytical Method: EPA 8260							
	Pace Analytical Services - Indianapolis							
n-Propylbenzene	ND	ug/kg	5.2	1		08/09/24 04:32	103-65-1	
Styrene	ND	ug/kg	5.2	1		08/09/24 04:32	100-42-5	
1,1,1,2-Tetrachloroethane	ND	ug/kg	5.2	1		08/09/24 04:32	630-20-6	
1,1,2,2-Tetrachloroethane	ND	ug/kg	5.2	1		08/09/24 04:32	79-34-5	
Tetrachloroethene	ND	ug/kg	5.2	1		08/09/24 04:32	127-18-4	
Toluene	ND	ug/kg	5.2	1		08/09/24 04:32	108-88-3	
1,2,3-Trichlorobenzene	ND	ug/kg	5.2	1		08/09/24 04:32	87-61-6	
1,2,4-Trichlorobenzene	ND	ug/kg	5.2	1		08/09/24 04:32	120-82-1	
1,1,1-Trichloroethane	ND	ug/kg	5.2	1		08/09/24 04:32	71-55-6	
1,1,2-Trichloroethane	ND	ug/kg	5.2	1		08/09/24 04:32	79-00-5	
Trichloroethene	ND	ug/kg	5.2	1		08/09/24 04:32	79-01-6	
Trichlorofluoromethane	ND	ug/kg	5.2	1		08/09/24 04:32	75-69-4	
1,2,3-Trichloropropane	ND	ug/kg	5.2	1		08/09/24 04:32	96-18-4	
1,2,4-Trimethylbenzene	ND	ug/kg	5.2	1		08/09/24 04:32	95-63-6	
1,3,5-Trimethylbenzene	ND	ug/kg	5.2	1		08/09/24 04:32	108-67-8	
Vinyl acetate	ND	ug/kg	103	1		08/09/24 04:32	108-05-4	
Vinyl chloride	ND	ug/kg	5.2	1		08/09/24 04:32	75-01-4	
Xylene (Total)	ND	ug/kg	10.3	1		08/09/24 04:32	1330-20-7	
Surrogates								
Dibromofluoromethane (S)	106	%.	75-135	1		08/09/24 04:32	1868-53-7	
Toluene-d8 (S)	112	%.	65-148	1		08/09/24 04:32	2037-26-5	
4-Bromofluorobenzene (S)	87	%.	63-132	1		08/09/24 04:32	460-00-4	
Percent Moisture	Analytical Method: SM 2540G							
	Pace Analytical Services - Indianapolis							
Percent Moisture	**9.9**	%	0.10	1		08/09/24 12:54		N2

This report shall not be reproduced, except in full,
without the written consent of Pace Analytical Services, LLC.

Pace Analytical Services, LLC
7726 Moller Road
Indianapolis, IN 46268
(317)228-3100

ANALYTICAL RESULTS

Project: JY1828.742-Hough Senior
Pace Project No.: 50379409

Sample: SB-3-1-3 **Lab ID: 50379409002** Collected: 08/01/24 10:23 Received: 08/02/24 09:00 Matrix: Solid

Results reported on a "dry weight" basis and are adjusted for percent moisture, sample size and any dilutions.

Parameters	Results	Units	Report Limit	DF	Prepared	Analyzed	CAS No.	Qual
6010 MET ICP	Analytical Method: EPA 6010 Preparation Method: EPA 3050							
	Pace Analytical Services - Indianapolis							
Arsenic	**15.6**	mg/kg	1.1	1	08/07/24 08:02	08/08/24 14:24	7440-38-2	
Barium	**90.8**	mg/kg	1.1	1	08/07/24 08:02	08/08/24 14:24	7440-39-3	
Cadmium	**0.64**	mg/kg	0.55	1	08/07/24 08:02	08/08/24 14:24	7440-43-9	
Chromium	**14.1**	mg/kg	1.1	1	08/07/24 08:02	08/08/24 14:24	7440-47-3	
Lead	**86.7**	mg/kg	1.1	1	08/07/24 08:02	08/08/24 14:24	7439-92-1	
Selenium	ND	mg/kg	1.1	1	08/07/24 08:02	08/08/24 14:24	7782-49-2	
Silver	ND	mg/kg	0.55	1	08/07/24 08:02	08/08/24 14:24	7440-22-4	
7471 Mercury	Analytical Method: EPA 7471 Preparation Method: EPA 7471							
	Pace Analytical Services - Indianapolis							
Mercury	ND	mg/kg	0.22	1	08/11/24 20:40	08/12/24 10:52	7439-97-6	
8270 PAH Soil by SIM	Analytical Method: EPA 8270 by SIM Preparation Method: EPA 3546							
	Pace Analytical Services - Indianapolis							
Acenaphthene	**1020**	ug/kg	26.4	5	08/06/24 10:35	08/08/24 02:16	83-32-9	
Acenaphthylene	**72.8**	ug/kg	26.4	5	08/06/24 10:35	08/08/24 02:16	208-96-8	
Anthracene	**2680**	ug/kg	26.4	5	08/06/24 10:35	08/08/24 02:16	120-12-7	
Benzo(a)anthracene	**5970**	ug/kg	26.4	5	08/06/24 10:35	08/08/24 02:16	56-55-3	
Benzo(a)pyrene	**5580**	ug/kg	79.1	5	08/06/24 10:35	08/08/24 02:16	50-32-8	
Benzo(b)fluoranthene	**6960**	ug/kg	26.4	5	08/06/24 10:35	08/08/24 02:16	205-99-2	
Benzo(g,h,i)perylene	**2750**	ug/kg	26.4	5	08/06/24 10:35	08/08/24 02:16	191-24-2	
Benzo(k)fluoranthene	**2300**	ug/kg	26.4	5	08/06/24 10:35	08/08/24 02:16	207-08-9	
Chrysene	**5410**	ug/kg	26.4	5	08/06/24 10:35	08/08/24 02:16	218-01-9	
Dibenz(a,h)anthracene	**1070**	ug/kg	79.1	5	08/06/24 10:35	08/08/24 02:16	53-70-3	
Fluoranthene	**10800**	ug/kg	26.4	5	08/06/24 10:35	08/08/24 02:16	206-44-0	
Fluorene	**1240**	ug/kg	26.4	5	08/06/24 10:35	08/08/24 02:16	86-73-7	
Indeno(1,2,3-cd)pyrene	**2760**	ug/kg	26.4	5	08/06/24 10:35	08/08/24 02:16	193-39-5	
1-Methylnaphthalene	**220**	ug/kg	26.4	5	08/06/24 10:35	08/08/24 02:16	90-12-0	
2-Methylnaphthalene	**223**	ug/kg	26.4	5	08/06/24 10:35	08/08/24 02:16	91-57-6	
Naphthalene	**201**	ug/kg	26.4	5	08/06/24 10:35	08/08/24 02:16	91-20-3	ED
Phenanthrene	**10000**	ug/kg	26.4	5	08/06/24 10:35	08/08/24 02:16	85-01-8	
Pyrene	**10700**	ug/kg	26.4	5	08/06/24 10:35	08/08/24 02:16	129-00-0	
Surrogates								
2-Fluorobiphenyl (S)	72	%.	16-93	5	08/06/24 10:35	08/08/24 02:16	321-60-8	
p-Terphenyl-d14 (S)	88	%.	19-115	5	08/06/24 10:35	08/08/24 02:16	1718-51-0	
8260 MSV 5030 Low Level	Analytical Method: EPA 8260							
	Pace Analytical Services - Indianapolis							
Acetone	ND	ug/kg	108	1		08/09/24 05:02	67-64-1	
Acrolein	ND	ug/kg	108	1		08/09/24 05:02	107-02-8	
Acrylonitrile	ND	ug/kg	108	1		08/09/24 05:02	107-13-1	
Benzene	ND	ug/kg	5.4	1		08/09/24 05:02	71-43-2	
Bromobenzene	ND	ug/kg	5.4	1		08/09/24 05:02	108-86-1	
Bromochloromethane	ND	ug/kg	5.4	1		08/09/24 05:02	74-97-5	
Bromodichloromethane	ND	ug/kg	5.4	1		08/09/24 05:02	75-27-4	

This report shall not be reproduced, except in full,
without the written consent of Pace Analytical Services, LLC.

Pace Analytical Services, LLC
7726 Moller Road
Indianapolis, IN 46268
(317)228-3100

ANALYTICAL RESULTS

Project: JY1828.742-Hough Senior
Pace Project No.: 50379409

Sample: SB-3-1-3 **Lab ID: 50379409002** Collected: 08/01/24 10:23 Received: 08/02/24 09:00 Matrix: Solid

Results reported on a "dry weight" basis and are adjusted for percent moisture, sample size and any dilutions.

Parameters	Results	Units	Report Limit	DF	Prepared	Analyzed	CAS No.	Qual
8260 MSV 5030 Low Level	Analytical Method: EPA 8260							
	Pace Analytical Services - Indianapolis							
Bromoform	ND	ug/kg	5.4	1		08/09/24 05:02	75-25-2	
Bromomethane	ND	ug/kg	5.4	1		08/09/24 05:02	74-83-9	
2-Butanone (MEK)	ND	ug/kg	27.1	1		08/09/24 05:02	78-93-3	
n-Butylbenzene	ND	ug/kg	5.4	1		08/09/24 05:02	104-51-8	
sec-Butylbenzene	ND	ug/kg	5.4	1		08/09/24 05:02	135-98-8	
tert-Butylbenzene	ND	ug/kg	5.4	1		08/09/24 05:02	98-06-6	
Carbon disulfide	ND	ug/kg	10.8	1		08/09/24 05:02	75-15-0	
Carbon tetrachloride	ND	ug/kg	5.4	1		08/09/24 05:02	56-23-5	
Chlorobenzene	ND	ug/kg	5.4	1		08/09/24 05:02	108-90-7	
Chloroethane	ND	ug/kg	5.4	1		08/09/24 05:02	75-00-3	
Chloroform	ND	ug/kg	5.4	1		08/09/24 05:02	67-66-3	
Chloromethane	ND	ug/kg	5.4	1		08/09/24 05:02	74-87-3	
2-Chlorotoluene	ND	ug/kg	5.4	1		08/09/24 05:02	95-49-8	
4-Chlorotoluene	ND	ug/kg	5.4	1		08/09/24 05:02	106-43-4	
Dibromochloromethane	ND	ug/kg	5.4	1		08/09/24 05:02	124-48-1	
1,2-Dibromoethane (EDB)	ND	ug/kg	0.81	1		08/09/24 05:02	106-93-4	
Dibromomethane	ND	ug/kg	5.4	1		08/09/24 05:02	74-95-3	
1,2-Dichlorobenzene	ND	ug/kg	5.4	1		08/09/24 05:02	95-50-1	
1,3-Dichlorobenzene	ND	ug/kg	5.4	1		08/09/24 05:02	541-73-1	
1,4-Dichlorobenzene	ND	ug/kg	5.4	1		08/09/24 05:02	106-46-7	
trans-1,4-Dichloro-2-butene	ND	ug/kg	108	1		08/09/24 05:02	110-57-6	
Dichlorodifluoromethane	ND	ug/kg	5.4	1		08/09/24 05:02	75-71-8	
1,1-Dichloroethane	ND	ug/kg	5.4	1		08/09/24 05:02	75-34-3	
1,2-Dichloroethane	ND	ug/kg	5.4	1		08/09/24 05:02	107-06-2	
1,1-Dichloroethene	ND	ug/kg	5.4	1		08/09/24 05:02	75-35-4	
cis-1,2-Dichloroethene	ND	ug/kg	5.4	1		08/09/24 05:02	156-59-2	
trans-1,2-Dichloroethene	ND	ug/kg	5.4	1		08/09/24 05:02	156-60-5	
1,2-Dichloropropane	ND	ug/kg	5.4	1		08/09/24 05:02	78-87-5	
1,3-Dichloropropane	ND	ug/kg	5.4	1		08/09/24 05:02	142-28-9	
2,2-Dichloropropane	ND	ug/kg	5.4	1		08/09/24 05:02	594-20-7	
1,1-Dichloropropene	ND	ug/kg	5.4	1		08/09/24 05:02	563-58-6	
cis-1,3-Dichloropropene	ND	ug/kg	5.4	1		08/09/24 05:02	10061-01-5	
trans-1,3-Dichloropropene	ND	ug/kg	5.4	1		08/09/24 05:02	10061-02-6	
Ethylbenzene	ND	ug/kg	5.4	1		08/09/24 05:02	100-41-4	
Ethyl methacrylate	ND	ug/kg	108	1		08/09/24 05:02	97-63-2	
Hexachloro-1,3-butadiene	ND	ug/kg	5.4	1		08/09/24 05:02	87-68-3	
n-Hexane	ND	ug/kg	5.4	1		08/09/24 05:02	110-54-3	
2-Hexanone	ND	ug/kg	108	1		08/09/24 05:02	591-78-6	
Iodomethane	ND	ug/kg	108	1		08/09/24 05:02	74-88-4	
Isopropylbenzene (Cumene)	ND	ug/kg	5.4	1		08/09/24 05:02	98-82-8	
p-Isopropyltoluene	ND	ug/kg	5.4	1		08/09/24 05:02	99-87-6	
Methylene Chloride	ND	ug/kg	21.7	1		08/09/24 05:02	75-09-2	
4-Methyl-2-pentanone (MIBK)	ND	ug/kg	27.1	1		08/09/24 05:02	108-10-1	
Methyl-tert-butyl ether	ND	ug/kg	5.4	1		08/09/24 05:02	1634-04-4	
Naphthalene	ND	ug/kg	5.4	1		08/09/24 05:02	91-20-3	

This report shall not be reproduced, except in full,
without the written consent of Pace Analytical Services, LLC.

Pace Analytical Services, LLC
7726 Moller Road
Indianapolis, IN 46268
(317)228-3100

ANALYTICAL RESULTS

Project: JY1828.742-Hough Senior
Pace Project No.: 50379409

Sample: SB-3-1-3 **Lab ID: 50379409002** Collected: 08/01/24 10:23 Received: 08/02/24 09:00 Matrix: Solid

Results reported on a "dry weight" basis and are adjusted for percent moisture, sample size and any dilutions.

Parameters	Results	Units	Report Limit	DF	Prepared	Analyzed	CAS No.	Qual
8260 MSV 5030 Low Level	Analytical Method: EPA 8260							
	Pace Analytical Services - Indianapolis							
n-Propylbenzene	ND	ug/kg	5.4	1		08/09/24 05:02	103-65-1	
Styrene	ND	ug/kg	5.4	1		08/09/24 05:02	100-42-5	
1,1,1,2-Tetrachloroethane	ND	ug/kg	5.4	1		08/09/24 05:02	630-20-6	
1,1,2,2-Tetrachloroethane	ND	ug/kg	5.4	1		08/09/24 05:02	79-34-5	
Tetrachloroethene	ND	ug/kg	5.4	1		08/09/24 05:02	127-18-4	
Toluene	ND	ug/kg	5.4	1		08/09/24 05:02	108-88-3	
1,2,3-Trichlorobenzene	ND	ug/kg	5.4	1		08/09/24 05:02	87-61-6	
1,2,4-Trichlorobenzene	ND	ug/kg	5.4	1		08/09/24 05:02	120-82-1	
1,1,1-Trichloroethane	ND	ug/kg	5.4	1		08/09/24 05:02	71-55-6	
1,1,2-Trichloroethane	ND	ug/kg	5.4	1		08/09/24 05:02	79-00-5	
Trichloroethene	ND	ug/kg	5.4	1		08/09/24 05:02	79-01-6	
Trichlorofluoromethane	ND	ug/kg	5.4	1		08/09/24 05:02	75-69-4	
1,2,3-Trichloropropane	ND	ug/kg	5.4	1		08/09/24 05:02	96-18-4	
1,2,4-Trimethylbenzene	ND	ug/kg	5.4	1		08/09/24 05:02	95-63-6	
1,3,5-Trimethylbenzene	ND	ug/kg	5.4	1		08/09/24 05:02	108-67-8	
Vinyl acetate	ND	ug/kg	108	1		08/09/24 05:02	108-05-4	
Vinyl chloride	ND	ug/kg	5.4	1		08/09/24 05:02	75-01-4	
Xylene (Total)	ND	ug/kg	10.8	1		08/09/24 05:02	1330-20-7	
Surrogates								
Dibromofluoromethane (S)	105	%.	75-135	1		08/09/24 05:02	1868-53-7	
Toluene-d8 (S)	112	%.	65-148	1		08/09/24 05:02	2037-26-5	
4-Bromofluorobenzene (S)	81	%.	63-132	1		08/09/24 05:02	460-00-4	
Percent Moisture	Analytical Method: SM 2540G							
	Pace Analytical Services - Indianapolis							
Percent Moisture	**10.0**	%	0.10	1		08/09/24 12:54		N2

This report shall not be reproduced, except in full,
without the written consent of Pace Analytical Services, LLC.

Pace Analytical Services, LLC
7726 Moller Road
Indianapolis, IN 46268
(317)228-3100

ANALYTICAL RESULTS

Project: JY1828.742-Hough Senior
Pace Project No.: 50379409

Sample: SB-2-4-8 **Lab ID: 50379409003** Collected: 08/01/24 11:36 Received: 08/02/24 09:00 Matrix: Solid

Results reported on a "dry weight" basis and are adjusted for percent moisture, sample size and any dilutions.

Parameters	Results	Units	Report Limit	DF	Prepared	Analyzed	CAS No.	Qual
6010 MET ICP	Analytical Method: EPA 6010 Preparation Method: EPA 3050							
	Pace Analytical Services - Indianapolis							
Arsenic	**12.4**	mg/kg	1.1	1	08/07/24 08:02	08/08/24 14:30	7440-38-2	
Barium	**85.2**	mg/kg	1.1	1	08/07/24 08:02	08/08/24 14:30	7440-39-3	
Cadmium	ND	mg/kg	0.55	1	08/07/24 08:02	08/08/24 14:30	7440-43-9	
Chromium	**16.3**	mg/kg	1.1	1	08/07/24 08:02	08/08/24 14:30	7440-47-3	
Lead	**21.7**	mg/kg	1.1	1	08/07/24 08:02	08/08/24 14:30	7439-92-1	
Selenium	ND	mg/kg	1.1	1	08/07/24 08:02	08/08/24 14:30	7782-49-2	
Silver	ND	mg/kg	0.55	1	08/07/24 08:02	08/08/24 14:30	7440-22-4	
7471 Mercury	Analytical Method: EPA 7471 Preparation Method: EPA 7471							
	Pace Analytical Services - Indianapolis							
Mercury	ND	mg/kg	0.24	1	08/11/24 20:40	08/12/24 10:55	7439-97-6	
8270 PAH Soil by SIM	Analytical Method: EPA 8270 by SIM Preparation Method: EPA 3546							
	Pace Analytical Services - Indianapolis							
Acenaphthene	**99.7**	ug/kg	29.1	5	08/06/24 10:35	08/08/24 02:30	83-32-9	
Acenaphthylene	ND	ug/kg	29.1	5	08/06/24 10:35	08/08/24 02:30	208-96-8	
Anthracene	**289**	ug/kg	29.1	5	08/06/24 10:35	08/08/24 02:30	120-12-7	
Benzo(a)anthracene	**928**	ug/kg	29.1	5	08/06/24 10:35	08/08/24 02:30	56-55-3	
Benzo(a)pyrene	**1070**	ug/kg	87.3	5	08/06/24 10:35	08/08/24 02:30	50-32-8	
Benzo(b)fluoranthene	**1340**	ug/kg	29.1	5	08/06/24 10:35	08/08/24 02:30	205-99-2	
Benzo(g,h,i)perylene	**600**	ug/kg	29.1	5	08/06/24 10:35	08/08/24 02:30	191-24-2	
Benzo(k)fluoranthene	**471**	ug/kg	29.1	5	08/06/24 10:35	08/08/24 02:30	207-08-9	
Chrysene	**906**	ug/kg	29.1	5	08/06/24 10:35	08/08/24 02:30	218-01-9	
Dibenz(a,h)anthracene	**185**	ug/kg	87.3	5	08/06/24 10:35	08/08/24 02:30	53-70-3	
Fluoranthene	**2180**	ug/kg	29.1	5	08/06/24 10:35	08/08/24 02:30	206-44-0	
Fluorene	**102**	ug/kg	29.1	5	08/06/24 10:35	08/08/24 02:30	86-73-7	
Indeno(1,2,3-cd)pyrene	**586**	ug/kg	29.1	5	08/06/24 10:35	08/08/24 02:30	193-39-5	
1-Methylnaphthalene	ND	ug/kg	29.1	5	08/06/24 10:35	08/08/24 02:30	90-12-0	
2-Methylnaphthalene	ND	ug/kg	29.1	5	08/06/24 10:35	08/08/24 02:30	91-57-6	
Naphthalene	**33.1**	ug/kg	29.1	5	08/06/24 10:35	08/08/24 02:30	91-20-3	ED
Phenanthrene	**1510**	ug/kg	29.1	5	08/06/24 10:35	08/08/24 02:30	85-01-8	
Pyrene	**1920**	ug/kg	29.1	5	08/06/24 10:35	08/08/24 02:30	129-00-0	
Surrogates								
2-Fluorobiphenyl (S)	59	%.	16-93	5	08/06/24 10:35	08/08/24 02:30	321-60-8	
p-Terphenyl-d14 (S)	70	%.	19-115	5	08/06/24 10:35	08/08/24 02:30	1718-51-0	
8260 MSV 5030 Low Level	Analytical Method: EPA 8260							
	Pace Analytical Services - Indianapolis							
Acetone	ND	ug/kg	106	1		08/09/24 03:01	67-64-1	
Acrolein	ND	ug/kg	106	1		08/09/24 03:01	107-02-8	
Acrylonitrile	ND	ug/kg	106	1		08/09/24 03:01	107-13-1	
Benzene	ND	ug/kg	5.3	1		08/09/24 03:01	71-43-2	
Bromobenzene	ND	ug/kg	5.3	1		08/09/24 03:01	108-86-1	
Bromochloromethane	ND	ug/kg	5.3	1		08/09/24 03:01	74-97-5	
Bromodichloromethane	ND	ug/kg	5.3	1		08/09/24 03:01	75-27-4	

This report shall not be reproduced, except in full,
without the written consent of Pace Analytical Services, LLC.

Pace Analytical Services, LLC
7726 Moller Road
Indianapolis, IN 46268
(317)228-3100

ANALYTICAL RESULTS

Project: JY1828.742-Hough Senior
Pace Project No.: 50379409

Sample: SB-2-4-8 **Lab ID: 50379409003** Collected: 08/01/24 11:36 Received: 08/02/24 09:00 Matrix: Solid

Results reported on a "dry weight" basis and are adjusted for percent moisture, sample size and any dilutions.

Parameters	Results	Units	Report Limit	DF	Prepared	Analyzed	CAS No.	Qual
8260 MSV 5030 Low Level	Analytical Method: EPA 8260							
	Pace Analytical Services - Indianapolis							
Bromoform	ND	ug/kg	5.3	1		08/09/24 03:01	75-25-2	
Bromomethane	ND	ug/kg	5.3	1		08/09/24 03:01	74-83-9	
2-Butanone (MEK)	ND	ug/kg	26.5	1		08/09/24 03:01	78-93-3	
n-Butylbenzene	ND	ug/kg	5.3	1		08/09/24 03:01	104-51-8	
sec-Butylbenzene	ND	ug/kg	5.3	1		08/09/24 03:01	135-98-8	
tert-Butylbenzene	ND	ug/kg	5.3	1		08/09/24 03:01	98-06-6	
Carbon disulfide	ND	ug/kg	10.6	1		08/09/24 03:01	75-15-0	
Carbon tetrachloride	ND	ug/kg	5.3	1		08/09/24 03:01	56-23-5	
Chlorobenzene	ND	ug/kg	5.3	1		08/09/24 03:01	108-90-7	
Chloroethane	ND	ug/kg	5.3	1		08/09/24 03:01	75-00-3	
Chloroform	ND	ug/kg	5.3	1		08/09/24 03:01	67-66-3	
Chloromethane	ND	ug/kg	5.3	1		08/09/24 03:01	74-87-3	
2-Chlorotoluene	ND	ug/kg	5.3	1		08/09/24 03:01	95-49-8	
4-Chlorotoluene	ND	ug/kg	5.3	1		08/09/24 03:01	106-43-4	
Dibromochloromethane	ND	ug/kg	5.3	1		08/09/24 03:01	124-48-1	
1,2-Dibromoethane (EDB)	ND	ug/kg	0.80	1		08/09/24 03:01	106-93-4	R1
Dibromomethane	ND	ug/kg	5.3	1		08/09/24 03:01	74-95-3	
1,2-Dichlorobenzene	ND	ug/kg	5.3	1		08/09/24 03:01	95-50-1	
1,3-Dichlorobenzene	ND	ug/kg	5.3	1		08/09/24 03:01	541-73-1	
1,4-Dichlorobenzene	ND	ug/kg	5.3	1		08/09/24 03:01	106-46-7	
trans-1,4-Dichloro-2-butene	ND	ug/kg	106	1		08/09/24 03:01	110-57-6	
Dichlorodifluoromethane	ND	ug/kg	5.3	1		08/09/24 03:01	75-71-8	
1,1-Dichloroethane	ND	ug/kg	5.3	1		08/09/24 03:01	75-34-3	
1,2-Dichloroethane	ND	ug/kg	5.3	1		08/09/24 03:01	107-06-2	
1,1-Dichloroethene	ND	ug/kg	5.3	1		08/09/24 03:01	75-35-4	
cis-1,2-Dichloroethene	ND	ug/kg	5.3	1		08/09/24 03:01	156-59-2	
trans-1,2-Dichloroethene	ND	ug/kg	5.3	1		08/09/24 03:01	156-60-5	
1,2-Dichloropropane	ND	ug/kg	5.3	1		08/09/24 03:01	78-87-5	
1,3-Dichloropropane	ND	ug/kg	5.3	1		08/09/24 03:01	142-28-9	
2,2-Dichloropropane	ND	ug/kg	5.3	1		08/09/24 03:01	594-20-7	
1,1-Dichloropropene	ND	ug/kg	5.3	1		08/09/24 03:01	563-58-6	
cis-1,3-Dichloropropene	ND	ug/kg	5.3	1		08/09/24 03:01	10061-01-5	
trans-1,3-Dichloropropene	ND	ug/kg	5.3	1		08/09/24 03:01	10061-02-6	
Ethylbenzene	ND	ug/kg	5.3	1		08/09/24 03:01	100-41-4	
Ethyl methacrylate	ND	ug/kg	106	1		08/09/24 03:01	97-63-2	
Hexachloro-1,3-butadiene	ND	ug/kg	5.3	1		08/09/24 03:01	87-68-3	
n-Hexane	ND	ug/kg	5.3	1		08/09/24 03:01	110-54-3	
2-Hexanone	ND	ug/kg	106	1		08/09/24 03:01	591-78-6	
Iodomethane	ND	ug/kg	106	1		08/09/24 03:01	74-88-4	
Isopropylbenzene (Cumene)	ND	ug/kg	5.3	1		08/09/24 03:01	98-82-8	
p-Isopropyltoluene	ND	ug/kg	5.3	1		08/09/24 03:01	99-87-6	
Methylene Chloride	ND	ug/kg	21.2	1		08/09/24 03:01	75-09-2	
4-Methyl-2-pentanone (MIBK)	ND	ug/kg	26.5	1		08/09/24 03:01	108-10-1	
Methyl-tert-butyl ether	ND	ug/kg	5.3	1		08/09/24 03:01	1634-04-4	R1
Naphthalene	ND	ug/kg	5.3	1		08/09/24 03:01	91-20-3	R1

This report shall not be reproduced, except in full,
without the written consent of Pace Analytical Services, LLC.

Pace Analytical Services, LLC
7726 Moller Road
Indianapolis, IN 46268
(317)228-3100

ANALYTICAL RESULTS

Project: JY1828.742-Hough Senior
Pace Project No.: 50379409

Sample: SB-2-4-8 **Lab ID: 50379409003** Collected: 08/01/24 11:36 Received: 08/02/24 09:00 Matrix: Solid

Results reported on a "dry weight" basis and are adjusted for percent moisture, sample size and any dilutions.

Parameters	Results	Units	Report Limit	DF	Prepared	Analyzed	CAS No.	Qual
8260 MSV 5030 Low Level	Analytical Method: EPA 8260							
	Pace Analytical Services - Indianapolis							
n-Propylbenzene	ND	ug/kg	5.3	1		08/09/24 03:01	103-65-1	
Styrene	ND	ug/kg	5.3	1		08/09/24 03:01	100-42-5	
1,1,1,2-Tetrachloroethane	ND	ug/kg	5.3	1		08/09/24 03:01	630-20-6	
1,1,2,2-Tetrachloroethane	ND	ug/kg	5.3	1		08/09/24 03:01	79-34-5	R1
Tetrachloroethene	ND	ug/kg	5.3	1		08/09/24 03:01	127-18-4	
Toluene	ND	ug/kg	5.3	1		08/09/24 03:01	108-88-3	
1,2,3-Trichlorobenzene	ND	ug/kg	5.3	1		08/09/24 03:01	87-61-6	
1,2,4-Trichlorobenzene	ND	ug/kg	5.3	1		08/09/24 03:01	120-82-1	
1,1,1-Trichloroethane	ND	ug/kg	5.3	1		08/09/24 03:01	71-55-6	
1,1,2-Trichloroethane	ND	ug/kg	5.3	1		08/09/24 03:01	79-00-5	
Trichloroethene	ND	ug/kg	5.3	1		08/09/24 03:01	79-01-6	
Trichlorofluoromethane	ND	ug/kg	5.3	1		08/09/24 03:01	75-69-4	
1,2,3-Trichloropropane	ND	ug/kg	5.3	1		08/09/24 03:01	96-18-4	
1,2,4-Trimethylbenzene	ND	ug/kg	5.3	1		08/09/24 03:01	95-63-6	R1
1,3,5-Trimethylbenzene	ND	ug/kg	5.3	1		08/09/24 03:01	108-67-8	
Vinyl acetate	ND	ug/kg	106	1		08/09/24 03:01	108-05-4	
Vinyl chloride	ND	ug/kg	5.3	1		08/09/24 03:01	75-01-4	
Xylene (Total)	ND	ug/kg	10.6	1		08/09/24 03:01	1330-20-7	
Surrogates								
Dibromofluoromethane (S)	108	%.	75-135	1		08/09/24 03:01	1868-53-7	
Toluene-d8 (S)	101	%.	65-148	1		08/09/24 03:01	2037-26-5	
4-Bromofluorobenzene (S)	93	%.	63-132	1		08/09/24 03:01	460-00-4	
Percent Moisture	Analytical Method: SM 2540G							
	Pace Analytical Services - Indianapolis							
Percent Moisture	**15.2**	%	0.10	1		08/09/24 12:54		N2

This report shall not be reproduced, except in full,
without the written consent of Pace Analytical Services, LLC.

Pace Analytical Services, LLC
7726 Moller Road
Indianapolis, IN 46268
(317)228-3100

ANALYTICAL RESULTS

Project: JY1828.742-Hough Senior
Pace Project No.: 50379409

Sample: SB-1-2-4 **Lab ID: 50379409004** Collected: 08/01/24 12:04 Received: 08/02/24 09:00 Matrix: Solid

Results reported on a "dry weight" basis and are adjusted for percent moisture, sample size and any dilutions.

Parameters	Results	Units	Report Limit	DF	Prepared	Analyzed	CAS No.	Qual
6010 MET ICP	Analytical Method: EPA 6010 Preparation Method: EPA 3050							
	Pace Analytical Services - Indianapolis							
Arsenic	**12.9**	mg/kg	1.1	1	08/07/24 08:02	08/08/24 14:32	7440-38-2	
Barium	**76.9**	mg/kg	1.1	1	08/07/24 08:02	08/08/24 14:32	7440-39-3	
Cadmium	ND	mg/kg	0.57	1	08/07/24 08:02	08/08/24 14:32	7440-43-9	
Chromium	**16.3**	mg/kg	1.1	1	08/07/24 08:02	08/08/24 14:32	7440-47-3	
Lead	**15.3**	mg/kg	1.1	1	08/07/24 08:02	08/08/24 14:32	7439-92-1	
Selenium	ND	mg/kg	1.1	1	08/07/24 08:02	08/08/24 14:32	7782-49-2	
Silver	ND	mg/kg	0.57	1	08/07/24 08:02	08/08/24 14:32	7440-22-4	
7471 Mercury	Analytical Method: EPA 7471 Preparation Method: EPA 7471							
	Pace Analytical Services - Indianapolis							
Mercury	ND	mg/kg	0.24	1	08/11/24 20:40	08/12/24 10:57	7439-97-6	
8270 PAH Soil by SIM	Analytical Method: EPA 8270 by SIM Preparation Method: EPA 3546							
	Pace Analytical Services - Indianapolis							
Acenaphthene	ND	ug/kg	28.4	5	08/06/24 10:35	08/08/24 02:44	83-32-9	
Acenaphthylene	ND	ug/kg	28.4	5	08/06/24 10:35	08/08/24 02:44	208-96-8	
Anthracene	ND	ug/kg	28.4	5	08/06/24 10:35	08/08/24 02:44	120-12-7	
Benzo(a)anthracene	**66.1**	ug/kg	28.4	5	08/06/24 10:35	08/08/24 02:44	56-55-3	
Benzo(a)pyrene	ND	ug/kg	85.2	5	08/06/24 10:35	08/08/24 02:44	50-32-8	
Benzo(b)fluoranthene	**94.8**	ug/kg	28.4	5	08/06/24 10:35	08/08/24 02:44	205-99-2	
Benzo(g,h,i)perylene	**47.8**	ug/kg	28.4	5	08/06/24 10:35	08/08/24 02:44	191-24-2	
Benzo(k)fluoranthene	**41.8**	ug/kg	28.4	5	08/06/24 10:35	08/08/24 02:44	207-08-9	
Chrysene	**70.2**	ug/kg	28.4	5	08/06/24 10:35	08/08/24 02:44	218-01-9	
Dibenz(a,h)anthracene	ND	ug/kg	85.2	5	08/06/24 10:35	08/08/24 02:44	53-70-3	
Fluoranthene	**130**	ug/kg	28.4	5	08/06/24 10:35	08/08/24 02:44	206-44-0	
Fluorene	ND	ug/kg	28.4	5	08/06/24 10:35	08/08/24 02:44	86-73-7	
Indeno(1,2,3-cd)pyrene	**45.5**	ug/kg	28.4	5	08/06/24 10:35	08/08/24 02:44	193-39-5	
1-Methylnaphthalene	ND	ug/kg	28.4	5	08/06/24 10:35	08/08/24 02:44	90-12-0	
2-Methylnaphthalene	ND	ug/kg	28.4	5	08/06/24 10:35	08/08/24 02:44	91-57-6	
Naphthalene	ND	ug/kg	28.4	5	08/06/24 10:35	08/08/24 02:44	91-20-3	ED
Phenanthrene	**70.2**	ug/kg	28.4	5	08/06/24 10:35	08/08/24 02:44	85-01-8	
Pyrene	**119**	ug/kg	28.4	5	08/06/24 10:35	08/08/24 02:44	129-00-0	
Surrogates								
2-Fluorobiphenyl (S)	61	%.	16-93	5	08/06/24 10:35	08/08/24 02:44	321-60-8	
p-Terphenyl-d14 (S)	79	%.	19-115	5	08/06/24 10:35	08/08/24 02:44	1718-51-0	
8260 MSV 5030 Low Level	Analytical Method: EPA 8260							
	Pace Analytical Services - Indianapolis							
Acetone	ND	ug/kg	106	1		08/09/24 05:32	67-64-1	
Acrolein	ND	ug/kg	106	1		08/09/24 05:32	107-02-8	
Acrylonitrile	ND	ug/kg	106	1		08/09/24 05:32	107-13-1	
Benzene	ND	ug/kg	5.3	1		08/09/24 05:32	71-43-2	
Bromobenzene	ND	ug/kg	5.3	1		08/09/24 05:32	108-86-1	
Bromochloromethane	ND	ug/kg	5.3	1		08/09/24 05:32	74-97-5	
Bromodichloromethane	ND	ug/kg	5.3	1		08/09/24 05:32	75-27-4	

This report shall not be reproduced, except in full,
without the written consent of Pace Analytical Services, LLC.

Pace Analytical Services, LLC
7726 Moller Road
Indianapolis, IN 46268
(317)228-3100

ANALYTICAL RESULTS

Project: JY1828.742-Hough Senior
Pace Project No.: 50379409

Sample: SB-1-2-4 **Lab ID: 50379409004** Collected: 08/01/24 12:04 Received: 08/02/24 09:00 Matrix: Solid

Results reported on a "dry weight" basis and are adjusted for percent moisture, sample size and any dilutions.

Parameters	Results	Units	Report Limit	DF	Prepared	Analyzed	CAS No.	Qual
8260 MSV 5030 Low Level	Analytical Method: EPA 8260							
	Pace Analytical Services - Indianapolis							
Bromoform	ND	ug/kg	5.3	1		08/09/24 05:32	75-25-2	
Bromomethane	ND	ug/kg	5.3	1		08/09/24 05:32	74-83-9	
2-Butanone (MEK)	ND	ug/kg	26.6	1		08/09/24 05:32	78-93-3	
n-Butylbenzene	ND	ug/kg	5.3	1		08/09/24 05:32	104-51-8	
sec-Butylbenzene	ND	ug/kg	5.3	1		08/09/24 05:32	135-98-8	
tert-Butylbenzene	ND	ug/kg	5.3	1		08/09/24 05:32	98-06-6	
Carbon disulfide	ND	ug/kg	10.6	1		08/09/24 05:32	75-15-0	
Carbon tetrachloride	ND	ug/kg	5.3	1		08/09/24 05:32	56-23-5	
Chlorobenzene	ND	ug/kg	5.3	1		08/09/24 05:32	108-90-7	
Chloroethane	ND	ug/kg	5.3	1		08/09/24 05:32	75-00-3	
Chloroform	ND	ug/kg	5.3	1		08/09/24 05:32	67-66-3	
Chloromethane	ND	ug/kg	5.3	1		08/09/24 05:32	74-87-3	
2-Chlorotoluene	ND	ug/kg	5.3	1		08/09/24 05:32	95-49-8	
4-Chlorotoluene	ND	ug/kg	5.3	1		08/09/24 05:32	106-43-4	
Dibromochloromethane	ND	ug/kg	5.3	1		08/09/24 05:32	124-48-1	
1,2-Dibromoethane (EDB)	ND	ug/kg	0.80	1		08/09/24 05:32	106-93-4	
Dibromomethane	ND	ug/kg	5.3	1		08/09/24 05:32	74-95-3	
1,2-Dichlorobenzene	ND	ug/kg	5.3	1		08/09/24 05:32	95-50-1	
1,3-Dichlorobenzene	ND	ug/kg	5.3	1		08/09/24 05:32	541-73-1	
1,4-Dichlorobenzene	ND	ug/kg	5.3	1		08/09/24 05:32	106-46-7	
trans-1,4-Dichloro-2-butene	ND	ug/kg	106	1		08/09/24 05:32	110-57-6	
Dichlorodifluoromethane	ND	ug/kg	5.3	1		08/09/24 05:32	75-71-8	
1,1-Dichloroethane	ND	ug/kg	5.3	1		08/09/24 05:32	75-34-3	
1,2-Dichloroethane	ND	ug/kg	5.3	1		08/09/24 05:32	107-06-2	
1,1-Dichloroethene	ND	ug/kg	5.3	1		08/09/24 05:32	75-35-4	
cis-1,2-Dichloroethene	ND	ug/kg	5.3	1		08/09/24 05:32	156-59-2	
trans-1,2-Dichloroethene	ND	ug/kg	5.3	1		08/09/24 05:32	156-60-5	
1,2-Dichloropropane	ND	ug/kg	5.3	1		08/09/24 05:32	78-87-5	
1,3-Dichloropropane	ND	ug/kg	5.3	1		08/09/24 05:32	142-28-9	
2,2-Dichloropropane	ND	ug/kg	5.3	1		08/09/24 05:32	594-20-7	
1,1-Dichloropropene	ND	ug/kg	5.3	1		08/09/24 05:32	563-58-6	
cis-1,3-Dichloropropene	ND	ug/kg	5.3	1		08/09/24 05:32	10061-01-5	
trans-1,3-Dichloropropene	ND	ug/kg	5.3	1		08/09/24 05:32	10061-02-6	
Ethylbenzene	ND	ug/kg	5.3	1		08/09/24 05:32	100-41-4	
Ethyl methacrylate	ND	ug/kg	106	1		08/09/24 05:32	97-63-2	
Hexachloro-1,3-butadiene	ND	ug/kg	5.3	1		08/09/24 05:32	87-68-3	
n-Hexane	ND	ug/kg	5.3	1		08/09/24 05:32	110-54-3	
2-Hexanone	ND	ug/kg	106	1		08/09/24 05:32	591-78-6	
Iodomethane	ND	ug/kg	106	1		08/09/24 05:32	74-88-4	
Isopropylbenzene (Cumene)	ND	ug/kg	5.3	1		08/09/24 05:32	98-82-8	
p-Isopropyltoluene	ND	ug/kg	5.3	1		08/09/24 05:32	99-87-6	
Methylene Chloride	ND	ug/kg	21.3	1		08/09/24 05:32	75-09-2	
4-Methyl-2-pentanone (MIBK)	ND	ug/kg	26.6	1		08/09/24 05:32	108-10-1	
Methyl-tert-butyl ether	ND	ug/kg	5.3	1		08/09/24 05:32	1634-04-4	
Naphthalene	ND	ug/kg	5.3	1		08/09/24 05:32	91-20-3	

This report shall not be reproduced, except in full,
without the written consent of Pace Analytical Services, LLC.

Pace Analytical Services, LLC
7726 Moller Road
Indianapolis, IN 46268
(317)228-3100

ANALYTICAL RESULTS

Project: JY1828.742-Hough Senior
Pace Project No.: 50379409

Sample: SB-1-2-4 **Lab ID: 50379409004** Collected: 08/01/24 12:04 Received: 08/02/24 09:00 Matrix: Solid

Results reported on a "dry weight" basis and are adjusted for percent moisture, sample size and any dilutions.

Parameters	Results	Units	Report Limit	DF	Prepared	Analyzed	CAS No.	Qual
8260 MSV 5030 Low Level	Analytical Method: EPA 8260							
	Pace Analytical Services - Indianapolis							
n-Propylbenzene	ND	ug/kg	5.3	1		08/09/24 05:32	103-65-1	
Styrene	ND	ug/kg	5.3	1		08/09/24 05:32	100-42-5	
1,1,1,2-Tetrachloroethane	ND	ug/kg	5.3	1		08/09/24 05:32	630-20-6	
1,1,2,2-Tetrachloroethane	ND	ug/kg	5.3	1		08/09/24 05:32	79-34-5	
Tetrachloroethene	ND	ug/kg	5.3	1		08/09/24 05:32	127-18-4	
Toluene	ND	ug/kg	5.3	1		08/09/24 05:32	108-88-3	
1,2,3-Trichlorobenzene	ND	ug/kg	5.3	1		08/09/24 05:32	87-61-6	
1,2,4-Trichlorobenzene	ND	ug/kg	5.3	1		08/09/24 05:32	120-82-1	
1,1,1-Trichloroethane	ND	ug/kg	5.3	1		08/09/24 05:32	71-55-6	
1,1,2-Trichloroethane	ND	ug/kg	5.3	1		08/09/24 05:32	79-00-5	
Trichloroethene	ND	ug/kg	5.3	1		08/09/24 05:32	79-01-6	
Trichlorofluoromethane	ND	ug/kg	5.3	1		08/09/24 05:32	75-69-4	
1,2,3-Trichloropropane	ND	ug/kg	5.3	1		08/09/24 05:32	96-18-4	
1,2,4-Trimethylbenzene	ND	ug/kg	5.3	1		08/09/24 05:32	95-63-6	
1,3,5-Trimethylbenzene	ND	ug/kg	5.3	1		08/09/24 05:32	108-67-8	
Vinyl acetate	ND	ug/kg	106	1		08/09/24 05:32	108-05-4	
Vinyl chloride	ND	ug/kg	5.3	1		08/09/24 05:32	75-01-4	
Xylene (Total)	ND	ug/kg	10.6	1		08/09/24 05:32	1330-20-7	
Surrogates								
Dibromofluoromethane (S)	107	%.	75-135	1		08/09/24 05:32	1868-53-7	
Toluene-d8 (S)	111	%.	65-148	1		08/09/24 05:32	2037-26-5	
4-Bromofluorobenzene (S)	85	%.	63-132	1		08/09/24 05:32	460-00-4	
Percent Moisture	Analytical Method: SM 2540G							
	Pace Analytical Services - Indianapolis							
Percent Moisture	**13.1**	%	0.10	1		08/09/24 12:55		N2

This report shall not be reproduced, except in full,
without the written consent of Pace Analytical Services, LLC.

Pace Analytical Services, LLC
7726 Moller Road
Indianapolis, IN 46268
(317)228-3100

ANALYTICAL RESULTS

Project: JY1828.742-Hough Senior
Pace Project No.: 50379409

Sample: SB-4-GW-10-20 **Lab ID: 50379409005** Collected: 08/01/24 12:54 Received: 08/02/24 09:00 Matrix: Water

Parameters	Results	Units	Report Limit	DF	Prepared	Analyzed	CAS No.	Qual
6010 MET ICP, Lab Filtered	Analytical Method: EPA 6010 Preparation Method: EPA 3010							
	Pace Analytical Services - Indianapolis							
Arsenic, Dissolved	ND	ug/L	10.0	1	08/09/24 11:44	08/09/24 14:46	7440-38-2	
Barium, Dissolved	**193**	ug/L	10.0	1	08/09/24 11:44	08/09/24 14:46	7440-39-3	
Cadmium, Dissolved	ND	ug/L	2.0	1	08/09/24 11:44	08/09/24 14:46	7440-43-9	
Chromium, Dissolved	ND	ug/L	10.0	1	08/09/24 11:44	08/09/24 14:46	7440-47-3	
Lead, Dissolved	ND	ug/L	10.0	1	08/09/24 11:44	08/09/24 14:46	7439-92-1	
Selenium, Dissolved	ND	ug/L	10.0	1	08/09/24 11:44	08/09/24 14:46	7782-49-2	
Silver, Dissolved	ND	ug/L	10.0	1	08/09/24 11:44	08/09/24 14:46	7440-22-4	
7470 Mercury, Lab Filtered	Analytical Method: EPA 7470 Preparation Method: EPA 7470							
	Pace Analytical Services - Indianapolis							
Mercury, Dissolved	ND	ug/L	2.0	1	08/08/24 19:39	08/09/24 10:15	7439-97-6	
8270 PAH by 3511	Analytical Method: EPA 8270 by SIM 40E Preparation Method: EPA 3511							
	Pace Analytical Services - Indianapolis							
Acenaphthene	ND	ug/L	1.1	1	08/06/24 10:56	08/06/24 18:28	83-32-9	
Acenaphthylene	ND	ug/L	1.1	1	08/06/24 10:56	08/06/24 18:28	208-96-8	
Anthracene	**0.14**	ug/L	0.11	1	08/06/24 10:56	08/06/24 18:28	120-12-7	
Benzo(a)anthracene	**0.31**	ug/L	0.11	1	08/06/24 10:56	08/06/24 18:28	56-55-3	
Benzo(a)pyrene	**0.27**	ug/L	0.11	1	08/06/24 10:56	08/06/24 18:28	50-32-8	
Benzo(b)fluoranthene	**0.33**	ug/L	0.11	1	08/06/24 10:56	08/06/24 18:28	205-99-2	
Benzo(g,h,i)perylene	**0.15**	ug/L	0.11	1	08/06/24 10:56	08/06/24 18:28	191-24-2	
Benzo(k)fluoranthene	**0.15**	ug/L	0.11	1	08/06/24 10:56	08/06/24 18:28	207-08-9	
Chrysene	ND	ug/L	0.54	1	08/06/24 10:56	08/06/24 18:28	218-01-9	
Dibenz(a,h)anthracene	ND	ug/L	0.11	1	08/06/24 10:56	08/06/24 18:28	53-70-3	
Fluoranthene	ND	ug/L	1.1	1	08/06/24 10:56	08/06/24 18:28	206-44-0	
Fluorene	ND	ug/L	1.1	1	08/06/24 10:56	08/06/24 18:28	86-73-7	
Indeno(1,2,3-cd)pyrene	ND	ug/L	0.11	1	08/06/24 10:56	08/06/24 18:28	193-39-5	
1-Methylnaphthalene	**23.1**	ug/L	1.1	1	08/06/24 10:56	08/06/24 18:28	90-12-0	
2-Methylnaphthalene	**32.6**	ug/L	1.1	1	08/06/24 10:56	08/06/24 18:28	91-57-6	
Naphthalene	**77.7**	ug/L	1.1	1	08/06/24 10:56	08/06/24 18:28	91-20-3	
Phenanthrene	ND	ug/L	1.1	1	08/06/24 10:56	08/06/24 18:28	85-01-8	
Pyrene	ND	ug/L	1.1	1	08/06/24 10:56	08/06/24 18:28	129-00-0	
Surrogates								
2-Fluorobiphenyl (S)	84	%.	43-129	1	08/06/24 10:56	08/06/24 18:28	321-60-8	
p-Terphenyl-d14 (S)	137	%.	64-162	1	08/06/24 10:56	08/06/24 18:28	1718-51-0	
8260/5030 MSV	Analytical Method: EPA 8260							
	Pace Analytical Services - Indianapolis							
Acetone	ND	ug/L	100	1		08/07/24 23:38	67-64-1	
Acrolein	ND	ug/L	50.0	1		08/07/24 23:38	107-02-8	
Acrylonitrile	ND	ug/L	100	1		08/07/24 23:38	107-13-1	
Benzene	ND	ug/L	5.0	1		08/07/24 23:38	71-43-2	
Bromobenzene	ND	ug/L	5.0	1		08/07/24 23:38	108-86-1	
Bromochloromethane	ND	ug/L	5.0	1		08/07/24 23:38	74-97-5	
Bromodichloromethane	ND	ug/L	5.0	1		08/07/24 23:38	75-27-4	

This report shall not be reproduced, except in full,
without the written consent of Pace Analytical Services, LLC.

Pace Analytical Services, LLC
7726 Moller Road
Indianapolis, IN 46268
(317)228-3100

ANALYTICAL RESULTS

Project: JY1828.742-Hough Senior
Pace Project No.: 50379409

Sample: SB-4-GW-10-20 **Lab ID: 50379409005** Collected: 08/01/24 12:54 Received: 08/02/24 09:00 Matrix: Water

Parameters	Results	Units	Report Limit	DF	Prepared	Analyzed	CAS No.	Qual
8260/5030 MSV	Analytical Method: EPA 8260							
	Pace Analytical Services - Indianapolis							
Bromoform	ND	ug/L	5.0	1		08/07/24 23:38	75-25-2	
Bromomethane	ND	ug/L	5.0	1		08/07/24 23:38	74-83-9	
2-Butanone (MEK)	ND	ug/L	25.0	1		08/07/24 23:38	78-93-3	
n-Butylbenzene	**11.5**	ug/L	5.0	1		08/07/24 23:38	104-51-8	
sec-Butylbenzene	ND	ug/L	5.0	1		08/07/24 23:38	135-98-8	
tert-Butylbenzene	ND	ug/L	5.0	1		08/07/24 23:38	98-06-6	
Carbon disulfide	ND	ug/L	10.0	1		08/07/24 23:38	75-15-0	
Carbon tetrachloride	ND	ug/L	5.0	1		08/07/24 23:38	56-23-5	
Chlorobenzene	ND	ug/L	5.0	1		08/07/24 23:38	108-90-7	
Chloroethane	ND	ug/L	5.0	1		08/07/24 23:38	75-00-3	
Chloroform	ND	ug/L	5.0	1		08/07/24 23:38	67-66-3	
Chloromethane	ND	ug/L	5.0	1		08/07/24 23:38	74-87-3	
2-Chlorotoluene	ND	ug/L	5.0	1		08/07/24 23:38	95-49-8	
4-Chlorotoluene	ND	ug/L	5.0	1		08/07/24 23:38	106-43-4	
Dibromochloromethane	ND	ug/L	5.0	1		08/07/24 23:38	124-48-1	
1,2-Dibromoethane (EDB)	ND	ug/L	5.0	1		08/07/24 23:38	106-93-4	
Dibromomethane	ND	ug/L	5.0	1		08/07/24 23:38	74-95-3	
1,2-Dichlorobenzene	ND	ug/L	5.0	1		08/07/24 23:38	95-50-1	
1,3-Dichlorobenzene	ND	ug/L	5.0	1		08/07/24 23:38	541-73-1	
1,4-Dichlorobenzene	ND	ug/L	5.0	1		08/07/24 23:38	106-46-7	
trans-1,4-Dichloro-2-butene	ND	ug/L	100	1		08/07/24 23:38	110-57-6	
Dichlorodifluoromethane	ND	ug/L	5.0	1		08/07/24 23:38	75-71-8	
1,1-Dichloroethane	ND	ug/L	5.0	1		08/07/24 23:38	75-34-3	
1,2-Dichloroethane	ND	ug/L	5.0	1		08/07/24 23:38	107-06-2	
1,1-Dichloroethene	ND	ug/L	5.0	1		08/07/24 23:38	75-35-4	
cis-1,2-Dichloroethene	ND	ug/L	5.0	1		08/07/24 23:38	156-59-2	
trans-1,2-Dichloroethene	ND	ug/L	5.0	1		08/07/24 23:38	156-60-5	
1,2-Dichloropropane	ND	ug/L	5.0	1		08/07/24 23:38	78-87-5	
1,3-Dichloropropane	ND	ug/L	5.0	1		08/07/24 23:38	142-28-9	
2,2-Dichloropropane	ND	ug/L	5.0	1		08/07/24 23:38	594-20-7	
1,1-Dichloropropene	ND	ug/L	5.0	1		08/07/24 23:38	563-58-6	
cis-1,3-Dichloropropene	ND	ug/L	5.0	1		08/07/24 23:38	10061-01-5	
trans-1,3-Dichloropropene	ND	ug/L	5.0	1		08/07/24 23:38	10061-02-6	
Ethylbenzene	**108**	ug/L	5.0	1		08/07/24 23:38	100-41-4	
Ethyl methacrylate	ND	ug/L	100	1		08/07/24 23:38	97-63-2	
Hexachloro-1,3-butadiene	ND	ug/L	5.0	1		08/07/24 23:38	87-68-3	
n-Hexane	**54.5**	ug/L	5.0	1		08/07/24 23:38	110-54-3	
2-Hexanone	ND	ug/L	25.0	1		08/07/24 23:38	591-78-6	L1
Iodomethane	ND	ug/L	10.0	1		08/07/24 23:38	74-88-4	
Isopropylbenzene (Cumene)	**24.4**	ug/L	5.0	1		08/07/24 23:38	98-82-8	
p-Isopropyltoluene	ND	ug/L	5.0	1		08/07/24 23:38	99-87-6	
Methylene Chloride	ND	ug/L	5.0	1		08/07/24 23:38	75-09-2	
4-Methyl-2-pentanone (MIBK)	ND	ug/L	25.0	1		08/07/24 23:38	108-10-1	
Methyl-tert-butyl ether	ND	ug/L	4.0	1		08/07/24 23:38	1634-04-4	
Naphthalene	**43.9**	ug/L	1.4	1		08/07/24 23:38	91-20-3	
n-Propylbenzene	**66.0**	ug/L	5.0	1		08/07/24 23:38	103-65-1	

This report shall not be reproduced, except in full,
without the written consent of Pace Analytical Services, LLC.

Pace Analytical Services, LLC
7726 Moller Road
Indianapolis, IN 46268
(317)228-3100

ANALYTICAL RESULTS

Project: JY1828.742-Hough Senior
Pace Project No.: 50379409

Sample: SB-4-GW-10-20 **Lab ID: 50379409005** Collected: 08/01/24 12:54 Received: 08/02/24 09:00 Matrix: Water

Parameters	Results	Units	Report Limit	DF	Prepared	Analyzed	CAS No.	Qual
8260/5030 MSV	Analytical Method: EPA 8260							
	Pace Analytical Services - Indianapolis							
Styrene	ND	ug/L	5.0	1		08/07/24 23:38	100-42-5	
1,1,1,2-Tetrachloroethane	ND	ug/L	5.0	1		08/07/24 23:38	630-20-6	
1,1,2,2-Tetrachloroethane	ND	ug/L	5.0	1		08/07/24 23:38	79-34-5	
Tetrachloroethene	ND	ug/L	5.0	1		08/07/24 23:38	127-18-4	
Toluene	ND	ug/L	5.0	1		08/07/24 23:38	108-88-3	
1,2,3-Trichlorobenzene	ND	ug/L	5.0	1		08/07/24 23:38	87-61-6	
1,2,4-Trichlorobenzene	ND	ug/L	5.0	1		08/07/24 23:38	120-82-1	
1,1,1-Trichloroethane	ND	ug/L	5.0	1		08/07/24 23:38	71-55-6	
1,1,2-Trichloroethane	ND	ug/L	5.0	1		08/07/24 23:38	79-00-5	
Trichloroethene	ND	ug/L	5.0	1		08/07/24 23:38	79-01-6	
Trichlorofluoromethane	ND	ug/L	5.0	1		08/07/24 23:38	75-69-4	
1,2,3-Trichloropropane	ND	ug/L	5.0	1		08/07/24 23:38	96-18-4	L1
1,2,4-Trimethylbenzene	ND	ug/L	5.0	1		08/07/24 23:38	95-63-6	L1
1,3,5-Trimethylbenzene	**20.1**	ug/L	5.0	1		08/07/24 23:38	108-67-8	
Vinyl acetate	ND	ug/L	50.0	1		08/07/24 23:38	108-05-4	
Vinyl chloride	ND	ug/L	2.0	1		08/07/24 23:38	75-01-4	
Xylene (Total)	ND	ug/L	10.0	1		08/07/24 23:38	1330-20-7	
Surrogates								
Dibromofluoromethane (S)	98	%.	82-128	1		08/07/24 23:38	1868-53-7	
4-Bromofluorobenzene (S)	102	%.	79-124	1		08/07/24 23:38	460-00-4	
Toluene-d8 (S)	103	%.	73-122	1		08/07/24 23:38	2037-26-5	

This report shall not be reproduced, except in full,
without the written consent of Pace Analytical Services, LLC.

Pace Analytical Services, LLC
7726 Moller Road
Indianapolis, IN 46268
(317)228-3100

ANALYTICAL RESULTS

Project: JY1828.742-Hough Senior
Pace Project No.: 50379409

Sample: SB-3-GW-10-20 **Lab ID: 50379409006** Collected: 08/01/24 13:01 Received: 08/02/24 09:00 Matrix: Water

Parameters	Results	Units	Report Limit	DF	Prepared	Analyzed	CAS No.	Qual
6010 MET ICP, Lab Filtered	Analytical Method: EPA 6010 Preparation Method: EPA 3010							
	Pace Analytical Services - Indianapolis							
Arsenic, Dissolved	ND	ug/L	10.0	1	08/09/24 11:44	08/09/24 14:48	7440-38-2	
Barium, Dissolved	**31.0**	ug/L	10.0	1	08/09/24 11:44	08/09/24 14:48	7440-39-3	
Cadmium, Dissolved	ND	ug/L	2.0	1	08/09/24 11:44	08/09/24 14:48	7440-43-9	
Chromium, Dissolved	ND	ug/L	10.0	1	08/09/24 11:44	08/09/24 14:48	7440-47-3	
Lead, Dissolved	ND	ug/L	10.0	1	08/09/24 11:44	08/09/24 14:48	7439-92-1	
Selenium, Dissolved	ND	ug/L	10.0	1	08/09/24 11:44	08/09/24 14:48	7782-49-2	
Silver, Dissolved	ND	ug/L	10.0	1	08/09/24 11:44	08/09/24 14:48	7440-22-4	
7470 Mercury, Lab Filtered	Analytical Method: EPA 7470 Preparation Method: EPA 7470							
	Pace Analytical Services - Indianapolis							
Mercury, Dissolved	ND	ug/L	2.0	1	08/08/24 19:39	08/09/24 10:18	7439-97-6	
8270 PAH by 3511	Analytical Method: EPA 8270 by SIM 40E Preparation Method: EPA 3511							
	Pace Analytical Services - Indianapolis							
Acenaphthene	ND	ug/L	1.0	1	08/06/24 10:56	08/06/24 18:39	83-32-9	
Acenaphthylene	ND	ug/L	1.0	1	08/06/24 10:56	08/06/24 18:39	208-96-8	
Anthracene	ND	ug/L	0.10	1	08/06/24 10:56	08/06/24 18:39	120-12-7	
Benzo(a)anthracene	**0.22**	ug/L	0.10	1	08/06/24 10:56	08/06/24 18:39	56-55-3	
Benzo(a)pyrene	**0.19**	ug/L	0.10	1	08/06/24 10:56	08/06/24 18:39	50-32-8	
Benzo(b)fluoranthene	**0.26**	ug/L	0.10	1	08/06/24 10:56	08/06/24 18:39	205-99-2	
Benzo(g,h,i)perylene	**0.11**	ug/L	0.10	1	08/06/24 10:56	08/06/24 18:39	191-24-2	
Benzo(k)fluoranthene	ND	ug/L	0.10	1	08/06/24 10:56	08/06/24 18:39	207-08-9	
Chrysene	ND	ug/L	0.50	1	08/06/24 10:56	08/06/24 18:39	218-01-9	
Dibenz(a,h)anthracene	ND	ug/L	0.10	1	08/06/24 10:56	08/06/24 18:39	53-70-3	
Fluoranthene	ND	ug/L	1.0	1	08/06/24 10:56	08/06/24 18:39	206-44-0	
Fluorene	ND	ug/L	1.0	1	08/06/24 10:56	08/06/24 18:39	86-73-7	
Indeno(1,2,3-cd)pyrene	ND	ug/L	0.10	1	08/06/24 10:56	08/06/24 18:39	193-39-5	
1-Methylnaphthalene	ND	ug/L	1.0	1	08/06/24 10:56	08/06/24 18:39	90-12-0	
2-Methylnaphthalene	ND	ug/L	1.0	1	08/06/24 10:56	08/06/24 18:39	91-57-6	
Naphthalene	ND	ug/L	1.0	1	08/06/24 10:56	08/06/24 18:39	91-20-3	
Phenanthrene	ND	ug/L	1.0	1	08/06/24 10:56	08/06/24 18:39	85-01-8	
Pyrene	ND	ug/L	1.0	1	08/06/24 10:56	08/06/24 18:39	129-00-0	
Surrogates								
2-Fluorobiphenyl (S)	70	%.	43-129	1	08/06/24 10:56	08/06/24 18:39	321-60-8	
p-Terphenyl-d14 (S)	133	%.	64-162	1	08/06/24 10:56	08/06/24 18:39	1718-51-0	
8260/5030 MSV	Analytical Method: EPA 8260							
	Pace Analytical Services - Indianapolis							
Acetone	ND	ug/L	100	1		08/07/24 15:46	67-64-1	
Acrolein	ND	ug/L	50.0	1		08/07/24 15:46	107-02-8	
Acrylonitrile	ND	ug/L	100	1		08/07/24 15:46	107-13-1	
Benzene	ND	ug/L	5.0	1		08/07/24 15:46	71-43-2	
Bromobenzene	ND	ug/L	5.0	1		08/07/24 15:46	108-86-1	
Bromochloromethane	ND	ug/L	5.0	1		08/07/24 15:46	74-97-5	
Bromodichloromethane	ND	ug/L	5.0	1		08/07/24 15:46	75-27-4	

This report shall not be reproduced, except in full,
without the written consent of Pace Analytical Services, LLC.

Pace Analytical Services, LLC
7726 Moller Road
Indianapolis, IN 46268
(317)228-3100

ANALYTICAL RESULTS

Project: JY1828.742-Hough Senior
Pace Project No.: 50379409

Sample: SB-3-GW-10-20 **Lab ID: 50379409006** Collected: 08/01/24 13:01 Received: 08/02/24 09:00 Matrix: Water

Parameters	Results	Units	Report Limit	DF	Prepared	Analyzed	CAS No.	Qual
8260/5030 MSV	Analytical Method: EPA 8260							
	Pace Analytical Services - Indianapolis							
Bromoform	ND	ug/L	5.0	1		08/07/24 15:46	75-25-2	
Bromomethane	ND	ug/L	5.0	1		08/07/24 15:46	74-83-9	
2-Butanone (MEK)	ND	ug/L	25.0	1		08/07/24 15:46	78-93-3	
n-Butylbenzene	ND	ug/L	5.0	1		08/07/24 15:46	104-51-8	
sec-Butylbenzene	ND	ug/L	5.0	1		08/07/24 15:46	135-98-8	
tert-Butylbenzene	ND	ug/L	5.0	1		08/07/24 15:46	98-06-6	
Carbon disulfide	ND	ug/L	10.0	1		08/07/24 15:46	75-15-0	
Carbon tetrachloride	ND	ug/L	5.0	1		08/07/24 15:46	56-23-5	
Chlorobenzene	ND	ug/L	5.0	1		08/07/24 15:46	108-90-7	
Chloroethane	ND	ug/L	5.0	1		08/07/24 15:46	75-00-3	
Chloroform	ND	ug/L	5.0	1		08/07/24 15:46	67-66-3	
Chloromethane	ND	ug/L	5.0	1		08/07/24 15:46	74-87-3	
2-Chlorotoluene	ND	ug/L	5.0	1		08/07/24 15:46	95-49-8	
4-Chlorotoluene	ND	ug/L	5.0	1		08/07/24 15:46	106-43-4	
Dibromochloromethane	ND	ug/L	5.0	1		08/07/24 15:46	124-48-1	
1,2-Dibromoethane (EDB)	ND	ug/L	5.0	1		08/07/24 15:46	106-93-4	
Dibromomethane	ND	ug/L	5.0	1		08/07/24 15:46	74-95-3	
1,2-Dichlorobenzene	ND	ug/L	5.0	1		08/07/24 15:46	95-50-1	
1,3-Dichlorobenzene	ND	ug/L	5.0	1		08/07/24 15:46	541-73-1	
1,4-Dichlorobenzene	ND	ug/L	5.0	1		08/07/24 15:46	106-46-7	
trans-1,4-Dichloro-2-butene	ND	ug/L	100	1		08/07/24 15:46	110-57-6	
Dichlorodifluoromethane	ND	ug/L	5.0	1		08/07/24 15:46	75-71-8	
1,1-Dichloroethane	ND	ug/L	5.0	1		08/07/24 15:46	75-34-3	
1,2-Dichloroethane	ND	ug/L	5.0	1		08/07/24 15:46	107-06-2	
1,1-Dichloroethene	ND	ug/L	5.0	1		08/07/24 15:46	75-35-4	
cis-1,2-Dichloroethene	ND	ug/L	5.0	1		08/07/24 15:46	156-59-2	
trans-1,2-Dichloroethene	ND	ug/L	5.0	1		08/07/24 15:46	156-60-5	
1,2-Dichloropropane	ND	ug/L	5.0	1		08/07/24 15:46	78-87-5	
1,3-Dichloropropane	ND	ug/L	5.0	1		08/07/24 15:46	142-28-9	
2,2-Dichloropropane	ND	ug/L	5.0	1		08/07/24 15:46	594-20-7	
1,1-Dichloropropene	ND	ug/L	5.0	1		08/07/24 15:46	563-58-6	
cis-1,3-Dichloropropene	ND	ug/L	5.0	1		08/07/24 15:46	10061-01-5	
trans-1,3-Dichloropropene	ND	ug/L	5.0	1		08/07/24 15:46	10061-02-6	
Ethylbenzene	ND	ug/L	5.0	1		08/07/24 15:46	100-41-4	
Ethyl methacrylate	ND	ug/L	100	1		08/07/24 15:46	97-63-2	
Hexachloro-1,3-butadiene	ND	ug/L	5.0	1		08/07/24 15:46	87-68-3	
n-Hexane	ND	ug/L	5.0	1		08/07/24 15:46	110-54-3	
2-Hexanone	ND	ug/L	25.0	1		08/07/24 15:46	591-78-6	
Iodomethane	ND	ug/L	10.0	1		08/07/24 15:46	74-88-4	
Isopropylbenzene (Cumene)	ND	ug/L	5.0	1		08/07/24 15:46	98-82-8	
p-Isopropyltoluene	ND	ug/L	5.0	1		08/07/24 15:46	99-87-6	
Methylene Chloride	ND	ug/L	5.0	1		08/07/24 15:46	75-09-2	
4-Methyl-2-pentanone (MIBK)	ND	ug/L	25.0	1		08/07/24 15:46	108-10-1	
Methyl-tert-butyl ether	ND	ug/L	4.0	1		08/07/24 15:46	1634-04-4	
Naphthalene	ND	ug/L	1.4	1		08/07/24 15:46	91-20-3	
n-Propylbenzene	ND	ug/L	5.0	1		08/07/24 15:46	103-65-1	

This report shall not be reproduced, except in full,
without the written consent of Pace Analytical Services, LLC.

Pace Analytical Services, LLC
7726 Moller Road
Indianapolis, IN 46268
(317)228-3100

ANALYTICAL RESULTS

Project: JY1828.742-Hough Senior
Pace Project No.: 50379409

Sample: SB-3-GW-10-20 **Lab ID: 50379409006** Collected: 08/01/24 13:01 Received: 08/02/24 09:00 Matrix: Water

Parameters	Results	Units	Report Limit	DF	Prepared	Analyzed	CAS No.	Qual
8260/5030 MSV	Analytical Method: EPA 8260							
	Pace Analytical Services - Indianapolis							
Styrene	ND	ug/L	5.0	1		08/07/24 15:46	100-42-5	
1,1,1,2-Tetrachloroethane	ND	ug/L	5.0	1		08/07/24 15:46	630-20-6	
1,1,2,2-Tetrachloroethane	ND	ug/L	5.0	1		08/07/24 15:46	79-34-5	
Tetrachloroethene	ND	ug/L	5.0	1		08/07/24 15:46	127-18-4	
Toluene	ND	ug/L	5.0	1		08/07/24 15:46	108-88-3	
1,2,3-Trichlorobenzene	ND	ug/L	5.0	1		08/07/24 15:46	87-61-6	
1,2,4-Trichlorobenzene	ND	ug/L	5.0	1		08/07/24 15:46	120-82-1	
1,1,1-Trichloroethane	ND	ug/L	5.0	1		08/07/24 15:46	71-55-6	
1,1,2-Trichloroethane	ND	ug/L	5.0	1		08/07/24 15:46	79-00-5	
Trichloroethene	ND	ug/L	5.0	1		08/07/24 15:46	79-01-6	
Trichlorofluoromethane	ND	ug/L	5.0	1		08/07/24 15:46	75-69-4	
1,2,3-Trichloropropane	ND	ug/L	5.0	1		08/07/24 15:46	96-18-4	
1,2,4-Trimethylbenzene	ND	ug/L	5.0	1		08/07/24 15:46	95-63-6	
1,3,5-Trimethylbenzene	ND	ug/L	5.0	1		08/07/24 15:46	108-67-8	
Vinyl acetate	ND	ug/L	50.0	1		08/07/24 15:46	108-05-4	
Vinyl chloride	ND	ug/L	2.0	1		08/07/24 15:46	75-01-4	
Xylene (Total)	ND	ug/L	10.0	1		08/07/24 15:46	1330-20-7	
Surrogates								
Dibromofluoromethane (S)	103	%.	82-128	1		08/07/24 15:46	1868-53-7	pH
4-Bromofluorobenzene (S)	103	%.	79-124	1		08/07/24 15:46	460-00-4	
Toluene-d8 (S)	97	%.	73-122	1		08/07/24 15:46	2037-26-5	

This report shall not be reproduced, except in full,
without the written consent of Pace Analytical Services, LLC.

Pace Analytical Services, LLC
7726 Moller Road
Indianapolis, IN 46268
(317)228-3100

ANALYTICAL RESULTS

Project: JY1828.742-Hough Senior
Pace Project No.: 50379409

Sample: SB-2-GW-10-20 **Lab ID: 50379409007** Collected: 08/01/24 13:18 Received: 08/02/24 09:00 Matrix: Water

Parameters	Results	Units	Report Limit	DF	Prepared	Analyzed	CAS No.	Qual
6010 MET ICP, Lab Filtered	Analytical Method: EPA 6010 Preparation Method: EPA 3010							
	Pace Analytical Services - Indianapolis							
Arsenic, Dissolved	ND	ug/L	10.0	1	08/09/24 11:44	08/09/24 14:51	7440-38-2	
Barium, Dissolved	**12.9**	ug/L	10.0	1	08/09/24 11:44	08/09/24 14:51	7440-39-3	
Cadmium, Dissolved	ND	ug/L	2.0	1	08/09/24 11:44	08/09/24 14:51	7440-43-9	
Chromium, Dissolved	ND	ug/L	10.0	1	08/09/24 11:44	08/09/24 14:51	7440-47-3	
Lead, Dissolved	ND	ug/L	10.0	1	08/09/24 11:44	08/09/24 14:51	7439-92-1	
Selenium, Dissolved	ND	ug/L	10.0	1	08/09/24 11:44	08/09/24 14:51	7782-49-2	
Silver, Dissolved	ND	ug/L	10.0	1	08/09/24 11:44	08/09/24 14:51	7440-22-4	
7470 Mercury, Lab Filtered	Analytical Method: EPA 7470 Preparation Method: EPA 7470							
	Pace Analytical Services - Indianapolis							
Mercury, Dissolved	ND	ug/L	2.0	1	08/08/24 19:39	08/09/24 10:20	7439-97-6	
8270 PAH by 3511	Analytical Method: EPA 8270 by SIM 40E Preparation Method: EPA 3511							
	Pace Analytical Services - Indianapolis							
Acenaphthene	ND	ug/L	1.0	1	08/06/24 10:56	08/06/24 18:49	83-32-9	
Acenaphthylene	ND	ug/L	1.0	1	08/06/24 10:56	08/06/24 18:49	208-96-8	
Anthracene	ND	ug/L	0.10	1	08/06/24 10:56	08/06/24 18:49	120-12-7	
Benzo(a)anthracene	ND	ug/L	0.10	1	08/06/24 10:56	08/06/24 18:49	56-55-3	
Benzo(a)pyrene	ND	ug/L	0.10	1	08/06/24 10:56	08/06/24 18:49	50-32-8	
Benzo(b)fluoranthene	ND	ug/L	0.10	1	08/06/24 10:56	08/06/24 18:49	205-99-2	
Benzo(g,h,i)perylene	ND	ug/L	0.10	1	08/06/24 10:56	08/06/24 18:49	191-24-2	
Benzo(k)fluoranthene	ND	ug/L	0.10	1	08/06/24 10:56	08/06/24 18:49	207-08-9	
Chrysene	ND	ug/L	0.52	1	08/06/24 10:56	08/06/24 18:49	218-01-9	
Dibenz(a,h)anthracene	ND	ug/L	0.10	1	08/06/24 10:56	08/06/24 18:49	53-70-3	
Fluoranthene	ND	ug/L	1.0	1	08/06/24 10:56	08/06/24 18:49	206-44-0	
Fluorene	ND	ug/L	1.0	1	08/06/24 10:56	08/06/24 18:49	86-73-7	
Indeno(1,2,3-cd)pyrene	ND	ug/L	0.10	1	08/06/24 10:56	08/06/24 18:49	193-39-5	
1-Methylnaphthalene	ND	ug/L	1.0	1	08/06/24 10:56	08/06/24 18:49	90-12-0	
2-Methylnaphthalene	ND	ug/L	1.0	1	08/06/24 10:56	08/06/24 18:49	91-57-6	
Naphthalene	ND	ug/L	1.0	1	08/06/24 10:56	08/06/24 18:49	91-20-3	
Phenanthrene	ND	ug/L	1.0	1	08/06/24 10:56	08/06/24 18:49	85-01-8	
Pyrene	ND	ug/L	1.0	1	08/06/24 10:56	08/06/24 18:49	129-00-0	
Surrogates								
2-Fluorobiphenyl (S)	90	%.	43-129	1	08/06/24 10:56	08/06/24 18:49	321-60-8	
p-Terphenyl-d14 (S)	148	%.	64-162	1	08/06/24 10:56	08/06/24 18:49	1718-51-0	
8260/5030 MSV	Analytical Method: EPA 8260							
	Pace Analytical Services - Indianapolis							
Acetone	ND	ug/L	100	1		08/08/24 00:26	67-64-1	
Acrolein	ND	ug/L	50.0	1		08/08/24 00:26	107-02-8	
Acrylonitrile	ND	ug/L	100	1		08/08/24 00:26	107-13-1	
Benzene	ND	ug/L	5.0	1		08/08/24 00:26	71-43-2	
Bromobenzene	ND	ug/L	5.0	1		08/08/24 00:26	108-86-1	
Bromochloromethane	ND	ug/L	5.0	1		08/08/24 00:26	74-97-5	
Bromodichloromethane	ND	ug/L	5.0	1		08/08/24 00:26	75-27-4	

This report shall not be reproduced, except in full,
without the written consent of Pace Analytical Services, LLC.

Pace Analytical Services, LLC
7726 Moller Road
Indianapolis, IN 46268
(317)228-3100

ANALYTICAL RESULTS

Project: JY1828.742-Hough Senior
Pace Project No.: 50379409

Sample: SB-2-GW-10-20 **Lab ID: 50379409007** Collected: 08/01/24 13:18 Received: 08/02/24 09:00 Matrix: Water

Parameters	Results	Units	Report Limit	DF	Prepared	Analyzed	CAS No.	Qual
8260/5030 MSV	Analytical Method: EPA 8260							
	Pace Analytical Services - Indianapolis							
Bromoform	ND	ug/L	5.0	1		08/08/24 00:26	75-25-2	
Bromomethane	ND	ug/L	5.0	1		08/08/24 00:26	74-83-9	
2-Butanone (MEK)	ND	ug/L	25.0	1		08/08/24 00:26	78-93-3	
n-Butylbenzene	ND	ug/L	5.0	1		08/08/24 00:26	104-51-8	
sec-Butylbenzene	ND	ug/L	5.0	1		08/08/24 00:26	135-98-8	
tert-Butylbenzene	ND	ug/L	5.0	1		08/08/24 00:26	98-06-6	
Carbon disulfide	ND	ug/L	10.0	1		08/08/24 00:26	75-15-0	
Carbon tetrachloride	ND	ug/L	5.0	1		08/08/24 00:26	56-23-5	
Chlorobenzene	ND	ug/L	5.0	1		08/08/24 00:26	108-90-7	
Chloroethane	ND	ug/L	5.0	1		08/08/24 00:26	75-00-3	
Chloroform	ND	ug/L	5.0	1		08/08/24 00:26	67-66-3	
Chloromethane	ND	ug/L	5.0	1		08/08/24 00:26	74-87-3	
2-Chlorotoluene	ND	ug/L	5.0	1		08/08/24 00:26	95-49-8	
4-Chlorotoluene	ND	ug/L	5.0	1		08/08/24 00:26	106-43-4	
Dibromochloromethane	ND	ug/L	5.0	1		08/08/24 00:26	124-48-1	
1,2-Dibromoethane (EDB)	ND	ug/L	5.0	1		08/08/24 00:26	106-93-4	
Dibromomethane	ND	ug/L	5.0	1		08/08/24 00:26	74-95-3	
1,2-Dichlorobenzene	ND	ug/L	5.0	1		08/08/24 00:26	95-50-1	
1,3-Dichlorobenzene	ND	ug/L	5.0	1		08/08/24 00:26	541-73-1	
1,4-Dichlorobenzene	ND	ug/L	5.0	1		08/08/24 00:26	106-46-7	
trans-1,4-Dichloro-2-butene	ND	ug/L	100	1		08/08/24 00:26	110-57-6	
Dichlorodifluoromethane	ND	ug/L	5.0	1		08/08/24 00:26	75-71-8	
1,1-Dichloroethane	ND	ug/L	5.0	1		08/08/24 00:26	75-34-3	
1,2-Dichloroethane	ND	ug/L	5.0	1		08/08/24 00:26	107-06-2	
1,1-Dichloroethene	ND	ug/L	5.0	1		08/08/24 00:26	75-35-4	
cis-1,2-Dichloroethene	ND	ug/L	5.0	1		08/08/24 00:26	156-59-2	
trans-1,2-Dichloroethene	ND	ug/L	5.0	1		08/08/24 00:26	156-60-5	
1,2-Dichloropropane	ND	ug/L	5.0	1		08/08/24 00:26	78-87-5	
1,3-Dichloropropane	ND	ug/L	5.0	1		08/08/24 00:26	142-28-9	
2,2-Dichloropropane	ND	ug/L	5.0	1		08/08/24 00:26	594-20-7	
1,1-Dichloropropene	ND	ug/L	5.0	1		08/08/24 00:26	563-58-6	
cis-1,3-Dichloropropene	ND	ug/L	5.0	1		08/08/24 00:26	10061-01-5	
trans-1,3-Dichloropropene	ND	ug/L	5.0	1		08/08/24 00:26	10061-02-6	
Ethylbenzene	ND	ug/L	5.0	1		08/08/24 00:26	100-41-4	
Ethyl methacrylate	ND	ug/L	100	1		08/08/24 00:26	97-63-2	
Hexachloro-1,3-butadiene	ND	ug/L	5.0	1		08/08/24 00:26	87-68-3	
n-Hexane	ND	ug/L	5.0	1		08/08/24 00:26	110-54-3	
2-Hexanone	ND	ug/L	25.0	1		08/08/24 00:26	591-78-6	L1
Iodomethane	ND	ug/L	10.0	1		08/08/24 00:26	74-88-4	
Isopropylbenzene (Cumene)	ND	ug/L	5.0	1		08/08/24 00:26	98-82-8	
p-Isopropyltoluene	ND	ug/L	5.0	1		08/08/24 00:26	99-87-6	
Methylene Chloride	ND	ug/L	5.0	1		08/08/24 00:26	75-09-2	
4-Methyl-2-pentanone (MIBK)	ND	ug/L	25.0	1		08/08/24 00:26	108-10-1	
Methyl-tert-butyl ether	ND	ug/L	4.0	1		08/08/24 00:26	1634-04-4	
Naphthalene	ND	ug/L	1.4	1		08/08/24 00:26	91-20-3	
n-Propylbenzene	ND	ug/L	5.0	1		08/08/24 00:26	103-65-1	

This report shall not be reproduced, except in full,
without the written consent of Pace Analytical Services, LLC.

Pace Analytical Services, LLC
7726 Moller Road
Indianapolis, IN 46268
(317)228-3100

ANALYTICAL RESULTS

Project: JY1828.742-Hough Senior
Pace Project No.: 50379409

Sample: SB-2-GW-10-20 **Lab ID: 50379409007** Collected: 08/01/24 13:18 Received: 08/02/24 09:00 Matrix: Water

Parameters	Results	Units	Report Limit	DF	Prepared	Analyzed	CAS No.	Qual
8260/5030 MSV	Analytical Method: EPA 8260							
	Pace Analytical Services - Indianapolis							
Styrene	ND	ug/L	5.0	1		08/08/24 00:26	100-42-5	
1,1,1,2-Tetrachloroethane	ND	ug/L	5.0	1		08/08/24 00:26	630-20-6	
1,1,2,2-Tetrachloroethane	ND	ug/L	5.0	1		08/08/24 00:26	79-34-5	
Tetrachloroethene	ND	ug/L	5.0	1		08/08/24 00:26	127-18-4	
Toluene	ND	ug/L	5.0	1		08/08/24 00:26	108-88-3	
1,2,3-Trichlorobenzene	ND	ug/L	5.0	1		08/08/24 00:26	87-61-6	
1,2,4-Trichlorobenzene	ND	ug/L	5.0	1		08/08/24 00:26	120-82-1	
1,1,1-Trichloroethane	ND	ug/L	5.0	1		08/08/24 00:26	71-55-6	
1,1,2-Trichloroethane	ND	ug/L	5.0	1		08/08/24 00:26	79-00-5	
Trichloroethene	ND	ug/L	5.0	1		08/08/24 00:26	79-01-6	
Trichlorofluoromethane	ND	ug/L	5.0	1		08/08/24 00:26	75-69-4	
1,2,3-Trichloropropane	ND	ug/L	5.0	1		08/08/24 00:26	96-18-4	L1
1,2,4-Trimethylbenzene	ND	ug/L	5.0	1		08/08/24 00:26	95-63-6	L1
1,3,5-Trimethylbenzene	ND	ug/L	5.0	1		08/08/24 00:26	108-67-8	
Vinyl acetate	ND	ug/L	50.0	1		08/08/24 00:26	108-05-4	
Vinyl chloride	ND	ug/L	2.0	1		08/08/24 00:26	75-01-4	
Xylene (Total)	ND	ug/L	10.0	1		08/08/24 00:26	1330-20-7	
Surrogates								
Dibromofluoromethane (S)	100	%.	82-128	1		08/08/24 00:26	1868-53-7	
4-Bromofluorobenzene (S)	99	%.	79-124	1		08/08/24 00:26	460-00-4	
Toluene-d8 (S)	99	%.	73-122	1		08/08/24 00:26	2037-26-5	

This report shall not be reproduced, except in full,
without the written consent of Pace Analytical Services, LLC.

Pace Analytical Services, LLC
7726 Moller Road
Indianapolis, IN 46268
(317)228-3100

ANALYTICAL RESULTS

Project: JY1828.742-Hough Senior
Pace Project No.: 50379409

Sample: SB-1-GW-10-20 **Lab ID: 50379409008** Collected: 08/01/24 13:38 Received: 08/02/24 09:00 Matrix: Water

Parameters	Results	Units	Report Limit	DF	Prepared	Analyzed	CAS No.	Qual
6010 MET ICP, Lab Filtered	Analytical Method: EPA 6010 Preparation Method: EPA 3010							
	Pace Analytical Services - Indianapolis							
Arsenic, Dissolved	ND	ug/L	10.0	1	08/09/24 11:44	08/09/24 14:53	7440-38-2	
Barium, Dissolved	ND	ug/L	10.0	1	08/09/24 11:44	08/09/24 14:53	7440-39-3	
Cadmium, Dissolved	ND	ug/L	2.0	1	08/09/24 11:44	08/09/24 14:53	7440-43-9	
Chromium, Dissolved	ND	ug/L	10.0	1	08/09/24 11:44	08/09/24 14:53	7440-47-3	
Lead, Dissolved	ND	ug/L	10.0	1	08/09/24 11:44	08/09/24 14:53	7439-92-1	
Selenium, Dissolved	ND	ug/L	10.0	1	08/09/24 11:44	08/09/24 14:53	7782-49-2	
Silver, Dissolved	ND	ug/L	10.0	1	08/09/24 11:44	08/09/24 14:53	7440-22-4	
7470 Mercury, Lab Filtered	Analytical Method: EPA 7470 Preparation Method: EPA 7470							
	Pace Analytical Services - Indianapolis							
Mercury, Dissolved	ND	ug/L	2.0	1	08/08/24 19:39	08/09/24 10:23	7439-97-6	
8270 PAH by 3511	Analytical Method: EPA 8270 by SIM 40E Preparation Method: EPA 3511							
	Pace Analytical Services - Indianapolis							
Acenaphthene	ND	ug/L	0.99	1	08/06/24 10:56	08/06/24 19:00	83-32-9	
Acenaphthylene	ND	ug/L	0.99	1	08/06/24 10:56	08/06/24 19:00	208-96-8	
Anthracene	ND	ug/L	0.099	1	08/06/24 10:56	08/06/24 19:00	120-12-7	
Benzo(a)anthracene	ND	ug/L	0.099	1	08/06/24 10:56	08/06/24 19:00	56-55-3	
Benzo(a)pyrene	ND	ug/L	0.099	1	08/06/24 10:56	08/06/24 19:00	50-32-8	
Benzo(b)fluoranthene	ND	ug/L	0.099	1	08/06/24 10:56	08/06/24 19:00	205-99-2	
Benzo(g,h,i)perylene	ND	ug/L	0.099	1	08/06/24 10:56	08/06/24 19:00	191-24-2	
Benzo(k)fluoranthene	ND	ug/L	0.099	1	08/06/24 10:56	08/06/24 19:00	207-08-9	
Chrysene	ND	ug/L	0.49	1	08/06/24 10:56	08/06/24 19:00	218-01-9	
Dibenz(a,h)anthracene	ND	ug/L	0.099	1	08/06/24 10:56	08/06/24 19:00	53-70-3	
Fluoranthene	ND	ug/L	0.99	1	08/06/24 10:56	08/06/24 19:00	206-44-0	
Fluorene	ND	ug/L	0.99	1	08/06/24 10:56	08/06/24 19:00	86-73-7	
Indeno(1,2,3-cd)pyrene	ND	ug/L	0.099	1	08/06/24 10:56	08/06/24 19:00	193-39-5	
1-Methylnaphthalene	ND	ug/L	0.99	1	08/06/24 10:56	08/06/24 19:00	90-12-0	
2-Methylnaphthalene	ND	ug/L	0.99	1	08/06/24 10:56	08/06/24 19:00	91-57-6	
Naphthalene	ND	ug/L	0.99	1	08/06/24 10:56	08/06/24 19:00	91-20-3	
Phenanthrene	ND	ug/L	0.99	1	08/06/24 10:56	08/06/24 19:00	85-01-8	
Pyrene	ND	ug/L	0.99	1	08/06/24 10:56	08/06/24 19:00	129-00-0	
Surrogates								
2-Fluorobiphenyl (S)	68	%.	43-129	1	08/06/24 10:56	08/06/24 19:00	321-60-8	
p-Terphenyl-d14 (S)	117	%.	64-162	1	08/06/24 10:56	08/06/24 19:00	1718-51-0	
8260/5030 MSV	Analytical Method: EPA 8260							
	Pace Analytical Services - Indianapolis							
Acetone	ND	ug/L	100	1		08/07/24 16:08	67-64-1	
Acrolein	ND	ug/L	50.0	1		08/07/24 16:08	107-02-8	
Acrylonitrile	ND	ug/L	100	1		08/07/24 16:08	107-13-1	
Benzene	ND	ug/L	5.0	1		08/07/24 16:08	71-43-2	
Bromobenzene	ND	ug/L	5.0	1		08/07/24 16:08	108-86-1	
Bromochloromethane	ND	ug/L	5.0	1		08/07/24 16:08	74-97-5	
Bromodichloromethane	ND	ug/L	5.0	1		08/07/24 16:08	75-27-4	

This report shall not be reproduced, except in full,
without the written consent of Pace Analytical Services, LLC.

Pace Analytical Services, LLC
7726 Moller Road
Indianapolis, IN 46268
(317)228-3100

ANALYTICAL RESULTS

Project: JY1828.742-Hough Senior
Pace Project No.: 50379409

Sample: SB-1-GW-10-20 **Lab ID: 50379409008** Collected: 08/01/24 13:38 Received: 08/02/24 09:00 Matrix: Water

Parameters	Results	Units	Report Limit	DF	Prepared	Analyzed	CAS No.	Qual
8260/5030 MSV	Analytical Method: EPA 8260							
	Pace Analytical Services - Indianapolis							
Bromoform	ND	ug/L	5.0	1		08/07/24 16:08	75-25-2	
Bromomethane	ND	ug/L	5.0	1		08/07/24 16:08	74-83-9	
2-Butanone (MEK)	ND	ug/L	25.0	1		08/07/24 16:08	78-93-3	
n-Butylbenzene	ND	ug/L	5.0	1		08/07/24 16:08	104-51-8	
sec-Butylbenzene	ND	ug/L	5.0	1		08/07/24 16:08	135-98-8	
tert-Butylbenzene	ND	ug/L	5.0	1		08/07/24 16:08	98-06-6	
Carbon disulfide	ND	ug/L	10.0	1		08/07/24 16:08	75-15-0	
Carbon tetrachloride	ND	ug/L	5.0	1		08/07/24 16:08	56-23-5	
Chlorobenzene	ND	ug/L	5.0	1		08/07/24 16:08	108-90-7	
Chloroethane	ND	ug/L	5.0	1		08/07/24 16:08	75-00-3	
Chloroform	ND	ug/L	5.0	1		08/07/24 16:08	67-66-3	
Chloromethane	ND	ug/L	5.0	1		08/07/24 16:08	74-87-3	
2-Chlorotoluene	ND	ug/L	5.0	1		08/07/24 16:08	95-49-8	
4-Chlorotoluene	ND	ug/L	5.0	1		08/07/24 16:08	106-43-4	
Dibromochloromethane	ND	ug/L	5.0	1		08/07/24 16:08	124-48-1	
1,2-Dibromoethane (EDB)	ND	ug/L	5.0	1		08/07/24 16:08	106-93-4	
Dibromomethane	ND	ug/L	5.0	1		08/07/24 16:08	74-95-3	
1,2-Dichlorobenzene	ND	ug/L	5.0	1		08/07/24 16:08	95-50-1	
1,3-Dichlorobenzene	ND	ug/L	5.0	1		08/07/24 16:08	541-73-1	
1,4-Dichlorobenzene	ND	ug/L	5.0	1		08/07/24 16:08	106-46-7	
trans-1,4-Dichloro-2-butene	ND	ug/L	100	1		08/07/24 16:08	110-57-6	
Dichlorodifluoromethane	ND	ug/L	5.0	1		08/07/24 16:08	75-71-8	
1,1-Dichloroethane	ND	ug/L	5.0	1		08/07/24 16:08	75-34-3	
1,2-Dichloroethane	ND	ug/L	5.0	1		08/07/24 16:08	107-06-2	
1,1-Dichloroethene	ND	ug/L	5.0	1		08/07/24 16:08	75-35-4	
cis-1,2-Dichloroethene	ND	ug/L	5.0	1		08/07/24 16:08	156-59-2	
trans-1,2-Dichloroethene	ND	ug/L	5.0	1		08/07/24 16:08	156-60-5	
1,2-Dichloropropane	ND	ug/L	5.0	1		08/07/24 16:08	78-87-5	
1,3-Dichloropropane	ND	ug/L	5.0	1		08/07/24 16:08	142-28-9	
2,2-Dichloropropane	ND	ug/L	5.0	1		08/07/24 16:08	594-20-7	
1,1-Dichloropropene	ND	ug/L	5.0	1		08/07/24 16:08	563-58-6	
cis-1,3-Dichloropropene	ND	ug/L	5.0	1		08/07/24 16:08	10061-01-5	
trans-1,3-Dichloropropene	ND	ug/L	5.0	1		08/07/24 16:08	10061-02-6	
Ethylbenzene	ND	ug/L	5.0	1		08/07/24 16:08	100-41-4	
Ethyl methacrylate	ND	ug/L	100	1		08/07/24 16:08	97-63-2	
Hexachloro-1,3-butadiene	ND	ug/L	5.0	1		08/07/24 16:08	87-68-3	
n-Hexane	ND	ug/L	5.0	1		08/07/24 16:08	110-54-3	
2-Hexanone	ND	ug/L	25.0	1		08/07/24 16:08	591-78-6	
Iodomethane	ND	ug/L	10.0	1		08/07/24 16:08	74-88-4	
Isopropylbenzene (Cumene)	ND	ug/L	5.0	1		08/07/24 16:08	98-82-8	
p-Isopropyltoluene	ND	ug/L	5.0	1		08/07/24 16:08	99-87-6	
Methylene Chloride	ND	ug/L	5.0	1		08/07/24 16:08	75-09-2	
4-Methyl-2-pentanone (MIBK)	ND	ug/L	25.0	1		08/07/24 16:08	108-10-1	
Methyl-tert-butyl ether	ND	ug/L	4.0	1		08/07/24 16:08	1634-04-4	
Naphthalene	ND	ug/L	1.4	1		08/07/24 16:08	91-20-3	
n-Propylbenzene	ND	ug/L	5.0	1		08/07/24 16:08	103-65-1	

This report shall not be reproduced, except in full,
without the written consent of Pace Analytical Services, LLC.

Pace Analytical Services, LLC
7726 Moller Road
Indianapolis, IN 46268
(317)228-3100

ANALYTICAL RESULTS

Project: JY1828.742-Hough Senior
Pace Project No.: 50379409

Sample: SB-1-GW-10-20 **Lab ID: 50379409008** Collected: 08/01/24 13:38 Received: 08/02/24 09:00 Matrix: Water

Parameters	Results	Units	Report Limit	DF	Prepared	Analyzed	CAS No.	Qual
8260/5030 MSV	Analytical Method: EPA 8260							
	Pace Analytical Services - Indianapolis							
Styrene	ND	ug/L	5.0	1		08/07/24 16:08	100-42-5	
1,1,1,2-Tetrachloroethane	ND	ug/L	5.0	1		08/07/24 16:08	630-20-6	
1,1,2,2-Tetrachloroethane	ND	ug/L	5.0	1		08/07/24 16:08	79-34-5	
Tetrachloroethene	ND	ug/L	5.0	1		08/07/24 16:08	127-18-4	
Toluene	ND	ug/L	5.0	1		08/07/24 16:08	108-88-3	
1,2,3-Trichlorobenzene	ND	ug/L	5.0	1		08/07/24 16:08	87-61-6	
1,2,4-Trichlorobenzene	ND	ug/L	5.0	1		08/07/24 16:08	120-82-1	
1,1,1-Trichloroethane	ND	ug/L	5.0	1		08/07/24 16:08	71-55-6	
1,1,2-Trichloroethane	ND	ug/L	5.0	1		08/07/24 16:08	79-00-5	
Trichloroethene	ND	ug/L	5.0	1		08/07/24 16:08	79-01-6	
Trichlorofluoromethane	ND	ug/L	5.0	1		08/07/24 16:08	75-69-4	
1,2,3-Trichloropropane	ND	ug/L	5.0	1		08/07/24 16:08	96-18-4	
1,2,4-Trimethylbenzene	ND	ug/L	5.0	1		08/07/24 16:08	95-63-6	
1,3,5-Trimethylbenzene	ND	ug/L	5.0	1		08/07/24 16:08	108-67-8	
Vinyl acetate	ND	ug/L	50.0	1		08/07/24 16:08	108-05-4	
Vinyl chloride	ND	ug/L	2.0	1		08/07/24 16:08	75-01-4	
Xylene (Total)	ND	ug/L	10.0	1		08/07/24 16:08	1330-20-7	
Surrogates								
Dibromofluoromethane (S)	102	%.	82-128	1		08/07/24 16:08	1868-53-7	
4-Bromofluorobenzene (S)	103	%.	79-124	1		08/07/24 16:08	460-00-4	
Toluene-d8 (S)	96	%.	73-122	1		08/07/24 16:08	2037-26-5	

This report shall not be reproduced, except in full,
without the written consent of Pace Analytical Services, LLC.

Pace Analytical Services, LLC
7726 Moller Road
Indianapolis, IN 46268
(317)228-3100

QUALITY CONTROL DATA

Project: JY1828.742-Hough Senior
Pace Project No.: 50379409

QC Batch: 803670
QC Batch Method: EPA 7470
Analysis Method: EPA 7470
Analysis Description: 7470 Mercury Dissolved
Laboratory: Pace Analytical Services - Indianapolis
Associated Lab Samples: 50379409005, 50379409006, 50379409007, 50379409008

METHOD BLANK: 3675527 Matrix: Water
Associated Lab Samples: 50379409005, 50379409006, 50379409007, 50379409008

Parameter	Units	Blank Result	Reporting Limit	Analyzed	Qualifiers
Mercury, Dissolved	ug/L	ND	2.0	08/09/24 09:31	

LABORATORY CONTROL SAMPLE: 3675528

Parameter	Units	Spike Conc.	LCS Result	LCS % Rec	% Rec Limits	Qualifiers
Mercury, Dissolved	ug/L	5	5.0	101	80-120	

MATRIX SPIKE & MATRIX SPIKE DUPLICATE: 3675529 3675530

Parameter	Units	50379335003 Result	MS Spike Conc.	MSD Spike Conc.	MS Result	MSD Result	MS % Rec	MSD % Rec	% Rec Limits	RPD	Max RPD	Qual
Mercury, Dissolved	ug/L	ND	5	5	4.8	4.6	96	91	75-125	4	20	

Results presented on this page are in the units indicated by the "Units" column except where an alternate unit is presented to the right of the result.

REPORT OF LABORATORY ANALYSIS

This report shall not be reproduced, except in full,
without the written consent of Pace Analytical Services, LLC.

Pace Analytical Services, LLC
7726 Moller Road
Indianapolis, IN 46268
(317)228-3100

QUALITY CONTROL DATA

Project: JY1828.742-Hough Senior
Pace Project No.: 50379409

QC Batch: 803777
QC Batch Method: EPA 7471
Analysis Method: EPA 7471
Analysis Description: 7471 Mercury
Laboratory: Pace Analytical Services - Indianapolis
Associated Lab Samples: 50379409001, 50379409002, 50379409003, 50379409004

METHOD BLANK: 3676212
Matrix: Solid
Associated Lab Samples: 50379409001, 50379409002, 50379409003, 50379409004

Parameter	Units	Blank Result	Reporting Limit	Analyzed	Qualifiers
Mercury	mg/kg	ND	0.20	08/12/24 10:06	

LABORATORY CONTROL SAMPLE: 3676213

Parameter	Units	Spike Conc.	LCS Result	LCS % Rec	% Rec Limits	Qualifiers
Mercury	mg/kg	0.5	0.51	102	80-120	

MATRIX SPIKE & MATRIX SPIKE DUPLICATE: 3676214 3676215

Parameter	Units	50379358003 Result	MS Spike Conc.	MSD Spike Conc.	MS Result	MSD Result	MS % Rec	MSD % Rec	% Rec Limits	RPD	Max RPD	Qual
Mercury	mg/kg	ND	0.61	0.61	0.67	0.65	106	103	75-125	2	20	

Results presented on this page are in the units indicated by the "Units" column except where an alternate unit is presented to the right of the result.

This report shall not be reproduced, except in full,
without the written consent of Pace Analytical Services, LLC.

Pace Analytical Services, LLC
7726 Moller Road
Indianapolis, IN 46268
(317)228-3100

QUALITY CONTROL DATA

Project: JY1828.742-Hough Senior
Pace Project No.: 50379409

QC Batch: 803175
QC Batch Method: EPA 3050
Analysis Method: EPA 6010
Analysis Description: 6010 MET
Laboratory: Pace Analytical Services - Indianapolis
Associated Lab Samples: 50379409001, 50379409002, 50379409003, 50379409004

METHOD BLANK: 3673432
Matrix: Solid
Associated Lab Samples: 50379409001, 50379409002, 50379409003, 50379409004

Parameter	Units	Blank Result	Reporting Limit	Analyzed	Qualifiers
Arsenic	mg/kg	ND	1.0	08/08/24 14:08	
Barium	mg/kg	ND	1.0	08/08/24 14:08	
Cadmium	mg/kg	ND	0.50	08/08/24 14:08	
Chromium	mg/kg	ND	1.0	08/08/24 14:08	
Lead	mg/kg	ND	1.0	08/08/24 14:08	
Selenium	mg/kg	ND	1.0	08/08/24 14:08	
Silver	mg/kg	ND	0.50	08/08/24 14:08	

LABORATORY CONTROL SAMPLE: 3673433

Parameter	Units	Spike Conc.	LCS Result	LCS % Rec	% Rec Limits	Qualifiers
Arsenic	mg/kg	50	49.8	100	80-120	
Barium	mg/kg	50	50.2	100	80-120	
Cadmium	mg/kg	50	49.7	99	80-120	
Chromium	mg/kg	50	50.1	100	80-120	
Lead	mg/kg	50	48.3	97	80-120	
Selenium	mg/kg	50	48.5	97	80-120	
Silver	mg/kg	25	25.4	101	80-120	

MATRIX SPIKE & MATRIX SPIKE DUPLICATE: 3673434 3673435

Parameter	Units	50379409001 Result	MS Spike Conc.	MSD Spike Conc.	MS Result	MSD Result	MS % Rec	MSD % Rec	% Rec Limits	RPD	Max RPD	Qual
Arsenic	mg/kg	10.0	53.1	51.2	61.4	61.8	97	101	75-125	1	20	
Barium	mg/kg	75.8	53.1	51.2	120	112	84	70	75-125	7	20	M0
Cadmium	mg/kg	ND	53.1	51.2	50.8	49.2	95	95	75-125	3	20	
Chromium	mg/kg	13.8	53.1	51.2	65.5	63.7	97	97	75-125	3	20	
Lead	mg/kg	164	53.1	51.2	164	157	1	-13	75-125	4	20	M3
Selenium	mg/kg	ND	53.1	51.2	47.6	46.5	90	91	75-125	2	20	
Silver	mg/kg	ND	26.6	25.6	25.7	25.0	96	97	75-125	3	20	

Results presented on this page are in the units indicated by the "Units" column except where an alternate unit is presented to the right of the result.

REPORT OF LABORATORY ANALYSIS

This report shall not be reproduced, except in full,
without the written consent of Pace Analytical Services, LLC.

Pace Analytical Services, LLC
7726 Moller Road
Indianapolis, IN 46268
(317)228-3100

QUALITY CONTROL DATA

Project: JY1828.742-Hough Senior
Pace Project No.: 50379409

QC Batch: 803776
QC Batch Method: EPA 3010
Analysis Method: EPA 6010
Analysis Description: 6010 MET Dissolved
Laboratory: Pace Analytical Services - Indianapolis
Associated Lab Samples: 50379409005, 50379409006, 50379409007, 50379409008

METHOD BLANK: 3676208 Matrix: Water
Associated Lab Samples: 50379409005, 50379409006, 50379409007, 50379409008

Parameter	Units	Blank Result	Reporting Limit	Analyzed	Qualifiers
Arsenic, Dissolved	ug/L	ND	10.0	08/09/24 14:38	
Barium, Dissolved	ug/L	ND	10.0	08/09/24 14:38	
Cadmium, Dissolved	ug/L	ND	2.0	08/09/24 14:38	
Chromium, Dissolved	ug/L	ND	10.0	08/09/24 14:38	
Lead, Dissolved	ug/L	ND	10.0	08/09/24 14:38	
Selenium, Dissolved	ug/L	ND	10.0	08/09/24 14:38	
Silver, Dissolved	ug/L	ND	10.0	08/09/24 14:38	

LABORATORY CONTROL SAMPLE: 3676209

Parameter	Units	Spike Conc.	LCS Result	LCS % Rec	% Rec Limits	Qualifiers
Arsenic, Dissolved	ug/L	1000	963	96	80-120	
Barium, Dissolved	ug/L	1000	930	93	80-120	
Cadmium, Dissolved	ug/L	1000	968	97	80-120	
Chromium, Dissolved	ug/L	1000	914	91	80-120	
Lead, Dissolved	ug/L	1000	934	93	80-120	
Selenium, Dissolved	ug/L	1000	996	100	80-120	
Silver, Dissolved	ug/L	500	469	94	80-120	

MATRIX SPIKE & MATRIX SPIKE DUPLICATE: 3676210 3676211

Parameter	Units	50379828003 Result	MS Spike Conc.	MSD Spike Conc.	MS Result	MSD Result	MS % Rec	MSD % Rec	% Rec Limits	RPD	Max RPD	Qual
Arsenic, Dissolved	ug/L	ND	1000	1000	1040	1010	103	100	75-125	3	20	
Barium, Dissolved	ug/L	164	1000	1000	1150	1150	99	99	75-125	0	20	
Cadmium, Dissolved	ug/L	ND	1000	1000	1010	991	101	99	75-125	2	20	
Chromium, Dissolved	ug/L	ND	1000	1000	976	972	97	97	75-125	0	20	
Lead, Dissolved	ug/L	ND	1000	1000	972	951	97	95	75-125	2	20	
Selenium, Dissolved	ug/L	ND	1000	1000	1060	1040	106	103	75-125	2	20	
Silver, Dissolved	ug/L	ND	500	500	438	426	87	85	75-125	3	20	

Results presented on this page are in the units indicated by the "Units" column except where an alternate unit is presented to the right of the result.

This report shall not be reproduced, except in full,
without the written consent of Pace Analytical Services, LLC.

Pace Analytical Services, LLC
7726 Moller Road
Indianapolis, IN 46268
(317)228-3100

QUALITY CONTROL DATA

Project: JY1828.742-Hough Senior
Pace Project No.: 50379409

QC Batch: 803684
QC Batch Method: EPA 8260
Analysis Method: EPA 8260
Analysis Description: 8260 MSV 5030 Low
Laboratory: Pace Analytical Services - Indianapolis
Associated Lab Samples: 50379409001, 50379409002, 50379409003, 50379409004

METHOD BLANK: 3675545
Matrix: Solid
Associated Lab Samples: 50379409001, 50379409002, 50379409003, 50379409004

Parameter	Units	Blank Result	Reporting Limit	Analyzed	Qualifiers
1,1,1,2-Tetrachloroethane	ug/kg	ND	5.0	08/09/24 02:31	
1,1,1-Trichloroethane	ug/kg	ND	5.0	08/09/24 02:31	
1,1,2,2-Tetrachloroethane	ug/kg	ND	5.0	08/09/24 02:31	
1,1,2-Trichloroethane	ug/kg	ND	5.0	08/09/24 02:31	
1,1-Dichloroethane	ug/kg	ND	5.0	08/09/24 02:31	
1,1-Dichloroethene	ug/kg	ND	5.0	08/09/24 02:31	
1,1-Dichloropropene	ug/kg	ND	5.0	08/09/24 02:31	
1,2,3-Trichlorobenzene	ug/kg	ND	5.0	08/09/24 02:31	
1,2,3-Trichloropropane	ug/kg	ND	5.0	08/09/24 02:31	
1,2,4-Trichlorobenzene	ug/kg	ND	5.0	08/09/24 02:31	
1,2,4-Trimethylbenzene	ug/kg	ND	5.0	08/09/24 02:31	
1,2-Dibromoethane (EDB)	ug/kg	ND	0.75	08/09/24 02:31	
1,2-Dichlorobenzene	ug/kg	ND	5.0	08/09/24 02:31	
1,2-Dichloroethane	ug/kg	ND	5.0	08/09/24 02:31	
1,2-Dichloropropane	ug/kg	ND	5.0	08/09/24 02:31	
1,3,5-Trimethylbenzene	ug/kg	ND	5.0	08/09/24 02:31	
1,3-Dichlorobenzene	ug/kg	ND	5.0	08/09/24 02:31	
1,3-Dichloropropane	ug/kg	ND	5.0	08/09/24 02:31	
1,4-Dichlorobenzene	ug/kg	ND	5.0	08/09/24 02:31	
2,2-Dichloropropane	ug/kg	ND	5.0	08/09/24 02:31	
2-Butanone (MEK)	ug/kg	ND	25.0	08/09/24 02:31	
2-Chlorotoluene	ug/kg	ND	5.0	08/09/24 02:31	
2-Hexanone	ug/kg	ND	100	08/09/24 02:31	
4-Chlorotoluene	ug/kg	ND	5.0	08/09/24 02:31	
4-Methyl-2-pentanone (MIBK)	ug/kg	ND	25.0	08/09/24 02:31	
Acetone	ug/kg	ND	100	08/09/24 02:31	
Acrolein	ug/kg	ND	100	08/09/24 02:31	
Acrylonitrile	ug/kg	ND	100	08/09/24 02:31	
Benzene	ug/kg	ND	5.0	08/09/24 02:31	
Bromobenzene	ug/kg	ND	5.0	08/09/24 02:31	
Bromochloromethane	ug/kg	ND	5.0	08/09/24 02:31	
Bromodichloromethane	ug/kg	ND	5.0	08/09/24 02:31	
Bromoform	ug/kg	ND	5.0	08/09/24 02:31	
Bromomethane	ug/kg	ND	5.0	08/09/24 02:31	
Carbon disulfide	ug/kg	ND	10.0	08/09/24 02:31	
Carbon tetrachloride	ug/kg	ND	5.0	08/09/24 02:31	
Chlorobenzene	ug/kg	ND	5.0	08/09/24 02:31	
Chloroethane	ug/kg	ND	5.0	08/09/24 02:31	
Chloroform	ug/kg	ND	5.0	08/09/24 02:31	
Chloromethane	ug/kg	ND	5.0	08/09/24 02:31	

Results presented on this page are in the units indicated by the "Units" column except where an alternate unit is presented to the right of the result.

This report shall not be reproduced, except in full,
without the written consent of Pace Analytical Services, LLC.

Pace Analytical Services, LLC
7726 Moller Road
Indianapolis, IN 46268
(317)228-3100

QUALITY CONTROL DATA

Project: JY1828.742-Hough Senior
Pace Project No.: 50379409

METHOD BLANK: 3675545 Matrix: Solid
Associated Lab Samples: 50379409001, 50379409002, 50379409003, 50379409004

Parameter	Units	Blank Result	Reporting Limit	Analyzed	Qualifiers
cis-1,2-Dichloroethene	ug/kg	ND	5.0	08/09/24 02:31	
cis-1,3-Dichloropropene	ug/kg	ND	5.0	08/09/24 02:31	
Dibromochloromethane	ug/kg	ND	5.0	08/09/24 02:31	
Dibromomethane	ug/kg	ND	5.0	08/09/24 02:31	
Dichlorodifluoromethane	ug/kg	ND	5.0	08/09/24 02:31	
Ethyl methacrylate	ug/kg	ND	100	08/09/24 02:31	
Ethylbenzene	ug/kg	ND	5.0	08/09/24 02:31	
Hexachloro-1,3-butadiene	ug/kg	ND	5.0	08/09/24 02:31	
Iodomethane	ug/kg	ND	100	08/09/24 02:31	
Isopropylbenzene (Cumene)	ug/kg	ND	5.0	08/09/24 02:31	
Methyl-tert-butyl ether	ug/kg	ND	5.0	08/09/24 02:31	
Methylene Chloride	ug/kg	ND	20.0	08/09/24 02:31	
n-Butylbenzene	ug/kg	ND	5.0	08/09/24 02:31	
n-Hexane	ug/kg	ND	5.0	08/09/24 02:31	
n-Propylbenzene	ug/kg	ND	5.0	08/09/24 02:31	
Naphthalene	ug/kg	ND	5.0	08/09/24 02:31	
p-Isopropyltoluene	ug/kg	ND	5.0	08/09/24 02:31	
sec-Butylbenzene	ug/kg	ND	5.0	08/09/24 02:31	
Styrene	ug/kg	ND	5.0	08/09/24 02:31	
tert-Butylbenzene	ug/kg	ND	5.0	08/09/24 02:31	
Tetrachloroethene	ug/kg	ND	5.0	08/09/24 02:31	
Toluene	ug/kg	ND	5.0	08/09/24 02:31	
trans-1,2-Dichloroethene	ug/kg	ND	5.0	08/09/24 02:31	
trans-1,3-Dichloropropene	ug/kg	ND	5.0	08/09/24 02:31	
trans-1,4-Dichloro-2-butene	ug/kg	ND	100	08/09/24 02:31	
Trichloroethene	ug/kg	ND	5.0	08/09/24 02:31	
Trichlorofluoromethane	ug/kg	ND	5.0	08/09/24 02:31	
Vinyl acetate	ug/kg	ND	100	08/09/24 02:31	
Vinyl chloride	ug/kg	ND	5.0	08/09/24 02:31	
Xylene (Total)	ug/kg	ND	10.0	08/09/24 02:31	
4-Bromofluorobenzene (S)	%.	94	63-132	08/09/24 02:31	
Dibromofluoromethane (S)	%.	105	75-135	08/09/24 02:31	
Toluene-d8 (S)	%.	101	65-148	08/09/24 02:31	

LABORATORY CONTROL SAMPLE: 3675546

Parameter	Units	Spike Conc.	LCS Result	LCS % Rec	% Rec Limits	Qualifiers
1,1,1-Trichloroethane	ug/kg	50	43.5	87	67-134	
1,1,2,2-Tetrachloroethane	ug/kg	50	42.6	85	67-122	
1,1-Dichloroethene	ug/kg	50	45.1	90	57-140	
1,2,4-Trimethylbenzene	ug/kg	50	33.5	67	60-122	
1,2-Dibromoethane (EDB)	ug/kg	50	44.7	89	71-126	
1,2-Dichloroethane	ug/kg	50	47.3	95	67-129	
1,2-Dichloropropane	ug/kg	50	39.7	79	71-123	

Results presented on this page are in the units indicated by the "Units" column except where an alternate unit is presented to the right of the result.

This report shall not be reproduced, except in full,
without the written consent of Pace Analytical Services, LLC.

Pace Analytical Services, LLC
7726 Moller Road
Indianapolis, IN 46268
(317)228-3100

QUALITY CONTROL DATA

Project: JY1828.742-Hough Senior
Pace Project No.: 50379409

LABORATORY CONTROL SAMPLE: 3675546

Parameter	Units	Spike Conc.	LCS Result	LCS % Rec	% Rec Limits	Qualifiers
Benzene	ug/kg	50	40.4	81	69-125	
Chlorobenzene	ug/kg	50	39.6	79	68-122	
Chloroform	ug/kg	50	43.2	86	71-124	
cis-1,2-Dichloroethene	ug/kg	50	43.6	87	70-123	
Ethylbenzene	ug/kg	50	39.5	79	65-124	
Isopropylbenzene (Cumene)	ug/kg	50	34.0	68	65-126	
Methyl-tert-butyl ether	ug/kg	50	44.7	89	69-128	
n-Hexane	ug/kg	50	32.0	64	55-123	
Naphthalene	ug/kg	50	40.8	82	60-133	
Tetrachloroethene	ug/kg	50	39.2	78	62-128	
Toluene	ug/kg	50	39.6	79	60-122	
trans-1,2-Dichloroethene	ug/kg	50	40.1	80	67-124	
Trichloroethene	ug/kg	50	40.6	81	68-128	
Vinyl chloride	ug/kg	50	56.4	113	52-142	
Xylene (Total)	ug/kg	150	113	76	62-122	
4-Bromofluorobenzene (S)	%.			92	63-132	
Dibromofluoromethane (S)	%.			106	75-135	
Toluene-d8 (S)	%.			102	65-148	

MATRIX SPIKE & MATRIX SPIKE DUPLICATE: 3675547 3675548

Parameter	Units	50379409003 Result	MS Spike Conc.	MSD Spike Conc.	MS Result	MSD Result	MS % Rec	MSD % Rec	% Rec Limits	RPD	Max RPD	Qual
1,1,1-Trichloroethane	ug/kg	ND	56.1	54.8	51.5	55.7	92	102	52-148	8	20	
1,1,2,2-Tetrachloroethane	ug/kg	ND	56.1	54.8	34.9	53.2	62	97	24-166	42	20	R1
1,1-Dichloroethene	ug/kg	ND	56.1	54.8	55.4	61.7	99	113	39-162	11	20	
1,2,4-Trimethylbenzene	ug/kg	ND	56.1	54.8	27.5	39.0	49	71	12-157	35	20	R1
1,2-Dibromoethane (EDB)	ug/kg	ND	56.1	54.8	39.7	49.7	71	91	36-141	22	20	R1
1,2-Dichloroethane	ug/kg	ND	56.1	54.8	50.0	56.1	89	102	48-138	12	20	
1,2-Dichloropropane	ug/kg	ND	56.1	54.8	42.0	47.0	75	86	45-140	11	20	
Benzene	ug/kg	ND	56.1	54.8	45.4	51.1	81	93	48-137	12	20	
Chlorobenzene	ug/kg	ND	56.1	54.8	36.3	42.0	65	77	28-136	14	20	
Chloroform	ug/kg	ND	56.1	54.8	50.1	55.4	89	101	54-136	10	20	
cis-1,2-Dichloroethene	ug/kg	ND	56.1	54.8	46.3	52.3	82	95	52-132	12	20	
Ethylbenzene	ug/kg	ND	56.1	54.8	40.2	46.1	72	84	24-150	14	20	
Isopropylbenzene (Cumene)	ug/kg	ND	56.1	54.8	35.5	41.4	63	76	30-144	15	20	
Methyl-tert-butyl ether	ug/kg	ND	56.1	54.8	46.0	56.8	82	104	57-141	21	20	R1
n-Hexane	ug/kg	ND	56.1	54.8	34.5	36.8	61	67	22-150	6	20	
Naphthalene	ug/kg	ND	56.1	54.8	16.9	22.5	30	41	10-132	29	20	R1
Tetrachloroethene	ug/kg	ND	56.1	54.8	41.9	49.2	75	90	26-159	16	20	
Toluene	ug/kg	ND	56.1	54.8	41.6	50.7	74	92	28-150	20	20	
trans-1,2-Dichloroethene	ug/kg	ND	56.1	54.8	45.7	49.0	81	89	50-134	7	20	
Trichloroethene	ug/kg	ND	56.1	54.8	44.1	48.5	79	89	33-155	10	20	
Vinyl chloride	ug/kg	ND	56.1	54.8	74.5	78.4	133	143	37-161	5	20	

Results presented on this page are in the units indicated by the "Units" column except where an alternate unit is presented to the right of the result.

This report shall not be reproduced, except in full,
without the written consent of Pace Analytical Services, LLC.

Pace Analytical Services, LLC
7726 Moller Road
Indianapolis, IN 46268
(317)228-3100

QUALITY CONTROL DATA

Project: JY1828.742-Hough Senior
Pace Project No.: 50379409

MATRIX SPIKE & MATRIX SPIKE DUPLICATE: 3675547 3675548

Parameter	Units	50379409003 Result	MS Spike Conc.	MSD Spike Conc.	MS Result	MSD Result	MS % Rec	MSD % Rec	% Rec Limits	RPD	Max RPD	Qual
Xylene (Total)	ug/kg	ND	169	164	110	127	65	77	25-142	14	20	
4-Bromofluorobenzene (S)	%.						92	85	63-132			
Dibromofluoromethane (S)	%.						107	107	75-135			
Toluene-d8 (S)	%.						103	110	65-148			

Results presented on this page are in the units indicated by the "Units" column except where an alternate unit is presented to the right of the result.

This report shall not be reproduced, except in full,
without the written consent of Pace Analytical Services, LLC.

Pace Analytical Services, LLC
7726 Moller Road
Indianapolis, IN 46268
(317)228-3100

QUALITY CONTROL DATA

Project: JY1828.742-Hough Senior
Pace Project No.: 50379409

QC Batch: 803397
QC Batch Method: EPA 8260
Analysis Method: EPA 8260
Analysis Description: 8260 MSV
Laboratory: Pace Analytical Services - Indianapolis
Associated Lab Samples: 50379409005, 50379409007

METHOD BLANK: 3674344
Matrix: Water
Associated Lab Samples: 50379409005, 50379409007

Parameter	Units	Blank Result	Reporting Limit	Analyzed	Qualifiers
1,1,1,2-Tetrachloroethane	ug/L	ND	5.0	08/07/24 22:25	
1,1,1-Trichloroethane	ug/L	ND	5.0	08/07/24 22:25	
1,1,2,2-Tetrachloroethane	ug/L	ND	5.0	08/07/24 22:25	
1,1,2-Trichloroethane	ug/L	ND	5.0	08/07/24 22:25	
1,1-Dichloroethane	ug/L	ND	5.0	08/07/24 22:25	
1,1-Dichloroethene	ug/L	ND	5.0	08/07/24 22:25	
1,1-Dichloropropene	ug/L	ND	5.0	08/07/24 22:25	
1,2,3-Trichlorobenzene	ug/L	ND	5.0	08/07/24 22:25	
1,2,3-Trichloropropane	ug/L	ND	5.0	08/07/24 22:25	
1,2,4-Trichlorobenzene	ug/L	ND	5.0	08/07/24 22:25	
1,2,4-Trimethylbenzene	ug/L	ND	5.0	08/07/24 22:25	
1,2-Dibromoethane (EDB)	ug/L	ND	5.0	08/07/24 22:25	
1,2-Dichlorobenzene	ug/L	ND	5.0	08/07/24 22:25	
1,2-Dichloroethane	ug/L	ND	5.0	08/07/24 22:25	
1,2-Dichloropropane	ug/L	ND	5.0	08/07/24 22:25	
1,3,5-Trimethylbenzene	ug/L	ND	5.0	08/07/24 22:25	
1,3-Dichlorobenzene	ug/L	ND	5.0	08/07/24 22:25	
1,3-Dichloropropane	ug/L	ND	5.0	08/07/24 22:25	
1,4-Dichlorobenzene	ug/L	ND	5.0	08/07/24 22:25	
2,2-Dichloropropane	ug/L	ND	5.0	08/07/24 22:25	
2-Butanone (MEK)	ug/L	ND	25.0	08/07/24 22:25	
2-Chlorotoluene	ug/L	ND	5.0	08/07/24 22:25	
2-Hexanone	ug/L	ND	25.0	08/07/24 22:25	
4-Chlorotoluene	ug/L	ND	5.0	08/07/24 22:25	
4-Methyl-2-pentanone (MIBK)	ug/L	ND	25.0	08/07/24 22:25	
Acetone	ug/L	ND	100	08/07/24 22:25	
Acrolein	ug/L	ND	50.0	08/07/24 22:25	
Acrylonitrile	ug/L	ND	100	08/07/24 22:25	
Benzene	ug/L	ND	5.0	08/07/24 22:25	
Bromobenzene	ug/L	ND	5.0	08/07/24 22:25	
Bromochloromethane	ug/L	ND	5.0	08/07/24 22:25	
Bromodichloromethane	ug/L	ND	5.0	08/07/24 22:25	
Bromoform	ug/L	ND	5.0	08/07/24 22:25	
Bromomethane	ug/L	ND	5.0	08/07/24 22:25	
Carbon disulfide	ug/L	ND	10.0	08/07/24 22:25	
Carbon tetrachloride	ug/L	ND	5.0	08/07/24 22:25	
Chlorobenzene	ug/L	ND	5.0	08/07/24 22:25	
Chloroethane	ug/L	ND	5.0	08/07/24 22:25	
Chloroform	ug/L	ND	5.0	08/07/24 22:25	
Chloromethane	ug/L	ND	5.0	08/07/24 22:25	

Results presented on this page are in the units indicated by the "Units" column except where an alternate unit is presented to the right of the result.

This report shall not be reproduced, except in full,
without the written consent of Pace Analytical Services, LLC.

Pace Analytical Services, LLC
7726 Moller Road
Indianapolis, IN 46268
(317)228-3100

QUALITY CONTROL DATA

Project: JY1828.742-Hough Senior
Pace Project No.: 50379409

METHOD BLANK: 3674344 Matrix: Water
Associated Lab Samples: 50379409005, 50379409007

Parameter	Units	Blank Result	Reporting Limit	Analyzed	Qualifiers
cis-1,2-Dichloroethene	ug/L	ND	5.0	08/07/24 22:25	
cis-1,3-Dichloropropene	ug/L	ND	5.0	08/07/24 22:25	
Dibromochloromethane	ug/L	ND	5.0	08/07/24 22:25	
Dibromomethane	ug/L	ND	5.0	08/07/24 22:25	
Dichlorodifluoromethane	ug/L	ND	5.0	08/07/24 22:25	
Ethyl methacrylate	ug/L	ND	100	08/07/24 22:25	
Ethylbenzene	ug/L	ND	5.0	08/07/24 22:25	
Hexachloro-1,3-butadiene	ug/L	ND	5.0	08/07/24 22:25	
Iodomethane	ug/L	ND	10.0	08/07/24 22:25	
Isopropylbenzene (Cumene)	ug/L	ND	5.0	08/07/24 22:25	
Methyl-tert-butyl ether	ug/L	ND	4.0	08/07/24 22:25	
Methylene Chloride	ug/L	ND	5.0	08/07/24 22:25	
n-Butylbenzene	ug/L	ND	5.0	08/07/24 22:25	
n-Hexane	ug/L	ND	5.0	08/07/24 22:25	
n-Propylbenzene	ug/L	ND	5.0	08/07/24 22:25	
Naphthalene	ug/L	ND	1.4	08/07/24 22:25	
p-Isopropyltoluene	ug/L	ND	5.0	08/07/24 22:25	
sec-Butylbenzene	ug/L	ND	5.0	08/07/24 22:25	
Styrene	ug/L	ND	5.0	08/07/24 22:25	
tert-Butylbenzene	ug/L	ND	5.0	08/07/24 22:25	
Tetrachloroethene	ug/L	ND	5.0	08/07/24 22:25	
Toluene	ug/L	ND	5.0	08/07/24 22:25	
trans-1,2-Dichloroethene	ug/L	ND	5.0	08/07/24 22:25	
trans-1,3-Dichloropropene	ug/L	ND	5.0	08/07/24 22:25	
trans-1,4-Dichloro-2-butene	ug/L	ND	100	08/07/24 22:25	
Trichloroethene	ug/L	ND	5.0	08/07/24 22:25	
Trichlorofluoromethane	ug/L	ND	5.0	08/07/24 22:25	
Vinyl acetate	ug/L	ND	50.0	08/07/24 22:25	
Vinyl chloride	ug/L	ND	2.0	08/07/24 22:25	
Xylene (Total)	ug/L	ND	10.0	08/07/24 22:25	
4-Bromofluorobenzene (S)	%.	101	79-124	08/07/24 22:25	
Dibromofluoromethane (S)	%.	98	82-128	08/07/24 22:25	
Toluene-d8 (S)	%.	100	73-122	08/07/24 22:25	

LABORATORY CONTROL SAMPLE: 3674345

Parameter	Units	Spike Conc.	LCS Result	LCS % Rec	% Rec Limits	Qualifiers
1,1,1,2-Tetrachloroethane	ug/L	50	56.2	112	81-130	
1,1,1-Trichloroethane	ug/L	50	58.3	117	71-126	
1,1,2,2-Tetrachloroethane	ug/L	50	61.5	123	70-126	
1,1,2-Trichloroethane	ug/L	50	59.1	118	79-125	
1,1-Dichloroethane	ug/L	50	57.8	116	79-120	
1,1-Dichloroethene	ug/L	50	50.4	101	71-130	
1,1-Dichloropropene	ug/L	50	62.6	125	78-144	

Results presented on this page are in the units indicated by the "Units" column except where an alternate unit is presented to the right of the result.

This report shall not be reproduced, except in full,
without the written consent of Pace Analytical Services, LLC.

Pace Analytical Services, LLC
7726 Moller Road
Indianapolis, IN 46268
(317)228-3100

QUALITY CONTROL DATA

Project: JY1828.742-Hough Senior
Pace Project No.: 50379409

LABORATORY CONTROL SAMPLE: 3674345

Parameter	Units	Spike Conc.	LCS Result	LCS % Rec	% Rec Limits	Qualifiers
1,2,3-Trichlorobenzene	ug/L	50	60.8	122	57-146	
1,2,3-Trichloropropane	ug/L	50	64.4	129	74-127	L1
1,2,4-Trichlorobenzene	ug/L	50	55.1	110	62-136	
1,2,4-Trimethylbenzene	ug/L	50	61.4	123	69-120	L1
1,2-Dibromoethane (EDB)	ug/L	50	56.3	113	80-120	
1,2-Dichlorobenzene	ug/L	50	56.6	113	79-123	
1,2-Dichloroethane	ug/L	50	60.4	121	72-123	
1,2-Dichloropropane	ug/L	50	59.7	119	76-125	
1,3,5-Trimethylbenzene	ug/L	50	59.9	120	71-120	
1,3-Dichlorobenzene	ug/L	50	56.2	112	78-117	
1,3-Dichloropropane	ug/L	50	58.5	117	77-126	
1,4-Dichlorobenzene	ug/L	50	54.5	109	79-116	
2,2-Dichloropropane	ug/L	50	55.2	110	48-138	
2-Butanone (MEK)	ug/L	250	314	126	67-135	
2-Chlorotoluene	ug/L	50	60.2	120	75-122	
2-Hexanone	ug/L	250	341	136	65-135	L1
4-Chlorotoluene	ug/L	50	57.8	116	77-120	
4-Methyl-2-pentanone (MIBK)	ug/L	250	336	134	69-136	
Acetone	ug/L	250	294	118	34-156	
Acrolein	ug/L	1000	1030	103	59-191	
Acrylonitrile	ug/L	250	306	122	67-146	
Benzene	ug/L	50	56.9	114	76-122	
Bromobenzene	ug/L	50	59.0	118	75-121	
Bromochloromethane	ug/L	50	53.2	106	73-119	
Bromodichloromethane	ug/L	50	61.0	122	80-126	
Bromoform	ug/L	50	58.0	116	77-124	
Bromomethane	ug/L	50	40.6	81	10-175	
Carbon disulfide	ug/L	50	50.3	101	69-121	
Carbon tetrachloride	ug/L	50	57.7	115	73-127	
Chlorobenzene	ug/L	50	54.6	109	76-118	
Chloroethane	ug/L	50	45.2	90	36-162	
Chloroform	ug/L	50	57.2	114	78-121	
Chloromethane	ug/L	50	47.6	95	37-143	
cis-1,2-Dichloroethene	ug/L	50	54.5	109	77-123	
cis-1,3-Dichloropropene	ug/L	50	61.5	123	76-132	
Dibromochloromethane	ug/L	50	57.3	115	79-130	
Dibromomethane	ug/L	50	59.5	119	79-124	
Dichlorodifluoromethane	ug/L	50	50.1	100	29-126	
Ethyl methacrylate	ug/L	50	65.7J	131	78-137	
Ethylbenzene	ug/L	50	58.3	117	76-120	
Hexachloro-1,3-butadiene	ug/L	50	54.3	109	60-131	
Iodomethane	ug/L	50	28.5	57	10-148	
Isopropylbenzene (Cumene)	ug/L	50	52.3	105	71-124	
Methyl-tert-butyl ether	ug/L	50	56.2	112	71-121	
Methylene Chloride	ug/L	50	46.6	93	71-121	
n-Butylbenzene	ug/L	50	63.6	127	68-131	
n-Hexane	ug/L	50	53.0	106	51-126	

Results presented on this page are in the units indicated by the "Units" column except where an alternate unit is presented to the right of the result.

This report shall not be reproduced, except in full,
without the written consent of Pace Analytical Services, LLC.

Pace Analytical Services, LLC
7726 Moller Road
Indianapolis, IN 46268
(317)228-3100

QUALITY CONTROL DATA

Project: JY1828.742-Hough Senior
Pace Project No.: 50379409

LABORATORY CONTROL SAMPLE: 3674345

Parameter	Units	Spike Conc.	LCS Result	LCS % Rec	% Rec Limits	Qualifiers
n-Propylbenzene	ug/L	50	61.4	123	67-127	
Naphthalene	ug/L	50	67.4	135	62-143	
p-Isopropyltoluene	ug/L	50	60.5	121	72-124	
sec-Butylbenzene	ug/L	50	61.0	122	71-126	
Styrene	ug/L	50	59.8	120	80-121	
tert-Butylbenzene	ug/L	50	58.1	116	71-128	
Tetrachloroethene	ug/L	50	51.5	103	71-122	
Toluene	ug/L	50	56.4	113	74-118	
trans-1,2-Dichloroethene	ug/L	50	54.3	109	75-122	
trans-1,3-Dichloropropene	ug/L	50	61.6	123	77-126	
trans-1,4-Dichloro-2-butene	ug/L	50	63.9J	128	53-136	
Trichloroethene	ug/L	50	54.7	109	74-125	
Trichlorofluoromethane	ug/L	50	48.5	97	64-138	
Vinyl acetate	ug/L	200	267	134	74-154	
Vinyl chloride	ug/L	50	53.3	107	55-139	
Xylene (Total)	ug/L	150	165	110	73-119	
4-Bromofluorobenzene (S)	%.			104	79-124	
Dibromofluoromethane (S)	%.			101	82-128	
Toluene-d8 (S)	%.			101	73-122	

MATRIX SPIKE SAMPLE: 3674347

Parameter	Units	50379651004 Result	Spike Conc.	MS Result	MS % Rec	% Rec Limits	Qualifiers
1,1,1,2-Tetrachloroethane	ug/L	ND	50	52.6	105	47-139	
1,1,1-Trichloroethane	ug/L	8.1	50	66.5	117	47-145	
1,1,2,2-Tetrachloroethane	ug/L	ND	50	56.3	113	49-133	
1,1,2-Trichloroethane	ug/L	ND	50	56.4	113	52-136	
1,1-Dichloroethane	ug/L	ND	50	61.7	115	52-137	
1,1-Dichloroethene	ug/L	ND	50	50.2	100	53-144	
1,1-Dichloropropene	ug/L	ND	50	62.9	126	49-150	
1,2,3-Trichlorobenzene	ug/L	ND	50	50.9	102	20-153	
1,2,3-Trichloropropane	ug/L	ND	50	59.1	118	47-134	
1,2,4-Trichlorobenzene	ug/L	ND	50	46.6	93	23-141	
1,2,4-Trimethylbenzene	ug/L	ND	50	58.4	117	41-131	
1,2-Dibromoethane (EDB)	ug/L	ND	50	53.9	108	55-133	
1,2-Dichlorobenzene	ug/L	ND	50	52.1	104	43-133	
1,2-Dichloroethane	ug/L	ND	50	58.5	117	50-138	
1,2-Dichloropropane	ug/L	ND	50	56.3	113	54-139	
1,3,5-Trimethylbenzene	ug/L	ND	50	57.0	114	39-133	
1,3-Dichlorobenzene	ug/L	ND	50	52.3	105	41-131	
1,3-Dichloropropane	ug/L	ND	50	57.3	115	50-136	
1,4-Dichlorobenzene	ug/L	ND	50	51.4	103	41-131	
2,2-Dichloropropane	ug/L	ND	50	43.3	87	17-141	
2-Butanone (MEK)	ug/L	ND	250	296	118	45-138	
2-Chlorotoluene	ug/L	ND	50	58.5	117	36-141	

Results presented on this page are in the units indicated by the "Units" column except where an alternate unit is presented to the right of the result.

This report shall not be reproduced, except in full,
without the written consent of Pace Analytical Services, LLC.

Pace Analytical Services, LLC
7726 Moller Road
Indianapolis, IN 46268
(317)228-3100

QUALITY CONTROL DATA

Project: JY1828.742-Hough Senior
Pace Project No.: 50379409

MATRIX SPIKE SAMPLE: 3674347

Parameter	Units	50379651004 Result	Spike Conc.	MS Result	MS % Rec	% Rec Limits	Qualifiers
2-Hexanone	ug/L	ND	250	327	131	45-135	
4-Chlorotoluene	ug/L	ND	50	54.0	108	38-134	
4-Methyl-2-pentanone (MIBK)	ug/L	ND	250	320	128	46-138	
Acetone	ug/L	ND	250	284	114	25-151	
Acrolein	ug/L	ND	1000	951	95	36-168	
Acrylonitrile	ug/L	ND	250	292	117	47-147	
Benzene	ug/L	ND	50	56.9	114	53-138	
Bromobenzene	ug/L	ND	50	57.4	115	47-130	
Bromochloromethane	ug/L	ND	50	52.9	106	52-130	
Bromodichloromethane	ug/L	ND	50	58.3	117	50-146	
Bromoform	ug/L	ND	50	52.5	105	45-132	
Bromomethane	ug/L	ND	50	22.5	45	10-173	
Carbon disulfide	ug/L	ND	50	48.9	98	47-133	
Carbon tetrachloride	ug/L	ND	50	58.5	117	43-148	
Chlorobenzene	ug/L	ND	50	54.0	108	52-131	
Chloroethane	ug/L	ND	50	44.9	90	25-169	
Chloroform	ug/L	ND	50	57.1	114	54-138	
Chloromethane	ug/L	ND	50	45.3	91	33-137	
cis-1,2-Dichloroethene	ug/L	50.1	50	102	103	50-141	
cis-1,3-Dichloropropene	ug/L	ND	50	55.7	111	47-135	
Dibromochloromethane	ug/L	ND	50	54.2	108	48-139	
Dibromomethane	ug/L	ND	50	56.3	113	51-141	
Dichlorodifluoromethane	ug/L	ND	50	49.0	98	15-130	
Ethyl methacrylate	ug/L	ND	50	61.4J	123	51-142	
Ethylbenzene	ug/L	ND	50	57.2	114	50-136	
Hexachloro-1,3-butadiene	ug/L	ND	50	48.4	97	15-141	
Iodomethane	ug/L	ND	50	14.6	29	10-145	
Isopropylbenzene (Cumene)	ug/L	ND	50	52.1	104	46-137	
Methyl-tert-butyl ether	ug/L	ND	50	52.4	105	47-135	
Methylene Chloride	ug/L	ND	50	41.7	83	48-131	
n-Butylbenzene	ug/L	ND	50	59.6	119	30-138	
n-Hexane	ug/L	ND	50	49.0	98	35-137	
n-Propylbenzene	ug/L	ND	50	59.4	119	37-135	
Naphthalene	ug/L	ND	50	57.0	114	34-152	
p-Isopropyltoluene	ug/L	ND	50	56.4	113	35-136	
sec-Butylbenzene	ug/L	ND	50	59.5	119	36-137	
Styrene	ug/L	ND	50	58.2	116	46-136	
tert-Butylbenzene	ug/L	ND	50	55.6	111	40-137	
Tetrachloroethene	ug/L	ND	50	55.0	100	44-138	
Toluene	ug/L	ND	50	56.0	112	52-132	
trans-1,2-Dichloroethene	ug/L	7.4	50	60.2	105	50-137	
trans-1,3-Dichloropropene	ug/L	ND	50	55.7	111	46-130	
trans-1,4-Dichloro-2-butene	ug/L	ND	50	57.2J	114	24-134	
Trichloroethene	ug/L	274	50	316	84	49-140	E
Trichlorofluoromethane	ug/L	ND	50	48.6	97	44-153	
Vinyl acetate	ug/L	ND	200	211	105	32-142	
Vinyl chloride	ug/L	ND	50	53.1	106	41-147	

Results presented on this page are in the units indicated by the "Units" column except where an alternate unit is presented to the right of the result.

This report shall not be reproduced, except in full,
without the written consent of Pace Analytical Services, LLC.

Pace Analytical Services, LLC
7726 Moller Road
Indianapolis, IN 46268
(317)228-3100

QUALITY CONTROL DATA

Project: JY1828.742-Hough Senior
Pace Project No.: 50379409

MATRIX SPIKE SAMPLE: 3674347

Parameter	Units	50379651004 Result	Spike Conc.	MS Result	MS % Rec	% Rec Limits	Qualifiers
Xylene (Total)	ug/L	ND	150	161	107	44-138	
4-Bromofluorobenzene (S)	%.				105	79-124	
Dibromofluoromethane (S)	%.				99	82-128	
Toluene-d8 (S)	%.				103	73-122	

SAMPLE DUPLICATE: 3674346

Parameter	Units	50379651003 Result	Dup Result	RPD	Max RPD	Qualifiers
1,1,1,2-Tetrachloroethane	ug/L	ND	ND		20	
1,1,1-Trichloroethane	ug/L	7.9	7.7	2	20	
1,1,2,2-Tetrachloroethane	ug/L	ND	ND		20	
1,1,2-Trichloroethane	ug/L	ND	ND		20	
1,1-Dichloroethane	ug/L	ND	4.5J		20	
1,1-Dichloroethene	ug/L	ND	ND		20	
1,1-Dichloropropene	ug/L	ND	ND		20	
1,2,3-Trichlorobenzene	ug/L	ND	ND		20	
1,2,3-Trichloropropane	ug/L	ND	ND		20	
1,2,4-Trichlorobenzene	ug/L	ND	ND		20	
1,2,4-Trimethylbenzene	ug/L	ND	ND		20	
1,2-Dibromoethane (EDB)	ug/L	ND	ND		20	
1,2-Dichlorobenzene	ug/L	ND	ND		20	
1,2-Dichloroethane	ug/L	ND	ND		20	
1,2-Dichloropropane	ug/L	ND	ND		20	
1,3,5-Trimethylbenzene	ug/L	ND	ND		20	
1,3-Dichlorobenzene	ug/L	ND	ND		20	
1,3-Dichloropropane	ug/L	ND	ND		20	
1,4-Dichlorobenzene	ug/L	ND	ND		20	
2,2-Dichloropropane	ug/L	ND	ND		20	
2-Butanone (MEK)	ug/L	ND	ND		20	
2-Chlorotoluene	ug/L	ND	ND		20	
2-Hexanone	ug/L	ND	ND		20	
4-Chlorotoluene	ug/L	ND	ND		20	
4-Methyl-2-pentanone (MIBK)	ug/L	ND	ND		20	
Acetone	ug/L	ND	ND		20	
Acrolein	ug/L	ND	ND		20	
Acrylonitrile	ug/L	ND	ND		20	
Benzene	ug/L	ND	ND		20	
Bromobenzene	ug/L	ND	ND		20	
Bromochloromethane	ug/L	ND	ND		20	
Bromodichloromethane	ug/L	ND	ND		20	
Bromoform	ug/L	ND	ND		20	
Bromomethane	ug/L	ND	ND		20	
Carbon disulfide	ug/L	ND	ND		20	
Carbon tetrachloride	ug/L	ND	ND		20	
Chlorobenzene	ug/L	ND	ND		20	

Results presented on this page are in the units indicated by the "Units" column except where an alternate unit is presented to the right of the result.

This report shall not be reproduced, except in full,
without the written consent of Pace Analytical Services, LLC.

Pace Analytical Services, LLC
7726 Moller Road
Indianapolis, IN 46268
(317)228-3100

QUALITY CONTROL DATA

Project: JY1828.742-Hough Senior
Pace Project No.: 50379409

SAMPLE DUPLICATE: 3674346

Parameter	Units	50379651003 Result	Dup Result	RPD	Max RPD	Qualifiers
Chloroethane	ug/L	ND	ND		20	
Chloroform	ug/L	ND	ND		20	
Chloromethane	ug/L	ND	ND		20	
cis-1,2-Dichloroethene	ug/L	49.3	50.4	2	20	
cis-1,3-Dichloropropene	ug/L	ND	ND		20	
Dibromochloromethane	ug/L	ND	ND		20	
Dibromomethane	ug/L	ND	ND		20	
Dichlorodifluoromethane	ug/L	ND	ND		20	
Ethyl methacrylate	ug/L	ND	ND		20	
Ethylbenzene	ug/L	ND	ND		20	
Hexachloro-1,3-butadiene	ug/L	ND	ND		20	
Iodomethane	ug/L	ND	ND		20	
Isopropylbenzene (Cumene)	ug/L	ND	ND		20	
Methyl-tert-butyl ether	ug/L	ND	ND		20	
Methylene Chloride	ug/L	ND	ND		20	
n-Butylbenzene	ug/L	ND	ND		20	
n-Hexane	ug/L	ND	ND		20	
n-Propylbenzene	ug/L	ND	ND		20	
Naphthalene	ug/L	ND	ND		20	
p-Isopropyltoluene	ug/L	ND	ND		20	
sec-Butylbenzene	ug/L	ND	ND		20	
Styrene	ug/L	ND	ND		20	
tert-Butylbenzene	ug/L	ND	ND		20	
Tetrachloroethene	ug/L	ND	4.6J		20	
Toluene	ug/L	ND	ND		20	
trans-1,2-Dichloroethene	ug/L	7.7	7.5	3	20	
trans-1,3-Dichloropropene	ug/L	ND	ND		20	
trans-1,4-Dichloro-2-butene	ug/L	ND	ND		20	
Trichloroethene	ug/L	270	271	0	20	
Trichlorofluoromethane	ug/L	ND	ND		20	
Vinyl acetate	ug/L	ND	ND		20	
Vinyl chloride	ug/L	ND	ND		20	
Xylene (Total)	ug/L	ND	ND		20	
4-Bromofluorobenzene (S)	%.	99	102			
Dibromofluoromethane (S)	%.	99	99			
Toluene-d8 (S)	%.	102	102			

Results presented on this page are in the units indicated by the "Units" column except where an alternate unit is presented to the right of the result.

This report shall not be reproduced, except in full,
without the written consent of Pace Analytical Services, LLC.

Pace Analytical Services, LLC
7726 Moller Road
Indianapolis, IN 46268
(317)228-3100

QUALITY CONTROL DATA

Project: JY1828.742-Hough Senior
Pace Project No.: 50379409

QC Batch: 803436
QC Batch Method: EPA 8260
Analysis Method: EPA 8260
Analysis Description: 8260 MSV
Laboratory: Pace Analytical Services - Indianapolis
Associated Lab Samples: 50379409006, 50379409008

METHOD BLANK: 3674505
Matrix: Water
Associated Lab Samples: 50379409006, 50379409008

Parameter	Units	Blank Result	Reporting Limit	Analyzed	Qualifiers
1,1,1,2-Tetrachloroethane	ug/L	ND	5.0	08/07/24 15:25	
1,1,1-Trichloroethane	ug/L	ND	5.0	08/07/24 15:25	
1,1,2,2-Tetrachloroethane	ug/L	ND	5.0	08/07/24 15:25	
1,1,2-Trichloroethane	ug/L	ND	5.0	08/07/24 15:25	
1,1-Dichloroethane	ug/L	ND	5.0	08/07/24 15:25	
1,1-Dichloroethene	ug/L	ND	5.0	08/07/24 15:25	
1,1-Dichloropropene	ug/L	ND	5.0	08/07/24 15:25	
1,2,3-Trichlorobenzene	ug/L	ND	5.0	08/07/24 15:25	
1,2,3-Trichloropropane	ug/L	ND	5.0	08/07/24 15:25	
1,2,4-Trichlorobenzene	ug/L	ND	5.0	08/07/24 15:25	
1,2,4-Trimethylbenzene	ug/L	ND	5.0	08/07/24 15:25	
1,2-Dibromoethane (EDB)	ug/L	ND	5.0	08/07/24 15:25	
1,2-Dichlorobenzene	ug/L	ND	5.0	08/07/24 15:25	
1,2-Dichloroethane	ug/L	ND	5.0	08/07/24 15:25	
1,2-Dichloropropane	ug/L	ND	5.0	08/07/24 15:25	
1,3,5-Trimethylbenzene	ug/L	ND	5.0	08/07/24 15:25	
1,3-Dichlorobenzene	ug/L	ND	5.0	08/07/24 15:25	
1,3-Dichloropropane	ug/L	ND	5.0	08/07/24 15:25	
1,4-Dichlorobenzene	ug/L	ND	5.0	08/07/24 15:25	
2,2-Dichloropropane	ug/L	ND	5.0	08/07/24 15:25	
2-Butanone (MEK)	ug/L	ND	25.0	08/07/24 15:25	
2-Chlorotoluene	ug/L	ND	5.0	08/07/24 15:25	
2-Hexanone	ug/L	ND	25.0	08/07/24 15:25	
4-Chlorotoluene	ug/L	ND	5.0	08/07/24 15:25	
4-Methyl-2-pentanone (MIBK)	ug/L	ND	25.0	08/07/24 15:25	
Acetone	ug/L	ND	100	08/07/24 15:25	
Acrolein	ug/L	ND	50.0	08/07/24 15:25	
Acrylonitrile	ug/L	ND	100	08/07/24 15:25	
Benzene	ug/L	ND	5.0	08/07/24 15:25	
Bromobenzene	ug/L	ND	5.0	08/07/24 15:25	
Bromochloromethane	ug/L	ND	5.0	08/07/24 15:25	
Bromodichloromethane	ug/L	ND	5.0	08/07/24 15:25	
Bromoform	ug/L	ND	5.0	08/07/24 15:25	
Bromomethane	ug/L	ND	5.0	08/07/24 15:25	
Carbon disulfide	ug/L	ND	10.0	08/07/24 15:25	
Carbon tetrachloride	ug/L	ND	5.0	08/07/24 15:25	
Chlorobenzene	ug/L	ND	5.0	08/07/24 15:25	
Chloroethane	ug/L	ND	5.0	08/07/24 15:25	
Chloroform	ug/L	ND	5.0	08/07/24 15:25	
Chloromethane	ug/L	ND	5.0	08/07/24 15:25	

Results presented on this page are in the units indicated by the "Units" column except where an alternate unit is presented to the right of the result.

This report shall not be reproduced, except in full,
without the written consent of Pace Analytical Services, LLC.

Pace Analytical Services, LLC
7726 Moller Road
Indianapolis, IN 46268
(317)228-3100

QUALITY CONTROL DATA

Project: JY1828.742-Hough Senior
Pace Project No.: 50379409

METHOD BLANK: 3674505 Matrix: Water
Associated Lab Samples: 50379409006, 50379409008

Parameter	Units	Blank Result	Reporting Limit	Analyzed	Qualifiers
cis-1,2-Dichloroethene	ug/L	ND	5.0	08/07/24 15:25	
cis-1,3-Dichloropropene	ug/L	ND	5.0	08/07/24 15:25	
Dibromochloromethane	ug/L	ND	5.0	08/07/24 15:25	
Dibromomethane	ug/L	ND	5.0	08/07/24 15:25	
Dichlorodifluoromethane	ug/L	ND	5.0	08/07/24 15:25	
Ethyl methacrylate	ug/L	ND	100	08/07/24 15:25	
Ethylbenzene	ug/L	ND	5.0	08/07/24 15:25	
Hexachloro-1,3-butadiene	ug/L	ND	5.0	08/07/24 15:25	
Iodomethane	ug/L	ND	10.0	08/07/24 15:25	
Isopropylbenzene (Cumene)	ug/L	ND	5.0	08/07/24 15:25	
Methyl-tert-butyl ether	ug/L	ND	4.0	08/07/24 15:25	
Methylene Chloride	ug/L	ND	5.0	08/07/24 15:25	
n-Butylbenzene	ug/L	ND	5.0	08/07/24 15:25	
n-Hexane	ug/L	ND	5.0	08/07/24 15:25	
n-Propylbenzene	ug/L	ND	5.0	08/07/24 15:25	
Naphthalene	ug/L	ND	1.4	08/07/24 15:25	
p-Isopropyltoluene	ug/L	ND	5.0	08/07/24 15:25	
sec-Butylbenzene	ug/L	ND	5.0	08/07/24 15:25	
Styrene	ug/L	ND	5.0	08/07/24 15:25	
tert-Butylbenzene	ug/L	ND	5.0	08/07/24 15:25	
Tetrachloroethene	ug/L	ND	5.0	08/07/24 15:25	
Toluene	ug/L	ND	5.0	08/07/24 15:25	
trans-1,2-Dichloroethene	ug/L	ND	5.0	08/07/24 15:25	
trans-1,3-Dichloropropene	ug/L	ND	5.0	08/07/24 15:25	
trans-1,4-Dichloro-2-butene	ug/L	ND	100	08/07/24 15:25	
Trichloroethene	ug/L	ND	5.0	08/07/24 15:25	
Trichlorofluoromethane	ug/L	ND	5.0	08/07/24 15:25	
Vinyl acetate	ug/L	ND	50.0	08/07/24 15:25	
Vinyl chloride	ug/L	ND	2.0	08/07/24 15:25	
Xylene (Total)	ug/L	ND	10.0	08/07/24 15:25	
4-Bromofluorobenzene (S)	%.	102	79-124	08/07/24 15:25	
Dibromofluoromethane (S)	%.	103	82-128	08/07/24 15:25	
Toluene-d8 (S)	%.	96	73-122	08/07/24 15:25	

LABORATORY CONTROL SAMPLE: 3674506

Parameter	Units	Spike Conc.	LCS Result	LCS % Rec	% Rec Limits	Qualifiers
1,1,1-Trichloroethane	ug/L	50	51.4	103	71-126	
1,1,2,2-Tetrachloroethane	ug/L	50	44.6	89	70-126	
1,1-Dichloroethene	ug/L	50	49.5	99	71-130	
1,2,4-Trimethylbenzene	ug/L	50	46.7	93	69-120	
1,2-Dibromoethane (EDB)	ug/L	50	48.9	98	80-120	
1,2-Dichloroethane	ug/L	50	50.4	101	72-123	
1,2-Dichloropropane	ug/L	50	50.5	101	76-125	

Results presented on this page are in the units indicated by the "Units" column except where an alternate unit is presented to the right of the result.

This report shall not be reproduced, except in full,
without the written consent of Pace Analytical Services, LLC.

Pace Analytical Services, LLC
7726 Moller Road
Indianapolis, IN 46268
(317)228-3100

QUALITY CONTROL DATA

Project: JY1828.742-Hough Senior
Pace Project No.: 50379409

LABORATORY CONTROL SAMPLE: 3674506

Parameter	Units	Spike Conc.	LCS Result	LCS % Rec	% Rec Limits	Qualifiers
1,3,5-Trimethylbenzene	ug/L	50	46.0	92	71-120	
Benzene	ug/L	50	52.2	104	76-122	
Chlorobenzene	ug/L	50	46.9	94	76-118	
Chloroform	ug/L	50	50.8	102	78-121	
cis-1,2-Dichloroethene	ug/L	50	50.1	100	77-123	
Ethylbenzene	ug/L	50	48.3	97	76-120	
Isopropylbenzene (Cumene)	ug/L	50	43.7	87	71-124	
Methyl-tert-butyl ether	ug/L	50	50.5	101	71-121	
n-Hexane	ug/L	50	48.8	98	51-126	
Naphthalene	ug/L	50	45.9	92	62-143	
Tetrachloroethene	ug/L	50	48.5	97	71-122	
Toluene	ug/L	50	47.0	94	74-118	
trans-1,2-Dichloroethene	ug/L	50	49.8	100	75-122	
Trichloroethene	ug/L	50	50.8	102	74-125	
Vinyl chloride	ug/L	50	57.6	115	55-139	
Xylene (Total)	ug/L	150	139	92	73-119	
4-Bromofluorobenzene (S)	%.			102	79-124	
Dibromofluoromethane (S)	%.			98	82-128	
Toluene-d8 (S)	%.			96	73-122	

MATRIX SPIKE & MATRIX SPIKE DUPLICATE: 3674507 3674508

Parameter	Units	50379426001 Result	MS Spike Conc.	MSD Spike Conc.	MS Result	MSD Result	MS % Rec	MSD % Rec	% Rec Limits	RPD	Max RPD	Qual
1,1,1-Trichloroethane	ug/L	ND	50	50	44.8	42.1	90	84	47-145	6	20	
1,1,2,2-Tetrachloroethane	ug/L	ND	50	50	42.2	38.0	84	76	49-133	10	20	
1,1-Dichloroethene	ug/L	ND	50	50	41.2	38.9	82	78	53-144	6	20	
1,2,4-Trimethylbenzene	ug/L	ND	50	50	42.2	38.7	84	77	41-131	9	20	
1,2-Dibromoethane (EDB)	ug/L	ND	50	50	46.3	43.5	93	87	55-133	6	20	
1,2-Dichloroethane	ug/L	ND	50	50	45.7	43.0	91	86	50-138	6	20	
1,2-Dichloropropane	ug/L	ND	50	50	45.6	43.0	91	86	54-139	6	20	
1,3,5-Trimethylbenzene	ug/L	ND	50	50	41.1	37.5	82	75	39-133	9	20	
Benzene	ug/L	ND	50	50	46.3	43.0	93	86	53-138	7	20	
Chlorobenzene	ug/L	ND	50	50	43.1	39.4	86	79	52-131	9	20	
Chloroform	ug/L	ND	50	50	44.4	42.0	89	84	54-138	6	20	
cis-1,2-Dichloroethene	ug/L	ND	50	50	45.0	42.1	90	84	50-141	7	20	
Ethylbenzene	ug/L	ND	50	50	42.2	39.3	84	79	50-136	7	20	
Isopropylbenzene (Cumene)	ug/L	ND	50	50	38.0	35.5	76	71	46-137	7	20	
Methyl-tert-butyl ether	ug/L	ND	50	50	49.4	45.3	99	91	47-135	9	20	
n-Hexane	ug/L	7.2	50	50	49.0	45.8	84	77	35-137	7	20	
Naphthalene	ug/L	ND	50	50	43.5	40.6	87	81	34-152	7	20	
Tetrachloroethene	ug/L	ND	50	50	42.6	39.5	84	78	44-138	7	20	
Toluene	ug/L	ND	50	50	41.9	39.0	83	77	52-132	7	20	
trans-1,2-Dichloroethene	ug/L	ND	50	50	43.3	40.0	87	80	50-137	8	20	

Results presented on this page are in the units indicated by the "Units" column except where an alternate unit is presented to the right of the result.

REPORT OF LABORATORY ANALYSIS

This report shall not be reproduced, except in full,
without the written consent of Pace Analytical Services, LLC.

Pace Analytical Services, LLC
7726 Moller Road
Indianapolis, IN 46268
(317)228-3100

QUALITY CONTROL DATA

Project: JY1828.742-Hough Senior
Pace Project No.: 50379409

MATRIX SPIKE & MATRIX SPIKE DUPLICATE: 3674507 3674508

Parameter	Units	50379426001 Result	MS Spike Conc.	MSD Spike Conc.	MS Result	MSD Result	MS % Rec	MSD % Rec	% Rec Limits	RPD	Max RPD	Qual
Trichloroethene	ug/L	ND	50	50	44.8	41.7	89	83	49-140	7	20	
Vinyl chloride	ug/L	ND	50	50	45.8	42.2	90	83	41-147	8	20	
Xylene (Total)	ug/L	ND	150	150	122	114	81	76	44-138	7	20	
4-Bromofluorobenzene (S)	%.						100	102	79-124			
Dibromofluoromethane (S)	%.						99	98	82-128			
Toluene-d8 (S)	%.						95	96	73-122			

Results presented on this page are in the units indicated by the "Units" column except where an alternate unit is presented to the right of the result.

This report shall not be reproduced, except in full,
without the written consent of Pace Analytical Services, LLC.

Pace Analytical Services, LLC
7726 Moller Road
Indianapolis, IN 46268
(317)228-3100

QUALITY CONTROL DATA

Project: JY1828.742-Hough Senior
Pace Project No.: 50379409

QC Batch: 803109
QC Batch Method: EPA 3511
Analysis Method: EPA 8270 by SIM 40E
Analysis Description: 8270 Water PAH 40 by SIM MSSV
Laboratory: Pace Analytical Services - Indianapolis
Associated Lab Samples: 50379409005, 50379409006, 50379409007, 50379409008

METHOD BLANK: 3673222 Matrix: Water
Associated Lab Samples: 50379409005, 50379409006, 50379409007, 50379409008

Parameter	Units	Blank Result	Reporting Limit	Analyzed	Qualifiers
1-Methylnaphthalene	ug/L	ND	1.0	08/06/24 17:56	
2-Methylnaphthalene	ug/L	ND	1.0	08/06/24 17:56	
Acenaphthene	ug/L	ND	1.0	08/06/24 17:56	
Acenaphthylene	ug/L	ND	1.0	08/06/24 17:56	
Anthracene	ug/L	ND	0.10	08/06/24 17:56	
Benzo(a)anthracene	ug/L	ND	0.10	08/06/24 17:56	
Benzo(a)pyrene	ug/L	ND	0.10	08/06/24 17:56	
Benzo(b)fluoranthene	ug/L	ND	0.10	08/06/24 17:56	
Benzo(g,h,i)perylene	ug/L	ND	0.10	08/06/24 17:56	
Benzo(k)fluoranthene	ug/L	ND	0.10	08/06/24 17:56	
Chrysene	ug/L	ND	0.50	08/06/24 17:56	
Dibenz(a,h)anthracene	ug/L	ND	0.10	08/06/24 17:56	
Fluoranthene	ug/L	ND	1.0	08/06/24 17:56	
Fluorene	ug/L	ND	1.0	08/06/24 17:56	
Indeno(1,2,3-cd)pyrene	ug/L	ND	0.10	08/06/24 17:56	
Naphthalene	ug/L	ND	1.0	08/06/24 17:56	
Phenanthrene	ug/L	ND	1.0	08/06/24 17:56	
Pyrene	ug/L	ND	1.0	08/06/24 17:56	
2-Fluorobiphenyl (S)	%.	80	43-129	08/06/24 17:56	1d
p-Terphenyl-d14 (S)	%.	139	64-162	08/06/24 17:56	

LABORATORY CONTROL SAMPLE: 3673223

Parameter	Units	Spike Conc.	LCS Result	LCS % Rec	% Rec Limits	Qualifiers
1-Methylnaphthalene	ug/L	25	27.3	109	55-123	
2-Methylnaphthalene	ug/L	25	22.9	91	49-116	
Acenaphthene	ug/L	25	26.8	107	65-121	
Acenaphthylene	ug/L	25	31.5	126	57-131	
Anthracene	ug/L	25	27.3	109	45-133	
Benzo(a)anthracene	ug/L	25	30.1	120	74-147	
Benzo(a)pyrene	ug/L	25	31.1	124	79-132	
Benzo(b)fluoranthene	ug/L	25	31.7	127	80-157	
Benzo(g,h,i)perylene	ug/L	25	27.3	109	70-131	
Benzo(k)fluoranthene	ug/L	25	33.1	133	71-158	
Chrysene	ug/L	25	32.4	129	65-135	
Dibenz(a,h)anthracene	ug/L	25	26.1	104	75-141	
Fluoranthene	ug/L	25	34.2	137	85-139	
Fluorene	ug/L	25	31.8	127	74-129	
Indeno(1,2,3-cd)pyrene	ug/L	25	26.3	105	65-133	

Results presented on this page are in the units indicated by the "Units" column except where an alternate unit is presented to the right of the result.

This report shall not be reproduced, except in full,
without the written consent of Pace Analytical Services, LLC.

Pace Analytical Services, LLC
7726 Moller Road
Indianapolis, IN 46268
(317)228-3100

QUALITY CONTROL DATA

Project: JY1828.742-Hough Senior
Pace Project No.: 50379409

LABORATORY CONTROL SAMPLE: 3673223

Parameter	Units	Spike Conc.	LCS Result	LCS % Rec	% Rec Limits	Qualifiers
Naphthalene	ug/L	25	24.2	97	60-114	
Phenanthrene	ug/L	25	31.9	128	82-128	
Pyrene	ug/L	25	34.7	139	70-145	
2-Fluorobiphenyl (S)	%.			90	43-129	
p-Terphenyl-d14 (S)	%.			164	64-162	S0

Results presented on this page are in the units indicated by the "Units" column except where an alternate unit is presented to the right of the result.

This report shall not be reproduced, except in full,
without the written consent of Pace Analytical Services, LLC.

Pace Analytical Services, LLC
7726 Moller Road
Indianapolis, IN 46268
(317)228-3100

QUALITY CONTROL DATA

Project: JY1828.742-Hough Senior
Pace Project No.: 50379409

QC Batch: 803102
QC Batch Method: EPA 3546
Analysis Method: EPA 8270 by SIM
Analysis Description: 8270 Soil PAH by SIM
Laboratory: Pace Analytical Services - Indianapolis
Associated Lab Samples: 50379409001, 50379409002, 50379409003, 50379409004

METHOD BLANK: 3673196
Matrix: Solid
Associated Lab Samples: 50379409001, 50379409002, 50379409003, 50379409004

Parameter	Units	Blank Result	Reporting Limit	Analyzed	Qualifiers
1-Methylnaphthalene	ug/kg	ND	5.0	08/07/24 22:43	
2-Methylnaphthalene	ug/kg	ND	5.0	08/07/24 22:43	
Acenaphthene	ug/kg	ND	5.0	08/07/24 22:43	
Acenaphthylene	ug/kg	ND	5.0	08/07/24 22:43	
Anthracene	ug/kg	ND	5.0	08/07/24 22:43	
Benzo(a)anthracene	ug/kg	ND	5.0	08/07/24 22:43	
Benzo(a)pyrene	ug/kg	ND	15.0	08/07/24 22:43	
Benzo(b)fluoranthene	ug/kg	ND	5.0	08/07/24 22:43	
Benzo(g,h,i)perylene	ug/kg	ND	5.0	08/07/24 22:43	
Benzo(k)fluoranthene	ug/kg	ND	5.0	08/07/24 22:43	
Chrysene	ug/kg	ND	5.0	08/07/24 22:43	
Dibenz(a,h)anthracene	ug/kg	ND	15.0	08/07/24 22:43	
Fluoranthene	ug/kg	ND	5.0	08/07/24 22:43	
Fluorene	ug/kg	ND	5.0	08/07/24 22:43	
Indeno(1,2,3-cd)pyrene	ug/kg	ND	5.0	08/07/24 22:43	
Naphthalene	ug/kg	ND	5.0	08/07/24 22:43	
Phenanthrene	ug/kg	ND	5.0	08/07/24 22:43	
Pyrene	ug/kg	ND	5.0	08/07/24 22:43	
2-Fluorobiphenyl (S)	%.	67	16-93	08/07/24 22:43	
p-Terphenyl-d14 (S)	%.	85	19-115	08/07/24 22:43	

LABORATORY CONTROL SAMPLE: 3673197

Parameter	Units	Spike Conc.	LCS Result	LCS % Rec	% Rec Limits	Qualifiers
1-Methylnaphthalene	ug/kg	667	554	83	49-116	
2-Methylnaphthalene	ug/kg	667	490	74	48-116	
Acenaphthene	ug/kg	667	523	78	48-118	
Acenaphthylene	ug/kg	667	586	88	50-123	
Anthracene	ug/kg	667	485	73	45-123	
Benzo(a)anthracene	ug/kg	667	514	77	52-131	
Benzo(a)pyrene	ug/kg	667	627	94	56-135	
Benzo(b)fluoranthene	ug/kg	667	552	83	52-139	
Benzo(g,h,i)perylene	ug/kg	667	561	84	49-132	
Benzo(k)fluoranthene	ug/kg	667	671	101	55-134	
Chrysene	ug/kg	667	532	80	52-127	
Dibenz(a,h)anthracene	ug/kg	667	595	89	51-137	
Fluoranthene	ug/kg	667	575	86	53-136	
Fluorene	ug/kg	667	611	92	52-124	
Indeno(1,2,3-cd)pyrene	ug/kg	667	575	86	49-139	

Results presented on this page are in the units indicated by the "Units" column except where an alternate unit is presented to the right of the result.

This report shall not be reproduced, except in full,
without the written consent of Pace Analytical Services, LLC.

Pace Analytical Services, LLC
7726 Moller Road
Indianapolis, IN 46268
(317)228-3100

QUALITY CONTROL DATA

Project: JY1828.742-Hough Senior
Pace Project No.: 50379409

LABORATORY CONTROL SAMPLE: 3673197

Parameter	Units	Spike Conc.	LCS Result	LCS % Rec	% Rec Limits	Qualifiers
Naphthalene	ug/kg	667	507	76	45-110	
Phenanthrene	ug/kg	667	554	83	52-124	
Pyrene	ug/kg	667	600	90	53-129	
2-Fluorobiphenyl (S)	%.			66	16-93	
p-Terphenyl-d14 (S)	%.			84	19-115	

MATRIX SPIKE & MATRIX SPIKE DUPLICATE: 3673198 3673199

Parameter	Units	50379250004 Result	MS Spike Conc.	MSD Spike Conc.	MS Result	MSD Result	MS % Rec	MSD % Rec	% Rec Limits	RPD	Max RPD	Qual
1-Methylnaphthalene	ug/kg	ND	831	798	730	691	85	84	20-133	5	20	
2-Methylnaphthalene	ug/kg	ND	831	798	639	612	77	77	16-136	4	20	
Acenaphthene	ug/kg	0.061 mg/kg	831	798	685	755	75	87	30-119	10	20	
Acenaphthylene	ug/kg	0.12 mg/kg	831	798	797	748	81	79	34-117	6	20	
Anthracene	ug/kg	0.22 mg/kg	831	798	634	938	50	90	16-129	39	20	R1
Benzo(a)anthracene	ug/kg	0.93 mg/kg	831	798	750	2560	-22	203	20-136	109	20	M1,R1
Benzo(a)pyrene	ug/kg	1.0 mg/kg	831	798	917	2730	-12	215	20-142	99	20	M1,R1
Benzo(b)fluoranthene	ug/kg	1.2 mg/kg	831	798	875	3340	-45	262	17-141	117	20	M1,R1
Benzo(g,h,i)perylene	ug/kg	0.63 mg/kg	831	798	759	1760	15	142	14-130	80	20	M1,R1
Benzo(k)fluoranthene	ug/kg	0.45 mg/kg	831	798	862	1830	49	172	19-142	72	20	M1,R1
Chrysene	ug/kg	0.90 mg/kg	831	798	801	2360	-12	183	22-131	99	20	M1,R1
Dibenz(a,h)anthracene	ug/kg	0.20 mg/kg	831	798	762	1050	68	106	27-124	31	20	R1
Fluoranthene	ug/kg	1.7 mg/kg	831	798	886	4370	-96	337	12-155	133	20	M1,R1
Fluorene	ug/kg	0.039 mg/kg	831	798	726	745	83	89	25-135	3	20	
Indeno(1,2,3-cd)pyrene	ug/kg	0.58 mg/kg	831	798	783	1770	25	149	18-133	77	20	M1,R1
Naphthalene	ug/kg	0.036 mg/kg	831	798	680	682	78	81	11-130	0	20	ED
Phenanthrene	ug/kg	1.0 mg/kg	831	798	752	2410	-32	174	11-147	105	20	M1,R1
Pyrene	ug/kg	1.6 mg/kg	831	798	931	4130	-84	314	11-154	126	20	M1,R1
2-Fluorobiphenyl (S)	%.						74	71	16-93			
p-Terphenyl-d14 (S)	%.						81	82	19-115			

Results presented on this page are in the units indicated by the "Units" column except where an alternate unit is presented to the right of the result.

This report shall not be reproduced, except in full,
without the written consent of Pace Analytical Services, LLC.

Pace Analytical Services, LLC
7726 Moller Road
Indianapolis, IN 46268
(317)228-3100

QUALITY CONTROL DATA

Project: JY1828.742-Hough Senior
Pace Project No.: 50379409

QC Batch:	803761	Analysis Method:	SM 2540G
QC Batch Method:	SM 2540G	Analysis Description:	Dry Weight/Percent Moisture
		Laboratory:	Pace Analytical Services - Indianapolis

Associated Lab Samples: 50379409001, 50379409002, 50379409003, 50379409004

SAMPLE DUPLICATE: 3676139

Parameter	Units	50379699004 Result	Dup Result	RPD	Max RPD	Qualifiers
Percent Moisture	%	14.7	14.8	1	10	N2

Results presented on this page are in the units indicated by the "Units" column except where an alternate unit is presented to the right of the result.

This report shall not be reproduced, except in full,
without the written consent of Pace Analytical Services, LLC.

Pace Analytical Services, LLC
7726 Moller Road
Indianapolis, IN 46268
(317)228-3100

QUALIFIERS

Project: JY1828.742-Hough Senior
Pace Project No.: 50379409

DEFINITIONS

DF - Dilution Factor, if reported, represents the factor applied to the reported data due to dilution of the sample aliquot.

ND - Not Detected at or above adjusted reporting limit.

TNTC - Too Numerous To Count

J - Estimated concentration above the adjusted method detection limit and below the adjusted reporting limit.

MDL - Adjusted Method Detection Limit.

PQL - Practical Quantitation Limit.

RL - Reporting Limit - The lowest concentration value that meets project requirements for quantitative data with known precision and bias for a specific analyte in a specific matrix.

S - Surrogate

1,2-Diphenylhydrazine decomposes to and cannot be separated from Azobenzene using Method 8270. The result for each analyte is a combined concentration.

Consistent with EPA guidelines, unrounded data are displayed and have been used to calculate % recovery and RPD values.

LCS(D) - Laboratory Control Sample (Duplicate)

MS(D) - Matrix Spike (Duplicate)

DUP - Sample Duplicate

RPD - Relative Percent Difference

NC - Not Calculable.

SG - Silica Gel - Clean-Up

U - Indicates the compound was analyzed for, but not detected.

N-Nitrosodiphenylamine decomposes and cannot be separated from Diphenylamine using Method 8270. The result reported for each analyte is a combined concentration.

Reported results are not rounded until the final step prior to reporting. Therefore, calculated parameters that are typically reported as "Total" may vary slightly from the sum of the reported component parameters.

Pace Analytical is TNI accredited. Contact your Pace PM for the current list of accredited analytes.

TNI - The NELAC Institute.

ANALYTE QUALIFIERS

1d	Neither matrix spike nor matrix precision data could be provided for this analytical batch due to insufficient sample volume.
E	Analyte concentration exceeded the calibration range. The reported result is estimated.
ED	Due to the extract's physical characteristics, the analysis was performed at dilution.
L1	Analyte recovery in the laboratory control sample (LCS) was above QC limits. Results for this analyte in associated samples may be biased high.
M0	Matrix spike recovery and/or matrix spike duplicate recovery was outside laboratory control limits.
M1	Matrix spike recovery exceeded QC limits. Batch accepted based on laboratory control sample (LCS) recovery.
M3	Matrix spike recovery was outside laboratory control limits due to matrix interferences.
N2	The lab does not hold NELAC/TNI accreditation for this parameter but other accreditations/certifications may apply. A complete list of accreditations/certifications is available upon request.
R1	RPD value was outside control limits.
S0	Surrogate recovery outside laboratory control limits.
pH	Post-analysis pH measurement indicates insufficient VOA sample preservation.

This report shall not be reproduced, except in full,
without the written consent of Pace Analytical Services, LLC.

Pace Analytical Services, LLC
7726 Moller Road
Indianapolis, IN 46268
(317)228-3100

METHOD CROSS REFERENCE TABLE

Project: JY1828.742-Hough Senior
Pace Project No.: 50379409

Parameter	Matrix	Analytical Method	Preparation Method
6010 MET ICP	Solid	SW-846 6010B	SW-846 3050B
6010 MET ICP, Lab Filtered	Water	SW-846 6010B	SW-846 3010A
7470 Mercury, Lab Filtered	Water	SW-846 7470A	SW-846 7470A
7471 Mercury	Solid	SW-846 7471A	SW-846 7471A
8260 MSV 5030 Low Level	Solid	SW-846 8260A	SW-846 5030A
8260/5030 MSV	Water	SW-846 8260C	SW-846 5030B
8270 PAH Soil by SIM	Solid	SW-846 8270C	SW-846 3546
8270 PAH by 3511	Water	SW-846 8270C	SW-846 3511

This report shall not be reproduced, except in full,
without the written consent of Pace Analytical Services, LLC.

Pace Analytical Services, LLC
7726 Moller Road
Indianapolis, IN 46268
(317)228-3100

QUALITY CONTROL DATA CROSS REFERENCE TABLE

Project: JY1828.742-Hough Senior
Pace Project No.: 50379409

Lab ID	Sample ID	QC Batch Method	QC Batch	Analytical Method	Analytical Batch
50379409001	**SB-4-2-4**	EPA 3050	803175	EPA 6010	803587
50379409002	**SB-3-1-3**	EPA 3050	803175	EPA 6010	803587
50379409003	**SB-2-4-8**	EPA 3050	803175	EPA 6010	803587
50379409004	**SB-1-2-4**	EPA 3050	803175	EPA 6010	803587
50379409005	**SB-4-GW-10-20**	EPA 3010	803776	EPA 6010	803797
50379409006	**SB-3-GW-10-20**	EPA 3010	803776	EPA 6010	803797
50379409007	**SB-2-GW-10-20**	EPA 3010	803776	EPA 6010	803797
50379409008	**SB-1-GW-10-20**	EPA 3010	803776	EPA 6010	803797
50379409005	**SB-4-GW-10-20**	EPA 7470	803670	EPA 7470	803723
50379409006	**SB-3-GW-10-20**	EPA 7470	803670	EPA 7470	803723
50379409007	**SB-2-GW-10-20**	EPA 7470	803670	EPA 7470	803723
50379409008	**SB-1-GW-10-20**	EPA 7470	803670	EPA 7470	803723
50379409001	**SB-4-2-4**	EPA 7471	803777	EPA 7471	803960
50379409002	**SB-3-1-3**	EPA 7471	803777	EPA 7471	803960
50379409003	**SB-2-4-8**	EPA 7471	803777	EPA 7471	803960
50379409004	**SB-1-2-4**	EPA 7471	803777	EPA 7471	803960
50379409005	**SB-4-GW-10-20**	EPA 3511	803109	EPA 8270 by SIM 40E	803264
50379409006	**SB-3-GW-10-20**	EPA 3511	803109	EPA 8270 by SIM 40E	803264
50379409007	**SB-2-GW-10-20**	EPA 3511	803109	EPA 8270 by SIM 40E	803264
50379409008	**SB-1-GW-10-20**	EPA 3511	803109	EPA 8270 by SIM 40E	803264
50379409001	**SB-4-2-4**	EPA 3546	803102	EPA 8270 by SIM	804064
50379409002	**SB-3-1-3**	EPA 3546	803102	EPA 8270 by SIM	804064
50379409003	**SB-2-4-8**	EPA 3546	803102	EPA 8270 by SIM	804064
50379409004	**SB-1-2-4**	EPA 3546	803102	EPA 8270 by SIM	804064
50379409001	**SB-4-2-4**	EPA 8260	803684		
50379409002	**SB-3-1-3**	EPA 8260	803684		
50379409003	**SB-2-4-8**	EPA 8260	803684		
50379409004	**SB-1-2-4**	EPA 8260	803684		
50379409005	**SB-4-GW-10-20**	EPA 8260	803397		
50379409006	**SB-3-GW-10-20**	EPA 8260	803436		
50379409007	**SB-2-GW-10-20**	EPA 8260	803397		
50379409008	**SB-1-GW-10-20**	EPA 8260	803436		
50379409001	**SB-4-2-4**	SM 2540G	803761		
50379409002	**SB-3-1-3**	SM 2540G	803761		
50379409003	**SB-2-4-8**	SM 2540G	803761		
50379409004	**SB-1-2-4**	SM 2540G	803761		

This report shall not be reproduced, except in full,
without the written consent of Pace Analytical Services, LLC.

Pace® Location Requested (City/State):
Pace Analytical Indianapolis
7726 Moller Road, Indianapolis, IN 46268

CHAIN-OF-CUSTODY Analytical Request Document

Chain-of-Custody is a LEGAL DOCUMENT - Complete all relevant fields

LAB ONLY- Affix Workorder/Login Label Here

WO# : 50379409

50379409

Company Name:	August Mack Ohio	Contact/Report To:	James Bell
Street Address:	7830 North Central Drive, Lewis Center, OH 43035	Phone #:	
		E-Mail:	jbell@augustmack.com
		Cc E-Mail:	
Customer Project #:			
Project Name:	JY1828.742-Hough Senior	Invoice To:	Vendor Invoices
		Invoice E-Mail:	vendorinvoices@augustmack.com
Site Collection Info/Facility ID (as applicable):		Purchase Order # (if applicable):	
		Quote #:	
Time Zone Collected: [ ] AK [ ] PT [ ] MT [ ] CT [ ] ET		County / State origin of sample(s):	Ohio

Data Deliverables: [ ] Level II [ ] Level III [ ] Level IV [ ] EQUIS [ ] Other

Regulatory Program (DW, RCRA, etc.) as applicable: Reportable [ ] Yes [ ] No

Rush (Pre-approval required): [ ] Same Day [ ] 1 Day [ ] 2 Day [ ] 3 Day [X] Other 7 Day

DW PWSID # or WW Permit # as applicable:

Date Results Requested:

Field Filtered (if applicable): [ ] Yes [ ] No

Analysis:

* Matrix Codes (Insert in Matrix box below): Drinking Water (DW), Ground Water (GW), Waste Water (WW), Product (P), Soil/Solid (SS), Oil (OL), Wipe (WP), Tissue (TS), Bioassay (B), Vapor (V), Surface Water (SW),Sediment (SED), Sludge (SL), Caulk (CK), Leachate (LL), Biosolid (BS), Other (OT)

Specify Container Size **: 250mL, (4) 125mL, (5) 100mL, (6) 40mL ..., EnCore, (8) TerraCore, (9) 90mL, (10) Other

Identify Container Preservative Type***: *** Preservative Types: (1) None, (2) HNO3, (3) H2SO4, (4) HCl, (5) NaOH, (6) Zn Acetate, (7) NaHSO4, (8) Sod. Thiosulfate, (9) Ascorbic Acid, (10) MeOH, (11) Other

Lab Use Only: Proj. Mgr: Amanda Gaines; AcctNum / Client ID:; Table #:; Profile / Template: 11767/5,6; Prelog / Bottle Ord. ID: EZ 3140222

Customer Sample ID	Matrix *	Comp / Grab	Composite Start Date	Composite Start Time	Collected or Composite End Date	Collected or Composite End Time	# Cont.	Res. Chlorine Results	Res. Chlorine Units	6010 /7470 RCRA8	6010 /7471 RCRA8; 8270 PAH Soil by SIM; %M	6010/7470, Lab Filtered; RCRA8	8260 MSV 5030 Low Level	8260/5030 MSV	8270 PAH by 3511					Sample Comment	Preservation non-conformance identified for sample.
SB-4-2-4	SS	G	8/1/24	0945			2				✓		✓	✓						001	
SB-3-1-3	↓	↓	↓	1023			2				✓		✓	✓						002	
SB-2-4-8				1136			2				✓		✓	✓						003	
SB-1-2-4	↓			1204			2				✓		✓	✓						004	
SB-4-GW-10-20	GW			1254			7					✓		✓	✓					005	
SB-3-GW-10-20	↓			1301			7					✓		✓	✓					006	
SB-2-GW-10-20				1318			7					✓		✓	✓					007	
SB-1-GW-10-20	↓	↓	↓	1338			7					✓		✓	✓					008	

Additional Instructions from Pace®:
Please return samples on ice

Collected By: (Printed Name) Sarah Bergund
Signature: Sarah Bergund

Customer Remarks / Special Conditions / Possible Hazards:

# Coolers:	Thermometer ID:	Correction Factor (°C):	Obs. Temp. (°C)	Corrected Temp. (°C)	On Ice:
1	A	0.0	1.6	1.6	Y

Relinquished by/Company: (Signature)	Date/Time:	Received by/Company: (Signature)	Date/Time:
Sarah Bergund /AME	8/1/24 1411	Fedex	8/1/24 1411
Fedex	8/2/24 900	[signature]	8/2/24 900

Tracking Number:

Delivered by: [ ] In-Person [ ] Courier [✓] FedEX [ ] UPS [ ] Other

Page: 2 of 2

Submitting a sample via this chain of custody constitutes acknowledgment and acceptance of the Pace® Terms and Conditions found at https://www.pacelabs.com/resource-library/resource/pace-terms-and-conditions/

F-IN-Q-290-rev.28, 29Jul2024

Pace

SAMPLE CONDITION UPON RECEIPT FORM

Date/Time and Initials of person examining contents: 8/2/24 1245 mw

1. **Courier:** ☑ FED EX ☐ UPS ☐ CLIENT ☐ PACE ☐ NOW/JETT ☐ OTHER _____
2. **Custody Seal on Cooler/Box Present:** ☑ Yes ☐ No
   (If yes)Seals Intact: ☑ Yes ☐ No **(leave blank if no seals were present)**
3. **Thermometer:** 1 2 3 4 5 6 7 8 9 (A) B C D E F G H I
4. **Cooler Temperature(s):** 1.6 / 1.6 | | | |
   (Initial/Corrected) **RECORD TEMPS OF ALL COOLERS RECEIVED (use Comments below to add more)**
5. **Packing Material:** ☑ Bubble Wrap ☑ Bubble Bags ☐ None ☐ Other _____
6. **Ice Type:** ☑ Wet ☐ Blue ☐ None
7. **Was the PM notified of out of temp cooler?:** ☐ Yes ☐ No
   Cooler temp should be above freezing to 6°C

All discrepancies will be written out in the comments section below.

	Yes	No		Yes	No	N/A
USDA Regulated Soils? (HI, ID, NY, WA, OR,CA, NM, TX, OK, AR, LA, TN, AL, MS, NC, SC, GA, FL, or Puerto Rico)		✓	All containers needing acid/base preservation have been pH CHECKED?: **Exceptions: VOA, coliform, LLHg, O&G, RAD CHEM, and any container with a septum cap or preserved with HCl.** **Circle:** **HNO3 (<2) H2SO4 (<2) NaOH (>10) NaOH/ZnAc (>9)** Any non-conformance to pH recommendations will be noted on the container count form			✓
Short Hold Time Analysis (48 hours or less)? Analysis:		✓				
Time 5035A TC placed in Freezer or Short Holds To Lab	Time:			Present	Absent	N/A
			Residual Chlorine Check (SVOC 625 Pest/PCB 608)			✓
Rush TAT Requested (4 days or less):		✓	Residual Chlorine Check (Total/Amenable/Free Cyanide)			✓
Custody Signatures Present?	✓		Headspace Wisconsin Sulfide?			✓
Containers Intact?:	✓		Headspace in VOA Vials (>6mm): See Containter Count form for details	Present ✓	Absent	No VOA Vials Sent
Sample Label (IDs/Dates/Times) Match COC?: Except TCs, which only require sample ID	✓		Trip Blank Present?		✓	
Extra labels on Terracore Vials? (soils only)			Trip Blank Custody Seals?:			✓

COMMENTS:

COC PAGE ____ of ____

Sample Container Count

** Place a PINK dot on containers that are out of conformance **

COC Line Item	WGFU	WGKU BG1U	MeOH (only) SBS DI R	DG9H VG9H	VOA VIAL HS (>6mm)	VG9U DG9U	VG9T	AG0U	AG1H	AG1U	AG3U	AG3S	AG3SF	AG3B	BP1U	BP1N	BP2U	BP3U	BP3N	BP3F	BP3S	BP3B	BP3Z	CG3H	CG3F	Syringe Kit			Matrix	Nitric Red HNO3 <2	Sulfuric Yellow H2SO4 <2	Sodium Hydroxide Green NaOH >10	Sodium Hydroxide ZnAc Black NaOH/Zn Ac >9
	AMBER GLASS														PLASTIC									OTHER									
1	2																												SL				
2	|																												|			
3	|																												|			
4	|																												|			
5				3	1/3	3												1											WT				
6				|	2/3	|											|											|			
7				|	1/3	|											|											|			
8				|		|											|											|			
9																																	
10																																	
11																																	
12																																	

Container Codes

Glass

DG9H	40mL HCl amber voa vial	BG1T	1L Na Thiosulfate clear glass
DG9P	40mL TSP amber vial	BG1U	1L unpreserved glass
DG9S	40mL H2SO4 amber vial	CG3H	250mL HCl Clear Glass
DG9T	40mL Na Thio amber vial	CG3U	250mL Unpres Clear Glass
DG9U	40mL unpreserved amber vial	AG0U	100mL unpres amber glass
VG9H	40mL HCl clear vial	AG1H	1L HCl amber glass
VG9T	40mL Na Thio. clear vial	AG1S	1L H2SO4 amber glass
VG9U	40mL unpreserved clear vial	AG1T	1L Na Thiosulfate amber glass
I	40mL w/hexane wipe vial	AG1U	1liter unpres amber glass
WGKU	8oz unpreserved clear jar	AG2N	500mL HNO3 amber glass
WGFU	4oz clear soil jar	AG2S	500mL H2SO4 amber glass
JGFU	4oz unpreserved amber wide	AG2U	500mL unpres amber glass
CG3H	250mL clear glass HCl	AG3S	250mL H2SO4 amber glass
CG3F	250mL clear glass HCl, Field Filter	AG3SF	250mL H2SO4 amb glass -field filtered
BG1H	1L HCl clear glass	AG3U	250mL unpres amber glass
BG1S	1L H2SO4 clear glass	AG3B	250mL NaOH amber glass

Plastic

BP1B	1L NaOH plastic
BP1N	1L HNO3 plastic
BP1S	1L H2SO4 plastic
BP1U	1L unpreserved plastic
BP1Z	1L NaOH, Zn, Ac
BP2N	500mL HNO3 plastic
BP2C	500mL NaOH plastic
BP2S	500mL H2SO4 plastic
BP2U	500mL unpreserved plastic
BP2Z	500mL NaOH, Zn Ac
BP3B	250mL NaOH plastic
BP3N	250mL HNO3 plastic
BP3F	250mL HNO3 plastic-field filtered
BP3U	250mL unpreserved plastic
BP3S	250mL H2SO4 plastic
BP3Z	250mL NaOH, ZnAc plastic
NT3U	Non Teflon 250mL unpreserved plastic
BP4U	125mL unpreserved plastic
BP4N	125mL HNO3 plastic
BP4S	125mL H2SO4 plastic

Miscellaneous

Syringe Kit	LL Cr+6 sampling kit
ZPLC	Ziploc Bag
R	Terracore Kit
SP5T	120mL Coliform Sodium Thiosulfate
GN	General Container
U	Summa Can (air sample)
WT	Water
SL	Solid
OL:	Oil
NAL	Non-aqueous liquid
WP	Wipe

APPENDIX H
ADDITIONAL INFORMATION

Copyright © 2025, Partners

March 31, 2025

Office of Planning, Preservation & Development
Ohio Housing Finance Agency, 4 Floor
57 East Main Street
Columbus, Ohio 43215

RE: Phase I Environmental Site Assessment for: Hough Senior Independent Living Property
Hough Avenue between East 89th Street and East 90th Street
Cleveland, Cuyahoga County, Ohio
Project Number: 640.16A

Dear Project Administration Manager:

Please find enclosed the Phase I Environmental Site Assessment for the Subject Property dated March 31, 2025, and addressed to the Ohio Housing Finance Agency (OHFA) and Ohio Development Services Agency (ODSA).

It is Partners' understanding that the information contained in the Environmental Site Assessment will be used by OHFA in considering proposed financing of residential development of the property and, furthermore, that OHFA and ODSA may rely upon the Environmental Site Assessment as if it were issued to OHFA and ODSA.

Partners certifies that the attached is a true, correct and complete copy of the Environmental Site Assessment and that the report represents Partners' professional opinion of the site as of this date. Partners also confirms the evaluation, recommendations and conclusions contained in the Environmental Site Assessment as of this date and that the Environmental Site Assessment has been performed in conformance with the scope and limitations of both the ASTM Practice E1527-21, and OHFA'S Environmental Review Requirements.

Sincerely,
Partners Environmental Consulting, Inc.

Dan B. Brown
President

Copyright © 2025, Partners

31100 Solon Road, Suite G, Solon, Ohio 44139
www.partnersenv.com
phone: (800) 763-1363

CERTIFICATE OF LIABILITY INSURANCE

DATE (MM/DD/YYYY): 01/24/2025

THIS CERTIFICATE IS ISSUED AS A MATTER OF INFORMATION ONLY AND CONFERS NO RIGHTS UPON THE CERTIFICATE HOLDER. THIS CERTIFICATE DOES NOT AFFIRMATIVELY OR NEGATIVELY AMEND, EXTEND OR ALTER THE COVERAGE AFFORDED BY THE POLICIES BELOW. THIS CERTIFICATE OF INSURANCE DOES NOT CONSTITUTE A CONTRACT BETWEEN THE ISSUING INSURER(S), AUTHORIZED REPRESENTATIVE OR PRODUCER, AND THE CERTIFICATE HOLDER.

IMPORTANT: If the certificate holder is an ADDITIONAL INSURED, the policy(ies) must have ADDITIONAL INSURED provisions or be endorsed. If SUBROGATION IS WAIVED, subject to the terms and conditions of the policy, certain policies may require an endorsement. A statement on this certificate does not confer rights to the certificate holder in lieu of such endorsement(s).

PRODUCER
SeibertKeck Insurance Partners
2950 W. Market St.
Fairlawn OH 44333

CONTACT NAME: Tricia Fleming
PHONE (A/C, No, Ext): (330) 867-3140 FAX (A/C, No): (866) 620-2007
E-MAIL ADDRESS: tfleming@seibertkeck.com

INSURER(S) AFFORDING COVERAGE	NAIC #
INSURER A : Ohio Security Insurance Company	24082
INSURER B : West American Insurance Co	44393
INSURER C : Ohio Casualty Insurance Co.	24074
INSURER D : Evanston Insurance Co.	
INSURER E :	
INSURER F :	

INSURED
Partners Environmental Consulting Inc
31100 Solon Rd Ste G
Solon OH 44139

COVERAGES **CERTIFICATE NUMBER:** CL24111670955 **REVISION NUMBER:**

THIS IS TO CERTIFY THAT THE POLICIES OF INSURANCE LISTED BELOW HAVE BEEN ISSUED TO THE INSURED NAMED ABOVE FOR THE POLICY PERIOD INDICATED. NOTWITHSTANDING ANY REQUIREMENT, TERM OR CONDITION OF ANY CONTRACT OR OTHER DOCUMENT WITH RESPECT TO WHICH THIS CERTIFICATE MAY BE ISSUED OR MAY PERTAIN, THE INSURANCE AFFORDED BY THE POLICIES DESCRIBED HEREIN IS SUBJECT TO ALL THE TERMS, EXCLUSIONS AND CONDITIONS OF SUCH POLICIES. LIMITS SHOWN MAY HAVE BEEN REDUCED BY PAID CLAIMS.

INSR LTR	TYPE OF INSURANCE	ADDL INSD	SUBR WVD	POLICY NUMBER	POLICY EFF (MM/DD/YYYY)	POLICY EXP (MM/DD/YYYY)	LIMITS	
A	[X] COMMERCIAL GENERAL LIABILITY [ ] CLAIMS-MADE [X] OCCUR GEN'L AGGREGATE LIMIT APPLIES PER: [ ] POLICY [X] PRO-JECT [ ] LOC [ ] OTHER:	Y		BKS62273969	11/15/2024	11/15/2025	EACH OCCURRENCE DAMAGE TO RENTED PREMISES (Ea occurrence) MED EXP (Any one person) PERSONAL & ADV INJURY GENERAL AGGREGATE PRODUCTS - COMP/OP AGG	$ 1,000,000 $ 1,000,000 $ 15,000 $ 1,000,000 $ 2,000,000 $ 2,000,000
B	AUTOMOBILE LIABILITY [X] ANY AUTO [ ] OWNED AUTOS ONLY [ ] SCHEDULED AUTOS [ ] HIRED AUTOS ONLY [ ] NON-OWNED AUTOS ONLY	Y		BAW62273969	11/15/2024	11/15/2025	COMBINED SINGLE LIMIT (Ea accident) BODILY INJURY (Per person) BODILY INJURY (Per accident) PROPERTY DAMAGE (Per accident)	$ 1,000,000 $ $ $
C	[X] UMBRELLA LIAB [X] OCCUR [ ] EXCESS LIAB [ ] CLAIMS-MADE [ ] DED [X] RETENTION $ 0			USO62273969	11/15/2024	11/15/2025	EACH OCCURRENCE AGGREGATE	$ 6,000,000 $ 6,000,000
A	WORKERS COMPENSATION AND EMPLOYERS' LIABILITY ANY PROPRIETOR/PARTNER/EXECUTIVE OFFICER/MEMBER EXCLUDED? Y / N [ ] (Mandatory in NH) If yes, describe under DESCRIPTION OF OPERATIONS below	N / A		BKS62273969	11/15/2024	11/15/2025	[X] PER STATUTE [ ] OTH-ER E.L. EACH ACCIDENT E.L. DISEASE - EA EMPLOYEE E.L. DISEASE - POLICY LIMIT	$ 1,000,000 $ 1,000,000 $ 1,000,000
D	Professional Liability			MKLV2ENV103152	11/15/2024	11/15/2025	General Aggregate Each claim	$2,000,000 $2,000,000

DESCRIPTION OF OPERATIONS / LOCATIONS / VEHICLES (ACORD 101, Additional Remarks Schedule, may be attached if more space is required)

640.14A Southern Heights PI Update

CERTIFICATE HOLDER

CHN Housing Partners
2999 Payne Avenue Suite 134
Cleveland OH 44114

CANCELLATION

SHOULD ANY OF THE ABOVE DESCRIBED POLICIES BE CANCELLED BEFORE THE EXPIRATION DATE THEREOF, NOTICE WILL BE DELIVERED IN ACCORDANCE WITH THE POLICY PROVISIONS.

AUTHORIZED REPRESENTATIVE

© 1988-2015 ACORD CORPORATION. All rights reserved.

AGENCY CUSTOMER ID: 00028225

LOC #:

ADDITIONAL REMARKS SCHEDULE

AGENCY	NAMED INSURED
SeibertKeck Insurance Partners	Partners Environmental Consulting Inc
POLICY NUMBER	
CARRIER / NAIC CODE	EFFECTIVE DATE:

ADDITIONAL REMARKS

THIS ADDITIONAL REMARKS FORM IS A SCHEDULE TO ACORD FORM,

FORM NUMBER: 25 **FORM TITLE:** Certificate of Liability Insurance: Notes

Excess Liability: Evanston Insurance Co 11/15/2024-25
Policy # MKLV2EFX101239
$5,000,000 Each Occurrence / $5,000,000 Aggregate

Cyber Liability; Corvus Insurance 11/15/2024-25
$1,000,000 Aggregate

© 2008 ACORD CORPORATION. All rights reserved.

The ACORD name and logo are registered marks of ACORD

THIS ENDORSEMENT CHANGES THE POLICY. PLEASE READ IT CAREFULLY.

COMMERCIAL GENERAL LIABILITY EXTENSION

This endorsement modifies insurance provided under the following:

COMMERCIAL GENERAL LIABILITY COVERAGE PART

62273969
002308
560
of 316
111

INDEX

SUBJECT	PAGE
NON-OWNED AIRCRAFT	2
NON-OWNED WATERCRAFT	2
PROPERTY DAMAGE LIABILITY - ELEVATORS	2
EXTENDED DAMAGE TO PROPERTY RENTED TO YOU (Tenant's Property Damage)	2
MEDICAL PAYMENTS EXTENSION	3
EXTENSION OF SUPPLEMENTARY PAYMENTS - COVERAGES A AND B	3
ADDITIONAL INSUREDS - BY CONTRACT, AGREEMENT OR PERMIT	3
PRIMARY AND NON-CONTRIBUTORY- ADDITIONAL INSURED EXTENSION	5
ADDITIONAL INSUREDS - EXTENDED PROTECTION OF YOUR "LIMITS OF INSURANCE"	6
WHO IS AN INSURED - INCIDENTAL MEDICAL ERRORS/MALPRACTICE AND WHO IS AN INSURED - FELLOW EMPLOYEE EXTENSION - MANAGEMENT EMPLOYEES	6
NEWLY FORMED OR ADDITIONALLY ACQUIRED ENTITIES	7
FAILURE TO DISCLOSE HAZARDS AND PRIOR OCCURRENCES	7
KNOWLEDGE OF OCCURRENCE, OFFENSE, CLAIM OR SUIT	7
LIBERALIZATION CLAUSE	7
BODILY INJURY REDEFINED	7
EXTENDED PROPERTY DAMAGE	8
WAIVER OF TRANSFER OF RIGHTS OF RECOVERY AGAINST OTHERS TO US - WHEN REQUIRED IN A CONTRACT OR AGREEMENT WITH YOU	8

© 2013 Liberty Mutual Insurance
Includes copyrighted material of Insurance Services Office, Inc., with its permission.

With respect to coverage afforded by this endorsement, the provisions of the policy apply unless modified by the endorsement.

A. NON-OWNED AIRCRAFT

Under Paragraph **2. Exclusions** of **Section I - Coverage A - Bodily Injury And Property Damage Liability,** exclusion **g. Aircraft, Auto Or Watercraft** does not apply to an aircraft provided:

1. It is not owned by any insured;

2. It is hired, chartered or loaned with a trained paid crew;

3. The pilot in command holds a currently effective certificate, issued by the duly constituted authority of the United States of America or Canada, designating her or him a commercial or airline pilot; and

4. It is not being used to carry persons or property for a charge.

However, the insurance afforded by this provision does not apply if there is available to the insured other valid and collectible insurance, whether primary, excess (other than insurance written to apply specifically in excess of this policy), contingent or on any other basis, that would also apply to the loss covered under this provision.

B. NON-OWNED WATERCRAFT

Under Paragraph **2. Exclusions** of **Section I - Coverage A - Bodily Injury And Property Damage Liability,** Subparagraph **(2)** of exclusion **g. Aircraft, Auto Or Watercraft** is replaced by the following:

This exclusion does not apply to:

(2) A watercraft you do not own that is:

(a) Less than 52 feet long; and

(b) Not being used to carry persons or property for a charge.

C. PROPERTY DAMAGE LIABILITY - ELEVATORS

1. Under Paragraph **2. Exclusions** of **Section I - Coverage A - Bodily Injury And Property Damage Liability,** Subparagraphs **(3), (4)** and **(6)** of exclusion **j. Damage To Property** do not apply if such "property damage" results from the use of elevators. For the purpose of this provision, elevators do not include vehicle lifts. Vehicle lifts are lifts or hoists used in automobile service or repair operations.

2. The following is added to **Section IV - Commercial General Liability Conditions,** Condition **4. Other Insurance,** Paragraph **b. Excess Insurance:**

The insurance afforded by this provision of this endorsement is excess over any property insurance, whether primary, excess, contingent or on any other basis.

D. EXTENDED DAMAGE TO PROPERTY RENTED TO YOU (Tenant's Property Damage)

If Damage To Premises Rented To You is not otherwise excluded from this Coverage Part:

1. Under Paragraph **2. Exclusions of Section I - Coverage A - Bodily Injury and Property Damage Liability:**

a. The fourth from the last paragraph of exclusion **j. Damage To Property** is replaced by the following:

Paragraphs **(1), (3)** and **(4)** of this exclusion do not apply to "property damage" (other than damage by fire, lightning, explosion, smoke, or leakage from an automatic fire protection system) to:

(i) Premises rented to you for a period of 7 or fewer consecutive days; or

(ii) Contents that you rent or lease as part of a premises rental or lease agreement for a period of more than 7 days.

Paragraphs **(1), (3)** and **(4)** of this exclusion do not apply to "property damage" to contents of premises rented to you for a period of 7 or fewer consecutive days.

A separate limit of insurance applies to this coverage as described in **Section III - Limits of Insurance.**

© 2013 Liberty Mutual Insurance
Includes copyrighted material of Insurance Services Office, Inc., with its permission.

112 of 316

b. The last paragraph of subsection **2. Exclusions** is replaced by the following:

Exclusions **c.** through **n.** do not apply to damage by fire, lightning, explosion, smoke or leakage from automatic fire protection systems to premises while rented to you or temporarily occupied by you with permission of the owner. A separate limit of insurance applies to Damage To Premises Rented To You as described in **Section III - Limits Of Insurance.**

2. Paragraph **6.** under **Section III - Limits Of Insurance** is replaced by the following:

6. Subject to Paragraph **5.** above, the Damage To Premises Rented To You Limit is the most we will pay under Coverage **A** for damages because of "property damage" to:

a. Any one premise:

(1) While rented to you; or

(2) While rented to you or temporarily occupied by you with permission of the owner for damage by fire, lightning, explosion, smoke or leakage from automatic protection systems; or

b. Contents that you rent or lease as part of a premises rental or lease agreement.

3. As regards coverage provided by this provision **D. EXTENDED DAMAGE TO PROPERTY RENTED TO YOU (Tenant's Property Damage) -** Paragraph **9.a.** of **Definitions** is replaced with the following:

9.a. A contract for a lease of premises. However, that portion of the contract for a lease of premises that indemnifies any person or organization for damage by fire, lightning, explosion, smoke, or leakage from automatic fire protection systems to premises while rented to you or temporarily occupied by you with the permission of the owner, or for damage to contents of such premises that are included in your premises rental or lease agreement, is not an "insured contract".

E. MEDICAL PAYMENTS EXTENSION

If **Coverage C Medical Payments** is not otherwise excluded, the Medical Payments provided by this policy are amended as follows:

Under Paragraph **1. Insuring Agreement** of **Section I - Coverage C - Medical Payments,** Subparagraph **(b)** of Paragraph **a.** is replaced by the following:

(b) The expenses are incurred and reported within three years of the date of the accident; and

F. EXTENSION OF SUPPLEMENTARY PAYMENTS - COVERAGES A AND B

1. Under **Supplementary Payments - Coverages A** and **B**, Paragraph **1.b.** is replaced by the following:

b. Up to **$3,000** for cost of bail bonds required because of accidents or traffic law violations arising out of the use of any vehicle to which the Bodily Injury Liability Coverage applies. We do not have to furnish these bonds.

2. Paragraph **1.d.** is replaced by the following:

d. All reasonable expenses incurred by the insured at our request to assist us in the investigation or defense of the claim or "suit", including actual loss of earnings up to **$500** a day because of time off from work.

G. ADDITIONAL INSUREDS - BY CONTRACT, AGREEMENT OR PERMIT

1. Paragraph **2.** under **Section II - Who Is An Insured** is amended to include as an insured any person or organization whom you have agreed to add as an additional insured in a written contract, written agreement or permit. Such person or organization is an additional insured but only with respect to liability for "bodily injury", "property damage" or "personal and advertising injury" caused in whole or in part by:

a. Your acts or omissions, or the acts or omissions of those acting on your behalf, in the performance of your on going operations for the additional insured that are the subject of the written contract or written agreement provided that the "bodily injury" or "property damage" occurs, or the "personal and advertising injury" is committed, subsequent to the signing of such written contract or written agreement; or

© 2013 Liberty Mutual Insurance
Includes copyrighted material of Insurance Services Office, Inc., with its permission.

b. Premises or facilities rented by you or used by you; or

c. The maintenance, operation or use by you of equipment rented or leased to you by such person or organization; or

d. Operations performed by you or on your behalf for which the state or political subdivision has issued a permit subject to the following additional provisions:

(1) This insurance does not apply to "bodily injury", "property damage", or "personal and advertising injury" arising out of the operations performed for the state or political subdivision;

(2) This insurance does not apply to "bodily injury" or "property damage" included within the "completed operations hazard".

(3) Insurance applies to premises you own, rent, or control but only with respect to the following hazards:

(a) The existence, maintenance, repair, construction, erection, or removal of advertising signs, awnings, canopies, cellar entrances, coal holes, driveways, manholes, marquees, hoist away openings, sidewalk vaults, street banners, or decorations and similar exposures; or

(b) The construction, erection, or removal of elevators; or

(c) The ownership, maintenance, or use of any elevators covered by this insurance.

However:

1. The insurance afforded to such additional insured only applies to the extent permitted by law; and

2. If coverage provided to the additional insured is required by a contract or agreement, the insurance afforded to such additional insured will not be broader than that which you are required by the contract or agreement to provide for such additional insured.

With respect to Paragraph **1.a.** above, a person's or organization's status as an additional insured under this endorsement ends when:

(1) All work, including materials, parts or equipment furnished in connection with such work, on the project (other than service, maintenance or repairs) to be performed by or on behalf of the additional insured(s) at the location of the covered operations has been completed; or

(2) That portion of "your work" out of which the injury or damage arises has been put to its intended use by any person or organization other than another contractor or subcontractor engaged in performing operations for a principal as a part of the same project.

With respect to Paragraph **1.b.** above, a person's or organization's status as an additional insured under this endorsement ends when their written contract or written agreement with you for such premises or facilities ends.

With respects to Paragraph **1.c.** above, this insurance does not apply to any "occurrence" which takes place after the equipment rental or lease agreement has expired or you have returned such equipment to the lessor.

The insurance provided by this endorsement applies only if the written contract or written agreement is signed prior to the "bodily injury" or "property damage".

We have no duty to defend an additional insured under this endorsement until we receive written notice of a "suit" by the additional insured as required in Paragraph **b.** of Condition **2. Duties In the Event Of Occurrence, Offense, Claim Or Suit** under **Section IV - Commercial General Liability Conditions.**

© 2013 Liberty Mutual Insurance
Includes copyrighted material of Insurance Services Office, Inc., with its permission.

2. With respect to the insurance provided by this endorsement, the following are added to Paragraph **2. Exclusions** under **Section I - Coverage A - Bodily Injury And Property Damage Liability:**

This insurance does not apply to:

a. "Bodily injury" or "property damage" arising from the sole negligence of the additional insured.

b. "Bodily injury" or "property damage" that occurs prior to you commencing operations at the location where such "bodily injury" or "property damage" occurs.

c. "Bodily injury", "property damage" or "personal and advertising injury" arising out of the rendering of, or the failure to render, any professional architectural, engineering or surveying services, including:

(1) The preparing, approving, or failing to prepare or approve, maps, shop drawings, opinions, reports, surveys, field orders, change orders or drawings and specifications; or

(2) Supervisory, inspection, architectural or engineering activities.

This exclusion applies even if the claims against any insured allege negligence or other wrongdoing in the supervision, hiring, employment, training or monitoring of others by that insured, if the "occurrence" which caused the "bodily injury" or "property damage", or the offense which caused the "personal and advertising injury", involved the rendering of, or the failure to render, any professional architectural, engineering or surveying services.

d. "Bodily injury" or "property damage" occurring after:

(1) All work, including materials, parts or equipment furnished in connection with such work, on the project (other than service, maintenance or repairs) to be performed by or on behalf of the additional insured(s) at the location of the covered operations has been completed; or

(2) That portion of "your work" out of which the injury or damage arises has been put to its intended use by any person or organization other than another contractor or subcontractor engaged in performing operations for a principal as a part of the same project.

e. Any person or organization specifically designated as an additional insured for ongoing operations by a separate **ADDITIONAL INSURED -OWNERS, LESSEES OR CONTRACTORS** endorsement issued by us and made a part of this policy.

3. With respect to the insurance afforded to these additional insureds, the following is added to **Section III - Limits Of Insurance:**

If coverage provided to the additional insured is required by a contract or agreement, the most we will pay on behalf of the additional insured is the amount of insurance:

a. Required by the contract or agreement; or

b. Available under the applicable Limits of Insurance shown in the Declarations;

whichever is less.

This endorsement shall not increase the applicable Limits of Insurance shown in the Declaratio ns.

H. PRIMARY AND NON-CONTRIBUTORY ADDITIONAL INSURED EXTENSION

This provision applies to any person or organization who qualifies as an additional insured under any form or endorsement under this policy.

Condition **4. Other Insurance of SECTION IV - COMMERCIAL GENERAL LIABILITY CONDITIONS** is amended as follows:

a. The following is added to Paragraph **a. Primary Insurance:**

If an additional insured's policy has an Other Insurance provision making its policy excess, and you have agreed in a written contract or written agreement to provide the additional insured coverage on a primary and noncontributory basis, this policy shall be primary and we will not seek contribution from the additional insured's policy for damages we cover.

© 2013 Liberty Mutual Insurance
Includes copyrighted material of Insurance Services Office, Inc., with its permission.

62273969 002308 560 115 of 316

b. The following is added to Paragraph **b. Excess Insurance:**

When a written contract or written agreement, other than a premises lease, facilities rental contract or agreement, an equipment rental or lease contract or agreement, or permit issued by a state or political subdivision between you and an additional insured does not require this insurance to be primary or primary and non-contributory, this insurance is excess over any other insurance for which the additional insured is designated as a Named Insured.

Regardless of the written agreement between you and an additional insured, this insurance is excess over any other insurance whether primary, excess, contingent or on any other basis for which the additional insured has been added as an additional insured on other policies.

I. ADDITIONAL INSUREDS - EXTENDED PROTECTION OF YOUR "LIMITS OF INSURANCE"

This provision applies to any person or organization who qualifies as an additional insured under any form or endorsement under this policy.

1. The following is added to Condition **2. Duties In The Event Of Occurrence, Offense, Claim or Suit:**

An additional insured under this endorsement will as soon as practicable:

a. Give written notice of an "occurrence" or an offense that may result in a claim or "suit" under this insurance to us;

b. Tender the defense and indemnity of any claim or "suit" to all insurers whom also have insurance available to the additional insured; and

c. Agree to make available any other insurance which the additional insured has for a loss we cover under this Coverage Part.

d. We have no duty to defend or indemnify an additional insured under this endorsement until we receive written notice of a "suit" by the additional insured.

2. The limits of insurance applicable to the additional insured are those specified in a written contract or written agreement or the limits of insurance as stated in the Declarations of this policy and defined in **Section III - Limits of Insurance** of this policy, whichever are less. These limits are inclusive of and not in addition to the limits of insurance available under this policy.

J. WHO IS AN INSURED - INCIDENTAL MEDICAL ERRORS / MALPRACTICE
WHO IS AN INSURED - FELLOW EMPLOYEE EXTENSION - MANAGEMENT EMPLOYEES

Paragraph **2.a.(1)** of **Section II - Who Is An Insured** is replaced with the following:

(1) "Bodily injury" or "personal and advertising injury":

(a) To you, to your partners or members (if you are a partnership or joint venture), to your members (if you are a limited liability company), to a co-"employee" while in the course of his or her employment or performing duties related to the conduct of your business, or to your other "volunteer workers" while performing duties related to the conduct of your business;

(b) To the spouse, child, parent, brother or sister of that co-"employee" or "volunteer worker" as a consequence of Paragraph **(1) (a)** above;

(c) For which there is any obligation to share damages with or repay someone else who must pay damages because of the injury described in Paragraphs **(1) (a)** or **(b)** above; or

(d) Arising out of his or her providing or failing to provide professional health care services. However, if you are not in the business of providing professional health care services or providing professional health care personnel to others, or if coverage for providing professional health care services is not otherwise excluded by separate endorsement, this provision (Paragraph **(d)**) does not apply.

Paragraphs **(a)** and **(b)** above do not apply to "bodily injury" or "personal and advertising injury" caused by an "employee" who is acting in a supervisory capacity for you. Supervisory capacity as used herein means the "employee's" job responsibilities assigned by you, includes the direct supervision of other "employees" of yours. However, none of these "employees" are insureds for "bodily injury" or "personal and

© 2013 Liberty Mutual Insurance
Includes copyrighted material of Insurance Services Office, Inc., with its permission.

advertising injury" arising out of their willful conduct, which is defined as the purposeful or willful intent to cause "bodily injury" or "personal and advertising injury", or caused in whole or in part by their intoxication by liquor or controlled substances.

The coverage provided by provision **J.** is excess over any other valid and collectable insurance available to your "employee".

K. NEWLY FORMED OR ADDITIONALLY ACQUIRED ENTITIES

Paragraph **3.** of **Section II - Who Is An Insured** is replaced by the following:

3. Any organization you newly acquire or form and over which you maintain ownership or majority interest, will qualify as a Named Insured if there is no other similar insurance available to that organization. However:

a. Coverage under this provision is afforded only until the expiration of the policy period in which the entity was acquired or formed by you;

b. Coverage **A** does not apply to "bodily injury" or "property damage" that occurred before you acquired or formed the organization; and

c. Coverage **B** does not apply to "personal and advertising injury" arising out of an offense committed before you acquired or formed the organization.

d. Records and descriptions of operations must be maintained by the first Named Insured.

No person or organization is an insured with respect to the conduct of any current or past partnership, joint venture or limited liability company that is not shown as a Named Insured in the Declarations or qualifies as an insured under this provision.

L. FAILURE TO DISCLOSE HAZARDS AND PRIOR OCCURRENCES

Under **Section IV - Commercial General Liability Conditions,** the following is added to Condition **6. Representations:**

Your failure to disclose all hazards or prior "occurrences" existing as of the inception date of the policy shall not prejudice the coverage afforded by this policy provided such failure to disclose all hazards or prior "occurrences" is not intentional.

M. KNOWLEDGE OF OCCURRENCE, OFFENSE, CLAIM OR SUIT

Under **Section IV - Commercial General Liability Conditions,** the following is added to Condition **2. Duties In The Event of Occurrence, Offense, Claim Or Suit:**

Knowledge of an "occurrence", offense, claim or "suit" by an agent, servant or "employee" of any insured shall not in itself constitute knowledge of the insured unless an insured listed under Paragraph **1.** of **Section II - Who Is An Insured** or a person who has been designated by them to receive reports of "occurrences", offenses, claims or "suits" shall have received such notice from the agent, servant or "employee".

N. LIBERALIZATION CLAUSE

If we revise this Commercial General Liability Extension Endorsement to provide more coverage without additional premium charge, your policy will automatically provide the coverage as of the day the revision is effective in your state.

O. BODILY INJURY REDEFINED

Under **Section V - Definitions,** Definition **3.** is replaced by the following:

3. "Bodily Injury" means physical injury, sickness or disease sustained by a person. This includes mental anguish, mental injury, shock, fright or death that results from such physical injury, sickness or disease.

© 2013 Liberty Mutual Insurance
Includes copyrighted material of Insurance Services Office, Inc., with its permission.

P. EXTENDED PROPERTY DAMAGE

Exclusion a. of **COVERAGE A. BODILY INJURY AND PROPERTY DAMAGE LIABILITY** is replaced by the following:

a. Expected Or Intended Injury

"Bodily injury" or "property damage" expected or intended from the standpoint of the insured. This exclusion does not apply to "bodily injury" or "property damage" resulting from the use of reasonable force to protect persons or property.

Q. WAIVER OF TRANSFER OF RIGHTS OF RECOVERY AGAINST OTHERS TO US - WHEN REQUIRED IN A CONTRACT OR AGREEMENT WITH YOU

Under **Section IV - Commercial General Liability Conditions,** the following is added to Condition **8. Transfer Of Rights Of Recovery Against Others To Us:**

We waive any right of recovery we may have against a person or organization because of payments we make for injury or damage arising out of your ongoing operations or "your work" done under a contract with that person or organization and included in the "products-completed operations hazard" provided:

1. You and that person or organization have agreed in writing in a contract or agreement that you waive such rights against that person or organization; and

2. The injury or damage occurs subsequent to the execution of the written contract or written agreement.

© 2013 Liberty Mutual Insurance
Includes copyrighted material of Insurance Services Office, Inc., with its permission.

THIS ENDORSEMENT CHANGES THE POLICY. PLEASE READ IT CAREFULLY.

BUSINESS AUTO COVERAGE ENHANCEMENT ENDORSEMENT

This endorsement modifies insurance provided under the following:

BUSINESS AUTO COVERAGE FORM

With respect to coverage afforded by this endorsement, the provisions of the policy apply unless modified by the endorsement.

If the policy to which this endorsement is attached also contains a Business Auto Coverage Enhancement Endorsement with a specific state named in the title, this endorsement does not apply to vehicles garaged in that specified state.

COVERAGE INDEX

SUBJECT	PROVISION NUMBER
ACCIDENTAL AIRBAG DEPLOYMENT	13
ADDITIONAL INSURED BY CONTRACT, AGREEMENT OR PERMIT	4
AMENDED DUTIES IN THE EVENT OF ACCIDENT, CLAIM, SUIT OR LOSS	21
AMENDED FELLOW EMPLOYEE EXCLUSION	6
AUDIO, VISUAL AND DATA ELECTRONIC EQUIPMENT COVERAGE	15
BODILY INJURY REDEFINED	25
EMPLOYEES AS INSUREDS (Including Employee Hired Auto)	3
EXTRA EXPENSE - BROADENED COVERAGE	11
GLASS REPAIR - WAIVER OF DEDUCTIBLE	17
HIRED AUTO COVERAGE TERRITORY	23
HIRED AUTO PHYSICAL DAMAGE (Including Employee Hired Auto)	7
LOAN / LEASE GAP (Coverage Not Available In New York)	16
NEWLY FORMED OR ACQUIRED SUBSIDIARIES	2
PARKED AUTO COLLISION COVERAGE (WAIVER OF DEDUCTIBLE)	18
PERSONAL EFFECTS COVERAGE	12
PHYSICAL DAMAGE - ADDITIONAL TRANSPORTATION EXPENSE COVERAGE	9
PHYSICAL DAMAGE DEDUCTIBLE - VEHICLE TRACKING SYSTEM	14
PRIMARY AND NON-CONTRIBUTORY - WRITTEN CONTRACT OR WRITTEN AGREEMENT	24
RENTAL REIMBURSEMENT	10
SUPPLEMENTARY PAYMENTS	5
TOWING AND LABOR	8
TRAILERS - INCREASED LOAD CAPACITY	1
TWO OR MORE DEDUCTIBLES	19
UNINTENTIONAL FAILURE TO DISCLOSE HAZARDS	20
WAIVER OF TRANSFER OF RIGHTS OF RECOVERY AGAINST OTHERS TO US	22

SECTION I - COVERED AUTOS is amended as follows:

1. **TRAILERS - INCREASED LOAD CAPACITY**

   The following replaces Paragraph **C.1. Certain Trailers, Mobile Equipment And Temporary Substitute Autos** of **SECTION I - COVERED AUTOS:**

   "Trailers" with a load capacity of 3,000 pounds or less designed primarily for travel on public roads.

© 2017 Liberty Mutual Insurance
Includes copyrighted material of Insurance Services Office Inc., with its Permission.

SECTION II - LIABILITY COVERAGE is amended as follows:

2. NEWLY FORMED OR ACQUIRED SUBSIDIARIES

SECTION II - LIABILITY COVERAGE, Paragraph **A.1. - Who Is An Insured** is amended to include the following as an "insured":

d. Any legally incorporated subsidiary of which you own more than 50 percent interest during the policy period. Coverage is afforded only for 90 days from the date of acquisition or formation. However, "insured" does not include any organization that:

(1) Is a partnership or joint venture; or

(2) Is an "insured" under any other automobile policy except a policy written specifically to apply in excess of this policy; or

(3) Has exhausted its Limit of Insurance or had its policy terminated under any other automobile policy.

Coverage under this provision **d.** does not apply to "bodily injury" or "property damage" that occurred before you acquired or formed the organization.

3. EMPLOYEES AS INSUREDS

SECTION II - LIABILITY COVERAGE, Paragraph **A.1. Who Is An Insured** is amended to include the following as an "insured":

e. Any "employee" of yours while using a covered "auto" you do not own, hire or borrow but only for acts within the scope of their employment by you. Insurance provided by this endorsement is excess over any other insurance available to any "employee".

f. Any "employee" of yours while operating an "auto" hired or borrowed under a written contract or agreement in that "employee's" name, with your permission, while performing duties related to the conduct of your business and within the scope of their employment. Insurance provided by this endorsement is excess over any other insurance available to the "employee".

4. ADDITIONAL INSURED BY CONTRACT, AGREEMENT OR PERMIT

SECTION II - LIABILITY COVERAGE, Paragraph **A.1. Who Is An Insured** is amended to include the following as an "insured":

g. Any person or organization with respect to the operation, maintenance or use of a covered "auto", provided that you and such person or organization have agreed in a written contract, written agreement, or permit issued to you by governmental or public authority, to add such person, or organization, or governmental or public authority to this policy as an "insured".

However, such person or organization is an "insured":

(1) Only with respect to the operation, maintenance or use of a covered "auto";

(2) Only for "bodily injury" or "property damage" caused by an "accident" which takes place after you executed the written contract or written agreement, or the permit has been issued to you; and

(3) Only for the duration of that contract, agreement or permit.

The "insured" is required to submit a claim to any other insurer to which coverage could apply for defense and indemnity. Unless the "insured" has agreed in writing to primary noncontributory wording per enhancement number 24, this policy is excess over any other collectible insurance.

5. SUPPLEMENTARY PAYMENTS

SECTION II - LIABILITY COVERAGE, Coverage Extensions, 2.a. Supplementary Payments, Paragraphs **(2)** and **(4)** are replaced by the following:

(2) Up to $3,000 for cost of bail bonds (including bonds for related traffic violations) required because of an "accident" we cover. We do not have to furnish these bonds.

(4) All reasonable expenses incurred by the "insured" at our request, including actual loss of earnings up to $500 a day because of time off from work.

© 2017 Liberty Mutual Insurance

Includes copyrighted material of Insurance Services Office Inc., with its Permission.

6. AMENDED FELLOW EMPLOYEE EXCLUSION

In those jurisdictions where, by law, fellow "employees" are not entitled to the protection afforded to the employer by the workers compensation exclusivity rule, or similar protection, the following provision is added:

SECTION II - LIABILITY, Exclusion B.5. Fellow Employee does not apply if the "bodily injury" results from the use of a covered "auto" you own or hire if you have workers compensation insurance in force for all of your "employees" at the time of "loss".

This coverage is excess over any other collectible insurance.

SECTION III - PHYSICAL DAMAGE COVERAGE is amended as follows:

7. HIRED AUTO PHYSICAL DAMAGE

Paragraph **A.4. Coverage Extensions** of **SECTION III - PHYSICAL DAMAGE COVERAGE,** is amended by adding the following:

If hired "autos" are covered "autos" for Liability Coverage, and if Comprehensive, Specified Causes of Loss or Collision coverage are provided under the Business Auto Coverage Form for any "auto" you own, then the Physical Damage coverages provided are extended to "autos":

a. You hire, rent or borrow; or

b. Your "employee" hires or rents under a written contract or agreement in that "employee's" name, but only if the damage occurs while the vehicle is being used in the conduct of your business,

subject to the following limit and deductible:

a. The most we will pay for "loss" in any one "accident" or "loss" is the smallest of:

(1) $50,000; or

(2) The actual cash value of the damaged or stolen property as of the time of the "loss"; or

(3) The cost of repairing or replacing the damaged or stolen property with other property of like kind and quality, minus a deductible.

b. The deductible will be equal to the largest deductible applicable to any owned "auto" for that coverage.

c. Subject to the limit, deductible and excess provisions described in this provision, we will provide coverage equal to the broadest coverage applicable to any covered "auto" you own.

d. Subject to a maximum of $1,000 per "accident", we will also cover the actual loss of use of the hired "auto" if it results from an "accident", you are legally liable and the lessor incurs an actual financial loss.

e. This coverage extension does not apply to:

(1) Any "auto" that is hired, rented or borrowed with a driver; or

(2) Any "auto" that is hired, rented or borrowed from your "employee" or any member of your "employee's" household.

Coverage provided under this extension is excess over any other collectible insurance available at the time of "loss".

8. TOWING AND LABOR

SECTION III - PHYSICAL DAMAGE COVERAGE, Paragraph **A.2. Towing,** is amended by the addition of the following:

We will pay towing and labor costs incurred, up to the limits shown below, each time a covered "auto" classified and rated as a private passenger type, "light truck" or "medium truck" is disabled:

a. For private passenger type vehicles, we will pay up to $75 per disablement.

b. For "light trucks", we will pay up to $75 per disablement. "Light trucks" are trucks that have a gross vehicle weight (GVW) of 10,000 pounds or less.

c. For "medium trucks" , we will pay up to $150 per disablement. "Medium trucks" are trucks that have a gross vehicle weight (GVW) of 10,001 - 20,000 pounds.

However, the labor must be performed at the place of disablement.

© 2017 Liberty Mutual Insurance
Includes copyrighted material of Insurance Services Office Inc., with its Permission.

9. PHYSICAL DAMAGE - ADDITIONAL TRANSPORTATION EXPENSE COVERAGE

Paragraph **A.4.a. Coverage Extensions, Transportation Expenses** of **SECTION III - PHYSICAL DAMAGE COVERAGE,** is amended to provide a limit of $50 per day and a maximum limit of $1,500.

10. RENTAL REIMBURSEMENT

SECTION III - PHYSICAL DAMAGE COVERAGE, A. Coverage, is amended by adding the following:

a. We will pay up to $75 per day for rental reimbursement expenses incurred by you for the rental of an "auto" because of "accident" or "loss", to an "auto" for which we also pay a "loss" under Comprehensive, Specified Causes of Loss or Collision Coverages. We will pay only for those expenses incurred after the first 24 hours following the "accident" or "loss" to the covered "auto."

b. Rental Reimbursement requires the rental of a comparable or lessor vehicle, which in many cases may be substantially less than $75 per day, and will only be allowed for the period of time it should take to repair or replace the vehicle with reasonable speed and similar quality, up to a maximum of 30 days.

c. We will also pay up to $500 for reasonable and necessary expenses incurred by you to remove and replace your tools and equipment from the covered "auto". This limit is excess over any other collectible insurance.

d. This coverage does not apply unless you have a business necessity that other "autos" available for your use and operation cannot fill.

e. If "loss" results from the total theft of a covered "auto" of the private passenger type, we will pay under this coverage only that amount of your rental reimbursement expenses which is not already provided under Paragraph **4. Coverage Extension.**

f. No deductible applies to this coverage.

g. The insurance provided under this extension is excess over any other collectible insurance.

If this policy also provides Rental Reimbursement Coverage you purchased, the coverage provided by this Enhancement Endorsement is in addition to the coverage you purchased.

For the purposes of this endorsement provision, materials and equipment do not include "personal effects" as defined in provision **12.B.**

11. EXTRA EXPENSE - BROADENED COVERAGE

Under **SECTION III - PHYSICAL DAMAGE COVERAGE, A. Coverage,** we will pay for the expense of returning a stolen covered "auto" to you. The maximum amount we will pay is $1,000.

12. PERSONAL EFFECTS COVERAGE

A. SECTION III - PHYSICAL DAMAGE COVERAGE, A. Coverage, is amended by adding the following:

If you have purchased Comprehensive Coverage on this policy for an "auto" you own and that "auto" is stolen, we will pay, without application of a deductible, up to $600 for "personal effects" stolen with the "auto."

The insurance provided under this provision is excess over any other collectible insurance.

B. SECTION V - DEFINITIONS is amended by adding the following:

For the purposes of this provision, "personal effects" mean tangible property that is worn or carried by an "insured." "Personal effects" does not include tools, equipment, jewelry, money or securities.

13. ACCIDENTAL AIRBAG DEPLOYMENT

SECTION III - PHYSICAL DAMAGE COVERAGE, B. Exclusions is amended by adding the following:

If you have purchased Comprehensive or Collision Coverage under this policy, the exclusion for "loss" relating to mechanical breakdown does not apply to the accidental discharge of an airbag.

Any insurance we provide shall be excess over any other collectible insurance or reimbursement by manufacturer's warranty. However, we agree to pay any deductible applicable to the other coverage or warranty.

© 2017 Liberty Mutual Insurance
Includes copyrighted material of Insurance Services Office Inc., with its Permission.

14. PHYSICAL DAMAGE DEDUCTIBLE - VEHICLE TRACKING SYSTEM

SECTION III - PHYSICAL DAMAGE COVERAGE, D. Deductible, is amended by adding the following:

Any Comprehensive Deductible shown in the Declarations will be reduced by 50% for any "loss" caused by theft if the vehicle is equipped with a vehicle tracking device such as a radio tracking device or a global position device and that device was the method of recovery of the vehicle.

15. AUDIO, VISUAL AND DATA ELECTRONIC EQUIPMENT COVERAGE

SECTION III - PHYSICAL DAMAGE COVERAGE, B. Exclusions, Paragraph **a.** of the exception to exclusions **4.c.** and **4.d.** is deleted and replaced with the following:

Exclusions **4.c.** and **4.d.** do not apply to:

a. Electronic equipment that receives or transmits audio, visual or data signals, whether or not designed solely for the reproduction of sound, if the equipment is:

(1) Permanently installed in the covered "auto" at the time of the "loss" or removable from a housing unit that is permanently installed in the covered "auto"; and

(2) Designed to be solely operated by use from the power from the "auto's" electrical system; and

(3) Physical damage coverages are provided for the covered "auto".

If the "loss" occurs solely to audio, visual or data electronic equipment or accessories used with this equipment, then our obligation to pay for, repair, return or replace damaged or stolen property will be reduced by a $100 deductible.

16. LOAN / LEASE GAP COVERAGE (Not Applicable In New York)

A. Paragraph **C. Limit Of Insurance** of **SECTION III - PHYSICAL DAMAGE COVERAGE** is amended by adding the following:

The most we will pay for a "total loss" to a covered "auto" owned by or leased to you in any one "accident" is the greater of the:

1. Balance due under the terms of the loan or lease to which the damaged covered "auto" is subject at the time of the "loss" less the amount of:

a. Overdue payments and financial penalties associated with those payments as of the date of the "loss";

b. Financial penalties imposed under a lease due to high mileage, excessive use or abnormal wear and tear;

c. Costs for extended warranties, Credit Life Insurance, Health, Accident or Disability Insurance purchased with the loan or lease;

d. Transfer or rollover balances from previous loans or leases;

e. Final payment due under a "Balloon Loan";

f. The dollar amount of any unrepaired damage which occurred prior to the "total loss" of a covered "auto";

g. Security deposits not refunded by a lessor;

h. All refunds payable or paid to you as a result of the early termination of a lease agreement or as a result of the early termination of any warranty or extended service agreement on a covered "auto";

i. Any amount representing taxes;

j. Loan or lease termination fees; or

2. The actual cash value of the damage or stolen property as of the time of the "loss".

An adjustment for depreciation and physical condition will be made in determining the actual cash value at the time of the "loss". This adjustment is not applicable in Texas.

B. Additional Conditions

This coverage applies only to the original loan for which the covered "auto" that incurred the "loss" serves as collateral, or lease written on the covered "auto" that incurred the "loss".

© 2017 Liberty Mutual Insurance
Includes copyrighted material of Insurance Services Office Inc., with its Permission.

C. SECTION V - DEFINITIONS is changed by adding the following:

As used in this endorsement provision, the following definitions apply:

"Total loss" means a "loss" in which the cost of repairs plus the salvage value exceeds the actual cash value.

A "balloon loan" is one with periodic payments that are insufficient to repay the balance over the term of the loan, thereby requiring a large final payment.

17. GLASS REPAIR - WAIVER OF DEDUCTIBLE

Paragraph **D. Deductible** of **SECTION III - PHYSICAL DAMAGE COVERAGE** is amended by the addition of the following:

No deductible applies to glass damage if the glass is repaired rather than replaced.

18. PARKED AUTO COLLISION COVERAGE (WAIVER OF DEDUCTIBLE)

Paragraph **D. Deductible** of **SECTION III - PHYSICAL DAMAGE COVERAGE** is amended by the addition of the following:

The deductible does not apply to "loss" caused by collision to such covered "auto" of the private passenger type or light weight truck with a gross vehicle weight of 10,000 lbs. or less as defined by the manufacturer as maximum loaded weight the "auto" is designed to carry while it is:

a. In the charge of an "insured";

b. Legally parked; and

c. Unoccupied.

The "loss" must be reported to the police authorities within 24 hours of known damage.

The total amount of the damage to the covered "auto" must exceed the deductible shown in the Declarations.

This provision does not apply to any "loss" if the covered "auto" is in the charge of any person or organization engaged in the automobile business.

19. TWO OR MORE DEDUCTIBLES

Under **SECTION III - PHYSICAL DAMAGE COVERAGE,** if two or more company policies or coverage forms apply to the same "accident", the following applies to Paragraph **D. Deductible:**

a. If the applicable Business Auto deductible is the smaller (or smallest) deductible, it will be waived; or

b. If the applicable Business Auto deductible is not the smaller (or smallest) deductible , it will be reduced by the amount of the smaller (or smallest) deductible; or

c. If the "loss" involves two or more Business Auto coverage forms or policies, the smaller (or smallest) deductible will be waived.

For the purpose of this endorsement, company means any company that is part of the Liberty Mutual Group.

SECTION IV - BUSINESS AUTO CONDITIONS is amended as follows:

20. UNINTENTIONAL FAILURE TO DISCLOSE HAZARDS

SECTION IV- BUSINESS AUTO CONDITIONS, Paragraph **B.2.** is amended by adding the following:

If you unintentionally fail to disclose any hazards, exposures or material facts existing as of the inception date or renewal date of the Business Auto Coverage Form, the coverage afforded by this policy will not be prejudiced.

However, you must report the undisclosed hazard of exposure as soon as practicable after its discovery, and we have the right to collect additional premium for any such hazard or exposure.

© 2017 Liberty Mutual Insurance

Includes copyrighted material of Insurance Services Office Inc., with its Permission.

21. AMENDED DUTIES IN THE EVENT OF ACCIDENT, CLAIM, SUIT, OR LOSS

SECTION IV - BUSINESS AUTO CONDITIONS, Paragraph **A.2.a.** is replaced in its entirety by the following:

a. In the event of "accident", claim, "suit" or "loss", you must promptly notify us when it is known to:

(1) You, if you are an individual;

(2) A partner, if you are a partnership;

(3) Member, if you are a limited liability company;

(4) An executive officer or the "employee" designated by the Named Insured to give such notice, if you are a corporation.

To the extent possible, notice to us should include:

(a) How, when and where the "accident" or "loss" took place;

(b) The "insureds" name and address; and

(c) The names and addresses of any injured persons and witnesses.

22. WAIVER OF TRANSFER OF RIGHTS OF RECOVERY AGAINST OTHERS TO US

SECTION IV - BUSINESS AUTO CONDITIONS, Paragraph **A.5. Transfer Of Rights Of Recovery Against Others To Us,** is amended by the addition of the following:

If the person or organization has in a written agreement waived those rights before an "accident" or "loss", our rights are waived also.

23. HIRED AUTO COVERAGE TERRITORY

SECTION IV - BUSINESS AUTO CONDITIONS, Paragraph **B.7. Policy Period, Coverage Territory,** is amended by the addition of the following:

f. For "autos" hired 30 days or less, the coverage territory is anywhere in the world, provided that the "insured's" responsibility to pay for damages is determined in a "suit", on the merits, in the United States, the territories and possessions of the United States of America, Puerto Rico or Canada or in a settlement we agree to.

This extension of coverage does not apply to an "auto" hired, leased, rented or borrowed with a driver.

24. PRIMARY AND NON-CONTRIBUTING IF REQUIRED BY WRITTEN CONTRACT OR WRITTEN AGREEMENT

The following is added to **SECTION IV - BUSINESS AUTO CONDITIONS, General Conditions, B.5. Other Insurance** and supersedes any provision to the contrary:

This Coverage Form's Covered Autos Liability Coverage is primary to and will not seek contribution from any other insurance available to an "insured" under your policy provided that:

1. Such "insured" is a Named Insured under such other insurance; and

2. You have agreed in a written contract or written agreement that this insurance would be primary and would not seek contribution from any other insurance available to such "insured".

SECTION V - DEFINITIONS is amended as follows:

25. BODILY INJURY REDEFINED

Under **SECTION V - DEFINITIONS,** Definition **C.** is replaced by the following:

"Bodily injury" means physical injury, sickness or disease sustained by a person, including mental anguish, mental injury, shock, fright or death resulting from any of these at any time.

© 2017 Liberty Mutual Insurance
Includes copyrighted material of Insurance Services Office Inc., with its Permission.

Emily Loxley

From: Cleveland Public Records Center <clevelandoh@govqa.us>
Sent: Monday, March 17, 2025 9:05 AM
To: Emily Loxley
Subject: Public Safety - Public Records Request :: P005872-031725

Dear Environmental Professional I Emily Loxley,

Thank you for your interest in public records of the City of Cleveland. Your request has been received and is being processed in accordance with the Ohio Sunshine Laws. Your request was received in this office on 3/17/2025 and has been given the reference number P005872-031725 for tracking purposes.

Records Requested: **3/17/2025 601 Lakeside Avenue, Room 227, Cleveland, Ohio 44114 Attn: Fire Chief Anthony Luke Re: Data Request for HUD Environmental Review, Hough Senior Independent Living project Hough Avenue between East 89th Street and East 90th Street Cleveland, Cuyahoga County, Ohio Dear Chief Anthony Luke: We are requesting information on behalf of the Ohio Housing Finance Agency in connection with the environmental review record for the Hough Senior Independent Living project located in Cleveland, Cuyahoga County, Ohio. The project involves new construction of senior living apartments. A location map is attached. Please provide the following information: 1. Are you aware of any USTs at or near the project site? 2. Are you aware of any hazardous-material responses or other environmental concerns in the project area? 3. Do you have file(s) available for the project site that can be made available for review, or can copies be provided? 4. What station will provide service to this location? 5. What is the approximate response time for fire and medical emergencies? 6. Who provides ambulance service in the [city or village or township]? 7. Is the fire department included in the building plan review process? If not, would the fire department like to review the plans for this project? Thank you for your assistance in this matter. If there are any questions regarding this request for information, please contact me at 330-575-5847 or eloxley@partnersenv.com.**

Your request will be forwarded to the relevant city department(s) to locate the information you seek and to determine the volume and any costs associated with satisfying your request. You will be contacted about the availability and/or provided with copies of the records in question. **PLEASE NOTE:** The public records law does not require a governmental body to create new information, to do legal research, or to answer questions.

You can monitor the progress of your request at the link below and you will receive an email when your request has been completed. Again, thank you for using the Cleveland Public Records Center.

City of Cleveland - Public Records

To monitor the progress or update this request please log into the Cleveland Public Records Center.

Emily Loxley

From: Cleveland Public Records Center <clevelandoh@govqa.us>
Sent: Tuesday, March 18, 2025 9:39 AM
To: Emily Loxley
Subject: [Cleveland Public Records Center] Public Safety - Public Records Request :: P005872-031725

--- Please respond above this line ---

PUBLIC RECORDS REQUEST of March 17, 2025, Reference #P005872-031725

Dear Environmental Professional I Emily Loxley,

Thank you for your interest in public records of the City of Cleveland. Your request has been received and is being processed in accordance with the public records laws.

Please contact Mwright2@clevelandohio.gov. Unfortunately, our files are being scanned offsite, I have forwarded your requested address for research, if files are available, they will scan them over to us. Unfortunately, the turnaround time is unknown at this time. Please respond within 14 days of this notice or your request will be considered closed.

Thank you,

Sincerely,

City of Cleveland - Division Of Fire

To monitor the progress or update this request please log into the Cleveland Public Records Center.

Emily Loxley

From: Cleveland Public Records Center <clevelandoh@govqa.us>
Sent: Monday, March 17, 2025 9:08 AM
To: Emily Loxley
Subject: Public Safety - Public Records Request :: P005873-031725

Dear Environmental Professional I Emily Loxley,

Thank you for your interest in public records of the City of Cleveland. Your request has been received and is being processed in accordance with the Ohio Sunshine Laws. Your request was received in this office on 3/17/2025 and has been given the reference number P005873-031725 for tracking purposes.

Records Requested: **3/17/2025 1300 Ontario Street Cleveland, Ohio 44113 Attn: Police Chief Dorothy Todd Re: Data Request for HUD Environmental Review, Hough Senior Independent Living project Hough Avenue between East 89th Street and East 90th Street Cleveland, Cuyahoga County, Ohio Dear Chief Dorothy Todd: We are requesting information on behalf of the Ohio Housing Finance Agency in connection with the environmental review record for the Hough Senior Independent Living project located in Cleveland, Cuyahoga County, Ohio. The project involves new construction of senior living apartments. A location map is attached. Please provide the following information: 1. Is criminal activity a significant problem in the area of the project site, as compared with the city in general? If so, what steps can the project take to promote safety in the area? 2. What is the approximate response time for emergency calls? 3. Are numerous traffic violations or accidents reported at the intersections near the project site? Is the area safe for pedestrian traffic? Thank you for your assistance in this matter. If there are any questions regarding this request for information, please contact me at 330-575-5847 or eloxley@partnersenv.com.**

Your request will be forwarded to the relevant city department(s) to locate the information you seek and to determine the volume and any costs associated with satisfying your request. You will be contacted about the availability and/or provided with copies of the records in question. **PLEASE NOTE:** The public records law does not require a governmental body to create new information, to do legal research, or to answer questions.

You can monitor the progress of your request at the link below and you will receive an email when your request has been completed. Again, thank you for using the Cleveland Public Records Center.

City of Cleveland - Public Records

To monitor the progress or update this request please log into the Cleveland Public Records Center.

Emily Loxley

From: Emily Loxley
Sent: Monday, March 17, 2025 9:20 AM
To: bhrecordsplans@clevelandohio.gov
Subject: Public Records of Request - Hough Senior Independent Living Property
Attachments: Property Location Map.pdf

3/17/2025
601 Lakeside Avenue, Room 517,
Cleveland, Ohio 44114

Attn: Director Sally Martin O'Toole

Re: Data Request for HUD Environmental Review, Hough Senior Independent Living project
Hough Avenue between East 89th Street and East 90th Street
Cleveland, Cuyahoga County, Ohio

Dear Ms. Sally Martin O'Toole

We are requesting information on behalf of the Ohio Housing Finance Agency in connection with the environmental review record for the Hough Senior Independent Living project located in Cleveland, Cuyahoga County, Ohio. The project involves new construction of senior living apartments. A location map is attached.

Please provide the following information:

1. Are you aware of any USTs at or near the project site?
2. Are you aware of any environmental concerns in the project area?
3. Do you have file(s) available for the project site that can be made available for review, or can copies be provided?

Thank you for your assistance in this matter. If there are any questions regarding this request for information, please contact me at 330-575-5847 or eloxley@partnersenv.com.

Emily Loxley
Environmental Professional I
Partners
31100 Solon Road; Suite G
Solon, Ohio 44139

Tel. (800) 763-1363
Cell. (330) 575-5847

PARTNERS
Est. 1999

www.partnersenv.com
Environmental, Safety, & Engineering
Offices in Ohio, New York, New Jersey, and Colorado

Emily Loxley

From: Emily Loxley
Sent: Monday, March 17, 2025 9:23 AM
To: Mailbox - Public Records Request
Subject: Public Records of Request - Hough Senior Independent Living Property
Attachments: Property Location Map.pdf

3/17/2025
1111 Superior Avenue East, Suite 1800,
Cleveland, Ohio 44114

Attn: Dr. Warren Morgan

Re: Data Request for HUD Environmental Review, Hough Senior Independent Living project
Hough Avenue between East 89th Street and East 90th Street
Cleveland, Cuyahoga County, Ohio

Dear Mr. Warren Morgan:

We are requesting information on behalf of the Ohio Housing Finance Agency in connection with the environmental review record for the Hough Senior Independent Living project located in Cleveland, Cuyahoga County, Ohio. The project involves new construction of senior living apartments. A location map is attached.

Please provide the following information:

1. Which schools within the system will students attend?
2. Can the schools adequately absorb an influx of students that may result from the construction?
3. Will these students be on bus routes or will students walk to school?
4. Are pre-school and adult education classes available through the school system?
5. If available, please provide literature regarding the school system.

Thank you for your assistance in this matter. If there are any questions regarding this request for information, please contact me at 330-575-5847 or eloxley@partnersenv.com.

Emily Loxley
Environmental Professional I
Partners
31100 Solon Road; Suite G
Solon, Ohio 44139

Tel. (800) 763-1363
Cell. (330) 575-5847

PARTNERS
Est. 1999

www.partnersenv.com
Environmental, Safety, & Engineering
Offices in Ohio, New York, New Jersey, and Colorado

Emily Loxley

From: Mailbox - Public Records Request <publicrecords@clevelandmetroschools.org>
Sent: Monday, March 17, 2025 9:24 AM
To: Emily Loxley
Subject: Automatic reply: Public Records of Request - Hough Senior Independent Living Property

The Cleveland Metropolitan School District ("CMSD") is in receipt of your Public Records Request and will respond within a reasonable time. A reasonable time depends on the circumstances of the request, including the scope and clarity of the request, and the time necessary to identify, review, and prepare the records responsive to the request.

Please be advised that due to the large number of recent and current requests, you may experience a delayed response. CMSD strives to be as accommodating as possible to Public Record Requests and will continue to do so.

Should you have questions regarding your request before receiving a response from CMSD, please email us at publicrecords@clevelandmetroschools.org.

Thank you.

Public Record Requests

Cleveland Metropolitan School District

1111 Superior Ave. E., Suite 1800

Cleveland, Ohio 44114
Phone: 216-838-0070

E-Mail: publicrecords@clevelandmetroschools.org

Emily Loxley

From: Mailbox - Public Records Request <publicrecords@clevelandmetroschools.org>
Sent: Tuesday, March 18, 2025 9:07 AM
To: Emily Loxley
Subject: Re: Public Records of Request - Hough Senior Independent Living Property

Good morning Emily,

In response to your Public Records Request, please see the responsive data provided below.

1. Which schools within the system will students attend?

CMSD is an open choice school system, therefore there are no "assigned" neighborhood schools. However, students living in that area would be closest to Daniel E. Morgan (PreK-8), Mary B. Martin (PreK-8), Mary M. Bethune (PreK-8), Wade Park (PreK-8), John Hay campus (high school), and Cleveland School of the Arts (high school).

2. Can the schools adequately absorb an influx of students that may result from the construction?

There is sufficient capacity within the schools in this area to absorb any influx of students.

3. Will these students be on bus routes or will students walk to school?

Per CMSD transportation policy, students living less than one mile from the school will walk while students living more than one mile will ride a bus or be given an RTA pass (grade-dependent).

4. Are pre-school and adult education classes available through the school system?

All primary schools listed above offer pre-school. CMSD does not offer adult education within its facilities.

5. If available, please provide literature regarding the school system.

Please visit https://www.clevelandmetroschools.org/domain/166.

This email completes CMSD's response to your Public Records Request. Please feel free to contact us at publicrecords@clevelandmetroschools.org should you have questions.

Best Regards,

Public Record Requests
Cleveland Metropolitan School District
1111 Superior Ave. E., Suite 1800
Cleveland, Ohio 44114
Phone: 216-838-0070
E-Mail: publicrecords@clevelandmetroschools.org

From: Emily Loxley <ELoxley@partnersenv.com>
Sent: Monday, March 17, 2025 9:22 AM

To: Mailbox - Public Records Request <publicrecords@clevelandmetroschools.org>
Subject: Public Records of Request - Hough Senior Independent Living Property

3/17/2025
1111 Superior Avenue East, Suite 1800,
Cleveland, Ohio 44114

Attn: Dr. Warren Morgan

Re: Data Request for HUD Environmental Review, Hough Senior Independent Living project
Hough Avenue between East 89th Street and East 90th Street
Cleveland, Cuyahoga County, Ohio

Dear Mr. Warren Morgan:

We are requesting information on behalf of the Ohio Housing Finance Agency in connection with the environmental review record for the Hough Senior Independent Living project located in Cleveland, Cuyahoga County, Ohio. The project involves new construction of senior living apartments. A location map is attached.

Please provide the following information:

1. Which schools within the system will students attend?
2. Can the schools adequately absorb an influx of students that may result from the construction?
3. Will these students be on bus routes or will students walk to school?
4. Are pre-school and adult education classes available through the school system?
5. If available, please provide literature regarding the school system.

Thank you for your assistance in this matter. If there are any questions regarding this request for information, please contact me at 330-575-5847 or eloxley@partnersenv.com.

Emily Loxley
Environmental Professional I
Partners
31100 Solon Road; Suite G
Solon, Ohio 44139

Tel. (800) 763-1363
Cell. (330) 575-5847

PARTNERS
Est. 1999
www.partnersenv.com
Environmental, Safety, & Engineering
Offices in Ohio, New York, New Jersey, and Colorado

Emily Loxley

From: OTTER SERVER <bust01@com.state.oh.us>
Sent: Monday, March 17, 2025 9:33 AM
To: Emily Loxley
Subject: Public Information Request Received

OTTER (Ohio Tank Tracking & Environmental Regulations)

Your public information request dated 03/17/2025 has been received by the Bureau of Underground Storage Tank Regulations (BUSTR). You will be notified by BUSTR with the result of your request in the near future. Please contact our records management section at (614) 387-7412 if you have any questions.
Sincerely,
Kelly Snedegar, Records Manager

****
The information transmitted is intended solely for the individual or entity to which it is addressed and may contain confidential and/or privileged material. Any review, retransmission, dissemination or other use of or taking action in reliance upon this information by persons or entities other than the intended recipient is prohibited. If you have received this email in error please contact the sender and delete the material from any computer.
****

Emily Loxley

From: OTTER SERVER <bust01@com.state.oh.us>
Sent: Monday, March 17, 2025 9:36 AM
To: Emily Loxley
Subject: Public Information Request Received

OTTER (Ohio Tank Tracking & Environmental Regulations)

Your public information request dated 03/17/2025 has been received by the Bureau of Underground Storage Tank Regulations (BUSTR). You will be notified by BUSTR with the result of your request in the near future. Please contact our records management section at (614) 387-7412 if you have any questions.
Sincerely,
Kelly Snedegar, Records Manager

****
The information transmitted is intended solely for the individual or entity to which it is addressed and may contain confidential and/or privileged material. Any review, retransmission, dissemination or other use of or taking action in reliance upon this information by persons or entities other than the intended recipient is prohibited. If you have received this email in error please contact the sender and delete the material from any computer.
****

Emily Loxley

From: OTTER SERVER <bust01@com.state.oh.us>
Sent: Monday, March 17, 2025 9:39 AM
To: Emily Loxley
Subject: Public Information Request Received

OTTER (Ohio Tank Tracking & Environmental Regulations)

Your public information request dated 03/17/2025 has been received by the Bureau of Underground Storage Tank Regulations (BUSTR). You will be notified by BUSTR with the result of your request in the near future. Please contact our records management section at (614) 387-7412 if you have any questions.
Sincerely,
Kelly Snedegar, Records Manager

****
The information transmitted is intended solely for the individual or entity to which it is addressed and may contain confidential and/or privileged material. Any review, retransmission, dissemination or other use of or taking action in reliance upon this information by persons or entities other than the intended recipient is prohibited. If you have received this email in error please contact the sender and delete the material from any computer.
****

Emily Loxley

From: OTTER SERVER <bust01@com.state.oh.us>
Sent: Monday, March 17, 2025 9:39 AM
To: Emily Loxley
Subject: Public Information Request Received

OTTER (Ohio Tank Tracking & Environmental Regulations)

Your public information request dated 03/17/2025 has been received by the Bureau of Underground Storage Tank Regulations (BUSTR). You will be notified by BUSTR with the result of your request in the near future. Please contact our records management section at (614) 387-7412 if you have any questions.
Sincerely,
Kelly Snedegar, Records Manager

****
The information transmitted is intended solely for the individual or entity to which it is addressed and may contain confidential and/or privileged material. Any review, retransmission, dissemination or other use of or taking action in reliance upon this information by persons or entities other than the intended recipient is prohibited. If you have received this email in error please contact the sender and delete the material from any computer.
****

March 18, 2025

TO: Emily Loxley

FROM: Marla Reichenbach
Administrative Professional 2 BUSTR

On Behalf of the Bureau of Underground Storage Tank Regulations, the Records Management Section is responding to your public records request. Thank you for your request. We have searched our data base regarding records for Underground Storage Tanks and found no release/records for the specific address/facility you requested:

1768 E 90th St, Cleveland, OH
8910 Hough Ave, Cleveland, OH
8920 Hough Ave, Cleveland, OH
8924 Hough Ave, Cleveland, OH

Please contact your local fire department in that they may have records for this address/facility. If you are requesting information for Aboveground Storage tanks, please contact the Code Enforcement Bureau at (614) 728-5460 and if you need records regarding permits and registrations, please contact Maria with the Bureau of Testing and Registration at (614) 995-0301.

Our request forms are designed to use one form per facility number or address. If you have additional addresses you need information for, please submit additional request forms.

Please do not hesitate to contact me if I can be of further assistance.

marla.reichenbach@com.ohio.gov

Emily Loxley

From: Emily Loxley
Sent: Monday, March 17, 2025 9:43 AM
To: bkimball@clevelandohio.gov
Subject: Public Records of Request - Hough Senior Independent Living Property
Attachments: Property Location Map.pdf

3/17/2025
75 Erieview Plaza
Cleveland, Ohio 44114

Attn: Assistant Director Brian Kimball

Re: Data Request for HUD Environmental Review, Hough Senior Independent Living project
Hough Avenue between East 89th Street and East 90th Street
Cleveland, Cuyahoga County, Ohio

Dear Mr. Brian Kimball:

We are requesting information on behalf of the Ohio Housing Finance Agency in connection with the environmental review record for the Hough Senior Independent Living project located in Cleveland, Cuyahoga County, Ohio. The project involves new construction of senior living apartments. A location map is attached.

Please provide the following information:

1. Is the health department aware of any environmental concerns at the project site or in the area?
2. Is the health department aware of any air quality concerns at the project site or in the area?
3. Do you have file(s) available for the project site that can be made available for review, or can copies be provided?

Thank you for your assistance in this matter. If there are any questions regarding this request for information, please contact me at 330-575-5847 or eloxley@partnersenv.com.

Emily Loxley
Environmental Professional I
Partners
31100 Solon Road; Suite G
Solon, Ohio 44139

Tel. (800) 763-1363
Cell. (330) 575-5847

PARTNERS
Est. 1999

www.partnersenv.com
Environmental, Safety, & Engineering
Offices in Ohio, New York, New Jersey, and Colorado

Emily Loxley

From: Cleveland Public Records Center <clevelandoh@govqa.us>
Sent: Monday, March 17, 2025 10:03 AM
To: Emily Loxley
Subject: City - Public Records Request :: C000663-031725

Dear Environmental Professional I Emily Loxley,

Thank you for your interest in public records of the City of Cleveland. Your request has been received and is being processed in accordance with the Ohio Sunshine laws. Your request was received in this office on 3/17/2025 and has been given the reference number C000663-031725 for tracking purposes.

Records Requested: **We are requesting information on behalf of the Ohio Housing Finance Agency in connection with the environmental review record for the Hough Senior Independent Living project located in Cleveland, Cuyahoga County, Ohio. The project involves new construction of senior living apartments. A location map is attached. Please provide the following information: 1. Is the health department aware of any environmental concerns at the project site or in the area? 2. Is the health department aware of any air quality concerns at the project site or in the area? 3. Do you have file(s) available for the project site that can be made available for review, or can copies be provided? Thank you for your assistance in this matter. If there are any questions regarding this request for information, please contact me at 330-575-5847 or eloxley@partnersenv.com.**

Your request will be forwarded to the relevant City department(s) to locate the information you seek and to determine the volume and any costs associated with satisfying your request. You will be contacted about the availability and/or provided with copies of the records in question. PLEASE NOTE: The public records law does not require a governmental body to create new information, to do legal research, or to answer questions.

You can monitor the progress of your request at the link below and you'll receive an email when your request has been completed. Again, thank you for using the Cleveland Public Records Center.

City of Cleveland - Public Records

To monitor the progress or update this request please log into the Cleveland Public Records Center.

Emily Loxley

From: Cleveland Public Records Center <clevelandoh@govqa.us>
Sent: Thursday, March 20, 2025 4:30 PM
To: Emily Loxley
Subject: [Cleveland Public Records Center] City - Public Records Request :: C000663-031725

--- Please respond above this line ---

RE: PUBLIC RECORDS REQUEST of March 17, 2025, Reference #C000663-031725.

Dear Environmental Professional I Emily Loxley,

The City of Cleveland received a public record request from you on March 17, 2025. You requested the following:

"We are requesting information on behalf of the Ohio Housing Finance Agency in connection with the environmental review record for the Hough Senior Independent Living project located in Cleveland, Cuyahoga County, Ohio. The project involves new construction of senior living apartments. A location map is attached.

Please provide the following information:
1. Is the health department aware of any environmental concerns at the project site or in the area?
2. Is the health department aware of any air quality concerns at the project site or in the area?
3. Do you have file(s) available for the project site that can be made available for review, or can copies be provided?

Thank you for your assistance in this matter. If there are any questions regarding this request for information, please contact me at 330-575-5847 or eloxley@partnersenv.com."

The City has reviewed its files and has located responsive records to your request. Please log in to the Cleveland Public Records Center at the following link Cleveland Public Records Center to retrieve the appropriate responsive documents.

Please note:

- Please make sure that you allow pop-ups from this site in order to view/download records.
- Records may be viewed/downloaded up to 3 times.
- You have up to 30 days to view/download records.

City - Public Records Request - C000663-031725

If responsive materials include video please note:

*Photographs of peace officers whose duties may include undercover or plain clothes positions or assignments are exempt from release under O.R.C. §149.43 (A)(7)(g) and can only be released with the prior written approval of the applicable peace officer.

*Motor vehicle/driver record information (including driver's license numbers, and the entirety of a driver's license including photos) pursuant to 18 U.S.C. 7521, et seq. (Driver's Privacy Protection Act)

If you have any questions, or wish to discuss this further, you can reply to this email, go to the Cleveland Public Records Center and Send a New Message.

Sincerely,

City of Cleveland Public Records

To monitor the progress or update this request please log into the Cleveland Public Records Center.

Emily Loxley

From: Emily Loxley
Sent: Monday, March 17, 2025 10:00 AM
To: nicole.patella@epa.ohio.gov
Subject: Public Records of Request - Hough Senior Independent Living Property
Attachments: Property Location Map.pdf; Ohio EPA NEDO Checklist.docx

Good morning,

Partners Environmental Consulting, Inc. (Partners) is conducting a Phase I Environmental Site Assessment at the Hough Senior Independent Living property located on Hough Avenue between East 89th Street and East 90th Street in Cleveland, Cuyahoga County, Ohio. As part of this process, Partners requests any records the Ohio EPA NEDO may have related to the property, including but not limited to inspections, violations, spills, hazardous materials storage, building blueprints, wells, septic systems, permits, and above/underground storage tanks.

Thank you,

Emily Loxley
Environmental Professional I
Partners
31100 Solon Road; Suite G
Solon, Ohio 44139

Tel. (800) 763-1363
Cell. (330) 575-5847

PARTNERS
Est. 1999

www.partnersenv.com
Environmental, Safety, & Engineering
Offices in Ohio, New York, New Jersey, and Colorado

Public Records Request

Cuyahoga County LEPC complies with the Emergency Planning and Community Right to Know Act (EPCRA) and ORC 3750.10 by responding
requests each year. To request information, fill out the form below.

Facility Information

*** Facility Name**

Hough Senior Independent Living Property

*** Address**

Hough Avenue between East 89th Street and East 90th Street

*** City**

Cleveland

*** Zip Code**

44106

*** Information desired:**

- ○ Chemical Inventory
- ◉ Chemical Spill Information
- ○ SDS

Requestor Information

*** First Name**

Emily

*** Last Name**

Loxley

*** Organization**

Partners Environmental Consulting

*** Address**

31100 Solon Road, Suite G

*** City**

Solon

*** Zip Code**

44139

*** Phone**

330-575-5847

*** Email**

eloxley@partnersenv.com

OHIO - EPA Map of Radon Zones

http://www.epa.gov/radon/zonemap.html

The purpose of this map is to assist National, State and local organizations to target their resources and to implement radon-resistant building codes.

This map is not intended to determine if a home in a given zone should be tested for radon. Homes with elevated levels of radon have been found in all three zones.

All homes should be tested, regardless of zone designation.

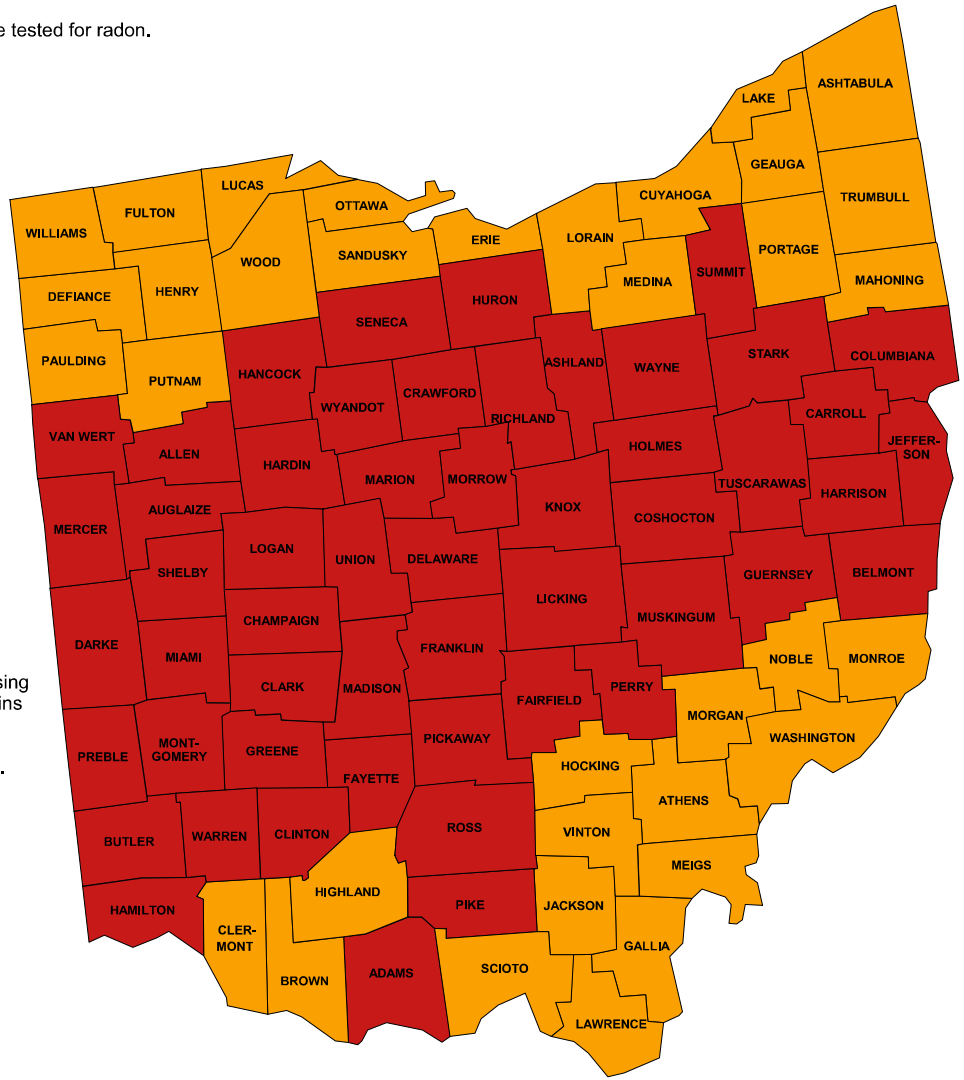

IMPORTANT: Consult the publication entitled "Preliminary Geologic Radon Potential Assessment of Ohio" (USGS Open-file Report 93-292-E) before using this map. http://energy.cr.usgs.gov/radon/grpinfo.html This document contains information on radon potential variations within counties. EPA also recommends that this map be supplemented with any available local data in order to further understand and predict the radon potential of a specific area.

Zone 1 Zone 2 Zone 3

Legend

NPS - National Register of Historic Places Locations

National Register Of Historic Places Points

- National Historic Landmark
- National Register of HIstoric Places
- Removed from National Register of Historic Places

National Register of Historic Places Polygons

- National Historic Landmark
- National Register of Historic Places
- Removed from National Register of Historic Places

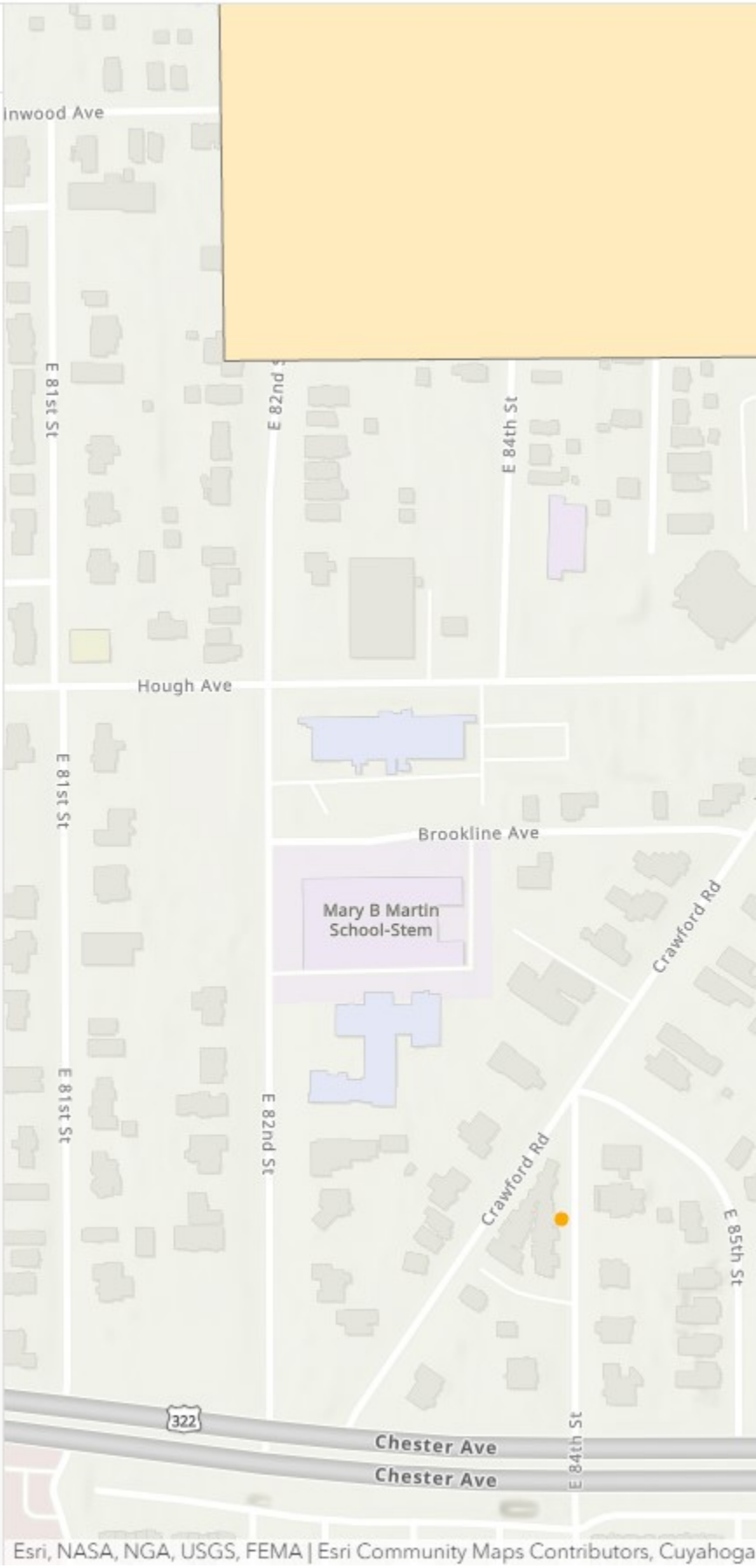

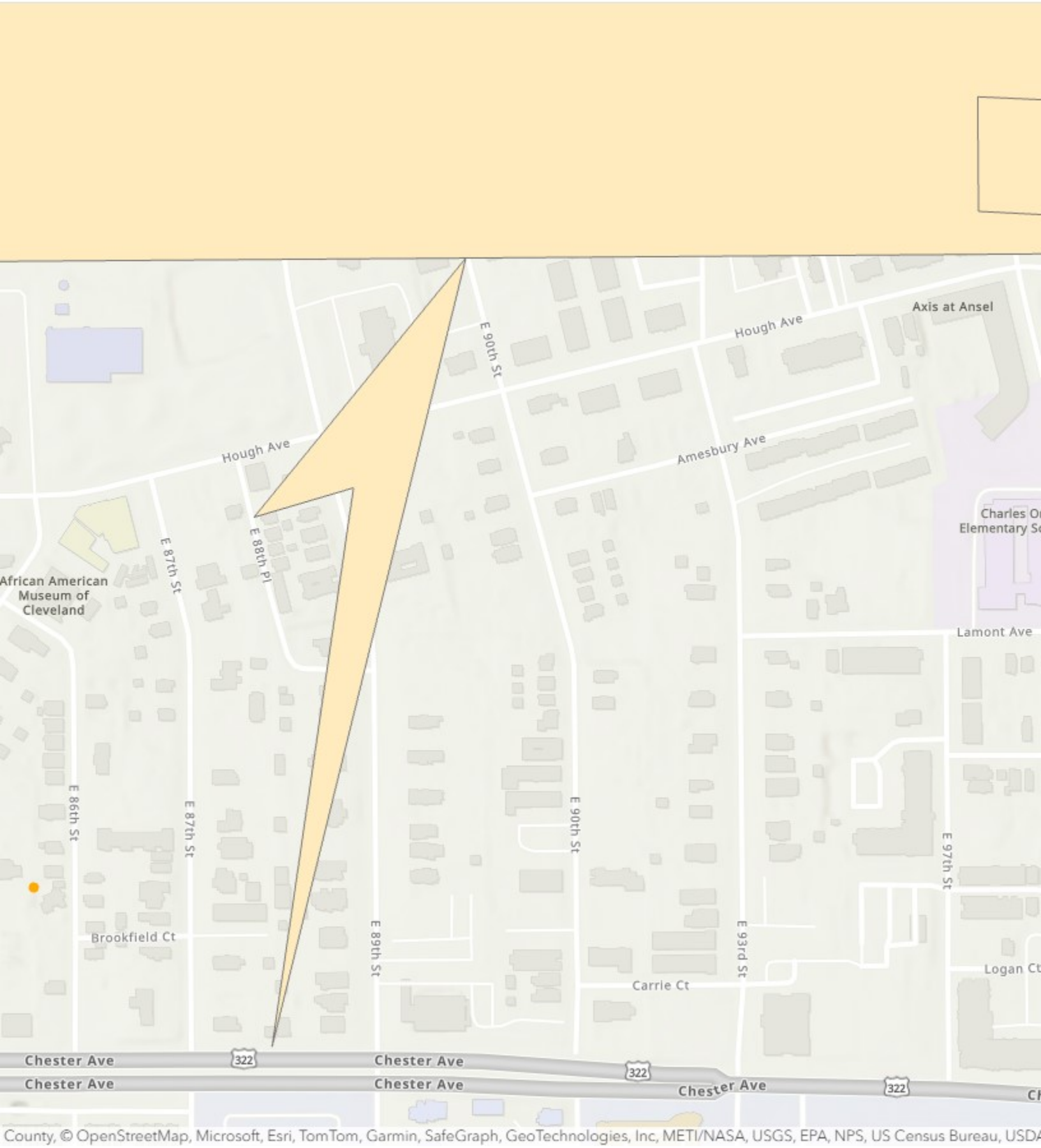
Axis at Ansel
Hough Ave
E 90th St
Hough Ave
Amesbury Ave
Charles O
Elementary S
African American
Museum of
Cleveland
E 87th St
E 88th Pl
Lamont Ave
E 86th St
E 87th St
E 90th St
E 97th St
Brookfield Ct
E 89th St
E 93rd St
Logan Ct
Carrie Ct
Chester Ave
322
Chester Ave
322
Chester Ave
Chester Ave
322
Chester Ave
County, © OpenStreetMap, Microsoft, Esri, TomTom, Garmin, SafeGraph, GeoTechnologies, Inc, METI/NASA, USGS, EPA, NPS, US Census Bureau, USDA

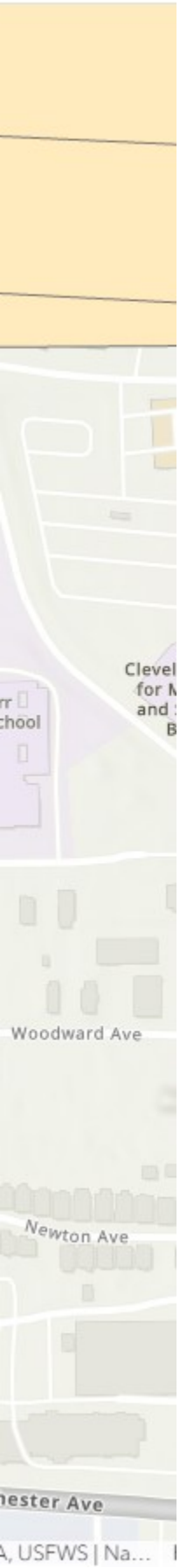
Woodward Ave
Newton Ave
A, USFWS | Na...

National Flood Hazard Layer FIRMette

FEMA

81°37'46"W 41°30'48"N

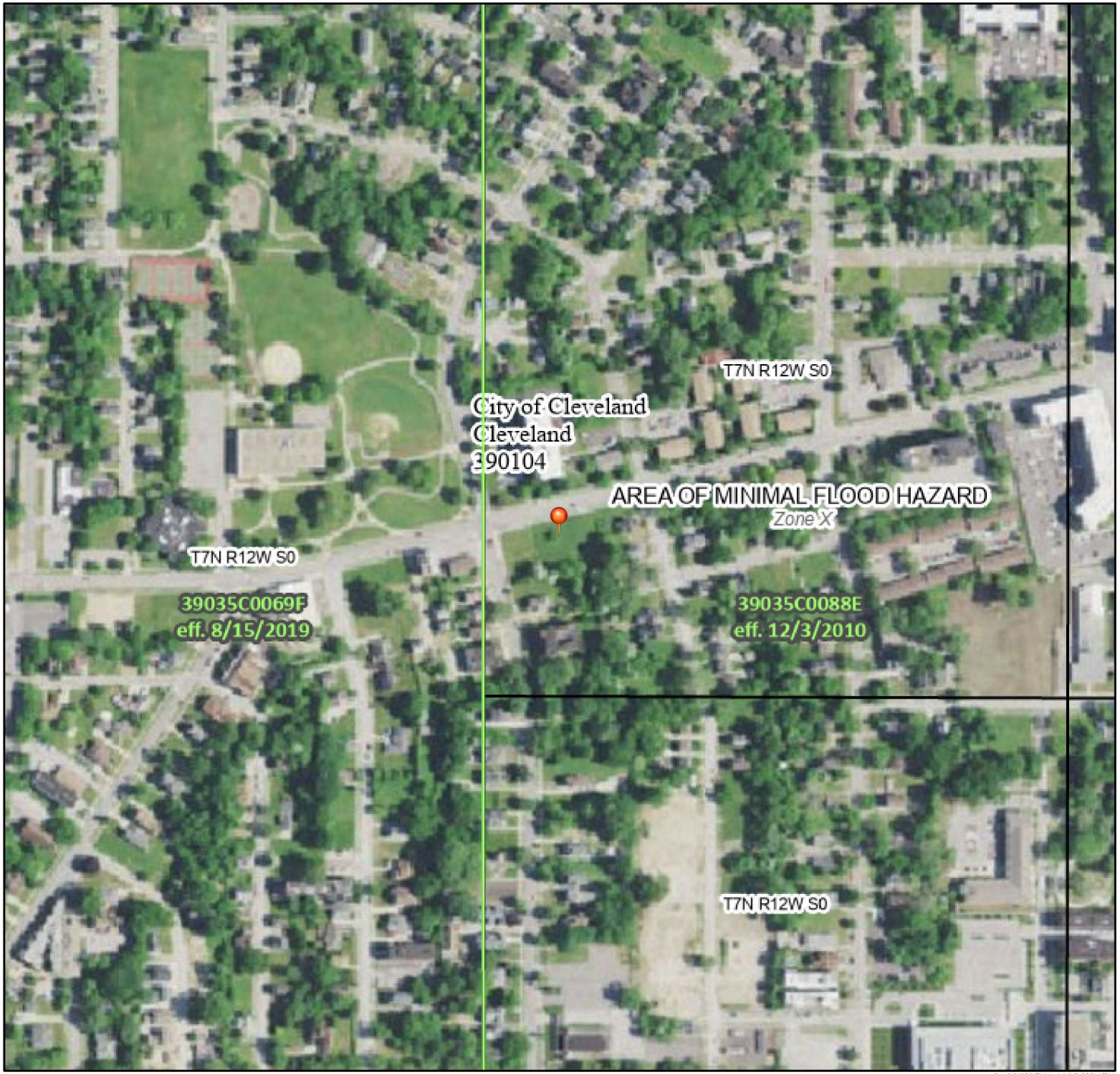

Feet

0 250 500 1,000 1,500 2,000

1:6,000

81°37'9"W 41°30'21"N

Basemap Imagery Source: USGS National Map 2023

Legend

SEE FIS REPORT FOR DETAILED LEGEND AND INDEX MAP FOR FIRM PANEL LAYOUT

SPECIAL FLOOD HAZARD AREAS

- Without Base Flood Elevation (BFE) *Zone A, V, A99*
- With BFE or Depth *Zone AE, AO, AH, VE, AR*
- Regulatory Floodway

OTHER AREAS OF FLOOD HAZARD

- 0.2% Annual Chance Flood Hazard, Areas of 1% annual chance flood with average depth less than one foot or with drainage areas of less than one square mile *Zone X*
- Future Conditions 1% Annual Chance Flood Hazard *Zone X*
- Area with Reduced Flood Risk due to Levee. See Notes. *Zone X*
- Area with Flood Risk due to Levee *Zone D*

OTHER AREAS

- NO SCREEN Area of Minimal Flood Hazard *Zone X*
- Effective LOMRs
- Area of Undetermined Flood Hazard *Zone D*

GENERAL STRUCTURES

- Channel, Culvert, or Storm Sewer
- Levee, Dike, or Floodwall

OTHER FEATURES

- B 20.2 / 17.5 Cross Sections with 1% Annual Chance Water Surface Elevation
- 8 Coastal Transect
- 513 Base Flood Elevation Line (BFE)
- Limit of Study
- Jurisdiction Boundary
- Coastal Transect Baseline
- Profile Baseline
- Hydrographic Feature

MAP PANELS

- Digital Data Available
- No Digital Data Available
- Unmapped

N

The pin displayed on the map is an approximate point selected by the user and does not represent an authoritative property location.

This map complies with FEMA's standards for the use of digital flood maps if it is not void as described below. The basemap shown complies with FEMA's basemap accuracy standards

The flood hazard information is derived directly from the authoritative NFHL web services provided by FEMA. This map was exported on 3/18/2025 at 12:07 AM and does not reflect changes or amendments subsequent to this date and time. The NFHL and effective information may change or become superseded by new data over time.

This map image is void if the one or more of the following map elements do not appear: basemap imagery, flood zone labels, legend, scale bar, map creation date, community identifiers, FIRM panel number, and FIRM effective date. Map images for unmapped and unmodernized areas cannot be used for regulatory purposes.

U.S. Fish and Wildlife Service
National Wetlands Inventory

National Wetlands Inventory Map

March 18, 2025

Wetlands

- Estuarine and Marine Deepwater
- Estuarine and Marine Wetland
- Freshwater Emergent Wetland
- Freshwater Forested/Shrub Wetland
- Freshwater Pond
- Lake
- Other
- Riverine

This map is for general reference only. The US Fish and Wildlife Service is not responsible for the accuracy or currentness of the base data shown on this map. All wetlands related data should be used in accordance with the layer metadata found on the Wetlands Mapper web site.

National Wetlands Inventory (NWI)
This page was produced by the NWI mapper

Find a River

State

State

Ohio

Classification

Outstandingly Remarkable Values

Results

Big & Little Darby Creeks

Little Beaver Creek

Little Miami River

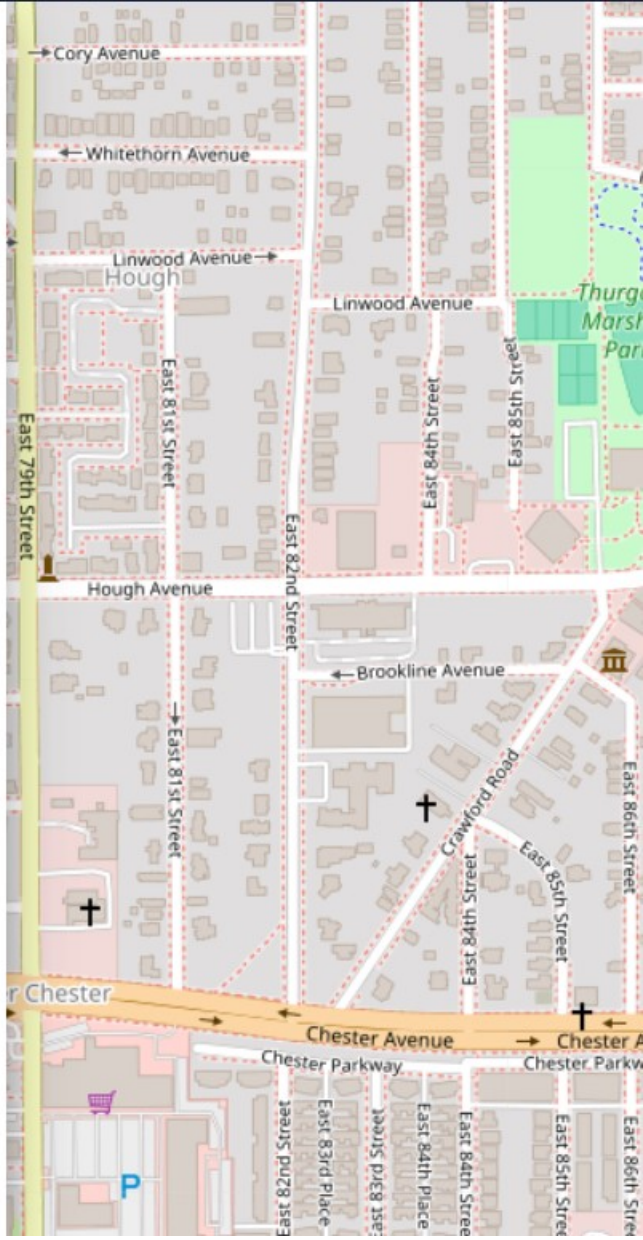

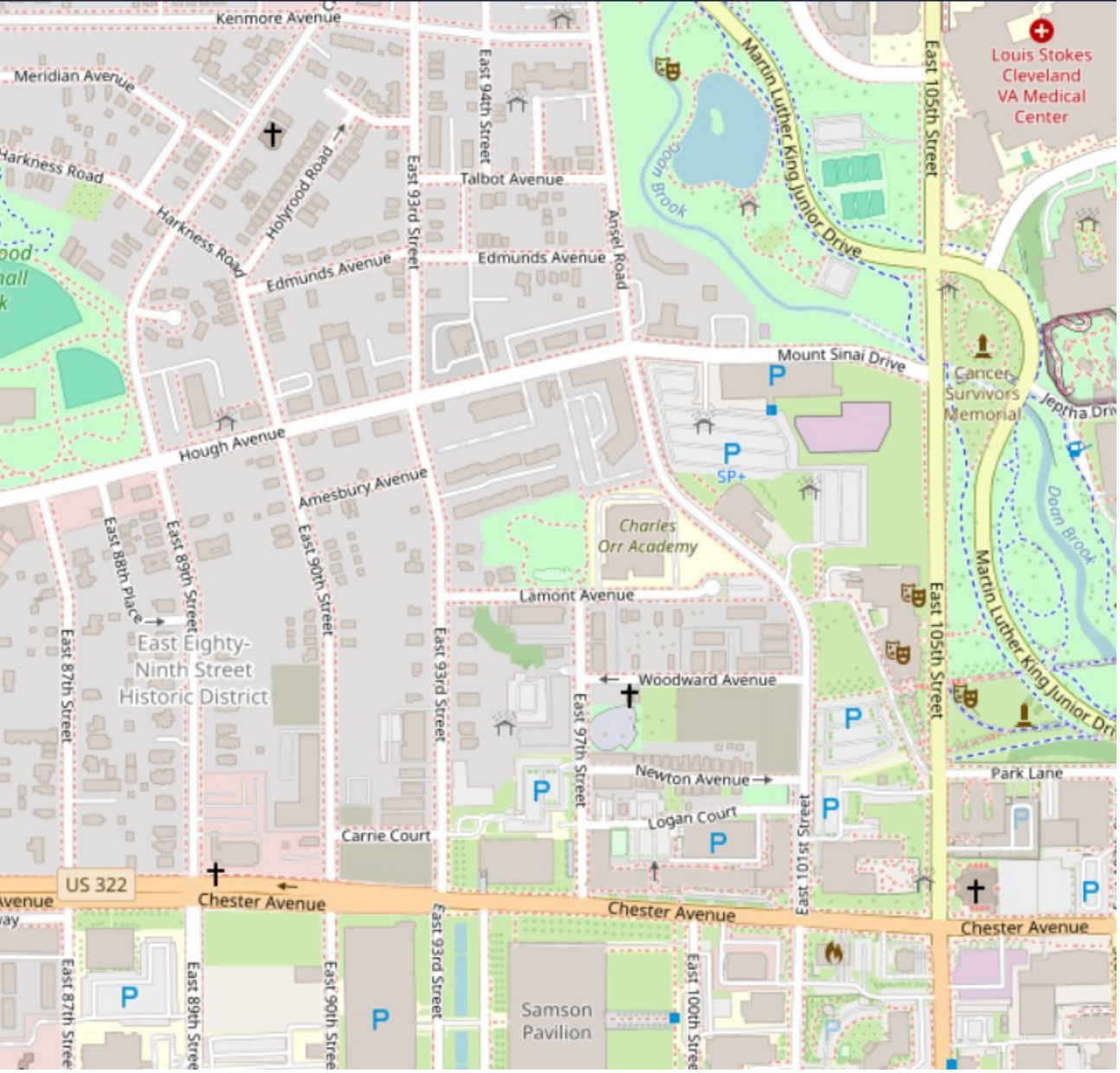
Kenmore Avenue
Meridian Avenue
Harkness Road
Harkness Road
Holyrood Road
East 93rd Street
East 94th Street
Talbot Avenue
Edmunds Avenue
Edmunds Avenue
Ansel Road
Martin Luther King Junior Drive
Doan Brook
East 105th Street
Louis Stokes Cleveland VA Medical Center
Mount Sinai Drive
Cancer Survivors Memorial
Jeptha Drive
Hough Avenue
Amesbury Avenue
SP+
Charles Orr Academy
Doan Brook
Martin Luther King Junior Drive
East 88th Place
East 89th Street
East 90th Street
East 87th Street
East Eighty-Ninth Street Historic District
Lamont Avenue
Woodward Avenue
East 97th Street
Newton Avenue
Park Lane
Logan Court
Carnie Court
East 101st Street
US 322
Chester Avenue
Chester Avenue
Chester Avenue
East 93rd Street
Samson Pavilion
East 100th Street

U.S. Fish and Wildlife Service

Coastal Barrier Resources System Mapper Documentation



CBRS Units

- Otherwise Protected Area
- System Unit
- CBRS Buffer Zone
- -81.624122, 41.509533

0 30 60 120 180 ft

1:2,257

The pin location displayed on the map is a point selected by the user. Failure of the user to ensure that the pin location displayed on this map correctly corresponds with the user supplied address/location description below may result in an invalid federal flood insurance policy. **The U.S. Fish and Wildlife Service (Service) has not validated the pin location with respect to the user supplied address/location description below. The Service recommends that all pin locations be verified by federal agencies prior to use of this map for the provision or denial of federal funding or financial assistance**. Please note that a structure bisected by the Coastal Barrier Resources System (CBRS) boundary (i.e., both "partially in" and "partially out") is within the CBRS and therefore affected by CBRA's restrictions on federal flood insurance. A pin placed on a bisected structure must be placed on the portion of the structure within the unit (including any attached features such as a deck or stairs).

User Name: Halle Miller
User Organization: Partners Environmental Consulting, Inc.
User Supplied Address/Location Description: 8900-8928 Hough Avenue, Cleveland, Ohio
Pin Location: Outside CBRS
Pin Flood Insurance Prohibition Date: N/A
Pin System Unit Establishment Date: N/A

The user placed pin location is not within the CBRS. The official CBRS maps are accessible at https://www.fws.gov/library/collections/official-coastal-barrier-resources-system-maps.

The CBRS information is derived directly from the CBRS web service provided by the Service. This map was exported on 3/27/2025 and does not reflect changes or amendments subsequent to this date. The CBRS boundaries on this map may become superseded by new boundaries over time.

This map image may be void if one or more of the following map elements do not appear: basemap imagery, CBRS unit labels, prohibition date labels, legend, scale bar, map creation date. For additional information about flood insurance and the CBRS, visit: https://www.fws.gov/node/263838.

Ohio Coastal Atlas Map Viewer

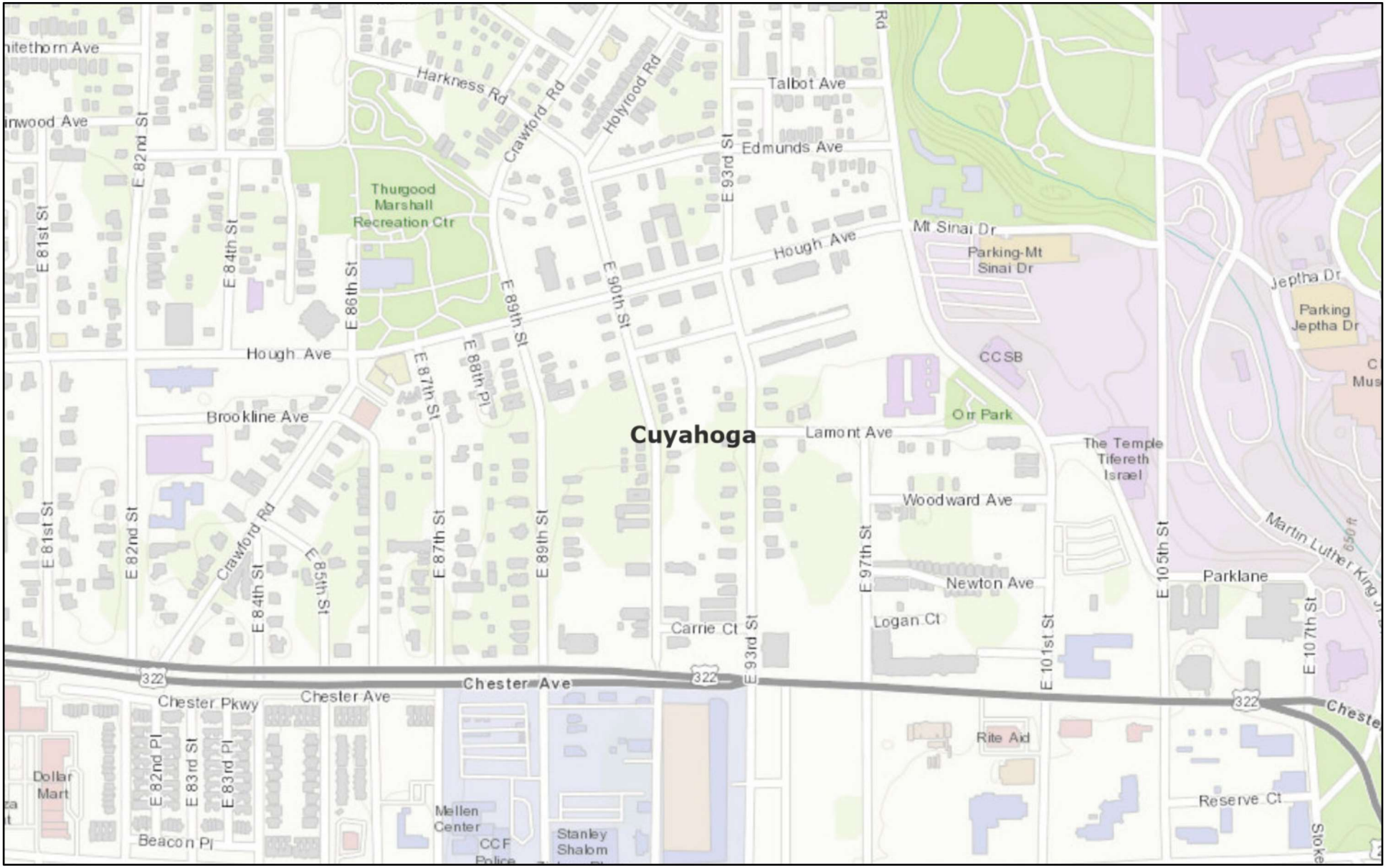

March 18, 2025

1:9,028

0 0.05 0.1 0.2 mi

0 0.07 0.15 0.3 km

Cuyahoga County, Esri, HERE, Garmin, INCREMENT P, USGS, METI/NASA, EPA, USDA

ODNR - Office of Coastal MGMT

Sole Source Aquifer Map

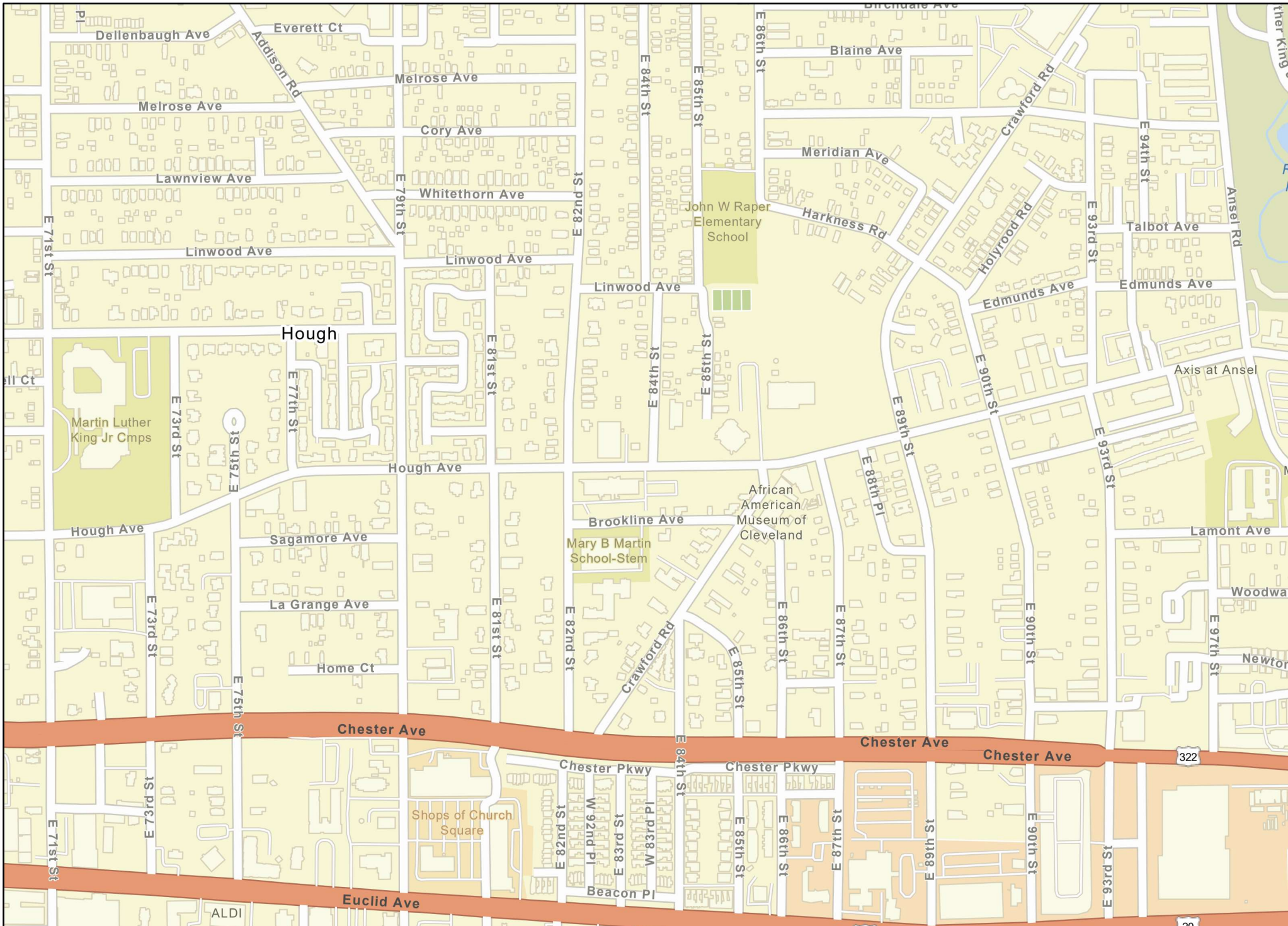

Protected Agriculture Lands Database Web Mapping App

Legend

Protected Agricultural Lands Database - Public Sharing December 2022

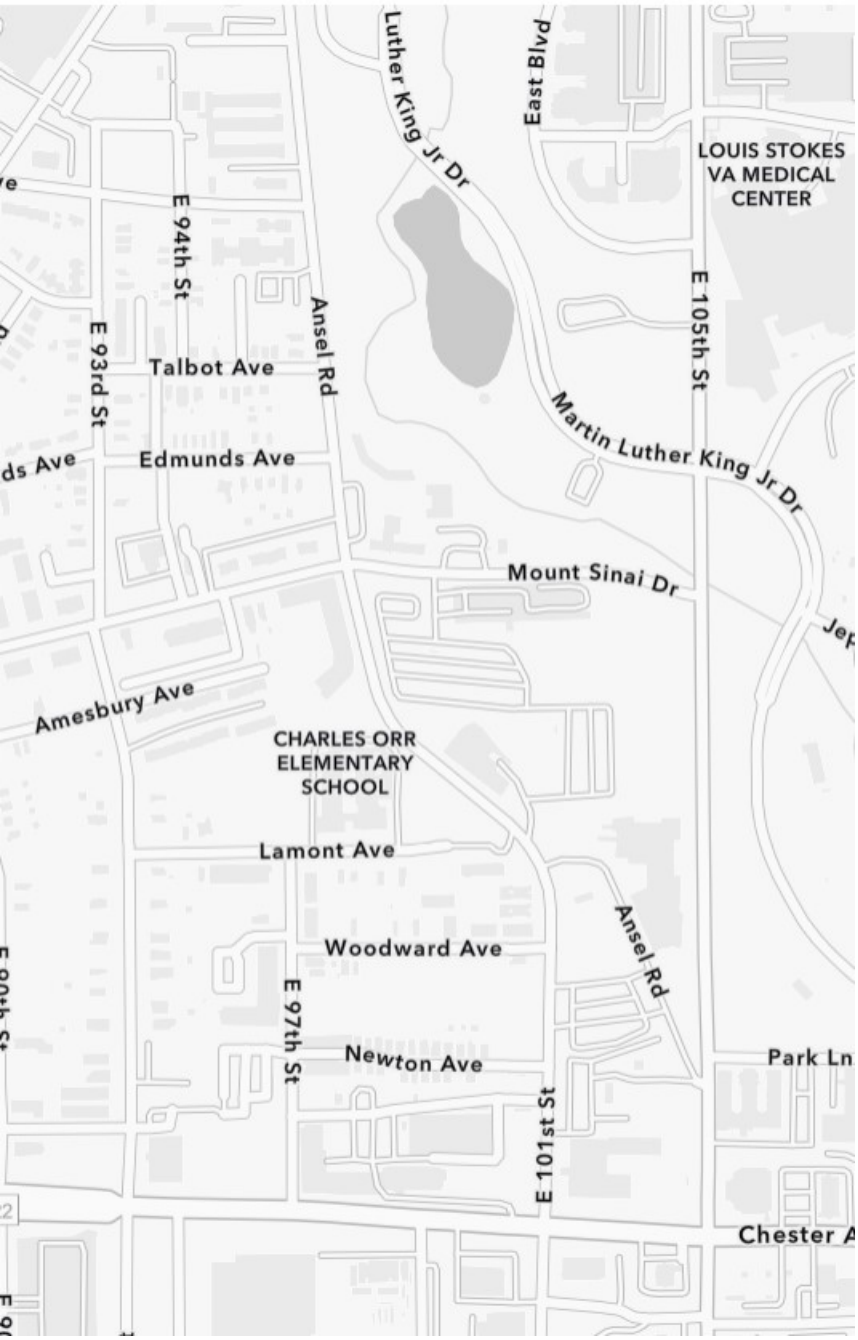
Luther King Jr Dr
East Blvd
LOUIS STOKES
VA MEDICAL
CENTER
E 94th St
E 93rd St
Talbot Ave
Ansel Rd
E 105th St
Martin Luther King Jr Dr
Edmunds Ave
Mount Sinai Dr
Amesbury Ave
CHARLES ORR
ELEMENTARY
SCHOOL
Lamont Ave
Woodward Ave
Ansel Rd
E 97th St
Newton Ave
Park Ln
E 101st St
Chester A

Details

Critical Habitat for Threatened & Endangered Species [USFWS]

Welcome to the US Fish & Wildlife Service's map of Threatened and Endangered Species with Critical Habitat designation across the United States. You are about to use an online mapper that displays designated critical habitat spatial information. It is important to understand that the designated critical habitat displayed in this mapper **DOES NOT** represent all of the critical habitat designated by the U.S Fish & Wildlife Service. Only digitized critical habitat submitted into this system is available. This means that there is additional designated critical habitat that is not displayed in this mapper. If you require critical habitat spatial data not available here, please contact the lead FWS Region for that species.

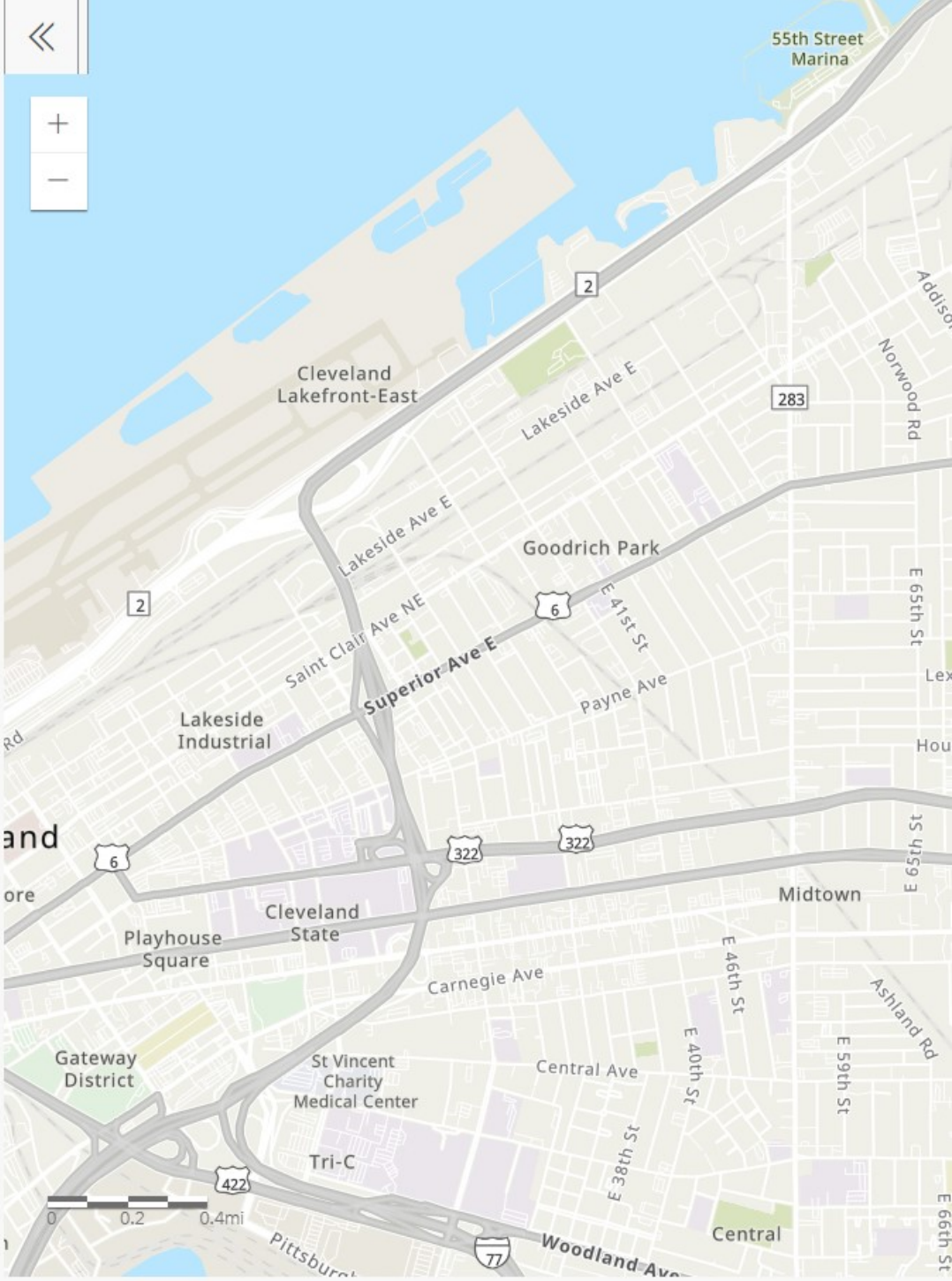

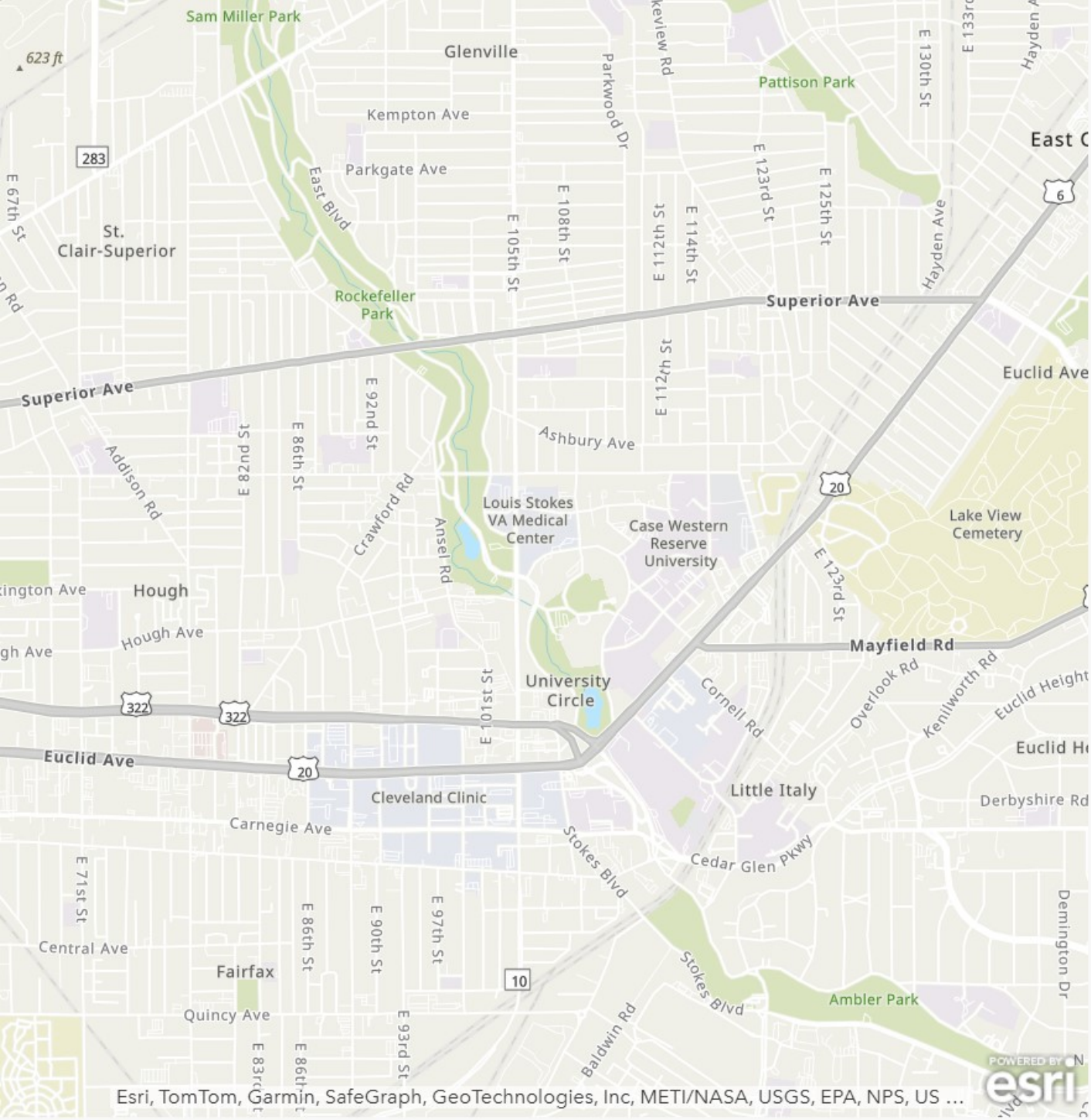
Sam Miller Park
623 ft
Glenville
Kempton Ave
Parkgate Ave
East Blvd
Parkwood Dr
Pattison Park
East C
E 130th St
E 133rd
Hayden Ave
E 67th St
St.
Clair-Superior
Rockefeller
Park
E 105th St
E 108th St
E 112th St
E 114th St
E 123rd St
E 125th St
Superior Ave
Superior Ave
Euclid Ave
E 92nd St
E 86th St
E 82nd St
Ashbury Ave
Addison Rd
Crawford Rd
Ansel Rd
Louis Stokes
VA Medical
Center
Case Western
Reserve
University
Lake View
Cemetery
Hough
Hough Ave
Mayfield Rd
University
Circle
E 101st St
Cornell Rd
Overlook Rd
Kenilworth Rd
Euclid Height
Euclid Ave
Cleveland Clinic
Little Italy
Derbyshire Rd
Carnegie Ave
Stokes Blvd
Cedar Glen Pkwy
E 71st St
E 86th St
E 90th St
E 97th St
Central Ave
Fairfax
Stokes Blvd
Ambler Park
Demington Dr
Quincy Ave
E 93rd St
Baldwin Rd
Esri, TomTom, Garmin, SafeGraph, GeoTechnologies, Inc, METI/NASA, USGS, EPA, NPS, US ...
POWERED BY esri

Cuyahoga County State Listed Animal Species

Common Name	Scientific Name	Group	State Status	Federal Status
Upland Sandpiper	*Bartramia longicauda*	Bird	Endangered	
Least Bittern	*Ixobrychus exilis*	Bird	Threatened	
Dark-eyed Junco	*Junco hyemalis*	Bird	Special Interest	
Cerulean Warbler	*Setophaga cerulea*	Bird	Species of Concern	
Golden-winged Warbler	*Vermivora chrysoptera*	Bird	Special Interest	
Blue-headed Vireo	*Vireo solitarius*	Bird	Special Interest	
Northern Clearwater Crayfish	*Faxonius propinquus*	Crayfish	Species of Concern	
Ocellated Darner	*Boyeria grafiana*	Dragonfly	Threatened	
Tiger Spiketail	*Cordulegaster erronea*	Dragonfly	Species of Concern	
Lake Sturgeon	*Acipenser fulvescens*	Fish	Endangered	
Bigmouth Shiner	*Notropis dorsalis*	Fish	Threatened	
Channel Darter	*Percina copelandi*	Fish	Threatened	
Longnose Dace	*Rhinichthys cataractae*	Fish	Species of Concern	
Star-nosed Mole	*Condylura cristata*	Mammal	Species of Concern	

Data from the Ohio Natural Heritage Database

Species reported extant in county since 1980

6/23/2023

Absence of a species on this list does not indicate absence from the county. The information contained in this list does not represent coordination with ODNR or fulfill NEPA or other federal/state requirements. All federally and/or state listed bat species have ranges that encompass the entire state and are not included on county lists. For further information on current listed species, please use the following link:

State Listed Species | Ohio Department of Natural Resources (ohiodnr.gov)

Common Name	Scientific Name	Group	State Status	Federal Status
Gray Fox	*Urocyon cinereoargenteus*	Mammal	Species of Concern	
Spotted Turtle	*Clemmys guttata*	Reptile	Threatened	
Blanding's Turtle	*Emydoidea blandingii*	Reptile	Threatened	
Smooth Greensnake	*Opheodrys vernalis*	Reptile	Endangered	
Queensnake	*Regina septemvittata*	Reptile	Species of Concern	

Data from the Ohio Natural Heritage Database

Species reported extant in county since 1980

6/23/2023

Absence of a species on this list does not indicate absence from the county. The information contained in this list does not represent coordination with ODNR or fulfill NEPA or other federal/state requirements. All federally and/or state listed bat species have ranges that encompass the entire state and are not included on county lists. For further information on current listed species, please use the following link:

State Listed Species | Ohio Department of Natural Resources (ohiodnr.gov)

Pipeline and Hazardous Materials Safety Administration

NATIONAL PIPELINE MAPPING SYSTEM

Legend

- Gas Transmission Pipelines
- Hazardous Liquid Pipelines

500 m
1000 ft

Pipelines depicted on this map represent gas transmission and hazardous liquid lines only. Gas gathering and gas distribution systems are not represented.

This map should never be used as a substitute for contacting a one-call center prior to excavation activities. Please call 811 before any digging occurs.

Questions regarding this map or its contents can be directed to npms@dot.gov.

Projection: Geographic

Datum: NAD83

Map produced by the Public Viewer application at www.npms.phmsa.dot.gov

World Imagery map service data is attributed to Esri, Maxar, Earthstar Geographics, and the GIS User Community.

Date Printed: Mar 18, 2025

811 Know what's below. Call before you dig.

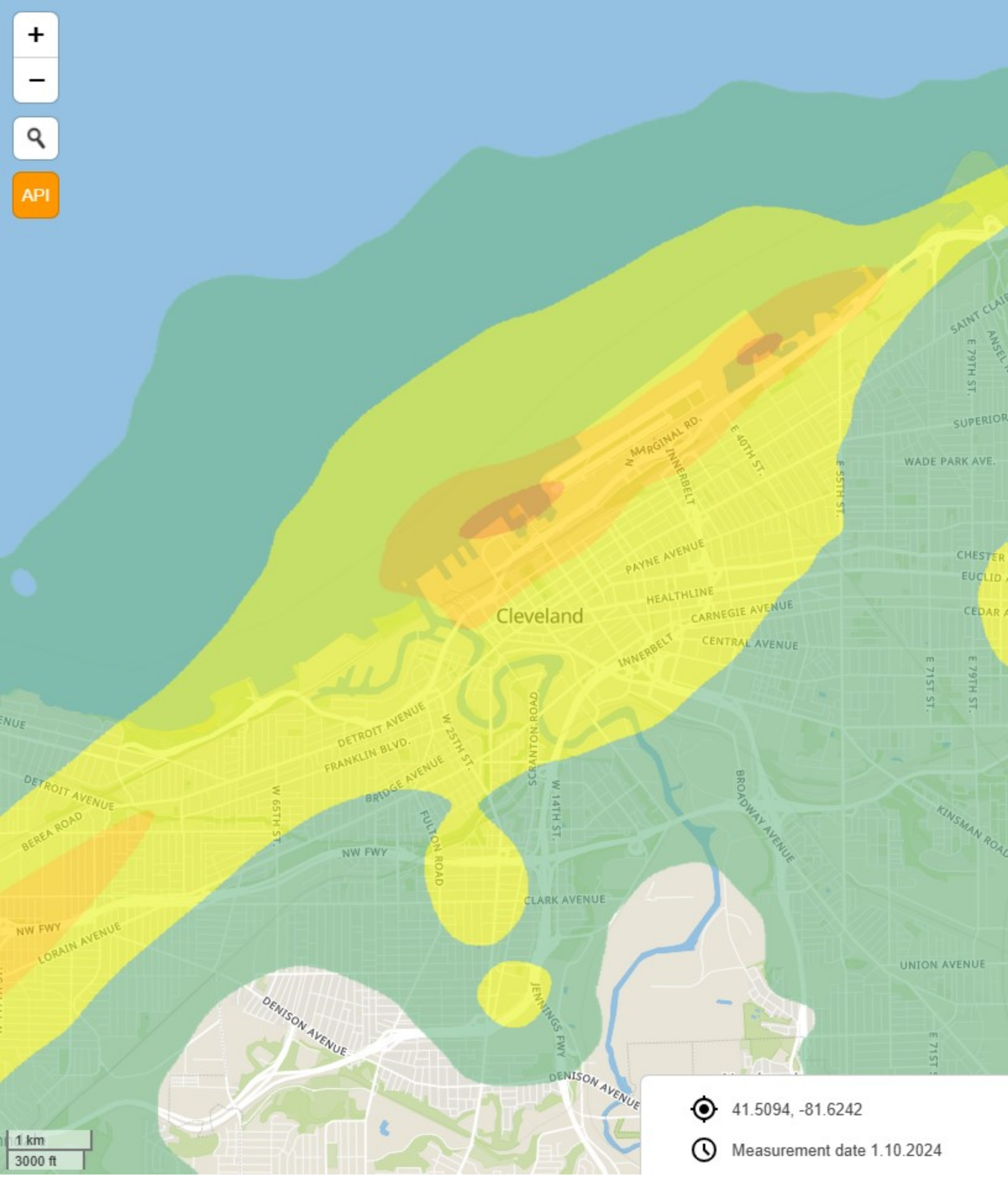

41.5094, -81.6242

Measurement date 1.10.2024

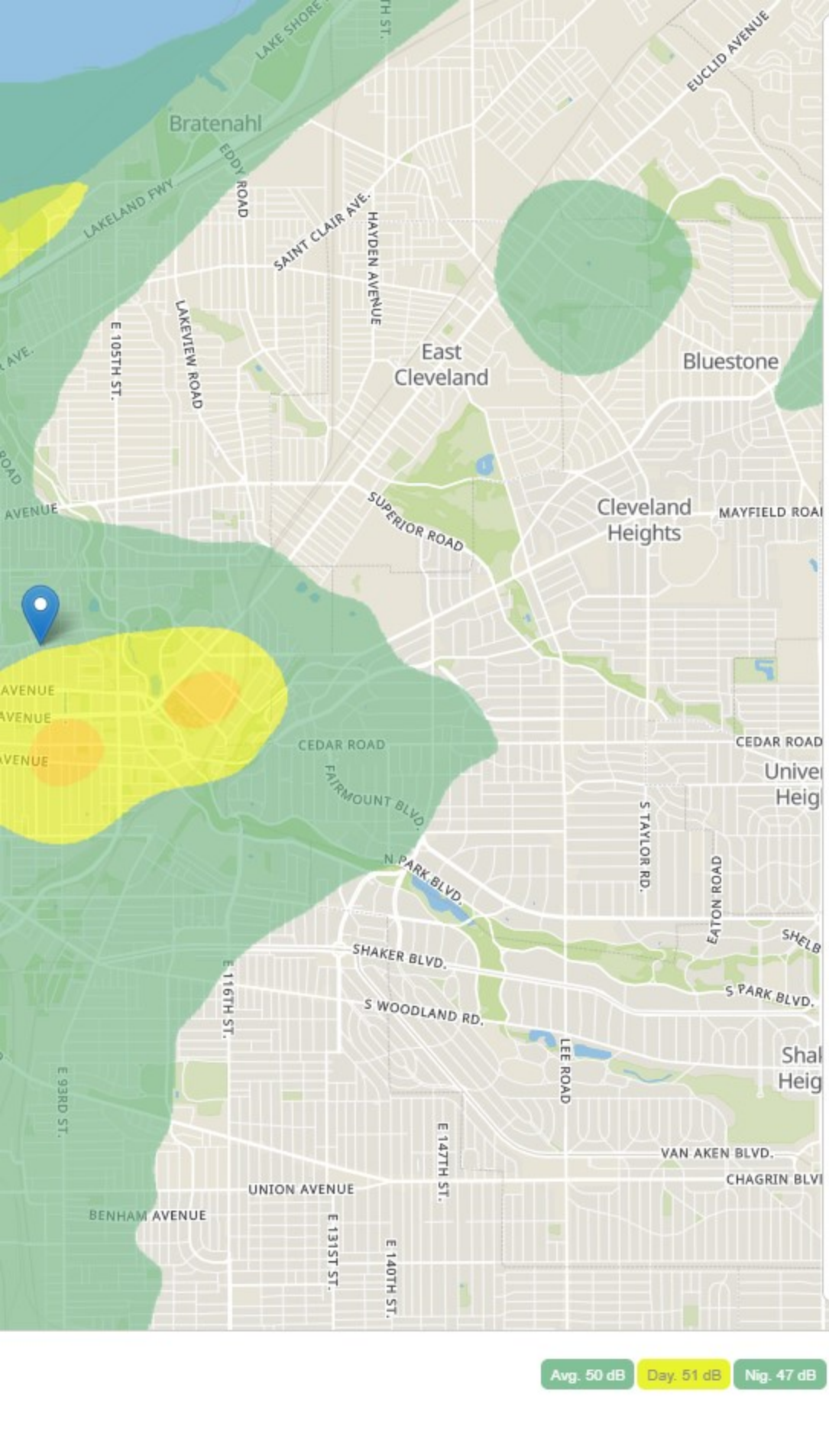

About the Flig
Dashboard

Feel free to visit our home pag
about noise map

Both decibel values and flyove
difference from the sensor me
used in the evaluation. The co
represent a range of Leq value

- < 50 db (quite rural backgro
- 50-55 db (office average ba
- 55-60 db (conversational sp
- 60-65 db (piano practice)
- 65-70 db (noisy restaurant)
- 70 > db (vacuum cleaner)

The noise values reported in t
on the measure Leq. The nois
calculated based on flight info
The values were evaluated us
and airport traffic stats and op
results.

References

Thanks to OpenSky Network f
data to map the noise around
work in gathering/cleaning the
per API. Their community spar

Thanks to Lukas Martinelli and
using Openstreetmap, we wer

sri | Powered by Geoapify | © OpenStreetMap

ht Noise Map

ge and blog for more info

ers were within ±2 value
asurement of the data points
lors used in the visualisation
es as follows:

und noise, library)

ckground noise)

peech)

his dashboard app are based
e value in each position is
rmation and other factors.
ing real sensor information
timised to provide accurate

or allowing us to use their
the world. They do a great
data and make it available
ns the whole world.

d his work on noise mapping
e able to use the mbtiles be

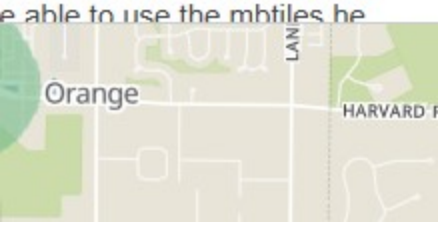

Day/Night Noise Level (DNL) Calculator

The Day/Night Noise Level Calculator is an electronic assessment tool that calculates the Day/Night Noise Level (DNL) from roadway and railway traffic. For more information on using the DNL calculator, view the **Day/Night Noise Level Calculator Electronic Assessment Tool Overview (/programs/environmental-review/daynight-noise-level-electronic-assessment-tool/)**.

Guidelines

- To display the Road and/or Rail DNL calculator(s), click on the "Add Road Source" and/or "Add Rail Source" button(s) below.
- All Road and Rail input values must be positive non-decimal numbers.
- All Road and/or Rail DNL value(s) must be calculated separately before calculating the Site DNL.
- All checkboxes that apply must be checked for vehicles and trains in the tables' headers.
- **Note #1:** Tooltips, containing field specific information, have been added in this tool and may be accessed by hovering over all the respective data fields (site identification, roadway and railway assessment, DNL calculation results, roadway and railway input variables) with the mouse.
- **Note #2:** DNL Calculator assumes roadway data is always entered.

DNL Calculator

Site ID	Hough Senior Independent Living Property
Record Date	03/18/2025
User's Name	Emily Loxley

Road # 1 Name:	**Hough Avenue**

Road #1

Vehicle Type	**Cars** ☑	**Medium Trucks** ☑	**Heavy Trucks** ☑
Effective Distance	10	10	10
Distance to Stop Sign	0	0	0
Average Speed	25	25	25
Average Daily Trips (ADT)	2643	113	36
Night Fraction of ADT	15	15	15
Road Gradient (%)			2
Vehicle DNL	56	52	70
Calculate Road #1 DNL	71	Reset	

Road # 2 Name:	**East 89th Street**

Road #2

Vehicle Type	**Cars** ☑	**Medium Trucks** ☑	**Heavy Trucks** ☑

Effective Distance	15	15	15
Distance to Stop Sign	0	0	0
Average Speed	25	25	25
Average Daily Trips (ADT)	4615	47	0
Night Fraction of ADT	15	15	15
Road Gradient (%)			2
Vehicle DNL	55	45	-Infinity
Calculate Road #2 DNL	56	Reset	

Add Road Source | Add Rail Source

Airport Noise Level	50
Loud Impulse Sounds?	○Yes ◉No
Combined DNL for all Road and Rail sources	**71**
Combined DNL including Airport	**71**
Site DNL with Loud Impulse Sound	

Calculate | Reset

Mitigation Options

If your site DNL is in Excess of 65 decibels, your options are:

- **No Action Alternative**: Cancel the project at this location
- **Other Reasonable Alternatives**: Choose an alternate site
- **Mitigation**
  - **Contact your Field or Regional Environmental Officer (/programs/environmental-review/hud-environmental-staff-contacts/)**
  - Increase mitigation in the building walls (only effective if no outdoor, noise sensitive areas)
  - Reconfigure the site plan to increase the distance between the noise source and noise-sensitive uses
  - Incorporate natural or man-made barriers. See ***The Noise Guidebook (/resource/313/hud-noise-guidebook/)***
  - Construct noise barrier. See the **Barrier Performance Module (/programs/environmental-review/bpm-calculator/)**

Tools and Guidance

Day/Night Noise Level Assessment Tool User Guide (/resource/3822/day-night-noise-level-assessment-tool-user-guide/)

Day/Night Noise Level Assessment Tool Flowcharts (/resource/3823/day-night-noise-level-assessment-tool-flowcharts/)

EJAM Report

1 Mile Ring Centered at NA, NA
Area in Square Miles: 3.14
Population: 16,473

EJScreen Multisite Report

This report summarizes environmental and socioeconomic information for user-defined areas, and combines that data into environmental justice and supplemental indexes.

Toxic Releases to Air	7,000	10,000	71	4,600	90
Traffic Proximity and Volume (daily traffic count/distance to road)	1,800,000	960,000	82	1,700,000	70
Lead Paint Indicator (% pre-1960s housing)	0.60	0.44	68	0.3	80
Superfund Proximity (site count/km distance)	0.00	0.14	0	0.39	0
RMP Proximity (facility count/km distance)	0.74	0.70	66	0.57	73
Hazardous Waste Proximity (facility count/km distance)	11.0	2.3	98	3.5	91
Underground Storage Tanks (UST) indicator	9.6	2.8	93	3.6	89
Wastewater Discharge Indicator (toxicity-weighted concentration/distance)	530	2,500	65	700,000	69
Drinking Water Non-Compliance	0.0	0.77	0	2.2	0
SOCIOECONOMIC INDICATORS					
Demographic Index USA	2.80	1.20	95	1.34	92
Supplemental Demographic Index USA	2.61	1.46	91	1.64	91
% Low Income	63%	33%	88	30%	90
% in limited English-speaking Households	2%	1%	80	5%	62
% Unemployed	13%	6%	88	6%	89
% with Less Than High School Education	20%	9%	87	11%	81
% under Age 5	4%	5%	41	5%	42
% over Age 64	19%	18%	59	18%	62
% People of Color	86%	24%	94	40%	86

Environmental Justice & Supplemental Indexes

The environmental justice and supplemental indexes are a combination of environmental and socioeconomic information. For each of the environmental indicators in EJScreen, there is an EJ Index and a Supplement Index. The indexes for a selected area are compared to those for all other locations in the state or nation. For more information and calculation details on the EJ and supplemental indexes, please visit the EJScre website.

EJ INDEXES

The EJ indexes help users screen for potential EJ concerns. To do this, the EJ index combines data on low income and people of color populations with a single environmental indicator.

SELECTED VARIABLES	PERCENTILE IN STATE	PERCENTILE IN USA
EJ INDEXES		
Particulate Matter EJ Index	93	86
Ozone EJ Index	92	95
Nitrogen Dioxide (NO2) EJ Index	96	95
Diesel Particulate Matter EJ Index	98	97
Toxic Releases to Air EJ Index	93	97
Traffic Proximity and Volume EJ Index	94	91
Lead Paint EJ Index	92	95
Superfund Proximity EJ Index	0	0
RMP Proximity EJ Index	91	92
Hazardous Waste Proximity EJ Index	97	97
Underground Storage Tanks EJ Index	92	90
Wastewater Discharge EJ Index	92	93
Drinking Water Non-Compliance EJ Index	0	0
SUPPLEMENTAL EJ INDEXES		
Particulate Matter Supplemental EJ Index	90	84
Ozone Supplemental EJ Index	90	95
Nitrogen Dioxide (NO2) Supplemental EJ Index	94	95
Diesel Particulate Matter Supplemental EJ Index	96	96
Toxic Releases to Air Supplemental EJ Index	90	97
Traffic Proximity and Volume Supplemental EJ Index	93	91
Lead Paint Supplemental EJ Index	87	94
Superfund Proximity Supplemental EJ Index	0	0
RMP Proximity Supplemental EJ Index	87	91
Hazardous Waste Proximity Supplemental EJ Index	96	97
Underground Storage Tanks Supplemental EJ Index	87	88
Wastewater Discharge Supplemental EJ Index	88	91
Drinking Water Non-Compliance Supplemental EJ Index	0	0

SELECTED VARIABLES	VALUE
BREAKDOWN BY RACE	
% Hispanic or Latino	2%
% Black or African American (non-Hispanic, single race)	74%
% Asian (non-Hispanic, single race)	4%
% American Indian and Alaska Native (non-Hispanic, single race)	0%
% Native Hawaiian and Other Pacific Islander (non-Hispanic, single race)	0%
% Other race (non-Hispanic, single race)	1%
% Two or more races (non-Hispanic)	5%
% White (non-Hispanic, single race)	14%
BREAKDOWN BY GENDER	
% Male	46%
% Female	54%
LIMITED ENGLISH SPEAKING BREAKDOWN	
%Spanish lang (as %of limited English hhlds)	21%
%Other Indo-European lang (as %of limited English hhlds)	28%
%Asian-Pacific Island lang (as %of limited English hhlds)	35%
%Other lang (as %of limited English hhlds)	15%

Note: Diesel particulate matter index is from the EPA's Air Toxics Data Update, which is the Agency's ongoing, comprehensive evaluation of air toxics in the United States. This effort aims to prioritize air toxics, emission sources, and locations of interest for further study. It is important to remember that the air toxics data presented here provide broad estimates of health risks over geographic areas of the country, not definitive risks to specific individuals or locations.

APPENDIX I
PROFESSIONAL RESUMES

Copyright © 2025, Partners

PARTNERS

Emily R. Loxley
Environmental Professional I, Assessment, Remediation, and Revitalization

FIELDS OF COMPETENCE

- Environmental Site Assessments
- Soil Sampling and Identification
- Low-Flow Groundwater Sampling
- AutoCAD
- Data Analysis and Interpretation
- Watershed Management

CREDENTIALS

- Bachelor of Science, Environmental Science, Bowling Green State University, Bowling Green, Ohio
- OSHA 40-Hour Hazardous Waste Operations and Emergency Response Training

EXPERIENCE SUMMARY

Ms. Emily Loxley is an environmental scientist at Partners Environmental as an Environmental Professional I. She possesses experience in water and soil data collection, project management, and maintaining strong client relationships. Ms. Loxley obtained her Bachelor of Science in Environmental Science from Bowling Green State University in 2023, with a specialization in watershed management. Highlighted studies include hydrology, fluvial geomorphology, and anthropogenic disturbances to the water cycle.

SELECTED PROJECTS

Phase I Environmental Site Assessment – Bedford, Ohio: Ms. Loxley completed a Phase I Environmental Site Assessment (ESA) for an undeveloped, wooded property surrounded by residential and commercial land. She completed this report in accordance with ASTM standards, utilizing databases, public records from government agencies, and historical records. She completed an inspection of the Subject Property and assessed non-scope items including asbestos containing materials, lead-based paint, and radon. She based the findings and conclusions of the report on all of these factors.

Draft Environmental Impact Statement – Bowling Green State University, Bowling Green, OH: Ms. Loxley served as the project manager for the environmental capstone project at Bowling Green State University. She orchestrated and oversaw the research and assembly of a draft environmental impact statement for the Office of Campus Operations. The project evaluated ten different alternatives regarding the addition of an electric vehicle DC level two charger. Ms. Loxley also acted as a liaison between the clients and team members throughout all stages of the project to promote clear and effective communication.

National Lakes Assessment – Georgia, South Carolina, and Alabama: Ms. Loxley assisted the U.S. EPA with data collection for the National Lakes Assessment across eleven sites. Her responsibilities included water and benthic sampling, quantitative water quality data collection, recording observations on the surrounding environment, and helping with boat and equipment upkeep to protect the integrity and accuracy of the collected data.

Covid-19 Monitoring through Wastewater Sampling – Prisons throughout Eastern Ohio: Ms. Loxley traveled to six prisons biweekly to collect wastewater samples to be analyzed for increasing trends in Covid-19 among prisoners. She utilized an ISCO sampler machine to create a 24-hour composite sample. Ms. Loxley was committed to collecting accurate and comprehensive samples to properly protect the prisoners.

PARTNERS

Halle A. Miller
Associate Director,
Assessment, Remediation,
and Revitalization

FIELDS OF COMPETENCE

- Environmental Site Assessments
- VAP Investigations
- Asbestos Survey & Oversight
- BUSTR Investigations
- OHFA & HUD Compliance

CREDENTIALS

- BS Engineering Management and Environmental Science, Miami University, Oxford, Ohio
- OSHA 40-Hour Hazardous Waste Operations and Emergency Response
- Ohio Asbestos Hazard Evaluation Specialist (ES36323)
- Ohio Asbestos Hazard Abatement Specialist (AS545737)
- Ohio Department of Health Lead Risk Assessor (LA9525)

PROFESSIONAL AFFILIATIONS

- Women's Leadership Initiative and Young Leaders Committees, Urban Land Institute
- Industry-At-Large Member and Annual Meeting Chair, Board of Trustees, The Ohio Academy of Science
- Miami University College of Engineering and Computing, Women's Advisory Council Mentorship Program

EXPERIENCE SUMMARY

Ms. Halle Miller has six years of experience in environmental due diligence, including Phase I and Phase II Environmental Site Assessments (ESAs), asbestos and hazardous materials surveys, lead-based paint (LBP) inspections, and property condition assessments (PCAs). She is knowledgeable in environmental remediation and compliance, as well as grant writing. Ms. Miller is well versed in Ohio Environmental Protection Agency (EPA) Voluntary Action Program (VAP) and Bureau of Underground Storage Tank Regulations (BUSTR) investigations. She works in a senior project management capacity and has developed and implemented technical training programs.

SELECTED PROJECTS

Due Diligence, 22-Site Portfolio – Columbus, Ohio: Ms. Miller managed due diligence services for a portfolio of 22 retail shopping centers, including Phase I ESAs, ADA surveys, zoning reports, ALTA surveys, and PCAs. Of the 22 sites, 14 were further investigated through Phase II ESA sampling of soil, groundwater, sub-slab soil vapor, and indoor air. Subsequently, three sites required ground penetrating radar (GPR) surveys prior to underground storage tank (UST) removal, one required quarterly groundwater monitoring, and four required further delineation of constituents in groundwater and vapor media.

Former Industrial Facilities – Cleveland, Ohio: Ms. Miller completed a VAP Phase I Property Assessment of a 65-acre property which detected 56 Identified Areas. Historical uses of the site include heavy manufacturing and machining, multiple motor car companies, an electric and battery storage facility, and steel manufacturers. A Phase II PA followed for a portion of the property, with her responsibilities including coordination and oversight of soil sampling, installation of monitoring wells, groundwater sampling, sub-slab vapor sampling, data analysis, and reporting, in accordance with VAP guidelines.

Former Dairy Property – Cleveland Heights, Ohio: Ms. Miller managed a Phase I ESA and Limited Phase II Investigation of a former dairy facility that identified multiple orphan USTs, former machine shop/truck wash, and adjacent site concerns. Additional tasks supervised by Ms. Miller included a GPR survey, pre-demolition asbestos survey, National Environmental Policy Act (NEPA) assessment, and an Analysis of Brownfield Cleanup Alternatives (ABCA) report for grant submittal.

Large-Scale Pre-Demolition Asbestos Survey – Pepper Pike, Ohio: Ms. Miller was an integral part of a pre-demolition asbestos survey of nine (9) buildings and a tunnel system totaling over 100,000 square feet. Project tasks required extensive CAD mapping, sampling, analysis, and reporting. She conducted a hazardous materials and universal waste survey concurrently with the asbestos survey and assisted with providing abatement specifications and quantities for a contractor.

Affordable Housing Development – Columbus, Ohio: Ms. Miller provided a Phase I ESA, Phase II ESA, and an Environmental Review (ER) according to the Department of Housing & Urban Development (HUD) standards for a proposed residential redevelopment site funded by the Ohio Housing Finance Agency (OHFA). She oversaw the removal of petroleum-impacted soil from remnant product lines discovered on the site. Additionally, Ms. Miller identified and investigated buried cathodic anodes near the adjacent railroad tracks and managed the consequent disposal of heavy metals contaminated soils. Her tasks also consisted of a pre-demolition asbestos survey and hazardous materials survey prior to building demolition.

REMEDIAL ACTION PLAN

Hough Senior Independent Living
Hough Avenue between East 89th and East 90th Street
Cleveland, Cuyahoga County, Ohio

June 9, 2025

PREPARED FOR: Ms. Jennifer Chandler
Director of Real Estate Development
CHN Housing Partners
2999 Payne Avenue Suite 134
Cleveland, Ohio 44114
Project Number: 640.16A

PREPARED BY: Partners
31100 Solon Road, Suite G
Solon, Ohio 44139
Phone: (800) 763-1363
Fax: (518) 734-0132

This report has been prepared by Partners for the benefit of our Client in accordance with the approved scope of work. Partners assumes no liability for the unauthorized use of the information, conclusions or recommendations included in this report by a third party.

TABLE OF CONTENTS

1.0 INTRODUCTION **1**
1.1 Background 1
1.2 Planned Redevelopment 2
2.0 REMEDIAL ACTIONS **2**
2.1 Purpose of the Remedial Action Plan 2
2.2 Vapor Mitigation 3
2.3 Post Construction Indoor Air Quality Sampling and Analytical Testing 3
2.4 Remedial Completion Report 4
2.5 Operation & Maintenance Plan 4
3.0 CLOSING **4**

FIGURES

Figure 1 Property Location Map

Figure 2 Property Plan & Surrounding Site Map

Figure 3 Remedial Action Plan Area Map

ATTACHMENTS

Attachment A Previous Reports

1.0 INTRODUCTION

This Remedial Action Plan (RAP) was prepared for the vacant land located along Hough Avenue between East 89th Street and East 90th Street in Cleveland, Cuyahoga County, Ohio (Property). Refer to **Figure 1** for the general Property location. The Property is generally bounded by Hough Avenue to the north, residential dwellings and East 90th Street to the east, residential development to the south, and East 89th Street to the west. The Property is comprised of seven (7) parcels, designated Permanent Parcel Number(s) (PPNs) 119-09-014, 119-09-015, 119-09-016, 119-09-017, 119-09-018, 119-09-019, and 119-09-024.
This document is not intended to replace compliance with Occupational Safety and Health Administration (OSHA) requirements or contractor Property-specific health and safety plans and hazard communication requirements.

1.1 Background

The following reports were provided to Partners for review:

- *Phase I Environmental Site Assessment Report, Three Parcels of Undeveloped Land, 8910 & 8924 Hough Avenue and 1765 East 89th Street, Cleveland Ohio 44106,* prepared by Nova Group and dated April 26, 2023.

- *OHFA and HUD Compliant Phase I Environmental Site Assessment for Hough Senior Independent Living at Hough Avenue between East 89th Street and East 90th Street, Cleveland, Ohio 44106,* prepared by Partners and dated April 4, 2025.

- *Limited Subsurface Investigation, Hough Avenue between East 89th Street and East 90th Street, Cleveland, Ohio 44106,* prepared by August Mack Environmental and dated August 19, 2024 and Revised June 6, 2025.

Partners original Ohio Housing Finance Agency (OHFA) and Housing and Urban Development (HUD) compliant Phase I revealed the following Recognized Environmental Conditions (RECs):

- **REC-1: Various Former Commercial Operations, 8900, 8904, 8918, and 8928 Hough Avenue (Subject Property):** A historical dry cleaner, Checker Cleaners, was listed in the city directories from 1951 through 1961 at 8900 Hough Avenue. The EDR database report and city directories listed Aaron Cohn Clothing Cleaners at 8904 Hough Avenue in 1930, as well as Unity Dry Cleaning and Tailoring later in 1974. According to Sanborn maps, this portion of the Subject Property was also operated as an oil and paint store in the 1950s. Additionally, another dry cleaning and laundry operation was listed in the EDR database under Benjamin Goldsmith and addressed at the former Subject Property address of 8918 Hough Avenue in 1935. City directories similarly listed various other cleaners from 1941 through 1961. According to city directories, a photography business, most frequently referred to as Fleming Photo Company, was located on the Subject Property at 8928 Hough Avenue from at least 1930 through 1955. Based on Partners' experience with these types of facilities and their past use of hazardous chemicals, it is possible that these former dry cleaning and other select operations along Hough Avenue could have adversely impacted the Subject Property.

- **REC-2: Former Retail Filling Station with Three (3) USTs, 8930-8940 Hough Avenue (Eastern Adjoining Property):** The eastern adjoining property was identified as Gonzalez Texaco Service Station in the EDR Historic Automotive database from 1951 through 1961, and in city directories under various names from 1941 through 1961. On the Sanborn Fire Insurance maps, it is also depicted in 1951 and 1952, with notation of an associated storefront and three (3) underground storage tanks (USTs). No other information regarding the status of these USTs was provided in any of the available sources. Based on Partners experience with these types of facilities, it is

possible that the related petroleum substances could have adversely impacted the Subject Property.

- **REC-3: Former Retail Filling Station, 8812 Hough Avenue (Eastern Adjoining Site)**: The eastern adjacent site was identified in the EDR Historic Automotive database as Ashford Union Service Station/ 76 Service Station from 1951 through 1974. The Sanborn maps show its presence from 1951 through 1972, along with three (3) USTs. No other information regarding the status of these USTs was provided in any of the available sources. Based on Partners experience with these types of facilities, it is possible that the related petroleum substances could have adversely impacted the Subject Property. Based on the findings and conclusions of this prior Phase I ESA, no further investigation was recommended for the Subject Property. However, to meet OHFA specifications, a Pre-Renovation Asbestos Survey and Lead-Based Paint Inspection were recommended.

Based on the findings of the Phase I, Partners recommended a Limited Phase II Investigation to determine if the above-listed RECs have adversely impacted the Subject Property.

In order to assess the RECs identified in Partners' prior February 2024 Phase I ESA, August Mack installed four (4) soil borings to 20 feet below grade. One (1) soil sample from each boring was submitted for analysis of volatile organic compounds (VOCs), polynuclear aromatic hydrocarbons (PAHs), and Resource Conservation and Recovery Act (RCRA) Metals. All four (4) soil borings were then converted into one (1)-inch temporary monitoring wells and sampled for the same chemicals of concern as the soils. Benzo(a)pyrene and arsenic were detected in one (1) soil sample on the east side of the Subject Property in exceedance of the Residential Land Use standard. While not noted in August Mack's report, the soil exceedance of arsenic (15.6 mg/kg) while above the Residential Land Use standard (14 mg/kg) is below the Cuyahoga County background level (24 mg/kg). Therefore, this is not considered a concern.

Several VOCs, PAHs, and metals, were detected in the groundwater sample from the easternmost location on the Subject Property. Of those detected the following were in exceedance of the VAP Unrestricted Potable Use Standard (UPUS): benzo(a)anthracene, benzo(a)pyrene, 1-methylnaphthalene, naphthalene, and barium. August Mack's report compared groundwater results to the UPUS only, which does not apply since the Subject Property is located within the City of Cleveland Urban Setting Designation (USD). When compared to the USEPA Residential and Commercial Vapor Intrusion Screening Levels (VISL), one sample of ethylbenzene (0.108 mg/l) exceeds the Residential VISL standard (0.07 mg/l). The conclusion of August Mack's report was contaminated soil should be removed during construction.

Based on the results of the Phase II report, Partners has prepared this RAP which defines the remedial tasks that will be required in order to be compliant with Ohio Voluntary Action program (VAP) standards for residential land use and construction/excavation activities. This is also compliant with OHFA and HUD requirements.

Copies of previous reports are provided in **Attachment A**.

1.2 Planned Redevelopment

Partners understands that the Property redevelopment will consist of affordable housing multi-family apartments for senior citizens.

2.0 REMEDIAL ACTIONS

2.1 Purpose of the Remedial Action Plan

The RAP provides a defined scope of work to be implemented to facilitate the planned residential multi-family development on the Property. The area of the Property subject to the RAP is shown on **Figure 2**.

The following tasks will be undertaken to mitigate the COCs present in groundwater at concentrations above VISL Standards:

(1) Vapor mitigation

(2) Post construction indoor air quality sampling and analytical testing

(3) Remedial completion reporting

(4) Operation & Maintenance Plan

These steps are described in the subsequent sections below.

2.2 Vapor Mitigation

Based on groundwater exceedances above the United States Environmental Protection Agency (USEPA) Residential Vapor Intrusion Screening Level (VISL) for ethylbenzene, a sub-slab depressurization system (SSDS) is needed in any new buildings on the Property.

The purpose of the SSDS is to prevent potential human exposure to vapor intrusion to indoor air based on concentrations of VOCs which could pose unacceptable risks to Property occupants. The most effective way to show that the remedy will prevent possible future migration is through communication testing to confirm appropriate pressure differentials are achieved in the SSD system areas to prevent vapors from entering the building. The SSDS must achieve the required pressure reading of -0.020 Water Column (WC) or greater. To ensure the SSDS remain effective, the system will be physically or electronically monitored at least once a month, or at any time there is cause to believe the engineering control needs repair, to verify that the fans are operating and that no other breaches in the system has occurred. The system is designed to run continuously until the failure of fan operation. The purpose of this activity is to ensure residents on the Property are not exposed to sub-slab vapors.

Oversight and documentation of any pilot testing, SSDS installation, and verification sampling should be conducted by a third party. Observations may include but are not limited to piping/equipment installation, floor/wall joint sealant installation, system start up and testing to verify the negative pressure field beneath the slab meets project specifications. The SSDS may be installed in conjunction with a radon mitigation system, if properly designed by the contractor to manage both vapors.

Alternatively, if soil gas sampling and/or groundwater delineation using permanent groundwater monitoring wells is conducted, the need for the SSDS may be eliminated.

2.3 Post Construction Indoor Air Quality Sampling and Analytical Testing

Post-construction and prior to occupancy, indoor air quality sampling and analysis will be completed in a select number of residential units to verify effectiveness of the sub-slab depressurization system (SSDS). One (1) sample of ambient air (Background) will be collected during the sampling event at an exterior location to evaluate background conditions. The background sample will be located in an area not believed to be impacted by the concerns being assessed and will be obtained in order to evaluate potential background conditions.

The indoor and QA/QC air samples will be collected using Summa canisters over 24-hour period. Sampling details will be recorded on an Indoor Air Sampling Form. Samples will be shipped via overnight carrier under chain-of-custody protocol to a laboratory for VOC analysis by TO-15.

Indoor air quality sampling and analysis shall be completed again one (1) year after the initial post-construction testing is completed.

2.4 Remedial Completion Report

Once remedial actions are complete, a Remedial Completion Report will be prepared. The completion report will include results of vapor and/or groundwater and analytical testing, documentation of the sub-slab depressurization system (SSDS) and supporting documents, results of indoor air sampling and analytical testing, and other supporting documentation necessary to demonstrate that the remedial objectives have been met.

2.5 Operation & Maintenance Plan

Once remedial actions are complete, an Operations & Maintenance (O&M) Plan should be prepared for the SSDS. This will ensure the engineering control of the SSDS is maintained and monitored over time. It will provide requirements for regular inspections, maintenance, and record keeping. It should include SSDS design information.

3.0 CLOSING

Thank you for the opportunity to serve your needs. Please call us at (800) 763-1363 if you have any questions or if we can be of any further assistance.

Sincerely,
Partners

Shannon L. Garvey
Environmental Professional

Halle A. Miller
Associate Director

FIGURES

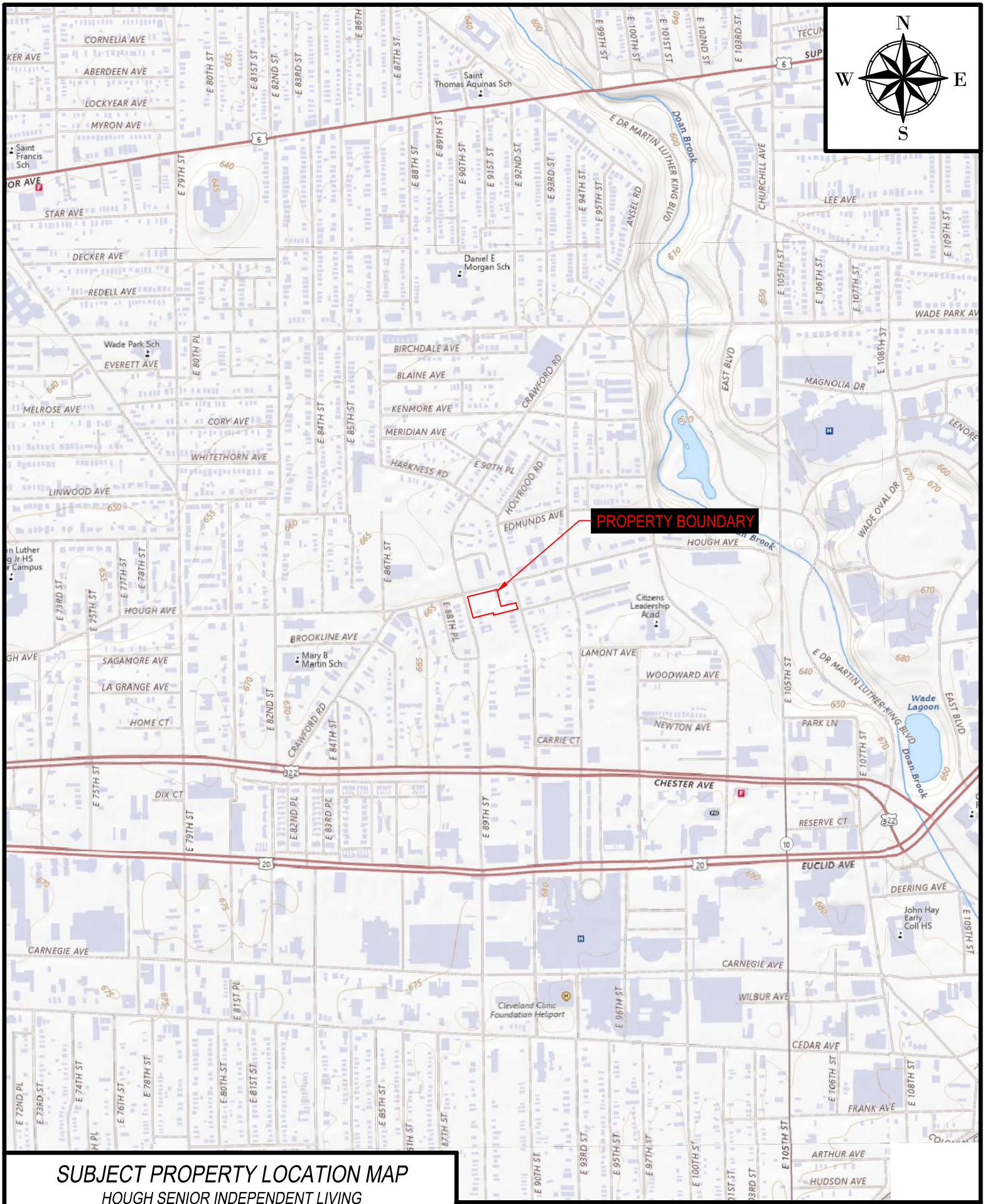

SUBJECT PROPERTY LOCATION MAP

HOUGH SENIOR INDEPENDENT LIVING

HOUGH AVENUE BETWEEN EAST 89TH STREET & EAST 90TH STREET
CLEVELAND, CUYAHOGA COUNTY, OHIO
FOR: CHN HOUSING PARTNERS

PARTNERS
31100 Solon Road, Suite G
Solon, Ohio 44139
800-763-1363

500 0 1000
SCALE: 1" = 1000'

FIGURE
1

P:\Project Files\640 Cleveland Housing Network\640.16A Hough Senior Independent Living PI Update\CAD\FIGURES.dwg 3/19/2025

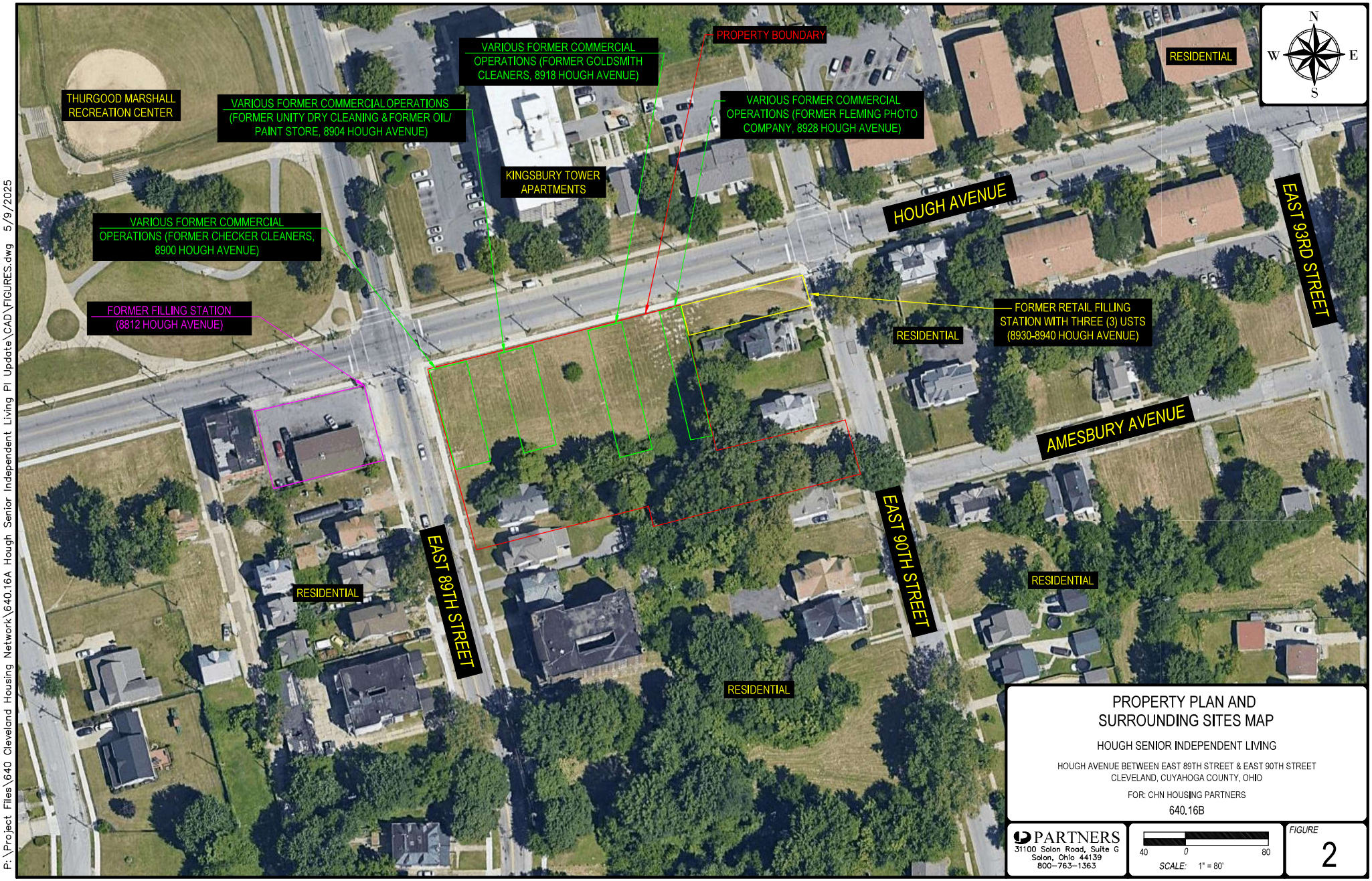

PROPERTY PLAN AND SURROUNDING SITES MAP

HOUGH SENIOR INDEPENDENT LIVING

HOUGH AVENUE BETWEEN EAST 89TH STREET & EAST 90TH STREET
CLEVELAND, CUYAHOGA COUNTY, OHIO

FOR: CHN HOUSING PARTNERS

640.16B

PARTNERS
31100 Solon Road, Suite G
Solon, Ohio 44139
800-763-1363

40 0 80
SCALE: 1" = 80'

FIGURE 2

P:\Project Files\640 Cleveland Housing Network\640.16A Hough Senior Independent Living PI Update\CAD\FIGURES.dwg 5/9/2025

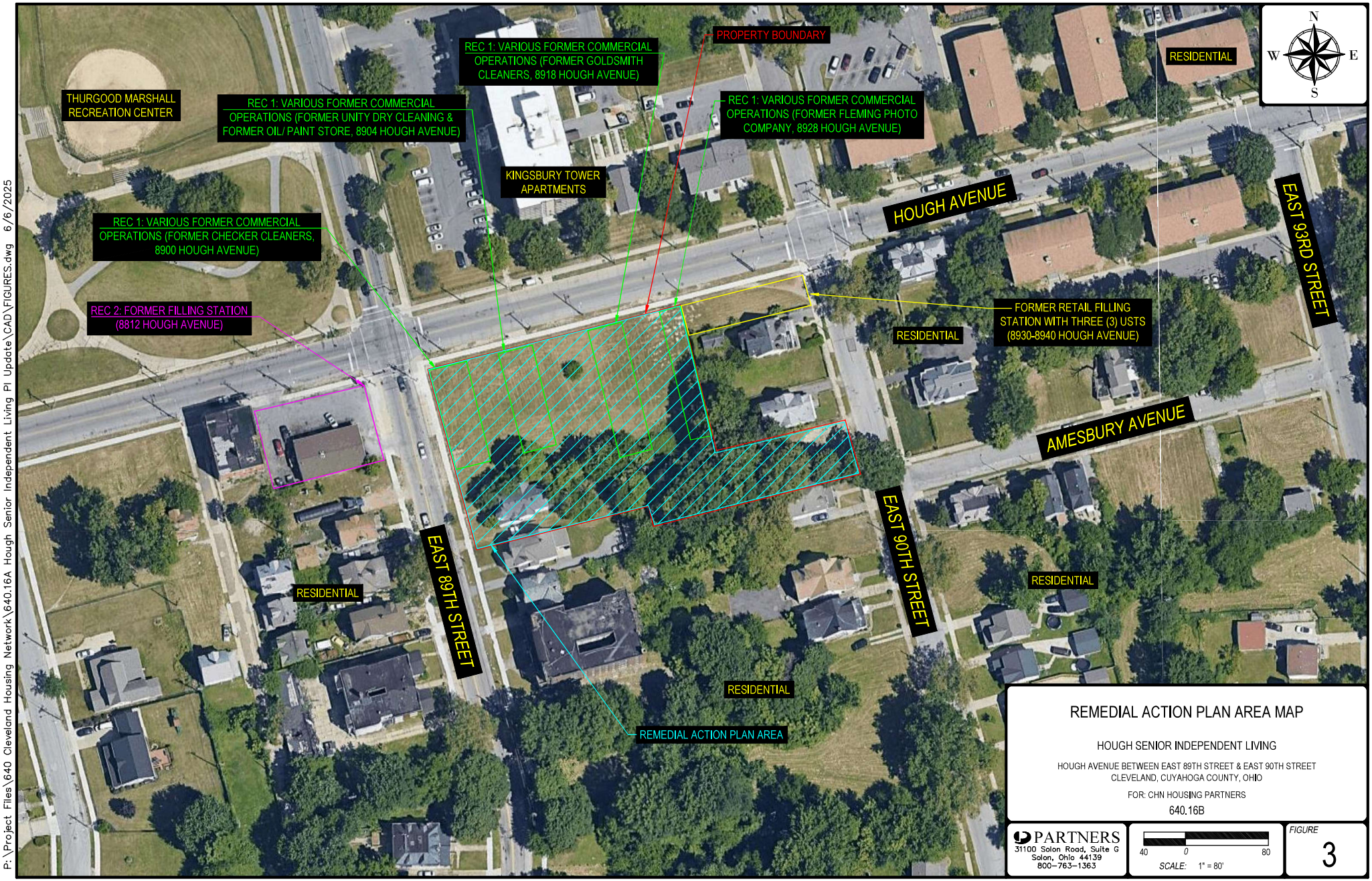

REMEDIAL ACTION PLAN AREA MAP

HOUGH SENIOR INDEPENDENT LIVING

HOUGH AVENUE BETWEEN EAST 89TH STREET & EAST 90TH STREET
CLEVELAND, CUYAHOGA COUNTY, OHIO

FOR: CHN HOUSING PARTNERS

640.16B

PARTNERS
31100 Solon Road, Suite G
Solon, Ohio 44139
800-763-1363

40 0 80
SCALE: 1" = 80'

FIGURE
3

P:\Project Files\640 Cleveland Housing Network\640.16A Hough Senior Independent Living PI Update\CAD\FIGURES.dwg 6/6/2025

ATTACHMENT A

PREVIOUS REPORTS

Nova Group

CORPORATE HEADQUARTERS
Minneapolis, MN

Inspired Solutions by Nova Group

April 26, 2023

Myrtle & Song, LLC

Re: Phase I Environmental Site Assessment Report

Three Parcels of Undeveloped Land
8910 & 8924 Hough Avenue and 1765 E 89th Street
Cleveland , Ohio 44106
Nova Project No.: G23-2862

In accordance with our agreement, Nova Group, GBC (Nova) has performed a Phase I Environmental Site Assessment (ESA) of the above referenced Subject Property in conformance with ASTM Designation E1527-21 "Standard Practice for Environmental Site Assessments: Phase I Environmental Site Assessment Process" (ASTM E1527-21), and Comprehensive Zoning Services, LLC scope of work. Please find a copy of the report enclosed.

We declare that to the best of our knowledge and belief, we meet the definition of Environmental Professional as defined in §312.10 of 40 CFR and, we have the specific qualifications based on education, training, and experience to assess the Subject Property, as described herein. We have developed and performed all the appropriate inquiries in conformance with the standards and practices set forth in 40 CFR, Part 312.

We certify that we have no undisclosed interest in the Subject Property, and that our employment and compensation are not contingent upon our findings and opinions. The scope of this assessment, methodology, limiting conditions, and reliance language are outlined within this report.

Respectfully submitted,
NOVA GROUP, GBC
Reviewed by:

Signature for James Keesey
James Keesey
Project Manager
Environmental Professional

Signature for Jennon Lewis
Jennon Lewis
Senior Project Manager

Signature for Rich George

Rich George
Regional Client Manager

DRAFT

Nova Group

Inspired Solutions by Nova Group

Phase I Environmental Site Assessment

DRAFT

Subject Property

Three Parcels of Undeveloped Land
8910 & 8924 Hough Avenue and 1765 E 89th Street
Cleveland , Ohio 44106

Prepared For

Myrtle & Song, LLC

Prepared By

Nova Group, GBC
5320 West 23rd Street, Suite 270,
St. Louis Park, Minnesota 55416
Web: novagroupgbc.com

Rich George
Regional Client Manager
rich.george@novagroupgbc.com
904-805-2655

Nova Project No:	G23-2862
Report Date:	April 26, 2023
DB Report Date:	April 18, 2023
Inspection Date:	April 19, 2023

Nova Group | Carbon Neutral Report

novagroupgbc.com/carbonneutral

Project Summary

Nova Group, GBC (Nova) was authorized by Comprehensive Zoning Services, LLC to conduct a Phase I Environmental Site Assessment (ESA) of the Three Parcels of Undeveloped Land property located at 8910 & 8924 Hough Avenue and 1765 E 89th Street, Cleveland , Ohio ("Subject Property"). Nova has conducted this ESA in conformance with the scope and limitations of ASTM Designation E1527-21, "Standard Practice for Environmental Site Assessments: Phase I Environmental Site Assessment Process." . A summary of findings is presented below.

Report Section		No Further Action	REC	CREC	HREC	Other Environmental Considerations	Recommended Action
2.3	Current Subject Property Use	✔					
2.5	Current Use of Adjoining and Surrounding Properties	✔					
3.2	Historical Research		✔				Subsurface investigation.
3.3	Regulatory Database Review	✔					
4.1.1	Hazardous Substances and Petroleum Products in Connection with Identified Uses (Not Equipment)	✔					
4.1.3	Presumed PCB-Containing Items	✔					
4.1.4	Hazardous Substance and Petroleum Product Containers Not in Connection with Identified Uses	✔					
4.1.5	Standing Surface Water & Pools, or Sumps Containing Liquids Likely To Be Hazardous Substances or Petroleum Products	✔					

DRAFT

Report Section		No Further Action	REC	CREC	HREC	Other Environmental Considerations	Recommended Action
4.1.6	Pits, Ponds, Lagoons Containing Suspected Hazardous Substances or Petroleum Products	✔					
4.2.1	Current Storage Tanks	✔					
4.2.2	Drums, Totes and Intermediate Bulk Containers	✔					
4.2.3	Unidentified Substance Containers	✔					
4.3	Evidence of a Release	✔					
4.4	Water/Wastewater	✔					
4.5	Solid Waste	✔					
4.6	Drains and Sumps	✔					
4.7	Septic Systems or Cesspools	✔					
4.8	Wells	✔					
4.10	Additional Subject Property Observations	✔					
5.1	Determination of Vapor Migration		✔				Subsurface investigation.
6.1	Asbestos Containing Materials (ACMs)	✔					
6.2	Lead-Based Paint (LBP)	✔					
6.3	Radon	✔					
6.4	Evidence of Mold	✔					
6.5	Lead in Drinking Water	✔					

DRAFT

Report Section		No Further Action	REC	CREC	HREC	Other Environmental Considerations	Recommended Action
6.6	Other Environmental Considerations	✔					

DRAFT

Table of Contents

1.0 INTRODUCTION 5

1.1 Purpose 5
1.2 Scope of Services 6
1.3 Significant Assumptions 6
1.4 Limitations and Exceptions 7
1.5 Data Gaps 7
1.6 Special Terms and Conditions 8
1.7 User Reliance 8
1.8 User Provided Information 8

2.0 SUBJECT PROPERTY DESCRIPTION 10

2.1 Location and Legal Description 10
2.2 Subject Property and Vicinity General Characteristics 10
2.3 Current Subject Property Use 11
2.4 General Description of Subject Property Building Improvements 11
2.5 Current Use of Adjoining and Surrounding Properties 12

3.0 RECORDS REVIEW 13

3.1 Physical Setting Sources 13
3.2 Historical Research 15
3.3 Regulatory Database Review 22

4.0 SUBJECT PROPERTY RECONNAISSANCE 29

4.1 Hazardous Substances and Petroleum Products 29
4.2 Storage Tanks and Other Containers 30
4.3 Evidence of a Release 31
4.4 Water/Wastewater 31
4.5 Solid Waste 31
4.6 Drains and Sumps 32
4.7 Septic Systems or Cesspools 32
4.8 Wells 32
4.9 Evidence of Historical Subject Property Uses 32
4.10 Additional Subject Property Observations 32

5.0 VAPOR MIGRATION 33

5.1 Determination of Vapor Migration 33

DRAFT

6.0 NON-SCOPE CONSIDERATIONS/BUSINESS ENVIRONMENTAL RISKS 34

6.1 Asbestos Containing Materials (ACMs) 34
6.2 Lead-Based Paint (LBP) 34
6.3 Radon 35
6.4 Evidence of Mold 35
6.5 Lead in Drinking Water 35
6.6 Other Environmental Considerations 36

7.0 INTERVIEWS 37

7.1 Past Owners, Operators and Occupants 37
7.2 Present Owner, Occupants and Key Site Manager 37
7.3 State and/or Local Government Officials 37

8.0 FINDINGS, OPINIONS, AND CONCLUSIONS 39

8.1 Findings and Opinions 39
8.2 Conclusions and Recommendations 40
8.3 Non-Scope Considerations/Business Environmental Risks 40
8.4 Deletions and Deviations 41

9.0 REFERENCES 42

APPENDICES

FIGURES: Subject Property Maps

APPENDIX A: Photographic Documentation

APPENDIX B-1: Historical Aerial Photographs

APPENDIX B-2: Historical Topographic Maps

APPENDIX B-3: Fire Insurance Maps

APPENDIX B-4: City Directory Information

APPENDIX B-5: Title Search Records (No Documents Are Associated With This Appendix)

APPENDIX C-1: Regulatory Records - Mapped Database

APPENDIX C-2: Regulatory Records - General Public Records

APPENDIX D: Client Provided Documentation

APPENDIX E: Laboratory Reports (No Documents Are Associated With This Appendix)

APPENDIX F: Other Supporting Documentation

APPENDIX G: Qualifications of Environmental Professionals

DRAFT

EXECUTIVE SUMMARY

Nova Group, GBC (Nova) was authorized by Comprehensive Zoning Services, LLC to conduct a Phase I Environmental Site Assessment (ESA) of the Three Parcels of Undeveloped Land property located at 8910 & 8924 Hough Avenue and 1765 E 89th Street, Cleveland , Ohio ("Subject Property"). Nova has conducted this ESA in conformance with the scope and limitations of ASTM Designation ASTM E1527-21, "Standard Practice for Environmental Site Assessments: Phase I Environmental Site Assessment Process." The purpose of this ESA is to identify Recognized Environmental Conditions (RECs) in connection with the Subject Property. Findings identified during the course of this ESA resulting in RECs, Controlled Recognized Environmental Conditions (CRECs), Historical Recognized Environmental Conditions (HRECs), Business Environmental Risks (BERs) or *de minimis* conditions are presented in the following summary.

The Subject Property consists of three non-contiguous tracts of undeveloped land, which are irregular-shaped and comprise approximately 0.6 acres.

During the site reconnaissance, the following land uses were observed on properties in the vicinity of the Subject Property:

Current Use of Adjoining and Surrounding Properties		
	Adjoining	**Surrounding**
North	Hough Avenue followed by Thurgood Marshall, a recreation center (8611 Hough Avenue), Kingsbury Tower, an apartment building and picnic shelter (8925 Hough Avenue), and a multi-family residence (8927-8933 Hough Avenue).	Residential.
East	Various residences (1756, 1762, and 1772 East 90th Street), including grassed land located between the Subject Property parcels.	Residential.
South	Various residences (1772 East 90th Street and 1765-1769 East 89th Street), including grassed land located between the Subject Property parcels.	Residential.
West	East 89th Street followed by C Town market (8812 Hough Avenue), grassed land, and residences (1762 and 1768 East 89th Street).	Residential.

Historical Summary

A historical summary of Subject Property uses derived from available historical resources is presented below.

Summary of Historical Subject Property Uses

DRAFT

The Subject Property appeared to have been developed with various residences as indicated on an 1896 fire insurance map, until partially redeveloped with storefronts along Hough Avenue at the northeast parcel since at least 1913. Additional storefronts were developed along Hough Avenue at the northwest parcel since at least the early 1950s. The storefronts previously located at the northwest parcel appear to have been removed during the mid 1970s. Remaining structures at the Subject Property, including storefronts at the northeast parcel and a residence at the southwest parcel appear to have been removed during the mid-1990s. Since the late 1990s, the Subject Property has been undeveloped land. Former commercial occupants included dry cleaners, a grocery store, a photo shop, salons/barber shops, hardware store, cafes/deli's, shoe repair, and a church. Aforementioned dry cleaners operated at the Subject Property at 8900 Hough Avenue in 1951 under the name Checker Cleaners and at 8904 Hough Avenue in 1971. The 8900 Hough Avenue and 8904 Hough Avenue addresses are not listed in city directories subsequent to 1951 and 1976, respectively. Referenced dry cleaners were located on the northwest Subject Property parcel. In addition, a photo shop operated at 8928 Hough Avenue from at least 1932 through 1951.
Historical Summary Findings
Dry cleaning operations typically involve the use of hazardous substances and generation of hazardous wastes, characteristics of which when released to the subsurface, in their pure form, can leave no visible trace of releases or spills. Furthermore, dry cleaning operations are of potential environmental concern due to the potential for undetected/unreported releases in conjunction with dry cleaning activities and the environmental persistence of dry cleaning chemicals. Photo processing operations also typically involve the use, storage, and potential release of hazardous substances related to printing and photo development operations and equipment. Given the absence of determining information regarding the use/disposal of hazardous substance and/or petroleum products, historical use of the the Subject Property represents a REC in connection with the Subject Property.

DRAFT

Findings and Opinions

Findings and opinions, based on the information obtained during the course of this assessment, are presented in the table below.

Finding(s) and Opinion(s)
RECs

Finding(s) and Opinion(s)
Based on review of historical resources, the Subject Property was developed with commercial buildings from at least 1913 through the 1970s. Former commercial occupants included dry cleaners, a grocery store, a photo shop, salons/barber shops, hardware store, cafes/deli's, shoe repair, and a church. Aforementioned dry cleaners operated at 8900 Hough Avenue in 1951 under the name Checker Cleaners and at 8904 Hough Avenue in 1971. The 8900 Hough Avenue and 8904 Hough Avenue addresses are not listed in city directories subsequent to 1951 and 1976, respectively. Referenced dry cleaners were located on the northwest Subject Property parcel. In addition, a photo shop operated at 8928 Hough Avenue from at least 1932 through 1951. Dry cleaning operations typically involve the use of hazardous substances and generation of hazardous wastes, characteristics of which when released to the subsurface, in their pure form, can leave no visible trace of releases or spills. Furthermore, dry cleaning operations are of potential environmental concern due to the potential for undetected/unreported releases in conjunction with dry cleaning activities and the environmental persistence of dry cleaning chemicals. Photo processing operations also typically involve the use, storage, and potential release of hazardous substances related to printing and photo development operations and equipment. Given the absence of determining information regarding the use/disposal of hazardous substances and/or petroleum products, historical use of the the Subject Property represents a REC in connection with the Subject Property.
Based on review of the information discussed above, dry cleaners and gasoline fueling/service stations historically operated on adjoining land. Specifically, a former auto filling station operated on adjoining land east from circa 1929 to 1961, a former auto filling station operated on adjoining land west from circa 1932 to 1972, and two former dry cleaners operated on adjoining land east/central (adjoining parcel between the northwest and northeast Subject Property parcels) from at least the late 1930s through the early 1940s. No additional municipal, regulatory, or interview information was available regarding these former facilities. Given that referenced facilities likely used/generated hazardous substances and/or petroleum products prior to current RCRA regulations and/or local/state oversight, historical use of adjoining land by dry cleaners and gasoline fueling/service stations represents a REC in connection with the Subject Property.
CRECs
No CRECs were identified during the course of this assessment.
HRECs
No HRECs were identified during the course of this assessment.
De Minimis Conditions
No *de minimis* conditions were identified during the course of this assessment.

DRAFT

Conclusions and Recommendations

Nova has performed a Phase I ESA in conformance with the scope and limitations of ASTM E1527-21 of the Three Parcels of Undeveloped Land property located at 8910 & 8924 Hough Avenue and 1765 E 89th Street, Cleveland , Ohio. Any exceptions to or deletions from this practice are described in the Introduction Section of this report.

Conclusion(s)	Recommendation(s)
This assessment has revealed no evidence of *RECs, CRECs and/or significant data gaps* in connection with the Subject Property with the exception of historical use of the Subject Propriety by dry cleaners and a photo shop, as well as historical use of adjoining land by dry cleaners and gasoline fueling/service stations represents a REC in connection with the Subject Property, as well as a vapor concern.	A subsurface investigation should be completed in an effort to determine the presence / absence of hazardous substances and petroleum in soil, groundwater and soil-vapor.

Non-Scope Considerations/Business Environmental Risks

Environmental issues not identified as RECs, CRECs, HRECs or *de minimis* conditions could be considered Non-Scope Considerations (NSC) or Business Environmental Risks (BERs). NSCs and/or BERs, if any, identified in connection with the Subject Property at the time of this assessment are detailed below.

NSC/BER	Recommendation(s)
No evidence of NSCs/BERs meriting additional evaluation were identified during the course of this assessment.	No further investigation is recommended at this time.

DRAFT

1.0 INTRODUCTION

Nova Group, GBC (Nova) was authorized by Comprehensive Zoning Services, LLC, to conduct a Phase I Environmental Site Assessment (ESA) of the Three Parcels of Undeveloped Land property located at 8910 & 8924 Hough Avenue and 1765 E 89th Street, Cleveland , Ohio ("Subject Property"). Nova has conducted this ESA in conformance with the scope and limitations of ASTM International Designation ASTM E1527-21, "Standard Practice for Environmental Site Assessments: Phase I Environmental Site Assessment Process." There are no exceptions to, or deletions from these practices, unless otherwise stated herein.

James Keesey, Project Manager, representing Nova, conducted a Subject Property reconnaissance on April 19, 2023 to assess the possible presence of Recognized Environmental Conditions (RECs) and non-ASTM environmental issues, as prescribed by the scope of work, at the Subject Property. Nova's assessment included review of ASTM-defined sources of historical information, evaluation of data gaps, reconnaissance of adjoining properties, background research, and review of available local, state, and federal regulatory records.

Nova contracted Environmental Risk Information Services (ERIS), to perform a computer database search for local, state, and federal regulatory records pertaining to environmental concerns for the Subject Property and facilities in the vicinity of the Subject Property. The ERIS Report, dated April 18, 2023, is provided in the Appendix.

1.1 Purpose

The purpose of this ESA is to identify, to the extent feasible pursuant to the processes prescribed by ASTM E1527-21, RECs in connection with the Subject Property.

In conformance with ASTM E1527-21, the term REC means (1) the presence of hazardous substances or petroleum products in, on, or at the Subject Property due to a release to the environment; (2) the likely presence of hazardous substances or petroleum products in, on, or at the Subject Property due to a release or likely release to the environment; or (3) the presence of hazardous substances or petroleum products in, on, or at the Subject Property under conditions that pose a material threat of a future release to the environment. The term includes hazardous substances or petroleum products even under conditions in compliance with laws. The term "Controlled Recognized Environmental Condition" (CREC) means a REC resulting from a past release of hazardous substances or petroleum products that has been addressed to the satisfaction of the applicable regulatory authority, with hazardous substances or petroleum products allowed to remain in place subject to the implementation of required controls. The term "Historical Recognized Environmental Condition" (HREC) indicates a past release of any hazardous substances or petroleum products that has occurred in connection with the Subject Property and has been addressed to the satisfaction of the applicable regulatory authority or meeting unrestricted use criteria established by a regulatory authority, without subjecting the Subject Property to any required controls. The term REC is not intended to include *de minimis* conditions that generally do not present a material risk of harm to public health or the environment and that generally would not be the subject of an enforcement action if brought to the attention of appropriate governmental agencies.

DRAFT

Nova understands this ESA is also being completed to assist in qualifying for Landowner Liability Protections (LLPs) under the Comprehensive Environmental Response, Compensation & Liability Act (CERCLA) unless otherwise so stated in this report.

1.2 Scope of Services

Nova's Scope of Services for this ESA conforms with the due diligence standards detailed in ASTM E1527-21. Services provided for this project included:

- A records review of standard federal, state, tribal and local record sources, as well as physical setting sources;
- A review of standard historical resources regarding historical land use activities at the Subject Property;
- Interviews with people that have knowledge regarding the past or present uses of the Subject Property, including present and past owners, operators, and occupants of the Subject Property, as well as with local government officials, where feasible;
- A reconnaissance of the Subject Property to visually and physically observe theSubject Property for evidence of RECs;
- Evaluation of Significant Data Gaps; and
- Review of previous environmental reports, if available.

The Appendix contains resumes of Nova staff involved in the preparation of this report.

Nova assessed the Subject Property for certain Non-Scope Considerations (NSCs) and/or Business Environmental Risks (BERs) that are not considered in the CERCLA definition of hazardous substances (42 USC § 9601.14) nor specifically required per ASTM E1527-21. A summary of NSC assessment is found within the NSC/BER section of this report.

This assessment did not include sampling or testing of materials (i.e. building, radon, soil, water, or air).

This assessment included an evaluation for a potential vapor migration or vapor encroachment condition (VEC) to exist at the Subject Property (refer to Section 5.0).

1.3 Significant Assumptions

There is a possibility that even with the proper application of these methodologies conditions may exist on the Subject Property that could not be identified within the scope of the assessment or which were not reasonably identifiable from the available information. Nova believes that the information obtained from the record review and the interviews concerning the Subject Property is reliable. However, Nova cannot and does not warrant or guarantee that the information provided by these other sources is accurate or complete.

DRAFT

1.4 Limitations and Exceptions

The findings and conclusions contain all of the limitations inherent in these methodologies that are referred to in ASTM E1527-21. Nova was not requested to limit or deviate from ASTM E1527-21 during the course of this assessment. Limiting condition(s), deletion(s), deviation(s), and/or data failure(s)/data gap(s) as listed, if any, are not critical and do not alter the conclusions or recommendations of this assessment unless otherwise stated.

1.4.1 Limiting Conditions

Limiting Conditions include physical obstructions such as adjacent buildings, bodies of water, asphalt/concrete, or other paved surface areas, as well as other physical constraints including rain or snow, observed at the time of the assessment.

- No significant inaccessible areas, limitations, or physical obstructions/constraints were encountered during the Subject Property reconnaissance.

1.5 Data Gaps

A data gap, as defined by ASTM E1527-21, is "*a lack of or inability to obtain information required by this practice despite good faith efforts by the environmental professional to gather such information. Data gaps may result from incompleteness in any of the activities required by this practice, including, but not limited to, site reconnaissance (for example, an inability to conduct the site visit), and interviews (for example, an inability to interview the key site manager, regulatory officials, etc.)*."

A significant data gap, as defined by ASTM E1527-21, is "*a data gap that affects the ability of the environmental professional to identify a recognized environmental condition*."

Nova identified the following data gaps during the course of this assessment. These data gaps were evaluated and determined not to represent a significant data gap.

- The absence of earlier published historical information prior to 1896 constitutes a historical data failure as defined by ASTM E1527-21 given that the Subject Property was still developed with residences at that time. Review of additional historical sources outlined in ASTM E1527-21 would not likely provide additional useful information regarding the past use of the Subject Property.
- The Cleveland Division of Building & Housing, Cleveland Fire Department and Cleveland Public Health Departmentwere unresponsive to information requests. Based on our review of the available municipal, regulatory, and historical information, the absence of information obtained from interviews with referenced agencies is not considered significant to the findings, conclusions, or recommendations of this assessment. Should information be received from referenced agencies that alter the findings of this ESA, an addendum to this report will be provided under separate cover.

DRAFT

1.5.1 Significant Data Gaps

No significant data gaps were identified during the course of this assessment.

1.6 Special Terms and Conditions

Authorization to perform this work was given by a directive from Comprehensive Zoning Services, LLC.

The conclusions and findings set forth in this report are strictly limited in time and scope to the date of the evaluations. The conclusions presented in the report are based solely on the services described therein, and not on scientific tasks or procedures beyond the scope of agreed-upon services or the time and budgeting restraints imposed by the Client. No subsurface exploratory drilling or sampling was done under the scope of this work. Unless specifically stated otherwise in the report, no chemical analyses have been performed during the course of this ESA.

Some of the information provided in this report is based upon personal interviews, and research of available documents, records, and maps held by the appropriate government and private agencies. This is subject to the limitations of historical documentation, availability, and accuracy of pertinent records, and the personal recollections of those persons contacted.

The content and conclusions provided by Nova in this report are based solely on the information collected during our investigation and activities at the Subject Property, our present understanding of the Subject Property conditions, and our professional judgment in light of such information at the time this report was prepared. Part of the findings in this investigation is based on data provided by others. This report presents Nova's professional opinion, and no warranty, expressed or implied, is made.

1.7 User Reliance

Myrtle & Song, LLC and its affiliates (collectively, "Client") may use and rely upon this Phase I Environmental Site Assessment in connection with a planned financial transaction involving the Subject Property. This report has no other purpose and may not be relied upon by any other person or entity without the written consent of Nova Group, GBC. Either verbally or in writing, third parties may come into possession of this report or all or part of the information generated as a result of this work. In the absence of a written agreement with Nova Group, GBC granting such rights, no third parties shall have rights of recourse or recovery whatsoever under any course of action against Nova Group, GBC, its officers, employees, vendors, successors or assigns. Reliance is provided in accordance with Nova Group, GBC's Proposal and General Conditions executed by Comprehensive Zoning Services, LLC for this Phase I Environmental Site Assessment.

1.8 User Provided Information

Pursuant to ASTM E1527-21, Nova requested the following Subject Property information from the User of this report and from the Key Site Manager (KSM). Information provided by the User (if any) or the KSM is included in various sections of this report.

DRAFT

User Provided Information		
Item	**Not Provided by User**	**Provided / Answered by User**
User Questionnaire	✔	☐
Title Records	✔	☐
Environmental Cleanup Liens or AULs (40 CFR 312.25 and 40 CFR 312.26(a)(1)(v) and vi))	✔	☐
Specialized Knowledge (40 CFR 312.28)	✔	☐
Valuation Reduction for Environmental Issues (40 CFR 312.29)	✔	☐
Identification of KSM	☐	✔
Reason for Performing Phase I ESA	☐	✔
Prior Environmental Reports	✔	☐
Other	✔	☐

DRAFT

2.0 SUBJECT PROPERTY DESCRIPTION

2.1 Location and Legal Description

A summary of Subject Property details is provided in the table below. A topographic map as well as figures are included in the Appendices.

Location and Legal Description	
Subject Property Location	8910 & 8924 Hough Avenue and 1765 E 89th Street, Cleveland , Cuyahoga County, Ohio 44106
Number of Parcels	three non-contiguous tracts
APN(s)	119-09-014 (Parcel 1); 119-09-016 (Parcel 2); 119-09-019 (Parcel 3)
Historical/Listed Subject Property Address(es)	1751, 1755, and 1765 East 89th Street, even-numbered addresses 8900-8912 Hough Avenue and 8924, 8926, and 8928 Hough Avenue.
Acreage	0.6
Abbreviated Legal Description	A detailed legal description is provided in the Appendix.
Current Owner / Date of Acquisition	Myrtle & Song, LLC / February 24, 2023 (Parcel 119-09-014); Myrtle & Song, LLC / February 6, 2023 (Parcel 119-09-019); and Haimour, Fahideh / March 15, 2023 (Parcel 119-09-016).
Survey Map / Alta Survey	A survey/plat map depicting current and/or future Subject Property features/development was not provided.

2.2 Subject Property and Vicinity General Characteristics

Nearby land use in the vicinity of the Subject Property as well as the general setting of the Subject Property is described below.

Subject Property and Vicinity General Characteristics	
General Surrounding Area Use	Combined mixed use residential / commercial
Zoning Information	Multi-Family (MF-C2)

DRAFT

Subject Property and Vicinity General Characteristics	
On-Subject Property Parking Facilities	Neither surface parking or parking facilities are currently present within the limits of the Property.
Public Thoroughfares/ Roads	**Subject Property:** N/A **North:** Hough Avenue **East:** N/A **South:** N/A **West:** East 89th Street
Landscaping	The Subject Property is undeveloped land covered by natural vegetation.
Geologic and Hydrogeologic Conditions	No apparent routes of direct discharge that have the potential of facilitating the migration of hazardous substances or petroleum products that are likely to migrate to or from the Subject Property, or from nearby/adjoining property were observed. Water bodies were not observed within the limits of the Subject Property and/or in close proximity.

2.3 Current Subject Property Use

Based on assessment observations, the Subject Property currently consists of undeveloped, grassed land.

No environmental concerns were identified in connection with the current use of the Subject Property.

2.4 General Description of Subject Property Building Improvements

The Subject Property is not developed with permanent structures.

2.4.1 Services and Utilities

Municipal services and utilities proved to the Subject Property and/or the surrounding area are provided in the table below.

Utilities	
Item	**Description**
Potable Water Supply	Provided and maintained in the surrounding area by the City of Cleveland.

DRAFT

Utilities	
Item	**Description**
Sewage Disposal System	Provided and maintained n the surrounding area by the Northeast Ohio Regional Sewer District (NEORSD). Indication of a septic system or cesspool was not observed at the Subject Property during the reconnaissance and/or review of publicly available resources.
Storm Water	Discharged to the City of Cleveland stormwater system via underground conduits from surface drains located along adjoining roadways and direct percolation.
Electricity / Natural Gas	The Illuminating Company / Dominion

2.5 Current Use of Adjoining and Surrounding Properties

During the site reconnaissance, Nova observed the following land use on properties in the immediate vicinity of the Subject Property:

Current Use of Adjoining and Surrounding Properties		
	Adjoining	**Surrounding**
North	Hough Avenue followed by Thurgood Marshall, a recreation center (8611 Hough Avenue), Kingsbury Tower, an apartment building and picnic shelter (8925 Hough Avenue), and a multi-family residence (8927-8933 Hough Avenue).	Residential.
East	Various residences (1756, 1762, and 1772 East 90th Street), including grassed land located between the Subject Property parcels.	Residential.
South	Various residences (1772 East 90th Street and 1765-1769 East 89th Street), including grassed land located between the Subject Property parcels.	Residential.
West	East 89th Street followed by C Town market (8812 Hough Avenue), grassed land, and residences (1762 and 1768 East 89th Street).	Residential.

Based on assessment of adjoining land use, the current use, treatment, storage, disposal or generation of hazardous substances or petroleum products was not observed. RECs were not identified based on the current uses of above-referenced adjoining and surrounding properties.

DRAFT

3.0 RECORDS REVIEW

3.1 Physical Setting Sources

3.1.1 Topography

The United States Geological Survey (USGS), East Cleveland, Ohio Quadrangle 7.5-minute series topographic map was reviewed for this ESA and is summarized below.

Topographic Map Features	
Topographic Subject Property Elevation	665 feet above mean sea level.
Topographic Considerations	Gently sloped / Slopes downward toward the north.
Other Significant Surface Features	Surface waters/water bodies or other significant surface features are not depicted.

3.1.2 Soils / Geology

Soil and geologic information was obtained based on review of published information as detailed within the Reference section of this report.

Soils / Geology	
Surface Soils	
Soil Name	Urban land - Elnora complex, nearly level (UeA)
Description	This soil occurs on ridges on lake plains and is derived from sandy lacustrine deposits. This soil has a typical surface profile of loamy fine sand, which extends to a depth of at least 60 inches. This soil is considered moderately well-drained with high permeability and low available water storage capacity.
Geologic Formation	
Formation Name	Erie Lake Plain District of the Interior Low Plateaus physiographic province
Description	Pleistocene-age lacustrine sand, silt, clay, and wave-planed till over Devonian- and Mississippian-age shales and sandstones. Shale bedrock is first encountered at depths of approximately 10 feet to 35 feet below grade.

DRAFT

3.1.3 Hydrology

Hydrologic information for the Subject Property and surrounding area was obtained from review of published geologic and hydrogeologic sources (see Reference Section) and summarized in the table below.

Hydrology	
Depth to Groundwater	Approximately 20 feet below the ground surface.
Shallow Groundwater Flow Direction	Nova considered the topographic gradient of the general Subject Property area and inferred that the most likely hydrogeologic gradient would be to the north.
On-Subject Property Water Bodies	Settling ponds, lagoons, surface impoundments, or natural catch basins were not observed at the Subject Property during this investigation.
Closest off-Subject Property Water Body	Doan Brook located approximately 1,600 feet northeast of the Subject Property

3.1.4 Other Physical Settings Sources

Other Physical Setting Sources	
Oil and Gas Exploration (current or historical)	
Oil or Gas Wells	Historical/current oil or gas exploration was not identified within the Subject Property limits or within immediately surrounding properties.
Pipelines	Pipelines were not identified within the Subject Property limits or within immediately surrounding properties.
Well Records	
Well Log Records / Well Mapping Program	No water wells and/or groundwater monitor wells were recorded on file for the Subject Property and/or adjoining/nearby land.

DRAFT

3.2 Historical Research

The purposes of obtaining and reviewing "*historical sources is to develop a history of the previous uses of the Subject Property and surrounding area, in order to help identify the likelihood of past uses having led to RECs in connection with the Subject Property*." Nova attempted to research all obvious Subject Property use from the present, back to the Subject Property's first developed use; or back to 1940, whichever is earlier. Copies of below pertinent sources reviewed (including specific map/directory years), such that establish Subject Property uses or changes in use, are included in the Appendix of this report.

Data gaps associated with available historical information, if identified, were previously discussed in Section 1.5.

3.2.1 Historical Subject Property Uses

Summaries of historical Subject Property uses based on review and interpretation of available historical resources are provided in the following sections.

3.2.1.1 Aerial Photographs

Aerial photographs were reviewed and findings are summarized in the following table.

Historical Subject Property Uses - Aerial Photographs	
Year(s)	**Description**
1938, 1952, 1962, 1973	Appears to be developed with a residence and two commercial-sized buildings indicative of retail storefronts.
1982, 1986, 1994, 2004, 2005, 2009	Appears to be developed with a commercial-sized structure on the northeast parcel. The former commercial-sized structure on the northwest parcel and former residential-sized structure on the southwest parcel appear to have been removed.
2011, 2013, 2015, 2017, 2019, 2021	The Subject Property appears to consist of undeveloped, grassed land.

3.2.1.2 Fire Insurance Maps

Fire insurance maps available from ERIS were reviewed and summarized in the following table.

DRAFT

Historical Subject Property Uses - Fire Insurance Maps	
Year(s)	**Description**
1896, 1903	Depicted as developed with three (3) dwellings.
1913	Depicted as developed with three (3) dwellings on the western parcels and with two (2) storefronts on the northeast parcel.
1951, 1952, 1970, 1972	Depicted as developed with multiple storefronts along Hough Avenue and a dwelling.

3.2.1.3 USGS Topographic Maps

Topographic maps provided by ERIS were reviewed and summarized in the following table.

Historical Subject Property Uses - USGS Topographic Maps	
Year(s)	**Description**
1901, 1903	Residential-sized structures are depicted.
1953, 1963, 1970, 1979, 1992, 1994	No structures or improvements are depicted; however, red-shading in the Subject Property area indicates that the area is densely developed.
2013, 2016, 2019	No structures or improvements are depicted; however, roadways and landmark buildings are the only improvements depicted on these maps.

3.2.1.4 Local Street Directories

Local street/business directories provided by ERIS were reviewed and summarized in the following table.

Historical Subject Property Uses - Local City Directories	
Year(s)	**Description**
1929	8924 Hough Avenue: Grocery store 8926 Hough Avenue: Private individuals 1755 East 89th Street: Apartments 1765 East 89th Street: Private individual / upholstery

DRAFT

Historical Subject Property Uses - Local City Directories	
Year(s)	**Description**
1932	8926 Hough Avenue: Private individuals / apartments 8924 Hough Avenue: Grocery store 8928 Hough Avenue: Flemming photo 1755 East 89th Street: Apartments 1765 East 89th Street: Private individual / upholstery
1937	8924 Hough Avenue: Millie's Market 8926 Hough Avenue: Private individuals 8928 Hough Avenue: Flemming photo 1755 and 1765 East 89th Street: Private individual
1942	8924 Hough Avenue: Sandusky Vegetable Market 8926 Hough Avenue: Private individual 8928 Hough Avenue: Flemming photo 1755 East 89th Street: Private individuals 1765 East 89th Street: Kelly Moving Co.
1951	8900 Hough Avenue: Checker Cleaners 8902 Hough Avenue: Prim Beauty Service 8904 Hough Avenue: Mechanical Hardware & Plumbing Co. 8908 Hough Avenue: Barber shop 8910 Hough Avenue: Shoe repair / private individuals 8912 Hough Avenue: Confectioner 8924 Hough Avenue: Haverly Delicatessen 8906 and 8926 Hough Avenue: Private individuals / apartments 8928 Hough Avenue: Flemming photo 1755 East 89th Street: Private individuals / apartments 1765 East 89th Street: Kelly Moving Co. / private individual
1956	8902 Hough Avenue: Prim Beauty Service / Grace's Snack Bar 8904 Hough Avenue: Mechanical Hardware & Plumbing Co. 8910 and 8912 Hough Avenue: Private individuals 8924 Hough Avenue: Mack's Self Service 8926 Hough Avenue: Private individuals 1755 East 89th Street: Prim beauty / private individuals 1765 East 89th Street: Kelly Moving Co. / private individual

DRAFT

Historical Subject Property Uses - Local City Directories	
Year(s)	**Description**
1961	8902 Hough Avenue: Private individuals 8904 Hough Avenue: Mechanical Hardware & Plumbing Co. 8910 and 8912 Hough Avenue: Private individuals 8924 Hough Avenue: Debbie's Deli 8926 Hough Avenue: Private individual 1755 East 89th Street: Private individuals 1765 East 89th Street: Private individual
1966	8902 Hough Avenue: Private individuals 8904 Hough Avenue: Mechanical Hardware & Plumbing Co. 8910 Hough Avenue: Starlite Beauty Salon / private individual 8924 Hough Avenue: Cal's Deli 8926 Hough Avenue: Private individuals 1755 East 89th Street: Private individuals
1971	8902 Hough Avenue: Private individuals 8904 Hough Avenue: United Dry Cleaning 8906 Hough Avenue: Private individual 8908 Hough Avenue: Teddy's Shoe Repair 8910 Hough Avenue: Starlite Beauty Salon 8912 Hough Avenue: Cain Councilman 8924 Hough Avenue: Cal's Deli 8928 Hough Avenue: Hough House of Beauty 1765 East 89th Street: Private individuals
1976	8902 and 8926 Hough Avenue: Private individual 8924 Hough Avenue: Cal's Deli 8928 Hough Avenue: United Peace Church 1765 East 89th Street: Private individual
1981	8924 Hough Avenue: Cal's Deli 8926 Hough Avenue: Private individuals 8928 Hough Avenue: Church
1986	1765 East 89th Street: Private individual 8924 Hough Avenue: Dixon's Deli 8928 Hough Avenue: Church
1991	1765 East 89th Street: Private individual

DRAFT

Historical Subject Property Uses - Local City Directories	
Year(s)	**Description**
1996, 2000, 2003, 2007, 2011, 2016, 2020, 2022	No listings

3.2.1.5 Additional Historical Sources

Historical Resource	Comments
Building Department Records	Not reasonably ascertainable or considered to be useful.
Interviews	Person(s) available for interview did not provide any knowledge regarding historical uses of the Subject Property.
Tax Files	Information obtained from the local tax assessor / jurisdiction that was reasonably ascertainable and pertains to the Subject Property is discussed in various sections of this report. As detailed within tax information, past owners included various private individuals, community development organizations, and land banks dating back to 1975.
Zoning / Land Use Records	Review of historical zoning information was not reasonably ascertainable or considered to be useful.
Past Uses Via Reconnaissance Observations	Evidence of historical uses of the Subject Property was not visually and/or physically observed during the Subject Property visit that was likely to have historically involved the use, treatment, storage, disposal, or generation of hazardous substances or petroleum products.

DRAFT

3.2.1.6 Prior Environmental Reports and Other Historical Sources

Although requested, no previously prepared environmental reports such as Phase I or II ESAs, lead-based paint surveys, lead-in-water surveys, asbestos surveys, geotechnical reports or other historical sources were reviewed as part of this assessment.

3.2.1.7 Cumulative Summary of Historical Subject Property Uses

Summary of Historical Subject Property Uses
The Subject Property appeared to have been developed with various residences as indicated on an 1896 fire insurance map, until partially redeveloped with storefronts along Hough Avenue at the northeast parcel since at least 1913. Additional storefronts were developed along Hough Avenue at the northwest parcel since at least the early 1950s. The storefronts previously located at the northwest parcel appear to have been removed during the mid 1970s. Remaining structures at the Subject Property, including storefronts at the northeast parcel and a residence at the southwest parcel appear to have been removed during the mid-1990s. Since the late 1990s, the Subject Property has been undeveloped land. Former commercial occupants included dry cleaners, a grocery store, a photo shop, salons/barber shops, hardware store, cafes/deli's, shoe repair, and a church. Aforementioned dry cleaners operated at the Subject Property at 8900 Hough Avenue in 1951 under the name Checker Cleaners and at 8904 Hough Avenue in 1971. The 8900 Hough Avenue and 8904 Hough Avenue addresses are not listed in city directories subsequent to 1951 and 1976, respectively. Referenced dry cleaners were located on the northwest Subject Property parcel. In addition, a photo shop operated at 8928 Hough Avenue from at least 1932 through 1951.
Historical Summary Findings
Dry cleaning operations typically involve the use of hazardous substances and generation of hazardous wastes, characteristics of which when released to the subsurface, in their pure form, can leave no visible trace of releases or spills. Furthermore, dry cleaning operations are of potential environmental concern due to the potential for undetected/unreported releases in conjunction with dry cleaning activities and the environmental persistence of dry cleaning chemicals. Photo processing operations also typically involve the use, storage, and potential release of hazardous substances related to printing and photo development operations and equipment. Given the absence of determining information regarding the use/disposal of hazardous substance and/or petroleum products, historical use of the the Subject Property represents a REC in connection with the Subject Property.

DRAFT

3.2.2 Historical Uses - Adjoining Properties and Surrounding Areas

Summaries of historical uses of adjoining properties and surrounding areas, based on review of available historical resources, are provided in the tables below.

Adjoining Properties

	Historical Map Summary	City Directory Listings
North	Residences and a school from at least 1896 until partially redeveloped with the existing recreation center and apartment building during the 1970s and 1980s.	Various environmentally insignificant residential, school, and retail commercial listings were listed in the city directories researched (1929 to 2022).
East	Residences from at least 1896 until partially redeveloped with storefronts along Hough Avenue during the 1910s. Adjoining land east was additionally developed with an auto filling station from at least 1929 through 1961. Storefronts along Hough Avenue appear to have been removed during the mid 1990s. Existing residences have occupied adjoining land east since at least 1896.	Various environmentally insignificant residential and retail commercial listings were listed in the city directories researched, with the following exceptions: 8932 Hough Avenue: Auto filling station (1929-1961) 8918 Hough Avenue: Rainbow Dry Cleaning (1937) 8930 Hough Avenue: Dunn Cleaners (1942)
South	Developed with various residences and associated outbuildings (i.e. sheds and auto garages) since at least 1896.	Various environmentally insignificant residential listings (1929 to 2022).
West	Developed with various residences from at least 1896 until partially redeveloped with an auto filling station sometime prior to 1951. The filling station operated from at least 1932 until circa 1972. The filling station area was subsequently redeveloped with the existing retail store during the mid to late 1970s.	Various environmentally insignificant residential and retail commercial listings were listed in the city directories researched, with the following exceptions: 8812 Hough Avenue: Various filling station listings (1932-1971)

Based on review of the information discussed above, dry cleaners and gasoline fueling/service stations historically operated on adjoining properties. Specifically, these facilities include a former auto filling station on adjoining land east that operated from circa 1929 to 1961, a former auto filling station on adjoining land west that operated from circa 1932 to 1972, and two former dry cleaners on adjoining land east/central adjoining parcel (adjoining property between the northwest and northeast Subject Property parcels), that operated from at least the late 1930s through the early 1940s. No additional municipal, regulatory, or interview information was available regarding these former facilities. Given that referenced facilities likely used/generated hazardous substances and/or petroleum products prior to current RCRA regulations and/or local/state oversight, historical use of adjoining land by dry cleaners and gasoline fueling/service stations represents a REC in connection with the Subject Property.

DRAFT

3.3 Regulatory Database Review

Information from standard federal, state and tribal environmental record sources was provided through Environmental Risk Information Services (ERIS). Data from governmental agency lists are updated and integrated into one database, which is updated as data is released. This integrated database also contains postal service data to enhance address matching. Records from one government source are compared to records from another to clarify any address ambiguities. The demographic and geographic information available provides assistance in identifying and managing risk. The accuracy of the geocoded locations is approximately +/-300 feet. In some cases, location information supplied by the regulatory agencies is insufficient to allow the database companies to geocode facility locations. The facilities that cannot be mapped or plotted are listed under the unplottable section within the database report. Any unplottable sites identified in the regulatory database are discussed below in the appropriate sections.

3.3.1 Regulatory Database Report Summary

Below is a summary of facilities identified/present in the standard/additional database sources within the ASTM prescribed Approximate Minimum Search Distance (AMSD). Refer to the Regulatory Records Appendix for a complete listing.

Regulatory Report Summary

Database	Search Radius	Target Property	Within 0.12mi	0.12mi to 0.25mi	0.25mi to 0.50mi	0.50mi to 1.00mi	Total
LUCIS	0.5	0	0	0	0	-	0
LUST	0.5	0	1	0	22	-	23
MINES	0.25	0	0	0	-	-	0
MLTS	0.02	0	-	-	-	-	0
MRDS	1.0	0	0	0	0	0	0
NCDL	0.125	0	0	-	-	-	0
NPL	1.0	0	0	0	0	0	0
NPL IC	0.5	0	0	0	0	-	0
ODI	0.5	0	0	0	0	-	0
PCB	0.5	0	0	0	0	-	0
PCBT	0.5	0	0	0	0	-	0
PFAS	0.5	0	0	0	0	-	0
PFAS FED SITES	0.5	0	0	0	0	-	0
PFAS NPDES	0.5	0	0	0	0	-	0
PFAS NPL	0.5	0	0	0	0	-	0
PFAS PWS	0.5	0	0	0	0	-	0
PFAS SSEHRI	0.5	0	0	0	0	-	0
PFAS TRI	0.5	0	0	0	0	-	0
PFAS TSCA	0.5	0	0	0	0	-	0
PFAS WATER	0.5	0	0	0	0	-	0

DRAFT

Database	Search Radius	Target Property	Within 0.12mi	0.12mi to 0.25mi	0.25mi to 0.50mi	0.50mi to 1.00mi	Total
PIPELINE INCIDENT	0.02	0	-	-	-	-	0
PROPOSED NPL	1.0	0	0	0	0	0	0
PRP	0.02	0	-	-	-	-	0
RCRA CONTROLS	0.5	0	0	0	0	-	0
RCRA CORRACTS	1.0	0	0	0	0	0	0
RCRA LQG	0.25	0	0	0	-	-	0
RCRA NON GEN	0.25	0	0	0	-	-	0
RCRA SQG	0.25	0	0	0	-	-	0
RCRA TSD	0.5	0	0	0	0	-	0
RCRA VSQG	0.25	0	0	0	-	-	0
REFN	0.25	0	0	0	-	-	0
SCRD DRYCLEANER	0.5	0	0	0	0	-	0
SEMS	0.5	0	0	0	0	-	0
SEMS ARCHIVE	0.5	0	0	0	1	-	1
SEMS LIEN	0.02	0	-	-	-	-	0
SIAB	0.02	0	-	-	-	-	0
SMCRA	1.0	0	0	0	0	0	0
SPILLS	0.125	0	0	-	-	-	0
SSTS	0.25	0	0	0	-	-	0
SUPERFUND ROD	1.0	0	0	0	0	0	0
SWF/LF	0.5	0	0	0	0	-	0
TANKS	0.25	0	0	0	-	-	0
TANKS 2	0.25	0	0	0	-	-	0
TOWNGAS	1.0	0	0	0	0	0	0
TRIS	0.02	0	-	-	-	-	0
TSCA	0.125	0	0	-	-	-	0
UIC	0.02	0	-	-	-	-	0
USD	0.5	1	0	1	1	-	3
UST	0.25	0	1	1	-	-	2
VAP CNS	0.5	0	0	0	0	-	0
VCP	0.5	0	0	0	0	-	0
AFS	0.02	0	-	-	-	-	0
AIR PERMITS	0.25	0	0	1	-	-	1
ALT FUELS	0.25	0	0	0	-	-	0
BROWNFIELDS	0.5	0	0	0	0	-	0
BULK TERMINAL	0.25	0	0	0	-	-	0
CERCLIS	0.5	0	0	0	1	-	1
CERCLIS LIENS	0.02	0	-	-	-	-	0
CERCLIS NFRAP	0.5	0	0	0	1	-	1
CONSENT DECREES	0.25	0	0	0	-	-	0

DRAFT

Database	Search Radius	Target Property	Within 0.12mi	0.12mi to 0.25mi	0.25mi to 0.50mi	0.50mi to 1.00mi	Total
CRO	0.02	0	-	-	-	-	0
DELETED NPL	0.5	0	0	0	0	-	0
DELISTED DERR	1.0	0	0	0	0	0	0
DELISTED DRYCLEANERS	0.25	0	0	0	-	-	0
DELISTED FED DRY	0.25	0	0	0	-	-	0
DELISTED FRP	0.25	0	0	0	-	-	0
DELISTED INDIAN LST	0.5	0	0	0	0	-	0
DELISTED INDIAN UST	0.25	0	0	0	-	-	0
DELISTED LST	0.5	0	1	0	10	-	11
DERR	1.0	0	0	0	1	13	14
DOE FUSRAP	1.0	0	0	0	0	0	0
DRYCLEANERS	0.25	0	0	0	-	-	0
DTNK	0.25	0	0	0	-	-	0
ENG	0.5	0	0	0	0	-	0
ERNS	0.02	0	-	-	-	-	0
ERNS 1982 TO 1986	0.02	0	-	-	-	-	0
ERNS 1987 TO 1989	0.02	0	-	-	-	-	0
ERNS PFAS	0.5	0	0	0	0	-	0
FED BROWNFIELDS	0.5	0	0	1	0	-	1
FED DRYCLEANERS	0.25	0	0	0	-	-	0
FED ENG	0.5	0	0	0	0	-	0
FED INST	0.5	0	0	0	0	-	0
FEMA UST	0.25	0	0	0	-	-	0
FINDS/FRS	0.02	0	1	-	-	-	1
FORMER NIKE	1.0	0	0	0	0	0	0
FRP	0.25	0	0	0	-	-	0
FTTS ADMIN	0.02	0	-	-	-	-	0
FTTS INSP	0.02	0	-	-	-	-	0
FUDS	1.0	0	0	0	0	0	0
HIST GAS STATIONS	0.25	0	0	0	-	-	0
HIST LF	0.5	0	0	0	0	-	0
HIST MLTS	0.02	0	-	-	-	-	0
HIST TSCA	0.125	0	0	-	-	-	0
HMIRS	0.125	0	0	-	-	-	0
ICIS	0.02	0	-	-	-	-	0
INDIAN LUST	0.5	0	0	0	0	-	0
INDIAN UST	0.25	0	0	0	-	-	0
INST	0.5	0	0	0	0	-	0

DRAFT

Database	Search Radius	Target Property	Within 0.12mi	0.12mi to 0.25mi	0.25mi to 0.50mi	0.50mi to 1.00mi	Total
IODI	0.5	0	0	0	0	-	0
LM SITES	1.0	0	0	0	0	0	0
LST	0.5	0	0	0	0	-	0

3.3.2 Subject Property Regulatory Database Summary

Following review of standard/additional database sources, the following listings have been identified for the Subject Property:

Subject Property Regulatory Database Summary		
Database(s)	**Facility Name (address)**	**Discussion**
USD	Cleveland City-wide (601 Lakeside Avenue, Room 210)	The Subject Property and surrounding areas were identified in the Urban Setting Designation (USD) database. The USD listing was created in 2011 for the surrounding area and entire corporate boundary of Cleveland, Ohio. USD sites are created by the OEPA for urbanized areas where groundwater is not being used and will not be used for drinking water purposes.

Based on the location of the above listing, which encompasses multiple properties within the City of Cleveland, and lack of identified releases as they pertain to the Subject Property, the above-referenced regulatory database listing is not considered to be a REC for the Subject Property.

3.3.3 Adjoining Facility Regulatory Database Summary

Following review of standard/additional database sources, the following facilities have been identified for the adjoining properties.

DRAFT

Adjoining Facility Regulatory Database Summary				
Database	**Facility Name and Address**	**Direction from the Subject Property**	**Inferred Groundwater Gradient Relative to the Subject Property**	**Discussion**
LUST, UST	Community Circle Two (8925 Hough Avenue)	North	Down-gradient	**Release Date**: 8/25/1999 **LUST Status**: A possible incident is reported **Discussion**: A review of the available Ohio Bureau of Underground Storage Tank Regulations (BUSTR) file for this facility indicates that a 110-gallon, non-regulated UST was removed in 1999. No additional release information was provided. No additional corrective actions appear warranted by BUSTR at this time. No additional information regarding the UST installation or constructions details was provided.

DRAFT

Based on regulatory status and gradient considerations, the above-discussed facility does not represent a REC to the Subject Property. No other adjacent/adjoining facilities with the potential to impact the Subject Property were identified on the federal, state, or tribal databases reviewed for this ESA.

3.3.4 Surrounding Area Facility Regulatory Database Summary

The following summarizes notable off-Subject Property and non-adjoining facilities. Additional facilities listed within the prescribed AMSD that have been determined not to be pertinent (i.e. regulatory status, distance or topographic considerations) to this assessment are detailed within the regulatory database report included in the Appendix.

Notable Surrounding Area Facility Regulatory Database Summary				
Database	**Facility Name and Address**	**Distance / Location**	**Inferred Groundwater Gradient Relative to the Subject Property**	**Discussion**
DERR, SEMS Archive, CERCLIS, CERCLIS NFRAP	Harshaw Filtrol Partnership (1945 East 97th Street)	2,000 feet southeast	Cross-gradient	The facility has been assigned to the Site Assessment program within the OEPA Division or Environmental Response and Revitalization (DERR) database. A review of the SEMS Archive and CERCLIS information indicates that assessment and clean-up activities occurred at the facility from 1984 to 1987. The facility was designated an Archive Site in 1987 with No Further Remedial Action Planned (NFRAP) status.

DRAFT

Based on regulatory status, relative distance from the Subject Property, and topographic considerations, the above-referenced facility is not considered a REC in connection with the Subject Property.

3.3.5 Regulatory Agency File and Records Review

Given that an adjoining or nearby property was listed in the regulatory database report reviewed for this assessment, additional file reviews were warranted at the time of this assessment. Available files obtained by Nova are included in the Appendix (if pertinent) and previously discussed in the regulatory database section.

3.3.5.1 Activity Use Limitations (AULs) and Environmental Liens (ELs)

Per ASTM E1527-21, Section 5.4, AULs and ELs can ordinarily be found in Land Title Records or Judicial Records. "The process of searching and evaluating land title records or judicial records (as applicable) ordinarily requires specialized expertise provided by title insurance companies or title search professionals. As described in 6.2, reviewing land title records for AULs and environmental liens (or judicial records where applicable) is a user responsibility."

Indications of AULs and ELs were evaluated via review of the Institutional/Environmental Controls (IC/EC) registries included in the database report (if available for the state of Ohio) per Section 5.5 of ASTM E1527-21.

No reference to AULs or ELs was disclosed in the documents reviewed; however, as discussed in Section 3.3.2, the Subject Property and surrounding areas were identified as an USD, which are sites are created by the OEPA for urbanized areas where groundwater will not be utilized for drinking water purposes.

3.3.5.2 Interviews with State/Local Government Officials

The following agencies were contacted to obtain information regarding the presence of USTs, the use or storage of hazardous materials/petroleum products, current violations, emergency response actions or any documentation relative to environmental matters at the Subject Property. Correspondence records, if any, are provided in the Appendix and specific information regarding individuals/agencies contacted is summarized in the interview section of this report. Should information be received from agencies that were unresponsive to information requests within the time frame of this report that alters the conclusions herein, an addendum will be forwarded to the Client.

DRAFT

Interviews with State/Local Government Officials		
Agency Type	**Agency Name**	**Comment**
Fire Department	Cleveland Fire Department	Response not received within the time frame of this report.
Environmental Health Department	Cleveland Public Health Department	Response not received within the time frame of this report.
Building Department	Cleveland Division of Building & Housing	Response not received within the time frame of this report.
Zoning Department	Cleveland City Planning Commission	Obtained online zoning map.
Water Quality Department	City of Cleveland	Obtained Water Quality Report
State Environmental Department	Ohio Environmental Protection Agency (OEPA)	No records were found for the Subject Property address from a review of online records.

4.0 SUBJECT PROPERTY RECONNAISSANCE

Nova conducted a reconnaissance visit to the Subject Property on April 19, 2023. The Subject Property visit was performed by James Keesey, Nova Field Manager. Nova did not require special access to the Subject Property and was not accompanied at the time of the Subject Property visit. Jacob Silvermetz with Red Diamond Realty, the ASTM-defined Key Site Manager (KSM), provided information regarding the Subject Property.

Descriptions of current features, activities, uses and conditions visually and/or physically observed during the reconnaissance are presented in the following sections. Photographic documentation obtained during the Subject Property reconnaissance is appended.

Unless otherwise summarized herein, the methodology established for inspection of the Subject Property included visual and/or physical observation of the periphery of the Subject Property, as well as the periphery of structures and interior observation of representative structures. In addition, the Subject Property was viewed from all adjacent public thoroughfares. Undeveloped portions of the Subject Property, if present, were systematically observed in a general grid pattern.

DRAFT

4.1 Hazardous Substances and Petroleum Products

4.1.1 Hazardous Substances and Petroleum Products in Connection with Identified Uses (Not Equipment)

Evidence of hazardous substances and/or petroleum products, within containers of five gallons or more, associated with current Subject Property operations (use, treatment, storage, disposal, or generation) was not observed at the time of the assessment.

4.1.2 Equipment Containing Hazardous Substances and Petroleum Products

Mechanical and electrical equipment such as elevators, hydraulic lifts, fuel pumps/dispensers, compressors, transformers, etc. containing hazardous substances and/or petroleum products in connection with identified uses are listed in the table below.

Quantity / Type of Equipment	Installation Date	Responsible Party / Third Party Contractor	Evidence of a Release / Physical Damage	Presumed PCB-Containing
Three pole-mounted transformers	Unknown	Electric Provider	No	Yes

4.1.3 Presumed PCB-Containing Items

Transformers and other electrical/hydraulic equipment (i.e., oil-filled switches, balers, hoists, vehicle lifts, dock levelers, hydraulic elevators, etc.) manufactured prior to 1979 could contain PCBs at a level that subjects them to regulation by the USEPA. In 1979, the USEPA issued a final rule, banning the manufacturing, processing, distribution of PCBs in commerce and use (44 Federal Register 31514). PCBs in electrical equipment are controlled by USEPA regulations 40 CFR, Part 761. Electrical/hydraulic equipment manufactured after 1979 is not expected to contain PCBs.

Electrical or hydraulic equipment located within the limits of the Subject Property that has the potential to contain PCBs (manufactured prior to 1979) was detailed in the Equipment Containing Hazardous Substances and Petroleum Products table above.

4.1.4 Hazardous Substance and Petroleum Product Containers Not in Connection with Identified Uses

Unidentified substance containers suspected of containing hazardous substances or petroleum products were not observed during the Subject Property reconnaissance.

4.1.5 Standing Surface Water & Pools, or Sumps Containing Liquids Likely To Be Hazardous Substances or Petroleum Products

No evidence of on-Property sumps or catch basins was observed or reported during the Subject Property reconnaissance. Additionally, pools of liquids/standing surface water containing liquid likely to be a hazardous substance or petroleum product were not observed at the time of the Subject Property reconnaissance or identified during interviews.

4.1.6 Pits, Ponds, Lagoons Containing Suspected Hazardous Substances or Petroleum Products

No evidence of pits, ponds, or lagoons, was observed or reported during the Subject Property reconnaissance.

4.2 Storage Tanks and Other Containers

4.2.1 Current Storage Tanks

Aboveground storage tanks (ASTs) or underground storage tanks (USTs) including evidence of fill pipes, fill ports, or vent pipes, were not observed during the Subject Property reconnaissance or reported during interviews.

DRAFT

4.2.2 Drums, Totes and Intermediate Bulk Containers

Drums, totes or other containers were not observed at the time of the reconnaissance.

4.2.3 Unidentified Substance Containers

Unidentified substance containers suspected of containing hazardous substances or petroleum products were not observed during the Subject Property reconnaissance.

4.3 Evidence of a Release

Evidence of a release(s) associated with the storage of hazardous materials and/or petroleum products at the Subject Property, if identified, is (are) detailed in the table below.

Evidence of a Release	Observed - Yes/ No	Discussion
Strong, Pungent or Noxious Odors and Their Sources	No	Strong, pungent, or noxious odors were not observed at the time of the assessment or reported by Subject Property sources.
Stains or Corrosion on Floors, Walls or Ceilings	No	Stains or corrosion on floors, walls or ceilings were not observed at the time of the assessment or reported by Subject Property sources.
Stained Soil or Pavement	No	No evidence of stained soil or pavement was observed during the reconnaissance.
Stressed Vegetation	No	No stressed vegetation was observed during the Subject Property reconnaissance.

DRAFT

4.4 Water/Wastewater

No indication of industrial wastewater disposal or treatment systems were observed during the Subject Property reconnaissance or reported to Nova.

4.5 Solid Waste

No evidence of landfilling/illicit solid waste disposal was observed or reported during the reconnaissance. In addition, areas that appeared to have been filled/graded by non-natural causes and/or the presence of fill of unknown origin that would suggest the presence/disposal of hazardous substances and/or petroleum product was not observed and/or reported at the time of the assessment.

4.6 Drains and Sumps

No evidence of drains or sumps was observed at the Subject Property.

4.7 Septic Systems or Cesspools

Indication of a Subject Property septic system or cesspool was not observed at the Subject Property during the reconnaissance and/or review of publicly available resources.

4.8 Wells

Wells (i.e. dry wells, irrigation wells, injection wells, abandoned wells or other wells), were not observed during the reconnaissance or reported during interviews.

4.9 Evidence of Historical Subject Property Uses

Evidence of historical uses of the Subject Property was not visually and/or physically observed during the Subject Propertyvisit that was likely to have historically involved the use, treatment, storage, disposal, or generation of hazardous substances or petroleum products.

4.10 Additional Subject Property Observations

No additional relevant general Subject Property characteristics were observed during the reconnaissance.

DRAFT

5.0 VAPOR MIGRATION

Historical, regulatory and visual assessment for the potential for a release of hazardous substances or petroleum products at the Subject Property that may have resulted in impacts to vapors in the subsurface was evaluated.

5.1 Determination of Vapor Migration

Given historical use of the Subject Propriety by dry cleaners and a photo shop, as well as historical use of adjoining land by dry cleaners and gasoline fueling/service stations, a vapor migration concern was potentially identified for the Subject Property during the course of this assessment and constitutes a REC at this time.

DRAFT

6.0 NON-SCOPE CONSIDERATIONS/BUSINESS ENVIRONMENTAL RISKS

6.1 Asbestos Containing Materials (ACMs)

Asbestos is primarily regulated by the United States EPA through the EPA NESHAP Standard (40 CFR Chapter 61, Subpart M), the OSHA through the General Industry Standard, and the Construction Industry Standard (29 CFR 1926.1101 and 29 CFR 1910.1001). Many states have regulations in place for the inspection, management, and remediation of asbestos including company and individual licensing requirements for all activities relating to asbestos. Under both federal and state regulations building owners and employers may be required to perform certain activities related to the in-place management of asbestos, and prior to renovations or demolition activities (i.e. asbestos inspections or remediation) that may disturb building materials suspected of containing asbestos. ACMs can include but is not limited to floor tile, plaster, drywall, surfacing, pipe wrap, roofing materials, siding and many other common building materials in any building regardless of construction date. In addition, the Occupational Safety and Health Administration (OSHA) regulation 29 CFR 1926.1101, requires certain construction materials to be *presumed* to contain asbestos, for purposes of this regulation. All thermal system insulation (TSI), surfacing material, and asphalt/vinyl flooring that are present in a building constructed prior to 1981 and have not been appropriately tested are presumed asbestos containing materials (PACMs). NESHAP regulations define ACM as containing more than one percent asbestos, which is also considered regulated ACM. Friable ACM is building material that can be crumbled, pulverized, or reduced to powder by hand pressure. Non-friable refers to materials that contain asbestos bound by cement, plastic, adhesive, etc., (i.e. gaskets, floor coverings, roofing materials, etc.).

The limited survey consisted of noting observable materials, which were readily accessible and visible during the course of the reconnaissance that often contain asbestos. This activity was not designed to discover all sources of suspect ACM, PACM, or asbestos at the Subject Property, or to comply with any regulations and/or laws relative to planned disturbance of building materials such as renovation or demolition, or any other regulatory purpose. Rather, it is intended to provide an indication of significant (significant due to quantity, accessibility, or condition) potential sources of ACM or PACM are present at the Subject Property. Additional sampling, inspection, and evaluation will be warranted for any other use.

The Subject Property is not improved with permanent structures; therefore, ACMs are not an issue of concern.

6.2 Lead-Based Paint (LBP)

The Subject Property is not improved with permanent structures; therefore, LBP is not an issue of concern.

DRAFT

6.3 Radon

The USEPA has prepared a map to assist national, state, and local organizations to target their resources and to implement radon-resistant building codes. The map divides the country into three Radon Zones, with Zone 1 being those areas with the average predicted indoor radon concentration in residential dwellings exceeding the USEPA Action limit of 4.0 picoCuries per liter of air (pCi/L). It is important to note that the USEPA has found homes with elevated levels of radon in all three zones, and the USEPA recommends Property-specific testing in order to determine radon levels at a specific location. However, the map does give a valuable indication of the propensity of radon gas accumulation in structures.

A review of the EPA Map of Radon Zones places the Subject Property in Zone 2, where the average predicted radon levels are between 2.0 and 4.0 pCi/L.

Based on the absence of permanent residential structures at the Subject Property, radon is not considered to be a significant concern and no sampling was performed or warranted.

6.4 Evidence of Mold

As part of this assessment, Nova performed a limited visual inspection for the significant presence of mold. A class of fungi, molds have been found to cause a variety of health problems in humans, including allergic, toxicological, and infectious responses. Molds are decomposers of organic materials, thrive in humid environments, and produce tiny spores to reproduce, just as plants produce seeds. When mold spores land on a damp spot indoors, they may begin growing and digesting the substrate. When excessive moisture or water accumulates indoors, mold growth will often occur, particularly if the moisture problem remains undiscovered or unaddressed. As such, interior areas of buildings characterized by poor ventilation and high humidity are the most common locations of mold growth. Building materials including drywall, wallpaper, baseboards, wood framing, insulation and carpeting often play host to such growth.

Nova observed interior areas of the Subject Property for the presence or significant presence of water and/or mold. Below is a summary of water/mold damaged materials, if any, observed at the time of the assessment. This activity was not designed to discover all areas which may be affected by mold growth. Rather, it is intended to give the Client an indication if significant (based on observed areas) mold growth is present at the Subject Property. Additional areas of mold growth not observed as part of this limited assessment, possibly in pipe chases, HVAC systems and behind enclosed walls and ceilings, may be present on the Subject Property.

The Subject Property is not improved with permanent structures; therefore, mold is not an issue of concern.

6.5 Lead in Drinking Water

The Subject Property area is connected to the municipal potable water supply provided by City of Cleveland. According to the 2021 Drinking Water Quality Report, the drinking water supplied to the Subject Property is compliant with state and federal standards, including those for lead and copper.

DRAFT

6.6 Other Environmental Considerations

Evaluation of other environmental considerations was outside the scope of this assessment.

DRAFT

7.0 INTERVIEWS

Pursuant to ASTM E1527-21, interviews were conducted during this assessment to obtain information indicating RECs in connection with the Subject Property. Findings from these interviews are discussed in the appropriate sections in this report.

7.1 Past Owners, Operators and Occupants

Interviews with past owners, operators, and occupants that are likely to have material information regarding the potential for contamination at the Subject Property were not considered reasonably ascertainable during this assessment.

7.2 Present Owner, Occupants and Key Site Manager

Nova made reasonable attempts to interview occupants of the Subject Property who possessed knowledge of its current and past use history. Individuals with good knowledge of the uses and physical characteristics of the Subject Property that were interviewed during this assessment are summarized below. Interview content is included in various sections of this report.

Name, Affiliation	Contact Information	Date Contacted / Interviewed	Duration of Association with the Subject Property
Jacob Silvermetz, Owner Representative, Red Diamond Realty	jacob@silvermetz.me, 440-941-3990	April 19, 2023	Approximately 2 to 3 months.
Cumulative Summary of Interview Findings			
Mr. Silvermetz was not aware of the current or former presence of USTs, hazardous chemical storage, spills, wells, septic systems, or dumping activities at the Subject Property. Mr. Silvermetz indicated that a Texaco auto service station may have operated nearby relative to the Subject Property. The former Texaco auto filling station was identified on the east adjoining property through historical research as part of this Phase I ESA (refer to Section 3.2.2). Mr. Silvermetz was not aware of other potential environmental concerns at the Subject Property or adjoining properties. Mr. Silvermetz was not aware of environmental violations or liens in connection with the Subject Property.			

7.3 State and/or Local Government Officials

The following state or local agencies that serve the area in which the Subject Property is located were contacted in an effort to obtain information indicating RECs in connection with the Subject Property. Information obtained during interviews is incorporated into various sections of this report.

DRAFT

Interviews				
Name	**Affiliation**	**Contact Information**	**Date Contacted / Interviewed**	**Status**
N/A - Online Public Records Center	Cleveland Fire Department	N/A - Online Public Records Center	04/13/23	Response not received
N/A - Online Public Records Center	Cleveland Public Health Department	N/A - Online Public Records Center	04/13/23	Response not received
N/A - Online Public Records Center	Cleveland Division of Building & Housing	N/A - Online Public Records Center	04/13/23	Response not received
N/A	Cleveland City Planning Commission	N/A	04/17/23	Information obtained online
N/A	OEPA	N/A	04/21/23	Information obtained online

DRAFT

8.0 FINDINGS, OPINIONS, AND CONCLUSIONS

8.1 Findings and Opinions

Findings and opinions, based on the information obtained during the course of this assessment, are presented in the table below. Findings, not resulting in RECs, CRECs, HRECs, or *de minimis* condition may be considered BERs and are discussed below in the NSC/BER Section.

Finding(s) and Opinion(s)
RECs
Based on review of historical resources, the Subject Property was developed with commercial buildings from at least 1913 through the 1970s. Former commercial occupants included dry cleaners, a grocery store, a photo shop, salons/barber shops, hardware store, cafes/deli's, shoe repair, and a church. Aforementioned dry cleaners operated at 8900 Hough Avenue in 1951 under the name Checker Cleaners and at 8904 Hough Avenue in 1971. The 8900 Hough Avenue and 8904 Hough Avenue addresses are not listed in city directories subsequent to 1951 and 1976, respectively. Referenced dry cleaners were located on the northwest Subject Property parcel. In addition, a photo shop operated at 8928 Hough Avenue from at least 1932 through 1951. Dry cleaning operations typically involve the use of hazardous substances and generation of hazardous wastes, characteristics of which when released to the subsurface, in their pure form, can leave no visible trace of releases or spills. Furthermore, dry cleaning operations are of potential environmental concern due to the potential for undetected/unreported releases in conjunction with dry cleaning activities and the environmental persistence of dry cleaning chemicals. Photo processing operations also typically involve the use, storage, and potential release of hazardous substances related to printing and photo development operations and equipment. Given the absence of determining information regarding the use/disposal of hazardous substances and/or petroleum products, historical use of the the Subject Property represents a REC in connection with the Subject Property.
Based on review of the information discussed above, dry cleaners and gasoline fueling/service stations historically operated on adjoining land. Specifically, a former auto filling station operated on adjoining land east from circa 1929 to 1961, a former auto filling station operated on adjoining land west from circa 1932 to 1972, and two former dry cleaners operated on adjoining land east/central (adjoining parcel between the northwest and northeast Subject Property parcels) from at least the late 1930s through the early 1940s. No additional municipal, regulatory, or interview information was available regarding these former facilities. Given that referenced facilities likely used/generated hazardous substances and/or petroleum products prior to current RCRA regulations and/or local/state oversight, historical use of adjoining land by dry cleaners and gasoline fueling/service stations represents a REC in connection with the Subject Property.
CRECs
No CRECs were identified during the course of this assessment.

DRAFT

Finding(s) and Opinion(s)
HRECs
No HRECs were identified during the course of this assessment.
De Minimis Conditions
No *de minimis* conditions were identified during the course of this assessment.

8.2 Conclusions and Recommendations

Nova has performed a Phase I ESA in conformance with the scope and limitations of ASTM E1527-21 of the Three Parcels of Undeveloped Land property located at 8910 & 8924 Hough Avenue and 1765 E 89th Street, Cleveland , Ohio, the "Subject Property." Any exceptions to or deletions from this practice are described in the Introduction Section of this report.

Conclusion(s)	Recommendation(s)
This assessment has revealed no evidence of *RECs, CRECs and/or significant data gaps* in connection with the Subject Property with the exception of historical use of the Subject Propriety by dry cleaners and a photo shop, as well as historical use of adjoining land by dry cleaners and gasoline fueling/service stations represents a REC in connection with the Subject Property, as well as a vapor concern.	A subsurface investigation should be completed in an effort to determine the presence / absence of hazardous substances and petroleum in soil, groundwater and soil-vapor.

8.3 Non-Scope Considerations/Business Environmental Risks

Environmental issues with regard to NSCs or BERs, if any, identified in connection with the at the time of the assessment are detailed below.

NSC/BER	Recommendation(s)
No evidence of NSCs/BERs meriting additional evaluation were identified during the course of this assessment.	No further investigation is recommended at this time.

DRAFT

8.4 Deletions and Deviations

Performance of this practice is intended to reduce, but not eliminate, uncertainty regarding the potential for RECs in connection with the Subject Property based on reasonably ascertainable information, as well as reasonable constraints with regard to time and cost. All limiting conditions, deletions, and deviations from the ASTM E1527-21 (if any) are listed individually and in detail, including Client imposed constraints, and all additions, within the Introduction section of this report.

DRAFT

9.0 REFERENCES

Type	Source
Aerial Photographs	Historical Aerial Report – Environmental Risk Information Services (ERIS), "3 Vacant Parcels", 924 and 8924 Hough Avenue, & 1765 E 89th Street, Cleveland, OH, Report ID: 23041400739, dated April 17, 2023; Google Earth.
City Directories	City Directory Report – ERIS, "3 Vacant Parcels", 924 and 8924 Hough Avenue, & 1765 E 89th Street, Cleveland, OH, Report ID: 23041400739, dated April 20, 2023
Fire Insurance Maps	Fire Insurance Map Report – ERIS, "3 Vacant Parcels", 924 and 8924 Hough Avenue, & 1765 E 89th Street, Cleveland, OH, Report ID: 23041400739, dated April 16, 2023.
Geology	United States Geological Survey Mineral Resources On-Line Spatial Data (online resource), https://mrdata.usgs.gov/general/map-us.html
Oil/Gas Exploration	Ohio Department of Natural Resources – Division of Oil & Gas - Oil & Gas Well viewer - https://gis.ohiodnr.gov/website/dog/oilgasviewer/.
Radon	United States Environmental Protection Agency (EPA) Map of Radon Zones (online resource), https://www.epa.gov/sites/default/files/2015-07/documents/zonemapcolor.pdf
Regulatory Database Information	ERIS, 8910 & 8924 Hough Avenue and 1765 E 89th Street, Cleveland , Ohio, Inquiry No. 23041400739, April 18, 2023
Soils	United States Department of Agriculture (USDA), Natural Resources Conservation Service (NRCS), Web Soil Survey (online resource), http://websoilsurvey.sc.egov.usda.gov/App/WebSoilSurvey.aspx
Topographic Maps	Topographic Map Report – ERIS, "3 Vacant Parcels", 924 and 8924 Hough Avenue, & 1765 E 89th Street, Cleveland, OH, Report ID: 23041400739, dated April 16, 2023.
Water Wells	Water Well and Drilling Report – ODNR Website - https://waterwells.ohiodnr.gov/.
Water Quality Report	City of Cleveland Water Quality Report, 2021

DRAFT

ACRONYMS/ABBREVIATIONS

ACM	Asbestos Containing Material
AMSD	Approximate Minimum Search Distance
APN	Assessor Parcel Number
ASTM	ASTM International
AULs	Activity and Use Limitations
BER	Business Environmental Risk
BUSTR	Ohio Bureau of Underground Storage Tank Regulations
COC	Chemical of Concern
CERCLA	Comprehensive Environmental Response, Compensation & Liability Act
CREC	Controlled Recognized Environmental Condition
ERIS	Environmental Risk Information Services
ERNS	Emergency Response Notification System
ESA	Environmental Site Assessment
FBG	Feet Below Grade
FINDS	Facility Index System
FOIA	Freedom of Information Act
HREC	Historical Recognized Environmental Condition
HVAC	Heating, Ventilation and Air Conditioning
IC	Institutional Controls
LBP	Lead Based Paint
LQG	Large Quantity Generator
LUST	Leaking Underground Storage Tank
NFA	No Further Action
Non-Gen	Non-Generator
Nova	Nova Group, GBC
NPL	National Priorities Listing
OEPA	Ohio Environmental Protection Agency
RCRA	Resource Conservation and Recovery Act
REC	Recognized Environmental Condition
ROC	Records of Communication
SHWS	State Hazardous Waste Sites
SQG	Small Quantity Generator
TSDF	Hazardous Waste Treatment, Storage or Disposal Facility
USEPA	United States Environmental Protection Agency
USGS	United States Geological Survey
UST	Underground Storage Tank
VCP	Voluntary Cleanup Program

DRAFT

FIGURES: Subject Property Maps

DRAFT

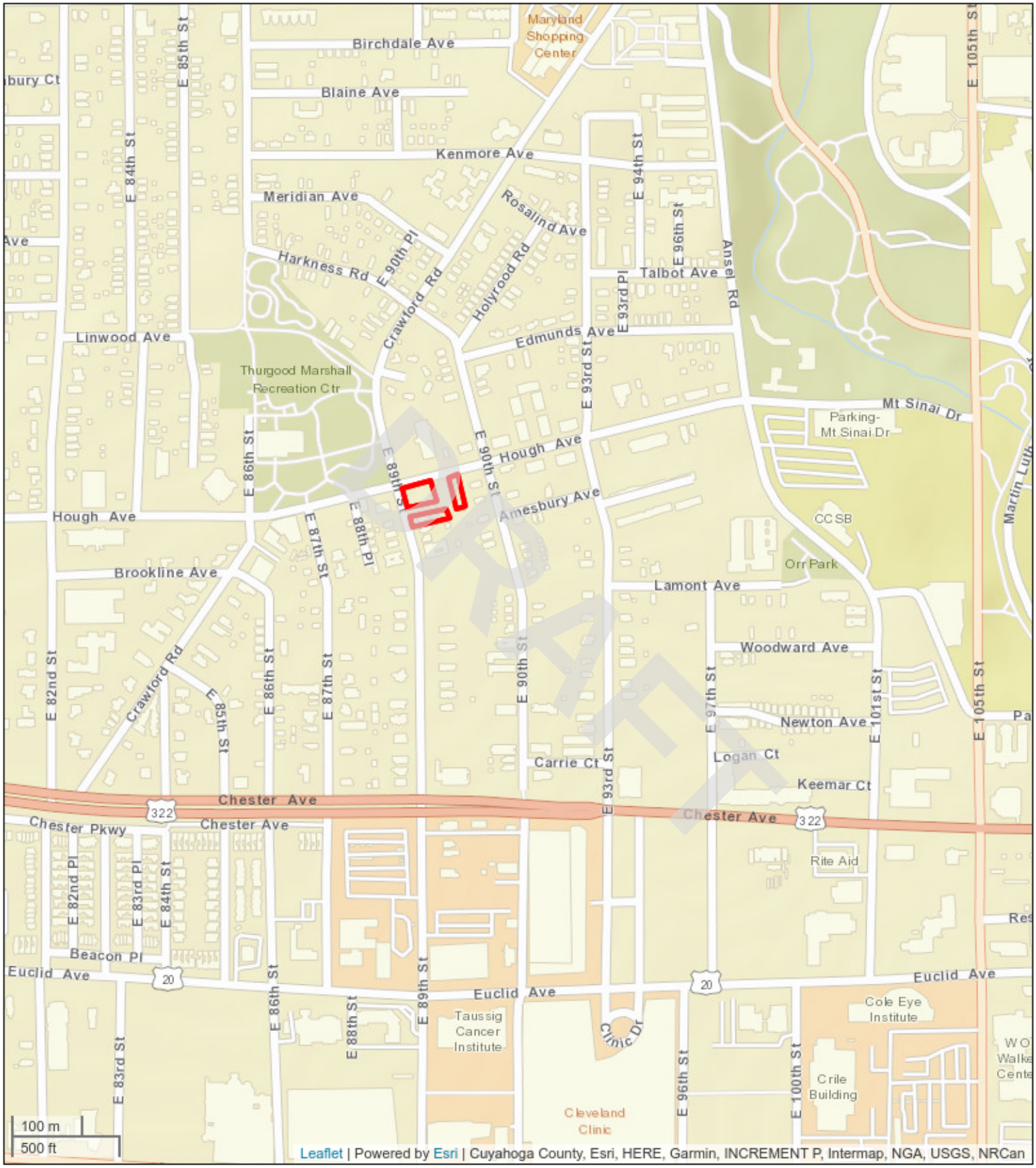

Subject Property Vicinity Map

Three Parcels of Undeveloped Land
8910 & 8924 Hough Avenue and 1765 E 89th Street
Cleveland , Ohio 44106
Project #: G23-2862

Nova Group

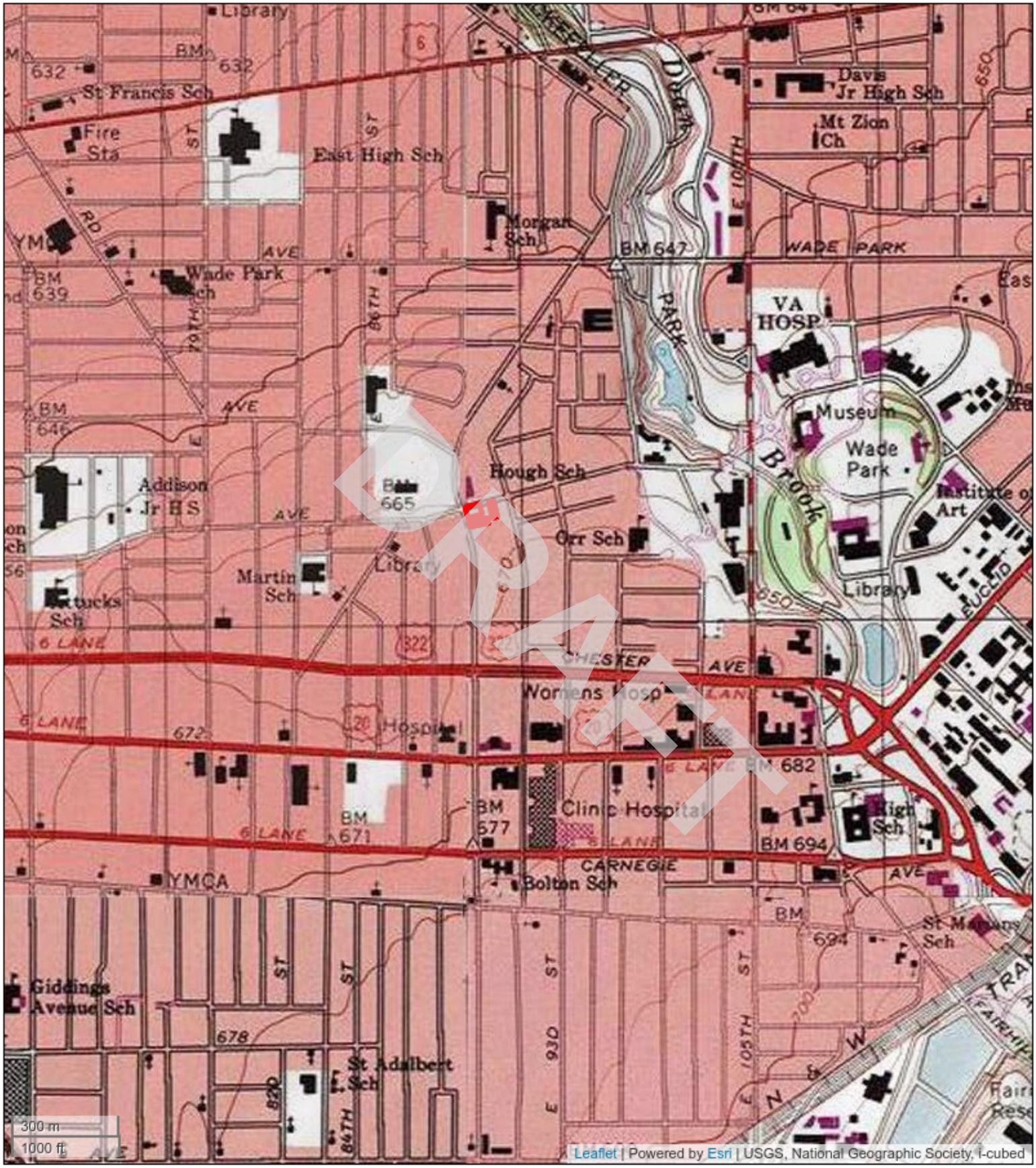

Topographic Map

Three Parcels of Undeveloped Land
8910 & 8924 Hough Avenue and 1765 E 89th Street
Cleveland , Ohio 44106
Project #: G23-2862

Nova Group

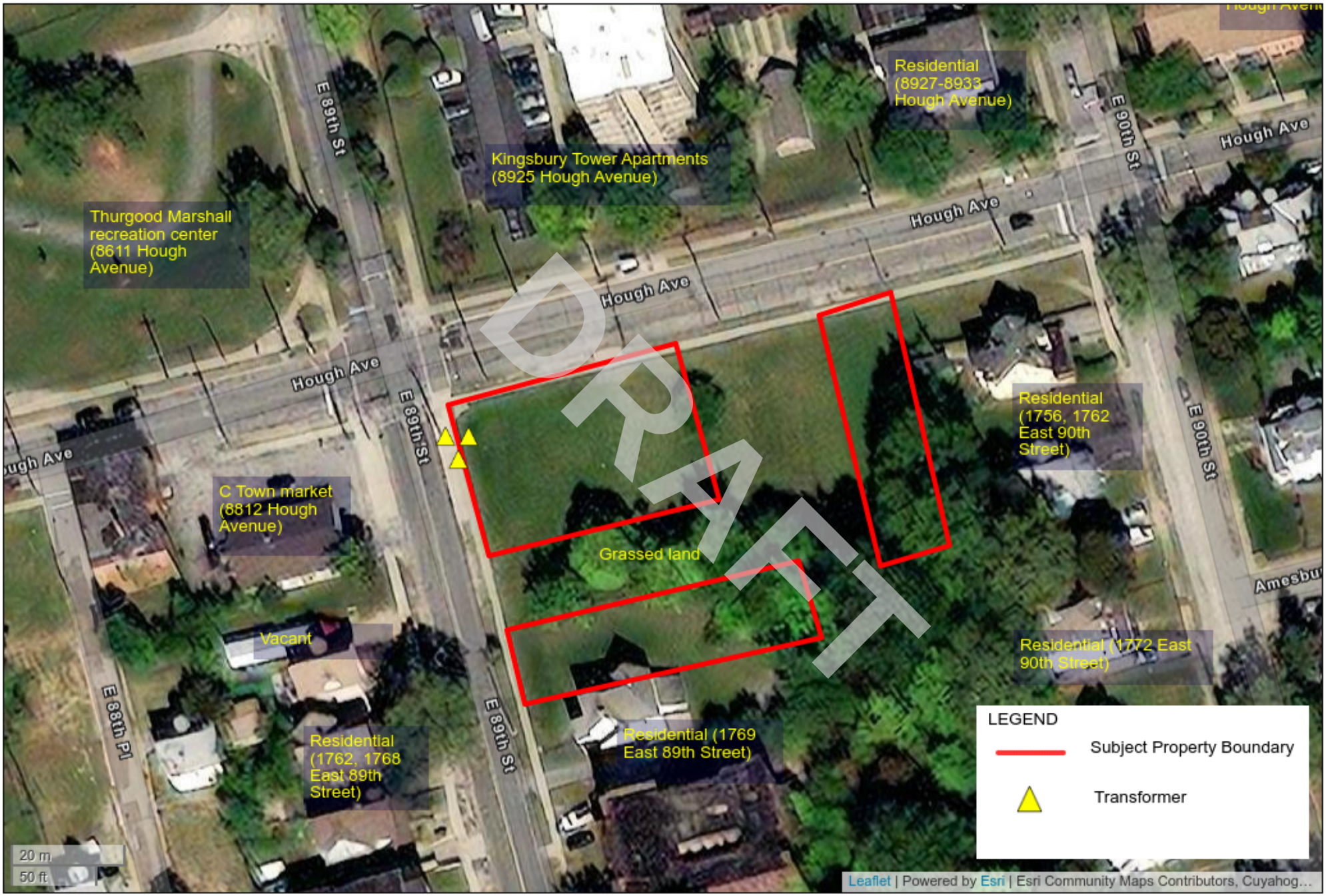

Subject Property Details Map

Three Parcels of Undeveloped Land

8910 & 8924 Hough Avenue and 1765 E 89th Street

Cleveland , Ohio 44106

Project#: G23-2862

Nova Group

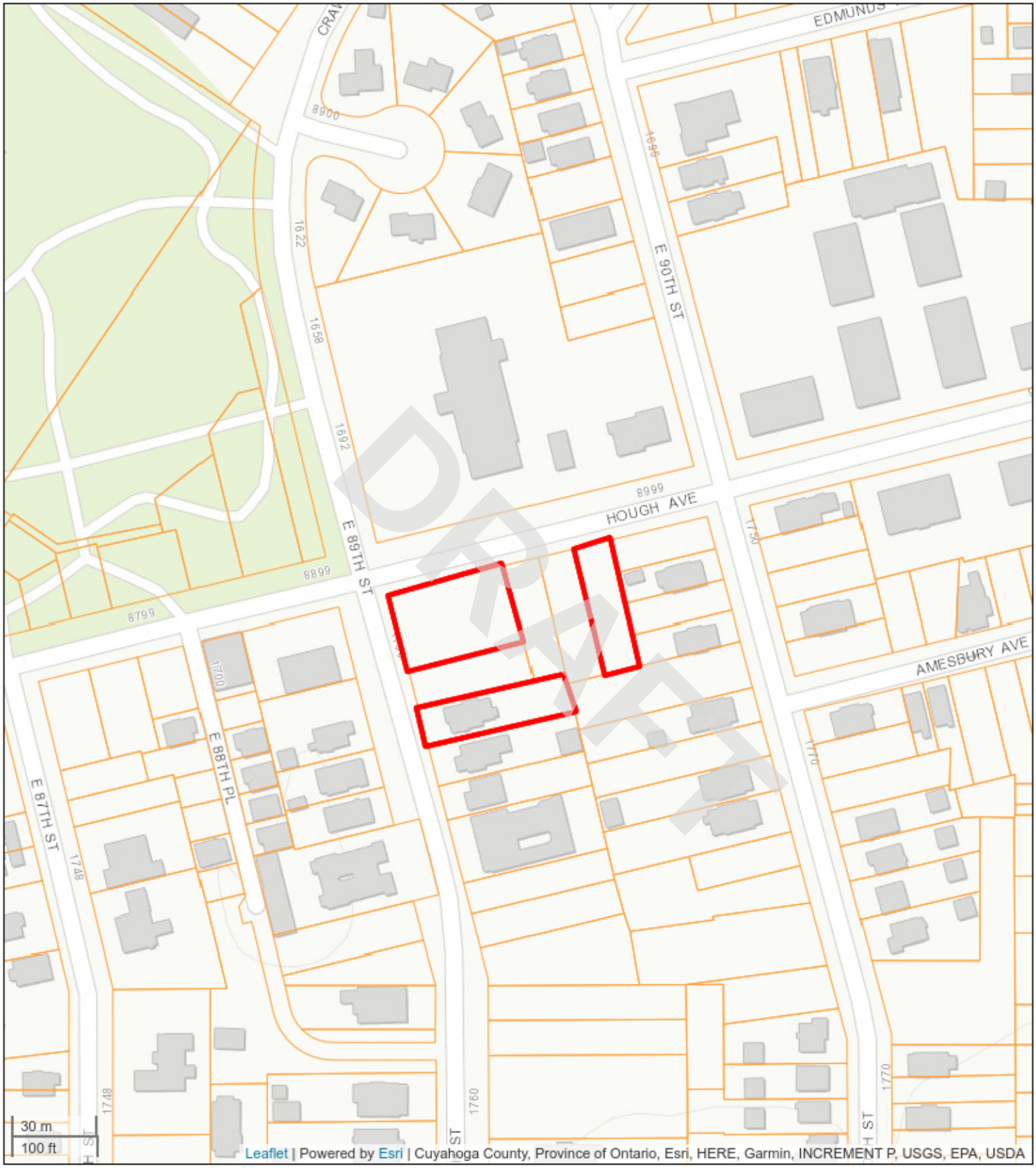

Subject Property Plat/Parcel Map

Three Parcels of Undeveloped Land
8910 & 8924 Hough Avenue and 1765 E 89th Street
Cleveland , Ohio 44106
Project #: G23-2862

Nova Group

APPENDIX A: Photographic Documentation

DRAFT

1. General view of the Subject Property and vacant lots facing southwest.	2. View of the northern boundary for the Subject Property parcels.
3. View of the eastern Subject Property parcel and vacant land facing south.	4. View of the southern boundary at the southwest Subject Property parcel.
	
5. View of the western Subject Property boundary facing north.	6. View of pole-mounted transformers located on the northwest portion of the Subject Property.

DRAFT

7. General view of the western Subject Property parcels facing south.

8. View of the eastern Subject Property parcel and grassed land facing south.



9. View of the southwest Subject Property parcel facing east.



10. View of the north adjoining property, Hough Avenue, and apartment building.

11. View of the northeast adjoining property, shelter building, and multi-family residence.



12. View of the east adjoining property, vacant land, and residence.

DRAFT

13. Another view of the east adjoining property and residences.

14. View of the south adjoining property and residences.

15. View of the southwest adjoining property, East 89th Street, and residences.

16. View of the west adjacent property, East 89th Street, and retail convenience store.

17. View of the northwest adjoining property and Thurgood Marshall recreation center.

DRAFT

APPENDIX B-1: Historical Aerial Photographs

DRAFT



Order No:23041400739

1938

Project No.G23-2862

Site Name.3 Vacant Parcels,924 and 8924 Hough Avenue, & 1765 E 89th Street,Cleveland,

Source:ASCS

Scale:1" = 500'

Comment:

Nova Group

Order No:23041400739

1952

Project No.G23-2862

Site Name.3 Vacant Parcels,924 and 8924 Hough Avenue, & 1765 E 89th Street,Cleveland,

Source:USGS

Scale:1" = 500'

Comment:

Nova Group

Order No:23041400739

1962

Project No.G23-2862

Site Name.3 Vacant Parcels,924 and 8924 Hough Avenue, & 1765 E 89th Street,Cleveland,

Source:USGS

Scale:1" = 500'

Comment:

Nova Group

Order No:23041400739

1973

Project No.G23-2862

Site Name.3 Vacant Parcels,924 and 8924 Hough Avenue, & 1765 E 89th Street,Cleveland,

Source:ODOT

Scale:1" = 500'

Comment:

Nova Group

Order No:23041400739

1982

Project No.G23-2862

Site Name.3 Vacant Parcels,924 and 8924 Hough Avenue, & 1765 E 89th Street,Cleveland,

Source:USGS

Scale:1" = 500'

Comment:

Nova Group

Order No:23041400739

1986

Project No.G23-2862

Site Name.3 Vacant Parcels,924 and 8924 Hough Avenue, & 1765 E 89th Street,Cleveland,

Source:ODOT

Scale:1" = 500'

Comment:

Nova Group

Order No:23041400739

1994

Project No.G23-2862

Site Name.3 Vacant Parcels,924 and 8924 Hough Avenue, & 1765 E 89th Street,Cleveland,

Source:USGS

Scale:1" = 500'

Comment:

Nova Group

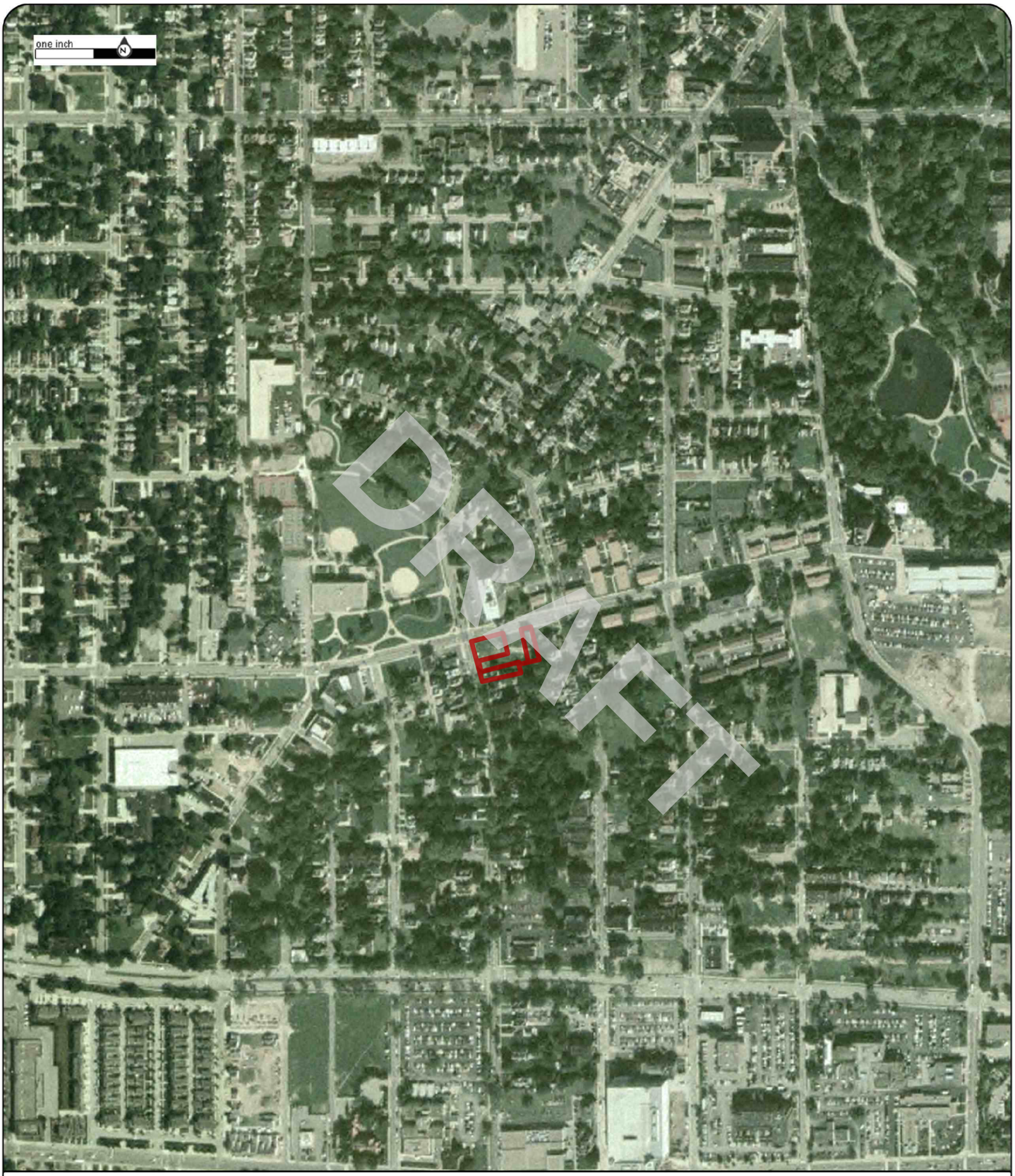

Order No:23041400739

2004

Project No.G23-2862

Site Name.3 Vacant Parcels,924 and 8924 Hough Avenue, & 1765 E 89th Street,Cleveland,

Source:USDA

Scale:1" = 500'

Comment:

Nova Group

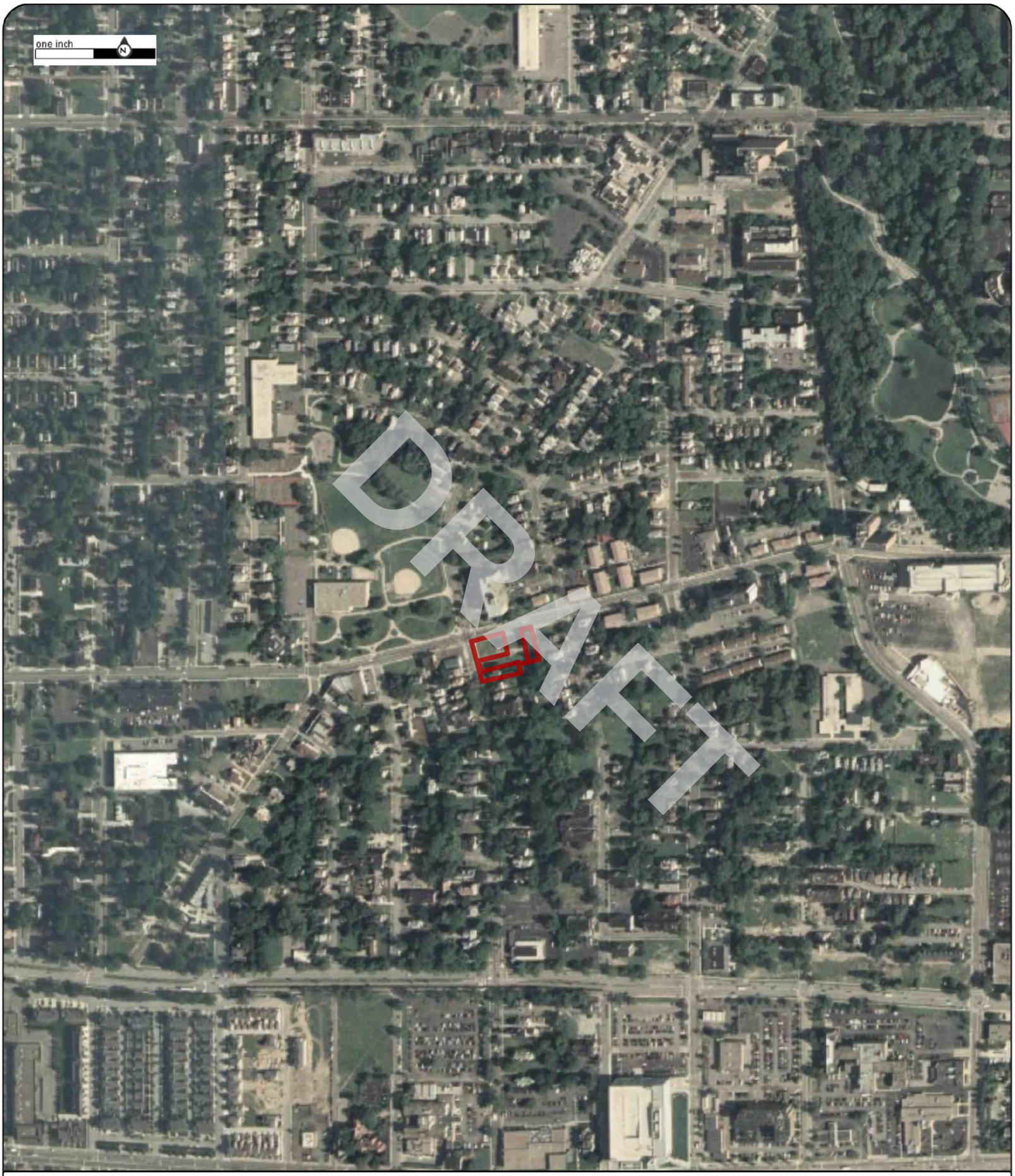

Order No:23041400739

2005

Project No.G23-2862

Site Name.3 Vacant Parcels,924 and 8924 Hough Avenue, & 1765 E 89th Street,Cleveland,

Source:USDA

Scale:1" = 500'

Comment:

Nova Group

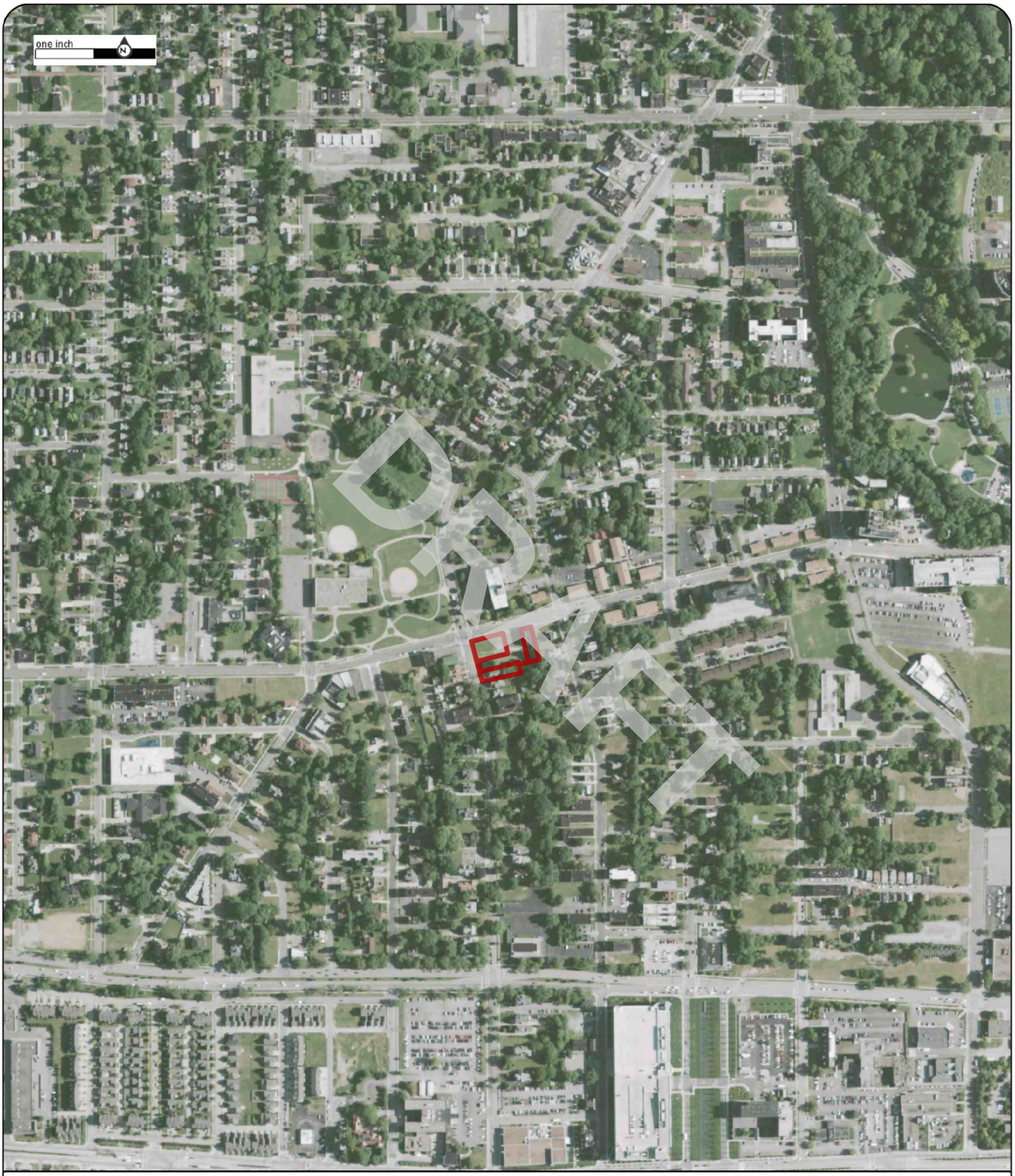

Order No:23041400739

2009

Project No.G23-2862

Site Name.3 Vacant Parcels,924 and 8924 Hough Avenue, & 1765 E 89th Street,Cleveland,

Source:USDA

Scale:1" = 500'

Comment:

Nova Group

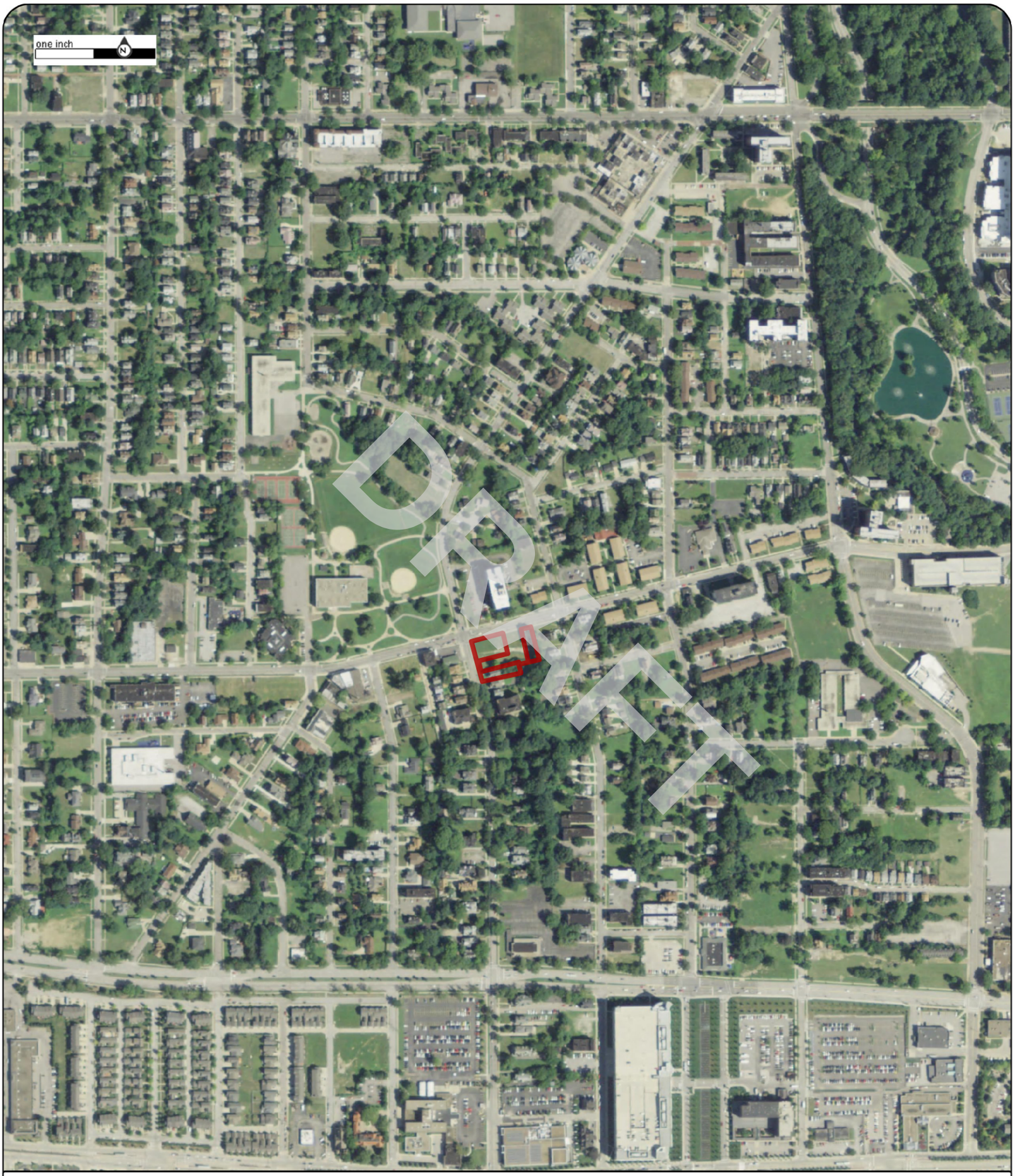

Order No:23041400739

2011

Project No.G23-2862

Site Name.3 Vacant Parcels,924 and 8924 Hough Avenue, & 1765 E 89th Street,Cleveland,

Source:USDA

Scale:1" = 500'

Comment:

Nova Group

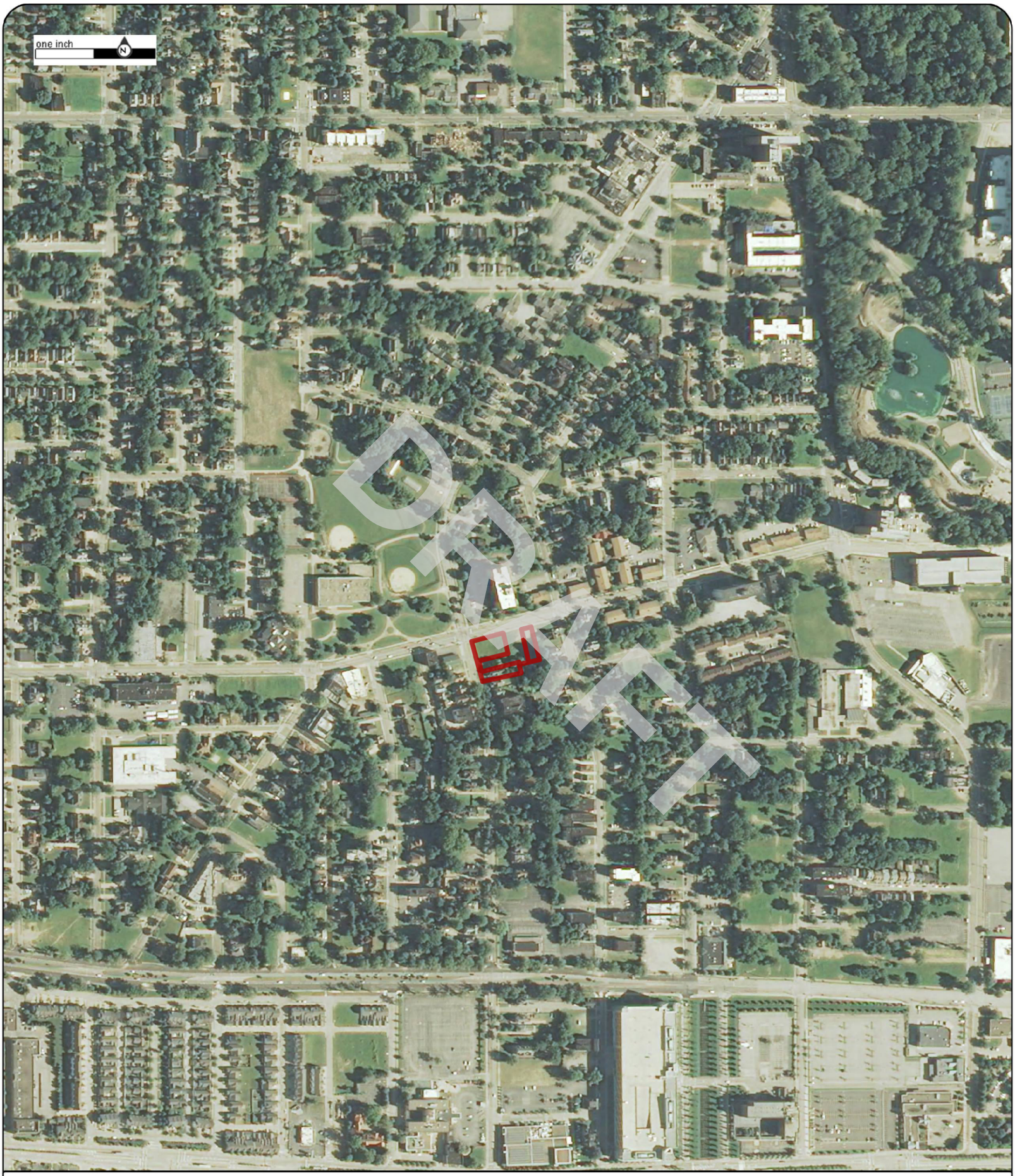

Order No:23041400739

2013

Project No.G23-2862

Site Name.3 Vacant Parcels,924 and 8924 Hough Avenue, & 1765 E 89th Street,Cleveland,

Source:USDA

Scale:1" = 500'

Comment:

Nova Group

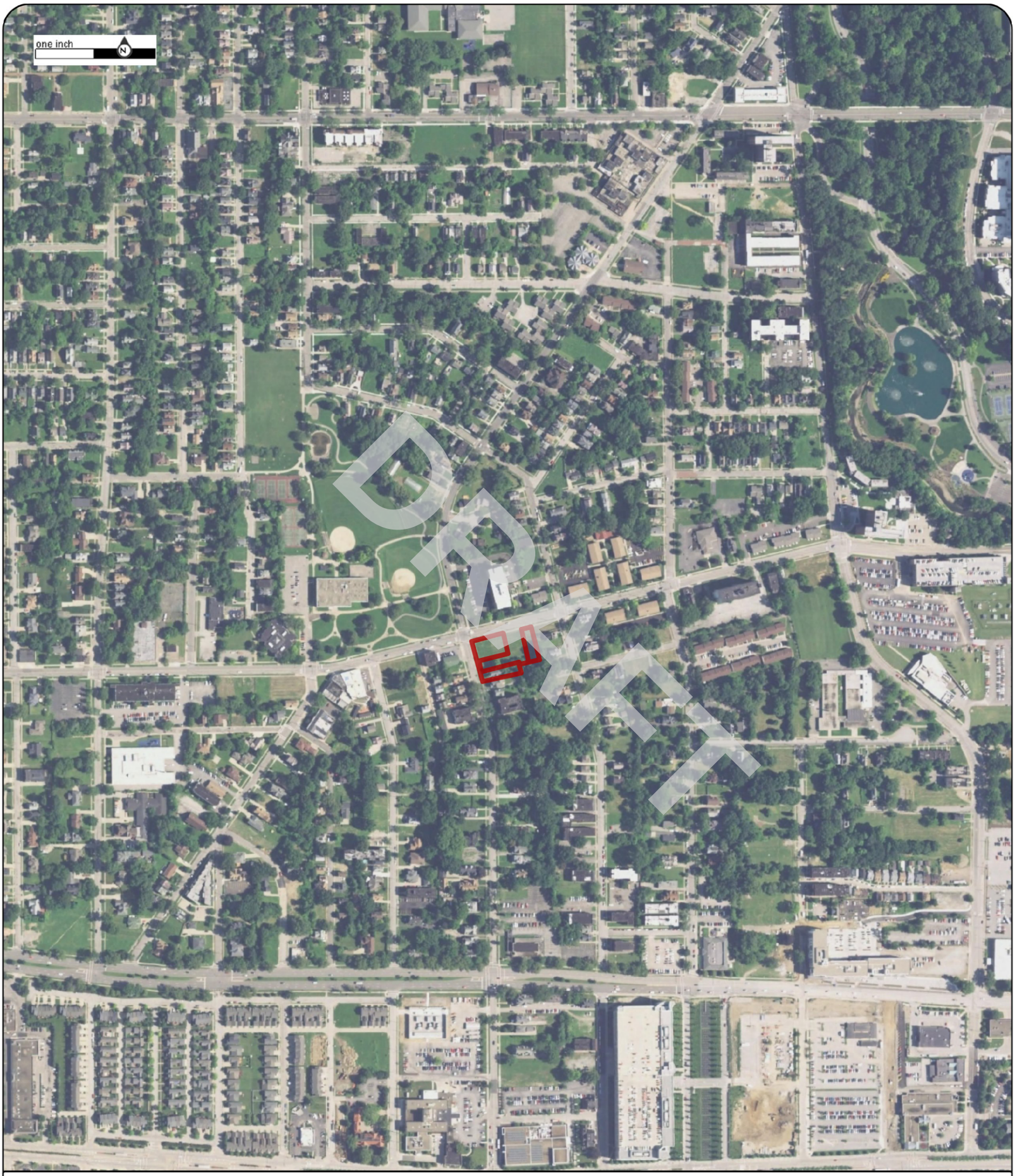

Order No:23041400739

2015

Project No.G23-2862

Site Name.3 Vacant Parcels,924 and 8924 Hough Avenue, & 1765 E 89th Street,Cleveland,

Source:USDA

Scale:1" = 500'

Comment:

Nova Group

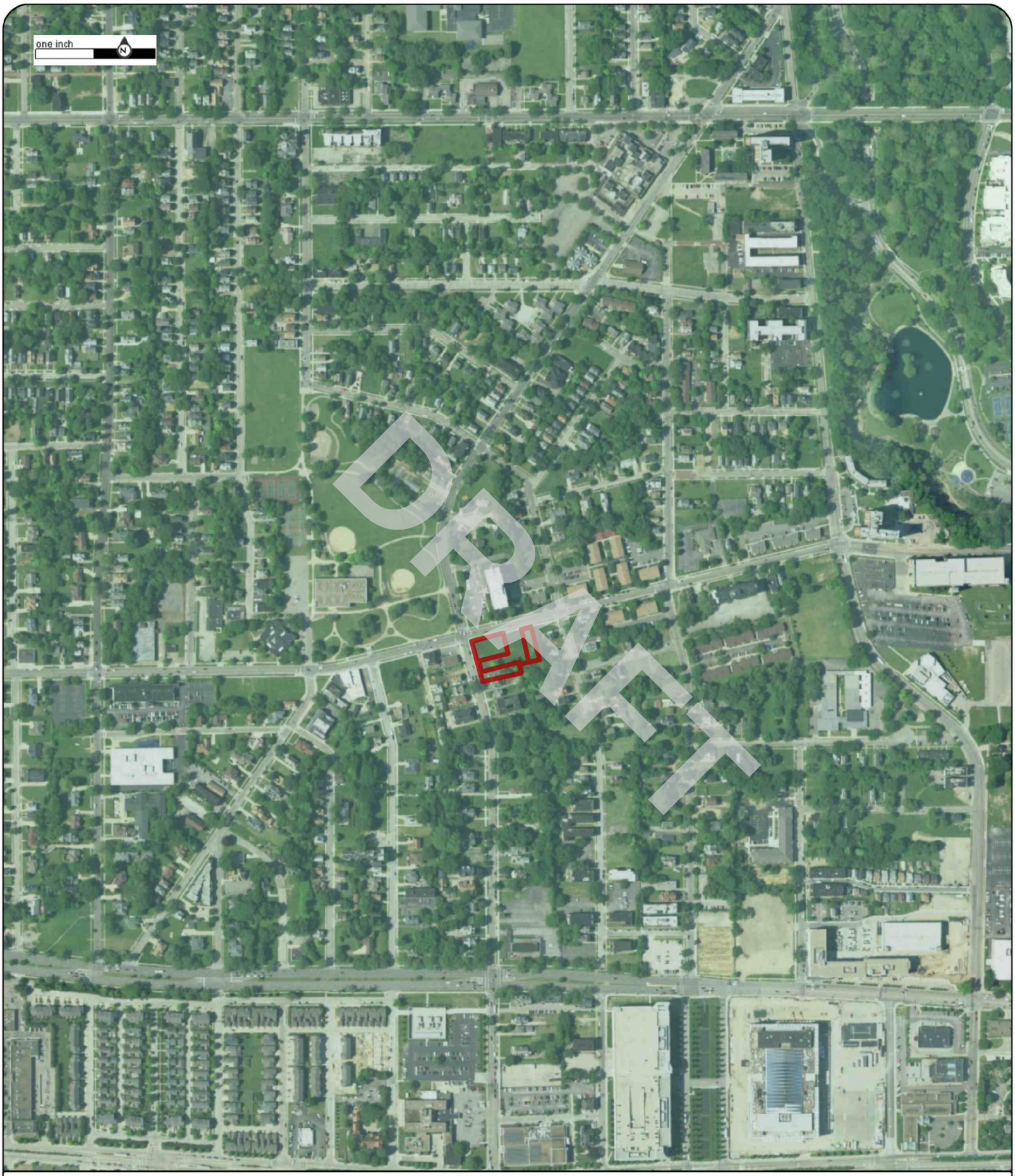

Order No:23041400739

2017

Project No.G23-2862

Site Name.3 Vacant Parcels,924 and 8924 Hough Avenue, & 1765 E 89th Street,Cleveland,

Source:USDA

Scale:1" = 500'

Comment:

Nova Group

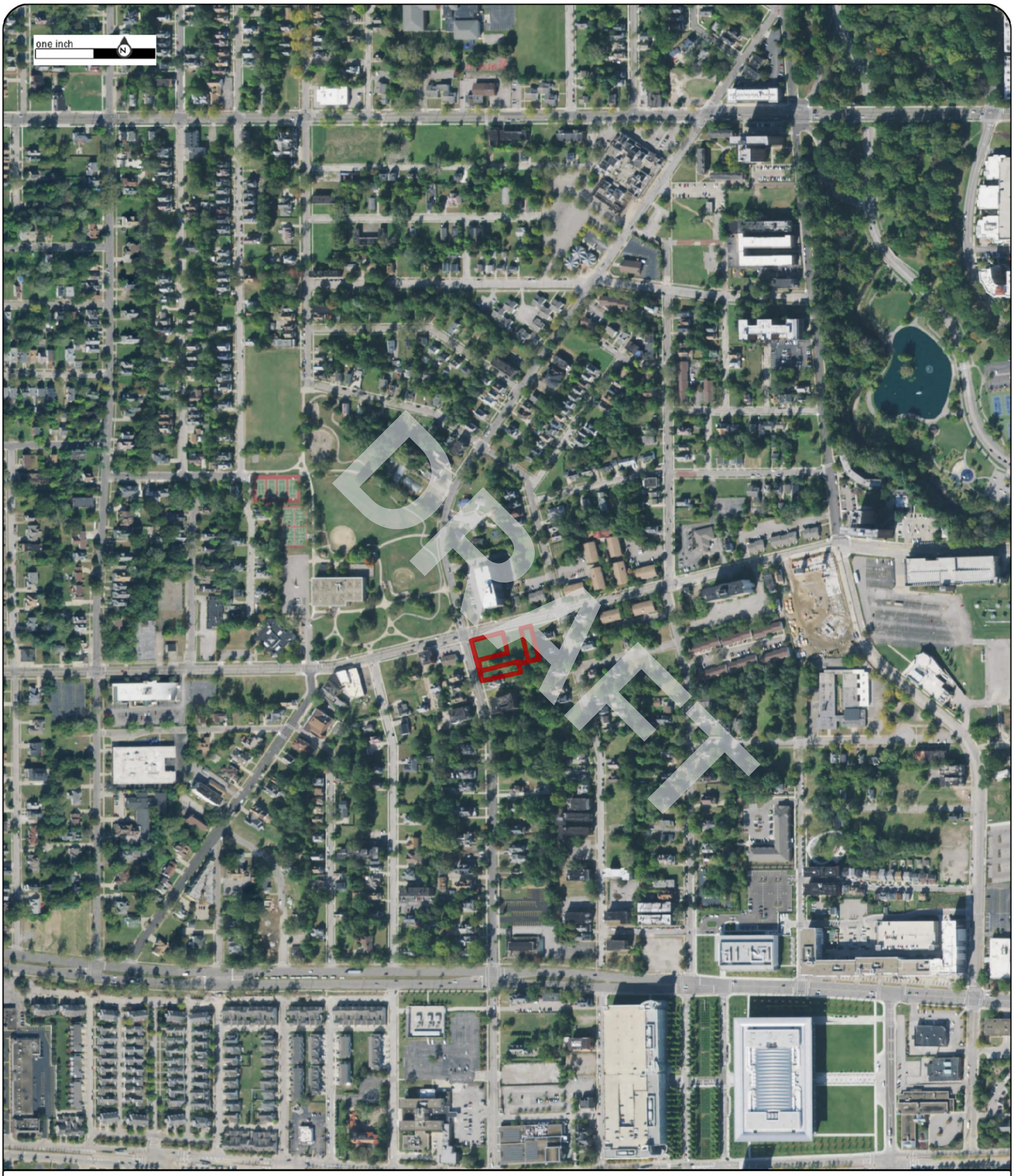

Order No:23041400739

2019

Project No.G23-2862

Site Name.3 Vacant Parcels,924 and 8924 Hough Avenue, & 1765 E 89th Street,Cleveland,

Source:USDA

Scale:1" = 500'

Comment:

Nova Group

Order No:23041400739

2021

Project No.G23-2862

Site Name.3 Vacant Parcels,924 and 8924 Hough Avenue, & 1765 E 89th Street,Cleveland,

Source:MAXAR

Scale:1" = 500'

Comment:

Nova Group

APPENDIX B-2: Historical Topographic Maps

DRAFT

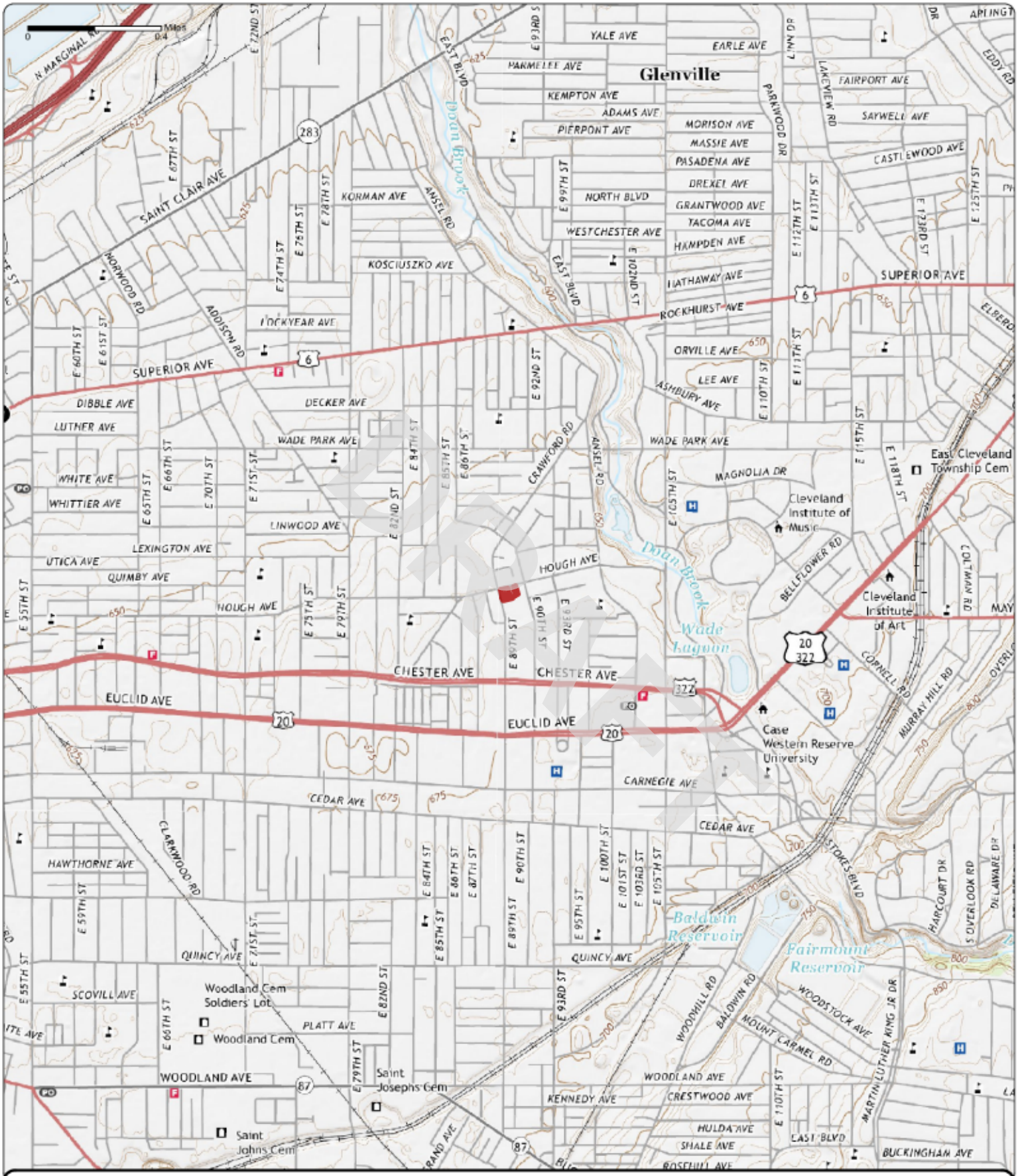

Order No. 23041400739

2019

Quadrangle(s): Cleveland North, OH

Project No: G23-2862

Site Name: 3 Vacant Parcels, 924 and 8924 Hough Avenue, & 1765 E 89th Street

Source: USGS 7.5 Minute Topographic Map

Nova Group

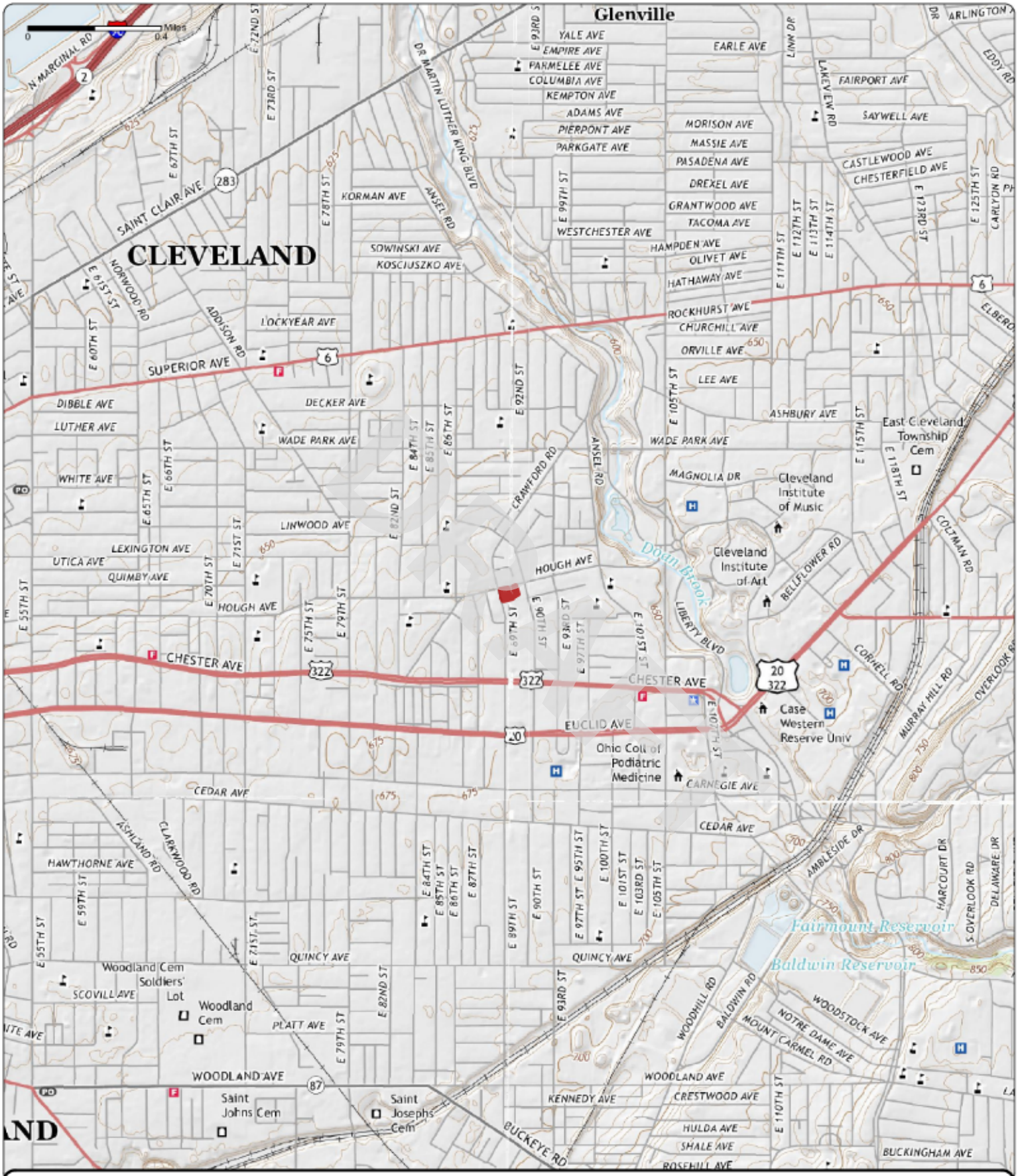

Order No. 23041400739

2016

Quadrangle(s): Cleveland North, OH

Project No: G23-2862

Site Name: 3 Vacant Parcels, 924 and 8924 Hough Avenue, & 1765 E 89th Street

Source: USGS 7.5 Minute Topographic Map

Nova Group

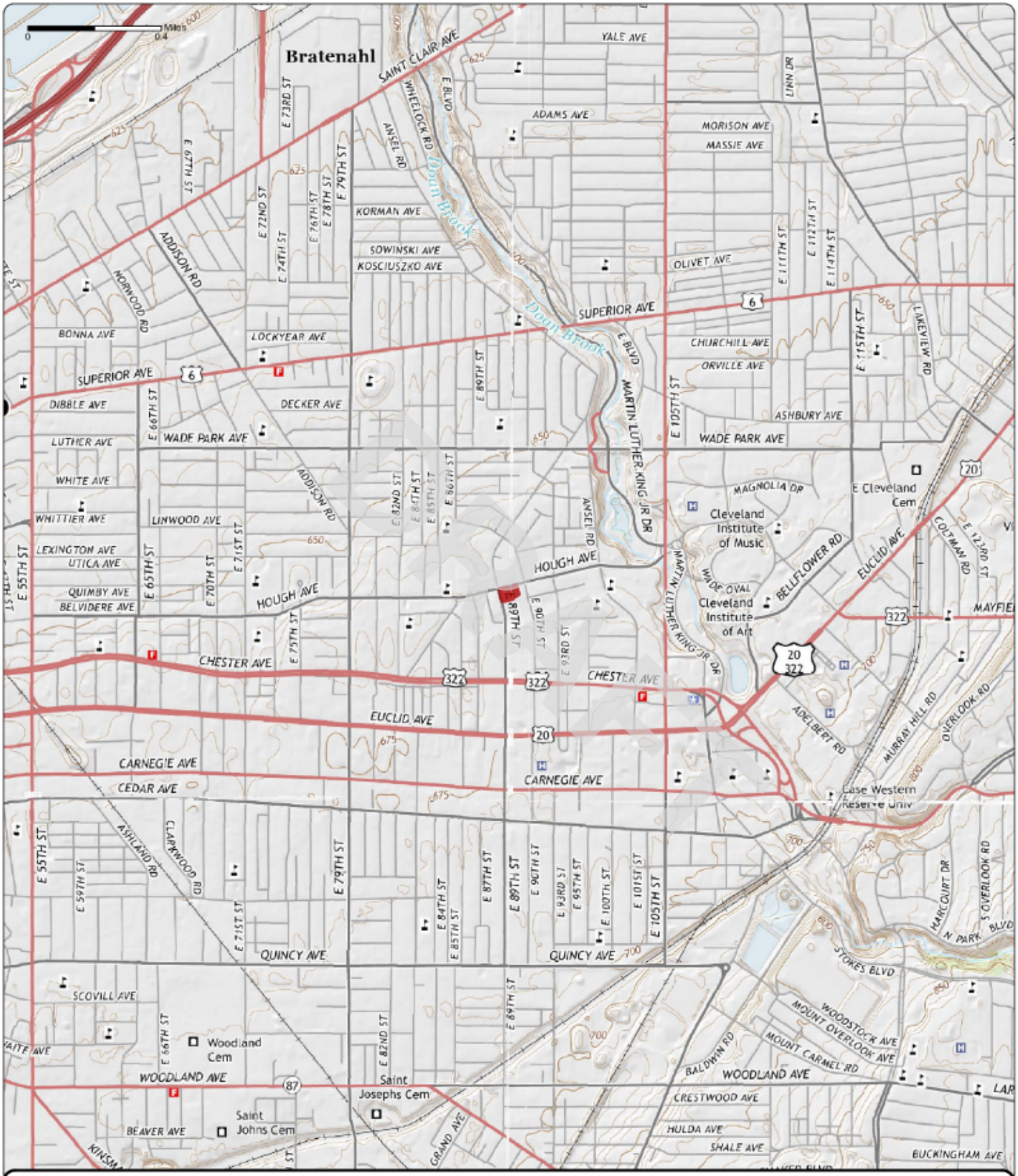

Order No. 23041400739

2013

Quadrangle(s): Cleveland North, OH

Project No: G23-2862

Site Name: 3 Vacant Parcels, 924 and 8924 Hough Avenue, & 1765 E 89th Street

Source: USGS 7.5 Minute Topographic Map

Nova Group

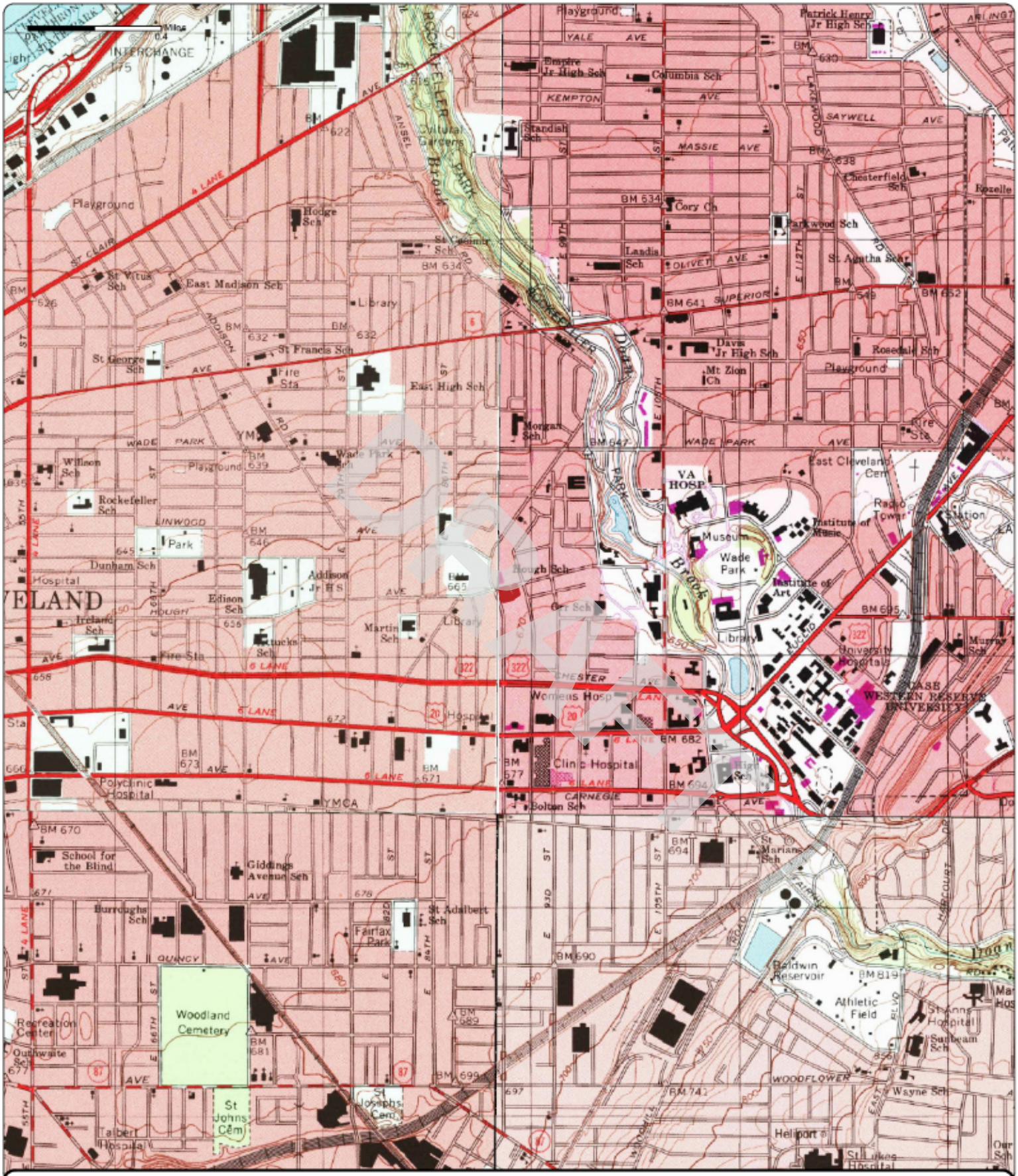

Order No. 23041400739

1994

(1-1994) *Aerial Photo Year: 1994*

(2-1994) *Aerial Photo Year: 1994*

(3-1994) *Aerial Photo Year: 1994*

(4-1994) *Aerial Photo Year: 1994*

Quadrangle(s): Cleveland North, OH(1-1994)

Project No: G23-2862

Site Name: 3 Vacant Parcels, 924 and 8924 Hough Avenue, & 1765 E 89th Street

Source: USGS 7.5 Minute Topographic Map

Nova Group

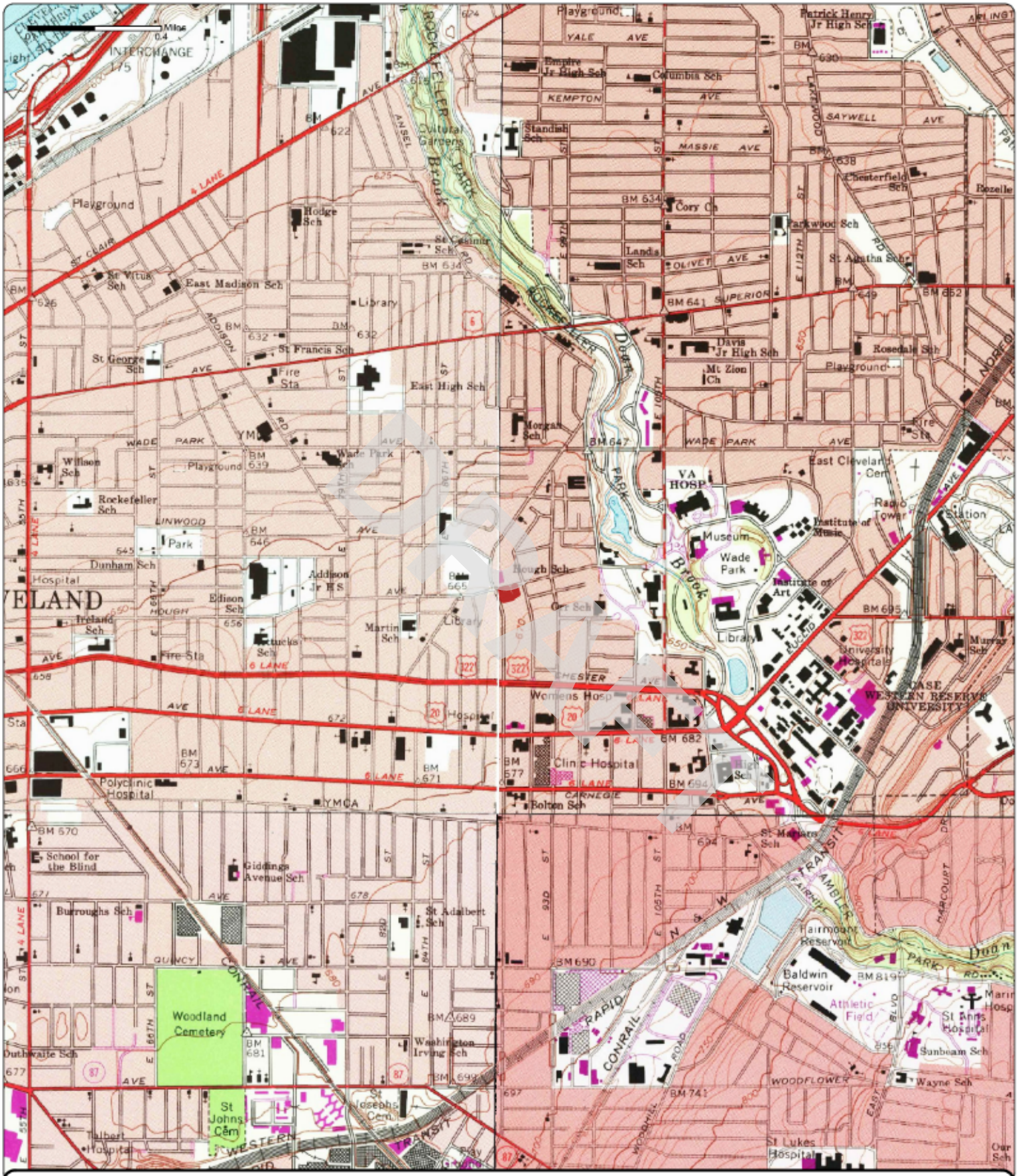

Order No. 23041400739

1992

(1-1979) Aerial Photo Year: 1977 Photo Revision Year: 1979

(2-1975) Aerial Photo Year: 1977 Photo Revision Year: 1979

(3-1978) Aerial Photo Year: 1977 Photo Revision Year: 1979

(4-1992) Aerial Photo Year: 1988

Quadrangle(s): East Cleveland, OH(2-1979)

Project No: G23-2862

Site Name: 3 Vacant Parcels, 924 and 8924 Hough Avenue, & 1765 E 89th Street

Source: USGS 7.5 Minute Topographic Map

Nova Group

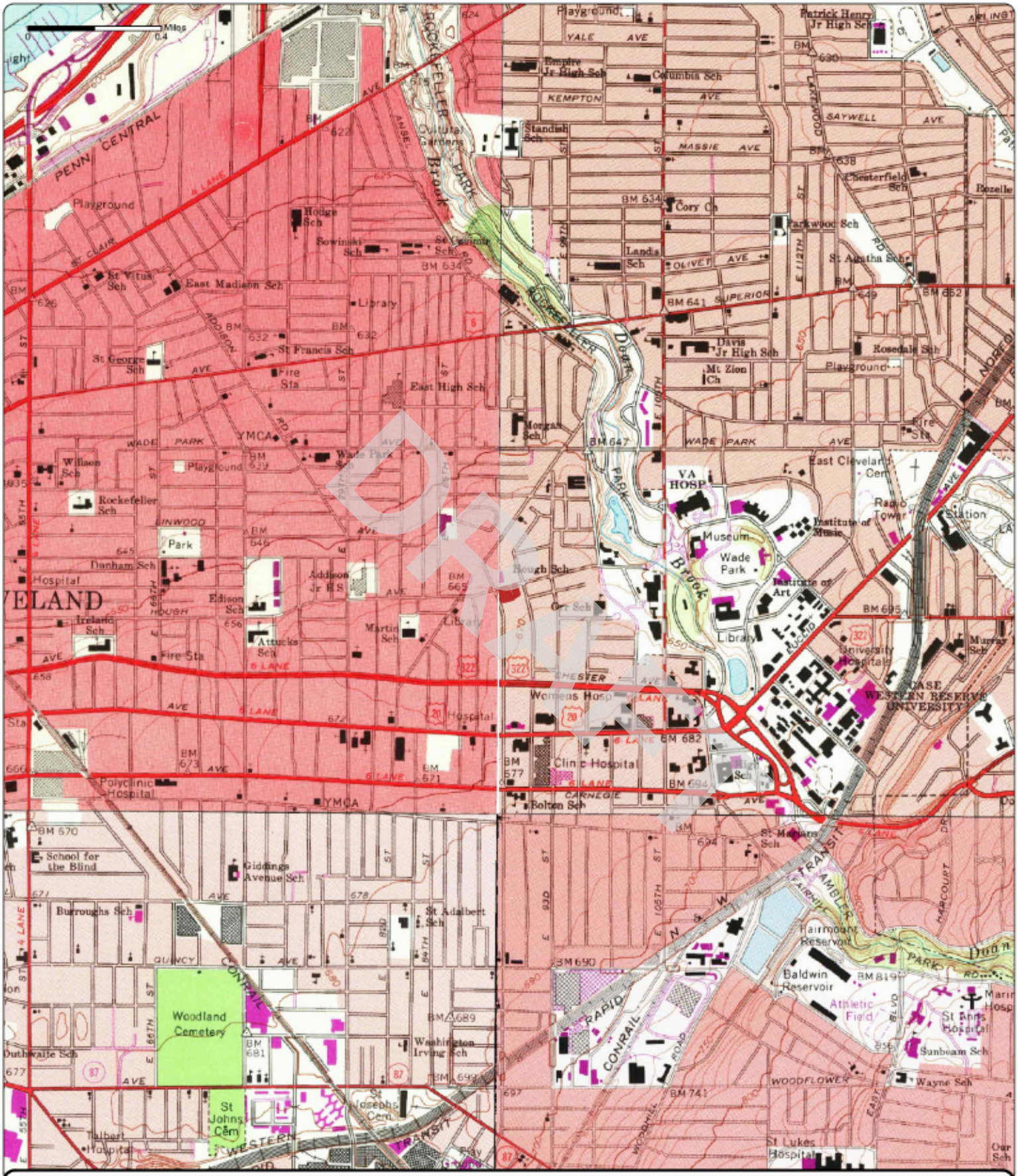

Order No. 23041400739

1979	(1-1970)	(2-1975)	(3-1978)	(4-1979)
	Aerial Photo Year: 1970	Aerial Photo Year: 1977	Aerial Photo Year: 1977	Aerial Photo Year: 1977
	Photo Revision Year: 1970	Photo Revision Year: 1979	Photo Revision Year: 1979	Photo Revision Year: 1979

Quadrangle(s): Cleveland North, OH(1-1970)

Project No: G23-2862

Site Name: 3 Vacant Parcels, 924 and 8924 Hough Avenue, & 1765 E 89th Street

Source: USGS 7.5 Minute Topographic Map

Nova Group

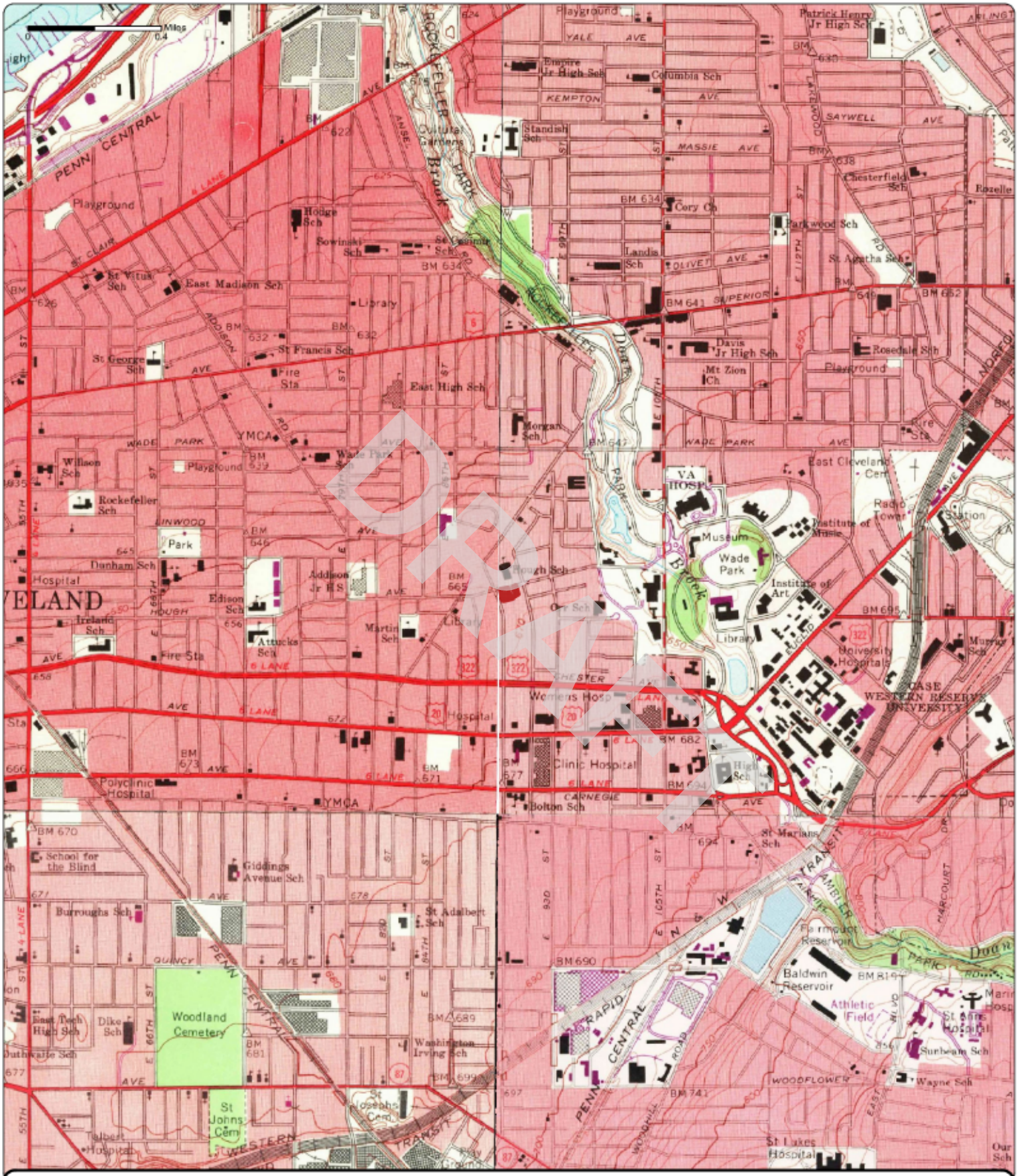

Order No. 23041400739

1970

(1-1970)	(2-1970)	(3-1970)	(4-1970)
Aerial Photo Year: 1970	Aerial Photo Year: 1970	Aerial Photo Year: 1970	Aerial Photo Year: 1970
Photo Revision Year: 1970	Photo Revision Year: 1970	Photo Revision Year: 1970	Photo Revision Year: 1970

Quadrangle(s): Cleveland North, OH(1-1970)

Project No: G23-2862

Site Name: 3 Vacant Parcels, 924 and 8924 Hough Avenue, & 1765 E 89th Street

Source: USGS 7.5 Minute Topographic Map

Nova Group

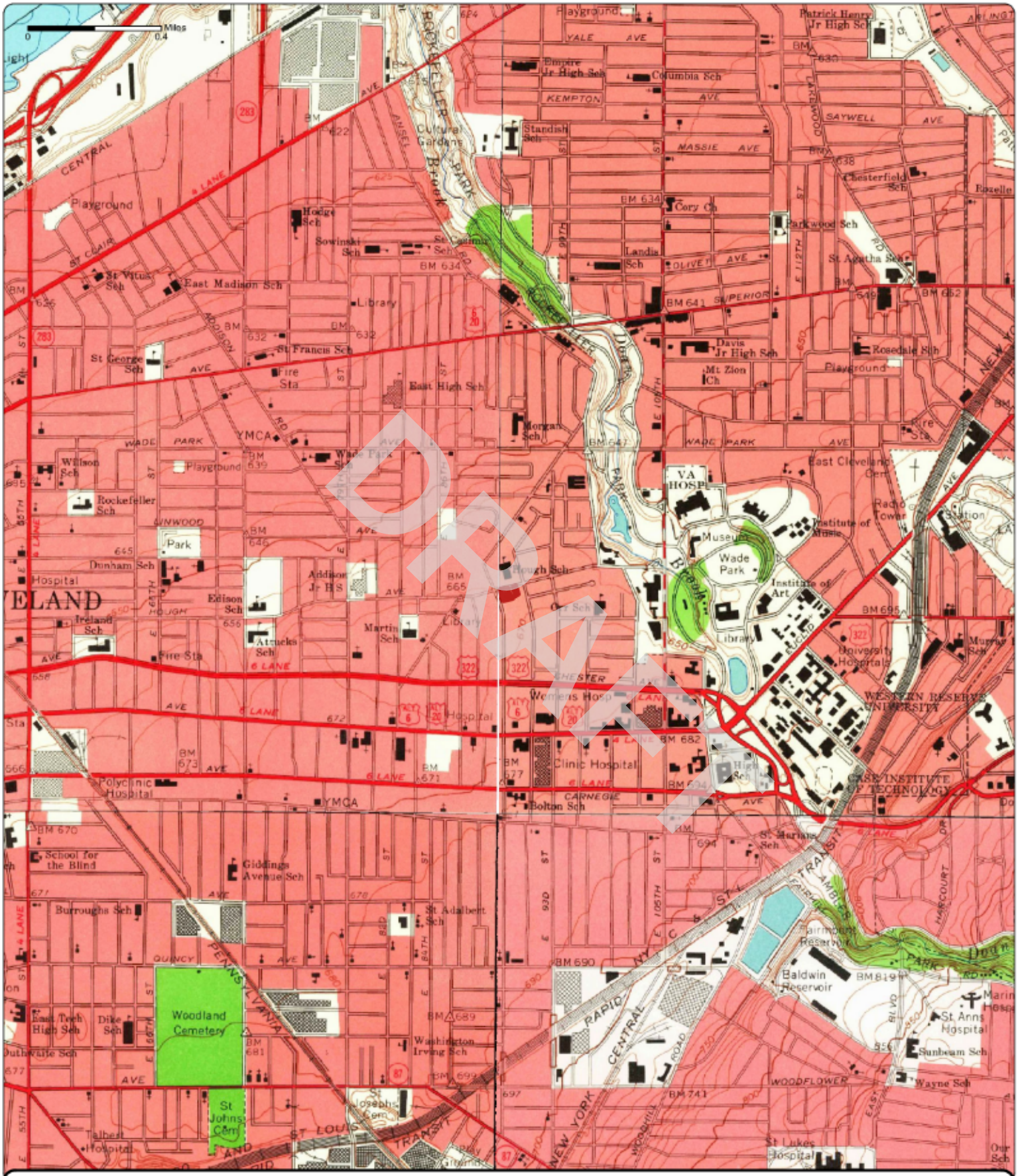

Order No. 23041400739

1963 (1-1963) Aerial Photo Year: 1962 (2-1963) Aerial Photo Year: 1962 (3-1963) Aerial Photo Year: 1952 (4-1963) Aerial Photo Year: 1962

Quadrangle(s): Cleveland North, OH(2-1963)

Project No: G23-2862

Site Name: 3 Vacant Parcels, 924 and 8924 Hough Avenue, & 1765 E 89th Street

Source: USGS 7.5 Minute Topographic Map

Nova Group

Order No. 23041400739

1953 (1-1953) Aerial Photo Year: 1952 (2-1953) Aerial Photo Year: 1952 (3-1953) Aerial Photo Year: 1952 (4-1953) Aerial Photo Year: 1952

Quadrangle(s): Cleveland North, OH(1-1953)

Project No: G23-2862

Site Name: 3 Vacant Parcels, 924 and 8924 Hough Avenue, & 1765 E 89th Street

Source: USGS 7.5 Minute Topographic Map

Nova Group

Order No. 23041400739

1903

Quadrangle(s): Euclid, OH

Project No: G23-2862

Site Name: 3 Vacant Parcels, 924 and 8924 Hough Avenue, & 1765 E 89th Street

Source: USGS 15 Minute Topographic Map

Nova Group

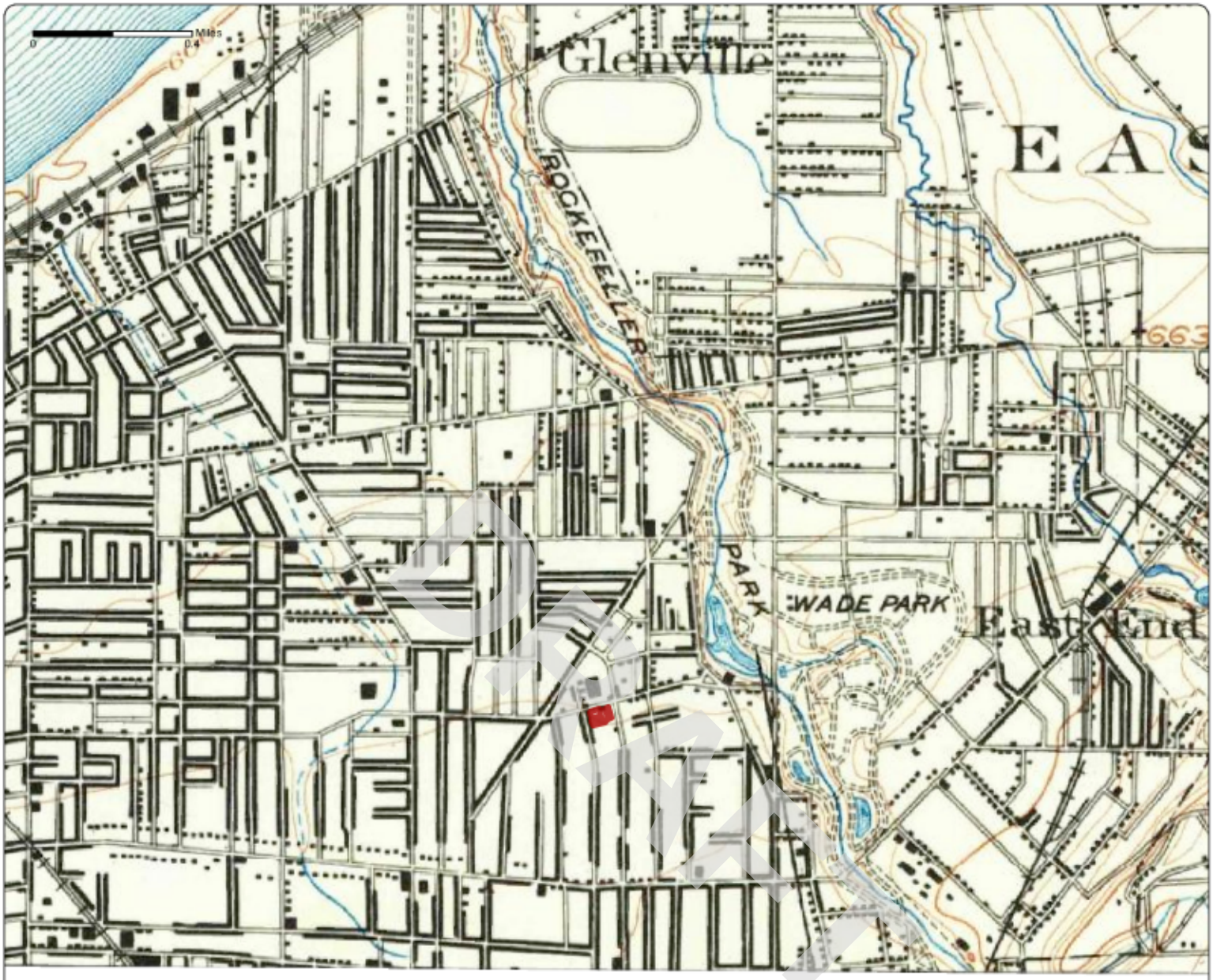

Order No. 23041400739

1901

Quadrangle(s): Euclid, OH

Project No: G23-2862

Site Name: 3 Vacant Parcels, 924 and 8924 Hough Avenue, & 1765 E 89th Street

Source: USGS 15 Minute Topographic Map

N

Nova Group

APPENDIX B-3: Fire Insurance Maps

DRAFT

Fire Insurance Map

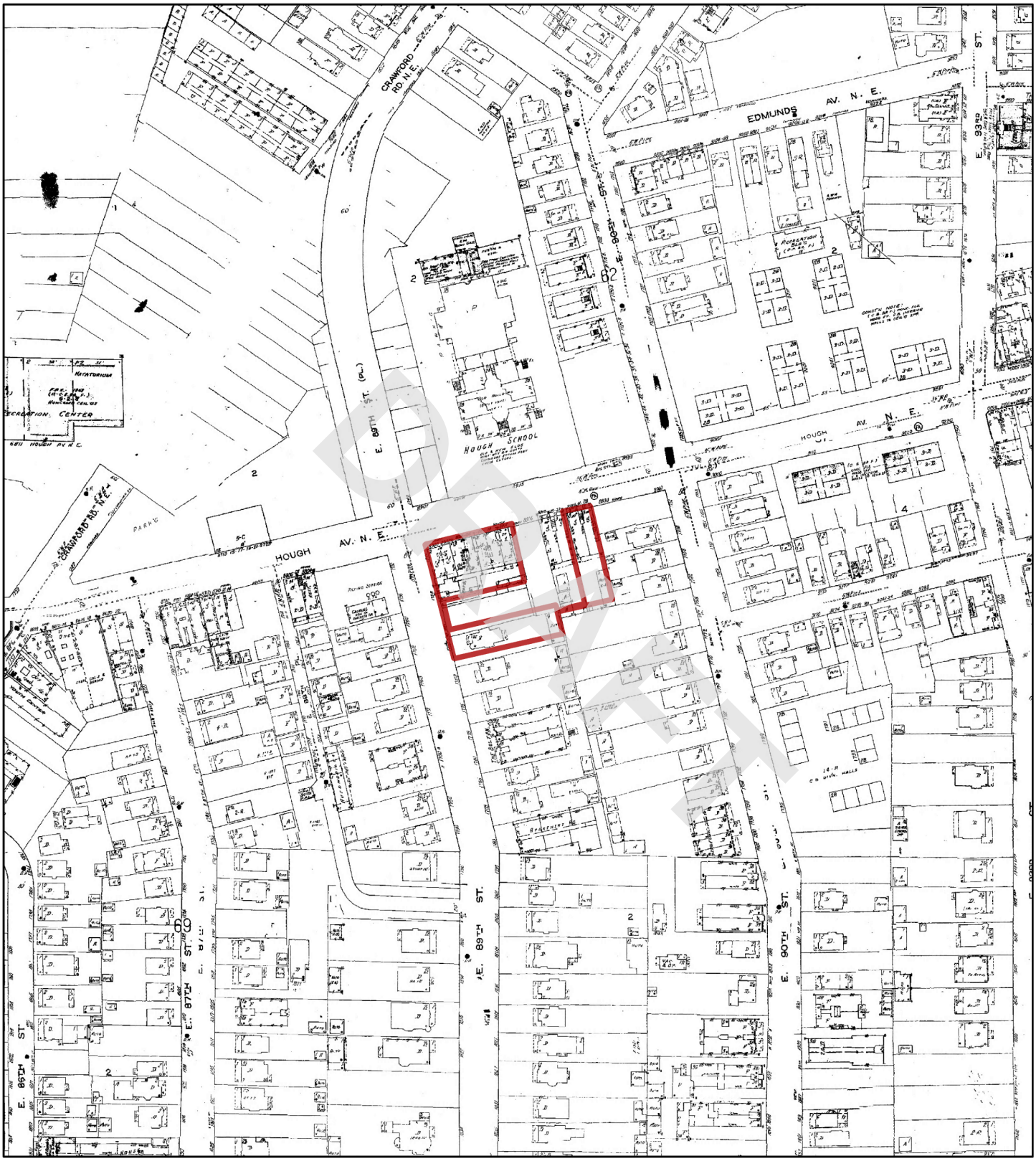

1972

N

0 95 190 380 570 760

Feet

Address: 924 and 8924 Hough Avenue, & 1765 E 89th Street Cleveland OH

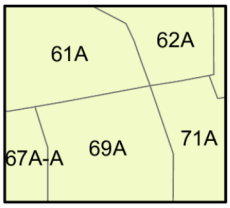

Map sheet(s):
Volume 4a: 61,62,67,69,71;

Order Number 23041400739

Nova Group

Fire Insurance Map

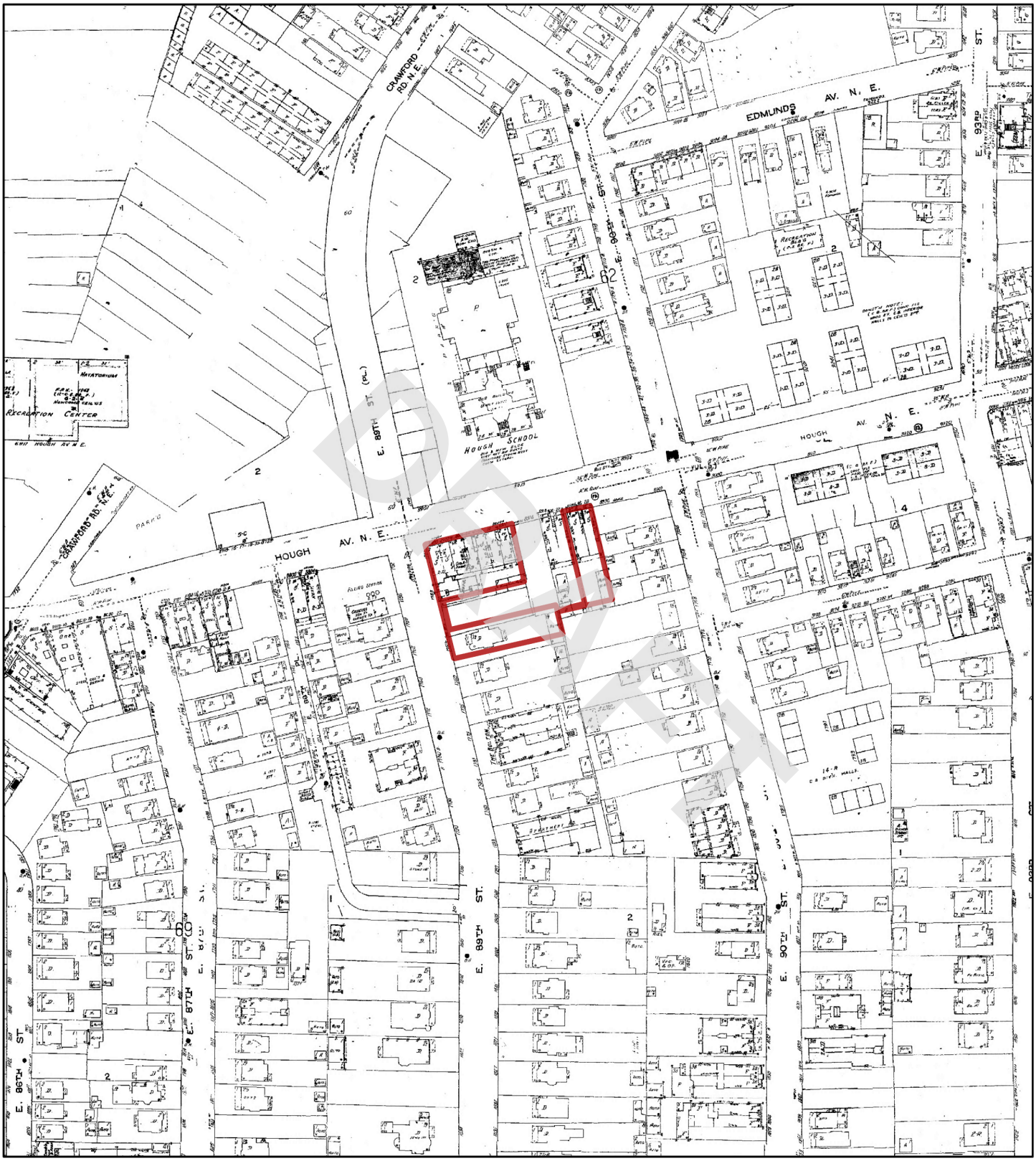

1970

N

0 95 190 380 570 760

Feet

Address: 924 and 8924 Hough Avenue, & 1765 E 89th Street Cleveland OH

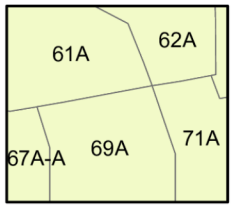

Map sheet(s):
Volume 4a: 61,62,67,69,71;

Order Number 23041400739

Nova Group

Fire Insurance Map

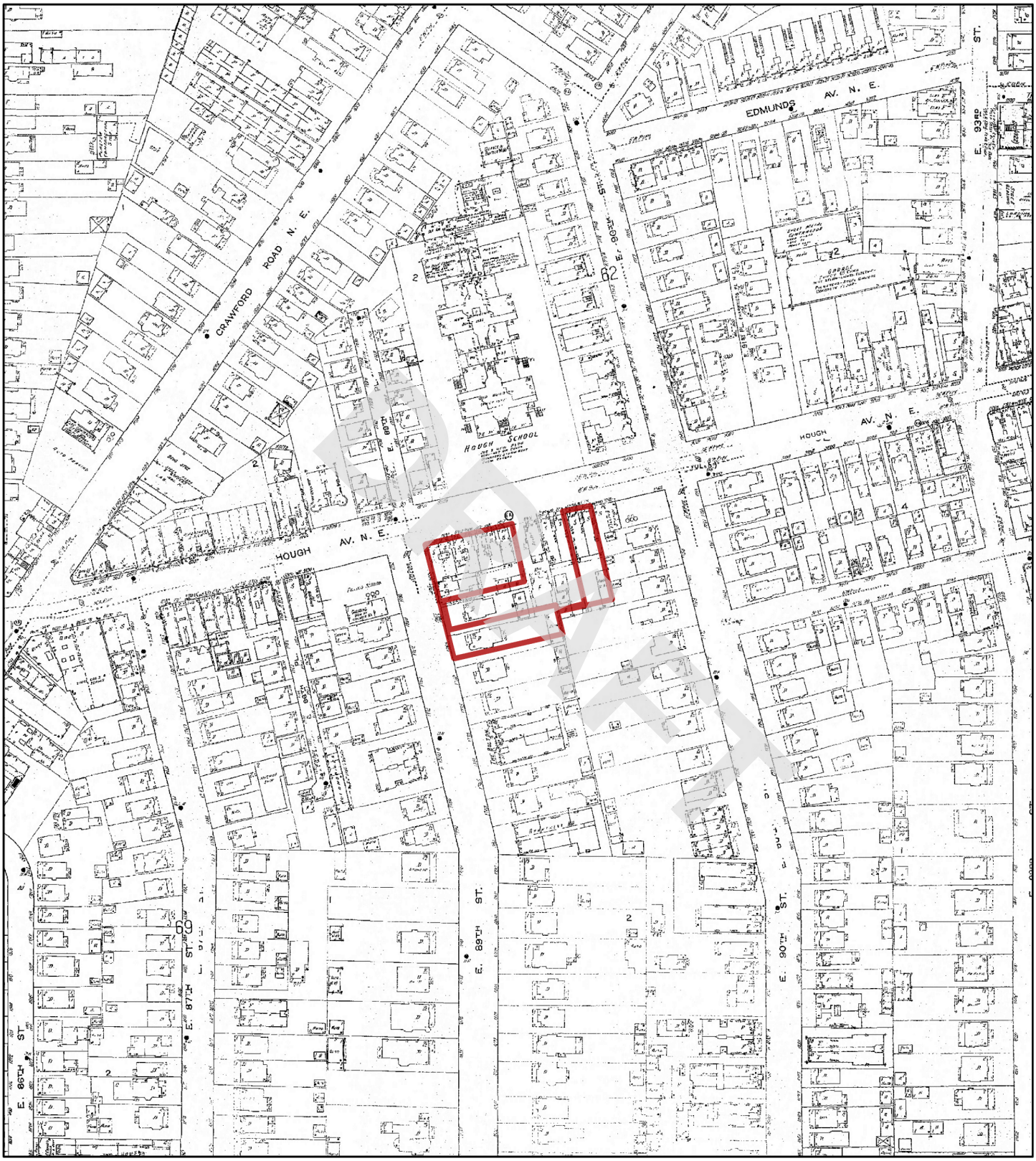

1952

N

0 95 190 380 570 760

Feet

Address: 924 and 8924 Hough Avenue, & 1765 E 89th Street Cleveland OH

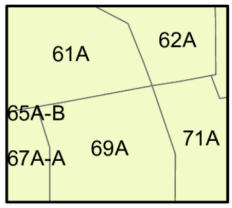

Map sheet(s):
Volume 4a: 61,62,67,69,71;

Order Number 23041400739

Nova Group

Fire Insurance Map

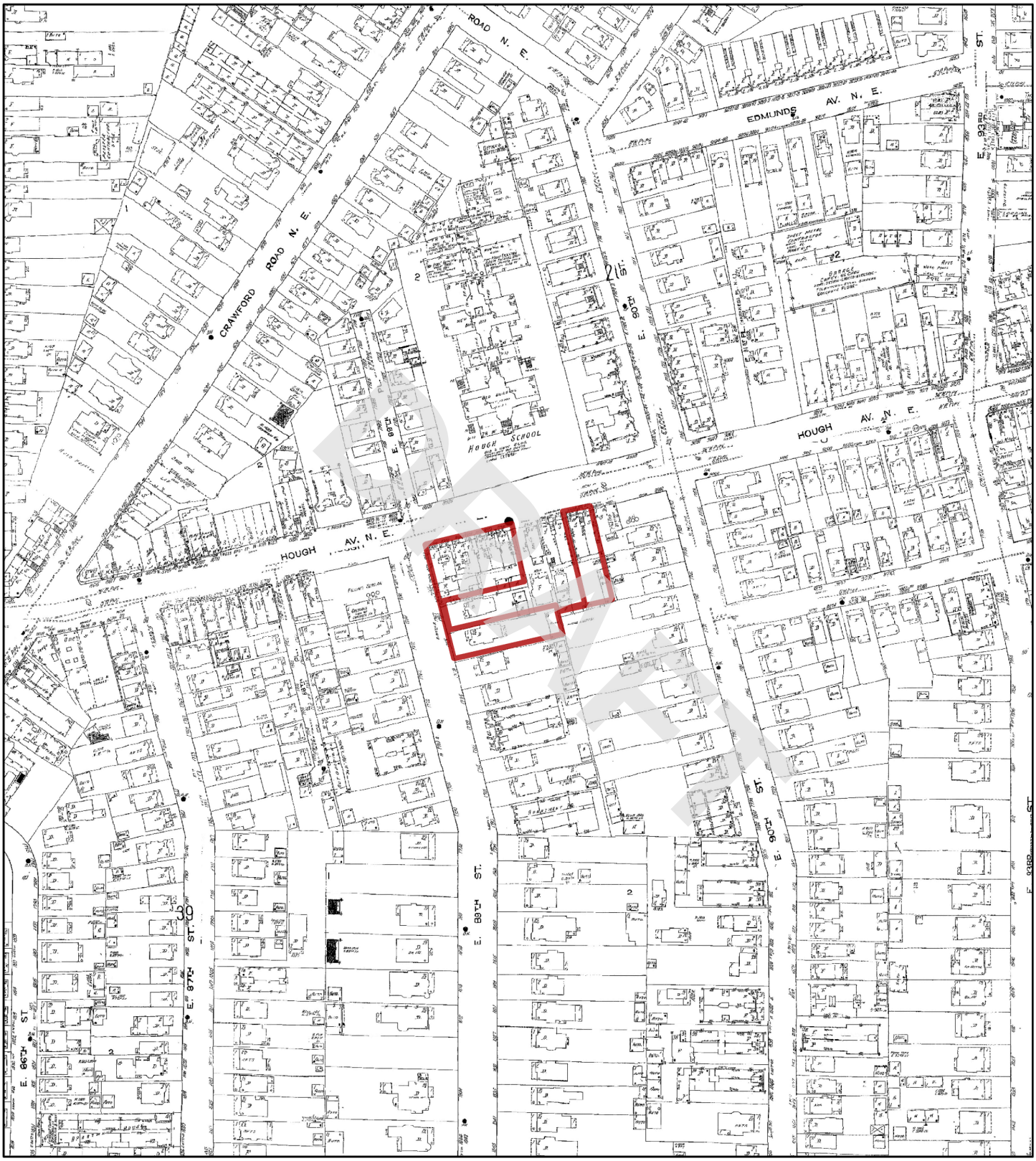

1951

N

0 95 190 380 570 760

Feet

Address: 924 and 8924 Hough Avenue, & 1765 E 89th Street Cleveland OH

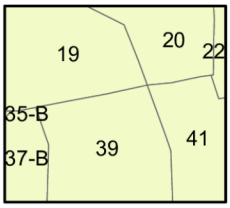

Map sheet(s):
Volume 5: 19,20,37,39,41;

Order Number 23041400739

Nova Group

Fire Insurance Map

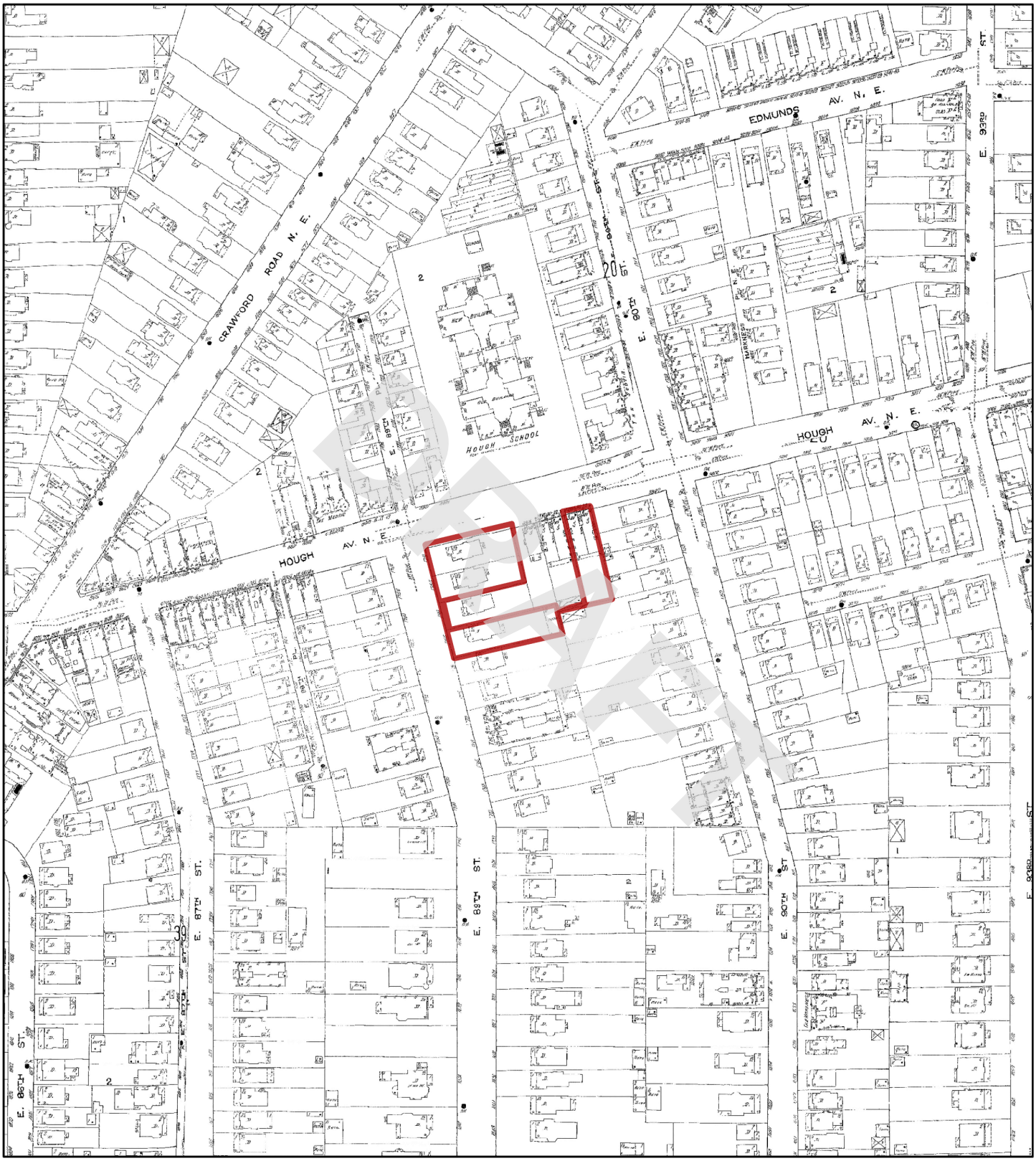

1913

N

0 95 190 380 570 760

Feet

Address: 924 and 8924 Hough Avenue, & 1765 E 89th Street Cleveland OH

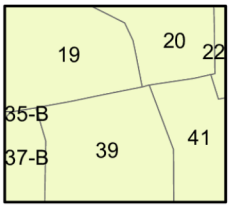

Map sheet(s):
Volume 5: 19,20,37,39,41;

Order Number 23041400739

Nova Group

Fire Insurance Map

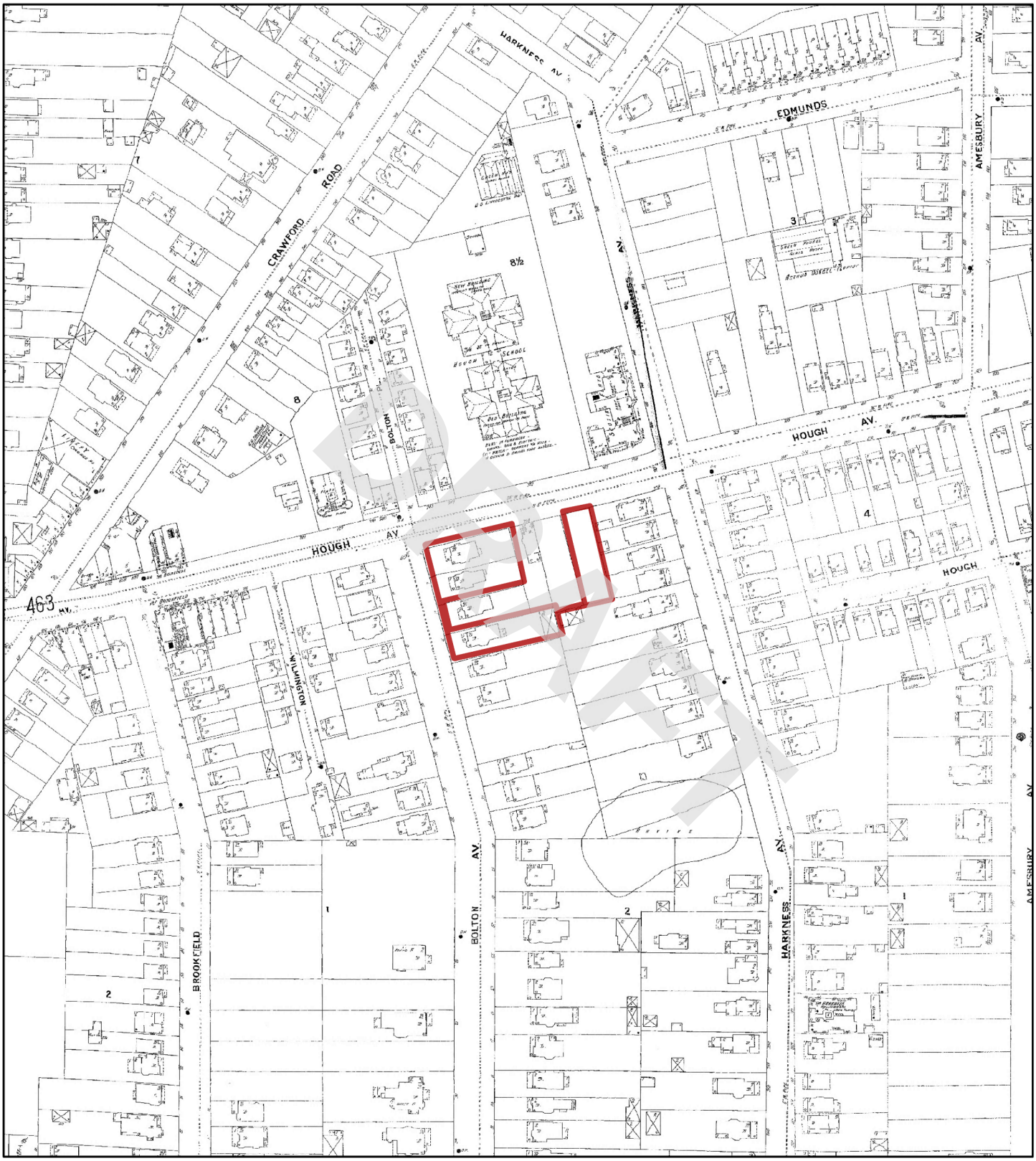

1903

N

0 95 190 380 570 760

Feet

Address: 924 and 8924 Hough Avenue, & 1765 E 89th Street Cleveland OH

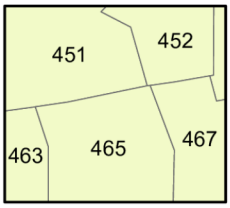

Map sheet(s):
Volume 4: 451,452,463,465,467;

Order Number 23041400739

Nova Group

Fire Insurance Map

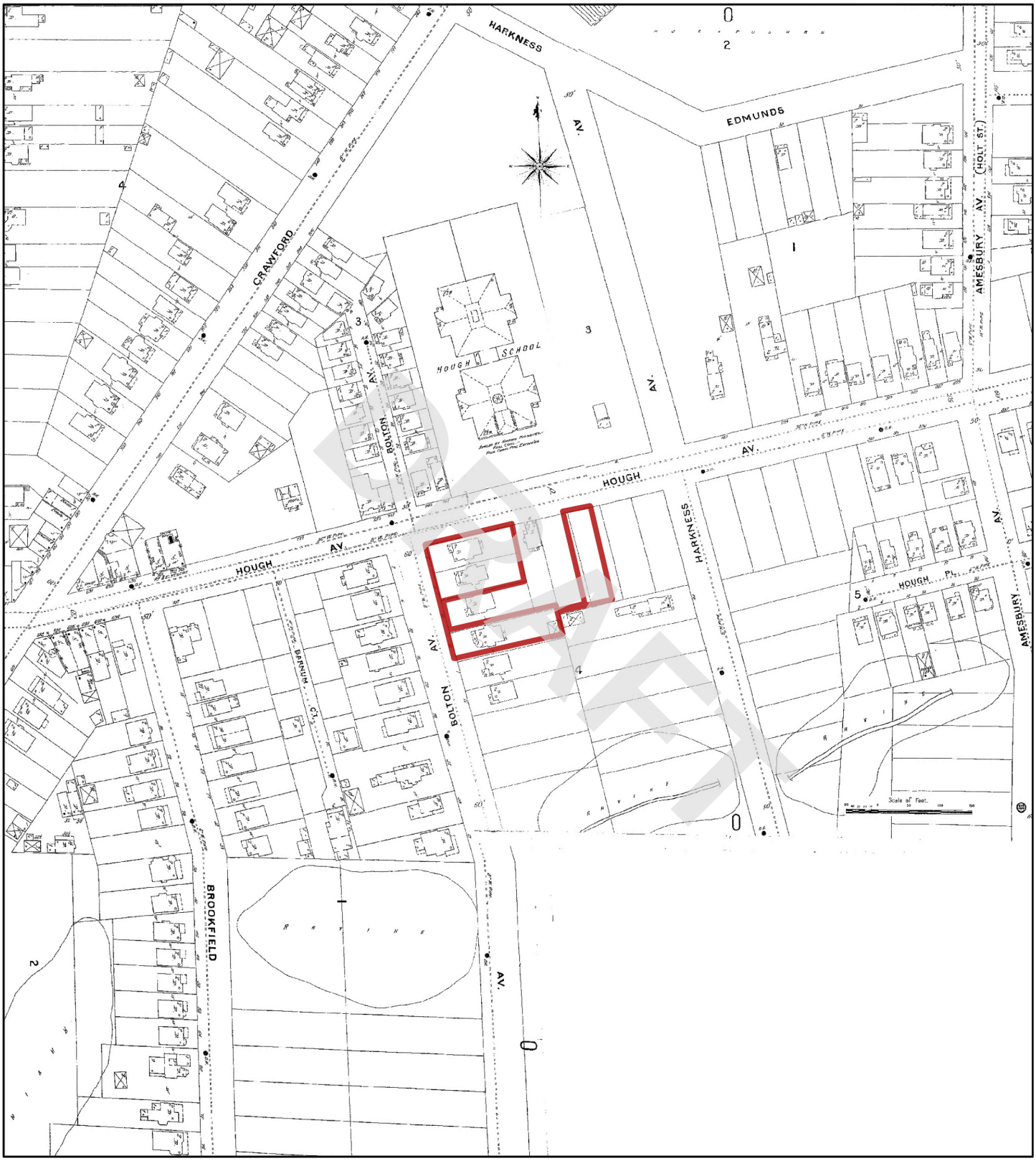

1896

N

Feet 0 95 190 380 570 760

Address: 924 and 8924 Hough Avenue, & 1765 E 89th Street Cleveland OH

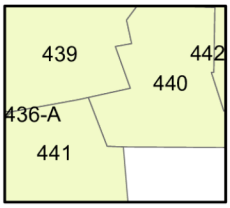

Map sheet(s):
Volume 4: 439,440,441;

Order Number 23041400739

Nova Group

APPENDIX B-4: City Directory Information

DRAFT

CITY DIRECTORY

DRAFT

Project Property:	*3 Vacant Parcels* *924 and 8924 Hough Avenue, & 1765 E 89th Street* *Cleveland,OH*
Project No:	*G23-2862*
Requested By:	*Nova Group, GBC*
Order No:	*23041400739*
Date Completed:	*April 20, 2023*

Environmental Risk Information Services
A division of Glacier Media Inc.
1.866.517.5204 | info@erisinfo.com | erisinfo.com

April 20, 2023
RE: CITY DIRECTORY RESEARCH
924 and 8924 Hough Avenue, & 1765 E 89th Street
Cleveland,OH

Thank you for contacting ERIS for an City Directory Search for the site described above. Our staff has conducted a reverse listing City Directory search to determine prior occupants of the subject site and adjacent properties. We have provided the nearest addresses(s) when adjacent addresses are not listed. If we have searched a range of addresses, all addresses in that range found in the Directory are included.

Note: Reverse Listing Directories generally are focused on more highly developed areas. Newly developed areas may be covered in the more recent years, but the older directories will tend to cover only the "central" parts of the city. To complete the search, we have either utilized the ACPL, Library of Congress, State Archives, and/or a regional library or history center as well as multiple digitized directories. These do not claim to be a complete collection of all reverse listing city directories produced.

ERIS has made every effort to provide accurate and complete information but shall not be held liable for missing, incomplete or inaccurate information. To complete this search we used the general range(s) below to search for relevant findings. If you believe there are additional addresses or streets that require searching please contact us at 866-517-5204.

DRAFT

Search Criteria:
1650-1800 of E 87th St
1650-1800 of E 89th St
8600-9200 of Hough Ave
Search Notes:

Search Results Summary

Date	Source	Comment
2022	DIGITAL BUSINESS DIRECTORY	
2020	DIGITAL BUSINESS DIRECTORY	
2016	DIGITAL BUSINESS DIRECTORY	
2011	DIGITAL BUSINESS DIRECTORY	
2007	DIGITAL BUSINESS DIRECTORY	
2003	DIGITAL BUSINESS DIRECTORY	
2000	DIGITAL BUSINESS DIRECTORY	
1996	HAINES	
1991	HAINES	
1986	HAINES	
1981	HAINES	
1976	HAINES	
1971	HAINES	
1966	OHIO BELL TELEPHONE	
1961	OHIO BELL TELEPHONE	
1956	OHIO BELL TELEPHONE	
1951	CLEVELAND DIR CO	
1942	OHIO BELL TELEPHONE	
1937	OHIO BELL TELEPHONE	
1932	CLEVELAND DIR CO	
1929	CLEVELAND DIR CO	

DRAFT

2022 E 87TH ST

SOURCE: DIGITAL BUSINESS DIRECTORY

1773 **EMMETT SAUNDERS**...*RESIDENTIAL*
1781 **DAPHNE DELOACH**...*RESIDENTIAL*
1781 **WILLIAMS DELOA, DAPHNE**...*NURSES-PRACTITIONERS*
1782 **VANCE TRIPLETT**...*RESIDENTIAL*
1791 **GERALDINE LASTER**...*RESIDENTIAL*

2022 E 89TH ST

SOURCE: DIGITAL BUSINESS DIRECTORY

1762 **TINA HUMPHREY**...*RESIDENTIAL*
1768 **BRETT MITCHELL**...*RESIDENTIAL*
1769 **CARA CARTER**...*RESIDENTIAL*
1796 **SABREENA STARLING**...*RESIDENTIAL*
1796 **STEVEN HARMON**...*RESIDENTIAL*

DRAFT

2022 HOUGH AVE

SOURCE: DIGITAL BUSINESS DIRECTORY

8606 **UNITED PEACE BAPTIST CHURCH**...*CHURCHES*
8611 **CLEVELAND THURGOOD MARSHALL**...*RECREATION CENTERS*
8611 **INNER CITY TENNIS CLINICS**...*TENNIS COURTS-PUBLIC*
8806 **SMITTY'S SEAWAY BARBER SHOP**...*BARBERS*
8806 **SMITTY'S SEAWAY BARBER SHOP**...*BEAUTY SALONS*
8812 **DANA DISTRIBUTORS**...*DELICATESSENS*
8925 **ALBERTA CRAYTON**...*RESIDENTIAL*
8925 **ANDRENETTA JONES**...*RESIDENTIAL*
8925 **ANTHONY GREEN**...*RESIDENTIAL*
8925 **ANTOINETTE TURPIN**...*RESIDENTIAL*
8925 **BERTHA COOKS**...*RESIDENTIAL*
8925 **BRADLEY HARRIS**...*RESIDENTIAL*
8925 **BRENT FONTENETTE**...*RESIDENTIAL*
8925 **CALVIN MITCHELL**...*RESIDENTIAL*
8925 **CIERRA WILSON**...*RESIDENTIAL*
8925 **CLARICE PORTER**...*RESIDENTIAL*
8925 **DONALD GALLAGHER**...*RESIDENTIAL*
8925 **DORIS BACON**...*RESIDENTIAL*
8925 **EDWIN ZAID**...*RESIDENTIAL*
8925 **ELIZABETH JACKSON**...*RESIDENTIAL*
8925 **ELLA WILLIAMS**...*RESIDENTIAL*
8925 **GLORIA MORGAN**...*RESIDENTIAL*
8925 **GURNESE SMEDLEY**...*RESIDENTIAL*
8925 **HERBERT HOSTETTER SR**...*RESIDENTIAL*
8925 **JAMES BOHANON**...*RESIDENTIAL*
8925 **JAMES LAWERY JR**...*RESIDENTIAL*
8925 **JANE ROME**...*RESIDENTIAL*
8925 **JANIE WALTON**...*RESIDENTIAL*
8925 **JOHNNIE MAYHEW**...*RESIDENTIAL*
8925 **JUANITA LESTER**...*RESIDENTIAL*
8925 **KENJUAN KELLEY**...*RESIDENTIAL*
8925 **KINGSBURY TOWER LTD**...*APARTMENT FINDING & RENTAL SERVICE*
8925 **KINGSBURY TOWER LTD**...*APARTMENTS*
8925 **LARRY ALBRITTON**...*RESIDENTIAL*
8925 **LEON HEMPHILL**...*RESIDENTIAL*
8925 **LINDA HARDRICK**...*RESIDENTIAL*
8925 **LOUISE MARTIN**...*RESIDENTIAL*
8925 **MELVONNA JACKSON**...*RESIDENTIAL*
8925 **MONTIE WRIGHT**...*RESIDENTIAL*
8925 **OLLIE PERRY**...*RESIDENTIAL*
8925 **OLLIE PRICE**...*RESIDENTIAL*
8925 **RICHARD CATES**...*RESIDENTIAL*
8925 **ROBERT SPARKMAN**...*RESIDENTIAL*
8925 **ROOSEVELT HARRIS**...*RESIDENTIAL*
8925 **SANDRA PENN**...*RESIDENTIAL*
8925 **SHIRLEY JAMES**...*RESIDENTIAL*
8925 **SHIRLEY MARCUS**...*RESIDENTIAL*
8925 **SYLVESTER BLALOCK**...*RESIDENTIAL*
8925 **THEOLA LEWIS**...*RESIDENTIAL*
8925 **WESLEY TIMMONS**...*RESIDENTIAL*
8925 **WILLIAM NIX**...*RESIDENTIAL*
8925 **WILLIE TUCKER**...*RESIDENTIAL*
8925 **YVONNE WILLIAMS**...*RESIDENTIAL*
8925 **ZACHARIAH BROWN**...*RESIDENTIAL*
9001 **AQILA JOHNSON**...*RESIDENTIAL*
9001 **COZETTE CATANO**...*RESIDENTIAL*
9001 **DARRON OVERBY**...*RESIDENTIAL*
9001 **DENNIS PROSSER**...*RESIDENTIAL*
9001 **LAKESHA MCCOY**...*RESIDENTIAL*
9110 **ARNECIA HENDERSON**...*RESIDENTIAL*
9110 **DANISHA FREEMAN**...*RESIDENTIAL*
9110 **MINNIE MCNEAR**...*RESIDENTIAL*
9110 **PARK VILLAGE COMMUNITY**...*REAL ESTATE*
9110 **PORSCHA ODOM**...*RESIDENTIAL*
9110 **TESHOME HELMEY**...*RESIDENTIAL*

2020 E 87TH ST

SOURCE: DIGITAL BUSINESS DIRECTORY

1773 **EMMETT SAUNDERS**...*RESIDENTIAL*
1774 **TREVETTE DILLARD**...*RESIDENTIAL*
1781 **DAPHNE DELOACH**...*RESIDENTIAL*
1781 **WILLIAMS DELOA, DAPHNE**...*NURSES-PRACTITIONERS*
1782 **MICHEELE TRIPLETT**...*RESIDENTIAL*
1791 **BOBBIE LASTER**...*RESIDENTIAL*
1791 **GERALDINE LASTER**...*RESIDENTIAL*

DRAFT

2020 E 89TH ST

SOURCE: DIGITAL BUSINESS DIRECTORY

1762 **JASON HUMPHREY**...*RESIDENTIAL*
1768 **BRETT MITCHELL**...*RESIDENTIAL*
1769 **CARA CARTER**...*RESIDENTIAL*
1772 **EILEEN LEWIS**...*RESIDENTIAL*
1796 **RANEEKA STARLING**...*RESIDENTIAL*
1796 **STEVEN HARMON**...*RESIDENTIAL*

2020 HOUGH AVE

SOURCE: DIGITAL BUSINESS DIRECTORY

8606 **UNITED PEACE BAPTIST CHURCH**...*CHURCHES*
8610 **DOW LEADERSHIP INSTITUTE**...*JUNIOR COLLEGES & TECHNICAL INSTITUTES*
8611 **CLEVELAND THURGOOD MARSHALL**...*RECREATION CENTERS*
8806 **SMITTY'S SEAWAY BARBER SHOP**...*BARBERS*
8806 **SMITTY'S SEAWAY BARBER SHOP**...*BEAUTY SALONS*
8812 **DANA DISTRIBUTORS**...*DELICATESSENS*
8925 **ALBERTA CRAYTON**...*RESIDENTIAL*
8925 **ANDRENETTA JONES**...*RESIDENTIAL*
8925 **ANTHONY GREEN**...*RESIDENTIAL*
8925 **ANTOINETTE TURPIN**...*RESIDENTIAL*
8925 **BERTHA COOKS**...*RESIDENTIAL*
8925 **BRADLEY HARRIS**...*RESIDENTIAL*
8925 **BRENT FONTENETTE**...*RESIDENTIAL*
8925 **CALVIN MITCHELL**...*RESIDENTIAL*
8925 **CIERRA WILSON**...*RESIDENTIAL*
8925 **CLARICE PORTER**...*RESIDENTIAL*
8925 **DAVESHA BROWN**...*RESIDENTIAL*
8925 **DELISA WILLIAMS**...*RESIDENTIAL*
8925 **DONALD GALLAGHER**...*RESIDENTIAL*
8925 **DORIS BACON**...*RESIDENTIAL*
8925 **DORIS GLOVER**...*RESIDENTIAL*
8925 **EDWIN ZAID**...*RESIDENTIAL*
8925 **ELIZABETH WHITMORE**...*RESIDENTIAL*
8925 **GLORIA MORGAN**...*RESIDENTIAL*
8925 **GURNESE SMEDLEY**...*RESIDENTIAL*
8925 **HERBERT HOSTETTER SR**...*RESIDENTIAL*
8925 **JAMES BOHANON**...*RESIDENTIAL*
8925 **JAMES LAWERY JR**...*RESIDENTIAL*
8925 **JANE ROME**...*RESIDENTIAL*
8925 **JANIE WALTON**...*RESIDENTIAL*
8925 **JOHNNIE MAYHEW**...*RESIDENTIAL*
8925 **JUANITA LESTER**...*RESIDENTIAL*
8925 **KENJUAN KELLEY**...*RESIDENTIAL*
8925 **KINGSBURY TOWER LTD**...*APARTMENTS*
8925 **KINGSBURY TOWER LTD**...*APARTMENT FINDING & RENTAL SERVICE*
8925 **LARRY ALBRITTON**...*RESIDENTIAL*
8925 **LEON HEMPHILL**...*RESIDENTIAL*
8925 **LINDA HARDRICK**...*RESIDENTIAL*
8925 **LOUISE MARTIN**...*RESIDENTIAL*
8925 **MACRITA MARKS**...*RESIDENTIAL*
8925 **MELVONNA JACKSON**...*RESIDENTIAL*
8925 **OLLIE PERRY**...*RESIDENTIAL*
8925 **PEARLINE SPARKMAN**...*RESIDENTIAL*
8925 **RICHARD CATES**...*RESIDENTIAL*
8925 **SHIRLEY JAMES**...*RESIDENTIAL*
8925 **SHIRLEY MARCUS**...*RESIDENTIAL*
8925 **SYLVESTER BLALOCK**...*RESIDENTIAL*
8925 **THEOLA LEWIS**...*RESIDENTIAL*
8925 **WESLEY TIMMONS**...*RESIDENTIAL*
8925 **WILLA WILLIAMS**...*RESIDENTIAL*
8925 **WILLIAM NIX**...*RESIDENTIAL*
8925 **WILLIE TUCKER**...*RESIDENTIAL*
8925 **YVONNE WILLIAMS**...*RESIDENTIAL*
9001 **AQILA JOHNSON**...*RESIDENTIAL*
9001 **COZETTE CATANO**...*RESIDENTIAL*
9001 **DARRON OVERBY**...*RESIDENTIAL*
9001 **LAKESHA MCCOY**...*RESIDENTIAL*
9110 **ARNECIA HENDERSON**...*RESIDENTIAL*
9110 **DANISHA FREEMAN**...*RESIDENTIAL*
9110 **MINNIE MCNEAR**...*RESIDENTIAL*
9110 **PARK VILLAGE COMMUNITY**...*REAL ESTATE*
9110 **PORSCHA ODOM**...*RESIDENTIAL*
9110 **TESHOME HELMEY**...*RESIDENTIAL*

DRAFT

2016 E 87TH ST

SOURCE: DIGITAL BUSINESS DIRECTORY

1773 **EMMETT SAUNDERS**...*RESIDENTIAL*
1774 **TREVETTE DILLARD**...*RESIDENTIAL*
1781 **DAPHNE DELOACH**...*RESIDENTIAL*
1781 **WILLIAMS DELOA, DAPHNE**...*NURSES-PRACTITIONERS*
1782 **MICHEELE TRIPLETT**...*RESIDENTIAL*
1782 **VANCE TRIPLETT**...*RESIDENTIAL*
1791 **BOBBIE LASTER**...*RESIDENTIAL*
1791 **GERALDINE LASTER**...*RESIDENTIAL*
1791 **PROFESSIONAL SCHOOL-CSMTLGY**...*BEAUTY SALONS*

2016 E 89TH ST

SOURCE: DIGITAL BUSINESS DIRECTORY

1769 **CARA CARTER**...*RESIDENTIAL*
1772 **EILEEN LEWIS**...*RESIDENTIAL*
1772 **IMAM LEWIS**...*RESIDENTIAL*
1796 **RANEEKA STARLING**...*RESIDENTIAL*
1796 **SABREENA STARLING**...*RESIDENTIAL*

DRAFT

2016 HOUGH AVE

SOURCE: DIGITAL BUSINESS DIRECTORY

8606 **UNITED PEACE BAPTIST CHURCH**...*CHURCHES*
8610 **DOW LEADERSHIP INSTITUTE**...*ASSOCIATIONS*
8610 **DOW LEADERSHIP INSTITUTE**...*JUNIOR COLLEGES & TECHNICAL INSTITUTES*
8610 **OAK LEADERSHIP INSTITUTE**...*SCHOOLS*
8611 **CLEVELAND THURGOOD MARSHALL**...*RECREATION CENTERS*
8806 **SMITTY'S SEAWAY BARBER SHOP**...*BARBERS*
8812 **ATM**...*AUTOMATED TELLER MACHINES*
8812 **DANA DISTRIBUTORS**...*DELICATESSENS*
8925 **ALBERTA CRAYTON**...*RESIDENTIAL*
8925 **ANDRENETTA JONES**...*RESIDENTIAL*
8925 **ANTHONY GREEN**...*RESIDENTIAL*
8925 **BRADLEY HARRIS**...*RESIDENTIAL*
8925 **CIERRA WILSON**...*RESIDENTIAL*
8925 **CLARICE PORTER**...*RESIDENTIAL*
8925 **COMMUNITY CIRCLE II**...*APARTMENTS*
8925 **COMMUNITY CIRCLE II**...*RETIREMENT COMMUNITIES & HOMES*
8925 **DAVESHA BROWN**...*RESIDENTIAL*
8925 **DELISA WILLIAMS**...*RESIDENTIAL*
8925 **DONALD GALLAGHER**...*RESIDENTIAL*
8925 **DONNA SMITH**...*RESIDENTIAL*
8925 **DORIS BACON**...*RESIDENTIAL*
8925 **EDWIN ZAID**...*RESIDENTIAL*
8925 **ELIZABETH JACKSON**...*RESIDENTIAL*
8925 **ELIZABETH WHITMORE**...*RESIDENTIAL*
8925 **ELLA WILLIAMS**...*RESIDENTIAL*
8925 **EVELYN WOODY**...*RESIDENTIAL*
8925 **GLORIA MORGAN**...*RESIDENTIAL*
8925 **GURNESE SMEDLEY**...*RESIDENTIAL*
8925 **HERBERT HOSTETTER SR**...*RESIDENTIAL*
8925 **JAMES LAWERY JR**...*RESIDENTIAL*
8925 **JANE ROME**...*RESIDENTIAL*
8925 **JANIE WALTON**...*RESIDENTIAL*
8925 **JOHNNIE MAYHEW**...*RESIDENTIAL*
8925 **JUANITA LESTER**...*RESIDENTIAL*
8925 **KENJUAN KELLEY**...*RESIDENTIAL*
8925 **KINGSBURY TOWER LTD**...*APARTMENT FINDING & RENTAL SERVICE*
8925 **LARRY ALBRITTON**...*RESIDENTIAL*
8925 **LEON HEMPHILL**...*RESIDENTIAL*
8925 **LINDA HARDRICK**...*RESIDENTIAL*
8925 **LLOYD CATES**...*RESIDENTIAL*
8925 **LOUISE MARTIN**...*RESIDENTIAL*
8925 **MACRITA MARKS**...*RESIDENTIAL*
8925 **MAKEBA WILLIAMS**...*RESIDENTIAL*
8925 **MARGARET HOSTETTER**...*RESIDENTIAL*
8925 **MARY LYONS**...*RESIDENTIAL*
8925 **MARY WILSON**...*RESIDENTIAL*
8925 **PEARLINE SPARKMAN**...*RESIDENTIAL*
8925 **RICHARD CATES**...*RESIDENTIAL*
8925 **ROBERT SPARKMAN**...*RESIDENTIAL*
8925 **ROOSEVELT HARRIS**...*RESIDENTIAL*
8925 **SANONDRA BROWN**...*RESIDENTIAL*
8925 **SHIRLEY JAMES**...*RESIDENTIAL*
8925 **SHIRLEY MARCUS**...*RESIDENTIAL*
8925 **WILLA WILLIAMS**...*RESIDENTIAL*
8925 **WILLIAM PERRY**...*RESIDENTIAL*
8925 **WILLIE TUCKER**...*RESIDENTIAL*
8925 **ZACHARIAH BROWN**...*RESIDENTIAL*
8927 **TAMARA HOBBS**...*RESIDENTIAL*
8931 **ARIQUA WALLER**...*RESIDENTIAL*
8931 **BRENDA WALLER**...*RESIDENTIAL*
9001 **COZETTE CATANO**...*RESIDENTIAL*
9001 **DARRON OVERBY**...*RESIDENTIAL*
9001 **LAKESHA MCCOY**...*RESIDENTIAL*
9110 **AREV MEDIA & MKTNG CONSLNTS**...*MULTIMEDIA (MFRS)*
9110 **ARNECIA HENDERSON**...*RESIDENTIAL*
9110 **MINNIE MCNEAR**...*RESIDENTIAL*
9110 **PARK VILLAGE COMMUNITY**...*REAL ESTATE*

2011 E 87TH ST

SOURCE: DIGITAL BUSINESS DIRECTORY

1773 **EMMETT SAUNDERS**...*RESIDENTIAL*
1791 **BOBBIE LASTER**...*RESIDENTIAL*
1791 **GERALDINE LASTER**...*RESIDENTIAL*

DRAFT

2011 E 89TH ST

SOURCE: DIGITAL BUSINESS DIRECTORY

1760 **ANGELA NELSON**...*RESIDENTIAL*
1760 **K ABDURRAZZAQUE**...*RESIDENTIAL*
1762 **TINA HUMPHREY**...*RESIDENTIAL*
1768 **BRETT MITCHELL**...*RESIDENTIAL*
1769 **CARA CARTER**...*RESIDENTIAL*
1772 **EILEEN LEWIS**...*RESIDENTIAL*
1772 **FRANCIS LEWIS**...*RESIDENTIAL*
1772 **IMAM LEWIS**...*RESIDENTIAL*
1775 **WIMBLEY ROOSEVELT**...*RESIDENTIAL*
1779 **BRUCE PAIGE**...*RESIDENTIAL*
1779 **BRYANT LEWIS**...*RESIDENTIAL*
1780 **FRANKLIN WRIGHT**...*RESIDENTIAL*
1780 **PAMELA BLACKMON**...*RESIDENTIAL*
1780 **TRACEY BLACKMON**...*RESIDENTIAL*
1796 **STEPHEN NELSON**...*RESIDENTIAL*
1796 **STEVE HARMON**...*RESIDENTIAL*

2011 HOUGH AVE

SOURCE: DIGITAL BUSINESS DIRECTORY

106 total records. Part 1 of 2

8606 **UNITED PEACE BAPTIST CHURCH**...*RELIGIOUS ORGANIZATION*
8610 **CONSORTIUM-ECONOMIC & COMM**...*OTHER SOCIAL ADVOCACY ORGANIZATIONS*
8611 **CLEVELAND THURGOOD MARSHALL**...*FITNESS & RECREATIONAL SPORTS CENTERS*
8806 **SMITTYS SEAWAY BARBER SHOP**...*BARBER SHOPS*
8812 **DANA DELI**...*LIMITED-SERVICE RESTAURANTS*
8918 **JOHNNIE MCGINNIS**...*RESIDENTIAL*
8925 **A CURTIS**...*RESIDENTIAL*
8925 **ADOLPHE PETTIGREW**...*RESIDENTIAL*
8925 **ANDRE THOMPSON**...*RESIDENTIAL*
8925 **ANNIE CLARK**...*RESIDENTIAL*
8925 **ANNIE MILLER**...*RESIDENTIAL*
8925 **ANTHONY THOMPSON**...*RESIDENTIAL*
8925 **B GRAY**...*RESIDENTIAL*
8925 **BERTHA STOVER**...*RESIDENTIAL*
8925 **BOBBIE STANLEY**...*RESIDENTIAL*
8925 **BRENT FONTENETTE**...*RESIDENTIAL*
8925 **BRUCE DUMAS**...*RESIDENTIAL*
8925 **CALANDERA LARKINS**...*RESIDENTIAL*
8925 **CAROL WHITMORE**...*RESIDENTIAL*
8925 **CHEL MILLER**...*RESIDENTIAL*
8925 **CLARICE PORTER**...*RESIDENTIAL*
8925 **CLIFFORD HARRIS**...*RESIDENTIAL*
8925 **CLIFTON BUTLER**...*RESIDENTIAL*
8925 **COMMUNITY CIRCLE II**...*LESSORS OF RESIDENTIAL BUILDINGS*
8925 **DEBORAH SIMON**...*RESIDENTIAL*
8925 **DONALD GALLAGHER**...*RESIDENTIAL*
8925 **DORA FUQUA**...*RESIDENTIAL*
8925 **DOROTHY GREER**...*RESIDENTIAL*
8925 **EDDIE HOWARD**...*RESIDENTIAL*
8925 **EDGAR TAYLOR**...*RESIDENTIAL*
8925 **EDWARD UITENHAM**...*RESIDENTIAL*
8925 **EDWIN ZAID**...*RESIDENTIAL*
8925 **ELAINE GAINES-DANIEL**...*RESIDENTIAL*
8925 **ERMA WHITMORE**...*RESIDENTIAL*
8925 **ESTHER TAYLOR**...*RESIDENTIAL*
8925 **FRANCES BUTLER**...*RESIDENTIAL*
8925 **GEORGE WHITMORE**...*RESIDENTIAL*
8925 **GERALD DUCKETT**...*RESIDENTIAL*
8925 **GERALDINE PATTERSON**...*RESIDENTIAL*
8925 **GLADIS MALONE**...*RESIDENTIAL*
8925 **GREGORY JOHNSON**...*RESIDENTIAL*
8925 **HATTIE THOMAS**...*RESIDENTIAL*
8925 **JAMES HARDY**...*RESIDENTIAL*
8925 **JAMES JOHNSON**...*RESIDENTIAL*
8925 **JAMES ROME**...*RESIDENTIAL*
8925 **JANIE WALTON**...*RESIDENTIAL*
8925 **JESSIE JOHNSON**...*RESIDENTIAL*
8925 **JOHNNIE MAYHEW**...*RESIDENTIAL*
8925 **JUANITA LESTER**...*RESIDENTIAL*
8925 **KEISHA WILLIAMS**...*RESIDENTIAL*
8925 **KEITH AUSTIN**...*RESIDENTIAL*
8925 **KENJUAN KELLEY**...*RESIDENTIAL*
8925 **KENNETH NESBY**...*RESIDENTIAL*
8925 **KITA WILSON**...*RESIDENTIAL*
8925 **LARRY ALBRITTON**...*RESIDENTIAL*
8925 **LAVINIA THOMPSON**...*RESIDENTIAL*
8925 **LOIS TOLER**...*RESIDENTIAL*
8925 **MACRITA MARKS**...*RESIDENTIAL*
8925 **MARY JOHNSON**...*RESIDENTIAL*
8925 **MARY WILSON**...*RESIDENTIAL*
8925 **MYRON FREEMAN**...*RESIDENTIAL*
8925 **RICHARD CATES**...*RESIDENTIAL*
8925 **ROGER DANIEL**...*RESIDENTIAL*
8925 **ROSIE ROSS**...*RESIDENTIAL*
8925 **SHERI THOMPSON**...*RESIDENTIAL*
8925 **SYLINA BELL**...*RESIDENTIAL*
8925 **SYLVESTER BLALOCK**...*RESIDENTIAL*

DRAFT

2011 HOUGH AVE

SOURCE: DIGITAL BUSINESS DIRECTORY

Part 2 of 2

8925 **WILLIAM NIX**...*RESIDENTIAL*
8925 **WILLIAM THOMAS**...*RESIDENTIAL*
8925 **WILLIE GAINES**...*RESIDENTIAL*
8925 **YULONDA COLLINS**...*RESIDENTIAL*
8925 **YVONNE HILL**...*RESIDENTIAL*
8927 **NNEKA WHITE**...*RESIDENTIAL*
8933 **DALLAS RAY**...*RESIDENTIAL*
9001 **ARVANDERS HARRIS**...*RESIDENTIAL*
9001 **COZETTE CATANO**...*RESIDENTIAL*
9001 **GIVONCHY ARMSTRONG**...*RESIDENTIAL*
9001 **JEANNETTA HARRIS**...*RESIDENTIAL*
9001 **LACRESHA JACKSON**...*RESIDENTIAL*
9001 **LAKESHIA MCCOY**...*RESIDENTIAL*
9001 **RENEE JOHNSON**...*RESIDENTIAL*
9001 **RUBY LITTLE**...*RESIDENTIAL*
9001 **SHERON MORRISON**...*RESIDENTIAL*
9001 **T CROSBY**...*RESIDENTIAL*
9001 **TAMIKA DAVIS**...*RESIDENTIAL*
9001 **TRACY COLEMAN**...*RESIDENTIAL*
9001 **VINCENT EGLER**...*RESIDENTIAL*
9110 **AMIYA MILLER**...*RESIDENTIAL*
9110 **D SULLIVAN**...*RESIDENTIAL*
9110 **DAWANDA BRADLEY**...*RESIDENTIAL*
9110 **DENISE MASON**...*RESIDENTIAL*
9110 **EBONI BOLDEN**...*RESIDENTIAL*
9110 **ISAAC STURDIVANT**...*RESIDENTIAL*
9110 **J STURDIVANT**...*RESIDENTIAL*
9110 **JUANITA FLEMING**...*RESIDENTIAL*
9110 **K WILLIAMS**...*RESIDENTIAL*
9110 **MARCUS MILLER**...*RESIDENTIAL*
9110 **MARLON BOLDEN**...*RESIDENTIAL*
9110 **MOCHERRIE JAMES**...*RESIDENTIAL*
9110 **PATRICIA KORCUNOWSKI**...*RESIDENTIAL*
9110 **REGINALD STURDIVANT**...*RESIDENTIAL*
9110 **SAVANNHA BROADUS**...*RESIDENTIAL*
9110 **SHARON GAINES**...*RESIDENTIAL*
9110 **TONESHIA PATTERSON**...*RESIDENTIAL*
9110 **VICTORIA STURDIVANT**...*RESIDENTIAL*

2007 E 87TH ST

SOURCE: DIGITAL BUSINESS DIRECTORY

1774 **NATHE L WILLIAMS**...*RESIDENTIAL*
1787 **ROSALIE MALONE**...*RESIDENTIAL*
1791 **PROFESSIONAL SCHOOL-CSMTLGY**...*BEAUTY SALONS*
1799 **J KAY**...*RESIDENTIAL*

DRAFT

2007 E 89TH ST

SOURCE: DIGITAL BUSINESS DIRECTORY

1760 **EVA LAWLAR**...*RESIDENTIAL*
1760 **G PURDY**...*RESIDENTIAL*
1762 **BEATRICE EVANS**...*RESIDENTIAL*
1762 **GEORGE JONES**...*RESIDENTIAL*
1768 **B L MITCHELL**...*RESIDENTIAL*
1768 **ISSAC MITCHELL**...*RESIDENTIAL*
1769 **SAMUEL W MITCHUM**...*RESIDENTIAL*
1775 **MATTIE B JONES**...*RESIDENTIAL*
1779 **JAS STARMON**...*RESIDENTIAL*
1779 **WILLIE PAIGE**...*RESIDENTIAL*
1780 **DAVID CRENSHAW**...*RESIDENTIAL*
1780 **DONALD MOLTON**...*RESIDENTIAL*
1780 **HENERY M REV HOLLAND**...*RESIDENTIAL*
1780 **L STAUNTON**...*RESIDENTIAL*
1780 **WILLIAM M WOOD**...*RESIDENTIAL*
1781 **ERNEST DODSON**...*RESIDENTIAL*
1796 **BERNARD BOOZE**...*RESIDENTIAL*
1796 **KEITH APPLING**...*RESIDENTIAL*
1796 **PETER WALTON**...*RESIDENTIAL*
1796 **STEVEN DIXON**...*RESIDENTIAL*

2007 HOUGH AVE

SOURCE: DIGITAL BUSINESS DIRECTORY

87 total records. Part 1 of 2

8606 **UNITED PEACE BAPTIST CHURCH**...*CHURCHES*
8610 **DOW LEADERSHIP INSTITUTE**...*SCHOOLS*
8611 **CLEVELAND THURGOOD MARSHALL**...*RECREATION CENTERS*
8806 **SMITTY'S SEAWAY BARBER SHOP**...*BARBERS*
8812 **DANA DISTRIBUTORS**...*RESTAURANTS*
8925 **A CHATMON**...*RESIDENTIAL*
8925 **A MILLER**...*RESIDENTIAL*
8925 **ALBERTA CRAYTON**...*RESIDENTIAL*
8925 **ANNA BRADLEY**...*RESIDENTIAL*
8925 **ANNIE WATKINS**...*RESIDENTIAL*
8925 **B J STANLEY**...*RESIDENTIAL*
8925 **B M RENFROW**...*RESIDENTIAL*
8925 **B STONES**...*RESIDENTIAL*
8925 **BEATRICE CARTER**...*RESIDENTIAL*
8925 **BULAR HARDNICK**...*RESIDENTIAL*
8925 **C P MYERS**...*RESIDENTIAL*
8925 **CARL M GREENWOOD**...*RESIDENTIAL*
8925 **CAROL C STEWART**...*RESIDENTIAL*
8925 **CHAS R JAMES**...*RESIDENTIAL*
8925 **COMMUNITY CIRCLE II**...*APARTMENTS*
8925 **D BURKES**...*RESIDENTIAL*
8925 **D GREER**...*RESIDENTIAL*
8925 **D L JONES**...*RESIDENTIAL*
8925 **DAVID D SMITH**...*RESIDENTIAL*
8925 **DOUGLAS HARRIS**...*RESIDENTIAL*
8925 **E HAYES**...*RESIDENTIAL*
8925 **E RIDDLE**...*RESIDENTIAL*
8925 **E TELFAIR**...*RESIDENTIAL*
8925 **E WHITE**...*RESIDENTIAL*
8925 **EDDIE MAE HOWARD**...*RESIDENTIAL*
8925 **EDDIE SLOAN**...*RESIDENTIAL*
8925 **EDW MONTGOMERY**...*RESIDENTIAL*
8925 **ELLA WHITFIELD**...*RESIDENTIAL*
8925 **EVELYN WILLIAMS**...*RESIDENTIAL*
8925 **GEO HENDERSON**...*RESIDENTIAL*
8925 **GEORGIA FARRAR**...*RESIDENTIAL*
8925 **GERALD DUCKETT**...*RESIDENTIAL*
8925 **GLORIA J PIERCE**...*RESIDENTIAL*
8925 **H JACKSON**...*RESIDENTIAL*
8925 **HATTIE F THOMAS**...*RESIDENTIAL*
8925 **HENRY SANFORD**...*RESIDENTIAL*
8925 **JAS WHITE**...*RESIDENTIAL*
8925 **JOE BELL**...*RESIDENTIAL*
8925 **JOE L BROWN**...*RESIDENTIAL*
8925 **JOHN H HARRIS**...*RESIDENTIAL*
8925 **JOHN T WHATLEY**...*RESIDENTIAL*
8925 **JOS GRESHAM**...*RESIDENTIAL*
8925 **KATHERINE GRIFFIN**...*RESIDENTIAL*
8925 **KINGSBURY TOWER LTD**...*APARTMENT FINDING & RENTAL SERVICE*
8925 **L CLARY**...*RESIDENTIAL*
8925 **L JOHNSON**...*RESIDENTIAL*
8925 **L M FLOWERS**...*RESIDENTIAL*
8925 **L PATTENGALL**...*RESIDENTIAL*
8925 **LOUISE BANKSTON**...*RESIDENTIAL*
8925 **M ARTHUR**...*RESIDENTIAL*
8925 **M C BRADFORD**...*RESIDENTIAL*
8925 **MAGGIE MERIWEATHER**...*RESIDENTIAL*
8925 **MARTHA BLANTON**...*RESIDENTIAL*
8925 **MARY UPCHURCH**...*RESIDENTIAL*
8925 **NATHAN SMITH**...*RESIDENTIAL*
8925 **O G MCMILLAN**...*RESIDENTIAL*
8925 **PLES BROWN**...*RESIDENTIAL*
8925 **ROBT W DUDLEY**...*RESIDENTIAL*
8925 **RUBY CALLAHAN**...*RESIDENTIAL*
8925 **RUBY J STURGHILL**...*RESIDENTIAL*
8925 **S GARRETT**...*RESIDENTIAL*
8925 **SAVANAH LEE**...*RESIDENTIAL*
8925 **SUSIE WISE**...*RESIDENTIAL*

DRAFT

2007 HOUGH AVE

SOURCE: DIGITAL BUSINESS DIRECTORY

Part 2 of 2

8925 **V HILL**...*RESIDENTIAL*
8925 **VIRGINIA DUKES**...*RESIDENTIAL*
8925 **WENDELL B ANDERSON**...*RESIDENTIAL*
8925 **WILBUR J WOODSON**...*RESIDENTIAL*
8925 **WILLIE COOPER**...*RESIDENTIAL*
8931 **CHERYL MERRITT**...*RESIDENTIAL*
9001 **A TOLER**...*RESIDENTIAL*
9001 **CHARNIKA JEFFERSON**...*RESIDENTIAL*
9001 **E GANDY**...*RESIDENTIAL*
9001 **JOURON MILLER**...*RESIDENTIAL*
9001 **MARVIN JARMAN**...*RESIDENTIAL*
9001 **SCHIQUANA THOMPSON**...*RESIDENTIAL*
9001 **T ROBERSON**...*RESIDENTIAL*
9110 **AREV MEDIA & MKTNG CONSLNTS**...*MARKETING CONSULTANTS*
9110 **DERRICK RANDALL**...*RESIDENTIAL*
9110 **E WILLIAMS**...*RESIDENTIAL*
9110 **ELLEN SANDERS**...*RESIDENTIAL*
9110 **PARK VILLAGE COMMUNITY**...*REAL ESTATE MANAGEMENT*

2003 E 87TH ST

SOURCE: DIGITAL BUSINESS DIRECTORY

1774 **NATHE L WILLIAMS**...*RESIDENTIAL*
1787 **ROSALIE MALONE**...*RESIDENTIAL*
1799 **J KAY**...*RESIDENTIAL*

DRAFT

2003 E 89TH ST

SOURCE: DIGITAL BUSINESS DIRECTORY

1760 **EVA LAWLAR**...*RESIDENTIAL*
1760 **GARY PURDY**...*RESIDENTIAL*
1760 **GILL CHARLES MC**...*RESIDENTIAL*
1762 **BEATRICE EVANS**...*RESIDENTIAL*
1768 **ISSAC MITCHELL**...*RESIDENTIAL*
1769 **SAMUEL W MITCHUM**...*RESIDENTIAL*
1775 **MATTIE B JONES**...*RESIDENTIAL*
1779 **JAS STARMON**...*RESIDENTIAL*
1779 **WILLIE PAIGE**...*RESIDENTIAL*
1780 **C A WALKER**...*RESIDENTIAL*
1780 **D RAINEY**...*RESIDENTIAL*
1780 **DAVID CRENSHAW**...*RESIDENTIAL*
1780 **HENERY M REV HOLLAND**...*RESIDENTIAL*
1780 **MYRON WALKER**...*RESIDENTIAL*
1780 **WILLIAM M WOOD**...*RESIDENTIAL*
1780 **WILLIAM WASHINGTON**...*RESIDENTIAL*
1781 **ERNEST DODSON**...*RESIDENTIAL*
1796 **DOUGLAS BURTIN**...*RESIDENTIAL*
1796 **LAMAR HARRIS**...*RESIDENTIAL*
1796 **PETER WALTON**...*RESIDENTIAL*
1796 **V MEADOWS**...*RESIDENTIAL*

2003 HOUGH AVE

SOURCE: DIGITAL BUSINESS DIRECTORY

85 total records. Part 1 of 2

8606 **UNITED PEACE BAPTIST CHURCH**
8610 **CLEVELAND PARENTS-SCHL CHOICE**
8610 **FOR HOPE CORP**
8610 **HOUGH AREA PARTNERS-PROGRESS**
8611 **CLEVELAND THURGOOD MARSHALL**...*ICE SPORTS*
8806 **SMITTY'S SEAWAY BARBER SHOP**
8812 **HOUGH BEVERAGE & DELI**
8925 **A CHATMON**...*RESIDENTIAL*
8925 **A MILLER**...*RESIDENTIAL*
8925 **ALBERTA CRAYTON**...*RESIDENTIAL*
8925 **ANNA BRADLEY**...*RESIDENTIAL*
8925 **ANNIE WATKINS**...*RESIDENTIAL*
8925 **B J STANLEY**...*RESIDENTIAL*
8925 **B M RENFROW**...*RESIDENTIAL*
8925 **B STONES**...*RESIDENTIAL*
8925 **BEATRICE CARTER**...*RESIDENTIAL*
8925 **BULAR HARDNICK**...*RESIDENTIAL*
8925 **CARL M GREENWOOD**...*RESIDENTIAL*
8925 **CAROL C STEWART**...*RESIDENTIAL*
8925 **CHAS R JAMES**...*RESIDENTIAL*
8925 **COMMUNITY CIRCLE II**
8925 **D L JONES**...*RESIDENTIAL*
8925 **DAVID D SMITH**...*RESIDENTIAL*
8925 **DOUGLAS HARRIS**...*RESIDENTIAL*
8925 **E G WORLEY**...*RESIDENTIAL*
8925 **E HAYES**...*RESIDENTIAL*
8925 **E WHITE**...*RESIDENTIAL*
8925 **EDDIE M HOWARD**...*RESIDENTIAL*
8925 **EDW MONTGOMERY**...*RESIDENTIAL*
8925 **ELLA WHITFIELD**...*RESIDENTIAL*
8925 **GARBRIEL LEE DICKEY**...*RESIDENTIAL*
8925 **GEO HENDERSON**...*RESIDENTIAL*
8925 **GEO L JONES**...*RESIDENTIAL*
8925 **GEORGIA FARRAR**...*RESIDENTIAL*
8925 **GERALD DUCKETT**...*RESIDENTIAL*
8925 **GLORIA J PIERCE**...*RESIDENTIAL*
8925 **H GWIN**...*RESIDENTIAL*
8925 **H JACKSON**...*RESIDENTIAL*
8925 **HATTIE F THOMAS**...*RESIDENTIAL*
8925 **HENRY SANFORD**...*RESIDENTIAL*
8925 **JAMES WHITE**...*RESIDENTIAL*
8925 **JEFF C MYERS**...*RESIDENTIAL*
8925 **JOE BELL**...*RESIDENTIAL*
8925 **JOE L BROWN**...*RESIDENTIAL*
8925 **JOHN H HARRIS**...*RESIDENTIAL*
8925 **JOHN T WHATLEY**...*RESIDENTIAL*
8925 **JOS GRESHAM**...*RESIDENTIAL*
8925 **JULIUS JOHNSON**...*RESIDENTIAL*
8925 **K GRIFFIN**...*RESIDENTIAL*
8925 **L CLARY**...*RESIDENTIAL*
8925 **L JOHNSON**...*RESIDENTIAL*
8925 **L PATTENGALL**...*RESIDENTIAL*
8925 **LOUISE BANKSTON**...*RESIDENTIAL*
8925 **M ARTHUR**...*RESIDENTIAL*
8925 **M BLANTON**...*RESIDENTIAL*
8925 **M C BRADFORD**...*RESIDENTIAL*
8925 **M HAWK**...*RESIDENTIAL*
8925 **MAGGIE MERIWEATHER**...*RESIDENTIAL*
8925 **MARY UPCHURCH**...*RESIDENTIAL*
8925 **NATHAN SMITH**...*RESIDENTIAL*
8925 **O G MCMILLAN**...*RESIDENTIAL*
8925 **PATTI ALLEN**...*RESIDENTIAL*
8925 **PLES BROWN**...*RESIDENTIAL*
8925 **R THOMAS**...*RESIDENTIAL*
8925 **ROBERT W DUDLEY**...*RESIDENTIAL*
8925 **ROBT HAYES**...*RESIDENTIAL*
8925 **RUBY CALLAHAN**...*RESIDENTIAL*
8925 **RUBY J STURGHILL**...*RESIDENTIAL*

DRAFT

2003 HOUGH AVE

SOURCE: DIGITAL BUSINESS DIRECTORY

Part 2 of 2

8925 **SALLY GARRETT**...*RESIDENTIAL*
8925 **SAVANAH LEE**...*RESIDENTIAL*
8925 **SUSIE WISE**...*RESIDENTIAL*
8925 **THRESA SMITH**...*RESIDENTIAL*
8925 **V HILL**...*RESIDENTIAL*
8925 **VIRGINA DUKES**...*RESIDENTIAL*
8925 **WENDELL B ANDERSON**...*RESIDENTIAL*
8925 **WILBUR J WOODSON**...*RESIDENTIAL*
8925 **WILLIE COOPER**...*RESIDENTIAL*
8931 **CHERYL MERRITT**...*RESIDENTIAL*
9001 **E GANDY**...*RESIDENTIAL*
9001 **SCHIQUANA THOMPSON**...*RESIDENTIAL*
9110 **DERRICK RANDALL**...*RESIDENTIAL*
9110 **E WILLIAMS**...*RESIDENTIAL*
9110 **ELLEN SANDERS**...*RESIDENTIAL*
9110 **H BARNETT**...*RESIDENTIAL*

2000 E 87TH ST

SOURCE: DIGITAL BUSINESS DIRECTORY

1774 **NATHE L WILLIAMS**...*RESIDENTIAL*
1787 **M APPLEWHITE**...*RESIDENTIAL*
1787 **ROSALIE MALONE**...*RESIDENTIAL*
1799 **J KAY**...*RESIDENTIAL*

DRAFT

2000 E 89TH ST

SOURCE: DIGITAL BUSINESS DIRECTORY

1760 **EVA LAWLAR**...*RESIDENTIAL*
1760 **GARY PURDY**...*RESIDENTIAL*
1762 **BEATRICE EVANS**...*RESIDENTIAL*
1768 **ISSAC MITCHELL**...*RESIDENTIAL*
1769 **P A FAIRFAX**...*RESIDENTIAL*
1769 **SAMUEL W MITCHUM**...*RESIDENTIAL*
1775 **MATTIE B JONES**...*RESIDENTIAL*
1779 **WILIE M STARMON**...*RESIDENTIAL*
1779 **WILLIE M STARMON**...*RESIDENTIAL*
1779 **WILLIE PAIGE**...*RESIDENTIAL*
1780 **D JACKSON**...*RESIDENTIAL*
1780 **HENERY M REV HOLLAND**...*RESIDENTIAL*
1780 **HOLLAND HENRY**
1780 **P SOUTHALL**...*RESIDENTIAL*
1780 **PHYLLIS SOUTHALL**...*RESIDENTIAL*
1780 **PRESCOTT G HALL**...*RESIDENTIAL*
1780 **WILLIAM WASHINGTON**...*RESIDENTIAL*
1781 **EDWARD DAWSON**...*RESIDENTIAL*
1781 **ERNEST DODSON**...*RESIDENTIAL*
1781 **J HARRIS**...*RESIDENTIAL*
1796 **DANIEL R COOK**...*RESIDENTIAL*
1796 **PETER WALTON**...*RESIDENTIAL*

2000 HOUGH AVE

SOURCE: DIGITAL BUSINESS DIRECTORY

94 total records. Part 1 of 2

8606 **UNITED PEACE BAPTIST CHURCH**
8610 **CRUSADER URBAN NEWS**
8610 **HOUGH AREA PARTNERS-PROGRESS**
8611 **CLEVELAND THURGOOD MARSHALL**
8800 **HOUGH BEVERAGE & DELI**
8806 **SMITTY'S SEAWAY BARBER SHOP**
8925 **A CHATMON**...*RESIDENTIAL*
8925 **A MILLER**...*RESIDENTIAL*
8925 **ALBERTA CRAYTON**...*RESIDENTIAL*
8925 **ANDREW WATTS**...*RESIDENTIAL*
8925 **ANNA BRADLEY**...*RESIDENTIAL*
8925 **ANNIE WATKINS**...*RESIDENTIAL*
8925 **B J STANLEY**...*RESIDENTIAL*
8925 **B STONES**...*RESIDENTIAL*
8925 **BILL LAMBERT**...*RESIDENTIAL*
8925 **BULAR HARDNICK**...*RESIDENTIAL*
8925 **CARL M GREENWOOD**...*RESIDENTIAL*
8925 **CAROL C STEWART**...*RESIDENTIAL*
8925 **COMMUNITY CIRCLE II**
8925 **DAVID D SMITH**...*RESIDENTIAL*
8925 **DOUGLAS HARRIS**...*RESIDENTIAL*
8925 **E G WORLEY**...*RESIDENTIAL*
8925 **E HAYES**...*RESIDENTIAL*
8925 **E P DAVIDSON**...*RESIDENTIAL*
8925 **E WHITE**...*RESIDENTIAL*
8925 **EDDIE M HOWARD**...*RESIDENTIAL*
8925 **EDW MONTGOMERY**...*RESIDENTIAL*
8925 **ELLA WHITFIELD**...*RESIDENTIAL*
8925 **EMMA GOODDEN**...*RESIDENTIAL*
8925 **G FARRAR**...*RESIDENTIAL*
8925 **G FOSTER**...*RESIDENTIAL*
8925 **GEO HENDERSON**...*RESIDENTIAL*
8925 **GEO L JONES**...*RESIDENTIAL*
8925 **GERALD DUCKETT**...*RESIDENTIAL*
8925 **GLORIA J PIERCE**...*RESIDENTIAL*
8925 **H GWIN**...*RESIDENTIAL*
8925 **H JACKSON**...*RESIDENTIAL*
8925 **HARRY LEE**...*RESIDENTIAL*
8925 **HATTIE F THOMAS**...*RESIDENTIAL*
8925 **HENRY SANFORD**...*RESIDENTIAL*
8925 **J MOORE**...*RESIDENTIAL*
8925 **JAMES WHITE**...*RESIDENTIAL*
8925 **JEFF C MYERS**...*RESIDENTIAL*
8925 **JOE BELL**...*RESIDENTIAL*
8925 **JOE L BROWN**...*RESIDENTIAL*
8925 **JOHN T WHATLEY**...*RESIDENTIAL*
8925 **JOS GRESHAM**...*RESIDENTIAL*
8925 **JULIUS JOHNSON**...*RESIDENTIAL*
8925 **K GRIFFIN**...*RESIDENTIAL*
8925 **L CLARY**...*RESIDENTIAL*
8925 **L HURD**...*RESIDENTIAL*
8925 **L JOHNSON**...*RESIDENTIAL*
8925 **L PATTENGALL**...*RESIDENTIAL*
8925 **LARKIN BENSON**...*RESIDENTIAL*
8925 **LOUISE BANKSTON**...*RESIDENTIAL*
8925 **M ARTHUR**...*RESIDENTIAL*
8925 **M BLANTON**...*RESIDENTIAL*
8925 **M BOSTIC**...*RESIDENTIAL*
8925 **M C BRADFORD**...*RESIDENTIAL*
8925 **M HAWK**...*RESIDENTIAL*
8925 **MAGGIE MERIWEATHER**...*RESIDENTIAL*
8925 **MARY MASON**...*RESIDENTIAL*
8925 **MARY UPCHURCH**...*RESIDENTIAL*
8925 **MILDRED GREATHOUSE**...*RESIDENTIAL*
8925 **MONROE ELDRIDGE**...*RESIDENTIAL*
8925 **O G MCMILLAN**...*RESIDENTIAL*
8925 **PATTI ALLEN**...*RESIDENTIAL*
8925 **PLES BROWN**...*RESIDENTIAL*

DRAFT

2000 HOUGH AVE

SOURCE: DIGITAL BUSINESS DIRECTORY

Part 2 of 2

8925	ROBERT W DUDLEY	RESIDENTIAL
8925	ROBT HAYES	RESIDENTIAL
8925	RUBY CALLAHAN	RESIDENTIAL
8925	RUBY J STURGHILL	RESIDENTIAL
8925	SALLY GARRETT	RESIDENTIAL
8925	SAVANAH LEE	RESIDENTIAL
8925	THOMAS J MADDOX	RESIDENTIAL
8925	THRESA SMITH	RESIDENTIAL
8925	V COLE	RESIDENTIAL
8925	V HILL	RESIDENTIAL
8925	VIRGINA DUKES	RESIDENTIAL
8925	WENDELL B ANDERSON	RESIDENTIAL
8925	WILBUR J WOODSON	RESIDENTIAL
8925	WILLIAM AMMONS	RESIDENTIAL
8925	WILLIE COOPER	RESIDENTIAL
8925	WILLIE F LANG	RESIDENTIAL
8931	CHERYL MERRITT	RESIDENTIAL
9001	E GANDY	RESIDENTIAL
9001	S WILLIAMS	RESIDENTIAL
9001	SCHIQUANA THOMPSON	RESIDENTIAL
9110	CARL JONES	RESIDENTIAL
9110	DERRICK RANDALL	RESIDENTIAL
9110	E WILLIAMS	RESIDENTIAL
9110	ELLEN SANDERS	RESIDENTIAL
9110	H BARNETT	RESIDENTIAL

1996 E 87TH ST

SOURCE: HAINES

..EAST 87TH 44108 CONT..

1219	•HARRIS E	229-3672	4
1220	JOHNSON Robt Lee	795-8473	
1223	XXXX	OO	
1224	•GARY Thos Jr	421-0130	
1226	XXXX	OO	
1227	XXXX	OO	
1230	•GALES Moneica	231-6636	
1231	XXXX	OO	
1233	CUSTOM Robt	231-4258	
1234	XXXX	OO	
1237	XXXX	OO	
1238	XXXX	OO	
1240	BROWN Florence	231-5653	+6
	STEELE Denise	229-6708	+6
1241	SHAW Marie	231-0176	2
	WILLIAMS John L	791-1779	5
1243	XXXX	OO	
1244	XXXX	OO	
1247	BAILEY Pamela D	231-2061	4
1248	XXXX	OO	
1252	DAVIS Shamill	721-2498	+6
1253	XXXX	OO	
1254	XXXX	OO	
X	SUPERIOR AV		
1256	XXXX	OO	

ZIP CODE 44106

X	HOUGH AV		
1774	WILLIAMS Nathe L	795-6136	
1781	XXXX	OO	
1782	XXXX	OO	
1785	XXXX	OO	
1786	XXXX	OO	
1787	MALONE Rosalie	795-5787	8
1790	XXXX	OO	
1791	XXXX	OO	
1794	XXXX	OO	
1799	KAY J	421-1066	
1802	XXXX	OO	
1803	BROWN Sherman	791-3535	9
	GRAVES J	231-6091	
1806	TOBLER L M	795-3314	+6
1807	XXXX	OO	
1808	XXXX	OO	
1811	MILLER Reginald	791-6826	+6
	STULTZ Geneva	795-5351	
1815	WATKINS Donald	231-7113	5
1817	XXXX	OO	
1822	XXXX	OO	
1824	XXXX	OO	
1825	XXXX	OO	
1830	BROOKFIELD APTS		
	ARNOLD Lucille	231-6436	0
	BROWN Kevin	229-0744	4
	COOK R	721-8367	1
	FANT Lee	421-6827	
	PHILEMON Carl E	229-5282	+6
	ROBINSON L	721-5865	1
	STUDMIRE L S	421-2866	5
1830			
1834	XXXX	OO	
1847	RAYNARD APTS		
	BOGAN Tasha	231-8162	+6
	CURRY Sam	791-2755	
	DULANEY Robt	421-2157	2
	FOSTER M	791-1046	1
	HOLDER D	721-0094	+6
	KEYS Nicole	721-1688	+6
	PRICE Ronald	721-9946	+6
	SIMS Shirley A	795-1686	+6
	THOMAS George	229-9128	+6
	WHITFIELD Stetson	231-5704	0
1847			
1848	XXXX	OO	
1850	XXXX	OO	
1852	XXXX	OO	
1855	XXXX	OO	
1856	BIZZELL Earl	231-7636	
	BIZZELL Walter L	795-1969	4
	BROWN Bessie	421-7426	
1859	ADAMS Myron	229-1763	2
	BOYD C	421-0170	7
1871	XXXX	OO	
1874	XXXX	OO	

DRAFT

1996 E 89TH ST-A

SOURCE: HAINES

1374	PERSON A	421-8060	1
1377	XXXX	OO	
1379	XXXX	OO	
1382	JONES Jo Anne	421-7519	+6
1383	BAILEY E	229-6508	+6
	HUBBARD G	791-4010	
	HUBBARD Janice B	791-4010	
	HUBBARD Leona	791-4010	
1386	XXXX	OO	
1387	BREWER Earl R Rev	421-6682	
	BREWER G V	231-4379	
1388	XXXX	OO	
1389	XXXX	OO	
1392	XXXX	OO	
1393	WATSON Jas Lloyd Bishop	421-1430	4
1396	•BRUSTER M L	421-7205	
1398	XXXX	OO	
1399	•PACE Armous	721-5033	
1401	XXXX	OO	
1402	XXXX	OO	

X MORRIS AV

1405	•LITTLE Whit	791-8872	
1406	XXXX	OO	
1408	XXXX	OO	
1410	XXXX	OO	

X HOUGH AV

1760	LAWLAR Eva	795-0912	0
	PURDY G	229-1649	9
1762	EVANS Beatrice	229-7815	7
	•JONES George	229-9857	+6
1765	XXXX	OO	
1768	MITCHELL B L	231-2380	+6
	•MITCHELL Issac	421-2272	
1769	MITCHUM Samuel W	721-8664	
1772	XXXX	OO	
1775	•JONES Mattie B	231-4727	
1779	PAIGE Willie	721-1623	4
	STARMON Jas	421-5247	7
1780.....	APARTMENTS		
	CRENSHAW David	791-4636	5
	HOLLAND Henry M Rev	231-7638	4
	MOLTON Donald	231-1287	+6
	STAUNTON L	721-3439	+6
	WOOD William M	229-6955	5
1780.....			
1781	DODSON Ernest	229-7816	4

1996 E 89TH ST-B

SOURCE: HAINES

..EAST 89TH 44106 CONT..

1796	APPLING Keith	229-3546	+6
	BOOZE Bernard	721-3424	+6
	DIXON Steven	795-0578	+6
	WALTON Peter	231-5405	2
1809	★EXODUS	231-1888	
1810	•COLSTON Ed	721-2676	
1814	XXXX	OO	
1815	•COLSTON K	421-0907	7
1819	XXXX	OO	
1821	DYSART K	791-5302	+6
	WARE Thos	795-2875	
1822	•WILLIAMS Clara A	791-0016	2
	WILLIAMS Jas	231-8573	
1827	XXXX	OO	
1831	CALLAHAN Clifton	721-6733	5
1834	BOWLING E	791-1645	5
	DAVIS M	231-0016	+6
	HILL Donald	229-5826	
	HILL H R	229-7719	
1835	XXXX	OO	
1841	ROBINSON C	231-1175	5
1843	•COLES T	229-8219	4
1848.....	APARTMENTS		
	BOWEN W J	421-8895	7
	CUMMINGS Orlando C	421-9313	5
	GLENN A	229-7657	+6
	MCCLOUD Hershel Jr	791-3760	2
	STEWART Harry C Jr	721-0737	
	WOOTEN M	229-1129	3
1848.....			
1849	XXXX	OO	
1853	XXXX	OO	
1856	HALL Brian	721-8131	7
1861	MURRELL Annie	231-7651	1
	WILLIAMS Margaret	229-0655	4
1863	XXXX	OO	
1864	XXXX	OO	
1868	XXXX	OO	
1872	BATTISTA Margaret	229-4730	1
1878	BATTISTA T J	791-5441	
	EDGE Frederick	229-6969	+6
1884	BONDS Thos	791-3629	3
1885	★UNIV CH OF CHRIST	421-0233	

X CHESTER AV

1902	XXXX	OO	
1905	★O R C A HOUSE	231-3772	
	★O R C A HOUSE	421-9400	7
1909	★MARY GOODEN CTR WMN	231-6506	1
1910	XXXX	OO	
1911	JAMES Paul W	721-6436	3
	TERRELL Almeature	229-9345	4
1912	XXXX	OO	

DRAFT

1996 HOUGH AVE

SOURCE: HAINES

HOUGH AV — 44103 CONT.

6915	ARKI S J	431-1438	2
X	**EAST 70TH**		
7001	XXXX	OO	
7005	★HARMON L	881-9263	
7009	XXXX	OO	
7010	★BIBLEWAY CHURCH	881-5760	4
7012	XXXX	OO	
7016	XXXX	OO	
7024	MCCLAIN Anna	431-0529	
7028	DAVISON John	431-6840	4
	MCCLAIN Andre	391-6709	+6
	WILLIAMS L	881-9616	+6
7037	★POLK'S POORBOY TIRE SHOP	432-1232	+6
7040	XXXX	OO	
X	**EAST 71ST**		
7101	XXXX	OO	
7102	★HOUGH FOOD DEAL MARKET	361-4503	+6
7214	★PATRIOT CH OF GOD	431-5628	0
7216	XXXX	OO	
7218	★HOUSE OF PRAYER	881-4999	
7302	OVERTON K	431-1347	+6
7304	MCNEAL Mattie	431-1803	+6
7306	MONTGOMERY Darren	881-9664	4
7308	HANDY Derrick	431-9159	0
7314	XXXX	OO	
7316	GREEN C	391-9458	+6
7318	BELL R	431-5785	
7320	ALLEN Stephanie	391-4437	1
7322	XXXX	OO	
7324	LANG I L	881-4015	2
7326	SMITH T	881-5744	+6
7342	DAWSON N	391-5154	
7344	XXXX	OO	
7346	XXXX	OO	
7348	HINES Sara	391-5371	9
7350	XXXX	OO	
7352	XXXX	OO	
7500	XXXX	OO	
7555	★CLEVE CTY POL STA	348-7107	+6
7600	XXXX	OO	
X	**EAST 77TH**		
7703	BELL W	721-1728	5
7705	WILLIAMS David J	229-6857	9
7707	CROSBY E	721-2492	7
7709	SIMMONS Thos	721-5624	3
7711	XXXX	OO	
7717	XXXX	OO	
7719	HERBERT J	229-7604	7
7721	XXXX	OO	
7723	XXXX	OO	
X	**EAST 78TH**		
7801	XXXX	OO	
7803	XXXX	OO	
7805	SWAIN L	229-1344	8
7809	WILLIAMS F L	721-8313	2
7811	MEARDY C	229-1475	+6
7819	WILLIAMS E T	721-8528	+6
7821	SPOTTSVILLE Rodney L	721-4800	+6
7827	PIERCE R A	795-0295	+6
X	**EAST 79TH**		
7901	XXXX	OO	
7905	XXXX	OO	
7909	XXXX	OO	
7911	XXXX	OO	
7918	DIGGS L	231-0691	+6
7919	BOATENG Major	721-5784	5
7923	XXXX	OO	
7927	LOWE E	229-9508	5
8001	XXXX	OO	
8005	LEE D	229-8246	2
8007	XXXX	OO	
8009	XXXX	OO	
8015	MOTEN R	791-2919	3
X	**EAST 81ST**		
8107	XXXX	OO	
8125	TAYLOR Linda	721-3215	5
X	**EAST 82ND**		
8215	XXXX	OO	
8219	★CHRISTIAN FMLY OTRC	421-3818	5
8300	★CLEVE NBRHD HEALTH	231-7700	1
	★W I C PROGRAM	231-7700	7
8326	XXXX	OO	
8399	XXXX	OO	

ZIP CODE 44106

WEALTH CODE 0.0

8555	BUILDING		
	★ANTICRIME STREET CLUB LEAGUE	721-0749	+6
	★CENTER FMLY DAYCARE	229-0700	8
	★CLEVE CTY PK PROP MNG HOUGH CT	664-4114	4
	★COUNCIL ECNMC FMLY	721-2100	4
	★COUNCIL ECNMC LRNING	231-7331	4
	★COUNCIL ECNMC OPPRTNTY HOUGH	421-5400	+6
	★HEAD START HOUGH	791-1920	
	★HEAD START PROGRAM	229-0700	
	★HOSS MULTI SERV CTR	348-7107	3
	★HOUGH MULTI SERV CT	664-4114	3
	★HOUGH PARNT CHLD CT	229-0700	8
	★INST RESPNSBLE FTHR	791-1468	5
	★INST RESPNSBLE FTHR	791-8336	5
	★OLDHAM ELIZABETH	231-1484	+6
	★VOCATIONAL GUIDANCE	421-0922	5
8606			
X	**EAST 86TH**		
X	**CRAWFORD RD**		
8606	★UNITD PEACE BAPT CH	231-4836	
8610	★HOUGH AREA PARTNERS IN PROGRSS	229-4277	5
8611	★CLEVE CTY PK REC CT T MARSHALL	664-4045	0
8710	XXXX	OO	
8800	★HOUGH BEVERAGE&DELI	231-7042	3
8801	XXXX	OO	
8804	XXXX	OO	
8806	★SMITTYS SEAWAY BRBR	795-0656	2
8812	XXXX	OO	
X	**EAST 89TH**		
8902	XXXX	OO	
8924	XXXX	OO	
8925	COMMUNITY CIR		
	ANDERSON Wendell B	791-6816	9
	ARTHUR M	791-3579	
	BANKSTON Louise	791-6842	
	BELL Joe	791-5583	
	BLANTON M	721-1846	7
	BRADFORD M C	721-9641	2
	BRADLEY Anna	231-8966	3
	BROWN Joe L	791-5094	
	BROWN Pies	791-5011	
	BURKES D	421-9850	+6
	BUTLER Frances	231-5575	+6
	CALLAHAN Ruby	421-9923	8
	CARTER Beatrice	791-1543	5

HOUGH AV — 44106 CONT.

	CHATMON A	721-1572	
	CLARY L	791-5924	
	★COMNTY CIRCLE 2	795-3950	
	COOPER Willie	721-3256	3
	CRAYTON Alberta	231-2885	
	DUCKETT Gerald	791-5127	0
	DUDLEY Robt W	231-5883	
	DUKES Virginia	721-6846	
	FARRAR G	791-0643	8
	FLOWERS L M	721-6625	+6
	CARRETT S	791-5569	
	GREEN N	231-6673	7
	GREENWOOD Carl M	721-1060	9
	GREER D	791-6455	+6
	GRESHAM Jos	791-9705	3
	GRIFFIN Katherine	721-2836	8
	HARDNICK Bular	229-5075	
	HARRIS Douglas	229-7040	
	HARRIS John H	721-6077	5
	HAYES E	791-2835	4
	HENDERSON Geo	791-7126	4
	HILL V	421-1084	
	HOWARD Eddie Mae	721-4547	
	JACKSON H	721-7590	0
	JAMES Chas R	229-9249	5
	JOHNSON L	795-0280	4
	JONES D L	231-5780	5
	LEE Savanah	791-9107	
	MCMILLAN O G	229-7858	1
	MERIWEATHER Maggie	231-4695	
	MILLER A	231-5539	9
	MONTGOMERY Edw	721-0827	2
	MYERS C P	795-5097	
	PATTENGALL L	795-4365	9
	PIERCE Gloria J	231-9342	0
	RENFROW B M	421-8688	5
	RIDDLE E	231-5790	+6
	SANFORD Henry	229-2940	
	SLOAN Eddie	229-3642	+6
	SMITH David D	229-2703	2
	SMITH Nathan	229-0413	5
	SMITH Thresa	229-3809	4
	STANLEY B J	421-1589	3
	STEWART Carol C	721-6114	
	STONES B	795-5159	
	STURGHILL Ruby J	791-1515	
	TELFAIR E	231-9472	+6
	THOMAS Hattie F	421-1549	
	UPCHURCH Mary	229-5527	0
	WATKINS Annie	795-5096	
	WHATLEY John T	229-8494	0
	WHITE E	231-5928	
	WHITE Jas	231-8720	
	WHITFIELD Ella	229-9083	
	WILLIAMS Evelyn	721-8947	+6
	WISE Susie	791-2210	5
	WOODSON Wilbur J	231-2083	0
8925			
8926	XXXX	OO	
8928	XXXX	OO	
8929	XXXX	OO	
8931	MERRITT Cheryl	721-9734	1
8933	XXXX	OO	
8935	XXXX	OO	
X	**EAST 90TH**		
9001	APARTMENTS		
	GANDY E	721-6137	
	JARMAN Marvin	721-8985	+6
	JEFFERSON Chamika	721-9783	+6
	MILLER Jouron	795-0073	+6
	ROBERSON T	221-6568	+6
	THOMPSON Schiquana	421-8584	3
	TOLER A	421-7518	+6
9001			
9110	SANDERS Ellen	721-4470	5
	WILLIAMS E	721-0294	5
9201	BARNETT Harriett	229-9517	+6
	BARNETT Helen	229-3520	+6
	CALHOUN R	791-6154	7
	HITCHCOCK Paul	229-3113	+6
9211	APARTMENTS		
	GUY Sheila	795-1324	+6
	HOPKINS Katrina	791-9045	+6
	PIERE Carmella	721-0957	+6
	SMITH Marsah	721-5110	+6
	TERRY Addarhea	791-8176	+6
9211			
9220	BLACK Cheryl	229-7103	+6
	JONES Darcy	231-8850	5
9221	★PARK VILLAGE APTS	791-0990	2
9231	XXXX	OO	
9241	CLARK P	721-5898	+6
	FLEMING J	791-6635	
	SHEPHERD Anicka	721-4656	+6
	STEWART D	231-0874	3
9251	FLETCHER Detra	421-8315	5
	SMILEY Lola	721-9753	+6
X	**EAST 93RD**		
9306	★DIXONS GROCERIES	791-6696	
9407	★EAST SIDE CNGRGTN JHVH'S WTNSSS	721-1988	+6
	★NORTON CNGRGTN JHVH'S WITNESSS	721-1988	+6
9410	COMMUNITY CIRCLE		
	ABBOTT Lucille	229-9636	5
	ABDALMAJID Viki	721-8575	
	ALEXANDER V	791-4644	
	BAILES L	229-2814	+6
	BARNES Richard E	231-6693	+6
	BITTING L	229-8723	3
	BONEY Geo H	791-7693	
	BROADEN George	229-4527	+6
	BROWN A M	721-0093	+6
	BUTLER B	231-0039	+6
	BYARESEO Eduardo	421-1137	8
	CAMPBELL Pauline	231-8476	+6
	CLARK Latisha	721-1888	+6
	★COMNTY CRCLE APTS 1	421-0072	
	CRALLE Ronald	791-2313	9
	DAVIS A P	721-0409	3
	DAYS P	231-4736	
	EATMON Demitra	231-5380	+6
	EDWARDS Jordan	231-3478	
	GILES Johnnie	721-1871	
	GLENN E	421-1210	4
	GRAHAM S	721-2213	5
	GRAY S	721-8138	4
	HAGLER Pamela	791-6209	7
	HALL D	721-1423	5
	HARRIS Demetris D	721-5948	5
	HOLLOWELL April	791-8779	+6
	HUDSPETH H C Jr	229-8472	7
	IRBY Michael	721-0994	+6
	JOHNSON Carolyn	229-6314	
	JOHNSON L	229-8204	
	JOHNSON Stephen S	791-7009	0
	LAMAR Dee	231-0037	
	LEVERT L K	231-9368	+6
	LEWIS Elizabeth	721-6704	+6
	MAYS Louise	229-5642	+6
	MILLER Jouron	795-9824	+6
	MOORE M	229-2435	4
	PARKS M	231-4095	
	PITTMAN Aaron	231-7054	
	RUCKER Arlene	231-6954	+6
	SLOAN H	229-2160	+6

1991 E 87TH ST-A

SOURCE: HAINES

1224	GARY Thos Jr	421-0130	
1226	XXXX	00	
1227	XXXX	00	
1230	GALES Monelca	231-6636	
1231	XXXX	00	
1233	CUSTOM Robt	231-4258	5
1234	XXXX	00	
1237	XXXX	00	
1238	XXXX	00	
1240	BROWN F	721-8153	2
1241	MUHAMMAD Abdullah	231-0176	4
1243	XXXX	00	
1244	XXXX	00	
1247	XXXX	00	
1248	XXXX	00	
1252	WALKER Waymon	368-1119	
1253	XXXX	00	
1254	XXXX	00	
X	**SUPERIOR AV NE**		
1256	XXXX	00	

ZIP CODE 44106

X	**HOUGH AV NE**		
1774	WILLIAMS Nathe L	795-6136	
1781	XXXX	00	
1782	XXXX	00	
1785	XXXX	00	
1786	XXXX	00	
1787	MALONE Rosalie	795-5787	8
1790	XXXX	00	
1791	XXXX	00	
1794	XXXX	00	
1799	KAY J	421-1066	

DRAFT

..EAST 87TH NE 44106 CONT..

1802	XXXX	00	
1803	BROWN Sherman	791-3535	9
	GRAVES J	231-6091	
1806	GOFF Sam Mrs	229-7238	4
	WALLACE P	721-7866	
1807	XXXX	00	
1808	XXXX	00	
1811	STULTZ Geneva	795-5351	4
1815	BROWN E	791-1668	+1
	MCLAUGHLIN C M	721-1121	+1
1817	ARMSTRONG Joe	791-4525	6
	MOORE Eva	231-7216	9
1822	XXXX	00	
1824	XXXX	00	
1825	XXXX	00	
1830.....	BROOKFIELD APTS		
	ARNOLD Lucille	231-6436	0
	COLE V	231-8656	+1
	COOK R	721-8367	+1
	FANT Lee	421-6827	
	HILL Steven	721-4055	+1
	JACKSON Bruce	721-9766	+1
	ROBINSON L	721-5865	+1
	TAYLOR Matthew	791-1734	
1830.....			
1834	ERVIN E	229-0608	+1
1847.....	RAYNARD APTS		
	BROWN L	721-4134	0
	CURRY Sam	791-2755	
	FLONNOY E	791-3854	9
	FOSTER Marie	791-0398	5
	FOSTER Marlene	791-1046	+1
	LEONARD Alberta	721-2847	
	PRYOR Wm Jr	231-5476	4
	WHITFIELD Paula	231-5704	0
1847.....			
1848	XXXX	00	
1852	XXXX	00	
1855	XXXX	00	
1856	BIZZELL Earl	231-7636	
	BROWN Bessie	421-7426	
1859	BOYD C	421-0170	7
1871	JOHNSON E	721-5008	
1874	XXXX	00	

X CHESTER AV NE

1893	XXXX	00	
1900	XXXX	00	
1903	LEWIS Latreasa	229-7741	
1904	XXXX	00	
1906	BATTLE Edw	721-0401	0
	GRAVES Arthur	229-7503	7
	JONES Larry	721-2051	0
	NEWSOME Jas E	721-9940	2
1910	XXXX	00	
1911	XXXX	00	
1918	XXXX	00	
1920	HAMMOND Floretta	229-8402	+1
	SANDERS Regina	229-4881	+1
	STEGALL Grover	229-7554	9
1921	XXXX	00	
1933	XXXX	00	
1938	XXXX	00	

X EUCLID AV

★ 0 BUS 108 RES 13 NEW

1396	BRUSTER M L	421-7286	
1398	XXXX	00	
1399	PACE Armous	721-5033	
1401	XXXX	00	
1402	XXXX	00	

X MORRIS AV

1405	LITTLE Whitt	791-8872	
1406	XXXX	00	
1408	XXXX	00	
1410	SCOTT D	721-2359	0

X HOUGH AV NE

1760	LAWLAR Eva	795-0912	0
	PURDY G	229-1649	9
	TOLLIVER Harry	229-9370	0
1762	EVANS Beatrice	229-7815	7
1765	KNOWLES D	791-8616	+1
1768	MITCHELL Issac	421-2272	
1769	HICKERSON M	721-1421	6
	MITCHUM Samuel W	721-8664	
1772	XXXX	00	
1775	JONES Mattie B	231-4727	
1779	MOORE Dachelle	791-5868	7
	STARMON Willie M	421-5247	7
1780.....	HAVYN APTS		
	DANIELS Mattie	229-3619	6
	NICHOLS Sarah	721-8241	
	WASHINGTON Wm	229-1971	7
1780.....			
1781	XXXX	00	
1796	CAMPBELL Lloyd	791-5031	0
	DOZIER Malcolm	231-5446	0
1809	★EXODUS	231-1888	5
1810	COLSTON Ed	721-2676	
1814	XXXX	00	
1815	COLSTON K	421-0907	7
1819	XXXX	00	
1821	WARE Thos	795-2875	6
1822	WILLIAMS Jas	231-8573	
1827	XXXX	00	
1831	XXXX	00	
1834.....	APARTMENTS		
	BEY Jerome G	721-3161	5
	BLAKEY V	791-1628	+1
	HILL Donald	229-5826	6
	HILL H R	229-7719	6
	JONES Carl	721-0414	+1
1834.....			
1835	HOLMES Bernice L	231-8754	+1
1841	HOWARD Cleveland	231-1175	9
1843	XXXX	00	
1848.....	APARTMENTS		
	BOWEN W J	421-8895	7
	FLUKER Clarence Jr	229-6913	9
	LYSLE H	421-7359	
	NORTON Robt	231-9049	+1
	STEWART Harry C Jr	721-0737	2
1848.....			
1849	XXXX	00	
1853	XXXX	00	
1856	BULLOCK J	231-0342	0
	HALL Brian	721-8131	7
	PRIMM John E	229-4879	+1
	TAYLOR H	229-8817	+1
1861	MURRELL Annie	231-7651	+1
1863	XXXX	00	
1864	★SENIOR CTZN BOARDNG	421-9269	+1
1868	XXXX	00	
1872	BATTISTI Margaret	229-4730	+1
1878	BATTISTA T J	791-5441	
1884	PEARSON Derek	791-1454	7
	SMITH Gary	721-0528	+1
1885	★UNIV CH OF CHRIST	421-0233	2

X CHESTER AV NE

1902	XXXX	00	
1905	★O R C A HOUSE	231-3772	
	★O R C A HOUSE	421-9400	7
1909	★MARY GOODEN CTR WMN	231-5506	+1
1910	XXXX	00	
1911	XXXX	00	
1912	XXXX	00	

1991 HOUGH AVE

SOURCE: HAINES

DIRECTORY PAGE MISSING

1986 E 87TH ST

SOURCE: HAINES

1233	CUSTOM ROBT	231-4258	5
1234	XXXX	00	
1237	XXXX	00	
1238	XXXX	00	
1240	BROWN F	721-8153	2
1241	MUHAMMAD ABDULLAH	231-0176	4
1243	XXXX	00	
1244	JOHNSON SOL JR	229-4204	7
1247	XXXX	00	
1248	XXXX	00	
1252	WALKER WAYMON	368-1119	
1253	XXXX	00	
1254	XXXX	00	
1255	XXXX	00	
1256	XXXX	00	

ZIP CODE 44106

1774	WILLIAMS NATHE L	795-6136	
1781	XXXX	00	
1782	TRIPLETT V	791-2610	+6
1785	XXXX	00	
1786	XXXX	00	
1787	ENSLEY LOUISE O	721-6808	
1790	XXXX	00	
1791	XXXX	00	
1794	XXXX	00	
1799	KAY J	421-1066	
	STROSE S	721-4442	4
1802	MALONE ROSALIE	795-5787	
1803	GRAVES J	231-6091	
1806	GOFF SAM MRS	229-7238	4
	HURD LOLA	721-0170	+6
	WALLACE P	721-7866	9
1807	XXXX	00	
1808	XXXX	00	
1811	STULTZ GENEVA	795-5351	4
1815	XXXX	00	
1817	ARMSTRONG JOE	791-4525	+6
	MCKNIGHT E	229-1712	+6
1822	XXXX	00	
1824	XXXX	00	
1825	XXXX	00	
1830.....	BROOKFIELD APTS		
	FANT LEE	421-6827	0
	HAIR V	231-1530	+6
	HARRIS OPHELIA	231-1340	4
	MITHCELL LESSIE	231-5176	5
	OLIVER R	231-1748	5
	TAYLOR MATTHEW	791-1734	8
	WALLACE J	368-0191	

DRAFT

1986 E 89TH ST

SOURCE: HAINES

1387	★BREWER EARL R REV	421-6682	
	BREWER G V	231-4379	
	EARL R REV	421-6682	4
1388	XXXX	00	
1389	FULFORD CHERRY	421-0448	5
1392	CRAIG JAMES	721-4179	9
1393	XXXX	00	
1396	BRUSTER M L	421-7286	
1398	XXXX	00	
1399	PACE ARMOUS	721-5033	0
1401	XXXX	00	
1402	XXXX	00	
1405	LITTLE WHITT	791-8872	
1406	XXXX	00	
1408	XXXX	00	
1410	XXXX	00	
1760	FELLOWS ROBT W	795-0912	
1762	XXXX	00	
1765	BEARDEN CORENE	229-1134	4
1768	MITCHELL ISSAC	421-2272	
1769	HICKERSON M	721-1421	+6
	MITCHUM SAMUEL W	721-8664	
1772	POLLOCK EDDIE C	721-9044	7
1775	JONES MATTIE B	231-4727	7
1779	JOHNSON FRED	231-5791	0
1780	HAVYN APTS		
	DANIELS MATTIE	229-3619	+6
	JOHNSON EMMA	721-0711	
	NICHOLS SARAH	721-8241	0
	ROBINSON LEO J	231-4613	9
1780			
1809	★COMNTY GUIDANCE CTR	431-7774	3
	★EXODUS	231-1888	5
1810	COLSTON B	791-6607	9
	COLSTON ED	721-2676	0
1814	XXXX	00	
1815	XXXX	00	
1819	XXXX	00	
1821	WARE THOS	795-2875	+6
1822	WILLIAMS JAS	231-8573	0
1827	XXXX	00	
1831	XXXX	00	
1834	APARTMENTS		
	BALDWIN JULIUS	229-3605	5
	BEY JEROME G	721-3161	5
	HILL DONALD	229-5826	+6
	HILL H R	229-7719	+6
	JONES CALVIN L	231-0595	4
	LAPRADE SAMUEL JR	721-5242	9
	TORIAN EARL	421-2351	4
1834			
1835	MILLER TOMMIE	229-9496	5
	WEBSTER J	791-6300	+6
1841	XXXX	00	
1848	APARTMENTS		
	ARNOLD LUCILLE	231-6436	4
	COUNTS MONDEL T	791-8290	+6
	DAVIS EDW	229-3513	+6
	GORDON ERNIE	791-1427	+6
	HICKS ALFRED	791-4169	+6
	LYSLE H	421-7359	9
	POOLE ANTHONY	791-6038	+6
	STEWART HARRY C JR	721-0737	2
	WALTON ALAN	231-0204	+6
1848			
1849	XXXX	00	
1853	XXXX	00	
1856	MCCLAIN MARK	791-8875	+6
	MCMICHAEL GEO JR	229-3342	8
1861	HARRIS MATTIE	229-3136	
1863	BARNES JAS	791-4246	+6
	PANKEY T	229-9574	+6
	SPEAKS S	231-8841	+6
	WEBSTER HERBERT	791-4278	+6
1864	XXXX	00	
1868	XXXX	00	
1872	XXXX	00	
1878	BATTISTA T J	791-5441	7
1884	MILEY ELIJAH	229-3652	+6
	WHITE W D	791-6317	+6
	WISDOM ANTHONY	231-6679	+6
1885	★UNIV CH OF CHRIST	421-0233	2
1902	XXXX	00	
1905	★O R C A HOUSE	231-3772	
	★ORCAHOUSE	231-3772	
1909	★ORCA WOMENS PROJECT	791-0237	4
	★URBAN MNRTY ALCHLSM	229-7000	3

1986 HOUGH AVE

SOURCE: HAINES

HOSMER AV SE 44105 CONT...

7019	XXXX	00	
7020	CUTLIP LAURIS	341-1214	+6
7021	XXXX	00	
★	2 BUS 181 RES	20 NEW	

HOUGH AV NE 44103 CLEVELAND

5502	★DUCHESS BEAUTY SHOP	881-6295	
5504	ANDREWS JOS	431-9159	5
5506	WRIGHT ALBERT	391-0044	5
5508	★ZION CH OF CHRIST	431-1579	4
5509	★ADD A NICKLE PLATNG	361-0666	4
5515	XXXX	00	
5600	XXXX	00	
5608	XXXX	00	
5611	★COLONIAL WOOLN MLS	391-0234	7
	★TRAIT TEX INDUSTRY	391-0234	7
5619	XXXX	00	
5708	★EMMANU EL A M E CH	391-0343	
5711	XXXX	00	
5805	★ACTION BUGLAR BARS	881-2211	+6
6000	★SALVATION ARMY CNTR	432-0500	8
6001	XXXX	00	
6010	★HOUGH DAY CARE CNTR	432-0505	0
	★SALVATION ARMY HGH	432-0505	
6011	JENNINGS MARTIN	361-5068	
	MARTIN VIOLA	431-0283	
6014	DEJARNETTE F	391-9166	
6100	MCCREARY GLORIA	432-3264	9
	POINDER JAS	432-0309	+6
6104	XXXX	00	
6109	MATHIS JESSE	431-4491	7
6211	PALMER JESSIE	881-2728	
6215	BROWN CLYDE	361-4318	2
6301	XXXX	00	
6302	XXXX	00	
6305	XXXX	00	
6307	CHAPMAN NADINE	881-3088	5
6308	XXXX	00	
6309	XXXX	00	
6311	XXXX	00	
6403	XXXX	00	
6500	★TARIFT VARIETY STR	391-3007	3
6501	XXXX	00	
6502	XXXX	00	
6505	XXXX	00	
6509	★CHURCH OF GOD	361-3615	7
6510	XXXX	00	
6512	★HOUSING RSRCES MNG	881-1880	3
	LANDERS G	881-6553	
	WILLIAMS S W	431-7428	3
6516	XXXX	00	
6517	XXXX	00	
6520	XXXX	00	
6527	JACKSON LAMAR	431-5077	+6
	SULLIVAN NORMAN	431-6188	+6
	WASHINGTON LASHUNDA	361-1644	+6
6613	XXXX	00	
6615	XXXX	00	
6621	XXXX	00	
6702	XXXX	00	
6703	JACKSON CARSON	881-3490	9
	JACKSON JULIUS	431-9162	
6706	DANIEL H	391-1386	8
6707	XXXX	00	
6710	LAUDERDALE ANDERSON	391-2037	3
6805	MANNING LOSSIE B	881-6159	
6806	XXXX	00	
6808	XXXX	00	
6810	XXXX	00	
6811	XXXX	00	
6815	BELCHER MARY E	391-8162	0
6900	XXXX	00	
6901	XXXX	00	
6904	BOYSAW W R REV	361-8250	
6906	XXXX	00	
6911	XXXX	00	
6912	THORNTON MILDRED	881-3148	9
7001	★L&S MKT	881-5454	
7005	HARMON L	881-9263	
7009	XXXX	00	
7010	XXXX	00	
7012	XXXX	00	
7016	XXXX	00	
7024	MCCLAIN ANNA	431-0529	
7028	WILLIAMS L	881-9616	5
7040	XXXX	00	
7101	XXXX	00	
7102	★THOMAS DELCTSN	361-4503	
7108	XXXX	00	
7112	NEAL MONROE	431-6217	
	NEAL RUBY	432-2169	
7116	XXXX	00	
7202	BARNWELL BETTY	391-0816	5
	JACOBS B J	391-9719	4
7214	XXXX	00	
7216	CASH MARTHA	881-5092	
7218	★HOUSE OF PRAYER	881-4999	3
7224	XXXX	00	
7301	XXXX	00	
7302	RICE GEO JR	881-7166	5
7304	XXXX	00	
7312	THOMAS JACQUELINE	432-3173	7
7314	WILLARD WILLETTE	431-0499	2
7316	XXXX	00	
7318	BELL R	431-5785	1
7320	XXXX	00	
7322	CONNOR F	391-7197	5
7324	XXXX	00	
7326	KNOX P	881-1456	5
7328	XXXX	00	
7330	XXXX	00	
7336	GORE J	881-8194	2
7338	FOSTER C	361-1409	+6
7340	XXXX	00	
7342	DAWSON N	391-5154	0
7344	JOHNSON B	431-1610	1
7346	XXXX	00	
7348	KNIGHT ANDREW	391-7596	1
7350	XXXX	00	
7352	CARTER EMMA	361-0856	7
7500	★HOUGH HARDWARE	431-8111	
	★HOUGH SUPPLY&SPCLTY	431-8111	
	★MODERN LIGHTING	391-7464	0
	★PROPERTY OWNERS SRV	881-8318	
7717	CARY JAS H JR	791-5802	+6
7803	BROWN BRENDA D	231-6237	+6
7805	ALFRISANY MOHSEN	795-0197	+6
7809	ALALWANI JUMAN	421-0952	+6
7819	NAJIEB ALBERT	231-5156	+6
7821	PARKER B	791-3401	+6
7823	SHELTON C	721-4199	+6
7827	HAMPTON MILTON	231-2287	+6
8007	XXXX	00	
8020	★NEW HUB DRY CLNG CO	421-8995	
8107	XXXX	00	
8125	XXXX	00	
8219	★GOOD SMRTN YOUTH CT	421-3818	
	★LEXINGTON SQUARE	791-1335	4
	★WELBE CONSULTANTS	791-0808	4
8300	★HOUGH NORWD HLTH	231-7700	
	★HOUGH NORWD HLTH 2	231-7816	3
	★HOUGH NORWD HLTH 2	231-7700	
	★HOUGH NORWD HLTH 2	231-7917	4
	★MATERNITY&INFNT CRE	231-0800	2
8326	XXXX	00	
8399	DAVIS MATTHEW	229-5513	
8409	XXXX	00	
8410	XXXX	00	
8412	XXXX	00	
8416	★SILVER MOON CAFE	421-2333	+6
8418	FOSTER LOCCIE	229-3518	0

HOUGH AV NE 44103 CONT...

8420	XXXX	00	
8422	XXXX	00	

ZIP CODE 44106

8555	BUILDING		
	★ANTI CRIME STR CLUB	721-0749	3
	★BELL NEIGHBRD CNTR	791-6677	
	★CLEVE CTY HLTH	231-7313	2
	★COUNCIL ECNMC OPRTY	421-5400	4
	★HOSS MULTI SERV CTR	231-7408	4
	★HOUGH AREA PARTNERS	421-5400	+6
	★HOUGH CMNTY COUNCIL	721-0330	
	★HOUGH CMNTY HEDSTRT	791-1920	3
	★HOUGH MULTI SERV CT	721-0077	9
	★HOUGH NUTRITN PRGRM	421-1973	3
	★NEIGHBRHD CNTRS ASN	791-6677	+6
	★NEW WORLD LRNG ACDM	231-0117	5
	★OPPORTUNITY INDS CT	421-8775	+6
	★SENIOR INFO SERV	721-0327	5
	★SKILLS AVABL PROJCT	421-0922	4
	★TEEN FATHER HOT LN	791-1468	3
	★TEEN FATHER HOT LNE	791-8336	+6
8555			
8606	★UNITD PEACE BAPT CH	231-4836	2
8610	★HOUGH AREA DVLPMNT	791-0147	0
8611	★CLEVE CTY PK CENTER	231-9668	2
8710	XXXX	00	
8800	★HOUGH BEVERAGE CO	231-8476	
8801	XXXX	00	
8804	JOHNSON QUEEN E	791-9008	
8806	★SMITTYS SEAWY BARBR	231-9225	2
8812	★INTER CITY BEVERAGE	421-2033	4
8902	XXXX	00	
8924	★DIXONS DELI	721-6260	3
8925	COMMUNITY CIR		
	ALLEN PATTI	791-7188	0
	AMMONS WM	229-3371	+6
	ARTHUR M	791-3579	9
	BANKSTON LOUISE	791-8842	3
	BATES NEAL	795-1740	8
	BELL JOE	791-5583	2
	BERRY CHAS	791-2489	3
	BOSTIC M	229-3221	2
	BROWN JOE L	791-5094	8
	BROWN PLES	791-5011	8
	BURNEY B	231-7463	3
	CARMACK EVELYN M	231-0281	8
	CHAPMAN E	421-8405	8
	CHATMON A	721-1572	1
	CLARY L	791-5924	9
	COLE V	791-4868	5
	COLLINS CLAUDE	791-1535	8
	★COMNTY CIRCLE 2	795-3950	8
	CRAYTON ALBERTA	231-2885	+6
	DAVIDSON E P	791-9414	4
	DUDLEY ROBT W	231-5883	4
	DUKES VIRGINIA	721-6846	8
	EDWARDS MINNIE	721-7904	8
	EVANS ALINE	421-1372	8
	EVANS PINKIE	721-8282	4
	FERGUSON HOYT	721-4486	8
	FISHER IDA M	229-5415	1
	FLOWERS LILLIE MAE	229-1164	8
	GARNER EMMA	229-1194	8
	GARRETT S	791-5569	2
	GOODE IRENE	231-5615	8
	GREEN TOM	421-4228	8
	GWIN H	795-4339	1
	HALL MILDRED	229-2470	1
	HARDING L E	231-8754	8
	HARDNICK BULAR	229-5075	1
	HARRIS HORTENSE	229-7040	5
	HARRIS K A	721-0238	8
	HAWK M	229-6047	8
	HILL V	421-1084	5
	HOWARD EDDIE MAE	721-4547	+6
	HUGHES S	421-2544	9
	JOHNSON WALTER	791-2725	4
	LAMBERT BILL	721-5879	8
	LANG WILLIE FRANCIS	229-9671	4
	LAYTON L	229-9911	4
	LEE HARRY	231-2296	8
	LEE SAVANAH	791-9107	+6
	LEWIS KATETTI	421-2008	1
	MARSHALL W R	229-5035	+6
	MERIWEATHER MAGGIE	231-4695	8
	MURELL LUKE	421-5059	8
	MYERS JEFF C	795-5097	8
	OLIVER B L	231-4525	+6
	OWENS P E	721-9963	4
	PACE IDELL	229-5216	9
	PATTENGALL L	795-4365	8
	RICKARD JAMES	421-7592	
	ROBINSON KENNETH C	229-4543	+6
	SANFORD HENRY	229-2940	+6
	SHOLDERS ROY	721-4639	2
	SIMMONS FRED	421-6753	9
	SLAYDEN CHRISTINE	721-1145	8
	SMITH DAVID	229-2748	0
	STEWART CAROL C	721-6114	8
	STEWART L	229-1383	5
	STONES B	795-5159	8
	STURGHILL RUBY J	791-1515	+6
	SWOPE BEATRICE	229-8688	9
	TAYLOR BESSIE	229-3722	8
	THOMAS ELEANOR	795-0722	+6
	THOMAS HATTIE F	421-1549	9
	WALKER WILLIE	229-5376	8
	WALTON M J	791-0429	+6
	WATKINS ANNIE	795-5096	8
	WATKINS L	791-0921	+6
	WATTS ANDREW	791-4223	8
	WHITE E	231-5926	1
	WHITE JAS	231-6720	4
	WHITFIELD ELLA	229-9063	8
	WILLIAMS A E	231-1818	2
	WILLIAMS CLARA A	791-0016	3
	WILLIAMS GERALDINE	229-7638	8
	WILSON H	721-7590	8
	WORLEY E G	791-3105	8
	YARBROUGH ADRIENNE	721-8748	3
8925			
8926	XXXX	00	
8928	★SANCTUARY GODS PPL	791-2073	2
8929	HAMILTON L	721-4139	8
8931	XXXX	00	
8933	WILLIAMS DAVID	721-3449	8
8935	XXXX	00	
9001	GANDY E	721-6137	8
	GREEN INEZ	231-1761	1
	MORGANFIELD LEWIS	721-2252	0
9110	LOGAN A	421-2393	4
	WILLIAMS E	721-0294	
9201	KNOTTS GEORGIA	721-4322	5
9211	PRICE RICARDO M	229-8899	5
9220	APARTMENTS		
	HOUSTON D	791-3182	+6
	SANDER ELLEN	721-4470	
	STEWART WM	791-1865	+6
	WARD GLADYS	229-8973	
	WYNN L	231-8024	+6
9220			
9221	XXXX	00	
9231	CLARK D	421-0858	4
	THOMAS V	721-2261	0
9241	APARTMENTS		
	FLEMING J	791-6635	
	MARTIN G	231-5403	5
	MOON J	229-1227	4
	NAYLOR D	229-3127	+6
	PERNELL CHARLIE	721-0842	+6

1981 E 87TH ST

SOURCE: HAINES

EAST 87TH NE — 44108 CONT

1224	GARY THOS JR	421-0130	9
1226	MAY JAMES	368-0759	7
1227	MOYER EDNA	795-0163	8
1230	GALES MONEICA	231-6636	5
1231	XXXX	00	
1233	BOWIE PATRICIA	721-7634	0
1234	XXXX	00	
1237	XXXX	00	
1238	XXXX	00	
1240	MORGAN ROBT L SR	421-1695	+1
1241	RUCKER RONALD	231-0176	6
1243	XXXX	00	
1244	JOHNSON SOL JR	229-4204	7
1247	XXXX	00	
1248	XXXX	00	
1252	WALKER WAYMON	368-1119	3
1253	XXXX	00	
1254	XXXX	00	
1255	XXXX	00	
1256	XXXX	00	

ZIP CODE 44106

1774	WILLIAMS NATHE L	795-6136	
1781	XXXX	00	
1782	XXXX	00	
1785	XXXX	00	
1786	XXXX	00	
1787	ENSLEY LOUISE O	721-6808	
1790	XXXX	00	
1791	XXXX	00	
1794	BLUNT MABLE	791-4866	3
1799	KAY J	421-1066	2
1802	MALONE ROSALIE	795-5787	
1803	GRAVES J	231-6091	6
	PENN M	231-0330	0
1806	WALLACE P	721-7866	9
1807	BAKER FANNIE	721-3742	3
	MOORE P	795-0505	8
	WILSON JESSE J	421-2944	+1
1808	XXXX	00	
1815	STULTZ GENEVA MRS	795-5351	
1817	XXXX	00	
1822	XXXX	00	
1824	XXXX	00	
1825	XXXX	00	
1830	BROOKFIELD APTS		
	BENTON L W	795-8073	4
	BLEDSOE F	721-3398	+1
	CHESTNUT J	229-7311	0
	CLARK D J	721-9608	+1
	COLEY RUFUS	791-6907	0
	FANT LEE	421-6827	0
	FIELDS M	229-8691	+1
	GRANT ISAAC	229-4865	3
	HUBBARD H	229-6005	+1
	LEWIS MICHAEL	231-1299	9
	MITCHELL LESSIE	721-1413	+1
	TAYLOR MATTHEW	791-1734	8
	WALLACE BOB	231-8129	9
	WALLACE J	368-0191	2
	WHITE AMOS	791-1064	5
	WILLIAMS JOHN	791-5658	+1
	WOODARD KENNETH	231-6461	5
1830			
1831	XXXX	00	
1833	XXXX	00	
1834	WITTKE H	231-4908	4
1836	STOVER JAMES	231-7755	9
1839	LESURE CHAS	229-3713	0
1844	A BEST MVNG&STRG	231-0300	+1
1847	RAYNARD APTS		
	ALEXANDER E	795-3485	
	BEARD LOUISE	791-3852	9
	COLEMAN M C	421-1233	7
	CURRY SAM	791-2755	+1
	FARROW LUEVERA	229-7162	+1
	FREEMAN BRASCOM	421-3677	9
	JORDAN MINNIE	231-4216	+1
	LEONARD ALBERTA	721-2847	8
	MITCHELL O B	791-8386	7
	MORRIS FREDDIE M	229-6319	9
	STOVER P	791-2088	+1
	THURMAN CLARENCE	231-1362	8
	VAUGHN LOUISE	231-3644	
1847			
1848	TAYLOR FLORENCINE	791-4991	9
1852	XXXX	00	
1855	HART STANCIL	721-1218	0
1856	BIZZELL EARL	231-7636	4
	BIZZELL S	231-1999	+1

1981 E 89TH ST-A

SOURCE: HAINES

1347	YOUNG VERNADINE	229-8366	+1
1351	XXXX	00	
1352	XXXX	00	
1356	HOLLOMAN ALEXANDER	421-0022	+1
1360	PERKINS JASPER	231-8831	
1361	MCDONALD ARTHUR JR	721-2708	7
1362	XXXX	00	
1365	SIMMONS HENRY	721-4316	
1366	XXXX	00	
1369	MCNEAL ROBERT	791-2859	7
1381	WILLIAMS F MISS	721-9029	9
1382	JONES R L	721-4877	0
1383	HUBBARD G	791-4010	
	HUBBARD JANICE B	791-4010	3
	HUBBARD LEONA	791-4010	
1386	XXXX	00	
1387	BREWER G V	231-4379	3
1388	XXXX	00	
1389	SMART BUFORD	229-6517	3
1392	CRAIG JAMES	721-4179	9
1393	XXXX	00	
1396	BRUSTER M L	421-7286	
1398	BROWN BARBARA	421-1435	+1
1399	PACE IDORA	721-5033	0
1401	WATSON ROBT	231-5008	
1402	XXXX	00	
1405	LITTLE WHITT	791-8872	
1406	CROSBY R	421-8212	+1

1981 E 89TH ST-B

SOURCE: HAINES

..EAST 89TH NE 44106 CONT..

1408	XXXX	00	
1410	SCOTT D	231-5451	9
1661	XXXX	00	
1662	XXXX	00	
1760	FELLOWS ROBT W	795-0912	
	MOORE CLEVELAND JR	229-1725	5
1762	EVANS B	231-7252	9
	HUMPHREY JAS M	229-7152	0
	JONES GEORGE	229-5456	+1
1765	XXXX	00	
1768	MITCHELL ISSAC	421-2272	
1769	JONES PATRICIA	231-0973	8
	MITCHUM SAMUEL W	721-8664	
1772	POLLOCK EDDIE C	721-9044	7
1775	JONES MATTIE B	231-4727	7
1779.....	BOLTON APTS		
	CHAMPION DARNELL	229-9718	0
	JOHNSON FRED	231-5791	0
	WILLIAMS T	231-1690	+1
1779.....			
1780.....	HAVYN APTS		
	BLOUNT ARCHIE	721-8989	+1
	JOHNSON EMMA	721-0711	2
	NICHOLS SARAH	721-8241	0
	ROBINSON LEO J	231-4613	9
	SOUTHALL O C	231-7796	0
1780.....			
1781	BEY EDDIE	229-5902	+1
1785	XXXX	00	
1789	XXXX	00	
1790	XXXX	00	
1796	STEVENSON BERTHA	795-3278	
1797	XXXX	00	
1805	XXXX	00	
1809	XXXX	00	
1810	COLSTON B	791-6607	9
	COLSTON ED	721-2676	0
1814	XXXX	00	
1815	XXXX	00	
1819	SEAWRIGHT CHARLES	721-3757	0
1821	WARE M	721-9042	8
	WARE THOMAS	795-2875	7
	WARE THOS	229-9580	6
1822	CLEVELAND HM REPAIR	231-5453	+1
	WILLIAMS JAS	231-8573	0
	WILLIAMS JAS	791-8628	0
1827	XXXX	00	
1831	FERGUSON LEROY SR	421-1439	8
1834	ALLEN DOUGLAS	229-8386	0
	DAVIS TOMMY	229-8504	+1
	LAPRADE SAMUEL JR	721-5242	9
1835	STANLEY ANGELO	421-2672	+1
1841	HICKMAN CLINTON B	421-8862	+1
1843	DIXON ALBERT E REV	368-1661	4
1848.....	APARTMENTS		
	ANDERSON CALVIN	721-2869	0
	BURKE D L	721-5546	9
	COLE JAMES	229-9742	+1
	FREEMAN LLOYD	229-5784	9
	LYSLE H	421-7359	9
1848.....			
1849	XXXX	00	
1853	XXXX	00	
1856.....	APARTMENTS		
	CHILKCUTT FRANK	229-5761	6
	FOSTER RALPH E	721-1758	
	MCMICHAEL GEORGE JR	229-3342	8
	REDEN NATHANIEL	229-2131	+1
	WILEY CLARENCE	231-3652	9
1856.....			
1861	HARRIS MATTIE	229-3136	

1981 HOUGH AVE

SOURCE: HAINES

..HOUGH AV NE 44103 CONT.

6707	XXXX	00	
6710	XXXX	00	
6711	WILLIAMS P A	391-0842	+1
6805	MANNING LOSSIE B	881-6159	
6806	XXXX	00	
6808	XXXX	00	
6810	XXXX	00	
6811	XXXX	00	
6815	BELCHER M	431-8556	0
	BELCHER MARY E	391-8162	0
6900	XXXX	00	
6901	XXXX	00	
6904	BOYSAW W R REV	361-8250	
6908	XXXX	00	
6912	THORNTON MILDRED	881-8148	9
7001	L&S MKT	881-5454	4
7005	ELLIS LUDIE C	431-7160	+1
	HARMON L	881-9263	
7009	XXXX	00	
7010	BIBLE WAY CHURCH	881-3798	8
7012	XXXX	00	
7016	XXXX	00	
7024	MCCLAIN ANNA MRS	431-0529	5
7028	CAMPBELL C	881-2067	0
	OLIVER PHEALIA	391-1320	4
7040	XXXX	00	
7101	XXXX	00	
7102	THOMAS DELCTSN	361-4503	5
7108	XXXX	00	
7112	NEAL MONROE	431-6217	
	NEAL RUBY	432-2169	6
7116	XXXX	00	
7202	JACOBS B J	431-5967	9
	THOMAS PAUL	431-2654	+1
7214	XXXX	00	
7216	CASH MARTHA	881-5092	6
7218	XXXX	00	
7224	XXXX	00	
7301	XXXX	00	
7302	WINSTON JOHNNY	431-4107	+1
7304	XXXX	00	
7312	THOMAS JACQUELINE	432-3173	7
7314	DAVIS BRYAN A	431-0499	+1
7316	XXXX	00	
7318	BELL R	431-5785	+1
7320	XXXX	00	
7322	XXXX	00	
7324	XXXX	00	
7326	XXXX	00	
7328	JOHNSON A	881-3393	8
7330	XXXX	00	
7336	XXXX	00	
7338	XXXX	00	
7340	SANDS B	881-3762	8
7342	DAWSON N	391-5154	0
7344	JOHNSON B	431-1610	+1
7346	CRAWFORD PATRICIA	431-3597	+1
7348	KNIGHT ANDREW	391-7596	+1
7350	XXXX	00	
7352	CARTER EMMA	361-0856	7
7515	M R Y TAVERN	881-1881	8
7519	XXXX	00	
7600	HOUGH HDW	431-8111	
	HOUGH SPLY&SPECALTY	431-8111	
	MODERN LIGHTING	391-7464	0
	PROPERTY OWNERS SV	881-8318	3
7612	XXXX	00	
7709	XXXX	00	
7711	YOUNG MARTHA	431-6011	0
7815	ARNOLDS DINER	431-7321	+1
8000	XXXX	00	
8003	XXXX	00	
8007	STOUDMIRE CORA	791-7416	
8011	ARTS SNOW PLOWING	229-4559	4
8015	MARS PAMELA	231-2472	
	MARS QUINTILLION	231-2472	
8020	NEW HUB DRY CLNG CO	421-8995	
8107	XXXX	00	
8125	XXXX	00	
8215	GOOD SAMRTN YTH CTR	421-3818	5
	LEGAL AID HOUGH OFC	791-3350	6
8300	HOUGH NEW PATIENT	231-7700	9
	HOUGH NRWD HLTH 2	231-7700	5
8326	XXXX	00	
8399	DAVIS MATTHEW	229-5513	
8409	XXXX	00	
8410	ASTOR CARE	721-0900	+1
	FAT BOYS	421-9849	0
8412	XXXX	00	
8418	FOSTER LOCCIE	229-3518	0
	SUPERIOR RECORDS 3	231-0471	6
8420	XXXX	00	
8422	XXXX	00	

ZIP CODE 44106

8555	BELL NEIGHBORHD CTR	791-6677	3
	COUNCIL ECON OPP	421-1973	+1
	CTY CLEV HLTH ENVRN	231-7313	0
	HOUGH CMNTY CNCL	721-0330	5
	HOUGH MULTI SV	721-0077	9
	HOUGH OPPORTUNITY	421-5400	0
8606	UNITD PEACE BAPT CH	231-4836	7
8610	HFH CONSTRUCTION CO	229-4670	0
	HOUGH AREA DEVLP	791-0147	0
8611	CLEVE CTY REC CNTR	231-9668	+1
8620	HENRYS FOOD MARKET	421-2181	+1
8622	XXXX	00	
8700	XXXX	00	
8708	DRUMSTICK RESTRNT	421-5025	4
8710	TERRELL JAMES	421-0928	+1
8715	XXXX	00	
8800	HOUGH BEVERAGE CO	231-8476	
8801	XXXX	00	
8804	JOHNSON QUEEN E	791-9008	
8806	SEAWAY BARBR SHOP	231-9225	+1
8812	INNER CTY BEVERAGE	421-9813	8
8902	XXXX	00	
8924	CALS DELCTSN&BEVRGS	721-8260	4
8925.....	APARTMENTS		
	ADAMS EUNICE	791-6768	+1
	ALLEN PATTI	791-7188	0
	ARTHUR M	791-3579	9
	BATES NEAL	795-1740	8
	BERRY N	791-7057	8
	BROWN EVERETT	231-5450	9
	BROWN JOE L	791-5094	8
	BROWN PLES	791-5011	8
	BURNEY B	229-9623	+1
	CARMACK EVELYN M	231-0281	8
	CHAPMAN E	421-8405	8
	CHATMON A	721-1572	+1
	CLARY L	791-5924	9
	COLE JAMES	231-2172	8
	COLLINS CLAUDE	791-1535	8
	COMNTY CIRCLE 2	795-3950	8
	CRADDOCK MARIE	795-4809	8
	DAVIS C	795-3854	8
	DUKES VIRGINIA	721-6846	8
	EDWARDS MINNIE	721-7904	8
	EVANS ALINE	421-1372	8
	EVANS LULA	791-7189	8
	EVANS MELVIN	795-4074	8
	FERGUSON HOYT	721-4486	8
	FIELDS ROBERT L	791-8043	8
	FISHER IDA M	229-5415	+1
	FLOWERS LILLIE MAE	229-1164	8
	GARNER EMMA	229-1194	8
	GOODE IRENE	231-5615	8
	GREEN TOM	421-4228	8
	GRIFFIN GEORGE D	421-2611	8
	GWIN H	795-4339	+1
	HALL M	229-2470	+1
	HARDING L E	231-8754	8

HOUGH AV NE 44106 CONT..

	HARDNICK BULAR	229-5075	+1
	HARRIS K A	721-0238	8
	HAWK M	229-6047	8
	HUGHES S	421-2544	9
	JEFFERSON MARY	791-7079	8
	JOHNSON CEASAR	721-6452	8
	LAMBERT BILL	721-5879	8
	LEE HARRY	231-2296	8
	LEWIS KATETTI	421-2008	+1
	LIGON MATTIE	721-7460	8
	MARSH SINNIE	721-3792	8
	MERIWEATHER ANDY	229-8776	0
	MERIWEATHER MAGGIE	231-4695	8
	MORMAN KATIE	721-6738	0
	MULLEN E P	791-2364	8
	MURELL LUKE	421-5059	8
	MYERS JEFF C	795-5097	8
	OLIVER B L	231-4525	8
	PACE IDELL	229-5216	9
	PATTENGALL L	795-4365	8
	RICE FLOYD	421-4269	8
	RICKARD JAMES	421-7592	8
	RICKS C	795-8423	8
	RODGERS JAMES	229-4153	8
	ROSTON ICIC B	721-4436	+1
	SIMMONS FRED	421-6753	9
	SLAYDEN CHRISTINE	721-1145	8
	SMITH DAVID	229-2748	0
	SMITH L	721-4639	8
	SPANN LESLIE L	795-4516	8
	SPEED JOE	791-7176	0
	STEELE L	791-5029	9
	STEWART CAROL C	721-6114	8
	STONES B	795-5159	8
	SWOPE BEATRICE	229-8688	9
	TAYLOR BESSIE	229-3722	8
	THOMAS B M	229-5871	8
	THOMAS HATTIE F	421-1549	9
	THOMPSON RICHARD	229-4427	+1
	TURNER N H	229-9366	8
	WALKER WILLIE	229-5376	8
	WASHINGTON RICHARD	795-3012	8
	WATKINS ANNIE	795-5096	8
	WATTS ANDREW	791-4223	8
	WHITE E	231-5926	+1
	WHITFIELD ELLA	229-9083	8
	WILKES L	791-5029	9
	WILLIAMS GERALDINE	229-7638	8
	WILSON H	721-7590	8
	WISE GEORGE	229-3071	8
	WORLEY E G	791-3105	8
	YOUNGER J	229-5727	9
8925.....			
8926	EVANS SUSIE	795-8452	9
	FIELD E	791-7925	9
	MILLS MAXINE	229-7219	0
	SMITH LAURA	229-3919	+1
8928	HOME GNG CHR GOD&CH	791-2073	+1
8929	HAMILTON L	721-4139	8
8931	XXXX	00	
8933	ANDERSON D L	231-0925	8
	WILLIAMS DAVID	721-3449	8
8935	EVANS PINKIE	721-8282	+1
9001.....	APARTMENTS		
	DOTSON M	721-7275	0
	DUNLOP T E	721-7318	0
	GANDY E	721-6137	8
	GREEN INEZ	231-1761	+1
	LEWIS JESSE	231-1458	8
	MORGANFIELD LEWIS	721-2252	0
	TONEY ROSA	231-5471	+1
9001.....			
9110.....	APARTMENTS		
	BELLO CHRIS	421-8380	+1
	CROSBY LATONYA	231-1895	0
	HINES C	231-0915	8
	KING M C	791-6603	0
	MALONEY LUCY	231-0298	8
	REED V	421-1881	+1
	STEVENSON RENDER	231-6676	+1
	WILLIAMS E	721-0294	
9110.....			
9201.....	APARTMENTS		
	FLACK EDNA	231-4234	9
	FORD S	229-6939	+1
	MYNATT G	231-1227	9
	SMITH M	421-8716	7
	STUDMIRE G M	721-9831	0
	STUDMIRE G M	229-3046	8
	TORRELL L	721-3477	+1
9201.....			
9211	GLENN D	721-5876	9
	HAMILTON JEAN EMIL	231-1946	9
	LEWIS MELVIN	721-0974	9
	MURRAY LATONJIA	721-2698	+1
9220.....	APARTMENTS		
	DAVIS P	421-8542	+1
	DAWSON JAS C	721-9446	+1
	SANDER ELLEN	721-4470	4
	SMITH M	721-7865	+1
	STOVALL CHAS	229-7759	5
	WARD GLADYS	229-8973	
	WYNN S	791-6114	9
9220.....			
9221	PARK VLG DAY CARE	231-7891	
9231.....	APARTMENTS		
	JONES PEARL	231-2720	
	SMITH DORIS	421-8398	+1
	TAYLOR E	421-2101	+1
	TERRELL VALERIE	231-0766	+1
	THOMAS V	721-2261	0
	WITHERS E L	795-1081	0
	WITHERSPOON EDDIE	791-3954	9
9231.....			
9241.....	APARTMENTS		
	BACON MARLA	721-3423	+1
	FLEMING J	791-6635	5
	LATTIMORE BARBARA	231-7111	9
	TOLER D	231-7428	9
	WHITT D	421-0142	+1
9241.....			
9251.....	PARK VILLAGE		
	DAVIS LOUISE	721-9171	+1
	KELLOM A	231-1564	0
	LYONS C D	421-0038	+1
	SWIFT W	421-1128	+1
9251.....			
9306	BARNETT H	229-3520	0
	DIXONS GROCERIES	791-6696	+1
9410.....	COMMUNITY CIRCLE		
	ALEXANDER V	791-4644	5
	ALLEN G	231-6171	0
	AVERY JOE	229-6515	+1
	BARNES WESLEY	721-5653	9
	BATES AMY	795-1960	6
	BELL CARRIE	229-2188	+1
	BOYD WILLIE J	421-4970	8
	BULLETT MARY	231-5634	+1
	CANNON WILLIE MAE	721-4220	5
	CARTER CAROL	231-0431	+1
	CHAMBLISS S	231-8531	9
	CLOPTON MAUDIE	229-5740	+1
	COMNTY CIRCLE APTS	421-0072	8
	DAYS P	231-4736	0
	DOWNEY EDW	231-5886	0
	DUDLEY WILLIE	721-3599	9
	EDWARDS JORDAN	231-3478	5
	EFFINGER N	721-0675	+1
	FERRELL WILL	229-9132	0
	FRANKLIN D	231-1949	0
	FULLER ERNIE	721-8240	5
	GARRETT WM L	231-4242	9
	GERMANY R	721-8517	9
	GILES JOHNNIE	721-1871	9
	GREEN ROSIE	231-1257	+1
	HANSON DAMA	791-9728	0
	HARFF ALVIN R	229-5572	+1

1976 E 87TH ST-A

SOURCE: HAINES

		00
1224	GARY THOS JR	795-4305+6
1226	IVEY JESSIE	231-4346 5
	MAY JAS	229-8533 3
1227	TAYLOR H M	721-7762 3
1230	GALES MONEICA	231-6636 5
1231	HOWARD KIM	229-2707 5
1233	XXXX	00
1234	XXXX	00
1237	XXXX	00
1238	XXXX	00
1240	MORGAN ROBT L	229-5351+6
1241	RUCKER RONALD	231-0176+6
1243	JOHNSON SOL JR	229-4672 0
	MILLER CATHERINE	421-8215
1244	XXXX	00
1247	XXXX	00
1252	WALKER WAYMON	368-1119 3
1253	XXXX	00
1254	XXXX	00
1255	XXXX	00
1256	EDGE MARY	721-2162+6

1976 E 87TH ST-B

SOURCE: HAINES

..EAST 87TH NE 44108 CONT..

ZIP CODE 44106

1774	MELTON F	229-1338+6
	WILLIAMS NATHE L	795-6136
1781	XXXX	00
1782	BURGESS ISAAC	421-0797+6
1785	NATHAN YVONNEDNA	231-0681+6
1786	OWENS IRIS	231-1387+6
1787	ENSLEY LOUISE O	721-6808
1790	XXXX	00
1791	HALL JOHN D	791-1148 3
1794	BLUNT MABLE	791-4866 3
1799	KAY J	421-1066 2
	ROBINSON JOHNNIE M	229-3432+6
1802	MALONE ROSALIE	795-5787
1803	GRAVES J	231-6091+6
	SMITH ETHEL	791-1817 7
1806	XXXX	00
1807	BAKER FANNIE	721-3742 3
	JOHNSON L	368-0341 5
	WASHINGTON J	791-9524+6
1808	XXXX	00
1811	XXXX	00
1815	COCKRELL WILLIE	421-7894 2
	KATER LARRY	229-9259+6
	STULTZ GENEVA MRS	795-5351 7
1817	XXXX	00
1822	FAISON HATTIE	721-0742
	LEONARD ALBERTA	721-2847 3
	POWELL E	721-5649 3
1824	XXXX	00
1825	XXXX	00
1830	....BROOKFIELD APTS	
	ALLEN BETTY	791-4862+6
	BENTON L W	795-8073 4
	BROWN SHERMAN	721-1656+6
	BUNTON WILLIAM	231-0587+6
	GRANT ISAAC	229-4865 3
	HOWELL GEO	229-6016 9
	LEWIS MICHAEL	721-9245+6
	MCKENZIE J	791-8208+6
	MOBLEY R	421-8231+6
	MORRIS RICHARD	721-0690+6
	OVERSTREET ROBT	421-6832 5
	REYNOLDS JAS	231-1805+6
	THURMAN CLARENCE	231-1362+6
	WALKER V	231-0628+6
	WALLACE J	368-0191 2
	WHITE AMOS	791-1064 5
	WHITE R	721-9089+6
	WOODARD KENNETH	231-6461 5
1830	.....	
1831	XXXX	00
1833	XXXX	00
1834	WITTKE H	231-4908 4
1836	STOVER PAULINE	368-0659 4
1839	ANDERSON VEO	231-2298 4
	JORDAN WM	791-7399
1844	COLEY RUFUS C	229-5971 8
	HAMILTON JESSIE	421-2192 5
	WALTON MARY LOUISE	229-6475 9
1847	....RAYNARD APTS	
	ALEXANDER E	795-3485 0
	BARNES MATTIE	229-8985 1
	CARLOCK E	229-4016 2
	JOHNSON AURELIA	791-4073 0
	JORDAN MINNIE	231-4216 4
	JUSTICE U S REV	795-6630 3
	KNIGHTEN HENRY	721-3932 9
	LARKINS LILLIE	421-0143 0
	MORRIS FREDDIE MAE	795-2833 0
	OTLER LULA	721-1358 9
	PRITCHARD FRED	229-4812 3
	*REID ALVIN	229-4610 9
	SCOTT JOSHUA	421-0148+6
	STRICKLAND M	421-1233+6
	VAUGHN LOUISE	231-3644 9
1847	.....	
1848	XXXX	00
1855	FRANKLIN ARLENE	368-1395+6
1856	BIZZELL ERNEST	

DRAFT

1976 E 89TH ST

SOURCE: HAINES

```
..EAST 89TH NE                44106 CONT..
       HUBBARD JANICE B       791-4010 3
       HUBBARD LEONA          791-4010
 1386   XXXX                 00
 1387  BREWER EARL R REV     791-4043+6
       BREWER G V             231-4379 3
 1388   XXXX                 00
 1389  SMART BUFORD          229-6517 3
 1392  FORD BURL             721-9022 4
       SCOTT JAS W            231-2655
 1393  DAWSON L              795-1267 5
 1396  BRUSTER FRED D        421-7286
 1398   XXXX                 00
 1399  PACE IDORA            229-5006 0
 1401  WATSON ROBT           231-5008
 1402   XXXX                 00
 1405  LITTLE WHITT          791-8872
 1406  WHITMORE JENNIE       791-9864
 1408  ROLLINS CLAUDIA       421-6189+6
 1410  LANE EUGENE           231-5549 1
 1661   XXXX                 00
 1662   XXXX                 00
 1760  FELLOWS ROBT W        795-0912 8
       JONES GEO             229-5456 2
       MOORE CLEVELAND JR    229-1725 5
 1762  ADAMS B               791-0305
       MCGILL MATTIE         231-6607+6
       WINTERS GEO W JR      791-5415+6
 1765  HALE JOS              229-5869 4
 1768  MITCHELL ISSAC        421-2272
 1769  COLEMAN ANNIE         229-4322+6
       MITCHUM SAMUEL W      721-8664
 1772   XXXX                 00
 1775  JONES MATTIE B        795-0197
1779....BOLTON APTS
       ABERNATHY J           229-3095 5
       EVERETT G             721-6609 4
       PRENTICE H H MRS      421-3434
       SMITH LOUISE          368-1486 3
       STEWART CAROL C       721-6114 4
       STEWART VIOLA         721-6114 3
1779.......................
1780....HAVYN APTS
       JOHNSON EMMA          721-0711 2
       NICHOLS SARAH         791-2264 8
       SOUTHALL ODESSA G     229-4523 2
1780.......................
 1781  LAWSON JAS C          231-1563 3
       SLADE WM              721-4485 3
1793....BOLTON MANOR APTS
       SIMS MALCOM H         795-6541+6
1793.......................
 1796  STEVENSON BERTHA      795-3278 9
 1797  DAVIS S               368-0115 3
 1801  THOMAS S              368-1682 4
 1805   XXXX                 00
 1809*COMNTY GDNCE&SERVS     721-2223+6
 1810  COLSTON ED            795-6381
 1814  HARRIS M              721-9620+6
       ROGERS M E            229-5363+6
 1815   XXXX                 00
 1819  SEAWRIGHT CHAS        791-2735 0
 1821  WARE CAROL            229-7851 5
       WARE THOS             229-9580+6
 1822*STRAIGHT UP HSE        721-2700 4
 1827  SMILEY LEVI           721-2238 4
 1831   XXXX                 00
1834....APARTMENTS
       CHAVEZ ROBERTO        368-1258 4
      *JAY VAN WHLSL DIST B  229-9339+6
       MURCHISON WILLIE      229-7739 2
       NEVEL ARTHUR          791-6009+6
       WILLIAMS JAS          721-6117 5
1834.......................
 1835  HARRIS E              791-6508 5
       NORMAN E JR           721-6549 5
 1841   XXXX                 00
 1843  DIXON ALBERT E REV    368-1661 4
1848....APARTMENTS
 1848  BAILEY WILL A         421-0869+6
       CHEATHAM GEORGE       795-6563+6
      *GREEN J W HEATING     421-5515
       JONES JOHN            421-2123+6
       LLOYD SUSANN          231-6612 2
1848.......................
 1849   XXXX                 00
 1853   XXXX                 00
```

1976 HOUGH AVE

SOURCE: HAINES

```
..HOUGH AV NE                 44103 CONT..
 6811 STEPHENS R              361-3126+6
 6815 CLARK J                 431-7615 5
      SCOTT MARY E            391-8162+6
 6900  XXXX                   00
 6901 JOHNSON THOS            431-6233 4
      WATSON ALBERT           361-5371 5
 6904 BOYSAW W R REV          361-8250
 6908  XXXX                   00
 6911 BROWN HERBERT           361-9926 7
 6912 THORNTON WARREN         391-2820+6
 7001*L&S MKT                 881-5454 4
 7005 HARMON GEO              881-9263
 7009  XXXX                   00
 7012  XXXX                   00
 7016 CANFIELD LOLA MAE       431-5295
 7021*FATIMAS CARRY OUT       431-5875+6
 7024 MCCLAIN ANNA MRS        431-0529 5
 7028 OLIVER PHEALIA          391-1320 4
 7040  XXXX                   00
 7101  XXXX                   00
 7102*THOMAS DELCTSN          361-4503 5
 7108  XXXX                   00
 7112 NEAL MONROE             431-6217
      NEAL RUBY               432-2169+6
 7116 GIBSON R                391-7446 5
 7202 HENDERSON C             391-2985+6
 7214*UNITD REACHOUT MSN      431-5532+6
 7216 CASH MARTHA             881-5092+6
      MERRIWEATHER S          431-4557+6
 7218  XXXX                   00
 7224  XXXX                   00
 7301  XXXX                   00
 7302 TROTTER JAS J           361-1169+6
 7318 SANFORD WM              432-3494+6
 7320  XXXX                   00
 7326  XXXX                   00
 7328 MOORE R                 881-4035+6
 7330  XXXX                   00
 7336 MARTIN TRYICE           881-5769 5
 7342 WATKINS PATRICIA        431-9293 3
 7344 JOHNSON B               432-2419+6
 7346 BLEVINS M               391-8296+6
 7348 JONES E                 881-7360 5
 7350  XXXX                   00
 7352 CARTER EMMA             432-1909 5
 7410  XXXX                   00
 7501  XXXX                   00
 7503 WOODS D M               361-0370+6
 7505  XXXX                   00
 7509  XXXX                   00
 7515  XXXX                   00
 7519*MARTHAS MEAT            881-8684 4
 7600*HOUGH HDW               431-8111 0
     *HOUGH SPLY&SPECALTY     431-8111
     *PROPERTY OWNERS SV      881-8318 3
 7612  XXXX                   00
 7709  XXXX                   00
 7711 BROWN WILLIE            391-4669+6
 7713  XXXX                   00
 7805  XXXX                   00
 7810  XXXX                   00
 7811  XXXX                   00
 7813 HARRIS LINNIE J         361-3458 5
      JOHNSON JOHN            361-0643+6
 7814  XXXX                   00
 7815 GRIFFIN EDW             881-1648 5
     *KO CHIEF DELCTSN        391-7429 5
 7918 CRAWFORD C              791-5536+6
 8000 WILLIAMS GREGORY        795-1578 4
 8003 PILLOT JUAN             795-4165
 8007 STOUDMIRE CORA          791-7416
 8011*ARTS SNOW PLOWING       229-4559 4
 8015 MARS PAMELA             231-2472 7
      MARS QUINTILLION        231-2472
 8020*NEW HUB DRY CLNG CO     421-8995 0
 8107  XXXX                   00
 8125  XXXX                   00
 8219*CLEVE LGL AID SOC       791-8350+6
     *GOOD SMRTN YTH CTR      421-3818 5
     *LEGAL AID HOUGH OFC     791-8350+6
     *WADE PK CLSTR OF CH     231-3922 5
 8300*CLEVE METROPLTN HSP     231-0800 5
     *HOUGH NRWD HLTH CTR     231-7700 5
 8326*SOUL BRO CLNRS          231-5369 4
 8399 DAVIS MATTHEW           229-5513 0
 8409  XXXX                   00
 8412 PARKS M                 421-7946+6
 8416 ROGERS DAN              231-8228+6
     *SILVER MOON CAFE        421-9778+6
 8418 FOSTER L                791-0511 5
     *SUPERIOR RECORDS 3      231-0471+6
 8420*CLEVE MONEY EXCH        229-3600+6
      SUMPTER FRANK           421-9808+6
 8422*ASTOR CAFE              721-0900 5
 8424 BROWN JANICE            791-4294+6
      PRICE S                 229-5982+6
 8426  XXXX                   00
```

ZIP CODE 44106

```
8555*BELL NEIGHBORHD CTR      791-6677 3
     *CLEVE CTY HLTH DIV      231-7313 4
     *COUNCIL ECNMC OPPR      421-5400 3
     *GIRL SCOUTS             231-4550 4
     *HOUGH CMNTY CNCL        721-0330 5
     *HOUGH MULTI SERVICE     231-5770 4
     *HOUGH NBRHD OPPR CT     421-5400 3
     *WADE PARK OUTREACH      421-2380 3
 8606  XXXX                   00
 8610*CLEVE CTY CMNTY DEV     721-7676 4
 8611*CLEVE CTY REC DEPT      229-8090 2
 8620*LARRYS MKT              421-2181 0
 8622*LARRYS FRUITLAND        421-0049 2
 8700  XXXX                   00
 8708*DRUMSTICK RESTRNT       421-5025 4
 8710  XXXX                   00
 8715  XXXX                   00
 8800*HOUGH BEVERAGE CO       231-8476
```

```
..HOUGH AV NE                 44106 CONT..
                              00
 8801  XXXX                   791-9008 1
 8804 JOHNSON QUEEN E         795-3275+6
      RIVERS J                721-0127 4
      WORTHY CLARENCE         231-9225 5
 8806*SEAWAY BARBR SHOP       421-4809 3
 8902 THOMAS NETTIE           721-6260 4
 8924*CALS DELCTSN&BEVRGS     229-2136 2
 8926 TATE BEATRICE           231-4836 4
 8928*UNITD PEACE BAPT CH
9001....APARTMENTS
      BELL S                  229-8195+6
      GANDY E                 229-6046 3
      GREEN JAMES             229-4131 1
      LOWE PATRICIA           229-5625 2
      NEAL B                  721-2978+6
      TURNER THEODIS          229-6655 2
9001.......................
 9003  XXXX                   00
9110....APARTMENTS
      BALLARD GEORGE          229-4422 1
      MALCOLM D               721-1605+6
      PETTIGREW M A           229-8691+6
      SULLIVAN ANNIS          229-3118 9
      SULLIVAN MELODY         368-0066+6
      WHITE K                 791-5685+6
      WILLIAMS E              721-0294 0
      WYNN ANNIE              229-8976 4
9110.......................
9201....APARTMENTS
      BUCHANAN ALONZO         795-4574 0
      FORD S                  229-8183 5
      HILL J                  791-4909+6
      MYNATT DERRICK J        229-1802+6
      RALLINGS R C            421-0905 2
      SCOTT HATTIE            229-8620 4
      SMITH M                 229-1344+6
9201.......................
9211....APARTMENTS
      AMTULLAHHAQQ R          229-3528+6
      BANKS JOSEPH            231-7832 5
      BRIGHT PATRICIA         791-7749 5
      KING JOHN L             229-9919+6
      RUSSELL BESSIE P        231-5691 3
      STEELE CALANDRA         795-4834+6
9211.......................
9220....APARTMENTS
      DAWSON JAMES C          229-4207 2
      JOHNSON F               229-7677 2
      PARKER F                229-7677 3
      SANDER ELLEN            721-4470 4
      STOVALL CHAS            229-7759 5
      WARD GLADYS             229-8973 9
      WYNN T                  229-9953+6
9220.......................
 9221*PARK VLGE DAY CARE      231-7891 0
9231....APARTMENTS
      ALLEN TERRY             421-7736+6
      BLACK STANLEY           229-9527+6
      JOHNSON ERMIE           721-1343+6
      JONES PEARL             231-2720 9
      STEWART V O             229-6546 5
9231.......................
 9241 BACON MARLA             231-5621 0
      FLEMING J               791-6635 5
      HARRELL ANN             368-1736 4
      MEDLEY PHILEMON         421-0886+6
9251....PARK VILLAGE APTS
      BYARS ALBERT LEE        421-0457+6
      MARX D                  791-4247+6
      PORTER T                421-4069 5
      SINGLETON I             229-8278+6
      WILLIAMS CHRISTOPHR     231-4843 9
9251.......................
 9300  XXXX                   00
 9302*L&A GROCERS             421-1986 3
 9303  XXXX                   00
 9306*FREEMAN GROC NO 2       231-9120
 9307  XXXX                   00
 9310  XXXX                   00
 9311  XXXX                   00
 9400  XXXX                   00
9410....APARTMENTS
      AARON MARK              368-9873+6
      AFOLABI BOLAHAN G       795-4821+6
      ALEXANDER V             791-4644 5
      BARNES WESLEY           791-8824+6
      BATES AMY               795-1960+6
      BREWER NORMAN           229-5952+6
      BROOKS MARY L           231-0039+6
      BROWN ROBERT            231-1152 5
      BRYANT DOROTHY ANN      231-3346+6
      BUCANNON DEANE          721-2391+6
      BURNLEY ERNEST L        368-0217+6
      BURNS B                 795-4144+6
      CANNON WILLIE MAE       721-4220 5
      DAVIS ROY               721-0472+6
      DOBBS JESSE L JR        721-0226+6
      DUMAN D                 721-1347+6
      EDWARDS JORDAN          231-3478 5
      EUTSEY B L              795-4317 5
      EVANS CECELIA           795-6220+6
      FAIRROW WALTER          721-8276+6
      FARNES B                421-1314+6
      FULLER ERNIE            721-8240 5
      FULLER RUTH             795-8627+6
      GIBBS WM                795-8221+6
      GRIFFIN D               791-0082 5
      HANLEY EARL             368-0711+6
      HAYNES BRENDA J         229-5746+6
      HILL JOS C              229-7011+6
      HOLLIFIELD H            368-1977+6
      HUMPHREY JOS            795-2561+6
      JACKSON L               229-8067+6
      JARMON TED              795-8567 5
      JERIDO RENEE            229-8277+6
      JOHNSON L               229-8204+6
      JOHNSON LAMONT          231-2626+6
      JONES CURTIS            421-1146+6
      KIMBRO L                791-8899+6
      KING WAYNE              229-7575+6
      LAMAR DEE               231-0037+6
```

1971 E 87TH ST

SOURCE: HAINES

1223	BROWN ROSE	795-1248+1
	THOMAS JOHN W	795-1028+1
1226	MAY JAS	229-5909 9
1227	KIRK JOHN	791-9591+1
1230	GALES LEOLA	229-9930 8
1231	XXXX	00
1233	BOWIE WAYNE	229-8290 0
1234	KIRK NORMA J	229-4180+1
1237	*WILAMOSKY JOHN INS	721-4660
1238	XXXX	00
1240	MORGAN ROBT L	721-4529 8
1241	XXXX	00
1243	JOHNSON SOL JR	229-4672 0
	MILLER CATHERINE	421-8215
1244	NORVAIHIS PETER	231-8635
1247	XXXX	00
1251	CHAPMAN SEATON G	229-8494+1
1252	WALKER WAYMON	231-5258 0
1253	EVANS JEAN	231-4434+1
1254	KINSEY LEANA	229-5907 9
	LOWE EMMA J	229-9682+1
1255	MCCALLA EMMETT	229-4160 0
	MCCALLA EMORY	229-4160 0
	WILLIAMS JAS	231-1530+1
1256	SMITH JOHN W	229-4495+1
	SMOOT LARRY A	231-1507 8

ZIP CODE 44106

1755	LOWE GLENN	231-1493+1
	PACKER JULIUS	721-6761+1
	WALTERS T	721-4236 0
1756	WILLIAMS NANCY	229-7625 0
1758	XXXX	00
1759	CROSS C	229-8656 9
1761	XXXX	00
1765	CLEMONS RUBY	421-7336 9
1766	XXXX	00
1769	BEVERLY JAS	791-6115+1
1770	XXXX	00
1773	HILLS ALFRED JR	229-7709+1
1774	WILLIAMS NATHE L	795-6136
1781	EVANS KENNETH	795-7278+1
1782	SMITH CHRISTINE	795-4225+1
1785	XXXX	00
1787	ENSLEY LOUISE O	721-6808
1790	HAYES FELTON	791-8386 9
1791	HALL JOHN D	795-0447 9
1794	BLUNT MABLE	231-4549
1799	KAY JULIA	421-1066 0
1802	MALONE ROSALIE	795-5787
1803	BAILEY P	229-6814+1
	SMITH ETHEL	791-1817 7
1806	GOFF SAM	229-6014 9
1807	CARPENTER REBECCA	795-4190
	RENAUT HELEN J	791-3128
	SCOTT EMMA	795-6388+1
1808	SCOTT EDW F SR	229-4681+1
1811	FLEMMING VERGIA	791-4647+1
1815	PETERSON GEO	421-1219+1
	STULTZ GENEVA MRS	795-5351 7
1817	*ARCO MASSEY BROS	391-0253 0
	*MASSEY BROS MOVING	391-0253 0
	MASSEY SHERRILL	229-7140+1
1822	FAISON HATTIE	721-0742
1824	XXXX	00
1830	....BROOKFIELD APTS	
	BENNETT CATHERINE	791-3068+1
	BEY ROBT P	229-7495+1
	DAVIS JOHN	421-5512+1
	GRANT ISSAC	229-6054 9
	HICKS CLARENCE	791-0739 0
	HOWELL GEO	229-6016 9
	KING CHAS	229-7829 9
	LEE FRANCES 44	721-1145 5
	PALMER E	229-8137 0
	PREVOST SIDNEY	229-7057 0
	SMITH JEAN	229-5346+1
	SMITH X	231-7836+1
	STAFFORD E M	231-4754 8
	WALKER AUDREY	229-7774+1
	WALKER TOMMY	721-0217+1
	WHITE AMOS 2	791-1064
	WILSON EDW H 47	721-5841
	WINTERS GEO W JR	791-5415+1
	WOODARD KENNETH	231-4055+1
1833	XXXX	00
1834	XXXX	00
1836	DOUGLAS BENNIE	229-4123 0
1839	JORDAN WM	791-7399
	WILLIAMS JULIUS	721-7541+1
1840	....MAYFAIR APTS	
	ARMISTAD E P	791-2306+1
	REEVES D	229-7002+1
1844	COLEY RUFUS C	229-5971 8
	HALL OSCAR	231-1748 6
	WALTON MARY LOUISE	229-6475 9
1847	....APARTMENTS	
	ALEXANDER E	795-3485 0
	BARNES MATTIE	229-8985+1
	HUDLEY OTIS	231-5571 9
	JAMES L	791-4815 0
	JOHNSON AURELIA	791-4073 0
	KNIGHTEN HENRY	721-3932 9
	LARKINS LILLIE	421-0143 0
	MORRIS FREDDIE MAE	795-2833 0
	NICKERSON ROBERTA L	795-3247 9
	OTLER LULA	721-1358 9

1971 E 89TH ST

SOURCE: HAINES

..FAST 89TH NE		44106 CONT..
1396	BRUSTER FRED D	421-7286 5
1398	WILLIAMS G W	795-7174 8
1399	PACE IDORA	229-5006 0
1401	WATSON ROBT	231-5008
1402	XXXX	00
1405	LITTLE WHITT	791-8872
1406	WHITMORE JENNIE	791-9864
1408	WOODRUFF DONALD A	229-3722+1
1410	LANE EUGENE	231-5549+1
1760	FELLOWS ROBT W	795-0912 8
1762	ADAMS D O	231-5773 7
	ADAMS WILLIE	791-0305
1765	AUSBY KENNETH	791-4308 0
	HILLS MORRIS	421-3090 0
1768	MITCHELL ISSAC	421-2272
	WADFORD CARRIE L	421-7362 8
1769	MITCHUM SAMUEL W	721-8664
1772	STARKS JACQUELINE	721-5104 9
1775	JONES MATTIE B	795-0197 6
1779	....BOLTON APTS	
	DAVIS G N	229-9716+1
	DAVIS ISIAH JR	229-7591+1
	MOSS LUCY MRS	795-7887 7
	PARKER IRENE	791-2457 9
	PRENTICE H H MRS	7421-3434
	RICHARDS MILDRED	795-8665 9
	RUFUS WILLIE	229-3963+1
	WILLIAMS SABRA	791-9498 9
1780	....HAVYN APTS	
	FOSTER JAS	229-6604 9
	HARMON ARTHUR	421-7945 8
	JOHNSON EMMA	721-0711 9
	NICHOLS SARAH	791-2264 8
	PINKSTON JOHN W	791-8372 0
1781	LAWSON JAS C	791-4513 9
	SLADE WM 9	721-4485
	WALTON ALBERT	791-1478+1
1786	LITTLES BENNIE MAE	721-5215 0
1789	XXXX	00
1790	WALKER SAMUEL	229-8026+1
1793	....BOLTON MANOR APTS	
	BROWN LAWRENCE P	229-5830+1
	HAIRSTON BONNIE	721-7227+1
	HAIRSTON HAROLD JR	791-4119+1
	HILL M G	421-3669 0
	HILLS M	231-0242 9
	JOHNSON HARVEY	791-4641+1
	PEOPLES ROBT L	795-3072+1
	SMITH JOSEPHINE 6	795-7883 5
	STRATTON BLANCHE M	791-0050 0
1796	STEVENSON BERTHA	795-3278 9
1801	ALSBROOKS MAE	229-7600 0
1805	MARSH P	795-6199+1
1809	XXXX	00
1810	COLSTON ED	795-6381 5
1814	BEY JACK	721-5199 0
	JOHNSON MARY	795-5342+1
1815	WILLIAMS M I	795-2119 7
1819	SEAWRIGHT CHAS	791-2735 0
1821	WARE THOS	231-5925
1822	JONES PEGGY ANN	231-8417 0
	*MARTIN L KING HSE	721-1126 0
1827	SMILEY LEVI	229-6783+1
1831	KEARNEY DANIEL R	231-0016 0
1834	BERNETICH FRANK	12791-6363
	BROWNLEE JAS	229-7013+1
	HOLLOWAY JESSE	229-8507+1
1835	XXXX	00
1841	VARNER ROOSEVELT	231-4058+1
1843	XXXX	00
1848	CONGER EARL G	795-7279 0
	CROWELL JOHN W	791-0199 0
	*GREEN J W HEATING	421-5515 4
	LLOYD JOHN H	231-6612+1
	WORTHY LOUISE	791-1957 9
1849	XXXX	00
1853	CHISHOLM LEN	231-2495 9
	SMITH BILL	791-3511+1

1971 HOUGH AVE

SOURCE: HAINES

```
--HOUGH AV NE                    44103 CONT--
 8304*GET MOR SUPERMARKET229-6321+1
8320----APARTMENTS
       CAMERON DARKYL          229-8121+1
       GILBERT MARY 15         795-6982 6
       MONTGOMERY FREDK        721-7033 9
       ODOM J T SR             229-8808+1
       SIMS GRADY              231-8518+1
       STEWART GEO             721-1970 7
       WILDER CORINE           795-6725 0
       WILLIAMS AZZIE M        721-6520 4
 8326*GRANT DRY CLNRS          421-9486+1
 8399 DAVIS MATTHEW            229-5513 0
 8409   XXXX                   00
 8412   XXXX                   00
 8416*STANDARD WINE CO         431-7706+1
 8418*ASTOR CAFE               231-9260+1
       FOSTER MARY LEE         421-3477 9
 8422*85 VARIETY STORE         421-9139+1
 8424   XXXX                   00
 8426*LOVINGS GRILL            791-5585 9

          ZIP CODE 44106

 8504   XXXX                   00
 8519   XXXX                   00
 8601*DEANS HSE OF JAZZ        231-9531 9
 8605   XXXX                   00
 8606*JONES L MORRIS MD        791-5400 4
      *JOURDAIN H M JR DDS795-7298 4
 8610*CLEVE COMM DEVLPMNT721-7676 8
 8611*THURGOOD MARSHLL CT229-8090 9
 8620*LARRYS MKT               421-7181 0
 8622*UNITED FURNECONDTNG421-0049 8
 8700*DRUMSTICK CARRY OUT231-9122 0
 8704*BRADS MKT                231-9151 0
       BRADSHAW PRESTON        229-8650+1
 8708*B M L DRY CLNRS STR231-9258 9
 8710*LUCKYS TVERADIO HSP421-9260 9
 8715*COLONIAL GARDENS         421-9637 4
 8800*HOUGH BEVERAGE CO        231-8476
 8801   XXXX                   00
 8804 JOHNSON QUEEN E          791-9008+1
 8806 MOORE JAS C JR           229-9282+1
 8809 STRICKLAND ETTA          795-8570 6
 8812*ASHFORD UNION 76 SV421-9180 0
 8817   XXXX                   00
 8819   XXXX                   00
 8900 ROGERS DEL               231-9796 8
 8902 ROGERS CLYDE             721-0939+1
       THOMAS NETTIE           421-4809
 8904*UNITED DRY CLNGETLR421-9470+1
      *UNITY DRY CLNGETLRG231-8800+1
 8906 BROWN CORA LEE           795-7090 9
 8908*TEDDYS SHOE SHN PLR421-9595+1
 8910*STARLITE BTY SALON 421-9294
 8912 CAIN COUNCILMAN C        231-2490+1
       COUNCILMAN CARRIE C231-2490 8
 8915*HOUGH SCHL               231-1395
 8918*SMITTYS BARBR SHOP       231-9225+1
 8920 BARNES ALEX              231-2290 9
       HOOKES HARRY            791-2031+1
       WATSON WM JR            791-1837+1
 8922 JONES SAM                229-3934+1
 8924*CALS DELCTSNEBEVR        231-9633 6
 8926   XXXX                   00
 8928*HOUGH HSE OF BEAUTY795-2484 8
 9001 ALLMAN LILLIE            791-1335 0
       BUFORD HENRY            229-8357 0
       COOKS PRINTIES          368-9856+1
       GREEN JAS               229-4131+1
       JOHNSON WM JR           229-6329+1
       LOWE PATRICIA           721-9864+1
       OTT SAM                 231-5446 0
       RUTH BRENDA MRS         229-3618 9
 9003   XXXX                   00
 9110 BALLARD GEO              229-4422+1
       HUNTER G                229-9666+1
       LIPSCOMB HATTIE         229-8620+1
       SULLIVAN ANNIS          229-3118 9
       WILLIAMS E              721-0294 0
 9201 BEAVERS CARRIE           229-7677+1
       BUCHANAN ALONZO         795-4574 0
       DAWSON JAS C            229-4207 0
       GARDNER SHIRLEY         229-4410 9
       TOLLIVER JOSEPHINE      229-6794 9
       WALLACE DORIS C         791-4622+1
 9211 BAKER M L                791-7844+1
       FOSTER BARBARA E        795-7230 0
       GRAYSON DIASY           421-4972 0
       SMITH L M               795-6449 9
       STRICKLAND RENEE        229-8703+1
       WATSOM D M              229-8531 0
 9220 KING SHIRLEY H           229-3714 9
       STOVALL CHAS            229-5023 9
       WADE T                  229-7869 0
       WARD GLADYS             229-8973 9
 9221*PARK VLGE DAY CARE       231-7891 0
 9231 BOINER FRANCES           795-0559 9
       DANTZIER ELBERT         229-8427 0
       JONES PEARL             231-2720 9
       STEWART MARY ALICE      229-5565 0
 9241 ABERCROMBIE BYRON        421-7824 9
       BACON MAKLA             231-5621 0
       BLANTON DAWN            229-7545 0
       CLARK ALBERTHA          421-8859 9
       COWINS MARION           229-8238 9
       GOINS G D               795-3107+1
       HARRELL ANN             231-0629 9
       IRVIN FRANCES           229-5692+1
       MCPHERSON PATRICIA      231-0069 0
9251----PARK VILLAGE APTS
       HAYNES CURTIS A         229-4838 9
       JEMISON JOS             229-9527+1
       LEMON EUGENE            421-1722+1
       SLY CLARA               229-4851 9
       WILLIAMS BERNICE        721-4170 0
       WILLIAMS CHRISTOPHR231-4843 9
       WILLIAMS M              721-7994 9
 9302*ROSES MKT                231-3730 0
 9303 ENGLISH OZELL            421-2609 8
 9306 BREAZEALE PRUDENCE       231-1152
      *FREEMAN GROC NO 2       231-9120
```

1966 E 87TH ST

SOURCE: OHIO BELL TELEPHONE

```
1205 MICHALSKI S          791-6061
1205 KOCINSKI E J         421-4465
1206 DEL TO OCC
1209 DEL TO OCC
1210 WLODARCZYK H F 791-2988
1212 LUTKUS L             721-9073
1213 CAVIS H E            795-7355
1213 MIECZNIKOWSKI M
                          421-6369
1215 KRUEGER C C          721-0875
1216 GORDON R             795-8348
1219 KITISS F R           795-7107
1220 DEL TO OCC
1223 RADWAN S J           421-5854
1224 DANIELS R V          231-3849
1226 SABATAITIS Z         421-6341
1226 SABAT S Z            721-5767
1227 KIRK J               791-9591
1231 DEL TO OCC
1234 DEL TO OCC
1237 WILAMOSKY J INS AGCY
                          721-4660
1238 DEL TO OCC
1240 CARNEY A             795-4692
1241 KRYGERIS J           421-2796
1243 ALIFF T              791-8290
1244 NORVAIHIS P          231-8635
1247 DEL TO OCC
1248 CHALECKAS J          791-2537
1251 STERNBERG H          231-5793
1251 SOEDER R J           721-9075
1252 PATTON E W           721-4509
1253 GULLIAN B            795-2917
1254 BALLARD D            795-4349
1254 MC WILLIAMS A        231-6156
1255 DOVYDAITIS A         231-0234
1255 ZIMMER J             721-8673
1256 TURNER O M           231-5279
1256 MC GHEE J            791-0889
1256 DEL TO OCC
1754 JOHNSON T L          795-8698
1755 SWAIN D              791-9188
1755 DEL TO OCC
1755 PRESSWOOD L          791-9654
1756 DEL TO OCC
1757 JONES J E            791-0038
1757½WOODRUFF M L         721-5641
1758 DEL TO OCC
1765 PARHAM E MRS         795-6745
1766 DEL TO OCC
1767 ADKINS J             721-0450
1770 CLAYTON L            791-0140
1774 WARE G               791-8598
1774 WILLIAMS N L         795-6136
1778 BROWN E              791-7498
1778 SMERELS R            791-0396
1782 JACKSON S            231-0894
1786 DOSTER G             791-1973
1786 BLACK J              791-2785
1787 ENSLEY L O           721-6808
1791 WATERS J             721-3192
1794 BLUNT M              231-4549
1794 DEL TO OCC
1798 LILLY H              795-3809
1801 DEL TO OCC
1802 MALONE R             795-5787
1803 SMITH E              791-1817
1803 DEL TO OCC
1803 SMITH H              721-9276
1803 BUNTON J M           231-2676
1806 BIRTS W              421-6571
1806 GOFF S               791-8317
1807 GREEN H R            795-3179
1807 ANDREWS M            791-3248
1807 CARPENTER R          795-4190
1807 LIPSCOMB F           795-2804
1807 RENAUT H J           791-3128
1808 SLEDGE W             721-2250
1811 SAUNDERS J           791-9219
1815 STULTZ G MRS         795-5351
1815 DEL TO OCC
1818 DAVIS B B            231-8202
1822 FEW G                795-0560
1822 FAISON H             721-0742
1824 DEL TO OCC
1830 SIMS B MRS           795-4464
1830 WHITE A              791-1064
1830 DEL TO OCC
1830 IVERSON M J          791-2042
1830 MUSE M L             421-6191
1830 HARRIS R E           721-2350
1830 WILSON E H           721-5841
1830 DEL TO OCC
1830 DEL TO OCC
1830 GAYLE J              421-2736
1830 KING J               231-2699
1830 DEL TO OCC
1830 JACKSON H            231-5063
1830 SUMPTER T            721-4058
1830 GRIER J R            721-1108
1830 LEE F                721-1145
1830 KNIGHT L             231-3973
1830 GAINES P C           795-4824
1831 BLAKE W              721-2294
1831 RUSSELL C            791-3645
1831 BURNS J              231-3001
1833 DEL TO OCC
1836 EVANS D              721-9936
1839 DEL TO OCC
1839 JORDAN W             791-7399
```

1966 E 89TH ST

SOURCE: OHIO BELL TELEPHONE

1243 DEL TO OCC
1244 WATKINS N 791-3312
1244 HINTON D 791-3582
1245 DEL TO OCC
1245 ZINK C 791-9453
1247 WILLIAMS W 421-4083
1247 JOHNSON R L 721-7652
1248 GILL B T 791-2673
1249 SPEIGHTS B 791-6803
1249 DEL TO OCC
1249 GRIFFIN P 791-5129
1249 CUMMINS R L 795-7979
1250 CLEMENTS S 721-1828
1252 HARTOWSKI T 231-1595
1253 HARDWICK W 791-1071
1256 DEL TO OCC
1257 GREER R 795-5181
1258 GOODWIN C 791-2921
1259 HUGHLEY H 791-1197
1261 RICHARDSON J 795-8433
1261 DEL TO OCC
1262 BUZA J 795-5261
1263 DEL TO OCC
1266 DEL TO OCC
1267 DEL TO OCC
1270 DEL TO OCC
1271 CULHANE M E 721-4133
1274 AVERY W 795-8490
1274 COWLER J 421-7646
1276 DEL TO OCC
1279 MIKULA J 721-4568
1280 KORDIC N 421-8184
1286 WALKER M I 231-3150
1286 HARPER J MRS 721-0730
1286 JORDAN N 795-1160
1290 DEL TO OCC
1290 DEL TO OCC
1310 CLICK J M 791-1930
1312 GEORGE R 421-1672
1314 LOWE J 721-3571
1315 JONES A 795-8468
1316 DOUGHTY L M 791-6075
1319 BROWN C J 231-7936
1322 RHODES J 421-5399
1322 WILLIAMS S C 721-7920
1326 DEL TO OCC
1327 GUNESCH J 721-8404
1329 FREESE A 791-3772
1332 GRIESMER J 791-7459
1333 THOMPSON J R 721-7254
1333 THOMAS E 231-2418
1334 HARRIS V MRS 231-5284
1337 DEL TO OCC
1339 PAULDO A 421-3660
1341 ANDERSON G 791-4984
1342 SIMMONS J E 791-5393
1345 BRAXTON B 231-6016
1346 HARDWICK O 421-7197
1347 DEL TO OCC
1355 HILL E 231-8413
1360 PERKINS J 231-8831
1361 DIXSON C X 421-4655
1362 ROGERS A 721-3994
1365 SIMMONS H 721-4316
1366 DEL TO OCC
1369 GLYMPH J 421-8450
1370 DEL TO OCC
1373 DEL TO OCC
1374 TURNER L B 791-7728
1378 BUNCH E MRS 795-5477
1381 WILLIAMS F MISS 721-9029
1382 JONES R L 231-4279
1383 BAKER S R 791-4010
1386 DEL TO OCC
1387 BREWER E R 791-4043
1388 DEL TO OCC
1389 SPARKS C 421-3217
1392 SCOTT J W 231-2655
1392 DEL TO OCC
1396 BRUSTER F D 421-7286
1398 TAVANO J 791-5068
1399 DEL TO OCC
1401 WATSON R 231-5008
1402 DILL P 791-2347
1405 LITTLE W 791-8872
1406 WHITMORE J 791-9864
1410 SCOTT H MRS 795-5899
1410 SCOTT H 421-5279
1411 BAKER E 791-8406
1434 ADAMS J B 421-7785
1755 WILLIAMS E 231-1259
1755 SAMPSON A 421-3019
1755 EDMONDS H T 795-6244
1755 THOMAS P 791-4265
1755 ROBINSON C 231-3712
1760 MATHEWS L 791-2245
1761 SAUM V MRS 721-2934
1762 ADAMS W 791-0305
1762 ADAMS D O 231-5773
1768 MITCHELL I 421-2272
1768 HINES G E 795-7686
1769 MITCHUM S W 721-8664
1772 HUGHES C 721-2736
1775 JONES M B 795-0197
1779 FRANCISCO M 721-3468
1779 WALKER Z T 231-4649
1779 CHERRY L MRS 721-9326
1779 DEL TO OCC
1779 DEL TO OCC
1779 DEL TO OCC
1779 PRENTICE H H MRS 421-3434
1779 KNIGHT L A 721-1724
1780 ELLIS C 721-2428
1780 NOLES S 721-5104
1780 MANUEL C E 795-6245
1780 NICHOLS S 791-2264
1780 GARNER F 231-2275
1780 OBRERO F 795-3799
1781 SLADE W 721-4485
1781 DEL TO OCC
1781 TRAVIS D 421-6277
1781 MACKINS C 721-8783
1785 DEL TO OCC
1785 DEL TO OCC
1786 WILLIS B M 721-5215
1786 TABOR P 795-5764
1786 LAWSON J C 791-4513
1789 DEL TO OCC
1790 UBER H 721-7421
1793 PHILLIPS J 231-5608
1793 SUMERALL M J 791-5910
1793 STEELE J 231-3084
1793 DEL TO OCC
1793 POGUE J 721-3391
1793 SMITH J MRS 795-7883
1793 SMALL S 795-2053
1793 PATTERSON W 795-1578
1793 COOKS G A 721-8198
1793 CHURN W 421-7769
1793 ANDERSON M 231-5758
1793 DEL TO OCC
1793 THORNTON J 421-6809
1793 WILLIAMS F 421-2495
1797 DEL TO OCC
1801 THOMAS C 421-1910
1801 YOUNG S 791-1962
1805 MC MULLEN C R 791-2477
1809 DEL TO OCC
1809 HUTCHISON J 421-6398
1809 GRIFFIN P 791-9713
1809 LEE E 231-6962
1810 COLSTON E 795-6381
1814 FISCHER N 231-1338
1814 CANADY B 421-4270
1815 DEL TO OCC
1818 WINFREY T 795-2086
1819 COE W B 231-6194
1821 WARE T 231-5925
1821 WARE R B 795-0716
1822 DEL TO OCC
1822 BEEDLOW R 421-6285
1827 FRIEBOLIN C D 421-2142
1831 KEARNEY D R 231-7481
1834 ALLEN B 421-4528
1834 ALLEN B MRS 721-4061
1834 SMITH M H 791-7754
1834 THOMAS C 231-6471
1834 BERNETICH F 791-6363
1843 WOODFORD C E 791-3527
1844 DEL TO OCC
1848 DEL TO OCC
1848 GREEN J W HEATING CO 421-5515
1848 LITTLE J C MRS 231-7623
1848 WILEY C 231-7818
1849 DEL TO OCC
1853 DEL TO OCC
1853 GOODWIN M MRS 791-6936
1853 PRESTON C M 231-5489
1856 SCHWARTZ J 791-3333
1856 MC DONAL E 721-7178
1856 FOSTER R E 721-1758
1856 ANKROM B 231-9049
1856 SULLIVAN S 231-2373
1861 SCHULZ I MRS 231-7436
1863 VOCELKA P 231-7292
1864 RAJCAN L 721-7359
1864 DALTON E R 791-2576
1864 HARRINGTON C E 795-1369
1868 HOBBS F 231-4702
1868 HOWARD R L 795-2345
1868 JEWELL L M 795-8065
1871 SHELTON S 791-7889
1871 PERDUE T L 421-6284
1872 LYKES M 791-3996
1872 DEL TO OCC
1878 DEL TO OCC
1884 KONGSVOLD K R 791-8506
1885 UNIVERSITY CHURCH OF CHRIST 421-0233
1902 WITHERSPOON P 229-3354
1905 STOCKTON C 231-6325
1905 BEECHUM T 721-2251
1909 FUERMANN O 231-0934
1909 KATZ S W 791-5847
1909 SYRVALAN A 229-4688
1909 BJORGE H 795-1680
1909 BROWN M 721-2819
1909 DEL TO OCC
1909 DEL TO OCC
1910 MELNICHUCK J 421-6380
1911 BLAND HOME IMPROVEMENT CO 229-5200
1911 IVORY O 791-0071
1911 FLEETS P A 231-4181
1911 LOCKHART T 421-7146
1912 HUNTLEY W M 229-6546
1912 MARTIN H A 721-1186

1966 HOUGH AVE-A

SOURCE: OHIO BELL TELEPHONE

8509 AMERICAN RESCUE WORKERS INC 421-7177
8511 JACKSON M M 721-4139
8512 CONEY ISLAND LUNCH 231-9422
8514 ERICH RADIO & SOUND SERV CO 421-8060
8516 CORT SHOES INC 791-7057
8518 ADAMS S 421-9582
8520 CITIZENS MARKET 231-4680
8524 INDEPENDENT LINEN SUPPLY CO 791-0110
8525 MC COY G 721-7926
8525 ENGLERT W J 421-0637
8525 BOGTHE O H 721-4256
8527 ED'S HOUGH DELICATESSEN 421-9859
8601 DEAN'S HOUSE OF JAZZ THE 231-9531
8605 CAVELL'S MARKET 721-2968
8606 JONES L M 791-5400
8606 JOURDAIN H M JR 795-7298
8615 ALL-BRITE DRUG 231-5625
8616 CLEVELAND CITY OF URBAN RENEWL-HOUSNG 721-7676
8620 LARRY'S MARKET 421-2181
8622 LARRY'S FRUITLAND 721-4492
8625 MC CLUSKEY J MEAT MKT 791-7250
8625 MARKET BASKET SAVMOR SUPER MARKET 231-3848
8700 JACK'S BAR B-Q 791-0736
8704 FANA'S FOOD MARKET 231-9165
8705 THOMAS M 791-5135
8705 BURLEY E 791-8771
8705 WHITSETT W B 721-1062
8705 KING W 721-0639
8705 LOWE W E 795-3459
8709 DEL TO OCC
8709 WALKER M E 795-7032
8712 MINTZ AWNING & SHADE CO 231-2455
8714 COUNTESS BEAUTY SALON 795-0223
8715 COLONIAL GARDENS 421-9637
8716 HOUGH HOUSE OF BEAUTY 795-2484
8718 BELL'S SEAWAVE BARBER SHOP 421-9628
8800 HOUGH BEVERAGE CO 231-8476
8803 TRAVIS G 721-3595
8803 DEL TO OCC
8803 DEL TO OCC
8803 MATLOCK S 795-6534
8803 DEL TO OCC
8803 JOHNSON E 231-5848
8804 CRENSHAW D R 421-2514
8804 JOHNSON E 795-2304
8804 WILLIAMS S M 795-5823
8804 BELL N 721-7615
8805 UNITED FURNACE & AIR CONDTG 421-0049
8806 J & I SOUTHERN KITCHENS RESTAURANT 231-7787
8809 TRAVIS J 231-8971
8809 JOHNSON D L 721-9198
8809 RODGERS N 421-5786
8809 DEL TO OCC
8809 DEL TO OCC
8812 ASHFORD PURE OIL SERVICE 421-9180
8902 KIBBLER D 231-0174
8902 SMITH D M 795-3275
8904 MECHANICAL HARDWARE & PLUMBING CO INC 231-9678
8906 DEL TO OCC
8910 STARLITE BEAUTY SALON 421-9294
8910 MOORE E 795-5257
8914 ALLISON A 791-2896
8914 OWENS L 231-0572
8915 CLEVE BD OF EDUC 231-1395
8920 KNOX M 721-4754
8920 MOSBY T 795-1491
8920 WATSON W 791-1837
8924 CAL'S DELICATESSEN & BEVERAGES 231-9633
8926 KNOX D 795-0257
8926 ELAM H 421-1170
8926 PITTMAN A 231-5391
8926 BRADLEY J 791-9421
9199 CLEVELAND SALES CO 795-0636
9205 SATELLITE DRY CLEANERS 231-7897
9207 SEVOUS BARBER SHOP 795-5085
9215 HOUGH INN THE 231-9732
9221 ROYAL DRY CLNRS 795-5810

1966 HOUGH AVE-B

SOURCE: OHIO BELL TELEPHONE

9227	NEWMAN'S SAVMOR SUPER MKT	231-5820
9301	BRAUN DRUG STORE	791-7120
9302	HOWARD'S MEAT MARKET	721-1374
9303	DEL TO OCC	
9303	DEL TO OCC	
9303	MITCHELL E M	421-2609
9303	AUSTIN R L	795-0897
9306	FREEMAN GROCERY	231-9120
9306	BREAZEALE P	231-1152
9309	LANDON P	721-6418
9309	BALL W C	721-1589
9310	TILLER J	231-5954
9310	DEL TO OCC	
9310	WILLIAMS F	795-0211
9310	MILLS M	791-9513
9400	WILLIAMS T R	791-2185
9400	DEL TO OCC	
9401	BREMMAN C A	421-0191
9401	PARKER V	791-2655
9405	GEORGE M	231-4305
9405	JONES W	795-4865
9411	DEL TO OCC	
9411	PULLIN J	231-8008
9502	JOHNSON E	721-5851
9503	BRINEY A L	791-9753
9507	WHITFIELD R	421-1883
9511	JONES E M	421-2423
9512	MARTIN G	791-9785
9512	DEL TO OCC	
9512	WILLIAMS N	721-3365
9512	COLEMAN V L	721-7638
9515	DEL TO OCC	
9515	DEL TO OCC	
9515	DEL TO OCC	
9600	DEL TO OCC	
9600	MOSS C	721-2374

1961 E 87TH ST-A

SOURCE: OHIO BELL TELEPHONE

1224	WYSZYNSKI B	SW1 3229
1226	SABATAITIS Z	GA1 6341
1226	SABAT S Z	RA1 5767
1227	WOLCZYK T	SW5 7195
1227	KIRK J	SW1 9591
1230	RICKEY J H	SW5 7193
1231	HARTUNG H	GA1 6652
1233	HOLBROOK G	SW1 5158
1234	BRZOZOWSKI R	RA1 9707
1237	WILAMOSKY J INS AGCY	RA1 4660
1238	DEL TO OCC	
1240	CARNEY A	SW5 4692
1241	KRYGERIS J	GA1 2796
1243	KEOUGH R F	GA1 8215
1244	NORVAIHIS P	CE1 8635
1247	HATALA M	RA1 9334
1251	WILKS H L	SW5 0794
1251	GAZY T	CE1 4973
1252	PATTON E W	RA1 4509
1253	MIHACEVICH E	GA1 0029
1253	MULLEN D P	CE1 5471
1254	TURNER O M	CE1 5279
1254	SCHMIKLA J	SW1 0760
1255	DOVYDAITIS A	CE1 0234
1255	LORANGER L	SW1 7165
1256	MONROE G	SW1 8311
1256	DAWKINS J H	RA1 0207
1256	ALLEN C S	RA1 1284

1961 E 87TH ST-B

SOURCE: OHIO BELL TELEPHONE

1256	YOUNG A E	RA1 3591
1755	RENFER P MRS	SW5 3358
1755	TILLMAN L R	SW1 5585
1755	DEL TO OCC	
1755	SCARBERRY E	SW5 4910
1755	REPPERT J H	CE1 2372
1755	MORGAN L	SW1 4483
1755	KRAMER C	SW1 9596
1755	HOUK H L	SW1 1892
1757	CZAPKO J	GA1 1167
1763	LIVELY A	SW1 3949
1765	WEBSTER J MRS	SW5 6745
1769	MC ARTHUR L	SW5 0969
1770	POLK A	SW5 3045
1773	MC DONALD W	GA1 4577
1774	DEL TO OCC	
1777	NESHKIN A & SON	SW5 7399
1778	BREITHER C E	SW1 7340
1782	JACKSON A B	CE1 0894
1785	DEL TO OCC	
1786	GOODEN E	GA1 4918
1786	COVINGTON J	SW1 3170
1787	MOODY F R	RA1 4750
1787	ENSLEY L O	RA1 6808
1790	GRANVILLE B	SW5 0873
1791	GLENN W A	SW1 6434
1794	BLUNT M	CE1 4549
1798	MC CARTHY M MRS	RA1 7640
1798	FOUTTY I	RA1 3870
1799	TYLER J	SW1 2676
1801	DEL TO OCC	
1802	MALONE R	SW5 5787
1803	DEL TO OCC	
1803	HENDERSON N	RA1 0145
1803	FOSTER S	SW1 5205
1806	GAMBLE C	CE1 2046
1807	RENAUT H J	SW1 3128
1808	EAST W W	GA1 5101
1808	SLEDGE W	RA1 2250
1811	SHERRILL W JR	SW1 6968
1811	JOHNSON H	SW1 1142
1814	JACKSON L	RA1 7943
1815	DEL TO OCC	
1815	DEL TO OCC	
1815	BLACK V	SW5 1727
1817	BLACK L	SW5 4753
1818	DAVIS B B	CE1 8202
1822	FAISON H	RA1 0742
1824	DEL TO OCC	
1830	WHITE A	SW1 1064
1830	DEL TO OCC	
1830	DORSEY J	RA1 7590
1830	DEL TO OCC	
1830	JOHNSON A A	GA1 7690
1830	RUSSELL H P	GA1 2860
1830	DEL TO OCC	
1830	STRICKLAND F	GA1 2742
1830	JENNINGS R	RA1 5484
1830	HURD J N	RA1 2735
1830	CROCKETT T A	SW1 1989
1830	WOOD E R	RA1 4753
1830	PEZANT M MRS	SW1 4733
1830	SLY J H	CE1 6204
1830	LITTLE A	CE1 1721
1830	BOWSER A M	GA1 2178
1830	DEL TO OCC	
1830	LINCOLN P H	SW5 5557
1830	DEL TO OCC	
1830	SUMPTER T	RA1 4058
1830	DEL TO OCC	
1830	MOODY A G	RA1 0186
1830	SHOTO H	RA1 0036
1830	TINSLEY C M	GA1 7309
1831	KEEFOVER W E	GA1 6399
1834	DEL TO OCC	
1836	ELAM O S	SW1 3638

1961 E 89TH ST

SOURCE: OHIO BELL TELEPHONE

DIRECTORY PAGE MISSING

DRAFT

1961 HOUGH AVE-A

SOURCE: OHIO BELL TELEPHONE

8426 BOB'S GRILL
8506 SULLIVAN B GA1 6245
8508 SENDER'S BARGAIN SHOE STORE RA1 8500
8509 FILLMORE HARDWARE CO CE1 1643
8510 PEOPLE'S CHOICE BARBR SHOP GA1 9799
8511 MARLIN L W SW1 8190
8511 BELTON I CE1 5706
8512 CONEY ISLAND LUNCH SW5 4750
8514 ERICH RADIO & SOUND SERV CO GA1 8060
8515 COOK W C CE1 6447
8515 GREENLEE A RA1 2434
8516 HARPER M SW1 7057
8517 WRONG CLUB THE GA1 9400
8518 ADAMS S GA1 9582
8519 FLECK G E GA1 5183
8519 HARDIE J S SW1 6071
8519 DEL TO OCC
8519 THOMPSON A MRS GA1 7712
8519 JONES E M SW1 2125
8519 EISENBERG A M MRS SW5 4860
8519 DONOVAN W L SW1 0479
8520 CITIZENS MARKET CE1 4680
8521 A-ONE TELEVISION SW1 4617
8521 ALLIED ALARM SYSTS SW1 4721
8521 ANDREWS A J SW1 8010
8524 SWIFT CLEANING & LAUNDRY INC SW1 0110
8525 ENGLERT W J GA1 0637
8525 WEBER A J CE1 7827
8527 ED'S MARKET CE1 2130
8601 RITZ GRILL GA1 9624

1961 HOUGH AVE-B

SOURCE: OHIO BELL TELEPHONE

8605 CAVELL'S MARKET RA1 2968
8606 CAPRA'S FURNITURE & APPLIANCE INC GA1 0220
8608 PAMPER-RAMA BEAUTY SALON SW1 2594
8615 ALL-BRITE DRUG CE1 5625
8620 LARRY'S MARKET GA1 2181
8621 HASE K SW1 5855
8622 MANNINO'S FOOD MKT SW1 2045
8625 MC CLUSKEY J MEAT MKT SW1 7250
8625 MARKET BASKET BI-RITE CE1 3848
8700 DAIREE FREEZ SW1 4280
8702 TOMORY'S MEATS RA1 2777
8704 FANA'S FOOD MKT CE1 1685
8705 BELL B RA1 3788
8705 BURLEY B SW1 8771
8705 WHITSETT W B RA1 1062
8705 CARVER W GA1 5132
8705 RICHBURG R D RA1 6673
8707 E & E MKT RA1 7729
8709 DEL TO OCC
8709 WHITFIELD D SW5 5116
8709 WALKER M E SW5 7032
8710 ZEIGLER'S READY TO WEAR CE1 4010
8711 ZEMBLA H SW5 5158
8712 MINTZ AWNING & SHADE CO CE1 2455
8714 DELURRIE CLEANERS SW5 2221
8715 COLONIAL GARDENS GA1 9637
8716 HARRY'S SUPERIOR LOAN CO SW1 2999
8718 SEAWAY BARBER SHOP CE1 9265
8719 HOOPER E COUNCILMAN SW1 3366
8723 JONES G GA1 8124
8723 COUNTESS BEAUTY SALON SW5 0223
8800 HOUGH BEVERAGE CO CE1 8476
8801 GREEN'S T V SW5 1051
8801 ZEMBLA H SW1 0040
8803 ROSS A L SW1 6966
8803 BANKS J RA1 8833
8803 DEL TO OCC
8803 DEL TO OCC
8803 BERRY C GA1 3841
8803 ALLEN F M SW1 1512
8804 MC CASTER B RA1 5340
8804 BELL N RA1 7615
8805 UNITED FURNACE & AIR CONDTG GA1 0049
8806 J & I SOUTHERN KITCHEN GA1 9669
8809 BONICK M SW5 2413
8809 RUSSI H H GA1 2144
8809 ZAMBLAUSKIS J PAINTNG CONTR GA1 7835
8812 DAVIS PURE OIL SERV STA CE1 9399
8901 TINKER N SW1 3696
8901 JOHNSON J J SW1 1712
8902 BEAS LUNCH GA1 3659
8902 KIDD M SW1 6837
8904 MECHANICAL HARDWARE & PLUMBING CO CE1 9678
8905 LETT D SW5 5319
8905 YOUNG M L CE1 2941
8906 DEL TO OCC
8910 SMITH M M RA1 3309
8912 HERTZ H CE1 7121
8914 HUGHES A SW1 7672
8914 MORELAND M SW1 2736
8914 WRIGHT S L GA1 8399
8914 OWENS L CE1 0572
8914 CLARK C A SW1 9923
8915 CLEVE BD OF EDUC CE1 1395
8918 GARMENT SERVICE CE1 0284
8920 DEL TO OCC
8920 DEL TO OCC
8920 FOSTER E SW5 0782
8920 WILSON J S SW5 0894
8924 DEBBIE'S DELCTSN & BEVERAGES CE1 9633
8926 MAXEY E SW1 8409
8926 JACKSON C SW1 6267
8926 RAWLS L R SW5 3939
8932 GONZALEZ TEXACO SERV STA GA1 9676
8933 SMITH R GA1 4570
9001 PARTEE W C GA1 0378
9003 POLK O MRS SW5 2680
9007 WALKER L B RA1 6937
9104 OAKLEY L E GA1 2141
9199 CLEVELAND SALES CO SW5 0636
9200 JOHNSTON L SCALP CLINIC RA1 3773
9201 J & S HALF-HOUR AUTOMATC LNDRY SW5 0170
9201 PRESSLER CO CE1 4545
9203 RUMPH L SW1 1762
9204 PRITCHARD R A GA1 2027
9207 SEVOUS BARBER SHOP SW5 5085
9208 DEL TO OCC
9211 PINE TAVERN GA1 9886
9212 JO-LU BAR GA1 9420
9212 DEL TO OCC
9214 JUANITA'S RESTRNT CE1 9896
9215 HOUGH INN THE CE1 9732
9216 COLONY FOODS SW1 1500
9217 PETE'S BAR B-Q CE1 9171
9218 PERRIN'S SNACK BAR GA1 9391
9220 TIGER BROWN'S RECREATIN PARLOR GA1 9792
9221 ROYAL DRY CLNRS SW5 5810
9227 NEWMAN'S SAVMOR SUPER MKT CE1 5820
9300 WESTINGHOUSE LAUNDROMAT HALF HR LNDRY CE1 9647
9300 BALL W C RA1 1589
9301 BRAUN DRUG STORE SW1 7120
9302 HOWARD'S MEAT MKT GA1 3663
9303 DOTSON H SW5 7408
9303 DEL TO OCC
9303 WILLIAMS R C RA1 5867
9303 CLARK J SW1 7490
9303 REED S A SW5 7909
9306 BREAZEALE N GA1 4227
9306 BREAZEALE P CE1 1152
9306 RICKEY'S MKT CE1 9347
9309 JONES H SW5 3764
9310 MATHEWS C CE1 3445
9310 DEL TO OCC
9311 MARGURITE'S BEAUTY SHOP SW1 7727
9400 WILLIAMS T R SW1 2185
9400 WALKER E CE1 3775
9401 BROWNFIELD G SW1 1357
9401 SMITH L RA1 4792
9401 ENGLISH M SW5 0364
9401 BREMMAN C A GA1 0191
9401 GRAY L RA1 9366
9401 CURRY A RA1 1840
9401 KIRKPATRIC E RA1 8407
9401 RICE E CE1 0058
9401 ESSIC D E SW5 4779
9401 COMER M L GA1 4942
9401 BAILEY W M SW1 9826
9404 POUGH S SW5 4123
9404 EATMON R RA1 6394
9405 BENJIMAN W SW5 7712
9411 PULLIN J CE1 8008
9411 ROBINSON G SW5 6497
9417 KNIGHT J SW5 1938
9502 PRINCE J W RA1 0132
9502 JOHNSON E RA1 5851
9503 DEL TO OCC
9505 REDRICK J SW5 4338
9506 DEL TO OCC
9506 DEL TO OCC
9507 HAYES L J CE1 4705
9509 SAWYER P GA1 3079
9511 HOUGH-ANSEL BEAUTY SALON SW5 2931
9512 MARTIN G SW1 9785
9512 CROSS B MRS SW5 6694
9512 WILLIAMS N RA1 3365
9512 DEL TO OCC
9512 TAYLOR J JR RA1 1946
9513 MONTGOMERY F GA1 0974
9515 BROWN E GA1 8640
9517 PORTER C SW5 1412
9600 NEAL D JR GA1 4623
9601 SUDDUTH J C RA1 4067
9601 JUDKINS A D RA1 5574
9601 GILLEN L RA1 6312
9604 LYNCH B MISS SW1 5245
9607 CLINTON J RA1 2889
9607 WOODBERRY H SW5 7234
9607 SUDDUTH B SW5 7096
9607 JOHNSON J RA1 4718
9607 MULLEN L RA1 9787
9608 PITTS G SW5 5827
9611 GLOVER M GA1 3608
9611 JONES E L SW1 8402
9611 EATMON S L SW1 2704
9611 SOLOMON M SW5 7310
9611 THOMAS J SW1 8502
9611 LYNCH L GA1 1491
9611 DEL TO OCC
9701 HIGHTOWER B M GA1 8386
9701 WILLIAMS G GA1 3145
9701 DEAN J W CE1 5847
9702 DEL TO OCC
9704 FISHER C SW5 5439
9706 PHILLIPS C J GA1 2118
9708 BARNES E RA1 1787
9710 MAIDEN J JR SW1 7921
9712 DEL TO OCC
9714 DEL TO OCC
9716 DEL TO OCC
9802 BROWN L SW5 0039
9806 PARRIES W H CE1 8379

1956 E 87TH ST

SOURCE: OHIO BELL TELEPHONE

EAST 87th ST NE
(1170-1940)

1100-1299 E 87TH NE 3002-2
1172 Heinz H.....#1.....SW-1-8698
1173 Kurtz Roland B.....(2)..GA-1-6023
1175 Maletic Andrew S.....(2)..RA-1-2225
1178 Krysiak H J.....up.....CE-1-5578
1179 Reulbach Harry.....SW-1-1694
1181 Kozielski Stanley....(2)..RA-1-1674
1182 Waitekunas John.....RA-1-9351
1185 Ulichney Peter J.....CE-1-2487
1186 Sierputowski Bob.....SW-5-6878
1188 Bauman L W.....SW-5-0153
1189 Stanish R.....up.....SW-5-2371
1191 Muchewicz Stanley r.....GA-1-6080
1192 Lazdinis S.....CE-1-8714
1195 Kaluba Michael.....CE-1-1567
1196 Sammon J F.....(2)..GA-1-4678
1199 Sieminski Jos.....RA-1-3644
1200 Matuszewski A W.....(2)..GA-1-3193
1201 Junkers B.....RA-1-2569
1202 Pugacz John.....RA-1-7138
1205 Michalski Josephine.....RA-1-0789
1206 Rooney C J.....SW-1-1692
1209 Berichon Elizabeth Mrs....SW-1-2155
1210 Wlodarczyk Harry F.....SW-1-2988
1212 Dovydaitis A....dn.....CE-1-0234
1213 Vouk John.....dn.....RA-1-6728
1215 Krueger Cora C..dn.....RA-1-0875
1216 Fitzgerald David.....(2)..SW-1-8623
1219 Sanor Geo F.....(2)..RA-1-0463
1220 Donasewicz W.....RA-1-0650
1223 Casey J P.....up.....RA-1-4854
1223 Kocinski Edward J..dn.....CE-1-9088
1224 Wyszynski B.....SW-1-3229
1226 Sabataitis Z.....(2)..RA-1-5767
1226 Sabataitis Z.....GA-1-6341
1227 Gardias J.....dn.....GA-1-1261
1230 Rickey J H.....SW-5-7193
1231 Matuszewski Anthony A.....RA-1-3994
1233 Muliolis I.....SW-1-5287
1234 Brzozowski R....dn.....RA-1-9707
1237 Wilamosky John Ins Agcy...RA-1-4660
1238 Del. To Occupant.....xx.....
1240 Carney Mary P.....(2)..SW-5-4692
1241 Garvey John E.....(2)..RA-1-8454
1243 Keough R F.....(3)..GA-1-8215
1244 Del. To Occupant.....(2)..XX.....
1247 Kedys Joe.....SW-5-7816
1248 Pautienis Kazimir Dr.....SW-1-5879
1251 Del. To Occupant..#1.....XX.....
1251 Weldon Frances..#6.....SW-1-0160
1252 Patton E W.....(2)..RA-1-4509
1253 Georgia E M.....#2.....GA-1-5442
1253 David J J.....#5.....GA-1-7319
1254 Hayward D B.....#20.....RA-1-0398
1254 Kilfoyle Richard M..#21...SW-1-1555
1254 Jenkins Edw E...#22.....GA-1-3389
1255 Pickett Harold F..#3.....GA-1-7450
1255 Stoecker L.....#4.....SW-1-7983
1256 Thomason Mack...#15.....RA-1-9580
1256 Moran Wm.....#17.....GA-1-7912
1256 Schmotzer J J...#18.....SW-5-5970
1256 Thome V Mrs.....#19.....CE-1-3260
1754-1999 E 87TH NE 3037-1
1754 Hinton E D.....dn...(2)..GA-1-1637

1754-1999 E 87TH NE 3037-1
B 1755
1755 BROOKFIELD APTS
#1 Renfer P Mrs.....SW-5-3358
#2 Tillman L R.....SW-1-5585
#4 Neal Carl N.....CE-1-4427
#5 Behnke Walter.....GA-1-4093
#6 Murray Christine Mrs....SW-1-2485
#7 Meehan M Mrs.....SW-1-2482
#8 Morgan La Doris.....SW-1-4483
#8A Hartlerode Gladys D....SW-5-6812
#9 Kramer C.....SW-1-9596
#9A Conkle Sybil.....CE-1-3097
#10 Downey J J.....CE-1-8071
#11 Shover J C.....SW-5-5728
#12 Houk H L.....SW-1-1892
1754-1999 E 87TH NE 3037-1
A 1755

1756 Arotin J.....SW-1-1340
1757 Feher Mary Mrs..up.....GA-1-1167
1758 Schumacher E L.....SW-1-6181
1759 Atkinson G S.....GA-1-4766
1761 Crosby Wm J.....dn.....SW-5-2347
1763 Tackett R.....dn...(2)..SW-5-3283
1765 Webster J Mrs.....(2)..SW-5-6745
1766 Baker A C.....dn.....SW-1-7990
1766 Del. To Occupant..up.....xx.....
1767 Landsmann Albert.....SW-5-0190
1769 Landsmann A G.....CE-1-2117
1770 Del. To Occupant.....xx.....
1773 Garibotti Amerigo r.....GA-1-8787
1774 Collins H E.....SW-5-7958
1777 Corundum Co Inc.....(7)..CE-1-3366
1778 Breither Wm.....SW-1-2539
1778 Gentry L Jr.....#4.....GA-1-5168

EAST 87th ST NE
(1170-1940)
(Continued)

1754-1999 E 87TH NE 3037-1
1781 Rychak Steve....#1.....SW-5-2287
1782 Harris J S.....up.....SW-1-1460
1782 Jackson A B.....CE-1-0894
1785 Gomillion D.....dn.....SW-1-4595
1785 Doggett R E.....#1.....SW-5-0398
1786 Covington J.....#2.....SW-1-3170
1786 Gooden E.....1st flr...GA-1-4918
1786 Buford J.....3d flr....RA-1-9393
1787 Ensley H L Mrs..1st flr...GA-1-6753
1787 Ensley Louise O..1st flr..RA-1-6808
1790 Jones L Mrs.....dn.....CE-1-6372
1791 Gutowski Edmund.....GA-1-8720
1794 Blunt M.....CE-1-4549
1794 Garvin E.....3d flr....CE-1-0757
1795 Lane J.....RA-1-0517
1798 Mc Carthy Marie Mrs.....RA-1-7640
1799 Tyler Joseph.....SW-1-2676
1801 Lawton Ray.....dn.....GA-1-6237
1803 Fowler G E.....dn rr.....CE-1-6050
1803 Semple Daniel J..dn F.....SW-5-0359
1806 Rote R O r.....GA-1-1829
1807 Del. To Occupant..#1.(2)..xx.....
1807 Wells C D.....#4.....GA-1-9003
1808 Krebs L.....dn.....SW-1-5676
1811 Parmalee Ethel B.....SW-1-5091
1814 Jackson W.....(2)..GA-1-5595
1815 Nelson E E r.....CE-1-3863
1818 Davis B B.....CE-1-8202
1821 Larson M R.....dn.....SW-1-2298

1754-1999 E 87TH NE 3037-1
B 1830
1830 BROOKFIELD APTS
#2 Del. To Occupant.....XX.....
#3 Drbal V.....SW-1-1397
#20 Guiton Adele F.....RA-1-6091
#21 Hastman R.....SW-5-5611
#22 McGuinness Ellen.....SW-1-5247
#25 Langer F.....SW-5-7542
#26 Liccardi N.....RA-1-6193
#27 Prange Frank K.....GA-1-7397
#29 Adams J.....RA-1-3245
#31 Freeman A.....CE-1-4155
#32 Dean Lenore A.....SW-1-5205
#33 Brennan Jeannette.....RA-1-0664
#34 Allison J W.....SW-5-5562
#35 Gdaniec A D.....SW-5-7355
#36 Hamilton Evan P.....CE-1-4707
#37 Miller Elizabeth J
Miss.....SW-1-0396
#40 Thon T Mrs.....SW-5-3343
#43 Selnes Selmer P.....CE-1-3585
#45 Seiler Alberta.....SW-1-1093
#46 Goldthorpe Hazel D.....CE-1-8505
#47 Hamilton R E.....SW-1-0087
#49 Cleaver G L.....RA-1-5854
1754-1999 E 87TH NE 3037-1
A 1830

1831 Skidmore Mary...#2.....SW-1-0811
1831 Harter O.....#4.....SW-5-6141
1831 Baer M A Mrs....#5.....SW-1-5784
1836 Ebihara Amy.....SW-1-0824

1754-1999 E 87TH NE 3037-1
B 1839
1839
#2 Frankas G.....RA-1-1734

1754-1999 E 87TH NE 3037-1
B 1840
1840 MAYFAIR APTS
#1 Bauer Etta J Mrs.....RA-1-1067
#3 Davis E.....GA-1-7017
#4 Wilson Rosanna.....GA-1-4760
#5 Del. To Occupant.....XX.....
#6 Linas W A.....SW-5-4413
#7 Porter H A.....SW-1-4652
1754-1999 E 87TH NE 3037-1
A 1840

1843 Newberry Pearl..#1.....CE-1-5851
1843 Olson A Mrs.....3d flr....SW-5-7457
1844 Mc Guffin Millan..dn rr...SW-5-5416
1844 Voorhees Millicent S Mrs
up F.....SW-5-4291
1844 Roberts B.....#2.....SW-1-1096

1754-1999 E 87TH NE 3037-1
B 1847
1847 RAYMOND APTS
#101 Green W P.....SW-5-0511
#102 Thompson A Mrs.....GA-1-7712
#104 Czech T.....SW-1-9515
#202 Purcell Lois Mrs.....RA-1-4164
#203 Blauman K W.....RA-1-4390
#204 Barnett Jessie S Mrs....CE-1-0232
#206 Adams J.....RA-1-1794

1956 E 89TH ST

SOURCE: OHIO BELL TELEPHONE

EAST 89th ST NE
(Continued)

1382-1499 E 89TH ST NE 3008-2
1429 Dorsey G.....up.....SW-5-7285
1430 Webb C.....(2)..RA-1-0978
1431 Rochie A.....dn.....SW-1-0173
1433 Brown G L.....(2)..GA-1-6051
1434 Boyce J W.....(2)..CE-1-0842
1436 Moore L.....up.....SW-1-6142
1437 Jones E L.....dn.....SW-1-0711
1440 Traylor V.....(2)..CE-1-7315
1441 Lockett G.....GA-1-4092
1443 Reed F Jr.....(2)..CE-1-2038
1444 Hutchinson G C.....GA-1-8065
1446 Tucker M.....dn.....SW-1-0583
1447 Sturdivant L....dn.....SW-5-6811
1451 Richardson L J..dn.....SW-1-5154
1452 Haywood M.....dn.....SW-1-5087
1452 Wilkins S.....up.....RA-1-0013
1453 Campbell R M.....SW-1-3413
1457 Jackson R.....up.....SW-1-1477
1464 Phillips A L.....CE-1-0172
1717-1754 E 89TH ST NE 3036-1
1717 Greene G.....(2)..GA-1-0975
1755-1999 E 89TH ST NE 3036-1
1755 Prim Beauty Service..(X)..CE-1-4215
1755 Neeld K.....#10.....SW-5-6244
1755 Valenti M.....#11.....SW-1-7369
1755 Del. To Occupant..#11.....XX.....
1760 Paden H Sr.....1st flr...RA-1-6756
1760 Paden H R.....3d flr....GA-1-2990
1761 Saum Vesta Mrs..dn.....RA-1-2934
1762 Mori K.....SW-5-1997
1765 Kelly D W.....(2)..SW-1-4585
1765 Kelly D W & Son
Moving Co.....(3)..GA-1-1031
1768 Riddle W D.....(2)..RA-1-4482
1769 Koch B F.....(2)..CE-1-3334
1772 Hughes Edward J..up.....GA-1-1374
1772 Hughes Martin A.....RA-1-0675

1755-1999 E 89TH ST NE 3036-1
B 1779
1779-81 BOLTON APTS
O'Connor Jos M.....CE-1-1630
#1 Tabor W O Mrs.....GA-1-0460
#3 Steinmetz S.....(2)..RA-1-1090
#4 Del. To Occupant.....xx.....
#5 Hill K.....(2)..SW-5-4679
#6 Beggs Jack M.....(2)..RA-1-8736
#7 Prentice H H Mrs.....GA-1-3434
#8 Wright Ruth W.....GA-1-7873
#9 Dejanovich S.....GA-1-4862
#9 Gvozdenovic M.....GA-1-4452
#10 Meyer E J.....(2)..RA-1-5365
#12 Prindle E L Mrs.....RA-1-8577
#13 Jackson J.....CE-1-3355
#14 Cummings M.....(2)..GA-1-2196

1755-1999 E 89TH ST NE 3036-1
B 1780
1780 HAVYN APTS
#1 Martin H F.....RA-1-7623
#2 Kish M V Mrs.....CE-1-4871
#3 Del. To Occupant...(2)..xx.....
#4 Grimes F D.....CE-1-4232
#5 Winter E.....RA-1-6797
#6 Guenther Henry.....RA-1-1112
1755-1999 E 89TH ST NE 3036-1
A 1780

1785 Wachtell Margaret....(2)..SW-5-3221
1786 O'Brien Anna.....RA-1-8988
1789 Berman M.....#2.....RA-1-9993
1790 Uber H.....#7.....RA-1-7421

1755-1999 E 89TH ST NE 3036-1
B 1793
1793 BOLTON MANOR APTS
#1 Callahan M.....SW-1-3697
#2 Brobst M J.....SW-1-9352
#3 Granger E B.....GA-1-2977
#4 Del. To Occupant.....xx.....
#6 Shull L.....SW-1-2055
#7 Saunders Gertrude.....SW-5-0147
#8 Boltz P.....GA-1-3496
#9 Nadler E B.....GA-1-1291
#10 Holland A W Mrs.....CE-1-1726
#11 Mater M E.....CE-1-1168
#12 Russ R E.....SW-5-6059
#14 Grahum E M.....CE-1-4913
#15 Gray B E.....CE-1-5331
#16 Jones J.....SW-5-3150
#17 Robinson L.....SW-1-3815
#18 Buie Twila M.....SW-5-1228
#20 Cory J C.....SW-5-2532
#21 Del. To Occupant.....xx.....
#22 Hertz Henry.....SW-5-3242
#23 Vale R H.....SW-5-0696
#24 Langley Louise.....CE-1-3954
#26 Del. To Occupant.....XX.....
1755-1999 E 89TH ST NE 3036-1
A 1793

EAST 89th ST NE
(Continued)

1755-1999 E 89TH ST NE 3036-1
1796 Garrett C C Mrs..2d flr F..SW-1-9017
1797 Moody R Mrs.....up rr.....CE-1-3056
1797 Kovalick Robt A..1st flr..SW-5-6959
1797 Sherman A.....2d flr f..GA-1-5733
1797 Wilbrandt E.....3d flr....SW-1-7570
1801 Rombach Albert.....GA-1-6085
1805 Smith A D.....RA-1-4279
1809 Delmissier L.....RA-1-8613
1809 Barnes C.....2d flr f..CE-1-2403
1810 Moran P.....RA-1-7952
1814 Prymas Chester.....GA-1-4706
1815 Holloway Norman A.....RA-1-2718
1818 Glenn G G.....1st flr...GA-1-5850
1819 White A E.....GA-1-5095
1821 Arotin D.....up.....SW-1-6019
1821 Daykin Bros.....(2)..GA-1-2761
1821 Andrews K T.....2d flr rr.SW-5-2638
1822 Sullivan A Mrs.....GA-1-2744
1827 Friebolin C D.....(3)..GA-1-2142
1831 Kearney Daniel R.....CE-1-7481
1834 Allen Betty.....(P)..CE-1-9855
1834 Williams M M....#3.....SW-5-1632
1834 Thomas Cecelia..#8.....CE-1-6471
1835 Willis L.....2d flr f..SW-5-7549
1841 Col-Set Maintenance Co
(3)..SW-5-1600
1843 Ritchey F.....(2)..SW-1-9246
1844 Zamblauskas Ralph Company
1st flr...SW-1-5083
1848 Ryan Emma.....CE-1-2149
1848 Del. To Occupant..gar.....xx.....
1848 Noss Wm.....3d flr F..RA-1-1542
1849 Debby John G.....GA-1-3152
1853 Orwig Hazelle D..1st flr..RA-1-0264
1853 Reep Doris P....3d flr....RA-1-2396
1856 Foster Ralph E..rr.....RA-1-1758
1856 Del. To Occupant..#2.....xx.....
1856 Del. To Occupant..#4.....XX.....
1856 Darrow E H Mrs..#5.....SW-1-9659
1856 Del. To Occupant..#9.....XX.....
1856 Mc Donal E.....3d flr....RA-1-7178
1856 Sullenberger J..3d flr....SW-5-1091
1861 Flanik R R.....gar.....CE-1-1686
1861 Del. To Occupant..2d flr..xx.....
1863 Vocelka P A.....(2)..GA-1-1404
1864 Vocelka Pavlina.....(P)..GA-1-9839
1868 Bryant Grace.....SW-5-0844
1868 Moffett R.....(2)..CE-1-4892
1868 Ratulowsky M Miss.....SW-5-5041
1868 Hopper M C.....2d flr F..GA-1-6870
1871 Del. To Occupant..2d flr..xx.....
1872 Welch A V.....cust.....GA-1-1089
1875 Sharpe E R Mrs..up.....CE-1-3102
1878 Del. To Occupant..dn.....XX.....
1884 Kongsvold Knut R.1st flr..SW-1-8506
1885 Beard F.....#4.....CE-1-5875
1885 Del. To Occupant..#7.....xx.....
1902 Reese Edward.....GA-1-1965
1905 Stockton C.....#3.....CE-1-6325
1905 Mattis W.....#9.....RA-1-0551
1905 Hull W K.....#12.....SW-5-6823
1910 Melnichuck John.....(2)..GA-1-6380
1911 Hopes D M.....#2.....CE-1-0430
1911 McCallister C W..#4.....GA-1-5457
1911 Swearingen A....1st flr...GA-1-5213
1912 Gables The.....SW-5-5095
1912 Held F.....rr.....CE-1-0534
1915 Hagan Irrigation Co.....GA-1-6622
1915 Hagan Mary.....SW-5-1364
1919 Hatch Virginia Belle Mrs..GA-1-7758
1919 Medairy Thos C..2d flr....CE-1-5620
1919 Whitney G A Miss..2d flr..GA-1-7238
1920 Wenburg N A.....#2.....SW-5-3065
1920 Whitlock M.....#2.....CE-1-3916
1920 Del. To Occupant..#3.....xx.....
1920 Fleming Juliette A..#23...SW-5-0253
1920 Mathis J.....#24.....SW-1-9619
1920 Stahl Nettie B Miss..#26..SW-5-2296
1920 Lapuh M.....#33.....GA-1-5289
1920 Durbin Mary.....#36.....SW-5-4509
1925 Nau Heber B.....(4)..GA-1-8636
1925 Parsons Mary Alice.....CE-1-5564
1926 Silversteen G H Mrs..(2)..CE-1-6980
1931 Holly House.....(P)..CE-1-9333
1932 Vander Linden V C..#1.....SW-1-6085
1937 Allen Gus K.....(3)..GA-1-4641
1937 Allen M T.....GA-1-1727
1940 Schneider A Benedict.(2)..GA-1-1332
1940 Ingleside Hospital
2d flr..(x)..SW-1-3778

EAST 89th ST SE

2000-2071 E 89TH ST SE 3047-1
2017 Jaffe H R.....#2.....SW-5-4953
2017 Smith H.....#4.....CE-1-2675
2017 Mutchler Ruth...#5.....RA-1-6897
2019 Currie Edna.....RA-1-5690
2019 Hunter & Co.....CE-1-8624
2019 Smith Hazel L.....(3)..CE-1-4103

1956 HOUGH AVE

SOURCE: OHIO BELL TELEPHONE

HOUGH AVE NE
(Continued)

8200-8599 HOUGH 3017-4
8521 A-One Television.....SW-1-4617
1740 Crawfrd #214 (x)
8521 Gales I.....dn rr.....SW-5-6933
8522 Tommy Tucker Restrnt.(p)..CE-1-9750
8523 Town Cleaners.....GA-1-2613
8524 Swift Cleaning & Laundry Inc.....SW-1-0110
8525 Englert Wm J....#1.....GA-1-0637
8525 Thompson Thomas..#2.....SW-5-5161
8525 Weber Arthur J..#6.....CE-1-7827
8527 Ed's Hough Delicatessen...CE-1-2130
8600-8699 HOUGH 3021-3
8601 Ritz Grill.....(2)..GA-1-8115
8605 Cavell's Market.....RA-1-2968
8606 Marshall Drug Co.....(P)..GA-1-9577
8608 Hase K.....(2)..SW-1-0222
8608 Hocks F.....up.....SW-1-7355
8608 Podis L B.....up.....CE-1-2565
8610 Mitch Radio Television & Key Serv..... .....SW-1-7050
8612 Woolworth F W Co 5 & 10c Store No 977.....GA-1-1606
8615 All-Brite Cut Rate Drug Co (2)..CE-1-5625
8620 Larry's Market.....GA-1-2181
8622 Mannino's Food Mkt.....SW-1-2045
8625 Market Basket Bi-Rite(2)..CE-1-3848
8625 Mc Cluskey John Meat Mkt..SW-1-7250
8700-9299 HOUGH 3022-2
8700 Kaase's Bake Shops.....GA-1-4233
8701 Euclid Furniture Co.....GA-1-6699
8702 Portage Market Co Inc Store No 3.....RA-1-2777
8704 Montello's Food Mkt..(2)..CE-1-1685
8705 Garrity Wm.....#3.....SW-5-0492
8705 Del. To Occupant..#4.....XX.....
8705 Burnette F S....#5.....GA-1-8930
8707 E & E Mkt.....RA-1-7729
8708 Hough Bakeries Inc.....GA-1-8252
8709 Del. To Occupant..#1.....XX.....
8709 Helt L.....#3.....SW-1-9584
8709 Del. To Occupant..#4.....XX.....
8709 Couture J B.....#5.....RA-1-7574
8710 Zeigler's Ready To Wear...CE-1-4010
8711 M & M Home Equipment Co...SW-5-3463
8712 Mintz Awning & Shade Co (4)..CE-1-2455
8714 De Luxe Odorless Cleaners.GA-1-5535
3715 Colonial Gardens.....(P)..GA-1-9637
8716 Clark Pottery Mart.....SW-1-1750
8717 Hough Restaurant.....(P)..GA-1-9622
8719 Astor Fur & Dry Cleaning Co.....GA-1-4742
8720 Miller Shoes.....CE-1-3933
8723 Steven's Men Shop.....SW-5-6660
8800 Hough Beverage Co.....CE-1-8476
8801 Hough Dept Store.....(2)..GA-1-4040
8803 Kemp E.....rr.....CE-1-9196
8803 Peck M J.....#1.....SW-1-0435
8803 Stambaugh J.....#2.....CE-1-3151
8803 Young Robert....#3.....RA-1-3547
8803 Loy V R.....#4.....RA-1-4986
8803 Del. To Occupant..#5.....XX.....
8803 Megaughey Ruby E r..#6....RA-1-4072
8803 Womack Thomas B..#8.....SW-5-6488
8804 Del. To Occupant..#1.....XX.....
8804 Berdan Theron Lewis..#3...CE-1-6950
8805 United Furnace & Air Condtg.....GA-1-0049
8700-9299 HOUGH 3022-2
B 8809
8809 MEDRIC APTS
bsmt Devine C.....SW-5-2413
#3 Zamblauskis J.....GA-1-7835
#4 Russi M L.....GA-1-2144
#6 Larner M.....SW-5-7049
#11 Kaniuk J.....SW-5-7985
#12 Barker R.....SW-5-6474
#13 Underwood S.....RA-1-7171
1st flr Ambrose L.....GA-1-4719
1st flr Bonick Metro..rr.....RA-1-7317
8700-9299 HOUGH 3022-2
A 8809
8812 Davis Pure Oil Serv Sta (P)..CE-1-9399
8813 Ruocchio Alfred..dn rr....CE-1-1508
8817 Seal R E.....up.....RA-1-5219
8819 Clark Tex Record Center...SW-1-1216
8901 Johnson A.....SW-1-1712
8902 Prim Beauty Service.....CE-1-4215
1755 EAST 89th ST NE (x)
8902 Grace's Snak Bar..#6.(x)..SW-5-1868
8902 Herndon C J.....#7.....SW-1-6289
8904 Mechanical Hardware & Plumbing Co.....(P)..CE-1-9678
8905 Sielski M.....up...(2)..GA-1-2365
8906 Del. To Occupant..#4.(2)..XX.....

HOUGH AVE NE
(Continued)

8700-9299 HOUGH 3022-2
8910 Morris J Mrs....rr.....CE-1-2305
8910 Smith M M.....up.....RA-1-3309
8910 Lenhart C.....#2.....GA-1-3659
8912 Hertz Henry.....(2)..CE-1-7121
8915 Cleve Bd of Educ.....(4)..CE-1-1395
8916 Grace's Snak Bar.....SW-5-1868
8902 Hough #6 (x)
8918 Garment Service.....CE-1-0284
8920 Beaver G.....#1.....GA-1-2559
8920 Hake Wilmer.....#3.....SW-1-5583
8922 Debbie's Midtown Food & Beverages.....(P)..CE-1-9633
8924 Mack's Self Service..dn...SW-1-0370
8926 Cesari E.....#2...(2)..CE-1-5436
8926 Hurt C M.....#3.....SW-1-1877
8927 Del. To Occupant.....XX.....
8928 Flemming Photo Co.....CE-1-2975
8929 McClelland A H..#2.....GA-1-5947
8929 Vicario J M.....#3.....SW-1-9732
8932 Mc Clelland's Texaco Serv Sta.....(p)..CE-1-9667
9001 Wyatt T P.....(2)..RA-1-6188
9003 Polk O Mrs.....SW-5-2680
9007 Lavine M B.....P.....GA-1-4086
9104 Oakley L E.....(2)..GA-1-2141
9108 Smartt L.....1st flr rr.SW-1-7139
9108 Sartain M.....2d flr rr.SW-5-1761
9200 Johnston Loreene Scalp Salon.....(2)..RA-1-3773
9201 J & S Half-Hour Automatic Laundry.....SW-5-0170
9201 Obenaurer-Pressler Corp (2)..CE-1-4545
9203 Asbery K.....rr.....CE-1-6415
9203 Horn's Tailors & Cleaners.RA-1-0142
9204 Pritchard H D.....(2)..CE-1-1608
9205 Eagle Home Appliance & Furntr.....(3)..SW-1-0170
9207 Sevous Barber Shop.....SW-5-5085
9211 Pine Tavern.....(P)..GA-1-9886
9212 Jo-Lu Bar.....(P)..GA-1-9420
9214 Better Aquariums.....RA-1-1836
9215 Hough Inn The.....(P)..CE-1-9732
9216 Colony Foods.....(2)..SW-1-1500
9217 Devon Hall Beauty Shop....RA-1-4411
9218 Kornsweet J A.....SW-5-4266
9220 Morrie's Grocery & Meat Market.....(3)..GA-1-1870
9221 Royal Dry Clnrs.....SW-5-5810
9227 Newman's Food Market.....CE-1-5820
9300-10199 HOUGH 3026-4
9300 Fisher Bros Co.....CE-1-0996
9300 Forman Marvin N..#4.....GA-1-6292
9301 Braun Drug Store.....SW-1-7120
9302 Howard's Meat Mkt.....GA-1-3663
9303-10199 HOUGH 3026-4
B 9303
9303-09 APTS
#3 Butts P.....RA-1-0035
#5 Del. To Occupant.....XX.....
#8 Ocasio A.....SW-1-9291
#9 Rowe M.....SW-1-0053
#10 Griffey M.....CE-1-2185
#11 Ball W C.....(2)..RA-1-1589
9303-10199 HOUGH 3026-4
A 9303
9306 Boettcher John L..up rr...SW-1-4174
9306 Dickey F Mrs....dn rr.....GA-1-2443
9306 Tony's Food Mart.....CE-1-4400
9300-10199 HOUGH 3026-4
B 9310
9310 YORK APTS
bsmt Willis L.....RA-1-0012
#1-A Del. To Occupant.....XX.....
#2-B Mc Coy B Mrs.....RA-1-9353
#5-A Del. To Occupant.....XX.....
#6-A Daniels R.....RA-1-2994
#7-B Del. To Occupant.....XX.....
#8-B Del. To Occupant.....XX.....
9300-10199 HOUGH 3026-4
A 9310
9311 Lil & Helen's Beauty Shop.SW-1-7727
9400 Walker E.....dn.....RA-1-3753
9400 Jefferson L.....#1.....CE-1-3997
9300-10199 HOUGH 3026-4
B 9401
9401-05 LUCAS APTS
bsmt Warfield C.....SW-1-0558
#1 Guentzler A.....(2)..RA-1-3497
#2 Schroeder V.....SW-5-4937
#4 Bremman Carl A.....GA-1-0191
#5 Beedlow D.....SW-1-3479
#6 Cherry R.....CE-1-7866
#7 Sipple Arthur L.....SW-5-6793

1951 E 87TH ST

SOURCE: CLEVELAND DIR CO

4695 Nungesser Merl E
Taylor Wm H
Birchwood rd intersects
4702 Kosciuski Thaddeus
4703 Hanacek Chas A
4706 Silwinski Chas E
4712 Sadlocha Lawrence
4713 Oko Peter
4715 Nadalke Danl
4718 Leonards Leonard
4719 Ellis Robt
4722 Smith Gordon
4733 Anosse Jos W
4738 Seith Walter R
4739 Schabitzer Oscar W
4744 Sochinsky Mary S
4748 Sepessi A
4753 Kuhlenschmidt Alf F
4754 Dubsky Jos
4755 Richer John A
4758 Human Anna
4760 Lesti Anthony
4761 Hibler Frank A
4775 Apartments
1 Bierut Steph
2 Stepan Edw E
3 Bierut Edw T
4 Ansley Bernice Mrs
5 Blaugrund Chas phys
Tenenbaum Harry A dentist
Garfield blvd intersects
4796 Dykes Stanley L real est
4806 Novakowski Clara
4809 Vacant
4815 Silipini Jas V
4817 Lewandowski Wm S
4825 Bohne Howard F
4828 Mitchell Melvin G
4829 Tabaj Walter T
4833 Tarr Jas M
4834 Salmar Michl J
4837 Vacant
4839 Timko Steven A
4840 No return
4844 Mroz Albert S
Lawry Wm T jr
4848 DelPizzo Jos
4849 Laskowski Steven
4853 Ritter Karl
Novak Jas cement contr
4856 Wieszek Walter
Reed av intersects
4909 Kosek Harry E
4912 Botta Mary G Mrs
Neubecker Wm
4920 Srnka Frank J
4923 Balasz Chas
Maria Anthony
4935 Tucholski Edw B
4936 Haberek Luke
4937 Kocar Edw L
4941 Scott Geo W
4944 Madar Jas
4945 Ris Anton
Arndt Martin
4948 Vito John
4949 Holda Dimitri F
4952 Huth Alf F
4960 Turk Anton

E 87TH ST NE (M-S)—
From Koseiuszko av to Superior av, Hough av to Euclid av
1172 Apartments
(For other occupants see 8612 Kosciuszko av)
1 Flynn Donald
Street continued
1173 Kurtz Roland B
1175 Maletic Andrew
1178 Tobin Patk
Walker Arth
1179 Reulbach Harry J
1181 Kozielski Stanley
1182 Waitekunas John
1185 Walter Frank
1186 Sterputowski Marcel
1188 Bauman Louis W
1189 Strogin Frank
1191 Muchewicz Stanley M
1192 Hirsch Johanna A
1195 Kaluba Michl
1196 Sammon Anna Mrs
1199 Siemiinski Jos S
1200 Matuszewski Anton W
1201 Brasky Edw
1202 Pugacz John
1205 Michalski Simon
1206 Rooney Chas P
1209 Berichon Eliz O
1210 Wlodarczyk John W
1212 Lutkus Leopold
1213 Vouk John G
Miecznikowski Marcell
1215 Krueger Cora C
1216 Fitzgerald David
1217 Vacant
1219 Sanor Maybelle W
1220 Green Steven P
1223 Wisniewski Leonard
Mohar Jos
1224 Rojak Edw
1226 Uscinowicz Thos
1227 Smith Frank O
1230 Dybzinski Edw P
1231 Matuszewski Anthony A
1233 Eppich John
1234 Brzozowski Frank S
1237 Wilamosky John J
1238 Molinski Anthony
1240 Cathey Anthony
1241 Garvey John E
1243 Miller Cath Mrs
1244 Keller Helen L
1247 David John J
1248 Vacant
1251-55 Apartments
1 Evans Adina Mrs
2 Youngblood Andrew
3 Pickett Jos F
4 Moore Mont L
5 Kippenbrock Anthony T
6 Weldon Frances
Street continued
1252 Patton Enoch W
1254-56 Livingston Apts
(For other occupants see 8611-8615 Superior av NE)
14 Walsh Norman T
15 Thomason Mack R
16 Thomas John R
17 Moran Wm
18 Schmotzer John J
19 StJohn Thos E
20 Linfoot Thos E
21 Kilfoyle Richd M
22 Jenkins Edw E
Superior av intersects
Hough av intersects

E 87TH ST NE—Contd
1754 Hinton Carley Mrs
1755 Brookfield Apts
1 McBride Calvin P
2 Schindler Paul
3 Cross Harry G
4 Neal Carl N
5 Behnke Walter H
6 Murray Christina Mrs
7 Howell John
8 Morgan LaDoris
8A Holyoke Marion D
9 Jenkins Lawrence jr
9A Rhoades Mildred
10 Downey John J
11 Grgurich Wm
12 Houk Henry L
12A Busch Anna L Mrs
Street continued
1756 Kipp Gerald E
1757 Czapko Julius L
Bingham Vivian L
1758 Greene Van B
1759 Allen Meredith S
1761 Sloover Harold R
1763 Maloney Cornelius F
1765 Baker John W
1766 Pasker Alf J
Friedl Wendel M
1767 Landsmann Albert
1769 Hazlett Chas R jr
1770 McGuire Kenneth furn rms
rear Am Body & Top Co
1773 Garibotti Amerigo
1774 Woods Susan Mrs
rear Kusmer Andrew
1777 Corundum Co tool mfrs
Haag Chas H cabtmkr
1778 Breither Wm
1781 Gardner Francis
1782 Fischer Virginia M
1785 Goodhile Mabel K
Dykes Kenneth R
Miller Jas C
1786 Simpson Clara L
Haren Lewis K
1787 Ensley Harry L
1790 Cully Jos A
1791 Baum Miriam B
1794 Ault Clarence W
1795 Kane Howard J
1798 McCullough Alice
1799 Tyler Jos M
1801 Lawton Raymond O
1802 Koterba Helen
1803 Semple Jas G
Semple Danl J
Latimer Ray L
1806 Rote Robt O
1807 Apartments
1 Coulson Murlin D
2 Krieg Eliz M
3 Renault Helen J
4 Brod John E
5 Turnblacer Chas R
Street continued
1808 Krebs Ludwig
1811 Bartlett Nellie M
1814 Wyatt Harry E
furn rms
1815 Nelson Edgar E
1817 Jennings Norman N
int decorator
1818 Churchill Pearl
1820 Fleming Herbert
821 Treischel Arnie L
1822 Weinberger Ethel
furn rms
1824 Piteo Wm J
1825 RipPon Helen M
1830 Brookfield Apts
1 Hine Gerald J
2 Jenkins Chas M
3 Cochran Arth L
4 Vacant
20 Guiton Adele F
21 Royal Edw R
22 Dodd Marie Mrs
23 Tepper Arth S
24 Kirk Eliz L Mrs
25 Turner Herbert D
26 No return
27 Prange Frank K
29 Wallace Vernon H
30 Hollamby Kathryn M
31 Klein John H
32 Dean Lenora A
33 Brennan Jeanette
34 Price Howard
35 Kenneth Marvin
36 Hamilton Evan P
37 Miller Eliz J
39 Scheff Helen J
40 Klewer Emil K
41 Williams Chas R
42 Craft Louise A
43 Watkin Wm B
44 Dworkin Jack
45 Warren Alan
46 Goldthorpe Hazel D
47 Hamilton Ruth E
49 Terkel Nathan
Street continued
1831 Mickey Michl
Mickey Helen M Mrs
furn rms
1833 Melin Edith M Mrs
1834 Wilke Henri J
1836 Ebihara Shiro
1839 Frankas Geo
1840 Mayfair Apts
1 Bauer Etta J Mrs
2 Steffa Walter C jr
3 Dill Eva Mrs
4 Schussler Robt J
5 Strasbourger Miriam
6 Linas Wm A
7 Thomas John G
8 Boyle John S
Street continued
1843 Newberry Pearl M furn rms
1844 McGuffin Milan
1847 Raymond Apts
101 Schwalm Jas
102 Harris Burt W
103 Kucera John F
104 Jackson Harold B
201 Morgan Wm G
202 Puroll Lois S
203 Wheeler Carrie G
204 Halper Clara Mrs
205 Smith Kinney L
206 Hynd John G
301 Siegel Bernard
302 Pillersdorf Wm
303 Roodman Lena Mrs
304 Green Jos P
305 Gompertz Richd
306 Berger Louis I
401 White Geo T
402 Lamperth Carl A
403 Mitchell Donald W
404 Heggs Marsha O
405 Black Arth D
406 Mooney Emma Mrs
Street continued
1848 Dennis John W

1951 E 89TH ST

SOURCE: CLEVELAND DIR CO

1318 Henninger David R
1319 No return
1320 Kuehne Albert J
1322 Johnson Geo W ⓞ
Ukertis Wm A
1323 Filler Harry B ⓞ
Pollard Ralph
1326 Kitchen Rodney F
1327 Simandl Jas A
Simandl Jas J
1329 Freese Arnold ⓞ
1332 Griesmer Jos R ⓞ
1333 Becker Margt E ⓞ
Drennan Robt A
1334 Smith Jas T ⓞ genl contr
1337 Fedorko Michl
1338 Karpy Theo J ⓞ
1339 Enkler Kenneth
1341 Gatberg Frank G ⓞ
1342 Steuer Mildred Mrs ⓞ
1345 Gaffney Anne E ⓞ
1346 Ford Georgia M ⓞ
1347 McCauley Martha Mrs
1350 Dempsey Patk J ⓞ
1351 Vacant
1355 Gray Chas H ⓞ
Deardorff Saml M
1356 Foy Ella C ⓞ
1357 Nolan Emma A Mrs
1360 Skehan Clement W ⓞ
1361 O'Donnell Bridget Mrs ⓞ
1362 Budniak Anton ⓞ
Heintz Fred O
1365 Dennecker Adolf H ⓞ
1366 Vacant
1369 Jolley Ruby A ⓞ
1370 Krouse Walter ⓞ
1373 Kiesel Jos ⓞ
1374 Reichwein Frank W ⓞ
1375 Vacant
1377 Vacant
1378 Kivach Frank S ⓞ
1379 Shields Henry E ⓞ
1381 Bower John W
Ethel av intersects
1382 McNulty Cornelius C ⓞ
1383 Holobosh Carl K
1386 Tarbet Thos S ⓞ
1387 Johnson Richd E ⓞ
1388 Kowalyk Josephine ⓞ
Kowalyk Walter T
1389 Parker Eliz Mrs ⓞ
1392 Kehoe J Martin
1393 Thomas Harold
1395 Gallagher Jos A ⓞ
1396 Kowalyk John R ⓞ
1398 Tavano Jos A ⓞ
1399 Gargin Chas J ⓞ
1401 Pajestka Thos J ⓞ
1402 Warner Merville C
1405 Ryan Eug P ⓞ pntr
1406 Bronczek Magdalene ⓞ
1408 Grame Ursula ⓞ
1409 Gleason John E ⓞ
Buckley Marshall
Mooney Fredk
1410 Totzke Aug H ⓞ
1411 Schultheis Raymond G ⓞ
1414 Shover Jesse C
1415 Drotar Geo ⓞ
1417 Turlick Nicholas ⓞ
Turlik Theo A
1418 Hafford Harriet V ⓞ
1420 Degler Walter J ⓞ
1421 Moore Okey R ⓞ
1422 Wisnouckas Wm ⓞ
1423 Goetz Edw F
1424 Buzza Evans E
1426 Sheppard Michl ⓞ
1427 Cavanaugh Cath ⓞ
1429 Anderson Vern
1430 Moore Thos J
1431 Leadley John H ⓞ
1433 Brown Glenn L ⓞ
1434 Boyce Rhoda E Mrs
1435 Lang Harry C
1436 Vacant
Layton Ernest J
Wright Arden
1437 Knable Kenneth G
1440 Curry Thos P
1441 Felten Walter J
1443 Quinlan John J
1444 Richlak Stanley L ⓞ
1446 Kickel John E
1447 Mahan Jack M
Geer Helen C
1448 Ryan Cath ⓞ
1451 Scott Herbert W ⓞ
Farley Alf
1452 Rodda Wm H
Semko Louis J
1453 Miranda Jose ⓞ
Banos Jose
1456 Winchell Mary ⓞ
1457 O'Donnell John M ⓞ
O'Donnell John T
1458 Leifer Rosanne
1460 Croke Michl P
1464 Ropko Jos
1466 Powell Ida Mrs
Manhern Lena
Wade Park av intersects
Hough av intersects
1755 Bellflower Apts
(For other occupants see 8902 ½ Hough)
8 Ganyo Michl
9 Powell David H
10 Cooper Chas H
11 Dryer Albert G
12 Zajc Ludwig J
13 Fry Ann Mrs
Street continued
1760 Bothe Eda O Mrs furn rms
1761 Saum Vesta J ⓞ
1762 Badger Robt H ⓞ
1765 Kelly Dawson W ⓞ
D W Kelly & Son Moving Co
1768 Long Emma A Mrs ⓞ
1769 Koch Benj F ⓞ
1772 Hughes Martin A ⓞ
1775 Custer Nellie S Mrs ⓞ furn rms
1779-81 Bolton Apts
1 Merrill Blanch
2 Shepard May J Mrs
3 Ryan Carrie H
4 Darby Robt B
5 Romweber Harold E
6 Beggs John M
7 Prentice Homer H
8 Vanderaa Mac
9 Strang Alvin E
10 Meyer Emil J
11 Graham Jos J
12 Prindle Edgar L
13 Beirne Marg E
14 Cummings Edw J
Street continued
1780 Hayyn Apts
1 Nixon Mary H
2 Gerrity Wallace
3 Cannon Margt F Mrs
4 Curtiss Caroline L Mrs
5 Okeson Hugh B
6 Guenther Henry
1785 Murphy Leo T
Murphy Mary V Mrs furn rms
1786 Sager Grace E furn rms
1789 Schoettl John ⓞ
1790 Panzara Jos
Panzara Alice M Mrs furn rms
1793 Bolton Manor Apts
1 Locker Jos S
2 Hirst Harry
3 Haas Etta M
4 Anderson Charlotte C
5 Benham Ralph C
6 Vacant
Shupp Inez M
7 Saunders Gertrude M
8 Henton Richd T
9 McIntosh Eliz H
10 Colwell Bruce E
11 Penfold Loren H
12 Jurkanin John P
14 Graham Pearl M Mrs
15 Gray Blanche E Mrs
16 Hogan M Virginia
17 Hausman Wm F
18 Christian Chas B
19 Murphy Dorothy J
20 Major Donald E
Tylicki Jennie M nurse
21 Flinta Roy E
22 Hertz Henry
23 Jackson Nellie K
24 Langley Louise
25 Fitzgerald Nora
26 LeCurg Dorothy S
Street continued
1796 Boyle Hannah A
1797 DeRosa Anthony
1801 Rombach Albert E
Rombach Jennie furn rms
1805 Smith Alice C ⓞ
1809 Delmhasier Mary Mrs furn rms
1810 Moran Peter ⓞ
1814 Hokkly Wm A ⓞ furn rms
1815 Holloway Norman ⓞ
1818 Klug Marguerite ⓞ
1819 Morrison Alf
1821 Wassell Saml F ⓞ
1822 Palm Evelyn R Mrs ⓞ furn rms
1827 Freibolin Carl D ⓞ
1831 Kearney Danl R ⓞ
1834 Allen Betty Mrs furn rms
1835 Nixon Everett E furn rms
1841 Saffold J Webb ⓞ
1843 Huerter Albert ⓞ
1844 Zambluskas Ralph ⓞ
Zambluskas Laura furn rms
1848 Paucker Arnold
1849 Debby John G ⓞ
1853 Smith Hazel furn rms
1856 Studio Arms Apts
Foster Ralph E furn rms
1861 Anderson Herman F ⓞ
Studer Nelson
1863 Mitchell Ralph D ⓞ
1864 Vacelka Pavlina Mrs ⓞ furn rms
1868 Moffett Elif C ⓞ
1871 Bale Walter M
1872 Welch Violet furn rms
Parker Wm T
1875 Hart Louis F ⓞ
1878 Schlobach Fred ⓞ furn rms
1884 Kongsvold Knut R ⓞ furn rms
1902 Wellman Wm S ⓞ
Chester av intersects
1905 Davis Wm W
May Louis R
Paxson Richd D
Hull Wm B
1910 Fisher Navis E furn rms
Fisher Paul D
1911 Stafford Donald A
1912 Gables Residential Club
Nelson Juanita G ⓞ
1915 Margaret Ann Inc real est
Hagan Mary real est
1919 Hatch Virginia B Mrs ⓞ
1920 Sherman Ann M Mrs furn rms
1925 Nau Heber B ⓞ
1926 Silverstein Clara D furn rms
1931 Musser Anne M ⓞ real est
1932 Jones Gwilth A ⓞ
Jones June J Mrs furn rms
1937 Allen Gustave K ⓞ
1940 Schneider A Benedict Jr ⓞ
Euclid av intersects

E 89TH ST SE (N-6) — From Euclid av to Evarts av, Marshall av to Euston av, StCatherine av to Union av, W&LERR to Harvard av

2017-23 Rajo Manor Apts
Smith Hazel furn rms
2019 Lynch Wm F
2021 Havel Matthias
Higgins Florence
2022 Maglione Amabile ⓞ furn rms
2023 Heiner Michl J
Orszy Saml
2027 Dillon Michl J furn rms
2028 Hamilton Florence A ⓞ
2029 Butcher Eliz
2032 Seymour Andrew J furn rms
2036 Knudson Mildred Mrs furn rms
2041 Nunn John I Co funeral dirs
Hans Adolph W
2044 Pedersen Lars P ⓞ
2048 Krauss Marjorie Mrs furn rms
2054 Ferris Chas J
2060-68 Windsor Hall Apts
1 Barron Geo
2 Linton Jos W
3 Litschke Otto
4 Fuller Saml J
5 Buelow Marie I
6 No return
7 Miles Eug R lamp shades
Street continued

1951 HOUGH AVE-A

SOURCE: CLEVELAND DIR CO

8514 Erich Radio & Sound Serv Co
8515 Arnold Chas C
Doran Lloyd E
8516 Cort Shoes Inc (br)
8517 Wrong Club
8518 Bill's Bar
8519 Jeannette Apts
1 Baku Michl A
2 Repice Mario
3 Beatty Thos
4 Shields Isabelle Mrs
5 Uthoff Laura
6 Guitar Francis H
7 Barnhard Wm
8 Peck Kenneth
9 Sibal Frank
10 Fifner Cora M Mrs
11 Tarbert Minnie E Mrs
12 Moore Maurice
14 Casselman Roy S
Street continued
8520 Citizens Market meats
8521 Vacant store
8522 Clair's Kitchen restr
8523 Town Jas E clo clnr
8524 McFarland's Floriat
8525 Mierke Block apts
1 Englert John
2 Arndt Edw
3 Reed Jas
4 No return
5 Hollamby Stanley G
6 Miller Ella Mrs
Street continued
8526 Montello John delicatessen
8527 Hughes Michl gro
8528 Doan Clnrs Inc (br)
E 86th intersects
8601 Ritz Grill restr
8605 Superb Delicatessen
8606 Marshall Drug Co (br)
Doan Clnrs Inc (br)
Crawford rd intersects
8608 Podis Louis B dentist
Gerber Saml R phys
8610 Mitch Radio & Key Service
8611-15 Albrecht's Cut Rate Drug Co
8612-18 Woolworth F W Co (br) 5 and 10c store
8620 Larry's Market meats
8621 Kaspar May Mrs shoe repr
8622 Mannino Victor fruits
8625 Market Basket gros
E 87th intersects
8700 Kaase Richd W Co (br) bakers
8701 Fisher Bros Co (br)
8702 Portage Mkt Co (br) meats

1951 HOUGH AVE-B

SOURCE: CLEVELAND DIR CO

HOUGH AV NE—Contd
8704 Farmdale Creamery Co gro
8705 Brookfield Apts
1 Bronczek Walter J
2 Andrews Connie
3 Garrity Emma Mrs
4 Reich Graney
5 Baker Blanche Mrs
6 Bennett Lulu E Mrs
Street continued
8707 E & E Market meats
8708 Hough Bakeries Inc (br)
8709 Lily Block apts
1 Hoffman Chas S
2 Ranallo Anthony
3 Janabor Steven G
4 Badalamenti Dominick
5 Couture Jos B
6 Radnor Robt
Street continued
8710 Zeigler's Ready-To-Wear
8711 Mid-Town Foods gro
8712 Mintz Awning & Shade Co
8713-15 Colonial Gardens restr
8714 DeLuxe Odorless Clnrs
8716 Miller's Shoes
8717 Miller Robt L
8718 Spanicha Jas barber
8719 Hough Restaurant
8720 Lakeland Cutup Poultry
8721-23 New Brown Derby beer
E 88th pl intersects
8800 Hough Beverage Co
8801 Horwitz Louis dept store
8803 Art Bldg apts
1 Peck Dora Mrs
2 No return
3 Becker John A
4 Prather Richd J
5 Geordt Howard E
6 Meganughey Mayme M
7 Morris Jas G
8 Womack Thos B
Street continued
rear Bedrosian Harry
8804 Wilton Apts
1 Zecchini Chester E
2 Podmore Geo
3 Berdan Theron L
4 Nagle Perry M
Street continued
8805 Crawford Hdw Co
United Furnace & Air Conditioning
8806 Crosby Uphol Co
8809 Medric Apts
1 Russi Herman H
2 Csoltko Andy
3 Inman Fred E
4 Hawkins Denzil F
5 Whipky Gray
6 Lenhart Chas U
7 Shubart Ruth I Mrs
8 Soder Fred
9 Dregalia Paul L
10 Moore Horace B
11 Sigmund Jos E
12 Swigel Jos W
13 Radek Herman
14 Paterson Hudson B
15 McNelis Jos P
16 Demas Geo
17 Thomas Manford T
Street continued
8812 Davis Hi-Speed fill sta
8813 Jackson Roy S pntr
8815 Vacant
8817 Thomas Edw L
8819 E & T Food Mart delicatessen
E 88th intersects
8900 Checker Clnrs (br)
8901 Winnen Frank E
Hillis Chas E
Hunt Mertrude L
8902 Prim Beauty Service
8902 Bellflower Apts
(For other occupants see 1755 E 89th)
5 Gorski Chester S
6 Gridley Dorothy A Mrs
7 Stueber Walter C
E 89th intersects
8904 Mechanical Hdw & Plmbg Co
8905 Sielski Edw J
Swartz Robt L
8906 Truhan Edw L
McFarren Theresa
Tweedie Anita M Mrs
8908 Napoli Eug barber
8910 Dottore John shoe repr
Smith Geo W
Feinstein Nathan N
8912 Smith Geo W confr
8914-16 Apartments
1 Hargas Micht T
2 Earle John
3 Davis L
4 Voelker Wm
5 Pittock Harold A
6 Sims Wilson A
7 Beck Betty Mrs
Street continued
8915 Hough Elementary School
8916 Walt's Do-Nut Shop restr
Edgell Kath Mrs
Early John E
8918 Garment Service Co tailor
8920 Apartments
1 Jones Carl N
2 Messenger Carl E
2A Bennett Harland
3 Goodwill Herbert C
4 Musca Anthony J
Street continued
8922 Ideal Dellicatessen
8924 Haverly Robt delicatessen
8926 Apartments
1 Adler Richd S
2 Adler Jack
3 Rosskamm Geo
4 Sandusky Sol
Street continued
8927-33 Scotia Apts
(For other occupants see 1730-46 E 90th)
1 Billinghurst Geo H
2 Flynn Agnes Mrs
3 Sanford Louis I
4 Wolf Jos
Street continued
8928 Flemming Photo Co
8932 Hall Franklin fill sta
E 90th intersects
9001-03 Harkness Terrace
(For occupants see 1727-37 E 90th)
9001 Marshall Thos E
9003 Powell Trevor E
9007 Lavine Myer B lwyr
9009 Barlag Fred J
Truskolaski Jos
Harkness pl begins
9104 Oakley Lillian E @
9108 Schultz Geo
9200 Loreone's Scalp Salon
Johnston Loreone
Grzanick Wm
9201 Kit Kat Tavern beer
rear Old Meadow Creamery Garage
Taylor-Obenauer Co The
9203 Dinner Bell Restr
Arendt Herbert
rear Maloszewski Wm J
9204 Pritchard Herman D @
Thomas Pryse
Pritchard Richd A
9205 French Milton B
beauty shop
9207 Vacant store
9208 Dellinger Homer
Dellinger Lawrence J @ osteo
9209 Vacant
9210-12 Jo-Lu Bar
9211 Sirna Jos restr
9214 Summers J O Co (br)
cle clnrs
9215 Hough Inn Inc
9216 Novak Super Mkt
9217 Devon Hall Beauty Shoppe
9218 Stevens Harry variety store
9220 Hackenburg Grocery
9221 Royal Clnrs
E 93d intersects
9300 Fisher Bros Co (br)
9301 Braun's Drug Store
9302 Meister Market meats
9303-09 Apartments
(For other occupants see 1685 E 93d)
3 Orr Blaine T
4 Sallman Lydia L
Forman Marvin W dentist
5 Cooke Wm J
6 Campbell Jas R
8 Howard Vincent P
9 Kramer Morris
10 Griffey Michl
11 Baker Laura B Mrs
Street continued
9305 Hartin J shoe repr
9306-08 Zuccaro Salvatore gro
Boettcher Rose A Mrs
Dickey Geo A
9307 Little Herbert F dellcatessen
9310 York Apts
1A Duncan Jane Mrs
1AA Crowley Frank H
2A Armstrong Robt H
3A Kelly Grace E Mrs
4A Tamaren Fredk
Stiglitz Alex
5A Berger Jacob
6A Guttmann Henry
7A Sayre Walter M
8A Hirsch Albert
1B Adams Albert J
2B Clendening Chas W
3B Kubok Elsie M
4B McFarlan Theo E
5B Horvath Louis
6B Smith Carl
7B Mainpa Vienna
8B Anderson Willis W
Street continued
9311 Nori's Beauty Shoppe
9400 Trojanowski Thos J
9401-05 Lucas Apts
1 Jones Wm H
2 Sprague Wm G
3 MacDonald Eug F
4 Bemman Carl A
5 Clausen Peter P
6 Rehmar Hyman
7 Sipple Arth L
8 Morrison Donald
9 Schilling Wm A
10 Randles Harry R
11 Hempel Roy G
12 Ricks Ross
14 Keller H Lawrence
15 Taylor Ralph W
16 Otis Betty D
17 Martucci Rudolph V
18 Student Isle Mrs
19 Koehler Clyde E
20 Feather Wanda A
21 Baker Jos
Street continued
9404 Karponay Michl
9408 Severson Arth @
9411 Zuccaro Salvatore @
9412 Rausch Stella J Mrs artist
Rausch Harold S lawyer
9415-19 Arden Apts
1 Evans Betty J Mrs
2 Richmond Donald W
3 Burns Carl E
4 Suto Edna
5 Phillips Mabel Mrs
Difford Phyllis
6 Shuster Arth
7 Harris Virginia K
8 Burton Jas M
Street continued
9501-05 Aylord Apts
1 Spencer Percy I
2 Vacant
3 Davidson Chas W
4 Finley Richd I
Street continued
9502 Cantalo Thos
Ozekoski Anthony
9506-08 Ellers Louise V
Bartolon Eug B
Pluth Jos J @
9507 McNamara John
9509 Shyab Geo
Hays Doris A
9511 Flowers Marvin E
Wettrich Mildred F
Scheidemrager Jos F
Blosser Louise Mrs
9512 Ruth Apts
1 Goldstein Jerome
2 Goldstein Saml
3 Stern Eug
4 Cunningham May V
Street continued
9515-17 Fordham Apts
1 Krause Clifford J
2 Puckett Gertrude
3 Martin Reed H
4 Schwandt Esther M
Street continued
9600 Wilmoth Byron L
9601 Holk Christ R @
9604 Nissen Ell L pntr

1942 E 87TH ST-A

SOURCE: OHIO BELL TELEPHONE

EAST 87th ST NE

1172 Flanigan Kenneth E RA-8366
1172 Steiger Ralph r GA-6453
1179 Reulbach Harry RA-1694
1181 Schneider A B CE-8567
1182 Schraff H r RA-3114
1185 Walter Frank E r CE-7759
1186 Pill Nicholas GA-7596
1188 Bauman L W r RA-1328
1189 Shroka Stanley CE-6609
1191 Muchewicz Stanley r GA-6080
1192 Hirsch John W r RA-0792
1196 Sammon J A r GA-4678
1199 Dolney Stanley M GA-5645
1200 Matuszewski Anthony W r GA-3193
1201 Fouts Grant S RA-1614
1202 Pugacz John RA-7138
1205 Elker Joe r RA-4728
1206 Rooney C J GA-8125
1209 Berichon Oliver Mrs r RA-2155
1213 Miecznikowski Marceli GA-3674
1216 Fitzgerald David r RA-0498
1219 Sanor Maybell Mrs RA-0463
1220 Green Steve r RA-2132
1226 Conomy Luke J r RA-1498
1227 Smith F O r GA-5465
1233 Stankus George r CE-6575
1237 Goggin Ed C r GA-5866
1238 Quinn Michael r CE-8364
1240 Murphy Frank J r GA-0024
1240 O'Neill Catherine L r GA-0024
1241 Prendergast Maurice J GA-2817
1243 Knight Agnes M Miss r GA-8215
1243 Miller Marianne r GA-8215
1244 Keller Helen r GA-4844
1247 Gillroy Jas C r GA-7248
1248 Loykie Anna r GA-5884
1252 Menges A B CE-2189
1253 Heiman Sisters Obstetrical Nursing Serv CE-6154
1253 Jenkins Edw E GA-3389
1253 Kippenbrock Anthony RA-3784
1254 Deutsch Geo Dr CE-5590
1255 Pickett Harold F GA-7450

1942 **E 87TH ST-B**

SOURCE: OHIO BELL TELEPHONE

EAST 87th ST NE
(Continued)

1754 Hinton Edw D r.....GA-1637
1755 Mould Grace D Mrs.....CE-4909
1755 Neal Carl N r.....CE-4427
1755 Williams C F.....GA-5912
1756 Kipp Gerald E r.....CE-8564
1756 Wallace John J CE-8564
1757 Feher Mary Mrs r GA-1167
1758 Krohn Geo P CE-8940
1763 Maloney Cornelius GA-6035
1765 Bayer Anton N r GA-4721
1766 Muzila Andrew J RA-4499
1766 Tyler Jos GA-2676
1767 Higley Belle r.....GA-1334
1770 Frenden John r.....CE-3561
1773 Garibotti Amerigo r GA-8787
1774 Woods A B r GA-2562
1777 Denning Mfg Co CE-0801
1778 Breither Wm RA-7139
1782 Fischer Frank H.....RA-5092
1785 Kelch J S r GA-6145
1785 Wakefield Marie D r RA-3515
1786 Simpson V P.....RA-2341
1787 Crowley John F CE-6635
1787 O'Malley J J r CE-6635
1790 Bird Ann RA-9855
1791 Baum Miriam B Mrs r.....CE-2090
1791 Blum Bertha S r.....CE-2090
1794 Rice Alexander S r.....RA-3741
1798 Mantey Norma r.....GA-5429
1798 McCullough F S Mrs r.....GA-5429
1801 Behner Sarah E RA-0042
1802 Allen G K RA-6663
1802 Allen Gus K atty RA-4524
1803 Gruenewald Herman W GA-1092
1803 Leslie H r.....GA-7090
1806 Rote R O r GA-1829
1807 Krieg Elizabeth M Dr RA-7269
1807 Mooney Emma C r CE-7545
1808 Moyer Lydia r CE-3127
1811 Eldredge Jack CE-7474
1814 Daley Marie r.....CE-7659
1815 Nelson E E r CE-3863
1817 Jennings Norman RA-1824
1817 Madison Marie Mrs RA-1555
1818 Churchill Louisa T Mrs r.....CE-3947
1821 Morgan Ruth I RA-8566
1821 Tregenna Aubrey GA-3473
1824 Walker Chas K r CE-2106
1825 McGuire Carrie Mrs RA-4897

1830 BROOKFIELD APTS

1942 **E 89TH ST**

SOURCE: OHIO BELL TELEPHONE

EAST 89th ST NE
(Continued)

1263 Griesmer P F r.....GA-8512
1266 Cleve Chemical Co CE-2961
1270 Gabele C H r.....GA-3556
1271 Culhane P r.....RA-4133
1274 Cramer Norma CE-5891
1274 Strack Matilda GA-7287
1276 Hartford Jack CE-3511
1278 Grimes Delmer RA-8664
1279 Gabele Fred J r.....GA-3225
1280 Smith F A RA-0885
1286 Curtin Michael L GA-6297
1290 Baechle Clara E r.....GA-2571
1290 Coleman Thos J r.....GA-6124
1310 Beegle Fred E RA-6965
1313 Haley E A r.....GA-1513
1318 Schwartz Rose Mrs r.....RA-1469
1319 Hoehn Frank r.....GA-1152
1320 Kuehne Albert J r.....CE-7846
1322 Henninger John G CE-3484
1323 Scullen Catherine CE-4826
1326 Iredell C A r.....RA-1119
1327 Simandle Jas GA-1025
1329 Stanton Thos J r.....GA-4796
1333 Deale Valentine B CE-1859
1338 Harr Walter R RA-0028
1339 Enkler Arthur C RA-8191
1341 Ostberg Frank RA-8729
1345 Gaffney W H Mrs r.....GA-1519
1346 Ford Sydney H r.....GA-7034
1351 Gauntner Chas T RA-6682
1355 Gray C H r.....RA-0417
1356 Foy Virgil F r.....CE-2919
1360 Hampson H L CE-4104
1362 Skehan Clement W CE-8114
1365 Carney Mary P r.....GA-1302
1369 Jolley Ruby A r.....GA-1554
1373 Jesensky Jos r GA-2545
1378 Kump Marie M CE-3826
1381 Schroeder E W CE-8593
1383 Holobosh Carl r GA-1153
1387 Johnson Winifred CE-1670
1389 Parker Howard K r.....CE-4037
1396 Amsden Fred r GA-3567
1398 Murphy Patk H RA-5763
1401 Francis Mac Mrs GA-7525
1402 Butler Wm G r.....RA-0799
1405 Ryan Eugene P RA-5591
1409 Gleason John Jr GA-1930
1410 Totzke August RA-5438
1411 Schultheis Ray G CE-5420
1414 Ryan Michael r GA-6516
1417 Bargel Clements RA-4887
1417 Sassand Helen Miss RA-4887
1420 Stauffer Edw H RA-3759
1424 Buzza Evans E r.....RA-4853
1426 Holz Mildred L r.....RA-0996
1427 Cavanaugh Wm G r.....CE-5330
1429 Sheltz Mary GA-3685
1431 Leadley John Howell r.....RA-0518
1433 Blakeslee Albert RA-9978
1434 Boyce J W CE-0842
1435 Lang Harry C r.....GA-5095
1437 Maxwell Alex GA-6773
1440 Colbert Thos r GA-7088
1441 Feiten Walter CE-6995
1444 Gerlosky Andrew GA-6750
1446 Kickel Martha RA-4264
1451 Baker Lloyd H r.....CE-1876
1452 Smith Frank J GA-9111
1453 Miranda Jos P r.....CE-2352
1717 Crawford Paul RA-7670
1726 Messer J M r.....GA-7655
1731 Davis M J r.....RA-4471
1755 Graziano Dan J RA-9515
1755 McCartin Eugene J r.....GA-5004
1755 Pollack Sarah RA-5447
1760 Nursing Home The.....CE-6230
1761 Spellacy Wm L r.....GA-1702
1762 Findley F E r.....CE-6196
1765 Kelly D W Moving Co.....GA-1031
1768 Long Emma A Mrs r.....GA-1913
1768 Tureck J C r.....GA-1913
1769 Koch B F CE-3331
1769 Miller Ann E CE-3331
1772 Hughes Martin A RA-0675
1775 Custer Guy Mrs r.....CE-3119
1775 Rich Adele r CE-3119
1775 Tylicki Jennie Miss CE-3119

1779 BOLTON APTS
Beggs Jack M RA-8736
Cummings May r.....GA-2196
Doucette Ruth E RA-2095
Dy Shere Hana Mrs r.....GA-3434
Moore John H r.....GA-5733
Prentice H H Dr r GA-3434
Reno Harriett GA-6534
Rodway Edw E RA-2659
Ryan Carrie H Miss r.....CE-2659
Smith Evelyn A Mrs RA-1090
.....GA-7132

1780 HAVYN APTS
Cannon C C r.....CE-6302
Curtiss Cornelia r GA-0314
Dresskell Fred Mrs CE-5620
Guenther Henry RA-1112
Sarstedt F A r.....CE-8200
Windsor Bert F CE-5797

1781 BOLTON APTS
Agnew Mona W Mrs CE-7086
Bardshar G E Mrs r.....CE-3052
Prindle E L RA-8577

EAST 89th ST NE
(Continued)

1785 Brown Chas Mrs r.....RA-0823
1786 Kunkle Wm RA-1040
1789 Schoettli John r GA-0896
1790 Ford Pauline r CE-7703

1793 BOLTON MANOR APTS
Anderson W G CE-7471
Campbell Alan B GA-4352
Emch Chas F Jr.....RA-9590
Enger Dora Mrs r CE-2662
Fitzgerald Nora r CE-9117
Fox John W RA-2506
Graham P M r CE-4913
Gray Blanche E r CE-5331
Haas Etta M RA-4328
Hertz Henry GA-1760
Hirst Harry RA-7204
Knochel W A RA-7291
Langley Louise r.....CE-3954
Meek Gordon C RA-5961
Miller Albert J J.....RA-3929
Penfield Loren H r CE-0336
Ruth Wm J RA-8971
Siegel Ernest E RA-5087
Smith Jas A RA-9836
Thippen Jas D r CE-0462
Treiber O A Mrs r.....RA-0296
Waggoner W RA-6894
Wilkinson Martin H RA-6445

1796 Boyle Jno J r.....CE-5138
1797 Beach R K r.....CE-4321
1801 Hurd W F CE-8210
1801 Lepley Glenn W r.....RA-2045
1805 Smith A D r.....RA-4279
1809 Delmissier L RA-8613
1810 Moran Peter CE-4705
1814 Stewart Jas W Mrs r.....CE-0456
1814 Stewart Virda L r.....CE-0456
1815 Ingelse J L r.....RA-1261
1818 Klug Marguerette RA-2683
1818 Klug's Convalescent Home.....RA-2683
1819 Morrison T E Sr RA-0859
1821 Cecil Paul Studio GA-6162
1821 Deming Paul S GA-6162
1822 Meriam E B r.....GA-1822
1827 Friebolin C D r.....GA-2142
1831 Kearney D J Mrs r.....CE-7481
1834 Allen Bettie CE-9855
1835 Devaney Myrtle RA-5888
1835 Hamel Margaret Miss GA-3588
1835 Stein Bernice RA-4058
1835 Stein Maurice S RA-4058
1841 Saffold J Webb r.....GA-2917
1841 Saffold S S Mrs r GA-2917
1843 Ross Elizabeth M r RA-3614
1844 Leas Pauline CE-9827
1848½ Luckay D L.....GA-0557
1849 Percy Vincent H r.....GA-1467
1849 Schleicher W A Mrs r.....GA-1467
1853 Brady Morton J r.....RA-0187
1856 Knight Chas L r.....GA-1399
1856 Worley Jas H CE-9221
1861 Gee Nicholas R r.....RA-0632
1863 Mitchell Ralph D r.....GA-1404
1864 Vocelka Pavlina GA-9839
1868 Casey W J CE-1116
1868 Moffett Rosella r CE-4892
1872 Martinsen Martin r GA-0681
1872 Miller Maxine G CE-0050
1872 Myers R S r RA-3689
1875 Sharpe Audrey r CE-3102
1878 Garner Otis RA-3994
1884 Bolton Convalescent Home The...GA-0808
1884 DeCumbe J W r GA-0808
1885 Martinsen Niel r GA-6085
1890 Brun Geo Mrs r.....RA-0937
1890 Mora Geo W RA-9288
1891 Bowman Mary D r.....CE-2117
1896 Jennings Minnie GA-9347
1897 Simms Eva r RA-0749
1898 MacDonald Edw M r.....GA-8019
1902 Wellman W S r.....GA-0738
1905 Ainslie Robt B Dr.....RA-2593
1905 Clark Thos H Jr.....GA-0060
1905 Lowe Anna B r.....CE-6325
1910 Duncan Jessie Mrs CE-9782
1911 Stafford Don A CE-2850
1912 Gables Residential Club The CE-9892
1915 Eddy Florence G Mrs r CE-1578
1919 Hatch Virginia Belle Mrs r.....GA-7758
1920 Lockman Wm T.....CE-8951
1920 Sherman G H r CE-7732
1920 Stevens Harry F GA-7205
1925 Nau Heber B GA-8636
1925 Parsons Mary Alice CE-5564
1926 Brandt Kathleen Mrs r.....GA-1613
1931 Barth Alice r.....GA-0622
1932 Stantz Ona RA-8957
1937 Dunlap Ida May CE-3583
1937 Meyer A J CE-3583
1940 Schneider A B MD GA-1332

EAST 89th ST SE

2017 Mutchler Ruth RA-6897
2017 Petty Rae GA-7025
2017 Westlaken Frank RA-2764
2021 Cramer Nell r GA-7016
2021 Dudley R M Miss CE-9170
2021 Harris Lucy K r.....CE-1152
2022 Malone Mabel Mrs r.....RA-4557

1942 HOUGH AVE

SOURCE: OHIO BELL TELEPHONE

HOUGH AVE NE
(Continued)

8522 The Open Kitchen CE-9275
8523 Town Cleaners GA-2613
8524 McFarland Florists CE-6760
8525 Hollamby Marjorie GA-1316
8525 Miller Ella Mrs r.....GA-8177
8526 Munstein's Delicatessen.....GA-9792
8527 United Food Stores.....CE-2130
8601 Ritz Grill CE-9847
8605 Superb Ice Cream Stores.....GA-4863
8608 Gerber S R MD GA-4994
8608 Maier R R MD.....CE-4701
8608 Marshall Drug Co No 8.....GA-9577
8608 Podis L B DDS.....CE-2565
8612 Woolworth F W Co 5 & 10c Store No 977 .....GA-1606
8615 Albrecht's Cut Rate Drug Co....CE-5625
8617 Crow E C.....GA-5020
8617 East End Realty Service.....GA-5020
8619 Kessler Harry Dr ofc.....RA-1314
8619 Pollard Florence RA-7217
8619 Ranson Edw C r.....CE-1097
8620 Taylor Markets Store No 2.....GA-2181
8621 Kasper Dry Cleaning Co.....CE-8900
8700 Kaase Richard W Co GA-4233
8701 Fisher Bros Co mkt.....CE-9833
8702 Portage Market Co Store No 5....RA-2777
8704 Farmview Stores Co GA-9703
8705 Axford Albert CE-0251
8705 Santry Harry J GA-9110
8707 E & E Mkt RA-7729
8708 Hough Home Bakery GA-8252
8709 Behm Paul GA-2752
8709 Couture J B RA-7574
8709 Schrader Anna Mae Miss r.....RA-3950
8709 Smith Betty Mrs RA-8040
8711 Anderson Food Mkt CE-4236
8712 Mintz Window Shade Co.....CE-2456
8712 Ohio Window Shade Co.....CE-2456
8714 De Luxe Odorless Cleaners.....GA-5535
8715 Crawford Hardware The GA-1712
8716 Neighborhood Barber & Beauty Shoppe GA-1964
8723 Brown Derby GA-9848
8723 New Brown Derby GA-9848
8800 Hough Beverage Co.....CE-8476
8801 Young Dry Goods Co.....GA-4040
8803 Davis Ben B CE-6612
8803 Megaughey Ruby E r.....RA-4072
8804 Berdan Theron Lewis CE-6950
8809 Akins Ida RA-7352
8809 Koerth Louis r.....RA-2956
8809 Sigmund Jos E.....GA-7854
8812 Lewis Hi-Speed Serv Sta.....GA-9487
8813 Jackson Roy RA-5983
8817 Cross Richard Lee Jr CE-1547
8900 Sherwin Bakery Branch No 2.....RA-4262
8902 Prim Beauty Service.....CE-4215
8902 Primosch Marie K.....CE-4215
8902 Stueber Walter CE-0285
8904 Mechanical Hardware & Plumbing Co CE-9678
8904 Robbins Max hdw.....CE-9678
8906 Riley Anita RA-6809
8908 Napoli Peter GA-2618
8910 Leech Jos R r.....RA-4311
8910 Patsy Bath Studio.....RA-4311
8910 Ward Barbara Mrs.....CE-6588
8912 Smith's Confectionery GA-9758
8915 Hough School CE-1395
8920 Gerace Gust r CE-6937
8922 Gelender Mkt CE-9348
8924 Sandusky Vegetable Mkt CE-9243
8926 Adler J RA-3212
8926 Mastin A E r.....CE-3573
8927 Billinghurst Geo H.....RA-3162
8928 Flemming Photo Co.....CE-2975
8929 Bassani Donald RA-7328
8929 Pearce Sheldon T.....RA-5790
8930 Dunn Clnrs GA-5757
8932 Gerfen Serv Sta.....GA-9458
8932 Texas Distributing Co serv sta ..GA-9458
8933 Huber Lillian L.....GA-2069
8933 Wheeler Clarence E GA-2069
9001 Marshall T E r.....GA-8645
9003 Powell Trevor E.....CE-3793
9104 Oakley L E.....GA-2141
9200 Gall John A GA-8011
9200 Loreene's Scalp & Beauty Shop...RA-3773
9200 Williams E V atty.....RA-3773
9201 Kit Kat Klub.....GA-9251
9204 Gray N E RA-7946
9204 Pritchard H D r.....CE-1602
9207 Erich Radio & Sound Serv Co.....GA-8060
9208 Cooper Walter RA-6727
9212 Green's Delicatessen & Beer Store.CE-9287
9214 McNamee's Tavrn GA-9886
9215 Hough Inn The CE-9732
9217 Devon Hall Beauty Shop.....RA-4411
9217 La Vern Beauty Shoppe GA-6142
9220 Hackenburg W E groc.....GA-1870
9227 Newman's Mkt groc.....CE-5820
9300 Fisher Bros Co The GA-9315
9300 Gray Morris H DDS.....GA-6292
9301 Braun's Drug Store CE-9241
9302 Taylor Markets main ofc.....GA-4382
9302 Taylor Markets Store No 1.....GA-3663
9303 Kirkpatrick Frank RA-9654
9303 Mullally J L.....CE-8642
9306 Zuccaro's Food Store CE-4400
9307 Standard Delctsn GA-0716
9310 Bly Louis D.....CE-3597
9311 Shanzen Beauty Shoppe.....CE-1668
9400 Cipra Francis Mrs r.....GA-0755

1937 E 87TH ST

SOURCE: OHIO BELL TELEPHONE

EAST 87th ST NE

1178 Michelitsch Albin r RA-3406-W
1178 Turosky L r GA-4536
1179 Reulbach Harry J r RA-3932-W
1185 Walter Frank E r CE-7759
1186 Corbett Edw r RA-0728-J
1188 Bauman L W r RA-1328-W
1191 Muchewicz Stanley r GA-6080
1192 Hirsch John W r RA-0792-W
1195 Schott Constance V Miss r GA-6958
1196 Sammon J A r GA-4678
1201 Kish Steve r RA-4565-W
1205 Elker Joe r RE-4759-J
1206 Rooney C J GA-8125
1209 Berichon Oliver Mrs r RA-2155-J
1212 Durkin John F r RA-1874-J
1215 Krueger Cora C Mrs r RA-3845-J
1216 Fitzgerald David r RA-0498-J
1219 Williams Grace G r RA-4158-W
1224 Nieder Edw J r GA-8007
1226 Conomy Luke J r RA-1498-W
1227 Smith F O r GA-5465
1230 Ridley Henry E r RA-2916-J
1231 Stucki Mae r CE-6539
1237 Goggin Ed C r.....GA-5866
1237 McMahon Thomas F r.....GA-5866
1238 Quinn Michael r CE-8364
1240 O'Neill Geo M MD r GA-0024
1241 Fleming Catherine W Mrs r ..RA-1755-W
1243 Knight Agnes M Miss r GA-8215
1243 Miller Marianne r GA-8215
1244 Keller F J r GA-4844
1247 Gillroy Jas C r GA-7248
1248 Loykie Anna r GA-5884
1252 Menges A B CE-2189
1253 Heiman Sisters Obstetrical Nursing Serv CE-6154
1253 Kippenbrock Anthony r RA-3784-J
1256 Gorman Wm S r GA-8313
1256 Knoll Ed r CE-8523
1755 Davis Josephine r CE-4042
1755 Lang Louise Mrs r RA-1206-J
1755 Richardson Ina r CE-1137
1755 Sayre Mary r GA-8568
1757 Feher Mary Mrs r GA-1167
1763 Maloney Cornelius r GA-6035
1765 Bayer Anton N r GA-4721
1767 Higley Belle r.....GA-1334
1770 Howell Sylvia r GA-1403
1773 Garibotti Amerigo r GA-8787
1774 Woods A B r GA-2562
1777 Denning Mfg Co.....CE-0801
1778 Stauffer Wallace E r GA-7596
1782 Elder Tress r GA-6533
1785 Kelch J S r GA-6145
1786 Fahey Delia Mrs r CE-3945
1787 O'Malley J J r CE-6635
1790 Stradley Pierce E r GA-3147
1791 Baum Alfred F r.....CE-2090
1791 Blum Bertha S r.....CE-2090
1794 Schwartz Peter L r CE-4708
1798 McCullough F S r GA-5429
1799 Ernst Lucy M r.....RE-0939-J
1801 Fisher Geo E r.....CE-5642
1802 Allen Gus K r.....GA-8085
1806 Rote R O r.....GA-1829
1807 Mooney Emma C r CE-7545
1807 O'Donnell Alice Miss r GA-7750
1808 Moyer Lydia r CE-3127
1811 Whitehead Jessie r CE-6637
1814 Sparrine John r RA-3621-J
1815 Nelson E E r CE-3863
1817 Whitworth W E r.....GA-2444
1818 Churchill Louisa T Mrs r CE-3947
1821 Bellson G N r.....CE-5265
1824 Walker Chas K r CE-2106
1825 Grundman J S r CE-8280

1830 BROOKFIELD APTS
- Anderson Pearl J r CE-4106
- Barclay Melvin G r CE-3888
- Blenkin Stephen r CE-7985
- Cochran A L r CE-9106
- Cook Mott K r RA-4236-J
- Cousins Hattie r CE-7835
- Dempcy Donald F r CE-3833
- De Witt Geo A r GA-4317
- Dial Mantie r CE-6206
- East Jane r CE-4957
- Gill N F r CE-1274
- Goldthorpe Hazel D r CE-8505
- Hamilton Evan P r CE-4707
- Hammel Claire r CE-1203
- Hopp A H r CE-7382
- Kelley Esther B r RA-1311-J
- King M D r RE-2147-M
- Moore W B r CE-2385
- Portz Ella C r CE-4956
- Shaeffer Clifford P r CE-5788
- Smith Kathleen r GA-7691
- Warner Agnes E r CE-4907
- Williams Ruth r CE-5866

1831 Moulton Masie GA-9452
1834 Benjamin Morris I r.....RE-6960-W
1835 Benjamin Apartments CE-9373
1836 Smith A E r RA-4259-J
1839 Billington Jane r GA-2268
1839 Picard G G Dr r GA-2268

1937 E 89TH ST

SOURCE: OHIO BELL TELEPHONE

EAST 89th PL NE

1712 McKenzie Margaret Miss r.....RA-2877-J
1712 Wickham Katharine Miss r....RA-2877-J
1717 Karr John Howard r.....CE-5961
1719 Stanton Harold E r.....RA-1820-J
1725 Gomillion B B r.....GA-0251
1729 Nahouse W J r.....CE-6976
1732 Crotty Albert F CE-0746
1735 Hornsby Roger r CE-1547

EAST 89th ST NE

787 Barnhisel Harry r.....PO-9564
787 Schlarb John r LI-6107
1220 Albrecht F A r.....RA-4521-W
1228 Madger John A r.....CE-7288
1234 Berendt Anthony J r.....RA-2183-J
1238 Cronenberger W A r.....CE-7362
1243 Zust Anthony A r.....RA-3912-W
1245 Egan James J r.....GA-4460
1245 Zust Louis J r.....GA-1230
1247 Moran Peter J r.....GA-7831
1249 Bradfield Landis R r.....GA-8711
1249 Sheehan Nellie Mrs r.....CE-8319
1253 Entire J r GA-4393
1256 Wurm John P r.....RA-4722-J
1257 Monter Louis H r.....RE-1605-J
1258 Laffey Lawrence E r.....CE-8386
1262 Weber Chas r GA-8169
1263 Griesmer P F r.....GA-8512
1266 Cleve Chemical Co CE-2961
1266 McAllister Hugh r.....GA-6129
1271 Culhane P r RA-4133-J
1274 Card C Chandler Sr r.....RA-2475-J
1274 Card Jennie L Mrs r.....RA-2475-J
1274 Strack Matilda r GA-2670
1279 Gabele Fred J r.....GA-3225
1286 Lye Edw J r.....RA-2506-J
1290 Coleman Thos J r.....GA-6124
1290 Forbush Everett H r.....RA-0499-W
1313 Haley E A r.....GA-1513
1318 Schwartz Rose Mrs r.....RA-1469-J
1319 Giesel Emma r GA-1152
1319 Hoehn Elton G r.....GA-1152
1320 Kuehne Albert J r.....CE-7846
1322 Marx Maurice r GA-7757
1323 Corrigan Mary E r.....CE-4256
1326 Iredell C A r RE-6168-M
1327 Walther Alma r GA-1025
1329 Gales William E r.....GA-3540
1345 Gaffney W H Mrs r.....GA-1519
1346 Ford Sydney H r.....GA-7034
1351 Gauntner Charles T r.....CE-6604
1355 Gray C H r.....RA-0417-J
1356 Foy Virgil F r.....CE-2919
1369 Jolley Ruby A r.....GA-1554
1373 Jesensky Jos r GA-2545
1377 Schuck Wm J r.....GA-4950
1378 Vedder Earl C r.....RA-4225-W
1383 Holobosh Carl r GA-1153
1387 Carney Mary P r.....GA-1302
1389 Parker Elizabeth r CE-4037
1395 Van Loozen M A r RE-7011-J
1396 Amsden Fred r GA-3567
1398 Albert Julius r GA-4993
1402 Butler Wm G r RE-0489-J
1405 Schindler Geo r GA-1514
1406 Welsh Jas J r.....GA-3988
1409 Custer Walter r RA-0869-W
1414 Ryan Michael r GA-6516
1418 Hafford Harriet Mrs r.....GA-7237
1424 Buzza Evans E r.....RA-4853-W
1426 Holz Mildred L r.....RA-0996-J
1427 Cavanaugh Wm G r.....CE-5330
1430 Sadler R D Dr r.....CE-5690
1433 Brown G L r.....GA-2544
1436 Carvey Paul r RA-4739-W
1440 Colbert Thos r GA-7088
1444 Kenna E J r.....GA-3520
1447 Tomczak John r GA-4979
1452 Smith Frank J r.....CE-4813
1453 Gonzalez Ralph A r.....CE-2352
1453 Miranda Jos P r.....CE-2352
1457 Miller Harlan M r.....GA-3987
1466 Kimpel Louis C r.....RA-1241-J
1726 Messer J M r.....GA-7655
1755 Shaw Geo H r.....GA-8854
1760 Nursing Home The CE-6230
1761 Kelly D W Moving Co.....GA-1031
1762 Findley F E r.....CE-6196
1765 Knapp Chas r RE-0227-J
1765 Knapp Charles r GA-4183
1768 Long Emma A Mrs r.....GA-1913
1768 Tureck J C r.....GA-1913
1769 Meyer Elizabeth A r.....CE-3334
1772 Harris Charles E r.....CE-1624
1775 Custer Guy Mrs r.....CE-3119
1775 Rich Adele r CE-3119

1779 BOLTON APTS RE-1876-J
Gordon Arthur M r.....RE-7162-W
Lillis Catherine Mrs r.....RA-1420-J
Marshall John E r.....GA-0113
Mills Don P r GA-3434
Prentice H H Dr r GA-8836
Ream J H r RE-8324-R
Ryan Carrie H r.....RE-7162-W
Walters J J r GA-2963
Woodman Marion r GA-2963

1780 HAVYN APTS GA-1181
Barnes Thos C r CE-6322
Cannon C C r.....CE-3468
Cole L M Mrs r CE-3468

EAST 89th ST NE (Continued)

1780 HAVYN APTS—Continued
Curtiss Cornelia r GA-0314
Sarstedt F A r.....CE-6220
Watson Robert W r.....GA-7148

1781 BOLTON APTS
Arnold M Mrs r GA-3202
Boucher A C r GA-2964
Davis Harriett L Mrs r.....CE-2238
McHenry Itha Miss r.....CE-6975
Teter W C Dr r.....CE-2127

1785 Johnston Austin A r.....CE-2729
1786 Walls Edith M r.....CE-7951
1789 Schoettli John r GA-0896
1790 Martin Blaine CE-8156

1793 BOLTON MANOR APTS
Barth A J r CE-4189
Batistick Alvin J r CE-4189
Breininger H C r.....CE-1079
Enger Dora Mrs r CE-2662
Fitzgerald Nora r CE-9117
Graham P M r CE-4913
Gray Blanche E r CE-5331
Hale John J r GA-2700
Hertz Henry r.....RE-6465-M
Levins Tena H r RA-1161-W
Little Gertrude E r.....GA-2753
Nourse Thera G r CE-8606
Penfield Loren H r CE-0336
Rigney A W r RA-0387-W
Simak Wm r CE-8352
Taylor Dan r CE-2245
Taylor E A r CE-8953
Thippen Jas D r CE-0462
Treiber O A Mrs r RA-0296-J
Zalud Lawrence F r RA-1837-J

1796 Boyle Jno J r.....CE-5138
1797 Beach R K r.....CE-4321
1805 Smith A D r.....RA-4279-J
1809 Walker Amelia Mrs r.....CE-6755
1810 Gerhan Chas H r.....GA-3187
1814 Stewart Jas W Mrs r.....CE-0456
1814 Stewart Virda L r.....CE-0456
1818 Klug Marguerete Mrs GA-9589
1819 Collier Wm F r.....CE-1224
1821 Cooley Harris R r.....GA-5659
1822 Meriam E B r.....GA-1822
1827 Friebolin C D r.....GA-2142
1831 Kearney D J Mrs r.....CE-7481
1834 Linville Alice CE-9855
1835 McHenry Cecelia M Mrs r.....CE-4330
1841 Saffold J Webb r.....GA-2917
1841 Saffold S S Mrs r GA-2917
1843 Allen Bettie r GA-4528
1844 Robbins J Marion CE-9827
1848 Perkins Mary W Miss r.....GA-0320
1849 Percy Vincent H r.....GA-1467
1849 Schleicher W A Mrs r.....GA-1467
1853 Brady Morton J r.....RA-0187-W
1853 Mohr John MD r.....RA-0187-W
1856 Schoepflin Grace F Mrs.....CE-9221
1863 Mitchell Ralph D r.....GA-1404
1864 Black Herman r GA-0713
1864 Black Morris A r.....GA-0713
1858 Moffett Rosella r CE-4892
1872 Martinsen Martin r GA-0681
1875 Sharpe Audrey r CE-3102
1878 Perkins True r GA-1671
1884 Bolton Convalescent Home The...GA-0808
1884 DeCumbe J W r.....GA-0808
1885 Martinsen Niel r GA-6085
1891 Bowman Mary D r.....CE-2117
1896 Jennings J L GA-9347
1897 Kutzbach Mrs E W r.....GA-8157
1898 MacDonald Edw M r.....GA-8019
1902 Wellman W S r.....GA-0738
1905 Ackley Chas r RA-0673-J
1905 Blackford James r RA-0673-J
1905 Lowe Anna B r.....CE-6325
1910 Haigh Janet Mrs CE-9782
1911 Dresskell Fred Mrs r.....CE-5620
1912 Meyer E L Miss r.....CE-3108
1919 Hatch Virginia Belle Mrs r.....GA-7758
1920 Smith M J Mrs CE-9397
1925 Fink Dora E Mrs.....GA-9236
1926 Brandt Kathleen Mrs r.....GA-1613
1931 Webster Frederick r GA-1596
1932 Bunts Frank E Mrs r.....GA-7760
1937 Meyer Agnes Mrs r.....GA-1563
1940 Schneider A B Dr r.....GA-1332

EAST 89th ST SE

2017 Miller Walter G r.....GA-7025
2019 Condit Lenace r GA-7016
2021 Harris Lucy K r.....CE-1152
2021 Wilson Ruth E r.....GA-4681
2022 Malone Mabel Mrs r.....RA-4557-J
2023 Carroll C C r.....GA-4360
2023 Emmerich Carmen r GA-5298
2023 Stone Imogene r GA-6218
2027 Grenzenbach Fred r GA-3965
2027 Turner Gertrude Miss r.....GA-3965
2028 Hamilton Edwin T Mrs r.....GA-1298
2029 Speed T V r.....RA-1740-W
2032 Halloran Bess Mrs CE-9329
2032 Hummel Gertrude K r CE-9329
2036 Holmes Jean Shipman r.....GA-4227
2041 Hans A W r.....GA-3236
2041 Nunn John I Co.....CE-1464
2044 Turner Mary Mrs CE-9861

1937 HOUGH AVE

SOURCE: OHIO BELL TELEPHONE

HOUGH AVE NE (Continued)

8519 Ulian Andy r RA-4839-J
8520 Citizens Market CE-4680
8522 Amer Diners Inc CE-9275
8522 Open Kitchen CE-9275
8523 Town Dry Cleaning.....GA-2613
8524 McFarland Florists CE-6760
8525 Hollamby Stanley G r.....RA-1487-W
8525 Miller Ella Mrs r.....GA-8177
8526 Hough Creamery & Delicatessen...GA-9792
8527 Alexander Drug Co GA-3281
8601 Levy Herman GA-5416
8601 Ritz Grill CE-9847
8605 Superb Ice Cream Stores.....GA-4863
8608 Cleve Funeral Police Co The.....CE-7166
8608 Maier R R MD.....CE-4701
8608 Podis L B DDS.....CE-2565
8612 Woolworth F W Co 5 & 10c Stores GA-1606
8615 Albrecht's Cut Rate Drug Co....CE-5625
8616 Taylor Mkts Inc store No 2....GA-2181
8617 Crow E C GA-5021
8617 East End Realty Service.....GA-5020
8618 Geraci's Market CE-6193
8621 Kaspar Dry Cleaning CE-8900
8622 New General Dairy Stores Inc...CE-9296
8625 A & P Food Store GA-9477
8700 Kaase Richard W Co GA-4233
8701 Fisher Bros Co mkt.....CE-9833
8702 Caesar Sam CE-8462
8702 Ceasar Sam r CE-8462
8702 Caesar Market CE-8462
8704 Farmview Stores Co GA-9703
8707 Fix's Market GA-3700
8708 Hough Home Bakery Store No 9.....GA-3784
8709 Gates Elizabeth Mrs r.....CE-7914
8709 Moinette Paul r.....GA-1864
8709 Ritchie Brooks r CE-4658
8710 Frederick Furniture Co.....GA-0692
8711 Burg Food Markets Store No 3 .....CE-4236
Store No 3 .....GA-9252
8712 Mintz Co The.....CE-2456
8712 Mintz Window Shade Co.....CE-2456
8712 Ohio Window Shade Co.....CE-2456
8714 Hough Beverage Co CE-8476
8715 Crawford Hardware The GA-1712
8716 Neighborhood Barber & Beauty Shoppe GA-1964
8716 Ver-Nal Laboratory GA-1964
8718 Modern Fruit Market CE-9154
8723 Brown Derby GA-9848
8723 New Brown Derby GA-9848
8801 Young Dry Goods Co.....GA-4040
8803 Murrey C N r.....GA-4028
8803 Myerly Arless V r.....GA-6295
8803 Peck C B r.....GA-1934
8805 Cleve Cleaners Tailors & Furriers.GA-5650
8805 Cleve Dry Cleaning Co.....GA-5650
8809 Blaylock John R r.....GA-1820
8809 Lucas Anna r CE-0467
8812 Lewis & Blough Service Sta.....GA-9487
8900 Mechanical Hardware & Plumbing Co CE-9678
8900 Robbins Max Hardware.....CE-9678
8902 Prim Beauty Service.....CE-4215
8902 Primosch Marie K.....CE-4215
8902½ Keast James T r.....CE-1378
8902½ Smith Jacob C r.....CE-1642
8906½ Gedman Hilary W r.....RA-3544-J
8912 Valenti Sam CE-9869
8915 Hough School CE-1395
8918 Rainbow Dry Clng & Hand Laundry CE-1143
8920 Gerace Gust r CE-6937
8922 Union Electrical Stores Inc.....GA-0284
8924 Millie's Market CE-9217
8926 Mastin Rita A r.....CE-3573
8926 Miller Lucille r CE-1275
8928 Flemming Photo Co.....CE-2975
8929 Leister Grace r GA-4037
8930 Guthoff Sheet Metal & Furnace Co The GA-3431
8933 Huber A J r.....GA-2069
9001 Marshall T E r.....GA-8645
9007 Blake Howard P r.....GA-0438
9009 Bowen Trevor r CE-4871
9104 Oakley Edw D r.....GA-2141
9200 Cole Cecil H r.....GA-1612
9201 Hough Arcade Garage.....CE-4675
9201 Kit Kat Klub.....GA-9251
9204 Pritchard H D r.....CE-1602
9207 Erich Radio & Sound Service.....GA-8060
9209 Grand Sheet Metal & Roofing Co.GA-8592
9211 Tent Inc The GA-9206
9212 Green's Delicatessen & Beer Store.CE-9287
9215 Hough Inn The CE-9732
9216 A & P Food Store.....GA-9475
9217 La Vern Beauty Shoppe GA-6142
9220 Hackenburg W E groc.....GA-1870
9227 Hough Ninety-third Fruit Market.CE-5820
9300 Fisher Bros Co The GA-9315
9300 Gray Morris H DDS.....GA-6292
9301 Braun's Drug Store CE-9241
9302 Taylor Markets Inc store No 1..GA-3663
9302 Taylor Markets Inc Main ofc.....GA-4382
9306 Zuccaro's Food Store CE-4400
9310 Lennon Clarine M r.....GA-8427
9310 Thatcher John r CE-0505
9311 Shanzen Beauty Shoppe.....CE-1668
9400 Cipra Francis Mrs r.....GA-0755
9401 Baldwin Jean R r.....GA-6959

1932 E 87TH ST

SOURCE: CLEVELAND DIR CO

3969 DiDonato Lawrence
Iacovone Gaetano
3983 Brilla Nicholas
3989 Battistone Louis
3991 Basic Michl
3993 Padovinoc Thos
3995 Predovic Peter
3997 Pavkovich Elijah
3999 Vojnovich Jos
Cannon av intersects
4000 Pompei Coal & Supply Co
4004 Pisano Pasquale gro
Sebastiano Siliato
4005 Ila Patk
Guliano Thos
4006 Vacant
4008 Smilianich Nicholas ⊙
4009 James Peter ⊙
Potesta Valerio
Jannoli John
4013 Makar Nicholas
Bojovich John
4017 D'Andrea Vincent ⊙
Farris Arch
Filiberto Vincent
Bernardo Jos
4023 Laskoski Steven
4029 O'Brien Danl J
Wheaton Marion
Margotti Geo
Harvard av intersects
4391 Gibbons Wm E
4394 Norman W E
4395 Carlin Sidney J
Connecticut av intersects
Macomb av intersects
4458 Price Raymond J
Hubbard Fredk J
Jeffries av intersects
Vineyard av intersects
Rosewood av intersects
4571 Kastelic Jos ⊙
4575 Pagani Ralph
Bancroft av intersects
Grand Division av intersects

E 87TH ST NE (M-5) — From Kosciuszko av to Superior av, Hough av to Euclid av
1172 **Apartments**
(For other occupants see S216 Kosciuszko av)
1 Vacant
2 Walling Fredk
3 Tobin Patk J
4 Walker Chas
5 Meltzer Herman
6 Garbin Christian
Street continued
1173 Kurtz Roland B
1174 Vacant
1178 Noonan Roy C
Gravette John P
1179 Murphy Frank J ⊙
1181 Schneitar John A ⊙
1182 Kinderman Nestor ⊙
1185 Walter Frank E ⊙
1186 Corbett Edw ⊙
1188 Bauman Lewis W ⊙
notary
1189 McDermott Cath Mrs
1191 Martin John W
1192 Hirsch John W ⊙
1195 Schott Moving & Trucking Co
Schott Henry J ⊙
1196 Sammon Jas A ⊙
1199 McCrystal Danl
1200 McGough Frank J
Kelly John
1201 Kish Steph
1202 Morscher Rose Mrs ⊙
1205 Elker Jos E ⊙
1206 Rooney Chas P ⊙
1209 Berichon Oliver ⊙
1210 Bowers Frank J ⊙
1212 Durkin John F ⊙
1213 Nieder Paul
Mitchell Marcel
1215 Krueger Cora Mrs ⊙
1216 Fitzgerald David C ⊙
1217 Elsmar Jos
1219 Williams Edgar B ⊙
1220 Rokas Peter ⊙
1223 Haddow Mary Mrs
1224 Nieder Julius ⊙
1226 Weldon Frank
1227 Smith Frank O ⊙
1230 Ridley Henry E ⊙
1231 Puzenski John ⊙
1233 Roberts Martha A Mrs
1234 McBride Emma Mrs ⊙
1237 Goggin Edw C ⊙
Goggin Lillian nurse
Goggin Lucille nurse
1238 Collins Carrie M Mrs ⊙
1240 O'Neill Geo M ⊙
1241 Prendergast Ella C Mrs ⊙
1243 Bauer Eliz ⊙
1244 Keller Fred J ⊙
1247 Gillroy Jas C ⊙
1248 Lojkiewicz Anna Mrs ⊙
1251-53 **Apartments**
1 Benbow Wm
2 Heiman Gertrude Mrs
Heiman Anna M nurse
Heiman Gertrude nurse
3 Vacant
4 Davis Harry M
5 Morris Mary Mrs
6 Vacant
Street continued
1252 Menges Albert B
1254-56 **Livingstone Apts**
(For other occupants see 8611-15 Superior av NE)
Apartments:
14 Vacant
15 Werner Nellie Mrs
16 Vacant
17 Cooke Donald
18 Barrett Jos L
Casey Frances Mrs nurse
19 Cumpston Florida Mrs
20 Vacant
21 Epley Ira E
22 Werner Frances
Superior av intersects
Hough av intersects
1754 Corrigan Thos J
1755 **Brookfield Apts**
Dannermiller Winola beauty shop
Apartments:
1 Conley Paul R
2 Dewald Geo
3 Patterson Carl
4 Lange Frank H
5 Gough Glenn T
6 DiIullo Eugenio
7 Scott Walter C
8 Joe T H

Brookfield Apts—Contd
8A Vacant
9 Staniland Mary M
9A Davis Josephine Mrs nurse
10 Atkinson Benj F
11 Vacant
12 Harvey Anna B Mrs
12A Cooney Wm E
Street continued
1756 Romischer Saml
1757 Nungesser Herbert C
1758 Vacant
1759 Brennan Mae
1763 Maloney Cornelius F ⊙
1765 Klein Wm
1766 Davison Lawrence A
Marcinko Margt E nurse
Osborne Harry
1767 Higley Belle A
1769 Gray Clarence E
1770 Kirby Walter T
1773 Garibotti Amerigo
1774 Woods Albert B ⊙
livery
Wright Mabel dramkr
1777 Denning Mfg Co metal stamping
Jones Margt M Mrs
1778 Sinclair Amelia Mrs
1781 Lovell Harwood A
Oliver Thos H
1782 VanWormer Chas N ⊙
1785 McCall Emma M Mrs ⊙
Mott Ernest W
1786 Grace Wilbur
Kolch Jos S
1787 O'Malley John J ⊙
1790 Comisky Cath C Mrs
1791 Baum Alf F toy broker
Blum Bertha S Mrs ⊙
1794 Weiss Belle Mrs
1795 Treat Geo E
1798 McCullough Frank S ⊙
1799 Ernst Lucy M ⊙
1801 Barber Ethel M
Hamilton Evelyn B nurse
1802 DeLucia Louis ⊙
1803 Schaefers Justin C
1806 Rote Robt ⊙
1807 **Nicholas Apts**
Apartments:
1 Snyder Wm
2 Vacant
3 Mooney Emma C Mrs
4 Vacant
5 Beighlee Marie C Mrs ⊙
Street continued
1808 Adams Eliz M Mrs
1811 O'Malley Howard J ⊙
1814 Cole Ernest
1815 Nelson Edgar E
1817 Whitworth W Ewart ⊙
1818 Churchill Louisa Mrs ⊙
1820 Barton Russell R
1821 Morhard Ida Mrs
1822 Hatch Louis R
1824 Frost Roy E
1825 Grundman John S ⊙
1830 **Brookfield Apts**
Apartments:
1 Hildebrand Rich S
2 Hungerford Donald V
3 Alderson Lawrence A
4 Vacant
20 Russell Clarence W
21 Vacant
22 Wycoff Floy Mrs
23 Gill Neal F
24 Rezac Jos
25 Reese Geo F
26 Vacant
27 Voss Celia
29 Vacant
30 Danner Pickney
31 Hopp Almer H
32 Vacant
33 Kelley Esther B
34 Spees Marie D
35 Tampa Dolores C
36 Hamilton Evan P
37 Eberling Lawrence A
39 Vacant
40 Finley Mildred B Mrs
41 King Mortimer D
42 Curtiss Eliz K
43 Vacant
44 Vacant
45 Vacant
46 Bruderly Claire E
47 Weiner Simon L
49 Cook Mott A
Street continued
1831 Neil Cath G Mrs
1834 Brezonec Geo designer
1835 Benjamin Morris I
1836 Smith Alf E ⊙ piano tuner
1839 Mason Arth T ⊙
1840 **Mayfair Apts**
Apartments:
bsmt Moore Andrew B
1 Phelps Jay J
2 DeLong Arth R
3 Vacant
4 Vacant
5 Vacant
6 Linas Wm A
Street continued
1843 Reaugh Frances Mrs ⊙
1844 Koch Anna D Mrs
1847 **Raymond Apts**
Apartments:
101 Vacant
102 Jones Harry V
103 Geller Max
104 Doll Lucy Mrs
201 Morris Norman D
202 Hale Harry R
203 Vacant
204 Vacant
205 Haas Sarah E
206 Vacant
301 Vacant
302 Betts Forrest L
303 Vacant
304 Price Meredith C
305 Gysan Carl E
306 Peck Abram
401 Vacant
402 Wardwell Chas M
403 Vacant
404 Vacant
405 Vacant
406 Vacant
Street continued
1848 Williams Mary N Mrs ⊙
1851 Tyner Wm A
1852 Vacant
1855 Myers Alice Mrs ⊙
1856 Perdue Robt H ⊙

1932 E 89TH ST

SOURCE: CLEVELAND DIR CO

1286-92 **Brock Apts**
(For other occupants se 8811-17 Superior av NE)
bsmt Yarborough Jos
Apartments:
4 Vacant
5 Millar Geo
6 Vacant
7 Smith Nora L Mrs
Superior av intersects
1310 Sullivan Danl M printer
1312 Vacant
1313 Haley Ernest A ⊙
Beloit av intersects
1314 Pickett Jos F
1315 Fox Edw J
1316 Lex Jas C
1318 Schwartz Geo
1319 Roehn Frank ⊙
1320 Kuehne Albert J
1322 Marx Maurice ⊙
Wing Paul
1323 McCann Thos J ⊙
1326 Fredell Chas A ⊙
1327 Poblenz Frank
Walther Eliz Mrs ⊙
1329 Gales Wm E ⊙
1332 Burns Margt M Mrs ⊙
1333 Becker Harry E ⊙
Ford Sydney H
1334 Feldkamp John J
1337 Kolb Fredericka Mrs
1338 Smith Thos G
1339 Banovic Mary Mrs
1341 Ostberg Frank G ⊙
1342 Steuer Claude J
1345 Gaffney Anna E Mrs ⊙
1346 O'Connor Sarah Mrs ⊙
Ford Sydney H
1347 Sopie Emma Mrs ⊙
1350 Overturf John D
1351 Nock Walter A real est
1355 Totzke Aug H ⊙
1356 Nichols Jerome
1357 Nolan Patk E ⊙
1360 Hampson Hugh L ⊙
1361 Poppobe Steve T
1362 Miller Reinhard J
1365 Mitz Wm jr pntr
1366 Norris Felix ⊙
1369 Jolley Rudy A ⊙
1370 Murphy John F
1373 Jesensky Jos ⊙
1374 Reichwein Jacob ⊙
1375 Appicci John B
1377 Schuck Wm J ⊙
1378 Miller Andrew S
1379 Budinger Eliz Mrs ⊙
1381 Budinger Ferdinand R
Baumgartner Ethel M Mrs
Ethel av intersects
1382 McCallister Jas M ⊙
1383 Holobosh Carl C ⊙
1386 Smith Frank J ⊙
1387 Vajda Danfina M Mrs
1388 Novak Michl ⊙
1389 Parks Leon F ⊙
1392 Norris Phillip D ⊙
1393 Brown Carrie
Stiers Robt L
1395 VanLoozen Michl A ⊙
1396 Amsden Fred E ⊙
1398 Vacant
1399 Betzenheimer John J ⊙
1401 Nipchild Jos A ⊙
Zeigler Anna Mrs
1402 Butler Wm
1403 Schindler Kath Mrs
1406 Russell Herbert U
1408 Graene Jos ⊙
1409 Eckert Jos G
1410 Newton Nellie V Mrs
Cober Clara D Mrs
1411 Reif Michl F ⊙
1414 Ryan Michl J ⊙
1415 Dorator Geo ⊙
1417 Vacant 1st fl
Tarbell Floyd F
1418 Hafford Danl J ⊙
1420 Wike Burd ⊙
1421 Collister Jane Mrs ⊙
1422 Wisneuskas Wm ⊙
1423 McGuire John F
1424 Gallagher Jos A
1426 Marsh Lulu J Mrs ⊙
1427 Cavenaugh Wm G ⊙
1429 Monahan John
1430 Gleason Carrie B Mrs
1431 Weldon Thos F
1433 Bittner John J
1434 Boyce Jos W ⊙
1435 Wolf John A
1436 Husbands Alta V Mrs ⊙
Schreiber Louis P
1437 Barlenstein John J
1440 Colbert Thos ⊙
1441 Jarboe Elmer L
1443 Richards Anna Mrs ⊙
1444 Brown Glenn L
1446 Smith Chas E
1447 Tomczak John ⊙
Bolos Jos G
1448 Ryan Margt
1451 Mickey John A ⊙
1452 Vyak Frank
1453 Miranda Jos P ⊙
1454 Brooker Carl F
1456 McQuaid Jas J ⊙
1457 Vacant 1st fl
Woodrow Rachael Mrs
1458 Carney Anthony J
1460 Vacant
1464 Littlechild Susan
1466 Vacant
Wade Park av intersects
1712 Wickham Kath ⊙
Hough av intersects
1755 **Bellflower Apts**
(For other occupants see S902½ Hough)
Apartments:
8 Vacant
9 Vacant
10 Laughton Olive E
11 Neff Ethel B Mrs
12 Bionaz Jos
Street continued
1760 Stein Minnie nurse
Goldsmith Louise nurse
1761 Kelly Dawson W trucking
1762 Findley Frank E ⊙
1765 Knapp Chas uphol
1768 Goodhue Wm L ⊙
1769 Meyer Caroline G Mrs ⊙
1772 Harris Chas E ⊙
1775 Long Emma A Mrs
1779-81 **Bolton Apts**
Apartments:
1 Bowen Danl R
2 Palmer Howard L
3 Astley Lillian Mrs
4 Millward May W
5 Robertson Wm L
6 Lillis Cath A Mrs
7 Briggs Elmer C

E 89TH ST NE—Contd
Bolton Apts—Contd
8 Vacant
9 Davis Harriett L Mrs
10 Calland Mabel Mrs
11 Teter Wm C
12 McHenry Jas
14 Sua John J
Street continued
1780 **Havyn Apts**
Apartments:
1 Vacant
2 Saratedt Frank A
3 Cannon Corman C
4 Tucker Helen M Mrs
5 deFauzon Arturo G
6 Hoffman Robt M
Street continued
1785 Murphy Geo H
1786 Long Jos J livery
1789 Applegate Lewis L ⊙
1790 Landfield Wade B ⊙
1793 **Bolton Manor Apts**
Apartments:
1 Sunman Wilbur E
2 Nunney Alf J
3 Penfield Loren H
4 Sample Thos
5 Breininger Herbert C
6 Little Gertrude E
7 Henneberger Melvin B
8 Blayney Amy J
9 Grimes Milton E
10 Irwin Mary C
11 Ruby R Wells
12 Trimble Homer L
14 Vacant
15 Vacant
16 Mason Harry H
17 Bittner Clayton G
18 Vacant
19 Hunter Lucretia P
20 Hale John J
21 Roemer Andrew M
22 Mooney Eug S
23 Stockton Hazel
24 Forward Jessie
25 Robinson Clarence A
26 Vacant
Street continued
1796 Boyle John J
1797 Beach Robt K
Palmer Lloyd B
1801 Judge Carmen
1805 Smith Andrew D ⊙
1809 Archer Della
1810 Gatton Chas H ⊙
1814 Stewart Laura M Mrs ⊙
1815 Wright Fred W roofer
1818 Klug Geo H
Babcock Margery nurse
1819 Pierce David E
1821 Cooley Harris R ⊙
1822 Meriam Edmund B ⊙
1827 Friebolin Carl D ⊙
1831 Kearney Julia Mrs
1834 Potes Geo W furn rms
1835 Fish Harry S
1841 Saffold S Selbert ⊙
1842 Vacant
1843 Carter Wm D
1844 Hallock Roscoe S Dr
1848 Perkins Mary W ⊙
1849 Schleicher Bertha E Mrs
1853 Brady Morton J
1856 Martinson Neil
1861 Zettelmeyer Mathilda M
1863 Mitchell Ralph D ⊙
1864 Black Morris A ⊙
1868 Warner Mollie Mrs furn rms
1871 Bryant Trail S
1872 Harris Mildred Mrs ⊙
1875 Hart Louis F ⊙
1878 Perkins True ⊙
1884 Health Institute sanitarium
Haymonds Fred nurse
1885 Katulik Peter
1890 McDonald Minnie K Mrs
1891 Bowman Mary D Mrs ⊙
1896 Jennings John L real est
1897 Kutzbach Ernest W
1898 Huron Rd Hosp nurses home
1902 Wellman Wm S ⊙
1905 Lazarus Edw
1910 McCaffrey John
Haigh Janet Mrs
1911 Wood Eliz Mrs ⊙
1912 Meyer Albert L
1915 Vacant
1919 Viall Gertrude Mrs
1920 Smith Jerome
1925 Ackey Neal M
1926 Bateman Julia C chiropractor
1931 Webster Fredk F ⊙
1932 Bunts Harriet Mrs ⊙
1937 Myers Edgar B
1940 Schneider Adolph B ⊙
Euclid av intersects

E 89TH ST SE (N-6) — From Euclid av to Evarts av, Marshall av to Easton av, StCatherine av to Union av, W&LERR to Harvard av
2017 Carroll Cath Mrs furn rms
Carroll Cyrus C
Berkey Eliz nurse
Culp Ruth nurse
Wallach Chas R
2019 Tishler Normand
2021 Poroll Theo
Brenner Bertha nurse
Harris Lucy nurse
2022 Smith Arth H
2023 May Wm
Stone Imogene nurse
2027 Vacant
2028 Hamilton Florence A ⊙
2029 Hoch Otto M baths
2032 Budinger Mary Mrs
2036 Weedon S L Co publrs
2041 Nunn John I Co undtkrs
Cinader Nellie Mrs
Hans Adolph W
2044 Turner Mary Mrs
2048 Vacant
2054 Corneau Steph C mover
2060-68 **Windsor Hall Apts**
Apartments:
1 Thompson Sinclair T
2 Moran Frank A
3 Feher Paul
4 Callinan Florence R
5 Cutting Orville B
6 McConnell Fredk C
7 Vacant
Street continued

1932 HOUGH AVE

SOURCE: CLEVELAND DIR CO

HOUGH AV NE—Contd
8522 McDowell Harry restr
8523 Town Jas E clothes clnr
8524 McFarland Etta florist
8525 **Mierke Block**
Apartments:
1 Hollamby Stanley G
2 Chesses Walter
3 Reed Florence
5 Vacant
6 Miller Ella Mrs
Street continued
8526 Goldberg Hyman gros
8527 Walter's Drug Co
8528 Thorngren Albert W restr
E 86th intersects
8603 Kroger Gro & Bkg Co (br) gros and meats
8605 Eagle Ice Cream Co
8606 Marshall Drug Co (br)
8608 Sinclair Ernest N chiropractor
Szorady Frank A dental laboratory
Podis Louis B dentist
8610 Schaefer Wm H hdw
8611-17 Albrecht's Pharmacies Inc
8612 Cleveland Brush Specialty Co
8614 Cawood Walter E jwlr
8616 Taylor Markets Inc meats
8617 Crew Everett C barber
8618 Maynard & Crotty wall paper
8619 **Apartments**
1 Vacant
2 Wagner Geo H
3 O'Malley Louis M
4 Vacant
Street continued
8620 McCormick Harry O plmbr
Pavese Anthony shoe repr
Easton Gavin R roofer
8621 Kaspar Geo clo clnr
Herman Harry shoe repr
8622 New Genl Dairy Stores Inc
8623-25 Gt A & P Tea Co (br) gros and meats
Crawford rd intersects
E 87th intersects
8700-02 Young Andrew S Young Drygoods Co
8701 Fisher Bros Co (br) gros and meats
8704 Helmer John furn
8705 **Apartments**
1 McCrea John
2 Vacant
3 Patterson Saml L
4 Vacant
5 Vacant
6 Bentley Leon D
Street continued
8707 Hesselman John F meats
8708 Landsmann Albert G baker
8709 **Lily Block**
bsmt Jackson John F
Apartments:
1 Sells Ralph A
2 Vacant
3 Saunier Jane L Mrs
4 Molnette Paul E
5 Childers Bert B
6 Middleton Geo H
Street continued
8710 Klein Alf fruits
8711 Gold Benj fruits
8712 Mintz Awning & Shade Co
8713 Yee Lim laudry
8714 Dellinger Russell B
8715 Malitz David tailor
8716 Fishleigh Vernel barber
Fishleigh Clara
David Wm M barber
8717 Spenica Saml I barber
8718 Universal Cleansing & Dyeing Co (br)
8719 Gialamas Jas restr
8720 Ottino Secondo restr
8721 Petite Beauty Shoppe
8723 Lixor Dry Clng & Tailoring Co clo clnrs
E 88th pl intersects
8801 Vacant (store)
8802 Geraci Bros gros
8803 **Art Bldg**
Apartments:
1 Peck Clement B
2 Fishleigh Vernal
3 Reed Raymond
4 Couturee Thelma
5 Murrey Clement N
6 Farr Fannie M Mrs
7 Geibfreid Chas W
8 McClarty Henry J
rear Finefrock Geo W
Street continued
8804 **Wilton Apts**
Apartments:
1 Berdan Theron L
2 Nagle Perry
3 Commander Eliz Mrs
4 Thomas Gertrude Mrs
Street continued
8805 Vacant (store)
8806 Rose Marie delicatessen
8809 **Medric Apts**
bsmt Vacant
Apartments:
1 Vacant
2 Vacant
3 Vacant
4 Vacant
5 Vacant
6 Vacant
7 Vacant
8 Vacant
9 Vacant
10 Vacant
11 Vacant
12 Vacant
14 Jagow Eliz Mrs
15 Vacant
16 Vacant
17 Vacant
Street continued
8812 Pochantos Oil Corp filling sta
8813 Stowell Adelbert L
8815 Jaros Geo W
8817 Kauffman Everett J
8819 Kauffman Moving & Stge Co
U S Postal Sub Sta No 11
E 89th intersects
8900 Robbins Henrietta Mrs hdw
Robbins Max plmbr
8901 McKean Kenneth A
Peoples Eliz
8902 Vacant
8902 ½ **Bellflower Apts**
(For other occupants see 1755 E 89th)
Apartments:
5 Vacant
6 Cohn Aaron
7 Hardy Chas H
E 89th pl intersects
8904 Cohn Aaron clothes clnr
8905 Mason Lillian B Mrs
Jenkins Sankey T
8906 Vacant
8906 ½ Schenkel Sol
8908 Napoli Peter barber
8910 Dottre John shoe repr
8910 ½ Folk Frances Mrs nurse
Robbins Max
8912 Valenti Saml confr
8914 Urich Wm
Dowis Edw
Neads Dewis
8915 Hough School
8916 Quinn Mary M Mrs confr
8918 Smith Harry M lndy
8920 **Apartments**
1 McGuire John A
2 Sparago Louis
3 Artlip Fred
4 Fanelli Rocco
Street continued
8922 Fanelli Rocco barber
8924 Sandusky Sol fruits
8926 **Apartments**
1 Lawton John M
2 Goldstein Saml
3 Mulhauser Carl W
4 Sandusky Sol
Street continued
8927-33 **Scotia Apts**
(For other occupants see 1730-46 E 90th)
Apartments:
1 Vacant
2 Harp Kelly
3 Garvin Wm J
4 Cole Alice W Mrs
Street continued
8928 Flemming Paul O photog
8930 Wieder Maurice J gro
8932 Mirvale Oil Co filling sta
E 90th intersects
9001-03 **Harkness Terrace**
(For other occupants see 1727-37 E 90th)
9001 Marshall Thos E
9003 Hollamby Kath Mrs
9007 Wilson Chas E
Harkness pl begins
9009 Sanderson Wm T
9104 Oakley Eliz E Mrs ◎
9108 Goldsmith Isadore ◎
Kurlan Saml furrier
9200 McEldowney Clyde
9201 Hough Arcade Garage
9203 Toffler Arth delicatessen
9204 Burns Thos J
9205 Warro Louis shoe repr
9207 Benninghoff Jacob G tailor
9208 Hoover Chas
9209 Home Remodeling Co hdw
9211 Herd Gauge Makers
9212 Herd Adolph ◎
Greenberg Cecil delicatessen
Apartments
1 Vacant
2 Vacant
3 Benavich Anna
4 Vacant
Street continued
9215 Kroger Gro & Bkg Co (br) gros
9216 Gt A & P Tea Co (br) gros
9217 Valcot Frank B beauty shop
9218 Seiler Leon watch repr
9220 Hackenburg Warren E gro
9221 Waldman Dry Clng Co (br) clo clnrs
9223 Litt Bros fruits
9227 Cohen M Abr confr
E 93d intersects
9300 Fisher Bros Co gros
9301 Stimmel Drug Co Inc (br)
9302 Taylor Markets Inc meats
9303 Redlick Kath
Hagan Frank
Jacob Georgia Mrs
9305 Breitbart Herman delicatessen
9306 Pivover Nathan delicatessen
9307 Chait Israel clo clnr
9308 Zuccaro Salvatore fruits
9309 Wenger Chas
Ferguson Grace M
Collins Michl
9310 **York Apts**
Apartments:
1A Sanders Jos
2A Houser Florence D Mrs
3A Resch Victor J
4A Whitford Hazel Mrs
5A Ferris Geo
6A Vacant
7A Wilson Yetta B
8A Warren Lillian Mrs
1B Takacs Eva Mrs
2B Vacant
3B Kapek Anthony J
4B Dahlin Carl W
5B Wysocki Walter J
6B Carey Jas
7B Psomas Geo
8B Evans Wm E
9 Moorhead Finley A
Street continued
9311 Schanzenbach Theresa beauty shop
9400 Curry Fumigating Co
West-Hoff Printing Co
9401-05 **Apartments**
bsmt Gage Jas A
1 Vacant
2 Vacant
3 Moyer Laura Mrs
4 Kirk Alice V Mrs
5 Vacant
6 Blainey Arch C
7 Hitch Horace M

1929 E 87TH ST-A

SOURCE: CLEVELAND DIR CO

1213 Miecznikowski Marcell
Palomaki Aug
1215 Krueger Cora Mrs
1216 Fitzgerald Mary M Mrs ◎
1217 Bergstrom Marcus
1219 Williams Mary Mrs ◎
1220 Rokas Peter ◎
1223 Haddow Mary Mrs
Held Carl
Kromer Wm
Mackey Mary T
1224 Nieder Julius
1226 Czerniawski Ludwig ◎
1227 Smith Frank O ◎
1230 Ridley Henry E
Ridley Robt
1231 Lapinski Andrew
1233 Roberts Thos W
1234 McBride Emma Mrs
1237 McMahon Belle drsmkr
Goggin Edw C
1238 Collins Hughes D
1240 O'Neill Geo M
1241 Prendergast Ella Mrs ◎
1243 Miller Cath Mrs
1244 Keller Fred J ◎
1247 Gilroy Jas C ◎
1248 Lojkiewicz Anna Mrs
1251 Benbow Wm
Davis Harry M
1252 Doran M J
1253 Morris Agnes M Mrs
Welden Frank
1255 Durkin Frank H
Giavonette Henry B
1256 Gorman W S
Superior av intersects
1637 Hollister Claude C & Co pntrs
Hough av intersects
1754 Corrigan Thos
1755 **Brookfield Apts**
Apartments:
7 Ferris Louise
2 Stanton Louis P
3 Marlowe Michl
4 Macklin Josiah W
5 Scott Walter C
6 Vernucci DiIlio
7 Vacant
8 Robson Gladys
8A Warren L Mrs
9 Davis J A Mrs
9A Vacant
10 Atkinson Benj
11 Svec Emil
12 Wysocki Walter
12A Harvey John
Street continued
1756 Rosenberg Elmer
1757 Grace Wilbur
1758 Adams Grover
1759 Clark J Hatch Dr
1763 Maloney Cornelius F
1765 Klein Wm
1766 Moorhead Finley A
Wellington Jos

1929 E 87TH ST-B

SOURCE: CLEVELAND DIR CO

1767 Nichols Sarah F Mrs
1769 Agnew Eliz A Mrs
1770 Powers Jas
1774 Woods A B ⊙ livery
1777 Jones Margt M Mrs
1778 Sinclair Amelia Mrs
1781 Leary Jane
1782 VanWormer Chas
1785 Koppes Cloyd K
McCall Emma M Mrs
1786 Kelch Jos S
1787 O'Malley John J
barber
1790 Bellamy Clarence
1791 Baum Alf F toy broker
1794 Russell John
1798 McCullough F S ⊙
1799 Ernst Lucy M
1801 Vacant
1802 DeLucia Louis E ⊙
1806 Hardway Charlotte
Mrs
1807 Nicholas Apts
Davis Harriet L Mrs
Ellis Earl E
Mooney Emma C Mrs
Rose Winifred R Mrs
1810 Potts Miles
1811 O'Malley Howard J
1814 Vacant
1815 Nelson Edgar E
1818 Churchill Louisa Mrs
⊙
1820 Wilson Emily M
1821 Lees Geo E adv agt
1822 Howard I M Mrs ⊙
1824 Yelsky Jacob E ⊙
real est
1825 Buchler John W
1830 Brookfield Apts
Wright Helen
Apartments:
1 Harrigan Agnes M
2 Spencer Saml
3 Bottomar Fredk
4 Salvina F M
20 Pierce C C
21 Eisenberg H
22 Davis C H
23 Kelley Lois
24 Darby McClaire
25 Smith E P
26 Bennett E H
Forde Chas
27 Poulson F
29 Voss Cell
30 Rottner Jacques H
31 Clayton Carl C
32 Voight Alice Mrs
33 Murrin Walter J
34 Spees Clarence R
35 Tampa D C
36 Watters Sadie D
37 Morrison Oscar
39 Frohling Mary E
Walwer Lucille A
40 Burt Richd E
41 King Mortimer D
42 Curtiss E K
43 Keller L R
45 Finley M J
46 Whitworth Wm E
47 Ashcraft Garland
49 Hubbard Ruth
Rice Fern
Street continued
1831 Vacant
1832 Vacant

1929 E 89TH ST

SOURCE: CLEVELAND DIR CO

1370 Cavano Jos A
1373 Mitz Wm
1374 Reichwein Jacob
1375 Appicci John
1377 Schuck Wm J ⊙
1378 Egan Jos H ⊙
1381 Budinger F R
Ethel av intersects
1382 McAllister Jas M ⊙
1383 Holobosh Carl C ⊙
1386 Smith Frank J ⊙
1387 Carey Jas A
1388 Miller Wm ⊙
1389 Parker Leon F ⊙
1392 Norris Philip D ⊙
Norris Edw blasting
contr
1393 Lyden Patk J
1395 VanLoozen Michl A
⊙
1396 Amsden Fred E ⊙
1398 McKenney Jas ⊙
1399 Betzenheimer John J
⊙
1401 Ninchild Jos A ⊙
1402 Butler Maurice G
mason contr
Butler Eliz F Mrs ⊙
1405 Schindler Geo
1408 Weiss Fredk J
1409 Gramc Jos ⊙
1409 Eckert Jos
1410 Newton Harley L ⊙
pntr
1411 Reif Michl F ⊙
1414 Ryan Michl J ⊙
1415 Bonlton Edmond W
jr
1417 Hall John
1418 Hafford Danl J ⊙
1420 Wike Burd
1421 Collister Jane Mrs ⊙
1422 Wisniokos Wm ⊙
1423 McGuire Nellie A ⊙
1424 Entrup Karl W
1426 Marsh Lulu J Mrs ⊙
1427 Cavanaugh Wm G ⊙
1429 Dee Howard A
1430 Gleason Carrie B Mrs
1431 Burke Carroll E
1433 Delehanty Henrietta
Mrs ⊙
1434 Boyce Jos W ⊙
1435 Hunziker Frieda C
Mrs ⊙
1436 Husbands Alta V Mrs
⊙ nurse
1437 Mustee John R
1440 Colber Thos ⊙
1441 Fuller Fred F
1443 Richards Anna Mrs
1444 Olsen Harry E
1446 Ryan Rose Mrs
1447 Tomczak John ⊙
1448 Alkire Cath
Kocke Franz
1451 Morrell Chas P
1452 Berner Alf C
1453 Miranda Jos P ⊙
1456 McQuaid Jas J ⊙
1457 Garfey John E
Gardner Wm D
1458 Carney Anthony
1460 Pfeiffer Chas A
1466 Mackender Nora V
Mrs
Wade Park av intersects
1712 Wickham Gertrude V
R Mrs ⊙
1729 Nahouse Wm J
1736 Gulliford Edw ⊙
Hough av intersects
1752 Vacant
1755 Bellflower Apts
(For other occupants
see 8906½ Hough)
Baker Harold
Hall Cath Mrs
Hardy C H
Luke Clifford E
O'Neil Mary Mrs
Robbins M
Sackerman K
1756 Long Forest R
1760 Goldsmith Louise
nurse
Stein Minnie nurse
1761 Kelly Dawson W
trucking
1762 Findley Frank E ⊙
1765 Knapp Chas uphol
1768 Goodhue Wm L
1769 Meyer Ernest C
1772 Reich Emilie K Mrs
1775 McGrale Lawrence
1779-81 Bolton Apts
Gallagher Agnes F
Mrs
Lillis Cath Mrs
Millward Wm W
Pinyoun Fredk C
Robertson Wm L
Sua John
1780 Havyn Apts
Apartments:
1 Coolidge Jas H
2 Sarsted Frank A
3 Cannon Corman C
4 Weld John N
5 DeFauzon Arturo G
6 Hoffman Robt M
Street continued
1781 Cleland Mabel Mrs
Feter Wm C
McHenry Jas
O'Donnell P M
1785 Fury Emma Mrs
1786 Cline John A
1789 Applegate Louis L
1790 Sandfield Wade ⊙
1793 Bolton Manor Apts
Boyle O H
Breisinger Herbert C
Cox Chester A
Fant P A
Forward Jessie A
Foote Harry E
Frenkel Vincent S
Hale Jas
Harris Chas E
Hunter Lucille P
Klein Morris R
Langley Nathan
Little Gertrude E
McDonough John
Moran Wm A
Loventield Loren H
Shearer H E
Sullivan John F
Sunman Wilbur E
1796 Boyle John J
1797 Beach Robt K
Palmer Lloyd B
1801 Morrison Hunter
1805 Smith Andrew D
1809 Merrill Lillian Mrs
Wiltse Anne C Mrs
furn rms
1810 Gerhan Chas C
1814 Stewart Laura M Mrs
⊙
1815 Wright Fred W
1818 Babcock Marjorie
nurse
Klug Geo H
Klug Margt Mrs furn
rms
Neighbors Cath nurse
1819 McNamara Andrew J
1821 Cooley Harry R
1822 Merlam Edw B
1827 Friebolin Carl D ⊙
1831 Kearney Julia Mrs
1834 Potes Geo W furn
rms
1835 Lawton Raymond O
1837 Saffold Silbert S
1842 Hale Chas M
Merlam Edmund E ⊙
1843 Croxton David T
Everett John H
1844 Hallock Anna Mrs
furn rms
Hallock Scott R phys
1848 Perkins Mary W ⊙
1849 Schleicher Wm A ⊙
1853 Brady Morton J
Ryan Emma
1856 Moyer Lydia furn rms
1861 Jost Josephine Mrs
1863 Mitchell Ralph D ⊙
1864 Black Morris A ⊙
1868 Graham Bertha Mrs
1871 Kellison Cath E Mrs
1872 Vacant
1876 Hart Louis ⊙
1878 Perkins True ⊙
1884 Murfey Louis A ⊙
1885 Davis Milo J
1890 Klump Adaline A
Mrs ⊙
1891 Duncan Sarah E Mrs
Winslow Geo H
1896 Croxton Electa Mrs ⊙
1897 Kutzbach Ernest W
1898 Bell Clara C Mrs
furn rms
1902 Wellman Wm S ⊙
1905 Moore Mattie Mrs
Nutt Albert R
1910 Hatch Janet Mrs
McCaffrey John carp
contr
1911 Wood Eliz Mrs
1912 Meyer Albert F ⊙
1915 Gilchrist Geo E
1919 Hatch Arth E
1920 Vacant
1925 Ackey Neal
1926 Hunt Mary R Mrs ⊙
1931 Webster Fredk F
1932 Bunts Harriet Mrs ⊙
1937 Myers Edgar B
1940 Schneider Adolph B
⊙
Euclid av intersects

E 89TH ST SE (M-8)—
From Euclid av to Evarts
av, Marshall av to Easton
av, StCatherine av to Union
av, W & L E R R to
Harvard av
2017-23 Carroll Cath Mrs
furn rms
2022 Smith Arth H
2027 Dickey Edw E
2028 Hamilton Florence A
⊙
2029 Gee Fred
Hoch Otto M mineral
baths
2032 Budinger Mary Mrs
furn rms
2036 Weeden S L Co
publrs
2041 Nunn John J Co
undtkrs
2044 Edmond John J
Speed Jane Mrs furn
2048 Boucher Armand O
2054 Corneau Steph C
mover
2060 Johnson Mary Mrs
McConnevy Fredk
Moran Frank A
Potak John
Stillwell Mary Mrs
Thompson Theo S
2061 Vacant
2064 Agerter Fredk J
Buelow Marie I
Fowler Walter G
Lynn Thos S
2066 Weil Max W
2068 Baldwin Arth W
Callinan Florence Mrs
Carroll Anna L Mrs
Drothler Paul jr
2096 Ewing Mattie Mrs
Carnegie av intersects
2102 Kloss Mary C Mrs
2104 Willett John L
2106 Brown's Garage
2108 Emrich Emanuel M
2110 Czarnitzki Arth
2110 Hamed Jas
2111 Benson Geo E
Brooks Chas R
Deppen Kath M
Ellis Josephine Mrs
Kahnheimer Caroline
Peterson Anna Mrs
2113 Bair M L Mrs drsmkr
Canada Wm
Chubb Walter H
Fox Jas A
Jacks Wm M
Kanneman Elroy R
Saylor Henry E
Wright Fanny F
2119 Harbaugh Edw
Page Jas H
Cedar av intersects
2156 Hudson Isum
2160 Anderson Garry H
2165 Slaughter Bros undtkrs
2166 Clayton Nathaniel ⊙
2172 Johnson Lennis
Lorenton Hampton
Wilson Ellen Mrs
2175 Palmer Wade furn
rms
2176 Carruther Eva Mrs ⊙
2179 Bradley Hugh
Glenn Elwood
Moten Oleo

HOUGH AV NE—Contd
Jeanette Apts—Contd
7 Vacant
8 Davey May Mrs
9 Wakefield Wm
10 Vacant
11 Vacant
12 Gambal Eliz Mrs
13 Vacant
14 Vacant
Street continued
8520 Collier Frank meats
8521 Vacant
8522 Nicholson Thos restr
8523 Town Jos E clo clnr
8524 Goldberg Louis dry gds
8525 **Mierke Block**
Apartments:
1 Brown Gertrude Mrs
2 Stuart Thos J
3 Reed Eliz Mrs
4 O'Neil Frank H
5 Vacant
6 Miller J Philip
Street continued
8526 Dunker Ralph R gro
8527 Vacant
8528 Kearns Geo W restr
E 86th intersects
8605 Siegel Lillian clo clnr
8608 O'Brien Martin A phys
8608 Podis Louis B dentist
8610 Schaefer Wm H hdw
8611 Hellwig Drug Co
8612 Vacant
8614 Cawood Walter E jwlr
Hummel Alf confr
8616 Taylor Geo M meats
8618 Maynard & Crotty wall paper
8619 Hyde Harry
Labinsky Jos
Schindel Geo N
Sweeney Susan Mrs drsmkr
8620 McCormick Harry C plmbr
Payese Anthony shoe repr
8621 Kaspar Geo clothes clnr
8622 Walters & Hayden barbers
8623 Vacant
8625 Gt A & P Tea Co (br) gros
Crawford rd intersects
E 87th intersects
8700 Young Andrew S dry gds
8701 Fisher Bros Co (br) gros
8703 Gold Benj fruits
8704 Helmer John uphol
8705 **Apartments**
1 Vacant
2 Japcynski Frank
3 Coville Willis A
4 Patterson Saml L
5 Vacant
6 Bentley Leon
Street continued
8707 Messelman John F meats
8708 Landsman Albert G baker
8709 **Lily Block**
Apartments:
1 Vacant
2 Goodman Louis
3 Saunier Jane L
4 Vacant
5 Brooks E
6 Vacant
Street continued
8710 **Waldo Building**
8711 Chesser Minnie B restr
8712 Mintz Max A awnings
8713 Chan Ding Indy
8715 Kleanko Dry Cleaning Co
8716 Keener Frank barber
8717 Anni Saml barber
8718 Universal Cleansing & Dyeing Co (br)
8719 Jialamas Jas restr
8720 Vacant
8721 Day Eliz mlnr
8723 Chase Engraving & Printing Co
E 88th pl intersects
8801 Barton Jacob shoes
8802 Geraci Paul gro
8803 **Art Bldg**
Apartments:
1 Peck Clement B pntr
2 Hammer Carrie
3 Patterson Geo
4 Stanton Wm C
5 Murrey Clement N
6 Farr Fannie M
7 Reed Myrtle
8 Sample Bertha A
Street continued
8804 **Wilton Apts**
Apartments:
1 Hicks Pearl
2 Hollis Paul
3 Commander Eliz
4 Vacant
Street continued
8805 Bussey Ferris A Photo Co
8806 Vacant
8809 **Medric Apts**
Apartments:
5 Swanson Harry
6 Johnston Wm G
9 Hill Carl
10 Vacant
15 Jagow Eliz H
16 Theow E A
Street continued
8813 Chestnut Jos
8815 Vanderveer Charlotte F E
8819 Kauffman Everett J mover
E 89th intersects
8900 Baker Harold gro
8901 Buchanan Arth
Tripodes Paris
8902 Robbins Max hdw
8902½ Cohn Aaron
Malone R H
Taylor A D
E 89th pl intersects
8904 Cohn Aaron clothes clnr
8905 Jenkins Sankey T
Mason Lillian B Mrs
8906 O'Brien Beatrice Mrs beauty shop
8906½ **Bellflower Apts**
(For other occupants see 1755 E 89th)
Rinker Chas F
Rouse F G
8908 Vacant
8910 Dottore John shoe repr
8910½ Andrews Bessie A Mrs
8912 Sturman Saml confr
8914 Dallas Glenn L
Robbins John E
Wallace Chas
8915 Hough School
8916 Quinn Mae Mrs confr
8918 Napoli Peter barber
8920 Fanelli Rocco
Fant Adolph
Murphy Jas A
8922 Fant Adolph hdw
8924 Friedman Robt fruits
8926 Lawton Jas M
Lusch Henry
Sindusky Sol
Sullivan Edw J
8927-33 **Scotia Apts**
(For other occupants see 1730-46 E 90th)
Apartments:
1 Mulhauser Carl W
8929
2 Derr Elmer G
3 Derr Elmer G
8933
4 Purvis Harry E
Street continued
8928 Lawrence Studio Co photogs
8932 Eddy Harold N meats
8930 Gt A & P Tea Co (br) gros
sw cor Midvale Oil Co gas sta
E 90th intersects
9001-03 **Harkness Terrace**
(For other occupants see 1727-37 E 90th)
Kellogg Chas W
Marshall Thos E
9007 Wilson Chas E
Harkness pl begins
9009 Sanderson Wm T
9011 **Miller Apts**
9104 Oakley Eliz E Mrs
9108 Goldsmith Isadore
Kurlan Saml
9200 Hoelzel Jeannette C music tchr
9201 Newman Louis garage
9203 Kean Claude E
Kean Emma Mrs delicatessen
McBeath Montrose B
9204 Bochert Elva L
9205 J & M Radio Sales & Service Co
9207 Valot Frank B barber
9208 Claxton Edith E Mrs
Rader John H
9209 Vacant
9211 Herd Adolph tailor
9216 Gt A & P Tea Co (br) gros
9217 Kroger Gro & Bkg Co (br) gros
Small Eliz M beauty shop
Allen Blanche Mrs
9218 Louie F Indy
9219 Vacant
9220 Hackenburg Warren E gro
9221 Ginsberg Sol Indy
9223 Vacant
9227 Cohn Abr B confr
E 93d intersects
9300 Fisher Bros Co gros
Gray Morris H dentist
Robboy John phys
9301 Stimmel Drug Co
9302 Taylor Geo meats
9303 Pinyoun F C
Triggs Jas C
Walters Harlie G
Young John
9305 Gulko David delicatessen
9306 Gusson Esther Mrs baker
Rivchun Raymond gro
9307 Smiley Nathan clothes clnr
9308 Salvatore Zuccaro fruits
9309 Gillespie Wm W
Gulko David
Miller Carl E
Oliver Grace
Peterfreured Harry
9310 **York Apts**
Apartments:
1A Black M
2A Copeland F
3A Poniter Wm
4A Patterson B
5A Gror M
6A O'Donnell A
7A Vacant
8A Burgess R
1B Fugii Toshio
2B Clark C M
3B Gaggus E
4B Arbaugh A L
5B Frisbley C L
6B O'Rourke May
7B Meyer Chas B
8B Kuschel C H
Street continued
9311 Schanzenbach Theresa beauty shop
9400 Manton Ernest
9401 **Apartments**
10 Vacant
11 Stark Ernest S
12 Knack Otto P
14 Decker Esther A
15 Maddock Hallie
16 Braun Ralph
17 Vacant
18 Knack Paul O Mrs
19 Vacant
20 Vacant
Street continued
9404 Crandall Edith Mrs

DRAFT

APPENDIX B-5: Title Search Records (No Documents Are Associated With This Appendix)

DRAFT

APPENDIX C-1: Regulatory Records - Mapped Database

DRAFT

DATABASE REPORT

DRAFT

Project Property:	*3 Vacant Parcels* *924 and 8924 Hough Avenue, & 1765 E 89th Street* *Cleveland OH*
Project No:	*G23-2862*
Report Type:	*Database Report*
Order No:	*23041400739*
Requested by:	*Nova Group, GBC*
Date Completed:	*April 18, 2023*

Environmental Risk Information Services
A division of Glacier Media Inc.
1.866.517.5204 | info@erisinfo.com | erisinfo.com

Table of Contents

Table of Contents....2
Executive Summary....3
Executive Summary: Report Summary....4
Executive Summary: Site Report Summary - Project Property....8
Executive Summary: Site Report Summary - Surrounding Properties....9
Executive Summary: Summary by Data Source....14
Map....21
Aerial....24
Topographic Map....25
Detail Report....26
Unplottable Summary....76
Unplottable Report....77
Appendix: Database Descriptions....78
Definitions....92

DRAFT

Notice: IMPORTANT LIMITATIONS and YOUR LIABILITY

Reliance on information in Report: This report DOES NOT replace a full Phase I Environmental Site Assessment but is solely intended to be used as database review of environmental records.

License for use of information in Report: No page of this report can be used without this cover page, this notice and the project property identifier. The information in Report(s) may not be modified or re-sold.

Your Liability for misuse: Using this Service and/or its reports in a manner contrary to this Notice or your agreement will be in breach of copyright and contract and ERIS may obtain damages for such mis-use, including damages caused to third parties, and gives ERIS the right to terminate your account, rescind your license to any previous reports and to bar you from future use of the Service.

No warranty of Accuracy or Liability for ERIS: The information contained in this report has been produced by ERIS Information Inc. ("ERIS") using various sources of information, including information provided by Federal and State government departments. The report applies only to the address and up to the date specified on the cover of this report, and any alterations or deviation from this description will require a new report. This report and the data contained herein does not purport to be and does not constitute a guarantee of the accuracy of the information contained herein and does not constitute a legal opinion nor medical advice. Although ERIS has endeavored to present you with information that is accurate, ERIS disclaims, any and all liability for any errors, omissions, or inaccuracies in such information and data, whether attributable to inadvertence, negligence or otherwise, and for any consequences arising therefrom. Liability on the part of ERIS is limited to the monetary value paid for this report.

Trademark and Copyright: You may not use the ERIS trademarks or attribute any work to ERIS other than as outlined above. This Service and Report (s) are protected by copyright owned by ERIS Information Inc. Copyright in data used in the Service or Report(s) (the "Data") is owned by ERIS or its licensors. The Service, Report(s) and Data may not be copied or reproduced in whole or in any substantial part without prior written consent of ERIS.

Executive Summary

Property Information:

Project Property:	*3 Vacant Parcels* *924 and 8924 Hough Avenue, & 1765 E 89th Street Cleveland OH*
Project No:	*G23-2862*

Coordinates:

Latitude:	*41.50954315*
Longitude:	*-81.62440843*
UTM Northing:	*4,595,511.87*
UTM Easting:	*447,892.67*
UTM Zone:	*17T*

Elevation:	*666 FT*

Order Information:

Order No:	*23041400739*
Date Requested:	*April 14, 2023*
Requested by:	*Nova Group, GBC*
Report Type:	*Database Report*

Historicals/Products:

Aerial Photographs	*Historical Aerials Photographs*
City Directory Search	*CD - Custom City Directory Search*
ERIS Xplorer	*ERIS Xplorer*
Excel Add-On	*Excel Add-On*
Fire Insurance Maps	*US Fire Insurance Maps*
Topographic Map	*Topographic Maps*

DRAFT

Executive Summary: Report Summary

Database	Searched	Search Radius	Project Property	Within 0.12mi	0.125mi to 0.25mi	0.25mi to 0.50mi	0.50mi to 1.00mi	Total
Standard Environmental Records								
Federal								
DOE FUSRAP	Y	1	0	0	0	0	0	0
NPL	Y	1	0	0	0	0	0	0
PROPOSED NPL	Y	1	0	0	0	0	0	0
DELETED NPL	Y	0.5	0	0	0	0	-	0
SEMS	Y	0.5	0	0	0	0	-	0
ODI	Y	0.5	0	0	0	0	-	0
SEMS ARCHIVE	Y	0.5	0	0	0	**1**	-	**1**
CERCLIS	Y	0.5	0	0	0	**1**	-	**1**
IODI	Y	0.5	0	0	0	0	-	0
CERCLIS NFRAP	Y	0.5	0	0	0	**1**	-	**1**
CERCLIS LIENS	Y	PO	0	-	-	-	-	0
RCRA CORRACTS	Y	1	0	0	0	0	0	0
RCRA TSD	Y	0.5	0	0	0	0	-	0
RCRA LQG	Y	0.25	0	0	0	-	-	0
RCRA SQG	Y	0.25	0	0	0	-	-	0
RCRA VSQG	Y	0.25	0	0	0	-	-	0
RCRA NON GEN	Y	0.25	0	0	0	-	-	0
RCRA CONTROLS	Y	0.5	0	0	0	0	-	0
FED ENG	Y	0.5	0	0	0	0	-	0
FED INST	Y	0.5	0	0	0	0	-	0
LUCIS	Y	0.5	0	0	0	0	-	0
NPL IC	Y	0.5	0	0	0	0	-	0
ERNS 1982 TO 1986	Y	PO	0	-	-	-	-	0
ERNS 1987 TO 1989	Y	PO	0	-	-	-	-	0
ERNS	Y	PO	0	-	-	-	-	0
FED BROWNFIELDS	Y	0.5	0	0	**1**	0	-	**1**
FEMA UST	Y	0.25	0	0	0	-	-	0

DRAFT

Database	Searched	Search Radius	Project Property	Within 0.12mi	0.125mi to 0.25mi	0.25mi to 0.50mi	0.50mi to 1.00mi	Total
FRP	Y	0.25	0	0	0	-	-	0
DELISTED FRP	Y	0.25	0	0	0	-	-	0
HIST GAS STATIONS	Y	0.25	0	0	0	-	-	0
REFN	Y	0.25	0	0	0	-	-	0
BULK TERMINAL	Y	0.25	0	0	0	-	-	0
SEMS LIEN	Y	PO	0	-	-	-	-	0
SUPERFUND ROD	Y	1	0	0	0	0	0	0
State								
DERR	Y	1	0	0	0	**1**	**13**	**14**
DELISTED DERR	Y	1	0	0	0	0	0	0
SWF/LF	Y	0.5	0	0	0	0	-	0
HIST LF	Y	0.5	0	0	0	0	-	0
LUST	Y	0.5	0	**1**	0	**22**	-	**23**
DELISTED LST	Y	0.5	0	**1**	0	**10**	-	**11**
LST	Y	0.5	0	0	0	0	-	0
UST	Y	0.25	0	**1**	**1**	-	-	**2**
TANKS	Y	0.25	0	0	0	-	-	0
TANKS 2	Y	0.25	0	0	0	-	-	0
DTNK	Y	0.25	0	0	0	-	-	0
ENG	Y	0.5	0	0	0	0	-	0
INST	Y	0.5	0	0	0	0	-	0
VCP	Y	0.5	0	0	0	0	-	0
VAP CNS	Y	0.5	0	0	0	0	-	0
BROWNFIELDS	Y	0.5	0	0	0	0	-	0
Tribal								
INDIAN LUST	Y	0.5	0	0	0	0	-	0
INDIAN UST	Y	0.25	0	0	0	-	-	0
DELISTED INDIAN LST	Y	0.5	0	0	0	0	-	0
DELISTED INDIAN UST	Y	0.25	0	0	0	-	-	0
County	***No County standard environmental record sources available for this State.***							

Additional Environmental Records

Federal

FINDS/FRS	Y	PO	0	**1**	-	-	-	**1**

DRAFT

Database	Searched	Search Radius	Project Property	Within 0.12mi	0.125mi to 0.25mi	0.25mi to 0.50mi	0.50mi to 1.00mi	Total
TRIS	Y	PO	0	-	-	-	-	0
PFAS NPL	Y	0.5	0	0	0	0	-	0
PFAS FED SITES	Y	0.5	0	0	0	0	-	0
PFAS SSEHRI	Y	0.5	0	0	0	0	-	0
ERNS PFAS	Y	0.5	0	0	0	0	-	0
PFAS NPDES	Y	0.5	0	0	0	0	-	0
PFAS TRI	Y	0.5	0	0	0	0	-	0
PFAS WATER	Y	0.5	0	0	0	0	-	0
PFAS TSCA	Y	0.5	0	0	0	0	-	0
HMIRS	Y	0.125	0	0	-	-	-	0
NCDL	Y	0.125	0	0	-	-	-	0
TSCA	Y	0.125	0	0	-	-	-	0
HIST TSCA	Y	0.125	0	0	-	-	-	0
FTTS ADMIN	Y	PO	0	-	-	-	-	0
FTTS INSP	Y	PO	0	-	-	-	-	0
PRP	Y	PO	0	-	-	-	-	0
SCRD DRYCLEANER	Y	0.5	0	0	0	0	-	0
ICIS	Y	PO	0	-	-	-	-	0
FED DRYCLEANERS	Y	0.25	0	0	0	-	-	0
DELISTED FED DRY	Y	0.25	0	0	0	-	-	0
FUDS	Y	1	0	0	0	0	0	0
FORMER NIKE	Y	1	0	0	0	0	0	0
PIPELINE INCIDENT	Y	PO	0	-	-	-	-	0
MLTS	Y	PO	0	-	-	-	-	0
HIST MLTS	Y	PO	0	-	-	-	-	0
MINES	Y	0.25	0	0	0	-	-	0
SMCRA	Y	1	0	0	0	0	0	0
MRDS	Y	1	0	0	0	0	0	0
LM SITES	Y	1	0	0	0	0	0	0
ALT FUELS	Y	0.25	0	0	0	-	-	0
CONSENT DECREES	Y	0.25	0	0	0	-	-	0
AFS	Y	PO	0	-	-	-	-	0
SSTS	Y	0.25	0	0	0	-	-	0
PCBT	Y	0.5	0	0	0	0	-	0
PCB	Y	0.5	0	0	0	0	-	0

DRAFT

Database	Searched	Search Radius	Project Property	Within 0.12mi	0.125mi to 0.25mi	0.25mi to 0.50mi	0.50mi to 1.00mi	Total
State								
SPILLS	Y	0.125	0	0	-	-	-	0
TOWNGAS	Y	1	0	0	0	0	0	0
DRYCLEANERS	Y	0.25	0	0	0	-	-	0
DELISTED DRYCLEANERS	Y	0.25	0	0	0	-	-	0
USD	Y	0.5	**1**	0	**1**	**1**	-	**3**
CRO	Y	PO	0	-	-	-	-	0
SIAB	Y	PO	0	-	-	-	-	0
PFAS	Y	0.5	0	0	0	0	-	0
UIC	Y	PO	0	-	-	-	-	0
PFAS PWS	Y	0.5	0	0	0	0	-	0
AIR PERMITS	Y	0.25	0	0	**1**	-	-	**1**
Tribal	***No Tribal additional environmental record sources available for this State.***							
County	***No County additional environmental record sources available for this State.***							
	Total:		**1**	4	**4**	**37**	**13**	**59**

**** PO – Property Only***
**** 'Property and adjoining properties' database search radii are set at 0.25 miles.***

DRAFT

Executive Summary: Site Report Summary - Project Property

Map Key	DB	Company/Site Name	Address	Direction	Distance (mi/ft)	Elev Diff (ft)	Page Number
1	USD	Cleveland City-wide	601 Lakeside Ave, Rm 210 Cleveland OH 44114-	SW	0.00 / 0.00	0	26

DRAFT

Executive Summary: Site Report Summary - Surrounding Properties

Map Key	DB	Company/Site Name	Address	Direction	Distance (mi/ft)	Elev Diff (ft)	Page Number
2	FINDS/FRS	1779-81 E 89 ST APTS	1779-81 E 89TH ST CLEVELAND OH 44106 ***Registry ID:*** 110006341422	SSW	0.02 / 97.98	0	26
3	DELISTED LST	COMMUNITY CIRCLE TWO	8925 HOUGH AVE CLEVELAND OH 44106	NNW	0.03 / 179.78	1	27
3	UST	COMMUNITY CIRCLE TWO	8925 HOUGH AVE CLEVELAND OH 44106 ***Fac No (OTTER):*** 18008884	NNW	0.03 / 179.78	1	27
3	LUST	COMMUNITY CIRCLE TWO	8925 HOUGH AVE CLEVELAND OH 44106	NNW	0.03 / 179.78	1	27
4	FED BROWNFIELDS	Upper Chester	1848-66 E. 97th Street Cleveland OH 44106 ***Property ID:*** 169023	ESE	0.24 / 1,256.16	6	28
5	USD	Fairfax Neighborhood - Cleveland	Chester/E107 St/Norflk So RR/E79 St Cleveland OH 44106	S	0.24 / 1,256.88	5	33
6	UST	NE OHIO NEIGHBORHOOD HEALTH SRVS	8300 HOUGH AVE CLEVELAND OH 44103 ***Fac No (OTTER):*** 18000245 ***Tank No | Status:*** T00001 | EMP - Empty Never Filled	W	0.25 / 1,299.51	-1	34
6	AIR PERMITS	NORTHEAST OHIO NEIGHBORHOOD HEALTH SERVICES INC.	8300 HOUGH AVE. CLEVELAND OH 44103	W	0.25 / 1,299.51	-1	35
7	LUST	SPRINGBROOK ESTATES	1675 ANSEL RD CLEVELAND OH 44106 ***Release No (OTTER):*** 18010857-N00001 ***Facility Status | LTF Status | Date Last Change:*** Inactive | 6 Closure of regulated UST | 2/5/2002	ENE	0.28 / 1,488.72	-8	36
8	LUST	BP OIL CO. #22365	9308 CHESTER AVE CLEVELAND OH 44106 ***Release No (OTTER):*** 18002104-N00001 ***Facility Status | LTF Status | Date Last Change:*** Inactive | 1 SUS/CON from regulated UST | 9/14/1994	SE	0.30 / 1,569.33	8	37
8	LUST	BP OIL CO. #22365	9308 CHESTER AVE CLEVELAND OH 44106 ***Release No (OTTER):*** 18002104-N00002 ***Facility Status | LTF Status | Date Last Change:*** Inactive | 1 SUS/CON from regulated UST | 3/17/2008	SE	0.30 / 1,569.33	8	38

DRAFT

Map Key	DB	Company/Site Name	Address	Direction	Distance (mi/ft)	Elev Diff (ft)	Page Number
9	DELISTED LST	CLEVELAND CLINIC	1965 E 89TH ST CLEVELAND OH 44114	S	0.34 / 1,806.62	8	40
9	LUST	CLEVELAND CLINIC	1965 E 89TH ST CLEVELAND OH 44114	S	0.34 / 1,806.62	8	40
10	DELISTED LST	CLEVELAND CLINIC	2060 E 89 ST CLEVELAND OH 44106-2973	S	0.37 / 1,948.82	12	41
10	DELISTED LST	CLEVELAND CLINIC	2060 E 89 ST CLEVELAND OH 44106	S	0.37 / 1,948.82	12	41
11	DERR	Harshaw Filtrol Partnership, Cleveland	1945 E 97th St Cleveland OH 44124	SE	0.38 / 2,004.15	10	42
11	SEMS ARCHIVE	HARSHAW FILTROL PARTNERSHIP	1945 E 97 ST CLEVELAND OH 44124 ***EPA ID:*** OHD053276390	SE	0.38 / 2,004.15	10	42
11	LUST	CLEVELAND CLINIC	1945 E 97TH ST CLEVELAND OH 44106 ***Release No (OTTER):*** 18011344-N00001 ***Facility Status | LTF Status | Date Last Change:*** Inactive | 6 Closure of regulated UST | 8/23/2016	SE	0.38 / 2,004.15	10	43
12	LUST	FORMER GULF SERVICE STATION	8701-8705 EUCLID AVE CLEVELAND OH 44195 ***Release No (OTTER):*** 18011313-N00001 ***Facility Status | LTF Status | Date Last Change:*** Inactive | 6 Closure of regulated UST | 8/15/2014	SSW	0.40 / 2,090.47	3	44
13	LUST	VACANT LOT	9321 WADE PARK CLEVELAND OH 44106 ***Release No (OTTER):*** 18010948-N00001 ***Facility Status | LTF Status | Date Last Change:*** Inactive | 6 Closure of regulated UST | 6/12/2003	NNE	0.43 / 2,283.36	-16	45
14	CERCLIS	HARSHAW FILTROL PARTNERSHIP	1945 E 97 ST CLEVELAND OH 44124 ***Site EPA ID:*** OHD053276390	SE	0.44 / 2,300.08	13	46
14	CERCLIS NFRAP	HARSHAW FILTROL PARTNERSHIP	1945 E 97 ST CLEVELAND OH 44124 ***Site EPA ID:*** OHD053276390	SE	0.44 / 2,300.08	13	48
15	USD	Church Square Property	7909-8101 Euclid Ave Cleveland OH 44114-3485	WSW	0.44 / 2,329.08	3	49
16	LUST	MT SINAI MEDICAL CENTER	1800 E 105TH ST CLEVELAND OH 44106 ***Release No (OTTER):*** 18001584-N00001 ***Facility Status | LTF Status | Date Last Change:*** Inactive | 6 Closure of regulated UST | 4/26/1999	E	0.44 / 2,337.97	-22	49

DRAFT

Map Key	DB	Company/Site Name	Address	Direction	Distance (mi/ft)	Elev Diff (ft)	Page Number
16	LUST	MT SINAI MEDICAL CENTER	1800 E 105TH ST CLEVELAND OH 44106	E	0.44 / 2,337.97	-22	50
			Release No (OTTER): 18001584-N00002 ***Facility Status | LTF Status | Date Last Change:*** Inactive | 1 SUS/CON from regulated UST | 11/1/2005				
17	LUST	WADE PARK APARTMENTS	9500 WADE PARK CLEVELAND OH 44103	NNE	0.45 / 2,359.28	-18	52
			Release No (OTTER): 18011189-N00001 ***Facility Status | LTF Status | Date Last Change:*** Inactive | 6 Closure of regulated UST | 5/6/2009				
18	DELISTED LST	UNIVERSITY TOWER	1575 EAST BLVD CLEVELAND OH 44106	ENE	0.46 / 2,406.26	-19	53
18	LUST	UNIVERSITY TOWER	1575 EAST BLVD CLEVELAND OH 44106	ENE	0.46 / 2,406.26	-19	53
19	LUST	CLEVELAND CLINIC POWER HOUSE	2045 E 90TH ST CLEVELAND OH 44106	SSE	0.47 / 2,489.42	14	54
			Release No (OTTER): 18010181-N00002 ***Facility Status | LTF Status | Date Last Change:*** Inactive | 1 SUS/CON from regulated UST | 7/12/2011				
19	DELISTED LST	CLEVELAND CLINIC POWER HOUSE	2045 E 90TH ST CLEVELAND OH 44106	SSE	0.47 / 2,489.42	14	56
19	LUST	CLEVELAND CLINIC POWER HOUSE	2045 E 90TH ST CLEVELAND OH 44106	SSE	0.47 / 2,489.42	14	56
20	LUST	CLEVELAND CLINIC FOUNDATION	9500 EUCLID AVE CLEVELAND OH 44195-5047	SSE	0.49 / 2,574.90	13	57
			Release No (OTTER): 18003639-N00002 ***Facility Status | LTF Status | Date Last Change:*** Inactive | 1 SUS/CON from regulated UST | 4/3/2014				
20	LUST	CLEVELAND CLINIC FOUNDATION	9500 EUCLID AVE CLEVELAND OH 44195-5047	SSE	0.49 / 2,574.90	13	58
			Release No (OTTER): 18003639-N00003 ***Facility Status | LTF Status | Date Last Change:*** Active | 1 SUS/CON from regulated UST | 5/30/2014				
20	LUST	CLEVELAND CLINIC FOUNDATION	9500 EUCLID AVE CLEVELAND OH 44195-5047	SSE	0.49 / 2,574.90	13	60
			Release No (OTTER): 18003639-N00004 ***Facility Status | LTF Status | Date Last Change:*** Inactive | 6 Closure of regulated UST | 6/8/2000				
20	LUST	CLEVELAND CLINIC FOUNDATION	9500 EUCLID AVE CLEVELAND OH 44195-5047	SSE	0.49 / 2,574.90	13	61
			Release No (OTTER): 18003639-N00006 ***Facility Status | LTF Status | Date Last Change:*** Inactive | 6 Closure of regulated UST | 6/12/2000				
20	LUST	CLEVELAND CLINIC FOUNDATION	9500 EUCLID AVE CLEVELAND OH 44195-5047	SSE	0.49 / 2,574.90	13	62
			Release No (OTTER): 18003639-N00007 ***Facility Status | LTF Status | Date Last Change:*** Inactive | 6 Closure of regulated UST | 10/13/2011				

DRAFT

Map Key	DB	Company/Site Name	Address	Direction	Distance (mi/ft)	Elev Diff (ft)	Page Number
20	DELISTED LST	CLEVELAND CLINIC FOUNDATION	9500 EUCLID AVE CLEVELAND OH 44195-5047	SSE	0.49 / 2,574.90	13	64
20	DELISTED LST	CLEVELAND CLINIC FOUNDATION	9500 EUCLID AVE CLEVELAND OH 44195-5047	SSE	0.49 / 2,574.90	13	64
20	DELISTED LST	CLEVELAND CLINIC FOUNDATION	9500 EUCLID AVE CLEVELAND OH 44195-5047	SSE	0.49 / 2,574.90	13	64
20	DELISTED LST	CLEVELAND CLINIC FOUNDATION	9500 EUCLID AVE CLEVELAND OH 44195-5047	SSE	0.49 / 2,574.90	13	65
20	LUST	CLEVELAND CLINIC FOUNDATION	9500 EUCLID AVE CLEVELAND OH 44195-5047 ***Release No (OTTER):*** 18003639-N00008 ***Facility Status | LTF Status | Date Last Change:*** Inactive | 1 SUS/CON from regulated UST | 10/27/2014	SSE	0.49 / 2,574.90	13	65
20	DELISTED LST	CLEVELAND CLINIC FOUNDATION	9500 EUCLID AVE CLEVELAND OH 44195-5047	SSE	0.49 / 2,574.90	13	67
20	LUST	CLEVELAND CLINIC FOUNDATION	9500 EUCLID AVE CLEVELAND OH 44195-5047 ***Release No (OTTER):*** 18003639-N00009 ***Facility Status | LTF Status | Date Last Change:*** Active | 1 SUS/CON from regulated UST | 4/4/2019	SSE	0.49 / 2,574.90	13	67
20	LUST	CLEVELAND CLINIC FOUNDATION	9500 EUCLID AVE CLEVELAND OH	SSE	0.49 / 2,574.90	13	68
20	LUST	CLEVELAND CLINIC FOUNDATION	9500 EUCLID AVE CLEVELAND OH	SSE	0.49 / 2,574.90	13	69
21	DERR	Church Square Property USD, Cleveland	7909-8101 Euclid Ave Cleveland OH 44114-3485	WSW	0.52 / 2,770.59	4	70
22	DERR	Swift Cleaners Former Carnegie Ave Cleveland	8220 Carnegie Ave Cleveland OH 44103-	SSW	0.62 / 3,292.14	4	70
23	DERR	Fenway Manor Apartments, Cleveland	1986 Stokes Blvd Cleveland OH 44106-	ESE	0.67 / 3,545.15	14	71
24	DERR	Fairfax Neighborhood USD, Cleveland	Chester/E107 St/Norflk So RR/E79 St Cleveland OH 44106	ESE	0.69 / 3,622.10	14	71

DRAFT

Map Key	DB	Company/Site Name	Address	Direction	Distance (mi/ft)	Elev Diff (ft)	Page Number
25	DERR	Baker Electric Bldg, Cleveland	7100 Euclid Ave Cleveland OH 44103-	WSW	0.82 / 4,355.25	1	71
26	DERR	7001 Euclid Avenue Property, Cleveland	7001 Euclid Ave Cleveland OH 44103-	WSW	0.88 / 4,656.78	0	72
27	DERR	AT&T Fac, Cleveland	10615 Cedar Ave Cleveland OH 44106-3028	SE	0.91 / 4,795.28	30	72
28	DERR	Euclid Block Project, Cleveland	Euclid Ave/E 69th St/Chester Ave/E 7oth St Cleveland OH 44103-	WSW	0.92 / 4,874.11	4	73
29	DERR	Wade Park Chemicals, Cleveland	7012 Wade Park Blvd Cleveland OH 44103	WNW	0.93 / 4,917.80	-28	73
30	DERR	7000 Euclid Site, Cleveland	6900-7000 Euclid Ave Cleveland OH 44103-	WSW	0.96 / 5,062.15	0	74
31	DERR	Fairfax Elderly Homes LP, Cleveland	7920-8118 Central Ave, 2300-12 E 82nd St Cleveland OH 44104	SSW	0.97 / 5,101.66	12	74
32	DERR	Coyne Laundry Site Former, Cleveland	6710 Lexington Ave Cleveland OH 44103	W	0.97 / 5,115.32	-23	74
33	DERR	Midtown Tech Park, Cleveland	6700 Euclid Ave Cleveland OH 44103-	WSW	0.99 / 5,229.93	2	75

DRAFT

Executive Summary: Summary by Data Source

Standard

Federal

SEMS ARCHIVE - SEMS List 8R Archive Sites

A search of the SEMS ARCHIVE database, dated Jan 25, 2023 has found that there are 1 SEMS ARCHIVE site(s) within approximately 0.50 miles of the project property.

Equal/Higher Elevation	Address	Direction	Distance (mi/ft)	Map Key
HARSHAW FILTROL PARTNERSHIP	1945 E 97 ST CLEVELAND OH 44124 ***EPA ID**: OHD053276390*	SE	0.38 / 2,004.15	11

CERCLIS - Comprehensive Environmental Response, Compensation and Liability Information System - CERCLIS

A search of the CERCLIS database, dated Oct 25, 2013 has found that there are 1 CERCLIS site(s) within approximately 0.50 miles of the project property.

Equal/Higher Elevation	Address	Direction	Distance (mi/ft)	Map Key
HARSHAW FILTROL PARTNERSHIP	1945 E 97 ST CLEVELAND OH 44124 ***Site EPA ID**: OHD053276390*	SE	0.44 / 2,300.08	14

CERCLIS NFRAP - CERCLIS - No Further Remedial Action Planned

A search of the CERCLIS NFRAP database, dated Oct 25, 2013 has found that there are 1 CERCLIS NFRAP site(s) within approximately 0.50 miles of the project property.

Equal/Higher Elevation	Address	Direction	Distance (mi/ft)	Map Key
HARSHAW FILTROL PARTNERSHIP	1945 E 97 ST CLEVELAND OH 44124 ***Site EPA ID**: OHD053276390*	SE	0.44 / 2,300.08	14

FED BROWNFIELDS - The Assessment, Cleanup and Redevelopment Exchange System (ACRES) Brownfield Database

A search of the FED BROWNFIELDS database, dated Sep 13, 2022 has found that there are 1 FED BROWNFIELDS site(s) within approximately 0.50 miles of the project property.

Equal/Higher Elevation	Address	Direction	Distance (mi/ft)	Map Key
Upper Chester	1848-66 E. 97th Street Cleveland OH 44106 ***Property ID**: 169023*	ESE	0.24 / 1,256.16	4

State

DERR - Division of Environmental Response & Revitalization Database

DRAFT

A search of the DERR database, dated Jan 16, 2023 has found that there are 14 DERR site(s) within approximately 1.00 miles of the project property.

Equal/Higher Elevation	Address	Direction	Distance (mi/ft)	Map Key
Harshaw Filtrol Partnership, Cleveland	1945 E 97th St Cleveland OH 44124	SE	0.38 / 2,004.15	11
Church Square Property USD, Cleveland	7909-8101 Euclid Ave Cleveland OH 44114-3485	WSW	0.52 / 2,770.59	21
Swift Cleaners Former Carnegie Ave Cleveland	8220 Carnegie Ave Cleveland OH 44103-	SSW	0.62 / 3,292.14	22
Fenway Manor Apartments, Cleveland	1986 Stokes Blvd Cleveland OH 44106-	ESE	0.67 / 3,545.15	23
Fairfax Neighborhood USD, Cleveland	Chester/E107 St/Norflk So RR/E79 St Cleveland OH 44106	ESE	0.69 / 3,622.10	24
Baker Electric Bldg, Cleveland	7100 Euclid Ave Cleveland OH 44103-	WSW	0.82 / 4,355.25	25
7001 Euclid Avenue Property, Cleveland	7001 Euclid Ave Cleveland OH 44103-	WSW	0.88 / 4,656.78	26
AT&T Fac, Cleveland	10615 Cedar Ave Cleveland OH 44106-3028	SE	0.91 / 4,795.28	27
Euclid Block Project, Cleveland	Euclid Ave/E 69th St/Chester Ave/E 7oth St Cleveland OH 44103-	WSW	0.92 / 4,874.11	28
7000 Euclid Site, Cleveland	6900-7000 Euclid Ave Cleveland OH 44103-	WSW	0.96 / 5,062.15	30
Fairfax Elderly Homes LP, Cleveland	7920-8118 Central Ave, 2300-12 E 82nd St Cleveland OH 44104	SSW	0.97 / 5,101.66	31
Midtown Tech Park, Cleveland	6700 Euclid Ave Cleveland OH 44103-	WSW	0.99 / 5,229.93	33

DRAFT

Lower Elevation	Address	Direction	Distance (mi/ft)	Map Key
Wade Park Chemicals, Cleveland	7012 Wade Park Blvd Cleveland OH 44103	WNW	0.93 / 4,917.80	29
Coyne Laundry Site Former, Cleveland	6710 Lexington Ave Cleveland OH 44103	W	0.97 / 5,115.32	32

LUST - Ohio Leaking Underground Storage Tanks (LUST)

A search of the LUST database, dated Jan 10, 2023 has found that there are 23 LUST site(s) within approximately 0.50 miles of the project property.

Equal/Higher Elevation	Address	Direction	Distance (mi/ft)	Map Key
COMMUNITY CIRCLE TWO	8925 HOUGH AVE CLEVELAND OH 44106	NNW	0.03 / 179.78	3
BP OIL CO. #22365	9308 CHESTER AVE CLEVELAND OH 44106	SE	0.30 / 1,569.33	8
	***Release No (OTTER)**: 18002104-N00002* ***Facility Status | LTF Status | Date Last Change**: Inactive | 1 SUS/CON from regulated UST | 3/17/2008*			
BP OIL CO. #22365	9308 CHESTER AVE CLEVELAND OH 44106	SE	0.30 / 1,569.33	8
	***Release No (OTTER)**: 18002104-N00001* ***Facility Status | LTF Status | Date Last Change**: Inactive | 1 SUS/CON from regulated UST | 9/14/1994*			
CLEVELAND CLINIC	1965 E 89TH ST CLEVELAND OH 44114	S	0.34 / 1,806.62	9
CLEVELAND CLINIC	1945 E 97TH ST CLEVELAND OH 44106	SE	0.38 / 2,004.15	11
	***Release No (OTTER)**: 18011344-N00001* ***Facility Status | LTF Status | Date Last Change**: Inactive | 6 Closure of regulated UST | 8/23/2016*			
FORMER GULF SERVICE STATION	8701-8705 EUCLID AVE CLEVELAND OH 44195	SSW	0.40 / 2,090.47	12
	***Release No (OTTER)**: 18011313-N00001* ***Facility Status | LTF Status | Date Last Change**: Inactive | 6 Closure of regulated UST | 8/15/2014*			
CLEVELAND CLINIC POWER HOUSE	2045 E 90TH ST CLEVELAND OH 44106	SSE	0.47 / 2,489.42	19
	***Release No (OTTER)**: 18010181-N00002* ***Facility Status | LTF Status | Date Last Change**: Inactive | 1 SUS/CON from regulated UST | 7/12/2011*			
CLEVELAND CLINIC POWER HOUSE	2045 E 90TH ST CLEVELAND OH 44106	SSE	0.47 / 2,489.42	19
CLEVELAND CLINIC FOUNDATION	9500 EUCLID AVE CLEVELAND OH	SSE	0.49 / 2,574.90	20

DRAFT

Equal/Higher Elevation	Address	Direction	Distance (mi/ft)	Map Key
CLEVELAND CLINIC FOUNDATION	9500 EUCLID AVE CLEVELAND OH	SSE	0.49 / 2,574.90	20
CLEVELAND CLINIC FOUNDATION	9500 EUCLID AVE CLEVELAND OH 44195-5047	SSE	0.49 / 2,574.90	20
	***Release No (OTTER)**: 18003639-N00009* ***Facility Status | LTF Status | Date Last Change**: Active | 1 SUS/CON from regulated UST | 4/4/2019*			
CLEVELAND CLINIC FOUNDATION	9500 EUCLID AVE CLEVELAND OH 44195-5047	SSE	0.49 / 2,574.90	20
	***Release No (OTTER)**: 18003639-N00008* ***Facility Status | LTF Status | Date Last Change**: Inactive | 1 SUS/CON from regulated UST | 10/27/2014*			
CLEVELAND CLINIC FOUNDATION	9500 EUCLID AVE CLEVELAND OH 44195-5047	SSE	0.49 / 2,574.90	20
	***Release No (OTTER)**: 18003639-N00007* ***Facility Status | LTF Status | Date Last Change**: Inactive | 6 Closure of regulated UST | 10/13/2011*			
CLEVELAND CLINIC FOUNDATION	9500 EUCLID AVE CLEVELAND OH 44195-5047	SSE	0.49 / 2,574.90	20
	***Release No (OTTER)**: 18003639-N00006* ***Facility Status | LTF Status | Date Last Change**: Inactive | 6 Closure of regulated UST | 6/12/2000*			
CLEVELAND CLINIC FOUNDATION	9500 EUCLID AVE CLEVELAND OH 44195-5047	SSE	0.49 / 2,574.90	20
	***Release No (OTTER)**: 18003639-N00004* ***Facility Status | LTF Status | Date Last Change**: Inactive | 6 Closure of regulated UST | 6/8/2000*			
CLEVELAND CLINIC FOUNDATION	9500 EUCLID AVE CLEVELAND OH 44195-5047	SSE	0.49 / 2,574.90	20
	***Release No (OTTER)**: 18003639-N00003* ***Facility Status | LTF Status | Date Last Change**: Active | 1 SUS/CON from regulated UST | 5/30/2014*			
CLEVELAND CLINIC FOUNDATION	9500 EUCLID AVE CLEVELAND OH 44195-5047	SSE	0.49 / 2,574.90	20
	***Release No (OTTER)**: 18003639-N00002* ***Facility Status | LTF Status | Date Last Change**: Inactive | 1 SUS/CON from regulated UST | 4/3/2014*			

Lower Elevation	Address	Direction	Distance (mi/ft)	Map Key
SPRINGBROOK ESTATES	1675 ANSEL RD CLEVELAND OH 44106	ENE	0.28 / 1,488.72	7
	***Release No (OTTER)**: 18010857-N00001* ***Facility Status | LTF Status | Date Last Change**: Inactive | 6 Closure of regulated UST | 2/5/2002*			
VACANT LOT	9321 WADE PARK CLEVELAND OH 44106	NNE	0.43 / 2,283.36	13
	***Release No (OTTER)**: 18010948-N00001* ***Facility Status | LTF Status | Date Last Change**: Inactive | 6 Closure of regulated UST | 6/12/2003*			
MT SINAI MEDICAL CENTER	1800 E 105TH ST CLEVELAND OH 44106	E	0.44 / 2,337.97	16
	***Release No (OTTER)**: 18001584-N00002* ***Facility Status | LTF Status | Date Last Change**: Inactive | 1 SUS/CON from regulated UST | 11/1/2005*			

DRAFT

Lower Elevation	Address	Direction	Distance (mi/ft)	Map Key
MT SINAI MEDICAL CENTER	1800 E 105TH ST CLEVELAND OH 44106	E	0.44 / 2,337.97	16
	***Release No (OTTER)**: 18001584-N00001* ***Facility Status | LTF Status | Date Last Change**: Inactive | 6 Closure of regulated UST | 4/26/1999*			
WADE PARK APARTMENTS	9500 WADE PARK CLEVELAND OH 44103	NNE	0.45 / 2,359.28	17
	***Release No (OTTER)**: 18011189-N00001* ***Facility Status | LTF Status | Date Last Change**: Inactive | 6 Closure of regulated UST | 5/6/2009*			
UNIVERSITY TOWER	1575 EAST BLVD CLEVELAND OH 44106	ENE	0.46 / 2,406.26	18

DELISTED LST - Delisted Petroleum Release List

A search of the DELISTED LST database, dated Jan 10, 2023 has found that there are 11 DELISTED LST site(s) within approximately 0.50 miles of the project property.

Equal/Higher Elevation	Address	Direction	Distance (mi/ft)	Map Key
COMMUNITY CIRCLE TWO	8925 HOUGH AVE CLEVELAND OH 44106	NNW	0.03 / 179.78	3
CLEVELAND CLINIC	1965 E 89TH ST CLEVELAND OH 44114	S	0.34 / 1,806.62	9
CLEVELAND CLINIC	2060 E 89 ST CLEVELAND OH 44106	S	0.37 / 1,948.82	10
CLEVELAND CLINIC	2060 E 89 ST CLEVELAND OH 44106-2973	S	0.37 / 1,948.82	10
CLEVELAND CLINIC POWER HOUSE	2045 E 90TH ST CLEVELAND OH 44106	SSE	0.47 / 2,489.42	19
CLEVELAND CLINIC FOUNDATION	9500 EUCLID AVE CLEVELAND OH 44195-5047	SSE	0.49 / 2,574.90	20
CLEVELAND CLINIC FOUNDATION	9500 EUCLID AVE CLEVELAND OH 44195-5047	SSE	0.49 / 2,574.90	20
CLEVELAND CLINIC FOUNDATION	9500 EUCLID AVE CLEVELAND OH 44195-5047	SSE	0.49 / 2,574.90	20

DRAFT

Equal/Higher Elevation	Address	Direction	Distance (mi/ft)	Map Key
CLEVELAND CLINIC FOUNDATION	9500 EUCLID AVE CLEVELAND OH 44195-5047	SSE	0.49 / 2,574.90	20
CLEVELAND CLINIC FOUNDATION	9500 EUCLID AVE CLEVELAND OH 44195-5047	SSE	0.49 / 2,574.90	20

Lower Elevation	Address	Direction	Distance (mi/ft)	Map Key
UNIVERSITY TOWER	1575 EAST BLVD CLEVELAND OH 44106	ENE	0.46 / 2,406.26	18

UST - Ohio Registered Underground Storage Tanks (UST)

A search of the UST database, dated Jan 10, 2023 has found that there are 2 UST site(s) within approximately 0.25 miles of the project property.

Equal/Higher Elevation	Address	Direction	Distance (mi/ft)	Map Key
COMMUNITY CIRCLE TWO	8925 HOUGH AVE CLEVELAND OH 44106 ***Fac No (OTTER)**: 18008884*	NNW	0.03 / 179.78	3

Lower Elevation	Address	Direction	Distance (mi/ft)	Map Key
NE OHIO NEIGHBORHOOD HEALTH SRVS	8300 HOUGH AVE CLEVELAND OH 44103 ***Fac No (OTTER)**: 18000245* ***Tank No | Status**: T00001 | EMP - Empty Never Filled*	W	0.25 / 1,299.51	6

Non Standard

Federal

FINDS/FRS - Facility Registry Service/Facility Index

A search of the FINDS/FRS database, dated Aug 18, 2022 has found that there are 1 FINDS/FRS site(s) within approximately 0.02 miles of the project property.

Lower Elevation	Address	Direction	Distance (mi/ft)	Map Key
1779-81 E 89 ST APTS	1779-81 E 89TH ST CLEVELAND OH 44106 ***Registry ID**: 110006341422*	SSW	0.02 / 97.98	2

State

USD - Urban Setting Designation Sites

A search of the USD database, dated Feb 17, 2023 has found that there are 3 USD site(s) within approximately 0.50 miles of the project property.

DRAFT

Equal/Higher Elevation	Address	Direction	Distance (mi/ft)	Map Key
Cleveland City-wide	601 Lakeside Ave, Rm 210 Cleveland OH 44114-	SW	0.00 / 0.00	1
Fairfax Neighborhood - Cleveland	Chester/E107 St/Norflk So RR/E79 St Cleveland OH 44106	S	0.24 / 1,256.88	5
Church Square Property	7909-8101 Euclid Ave Cleveland OH 44114-3485	WSW	0.44 / 2,329.08	15

AIR PERMITS - Permit by Rule Air Facilities

A search of the AIR PERMITS database, dated Jul 30, 2020 has found that there are 1 AIR PERMITS site(s) within approximately 0.25 miles of the project property.

Lower Elevation	Address	Direction	Distance (mi/ft)	Map Key
NORTHEAST OHIO NEIGHBORHOOD HEALTH SERVICES INC.	8300 HOUGH AVE. CLEVELAND OH 44103	W	0.25 / 1,299.51	6

DRAFT

Map: 1.0 Mile Radius

Order Number: 23041400739

Address: 924 and 8924 Hough Avenue, & 1765 E 89th Street, Cleveland, OH

Project Property
Buffer Outline
Sites with Higher Elevation
Sites with Same Elevation
Sites with Lower Elevation
Sites with Unknown Elevation
Areas with Higher Elevation
Areas with Same Elevation
Areas with Lower Elevation
Areas with Unknown Elevation
Freeways; Highways
Traffic Circle; Ramp
Major & Minor Arterial
Traffic Circle; Ramp
Local Road
Rail
State
Country
National Wetland
Indian Reserve Land
Plume
100 Year Flood Zone
500 Year Flood Zone
FWS Special Designation Areas
National Priorities List (Active, Delisted, Proposed, Institutional Control)

Source: © 2021 ESRI StreetMap Premium

© ERIS Information Inc.

Map: 0.5 Mile Radius

Order Number: 23041400739

Address: 924 and 8924 Hough Avenue, & 1765 E 89th Street, Cleveland, OH

Project Property
Buffer Outline
Sites with Higher Elevation
Sites with Same Elevation
Sites with Lower Elevation
Sites with Unknown Elevation
Areas with Higher Elevation
Areas with Same Elevation
Areas with Lower Elevation
Areas with Unknown Elevation
Freeways; Highways
Traffic Circle; Ramp
Major & Minor Arterial
Traffic Circle; Ramp
Local Road
Rail
State
Country
National Wetland
Indian Reserve Land
Plume
100 Year Flood Zone
500 Year Flood Zone
FWS Special Designation Areas
National Priorities List (Active, Delisted, Proposed, Institutional Control)

Source: © 2021 ESRI StreetMap Premium

© ERIS Information Inc.

81°37'30"W

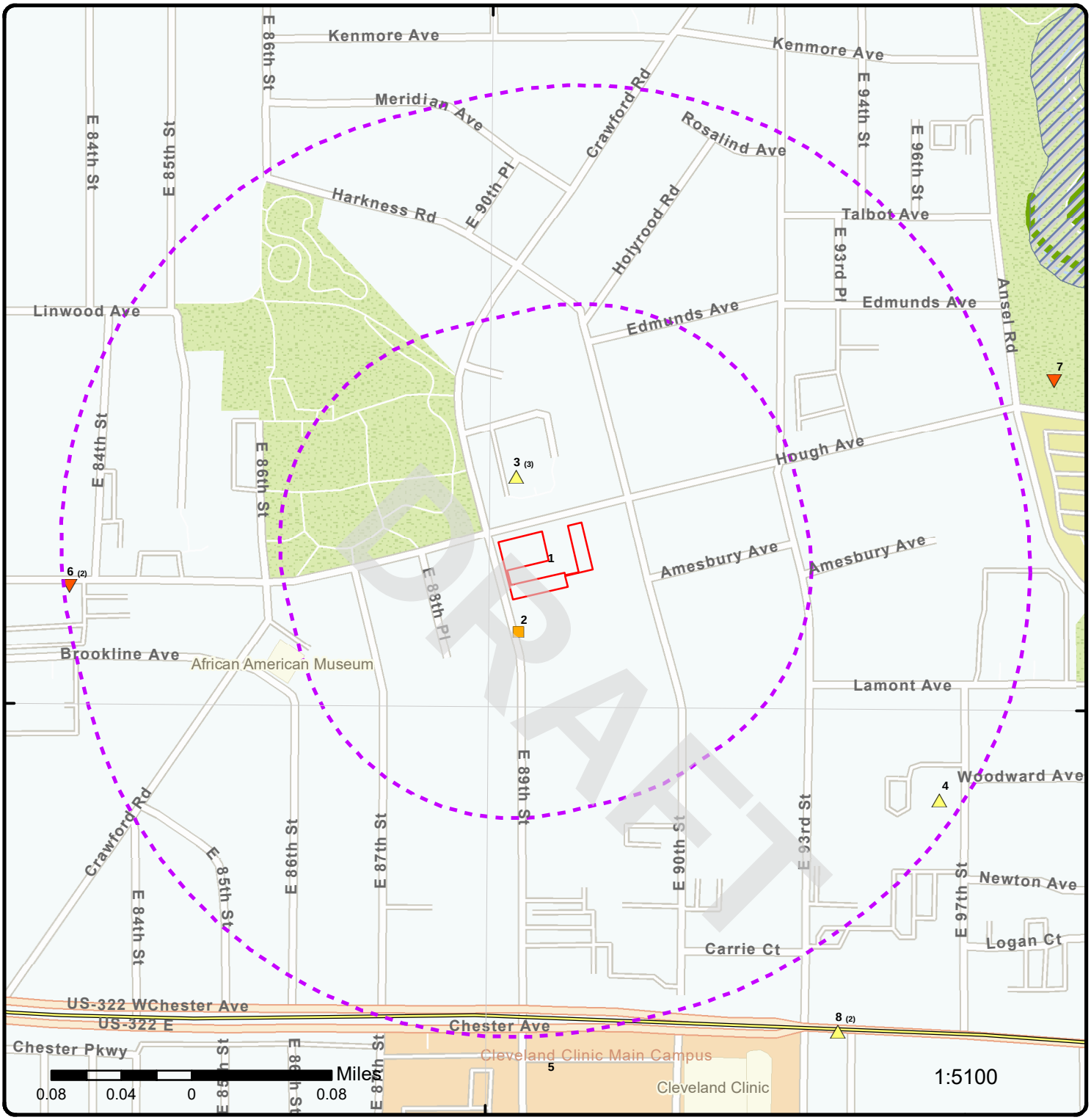

41°30'30"N

41°30'30"N

Map: 0.25 Mile Radius

Order Number: 23041400739

Address: 924 and 8924 Hough Avenue, & 1765 E 89th Street, Cleveland, OH

- Project Property
- Buffer Outline
- Sites with Higher Elevation
- Sites with Same Elevation
- Sites with Lower Elevation
- Sites with Unknown Elevation
- Areas with Higher Elevation
- Areas with Same Elevation
- Areas with Lower Elevation
- Areas with Unknown Elevation
- Freeways; Highways
- Traffic Circle; Ramp
- Major & Minor Arterial
- Traffic Circle; Ramp
- Local Road
- Rail
- State
- Country
- National Wetland
- Indian Reserve Land
- Plume
- 100 Year Flood Zone
- 500 Year Flood Zone
- FWS Special Designation Areas
- National Priorities List (Active, Delisted, Proposed, Institutional Control)

Source: © 2021 ESRI StreetMap Premium

© ERIS Information Inc.

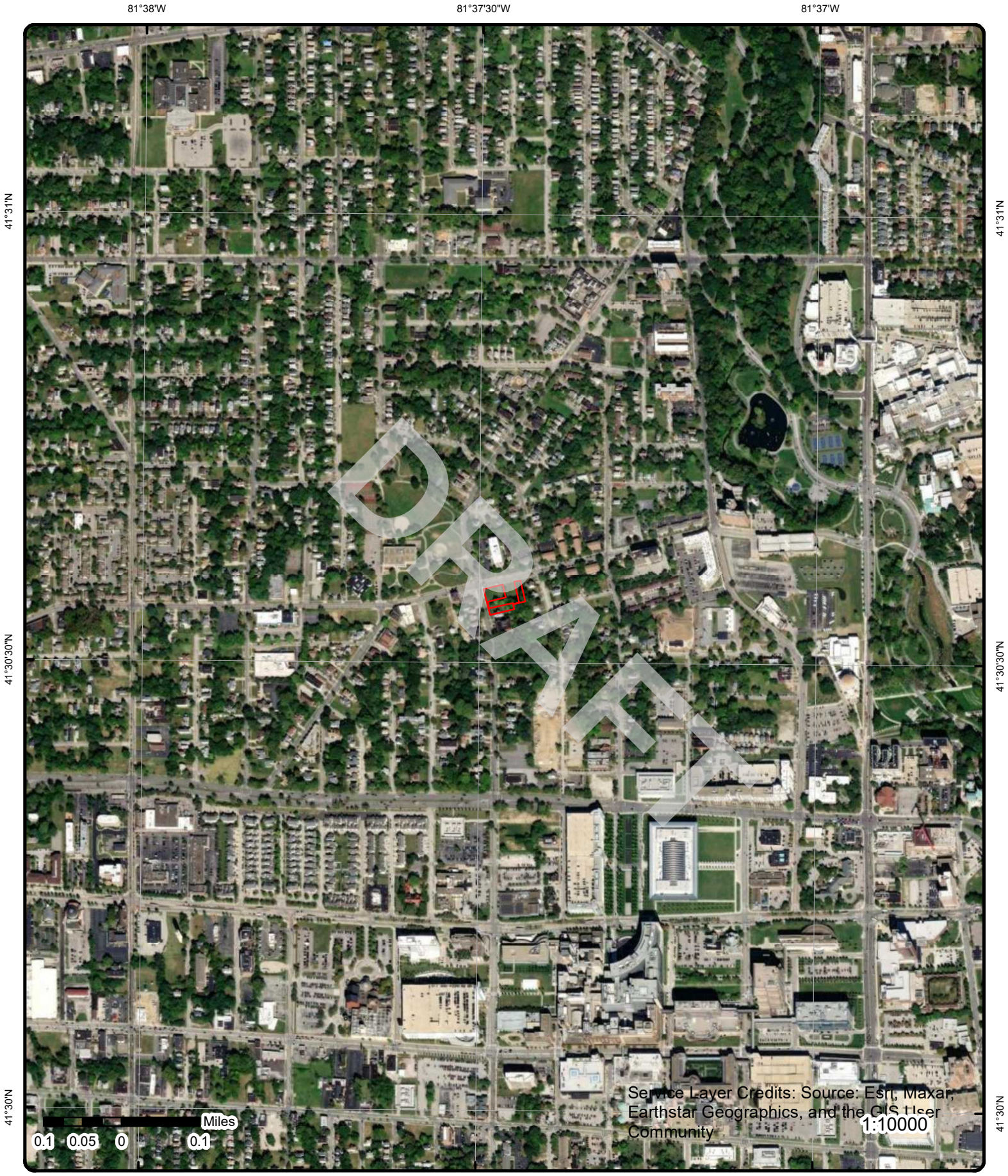

Aerial **Year: 2021**

Order Number: 23041400739

Address: 924 and 8924 Hough Avenue, & 1765 E 89th Street, Cleveland, OH

© ERIS Information Inc.

Source: ESRI World Imagery

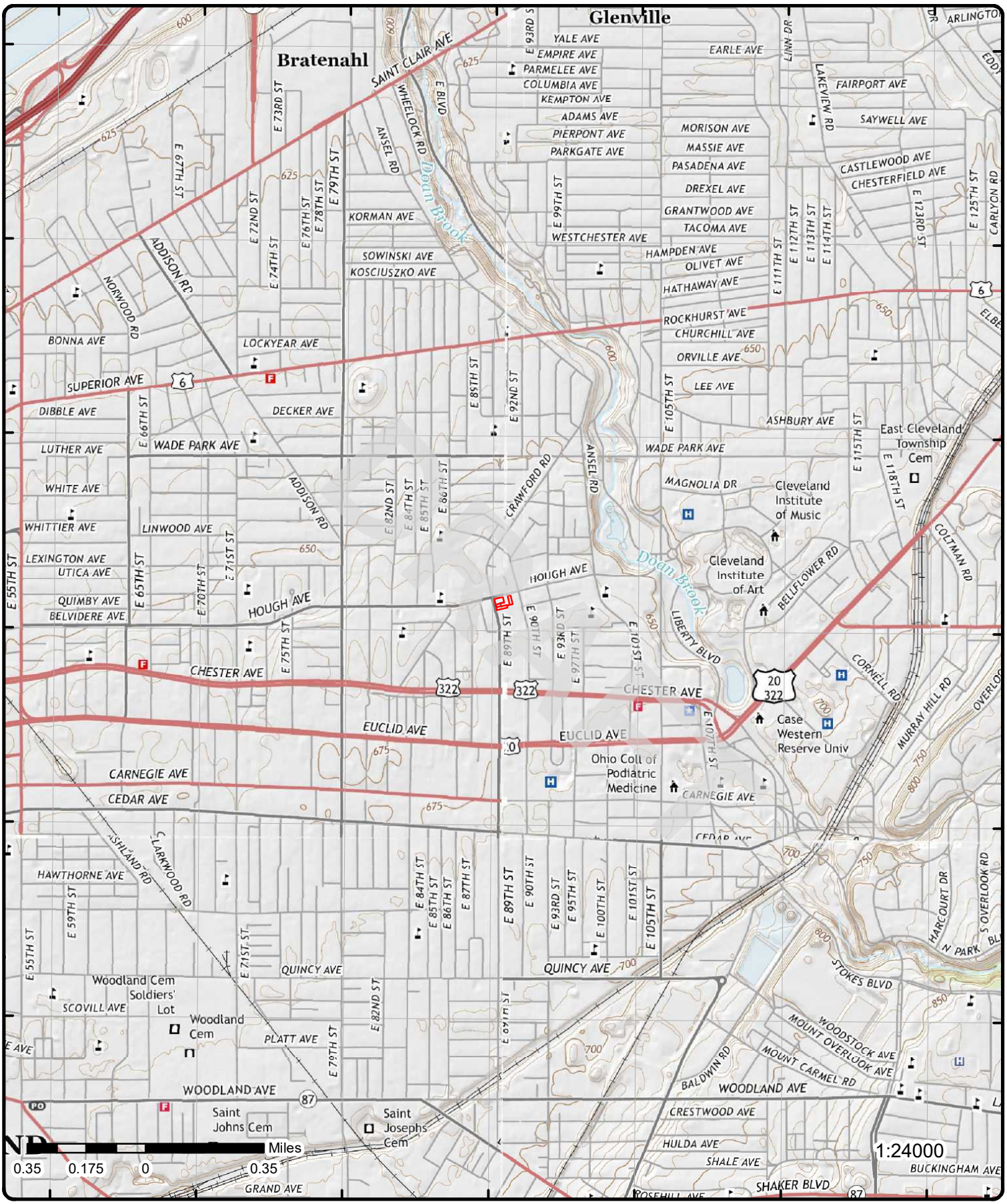

Topographic Map

Year: 2016

Order Number: 23041400739

Address: 924 and 8924 Hough Avenue, & 1765 E 89th Street, OH

Quadrangle(s): East Cleveland, OH; Cleveland South, OH; Cleveland North, OH; Shaker Heights, OH

© ERIS Information Inc.

Source: USGS Topographic Map

Detail Report

Map Key	Number of Records	Direction	Distance (mi/ft)	Elev/Diff (ft)	Site	DB
1	1 of 1	SW	0.00 / 0.00	666.44 / 0	Cleveland City-wide 601 Lakeside Ave, Rm 210 Cleveland OH 44114-	USD

Site ID:	218002661	**County:**	Cuyahoga
Project ID:	218002661001	**DERR Program:**	Voluntary Action Program
Project Type:	Urban Setting Designation	**Polygon ID:**	10008
Received Date:	3/4/2009	**Polygon Name:**	
Approved Date:	2/16/2011	**Staff Digitizer:**	SP
Verification Dt:	12/29/2016	**Digitized Date:**	8/3/2016
Verif Outcome:	Unchanged	**Centroid Lat:**	41.476941
Status Desc:	Granted	**Centroid Long:**	-81.680289
USD Area Type:	Area Wide	**Shape Length:**	0
OEPA Dist Office:	Northeast District Office	**Modified By:**	DERR_CO
Digitized Meth Desc:	Digital File from Consultant	**Modified Date:**	8/3/2016
Map Source Desc:	Other	**Acreage:**	50267.6958155
Confidence Desc:	High		
Comments:	corporate boundaries of City of Cleveland		

2	1 of 1	SSW	0.02 / 97.98	666.08 / 0	1779-81 E 89 ST APTS 1779-81 E 89TH ST CLEVELAND OH 44106	FINDS/FRS

Registry ID:	110006341422
FIPS Code:	39035
HUC Code:	04110003
Site Type Name:	STATIONARY
Location Description:	
Supplemental Location:	
Create Date:	01-MAR-00
Update Date:	29-DEC-14
Interest Types:	STATE MASTER
SIC Codes:	
SIC Code Descriptions:	
NAICS Codes:	
NAICS Code Descriptions:	
Conveyor:	FRS-GEOCODE
Federal Facility Code:	
Federal Agency Name:	
Tribal Land Code:	
Tribal Land Name:	
Congressional Dist No:	11
Census Block Code:	390351189001014
EPA Region Code:	05
County Name:	CUYAHOGA
US/Mexico Border Ind:	
Latitude:	41.50893
Longitude:	-81.6247
Reference Point:	CENTER OF A FACILITY OR STATION
Coord Collection Method:	ADDRESS MATCHING-HOUSE NUMBER
Accuracy Value:	30
Datum:	NAD83
Source:	
Facility Detail Rprt URL:	https://ofmpub.epa.gov/frs_public2/fii_query_detail.disp_program_facility?p_registry_id=110006341422
Data Source:	Facility Registry Service - Single File
Program Acronyms:	

DRAFT

Map Key	Number of Records	Direction	Distance (mi/ft)	Elev/Diff (ft)	Site	DB
OH-CORE:7544						
3	1 of 3	NNW	0.03 / 179.78	667.88 / 1	COMMUNITY CIRCLE TWO 8925 HOUGH AVE CLEVELAND OH 44106	DELISTED LST

Delisted Regulated and Non-Regulated Leaking Underground Storage Tanks (LUST)

Incident No:	180000100.0	**Class:**	D
Release No:	18008884 - N00001	**Class Desc:**	A viable RP has been identified
Status:	RPT: a possible incident is reported	**Rules:**	1992
Sub Status:	Approved	**Coordinator:**	Charles Zepp
Release Date:	8/25/1999	**County:**	Cuyahoga
LTF:	2 SUS/CON from non-regulated UST	**Facility Latitude:**	41.509998
Last Update:	Charles Zepp	**Facility Longitude:**	-81.624563
Last Update Date:	5/13/2016	**Original Source:**	NLUT
Last Status Update:	1/24/2002	**Record Date:**	09-OCT-2019
Priority:	2		

Map Key	Number of Records	Direction	Distance (mi/ft)	Elev/Diff (ft)	Site	DB
3	2 of 3	NNW	0.03 / 179.78	667.88 / 1	COMMUNITY CIRCLE TWO 8925 HOUGH AVE CLEVELAND OH 44106	UST

Facility (OTTER):		**Facility No (Map):**	
Fac No (OTTER):	18008884	**Fac Name (Map):**	
Fac Name (OTTER):	COMMUNITY CIRCLE TWO	**Address (Map):**	
Address (OTTER):	8925 HOUGH AVE	**City (Map):**	
City (OTTER):	CLEVELAND	**State (Map):**	
State (OTTER):		**Zip (Map):**	
Zip (OTTER):	44106	**County (Map):**	
County (OTTER):	Cuyahoga	**Latitude (Map):**	
Latitude (OTTER):		**Longitude (Map):**	
Longitude (OTTER):		**Fac ID (BUSTR2):**	
Fac No (BUSTR):		**Fac Name (BUSTR2):**	
Fac Name (BUSTR):		**Address (BUSTR2):**	
Address (BUSTR):		**City (BUSTR2):**	
City (BUSTR):		**Zip (BUSTR2):**	
State (BUSTR):		**Latitude (BUSTR2):**	
Zip (BUSTR):		**Longitude (BUSTR2):**	
County (BUSTR2):			
County (BUSTR):			
Latitude (BUSTR):			
Longitude (BUSTR):			
Data Source:	Ohio Tank Tracking & Environmental Regulations (OTTER) Search		

Ohio Tank Tracking & Environmental Regulations (OTTER) Search

Old Incident ID:		**Date Reported:**	
Tank Status:	No Tanks Available	**Own Business Name:**	COMMUNITY CIRCLE TWO
Facility URL:	https://apps.com.ohio.gov/fire/OTTER/Home/Index?ReturnUrl=%2ffire%2fOTTER%2fInquiry%2fInquiry#9195		
Release No URL:			

Map Key	Number of Records	Direction	Distance (mi/ft)	Elev/Diff (ft)	Site	DB
3	3 of 3	NNW	0.03 / 179.78	667.88 / 1	COMMUNITY CIRCLE TWO 8925 HOUGH AVE CLEVELAND OH 44106	LUST

Release No:	18008884 - N00001	**Release No (Map):**	18008884-N00001
Facility Name:	COMMUNITY CIRCLE TWO	**Fac Name (Map):**	COMMUNITY CIRCLE TWO
Facility Address:	8925 HOUGH AVE	**Fac Address (Map):**	8925 HOUGH AVE
Facility City:	CLEVELAND	**Fac City (Map):**	CLEVELAND
Facility State:	Ohio	**Fac ZIP (Map):**	44106

DRAFT

Map Key	Number of Records	Direction	Distance (mi/ft)	Elev/Diff (ft)	Site	DB

Facility ZIP:	44106	**County (Map):**	
County:	Cuyahoga	**Latitude (Map):**	41.51029
Facility Latitude:	41.509998	**Longitude (Map):**	-81.6245
Facility Longitude:	-81.624563	**Fac ID (BUSTR2):**	
Release No (OTTER):		**IncidntID (BUSTR2):**	
Fac Name (OTTER):		**Fac Name (BUSTR2):**	
FacAddress (OTTER):		**Address (BUSTR2):**	
Fac City (OTTER):		**City (BUSTR2):**	
Fac State (OTTER):		**ZIP (BUSTR2):**	
Fac ZIP (OTTER):		**County (BUSTR2):**	
County (OTTER):		**Latitude (BUSTR2):**	
Latitude (OTTER):		**Longitude (BUSTR2):**	
Longitude (OTTER):		**Release No (BUSTR):**	
Fac Name (BUSTR):		**Fac Addr (BUSTR):**	
Fac City (BUSTR):		**Fac State (BUSTR):**	
Fac ZIP (BUSTR):		**Fac County (BUSTR):**	
Latitude (BUSTR):		**Longitude (BUSTR):**	
Facility (OTTER):			
Data Source:	Map Services Directory: BUSTR (MapServer): All Environmental (MAP)		

Map Services Directory: BUSTR (MapServer): All Environmental (MAP)

Object ID:		**Long:**	-81.6245
FR Status:	RPT: a possible incident is reported	**Match:**	S80
Label:	18008884 - N00001 COMMUNITY CIRCLE TWO	**LOC QUAL:**	MAF7
Release No:	18008884 - N00001	**Facility Z:**	44106
Date:	9/21/2020	**LOC CONF:**	1
Address Out:	8925 Hough Ave	**Date Process:**	20200923
City Out:	Cleveland	**FID:**	
State Out:	OH	**X:**	-81.6245
ZIP Out:	44106-5700	**Y:**	41.51029
Lat:	41.51029		

All Active-Inactive BUSTR Sites

S No:	9162	**Coordinator:**	Charles Zepp
Incident No:	180000100.0	**LTF:**	2 SUS/CON from non-regulated UST
Last Review Date:	5/13/2016	**Rating:**	0
Release Date:	8/25/1999	**Facility Name:**	COMMUNITY CIRCLE TWO
Last Update:	Charles Zepp	**Facility Address:**	8925 HOUGH AVE
Last Update Date:	5/13/2016	**Facility City:**	CLEVELAND
Status:	RPT: a possible incident is reported	**Facility State:**	Ohio
Last Status Update:	1/24/2002	**County:**	Cuyahoga
Substatus:	Approved	**Facility ZIP:**	44106
Priority:	2	**Facility Latitude:**	41.509998
Class:	D	**Facility Longitude:**	-81.624563
Rules:	1992		

4	1 of 1	ESE	0.24 / 1,256.16	672.10 / 6	**Upper Chester** **1848-66 E. 97th Street** **Cleveland OH 44106**	**FED BROWNFIELDS**

Property ID:	169023	**BF Property (Map):**	169023
Lat Measure:	41.507612	**Latitude (Map):**	41.507612
Long Measure:	-81.62033300000002	**Longitude (Map):**	-81.620333
Property Name:	Upper Chester		
Address:	1848-66 E. 97th Street		
City:	Cleveland		
State Code:	OH		
Zip Code:	44106		
Primary Name (Map):	UPPER CHESTER		
Location Address (Map):	1848-66 E. 97TH STREET		
City Name (Map):	CLEVELAND		
County Name (Map):	CUYAHOGA		
State Code (Map):	OH		

DRAFT

Postal Code (Map): 44106

Brownfields Details

Registry I:	110067449345	**EPA ID:**	
EPA Region:	05	**BF RLF Gra:**	
Cat No:	04110003	**BF RLF Pil:**	
RCRA Handl:		**BF Assess :**	
RCRA Curre:		**BF Cleanup:**	
RCRA Remed:		**BF Tba Ind:**	
RCRA Const:		**BF 128a In:**	
RCRA El He:		**BF IC Code:**	N
RCRA El Gm:		**BF IC Gc I:**	U
RCRA Rem 1:		**BF IC Ep I:**	U
RCRA Ec Gw:		**BF IC ID I:**	U
RCRA Ec Ng:		**BF IC Pr I:**	U
RCRA IC Ep:		**FF Brac In:**	
RCRA IC Gc:		**BF RLF Ind:**	
RCRA IC ID:		**BF Assess1:**	Y
RCRA IC Pr:		**BF Multipu:**	
FF RCRA In:		**BF Awp Ind:**	
RCRA Trans:		**BF Showcas:**	
RCRA Tra 1:		**BF 128a P :**	
RCRA Ec Co:		**LUST Relea:**	
RCRA IC Co:		**LUST Award:**	
RCRA Gpra :		**LUST State:**	
RCRA Rem 2:		**Congressio:**	OH-11
RCRA Dru 1:		**FD Agency :**	
SF Site ID:		**FD Listing:**	
SF Ec Ind:		**FD Non NPL:**	
SF El Gm C:		**FD RCRA Ha:**	
SF El He C:		**FD RCRA Ca:**	
SF IC Ind:		**FD SF NPL :**	
SF NPL Cod:		**FD FF Ind:**	
SF NPL C 1:		**FD Ei Code:**	
SF Admin F:		**FD Brac In:**	
FF And Sit:		**FD Federal:**	
FF SF Ind:		**FD Hrs Sco:**	
Map Symbol:	B	**FD Ongoing:**	
Data Refre:	29-Jul-2022	**FD NPL Sta:**	
GIS Refres:		**FD Non N 1:**	
New Site:		**FD RCRA Gw:**	
Repow Ref :	https://cimc.epa.gov/ords/cimc/f?p=CIMC:REPOWER:::::P33_REF:3111	**FD RCRA He:**	
EPAOSC Sit:		**FD GMS Sur:**	
EPAOSC Res:		**FD Hes Sur:**	
EPAOSC R 1:		**FD SF Site:**	
EPAOSC Sta:		**FD Brac Ro:**	
EPAOSC Inc:		**Stimulus S:**	
Desc :		**Stimulus B:**	

Ind Name:
Cat Name: Ashtabula-Chagrin
Sub Name: Ashtabula-Chagrin
Primary Name: UPPER CHESTER
RCRA Drupa:
Url: https://obipublic11.epa.gov/analytics/saw.dll?PortalPages&Action=Navigate&col1=ACRES_GRANT_EXPORT.PROPERTY_ID&val1=%22169023.0%22&PortalPath=/shared/CIMC/_portal/CIMC&Page=Profile+Page
Census Url: https://ejscreen.epa.gov/mapper/demogreportpdf.aspx?report=census2010sf1&coords=-81.620333%2C41.507611999999995&feattype=point&radius=1.0
ACS Url: https://ejscreen.epa.gov/mapper/demogreportpdf.aspx?report=acs2017&coords=-81.620333%2C41.507611999999995&feattype=point&radius=1.0

SF Site Na:		**UST Status:**	
SF Non Npl:		**UST Substa:**	
SF Non N 1:		**UST Landus:**	
SF Non N 3:		**UST SPA Wa:**	
ERR Lat Lo:		**UST SPA Fa:**	
REPOW BF:	SGW	**UST WHPA W:**	

DRAFT

REPOW SF:		***UST WHPA F:***	
REPOW RCRA:		***UST Open:***	
REPOW Ref1:	3111	***UST Closed:***	
RCRA Han 1:		***LUST ID:***	
RCRA Rau I:		***Saa Site:***	
BF Propert:	169023-		
REPOW Re 1:	RE-Powering Site Profile		
BF Prope 1:	Upper Chester		
SF Non N 2:			

Cleanups In My Community (CIMC)

Grant ID:	69600470	***ASMT Cntrl Sub :***	
Grant Type:	Assessment	***Cleanup Cntrl Sub :***	
EPA Region:	05	***ASMT Asbestos :***	
Ownership Entity:	Private	***Cleanup Asbestos :***	
Latitude Measure:	41.507612	***ASMT Pcbs :***	
Longitude Measure:	-81.62033300000002	***Cleanup Pcbs :***	
Flag Cleanup Reqd:	N	***ASMT Vocs :***	
Flag IC Required:	N	***Cleanup Vocs :***	
Stcntrbg:		***ASMT Lead :***	
Property Size:	1.79	***Cleanup Lead :***	
Flag IC in Place:		***ASMT Oth Metal :***	
IC in Place Date:		***Cleanup Oth Metal :***	
Prop Cntrl :		***ASMT Pahs :***	
Gov Cntrl :		***Cleanup Pahs :***	
Permit Tools :		***ASMT Oth Cont:***	
Info DevlCes :		***Cleanup Oth Cont:***	
Prop Fnding Type Cd:	Hazardous	***ASMT Air :***	
Ownshp Changed :	N	***Cleanup Air :***	
Sfllp Factor :		***ASMT Drk Wat:***	
Source Mapscale No:		***Cleanup Drk Wat:***	
Past Cml Acres:		***ASMT Grd Water:***	
Future Cml Acres:		***Cleanup Grd Water:***	
Past Grnspc Acres:		***ASMT Sediments :***	
Future Grnspc Acres:		***Cleanup Sediments :***	
Past Acres:		***ASMT Soil :***	
Future Acres:		***Cleanup Soil :***	
Past Res Acres:	1.79	***ASMT Srf Water :***	
Future Res Acres:	1.79	***Cleanup Srf Water :***	
St Enrollment Dt:		***Other Media :***	Y
St Enrollment ID:		***Unknown Media :***	
St NFA Dt:		***Ready For Reuse :***	Y
Assess Petrol Prod :		***Assess Amount:***	
Cleanup Petrol Prod :		***Assess Fnd Ent Nm:***	
Assess Start Dt:		***Photo Available :***	N
Assess Cmpltn Dt:		***Video Available :***	N
Cleanup Start Dt:		***Cleanup Acres:***	
Cleanup Cmpltn Dt:		***Cleanup Amount:***	
Redev Start Dt:		***Redev Acres:***	
Redev Cleanup Jobs:		***Redev Amount:***	
Grant Recipient Nm:	Cuyahoga County		
PropertyNm:	Upper Chester		
Address:	1848-66 E. 97th Street		
City:	Cleveland		
State Code:	OH		
Zip Code:	44106		
Local Parcel No:	119-08-074 through -078, -107		
Current Owner:	Multiple Owners		
IC Data Address:			
Horizontal Collection Method:	Address Matching-House Number		
Reference Point:	Entrance Point of a Facility or Station		
Horizontal Reference Datum:	North American Datum of 1983		
Other Description:			
Other Desc Cleaned Up:			
Assess Type:			
Assess Fund Entity:			

DRAFT

Cleanup Funding EntityNm:
Cleanup Fund Entity:
Redev Funding Entity Nm:
Desc Hist: Parcels are now vacant land, previously single family residences.

Accmplisht Cnt Flag:		**Vacant Housing:**	505
Coop Agreement No:	00E00415	**Vacant Housing Pct:**	21.15
Past Mltistry Acres:		**Total Unemployed:**	545
Ftr Multistory Acres:		**Unemployed Pct:**	14.24
Assess Cadmium :		**Radius:**	.5
Clnup Cadmium :		**Actvy Funded:**	
Assess Chromium :		**Redev Lvrgd Srcs:**	
Clnup Chromium :		**AA Amt Funding:**	
Assess Copper :		**Flag Clnup Trmt Tech:**	
Clnup Copper :		**Excavation Disposal:**	
Assess Iron :		**Extrctn of Cntmnts:**	
Clnup Iron :		**Removal of Mats:**	
Assess Nickel :		**Rdctn of Cntmnts:**	
Clnup Nickel :		**Clnup of Structures:**	
Assess Selenium :		**Env EC Required:**	
Clnup Selenium :		**Flag EC Cover Tech:**	
Assess Mercury :		**Flag EC Security:**	
Clnup Mercury :		**Flag EC Immblztn:**	
Assess ArsenIC :		**Flag EC Eng Barriers:**	
Clnup ArsenIC :		**Flag EC Other:**	
Assess Bldg Mats :		**Env IC in Place:**	
Clnup Bldg Mats :		**Env EC in Place:**	
Assess oorair :		**Env Clnup Jobs:**	
Clnup oorair :		**Sect 128 A State Trbl:**	
Assess None :		**Multipurpose:**	
Clnup None :		**Clnup Cst Shr Amt:**	
Assess Pesticides :		**RLF Loan Amount:**	
Clnup Pesticides :		**RLF Ln Cst Shr Amt:**	
Assess Unknown :		**Pro Income Amt:**	
Clnup Unknown :		**Dt RLF Loan Signed:**	
Assess Svocs :		**Repayment Period:**	
Clnup Svocs :		**Interest Rate:**	
Clnup Unkn Media :		**RLF Subgrant Amt:**	
Redev Cmpltn Date:		**Cost Share Amt:**	
Pro Code:	BF	**Env Pro Income Amt:**	
FCA Fy:		**Dt RLF Sbgrnt Signd:**	
Flag EC in Place:		**Clnup Actvy Funded:**	
Flag EC Required:		**Below Poverty:**	2250
RFR Notation:		**Below Poverty Pct:**	58.78
Gpa Type ID:	6	**Median Income:**	1628
Clnup Doc:	N	**Low Income:**	2930
Awp Catalyst Yn:		**Low Income Pct:**	76.54
Flag Prop Not Enrld:	Y		

Redev Fund Entity:
Gpa Type Desc: Acres Cleaned Up
AA Actvy Funded:
AA Source of Funding:
Clnup Trmt Tech Info:
EC Data Address:
EC Addl Info:
Env IC Data Address:
Other Forms of Doc:
IC Addl Info:
Highlights: These vacant parcels are being considered for a proposed senior housing project. Former Use: Parcels are now vacant land, previously single family residences.

Property Alias:
Ctmnt Found:
Ctmnt Cleanedup:
Ctmnt Rec:

Media Afffected:

Other Media

DRAFT

Cleanups In My Community (CIMC)

Grant ID:	69600470	***ASMT Cntrl Sub :***	
Grant Type:	Assessment	***Cleanup Cntrl Sub :***	
EPA Region:	05	***ASMT Asbestos :***	
Ownership Entity:	Private	***Cleanup Asbestos :***	
Latitude Measure:	41.507612	***ASMT Pcbs :***	
Longitude Measure:	-81.62033300000002	***Cleanup Pcbs :***	
Flag Cleanup Reqd:	N	***ASMT Vocs :***	
Flag IC Required:	N	***Cleanup Vocs :***	
Stcntrbg:		***ASMT Lead :***	
Property Size:	1.79	***Cleanup Lead :***	
Flag IC in Place:		***ASMT Oth Metal :***	
IC in Place Date:		***Cleanup Oth Metal :***	
Prop Cntrl :		***ASMT Pahs :***	
Gov Cntrl :		***Cleanup Pahs :***	
Permit Tools :		***ASMT Oth Cont:***	
Info DevlCes :		***Cleanup Oth Cont:***	
Prop Fnding Type Cd:	Hazardous	***ASMT Air :***	
Ownshp Changed :	N	***Cleanup Air :***	
Sfllp Factor :		***ASMT Drk Wat:***	
Source Mapscale No:		***Cleanup Drk Wat:***	
Past Cml Acres:		***ASMT Grd Water:***	
Future Cml Acres:		***Cleanup Grd Water:***	
Past Grnspc Acres:		***ASMT Sediments :***	
Future Grnspc Acres:		***Cleanup Sediments :***	
Past Acres:		***ASMT Soil :***	
Future Acres:		***Cleanup Soil :***	
Past Res Acres:	1.79	***ASMT Srf Water :***	
Future Res Acres:	1.79	***Cleanup Srf Water :***	
St Enrollment Dt:		***Other Media :***	Y
St Enrollment ID:		***Unknown Media :***	
St NFA Dt:		***Ready For Reuse :***	Y
Assess Petrol Prod :		***Assess Amount:***	6500
Cleanup Petrol Prod :		***Assess Fnd Ent Nm:***	EPA
Assess Start Dt:	01/23/2013	***Photo Available :***	N
Assess Cmpltn Dt:	02/25/2013	***Video Available :***	N
Cleanup Start Dt:		***Cleanup Acres:***	
Cleanup Cmpltn Dt:		***Cleanup Amount:***	
Redev Start Dt:		***Redev Acres:***	
Redev Cleanup Jobs:		***Redev Amount:***	

Grant Recipient Nm:	Cuyahoga County
PropertyNm:	Upper Chester
Address:	1848-66 E. 97th Street
City:	Cleveland
State Code:	OH
Zip Code:	44106
Local Parcel No:	119-08-074 through -078, -107
Current Owner:	Multiple Owners
IC Data Address:	
Horizontal Collection Method:	Address Matching-House Number
Reference Point:	Entrance Point of a Facility or Station
Horizontal Reference Datum:	North American Datum of 1983
Other Description:	
Other Desc Cleaned Up:	
Assess Type:	Phase I Environmental Assessment
Assess Fund Entity:	US EPA - Brownfields Assessment Cooperative Agreement
Cleanup Funding EntityNm:	
Cleanup Fund Entity:	
Redev Funding Entity Nm:	
Desc Hist:	Parcels are now vacant land, previously single family residences.

Accmplisht Cnt Flag:	Y	***Vacant Housing:***	505
Coop Agreement No:	00E00415	***Vacant Housing Pct:***	21.15
Past Mltistry Acres:		***Total Unemployed:***	545
Ftr Multistory Acres:		***Unemployed Pct:***	14.24
Assess Cadmium :		***Radius:***	.5

DRAFT

Map Key	Number of Records	Direction	Distance (mi/ft)	Elev/Diff (ft)	Site	DB

Clnup Cadmium :		***Actvy Funded:***	
Assess Chromium :		***Redev Lvrgd Srcs:***	
Clnup Chromium :		***AA Amt Funding:***	
Assess Copper :		***Flag Clnup Trmt Tech:***	
Clnup Copper :		***Excavation Disposal:***	
Assess Iron :		***Extrctn of Cntmnts:***	
Clnup Iron :		***Removal of Mats:***	
Assess Nickel :		***Rdctn of Cntmnts:***	
Clnup Nickel :		***Clnup of Structures:***	
Assess Selenium :		***Env EC Required:***	
Clnup Selenium :		***Flag EC Cover Tech:***	
Assess Mercury :		***Flag EC Security:***	
Clnup Mercury :		***Flag EC Immblztn:***	
Assess ArsenIC :		***Flag EC Eng Barriers:***	
Clnup ArsenIC :		***Flag EC Other:***	
Assess Bldg Mats :		***Env IC in Place:***	
Clnup Bldg Mats :		***Env EC in Place:***	
Assess oorair :		***Env Clnup Jobs:***	
Clnup oorair :		***Sect 128 A State Trbl:***	
Assess None :		***Multipurpose:***	
Clnup None :		***Clnup Cst Shr Amt:***	
Assess Pesticides :		***RLF Loan Amount:***	
Clnup Pesticides :		***RLF Ln Cst Shr Amt:***	
Assess Unknown :		***Pro Income Amt:***	
Clnup Unknown :		***Dt RLF Loan Signed:***	
Assess Svocs :		***Repayment Period:***	
Clnup Svocs :		***Interest Rate:***	
Clnup Unkn Media :		***RLF Subgrant Amt:***	
Redev Cmpltn Date:		***Cost Share Amt:***	
Pro Code:	BF	***Env Pro Income Amt:***	
FCA Fy:	FY16	***Dt RLF Sbgrnt Signd:***	
Flag EC in Place:		***Clnup Actvy Funded:***	
Flag EC Required:		***Below Poverty:***	2250
RFR Notation:		***Below Poverty Pct:***	58.78
Gpa Type ID:	1	***Median Income:***	1628
Clnup Doc:	N	***Low Income:***	2930
Awp Catalyst Yn:		***Low Income Pct:***	76.54
Flag Prop Not Enrld:	Y		
Redev Fund Entity:			

Gpa Type Desc: Phase I Environmental Assessment
AA Actvy Funded: Phase I
AA Source of Funding:
Clnup Trmt Tech Info:
EC Data Address:
EC Addl Info:
Env IC Data Address:
Other Forms of Doc:
IC Addl Info:
Highlights: These vacant parcels are being considered for a proposed senior housing project. Former Use: Parcels are now vacant land, previously single family residences.

Property Alias:
Ctmnt Found:
Ctmnt Cleanedup:
Ctmnt Rec:

Media Afffected:

Other Media

5	*1 of 1*	*S*	*0.24 / 1,256.88*	*671.56 / 5*	***Fairfax Neighborhood - Cleveland Chester/E107 St/Norflk So RR/E79 St Cleveland OH 44106***	***USD***

Site ID:	218002263	***County:***	Cuyahoga
Project ID:	218002263001	***DERR Program:***	Voluntary Action Program
Project Type:	Urban Setting Designation	***Polygon ID:***	218
Received Date:	2/23/2004	***Polygon Name:***	

DRAFT

Map Key	Number of Records	Direction	Distance (mi/ft)	Elev/Diff (ft)	Site	DB

Approved Date:	7/21/2004	**Staff Digitizer:**	Gara, Brian
Verification Dt:	12/29/2016	**Digitized Date:**	8/3/2016
Verif Outcome:	Unchanged	**Centroid Lat:**	41.49541
Status Desc:	Granted	**Centroid Long:**	-81.612268
USD Area Type:	Area Wide	**Shape Length:**	0
OEPA Dist Office:	Northeast District Office	**Modified By:**	DERR_CO
Digitized Meth Desc:	Georeferenced Paper Map	**Modified Date:**	8/3/2016
Map Source Desc:	Topo Map	**Acreage:**	1903.59553305
Confidence Desc:	Medium		
Comments:			

6	1 of 2	W	0.25 / 1,299.51	665.55 / -1	NE OHIO NEIGHBORHOOD HEALTH SRVS 8300 HOUGH AVE CLEVELAND OH 44103	UST

Facility (OTTER):		**Facility No (Map):**	18000245
Fac No (OTTER):	18000245	**Fac Name (Map):**	NE OHIO NEIGHBORHOOD HEALTH SRVS
Fac Name (OTTER):	NE OHIO NEIGHBORHOOD HEALTH SRVS	**Address (Map):**	8300 HOUGH AVE
Address (OTTER):	8300 HOUGH AVE	**City (Map):**	CLEVELAND
City (OTTER):	CLEVELAND	**State (Map):**	Ohio
State (OTTER):		**Zip (Map):**	44103
Zip (OTTER):	44103	**County (Map):**	Cuyahoga
County (OTTER):	Cuyahoga	**Latitude (Map):**	41.50896
Latitude (OTTER):		**Longitude (Map):**	-81.62981
Longitude (OTTER):		**Fac ID (BUSTR2):**	18000245
Fac No (BUSTR):	18000245	**Fac Name (BUSTR2):**	NE OHIO NEIGHBORHOOD HEALTH SRVS
Fac Name (BUSTR):	NE OHIO NEIGHBORHOOD HEALTH SRVS	**Address (BUSTR2):**	8300 HOUGH AVE
Address (BUSTR):	8300 HOUGH AVE	**City (BUSTR2):**	CLEVELAND
City (BUSTR):	CLEVELAND	**Zip (BUSTR2):**	44103
State (BUSTR):	Ohio	**Latitude (BUSTR2):**	41.50926
Zip (BUSTR):	44103	**Longitude (BUSTR2):**	-81.62912

County (BUSTR2): CUY
County (BUSTR): Cuyahoga
Latitude (BUSTR): 41.5091
Longitude (BUSTR): -81.62998
Data Source: Ohio Tank Tracking & Environmental Regulations (OTTER) Search; Underground Storage Tanks Lookup - List of Inactive Underground Storage Tanks; BUSTR: All Facility Tanks; Map Services Directory: BUSTR - UST Locations (BUSTR/OGRIP)

Ohio Tank Tracking & Environmental Regulations (OTTER) Search

Old Incident ID:		**Date Reported:**	
Tank Status:	No Tanks Available	**Own Business Name:**	NE OHIO NEIGHBORHOOD HEALTH SRVS

Facility URL: https://apps.com.ohio.gov/fire/OTTER/Home/Index?ReturnUrl=%2ffire%2fOTTER%2fInquiry%2fInquiry#22762
Release No URL:

Underground Storage Tanks Lookup - List of Inactive Underground Storage Tanks

Tank No:	T00001	**Date Last Used:**	12/31/2011
Status:	EMP - Empty Never Filled	**UST Capacity:**	1000
UST:	UST	**Tank Content:**	Other (see comments)
Regulated:	NO	**Abandon Approve:**	
Facility Type:	Commercial	**UST Configurations:**	SW - Single Wall
Installation Date:	05/01/1999	**CAS No:**	68334-30-5
Date Removed:	05/01/2016	**Sensitive Area:**	NO
Date TCL Closed:	02/01/2012	**Dt of Sensitivity:**	

Owner Name: NE OHIO NEIGHBORHOOD HEALTH SRVS
Owner Address: 8300 HOUGH AVE
Owner City: CLEVELAND
Owner State: OH
Owner Zip: 44103
Construction: FRP-Fiberglass Reinforced Plastic
Construction Comments:
Overfill Prevention: FILL - Fill Pipe (drop tube flapper)

DRAFT

Map Key	Number of Records	Direction	Distance (mi/ft)	Elev/Diff (ft)	Site	DB

Overfill Prev Comments:	
Prmry Release Detection:	NR - None Required by Rule
2ndry Release Detection:	NR - None Required by Rule
Release Detect Comments:	
Spill Prevention Manholes:	SB - Spill Containment Manhole (bucket)
Spill Prev Manhole Comment:	
Corrosion Protections:	NR - None Required by Rule
Corrosion Protect Comments:	
Piping Configuration:	SW - Single Wall
Piping Config Comment:	
Piping Styles:	S - Suction
Piping Construction:	OTH - Other (explain)
Piping Construct Comments:	NCWG
Piping Corrosion Protection:	NR - None required by rule
Piping Corr Protect Comments:	
Piping Release Detection:	SS - Safe Suction
Piping Rel Detect Comments:	
Comments:	TANK WAS NEVER FILLED, THEREFORE, IT IS NOT A REGULATED TANK. TANK WAS REMOVED IN 2016.

BUSTR: All Facility Tanks

Tank No:	T00001	***Address Out:***	8300 Hough Ave
Status:	EMP - Empty Never Filled	***City Out:***	Cleveland
Date Remove:	5/1/2016	***State Out:***	OH
Data Date:	9/21/2020	***Zip Out:***	44103-4247
UST Capacity:	1000	***Lat:***	41.5091
Tank Content:	Other (see comments)	***Lon:***	-81.62998
Label:	18000245 NE OHIO NEIGHBORHOOD HEALTH SRVS	***Match:***	S80
Date Process:	2020/09/24	***LOC QUAL:***	MAF7
State:	Ohio	***LOC CONF:***	1
X:			
Y:			

BUSTR - UST Locations (BUSTR/OGRIP)

Object ID:	4829	***Facility Name:***	NE OHIO NEIGHBORHOOD HEALTH SRVS
Facility ID:	18000245	***Facility Co:***	No
Tank ID:	T00001	***Address:***	8300 HOUGH AVE
Facility Status:	Active	***City:***	CLEVELAND
Date Removed:	NULL	***Zip:***	44103
Inspection Date:	04/29/14	***County:***	CUY
Status:	TCL	***ODoT District:***	12
Data Date:	2014-11-10 14:09:47.677	***Latitude DD Begin:***	41.50926
Capacity:	1000	***Longitude DD Begin:***	-81.62912
Content:	Diesel		

BUSTR - UST Locations (BUSTR/OGRIP)

Object ID:	4830	***Facility Name:***	NE OHIO NEIGHBORHOOD HEALTH SRVS
Facility ID:	18000245	***Facility Co:***	No
Tank ID:	T00001	***Address:***	8300 HOUGH AVE
Facility Status:	Active	***City:***	CLEVELAND
Date Removed:	NULL	***Zip:***	44103
Inspection Date:	04/29/14	***County:***	CUY
Status:	TCL	***ODoT District:***	12
Data Date:	2014-11-10 14:09:47.677	***Latitude DD Begin:***	41.50926
Capacity:	1000	***Longitude DD Begin:***	-81.62912
Content:	Diesel		

6	*2 of 2*	*W*	*0.25 / 1,299.51*	*665.55 / -1*	***NORTHEAST OHIO NEIGHBORHOOD HEALTH SERVICES INC. 8300 HOUGH AVE.***	***AIR PERMITS***

DRAFT

Map Key	Number of Records	Direction	Distance (mi/ft)	Elev/Diff (ft)	Site	DB
					CLEVELAND OH 44103	

Facility ID: 13-18-00-3433
EU ID: B005
County: CUYAHOGA

Details

Received Date: 10/18/2016
Effective Date: 10/19/2016
Agencies: CLEVELAND DIVISION OF AIR QUALITY
PBR Type: EMERGENCY ELECTRICAL GENERATORS, WATER PUMPS, OR AIR COMPRESSORS
EU ID Description: 125 KW MTU EMERGENCY ELECTRICAL GENERATOR

7	1 of 1	ENE	0.28 / 1,488.72	658.45 / -8	SPRINGBROOK ESTATES 1675 ANSEL RD CLEVELAND OH 44106	LUST

Release No:	18010857 - N00001	**Release No (Map):**	18010857-N00001
Facility Name:	SPRINGBROOK ESTATES	**Fac Name (Map):**	SPRINGBROOK ESTATES
Facility Address:	1675 ANSEL RD	**Fac Address (Map):**	1675 ANSEL RD
Facility City:	CLEVELAND	**Fac City (Map):**	CLEVELAND
Facility State:	Ohio	**Fac ZIP (Map):**	44106
Facility ZIP:	44106	**County (Map):**	
County:	Cuyahoga	**Latitude (Map):**	41.51098
Facility Latitude:	41.511993	**Longitude (Map):**	-81.61871
Facility Longitude:	-81.619155	**Fac ID (BUSTR2):**	18010857
Release No (OTTER):	18010857-N00001	**IncidntID (BUSTR2):**	N00001
Fac Name (OTTER):	SPRINGBROOK ESTATES	**Fac Name (BUSTR2):**	SPRINGBROOK ESTATES
FacAddress (OTTER):	1675 ANSEL RD	**Address (BUSTR2):**	1675 ANSEL RD
Fac City (OTTER):	CLEVELAND	**City (BUSTR2):**	CLEVELAND
Fac State (OTTER):		**ZIP (BUSTR2):**	44106
Fac ZIP (OTTER):	44106	**County (BUSTR2):**	CUY
County (OTTER):	Cuyahoga	**Latitude (BUSTR2):**	41.51199
Latitude (OTTER):		**Longitude (BUSTR2):**	-81.61916
Longitude (OTTER):		**Release No (BUSTR):**	18010857-N00001
Fac Name (BUSTR):	SPRINGBROOK ESTATES	**Fac Addr (BUSTR):**	1675 ANSEL RD
Fac City (BUSTR):	CLEVELAND	**Fac State (BUSTR):**	OH
Fac ZIP (BUSTR):	44106	**Fac County (BUSTR):**	Cuyahoga
Latitude (BUSTR):	41.511993	**Longitude (BUSTR):**	-81.619155

Facility (OTTER): 18010857 (SPRINGBROOK ESTATES)
Data Source: Ohio Tank Tracking & Environmental Regulations (OTTER); Map Services Directory: BUSTR (MapServer): All Environmental (MAP); Facility Details with Active & Inactive Environmental Files (BUSTR); Map Services Directory: BUSTR - LUST Locations (BUSTR/OGRIP) (BUSTR2)

Facility Details with Active & Inactive Environmental Files (BUSTR)

Facility Status:	Inactive	**Date Last Change:**	2/5/2002
LTF Status:	6 Closure of regulated UST	**Review Date:**	02/06/2002
FR Status:	NFA: No Further Action	**Priority:**	2
Release Date:	01/07/2002	**Class:**	D

Class Description: A viable RP has been identified

Ohio Tank Tracking & Environmental Regulations (OTTER)

Old Incident ID:		**Date Reported:**	1/7/2002
Tank Status:	No Tanks Available	**Owner Busi Name:**	CUYAHOGA METROP HOUSING AUTH

Facility: 18010857 (SPRINGBROOK ESTATES)
Facility Link: https://apps.com.ohio.gov/fire/OTTER/Home/Index?ReturnUrl=%2ffire%2fOTTER%2fInquiry%2fInquiry#23768
Release Link: https://apps.com.ohio.gov/fire/OTTER/CorrectiveAction/ReleaseReport?releasesId=34357

Map Services Directory: BUSTR (MapServer): All Environmental (MAP)

DRAFT

Map Key	Number of Records	Direction	Distance (mi/ft)	Elev/Diff (ft)	Site	DB

Object ID:		**Long:**	-81.61871
FR Status:	NFA: No Further Action	**Match:**	S80
Label:	18010857 - N00001 SPRINGBROOK ESTATES	**LOC QUAL:**	MAF7
Release No:	18010857 - N00001	**Facility Z:**	44106
Date:	9/21/2020	**LOC CONF:**	1
Address Out:	1675 Ansel Rd	**Date Process:**	20200923
City Out:	Cleveland	**FID:**	
State Out:	OH	**X:**	-81.61871
ZIP Out:	44106-4181	**Y:**	41.51098
Lat:	41.51098		

Map Services Directory: BUSTR - LUST Locations (BUSTR2)

Object ID:	22195	**ODOT District:**	12
Facility ID:	18010857	**Address:**	1675 ANSEL RD
Incident ID:	N00001	**City:**	CLEVELAND
LTF:	6 Closure of regulated UST	**County:**	CUY
Status:	NFA: No Further Action	**ZIP:**	44106
Facility Status:	Inactive	**Latitude DD Begin:**	41.51199
Data Date:	2014-11-10 14:16:16.183	**Longitude DD Begin:**	-81.61916
Current Fac Name:	SPRINGBROOK ESTATES		

All Active-Inactive BUSTR Sites

S No:	35710	**Coordinator:**	Charles Zepp
Incident No:		**LTF:**	6 Closure of regulated UST
Last Review Date:	2/6/2002	**Rating:**	1
Release Date:	1/7/2002	**Facility Name:**	SPRINGBROOK ESTATES
Last Update:	Charles Zepp	**Facility Address:**	1675 ANSEL RD
Last Update Date:	6/10/2021	**Facility City:**	CLEVELAND
Status:	NFA: No Further Action	**Facility State:**	Ohio
Last Status Update:	2/5/2002	**County:**	Cuyahoga
Substatus:	Approved	**Facility ZIP:**	44106
Priority:	2	**Facility Latitude:**	41.511993
Class:	D	**Facility Longitude:**	-81.619155
Rules:	1999		

8	*1 of 2*	*SE*	*0.30 / 1,569.33*	*674.58 / 8*	***BP OIL CO. #22365 9308 CHESTER AVE CLEVELAND OH 44106***	***LUST***

Release No:	18002104 - N00001	**Release No (Map):**	18002104-N00001
Facility Name:	BP OIL CO. #22365	**Fac Name (Map):**	BP OIL CO. #22365
Facility Address:	9308 CHESTER AVE	**Fac Address (Map):**	9308 CHESTER AVE
Facility City:	CLEVELAND	**Fac City (Map):**	CLEVELAND
Facility State:	Ohio	**Fac ZIP (Map):**	44106
Facility ZIP:	44106	**County (Map):**	
County:	Cuyahoga	**Latitude (Map):**	41.50535
Facility Latitude:	41.505547	**Longitude (Map):**	-81.62111
Facility Longitude:	-81.621304	**Fac ID (BUSTR2):**	18002104
Release No (OTTER):	18002104-N00001	**IncidntID (BUSTR2):**	N00001
Fac Name (OTTER):	BP OIL CO. #22365	**Fac Name (BUSTR2):**	BP OIL CO. #22365
FacAddress (OTTER):	9308 CHESTER AVE	**Address (BUSTR2):**	9308 CHESTER AVE
Fac City (OTTER):	CLEVELAND	**City (BUSTR2):**	CLEVELAND
Fac State (OTTER):		**ZIP (BUSTR2):**	44106
Fac ZIP (OTTER):	44106	**County (BUSTR2):**	CUY
County (OTTER):	Cuyahoga	**Latitude (BUSTR2):**	41.50555
Latitude (OTTER):		**Longitude (BUSTR2):**	-81.6213
Longitude (OTTER):		**Release No (BUSTR):**	18002104-N00001
Fac Name (BUSTR):	BP OIL CO. #22365	**Fac Addr (BUSTR):**	9308 CHESTER AVE
Fac City (BUSTR):	CLEVELAND	**Fac State (BUSTR):**	OH
Fac ZIP (BUSTR):	44106	**Fac County (BUSTR):**	Cuyahoga
Latitude (BUSTR):	41.505547	**Longitude (BUSTR):**	-81.621304

Facility (OTTER): 18002104 (BP OIL CO. #22365)

Data Source: Ohio Tank Tracking & Environmental Regulations (OTTER); Map Services Directory: BUSTR (MapServer): All

DRAFT

Environmental (MAP); Facility Details with Active & Inactive Environmental Files (BUSTR); Map Services Directory: BUSTR - LUST Locations (BUSTR/OGRIP) (BUSTR2)

Facility Details with Active & Inactive Environmental Files (BUSTR)

Facility Status:	Inactive	***Date Last Change:***	9/14/1994
LTF Status:	1 SUS/CON from regulated UST	***Review Date:***	09/14/1994
FR Status:	NFA: No Further Action	***Priority:***	2
Release Date:	01/21/1992	***Class:***	D
Class Description:	A viable RP has been identified		

Ohio Tank Tracking & Environmental Regulations (OTTER)

Old Incident ID:	182014200.0	***Date Reported:***	1/21/1992
Tank Status:	No Tanks Available	***Owner Busi Name:***	KANTAM ENTERPRISES LLC
Facility:	18002104 (BP OIL CO. #22365)		
Facility Link:	https://apps.com.ohio.gov/fire/OTTER/Home/Index?ReturnUrl=%2ffire%2fOTTER%2fInquiry%2fInquiry#9647		
Release Link:	https://apps.com.ohio.gov/fire/OTTER/CorrectiveAction/ReleaseReport?releasesId=32015		

Map Services Directory: BUSTR (MapServer): All Environmental (MAP)

Object ID:		***Long:***	-81.62111
FR Status:	NFA: No Further Action	***Match:***	S80
Label:	18002104 - N00001 BP OIL CO. #22365	***LOC QUAL:***	MAF7
Release No:	18002104 - N00001	***Facility Z:***	44106
Date:	9/21/2020	***LOC CONF:***	1
Address Out:	9308 Chester Ave	***Date Process:***	20200923
City Out:	Cleveland	***FID:***	
State Out:	OH	***X:***	-81.62111
ZIP Out:	44106	***Y:***	41.50535
Lat:	41.50535		

Map Services Directory: BUSTR - LUST Locations (BUSTR2)

Object ID:	20479	***ODOT District:***	12
Facility ID:	18002104	***Address:***	9308 CHESTER AVE
Incident ID:	N00001	***City:***	CLEVELAND
LTF:	1 SUS/CON from regulated UST	***County:***	CUY
Status:	NFA: No Further Action	***ZIP:***	44106
Facility Status:	Inactive	***Latitude DD Begin:***	41.50555
Data Date:	2014-11-10 14:16:16.183	***Longitude DD Begin:***	-81.6213
Current Fac Name:	BP OIL CO. #22365		

All Active-Inactive BUSTR Sites

S No:	4691	***Coordinator:***	Charles Zepp
Incident No:	182014200.0	***LTF:***	1 SUS/CON from regulated UST
Last Review Date:	9/14/1994	***Rating:***	10
Release Date:	1/21/1992	***Facility Name:***	BP OIL CO. #22365
Last Update:	Charles Zepp	***Facility Address:***	9308 CHESTER AVE
Last Update Date:	12/14/2020	***Facility City:***	CLEVELAND
Status:	NFA: No Further Action	***Facility State:***	Ohio
Last Status Update:	9/14/1994	***County:***	Cuyahoga
Substatus:	Approved	***Facility ZIP:***	44106
Priority:	2	***Facility Latitude:***	41.505547
Class:	D	***Facility Longitude:***	-81.621304
Rules:	1992		

8	***2 of 2***	***SE***	***0.30 / 1,569.33***	***674.58 / 8***	***BP OIL CO. #22365 9308 CHESTER AVE CLEVELAND OH 44106***	***LUST***

DRAFT

Release No:	18002104 - N00002	**Release No (Map):**	18002104-N00002
Facility Name:	BP OIL CO. #22365	**Fac Name (Map):**	BP OIL CO. #22365
Facility Address:	9308 CHESTER AVE	**Fac Address (Map):**	9308 CHESTER AVE
Facility City:	CLEVELAND	**Fac City (Map):**	CLEVELAND
Facility State:	Ohio	**Fac ZIP (Map):**	44106
Facility ZIP:	44106	**County (Map):**	
County:	Cuyahoga	**Latitude (Map):**	41.50535
Facility Latitude:	41.505547	**Longitude (Map):**	-81.62111
Facility Longitude:	-81.621304	**Fac ID (BUSTR2):**	18002104
Release No (OTTER):	18002104-N00002	**IncidntID (BUSTR2):**	N00002
Fac Name (OTTER):	BP OIL CO. #22365	**Fac Name (BUSTR2):**	BP OIL CO. #22365
FacAddress (OTTER):	9308 CHESTER AVE	**Address (BUSTR2):**	9308 CHESTER AVE
Fac City (OTTER):	CLEVELAND	**City (BUSTR2):**	CLEVELAND
Fac State (OTTER):		**ZIP (BUSTR2):**	44106
Fac ZIP (OTTER):	44106	**County (BUSTR2):**	CUY
County (OTTER):	Cuyahoga	**Latitude (BUSTR2):**	41.50555
Latitude (OTTER):		**Longitude (BUSTR2):**	-81.6213
Longitude (OTTER):		**Release No (BUSTR):**	18002104-N00002
Fac Name (BUSTR):	BP OIL CO. #22365	**Fac Addr (BUSTR):**	9308 CHESTER AVE
Fac City (BUSTR):	CLEVELAND	**Fac State (BUSTR):**	OH
Fac ZIP (BUSTR):	44106	**Fac County (BUSTR):**	Cuyahoga
Latitude (BUSTR):	41.505547	**Longitude (BUSTR):**	-81.621304

Facility (OTTER): 18002104 (BP OIL CO. #22365)

Data Source: Ohio Tank Tracking & Environmental Regulations (OTTER); Map Services Directory: BUSTR (MapServer): All Environmental (MAP); Facility Details with Active & Inactive Environmental Files (BUSTR); Map Services Directory: BUSTR - LUST Locations (BUSTR/OGRIP) (BUSTR2)

Facility Details with Active & Inactive Environmental Files (BUSTR)

Facility Status:	Inactive	**Date Last Change:**	3/17/2008
LTF Status:	1 SUS/CON from regulated UST	**Review Date:**	03/17/2008
FR Status:	NFA: No Further Action	**Priority:**	2
Release Date:	10/16/2006	**Class:**	D

Class Description: A viable RP has been identified

Ohio Tank Tracking & Environmental Regulations (OTTER)

Old Incident ID:		**Date Reported:**	10/16/2006
Tank Status:	No Tanks Available	**Owner Busi Name:**	KANTAM ENTERPRISES LLC

Facility: 18002104 (BP OIL CO. #22365)

Facility Link: https://apps.com.ohio.gov/fire/OTTER/Home/Index?ReturnUrl=%2ffire%2fOTTER%2fInquiry%2fInquiry#9647

Release Link: https://apps.com.ohio.gov/fire/OTTER/CorrectiveAction/ReleaseReport?releasesId=32016

Map Services Directory: BUSTR (MapServer): All Environmental (MAP)

Object ID:		**Long:**	-81.62111
FR Status:	NFA: No Further Action	**Match:**	S80
Label:	18002104 - N00002 BP OIL CO. #22365	**LOC QUAL:**	MAF7
Release No:	18002104 - N00002	**Facility Z:**	44106
Date:	9/21/2020	**LOC CONF:**	1
Address Out:	9308 Chester Ave	**Date Process:**	20200923
City Out:	Cleveland	**FID:**	
State Out:	OH	**X:**	-81.62111
ZIP Out:	44106	**Y:**	41.50535
Lat:	41.50535		

Map Services Directory: BUSTR - LUST Locations (BUSTR2)

Object ID:	20480	**ODOT District:**	12
Facility ID:	18002104	**Address:**	9308 CHESTER AVE
Incident ID:	N00002	**City:**	CLEVELAND
LTF:	1 SUS/CON from regulated UST	**County:**	CUY
Status:	NFA: No Further Action	**ZIP:**	44106
Facility Status:	Inactive	**Latitude DD Begin:**	41.50555

DRAFT

Map Key	Number of Records	Direction	Distance (mi/ft)	Elev/Diff (ft)	Site	DB

Data Date:	2014-11-10 14:16:16.183	**Longitude DD Begin:**	-81.6213
Current Fac Name:	BP OIL CO. #22365		

All Active-Inactive BUSTR Sites

S No:	4692	**Coordinator:**	Charles Zepp
Incident No:		**LTF:**	1 SUS/CON from regulated UST
Last Review Date:	3/17/2008	**Rating:**	14
Release Date:	10/16/2006	**Facility Name:**	BP OIL CO. #22365
Last Update:	Charles Zepp	**Facility Address:**	9308 CHESTER AVE
Last Update Date:	12/14/2020	**Facility City:**	CLEVELAND
Status:	NFA: No Further Action	**Facility State:**	Ohio
Last Status Update:	3/17/2008	**County:**	Cuyahoga
Substatus:		**Facility ZIP:**	44106
Priority:	2	**Facility Latitude:**	41.505547
Class:	D	**Facility Longitude:**	-81.621304
Rules:	2005		

9	1 of 2	S	0.34 / 1,806.62	674.05 / 8	CLEVELAND CLINIC 1965 E 89TH ST CLEVELAND OH 44114	DELISTED LST

Delisted Regulated and Non-Regulated Leaking Underground Storage Tanks (LUST)

Incident No:		**Class:**	D
Release No:	18011335 - N00001	**Class Desc:**	A viable RP has been identified
Status:	RPT: a possible incident is reported	**Rules:**	2012
Sub Status:	Approved	**Coordinator:**	Charles Zepp
Release Date:	2/12/2016	**County:**	Cuyahoga
LTF:	2 SUS/CON from non-regulated UST	**Facility Latitude:**	
Last Update:	Charles Zepp	**Facility Longitude:**	
Last Update Date:	2/25/2016	**Original Source:**	NLUT
Last Status Update:	2/25/2016	**Record Date:**	09-OCT-2019
Priority:	2		

9	2 of 2	S	0.34 / 1,806.62	674.05 / 8	CLEVELAND CLINIC 1965 E 89TH ST CLEVELAND OH 44114	LUST

Release No:	18011335 - N00001	**Release No (Map):**	18011335-N00001
Facility Name:	CLEVELAND CLINIC	**Fac Name (Map):**	CLEVELAND CLINIC
Facility Address:	1965 E 89TH ST	**Fac Address (Map):**	1965 E 89TH ST
Facility City:	CLEVELAND	**Fac City (Map):**	CLEVELAND
Facility State:	Ohio	**Fac ZIP (Map):**	44114
Facility ZIP:	44114	**County (Map):**	
County:	Cuyahoga	**Latitude (Map):**	41.503842
Facility Latitude:	41.504441	**Longitude (Map):**	-81.624362
Facility Longitude:	-81.623692	**Fac ID (BUSTR2):**	
Release No (OTTER):		**IncidntID (BUSTR2):**	
Fac Name (OTTER):		**Fac Name (BUSTR2):**	
FacAddress (OTTER):		**Address (BUSTR2):**	
Fac City (OTTER):		**City (BUSTR2):**	
Fac State (OTTER):		**ZIP (BUSTR2):**	
Fac ZIP (OTTER):		**County (BUSTR2):**	
County (OTTER):		**Latitude (BUSTR2):**	
Latitude (OTTER):		**Longitude (BUSTR2):**	
Longitude (OTTER):		**Release No (BUSTR):**	
Fac Name (BUSTR):		**Fac Addr (BUSTR):**	
Fac City (BUSTR):		**Fac State (BUSTR):**	
Fac ZIP (BUSTR):		**Fac County (BUSTR):**	
Latitude (BUSTR):		**Longitude (BUSTR):**	
Facility (OTTER):			
Data Source:	Map Services Directory: BUSTR (MapServer): All Environmental (MAP)		

DRAFT

Map Key	Number of Records	Direction	Distance (mi/ft)	Elev/Diff (ft)	Site	DB

Map Services Directory: BUSTR (MapServer): All Environmental (MAP)

Object ID:		***Long:***	-81.624362
FR Status:	RPT: a possible incident is reported	***Match:***	S90
Label:	18011335 - N00001 CLEVELAND CLINIC	***LOC QUAL:***	AS0
Release No:	18011335 - N00001	***Facility Z:***	44114
Date:	9/21/2020	***LOC CONF:***	2
Address Out:	1965 E 89th St	***Date Process:***	20200923
City Out:	Cleveland	***FID:***	
State Out:	OH	***X:***	-81.624362
ZIP Out:	44106-2007	***Y:***	41.503842
Lat:	41.503842		

All Active-Inactive BUSTR Sites

S No:	8492	***Coordinator:***	Charles Zepp
Incident No:		***LTF:***	2 SUS/CON from non-regulated UST
Last Review Date:	2/25/2016	***Rating:***	
Release Date:	2/12/2016	***Facility Name:***	CLEVELAND CLINIC
Last Update:	Charles Zepp	***Facility Address:***	1965 E 89TH ST
Last Update Date:	10/18/2019	***Facility City:***	CLEVELAND
Status:	RPT: a possible incident is reported	***Facility State:***	Ohio
Last Status Update:	2/25/2016	***County:***	Cuyahoga
Substatus:	Approved	***Facility ZIP:***	44114
Priority:	2	***Facility Latitude:***	41.504441
Class:	D	***Facility Longitude:***	-81.623692
Rules:	2012		

10	*1 of 2*	*S*	*0.37 / 1,948.82*	*677.96 / 12*	*CLEVELAND CLINIC 2060 E 89 ST CLEVELAND OH 44106-2973*	***DELISTED LST***

Delisted Petroleum Release List

Incident No:		***Priority:***	2
S. No:	1347	***Class Code:***	D
Release No:	18011170 - N00001	***Class Desc:***	A viable RP has been identified
Release Date:	01/23/2008	***Rules:***	2005
Release Status:		***Coordinator:***	Charles Zepp
Facility Status:		***Rating:***	14
Sub Status:	Required	***County:***	Cuyahoga
LTF Status:	6 Closure of regulated UST	***Facility Latitude:***	
FR Status:	NCR: No closure report received letter sent	***Facility Longitude:***	
Last Update:	Charles Zepp	***Source Name(s):***	
Last Update Date:	29-JUL-13	***Source List:***	
Last Status Update:	07/18/2012	***Original Source:***	NLUT
Review Date:		***Record Date:***	Up to Aug 2013
Date Unknown:	07/29/2013		

10	*2 of 2*	*S*	*0.37 / 1,948.82*	*677.96 / 12*	*CLEVELAND CLINIC 2060 E 89 ST CLEVELAND OH 44106*	***DELISTED LST***

Delisted Petroleum Release List

Release No (OTTER):	***Release No (BUSTR):***
Facility (OTTER):	***FacName (BUSTR):***
Fac Name (OTTER):	***FacAddress (BUSTR):***
Fac City (OTTER):	***Fac City (BUSTR):***
Fac State (OTTER):	***Fac State (BUSTR):***
Fac ZIP (OTTER):	***Fac ZIP (BUSTR):***

DRAFT

Map Key	Number of Records	Direction	Distance (mi/ft)	Elev/Diff (ft)	Site	DB

County (OTTER):		**FacCounty (BUSTR):**	
Latitude (OTTER):		**Latitude (BUSTR):**	
Longitude (OTTER):		**Longitude (BUSTR):**	
Release No (Map):	18011170-N00001	**IncdntID(BUSTR2):**	
Fac Name (Map):	CLEVELAND CLINIC	**Fac ID (BUSTR2):**	
Fac Address (Map):	2060 E 89 ST	**Fac Name (BUSTR2):**	
Fac City (Map):	CLEVELAND	**Address (BUSTR2):**	
Fac ZIP (Map):	44106	**City (BUSTR2):**	
County (Map):		**Zip (BUSTR2):**	
Latitude (Map):		**County (BUSTR2):**	
Longitude (Map):		**Latitude (BUSTR2):**	
Original Source:	LUST	**Longitude (BUSTR2):**	
Record Date:	09-OCT-2019	**Facility Name:**	
Release No:		**Facility Address:**	
Eris Release No:		**Facility City:**	
Facility Latitude:		**Facility State:**	
Facility Longitude:		**Facility Zip:**	
Eris Fk:		**County:**	
Fac Address (OTTER):			

11	1 of 3	SE	0.38 / 2,004.15	676.06 / 10	**Harshaw Filtrol Partnership, Cleveland** **1945 E 97th St** **Cleveland OH 44124**	DERR

DERR ID:	218000383	**County:**	Cuyahoga
CERCLIS ID:	OHD053276390	**District:**	NEDO
Program:	SA	**Latitude:**	41.50527778
Program Desc:	Site Assessment	**Longitude:**	-81.62916667
Address (REST):	1945 E 97th St	**Cerclis iID (REST):**	OHD053276390
City (REST):	Cleveland	**OepaDstrct (REST):**	NEDO
Zip (REST):	44124	**Activity (REST):**	SA
County (REST):	Cuyahoga	**DERR ID (REST):**	218000383
LatDd Begin (REST):	41.50527778	**LonDd Begin (REST):**	-81.62916667
Source:	Ohio EPA: DERR Database; REST Services Directory: DERR Database (OEPA-DERR)		
Name (REST):	Harshaw Filtrol Partnership, Cleveland		

REST Services Directory: DERR Database (OEPA-DERR)

Cerclis ID:	OHD053276390	**Address:**	1945 E 97th St
Alias:		**City:**	Cleveland
Activity:	SA	**Zip:**	44124
ODoT District:	12	**Latitude DD Begin:**	41.50527778
OEPA District:	NEDO	**Longitude DD Begin:**	-81.62916667
County:	Cuyahoga		
Name:	Harshaw Filtrol Partnership, Cleveland		

11	2 of 3	SE	0.38 / 2,004.15	676.06 / 10	**HARSHAW FILTROL PARTNERSHIP** **1945 E 97 ST** **CLEVELAND OH 44124**	SEMS ARCHIVE

Site ID:	0504369	**FIPS Code:**	39035
EPA ID:	OHD053276390	**Cong District:**	19
Superfund Alt Agmt:	No	**Region:**	05
Federal Facility:	No	**County:**	CUYAHOGA
FF Docket:	No		
NPL:	Not on the NPL		
Non NPL Status:	NFRAP-Site does not qualify for the NPL based on existing information		

Action Information

Operable Units:	00	**Qual:**	N
Action Code:	PA	**SEQ:**	1
Action Name:	PA	**FF:**	N

DRAFT

Map Key	Number of Records	Direction	Distance (mi/ft)	Elev/Diff (ft)	Site	DB

Start Actual:		**FF Docket:**	N
Finish Actual:	06/30/1987	**Region:**	05
Curr Action Lead:	St Perf		
Operable Units:	00	**Qual:**	
Action Code:	VS	**SEQ:**	1
Action Name:	ARCH SITE	**FF:**	N
Start Actual:		**FF Docket:**	N
Finish Actual:	06/30/1987	**Region:**	05
Curr Action Lead:	EPA Perf In-Hse		
Operable Units:	00	**Qual:**	
Action Code:	DS	**SEQ:**	1
Action Name:	DISCVRY	**FF:**	N
Start Actual:	12/01/1984	**FF Docket:**	N
Finish Actual:	12/01/1984	**Region:**	05
Curr Action Lead:	EPA Perf		

Map Key	Number of Records	Direction	Distance (mi/ft)	Elev/Diff (ft)	Site	DB
11	3 of 3	SE	0.38 / 2,004.15	676.06 / 10	CLEVELAND CLINIC 1945 E 97TH ST CLEVELAND OH 44106	LUST

Release No:	18011344 - N00001	**Release No (Map):**	18011344-N00001
Facility Name:	CLEVELAND CLINIC	**Fac Name (Map):**	CLEVELAND CLINIC
Facility Address:	1945 E 97TH ST	**Fac Address (Map):**	1945 E 97TH ST
Facility City:	CLEVELAND	**Fac City (Map):**	CLEVELAND
Facility State:	Ohio	**Fac ZIP (Map):**	44106
Facility ZIP:	44106	**County (Map):**	
County:	Cuyahoga	**Latitude (Map):**	41.50494
Facility Latitude:	41.504990	**Longitude (Map):**	-81.61934
Facility Longitude:	-81.619069	**Fac ID (BUSTR2):**	
Release No (OTTER):	18011344-N00001	**IncidntID (BUSTR2):**	
Fac Name (OTTER):	CLEVELAND CLINIC	**Fac Name (BUSTR2):**	
FacAddress (OTTER):	1945 E 97TH ST	**Address (BUSTR2):**	
Fac City (OTTER):	CLEVELAND	**City (BUSTR2):**	
Fac State (OTTER):		**ZIP (BUSTR2):**	
Fac ZIP (OTTER):	44106	**County (BUSTR2):**	
County (OTTER):	Cuyahoga	**Latitude (BUSTR2):**	
Latitude (OTTER):		**Longitude (BUSTR2):**	
Longitude (OTTER):		**Release No (BUSTR):**	18011344-N00001
Fac Name (BUSTR):	CLEVELAND CLINIC	**Fac Addr (BUSTR):**	1945 E 97TH ST
Fac City (BUSTR):	CLEVELAND	**Fac State (BUSTR):**	OH
Fac ZIP (BUSTR):	44106	**Fac County (BUSTR):**	Cuyahoga
Latitude (BUSTR):	41.504990	**Longitude (BUSTR):**	-81.619069

Facility (OTTER): 18011344 (CLEVELAND CLINIC)

Data Source: Ohio Tank Tracking & Environmental Regulations (OTTER); Map Services Directory: BUSTR (MapServer): All Environmental (MAP); Facility Details with Active & Inactive Environmental Files (BUSTR)

Facility Details with Active & Inactive Environmental Files (BUSTR)

Facility Status:	Inactive	**Date Last Change:**	8/23/2016
LTF Status:	6 Closure of regulated UST	**Review Date:**	08/23/2016
FR Status:	NFA: No Further Action	**Priority:**	2
Release Date:	03/17/2016	**Class:**	A

Class Description: A Responsible Party (RP) for the release has not yet been determined

Ohio Tank Tracking & Environmental Regulations (OTTER)

Old Incident ID:		**Date Reported:**	3/17/2016
Tank Status:	No Tanks Available	**Owner Busi Name:**	

Facility: 18011344 (CLEVELAND CLINIC)

Facility Link: https://apps.com.ohio.gov/fire/OTTER/Home/Index?ReturnUrl=%2ffire%2fOTTER%2fInquiry%2fInquiry#32410

Release Link: https://apps.com.ohio.gov/fire/OTTER/CorrectiveAction/ReleaseReport?releasesId=38710

Map Services Directory: BUSTR (MapServer): All Environmental (MAP)

DRAFT

Map Key	Number of Records	Direction	Distance (mi/ft)	Elev/Diff (ft)	Site	DB

Object ID:		**Long:**	-81.61934
FR Status:	NFA: No Further Action	**Match:**	S80
Label:	18011344 - N00001 CLEVELAND CLINIC	**LOC QUAL:**	MAF7
Release No:	18011344 - N00001	**Facility Z:**	44106
Date:	9/21/2020	**LOC CONF:**	1
Address Out:	1945 E 97th St	**Date Process:**	20200923
City Out:	Cleveland	**FID:**	
State Out:	OH	**X:**	-81.61934
ZIP Out:	44106-4720	**Y:**	41.50494
Lat:	41.50494		

All Active-Inactive BUSTR Sites

S No:	8494	**Coordinator:**	Charles Zepp
Incident No:		**LTF:**	6 Closure of regulated UST
Last Review Date:	8/23/2016	**Rating:**	9
Release Date:	3/17/2016	**Facility Name:**	CLEVELAND CLINIC
Last Update:	Charles Zepp	**Facility Address:**	1945 E 97TH ST
Last Update Date:	7/13/2020	**Facility City:**	CLEVELAND
Status:	NFA: No Further Action	**Facility State:**	Ohio
Last Status Update:	8/23/2016	**County:**	Cuyahoga
Substatus:	Approved	**Facility ZIP:**	44106
Priority:	2	**Facility Latitude:**	41.504990
Class:	A	**Facility Longitude:**	-81.619069
Rules:	2012		

12	1 of 1	SSW	0.40 / 2,090.47	669.64 / 3	**FORMER GULF SERVICE STATION** **8701-8705 EUCLID AVE** **CLEVELAND OH 44195**	**LUST**

Release No:	18011313 - N00001	**Release No (Map):**	18011313-N00001
Facility Name:	FORMER GULF SERVICE STATION	**Fac Name (Map):**	FORMER GULF SERVICE STATION
Facility Address:	8701-8705 EUCLID AVE	**Fac Address (Map):**	8701-8705 EUCLID AVE
Facility City:	CLEVELAND	**Fac City (Map):**	CLEVELAND
Facility State:	Ohio	**Fac ZIP (Map):**	44195
Facility ZIP:	44195	**County (Map):**	
County:	Cuyahoga	**Latitude (Map):**	41.503629
Facility Latitude:	41.503635	**Longitude (Map):**	-81.626014
Facility Longitude:	-81.625893	**Fac ID (BUSTR2):**	
Release No (OTTER):	18011313-N00001	**IncidntID (BUSTR2):**	
Fac Name (OTTER):	FORMER GULF SERVICE STATION	**Fac Name (BUSTR2):**	
FacAddress (OTTER):	8701-8705 EUCLID AVE	**Address (BUSTR2):**	
Fac City (OTTER):	CLEVELAND	**City (BUSTR2):**	
Fac State (OTTER):		**ZIP (BUSTR2):**	
Fac ZIP (OTTER):	44195	**County (BUSTR2):**	
County (OTTER):	Cuyahoga	**Latitude (BUSTR2):**	
Latitude (OTTER):		**Longitude (BUSTR2):**	
Longitude (OTTER):		**Release No (BUSTR):**	18011313-N00001
Fac Name (BUSTR):	FORMER GULF SERVICE STATION	**Fac Addr (BUSTR):**	8701-8705 EUCLID AVE
Fac City (BUSTR):	CLEVELAND	**Fac State (BUSTR):**	OH
Fac ZIP (BUSTR):	44195	**Fac County (BUSTR):**	Cuyahoga
Latitude (BUSTR):	41.503635	**Longitude (BUSTR):**	-81.625893

Facility (OTTER): 18011313 (FORMER GULF SERVICE STATION)

Data Source: Ohio Tank Tracking & Environmental Regulations (OTTER); Map Services Directory: BUSTR (MapServer): All Environmental (MAP); Facility Details with Active & Inactive Environmental Files (BUSTR)

Facility Details with Active & Inactive Environmental Files (BUSTR)

Facility Status:	Inactive	**Date Last Change:**	8/15/2014
LTF Status:	6 Closure of regulated UST	**Review Date:**	08/15/2014
FR Status:	NFA: No Further Action	**Priority:**	2
Release Date:	08/13/2014	**Class:**	D

Class Description: A viable RP has been identified

DRAFT

Ohio Tank Tracking & Environmental Regulations (OTTER)

Old Incident ID:		***Date Reported:***	8/13/2014
Tank Status:	No Tanks Available	***Owner Busi Name:***	
Facility:	18011313 (FORMER GULF SERVICE STATION)		
Facility Link:	https://apps.com.ohio.gov/fire/OTTER/Home/Index?ReturnUrl=%2ffire%2fOTTER%2fInquiry%2fInquiry#32112		
Release Link:	https://apps.com.ohio.gov/fire/OTTER/CorrectiveAction/ReleaseReport?releasesId=37352		

Map Services Directory: BUSTR (MapServer): All Environmental (MAP)

Object ID:		***Long:***	-81.626014
FR Status:	NFA: No Further Action	***Match:***	T80
Label:	18011313 - N00001 FORMER GULF SERVICE STATION	***LOC QUAL:***	AS0
Release No:	18011313 - N00001	***Facility Z:***	44195
Date:	9/21/2020	***LOC CONF:***	2
Address Out:	8701-8705 Euclid Ave	***Date Process:***	20200923
City Out:	Cleveland	***FID:***	
State Out:	OH	***X:***	-81.626014
ZIP Out:	44195-0001	***Y:***	41.503629
Lat:	41.503629		

All Active-Inactive BUSTR Sites

S No:	13915	***Coordinator:***	Charles Zepp
Incident No:		***LTF:***	6 Closure of regulated UST
Last Review Date:	8/15/2014	***Rating:***	10
Release Date:	8/13/2014	***Facility Name:***	FORMER GULF SERVICE STATION
Last Update:	Charles Zepp	***Facility Address:***	8701-8705 EUCLID AVE
Last Update Date:	10/16/2019	***Facility City:***	CLEVELAND
Status:	NFA: No Further Action	***Facility State:***	Ohio
Last Status Update:	8/15/2014	***County:***	Cuyahoga
Substatus:	Approved	***Facility ZIP:***	44195
Priority:	2	***Facility Latitude:***	41.503635
Class:	D	***Facility Longitude:***	-81.625893
Rules:	2012		

13	***1 of 1***	***NNE***	***0.43 / 2,283.36***	***650.57 / -16***	***VACANT LOT 9321 WADE PARK CLEVELAND OH 44106***	***LUST***

Release No:	18010948 - N00001	***Release No (Map):***	18010948-N00001
Facility Name:	VACANT LOT	***Fac Name (Map):***	VACANT LOT
Facility Address:	9321 WADE PARK	***Fac Address (Map):***	9321 WADE PARK
Facility City:	CLEVELAND	***Fac City (Map):***	CLEVELAND
Facility State:	Ohio	***Fac ZIP (Map):***	44106
Facility ZIP:	44106	***County (Map):***	
County:	Cuyahoga	***Latitude (Map):***	41.515962
Facility Latitude:	41.515937	***Longitude (Map):***	-81.622112
Facility Longitude:	-81.622039	***Fac ID (BUSTR2):***	18010948
Release No (OTTER):	18010948-N00001	***IncidntID (BUSTR2):***	N00001
Fac Name (OTTER):	VACANT LOT	***Fac Name (BUSTR2):***	VACANT LOT
FacAddress (OTTER):	9321 WADE PARK	***Address (BUSTR2):***	9321 WADE PARK
Fac City (OTTER):	CLEVELAND	***City (BUSTR2):***	CLEVELAND
Fac State (OTTER):		***ZIP (BUSTR2):***	44106
Fac ZIP (OTTER):	44106	***County (BUSTR2):***	CUY
County (OTTER):	Cuyahoga	***Latitude (BUSTR2):***	41.51594
Latitude (OTTER):		***Longitude (BUSTR2):***	-81.62204
Longitude (OTTER):		***Release No (BUSTR):***	18010948-N00001
Fac Name (BUSTR):	VACANT LOT	***Fac Addr (BUSTR):***	9321 WADE PARK
Fac City (BUSTR):	CLEVELAND	***Fac State (BUSTR):***	OH
Fac ZIP (BUSTR):	44106	***Fac County (BUSTR):***	Cuyahoga
Latitude (BUSTR):	41.515937	***Longitude (BUSTR):***	-81.622039
Facility (OTTER):	18010948 (VACANT LOT)		
Data Source:	Ohio Tank Tracking & Environmental Regulations (OTTER); Map Services Directory: BUSTR (MapServer): All		

DRAFT

Environmental (MAP); Facility Details with Active & Inactive Environmental Files (BUSTR); Map Services Directory: BUSTR - LUST Locations (BUSTR/OGRIP) (BUSTR2)

Facility Details with Active & Inactive Environmental Files (BUSTR)

Facility Status:	Inactive	***Date Last Change:***	6/12/2003
LTF Status:	6 Closure of regulated UST	***Review Date:***	06/12/2003
FR Status:	NFA: No Further Action	***Priority:***	2
Release Date:	02/10/2003	***Class:***	A
Class Description:	A Responsible Party (RP) for the release has not yet been determined		

Ohio Tank Tracking & Environmental Regulations (OTTER)

Old Incident ID:		***Date Reported:***	2/10/2003
Tank Status:	No Tanks Available	***Owner Busi Name:***	VACANT LOT
Facility:	18010948 (VACANT LOT)		
Facility Link:	https://apps.com.ohio.gov/fire/OTTER/Home/Index?ReturnUrl=%2ffire%2fOTTER%2fInquiry%2fInquiry#14203		
Release Link:	https://apps.com.ohio.gov/fire/OTTER/CorrectiveAction/ReleaseReport?releasesId=34429		

Map Services Directory: BUSTR (MapServer): All Environmental (MAP)

Object ID:		***Long:***	-81.622112
FR Status:	NFA: No Further Action	***Match:***	S81
Label:	18010948 - N00001 VACANT LOT	***LOC QUAL:***	AS0
Release No:	18010948 - N00001	***Facility Z:***	44106
Date:	9/21/2020	***LOC CONF:***	2
Address Out:	9321 Wade Park Ave	***Date Process:***	20200923
City Out:	Cleveland	***FID:***	
State Out:	OH	***X:***	-81.622112
ZIP Out:	44106-3703	***Y:***	41.515962
Lat:	41.515962		

Map Services Directory: BUSTR - LUST Locations (BUSTR2)

Object ID:	22252	***ODOT District:***	12
Facility ID:	18010948	***Address:***	9321 WADE PARK
Incident ID:	N00001	***City:***	CLEVELAND
LTF:	6 Closure of regulated UST	***County:***	CUY
Status:	NFA: No Further Action	***ZIP:***	44106
Facility Status:	Inactive	***Latitude DD Begin:***	41.51594
Data Date:	2014-11-10 14:16:16.183	***Longitude DD Begin:***	-81.62204
Current Fac Name:	VACANT LOT		

All Active-Inactive BUSTR Sites

S No:	40176	***Coordinator:***	Charles Zepp
Incident No:		***LTF:***	6 Closure of regulated UST
Last Review Date:	6/12/2003	***Rating:***	10
Release Date:	2/10/2003	***Facility Name:***	VACANT LOT
Last Update:	Charles Zepp	***Facility Address:***	9321 WADE PARK
Last Update Date:	6/10/2021	***Facility City:***	CLEVELAND
Status:	NFA: No Further Action	***Facility State:***	Ohio
Last Status Update:	6/12/2003	***County:***	Cuyahoga
Substatus:	Approved	***Facility ZIP:***	44106
Priority:	2	***Facility Latitude:***	41.515937
Class:	A	***Facility Longitude:***	-81.622039
Rules:	1999		

14	***1 of 2***	***SE***	***0.44 / 2,300.08***	***678.98 / 13***	***HARSHAW FILTROL PARTNERSHIP 1945 E 97 ST CLEVELAND OH 44124***	***CERCLIS***

DRAFT

Site ID:	0504369	**RNPL Status Code:**	N
Site EPA ID:	OHD053276390	**NPL Status:**	Not on the NPL
Site Street Address 2:		**RFED Facility Code:**	N
Site County Name:	CUYAHOGA	**RFED Facility Desc:**	Not a Federal Facility
Site FIPS Code:	39035	**USGS Hydro Unit No.:**	04110003
Region Code:	05	**Site Cong. Dist. Code:**	19
Site SMSA No.:	1680	**ROT Desc:**	Other
Site Prim. Latitude:	+41.520000	**FR NPL Update No.:**	
Site Prim. Longitude:	-081.473333	**RFRA Code:**	
Lat Long Source:			

RNON NPL Status Desc: NFRAP-Site does not qualify for the NPL based on existing information

CERCLIS Assess History

OU ID:	00	**RALT Short Name:**	State (Fund)
Act Code ID:	001	**Act Start Date:**	
RAT Code:	PA	**Act Complete Date:**	6/30/1987 00:00:00
RAT Short Name:	PA	**AGT Order No.:**	130
RAT Name:	PRELIMINARY ASSESSMENT	**SH OU:**	
RAT Hist. Only Flag:		**SH Code:**	
RAT NSI Indicator:	B	**SH Seq:**	
RAT Level:	1	**SH Start Date:**	
RAT DEF OU:	00	**SH Complete Date:**	
RFBS Code:	P	**SH Lead:**	
SPA Code:	13		

RAT Def: Collection of diverse existing information about the source and nature of the site hazard. It is EPA policy to complete the preliminary assessment within one year of site discovery.

Site Desc:

Site Alias:

CERCLIS Assess History

OU ID:	00	**RALT Short Name:**	
Act Code ID:		**Act Start Date:**	
RAT Code:		**Act Complete Date:**	
RAT Short Name:		**AGT Order No.:**	0
RAT Name:		**SH OU:**	
RAT Hist. Only Flag:		**SH Code:**	
RAT NSI Indicator:		**SH Seq:**	
RAT Level:		**SH Start Date:**	
RAT DEF OU:		**SH Complete Date:**	
RFBS Code:		**SH Lead:**	
SPA Code:			

RAT Def:

Site Desc: No description available
.

Site Alias: HARSHAW FILTROL PARTNERSHIP,30100 CHAGRIN BLVD,CLEVELAND,OH,44124;

CERCLIS Assess History

OU ID:	00	**RALT Short Name:**	EPA In-House
Act Code ID:	001	**Act Start Date:**	
RAT Code:	VS	**Act Complete Date:**	6/30/1987 00:00:00
RAT Short Name:	ARCH SITE	**AGT Order No.:**	1500
RAT Name:	ARCHIVE SITE	**SH OU:**	
RAT Hist. Only Flag:		**SH Code:**	
RAT NSI Indicator:	B	**SH Seq:**	
RAT Level:	1	**SH Start Date:**	
RAT DEF OU:	00	**SH Complete Date:**	
RFBS Code:		**SH Lead:**	
SPA Code:	13		

RAT Def: The decision is made that no further activity is planned at the site.

Site Desc:

Site Alias:

DRAFT

Map Key	Number of Records	Direction	Distance (mi/ft)	Elev/Diff (ft)	Site	DB

CERCLIS Assess History

OU ID:	00	***RALT Short Name:***	EPA Fund
Act Code ID:	001	***Act Start Date:***	
RAT Code:	DS	***Act Complete Date:***	12/1/1984 00:00:00
RAT Short Name:	DISCVRY	***AGT Order No.:***	10
RAT Name:	DISCOVERY	***SH OU:***	
RAT Hist. Only Flag:		***SH Code:***	
RAT NSI Indicator:	B	***SH Seq:***	
RAT Level:	1	***SH Start Date:***	
RAT DEF OU:	00	***SH Complete Date:***	
RFBS Code:		***SH Lead:***	
SPA Code:	13		

RAT Def: The process by which a potential hazardous waste site is brought to the attention of the EPA. The process can occur through the use of several mechanisms such as a phone call or referral by another government agency.

Site Desc:

Site Alias:

14	*2 of 2*	*SE*	*0.44 / 2,300.08*	*678.98 / 13*	***HARSHAW FILTROL PARTNERSHIP 1945 E 97 ST CLEVELAND OH 44124***	***CERCLIS NFRAP***

Site ID:	504369	***Site FIPS Code:***	39035
Site EPA ID:	OHD053276390	***Region Code:***	5
Site Parent ID:		***Site Cong. Dist. Code:***	19
Site County Name:	CUYAHOGA	***Federal Facility:***	
Parent Site Name:			

CERCLIS-NFRAP Assess History

OU ID:	0	***Act Start Date:***	
Act Code ID:	1	***Act Complete Date:***	12/1/1984
RAT Code:	DS	***AGT Order No.:***	10
RAT Short Name:	DISCVRY	***SH OU:***	
RAT Name:	DISCOVERY	***SH Code:***	
RAT Hist. Only Flag:		***SH Seq:***	
RAT NSI Indicator:	B	***SH Start Date:***	
RAT Level:	1	***SH Complete Date:***	
RAT DEF OU:	00	***SH Lead:***	
RFBS Code:		***SH Qual:***	
SPA Code:	13	***RAQ Act. Qual Short:***	
RALT Short Name:	EPA Fund	***RNPL Status Code:***	N

RAT Def: The process by which a potential hazardous waste site is brought to the attention of the EPA. The process can occur through the use of several mechanisms such as a phone call or referral by another government agency.

RNON NPL Status Desc: NFRAP-Site does not qualify for the NPL based on existing information

CERCLIS-NFRAP Assess History

OU ID:	0	***Act Start Date:***	
Act Code ID:	1	***Act Complete Date:***	6/30/1987
RAT Code:	PA	***AGT Order No.:***	130
RAT Short Name:	PA	***SH OU:***	
RAT Name:	PRELIMINARY ASSESSMENT	***SH Code:***	
RAT Hist. Only Flag:		***SH Seq:***	
RAT NSI Indicator:	B	***SH Start Date:***	
RAT Level:	1	***SH Complete Date:***	
RAT DEF OU:	00	***SH Lead:***	
RFBS Code:	P	***SH Qual:***	
SPA Code:	13	***RAQ Act. Qual Short:***	NFRAP
RALT Short Name:	State (Fund)	***RNPL Status Code:***	N

RAT Def: Collection of diverse existing information about the source and nature of the site hazard. It is EPA policy to complete the preliminary assessment within one year of site discovery.

RNON NPL Status Desc: NFRAP-Site does not qualify for the NPL based on existing information

DRAFT

Map Key	Number of Records	Direction	Distance (mi/ft)	Elev/Diff (ft)	Site	DB

CERCLIS-NFRAP Assess History

OU ID:	0	**Act Start Date:**	
Act Code ID:	1	**Act Complete Date:**	6/30/1987
RAT Code:	VS	**AGT Order No.:**	1500
RAT Short Name:	ARCH SITE	**SH OU:**	
RAT Name:	ARCHIVE SITE	**SH Code:**	
RAT Hist. Only Flag:		**SH Seq:**	
RAT NSI Indicator:	B	**SH Start Date:**	
RAT Level:	1	**SH Complete Date:**	
RAT DEF OU:	00	**SH Lead:**	
RFBS Code:		**SH Qual:**	
SPA Code:	13	**RAQ Act. Qual Short:**	
RALT Short Name:	EPA In-House	**RNPL Status Code:**	N

RAT Def: The decision is made that no further activity is planned at the site.
RNON NPL Status Desc: NFRAP-Site does not qualify for the NPL based on existing information

---

15	1 of 1	WSW	0.44 / 2,329.08	669.40 / 3	Church Square Property 7909-8101 Euclid Ave Cleveland OH 44114-3485	USD

Site ID:	218002190	**County:**	Cuyahoga
Project ID:	218002190001	**DERR Program:**	Voluntary Action Program
Project Type:	Urban Setting Designation	**Polygon ID:**	203
Received Date:	8/31/1998	**Polygon Name:**	
Approved Date:	1/22/1999	**Staff Digitizer:**	Gara, Brian
Verification Dt:		**Digitized Date:**	8/3/2016
Verif Outcome:	NA	**Centroid Lat:**	41.504811
Status Desc:	Granted	**Centroid Long:**	-81.632478
USD Area Type:	Property Specific	**Shape Length:**	0
OEPA Dist Office:	Northeast District Office	**Modified By:**	DERR_CO
Digitized Meth Desc:	Georeferenced Paper Map	**Modified Date:**	8/3/2016
Map Source Desc:	Engineering Drawing	**Acreage:**	8.3243179
Confidence Desc:	Medium		
Comments:			

16	1 of 2	E	0.44 / 2,337.97	644.78 / -22	MT SINAI MEDICAL CENTER 1800 E 105TH ST CLEVELAND OH 44106	LUST

Release No:	18001584 - N00001	**Release No (Map):**	18001584-N00001
Facility Name:	MT SINAI MEDICAL CENTER	**Fac Name (Map):**	MT SINAI MEDICAL CENTER
Facility Address:	1800 E 105TH ST	**Fac Address (Map):**	1800 E 105TH ST
Facility City:	CLEVELAND	**Fac City (Map):**	CLEVELAND
Facility State:	Ohio	**Fac ZIP (Map):**	44106
Facility ZIP:	44106	**County (Map):**	
County:	Cuyahoga	**Latitude (Map):**	41.509281
Facility Latitude:	41.509234	**Longitude (Map):**	-81.615529
Facility Longitude:	-81.615531	**Fac ID (BUSTR2):**	18001584
Release No (OTTER):	18001584-N00001	**IncidntID (BUSTR2):**	N00001
Fac Name (OTTER):	MT SINAI MEDICAL CENTER	**Fac Name (BUSTR2):**	MT SINAI MEDICAL CENTER
FacAddress (OTTER):	1800 E 105TH ST	**Address (BUSTR2):**	1800 E 105TH ST
Fac City (OTTER):	CLEVELAND	**City (BUSTR2):**	CLEVELAND
Fac State (OTTER):		**ZIP (BUSTR2):**	44106
Fac ZIP (OTTER):	44106	**County (BUSTR2):**	CUY
County (OTTER):	Cuyahoga	**Latitude (BUSTR2):**	41.50923
Latitude (OTTER):		**Longitude (BUSTR2):**	-81.61553
Longitude (OTTER):		**Release No (BUSTR):**	18001584-N00001
Fac Name (BUSTR):	MT SINAI MEDICAL CENTER	**Fac Addr (BUSTR):**	1800 E 105TH ST
Fac City (BUSTR):	CLEVELAND	**Fac State (BUSTR):**	OH
Fac ZIP (BUSTR):	44106	**Fac County (BUSTR):**	Cuyahoga
Latitude (BUSTR):	41.509234	**Longitude (BUSTR):**	-81.615531

Facility (OTTER): 18001584 (MT SINAI MEDICAL CENTER)
Data Source: Ohio Tank Tracking & Environmental Regulations (OTTER); Map Services Directory: BUSTR (MapServer): All Environmental (MAP); Facility Details with Active & Inactive Environmental Files (BUSTR); Map Services Directory:

DRAFT

BUSTR - LUST Locations (BUSTR/OGRIP) (BUSTR2)

Facility Details with Active & Inactive Environmental Files (BUSTR)

Facility Status:	Inactive	***Date Last Change:***	4/26/1999
LTF Status:	6 Closure of regulated UST	***Review Date:***	04/26/1999
FR Status:	NFA: No Further Action	***Priority:***	2
Release Date:	03/29/1999	***Class:***	D
Class Description:	A viable RP has been identified		

Ohio Tank Tracking & Environmental Regulations (OTTER)

Old Incident ID:	189034200.0	***Date Reported:***	3/29/1999
Tank Status:	No Tanks Available	***Owner Busi Name:***	CASE WESTERN RESERVE UNIVERSITY
Facility:	18001584 (MT SINAI MEDICAL CENTER)		
Facility Link:	https://apps.com.ohio.gov/fire/OTTER/Home/Index?ReturnUrl=%2ffire%2fOTTER%2fInquiry%2fInquiry#23041		
Release Link:	https://apps.com.ohio.gov/fire/OTTER/CorrectiveAction/ReleaseReport?releasesId=32462		

Map Services Directory: BUSTR (MapServer): All Environmental (MAP)

Object ID:		***Long:***	-81.615529
FR Status:	NFA: No Further Action	***Match:***	S80
Label:	18001584 - N00001 MT SINAI MEDICAL CENTER	***LOC QUAL:***	AS0
Release No:	18001584 - N00001	***Facility Z:***	44106
Date:	9/21/2020	***LOC CONF:***	2
Address Out:	1800 E 105th St	***Date Process:***	20200923
City Out:	Cleveland	***FID:***	
State Out:	OH	***X:***	-81.615529
ZIP Out:	44106	***Y:***	41.509281
Lat:	41.509281		

Map Services Directory: BUSTR - LUST Locations (BUSTR2)

Object ID:	20152	***ODOT District:***	12
Facility ID:	18001584	***Address:***	1800 E 105TH ST
Incident ID:	N00001	***City:***	CLEVELAND
LTF:	6 Closure of regulated UST	***County:***	CUY
Status:	NFA: No Further Action	***ZIP:***	44106
Facility Status:	Inactive	***Latitude DD Begin:***	41.50923
Data Date:	2014-11-10 14:16:16.183	***Longitude DD Begin:***	-81.61553
Current Fac Name:	MT SINAI MEDICAL CENTER		

All Active-Inactive BUSTR Sites

S No:	24221	***Coordinator:***	Charles Zepp
Incident No:	189034200.0	***LTF:***	6 Closure of regulated UST
Last Review Date:	4/26/1999	***Rating:***	
Release Date:	3/29/1999	***Facility Name:***	MT SINAI MEDICAL CENTER
Last Update:	Charles Zepp	***Facility Address:***	1800 E 105TH ST
Last Update Date:	11/20/2020	***Facility City:***	CLEVELAND
Status:	NFA: No Further Action	***Facility State:***	Ohio
Last Status Update:	4/26/1999	***County:***	Cuyahoga
Substatus:	Approved	***Facility ZIP:***	44106
Priority:	2	***Facility Latitude:***	41.509234
Class:	D	***Facility Longitude:***	-81.615531
Rules:	1992		

16	***2 of 2***	***E***	***0.44 / 2,337.97***	***644.78 / -22***	***MT SINAI MEDICAL CENTER 1800 E 105TH ST CLEVELAND OH 44106***	***LUST***

DRAFT

Release No:	18001584 - N00002	**Release No (Map):**	18001584-N00002
Facility Name:	MT SINAI MEDICAL CENTER	**Fac Name (Map):**	MT SINAI MEDICAL CENTER
Facility Address:	1800 E 105TH ST	**Fac Address (Map):**	1800 E 105TH ST
Facility City:	CLEVELAND	**Fac City (Map):**	CLEVELAND
Facility State:	Ohio	**Fac ZIP (Map):**	44106
Facility ZIP:	44106	**County (Map):**	
County:	Cuyahoga	**Latitude (Map):**	41.509281
Facility Latitude:	41.509234	**Longitude (Map):**	-81.615529
Facility Longitude:	-81.615531	**Fac ID (BUSTR2):**	18001584
Release No (OTTER):	18001584-N00002	**IncidntID (BUSTR2):**	N00002
Fac Name (OTTER):	MT SINAI MEDICAL CENTER	**Fac Name (BUSTR2):**	MT SINAI MEDICAL CENTER
FacAddress (OTTER):	1800 E 105TH ST	**Address (BUSTR2):**	1800 E 105TH ST
Fac City (OTTER):	CLEVELAND	**City (BUSTR2):**	CLEVELAND
Fac State (OTTER):		**ZIP (BUSTR2):**	44106
Fac ZIP (OTTER):	44106	**County (BUSTR2):**	CUY
County (OTTER):	Cuyahoga	**Latitude (BUSTR2):**	41.50923
Latitude (OTTER):		**Longitude (BUSTR2):**	-81.61553
Longitude (OTTER):		**Release No (BUSTR):**	18001584-N00002
Fac Name (BUSTR):	MT SINAI MEDICAL CENTER	**Fac Addr (BUSTR):**	1800 E 105TH ST
Fac City (BUSTR):	CLEVELAND	**Fac State (BUSTR):**	OH
Fac ZIP (BUSTR):	44106	**Fac County (BUSTR):**	Cuyahoga
Latitude (BUSTR):	41.509234	**Longitude (BUSTR):**	-81.615531

Facility (OTTER): 18001584 (MT SINAI MEDICAL CENTER)

Data Source: Ohio Tank Tracking & Environmental Regulations (OTTER); Map Services Directory: BUSTR (MapServer): All Environmental (MAP); Facility Details with Active & Inactive Environmental Files (BUSTR); Map Services Directory: BUSTR - LUST Locations (BUSTR/OGRIP) (BUSTR2)

Facility Details with Active & Inactive Environmental Files (BUSTR)

Facility Status:	Inactive	**Date Last Change:**	11/1/2005
LTF Status:	1 SUS/CON from regulated UST	**Review Date:**	11/01/2005
FR Status:	NFA: No Further Action	**Priority:**	2
Release Date:	06/09/2004	**Class:**	D

Class Description: A viable RP has been identified

Ohio Tank Tracking & Environmental Regulations (OTTER)

Old Incident ID:		**Date Reported:**	6/9/2004
Tank Status:	No Tanks Available	**Owner Busi Name:**	CASE WESTERN RESERVE UNIVERSITY

Facility: 18001584 (MT SINAI MEDICAL CENTER)

Facility Link: https://apps.com.ohio.gov/fire/OTTER/Home/Index?ReturnUrl=%2ffire%2fOTTER%2fInquiry%2fInquiry#23041

Release Link: https://apps.com.ohio.gov/fire/OTTER/CorrectiveAction/ReleaseReport?releasesId=32463

Map Services Directory: BUSTR (MapServer): All Environmental (MAP)

Object ID:		**Long:**	-81.615529
FR Status:	NFA: No Further Action	**Match:**	S80
Label:	18001584 - N00002 MT SINAI MEDICAL CENTER	**LOC QUAL:**	AS0
Release No:	18001584 - N00002	**Facility Z:**	44106
Date:	9/21/2020	**LOC CONF:**	2
Address Out:	1800 E 105th St	**Date Process:**	20200923
City Out:	Cleveland	**FID:**	
State Out:	OH	**X:**	-81.615529
ZIP Out:	44106	**Y:**	41.509281
Lat:	41.509281		

Map Services Directory: BUSTR - LUST Locations (BUSTR2)

Object ID:	20153	**ODOT District:**	12
Facility ID:	18001584	**Address:**	1800 E 105TH ST
Incident ID:	N00002	**City:**	CLEVELAND
LTF:	1 SUS/CON from regulated UST	**County:**	CUY
Status:	NFA: No Further Action	**ZIP:**	44106

DRAFT

Facility Status:	Inactive	**Latitude DD Begin:**	41.50923
Data Date:	2014-11-10 14:16:16.183	**Longitude DD Begin:**	-81.61553
Current Fac Name:	MT SINAI MEDICAL CENTER		

All Active-Inactive BUSTR Sites

S No:	24222	**Coordinator:**	Charles Zepp
Incident No:		**LTF:**	1 SUS/CON from regulated UST
Last Review Date:	11/1/2005	**Rating:**	11
Release Date:	6/9/2004	**Facility Name:**	MT SINAI MEDICAL CENTER
Last Update:	Charles Zepp	**Facility Address:**	1800 E 105TH ST
Last Update Date:	11/20/2020	**Facility City:**	CLEVELAND
Status:	NFA: No Further Action	**Facility State:**	Ohio
Last Status Update:	11/1/2005	**County:**	Cuyahoga
Substatus:		**Facility ZIP:**	44106
Priority:	2	**Facility Latitude:**	41.509234
Class:	D	**Facility Longitude:**	-81.615531
Rules:	1999		

17	1 of 1	NNE	0.45 / 2,359.28	648.75 / -18	WADE PARK APARTMENTS 9500 WADE PARK CLEVELAND OH 44103	LUST

Release No:	18011189 - N00001	**Release No (Map):**	18011189-N00001
Facility Name:	WADE PARK APARTMENTS	**Fac Name (Map):**	WADE PARK APARTMENTS
Facility Address:	9500 WADE PARK	**Fac Address (Map):**	9500 WADE PARK
Facility City:	CLEVELAND	**Fac City (Map):**	CLEVELAND
Facility State:	Ohio	**Fac ZIP (Map):**	44103
Facility ZIP:	44103	**County (Map):**	
County:	Cuyahoga	**Latitude (Map):**	41.51552
Facility Latitude:	41.515290	**Longitude (Map):**	-81.62041
Facility Longitude:	-81.620093	**Fac ID (BUSTR2):**	18011189
Release No (OTTER):	18011189-N00001	**IncidntID (BUSTR2):**	N00001
Fac Name (OTTER):	WADE PARK APARTMENTS	**Fac Name (BUSTR2):**	WADE PARK APARTMENTS
FacAddress (OTTER):	9500 WADE PARK	**Address (BUSTR2):**	9500 WADE PARK
Fac City (OTTER):	CLEVELAND	**City (BUSTR2):**	CLEVELAND
Fac State (OTTER):		**ZIP (BUSTR2):**	44103
Fac ZIP (OTTER):	44103	**County (BUSTR2):**	CUY
County (OTTER):	Cuyahoga	**Latitude (BUSTR2):**	41.515803
Latitude (OTTER):		**Longitude (BUSTR2):**	41.515803
Longitude (OTTER):		**Release No (BUSTR):**	18011189-N00001
Fac Name (BUSTR):	WADE PARK APARTMENTS	**Fac Addr (BUSTR):**	9500 WADE PARK
Fac City (BUSTR):	CLEVELAND	**Fac State (BUSTR):**	OH
Fac ZIP (BUSTR):	44103	**Fac County (BUSTR):**	Cuyahoga
Latitude (BUSTR):	41.515290	**Longitude (BUSTR):**	-81.620093

Facility (OTTER): 18011189 (WADE PARK APARTMENTS)

Data Source: Ohio Tank Tracking & Environmental Regulations (OTTER); Map Services Directory: BUSTR (MapServer): All Environmental (MAP); Facility Details with Active & Inactive Environmental Files (BUSTR); Map Services Directory: BUSTR - LUST Locations (BUSTR/OGRIP) (BUSTR2)

Facility Details with Active & Inactive Environmental Files (BUSTR)

Facility Status:	Inactive	**Date Last Change:**	5/6/2009
LTF Status:	6 Closure of regulated UST	**Review Date:**	05/06/2009
FR Status:	NFA: No Further Action	**Priority:**	
Release Date:	08/19/2008	**Class:**	D

Class Description: A viable RP has been identified

Ohio Tank Tracking & Environmental Regulations (OTTER)

Old Incident ID:		**Date Reported:**	8/19/2008
Tank Status:	No Tanks Available	**Owner Busi Name:**	CMHA

Facility: 18011189 (WADE PARK APARTMENTS)

Facility Link: https://apps.com.ohio.gov/fire/OTTER/Home/Index?ReturnUrl=%2ffire%2fOTTER%2fInquiry%2fInquiry#28573

Release Link: https://apps.com.ohio.gov/fire/OTTER/CorrectiveAction/ReleaseReport?releasesId=11902

DRAFT

Map Services Directory: BUSTR (MapServer): All Environmental (MAP)

Object ID:		***Long:***	-81.62041
FR Status:	NFA: No Further Action	***Match:***	S91
Label:	18011189 - N00001 WADE PARK APARTMENTS	***LOC QUAL:***	MAF7
Release No:	18011189 - N00001	***Facility Z:***	44103
Date:	9/21/2020	***LOC CONF:***	1
Address Out:	9500 Wade Park Ave	***Date Process:***	20200923
City Out:	Cleveland	***FID:***	
State Out:	OH	***X:***	-81.62041
ZIP Out:	44106-4047	***Y:***	41.51552
Lat:	41.51552		

Map Services Directory: BUSTR - LUST Locations (BUSTR2)

Object ID:	13595	***ODOT District:***	12
Facility ID:	18011189	***Address:***	9500 WADE PARK
Incident ID:	N00001	***City:***	CLEVELAND
LTF:	6 Closure of regulated UST	***County:***	CUY
Status:	M	***ZIP:***	44103
Facility Status:	Inactive	***Latitude DD Begin:***	41.515803
Data Date:	2014-11-10 14:16:16.183	***Longitude DD Begin:***	41.515803
Current Fac Name:	WADE PARK APARTMENTS		

All Active-Inactive BUSTR Sites

S No:	40912	***Coordinator:***	
Incident No:		***LTF:***	6 Closure of regulated UST
Last Review Date:	5/6/2009	***Rating:***	14
Release Date:	8/19/2008	***Facility Name:***	WADE PARK APARTMENTS
Last Update:	Scott Sigler	***Facility Address:***	9500 WADE PARK
Last Update Date:	11/15/2018	***Facility City:***	CLEVELAND
Status:	NFA: No Further Action	***Facility State:***	Ohio
Last Status Update:	5/6/2009	***County:***	Cuyahoga
Substatus:		***Facility ZIP:***	44103
Priority:		***Facility Latitude:***	41.515290
Class:	D	***Facility Longitude:***	-81.620093
Rules:	2005		

18	*1 of 2*	*ENE*	*0.46 / 2,406.26*	*647.14 / -19*	***UNIVERSITY TOWER 1575 EAST BLVD CLEVELAND OH 44106***	***DELISTED LST***

Delisted Regulated and Non-Regulated Leaking Underground Storage Tanks (LUST)

Incident No:		***Class:***	D
Release No:	18011247 - N00001	***Class Desc:***	A viable RP has been identified
Status:	RPT: a possible incident is reported	***Rules:***	2005
Sub Status:	Approved	***Coordinator:***	Charles Zepp
Release Date:	3/16/2011	***County:***	Cuyahoga
LTF:	2 SUS/CON from non-regulated UST	***Facility Latitude:***	
Last Update:	Charles Zepp	***Facility Longitude:***	
Last Update Date:	7/14/2016	***Original Source:***	NLUT
Last Status Update:	7/14/2016	***Record Date:***	09-OCT-2019
Priority:	2		

18	*2 of 2*	*ENE*	*0.46 / 2,406.26*	*647.14 / -19*	***UNIVERSITY TOWER 1575 EAST BLVD CLEVELAND OH 44106***	***LUST***

DRAFT

Map Key	Number of Records	Direction	Distance (mi/ft)	Elev/Diff (ft)	Site	DB

Release No:	18011247 - N00001	**Release No (Map):**	18011247-N00001
Facility Name:	UNIVERSITY TOWER	**Fac Name (Map):**	UNIVERSITY TOWER
Facility Address:	1575 EAST BLVD	**Fac Address (Map):**	1575 EAST BLVD
Facility City:	CLEVELAND	**Fac City (Map):**	CLEVELAND
Facility State:	Ohio	**Fac ZIP (Map):**	44106
Facility ZIP:	44106	**County (Map):**	
County:	Cuyahoga	**Latitude (Map):**	41.51381
Facility Latitude:	41.514103	**Longitude (Map):**	-81.61648
Facility Longitude:	-81.616294	**Fac ID (BUSTR2):**	
Release No (OTTER):		**IncidntID (BUSTR2):**	
Fac Name (OTTER):		**Fac Name (BUSTR2):**	
FacAddress (OTTER):		**Address (BUSTR2):**	
Fac City (OTTER):		**City (BUSTR2):**	
Fac State (OTTER):		**ZIP (BUSTR2):**	
Fac ZIP (OTTER):		**County (BUSTR2):**	
County (OTTER):		**Latitude (BUSTR2):**	
Latitude (OTTER):		**Longitude (BUSTR2):**	
Longitude (OTTER):		**Release No (BUSTR):**	
Fac Name (BUSTR):		**Fac Addr (BUSTR):**	
Fac City (BUSTR):		**Fac State (BUSTR):**	
Fac ZIP (BUSTR):		**Fac County (BUSTR):**	
Latitude (BUSTR):		**Longitude (BUSTR):**	
Facility (OTTER):			
Data Source:	Map Services Directory: BUSTR (MapServer): All Environmental (MAP)		

Map Services Directory: BUSTR (MapServer): All Environmental (MAP)

Object ID:		**Long:**	-81.61648
FR Status:	RPT: a possible incident is reported	**Match:**	S80
Label:	18011247 - N00001 UNIVERSITY TOWER	**LOC QUAL:**	MAF7
Release No:	18011247 - N00001	**Facility Z:**	44106
Date:	9/21/2020	**LOC CONF:**	1
Address Out:	1575 East Blvd	**Date Process:**	20200923
City Out:	Cleveland	**FID:**	
State Out:	OH	**X:**	-81.61648
ZIP Out:	44106-1748	**Y:**	41.51381
Lat:	41.51381		

All Active-Inactive BUSTR Sites

S No:	39446	**Coordinator:**	Charles Zepp
Incident No:		**LTF:**	2 SUS/CON from non-regulated UST
Last Review Date:	7/14/2016	**Rating:**	14
Release Date:	3/16/2011	**Facility Name:**	UNIVERSITY TOWER
Last Update:	Charles Zepp	**Facility Address:**	1575 EAST BLVD
Last Update Date:	10/11/2019	**Facility City:**	CLEVELAND
Status:	RPT: a possible incident is reported	**Facility State:**	Ohio
Last Status Update:	7/14/2016	**County:**	Cuyahoga
Substatus:	Approved	**Facility ZIP:**	44106
Priority:	2	**Facility Latitude:**	41.514103
Class:	D	**Facility Longitude:**	-81.616294
Rules:	2005		

19	*1 of 3*	*SSE*	*0.47 / 2,489.42*	*680.22 / 14*	***CLEVELAND CLINIC POWER HOUSE*** ***2045 E 90TH ST*** ***CLEVELAND OH 44106***	***LUST***

Release No:	18010181 - N00002	**Release No (Map):**	18010181-N00002
Facility Name:	CLEVELAND CLINIC POWER HOUSE	**Fac Name (Map):**	CLEVELAND CLINIC POWER HOUSE
Facility Address:	2045 E 90TH ST	**Fac Address (Map):**	2045 E 90TH ST
Facility City:	CLEVELAND	**Fac City (Map):**	CLEVELAND
Facility State:	Ohio	**Fac ZIP (Map):**	44106
Facility ZIP:	44106	**County (Map):**	
County:	Cuyahoga	**Latitude (Map):**	41.502339
Facility Latitude:	41.502285	**Longitude (Map):**	-81.622773

DRAFT

Facility Longitude:	-81.622816	**Fac ID (BUSTR2):**	18010181
Release No (OTTER):	18010181-N00002	**IncidntID (BUSTR2):**	N00002
Fac Name (OTTER):	CLEVELAND CLINIC POWER HOUSE	**Fac Name (BUSTR2):**	CLEVELAND CLINIC POWER HOUSE
FacAddress (OTTER):	2045 E 90TH ST	**Address (BUSTR2):**	2045 E 90TH ST
Fac City (OTTER):	CLEVELAND	**City (BUSTR2):**	CLEVELAND
Fac State (OTTER):		**ZIP (BUSTR2):**	44106
Fac ZIP (OTTER):	44106	**County (BUSTR2):**	CUY
County (OTTER):	Cuyahoga	**Latitude (BUSTR2):**	41.50229
Latitude (OTTER):		**Longitude (BUSTR2):**	-81.62282
Longitude (OTTER):		**Release No (BUSTR):**	18010181-N00002
Fac Name (BUSTR):	CLEVELAND CLINIC POWER HOUSE	**Fac Addr (BUSTR):**	2045 E 90TH ST
Fac City (BUSTR):	CLEVELAND	**Fac State (BUSTR):**	OH
Fac ZIP (BUSTR):	44106	**Fac County (BUSTR):**	Cuyahoga
Latitude (BUSTR):	41.502285	**Longitude (BUSTR):**	-81.622816

Facility (OTTER): 18010181 (CLEVELAND CLINIC POWER HOUSE)

Data Source: Ohio Tank Tracking & Environmental Regulations (OTTER); Map Services Directory: BUSTR (MapServer): All Environmental (MAP); Facility Details with Active & Inactive Environmental Files (BUSTR); Map Services Directory: BUSTR - LUST Locations (BUSTR/OGRIP) (BUSTR2)

Facility Details with Active & Inactive Environmental Files (BUSTR)

Facility Status:	Inactive	**Date Last Change:**	7/12/2011
LTF Status:	1 SUS/CON from regulated UST	**Review Date:**	07/12/2011
FR Status:	NFA: No Further Action	**Priority:**	2
Release Date:	11/29/2004	**Class:**	D

Class Description: A viable RP has been identified

Ohio Tank Tracking & Environmental Regulations (OTTER)

Old Incident ID:		**Date Reported:**	11/29/2004
Tank Status:	Both	**Owner Busi Name:**	CLEVELAND CLINIC POWER HOUSE

Facility: 18010181 (CLEVELAND CLINIC POWER HOUSE)

Facility Link: https://apps.com.ohio.gov/fire/OTTER/Home/Index?ReturnUrl=%2ffire%2fOTTER%2fInquiry%2fInquiry#11879

Release Link: https://apps.com.ohio.gov/fire/OTTER/CorrectiveAction/ReleaseReport?releasesId=33453

Map Services Directory: BUSTR (MapServer): All Environmental (MAP)

Object ID:		**Long:**	-81.622773
FR Status:	NFA: No Further Action	**Match:**	S80
Label:	18010181 - N00002 CLEVELAND CLINIC POWER HOUSE	**LOC QUAL:**	AS0
Release No:	18010181 - N00002	**Facility Z:**	44106
Date:	9/21/2020	**LOC CONF:**	2
Address Out:	2045 E 90th St	**Date Process:**	20200923
City Out:	Cleveland	**FID:**	
State Out:	OH	**X:**	-81.622773
ZIP Out:	44106-2976	**Y:**	41.502339
Lat:	41.502339		

Map Services Directory: BUSTR - LUST Locations (BUSTR2)

Object ID:	21727	**ODOT District:**	12
Facility ID:	18010181	**Address:**	2045 E 90TH ST
Incident ID:	N00002	**City:**	CLEVELAND
LTF:	1 SUS/CON from regulated UST	**County:**	CUY
Status:	NFA: No Further Action	**ZIP:**	44106
Facility Status:	Inactive	**Latitude DD Begin:**	41.50229
Data Date:	2014-11-10 14:16:16.183	**Longitude DD Begin:**	-81.62282
Current Fac Name:	CLEVELAND CLINIC POWER HOUSE		

All Active-Inactive BUSTR Sites

S No:	8508	**Coordinator:**	Charles Zepp

DRAFT

Map Key	Number of Records	Direction	Distance (mi/ft)	Elev/Diff (ft)	Site	DB

Incident No:		**LTF:**	1 SUS/CON from regulated UST
Last Review Date:	7/12/2011	**Rating:**	15
Release Date:	11/29/2004	**Facility Name:**	CLEVELAND CLINIC POWER HOUSE
Last Update:	Charles Zepp	**Facility Address:**	2045 E 90TH ST
Last Update Date:	11/30/2018	**Facility City:**	CLEVELAND
Status:	NFA: No Further Action	**Facility State:**	Ohio
Last Status Update:	7/12/2011	**County:**	Cuyahoga
Substatus:		**Facility ZIP:**	44106
Priority:	2	**Facility Latitude:**	41.502285
Class:	D	**Facility Longitude:**	-81.622816
Rules:	2005		

19	2 of 3	SSE	0.47 / 2,489.42	680.22 / 14	**CLEVELAND CLINIC POWER HOUSE** **2045 E 90TH ST** **CLEVELAND OH 44106**	**DELISTED LST**

Delisted Regulated and Non-Regulated Leaking Underground Storage Tanks (LUST)

Incident No:	181061300.0	**Class:**	D
Release No:	18010181 - N00001	**Class Desc:**	A viable RP has been identified
Status:	SUS: a suspected release or source is identified	**Rules:**	1992
Sub Status:	Approved	**Coordinator:**	Charles Zepp
Release Date:	3/21/1991	**County:**	Cuyahoga
LTF:	2 SUS/CON from non-regulated UST	**Facility Latitude:**	41.502285
Last Update:	Charles Zepp	**Facility Longitude:**	-81.622816
Last Update Date:	10/6/2016	**Original Source:**	NLUT
Last Status Update:	10/6/2016	**Record Date:**	09-OCT-2019
Priority:	2		

19	3 of 3	SSE	0.47 / 2,489.42	680.22 / 14	**CLEVELAND CLINIC POWER HOUSE** **2045 E 90TH ST** **CLEVELAND OH 44106**	**LUST**

Release No:	18010181 - N00001	**Release No (Map):**	18010181-N00001
Facility Name:	CLEVELAND CLINIC POWER HOUSE	**Fac Name (Map):**	CLEVELAND CLINIC POWER HOUSE
Facility Address:	2045 E 90TH ST	**Fac Address (Map):**	2045 E 90TH ST
Facility City:	CLEVELAND	**Fac City (Map):**	CLEVELAND
Facility State:	Ohio	**Fac ZIP (Map):**	44106
Facility ZIP:	44106	**County (Map):**	
County:	Cuyahoga	**Latitude (Map):**	41.502339
Facility Latitude:	41.502285	**Longitude (Map):**	-81.622773
Facility Longitude:	-81.622816	**Fac ID (BUSTR2):**	
Release No (OTTER):		**IncidntID (BUSTR2):**	
Fac Name (OTTER):		**Fac Name (BUSTR2):**	
FacAddress (OTTER):		**Address (BUSTR2):**	
Fac City (OTTER):		**City (BUSTR2):**	
Fac State (OTTER):		**ZIP (BUSTR2):**	
Fac ZIP (OTTER):		**County (BUSTR2):**	
County (OTTER):		**Latitude (BUSTR2):**	
Latitude (OTTER):		**Longitude (BUSTR2):**	
Longitude (OTTER):		**Release No (BUSTR):**	
Fac Name (BUSTR):		**Fac Addr (BUSTR):**	
Fac City (BUSTR):		**Fac State (BUSTR):**	
Fac ZIP (BUSTR):		**Fac County (BUSTR):**	
Latitude (BUSTR):		**Longitude (BUSTR):**	
Facility (OTTER):			
Data Source:	Map Services Directory: BUSTR (MapServer): All Environmental (MAP)		

Map Services Directory: BUSTR (MapServer): All Environmental (MAP)

Object ID:		**Long:**	-81.622773

DRAFT

Map Key	Number of Records	Direction	Distance (mi/ft)	Elev/Diff (ft)	Site	DB

FR Status:	SUS: a suspected release or source is identified	**Match:**	S80
Label:	18010181 - N00001 CLEVELAND CLINIC POWER HOUSE	**LOC QUAL:**	AS0
Release No:	18010181 - N00001	**Facility Z:**	44106
Date:	9/21/2020	**LOC CONF:**	2
Address Out:	2045 E 90th St	**Date Process:**	20200923
City Out:	Cleveland	**FID:**	
State Out:	OH	**X:**	-81.622773
ZIP Out:	44106-2976	**Y:**	41.502339
Lat:	41.502339		

All Active-Inactive BUSTR Sites

S No:	8507	**Coordinator:**	Charles Zepp
Incident No:	181061300.0	**LTF:**	2 SUS/CON from non-regulated UST
Last Review Date:	2/26/2016	**Rating:**	0
Release Date:	3/21/1991	**Facility Name:**	CLEVELAND CLINIC POWER HOUSE
Last Update:	Charles Zepp	**Facility Address:**	2045 E 90TH ST
Last Update Date:	4/14/2021	**Facility City:**	CLEVELAND
Status:	SUS: a suspected release or source is identified	**Facility State:**	Ohio
Last Status Update:	10/6/2016	**County:**	Cuyahoga
Substatus:	Approved	**Facility ZIP:**	44106
Priority:	2	**Facility Latitude:**	41.502285
Class:	D	**Facility Longitude:**	-81.622816
Rules:	1992		

20	1 of 14	SSE	0.49 / 2,574.90	679.67 / 13	**CLEVELAND CLINIC FOUNDATION** **9500 EUCLID AVE** **CLEVELAND OH 44195-5047**	**LUST**

Release No:	18003639 - N00002	**Release No (Map):**	18003639-N00002
Facility Name:	CLEVELAND CLINIC FOUNDATION	**Fac Name (Map):**	CLEVELAND CLINIC FOUNDATION
Facility Address:	9500 EUCLID AVE	**Fac Address (Map):**	9500 EUCLID AVE
Facility City:	CLEVELAND	**Fac City (Map):**	CLEVELAND
Facility State:	Ohio	**Fac ZIP (Map):**	
Facility ZIP:	44195-5047	**County (Map):**	
County:	Cuyahoga	**Latitude (Map):**	41.50331
Facility Latitude:	41.503341	**Longitude (Map):**	-81.62133
Facility Longitude:	-81.621783	**Fac ID (BUSTR2):**	18003639
Release No (OTTER):	18003639-N00002	**IncidntID (BUSTR2):**	N00002
Fac Name (OTTER):	CLEVELAND CLINIC FOUNDATION	**Fac Name (BUSTR2):**	CLEVELAND CLINIC FOUNDATION
FacAddress (OTTER):	9500 EUCLID AVE	**Address (BUSTR2):**	9500 EUCLID AVE
Fac City (OTTER):	CLEVELAND	**City (BUSTR2):**	CLEVELAND
Fac State (OTTER):		**ZIP (BUSTR2):**	44195-5047
Fac ZIP (OTTER):	44195-5047	**County (BUSTR2):**	CUY
County (OTTER):	Cuyahoga	**Latitude (BUSTR2):**	41.50334
Latitude (OTTER):		**Longitude (BUSTR2):**	-81.62178
Longitude (OTTER):		**Release No (BUSTR):**	18003639-N00002
Fac Name (BUSTR):	CLEVELAND CLINIC FOUNDATION	**Fac Addr (BUSTR):**	9500 EUCLID AVE
Fac City (BUSTR):	CLEVELAND	**Fac State (BUSTR):**	OH
Fac ZIP (BUSTR):	44195-5047	**Fac County (BUSTR):**	Cuyahoga
Latitude (BUSTR):	41.503341	**Longitude (BUSTR):**	-81.621783

Facility (OTTER): 18003639 (CLEVELAND CLINIC FOUNDATION)

Data Source: Ohio Tank Tracking & Environmental Regulations (OTTER); Map Services Directory: BUSTR (MapServer): All Environmental (MAP); Facility Details with Active & Inactive Environmental Files (BUSTR); Map Services Directory: BUSTR - LUST Locations (BUSTR/OGRIP) (BUSTR2)

Facility Details with Active & Inactive Environmental Files (BUSTR)

Facility Status:	Inactive	**Date Last Change:**	4/3/2014
LTF Status:	1 SUS/CON from regulated UST	**Review Date:**	10/26/2013
FR Status:	NFA: No Further Action	**Priority:**	2
Release Date:	02/20/1997	**Class:**	D

DRAFT

Class Description: A viable RP has been identified

Ohio Tank Tracking & Environmental Regulations (OTTER)

Old Incident ID:	180187901.0	**Date Reported:**	2/20/1997
Tank Status:	Both	**Owner Busi Name:**	CLEVELAND CLINIC POWER HOUSE

Facility: 18003639 (CLEVELAND CLINIC FOUNDATION)
Facility Link: https://apps.com.ohio.gov/fire/OTTER/Home/Index?ReturnUrl=%2ffire%2fOTTER%2fInquiry%2fInquiry#11849
Release Link: https://apps.com.ohio.gov/fire/OTTER/CorrectiveAction/ReleaseReport?releasesId=32580

Map Services Directory: BUSTR (MapServer): All Environmental (MAP)

Object ID:		**Long:**	-81.62133
FR Status:	NFA: No Further Action	**Match:**	Q80
Label:	18003639 - N00002 CLEVELAND CLINIC FOUNDATION	**LOC QUAL:**	AI0
Release No:	18003639 - N00002	**Facility Z:**	
Date:	9/21/2020	**LOC CONF:**	2
Address Out:	9500 Euclid Ave	**Date Process:**	20200923
City Out:	Cleveland	**FID:**	
State Out:	OH	**X:**	-81.62133
ZIP Out:	44195-0002	**Y:**	41.50331
Lat:	41.50331		

Map Services Directory: BUSTR - LUST Locations (BUSTR2)

Object ID:	20965	**ODOT District:**	12
Facility ID:	18003639	**Address:**	9500 EUCLID AVE
Incident ID:	N00002	**City:**	CLEVELAND
LTF:	1 SUS/CON from regulated UST	**County:**	CUY
Status:	NFA: No Further Action	**ZIP:**	44195-5047
Facility Status:	Inactive	**Latitude DD Begin:**	41.50334
Data Date:	2014-11-10 14:16:16.183	**Longitude DD Begin:**	-81.62178
Current Fac Name:	CLEVELAND CLINIC FOUNDATION		

All Active-Inactive BUSTR Sites

S No:	8499	**Coordinator:**	Charles Zepp
Incident No:	180187901.0	**LTF:**	1 SUS/CON from regulated UST
Last Review Date:	10/26/2013	**Rating:**	4
Release Date:	2/20/1997	**Facility Name:**	CLEVELAND CLINIC FOUNDATION
Last Update:	Charles Zepp	**Facility Address:**	9500 EUCLID AVE
Last Update Date:	7/13/2020	**Facility City:**	CLEVELAND
Status:	NFA: No Further Action	**Facility State:**	Ohio
Last Status Update:	4/3/2014	**County:**	Cuyahoga
Substatus:	Approved	**Facility ZIP:**	44195-5047
Priority:	2	**Facility Latitude:**	41.503341
Class:	D	**Facility Longitude:**	-81.621783
Rules:	2005		

20	2 of 14	SSE	0.49 / 2,574.90	679.67 / 13	CLEVELAND CLINIC FOUNDATION 9500 EUCLID AVE CLEVELAND OH 44195-5047	LUST

Release No:	18003639 - N00003	**Release No (Map):**	18003639-N00003
Facility Name:	CLEVELAND CLINIC FOUNDATION	**Fac Name (Map):**	CLEVELAND CLINIC FOUNDATION
Facility Address:	9500 EUCLID AVE	**Fac Address (Map):**	9500 EUCLID AVE
Facility City:	CLEVELAND	**Fac City (Map):**	CLEVELAND
Facility State:	Ohio	**Fac ZIP (Map):**	
Facility ZIP:	44195-5047	**County (Map):**	
County:	Cuyahoga	**Latitude (Map):**	41.50331
Facility Latitude:	41.503341	**Longitude (Map):**	-81.62133

DRAFT

Facility Longitude:	-81.621783	**Fac ID (BUSTR2):**	18003639
Release No (OTTER):	18003639-N00003	**IncidntID (BUSTR2):**	N00003
Fac Name (OTTER):	CLEVELAND CLINIC FOUNDATION	**Fac Name (BUSTR2):**	CLEVELAND CLINIC FOUNDATION
FacAddress (OTTER):	9500 EUCLID AVE	**Address (BUSTR2):**	9500 EUCLID AVE
Fac City (OTTER):	CLEVELAND	**City (BUSTR2):**	CLEVELAND
Fac State (OTTER):		**ZIP (BUSTR2):**	44195-5047
Fac ZIP (OTTER):	44195-5047	**County (BUSTR2):**	CUY
County (OTTER):	Cuyahoga	**Latitude (BUSTR2):**	41.50334
Latitude (OTTER):		**Longitude (BUSTR2):**	-81.62178
Longitude (OTTER):		**Release No (BUSTR):**	18003639-N00003
Fac Name (BUSTR):	CLEVELAND CLINIC FOUNDATION	**Fac Addr (BUSTR):**	9500 EUCLID AVE
Fac City (BUSTR):	CLEVELAND	**Fac State (BUSTR):**	OH
Fac ZIP (BUSTR):	44195-5047	**Fac County (BUSTR):**	Cuyahoga
Latitude (BUSTR):	41.503341	**Longitude (BUSTR):**	-81.621783

Facility (OTTER): 18003639 (CLEVELAND CLINIC FOUNDATION)

Data Source: Ohio Tank Tracking & Environmental Regulations (OTTER); Map Services Directory: BUSTR (MapServer): All Environmental (MAP); Facility Details with Active & Inactive Environmental Files (BUSTR); Map Services Directory: BUSTR - LUST Locations (BUSTR/OGRIP) (BUSTR2)

Facility Details with Active & Inactive Environmental Files (BUSTR)

Facility Status:	Active	**Date Last Change:**	5/30/2014
LTF Status:	1 SUS/CON from regulated UST	**Review Date:**	11/17/2022
FR Status:	RPT: a possible incident is reported	**Priority:**	1
Release Date:	02/02/1993	**Class:**	B

Class Description: The result of the RP Search was inconclusive

Ohio Tank Tracking & Environmental Regulations (OTTER)

Old Incident ID:	183022500.0	**Date Reported:**	2/2/1993
Tank Status:	Both	**Owner Busi Name:**	CLEVELAND CLINIC POWER HOUSE

Facility: 18003639 (CLEVELAND CLINIC FOUNDATION)

Facility Link: https://apps.com.ohio.gov/fire/OTTER/Home/Index?ReturnUrl=%2ffire%2fOTTER%2fInquiry%2fInquiry#11849

Release Link: https://apps.com.ohio.gov/fire/OTTER/CorrectiveAction/ReleaseReport?releasesId=32581

Map Services Directory: BUSTR (MapServer): All Environmental (MAP)

Object ID:		**Long:**	-81.62133
FR Status:	RPT: a possible incident is reported	**Match:**	Q80
Label:	18003639 - N00003 CLEVELAND CLINIC FOUNDATION	**LOC QUAL:**	Ai0
Release No:	18003639 - N00003	**Facility Z:**	
Date:	9/21/2020	**LOC CONF:**	2
Address Out:	9500 Euclid Ave	**Date Process:**	20200923
City Out:	Cleveland	**FID:**	
State Out:	OH	**X:**	-81.62133
ZIP Out:	44195-0002	**Y:**	41.50331
Lat:	41.50331		

Map Services Directory: BUSTR - LUST Locations (BUSTR2)

Object ID:	11780	**ODOT District:**	12
Facility ID:	18003639	**Address:**	9500 EUCLID AVE
Incident ID:	N00003	**City:**	CLEVELAND
LTF:	1 SUS/CON from regulated UST	**County:**	CUY
Status:	RPT: a possible incident is reported	**ZIP:**	44195-5047
Facility Status:	Active	**Latitude DD Begin:**	41.50334
Data Date:	2014-11-10 14:15:06.177	**Longitude DD Begin:**	-81.62178
Current Fac Name:	CLEVELAND CLINIC FOUNDATION		

All Active-Inactive BUSTR Sites

S No:	8500	**Coordinator:**	Charles Zepp

DRAFT

Map Key	Number of Records	Direction	Distance (mi/ft)	Elev/Diff (ft)	Site	DB

Incident No:	183022500.0	**LTF:**	1 SUS/CON from regulated UST
Last Review Date:	11/17/2022	**Rating:**	14
Release Date:	2/2/1993	**Facility Name:**	CLEVELAND CLINIC FOUNDATION
Last Update:	Charles Zepp	**Facility Address:**	9500 EUCLID AVE
Last Update Date:	11/17/2022	**Facility City:**	CLEVELAND
Status:	RPT: a possible incident is reported	**Facility State:**	Ohio
Last Status Update:	5/30/2014	**County:**	Cuyahoga
Substatus:	Approved	**Facility ZIP:**	44195-5047
Priority:	1	**Facility Latitude:**	41.503341
Class:	B	**Facility Longitude:**	-81.621783
Rules:	2017		

20	3 of 14	SSE	0.49 / 2,574.90	679.67 / 13	CLEVELAND CLINIC FOUNDATION 9500 EUCLID AVE CLEVELAND OH 44195-5047	LUST

Release No:	18003639 - N00004	**Release No (Map):**	18003639-N00004
Facility Name:	CLEVELAND CLINIC FOUNDATION	**Fac Name (Map):**	CLEVELAND CLINIC FOUNDATION
Facility Address:	9500 EUCLID AVE	**Fac Address (Map):**	9500 EUCLID AVE
Facility City:	CLEVELAND	**Fac City (Map):**	CLEVELAND
Facility State:	Ohio	**Fac ZIP (Map):**	
Facility ZIP:	44195-5047	**County (Map):**	
County:	Cuyahoga	**Latitude (Map):**	41.50331
Facility Latitude:	41.503341	**Longitude (Map):**	-81.62133
Facility Longitude:	-81.621783	**Fac ID (BUSTR2):**	18003639
Release No (OTTER):	18003639-N00004	**IncidntID (BUSTR2):**	N00004
Fac Name (OTTER):	CLEVELAND CLINIC FOUNDATION	**Fac Name (BUSTR2):**	CLEVELAND CLINIC FOUNDATION
FacAddress (OTTER):	9500 EUCLID AVE	**Address (BUSTR2):**	9500 EUCLID AVE
Fac City (OTTER):	CLEVELAND	**City (BUSTR2):**	CLEVELAND
Fac State (OTTER):		**ZIP (BUSTR2):**	44195-5047
Fac ZIP (OTTER):	44195-5047	**County (BUSTR2):**	CUY
County (OTTER):	Cuyahoga	**Latitude (BUSTR2):**	41.50334
Latitude (OTTER):		**Longitude (BUSTR2):**	-81.62178
Longitude (OTTER):		**Release No (BUSTR):**	18003639-N00004
Fac Name (BUSTR):	CLEVELAND CLINIC FOUNDATION	**Fac Addr (BUSTR):**	9500 EUCLID AVE
Fac City (BUSTR):	CLEVELAND	**Fac State (BUSTR):**	OH
Fac ZIP (BUSTR):	44195-5047	**Fac County (BUSTR):**	Cuyahoga
Latitude (BUSTR):	41.503341	**Longitude (BUSTR):**	-81.621783

Facility (OTTER): 18003639 (CLEVELAND CLINIC FOUNDATION)

Data Source: Ohio Tank Tracking & Environmental Regulations (OTTER); Map Services Directory: BUSTR (MapServer): All Environmental (MAP); Facility Details with Active & Inactive Environmental Files (BUSTR); Map Services Directory: BUSTR - LUST Locations (BUSTR/OGRIP) (BUSTR2)

DRAFT

Facility Details with Active & Inactive Environmental Files (BUSTR)

Facility Status:	Inactive	**Date Last Change:**	6/8/2000
LTF Status:	6 Closure of regulated UST	**Review Date:**	07/11/2000
FR Status:	NFA: No Further Action	**Priority:**	3
Release Date:	06/05/2000	**Class:**	D

Class Description: A viable RP has been identified

Ohio Tank Tracking & Environmental Regulations (OTTER)

Old Incident ID:		**Date Reported:**	6/5/2000
Tank Status:	Both	**Owner Busi Name:**	CLEVELAND CLINIC POWER HOUSE

Facility: 18003639 (CLEVELAND CLINIC FOUNDATION)

Facility Link: https://apps.com.ohio.gov/fire/OTTER/Home/Index?ReturnUrl=%2ffire%2fOTTER%2fInquiry%2fInquiry#11849

Release Link: https://apps.com.ohio.gov/fire/OTTER/CorrectiveAction/ReleaseReport?releasesId=32582

Map Services Directory: BUSTR (MapServer): All Environmental (MAP)

Object ID:		**Long:**	-81.62133
FR Status:	NFA: No Further Action	**Match:**	Q80
Label:	18003639 - N00004 CLEVELAND CLINIC	**LOC QUAL:**	AI0

Map Key	Number of Records	Direction	Distance (mi/ft)	Elev/Diff (ft)	Site	DB

	FOUNDATION		
Release No:	18003639 - N00004	**Facility Z:**	
Date:	9/21/2020	**LOC CONF:**	2
Address Out:	9500 Euclid Ave	**Date Process:**	20200923
City Out:	Cleveland	**FID:**	
State Out:	OH	**X:**	-81.62133
ZIP Out:	44195-0002	**Y:**	41.50331
Lat:	41.50331		

Map Services Directory: BUSTR - LUST Locations (BUSTR2)

Object ID:	20966	**ODOT District:**	12
Facility ID:	18003639	**Address:**	9500 EUCLID AVE
Incident ID:	N00004	**City:**	CLEVELAND
LTF:	6 Closure of regulated UST	**County:**	CUY
Status:	NFA: No Further Action	**ZIP:**	44195-5047
Facility Status:	Inactive	**Latitude DD Begin:**	41.50334
Data Date:	2014-11-10 14:16:16.183	**Longitude DD Begin:**	-81.62178
Current Fac Name:	CLEVELAND CLINIC FOUNDATION		

All Active-Inactive BUSTR Sites

S No:	8501	**Coordinator:**	Charles Zepp
Incident No:		**LTF:**	6 Closure of regulated UST
Last Review Date:	7/11/2000 8:26:47 AM	**Rating:**	14
Release Date:	6/5/2000	**Facility Name:**	CLEVELAND CLINIC FOUNDATION
Last Update:		**Facility Address:**	9500 EUCLID AVE
Last Update Date:	4/28/2012	**Facility City:**	CLEVELAND
Status:	NFA: No Further Action	**Facility State:**	Ohio
Last Status Update:	6/8/2000	**County:**	Cuyahoga
Substatus:		**Facility ZIP:**	44195-5047
Priority:	3	**Facility Latitude:**	41.503341
Class:	D	**Facility Longitude:**	-81.621783
Rules:	1999		

Map Key	Number of Records	Direction	Distance (mi/ft)	Elev/Diff (ft)	Site	DB
20	4 of 14	SSE	0.49 / 2,574.90	679.67 / 13	CLEVELAND CLINIC FOUNDATION 9500 EUCLID AVE CLEVELAND OH 44195-5047	LUST

Release No:	18003639 - N00006	**Release No (Map):**	18003639-N00006
Facility Name:	CLEVELAND CLINIC FOUNDATION	**Fac Name (Map):**	CLEVELAND CLINIC FOUNDATION
Facility Address:	9500 EUCLID AVE	**Fac Address (Map):**	9500 EUCLID AVE
Facility City:	CLEVELAND	**Fac City (Map):**	CLEVELAND
Facility State:	Ohio	**Fac ZIP (Map):**	
Facility ZIP:	44195-5047	**County (Map):**	
County:	Cuyahoga	**Latitude (Map):**	41.50331
Facility Latitude:	41.503341	**Longitude (Map):**	-81.62133
Facility Longitude:	-81.621783	**Fac ID (BUSTR2):**	18003639
Release No (OTTER):	18003639-N00006	**IncidntID (BUSTR2):**	N00006
Fac Name (OTTER):	CLEVELAND CLINIC FOUNDATION	**Fac Name (BUSTR2):**	CLEVELAND CLINIC FOUNDATION
FacAddress (OTTER):	9500 EUCLID AVE	**Address (BUSTR2):**	9500 EUCLID AVE
Fac City (OTTER):	CLEVELAND	**City (BUSTR2):**	CLEVELAND
Fac State (OTTER):		**ZIP (BUSTR2):**	44195-5047
Fac ZIP (OTTER):	44195-5047	**County (BUSTR2):**	CUY
County (OTTER):	Cuyahoga	**Latitude (BUSTR2):**	41.50334
Latitude (OTTER):		**Longitude (BUSTR2):**	-81.62178
Longitude (OTTER):		**Release No (BUSTR):**	18003639-N00006
Fac Name (BUSTR):	CLEVELAND CLINIC FOUNDATION	**Fac Addr (BUSTR):**	9500 EUCLID AVE
Fac City (BUSTR):	CLEVELAND	**Fac State (BUSTR):**	OH
Fac ZIP (BUSTR):	44195-5047	**Fac County (BUSTR):**	Cuyahoga
Latitude (BUSTR):	41.503341	**Longitude (BUSTR):**	-81.621783

Facility (OTTER): 18003639 (CLEVELAND CLINIC FOUNDATION)

Data Source: Ohio Tank Tracking & Environmental Regulations (OTTER); Map Services Directory: BUSTR (MapServer): All Environmental (MAP); Facility Details with Active & Inactive Environmental Files (BUSTR); Map Services Directory: BUSTR - LUST Locations (BUSTR/OGRIP) (BUSTR2)

DRAFT

Facility Details with Active & Inactive Environmental Files (BUSTR)

Facility Status:	Inactive	***Date Last Change:***	6/12/2000
LTF Status:	6 Closure of regulated UST	***Review Date:***	06/12/2000
FR Status:	NFA: No Further Action	***Priority:***	2
Release Date:	06/05/2000	***Class:***	D
Class Description:	A viable RP has been identified		

Ohio Tank Tracking & Environmental Regulations (OTTER)

Old Incident ID:	180187902.0	***Date Reported:***	6/5/2000
Tank Status:	Both	***Owner Busi Name:***	CLEVELAND CLINIC POWER HOUSE
Facility:	18003639 (CLEVELAND CLINIC FOUNDATION)		
Facility Link:	https://apps.com.ohio.gov/fire/OTTER/Home/Index?ReturnUrl=%2ffire%2fOTTER%2fInquiry%2fInquiry#11849		
Release Link:	https://apps.com.ohio.gov/fire/OTTER/CorrectiveAction/ReleaseReport?releasesId=32584		

Map Services Directory: BUSTR (MapServer): All Environmental (MAP)

Object ID:		***Long:***	-81.62133
FR Status:	NFA: No Further Action	***Match:***	Q80
Label:	18003639 - N00006 CLEVELAND CLINIC FOUNDATION	***LOC QUAL:***	AI0
Release No:	18003639 - N00006	***Facility Z:***	
Date:	9/21/2020	***LOC CONF:***	2
Address Out:	9500 Euclid Ave	***Date Process:***	20200923
City Out:	Cleveland	***FID:***	
State Out:	OH	***X:***	-81.62133
ZIP Out:	44195-0002	***Y:***	41.50331
Lat:	41.50331		

Map Services Directory: BUSTR - LUST Locations (BUSTR2)

Object ID:	20967	***ODOT District:***	12
Facility ID:	18003639	***Address:***	9500 EUCLID AVE
Incident ID:	N00006	***City:***	CLEVELAND
LTF:	6 Closure of regulated UST	***County:***	CUY
Status:	NFA: No Further Action	***ZIP:***	44195-5047
Facility Status:	Inactive	***Latitude DD Begin:***	41.50334
Data Date:	2014-11-10 14:16:16.183	***Longitude DD Begin:***	-81.62178
Current Fac Name:	CLEVELAND CLINIC FOUNDATION		

All Active-Inactive BUSTR Sites

S No:	8503	***Coordinator:***	Charles Zepp
Incident No:	180187902.0	***LTF:***	6 Closure of regulated UST
Last Review Date:	6/12/2000	***Rating:***	14
Release Date:	6/5/2000	***Facility Name:***	CLEVELAND CLINIC FOUNDATION
Last Update:	Charles Zepp	***Facility Address:***	9500 EUCLID AVE
Last Update Date:	8/8/2022	***Facility City:***	CLEVELAND
Status:	NFA: No Further Action	***Facility State:***	Ohio
Last Status Update:	6/12/2000	***County:***	Cuyahoga
Substatus:	Approved	***Facility ZIP:***	44195-5047
Priority:	2	***Facility Latitude:***	41.503341
Class:	D	***Facility Longitude:***	-81.621783
Rules:	1999		

20	***5 of 14***	***SSE***	***0.49 / 2,574.90***	***679.67 / 13***	***CLEVELAND CLINIC FOUNDATION 9500 EUCLID AVE CLEVELAND OH 44195-5047***	***LUST***

Release No:	18003639 - N00007	**Release No (Map):**	18003639-N00007
Facility Name:	CLEVELAND CLINIC FOUNDATION	**Fac Name (Map):**	CLEVELAND CLINIC FOUNDATION
Facility Address:	9500 EUCLID AVE	**Fac Address (Map):**	9500 EUCLID AVE
Facility City:	CLEVELAND	**Fac City (Map):**	CLEVELAND
Facility State:	Ohio	**Fac ZIP (Map):**	
Facility ZIP:	44195-5047	**County (Map):**	
County:	Cuyahoga	**Latitude (Map):**	41.50331
Facility Latitude:	41.503341	**Longitude (Map):**	-81.62133
Facility Longitude:	-81.621783	**Fac ID (BUSTR2):**	18003639
Release No (OTTER):	18003639-N00007	**IncidntID (BUSTR2):**	N00007
Fac Name (OTTER):	CLEVELAND CLINIC FOUNDATION	**Fac Name (BUSTR2):**	CLEVELAND CLINIC FOUNDATION
FacAddress (OTTER):	9500 EUCLID AVE	**Address (BUSTR2):**	9500 EUCLID AVE
Fac City (OTTER):	CLEVELAND	**City (BUSTR2):**	CLEVELAND
Fac State (OTTER):		**ZIP (BUSTR2):**	44195-5047
Fac ZIP (OTTER):	44195-5047	**County (BUSTR2):**	CUY
County (OTTER):	Cuyahoga	**Latitude (BUSTR2):**	41.50334
Latitude (OTTER):		**Longitude (BUSTR2):**	-81.62178
Longitude (OTTER):		**Release No (BUSTR):**	18003639-N00007
Fac Name (BUSTR):	CLEVELAND CLINIC FOUNDATION	**Fac Addr (BUSTR):**	9500 EUCLID AVE
Fac City (BUSTR):	CLEVELAND	**Fac State (BUSTR):**	OH
Fac ZIP (BUSTR):	44195-5047	**Fac County (BUSTR):**	Cuyahoga
Latitude (BUSTR):	41.503341	**Longitude (BUSTR):**	-81.621783

Facility (OTTER): 18003639 (CLEVELAND CLINIC FOUNDATION)

Data Source: Ohio Tank Tracking & Environmental Regulations (OTTER); Map Services Directory: BUSTR (MapServer): All Environmental (MAP); Facility Details with Active & Inactive Environmental Files (BUSTR); Map Services Directory: BUSTR - LUST Locations (BUSTR/OGRIP) (BUSTR2)

Facility Details with Active & Inactive Environmental Files (BUSTR)

Facility Status:	Inactive	**Date Last Change:**	10/13/2011
LTF Status:	6 Closure of regulated UST	**Review Date:**	10/13/2011
FR Status:	NFA: No Further Action	**Priority:**	
Release Date:	06/08/2005	**Class:**	D

Class Description: A viable RP has been identified

Ohio Tank Tracking & Environmental Regulations (OTTER)

Old Incident ID:		**Date Reported:**	6/8/2005
Tank Status:	Both	**Owner Busi Name:**	CLEVELAND CLINIC POWER HOUSE

Facility: 18003639 (CLEVELAND CLINIC FOUNDATION)

Facility Link: https://apps.com.ohio.gov/fire/OTTER/Home/Index?ReturnUrl=%2ffire%2fOTTER%2fInquiry%2fInquiry#11849

Release Link: https://apps.com.ohio.gov/fire/OTTER/CorrectiveAction/ReleaseReport?releasesId=32585

Map Services Directory: BUSTR (MapServer): All Environmental (MAP)

Object ID:		**Long:**	-81.62133
FR Status:	NFA: No Further Action	**Match:**	Q80
Label:	18003639 - N00007 CLEVELAND CLINIC FOUNDATION	**LOC QUAL:**	AI0
Release No:	18003639 - N00007	**Facility Z:**	
Date:	9/21/2020	**LOC CONF:**	2
Address Out:	9500 Euclid Ave	**Date Process:**	20200923
City Out:	Cleveland	**FID:**	
State Out:	OH	**X:**	-81.62133
ZIP Out:	44195-0002	**Y:**	41.50331
Lat:	41.50331		

Map Services Directory: BUSTR - LUST Locations (BUSTR2)

Object ID:	20968	**ODOT District:**	12
Facility ID:	18003639	**Address:**	9500 EUCLID AVE
Incident ID:	N00007	**City:**	CLEVELAND
LTF:	6 Closure of regulated UST	**County:**	CUY
Status:	NFA: No Further Action	**ZIP:**	44195-5047

DRAFT

Facility Status:	Inactive	**Latitude DD Begin:**	41.50334
Data Date:	2014-11-10 14:16:16.183	**Longitude DD Begin:**	-81.62178
Current Fac Name:	CLEVELAND CLINIC FOUNDATION		

All Active-Inactive BUSTR Sites

S No:	8504	**Coordinator:**	Charles Zepp
Incident No:		**LTF:**	6 Closure of regulated UST
Last Review Date:	10/13/2011	**Rating:**	14
Release Date:	6/8/2005	**Facility Name:**	CLEVELAND CLINIC FOUNDATION
Last Update:	Charles Zepp	**Facility Address:**	9500 EUCLID AVE
Last Update Date:	7/13/2020	**Facility City:**	CLEVELAND
Status:	NFA: No Further Action	**Facility State:**	Ohio
Last Status Update:	10/13/2011	**County:**	Cuyahoga
Substatus:		**Facility ZIP:**	44195-5047
Priority:		**Facility Latitude:**	41.503341
Class:	D	**Facility Longitude:**	-81.621783
Rules:	1999		

20	6 of 14	SSE	0.49 / 2,574.90	679.67 / 13	CLEVELAND CLINIC FOUNDATION 9500 EUCLID AVE CLEVELAND OH 44195-5047	DELISTED LST

Delisted Regulated and Non-Regulated Leaking Underground Storage Tanks (LUST)

Incident No:	180187900.0	**Class:**	D
Release No:	18003639 - N00001	**Class Desc:**	A viable RP has been identified
Status:	RPT: a possible incident is reported	**Rules:**	1992
Sub Status:	Approved	**Coordinator:**	Charles Zepp
Release Date:	8/16/1990	**County:**	Cuyahoga
LTF:	2 SUS/CON from non-regulated UST	**Facility Latitude:**	41.503341
Last Update:	Charles Zepp	**Facility Longitude:**	-81.621783
Last Update Date:	4/4/2019	**Original Source:**	NLUT
Last Status Update:	1/25/2008	**Record Date:**	09-OCT-2019
Priority:	1		

20	7 of 14	SSE	0.49 / 2,574.90	679.67 / 13	CLEVELAND CLINIC FOUNDATION 9500 EUCLID AVE CLEVELAND OH 44195-5047	DELISTED LST

Delisted Petroleum Release List

Incident No:		**Priority:**	2
S. No:	1349	**Class Code:**	E
Release No:	18003639 - N00002	**Class Desc:**	Referred to enforcement
Release Date:	02/20/1997	**Rules:**	2005
Release Status:		**Coordinator:**	Charles Zepp
Facility Status:		**Rating:**	14
Sub Status:	Required	**County:**	Cuyahoga
LTF Status:	1 SUS/CON from regulated UST	**Facility Latitude:**	
FR Status:	SCK: Site Check	**Facility Longitude:**	
Last Update:	David Sauer	**Source Name(s):**	
Last Update Date:	07-AUG-13	**Source List:**	
Last Status Update:	08/09/2012	**Original Source:**	NLUT
Review Date:		**Record Date:**	Up to Aug 2013
Date Unknown:	08/05/2013		

20	8 of 14	SSE	0.49 / 2,574.90	679.67 / 13	CLEVELAND CLINIC FOUNDATION	DELISTED LST

DRAFT

Map Key	Number of Records	Direction	Distance (mi/ft)	Elev/Diff (ft)	Site	DB
					9500 EUCLID AVE CLEVELAND OH 44195-5047	

Delisted Regulated and Non-Regulated Leaking Underground Storage Tanks (LUST)

Incident No:	183022500.0	**Class:**	A
Release No:	18003639 - N00003	**Class Desc:**	A Responsible Party (RP) for the release has not yet been determined
Status:	RPT: a possible incident is reported	**Rules:**	2017
Sub Status:	Approved	**Coordinator:**	Charles Zepp
Release Date:	2/2/1993	**County:**	Cuyahoga
LTF:	1 SUS/CON from regulated UST	**Facility Latitude:**	41.503341
Last Update:	Charles Zepp	**Facility Longitude:**	-81.621783
Last Update Date:	12/24/2018	**Original Source:**	NLUT
Last Status Update:	5/30/2014	**Record Date:**	14-JAN-2019
Priority:	1		

20	9 of 14	SSE	0.49 / 2,574.90	679.67 / 13	CLEVELAND CLINIC FOUNDATION 9500 EUCLID AVE CLEVELAND OH 44195-5047	DELISTED LST

Delisted Regulated and Non-Regulated Leaking Underground Storage Tanks (LUST)

Incident No:		**Class:**	A
Release No:	18003639 - N00005	**Class Desc:**	A Responsible Party (RP) for the release has not yet been determined
Status:	CLO: Closure	**Rules:**	1999
Sub Status:	Submitted	**Coordinator:**	Charles Zepp
Release Date:	10/30/2000	**County:**	Cuyahoga
LTF:	2 SUS/CON from non-regulated UST	**Facility Latitude:**	41.503341
Last Update:	Charles Zepp	**Facility Longitude:**	-81.621783
Last Update Date:	4/4/2019	**Original Source:**	NLUT
Last Status Update:	11/1/2000	**Record Date:**	09-OCT-2019
Priority:	2		

20	10 of 14	SSE	0.49 / 2,574.90	679.67 / 13	CLEVELAND CLINIC FOUNDATION 9500 EUCLID AVE CLEVELAND OH 44195-5047	LUST

Release No:	18003639 - N00008	**Release No (Map):**	18003639-N00008
Facility Name:	CLEVELAND CLINIC FOUNDATION	**Fac Name (Map):**	CLEVELAND CLINIC FOUNDATION
Facility Address:	9500 EUCLID AVE	**Fac Address (Map):**	9500 EUCLID AVE
Facility City:	CLEVELAND	**Fac City (Map):**	CLEVELAND
Facility State:	Ohio	**Fac ZIP (Map):**	
Facility ZIP:	44195-5047	**County (Map):**	
County:	Cuyahoga	**Latitude (Map):**	41.50331
Facility Latitude:	41.503341	**Longitude (Map):**	-81.62133
Facility Longitude:	-81.621783	**Fac ID (BUSTR2):**	18003639
Release No (OTTER):	18003639-N00008	**IncidntID (BUSTR2):**	N00008
Fac Name (OTTER):	CLEVELAND CLINIC FOUNDATION	**Fac Name (BUSTR2):**	CLEVELAND CLINIC FOUNDATION
FacAddress (OTTER):	9500 EUCLID AVE	**Address (BUSTR2):**	9500 EUCLID AVE
Fac City (OTTER):	CLEVELAND	**City (BUSTR2):**	CLEVELAND
Fac State (OTTER):		**ZIP (BUSTR2):**	44195-5047
Fac ZIP (OTTER):	44195-5047	**County (BUSTR2):**	CUY
County (OTTER):	Cuyahoga	**Latitude (BUSTR2):**	41.50334
Latitude (OTTER):		**Longitude (BUSTR2):**	-81.62178
Longitude (OTTER):		**Release No (BUSTR):**	18003639-N00008
Fac Name (BUSTR):	CLEVELAND CLINIC FOUNDATION	**Fac Addr (BUSTR):**	9500 EUCLID AVE
Fac City (BUSTR):	CLEVELAND	**Fac State (BUSTR):**	OH
Fac ZIP (BUSTR):	44195-5047	**Fac County (BUSTR):**	Cuyahoga
Latitude (BUSTR):	41.503341	**Longitude (BUSTR):**	-81.621783

DRAFT

Facility (OTTER): 18003639 (CLEVELAND CLINIC FOUNDATION)
Data Source: Ohio Tank Tracking & Environmental Regulations (OTTER); Map Services Directory: BUSTR (MapServer): All Environmental (MAP); Facility Details with Active & Inactive Environmental Files (BUSTR); Map Services Directory: BUSTR - LUST Locations (BUSTR/OGRIP) (BUSTR2)

Facility Details with Active & Inactive Environmental Files (BUSTR)

Facility Status:	Inactive	**Date Last Change:**	10/27/2014
LTF Status:	1 SUS/CON from regulated UST	**Review Date:**	08/27/2014
FR Status:	NFA: No Further Action	**Priority:**	2
Release Date:	08/14/2014	**Class:**	D
Class Description:	A viable RP has been identified		

Ohio Tank Tracking & Environmental Regulations (OTTER)

Old Incident ID:		**Date Reported:**	8/14/2014
Tank Status:	Both	**Owner Busi Name:**	CLEVELAND CLINIC POWER HOUSE
Facility:	18003639 (CLEVELAND CLINIC FOUNDATION)		
Facility Link:	https://apps.com.ohio.gov/fire/OTTER/Home/Index?ReturnUrl=%2ffire%2fOTTER%2fInquiry%2fInquiry#11849		
Release Link:	https://apps.com.ohio.gov/fire/OTTER/CorrectiveAction/ReleaseReport?releasesId=37359		

Map Services Directory: BUSTR (MapServer): All Environmental (MAP)

Object ID:		**Long:**	-81.62133
FR Status:	NFA: No Further Action	**Match:**	Q80
Label:	18003639 - N00008 CLEVELAND CLINIC FOUNDATION	**LOC QUAL:**	AI0
Release No:	18003639 - N00008	**Facility Z:**	
Date:	9/21/2020	**LOC CONF:**	2
Address Out:	9500 Euclid Ave	**Date Process:**	20200923
City Out:	Cleveland	**FID:**	
State Out:	OH	**X:**	-81.62133
ZIP Out:	44195-0002	**Y:**	41.50331
Lat:	41.50331		

Map Services Directory: BUSTR - LUST Locations (BUSTR2)

Object ID:	11781	**ODOT District:**	12
Facility ID:	18003639	**Address:**	9500 EUCLID AVE
Incident ID:	N00008	**City:**	CLEVELAND
LTF:	1 SUS/CON from regulated UST	**County:**	CUY
Status:	SUS: a suspected release or source is identified	**ZIP:**	44195-5047
Facility Status:	Active	**Latitude DD Begin:**	41.50334
Data Date:	2014-11-10 14:15:06.177	**Longitude DD Begin:**	-81.62178
Current Fac Name:	CLEVELAND CLINIC FOUNDATION		

All Active-Inactive BUSTR Sites

S No:	8505	**Coordinator:**	Charles Zepp
Incident No:		**LTF:**	1 SUS/CON from regulated UST
Last Review Date:	8/27/2014	**Rating:**	14
Release Date:	8/14/2014	**Facility Name:**	CLEVELAND CLINIC FOUNDATION
Last Update:	Charles Zepp	**Facility Address:**	9500 EUCLID AVE
Last Update Date:	4/4/2019	**Facility City:**	CLEVELAND
Status:	NFA: No Further Action	**Facility State:**	Ohio
Last Status Update:	10/27/2014	**County:**	Cuyahoga
Substatus:	Approved	**Facility ZIP:**	44195-5047
Priority:	2	**Facility Latitude:**	41.503341
Class:	D	**Facility Longitude:**	-81.621783
Rules:	2012		

DRAFT

Map Key	Number of Records	Direction	Distance (mi/ft)	Elev/Diff (ft)	Site	DB
20	11 of 14	SSE	0.49 / 2,574.90	679.67 / 13	CLEVELAND CLINIC FOUNDATION 9500 EUCLID AVE CLEVELAND OH 44195-5047	DELISTED LST

Delisted Regulated and Non-Regulated Leaking Underground Storage Tanks (LUST)

Incident No:		**Class:**	A
Release No:	18003639 - N00009	**Class Desc:**	A Responsible Party (RP) for the release has not yet been determined
Status:	T1S: Tier 1 Source Investigation	**Rules:**	2017
Sub Status:	Required	**Coordinator:**	Charles Zepp
Release Date:	11/18/1996	**County:**	Cuyahoga
LTF:	1 SUS/CON from regulated UST	**Facility Latitude:**	41.503341
Last Update:	Charles Zepp	**Facility Longitude:**	-81.621783
Last Update Date:	4/4/2019	**Original Source:**	NLUT
Last Status Update:	4/4/2019	**Record Date:**	10-APR-2019
Priority:			

Map Key	Number of Records	Direction	Distance (mi/ft)	Elev/Diff (ft)	Site	DB
20	12 of 14	SSE	0.49 / 2,574.90	679.67 / 13	CLEVELAND CLINIC FOUNDATION 9500 EUCLID AVE CLEVELAND OH 44195-5047	LUST

Release No:	18003639 - N00009	**Release No (Map):**	18003639-N00009
Facility Name:	CLEVELAND CLINIC FOUNDATION	**Fac Name (Map):**	CLEVELAND CLINIC FOUNDATION
Facility Address:	9500 EUCLID AVE	**Fac Address (Map):**	9500 EUCLID AVE
Facility City:	CLEVELAND	**Fac City (Map):**	CLEVELAND
Facility State:	Ohio	**Fac ZIP (Map):**	
Facility ZIP:	44195-5047	**County (Map):**	
County:	Cuyahoga	**Latitude (Map):**	41.50331
Facility Latitude:	41.503341	**Longitude (Map):**	-81.62133
Facility Longitude:	-81.621783	**Fac ID (BUSTR2):**	
Release No (OTTER):	18003639-N00009	**IncidntID (BUSTR2):**	
Fac Name (OTTER):	CLEVELAND CLINIC FOUNDATION	**Fac Name (BUSTR2):**	
FacAddress (OTTER):	9500 EUCLID AVE	**Address (BUSTR2):**	
Fac City (OTTER):	CLEVELAND	**City (BUSTR2):**	
Fac State (OTTER):		**ZIP (BUSTR2):**	
Fac ZIP (OTTER):	44195-5047	**County (BUSTR2):**	
County (OTTER):	Cuyahoga	**Latitude (BUSTR2):**	
Latitude (OTTER):		**Longitude (BUSTR2):**	
Longitude (OTTER):		**Release No (BUSTR):**	18003639-N00009
Fac Name (BUSTR):	CLEVELAND CLINIC FOUNDATION	**Fac Addr (BUSTR):**	9500 EUCLID AVE
Fac City (BUSTR):	CLEVELAND	**Fac State (BUSTR):**	OH
Fac ZIP (BUSTR):	44195-5047	**Fac County (BUSTR):**	Cuyahoga
Latitude (BUSTR):	41.503341	**Longitude (BUSTR):**	-81.621783

Facility (OTTER): 18003639 (CLEVELAND CLINIC FOUNDATION)

Data Source: Ohio Tank Tracking & Environmental Regulations (OTTER); Map Services Directory: BUSTR (MapServer): All Environmental (MAP); Facility Details with Active & Inactive Environmental Files (BUSTR)

Facility Details with Active & Inactive Environmental Files (BUSTR)

Facility Status:	Active	**Date Last Change:**	4/4/2019
LTF Status:	1 SUS/CON from regulated UST	**Review Date:**	11/16/2022
FR Status:	T1S: Tier 1 Source Investigation	**Priority:**	2
Release Date:	11/18/1996	**Class:**	A

Class Description: A Responsible Party (RP) for the release has not yet been determined

Ohio Tank Tracking & Environmental Regulations (OTTER)

Old Incident ID:		**Date Reported:**	11/18/1996
Tank Status:	Both	**Owner Busi Name:**	CLEVELAND CLINIC POWER HOUSE

Facility: 18003639 (CLEVELAND CLINIC FOUNDATION)

Facility Link: https://apps.com.ohio.gov/fire/OTTER/Home/Index?ReturnUrl=%2ffire%2fOTTER%2fInquiry%2fInquiry#11849

DRAFT

Release Link: https://apps.com.ohio.gov/fire/OTTER/CorrectiveAction/ReleaseReport?releasesId=40256

Map Services Directory: BUSTR (MapServer): All Environmental (MAP)

Object ID:		**Long:**	-81.62133
FR Status:	T1S: Tier 1 Source Investigation	**Match:**	Q80
Label:	18003639 - N00009 CLEVELAND CLINIC FOUNDATION	**LOC QUAL:**	AI0
Release No:	18003639 - N00009	**Facility Z:**	
Date:	9/21/2020	**LOC CONF:**	2
Address Out:	9500 Euclid Ave	**Date Process:**	20200923
City Out:	Cleveland	**FID:**	
State Out:	OH	**X:**	-81.62133
ZIP Out:	44195-0002	**Y:**	41.50331
Lat:	41.50331		

All Active-Inactive BUSTR Sites

S No:	8506	**Coordinator:**	Charles Zepp
Incident No:		**LTF:**	1 SUS/CON from regulated UST
Last Review Date:	11/16/2022	**Rating:**	14
Release Date:	11/18/1996	**Facility Name:**	CLEVELAND CLINIC FOUNDATION
Last Update:	Charles Zepp	**Facility Address:**	9500 EUCLID AVE
Last Update Date:	11/16/2022	**Facility City:**	CLEVELAND
Status:	T1S: Tier 1 Source Investigation	**Facility State:**	Ohio
Last Status Update:	4/4/2019	**County:**	Cuyahoga
Substatus:	Required	**Facility ZIP:**	44195-5047
Priority:	2	**Facility Latitude:**	41.503341
Class:	A	**Facility Longitude:**	-81.621783
Rules:	2017		

20	*13 of 14*	*SSE*	*0.49 / 2,574.90*	*679.67 / 13*	***CLEVELAND CLINIC FOUNDATION 9500 EUCLID AVE CLEVELAND OH***	***LUST***

Release No:	18003639 - N00001	**Release No (Map):**	18003639-N00001
Facility Name:	CLEVELAND CLINIC FOUNDATION	**Fac Name (Map):**	CLEVELAND CLINIC FOUNDATION
Facility Address:	9500 EUCLID AVE	**Fac Address (Map):**	9500 EUCLID AVE
Facility City:	CLEVELAND	**Fac City (Map):**	CLEVELAND
Facility State:	Ohio	**Fac ZIP (Map):**	
Facility ZIP:	44195-5047	**County (Map):**	
County:	Cuyahoga	**Latitude (Map):**	41.50331
Facility Latitude:	41.503341	**Longitude (Map):**	-81.62133
Facility Longitude:	-81.621783	**Fac ID (BUSTR2):**	
Release No (OTTER):		**IncidntID (BUSTR2):**	
Fac Name (OTTER):		**Fac Name (BUSTR2):**	
FacAddress (OTTER):		**Address (BUSTR2):**	
Fac City (OTTER):		**City (BUSTR2):**	
Fac State (OTTER):		**ZIP (BUSTR2):**	
Fac ZIP (OTTER):		**County (BUSTR2):**	
County (OTTER):		**Latitude (BUSTR2):**	
Latitude (OTTER):		**Longitude (BUSTR2):**	
Longitude (OTTER):		**Release No (BUSTR):**	
Fac Name (BUSTR):		**Fac Addr (BUSTR):**	
Fac City (BUSTR):		**Fac State (BUSTR):**	
Fac ZIP (BUSTR):		**Fac County (BUSTR):**	
Latitude (BUSTR):		**Longitude (BUSTR):**	
Facility (OTTER):			
Data Source:	Map Services Directory: BUSTR (MapServer): All Environmental (MAP)		

Map Services Directory: BUSTR (MapServer): All Environmental (MAP)

Object ID:		**Long:**	-81.62133
FR Status:	RPT: a possible incident is reported	**Match:**	Q80

DRAFT

Map Key	Number of Records	Direction	Distance (mi/ft)	Elev/Diff (ft)	Site	DB

Label:	18003639 - N00001 CLEVELAND CLINIC FOUNDATION	**LOC QUAL:**	AI0
Release No:	18003639 - N00001	**Facility Z:**	
Date:	9/21/2020	**LOC CONF:**	2
Address Out:	9500 Euclid Ave	**Date Process:**	20200923
City Out:	Cleveland	**FID:**	
State Out:	OH	**X:**	-81.62133
ZIP Out:	44195-0002	**Y:**	41.50331
Lat:	41.50331		

All Active-Inactive BUSTR Sites

S No:	8498	**Coordinator:**	Charles Zepp
Incident No:	180187900.0	**LTF:**	2 SUS/CON from non-regulated UST
Last Review Date:	10/24/2016	**Rating:**	0
Release Date:	8/16/1990	**Facility Name:**	CLEVELAND CLINIC FOUNDATION
Last Update:	Charles Zepp	**Facility Address:**	9500 EUCLID AVE
Last Update Date:	4/4/2019	**Facility City:**	CLEVELAND
Status:	RPT: a possible incident is reported	**Facility State:**	Ohio
Last Status Update:	1/25/2008	**County:**	Cuyahoga
Substatus:	Approved	**Facility ZIP:**	44195-5047
Priority:	1	**Facility Latitude:**	41.503341
Class:	D	**Facility Longitude:**	-81.621783
Rules:	1992		

20	14 of 14	SSE	0.49 / 2,574.90	679.67 / 13	CLEVELAND CLINIC FOUNDATION 9500 EUCLID AVE CLEVELAND OH	LUST

Release No:	18003639 - N00005	**Release No (Map):**	18003639-N00005
Facility Name:	CLEVELAND CLINIC FOUNDATION	**Fac Name (Map):**	CLEVELAND CLINIC FOUNDATION
Facility Address:	9500 EUCLID AVE	**Fac Address (Map):**	9500 EUCLID AVE
Facility City:	CLEVELAND	**Fac City (Map):**	CLEVELAND
Facility State:	Ohio	**Fac ZIP (Map):**	
Facility ZIP:	44195-5047	**County (Map):**	
County:	Cuyahoga	**Latitude (Map):**	41.50331
Facility Latitude:	41.503341	**Longitude (Map):**	-81.62133
Facility Longitude:	-81.621783	**Fac ID (BUSTR2):**	
Release No (OTTER):		**IncidntID (BUSTR2):**	
Fac Name (OTTER):		**Fac Name (BUSTR2):**	
FacAddress (OTTER):		**Address (BUSTR2):**	
Fac City (OTTER):		**City (BUSTR2):**	
Fac State (OTTER):		**ZIP (BUSTR2):**	
Fac ZIP (OTTER):		**County (BUSTR2):**	
County (OTTER):		**Latitude (BUSTR2):**	
Latitude (OTTER):		**Longitude (BUSTR2):**	
Longitude (OTTER):		**Release No (BUSTR):**	
Fac Name (BUSTR):		**Fac Addr (BUSTR):**	
Fac City (BUSTR):		**Fac State (BUSTR):**	
Fac ZIP (BUSTR):		**Fac County (BUSTR):**	
Latitude (BUSTR):		**Longitude (BUSTR):**	
Facility (OTTER):			
Data Source:	Map Services Directory: BUSTR (MapServer): All Environmental (MAP)		

Map Services Directory: BUSTR (MapServer): All Environmental (MAP)

Object ID:		**Long:**	-81.62133
FR Status:	CLO: Closure	**Match:**	Q80
Label:	18003639 - N00005 CLEVELAND CLINIC FOUNDATION	**LOC QUAL:**	AI0
Release No:	18003639 - N00005	**Facility Z:**	
Date:	9/21/2020	**LOC CONF:**	2
Address Out:	9500 Euclid Ave	**Date Process:**	20200923
City Out:	Cleveland	**FID:**	
State Out:	OH	**X:**	-81.62133

DRAFT

Map Key	Number of Records	Direction	Distance (mi/ft)	Elev/Diff (ft)	Site	DB

ZIP Out:	44195-0002	**Y:**	41.50331
Lat:	41.50331		

All Active-Inactive BUSTR Sites

S No:	8502	**Coordinator:**	Charles Zepp
Incident No:		**LTF:**	2 SUS/CON from non-regulated UST
Last Review Date:	10/25/2016	**Rating:**	0
Release Date:	10/30/2000	**Facility Name:**	CLEVELAND CLINIC FOUNDATION
Last Update:	Charles Zepp	**Facility Address:**	9500 EUCLID AVE
Last Update Date:	7/13/2020	**Facility City:**	CLEVELAND
Status:	CLO: Closure	**Facility State:**	Ohio
Last Status Update:	11/1/2000	**County:**	Cuyahoga
Substatus:	Submitted	**Facility ZIP:**	44195-5047
Priority:	2	**Facility Latitude:**	41.503341
Class:	A	**Facility Longitude:**	-81.621783
Rules:	1999		

21	1 of 1	WSW	0.52 / 2,770.59	670.84 / 4	**Church Square Property USD, Cleveland** **7909-8101 Euclid Ave** **Cleveland OH 44114-3485**	DERR

DERR ID:	218002190	**County:**	Cuyahoga
CERCLIS ID:		**District:**	NEDO
Program:		**Latitude:**	41.5048119011
Program Desc:		**Longitude:**	-81.6324779774
Address (REST):	7909-8101 Euclid Ave	**Cerclis iID (REST):**	
City (REST):	Cleveland	**OepaDstrct (REST):**	NEDO
Zip (REST):	44114-3485	**Activity (REST):**	
County (REST):	Cuyahoga	**DERR ID (REST):**	218002190
LatDd Begin (REST):	41.5048119	**LonDd Begin (REST):**	-81.63247798
Source:	Ohio EPA: DERR Database; REST Services Directory: DERR Database (OEPA-DERR)		
Name (REST):	Church Square Property USD, Cleveland		

REST Services Directory: DERR Database (OEPA-DERR)

Cerclis ID:		**Address:**	7909-8101 Euclid Ave
Alias:		**City:**	Cleveland
Activity:		**Zip:**	44114-3485
ODoT District:	12	**Latitude DD Begin:**	41.5048119
OEPA District:	NEDO	**Longitude DD Begin:**	-81.63247798
County:	Cuyahoga		
Name:	Church Square Property USD, Cleveland		

22	1 of 1	SSW	0.62 / 3,292.14	670.80 / 4	**Swift Cleaners Former Carnegie Ave Cleveland** **8220 Carnegie Ave** **Cleveland OH 44103-**	DERR

DERR ID:	218002847	**County:**	Cuyahoga
CERCLIS ID:		**District:**	NEDO
Program:	VAP	**Latitude:**	
Program Desc:	Voluntary Action Program	**Longitude:**	
Address (REST):	8220 Carnegie Ave	**Cerclis iID (REST):**	
City (REST):	Cleveland	**OepaDstrct (REST):**	NEDO
Zip (REST):	44103-	**Activity (REST):**	VAP
County (REST):	Cuyahoga	**DERR ID (REST):**	218002847
LatDd Begin (REST):	41.5012722	**LonDd Begin (REST):**	-81.6303934
Source:	Ohio EPA: DERR Database; REST Services Directory: DERR Database (OEPA-DERR)		
Name (REST):	Swift Cleaners Former Carnegie Ave Cleveland		

REST Services Directory: DERR Database (OEPA-DERR)

DRAFT

Map Key	Number of Records	Direction	Distance (mi/ft)	Elev/Diff (ft)	Site	DB

Cerclis ID:		**Address:**	8220 Carnegie Ave
Alias:		**City:**	Cleveland
Activity:	VAP	**Zip:**	44103-
ODoT District:	12	**Latitude DD Begin:**	41.5012722
OEPA District:	NEDO	**Longitude DD Begin:**	-81.6303934
County:	Cuyahoga		
Name:	Swift Cleaners Former Carnegie Ave Cleveland		

23	1 of 1	ESE	0.67 / 3,545.15	680.36 / 14	**Fenway Manor Apartments, Cleveland** **1986 Stokes Blvd** **Cleveland OH 44106-**	DERR

DERR ID:	218003394	**County:**	Cuyahoga
CERCLIS ID:		**District:**	NEDO
Program:	VAP	**Latitude:**	
Program Desc:	Voluntary Action Program	**Longitude:**	
Address (REST):		**Cerclis iID (REST):**	
City (REST):		**OepaDstrct (REST):**	
Zip (REST):		**Activity (REST):**	
County (REST):		**DERR ID (REST):**	
LatDd Begin (REST):		**LonDd Begin (REST):**	
Source:	Ohio EPA: DERR Database		
Name (REST):			

24	1 of 1	ESE	0.69 / 3,622.10	680.34 / 14	**Fairfax Neighborhood USD, Cleveland** **Chester/E107 St/Norflk So RR/E79 St** **Cleveland OH 44106**	DERR

DERR ID:	218002263	**County:**	Cuyahoga
CERCLIS ID:		**District:**	NEDO
Program:		**Latitude:**	41.4954102739
Program Desc:		**Longitude:**	-81.6122683092
Address (REST):	Chester/E107 St/Norflk So RR/E79 St	**Cerclis iID (REST):**	
City (REST):	Cleveland	**OepaDstrct (REST):**	NEDO
Zip (REST):	44106	**Activity (REST):**	
County (REST):	Cuyahoga	**DERR ID (REST):**	218002263
LatDd Begin (REST):	41.49541027	**LonDd Begin (REST):**	-81.61226831
Source:	Ohio EPA: DERR Database; REST Services Directory: DERR Database (OEPA-DERR)		
Name (REST):	Fairfax Neighborhood USD, Cleveland		

REST Services Directory: DERR Database (OEPA-DERR)

Cerclis ID:		**Address:**	Chester/E107 St/Norflk So RR/E79 St
Alias:		**City:**	Cleveland
Activity:		**Zip:**	44106
ODoT District:	12	**Latitude DD Begin:**	41.49541027
OEPA District:	NEDO	**Longitude DD Begin:**	-81.61226831
County:	Cuyahoga		
Name:	Fairfax Neighborhood USD, Cleveland		

25	1 of 1	WSW	0.82 / 4,355.25	667.17 / 1	**Baker Electric Bldg, Cleveland** **7100 Euclid Ave** **Cleveland OH 44103-**	DERR

DERR ID:	218002591	**County:**	Cuyahoga
CERCLIS ID:		**District:**	NEDO
Program:	VAP	**Latitude:**	41.5033553733
Program Desc:	Voluntary Action Program	**Longitude:**	-81.639045211
Address (REST):	7100 Euclid Ave	**Cerclis iID (REST):**	
City (REST):	Cleveland	**OepaDstrct (REST):**	NEDO
Zip (REST):	44103-	**Activity (REST):**	VAP
County (REST):	Cuyahoga	**DERR ID (REST):**	218002591

DRAFT

Map Key	Number of Records	Direction	Distance (mi/ft)	Elev/Diff (ft)	Site	DB

LatDd Begin (REST): 41.50335537 **LonDd Begin (REST):** -81.63904521
Source: Ohio EPA: DERR Database; REST Services Directory: DERR Database (OEPA-DERR)
Name (REST): Baker Electric Bldg, Cleveland

REST Services Directory: DERR Database (OEPA-DERR)

Cerclis ID:
Alias:
Activity: VAP
ODoT District: 12
OEPA District: NEDO
County: Cuyahoga
Name: Baker Electric Bldg, Cleveland
Address: 7100 Euclid Ave
City: Cleveland
Zip: 44103-
Latitude DD Begin: 41.50335537
Longitude DD Begin: -81.63904521

26	1 of 1	WSW	0.88 / 4,656.78	666.49 / 0	7001 Euclid Avenue Property, Cleveland 7001 Euclid Ave Cleveland OH 44103-	DERR

DERR ID: 218003453
CERCLIS ID:
Program: VAP
Program Desc: Voluntary Action Program
Address (REST):
City (REST):
Zip (REST):
County (REST):
LatDd Begin (REST):
Source: Ohio EPA: DERR Database
Name (REST):
County: Cuyahoga
District: NEDO
Latitude:
Longitude:
Cerclis iID (REST):
OepaDstrct (REST):
Activity (REST):
DERR ID (REST):
LonDd Begin (REST):

Ohio EPA: DERR Database

Alias: !Do Not Use - Wooster S WF Dup!

27	1 of 1	SE	0.91 / 4,795.28	696.00 / 30	AT&T Fac, Cleveland 10615 Cedar Ave Cleveland OH 44106-3028	DERR

DERR ID: 218002519
CERCLIS ID:
Program: VAP
Program Desc: Voluntary Action Program
Address (REST): 10615 Cedar Ave
City (REST): Cleveland
Zip (REST): 44106-3028
County (REST): Cuyahoga
LatDd Begin (REST): 41.49979603; 41.49979603
Source: Ohio EPA: DERR Database; REST Services Directory: DERR Database (OEPA-DERR)
Name (REST): AT&T Fac, Cleveland
County: Cuyahoga
District: NEDO
Latitude: 41.4997960281
Longitude: -81.6128816387
Cerclis iID (REST):
OepaDstrct (REST): NEDO
Activity (REST): VAP
DERR ID (REST): 218002519
LonDd Begin (REST): -81.61288164; -81.61288164

Ohio EPA: DERR Database

Alias: AT&T Fac, Cleveland

REST Services Directory: DERR Database (OEPA-DERR)

Cerclis ID:
Alias:
Activity: VAP
ODoT District: 12
OEPA District: NEDO
County: Cuyahoga
Address: 10615 Cedar Ave
City: Cleveland
Zip: 44106-3028
Latitude DD Begin: 41.49979603
Longitude DD Begin: -81.61288164

DRAFT

Map Key	Number of Records	Direction	Distance (mi/ft)	Elev/Diff (ft)	Site	DB

Name: AT&T Fac, Cleveland

Cerclis ID:
Alias: AT&T Fac, Cleveland
Activity: VAP
ODoT District: 12
OEPA District: NEDO
County: Cuyahoga
Name: AT&T Fac, Cleveland
Address: 10615 Cedar Ave
City: Cleveland
Zip: 44106-3028
Latitude DD Begin: 41.49979603
Longitude DD Begin: -81.61288164

28	1 of 1	WSW	0.92 / 4,874.11	670.45 / 4	Euclid Block Project, Cleveland Euclid Ave/E 69th St/Chester Ave/E 7oth St Cleveland OH 44103-	DERR

DERR ID: 218003018
CERCLIS ID:
Program: SA, VAP
Program Desc: Site Assessment, Voluntary Action Program
Address (REST): Euclid Ave/E 69th St/Chester Ave/E 7oth St
City (REST): Cleveland
Zip (REST): 44103-
County (REST): Cuyahoga
LatDd Begin (REST): 41.505117
County: Cuyahoga
District: NEDO
Latitude:
Longitude:
Cerclis iID (REST):
OepaDstrct (REST): NEDO
Activity (REST): SA
DERR ID (REST): 218003018
LonDd Begin (REST): -81.64164
Source: Ohio EPA: DERR Database; REST Services Directory: DERR Database (OEPA-DERR)
Name (REST): Euclid Block Project, Cleveland

REST Services Directory: DERR Database (OEPA-DERR)

Cerclis ID:
Alias:
Activity: SA
ODoT District: 12
OEPA District: NEDO
County: Cuyahoga
Name: Euclid Block Project, Cleveland
Address: Euclid Ave/E 69th St/Chester Ave/E 7oth St
City: Cleveland
Zip: 44103-
Latitude DD Begin: 41.505117
Longitude DD Begin: -81.64164

29	1 of 1	WNW	0.93 / 4,917.80	638.38 / -28	Wade Park Chemicals, Cleveland 7012 Wade Park Blvd Cleveland OH 44103	DERR

DERR ID: 218000884
CERCLIS ID: OHD980824924
Program: SA, RR
Program Desc: Site Assessment, Remedial Response
Address (REST): 7012 Wade Park Blvd
City (REST): Cleveland
Zip (REST): 44103
County (REST): Cuyahoga
LatDd Begin (REST): 41.51583333
County: Cuyahoga
District: NEDO
Latitude: 41.51583333
Longitude: -81.6425
Cerclis iID (REST): OHD980824924
OepaDstrct (REST): NEDO
Activity (REST): SA, RR
DERR ID (REST): 218000884
LonDd Begin (REST): -81.6425
Source: Ohio EPA: DERR Database; REST Services Directory: DERR Database (OEPA-DERR)
Name (REST): Wade Park Chemicals, Cleveland

REST Services Directory: DERR Database (OEPA-DERR)

Cerclis ID: OHD980824924
Alias:
Activity: SA, RR
ODoT District: 12
OEPA District: NEDO
County: Cuyahoga
Name: Wade Park Chemicals, Cleveland
Address: 7012 Wade Park Blvd
City: Cleveland
Zip: 44103
Latitude DD Begin: 41.51583333
Longitude DD Begin: -81.6425

DRAFT

Map Key	Number of Records	Direction	Distance (mi/ft)	Elev/Diff (ft)	Site	DB
30	1 of 1	WSW	0.96 / 5,062.15	666.80 / 0	7000 Euclid Site, Cleveland 6900-7000 Euclid Ave Cleveland OH 44103-	DERR

DERR ID:	218003014	**County:**	Cuyahoga
CERCLIS ID:		**District:**	NEDO
Program:	VAP	**Latitude:**	
Program Desc:	Voluntary Action Program	**Longitude:**	
Address (REST):	6900-7000 Euclid Ave	**Cerclis iID (REST):**	
City (REST):	Cleveland	**OepaDstrct (REST):**	NEDO
Zip (REST):	44103-	**Activity (REST):**	VAP
County (REST):	Cuyahoga	**DERR ID (REST):**	218003014
LatDd Begin (REST):	41.503578	**LonDd Begin (REST):**	-81.641479
Source:	Ohio EPA: DERR Database; REST Services Directory: DERR Database (OEPA-DERR)		
Name (REST):	7000 Euclid Site, Cleveland		

REST Services Directory: DERR Database (OEPA-DERR)

Cerclis ID:		**Address:**	6900-7000 Euclid Ave
Alias:		**City:**	Cleveland
Activity:	VAP	**Zip:**	44103-
ODoT District:	12	**Latitude DD Begin:**	41.503578
OEPA District:	NEDO	**Longitude DD Begin:**	-81.641479
County:	Cuyahoga		
Name:	7000 Euclid Site, Cleveland		

Map Key	Number of Records	Direction	Distance (mi/ft)	Elev/Diff (ft)	Site	DB
31	1 of 1	SSW	0.97 / 5,101.66	678.76 / 12	Fairfax Elderly Homes LP, Cleveland 7920-8118 Central Ave, 2300-12 E 82nd St Cleveland OH 44104	DERR

DERR ID:	218002310	**County:**	Cuyahoga
CERCLIS ID:		**District:**	NEDO
Program:	VAP	**Latitude:**	41.4962
Program Desc:	Voluntary Action Program	**Longitude:**	-81.6313
Address (REST):	7920-8118 Central Ave, 2300-12 E 82nd St	**Cerclis iID (REST):**	
City (REST):	Cleveland	**OepaDstrct (REST):**	NEDO
Zip (REST):	44104	**Activity (REST):**	VAP
County (REST):	Cuyahoga	**DERR ID (REST):**	218002310
LatDd Begin (REST):	41.4962	**LonDd Begin (REST):**	-81.6313
Source:	Ohio EPA: DERR Database; REST Services Directory: DERR Database (OEPA-DERR)		
Name (REST):	Fairfax Elderly Homes LP, Cleveland		

REST Services Directory: DERR Database (OEPA-DERR)

Cerclis ID:		**Address:**	7920-8118 Central Ave, 2300-12 E 82nd St
Alias:		**City:**	Cleveland
Activity:	VAP	**Zip:**	44104
ODoT District:	12	**Latitude DD Begin:**	41.4962
OEPA District:	NEDO	**Longitude DD Begin:**	-81.6313
County:	Cuyahoga		
Name:	Fairfax Elderly Homes LP, Cleveland		

Map Key	Number of Records	Direction	Distance (mi/ft)	Elev/Diff (ft)	Site	DB
32	1 of 1	W	0.97 / 5,115.32	643.93 / -23	Coyne Laundry Site Former, Cleveland 6710 Lexington Ave Cleveland OH 44103	DERR

DERR ID:	218001959	**County:**	Cuyahoga
CERCLIS ID:		**District:**	NEDO
Program:	VAP	**Latitude:**	41.510703
Program Desc:	Voluntary Action Program	**Longitude:**	-81.643088
Address (REST):	6710 Lexington Ave	**Cerclis iID (REST):**	
City (REST):	Cleveland	**OepaDstrct (REST):**	NEDO

DRAFT

Map Key	Number of Records	Direction	Distance (mi/ft)	Elev/Diff (ft)	Site	DB

Zip (REST):	44103	**Activity (REST):**	VAP
County (REST):	Cuyahoga	**DERR ID (REST):**	218001959
LatDd Begin (REST):	41.510703	**LonDd Begin (REST):**	-81.643088
Source:	Ohio EPA: DERR Database; REST Services Directory: DERR Database (OEPA-DERR)		
Name (REST):	Coyne Laundry Site Former, Cleveland		

REST Services Directory: DERR Database (OEPA-DERR)

Cerclis ID:		**Address:**	6710 Lexington Ave
Alias:		**City:**	Cleveland
Activity:	VAP	**Zip:**	44103
ODoT District:	12	**Latitude DD Begin:**	41.510703
OEPA District:	NEDO	**Longitude DD Begin:**	-81.643088
County:	Cuyahoga		
Name:	Coyne Laundry Site Former, Cleveland		

Map Key	Number of Records	Direction	Distance (mi/ft)	Elev/Diff (ft)	Site	DB
33	1 of 1	WSW	0.99 / 5,229.93	668.42 / 2	Midtown Tech Park, Cleveland 6700 Euclid Ave Cleveland OH 44103-	DERR

DERR ID:	218002836	**County:**	Cuyahoga
CERCLIS ID:		**District:**	NEDO
Program:	VAP	**Latitude:**	
Program Desc:	Voluntary Action Program	**Longitude:**	
Address (REST):	6700 Euclid Ave	**Cerclis iID (REST):**	
City (REST):	Cleveland	**OepaDstrct (REST):**	NEDO
Zip (REST):	44103-	**Activity (REST):**	VAP
County (REST):	Cuyahoga	**DERR ID (REST):**	218002836
LatDd Begin (REST):	41.5042468	**LonDd Begin (REST):**	-81.6433183
Source:	Ohio EPA: DERR Database; REST Services Directory: DERR Database (OEPA-DERR)		
Name (REST):	Midtown Tech Park, Cleveland		

REST Services Directory: DERR Database (OEPA-DERR)

Cerclis ID:		**Address:**	6700 Euclid Ave
Alias:		**City:**	Cleveland
Activity:	VAP	**Zip:**	44103-
ODoT District:	12	**Latitude DD Begin:**	41.5042468
OEPA District:	NEDO	**Longitude DD Begin:**	-81.6433183
County:	Cuyahoga		
Name:	Midtown Tech Park, Cleveland		

DRAFT

Unplottable Summary

Total: 0 Unplottable sites

DB	Company Name/Site Name	Address	City	Zip	ERIS ID

No unplottable records were found that may be relevant for the search criteria.

DRAFT

Unplottable Report

No unplottable records were found that may be relevant for the search criteria.

DRAFT

Appendix: Database Descriptions

Environmental Risk Information Services (ERIS) can search the following databases. The extent of historical information varies with each database and current information is determined by what is publicly available to ERIS at the time of update. ERIS updates databases as set out in ASTM Standard E1527-13 and E1527-21, Section 8.1.8 Sources of Standard Source Information:

"Government information from nongovernmental sources may be considered current if the source updates the information at least every 90 days, or, for information that is updated less frequently than quarterly by the government agency, within 90 days of the date the government agency makes the information available to the public."

Standard Environmental Record Sources

Federal

Formerly Utilized Sites Remedial Action Program: DOE FUSRAP

The U.S. Department of Energy (DOE) established the Formerly Utilized Sites Remedial Action Program (FUSRAP) in 1974 to remediate sites where radioactive contamination remained from the Manhattan Project and early U.S. Atomic Energy Commission (AEC) operations. The DOE Office of Legacy Management (LM) established long-term surveillance and maintenance (LTS&M) requirements for remediated FUSRAP sites. DOE evaluates the final site conditions of a remediated site on the basis of risk for different future uses. DOE then confirms that LTS&M requirements will maintain protectiveness.

Government Publication Date: Mar 4, 2017

National Priority List: NPL

Sites on the United States Environmental Protection Agency (EPA)'s National Priorities List of the most serious uncontrolled or abandoned hazardous waste sites identified for possible long-term remedial action under the Superfund program. The NPL, which EPA is required to update at least once a year, is based primarily on the score a site receives from EPA's Hazard Ranking System. A site must be on the NPL to receive money from the Superfund Trust Fund for remedial action. Sites are represented by boundaries where available in the EPA Superfund Site Boundaries maintained by the Shared Enterprise Geodata and Services (SEGS). Site boundaries represent the footprint of a whole site, the sum of all of the Operable Units and the current understanding of the full extent of contamination; for Federal Facility sites, the total site polygon may be the Facility boundary. Where there is no polygon boundary data available for a given site, the site is represented as a point.

Government Publication Date: Jan 25, 2023

National Priority List - Proposed: PROPOSED NPL

Sites proposed by the United States Environmental Protection Agency (EPA), the state agency, or concerned citizens for addition to the National Priorities List (NPL) due to contamination by hazardous waste and identified by the EPA as a candidate for cleanup because it poses a risk to human health and/or the environment. Sites are represented by boundaries where available in the EPA Superfund Site Boundaries maintained by the Shared Enterprise Geodata and Services (SEGS). Site boundaries represent the footprint of a whole site, the sum of all of the Operable Units and the current understanding of the full extent of contamination; for Federal Facility sites, the total site polygon may be the Facility boundary. Where there is no polygon boundary data available for a given site, the site is represented as a point.

Government Publication Date: Jan 25, 2023

Deleted NPL: DELETED NPL

Sites deleted from the United States Environmental Protection Agency (EPA)'s National Priorities List. The National Oil and Hazardous Substances Pollution Contingency Plan (NCP) establishes the criteria that the EPA uses to delete sites from the NPL. In accordance with 40 CFR 300.425.(e), sites may be deleted from the NPL where no further response is appropriate. Sites are represented by boundaries where available in the EPA Superfund Site Boundaries maintained by the Shared Enterprise Geodata and Services (SEGS). Site boundaries represent the footprint of a whole site, the sum of all of the Operable Units and the current understanding of the full extent of contamination; for Federal Facility sites, the total site polygon may be the Facility boundary. Where there is no polygon boundary data available for a given site, the site is represented as a point.

Government Publication Date: Jan 25, 2023

DRAFT

SEMS List 8R Active Site Inventory: SEMS

The U.S. Environmental Protection Agency's (EPA) Superfund Program has deployed the Superfund Enterprise Management System (SEMS), which integrates multiple legacy systems into a comprehensive tracking and reporting tool. This inventory contains active sites evaluated by the Superfund program that are either proposed to be or are on the National Priorities List (NPL) as well as sites that are in the screening and assessment phase for possible inclusion on the NPL. The Active Site Inventory Report displays site and location information at active SEMS sites. An active site is one at which site assessment, removal, remedial, enforcement, cost recovery, or oversight activities are being planned or conducted. This data includes SEMS sites from the List 8R Active file as well as applicable sites from the SEMS GIS/REST file layer obtained from EPA's Facility Registry Service.

Government Publication Date: Jan 25, 2023

Inventory of Open Dumps, June 1985: ODI

The Resource Conservation and Recovery Act (RCRA) provides for publication of an inventory of open dumps. The Act defines "open dumps" as facilities which do not comply with EPA's "Criteria for Classification of Solid Waste Disposal Facilities and Practices" (40 CFR 257).

Government Publication Date: Jun 1985

SEMS List 8R Archive Sites: SEMS ARCHIVE

The U.S. Environmental Protection Agency's (EPA) Superfund Enterprise Management System (SEMS) Archived Site Inventory displays site and location information at sites archived from SEMS. An archived site is one at which EPA has determined that assessment has been completed and no further remedial action is planned under the Superfund program at this time. This data includes sites from the List 8R Archived site file.

Government Publication Date: Jan 25, 2023

Comprehensive Environmental Response, Compensation and Liability Information System - CERCLIS: CERCLIS

Superfund is a program administered by the United States Environmental Protection Agency (EPA) to locate, investigate, and clean up the worst hazardous waste sites throughout the United States. CERCLIS is a database of potential and confirmed hazardous waste sites at which the EPA Superfund program has some involvement. It contains sites that are either proposed to be or are on the National Priorities List (NPL) as well as sites that are in the screening and assessment phase for possible inclusion on the NPL. The EPA administers the Superfund program in cooperation with individual states and tribal governments; this database is made available by the EPA.

Government Publication Date: Oct 25, 2013

EPA Report on the Status of Open Dumps on Indian Lands: IODI

Public Law 103-399, The Indian Lands Open Dump Cleanup Act of 1994, enacted October 22, 1994, identified congressional concerns that solid waste open dump sites located on American Indian or Alaska Native (AI/AN) lands threaten the health and safety of residents of those lands and contiguous areas. The purpose of the Act is to identify the location of open dumps on Indian lands, assess the relative health and environment hazards posed by those sites, and provide financial and technical assistance to Indian tribal governments to close such dumps in compliance with Federal standards and regulations or standards promulgated by Indian Tribal governments or Alaska Native entities.

Government Publication Date: Dec 31, 1998

CERCLIS - No Further Remedial Action Planned: CERCLIS NFRAP

An archived site is one at which EPA has determined that assessment has been completed and no further remedial action is planned under the Superfund program at this time. The Archive designation means that, to the best of EPA's knowledge, assessment at a site has been completed and that EPA has determined no further steps will be taken to list this site on the National Priorities List (NPL). This decision does not necessarily mean that there is no hazard associated with a given site; it only means that, based upon available information, the location is not judged to be a potential NPL site.

Government Publication Date: Oct 25, 2013

CERCLIS Liens: CERCLIS LIENS

A Federal Superfund lien exists at any property where EPA has incurred Superfund costs to address contamination ("Superfund site") and has provided notice of liability to the property owner. A Federal CERCLA ("Superfund") lien can exist by operation of law at any site or property at which EPA has spent Superfund monies. This database is made available by the United States Environmental Protection Agency (EPA). This database was provided by the United States Environmental Protection Agency (EPA). Refer to SEMS LIEN as the current data source for Superfund Liens.

Government Publication Date: Jan 30, 2014

RCRA CORRACTS-Corrective Action: RCRA CORRACTS

RCRA Info is the U.S. Environmental Protection Agency's (EPA) comprehensive information system, providing access to data supporting the Resource Conservation and Recovery Act (RCRA) of 1976 and the Hazardous and Solid Waste Amendments (HSWA) of 1984. At these sites, the Corrective Action Program ensures that cleanups occur. EPA and state regulators work with facilities and communities to design remedies based on the contamination, geology, and anticipated use unique to each site.

Government Publication Date: Jan 23, 2023

DRAFT

RCRA non-CORRACTS TSD Facilities: RCRA TSD

RCRA Info is the U.S. Environmental Protection Agency's (EPA) comprehensive information system, providing access to data supporting the Resource Conservation and Recovery Act (RCRA) of 1976 and the Hazardous and Solid Waste Amendments (HSWA) of 1984. This database includes Non-Corrective Action sites listed as treatment, storage and/or disposal facilities of hazardous waste as defined by RCRA.

Government Publication Date: Jan 23, 2023

RCRA Generator List: RCRA LQG

RCRA Info is the U.S. Environmental Protection Agency's (EPA) comprehensive information system, providing access to data supporting the Resource Conservation and Recovery Act (RCRA) of 1976 and the Hazardous and Solid Waste Amendments (HSWA) of 1984. RCRA Info replaces the data recording and reporting abilities of the Resource Conservation and Recovery Information System (RCRIS) and the Biennial Reporting System (BRS). A hazardous waste generator is any person or site whose processes and actions create hazardous waste (see 40 CFR 260.10). Large Quantity Generators (LQGs) generate 1,000 kilograms per month or more of hazardous waste or more than one kilogram per month of acutely hazardous waste.

Government Publication Date: Jan 23, 2023

RCRA Small Quantity Generators List: RCRA SQG

RCRA Info is the U.S. Environmental Protection Agency's (EPA) comprehensive information system, providing access to data supporting the Resource Conservation and Recovery Act (RCRA) of 1976 and the Hazardous and Solid Waste Amendments (HSWA) of 1984. RCRA Info replaces the data recording and reporting abilities of the Resource Conservation and Recovery Information System (RCRIS) and the Biennial Reporting System (BRS). A hazardous waste generator is any person or site whose processes and actions create hazardous waste (see 40 CFR 260.10). Small Quantity Generators (SQGs) generate more than 100 kilograms, but less than 1,000 kilograms, of hazardous waste per month.

Government Publication Date: Jan 23, 2023

RCRA Very Small Quantity Generators List: RCRA VSQG

RCRA Info is the U.S. Environmental Protection Agency's (EPA) comprehensive information system, providing access to data supporting the Resource Conservation and Recovery Act (RCRA) of 1976 and the Hazardous and Solid Waste Amendments (HSWA) of 1984. A hazardous waste generator is any person or site whose processes and actions create hazardous waste (see 40 CFR 260.10). Very Small Quantity Generators (VSQG) generate 100 kilograms or less per month of hazardous waste, or one kilogram or less per month of acutely hazardous waste. Additionally, VSQG may not accumulate more than 1,000 kilograms of hazardous waste at any time.

Government Publication Date: Jan 23, 2023

RCRA Non-Generators: RCRA NON GEN

RCRA Info is the U.S. Environmental Protection Agency's (EPA) comprehensive information system, providing access to data supporting the Resource Conservation and Recovery Act (RCRA) of 1976 and the Hazardous and Solid Waste Amendments (HSWA) of 1984. RCRA Info replaces the data recording and reporting abilities of the Resource Conservation and Recovery Information System (RCRIS) and the Biennial Reporting System (BRS). A hazardous waste generator is any person or site whose processes and actions create hazardous waste (see 40 CFR 260.10). Non-Generators do not presently generate hazardous waste.

Government Publication Date: Jan 23, 2023

RCRA Sites with Controls: RCRA CONTROLS

List of Resource Conservation and Recovery Act (RCRA) facilities with institutional controls in place. RCRA gives the U.S. Environmental Protection Agency (EPA) the authority to control hazardous waste from the "cradle-to-grave." This includes the generation, transportation, treatment, storage, and disposal of hazardous waste. RCRA also set forth a framework for the management of non-hazardous solid wastes. The 1986 amendments to RCRA enabled EPA to address environmental problems that could result from underground tanks storing petroleum and other hazardous substances.

Government Publication Date: Jan 23, 2023

Federal Engineering Controls-ECs: FED ENG

This list of Engineering controls (ECs) is provided by the United States Environmental Protection Agency (EPA). ECs encompass a variety of engineered and constructed physical barriers (e.g., soil capping, sub-surface venting systems, mitigation barriers, fences) to contain and/or prevent exposure to contamination on a property. The EC listing includes remedy component data from Superfund decision documents issued in fiscal years 1982-2020 for applicable sites on the final or deleted on the National Priorities List (NPL); and sites with a Superfund Alternative Approach (SAA) Agreement in place. The only sites included that are not on the NPL; proposed for NPL; or removed from proposed NPL, are those with an SAA Agreement in place.

Government Publication Date: Feb 23, 2023

DRAFT

Federal Institutional Controls- ICs: FED INST

This list of Institutional controls (ICs) is provided by the United States Environmental Protection Agency (EPA). ICs are non-engineered instruments, such as administrative and legal controls, that help minimize the potential for human exposure to contamination and/or protect the integrity of the remedy. Although it is EPA's expectation that treatment or engineering controls will be used to address principal threat wastes and that groundwater will be returned to its beneficial use whenever practicable, ICs play an important role in site remedies because they reduce exposure to contamination by limiting land or resource use and guide human behavior at a site. The IC listing includes remedy component data from Superfund decision documents issued in fiscal years 1982-2020 for applicable sites on the final or deleted on the National Priorities List (NPL); and sites with a Superfund Alternative Approach (SAA) Agreement in place. The only sites included that are not on the NPL; proposed for NPL; or removed from proposed NPL, are those with an SAA Agreement in place.

Government Publication Date: Feb 23, 2023

Land Use Control Information System: LUCIS

The LUCIS database is maintained by the U.S. Department of the Navy and contains information for former Base Realignment and Closure (BRAC) properties across the United States.

Government Publication Date: Sep 1, 2006

Institutional Control Boundaries at NPL sites: NPL IC

Boundaries of Institutional Control areas at sites on the United States Environmental Protection Agency (EPA)'s National Priorities List, or Proposed or Deleted, made available by the EPA's Shared Enterprise Geodata and Services (SEGS). United States Environmental Protection Agency (EPA)'s National Priorities List of the most serious uncontrolled or abandoned hazardous waste sites identified for possible long-term remedial action under the Superfund program. Institutional controls are non-engineered instruments such as administrative and legal controls that help minimize the potential for human exposure to contamination and/or protect the integrity of the remedy.

Government Publication Date: Jan 25, 2023

Emergency Response Notification System: ERNS 1982 TO 1986

Database of oil and hazardous substances spill reports controlled by the National Response Center. The primary function of the National Response Center is to serve as the sole national point of contact for reporting oil, chemical, radiological, biological, and etiological discharges into the environment anywhere in the United States and its territories.

Government Publication Date: 1982-1986

Emergency Response Notification System: ERNS 1987 TO 1989

Database of oil and hazardous substances spill reports controlled by the National Response Center. The primary function of the National Response Center is to serve as the sole national point of contact for reporting oil, chemical, radiological, biological, and etiological discharges into the environment anywhere in the United States and its territories.

Government Publication Date: 1987-1989

Emergency Response Notification System: ERNS

Database of oil and hazardous substances spill reports made available by the United States Coast Guard National Response Center (NRC). The NRC fields initial reports for pollution and railroad incidents and forwards that information to appropriate federal/state agencies for response. These data contain initial incident data that has not been validated or investigated by a federal/state response agency.

Government Publication Date: Jan 16, 2023

The Assessment, Cleanup and Redevelopment Exchange System (ACRES) Brownfield Database: FED BROWNFIELDS

Brownfields are real property, the expansion, redevelopment, or reuse of which may be complicated by the presence or potential presence of a hazardous substance, pollutant, or contaminant. Cleaning up and reinvesting in these properties protects the environment, reduces blight, and takes development pressures off greenspaces and working lands. This data is provided by the United States Environmental Protection Agency (EPA) and includes Brownfield sites from the Cleanups in My Community (CIMC) web application.

Government Publication Date: Sep 13, 2022

FEMA Underground Storage Tank Listing: FEMA UST

The Federal Emergency Management Agency (FEMA) of the Department of Homeland Security maintains a list of FEMA owned underground storage tanks.

Government Publication Date: Dec 31, 2017

DRAFT

Facility Response Plan: FRP

List of facilities that have submitted Facility Response Plans (FRP) to EPA. Facilities that could reasonably be expected to cause "substantial harm" to the environment by discharging oil into or on navigable waters are required to prepare and submit Facility Response Plans (FRPs). Harm is determined based on total oil storage capacity, secondary containment and age of tanks, oil transfer activities, history of discharges, proximity to a public drinking water intake or sensitive environments.

Government Publication Date: Dec 31, 2021

Delisted Facility Response Plans: DELISTED FRP

Facilities that once appeared in - and have since been removed from - the list of facilities that have submitted Facility Response Plans (FRP) to EPA. Facilities that could reasonably be expected to cause "substantial harm" to the environment by discharging oil into or on navigable waters are required to prepare and submit Facility Response Plans (FRPs). Harm is determined based on total oil storage capacity, secondary containment and age of tanks, oil transfer activities, history of discharges, proximity to a public drinking water intake or sensitive environments.

Government Publication Date: Dec 31, 2021

Historical Gas Stations: HIST GAS STATIONS

This historic directory of service stations is provided by the Cities Service Company. The directory includes Cities Service filling stations that were located throughout the United States in 1930.

Government Publication Date: Jul 1, 1930

Petroleum Refineries: REFN

List of petroleum refineries from the U.S. Energy Information Administration (EIA) Refinery Capacity Report. Includes operating and idle petroleum refineries (including new refineries under construction) and refineries shut down during the previous year located in the 50 States, the District of Columbia, Puerto Rico, the Virgin Islands, Guam, and other U.S. possessions. Survey locations adjusted using public data.

Government Publication Date: Aug 30, 2022

Petroleum Product and Crude Oil Rail Terminals: BULK TERMINAL

List of petroleum product and crude oil rail terminals made available by the U.S. Energy Information Administration (EIA). Includes operable bulk petroleum product terminals located in the 50 States and the District of Columbia with a total bulk shell storage capacity of 50,000 barrels or more, and/or the ability to receive volumes from tanker, barge, or pipeline; also rail terminals handling the loading and unloading of crude oil that were active between 2017 and 2018. Petroleum product terminals comes from the EIA-815 Bulk Terminal and Blender Report, which includes working, shell in operation, and shell idle for several major product groupings. Survey locations adjusted using public data.

Government Publication Date: Jun 29, 2022

LIEN on Property: SEMS LIEN

The U.S. Environmental Protection Agency's (EPA) Superfund Enterprise Management System (SEMS) provides Lien details on applicable properties, such as the Superfund lien on property activity, the lien property information, and the parties associated with the lien.

Government Publication Date: Jan 25, 2023

Superfund Decision Documents: SUPERFUND ROD

This database contains a list of decision documents for Superfund sites. Decision documents serve to provide the reasoning for the choice of (or) changes to a Superfund Site cleanup plan. The decision documents include completed Records of Decision (ROD), ROD Amendments, Explanations of Significant Differences (ESD) for active and archived sites stored in the Superfund Enterprise Management System (SEMS), along with other associated memos and files. This information is maintained and made available by the U.S. Environmental Protection Agency.

Government Publication Date: Dec 22, 2022

State

Division of Environmental Response & Revitalization Database: DERR

The Ohio Environmental Protection Agency's (Ohio EPA) Division of Environmental Response and Revitalization (DERR) database is an index of sites maintained by their district offices. The database contains basic site information only and is NOT a record of contaminated sites in Ohio. Not all sites are contaminated, and a site's absence does not imply that it is uncontaminated. The database is also not a list of Brownfield sites; some sites do not meet the federal or state definitions of Brownfields and many properties in Ohio that may qualify as Brownfields are not included.

Government Publication Date: Jan 16, 2023

Delisted Division of Environmental Response & Revitalization: DELISTED DERR

DRAFT

List of sites which were once included but have since been removed from the Ohio Environmental Protection Agency (Ohio EPA) Division of Environmental Response & Revitalization (DERR) database; an index of sites for which district offices maintain files. DERR is NOT a record of contaminated sites or sites suspected of contamination; not all sites in the database are contaminated, and a site's absence from the database does not imply that it is uncontaminated.

Government Publication Date: Jan 16, 2023

Ohio Licensed Solid Waste Facilities, Landfills and other Waste Facilities: SWF/LF

List of landfill and solid waste facilities of various types as maintained by the Division of Materials and Waste Management of the Ohio Environmental Protection Agency (Ohio EPA), including: municipal solid waste facilities, municipal solid waste transfer stations, construction and demolition landfills, compost class 1,2,3 and 4 facilities, industrial and residual waste landfills, and scrap tire disposal and recycling facilities. Includes active and inactive facilities.

Government Publication Date: Aug 11, 2021

Ohio Old Solid Waste Landfill (OLDSWLF): HIST LF

A list of about 1200 old abandoned dumps or landfills. This database was developed from Ohio EPA staff notebooks and other information dating from the mid-1970's, including old Division of Solid and Hazardous Waste Management and DERR files, the Eckhardt Report and the 1976 Groundwater Pollution Inventory-Summary of Land Disposal.

Government Publication Date: Historic

Ohio Leaking Underground Storage Tanks (LUST): LUST

List of facilities with active and inactive environmental files, and active and inactive tank facilities with releases, made available by the Ohio Department of Commerce, Division of the State Fire Marshall under the Bureau of Underground Storage Tank Regulations (BUSTR). BUSTR's mission is to effectively regulate the safe operation of underground storage tanks and to ensure appropriate investigation and cleanup of releases from underground storage tanks for the purpose of protecting human health and the environment for the citizens of Ohio.

Government Publication Date: Jan 10, 2023

Delisted Petroleum Release List: DELISTED LST

List of petroleum release incidents sites that have been removed from either: the list of facilities with active release from regulated tanks, or the Non-Regulated Leaking Underground Storage Tanks (LUST) list, both made available by the Bureau of Underground Storage Tank Regulations in the Ohio Department of Commerce.

Government Publication Date: Jan 10, 2023

Regulated and Non-Regulated Leaking Underground Storage Tanks (LUST): LST

List of sites where there has been a suspected or confirmed release of petroleum from a regulated or non-regulated underground storage tank (UST). This list has been made available by the Bureau of Underground Storage Tank Regulations in the Ohio Department of Commerce.

Government Publication Date: Jan 9, 2023

Ohio Registered Underground Storage Tanks (UST): UST

List of Active and Inactive Registered Underground Storage Tanks regulated by the Ohio Department of Commerce, Division of the State Fire Marshall under the Bureau of Underground Storage Tank Regulations (BUSTR). BUSTR's mission is to effectively regulate the safe operation of underground storage tanks and to ensure appropriate investigation and cleanup of releases from underground storage tanks for the purpose of protecting human health and the environment for the citizens of Ohio.

Government Publication Date: Jan 10, 2023

Aboveground and Unregulated Tanks: TANKS

A list of tanks in Ohio known to the Division of the State Fire Marshal - Code Enforcement Bureau.

Note: Aboveground Storage Tanks in Ohio are regulated by local fire departments. This list of tanks known to the State Fire Marshall should not be considered a comprehensive list of aboveground or unregulated tanks in Ohio.

Government Publication Date: Aug 22, 2022

Aboveground and Unregulated Tanks (since 2022): TANKS 2

A list of tanks in Ohio known to the Ohio Division of the State Fire Marshal - Code Enforcement Bureau. Note this listing only includes data posted after July 2022.

Note: Aboveground Storage Tanks in Ohio are regulated by local fire departments. This list of tanks known to the State Fire Marshall should not be considered a comprehensive list of aboveground or unregulated tanks in Ohio.

Government Publication Date: Mar 21, 2023

Delisted Storage Tanks: DTNK

DRAFT

A list of sites which once appeared on and have since been removed from either: the list of active or inactive tank sites made available by the State Fire Marshall Bureau of Underground Storage Tanks (BUSTR); or the Ohio Tank Tracking and Environmental Regulations search (BUSTR Public Inquiry page).
Government Publication Date: Jan 10, 2023

Engineering Controls: ENG
List of facilities which have implemented engineering controls under Ohio's Voluntary Action Program (VAP). This list is maintained by the Ohio Environmental Protection Agency (Ohio EPA).
Government Publication Date: Jan 16, 2023

Institutional Controls: INST
This list of sites which have implemented an institutional control is maintained by the Ohio Environmental Protection Agency's (Ohio EPA) Division of Environmental Response and Revitalization (DERR). The site listing is sourced from the DERR List of Projects with Institutional Controls which includes applicable projects under the Voluntary Action Program (VAP) and the Remedial Response Program (RR).
Government Publication Date: Jan 16, 2023

Voluntary Action Program Sites: VCP
This list of Voluntary Action Program sites is provided by the Ohio Environmental Protection Agency's (Ohio EPA) Division of Environmental Response and Revitalization (DERR). The VAP Program gives individuals a way to investigate possible environmental contamination, clean it up if necessary and receive a promise from the State of Ohio that no more cleanup is needed. When cleanup requirements are met, the director of Ohio EPA issues a covenant not to sue. This covenant protects the property owner or operator and future owners from being legally responsible to the State of Ohio for further investigation and cleanup. This protection applies only when the property is used and maintained in the same manner as when the covenant was issued.
Government Publication Date: Jan 16, 2023

Covenants Not to Sue Sites: VAP CNS
List of sites where a covenant not to sue (CNS) has been issued. Ohio's Voluntary Action Program (VAP) sets standards for contaminated site assessment and remediation and reviews the activities conducted by certified professionals based on those standards to issue covenants not to sue (CNS).
Government Publication Date: Sep 1, 2021

Brownfield Inventory: BROWNFIELDS
Statewide inventory of brownfield properties maintained by the Ohio Environmental Protection Agency (Ohio EPA). Ohio EPA describes a brownfield as a previously-developed site with potential contamination from industrial or commercial activity that was not being redeveloped due to fear of litigation. Inclusion on this list is voluntary. Most of the properties contained in the Ohio Brownfield Inventory are properties that have received funding through either the Clean Ohio Assistance Fund (COAF) or Clean Ohio Revitalization Fund (CORF). There are also some properties listed that have received funding through U.S. EPA's Brownfield Grants.
Government Publication Date: Feb 7, 2023

Tribal

Leaking Underground Storage Tanks (LUSTs) on Tribal/Indian Lands: INDIAN LUST
This list of leaking underground storage tanks (LUSTs) on Tribal/Indian Lands in Region 5, which includes Ohio, is made available by the United States Environmental Protection Agency (EPA). There are no federally recognized Tribes in Ohio, according to the U.S. Department of Interior, Bureau of Indian Affairs.
Government Publication Date: Oct 16, 2017

Underground Storage Tanks (USTs) on Indian Lands: INDIAN UST
This list of underground storage tanks (USTs) on Tribal/Indian Lands in Region 5, which includes Ohio, is made available by the United States Environmental Protection Agency (EPA). There are no federally recognized Tribes in Ohio, according to the U.S. Department of Interior, Bureau of Indian Affairs.
Government Publication Date: Oct 16, 2017

Delisted Tribal Leaking Storage Tanks: DELISTED INDIAN LST
Leaking Underground Storage Tank (LUST) facilities which once appeared on - and have since been removed from - the Regional Tribal/Indian LUST lists made available by the United States Environmental Protection Agency (EPA).
Government Publication Date: Nov 23, 2022

DRAFT

Delisted Tribal Underground Storage Tanks: DELISTED INDIAN UST

Underground Storage Tank (UST) facilities which once appeared on - and have since been removed from - the Regional Tribal/Indian UST lists made available by the United States Environmental Protection Agency (EPA).

Government Publication Date: Nov 23, 2022

County

No County standard environmental record sources available for this State.

Additional Environmental Record Sources

Federal

Facility Registry Service/Facility Index: FINDS/FRS

The Facility Registry Service (FRS) is a centrally managed database that identifies facilities, sites, or places subject to environmental regulations or of environmental interest. FRS creates high-quality, accurate, and authoritative facility identification records through rigorous verification and management procedures that incorporate information from program national systems, state master facility records, and data collected from EPA's Central Data Exchange registrations and data management personnel. This list is made available by the Environmental Protection Agency (US EPA).

Government Publication Date: Aug 18, 2022

Toxics Release Inventory (TRI) Program: TRIS

The EPA's Toxics Release Inventory (TRI) is a database containing data on disposal or other releases of over 650 toxic chemicals from thousands of U. S. facilities and information about how facilities manage those chemicals through recycling, energy recovery, and treatment. One of TRI's primary purposes is to inform communities about toxic chemical releases to the environment.

Government Publication Date: Aug 24, 2021

PFOA/PFOS Contaminated Sites: PFAS NPL

List of National Priorities List (NPL) and related Superfund Alternative Agreement (SAA) sites where PFOA or PFOS contaminants have been found in water and/or soil. The site listing is provided by the Federal Environmental Protection Agency (EPA).

Government Publication Date: Dec 28, 2022

Federal Agency Locations with Known or Suspected PFAS Detections: PFAS FED SITES

List of Federal agency locations with known or suspected detections of Per- and Polyfluoroalkyl Substances (PFAS), made available by the U.S. Environmental Protection Agency (EPA) in their PFAS Analytic Tools data. EPA outlines that these data are gathered from several federal entities, such as the Federal Superfund program, Department of Defense (DOD), National Aeronautics and Space Administration, Department of Transportation, and Department of Energy. Sites on this list do not necessarily reflect the source/s of contamination and detections do not indicate level of risk or human exposure at the site. Agricultural notifications in this data are limited to DOD sites only. At this time, the EPA is aware that this list is not comprehensive of all Federal agencies.

Government Publication Date: Jun 30, 2022

SSEHRI PFAS Contamination Sites: PFAS SSEHRI

This PFAS Contamination Site Tracker database is compiled by the Social Science Environmental Health Research Institute (SSEHRI) at Northeastern University. According to the SSEHRI, the database records qualitative and quantitative data from each known site of PFAS contamination, including timeline of discovery, sources, levels, health impacts, community response, and government response. The goal of this database is to compile information and support public understanding of the rapidly unfolding issue of PFAS contamination. All data presented was extracted from government websites, news articles, or publicly available documents, and this is cited in the tracker. Disclaimer: The source conveys this database undergoes regular updates as new information becomes available, some sites may be missing and/or contain information that is incorrect or outdated, as well as their information represents all contamination sites SSEHRI is aware of, not all possible contamination sites. This data is not intended to be used for legal purposes. Limited location details are available with this data. Access the following for the most current informations https://pfasproject.com/pfas-contamination-site-tr acker/

Government Publication Date: Dec 12, 2019

National Response Center PFAS Spills: ERNS PFAS

DRAFT

National Response Center (NRC) calls from 1990 to the most recent complete calendar year where there is indication of Aqueous Film Forming Foam (AFFF) usage. NRC calls may reference AFFF usage in the "Material Involved" or "Incident Description" fields. Data made available by the US Environmental Protection Agency (EPA). Disclaimer: dataset may include initial or misidentified incident data not yet validated or investigated by a federal/state response agency.

Government Publication Date: Feb 23, 2022

PFAS NPDES Discharge Monitoring: PFAS NPDES

This list of National Pollutant Discharge Elimination System (NPDES) permitted facilities with required monitoring for Per- and Polyfluoroalkyl (PFAS) Substances is made available via the U.S. Environmental Protection Agency (EPA)'s PFAS Analytic Tools. Any point-source wastewater discharger to waters of the United States must have a NPDES permit, which defines a set of parameters for pollutants and monitoring to ensure that the discharge does not degrade water quality or impair human health. This list includes NPDES permitted facilities associated with permits that monitor for Per- and Polyfluoroalkyl Substances (PFAS), limited to the years 2007 - present. EPA further advises the following regarding these data: currently, fewer than half of states have required PFAS monitoring for at least one of their permittees, and fewer states have established PFAS effluent limits for permittees. For states that may have required monitoring, some reporting and data transfer issues may exist on a state-by-state basis.

Government Publication Date: Feb 19, 2023

Perfluorinated Alkyl Substances (PFAS) from Toxic Release Inventory: PFAS TRI

List of Toxics Release Inventory (TRI) facilities at which the reported chemical is a Per- or polyfluorinated alkyl substance (PFAS) included in the Environmental Protection Agency (EPA)'s consolidated PFAS Master List of PFAS Substances. The EPA's Toxics Release Inventory (TRI) is a database containing data on disposal or other releases of over 650 toxic chemicals from thousands of U.S. facilities and information about how facilities manage those chemicals through recycling, energy recovery, and treatment.

Government Publication Date: Aug 24, 2021

Perfluorinated Alkyl Substances (PFAS) Water Quality: PFAS WATER

The Water Quality Portal (WQP) is a cooperative service sponsored by the United States Geological Survey (USGS), the Environmental Protection Agency (EPA), and the National Water Quality Monitoring Council (NWQMC). This listing includes records from the Water Quality Portal where the characteristic (environmental measurement) is in the Environmental Protection Agency (EPA)'s consolidated Master List of PFAS Substances.

Government Publication Date: Jul 20, 2020

PFAS TSCA Manufacture and Import Facilities: PFAS TSCA

The US Environmental Protection Agency (EPA) issued the Chemical Data Reporting (CDR) Rule under the Toxic Substances Control Act (TSCA) requiring facilities that manufacture or import chemical substances to report to EPA. This list is specific to TSCA Manufacture and Import Facilities with reported per- and poly-fluoroalkyl substances (PFAS). Data file made available by the EPA and includes CDR/Inventory Update Reporting data from 1998 up to 2020. EPA makes notes the following about these data: this data file includes production and importation data for chemicals identified in EPA's CompTox Chemicals Dashboard list of PFAS without explicit structures and list of PFAS structures in DSSTox. Note that some regulations have specific chemical structure requirements that define PFAS differently than the lists in EPA's CompTox Chemicals Dashboard. Reporting information on manufactured or imported chemical substance amounts should not be compared between facilities, as some companies claim Chemical Data Reporting Rule data fields for PFAS information as Confidential Business Information.

Government Publication Date: Jun 20, 2022

Hazardous Materials Information Reporting System: HMIRS

US DOT - Department of Transportation Pipeline and Hazardous Materials Safety Administration (PHMSA) Incidents Reports Database taken from Hazmat Intelligence Portal, U.S. Department of Transportation.

Government Publication Date: Sep 1, 2020

National Clandestine Drug Labs: NCDL

The U.S. Department of Justice ("the Department"), Drug Enforcement Administration (DEA), provides this data as a public service. It contains addresses of some locations where law enforcement agencies reported they found chemicals or other items that indicated the presence of either clandestine drug laboratories or dumpsites. In most cases, the source of the entries is not the Department, and the Department has not verified the entry and does not guarantee its accuracy.

Government Publication Date: Aug 30, 2022

Toxic Substances Control Act: TSCA

DRAFT

The Environmental Protection Agency (EPA) is amending the Toxic Substances Control Act (TSCA) section 8(a) Inventory Update Reporting (IUR) rule and changing its name to the Chemical Data Reporting (CDR) rule.
The CDR enables EPA to collect and publish information on the manufacturing, processing, and use of commercial chemical substances and mixtures (referred to hereafter as chemical substances) on the TSCA Chemical Substance Inventory (TSCA Inventory). This includes current information on chemical substance production volumes, manufacturing sites, and how the chemical substances are used. This information helps the Agency determine whether people or the environment are potentially exposed to reported chemical substances. EPA publishes submitted CDR data that is not Confidential Business Information (CBI).
Government Publication Date: Apr 11, 2019

Hist TSCA: HIST TSCA

The Environmental Protection Agency (EPA) is amending the Toxic Substances Control Act (TSCA) section 8(a) Inventory Update Reporting (IUR) rule and changing its name to the Chemical Data Reporting (CDR) rule.
The 2006 IUR data summary report includes information about chemicals manufactured or imported in quantities of 25,000 pounds or more at a single site during calendar year 2005. In addition to the basic manufacturing information collected in previous reporting cycles, the 2006 cycle is the first time EPA collected information to characterize exposure during manufacturing, processing and use of organic chemicals. The 2006 cycle also is the first time manufacturers of inorganic chemicals were required to report basic manufacturing information.
Government Publication Date: Dec 31, 2006

FTTS Administrative Case Listing: FTTS ADMIN

An administrative case listing from the Federal Insecticide, Fungicide, & Rodenticide Act (FIFRA) and Toxic Substances Control Act (TSCA), together known as FTTS. This database was obtained from the Environmental Protection Agency's (EPA) National Compliance Database (NCDB). The FTTS and NCDB was shut down in 2006.
Government Publication Date: Jan 19, 2007

FTTS Inspection Case Listing: FTTS INSP

An inspection case listing from the Federal Insecticide, Fungicide, & Rodenticide Act (FIFRA) and Toxic Substances Control Act (TSCA), together known as FTTS. This database was obtained from the Environmental Protection Agency's (EPA) National Compliance Database (NCDB). The FTTS and NCDB was shut down in 2006.
Government Publication Date: Jan 19, 2007

Potentially Responsible Parties List: PRP

Early in the site cleanup process, the U.S. Environmental Protection Agency (EPA) conducts a search to find the Potentially Responsible Parties (PRPs). The EPA looks for evidence to determine liability by matching wastes found at the site with parties that may have contributed wastes to the site. This listing contains PRPs, Noticed Parties, at sites in the EPA's Superfund Enterprise Management System (SEMS).
Government Publication Date: Jan 25, 2023

State Coalition for Remediation of Drycleaners Listing: SCRD DRYCLEANER

The State Coalition for Remediation of Drycleaners (SCRD) was established in 1998, with support from the U.S. Environmental Protection Agency (EPA) Office of Superfund Remediation and Technology Innovation. Coalition members are states with mandated programs and funding for drycleaner site remediation. Current members are Alabama, Connecticut, Florida, Illinois, Kansas, Minnesota, Missouri, North Carolina, Oregon, South Carolina, Tennessee, Texas, and Wisconsin. Since 2017, the SCRD no longer maintains this data, refer to applicable state source data where available.
Government Publication Date: Nov 08, 2017

Integrated Compliance Information System (ICIS): ICIS

The U.S. Environmental Protection Agency's Enforcement and Compliance History Online system incorporates data from the Integrated Compliance Information System - National Pollutant Discharge Elimination System (ICIS-NPDES). ICIS-NPDES is an information management system maintained by the Office of Compliance to track permit compliance and enforcement status of facilities regulated by the NPDES under the Clean Water Act. This data includes permit, inspection, violation and enforcement action information for applicable ICIS records.
Government Publication Date: Oct 15, 2022

Drycleaner Facilities: FED DRYCLEANERS

A list of drycleaner facilities from Enforcement and Compliance History Online (ECHO) data as made available by the U.S. Environmental Protection Agency (EPA), sourced from the ECHO Exporter file. The EPA tracks facilities that possess NAIC and SIC codes that classify businesses as drycleaner establishments.
Government Publication Date: Dec 11, 2022

Delisted Drycleaner Facilities: DELISTED FED DRY

List of sites removed from the list of Drycleaner Facilities (sites in the EPA's Integrated Compliance Information System (ICIS) with NAIC or SIC codes identifying the business as a drycleaner establishment).

DRAFT

Government Publication Date: Dec 11, 2022

Formerly Used Defense Sites: FUDS

Formerly Used Defense Sites (FUDS) are properties that were formerly owned by, leased to, or otherwise possessed by and under the jurisdiction of the Secretary of Defense prior to October 1986, where the Department of Defense (DOD) is responsible for an environmental restoration. The FUDS Annual Report to Congress (ARC) is published by the U.S. Army Corps of Engineers (USACE). This data is compiled from the USACE's Geospatial FUDS data layers and Homeland Infrastructure Foundation-Level Data (HIFLD) FUDS dataset.

Government Publication Date: Jul 12, 2022

Former Military Nike Missile Sites: FORMER NIKE

This information was taken from report DRXTH-AS-IA-83A016 (Historical Overview of the Nike Missile System, 12/1984) which was performed by Environmental Science and Engineering, Inc. for the U.S. Army Toxic and Hazardous Materials Agency Assessment Division. The Nike system was deployed between 1954 and the mid-1970's. Among the substances used or stored on Nike sites were liquid missile fuel (JP-4); starter fluids (UDKH, aniline, and furfuryl alcohol); oxidizer (IRFNA); hydrocarbons (motor oil, hydraulic fluid, diesel fuel, gasoline, heating oil); solvents (carbon tetrachloride, trichloroethylene, trichloroethane, stoddard solvent); and battery electrolyte. The quantities of material a disposed of and procedures for disposal are not documented in published reports. Virtually all information concerning the potential for contamination at Nike sites is confined to personnel who were assigned to Nike sites. During deactivation most hardware was shipped to depot-level supply points. There were reportedly instances where excess materials were disposed of on or near the site itself at closure. There was reportedly no routine site decontamination.

Government Publication Date: Dec 2, 1984

PHMSA Pipeline Safety Flagged Incidents: PIPELINE INCIDENT

A list of flagged pipeline incidents made available by the U.S. Department of Transportation (US DOT) Pipeline and Hazardous Materials Safety Administration (PHMSA). PHMSA regulations require incident and accident reports for five different pipeline system types.

Government Publication Date: Mar 31, 2021

Material Licensing Tracking System (MLTS): MLTS

A list of sites that store radioactive material subject to the Nuclear Regulatory Commission (NRC) licensing requirements. This list is maintained by the NRC. As of September 2016, the NRC no longer releases location information for sites. Site locations were last received in July 2016.

Government Publication Date: May 11, 2021

Historic Material Licensing Tracking System (MLTS) sites: HIST MLTS

A historic list of sites that have inactive licenses and/or removed from the Material Licensing Tracking System (MLTS). In some cases, a site is removed from the MLTS when the state becomes an "Agreement State". An Agreement State is a State that has signed an agreement with the Nuclear Regulatory Commission (NRC) authorizing the State to regulate certain uses of radioactive materials within the State.

Government Publication Date: Jan 31, 2010

Mines Master Index File: MINES

The Master Index File (MIF) is provided by the United State Department of Labor, Mine Safety and Health Administration (MSHA). This file, which was originally created in the 1970's, contained many Mine-IDs that were invalid. MSHA removes invalid IDs from the MIF upon discovery. MSHA applicable data includes the following: all Coal and Metal/Non-Metal mines under MSHA's jurisdiction since 1/1/1970; mine addresses for all mines in the database except for Abandoned mines prior to 1998 from MSHA's legacy system (addresses may or may not correspond with the physical location of the mine itself); violations that have been assessed penalties as a result of MSHA inspections beginning on 1/1/2000; and violations issued as a result of MSHA inspections conducted beginning on 1/1/2000.

Government Publication Date: Nov 7, 2022

Surface Mining Control and Reclamation Act Sites: SMCRA

An inventory of land and water impacted by past mining (primarily coal mining) is maintained by the Office of Surface Mining Reclamation and Enforcement (OSMRE) to provide information needed to implement the Surface Mining Control and Reclamation Act of 1977 (SMCRA). The inventory contains information on the location, type, and extent of Abandoned Mine Land (AML) impacts, as well as information on the cost associated with the reclamation of those problems. The inventory is based upon field surveys by State, Tribal, and OSMRE program officials. It is dynamic to the extent that it is modified as new problems are identified and existing problems are reclaimed.

Government Publication Date: Aug 18, 2022

Mineral Resource Data System: MRDS

DRAFT

The Mineral Resource Data System (MRDS) is a collection of reports describing metallic and nonmetallic mineral resources throughout the world. Included are deposit name, location, commodity, deposit description, geologic characteristics, production, reserves, resources, and references. This database contains the records previously provided in the Mineral Resource Data System (MRDS) of USGS and the Mineral Availability System/Mineral Industry Locator System (MAS/MILS) originated in the U.S. Bureau of Mines, which is now part of USGS. The USGS has ceased systematic updates of the MRDS database with their focus more recently on deposits of critical minerals while providing a well-documented baseline of historical mine locations from USGS topographic maps.

Government Publication Date: Mar 15, 2016

DOE Legacy Management Sites: LM SITES

The U.S. Department of Energy (DOE) Office of Legacy Management (LM) currently manages radioactive and chemical waste, environmental contamination, and hazardous material at over 100 sites across the U.S. The LM manages sites with diverse regulatory drivers (statutes or programs that direct cleanup and management requirements at DOE sites) or as part of internal DOE or congressionally-recognized programs, such as but not limited to: Formerly Utilized Sites Remedial Action Program (FUSRAP), Uranium Mill Tailings Radiation Control Act (UMTRCA Title I, Tile II), Comprehensive Environmental Response, Compensation, and Liability Act (CERCLA), Resource Conservation and Recovery Act (RCRA), Decontamination and Decommissioning (D&D), Nuclear Waste Policy Act (NWPA). This site listing includes data exported from the DOE Office of LM's Geospatial Environmental Mapping System (GEMS). GEMS Data disclaimer: The DOE Office of LM makes no representation or warranty, expressed or implied, regarding the use, accuracy, availability, or completeness of the data presented herein.

Government Publication Date: Dec 1, 2022

Alternative Fueling Stations: ALT FUELS

This list of alternative fueling stations is sourced from the Alternative Fuels Data Center (AFDC). The U.S. Department of Energy's Office of Energy Efficiency & Renewable Energy launched the AFDC in 1991 as a repository for alternative fuel vehicle performance data, which provides a wealth of information and data on alternative and renewable fuels, advanced vehicles, fuel-saving strategies, and emerging transportation technologies. The data includes Biodiesel (B20 and above), Compressed Natural Gas (CNG), Electric, Ethanol (E85), Hydrogen, Liquefied Natural Gas (LNG), Propane (LPG) fuel type locations.

Government Publication Date: Jan 3, 2023

Superfunds Consent Decrees: CONSENT DECREES

This list of Superfund consent decrees is provided by the Department of Justice, Environment & Natural Resources Division (ENRD) through a Freedom of Information Act (FOIA) applicable file. This listing includes Consent Decrees for CERCLA or Superfund Sites filed and/or as proposed within the ENRD's Case Management System (CMS) since 2010. CMS may not reflect the latest developments in a case nor can the agency guarantee the accuracy of the data. ENRD Disclaimer: Congress excluded three discrete categories of law enforcement and national security records from the requirements of the FOIA; response is limited to those records that are subject to the requirements of the FOIA; however, this should not be taken as an indication that excluded records do, or do not, exist.

Government Publication Date: Jan 11, 2023

Air Facility System: AFS

This EPA retired Air Facility System (AFS) dataset contains emissions, compliance, and enforcement data on stationary sources of air pollution. Regulated sources cover a wide spectrum; from large industrial facilities to relatively small operations such as dry cleaners. AFS does not contain data on facilities that are solely asbestos demolition and/or renovation contractors, or landfills. ECHO Clean Air Act data from AFS are frozen and reflect data as of October 17, 2014; the EPA retired this system for Clean Air Act stationary sources and transitioned to ICIS-Air.

Government Publication Date: Oct 17, 2014

Registered Pesticide Establishments: SSTS

List of active EPA-registered foreign and domestic pesticide-producing and device-producing establishments based on data from the Section Seven Tracking System (SSTS). The Federal Insecticide, Fungicide, and Rodenticide Act (FIFRA) Section 7 requires that facilities producing pesticides, active ingredients, or devices be registered. The list of establishments is made available by the EPA.

Government Publication Date: Mar 30, 2022

Polychlorinated Biphenyl (PCB) Transformers: PCBT

Locations of Transformers Containing Polychlorinated Biphenyls (PCBs) registered with the United States Environmental Protection Agency. PCB transformer owners must register their transformer(s) with EPA. Although not required, PCB transformer owners who have removed and properly disposed of a registered PCB transformer may notify EPA to have their PCB transformer de-registered. Data made available by EPA.

Government Publication Date: Oct 15, 2019

Polychlorinated Biphenyl (PCB) Notifiers: PCB

Facilities included in the national list of facilities that have notified the United States Environmental Protection Agency (EPA) of Polychlorinated Biphenyl (PCB) activities. Any company or person storing, transporting or disposing of PCBs or conducting PCB research and development must notify the EPA and receive an identification number.

DRAFT

Government Publication Date: Nov 3, 2022

State

Ohio Emergency Response (ER) Spills data: SPILLS

Incidents reported to the Emergency Response Unit of the Ohio Environmental Protection Agency (Ohio EPA); includes clandestine drug lab sites with environmental impact.

Government Publication Date: Aug 25, 2020

Ohio Historic Towngas Database (TOWNGAS): TOWNGAS

A list of 82 sites of coal gas generators in Ohio. These plants produced gas for street lights in the communities in which they were located. The production of one million cubic feet of gas also produced about 800 gallons of liquid coal tar, which is a carcinogen. TOWNGAS was developed from a database from Radian Corporation along with information from the Ohio Historical Society and various public libraries.

Government Publication Date: Historic

Dry Cleaning Facilities: DRYCLEANERS

This list of facilities, which have obtained permits to install or operate dry cleaning operations, is maintained by the Ohio Environmental Protection Agency's (Ohio EPA) Division of Air Pollution Control (DAPC). This data is sourced from the Ohio EPA's applicable electronic copies of issued permits search tool and FOIA file.

Government Publication Date: Mar 28, 2023

Delisted Drycleaner Facilities: DELISTED DRYCLEANERS

List of drycleaner facilities/sites which have been delisted from Ohio Environmental Protection Agency (Ohio EPA).

Government Publication Date: Mar 28, 2023

Urban Setting Designation Sites: USD

List of sites granted Urban Setting Designation (USD) by the Ohio Environmental Protection Agency (Ohio EPA). USDs are granted to brownfield and voluntary cleanup properties located in highly urbanized areas where ground water containing chemicals from prior industrial or commercial activities poses no perceptible risk to the community because the ground water is not being used and will not be used for drinking water purposes in the foreseeable future.

Government Publication Date: Feb 17, 2023

Cessation of Regulated Operations (CRO) Program: CRO

The goal of the Cessation of Regulated Operations (CRO) program run by the Ohio Environmental Protection Agency (Ohio EPA) is to prevent threats to human health and the environment created when business owners and operators irresponsibly abandon businesses where chemicals were produced, used, stored or handled.

Government Publication Date: Jan 23, 2023

Ohio Old Sludge Dumping Database (SIABASE): SIAB

This database of about 2800 sites respresent pits, ponds and lagoons where various types of sludge were dumped over many years. The object of this data collection was to determine if harm was done to drinking water supplies below each dump site. The data were collected during the 1970s and published by the Ohio Environmental Protection Agency in 1980.

Government Publication Date: Historic

Per- and Polyfluoroalkyl Substances (PFAS): PFAS

A list of known PFAS contaminated sites. This list is made available by the Ohio Environmental Protection Agency (Ohio EPA).

Government Publication Date: Oct 6, 2022

Underground Injection Control Wells: UIC

The Ohio Environmental Protection Agency provides this listing of Class I and Class V Underground Injection Control Wells.

Government Publication Date: Oct 7, 2019

PFAS Testing of Ohio Public Water Systems: PFAS PWS

A list of public water supply systems that have been tested for PFAS made available by the Ohio Environmental Protection Agency (EPA).

Government Publication Date: Oct 6, 2022

DRAFT

Permit by Rule Air Facilities: AIR PERMITS

A permit-by-rule is a specific permit provision in the Ohio Administrative Code that applies to certain types of low-emitting air pollution sources. This list of Permit by Rule facilities is provided by the Ohio Environmental Protection Agency.

Government Publication Date: Jul 30, 2020

Tribal

No Tribal additional environmental record sources available for this State.

County

No County additional environmental record sources available for this State.

DRAFT

Definitions

Database Descriptions: This section provides a detailed explanation for each database including: source, information available, time coverage, and acronyms used. They are listed in alphabetic order.

Detail Report: This is the section of the report which provides the most detail for each individual record. Records are summarized by location, starting with the project property followed by records in closest proximity.

Distance: The distance value is the distance between plotted points, not necessarily the distance between the sites' boundaries. All values are an approximation.

Direction: The direction value is the compass direction of the site in respect to the project property and/or center point of the report.

Elevation: The elevation value is taken from the location at which the records for the site address have been plotted. All values are an approximation. Source: Google Elevation API.

Executive Summary: This portion of the report is divided into 3 sections:

'Report Summary'- Displays a chart indicating how many records fall on the project property and, within the report search radii.

'Site Report Summary'-Project Property'- This section lists all the records which fall on the project property. For more details, see the 'Detail Report' section.

'Site Report Summary-Surrounding Properties'- This section summarizes all records on adjacent properties, listing them in order of proximity from the project property. For more details, see the 'Detail Report' section.

Map Key: The map key number is assigned according to closest proximity from the project property. Map Key numbers always start at #1. The project property will always have a map key of '1' if records are available. If there is a number in brackets beside the main number, this will indicate the number of records on that specific property. If there is no number in brackets, there is only one record for that property.

The symbol and colour used indicates 'elevation': the red inverted triangle will dictate 'ERIS Sites with Lower Elevation', the yellow triangle will dictate 'ERIS Sites with Higher Elevation' and the orange square will dictate 'ERIS Sites with Same Elevation.'

Unplottables: These are records that could not be mapped due to various reasons, including limited geographic information. These records may or may not be in your study area, and are included as reference.

DRAFT

Nova Group

APPENDIX C-2: Regulatory Records - General Public Records

DRAFT

Cuyahoga County, Ohio - Property Summary Report
Parcel: 119-09-014

Owner	MYRTLE & SONG, LLC
Address	1765 E 89 ST CLEVELAND, OH. 44106
Land Use	(5000) R - RES VACANT LAND
Legal Description	392SP 180 S OF HOUGH
Neighborhood Code	01140

SKETCH

Building 0

Sketchs not available for this parcel.

Please contact us at EMcGoldrick@cuyahogacounty.us

or call (216) 443-4663 for a copy of the building card.

MAP VIEW

Map Image

DRAFT

BUILDING INFORMATION

LAND

Code	Frontage	Depth	Acreage	Sq Ft
PRM	45	171	0.18	7,695

VALUATION

2022 Values	Taxable Market Value	Exempt Market Value	Abated Market Value	Assessed Taxable Value
Land Value	$4,600	$0	$0	$1,610
Building Value	$0	$0	$0	$0
Total Value	$4,600	$0	$0	$1,610
Land Use	5000			RESIDENTIAL VACANT LAND

PERMITS

Tax Year	Reason	Tax Change	Exempt Change	Percent Complete	Reinspect	Notes
2019	30 - New Construction	$	$	100%	No	LAND BANK TRANSFER 100% COMPLETE NO VALUE 1-1-2019
2019	50 - Change in Exmption	$	$	100%	No	CLASS-CHANGE IN EXEMPTION 2019 [B:/7050 TO R:5000/]
2018	10 - Razing	$	($73,500)	100%	No	LAND BANK DEMO 100% COMPLETE 1-1-2018 [EXTBLD -73500] DID NOT GO OUT IN FIELD
2015	30 - New Construction	$	$	100%	No	DWELLING BOARDED SINCE 2008, TERMINATE PERMIT 1-1-2015 NEW PERMIT NEEDED FOR DEMO OR REHAB
2014	30 - New Construction	$	$	0%	Yes	DWELLING BOARDED UP REHAB-RAZING NOT COMPLETE 2011, 2012, 2013, 2014 REINSPECT 2015 FOR REHAB OR RAZING
2013	10 - Razing	($14,800)	$	0%	Yes	DWELLING BOARDED UP REHAB/RAZING NOT COMPLETE 2011, 2012, 2013 REINSPECT 2014
2012	30 - New Construction	$	$	0%	Yes	DWLG STILL BOARD UP. INTERNAL-EXTERNAL ALTERATIONS REINS 2011****DWELLING STILL BOARDED UP 1-1- 2011 REINSPECT FOR REHAB-RAZING 2012** BOARD UP COMPLETE 1-1-12 REINSPECT FOR REHAB / RAZING 2013 NO VALUE CHANGE
2011	30 - New Construction	$	$	0%	Yes	DWLG STILL BOARD UP. INTERNAL-EXTERNAL ALTERATIONS REINS 2011****DWELLING STILL BOARDED UP 1-1- 2011 REINSPECT FOR REHAB/RAZING 2012
2010	30 - New Construction	$	$	0%	Yes	DWLG STILL BOARD UP. INTERNAL/EXTERNAL ALTERATIONS REINS 2011
2009	30 - New Construction	$	$	0%	Yes	INT-EXT ALT 0% COMP 1-1- 2009 RNSPCT2010
2008	30 - New Construction	$	$	0%	Yes	INT-EXT ALT N/% COMP 1-1- 2008 RNSPCT2009
2004	30 - New Construction	$117,800	$	100%	No	REHAB PUT ON FOR 135000 UPDATE CHARACTERISTICS100% COMP 1-1-2004

IMPROVEMENTS

Type	Description	Size	Height Depth

Information included on this report is believed to be accurate, but is not guaranteed. Cuyahoga County is not liable for errors or omissions.

SALES

Date	Buyer	Seller	Price
2/24/2023	MYRTLE & SONG, LLC	KOLOMIYETS, INNA	$25,000
12/6/2022	KOLOMIYETS, INNA	KOLOMIYETS, VIKTOR & INNA	$0
4/25/2018	KOLOMIYETS, VIKTOR & INNA	CUYAHOGA CNTY LAND REUTILIATION	$0
6/12/2017	CUYAHOGA CNTY LAND REUTILIATION	STATE OF OHIO FORF BR # 010709	$0
4/19/2017	STATE OF OHIO FORF BR # 010709	V2R ENTERPRISES, LLC	$0
10/20/2003	V2R ENTERPRISES, LLC	Freese, Richard A	$0
3/7/2003	Freese, Richard A	Liberty Savings Bank	$13,000
8/26/2002	Liberty Savings Bank	Puskorius, Linas	$12,000
7/22/1999	Puskorius, Linas	Mitchum, Sanuel W Jr	$76,000
5/4/1999	Mitchum, Sanuel W Jr	Mitchum, Corlodia	$0
5/10/1995	Mitchum, Corlodia	Mitchum Corlodia..	$0
1/15/1988	Mitchum Corlodia..	Mitchum Samuel W & Corlodia	$0
1/1/1975	Mitchum Samuel W & Corlodia		$0

Taxes

2022 Taxes	Charges	Payments	Balance Due
Tax Balance Summary	**$195.25**	**$195.25**	**$.00**

DRAFT

Cuyahoga County, Ohio - Property Summary Report
Parcel: 119-09-016

Owner	HAIMOUR, FAHIDEH
Address	8910 HOUGH AVE CLEVELAND, OH. 44106
Land Use	(4000) C - COMMERCIAL VAC LAND
Legal Description	392 SEC HOUGH
Neighborhood Code	22240

SKETCH

Building 0

Sketchs not available for this parcel.

Please contact us at EMcGoldrick@cuyahogacounty.us

or call (216) 443-4663 for a copy of the building card.

MAP VIEW

Map Image

BUILDING INFORMATION

LAND

Code	Frontage	Depth	Acreage	Sq Ft
PRM	90		0.28	12,150

VALUATION

2022 Values	Taxable Market Value	Exempt Market Value	Abated Market Value	Assessed Taxable Value
Land Value	$12,200	$0	$0	$4,270
Building Value	$0	$0	$0	$0
Total Value	$12,200	$0	$0	$4,270
Land Use	4000			COMMERCIAL VACANT LAND

PERMITS

Tax Year	Reason	Tax Change	Exempt Change	Percent Complete	Reinspect	Notes

IMPROVEMENTS

Type	Description	Size	Height Depth

SALES

Date	Buyer	Seller	Price
3/15/2023	HAIMOUR, FAHIDEH	89TH DEVELOPMENT LLC (VENDOR)	$30,000
12/7/2017	89TH DEVELOPMENT LLC (VENDOR)	89TH DEVELOPMENT LLC	$0
11/5/2008	89TH DEVELOPMENT LLC	THE KEVANNA GROUP, INC	$29,000
9/28/2005	THE KEVANNA GROUP, INC	Pearson Elliott	$15,819
8/9/1979	Pearson Elliott	Rogers Clyde & Earline	$10,000
1/1/1975	Rogers Clyde & Earline		$0

Taxes

2022 Taxes	Charges	Payments	Balance Due
Tax Balance Summary	**$1,284.86**	**$642.43**	**$642.43**

DRAFT

Information included on this report is believed to be accurate, but is not guaranteed. Cuyahoga County is not liable for errors or omissions.

Cuyahoga County, Ohio - Property Summary Report
Parcel: 119-09-019

Owner	MYRTLE & SONG LLC
Address	8924 HOUGH AVE CLEVELAND, OH. 44106
Land Use	(4000) C - COMMERCIAL VAC LAND
Legal Description	392 H & A 0002 ALL
Neighborhood Code	22240

SKETCH

Building 0

Sketchs not available for this parcel.

Please contact us at EMcGoldrick@cuyahogacounty.us

or call (216) 443-4663 for a copy of the building card.

MAP VIEW

Map Image

DRAFT

BUILDING INFORMATION

LAND

Code	Frontage	Depth	Acreage	Sq Ft
PRM	43	146	0.14	6,132

VALUATION

2022 Values	Taxable Market Value	Exempt Market Value	Abated Market Value	Assessed Taxable Value
Land Value	$6,100	$0	$0	$2,140
Building Value	$0	$0	$0	$0
Total Value	$6,100	$0	$0	$2,140
Land Use	4000			COMMERCIAL VACANT LAND

PERMITS

Tax Year	Reason	Tax Change	Exempt Change	Percent Complete	Reinspect	Notes
2013	10 - Razing	($1,000)	$	100%	No	CONDEMNATION - MAIN STRUCTURE NO CHANGES 1-1- 2011 REINSPECT 2012. BUILDING NOT RAZED 1-1- 2012 REINSPECT 2013 RAZED 100% COMP 1-1- 2013
2013	70 - Change of class	$	$	100%	No	CLASS-CHANGE 2013
2012	30 - New Construction	$	$	0%	Yes	CONDEMNATION - MAIN STRUCTURE NO CHANGES 1-1- 2011 REINSPECT 2012. BUILDING NOT RAZED 1-1- 2012 REINSPECT 2013
2011	30 - New Construction	$	$	0%	Yes	CONDEMNATION - MAIN STRUCTURE NO CHANGES 1-1- 2011 REINSPECT 2012
2004	30 - New Construction	$	$	100%	No	BOARDING100% CMPNV 1-1- 2004

IMPROVEMENTS

Type	Description	Size	Height Depth

SALES

Date	Buyer	Seller	Price
2/6/2023	MYRTLE & SONG LLC	AUSTIN, CARNELL	$16,750
5/10/2013	AUSTIN, CARNELL	STATE OF OHIO (FORF) CASE # CV 004635	$0
2/19/2013	STATE OF OHIO (FORF) CASE # CV 004635	CONSORTIUM FOR ECONOMIC & COMMUNITY DEV INC	$0
7/9/2003	CONSORTIUM FOR ECONOMIC & COMMUNITY DEV INC	Hough Area Partners Inc.	$0
11/8/1996	Hough Area Partners Inc.	Cleveland, City Of Lb93	$0
9/24/1993	Cleveland, City Of Lb93	Dixon George	$0
10/14/1983	Dixon George	Montello Josephine	$23,000
1/1/1975	Montello Josephine		$0

Taxes

2022 Taxes	Charges	Payments	Balance Due
Tax Balance Summary	**$1,355.64**	**$1,355.64**	**$.00**

Information included on this report is believed to be accurate, but is not guaranteed. Cuyahoga County is not liable for errors or omissions.

PPN: 119-09-014
MYRTLE & SONG, LLC
AMT $25,000.00
CONV $100.00
19543

202302240311 DEED
02/24/2023 01:42 PM
RCPT# 20230224000160
PAID BY TITLE CO TITLE A

CUYAHOGA COUNTY FISCAL OFFICE

GENERAL WARRANTY DEED
Statutory Form

Inna Kolomiyets, married, the Grantor(s), for Ten Dollars ($10.00) and other valuable consideration paid, grant(s) with general warranty covenants, to **Myrtle & Song, LLC**, the Grantee(s), whose tax mailing address will be **7281 Pearl Road Middleburg Hts., OH 44130**, the following described property:

Situated in the City of Cleveland, County of Cuyahoga and State of Ohio: And known as being part of Original One Hundred Acre Lot No. 392 and bounded and described as follows:

Beginning on the easterly line of East 89th Street, at a point 135 feet southerly, measured along said easterly line, from its intersection with the southerly line of Hough Avenue;
Thence Southerly, along said easterly line of East 89th Street, 45 feet;
Thence Easterly, on a line parallel to said southerly line of Hough Avenue, about 171.50 feet to the westerly line of the S.V. Harkness' Subdivision, as shown by the recorded plat in Volume 8 of Maps, Page 12 of Cuyahoga County Records;
Thence Northerly, along said westerly line of S.V. Harkness' Subdivision, 45 feet;
Thence Westerly about 171.50 feet to the place of beginning, be the same more or less but subject to all legal highways.

Parcel No. 119-09-014
1765 E. 89th Street
Cleveland, Ohio 44106

SAVE AND EXCEPT easements and restrictions of record, zoning ordinances, real estate taxes and assessments, if any, prorated to the date of this deed.
Permanent Parcel No: 119-09-014 P.I.R.: 202212060279 of Official Records of Cuyahoga County, Ohio.

TITLECO TITLE AGENCY
440-239-1540
23-2-13

DRAFT

Viktor Kolomiyets, spouse of **Inna Kolomiyets**, releases all rights of dower therein.

Executed this 23rd day of February, 2023.

Inna Kolomiyets

Inna Kolomiyets

Viktor Kolomiyets

STATE OF OHIO, COUNTY OF Cuyahoga, SS:

The foregoing instrument was acknowledged before me this 23rd day of February, 2023, by **Inna Kolomiyets and Viktor Kolomiyets, Wife and Husband,** the Grantor(s), and that the same was his/her/their free act and deed.

IN TESTIMONY WHEREOF, I have hereunto set my name and official seal.

*This is an acknowledgment clause. No oath or affirmation was administered to the signer(s) with regard to this notarial act.

NOTARIAL SEAL STATE OF OHIO

JIM PERRY
NOTARY PUBLIC, STATE OF OHIO
SUMMIT COUNTY
My Comm. Expires September 16, 2025

Notary Public

THIS INSTRUMENT PREPARED BY: WILLIAM K. NAUMOFF, NAUMOFF & NAUMOFF ATTORNEYS AT LAW, 358 PARK AVE. W., MANSFIELD, OHIO 44906

DRAFT

PPN: 119-09-019
MYRTLE & SONG, LLC
AMT $16,750.00
CONV $67.20
17495

202302060393 DEED
02/06/2023 02:47 PM
RCPT# 20230206000160
PAID BY TITLECO TITLE AGENCY

CUYAHOGA COUNTY FISCAL OFFICE

Warranty Deed

KNOW ALL MEN BY THESE PRESENTS THAT Carnell Austin, not married, the Grantor, claiming title by or through instrument recorded in 201305100703 in the Cuyahoga County Recorder's Office, for valuable consideration thereunto given, and for the sum of Ten Dollars ($10.00) received to his/her full satisfaction of **Myrtle & Song, LLC, an Ohio limited liability company**, the Grantee, whose tax mailing address will be 7281 Pearl Road, Middleburg Heights, Ohio 44130 does **GIVE, GRANT, BARGAIN, SELL AND CONVEY** unto said Grantee, his heirs and assigns, the following described premises:

Situated in the City of Cleveland, County of Cuyahoga, and State of Ohio:

And known as being Sublot No. 2 in Holden and Adams Re-Allotment of part of Original One Hundred Acre Lot No. 392, as shown by the recorded plat in Volume 26 of Maps, Page 24 of Cuyahoga County Records, and being 42.50 feet front on the southerly side of Hough Avenue NE, and extending back of equal width 146 feet deep, as appears by said plat, be the same more or less but subject to all legal highways.

Permanent Parcel No(s): 119-09-019
Also Known As: 8924 Hough Avenue, Cleveland, Ohio 44106

TO HAVE AND TO HOLD the above premises, with the appurtenances thereunto belonging, unto the said Grantee, and his/her separate heirs and assigns forever.

AND THE SAID Grantor, for his or herself and his or her heirs, executors and administrators, hereby covenants with the said Grantee, his or her heirs and his or her assigns, that said Grantor is the true and lawful owner of said premises, and is well seized of the same in fee simple, and has good right and full power to bargain, sell and convey the same in the manner aforesaid, and that the same are free and clear from all encumbrances, except zoning ordinances, easements, reservations, conditions and restrictions of record, if

TITLECO TITLE AGENCY
440-239-1540
23-1-83

any, and real estate taxes and assessments, general and special, which are a lien at the time of transfer, but which are not then due and payable, and further, that said Grantor will warrant and defend the same against all claims whatsoever except as provided herein.

IN TESTIMONY WHEREOF, Carnell Austin, not married, the Grantor, hereunto set his or her hand the 3rd day of February, 2023.

Grantor:

Carnell Austin

Carnell Austin

STATE OF OHIO)
) **ss.**
Cuyahoga **COUNTY**)

This is an acknowledgment clause. No oath or affirmation was administered to the signer. Before me, a Notary Public in and for said County and State, personally appeared **Carnell Austin, not married,** the Grantor, whose identity was known or proven to me and who did sign the foregoing Instrument and acknowledged the signing hereof to be his/her voluntary act and deed.

In testimony whereof, I have hereunto set my hand and official seal at Middleburg Hts, Ohio, this 3rd day of February, 2023.

Notary Public

My commission expires: April 26, 2025.

This instrument was prepared by:
Jim Petropouleas, Esq.
10883 Pearl Rd.
Strongsville, OH 44136

NOTARIAL SEAL STATE OF OHIO

BRITTNEY NYCOLE THELLMANN-COYNE
Notary Public, State of Ohio
My Commission Expires:
April 26,2025

DRAFT

P009179-041323 - Public Safety - Public Records Request

Message History (2)

On 4/13/2023 1:41:51 PM, Cleveland Public Records Center wrote:

Dear Associate James Keesey,

Thank you for your interest in public records of the City of Cleveland. Your request has been received and is being processed in accordance with the Ohio Sunshine Laws. Your request was received in this office on 4/13/2023 and has been given the reference number P009179-041323 for tracking purposes.

Records Requested: **On behalf of Nova Group, I'd like to request department records of USTs, ASTs, hazardous chemical storage, spills, and hazardous emergency responses for the following property:**

Three parcels of vacant land with addresses listed as 1765 East 89th Street, 8910 Hough Avenue, and 8924 Hough Avenue, Cleveland, Ohio

This information will be used to prepare an environmental assessment of the property.

Your request will be forwarded to the relevant city department(s) to locate the information you seek and to determine the volume and any costs associated with satisfying your request. You will be contacted about the availability and/or provided with copies of the records in question. **PLEASE NOTE:** The public records law does not require a governmental body to create new information, to do legal research, or to answer questions.

You can monitor the progress of your request at the link below and you will receive an email when your request has been completed. Again, thank you for using the Cleveland Public Records Center.

City of Cleveland - Public Records

DRAFT

To monitor the progress or update this request please log into the Cleveland Public Records Center.

CITY OF CLEVELAND
Mayor Justin M. Bibb

On 4/13/2023 1:41:49 PM, James Keesey wrote:

Request Created on Public Portal

DRAFT

C001058-041323 - City - Public Records Request

Message History (2)

On 4/13/2023 1:45:17 PM, Cleveland Public Records Center wrote:

Dear Associate James Keesey,

Thank you for your interest in public records of the City of Cleveland. Your request has been received and is being processed in accordance with the Ohio Sunshine laws. Your request was received in this office on 4/13/2023 and has been given the reference number C001058-041323 for tracking purposes.

Records Requested: **On behalf of Nova Group, I'd like to request department records of wells, septic systems, nuisances, and violations for the following property:**

Three parcels of vacant land with addresses listed as 1765 East 89th Street, 8910 Hough Avenue, and 8924 Hough Avenue, Cleveland, Ohio

This information will be used to prepare an environmental assessment of the property. I appreciate any help in advance!

Your request will be forwarded to the relevant City department(s) to locate the information you seek and to determine the volume and any costs associated with satisfying your request. You will be contacted about the availability and/or provided with copies of the records in question. PLEASE NOTE: The public records law does not require a governmental body to create new information, to do legal research, or to answer questions.

You can monitor the progress of your request at the link below and you'll receive an email when your request has been completed. Again, thank you for using the Cleveland Public Records Center.

City of Cleveland - Public Records

To monitor the progress or update this request please log into the Cleveland Public Records Center.

DRAFT

CITY OF CLEVELAND
Mayor Justin M. Bibb

On 4/13/2023 1:45:15 PM, James Keesey wrote:

Request Created on Public Portal

DRAFT

C001057-041323 - City - Public Records Request

Message History (2)

On 4/13/2023 1:44:03 PM, Cleveland Public Records Center wrote:

Dear Associate James Keesey,

Thank you for your interest in public records of the City of Cleveland. Your request has been received and is being processed in accordance with the Ohio Sunshine laws. Your request was received in this office on 4/13/2023 and has been given the reference number C001057-041323 for tracking purposes.

Records Requested: **On behalf of Nova Group, I'd like to request recent department records (approximately the past 10 years) of building permits and certificates of occupancy for the following property:**

Three parcels of vacant land with addresses listed as 1765 East 89th Street, 8910 Hough Avenue, and 8924 Hough Avenue, Cleveland, Ohio

This information will be used to prepare an environmental assessment of the property. I appreciate any help in advance!

Your request will be forwarded to the relevant City department(s) to locate the information you seek and to determine the volume and any costs associated with satisfying your request. You will be contacted about the availability and/or provided with copies of the records in question. PLEASE NOTE: The public records law does not require a governmental body to create new information, to do legal research, or to answer questions.

You can monitor the progress of your request at the link below and you'll receive an email when your request has been completed. Again, thank you for using the Cleveland Public Records Center.

City of Cleveland - Public Records

DRAFT

To monitor the progress or update this request please log into the Cleveland Public Records Center.

CITY OF CLEVELAND
Mayor Justin M. Bibb

On 4/13/2023 1:44:01 PM, James Keesey wrote:

Request Created on Public Portal

DRAFT

APPENDIX D: Client Provided Documentation

DRAFT

APPENDIX E: Laboratory Reports (No Documents Are Associated With This Appendix)

DRAFT

APPENDIX F: Other Supporting Documentation

DRAFT

Soil Map—Cuyahoga County, Ohio

Map Scale: 1:1,760 if printed on A landscape (11" x 8.5") sheet.

N

Meters: 0 25 50 100 150

Feet: 0 50 100 200 300

Map projection: Web Mercator Corner coordinates: WGS84 Edge tics: UTM Zone 17N WGS84

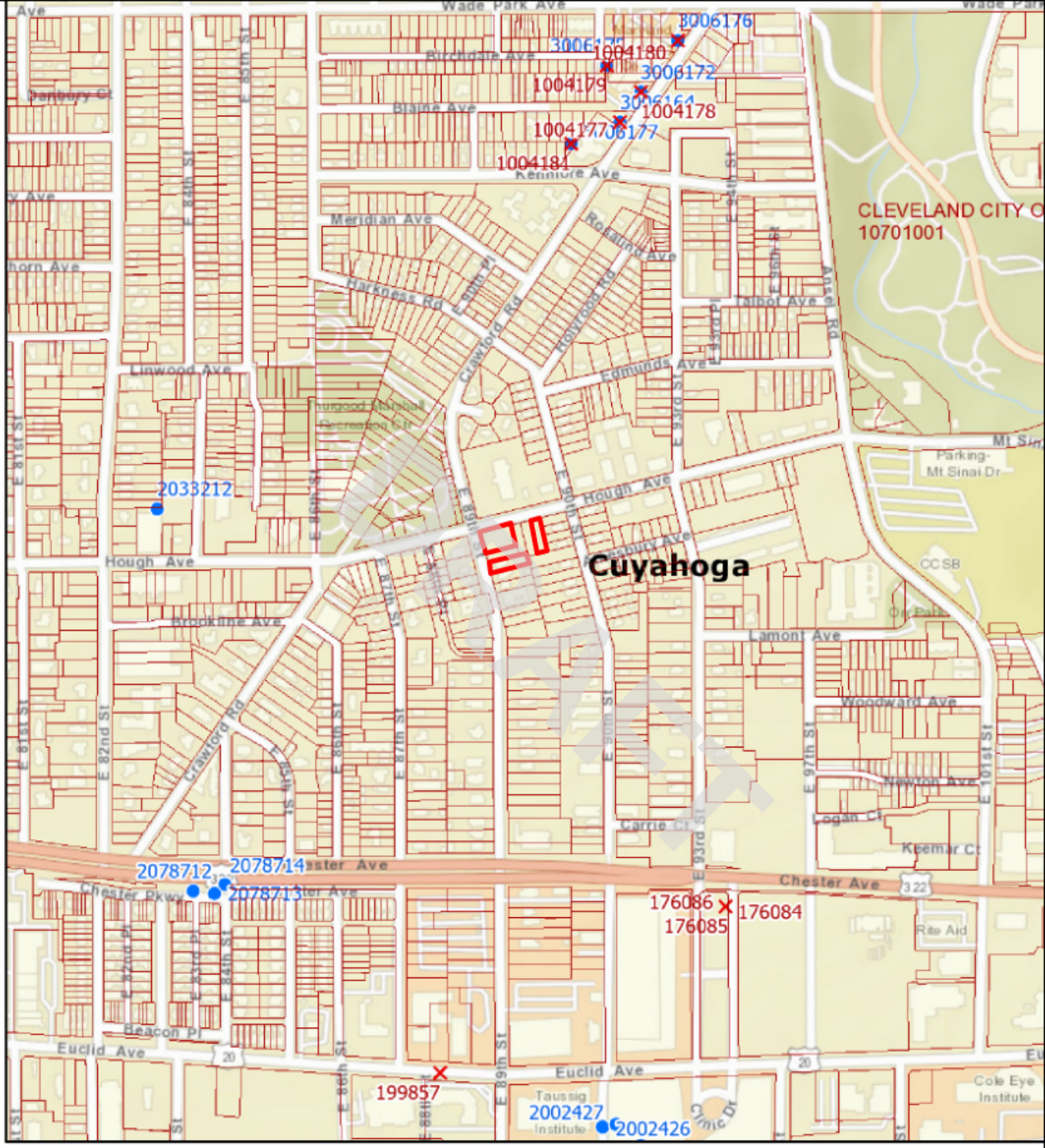
Cuyahoga
CLEVELAND CITY O
10701001
3006176
1004180
3006172
1004179
3006164
1004178
3006177
1004181
2033212
2078712
2078714
2078713
176086
176085
176084
199857
2002427
2002426
Wade Park Ave
Birchdale Ave
Blaine Ave
Kennore Ave
Meridian Ave
Rosalind Ave
Harkness Rd
Crawford Rd
Hollywood Rd
Talbot Ave
Ansel Rd
Linwood Ave
Edmunds Ave
Hough Ave
Brookline Ave
Lamont Ave
Woodward Ave
Newton Ave
Logan Ct
Carrie Ct
Keemar Ct
Chester Ave
Chester Pkwy
Beacon Pl
Euclid Ave
Taussig Institute
Clinic Dr
Cole Eye Institute
Rite Aid
Parking-Mt Sinai Dr
CCSB
Dr Park
Mt Sinai
Thurgood Marshall Recreation Ctr
Panbury Ct
E 81st St
E 82nd St
E 84th St
E 85th St
E 86th St
E 87th St
E 88th St
E 89th St
E 90th St
E 93rd St
E 97th St
E 101st St
E 84th Pl
E 87th Pl
E 93rd Pl
E 94th Pl
E 96th Pl
E 97th Pl
E 86th Pl
E 87th Pl
E 88th Pl
E 89th Pl
E 90th Pl
E 93rd Pl
E 94th Pl
E 96th Pl
E 97th Pl
E 86th St
E 89th St
E 93rd St
E 94th St
E 96th St
E 97th St
E 101st St
Statewide Parcels
Current Township
Counties
Sealing Reports
Well Logs

Cleveland Water

2021 WATER QUALITY REPORT

Cleveland Water has a current, unconditional license to operate our public water system, the 10th largest in the United States.

DRAFT

Cleveland Water tiene actualmente una licencia incondicional para operar nuestro sistema público de agua, el décimo más grande de los Estados Unidos.

2021 CONTINUING OUR MISSION TO SERVE YOU

Cleveland Water is the 10th largest public water system in the United States, the largest system in Ohio and the largest system sourcing Lake Erie. Every day, we treat and deliver up to 300 million gallons of water to more than 1.45 million people and thousands of businesses, schools, churches and recreation centers through more than 442,000 customer accounts.

We've stated for decades that, the health and safety of our customers is our number one priority. We continued to prove that in 2021. Cleveland Water is committed to providing economical, high quality drinking water to all customers.

Our success is reflected in this 2021 Water Quality Report, which we've prepared to summarize information for you, our consumers. Cleveland Water is in compliance with all Maximum Contaminant Levels and Treatment Techniques for drinking water. Cleveland Water had a 2021 unconditioned license to operate our water system. The license is issued by the Ohio Environmental Protection Agency. Included within this report is general health information, water quality test results, how to participate in decisions concerning your drinking water and water system contacts.

Martin J. Keane
Director, Department of Public Utilities

Alex Margevicius
Commissioner, Cleveland Water Department

DRAFT

OUR SERVICE AREA

LEGEND

City & Suburbs

- Low Service Suburbs
- 1st High Suburbs
- 2nd High Suburbs
- 3rd High Suburbs
- Cleveland
- Master Meter

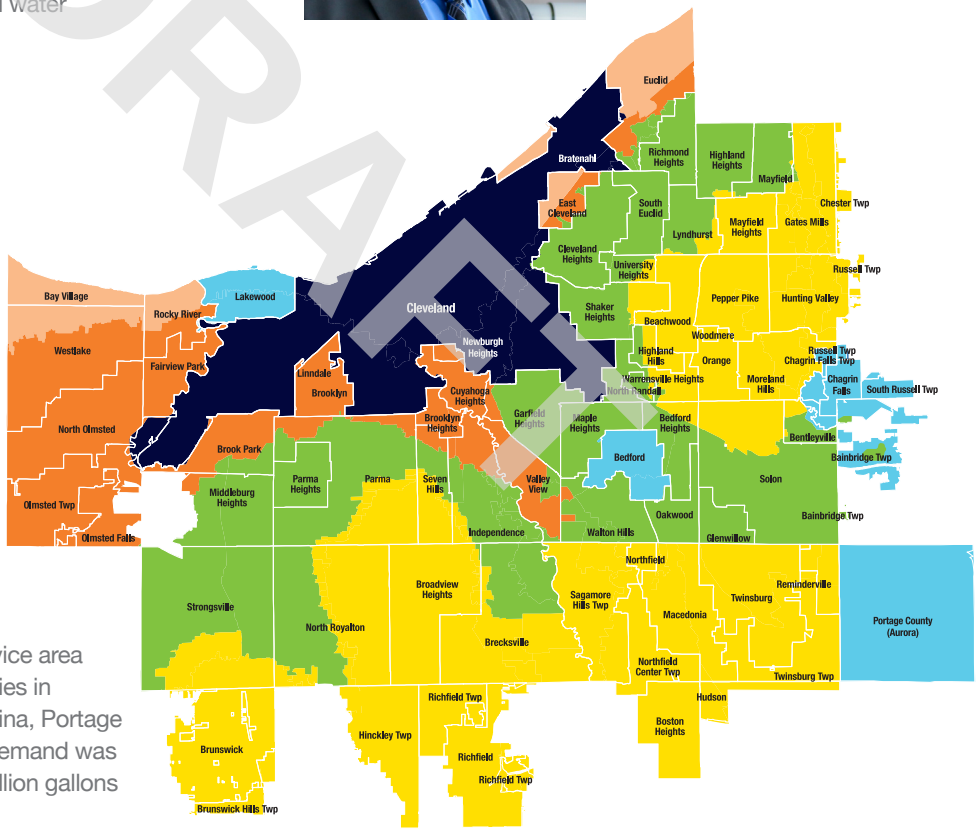

We provide water to our 640-square mile service area through 5,375 miles of mains in 80 communities in Cuyahoga County and parts of Geauga, Medina, Portage and Summit counties. In 2021, our average demand was 209.7 million gallons per day, which is 76.5 billion gallons of water for the year.

PUBLIC PARTICIPATION

Cleveland Water does not hold regular public meetings. However, the public may participate through attending Public Utilities Committee meetings of Cleveland City Council. At times, council may meet virtually in accordance with the city of Cleveland's emergency declaration and Ohio's Open Meetings Law under H.B. 404. Committee and council meetings are listed on the Cleveland City Council calendar which is linked at clevelandcitycouncil.org and can be watched live on TV20 and YouTube. For more information on your drinking water, contact us at 216-664-2639.

pH 7.3
at plant tap

hardness
6.6 grains/gallon
(113 ppm)

alkalinity
78 ppm as
calcium carbonate

64,851 FEET
new water pipe installed in 2021 to replace aging infrastructure

TAP WATER IS THE $MART CHOICE

Cost of DRINKING ½ gallon per day for one year

TAP WATER	PLASTIC WATER
$0.87	$1,757

CWD makes an average

210 million gallons per day

for our 1.45 million customers

Cleveland Water

- ✔ 2021 UNCONDITIONED LICENSE TO OPERATE
- ✔ ZERO VIOLATIONS
- ✔ SAFE FROM LEAD (ORTHOPHOSPHATE PROTECTION & PH CONTROL)
- ✔ ZERO PFAS DETECTIONS (280 SAMPLES FROM 2014-2021)

$76.2 MILLION
invested in infrastructure improvements in 2021 to our treatment plants, intakes, tanks, towers and water mains

With more than
5,375
miles of water mains in our 640 square mile service area, Cleveland Water is the 10th largest water system in the country. That's why we continually inspect, maintain, plan for and execute upgrades to our infrastructure to meet an ever increasing need for reliability.

NOW COPPER
1,646 lead service lines replaced with copper in 2021

4 buoys monitor Lake Erie source water

4 intakes & 4 treatment plants make water safe

160,000 tests yearly in the plants to ensure proper treatment

35 pump stations, tanks & towers to maintain proper system pressure

> 5,000 water samples collected across our service area yearly to ensure safe water at your tap

DRAFT

"In 2021, Cleveland Water celebrated 165 years of delivering water to customers. Throughout water's journey from the lake to your home, our staff goes above and beyond to ensure the quality and reliability of our services."

Alex Margevicius, P.E.
Commissioner

"The real-time water quality data from our buoys near each intake lets us know source water quality before that water enters our treatment plants. This knowledge helps us make more consistent water. Our goal is that no matter what Lake Erie throws at us, customers never notice a difference at their tap."

Scott Moegling, P.E.
Water Quality Manager

LAKE ERIE – OUR SOURCE WATER

Cleveland draws source water from four intakes located far offshore in Lake Erie's Central Basin. These intakes are spread out over 15 miles and are each 3 to 5 miles offshore where the water is cleaner and has been minimally impacted from tributary runoff and coastal activities. Lake Erie is considered to be a surface water source. Cleveland Water also has interconnections with other area water systems, but these are for emergency use only. These interconnections are designed for Cleveland Water to assist other water systems if needed. We received no emergency water in 2021.

Water enters Lake Erie from precipitation over the lake and watershed. Precipitation on land runs off and flows down streams and rivers into our source water. About 90% of the water entering Lake Erie flows down the Detroit River from Lake St. Clair; another 4% drains from the Maumee River. Both rivers flow into the lake's shallow Western Basin. The remaining runoff drains through dozens of rivers and streams into the lake or off the land along the shore directly into the water. The actions of people on land in Lake Erie's 30,149 square mile watershed can impact the quality of water in Lake Erie. Protecting our drinking water source from contamination is the responsibility of all area residents.

The state of Ohio performed an assessment of our four source water intakes in the late 1990s. An updated Source Water Assessment and Protection Report as prepared by Cleveland Water and Ohio EPA in July 2021. For the purposes of source water assessments, all surface waters are considered to be susceptible to contamination. By their nature, surface waters are accessible and can be easily contaminated by chemicals and pathogens from an upstream spill. Because Cleveland Water's intakes are located a considerable distance offshore, potential contamination from the Cuyahoga River and nearshore sources is minimized to a great degree. As a result, Ohio EPA considers Cleveland Water's source water (Lake Erie) to have a low susceptibility to contamination due to the location of our intakes.

The Cleveland Water public water system treats the water to meet drinking water quality standards, but no single treatment technique can address all potential contaminants. To address this, Cleveland Water uses the multiple barrier approach for protecting and treating our source water. Protection of source water is one of the barriers we use. The potential for water quality impacts can be further decreased by implementing measures to protect Lake Erie. More detailed information is provided in the *Cleveland Water Drinking Water Source Assessment and Protection Report* which can be obtained by calling our Water Quality Section at 216-664-2639.

DRAFT



WHAT TO EXPECT FROM PUBLIC WATER SYSTEMS IN THE UNITED STATES

The sources of drinking water (both tap water and bottled water) include rivers, lakes, streams, ponds, reservoirs, springs and wells. As water travels over the surface of the land or through the ground, it dissolves naturally-occurring minerals and, in some cases, radioactive material, and can pick up substances resulting from the presence of animals or from human activity.

In order to ensure that tap water is safe to drink, USEPA prescribes regulations which limit the amount of certain contaminants in water provided by public water systems. Food and Drug Administration (FDA) regulations establish limits for contaminants in bottled water which must provide the same protection for public health.

Drinking water, including bottled water, may reasonably be expected to contain at least small amounts of some contaminants. The presence of contaminants does not necessarily indicate that water poses a health risk. More information about contaminants and potential health effects can be obtained by calling the Environmental Protection Agency's Safe Drinking Water Hotline (1-800-426-4791).

Some people may be more vulnerable to contaminants in drinking water than the general population. Immunocompromised persons such as persons with cancer undergoing chemotherapy, persons who have undergone organ transplants, people with HIV/AIDS or other immune system disorders, some elderly, and infants can be particularly at risk from infection. These people should seek advice about drinking water from their health care providers. EPA/CDC guidelines on appropriate means to lessen the risk of infection by Cryptosporidium and other microbial contaminants are available from the Safe Drinking Water Hotline (1-800-426-4791).

ABOUT YOUR DRINKING WATER

In 2021 we had an unconditioned license to operate our water system. For licensing, the EPA requires regular sampling to ensure drinking water safety. Cleveland Water conducted sampling for bacteria, and for inorganic, synthetic organic, and volatile organic contaminants during 2021. We were not required to monitor for radiological parameters in 2021.

Samples are analyzed for contaminants, most of which were not detected in the Cleveland Water supply. The Ohio EPA requires us to monitor for some contaminants less than once per year because the concentrations of these contaminants do not change frequently. Some of our data, though accurate, are more than one year old. Listed in the table (pages 8-9) is information on those contaminants that were found.



Contaminants that may be present in source water include:

Microbial contaminants such as viruses and bacteria, which may come from sewage treatment plants, septic systems, agricultural livestock operations and wildlife

Inorganic contaminants such as salts and metals, which can be naturally-occurring or result from urban stormwater runoff, industrial or domestic wastewater discharges, oil and gas production, mining, or farming

Pesticides and herbicides which may come from a variety of sources such as agriculture, urban stormwater runoff, and residential uses

Organic chemical contaminants including synthetic and volatile organic chemicals, which are byproducts of industrial processes and petroleum production, and can also come from gas stations, urban stormwater runoff, and septic systems

Radioactive contaminants which can be naturally-occurring or be the result of oil and gas production and mining activities

DRAFT

"Treatment plant staff control the process that takes water straight from Lake Erie, makes the water safe to drink, and then pumps it throughout the Cleveland Water System to your home. Water Plant Operators continue their training throughout their career to stay up-to-date on treatment practices and ensure the quality of water delivered to our customers."

Maggie Rodgers
Manager of Plant Operations

"Our 50-year plan for infrastructure maintenance and upgrades includes all parts of our system – from the lake intakes to treatment plants to service lines. When you see a water tower being painted or a main being replaced, that is our staff helping ensure delivery of safe water continues for generations."

José N. Hernández, P.E.
Manager of Engineering

HOW WE MAKE THE WATER SAFE

LOCAL Water is pumped in from 3 miles or more offshore in Lake Erie and screened for twigs and other large debris before entering one of our four treatment plants.

TREATED In each plant we add potassium permanganate, powdered activated carbon and aluminum sulfate to make the tiny particles of mud and algae stick together. These clumps get larger until they are heavy enough to sink to the bottom of the sedimentation tank. This multi-step process is called coagulation, flocculation and sedimentation.

FILTERED The clear water on top of the sedimentation tank flows on to gravity filters that remove all particles larger than a single red blood cell, leaving the water crystal clear. Then we use a small amount of chlorine to kill harmful pathogens (viruses and bacteria) and disinfect the water. We add the minimum amount of fluoride required by the Environmental Protection Agency, which helps prevent tooth decay. We also add orthophosphate that helps prevent corrosion of service lines and home plumbing.

TESTED We test our water regularly before, during and after the treatment process to ensure our customers receive safe, good tasting drinking water. In total, 20,000 parameters in the treatment process are continuously monitored at each plant; 160,000 tests are performed yearly to ensure proper treatment; and 350 to 900 monthly samples are taken in the distribution system to ensure safe delivery.

DELIVERED Water reservoirs, pump stations, tanks and towers ensure water is continuously available at your tap with ample pressure. We deliver safe water to more than 442,000 customer accounts through 5,375 miles of water pipes. Our treatment plant staff and maintenance crews work 24-7 to ensure you have safe water at your tap.

DRAFT

HOW CLEVELAND WATER COMPARES NATIONALLY

Cleveland Water has some of the safest and best tasting water. We hold ourselves to higher standards than what is set by the EPA. Each of our water treatment plants has achieved advanced levels in the national Partnership for Safe Water. The partnership is a voluntary effort between six prestigious drinking water organizations and more than 300 water utilities. The partnership's goal is to optimize treatment plant performance and distribution system operations beyond what regulations require. The result is the production and delivery of superior quality water to all users. Each of our plants go through annual re-certification based on performance and have achieved the highest levels of certification for more than 15 years.

DEFINITIONS OF SOME TERMS CONTAINED WITHIN THIS REPORT

Contaminant: Anything in the water that is not a water molecule, including things that give water its natural flavor such as calcium and magnesium.

Maximum Contaminant Level (MCL): The highest level of contaminant that is allowed in drinking water. MCLs are set as close to the MCLGs as feasible using the best available treatment technology.

Maximum Contaminant Level Goal (MCLG): The level of a contaminant in drinking water below which there is no known or expected risk to health. MCLGs allow for a margin of safety.

Maximum Residual Disinfectant Level (MRDL): The highest level of a disinfectant allowed in drinking water. There is convincing evidence that addition of a disinfectant is necessary for control of microbial contaminants.

Maximum Residual Disinfectant Level Goal (MRDLG): The level of drinking water disinfectant below which there is no known or expected risk to health. MRDLGs do not reflect the benefits of the use of disinfectants to control microbial contaminants.

Action Level (AL): The concentration of a contaminant which, if exceeded, triggers treatment or other requirements which a water system must follow.

- For lead, the action level is exceeded if the concentration of lead in more than 10% of tap water samples collected during a monitoring period is greater than 0.015 ppm, i.e., if the 90th percentile lead levels is at or greater than 0.015 ppm.
- For copper, the action level is exceeded if the concentration of copper in more than 10% of the tap samples collected during a monitoring period is at or greater than 1.3 ppm.

Lead Threshold Level (LTL): The concentration of lead in an individual tap water sample that is at or greater than 0.015 ppm

Master Meter: A master meter is one that connects a wholesale public water system to consecutive public water system(s). This type of meter monitors the amount of water being sent to the consecutive system(s) and can also be used to determine the quality of water being delivered to the consecutive system(s).

Treatment Technique (TT): A required process intended to reduce the level of a contaminant in drinking water.

Turbidity: A measure of the cloudiness of water and an indication of the effectiveness of our filtration system. The turbidity limit set by the EPA is 0.3 NTU in 95% of the monthly samples and shall not exceed 1 NTU at any time.

Parts per Million (ppm) or milligrams per Liter (mg/L): Units of measure for concentration of a contaminant. A part per million corresponds to one second in a little over 11.5 days.

Parts per Billion (ppb) or micrograms per Liter (µg/L): Units of measure for concentration of a contaminant. A part per billion corresponds to one second in 31.7 years.

Parts per Trillion ppt (ppt) or nanograms per Liter (ng/L): Units of measure for concentration of a contaminant. A part per trillion corresponds to one second in 31,500 years.

PFAS: Per- and polyfluoroalkyl substances (PFAS): are a group of man-made chemicals applied to many industrial, commercial and consumer products to make them waterproof, stain resistant, or nonstick. PFAS are also used in products like cosmetics, fast food packaging, and a type of firefighting foam called aqueous film forming foam (AFFF) which are used mainly on large spills of flammable liquids, such as jet fuel. PFAS are classified as contaminants of emerging concern, meaning that research into the harm they may cause to human health is still ongoing.

The "<" symbol: A symbol which means less than. A result of <5 means that the lowest level that could be detected was 5 and the contaminant in that sample was not detected.

DRAFT

1 ppm = four drops of water in a 55 gallon rain barrel.

1 ppb = 1 drop in a 30-foot diameter 4-foot deep swimming pool (21,000 gallons)

1 ppt = 2.3 rain barels of water in all of Lake Erie's 127.7 trillion gallons.

TABLE OF DETECTED CONTAMINANTS

How to Read the Water Quality Data Table: EPA establishes the safe drinking water regulations that limit the amount of contaminants allowed in drinking water. The table shows the concentrations of detected substances in comparison to regulatory limits. Substances that were tested for, but not detected, are not included in this table. Listed below is information on those contaminants that were found in Cleveland Water's drinking water at each of our four treatment plants. The results in the table were either collected during 2021 or were used for compliance in 2021. Typical sources are shown for each contaminant. TTHMs, HAA5s, and TOC also include 9 months of 2020 data as required for the compliance calculations.

				CROWN			MORGAN		
	Contaminants (Units) - year sampled [Typical Sources of Contaminant in Drinking Water]	**MCLG**	**MCL**	**Level Found**	**Range of Detections**	**Violation**	**Level Found**	**Range of Detections**	**Violation**
Microbiological	**Turbidity (NTU) - 2021** [Soil runoff]	n/a	TT* (< 1 NTU)	0.06	0.03 - 0.06	No	0.11	0.03 - 0.11	No
Microbiological	**Turbidity (% meeting standard) - 2021** [Soil runoff]	n/a	TT* (%)	100% compliant	n/a	No	100% compliant	n/a	No
Microbiological	**Total Coliform Bacteria++ - 2021** [Naturaly present in the environment]	n/a	> 5% are positive per month	3.4% (2 of 59 samples 11/11/21)	0% - 3.4%	No	100% compliant	n/a	No
Inorganic	**Fluoride (ppm) - 2021** [Water additive which promotes strong teeth]	4	4	0.94	0.83 - 1.06	No	0.98	0.81 - 1.18	No
Inorganic	**Nitrate as Nitrogen (ppm) - 2021** [Runoff from farm fertilizer use; leaching from septic tanks; sewage; erosion of natural deposits]	10	10	1.4	ND - 1.4	No	1.08	ND - 1.08	No
Organic	**TTHMs (ppb)** - 2021** [Total Trihalomethanes are a byproduct of drinking water chlorination]	n/a	80	31.65	1.1 - 52.5	No	31.65	1.1 - 52.5	No
Organic	**HAA5 (ppb)** - 2021** [Haloacetic Acids are a byproduct of drinking water chlorination]	n/a	60	23.0	7.3 - 34.2	No	23.0	7.3 - 34.2	No
Organic	**Total Organic Carbon# - 2021** [Naturally present in the environment]	n/a	TT	1.41	1.28 - 1.58	No	1.31	1.30 - 1.67	No
Disinfectant	**Total Chlorine (ppm) - 2021** [Water additive used to control microbes]	MRDLG 4	MRDL 4	1.15	1.09 - 1.17	No	1.15	1.11 - 1.17	No

* Turbidity is a measure of the cloudiness of water and an indication of the effectiveness of our filtration system. The turbidity limit set by the EPA is 0.3 NTU in 95% of the samples analyzed each month and shall not exceed 1 NTU at any time for each of our water treatment plants.

++ In November, two of the 59 samples taken in Crown's primary distribution area were positive. Repeat samples were safe. Over 600 samples in the Crown area were collected in 2021, and over 4,200 samples were taken in 2021 for the entire distribution system; these were the only two samples that tested positive.

** Cleveland Water has a combined distribution system. Data listed represents this and therefor is identical for each treatment plant.

The value reported under "Level Found" for Total Organic Carbon (TOC) is the lowest running annual average ratio between the percent of TOC actually removed to the percent of TOC required to be removed. A value of greater than one (1) indicates compliance with TOC removal requirements. A value less than 1 indicates a violation of the TOC removal requirements. The values reported under the "Range of Detections" for TOC is the lowest monthly ratio to the highest monthly ratio.

DRAFT



BALDWIN			NOTTINGHAM		
Level Found	Range of Detections	Violation	Level Found	Range of Detections	Violation
0.17	0.02 - 0.17	No	0.13	0.02 - 0.13	No
100% compliant	n/a	No	100% compliant	n/a	No
100% compliant	n/a	No	100% compliant	n/a	No
1.0	0.81 - 1.27	No	0.94	0.82 - 1.15	No
1.4	ND - 1.4	No	1.3	ND - 1.3	No
31.65	1.1 - 52.5	No	31.65	1.1 - 52.5	No
23.0	7.3 - 34.2	No	23.0	7.3 - 34.2	No
1.49	1.37 - 1.57	No	1.4	1.22 - 1.53	No
1.11	1.03 - 1.16	No	1.18	1.10 - 1.20	No

DRAFT

ABBREVIATIONS BELOW APPLY TO ALL WATER QUALITY REPORTING TABLES

AL = Action Level

MCL = Maximum Contaminant Level

MCLG = Maximum Contaminant Level Goal

NTU = Nephelometric Turbidity Units

MRDL = Maximum Residual Disinfectant Level

MRDLG = Maximum Residual Disinfectant Level Goal

n/a = not applicable

ND = Not Detected

ppm = parts per million; milligrams per liter (mg/L)

ppb = parts per billion; or micrograms per liter (µg/L)

< = a symbol which means less than. A result of <5 means the lowest level that can be detected is 5 and the contaminant in that sample was not detected.

TT = Treatment Technique

ADDITIONAL LEGEND FOR AVERAGE CHEMICAL VALUES TABLE (P 11)

NR = Not Regulated
NA = Not Applicable
NM = Not Monitored this Year

1. EPA considers 50 pCi/L to be the level of concern for beta emitters and an MCL of 4 mrems/year
2. Up to 5% monthly of all samples can be positive. 2 out of 4261 samples were positive in 2021
3. NTU – 95% of all samples taken must be less than 0.3 NTU, and no sample may be above 1 NTU
4. TT required rather than the necessity to meet a MCL. Required to be > 1.0
5. Based on first draw samples from customer taps. These are ALs rather than MCLs
6. Ohio EPA considers 0.05 ppm to be an aesthetic concern; 0.3 ppm to be a health concern to infants; and 0.3 ppm for 10 days or 1.0 ppm for one day to be a health concern for all people

Lake Erie raw sulfate (SO_4) level ~ 24 ppm; treated SO_4 ranges from 28-40 ppm, usually 35-40 ppm

ADDITIONAL WATER QUALITY MONITORING

Unregulated Contaminants are substances for which USEPA has no established drinking water standards. USEPA requires public water systems to monitor these substances in order to determine where certain substances occur and whether the USEPA needs to regulate those substances in the future. Between December 2018 and September 2019, Cleveland Water participated in the fourth round of the Unregulated Contaminant Monitoring Rule (UCMR4). Contaminants in the table on this page were detected during UCMR4. Additional contaminants were monitored and not detected. For additional information on UCMR4 results, please call our Water Quality line at 216-664-2639. Information about UCMR monitoring requirements is found on the USEPA website: epa.gov/dwucmr.

WHAT'S NOT IN YOUR WATER

Cleveland Water monitors drinking water for more than 200 regulated and unregulated contaminants. We perform thousands of tests each year to ensure drinking water quality. Many substances that we test for do not appear in this report because they are not found in your drinking water. We analyze your water regularly for the substances listed in the Average Chemical Values Table on page 11, the significant majority of which were not detected. Additionally, we have been monitoring for cyanotoxins in source and finished water since 2010. Cyanotoxins have never been detected in our finished water, therefore results are not included in this report.

We have tested for the six main PFAS chemicals in our source water (Lake Erie) and our finished drinking water as it leaves our treatment plants numerous times. There has not been a reportable detection level for any PFAS chemicals in nearly 300 tests of Cleveland Water. In 2020, our PWS was sampled as part of the State of Ohio's Drinking Water Per- and Polyfluoroalkyl Substances (PFAS) Sampling Initiative. Six PFAS compounds were sampled, and none were detected in our finished drinking water. For more information about PFAS, please visit pfas.ohio.gov.

If you have questions about our water quality monitoring parameters please call our Water Quality Line at 216-664-2639 or scan the QR code on page 15.

DRAFT

	Contaminants (Units) [Typical Sources in Drinking Water]	Year(s) Sampled	MCLG	Level Found	Range of Detections	Sample Location
Unregulated Contaminant Monitoring Rule (UCMR4)	**Manganese (ppb)** [naturally occurring in water]	2018-19	n/a	1.13	ND - 3.8	Raw
	Germanium (ppb) [naturally occurring in water]	2018-19	n/a	0.073	ND - 1.15	Raw
	Total Organic Carbon (ppb) [naturally present in the environment]	2018-19	n/a	2133	1860 - 2290	Raw
	Bromide (ppb) [naturally occurring in water]	2018-19	n/a	31.1	26.1 - 35.1	Raw
	Haloacetic Acids (HAA5) (ppb) [byproducts of drinking water disinfection]	2018-19	n/a	13.2	7.0 - 22.53	Distribution
	Haloacetic Acids (HAA9) (ppb) [byproducts of drinking water disinfection]	2018-19	n/a	20.49	11.99 - 32.63	Distribution
	Haloacetic Acids (HAA6Br) (ppb) [byproducts of drinking water disinfection]	2018-19	n/a	7.97	5.38 - 11.18	Distribution
Unregulated Contaminants	**Bromodichloromethane (ppb)** [byproducts of drinking water disinfection]	2021	0	3.0	2.0 - 4.7	Entry Point
	Chloroform (ppb) [byproducts of drinking water disinfection]	2021	70	3.3	1.3 - 8.2	Entry Point
	Dibromochloromethane (ppb) [byproducts of drinking water disinfection]	2021	60	1.9	1.4 - 1.9	Entry Point

AVERAGE CHEMICAL VALUES (see key p9)

Contaminant	MCL	Cleveland Water	Contaminant	MCL	Cleveland Water
Volatile Organics			**Synthetic Organics**		
Benzene	0.005	ND	Alachlor	0.002	ND
Bromobenzene	NR	ND	Atrazine	0.003	ND
Bromochloromethane	NR	ND	Simazine	0.004	ND
Bromomethane	NR	ND	**Inorganics**		
Carbon tetrachloride	0.005	ND	Aluminum (Secondary MCL)	0.05 - 0.2	ND
(mono) Chlorobenzene	0.1	ND	Antimony	0.006	ND
Chloroethane	NR	ND	Arsenic	0.010	ND
Chloromethane	NR	ND	Barium	2	ND
2-Chlorotolulene	NR	ND	Berylium	0.004	ND
4-Chlorotoluene	NR	ND	Cadmium	0.005	ND
Dibromomethane	NR	ND	Chromium	0.1	ND
1,2-Dichlorobenzene (o-dichlorobenzene)	0.6	ND	Copper (90th percentile) - 5	1.3	0.10
1,3-Dichlorobenzene (m-dichlorobenzene)	NR	ND	Cyanide	0.2	ND
1,4-Dichlorobenzene (p-dichlorobenzene)	0.075	ND	Fluoride	4	0.99
Dichlorodifluoromethane	NR	ND	Iron	NR	ND
1,1-Dichloroethane	NR	ND	Lead (90th percentile) - 5	0.015	0.00228
1,2-Dichloroethane (-ethylene)	0.005	ND	Manganese - 6	0.05/0.3/1.0	ND
1,1-Dichloroethene (-ethylene)	0.007	ND	Mercury	0.002	ND
cis-1,2-Dichloroethene (-ethylene)	0.07	ND	Molybdenum	NR	NA
trans-1,2-Dichloroethene (-ethylene)	0.1	ND	Nickel	NR	ND
Dichloromethane	0.005	ND	Nitrate	10	0.41
1,2-Dichloropropane	0.005	ND	Potassium	NR	NM
1,3-Dichloropropane	NR	ND	Selenium	0.05	ND
2,2-Dichloropropane	NR	ND	Silica	NR	NA
1,1-Dichloropropene	NR	ND	Silver (Secondary MCL)	0.1	NA
1,3-Dichloropropene	NR	NA	Sodium	NR	8.4
Ethylbenzene	0.7	ND	Strontium	NR	NA
Hexachlorobutadiene	NR	ND	Thallium	0.002	ND
Isopropylbenzene	NR	ND	Vanadium	NR	NM
4-Isopropyltoluene	NR	ND	Zinc (Secondary MCL)	5	ND
Napthalene	NR	ND	**Miscellaneous**		
n-Propylbenzene	NR	ND	Chloride	250	13.3
Styrene	0.1	ND	Total Dissolved Solids	500	150
1,1,1,2-Tetrachloroethane	NR	ND	Odor (Threshold Odor No.)	3	NA
1,1,2,2-Tetrachlorethane	NR	ND	Magnesium	NR	7.8
Toluene	1	ND	Calcium	NR	32
1,1,1-Trichloroethane	0.2	ND	Total Organic Carbon - 4	TT	1.40
Tetrachloroethene (-ethylene)	0.005	ND	pH	>7.0	7 - 7.7, ave. 7.29
1,2,3-Trichlorobenzene	NR	ND	Alkalinity	NR	78
1,2,4-Trichlorobenzene	0.07	ND	Orthophosphate	>0.8	0.87 - 1.77, ave. 1.23
Trichloroethene	0.005	ND	Hardness (as $CaCO_3$)	NR	108 - 116, ave. 113
1,1,2-Trichloroethane	0.005	ND	Turbidity (NTU) - 3	0.3	0.045
Trichlorofluoromethane	NR	ND	Total Coliform - 2	<5%	0.047%
1,2,3-Trichloropropane	NR	ND	**Disinfection Byproducts**		
Vinyl chloride	0.002	ND	Total Trihalomethanes	0.08	0.022
Xylenes, total	10	ND	Haloacetic Acids 5	0.06	0.018
m-Xylene	NR	NA	**Radionuclides**		
o-Xylene	NR	NA	Beta Emitters (pCi/L) - 1	50	NM
p-Xylene	NR	NA	Alpha Emitters (pCi/L)	15	NM
Results and MCLs in ppm unless noted			Radium 226/228 (pCi/L)	5	NM

DRAFT

REMOVING LEAD LINES

For decades, Cleveland Water has been removing city-owned lead service lines during water main replacement projects and replacing them with copper. In 2018, we began tracking those replacements and replacing customer-owned lead service lines when disturbed during water main replacements projects and repairs. From October 2018 through Dec. 31, 2021, Cleveland Water replaced 4,937 lead service lines. These numbers include lead lines replaced by our Childcare Lead Service Line Removal Program, launched in 2021 with $1.5 million in state and federal funding.

If present, elevated levels of lead can cause serious health problems, especially for pregnant women and young children. Lead in drinking water is primarily from materials and components associated with service lines and home plumbing. Cleveland Water is responsible for providing high quality drinking water but cannot control the variety of materials used in plumbing components. When your water has been sitting for several hours, you can minimize the potential for lead exposure by flushing your tap for 30 seconds to 2 minutes before using water for drinking or cooking. If you are concerned about lead in your water, you may wish to have your water tested. Information on lead in drinking water, testing methods, and steps you can take to minimize exposure is available from the Safe Drinking Water Hotline at 800-426-4791 or at epa.gov/safewater/lead. A list of laboratories certified in the state of Ohio to test for lead can be found online by searching the words "Ohio EPA Certified Labs" or by calling 614-644-2752.

LEAD AND COPPER MONITORING

Cleveland Water regularly monitors for lead and copper from homes in the Cleveland Water distribution system that meet Tier 1 requirements (i.e. have lead in their plumbing system). The results shown below are the most recent compliance results from water samples taken June - September 2021. There were no violations or lead or copper action level exceedances.

Cleveland Water's monitoring results have been lower than the federal action level for lead of 15 parts per billion (ppb) for more than 24 years. The low lead levels are a direct result of our water's consistency and successful implementation of treatment techniques to prevent corrosion. These optimizations include adding orthophosphate to finished water and keeping the pH of water above 7 at all times. The orthophosphate forms a thin coating on the inside of pipes which limits water's contact with metals.

The blue line on the graph below shows our lead compliance monitoring results since we began testing. The graph shows how lead levels dropped and stayed below the federal action level since we implemented our corrosion control treatment techniques.

DRAFT

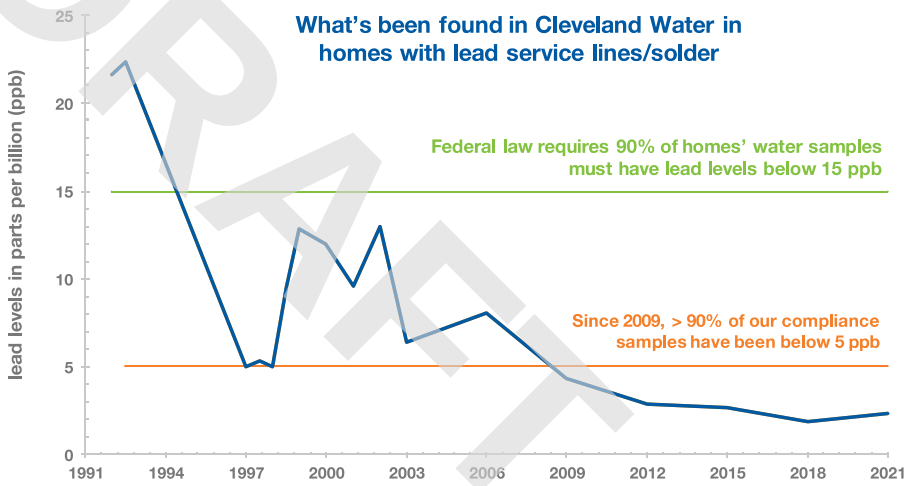

Cleveland Water's 2021 Lead and Copper Compliance Monitoring results are found in the table below.

YEAR Sampled - Contaminant (Units) [Typical Sources in Drinking Water]		AL	Individual Results over AL	90% of test levels were less than	Violation
Lead and Copper	2021 - Copper (ppm) [Corrosion of household plumbing systems; Erosion of natural deposits]	1.3 ppm	0	0.10 ppm	No
		0 out of 58 samples had levels in excess of the copper action level of 1.3 ppm			
	2021 - Lead (ppb) [Corrosion of household plumbing systems; Erosion of natural deposits]	15 ppb	0	2.28 ppb	No
		0 out of 58 samples had levels in excess of the lead action level of 15 ppb			

HOW TO DETERMINE IF YOUR PLUMBING HAS LEAD

Cleveland Water is virtually lead free when it leaves our treatment plants. Our water mains are not made from lead. Lead can be present in service lines and in customers' plumbing, faucets and fixtures.

Not all customers have lead in their service line or premise plumbing. To understand the potential of having lead in your system:

Lead



Copper



Galvanized

CHECK

Check the type of material of your city-owned service line online at clevelandwater.com/lead

TEST

Test your service line material. Our video shows you how: youtube.com/watch?v=AiU7GHzD_Ck. If a magnet sticks to the service line where it enters your home, it is galvanized steel. If you scratch the pipe with a penny and the metal is shiny like a penny, it is copper. If the scratched metal is shiny silver and flakes off, it is lead. You can record your results online, call us at 216-664-2882 or send an email to LeadLookup@ClevelandWater.com with pictures of your service line and we will record the results for you. If our records indicate you have a customer-owned lead service line, we may contact you for replacement if/when we receive grant funding for replacement projects.

DATE

Homes built after 1953 should not have a lead service line. Before 1986, the level of lead in solder used to join copper pipes was usually 50%. There was no regulation on the amount of lead used in faucets that pre-date 1986. In 1986, the allowable level of lead in solder was reduced to less than 0.2% and the allowable level of lead in potable water faucets was reduced to less than 8%. In 2014, the allowable level of lead used in new potable water faucets and fittings was reduced to less than 0.25%.

DRAFT

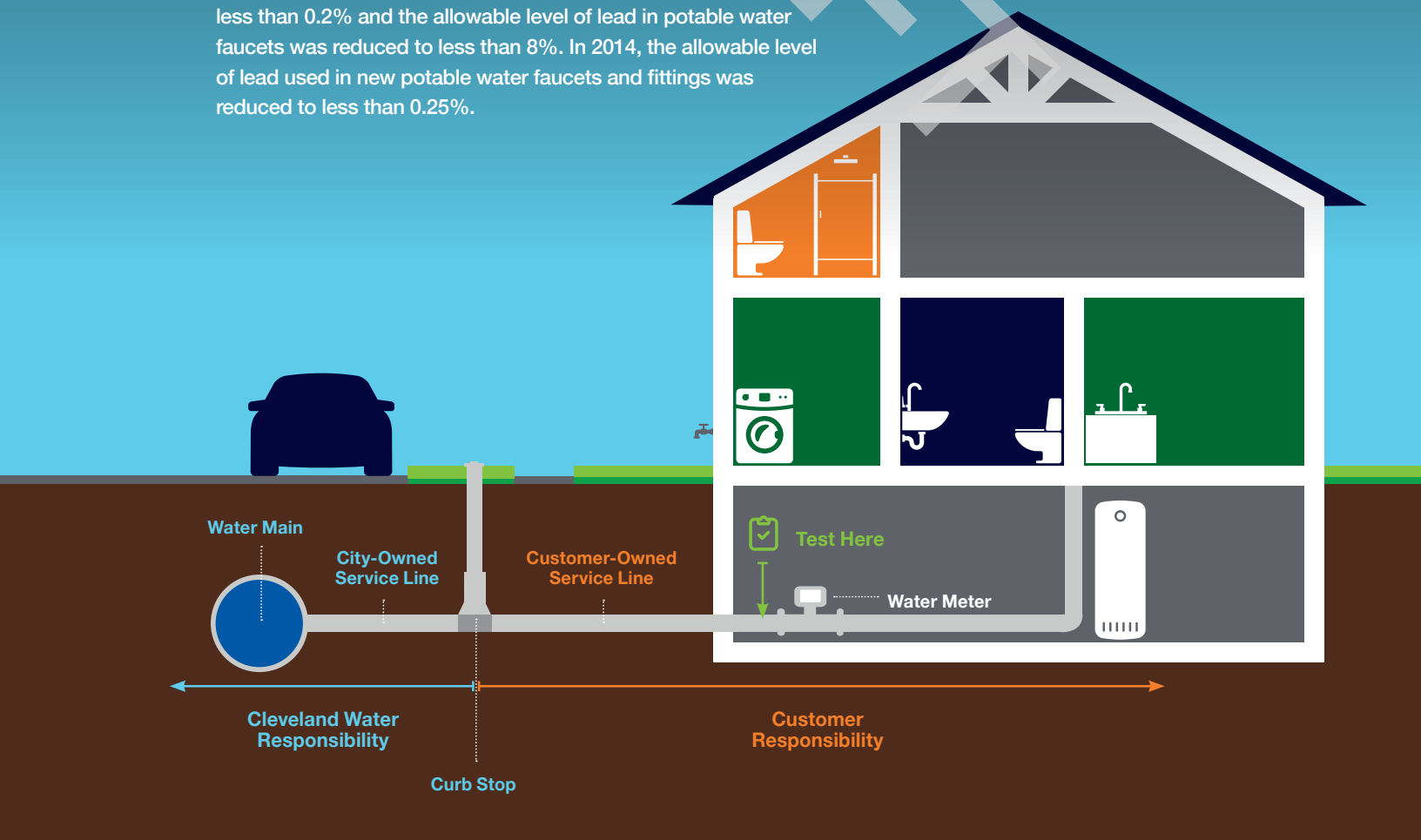

ADDITIONAL ACTIONS TO ADDRESS LEAD IN SERVICE LINES & PLUMBING

Replace lead service lines.
They connect the water main in the street into your home/building. If you replace your customer-owned service line, Cleveland Water will replace our portion if it is lead.

Identify and replace faucets containing lead.
Faucets made before 1986 can have unlimited lead inside; those that were made between 1986 and 2014 can have up to 8% lead inside.

Check your wiring.
Have a licensed electrician check for connections between your electrical and plumbing systems. Electrified connections accelerate corrosion.

Report your service line material and volunteer your home.
Cleveland Water is actively seeking homeowners for future sampling and service line removal projects.
If you have a lead service line and/or would like to be considered for future sampling, send an email to LeadLookup@ClevelandWater.com with your full contact information and a picture of your service line where it enters your home.

Boiling your water will NOT reduce lead.
Boiling water is used to kill pathogens. If lead is present, water evaporated during boiling will concentrate metals such as lead.

Learn more about our Lead Awareness Campaign.
We teach about lead to meet a portion of the notification requirements in Ohio Administrative Code Rule 3745-83-02. Our education materials include brochures, flyers, videos, social media posts and graphics, and can be found at clevelandwater.com/lead or by calling our Lead Inquiry Line at 216-664-2882 to request printed copies and/or a group presentation.

KEEP YOUR HOME'S WATER HEALTHY*

Clean, Flush and Consume Cold are the actions all customers should implement to help ensure the highest quality of water is coming out of your tap, especially if there is the possibility of lead in your plumbing system. In some situations, a water system repair/replacement may temporarily increase lead levels in water and/or cause discoloration. As a standard practice the USEPA recommends these actions (clean, flush, consume cold) which are important to take when water has been restored after a disruption of service.

CLEAN

Clean your faucet aerator screens regularly. Small particles of solder and other material can accumulate in faucet aerators and in some circumstances can release lead into the water. Aerators should be cleaned at least twice a year, and more frequently after work is done to your plumbing system.

FLUSH

Flush your cold water lines before consuming water when water has not been used for 6 or more hours. The goal is to have cold, fresh water from the main in the street come out of your tap before drinking the water. To flush the plumbing, run water until you feel a temperature change then run water for an additional 30 seconds to 3 minutes. The time depends on the length and diameter of your service line. The farther your home is from the street, the longer you need to flush. **When in doubt, flush it out.**

CONSUME COLD

Always use cold water for cooking, drinking and preparing baby formula. Hot water corrodes pipes faster and is more likely to contain lead. If you need hot water for food or drinks, get water from the cold water tap then heat the water.

*As a standard practice the USEPA recommends these actions to reduce possible lead exposure in drinking water.

DRAFT

CUSTOMER FAQS

Q: What temperature is Cleveland Water?

A: The temperature of the water coming into your home is about the same as Lake Erie, which varies throughout the year. Recent monthly average temperatures of Lake Erie are listed in the table. This is about the same temperature of the water coming out of your cold water tap. The hot water temperature is controlled by your water heater.

Q: Is Cleveland Water safe from viruses such as the COVID-19 virus?

A: Yes! Your water is safe from viruses and is safe to drink. Each plant's treatment process includes disinfection with chlorine. This is very highly effective at killing viruses, including coronaviruses. The U.S. EPA gives our treatment process credit for inactivating 99.99% of all viruses. Chlorine is added as the last step in the treatment process within a closed system. This means there is zero human interaction with water until it comes out of your faucet.

Q: How long does it take water to reach my home?

A: Water leaving our treatment plants reaches nearly all customers' service lines within 3 days. Once water enters your service line, the age and safety of the water becomes your responsibility. With regular daily water use, the safe water coming out of your tap is very fresh, which helps ensure safety.

Q: How can I get my water tested?

A: We maintain a database of people interested in having their water tested, including as part of our lead and copper monitoring program. We are actively seeking volunteer homes with customer-owned lead service lines for this program. To volunteer your single-family residential home, call 216-664-2639. Customers can also choose to have their water tested at their cost by a certified laboratory. The Ohio EPA maintains a list of certified laboratories which can be found online.

Q: What can cause discolored water in homes/buildings?

A: The most common cause of discolored water in premise plumbing is hydrant flushing, followed by water main breaks and valve operation. In these cases, iron sediment can be stirred into the water column. Discolored water can also be caused by premise plumbing that needs replaced, water that sits unused in plumbing for weeks to months, or rarely in summer elevated manganese for which we will issue a notification. Following the "Healthy Water Habits: Clean. Flush. Consume Cold." on page 14 and following building flushing steps found on our water quality webpage (scan QR code) will help restore and maintain the high quality of water in your home.

Q: How can I keep from contaminating my home's water?

A: Preventing cross connections can protect your home's water and the city water supply. A cross connection is when a drinking water pipe is physically joined to any source of potential contamination such as private wells, cisterns, lawn irrigation systems, swimming pools, hot tubs, boiler-radiator heating systems, fire suppression sprinklers, and hoses left in sinks, pools, buckets, puddles or chemical sprayers. Backflow can occur when the pressure in a water main drops lower than the customer's pressure (such as the result of a water main break), causing water to be siphoned backward from customer plumbing toward the water main. If a cross connection exists, contaminated water will flow backwards into your drinking water plumbing or even into our distribution main. We require the installation, testing and maintenance of backflow prevention devices on service line connections that present an actual or potential hazard to our distribution system, including on all commercial water service connections, and residential connections that have an irrigation system, fire sprinkler system or swimming pool/hot tub with an automatic fill valve. To learn more visit clevelandwater.com/construction/backflow-prevention.

DRAFT

Month	Average Lake Erie temp in °F
January	36.19 °F
February	34.07 °F
March	36.09 °F
April	43.43 °F
May	51.81 °F
June	60.51 °F
July	70.11 °F
August	74.16 °F
September	71.32 °F
October	63.34 °F
November	51.44 °F
December	41.76 °F

Preventing Cross Connections Helps Keep Your Water Safe

DO'S AND DON'TS

QUESTIONS?
WE'RE HERE TO HELP.

IN 2021, CLEVELAND WATER SURPASSED ALL FEDERAL AND STATE STANDARDS FOR WATER QUALITY, THE DATA FOR WHICH IS PRESENTED IN THIS REPORT.

Please share this information with all other people who drink Cleveland Water, especially those who may not have received this Water Quality Report directly (for example, people in apartments, nursing homes, schools and businesses). You can do this by posting the report in a public place or distributing copies by hand or in the mail. This report is also available **online: clevelandwater.com/2021WQR**

Este informe contiene información importante sobre su agua potable. Si tiene preguntas o necesita este documento traducido, llámenos al 216-664-2639.

General Information: 216-664-2444

Water Quality: 216-664-2639
for answers to questions about the safety, quality and chemistry of your water and information in this report

Lead Inquires: 216-664-2882
for information about lead service line reporting and replacement, compliance monitoring levels, mapping and volunteering your home for sampling

Permits and Sales: 216.664.6745
for information about connecting to the system, community garden and temporary hydrant permits, backflow prevention permits, and replacing service lines

Billing and Financial Assistance: 216-664-3130
for information about your account and to apply for financial assistance

Emergency: 216-664-3060
for reporting for main breaks, leaks and service problems 24 hours a day, 7 days a week

Education and Outreach: 216-664-3173
requests for Cleveland Water to give presentations, participate in events, and for students who want to participate in our Student Technical Enrichment Program (STEP)

All departments can be reached at:
websiteinquiries@clevelandwater.com

DRAFT

Cleveland Water
1201 Lakeside Avenue • Cleveland, Ohio 44114
216.664.2444 | clevelandwater.com

APPENDIX G: Qualifications of Environmental Professionals

DRAFT

JAMES KEESEY, EP

NOVA ASSOCIATE

PROFESSIONAL EDUCATION

Bachelor of Science, Environmental Science, Ohio State University, Columbus, Ohio – 2011

CERTIFICATIONS/QUALIFICATIONS

- Environmental Professional (EP) in Accordance with ASTM E1527-13
- Certified Lead Inspector in the State of Ohio
- Environmental Site Assessment (ESA) Experience, 9+ years
- Multifamily ESA Experience, 9+ years

SELECTED EXPERIENCE

Mr. Keesey has over six years of consulting experience in the environmental industry throughout the United States. He has conducted Phase I and Phase II Environmental Site Assessments (ESAs), asbestos-containing materials (ACM) surveys, lead based paint (LBP), and mold assessments for a wide range of local and national clients, including government agencies, banks, agency lenders, investment banks, life companies, law firms and property owners. The properties he has evaluated have included multifamily residential, retail, office, industrial and hospitality.

Mr. Keesey has provided hundreds of environmental site assessments in accordance with ASTM E1527, the USEPA All Appropriate Inquiry rules, Fannie Mae Delegated Underwriting Standards, Freddie Mac guidelines, HUD guidelines, and other client specific scopes of work. He is proficient in conducting site reconnaissance, interviews, regulatory reviews, historical research, and preparing a thorough report.

His environmental background includes a detailed understanding of the risks associated with hazardous and regulated materials storage, use generation and disposal, above ground and underground storage tanks, polychlorinated biphenyls (PCBs), asbestos-containing materials (ACM), lead-based paint (LBP), mold and radon. Some of Mr. Keesey's key accomplishments include: conducting numerous asbestos and lead surveys for houses and apartments slated for demolition, soil and ground water well installation/sampling activities at multiple facilities undergoing the Ohio EPA Voluntary Action Program for property redevelopment, and underground storage tank (UST) closure by removal by following the Ohio BUSTR guidelines. Mr. Keesey has managed numerous subsurface investigations to assess the horizontal and vertical extent of soil and groundwater contamination and has provided oversight services to environmental remediation projects.

PROFESSIONAL ORGANIZATIONS

- Member, Building Environmental Council of Ohio

DRAFT

JENNON LEWIS, EP

SENIOR PROJECT MANAGER

PROFESSIONAL EDUCATION

M.S. Environmental Science, State University of New York - Environmental Science and Forestry, Syracuse, NY, 2001
B.S. Environmental Forest Biology, State University of New York - Environmental Science and Forestry, Syracuse, NY, 1999

CERTIFICATIONS/QUALIFICATIONS

- Environmental Professional (EP) in Accordance with ASTM E1527-13
- AHERA Certified Asbestos Building Inspector
- Certified Asbestos Inspector in the State of Texas, License No. 602233
- Certified Mold Assessment Consultant in the State of Texas, License No. MAC0267
- Certified Mold Assessor in the State of Florida, License No. MRSA1864
- NRPP Certified Residential Radon Measurement Provider, ID No. 108298 RT
- NORM Survey/Supervisor
- OSHA 40-Hour Hazardous Waste Operations Certification with Annual Refresher
- Termites and Other Wood Destroying Pests Training

SELECTED EXPERIENCE

Ms. Lewis has more than 15 years of experience in the professional environmental consulting field throughout the United States. Her experience includes the completion of phase I environmental site assessments (ESAs), subsurface remedial investigations, environmental health and safety, and industrial hygiene/toxicology consulting, including indoor air quality (IAQ), asbestos, vapor encroachment, mold and pesticide exposure assessment, and remediation preparation. Ms. Lewis has also conducted and assisted in the preparation of spill prevention, control, and countermeasure (SPCC) plans, stormwater pollution prevention plans (SWPPP), and compliance reports for a variety of clients.

Ms. Lewis has performed hundreds of ESAs nationwide for various industrial, commercial, manufacturing, and oil and gas properties. These assessments include project planning, onsite research and assessment, review and analysis of federal, state, local, and historical records, report preparation, and client consultation. She understands facility operating systems, state and federal regulations, and the fate and transport of chemicals through air, soil, surface water, and groundwater. Ms. Lewis's environmental background includes a detailed understanding of the risks associated with hazardous and regulated materials, underground storage tanks (USTs), polychlorinated biphenyls (PCBs), asbestos-containing materials (ACM), lead-based paint (LBP), mold, and radon.

DRAFT

RICHARD M. GEORGE
REGIONAL CLIENT MANAGER

PROFESSIONAL EDUCATION
B.S. Geology, Richard Stockton College, Galloway Township, NJ, 1995

CERTIFICATIONS/QUALIFICATIONS
- Licensed Site Remediation Professional (LSRP) in the State of New Jersey, License #594676
- Licensed Professional Geologist in the State of Tennessee, License #2178
- 40-Hour OSHA Hazardous Waste Site Training
- 8-Hour OSHA Hazardous Waste Supervisory Training
- Certified Wetlands Specialist

SELECTED EXPERIENCE
Mr. George has over 24 years of experience in the due diligence, environmental, and engineering industry. His responsibilities have included the management of projects for commercial, industrial, and multifamily facilities, on tasks involving: soil and groundwater assessments and remediation (both hazardous and petroleum-related releases); environmental compliance audits; phase I environmental site assessments (ESAs); and property condition assessments (PCAs). He is experienced in managing multiple-site portfolio projects that require quick-responses, technical support for engineering assessments, and research activities for a wide variety of environmental issues.

As a Regional Client Manager, Mr. George is responsible for managing due diligence investigations for property acquisition and financing, including environmental site assessments, property condition reports, subsurface site investigations, site characterizations, remediation, and other due diligence related activities. This includes providing expert-level managerial, technical, and operational project coordination and client relations for the development and implementation of Nova's services to support our clients' needs. Mr. George works directly with clients to delineate appropriate scopes, objectives, budgets, and priorities to meet their project needs.

Mr. George has managed over 5,000 environmental site assessments and conducted, designed, and managed site characterizations, investigations, delineations, and remediations at former/active industrial sites, commercial properties, residential properties, underground storage tank (UST) and petroleum sites, dry cleaners, former/active landfills, heavy metal and polychlorinated biphenyls (PCB) facilities, agricultural sites, and Brownfield sites throughout the United States. Mr. George's remediation experience includes designing and implementing remedial action programs under the oversight of state regulatory agencies. His remedial design and implementation experience include conventional remediation technologies (i.e., source removal, contaminated site encapsulation, natural attenuation) and innovative technologies, including in-situ bioremediation, soil vapor extraction, vapor mitigation, enhanced bioremediation, subsurface injection, and other in-situ soil and groundwater treatment technologies. He has extensive knowledge dealing with both state and federal regulations.

As a Licensed Site Remediation Professional (LSRP) in New Jersey, Mr. George is the lead environmental expert for Nova's clients to assist in obtaining environmental closure through the State of New Jersey Site Remediation Professional Licensing Board (SRPLB) Site Remediation Reform Act (N.J.S.A. 58:10C-1 et seq.).

PROFESSIONAL ORGANIZATIONS
- Licensed Site Remediation Professional Association (LSRPA), Member
- Environmental Bankers Associations (EBA), Member/Presenter

DRAFT

Nova Group

Carbon Neutral Report

novagroupgbc.com/carbonneutral

DRAFT

OHFA COMPLIANT PHASE I ENVIRONMENTAL SITE ASSESSMENT

Hough Senior Independent Living
Hough Avenue between East 89th Street and East 90th Street
Cleveland, Cuyahoga County, Ohio

April 4, 2025

PREPARED FOR: Ms. Jennifer Chandler
Assistant Director, Real Estate Development
CHN Housing Partners
2999 Payne Avenue, Suite 134
Cleveland, Ohio 44114
Project Number: 640.16A

PREPARED BY: Partners
31100 Solon Road, Suite G
Solon, Ohio 44139
(800) 763-1363 (phone)

This report has been prepared by Partners for the benefit of our Client in accordance with the approved scope of work. Partners assumes no liability for the unauthorized use of information, conclusions or recommendations included in this report by a third party. Copyright © 2025, Partners

TABLE OF CONTENTS

EXECUTIVE SUMMARY 1
1.0 INTRODUCTION 3
1.1 Purpose 3
1.2 Objective 3
1.3 Scope of Work 4
1.4 Limitations to the ASTM Standard and Data Gaps 4
1.5 Non-Scope Considerations 5
1.6 Reliance 5
2.0 SUBJECT PROPERTY AND ADJOINING SITES DESCRIPTION 6
2.1 General Subject Property Location 6
2.2 Land Title Records 6
2.3 Subject Property Characteristics 6
2.4 Current Uses of Subject Property 7
2.5 Current Uses of Adjoining Sites and Surrounding Area 7
3.0 USER PROVIDED INFORMATION 8
3.1 Environmental Cleanup Liens 8
3.2 Activity and Land Use Limitations 8
3.3 Specialized Knowledge or Experience 8
3.4 Relationship of Purchase Price to Fair Market Value 8
3.5 Commonly Known or Reasonably Ascertainable Information 8
3.6 Presence of Contamination 9
3.7 Other 9
4.0 GEOLOGIC AND HYDROGEOLOGIC INFORMATION 9
4.1 Geology 9
4.2 Soils 9
4.3 Groundwater 9
4.4 Water Wells 9
4.5 Oil and Gas Wells 10
4.6 Mines 10
5.0 HISTORICAL RECORDS REVIEW 10
5.1 Subject Property History 10
5.1.1 Topographic Maps 10
5.1.2 Aerial Photographs 10
5.1.3 Sanborn Maps 10
5.1.4 City Directories 11
5.2 Adjoining and Surrounding Site History 11
5.2.1 Topographic Maps 11
5.2.2 Aerial Photographs 11
5.2.3 Sanborn Fire Insurance Maps 12
5.2.4 City Directories 12
6.0 RECORDS REVIEW 12
6.1 Regulatory Database Records 12
6.1.1 Subject Property 13
6.1.2 Adjoining and Surrounding Sites 13
6.1.3 Orphan Sites 14
6.2 Regulatory Records Requests 14
6.3 Previous Reports 14
7.0 SUBJECT PROPERTY AND ADJOINING SITE RECONNAISSANCE 16
7.1 Subject Property Reconnaissance 16
7.1.1 Underground Storage Tanks 17
7.1.2 Aboveground Storage Tanks 17
7.1.3 Storage Drums and Containers 17
7.1.4 Stained Surfaces, Corrosion, Pooled Liquids, or Stressed Vegetation 17
7.1.5 Strong, Pungent, or Noxious Odors 17
7.1.6 Polychlorinated Biphenyls 17
7.1.7 Solid Waste Disposal, Fill Material, Mounds, or Depressions 17
7.1.8 Pits, Ponds, or Lagoons 17

Copyright © 2025, Partners

7.1.9 Wastewater Discharge or Treatment, Floor Drains, Sumps, Septic Systems, or Wells 17
7.1.10 Other Observations 18
7.2 Adjoining Sites and Surrounding Area 18
8.0 OHFA CONSIDERATIONS 18
8.1 Legal Regulatory Review 18
8.1.1 Fire Department 18
8.1.2 Health Department 19
8.1.3 Building Department 19
8.1.4 Police Department 19
8.1.5 Public School District 19
8.1.6 Local Emergency Planning Committee 19
8.1.7 State Regulatory Agency 19
8.1.8 Bureau of Underground Storage Tank Regulations 20
8.2 Observations for Structures Undergoing Demolition and/or Rehabilitation 20
8.2.1 Asbestos Containing Materials 20
8.2.2 Lead Based Paint 20
8.2.3 Lead in Drinking Water 20
8.2.4 Histoplasmosis 20
8.2.5 Mold 20
8.2.6 Radon 20
8.2.7 Historic Preservation 21
8.3 Geologic, Hydrogeologic, and Natural Observations 21
8.3.1 Floodplain 21
8.3.2 Wetlands 21
8.3.3 Wild and Scenic Rivers 21
8.3.4 Coastal Barrier Resources 21
8.3.5 Coastal Zone Management 21
8.3.6 Sole Source Aquifer 21
8.3.7 Safe Drinking Water 22
8.3.8 Soil Suitability 22
8.3.9 Farmland Protection Area 22
8.3.10 Endangered Species 22
8.4 Manmade Hazards 22
8.4.1 Aboveground Storage Tanks 22
8.4.2 Underground Storage Tanks 22
8.4.3 Electromagnetic Fields 22
8.4.4 High Pressure Buried Gas Lines or Liquid Petroleum Transportation Pipelines or Explosion Hazards 23
8.4.5 Traffic Hazard Conditions 23
8.4.6 Airport Hazards 23
8.4.7 Major Roadways 23
8.4.8 Air Quality Consideration 24
8.4.9 Emerging Contaminants 24
8.4.10 Environmental Justice 25
8.5 Vapor 25
9.0 INTERVIEWS 26
9.1 Owner 26
9.2 Operator 26
10.0 FINDINGS 26
11.0 OPINIONS AND CONCLUSIONS 27
12.0 RECOMMENDATIONS 28
13.0 SIGNATURE OF ENVIRONMENTAL PROFESSIONAL 28
14.0 REFERENCES 29
14.1 Agencies and Interviews 29
14.2 Documents 29
14.3 Websites 30

Copyright © 2025, Partners

TABLE OF CONTENTS

FIGURES

Figure 1 Subject Property Location Map

Figure 2 Subject Property Plan and Surrounding Sites Map

Figure 3 REC Map

APPENDICES

Appendix A Subject Property Information

Appendix B Subject Property and Adjoining Sites Photographs

Appendix C User Questionnaire

Appendix D Geologic and Hydrogeologic Information

Appendix E Historical Information

Appendix F Regulatory Database

Appendix G Previous Reports

Appendix H Additional Documentation

Appendix I Professional Resumes

Copyright © 2025, Partners

ACRONYMS

AMSL	Above Mean Sea Level
AST	Aboveground Storage Tank
BGS	Below Ground Surface
BUSTR	Bureau of Underground Storage Tank Regulations
CERCLIS	Comprehensive Environmental Response, Compensation and Liability Information System
COC	Chemicals of Concern
CREC	Controlled Recognized Environmental Condition
EDR	Environmental Data Resources, Inc.
ERNS	Emergency Response Notification System
ESA	Environmental Site Assessment
FINDS	Facility Index System/Facility Registry System
GPM	Gallons Per Minute
HREC	Historical Recognized Environmental Condition
LEPC	Local Emergency Planning Committee
LQG	Large Quantity Generator
LUST	Leaking Underground Storage Tank
NFA	No Further Action
OAC	Ohio Administrative Code
ODNR	Ohio Department of Natural Resources
Ohio EPA (DERR)	Ohio Environmental Protection Agency (Division of Environmental Response and Revitalization)
PAH	Polynuclear Aromatic Hydrocarbons
PCB	Polychlorinated Biphenyl
PFAS	Perfluoroalkyl and Polyfluoroalkyl Substances
REC	Recognized Environmental Condition
RCRA	Resource Conservation and Recovery Act
Sanborn Maps	Sanborn Fire Insurance Maps
SQG	Small Quantity Generator
TPH	Total Petroleum Hydrocarbons
UPUS	Unrestricted Potable Use Standard
USD	Urban Setting Designation
U.S. EPA	United States Environmental Protection Agency
USGS	United States Geological Survey
UST	Underground Storage Tank
VAP	Voluntary Action Program
VOC	Volatile Organic Compounds

Copyright © 2025, Partners

EXECUTIVE SUMMARY

Partners was contracted by CHN Housing Partners (User/Client) to conduct a Phase I Environmental Site Assessment (ESA) at a Hough Senior Independent Living Property located on Hough Avenue between East 89th Street and East 90th Street in the City of Cleveland, Cuyahoga County, Ohio (Subject Property) in an effort to identify recognized environmental conditions (RECs), controlled recognized environmental conditions (CRECs), historical recognized environmental conditions (HRECs), and *de minimis* conditions. The Phase I ESA described in this report was performed in accordance with the scope and limitations of the ASTM International (ASTM) Practice E1527-21 Standard Practice for Environmental Site Assessments: Phase I Environmental Site Assessment Process (ASTM E1527-21). Additionally, Partners incorporated Ohio Housing Finance Agency (OHFA) requirements as specified in their *Environmental Review Standards for HOME Funded Projects*, effective May 11, 2016, and the *2023 Qualified Allocation Plan Technical Amendment*, approved September 21, 2022. Limitations and deviations from the ASTM E1527-21 standard are described in **Section 1.4** of this report.

The Subject Property consists of approximately 1.25 acres, designated as seven (7) Permanent Parcel Numbers (PPNs) 119-09-014, 119-09-015, 119-09-016, 119-09-017, 119-09-018, 119-09-019, and 119-09-024. The Subject Property is located off Hough Avenue between East 89th and East 90th Street, and is currently undeveloped, vacant land. The current land use is designated as “Residential Vacant Land”, “Commercial Vacant Land”, and “Residential Single-Family Platted Lot”.

The Subject Property was historically developed with residential dwellings prior to 1896. Through the early 1900s the Subject Property contained commercial retail shops along Hough Avenue. These store fronts included dry cleaners, a barber shop, a grocery store, walkup apartments, and various other retail businesses. Notably, at least three (3) former retail units on the Subject Property contained dry cleaners and were historically addressed at 8900, 8904, and 8918 Hough Avenue from the 1930s through the early 1960s. An oil and paint shop was also located at 8904 Hough Avenue in the 1950s and a photography business was addressed at 8928 Hough Avenue from at least 1930 through 1955. By the mid-1970s the Subject Property most of the store fronts were razed. From that time, several single-family dwellings remained. Throughout the early 2000s, most of the dwellings were razed and left as green space.

The area surrounding the Subject Property was developed prior to 1896 for residential use. By 1951, most of the surrounding area was densely developed with a school to the north of the Subject Property and retail businesses along Hough Avenue. A retail filling station with three (3) underground storage tanks was present on the eastern adjoining site addressed as 8930-8940 Hough Avenue from the 1940s through the early 1960s. A site further east also consisted of a dry cleaner in the late 1980s, while the western adjoining site was a filling station with three (3) underground storage tanks (USTs).

August Mack completed a Limited Phase II Investigation in 2024 which detected benzo(a)pyrene and arsenic in one (1) soil sample on the east side of the Subject Property in exceedance of the Residential Land Use standard. Ethylbenzene concentrations in groundwater were also detected above the USEPA Residential and Commercial Vapor Intrusion Screening Levels (VISL).

Below are conclusions derived from this Phase I ESA, which were based on, but not necessarily limited to, a visual inspection of the Subject Property; review of pertinent background and historical information; evaluation of physical setting sources; interviews with persons knowledgeable of the Subject Property (as available); review of environmental records; and Partners’ professional experience. The Phase I ESA has revealed no evidence of RECs, HRECs, and/or CRECs in connection with the Subject Property with the exception of the following:

REC-1: Various Former Commercial Operations, 8900, 8904, 8918, and 8928 Hough Avenue (Subject Property): A historical dry cleaner, Checker Cleaners, was listed in the city directories from 1951 through 1961 at 8900 Hough Avenue. The EDR database report and city directories listed Aaron Cohn Clothing Cleaners at 8904 Hough Avenue in 1930, as well as Unity Dry Cleaning and Tailoring later in 1974. According to Sanborn maps, this portion of the Subject Property was also operated as an oil and paint store in the 1950s. Additionally, another dry cleaning and laundry operation was listed in the EDR database under Benjamin Goldsmith and addressed at the former Subject Property address of 8918 Hough Avenue in 1935. City directories similarly listed various other cleaners from 1941 through 1961. According to city directories, a photography business, most frequently referred to as Fleming Photo Company, was located on the Subject Property at 8928 Hough Avenue from at least 1930 through 1955. Based on Partners’

Copyright © 2025, Partners

experience with these types of facilities and their past use of hazardous chemicals, it is possible that these former dry cleaning and other select operations along Hough Avenue could have adversely impacted the Subject Property.

REC-2: Former Retail Filling Station, 8812 Hough Avenue (Western Adjoining Site): The eastern adjacent site was identified in the EDR Historic Automotive database as Ashford Union Service Station/ 76 Service Station from 1951 through 1974. The Sanborn maps show its presence from 1951 through 1972, along with three (3) USTs. No other information regarding the status of these USTs was provided in any of the available sources. Based on Partners experience with these types of facilities, it is possible that the related petroleum substances could have adversely impacted the Subject Property.

Additionally, this Phase I ESA has revealed no evidence of *de minimis* conditions or other conditions of concern (OCCs) in connection with the Subject Property.

Significant Data Gaps

No significant data gaps were identified during the performance of this Phase I ESA.

Recommendations

Based on the findings and conclusions of this Phase I ESA, Partners recommends a Supplemental Phase II Investigation to further delineate exceedances from the 2024 August Mack Limited Subsurface Investigation and determine the extent to which the above-listed RECs have adversely impacted the Subject Property. Alternatively, soil to the next clean boring could be removed and disposed of at an appropriate disposal facility during construction and a sub-slab depressurization system to manage indoor air could be installed within the new structure.

In accordance with the Ohio Housing Trust Funds (OHTF) Radon Policy, all new construction will require a radon mitigation system. Additionally, noise mitigation measures, such as barriers or berms, site design, or acoustical construction (e.g., specialized insulation, double-pane windows) could be justified. A noise analysis study may also be warranted.

Notice

This Executive Summary is part of this complete report; any findings, opinions or conclusions in this Executive Summary are made in context with the complete report. Partners recommends that the User read the entire report and the supporting documentation for all supporting information related to findings, opinions, and conclusions.

Copyright © 2025, Partners

1.0 INTRODUCTION

Partners was contracted by CHN Housing Partners (User/Client) to conduct an ASTM E1527-21 and OHFA compliant Phase I ESA at a Hough Senior Independent Living Property located on Hough Avenue between East 89th Street and East 90th Street in the City of Cleveland, Cuyahoga County, Ohio (Subject Property). The Subject Property is located approximately 1,200 feet north of Chester Avenue, 10 feet south of Hough Avenue, 125 feet west of East 90th Street, and 15 feet east of East 89th Street. According to information obtained from the Cuyahoga County Auditor's website, the Subject Property is composed of 1.25 total acres associated with seven (7) the following Permanent Parcel Numbers (PPNs): 119-09-014, 119-09-015, 119-09-016, 119-09-017, 119-09-018, 119-09-019, and 119-09-024.

1.1 Purpose

One of the purposes of conducting a Phase I ESA in accordance with the ASTM Practice E1527-21 and the All Appropriate Inquiries (AAI) Final Rule is to permit the User to satisfy one of the requirements to qualify for the Innocent Landowner, Contiguous Property Owner, or Bona Fide Prospective Purchaser limitations on Comprehensive Environmental Response, Compensation, and Liability Act (CERCLA) liability.

Partners understands that this Phase I ESA Report was completed in preparation of the Subject Property being submitted for Low Income Housing Tax Credit (LIHTC) funding by the Client. It is our understanding that there will be senior living apartments constructed at the Subject Property.

1.2 Objective

The goal of the Phase I ESA process is to identify environmental conditions at the Subject Property and present findings in a written report. A REC is defined by ASTM E1527-21 as follows:

1) "the presence of *hazardous substances* or *petroleum products* in, on, or at the *Subject Property* due to a *release* to the *environment*;
2) the likely presence of *hazardous substances* or *petroleum products* in, on, or at the *Subject Property* due to a *release* or likely *release* to the *environment*; or
3) the presence of *hazardous substances* or *petroleum products* in, on, or at the *Subject Property* under conditions that pose a *material threat* of a future *release* to the *environment*."

The ASTM E1527-21 standard indicates (Appendix X4) that Historical RECs (HRECs), Controlled RECs (CRECs), and *de minimis* conditions are defined differently from RECs.

An HREC is defined by ASTM E1527-21 as follows:

> *A previous release of hazardous substances or petroleum products affecting the Subject Property that has been addressed to the satisfaction of the applicable regulatory authority or authorities and meeting unrestricted use criteria established by the applicable regulatory authority or authorities without subjecting the Subject Property to any controls (for example, activity and use limitations or other property use limitations). A historical recognized environmental condition is not a recognized environmental condition.*

A CREC is defined by ASTM E1527-21 as follows:

> *A recognized environmental condition affecting the Subject Property that has been addressed to the satisfaction of the applicable regulatory authority or authorities with hazardous substances or petroleum products allowed to remain in place subject to implementation of required controls (for example, activity and use limitations or other property use limitations).*

Copyright © 2025, Partners

A *de minimis* condition is defined by ASTM E1527-21 as follows:

> *A condition related to a release that generally does not present a threat to human health or the environment and that generally would not be the subject of an enforcement action if brought to the attention of appropriate governmental agencies. A condition determined to be a de minimis condition is not a recognized environmental condition nor a controlled recognized environmental condition.*

Partners has considered the migration of hazardous substances and petroleum products in soil, groundwater, and vapor in the evaluation of potential RECs associated with this Subject Property.

1.3 Scope of Work

Partners conducted the Phase I ESA in general accordance with the United States Environmental Protection Agency (U.S. EPA), *Standard and Practices for All Appropriate Inquires (AAI), Final Rule (40 CFR Part 312)* and *ASTM Standard Practice for Environmental Site Assessments: Phase I Environmental Site Assessment Process (E1527-21), effective February 13, 2023.* Phase I ESA activities generally consisted of the following components, presented below with the dates those activities commenced:

ASTM E1527-21 Component	Date Activity Started
Retention of Partners to perform ASTM E1527-21 Phase I ESA;	March 14, 2025
Obtaining and reviewing federal, state, and local environmental databases;	March 14, 2025
Reviewing other reasonably ascertainable public records (historical and current) for the Subject Property and surrounding sites;	March 17, 2025
Conducting a site visit to observe and document existing conditions;	March 18, 2025
Interviewing knowledgeable people about current and past operations at the Subject Property;	April 2, 2025
Documentation of findings in this Phase I ESA Report; and	March 17, 2025
Declaration by Environmental Professional.	April 4, 2025

Exceptions to or deletions from these practices are described in **Section 1.4** of this report. In addition to ASTM standards, at the request of the Client, Partners had also included Ohio Housing Finance Agency (OHFA) considerations as described in the *Ohio Housing Finance Agency* (OHFA) *Environmental Review Standards for HOME Funded Projects* (OHFA Requirements), effective May 11, 2016, and the OHFA *2024-2025 Qualified Allocation Plan*. These non-scope items are detailed in **Section 8.0**.

1.4 Limitations to the ASTM Standard and Data Gaps

Limitations or exceptions to ASTM Standard E1527-21 and data gaps, as defined in the AAI Final Rule noted during the Phase I ESA are discussed below.

Based on a review of available resources and conditions observed during the site visit, the potential data gaps or limitations to ASTM Standard E1527-21 described below do not likely affect the ability to identify conditions indicative of releases or threatened releases of hazardous substances on, at, in, or to the Subject Property or would be likely to have a material impact on the conclusions of this report. The following

Copyright © 2025, Partners

limitations or deviations to the ASTM standard are not considered significant, as they do not substantially change the findings and conclusions of this report.

- Although available resources were reviewed, there are intervals over five (5) year periods when data were not available.
- The apparent uses of the Subject Property were identified to 1896, the date of the earliest historical resource that was reviewed and contained information as to the Subject Property's use. The use of the Subject Property as dwellings and store fronts in the 1896 Sanborn maps could not definitively be identified as first use. Topographic maps were reviewed back to 1901; however, Topographic maps do not generally provide information regarding property use. Although additional information sources listed in ASTM E1527-21 were not reviewed (other than as described in **Section 5.0**), it is not expected that any information reviewed prior to 1896 would substantially change the findings and conclusions of this report.
- The Client did not provide Partners with an environmental lien and/or activity use limitation (AUL) search for the Subject Property. Partners was not requested to obtain this item for the purposes of review. The Environmental Data Resources, Inc. (EDR) Regulatory Database report examined Federal and State databases for Engineering Controls (EC) and Institutional Controls (IC). The Subject Property was not found in either database. However, AULs might be recorded at the county or municipal level, which the regulatory database report may not capture. While no other resource reviewed as part of this Phase I ESA provided an indication that such information would change the conclusions of this report, the absence of this information may limit various protections provided under the AAI standard.

There were no exceptions and/or significant data gaps encountered during the performance of this Phase I ESA. As a result, they did not affect the ability of the Environmental Professional (EP) to identify a REC.

1.5 Non-Scope Considerations

Non-scope considerations may be present at a property that do not present potential CERCLA liability and are beyond the scope of ASTM Standard E1527-21. These may include but are not limited to items such as asbestos containing building materials, biological agents, cultural and historical resources, ecological resources, endangered species, health and safety, indoor air quality, industrial hygiene, lead-based paint, lead in drinking water, mold, radon, regulatory compliance, and wetlands.

Business Environmental Risk is defined by ASTM 1527-21 as follows:

> *A risk which can have a material environmental or environmentally-driven impact on the business associated with the current or planned use of commercial real estate, not necessarily related to those environmental issues required to be investigated in this practice. Consideration of BER issues may involve addressing one or more non-scope consideration, some of which are identified in Section 13 (of the Standard).*

The Client has not requested that any additional non-scope considerations or BERs be assessed as part of this Phase I ESA except for the OHFA considerations as specified in their *Environmental Review Standards for HOME Funded Projects*, effective May 11, 2016, and the *2023 Qualified Allocation Plan Technical Amendment*, approved September 21, 2022.

1.6 Reliance

The Phase I ESA Report has been prepared for the exclusive use of the Client and OHFA and may not be relied upon by any other party. The Client and OHFA may rely on this Phase I ESA subject to the terms and conditions of the contractual agreement between Partners and the Client for environmental consulting services relative to the Subject Property, and any limitations identified in this Phase I ESA.

Copyright © 2025, Partners

2.0 SUBJECT PROPERTY AND ADJOINING SITES DESCRIPTION

2.1 General Subject Property Location

The Subject Property is located on Hough Avenue between East 89th Street and East 90th Street in the City of Cleveland, Cuyahoga County, Ohio and is approximately 50 feet northwest of Amesbury Avenue and 950 feet southeast of East 85th Street. The Subject Property is located in an area developed primarily for residential and commercial uses. The location of the Subject Property is depicted on **Figure 1**

The Subject Property's current land use is designated "Residential Vacant Land", "Commercial Vacant Land", and "Residential Single-Family Platted Lot." A zoning map of the Subject Property and surrounding area obtained from the Cleveland City Planning Committee website indicates that the Subject Property is zoned "Urban Flex 3." The Subject Property information obtained from the Cuyahoga County Auditor's and Cleveland City Planning Committee's websites are included in **Appendix A**.

2.2 Land Title Records

The Subject Property is composed of Cuyahoga County parcels 119-09-014, 119-09-015, 119-09-016, 119-09-017, 119-09-018, 119-09-019, and 119-09-024, which consist of approximately 1.25 total acres. According to the Cuyahoga County Auditor's website, current parcel ownership is summarized in the table below:

PPN	Current Address	Current Owner
119-09-014	1765 East 89th Street	Chester Portal, LLC
119-09-015	East 89th Street	City of Cleveland LB85
119-09-016	8910 Hough Avenue	Chester Portal, LLC
119-09-017	Hough Avenue	City of Cleveland LB81
119-09-018	8920 Hough Avenue	City of Cleveland L/B 2007
119-09-019	8924 Hough Avenue	Chester Portal, LLC
119-09-024	1768 East 90th Street	City of Cleveland Land Reutilization Program

Parcel transfer data is provided in the parcel cards and available parcel information related to the Subject Property provided in **Appendix A**. Subject Property ownership information was not available prior to 1975.

The Client neither contracted with Partners to procure title, lien search and/or an AUL, nor did the Client provide these items to Partners as part of this Phase I ESA.

2.3 Subject Property Characteristics

Figure 2 depicts the features on the Subject Property. Photographs are included in **Appendix B**. The table below includes descriptions of the Subject Property features and characteristics.

Subject Property Feature/Characteristics	Description
Approximate Acres	1.25 Acres
Approximate Elevation	665 feet above the mean sea level (AMSL)

Copyright © 2025, Partners

Subject Property Feature/Characteristics	Description
Topographic Gradient(1)	North towards Lake Erie approximately 2.2 miles away.
Roads, Paths, and/or Rail	Access to the Subject Property is gained from East 89th Street and Hough Avenue by means of a concrete drive.
Water Supply System	City of Cleveland
Sanitary Disposal System	Northeast Ohio Regional Sewer District (NEORSD)
Industrial Wastewater System	Not Applicable
Stormwater Control System	Municipal
Electric Provider	First Energy
Natural Gas Provider	Dominion
Back-Up Power System	Not Applicable
Heating/Cooling System (including fuel source)	Not Applicable
Solid Waste Storage/Transport Provider	Not Applicable
Exterior	Undeveloped Land

(1) According to the East Cleveland, Ohio Quadrangle, USGS 7.5-Minute Topographic Map (**Figure 1**).

2.4 Current Uses of Subject Property

Currently, the Subject Property exists as undeveloped, vacant land.

2.5 Current Uses of Adjoining Sites and Surrounding Area

The following current uses of the adjoining sites were observed from the Subject Property or public rights-of-way. The surrounding area generally consists of residential developments with some commercial developments to the west. Current uses of adjoining sites and the surrounding areas are also depicted on **Figure 2**.

Adjoining Site	Owner/Operator	Description of Use
North	Various	Residential

Copyright © 2025, Partners

Adjoining Site	Owner/Operator	Description of Use
East	Various	C Town Food & Deli, Smitty's Seaway Barber Shop, Residential
South	Various	Residential
West	Various	Residential

3.0 USER PROVIDED INFORMATION

Where the term "User" appears in this report, it refers to the Client. To satisfy the intent of the ASTM E1527-21, inquiries were made with the User for information that will help identify the potential for a REC. Therefore, Partners provided the User with an *ASTM E1527-21 Questionnaire* (User Questionnaire). When completed, the User Questionnaire provides certain information and satisfies Section 6. User's Responsibilities of the ASTM E1527-21 Standard.

The User completed the User Questionnaire to assist in gathering information that may be material to identifying RECs at the Subject Property. The User provided the information in **Sections 3.1** through **3.7** by means of the User Questionnaire. Refer to **Appendix C** for a copy of the completed questionnaire.

3.1 Environmental Cleanup Liens

The User is not aware of environmental cleanup liens that have been filed or recorded for the Subject Property.

3.2 Activity and Land Use Limitations

The User is not aware of any activity or land use limitations in place on the Subject Property or that have been filed or recorded in a registry.

3.3 Specialized Knowledge or Experience

The User does not have any specialized knowledge or experience related to the Subject Property.

3.4 Relationship of Purchase Price to Fair Market Value

According to the User, the purchase price being paid for the Chester Portal LLC owned parcels will reasonably reflects the fair market value and parcels obtained from the Cuyahoga County Land Reutilization Corporation will be below fair market value per the City/County pricing policy.

3.5 Commonly Known or Reasonably Ascertainable Information

Based on Partners' February 2024 Phase I ESA, the User is aware that past uses of the Subject Property consisted of various former dry cleaners, oil and paint shops, a photo company, and other miscellaneous residential and commercial uses. The User is not aware of any specific chemicals currently present on the Subject Property, spills, or chemical releases or any environmental cleanups that have taken place on the Subject Property. A Phase II report prepared by August Mack in August 2024 and summarized in Section 6.3 of this report details chemicals that have impacted soils on the Subject Property.

Copyright © 2025, Partners

3.6 Presence of Contamination

The User is not aware of any obvious indicators that point to the presence or likely presence of contamination at the Subject Property, other than that presented in previous reports.

3.7 Other

The User did not provide any other information of environmental significance.

4.0 GEOLOGIC AND HYDROGEOLOGIC INFORMATION

Partners evaluated readily available information provided by the Ohio Department of Natural Resources (ODNR) website and other sources about geology, soil, groundwater, water wells, oil and gas wells, and abandoned mines in the general area of the Subject Property. Copies of geologic and hydrogeologic information are included in **Appendix D**. Site-specific information regarding the Subject Property is not available.

4.1 Geology

According to the *Bedrock Geologic Map of Ohio*, bedrock in the vicinity of the Subject Property consists of Devonian-age Columbus Limestone, including shale and siltstone with some sandstone. Additionally, the *Surficial Geology of the East Cleveland 30 x 60 Minute Quadrangle* figure depicts subsurface materials at the Subject Property as Wisconsinan-age sand, which includes minor amounts of disseminated gravel or thin lenses of silt or gravel, with an average thickness of 20 feet below ground surface (bgs); underlain by Wisconsin-age silt and clay and shale bedrock.

4.2 Soils

According to the United States Department of Agriculture's (USDA) Natural Resources Conservation Service Web Soil Survey, the Subject Property is underlain with the following soil type:

Soil Name	Soil Description	Permeability	Meets Hydric Criteria
Urban land[(1)]-Elnora Complex	Loamy Fine Sand	Moderately well drained	No

[(1)] Urban Land is characterized as areas in which more than 80 percent of the surface is covered by asphalt, concrete, buildings, and/or other manmade surfaces. Most areas are artificially drained by sewer systems and gutters.

4.3 Groundwater

The ODNR *Groundwater Resources Map of Cuyahoga County, Ohio* identifies the Subject Property in an area where sand and gravel deposits may yield less than 15 gallons per minute (GPM). Bedrock is water-bearing sand and gravel and exists just below the ground surface.

No information was available to quantitatively determine shallow groundwater flow direction at the Subject Property. However, shallow groundwater typically follows surface topography. According to the East Cleveland, Ohio Quadrangle, USGS 7.5-Minute Topographic Map, regional topography in the vicinity of the Subject Property slopes down to the north. Therefore, the inferred direction of groundwater flow is to the north.

4.4 Water Wells

According to the ODNR website, no water wells are located on the Subject Property. However, a total of 21 water wells are located within a one-half (0.5) mile radius of the Subject Property.

- A total of nine (9) groundwater monitoring wells have been abandoned or contain unknown status.

Copyright © 2025, Partners

- A total of three (3) groundwater monitoring wells are located at a hospital (9500 Euclid Avenue) located approximately 0.4 miles south of the Subject Property.
- A total of three (3) groundwater monitoring wells are located near townhomes (Chester Parkway between East 83rd Street and East 84th Street) located approximately 0.35 miles southwest of the Subject Property.
- A total of one (1) groundwater monitoring well is located at a community outreach center (8231 Hough Avenue) located approximately 0.25 miles northwest of the Subject Property.
- A total of five (5) groundwater monitoring wells are located at a shopping center (9300 Wade Park Avenue) located approximately 0.3 miles north of the Subject Property.

According to the ODNR Water Well Logs, subsurface material generally consists of sand from the surface to a depth of 15 feet below ground surface (bgs), underlain by clay and shale to a depth of 45 feet bgs (terminal depth of the deepest water well). Static water levels ranged from 4.6 to 19.5 feet below ground surface (bgs).

4.5 Oil and Gas Wells

According to the ODNR Oil and Gas Wells map, no oil or gas wells are located on the Subject Property or on the adjoining sites.

4.6 Mines

According to the ODNR Mines of Ohio map, no mines are located on or beneath the Subject Property or in the surrounding area.

5.0 HISTORICAL RECORDS REVIEW

Past uses of the Subject Property, adjoining sites, and the surrounding area were determined by reviewing 1) historical topographic maps dated between 1901 and 2019; 2) historical aerial photographs dated between 1938 and 2019; 3) historical Sanborn Fire Insurance (Sanborn) Maps dated 1896, 1903, 1913, 1951, 1952, 1970,and 1972; and 4) city directories dated back to 1930. Historical information reviewed was provided by EDR. The historical information is included in **Appendix E**.

5.1 Subject Property History

Based on the review of the aforementioned historical records, the following Subject Property history was obtained.

5.1.1 Topographic Maps

The 1901 topographic map depicts several structures along the northern and western boundaries of the Subject Property. By 1953, there is increased development at the Subject Property. It appears to remain unchanged through 2019.

5.1.2 Aerial Photographs

The 1938 aerial photograph depicts dense urban development at the Subject Property. By 1977, the buildings within the western portion of the Subject Property have been demolished, and it exists as undeveloped land. The Subject Property appears to remain relatively unchanged through 2019.

5.1.3 Sanborn Maps

The 1896 Sanborn map showed five (5) dwellings along the eastern and western boundaries of the Subject Property. There was one (1) store located along the northern boundary of the Subject Property. By 1913, residential and commercial development increased with a total of five (5) stores along the northern

Copyright © 2025, Partners

boundary of the Subject Property. The 1951 Sanborn map showed increased commercial development: an automotive repair shop in the eastern central portion and an oil and paints store in the northwestern portion of the Subject Property. By 1970, the gas station was no longer present, but the rest of the Subject Property remained relatively unchanged through 1972.

5.1.4 City Directories

Subject Property addresses include Hough Avenue (8900 to 8928 [even]), East 89th Street (1751,1755, 1761, 1765, 1767), and East 90th Street (1768) with numerous previous retail occupants in each unit. Pertinent historical tenants are summarized below:

Address	Occupant	Year(s)
8900 Hough Avenue	Harold Baker Grocery; Benjamin Sherwin Grocery; Checkers Cleaners; Roger's Corner	1930; 1941; 1951 to 1961; 1970 to 1974
8904 Hough Avenue	Aaron Cohn Clothes Cleaners; Unity Dry Cleaning & Tailoring	1930; 1974
8918 Hough Avenue	Abraham Congress Clothes Cleaner; Seaway Barber Shop	1941 to 1961; 1970
8928 Hough Avenue	Lawrence Studio Photographs Company; Flemming Photo Company; Hough House of Beauty	1930; 1941 to 1955; 1970

No notable occupants are listed for 8902, 8906, 8908, 8908, 8910, 8912, 8914, 8916, 8920, 8922, 8924, and 8926 Hough Avenue; 1768 East 90th Street; or 1751, 1755, 1761, 1765, and 1767 East 89th Street.

5.2 Adjoining and Surrounding Site History

Based on the review of the aforementioned historical records, the following history of the adjoining sites was obtained.

5.2.1 Topographic Maps

The 1901 topographic map depicts a generally urban area with two roads adjoining the Subject Property to the north (present-day Hough Avenue) and west (present-day East 89th Street). Residential development surrounds the Subject Property, and present-day Dain Brook is located approximately 0.25 miles to the east. By 1953, surrounding development has increased, with Hough School adjoining the Subject Property to the north across Hough Avenue. Orr School is noted approximately 0.25 miles to the southeast in 1963. The area appears to remain relatively unchanged through 2019.

5.2.2 Aerial Photographs

The 1938 aerial photograph depicts two (2) roads adjoining the Subject Property to the north (present-day Hough Avenue) and west (present-day East 89th Street). Residential development surrounds the Subject Property with Hough School adjoining the Subject Property to the north across Hough Avenue. By 1977, the school has been replaced with a high-rise apartment building and parking lot. Additionally, the residential development that adjoins the Subject Property to the northwest across the intersection of Hough

Copyright © 2025, Partners

Avenue and East 89th Street has been demolished. It has been replaced by the Cleveland Thurgood Marshall Recreation Center, two (2) baseball fields, and walking paths. Little change is noted through 2019.

5.2.3 Sanborn Fire Insurance Maps

In 1896, the adjoining and surrounding sites were depicted as mainly residential development with adjoining roads to the north (present-day Hough Avenue), east (present-day East 90th Street), and west (present-day East 89th Street). Hough School and a chapel adjoined the Subject Property to the north across Hough Avenue. By 1903, additional commercial developments appeared to the north, northeast, and west of the Subject Property. There was an increase in residential development in 1913. By 1951, a filling station with three (3) gasoline USTs was noted in the eastern adjoining site until at least 1952. Furthermore, a filling station with three (3) USTs was depicted in the western adjoining site between at least 1951 and 1972. Commercial development continued to increase along Hough Avenue through 1972 as florists, dry cleaners, salons, restaurants, and other stores became established.

5.2.4 City Directories

The city directories indicate that adjoining sites consisted of several commercial and residential uses. Of these, the notable tenants are summarized below.

Location	Address	Occupant	Year(s)
Eastern Adjoining	8930 Hough Avenue	Erdman G. Behnke Grocery; Gonzalez Texaco Service Station	1930 1961
Eastern Adjoining	8932 Hough Avenue	Gonzalez Texaco Service Station; H & L Texaco Service Station; Hall Franklin Filling Station; Arthur L. Gerfen Filling Station	1961 1955 1951 1941
Northern Adjoining	8915 Hough Avenue	Hough School	1930 to 1974

6.0 RECORDS REVIEW

6.1 Regulatory Database Records

Records reviewed during the Phase I ESA include databases maintained by federal, tribal, and state agencies. Partners contracted EDR to conduct a database search in accordance with ASTM Standard E1527-21 and the AAI Final Rule. In preparing this Phase I ESA report, Partners relied upon the results of the database search provided by EDR. The conclusions can only be as accurate as the information provided by EDR and Partners cannot be held liable for inaccurate or incomplete information provided by EDR. The purpose of the database search was to obtain for review the records that would help identify RECs in connection with the Subject Property and the surrounding sites.

The following is a summary of our review and evaluation of the sites identified in the EDR report. All the statements in **Sections 6.1.1** through **6.1.3** are based on the EDR report. A copy of the EDR report is provided in **Appendix F**.

Copyright © 2025, Partners

6.1.1 Subject Property

There are two (2) records identified for the Subject Property in the listed regulatory databases, for which two (2) records are listed in the EDR proprietary databases. There are no records that indicate an unresolved regulatory issue. The identified records are further described below:

- **Unity Dry Cleaning & Tailoring, 8904 Hough Avenue:** The northwest portion of the Subject Property is identified in the EDR Historic Cleaner database as a dry cleaner and tailoring store in 1974. No other useful information is provided in the database.
- **Goldsmith Benj Laundry, 8918 Hough Avenue:** The northern central portion of the Subject Property is identified in the EDR Historic Cleaner database as a laundromat in 1935. No other useful information is provided in this database.

6.1.2 Adjoining and Surrounding Sites

There were 64 records for other sites identified in the listed regulatory databases, for which 17 records were listed in the EDR proprietary databases. These sites were reviewed based on their distance to the Subject Property, the inferred direction of groundwater flow to the Subject Property and regulatory status. Based on the information reviewed in **Section 4.0**, the first encountered groundwater at the Subject Property likely flows to the north. Therefore, sites located hydraulically upgradient in the inferred direction of groundwater flow are more likely to adversely impact the Subject Property.

Based on this review of all listed records, 10 sites were identified to have the potential to adversely impact the Subject Property's environmental condition. These adjoining and/or surrounding sites are further described below.

- **Gonzalez Texaco Service Station, 8932 Hough Avenue:** This facility adjoins the Subject Property to the east, and it is identified in the EDR Historic Automotive database as a filling station between 1951 and 1961. It operated under the name Hall Franklin in 1951, H & L Texaco Station in 1955, and Gonzalez Texaco Service Station in 1961. No other useful information is provided in this database. Due to the location adjoining the Subject Property and the site being hydraulically up-gradient, it is possible that this site has adversely impacted the Subject Property.
- **Ashford Union Service Station, 8812 Hough Avenue:** This facility is approximately 65 feet west of the Subject Property which is hydraulically up-gradient in the inferred direction of groundwater flow from the Subject Property. This facility is listed under the EDR Historic Automotive database from 1951 to 1974 under various names (Davis Hi-Speed Service Station, Pure Gasoline Station, Davis Pure Oil Service Station, Ashford Pure Oil Service, Ashford Union-76 Service). No other useful information is given in the database. Due to the location adjoining the Subject Property and the site being hydraulically up-gradient, it is possible that this site has adversely impacted the Subject Property.
- **Community Circle Two, 8925 Hough Avenue:** This facility is located approximately 95 feet north of the Subject Property, which is hydraulically down-gradient in the inferred direction of groundwater flow from the Subject Property. It is identified in the Leaking Underground Storage Tank (LUST) and Archive Underground Storage Tank (UST) databases for a non-regulated UST. In August 1999, a release (180008884-N00001) occurred. This site is also listed in the Asbestos and Lead databases; however, this was only to document demolition work. No other useful information was given for this site. Due to the separation distance and the site being hydraulically down-gradient in the inferred direction of groundwater flow from the Subject Property, it is unlikely that this site could adversely impact the Subject Property.
- **New Hub Dry Cleaner Company, 9020 Hough Avenue:** This facility is approximately 120 feet to the east of the Subject Property which is hydraulically down-gradient in the inferred direction of groundwater flow. This facility is listed under the EDR Historic Cleaner database in 1986 and 1987. No other useful information is provided in this database. Due to the separation distance and location down-gradient to the Subject Property, it is unlikely that this site adversely impacted the Subject Property.

Copyright © 2025, Partners

- **De Luxe Odorless Cleaners, 8714 Hough Avenue:** This facility is approximately 165 feet west of the Subject Property which is hydraulically cross-gradient in the inferred direction of groundwater flow from the Subject Property. It is listed under the EDR Historic Cleaner database in 1951. No other useful information is provided in this database. Due to the separation distance and location cross-gradient to the Subject Property, it is unlikely that this site adversely impacted the Subject Property.
- **Yee Lim Laundry, 8713 Hough Avenue:** This facility is approximately 210 feet northwest of the Subject Property which is hydraulically cross-gradient in the inferred direction of groundwater flow from the Subject Property. It is listed under the EDR Historic Cleaner database in 1935. No other useful information is provided in this database. Due to the separation distance and location cross-gradient to the Subject Property, it is unlikely that this site adversely impacted the Subject Property.
- **Bokey Laundry, 9201 Hough Avenue:** This facility is approximately 325 feet northeast of the Subject Property which is hydraulically down-gradient in the inferred direction of groundwater flow from the Subject Property. It is listed under the EDR Historic Cleaner database in 1955 (Bokay Laundry) and 1961 (J & S Half Hour Laundry). No other useful information is provided in this database. Due to the separation distance and location down-gradient to the Subject Property, it is unlikely that this site adversely impacted the Subject Property.
- **Royal Cleaners, 9221, Hough Avenue: T**his facility is approximately 415 feet northeast of the Subject Property which is hydraulically down-gradient in the inferred direction of groundwater flow from the Subject Property. It is listed under the EDR Historic Cleaner database in 1935 (Israel Chait) and 1951 (Royal Cleaners). No other useful information is provided in this database. Due to the separation distance and location down-gradient to the Subject Property, it is unlikely that this site adversely impacted the Subject Property.
- **Alex Ranen Dry Cleaner, 1765 East 93rd Street:** This facility is approximately 495 feet east of the Subject Property which is hydraulically cross-gradient in the inferred direction of groundwater flow from the Subject Property. It is listed under the EDR Historic Cleaner database in 1935 (Alex Ranen) and 1951 (Max Simon). No other useful information is provided in this database. Due to the separation distance and location cross-gradient to the Subject Property, it is unlikely that this site adversely impacted the Subject Property.
- **Troy B. Thacker Dry Cleaner, 1738 Crawford Road:** This facility is approximately 585 feet north of the Subject Property which is hydraulically down-gradient in the inferred direction of groundwater flow from the Subject Property. It is listed under the EDR Historic Cleaner database in 1935. No other useful information is provided in this database. Due to the separation distance and location down-gradient to the Subject Property, it is unlikely that this site adversely impacted the Subject Property.

6.1.3 Orphan Sites

Orphan sites are listed in one (1) or more of the federal, tribal, state, or local databases that have not been mapped due to an inadequate address. A total of three (3) orphan sites are identified in the database report. Partners verified the addresses of the orphan sites and determined they are located outside the ASTM standard search distances and are unlikely to have adversely impacted the Subject Property.

6.2 Regulatory Records Requests

Partners has contacted multiple federal, state, and local agencies to obtain information regarding the Subject Property and relevant adjoining properties, as deemed appropriate. See **Sections 8.1.1** through **8.1.8** for a summary of each agency contacted. Copies of the requests and, when applicable, the responses and any provided files, are included in **Appendix H**.

6.3 Previous Reports

The Client provided the following previous environmental reports, which are included in **Appendix G**:

Copyright © 2025, Partners

Phase I Environmental Site Assessment Report, Three Parcels of Undeveloped Land, 8910 & 8924 Hough Avenue and 1765 East 89th Street, Cleveland Ohio 44106, prepared by Nova Group and dated April 26, 2023.

The following RECs were identified during the Phase I ESA conducted by the Nova Group (Nova):

- *"Based on review of historical resources, the Subject Property was developed with commercial buildings from at least 1913 through the 1970s. Fromer commercial occupants included dry cleaners, a grocery store, a photo shop, salons/barber shops, hardware store, cafes/delis, shoe repair and a church. Aforementioned dry cleaners operated at 8900 Hough Avenue in 1951 under the name Checker Cleaners and at 8904 Hough Avenue in 1971. The 8900 Hough Avenue and 8904 Hough Avenue addresses are not listed in city directories subsequent to 1951 and 1976, respectively. References dry cleaners were located on the northwest Subject Property parcel. In addition, a photo shop operated at 8928 Hough Avenue from at least 1932 through 1951. Dry cleaning operations typically involve the use of hazardous substances and generation of hazardous wastes, characteristics of which when released to the subsurface in their pure form, can leave no visible trace of releases or spills. Furthermore, dry cleaning operations are of potential environmental concern due to the potential for undetected/unreported releases in conjunction with dry cleaning activities and the environmental persistence of dry-cleaning chemicals. Photo processing operations also typically involve the use, storage and potential release of hazardous substances related to printing and photo development operations and equipment. Given the absence of determining information regarding the use/disposal of hazardous substances and/or petroleum products, historical use of the Subject Property represents a REC in connection with the Subject Property.*
- *Based on review of the information discussed above, dry cleaners and gasoline fueling/service stations historically operated on adjoining land. Specifically, a former auto filling station operated on adjoining land east from circa 1929 to 1961, a former auto filling station operated on adjoining land west from circa 1932 to 1972, and two former dry cleaners operated on adjoining land east/central (adjoining parcel between the northwest and northeast Subject Property parcels) from at least the late 1930s through the early 1940s. No additional municipal, regulatory or interview information was available regarding these former facilities. Given that referenced facility likely used/generated hazardous substances and/or petroleum products prior to current RCRA regulations and/or local/state oversight, historical use of adjoining land by dry cleaners and gasoline fueling/service stations represents a REC in connection with the Subject Property."*

OHFA and HUD Compliant Phase I Environmental Site Assessment for Hough Senior Independent Living at Hough Avenue between East 89th Street and East 90th Street, Cleveland, Ohio 44106, prepared by Partners and dated February 14, 2024.

Phase I ESA has revealed no evidence of HRECs, CRECs, OCCs in connection with the Subject Property. The following RECs were identified:

- **REC-1: Various Former Commercial Operations, 8900, 8904, 8918, and 8928 Hough Avenue (Subject Property):** A historical dry cleaner, Checker Cleaners, was listed in the city directories from 1951 through 1961 at 8900 Hough Avenue. The EDR database report and city directories listed Aaron Cohn Clothing Cleaners at 8904 Hough Avenue in 1930, as well as Unity Dry Cleaning and Tailoring later in 1974. According to Sanborn maps, this portion of the Subject Property was also operated as an oil and paint store in the 1950s. Additionally, another dry cleaning and laundry operation was listed in the EDR database under Benjamin Goldsmith and addressed at the former Subject Property address of 8918 Hough Avenue in 1935. City directories similarly listed various other cleaners from 1941 through 1961. According to city directories, a photography business, most frequently referred to as Fleming Photo Company, was located on the Subject Property at 8928 Hough Avenue from at least 1930 through 1955. Based on Partners' experience with these types of facilities and their past use of hazardous chemicals, it is possible that these former dry cleaning and other select operations along Hough Avenue could have adversely impacted the Subject Property.
- **REC-2: Former Retail Filling Station with Three (3) USTs, 8930-8940 Hough Avenue (Eastern Adjoining Property):** The eastern adjoining property was identified as Gonzalez Texaco Service

Copyright © 2025, Partners

Station in the EDR Historic Automotive database from 1951 through 1961, and in city directories under various names from 1941 through 1961. On the Sanborn Fire Insurance maps, it is also depicted in 1951 and 1952, with notation of an associated storefront and three (3) underground storage tanks (USTs). No other information regarding the status of these USTs was provided in any of the available sources. Based on Partners experience with these types of facilities, it is possible that the related petroleum substances could have adversely impacted the Subject Property.

- **REC-3: Former Retail Filling Station, 8812 Hough Avenue (Eastern Adjoining Site)**: The eastern adjacent site was identified in the EDR Historic Automotive database as Ashford Union Service Station/ 76 Service Station from 1951 through 1974. The Sanborn maps show its presence from 1951 through 1972, along with three (3) USTs. No other information regarding the status of these USTs was provided in any of the available sources. Based on Partners experience with these types of facilities, it is possible that the related petroleum substances could have adversely impacted the Subject Property. Based on the findings and conclusions of this prior Phase I ESA, no further investigation was recommended for the Subject Property. However, to meet OHFA specifications, a Pre-Renovation Asbestos Survey and Lead-Based Paint Inspection were recommended.

Based on the findings and conclusions of this Phase I ESA, Partners recommended a Limited Phase II Investigation to determine if the above-listed RECs have adversely impacted the Subject Property. It was also noted that all new construction will require a radon mitigation system.

Limited Subsurface Investigation, Hough Avenue between East 89th Street and East 90th Street, Cleveland, Ohio 44106, prepared by August Mack Environmental and dated August 19, 2024.

In order to assess the RECs identified in Partners' February 2024 Phase I ESA, August Mack installed four (4) soil borings to 20 feet below grade. One (1) soil sample from each boring was submitted for analysis of VOCs, PAHs, and RCRA Metals. All four (4) soil borings were then converted into one (1)-inch temporary monitoring wells and sampled for the same chemicals of concern as the soils. Benzo(a)pyrene and arsenic were detected in one (1) soil sample on the east side of the Subject Property in exceedance of the Residential Land Use standard. While not noted in August Mack's report, the soil exceedance of arsenic (15.6 mg/kg) while above the Residential Land Use standard (14 mg/kg) is below the Cuyahoga County background level (24 mg/kg). Therefore, this is not considered a concern.

Several VOCs, PAHs, and metals, were detected in the groundwater sample from the easternmost location on the Subject Property. Of those detected the following were in exceedance of the VAP Unrestricted Potable Use Standard (UPUS): benzo(a)anthracene, benzo(a)pyrene, 1-methylnaphthalene, naphthalene, and barium. August Mack's report compared groundwater results to the UPUS only, which does not apply since the Subject Property is located within the City of Cleveland Urban Setting Designation (USD). When compared to the USEPA Residential and Commercial Vapor Intrusion Screening Levels (VISL), one sample of ethylbenzene (0.108 mg/l) exceeds the Residential VISL standard (0.07 mg/l). The conclusion of August Mack's report was contaminated soil should be removed during construction.

7.0 SUBJECT PROPERTY AND ADJOINING SITE RECONNAISSANCE

Ms. Emily Loxley of Partners conducted a reconnaissance of the Subject Property on March 18, 2025 to observe and document existing conditions in accordance with the requirements of ASTM E1527-21 and the AAI Final Rule. The weather conditions at the time of the inspection included clear, sunny skies and temperatures in the 40s (degrees Fahrenheit). Photographs are included in **Appendix B**.

7.1 Subject Property Reconnaissance

Observations made during the reconnaissance were directed at the use, treatment, storage, disposal, or generation of hazardous substances and petroleum products with the potential to adversely impact the Subject Property. An inspection was made for the following: aboveground storage tanks (ASTs); USTs; drums and other containers; electrical or hydraulic equipment likely to contain polychlorinated biphenyls (PCBs); pits, ponds, or lagoons; stained soils or pavement; stressed vegetation; depressions or mounds which could indicate past burial or disposal activities; wastewater; wells or septic systems; and odors. For

Copyright © 2025, Partners

any buildings present, observations were made regarding the means of heating and cooling, including the following: fuel sources; stains or corrosion on walls, floors, and ceilings; and the presence of floor drains.

7.1.1 Underground Storage Tanks

Partners did not observe apparent locations of current and/or former underground storage tanks (USTs).

7.1.2 Aboveground Storage Tanks

Partners did not observe apparent locations of current and/or former aboveground storage tanks (ASTs).

7.1.3 Storage Drums and Containers

Partners did not observe visual evidence of storage drums or containers.

7.1.4 Stained Surfaces, Corrosion, Pooled Liquids, or Stressed Vegetation

Partners did not identify stained surfaces, corrosion, pooled liquids, or stressed vegetation.

7.1.5 Strong, Pungent, or Noxious Odors

Partners did not identify strong, pungent, or noxious odors emanating from the Subject Property.

7.1.6 Polychlorinated Biphenyls

Partners observed the following potential polychlorinated biphenyl (PCB)-containing equipment:

- A total of three (3) pole-mounted electrical transformers were observed on electrical poles at the corner of Hough Avenue and East 89th Street. The electrical transformers were observed to be in good condition with no evidence of a release (leakage and staining). The electrical transformers were not labeled as to the PCB content. Due to the unknown age of the transformers, the dielectric fluids in the transformers may contain PCBs.
- A total of one (1) pole-mounted electrical transformer was observed on an electrical pole along the southern central boundary of the Subject Property. The electrical transformer was observed to be in good condition with no evidence of a release (leakage and staining). The electrical transformer was not labeled as to the PCB content. Due to the unknown age of the transformers, the dielectric fluid in the transformer may contain PCBs.

7.1.7 Solid Waste Disposal, Fill Material, Mounds, or Depressions

Partners did not identify apparent fill material, mounds, or depressions.

The following solid waste disposal activities were observed:

- Miscellaneous trash and debris were observed in the southeastern portion of the Subject Property.

7.1.8 Pits, Ponds, or Lagoons

Partners did not identify apparent pits, ponds, or lagoons.

7.1.9 Wastewater Discharge or Treatment, Floor Drains, Sumps, Septic Systems, or Wells

Partners did not observe apparent wastewater discharge or treatment, floor drains, sumps, septic systems, or wells.

Copyright © 2025, Partners

7.1.10 Other Observations

Partners did not identify any other notable observations during Subject Property reconnaissance.

7.2 Adjoining Sites and Surrounding Area

Current uses of the adjoining sites and surrounding area were observed from the Subject Property or public rights-of-way. The following are observations of the current uses of adjoining sites and the surrounding area, which are depicted on **Figure 2**.

Adjoining Site	Owner/Operator	Description of Use
North	Various	Residential
East	Various	C Town Food & Deli, Smitty's Seaway Barber Shop, Residential
South	Various	Residential
West	Various	Residential

Observations made of the adjoining sites and surrounding area during the site visit were directed at the use, treatment, storage, disposal, or generation of hazardous substances or petroleum products on adjoining sites or surrounding area with the potential to adversely impact the Subject Property. Observations of the adjoining sites and surrounding area were made from the Subject Property or from public rights-of-way. Observations were made for the following: ASTs; USTs; drums and containers; electrical or hydraulic equipment likely to contain PCBs; pits, ponds or lagoons; stained soils or pavement; stressed vegetation and depressions or mounds which could indicate past burial or disposal activities; wastewater; wells or septic systems; and odors.

Partners did not observe visual evidence of environmental concerns at the adjoining or surrounding sites.

8.0 OHFA CONSIDERATIONS

In addition to the observations made in accordance with ASTM E 1527-21 and AAI Final Rule, Partners conducted a preliminary review of environmental conditions, which, according to the OHFA, may pose a threat to the health and safety of proposed residents of the sites. Partners' evaluation of OHFA considerations is limited to information that was obtained from sources typically utilized in the completion of a Phase I ESA under the ASTM E 1527-21 standard, and no physical testing or laboratory analysis was completed. Supporting documentation for the OHFA considerations, including associated maps, the OHFA letter of reliance, and certificate of liability insurance is included in **Appendix H**.

8.1 Legal Regulatory Review

8.1.1 Fire Department

On March 17, 2025, Partners submitted an OHFA form letter via online portal to the City of Cleveland Fire Department (CCFD) to obtain information pertaining to the Subject Property and surrounding sites. The CCFD responded on March 18, 2025, stating that they do no records on file of environmental significance for the Subject Property and/or the adjoining and surrounding sites.

Copyright © 2025, Partners

8.1.2 Health Department

On March 17, 2025, Partners submitted an OHFA form letter via online portal to the City of Cleveland Department of Public Health (CDPH) to obtain information pertaining to the Subject Property and surrounding sites. The CDPH responded on March 20, 2025, stating that they do no records on file of environmental significance for the Subject Property and/or the adjoining and surrounding sites.

8.1.3 Building Department

On March 17, 2025, Partners submitted an OHFA form letter via email to the City of Cleveland Department of Building and Housing (CDBH) to obtain information pertaining to the Subject Property and surrounding sites. The CDBH has not responded to Partners' request, and follow-up email on March 24, 2025, for information at this time. If any records become available within 20 days of this report being submitted, Partners will review the available documents and issue an addendum only if there are any relevant changes to our findings and conclusions.

8.1.4 Police Department

On March 17, 2025, Partners submitted an OHFA form letter via online portal to the City of Cleveland Police Department (CCPD) to obtain information pertaining to the Subject Property and surrounding sites. The CCPD has not responded to Partners' request, and follow-up request on March 24, 2025, for information at this time. If any records become available within 20 days of this report being submitted, Partners will review the available documents and issue an addendum only if there are any relevant changes to our findings and conclusions.

8.1.5 Public School District

On March 17, 2025, Partners submitted an OHFA form letter to the Cleveland Metropolitan School District (CMSD) to obtain information pertaining to the Subject Property and surrounding sites. The Public Record Requests Department responded via email on March 18, 2025. They stated that "CMSD is an open choice school system; therefore, there are no 'assigned' neighborhood schools. However, students living in that area would be closest to Daniel E. Morgan (PreK-8), Mary B. Martin (PreK-8), Mary M. Bethune (PreK-8), Wade Park (PreK-8), John Hay campus (high school), and Cleveland School of the Arts (high school)." Additionally, there is no concern regarding absorbing an influx of students as they stated that the school district has "sufficient capacity." The CMSD transportation policy states that "students living less than one (1) mile from the school will walk while students living more than one (1) mile will ride a bus or be given an RTA [Rapid Transit Authority] pass (grade dependent)." The school district's primary schools offer pre-school, but the district does not offer adult education within its facilities. For additional information, Partners was directed to the CMSD website; the district "serves more than 36,000 students in approximately 100 locations. [Its] schools cover the entire spectrum of learning and offer a variety of extracurricular and community activities."

8.1.6 Local Emergency Planning Committee

Partners contacted the Cuyahoga County Local Emergency Planning Committee (LEPC) on March 17, 2025 to obtain information. No response was received by Partners from the LEPC online request submission and March 24, 2025, follow-up request. The LEPC has not responded to Partners' request for information at this time. If the records become available within 20 days of this report being submitted, then Partners will review the available documents and issue an addendum *only if* there are any relevant changes to our findings and conclusions.

8.1.7 State Regulatory Agency

Partners contacted the Ohio EPA on March 17, 2025, to obtain information. No response was received by Partners from the EPA online request submission/email and March 24, 2025 follow-up email. The Ohio EPA has not responded to Partners' request for information at this time. If the records become available

Copyright © 2025, Partners

within 20 days of this report being submitted, then Partners will review the available documents and issue an addendum *only if* there are any relevant changes to our findings and conclusions.

Additionally, Partners searched for the Subject Property on the Ohio EPA eDocuments website. No files related to the Subject Property were provided.

8.1.8 Bureau of Underground Storage Tank Regulations

Partners conducted a file review of documents provided by the Bureau of Underground Storage Tank Regulations (BUSTR) on March 18, 2025, to obtain information. The BUSTR had the no records on file of environmental significance for the Subject Property and/or the adjoining and surrounding sites.

8.2 Observations for Structures Undergoing Demolition and/or Rehabilitation

8.2.1 Asbestos Containing Materials

The Subject Property is vacant with no structures or improvements; therefore, a pre-demolition/renovation asbestos containing materials (ACM) inspection to identify and quantify all ACM that might be disturbed during any renovation or demolition work is not applicable.

8.2.2 Lead Based Paint

The Subject Property is vacant with no structures or improvements; therefore, a pre-demolition/renovation lead-based paint inspection to identify and quantify all lead-based paint materials that might be disturbed during any renovation or demolition work is not applicable.

8.2.3 Lead in Drinking Water

The Subject Property is vacant with no structures or improvements; therefore, there is not a concern over lead in drinking water. However, the water treatment process for the region will be described for future reference. Drinking water in the surrounding area is supplied by the City of Cleveland, which draws from four (4) intake sources offshore in Lake Erie's Central Basin. Raw water is treated and tested at an on-site Ohio EPA certified lab before distribution to public consumers. According to the City of Cleveland Water Department website, the drinking water does not have high levels of naturally occurring lead and the water is treated to prevent corroded lead from piping and soldering from entering the water flow. The City of Cleveland follows all EPA mandates to treat and test water to prevent lead from entering public drinking water systems. Drinking water for the Subject Property is not acquired from a sole source aquifer or located within a protected drinking water source area. Therefore, drinking water sampling and lab testing for lead in drinking water are not required.

8.2.4 Histoplasmosis

The presence of birds or bats was not apparent during the Subject Property reconnaissance conducted on March 18, 2025. While there were several large trees seen at the Subject Property, no birds, bats, or evidence of these animals (nests, etc.) were observed. If redevelopment takes place between April 1 and September 30, Indiana Bat activity should be verified and tree removal restrictions may apply.

8.2.5 Mold

The Subject Property is currently vacant land with no structures; therefore, a mold assessment is not applicable.

8.2.6 Radon

According to the Ohio EPA Map of Radon Zones, the Subject Property is located in Zone 2. In this zone, indoor radon can range between two (2) to four (4) picocuries per liter of air (pCi/L). The EPA recommends

Copyright © 2025, Partners

action if the radon level is four (4) pCi/L (picocuries per liter) or more. A copy of the map is included in **Appendix H.**

In accordance with the Ohio Housing Trust Funds (OHTF) Radon Policy, all new construction will require a radon mitigation system. If the current Subject Property buildings remain, a radon mitigation system within the buildings would be necessary.

8.2.7 Historic Preservation

The Subject Property is currently vacant land with no structures. According to the Ohio Historic Preservation Office (OHPO) National Register website, the Subject Property is not a registered historical site; however, a portion of the Subject Property is included in the National Register of Historic Places polygon. This does not appear to affect the Subject Property due to the lack of structures. No known historic sites adjoin the Subject Property. The associated map is included in **Appendix H**.

8.3 Geologic, Hydrogeologic, and Natural Observations

8.3.1 Floodplain

Partners reviewed the National Flood Insurance Program, Flood Insurance Rate Map, for the Subject Property and surrounding area. The Subject Property is mapped as Zone X, which is defined as an area of minimal flood hazard. A copy of the floodplain map is included in **Appendix H**.

8.3.2 Wetlands

Partners reviewed the National Wetlands Inventory (NWI) map obtained from the U.S. Fish and Wildlife Service (USFWS) Wetlands website. According to the NWI map, no wetlands are identified on the Subject Property. A copy of the NWI Map is included in **Appendix H**.

According to the USDA's Natural Resources Conservation Service Web Soil Survey, the Subject Property is underlain with soil classified by the USDA as Urban land(1)-Enora Complex silty clay loam, two (2) to six (6) percent slopes (CtA), which is listed to not be a hydric soil.

8.3.3 Wild and Scenic Rivers

According to the National Wild and Scenic Rivers System website, no applicable rivers are located on or near the Subject Property. The associated map is included in **Appendix H**.

8.3.4 Coastal Barrier Resources

According to the USFWS Coastal Barrier Resources System Mapper website, the Subject Property is not located within a designated coastal barrier resources area. The associated map is included in **Appendix H**.

8.3.5 Coastal Zone Management

According to the ODNR Office of Coastal Management website, the Subject Property is not located within a designated coastal management area. The Ohio Coastal Atlas Map is included in **Appendix H**.

8.3.6 Sole Source Aquifer

According to the USEPA's Sole Source Aquifer website for Region 5, the Subject Property is not located in a sole source aquifer. The Sole Source Aquifer Map is included in **Appendix H**.

Copyright © 2025, Partners

8.3.7 Safe Drinking Water

According to the Cleveland Water 2023 Water Quality Report, the city of Cleveland ensures safe drinking water for the community. Cleveland water uses a conventional treatment process to ensure drinking water meets federal and state requirements. This process turns water into clean and safe drinking water by coagulation, flocculation, sedimentation, filtration, disinfection, and finishing to remove dirt, bacteria, and viruses. The city of Cleveland complies with the US EPA drinking water standards and the federal Safe Drinking Water Act.

8.3.8 Soil Suitability

Soils on the property consist of Urban land complex soils, which are nearly level silty-clay loams that are poorly drained. This soil does not meet hydric criteria and no wetlands were mapped via USFWS or observed during site reconnaissance. Storm water runoff is managed by a municipal system. Further geologic information is included in **Section 4.0**.

8.3.9 Farmland Protection Area

According to the American Farmland Trust Protected Agricultural Lands Database, no protected agricultural areas are located in the vicinity of the Subject Property. Additionally, due to the historic residential land use and urban setting of the Subject Property, farmland protection considerations are not applicable. The Farmland Protection Area Map is included in **Appendix H**.

8.3.10 Endangered Species

According to the USFWS Critical Habitat Mapper, the Subject Property is not located in or within the vicinity of any registered critical habitats. A copy of the Critical Habitats map is included in **Appendix H**.

According to the ODNR State Listed Wildlife Species by County website, three (3) endangered species are listed in Cuyahoga County including the Upland Sandpiper, Lake Sturgeon, and Smooth Green Snake. No natural surface water bodies were present at the Subject Property, so the Lake Sturgeon could not be present. No evidence of habitats for the Upland Sandpiper and Smooth Green Snake was noted during Subject Property reconnaissance. A copy of the species informational pages is also included in **Appendix H**.

8.4 Manmade Hazards

8.4.1 Aboveground Storage Tanks

Partners did not observe visual evidence of current or former ASTs on the Subject Property or surrounding sites during the Subject Property reconnaissance.

8.4.2 Underground Storage Tanks

Partners did not observe visual evidence of current or former USTs on the Subject Property or surrounding sites during the Subject Property reconnaissance. Based on historical records, orphan UST may be present on the eastern adjoining site. The eastern and western adjoining sites formerly operated as retail filling stations.

8.4.3 Electromagnetic Fields

Overhead electric distribution lines along various public rights-of-way provide service to the Subject Property and surrounding areas. Other than electrical lines, three (3) pole-mounted transformers in the northwest corner of the Subject Property, and one (1) pad-mounted transformer along the southern central boundary of the Subject Property, no high voltage electrical transmission lines were observed during the Subject Property reconnaissance.

Copyright © 2025, Partners

8.4.4 High Pressure Buried Gas Lines or Liquid Petroleum Transportation Pipelines or Explosion Hazards

According to the East Cleveland, Ohio Quadrangle, USGS 7.5-Minute Topographic Map, no pipelines are depicted on or in the vicinity of the Subject Property. In addition, no evidence of buried high-pressure gas pipelines or liquid petroleum pipelines were observed on or in the vicinity of the Subject Property during the Subject Property reconnaissance.

According to the United States Department of Transportation (DOT) National Pipeline Mapping System, the nearest hazardous liquid pipeline is located approximately 2.6 miles southwest of the Subject Property. No information is provided to indicate what type of hazardous liquid is being transported by the previously mentioned pipeline. A copy of the U.S. DOT National Pipeline Map is included in **Appendix H**.

No oil or gas wells were identified on the Subject Property or adjoining sites in reviewed ODNR information.

8.4.5 Traffic Hazard Conditions

The Ohio Department of Transportation (ODOT) conducted a traffic count through the Transportation Information Mapping System (TIMS) in 2023 for the northern adjoining road, Hough Avenue. Partners observed typical residential traffic in the area during the Subject Property reconnaissance. A total average annual daily traffic (AADT) of 2,756 was counted for the segment of Hough Avenue (Route #14698) directly north of the Subject Property. Additionally, the AADT for cars was 2,643, the AADT for medium trucks was 113, and the AADT for heavy trucks was 36.

ODOT also conducted a traffic count through TIMS in 2023 for the western adjoining road, East 89th Street. Partners observed typical residential traffic in the area during the Subject Property reconnaissance. A total AADT of 4,662 was counted for the segment of East 89th Street (Route #02856) directly west of the Subject Property. Additionally, the AADT for cars was 4,615, the AADT for medium trucks was 47, and the AADT for heavy trucks was zero (0).

Additionally, noise-related considerations related to traffic are addressed in **Section 8.4.7**.

8.4.6 Airport Hazards

The Cleveland Burke Lakefront Airport is located approximately three and a half (3.5) miles northwest of the Subject Property, which is inside of the five (5) mile consideration. According to the Global Land and Flight Noise Dashboard, the Subject Property has a nightly average of 47 decibels, daily average of 51 decibels, and an overall average of 50 decibels. It is designated as quiet rural background noise. The Global Land and Flight Noise Map is included in **Appendix H**. Based on this assessment, Cleveland Burke Lakefront Airport does not represent a noise concern to the Subject Property.

8.4.7 Major Roadways

Hough Avenue, a major roadway, adjoins the Subject Property to the north; therefore, it is within the 1,000-foot consideration and can reach 50 decibels within 24 hours. The Level of Traffic Stress of 2023 for Hough Avenue was given a level of three (3), indicating that this street involves interaction with moderate traffic stress. East 89th Street, a major roadway, adjoins the Subject Property to the west; therefore, it is within the 1,000-foot consideration and can reach 50 decibels within 24 hours. The Level of Traffic Stress of 2023 for East 89th Street was given a level of three (3), indicating that this street involves interaction with moderate traffic stress.

The CSXT Great Lakes Division Cleveland Short Line Subdivision Railroad, Norfolk Southern Keystone Division Lake Erie District Railroad, and the Greater Cleveland RTA tracks are located approximately 6,300 feet east of the Subject Property. The Subject Property and railroads are separated by residential and commercial buildings. The railroads are not within the 3,000-foot consideration. Based on this assessment, the railroads do not represent a noise condition to the Subject Property.

Copyright © 2025, Partners

According to the HUD Exchange's Day/Night Noise Level (DNL) reference materials and calculator, a day-night average of 71 decibels was determined for Hough Avenue. The following assumptions were made to calculate this DNL value:

- Vehicle Type: Cars, Medium Trucks, and Heavy Trucks
- Effective Distance: 10 feet
- Distance to Stop Sign: Greater than 600 feet
- Average Speed: 25 miles per hour
- Average Daily Trips (ADT): Cars (2,643), Medium Trucks (113), and Heavy Trucks (36)
- Night Fraction of ADT: 15
- Road Gradient (percent): 2

According to the HUD Exchange's DNL reference materials and calculator, a day-night average of 56 decibels was determined for East 89th Street. The following assumptions were made to calculate this DNL value:

- Vehicle Type: Cars, Medium Trucks, and Heavy Trucks
- Effective Distance: 15 feet
- Distance to Stop Sign: Greater than 600 feet
- Average Speed: 25 miles per hour
- Average Daily Trips (ADT): Cars (4,615), Medium Trucks (47), and Heavy Trucks (0)
- Night Fraction of ADT: 15
- Road Gradient (percent): 2

According to the HUD Exchange's DNL reference materials and calculator, a day-night average of 71 decibels which is greater than 65 decibels for exterior and 45 decibels for interior noise. The HUD DNL output is included in **Appendix H**. Based on this assessment, Hough Avenue and East 89th Street may represent noise conditions to the Subject Property. Noise mitigation measures, such as barriers or berms, site design, or acoustical construction (e.g., specialized insulation, double-pane windows) could be justified. A noise analysis study may be warranted.

Other potential noise considerations are listed in **Sections 8.4.5** and **8.4.6** above and were factored into the DNL calculations, as necessary.

8.4.8 Air Quality Consideration

The Subject Property's county, Cuyahoga County, is in non-attainment status for the following: Eight-Hour Ozone (2015). This project exceeds de minimis emissions levels or the screening level established by the state or air quality management district for the pollutant identified above. However, Partners does not anticipate the Subject Property to be impacted by the Eight-Hour Ozone non-attainment status. Cuyahoga County is in attainment status for One-Hour Ozone (1979), Eight-Hour Ozone (1997), Eight-Hour Ozone (2008), Carbon Monoxide (1971), Lead (2008), PM-10 (1987), PM-2.5 (1997), PM-2.5 (2006), PM-2.5 (2012), and Sulfur Dioxide (1971). This project does not exceed de minimis emissions levels or the screening level established by the state or air quality management district for the pollutants identified above. The project is in compliance with the Clean Air Act, as construction is not anticipated to change this status in a long-term capacity.

8.4.9 Emerging Contaminants

Emerging contaminants were considered during the Phase I ESA process. Based on historical uses, dry cleaning chemicals, paints, and oils were noted to be stored on the Subject Property. No known spills were documented.

Copyright © 2025, Partners

8.4.10 Environmental Justice

According to information included in the Environmental Justice Assessment for the Subject Property, obtained from the Public Environmental Data Partners EJScreen website, the Property is located in an area in which 95 percent or greater of the residents live below the poverty line, the per capita income is not reported, and 80 to 90 percent of the population is a minority. It is Partners' understanding that the senior living apartments will be constructed at the Subject Property for low-income individuals. These statistics support that the neighborhood would appear to benefit in a net positive manner from this development. The EJSCREEN Summary Report is included in **Appendix H**. It should be noted that the US EPA EJView website is no longer active.

8.5 Vapor

Partners prepared a Tier 1 Vapor Encroachment Screening (VES) in general accordance with *ASTM E 2600-15, Standard Guide for Vapor Encroachment Screening on Property Involved in Real Estate Transactions* (VES Standard). Under the ASTM VES Standard, information obtained during the Phase I ESA is used to evaluate if the Subject Property is subject to a Vapor Encroachment Condition (VEC). A VEC is defined by ASTM E 2600-10 as follows:

> *The presence or likely presence of chemicals of concern (COC) vapors in the sub-surface of the target property caused by the release of vapors from contaminated soil or groundwater either on or near the target property as identified by Tier 1 or Tier 2 procedures*.

The purpose of a VES is to identify, to the extent feasible pursuant to the procedures presented in ASTM VES Standard, if a VEC exists at the Subject Property.

The first step of the VES is to identify known or suspected contaminated sites within an established search distance or Area of Concern (AOC). The ASTM VES Standard establishes a search radius of one third (1/3) of a mile for non-petroleum hydrocarbon sources and one tenth (1/10) of a mile for petroleum hydrocarbon sources. If a known or suspected contaminated site is located within the AOC, the site is evaluated to determine if the site is located, up-, cross-, or down-gradient in the inferred direction of groundwater flow from the Subject Property or if the site is separated from the Subject Property by a hydraulic or physical barrier (i.e., stream, perched aquifer, utility corridor, etc.). The conclusion from a Tier 1 VES can be any of the following:

1. A VEC exists;
2. A VEC likely exists;
3. A VEC cannot be ruled out; or
4. A VEC can be ruled out because a VEC does not or is not likely to exist.

Partners reviewed historical documents (**Section 5.0**) and regulatory database records (**Section 6.0**) to identify sites located within 1/10 of a mile from the Subject Property for petroleum sources (i.e., service stations, UST, or LUST sites) and sites within 1/3 of a mile of the Subject Property for non-petroleum hydrocarbon sources. Facilities that were determined to be far enough away or hydraulically cross gradient to down gradient in the inferred direction of groundwater flow from the Subject Property and would not be expected to have an impact on the Subject Property are not discussed in further detail. The sites that may represent a VEC to the Subject Property are listed below and discussed in further detail as RECs in **Section 11.0**.

<u>Subject Property:</u>

- Former Checker Cleaners, 8900 Hough Avenue
- Former Aaron Cohn Clothing Cleaners/Unity Cry Cleaning and Tailoring, 8904 Hough Avenue
- Former Oil/Paint Store, 8904 Hough Avenue
- Benjamin Goldsmith Cleaners/Various Dry Cleaners, 8918 Hough Avenue
- Fleming Photo Company, 8928 Hough Avenue

Copyright © 2025, Partners

Adjoining and Surrounding Sites:

- Former Retail Filling Station (under various names), 8930-8940 Hough Avenue
- Former Ashford Union Service Station, 8812 Hough Avenue

In accordance with the ASTM VES Standard, a finding that a VEC exists or likely exists at the Property or that a VEC cannot be ruled out for the Property is not a determination that a REC is identified at the Subject Property. Refer to **Section 10.0 and 11.0** for further discussion of the findings and conclusions of this Phase I ESA report.

9.0 INTERVIEWS

Interviews were conducted with the following individuals in order to obtain pertinent information regarding the Subject Property including the current or historical presence of the following: ASTs; USTs; drums and containers; electrical or hydraulic equipment likely to contain PCBs; pits, ponds, or lagoons; stained soils or pavement; stressed vegetation and depressions or mounds which could indicate past burial or disposal activities; wastewater; wells or septic systems; and odors.

9.1 Owner

The current owner contact information was not provided; however, during a prior Phase I ESA completed by Partners for the Subject Property in 2024, Mr. Jacob Silvermetz, a representative of the Subject Property owner, completed an owner interview form and returned it by email to Partners to satisfy the owner interview requirements. No significant changes have occurred on the Subject Property since this time. Mr. Silvermetz stated that there are no water wells, oil/gas wells, USTs, ASTs, hazardous substances, or petroleum products on or in use at the Subject Property. He did indicate that at least one dry cleaner and laundry operation was previously present on the Subject Property. Contact information for other Subject Property owners was not provided; therefore, additional interviews were not conducted.

9.2 Operator

The Subject Property is vacant, undeveloped land with no current operator or occupant.

10.0 FINDINGS

1. According to city directory listings and Sanborn maps, at least three (3) former retail units on the Subject Property contained dry cleaners and were historically addressed at 8900, 8904, and 8918 Hough Avenue from the 1930s through the early 1960s. An oil and paint shop was also located at 8904 Hough Avenue in the 1950s and a photography business was addressed at 8928 Hough Avenue from at least 1930 through 1955. August Mack's Limited Phase II Investigation detected benzo(a)pyrene and arsenic in one (1) soil sample on the east side of the Subject Property in exceedance of the Residential Land Use standard. Ethylbenzene concentrations in groundwater were also detected above the USEPA Residential and Commercial Vapor Intrusion Screening Levels (VISL).

2. According to city directory listings and Sanborn maps, the eastern adjoining site contained a filling station and was historically addressed at 8930 to 8940 Hough Avenue from the 1940s through the early 1960s. It contained three (3) gasoline USTs. However, the August Mack Phase II found no evidence of petroleum related compounds in the nearest boring to this site.

3. According to the database report and Sanborn maps, the western adjoining site contained a filling station and was historically addressed at 8812 Hough Avenue from the 1950s through the mid-1970s. It contained three (3) gasoline USTs. Field observations and analytical results from the August Mack Phase II suggest that petroleum impacts are present on the western side of the Subject Property.

4. According to the HUD Exchange's DNL reference materials and calculator, a day-night average of 71 decibels which is greater than 65 decibels for exterior and 45 decibels for interior noise.

Copyright © 2025, Partners

11.0 OPINIONS AND CONCLUSIONS

Partners was contracted by CHN Housing Partners (User/Client) to conduct a Phase I ESA at a Hough Senior Independent Living property located on Hough Avenue between East 89th Street and East 90th Street in the City of Cleveland, Cuyahoga County, Ohio (Subject Property). The Subject Property is further defined as PPNs 119-09-014, 119-09-015, 119-09-016, 119-09-017, 119-09-018, 119-09-019, and 119-09-024.

Partners conducted the Phase I ESA in general accordance with the U.S. EPA, *Standard and Practices for AAI, Final Rule* (40 CFR Part 312) and the *ASTM Standard Practice for Environmental Site Assessments: Phase I Environmental Site Assessment Process (E1527-21).* Additionally, Partners incorporated Ohio Housing Finance Agency (OHFA) requirements as specified in their *Environmental Review Standards for HOME Funded Projects*, effective May 11, 2016, and the *2023 Qualified Allocation Plan Technical Amendment*, approved September 21, 2022. Exceptions to, or deletions from these practices are described in **Section 1.4** of this report. The purpose of conducting a Phase I ESA in accordance with the ASTM Practice E1527-21 and the AAI Final Rule is to permit the User to satisfy one of the requirements to qualify for the Innocent Landowner, Contiguous Property Owner, or Bona Fide Prospective Purchaser limitations on CERCLA liability.

Partners opinions about the Subject Property findings are listed below:

1. Based on the results of the Phase II, soil media and the groundwater to indoor air pathway contain exceedances above residential standards. Therefore, this is considered a REC.
2. Based on the results of the August Mack Phase II, the eastern adjoining site is not considered a REC.
3. Based on Partners experience with these types of facilities, it is possible that the related petroleum substances could have adversely impacted the Subject Property. Furthermore, the results of the August Mack Phase II found petroleum related constituents in exceedance of residential standards on the western portion of the Subject Property, which adjoins this former filling station. Therefore, the western adjoining site is considered a REC.
4. Based on this noise calculator output, Hough Avenue and East 89th Street may represent noise conditions to the Subject Property. Noise mitigation measures, such as barriers or berms, site design, or acoustical construction (e.g., specialized insulation, double-pane windows) could be justified. A noise analysis study may also be warranted.

Below are conclusions derived from this Phase I ESA, which were based on, but not necessarily limited to, a visual inspection of the Subject Property; review of pertinent background and historical information; evaluation of physical setting sources; interviews with persons knowledgeable of the Subject Property (as available); review of environmental records; and Partners' professional experience. Partners has considered the migration of hazardous substances or petroleum products in soil, groundwater, and vapor in the evaluation of potential RECs associated with this Subject Property. The Phase I ESA has revealed no evidence of RECs, HRECs, and/or CRECs in connection with the Subject Property with the exception of the following:

REC-1: Various Former Commercial Operations, 8900, 8904, 8918, and 8928 Hough Avenue (Subject Property)

REC-2: Former Retail Filling Station, 8812 Hough Avenue (Western Adjoining Site)

Additionally, the Phase I ESA has revealed no evidence of de minimis conditions or other conditions of concern (OCCs) in connection with the Subject Property.

Significant Data Gaps

No significant data gaps were identified during the performance of this Phase I ESA.

Copyright © 2025, Partners

12.0 RECOMMENDATIONS

Based on the findings and conclusions of this Phase I ESA, Partners recommends a Supplemental Phase II Investigation to further delineate exceedances from the 2024 August Mack Limited Subsurface Investigation and determine the extent to which the above-listed RECs have adversely impacted the Subject Property. Alternatively, soil to the next clean boring could be removed and disposed of at an appropriate disposal facility during construction and a sub-slab depressurization system to manage indoor air could be installed within the new structure.

In accordance with the Ohio Housing Trust Funds (OHTF) Radon Policy, all new construction will require a radon mitigation system. Additionally, noise mitigation measures, such as barriers or berms, site design, or acoustical construction (e.g., specialized insulation, double-pane windows) could be justified. A noise analysis study may also be warranted.

13.0 SIGNATURE OF ENVIRONMENTAL PROFESSIONAL

Partners has prepared this report on behalf of its Client, CHN Housing Partners. Resumes for the individuals who worked on this report are included in **Appendix I** and signatures are provided below.

The following participated in the preparation of this Phase I ESA Report:

Emily Loxley

Emily Loxley
Author

I declare that, to the best of my professional knowledge and belief, I meet the definition of Environmental Professional as defined in 40 CFR Part 312.10.

I have the specific qualifications based on education, training, and experience to assess a property of the nature, history, and setting of the Subject Property. I have developed and performed the all appropriate inquiry in conformance with the standards and practices set forth in 40 CFR Part 312.

Halle Miller

Halle A. Miller
Associate Director

Copyright © 2025, Partners

14.0 REFERENCES

14.1 Agencies and Interviews

Records Request: Bureau of Underground Storage Tank Regulations, Ms. Marla Reichenbach. Phone # (614) 387-7406. – Received.

Records Request: Cleveland Department of Building and Housing, Ms. Salle Martin O'Toole, Phone # (216) 664-2282. – Not Received.

Records Request: Cleveland Department of Public Health, Ms. Frances Mills, Phone # (216) 664-2300. – Received.

Records Request: Cleveland Fire Department Ms. Mary J. Wright, Phone # (216) 664-6653. – Received.

Records Request: Cleveland Metropolitan School District, Mr. Warren Morgan, Phone # (216) 838-0070. – Received.

Records Request: Cleveland Police Department, Ms. Dorothy Todd, Phone # (216) 623-5400. – Not Received.

Records Request: Cuyahoga County LECP, Mr. Scott Broski, Phone # (216) 443-5700. – Not Received.

Records Request: Ohio Environmental Protection Agency, District Office, Ms. Nicole Patella. Phone # (330) 963-1142. – Not Received.

Owner/Occupant Interview: Mr. Jacob Silvermetz, via email form.

14.2 Documents

EDR-Aerial Photo Decade Package, Hough Senior Living, 1765 East 89th Street, Cleveland, Ohio 44106, Environmental Data Resources, Inc., December 27, 2023.

EDR Certified Sanborn Map Report, Hough Senior Living, 1765 East 89th Street, Cleveland, Ohio 44106, Environmental Data Resources, Inc., December 27, 2023.

EDR-City Directory Image Report, Hough Senior Living, 1765 East 89th Street, Cleveland, Ohio 44106, Environmental Data Resources, Inc., December 27, 2023.

EDR-Historical Topographic Map Report, Hough Senior Living, 1765 East 89th Street, Cleveland, Ohio 44106, Environmental Data Resources, Inc., December 27, 2023.

EDR Radius Map Report with GeoCheck, Hough Senior Living, Hough Avenue between East 89th Street and East 90th Street, Cleveland, Ohio 44106, Environmental Data Resources, Inc., March 17, 2025.

File Review: Bureau of Underground Storage Tank Regulations, Cleveland, Ohio, conducted on March 18, 2025.

File Review: Cleveland Department of Public Health, Cleveland, Ohio, conducted on March 20, 2025.

File Review: Cleveland Fire Department, Cleveland, Ohio, conducted on March 18, 2025.

File Review: Cleveland Metropolitan School District, Cleveland, Ohio, conducted on March 18, 2025.

Copyright © 2025, Partners

Limited Subsurface Investigation, Hough Avenue between East 89th Street and East 90th Street, Cleveland,

Ohio 44106, prepared by August Mack Environmental and dated August 19, 2024.

OHFA and HUD Compliant Phase I Environmental Site Assessment for Hough Senior Independent Living at Hough Avenue between East 89th Street and East 90th Street, Cleveland, Ohio 44106, prepared by Partners and dated February 14, 2024.

Phase I Environmental Site Assessment Report, Three Parcels of Undeveloped Land, 8910 & 8924 Hough Avenue and 1765 East 89th Street, Cleveland Ohio 44106, prepared by Nova Group and dated April 26, 2023.

14.3 Websites

Bureau of Underground Storage Tank Regulations, Ohio Tank Tracking & Environmental Regulations Website: https://apps.com.ohio.gov/fire/OTTER

City of Cleveland, Water Division, *2023 Water Quality Report*: https://www.clevelandwater.com/your-water/water-quality

Critical Habitat for Threatened & Endangered Species, USFWS Critical Habitat Mapper: https://fws.maps.arcgis.com/home/webmap/viewer.html?webmap=9d8de5e265ad4fe09893cf75b8dbfb77

Cuyahoga County State Listed Wildlife Species, Ohio Department of Natural Resources Website: https://ohiodnr.gov/discover-and-learn/safety-conservation/about-odnr/wildlife/documents-publications/wildlife-species-county

Day/Night Noise Level (DNL) Calculator, HUD Exchange: https://www.hudexchange.info/environmental-review/dnl-calculator/

EPA EJ Screen. EPAs Environmental Justice Screening and Mapping tool: https://ejscreen.epa.gov/mapper/

Global Land and Flight Noise Dashboard Website: https://noise-map.com/home/

Groundwater Resources of Cuyahoga, Ohio Department of Natural Resources, Division of Water, 1992.

National Pipeline Mapping System website: https://www.npms.phmsa.dot.gov/

National Wild and Scenic Rivers System Website: https://www.rivers.gov/map

Ohio Coastal Management Area Map, Ohio Department of Natural Resources Website: https://ohiodnr.gov/discover-and-learn/safety-conservation/about-ODNR/coastal-management/Interactive+Maps/coastal-atlas-gis-mapping-service

Ohio EPA eDocument Search Website: https://edocpub.epa.ohio.gov/publicportal/edochome.aspx

Ohio EPA Map of Radon Zones: https://www.epa.gov/sites/default/files/2014-08/documents/ohio.pdf

Ohio Nonattainment/Maintenance Status for Each County by Year for all Criteria Pollutants, U.S. Environmental Protection Agency Website: https://www3.epa.gov/airquality/greenbook/anayo_oh.html

Copyright © 2025, Partners

Oil and Gas Well Locator Map, Well Log Drilling Reports, Abandoned Mines Map, Ohio Department of Natural Resources Website. http://www.dnr.state.oh.us.

ORDC Rail Map, Ohio Rail Department Commission: https://ohiodot.maps.arcgis.com/apps/webappviewer/index.html?id=82f597df8411453cafb18d62c371bc47

Soil Survey of Cuyahoga County, Ohio, United States Department of Agriculture, Soil Conservation Service, 1980.

Surficial Geology of the Cleveland North 30 x 60 Minute Quadrangle. Ohio Department of Natural Resources, Division of Geological Survey, 2006.

Tax Maps. Cuyahoga County Auditor's Geographic Information System Website: https://gis.cuyahogacounty.us/html5viewer/?viewer=cegis

Tax Records. Cuyahoga County Auditor's Office: https://cuyahogacounty.gov/fiscal-officer

Traffic Count (TCDS) for Cuyahoga County, Ohio, Ohio Department of Transportation Information Mapping System (TIMS) Website: https://gis.dot.state.oh.us/tims_classic/Map/STS

United States Department of Agricultural, Natural Resources Conservation Service, Web Soil Survey: http://websoilsurvey.sc.egov.usda.gov/App/HomePage.htm

US EPA Sole Source Aquifer Map, United States Environmental Protection Agency Website: https://www.epa.gov/dwssa

US Fish and Wildlife Servies, National Wetlands Inventory Map: https://www.fws.gov/wetlands/data/mapper.html

US Fish and Wildlife Servies, Coastal Barrier Resources Systems Mapper: https://fwsprimary.wim.usgs.gov/CBRSMapper-v2/

Zoning Map. Cleveland City Planning Commission Geographic Information System Website: http://planning.city.cleveland.oh.us/gis/cpc/basemap.jsp

Copyright © 2025, Partners

FIGURES

Copyright © 2025, Partners

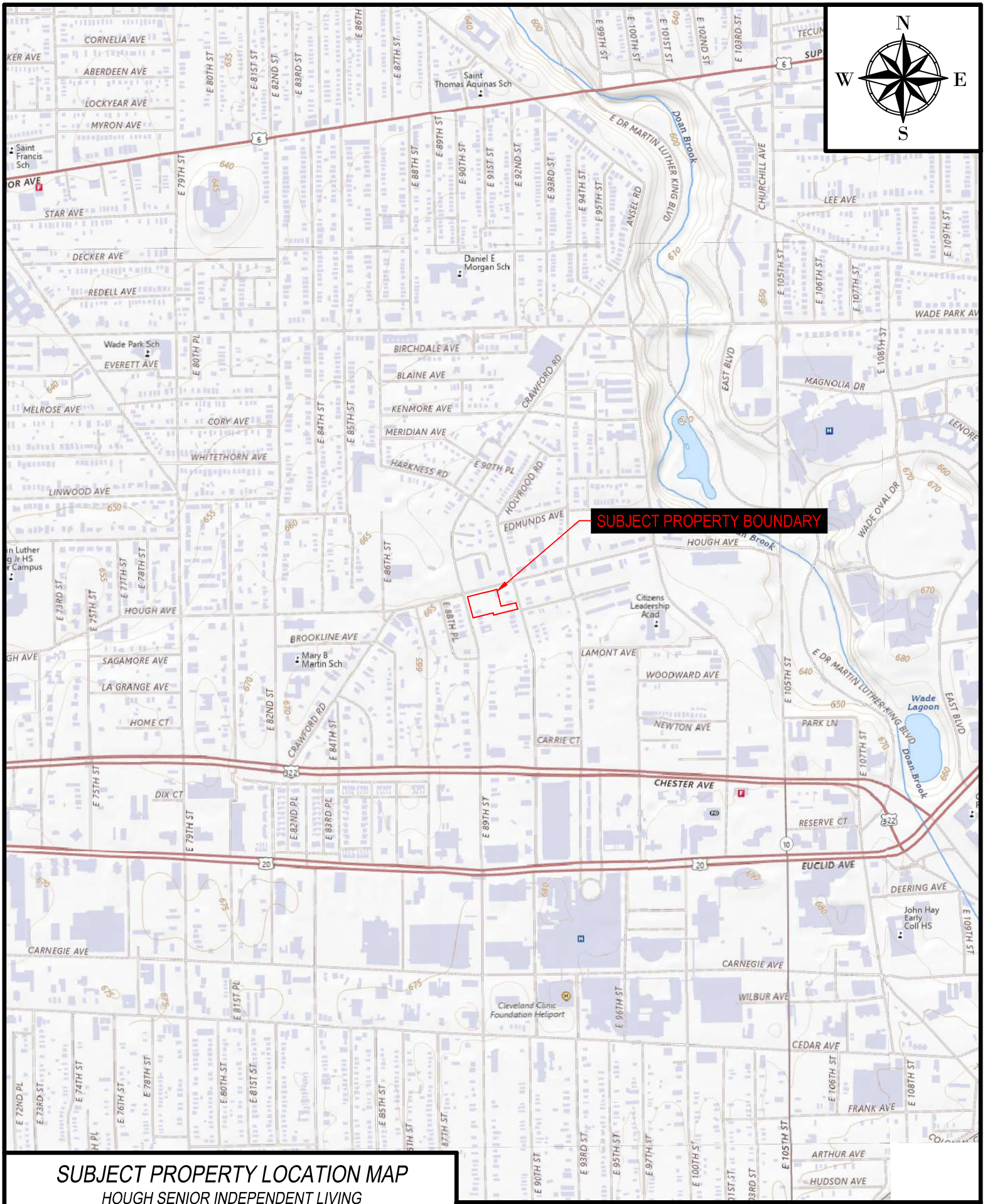

SUBJECT PROPERTY LOCATION MAP

HOUGH SENIOR INDEPENDENT LIVING

HOUGH AVENUE BETWEEN EAST 89TH STREET & EAST 90TH STREET
CLEVELAND, CUYAHOGA COUNTY, OHIO
FOR: CHN HOUSING PARTNERS
640.16A

PARTNERS
31100 Solon Road, Suite G
Solon, Ohio 44139
800-763-1363

500 0 1000
SCALE: 1" = 1000'

FIGURE
1

P:\Project Files\640 Cleveland Housing Network\640.16A Hough Senior Independent Living PI Update\CAD\FIGURES.dwg 3/19/2025

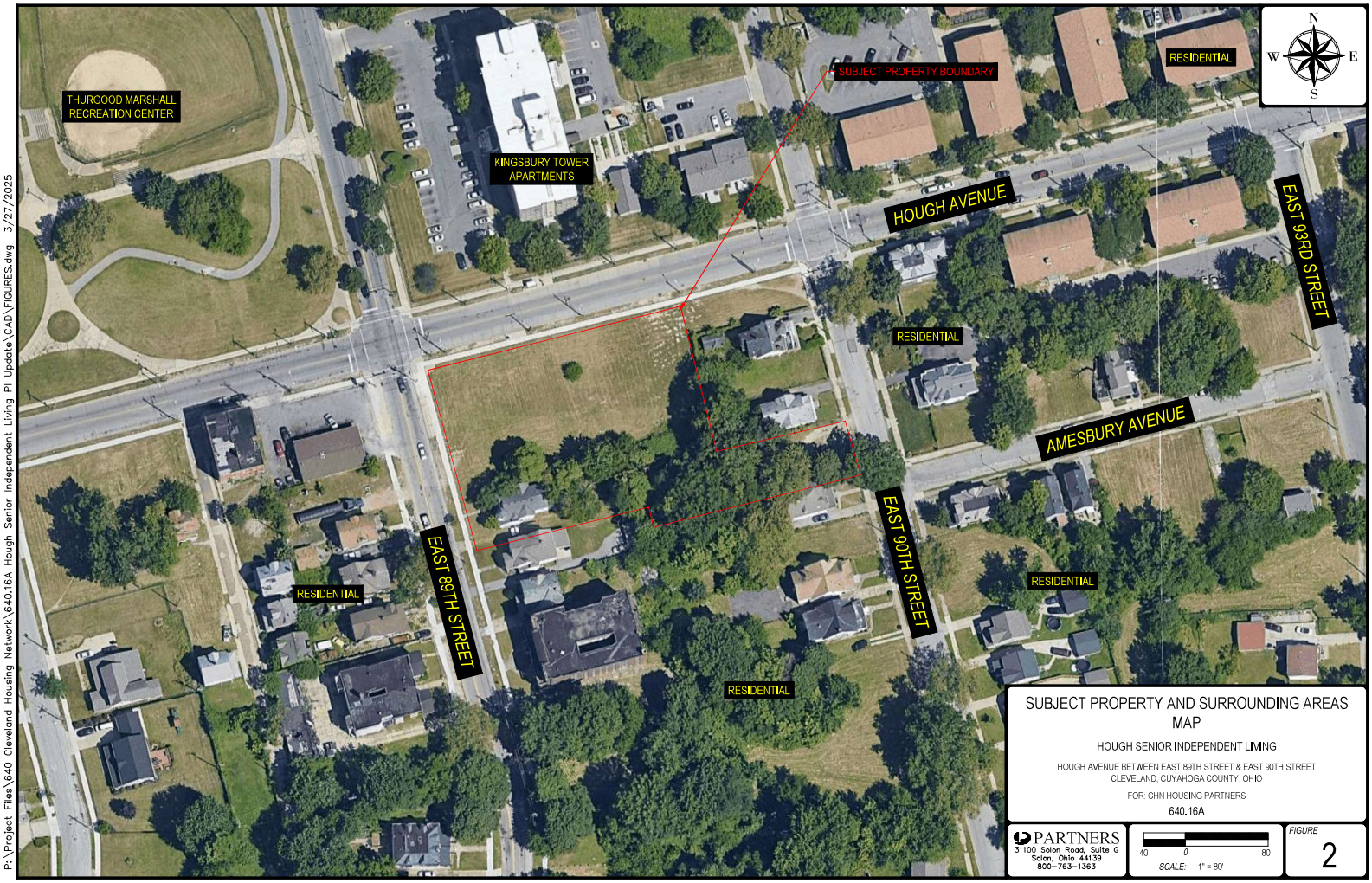

SUBJECT PROPERTY AND SURROUNDING AREAS MAP

HOUGH SENIOR INDEPENDENT LIVING

HOUGH AVENUE BETWEEN EAST 89TH STREET & EAST 90TH STREET
CLEVELAND, CUYAHOGA COUNTY, OHIO

FOR: CHN HOUSING PARTNERS

640.16A

PARTNERS
31100 Solon Road, Suite G
Solon, Ohio 44139
800-763-1363

40 0 80
SCALE: 1" = 80'

FIGURE
2

P:\Project Files\640 Cleveland Housing Network\640.16A Hough Senior Independent Living PI Update\CAD\FIGURES.dwg 3/27/2025

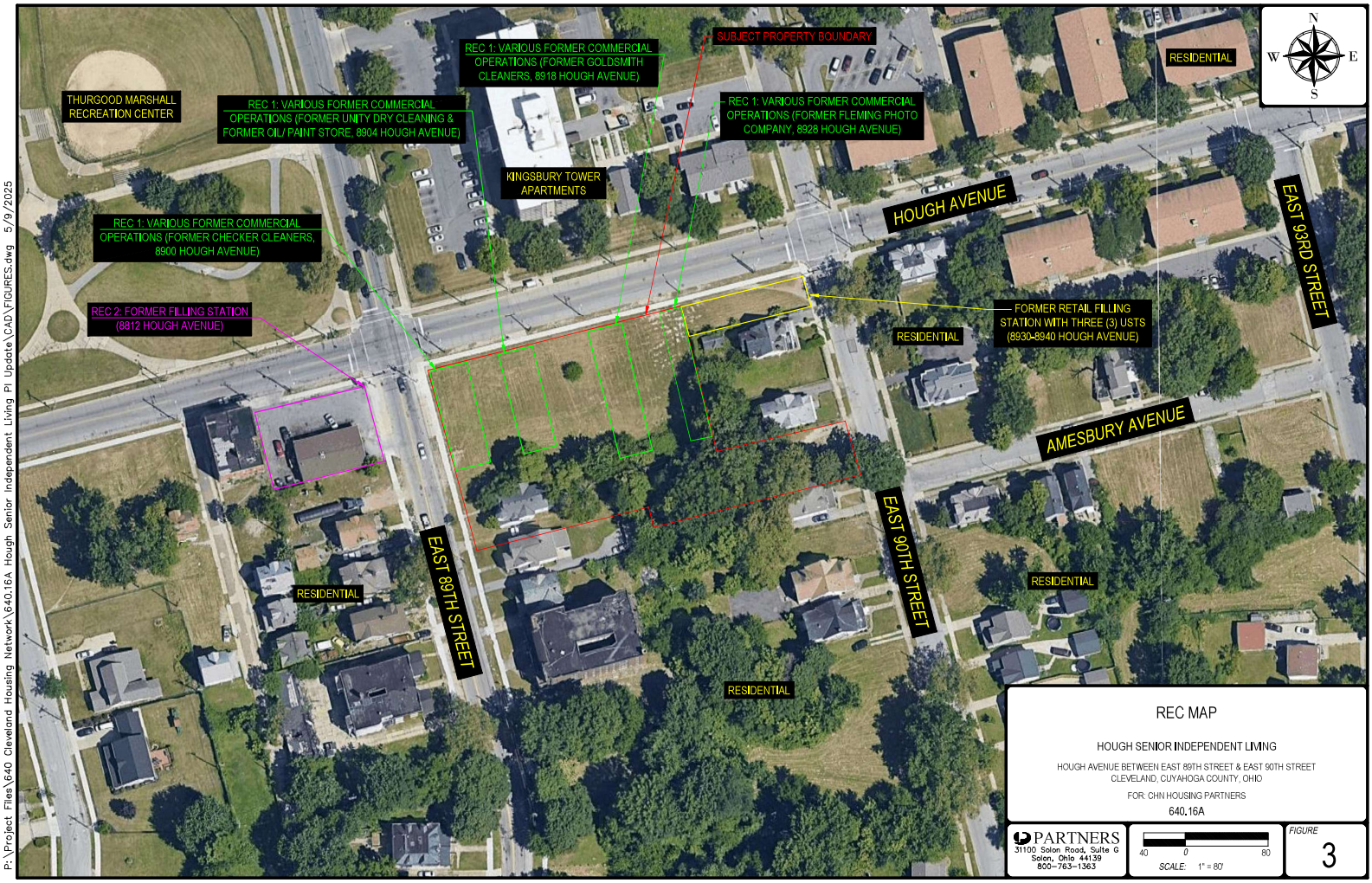

REC MAP

HOUGH SENIOR INDEPENDENT LIVING

HOUGH AVENUE BETWEEN EAST 89TH STREET & EAST 90TH STREET
CLEVELAND, CUYAHOGA COUNTY, OHIO

FOR: CHN HOUSING PARTNERS

640.16A

PARTNERS
31100 Solon Road, Suite G
Solon, Ohio 44139
800-763-1363

40 0 80
SCALE: 1" = 80'

FIGURE
3

P:\Project Files\640 Cleveland Housing Network\640.16A Hough Senior Independent Living PI Update\CAD\FIGURES.dwg 5/9/2025

APPENDIX A
SUBJECT PROPERTY INFORMATION

Copyright © 2025, Partners

Cuyahoga County GIS Viewer

Date Created: 12/19/2023

Legend

- Municipalities
- Right Of Way
- Platted Centerline
- Parcel

1: 1,200

200 0 100 200 Feet

Projection:
WGS_1984_Web_Mercator_Auxiliary_Sphere

This map is a user generated static output from an Internet mapping site and is for reference only. Data layers that appear on this map may or may not be accurate, current, or otherwise reliable.
THIS MAP IS NOT TO BE USED FOR NAVIGATION

Cuyahoga County
Enterprise GIS
PUTTING CUYAHOGA COUNTY ON THE MAP

Cuyahoga County, Ohio - Property Summary Report
Parcel: 119-09-014

Owner	CHESTER PORTAL, LLC
Address	1765 E 89 ST CLEVELAND, OH. 44106
Land Use	(5000) R - RES VACANT LAND
Description	392SP 180 S OF HOUGH
Neighborhood Code	01126

SKETCH

Building 0

Sketchs not available for this parcel.

Please contact us at appraisal@cuyahogacounty.gov

or call (216) 443-4663 for a copy of the building card.

MAP VIEW

Map Image

BUILDING INFORMATION

LAND

Code	Frontage	Depth	Acreage	Sq Ft
PRM	45	171	0.18	7,695

VALUATION

2024 Values	Taxable Market Value	Exempt Market Value	Abated Market Value	Assessed Taxable Value
Land Value	$4,000	$0	$0	$1,400
Building Value	$0	$0	$0	$0
Total Value	$4,000	$0	$0	$1,400
Land Use	5000			RESIDENTIAL VACANT LAND

PERMITS

Tax Year	Reason	Tax Change	Exempt Change	Percent Complete	Reinspect	Notes
2019	30 - New Construction	$	$	100%	No	LAND BANK TRANSFER 100% COMPLETE NO VALUE 1-1-2019
2019	50 - Change in Exmption	$	$	100%	No	CLASS-CHANGE IN EXEMPTION 2019 [B:/7050 TO R:5000/]
2018	10 - Razing	$	($73,500)	100%	No	LAND BANK DEMO 100% COMPLETE 1-1-2018 [EXTBLD -73500] DID NOT GO OUT IN FIELD
2015	30 - New Construction	$	$	100%	No	DWELLING BOARDED SINCE 2008, TERMINATE PERMIT 1-1-2015 NEW PERMIT NEEDED FOR DEMO OR REHAB
2014	30 - New Construction	$	$	0%	Yes	DWELLING BOARDED UP REHAB-RAZING NOT COMPLETE 2011, 2012, 2013, 2014 REINSPECT 2015 FOR REHAB OR RAZING
2013	10 - Razing	($14,800)	$	0%	Yes	DWELLING BOARDED UP REHAB/RAZING NOT COMPLETE 2011, 2012, 2013 REINSPECT 2014
2012	30 - New Construction	$	$	0%	Yes	DWLG STILL BOARD UP. INTERNAL-EXTERNAL ALTERATIONS REINS 2011****DWELLING STILL BOARDED UP 1-1- 2011 REINSPECT FOR REHAB-RAZING 2012** BOARD UP COMPLETE 1-1-12 REINSPECT FOR REHAB / RAZING 2013 NO VALUE CHANGE
2011	30 - New Construction	$	$	0%	Yes	DWLG STILL BOARD UP. INTERNAL-EXTERNAL ALTERATIONS REINS 2011****DWELLING STILL BOARDED UP 1-1- 2011 REINSPECT FOR REHAB/RAZING 2012
2010	30 - New Construction	$	$	0%	Yes	DWLG STILL BOARD UP. INTERNAL/EXTERNAL ALTERATIONS REINS 2011
2009	30 - New Construction	$	$	0%	Yes	INT-EXT ALT 0% COMP 1-1- 2009 RNSPCT2010
2008	30 - New Construction	$	$	0%	Yes	INT-EXT ALT N/% COMP 1-1- 2008 RNSPCT2009
2004	30 - New Construction	$117,800	$	100%	No	REHAB PUT ON FOR 135000 UPDATE CHARACTERISTICS100% COMP 1-1-2004

IMPROVEMENTS

Type	Description	Size	Height Depth

Information included on this report is believed to be accurate, but is not guaranteed. Cuyahoga County is not liable for errors or omissions.

SALES

Date	Buyer	Seller	Price
5/23/2023	CHESTER PORTAL, LLC	MYRTLE & SONG, LLC	$0
2/24/2023	MYRTLE & SONG, LLC	KOLOMIYETS, INNA	$25,000
12/6/2022	KOLOMIYETS, INNA	KOLOMIYETS, VIKTOR & INNA	$0
4/25/2018	KOLOMIYETS, VIKTOR & INNA	CUYAHOGA CNTY LAND REUTILIATION	$0
6/12/2017	CUYAHOGA CNTY LAND REUTILIATION	STATE OF OHIO FORF BR # 010709	$0
4/19/2017	STATE OF OHIO FORF BR # 010709	V2R ENTERPRISES, LLC	$0
10/20/2003	V2R ENTERPRISES, LLC	Freese, Richard A	$0
3/7/2003	Freese, Richard A	Liberty Savings Bank	$13,000
8/26/2002	Liberty Savings Bank	Puskorius, Linas	$12,000
7/22/1999	Puskorius, Linas	Mitchum, Sanuel W Jr	$76,000
5/4/1999	Mitchum, Sanuel W Jr	Mitchum, Corlodia	$0
5/10/1995	Mitchum, Corlodia	Mitchum Corlodia..	$0
1/15/1988	Mitchum Corlodia..	Mitchum Samuel W & Corlodia	$0
1/1/1975	Mitchum Samuel W & Corlodia		$0

Taxes

2024 Taxes	Charges	Payments	Balance Due
Tax Balance Summary	**$93.60**	**$46.80**	**$46.80**

Cuyahoga County, Ohio - Property Summary Report
Parcel: 119-09-015

Owner	CLEVELAND CITY OF LB85
Address	E 89 ST CLEVELAND, OH. 44106
Land Use	() E -
Description	392SP 135 S OF HOUGH
Neighborhood Code	01140

SKETCH

Building 0

Sketchs not available for this parcel.

Please contact us at appraisal@cuyahogacounty.gov

or call (216) 443-4663 for a copy of the building card.

MAP VIEW

Map Image

BUILDING INFORMATION

LAND

Code	Frontage	Depth	Acreage	Sq Ft
PRM	45	135	0.14	6,075

VALUATION

2024 Values	Taxable Market Value	Exempt Market Value	Abated Market Value	Assessed Taxable Value
Land Value	$0	$2,000	$0	$0
Building Value	$0	$0	$0	$0
Total Value	$0	$2,000	$0	$0
Land Use		6411		EXEMPT CITY LANDBANK

PERMITS

Tax Year	Reason	Tax Change	Exempt Change	Percent Complete	Reinspect	Notes

IMPROVEMENTS

Type	Description	Size	Height Depth

SALES

Date	Buyer	Seller	Price
2/22/1985	Cleveland City Of Lb85	Superior Sav & Loan Assn	$0
1/1/1975	Superior Sav & Loan Assn		$0

Taxes

2024 Taxes	Charges	Payments	Balance Due
Tax Balance Summary	**$.00**	**$.00**	**$.00**

Information included on this report is believed to be accurate, but is not guaranteed. Cuyahoga County is not liable for errors or omissions.

Cuyahoga County, Ohio - Property Summary Report
Parcel: 119-09-016

Owner	CHESTER PORTAL LLC
Address	8910 HOUGH AVE CLEVELAND, OH. 44106
Land Use	(4000) C - COMMERCIAL VAC LAND
Description	392 SEC HOUGH
Neighborhood Code	22270

SKETCH

Building 0

Sketchs not available for this parcel.

Please contact us at appraisal@cuyahogacounty.gov

or call (216) 443-4663 for a copy of the building card.

MAP VIEW

Map Image

BUILDING INFORMATION

LAND

Code	Frontage	Depth	Acreage	Sq Ft
PRM	90		0.28	12,150

VALUATION

2024 Values	Taxable Market Value	Exempt Market Value	Abated Market Value	Assessed Taxable Value
Land Value	$15,200	$0	$0	$5,320
Building Value	$0	$0	$0	$0
Total Value	$15,200	$0	$0	$5,320
Land Use	4000			COMMERCIAL VACANT LAND

PERMITS

Tax Year	Reason	Tax Change	Exempt Change	Percent Complete	Reinspect	Notes

IMPROVEMENTS

Type	Description	Size	Height Depth

SALES

Date	Buyer	Seller	Price
5/23/2023	CHESTER PORTAL LLC	8910 HOUGH AVE LLC	$0
4/28/2023	8910 HOUGH AVE LLC	HAIMOUR, FAHIDEH	$0
3/15/2023	HAIMOUR, FAHIDEH	89TH DEVELOPMENT LLC (VENDOR)	$30,000
12/7/2017	89TH DEVELOPMENT LLC (VENDOR)	89TH DEVELOPMENT LLC	$0
11/5/2008	89TH DEVELOPMENT LLC	THE KEVANNA GROUP, INC	$29,000
9/28/2005	THE KEVANNA GROUP, INC	Pearson Elliott	$15,819
8/9/1979	Pearson Elliott	Rogers Clyde & Earline	$10,000
1/1/1975	Rogers Clyde & Earline		$0

Taxes

2024 Taxes	Charges	Payments	Balance Due
Tax Balance Summary	**$549.06**	**$274.53**	**$274.53**

Information included on this report is believed to be accurate, but is not guaranteed. Cuyahoga County is not liable for errors or omissions.

Cuyahoga County, Ohio - Property Summary Report
Parcel: 119-09-017

Owner	CLEVELAND CITY OF LB81
Address	HOUGH AVE CLEVELAND, OH. 44106
Land Use	() E -
Description	392 H&A NEXT W OF H&A SUBD
Neighborhood Code	01140

SKETCH

Building 0

Sketchs not available for this parcel.

Please contact us at appraisal@cuyahogacounty.gov

or call (216) 443-4663 for a copy of the building card.

MAP VIEW

Map Image

BUILDING INFORMATION

LAND

Code	Frontage	Depth	Acreage	Sq Ft
PRM	39		0.12	5,130

VALUATION

2024 Values	Taxable Market Value	Exempt Market Value	Abated Market Value	Assessed Taxable Value
Land Value	$0	$2,000	$0	$0
Building Value	$0	$0	$0	$0
Total Value	$0	$2,000	$0	$0
Land Use		6411		EXEMPT CITY LANDBANK

PERMITS

Tax Year	Reason	Tax Change	Exempt Change	Percent Complete	Reinspect	Notes

IMPROVEMENTS

Type	Description	Size	Height Depth

SALES

Date	Buyer	Seller	Price
4/13/1981	Cleveland City Of Lb81	Kasson Martin & M Eisenberg	$0
1/1/1975	Kasson Martin & M Eisenberg		$0

Taxes

2024 Taxes	Charges	Payments	Balance Due
Tax Balance Summary	**$.00**	**$.00**	**$.00**

Information included on this report is believed to be accurate, but is not guaranteed. Cuyahoga County is not liable for errors or omissions.

Cuyahoga County, Ohio - Property Summary Report
Parcel: 119-09-018

Owner	CLEVELAND CITY OF L/B 2007
Address	8920 HOUGH AVE CLEVELAND, OH. 44106
Land Use	() E -
Description	392 H & A 0001 ALL
Neighborhood Code	01140

SKETCH

Building 0

Sketchs not available for this parcel.

Please contact us at appraisal@cuyahogacounty.gov

or call (216) 443-4663 for a copy of the building card.

MAP VIEW

Map Image

BUILDING INFORMATION

LAND

Code	Frontage	Depth	Acreage	Sq Ft
PRM	43		0.14	6,278

VALUATION

2024 Values	Taxable Market Value	Exempt Market Value	Abated Market Value	Assessed Taxable Value
Land Value	$0	$2,000	$0	$0
Building Value	$0	$0	$0	$0
Total Value	$0	$2,000	$0	$0
Land Use		6411		EXEMPT CITY LANDBANK

PERMITS

Tax Year	Reason	Tax Change	Exempt Change	Percent Complete	Reinspect	Notes

IMPROVEMENTS

Type	Description	Size	Height Depth

SALES

Date	Buyer	Seller	Price
11/28/2007	CLEVELAND CITY OF L/B 2007	Biala Tillie	$0
1/1/1975	Biala Tillie		$0

Taxes

2024 Taxes	Charges	Payments	Balance Due
Tax Balance Summary	**$.00**	**$.00**	**$.00**

Information included on this report is believed to be accurate, but is not guaranteed. Cuyahoga County is not liable for errors or omissions.

Cuyahoga County, Ohio - Property Summary Report
Parcel: 119-09-019

Owner	CHESTER PORTAL, LLC
Address	8924 HOUGH AVE CLEVELAND, OH. 44106
Land Use	(4000) C - COMMERCIAL VAC LAND
Description	392 H & A 0002 ALL
Neighborhood Code	22270

SKETCH

Building 0

Sketchs not available for this parcel.

Please contact us at appraisal@cuyahogacounty.gov

or call (216) 443-4663 for a copy of the building card.

MAP VIEW

Map Image

BUILDING INFORMATION

LAND

Code	Frontage	Depth	Acreage	Sq Ft
PRM	43	146	0.14	6,132

VALUATION

2024 Values	Taxable Market Value	Exempt Market Value	Abated Market Value	Assessed Taxable Value
Land Value	$7,700	$0	$0	$2,700
Building Value	$0	$0	$0	$0
Total Value	$7,700	$0	$0	$2,700
Land Use	4000			COMMERCIAL VACANT LAND

PERMITS

Tax Year	Reason	Tax Change	Exempt Change	Percent Complete	Reinspect	Notes
2013	10 - Razing	($1,000)	$	100%	No	CONDEMNATION - MAIN STRUCTURE NO CHANGES 1-1- 2011 REINSPECT 2012. BUILDING NOT RAZED 1-1- 2012 REINSPECT 2013 RAZED 100% COMP 1-1- 2013
2013	70 - Change of class	$	$	100%	No	CLASS-CHANGE 2013
2012	30 - New Construction	$	$	0%	Yes	CONDEMNATION - MAIN STRUCTURE NO CHANGES 1-1- 2011 REINSPECT 2012. BUILDING NOT RAZED 1-1- 2012 REINSPECT 2013
2011	30 - New Construction	$	$	0%	Yes	CONDEMNATION - MAIN STRUCTURE NO CHANGES 1-1- 2011 REINSPECT 2012
2004	30 - New Construction	$	$	100%	No	BOARDING100% CMPNV 1-1- 2004

IMPROVEMENTS

Type	Description	Size	Height Depth

SALES

Date	Buyer	Seller	Price
5/23/2023	CHESTER PORTAL, LLC	MYRTLE & SONG LLC	$0
2/6/2023	MYRTLE & SONG LLC	AUSTIN, CARNELL	$16,750
5/10/2013	AUSTIN, CARNELL	STATE OF OHIO (FORF) CASE # CV 004635	$0
2/19/2013	STATE OF OHIO (FORF) CASE # CV 004635	CONSORTIUM FOR ECONOMIC & COMMUNITY DEV INC	$0
7/9/2003	CONSORTIUM FOR ECONOMIC & COMMUNITY DEV INC	Hough Area Partners Inc.	$0
11/8/1996	Hough Area Partners Inc.	Cleveland, City Of Lb93	$0
9/24/1993	Cleveland, City Of Lb93	Dixon George	$0
10/14/1983	Dixon George	Montello Josephine	$23,000
1/1/1975	Montello Josephine		$0

Taxes

2024 Taxes	Charges	Payments	Balance Due
Tax Balance Summary	**$278.66**	**$139.33**	**$139.33**

Information included on this report is believed to be accurate, but is not guaranteed. Cuyahoga County is not liable for errors or omissions.

Cuyahoga County, Ohio - Property Summary Report
Parcel: 119-09-024

Owner	CLEVELAND LAND REUTILIZATION PROGRAM
Address	1768 E 90 ST CLEVELAND, OH. 44106
Land Use	() E -
Description	392SP 200 S OF HOUGH
Neighborhood Code	01140

SKETCH

Building 0

Sketchs not available for this parcel.

Please contact us at appraisal@cuyahogacounty.gov

or call (216) 443-4663 for a copy of the building card.

MAP VIEW

Map Image

BUILDING INFORMATION

LAND

Code	Frontage	Depth	Acreage	Sq Ft
PRM	54	203	0.25	10,962

VALUATION

2024 Values	Taxable Market Value	Exempt Market Value	Abated Market Value	Assessed Taxable Value
Land Value	$0	$5,000	$0	$0
Building Value	$0	$0	$0	$0
Total Value	$0	$5,000	$0	$0
Land Use		6411		EXEMPT CITY LANDBANK

PERMITS

Tax Year	Reason	Tax Change	Exempt Change	Percent Complete	Reinspect	Notes
2010	10 - Razing	($10,900)	$	100%	No	DWLG RAZED 100% COMPLETE 1-1- 2010 MINUS VALUE $10,900.00
2010	70 - Change of class	$	$	100%	No	CLASS-CHANGE 2010
2009	30 - New Construction	$	$	100%	No	BOARD - SECURE 100% COMPLETE NO VALUE CHANGE 1-1- 2009
2004	30 - New Construction	$	$	100%	No	RENOVATED 3RD YEAR CMPNV 1-1- 2004

IMPROVEMENTS

Type	Description	Size	Height Depth

SALES

Date	Buyer	Seller	Price
5/20/2015	CLEVELAND LAND REUTILIZATION PROGRAM	Garrison, Kimberley	$0
6/16/2000	Garrison, Kimberley	Marbury, Lisa	$0
9/29/1999	Marbury, Lisa	Marbury, Clinton	$0
2/5/1993	Marbury, Clinton	Williams Barbara A	$5,000
9/28/1977	Williams Barbara A	Secretary Of Hud	$0
1/1/1975	Secretary Of Hud		$0

Taxes

2024 Taxes	Charges	Payments	Balance Due
Tax Balance Summary	**$.00**	**$.00**	**$.00**

Information included on this report is believed to be accurate, but is not guaranteed. Cuyahoga County is not liable for errors or omissions.

U.S. DEPARTMENT OF THE INTERIOR
U.S. GEOLOGICAL SURVEY

The National Map US Topo

EAST CLEVELAND QUADRANGLE
OHIO - CUYAHOGA COUNTY
7.5-MINUTE SERIES

Produced by the United States Geological Survey
North American Datum of 1983 (NAD83)
World Geodetic System of 1984 (WGS84). Projection and
1 000-meter grid:Universal Transverse Mercator, Zone 17T

This map is not a legal document. Boundaries may be generalized for this map scale. Private lands within government reservations may not be shown. Obtain permission before entering private lands.

Imagery.....NAIP, July 2017 - December 2017
Roads..... U.S. Census Bureau, 2016 - 2018
Names.....GNIS, 1979 - 2023
Hydrography.....National Hydrography Dataset, 2004 - 2019
Contours.....National Elevation Dataset, 2010
Boundaries.....Multiple sources; see metadata file 2020 - 2022

Wetlands.....FWS National Wetlands Inventory 2004 - 2007

MN
GN
8°26'
150 MILS
0°22'
7 MILS

UTM GRID AND 2023 MAGNETIC NORTH DECLINATION AT CENTER OF SHEET

U.S. National Grid
100,000 - m Square ID
MG
00
MF
Grid Zone Designation 17T

SCALE 1:24 000

KILOMETERS: 1 0.5 0 1 2
METERS: 1000 500 0 1000 2000
MILES: 1 0.5 0 1
FEET: 1000 0 1000 2000 3000 4000 5000 6000 7000 8000 9000 10000

CONTOUR INTERVAL 10 FEET
NORTH AMERICAN VERTICAL DATUM OF 1988

This map was produced to conform with the National Geospatial Program US Topo Product Standard.

OHIO
QUADRANGLE LOCATION

		1
2		3
4	5	6

ADJOINING QUADRANGLES

1 Eastlake
2 Cleveland North
3 Mayfield Heights
4 Cleveland South
5 Shaker Heights
6 Chagrin Falls

ROAD CLASSIFICATION

Expressway
Secondary Hwy
Ramp
Local Connector
Local Road
4WD
Interstate Route
US Route
State Route

NSN. 7643016387551
NGA REF NO. USGSX24K13354

EAST CLEVELAND, OH
2023

Hough Senior Living Zoning Map

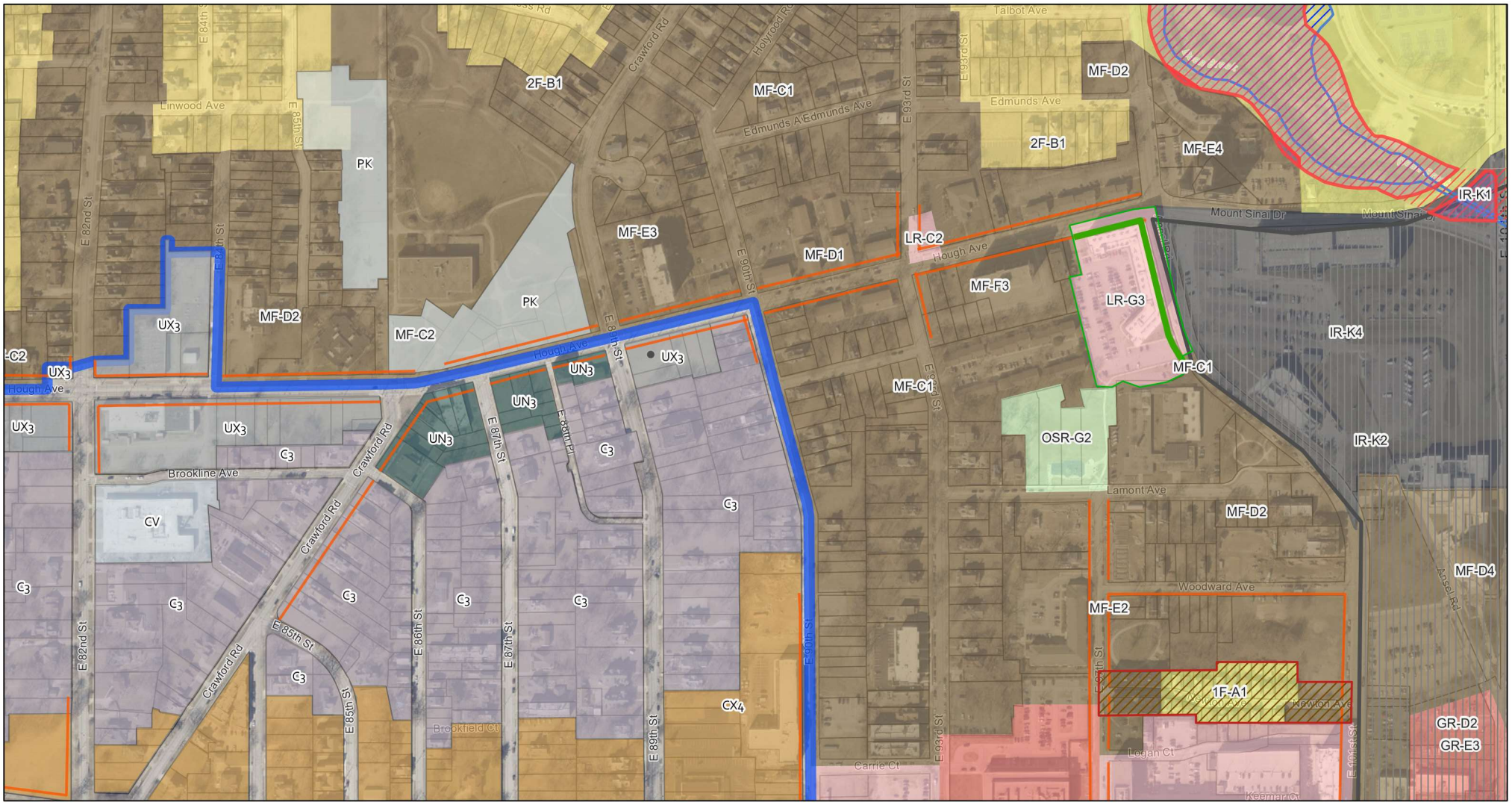

3/18/2025, 8:59:02 PM

1:4,514

0 0.04 0.09 0.17 mi

0 0.05 0.1 0.2 km

Overlay Frontage Lines
- Urban Frontage Line
- Riparian - Wetland Zones
- Form-Based Code Pilot Neighborhoods
- Cleveland Parcels (MyPlace)

Form & PRO Overlay Districts
- Urban Form Overlay
- Riparian - Setbacks
- 100 Year Flood Plain
- Design Review Districts
- Local Landmark Districts
- Active

Form-Based Code Pilot Zoning Districts
- C3
- CV
- CX4
- PK
- UN3
- UX3

Zoning
- General Retail Business
- Institutional-Research District
- One Family
- Local Retail Business
- Multi-Family
- Open Space Recreation
- Two Family
- City Boundary

Sources: Esri, HERE, Garmin, FAO, NOAA, USGS, © OpenStreetMap contributors, and the GIS User Community

City Planning Commission

Esri, TomTom, Garmin, FAO, NOAA, USGS, EPA, USFWS | CCFO, CEGIS | Sources: Esri; TomTom North America, Inc.; United States Postal Service | CCGIS, CCFO | CuyahogaGIS | F. L. Krause; Flynn, Thomas; Cleveland Public Library | Cleveland Public Library | Federal Emergency Managment Agency, 2011. |

APPENDIX B

SUBJECT PROPERTY AND ADJOINING SITES PHOTOGRAPHS

Copyright © 2025, Partners

Hough Avenue between East 89th Street and East 90th Street

Cleveland, Cuyahoga County, Ohio

March 2025

Photo 1: Northwestern adjoining site across intersection of Hough Avenue and East 89th Street, looking northwest.

Photo 2: Northern adjoining site across Hough Avenue, Kingsbury Tower Apartments, looking north.

Photo 3: View of Subject Property, looking southeast.

Photo 4: View of northern boundary of Subject Property along Hough Avenue, looking east.

Photo 5: View of Subject Property from northeast corner, looking southwest.

Photo 6: View of eastern boundary of Subject Property from northeast corner, looking south.

Hough Avenue between East 89th Street and East 90th Street

Cleveland, Cuyahoga County, Ohio

March 2025

Photo 7: View of northern boundary of Subject Property along Hough Avenue from northeast corner, looking west.

Photo 8: View of eastern adjoining residential sites, looking south.

Photo 9: View of Subject Property, looking northwest.

Photo 10: View of Subject Property, looking north.

Photo 11: View of eastern portion of Subject Property, looking southeast.

Photo 12: View of eastern portion of Subject Property, looking south.

Photo 13: View of eastern portion of Subject Property from East 90th Street, looking west.

Photo 14: View of southern adjoining sites along East 90th Street, looking south.

Photo 15: View of northern adjoining sites along East 90th Street, looking south.

Photo 16: View of eastern portion of Subject Property, looking west.

Photo 17: Typical view of debris in the eastern portion of the Subject Property, looking east.

Photo 18: View of eastern portion of Subject Property and associated debris, looking south.

Photo 19: View of eastern portion of Subject Property, looking northwest.

Photo 20: View of eastern portion of Subject Property and associated debris, looking southwest.

Photo 21: View of pole-mounted electrical transformer in southern central portion of Subject Property.

Photo 22: View of Subject Property, looking west.

Photo 23: View of Subject Property from southwestern corner, looking east.

Photo 24: View of Subject Property from southwestern corner, looking northeast.

Photo 25: View of western boundary of Subject Property along East 89th Street, looking north.

Photo 26: View of western adjoining sites across East 89th Street, looking west.

Photo 27: View of western boundary of Subject Property along East 89th Street, looking north.

Photo 28: View of western adjoining site, C Town Food & Deli, across East 89th Street, looking west.

Photo 29: View of northwestern adjoining site across intersection of Hough Avenue and East 89th Street, looking northwest.

Photo 30: View of three (3) pole-mounted electrical transformers in the northwestern corner of Subject Property.

APPENDIX C
USER QUESTIONNAIRE

Copyright © 2025, Partners

E 1527-21
X3. USER QUESTIONNAIRE
INTRODUCTION

In order to qualify for one of the *Landowner Liability Protections (LLPs)*[35] offered by the Small Business Liability Relief and Brownfields Revitalization Act of 2001 (the *"Brownfields Amendments"*)[36] the *user* must provide the following information (if available) to the *environmental professional.* Failure to provide this information could result in a determination that *"all appropriate inquiry"* is not complete.

1. **Environmental cleanup liens that are filed or recorded against the site (40 CFR 312.25).**
   Are you aware of any environmental cleanup liens against the *subject property* that are filed or recorded under federal, tribal, state of local law?
   YES ☐ **NO** ☐

2. **Activity and land use limitations that are in place on the site or that have been filed or recorded in a registry (40 CFR 312.26).**
   Are you aware of any AULs, such as *engineering controls,* land use restrictions or *institutional controls* that are in place at the site and/or have been filed or recorded in a Registry under federal, tribal, state or local law?
   YES ☐ **NO** ☐

3. **Specialized knowledge or experience of the person seeking to qualify for the LLP (40 CFR 312.28).**
   As the user of this ***ESA*** do you have any specialized knowledge or *experience* related to the *subject property* or nearby properties? For example, are you involved in the same line of business as the current or former *occupants* of the *subject property* or an adjoining *property* so that you would have specialized knowledge of the chemicals and processes used by this type of business?
   YES ☐ **NO** ☐

4. **Relationship of the purchase price to the fair market value of the *property* if it were not contaminated (40 CFR 312.29).**
   a. Does the purchase price being paid for this *subject property* reasonably reflect the fair market value of the *property?* The parcels acquired from Chester Portal LLC will be acquired fair market value. Parcels acquired from City of Cleveland Land Bank will be below fair market value per City pricing policy. **YES** ☐ **NO** ☐
   b. If you conclude that there is a difference, have you considered whether the lower purchase price is because contamination is known or believed to be present at the *subject property?*
   YES ☐ **NO** ☐

5. **Commonly known or *reasonably ascertainable* information about the subject property (40 CFR 312.30).**
   Are you aware of commonly known or *reasonably ascertainable* information about the *subject property* that would help the *environmental professional* to identify conditions indicative of releases or threatened releases? For example, as user,
   a. Do you know the past uses of the *subject property*? Per Phase I ESA by Partners dated 2/14/24, various dry cleaners, oil & paint company, photo company, and other misc. retail store fronts. **YES** ☐ **NO** ☐
   b. Do you know of specific chemicals that are present or once were present at the *subject property*? Limited Phase II by Partners dated 8/19/24 revealed benzo(a)anthracene, benzo(a)pyrene, 1-methylnaphthalene, and naphthalene were collected from soil boring. **YES** ☐ **NO** ☐
   c. Do you know of spills or other chemical releases that have taken place at the *subject property*? **YES** ☐ **NO** ☐
   d. Do you know of any environmental cleanups that have taken place at the *subject property*? **YES** ☐ **NO** ☐

6. **The degree of obviousness of the presence or likely presence of contamination at the *subject property, and the ability to detect the contamination by appropriate investigation (40 CFR 312.31).***
   As the user of this ***ESA***, based on your knowledge and experience related to the subject *property,* are there any obvious indicators that point to the presence or likely presence of contamination at the *subject property*? **YES** ☐ **NO** ☐

Name Mark E. Whipkey **Title** Chief of Asset Management
Company CHN Housing Partners **Date** 4/2/2025

APPENDIX D
GEOLOGIC AND HYDROGEOLOGIC INFORMATION

Copyright © 2025, Partners

BEDROCK GEOLOGIC MAP OF OHIO

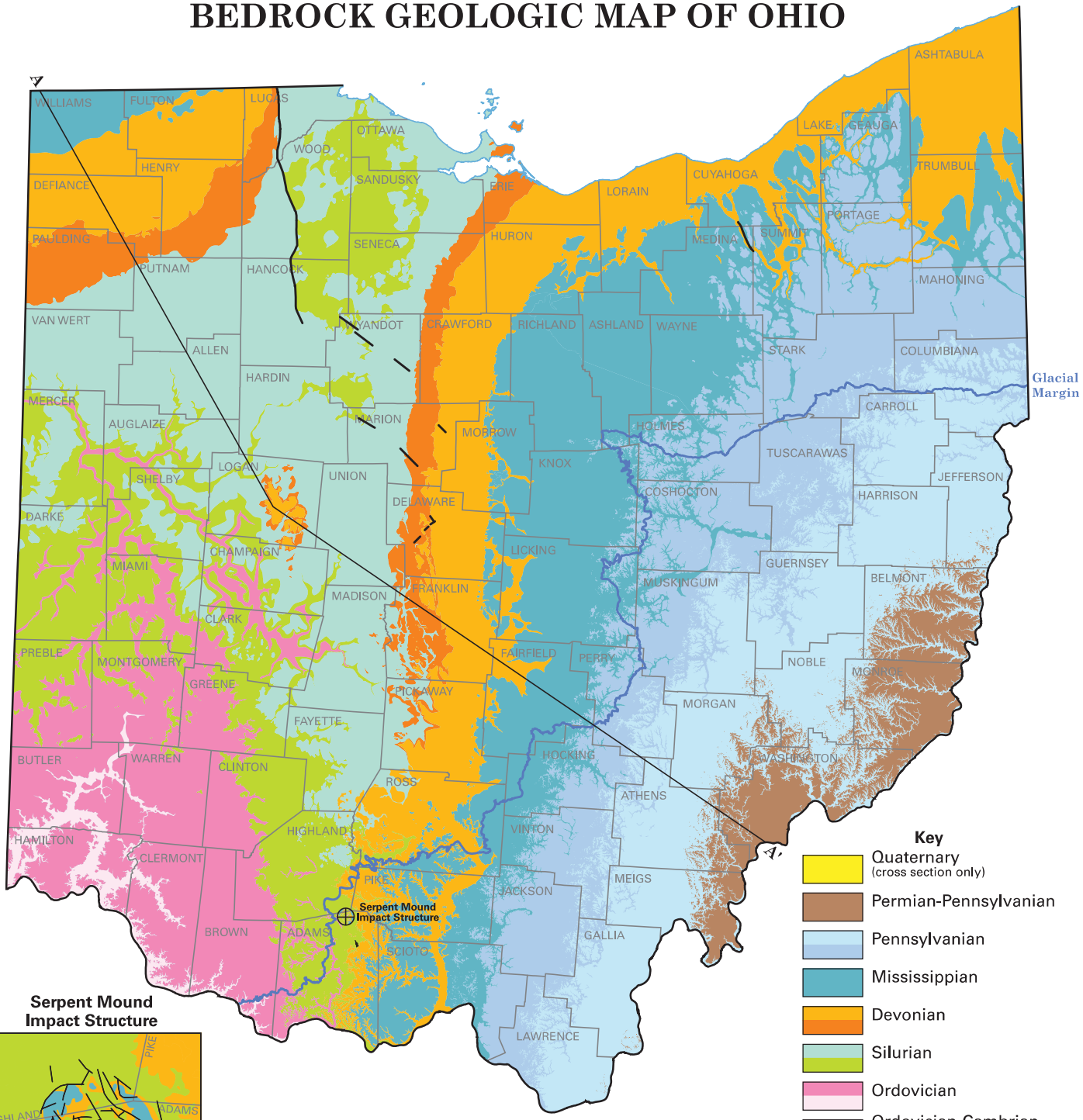

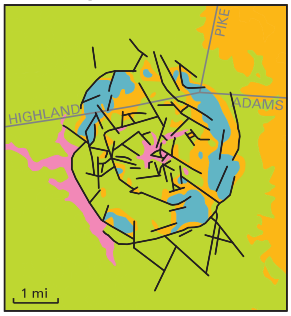

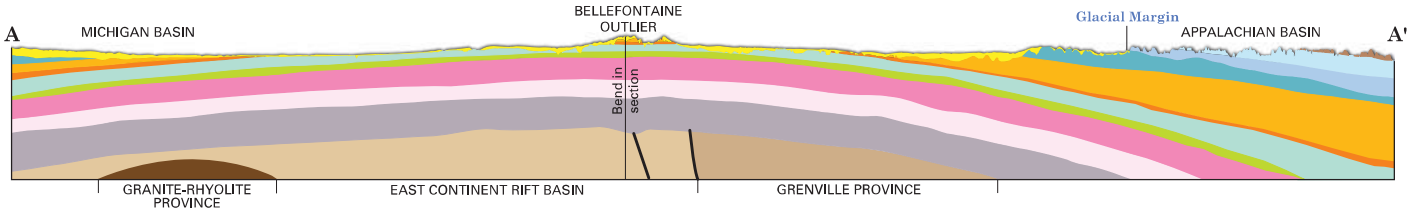

Recommended citation: Ohio Division of Geological Survey, 2006, Bedrock geologic map of Ohio: Ohio Department of Natural Resources, Division of Geological Survey Map BG-1, generalized page-size version with text, 2 p., scale 1:2,000,000.

This map is a generalization of the Bedrock Geologic Map of Ohio (Slucher and others, 2006)—the first statewide 1:500,000-scale bedrock-geology map compiled by the Ohio Division of Geological Survey since 1920 and the first to properly portray the bedrock geology that exists beneath the extensive deposits of Quaternary sediments that cover much of the bedrock in the state. Overall, the bedrock geology of Ohio consists of flat lying to gently dipping carbonate, siliciclastic, evaporite, and organoclastic strata of sedimentary origin that range in age from Upper Ordovician to Upper Carboniferous-Lower Permian. At depth, as illustrated in the cross section, older sedimentary, igneous, and metamorphic rocks that range from Lower Ordovician to Mesoproterozoic in age occur. At the surface, an irregular veneer of mainly unconsolidated Quaternary sediments conceal most bedrock units occurring northward and westward of the glacial margin.

Strata of the Ordovician System are the oldest exposed rocks in Ohio and consist mainly of alternating shale and limestone sequences. Silurian System strata are mostly dolomites with lesser amounts of shale. Rocks of the Devonian System consist of two contrasting types. Lower and Middle Devonian-age strata are mainly carbonate rocks whereas Upper Devonian-age rocks consist mostly of clastic rocks. In Champaign and Logan Counties, Devonian rocks occur on a small erosional remnant referred to as the Bellefontaine Outlier by geologists. Coincidentally, the highest topographic point in Ohio (Campbell Hill–1,549 feet above sea level) occurs also in this area.

The Carboniferous System is divided into two Subsystems, the Mississippian and Pennsylvanian. Mississippian strata are mostly shales and sandstones that occur locally in various proportions. Pennsylvanian strata consist mainly of a diverse array of alternating sandstones, siltstones, shales, mudstones, limestones, and underclays; economic coal beds occur also in portions of this sequence. The youngest interval of sedimentary rocks in Ohio, the Dunkard Group, occurs only in southeastern Ohio and consists of strata similar in composition to the underlying Upper Pennsylvanian-age rocks; however, the age of the Dunkard Group has been debated since the late 1800s. Dunkard strata contain a well-studied late Pennsylvanian-age assemblage of plant fossils with infrequent early Permian-age forms. Yet, fossil plant spores found in coal beds in the interval only support a late, but not latest Pennsylvanian age. Thus, until more definitive fossils are found, geologist are unable to determine the exact age of the Dunkard Group beyond a combined Permian-Pennsylvanian age assignment.

In west-central Ohio, the ancient Teays River system extended across much of Ohio during the late Neogene to early Quaternary Periods and sculptured an extensive network of deeply dissected valleys into the bedrock surface. The spatial configuration of many geologic units on this map clearly reflects the major channel networks of these former drainage systems. Also, four major regional structural geology elements affect the spatial distribution of rocks in Ohio: the Appalachian and Michigan basins, and the Cincinnati and Findlay arches which occur between the two basins. Locally, several high-angle normal faults displace rocks in the state.

The Serpent Mound Impact Structure in southern Ohio is a circular area of deformed and broken rocks that is approximately four and one-half miles in diameter. Recent investigations indicate the feature is the result of a meteorite impact believed to have occurred between 256 and 330 million years ago.

Cross section A-A' traverses Ohio from the northwest to the southeast and intersects the southern portion of the Michigan Basin, the area between the Cincinnati and Findlay arches, and the western Appalachian Basin, respectively. The stratigraphic units shown in this profile illustrate the broad, arching geometric distortion to the bedrock in Ohio created mainly by periods of tectonic subsidence within these regional structural basins. For specific details on the various rock units, economic commodities, and geologic hazards within Ohio, see either the printed or digital version of the Bedrock Geologic Map of Ohio (Slucher and others, 2006). Both products are available for purchase by contacting the ODNR Geologic Records Center by calling 614-265-6576 or emailing: geo.survey@dnr.state.oh.us.

Quaternary (about 1.8 million years ago to present)—Unconsolidated sediments: till, gravel, sand, silt, clay, and organic debris. Continental origin. (Shown in cross section only)

Period of widespread erosion

Permian and Pennsylvanian (about 298 to 302 million years ago)—Sedimentary rocks: mainly shale, sandstone, siltstone, mudstone, and minor coal. Continental origin.

Pennsylvanian (about 302 to 307 million years ago) Sedimentary rocks: mainly shale, sandstone, siltstone, mudstone, limestone, and some coal. Continental and marine origin.

Pennsylvanian (about 307 to 318 million years ago)—Sedimentary rocks: mainly sandstone, siltstone, shale, and conglomerate, with some coal and limestone. Deltaic and marine origin.

Period of widespread erosion

Mississippian (about 322 to 359 million years ago)—Sedimentary rocks: sandstone, shale, siltstone, conglomerate, and minor limestone. Marine to marginal marine origin.

Devonian (about 359 to 385 million years ago)—Sedimentary rocks: mainly shale and siltstone with some sandstone. Marine to marginal marine origin.

Devonian (about 385 to 407 million years ago)—Sedimentary rocks: mainly limestone and dolomite with some shale, and minor sandstone. Marine and eolian origin.

Period of widespread erosion

Silurian (about 416 to 423 million years ago)—Sedimentary rocks: dolomite, anhydrite, gypsum, salt, and shale. Marine and restricted marine origin.

Silurian (about 423 to 435 million years ago)—Sedimentary rocks: dolomite and shale with some limestone. Marine origin.

Period of widespread erosion

Ordovician (about 446 to 450 million years ago)—Sedimentary rocks: shale and limestone. Marine origin.

Ordovician (about 450 to 460 million years ago)—Sedimentary rocks: limestone and shale. Marine origin.

Period of widespread erosion

Ordovician and Cambrian (about 486 to 510 million years ago)—Sedimentary rocks: mainly dolomite, sandstone, shale, with minor limestone. Marine origin. (Shown in cross section only)

Period of widespread erosion

Neoproterozoic (between 900 million and 1 billion years ago)—Metamorphic rocks: gneiss, schist, amphibolite, and marble; and igneous rocks: granite. Form during collision of tectonic plates. (Shown in cross section only)

Mesoproterozoic (between 1.0 and 1.2 billion years ago)—Sedimentary rocks: sandstone and siltstone; and igneous rocks: basalt and rhyolite. Form during rifting of continental landmass. (Shown in cross section only)

Period of widespread erosion

Mesoproterozoic (between 1.45 and 1.52 billion years ago)—Igneous rocks: granite and rhyolite. Formed during crustal evolution and differentiation. (Shown in cross section only)

STATE OF OHIO
Bob Taft, Governor
DEPARTMENT OF NATURAL RESOURCES
Samuel W. Speck, Director
DIVISION OF GEOLOGICAL SURVEY
Thomas M. Berg, Chief

SURFICIAL GEOLOGY OF THE CLEVELAND NORTH 30 X 60 MINUTE QUADRANGLE

DRAFT

C. Scott Brockman and Gregory A. Schumacher
GIS and Cartography by Donovan M. Powers

OHIO DIVISION OF GEOLOGICAL SURVEY
Map SG-2 CLEVELAND NORTH
3/2006
Prepared in cooperation with the United States Geological Survey, National Cooperative Geologic Mapping Program (STATEMAP) Grant No. 04HQAG0047

INTRODUCTION

This map provides a three-dimensional framework of the area's surficial geology and depicts four important aspects of surficial geology:

1) the geologic deposits, indicated by letters which represent the major lithologies;
2) the thickness of the individual deposits, indicated by numbers and modifiers;
3) the lateral extent of the deposits, indicated by map-unit area boundaries;
4) the vertical sequence of deposits, shown by the stack of symbols within each map-unit area.

In effect, each stack represents a generalized cross section for each area.

Letters represent geologic deposits (lithologic units) and are described in detail below. Lithologic units may be a single lithology such as sand (S) or clay (C), or a combination of related lithologies that are found in specific depositional environments, such as sand and gravel (SG) or ice-contact deposits (IC). The bottom symbol in each stack indicates the bedrock lithologies that underlie the surficial deposits. The detailed lithologic unit descriptions below summarize:

1) geologic characteristics such as range of textures, bedding, and age;
2) engineering properties or concerns attributed to the unit;
3) depositional environment;
4) geomorphology or geomorphic location;
5) geographic location within the map area, if pertinent.

Numbers (without modifiers) that follow the lithology designator represent the average thickness of a lithologic unit in tens of feet (for example, 3 represents 30 feet). If no number is present, the average thickness is assumed to be 1 (10 feet). These unmodified numbers correspond to a thickness range centered on the specified value, but may vary up to 50 percent. For example, T4 indicates the average thickness of till in a map-unit area is 40 feet, but thickness may vary from 20 to 60 feet.

Modifiers provide additional thickness and distribution information:

1) Parentheses indicate that a unit has a patchy or discontinuous distribution and is missing in portions of that map-unit area. For example, (T2) indicates that till with an average thickness of 20 feet is present in only part of that map-unit area.

2) A minus sign following a number indicates the maximum thickness for that unit in areas such as a buried valley or ridge. Thickness decreases from the specified value, commonly near the center of the map-unit area, to the thickness of the same lithologic unit and vertical position specified in an adjacent map-unit area. For example, an SG9- map-unit area adjacent to an SG3 area indicates a sand and gravel unit having a maximum thickness of 90 feet that thins to an average of 30 feet at the edge of the map-unit area. If the material is not present in an adjacent area, it decreases to zero at that boundary.

These letters, numbers, and **modifiers** are arranged in stacks that depict the vertical sequence of lithologic units for a given map-unit area. A single stack of symbols occurs in each map-unit area and applies only to the volume of sediments within that particular map-unit area. **Figure 1** illustrates mapping conventions.

The small scale of this reconnaissance map generalizes the great local variability within surficial deposits. That variability is explained in the lithologic unit descriptions and by the use of thickness ranges. Some areas and lithologies are too small to delineate at 1:100,000 scale and have been included in adjacent areas. This map should serve only as a regional predictive guide to the area's surficial geology and not as a replacement for subsurface borings and geophysical studies required for site-specific characterizations.

DATA SOURCES

Data were collected from numerous sources (see References). The concentration of data was greatest near the surface and decreased with depth. County soil survey maps, which described the top 5 feet of surficial materials, provided an initial guide to map-unit areas. These areas were modified through interpretation of local geomorphic settings and other data which indicated change of deposits at depth, such as Ohio Department of Natural Resources water-well logs, Ohio Department of Transportation and Ohio EPA test-boring logs; theses, and published or unpublished geologic reports, maps, and field notes. These data also provided the basis for lithologic unit descriptions, which summarize, as accurately as possible, recognized associations of genetically related materials. The total thickness of surficial deposits was calculated from Division of Geological Survey open-file bedrock-topography maps, which are available for each 7.5-minute quadrangle in the map area. The bedrock units were summarized from Division of Geological Survey bedrock-geology maps, also available for each 7.5-minute quadrangle. Land-surface topography shown on the basemap was prepared largely from data derived from the U.S. Geological Survey's National Elevation Dataset (30 meter grid spacing).

LITHOLOGIC UNIT DESCRIPTIONS

SURFICIAL UNITS

m — Made land. Large areas of cut and fill such as dams, landfills, and urban areas; may include reclaimed strip mine areas. May be underlain by bedrock or other lithologic units.

a — Alluvium, Holocene age. Includes a wide variety of textures from silt and clay to boulders; commonly includes organic material; generally not compact; rarely greater than 20 feet thick. Found in floodplains of modern streams throughout entire map area. Mapped only where areal extent and thickness are significant.

o — Organic deposits, Holocene age. Muck and peat, may contain clay at depth. Generally less than 10 feet thick. Formed in undrained depressions. Organic deposits too small to map at this scale are indicated by an asterisk (*) and are underlain by material shown in surrounding map-unit area. Occurs on outwash trains, ice-contact areas, and hummocky moraine in the southern map areas.

C — Clay, Wisconsinan age. Massive to laminated; may contain interbedded silt and fine sand. Laminated clay commonly contains silt or sand partings. Distributed in southern map area as terrace and lowland surface deposits.

CG — Complexly interbedded deposits of clay, silt, sand, gravel, and till in deeper parts of buried valleys, unspecified age. Unit identified from well logs; data insufficient for more detailed differentiation or age assignment. Present in southern map area.

IC — Ice-contact deposits, Wisconsinan age. Highly variable deposits of poorly sorted gravel and sand; silt, clay, and till lenses common; may be partially covered or surrounded by till. Deposited directly from stagnant ice as kame or esker landforms. Found in southern map area, commonly associated with deep buried valleys.

L — Silt, Wisconsinan age. Massive or laminated; commonly contains thin sand partings. May contain localized clay, sand, or gravel layers. Clay content commonly increases with depth. Found in southern map area in lowland surface deposits and terraces.

LC — Silt and clay, Wisconsinan age. Laminated to interbedded; may contain thin fine sand or gravel layers. Found in northern map area in terraces along the Chagrin River, and as thick, deltaic deposits of high, proglacial predecessors of Lake Erie.

S — Sand, Wisconsinan age. Contains minor amounts of disseminated gravel or thin lenses of silt or gravel; grains well to moderately sorted, moderately to well rounded; finely stratified to massive, may be cross bedded; locally may contain organic material. In deep buried valleys, may be older than Wisconsinan age. Found in association with the deltaic deposits and nearshore dune and beach ridge deposits of high, proglacial predecessors of Lake Erie.

SG — Sand and gravel, generally Wisconsinan age. Intermixed and interbedded sand and gravel commonly containing thin, discontinuous layers of silt, clay, and till; grains well to moderately sorted, moderately to well rounded; finely stratified to massive, may be cross bedded; locally may contain organic material. In deep buried valleys, may be older than Wisconsinan age. Present as widespread fluvial deposits in terraces and buried valleys, and high-energy beach ridge deposits of proglacial predecessors of Lake Erie.

TG — Clayey to silty till, low carbonate content, Wisconsinan age. May contain silt, sand and gravel lenses. Joints/fractures common. At depth includes a pebbly basal unit as well as unspecified till units of various lithologies. Common surface till on lake plain in northern map area; bounded to south by Lake Escarpment Moraine.

T — Clay loamy till, low carbonate content, Wisconsinan age. Till contains silt, sand, and gravel lenses. Joints/fractures common. Older low carbonate till units may also be present at surface and at depth. Common unit in Glaciated Appalachian Plateau.

1 — Till, undifferentiated in subsurface, unspecified age. Unit designated where insufficient data prohibits designating other till units. Separated from overlying till units by its greater density (Thurlman?) or intervening non-till units. Designated throughout map area beneath 10 to 70 feet of surface till and other units.

BEDROCK UNITS

P — Sandstone, shale, siltstone, claystone, limestone, and coal bedrock, Pennsylvanian age. Includes associated colluvium. Sandstone nonbedded to massive, may be conglomeratic in basal portion. Interbedds of shale, sandstone, siltstone, clay, coal, and limestone common in upper portion of unit. Common horizontal and vertical changes of rock types. Stratigraphic names: Pottsville and Allegheny Groups. Surface unit in southern map area.

Sh — Sandstone bedrock, Pennsylvanian age. Includes associated colluvium. Sandstone nonbedded to massive, medium to coarse grained with abundant rounded quartz pebbles and granules; porous; weakly cemented; quartz-pebble conglomeratic may be present in basal portion. Stratigraphic name: Sharon Sandstone of the Pottsville Group. Surface unit in southern map area.

Ssh — Sandstone and shale bedrock, Mississippian age. Includes associated colluvium. Interbedded shale, siltstone, and sandstone with common vertical and horizontal changes. Stratigraphic names: Logan and Cuyahoga Formations. Most common bedrock unit in southern map area.

Sh — Shale bedrock, Devonian age. Includes associated colluvium. Black to brown, silty, organic-rich, hard, fissile shale, and overlying gray to greenish-gray, soft, clay shale. Stratigraphic name: Ohio Shale. Found landward of Lake Erie shoreline.

EXPLANATION

Sand and gravel pit. Pit bottom generally underlain by unconsolidated lithologic units of surrounding polygon(s). May contain reclaimed areas.

Quarry, mine, or strip mine; floored in bedrock; may contain reclaimed areas

Small area of organic deposits

Boundary between map-unit areas having different uppermost continuous lithologies; underlying lithologies may or may not differ

Boundary between map-unit areas having the same uppermost continuous lithology but different thickness or different underlying lithologies

Note: Boundary types reflect the relationships among uppermost continuous lithologies only, not patchy, discontinuous lithologies (in parentheses).

KEY TO LITHOLOGIC COLORS*

Surficial Units

- m — Made land, larger pits, quarries, or mines
- a — Alluvium
- o — Organic deposits
- C — Clay, Wisconsinan age
- IC — Ice contact deposits, Wisconsinan age
- L — Silt, Wisconsinan age
- LC — Silt and clay, Wisconsinan age
- S — Sand, Wisconsinan age
- SG — Sand and gravel, Wisconsinan age
- TG — Clayey to loamy till, low carbonate content, Wisconsinan age
- T — Clayey to silty till, low carbonate content, Wisconsinan age

Bedrock Units

- P — Sandstone, shale, siltstone, claystone, limestone, and coal bedrock, and associated colluvium, Pennsylvanian age
- Sh — Sandstone bedrock, Pennsylvanian age
- Ssh — Sandstone and shale bedrock, and associated colluvium, Mississippian age
- Sh — Shale bedrock and associated colluvium, Devonian age

* The colors on this map depict the uppermost continuous unit and are intended to assist in visualizing the geology of the area. Discontinuous units (in parentheses) and subsurface-only units are excluded in colors assignments.

ACKNOWLEDGMENTS

Assistance with geology compilation by David Loveday.
Digitizing by David Loveday and Scott Leopold.

Base map derived from Ohio Department of Transportation data sets.
Projection of data is Ohio coordinate system, north zone, North American Datum, 1983.

REFERENCES

Carlisle, H.P., Leverett, F., and Van Horn, T.B., 1931, Geology and mineral resources of the Cleveland District, Ohio: U.S. Geological Survey Bulletin 818, 128 p.

Ford, J.P., 1987, Glacial and surficial geology of Cuyahoga County, Ohio: Ohio Division of Geological Survey Report of Investigations No. 134, 29 p., map, scale 1:62,500.

Holm, J.M. and Sutter, J.F., 1993, Fort Bruce ice-flow directions based on heavy-mineral assemblages in tills from the south shore of Lake Erie in Ohio: Canadian Journal of Earth Sciences v. 30, pp. 1236-1241.

Musgrave, D.R. and Holzman, D.M., 1980, Soil survey of Cuyahoga County, Ohio: U.S. Department of Agriculture, Soil Conservation Service, 157 p.

Pavey, R.R., 1976, Cross section of the Lake Erie Shore of eastern Ohio: Ohio Division of Geological Survey manuscript map, scale 1:24,000.

——, Collinson, R.F., Bindzmaier, C.S., Hull, D.N., Swinford, E.M., and Van Horn, R.G., 1999, Quaternary geology of Ohio: Ohio Division of Geological Survey Map No. 2.

Powers, D.M., Lasota, J.T., and Pavey, R.R., 2002 (revised 2003), Shaded elevation map of Ohio: Ohio Division of Geological Survey Map M2-1, scale 1:500,000.

Richley, A., and Reeder, R.E., 1979, Soil survey of Lake County, Ohio: U.S. Departments of Agriculture, Soil Conservation Service, 107 p.

Sutter, J.F., 1987, Wisconsinan stratigraphy of the Cuyahoga Valley in the Erie Basin, northeastern Ohio: Canadian Journal of Earth Sciences, v. 24, pp. 279-290.

——and Anglin, M.F., 1981, The influence of local bedrock: an important consideration in the interpretation of textural and mineralogic analyses of till: Journal of Sedimentary Petrology, v. 51, pp. 961-969.

——and Fernandez, R.L., 1984, Clay mineralogy of Wisconsinan tills of the Cuyahoga Valley National Recreation Area, northeastern Ohio, Ohio Journal of Science, v. 84, pp. 206-214.

——and Bauer, P.W., 1997, Interpretation of lithofacies of the Ashtabula Till along the south shore of Lake Erie, northeastern Ohio: Canadian Journal of Earth Science, v. 34, pp. 66-75.

——Bradley, K., and Tewey, M.L.S., 2003, Foundations from the past: clues to understanding Late Quaternary stratigraphy beneath Cleveland: Ohio Journal of Great Lakes Research, v. 19, pp. 566-580.

Tesson, S.M., 1985, Chronology and cause of the Pleistocene beaches and nearshore tills and terraces, northeastern Ohio: in Geomorphic Evolution of the Great Lakes, Karrow, P.F. and Calkin, P.E., eds. Geological Association of Canada Special Paper 30, pp. 171-184.

——1986, Glacial geology of Geauga County, Ohio: Ohio Division of Geological Survey Report of Investigations No. 140, 30 p., map, scale 1:62,500.

White, G.W., 1983, Glacial geology of Lake County, Ohio: Ohio Division of Geological Survey Report of Investigations No. 117, 29 p., map, scale 1:62,500.

——1982, Glacial geology of northeastern Ohio: Ohio Division of Geological Survey Bulletin 68, 75 p., map, scale 1:250,000.

——and Totten, S.M., 1979, Glacial geology of Ashtabula County, Ohio: Ohio Division of Geological Survey Report of Investigations No. 112, 32 p., map, scale 1:62,500.

Wilhelm, N.L., and McCleary, F.E., 1982, Soil survey of Geauga County, Ohio: U.S. Department of Agriculture, Soil Conservation Service, 168 p.

Mapping responsibility and index to 7.5-minute (1:24,000 scale) quadrangles in the Cleveland North 30 x 60 minute quadrangle. Mapping completed in 2005.

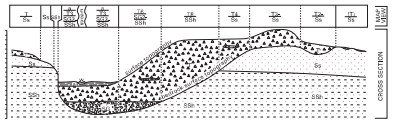

FIGURE 1. – Map view and cross section of a hypothetical stack-unit map. See lithologic-unit descriptions for explanation of symbols. In the map view (top), solid-line boundaries separate map-unit areas having different lithologic units at the surface; underlying lithologic units may or may not differ. Dashed-line boundaries separate map-unit areas having the same surface lithologic unit but different thickness or different underlying lithologic units. The cross section illustrates thickness and mapping conventions. Thickness values are in tens of feet. Values are gross averages that can vary up to 50 percent, except (1) those followed by a minus sign (-), which represent the maximum thickness of a thinning trough- or wedge-shaped sediment body, or (2) units in parentheses ( ), which indicate a discontinuous distribution of that unit. Precise surface topography can be determined from topographic maps that are available from the Division of Geological Survey at several scales; bedrock-surface topography and bedrock geology are available from the Division of Geological Survey as 1:24,000 scale quadrangle maps.

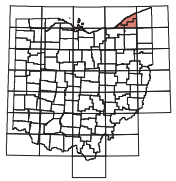

Location of the Cleveland North 30 x 60 minute quadrangle.

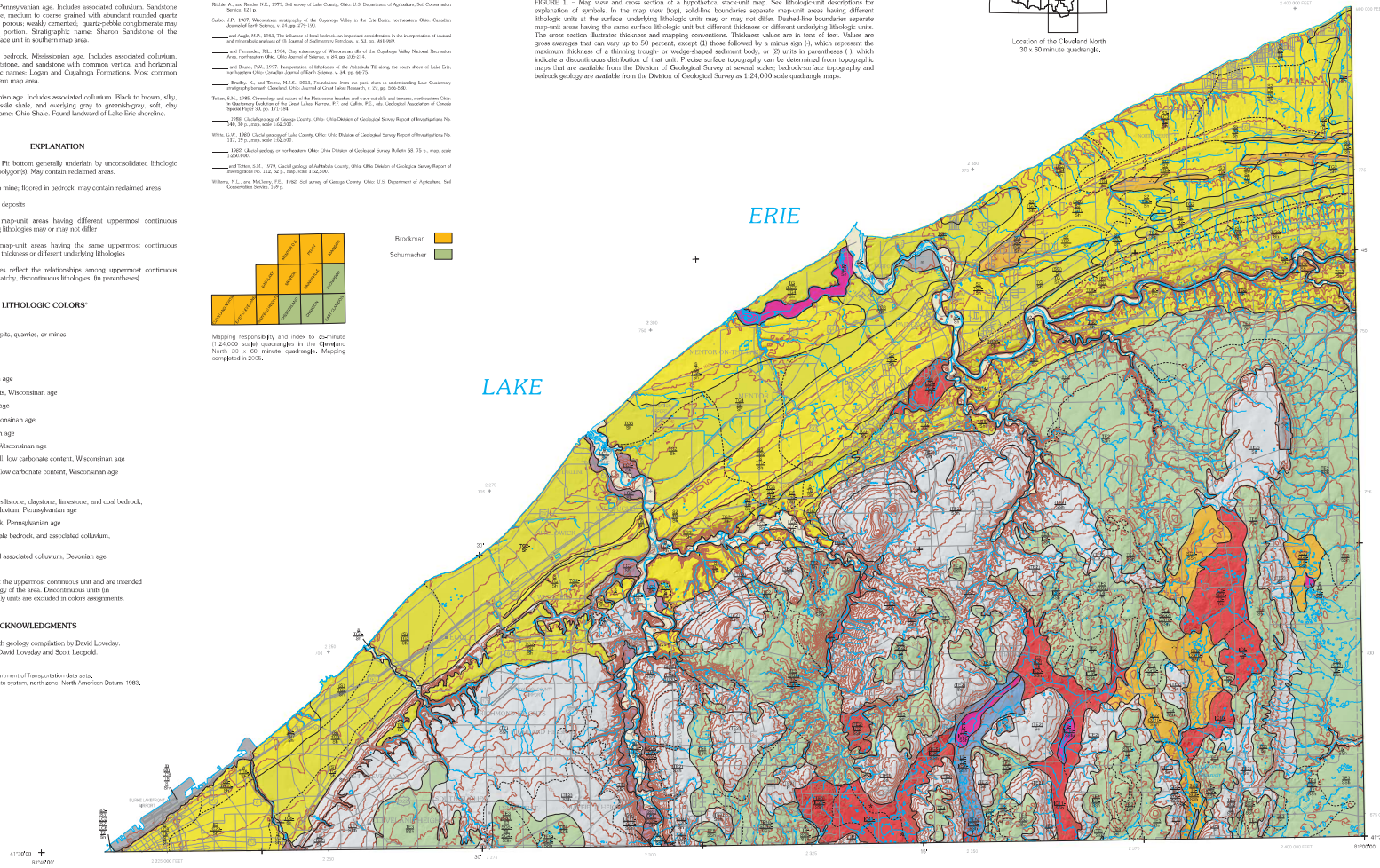

SCALE 1:100 000

Contours and elevations in meters

This product of the Ohio Department of Natural Resources, Division of Geological Survey is intended to provide a broad surficial-geology framework and general information only, and should not be used for any other purpose. It is not intended for resale or to replace site-specific investigations. These data were compiled by the Ohio Division of Geological Survey, which reserves the publication rights to this material. If these data are used in the compilation of other data sets or maps for distribution or publication, this source must be referenced.

Recommended bibliographic citation:
Brockman, C.S. and Schumacher, G.A., 2005, Surficial geology of the Cleveland North 30 X 60 minute quadrangle: Ohio Division of Geological Survey Map SG-2 Cleveland North, scale 1:100,000.

The information contained herein may be updated or edited in the future. Future releases of this material, if altered, will display a revision date. Users should check to ensure they have the latest version and reference the appropriate revision date if it is being used in other works.

Neither the Ohio Department of Natural Resources, nor any agency thereof, nor any of their employees, contractors, or subcontractors, make any warranty, expressed or implied, nor assume any legal liability or responsibility for the accuracy, completeness, or usefulness of this product. Any use thereof for a purpose other than for which said information or product was intended shall be solely at the risk of the user.

Ground Water Resources of CUYAHOGA COUNTY

by
Katie Crowell

Well Yields

AREAS IN WHICH 300 OR MORE GALLONS PER MINUTE MAY BE DEVELOPED

Best ground water area in Cuyahoga County. Permeable sand and gravel deposits traversed by Mill Creek. Wells may yield as much as 1500 gallons per minute. Suitable for municipal and large industrial well field development.

AREAS IN WHICH 100 TO 300 GALLONS PER MINUTE MAY BE DEVELOPED

Good ground water areas. Permeable sand and gravel deposits interbedded with silt and clay lie in a buried valley. Yields of as much as 250 gallons per minute are available where sufficient coarse material is found. Exploratory drilling may be required to locate such deposits.

AREAS IN WHICH 25 TO 100 GALLONS PER MINUTE MAY BE DEVELOPED

Ground water obtained from buried valley deposits of sand and gravel beneath thick clay and silt. Wells encountering permeable deposits may yield as much as 100 gallons per minute. Adequate domestic and small subdivision supplies may be available from relatively shallow wells less than 100 feet in depth.

Ground water supplies developed from the Sharon Sandstone encountered at depths less than 75 feet beneath land surface. Wells will produce sustained yields of as much as 40 gallons per minute. Greater yields may be available for short periods of intermittent pumping.

AREAS IN WHICH 10 TO 25 GALLONS PER MINUTE MAY BE DEVELOPED

Ground water obtained from buried valley sand and gravel deposits of limited thickness and extent. Wells developed in permeable deposits may yield from 10 to 25 gallons per minute. Wells not encountering those deposits must be drilled into the underlying bedrock.

Ground water from the Sharon Sandstone. Yields from 10 to 25 gallons per minute may be obtained at less than 50 feet; however, wells of 200 feet or more have been recorded.

Ground water developed in the Berea Sandstone of the Cuyahoga Group. Average well depth is less than 50 feet.

AREAS IN WHICH 3 TO 10 GALLONS PER MINUTE MAY BE DEVELOPED

Ground water obtained from Cuyahoga Group or Chagrin, Ohio and Bedford Shales. The 3 to 10 gallon per minute aquifer may be encountered less than 30 feet below land surface.

Buried valleys contain 200 to 300 feet of fine sand, silt, and clay. Drilled wells yield meager supplies unless encountering thin, isolated sand and gravel lenses.

AREAS IN WHICH LESS THAN 3 GALLONS PER MINUTE MAY BE DEVELOPED

Impermeable deposits, basically clay overlaying shale or shaley sandstone, provide a very poor area for even minimal domestic supplies. Brackish water and dry wells are common. Storage is necessary to supply peak demands.

AREAS IN WHICH BRACKISH AND SALT WATER HAVE BEEN ENCOUNTERED

Well Site Symbols

WELL INFORMATION
(SEE NOTE)

AQUIFER TYPE
Water bearing formation.

DEPTH (ft.)
Total depth of well in feet.

YIELD (gpm)
Amount of water a well produces in gallons per minute.

WELL SITE
Approximate location of a well.

75-SS-20
26

DEPTH TO BEDROCK (ft.)
Depth to bedrock in feet.

WELL TYPES

● Well Site

AQUIFER TYPES

G - Gravel
SG - Sand and Gravel
SS - Sandstone
SH - Shale
CL - Clay

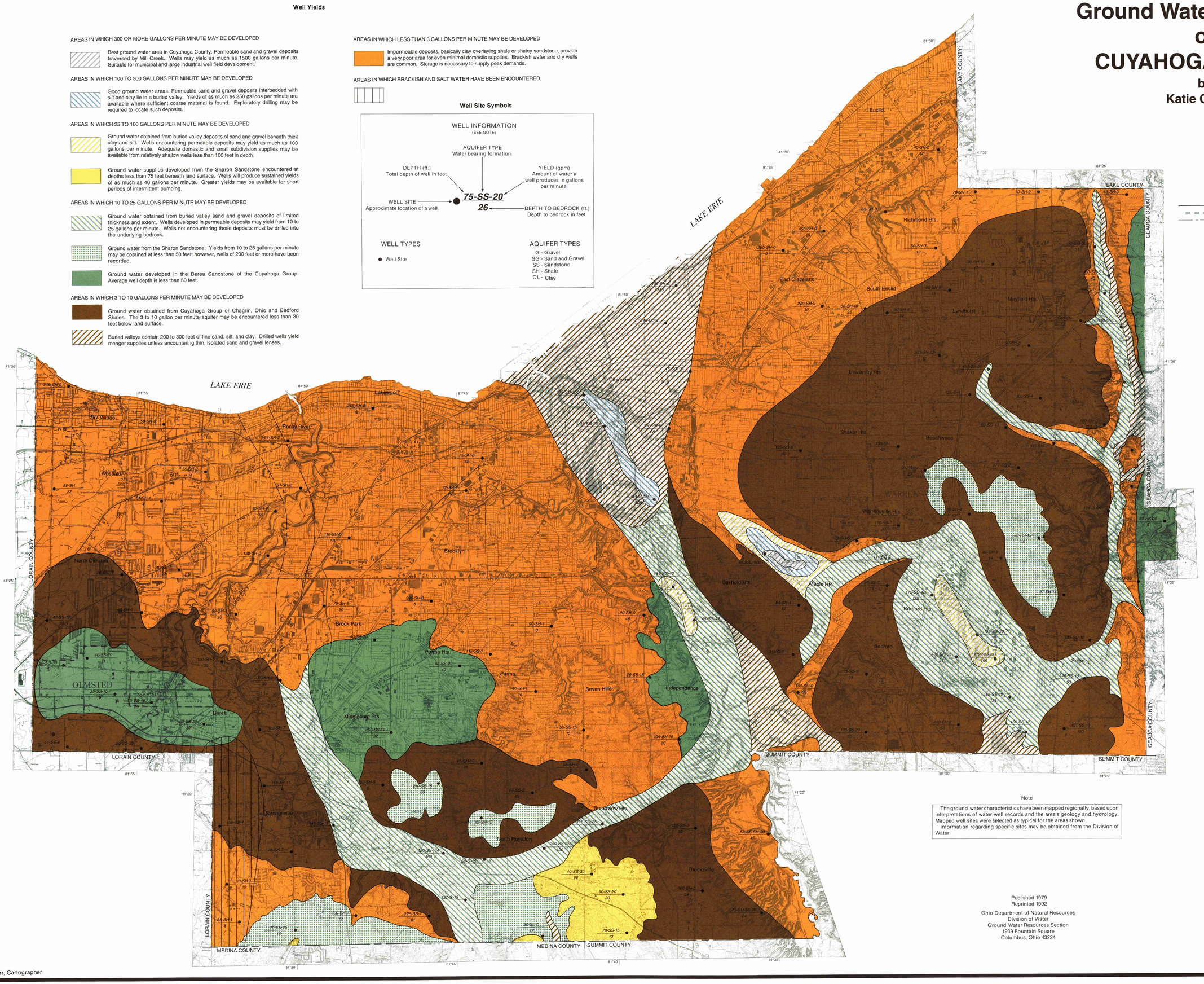

Note

The ground water characteristics have been mapped regionally, based upon interpretations of water well records and the area's geology and hydrology. Mapped well sites were selected as typical for the areas shown.
Information regarding specific sites may be obtained from the Division of Water.

Published 1979
Reprinted 1992

Ohio Department of Natural Resources
Division of Water
Ground Water Resources Section
1939 Fountain Square
Columbus, Ohio 43224

Total copies printed: 500
Unit cost: $5.18
Publication date: 4/92

George V. Voinovich
Governor
Frances S. Buchholzer
Director

David S. Orr, Cartographer

United States Department of Agriculture

Natural Resources Conservation Service

A product of the National Cooperative Soil Survey, a joint effort of the United States Department of Agriculture and other Federal agencies, State agencies including the Agricultural Experiment Stations, and local participants

Custom Soil Resource Report for Cuyahoga County, Ohio

Hough Senior Independent Living

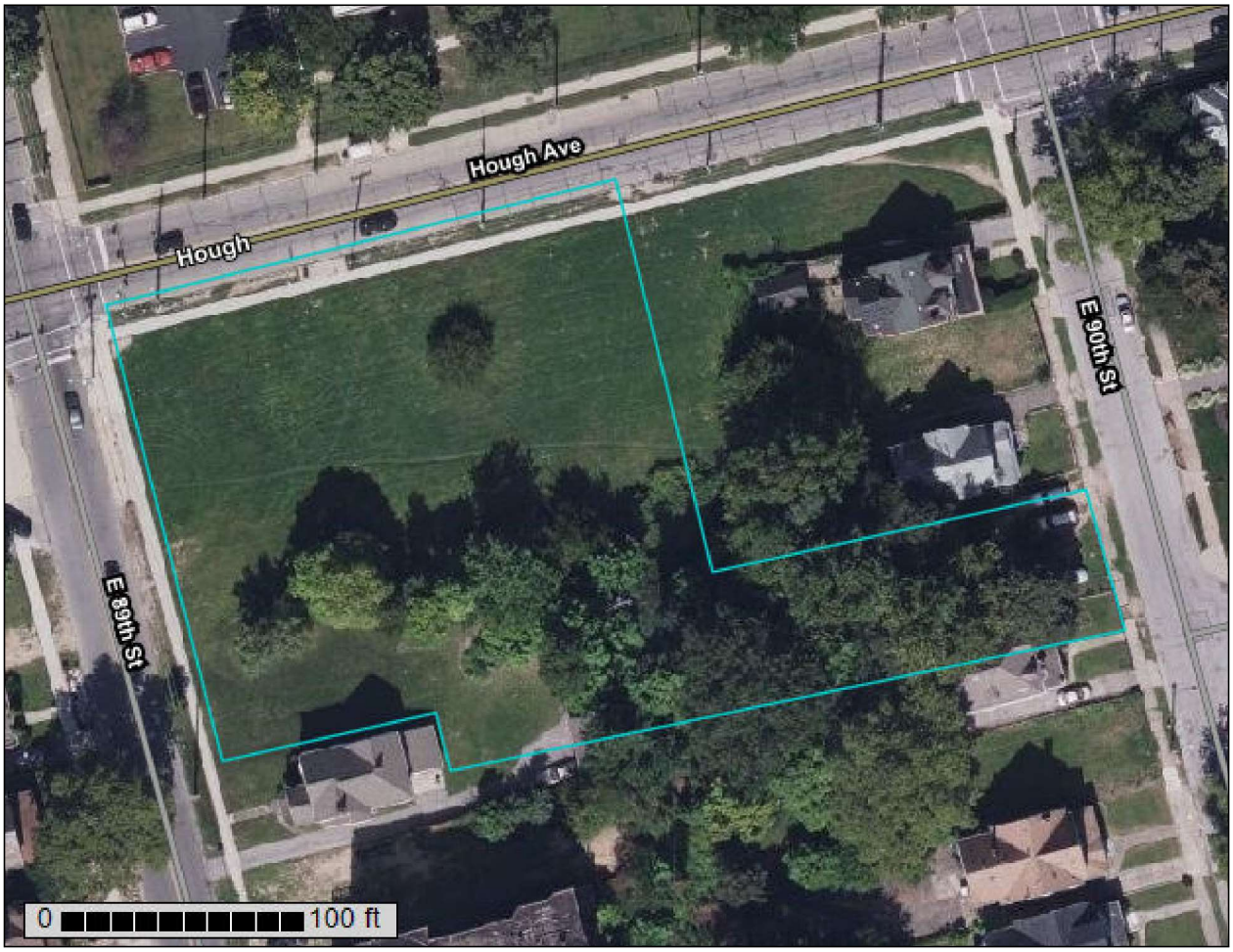

March 17, 2025

Preface

Soil surveys contain information that affects land use planning in survey areas. They highlight soil limitations that affect various land uses and provide information about the properties of the soils in the survey areas. Soil surveys are designed for many different users, including farmers, ranchers, foresters, agronomists, urban planners, community officials, engineers, developers, builders, and home buyers. Also, conservationists, teachers, students, and specialists in recreation, waste disposal, and pollution control can use the surveys to help them understand, protect, or enhance the environment.

Various land use regulations of Federal, State, and local governments may impose special restrictions on land use or land treatment. Soil surveys identify soil properties that are used in making various land use or land treatment decisions. The information is intended to help the land users identify and reduce the effects of soil limitations on various land uses. The landowner or user is responsible for identifying and complying with existing laws and regulations.

Although soil survey information can be used for general farm, local, and wider area planning, onsite investigation is needed to supplement this information in some cases. Examples include soil quality assessments (http://www.nrcs.usda.gov/wps/portal/nrcs/main/soils/health/) and certain conservation and engineering applications. For more detailed information, contact your local USDA Service Center (https://offices.sc.egov.usda.gov/locator/app?agency=nrcs) or your NRCS State Soil Scientist (http://www.nrcs.usda.gov/wps/portal/nrcs/detail/soils/contactus/?cid=nrcs142p2_053951).

Great differences in soil properties can occur within short distances. Some soils are seasonally wet or subject to flooding. Some are too unstable to be used as a foundation for buildings or roads. Clayey or wet soils are poorly suited to use as septic tank absorption fields. A high water table makes a soil poorly suited to basements or underground installations.

The National Cooperative Soil Survey is a joint effort of the United States Department of Agriculture and other Federal agencies, State agencies including the Agricultural Experiment Stations, and local agencies. The Natural Resources Conservation Service (NRCS) has leadership for the Federal part of the National Cooperative Soil Survey.

Information about soils is updated periodically. Updated information is available through the NRCS Web Soil Survey, the site for official soil survey information.

The U.S. Department of Agriculture (USDA) prohibits discrimination in all its programs and activities on the basis of race, color, national origin, age, disability, and where applicable, sex, marital status, familial status, parental status, religion, sexual orientation, genetic information, political beliefs, reprisal, or because all or a part of an individual's income is derived from any public assistance program. (Not all prohibited bases apply to all programs.) Persons with disabilities who require

alternative means for communication of program information (Braille, large print, audiotape, etc.) should contact USDA's TARGET Center at (202) 720-2600 (voice and TDD). To file a complaint of discrimination, write to USDA, Director, Office of Civil Rights, 1400 Independence Avenue, S.W., Washington, D.C. 20250-9410 or call (800) 795-3272 (voice) or (202) 720-6382 (TDD). USDA is an equal opportunity provider and employer.

Contents

Preface.....2
How Soil Surveys Are Made.....5
Soil Map.....8
Soil Map (Hough Senior Independent Living).....9
Legend.....10
Map Unit Legend (Hough Senior Independent Living).....11
Map Unit Descriptions (Hough Senior Independent Living).....11
Cuyahoga County, Ohio.....13
UeA—Urban land-Elnora complex, nearly level.....13
References.....15

How Soil Surveys Are Made

Soil surveys are made to provide information about the soils and miscellaneous areas in a specific area. They include a description of the soils and miscellaneous areas and their location on the landscape and tables that show soil properties and limitations affecting various uses. Soil scientists observed the steepness, length, and shape of the slopes; the general pattern of drainage; the kinds of crops and native plants; and the kinds of bedrock. They observed and described many soil profiles. A soil profile is the sequence of natural layers, or horizons, in a soil. The profile extends from the surface down into the unconsolidated material in which the soil formed or from the surface down to bedrock. The unconsolidated material is devoid of roots and other living organisms and has not been changed by other biological activity.

Currently, soils are mapped according to the boundaries of major land resource areas (MLRAs). MLRAs are geographically associated land resource units that share common characteristics related to physiography, geology, climate, water resources, soils, biological resources, and land uses (USDA, 2006). Soil survey areas typically consist of parts of one or more MLRA.

The soils and miscellaneous areas in a survey area occur in an orderly pattern that is related to the geology, landforms, relief, climate, and natural vegetation of the area. Each kind of soil and miscellaneous area is associated with a particular kind of landform or with a segment of the landform. By observing the soils and miscellaneous areas in the survey area and relating their position to specific segments of the landform, a soil scientist develops a concept, or model, of how they were formed. Thus, during mapping, this model enables the soil scientist to predict with a considerable degree of accuracy the kind of soil or miscellaneous area at a specific location on the landscape.

Commonly, individual soils on the landscape merge into one another as their characteristics gradually change. To construct an accurate soil map, however, soil scientists must determine the boundaries between the soils. They can observe only a limited number of soil profiles. Nevertheless, these observations, supplemented by an understanding of the soil-vegetation-landscape relationship, are sufficient to verify predictions of the kinds of soil in an area and to determine the boundaries.

Soil scientists recorded the characteristics of the soil profiles that they studied. They noted soil color, texture, size and shape of soil aggregates, kind and amount of rock fragments, distribution of plant roots, reaction, and other features that enable them to identify soils. After describing the soils in the survey area and determining their properties, the soil scientists assigned the soils to taxonomic classes (units). Taxonomic classes are concepts. Each taxonomic class has a set of soil characteristics with precisely defined limits. The classes are used as a basis for comparison to classify soils systematically. Soil taxonomy, the system of taxonomic classification used in the United States, is based mainly on the kind and character of soil properties and the arrangement of horizons within the profile. After the soil

scientists classified and named the soils in the survey area, they compared the individual soils with similar soils in the same taxonomic class in other areas so that they could confirm data and assemble additional data based on experience and research.

The objective of soil mapping is not to delineate pure map unit components; the objective is to separate the landscape into landforms or landform segments that have similar use and management requirements. Each map unit is defined by a unique combination of soil components and/or miscellaneous areas in predictable proportions. Some components may be highly contrasting to the other components of the map unit. The presence of minor components in a map unit in no way diminishes the usefulness or accuracy of the data. The delineation of such landforms and landform segments on the map provides sufficient information for the development of resource plans. If intensive use of small areas is planned, onsite investigation is needed to define and locate the soils and miscellaneous areas.

Soil scientists make many field observations in the process of producing a soil map. The frequency of observation is dependent upon several factors, including scale of mapping, intensity of mapping, design of map units, complexity of the landscape, and experience of the soil scientist. Observations are made to test and refine the soil-landscape model and predictions and to verify the classification of the soils at specific locations. Once the soil-landscape model is refined, a significantly smaller number of measurements of individual soil properties are made and recorded. These measurements may include field measurements, such as those for color, depth to bedrock, and texture, and laboratory measurements, such as those for content of sand, silt, clay, salt, and other components. Properties of each soil typically vary from one point to another across the landscape.

Observations for map unit components are aggregated to develop ranges of characteristics for the components. The aggregated values are presented. Direct measurements do not exist for every property presented for every map unit component. Values for some properties are estimated from combinations of other properties.

While a soil survey is in progress, samples of some of the soils in the area generally are collected for laboratory analyses and for engineering tests. Soil scientists interpret the data from these analyses and tests as well as the field-observed characteristics and the soil properties to determine the expected behavior of the soils under different uses. Interpretations for all of the soils are field tested through observation of the soils in different uses and under different levels of management. Some interpretations are modified to fit local conditions, and some new interpretations are developed to meet local needs. Data are assembled from other sources, such as research information, production records, and field experience of specialists. For example, data on crop yields under defined levels of management are assembled from farm records and from field or plot experiments on the same kinds of soil.

Predictions about soil behavior are based not only on soil properties but also on such variables as climate and biological activity. Soil conditions are predictable over long periods of time, but they are not predictable from year to year. For example, soil scientists can predict with a fairly high degree of accuracy that a given soil will have a high water table within certain depths in most years, but they cannot predict that a high water table will always be at a specific level in the soil on a specific date.

After soil scientists located and identified the significant natural bodies of soil in the survey area, they drew the boundaries of these bodies on aerial photographs and

identified each as a specific map unit. Aerial photographs show trees, buildings, fields, roads, and rivers, all of which help in locating boundaries accurately.

Soil Map

The soil map section includes the soil map for the defined area of interest, a list of soil map units on the map and extent of each map unit, and cartographic symbols displayed on the map. Also presented are various metadata about data used to produce the map, and a description of each soil map unit.

Custom Soil Resource Report
Soil Map (Hough Senior Independent Living)

MAP LEGEND

Area of Interest (AOI)

- Area of Interest (AOI)

Soils

- Soil Map Unit Polygons
- Soil Map Unit Lines
- Soil Map Unit Points

Special Point Features

- Blowout
- Borrow Pit
- Clay Spot
- Closed Depression
- Gravel Pit
- Gravelly Spot
- Landfill
- Lava Flow
- Marsh or swamp
- Mine or Quarry
- Miscellaneous Water
- Perennial Water
- Rock Outcrop
- Saline Spot
- Sandy Spot
- Severely Eroded Spot
- Sinkhole
- Slide or Slip
- Sodic Spot
- Spoil Area
- Stony Spot
- Very Stony Spot
- Wet Spot
- Other
- Special Line Features

Water Features

- Streams and Canals

Transportation

- Rails
- Interstate Highways
- US Routes
- Major Roads
- Local Roads

Background

- Aerial Photography

MAP INFORMATION

The soil surveys that comprise your AOI were mapped at 1:15,800.

Warning: Soil Map may not be valid at this scale.

Enlargement of maps beyond the scale of mapping can cause misunderstanding of the detail of mapping and accuracy of soil line placement. The maps do not show the small areas of contrasting soils that could have been shown at a more detailed scale.

Please rely on the bar scale on each map sheet for map measurements.

Source of Map: Natural Resources Conservation Service
Web Soil Survey URL:
Coordinate System: Web Mercator (EPSG:3857)

Maps from the Web Soil Survey are based on the Web Mercator projection, which preserves direction and shape but distorts distance and area. A projection that preserves area, such as the Albers equal-area conic projection, should be used if more accurate calculations of distance or area are required.

This product is generated from the USDA-NRCS certified data as of the version date(s) listed below.

Soil Survey Area: Cuyahoga County, Ohio
Survey Area Data: Version 23, Aug 27, 2024

Soil map units are labeled (as space allows) for map scales 1:50,000 or larger.

Date(s) aerial images were photographed: Aug 17, 2020—Sep 22, 2020

The orthophoto or other base map on which the soil lines were compiled and digitized probably differs from the background imagery displayed on these maps. As a result, some minor shifting of map unit boundaries may be evident.

Map Unit Legend (Hough Senior Independent Living)

Map Unit Symbol	Map Unit Name	Acres in AOI	Percent of AOI
UeA	Urban land-Elnora complex, nearly level	1.3	100.0%
Totals for Area of Interest		**1.3**	**100.0%**

Map Unit Descriptions (Hough Senior Independent Living)

The map units delineated on the detailed soil maps in a soil survey represent the soils or miscellaneous areas in the survey area. The map unit descriptions, along with the maps, can be used to determine the composition and properties of a unit.

A map unit delineation on a soil map represents an area dominated by one or more major kinds of soil or miscellaneous areas. A map unit is identified and named according to the taxonomic classification of the dominant soils. Within a taxonomic class there are precisely defined limits for the properties of the soils. On the landscape, however, the soils are natural phenomena, and they have the characteristic variability of all natural phenomena. Thus, the range of some observed properties may extend beyond the limits defined for a taxonomic class. Areas of soils of a single taxonomic class rarely, if ever, can be mapped without including areas of other taxonomic classes. Consequently, every map unit is made up of the soils or miscellaneous areas for which it is named and some minor components that belong to taxonomic classes other than those of the major soils.

Most minor soils have properties similar to those of the dominant soil or soils in the map unit, and thus they do not affect use and management. These are called noncontrasting, or similar, components. They may or may not be mentioned in a particular map unit description. Other minor components, however, have properties and behavioral characteristics divergent enough to affect use or to require different management. These are called contrasting, or dissimilar, components. They generally are in small areas and could not be mapped separately because of the scale used. Some small areas of strongly contrasting soils or miscellaneous areas are identified by a special symbol on the maps. If included in the database for a given area, the contrasting minor components are identified in the map unit descriptions along with some characteristics of each. A few areas of minor components may not have been observed, and consequently they are not mentioned in the descriptions, especially where the pattern was so complex that it was impractical to make enough observations to identify all the soils and miscellaneous areas on the landscape.

The presence of minor components in a map unit in no way diminishes the usefulness or accuracy of the data. The objective of mapping is not to delineate pure taxonomic classes but rather to separate the landscape into landforms or landform segments that have similar use and management requirements. The

delineation of such segments on the map provides sufficient information for the development of resource plans. If intensive use of small areas is planned, however, onsite investigation is needed to define and locate the soils and miscellaneous areas.

An identifying symbol precedes the map unit name in the map unit descriptions. Each description includes general facts about the unit and gives important soil properties and qualities.

Soils that have profiles that are almost alike make up a *soil series*. Except for differences in texture of the surface layer, all the soils of a series have major horizons that are similar in composition, thickness, and arrangement.

Soils of one series can differ in texture of the surface layer, slope, stoniness, salinity, degree of erosion, and other characteristics that affect their use. On the basis of such differences, a soil series is divided into *soil phases*. Most of the areas shown on the detailed soil maps are phases of soil series. The name of a soil phase commonly indicates a feature that affects use or management. For example, Alpha silt loam, 0 to 2 percent slopes, is a phase of the Alpha series.

Some map units are made up of two or more major soils or miscellaneous areas. These map units are complexes, associations, or undifferentiated groups.

A *complex* consists of two or more soils or miscellaneous areas in such an intricate pattern or in such small areas that they cannot be shown separately on the maps. The pattern and proportion of the soils or miscellaneous areas are somewhat similar in all areas. Alpha-Beta complex, 0 to 6 percent slopes, is an example.

An *association* is made up of two or more geographically associated soils or miscellaneous areas that are shown as one unit on the maps. Because of present or anticipated uses of the map units in the survey area, it was not considered practical or necessary to map the soils or miscellaneous areas separately. The pattern and relative proportion of the soils or miscellaneous areas are somewhat similar. Alpha-Beta association, 0 to 2 percent slopes, is an example.

An *undifferentiated group* is made up of two or more soils or miscellaneous areas that could be mapped individually but are mapped as one unit because similar interpretations can be made for use and management. The pattern and proportion of the soils or miscellaneous areas in a mapped area are not uniform. An area can be made up of only one of the major soils or miscellaneous areas, or it can be made up of all of them. Alpha and Beta soils, 0 to 2 percent slopes, is an example.

Some surveys include *miscellaneous areas*. Such areas have little or no soil material and support little or no vegetation. Rock outcrop is an example.

Cuyahoga County, Ohio

UeA—Urban land-Elnora complex, nearly level

Map Unit Setting

National map unit symbol: 9mxv
Elevation: 590 to 1,970 feet
Mean annual precipitation: 27 to 42 inches
Mean annual air temperature: 45 to 55 degrees F
Frost-free period: 130 to 200 days
Farmland classification: Not prime farmland

Map Unit Composition

Urban land: 70 percent
Elnora and similar soils: 20 percent
Minor components: 10 percent
Estimates are based on observations, descriptions, and transects of the mapunit.

Description of Elnora

Setting

Landform: Ridges on lake plains
Parent material: Sandy lacustrine deposits

Typical profile

H1 - 0 to 9 inches: loamy fine sand
H2 - 9 to 32 inches: loamy fine sand
H3 - 32 to 60 inches: loamy fine sand

Properties and qualities

Slope: 0 to 4 percent
Depth to restrictive feature: More than 80 inches
Drainage class: Moderately well drained
Capacity of the most limiting layer to transmit water (Ksat): High (2.00 to 6.00 in/hr)
Depth to water table: About 18 to 24 inches
Frequency of flooding: None
Frequency of ponding: None
Available water supply, 0 to 60 inches: Low (about 4.1 inches)

Interpretive groups

Land capability classification (irrigated): None specified
Hydrologic Soil Group: A/D
Ecological site: F139XY002OH - Moist Calcareous Drift Flats
Hydric soil rating: No

Minor Components

Jimtown

Percent of map unit: 2 percent
Landform: Terraces
Landform position (two-dimensional): Footslope
Landform position (three-dimensional): Tread
Down-slope shape: Concave
Across-slope shape: Linear
Hydric soil rating: No

Haskins

Percent of map unit: 2 percent
Landform: Till plains, lake plains
Landform position (two-dimensional): Summit, shoulder, backslope
Landform position (three-dimensional): Rise
Down-slope shape: Convex
Across-slope shape: Linear
Hydric soil rating: No

Oshtemo

Percent of map unit: 2 percent
Landform: Terraces
Hydric soil rating: No

Fitchville

Percent of map unit: 2 percent
Landform: Terraces, lake plains
Down-slope shape: Concave
Across-slope shape: Linear
Hydric soil rating: No

Stafford variant

Percent of map unit: 2 percent
Landform: Lake plains
Landform position (two-dimensional): Footslope
Landform position (three-dimensional): Base slope
Down-slope shape: Concave
Across-slope shape: Linear
Hydric soil rating: No

References

American Association of State Highway and Transportation Officials (AASHTO). 2004. Standard specifications for transportation materials and methods of sampling and testing. 24th edition.

American Society for Testing and Materials (ASTM). 2005. Standard classification of soils for engineering purposes. ASTM Standard D2487-00.

Cowardin, L.M., V. Carter, F.C. Golet, and E.T. LaRoe. 1979. Classification of wetlands and deep-water habitats of the United States. U.S. Fish and Wildlife Service FWS/OBS-79/31.

Federal Register. July 13, 1994. Changes in hydric soils of the United States.

Federal Register. September 18, 2002. Hydric soils of the United States.

Hurt, G.W., and L.M. Vasilas, editors. Version 6.0, 2006. Field indicators of hydric soils in the United States.

National Research Council. 1995. Wetlands: Characteristics and boundaries.

Soil Survey Division Staff. 1993. Soil survey manual. Soil Conservation Service. U.S. Department of Agriculture Handbook 18. http://www.nrcs.usda.gov/wps/portal/nrcs/detail/national/soils/?cid=nrcs142p2_054262

Soil Survey Staff. 1999. Soil taxonomy: A basic system of soil classification for making and interpreting soil surveys. 2nd edition. Natural Resources Conservation Service, U.S. Department of Agriculture Handbook 436. http://www.nrcs.usda.gov/wps/portal/nrcs/detail/national/soils/?cid=nrcs142p2_053577

Soil Survey Staff. 2010. Keys to soil taxonomy. 11th edition. U.S. Department of Agriculture, Natural Resources Conservation Service. http://www.nrcs.usda.gov/wps/portal/nrcs/detail/national/soils/?cid=nrcs142p2_053580

Tiner, R.W., Jr. 1985. Wetlands of Delaware. U.S. Fish and Wildlife Service and Delaware Department of Natural Resources and Environmental Control, Wetlands Section.

United States Army Corps of Engineers, Environmental Laboratory. 1987. Corps of Engineers wetlands delineation manual. Waterways Experiment Station Technical Report Y-87-1.

United States Department of Agriculture, Natural Resources Conservation Service. National forestry manual. http://www.nrcs.usda.gov/wps/portal/nrcs/detail/soils/home/?cid=nrcs142p2_053374

United States Department of Agriculture, Natural Resources Conservation Service. National range and pasture handbook. http://www.nrcs.usda.gov/wps/portal/nrcs/detail/national/landuse/rangepasture/?cid=stelprdb1043084

United States Department of Agriculture, Natural Resources Conservation Service. National soil survey handbook, title 430-VI. http://www.nrcs.usda.gov/wps/portal/nrcs/detail/soils/scientists/?cid=nrcs142p2_054242

United States Department of Agriculture, Natural Resources Conservation Service. 2006. Land resource regions and major land resource areas of the United States, the Caribbean, and the Pacific Basin. U.S. Department of Agriculture Handbook 296. http://www.nrcs.usda.gov/wps/portal/nrcs/detail/national/soils/?cid=nrcs142p2_053624

United States Department of Agriculture, Soil Conservation Service. 1961. Land capability classification. U.S. Department of Agriculture Handbook 210. http://www.nrcs.usda.gov/Internet/FSE_DOCUMENTS/nrcs142p2_052290.pdf

ODNR Water Wells

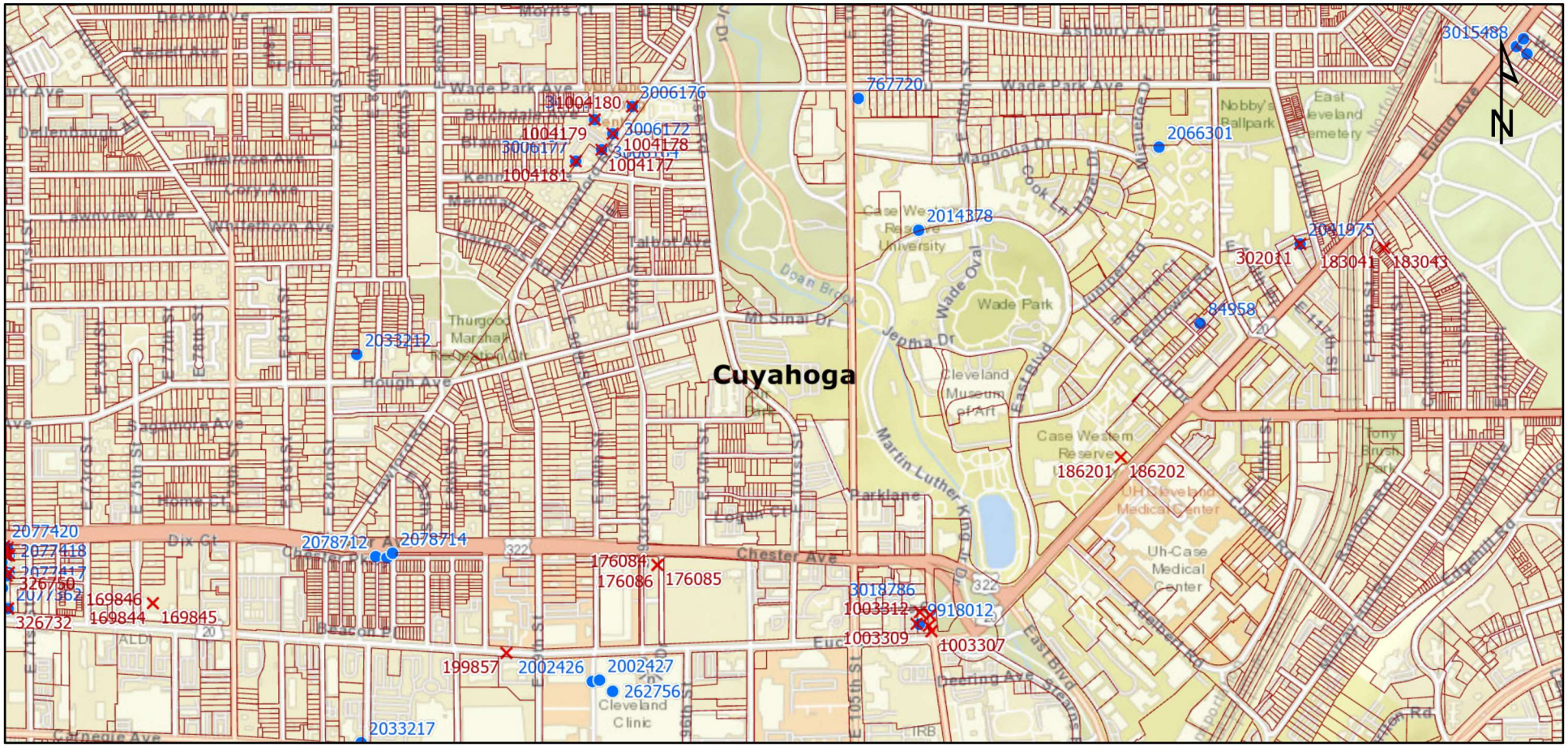

Statewide Parcels
Current Township
Counties
Sealing Reports
Well Logs

March 18, 2025

Scale: 1:20,059

0 0.1 0.2 0.4 mi

0 0.23 0.45 0.9 km

Ohio Oil & Gas Wells

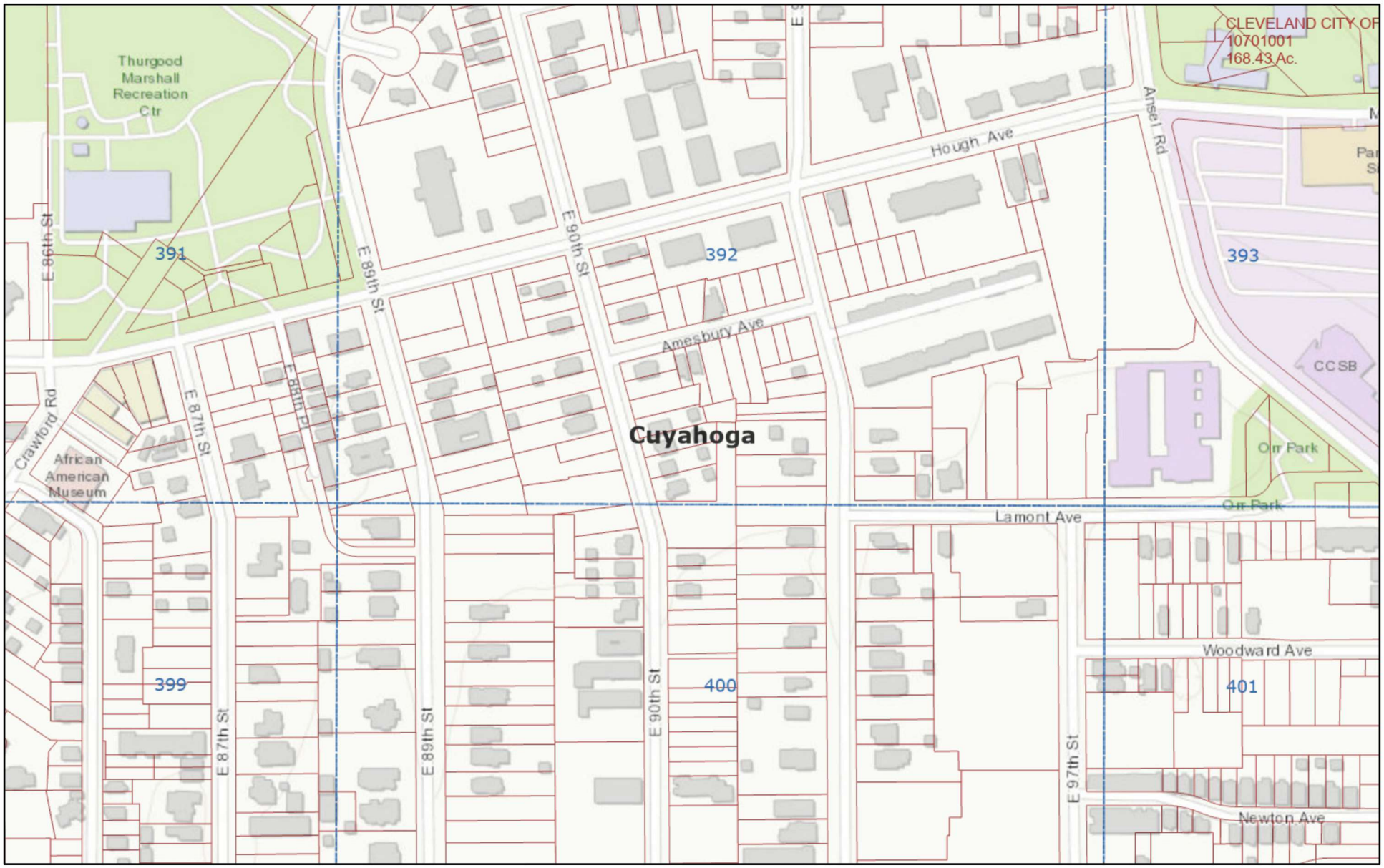

March 18, 2025

Statewide Parcels

Current Township

Land Subdivision

Counties

1:4,514

0 0.03 0.06 0.11 mi

0 0.04 0.09 0.18 km

Cuyahoga County, Esri, HERE, Garmin, INCREMENT P, Intermap, USGS, METI/NASA, EPA, USDA

ODNR - Division of Oil and Gas Resources Management

Mines of Ohio

March 18, 2025

Quadrangle 24K (7.5 min)

1:4,514

0 0.03 0.06 0.11 mi

0 0.04 0.09 0.18 km

Cuyahoga County, Esri, HERE, Garmin, INCREMENT P, Intermap, USGS, METI/NASA, EPA, USDA

Ohio Dept. of Natural Resources

APPENDIX E
HISTORICAL INFORMATION

Copyright © 2025, Partners

Hough Senior Living

1765 E 89 ST

Cleveland, OH 44106

Inquiry Number: 7528843.8

December 27, 2023

The EDR Aerial Photo Decade Package

6 Armstrong Road, 4th floor
Shelton, CT 06484
Toll Free: 800.352.0050
www.edrnet.com

EDR Aerial Photo Decade Package

12/27/23

Site Name:

Hough Senior Living
1765 E 89 ST
Cleveland, OH 44106
EDR Inquiry # 7528843.8

Client Name:

Partners Env. Consulting, Inc.
31100 Solon Road
Solon, OH 44139
Contact: Zach Graham

Environmental Data Resources, Inc. (EDR) Aerial Photo Decade Package is a screening tool designed to assist environmental professionals in evaluating potential liability on a target property resulting from past activities. EDR's professional researchers provide digitally reproduced historical aerial photographs, and when available, provide one photo per decade.

Search Results:

Year	*Scale*	*Details*	*Source*
2019	1"=500'	Flight Year: 2019	USDA/NAIP
2015	1"=500'	Flight Year: 2015	USDA/NAIP
2011	1"=500'	Flight Year: 2011	USDA/NAIP
2005	1"=500'	Flight Year: 2005	USDA/NAIP
2000	1"=500'	Acquisition Date: January 01, 2000	USGS/DOQQ
1994	1"=500'	Acquisition Date: January 01, 1994	USGS/DOQQ
1991	1"=500'	Flight Date: May 15, 1991	NAPP
1982	1"=500'	Flight Date: May 04, 1982	USDA
1977	1"=500'	Flight Date: November 05, 1977	USDA
1962	1"=500'	Flight Date: April 08, 1962	USGS
1951	1"=500'	Flight Date: May 12, 1951	ASCS
1938	1"=500'	Flight Date: April 23, 1938	USDA

When delivered electronically by EDR, the aerial photo images included with this report are for ONE TIME USE ONLY. Further reproduction of these aerial photo images is prohibited without permission from EDR. For more information contact your EDR Account Executive.

Disclaimer - Copyright and Trademark Notice

This Report contains certain information obtained from a variety of public and other sources reasonably available to Environmental Data Resources, LLC. It cannot be concluded from this Report that coverage information for the target and surrounding properties does not exist from other sources. This Report is provided on an "AS IS", "AS AVAILABLE" basis. NO WARRANTY EXPRESS OR IMPLIED IS MADE WHATSOEVER IN CONNECTION WITH THIS REPORT. ENVIRONMENTAL DATA RESOURCES, LLC AND ITS SUBSIDIARIES, AFFILIATES AND THIRD PARTY SUPPLIERS DISCLAIM ALL WARRANTIES, OF ANY KIND OR NATURE, EXPRESS OR IMPLIED, ARISING OUT OF OR RELATED TO THIS REPORT OR ANY OF THE DATA AND INFORMATION PROVIDED IN THIS REPORT, INCLUDING WITHOUT LIMITATION, ANY WARRANTIES REGARDING ACCURACY, QUALITY, CORRECTNESS, COMPLETENESS, COMPREHENSIVENESS, SUITABILITY, MERCHANTABILITY, FITNESS FOR A PARTICULAR PURPOSE, TITLE, NON-INFRINGEMENT, MISAPPROPRIATION, OR OTHERWISE. ALL RISK IS ASSUMED BY THE USER. IN NO EVENT SHALL ENVIRONMENTAL DATA RESOURCES, LLC OR ITS SUBSIDIARIES, AFFILIATES OR THIRD PARTY SUPPLIERS BE LIABLE TO ANYONE FOR ANY DIRECT, INCIDENTAL, INDIRECT, SPECIAL, CONSEQUENTIAL OR OTHER DAMAGES OF ANY TYPE OR KIND (INCLUDING BUT NOT LIMITED TO LOSS OF PROFITS, LOSS OF USE, OR LOSS OF DATA), ARISING OUT OF OR IN ANY WAY CONNECTED WITH THIS REPORT OR ANY OF THE DATA AND INFORMATION PROVIDED IN THIS REPORT. Any analyses, estimates, ratings, environmental risk levels, or risk codes provided in this Report are provided for illustrative purposes only, and are not intended to provide, nor should they be interpreted as providing any facts regarding, or prediction or forecast of, any environmental risk for any property. Only an assessment performed by a qualified environmental professional can provide findings, opinions or conclusions regarding the environmental risk or conditions in, on or at any property.

Copyright 2023 by Environmental Data Resources, Inc. All rights reserved. Reproduction in any media or format, in whole or in part, of any report or map of Environmental Data Resources, Inc., or its affiliates, is prohibited without prior written permission.

EDR and its logos (including Sanborn and Sanborn Map) are trademarks of Environmental Data Resources, LLC or its affiliates. All other trademarks used herein are the property of their respective owners.

INQUIRY #: 7528843.8
YEAR: 2019
= 500'
N
EDR

INQUIRY #: 7528843.8
YEAR: 2015
= 500'
N
EDR

INQUIRY #: 7528843.8
YEAR: 2011
= 500'
N
EDR

INQUIRY #: 7528843.8
YEAR: 2005
= 500'
N
EDR

INQUIRY #: 7528843.8

YEAR: 2000

= 500'

N

EDR

INQUIRY #: 7528843.8

YEAR: 1994

= 500'

N

EDR

Subject boundary not shown because it exceeds image extent or image is not georeferenced.

INQUIRY #: 7528843.8

YEAR: 1991

= 500'

N

EDR

INQUIRY #: 7528843.8

YEAR: 1982

= 500'

N

EDR

INQUIRY #: 7528843.8

YEAR: 1977

= 500'

N

EDR

INQUIRY #: 7528843.8

YEAR: 1962

= 500'

N

EDR

INQUIRY #: 7528843.8
YEAR: 1951
= 500'
N
EDR

INQUIRY #: 7528843.8

YEAR: 1938

= 500'

N

EDR

Hough Senior Living

1765 E 89 ST

Cleveland, OH 44106

Inquiry Number: 7528843.3

December 27, 2023

Certified Sanborn® Map Report

6 Armstrong Road, 4th floor
Shelton, CT 06484
Toll Free: 800.352.0050
www.edrnet.com

Certified Sanborn® Map Report

12/27/23

Site Name:	Client Name:
Hough Senior Living	Partners Env. Consulting, Inc.
1765 E 89 ST	31100 Solon Road
Cleveland, OH 44106	Solon, OH 44139
EDR Inquiry # 7528843.3	Contact: Zach Graham

The Sanborn Library has been searched by EDR and maps covering the target property location as provided by Partners Env. Consulting, Inc. were identified for the years listed below. The Sanborn Library is the largest, most complete collection of fire insurance maps. The collection includes maps from Sanborn, Bromley, Perris & Browne, Hopkins, Barlow, and others. Only Environmental Data Resources Inc. (EDR) is authorized to grant rights for commercial reproduction of maps by the Sanborn Library LLC, the copyright holder for the collection. Results can be authenticated by visiting www.edrnet.com/sanborn.

The Sanborn Library is continually enhanced with newly identified map archives. This report accesses all maps in the collection as of the day this report was generated.

Certified Sanborn Results:

Certification # 44DC-4A88-B4F7

PO # NA

Project Hough Senior Living

Maps Provided:

1972
1970
1952
1951
1913
1903
1896

Sanborn® Library search results

Certification #: 44DC-4A88-B4F7

The Sanborn Library includes more than 1.2 million fire insurance maps from Sanborn, Bromley, Perris & Browne, Hopkins, Barlow and others which track historical property usage in approximately 12,000 American cities and towns. Collections searched:

- ✔ Library of Congress
- ✔ University Publications of America
- ✔ EDR Private Collection

The Sanborn Library LLC Since 1866™

Limited Permission To Make Copies

Partners Env. Consulting, Inc. (the client) is permitted to make up to FIVE photocopies of this Sanborn Map transmittal and each fire insurance map accompanying this report solely for the limited use of its customer. No one other than the client is authorized to make copies. Upon request made directly to an EDR Account Executive, the client may be permitted to make a limited number of additional photocopies. This permission is conditioned upon compliance by the client, its customer and their agents with EDR's copyright policy; a copy of which is available upon request.

Disclaimer - Copyright and Trademark Notice

This Report contains certain information obtained from a variety of public and other sources reasonably available to Environmental Data Resources, LLC. It cannot be concluded from this Report that coverage information for the target and surrounding properties does not exist from other sources. This Report is provided on an "AS IS", "AS AVAILABLE" basis. NO WARRANTY EXPRESS OR IMPLIED IS MADE WHATSOEVER IN CONNECTION WITH THIS REPORT. ENVIRONMENTAL DATA RESOURCES, LLC AND ITS SUBSIDIARIES, AFFILIATES AND THIRD PARTY SUPPLIERS DISCLAIM ALL WARRANTIES, OF ANY KIND OR NATURE, EXPRESS OR IMPLIED, ARISING OUT OF OR RELATED TO THIS REPORT OR ANY OF THE DATA AND INFORMATION PROVIDED IN THIS REPORT, INCLUDING WITHOUT LIMITATION, ANY WARRANTIES REGARDING ACCURACY, QUALITY, CORRECTNESS, COMPLETENESS, COMPREHENSIVENESS, SUITABILITY, MERCHANTABILITY, FITNESS FOR A PARTICULAR PURPOSE, TITLE, NON-INFRINGEMENT, MISAPPROPRIATION, OR OTHERWISE. ALL RISK IS ASSUMED BY THE USER. IN NO EVENT SHALL ENVIRONMENTAL DATA RESOURCES, LLC OR ITS SUBSIDIARIES, AFFILIATES OR THIRD PARTY SUPPLIERS BE LIABLE TO ANYONE FOR ANY DIRECT, INCIDENTAL, INDIRECT, SPECIAL, CONSEQUENTIAL OR OTHER DAMAGES OF ANY TYPE OR KIND (INCLUDING BUT NOT LIMITED TO LOSS OF PROFITS, LOSS OF USE, OR LOSS OF DATA), ARISING OUT OF OR IN ANY WAY CONNECTED WITH THIS REPORT OR ANY OF THE DATA AND INFORMATION PROVIDED IN THIS REPORT. Any analyses, estimates, ratings, environmental risk levels, or risk codes provided in this Report are provided for illustrative purposes only, and are not intended to provide, nor should they be interpreted as providing any facts regarding, or prediction or forecast of, any environmental risk for any property. Only an assessment performed by a qualified environmental professional can provide findings, opinions or conclusions regarding the environmental risk or conditions in, on or at any property.

Copyright 2023 by Environmental Data Resources, Inc. All rights reserved. Reproduction in any media or format, in whole or in part, of any report or map of Environmental Data Resources, Inc., or its affiliates, is prohibited without prior written permission.

EDR and its logos (including Sanborn and Sanborn Map) are trademarks of Environmental Data Resources, LLC or its affiliates. All other trademarks used herein are the property of their respective owners.

Sanborn Sheet Key

This Certified Sanborn Map Report is based upon the following Sanborn Fire Insurance map sheets.

1972 Source Sheets

Volume 4A, Sheet 69a
1972

Volume 4A, Sheet 61a
1972

Volume 4A, Sheet 71a
1972

Volume 4A, Sheet 62a
1972

1970 Source Sheets

Volume 4A, Sheet 62a
1970

Volume 4A, Sheet 71a
1970

Volume 4A, Sheet 61a
1970

Volume 4A, Sheet 69a
1970

1952 Source Sheets

Volume 4A, Sheet 69a
1952

Volume 4A, Sheet 61a
1952

Volume 4A, Sheet 71a
1952

Volume 4A, Sheet 62a
1952

1951 Source Sheets

Volume 5, Sheet 20
1951

Volume 5, Sheet 41
1951

Volume 5, Sheet 19
1951

Volume 5, Sheet 39
1951

Sanborn Sheet Key

This Certified Sanborn Map Report is based upon the following Sanborn Fire Insurance map sheets.

1913 Source Sheets

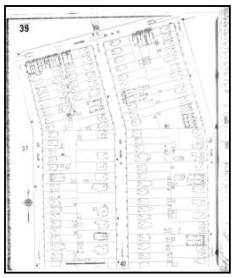
Volume 5, Sheet 39
1913

Volume 5, Sheet 19
1913

Volume 5, Sheet 41
1913

Volume 5, Sheet 20
1913

1903 Source Sheets

Volume 4, Sheet 467
1903

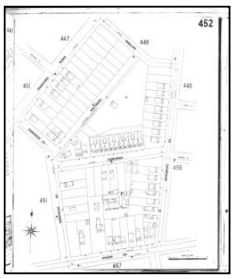
Volume 4, Sheet 452
1903

Volume 4, Sheet 451
1903


Volume 4, Sheet 465
1903

1896 Source Sheets

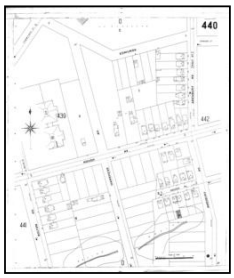
Volume 4, Sheet 440
1896

Volume 4, Sheet 439
1896


Volume 4, Sheet 441
1896

Certified Sanborn® Map

1972

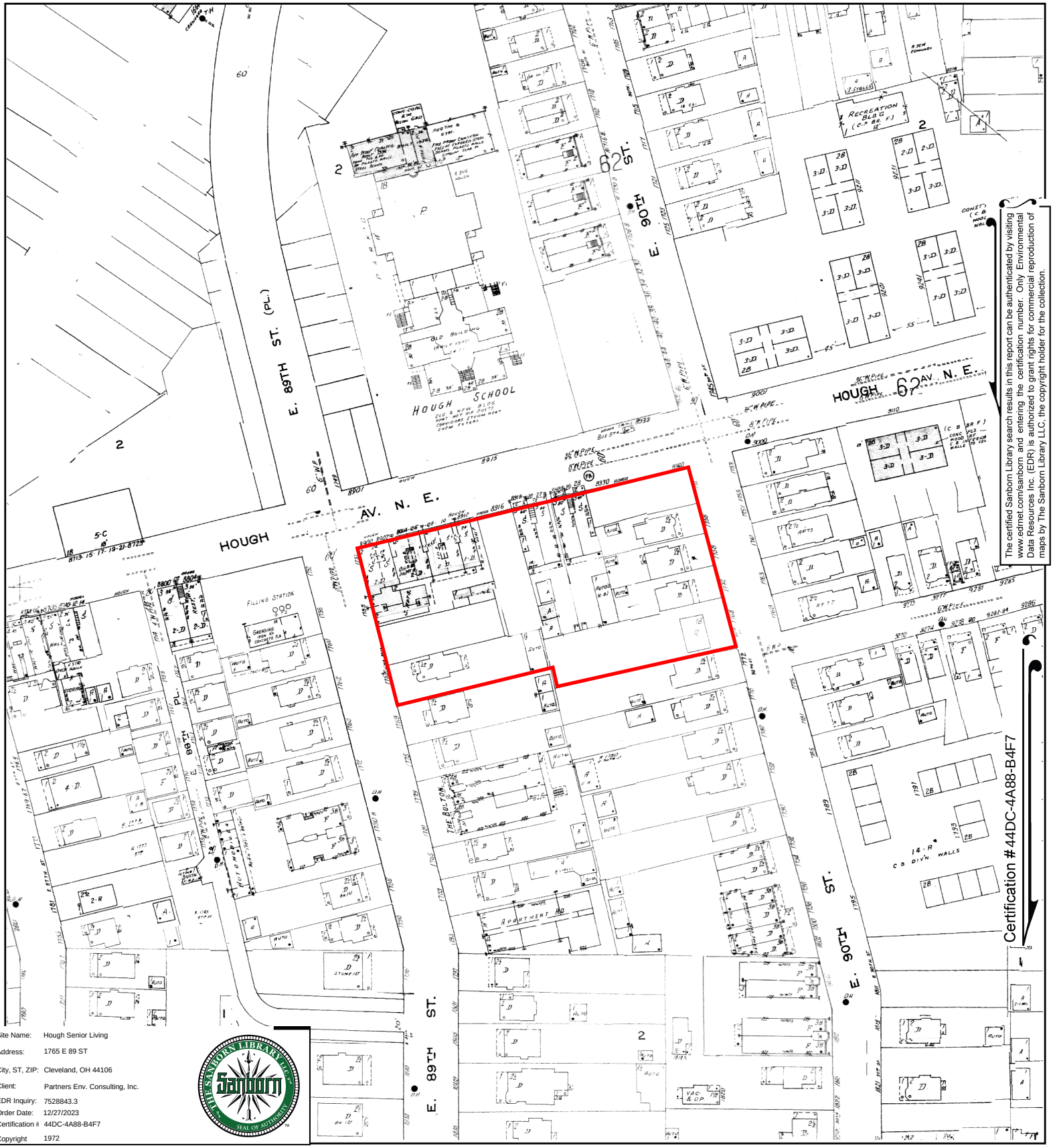

The certified Sanborn Library search results in this report can be authenticated by visiting www.edrnet.com/sanborn and entering the certification number. Only Environmental Data Resources Inc. (EDR) is authorized to grant rights for commercial reproduction of maps by The Sanborn Library LLC, the copyright holder for the collection.

Site Name:	Hough Senior Living
Address:	1765 E 89 ST
City, ST, ZIP:	Cleveland, OH 44106
Client:	Partners Env. Consulting, Inc.
EDR Inquiry:	7528843.3
Order Date:	12/27/2023
Certification #	44DC-4A88-B4F7
Copyright	1972

This Certified Sanborn Map combines the following sheets.
Outlined areas indicate map sheets within the collection.

0 Feet 150 300 600

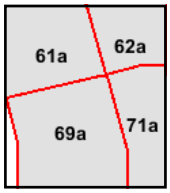

Volume 4A, Sheet 62a
Volume 4A, Sheet 71a
Volume 4A, Sheet 61a
Volume 4A, Sheet 69a

N

Certified Sanborn® Map

1970

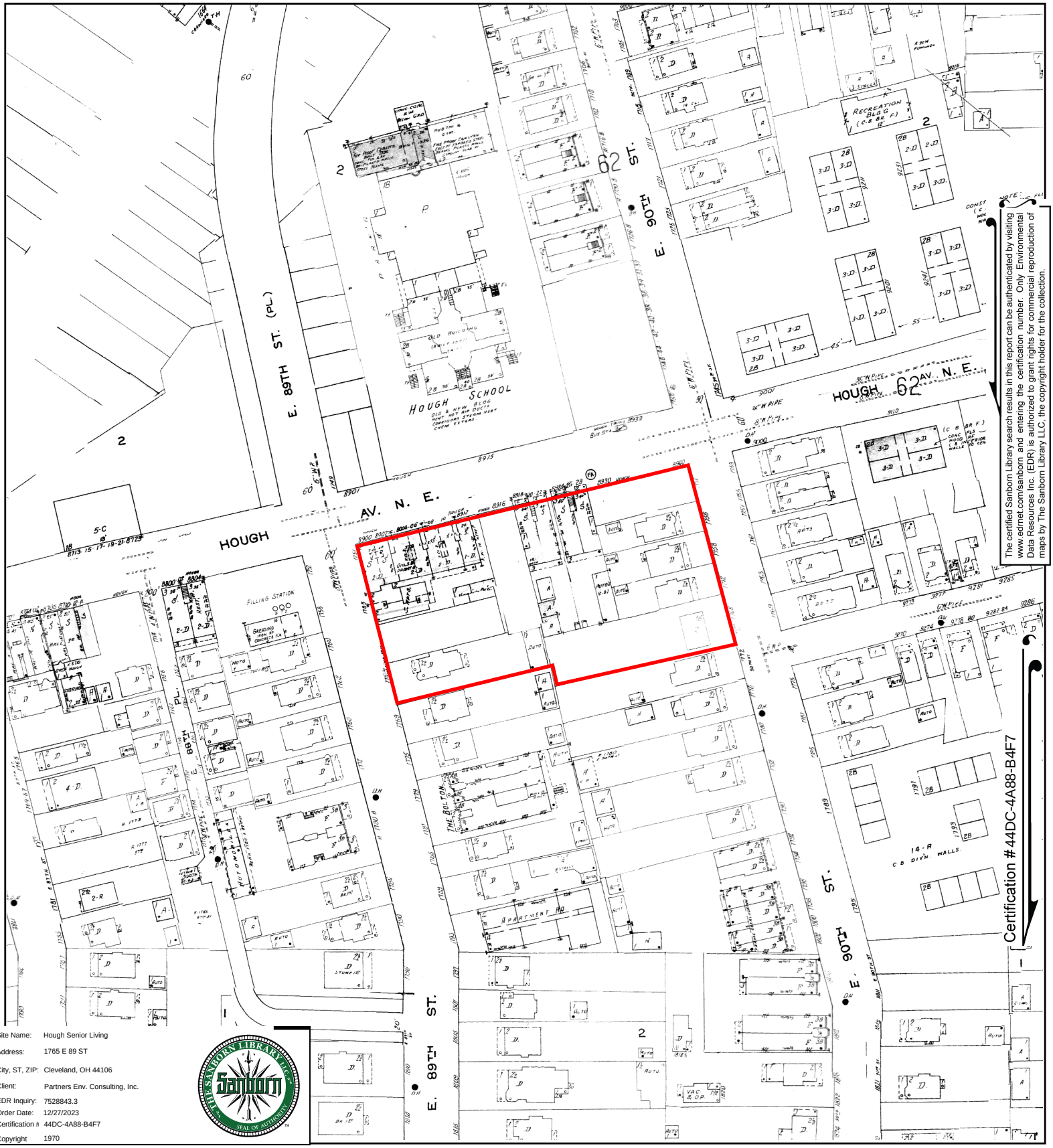

The certified Sanborn Library search results in this report can be authenticated by visiting www.edrnet.com/sanborn and entering the certification number. Only Environmental Data Resources Inc. (EDR) is authorized to grant rights for commercial reproduction of maps by The Sanborn Library LLC, the copyright holder for the collection.

Site Name:	Hough Senior Living
Address:	1765 E 89 ST
City, ST, ZIP:	Cleveland, OH 44106
Client:	Partners Env. Consulting, Inc.
EDR Inquiry:	7528843.3
Order Date:	12/27/2023
Certification #	44DC-4A88-B4F7
Copyright	1970

This Certified Sanborn Map combines the following sheets.
Outlined areas indicate map sheets within the collection.

0 Feet 150 300 600

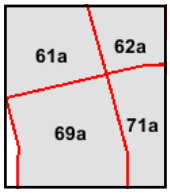

Volume 4A, Sheet 69a
Volume 4A, Sheet 61a
Volume 4A, Sheet 71a
Volume 4A, Sheet 62a

N

Certified Sanborn® Map

1952

The certified Sanborn Library search results in this report can be authenticated by visiting www.edrnet.com/sanborn and entering the certification number. Only Environmental Data Resources Inc. (EDR) is authorized to grant rights for commercial reproduction of maps by The Sanborn Library LLC, the copyright holder for the collection.

Site Name:	Hough Senior Living
Address:	1765 E 89 ST
City, ST, ZIP:	Cleveland, OH 44106
Client:	Partners Env. Consulting, Inc.
EDR Inquiry:	7528843.3
Order Date:	12/27/2023
Certification #	44DC-4A88-B4F7
Copyright	1952

This Certified Sanborn Map combines the following sheets.
Outlined areas indicate map sheets within the collection.

0 Feet 150 300 600

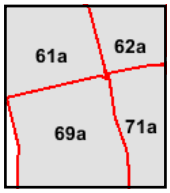

Volume 4A, Sheet 62a
Volume 4A, Sheet 71a
Volume 4A, Sheet 61a
Volume 4A, Sheet 69a

N

Certified Sanborn® Map

1951

The certified Sanborn Library search results in this report can be authenticated by visiting www.edrnet.com/sanborn and entering the certification number. Only Environmental Data Resources Inc. (EDR) is authorized to grant rights for commercial reproduction of maps by The Sanborn Library LLC, the copyright holder for the collection.

Site Name:	Hough Senior Living
Address:	1765 E 89 ST
City, ST, ZIP:	Cleveland, OH 44106
Client:	Partners Env. Consulting, Inc.
EDR Inquiry:	7528843.3
Order Date:	12/27/2023
Certification #	44DC-4A88-B4F7
Copyright	1951

This Certified Sanborn Map combines the following sheets.
Outlined areas indicate map sheets within the collection.

0 Feet 150 300 600

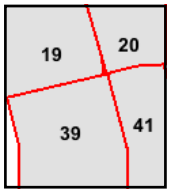

Volume 5, Sheet 39
Volume 5, Sheet 19
Volume 5, Sheet 41
Volume 5, Sheet 20

N

Certified Sanborn® Map

1913

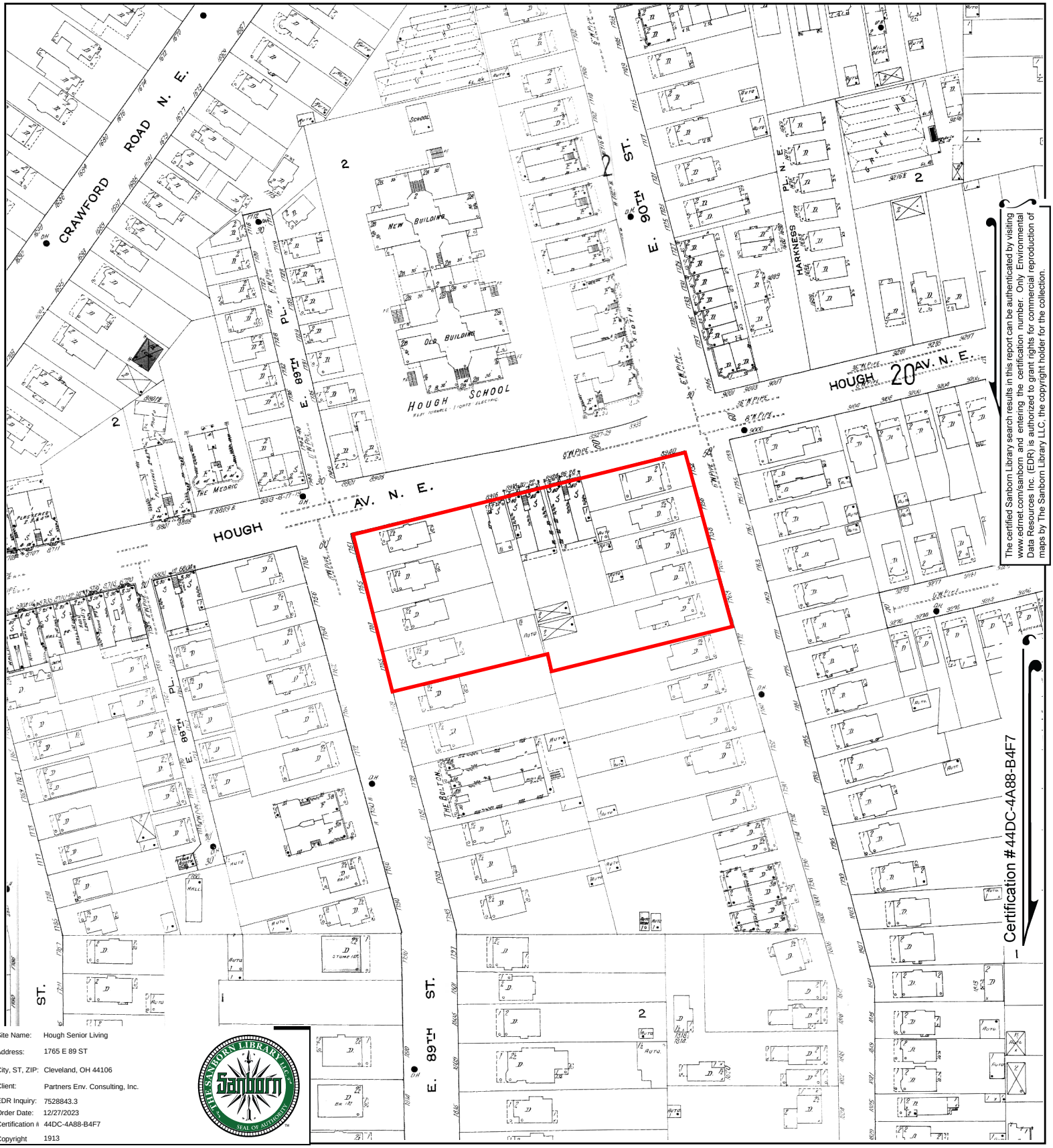

The certified Sanborn Library search results in this report can be authenticated by visiting www.edrnet.com/sanborn and entering the certification number. Only Environmental Data Resources Inc. (EDR) is authorized to grant rights for commercial reproduction of maps by The Sanborn Library LLC, the copyright holder for the collection.

Site Name:	Hough Senior Living
Address:	1765 E 89 ST
City, ST, ZIP:	Cleveland, OH 44106
Client:	Partners Env. Consulting, Inc.
EDR Inquiry:	7528843.3
Order Date:	12/27/2023
Certification #	44DC-4A88-B4F7
Copyright	1913

This Certified Sanborn Map combines the following sheets.
Outlined areas indicate map sheets within the collection.

0 Feet 150 300 600

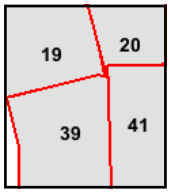

Volume 5, Sheet 20
Volume 5, Sheet 41
Volume 5, Sheet 19
Volume 5, Sheet 39

N

Certified Sanborn® Map

1903

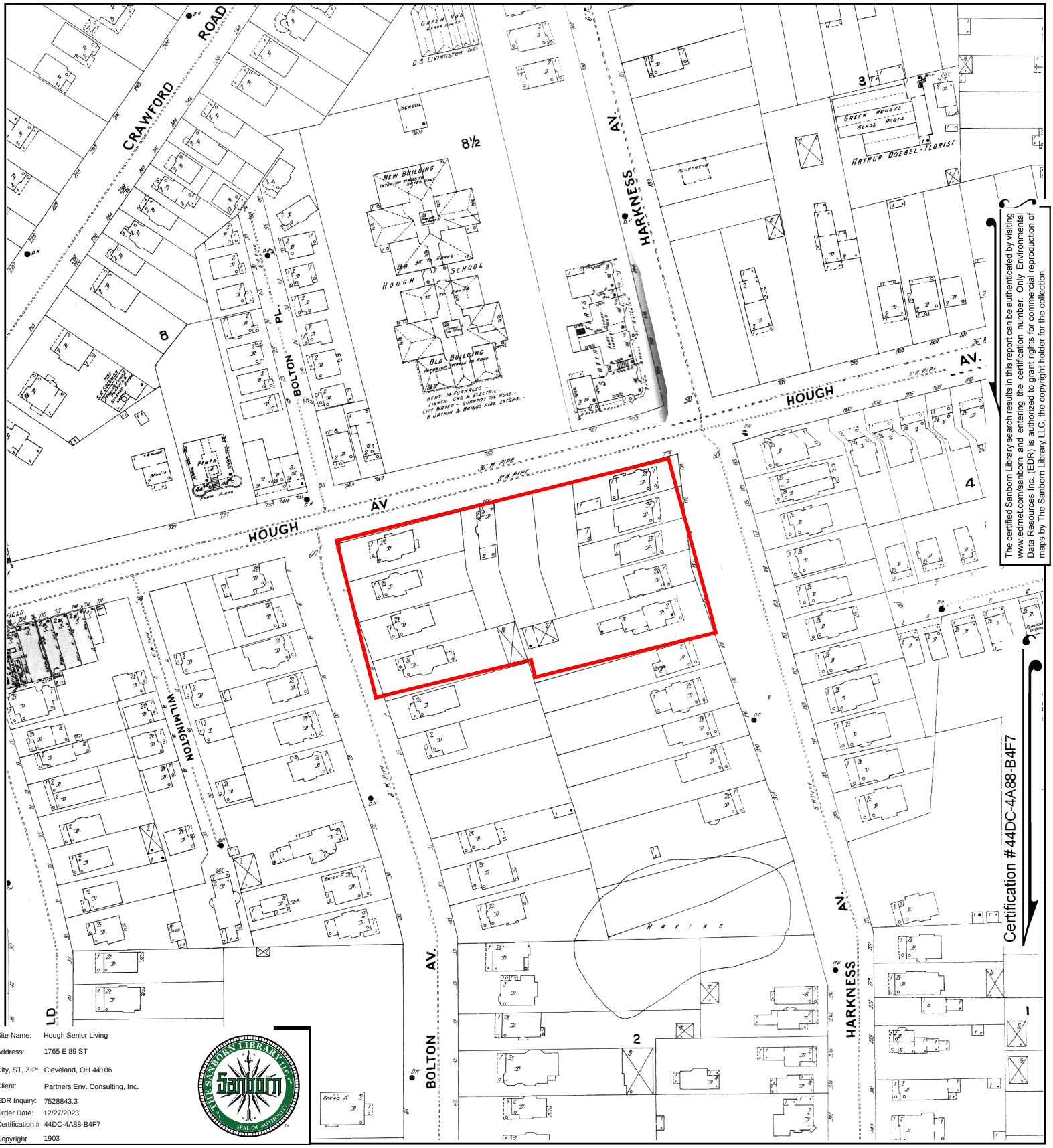

The certified Sanborn Library search results in this report can be authenticated by visiting www.edrnet.com/sanborn and entering the certification number. Only Environmental Data Resources Inc. (EDR) is authorized to grant rights for commercial reproduction of maps by The Sanborn Library LLC, the copyright holder for the collection.

Site Name:	Hough Senior Living
Address:	1765 E 89 ST
City, ST, ZIP:	Cleveland, OH 44106
Client:	Partners Env. Consulting, Inc.
EDR Inquiry:	7528843.3
Order Date:	12/27/2023
Certification #	44DC-4A88-B4F7
Copyright	1903

This Certified Sanborn Map combines the following sheets.
Outlined areas indicate map sheets within the collection.

0 Feet 150 300 600

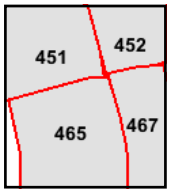

Volume 4, Sheet 465
Volume 4, Sheet 451
Volume 4, Sheet 452
Volume 4, Sheet 467

N

Certified Sanborn® Map

1896

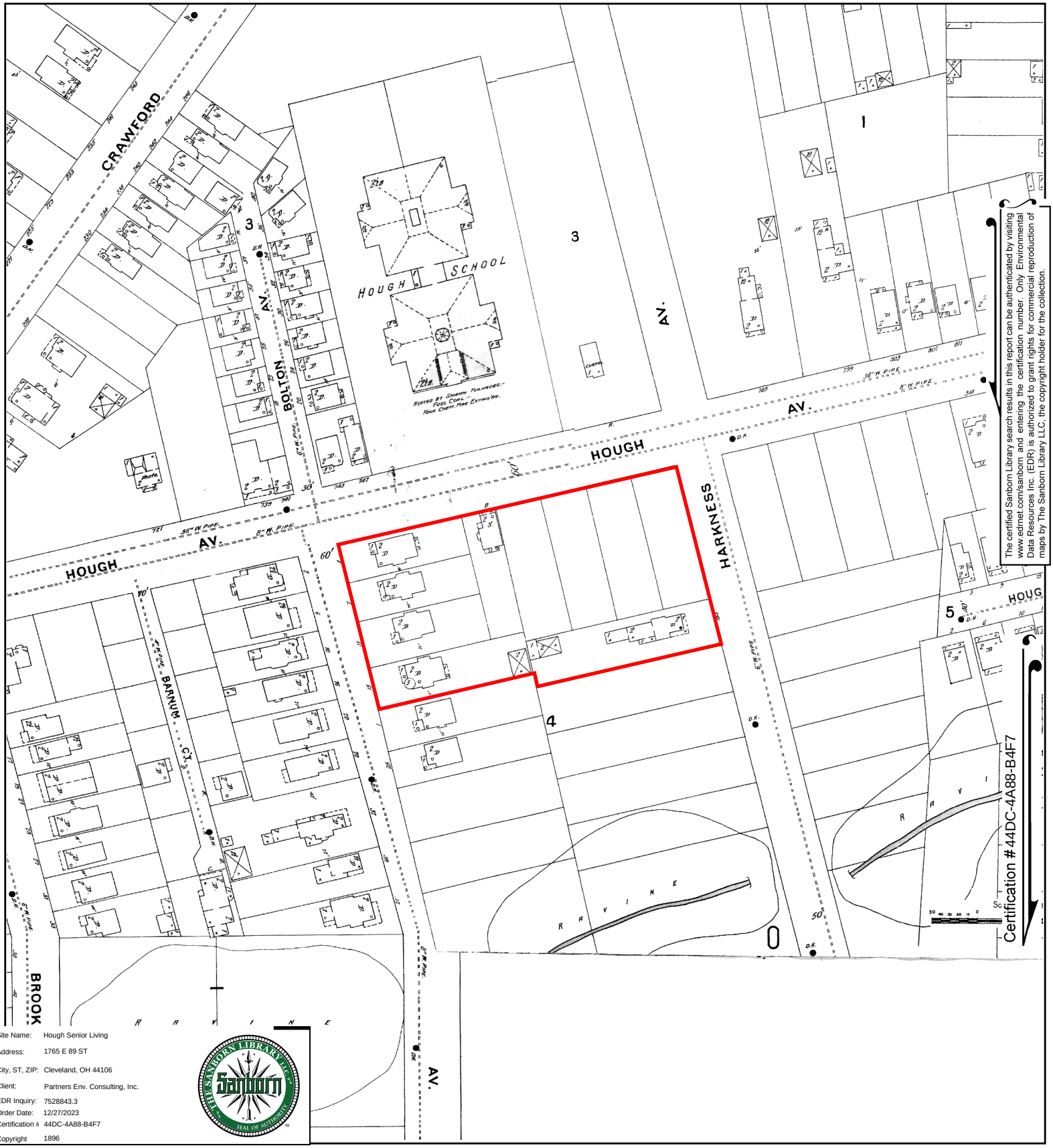

The certified Sanborn Library search results in this report can be authenticated by visiting www.edrnet.com/sanborn and entering the certification number. Only Environmental Data Resources Inc. (EDR) is authorized to grant rights for commercial reproduction of maps by The Sanborn Library LLC, the copyright holder for the collection.

Site Name:	Hough Senior Living
Address:	1765 E 89 ST
City, ST, ZIP:	Cleveland, OH 44106
Client:	Partners Env. Consulting, Inc.
EDR Inquiry:	7528843.3
Order Date:	12/27/2023
Certification #	44DC-4A88-B4F7
Copyright	1896

This Certified Sanborn Map combines the following sheets.
Outlined areas indicate map sheets within the collection.

0 Feet 150 300 600

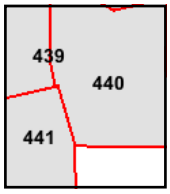

Volume 4, Sheet 441
Volume 4, Sheet 439
Volume 4, Sheet 440

N

Hough Senior Living

1765 E 89 ST

Cleveland, OH 44106

Inquiry Number: 7528843.4

December 27, 2023

EDR Historical Topo Map Report

with QuadMatch™

6 Armstrong Road, 4th floor
Shelton, CT 06484
Toll Free: 800.352.0050
www.edrnet.com

EDR Historical Topo Map Report

12/27/23

Site Name:	Client Name:
Hough Senior Living	Partners Env. Consulting, Inc.
1765 E 89 ST	31100 Solon Road
Cleveland, OH 44106	Solon, OH 44139
EDR Inquiry # 7528843.4	Contact: Zach Graham

EDR Topographic Map Library has been searched by EDR and maps covering the target property location as provided by Partners Env. Consulting, Inc. were identified for the years listed below. EDR's Historical Topo Map Report is designed to assist professionals in evaluating potential liability on a target property resulting from past activities. EDRs Historical Topo Map Report includes a search of a collection of public and private color historical topographic maps, dating back to the late 1800s.

Search Results:

P.O.# NA

Project: Hough Senior Living

Coordinates:

Latitude:	41.509572 41° 30' 34" North
Longitude:	-81.624174 -81° 37' 27" West
UTM Zone:	Zone 17 North
UTM X Meters:	447912.25
UTM Y Meters:	4595514.94
Elevation:	665.00' above sea level

Maps Provided:

2019	1953
2016	1903
2013	1901
1994	
1992	
1979	
1970	
1963	

Disclaimer - Copyright and Trademark Notice

This Report contains certain information obtained from a variety of public and other sources reasonably available to Environmental Data Resources, LLC. It cannot be concluded from this Report that coverage information for the target and surrounding properties does not exist from other sources. This Report is provided on an "AS IS", "AS AVAILABLE" basis. NO WARRANTY EXPRESS OR IMPLIED IS MADE WHATSOEVER IN CONNECTION WITH THIS REPORT. ENVIRONMENTAL DATA RESOURCES, LLC AND ITS SUBSIDIARIES, AFFILIATES AND THIRD PARTY SUPPLIERS DISCLAIM ALL WARRANTIES, OF ANY KIND OR NATURE, EXPRESS OR IMPLIED, ARISING OUT OF OR RELATED TO THIS REPORT OR ANY OF THE DATA AND INFORMATION PROVIDED IN THIS REPORT, INCLUDING WITHOUT LIMITATION, ANY WARRANTIES REGARDING ACCURACY, QUALITY, CORRECTNESS, COMPLETENESS, COMPREHENSIVENESS, SUITABILITY, MERCHANTABILITY, FITNESS FOR A PARTICULAR PURPOSE, TITLE, NON-INFRINGEMENT, MISAPPROPRIATION, OR OTHERWISE. ALL RISK IS ASSUMED BY THE USER. IN NO EVENT SHALL ENVIRONMENTAL DATA RESOURCES, LLC OR ITS SUBSIDIARIES, AFFILIATES OR THIRD PARTY SUPPLIERS BE LIABLE TO ANYONE FOR ANY DIRECT, INCIDENTAL, INDIRECT, SPECIAL, CONSEQUENTIAL OR OTHER DAMAGES OF ANY TYPE OR KIND (INCLUDING BUT NOT LIMITED TO LOSS OF PROFITS, LOSS OF USE, OR LOSS OF DATA), ARISING OUT OF OR IN ANY WAY CONNECTED WITH THIS REPORT OR ANY OF THE DATA AND INFORMATION PROVIDED IN THIS REPORT. Any analyses, estimates, ratings, environmental risk levels, or risk codes provided in this Report are provided for illustrative purposes only, and are not intended to provide, nor should they be interpreted as providing any facts regarding, or prediction or forecast of, any environmental risk for any property. Only an assessment performed by a qualified environmental professional can provide findings, opinions or conclusions regarding the environmental risk or conditions in, on or at any property.

Copyright 2023 by Environmental Data Resources, Inc. All rights reserved. Reproduction in any media or format, in whole or in part, of any report or map of Environmental Data Resources, Inc., or its affiliates, is prohibited without prior written permission.

EDR and its logos (including Sanborn and Sanborn Map) are trademarks of Environmental Data Resources, LLC or its affiliates. All other trademarks used herein are the property of their respective owners.

Topo Sheet Key

This EDR Topo Map Report is based upon the following USGS topographic map sheets.

2019 Source Sheets

East Cleveland
2019
7.5-minute, 24000

Cleveland North
2019
7.5-minute, 24000

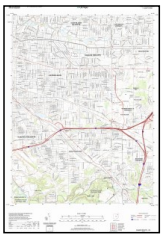

Shaker Heights
2019
7.5-minute, 24000

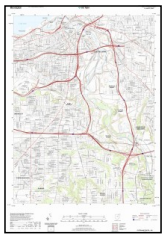

Cleveland South
2019
7.5-minute, 24000

2016 Source Sheets

East Cleveland
2016
7.5-minute, 24000

Cleveland North
2016
7.5-minute, 24000

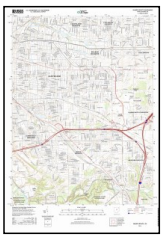

Shaker Heights
2016
7.5-minute, 24000

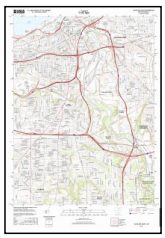

Cleveland South
2016
7.5-minute, 24000

2013 Source Sheets

East Cleveland
2013
7.5-minute, 24000

Cleveland North
2013
7.5-minute, 24000

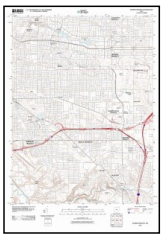

Shaker Heights
2013
7.5-minute, 24000

Cleveland South
2013
7.5-minute, 24000

1994 Source Sheets

Cleveland North
1994
7.5-minute, 24000
Aerial Photo Revised 1994

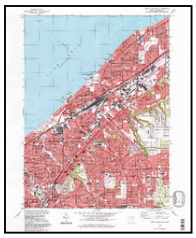

East Cleveland
1994
7.5-minute, 24000
Aerial Photo Revised 1994

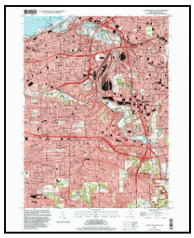

Cleveland South
1994
7.5-minute, 24000
Aerial Photo Revised 1994

Shaker Heights
1994
7.5-minute, 24000
Aerial Photo Revised 1994

Topo Sheet Key

This EDR Topo Map Report is based upon the following USGS topographic map sheets.

1992 Source Sheets

Cleveland North
1992
7.5-minute, 24000
Aerial Photo Revised 1988

1979 Source Sheets

East Cleveland
1979
7.5-minute, 24000
Aerial Photo Revised 1977

Shaker Heights
1979
7.5-minute, 24000
Aerial Photo Revised 1977

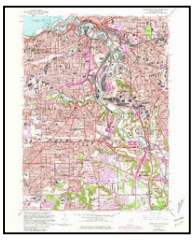

Cleveland South
1979
7.5-minute, 24000
Aerial Photo Revised 1977

1970 Source Sheets

Cleveland North
1970
7.5-minute, 24000
Aerial Photo Revised 1970

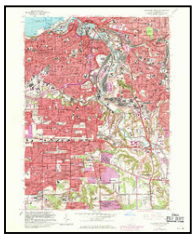

Cleveland South
1970
7.5-minute, 24000
Aerial Photo Revised 1970

Shaker Heights
1970
7.5-minute, 24000
Aerial Photo Revised 1970

East Cleveland
1970
7.5-minute, 24000
Aerial Photo Revised 1970

1963 Source Sheets

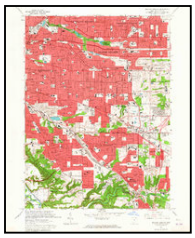

Shaker Heights
1963
7.5-minute, 24000
Aerial Photo Revised 1962

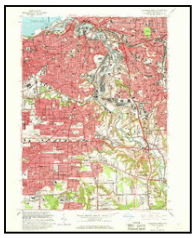

Cleveland South
1963
7.5-minute, 24000
Aerial Photo Revised 1962



Cleveland North
1963
7.5-minute, 24000
Aerial Photo Revised 1962

East Cleveland
1963
7.5-minute, 24000
Aerial Photo Revised 1952

Topo Sheet Key

This EDR Topo Map Report is based upon the following USGS topographic map sheets.

1953 Source Sheets

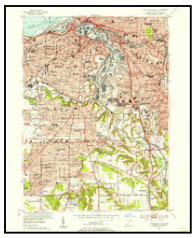

Cleveland South
1953
7.5-minute, 24000
Aerial Photo Revised 1952

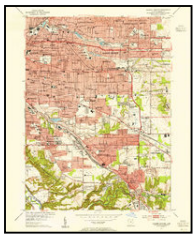

Shaker Heights
1953
7.5-minute, 24000
Aerial Photo Revised 1952

East Cleveland
1953
7.5-minute, 24000
Aerial Photo Revised 1952

Cleveland North
1953
7.5-minute, 24000
Aerial Photo Revised 1952

1903 Source Sheets

Cleveland
1903
15-minute, 62500

Euclid
1903
15-minute, 62500

1901 Source Sheets

Euclid
1901
15-minute, 62500

Historical Topo Map

2019

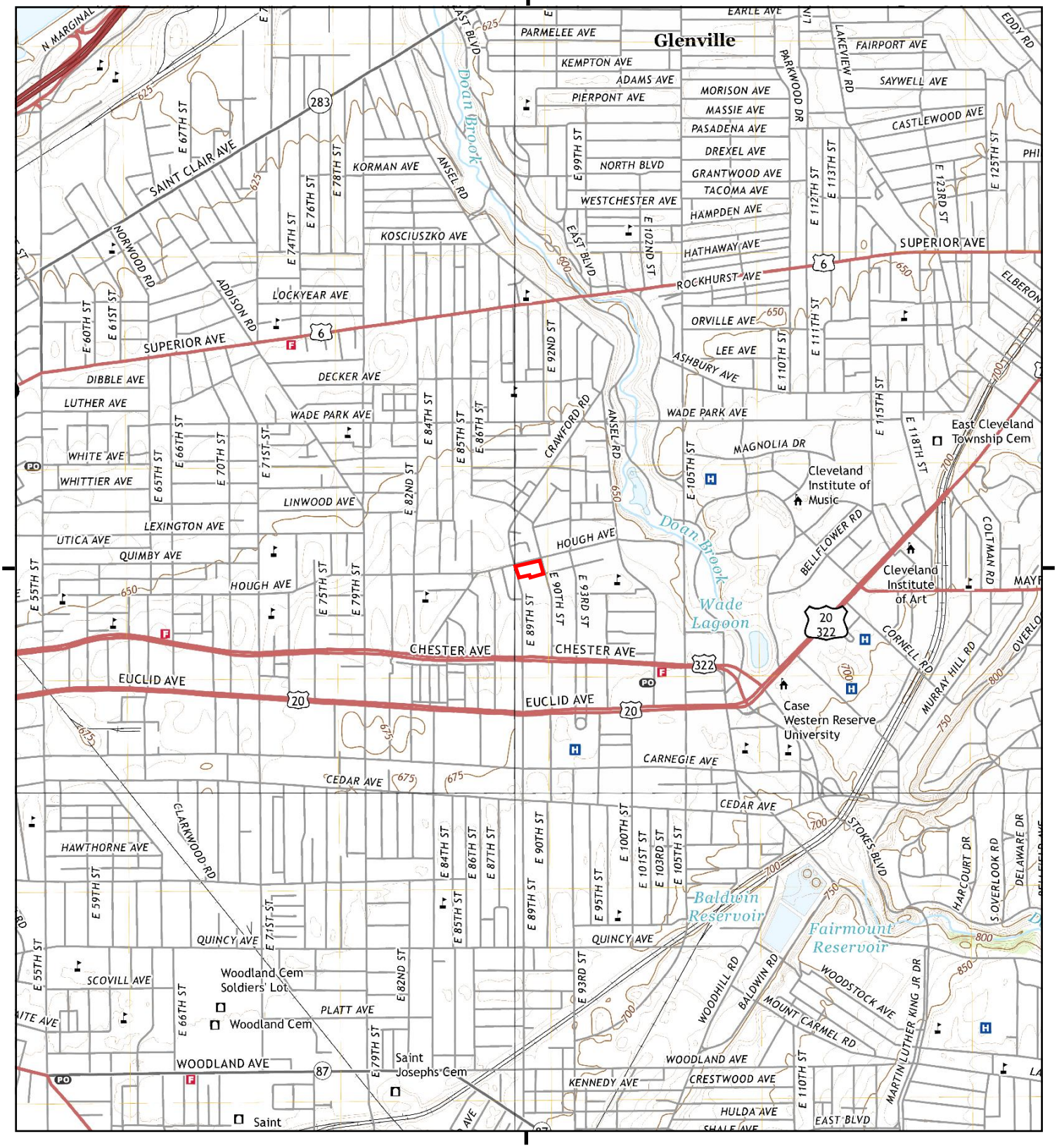

This report includes information from the following map sheet(s).

0 Miles 0.25 0.5 1 1.5

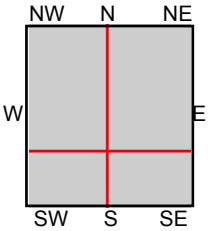

TP, East Cleveland, 2019, 7.5-minute
SE, Shaker Heights, 2019, 7.5-minute
SW, Cleveland South, 2019, 7.5-minute
NW, Cleveland North, 2019, 7.5-minute

SITE NAME: Hough Senior Living
ADDRESS: 1765 E 89 ST
Cleveland, OH 44106
CLIENT: Partners Env. Consulting, Inc.

N

Historical Topo Map

2016

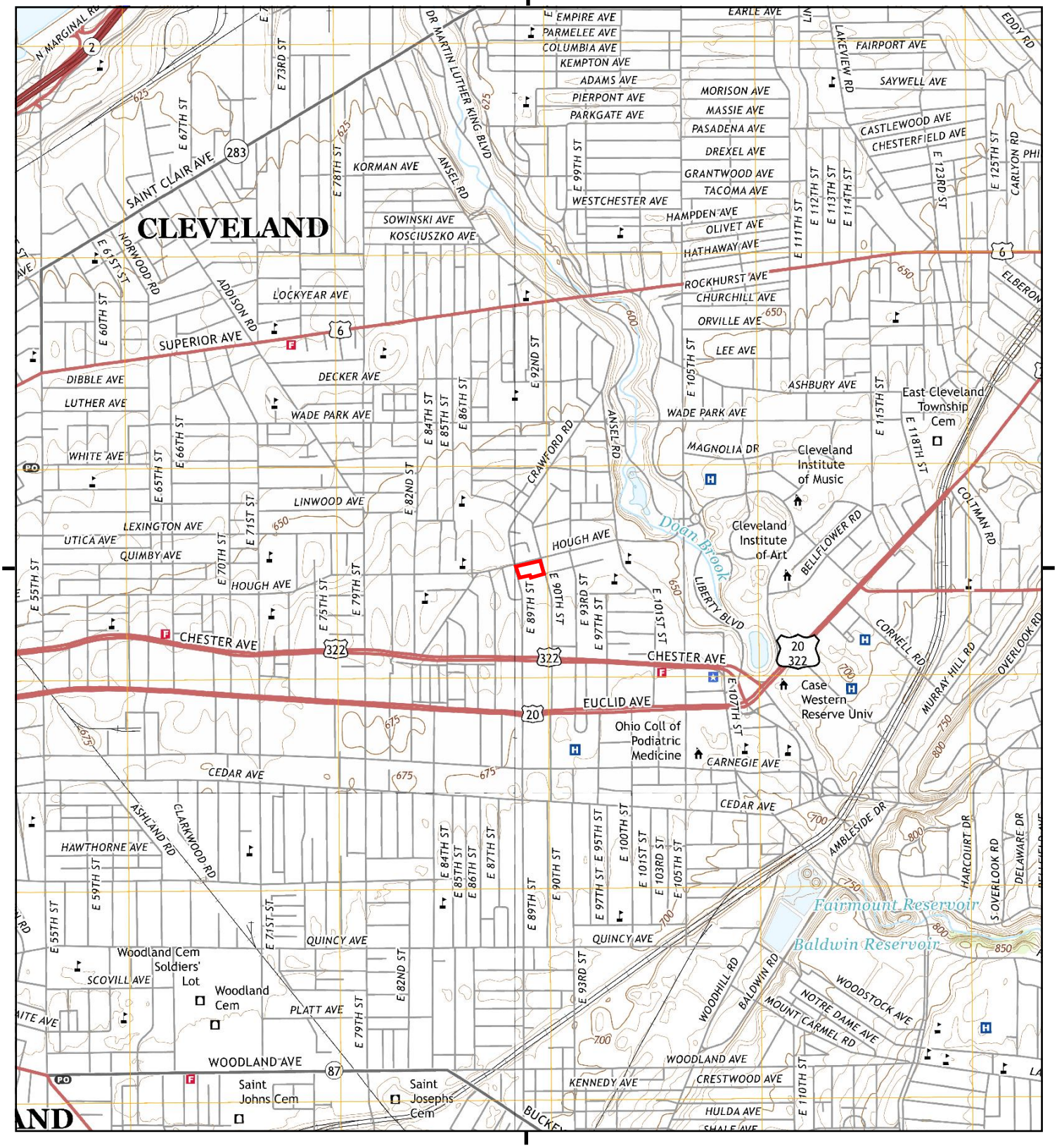

This report includes information from the following map sheet(s).

0 Miles 0.25 0.5 1 1.5

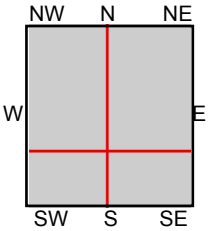

TP, East Cleveland, 2016, 7.5-minute
SE, Shaker Heights, 2016, 7.5-minute
SW, Cleveland South, 2016, 7.5-minute
NW, Cleveland North, 2016, 7.5-minute

SITE NAME: Hough Senior Living
ADDRESS: 1765 E 89 ST
Cleveland, OH 44106
CLIENT: Partners Env. Consulting, Inc.

N

Historical Topo Map

2013

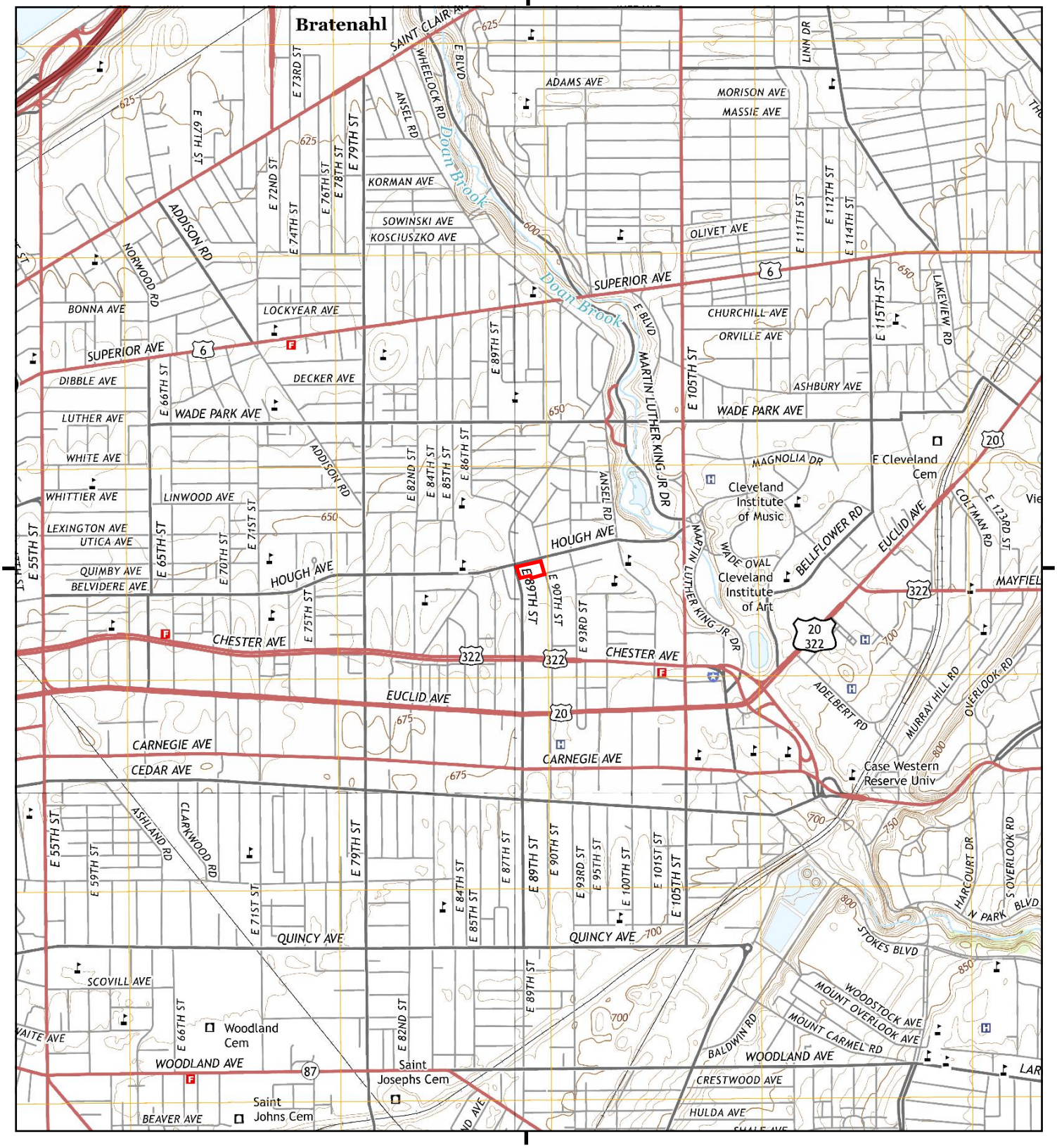

This report includes information from the following map sheet(s).

0 Miles 0.25 0.5 1 1.5

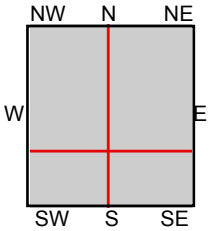

TP, East Cleveland, 2013, 7.5-minute
SE, Shaker Heights, 2013, 7.5-minute
SW, Cleveland South, 2013, 7.5-minute
NW, Cleveland North, 2013, 7.5-minute

SITE NAME: Hough Senior Living
ADDRESS: 1765 E 89 ST
Cleveland, OH 44106
CLIENT: Partners Env. Consulting, Inc.

N

Historical Topo Map

1994

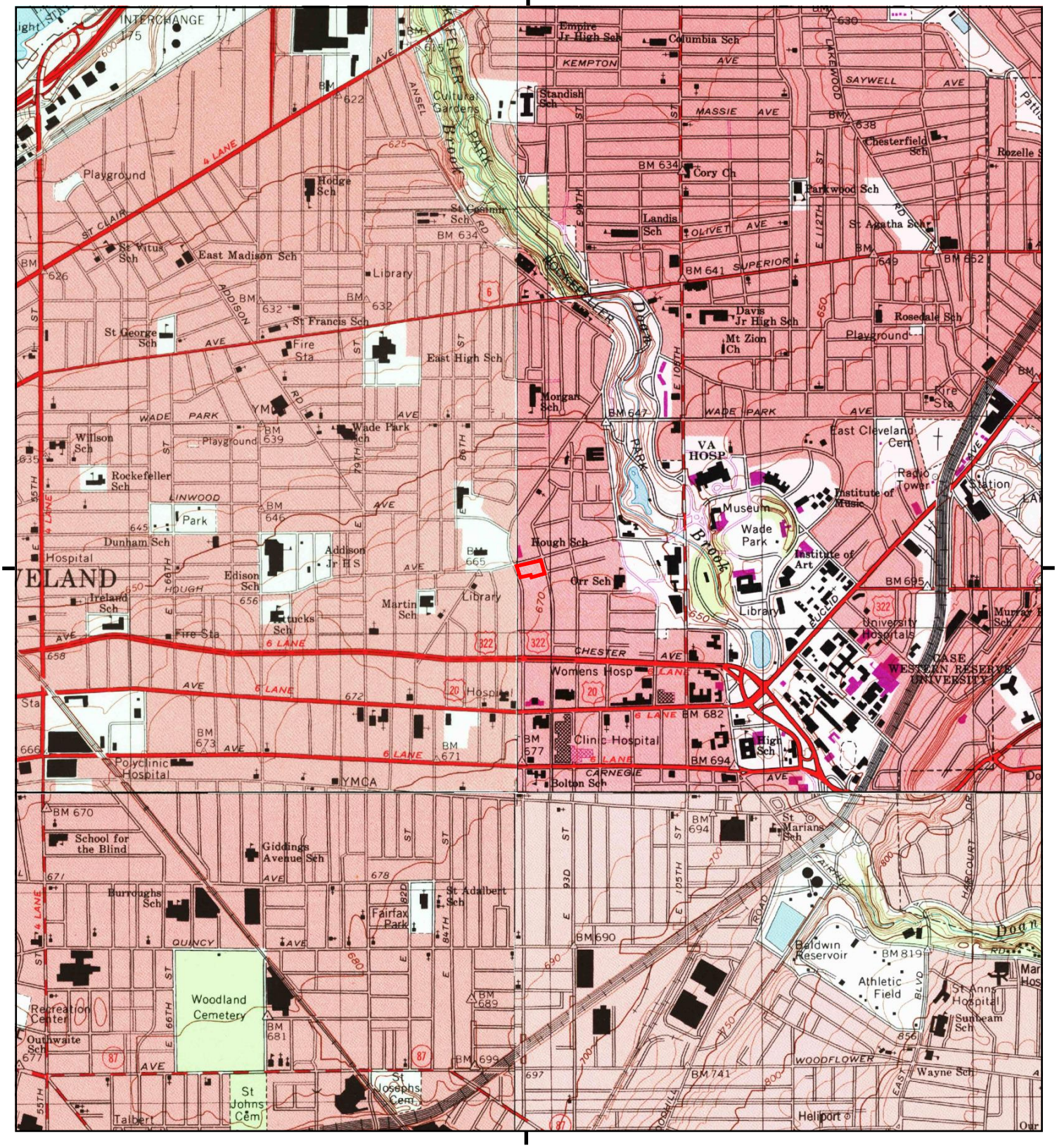

This report includes information from the following map sheet(s).

0 Miles 0.25 0.5 1 1.5

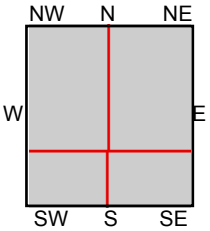

TP, East Cleveland, 1994, 7.5-minute
SE, Shaker Heights, 1994, 7.5-minute
SW, Cleveland South, 1994, 7.5-minute
NW, Cleveland North, 1994, 7.5-minute

SITE NAME: Hough Senior Living
ADDRESS: 1765 E 89 ST
Cleveland, OH 44106
CLIENT: Partners Env. Consulting, Inc.

N

Historical Topo Map

1992

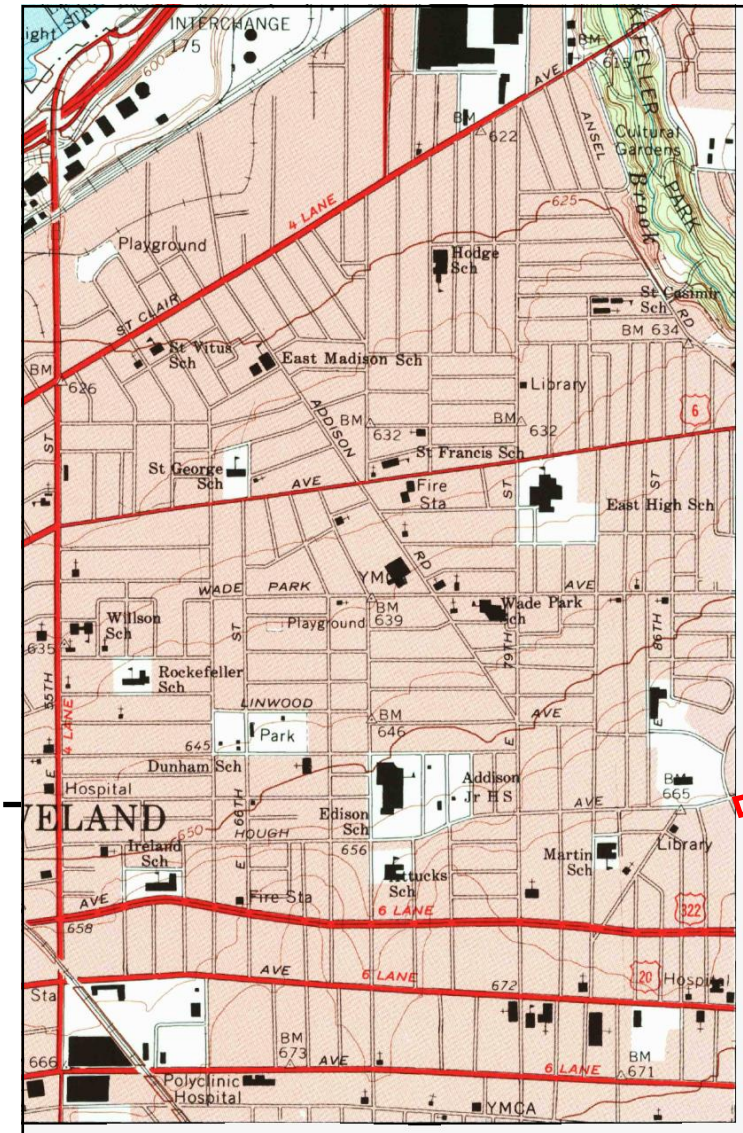

This report includes information from the following map sheet(s).



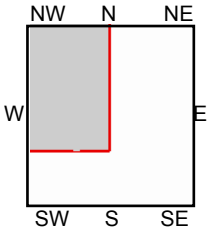

NW, Cleveland North, 1992, 7.5-minute

SITE NAME: Hough Senior Living
ADDRESS: 1765 E 89 ST
Cleveland, OH 44106
CLIENT: Partners Env. Consulting, Inc.

N

Historical Topo Map

1979

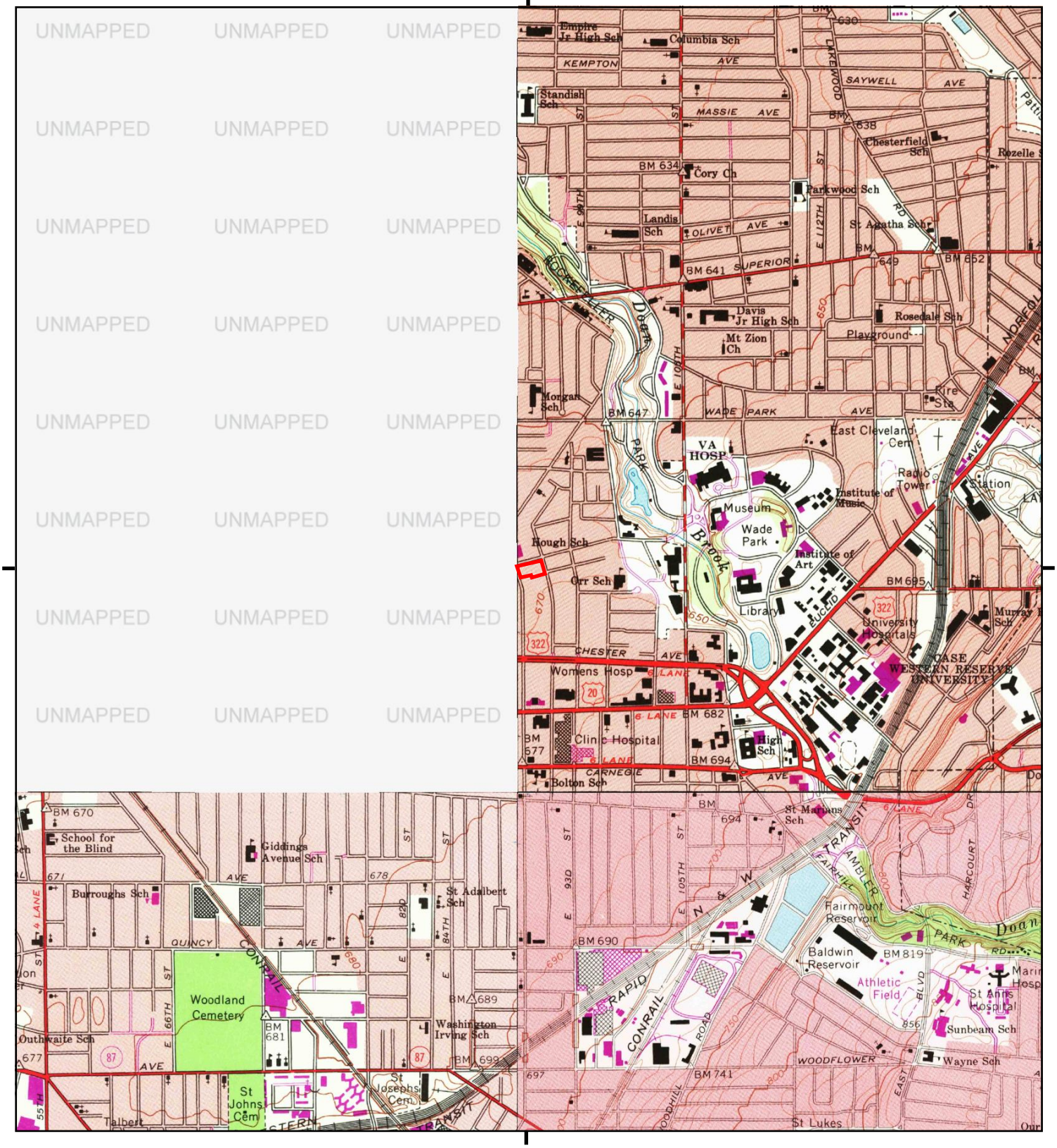

This report includes information from the following map sheet(s).

0 Miles 0.25 0.5 1 1.5

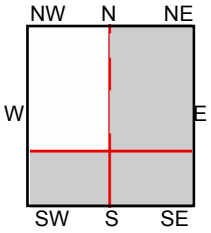

TP, East Cleveland, 1979, 7.5-minute
SE, Shaker Heights, 1979, 7.5-minute
SW, Cleveland South, 1979, 7.5-minute

SITE NAME: Hough Senior Living
ADDRESS: 1765 E 89 ST
Cleveland, OH 44106
CLIENT: Partners Env. Consulting, Inc.

N

Historical Topo Map

1970

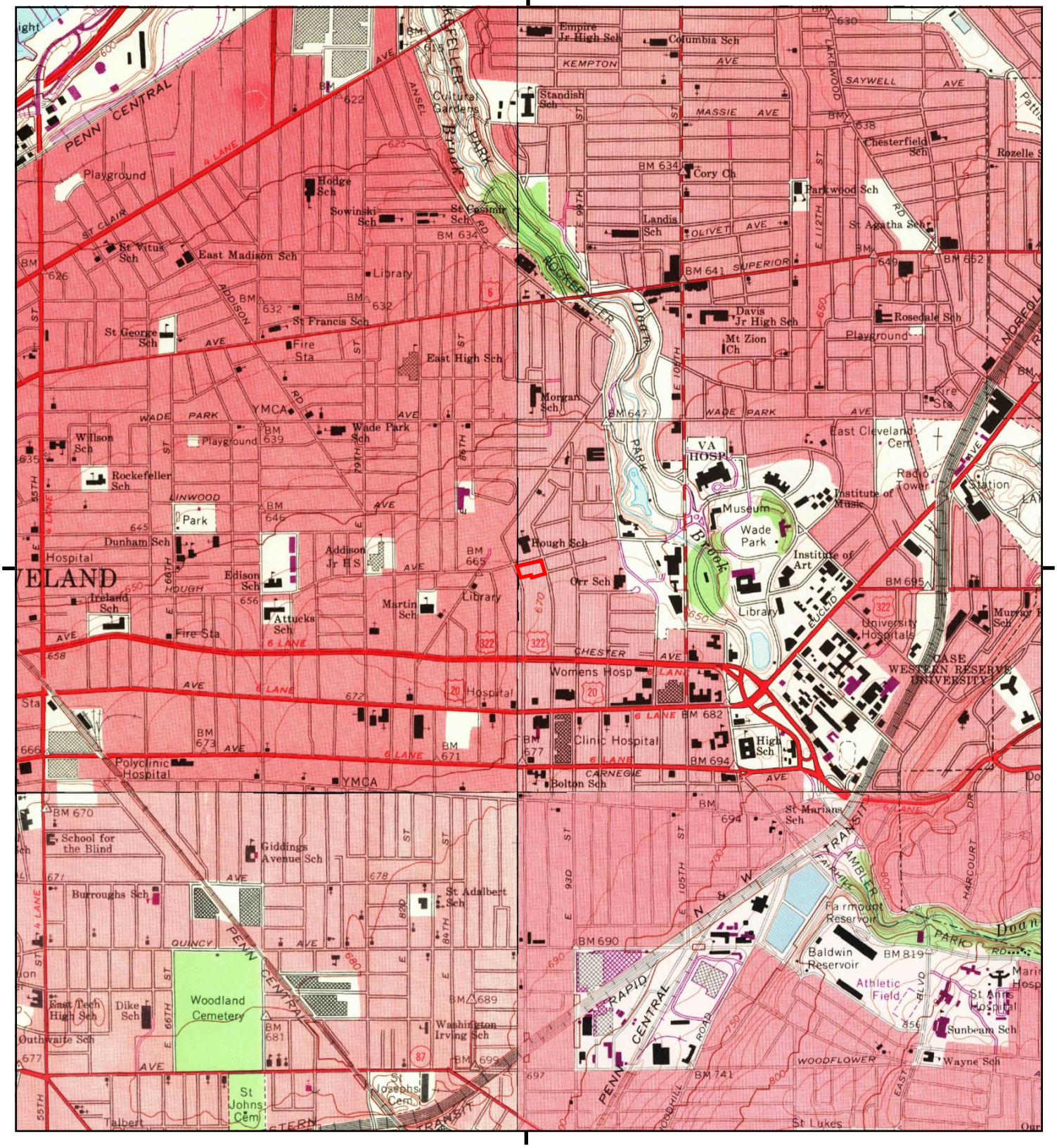

This report includes information from the following map sheet(s).

0 Miles 0.25 0.5 1 1.5

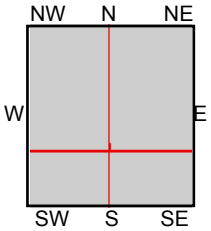

TP, East Cleveland, 1970, 7.5-minute
SE, Shaker Heights, 1970, 7.5-minute
SW, Cleveland South, 1970, 7.5-minute
NW, Cleveland North, 1970, 7.5-minute

SITE NAME: Hough Senior Living
ADDRESS: 1765 E 89 ST
Cleveland, OH 44106
CLIENT: Partners Env. Consulting, Inc.

N

Historical Topo Map

1963

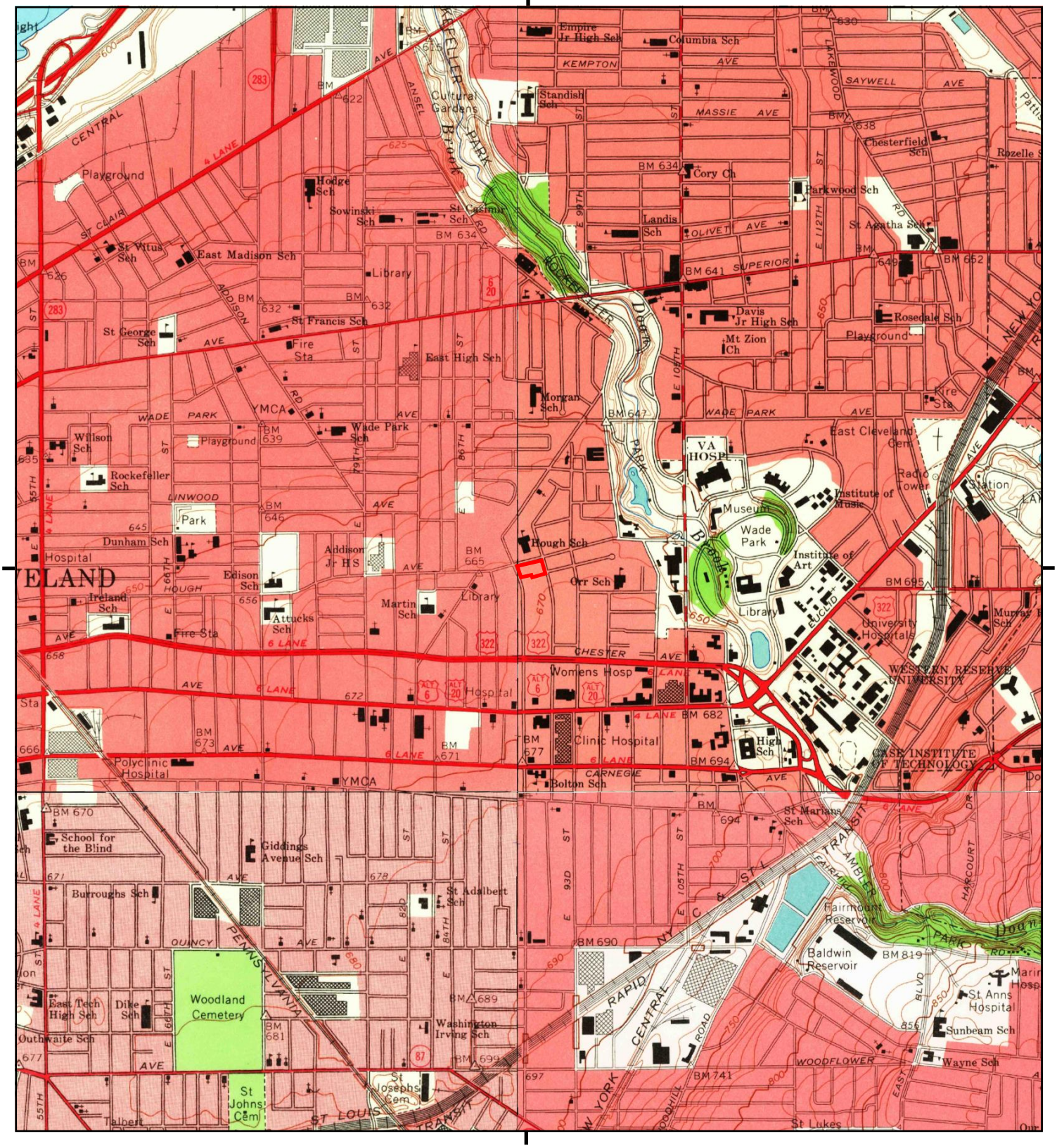

This report includes information from the following map sheet(s).

0 Miles 0.25 0.5 1 1.5

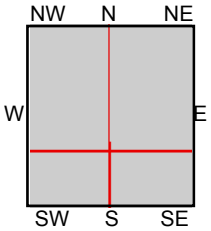

TP, East Cleveland, 1963, 7.5-minute
SE, Shaker Heights, 1963, 7.5-minute
SW, Cleveland South, 1963, 7.5-minute
NW, Cleveland North, 1963, 7.5-minute

SITE NAME: Hough Senior Living
ADDRESS: 1765 E 89 ST
Cleveland, OH 44106
CLIENT: Partners Env. Consulting, Inc.

N

Historical Topo Map

1953

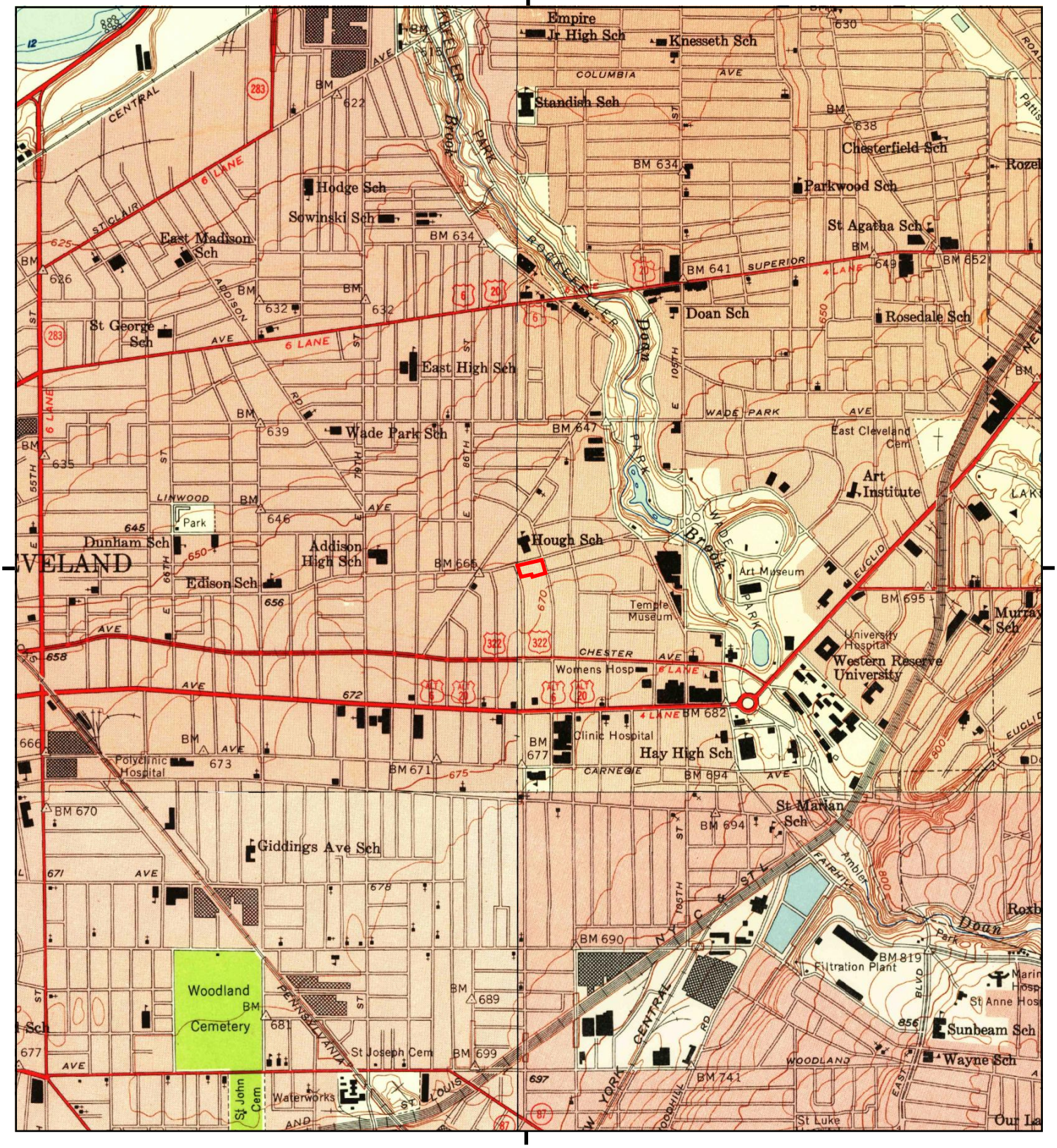

This report includes information from the following map sheet(s).

0 Miles 0.25 0.5 1 1.5

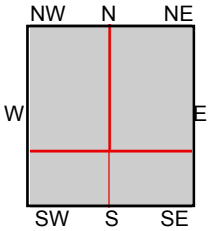

TP, East Cleveland, 1953, 7.5-minute
SE, Shaker Heights, 1953, 7.5-minute
SW, Cleveland South, 1953, 7.5-minute
NW, Cleveland North, 1953, 7.5-minute

SITE NAME: Hough Senior Living
ADDRESS: 1765 E 89 ST
Cleveland, OH 44106
CLIENT: Partners Env. Consulting, Inc.

N

Historical Topo Map

1903

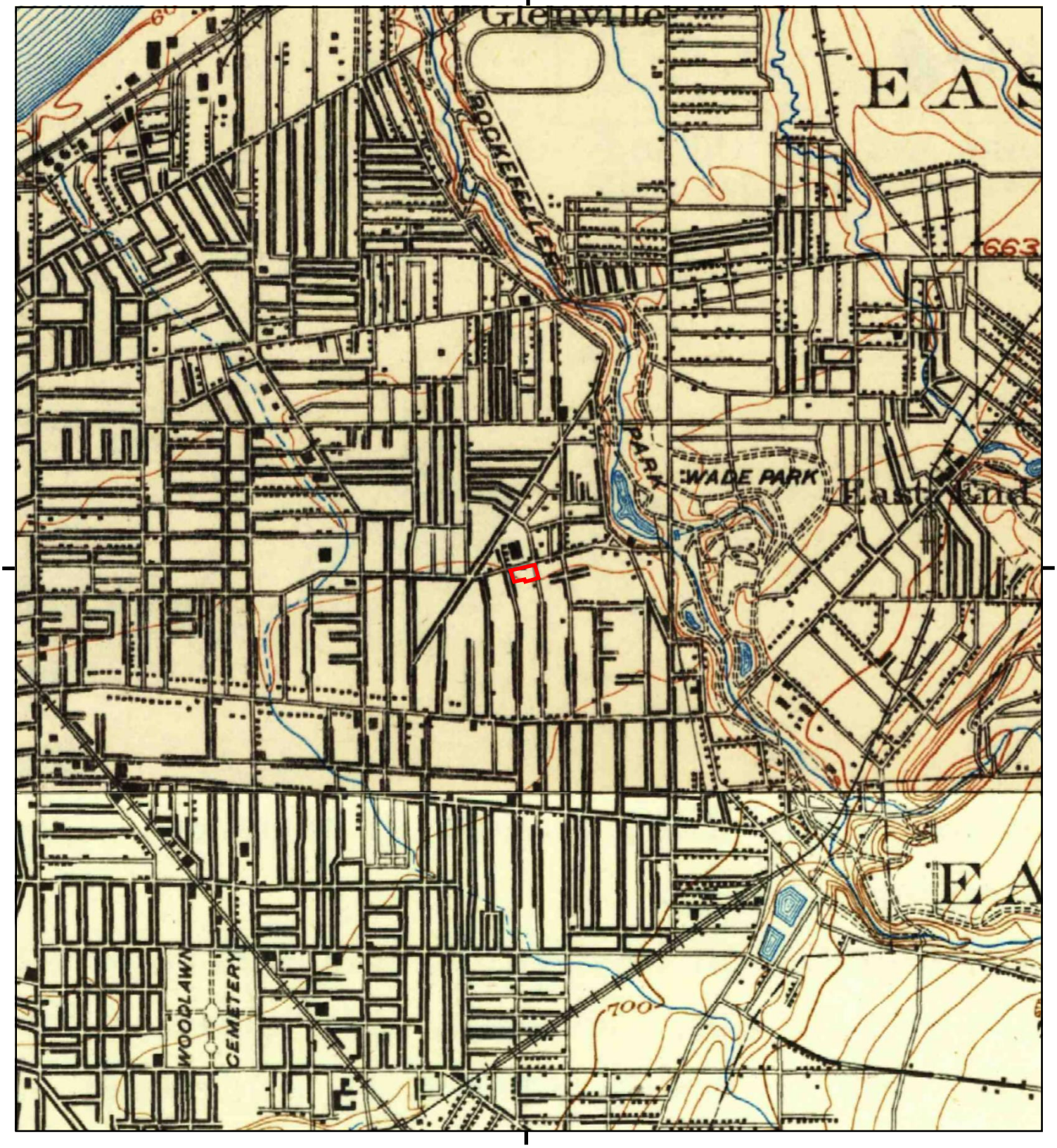

This report includes information from the following map sheet(s).

0 Miles 0.25 0.5 1 1.5

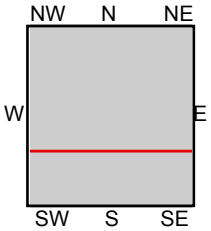

TP, Euclid, 1903, 15-minute
S, Cleveland, 1903, 15-minute

SITE NAME: Hough Senior Living
ADDRESS: 1765 E 89 ST
Cleveland, OH 44106
CLIENT: Partners Env. Consulting, Inc.

N

Historical Topo Map

1901

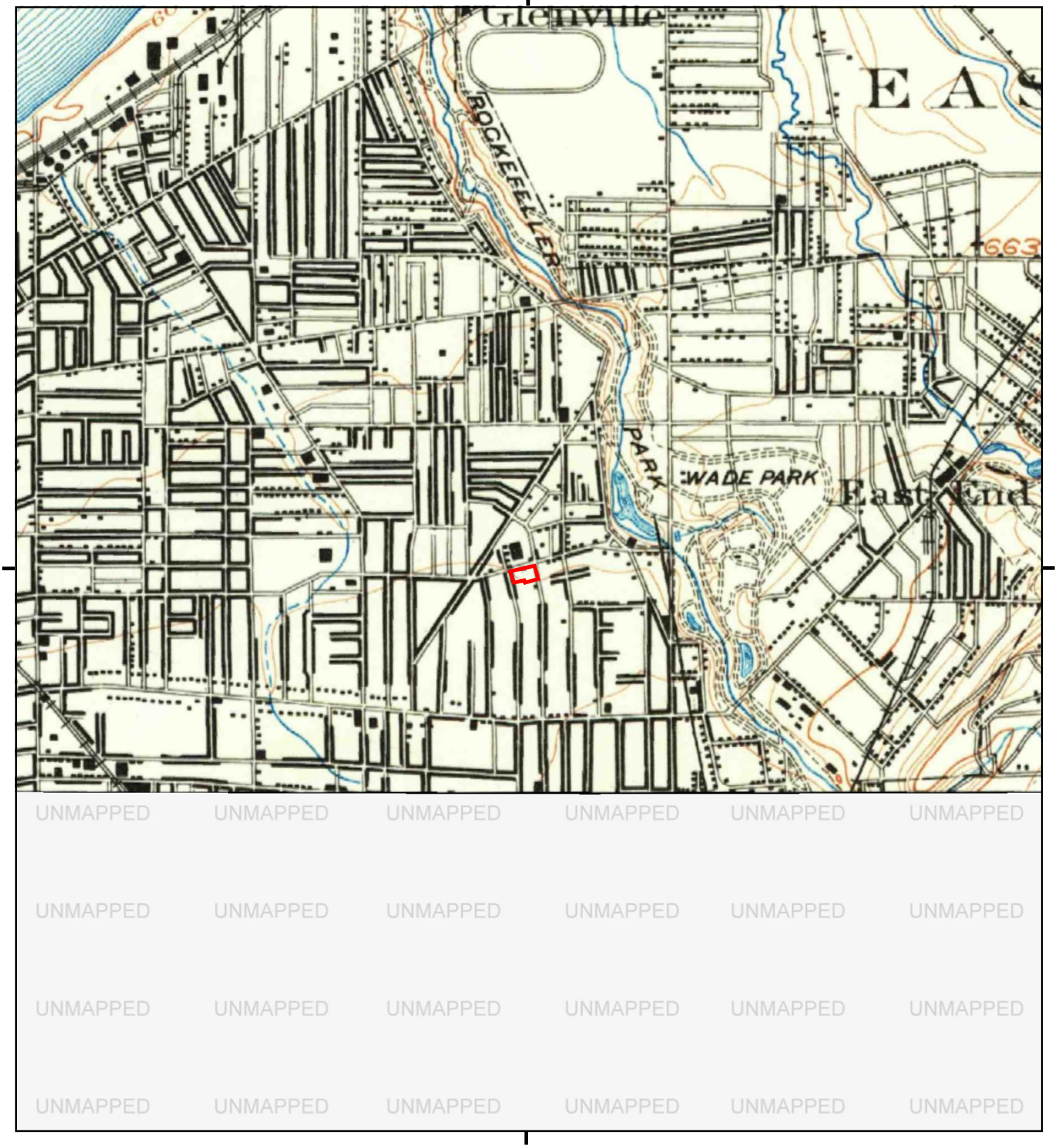

This report includes information from the following map sheet(s).

0 Miles 0.25 0.5 1 1.5

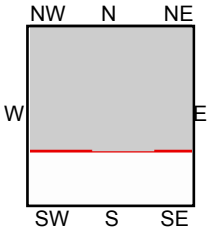

TP, Euclid, 1901, 15-minute

SITE NAME: Hough Senior Living
ADDRESS: 1765 E 89 ST
Cleveland, OH 44106
CLIENT: Partners Env. Consulting, Inc.

N

Hough Senior Living
1765 E 89 ST
Cleveland, OH 44106

Inquiry Number: 7528843.5
December 27, 2023

The EDR-City Directory Abstract

EDR® Environmental Data Resources Inc

6 Armstrong Road
Shelton, CT 06484
800.352.0050
www.edrnet.com

TABLE OF CONTENTS

SECTION

Executive Summary

Findings

City Directory Images

Thank you for your business.
Please contact EDR at 1-800-352-0050
with any questions or comments.

Disclaimer - Copyright and Trademark Notice

This Report contains certain information obtained from a variety of public and other sources reasonably available to Environmental Data Resources, LLC. It cannot be concluded from this Report that coverage information for the target and surrounding properties does not exist from other sources. This Report is provided on an "AS IS", "AS AVAILABLE" basis. **NO WARRANTY EXPRESS OR IMPLIED IS MADE WHATSOEVER IN CONNECTION WITH THIS REPORT. ENVIRONMENTAL DATA RESOURCES, LLC AND ITS SUBSIDIARIES, AFFILIATES AND THIRD PARTY SUPPLIERS DISCLAIM ALL WARRANTIES, OF ANY KIND OR NATURE, EXPRESS OR IMPLIED, ARISING OUT OF OR RELATED TO THIS REPORT OR ANY OF THE DATA AND INFORMATION PROVIDED IN THIS REPORT, INCLUDING WITHOUT LIMITATION, ANY WARRANTIES REGARDING ACCURACY, QUALITY, CORRECTNESS, COMPLETENESS, COMPREHENSIVENESS, SUITABILITY, MERCHANTABILITY, FITNESS FOR A PARTICULAR PURPOSE, TITLE, NON-INFRINGEMENT, MISAPPROPRIATION, OR OTHERWISE. ALL RISK IS ASSUMED BY THE USER. IN NO EVENT SHALL ENVIRONMENTAL DATA RESOURCES, LLC OR ITS SUBSIDIARIES, AFFILIATES OR THIRD PARTY SUPPLIERS BE LIABLE TO ANYONE FOR ANY DIRECT, INCIDENTAL, INDIRECT, SPECIAL, CONSEQUENTIAL OR OTHER DAMAGES OF ANY TYPE OR KIND (INCLUDING BUT NOT LIMITED TO LOSS OF PROFITS, LOSS OF USE, OR LOSS OF DATA), ARISING OUT OF OR IN ANY WAY CONNECTED WITH THIS REPORT OR ANY OF THE DATA AND INFORMATION PROVIDED IN THIS REPORT.** Any analyses, estimates, ratings, environmental risk levels, or risk codes provided in this Report are provided for illustrative purposes only, and are not intended to provide, nor should they be interpreted as providing any facts regarding, or prediction or forecast of, any environmental risk for any property. Only an assessment performed by a qualified environmental professional can provide findings, opinions or conclusions regarding the environmental risk or conditions in, on or at any property.

Copyright 2023 by Environmental Data Resources, LLC. All rights reserved. Reproduction in any media or format, in whole or in part, of any report or map of Environmental Data Resources, LLC, or its affiliates, is prohibited without prior written permission.

EDR and its logos (including Sanborn and Sanborn Map) are trademarks of Environmental Data Resources, LLC or its affiliates. All other trademarks used herein are the property of their respective owners.

EXECUTIVE SUMMARY

DESCRIPTION

Environmental Data Resources, Inc.'s (EDR) City Directory Abstract is a screening tool designed to assist environmental professionals in evaluating potential liability on a target property resulting from past activities. EDR's City Directory Abstract includes a search and abstract of available city directory data. For each address, the directory lists the name of the corresponding occupant at approximately five year intervals.

Business directories including city, cross reference and telephone directories were reviewed, if available, at approximately five year intervals for the years spanning 1930 through current. This report compiles information gathered in this review by geocoding the latitude and longitude of properties identified and gathering information about properties within 660 feet of the target property.

Summary information obtained is provided in the text of this report.

RECORD SOURCES

The EDR City Directory Report accesses a variety of business directory sources, including Haines, InfoUSA, Polk, Cole, Bresser, and Stewart. Listings marked as EDR Digital Archive access Cole and InfoUSA records. The various directory sources enhance and complement each other to provide a more thorough and accurate report.

EDR is licensed to reproduce certain City Directory works by the copyright holders of those works. The purchaser of this EDR City Directory Report may include it in report(s) delivered to a customer.

RESEARCH SUMMARY

The following research sources were consulted in the preparation of this report. An "X" indicates where information was identified in the source and provided in this report.

Year	Source	TP	Adjoining	Text Abstract	Source Image
2020	EDR Digital Archive	-	X	X	-
2017	Cole Information	-	X	X	-
2014	Cole Information	X	X	X	-
2010	Cole Information	-	X	X	-
2005	Cole Information	-	X	X	-
2002	Haines & Company	X	X	X	-
2000	Cole Information	-	X	X	-
1999	Haines Company, Inc.	X	X	X	-
1995	Cole Information	X	X	X	-
1992	Cole Information	X	X	X	-
1991	OHIO BELL	-	X	X	-
1986	OHIO BELL	X	X	X	-
1983	The Ohio Bell Telephone Co.	-	X	X	-
1981	Ohio Bell Telephone Company	-	X	X	-
1980	The Cleveland Directory Co.	-	-	-	-
1974	The Cleveland Directory Co.	X	X	X	-

EXECUTIVE SUMMARY

Year	Source	TP	Adjoining	Text Abstract	Source Image
1973	The Cleveland Directory Co	-	-	-	-
1972	The Cleveland Directory Co.	-	-	-	-
1970	The Cleveland Directory Co.	X	X	X	-
1967	The Cleveland Directory Co.	-	-	-	-
1962	The Cleveland Directory Co.	-	-	-	-
1961	The Cleveland Directory Co.	X	X	X	-
1959	The Cleveland Directory Co.	-	-	-	-
1955	The Cleveland Directory Co.	X	X	X	-
1954	The Cleveland Directory Co.	-	-	-	-
1951	The Cleveland Directory Co.	X	X	X	-
1949	The Cleveland Directory Co.	-	-	-	-
1941	The Cleveland Directory Co.	X	X	X	-
1935	The Cleveland Directory Co.	X	X	X	-
1930	The Cleveland Directory Co.	X	X	X	-

FINDINGS

TARGET PROPERTY INFORMATION

ADDRESS

1765 E 89 ST
Cleveland, OH 44106

FINDINGS DETAIL

Target Property research detail.

89TH

1765 89TH

Year	Uses	Source
2002	5 PUSKORIUSLinas	Haines & Company
1999	OMITCHUM Corlodia	Haines Company, Inc.
1961	Kelly D W & Son Moving Co	The Cleveland Directory Co.
	Kelly Dawson W	The Cleveland Directory Co.
1955	Kelley D W & Son Moving Co	The Cleveland Directory Co.
	Kelly Dawson W	The Cleveland Directory Co.

89TH ST

1765 89TH ST

Year	Uses	Source
1986	BEARDEN Corene	OHIO BELL
1974	Knowles Lamara Mrs	The Cleveland Directory Co.
	Vacant	The Cleveland Directory Co.
1970	HILL MORRIS	The Cleveland Directory Co.
	KNOWLES WM	The Cleveland Directory Co.
1951	D W Kelly & Son Moving Co	The Cleveland Directory Co.
	Kelly Dawson W	The Cleveland Directory Co.
1941	Kelly D W Moving Co	The Cleveland Directory Co.
	Kelly Dawson W	The Cleveland Directory Co.
1935	Knapp Chas uphol	The Cleveland Directory Co.
1930	Knapp Chas K uphol	The Cleveland Directory Co.

FINDINGS

E 89TH ST

1765 E 89TH ST

Year	*Uses*	*Source*
2014	OCCUPANT UNKNOWN	Cole Information
1995	WALLACE, ROBERT L	Cole Information
1992	KNOWLES, D	Cole Information

FINDINGS

ADJOINING PROPERTY DETAIL

The following Adjoining Property addresses were researched for this report. Detailed findings are provided for each address.

87TH

1754 87TH

Year	Uses	Source
1961	Woods Geo	The Cleveland Directory Co.
1955	Hinton Carley M	The Cleveland Directory Co.

1755 87TH

Year	Uses	Source
1961	Brookfield Apts	The Cleveland Directory Co.
	Vacant	The Cleveland Directory Co.
	Tillman Leo R	The Cleveland Directory Co.
	Light John	The Cleveland Directory Co.
	Scarberry Elmer	The Cleveland Directory Co.
	Davis Harvey	The Cleveland Directory Co.
	Adkins Boyd	The Cleveland Directory Co.
	Scarberry Jas	The Cleveland Directory Co.
	Gibson Carl	The Cleveland Directory Co.
	Stew art Clarence	The Cleveland Directory Co.
	Cicco Edythe A	The Cleveland Directory Co.
	Valley Fred	The Cleveland Directory Co.
	North Paul	The Cleveland Directory Co.
	Noch Joseph	The Cleveland Directory Co.
	Houk Rhoda R Mrs	The Cleveland Directory Co.
	Tanner Fannie A Mrs	The Cleveland Directory Co.
1955	Brookfield Apts	The Cleveland Directory Co.
	Renfer Priscilla Mrs	The Cleveland Directory Co.
	Tillman L R	The Cleveland Directory Co.
	Minor Jas J	The Cleveland Directory Co.
	Neal Carl N roofer	The Cleveland Directory Co.

FINDINGS

Year	Uses	Source
1955	Behnke Walter H	The Cleveland Directory Co.
	Murray Christine	The Cleveland Directory Co.
	New man J R	The Cleveland Directory Co.
	Morgan LaDoris E	The Cleveland Directory Co.
	Hartlerode Gladys D	The Cleveland Directory Co.
	Kramer Clara Mrs	The Cleveland Directory Co.
	Nezbeda Jas J	The Cleveland Directory Co.
	Dow ney John J	The Cleveland Directory Co.
	Shover Jesse	The Cleveland Directory Co.
	Houk Henry L	The Cleveland Directory Co.
	Tanner Fannie Mrs	The Cleveland Directory Co.

1756 87TH

Year	Uses	Source
1961	Morse Clarence	The Cleveland Directory Co.
1955	Radosevich Steven R	The Cleveland Directory Co.

1757 87TH

Year	Uses	Source
1961	Czapko Julius	The Cleveland Directory Co.
	Russell Raymond	The Cleveland Directory Co.
1955	Czapko Julius L	The Cleveland Directory Co.
	Sunshine Manuel	The Cleveland Directory Co.

1758 87TH

Year	Uses	Source
1961	Robinson Posten	The Cleveland Directory Co.
1955	Schumacher Earl L	The Cleveland Directory Co.

1759 87TH

Year	Uses	Source
1961	Derrico Willie	The Cleveland Directory Co.
1955	Atkinson Geo S	The Cleveland Directory Co.

FINDINGS

1761 87TH

Year	Uses	Source
1961	Tarver Eug	The Cleveland Directory Co.
1955	Crosby Wm J	The Cleveland Directory Co.

1763 87TH

Year	Uses	Source
1961	Lively Leonard	The Cleveland Directory Co.
1955	Stevens Herbert F	The Cleveland Directory Co.

1765 87TH

Year	Uses	Source
1961	Webster Jas	The Cleveland Directory Co.
1955	Webster Jas	The Cleveland Directory Co.

1766 87TH

Year	Uses	Source
1961	Blythw ood Clauzell	The Cleveland Directory Co.
	Lattimore Felix	The Cleveland Directory Co.
1955	Neal Leonard C roofer	The Cleveland Directory Co.
	Baker Geo	The Cleveland Directory Co.

1767 87TH

Year	Uses	Source
1961	No Return	The Cleveland Directory Co.
1955	Landsman Albert G	The Cleveland Directory Co.

1769 87TH

Year	Uses	Source
1961	McArthur Louise Mrs	The Cleveland Directory Co.
1955	Landsman Aug G	The Cleveland Directory Co.

1770 87TH

Year	Uses	Source
1961	Dozier Emma	The Cleveland Directory Co.
1955	Kusmer Andrew L	The Cleveland Directory Co.

FINDINGS

1773 87TH

Year	Uses	Source
1961	McDonald Willie	The Cleveland Directory Co.
1955	Garlbotti Dina S	The Cleveland Directory Co.

1774 87TH

Year	Uses	Source
2002	WILLIAMST	Haines & Company
1999	WILUAMSNalhe L	Haines Company, Inc.
1961	Fisher Esau	The Cleveland Directory Co.
1955	Collins Harry E	The Cleveland Directory Co.

1777 87TH

Year	Uses	Source
1961	Neshkin A & Son contrs	The Cleveland Directory Co.
	Lilly Huey	The Cleveland Directory Co.
1955	Corundum Co tool mfrs	The Cleveland Directory Co.
	LaFevre Victor F	The Cleveland Directory Co.

1778 87TH

Year	Uses	Source
1961	Breither Claudine E Mrs	The Cleveland Directory Co.
1955	Brelther Wm	The Cleveland Directory Co.

1780 87TH

Year	Uses	Source
1999	XXXX	Haines Company, Inc.

1781 87TH

Year	Uses	Source
2002	XXXX	Haines & Company
1999	XXXX	Haines Company, Inc.
1961	Apartments	The Cleveland Directory Co.
	Vacant	The Cleveland Directory Co.
	Rychak Harry	The Cleveland Directory Co.
	Bickford Chas	The Cleveland Directory Co.

FINDINGS

Year	Uses	Source
1961	Blake Roy	The Cleveland Directory Co.
1955	Casto Arnold E	The Cleveland Directory Co.
	Tate Saml J	The Cleveland Directory Co.
	Rychak Steven	The Cleveland Directory Co.

1782 87TH

Year	Uses	Source
2002	TRIPLETTMicheele	Haines & Company
1999	TRIPLETTMichele	Haines Company, Inc.
1961	Jackson Saml F	The Cleveland Directory Co.
1955	Jackson Saml F	The Cleveland Directory Co.

1785 87TH

Year	Uses	Source
2002	XXXX	Haines & Company
1999	XXXX	Haines Company, Inc.
1961	Eppinger John	The Cleveland Directory Co.
	Nathan Calvin	The Cleveland Directory Co.
	Lucas Ida Mrs	The Cleveland Directory Co.
	Manger Gw en	The Cleveland Directory Co.
1955	Gomillion Deland	The Cleveland Directory Co.
	Williams Fletcher	The Cleveland Directory Co.

1786 87TH

Year	Uses	Source
2002	XXXX	Haines & Company
1999	XXXX	Haines Company, Inc.
1961	Gooden Edw F	The Cleveland Directory Co.
	Covington Jessie L Mrs	The Cleveland Directory Co.
1955	Gooden Edw F	The Cleveland Directory Co.
	Covington Jessie L	The Cleveland Directory Co.

1787 87TH

Year	Uses	Source
2002	MALONE Rosalie 00 C	Haines & Company

FINDINGS

Year	Uses	Source
1999	MALONE Rosalie	Haines Company, Inc.
1961	Ensley Louise O Mrs	The Cleveland Directory Co.
1955	Ensley Louise O	The Cleveland Directory Co.

1790 87TH

Year	Uses	Source
2002	XXXX	Haines & Company
1961	Granville Geo	The Cleveland Directory Co.
	Foster Marshall	The Cleveland Directory Co.
1955	Tinsley Regina I	The Cleveland Directory Co.

1791 87TH

Year	Uses	Source
2002	LASTER Geraldine	Haines & Company
1999	XXXX	Haines Company, Inc.
1961	Glenn Willie A	The Cleveland Directory Co.
1955	Gutow ski Edmund F	The Cleveland Directory Co.

1794 87TH

Year	Uses	Source
2002	WHITSETTKim 00 C	Haines & Company
1999	BLUNT Mabel	Haines Company, Inc.
1961	Blunt Mabel Mrs	The Cleveland Directory Co.
	Moore Jesse	The Cleveland Directory Co.
	McCarthy Annie M	The Cleveland Directory Co.
	Washington Willie	The Cleveland Directory Co.
1955	Ault Clarence W	The Cleveland Directory Co.

1798 87TH

Year	Uses	Source
1961	McCarthy Esther M Mrs	The Cleveland Directory Co.
1955	McCarthy Thos B	The Cleveland Directory Co.

FINDINGS

87TH ST

1754 87TH ST

Year	Uses	Source
1974	Jones Ester B	The Cleveland Directory Co.
1970	VACANT	The Cleveland Directory Co.
1951	Hinton Carley Mrs	The Cleveland Directory Co.
1941	Hinton Edw D	The Cleveland Directory Co.
1935	Hann Clara Mrs	The Cleveland Directory Co.
1930	Corrigan Thos	The Cleveland Directory Co.

1755 87TH ST

Year	Uses	Source
1970	BROOKFIELD APARTMENTS	The Cleveland Directory Co.
	WALTERS CAROLYN	The Cleveland Directory Co.
	FINLEY JAMES	The Cleveland Directory Co.
	LOWE S	The Cleveland Directory Co.
	NIERES M	The Cleveland Directory Co.
	NO RETURN	The Cleveland Directory Co.
	ABRAMS M	The Cleveland Directory Co.
	NO RETURN	The Cleveland Directory Co.
	NO RETURN	The Cleveland Directory Co.
1951	Brookfield Apts	The Cleveland Directory Co.
	McBride Calvin P	The Cleveland Directory Co.
	Schindler Paul	The Cleveland Directory Co.
	Cross Harry G	The Cleveland Directory Co.
	Neal Carl N	The Cleveland Directory Co.
	Behnke Walter H	The Cleveland Directory Co.
	Murray Christina Mrs	The Cleveland Directory Co.
	How ell John	The Cleveland Directory Co.
	Morgan LaDoris	The Cleveland Directory Co.
	Holyoke Marion D	The Cleveland Directory Co.
	Jenkins Law rence jr	The Cleveland Directory Co.
	Rhoades Mildred	The Cleveland Directory Co.

FINDINGS

Year	Uses	Source
1951	Downey John J	The Cleveland Directory Co.
	Grgurich Wm	The Cleveland Directory Co.
	Houk Henry L	The Cleveland Directory Co.
	Busch Anna L Mrs	The Cleveland Directory Co.
1941	Brookfield Apts	The Cleveland Directory Co.
	McBride Calvin P	The Cleveland Directory Co.
	Nugent Elmer	The Cleveland Directory Co.
	Schindler Paul	The Cleveland Directory Co.
	Neal Carl N	The Cleveland Directory Co.
	Mould Grace	The Cleveland Directory Co.
	Murray Christina Mrs	The Cleveland Directory Co.
	Hugger Kath Mrs	The Cleveland Directory Co.
	Eberle Robt	The Cleveland Directory Co.
	Holyoke Marion	The Cleveland Directory Co.
	Gonnerman Carrie L	The Cleveland Directory Co.
	Vacant	The Cleveland Directory Co.
	Bartko Alex J	The Cleveland Directory Co.
	Williams Clifford F	The Cleveland Directory Co.
	Kelley Michl J	The Cleveland Directory Co.
1935	Brookfield Apts	The Cleveland Directory Co.
	Vouwie Frank	The Cleveland Directory Co.
	Vacant	The Cleveland Directory Co.
	Wahle Mildred E	The Cleveland Directory Co.
	Lange Frank H	The Cleveland Directory Co.
	Vacant	The Cleveland Directory Co.
	Coy Fredk	The Cleveland Directory Co.
	Darling Eileen Mrs	The Cleveland Directory Co.
	Bentley Frances Mrs	The Cleveland Directory Co.
	Brown Chas M	The Cleveland Directory Co.
	Vacant	The Cleveland Directory Co.
	Davis Josephine Mrs	The Cleveland Directory Co.
	Gundersen John H	The Cleveland Directory Co.

FINDINGS

Year	Uses	Source
1935	Dilullo Eugenio	The Cleveland Directory Co.
	Dutter Florence Mrs nurse	The Cleveland Directory Co.
	Dutter Florence E Mrs	The Cleveland Directory Co.
1930	Brookfield Apts	The Cleveland Directory Co.
	Ferris Louise	The Cleveland Directory Co.
	Stanton Louis P	The Cleveland Directory Co.
	Patterson Carl	The Cleveland Directory Co.
	Macklin Josiah W	The Cleveland Directory Co.
	Malone Cleo D	The Cleveland Directory Co.
	Vernucci Illo	The Cleveland Directory Co.
	Vacant	The Cleveland Directory Co.
	Henderson Geo N	The Cleveland Directory Co.
	Warren Lillian Mrs	The Cleveland Directory Co.
	Monett Hiram	The Cleveland Directory Co.
	Davis Josephine	The Cleveland Directory Co.
	Atkinson Benj	The Cleveland Directory Co.
	Smith Edw	The Cleveland Directory Co.
	Wysocki Walter	The Cleveland Directory Co.
	Harvey John	The Cleveland Directory Co.

1756 87TH ST

Year	Uses	Source
1974	Garner Delores	The Cleveland Directory Co.
1951	Kipp Gerald E	The Cleveland Directory Co.
1941	Kipp Gerald E	The Cleveland Directory Co.
1935	How ell Victor H	The Cleveland Directory Co.
1930	Rosenberg Elmer	The Cleveland Directory Co.

1757 87TH ST

Year	Uses	Source
1970	JONES E	The Cleveland Directory Co.
1951	Czapko Julius L	The Cleveland Directory Co.
	Bingham Vivian L	The Cleveland Directory Co.
1941	Czapko Julius	The Cleveland Directory Co.

FINDINGS

Year	Uses	Source
1935	Czapko Julius	The Cleveland Directory Co.
1930	Waltershed Eliz	The Cleveland Directory Co.

1758 87TH ST

Year	Uses	Source
1974	No Return	The Cleveland Directory Co.
1970	FARRIOR N	The Cleveland Directory Co.
1951	Greene Van B	The Cleveland Directory Co.
1941	Fruscella Jos	The Cleveland Directory Co.
1935	MacGregor Ronald V	The Cleveland Directory Co.
1930	Moorhead Finley A	The Cleveland Directory Co.

1759 87TH ST

Year	Uses	Source
1970	CROSS C	The Cleveland Directory Co.
1951	Allen Meredith S	The Cleveland Directory Co.
1941	Archer Clyde A	The Cleveland Directory Co.
1935	Vacant	The Cleveland Directory Co.
1930	Clark J Hatch	The Cleveland Directory Co.

1761 87TH ST

Year	Uses	Source
1951	Sloover Harold R	The Cleveland Directory Co.
1941	Narco John	The Cleveland Directory Co.

1763 87TH ST

Year	Uses	Source
1951	Maloney Cornelius F	The Cleveland Directory Co.
1941	Maloney Cornelius F	The Cleveland Directory Co.
1935	Maloney Cornelius F	The Cleveland Directory Co.
1930	Maloney Cornelius F	The Cleveland Directory Co.

1765 87TH ST

Year	Uses	Source
1974	Vacant	The Cleveland Directory Co.
1970	HARVEY JOHN	The Cleveland Directory Co.

FINDINGS

Year	Uses	Source
1951	Baker John W	The Cleveland Directory Co.
1941	Bayer Anton N	The Cleveland Directory Co.
1935	Klein Wm	The Cleveland Directory Co.
1930	Klein Wm	The Cleveland Directory Co.

1766 87TH ST

Year	Uses	Source
1970	HILL ROSE	The Cleveland Directory Co.
1951	Pasker Alf J	The Cleveland Directory Co.
	Friedl Wendel M	The Cleveland Directory Co.
1941	Muzila Andrew	The Cleveland Directory Co.
	Tyler Jos M	The Cleveland Directory Co.
1935	Vacant	The Cleveland Directory Co.
1930	Wellington Jos	The Cleveland Directory Co.
	Furlong Larry	The Cleveland Directory Co.

1767 87TH ST

Year	Uses	Source
1974	Vacant	The Cleveland Directory Co.
1970	NORRIS ELIZ M	The Cleveland Directory Co.
1951	Landsmann Albert	The Cleveland Directory Co.
1941	Higley Belle A	The Cleveland Directory Co.
1935	Higley Belle A	The Cleveland Directory Co.
1930	Nichols Sarah F Mrs	The Cleveland Directory Co.

1769 87TH ST

Year	Uses	Source
1974	Washington Minnie Mrs	The Cleveland Directory Co.
1970	WASHINGTON MINNIE MRS	The Cleveland Directory Co.
1951	Hazlett Chas R jr	The Cleveland Directory Co.
1941	Hazlett Mary D Mrs	The Cleveland Directory Co.
1935	Gray Clarence E	The Cleveland Directory Co.
1930	Gray Clarence E	The Cleveland Directory Co.

FINDINGS

1770 87TH ST

Year	Uses	Source
1974	Vacant	The Cleveland Directory Co.
1970	VACANT	The Cleveland Directory Co.
1951	McGuire Kenneth furn rms	The Cleveland Directory Co.
	Am Body & Top Co	The Cleveland Directory Co.
1941	Frenden John	The Cleveland Directory Co.
1935	Weiser Chas	The Cleveland Directory Co.
1930	Kirby Walter	The Cleveland Directory Co.

1773 87TH ST

Year	Uses	Source
1974	Wheeler Mary	The Cleveland Directory Co.
1970	PURNELL LORETTA MRS	The Cleveland Directory Co.
1951	Garlbotti Amerigo	The Cleveland Directory Co.
1941	Garibotti Amerigo	The Cleveland Directory Co.
1935	Garibotti Amerigo	The Cleveland Directory Co.
1930	Garibotti Amerigo	The Cleveland Directory Co.

1774 87TH ST

Year	Uses	Source
1991	Nathe L	OHIO BELL
	Norman	OHIO BELL
1986	CAVOR Veronica	OHIO BELL
	WIWAMS Nathe L	OHIO BELL
1983	WILLIAMS Nathe L	The Ohio Bell Telephone Co.
1981	WILLIAMS Nathe L	Ohio Bell Telephone Company
1974	Williams L	The Cleveland Directory Co.
1970	VACANT	The Cleveland Directory Co.
1951	Woods Susan Mrs	The Cleveland Directory Co.
	Kusmer Andrew	The Cleveland Directory Co.
1941	Woods Albertus	The Cleveland Directory Co.
1935	Woods Albert B	The Cleveland Directory Co.
1930	Woods Albert B livery	The Cleveland Directory Co.

FINDINGS

1777 87TH ST

Year	Uses	Source
1970	VACANT	The Cleveland Directory Co.
1951	Corundum Co tool mfrs	The Cleveland Directory Co.
	Haag Chas H cabtmkr	The Cleveland Directory Co.
1941	Denning Mfg Co metal stamping	The Cleveland Directory Co.
1935	Brow ning Mary G Mrs	The Cleveland Directory Co.
1930	Jones Margt M Mrs	The Cleveland Directory Co.

1778 87TH ST

Year	Uses	Source
1970	VACANT	The Cleveland Directory Co.
1951	Breither Wm	The Cleveland Directory Co.
1941	Vacant	The Cleveland Directory Co.
1935	Stauffer Wallace E	The Cleveland Directory Co.
1930	Sinclair Amelia Mrs	The Cleveland Directory Co.

1781 87TH ST

Year	Uses	Source
1974	Apartments	The Cleveland Directory Co.
	Evans Kenneth	The Cleveland Directory Co.
	Scott Carl	The Cleveland Directory Co.
	Deesechure Joe	The Cleveland Directory Co.
	Ellington D	The Cleveland Directory Co.
1970	APARTMENTS	The Cleveland Directory Co.
	MILLER HARVEY	The Cleveland Directory Co.
	SCOTT CARL	The Cleveland Directory Co.
	HOLLOWAY W A	The Cleveland Directory Co.
	VACANT	The Cleveland Directory Co.
1951	Gardner Francis	The Cleveland Directory Co.
1941	Harrington Mabel Mrs	The Cleveland Directory Co.
1935	Rush Walter	The Cleveland Directory Co.
1930	Leary Jane	The Cleveland Directory Co.

FINDINGS

1782 87TH ST

Year	Uses	Source
1981	BROWN Beverly D	Ohio Bell Telephone Company
1974	Burgese Christine	The Cleveland Directory Co.
1970	SMITH CHRISTINE	The Cleveland Directory Co.
1951	Fischer Virginia M	The Cleveland Directory Co.
1941	Fischer Frank H	The Cleveland Directory Co.
1935	Elder Tress Mrs	The Cleveland Directory Co.
1930	VanWormer Chas N	The Cleveland Directory Co.

1785 87TH ST

Year	Uses	Source
1974	Jackson Lola	The Cleveland Directory Co.
1970	MC GAUGHEY SADIE M	The Cleveland Directory Co.
1951	Goodhile Mabel K	The Cleveland Directory Co.
	Dykes Kenneth R	The Cleveland Directory Co.
	Miller Jas C	The Cleveland Directory Co.
1941	Kelch Della Mrs	The Cleveland Directory Co.
	Wakefield Chas H	The Cleveland Directory Co.
1935	McCall Emma M Mrs	The Cleveland Directory Co.
	Sheldon Herbert	The Cleveland Directory Co.
1930	Koppes Cloyd K	The Cleveland Directory Co.
	McCall Emma M Mrs	The Cleveland Directory Co.

1786 87TH ST

Year	Uses	Source
1974	Gooden Eddie	The Cleveland Directory Co.
	Anthony Marion Mrs	The Cleveland Directory Co.
1970	GOODEN EDDIE	The Cleveland Directory Co.
	HENDERSON ANTHONY	The Cleveland Directory Co.
1951	Simpson Clara L	The Cleveland Directory Co.
	Haren Lewis K	The Cleveland Directory Co.
1941	Simpson Virgil P	The Cleveland Directory Co.
	Haren Lewis K	The Cleveland Directory Co.
1935	Gertenbach Wanda Mrs	The Cleveland Directory Co.

FINDINGS

Year	Uses	Source
1930	Grace Wilbur	The Cleveland Directory Co.
	Kelch Jos S	The Cleveland Directory Co.

1787 87TH ST

Year	Uses	Source
1991	Rosalie	OHIO BELL
1986	ENSLEY Louise O	OHIO BELL
1974	Ensley Louise O Mrs	The Cleveland Directory Co.
	Beer Oma J Mrs	The Cleveland Directory Co.
1970	ENSLEY LOUISE O MRS	The Cleveland Directory Co.
	BEER OMA J MRS	The Cleveland Directory Co.
1951	Ensley Harry L	The Cleveland Directory Co.
1941	OMalley John J	The Cleveland Directory Co.
1935	OMalley John J	The Cleveland Directory Co.
1930	OMalley John J barber	The Cleveland Directory Co.

1790 87TH ST

Year	Uses	Source
1974	Vacant	The Cleveland Directory Co.
1970	HAYES ANNIE MRS	The Cleveland Directory Co.
1951	Cully Jos A	The Cleveland Directory Co.
1941	Stradley Pierce E	The Cleveland Directory Co.
1935	Trepczynski Wallace F	The Cleveland Directory Co.
1930	Eckhard Margt	The Cleveland Directory Co.

1791 87TH ST

Year	Uses	Source
1974	Hall John D	The Cleveland Directory Co.
1970	HALL JOHN D	The Cleveland Directory Co.
1951	Baum Miriam B	The Cleveland Directory Co.
1941	Blum Miriam B	The Cleveland Directory Co.
1935	Blum Bertha S Mrs	The Cleveland Directory Co.
1930	Baum Alf F toy broker	The Cleveland Directory Co.

1794 87TH ST

Year	Uses	Source
1974	Chapman Cecil	The Cleveland Directory Co.
1970	CHAPMAN CECIL	The Cleveland Directory Co.
1951	Ault Clarence W	The Cleveland Directory Co.
1941	Slick Ivy K Mrs furn rms	The Cleveland Directory Co.
1935	Donley Wray C	The Cleveland Directory Co.
1930	Covington Paul	The Cleveland Directory Co.
	Wright Wm	The Cleveland Directory Co.

1796 87TH ST

Year	Uses	Source
1974	Hansen Mary E Mrs	The Cleveland Directory Co.

1798 87TH ST

Year	Uses	Source
1970	HANSEN MARY E	The Cleveland Directory Co.
1951	McCullough Alice	The Cleveland Directory Co.
1941	McCullough Alice	The Cleveland Directory Co.
1935	McCullough Frank S	The Cleveland Directory Co.
1930	McCullough Frank S	The Cleveland Directory Co.

88

1774 88

Year	Uses	Source
1991	Karl E	OHIO BELL

88 Pl

1750 88 Pl

Year	Uses	Source
1986	WILSON Elizabeth R	OHIO BELL

1758 88 Pl

Year	Uses	Source
1991	Elizabeth R	OHIO BELL

FINDINGS

1762 88 Pl

Year	Uses	Source
1981	FENWAY Howard	Ohio Bell Telephone Company

1763 88 Pl

Year	Uses	Source
1991	Doris	OHIO BELL
1986	FRAZIER Doris	OHIO BELL
1983	FRAZIER Doris	The Ohio Bell Telephone Co.
1981	FRAZIER Doris	Ohio Bell Telephone Company

88 PIF L

1758 88 PIF L

Year	Uses	Source
1983	WILSON Elizabeth R	The Ohio Bell Telephone Co.

88TH PL

1754 88TH PL

Year	Uses	Source
1961	Morris Apts	The Cleveland Directory Co.
	Chaney Susie Mrs	The Cleveland Directory Co.
	Vacant	The Cleveland Directory Co.
	Vacant	The Cleveland Directory Co.
	Campbell Richd	The Cleveland Directory Co.
	Wells Doris Mrs	The Cleveland Directory Co.
	Cook Frances Mrs	The Cleveland Directory Co.
1955	Morris Apts	The Cleveland Directory Co.
	Johnson Chas F	The Cleveland Directory Co.
	Johnson Chas	The Cleveland Directory Co.
	James Louis E^	The Cleveland Directory Co.
	Moran Gordon	The Cleveland Directory Co.
	Harrison Robt F custdn	The Cleveland Directory Co.
	Vacant	The Cleveland Directory Co.
	Coates Elsie L Mrs	The Cleveland Directory Co.

FINDINGS

Year	Uses	Source
1951	Morris Apts	The Cleveland Directory Co.
	Fredinger Agnes L	The Cleveland Directory Co.
	OHara Winifred Mrs	The Cleveland Directory Co.
	Merrell Lorenzo G	The Cleveland Directory Co.
	Sayre Mary B Mrs	The Cleveland Directory Co.
	Hunt Carl T	The Cleveland Directory Co.
	Coates Porter J	The Cleveland Directory Co.
1941	Morris Apts	The Cleveland Directory Co.
	Bishop John B	The Cleveland Directory Co.
	Baker Albert	The Cleveland Directory Co.
	Merrell Lorenzo G	The Cleveland Directory Co.
	Warw ick W Royce	The Cleveland Directory Co.
	Musser Mary Mrs	The Cleveland Directory Co.
	Coates Porter J	The Cleveland Directory Co.
1935	Morris Apts	The Cleveland Directory Co.
	Zell Irene Mrs	The Cleveland Directory Co.
	Dike Edith Mrs	The Cleveland Directory Co.
	Merrell Lorenzo G	The Cleveland Directory Co.
	Haver Alvin B	The Cleveland Directory Co.
	Coates Elsie L Mrs	The Cleveland Directory Co.
	Pleasant Edw J	The Cleveland Directory Co.
1930	Morris Apts	The Cleveland Directory Co.
	Thomas Geo E	The Cleveland Directory Co.
	Mulhauser Chas	The Cleveland Directory Co.
	Merrell Anna Mrs	The Cleveland Directory Co.
	Vacant	The Cleveland Directory Co.
	Coats Elsie C	The Cleveland Directory Co.
	Stade Maymie E Mrs	The Cleveland Directory Co.

1758 88TH PL

Year	Uses	Source
2002	CLEVELAND CITY	Haines & Company
	CLEVELAND MUNICIPAL SD	Haines & Company

FINDINGS

Year	Uses	Source
2002	DAWKINSVirlninia	Haines & Company
1999	WILSONBen	Haines Company, Inc.
1974	Wilson Ben	The Cleveland Directory Co.
1970	WILSON BEN	The Cleveland Directory Co.
1961	Wilson Ben	The Cleveland Directory Co.
1955	Wilson Benj	The Cleveland Directory Co.
1951	Leacy Jas J	The Cleveland Directory Co.
1941	Neeld Kath	The Cleveland Directory Co.
1935	Neeld Frank H jr	The Cleveland Directory Co.
1930	Landsmann Albert	The Cleveland Directory Co.

1759 88TH PL

Year	Uses	Source
1970	VACANT	The Cleveland Directory Co.
1961	Walker Mae B Mrs	The Cleveland Directory Co.
1955	Brooks Melvin	The Cleveland Directory Co.
	Jackson Lennon	The Cleveland Directory Co.
	Whitfield John H	The Cleveland Directory Co.
1951	Osw ald Ida Mrs	The Cleveland Directory Co.
1941	Cayres Mary	The Cleveland Directory Co.
1935	Lenarz Emily C Mrs	The Cleveland Directory Co.
1930	Lenarz Emily Mrs	The Cleveland Directory Co.

1762 88TH PL

Year	Uses	Source
1974	Dotson Vivian Mrs	The Cleveland Directory Co.
1970	DATSON VIVIAN MRS	The Cleveland Directory Co.
1961	Ragland Violet Mrs	The Cleveland Directory Co.
	Thomas James	The Cleveland Directory Co.
1955	Jackson Eug	The Cleveland Directory Co.
	Tuck Wm	The Cleveland Directory Co.
1951	Mental Elmer M	The Cleveland Directory Co.
	Doremus Jas K	The Cleveland Directory Co.
1941	Ryan John J	The Cleveland Directory Co.

FINDINGS

Year	Uses	Source
1935	Rankin Garnet A	The Cleveland Directory Co.
	Ryan John J	The Cleveland Directory Co.
1930	Myers Roy	The Cleveland Directory Co.

1763 88TH PL

Year	Uses	Source
2002	POLLING Eddie	Haines & Company
	FRAZIER Doris	Haines & Company
1999	POLLING Eddie	Haines Company, Inc.
	FRAZIER Doris	Haines Company, Inc.
1974	Fallings Eddie	The Cleveland Directory Co.
1970	FALLINGS EDDIE	The Cleveland Directory Co.
1961	Folling Edw	The Cleveland Directory Co.
1955	Folling Edw	The Cleveland Directory Co.
	Morris Wm	The Cleveland Directory Co.
1951	Borkland Caroline V	The Cleveland Directory Co.
1941	Borkland Caroline V	The Cleveland Directory Co.
1935	Borkland Caroline Mrs	The Cleveland Directory Co.
1930	Borkland Caroline Mrs	The Cleveland Directory Co.

1766 88TH PL

Year	Uses	Source
1974	Logan Wm T	The Cleveland Directory Co.
1970	LOGAN WM T	The Cleveland Directory Co.
1961	Logan Wm T	The Cleveland Directory Co.
	Martin Presley	The Cleveland Directory Co.
1955	Logan Wm T	The Cleveland Directory Co.
	Martin Presley	The Cleveland Directory Co.
1951	Varga Andrew G	The Cleveland Directory Co.
1941	Landsman Albert G	The Cleveland Directory Co.
1935	Landsmann Albert G	The Cleveland Directory Co.
1930	Bradley Ralph C	The Cleveland Directory Co.

FINDINGS

1767 88TH PL

Year	Uses	Source
2002	PERRY Glo lia	Haines & Company
1999	PERRY Roosevelt	Haines Company, Inc.
1974	Barton Eliz Mrs	The Cleveland Directory Co.
1970	LEVEY RICHD	The Cleveland Directory Co.
1961	McIntosh Ollie B Mrs	The Cleveland Directory Co.
1955	McIntosh Fred A	The Cleveland Directory Co.
1951	Gilbert Jas J	The Cleveland Directory Co.
1941	Gilbert Jas J	The Cleveland Directory Co.
1935	Gilbert Jas J	The Cleveland Directory Co.
1930	Gilbert Jas J	The Cleveland Directory Co.

1770 88TH PL

Year	Uses	Source
1974	Vacant	The Cleveland Directory Co.
1970	WALKER LADY M	The Cleveland Directory Co.
1961	Legg Annie Mrs	The Cleveland Directory Co.
	Vanzant Wm H	The Cleveland Directory Co.
1955	Payne Andrew C	The Cleveland Directory Co.
	Legg Annie	The Cleveland Directory Co.
1951	Caldw ell Wm B	The Cleveland Directory Co.
	Choate Wm E	The Cleveland Directory Co.
1941	Brooks Jesse A	The Cleveland Directory Co.
	Wirt Harry J	The Cleveland Directory Co.
1935	Damon Dorothy Mrs	The Cleveland Directory Co.
	Brooks Jesse A	The Cleveland Directory Co.
1930	Lenon Gerald R	The Cleveland Directory Co.
	Wilson Alf	The Cleveland Directory Co.

1771 88TH PL

Year	Uses	Source
2002	SCRIVENMarion	Haines & Company
1999	OSCRIVEN Marion	Haines Company, Inc.
1974	Scrices Marion	The Cleveland Directory Co.

FINDINGS

Year	Uses	Source
1970	SCRIVEN MARION	The Cleveland Directory Co.
1961	Scriven Marion	The Cleveland Directory Co.
1955	Bush Everett M	The Cleveland Directory Co.
1951	Dunn Augusta	The Cleveland Directory Co.
1941	Dunn Melville E	The Cleveland Directory Co.
1935	Dunn Melville E	The Cleveland Directory Co.
1930	Dunn Melville E	The Cleveland Directory Co.

1773 88TH PL

Year	Uses	Source
2002	SFITCH Lillie	Haines & Company
1999	FITCH LIlle	Haines Company, Inc.
1974	Fitch Lily Mrs	The Cleveland Directory Co.
1970	FITCH LILY MRS	The Cleveland Directory Co.
1961	Weiss Etta H Mrs	The Cleveland Directory Co.
1955	Weiss Etta H Mrs	The Cleveland Directory Co.
1951	Weiss Etta H	The Cleveland Directory Co.
1941	Weiss Etta H	The Cleveland Directory Co.
1935	Jarvis Robt J	The Cleveland Directory Co.
1930	Jarvis Robt R	The Cleveland Directory Co.

1774 88TH PL

Year	Uses	Source
2002	SIMSLR	Haines & Company
1974	Reynolds Maxine	The Cleveland Directory Co.
1970	HAGGINS WM	The Cleveland Directory Co.
1961	Haggins Wm	The Cleveland Directory Co.
1955	Haggins Wm	The Cleveland Directory Co.
1951	Schillo Aug J	The Cleveland Directory Co.
1941	Kovacs Fred	The Cleveland Directory Co.
1935	Peterson Carl W	The Cleveland Directory Co.
1930	Peterson Eliz	The Cleveland Directory Co.

1778 88TH PL

Year	Uses	Source
1974	Vacant	The Cleveland Directory Co.
1970	HILL HENDERSON H	The Cleveland Directory Co.
1961	White Jesse	The Cleveland Directory Co.
	Hill Henderson	The Cleveland Directory Co.
1955	White Jesse	The Cleveland Directory Co.
	Coleman Jas L	The Cleveland Directory Co.
	Allen John T	The Cleveland Directory Co.
	Green Chester	The Cleveland Directory Co.
1951	Irvine Wm W	The Cleveland Directory Co.
1941	Baker John W	The Cleveland Directory Co.
1935	Haeberle Kath H Mrs	The Cleveland Directory Co.
1930	Haeberle Gottlieb D	The Cleveland Directory Co.
	Baker John W	The Cleveland Directory Co.

1788 88TH PL

Year	Uses	Source
1951	Higgins Geo W	The Cleveland Directory Co.
1941	Breidigan Herbert H	The Cleveland Directory Co.
1935	Baker John W	The Cleveland Directory Co.

88TH ST

1785 88TH ST

Year	Uses	Source
1986	MUHAMMAD Kevini	OHIO BELL

89

1805 89

Year	Uses	Source
1983	UNIVERSITY CHURCH OF CHRIST	The Ohio Bell Telephone Co.

FINDINGS

1809 89

Year	Uses	Source
1986	Bardee Rehabilitation Center Halfw ay House & Adult Day Treatment Center	OHIO BELL

89 SI

1780 89 SI

Year	Uses	Source
1983	SOUTHALL OC	The Ohio Bell Telephone Co.

1796 89 SI

Year	Uses	Source
1981	STEVENSON Bertha	Ohio Bell Telephone Company

1831 89 SI

Year	Uses	Source
1983	FERGUSON Leroy Sr	The Ohio Bell Telephone Co.

89 SS

1822 89 SS

Year	Uses	Source
1983	WILLIAMS Jas	The Ohio Bell Telephone Co.

89TH

1717 89TH

Year	Uses	Source
1961	Johnson R A	The Cleveland Directory Co.

1720 89TH

Year	Uses	Source
1961	McCarthy F	The Cleveland Directory Co.

1722 89TH

Year	Uses	Source
1961	Waiters Robt	The Cleveland Directory Co.

FINDINGS

1727 89TH

Year	Uses	Source
2002	XXXX	Haines & Company
1999	XXXX	Haines Company, Inc.

1736 89TH

Year	Uses	Source
1961	Nolden R	The Cleveland Directory Co.

1755 89TH

Year	Uses	Source
1961	Bellflower Apts	The Cleveland Directory Co.
	Bedell Lina S Mrs	The Cleveland Directory Co.
	Vacant	The Cleveland Directory Co.
	Edmonds Henry T	The Cleveland Directory Co.
	Vacant	The Cleveland Directory Co.
	Vacant	The Cleveland Directory Co.
	Vacant	The Cleveland Directory Co.
1955	Bellflower Apts	The Cleveland Directory Co.
	Ganyo Michl	The Cleveland Directory Co.
	McDowell Dougley	The Cleveland Directory Co.
	Neeld Katie Mrs	The Cleveland Directory Co.
	Dreyer Albert G	The Cleveland Directory Co.
	Neal Jas E	The Cleveland Directory Co.
	Hinger Mary Mrs	The Cleveland Directory Co.

1760 89TH

Year	Uses	Source
2002	BAILEY Robin	Haines & Company
1999	NEWELL R	Haines Company, Inc.
1961	Lawler Clarence	The Cleveland Directory Co.
	Davis Cecil	The Cleveland Directory Co.
	Glynn Earl L	The Cleveland Directory Co.
	Campbell Sylvester	The Cleveland Directory Co.
1955	Paden Harold P	The Cleveland Directory Co.

FINDINGS

1761 89TH

Year	Uses	Source
1961	Saum Vesta J Mrs	The Cleveland Directory Co.
1955	Saum Vesta J	The Cleveland Directory Co.

1762 89TH

Year	Uses	Source
2002	HUMPHREY Tina	Haines & Company
1999	BRYANTBealnce	Haines Company, Inc.
1961	Adams Willie	The Cleveland Directory Co.
1955	Riddle Wm D	The Cleveland Directory Co.
	Riddle Melvina Mrs	The Cleveland Directory Co.

1768 89TH

Year	Uses	Source
2002	SMITCHELLBrea l	Haines & Company
	OMITCHELL ssac	Haines & Company
1999	OMITCHELL Issac	Haines Company, Inc.
1961	Riddle Wm D	The Cleveland Directory Co.
	Mitchell I	The Cleveland Directory Co.
	Mitchell J	The Cleveland Directory Co.
1955	Long Emma A	The Cleveland Directory Co.

1769 89TH

Year	Uses	Source
2002	HALLLarry	Haines & Company
1999	OMITCHUM Samuel W	Haines Company, Inc.
1961	Mitchum Saml W	The Cleveland Directory Co.
1955	Koch Benj F	The Cleveland Directory Co.

1772 89TH

Year	Uses	Source
2002	LEWIS Eleen	Haines & Company
1999	POLLOCKVirginra	Haines Company, Inc.
1961	Hughes Martin A	The Cleveland Directory Co.
1955	Hughes Martin A	The Cleveland Directory Co.

FINDINGS

1775 89TH

Year	Uses	Source
2002	SAUSBY Lamana	Haines & Company
	JONES Matlie B	Haines & Company
1999	AUSBY Lamana	Haines Company, Inc.
	JONES Mattie B	Haines Company, Inc.
1961	Jones James E	The Cleveland Directory Co.
1955	No return	The Cleveland Directory Co.

1779 89TH

Year	Uses	Source
2002	LEWIS Tia	Haines & Company
	PAIGE Willie	Haines & Company
	WALKER Albert	Haines & Company
1999	LEWIS Tia	Haines Company, Inc.
	PAIGE Wile	Haines Company, Inc.
	STARMON Jas	Haines Company, Inc.
1961	Bolton Apts	The Cleveland Directory Co.
1955	Bolton Apts	The Cleveland Directory Co.

1780 89TH

Year	Uses	Source
2002	XXXX	Haines & Company
1999	APARTMENTS BOWDEN Nakeidra	Haines Company, Inc.
	CRAIGHEAD W	Haines Company, Inc.
	HOLLAND Henry M Rev	Haines Company, Inc.
	JONES Herman E	Haines Company, Inc.
	SEABORN Albert E	Haines Company, Inc.
	SMITH Gerald	Haines Company, Inc.
1961	Bolton Apts	The Cleveland Directory Co.
	Havyn Apts	The Cleveland Directory Co.
	Martin H P real est	The Cleveland Directory Co.
	Custer Nellie Mrs	The Cleveland Directory Co.
	Vacant	The Cleveland Directory Co.
	Vacant	The Cleveland Directory Co.

FINDINGS

Year	Uses	Source
1961	Wilson Fred M	The Cleveland Directory Co.
	Vacant	The Cleveland Directory Co.
1955	Bolton Apts	The Cleveland Directory Co.
	Havyn Apts	The Cleveland Directory Co.
	Martin H P real est	The Cleveland Directory Co.
	Gerrity W Law rence	The Cleveland Directory Co.
	Cannon Margt F Mrs	The Cleveland Directory Co.
	Grimes F D	The Cleveland Directory Co.
	Winters Osw ald B	The Cleveland Directory Co.
	Guenther Henry	The Cleveland Directory Co.

1781 89TH

Year	Uses	Source
2002	DODSON Eresl	Haines & Company
1999	DODSON Ernest	Haines Company, Inc.
1961	Bolton Apts	The Cleveland Directory Co.
	Tabor Alice M Mrs	The Cleveland Directory Co.
	Moore Raymond E	The Cleveland Directory Co.
	Steinmetz Stanley	The Cleveland Directory Co.
	Line Preston L	The Cleveland Directory Co.
	Vacant	The Cleveland Directory Co.
	Beggs Jack M	The Cleveland Directory Co.
	Prentice Louise D Mrs	The Cleveland Directory Co.
	Bell Alex	The Cleveland Directory Co.
	Slade Wm	The Cleveland Directory Co.
	No Return	The Cleveland Directory Co.
	Vacant	The Cleveland Directory Co.
	Prindle Ruth E Mrs	The Cleveland Directory Co.
	Arotin Joseph L	The Cleveland Directory Co.
	Cummings Edw J	The Cleveland Directory Co.
1955	Bolton Apts	The Cleveland Directory Co.
	Tabor Wm O	The Cleveland Directory Co.
	Shepard May J Mrs	The Cleveland Directory Co.

FINDINGS

Year	Uses	Source
1955	Steinmetz Stanley	The Cleveland Directory Co.
	Vacant	The Cleveland Directory Co.
	Vacant	The Cleveland Directory Co.
	Beggs Jack M	The Cleveland Directory Co.
	Prentice Louise D	The Cleveland Directory Co.
	Wright Ruth W Mrs	The Cleveland Directory Co.
	Nerone Eva J Mrs	The Cleveland Directory Co.
	Meter E J	The Cleveland Directory Co.
	Laskow itz Andrew B	The Cleveland Directory Co.
	Prindle Ruth E Mrs	The Cleveland Directory Co.
	No return	The Cleveland Directory Co.
	Cummings Edw J	The Cleveland Directory Co.

1785 89TH

Year	Uses	Source
1961	Treat Doy V	The Cleveland Directory Co.
1955	Wachtell Margt	The Cleveland Directory Co.

1786 89TH

Year	Uses	Source
1961	Yarber John	The Cleveland Directory Co.
	Ralidak Joseph	The Cleveland Directory Co.
1955	Sager Grace E	The Cleveland Directory Co.

1789 89TH

Year	Uses	Source
1961	Apartments	The Cleveland Directory Co.
	Vacant	The Cleveland Directory Co.
	Vacant	The Cleveland Directory Co.
	Sampson Leonard	The Cleveland Directory Co.
	Jones Carl N	The Cleveland Directory Co.
	Vacant	The Cleveland Directory Co.
	Vacant	The Cleveland Directory Co.
1955	Schoettli John	The Cleveland Directory Co.

FINDINGS

1790 89TH

Year	Uses	Source
1961	Uber H	The Cleveland Directory Co.
1955	Apartments	The Cleveland Directory Co.
	Baker R W	The Cleveland Directory Co.
	Upsticki	The Cleveland Directory Co.
	Tittle John	The Cleveland Directory Co.
	Smith J L	The Cleveland Directory Co.
	Anthony J L	The Cleveland Directory Co.
	No return	The Cleveland Directory Co.
	Balsytas Frank	The Cleveland Directory Co.

1793 89TH

Year	Uses	Source
1961	Bolton Manor Apts	The Cleveland Directory Co.
	Slade Bernice	The Cleveland Directory Co.
	Bufford Marvin	The Cleveland Directory Co.
	Jones Marvin	The Cleveland Directory Co.
	Shaw Floyd	The Cleveland Directory Co.
	No Return	The Cleveland Directory Co.
	Fountane Carol	The Cleveland Directory Co.
	Vacant	The Cleveland Directory Co.
	Bradley James	The Cleveland Directory Co.
	Temple Mary	The Cleveland Directory Co.
	Johnson Audrey Mrs	The Cleveland Directory Co.
	Galberach John D	The Cleveland Directory Co.
	Finley Sidney	The Cleveland Directory Co.
	Jones Marvin	The Cleveland Directory Co.
	Anderson Minnie Mrs	The Cleveland Directory Co.
	Vacant	The Cleveland Directory Co.
	Patterson Willie	The Cleveland Directory Co.
	Bryant Lee H	The Cleveland Directory Co.
	Bass C A Kirk	The Cleveland Directory Co.
	Blair Lena	The Cleveland Directory Co.

FINDINGS

Year	Uses	Source
1961	Johnson Leroy	The Cleveland Directory Co.
	Walker Wm	The Cleveland Directory Co.
	Taylor Milton	The Cleveland Directory Co.
	Smith Willie M Mrs	The Cleveland Directory Co.
	McAlpine Harold	The Cleveland Directory Co.
	Donaldson Wm	The Cleveland Directory Co.
	Worthy Louise Mrs	The Cleveland Directory Co.
1955	Bolton Manor Apts	The Cleveland Directory Co.
	Callahan Patk J	The Cleveland Directory Co.
	Brobst Mark J	The Cleveland Directory Co.
	Granger Edgar B	The Cleveland Directory Co.
	Williams John P	The Cleveland Directory Co.
	Sacks H W	The Cleveland Directory Co.
	Shull Lester W jr	The Cleveland Directory Co.
	Saunders Gertrude M	The Cleveland Directory Co.
	McHugh Jas E	The Cleveland Directory Co.
	Nadler Eug B	The Cleveland Directory Co.
	Holland Aldine W	The Cleveland Directory Co.
	Vacant	The Cleveland Directory Co.
	Russ Robt E	The Cleveland Directory Co.
	Graham Pearl M Mrs	The Cleveland Directory Co.
	Gray Blanche E Mrs	The Cleveland Directory Co.
	Jones Jos W	The Cleveland Directory Co.
	Robinson Lena Mrs	The Cleveland Directory Co.
	Buie Tw ila M	The Cleveland Directory Co.
	Murphy Dorothy J	The Cleveland Directory Co.
	Cory Jas C	The Cleveland Directory Co.
	Wolf Harvey J	The Cleveland Directory Co.
	Hertz Henry	The Cleveland Directory Co.
	Kochevar Jos H	The Cleveland Directory Co.
	Langley Louise	The Cleveland Directory Co.
	Shisko John A	The Cleveland Directory Co.

FINDINGS

Year	Uses	Source
1955	Straney Nicholas	The Cleveland Directory Co.

1796 89TH

Year	Uses	Source
2002	YATESMarconial	Haines & Company
1999	DIXONSteven	Haines Company, Inc.
	FIELDS Edw ard	Haines Company, Inc.
1961	Coyne Delfa furn rms	The Cleveland Directory Co.
1955	Coyne Delia	The Cleveland Directory Co.

1797 89TH

Year	Uses	Source
1961	Glover Chas N	The Cleveland Directory Co.
1955	Kovalick Robt A	The Cleveland Directory Co.

1801 89TH

Year	Uses	Source
1961	Rombach Albert E	The Cleveland Directory Co.
1955	Rombach Albert E	The Cleveland Directory Co.

1805 89TH

Year	Uses	Source
1961	Smith Alice C Mrs	The Cleveland Directory Co.
1955	Smith Alice C	The Cleveland Directory Co.

1809 89TH

Year	Uses	Source
2002	EXODUS	Haines & Company
	PEY Melvin	Haines & Company
1999	EXODUS	Haines Company, Inc.
1961	Delmissier John	The Cleveland Directory Co.
1955	Delmissier John	The Cleveland Directory Co.

1810 89TH

Year	Uses	Source
2002	WILLIAMSJames	Haines & Company

FINDINGS

Year	Uses	Source
1999	OCOLSTONEd	Haines Company, Inc.
	COLSTON Edw in P	Haines Company, Inc.
1961	Moran Peter	The Cleveland Directory Co.
1955	Moran Peter	The Cleveland Directory Co.

1814 89TH

Year	Uses	Source
1999	XXXX	Haines Company, Inc.
1961	Fischer Norbert	The Cleveland Directory Co.
	Marshall James	The Cleveland Directory Co.
	Liska Alf	The Cleveland Directory Co.
1955	Prymas Chester F	The Cleveland Directory Co.

1815 89TH

Year	Uses	Source
1999	COLSTON K	Haines Company, Inc.
1961	Evans Frieda Mrs	The Cleveland Directory Co.
1955	Hollow ay Norman A	The Cleveland Directory Co.

1818 89TH

Year	Uses	Source
1961	Brady C D	The Cleveland Directory Co.
1955	Glenn Geo	The Cleveland Directory Co.

1819 89TH

Year	Uses	Source
2002	XXXX	Haines & Company
1961	Eckroad David	The Cleveland Directory Co.
1955	White Arth E	The Cleveland Directory Co.

1821 89TH

Year	Uses	Source
2002	5 WAREThos	Haines & Company
1999	$WAREThos	Haines Company, Inc.
1961	Wassell Martha A Mrs	The Cleveland Directory Co.
1955	Wassel Saml F	The Cleveland Directory Co.

FINDINGS

1822 89TH

Year	Uses	Source
2002	WILUAMSJas	Haines & Company
1999	BARBARAJ	Haines Company, Inc.
	WILLIAMSJas	Haines Company, Inc.
1961	Beedlow Raymond	The Cleveland Directory Co.
1955	Sullivan Ada Mrs	The Cleveland Directory Co.

1827 89TH

Year	Uses	Source
2002	XXXX	Haines & Company
1999	XXXX	Haines Company, Inc.
1961	Friebolin Carl D	The Cleveland Directory Co.
1955	Friebolin Carl D	The Cleveland Directory Co.

1831 89TH

Year	Uses	Source
2002	CALLAHAN Clion	Haines & Company
1999	BROOKS Marcus	Haines Company, Inc.
	CALLAHAN Cifton	Haines Company, Inc.
1961	Kearncy Danl R	The Cleveland Directory Co.
1955	Kearney Danl R	The Cleveland Directory Co.

89TH PL

1712 89TH PL

Year	Uses	Source
1961	Hunter Mary Mrs	The Cleveland Directory Co.
1955	Wickham Kath V	The Cleveland Directory Co.
1951	Wickham Kath	The Cleveland Directory Co.
1941	Wickham Kath V	The Cleveland Directory Co.
1935	Wickham Kath V R	The Cleveland Directory Co.
1930	Wickham Gertrude V Mrs	The Cleveland Directory Co.

FINDINGS

1715 89TH PL

Year	Uses	Source
1951	Brannon Lloyd	The Cleveland Directory Co.
1941	Smith Harry W	The Cleveland Directory Co.
1935	Smith Harry W	The Cleveland Directory Co.
1930	Vacant	The Cleveland Directory Co.

1716 89TH PL

Year	Uses	Source
1955	No return	The Cleveland Directory Co.
1951	Robinson Philip W	The Cleveland Directory Co.
1941	Robison Philip W	The Cleveland Directory Co.
1935	Duncan Anna E	The Cleveland Directory Co.
1930	Shaw Albert H	The Cleveland Directory Co.

1717 89TH PL

Year	Uses	Source
1961	Johnson Rosa A Mrs	The Cleveland Directory Co.
1955	Godfrey Green	The Cleveland Directory Co.
	Johnson Chas	The Cleveland Directory Co.
1951	Malasky Burns N	The Cleveland Directory Co.
1941	Karr Harry	The Cleveland Directory Co.
1935	Karr John	The Cleveland Directory Co.
1930	Carl How ard	The Cleveland Directory Co.

1719 89TH PL

Year	Uses	Source
1961	Williams Benj F	The Cleveland Directory Co.
1955	Williams Benj L	The Cleveland Directory Co.
1951	Carter Henry C	The Cleveland Directory Co.
	Brassow Louis	The Cleveland Directory Co.
1941	Psomas Elias	The Cleveland Directory Co.
1935	Souers Emma D Mrs	The Cleveland Directory Co.
	Duguid Forbes L archt	The Cleveland Directory Co.
1930	Souers E D Mrs	The Cleveland Directory Co.

FINDINGS

1720 89TH PL

Year	Uses	Source
1961	McClarthy Fletcher	The Cleveland Directory Co.
1955	Sears Thos L	The Cleveland Directory Co.
1951	Sears Thos	The Cleveland Directory Co.
1941	Sears Thos L	The Cleveland Directory Co.
1935	Sears Thos L	The Cleveland Directory Co.
1930	Sears Thos L	The Cleveland Directory Co.

1722 89TH PL

Year	Uses	Source
1955	Walters Robt	The Cleveland Directory Co.
1951	Stiers Robt	The Cleveland Directory Co.
1941	Gialamas Jas	The Cleveland Directory Co.
1935	Gialamas Jas	The Cleveland Directory Co.
1930	Gialamas Jas	The Cleveland Directory Co.

1723 89TH PL

Year	Uses	Source
1961	Johnson Hamp	The Cleveland Directory Co.
1955	Johnson Hamp	The Cleveland Directory Co.
1951	Hadzoglo Theo	The Cleveland Directory Co.
1941	Hatzoglon Theo	The Cleveland Directory Co.
1935	Gray John	The Cleveland Directory Co.
1930	Cobb Geo	The Cleveland Directory Co.

1725 89TH PL

Year	Uses	Source
1961	Bogan Saml	The Cleveland Directory Co.
1955	Bogan Saml	The Cleveland Directory Co.
1951	Stouffer Marie Mrs	The Cleveland Directory Co.
	Robrer Cecil	The Cleveland Directory Co.
	Giblin John	The Cleveland Directory Co.
1941	Gomillion Bascal B	The Cleveland Directory Co.
1935	Wilson Alf	The Cleveland Directory Co.

FINDINGS

Year	Uses	Source
1930	Kaspar Geo	The Cleveland Directory Co.

1726 89TH PL

Year	Uses	Source
1961	Lew is Jas	The Cleveland Directory Co.
1955	Lew is Jas	The Cleveland Directory Co.
	Stoffer Willie	The Cleveland Directory Co.
1951	Biggam Eug B	The Cleveland Directory Co.
1941	Messer Gertrude C	The Cleveland Directory Co.
1935	Messer J Michl	The Cleveland Directory Co.
1930	Messer J Michl	The Cleveland Directory Co.

1728 89TH PL

Year	Uses	Source
1961	Rose Belle Mrs	The Cleveland Directory Co.
1955	Rose Belle Mrs	The Cleveland Directory Co.
1951	Schively Gilbert R	The Cleveland Directory Co.
	Parkison Wesley	The Cleveland Directory Co.
	Furry Louis	The Cleveland Directory Co.
1941	Coleman Jas	The Cleveland Directory Co.
1935	Robinson Jas	The Cleveland Directory Co.
1930	Thirion Frank G	The Cleveland Directory Co.

1729 89TH PL

Year	Uses	Source
1961	Smith Roosevelt	The Cleveland Directory Co.
1955	Smith Roosevelt	The Cleveland Directory Co.
	Tow nsw ell Jas	The Cleveland Directory Co.
1951	Furry Louis J	The Cleveland Directory Co.
1941	Stiers Robt L	The Cleveland Directory Co.
1935	Nahouse Wm J	The Cleveland Directory Co.
1930	Nahouse Wm J	The Cleveland Directory Co.

FINDINGS

1731 89TH PL

Year	Uses	Source
1961	Mitchell Robt	The Cleveland Directory Co.
	Brow n Prince	The Cleveland Directory Co.
1955	Mitchell Robt	The Cleveland Directory Co.
1951	Hurst Robt	The Cleveland Directory Co.
	Reiblein Robt	The Cleveland Directory Co.
1941	Davis Milo J	The Cleveland Directory Co.
1935	Davis Milo J	The Cleveland Directory Co.
1930	Feining Nathan	The Cleveland Directory Co.

1732 89TH PL

Year	Uses	Source
1961	Gray Sam	The Cleveland Directory Co.
1955	Crotty Albert	The Cleveland Directory Co.
1951	Crotty Albert	The Cleveland Directory Co.
1941	Crotty Agnes Mrs	The Cleveland Directory Co.
1935	Crotty Michl A	The Cleveland Directory Co.
	Crotty Albert F paperhngr	The Cleveland Directory Co.
1930	Crotty Michl A	The Cleveland Directory Co.

1735 89TH PL

Year	Uses	Source
1961	Haley Claude	The Cleveland Directory Co.
	Yarbrough Chas	The Cleveland Directory Co.
1955	Kennebrew Rudious	The Cleveland Directory Co.
1951	Tupa Florence K	The Cleveland Directory Co.
1941	Hornsby Genevieve	The Cleveland Directory Co.
1935	Hornsby Roger	The Cleveland Directory Co.
1930	Earl Thos H	The Cleveland Directory Co.

1736 89TH PL

Year	Uses	Source
1961	Wolden Ross	The Cleveland Directory Co.
1955	Gulliford Harry L	The Cleveland Directory Co.

Year	Uses	Source
1951	Gulliford Harry L	The Cleveland Directory Co.
1941	Gulliford Harry L	The Cleveland Directory Co.
1935	Gulliford Harry L	The Cleveland Directory Co.
1930	Gulliford Harry	The Cleveland Directory Co.

89TH ST

1712 89TH ST

Year	Uses	Source
1930	Wickham Kath	The Cleveland Directory Co.

1752 89TH ST

Year	Uses	Source
1930	Vacant	The Cleveland Directory Co.

1755 89TH ST

Year	Uses	Source
1974	Bellflower Apartments	The Cleveland Directory Co.
	Vacant Apts 8 13	The Cleveland Directory Co.
1970	BELLFLOWER APARTMENTS	The Cleveland Directory Co.
	JOHNSON ROBT	The Cleveland Directory Co.
	VACANT	The Cleveland Directory Co.
	MELLAN RUTHELL	The Cleveland Directory Co.
	MOORE CLYDE P	The Cleveland Directory Co.
	WILSON MARGT	The Cleveland Directory Co.
	VACANT	The Cleveland Directory Co.
1951	Bellflower Apts	The Cleveland Directory Co.
	Ganyo Michl	The Cleveland Directory Co.
	Powell David H	The Cleveland Directory Co.
	Cooper Chas H	The Cleveland Directory Co.
	Dryer Albert G	The Cleveland Directory Co.
	Zajc Ludwig J	The Cleveland Directory Co.
	Fry Ann Mrs	The Cleveland Directory Co.
1941	Bellflower Apts	The Cleveland Directory Co.
	Graziano Danl J	The Cleveland Directory Co.

FINDINGS

Year	Uses	Source
1941	Price Saul	The Cleveland Directory Co.
	Vacant	The Cleveland Directory Co.
	Vacant	The Cleveland Directory Co.
	McCartin Eug	The Cleveland Directory Co.
	Callaghan Mary D	The Cleveland Directory Co.
1935	Bellflow er Apts	The Cleveland Directory Co.
	Vacant	The Cleveland Directory Co.
	Jones Euphemia Mrs	The Cleveland Directory Co.
	Roberts Florence M Mrs	The Cleveland Directory Co.
	Brentzel Marie Mrs	The Cleveland Directory Co.
	Ingelse Jacob	The Cleveland Directory Co.
	Stelzer Louis J	The Cleveland Directory Co.
1930	Bellflow er Apts	The Cleveland Directory Co.
	Robbins Max	The Cleveland Directory Co.
	Baker Harold	The Cleveland Directory Co.
	Billson Edith B	The Cleveland Directory Co.
	Hardy C H	The Cleveland Directory Co.
	Luke Clifford E	The Cleveland Directory Co.

1756 89TH ST

Year	Uses	Source
1930	Johnson Florence	The Cleveland Directory Co.

1760 89TH ST

Year	Uses	Source
1991	LAWLAR Eva	OHIO BELL
	G	OHIO BELL
	Harry	OHIO BELL
1986	FELLOWS Robt W	OHIO BELL
1983	FELLOWS Robt W	The Ohio Bell Telephone Co.
1981	FELLOWS Robt W	Ohio Bell Telephone Company
	JONESG Go O	Ohio Bell Telephone Company
	MOOREA Cleveland Jr	Ohio Bell Telephone Company
1974	Law ler Clarence	The Cleveland Directory Co.

FINDINGS

Year	Uses	Source
1970	FELLOWS ROBT W	The Cleveland Directory Co.
1951	Bothe Eda O Mrs furn rms	The Cleveland Directory Co.
1941	Endsley Bert E	The Cleveland Directory Co.
	Endsley Louise E Mrs sanitarium	The Cleveland Directory Co.
1935	Nursing Home The	The Cleveland Directory Co.
1930	Goldsmith Louise nurse	The Cleveland Directory Co.
	Stein Minnie nurse	The Cleveland Directory Co.

1761 89TH ST

Year	Uses	Source
1951	Saum Vesta J	The Cleveland Directory Co.
1941	Spellacy Wm L	The Cleveland Directory Co.
1935	Kelly Dawson W mover	The Cleveland Directory Co.
	Kelly Mary J Mrs	The Cleveland Directory Co.
1930	Kelly Dawson W exp	The Cleveland Directory Co.
	Kelly Mary J Mrs	The Cleveland Directory Co.

1762 89TH ST

Year	Uses	Source
1991	Beatrice	OHIO BELL
1981	HUMPHREY Jas M	Ohio Bell Telephone Company
	WINTERS Geo WJr	Ohio Bell Telephone Company
1974	Adams D O	The Cleveland Directory Co.
	Adams Willie	The Cleveland Directory Co.
1970	ADAMS D O	The Cleveland Directory Co.
	ADAMS WILLIE	The Cleveland Directory Co.
1951	Badger Robt H	The Cleveland Directory Co.
1941	Findley Frank E	The Cleveland Directory Co.
1935	Findley Frank E	The Cleveland Directory Co.
1930	Findley Frank E	The Cleveland Directory Co.

1768 89TH ST

Year	Uses	Source
1991	Issac	OHIO BELL

FINDINGS

Year	Uses	Source
1983	MITCHEUL Issac	The Ohio Bell Telephone Co.
1981	MITCHELL Issac	Ohio Bell Telephone Company
1974	Mitchell Isaac	The Cleveland Directory Co.
1970	MITCHELL ISAAC	The Cleveland Directory Co.
1951	Long Emma A Mrs	The Cleveland Directory Co.
1941	Long Emma A Mrs	The Cleveland Directory Co.
1935	Long Emma A Mrs	The Cleveland Directory Co.
1930	Goodhue Wm L	The Cleveland Directory Co.

1769 89TH ST

Year	Uses	Source
1991	M	OHIO BELL
	Samuel W	OHIO BELL
1986	MITCHUM Samuel W	OHIO BELL
1983	JONES Patricia	The Ohio Bell Telephone Co.
	MITCHUM Samuel W	The Ohio Bell Telephone Co.
1981	IONES Patricia	Ohio Bell Telephone Company
1974	Mitchum Saml W	The Cleveland Directory Co.
1970	MITCHUM SAML	The Cleveland Directory Co.
1951	Koch Benj F	The Cleveland Directory Co.
1941	Koch Benj F	The Cleveland Directory Co.
1935	Meyer Caroline G Mrs	The Cleveland Directory Co.
1930	Meyer Caroline G	The Cleveland Directory Co.

1772 89TH ST

Year	Uses	Source
1986	POLLOCKAA Eddie C	OHIO BELL
1983	POLLOCK Eddie C	The Ohio Bell Telephone Co.
1981	POLLOCK Eddie C	Ohio Bell Telephone Company
1974	Pollock Eddie C	The Cleveland Directory Co.
1970	STARKS JOSEPH	The Cleveland Directory Co.
1951	Hughes Martin A	The Cleveland Directory Co.
1941	Hughes Martin A	The Cleveland Directory Co.
1935	Harris Chas E	The Cleveland Directory Co.

FINDINGS

Year	Uses	Source
1930	Reich Emilie K Mrs	The Cleveland Directory Co.

1775 89TH ST

Year	Uses	Source
1991	Mattie B	OHIO BELL
1986	JONE Mattle B	OHIO BELL
1983	JONES Mattie B	The Ohio Bell Telephone Co.
1974	Jones Mattie B	The Cleveland Directory Co.
1970	JONES MATTIE B	The Cleveland Directory Co.
1951	Custer Nellie S Mrs furn rms	The Cleveland Directory Co.
1941	Custer Nellie S Mrs	The Cleveland Directory Co.
1935	Custer Guy C	The Cleveland Directory Co.
1930	Long Emma A Mrs	The Cleveland Directory Co.

1779 89TH ST

Year	Uses	Source
1991	Fred	OHIO BELL
	Dachelle	OHIO BELL
	STARMON Willie M	OHIO BELL
1986	JOHNSO Fred	OHIO BELL
1983	JOHNSON Fred	The Ohio Bell Telephone Co.
1981	CHAMPION Darnell	Ohio Bell Telephone Company
	SHIPPO	Ohio Bell Telephone Company
	WALKER B	Ohio Bell Telephone Company
1974	Bolton Apartments	The Cleveland Directory Co.
1970	BOLTON APARTMENTS	The Cleveland Directory Co.
1951	Bolton Apts	The Cleveland Directory Co.
1941	Royalty Apts	The Cleveland Directory Co.
1935	Bolton Apts	The Cleveland Directory Co.
1930	Belton Apts	The Cleveland Directory Co.

1780 89TH ST

Year	Uses	Source
1991	Sarah	OHIO BELL

FINDINGS

Year	Uses	Source
1991	Wm	OHIO BELL
1986	GIPSON C	OHIO BELL
	JOHNSON Emma	OHIO BELL
	NICHOL Sarah	OHIO BELL
	ROBINSO Leo J	OHIO BELL
1983	JOHNSON Emma	The Ohio Bell Telephone Co.
	ROBINSON Leo J	The Ohio Bell Telephone Co.
1974	Bolton Apartments	The Cleveland Directory Co.
	Havyn Apartments	The Cleveland Directory Co.
	Minnifield H	The Cleveland Directory Co.
	Lee Sharon	The Cleveland Directory Co.
	Felton Emma J Mrs	The Cleveland Directory Co.
	Nichols S	The Cleveland Directory Co.
	Mc Ouitty Geo	The Cleveland Directory Co.
	Southall Odessa C Mrs	The Cleveland Directory Co.
1970	BOLTON APARTMENTS	The Cleveland Directory Co.
	HAVYN APARTMENTS	The Cleveland Directory Co.
	FOSTER JANE	The Cleveland Directory Co.
	VACANT	The Cleveland Directory Co.
	JOHNSON EMMA J	The Cleveland Directory Co.
	ROBERTS JAMES	The Cleveland Directory Co.
	KELLY Z	The Cleveland Directory Co.
	SOUTHALL ODESSA	The Cleveland Directory Co.
1951	Bolton Apts	The Cleveland Directory Co.
	Havyn Apts	The Cleveland Directory Co.
	Nixon Mary H	The Cleveland Directory Co.
	Gerrity Wallace	The Cleveland Directory Co.
	Cannon Margt F Mrs	The Cleveland Directory Co.
	Curtiss Caroline L Mrs	The Cleveland Directory Co.
	Okeson Hugh B	The Cleveland Directory Co.
	Guenther Henry	The Cleveland Directory Co.
1941	Royalty Apts	The Cleveland Directory Co.

FINDINGS

Year	Uses	Source
1941	Havyn Apts	The Cleveland Directory Co.
	Barnes Thos C	The Cleveland Directory Co.
	Sarstedt Frank A	The Cleveland Directory Co.
	Cannon Corman C	The Cleveland Directory Co.
	Vacant	The Cleveland Directory Co.
	Watson Robt W	The Cleveland Directory Co.
	Curtiss Caroline L	The Cleveland Directory Co.
1935	Bolton Apts	The Cleveland Directory Co.
	Havyn Apts	The Cleveland Directory Co.
	Barnes Thos C	The Cleveland Directory Co.
	Sarstedt Frank A	The Cleveland Directory Co.
	Cannon Corman C	The Cleveland Directory Co.
	Weld Louise C Mrs	The Cleveland Directory Co.
	Watson Robt W	The Cleveland Directory Co.
	Curtiss Caroline Mrs	The Cleveland Directory Co.
1930	Belton Apts	The Cleveland Directory Co.
	Havyn Apts	The Cleveland Directory Co.
	Coolidge Jas H	The Cleveland Directory Co.
	Sarsted Frank A	The Cleveland Directory Co.
	Cannon Corman C	The Cleveland Directory Co.
	Weld Louise C Mrs	The Cleveland Directory Co.
	Fauzon Arturo G	The Cleveland Directory Co.
	Hoffman Robt M	The Cleveland Directory Co.

1781 89TH ST

Year	Uses	Source
1974	Bolton Apartments	The Cleveland Directory Co.
	Harris Mary L Mrs	The Cleveland Directory Co.
	Watson Fannie O Mrs	The Cleveland Directory Co.
	Stew art Clifton	The Cleveland Directory Co.
	Robinson Leola	The Cleveland Directory Co.
	Parker Sharon	The Cleveland Directory Co.
	Marshall Garrett	The Cleveland Directory Co.

FINDINGS

Year	Uses	Source
1974	Prentice Louise D Mrs	The Cleveland Directory Co.
	Webb Willie M Mrs	The Cleveland Directory Co.
	Chaleham Rovenia	The Cleveland Directory Co.
	Davis Oscar L Rev	The Cleveland Directory Co.
	Walton Albert F	The Cleveland Directory Co.
	Harrison Juanita J	The Cleveland Directory Co.
	Law son James C	The Cleveland Directory Co.
	Vacant	The Cleveland Directory Co.
1970	BOLTON APARTMENTS	The Cleveland Directory Co.
	SMITH BERNICE	The Cleveland Directory Co.
	DAVIS ISAIAH	The Cleveland Directory Co.
	PEN LEROY	The Cleveland Directory Co.
	RICHARDS ATLAS	The Cleveland Directory Co.
	WILLIAMS SABRA MRS	The Cleveland Directory Co.
	GARRETT MARSHALL	The Cleveland Directory Co.
	PRENTICE LOUISE D MRS	The Cleveland Directory Co.
	PARKER IRENE MRS	The Cleveland Directory Co.
	SLADE WM	The Cleveland Directory Co.
	WASHINGTON LOUIS	The Cleveland Directory Co.
	MARSHALL ANNA	The Cleveland Directory Co.
	JOHNSON CLARICE	The Cleveland Directory Co.
	LAWSON JAMES C	The Cleveland Directory Co.
	RICE BETSY	The Cleveland Directory Co.
1951	Bolton Apts	The Cleveland Directory Co.
	Merrill Blanch	The Cleveland Directory Co.
	Shepard May J Mrs	The Cleveland Directory Co.
	Ryan Carrie H	The Cleveland Directory Co.
	Darby Robt B	The Cleveland Directory Co.
	Romw eber Harold E	The Cleveland Directory Co.
	Beggs John M	The Cleveland Directory Co.
	Prentice Homer H	The Cleveland Directory Co.
	Vanderaa Mac	The Cleveland Directory Co.

FINDINGS

Year	Uses	Source
1951	Strang Alvin E	The Cleveland Directory Co.
	Meyer Emil J	The Cleveland Directory Co.
	Graham Jos J	The Cleveland Directory Co.
	Prindle Edgar L	The Cleveland Directory Co.
	Beirne Margt E	The Cleveland Directory Co.
	Cummings Edw J	The Cleveland Directory Co.
1941	Royalty Apts	The Cleveland Directory Co.
	Smith Frank A	The Cleveland Directory Co.
	Conway John	The Cleveland Directory Co.
	Ryan Michl J	The Cleveland Directory Co.
	Vacant	The Cleveland Directory Co.
	Moore John H	The Cleveland Directory Co.
	Beggs Jas M	The Cleveland Directory Co.
	DyShere Hanna	The Cleveland Directory Co.
	Vacant	The Cleveland Directory Co.
	Strang Alvin	The Cleveland Directory Co.
	Bardshar Nettie	The Cleveland Directory Co.
	Vacant	The Cleveland Directory Co.
	Vacant	The Cleveland Directory Co.
	Vacant	The Cleveland Directory Co.
	Cummings Edw	The Cleveland Directory Co.
1935	Bolton Apts	The Cleveland Directory Co.
	Petersen Peter	The Cleveland Directory Co.
	Vacant	The Cleveland Directory Co.
	Gordon Arth M	The Cleveland Directory Co.
	Ryan Carrie H	The Cleveland Directory Co.
	Vacant	The Cleveland Directory Co.
	Robertson Wm L	The Cleveland Directory Co.
	Lillis Kath A Mrs	The Cleveland Directory Co.
	Vacant	The Cleveland Directory Co.
	Vacant	The Cleveland Directory Co.
	Davis Harriett L Mrs	The Cleveland Directory Co.

FINDINGS

Year	Uses	Source
1935	Vacant	The Cleveland Directory Co.
	Teter Wm C	The Cleveland Directory Co.
	McHenry Itha	The Cleveland Directory Co.
	Vacant	The Cleveland Directory Co.
1930	Belton Apts	The Cleveland Directory Co.
	Vacant	The Cleveland Directory Co.
	Palmer Lucy	The Cleveland Directory Co.
	Currier C N	The Cleveland Directory Co.
	Miller M W	The Cleveland Directory Co.
	Robertson Wm L	The Cleveland Directory Co.
	Citizens Wholesale Supply Co w hol gro	The Cleveland Directory Co.
	Lillis Cath A Mrs^	The Cleveland Directory Co.
	Briggs E C	The Cleveland Directory Co.
	Vacant	The Cleveland Directory Co.
	ODonnell Patk M	The Cleveland Directory Co.
	Calland Mabel Mrs	The Cleveland Directory Co.
	Teter Wm C MD	The Cleveland Directory Co.
	McHenry Jas C	The Cleveland Directory Co.
	Sua John J	The Cleveland Directory Co.
	Eastman Clara Mrs	The Cleveland Directory Co.

1785 89TH ST

Year	Uses	Source
1974	Brow n Mary Mrs	The Cleveland Directory Co.
1970	COURTS ALBERT	The Cleveland Directory Co.
1951	Murphy Leo T	The Cleveland Directory Co.
	Murphy Mary V Mrs furn rms	The Cleveland Directory Co.
1941	Brow n Eliz Mrs	The Cleveland Directory Co.
1935	Johnson Margt Mrs	The Cleveland Directory Co.
1930	Fury Emma Mrs furn rms	The Cleveland Directory Co.

1786 89TH ST

Year	Uses	Source
1974	Vacant	The Cleveland Directory Co.

FINDINGS

Year	Uses	Source
1974	Vacant	The Cleveland Directory Co.
1970	TABOR PERCY L	The Cleveland Directory Co.
	LITTLE SIDNEY	The Cleveland Directory Co.
1951	Sager Grace E furn rms	The Cleveland Directory Co.
1941	Kunkle Wm	The Cleveland Directory Co.
1935	Long Jos J livery	The Cleveland Directory Co.
1930	Cline John A	The Cleveland Directory Co.

1789 89TH ST

Year	Uses	Source
1974	Apartments	The Cleveland Directory Co.
1970	APARTMENTS	The Cleveland Directory Co.
	VACANT APTS 1 7	The Cleveland Directory Co.
1951	Schoettli John	The Cleveland Directory Co.
1941	Schoettle John	The Cleveland Directory Co.
1935	Applegate Louis L	The Cleveland Directory Co.
1930	Applegate Lew is L	The Cleveland Directory Co.

1790 89TH ST

Year	Uses	Source
1974	Vacant	The Cleveland Directory Co.
1970	RICHARDS EMMETT	The Cleveland Directory Co.
1951	Panzara Jos	The Cleveland Directory Co.
	Panzara Alice M Mrs furn rms	The Cleveland Directory Co.
1941	Boyd Clarence E	The Cleveland Directory Co.
1935	Landfield Lottie R Mrs	The Cleveland Directory Co.
1930	Sandfield Wade B	The Cleveland Directory Co.

1793 89TH ST

Year	Uses	Source
1974	Bolton Manor Apartments	The Cleveland Directory Co.
	Hairston Harold Jr	The Cleveland Directory Co.
	Price Helen	The Cleveland Directory Co.
	Brow n Leola Mrs	The Cleveland Directory Co.

FINDINGS

Year	Uses	Source
1974	Vacant	The Cleveland Directory Co.
	Vacant	The Cleveland Directory Co.
	Johnson Saml P	The Cleveland Directory Co.
	Vacant	The Cleveland Directory Co.
	Cooper Gracie Mrs	The Cleveland Directory Co.
	Snodgrass Homer	The Cleveland Directory Co.
	Hayes Tonya	The Cleveland Directory Co.
	Vacant	The Cleveland Directory Co.
	Vacant	The Cleveland Directory Co.
	Vacant	The Cleveland Directory Co.
	Vacant	The Cleveland Directory Co.
	Vacant	The Cleveland Directory Co.
	Hayes Stanford	The Cleveland Directory Co.
	Crawford Jonathan A	The Cleveland Directory Co.
	Crawford Kenneth T	The Cleveland Directory Co.
	Vacant	The Cleveland Directory Co.
	Vacant	The Cleveland Directory Co.
	Vacant	The Cleveland Directory Co.
	Vacant	The Cleveland Directory Co.
	Vacant	The Cleveland Directory Co.
	Vacant	The Cleveland Directory Co.
	Vacant	The Cleveland Directory Co.
1970	BOLTON MANOR APARTMENTS	The Cleveland Directory Co.
	HASTON HAROLD	The Cleveland Directory Co.
	POWELL CALVIN	The Cleveland Directory Co.
	HAIRSTON BONNIE MRS	The Cleveland Directory Co.
	HUGHES JACK	The Cleveland Directory Co.
	HILL JEAN E	The Cleveland Directory Co.
	SMITH WM	The Cleveland Directory Co.
	HILLS MARY MRS	The Cleveland Directory Co.
	DONALDSON ELIHU	The Cleveland Directory Co.
	WHITE LEROY	The Cleveland Directory Co.

FINDINGS

Year	Uses	Source
1970	BROWN CORA MRS	The Cleveland Directory Co.
	KIND WILLIE M MRS	The Cleveland Directory Co.
	ROBERTS ANNETTE MRS	The Cleveland Directory Co.
	GHANT MABEL	The Cleveland Directory Co.
	MARION ALEX	The Cleveland Directory Co.
	WILLIAMS J	The Cleveland Directory Co.
	FORE BESSIE L MRS	The Cleveland Directory Co.
	ARNOLD EUG	The Cleveland Directory Co.
	TATE JEAN	The Cleveland Directory Co.
	GREER ARTIMESE	The Cleveland Directory Co.
	JOHNSON HARVEY	The Cleveland Directory Co.
	BROWN LAWRENCE P	The Cleveland Directory Co.
	WILLIAMS BETTY	The Cleveland Directory Co.
	PEOPLES ROBT	The Cleveland Directory Co.
	WHITLOW DONALD	The Cleveland Directory Co.
	ROBERTS BERNARD	The Cleveland Directory Co.
1951	Bolton Manor Apts	The Cleveland Directory Co.
	Lecker Jos S	The Cleveland Directory Co.
	Hirst Harry	The Cleveland Directory Co.
	Haas Etta M	The Cleveland Directory Co.
	Anderson Charlotte C	The Cleveland Directory Co.
	Benham Ralph C	The Cleveland Directory Co.
	Vacant	The Cleveland Directory Co.
	Shupp Inez M^	The Cleveland Directory Co.
	Saunders Gertrude M	The Cleveland Directory Co.
	Henton Richd T	The Cleveland Directory Co.
	McIntosh Eliz H	The Cleveland Directory Co.
	Colw ell Bruce E	The Cleveland Directory Co.
	Penfield Loren H	The Cleveland Directory Co.
	Jurkanin John P	The Cleveland Directory Co.
	Graham Pearl M Mrs	The Cleveland Directory Co.
	Gray Blanche E Mrs	The Cleveland Directory Co.

FINDINGS

Year	Uses	Source
1951	Hogan M Virginia	The Cleveland Directory Co.
	Hausman Wm F	The Cleveland Directory Co.
	Christian Chas B	The Cleveland Directory Co.
	Murphy Dorothy J	The Cleveland Directory Co.
	Major Donald E	The Cleveland Directory Co.
	Tylicki Jennie M nurse	The Cleveland Directory Co.
	Flinta Roy E	The Cleveland Directory Co.
	Hertz Henry	The Cleveland Directory Co.
	Jackson Nellie K	The Cleveland Directory Co.
	Langley Louise	The Cleveland Directory Co.
	Fitzgerald Nora	The Cleveland Directory Co.
	LeCurg Dorothy S	The Cleveland Directory Co.
1941	Bolton Manor Apts	The Cleveland Directory Co.
	Lecker Jos S	The Cleveland Directory Co.
	Simak Wm J	The Cleveland Directory Co.
	Haas E M	The Cleveland Directory Co.
	Anderson Wm G	The Cleveland Directory Co.
	Vacant	The Cleveland Directory Co.
	Vacant	The Cleveland Directory Co.
	Saunders Gertrude M	The Cleveland Directory Co.
	Vacant	The Cleveland Directory Co.
	Vacant	The Cleveland Directory Co.
	Penfield Loren H	The Cleveland Directory Co.
	Wilkinson Martin H	The Cleveland Directory Co.
	Thigpen Jas D	The Cleveland Directory Co.
	Graham Pearl M Mrs	The Cleveland Directory Co.
	Gray Blanche E Mrs	The Cleveland Directory Co.
	Enger Dora Mrs	The Cleveland Directory Co.
	Levins Tena H	The Cleveland Directory Co.
	Meek Gordon C	The Cleveland Directory Co.
	Vacant	The Cleveland Directory Co.
	Hale John J	The Cleveland Directory Co.

FINDINGS

Year	Uses	Source
1941	Ryan Kath	The Cleveland Directory Co.
	Hertz Henry	The Cleveland Directory Co.
	Vacant	The Cleveland Directory Co.
	Vacant	The Cleveland Directory Co.
	Fitzgerald Nora	The Cleveland Directory Co.
	Knochel Wm A	The Cleveland Directory Co.
1935	Bolton Manor Apts	The Cleveland Directory Co.
	Hall Hattie E Mrs	The Cleveland Directory Co.
	Nunney Alf J	The Cleveland Directory Co.
	McDonell Arch J	The Cleveland Directory Co.
	Patterson Saml L	The Cleveland Directory Co.
	Breininger Herbert C	The Cleveland Directory Co.
	Vacant	The Cleveland Directory Co.
	Taylor Edw A	The Cleveland Directory Co.
	Blayney Amy J	The Cleveland Directory Co.
	Nourse Thera G	The Cleveland Directory Co.
	Penfield Loren H	The Cleveland Directory Co.
	Sunman Wilbur E	The Cleveland Directory Co.
	Vacant	The Cleveland Directory Co.
	Graham Pearl M	The Cleveland Directory Co.
	Costello Anthony F	The Cleveland Directory Co.
	Enger Dora M Mrs	The Cleveland Directory Co.
	Ingersoll Sarah L	The Cleveland Directory Co.
	McDonough Jas J	The Cleveland Directory Co.
	Taylor Danl	The Cleveland Directory Co.
	Hale John J	The Cleveland Directory Co.
	Lautermilch John F	The Cleveland Directory Co.
	Hertz Henry	The Cleveland Directory Co.
	Stockton Hazel	The Cleveland Directory Co.
	Douglas Russell C	The Cleveland Directory Co.
	Vacant	The Cleveland Directory Co.
	Bodell Wm	The Cleveland Directory Co.

FINDINGS

Year	Uses	Source
1930	Bolton Manor Apts	The Cleveland Directory Co.
	Sunman Wilbur E	The Cleveland Directory Co.
	Sullivan John F	The Cleveland Directory Co.
	Penfield Loren H	The Cleveland Directory Co.
	Carroll Edw B J	The Cleveland Directory Co.
	Breininger Herbert C	The Cleveland Directory Co.
	Little Gertrude E	The Cleveland Directory Co.
	Moran Wm A	The Cleveland Directory Co.
	Klein Max R	The Cleveland Directory Co.
	Rivers Stella	The Cleveland Directory Co.
	Bemin Mary C	The Cleveland Directory Co.
	Irw in Grace L Mrs^	The Cleveland Directory Co.
	Harris Chas E	The Cleveland Directory Co.
	Vacant	The Cleveland Directory Co.
	Shearer H E	The Cleveland Directory Co.
	Kerr David D	The Cleveland Directory Co.
	Boyle Dorothy M	The Cleveland Directory Co.
	Font Peter A	The Cleveland Directory Co.
	Frankel Vincent S	The Cleveland Directory Co.
	Ward Ruth E	The Cleveland Directory Co.
	Hale John J	The Cleveland Directory Co.
	Mattern Kath H	The Cleveland Directory Co.
	Smith Ellis A	The Cleveland Directory Co.
	Higgins Gert Mrs	The Cleveland Directory Co.
	Forw ard Jessie B	The Cleveland Directory Co.
	Boyle Carter H	The Cleveland Directory Co.
	Cassell Chas J	The Cleveland Directory Co.

1796 89TH ST

Year	Uses	Source
1991	Lloyd	OHIO BELL
1986	RUCKER C	OHIO BELL
1983	STEVENSON Bertha	The Ohio Bell Telephone Co.

FINDINGS

Year	Uses	Source
1974	Rucker John	The Cleveland Directory Co.
1970	RUCKER JOHN	The Cleveland Directory Co.
1951	Boyle Hannah A	The Cleveland Directory Co.
1941	Boyle John J	The Cleveland Directory Co.
1935	Boyle John J	The Cleveland Directory Co.
1930	Boyle John J	The Cleveland Directory Co.

1797 89TH ST

Year	Uses	Source
1974	Davis Eddie	The Cleveland Directory Co.
1970	DAVIS EDDIE	The Cleveland Directory Co.
1951	DeRosa Anthony	The Cleveland Directory Co.
1941	Beach Robt K	The Cleveland Directory Co.
1935	Beach Robt K	The Cleveland Directory Co.
1930	Beach Robt K	The Cleveland Directory Co.
	Ansel R Cleary	The Cleveland Directory Co.

1801 89TH ST

Year	Uses	Source
1974	No Return	The Cleveland Directory Co.
1970	THOMAS COLEY	The Cleveland Directory Co.
1951	Rombach Albert E	The Cleveland Directory Co.
	Rombach Jennie furn rms	The Cleveland Directory Co.
1941	Lepley Glenn W	The Cleveland Directory Co.
	Strovic Frank J tree surg	The Cleveland Directory Co.
1935	Palmer Ervin B	The Cleveland Directory Co.
1930	Morrison Hunter	The Cleveland Directory Co.

1805 89TH ST

Year	Uses	Source
1970	ASHFORD MARY MRS	The Cleveland Directory Co.
1951	Smith Alice C	The Cleveland Directory Co.
1941	Smith Andrew D jr	The Cleveland Directory Co.
1935	Smith Andrew D	The Cleveland Directory Co.

FINDINGS

Year	Uses	Source
1930	Smith Andrew D	The Cleveland Directory Co.

1809 89TH ST

Year	Uses	Source
1986	Exoudus Program Inc	OHIO BELL
1974	Community Inn House	The Cleveland Directory Co.
	Pogue Elliot S	The Cleveland Directory Co.
1970	VACANT	The Cleveland Directory Co.
1951	Delmissier Mary Mrs furn rms	The Cleveland Directory Co.
1941	Wilkinson Mary R	The Cleveland Directory Co.
1935	Walker Amelia Mrs	The Cleveland Directory Co.
1930	Merrill Lillian E Mrs	The Cleveland Directory Co.

1810 89TH ST

Year	Uses	Source
1991	Ed	OHIO BELL
1986	COLSTON B	OHIO BELL
	COLSTON Ed	OHIO BELL
1983	COLSTON B	The Ohio Bell Telephone Co.
1981	COLSTON B	Ohio Bell Telephone Company
	COLSTON E	Ohio Bell Telephone Company
1974	Colston Edw	The Cleveland Directory Co.
1970	COLSTON EDW	The Cleveland Directory Co.
1951	Moran Peter	The Cleveland Directory Co.
1941	Moran Peter	The Cleveland Directory Co.
1935	Gerhan Chas H	The Cleveland Directory Co.
1930	Gerhan Chas C	The Cleveland Directory Co.

1814 89TH ST

Year	Uses	Source
1974	Bey Jack	The Cleveland Directory Co.
1970	BEY JOHN	The Cleveland Directory Co.
1951	Hokkly Wm A furn rms	The Cleveland Directory Co.
1941	Stewart Jas W	The Cleveland Directory Co.

FINDINGS

Year	Uses	Source
1935	Stewart Laura M Mrs	The Cleveland Directory Co.
1930	Stewart Virda L Mrs	The Cleveland Directory Co.

1815 89TH ST

Year	Uses	Source
1991	K	OHIO BELL
1974	Williams Donald	The Cleveland Directory Co.
1970	WILLIAMS DONALD	The Cleveland Directory Co.
1951	Hollaway Norman	The Cleveland Directory Co.
1941	Ingelse Jacob L	The Cleveland Directory Co.
1935	Vacant	The Cleveland Directory Co.
1930	Wright Hattie	The Cleveland Directory Co.

1818 89TH ST

Year	Uses	Source
1974	Vacant	The Cleveland Directory Co.
1970	VACANT	The Cleveland Directory Co.
1951	Klug Marguerite	The Cleveland Directory Co.
1941	Klug Marguerette Mrs nursing home	The Cleveland Directory Co.
	Klug Geo H	The Cleveland Directory Co.
1935	Klug Geo H	The Cleveland Directory Co.
1930	Chilsolm Bruce	The Cleveland Directory Co.

1819 89TH ST

Year	Uses	Source
1983	SEAWRIGHT Chas	The Ohio Bell Telephone Co.
1974	Seawright Charles L	The Cleveland Directory Co.
1970	SEAWRIGHT CHARLES L	The Cleveland Directory Co.
1951	Morrison Alf	The Cleveland Directory Co.
1941	Morrison Thos	The Cleveland Directory Co.
1935	Baker Harry C	The Cleveland Directory Co.
1930	McNamara Andrew J	The Cleveland Directory Co.

FINDINGS

1821 89TH ST

Year	Uses	Source
1991	Thos	OHIO BELL
1986	WARE Thos	OHIO BELL
	WARE Thos	OHIO BELL
1983	WARE M	The Ohio Bell Telephone Co.
	WARE Thos	The Ohio Bell Telephone Co.
1981	WARE M	Ohio Bell Telephone Company
	WARE Thos	Ohio Bell Telephone Company
	WARE Tlhos	Ohio Bell Telephone Company
	WARE Thlos	Ohio Bell Telephone Company
1974	Ware Thos	The Cleveland Directory Co.
1970	WARE THOS	The Cleveland Directory Co.
1951	Wassell Saml F	The Cleveland Directory Co.
1941	Deming Paul S	The Cleveland Directory Co.
1935	Cooley Harris R	The Cleveland Directory Co.
1930	Cooley Harris R	The Cleveland Directory Co.

1822 89TH ST

Year	Uses	Source
1991	Jas	OHIO BELL
1986	Advanced Plmbng & Heating	OHIO BELL
	WILLIAM Jas	OHIO BELL
1983	Cleveland Home Repair Co	The Ohio Bell Telephone Co.
	CLEVELAND HONE &	The Ohio Bell Telephone Co.
	WILLIAMS Jas	The Ohio Bell Telephone Co.
1981	WILLIAMS Jas	Ohio Bell Telephone Company
1974	King Martin Luther Youth Hse	The Cleveland Directory Co.
	Jones Peggy Mrs	The Cleveland Directory Co.
1970	KING MARTIN LUTHER YOUTH HSE	The Cleveland Directory Co.
	JONES PEGGY	The Cleveland Directory Co.
1951	Palm Evelyn R Mrs furn rms	The Cleveland Directory Co.
1941	Meriam Edmund B	The Cleveland Directory Co.
1935	Meriam Edmund B	The Cleveland Directory Co.

Year	Uses	Source
1930	Meriam Edw B	The Cleveland Directory Co.

1827 89TH ST

Year	Uses	Source
1981	SMILEY Carrie P S	Ohio Bell Telephone Company
1974	Smiley Levi	The Cleveland Directory Co.
1970	SMYLEY LEVI	The Cleveland Directory Co.
1951	Freibolin Carl D	The Cleveland Directory Co.
1941	Friebolin Carl D	The Cleveland Directory Co.
1935	Friebolin Carl D	The Cleveland Directory Co.
1930	Friebolin Carl D	The Cleveland Directory Co.

1831 89TH ST

Year	Uses	Source
1981	FERGUSON Leroy Sr	Ohio Bell Telephone Company
1974	Vacant	The Cleveland Directory Co.
1970	KEARNEY DANL R	The Cleveland Directory Co.
1951	Kearney Danl R	The Cleveland Directory Co.
1941	Kearney Julia Mrs	The Cleveland Directory Co.
1935	Kearney Julia Mrs	The Cleveland Directory Co.
1930	Kearney Julia Mrs	The Cleveland Directory Co.

90

1792 90

Year	Uses	Source
1983	PASCHALL L	The Ohio Bell Telephone Co.

90TH

1690 90TH

Year	Uses	Source
1961	Lester Madison	The Cleveland Directory Co.
	McDonald Geo	The Cleveland Directory Co.

FINDINGS

1692 90TH

Year	Uses	Source
1961	Conel Otis	The Cleveland Directory Co.
	Blair Eug W	The Cleveland Directory Co.
1955	Conel Otis W	The Cleveland Directory Co.

1693 90TH

Year	Uses	Source
1961	Daniels Frank E	The Cleveland Directory Co.
	Carnes Eleanora Mrs	The Cleveland Directory Co.
1955	Daniels Frank E	The Cleveland Directory Co.

1694 90TH

Year	Uses	Source
2002	NELSONCarol	Haines & Company
1999	BELLJnames	Haines Company, Inc.
	WOODSONLM	Haines Company, Inc.
1961	Jackson Esther Mrs	The Cleveland Directory Co.
1955	Jackson Victor	The Cleveland Directory Co.

1695 90TH

Year	Uses	Source
1961	Orr Gertrude Mrs	The Cleveland Directory Co.
1955	Wells Claude S	The Cleveland Directory Co.

1698 90TH

Year	Uses	Source
2002	SSMITHVennelta	Haines & Company
	WOODSON Marsha	Haines & Company
1999	RODRIGUEZCarmella	Haines Company, Inc.
1961	Johnson Richd	The Cleveland Directory Co.
	Flow ers Bobbie	The Cleveland Directory Co.
1955	Larouche Raymond	The Cleveland Directory Co.

FINDINGS

1720 90TH

Year	Uses	Source
1961	Apartments	The Cleveland Directory Co.
	Anderson Warren	The Cleveland Directory Co.
	Vacant	The Cleveland Directory Co.
	Williams Herman	The Cleveland Directory Co.
	Boykin Webster J	The Cleveland Directory Co.
1955	Apartments	The Cleveland Directory Co.
	Eff Jesse	The Cleveland Directory Co.
	Kinkoph Jos	The Cleveland Directory Co.
	Tibbs Jas F	The Cleveland Directory Co.
	Warner Myrtle M	The Cleveland Directory Co.

1721 90TH

Year	Uses	Source
1961	McKenzie Earl E	The Cleveland Directory Co.
	Cameron Jessie	The Cleveland Directory Co.
	Jolly Johnny	The Cleveland Directory Co.
1955	No return	The Cleveland Directory Co.

1723 90TH

Year	Uses	Source
1961	Dancie Robt	The Cleveland Directory Co.
	Wade Willie	The Cleveland Directory Co.
	Harris John	The Cleveland Directory Co.
1955	No return	The Cleveland Directory Co.

1725 90TH

Year	Uses	Source
1961	Rollins Parker	The Cleveland Directory Co.
	Townsend Eva Mrs	The Cleveland Directory Co.
1955	Dawson Leo M	The Cleveland Directory Co.

1726 90TH

Year	Uses	Source
2002	MOORELucrene	Haines & Company

FINDINGS

Year	Uses	Source
1961	Apartments	The Cleveland Directory Co.
	Vacant	The Cleveland Directory Co.
	Wright Eug	The Cleveland Directory Co.
	Moore Luciene Mrs	The Cleveland Directory Co.
	Simpson Arth	The Cleveland Directory Co.
1955	Apartments	The Cleveland Directory Co.
	No return	The Cleveland Directory Co.
	Wright Eug	The Cleveland Directory Co.
	Moore Luciene	The Cleveland Directory Co.
	Williams Harold	The Cleveland Directory Co.

1727 90TH

Year	Uses	Source
1961	Harkness Terrace	The Cleveland Directory Co.
	Thomas Warner J	The Cleveland Directory Co.
1955	Harkness Terrace	The Cleveland Directory Co.
	Warner Thos J	The Cleveland Directory Co.

1728 90TH

Year	Uses	Source
1961	Harkness Terrace	The Cleveland Directory Co.
1955	Harkness Terrace	The Cleveland Directory Co.

1729 90TH

Year	Uses	Source
1961	Harkness Terrace	The Cleveland Directory Co.
	Hendon Olivia Mrs	The Cleveland Directory Co.
1955	Harkness Terrace	The Cleveland Directory Co.
	Woods Felton T cement fnshr	The Cleveland Directory Co.

1730 90TH

Year	Uses	Source
1961	Harkness Terrace	The Cleveland Directory Co.
	Scotia Apts	The Cleveland Directory Co.
1955	Harkness Terrace	The Cleveland Directory Co.

FINDINGS

Year	Uses	Source
1955	Scotia Apts	The Cleveland Directory Co.
	New man Donald	The Cleveland Directory Co.

1731 90TH

Year	Uses	Source
1961	Harkness Terrace	The Cleveland Directory Co.
	Scotia Apts	The Cleveland Directory Co.
	Allen Clarence H	The Cleveland Directory Co.
1955	Harkness Terrace	The Cleveland Directory Co.
	Scotia Apts	The Cleveland Directory Co.
	Allen Clarence H	The Cleveland Directory Co.

1732 90TH

Year	Uses	Source
1961	Harkness Terrace	The Cleveland Directory Co.
	Scotia Apts	The Cleveland Directory Co.
1955	Harkness Terrace	The Cleveland Directory Co.
	Scotia Apts	The Cleveland Directory Co.
	Workman Norman E	The Cleveland Directory Co.

1733 90TH

Year	Uses	Source
1961	Harkness Terrace	The Cleveland Directory Co.
	Scotia Apts	The Cleveland Directory Co.
	Jaggers Dora M Mrs	The Cleveland Directory Co.
1955	Harkness Terrace	The Cleveland Directory Co.
	Scotia Apts	The Cleveland Directory Co.
	Jaggers Edw L	The Cleveland Directory Co.

1734 90TH

Year	Uses	Source
1961	Harkness Terrace	The Cleveland Directory Co.
	Scotia Apts	The Cleveland Directory Co.
1955	Harkness Terrace	The Cleveland Directory Co.
	Scotia Apts	The Cleveland Directory Co.

FINDINGS

Year	Uses	Source
1955	Courtney Jesse E	The Cleveland Directory Co.

1735 90TH

Year	Uses	Source
1961	Harkness Terrace	The Cleveland Directory Co.
	Scotia Apts	The Cleveland Directory Co.
	Stanley Geraldine Mrs	The Cleveland Directory Co.
1955	Harkness Terrace	The Cleveland Directory Co.
	Scotia Apts	The Cleveland Directory Co.
	Stanley Geraldine C	The Cleveland Directory Co.

1736 90TH

Year	Uses	Source
1961	Harkness Terrace	The Cleveland Directory Co.
	Scotia Apts	The Cleveland Directory Co.
1955	Harkness Terrace	The Cleveland Directory Co.
	Scotia Apts	The Cleveland Directory Co.
	Cartyle Fred	The Cleveland Directory Co.

1737 90TH

Year	Uses	Source
1961	Harkness Terrace	The Cleveland Directory Co.
	Scotia Apts	The Cleveland Directory Co.
	Phillips Claud	The Cleveland Directory Co.
1955	Harkness Terrace	The Cleveland Directory Co.
	Scotia Apts	The Cleveland Directory Co.
	Phillips Claud	The Cleveland Directory Co.

1738 90TH

Year	Uses	Source
1961	Scotia Apts	The Cleveland Directory Co.
1955	Scotia Apts	The Cleveland Directory Co.
	No return	The Cleveland Directory Co.

FINDINGS

1739 90TH

Year	Uses	Source
1961	Scotia Apts	The Cleveland Directory Co.
1955	Scotia Apts	The Cleveland Directory Co.

1740 90TH

Year	Uses	Source
1961	Scotia Apts	The Cleveland Directory Co.
1955	Scotia Apts	The Cleveland Directory Co.
	Boseman Wm C	The Cleveland Directory Co.

1741 90TH

Year	Uses	Source
1961	Scotia Apts	The Cleveland Directory Co.
1955	Scotia Apts	The Cleveland Directory Co.

1742 90TH

Year	Uses	Source
1961	Scotia Apts	The Cleveland Directory Co.
1955	Scotia Apts	The Cleveland Directory Co.
	No return	The Cleveland Directory Co.

1743 90TH

Year	Uses	Source
1961	Scotia Apts	The Cleveland Directory Co.
1955	Scotia Apts	The Cleveland Directory Co.

1744 90TH

Year	Uses	Source
1961	Scotia Apts	The Cleveland Directory Co.
1955	Scotia Apts	The Cleveland Directory Co.
	Ashton Linnette S	The Cleveland Directory Co.

1745 90TH

Year	Uses	Source
1961	Scotia Apts	The Cleveland Directory Co.
1955	Scotia Apts	The Cleveland Directory Co.

FINDINGS

1746 90TH

Year	Uses	Source
1961	Scotia Apts	The Cleveland Directory Co.
	Vacant	The Cleveland Directory Co.
	Locke Earnestine Mrs	The Cleveland Directory Co.
	Tuice Wm T	The Cleveland Directory Co.
	Bobbitt K C	The Cleveland Directory Co.
	Harris Virginia	The Cleveland Directory Co.
	Jix Herbert	The Cleveland Directory Co.
	Vacant	The Cleveland Directory Co.
	Vacant	The Cleveland Directory Co.
	Brooks Fermon	The Cleveland Directory Co.
	White Madeline	The Cleveland Directory Co.
	Vacant	The Cleveland Directory Co.
	Vacant	The Cleveland Directory Co.
1955	Scotia Apts	The Cleveland Directory Co.
	Colliers Ford	The Cleveland Directory Co.

1753 90TH

Year	Uses	Source
2002	BROOKSShellr	Haines & Company
	SUTTON Othello	Haines & Company
1961	Whelan Helen S Mrs	The Cleveland Directory Co.
1955	Whelan Helen S Mrs	The Cleveland Directory Co.

1755 90TH

Year	Uses	Source
2002	XXXX	Haines & Company
1999	XXXX	Haines Company, Inc.
1961	Sanders Kath	The Cleveland Directory Co.
1955	Travis Robt L	The Cleveland Directory Co.

1756 90TH

Year	Uses	Source
2002	SCOTTSadre	Haines & Company

FINDINGS

Year	Uses	Source
2002	TOLLIVERAndy	Haines & Company
1999	STOLLIVERAndy	Haines Company, Inc.
1961	Stuart Woodrow	The Cleveland Directory Co.
	Tolliver Arth	The Cleveland Directory Co.
1955	Stuart Woodrow	The Cleveland Directory Co.

1757 90TH

Year	Uses	Source
1961	Brooks Herbert	The Cleveland Directory Co.
1955	Brooks Herbert	The Cleveland Directory Co.

1758 90TH

Year	Uses	Source
1961	Hulse Carrie Mrs	The Cleveland Directory Co.
1955	Hulse C Mrs caterer	The Cleveland Directory Co.
	Spurlock Fred L	The Cleveland Directory Co.

1761 90TH

Year	Uses	Source
1961	Law rence Pauline	The Cleveland Directory Co.
	Jackson Carl	The Cleveland Directory Co.
	Greenlee Herbert	The Cleveland Directory Co.
1955	Farrell Lee furn rms	The Cleveland Directory Co.

1762 90TH

Year	Uses	Source
2002	JENKINSAldene	Haines & Company
1999	LANEHenry	Haines Company, Inc.
	STHOMAS James	Haines Company, Inc.
1961	Young Wm G	The Cleveland Directory Co.
1955	Young Wm G	The Cleveland Directory Co.

1763 90TH

Year	Uses	Source
2002	JENKINS Evelyn	Haines & Company
1999	:JENKINS Evelyn	Haines Company, Inc.

FINDINGS

Year	Uses	Source
1961	Apartments	The Cleveland Directory Co.
	Coleman Garland	The Cleveland Directory Co.
	Williams Geo	The Cleveland Directory Co.
	Brow n Chas	The Cleveland Directory Co.
	Vacant	The Cleveland Directory Co.
	Anderson Mamie	The Cleveland Directory Co.
	White Cleveland	The Cleveland Directory Co.
	Parnell Leroy	The Cleveland Directory Co.
	Marchman Mary Mrs	The Cleveland Directory Co.
1955	Apartments	The Cleveland Directory Co.
	Coleman Garland	The Cleveland Directory Co.
	No return	The Cleveland Directory Co.
	Carter Jas	The Cleveland Directory Co.
	Anderson Doris	The Cleveland Directory Co.
	Vacant	The Cleveland Directory Co.
	Guilford Luther	The Cleveland Directory Co.
	Walker Jake	The Cleveland Directory Co.
	Brow n Chas	The Cleveland Directory Co.
	Anderson Jas	The Cleveland Directory Co.

1768 90TH

Year	Uses	Source
2002	GARRISON Kimberley	Haines & Company
1999	CMARBURY Clinton	Haines Company, Inc.
1961	Craig Joseph	The Cleveland Directory Co.
	Wallace Callie	The Cleveland Directory Co.
	McClinton Robt	The Cleveland Directory Co.
1955	Morreau Richd C	The Cleveland Directory Co.

1769 90TH

Year	Uses	Source
2002	BELL Waller	Haines & Company
	BOYD Hiram L	Haines & Company
	ISOM Angela	Haines & Company

FINDINGS

Year	Uses	Source
1999	BELL Walter	Haines Company, Inc.
	HENRY S	Haines Company, Inc.
	JOHNSON Henry	Haines Company, Inc.
1961	Johnson Henry	The Cleveland Directory Co.
	Johnson Henry jr	The Cleveland Directory Co.
	Isom James	The Cleveland Directory Co.
1955	No return	The Cleveland Directory Co.

1772 90TH

Year	Uses	Source
2002	6 ACOFFBertha	Haines & Company
1999	JOHNEbenezer	Haines Company, Inc.
1961	Merges Steph S	The Cleveland Directory Co.
1955	Merges Steph S	The Cleveland Directory Co.

1775 90TH

Year	Uses	Source
2002	OWORLEY Frednck	Haines & Company
1999	EDWARDS Frank	Haines Company, Inc.
1961	Blair Tilmon	The Cleveland Directory Co.
	Jackson LaVerne Mrs	The Cleveland Directory Co.
1955	Juhasz Jas G	The Cleveland Directory Co.

1776 90TH

Year	Uses	Source
2002	SDEVAUGHNMichele	Haines & Company
1999	BEAROMac K	Haines Company, Inc.
	MANNINGDavid	Haines Company, Inc.
1961	Jackson Jos L	The Cleveland Directory Co.
	Jackson Thelma Mrs	The Cleveland Directory Co.
	Brow n James	The Cleveland Directory Co.
	Webster Floyd	The Cleveland Directory Co.
1955	Sisson Ralph	The Cleveland Directory Co.
	Palmer Michl H	The Cleveland Directory Co.

FINDINGS

Year	Uses	Source
1955	DeAngelis June	The Cleveland Directory Co.

1780 90TH

Year	Uses	Source
2002	PETRELIA John 00 H	Haines & Company
1961	Petrella Vincenza Mrs	The Cleveland Directory Co.
	Cleveland Fence Co	The Cleveland Directory Co.
1955	Petrella Vincenza	The Cleveland Directory Co.

1781 90TH

Year	Uses	Source
2002	XXXX	Haines & Company
1999	XXXX	Haines Company, Inc.
1961	Robinson Wm	The Cleveland Directory Co.
1955	Ross Rhoda F furn rms	The Cleveland Directory Co.

1782 90TH

Year	Uses	Source
2002	EDWARDS Frank	Haines & Company
1999	EDWARDS Frank	Haines Company, Inc.
1961	DeGraft Evelyn Mrs	The Cleveland Directory Co.
	Himberger Florence	The Cleveland Directory Co.
	Benor Effie Mrs	The Cleveland Directory Co.
1955	Elliott Clarence E	The Cleveland Directory Co.

1785 90TH

Year	Uses	Source
2002	XXXX	Haines & Company
1961	Jones Annie Mrs	The Cleveland Directory Co.
	James Leliose Mrs	The Cleveland Directory Co.
	McGow an Taylor	The Cleveland Directory Co.
	Cummings Johnny	The Cleveland Directory Co.
	Holmes How ard	The Cleveland Directory Co.
1955	Jones Anna Mrs	The Cleveland Directory Co.

FINDINGS

1786 90TH

Year	Uses	Source
2002	XXXX	Haines & Company
1999	XXXX	Haines Company, Inc.
1961	Lopez Michl M	The Cleveland Directory Co.

1789 90TH

Year	Uses	Source
2002	XXXX	Haines & Company
1999	XXXX	Haines Company, Inc.
1961	Price Percy	The Cleveland Directory Co.
	Reed Wilford	The Cleveland Directory Co.
1955	Dunckel Grover C	The Cleveland Directory Co.
	Dunckel Helen C Mrs furn rms	The Cleveland Directory Co.

1790 90TH

Year	Uses	Source
2002	WALLACEHarold	Haines & Company
1999	COOPERE	Haines Company, Inc.
	SIMMONSAmie	Haines Company, Inc.
1961	Cooper John	The Cleveland Directory Co.
	Cooper Opal Mrs	The Cleveland Directory Co.
	Kimber Wm	The Cleveland Directory Co.
1955	Sugita Fred K	The Cleveland Directory Co.

1791 90TH

Year	Uses	Source
2002	XXXX	Haines & Company
1999	XXXX	Haines Company, Inc.
1961	Edmonson Jessie Mrs	The Cleveland Directory Co.
1955	Bayles Nora J	The Cleveland Directory Co.

1792 90TH

Year	Uses	Source
2002	REDRICKDale	Haines & Company
1999	CLARKJohnny	Haines Company, Inc.

FINDINGS

Year	Uses	Source
1999	MOORE Lonne Sr	Haines Company, Inc.
1961	Moore Thos	The Cleveland Directory Co.
	Smith Nathl	The Cleveland Directory Co.
	Davis John	The Cleveland Directory Co.
	Williams Charlie	The Cleveland Directory Co.
1955	DeGraft Evelyn	The Cleveland Directory Co.
	Bernor Effie R	The Cleveland Directory Co.

1793 90TH

Year	Uses	Source
2002	XXXX	Haines & Company
1999	XXXX	Haines Company, Inc.
1961	Brow n Archie	The Cleveland Directory Co.

1794 90TH

Year	Uses	Source
2002	SMOORELonnie	Haines & Company
1999	MOORELonnie	Haines Company, Inc.
1961	Morgan Alma Mrs	The Cleveland Directory Co.
	Brow n Hayw ood	The Cleveland Directory Co.
	Mason Carliear	The Cleveland Directory Co.
	Bouens Amie Mrs	The Cleveland Directory Co.
1955	Beckel Jas C	The Cleveland Directory Co.

1795 90TH

Year	Uses	Source
1999	XXXX	Haines Company, Inc.
1961	Williams Charlie	The Cleveland Directory Co.
	Seay Peggy	The Cleveland Directory Co.
	Williams Canary	The Cleveland Directory Co.
1955	Cobb Pauline Mrs	The Cleveland Directory Co.

1796 90TH

Year	Uses	Source
1961	Billingslea Alberta	The Cleveland Directory Co.

FINDINGS

Year	Uses	Source
1961	Cannady Arth	The Cleveland Directory Co.
1955	Carr Roger	The Cleveland Directory Co.

1797 90TH

Year	Uses	Source
2002	XXXX	Haines & Company
1999	XXXX	Haines Company, Inc.

1798 90TH

Year	Uses	Source
1961	Burns Melvin D	The Cleveland Directory Co.
	Carter Wm	The Cleveland Directory Co.
	Cook May F	The Cleveland Directory Co.
1955	Brant Wm	The Cleveland Directory Co.

1799 90TH

Year	Uses	Source
2002	XXXX	Haines & Company
1999	XXXX	Haines Company, Inc.
1961	Lipscomb Maude Mrs	The Cleveland Directory Co.
1955	Lipscomb Maude	The Cleveland Directory Co.

1800 90TH

Year	Uses	Source
1961	Robinson Geo	The Cleveland Directory Co.
	Fullw ood Clifton	The Cleveland Directory Co.
	Elder Mitchell	The Cleveland Directory Co.
1955	Wakelee Eleanore	The Cleveland Directory Co.

1802 90TH

Year	Uses	Source
1961	Davis Norman	The Cleveland Directory Co.
	Carr John L	The Cleveland Directory Co.
1955	Barr Harry	The Cleveland Directory Co.

FINDINGS

1803 90TH

Year	Uses	Source
1961	Jackson Kath	The Cleveland Directory Co.
	Hubbard Henry	The Cleveland Directory Co.
	Neal Alma	The Cleveland Directory Co.
	Jackson Jereldine	The Cleveland Directory Co.
	ONeal Bobbie	The Cleveland Directory Co.
1955	Vacant	The Cleveland Directory Co.

1806 90TH

Year	Uses	Source
1961	Lauler Apartments	The Cleveland Directory Co.
	Woodroff Henry	The Cleveland Directory Co.
	3 Burgess Wm	The Cleveland Directory Co.
	Lew is Claude	The Cleveland Directory Co.
	6 Vacant	The Cleveland Directory Co.
	Alexander Rudolph	The Cleveland Directory Co.
	Vacant	The Cleveland Directory Co.
	Morgan Floyd	The Cleveland Directory Co.
	Vacant	The Cleveland Directory Co.
	Vacant	The Cleveland Directory Co.
	23 Rogers Sylvia M Mrs	The Cleveland Directory Co.
	Washington Annie Mrs	The Cleveland Directory Co.
	26 Vacant	The Cleveland Directory Co.
	Eady Lorene	The Cleveland Directory Co.
	Vacant	The Cleveland Directory Co.
	Vacant	The Cleveland Directory Co.
	Robertson Delores Mrs	The Cleveland Directory Co.
	Smith Otha	The Cleveland Directory Co.
	36 Vacant	The Cleveland Directory Co.
	Carlisle Curtis	The Cleveland Directory Co.
1955	Berkshire Manor apts	The Cleveland Directory Co.
	Brow n Gus	The Cleveland Directory Co.
	Stew ard Willie	The Cleveland Directory Co.

FINDINGS

Year	Uses	Source
1955	Wright Wade^	The Cleveland Directory Co.
	Bisbee Robt L	The Cleveland Directory Co.
	Jergus Jack R	The Cleveland Directory Co.
	Thomas Frank H int dec	The Cleveland Directory Co.
	Cook David	The Cleveland Directory Co.
	Louisville Marion^	The Cleveland Directory Co.
	Whitfield Stetson	The Cleveland Directory Co.
	Vaden Clark	The Cleveland Directory Co.
	Whitfield Juanita	The Cleveland Directory Co.
	Ceasar Freddie M	The Cleveland Directory Co.
	Lightfoot Geo jr	The Cleveland Directory Co.
	Hodge Melvin E	The Cleveland Directory Co.
	Johnson Edw	The Cleveland Directory Co.
	26 Garw in John J	The Cleveland Directory Co.
	Dandridge Albert	The Cleveland Directory Co.
	Shorts Thos Rev	The Cleveland Directory Co.
	Wilcox Frances T	The Cleveland Directory Co.
	Bates Edw L	The Cleveland Directory Co.
	Whitehead Edw H	The Cleveland Directory Co.
	36 Jackson Ann	The Cleveland Directory Co.
	Willis Jos^	The Cleveland Directory Co.
	Brooks Willie M	The Cleveland Directory Co.

1807 90TH

Year	Uses	Source
1961	Bailey Willa M	The Cleveland Directory Co.
	Bailey Harold jr	The Cleveland Directory Co.
1955	Martin Blaine	The Cleveland Directory Co.
	Johnson Mottie Mrs	The Cleveland Directory Co.
	Harrison Carolyn	The Cleveland Directory Co.
	Mitchell Melvin	The Cleveland Directory Co.

FINDINGS

1811 90TH

Year	Uses	Source
1961	Dawson Monroe	The Cleveland Directory Co.
	Elmore Janie	The Cleveland Directory Co.
1955	Townsend Bross E	The Cleveland Directory Co.

1812 90TH

Year	Uses	Source
1961	Apartments	The Cleveland Directory Co.
	Evans Maynard	The Cleveland Directory Co.
	Lyons Robt	The Cleveland Directory Co.
	Smith Inez Mrs	The Cleveland Directory Co.
	Ross Albert J	The Cleveland Directory Co.
	Henson Mildred Mrs	The Cleveland Directory Co.
	Clopton Mollie Mrs	The Cleveland Directory Co.
	Moore Jarjorie Mrs	The Cleveland Directory Co.
1955	Apartments	The Cleveland Directory Co.
	Taylor Saml	The Cleveland Directory Co.
	Lawson Mark jr	The Cleveland Directory Co.
	Dawson John	The Cleveland Directory Co.
	Williams Pierce	The Cleveland Directory Co.
	Rice Robt	The Cleveland Directory Co.
	Workman Idessa	The Cleveland Directory Co.

1813 90TH

Year	Uses	Source
1961	Smith Andrew	The Cleveland Directory Co.
1955	Smith Andrew	The Cleveland Directory Co.

1815 90TH

Year	Uses	Source
2002	WARDI	Haines & Company
1999	WARDI	Haines Company, Inc.
1961	Mays Thos O	The Cleveland Directory Co.
1955	Branch Amelia	The Cleveland Directory Co.

FINDINGS

1818 90TH

Year	Uses	Source
1961	Hughes Robt H	The Cleveland Directory Co.
	Cook Eleanor Mrs	The Cleveland Directory Co.
1955	Hughes Robt H	The Cleveland Directory Co.
	Cook Leslie H	The Cleveland Directory Co.

1819 90TH

Year	Uses	Source
1961	Streets Mary Mrs	The Cleveland Directory Co.
1955	Jackson Williese	The Cleveland Directory Co.

1820 90TH

Year	Uses	Source
1961	Haygood Roy	The Cleveland Directory Co.
1955	Mack Albert	The Cleveland Directory Co.

1821 90TH

Year	Uses	Source
2002	GENELLEY	Haines & Company
	JOHNSONGenelle Y	Haines & Company
1999	GENELLEY	Haines Company, Inc.
	JOHNSON Genelle Y	Haines Company, Inc.
1961	Tompkins Gerdeline Mrs	The Cleveland Directory Co.
	Williams Joe	The Cleveland Directory Co.
	Johnson Robt	The Cleveland Directory Co.
1955	DeLeone Louis A	The Cleveland Directory Co.

1822 90TH

Year	Uses	Source
1961	Jackson Mason	The Cleveland Directory Co.
1955	Gray Mary L	The Cleveland Directory Co.

1824 90TH

Year	Uses	Source
2002	HOWARD Erma	Haines & Company

FINDINGS

Year	Uses	Source
1999	HOWARDErma	Haines Company, Inc.
1961	Wade Jas W	The Cleveland Directory Co.
1955	Wade Jas	The Cleveland Directory Co.

1825 90TH

Year	Uses	Source
1961	Apartments	The Cleveland Directory Co.
	Orr Alberta Mrs	The Cleveland Directory Co.
	Thippen Mary	The Cleveland Directory Co.
	Diliard Lloyd	The Cleveland Directory Co.
	Reed Burl	The Cleveland Directory Co.
1955	Apartments	The Cleveland Directory Co.
	Mobley Norman	The Cleveland Directory Co.
	Sweat Jas H	The Cleveland Directory Co.
	Roberts Bruce	The Cleveland Directory Co.
	Smith Willie J	The Cleveland Directory Co.
	Vacant	The Cleveland Directory Co.

1827 90TH

Year	Uses	Source
1961	No Return	The Cleveland Directory Co.
1955	Beaty Wm E	The Cleveland Directory Co.

90TH ST

1720 90TH ST

Year	Uses	Source
1974	Apartments	The Cleveland Directory Co.
	Vacant Apts 1 4	The Cleveland Directory Co.
1970	APARTMENTS	The Cleveland Directory Co.
	MOORE JERRY	The Cleveland Directory Co.
	NO RETURN	The Cleveland Directory Co.
	BELL H	The Cleveland Directory Co.
	RANKINS O	The Cleveland Directory Co.
1951	Apartments	The Cleveland Directory Co.

FINDINGS

Year	Uses	Source
1951	Langman Ross A	The Cleveland Directory Co.
	McCandless Clair	The Cleveland Directory Co.
	Storkan Chas J	The Cleveland Directory Co.
	Warner Myrtle M	The Cleveland Directory Co.
1941	Apartments	The Cleveland Directory Co.
	Clampitt Fred M jr	The Cleveland Directory Co.
	Vacant	The Cleveland Directory Co.
	Langman Ross A	The Cleveland Directory Co.
	Warner Geo L	The Cleveland Directory Co.
1935	Apartments	The Cleveland Directory Co.
	Lazarus Edw	The Cleveland Directory Co.
	James Chas E	The Cleveland Directory Co.
	Sasala John	The Cleveland Directory Co.
	Warner Geo	The Cleveland Directory Co.
1930	Apartments	The Cleveland Directory Co.
	Steinberg Jerome A	The Cleveland Directory Co.
	Minich Walter A	The Cleveland Directory Co.
	Pfahl Jos G W	The Cleveland Directory Co.
	Greenw ood Chas	The Cleveland Directory Co.

1721 90TH ST

Year	Uses	Source
1974	Taylor L T	The Cleveland Directory Co.
1970	ALLEN WM W	The Cleveland Directory Co.
1951	Dellinger Russell B	The Cleveland Directory Co.
	Beatty Irene	The Cleveland Directory Co.
	Barker Everette C	The Cleveland Directory Co.
1941	Dellinger Law rence J	The Cleveland Directory Co.
1935	Dellinger Law rence J	The Cleveland Directory Co.
1930	Dellinger Law rence J	The Cleveland Directory Co.

1723 90TH ST

Year	Uses	Source
1974	Harrison Charles	The Cleveland Directory Co.

FINDINGS

Year	Uses	Source
1970	HARRISON CHARLES	The Cleveland Directory Co.
1951	Maire Frank H	The Cleveland Directory Co.
1941	Wingate Walter K	The Cleveland Directory Co.
1935	Vacant	The Cleveland Directory Co.
1930	Davis Emily Mrs	The Cleveland Directory Co.

1725 90TH ST

Year	Uses	Source
1974	Rutledge Doris Mrs	The Cleveland Directory Co.
1970	RUTLEDGE DORIS MRS	The Cleveland Directory Co.
1951	Soltis Jos P	The Cleveland Directory Co.
	Radick Nicholas	The Cleveland Directory Co.
	Avon Wm	The Cleveland Directory Co.
1941	Carr Mary Mrs	The Cleveland Directory Co.
1935	Carr Mary Mrs	The Cleveland Directory Co.
	McNary Josephine	The Cleveland Directory Co.
1930	Carr Mary M Mrs	The Cleveland Directory Co.

1726 90TH ST

Year	Uses	Source
1974	Vacant	The Cleveland Directory Co.
	Moore Lucine	The Cleveland Directory Co.
	Gary S W	The Cleveland Directory Co.
1970	DENNIS HILTON	The Cleveland Directory Co.
	MOORE LUCINE	The Cleveland Directory Co.
	RIVERS VERA	The Cleveland Directory Co.
	WRIGHT PATRICIA	The Cleveland Directory Co.
1951	Apartments	The Cleveland Directory Co.
	Lang Walter	The Cleveland Directory Co.
	Wright Eug	The Cleveland Directory Co.
	Gary Wm	The Cleveland Directory Co.
	Avon Wm H	The Cleveland Directory Co.
1941	Apartments	The Cleveland Directory Co.
	Full Heisel C	The Cleveland Directory Co.

FINDINGS

Year	Uses	Source
1941	Cole Lex B	The Cleveland Directory Co.
	Delley Frank	The Cleveland Directory Co.
	Adams Robt D	The Cleveland Directory Co.
1935	Apartments	The Cleveland Directory Co.
	Jackson Warren C	The Cleveland Directory Co.
	Burgess Fred B	The Cleveland Directory Co.
	Vacant	The Cleveland Directory Co.
	Dickinson Ow en D	The Cleveland Directory Co.
1930	Apartments	The Cleveland Directory Co.
	Wehr Rena Mrs	The Cleveland Directory Co.
	Cousineau Napoleon E	The Cleveland Directory Co.
	Bunt Chas	The Cleveland Directory Co.
	Waldron Geo	The Cleveland Directory Co.

1727 90TH ST

Year	Uses	Source
1951	Harkness Terrace	The Cleveland Directory Co.
	McDougall Arth A	The Cleveland Directory Co.
1941	Harkness Terrace	The Cleveland Directory Co.
	McDougall Arth A	The Cleveland Directory Co.
1935	Harkness Terrace	The Cleveland Directory Co.
	McDougall Arth	The Cleveland Directory Co.
1930	Harkness Terrace	The Cleveland Directory Co.

1728 90TH ST

Year	Uses	Source
1951	Harkness Terrace	The Cleveland Directory Co.
1941	Harkness Terrace	The Cleveland Directory Co.
1935	Harkness Terrace	The Cleveland Directory Co.
1930	Harkness Terrace	The Cleveland Directory Co.

1729 90TH ST

Year	Uses	Source
1951	Harkness Terrace	The Cleveland Directory Co.

FINDINGS

Year	Uses	Source
1951	Jones Walter L	The Cleveland Directory Co.
1941	Harkness Terrace	The Cleveland Directory Co.
	Nickols Alice Mrs	The Cleveland Directory Co.
1935	Harkness Terrace	The Cleveland Directory Co.
	Rice John	The Cleveland Directory Co.
1930	Harkness Terrace	The Cleveland Directory Co.

1730 90TH ST

Year	Uses	Source
1951	Harkness Terrace	The Cleveland Directory Co.
	Scotia Apts	The Cleveland Directory Co.
	Goldfarb Christine	The Cleveland Directory Co.
1941	Harkness Terrace	The Cleveland Directory Co.
	Scotia Apts	The Cleveland Directory Co.
	Goldfarb David	The Cleveland Directory Co.
1935	Harkness Terrace	The Cleveland Directory Co.
	Scotia Apts	The Cleveland Directory Co.
1930	Harkness Terrace	The Cleveland Directory Co.
	Scotia Apts	The Cleveland Directory Co.

1731 90TH ST

Year	Uses	Source
1951	Harkness Terrace	The Cleveland Directory Co.
	Scotia Apts	The Cleveland Directory Co.
	Land Dorothy A	The Cleveland Directory Co.
1941	Harkness Terrace	The Cleveland Directory Co.
	Scotia Apts	The Cleveland Directory Co.
	Land Roy T	The Cleveland Directory Co.
1935	Harkness Terrace	The Cleveland Directory Co.
	Scotia Apts	The Cleveland Directory Co.
	Pitcher Jas E	The Cleveland Directory Co.
1930	Harkness Terrace	The Cleveland Directory Co.
	Scotia Apts	The Cleveland Directory Co.

FINDINGS

1732 90TH ST

Year	Uses	Source
1951	Harkness Terrace	The Cleveland Directory Co.
	Scotia Apts	The Cleveland Directory Co.
	Gilcher Kathleen Mrs	The Cleveland Directory Co.
1941	Harkness Terrace	The Cleveland Directory Co.
	Scotia Apts	The Cleveland Directory Co.
	Ott Chester	The Cleveland Directory Co.
1935	Harkness Terrace	The Cleveland Directory Co.
	Scotia Apts	The Cleveland Directory Co.
1930	Harkness Terrace	The Cleveland Directory Co.
	Scotia Apts	The Cleveland Directory Co.

1733 90TH ST

Year	Uses	Source
1951	Harkness Terrace	The Cleveland Directory Co.
	Scotia Apts	The Cleveland Directory Co.
	Christopher Anthony T	The Cleveland Directory Co.
1941	Harkness Terrace	The Cleveland Directory Co.
	Scotia Apts	The Cleveland Directory Co.
	Tinker Glenn	The Cleveland Directory Co.
1935	Harkness Terrace	The Cleveland Directory Co.
	Scotia Apts	The Cleveland Directory Co.
	Sinclair Wilbert E	The Cleveland Directory Co.
1930	Harkness Terrace	The Cleveland Directory Co.
	Scotia Apts	The Cleveland Directory Co.

1734 90TH ST

Year	Uses	Source
1951	Harkness Terrace	The Cleveland Directory Co.
	Scotia Apts	The Cleveland Directory Co.
	Courtney Jesse E	The Cleveland Directory Co.
1941	Harkness Terrace	The Cleveland Directory Co.
	Scotia Apts	The Cleveland Directory Co.
	Courtney J E	The Cleveland Directory Co.

FINDINGS

Year	Uses	Source
1935	Harkness Terrace	The Cleveland Directory Co.
	Scotia Apts	The Cleveland Directory Co.
1930	Harkness Terrace	The Cleveland Directory Co.
	Scotia Apts	The Cleveland Directory Co.

1735 90TH ST

Year	Uses	Source
1951	Harkness Terrace	The Cleveland Directory Co.
	Scotia Apts	The Cleveland Directory Co.
	Granstedt Paul	The Cleveland Directory Co.
1941	Harkness Terrace	The Cleveland Directory Co.
	Scotia Apts	The Cleveland Directory Co.
	Granstedt Paul	The Cleveland Directory Co.
1935	Harkness Terrace	The Cleveland Directory Co.
	Scotia Apts	The Cleveland Directory Co.
	Granstedt Paul	The Cleveland Directory Co.
1930	Harkness Terrace	The Cleveland Directory Co.
	Scotia Apts	The Cleveland Directory Co.

1736 90TH ST

Year	Uses	Source
1951	Harkness Terrace	The Cleveland Directory Co.
	Scotia Apts	The Cleveland Directory Co.
	Hall Franklin	The Cleveland Directory Co.
1941	Harkness Terrace	The Cleveland Directory Co.
	Scotia Apts	The Cleveland Directory Co.
	Coates Geo M	The Cleveland Directory Co.
1935	Harkness Terrace	The Cleveland Directory Co.
	Scotia Apts	The Cleveland Directory Co.
1930	Harkness Terrace	The Cleveland Directory Co.
	Scotia Apts	The Cleveland Directory Co.

FINDINGS

1737 90TH ST

Year	Uses	Source
1951	Harkness Terrace	The Cleveland Directory Co.
	Scotia Apts	The Cleveland Directory Co.
	Baer John	The Cleveland Directory Co.
1941	Harkness Terrace	The Cleveland Directory Co.
	Scotia Apts	The Cleveland Directory Co.
	Baer John	The Cleveland Directory Co.
1935	Harkness Terrace	The Cleveland Directory Co.
	Scotia Apts	The Cleveland Directory Co.
	Baer John w indow trmr	The Cleveland Directory Co.
1930	Harkness Terrace	The Cleveland Directory Co.
	Chapel Geo^	The Cleveland Directory Co.
	George Leslie R^	The Cleveland Directory Co.
	Levine Cecelia^	The Cleveland Directory Co.
	Pow ell Emlyn I^	The Cleveland Directory Co.
	Wolf Agnes^	The Cleveland Directory Co.
	West Jas M^	The Cleveland Directory Co.
	Scotia Apts	The Cleveland Directory Co.

1738 90TH ST

Year	Uses	Source
1951	Scotia Apts	The Cleveland Directory Co.
	Jordan Wm A	The Cleveland Directory Co.
1941	Scotia Apts	The Cleveland Directory Co.
	Winter Ruscombe	The Cleveland Directory Co.
1935	Scotia Apts	The Cleveland Directory Co.
1930	Scotia Apts	The Cleveland Directory Co.

1739 90TH ST

Year	Uses	Source
1951	Scotia Apts	The Cleveland Directory Co.
1941	Scotia Apts	The Cleveland Directory Co.
1935	Scotia Apts	The Cleveland Directory Co.
1930	Scotia Apts	The Cleveland Directory Co.

FINDINGS

1740 90TH ST

Year	Uses	Source
1951	Scotia Apts	The Cleveland Directory Co.
	Lee Kath C	The Cleveland Directory Co.
1941	Scotia Apts	The Cleveland Directory Co.
	Mullenix Grace B	The Cleveland Directory Co.
1935	Scotia Apts	The Cleveland Directory Co.
1930	Scotia Apts	The Cleveland Directory Co.

1741 90TH ST

Year	Uses	Source
1951	Scotia Apts	The Cleveland Directory Co.
1941	Scotia Apts	The Cleveland Directory Co.
1935	Scotia Apts	The Cleveland Directory Co.
1930	Scotia Apts	The Cleveland Directory Co.

1742 90TH ST

Year	Uses	Source
1951	Scotia Apts	The Cleveland Directory Co.
	Long Richd	The Cleveland Directory Co.
1941	Scotia Apts	The Cleveland Directory Co.
	Long Richd	The Cleveland Directory Co.
1935	Scotia Apts	The Cleveland Directory Co.
1930	Scotia Apts	The Cleveland Directory Co.

1743 90TH ST

Year	Uses	Source
1951	Scotia Apts	The Cleveland Directory Co.
1941	Scotia Apts	The Cleveland Directory Co.
1935	Scotia Apts	The Cleveland Directory Co.
1930	Scotia Apts	The Cleveland Directory Co.

1744 90TH ST

Year	Uses	Source
1951	Scotia Apts	The Cleveland Directory Co.
	Galaska Stanley	The Cleveland Directory Co.

FINDINGS

Year	Uses	Source
1951	Ashton Orville B	The Cleveland Directory Co.
	Morrison Annah Mrs	The Cleveland Directory Co.
1941	Scotia Apts	The Cleveland Directory Co.
	Ashton Orville B	The Cleveland Directory Co.
1935	Scotia Apts	The Cleveland Directory Co.
1930	Scotia Apts	The Cleveland Directory Co.
	Goodrich Mary G Mrs^	The Cleveland Directory Co.
	Lunn Nora Mrs^	The Cleveland Directory Co.
	Mangan Anna Mrs^	The Cleveland Directory Co.
	McConneghy Robt A^	The Cleveland Directory Co.
	Prendergast Irene^	The Cleveland Directory Co.
	Simons Steven^	The Cleveland Directory Co.
	Whitford Hazel M Mrs^	The Cleveland Directory Co.
	Shaw Eliz Mrs^	The Cleveland Directory Co.
	Kelliker Mary A^	The Cleveland Directory Co.
	Goldfarb David^	The Cleveland Directory Co.
	Fitzsimons Agnes M^	The Cleveland Directory Co.

1745 90TH ST

Year	Uses	Source
1951	Scotia Apts	The Cleveland Directory Co.
1941	Scotia Apts	The Cleveland Directory Co.
1935	Scotia Apts	The Cleveland Directory Co.

1746 90TH ST

Year	Uses	Source
1951	Scotia Apts	The Cleveland Directory Co.
	Bennett Robt J	The Cleveland Directory Co.
1941	Scotia Apts	The Cleveland Directory Co.
	Kistner Thurza	The Cleveland Directory Co.
1935	Scotia Apts	The Cleveland Directory Co.
	Moorhead Finley A	The Cleveland Directory Co.
	Kistner Thurza Mrs drsmkr	The Cleveland Directory Co.
	Vacant	The Cleveland Directory Co.

FINDINGS

Year	Uses	Source
1935	Alger Jos	The Cleveland Directory Co.
	Shaw Eliz Mrs	The Cleveland Directory Co.
	Durbin Harry E	The Cleveland Directory Co.
	Winters R C	The Cleveland Directory Co.
	Glendenning Donald	The Cleveland Directory Co.
	Mullenix Grace B Mrs	The Cleveland Directory Co.
	Fitzsimmons Agnes M	The Cleveland Directory Co.
	Emmerich Nina O Mrs	The Cleveland Directory Co.
	Bennett Robt J	The Cleveland Directory Co.

1752 90TH ST

Year	Uses	Source
1930	Koch Helen Mrs furn rms	The Cleveland Directory Co.

1753 90TH ST

Year	Uses	Source
1974	Whelan Helen S Mrs	The Cleveland Directory Co.
1970	WHELAN HELEN S MRS	The Cleveland Directory Co.
1951	Sieplein Lulu M Mrs	The Cleveland Directory Co.
1941	Sieplein Lula M Mrs	The Cleveland Directory Co.
1935	Matthew s Ida M Mrs	The Cleveland Directory Co.
1930	Matthew s Ida M Mrs	The Cleveland Directory Co.

1755 90TH ST

Year	Uses	Source
1974	Vacant	The Cleveland Directory Co.
1970	SANDERS KATH MRS	The Cleveland Directory Co.
1951	Lew is John E	The Cleveland Directory Co.
1941	Lew is John E	The Cleveland Directory Co.
1935	Lew is John E	The Cleveland Directory Co.
1930	Lew is John E	The Cleveland Directory Co.

1756 90TH ST

Year	Uses	Source
1974	Stuart Woodrow	The Cleveland Directory Co.

FINDINGS

Year	Uses	Source
1970	STUART WOODROW	The Cleveland Directory Co.
1951	Himebaugh Neal A	The Cleveland Directory Co.
1941	Schw artz Blanche G exporter	The Cleveland Directory Co.
1935	Schw artz Blanche G exporter	The Cleveland Directory Co.
1930	Cooke Ellen S Mrs	The Cleveland Directory Co.
	Schw artz Blanche G importer	The Cleveland Directory Co.

1757 90TH ST

Year	Uses	Source
1974	Brooks Herbert	The Cleveland Directory Co.
1970	BROOKS HERBERT	The Cleveland Directory Co.
1951	Koarney Theresa R	The Cleveland Directory Co.
1941	Kearney Theresa R Mrs	The Cleveland Directory Co.
	Asbeck Ella Mrs	The Cleveland Directory Co.
1935	Kearney Theresa R Mrs	The Cleveland Directory Co.
1930	Asbeck Edw C carp contr	The Cleveland Directory Co.
	Kearney Theresa R Mrs	The Cleveland Directory Co.

1758 90TH ST

Year	Uses	Source
1974	Glover Issac	The Cleveland Directory Co.
1970	HICKS SHIRLEY M MRS	The Cleveland Directory Co.
1951	Vincent Law rence C	The Cleveland Directory Co.
1941	Cotton Law rence R	The Cleveland Directory Co.
1935	Cotton Law rence R	The Cleveland Directory Co.
1930	Cotton Law rence	The Cleveland Directory Co.

1761 90TH ST

Year	Uses	Source
1974	Law rence Pauline	The Cleveland Directory Co.
1970	LAWRENCE PAULINE	The Cleveland Directory Co.
1951	Farrell Lee furn rms	The Cleveland Directory Co.
1941	Farrell Lee	The Cleveland Directory Co.
1935	Farrell Lee	The Cleveland Directory Co.

FINDINGS

Year	Uses	Source
1930	Fiske Jennie L Mrs	The Cleveland Directory Co.
	Loomis Celia E Mrs	The Cleveland Directory Co.

1762 90TH ST

Year	Uses	Source
1974	Luckett Ozzie furn rms	The Cleveland Directory Co.
1970	LUCKETT BEATRICE MRS FURN RMS	The Cleveland Directory Co.
1951	Young Grant W	The Cleveland Directory Co.
1941	Young Wm G	The Cleveland Directory Co.
1935	Busser Louise Mrs	The Cleveland Directory Co.
1930	Busser Peter	The Cleveland Directory Co.

1763 90TH ST

Year	Uses	Source
1974	Coleman Helen C Mrs	The Cleveland Directory Co.
1970	COLEMAN HELEN C MRS FURN RMS	The Cleveland Directory Co.
1951	Thauvette Agnes furn rms	The Cleveland Directory Co.
1941	Thauvette Agnes	The Cleveland Directory Co.
1935	Boylan J Thos	The Cleveland Directory Co.
1930	Bailey Robt T	The Cleveland Directory Co.

1766 90TH ST

Year	Uses	Source
1974	Vacant	The Cleveland Directory Co.

1768 90TH ST

Year	Uses	Source
1951	Williamson Pearl M Mrs furn rms	The Cleveland Directory Co.
1941	Vacant	The Cleveland Directory Co.
1935	Vacant	The Cleveland Directory Co.
1930	Beaumont Grace E Mrs	The Cleveland Directory Co.

1769 90TH ST

Year	Uses	Source
1991	Henry	OHIO BELL
1986	JOHNSON Henry	OHIO BELL

FINDINGS

Year	Uses	Source
1974	Isom James L	The Cleveland Directory Co.
	Johnson Henry	The Cleveland Directory Co.
1970	ISOM JAMES L	The Cleveland Directory Co.
	JOHNSON HENRY	The Cleveland Directory Co.
1951	Bennett Marcus	The Cleveland Directory Co.
1941	Bennett Marcus	The Cleveland Directory Co.
1935	Bennett Marcus	The Cleveland Directory Co.
1930	Elw ood Mary B Mrs	The Cleveland Directory Co.

1772 90TH ST

Year	Uses	Source
1974	Jackson Charlotte	The Cleveland Directory Co.
1970	VACANT	The Cleveland Directory Co.
1951	Nurses Home Registry	The Cleveland Directory Co.
	Ryan Chas H	The Cleveland Directory Co.
1941	Crossley Bertha J nurses registry	The Cleveland Directory Co.
1935	Crossley Bertha J nurses registry	The Cleveland Directory Co.
1930	Crossley Allie Mrs	The Cleveland Directory Co.

1775 90TH ST

Year	Uses	Source
1974	Blair Tilman	The Cleveland Directory Co.
	Pace Eddie L	The Cleveland Directory Co.
1970	BLAIR TILMAN	The Cleveland Directory Co.
	PACE EDDIE	The Cleveland Directory Co.
1951	Hobbs Alta A	The Cleveland Directory Co.
1941	Hobbs Roy L	The Cleveland Directory Co.
1935	Richards Milton C	The Cleveland Directory Co.
1930	Richards Milton C	The Cleveland Directory Co.
	Evans D O music publr	The Cleveland Directory Co.

1776 90TH ST

Year	Uses	Source
1974	Jackson Willie B	The Cleveland Directory Co.

FINDINGS

Year	Uses	Source
1970	JACKSON WILLIE B	The Cleveland Directory Co.
1951	DeWees Geo W	The Cleveland Directory Co.
1941	DeWees Geo W	The Cleveland Directory Co.
1935	DeWees Geo W	The Cleveland Directory Co.
1930	Vick Olga C	The Cleveland Directory Co.

1780 90TH ST

Year	Uses	Source
1974	Cleveland Fence Co	The Cleveland Directory Co.
	Petrella Lorraine Mrs	The Cleveland Directory Co.
1970	CLEVELAND FENCE CO	The Cleveland Directory Co.
	PETRELLA VINCENZA MRS	The Cleveland Directory Co.
1951	Petrella Louis	The Cleveland Directory Co.
1941	Mayer Leopold	The Cleveland Directory Co.
1935	Mulholland John	The Cleveland Directory Co.
1930	Howarth R Edwin	The Cleveland Directory Co.
	Mulholland John	The Cleveland Directory Co.

1781 90TH ST

Year	Uses	Source
1974	Robinson Wm	The Cleveland Directory Co.
	White Gwendolyn Mrs	The Cleveland Directory Co.
1970	ROBINSON WM	The Cleveland Directory Co.
1951	Ross Rhoda F furn rms	The Cleveland Directory Co.
1941	Ross Rhoda F	The Cleveland Directory Co.
1935	Ross Rhoda F	The Cleveland Directory Co.
1930	Ross Rhoda F	The Cleveland Directory Co.

1782 90TH ST

Year	Uses	Source
1974	Blackmon Robt P	The Cleveland Directory Co.
1970	BLACKMON ROBT P	The Cleveland Directory Co.
1951	Francis Wm P	The Cleveland Directory Co.
1941	Swanson Anna O	The Cleveland Directory Co.

FINDINGS

Year	Uses	Source
1935	Dissette Edw W	The Cleveland Directory Co.
1930	Dissette Edw W	The Cleveland Directory Co.
	Fisher McArthur	The Cleveland Directory Co.

1785 90TH ST

Year	Uses	Source
1974	Saint Clair Sarah Mrs	The Cleveland Directory Co.
	No Return	The Cleveland Directory Co.
1970	JONES ANNIE MRS	The Cleveland Directory Co.
	SAINT CLAIR SARAH	The Cleveland Directory Co.
1951	Vilk Rose M furn rms	The Cleveland Directory Co.
1941	Vacant	The Cleveland Directory Co.
1935	Swanson Anna O	The Cleveland Directory Co.
1930	Vacant	The Cleveland Directory Co.

1789 90TH ST

Year	Uses	Source
1986	USSERY Nancy	OHIO BELL
1974	Neal James E	The Cleveland Directory Co.
1951	Dunckel Grover C	The Cleveland Directory Co.
	Dunckel Helen C furn rms	The Cleveland Directory Co.
1941	Miller Ford	The Cleveland Directory Co.
1935	Seigle Geo F	The Cleveland Directory Co.
1930	Reynolds Wm	The Cleveland Directory Co.

1790 90TH ST

Year	Uses	Source
1974	Cooper John	The Cleveland Directory Co.
1970	COOPER JOHN	The Cleveland Directory Co.
1951	Welcome Earl B	The Cleveland Directory Co.
1941	Kummer Robt A	The Cleveland Directory Co.
1935	Kummer Robt A	The Cleveland Directory Co.
1930	Kummer Robt A	The Cleveland Directory Co.

FINDINGS

1791 90TH ST

Year	Uses	Source
1974	West Simon	The Cleveland Directory Co.
1951	Case Helen F furn rms	The Cleveland Directory Co.
1941	Case Helen F	The Cleveland Directory Co.
1935	Case Helen F Mrs	The Cleveland Directory Co.
1930	Nichols Della D Mrs	The Cleveland Directory Co.

1792 90TH ST

Year	Uses	Source
1981	BRITT M	Ohio Bell Telephone Company
1974	Apartments	The Cleveland Directory Co.
1970	APARTMENTS	The Cleveland Directory Co.
1951	Potretich Peter furn rms	The Cleveland Directory Co.
1941	Ash Floyd	The Cleveland Directory Co.
1935	Conners Willson G	The Cleveland Directory Co.
1930	Steele Albert H	The Cleveland Directory Co.

1793 90TH ST

Year	Uses	Source
1974	Apartments	The Cleveland Directory Co.
	Jones Roseola	The Cleveland Directory Co.
	Mayo Ronald	The Cleveland Directory Co.
1970	APARTMENTS	The Cleveland Directory Co.
1951	Potretich Peter furn rms	The Cleveland Directory Co.

1794 90TH ST

Year	Uses	Source
1974	Apartments	The Cleveland Directory Co.
	Walker Ray L	The Cleveland Directory Co.
	Walker Charlie	The Cleveland Directory Co.
	Mc Clain Gloria J Mrs	The Cleveland Directory Co.
	Savannah Lee	The Cleveland Directory Co.
	Vacant	The Cleveland Directory Co.
	Williams Murray	The Cleveland Directory Co.

FINDINGS

Year	Uses	Source
1974	Vacant	The Cleveland Directory Co.
1970	APARTMENTS	The Cleveland Directory Co.
	WALKER RAY L	The Cleveland Directory Co.
	EARLEY HELEN MRS	The Cleveland Directory Co.
	COOPER CHARLIE C	The Cleveland Directory Co.
	WILLIAMS W	The Cleveland Directory Co.
	BOWENS AMY MRS	The Cleveland Directory Co.
1951	Potretich Peter furn rms	The Cleveland Directory Co.
1941	Williams J Law rence	The Cleveland Directory Co.
1935	Clark Julius E	The Cleveland Directory Co.
1930	Clark Julius E	The Cleveland Directory Co.

1795 90TH ST

Year	Uses	Source
1974	Smith Talbert L	The Cleveland Directory Co.
	Vacant	The Cleveland Directory Co.
1951	Henry Marie Mrs furn rms	The Cleveland Directory Co.
1941	Mueller Marie Mrs	The Cleveland Directory Co.
1935	Rankin Wm	The Cleveland Directory Co.
1930	Moorman J Elmer	The Cleveland Directory Co.

1796 90TH ST

Year	Uses	Source
1974	Toney Margt S	The Cleveland Directory Co.
	Vacant	The Cleveland Directory Co.
	Williams Timothy	The Cleveland Directory Co.
1970	LEWIS BARBARA MRS	The Cleveland Directory Co.
	ARNETT ALBERT R	The Cleveland Directory Co.
	BOLDEN ANTONIO	The Cleveland Directory Co.
1951	Welner Evangeline	The Cleveland Directory Co.
1941	Law ton Mildred	The Cleveland Directory Co.
1935	Law ton John M	The Cleveland Directory Co.
1930	Terrace Apts	The Cleveland Directory Co.
	Belisle Wm J	The Cleveland Directory Co.

FINDINGS

1797 90TH ST

Year	Uses	Source
1974	Head James	The Cleveland Directory Co.
1930	Terrace Apts	The Cleveland Directory Co.

1798 90TH ST

Year	Uses	Source
1974	Heath Carrie	The Cleveland Directory Co.
1970	VACANT	The Cleveland Directory Co.
1951	Weyl Val	The Cleveland Directory Co.
1941	Bohner Oscar	The Cleveland Directory Co.
1935	Fairbairn Willis	The Cleveland Directory Co.
1930	Terrace Apts	The Cleveland Directory Co.
	McCormack Margt C	The Cleveland Directory Co.

1799 90TH ST

Year	Uses	Source
1974	Phillips Delores Mrs	The Cleveland Directory Co.
	Holmes Leonard D Jr	The Cleveland Directory Co.
	Brow n Audrey	The Cleveland Directory Co.
1951	Kelley Marie furn rms	The Cleveland Directory Co.
1941	Hardy Lulu Mrs	The Cleveland Directory Co.
1935	Smith Ulysses J	The Cleveland Directory Co.
1930	Terrace Apts	The Cleveland Directory Co.
	Smith U J	The Cleveland Directory Co.

1800 90TH ST

Year	Uses	Source
1974	Vacant	The Cleveland Directory Co.
1970	TERRELL MINNIE L MRS	The Cleveland Directory Co.
1951	Wakely Eleanore Mrs furn rms	The Cleveland Directory Co.
1941	Vacant	The Cleveland Directory Co.
1935	Mason John B	The Cleveland Directory Co.
1930	Terrace Apts	The Cleveland Directory Co.
	Shreeves Cecil M	The Cleveland Directory Co.

FINDINGS

1801 90TH ST

Year	Uses	Source
1986	LESTERA G	OHIO BELL
1974	Safford Fred J	The Cleveland Directory Co.
	Cansler Clayton J	The Cleveland Directory Co.
1930	Terrace Apts	The Cleveland Directory Co.

1802 90TH ST

Year	Uses	Source
1974	Carr John L	The Cleveland Directory Co.
	Akiens Helen M Mrs	The Cleveland Directory Co.
	Atelf Afw azki	The Cleveland Directory Co.
1970	CARR JOHN L	The Cleveland Directory Co.
1951	Beedlow Raymond furn rms	The Cleveland Directory Co.
1941	Campbell Eug S	The Cleveland Directory Co.
1935	Campbell Eug S	The Cleveland Directory Co.
1930	Terrace Apts	The Cleveland Directory Co.
	Campbell Eug S	The Cleveland Directory Co.

1803 90TH ST

Year	Uses	Source
1974	Lew is Barbara J Mrs	The Cleveland Directory Co.
1970	BROWNLEE DANL	The Cleveland Directory Co.
1951	How ard Chas R	The Cleveland Directory Co.
	How ard Ada furn rms	The Cleveland Directory Co.
1941	Larson Gustav S	The Cleveland Directory Co.
1935	Larson Gustavath S	The Cleveland Directory Co.
1930	Campbell Clinton J	The Cleveland Directory Co.

1805 90TH ST

Year	Uses	Source
1974	Jones Wm	The Cleveland Directory Co.
	Mc Cloud Ezell	The Cleveland Directory Co.

FINDINGS

1806 90TH ST

Year	Uses	Source
1970	LAWLER APARTMENTS	The Cleveland Directory Co.
	ROSS LINDA	The Cleveland Directory Co.
	TAYLOR ADDIE M MRS	The Cleveland Directory Co.
	COURTNEY DOROTHY	The Cleveland Directory Co.
	GREEN CAROL A	The Cleveland Directory Co.
	LONG CAROL A MRS	The Cleveland Directory Co.
	WILSON LEE A	The Cleveland Directory Co.
	KELLY RICHD O	The Cleveland Directory Co.
1951	Law ler Apts	The Cleveland Directory Co.
	Law ler Thos G furn rms	The Cleveland Directory Co.
	Jordon W R^	The Cleveland Directory Co.
1941	Berkshire Manor Apts	The Cleveland Directory Co.
1935	Apartments	The Cleveland Directory Co.
	Dugan Wm	The Cleveland Directory Co.
	Mason Blanche Mrs	The Cleveland Directory Co.
	Maginn Kath	The Cleveland Directory Co.
	Darling Ralph E	The Cleveland Directory Co.
	Vacant	The Cleveland Directory Co.
	Vacant	The Cleveland Directory Co.
	Vacant	The Cleveland Directory Co.
	Bober Eug J	The Cleveland Directory Co.
1930	Apartments	The Cleveland Directory Co.
	Narney Mabel B Mrs	The Cleveland Directory Co.
	Hibbard Franklie Mrs	The Cleveland Directory Co.
	Walford Wm T	The Cleveland Directory Co.
	Garvin Wm H	The Cleveland Directory Co.
	Moulton Carrie Mrs	The Cleveland Directory Co.
	Firestone S J	The Cleveland Directory Co.
	Keevan Edw G	The Cleveland Directory Co.

FINDINGS

1807 90TH ST

Year	Uses	Source
1974	How se Larry L	The Cleveland Directory Co.
	Gurley Milton	The Cleveland Directory Co.
1951	Martin Blaine	The Cleveland Directory Co.
1941	Vacant	The Cleveland Directory Co.
1935	Banker Carrie E	The Cleveland Directory Co.
1930	Steel Jas	The Cleveland Directory Co.

1809 90TH ST

Year	Uses	Source
1974	Huffman Alton M Mrs	The Cleveland Directory Co.

1811 90TH ST

Year	Uses	Source
1951	Boynum How ard furn rms	The Cleveland Directory Co.
1941	Stegkemper Emma	The Cleveland Directory Co.
1935	Sixt Wm D	The Cleveland Directory Co.
1930	Turcotto Wm L	The Cleveland Directory Co.

1812 90TH ST

Year	Uses	Source
1986	DAVIS D	OHIO BELL
1981	MOORE Elvira	Ohio Bell Telephone Company
1974	Apartments	The Cleveland Directory Co.
	Vacant 8 Apts 1 8	The Cleveland Directory Co.
1970	APARTMENTS	The Cleveland Directory Co.
	VACANT 8 APTS 1 8	The Cleveland Directory Co.
1951	Apartments	The Cleveland Directory Co.
	Nye L M	The Cleveland Directory Co.
	Leon Jas	The Cleveland Directory Co.
	Gugliotta Edw	The Cleveland Directory Co.
	Gallagher Vay	The Cleveland Directory Co.
	Ronn Carl L	The Cleveland Directory Co.
	Sitterle Geo F	The Cleveland Directory Co.

FINDINGS

Year	Uses	Source
1951	Coley Mary Mrs	The Cleveland Directory Co.
	Lohse Olga M	The Cleveland Directory Co.
1941	Apartments	The Cleveland Directory Co.
	Cameron Donald R	The Cleveland Directory Co.
	Smith Kenneth E	The Cleveland Directory Co.
	Peterson Victor	The Cleveland Directory Co.
	McGhee Edw W	The Cleveland Directory Co.
	Ronn Carl L	The Cleveland Directory Co.
	Hansen Jas P	The Cleveland Directory Co.
	Ziegler Wm H	The Cleveland Directory Co.
	Carle Kenneth O	The Cleveland Directory Co.
1935	Apartments	The Cleveland Directory Co.
	Gibson Ralph A	The Cleveland Directory Co.
	Weaver Frank A	The Cleveland Directory Co.
	Penfield Emerson B	The Cleveland Directory Co.
	McGhee Carrie S Mrs	The Cleveland Directory Co.
	Hexter Ervin	The Cleveland Directory Co.
	Wurster Gazella A Mrs	The Cleveland Directory Co.
	Zeigler Wm H	The Cleveland Directory Co.
	Leonetti Adam	The Cleveland Directory Co.
1930	Apartments	The Cleveland Directory Co.
	Zeigler Wm	The Cleveland Directory Co.
	Case Helen F Mrs	The Cleveland Directory Co.
	Heckathorn Millie Mrs	The Cleveland Directory Co.
	Beeber Georgin	The Cleveland Directory Co.
	McGhee Carrie S Mrs	The Cleveland Directory Co.
	Hexter Irw in	The Cleveland Directory Co.
	Dilullo Liborio	The Cleveland Directory Co.

1813 90TH ST

Year	Uses	Source
1951	Rogers Jack	The Cleveland Directory Co.
1941	Vacant	The Cleveland Directory Co.

FINDINGS

Year	Uses	Source
1935	Smith Harold V	The Cleveland Directory Co.
1930	Imhoff Alex B	The Cleveland Directory Co.

1815 90TH ST

Year	Uses	Source
1974	Mays Thos O	The Cleveland Directory Co.
1970	MAYS THOS O	The Cleveland Directory Co.
1951	Bills How ard E	The Cleveland Directory Co.
1941	Vacant	The Cleveland Directory Co.
1935	Ganczy Julia Mrs	The Cleveland Directory Co.
1930	Gonezy Julia Mrs	The Cleveland Directory Co.

1818 90TH ST

Year	Uses	Source
1974	Hubbard Robt Rev	The Cleveland Directory Co.
1970	TALLEY JOHN	The Cleveland Directory Co.
	COOK L C	The Cleveland Directory Co.
1951	Radick Steven	The Cleveland Directory Co.
	Zsiga Edw J	The Cleveland Directory Co.
	Gutschmidt Harold F	The Cleveland Directory Co.
1941	Adkins How ard D	The Cleveland Directory Co.
	Gutschmidt Harold F	The Cleveland Directory Co.
1935	Adams How ard D	The Cleveland Directory Co.
	Gutschmidt Harold pntr	The Cleveland Directory Co.
1930	Beldie Paul T	The Cleveland Directory Co.
	Gustavson Gustav A	The Cleveland Directory Co.
	Irw in Eliz Mrs	The Cleveland Directory Co.

1819 90TH ST

Year	Uses	Source
1951	Hurd Minnie B	The Cleveland Directory Co.
1941	Wanlass Algie N nurse	The Cleveland Directory Co.
1935	Welis Paul H	The Cleveland Directory Co.
1930	Harris Fred J	The Cleveland Directory Co.

FINDINGS

1820 90TH ST

Year	Uses	Source
1951	Stone Morris	The Cleveland Directory Co.
	Faller Eug	The Cleveland Directory Co.
1941	Radick Steph	The Cleveland Directory Co.
1935	Radich Steph	The Cleveland Directory Co.
1930	Barnes Paul H	The Cleveland Directory Co.

1821 90TH ST

Year	Uses	Source
1974	Tompkins Geraldine Mrs	The Cleveland Directory Co.
	Woodard Mae	The Cleveland Directory Co.
1970	TOMPKINS GERALDINE MRS	The Cleveland Directory Co.
	WOODARD MAE	The Cleveland Directory Co.
1951	DeLeone Louis	The Cleveland Directory Co.
1941	Ferris Thos F	The Cleveland Directory Co.
1935	Ferris Thos F	The Cleveland Directory Co.
1930	Lew andow ski Max	The Cleveland Directory Co.

1822 90TH ST

Year	Uses	Source
1951	Wanser Adrian G	The Cleveland Directory Co.
1941	Flickinger Anna B	The Cleveland Directory Co.
1935	McClure John H printer	The Cleveland Directory Co.
	McClure Mary L Mrs	The Cleveland Directory Co.
1930	Koehne Paul E	The Cleveland Directory Co.

1824 90TH ST

Year	Uses	Source
1981	PETKOSH J	Ohio Bell Telephone Company
1974	Wade James W	The Cleveland Directory Co.
1970	WADE JAMES W JR	The Cleveland Directory Co.
1951	Roberts Steph G	The Cleveland Directory Co.
	Pace Wm O	The Cleveland Directory Co.
1941	Johnston Jas L	The Cleveland Directory Co.

Year	Uses	Source
1935	Bennett Fred W	The Cleveland Directory Co.
1930	Coppedge Everett P	The Cleveland Directory Co.

1825 90TH ST

Year	Uses	Source
1951	Paule Anthony	The Cleveland Directory Co.
	Layman Hylan J	The Cleveland Directory Co.
	Hannan Jos J	The Cleveland Directory Co.
1941	Harris John	The Cleveland Directory Co.
1935	Simons Max M	The Cleveland Directory Co.
	Schultz Paul	The Cleveland Directory Co.
1930	Simons Max M	The Cleveland Directory Co.
	Edgell Orie O	The Cleveland Directory Co.
	Peteet John H	The Cleveland Directory Co.

E 87TH ST

1773 E 87TH ST

Year	Uses	Source
2020	EMMETT SAUNDERS	EDR Digital Archive
2017	EMMETT SAUNDERS	Cole Information
2014	EMMETT SAUNDERS	Cole Information
2010	EMMETT SAUNDERS	Cole Information
2005	EMMETT SAUNDERS	Cole Information

1774 E 87TH ST

Year	Uses	Source
2020	JAMES DILLARD	EDR Digital Archive
	GERALD FARLEY	EDR Digital Archive
	TREVETTE WARE	EDR Digital Archive
2014	DAVE DILLARD	Cole Information
2010	BENNIE DELOACH	Cole Information
2000	T WILLIAMS	Cole Information
1995	WILLIAMS, NATHE L	Cole Information
1992	WILLIAMS, NATHE L	Cole Information

FINDINGS

1781 E 87TH ST

Year	Uses	Source
2020	DAPHNE WILLIAMS-DELOUCH	EDR Digital Archive
2014	DAPHNE DELOACH	Cole Information

1782 E 87TH ST

Year	Uses	Source
2020	WILLIAM PROCTOR	EDR Digital Archive
	JONES TAURAS	EDR Digital Archive
	MICHEELE TRIPLETT	EDR Digital Archive
	VANCE TRIPLETT	EDR Digital Archive
2017	TAURAS JONES	Cole Information
2014	MICHEELE TRIPLETT	Cole Information
2010	VANCE TRIPLETT	Cole Information
2005	VANCE TRIPLETT	Cole Information
2000	M TRIPLETT	Cole Information
1995	OCCUPANT UNKNOWNN	Cole Information

1787 E 87TH ST

Year	Uses	Source
1995	MALONE, ROSALIE	Cole Information
	APPLEWHITE, M	Cole Information
1992	MALONE, ROSALIE	Cole Information

1791 E 87TH ST

Year	Uses	Source
2020	GERALDINE LASTER	EDR Digital Archive
	ERIC JACKSON	EDR Digital Archive
	BOBBIE LASTER	EDR Digital Archive
2017	BOBBIE LASTER	Cole Information
2014	BOBBIE LASTER	Cole Information
2010	PROFESSIONAL SCHOOLCSMTLGY	Cole Information
	BOBBIE LASTER	Cole Information
2005	BOBBIE LASTER	Cole Information

1794 E 87TH ST

Year	Uses	Source
2020	MICHELLE CLARK	EDR Digital Archive
	JAMAL BLAND	EDR Digital Archive
	KIM BLUNT	EDR Digital Archive
2017	MICHELLE CLARK	Cole Information
2014	JAMAL BLAND	Cole Information
2010	WILLIE BUCKHANON	Cole Information
2005	KIM BLUNT	Cole Information
2000	KIM WHITSETT	Cole Information

E 88TH PL

1758 E 88TH PL

Year	Uses	Source
2014	ANTOINETTE GLOVER	Cole Information
2010	ANTOINETTE GLOVER	Cole Information
2005	VIRGINIA DAWKINS	Cole Information
2000	OCCUPANT UNKNOWN	Cole Information
1995	OCCUPANT UNKNOWNN	Cole Information
1992	WILSON, E R	Cole Information

1763 E 88TH PL

Year	Uses	Source
2005	DORIS FRAZIER	Cole Information
2000	DORIS FRAZIER	Cole Information
1995	FRAZIER, DORIS	Cole Information
1992	FRAZIER, DORIS	Cole Information

1767 E 88TH PL

Year	Uses	Source
2020	CLARENCE BERRY	EDR Digital Archive
	VALENCIA PERRY	EDR Digital Archive
	GLORIA PERRY	EDR Digital Archive
	JAMARIO PERRY	EDR Digital Archive
2017	ROOSEVELT PERRY	Cole Information

FINDINGS

Year	Uses	Source
2014	ROOSEVELT PERRY	Cole Information
2010	ROOSEVELT PERRY	Cole Information
2005	ROOSEVELT PERRY	Cole Information
2000	OCCUPANT UNKNOWN	Cole Information

1771 E 88TH PL

Year	Uses	Source
2020	JAZMAINE JACKSON	EDR Digital Archive
	STEVIEL SCRIVEN	EDR Digital Archive
	MARION SCRIVEN	EDR Digital Archive
2017	TACARRA JACKSON	Cole Information
2014	MARION SCRIVEN	Cole Information
2010	STEVIE SCRIVEN	Cole Information
2005	STEVIE SCRIVEN	Cole Information
2000	MARION SCRIVEN	Cole Information
1995	BROWN, WAYNE	Cole Information

1773 E 88TH PL

Year	Uses	Source
1995	OCCUPANT UNKNOWNN	Cole Information

1774 E 88TH PL

Year	Uses	Source
2020	EDWARD ROBINSON	EDR Digital Archive
	KING HARDEMAN	EDR Digital Archive
	ANDREA MILLER	EDR Digital Archive
	ORA GILDERSLEEVE	EDR Digital Archive
2014	ANDREA MILLER	Cole Information
2010	ANDREA MILLER	Cole Information
2005	LAKISHA SIMS	Cole Information
2000	L SIMS	Cole Information
1995	FITCH, MARVIN	Cole Information
1992	BLACKWELL, KARL E	Cole Information

FINDINGS

E 89TH ST

1760 E 89TH ST

Year	Uses	Source
2014	STEPHEN NELSON	Cole Information
2010	ANGELA NELSON	Cole Information
2005	ROBIN BAILEY	Cole Information
1995	MCGILL, CHARLES	Cole Information
	LAWLAR, EVA	Cole Information
1992	TOLLIVER, HARRY	Cole Information
	PURDY, GARY	Cole Information
	LAWLAR, EVA	Cole Information

1762 E 89TH ST

Year	Uses	Source
2020	JERMAINE HUMPHREY	EDR Digital Archive
	JASON HUMPHREY	EDR Digital Archive
	TINA HUMPHREY	EDR Digital Archive
	JUANITA NAKAMURA	EDR Digital Archive
2017	JERMAINE HUMPHREY	Cole Information
2014	JERMAINE HUMPHREY	Cole Information
2010	TINA HUMPHREY	Cole Information
2005	TINA HUMPHREY	Cole Information
1995	EVANS, B	Cole Information
1992	EVANS, B	Cole Information

1768 E 89TH ST

Year	Uses	Source
2020	BRETT MITCHELL	EDR Digital Archive
2010	BRETT MITCHELL	Cole Information
2005	BRETT MITCHELL	Cole Information
2000	BRETT MITCHELL	Cole Information
1995	MITCHELL, ISSAC	Cole Information
1992	MITCHELL, ISSAC	Cole Information

FINDINGS

1769 E 89TH ST

Year	Uses	Source
2020	MARTIN SOWELL	EDR Digital Archive
	CARTER CARA	EDR Digital Archive
	LYNNETTE STEWART	EDR Digital Archive
2017	LYNNETTE STEWART	Cole Information
2014	LYNNETTE STEWART	Cole Information
2005	AMINAH HAYN	Cole Information
2000	OCCUPANT UNKNOWN	Cole Information
1995	FAIRFAX, P A	Cole Information
	MITCHUM, SAMUEL W	Cole Information
1992	HICKERSON, M	Cole Information
	MITCHUM, SAMUEL W	Cole Information

1772 E 89TH ST

Year	Uses	Source
2020	IMAM LEWIS	EDR Digital Archive
	DONTAVIUS JARRELLS	EDR Digital Archive
	EILEEN LEWIS	EDR Digital Archive
2017	IMAM LEWIS	Cole Information
2014	IMAM LEWIS	Cole Information
2010	EILEEN LEWIS	Cole Information
2005	IMAM LEWIS	Cole Information
2000	EILEEN LEWIS	Cole Information
1995	GREEN, YOLONDA D	Cole Information

1773 E 89TH ST

Year	Uses	Source
2005	EILEEN LEWIS	Cole Information

1775 E 89TH ST

Year	Uses	Source
2005	WIMBLEY ROOSEVELT	Cole Information
2000	MATTIE JONES	Cole Information
1995	JONES, MATTIE B	Cole Information

FINDINGS

Year	Uses	Source
1992	JONES, MATTIE B	Cole Information

1779 E 89TH ST

Year	Uses	Source
2020	YOLANDA LEWIS	EDR Digital Archive
	FREDERICK LEWIS	EDR Digital Archive
2017	SHARRON WEBB	Cole Information
2014	FREDRICK LEWIS	Cole Information
	SHARRON WEBB	Cole Information
2005	TIA LEWIS	Cole Information
2000	WILLIE PAIGE	Cole Information
	TIA LEWIS	Cole Information
1995	STARMON, WILLIE M	Cole Information
	PAIGE, WILLIE	Cole Information
1992	STARMON, WILLIE M	Cole Information

1780 E 89TH ST

Year	Uses	Source
2020	THEODORE MANNING	EDR Digital Archive
2017	JOSEPH WISE	Cole Information
	MARLON WALLER	Cole Information
	CASSANDRA LOVE	Cole Information
	VALENCIA HARDGES	Cole Information
2014	KEITH FITZPATRICK	Cole Information
	DONALD SEARS	Cole Information
	MARLON WALLER	Cole Information
	DAVID HARDGES	Cole Information
	MAURICE LOVE	Cole Information
	SHERRIE BROWN	Cole Information
2010	BRENDA WALLER	Cole Information
	TRACEY BLACKMON	Cole Information
	MAURICE LOVE	Cole Information
	BERNICSTINE MONDIE	Cole Information
2005	TRACEY BLACKMON	Cole Information

FINDINGS

Year	Uses	Source
2005	THEODORE MANNING	Cole Information
	EARLINE BRENT	Cole Information
	LARRY HARVEY	Cole Information
	TERESA GALLOWAY	Cole Information
1995	HENERY M HOLLAND	Cole Information
	WALKER, C A	Cole Information
	WASHINGTON, WILLIAM	Cole Information
	JACKSON, D	Cole Information
	CRENSHAW, DAVID	Cole Information
1992	NICHOLS, SARAH	Cole Information
	WASHINGTON, WILLIAM	Cole Information

1781 E 89TH ST

Year	Uses	Source
2010	REGINA TAYLOR	Cole Information
2005	VIVIAN TAYLOR	Cole Information
2000	ERNEST DODSON	Cole Information
1995	BOOKER, TANYA	Cole Information
	DODSON, ERNEST	Cole Information

1796 E 89TH ST

Year	Uses	Source
2020	ANGELA NELSON	EDR Digital Archive
	SABREENA STARLING	EDR Digital Archive
	STEVE HARMON	EDR Digital Archive
2017	SABREENA STARLING	Cole Information
2014	RANEEKA STARLING	Cole Information
2005	STEVE HARMON	Cole Information
2000	B WILSON	Cole Information
	M YATES	Cole Information
	STEVEN DIXON	Cole Information
	ERIC DANIELS	Cole Information
1995	KING, ERIC	Cole Information
	FLEMING, CHARLES	Cole Information

FINDINGS

Year	Uses	Source
1995	WALTON, PETER	Cole Information
	BURTIN, DOUGLAS	Cole Information
1992	CAMPBELL, LLOYD	Cole Information

1809 E 89TH ST

Year	Uses	Source
2017	MARIAN MCCARTHY	Cole Information
2014	JACK EISENHUT	Cole Information
2010	MARIAN MCCARTHY	Cole Information
2000	EXODUS	Cole Information
	OCCUPANT UNKNOWN	Cole Information
1995	EXODUS	Cole Information
	OCCUPANT UNKNOWNN	Cole Information
1992	EXODUS	Cole Information

1810 E 89TH ST

Year	Uses	Source
2020	DORIS GREEN	EDR Digital Archive
	AKHEEM GREEN	EDR Digital Archive
	IZA TAYLOR	EDR Digital Archive
	PHILLIP GREEN	EDR Digital Archive
2017	IZA TAYLOR	Cole Information
2014	DORIS ROBINSON	Cole Information
2010	CARLA JONES	Cole Information
2005	CARLA JONES	Cole Information
2000	JAMES BEACH	Cole Information
1995	COLSTON, ED	Cole Information
1992	COLSTON, ED	Cole Information

1812 E 89TH ST

Year	Uses	Source
2020	FELICIA WILLIAMS	EDR Digital Archive
2017	KELSY DISMUKE	Cole Information
2014	OCCUPANT UNKNOWN	Cole Information

FINDINGS

1814 E 89TH ST

Year	Uses	Source
2020	FELICIA LOWERY	EDR Digital Archive
	JAMES NICHOLS	EDR Digital Archive
	SHAUNTICA WILLIAMS	EDR Digital Archive
	MONET LOWERY	EDR Digital Archive
	KELSY DISMUKE	EDR Digital Archive
2017	SELICIA LOWERY	Cole Information
2014	JAMES NICHOLS	Cole Information
2010	MONET LOWERY	Cole Information
2005	OCCUPANT UNKNOWN	Cole Information

1815 E 89TH ST

Year	Uses	Source
2020	ANTHONY WILLIAMS	EDR Digital Archive
2017	ANTHONY WILLIAMS	Cole Information
2014	ANTHONY WILLIAMS	Cole Information
2005	SHIRLENE MCMILLAN	Cole Information
2000	OCCUPANT UNKNOWN	Cole Information
1995	COLSTON, KAREN	Cole Information
1992	COLSTON, KAREN	Cole Information

1821 E 89TH ST

Year	Uses	Source
2017	ALLEN WARE	Cole Information
2014	ALLEN WARE	Cole Information
2005	ALLEN WARE	Cole Information
2000	THOMAS WARE	Cole Information
1995	WARE, THOMAS	Cole Information
1992	WARE, THOMAS	Cole Information

1822 E 89TH ST

Year	Uses	Source
2020	HOPE WILLIAMS	EDR Digital Archive
	J BARBARA	EDR Digital Archive

Year	Uses	Source
2017	JAMES WILLIAMS	Cole Information
2014	JAMES WILLIAMS	Cole Information
2010	CLEVELAND HOME REPAIR LLC	Cole Information
	JAMES WILLIAMS	Cole Information
2005	BARBARA WILLIAMS	Cole Information
2000	JAMES WILLIAMS	Cole Information
1995	WILLIAMS, JAMES	Cole Information
1992	WILLIAMS, JAMES	Cole Information

1831 E 89TH ST

Year	Uses	Source
2020	BARNEY CALLAHAN	EDR Digital Archive
	MARK FORTSON	EDR Digital Archive
	ANNIE CALLAHAN	EDR Digital Archive
2017	DARRIEL CALLAHAN	Cole Information
2014	LISA CALLAHAN	Cole Information
2010	BARNEY CALLAHAN	Cole Information
2005	THE B B C ELECTRIC CO	Cole Information
	BARNEY CALLAHAN	Cole Information
2000	CLIFTON CALLAHAN	Cole Information
1995	THOMPSON, VARNELL	Cole Information

E 90TH ST

1716 E 90TH ST

Year	Uses	Source
2010	DOUGLAS NORMAN	Cole Information
2005	LATRICIA CARNER	Cole Information
	GENEVA CROCKETT	Cole Information
2000	GENEVA CROCKETT	Cole Information
1995	CROCKETT, GENEVA	Cole Information

1753 E 90TH ST

Year	Uses	Source
2020	SHELLI BROOKS	EDR Digital Archive

FINDINGS

Year	Uses	Source
2017	SHELLI BROOKS	Cole Information
2014	SHELLI BROOKS	Cole Information
2010	ALFRED SUTTON	Cole Information
2005	SMILING HEART ENTERPRISES	Cole Information
	ALFRED SUTTON	Cole Information
2000	OTHELLO SUTTON	Cole Information
1995	SUTTON, OTHELLO	Cole Information
1992	SUTTON, OTHELLO	Cole Information

1755 E 90TH ST

Year	Uses	Source
2005	OCCUPANT UNKNOWN	Cole Information

1756 E 90TH ST

Year	Uses	Source
2020	LATRENA SCOTT	EDR Digital Archive
	SADIE SCOTT	EDR Digital Archive
	RICHARD SCOTT	EDR Digital Archive
	ISAIAH SCOTT	EDR Digital Archive
2017	ANDY TOLLIVER	Cole Information
2014	OCCUPANT UNKNOWN	Cole Information
2010	SADIE SCOTT	Cole Information
2005	H SCOTT	Cole Information
2000	SADIE SCOTT	Cole Information
	ANDY TOLLIVER	Cole Information
1995	OCCUPANT UNKNOWNN	Cole Information
1992	STEWART, WOODROW	Cole Information

1757 E 90TH ST

Year	Uses	Source
2005	OCCUPANT UNKNOWN	Cole Information
1995	OCCUPANT UNKNOWNN	Cole Information

FINDINGS

1758 E 90TH ST

Year	Uses	Source
1995	OCCUPANT UNKNOWNN	Cole Information

1760 E 90TH ST

Year	Uses	Source
2000	GENEVA CROCKETT	Cole Information

1762 E 90TH ST

Year	Uses	Source
2020	DERWIN MCMILLON	EDR Digital Archive
	DOUGLAS MORTLAND	EDR Digital Archive
	DAVID PRYOR	EDR Digital Archive
	BENJAMIN MAGBY	EDR Digital Archive
	EVELYN JENKINS	EDR Digital Archive
	CLARENCE SWAIN	EDR Digital Archive
	ALDENE JENKINS	EDR Digital Archive
	JOHNATHAN THOMPSON	EDR Digital Archive
	BILLY LYONS	EDR Digital Archive
	HIRAM BOYD	EDR Digital Archive
2014	DOUGLAS MORTLAND	Cole Information
	EVELYN JENKINS	Cole Information
	CLARENCE SWAIN	Cole Information
	DENNIS HARRIS	Cole Information
	THOMAS MICKENS	Cole Information
2010	DOUGLAS MORTLAND	Cole Information
	MICHAEL LANDRUM	Cole Information
	ALDENE JENKINS	Cole Information
	MICHAEL ADAMS	Cole Information
2005	MICHAEL LANDRUM	Cole Information
	LONNIE MICKENS	Cole Information
	ALDENE JENKINS	Cole Information
	JOHN HILL	Cole Information
	MELVIN CHAMBERS	Cole Information
	HIRAM BOYD	Cole Information

FINDINGS

Year	Uses	Source
2000	HENRY LANE	Cole Information
1995	LANE, HENRY	Cole Information

1763 E 90TH ST

Year	Uses	Source
2020	MALIK JENKINS	EDR Digital Archive
	PETER JENKINS	EDR Digital Archive
	EVELYN JENKINS	EDR Digital Archive
2017	WILLIE REYNOLDS	Cole Information
2014	PETER JENKINS	Cole Information
2010	EVELYN JENKINS	Cole Information
2005	PETE JENKINS	Cole Information
	RAYMOND WACASEY	Cole Information
2000	THOMAS HOUZE	Cole Information
1995	HOUZE, THOMAS	Cole Information
1992	SAMUEL, B	Cole Information

1768 E 90TH ST

Year	Uses	Source
2017	KIMBERLEY GARRISON	Cole Information
2014	KIMBERLEY GARRISON	Cole Information
2010	KIMBERLEY GARRISON	Cole Information
2005	KIMBERLEY GARRISON	Cole Information
1995	OCCUPANT UNKNOWNN	Cole Information

1769 E 90TH ST

Year	Uses	Source
2017	SAMUEL SPIVA	Cole Information
	HIRAM BOYD	Cole Information
2014	SAMUEL SPIVA	Cole Information
2010	ANGELA ISOM	Cole Information
	KELENA WADE	Cole Information
	HIRAM BOYD	Cole Information
2005	SAMUEL SPIVA	Cole Information

FINDINGS

Year	Uses	Source
2005	DAMARA HARLSTON	Cole Information
	WALTER BELL	Cole Information
2000	HENRY JOHNSON	Cole Information
	WALTER BELL	Cole Information
1995	JOHNSON, HENRY	Cole Information
	BELL, WALTER	Cole Information
1992	COLLINS, DONALD	Cole Information
	TWYMAN, ROBERT	Cole Information
	JOHNSON, HENRY	Cole Information
	BELL, WALTER	Cole Information

1772 E 90TH ST

Year	Uses	Source
2020	TOMMY HIGH	EDR Digital Archive
	WALTER BLACKWELL	EDR Digital Archive
	LESTER FIELDS	EDR Digital Archive
	TONY SCOTT	EDR Digital Archive
	EVELYN JENKINS	EDR Digital Archive
	LARRY PERRY	EDR Digital Archive
	EMANUEL DIAL	EDR Digital Archive
	JOHN APPLING	EDR Digital Archive
	JAMES LYLES	EDR Digital Archive
2017	TONI DIAL	Cole Information
	LESTER FIELDS	Cole Information
	ROBERT ACOFF	Cole Information
2014	TONY SCOTT	Cole Information
	JOHN APPLING	Cole Information
	LUTHER APPLEBY	Cole Information
	DWIGHT WILLIAMS	Cole Information
	DALLAS ACOFF	Cole Information
	WALTER BELL	Cole Information
2005	BERTHA ACOFF	Cole Information
2000	DARLENE STITMON	Cole Information

FINDINGS

Year	Uses	Source
1995	JOHN, E	Cole Information
	MILLER, HENRICE	Cole Information

1775 E 90TH ST

Year	Uses	Source
2020	ALDENE JENKINS	EDR Digital Archive
2017	ALEXANDER GARNER	Cole Information
2005	OCCUPANT UNKNOWN	Cole Information
2000	OCCUPANT UNKNOWN	Cole Information
1995	BLAIR, TILMON	Cole Information
1992	BLAHA, T	Cole Information

1776 E 90TH ST

Year	Uses	Source
2014	TIMOTHY CANTRELL	Cole Information
2010	SYLVIA PHARR	Cole Information
2005	SHELDON NICHOLS	Cole Information
	DOMONIQUE WOODS	Cole Information
2000	DORIS GARRISON	Cole Information
	WILLIAM BROWN	Cole Information
1995	JOHNSON, ROBT L	Cole Information
	BEARD, MACK	Cole Information
	DELAE, CHARLES	Cole Information
	ROBINSON, HUSTON	Cole Information
1992	BEARD, MACK	Cole Information
	DELAE, CHARLES	Cole Information

1780 E 90TH ST

Year	Uses	Source
2017	ANNA POCARO	Cole Information
2005	OCCUPANT UNKNOWN	Cole Information
2000	OCCUPANT UNKNOWN	Cole Information
1995	PETRELLA, V	Cole Information
1992	PETRELLA, V	Cole Information

FINDINGS

1781 E 90TH ST

Year	Uses	Source
1995	OCCUPANT UNKNOWNN	Cole Information

1782 E 90TH ST

Year	Uses	Source
2000	FRANK EDWARDS	Cole Information
1995	SMILEY, T	Cole Information
	BOWDEN, R	Cole Information
	TAILOR, C	Cole Information
	SPARKS, Y	Cole Information
	CORN, ROCHELL	Cole Information
	LOCKHART, S	Cole Information
	THOMAS, C	Cole Information
1992	BLACKMON, ROBERT P	Cole Information

1789 E 90TH ST

Year	Uses	Source
2020	TIERRA BACON	EDR Digital Archive
	TANISHA BACON	EDR Digital Archive
	THOMAS HOUSTON	EDR Digital Archive
	TEIA TODD	EDR Digital Archive
2014	TEIA TODD	Cole Information
1992	GULLEY, JOHN	Cole Information

1790 E 90TH ST

Year	Uses	Source
2017	HAROLD WALLACE	Cole Information
2014	HAROLD WALLACE	Cole Information
2010	HAROLD WALLACE	Cole Information
2005	HAROLD WALLACE	Cole Information
1995	COOPER, JOHN	Cole Information
	SIMMONS, AMIE	Cole Information
1992	COOPER, JOHN	Cole Information
	SIMMONS, AMIE	Cole Information

FINDINGS

1791 E 90TH ST

Year	Uses	Source
2010	TEIA TODD	Cole Information
1995	VARNER, SHEILA	Cole Information
1992	SMART, K	Cole Information

1792 E 90TH ST

Year	Uses	Source
2005	CURTIS ALLEN	Cole Information
2000	DALE REDRICK	Cole Information
	JOHNNY CLARK	Cole Information
1992	MOORE, L	Cole Information

1793 E 90TH ST

Year	Uses	Source
1992	LEE, TERRY	Cole Information

1794 E 90TH ST

Year	Uses	Source
2000	OCCUPANT UNKNOWN	Cole Information

1795 E 90TH ST

Year	Uses	Source
2020	TINA BROOKS	EDR Digital Archive
	IDA FERGUSON	EDR Digital Archive
	DEON ANDERSON	EDR Digital Archive
2017	TINA COOK	Cole Information
2014	OCCUPANT UNKNOWN	Cole Information
2010	JADEN PATTERSON	Cole Information
1995	SMITH, S	Cole Information
	NELSON, C	Cole Information
	BIRKS, WESLEY	Cole Information

1796 E 90TH ST

Year	Uses	Source
1995	MACK, P	Cole Information

FINDINGS

1797 E 90TH ST

Year	Uses	Source
1995	LEWIS, S	Cole Information

1798 E 90TH ST

Year	Uses	Source
1995	OCCUPANT UNKNOWNN	Cole Information

1799 E 90TH ST

Year	Uses	Source
2005	JENNETTE EDDINGS	Cole Information
2000	OCCUPANT UNKNOWN	Cole Information
1995	MCCOY, ROBERT	Cole Information

1800 E 90TH ST

Year	Uses	Source
1995	OCCUPANT UNKNOWNN	Cole Information

1801 E 90TH ST

Year	Uses	Source
1995	OCCUPANT UNKNOWNN	Cole Information

1803 E 90TH ST

Year	Uses	Source
2020	CORNELL ORR	EDR Digital Archive
	TAMARA ORR	EDR Digital Archive
	TOI HICKS	EDR Digital Archive
2014	LANGFORD SUZANNAH	Cole Information
2010	STAN MARTIN	Cole Information
1995	LEWIS, BARBARA	Cole Information
1992	HENRY, DARLENE	Cole Information
	LEWIS, BARBARA	Cole Information

1805 E 90TH ST

Year	Uses	Source
2000	OCCUPANT UNKNOWN	Cole Information
1995	BOSWELL, A I	Cole Information

FINDINGS

Year	Uses	Source
1995	BLAND, R	Cole Information
1992	BOSWELL, WANDA J	Cole Information
	BLAND, R	Cole Information

1807 E 90TH ST

Year	Uses	Source
2020	LAVONTE DAVIS	EDR Digital Archive
	KISHAUN COTCHERY	EDR Digital Archive
	LAQUITA DAVIS	EDR Digital Archive
	MARILYN DAVIS	EDR Digital Archive
	CANDICE DAVIS	EDR Digital Archive
2017	TERRIANA DAVIS	Cole Information
2014	OCCUPANT UNKNOWN	Cole Information
1995	WARE, CAROL A	Cole Information
	PATRICK, D	Cole Information
1992	WARE, CAROL A	Cole Information

1808 E 90TH ST

Year	Uses	Source
1995	OCCUPANT UNKNOWNN	Cole Information

1809 E 90TH ST

Year	Uses	Source
2000	OCCUPANT UNKNOWN	Cole Information
1995	BRASFIELD, ROBIN	Cole Information

1812 E 90TH ST

Year	Uses	Source
2020	CHAQUITA BELL	EDR Digital Archive
2017	CHAQUITA BELL	Cole Information
2014	CHAQUITA BELL	Cole Information
2000	OCCUPANT UNKNOWN	Cole Information
1995	PRETTYMAN, DEIDRA	Cole Information
	DINKINS, RUTH	Cole Information
	JACKSON, LEROY	Cole Information

FINDINGS

Year	Uses	Source
1995	SCOTT, ANN	Cole Information
	WILSON, DESMOND	Cole Information

1815 E 90TH ST

Year	Uses	Source
2020	THOMAS WARD	EDR Digital Archive
	JERMAINE WARD	EDR Digital Archive
	HERBERT AUSTIN	EDR Digital Archive
	ETHEL PERKINS	EDR Digital Archive
	DANTE JACKSON	EDR Digital Archive
	THERESA WARD	EDR Digital Archive
2017	THOMAS WARD	Cole Information
2014	HERBERT AUSTIN	Cole Information
2010	THOMAS WARD	Cole Information
2005	THOMAS WARD	Cole Information
2000	IDELL WARD	Cole Information
1995	WARD, IDELL	Cole Information
1992	WARD, I	Cole Information

1818 E 90TH ST

Year	Uses	Source
2020	LASHAWNDA WILLIAMS	EDR Digital Archive
2014	TERES BURNS	Cole Information
2010	TERES BURNS	Cole Information

1821 E 90TH ST

Year	Uses	Source
2014	BRUCE JOHNSON	Cole Information
2010	Y GENELLE	Cole Information
2005	GENELLE JOHNSON	Cole Information
2000	GENELLE JOHNSON	Cole Information
1995	OCCUPANT UNKNOWNN	Cole Information
1992	JOHNSON, GENELLE	Cole Information

FINDINGS

1822 E 90TH ST

Year	Uses	Source
2020	NICOLE LEWIS	EDR Digital Archive
2014	NICOLE LEWIS	Cole Information
2010	NIECE LEWIS	Cole Information

1824 E 90TH ST

Year	Uses	Source
2020	LISA HOWARD	EDR Digital Archive
	BRIAN HOWARD	EDR Digital Archive
	URIAH HOWARD	EDR Digital Archive
	MUSTAFA KHABIR	EDR Digital Archive
	KALIMAH KHABIR	EDR Digital Archive
	ERMA HOWARD	EDR Digital Archive
	TUNISIA JONES	EDR Digital Archive
	TAHIRAH KHABIR	EDR Digital Archive
2017	MUSTAFA KHABIR	Cole Information
2014	BRIAN HOWARD	Cole Information
2010	ERMA HOWARD	Cole Information
2005	J BOINER	Cole Information
2000	OCCUPANT UNKNOWN	Cole Information
1995	OCCUPANT UNKNOWNN	Cole Information

HOAGH AVE

8925 HOAGH AVE

Year	Uses	Source
1983	HARRIS K A	The Ohio Bell Telephone Co.

HOUGH AV H A

8925 HOUGH AV H A

Year	Uses	Source
1983	PACE Ideil	The Ohio Bell Telephone Co.

FINDINGS

HOUGH AVE

8602 HOUGH AVE

Year	Uses	Source
1941	Levy Herman B restr	The Cleveland Directory Co.

8606 HOUGH AVE

Year	Uses	Source
2020	UNITED PEACE BAPTIST CHURCH	EDR Digital Archive
2014	UNITED PEACE BAPTIST CHURCH	Cole Information
2010	UNITED PEACE BAPTIST CHURCH	Cole Information
2002	UNITD PEACE BAPTCH	Haines & Company
2000	UNITED PEACE BAPTIST CHURCH	Cole Information
1999	UNITOPEACEBAPTCH	Haines Company, Inc.
1995	UNITED PEACE BAPTIST CHURCH	Cole Information
1992	UNITD PEACE BAPT CH	Cole Information
1991	United Peace Bapt Church	OHIO BELL
1986	United Peace Bapt Church	OHIO BELL
1983	United Peace Bapt Church	The Ohio Bell Telephone Co.
1974	Jourdain Henry M Jr dentist	The Cleveland Directory Co.
1970	JOURDAIN HENRY M JR DENTIST	The Cleveland Directory Co.
1961	Vacant	The Cleveland Directory Co.
1955	Marshall Drug Co br	The Cleveland Directory Co.
1951	Marshall Drug Co br	The Cleveland Directory Co.
	Doan Clnrs Inc br	The Cleveland Directory Co.
1941	Marshall Drug Co	The Cleveland Directory Co.
1930	Marshall Drug Co	The Cleveland Directory Co.

8608 HOUGH AVE

Year	Uses	Source
1974	Jones Morris L phys	The Cleveland Directory Co.
1970	JONES MORRIS PHYS	The Cleveland Directory Co.
1961	Vacant	The Cleveland Directory Co.
1955	Podis Louis B dentist	The Cleveland Directory Co.
	Hase Keigo osteo	The Cleveland Directory Co.

FINDINGS

Year	Uses	Source
1955	Hocka Frank osteo	The Cleveland Directory Co.
1951	Podis Louis B dentist	The Cleveland Directory Co.
	Gerber Saml R phys	The Cleveland Directory Co.
1941	Maier Reuben R phys	The Cleveland Directory Co.
	Podis Louis B dentist	The Cleveland Directory Co.
	Gerber Saml R phys	The Cleveland Directory Co.
1930	OBrien Martin A phys	The Cleveland Directory Co.
	Podis Louis B dentist	The Cleveland Directory Co.

8610 HOUGH AVE

Year	Uses	Source
2020	GIRISA REESE	EDR Digital Archive
2014	DOW LEADERSHIP INSTITUTE THE	Cole Information
2010	DOSORSEM ECONOMICS COMM DEV	Cole Information
2005	WARD 7 OUTREACH OFFICE	Cole Information
	FOR HOPE CORP	Cole Information
	HOUGH AREA PARTNERS IN PROGRESS	Cole Information
2002	CRUSADER URBAN	Haines & Company
	FOR HOPE	Haines & Company
	CORPORATION	Haines & Company
	HOUGHAREA	Haines & Company
	PARTNERSIN	Haines & Company
	PROGASS	Haines & Company
2000	HOUGH AREA PARTNERS IN PROGRESS	Cole Information
	WILLIAM POTTS	Cole Information
1999	HOUGHAREA	Haines Company, Inc.
	PARTNERSIN	Haines Company, Inc.
	PROGRSS	Haines Company, Inc.
1995	HOUGH AREA PARTNERS PROGRESS	Cole Information
	BURRIS & BEHNE ARCHITECTS	Cole Information
1991	Hough Area Development Corp	OHIO BELL
1986	Hough Area Development Corp	OHIO BELL
1983	Disaster Assistance Inc	The Ohio Bell Telephone Co.

FINDINGS

Year	Uses	Source
1983	Disbro Robt Ratty Leadere Bg	The Ohio Bell Telephone Co.
	Disbro Robt R & Assocs attys Leader Bg	The Ohio Bell Telephone Co.
	HFH Construction Co Inc	The Ohio Bell Telephone Co.
	HGM HILLTOP MANAGEMENTCO5035 Mayfield Rd	The Ohio Bell Telephone Co.
	HGM Hilltop Management Inc5035 Mayfield Rd	The Ohio Bell Telephone Co.
	HGM Residential OflicesBeachw ood Ofc	The Ohio Bell Telephone Co.
	Hough Area Development Corp	The Ohio Bell Telephone Co.
1974	City Dept Of Community Development	The Cleveland Directory Co.
1970	CITY DEPT OF COMMUNITY DEVELOPMENT	The Cleveland Directory Co.
1961	Lucas John	The Cleveland Directory Co.
1955	Mitch Radio repr	The Cleveland Directory Co.
1951	Mitch Radio & Key Service	The Cleveland Directory Co.
1941	Kell Alf W locksmith	The Cleveland Directory Co.
1930	Schaefer Wm H hdw	The Cleveland Directory Co.

8611 HOUGH AVE

Year	Uses	Source
2020	CLEVELAND THURGOOD MARSHALL	EDR Digital Archive
	INNER CITY TENNIS CLINICS	EDR Digital Archive
2014	CITY OF CLEVELAND	Cole Information
2010	CLEVELAND THURGOOD MARSHALL	Cole Information
2005	THURGOOD MARSHALL RECREATION CENTER	Cole Information
2002	CLEVECTYPKRECCT	Haines & Company
	TMARSHALL	Haines & Company
2000	CLEVELAND CITY OF DEPARTMENT OF PARKS RECREATION & PROPERTIE	Cole Information
1999	CLEVE CTY PK ECCT	Haines Company, Inc.
	T MARSHALL	Haines Company, Inc.
1995	CLEVELAND THURGOOD MARSHALL	Cole Information
1992	CLEVE CTY PK CENTER	Cole Information
1983	Avesi Constr Co	The Ohio Bell Telephone Co.
1951	Albrechts Cut Rate Drug Co	The Cleveland Directory Co.

FINDINGS

Year	Uses	Source
1941	Albrecht Cut Rate Drug Co	The Cleveland Directory Co.
1930	Hellw ig Drug Co	The Cleveland Directory Co.

8612 HOUGH AVE

Year	Uses	Source
1961	Vacant	The Cleveland Directory Co.
1955	Woolw orth F W Co br 5 and 10c store	The Cleveland Directory Co.
1951	Albrechts Cut Rate Drug Co	The Cleveland Directory Co.
	Woolw orth F W Co br 5 and 10c store	The Cleveland Directory Co.
1941	Albrecht Cut Rate Drug Co	The Cleveland Directory Co.
	Woolw orth F W Co br 5 and 10c store	The Cleveland Directory Co.
1930	Hellw ig Drug Co	The Cleveland Directory Co.
	Athey Foote Co shade mfrs	The Cleveland Directory Co.

8613 HOUGH AVE

Year	Uses	Source
1955	Woolw orth F W Co br 5 and 10c store	The Cleveland Directory Co.
1951	Albrechts Cut Rate Drug Co	The Cleveland Directory Co.
	Woolw orth F W Co br 5 and 10c store	The Cleveland Directory Co.
1941	Albrecht Cut Rate Drug Co	The Cleveland Directory Co.
	Woolw orth F W Co br 5 and 10c store	The Cleveland Directory Co.
1930	Hellw ig Drug Co	The Cleveland Directory Co.

8614 HOUGH AVE

Year	Uses	Source
1955	Woolw orth F W Co br 5 and 10c store	The Cleveland Directory Co.
1951	Albrechts Cut Rate Drug Co	The Cleveland Directory Co.
	Woolw orth F W Co br 5 and 10c store	The Cleveland Directory Co.
1941	Albrecht Cut Rate Drug Co	The Cleveland Directory Co.
	Woolw orth F W Co br 5 and 10c store	The Cleveland Directory Co.
1930	Hellw ig Drug Co	The Cleveland Directory Co.
	Caw ood Walter E jw lr	The Cleveland Directory Co.

FINDINGS

8615 HOUGH AVE

Year	Uses	Source
1961	All Brite Cut Rate Drug Co	The Cleveland Directory Co.
1955	Woolworth F W Co br 5 and 10c store	The Cleveland Directory Co.
	All Brite Cut Rate Drug Co	The Cleveland Directory Co.
1951	Albrechts Cut Rate Drug Co	The Cleveland Directory Co.
	Woolworth F W Co br 5 and 10c store	The Cleveland Directory Co.
1941	Albrecht Cut Rate Drug Co	The Cleveland Directory Co.
	US PO Sta No 11	The Cleveland Directory Co.
	Woolworth F W Co br 5 and 10c store	The Cleveland Directory Co.
1930	Hellwig Drug Co	The Cleveland Directory Co.

8616 HOUGH AVE

Year	Uses	Source
1955	Woolworth F W Co br 5 and 10c store	The Cleveland Directory Co.
1951	Woolworth F W Co br 5 and 10c store	The Cleveland Directory Co.
1941	Woolworth F W Co br 5 and 10c store	The Cleveland Directory Co.
1930	Hellwig Drug Co	The Cleveland Directory Co.
	Taylor Geo M meats	The Cleveland Directory Co.

8617 HOUGH AVE

Year	Uses	Source
1955	Woolworth F W Co br 5 and 10c store	The Cleveland Directory Co.
1951	Woolworth F W Co br 5 and 10c store	The Cleveland Directory Co.
1941	Woolworth F W Co br 5 and 10c store	The Cleveland Directory Co.
	East End Realty Service	The Cleveland Directory Co.
	Crow Everett C	The Cleveland Directory Co.
	Clark Chas H barber	The Cleveland Directory Co.
1930	Hellwig Drug Co	The Cleveland Directory Co.

8618 HOUGH AVE

Year	Uses	Source
1955	Woolworth F W Co br 5 and 10c store	The Cleveland Directory Co.
1951	Woolworth F W Co br 5 and 10c store	The Cleveland Directory Co.
1941	Woolworth F W Co br 5 and 10c store	The Cleveland Directory Co.

FINDINGS

Year	Uses	Source
1930	Maynard & Crotty w all paper	The Cleveland Directory Co.

8619 HOUGH AVE

Year	Uses	Source
1941	Apartments	The Cleveland Directory Co.
	Rose Flora M Mrs	The Cleveland Directory Co.
	Ransom Edw C	The Cleveland Directory Co.
	Kessler Harry A dentist	The Cleveland Directory Co.
	Vacant	The Cleveland Directory Co.
1930	Lobinsky Jos	The Cleveland Directory Co.
	Smith Harry E	The Cleveland Directory Co.
	Wagner Geo	The Cleveland Directory Co.

8620 HOUGH AVE

Year	Uses	Source
1983	Henrys Food Market	The Ohio Bell Telephone Co.
	Henrys Poultry West Side Mkt	The Ohio Bell Telephone Co.
1974	Larrys Market meats	The Cleveland Directory Co.
1970	LARRYS MARKET	The Cleveland Directory Co.
1961	Larrys Market meats	The Cleveland Directory Co.
1955	Larrys Market meats	The Cleveland Directory Co.
1951	Larrys Market meats	The Cleveland Directory Co.
1941	Taylor Mkts Inc br meats	The Cleveland Directory Co.
1930	McCormick Harry C plmbr	The Cleveland Directory Co.
	Povese Anthony shoe repr	The Cleveland Directory Co.
	Enterprise Roofing Co	The Cleveland Directory Co.

8621 HOUGH AVE

Year	Uses	Source
1951	Kaspar May Mrs shoe repr	The Cleveland Directory Co.
1941	Kaspar Geo shoe repr	The Cleveland Directory Co.
1930	Kaspar Geo clothes clnr	The Cleveland Directory Co.

FINDINGS

8622 HOUGH AVE

Year	Uses	Source
1974	Larrys Fruit Land	The Cleveland Directory Co.
1970	LARRYS FRUIT LAND	The Cleveland Directory Co.
1961	Manninos Fruit Market	The Cleveland Directory Co.
1955	Mannino Fruit Mkt	The Cleveland Directory Co.
1951	Mannino Victor fruits	The Cleveland Directory Co.
1941	Mannino Battista	The Cleveland Directory Co.
1930	General Dairy Stores	The Cleveland Directory Co.

8623 HOUGH AVE

Year	Uses	Source
1941	A & P Food Stores br gros	The Cleveland Directory Co.
1930	Herman Harry shoe repr	The Cleveland Directory Co.

8624 HOUGH AVE

Year	Uses	Source
1941	A & P Food Stores br gros	The Cleveland Directory Co.

8625 HOUGH AVE

Year	Uses	Source
1961	Market Basket Bi Rite gros	The Cleveland Directory Co.
1955	Market Basket Bi Rite	The Cleveland Directory Co.
1951	Market Basket gros	The Cleveland Directory Co.
1941	A & P Food Stores br gros	The Cleveland Directory Co.
1930	Gt A & P Tea Co br gros	The Cleveland Directory Co.

8700 HOUGH AVE

Year	Uses	Source
1970	DRUMSTICK THE	The Cleveland Directory Co.
1961	Dairee Freez restr	The Cleveland Directory Co.
1955	Kaase Richd W br bakers	The Cleveland Directory Co.
1951	Kaase Richd W Co br bakers	The Cleveland Directory Co.
1941	Kaase Richd W Co br bakers	The Cleveland Directory Co.
1930	Young Andrew S dry goods	The Cleveland Directory Co.

FINDINGS

8701 HOUGH AVE

Year	Uses	Source
1961	Goodw ill Industries	The Cleveland Directory Co.
1955	Euclid Furn Co	The Cleveland Directory Co.
1951	Fisher Bros Co br	The Cleveland Directory Co.
1941	Fisher Bros Co br	The Cleveland Directory Co.
1930	Fisher Bros Co br gros	The Cleveland Directory Co.

8702 HOUGH AVE

Year	Uses	Source
1970	BRADS FURNITURE	The Cleveland Directory Co.
1961	Tomorys Meats	The Cleveland Directory Co.
1955	Portage Market Co Inc br meats	The Cleveland Directory Co.
1951	Portage Mkt Co br meats	The Cleveland Directory Co.
1941	Portage Mkt Co br meats	The Cleveland Directory Co.

8703 HOUGH AVE

Year	Uses	Source
1930	Gold Benj fruits	The Cleveland Directory Co.

8704 HOUGH AVE

Year	Uses	Source
1970	BRADS MARKET	The Cleveland Directory Co.
1961	Fanas Food Mkt gro	The Cleveland Directory Co.
1955	Montello John gro	The Cleveland Directory Co.
1951	Farmdale Creamery Co gro	The Cleveland Directory Co.
1941	Farmview Stores Co br	The Cleveland Directory Co.
1930	Helmer John uphol	The Cleveland Directory Co.

8705 HOUGH AVE

Year	Uses	Source
1961	Brookfield Apts	The Cleveland Directory Co.
	Bell Joe N	The Cleveland Directory Co.
	Burley Benj	The Cleveland Directory Co.
	Whisett Willie B	The Cleveland Directory Co.
	Carver Wm contr	The Cleveland Directory Co.

FINDINGS

Year	Uses	Source
1961	Richberg Roosevelt D	The Cleveland Directory Co.
	Hanson David	The Cleveland Directory Co.
1955	Brookfield Apts	The Cleveland Directory Co.
	Vacant	The Cleveland Directory Co.
	Hicks Paul	The Cleveland Directory Co.
	Garrity Emma Mrs	The Cleveland Directory Co.
	Rick Julius L	The Cleveland Directory Co.
	Bernett Frank	The Cleveland Directory Co.
	Bennett Lulu E	The Cleveland Directory Co.
1951	Brookfield Apts	The Cleveland Directory Co.
	Bronczek Walter J	The Cleveland Directory Co.
	Andrew s Connie	The Cleveland Directory Co.
	Garrity Emma Mrs	The Cleveland Directory Co.
	Reich Graney	The Cleveland Directory Co.
	Baker Blanche Mrs	The Cleveland Directory Co.
	Bennett Lulu E Mrs	The Cleveland Directory Co.
1941	Brookfield Apts	The Cleveland Directory Co.
	Vacant	The Cleveland Directory Co.
	Vacant	The Cleveland Directory Co.
	Santry Harry J	The Cleveland Directory Co.
	Brow n Ralph W	The Cleveland Directory Co.
	Baker Blanche Mrs	The Cleveland Directory Co.
	Axford Albert C	The Cleveland Directory Co.
1930	Apartments	The Cleveland Directory Co.
	McCrea John	The Cleveland Directory Co.
	Japcynski Frank	The Cleveland Directory Co.
	Coville Willis A	The Cleveland Directory Co.
	Shaw Chas	The Cleveland Directory Co.
	Thomas Gertrude Mrs	The Cleveland Directory Co.
	Bentley Leon	The Cleveland Directory Co.

FINDINGS

8707 HOUGH AVE

Year	Uses	Source
1961	E & E Market	The Cleveland Directory Co.
1955	Kinsey Edgar Meat Market	The Cleveland Directory Co.
1951	E & E Market meats	The Cleveland Directory Co.
1941	Berkowitz Hyman meats	The Cleveland Directory Co.
1930	Hesselman John F meats	The Cleveland Directory Co.

8708 HOUGH AVE

Year	Uses	Source
1974	Drumstick Carry Out Restr	The Cleveland Directory Co.
1970	B M L DRY CLEANERS	The Cleveland Directory Co.
1961	Climax Recreation billiards	The Cleveland Directory Co.
1955	Hough Bakeries Inc br	The Cleveland Directory Co.
1951	Hough Bakeries Inc br	The Cleveland Directory Co.
1941	Hough Home Bakery br	The Cleveland Directory Co.
1930	Landsman Albert G baker	The Cleveland Directory Co.

8709 HOUGH AVE

Year	Uses	Source
1961	Lily Block Apts	The Cleveland Directory Co.
	McCane Dennis	The Cleveland Directory Co.
	Cheatam Louise Mrs	The Cleveland Directory Co.
	Walker Mose E	The Cleveland Directory Co.
	Hicks Joe	The Cleveland Directory Co.
	No Return	The Cleveland Directory Co.
	Pope Louella Mrs	The Cleveland Directory Co.
1955	Lily Block Apts	The Cleveland Directory Co.
	Schrader Kerr	The Cleveland Directory Co.
	McMullin Ralph	The Cleveland Directory Co.
	Helt Lafayette J	The Cleveland Directory Co.
	Johnson Albert J	The Cleveland Directory Co.
	Couture Jos B	The Cleveland Directory Co.
	Gladney Thelma Mrs	The Cleveland Directory Co.
1951	Lily Block apts	The Cleveland Directory Co.

FINDINGS

Year	Uses	Source
1951	Hoffman Chas S	The Cleveland Directory Co.
	Ranallo Anthony	The Cleveland Directory Co.
	Jambor Steven G	The Cleveland Directory Co.
	Badalamenti Dominick	The Cleveland Directory Co.
	Couture Jos B	The Cleveland Directory Co.
	Radnor Robt	The Cleveland Directory Co.
1941	Lily Block	The Cleveland Directory Co.
	Apartments	The Cleveland Directory Co.
	Vacant	The Cleveland Directory Co.
	Trimmer Edgar H	The Cleveland Directory Co.
	Saunier Jane L Mrs	The Cleveland Directory Co.
	Behm Paul	The Cleveland Directory Co.
	Couture Jos B	The Cleveland Directory Co.
	Poplow sky Theo	The Cleveland Directory Co.
1930	Lily Block	The Cleveland Directory Co.
	Apartments	The Cleveland Directory Co.
	Barrett John	The Cleveland Directory Co.
	Chesser Minnie Mrs	The Cleveland Directory Co.
	Saunier Jane L	The Cleveland Directory Co.
	Foster Mary E Mrs	The Cleveland Directory Co.
	Vacant	The Cleveland Directory Co.
	Stauts Jos	The Cleveland Directory Co.

8710 HOUGH AVE

Year	Uses	Source
2002	XXXX	Haines & Company
1999	XXXX	Haines Company, Inc.
1974	Luckys TV Repair Hospital	The Cleveland Directory Co.
1970	LUCKYS TV REPAIR HOSPITAL	The Cleveland Directory Co.
1961	Vacant store	The Cleveland Directory Co.
1955	Zeiglers Clothing Store	The Cleveland Directory Co.
1951	Zeiglers Ready To Wear	The Cleveland Directory Co.
1941	Geraci Paul gro	The Cleveland Directory Co.

FINDINGS

Year	Uses	Source
1930	Mintz Awning & Tent Co	The Cleveland Directory Co.

8711 HOUGH AVE

Year	Uses	Source
1961	Bargain Furn Co used	The Cleveland Directory Co.
1955	Zucker Meyer Clothing Store	The Cleveland Directory Co.
1951	Mid Town Foods gro	The Cleveland Directory Co.
1941	Anderson Carl E gro	The Cleveland Directory Co.
1930	Mintz Awning & Tent Co	The Cleveland Directory Co.
	Mothers Restaurant	The Cleveland Directory Co.

8712 HOUGH AVE

Year	Uses	Source
1974	Vacant	The Cleveland Directory Co.
1970	VACANT	The Cleveland Directory Co.
1961	Mintz Awning & Shade Co mfrs	The Cleveland Directory Co.
1955	Mintz Awning & Shade Co mfrs	The Cleveland Directory Co.
1951	Mintz Awning & Shade Co	The Cleveland Directory Co.
1941	Mintz Awning & Shade Co	The Cleveland Directory Co.
1930	Mintz Awning & Tent Co	The Cleveland Directory Co.

8713 HOUGH AVE

Year	Uses	Source
1970	COLONIAL GARDENS RESTR	The Cleveland Directory Co.
1961	Colonial Gardens restr	The Cleveland Directory Co.
1955	Markowitz Charlotte restr	The Cleveland Directory Co.
1951	Colonial Gardens restr	The Cleveland Directory Co.
1941	Biales Henry Indry	The Cleveland Directory Co.
1930	Chan Bros Indy	The Cleveland Directory Co.

8714 HOUGH AVE

Year	Uses	Source
1974	Vacant	The Cleveland Directory Co.
1970	VACANT	The Cleveland Directory Co.
1961	Colonial Gardens restr	The Cleveland Directory Co.

FINDINGS

Year	Uses	Source
1961	Delurrie Cleaners	The Cleveland Directory Co.
1955	Markow itz Charlotte restr	The Cleveland Directory Co.
	DeLuxe Odorless Clnrs br dry cln	The Cleveland Directory Co.
1951	Colonial Gardens restr	The Cleveland Directory Co.
	DeLuxe Odorless Clnrs	The Cleveland Directory Co.
1941	Spicuzza Michl W clo clnr	The Cleveland Directory Co.
1930	Benninghoff Tailoring Co	The Cleveland Directory Co.

8715 HOUGH AVE

Year	Uses	Source
1961	Colonial Gardens restr	The Cleveland Directory Co.
1955	Markow itz Charlotte restr	The Cleveland Directory Co.
1951	Colonial Gardens restr	The Cleveland Directory Co.
1941	Rovitz Jacob hdw	The Cleveland Directory Co.
1930	Kleanko Dry Cleaning Co	The Cleveland Directory Co.

8716 HOUGH AVE

Year	Uses	Source
1970	VACANT	The Cleveland Directory Co.
1961	Harrys Superior Loan Co paw nbroker	The Cleveland Directory Co.
1955	Clark Pottery Co	The Cleveland Directory Co.
1951	Millers Shoes	The Cleveland Directory Co.
	Miller Robt L	The Cleveland Directory Co.
1941	Vaughn Harry P	The Cleveland Directory Co.
1930	Keener Frank barber	The Cleveland Directory Co.

8717 HOUGH AVE

Year	Uses	Source
1961	Hough Restr	The Cleveland Directory Co.
1955	Hough Restr	The Cleveland Directory Co.
1951	Spenicha Jas barber	The Cleveland Directory Co.
1941	Spenicha Saml barber	The Cleveland Directory Co.
1930	Anna Saml barber	The Cleveland Directory Co.

FINDINGS

8718 HOUGH AVE

Year	Uses	Source
1970	VACANT	The Cleveland Directory Co.
1961	Seaw ay Barber Shop	The Cleveland Directory Co.
1955	Miller Mary Mrs w omens clo	The Cleveland Directory Co.
1951	Miller Ralph dresses	The Cleveland Directory Co.
1941	Vacant	The Cleveland Directory Co.
1930	Universal Cleansing & Dyeing Co br	The Cleveland Directory Co.

8719 HOUGH AVE

Year	Uses	Source
1970	FAITH GOSPEL CHAPEL	The Cleveland Directory Co.
1961	Helm Sherman N lw yr	The Cleveland Directory Co.
	Hooper Earl L	The Cleveland Directory Co.
	20th Ward Community Serv Center	The Cleveland Directory Co.
1955	Astor Fur & Dry Clng Co	The Cleveland Directory Co.
1951	Hough Restaurant	The Cleveland Directory Co.
1941	Gialamas Jas restr	The Cleveland Directory Co.
1930	Gialamas Jas restr	The Cleveland Directory Co.

8720 HOUGH AVE

Year	Uses	Source
1970	VACANT	The Cleveland Directory Co.
1961	Vacant store	The Cleveland Directory Co.
1955	Miller Shoes	The Cleveland Directory Co.
1951	Lakeland Cutup Poultry	The Cleveland Directory Co.
1941	Miller Robt L shoes	The Cleveland Directory Co.
1930	Forest Pet Shop	The Cleveland Directory Co.

8721 HOUGH AVE

Year	Uses	Source
1955	Elegant Maurice clo cln	The Cleveland Directory Co.
1951	New Brow n Derby beer	The Cleveland Directory Co.
1941	Wolf Law rence beer	The Cleveland Directory Co.
1930	Day Eliz mlnr	The Cleveland Directory Co.

FINDINGS

8722 HOUGH AVE

Year	Uses	Source
1951	New Brown Derby beer	The Cleveland Directory Co.
1941	Wolf Lawrence beer	The Cleveland Directory Co.

8723 HOUGH AVE

Year	Uses	Source
1970	AFRO SET THE BR MENS CLO	The Cleveland Directory Co.
1961	Countess Beauty Salon	The Cleveland Directory Co.
1955	Pomerantz Michl mens clo	The Cleveland Directory Co.
1951	New Brown Derby beer	The Cleveland Directory Co.
1941	Wolf Lawrence beer	The Cleveland Directory Co.
1930	Vacant	The Cleveland Directory Co.

8725 HOUGH AVE

Year	Uses	Source
2005	BRUCE RUSSELL	Cole Information

8800 HOUGH AVE

Year	Uses	Source
2002	BEVERAGE&DELI	Haines & Company
2000	HOUGH BEVERAGE & DELI	Cole Information
1999	HOUGH	Haines Company, Inc.
	BEVERAGE&DELI	Haines Company, Inc.
1995	HOUGH BEVERAGE & DELI	Cole Information
1986	Hough Beverage Co	OHIO BELL
1983	Hough Beverage Co	The Ohio Bell Telephone Co.
1974	Hough Beverage Co	The Cleveland Directory Co.
1970	HOUGH BEVERAGE CO	The Cleveland Directory Co.
1961	Hough Beverage Co	The Cleveland Directory Co.
1955	Hough Beverage Co	The Cleveland Directory Co.
1951	Hough Beverage Co	The Cleveland Directory Co.
1941	Hough Beverage Co	The Cleveland Directory Co.

FINDINGS

8801 HOUGH AVE

Year	Uses	Source
2002	XXXX	Haines & Company
1999	XXXX	Haines Company, Inc.
1961	Greens TV reprs	The Cleveland Directory Co.
1955	Hough Dept Store Inc	The Cleveland Directory Co.
1951	Horw ltz Louis dept store	The Cleveland Directory Co.
1941	Young Dry Goods Co	The Cleveland Directory Co.
1930	London Shoe Co	The Cleveland Directory Co.

8802 HOUGH AVE

Year	Uses	Source
1930	Geraci Paul gro	The Cleveland Directory Co.

8803 HOUGH AVE

Year	Uses	Source
1970	ART BUILDING APARTMENTS	The Cleveland Directory Co.
	VACANT APTS 1 8	The Cleveland Directory Co.
1961	Art Bldg Apts	The Cleveland Directory Co.
	Banks James	The Cleveland Directory Co.
	Palmer Benj	The Cleveland Directory Co.
	Wright Climmic	The Cleveland Directory Co.
	Vacant	The Cleveland Directory Co.
	Vacant	The Cleveland Directory Co.
	Vacant	The Cleveland Directory Co.
	Allen Flossie M Mrs	The Cleveland Directory Co.
	Vacant	The Cleveland Directory Co.
1955	Art Bldg Apts	The Cleveland Directory Co.
	Peck Dora Mrs	The Cleveland Directory Co.
	Stambaugh Ralph	The Cleveland Directory Co.
	Young Robt	The Cleveland Directory Co.
	Loy Brick	The Cleveland Directory Co.
	Forment Farrell	The Cleveland Directory Co.
	Megaughey Mayme M	The Cleveland Directory Co.
	Bankenshine Carl	The Cleveland Directory Co.

FINDINGS

Year	Uses	Source
1955	Womack Ruth Mrs	The Cleveland Directory Co.
	McCrady Clarence R	The Cleveland Directory Co.
1951	Art Bldg apts	The Cleveland Directory Co.
	Peck Dora Mrs	The Cleveland Directory Co.
	No return	The Cleveland Directory Co.
	Becker John A	The Cleveland Directory Co.
	Prather Richd J	The Cleveland Directory Co.
	Goordt How ard E	The Cleveland Directory Co.
	Megaughey Mayme M	The Cleveland Directory Co.
	Morris Jas G	The Cleveland Directory Co.
	Womack Thos B	The Cleveland Directory Co.
	Bedrosian Harry	The Cleveland Directory Co.
1941	Kenyon Chas D	The Cleveland Directory Co.
	Apartments	The Cleveland Directory Co.
	Peck Dora Mrs	The Cleveland Directory Co.
	Telford Raymond	The Cleveland Directory Co.
	Rieck Paul I	The Cleveland Directory Co.
	Hopton Thelma Mrs	The Cleveland Directory Co.
	Davis Benj	The Cleveland Directory Co.
	Megaughey Mayme	The Cleveland Directory Co.
	Smith Robt G	The Cleveland Directory Co.
	Kievit Irving	The Cleveland Directory Co.
1930	Apartments	The Cleveland Directory Co.
	Peck Clement B optometrist	The Cleveland Directory Co.
	Hammer Carrie	The Cleveland Directory Co.
	Nolsheim Earl	The Cleveland Directory Co.
	McManamon John B	The Cleveland Directory Co.
	Murrey Clement N	The Cleveland Directory Co.
	Farr Fannie M Mrs	The Cleveland Directory Co.
	Fritton Robt	The Cleveland Directory Co.
	Sample Bertha A	The Cleveland Directory Co.
	Finefrock Geo	The Cleveland Directory Co.

FINDINGS

8804 HOUGH AVE

Year	Uses	Source
2014	OCCUPANT UNKNOWN	Cole Information
2002	XXXX	Haines & Company
1999	XXXX	Haines Company, Inc.
1991	Queen Esther	OHIO BELL
	Martaiw n	OHIO BELL
	Eureka	OHIO BELL
1986	JOHNSON Queean Esther	OHIO BELL
1983	JOHNSON Queen Esther	The Ohio Bell Telephone Co.
1981	JOHNSON Queen Esther	Ohio Bell Telephone Company
1974	apartments	The Cleveland Directory Co.
	Rivers Joyce	The Cleveland Directory Co.
	Johnson G E Mrs	The Cleveland Directory Co.
	Burington Hattie	The Cleveland Directory Co.
	Worthy Clarence	The Cleveland Directory Co.
1970	APARTMENT	The Cleveland Directory Co.
	NO RETURN APTS 1 4	The Cleveland Directory Co.
1961	Wilton Apts	The Cleveland Directory Co.
	McCaster Bama Mrs	The Cleveland Directory Co.
	Walker Mae B Mrs	The Cleveland Directory Co.
	Covington Wesley	The Cleveland Directory Co.
	Carter Willie C	The Cleveland Directory Co.
1955	Wilton Apts	The Cleveland Directory Co.
	Zecchini Chester E	The Cleveland Directory Co.
	Hess Allan	The Cleveland Directory Co.
	Berdan Theron L	The Cleveland Directory Co.
	Nagle Perry M	The Cleveland Directory Co.
1951	Wilton Apts	The Cleveland Directory Co.
	Zecchini Chester E	The Cleveland Directory Co.
	Podmore Geo	The Cleveland Directory Co.
	Berdan Theron L	The Cleveland Directory Co.
	Nagle Perry M	The Cleveland Directory Co.

FINDINGS

Year	Uses	Source
1941	Wilton Apts	The Cleveland Directory Co.
	Vacant	The Cleveland Directory Co.
	OBrien John	The Cleveland Directory Co.
	Bordan Theron L	The Cleveland Directory Co.
	Nagle Kath Mrs	The Cleveland Directory Co.
1930	Wilton Apts	The Cleveland Directory Co.
	Berdan Theron L	The Cleveland Directory Co.
	Hollis How ell	The Cleveland Directory Co.
	Commander Eliz Mrs	The Cleveland Directory Co.
	Vacant	The Cleveland Directory Co.

8805 HOUGH AVE

Year	Uses	Source
1970	VACANT	The Cleveland Directory Co.
1961	Craw ford Hardw are & United Furnace	The Cleveland Directory Co.
1955	Craw ford Hdw & Appl Co	The Cleveland Directory Co.
	United Furnace & Air Conditioning Co	The Cleveland Directory Co.
1951	Craw ford Hdw Co	The Cleveland Directory Co.
	United Furnace & Air Conditioning	The Cleveland Directory Co.
1941	Vacant	The Cleveland Directory Co.
1930	Meyers Rav E furn	The Cleveland Directory Co.

8806 HOUGH AVE

Year	Uses	Source
2020	SMITTY'S SEAWAY BARBER SHOP	EDR Digital Archive
2014	SMITTYS SEAWAY BARBER SHOP	Cole Information
2010	SMITTYS SEAWAY BARBER SHOP	Cole Information
2005	SMITTYS SEAWAY PLAZA INC	Cole Information
2002	SMITTYSSEAWAY	Haines & Company
	BARBER SHOP	Haines & Company
2000	SMITTYS SEAWAY BARBR SHOP	Cole Information
1999	SMITTYSSEAWAY	Haines Company, Inc.
	BARBERSHOP	Haines Company, Inc.
1995	SMITTYS SEAWAY BARBER SHOP	Cole Information

FINDINGS

Year	Uses	Source
1992	SMITTYS SEAWY BARBR	Cole Information
1991	Smittys Seaway Barbr Shop	OHIO BELL
1986	Smittys Seaway Barbr Shop	OHIO BELL
1983	Smuttys Seaway Barbr Shop	The Ohio Bell Telephone Co.
1974	Smittys Seaway Barber Shop	The Cleveland Directory Co.
1970	VACANT	The Cleveland Directory Co.
1961	J & I Southern Kitchen	The Cleveland Directory Co.
1955	Vacant	The Cleveland Directory Co.
1951	Crosby Uphol Co	The Cleveland Directory Co.
1941	Gunton Maude A Mrs	The Cleveland Directory Co.
	Gunton Roy H	The Cleveland Directory Co.
1930	Hough Av Plumbing Co	The Cleveland Directory Co.

8809 HOUGH AVE

Year	Uses	Source
1961	Medric Apts	The Cleveland Directory Co.
	Vacant	The Cleveland Directory Co.
	Vacant	The Cleveland Directory Co.
	Alexander Robt	The Cleveland Directory Co.
	Vacant	The Cleveland Directory Co.
	Deas Bill	The Cleveland Directory Co.
	Barker Darrell	The Cleveland Directory Co.
	Vacant	The Cleveland Directory Co.
	Brewster Wm	The Cleveland Directory Co.
	Russi Herman H	The Cleveland Directory Co.
	Kirk Jas	The Cleveland Directory Co.
	Vacant	The Cleveland Directory Co.
	Kirk Phillip L	The Cleveland Directory Co.
	Vacant	The Cleveland Directory Co.
	Casey Ann Mrs	The Cleveland Directory Co.
	Zamblauski Jos pntr	The Cleveland Directory Co.
	Vacant	The Cleveland Directory Co.
	Vacant	The Cleveland Directory Co.

FINDINGS

Year	Uses	Source
1961	Jefferson Henry	The Cleveland Directory Co.
1955	Medric Apts	The Cleveland Directory Co.
	Alexander Rose	The Cleveland Directory Co.
	Vacant	The Cleveland Directory Co.
	Zamblaush Jos	The Cleveland Directory Co.
	Bonick Metro	The Cleveland Directory Co.
	Ambrose Lew is	The Cleveland Directory Co.
	Larner Margt	The Cleveland Directory Co.
	Smith Lew is	The Cleveland Directory Co.
	Vacant	The Cleveland Directory Co.
	Russi Herman H	The Cleveland Directory Co.
	Mesich Wm	The Cleveland Directory Co.
	Magagnette J A	The Cleveland Directory Co.
	Sintz Ronnie	The Cleveland Directory Co.
	Underw ood Steve	The Cleveland Directory Co.
	Kow chuck Jos	The Cleveland Directory Co.
	Weidinsall Earl E	The Cleveland Directory Co.
	Moore Horace B	The Cleveland Directory Co.
	King Ray S	The Cleveland Directory Co.
1951	Medrie Apts	The Cleveland Directory Co.
	Russi Herman H	The Cleveland Directory Co.
	Csoltko Andy	The Cleveland Directory Co.
	Inman Fred E	The Cleveland Directory Co.
	Haw kins Denzil F	The Cleveland Directory Co.
	Whipky Gray	The Cleveland Directory Co.
	Lenhart Chas U	The Cleveland Directory Co.
	Shubart Ruth I Mrs	The Cleveland Directory Co.
	Soder Fred	The Cleveland Directory Co.
	Dregalla Paul L	The Cleveland Directory Co.
	Moore Horace B	The Cleveland Directory Co.
	Sigmund Jos E	The Cleveland Directory Co.
	Sw igel Jos W	The Cleveland Directory Co.

FINDINGS

Year	Uses	Source
1951	Radek Herman	The Cleveland Directory Co.
	Paterson Hudson B	The Cleveland Directory Co.
	MoNelis Jos P	The Cleveland Directory Co.
	Demas Geo	The Cleveland Directory Co.
	Thomas Manford T	The Cleveland Directory Co.
1941	Medric Apts	The Cleveland Directory Co.
	Bliss Homer	The Cleveland Directory Co.
	Hoffman Chas S	The Cleveland Directory Co.
	Miller Wm	The Cleveland Directory Co.
	Shubart Ruth I Mrs	The Cleveland Directory Co.
	Koerth Louis	The Cleveland Directory Co.
	Sigmund Jos E	The Cleveland Directory Co.
	Coffman Allen B	The Cleveland Directory Co.
	Pucci Law rence	The Cleveland Directory Co.
	Jefry Letone R	The Cleveland Directory Co.
	Andrew Connie	The Cleveland Directory Co.
	Robertson Alex G	The Cleveland Directory Co.
	Belgrano Donald	The Cleveland Directory Co.
	Braine Wm L	The Cleveland Directory Co.
	Fierle Jas A	The Cleveland Directory Co.
	Vacant	The Cleveland Directory Co.
	Paladino Michl A	The Cleveland Directory Co.
	Boettner Jos F	The Cleveland Directory Co.
1930	Medric Apts	The Cleveland Directory Co.
	Berninger Adam	The Cleveland Directory Co.
	Vacant	The Cleveland Directory Co.
	Jagow Eliz	The Cleveland Directory Co.
	Vacant	The Cleveland Directory Co.
	Burson Harry W	The Cleveland Directory Co.
	Sw anson Harry	The Cleveland Directory Co.
	Theo E A	The Cleveland Directory Co.
	Vacant	The Cleveland Directory Co.

FINDINGS

Year	Uses	Source
1930	Alvason Robt	The Cleveland Directory Co.
	Hill Carl	The Cleveland Directory Co.
	Vacant	The Cleveland Directory Co.
	Jagow Eliz H	The Cleveland Directory Co.
	Theow E A	The Cleveland Directory Co.

8812 HOUGH AVE

Year	Uses	Source
2020	ATM	EDR Digital Archive
	DANA DISTRIBUTORS INC	EDR Digital Archive
	OMAR SULEIMAN	EDR Digital Archive
2014	DANA DISTRIBUTORS INC	Cole Information
2010	DANA DISTRIBUTORS INC	Cole Information
2005	DANA DISTRIBUTORS INC	Cole Information
2002	SULEIMANAll	Haines & Company
1999	XXXX	Haines Company, Inc.
1986	Inner City Beverage	OHIO BELL
	Inter City Beverage	OHIO BELL
1983	Intercity Beverage	The Ohio Bell Telephone Co.
1974	Ashfords Union 76 Service	The Cleveland Directory Co.
1970	ASHFORDS PURE OIL SERVICE	The Cleveland Directory Co.
1961	Davis Pure Oil Serv Station	The Cleveland Directory Co.
1955	Pure Gas Sta	The Cleveland Directory Co.
1951	Davis Hi Speed fill sta	The Cleveland Directory Co.
1941	Lew is Allan M filling sta	The Cleveland Directory Co.

8813 HOUGH AVE

Year	Uses	Source
1961	Hullin Ollie Mrs	The Cleveland Directory Co.
1955	Ruocchio Alf	The Cleveland Directory Co.
	United Furnace & Air Conditioning Co	The Cleveland Directory Co.
1951	Jackson Roy S pntr	The Cleveland Directory Co.
1941	Jackson Roy	The Cleveland Directory Co.
1930	Chesnes Jos	The Cleveland Directory Co.

FINDINGS

8815 HOUGH AVE

Year	Uses	Source
1961	McLaughlin John	The Cleveland Directory Co.
	Johnson Ellaw eas	The Cleveland Directory Co.
1955	Hedrick John	The Cleveland Directory Co.
1951	Vacant	The Cleveland Directory Co.
1941	Salisbury Eug	The Cleveland Directory Co.
1930	Miller Harlan	The Cleveland Directory Co.

8817 HOUGH AVE

Year	Uses	Source
1961	Vacant	The Cleveland Directory Co.
1955	Faw ks John O	The Cleveland Directory Co.
1951	Thomas Edw L	The Cleveland Directory Co.
1941	Gallagher Jas L	The Cleveland Directory Co.

8819 HOUGH AVE

Year	Uses	Source
1961	Harveys Record Shop	The Cleveland Directory Co.
	Johnson Essie Mrs	The Cleveland Directory Co.
	Darby Harold L	The Cleveland Directory Co.
1955	Clark Tex Record Center	The Cleveland Directory Co.
	Seal Mary	The Cleveland Directory Co.
1951	E & T Food Mart delicatessen	The Cleveland Directory Co.
1941	Gallagher Jas L gro	The Cleveland Directory Co.
1930	Kauffman Everett J mover	The Cleveland Directory Co.
	Postal Sub Sta 11	The Cleveland Directory Co.

8900 HOUGH AVE

Year	Uses	Source
1974	Rogers Corner	The Cleveland Directory Co.
1970	ROGERS CORNER	The Cleveland Directory Co.
1961	Checker Clns	The Cleveland Directory Co.
1955	Checker Clns	The Cleveland Directory Co.
1951	Checker Clnrs br	The Cleveland Directory Co.

FINDINGS

Year	Uses	Source
1941	Sherw in Benj gro	The Cleveland Directory Co.
1930	Baker Harold gro	The Cleveland Directory Co.

8901 HOUGH AVE

Year	Uses	Source
1961	Tinker Ned	The Cleveland Directory Co.
1955	Saka John J	The Cleveland Directory Co.
	Johnson Wm H	The Cleveland Directory Co.
1951	Winnon Frank E	The Cleveland Directory Co.
	Hillis Chas E	The Cleveland Directory Co.
	Hunt Mertrude L	The Cleveland Directory Co.
1941	Winnen Franklin E	The Cleveland Directory Co.
	Hillis Edw	The Cleveland Directory Co.
	Hunt Mertrude L	The Cleveland Directory Co.
1930	Buchanan Arth	The Cleveland Directory Co.
	Mertz Chas	The Cleveland Directory Co.

8902 HOUGH AVE

Year	Uses	Source
2002	XXXX	Haines & Company
1999	XXXX	Haines Company, Inc.
1974	Bellflow er Apartments	The Cleveland Directory Co.
	Vacant	The Cleveland Directory Co.
	Vacant	The Cleveland Directory Co.
	Vacant	The Cleveland Directory Co.
1970	BELLFLOWER APARTMENTS	The Cleveland Directory Co.
	WATKINS JOSEPHINE MRS	The Cleveland Directory Co.
	COLEMAN GERALDINE MRS	The Cleveland Directory Co.
	NO RETURN	The Cleveland Directory Co.
1961	Beas Lunch	The Cleveland Directory Co.
	Bellflow er Apts	The Cleveland Directory Co.
	Vacant	The Cleveland Directory Co.
	Kidd Mildred	The Cleveland Directory Co.
	Weiss Belle Mrs	The Cleveland Directory Co.

FINDINGS

Year	Uses	Source
1955	Neal Opal Beauty Shop	The Cleveland Directory Co.
	Bellflow er Apts	The Cleveland Directory Co.
	Chovan Dorothy Mrs	The Cleveland Directory Co.
	Walker	The Cleveland Directory Co.
	Stueber Walter C	The Cleveland Directory Co.
1951	Prim Beauty Service	The Cleveland Directory Co.
	Bellflow er Apts	The Cleveland Directory Co.
	Gorski Chester S	The Cleveland Directory Co.
	Gridley Dorothy A Mrs	The Cleveland Directory Co.
	Stueber Walter C	The Cleveland Directory Co.
1941	Primosch Marie K beauty shop	The Cleveland Directory Co.
	Bellflow er Apts	The Cleveland Directory Co.
	Long Jas F	The Cleveland Directory Co.
	Little Rayford	The Cleveland Directory Co.
	Stueber Walter C	The Cleveland Directory Co.
1930	Robbins Max hdw	The Cleveland Directory Co.
	Bellflow er Apts	The Cleveland Directory Co.
	Cohn Aaron^	The Cleveland Directory Co.
	Malone R R^	The Cleveland Directory Co.
	Kaplan Abr^	The Cleveland Directory Co.

8904 HOUGH AVE

Year	Uses	Source
1974	Unity Dry Cleaning & Tailoring	The Cleveland Directory Co.
1970	VACANT	The Cleveland Directory Co.
1961	Mechanical Hdw & Plmb Co	The Cleveland Directory Co.
1955	Robin Max hdw	The Cleveland Directory Co.
1951	Mechanical Hdw & Plmbg Co	The Cleveland Directory Co.
1941	Mechanical Hdw & Plmbg Co	The Cleveland Directory Co.
1930	Cohn Aaron clothes clnr	The Cleveland Directory Co.

8905 HOUGH AVE

Year	Uses	Source
1961	Young B B	The Cleveland Directory Co.

FINDINGS

Year	Uses	Source
1955	Swartz Robt L	The Cleveland Directory Co.
1951	Sielski Edw J	The Cleveland Directory Co.
	Swartz Robt L	The Cleveland Directory Co.
1941	McClain Howard E	The Cleveland Directory Co.
1930	Jenkins Sankey T	The Cleveland Directory Co.
	Mason Lillian B Mrs	The Cleveland Directory Co.

8906 HOUGH AVE

Year	Uses	Source
1974	Vacant	The Cleveland Directory Co.
1970	BROWN CORA L MRS	The Cleveland Directory Co.
1961	Carpenter Virginia E Mrs	The Cleveland Directory Co.
1955	Ozanick Elmer J	The Cleveland Directory Co.
1951	Truhan Edw L	The Cleveland Directory Co.
	McFarren Theresa	The Cleveland Directory Co.
	Tweedie Anita M Mrs	The Cleveland Directory Co.
1941	Bullock John F	The Cleveland Directory Co.
1930	OBrien Beatrice Mrs beauty shop	The Cleveland Directory Co.
	Rinker Chas F	The Cleveland Directory Co.
	Rouse F Grace Mrs	The Cleveland Directory Co.

8908 HOUGH AVE

Year	Uses	Source
1974	Vacant	The Cleveland Directory Co.
1970	VACANT	The Cleveland Directory Co.
1961	Mechanical Hdw & Plmb show rm	The Cleveland Directory Co.
1955	Valenti Jos barber	The Cleveland Directory Co.
1951	Napoli Eug barber	The Cleveland Directory Co.
1941	Napoli Peter barber	The Cleveland Directory Co.
1930	Napoli Peter barber	The Cleveland Directory Co.

8910 HOUGH AVE

Year	Uses	Source
1974	Starlite Beauty Salon	The Cleveland Directory Co.

FINDINGS

Year	Uses	Source
1970	STARLITE BEAUTY SALON	The Cleveland Directory Co.
	MOORE FAYETTE	The Cleveland Directory Co.
1961	Vacant store	The Cleveland Directory Co.
	Apartments	The Cleveland Directory Co.
	Smith Geo W	The Cleveland Directory Co.
	Lenhart Bridget L Mrs	The Cleveland Directory Co.
1955	Morris Jas Shoe Repair	The Cleveland Directory Co.
	Lenhart Thos	The Cleveland Directory Co.
	Morris Jas	The Cleveland Directory Co.
	Sullenberger Frank	The Cleveland Directory Co.
	Smith Geo W	The Cleveland Directory Co.
1951	Dottore John shoe repr	The Cleveland Directory Co.
	Smith Geo W	The Cleveland Directory Co.
	Feinstein Nathan N	The Cleveland Directory Co.
1941	Dottore John shoe repr	The Cleveland Directory Co.
	Leech Jos R	The Cleveland Directory Co.
1930	Dettore John shoe repr	The Cleveland Directory Co.
	Fishliegh Vernon	The Cleveland Directory Co.
	Anderson Anna R Mrs	The Cleveland Directory Co.

8912 HOUGH AVE

Year	Uses	Source
1974	Twentieth Ward Headquarters	The Cleveland Directory Co.
1970	NO RETURN	The Cleveland Directory Co.
1961	Vacant store	The Cleveland Directory Co.
1955	Smith Geo W confr	The Cleveland Directory Co.
	Hertz Henry lwyr	The Cleveland Directory Co.
1951	Smith Geo W confr	The Cleveland Directory Co.
1941	Smith G Walter confr	The Cleveland Directory Co.
1930	Kaplan Abr confr	The Cleveland Directory Co.

8914 HOUGH AVE

Year	Uses	Source
1961	Apartments	The Cleveland Directory Co.

FINDINGS

Year	Uses	Source
1955	Apartments	The Cleveland Directory Co.
1951	Apartments	The Cleveland Directory Co.
1941	Apartments	The Cleveland Directory Co.
1930	Caldw ell Malcolm R	The Cleveland Directory Co.

8915 HOUGH AVE

Year	Uses	Source
1974	Hough Elementary School	The Cleveland Directory Co.
1970	HOUGH ELEMENTARY SCHOOL	The Cleveland Directory Co.
1961	Apartments	The Cleveland Directory Co.
	Hough Elementary School	The Cleveland Directory Co.
1955	Apartments	The Cleveland Directory Co.
	Hough Elementary School	The Cleveland Directory Co.
1951	Apartments	The Cleveland Directory Co.
	Hough Elementary School	The Cleveland Directory Co.
1941	Apartments	The Cleveland Directory Co.
	Hough Sch	The Cleveland Directory Co.
1930	Hough School	The Cleveland Directory Co.

8916 HOUGH AVE

Year	Uses	Source
1961	Apartments	The Cleveland Directory Co.
	Turner Ira Mrs	The Cleveland Directory Co.
	Hughes Ann Mrs	The Cleveland Directory Co.
	Moreland Mary Mrs	The Cleveland Directory Co.
	Vacant	The Cleveland Directory Co.
	Wright Sammie L	The Cleveland Directory Co.
	Ow ens Lucille Mrs	The Cleveland Directory Co.
	Keys Thos	The Cleveland Directory Co.
	Sonnys Dairy Bar	The Cleveland Directory Co.
1955	Apartments	The Cleveland Directory Co.
	Kennedy Bryan	The Cleveland Directory Co.
	Lenard John	The Cleveland Directory Co.
	Caffery Bernard	The Cleveland Directory Co.

FINDINGS

Year	Uses	Source
1955	Juskiewicz Julius E	The Cleveland Directory Co.
	Friend Paul R	The Cleveland Directory Co.
	Myers Homer	The Cleveland Directory Co.
	Myers Oscar	The Cleveland Directory Co.
	Leavenod Grace restr	The Cleveland Directory Co.
1951	Apartments	The Cleveland Directory Co.
	Hargas Michl T	The Cleveland Directory Co.
	Earle John	The Cleveland Directory Co.
	Davis L	The Cleveland Directory Co.
	Voelker Wm	The Cleveland Directory Co.
	Pittock Harold A	The Cleveland Directory Co.
	Sims Wilson A	The Cleveland Directory Co.
	Beck Betty Mrs	The Cleveland Directory Co.
	Waits Do Nut Shop restr	The Cleveland Directory Co.
	Edgell Kath Mrs	The Cleveland Directory Co.
	Early John E	The Cleveland Directory Co.
1941	Apartments	The Cleveland Directory Co.
	Quinn May M Mrs	The Cleveland Directory Co.
	Anderson John A	The Cleveland Directory Co.
	Milbert Sylvester J	The Cleveland Directory Co.
	Martin Fred W	The Cleveland Directory Co.
	Lekon Michl	The Cleveland Directory Co.
	Ubienski John R	The Cleveland Directory Co.
	Schwartz Robt	The Cleveland Directory Co.
	Quinn May M confr	The Cleveland Directory Co.
1930	Quinn Mary M Mrs confr	The Cleveland Directory Co.
	Dowis Edw F	The Cleveland Directory Co.

8918 HOUGH AVE

Year	Uses	Source
2014	ANTOINE HARRIS	Cole Information
2010	JOHNNIE MCGINNIS	Cole Information
1974	Vacant	The Cleveland Directory Co.

FINDINGS

Year	Uses	Source
1970	SEAWAY BARBER SHOP	The Cleveland Directory Co.
1961	Garment Serv	The Cleveland Directory Co.
1955	Congress Dry Cln	The Cleveland Directory Co.
1951	Garment Service Co tailor	The Cleveland Directory Co.
1941	Congress Abr clothes clnr	The Cleveland Directory Co.
1930	Kiner Saml Indy	The Cleveland Directory Co.

8920 HOUGH AVE

Year	Uses	Source
1974	Apartments	The Cleveland Directory Co.
	Vacant Apts 1 4	The Cleveland Directory Co.
1970	APARTMENTS	The Cleveland Directory Co.
	BROOKS BLACKMAN	The Cleveland Directory Co.
	WATSON WILLIE	The Cleveland Directory Co.
	HOLLINS EDDY MRS	The Cleveland Directory Co.
	BARNES ALEX	The Cleveland Directory Co.
1961	Apartments	The Cleveland Directory Co.
	Petty James	The Cleveland Directory Co.
	Harris Sally Mrs	The Cleveland Directory Co.
	Foster E Mrs	The Cleveland Directory Co.
	Vacant	The Cleveland Directory Co.
	Williams Wm	The Cleveland Directory Co.
1955	Apartments	The Cleveland Directory Co.
	Delaney Robt F	The Cleveland Directory Co.
	Jackson Lester	The Cleveland Directory Co.
	Huffman Arth	The Cleveland Directory Co.
	Goodw ill Herbert	The Cleveland Directory Co.
	Williams Frank J	The Cleveland Directory Co.
1951	Apartments	The Cleveland Directory Co.
	Jones Carl N	The Cleveland Directory Co.
	Messenger Carl E	The Cleveland Directory Co.
	Bennett Harland	The Cleveland Directory Co.
	Goodw ill Herbert C	The Cleveland Directory Co.

FINDINGS

Year	Uses	Source
1951	Musca Anthony J	The Cleveland Directory Co.
1941	Apartments	The Cleveland Directory Co.
	McClintock Wm W	The Cleveland Directory Co.
	Gelender Mollie Mrs	The Cleveland Directory Co.
	Gerace Ethel Mrs	The Cleveland Directory Co.
	Mondock Geo	The Cleveland Directory Co.
1930	Apartments	The Cleveland Directory Co.
	Vacant	The Cleveland Directory Co.
	Kelly Wm	The Cleveland Directory Co.
	White John H	The Cleveland Directory Co.
	Fanelli Rocco	The Cleveland Directory Co.

8922 HOUGH AVE

Year	Uses	Source
1974	Greater Love Missonary	The Cleveland Directory Co.
1970	NEW WOOD BAPTIST CHURCH	The Cleveland Directory Co.
1961	Hough T V repr	The Cleveland Directory Co.
1955	Kennedy Deborah Mrs delicatessen	The Cleveland Directory Co.
1951	Idesl Delicatessen	The Cleveland Directory Co.
1941	Gelender Mollie Mrs gro	The Cleveland Directory Co.
1930	Vacant	The Cleveland Directory Co.

8924 HOUGH AVE

Year	Uses	Source
2002	XXXX	Haines & Company
1999	XXXX	Haines Company, Inc.
1986	Dixons Dell	OHIO BELL
1974	Cals Delicatessen	The Cleveland Directory Co.
1970	CALS DELICATESSEN	The Cleveland Directory Co.
1961	Debbies Delicatessen	The Cleveland Directory Co.
1955	Macks Delicatessen	The Cleveland Directory Co.
1951	Haverly Robt delicatessen	The Cleveland Directory Co.
1941	Sandusky Sol gro	The Cleveland Directory Co.
1930	Sandusky Saml fruits	The Cleveland Directory Co.

FINDINGS

8925 HOUGH AVE

Year	Uses	Source
2020	KINGSBURY TOWER	EDR Digital Archive
	TEMIKA SANDLER	EDR Digital Archive
	KENYA WASHINGTON	EDR Digital Archive
	SHANTELL REED	EDR Digital Archive
	DELISA WILLIAMS	EDR Digital Archive
	CELESTINE SAUNDERS	EDR Digital Archive
	GLORIA MORGAN	EDR Digital Archive
	LLOYD SMITH	EDR Digital Archive
	FRANK WARD	EDR Digital Archive
	YULONDA COLLINS	EDR Digital Archive
	MAURICE LAVENDER	EDR Digital Archive
	FRAN PERRY	EDR Digital Archive
	ARLEEN WALKER	EDR Digital Archive
	OLLIE PERRY	EDR Digital Archive
	GREGORY ALBRITTON	EDR Digital Archive
	OLLIE PRICE	EDR Digital Archive
	MICHELLE BRISTER	EDR Digital Archive
	BAILEY LITTLE	EDR Digital Archive
	RALPH BRANNON	EDR Digital Archive
	TRACIE LITTLE	EDR Digital Archive
	BRANDON GLOVER	EDR Digital Archive
	ANITA GRAHAM	EDR Digital Archive
	MARY KENNEDY	EDR Digital Archive
	JOHNNIE MAYHEW	EDR Digital Archive
	MONTIE WRIGHT	EDR Digital Archive
	RENEE SIMS	EDR Digital Archive
	EDWIN ZAID	EDR Digital Archive
	EVAN JOHNSON	EDR Digital Archive
	GERALD SMITH	EDR Digital Archive
	ROSE TERRELL	EDR Digital Archive
	QUITEN WILLIAMS	EDR Digital Archive

FINDINGS

Year	Uses	Source
2020	DARYOUS CANNON	EDR Digital Archive
	LOUIS EPPINGER	EDR Digital Archive
	DONNA SMITH	EDR Digital Archive
	TAHJA MOSLEY	EDR Digital Archive
	CLARICE PORTER	EDR Digital Archive
	NAKITA JORDAN	EDR Digital Archive
	JIMMIE SHEPARD	EDR Digital Archive
	LINDA HARDRICK	EDR Digital Archive
	TAMEKA HILL	EDR Digital Archive
	ODELL GOLSTON	EDR Digital Archive
	NATHANIEL FITZGERALD	EDR Digital Archive
	BEVERLY WORTHAMS	EDR Digital Archive
	ELLA WILLIAMS	EDR Digital Archive
	WESLEY TIMMONS	EDR Digital Archive
	DIANE FAVORS	EDR Digital Archive
	ROOSEVELT HARRIS	EDR Digital Archive
	MOSES FORD	EDR Digital Archive
	DORIS GLOVER	EDR Digital Archive
	DAISY HARRIS	EDR Digital Archive
	REGINALD MORGAN	EDR Digital Archive
	ZACHARIAH BROWN	EDR Digital Archive
	IRA LITTLE	EDR Digital Archive
	SANDRA PENN	EDR Digital Archive
	RICKY FORD	EDR Digital Archive
	BRADLEY HARRIS	EDR Digital Archive
	VANITY COLE	EDR Digital Archive
	LAVERN EDGERSON	EDR Digital Archive
	WILLIAM YOUNGER	EDR Digital Archive
	BRENDA DUMAS	EDR Digital Archive
	CAROLYN MORRIS	EDR Digital Archive
	NICHOLAS JOHNSON	EDR Digital Archive
	FREDERICK ADAMS	EDR Digital Archive

FINDINGS

Year	Uses	Source
2020	DOMINIQUE JONES	EDR Digital Archive
	RICHARD CATES	EDR Digital Archive
	RHONDA JEFFERS	EDR Digital Archive
	SHIRLEY MARCUS	EDR Digital Archive
	BRENDA WIENER	EDR Digital Archive
	JAMES BOHANON	EDR Digital Archive
	WILLIAM NIX	EDR Digital Archive
	SYLVESTER BLALOCK	EDR Digital Archive
	TERESA SMITH	EDR Digital Archive
	LEON HEMPHILL	EDR Digital Archive
	CAROLYN WYMENS	EDR Digital Archive
	JAMES LAWERY	EDR Digital Archive
	DAISY SEALS	EDR Digital Archive
	ESTER RUTLEDGE	EDR Digital Archive
	QUONTEZ RAND	EDR Digital Archive
	ANTHONY GREEN	EDR Digital Archive
	JANESE BURRAGE	EDR Digital Archive
	RAESHEAL STEPHENS	EDR Digital Archive
	MAKEBA WILLIAMS	EDR Digital Archive
	LORETTA GILL	EDR Digital Archive
	TATIANNA PERRY	EDR Digital Archive
	ROBERT CORBIN	EDR Digital Archive
	ANTON HEINZENBERGER	EDR Digital Archive
	MYRON FREEMAN	EDR Digital Archive
	GERALDINE KNOX	EDR Digital Archive
	KENJUAN KELLEY	EDR Digital Archive
	MARY CORBIN	EDR Digital Archive
	JUANITA LESTER	EDR Digital Archive
	OBIE POST	EDR Digital Archive
	SYLVESTER BEARD	EDR Digital Archive
	TERESA HAMILTON	EDR Digital Archive
	FREDDY COOK	EDR Digital Archive

FINDINGS

Year	Uses	Source
2020	NELLIE BRADLEY	EDR Digital Archive
	REBECCA JACKSON	EDR Digital Archive
	DORIS WILLIS	EDR Digital Archive
	WANDA ISOM	EDR Digital Archive
	NANCI LIBAUER	EDR Digital Archive
	TIMOTHY PHILLIPS	EDR Digital Archive
	YVONNE WILLIAMS	EDR Digital Archive
	JANIE WALTON	EDR Digital Archive
	BARBARA BRISTER	EDR Digital Archive
	DORIS BACON	EDR Digital Archive
	MAGGIE BENDER	EDR Digital Archive
	JANE ROME	EDR Digital Archive
	JOSHALA FAVORS	EDR Digital Archive
	RICHARD SPENCER	EDR Digital Archive
	BEARDEN WILLIAM	EDR Digital Archive
	WILLIAM PHILPOTT	EDR Digital Archive
	WENDY SHARP	EDR Digital Archive
	WILLIE TUCKER	EDR Digital Archive
	HERBERT HOSTETTER	EDR Digital Archive
	MICHELLE EARLEY	EDR Digital Archive
	GLADYS MALONE	EDR Digital Archive
	TOSHA BURKS	EDR Digital Archive
	PRISCILLA CRAIG	EDR Digital Archive
	TERRENCE BRYSON	EDR Digital Archive
	MACRITA MARKS	EDR Digital Archive
	ANGEL WHITMORE	EDR Digital Archive
	MARGARET HOSTETTER	EDR Digital Archive
	DWAYNE JOHNS	EDR Digital Archive
	TAVONTAE SCOTT	EDR Digital Archive
	MELVONNA JACKSON	EDR Digital Archive
	BERTHA COOKS	EDR Digital Archive
	DONALD GALLAGHER	EDR Digital Archive

FINDINGS

Year	Uses	Source
2020	LAWAN SCALES	EDR Digital Archive
	LENORA OATES	EDR Digital Archive
	LADON BENEDICT-PEREZ	EDR Digital Archive
	KAREN DYSON	EDR Digital Archive
	ABDUR ALKHABIR	EDR Digital Archive
	ANNA WASHINGTON	EDR Digital Archive
	LAJUANA SCALES	EDR Digital Archive
	JOHN JACKSON	EDR Digital Archive
2017	ANNETTE ADAMS	Cole Information
	SHARON BYRON	Cole Information
	YULONDA COLLINS	Cole Information
	ARNETTA ROSE	Cole Information
	CELESTINE SAUNDERS	Cole Information
	STEPHANIE SMITH	Cole Information
	LLOYD SMITH	Cole Information
	ANTOINETTE TURPIN	Cole Information
	ELIZABETH WHITMORE	Cole Information
	DAVID HENDERSON	Cole Information
	HERBERT JACKSON	Cole Information
	JESSIE JOHNSON	Cole Information
	GLORIA MORGAN	Cole Information
	KENNETH NESBY	Cole Information
	OLLIE PRICE	Cole Information
	DARYOUS CANNON	Cole Information
	LADONNA EPPINGER	Cole Information
	PEARLINE SPARKMAN	Cole Information
	ROSE TERRELL	Cole Information
	JOYCE THOMPSON	Cole Information
	MONTIE WRIGHT	Cole Information
	EDWIN ZAID	Cole Information
	ANTIA GRAHAM	Cole Information
	JOHNNY HORNE	Cole Information

FINDINGS

Year	Uses	Source
2017	NAKITA JORDAN	Cole Information
	BAILEY LITTLE	Cole Information
	JOHNNIE MAYHEW	Cole Information
	CLARICE PORTER	Cole Information
	JONTE DICKERSON	Cole Information
	NATHANIEL FITZGERALD	Cole Information
	WESLEY TIMMONS	Cole Information
	ELLA WILLIAMS	Cole Information
	BEVERLY WORTHAMS	Cole Information
	LINDA HARDRICK	Cole Information
	ANTOINE HARRIS	Cole Information
	GERALD KNOX	Cole Information
	GWENDOLYN LYNCH	Cole Information
	LYDELL BACON	Cole Information
	LAVERN EDGERSON	Cole Information
	JACQUELYN SIMMONS	Cole Information
	ARTHUR WILLIAMS	Cole Information
	ROBERT JONES	Cole Information
	RONETTA REED	Cole Information
	JAMES BOHANON	Cole Information
	LLOYD CATES	Cole Information
	GERALD DUCKETT	Cole Information
	BRIAJAHA FRANKLIN	Cole Information
	ESTER RUTLEDGE	Cole Information
	LORETTA GILL	Cole Information
	LEON HEMPHILL	Cole Information
	SHIRLEY JAMES	Cole Information
	REBECCA LYONS-JACKSON	Cole Information
	GEORGE PENN	Cole Information
	TATIANNA PERRY	Cole Information
	SYLVESTER BEARD	Cole Information
	NELLIE BRADLEY	Cole Information

FINDINGS

Year	Uses	Source
2017	MYRON FREEMAN	Cole Information
	ROBERT SMITH	Cole Information
	BRIAN TUCKER	Cole Information
	KADIEDRA TURPIN	Cole Information
	ANTON HEINZENBERGER	Cole Information
	ELIZABETH JACKSON	Cole Information
	KENJUAN KELLEY	Cole Information
	JUANITA LESTER	Cole Information
	WILLIAM BEARDEN	Cole Information
	WILBERT BROWN	Cole Information
	WENDY SHARP	Cole Information
	JANIE WALTON	Cole Information
	YVONNE WILLIAMS	Cole Information
	CIERRA WILSON	Cole Information
	THOMAS GARVIN	Cole Information
	DESHAWN GLOVER	Cole Information
	GLENN JACKSON	Cole Information
	TIMOTHY PHILLIPS	Cole Information
	JAMES ROME	Cole Information
	SHINTER FORD	Cole Information
	JAMES RUSH	Cole Information
	TIMOTHY RUSSELL	Cole Information
	GURNESE SMEDLEY	Cole Information
	CALANDERA LARKIN	Cole Information
	LENORA OATES	Cole Information
2014	SAWDUST PRODUCTION	Cole Information
	COMMUNITY CIRCLE II	Cole Information
	KINGSBURY TOWER LTD	Cole Information
	ANNETTE ADAMS	Cole Information
	GLORIA MORGAN	Cole Information
	CALVIN MITCHELL	Cole Information
	KENNETH NESBY	Cole Information

FINDINGS

Year	Uses	Source
2014	OLLIE PERRY	Cole Information
	ELIZABETH WHITMORE	Cole Information
	ANITA GRAHAM	Cole Information
	SAMUEL CARTER	Cole Information
	SHONET HIGGINS	Cole Information
	JOHNNY HORNE	Cole Information
	JAMES JOHNSON	Cole Information
	JOHNNIE MAYHEW	Cole Information
	CLARICE PORTER	Cole Information
	RENEE SIMS	Cole Information
	DONNA SMITH	Cole Information
	PEARLINE SPARKMAN	Cole Information
	JOYCE THOMPSON	Cole Information
	EDWIN ZAID	Cole Information
	ABDURRHIM AL-KAJBIR	Cole Information
	BERNADETTE BOONE	Cole Information
	ROBERTA BRYANT	Cole Information
	TONY DUMAS	Cole Information
	ANDRENETTA JONES	Cole Information
	LEVELL MCKISSACK	Cole Information
	JACKIE RUSSELL	Cole Information
	MARY SINSTON	Cole Information
	ELLA WILLIAMS	Cole Information
	BEVERLY WORTHAMS	Cole Information
	WESLEY TIMMONS	Cole Information
	ZACHARIAH BROWN	Cole Information
	RICHARD CATES	Cole Information
	VANITY COLE	Cole Information
	DATHINE GLOVER	Cole Information
	RHONDA JEFFERS	Cole Information
	RAY TOLER	Cole Information
	JAMES BOHANON	Cole Information

FINDINGS

Year	Uses	Source
2014	GERALD DUCKETT	Cole Information
	ROBERT GRIFFIN	Cole Information
	LEON HEMPHILL	Cole Information
	BARBARA FEARS	Cole Information
	SHIRLEY JAMES	Cole Information
	JAMES LAWERY	Cole Information
	DAISY SEALS	Cole Information
	NELLIE BRADLEY	Cole Information
	ANTON HEINZENBERGER	Cole Information
	T ERVIN	Cole Information
	BRENT FONTENETTE	Cole Information
	DORA FUQUA	Cole Information
	ELIZABETH JACKSON	Cole Information
	KENJUAN KELLEY	Cole Information
	JUANITA LESTER	Cole Information
	MARY NELSON	Cole Information
	ROBERT SMITH	Cole Information
	BRIAN TUCKER	Cole Information
	LARRY ALBRITTON	Cole Information
	DORIS BACON	Cole Information
	CAROL BAMFIELD	Cole Information
	WILBERT BROWN	Cole Information
	THOMAS GARVIN	Cole Information
	LINDA HARDWICK	Cole Information
	YOUVAUGHNDA HUNTER	Cole Information
	WENDY SHARP	Cole Information
	OSCAR REESE	Cole Information
	VICTOR SANTIAGO	Cole Information
	CIERRA WILSON	Cole Information
	JANIE WALTON	Cole Information
	KAREN DYSON	Cole Information
	TATIANA GILMORE	Cole Information

FINDINGS

Year	Uses	Source
2014	SHINTER FORD	Cole Information
	CALANDERA LARKIN	Cole Information
	JAMES RUSH	Cole Information
	GURNESE SMEDLEY	Cole Information
2010	COMMUNITY CIRCLE II	Cole Information
	KENNETH NESBY	Cole Information
	GLORIA MORGAN	Cole Information
	FLOYD ROBERTS	Cole Information
	ARNETTA ROSE	Cole Information
	THEOLA LEWIS	Cole Information
	YULONDA COLLINS	Cole Information
	BOBBIE STANLEY	Cole Information
	ADOLPHE PETTIGREW	Cole Information
	MARY WILSON	Cole Information
	JOHNNIE MAYHEW	Cole Information
	LINDA LINDSEY	Cole Information
	GEORGIA FARRAR	Cole Information
	WILLIAM PERRY	Cole Information
	PATRICIA SWANSON	Cole Information
	SAMUEL CARTER	Cole Information
	EDWIN ZAID	Cole Information
	NANCY PAULETT	Cole Information
	CLARICE PORTER	Cole Information
	BERTHA STOVER	Cole Information
	ELLA WILLIAMS	Cole Information
	ROBERTA BRYANT	Cole Information
	LINDA HARDRICK	Cole Information
	JAMES VANZANT	Cole Information
	RICHARD CATES	Cole Information
	BEVERLY SIMPSON	Cole Information
	HELEN BIDDINGS	Cole Information
	KITA WILSON	Cole Information

FINDINGS

Year	Uses	Source
2010	GEORGE WHITMORE	Cole Information
	VANITY COLE	Cole Information
	CHARLES HITE	Cole Information
	DESSIE EPPINGER	Cole Information
	GERALD DUCKETT	Cole Information
	SHIRLEY JAMES	Cole Information
	SYLVESTER BLALOCK	Cole Information
	ALBERT HENDERSON	Cole Information
	BEVERLY WORTHAM	Cole Information
	GLADIS MALONE	Cole Information
	JAMES LAWERY	Cole Information
	WILLIAM THOMAS	Cole Information
	LLOYD CATES	Cole Information
	DAISY SEALS	Cole Information
	WILLIAM NIX	Cole Information
	MAKEBA WILLIAMS	Cole Information
	EVELYN WALL	Cole Information
	CAROLYN WYMES	Cole Information
	DONTE EVANS	Cole Information
	JUANITA LESTER	Cole Information
	BRENT FONTENETTE	Cole Information
	DORA FUQUA	Cole Information
	MYRON FREEMAN	Cole Information
	KENJUAN KELLEY	Cole Information
	JOHN THOMPSON	Cole Information
	BRIAN TUCKER	Cole Information
	SYLINA BELL	Cole Information
	MCDONALD LYONS	Cole Information
	ROBERT SMITH	Cole Information
	MARY NELSON	Cole Information
	KEISHA WILLIAMS	Cole Information
	ANTON HEINZENBERGER	Cole Information

FINDINGS

Year	Uses	Source
2010	OSCAR REESE	Cole Information
	JOHNNIE MCGINNIS	Cole Information
	JAMES ROME	Cole Information
	LARRY ALBRITTON	Cole Information
	DELORIS TAYLOR	Cole Information
	GERALDINE PATTERSON	Cole Information
	MACRITA MARKS	Cole Information
	ROSIE ROSS	Cole Information
	RICHARD SPENCER	Cole Information
	JANIE WALTON	Cole Information
	CALANDERA LARKIN	Cole Information
	BERTHA COOKS	Cole Information
	DONALD GALLAGHER	Cole Information
	BERTHA COOK	Cole Information
	MICHAEL BOYKIN	Cole Information
	CLIFTON BUTLER	Cole Information
	KAREN DYSON	Cole Information
2005	COMMUNITY CIRCLE II	Cole Information
	CALANDERA LARKINS	Cole Information
	LAURIE MCCOOL	Cole Information
	HENRIETTA GREEN	Cole Information
	JESSIE JOHNSON	Cole Information
	BOBBIE STANLEY	Cole Information
	ADOLPHE PETTIGREW	Cole Information
	CLEO BUSBY	Cole Information
	JOHN HILL	Cole Information
	ALEICE MILLER	Cole Information
	GEORGIA FARRAR	Cole Information
	KATHERINE GRIFFIN	Cole Information
	THOMAS STUDMIRE	Cole Information
	CHARLES MCLAUGHLIN	Cole Information
	ROBERT RAY	Cole Information

FINDINGS

Year	Uses	Source
2005	WENDELL ANDERSON	Cole Information
	PATRICIA SWANSON	Cole Information
	BEATRICE CARTER	Cole Information
	RUBY STURGHILL	Cole Information
	NANNIE EFFINGER	Cole Information
	ROBERT COLQUITT	Cole Information
	ELLA WILLIAMS	Cole Information
	LINDA HARDRICK	Cole Information
	LOUISE MARTIN	Cole Information
	WILBUR WOODSON	Cole Information
	GEORGIA MCCALL	Cole Information
	RICHARD CATES	Cole Information
	E WHITE	Cole Information
	LOUISE GREENE	Cole Information
	ALVERNA GRIFFIN	Cole Information
	B ALEXANDER	Cole Information
	EDGAR TAYLOR	Cole Information
	GEORGE WHITMORE	Cole Information
	DESSIE EPPINGER	Cole Information
	GLADIS MALONE	Cole Information
	REGINALD COLLINS	Cole Information
	D JOHNS	Cole Information
	HENRY SANFORD	Cole Information
	ERNEST WALKER	Cole Information
	LEON HEMPHILL	Cole Information
	GERALD DUCKETT	Cole Information
	WILLIAM THOMAS	Cole Information
	VONNIE SEAWRIGHT	Cole Information
	WILLIAM NIX	Cole Information
	SYLVESTER BLALOCK	Cole Information
	ALBERT HENDERSON	Cole Information
	WILLIE GAINES	Cole Information

FINDINGS

Year	Uses	Source
2005	EDWARD UITENHAM	Cole Information
	MAGGIE SHANNON	Cole Information
	DEBORAH SIMON	Cole Information
	MARGARET HILL	Cole Information
	LARRY ALBRITTON	Cole Information
	DELORIS TAYLOR	Cole Information
	ANNIE CLARK	Cole Information
	GERALDINE PATTERSON	Cole Information
	ROGER DANIEL	Cole Information
	DELORES MANN	Cole Information
	ROSIE ROSS	Cole Information
	L LYNCH	Cole Information
	CAROL STEWART	Cole Information
	JANIE WALTON	Cole Information
	ANDRE THOMPSON	Cole Information
	WILLIAM BAKER	Cole Information
	CLIFTON BUTLER	Cole Information
	EDDIE WALLS	Cole Information
2002	COMMUNITY CIR	Haines & Company
	ALBRITTONLL	Haines & Company
2000	COMMUNITY CIRCLE II	Cole Information
	CARL GREENWOOD	Cole Information
	ADOLPHE PETTIGREW	Cole Information
	JOE BROWN	Cole Information
	N GREEN	Cole Information
	ALBERTA CRAYTON	Cole Information
	FRANCES BUTLER	Cole Information
	JOHN HILL	Cole Information
	A MILLER	Cole Information
	GEORGIA FARRAR	Cole Information
	D GREER	Cole Information
	JOSEPH WELLS	Cole Information

FINDINGS

Year	Uses	Source
2000	O MCMILLAN	Cole Information
	WENDELL ANDERSON	Cole Information
	RUBY STURGHILL	Cole Information
	M ARTHUR	Cole Information
	WILBUR WOODSON	Cole Information
	ROBERT COLQUITT	Cole Information
	P THOMPSON	Cole Information
	MARY JOHNSON	Cole Information
	DAVID SMITH	Cole Information
	EVELYN WILLIAMS	Cole Information
	DAISY HARRIS	Cole Information
	M HARRIS	Cole Information
	GEORGE HENDERSON	Cole Information
	E TAYLOR	Cole Information
	BRADLEY HARRIS	Cole Information
	E HAYES	Cole Information
	B ALEXANDER	Cole Information
	RICHARD CATES	Cole Information
	E WHITE	Cole Information
	ELLA WHITFIELD	Cole Information
	HENRY SANFORD	Cole Information
	GERALD DUCKETT	Cole Information
	JUANITA MORGAN	Cole Information
	C MCLAUGHLIN	Cole Information
	D JOHNS	Cole Information
	ERNEST WALKER	Cole Information
	JOHNNIE BURTON	Cole Information
	B STANLEY	Cole Information
	K GRIFFIN	Cole Information
	L ALBRITTON	Cole Information
	HATTIE THOMAS	Cole Information
	MATTIE TIMMON	Cole Information

FINDINGS

Year	Uses	Source
2000	B CARTER	Cole Information
	CAROL STEWART	Cole Information
	DELORES MANN	Cole Information
	SUSIE WISE	Cole Information
	MAGGIE MERIWEATHER	Cole Information
	MARTHA BLANTON	Cole Information
	M BRADFORD	Cole Information
	THELMA WASHINGTON	Cole Information
	JAMES RUSH	Cole Information
	J FORD	Cole Information
	H JACKSON	Cole Information
	GLORIA PIERCE	Cole Information
	V HILL	Cole Information
	DEBRA KENNAN	Cole Information
	C SCOTT	Cole Information
	WILLIAM BAKER	Cole Information
	ROBERT WALKER	Cole Information
	E WALLS	Cole Information
	LUCILLE WILSON	Cole Information
	EDDIE HOWARD	Cole Information
1999	COMMUNITY CIR	Haines Company, Inc.
	ANDERSONWendell B	Haines Company, Inc.
	BAKER Wiliam	Haines Company, Inc.
	BANKSTON Louise	Haines Company, Inc.
	BELL J	Haines Company, Inc.
	BLANTONM	Haines Company, Inc.
	BRADFORDMC	Haines Company, Inc.
	BROWN Joe L	Haines Company, Inc.
	BROWN Ples	Haines Company, Inc.
	BUTLER Frances	Haines Company, Inc.
	CALLAHAN Ruby	Haines Company, Inc.
	CARTER Beatrice	Haines Company, Inc.

FINDINGS

Year	Uses	Source
1999	CHATMON	Haines Company, Inc.
	COLOUITTRober	Haines Company, Inc.
	COMNTY CIRCLE	Haines Company, Inc.
	COOPERWillie	Haines Company, Inc.
	CRAYTON Albert	Haines Company, Inc.
	DUCKETTGerald	Haines Company, Inc.
	FARRARG	Haines Company, Inc.
	FORD Vincent	Haines Company, Inc.
	GARRETTS	Haines Company, Inc.
	GREENN	Haines Company, Inc.
	GREENWOODCad M	Haines Company, Inc.
	GREERD	Haines Company, Inc.
	GRIFFIN Katherine	Haines Company, Inc.
	HA 0 ESE	Haines Company, Inc.
	HENDERSONGeo	Haines Company, Inc.
	HENNAN Isaac	Haines Company, Inc.
	HILLV	Haines Company, Inc.
	HOWARD Eddie Mae	Haines Company, Inc.
	JACKSONH	Haines Company, Inc.
	JOHNSONL	Haines Company, Inc.
	JOHNSONMary Lee	Haines Company, Inc.
	JONESO DL	Haines Company, Inc.
	MCLAUGHLINConstance	Haines Company, Inc.
	MCMILLAN 0 G	Haines Company, Inc.
	MERIWEATHER Maggie	Haines Company, Inc.
	MILLERA	Haines Company, Inc.
	MONTGOMERY Edw	Haines Company, Inc.
	MYERSCP	Haines Company, Inc.
	PIERCEGliona J	Haines Company, Inc.
	RENFROWBM	Haines Company, Inc.
	RIDDLEE	Haines Company, Inc.
	RUSSELL Leslie How ard	Haines Company, Inc.

FINDINGS

Year	Uses	Source
1999	Sr SANFORDHenry	Haines Company, Inc.
	SCOTC	Haines Company, Inc.
	SMITH David	Haines Company, Inc.
	SMITH Nathan	Haines Company, Inc.
	STANLEYBJ	Haines Company, Inc.
	STEWARTCarol C	Haines Company, Inc.
	STURGHILLRuby J	Haines Company, Inc.
	SWANSONEdw ard	Haines Company, Inc.
	TAYLOR EL	Haines Company, Inc.
	TELFAIRE	Haines Company, Inc.
	THOMAS Hatile F	Haines Company, Inc.
	THOMPSON Pearlina	Haines Company, Inc.
	UPCHURCH Mary	Haines Company, Inc.
	WATKINSAnnie	Haines Company, Inc.
	WHATLEYJohn T	Haines Company, Inc.
	WHITE E	Haines Company, Inc.
	WHITFIELD Ella	Haines Company, Inc.
	WILLIAMS Evelyn	Haines Company, Inc.
	WISE Susie	Haines Company, Inc.
	WOODClarence	Haines Company, Inc.
	WOODSONWilbur J	Haines Company, Inc.
1995	COMMUNITY CIRCLE II	Cole Information
	CRAYTON, ALBERTA	Cole Information
	MERIWEATHER, M A	Cole Information
	WHITE, E	Cole Information
	WHITE, JAMES	Cole Information
	GREENWOOD, CARL M	Cole Information
	GRIFFIN, K	Cole Information
	CHATMON, A	Cole Information
	DICKEY, G L	Cole Information
	COOPER, WILLIE	Cole Information
	ALLEN, PATTI	Cole Information

FINDINGS

Year	Uses	Source
1995	DUCKETT, GERALD	Cole Information
	LEE, HARRY	Cole Information
	UPCHURCH, MARY	Cole Information
	GREEN, N	Cole Information
	JONES, GEORGE L	Cole Information
	DUKES, V	Cole Information
	STEWART, CAROL C	Cole Information
	LAMBERT, BILL	Cole Information
	DUDLEY, ROBERT W	Cole Information
	BRADLEY, ANNA	Cole Information
	CALLAHAN, RUBY	Cole Information
	MONTGOMERY, EDWARD	Cole Information
	BLANTON, M	Cole Information
	BRADFORD, M C	Cole Information
	FARRAR, GEORGIA	Cole Information
	GARRETT, S	Cole Information
	ANDERSON, WENDELL B	Cole Information
	WORLEY, E G	Cole Information
	SPEAKS, ANDRE	Cole Information
	WHITFIELD, ELLA	Cole Information
	GREATHOUSE, MILDRED	Cole Information
	SANFORD, HENRY	Cole Information
	THOMAS, HATTIE F	Cole Information
	GRESHAM, JOSEPH	Cole Information
	WISE, SUSIE	Cole Information
	BELL, JOE	Cole Information
	JAMES, CHAS R	Cole Information
	MASON, MARY	Cole Information
	PIERCE, GLORIA J	Cole Information
	HOWARD, EDDIE M	Cole Information
	HENDERSON, GEORGE	Cole Information
	WATKINS, ANNIE	Cole Information

FINDINGS

Year	Uses	Source
1995	GWIN, H	Cole Information
	BROWN, JOE L	Cole Information
	WHATLEY, JOHN T	Cole Information
	MILLER, A	Cole Information
	SMITH, THRESA	Cole Information
	STANLEY, B J	Cole Information
	JACKSON, H	Cole Information
	HAYES, ROBERT	Cole Information
	THOMAS, R	Cole Information
	JOHNSON, L	Cole Information
	BANKSTON, LOUISE	Cole Information
	JOHNSON, JULIUS	Cole Information
	HAWK, M	Cole Information
	HARRIS, DOUGLAS	Cole Information
	WOODSON, WILBUR J	Cole Information
	HARDNICK, BULAR	Cole Information
	HILL, V	Cole Information
	WATTS, ANDREW	Cole Information
	PATTENGALL, L	Cole Information
	ARTHUR, M	Cole Information
	STONES, B	Cole Information
	STURGHILL, RUBY J	Cole Information
	MOORE, J	Cole Information
	BROWN, PLES	Cole Information
	COBB, MARILYN F	Cole Information
	MCMILLAN, O G	Cole Information
	SMITH, DAVID D	Cole Information
	MYERS, JEFF C	Cole Information
	CLARY, L	Cole Information
	HAYES, E	Cole Information
	BENSON, LARKIN	Cole Information
	LEE, SAVANAH	Cole Information

FINDINGS

Year	Uses	Source
1995	EDWARDS, M	Cole Information
	WALTON, MARY J	Cole Information
1992	COMNTY CIRCLE 2	Cole Information
	CARMACK, EVELYN M	Cole Information
	CRAYTON, ALBERTA	Cole Information
	WHITE, E	Cole Information
	UPCHURCH, MARY	Cole Information
	LEWIS, KATETTI	Cole Information
	DUKES, V	Cole Information
	HARRIS, K	Cole Information
	COLE, V	Cole Information
	HURD, L	Cole Information
	GARRETT, S	Cole Information
	LAYTON, L	Cole Information
	BLANTON, M	Cole Information
	MADDOX, THOMAS J	Cole Information
	WOODEN, MAMIE	Cole Information
	BELL, JOE	Cole Information
	SANFORD, HENRY	Cole Information
	THOMAS, HATTIE F	Cole Information
	CHAPMAN, E	Cole Information
	JONES, M W	Cole Information
	WORLEY, E G	Cole Information
	BROWN, JOE L	Cole Information
	GWIN, H	Cole Information
	MERIWEATHER, MAGGIE	Cole Information
	MASON, MARY	Cole Information
	PIERCE, GLORIA J	Cole Information
	LANG, WILLIE F	Cole Information
	EDWARDS, MINNIE	Cole Information
	FARRAR, G	Cole Information
	MILLER, A	Cole Information

FINDINGS

Year	Uses	Source
1992	STRODE, L	Cole Information
	THOMAS, R	Cole Information
	JACKSON, H	Cole Information
	HARDNICK, BULAR	Cole Information
	BROWN, PLES	Cole Information
	HAWK, M	Cole Information
	OLIVER, B L	Cole Information
	HILL, V	Cole Information
	MOORE, J	Cole Information
	ARTHUR, M	Cole Information
	STONES, B	Cole Information
	BOSTIC, M	Cole Information
	JOHNSON, LOVELL SR	Cole Information
	WOODSON, WILBER J	Cole Information
	LEE, SAVANAH	Cole Information
1991	Patti	OHIO BELL
	Wm	OHIO BELL
	Weridell B	OHIO BELL
	M	OHIO BELL
	Louise	OHIO BELL
	Neal	OHIO BELL
	Joe	OHIO BELL
	Chas	OHIO BELL
	M	OHIO BELL
	M	OHIO BELL
	Joe L	OHIO BELL
	Ples	OHIO BELL
	Ruby	OHIO BELL
	CARMACK Evelyn Mason	OHIO BELL
	E	OHIO BELL
	CHATMO NA	OHIO BELL
	L	OHIO BELL

FINDINGS

Year	Uses	Source
1991	V	OHIO BELL
	Claude	OHIO BELL
	Alberta	OHIO BELL
	EP	OHIO BELL
	Robt W	OHIO BELL
	Virginia	OHIO BELL
	Minnie	OHIO BELL
	Pinkie	OHIO BELL
	G	OHIO BELL
	John & Ethel	OHIO BELL
	S	OHIO BELL
	Russell	OHIO BELL
	N	OHIO BELL
	Carl M	OHIO BELL
	Katherine	OHIO BELL
	H	OHIO BELL
	HARDNICK Bular	OHIO BELL
	Douglas	OHIO BELL
	K A	OHIO BELL
	M	OHIO BELL
	M A 7653 Normandie Bl	OHIO BELL
	V	OHIO BELL
	Eddie Mae	OHIO BELL
	Louvenia	OHIO BELL
	H	OHIO BELL
	Lovell Sr	OHIO BELL
	Geo L	OHIO BELL
	M W	OHIO BELL
	M W 3741 Ludgate Rd	OHIO BELL
	Bill	OHIO BELL
	Willie Francis	OHIO BELL
	L	OHIO BELL

FINDINGS

Year	Uses	Source
1991	Harry	OHIO BELL
	Savanah	OHIO BELL
	Katetti	OHIO BELL
	L	OHIO BELL
	Willie Ella	OHIO BELL
	Thos J	OHIO BELL
	Ida	OHIO BELL
	Maggie	OHIO BELL
	Betty	OHIO BELL
	A	OHIO BELL
	Jeff C	OHIO BELL
	BL	OHIO BELL
	Annie	OHIO BELL
	PATTENGALL L	OHIO BELL
	Gloria J	OHIO BELL
	RICK SC	OHIO BELL
	Kenneth C	OHIO BELL
	R	OHIO BELL
	Henry	OHIO BELL
	Fred	OHIO BELL
	Carol C	OHIO BELL
	STONE SB	OHIO BELL
	STONESTREt TEE	OHIO BELL
	Ruby J	OHIO BELL
	Hattie F	OHIO BELL
	R	OHIO BELL
	Mary	OHIO BELL
	Willie	OHIO BELL
	Annie	OHIO BELL
	Andrew	OHIO BELL
	John T	OHIO BELL
	E	OHIO BELL

FINDINGS

Year	Uses	Source
1991	Jas	OHIO BELL
	Ella	OHIO BELL
	Clara A	OHIO BELL
	Wilbur J	OHIO BELL
	EG	OHIO BELL
1986	Community Circle II	OHIO BELL
	ALLEN Patti	OHIO BELL
	ARTHUR M	OHIO BELL
	BANKSTON Louise	OHIO BELL
	BATES Neal	OHIO BELL
	BELL Joe	OHIO BELL
	BELL Osie E	OHIO BELL
	BERRYB Chas	OHIO BELL
	BERRY N	OHIO BELL
	BOSTICA M	OHIO BELL
	BROWN Joe L	OHIO BELL
	BROWN Ples	OHIO BELL
	BURNEY B	OHIO BELL
	CARMACK Evelyn Mason	OHIO BELL
	CHAPMAN E	OHIO BELL
	CHATMON A	OHIO BELL
	CLARY L	OHIO BELL
	COLE V	OHIO BELL
	DUDLEYA Robt W	OHIO BELL
	DUKES Virginia	OHIO BELL
	DUNN Eddie	OHIO BELL
	EDWARDS Minnie	OHIO BELL
	EVANS Aline	OHIO BELL
	EVANS Pinkie	OHIO BELL
	FERGUSON Hoyt	OHIO BELL
	FEUDS Robt L	OHIO BELL
	FISHER Ida Mae	OHIO BELL

FINDINGS

Year	Uses	Source
1986	FLOWERS Lillie Mae	OHIO BELL
	GARNER Emma	OHIO BELL
	GARRETTA S	OHIO BELL
	GOODE Irene	OHIO BELL
	GREEN Tom	OHIO BELL
	GWIN H	OHIO BELL
	HACKNEY Wm	OHIO BELL
	HALL Mildred	OHIO BELL
	HARDING L E	OHIO BELL
	HARDNICK Bular	OHIO BELL
	HARRIS Hortense	OHIO BELL
	HARRIS KA	OHIO BELL
	HAWKA M	OHIO BELL
	HILL V	OHIO BELL
	HUGHES S	OHIO BELL
	JOHNSON Walter	OHIO BELL
	LAMBERTA Bll B	OHIO BELL
	LANG Wilie Francis	OHIO BELL
	LAYTON L	OHIO BELL
	LEE Harry	OHIO BELL
	LEWIS Katetti	OHIO BELL
	MARSH Sinnie	OHIO BELL
	MYER Jeff C	OHIO BELL
	OWENS PE	OHIO BELL
	PAC Idell	OHIO BELL
	PATTENGALL L	OHIO BELL
	RCKABAUGH Jas &Sarah	OHIO BELL
	SHOLDERS Roy	OHIO BELL
	SUYDEN Christine	OHIO BELL
	SMITH David	OHIO BELL
	STEWARTAF Carol C	OHIO BELL
	STEWART L	OHIO BELL

FINDINGS

Year	Uses	Source
1986	SWOPEAI Beatrice	OHIO BELL
	TAYLORA Bessie	OHIO BELL
	THOMAS Hattie F	OHIO BELL
	WATKINS Annie	OHIO BELL
	WATT Andrew	OHIO BELL
	WHITE Jas	OHIO BELL
	WHITFIELD Ella	OHIO BELL
	WILLIAM A E	OHIO BELL
	WILIUAM Clara A	OHIO BELL
	WILLIAM GOeraldine	OHIO BELL
	WILSO H	OHIO BELL
	WORLEY EG	OHIO BELL
1983	ALLEN Patti	The Ohio Bell Telephone Co.
	ARTHUR M	The Ohio Bell Telephone Co.
	BATES Neal	The Ohio Bell Telephone Co.
	BEL Joe	The Ohio Bell Telephone Co.
	BELL Osie E	The Ohio Bell Telephone Co.
	BERRY N	The Ohio Bell Telephone Co.
	BOSTIC M	The Ohio Bell Telephone Co.
	BROWN Joe L	The Ohio Bell Telephone Co.
	BROWN Pies	The Ohio Bell Telephone Co.
	BURNEY B	The Ohio Bell Telephone Co.
	CARMACK Evelyn Mason	The Ohio Bell Telephone Co.
	CHATMON A	The Ohio Bell Telephone Co.
	CLARY L	The Ohio Bell Telephone Co.
	COLLINS Claude	The Ohio Bell Telephone Co.
	CRADDOCK Marie	The Ohio Bell Telephone Co.
	DAVIS C	The Ohio Bell Telephone Co.
	DUKES Virginia	The Ohio Bell Telephone Co.
	EDWARDSL Minnie	The Ohio Bell Telephone Co.
	EVANS Aline	The Ohio Bell Telephone Co.
	EVANS Lula B	The Ohio Bell Telephone Co.

FINDINGS

Year	Uses	Source
1983	EVANS Melvin	The Ohio Bell Telephone Co.
	FERGUSON Hoyt	The Ohio Bell Telephone Co.
	FIELDS Robt L	The Ohio Bell Telephone Co.
	FISHER Ida Mae	The Ohio Bell Telephone Co.
	FLOWERS Lillie Mae	The Ohio Bell Telephone Co.
	GARNER Emma	The Ohio Bell Telephone Co.
	GARR S	The Ohio Bell Telephone Co.
	GOODE Irene	The Ohio Bell Telephone Co.
	GREEN Tom	The Ohio Bell Telephone Co.
	GRIFFIN Geo D	The Ohio Bell Telephone Co.
	GWIN H	The Ohio Bell Telephone Co.
	HALL M	The Ohio Bell Telephone Co.
	HARDING LE	The Ohio Bell Telephone Co.
	HARDNICK Bular	The Ohio Bell Telephone Co.
	HAWK M	The Ohio Bell Telephone Co.
	HUGHES S	The Ohio Bell Telephone Co.
	JEFFERSON Mary	The Ohio Bell Telephone Co.
	JOHNSON Ceasar	The Ohio Bell Telephone Co.
	LAMBERT Bill	The Ohio Bell Telephone Co.
	LEE Harry	The Ohio Bell Telephone Co.
	LEWIS Katetti	The Ohio Bell Telephone Co.
	LIGON Mattie	The Ohio Bell Telephone Co.
	MARSH Sinnie	The Ohio Bell Telephone Co.
	MERIWEATHER Andy	The Ohio Bell Telephone Co.
	MERIWEATHER Maggie	The Ohio Bell Telephone Co.
	MULLEN EP	The Ohio Bell Telephone Co.
	MURELL Luke	The Ohio Bell Telephone Co.
	MYERS Jeff C	The Ohio Bell Telephone Co.
	OLIVER B L	The Ohio Bell Telephone Co.
	PATTENGALL L	The Ohio Bell Telephone Co.
	RICKARD Jas & Sarah	The Ohio Bell Telephone Co.
	RICKS C	The Ohio Bell Telephone Co.

FINDINGS

Year	Uses	Source
1983	RODGERS Jas	The Ohio Bell Telephone Co.
	ROSTON Icic B	The Ohio Bell Telephone Co.
	SHOLDERS Roy	The Ohio Bell Telephone Co.
	SIMMONS Fred	The Ohio Bell Telephone Co.
	SLAYDEN Christine	The Ohio Bell Telephone Co.
	SMITH David	The Ohio Bell Telephone Co.
	SPANKS I Leslie L	The Ohio Bell Telephone Co.
	SPEED Joe	The Ohio Bell Telephone Co.
	STEELE L	The Ohio Bell Telephone Co.
	STEWART Carol C	The Ohio Bell Telephone Co.
	STONES B	The Ohio Bell Telephone Co.
	SWOPE Beatrice	The Ohio Bell Telephone Co.
	TAYLOR Bessie	The Ohio Bell Telephone Co.
	THOMAS B M	The Ohio Bell Telephone Co.
	THOMAS Hattie F	The Ohio Bell Telephone Co.
	THOMPSON Richard	The Ohio Bell Telephone Co.
	TURNER N H	The Ohio Bell Telephone Co.
	WALKER Willie	The Ohio Bell Telephone Co.
	WATKINS Annie	The Ohio Bell Telephone Co.
	WATTS Andrew	The Ohio Bell Telephone Co.
	WHITE E	The Ohio Bell Telephone Co.
	WHITFIELD Ella	The Ohio Bell Telephone Co.
	WILKES L	The Ohio Bell Telephone Co.
	WILLIAMS A E	The Ohio Bell Telephone Co.
	WILLIAMS D N	The Ohio Bell Telephone Co.
	WILLIAMS Geraldine	The Ohio Bell Telephone Co.
	WILSON H	The Ohio Bell Telephone Co.
	WORLEY EG	The Ohio Bell Telephone Co.
	YOUNGER J	The Ohio Bell Telephone Co.
1981	ALLEN Patti	Ohio Bell Telephone Company
	ARTHUR M	Ohio Bell Telephone Company
	BATES Neal	Ohio Bell Telephone Company

FINDINGS

Year	Uses	Source
1981	BELL Frank	Ohio Bell Telephone Company
	BROWN Everett	Ohio Bell Telephone Company
	BROWN Joe L	Ohio Bell Telephone Company
	BROWN Ples	Ohio Bell Telephone Company
	CHAPMAN E	Ohio Bell Telephone Company
	CLARY L	Ohio Bell Telephone Company
	COLLINS Claude	Ohio Bell Telephone Company
	CRADDOCK Marie	Ohio Bell Telephone Company
	DANIELS Sarah D	Ohio Bell Telephone Company
	DAVIS C	Ohio Bell Telephone Company
	DUKES VIrginia	Ohio Bell Telephone Company
	DUNCAN C	Ohio Bell Telephone Company
	EDWARDS Minnie	Ohio Bell Telephone Company
	EVANS Lula	Ohio Bell Telephone Company
	EVANS Melvin	Ohio Bell Telephone Company
	FERGUSON Hoyt	Ohio Bell Telephone Company
	FERGUSON Willie	Ohio Bell Telephone Company
	FISHER Ida Mae	Ohio Bell Telephone Company
	FLEMING Willie I	Ohio Bell Telephone Company
	FLOWERS Lillie Mae	Ohio Bell Telephone Company
	GARNERAS Emma	Ohio Bell Telephone Company
	GOODE Irene	Ohio Bell Telephone Company
	GREEN Tom	Ohio Bell Telephone Company
	GRIFFIN Geo D	Ohio Bell Telephone Company
	HARDING LE	Ohio Bell Telephone Company
	HARRIS Gus	Ohio Bell Telephone Company
	HAWKC M	Ohio Bell Telephone Company
	HUGHES S	Ohio Bell Telephone Company
	HYMAN Mattie L	Ohio Bell Telephone Company
	JONES A	Ohio Bell Telephone Company
	LAMBERT Bill	Ohio Bell Telephone Company
	LAWRENCE Edtdie	Ohio Bell Telephone Company

FINDINGS

Year	Uses	Source
1981	LEE Harry	Ohio Bell Telephone Company
	LIGON Mattie	Ohio Bell Telephone Company
	MARSH Sinnie	Ohio Bell Telephone Company
	MERIWEATHER Andy	Ohio Bell Telephone Company
	MERIWEATHER Maggie	Ohio Bell Telephone Company
	MOORE Frank M	Ohio Bell Telephone Company
	MORMAN Katie	Ohio Bell Telephone Company
	MULLEN E P	Ohio Bell Telephone Company
	MURELL Luke	Ohio Bell Telephone Company
	MYERS Jeff C	Ohio Bell Telephone Company
	PACE Idell	Ohio Bell Telephone Company
	PATTENGALL L	Ohio Bell Telephone Company
	RICE Floyd	Ohio Bell Telephone Company
	RICKARD Jas & Sarah	Ohio Bell Telephone Company
	RICKS C	Ohio Bell Telephone Company
	RODGERS Jas	Ohio Bell Telephone Company
	ROUNDTREE E	Ohio Bell Telephone Company
	SIMMONS C A Mrs	Ohio Bell Telephone Company
	SIMMONS Fred	Ohio Bell Telephone Company
	SLAYDEN Christine	Ohio Bell Telephone Company
	SMITH L	Ohio Bell Telephone Company
	SPANN Leslie L	Ohio Bell Telephone Company
	STEWART Carol C	Ohio Bell Telephone Company
	STONES B	Ohio Bell Telephone Company
	TAYLOR Bessie	Ohio Bell Telephone Company
	THOMAS Hattie F	Ohio Bell Telephone Company
	TURNER N H	Ohio Bell Telephone Company
	WALKER Willie	Ohio Bell Telephone Company
	WATKINS Annie	Ohio Bell Telephone Company
	WATTSA Andrew	Ohio Bell Telephone Company
	WILKES L	Ohio Bell Telephone Company
	WILSON H	Ohio Bell Telephone Company

FINDINGS

Year	Uses	Source
1981	WISE Geo	Ohio Bell Telephone Company
	WORLEY E G	Ohio Bell Telephone Company

8926 HOUGH AVE

Year	Uses	Source
2002	XXXX	Haines & Company
1999	XXXX	Haines Company, Inc.
1983	DAVIS Tommy	The Ohio Bell Telephone Co.
	EVANS Susie	The Ohio Bell Telephone Co.
	MILLS Manine	The Ohio Bell Telephone Co.
	SMITH Laura	The Ohio Bell Telephone Co.
1981	EVANS Susie	Ohio Bell Telephone Company
	FIELD E	Ohio Bell Telephone Company
	MILLS Maxine	Ohio Bell Telephone Company
1974	Apartments	The Cleveland Directory Co.
	Vacant	The Cleveland Directory Co.
	Vacant	The Cleveland Directory Co.
1970	APARTMENTS	The Cleveland Directory Co.
	VACANT	The Cleveland Directory Co.
	VACANT	The Cleveland Directory Co.
1961	Apartments	The Cleveland Directory Co.
	Wiggins Jas H	The Cleveland Directory Co.
	Vacant	The Cleveland Directory Co.
	Vacant	The Cleveland Directory Co.
	Williams Eddie F	The Cleveland Directory Co.
1955	Apartments	The Cleveland Directory Co.
	Shaffer Guy W	The Cleveland Directory Co.
	Cesari Emilio	The Cleveland Directory Co.
	Hurt Chas	The Cleveland Directory Co.
	Vacant	The Cleveland Directory Co.
1951	Apartments	The Cleveland Directory Co.
	Adler Richd S	The Cleveland Directory Co.
	Adler Jack	The Cleveland Directory Co.

FINDINGS

Year	Uses	Source
1951	Rosskamm Geo	The Cleveland Directory Co.
	Sandusky Sol	The Cleveland Directory Co.
1941	Apartments	The Cleveland Directory Co.
	Mastin Alvoid E	The Cleveland Directory Co.
	Adler John	The Cleveland Directory Co.
	Moore Clayton C	The Cleveland Directory Co.
	Sandusky Sol	The Cleveland Directory Co.
1930	Apartments	The Cleveland Directory Co.
	Law ton John M	The Cleveland Directory Co.
	Peoples Eliz Mrs	The Cleveland Directory Co.
	Vacant	The Cleveland Directory Co.
	Sandusky Sol	The Cleveland Directory Co.

8927 HOUGH AVE

Year	Uses	Source
2020	DONTAE PALMER	EDR Digital Archive
	ROKEISHA BROOKS	EDR Digital Archive
2017	RAVEN HOBBS	Cole Information
2014	LAVONNE WILLIAMS	Cole Information
2002	XXXX	Haines & Company
2000	ELAINE MARTIN	Cole Information
1999	MARTIN Elaine	Haines Company, Inc.
1961	Scotia Apts	The Cleveland Directory Co.
1955	Scotia Apts	The Cleveland Directory Co.
1951	Scotia Apts	The Cleveland Directory Co.
1930	Scotia Apts	The Cleveland Directory Co.

8928 HOUGH AVE

Year	Uses	Source
2002	XXXX	Haines & Company
1999	XXXX	Haines Company, Inc.
1991	The True Church Of God	OHIO BELL
1986	Sanctuary For Gods People	OHIO BELL
1983	Sanctuary For Gods People	The Ohio Bell Telephone Co.

FINDINGS

Year	Uses	Source
1974	The Missionary Workers Of Hough	The Cleveland Directory Co.
1970	HOUGH HOUSE OF BEAUTY	The Cleveland Directory Co.
1961	Scotia Apts	The Cleveland Directory Co.
	MtMoriah Missionary Baptist Church	The Cleveland Directory Co.
1955	Scotia Apts	The Cleveland Directory Co.
	Flemming Paul O photog	The Cleveland Directory Co.
1951	Scotia Apts	The Cleveland Directory Co.
	Flemming Photo Co	The Cleveland Directory Co.
1941	Flemming Photo Co	The Cleveland Directory Co.
1930	Scotia Apts	The Cleveland Directory Co.
	Law rence Studio Co photogs	The Cleveland Directory Co.

8929 HOUGH AVE

Year	Uses	Source
2020	TIARA HURT	EDR Digital Archive
	TITANIA HOWARD	EDR Digital Archive
2014	TIARA HURT	Cole Information
2005	GERALD HUTCHINSON	Cole Information
2002	XXXX	Haines & Company
1999	XXXX	Haines Company, Inc.
1995	OCCUPANT UNKNOWNN	Cole Information
1992	PETTIGREW, A M	Cole Information
1986	HAMILTO L	OHIO BELL
1961	Scotia Apts	The Cleveland Directory Co.
1955	Scotia Apts	The Cleveland Directory Co.
1951	Scotia Apts	The Cleveland Directory Co.
1941	Scotia Apts	The Cleveland Directory Co.
1930	Scotia Apts	The Cleveland Directory Co.

8930 HOUGH AVE

Year	Uses	Source
1961	Scotia Apts	The Cleveland Directory Co.
	Gonzalez Texaco Serv Sta store rm	The Cleveland Directory Co.
1955	Scotia Apts	The Cleveland Directory Co.

FINDINGS

Year	Uses	Source
1951	Scotia Apts	The Cleveland Directory Co.
1941	Scotia Apts	The Cleveland Directory Co.
	Vacant	The Cleveland Directory Co.
1930	Scotia Apts	The Cleveland Directory Co.
	Behnke Erdman G gro	The Cleveland Directory Co.

8931 HOUGH AVE

Year	Uses	Source
2020	BRENDA WALLER	EDR Digital Archive
	ARIQUA WALLER	EDR Digital Archive
	MARLON WALLER	EDR Digital Archive
2017	AKIRA WALLER	Cole Information
2014	SERRITA GRIFFIN	Cole Information
2010	SERRITA GRISSIN	Cole Information
2005	ANDREW WRIGHT	Cole Information
2000	STACIE WRIGHT	Cole Information
1999	MERRITTCheryl	Haines Company, Inc.
1995	MERRITT, CHERYL	Cole Information
1992	MERRITT, CHERYL	Cole Information
1961	Scotia Apts	The Cleveland Directory Co.
1955	Scotia Apts	The Cleveland Directory Co.
1951	Scotia Apts	The Cleveland Directory Co.
1941	Scotia Apts	The Cleveland Directory Co.
1930	Scotia Apts	The Cleveland Directory Co.

8932 HOUGH AVE

Year	Uses	Source
1961	Scotia Apts	The Cleveland Directory Co.
	Gonzalez Texaco Serv Sta	The Cleveland Directory Co.
1955	Scotia Apts	The Cleveland Directory Co.
	H & L Texaco Sta gas sta	The Cleveland Directory Co.
1951	Scotia Apts	The Cleveland Directory Co.
	Hall Franklin fill sta	The Cleveland Directory Co.
1941	Scotia Apts	The Cleveland Directory Co.

FINDINGS

Year	Uses	Source
1941	Gerfen Arth L filling sta	The Cleveland Directory Co.
1930	Scotia Apts	The Cleveland Directory Co.
	Eddy Harold N meats	The Cleveland Directory Co.

8933 HOUGH AVE

Year	Uses	Source
2020	MELISSA HULL	EDR Digital Archive
	RAYSHUNDA SCOTT	EDR Digital Archive
	JEROME DAVIS	EDR Digital Archive
2014	STEPHANIE GIBBS	Cole Information
2005	CARRIE SCOTT	Cole Information
2002	SCOTTC	Haines & Company
2000	C SCOTT	Cole Information
1999	SCOTTC	Haines Company, Inc.
1995	SCOTT, CARRIE L	Cole Information
1986	WILUAM David	OHIO BELL
1981	WILLIAMS David	Ohio Bell Telephone Company
1961	Scotia Apts	The Cleveland Directory Co.
	Vacant	The Cleveland Directory Co.
	Robinson Richd	The Cleveland Directory Co.
	Smith Chas	The Cleveland Directory Co.
1955	Scotia Apts	The Cleveland Directory Co.
	Hall Betty Mrs	The Cleveland Directory Co.
	No return	The Cleveland Directory Co.
	Vicario Jose	The Cleveland Directory Co.
	Wolf Jos	The Cleveland Directory Co.
	Brown Chas P	The Cleveland Directory Co.
1951	Scotia Apts	The Cleveland Directory Co.
	Billinghurst Geo H	The Cleveland Directory Co.
	Flynn Agnes Mrs	The Cleveland Directory Co.
	Sanford Louis I	The Cleveland Directory Co.
	Wolf Jos	The Cleveland Directory Co.
1941	Scotia Apts	The Cleveland Directory Co.

FINDINGS

Year	Uses	Source
1941	Billinghurst Geo H	The Cleveland Directory Co.
	Bassani Donald	The Cleveland Directory Co.
	Pearce Sheldon T	The Cleveland Directory Co.
	Huber Lillian Mrs	The Cleveland Directory Co.
1930	Scotia Apts	The Cleveland Directory Co.
	Crawley J^	The Cleveland Directory Co.
	Derr Elmer G^	The Cleveland Directory Co.
	Vacant	The Cleveland Directory Co.

8935 HOUGH AVE

Year	Uses	Source
2002	XXXX	Haines & Company
1999	XXXX	Haines Company, Inc.
1983	EVANS Pinkie	The Ohio Bell Telephone Co.
1981	EVANS Pinkie	Ohio Bell Telephone Company

8955 HOUGH AVE

Year	Uses	Source
2014	JAMES VANZANT	Cole Information

9001 HOUGH AVE

Year	Uses	Source
2020	COZETTE CATANO	EDR Digital Archive
	KESHIA EGLEE	EDR Digital Archive
	CONSTANCE CALHOUN	EDR Digital Archive
	KIMBERLY DICKERSON	EDR Digital Archive
	SHANNON JOHNSON	EDR Digital Archive
	SHERON MORRISON	EDR Digital Archive
	DOREANE HAYES	EDR Digital Archive
	RENAUTICA BROCK	EDR Digital Archive
	LAKESHA MCCOY	EDR Digital Archive
	ANGELA CALLOWAY	EDR Digital Archive
	TAMARA LONG	EDR Digital Archive
	KATIA CHAPPELL	EDR Digital Archive

FINDINGS

Year	Uses	Source
2020	DENNIS PROSSER	EDR Digital Archive
	DARRON OVERBY	EDR Digital Archive
	KELI APPLETON	EDR Digital Archive
	TREMAINE CALHOUN	EDR Digital Archive
	NIKOLENA STERLING	EDR Digital Archive
2017	COZETTE CATANO	Cole Information
	AQILA JOHNSON	Cole Information
	RUBY LITTLE	Cole Information
	LAKESHIA MCCOY	Cole Information
	SHERON MORRISON	Cole Information
	T CROSBY	Cole Information
	CONTSNACE CALHOUN	Cole Information
2014	PARK VILLAGE COMMUNITY	Cole Information
	LYVONNE BROWN	Cole Information
	COZETTE CATANO	Cole Information
	RUBY LITTLE	Cole Information
	LAKESHIA MCCOY	Cole Information
	ASHLEY TERSON	Cole Information
	STACY BAKER	Cole Information
	SHERON MORRISON	Cole Information
	ANNA SHAKARIAN	Cole Information
	T CROSBY	Cole Information
	HEAVEN POOLE	Cole Information
	CONTSNACE CALHOUN	Cole Information
	AVRIAN RAYMOS	Cole Information
2010	COZETTE CATANO	Cole Information
	LYVONNE BROWN	Cole Information
	LAKESHIA MCCOY	Cole Information
	TIFFANY GRIFFIN	Cole Information
	DEWAYNE WALDON	Cole Information
	GIVONCHY ARMSTRONG	Cole Information
	VINCENT LITTLE	Cole Information

FINDINGS

Year	Uses	Source
2010	SHERON MORRISON	Cole Information
	SADIE JOHNSON	Cole Information
	STACY BAKER	Cole Information
	VINCENT EGLER	Cole Information
	JOHN HARRIS	Cole Information
	VALERIA WHITE	Cole Information
	T CROSBY	Cole Information
	L MOORE	Cole Information
	CONTSNACE CALHOUN	Cole Information
2005	LYVONNE BROWN	Cole Information
	WANDA RATLIFF	Cole Information
	DONNA COSMEN	Cole Information
	VATANIA CHAPMAN	Cole Information
	E GANDY	Cole Information
	BAISHA GLENN	Cole Information
	SAMM CLAYTON	Cole Information
	EVA HARRIS	Cole Information
	D WILLIAMS	Cole Information
	TAMIKA REID	Cole Information
	R LITTLE	Cole Information
2002	BURNS Donna	Haines & Company
	GANDYE	Haines & Company
	HARRIS Arvanders	Haines & Company
	WOODS R	Haines & Company
2000	E GANDY	Cole Information
	TERRIE ANDERSON	Cole Information
	DONNA BURNS	Cole Information
1999	GANDYE	Haines Company, Inc.
	HARRISAnr Vanders	Haines Company, Inc.
	SMITH Linda	Haines Company, Inc.
1995	GANDY, E	Cole Information
	JOHNSON, AARON	Cole Information

FINDINGS

Year	Uses	Source
1995	WILLIAMS, SUSAN	Cole Information
	TOLER, TARA	Cole Information
	TROUPE, LINDA	Cole Information
	WILSON, F I	Cole Information
	THOMPSON, S	Cole Information
1992	GANDY, E	Cole Information
	RUSSELL, J	Cole Information
1991	Donna	OHIO BELL
	E	OHIO BELL
	D	OHIO BELL
1986	GANDY E	OHIO BELL
	GREEN Inez	OHIO BELL
	HOLT Shirley	OHIO BELL
	MORGANFIELD Lew is	OHIO BELL
	SPRIGGS D	OHIO BELL
1983	DUNLOP TE	The Ohio Bell Telephone Co.
	GANDY E	The Ohio Bell Telephone Co.
	GREEN Inez	The Ohio Bell Telephone Co.
	LEWIS Jesse	The Ohio Bell Telephone Co.
	MORGANFIELD Lew is	The Ohio Bell Telephone Co.
	SPRIOGS D	The Ohio Bell Telephone Co.
1981	DOTSON M	Ohio Bell Telephone Company
	DUNLOP T E	Ohio Bell Telephone Company
	GANDY E	Ohio Bell Telephone Company
	GREEN Jas	Ohio Bell Telephone Company
	LEWIS Jesse	Ohio Bell Telephone Company
	MORGANFIELD Lew is	Ohio Bell Telephone Company
	TONEY Rosa	Ohio Bell Telephone Company
1974	Hough Community Development For Better Living apts	The Cleveland Directory Co.
	Ruth Brenda Mrs	The Cleveland Directory Co.
	Green James E	The Cleveland Directory Co.
	Edmunds Eliz	The Cleveland Directory Co.

FINDINGS

Year	Uses	Source
1974	Low e Patricia Mrs	The Cleveland Directory Co.
	Allman Lilly Mrs	The Cleveland Directory Co.
	Harris Eva	The Cleveland Directory Co.
	Buford Henry	The Cleveland Directory Co.
	Vacant	The Cleveland Directory Co.
	Rox Helen Mrs	The Cleveland Directory Co.
	Wallace Doris	The Cleveland Directory Co.
	Golden Bertha	The Cleveland Directory Co.
	Vacant	The Cleveland Directory Co.
1970	HOUGH COMMUNITY DEVELOPMENT FOR BETTER LIVING APTS	The Cleveland Directory Co.
	RUTH BRENDA MRS	The Cleveland Directory Co.
	GREEN JAMES E	The Cleveland Directory Co.
	JACKSON JOYCE MRS	The Cleveland Directory Co.
	LOWE PATRICIA MRS	The Cleveland Directory Co.
	ALLMAN LILLY MRS	The Cleveland Directory Co.
	BRUSTER RUTH MRS	The Cleveland Directory Co.
	BUFORD HENRY	The Cleveland Directory Co.
	GARDNER CHARLOTTE	The Cleveland Directory Co.
	ROSS REGINALD	The Cleveland Directory Co.
	JACKSON ESTHER MRS	The Cleveland Directory Co.
	WYNN IDA MRS	The Cleveland Directory Co.
1961	Harkness Terrace	The Cleveland Directory Co.
	Partee Wm	The Cleveland Directory Co.
1955	Harkness Terrace	The Cleveland Directory Co.
	Wyatt Thos P	The Cleveland Directory Co.
1951	Harkness Terrace	The Cleveland Directory Co.
	Marshall Thos E	The Cleveland Directory Co.
1941	Harkness Terrace	The Cleveland Directory Co.
	Marshall Thos E	The Cleveland Directory Co.
1930	Harkness Terrace	The Cleveland Directory Co.

FINDINGS

9002 HOUGH AVE

Year	Uses	Source
1961	Harkness Terrace	The Cleveland Directory Co.
1955	Harkness Terrace	The Cleveland Directory Co.
1951	Harkness Terrace	The Cleveland Directory Co.
1941	Harkness Terrace	The Cleveland Directory Co.
1930	Harkness Terrace	The Cleveland Directory Co.

9003 HOUGH AVE

Year	Uses	Source
1961	Harkness Terrace	The Cleveland Directory Co.
	Polk Ozell Z	The Cleveland Directory Co.
1955	Harkness Terrace	The Cleveland Directory Co.
	Polk Ozell Z	The Cleveland Directory Co.
1951	Harkness Terrace	The Cleveland Directory Co.
	Pow ell Trevor E	The Cleveland Directory Co.
1941	Harkness Terrace	The Cleveland Directory Co.
	Pow ell Trevor E	The Cleveland Directory Co.
1930	Harkness Terrace	The Cleveland Directory Co.
	Kellogg Chas W^	The Cleveland Directory Co.
	Marshall Thos E^	The Cleveland Directory Co.

9007 HOUGH AVE

Year	Uses	Source
1955	Lavine Myer B lw yr	The Cleveland Directory Co.
1951	Lavine Myer B lw yr	The Cleveland Directory Co.
1941	Walker Leonard R	The Cleveland Directory Co.
1930	Wilson Chas E	The Cleveland Directory Co.

9009 HOUGH AVE

Year	Uses	Source
1961	Womack West	The Cleveland Directory Co.
1955	Foster Ralph L	The Cleveland Directory Co.
1951	Barlag Fred J	The Cleveland Directory Co.
	Truskolaski Jos	The Cleveland Directory Co.

FINDINGS

Year	Uses	Source
1930	Sanderson Wm T	The Cleveland Directory Co.

9011 HOUGH AVE

Year	Uses	Source
1995	LEWIS, R	Cole Information

08925 HOUGH AVE

Year	Uses	Source
1983	WISE Ge	The Ohio Bell Telephone Co.
	WISE Geo A	The Ohio Bell Telephone Co.
1981	BERRY N	Ohio Bell Telephone Company

FINDINGS

ADJOINING PROPERTY: ADDRESSES NOT IDENTIFIED IN RESEARCH SOURCE

The following Adjoining Property addresses were researched for this report, and the addresses were not identified in research source.

Address Researched	Address Not Identified in Research Source
08925 HOUGH AVE	2020, 2017, 2014, 2010, 2005, 2002, 2000, 1999, 1995, 1992, 1991, 1986, 1981, 1980, 1974, 1973, 1972, 1970, 1967, 1962, 1961, 1959, 1955, 1954, 1951, 1949, 1941, 1935, 1930
08925 HOUGH AVE	2020, 2017, 2014, 2010, 2005, 2002, 2000, 1999, 1995, 1992, 1991, 1986, 1983, 1980, 1974, 1973, 1972, 1970, 1967, 1962, 1961, 1959, 1955, 1954, 1951, 1949, 1941, 1935, 1930
1690 90TH	2020, 2017, 2014, 2010, 2005, 2002, 2000, 1999, 1995, 1992, 1991, 1986, 1983, 1981, 1980, 1974, 1973, 1972, 1970, 1967, 1962, 1959, 1955, 1954, 1951, 1949, 1941, 1935, 1930
1692 90TH	2020, 2017, 2014, 2010, 2005, 2002, 2000, 1999, 1995, 1992, 1991, 1986, 1983, 1981, 1980, 1974, 1973, 1972, 1970, 1967, 1962, 1959, 1955, 1954, 1951, 1949, 1941, 1935, 1930
1692 90TH	2020, 2017, 2014, 2010, 2005, 2002, 2000, 1999, 1995, 1992, 1991, 1986, 1983, 1981, 1980, 1974, 1973, 1972, 1970, 1967, 1962, 1961, 1959, 1954, 1951, 1949, 1941, 1935, 1930
1693 90TH	2020, 2017, 2014, 2010, 2005, 2002, 2000, 1999, 1995, 1992, 1991, 1986, 1983, 1981, 1980, 1974, 1973, 1972, 1970, 1967, 1962, 1961, 1959, 1954, 1951, 1949, 1941, 1935, 1930
1693 90TH	2020, 2017, 2014, 2010, 2005, 2002, 2000, 1999, 1995, 1992, 1991, 1986, 1983, 1981, 1980, 1974, 1973, 1972, 1970, 1967, 1962, 1959, 1955, 1954, 1951, 1949, 1941, 1935, 1930
1694 90TH	2020, 2017, 2014, 2010, 2005, 2002, 2000, 1999, 1995, 1992, 1991, 1986, 1983, 1981, 1980, 1974, 1973, 1972, 1970, 1967, 1962, 1959, 1955, 1954, 1951, 1949, 1941, 1935, 1930
1694 90TH	2020, 2017, 2014, 2010, 2005, 2002, 2000, 1999, 1995, 1992, 1991, 1986, 1983, 1981, 1980, 1974, 1973, 1972, 1970, 1967, 1962, 1961, 1959, 1954, 1951, 1949, 1941, 1935, 1930
1694 90TH	2020, 2017, 2014, 2010, 2005, 2002, 2000, 1995, 1992, 1991, 1986, 1983, 1981, 1980, 1974, 1973, 1972, 1970, 1967, 1962, 1961, 1959, 1955, 1954, 1951, 1949, 1941, 1935, 1930
1694 90TH	2020, 2017, 2014, 2010, 2005, 2000, 1999, 1995, 1992, 1991, 1986, 1983, 1981, 1980, 1974, 1973, 1972, 1970, 1967, 1962, 1961, 1959, 1955, 1954, 1951, 1949, 1941, 1935, 1930
1695 90TH	2020, 2017, 2014, 2010, 2005, 2002, 2000, 1999, 1995, 1992, 1991, 1986, 1983, 1981, 1980, 1974, 1973, 1972, 1970, 1967, 1962, 1961, 1959, 1954, 1951, 1949, 1941, 1935, 1930
1695 90TH	2020, 2017, 2014, 2010, 2005, 2002, 2000, 1999, 1995, 1992, 1991, 1986, 1983, 1981, 1980, 1974, 1973, 1972, 1970, 1967, 1962, 1959, 1955, 1954, 1951, 1949, 1941, 1935, 1930
1698 90TH	2020, 2017, 2014, 2010, 2005, 2002, 2000, 1999, 1995, 1992, 1991, 1986, 1983, 1981, 1980, 1974, 1973, 1972, 1970, 1967, 1962, 1959, 1955, 1954, 1951, 1949, 1941, 1935, 1930

FINDINGS

Address Researched	Address Not Identified in Research Source
1698 90TH	2020, 2017, 2014, 2010, 2005, 2002, 2000, 1999, 1995, 1992, 1991, 1986, 1983, 1981, 1980, 1974, 1973, 1972, 1970, 1967, 1962, 1961, 1959, 1954, 1951, 1949, 1941, 1935, 1930
1698 90TH	2020, 2017, 2014, 2010, 2005, 2000, 1999, 1995, 1992, 1991, 1986, 1983, 1981, 1980, 1974, 1973, 1972, 1970, 1967, 1962, 1961, 1959, 1955, 1954, 1951, 1949, 1941, 1935, 1930
1698 90TH	2020, 2017, 2014, 2010, 2005, 2002, 2000, 1995, 1992, 1991, 1986, 1983, 1981, 1980, 1974, 1973, 1972, 1970, 1967, 1962, 1961, 1959, 1955, 1954, 1951, 1949, 1941, 1935, 1930
1712 89TH PL	2020, 2017, 2014, 2010, 2005, 2002, 2000, 1999, 1995, 1992, 1991, 1986, 1983, 1981, 1980, 1974, 1973, 1972, 1970, 1967, 1962, 1961, 1959, 1955, 1954, 1951, 1949, 1941, 1935
1712 89TH PL	2020, 2017, 2014, 2010, 2005, 2002, 2000, 1999, 1995, 1992, 1991, 1986, 1983, 1981, 1980, 1974, 1973, 1972, 1970, 1967, 1962, 1961, 1959, 1955, 1954, 1951, 1949, 1941, 1930
1712 89TH PL	2020, 2017, 2014, 2010, 2005, 2002, 2000, 1999, 1995, 1992, 1991, 1986, 1983, 1981, 1980, 1974, 1973, 1972, 1970, 1967, 1962, 1959, 1955, 1954, 1951, 1949, 1941, 1935, 1930
1712 89TH PL	2020, 2017, 2014, 2010, 2005, 2002, 2000, 1999, 1995, 1992, 1991, 1986, 1983, 1981, 1980, 1974, 1973, 1972, 1970, 1967, 1962, 1961, 1959, 1954, 1951, 1949, 1941, 1935, 1930
1712 89TH PL	2020, 2017, 2014, 2010, 2005, 2002, 2000, 1999, 1995, 1992, 1991, 1986, 1983, 1981, 1980, 1974, 1973, 1972, 1970, 1967, 1962, 1961, 1959, 1955, 1954, 1949, 1941, 1935, 1930
1712 89TH PL	2020, 2017, 2014, 2010, 2005, 2002, 2000, 1999, 1995, 1992, 1991, 1986, 1983, 1981, 1980, 1974, 1973, 1972, 1970, 1967, 1962, 1961, 1959, 1955, 1954, 1951, 1949, 1935, 1930
1712 89TH ST	2020, 2017, 2014, 2010, 2005, 2002, 2000, 1999, 1995, 1992, 1991, 1986, 1983, 1981, 1980, 1974, 1973, 1972, 1970, 1967, 1962, 1961, 1959, 1955, 1954, 1951, 1949, 1941, 1935
1715 89TH PL	2020, 2017, 2014, 2010, 2005, 2002, 2000, 1999, 1995, 1992, 1991, 1986, 1983, 1981, 1980, 1974, 1973, 1972, 1970, 1967, 1962, 1961, 1959, 1955, 1954, 1951, 1949, 1941, 1935
1715 89TH PL	2020, 2017, 2014, 2010, 2005, 2002, 2000, 1999, 1995, 1992, 1991, 1986, 1983, 1981, 1980, 1974, 1973, 1972, 1970, 1967, 1962, 1961, 1959, 1955, 1954, 1951, 1949, 1941, 1930
1715 89TH PL	2020, 2017, 2014, 2010, 2005, 2002, 2000, 1999, 1995, 1992, 1991, 1986, 1983, 1981, 1980, 1974, 1973, 1972, 1970, 1967, 1962, 1961, 1959, 1955, 1954, 1951, 1949, 1935, 1930
1715 89TH PL	2020, 2017, 2014, 2010, 2005, 2002, 2000, 1999, 1995, 1992, 1991, 1986, 1983, 1981, 1980, 1974, 1973, 1972, 1970, 1967, 1962, 1961, 1959, 1955, 1954, 1949, 1941, 1935, 1930
1716 89TH PL	2020, 2017, 2014, 2010, 2005, 2002, 2000, 1999, 1995, 1992, 1991, 1986, 1983, 1981, 1980, 1974, 1973, 1972, 1970, 1967, 1962, 1961, 1959, 1955, 1954, 1949, 1941, 1935, 1930
1716 89TH PL	2020, 2017, 2014, 2010, 2005, 2002, 2000, 1999, 1995, 1992, 1991, 1986, 1983, 1981, 1980, 1974, 1973, 1972, 1970, 1967, 1962, 1961, 1959, 1954, 1951, 1949, 1941, 1935, 1930

FINDINGS

Address Researched	Address Not Identified in Research Source
1716 89TH PL	2020, 2017, 2014, 2010, 2005, 2002, 2000, 1999, 1995, 1992, 1991, 1986, 1983, 1981, 1980, 1974, 1973, 1972, 1970, 1967, 1962, 1961, 1959, 1955, 1954, 1951, 1949, 1935, 1930
1716 89TH PL	2020, 2017, 2014, 2010, 2005, 2002, 2000, 1999, 1995, 1992, 1991, 1986, 1983, 1981, 1980, 1974, 1973, 1972, 1970, 1967, 1962, 1961, 1959, 1955, 1954, 1951, 1949, 1941, 1930
1716 89TH PL	2020, 2017, 2014, 2010, 2005, 2002, 2000, 1999, 1995, 1992, 1991, 1986, 1983, 1981, 1980, 1974, 1973, 1972, 1970, 1967, 1962, 1961, 1959, 1955, 1954, 1951, 1949, 1941, 1935
1716 E 90TH ST	2020, 2017, 2014, 2010, 2005, 2002, 1999, 1995, 1992, 1991, 1986, 1983, 1981, 1980, 1974, 1973, 1972, 1970, 1967, 1962, 1961, 1959, 1955, 1954, 1951, 1949, 1941, 1935, 1930
1716 E 90TH ST	2020, 2017, 2014, 2010, 2005, 2002, 2000, 1999, 1992, 1991, 1986, 1983, 1981, 1980, 1974, 1973, 1972, 1970, 1967, 1962, 1961, 1959, 1955, 1954, 1951, 1949, 1941, 1935, 1930
1716 E 90TH ST	2020, 2017, 2014, 2005, 2002, 2000, 1999, 1995, 1992, 1991, 1986, 1983, 1981, 1980, 1974, 1973, 1972, 1970, 1967, 1962, 1961, 1959, 1955, 1954, 1951, 1949, 1941, 1935, 1930
1716 E 90TH ST	2020, 2017, 2014, 2010, 2002, 2000, 1999, 1995, 1992, 1991, 1986, 1983, 1981, 1980, 1974, 1973, 1972, 1970, 1967, 1962, 1961, 1959, 1955, 1954, 1951, 1949, 1941, 1935, 1930
1717 89TH	2020, 2017, 2014, 2010, 2005, 2002, 2000, 1999, 1995, 1992, 1991, 1986, 1983, 1981, 1980, 1974, 1973, 1972, 1970, 1967, 1962, 1959, 1955, 1954, 1951, 1949, 1941, 1935, 1930
1717 89TH PL	2020, 2017, 2014, 2010, 2005, 2002, 2000, 1999, 1995, 1992, 1991, 1986, 1983, 1981, 1980, 1974, 1973, 1972, 1970, 1967, 1962, 1961, 1959, 1955, 1954, 1951, 1949, 1941, 1935
1717 89TH PL	2020, 2017, 2014, 2010, 2005, 2002, 2000, 1999, 1995, 1992, 1991, 1986, 1983, 1981, 1980, 1974, 1973, 1972, 1970, 1967, 1962, 1961, 1959, 1955, 1954, 1951, 1949, 1941, 1930
1717 89TH PL	2020, 2017, 2014, 2010, 2005, 2002, 2000, 1999, 1995, 1992, 1991, 1986, 1983, 1981, 1980, 1974, 1973, 1972, 1970, 1967, 1962, 1961, 1959, 1955, 1954, 1951, 1949, 1935, 1930
1717 89TH PL	2020, 2017, 2014, 2010, 2005, 2002, 2000, 1999, 1995, 1992, 1991, 1986, 1983, 1981, 1980, 1974, 1973, 1972, 1970, 1967, 1962, 1961, 1959, 1954, 1951, 1949, 1941, 1935, 1930
1717 89TH PL	2020, 2017, 2014, 2010, 2005, 2002, 2000, 1999, 1995, 1992, 1991, 1986, 1983, 1981, 1980, 1974, 1973, 1972, 1970, 1967, 1962, 1959, 1955, 1954, 1951, 1949, 1941, 1935, 1930
1717 89TH PL	2020, 2017, 2014, 2010, 2005, 2002, 2000, 1999, 1995, 1992, 1991, 1986, 1983, 1981, 1980, 1974, 1973, 1972, 1970, 1967, 1962, 1961, 1959, 1955, 1954, 1949, 1941, 1935, 1930
1719 89TH PL	2020, 2017, 2014, 2010, 2005, 2002, 2000, 1999, 1995, 1992, 1991, 1986, 1983, 1981, 1980, 1974, 1973, 1972, 1970, 1967, 1962, 1961, 1959, 1955, 1954, 1949, 1941, 1935, 1930
1719 89TH PL	2020, 2017, 2014, 2010, 2005, 2002, 2000, 1999, 1995, 1992, 1991, 1986, 1983, 1981, 1980, 1974, 1973, 1972, 1970, 1967, 1962, 1959, 1955, 1954, 1951, 1949, 1941, 1935, 1930

FINDINGS

Address Researched	Address Not Identified in Research Source
1719 89TH PL	2020, 2017, 2014, 2010, 2005, 2002, 2000, 1999, 1995, 1992, 1991, 1986, 1983, 1981, 1980, 1974, 1973, 1972, 1970, 1967, 1962, 1961, 1959, 1954, 1951, 1949, 1941, 1935, 1930
1719 89TH PL	2020, 2017, 2014, 2010, 2005, 2002, 2000, 1999, 1995, 1992, 1991, 1986, 1983, 1981, 1980, 1974, 1973, 1972, 1970, 1967, 1962, 1961, 1959, 1955, 1954, 1951, 1949, 1935, 1930
1719 89TH PL	2020, 2017, 2014, 2010, 2005, 2002, 2000, 1999, 1995, 1992, 1991, 1986, 1983, 1981, 1980, 1974, 1973, 1972, 1970, 1967, 1962, 1961, 1959, 1955, 1954, 1951, 1949, 1941, 1930
1719 89TH PL	2020, 2017, 2014, 2010, 2005, 2002, 2000, 1999, 1995, 1992, 1991, 1986, 1983, 1981, 1980, 1974, 1973, 1972, 1970, 1967, 1962, 1961, 1959, 1955, 1954, 1951, 1949, 1941, 1935
1720 89TH	2020, 2017, 2014, 2010, 2005, 2002, 2000, 1999, 1995, 1992, 1991, 1986, 1983, 1981, 1980, 1974, 1973, 1972, 1970, 1967, 1962, 1959, 1955, 1954, 1951, 1949, 1941, 1935, 1930
1720 89TH PL	2020, 2017, 2014, 2010, 2005, 2002, 2000, 1999, 1995, 1992, 1991, 1986, 1983, 1981, 1980, 1974, 1973, 1972, 1970, 1967, 1962, 1961, 1959, 1955, 1954, 1951, 1949, 1941, 1935
1720 89TH PL	2020, 2017, 2014, 2010, 2005, 2002, 2000, 1999, 1995, 1992, 1991, 1986, 1983, 1981, 1980, 1974, 1973, 1972, 1970, 1967, 1962, 1961, 1959, 1955, 1954, 1951, 1949, 1941, 1930
1720 89TH PL	2020, 2017, 2014, 2010, 2005, 2002, 2000, 1999, 1995, 1992, 1991, 1986, 1983, 1981, 1980, 1974, 1973, 1972, 1970, 1967, 1962, 1961, 1959, 1955, 1954, 1951, 1949, 1935, 1930
1720 89TH PL	2020, 2017, 2014, 2010, 2005, 2002, 2000, 1999, 1995, 1992, 1991, 1986, 1983, 1981, 1980, 1974, 1973, 1972, 1970, 1967, 1962, 1961, 1959, 1954, 1951, 1949, 1941, 1935, 1930
1720 89TH PL	2020, 2017, 2014, 2010, 2005, 2002, 2000, 1999, 1995, 1992, 1991, 1986, 1983, 1981, 1980, 1974, 1973, 1972, 1970, 1967, 1962, 1959, 1955, 1954, 1951, 1949, 1941, 1935, 1930
1720 89TH PL	2020, 2017, 2014, 2010, 2005, 2002, 2000, 1999, 1995, 1992, 1991, 1986, 1983, 1981, 1980, 1974, 1973, 1972, 1970, 1967, 1962, 1961, 1959, 1955, 1954, 1949, 1941, 1935, 1930
1720 90TH	2020, 2017, 2014, 2010, 2005, 2002, 2000, 1999, 1995, 1992, 1991, 1986, 1983, 1981, 1980, 1974, 1973, 1972, 1970, 1967, 1962, 1961, 1959, 1954, 1951, 1949, 1941, 1935, 1930
1720 90TH	2020, 2017, 2014, 2010, 2005, 2002, 2000, 1999, 1995, 1992, 1991, 1986, 1983, 1981, 1980, 1974, 1973, 1972, 1970, 1967, 1962, 1959, 1955, 1954, 1951, 1949, 1941, 1935, 1930
1720 90TH ST	2020, 2017, 2014, 2010, 2005, 2002, 2000, 1999, 1995, 1992, 1991, 1986, 1983, 1981, 1980, 1974, 1973, 1972, 1967, 1962, 1961, 1959, 1955, 1954, 1951, 1949, 1941, 1935, 1930
1720 90TH ST	2020, 2017, 2014, 2010, 2005, 2002, 2000, 1999, 1995, 1992, 1991, 1986, 1983, 1981, 1980, 1973, 1972, 1970, 1967, 1962, 1961, 1959, 1955, 1954, 1951, 1949, 1941, 1935, 1930
1720 90TH ST	2020, 2017, 2014, 2010, 2005, 2002, 2000, 1999, 1995, 1992, 1991, 1986, 1983, 1981, 1980, 1974, 1973, 1972, 1970, 1967, 1962, 1961, 1959, 1955, 1954, 1949, 1941, 1935, 1930

FINDINGS

Address Researched	Address Not Identified in Research Source
1720 90TH ST	2020, 2017, 2014, 2010, 2005, 2002, 2000, 1999, 1995, 1992, 1991, 1986, 1983, 1981, 1980, 1974, 1973, 1972, 1970, 1967, 1962, 1961, 1959, 1955, 1954, 1951, 1949, 1941, 1930
1720 90TH ST	2020, 2017, 2014, 2010, 2005, 2002, 2000, 1999, 1995, 1992, 1991, 1986, 1983, 1981, 1980, 1974, 1973, 1972, 1970, 1967, 1962, 1961, 1959, 1955, 1954, 1951, 1949, 1935, 1930
1720 90TH ST	2020, 2017, 2014, 2010, 2005, 2002, 2000, 1999, 1995, 1992, 1991, 1986, 1983, 1981, 1980, 1974, 1973, 1972, 1970, 1967, 1962, 1961, 1959, 1955, 1954, 1951, 1949, 1941, 1935
1721 90TH	2020, 2017, 2014, 2010, 2005, 2002, 2000, 1999, 1995, 1992, 1991, 1986, 1983, 1981, 1980, 1974, 1973, 1972, 1970, 1967, 1962, 1959, 1955, 1954, 1951, 1949, 1941, 1935, 1930
1721 90TH	2020, 2017, 2014, 2010, 2005, 2002, 2000, 1999, 1995, 1992, 1991, 1986, 1983, 1981, 1980, 1974, 1973, 1972, 1970, 1967, 1962, 1961, 1959, 1954, 1951, 1949, 1941, 1935, 1930
1721 90TH ST	2020, 2017, 2014, 2010, 2005, 2002, 2000, 1999, 1995, 1992, 1991, 1986, 1983, 1981, 1980, 1973, 1972, 1970, 1967, 1962, 1961, 1959, 1955, 1954, 1951, 1949, 1941, 1935, 1930
1721 90TH ST	2020, 2017, 2014, 2010, 2005, 2002, 2000, 1999, 1995, 1992, 1991, 1986, 1983, 1981, 1980, 1974, 1973, 1972, 1967, 1962, 1961, 1959, 1955, 1954, 1951, 1949, 1941, 1935, 1930
1721 90TH ST	2020, 2017, 2014, 2010, 2005, 2002, 2000, 1999, 1995, 1992, 1991, 1986, 1983, 1981, 1980, 1974, 1973, 1972, 1970, 1967, 1962, 1961, 1959, 1955, 1954, 1951, 1949, 1941, 1935
1721 90TH ST	2020, 2017, 2014, 2010, 2005, 2002, 2000, 1999, 1995, 1992, 1991, 1986, 1983, 1981, 1980, 1974, 1973, 1972, 1970, 1967, 1962, 1961, 1959, 1955, 1954, 1951, 1949, 1935, 1930
1721 90TH ST	2020, 2017, 2014, 2010, 2005, 2002, 2000, 1999, 1995, 1992, 1991, 1986, 1983, 1981, 1980, 1974, 1973, 1972, 1970, 1967, 1962, 1961, 1959, 1955, 1954, 1951, 1949, 1941, 1930
1721 90TH ST	2020, 2017, 2014, 2010, 2005, 2002, 2000, 1999, 1995, 1992, 1991, 1986, 1983, 1981, 1980, 1974, 1973, 1972, 1970, 1967, 1962, 1961, 1959, 1955, 1954, 1949, 1941, 1935, 1930
1722 89TH	2020, 2017, 2014, 2010, 2005, 2002, 2000, 1999, 1995, 1992, 1991, 1986, 1983, 1981, 1980, 1974, 1973, 1972, 1970, 1967, 1962, 1959, 1955, 1954, 1951, 1949, 1941, 1935, 1930
1722 89TH PL	2020, 2017, 2014, 2010, 2005, 2002, 2000, 1999, 1995, 1992, 1991, 1986, 1983, 1981, 1980, 1974, 1973, 1972, 1970, 1967, 1962, 1961, 1959, 1955, 1954, 1949, 1941, 1935, 1930
1722 89TH PL	2020, 2017, 2014, 2010, 2005, 2002, 2000, 1999, 1995, 1992, 1991, 1986, 1983, 1981, 1980, 1974, 1973, 1972, 1970, 1967, 1962, 1961, 1959, 1954, 1951, 1949, 1941, 1935, 1930
1722 89TH PL	2020, 2017, 2014, 2010, 2005, 2002, 2000, 1999, 1995, 1992, 1991, 1986, 1983, 1981, 1980, 1974, 1973, 1972, 1970, 1967, 1962, 1961, 1959, 1955, 1954, 1951, 1949, 1935, 1930
1722 89TH PL	2020, 2017, 2014, 2010, 2005, 2002, 2000, 1999, 1995, 1992, 1991, 1986, 1983, 1981, 1980, 1974, 1973, 1972, 1970, 1967, 1962, 1961, 1959, 1955, 1954, 1951, 1949, 1941, 1930

FINDINGS

Address Researched	Address Not Identified in Research Source
1722 89TH PL	2020, 2017, 2014, 2010, 2005, 2002, 2000, 1999, 1995, 1992, 1991, 1986, 1983, 1981, 1980, 1974, 1973, 1972, 1970, 1967, 1962, 1961, 1959, 1955, 1954, 1951, 1949, 1941, 1935
1723 89TH PL	2020, 2017, 2014, 2010, 2005, 2002, 2000, 1999, 1995, 1992, 1991, 1986, 1983, 1981, 1980, 1974, 1973, 1972, 1970, 1967, 1962, 1961, 1959, 1955, 1954, 1951, 1949, 1941, 1935
1723 89TH PL	2020, 2017, 2014, 2010, 2005, 2002, 2000, 1999, 1995, 1992, 1991, 1986, 1983, 1981, 1980, 1974, 1973, 1972, 1970, 1967, 1962, 1961, 1959, 1955, 1954, 1951, 1949, 1941, 1930
1723 89TH PL	2020, 2017, 2014, 2010, 2005, 2002, 2000, 1999, 1995, 1992, 1991, 1986, 1983, 1981, 1980, 1974, 1973, 1972, 1970, 1967, 1962, 1961, 1959, 1955, 1954, 1951, 1949, 1935, 1930
1723 89TH PL	2020, 2017, 2014, 2010, 2005, 2002, 2000, 1999, 1995, 1992, 1991, 1986, 1983, 1981, 1980, 1974, 1973, 1972, 1970, 1967, 1962, 1961, 1959, 1954, 1951, 1949, 1941, 1935, 1930
1723 89TH PL	2020, 2017, 2014, 2010, 2005, 2002, 2000, 1999, 1995, 1992, 1991, 1986, 1983, 1981, 1980, 1974, 1973, 1972, 1970, 1967, 1962, 1959, 1955, 1954, 1951, 1949, 1941, 1935, 1930
1723 89TH PL	2020, 2017, 2014, 2010, 2005, 2002, 2000, 1999, 1995, 1992, 1991, 1986, 1983, 1981, 1980, 1974, 1973, 1972, 1970, 1967, 1962, 1961, 1959, 1955, 1954, 1949, 1941, 1935, 1930
1723 90TH	2020, 2017, 2014, 2010, 2005, 2002, 2000, 1999, 1995, 1992, 1991, 1986, 1983, 1981, 1980, 1974, 1973, 1972, 1970, 1967, 1962, 1961, 1959, 1954, 1951, 1949, 1941, 1935, 1930
1723 90TH	2020, 2017, 2014, 2010, 2005, 2002, 2000, 1999, 1995, 1992, 1991, 1986, 1983, 1981, 1980, 1974, 1973, 1972, 1970, 1967, 1962, 1959, 1955, 1954, 1951, 1949, 1941, 1935, 1930
1723 90TH ST	2020, 2017, 2014, 2010, 2005, 2002, 2000, 1999, 1995, 1992, 1991, 1986, 1983, 1981, 1980, 1974, 1973, 1972, 1967, 1962, 1961, 1959, 1955, 1954, 1951, 1949, 1941, 1935, 1930
1723 90TH ST	2020, 2017, 2014, 2010, 2005, 2002, 2000, 1999, 1995, 1992, 1991, 1986, 1983, 1981, 1980, 1973, 1972, 1970, 1967, 1962, 1961, 1959, 1955, 1954, 1951, 1949, 1941, 1935, 1930
1723 90TH ST	2020, 2017, 2014, 2010, 2005, 2002, 2000, 1999, 1995, 1992, 1991, 1986, 1983, 1981, 1980, 1974, 1973, 1972, 1970, 1967, 1962, 1961, 1959, 1955, 1954, 1949, 1941, 1935, 1930
1723 90TH ST	2020, 2017, 2014, 2010, 2005, 2002, 2000, 1999, 1995, 1992, 1991, 1986, 1983, 1981, 1980, 1974, 1973, 1972, 1970, 1967, 1962, 1961, 1959, 1955, 1954, 1951, 1949, 1941, 1930
1723 90TH ST	2020, 2017, 2014, 2010, 2005, 2002, 2000, 1999, 1995, 1992, 1991, 1986, 1983, 1981, 1980, 1974, 1973, 1972, 1970, 1967, 1962, 1961, 1959, 1955, 1954, 1951, 1949, 1935, 1930
1723 90TH ST	2020, 2017, 2014, 2010, 2005, 2002, 2000, 1999, 1995, 1992, 1991, 1986, 1983, 1981, 1980, 1974, 1973, 1972, 1970, 1967, 1962, 1961, 1959, 1955, 1954, 1951, 1949, 1941, 1935
1725 89TH PL	2020, 2017, 2014, 2010, 2005, 2002, 2000, 1999, 1995, 1992, 1991, 1986, 1983, 1981, 1980, 1974, 1973, 1972, 1970, 1967, 1962, 1961, 1959, 1955, 1954, 1951, 1949, 1941, 1930

FINDINGS

Address Researched	Address Not Identified in Research Source
1725 89TH PL	2020, 2017, 2014, 2010, 2005, 2002, 2000, 1999, 1995, 1992, 1991, 1986, 1983, 1981, 1980, 1974, 1973, 1972, 1970, 1967, 1962, 1961, 1959, 1955, 1954, 1951, 1949, 1941, 1935
1725 89TH PL	2020, 2017, 2014, 2010, 2005, 2002, 2000, 1999, 1995, 1992, 1991, 1986, 1983, 1981, 1980, 1974, 1973, 1972, 1970, 1967, 1962, 1961, 1959, 1955, 1954, 1951, 1949, 1935, 1930
1725 89TH PL	2020, 2017, 2014, 2010, 2005, 2002, 2000, 1999, 1995, 1992, 1991, 1986, 1983, 1981, 1980, 1974, 1973, 1972, 1970, 1967, 1962, 1961, 1959, 1955, 1954, 1949, 1941, 1935, 1930
1725 89TH PL	2020, 2017, 2014, 2010, 2005, 2002, 2000, 1999, 1995, 1992, 1991, 1986, 1983, 1981, 1980, 1974, 1973, 1972, 1970, 1967, 1962, 1959, 1955, 1954, 1951, 1949, 1941, 1935, 1930
1725 89TH PL	2020, 2017, 2014, 2010, 2005, 2002, 2000, 1999, 1995, 1992, 1991, 1986, 1983, 1981, 1980, 1974, 1973, 1972, 1970, 1967, 1962, 1961, 1959, 1954, 1951, 1949, 1941, 1935, 1930
1725 90TH	2020, 2017, 2014, 2010, 2005, 2002, 2000, 1999, 1995, 1992, 1991, 1986, 1983, 1981, 1980, 1974, 1973, 1972, 1970, 1967, 1962, 1959, 1955, 1954, 1951, 1949, 1941, 1935, 1930
1725 90TH	2020, 2017, 2014, 2010, 2005, 2002, 2000, 1999, 1995, 1992, 1991, 1986, 1983, 1981, 1980, 1974, 1973, 1972, 1970, 1967, 1962, 1961, 1959, 1954, 1951, 1949, 1941, 1935, 1930
1725 90TH ST	2020, 2017, 2014, 2010, 2005, 2002, 2000, 1999, 1995, 1992, 1991, 1986, 1983, 1981, 1980, 1973, 1972, 1970, 1967, 1962, 1961, 1959, 1955, 1954, 1951, 1949, 1941, 1935, 1930
1725 90TH ST	2020, 2017, 2014, 2010, 2005, 2002, 2000, 1999, 1995, 1992, 1991, 1986, 1983, 1981, 1980, 1974, 1973, 1972, 1967, 1962, 1961, 1959, 1955, 1954, 1951, 1949, 1941, 1935, 1930
1725 90TH ST	2020, 2017, 2014, 2010, 2005, 2002, 2000, 1999, 1995, 1992, 1991, 1986, 1983, 1981, 1980, 1974, 1973, 1972, 1970, 1967, 1962, 1961, 1959, 1955, 1954, 1949, 1941, 1935, 1930
1725 90TH ST	2020, 2017, 2014, 2010, 2005, 2002, 2000, 1999, 1995, 1992, 1991, 1986, 1983, 1981, 1980, 1974, 1973, 1972, 1970, 1967, 1962, 1961, 1959, 1955, 1954, 1951, 1949, 1941, 1930
1725 90TH ST	2020, 2017, 2014, 2010, 2005, 2002, 2000, 1999, 1995, 1992, 1991, 1986, 1983, 1981, 1980, 1974, 1973, 1972, 1970, 1967, 1962, 1961, 1959, 1955, 1954, 1951, 1949, 1935, 1930
1725 90TH ST	2020, 2017, 2014, 2010, 2005, 2002, 2000, 1999, 1995, 1992, 1991, 1986, 1983, 1981, 1980, 1974, 1973, 1972, 1970, 1967, 1962, 1961, 1959, 1955, 1954, 1951, 1949, 1941, 1935
1726 89TH PL	2020, 2017, 2014, 2010, 2005, 2002, 2000, 1999, 1995, 1992, 1991, 1986, 1983, 1981, 1980, 1974, 1973, 1972, 1970, 1967, 1962, 1961, 1959, 1955, 1954, 1951, 1949, 1941, 1935
1726 89TH PL	2020, 2017, 2014, 2010, 2005, 2002, 2000, 1999, 1995, 1992, 1991, 1986, 1983, 1981, 1980, 1974, 1973, 1972, 1970, 1967, 1962, 1961, 1959, 1955, 1954, 1951, 1949, 1941, 1930
1726 89TH PL	2020, 2017, 2014, 2010, 2005, 2002, 2000, 1999, 1995, 1992, 1991, 1986, 1983, 1981, 1980, 1974, 1973, 1972, 1970, 1967, 1962, 1961, 1959, 1955, 1954, 1951, 1949, 1935, 1930

FINDINGS

Address Researched	Address Not Identified in Research Source
1726 89TH PL	2020, 2017, 2014, 2010, 2005, 2002, 2000, 1999, 1995, 1992, 1991, 1986, 1983, 1981, 1980, 1974, 1973, 1972, 1970, 1967, 1962, 1961, 1959, 1954, 1951, 1949, 1941, 1935, 1930
1726 89TH PL	2020, 2017, 2014, 2010, 2005, 2002, 2000, 1999, 1995, 1992, 1991, 1986, 1983, 1981, 1980, 1974, 1973, 1972, 1970, 1967, 1962, 1959, 1955, 1954, 1951, 1949, 1941, 1935, 1930
1726 89TH PL	2020, 2017, 2014, 2010, 2005, 2002, 2000, 1999, 1995, 1992, 1991, 1986, 1983, 1981, 1980, 1974, 1973, 1972, 1970, 1967, 1962, 1961, 1959, 1955, 1954, 1949, 1941, 1935, 1930
1726 90TH	2020, 2017, 2014, 2010, 2005, 2002, 2000, 1999, 1995, 1992, 1991, 1986, 1983, 1981, 1980, 1974, 1973, 1972, 1970, 1967, 1962, 1961, 1959, 1954, 1951, 1949, 1941, 1935, 1930
1726 90TH	2020, 2017, 2014, 2010, 2005, 2002, 2000, 1999, 1995, 1992, 1991, 1986, 1983, 1981, 1980, 1974, 1973, 1972, 1970, 1967, 1962, 1959, 1955, 1954, 1951, 1949, 1941, 1935, 1930
1726 90TH	2020, 2017, 2014, 2010, 2005, 2000, 1999, 1995, 1992, 1991, 1986, 1983, 1981, 1980, 1974, 1973, 1972, 1970, 1967, 1962, 1961, 1959, 1955, 1954, 1951, 1949, 1941, 1935, 1930
1726 90TH ST	2020, 2017, 2014, 2010, 2005, 2002, 2000, 1999, 1995, 1992, 1991, 1986, 1983, 1981, 1980, 1974, 1973, 1972, 1967, 1962, 1961, 1959, 1955, 1954, 1951, 1949, 1941, 1935, 1930
1726 90TH ST	2020, 2017, 2014, 2010, 2005, 2002, 2000, 1999, 1995, 1992, 1991, 1986, 1983, 1981, 1980, 1973, 1972, 1970, 1967, 1962, 1961, 1959, 1955, 1954, 1951, 1949, 1941, 1935, 1930
1726 90TH ST	2020, 2017, 2014, 2010, 2005, 2002, 2000, 1999, 1995, 1992, 1991, 1986, 1983, 1981, 1980, 1974, 1973, 1972, 1970, 1967, 1962, 1961, 1959, 1955, 1954, 1949, 1941, 1935, 1930
1726 90TH ST	2020, 2017, 2014, 2010, 2005, 2002, 2000, 1999, 1995, 1992, 1991, 1986, 1983, 1981, 1980, 1974, 1973, 1972, 1970, 1967, 1962, 1961, 1959, 1955, 1954, 1951, 1949, 1941, 1930
1726 90TH ST	2020, 2017, 2014, 2010, 2005, 2002, 2000, 1999, 1995, 1992, 1991, 1986, 1983, 1981, 1980, 1974, 1973, 1972, 1970, 1967, 1962, 1961, 1959, 1955, 1954, 1951, 1949, 1935, 1930
1726 90TH ST	2020, 2017, 2014, 2010, 2005, 2002, 2000, 1999, 1995, 1992, 1991, 1986, 1983, 1981, 1980, 1974, 1973, 1972, 1970, 1967, 1962, 1961, 1959, 1955, 1954, 1951, 1949, 1941, 1935
1727 89TH	2020, 2017, 2014, 2010, 2005, 2000, 1999, 1995, 1992, 1991, 1986, 1983, 1981, 1980, 1974, 1973, 1972, 1970, 1967, 1962, 1961, 1959, 1955, 1954, 1951, 1949, 1941, 1935, 1930
1727 89TH	2020, 2017, 2014, 2010, 2005, 2002, 2000, 1995, 1992, 1991, 1986, 1983, 1981, 1980, 1974, 1973, 1972, 1970, 1967, 1962, 1961, 1959, 1955, 1954, 1951, 1949, 1941, 1935, 1930
1727 90TH	2020, 2017, 2014, 2010, 2005, 2002, 2000, 1999, 1995, 1992, 1991, 1986, 1983, 1981, 1980, 1974, 1973, 1972, 1970, 1967, 1962, 1959, 1955, 1954, 1951, 1949, 1941, 1935, 1930
1727 90TH	2020, 2017, 2014, 2010, 2005, 2002, 2000, 1999, 1995, 1992, 1991, 1986, 1983, 1981, 1980, 1974, 1973, 1972, 1970, 1967, 1962, 1961, 1959, 1954, 1951, 1949, 1941, 1935, 1930

FINDINGS

Address Researched	Address Not Identified in Research Source
1727 90TH ST	2020, 2017, 2014, 2010, 2005, 2002, 2000, 1999, 1995, 1992, 1991, 1986, 1983, 1981, 1980, 1974, 1973, 1972, 1970, 1967, 1962, 1961, 1959, 1955, 1954, 1951, 1949, 1941, 1935
1727 90TH ST	2020, 2017, 2014, 2010, 2005, 2002, 2000, 1999, 1995, 1992, 1991, 1986, 1983, 1981, 1980, 1974, 1973, 1972, 1970, 1967, 1962, 1961, 1959, 1955, 1954, 1951, 1949, 1935, 1930
1727 90TH ST	2020, 2017, 2014, 2010, 2005, 2002, 2000, 1999, 1995, 1992, 1991, 1986, 1983, 1981, 1980, 1974, 1973, 1972, 1970, 1967, 1962, 1961, 1959, 1955, 1954, 1951, 1949, 1941, 1930
1727 90TH ST	2020, 2017, 2014, 2010, 2005, 2002, 2000, 1999, 1995, 1992, 1991, 1986, 1983, 1981, 1980, 1974, 1973, 1972, 1970, 1967, 1962, 1961, 1959, 1955, 1954, 1949, 1941, 1935, 1930
1728 89TH PL	2020, 2017, 2014, 2010, 2005, 2002, 2000, 1999, 1995, 1992, 1991, 1986, 1983, 1981, 1980, 1974, 1973, 1972, 1970, 1967, 1962, 1961, 1959, 1955, 1954, 1949, 1941, 1935, 1930
1728 89TH PL	2020, 2017, 2014, 2010, 2005, 2002, 2000, 1999, 1995, 1992, 1991, 1986, 1983, 1981, 1980, 1974, 1973, 1972, 1970, 1967, 1962, 1959, 1955, 1954, 1951, 1949, 1941, 1935, 1930
1728 89TH PL	2020, 2017, 2014, 2010, 2005, 2002, 2000, 1999, 1995, 1992, 1991, 1986, 1983, 1981, 1980, 1974, 1973, 1972, 1970, 1967, 1962, 1961, 1959, 1954, 1951, 1949, 1941, 1935, 1930
1728 89TH PL	2020, 2017, 2014, 2010, 2005, 2002, 2000, 1999, 1995, 1992, 1991, 1986, 1983, 1981, 1980, 1974, 1973, 1972, 1970, 1967, 1962, 1961, 1959, 1955, 1954, 1951, 1949, 1935, 1930
1728 89TH PL	2020, 2017, 2014, 2010, 2005, 2002, 2000, 1999, 1995, 1992, 1991, 1986, 1983, 1981, 1980, 1974, 1973, 1972, 1970, 1967, 1962, 1961, 1959, 1955, 1954, 1951, 1949, 1941, 1930
1728 89TH PL	2020, 2017, 2014, 2010, 2005, 2002, 2000, 1999, 1995, 1992, 1991, 1986, 1983, 1981, 1980, 1974, 1973, 1972, 1970, 1967, 1962, 1961, 1959, 1955, 1954, 1951, 1949, 1941, 1935
1728 90TH	2020, 2017, 2014, 2010, 2005, 2002, 2000, 1999, 1995, 1992, 1991, 1986, 1983, 1981, 1980, 1974, 1973, 1972, 1970, 1967, 1962, 1961, 1959, 1954, 1951, 1949, 1941, 1935, 1930
1728 90TH	2020, 2017, 2014, 2010, 2005, 2002, 2000, 1999, 1995, 1992, 1991, 1986, 1983, 1981, 1980, 1974, 1973, 1972, 1970, 1967, 1962, 1959, 1955, 1954, 1951, 1949, 1941, 1935, 1930
1728 90TH ST	2020, 2017, 2014, 2010, 2005, 2002, 2000, 1999, 1995, 1992, 1991, 1986, 1983, 1981, 1980, 1974, 1973, 1972, 1970, 1967, 1962, 1961, 1959, 1955, 1954, 1951, 1949, 1941, 1935
1728 90TH ST	2020, 2017, 2014, 2010, 2005, 2002, 2000, 1999, 1995, 1992, 1991, 1986, 1983, 1981, 1980, 1974, 1973, 1972, 1970, 1967, 1962, 1961, 1959, 1955, 1954, 1951, 1949, 1941, 1930
1728 90TH ST	2020, 2017, 2014, 2010, 2005, 2002, 2000, 1999, 1995, 1992, 1991, 1986, 1983, 1981, 1980, 1974, 1973, 1972, 1970, 1967, 1962, 1961, 1959, 1955, 1954, 1951, 1949, 1935, 1930
1728 90TH ST	2020, 2017, 2014, 2010, 2005, 2002, 2000, 1999, 1995, 1992, 1991, 1986, 1983, 1981, 1980, 1974, 1973, 1972, 1970, 1967, 1962, 1961, 1959, 1955, 1954, 1949, 1941, 1935, 1930

FINDINGS

Address Researched	Address Not Identified in Research Source
1729 89TH PL	2020, 2017, 2014, 2010, 2005, 2002, 2000, 1999, 1995, 1992, 1991, 1986, 1983, 1981, 1980, 1974, 1973, 1972, 1970, 1967, 1962, 1961, 1959, 1954, 1951, 1949, 1941, 1935, 1930
1729 89TH PL	2020, 2017, 2014, 2010, 2005, 2002, 2000, 1999, 1995, 1992, 1991, 1986, 1983, 1981, 1980, 1974, 1973, 1972, 1970, 1967, 1962, 1959, 1955, 1954, 1951, 1949, 1941, 1935, 1930
1729 89TH PL	2020, 2017, 2014, 2010, 2005, 2002, 2000, 1999, 1995, 1992, 1991, 1986, 1983, 1981, 1980, 1974, 1973, 1972, 1970, 1967, 1962, 1961, 1959, 1955, 1954, 1949, 1941, 1935, 1930
1729 89TH PL	2020, 2017, 2014, 2010, 2005, 2002, 2000, 1999, 1995, 1992, 1991, 1986, 1983, 1981, 1980, 1974, 1973, 1972, 1970, 1967, 1962, 1961, 1959, 1955, 1954, 1951, 1949, 1935, 1930
1729 89TH PL	2020, 2017, 2014, 2010, 2005, 2002, 2000, 1999, 1995, 1992, 1991, 1986, 1983, 1981, 1980, 1974, 1973, 1972, 1970, 1967, 1962, 1961, 1959, 1955, 1954, 1951, 1949, 1941, 1935
1729 89TH PL	2020, 2017, 2014, 2010, 2005, 2002, 2000, 1999, 1995, 1992, 1991, 1986, 1983, 1981, 1980, 1974, 1973, 1972, 1970, 1967, 1962, 1961, 1959, 1955, 1954, 1951, 1949, 1941, 1930
1729 90TH	2020, 2017, 2014, 2010, 2005, 2002, 2000, 1999, 1995, 1992, 1991, 1986, 1983, 1981, 1980, 1974, 1973, 1972, 1970, 1967, 1962, 1959, 1955, 1954, 1951, 1949, 1941, 1935, 1930
1729 90TH	2020, 2017, 2014, 2010, 2005, 2002, 2000, 1999, 1995, 1992, 1991, 1986, 1983, 1981, 1980, 1974, 1973, 1972, 1970, 1967, 1962, 1961, 1959, 1954, 1951, 1949, 1941, 1935, 1930
1729 90TH ST	2020, 2017, 2014, 2010, 2005, 2002, 2000, 1999, 1995, 1992, 1991, 1986, 1983, 1981, 1980, 1974, 1973, 1972, 1970, 1967, 1962, 1961, 1959, 1955, 1954, 1951, 1949, 1941, 1935
1729 90TH ST	2020, 2017, 2014, 2010, 2005, 2002, 2000, 1999, 1995, 1992, 1991, 1986, 1983, 1981, 1980, 1974, 1973, 1972, 1970, 1967, 1962, 1961, 1959, 1955, 1954, 1951, 1949, 1941, 1930
1729 90TH ST	2020, 2017, 2014, 2010, 2005, 2002, 2000, 1999, 1995, 1992, 1991, 1986, 1983, 1981, 1980, 1974, 1973, 1972, 1970, 1967, 1962, 1961, 1959, 1955, 1954, 1951, 1949, 1935, 1930
1729 90TH ST	2020, 2017, 2014, 2010, 2005, 2002, 2000, 1999, 1995, 1992, 1991, 1986, 1983, 1981, 1980, 1974, 1973, 1972, 1970, 1967, 1962, 1961, 1959, 1955, 1954, 1949, 1941, 1935, 1930
1730 90TH	2020, 2017, 2014, 2010, 2005, 2002, 2000, 1999, 1995, 1992, 1991, 1986, 1983, 1981, 1980, 1974, 1973, 1972, 1970, 1967, 1962, 1961, 1959, 1954, 1951, 1949, 1941, 1935, 1930
1730 90TH	2020, 2017, 2014, 2010, 2005, 2002, 2000, 1999, 1995, 1992, 1991, 1986, 1983, 1981, 1980, 1974, 1973, 1972, 1970, 1967, 1962, 1959, 1955, 1954, 1951, 1949, 1941, 1935, 1930
1730 90TH ST	2020, 2017, 2014, 2010, 2005, 2002, 2000, 1999, 1995, 1992, 1991, 1986, 1983, 1981, 1980, 1974, 1973, 1972, 1970, 1967, 1962, 1961, 1959, 1955, 1954, 1949, 1941, 1935, 1930
1730 90TH ST	2020, 2017, 2014, 2010, 2005, 2002, 2000, 1999, 1995, 1992, 1991, 1986, 1983, 1981, 1980, 1974, 1973, 1972, 1970, 1967, 1962, 1961, 1959, 1955, 1954, 1951, 1949, 1935, 1930

FINDINGS

Address Researched	Address Not Identified in Research Source
1730 90TH ST	2020, 2017, 2014, 2010, 2005, 2002, 2000, 1999, 1995, 1992, 1991, 1986, 1983, 1981, 1980, 1974, 1973, 1972, 1970, 1967, 1962, 1961, 1959, 1955, 1954, 1951, 1949, 1941, 1930
1730 90TH ST	2020, 2017, 2014, 2010, 2005, 2002, 2000, 1999, 1995, 1992, 1991, 1986, 1983, 1981, 1980, 1974, 1973, 1972, 1970, 1967, 1962, 1961, 1959, 1955, 1954, 1951, 1949, 1941, 1935
1731 89TH PL	2020, 2017, 2014, 2010, 2005, 2002, 2000, 1999, 1995, 1992, 1991, 1986, 1983, 1981, 1980, 1974, 1973, 1972, 1970, 1967, 1962, 1961, 1959, 1955, 1954, 1951, 1949, 1941, 1930
1731 89TH PL	2020, 2017, 2014, 2010, 2005, 2002, 2000, 1999, 1995, 1992, 1991, 1986, 1983, 1981, 1980, 1974, 1973, 1972, 1970, 1967, 1962, 1961, 1959, 1955, 1954, 1951, 1949, 1941, 1935
1731 89TH PL	2020, 2017, 2014, 2010, 2005, 2002, 2000, 1999, 1995, 1992, 1991, 1986, 1983, 1981, 1980, 1974, 1973, 1972, 1970, 1967, 1962, 1961, 1959, 1955, 1954, 1951, 1949, 1935, 1930
1731 89TH PL	2020, 2017, 2014, 2010, 2005, 2002, 2000, 1999, 1995, 1992, 1991, 1986, 1983, 1981, 1980, 1974, 1973, 1972, 1970, 1967, 1962, 1961, 1959, 1955, 1954, 1949, 1941, 1935, 1930
1731 89TH PL	2020, 2017, 2014, 2010, 2005, 2002, 2000, 1999, 1995, 1992, 1991, 1986, 1983, 1981, 1980, 1974, 1973, 1972, 1970, 1967, 1962, 1959, 1955, 1954, 1951, 1949, 1941, 1935, 1930
1731 89TH PL	2020, 2017, 2014, 2010, 2005, 2002, 2000, 1999, 1995, 1992, 1991, 1986, 1983, 1981, 1980, 1974, 1973, 1972, 1970, 1967, 1962, 1961, 1959, 1954, 1951, 1949, 1941, 1935, 1930
1731 90TH	2020, 2017, 2014, 2010, 2005, 2002, 2000, 1999, 1995, 1992, 1991, 1986, 1983, 1981, 1980, 1974, 1973, 1972, 1970, 1967, 1962, 1959, 1955, 1954, 1951, 1949, 1941, 1935, 1930
1731 90TH	2020, 2017, 2014, 2010, 2005, 2002, 2000, 1999, 1995, 1992, 1991, 1986, 1983, 1981, 1980, 1974, 1973, 1972, 1970, 1967, 1962, 1961, 1959, 1954, 1951, 1949, 1941, 1935, 1930
1731 90TH ST	2020, 2017, 2014, 2010, 2005, 2002, 2000, 1999, 1995, 1992, 1991, 1986, 1983, 1981, 1980, 1974, 1973, 1972, 1970, 1967, 1962, 1961, 1959, 1955, 1954, 1949, 1941, 1935, 1930
1731 90TH ST	2020, 2017, 2014, 2010, 2005, 2002, 2000, 1999, 1995, 1992, 1991, 1986, 1983, 1981, 1980, 1974, 1973, 1972, 1970, 1967, 1962, 1961, 1959, 1955, 1954, 1951, 1949, 1941, 1930
1731 90TH ST	2020, 2017, 2014, 2010, 2005, 2002, 2000, 1999, 1995, 1992, 1991, 1986, 1983, 1981, 1980, 1974, 1973, 1972, 1970, 1967, 1962, 1961, 1959, 1955, 1954, 1951, 1949, 1935, 1930
1731 90TH ST	2020, 2017, 2014, 2010, 2005, 2002, 2000, 1999, 1995, 1992, 1991, 1986, 1983, 1981, 1980, 1974, 1973, 1972, 1970, 1967, 1962, 1961, 1959, 1955, 1954, 1951, 1949, 1941, 1935
1732 89TH PL	2020, 2017, 2014, 2010, 2005, 2002, 2000, 1999, 1995, 1992, 1991, 1986, 1983, 1981, 1980, 1974, 1973, 1972, 1970, 1967, 1962, 1961, 1959, 1955, 1954, 1951, 1949, 1941, 1935
1732 89TH PL	2020, 2017, 2014, 2010, 2005, 2002, 2000, 1999, 1995, 1992, 1991, 1986, 1983, 1981, 1980, 1974, 1973, 1972, 1970, 1967, 1962, 1961, 1959, 1955, 1954, 1951, 1949, 1941, 1930

FINDINGS

Address Researched	Address Not Identified in Research Source
1732 89TH PL	2020, 2017, 2014, 2010, 2005, 2002, 2000, 1999, 1995, 1992, 1991, 1986, 1983, 1981, 1980, 1974, 1973, 1972, 1970, 1967, 1962, 1961, 1959, 1955, 1954, 1951, 1949, 1935, 1930
1732 89TH PL	2020, 2017, 2014, 2010, 2005, 2002, 2000, 1999, 1995, 1992, 1991, 1986, 1983, 1981, 1980, 1974, 1973, 1972, 1970, 1967, 1962, 1961, 1959, 1954, 1951, 1949, 1941, 1935, 1930
1732 89TH PL	2020, 2017, 2014, 2010, 2005, 2002, 2000, 1999, 1995, 1992, 1991, 1986, 1983, 1981, 1980, 1974, 1973, 1972, 1970, 1967, 1962, 1959, 1955, 1954, 1951, 1949, 1941, 1935, 1930
1732 89TH PL	2020, 2017, 2014, 2010, 2005, 2002, 2000, 1999, 1995, 1992, 1991, 1986, 1983, 1981, 1980, 1974, 1973, 1972, 1970, 1967, 1962, 1961, 1959, 1955, 1954, 1949, 1941, 1935, 1930
1732 90TH	2020, 2017, 2014, 2010, 2005, 2002, 2000, 1999, 1995, 1992, 1991, 1986, 1983, 1981, 1980, 1974, 1973, 1972, 1970, 1967, 1962, 1961, 1959, 1954, 1951, 1949, 1941, 1935, 1930
1732 90TH	2020, 2017, 2014, 2010, 2005, 2002, 2000, 1999, 1995, 1992, 1991, 1986, 1983, 1981, 1980, 1974, 1973, 1972, 1970, 1967, 1962, 1959, 1955, 1954, 1951, 1949, 1941, 1935, 1930
1732 90TH ST	2020, 2017, 2014, 2010, 2005, 2002, 2000, 1999, 1995, 1992, 1991, 1986, 1983, 1981, 1980, 1974, 1973, 1972, 1970, 1967, 1962, 1961, 1959, 1955, 1954, 1949, 1941, 1935, 1930
1732 90TH ST	2020, 2017, 2014, 2010, 2005, 2002, 2000, 1999, 1995, 1992, 1991, 1986, 1983, 1981, 1980, 1974, 1973, 1972, 1970, 1967, 1962, 1961, 1959, 1955, 1954, 1951, 1949, 1941, 1930
1732 90TH ST	2020, 2017, 2014, 2010, 2005, 2002, 2000, 1999, 1995, 1992, 1991, 1986, 1983, 1981, 1980, 1974, 1973, 1972, 1970, 1967, 1962, 1961, 1959, 1955, 1954, 1951, 1949, 1935, 1930
1732 90TH ST	2020, 2017, 2014, 2010, 2005, 2002, 2000, 1999, 1995, 1992, 1991, 1986, 1983, 1981, 1980, 1974, 1973, 1972, 1970, 1967, 1962, 1961, 1959, 1955, 1954, 1951, 1949, 1941, 1935
1733 90TH	2020, 2017, 2014, 2010, 2005, 2002, 2000, 1999, 1995, 1992, 1991, 1986, 1983, 1981, 1980, 1974, 1973, 1972, 1970, 1967, 1962, 1959, 1955, 1954, 1951, 1949, 1941, 1935, 1930
1733 90TH	2020, 2017, 2014, 2010, 2005, 2002, 2000, 1999, 1995, 1992, 1991, 1986, 1983, 1981, 1980, 1974, 1973, 1972, 1970, 1967, 1962, 1961, 1959, 1954, 1951, 1949, 1941, 1935, 1930
1733 90TH ST	2020, 2017, 2014, 2010, 2005, 2002, 2000, 1999, 1995, 1992, 1991, 1986, 1983, 1981, 1980, 1974, 1973, 1972, 1970, 1967, 1962, 1961, 1959, 1955, 1954, 1951, 1949, 1941, 1935
1733 90TH ST	2020, 2017, 2014, 2010, 2005, 2002, 2000, 1999, 1995, 1992, 1991, 1986, 1983, 1981, 1980, 1974, 1973, 1972, 1970, 1967, 1962, 1961, 1959, 1955, 1954, 1951, 1949, 1935, 1930
1733 90TH ST	2020, 2017, 2014, 2010, 2005, 2002, 2000, 1999, 1995, 1992, 1991, 1986, 1983, 1981, 1980, 1974, 1973, 1972, 1970, 1967, 1962, 1961, 1959, 1955, 1954, 1951, 1949, 1941, 1930
1733 90TH ST	2020, 2017, 2014, 2010, 2005, 2002, 2000, 1999, 1995, 1992, 1991, 1986, 1983, 1981, 1980, 1974, 1973, 1972, 1970, 1967, 1962, 1961, 1959, 1955, 1954, 1949, 1941, 1935, 1930

FINDINGS

Address Researched	Address Not Identified in Research Source
1734 90TH	2020, 2017, 2014, 2010, 2005, 2002, 2000, 1999, 1995, 1992, 1991, 1986, 1983, 1981, 1980, 1974, 1973, 1972, 1970, 1967, 1962, 1961, 1959, 1954, 1951, 1949, 1941, 1935, 1930
1734 90TH	2020, 2017, 2014, 2010, 2005, 2002, 2000, 1999, 1995, 1992, 1991, 1986, 1983, 1981, 1980, 1974, 1973, 1972, 1970, 1967, 1962, 1959, 1955, 1954, 1951, 1949, 1941, 1935, 1930
1734 90TH ST	2020, 2017, 2014, 2010, 2005, 2002, 2000, 1999, 1995, 1992, 1991, 1986, 1983, 1981, 1980, 1974, 1973, 1972, 1970, 1967, 1962, 1961, 1959, 1955, 1954, 1949, 1941, 1935, 1930
1734 90TH ST	2020, 2017, 2014, 2010, 2005, 2002, 2000, 1999, 1995, 1992, 1991, 1986, 1983, 1981, 1980, 1974, 1973, 1972, 1970, 1967, 1962, 1961, 1959, 1955, 1954, 1951, 1949, 1941, 1930
1734 90TH ST	2020, 2017, 2014, 2010, 2005, 2002, 2000, 1999, 1995, 1992, 1991, 1986, 1983, 1981, 1980, 1974, 1973, 1972, 1970, 1967, 1962, 1961, 1959, 1955, 1954, 1951, 1949, 1935, 1930
1734 90TH ST	2020, 2017, 2014, 2010, 2005, 2002, 2000, 1999, 1995, 1992, 1991, 1986, 1983, 1981, 1980, 1974, 1973, 1972, 1970, 1967, 1962, 1961, 1959, 1955, 1954, 1951, 1949, 1941, 1935
1735 89TH PL	2020, 2017, 2014, 2010, 2005, 2002, 2000, 1999, 1995, 1992, 1991, 1986, 1983, 1981, 1980, 1974, 1973, 1972, 1970, 1967, 1962, 1961, 1959, 1955, 1954, 1951, 1949, 1941, 1930
1735 89TH PL	2020, 2017, 2014, 2010, 2005, 2002, 2000, 1999, 1995, 1992, 1991, 1986, 1983, 1981, 1980, 1974, 1973, 1972, 1970, 1967, 1962, 1961, 1959, 1955, 1954, 1951, 1949, 1941, 1935
1735 89TH PL	2020, 2017, 2014, 2010, 2005, 2002, 2000, 1999, 1995, 1992, 1991, 1986, 1983, 1981, 1980, 1974, 1973, 1972, 1970, 1967, 1962, 1961, 1959, 1955, 1954, 1951, 1949, 1935, 1930
1735 89TH PL	2020, 2017, 2014, 2010, 2005, 2002, 2000, 1999, 1995, 1992, 1991, 1986, 1983, 1981, 1980, 1974, 1973, 1972, 1970, 1967, 1962, 1961, 1959, 1955, 1954, 1949, 1941, 1935, 1930
1735 89TH PL	2020, 2017, 2014, 2010, 2005, 2002, 2000, 1999, 1995, 1992, 1991, 1986, 1983, 1981, 1980, 1974, 1973, 1972, 1970, 1967, 1962, 1959, 1955, 1954, 1951, 1949, 1941, 1935, 1930
1735 89TH PL	2020, 2017, 2014, 2010, 2005, 2002, 2000, 1999, 1995, 1992, 1991, 1986, 1983, 1981, 1980, 1974, 1973, 1972, 1970, 1967, 1962, 1961, 1959, 1954, 1951, 1949, 1941, 1935, 1930
1735 90TH	2020, 2017, 2014, 2010, 2005, 2002, 2000, 1999, 1995, 1992, 1991, 1986, 1983, 1981, 1980, 1974, 1973, 1972, 1970, 1967, 1962, 1959, 1955, 1954, 1951, 1949, 1941, 1935, 1930
1735 90TH	2020, 2017, 2014, 2010, 2005, 2002, 2000, 1999, 1995, 1992, 1991, 1986, 1983, 1981, 1980, 1974, 1973, 1972, 1970, 1967, 1962, 1961, 1959, 1954, 1951, 1949, 1941, 1935, 1930
1735 90TH ST	2020, 2017, 2014, 2010, 2005, 2002, 2000, 1999, 1995, 1992, 1991, 1986, 1983, 1981, 1980, 1974, 1973, 1972, 1970, 1967, 1962, 1961, 1959, 1955, 1954, 1949, 1941, 1935, 1930
1735 90TH ST	2020, 2017, 2014, 2010, 2005, 2002, 2000, 1999, 1995, 1992, 1991, 1986, 1983, 1981, 1980, 1974, 1973, 1972, 1970, 1967, 1962, 1961, 1959, 1955, 1954, 1951, 1949, 1941, 1930

FINDINGS

Address Researched	Address Not Identified in Research Source
1735 90TH ST	2020, 2017, 2014, 2010, 2005, 2002, 2000, 1999, 1995, 1992, 1991, 1986, 1983, 1981, 1980, 1974, 1973, 1972, 1970, 1967, 1962, 1961, 1959, 1955, 1954, 1951, 1949, 1935, 1930
1735 90TH ST	2020, 2017, 2014, 2010, 2005, 2002, 2000, 1999, 1995, 1992, 1991, 1986, 1983, 1981, 1980, 1974, 1973, 1972, 1970, 1967, 1962, 1961, 1959, 1955, 1954, 1951, 1949, 1941, 1935
1736 89TH	2020, 2017, 2014, 2010, 2005, 2002, 2000, 1999, 1995, 1992, 1991, 1986, 1983, 1981, 1980, 1974, 1973, 1972, 1970, 1967, 1962, 1959, 1955, 1954, 1951, 1949, 1941, 1935, 1930
1736 89TH PL	2020, 2017, 2014, 2010, 2005, 2002, 2000, 1999, 1995, 1992, 1991, 1986, 1983, 1981, 1980, 1974, 1973, 1972, 1970, 1967, 1962, 1961, 1959, 1955, 1954, 1951, 1949, 1941, 1935
1736 89TH PL	2020, 2017, 2014, 2010, 2005, 2002, 2000, 1999, 1995, 1992, 1991, 1986, 1983, 1981, 1980, 1974, 1973, 1972, 1970, 1967, 1962, 1961, 1959, 1955, 1954, 1951, 1949, 1941, 1930
1736 89TH PL	2020, 2017, 2014, 2010, 2005, 2002, 2000, 1999, 1995, 1992, 1991, 1986, 1983, 1981, 1980, 1974, 1973, 1972, 1970, 1967, 1962, 1961, 1959, 1955, 1954, 1951, 1949, 1935, 1930
1736 89TH PL	2020, 2017, 2014, 2010, 2005, 2002, 2000, 1999, 1995, 1992, 1991, 1986, 1983, 1981, 1980, 1974, 1973, 1972, 1970, 1967, 1962, 1961, 1959, 1954, 1951, 1949, 1941, 1935, 1930
1736 89TH PL	2020, 2017, 2014, 2010, 2005, 2002, 2000, 1999, 1995, 1992, 1991, 1986, 1983, 1981, 1980, 1974, 1973, 1972, 1970, 1967, 1962, 1959, 1955, 1954, 1951, 1949, 1941, 1935, 1930
1736 89TH PL	2020, 2017, 2014, 2010, 2005, 2002, 2000, 1999, 1995, 1992, 1991, 1986, 1983, 1981, 1980, 1974, 1973, 1972, 1970, 1967, 1962, 1961, 1959, 1955, 1954, 1949, 1941, 1935, 1930
1736 90TH	2020, 2017, 2014, 2010, 2005, 2002, 2000, 1999, 1995, 1992, 1991, 1986, 1983, 1981, 1980, 1974, 1973, 1972, 1970, 1967, 1962, 1961, 1959, 1954, 1951, 1949, 1941, 1935, 1930
1736 90TH	2020, 2017, 2014, 2010, 2005, 2002, 2000, 1999, 1995, 1992, 1991, 1986, 1983, 1981, 1980, 1974, 1973, 1972, 1970, 1967, 1962, 1959, 1955, 1954, 1951, 1949, 1941, 1935, 1930
1736 90TH ST	2020, 2017, 2014, 2010, 2005, 2002, 2000, 1999, 1995, 1992, 1991, 1986, 1983, 1981, 1980, 1974, 1973, 1972, 1970, 1967, 1962, 1961, 1959, 1955, 1954, 1949, 1941, 1935, 1930
1736 90TH ST	2020, 2017, 2014, 2010, 2005, 2002, 2000, 1999, 1995, 1992, 1991, 1986, 1983, 1981, 1980, 1974, 1973, 1972, 1970, 1967, 1962, 1961, 1959, 1955, 1954, 1951, 1949, 1941, 1930
1736 90TH ST	2020, 2017, 2014, 2010, 2005, 2002, 2000, 1999, 1995, 1992, 1991, 1986, 1983, 1981, 1980, 1974, 1973, 1972, 1970, 1967, 1962, 1961, 1959, 1955, 1954, 1951, 1949, 1935, 1930
1736 90TH ST	2020, 2017, 2014, 2010, 2005, 2002, 2000, 1999, 1995, 1992, 1991, 1986, 1983, 1981, 1980, 1974, 1973, 1972, 1970, 1967, 1962, 1961, 1959, 1955, 1954, 1951, 1949, 1941, 1935
1737 90TH	2020, 2017, 2014, 2010, 2005, 2002, 2000, 1999, 1995, 1992, 1991, 1986, 1983, 1981, 1980, 1974, 1973, 1972, 1970, 1967, 1962, 1959, 1955, 1954, 1951, 1949, 1941, 1935, 1930

FINDINGS

Address Researched	Address Not Identified in Research Source
1737 90TH	2020, 2017, 2014, 2010, 2005, 2002, 2000, 1999, 1995, 1992, 1991, 1986, 1983, 1981, 1980, 1974, 1973, 1972, 1970, 1967, 1962, 1961, 1959, 1954, 1951, 1949, 1941, 1935, 1930
1737 90TH ST	2020, 2017, 2014, 2010, 2005, 2002, 2000, 1999, 1995, 1992, 1991, 1986, 1983, 1981, 1980, 1974, 1973, 1972, 1970, 1967, 1962, 1961, 1959, 1955, 1954, 1951, 1949, 1941, 1935
1737 90TH ST	2020, 2017, 2014, 2010, 2005, 2002, 2000, 1999, 1995, 1992, 1991, 1986, 1983, 1981, 1980, 1974, 1973, 1972, 1970, 1967, 1962, 1961, 1959, 1955, 1954, 1951, 1949, 1935, 1930
1737 90TH ST	2020, 2017, 2014, 2010, 2005, 2002, 2000, 1999, 1995, 1992, 1991, 1986, 1983, 1981, 1980, 1974, 1973, 1972, 1970, 1967, 1962, 1961, 1959, 1955, 1954, 1951, 1949, 1941, 1930
1737 90TH ST	2020, 2017, 2014, 2010, 2005, 2002, 2000, 1999, 1995, 1992, 1991, 1986, 1983, 1981, 1980, 1974, 1973, 1972, 1970, 1967, 1962, 1961, 1959, 1955, 1954, 1949, 1941, 1935, 1930
1738 90TH	2020, 2017, 2014, 2010, 2005, 2002, 2000, 1999, 1995, 1992, 1991, 1986, 1983, 1981, 1980, 1974, 1973, 1972, 1970, 1967, 1962, 1961, 1959, 1954, 1951, 1949, 1941, 1935, 1930
1738 90TH	2020, 2017, 2014, 2010, 2005, 2002, 2000, 1999, 1995, 1992, 1991, 1986, 1983, 1981, 1980, 1974, 1973, 1972, 1970, 1967, 1962, 1959, 1955, 1954, 1951, 1949, 1941, 1935, 1930
1738 90TH ST	2020, 2017, 2014, 2010, 2005, 2002, 2000, 1999, 1995, 1992, 1991, 1986, 1983, 1981, 1980, 1974, 1973, 1972, 1970, 1967, 1962, 1961, 1959, 1955, 1954, 1949, 1941, 1935, 1930
1738 90TH ST	2020, 2017, 2014, 2010, 2005, 2002, 2000, 1999, 1995, 1992, 1991, 1986, 1983, 1981, 1980, 1974, 1973, 1972, 1970, 1967, 1962, 1961, 1959, 1955, 1954, 1951, 1949, 1941, 1930
1738 90TH ST	2020, 2017, 2014, 2010, 2005, 2002, 2000, 1999, 1995, 1992, 1991, 1986, 1983, 1981, 1980, 1974, 1973, 1972, 1970, 1967, 1962, 1961, 1959, 1955, 1954, 1951, 1949, 1935, 1930
1738 90TH ST	2020, 2017, 2014, 2010, 2005, 2002, 2000, 1999, 1995, 1992, 1991, 1986, 1983, 1981, 1980, 1974, 1973, 1972, 1970, 1967, 1962, 1961, 1959, 1955, 1954, 1951, 1949, 1941, 1935
1739 90TH	2020, 2017, 2014, 2010, 2005, 2002, 2000, 1999, 1995, 1992, 1991, 1986, 1983, 1981, 1980, 1974, 1973, 1972, 1970, 1967, 1962, 1959, 1955, 1954, 1951, 1949, 1941, 1935, 1930
1739 90TH	2020, 2017, 2014, 2010, 2005, 2002, 2000, 1999, 1995, 1992, 1991, 1986, 1983, 1981, 1980, 1974, 1973, 1972, 1970, 1967, 1962, 1961, 1959, 1954, 1951, 1949, 1941, 1935, 1930
1739 90TH ST	2020, 2017, 2014, 2010, 2005, 2002, 2000, 1999, 1995, 1992, 1991, 1986, 1983, 1981, 1980, 1974, 1973, 1972, 1970, 1967, 1962, 1961, 1959, 1955, 1954, 1951, 1949, 1941, 1935
1739 90TH ST	2020, 2017, 2014, 2010, 2005, 2002, 2000, 1999, 1995, 1992, 1991, 1986, 1983, 1981, 1980, 1974, 1973, 1972, 1970, 1967, 1962, 1961, 1959, 1955, 1954, 1951, 1949, 1935, 1930
1739 90TH ST	2020, 2017, 2014, 2010, 2005, 2002, 2000, 1999, 1995, 1992, 1991, 1986, 1983, 1981, 1980, 1974, 1973, 1972, 1970, 1967, 1962, 1961, 1959, 1955, 1954, 1951, 1949, 1941, 1930

FINDINGS

Address Researched	Address Not Identified in Research Source
1739 90TH ST	2020, 2017, 2014, 2010, 2005, 2002, 2000, 1999, 1995, 1992, 1991, 1986, 1983, 1981, 1980, 1974, 1973, 1972, 1970, 1967, 1962, 1961, 1959, 1955, 1954, 1949, 1941, 1935, 1930
1740 90TH	2020, 2017, 2014, 2010, 2005, 2002, 2000, 1999, 1995, 1992, 1991, 1986, 1983, 1981, 1980, 1974, 1973, 1972, 1970, 1967, 1962, 1961, 1959, 1954, 1951, 1949, 1941, 1935, 1930
1740 90TH	2020, 2017, 2014, 2010, 2005, 2002, 2000, 1999, 1995, 1992, 1991, 1986, 1983, 1981, 1980, 1974, 1973, 1972, 1970, 1967, 1962, 1959, 1955, 1954, 1951, 1949, 1941, 1935, 1930
1740 90TH ST	2020, 2017, 2014, 2010, 2005, 2002, 2000, 1999, 1995, 1992, 1991, 1986, 1983, 1981, 1980, 1974, 1973, 1972, 1970, 1967, 1962, 1961, 1959, 1955, 1954, 1949, 1941, 1935, 1930
1740 90TH ST	2020, 2017, 2014, 2010, 2005, 2002, 2000, 1999, 1995, 1992, 1991, 1986, 1983, 1981, 1980, 1974, 1973, 1972, 1970, 1967, 1962, 1961, 1959, 1955, 1954, 1951, 1949, 1941, 1930
1740 90TH ST	2020, 2017, 2014, 2010, 2005, 2002, 2000, 1999, 1995, 1992, 1991, 1986, 1983, 1981, 1980, 1974, 1973, 1972, 1970, 1967, 1962, 1961, 1959, 1955, 1954, 1951, 1949, 1935, 1930
1740 90TH ST	2020, 2017, 2014, 2010, 2005, 2002, 2000, 1999, 1995, 1992, 1991, 1986, 1983, 1981, 1980, 1974, 1973, 1972, 1970, 1967, 1962, 1961, 1959, 1955, 1954, 1951, 1949, 1941, 1935
1741 90TH	2020, 2017, 2014, 2010, 2005, 2002, 2000, 1999, 1995, 1992, 1991, 1986, 1983, 1981, 1980, 1974, 1973, 1972, 1970, 1967, 1962, 1959, 1955, 1954, 1951, 1949, 1941, 1935, 1930
1741 90TH	2020, 2017, 2014, 2010, 2005, 2002, 2000, 1999, 1995, 1992, 1991, 1986, 1983, 1981, 1980, 1974, 1973, 1972, 1970, 1967, 1962, 1961, 1959, 1954, 1951, 1949, 1941, 1935, 1930
1741 90TH ST	2020, 2017, 2014, 2010, 2005, 2002, 2000, 1999, 1995, 1992, 1991, 1986, 1983, 1981, 1980, 1974, 1973, 1972, 1970, 1967, 1962, 1961, 1959, 1955, 1954, 1951, 1949, 1941, 1935
1741 90TH ST	2020, 2017, 2014, 2010, 2005, 2002, 2000, 1999, 1995, 1992, 1991, 1986, 1983, 1981, 1980, 1974, 1973, 1972, 1970, 1967, 1962, 1961, 1959, 1955, 1954, 1951, 1949, 1935, 1930
1741 90TH ST	2020, 2017, 2014, 2010, 2005, 2002, 2000, 1999, 1995, 1992, 1991, 1986, 1983, 1981, 1980, 1974, 1973, 1972, 1970, 1967, 1962, 1961, 1959, 1955, 1954, 1951, 1949, 1941, 1930
1741 90TH ST	2020, 2017, 2014, 2010, 2005, 2002, 2000, 1999, 1995, 1992, 1991, 1986, 1983, 1981, 1980, 1974, 1973, 1972, 1970, 1967, 1962, 1961, 1959, 1955, 1954, 1949, 1941, 1935, 1930
1742 90TH	2020, 2017, 2014, 2010, 2005, 2002, 2000, 1999, 1995, 1992, 1991, 1986, 1983, 1981, 1980, 1974, 1973, 1972, 1970, 1967, 1962, 1961, 1959, 1954, 1951, 1949, 1941, 1935, 1930
1742 90TH	2020, 2017, 2014, 2010, 2005, 2002, 2000, 1999, 1995, 1992, 1991, 1986, 1983, 1981, 1980, 1974, 1973, 1972, 1970, 1967, 1962, 1959, 1955, 1954, 1951, 1949, 1941, 1935, 1930
1742 90TH ST	2020, 2017, 2014, 2010, 2005, 2002, 2000, 1999, 1995, 1992, 1991, 1986, 1983, 1981, 1980, 1974, 1973, 1972, 1970, 1967, 1962, 1961, 1959, 1955, 1954, 1949, 1941, 1935, 1930

FINDINGS

Address Researched	Address Not Identified in Research Source
1742 90TH ST	2020, 2017, 2014, 2010, 2005, 2002, 2000, 1999, 1995, 1992, 1991, 1986, 1983, 1981, 1980, 1974, 1973, 1972, 1970, 1967, 1962, 1961, 1959, 1955, 1954, 1951, 1949, 1941, 1930
1742 90TH ST	2020, 2017, 2014, 2010, 2005, 2002, 2000, 1999, 1995, 1992, 1991, 1986, 1983, 1981, 1980, 1974, 1973, 1972, 1970, 1967, 1962, 1961, 1959, 1955, 1954, 1951, 1949, 1935, 1930
1742 90TH ST	2020, 2017, 2014, 2010, 2005, 2002, 2000, 1999, 1995, 1992, 1991, 1986, 1983, 1981, 1980, 1974, 1973, 1972, 1970, 1967, 1962, 1961, 1959, 1955, 1954, 1951, 1949, 1941, 1935
1743 90TH	2020, 2017, 2014, 2010, 2005, 2002, 2000, 1999, 1995, 1992, 1991, 1986, 1983, 1981, 1980, 1974, 1973, 1972, 1970, 1967, 1962, 1959, 1955, 1954, 1951, 1949, 1941, 1935, 1930
1743 90TH	2020, 2017, 2014, 2010, 2005, 2002, 2000, 1999, 1995, 1992, 1991, 1986, 1983, 1981, 1980, 1974, 1973, 1972, 1970, 1967, 1962, 1961, 1959, 1954, 1951, 1949, 1941, 1935, 1930
1743 90TH ST	2020, 2017, 2014, 2010, 2005, 2002, 2000, 1999, 1995, 1992, 1991, 1986, 1983, 1981, 1980, 1974, 1973, 1972, 1970, 1967, 1962, 1961, 1959, 1955, 1954, 1951, 1949, 1941, 1935
1743 90TH ST	2020, 2017, 2014, 2010, 2005, 2002, 2000, 1999, 1995, 1992, 1991, 1986, 1983, 1981, 1980, 1974, 1973, 1972, 1970, 1967, 1962, 1961, 1959, 1955, 1954, 1951, 1949, 1935, 1930
1743 90TH ST	2020, 2017, 2014, 2010, 2005, 2002, 2000, 1999, 1995, 1992, 1991, 1986, 1983, 1981, 1980, 1974, 1973, 1972, 1970, 1967, 1962, 1961, 1959, 1955, 1954, 1951, 1949, 1941, 1930
1743 90TH ST	2020, 2017, 2014, 2010, 2005, 2002, 2000, 1999, 1995, 1992, 1991, 1986, 1983, 1981, 1980, 1974, 1973, 1972, 1970, 1967, 1962, 1961, 1959, 1955, 1954, 1949, 1941, 1935, 1930
1744 90TH	2020, 2017, 2014, 2010, 2005, 2002, 2000, 1999, 1995, 1992, 1991, 1986, 1983, 1981, 1980, 1974, 1973, 1972, 1970, 1967, 1962, 1961, 1959, 1954, 1951, 1949, 1941, 1935, 1930
1744 90TH	2020, 2017, 2014, 2010, 2005, 2002, 2000, 1999, 1995, 1992, 1991, 1986, 1983, 1981, 1980, 1974, 1973, 1972, 1970, 1967, 1962, 1959, 1955, 1954, 1951, 1949, 1941, 1935, 1930
1744 90TH ST	2020, 2017, 2014, 2010, 2005, 2002, 2000, 1999, 1995, 1992, 1991, 1986, 1983, 1981, 1980, 1974, 1973, 1972, 1970, 1967, 1962, 1961, 1959, 1955, 1954, 1949, 1941, 1935, 1930
1744 90TH ST	2020, 2017, 2014, 2010, 2005, 2002, 2000, 1999, 1995, 1992, 1991, 1986, 1983, 1981, 1980, 1974, 1973, 1972, 1970, 1967, 1962, 1961, 1959, 1955, 1954, 1951, 1949, 1941, 1930
1744 90TH ST	2020, 2017, 2014, 2010, 2005, 2002, 2000, 1999, 1995, 1992, 1991, 1986, 1983, 1981, 1980, 1974, 1973, 1972, 1970, 1967, 1962, 1961, 1959, 1955, 1954, 1951, 1949, 1935, 1930
1744 90TH ST	2020, 2017, 2014, 2010, 2005, 2002, 2000, 1999, 1995, 1992, 1991, 1986, 1983, 1981, 1980, 1974, 1973, 1972, 1970, 1967, 1962, 1961, 1959, 1955, 1954, 1951, 1949, 1941, 1935
1745 90TH	2020, 2017, 2014, 2010, 2005, 2002, 2000, 1999, 1995, 1992, 1991, 1986, 1983, 1981, 1980, 1974, 1973, 1972, 1970, 1967, 1962, 1959, 1955, 1954, 1951, 1949, 1941, 1935, 1930

FINDINGS

Address Researched	Address Not Identified in Research Source
1745 90TH	2020, 2017, 2014, 2010, 2005, 2002, 2000, 1999, 1995, 1992, 1991, 1986, 1983, 1981, 1980, 1974, 1973, 1972, 1970, 1967, 1962, 1961, 1959, 1954, 1951, 1949, 1941, 1935, 1930
1745 90TH ST	2020, 2017, 2014, 2010, 2005, 2002, 2000, 1999, 1995, 1992, 1991, 1986, 1983, 1981, 1980, 1974, 1973, 1972, 1970, 1967, 1962, 1961, 1959, 1955, 1954, 1951, 1949, 1935, 1930
1745 90TH ST	2020, 2017, 2014, 2010, 2005, 2002, 2000, 1999, 1995, 1992, 1991, 1986, 1983, 1981, 1980, 1974, 1973, 1972, 1970, 1967, 1962, 1961, 1959, 1955, 1954, 1951, 1949, 1941, 1930
1745 90TH ST	2020, 2017, 2014, 2010, 2005, 2002, 2000, 1999, 1995, 1992, 1991, 1986, 1983, 1981, 1980, 1974, 1973, 1972, 1970, 1967, 1962, 1961, 1959, 1955, 1954, 1949, 1941, 1935, 1930
1746 90TH	2020, 2017, 2014, 2010, 2005, 2002, 2000, 1999, 1995, 1992, 1991, 1986, 1983, 1981, 1980, 1974, 1973, 1972, 1970, 1967, 1962, 1961, 1959, 1954, 1951, 1949, 1941, 1935, 1930
1746 90TH	2020, 2017, 2014, 2010, 2005, 2002, 2000, 1999, 1995, 1992, 1991, 1986, 1983, 1981, 1980, 1974, 1973, 1972, 1970, 1967, 1962, 1959, 1955, 1954, 1951, 1949, 1941, 1935, 1930
1746 90TH ST	2020, 2017, 2014, 2010, 2005, 2002, 2000, 1999, 1995, 1992, 1991, 1986, 1983, 1981, 1980, 1974, 1973, 1972, 1970, 1967, 1962, 1961, 1959, 1955, 1954, 1949, 1941, 1935, 1930
1746 90TH ST	2020, 2017, 2014, 2010, 2005, 2002, 2000, 1999, 1995, 1992, 1991, 1986, 1983, 1981, 1980, 1974, 1973, 1972, 1970, 1967, 1962, 1961, 1959, 1955, 1954, 1951, 1949, 1941, 1930
1746 90TH ST	2020, 2017, 2014, 2010, 2005, 2002, 2000, 1999, 1995, 1992, 1991, 1986, 1983, 1981, 1980, 1974, 1973, 1972, 1970, 1967, 1962, 1961, 1959, 1955, 1954, 1951, 1949, 1935, 1930
1750 88 PI	2020, 2017, 2014, 2010, 2005, 2002, 2000, 1999, 1995, 1992, 1991, 1983, 1981, 1980, 1974, 1973, 1972, 1970, 1967, 1962, 1961, 1959, 1955, 1954, 1951, 1949, 1941, 1935, 1930
8806 HOUGH AVE	2020, 2017, 2014, 2010, 2005, 2000, 1999, 1995, 1992, 1991, 1986, 1983, 1981, 1980, 1974, 1973, 1972, 1970, 1967, 1962, 1961, 1959, 1955, 1954, 1951, 1949, 1941, 1935, 1930
8806 HOUGH AVE	2020, 2017, 2014, 2010, 2002, 2000, 1999, 1995, 1992, 1991, 1986, 1983, 1981, 1980, 1974, 1973, 1972, 1970, 1967, 1962, 1961, 1959, 1955, 1954, 1951, 1949, 1941, 1935, 1930
8806 HOUGH AVE	2020, 2017, 2014, 2005, 2002, 2000, 1999, 1995, 1992, 1991, 1986, 1983, 1981, 1980, 1974, 1973, 1972, 1970, 1967, 1962, 1961, 1959, 1955, 1954, 1951, 1949, 1941, 1935, 1930
8806 HOUGH AVE	2020, 2017, 2014, 2010, 2005, 2002, 2000, 1999, 1995, 1992, 1991, 1986, 1983, 1981, 1980, 1974, 1973, 1972, 1970, 1967, 1962, 1961, 1959, 1955, 1954, 1951, 1949, 1935, 1930
8806 HOUGH AVE	2020, 2017, 2014, 2010, 2005, 2002, 2000, 1999, 1995, 1992, 1991, 1986, 1983, 1981, 1980, 1974, 1973, 1972, 1970, 1967, 1962, 1961, 1959, 1955, 1954, 1949, 1941, 1935, 1930
8806 HOUGH AVE	2020, 2017, 2014, 2010, 2005, 2002, 2000, 1999, 1995, 1992, 1991, 1986, 1983, 1981, 1980, 1974, 1973, 1972, 1970, 1967, 1962, 1961, 1959, 1955, 1954, 1951, 1949, 1941, 1935

FINDINGS

Address Researched	Address Not Identified in Research Source
8809 HOUGH AVE	2020, 2017, 2014, 2010, 2005, 2002, 2000, 1999, 1995, 1992, 1991, 1986, 1983, 1981, 1980, 1974, 1973, 1972, 1970, 1967, 1962, 1961, 1959, 1955, 1954, 1951, 1949, 1941, 1935
8809 HOUGH AVE	2020, 2017, 2014, 2010, 2005, 2002, 2000, 1999, 1995, 1992, 1991, 1986, 1983, 1981, 1980, 1974, 1973, 1972, 1970, 1967, 1962, 1961, 1959, 1955, 1954, 1949, 1941, 1935, 1930
8809 HOUGH AVE	2020, 2017, 2014, 2010, 2005, 2002, 2000, 1999, 1995, 1992, 1991, 1986, 1983, 1981, 1980, 1974, 1973, 1972, 1970, 1967, 1962, 1961, 1959, 1955, 1954, 1951, 1949, 1935, 1930
8809 HOUGH AVE	2020, 2017, 2014, 2010, 2005, 2002, 2000, 1999, 1995, 1992, 1991, 1986, 1983, 1981, 1980, 1974, 1973, 1972, 1970, 1967, 1962, 1959, 1955, 1954, 1951, 1949, 1941, 1935, 1930
8809 HOUGH AVE	2020, 2017, 2014, 2010, 2005, 2002, 2000, 1999, 1995, 1992, 1991, 1986, 1983, 1981, 1980, 1974, 1973, 1972, 1970, 1967, 1962, 1961, 1959, 1954, 1951, 1949, 1941, 1935, 1930
8812 HOUGH AVE	2020, 2017, 2014, 2010, 2005, 2002, 2000, 1999, 1995, 1992, 1991, 1986, 1983, 1981, 1980, 1974, 1973, 1972, 1970, 1967, 1962, 1961, 1959, 1954, 1951, 1949, 1941, 1935, 1930
8812 HOUGH AVE	2020, 2017, 2014, 2010, 2005, 2002, 2000, 1999, 1995, 1992, 1991, 1986, 1983, 1981, 1980, 1974, 1973, 1972, 1970, 1967, 1962, 1959, 1955, 1954, 1951, 1949, 1941, 1935, 1930
8812 HOUGH AVE	2020, 2017, 2014, 2010, 2005, 2002, 2000, 1999, 1995, 1992, 1991, 1986, 1983, 1981, 1980, 1973, 1972, 1970, 1967, 1962, 1961, 1959, 1955, 1954, 1951, 1949, 1941, 1935, 1930
8812 HOUGH AVE	2020, 2017, 2014, 2010, 2005, 2002, 2000, 1999, 1995, 1992, 1991, 1986, 1983, 1981, 1980, 1974, 1973, 1972, 1967, 1962, 1961, 1959, 1955, 1954, 1951, 1949, 1941, 1935, 1930
8812 HOUGH AVE	2020, 2017, 2014, 2005, 2002, 2000, 1999, 1995, 1992, 1991, 1986, 1983, 1981, 1980, 1974, 1973, 1972, 1970, 1967, 1962, 1961, 1959, 1955, 1954, 1951, 1949, 1941, 1935, 1930
8812 HOUGH AVE	2020, 2017, 2014, 2010, 2002, 2000, 1999, 1995, 1992, 1991, 1986, 1983, 1981, 1980, 1974, 1973, 1972, 1970, 1967, 1962, 1961, 1959, 1955, 1954, 1951, 1949, 1941, 1935, 1930
8812 HOUGH AVE	2020, 2017, 2014, 2010, 2005, 2000, 1999, 1995, 1992, 1991, 1986, 1983, 1981, 1980, 1974, 1973, 1972, 1970, 1967, 1962, 1961, 1959, 1955, 1954, 1951, 1949, 1941, 1935, 1930
8812 HOUGH AVE	2017, 2014, 2010, 2005, 2002, 2000, 1999, 1995, 1992, 1991, 1986, 1983, 1981, 1980, 1974, 1973, 1972, 1970, 1967, 1962, 1961, 1959, 1955, 1954, 1951, 1949, 1941, 1935, 1930
8812 HOUGH AVE	2020, 2017, 2010, 2005, 2002, 2000, 1999, 1995, 1992, 1991, 1986, 1983, 1981, 1980, 1974, 1973, 1972, 1970, 1967, 1962, 1961, 1959, 1955, 1954, 1951, 1949, 1941, 1935, 1930
8812 HOUGH AVE	2020, 2017, 2014, 2010, 2005, 2002, 2000, 1995, 1992, 1991, 1986, 1983, 1981, 1980, 1974, 1973, 1972, 1970, 1967, 1962, 1961, 1959, 1955, 1954, 1951, 1949, 1941, 1935, 1930
8812 HOUGH AVE	2020, 2017, 2014, 2010, 2005, 2002, 2000, 1999, 1995, 1992, 1991, 1983, 1981, 1980, 1974, 1973, 1972, 1970, 1967, 1962, 1961, 1959, 1955, 1954, 1951, 1949, 1941, 1935, 1930

FINDINGS

Address Researched	Address Not Identified in Research Source
8812 HOUGH AVE	2020, 2017, 2014, 2010, 2005, 2002, 2000, 1999, 1995, 1992, 1991, 1986, 1981, 1980, 1974, 1973, 1972, 1970, 1967, 1962, 1961, 1959, 1955, 1954, 1951, 1949, 1941, 1935, 1930
8812 HOUGH AVE	2020, 2017, 2014, 2010, 2005, 2002, 2000, 1999, 1995, 1992, 1991, 1986, 1983, 1981, 1980, 1974, 1973, 1972, 1970, 1967, 1962, 1961, 1959, 1955, 1954, 1951, 1949, 1935, 1930
8812 HOUGH AVE	2020, 2017, 2014, 2010, 2005, 2002, 2000, 1999, 1995, 1992, 1991, 1986, 1983, 1981, 1980, 1974, 1973, 1972, 1970, 1967, 1962, 1961, 1959, 1955, 1954, 1949, 1941, 1935, 1930
8813 HOUGH AVE	2020, 2017, 2014, 2010, 2005, 2002, 2000, 1999, 1995, 1992, 1991, 1986, 1983, 1981, 1980, 1974, 1973, 1972, 1970, 1967, 1962, 1961, 1959, 1955, 1954, 1949, 1941, 1935, 1930
8813 HOUGH AVE	2020, 2017, 2014, 2010, 2005, 2002, 2000, 1999, 1995, 1992, 1991, 1986, 1983, 1981, 1980, 1974, 1973, 1972, 1970, 1967, 1962, 1961, 1959, 1955, 1954, 1951, 1949, 1935, 1930
8813 HOUGH AVE	2020, 2017, 2014, 2010, 2005, 2002, 2000, 1999, 1995, 1992, 1991, 1986, 1983, 1981, 1980, 1974, 1973, 1972, 1970, 1967, 1962, 1961, 1959, 1955, 1954, 1951, 1949, 1941, 1935
8813 HOUGH AVE	2020, 2017, 2014, 2010, 2005, 2002, 2000, 1999, 1995, 1992, 1991, 1986, 1983, 1981, 1980, 1974, 1973, 1972, 1970, 1967, 1962, 1959, 1955, 1954, 1951, 1949, 1941, 1935, 1930
8813 HOUGH AVE	2020, 2017, 2014, 2010, 2005, 2002, 2000, 1999, 1995, 1992, 1991, 1986, 1983, 1981, 1980, 1974, 1973, 1972, 1970, 1967, 1962, 1961, 1959, 1954, 1951, 1949, 1941, 1935, 1930
8815 HOUGH AVE	2020, 2017, 2014, 2010, 2005, 2002, 2000, 1999, 1995, 1992, 1991, 1986, 1983, 1981, 1980, 1974, 1973, 1972, 1970, 1967, 1962, 1961, 1959, 1954, 1951, 1949, 1941, 1935, 1930
8815 HOUGH AVE	2020, 2017, 2014, 2010, 2005, 2002, 2000, 1999, 1995, 1992, 1991, 1986, 1983, 1981, 1980, 1974, 1973, 1972, 1970, 1967, 1962, 1959, 1955, 1954, 1951, 1949, 1941, 1935, 1930
8815 HOUGH AVE	2020, 2017, 2014, 2010, 2005, 2002, 2000, 1999, 1995, 1992, 1991, 1986, 1983, 1981, 1980, 1974, 1973, 1972, 1970, 1967, 1962, 1961, 1959, 1955, 1954, 1951, 1949, 1941, 1935
8815 HOUGH AVE	2020, 2017, 2014, 2010, 2005, 2002, 2000, 1999, 1995, 1992, 1991, 1986, 1983, 1981, 1980, 1974, 1973, 1972, 1970, 1967, 1962, 1961, 1959, 1955, 1954, 1951, 1949, 1935, 1930
8815 HOUGH AVE	2020, 2017, 2014, 2010, 2005, 2002, 2000, 1999, 1995, 1992, 1991, 1986, 1983, 1981, 1980, 1974, 1973, 1972, 1970, 1967, 1962, 1961, 1959, 1955, 1954, 1949, 1941, 1935, 1930
8817 HOUGH AVE	2020, 2017, 2014, 2010, 2005, 2002, 2000, 1999, 1995, 1992, 1991, 1986, 1983, 1981, 1980, 1974, 1973, 1972, 1970, 1967, 1962, 1961, 1959, 1955, 1954, 1949, 1941, 1935, 1930
8817 HOUGH AVE	2020, 2017, 2014, 2010, 2005, 2002, 2000, 1999, 1995, 1992, 1991, 1986, 1983, 1981, 1980, 1974, 1973, 1972, 1970, 1967, 1962, 1961, 1959, 1955, 1954, 1951, 1949, 1935, 1930
8817 HOUGH AVE	2020, 2017, 2014, 2010, 2005, 2002, 2000, 1999, 1995, 1992, 1991, 1986, 1983, 1981, 1980, 1974, 1973, 1972, 1970, 1967, 1962, 1959, 1955, 1954, 1951, 1949, 1941, 1935, 1930

FINDINGS

Address Researched	Address Not Identified in Research Source
8817 HOUGH AVE	2020, 2017, 2014, 2010, 2005, 2002, 2000, 1999, 1995, 1992, 1991, 1986, 1983, 1981, 1980, 1974, 1973, 1972, 1970, 1967, 1962, 1961, 1959, 1954, 1951, 1949, 1941, 1935, 1930
8819 HOUGH AVE	2020, 2017, 2014, 2010, 2005, 2002, 2000, 1999, 1995, 1992, 1991, 1986, 1983, 1981, 1980, 1974, 1973, 1972, 1970, 1967, 1962, 1961, 1959, 1954, 1951, 1949, 1941, 1935, 1930
8819 HOUGH AVE	2020, 2017, 2014, 2010, 2005, 2002, 2000, 1999, 1995, 1992, 1991, 1986, 1983, 1981, 1980, 1974, 1973, 1972, 1970, 1967, 1962, 1959, 1955, 1954, 1951, 1949, 1941, 1935, 1930
8819 HOUGH AVE	2020, 2017, 2014, 2010, 2005, 2002, 2000, 1999, 1995, 1992, 1991, 1986, 1983, 1981, 1980, 1974, 1973, 1972, 1970, 1967, 1962, 1961, 1959, 1955, 1954, 1951, 1949, 1935, 1930
8819 HOUGH AVE	2020, 2017, 2014, 2010, 2005, 2002, 2000, 1999, 1995, 1992, 1991, 1986, 1983, 1981, 1980, 1974, 1973, 1972, 1970, 1967, 1962, 1961, 1959, 1955, 1954, 1949, 1941, 1935, 1930
8819 HOUGH AVE	2020, 2017, 2014, 2010, 2005, 2002, 2000, 1999, 1995, 1992, 1991, 1986, 1983, 1981, 1980, 1974, 1973, 1972, 1970, 1967, 1962, 1961, 1959, 1955, 1954, 1951, 1949, 1941, 1935
8900 HOUGH AVE	2020, 2017, 2014, 2010, 2005, 2002, 2000, 1999, 1995, 1992, 1991, 1986, 1983, 1981, 1980, 1974, 1973, 1972, 1970, 1967, 1962, 1961, 1959, 1955, 1954, 1951, 1949, 1941, 1935
8900 HOUGH AVE	2020, 2017, 2014, 2010, 2005, 2002, 2000, 1999, 1995, 1992, 1991, 1986, 1983, 1981, 1980, 1974, 1973, 1972, 1970, 1967, 1962, 1961, 1959, 1955, 1954, 1949, 1941, 1935, 1930
8900 HOUGH AVE	2020, 2017, 2014, 2010, 2005, 2002, 2000, 1999, 1995, 1992, 1991, 1986, 1983, 1981, 1980, 1974, 1973, 1972, 1970, 1967, 1962, 1961, 1959, 1955, 1954, 1951, 1949, 1935, 1930
8900 HOUGH AVE	2020, 2017, 2014, 2010, 2005, 2002, 2000, 1999, 1995, 1992, 1991, 1986, 1983, 1981, 1980, 1974, 1973, 1972, 1970, 1967, 1962, 1959, 1955, 1954, 1951, 1949, 1941, 1935, 1930
8900 HOUGH AVE	2020, 2017, 2014, 2010, 2005, 2002, 2000, 1999, 1995, 1992, 1991, 1986, 1983, 1981, 1980, 1974, 1973, 1972, 1970, 1967, 1962, 1961, 1959, 1954, 1951, 1949, 1941, 1935, 1930
8900 HOUGH AVE	2020, 2017, 2014, 2010, 2005, 2002, 2000, 1999, 1995, 1992, 1991, 1986, 1983, 1981, 1980, 1974, 1973, 1972, 1967, 1962, 1961, 1959, 1955, 1954, 1951, 1949, 1941, 1935, 1930
8900 HOUGH AVE	2020, 2017, 2014, 2010, 2005, 2002, 2000, 1999, 1995, 1992, 1991, 1986, 1983, 1981, 1980, 1973, 1972, 1970, 1967, 1962, 1961, 1959, 1955, 1954, 1951, 1949, 1941, 1935, 1930
8901 HOUGH AVE	2020, 2017, 2014, 2010, 2005, 2002, 2000, 1999, 1995, 1992, 1991, 1986, 1983, 1981, 1980, 1974, 1973, 1972, 1970, 1967, 1962, 1961, 1959, 1954, 1951, 1949, 1941, 1935, 1930
8901 HOUGH AVE	2020, 2017, 2014, 2010, 2005, 2002, 2000, 1999, 1995, 1992, 1991, 1986, 1983, 1981, 1980, 1974, 1973, 1972, 1970, 1967, 1962, 1959, 1955, 1954, 1951, 1949, 1941, 1935, 1930
8901 HOUGH AVE	2020, 2017, 2014, 2010, 2005, 2002, 2000, 1999, 1995, 1992, 1991, 1986, 1983, 1981, 1980, 1974, 1973, 1972, 1970, 1967, 1962, 1961, 1959, 1955, 1954, 1951, 1949, 1935, 1930

FINDINGS

Address Researched	Address Not Identified in Research Source
8901 HOUGH AVE	2020, 2017, 2014, 2010, 2005, 2002, 2000, 1999, 1995, 1992, 1991, 1986, 1983, 1981, 1980, 1974, 1973, 1972, 1970, 1967, 1962, 1961, 1959, 1955, 1954, 1949, 1941, 1935, 1930
8901 HOUGH AVE	2020, 2017, 2014, 2010, 2005, 2002, 2000, 1999, 1995, 1992, 1991, 1986, 1983, 1981, 1980, 1974, 1973, 1972, 1970, 1967, 1962, 1961, 1959, 1955, 1954, 1951, 1949, 1941, 1935
8902 HOUGH AVE	2020, 2017, 2014, 2010, 2005, 2002, 2000, 1999, 1995, 1992, 1991, 1986, 1983, 1981, 1980, 1974, 1973, 1972, 1970, 1967, 1962, 1961, 1959, 1955, 1954, 1951, 1949, 1941, 1935
8902 HOUGH AVE	2020, 2017, 2014, 2010, 2005, 2002, 2000, 1999, 1995, 1992, 1991, 1986, 1983, 1981, 1980, 1974, 1973, 1972, 1970, 1967, 1962, 1961, 1959, 1955, 1954, 1949, 1941, 1935, 1930
8902 HOUGH AVE	2020, 2017, 2014, 2010, 2005, 2002, 2000, 1999, 1995, 1992, 1991, 1986, 1983, 1981, 1980, 1974, 1973, 1972, 1970, 1967, 1962, 1961, 1959, 1955, 1954, 1951, 1949, 1935, 1930
8902 HOUGH AVE	2020, 2017, 2014, 2010, 2005, 2002, 2000, 1999, 1995, 1992, 1991, 1986, 1983, 1981, 1980, 1974, 1973, 1972, 1970, 1967, 1962, 1959, 1955, 1954, 1951, 1949, 1941, 1935, 1930
8902 HOUGH AVE	2020, 2017, 2014, 2010, 2005, 2002, 2000, 1999, 1995, 1992, 1991, 1986, 1983, 1981, 1980, 1974, 1973, 1972, 1970, 1967, 1962, 1961, 1959, 1954, 1951, 1949, 1941, 1935, 1930
8902 HOUGH AVE	2020, 2017, 2014, 2010, 2005, 2002, 2000, 1999, 1995, 1992, 1991, 1986, 1983, 1981, 1980, 1973, 1972, 1970, 1967, 1962, 1961, 1959, 1955, 1954, 1951, 1949, 1941, 1935, 1930
8902 HOUGH AVE	2020, 2017, 2014, 2010, 2005, 2002, 2000, 1999, 1995, 1992, 1991, 1986, 1983, 1981, 1980, 1974, 1973, 1972, 1967, 1962, 1961, 1959, 1955, 1954, 1951, 1949, 1941, 1935, 1930
8902 HOUGH AVE	2020, 2017, 2014, 2010, 2005, 2002, 2000, 1995, 1992, 1991, 1986, 1983, 1981, 1980, 1974, 1973, 1972, 1970, 1967, 1962, 1961, 1959, 1955, 1954, 1951, 1949, 1941, 1935, 1930
8902 HOUGH AVE	2020, 2017, 2014, 2010, 2005, 2000, 1999, 1995, 1992, 1991, 1986, 1983, 1981, 1980, 1974, 1973, 1972, 1970, 1967, 1962, 1961, 1959, 1955, 1954, 1951, 1949, 1941, 1935, 1930
8904 HOUGH AVE	2020, 2017, 2014, 2010, 2005, 2002, 2000, 1999, 1995, 1992, 1991, 1986, 1983, 1981, 1980, 1974, 1973, 1972, 1967, 1962, 1961, 1959, 1955, 1954, 1951, 1949, 1941, 1935, 1930
8904 HOUGH AVE	2020, 2017, 2014, 2010, 2005, 2002, 2000, 1999, 1995, 1992, 1991, 1986, 1983, 1981, 1980, 1973, 1972, 1970, 1967, 1962, 1961, 1959, 1955, 1954, 1951, 1949, 1941, 1935, 1930
8904 HOUGH AVE	2020, 2017, 2014, 2010, 2005, 2002, 2000, 1999, 1995, 1992, 1991, 1986, 1983, 1981, 1980, 1974, 1973, 1972, 1970, 1967, 1962, 1961, 1959, 1954, 1951, 1949, 1941, 1935, 1930
8904 HOUGH AVE	2020, 2017, 2014, 2010, 2005, 2002, 2000, 1999, 1995, 1992, 1991, 1986, 1983, 1981, 1980, 1974, 1973, 1972, 1970, 1967, 1962, 1959, 1955, 1954, 1951, 1949, 1941, 1935, 1930
8904 HOUGH AVE	2020, 2017, 2014, 2010, 2005, 2002, 2000, 1999, 1995, 1992, 1991, 1986, 1983, 1981, 1980, 1974, 1973, 1972, 1970, 1967, 1962, 1961, 1959, 1955, 1954, 1951, 1949, 1935, 1930

FINDINGS

Address Researched	Address Not Identified in Research Source
8904 HOUGH AVE	2020, 2017, 2014, 2010, 2005, 2002, 2000, 1999, 1995, 1992, 1991, 1986, 1983, 1981, 1980, 1974, 1973, 1972, 1970, 1967, 1962, 1961, 1959, 1955, 1954, 1949, 1941, 1935, 1930
8904 HOUGH AVE	2020, 2017, 2014, 2010, 2005, 2002, 2000, 1999, 1995, 1992, 1991, 1986, 1983, 1981, 1980, 1974, 1973, 1972, 1970, 1967, 1962, 1961, 1959, 1955, 1954, 1951, 1949, 1941, 1935
8905 HOUGH AVE	2020, 2017, 2014, 2010, 2005, 2002, 2000, 1999, 1995, 1992, 1991, 1986, 1983, 1981, 1980, 1974, 1973, 1972, 1970, 1967, 1962, 1961, 1959, 1955, 1954, 1951, 1949, 1941, 1935
8905 HOUGH AVE	2020, 2017, 2014, 2010, 2005, 2002, 2000, 1999, 1995, 1992, 1991, 1986, 1983, 1981, 1980, 1974, 1973, 1972, 1970, 1967, 1962, 1961, 1959, 1955, 1954, 1949, 1941, 1935, 1930
8905 HOUGH AVE	2020, 2017, 2014, 2010, 2005, 2002, 2000, 1999, 1995, 1992, 1991, 1986, 1983, 1981, 1980, 1974, 1973, 1972, 1970, 1967, 1962, 1961, 1959, 1955, 1954, 1951, 1949, 1935, 1930
8905 HOUGH AVE	2020, 2017, 2014, 2010, 2005, 2002, 2000, 1999, 1995, 1992, 1991, 1986, 1983, 1981, 1980, 1974, 1973, 1972, 1970, 1967, 1962, 1959, 1955, 1954, 1951, 1949, 1941, 1935, 1930
8905 HOUGH AVE	2020, 2017, 2014, 2010, 2005, 2002, 2000, 1999, 1995, 1992, 1991, 1986, 1983, 1981, 1980, 1974, 1973, 1972, 1970, 1967, 1962, 1961, 1959, 1954, 1951, 1949, 1941, 1935, 1930
8906 HOUGH AVE	2020, 2017, 2014, 2010, 2005, 2002, 2000, 1999, 1995, 1992, 1991, 1986, 1983, 1981, 1980, 1974, 1973, 1972, 1970, 1967, 1962, 1961, 1959, 1954, 1951, 1949, 1941, 1935, 1930
8906 HOUGH AVE	2020, 2017, 2014, 2010, 2005, 2002, 2000, 1999, 1995, 1992, 1991, 1986, 1983, 1981, 1980, 1974, 1973, 1972, 1970, 1967, 1962, 1959, 1955, 1954, 1951, 1949, 1941, 1935, 1930
8906 HOUGH AVE	2020, 2017, 2014, 2010, 2005, 2002, 2000, 1999, 1995, 1992, 1991, 1986, 1983, 1981, 1980, 1973, 1972, 1970, 1967, 1962, 1961, 1959, 1955, 1954, 1951, 1949, 1941, 1935, 1930
8906 HOUGH AVE	2020, 2017, 2014, 2010, 2005, 2002, 2000, 1999, 1995, 1992, 1991, 1986, 1983, 1981, 1980, 1974, 1973, 1972, 1967, 1962, 1961, 1959, 1955, 1954, 1951, 1949, 1935, 1930
8906 HOUGH AVE	2020, 2017, 2014, 2010, 2005, 2002, 2000, 1999, 1995, 1992, 1991, 1986, 1983, 1981, 1980, 1974, 1973, 1972, 1970, 1967, 1962, 1961, 1959, 1955, 1954, 1951, 1949, 1935, 1930
8906 HOUGH AVE	2020, 2017, 2014, 2010, 2005, 2002, 2000, 1999, 1995, 1992, 1991, 1986, 1983, 1981, 1980, 1974, 1973, 1972, 1970, 1967, 1962, 1961, 1959, 1955, 1954, 1949, 1941, 1935, 1930
8906 HOUGH AVE	2020, 2017, 2014, 2010, 2005, 2002, 2000, 1999, 1995, 1992, 1991, 1986, 1983, 1981, 1980, 1974, 1973, 1972, 1970, 1967, 1962, 1961, 1959, 1955, 1954, 1951, 1949, 1941, 1935
8908 HOUGH AVE	2020, 2017, 2014, 2010, 2005, 2002, 2000, 1999, 1995, 1992, 1991, 1986, 1983, 1981, 1980, 1974, 1973, 1972, 1970, 1967, 1962, 1961, 1959, 1955, 1954, 1951, 1949, 1941, 1935
8908 HOUGH AVE	2020, 2017, 2014, 2010, 2005, 2002, 2000, 1999, 1995, 1992, 1991, 1986, 1983, 1981, 1980, 1974, 1973, 1972, 1970, 1967, 1962, 1961, 1959, 1955, 1954, 1949, 1941, 1935, 1930

FINDINGS

Address Researched	Address Not Identified in Research Source
8908 HOUGH AVE	2020, 2017, 2014, 2010, 2005, 2002, 2000, 1999, 1995, 1992, 1991, 1986, 1983, 1981, 1980, 1974, 1973, 1972, 1970, 1967, 1962, 1961, 1959, 1955, 1954, 1951, 1949, 1935, 1930
8908 HOUGH AVE	2020, 2017, 2014, 2010, 2005, 2002, 2000, 1999, 1995, 1992, 1991, 1986, 1983, 1981, 1980, 1974, 1973, 1972, 1967, 1962, 1961, 1959, 1955, 1954, 1951, 1949, 1941, 1935, 1930
8908 HOUGH AVE	2020, 2017, 2014, 2010, 2005, 2002, 2000, 1999, 1995, 1992, 1991, 1986, 1983, 1981, 1980, 1973, 1972, 1970, 1967, 1962, 1961, 1959, 1955, 1954, 1951, 1949, 1941, 1935, 1930
8908 HOUGH AVE	2020, 2017, 2014, 2010, 2005, 2002, 2000, 1999, 1995, 1992, 1991, 1986, 1983, 1981, 1980, 1974, 1973, 1972, 1970, 1967, 1962, 1959, 1955, 1954, 1951, 1949, 1941, 1935, 1930
8908 HOUGH AVE	2020, 2017, 2014, 2010, 2005, 2002, 2000, 1999, 1995, 1992, 1991, 1986, 1983, 1981, 1980, 1974, 1973, 1972, 1970, 1967, 1962, 1961, 1959, 1954, 1951, 1949, 1941, 1935, 1930
8910 HOUGH AVE	2020, 2017, 2014, 2010, 2005, 2002, 2000, 1999, 1995, 1992, 1991, 1986, 1983, 1981, 1980, 1974, 1973, 1972, 1970, 1967, 1962, 1961, 1959, 1954, 1951, 1949, 1941, 1935, 1930
8910 HOUGH AVE	2020, 2017, 2014, 2010, 2005, 2002, 2000, 1999, 1995, 1992, 1991, 1986, 1983, 1981, 1980, 1974, 1973, 1972, 1970, 1967, 1962, 1959, 1955, 1954, 1951, 1949, 1941, 1935, 1930
8910 HOUGH AVE	2020, 2017, 2014, 2010, 2005, 2002, 2000, 1999, 1995, 1992, 1991, 1986, 1983, 1981, 1980, 1973, 1972, 1970, 1967, 1962, 1961, 1959, 1955, 1954, 1951, 1949, 1941, 1935, 1930
8910 HOUGH AVE	2020, 2017, 2014, 2010, 2005, 2002, 2000, 1999, 1995, 1992, 1991, 1986, 1983, 1981, 1980, 1974, 1973, 1972, 1967, 1962, 1961, 1959, 1955, 1954, 1951, 1949, 1941, 1935, 1930
8910 HOUGH AVE	2020, 2017, 2014, 2010, 2005, 2002, 2000, 1999, 1995, 1992, 1991, 1986, 1983, 1981, 1980, 1974, 1973, 1972, 1970, 1967, 1962, 1961, 1959, 1955, 1954, 1951, 1949, 1935, 1930
8910 HOUGH AVE	2020, 2017, 2014, 2010, 2005, 2002, 2000, 1999, 1995, 1992, 1991, 1986, 1983, 1981, 1980, 1974, 1973, 1972, 1970, 1967, 1962, 1961, 1959, 1955, 1954, 1949, 1941, 1935, 1930
8910 HOUGH AVE	2020, 2017, 2014, 2010, 2005, 2002, 2000, 1999, 1995, 1992, 1991, 1986, 1983, 1981, 1980, 1974, 1973, 1972, 1970, 1967, 1962, 1961, 1959, 1955, 1954, 1951, 1949, 1941, 1935
8912 HOUGH AVE	2020, 2017, 2014, 2010, 2005, 2002, 2000, 1999, 1995, 1992, 1991, 1986, 1983, 1981, 1980, 1974, 1973, 1972, 1970, 1967, 1962, 1961, 1959, 1955, 1954, 1951, 1949, 1941, 1935
8912 HOUGH AVE	2020, 2017, 2014, 2010, 2005, 2002, 2000, 1999, 1995, 1992, 1991, 1986, 1983, 1981, 1980, 1974, 1973, 1972, 1970, 1967, 1962, 1961, 1959, 1955, 1954, 1949, 1941, 1935, 1930
8912 HOUGH AVE	2020, 2017, 2014, 2010, 2005, 2002, 2000, 1999, 1995, 1992, 1991, 1986, 1983, 1981, 1980, 1974, 1973, 1972, 1970, 1967, 1962, 1961, 1959, 1955, 1954, 1951, 1949, 1935, 1930
8912 HOUGH AVE	2020, 2017, 2014, 2010, 2005, 2002, 2000, 1999, 1995, 1992, 1991, 1986, 1983, 1981, 1980, 1974, 1973, 1972, 1967, 1962, 1961, 1959, 1955, 1954, 1951, 1949, 1941, 1935, 1930

FINDINGS

Address Researched	Address Not Identified in Research Source
8912 HOUGH AVE	2020, 2017, 2014, 2010, 2005, 2002, 2000, 1999, 1995, 1992, 1991, 1986, 1983, 1981, 1980, 1973, 1972, 1970, 1967, 1962, 1961, 1959, 1955, 1954, 1951, 1949, 1941, 1935, 1930
8912 HOUGH AVE	2020, 2017, 2014, 2010, 2005, 2002, 2000, 1999, 1995, 1992, 1991, 1986, 1983, 1981, 1980, 1974, 1973, 1972, 1970, 1967, 1962, 1959, 1955, 1954, 1951, 1949, 1941, 1935, 1930
8912 HOUGH AVE	2020, 2017, 2014, 2010, 2005, 2002, 2000, 1999, 1995, 1992, 1991, 1986, 1983, 1981, 1980, 1974, 1973, 1972, 1970, 1967, 1962, 1961, 1959, 1954, 1951, 1949, 1941, 1935, 1930
8914 HOUGH AVE	2020, 2017, 2014, 2010, 2005, 2002, 2000, 1999, 1995, 1992, 1991, 1986, 1983, 1981, 1980, 1974, 1973, 1972, 1970, 1967, 1962, 1961, 1959, 1954, 1951, 1949, 1941, 1935, 1930
8914 HOUGH AVE	2020, 2017, 2014, 2010, 2005, 2002, 2000, 1999, 1995, 1992, 1991, 1986, 1983, 1981, 1980, 1974, 1973, 1972, 1970, 1967, 1962, 1959, 1955, 1954, 1951, 1949, 1941, 1935, 1930
8914 HOUGH AVE	2020, 2017, 2014, 2010, 2005, 2002, 2000, 1999, 1995, 1992, 1991, 1986, 1983, 1981, 1980, 1974, 1973, 1972, 1970, 1967, 1962, 1961, 1959, 1955, 1954, 1951, 1949, 1935, 1930
8914 HOUGH AVE	2020, 2017, 2014, 2010, 2005, 2002, 2000, 1999, 1995, 1992, 1991, 1986, 1983, 1981, 1980, 1974, 1973, 1972, 1970, 1967, 1962, 1961, 1959, 1955, 1954, 1949, 1941, 1935, 1930
8914 HOUGH AVE	2020, 2017, 2014, 2010, 2005, 2002, 2000, 1999, 1995, 1992, 1991, 1986, 1983, 1981, 1980, 1974, 1973, 1972, 1970, 1967, 1962, 1961, 1959, 1955, 1954, 1951, 1949, 1941, 1935
8915 HOUGH AVE	2020, 2017, 2014, 2010, 2005, 2002, 2000, 1999, 1995, 1992, 1991, 1986, 1983, 1981, 1980, 1974, 1973, 1972, 1970, 1967, 1962, 1961, 1959, 1955, 1954, 1951, 1949, 1941, 1935
8915 HOUGH AVE	2020, 2017, 2014, 2010, 2005, 2002, 2000, 1999, 1995, 1992, 1991, 1986, 1983, 1981, 1980, 1974, 1973, 1972, 1970, 1967, 1962, 1961, 1959, 1955, 1954, 1949, 1941, 1935, 1930
8915 HOUGH AVE	2020, 2017, 2014, 2010, 2005, 2002, 2000, 1999, 1995, 1992, 1991, 1986, 1983, 1981, 1980, 1974, 1973, 1972, 1970, 1967, 1962, 1961, 1959, 1955, 1954, 1951, 1949, 1935, 1930
8915 HOUGH AVE	2020, 2017, 2014, 2010, 2005, 2002, 2000, 1999, 1995, 1992, 1991, 1986, 1983, 1981, 1980, 1974, 1973, 1972, 1970, 1967, 1962, 1959, 1955, 1954, 1951, 1949, 1941, 1935, 1930
8915 HOUGH AVE	2020, 2017, 2014, 2010, 2005, 2002, 2000, 1999, 1995, 1992, 1991, 1986, 1983, 1981, 1980, 1974, 1973, 1972, 1970, 1967, 1962, 1961, 1959, 1954, 1951, 1949, 1941, 1935, 1930
8915 HOUGH AVE	2020, 2017, 2014, 2010, 2005, 2002, 2000, 1999, 1995, 1992, 1991, 1986, 1983, 1981, 1980, 1973, 1972, 1970, 1967, 1962, 1961, 1959, 1955, 1954, 1951, 1949, 1941, 1935, 1930
8915 HOUGH AVE	2020, 2017, 2014, 2010, 2005, 2002, 2000, 1999, 1995, 1992, 1991, 1986, 1983, 1981, 1980, 1974, 1973, 1972, 1967, 1962, 1961, 1959, 1955, 1954, 1951, 1949, 1941, 1935, 1930
8916 HOUGH AVE	2020, 2017, 2014, 2010, 2005, 2002, 2000, 1999, 1995, 1992, 1991, 1986, 1983, 1981, 1980, 1974, 1973, 1972, 1970, 1967, 1962, 1961, 1959, 1954, 1951, 1949, 1941, 1935, 1930

FINDINGS

Address Researched	Address Not Identified in Research Source
8916 HOUGH AVE	2020, 2017, 2014, 2010, 2005, 2002, 2000, 1999, 1995, 1992, 1991, 1986, 1983, 1981, 1980, 1974, 1973, 1972, 1970, 1967, 1962, 1959, 1955, 1954, 1951, 1949, 1941, 1935, 1930
8916 HOUGH AVE	2020, 2017, 2014, 2010, 2005, 2002, 2000, 1999, 1995, 1992, 1991, 1986, 1983, 1981, 1980, 1974, 1973, 1972, 1970, 1967, 1962, 1961, 1959, 1955, 1954, 1951, 1949, 1935, 1930
8916 HOUGH AVE	2020, 2017, 2014, 2010, 2005, 2002, 2000, 1999, 1995, 1992, 1991, 1986, 1983, 1981, 1980, 1974, 1973, 1972, 1970, 1967, 1962, 1961, 1959, 1955, 1954, 1949, 1941, 1935, 1930
8916 HOUGH AVE	2020, 2017, 2014, 2010, 2005, 2002, 2000, 1999, 1995, 1992, 1991, 1986, 1983, 1981, 1980, 1974, 1973, 1972, 1970, 1967, 1962, 1961, 1959, 1955, 1954, 1951, 1949, 1941, 1935
8918 HOUGH AVE	2020, 2017, 2014, 2010, 2005, 2002, 2000, 1999, 1995, 1992, 1991, 1986, 1983, 1981, 1980, 1974, 1973, 1972, 1970, 1967, 1962, 1961, 1959, 1955, 1954, 1951, 1949, 1941, 1935
8918 HOUGH AVE	2020, 2017, 2014, 2010, 2005, 2002, 2000, 1999, 1995, 1992, 1991, 1986, 1983, 1981, 1980, 1974, 1973, 1972, 1970, 1967, 1962, 1961, 1959, 1955, 1954, 1949, 1941, 1935, 1930
8918 HOUGH AVE	2020, 2017, 2014, 2010, 2005, 2002, 2000, 1999, 1995, 1992, 1991, 1986, 1983, 1981, 1980, 1974, 1973, 1972, 1970, 1967, 1962, 1961, 1959, 1955, 1954, 1951, 1949, 1935, 1930
8918 HOUGH AVE	2020, 2017, 2014, 2010, 2005, 2002, 2000, 1999, 1995, 1992, 1991, 1986, 1983, 1981, 1980, 1974, 1973, 1972, 1970, 1967, 1962, 1959, 1955, 1954, 1951, 1949, 1941, 1935, 1930
8918 HOUGH AVE	2020, 2017, 2014, 2010, 2005, 2002, 2000, 1999, 1995, 1992, 1991, 1986, 1983, 1981, 1980, 1974, 1973, 1972, 1970, 1967, 1962, 1961, 1959, 1954, 1951, 1949, 1941, 1935, 1930
8918 HOUGH AVE	2020, 2017, 2014, 2010, 2005, 2002, 2000, 1999, 1995, 1992, 1991, 1986, 1983, 1981, 1980, 1974, 1973, 1972, 1967, 1962, 1961, 1959, 1955, 1954, 1951, 1949, 1941, 1935, 1930
8918 HOUGH AVE	2020, 2017, 2014, 2010, 2005, 2002, 2000, 1999, 1995, 1992, 1991, 1986, 1983, 1981, 1980, 1973, 1972, 1970, 1967, 1962, 1961, 1959, 1955, 1954, 1951, 1949, 1941, 1935, 1930
8918 HOUGH AVE	2020, 2017, 2014, 2005, 2002, 2000, 1999, 1995, 1992, 1991, 1986, 1983, 1981, 1980, 1974, 1973, 1972, 1970, 1967, 1962, 1961, 1959, 1955, 1954, 1951, 1949, 1941, 1935, 1930
8918 HOUGH AVE	2020, 2017, 2010, 2005, 2002, 2000, 1999, 1995, 1992, 1991, 1986, 1983, 1981, 1980, 1974, 1973, 1972, 1970, 1967, 1962, 1961, 1959, 1955, 1954, 1951, 1949, 1941, 1935, 1930
8920 HOUGH AVE	2020, 2017, 2014, 2010, 2005, 2002, 2000, 1999, 1995, 1992, 1991, 1986, 1983, 1981, 1980, 1973, 1972, 1970, 1967, 1962, 1961, 1959, 1955, 1954, 1951, 1949, 1941, 1935, 1930
8920 HOUGH AVE	2020, 2017, 2014, 2010, 2005, 2002, 2000, 1999, 1995, 1992, 1991, 1986, 1983, 1981, 1980, 1974, 1973, 1972, 1967, 1962, 1961, 1959, 1955, 1954, 1951, 1949, 1941, 1935, 1930
8920 HOUGH AVE	2020, 2017, 2014, 2010, 2005, 2002, 2000, 1999, 1995, 1992, 1991, 1986, 1983, 1981, 1980, 1974, 1973, 1972, 1970, 1967, 1962, 1961, 1959, 1954, 1951, 1949, 1941, 1935, 1930

FINDINGS

Address Researched	Address Not Identified in Research Source
8920 HOUGH AVE	2020, 2017, 2014, 2010, 2005, 2002, 2000, 1999, 1995, 1992, 1991, 1986, 1983, 1981, 1980, 1974, 1973, 1972, 1970, 1967, 1962, 1959, 1955, 1954, 1951, 1949, 1941, 1935, 1930
8920 HOUGH AVE	2020, 2017, 2014, 2010, 2005, 2002, 2000, 1999, 1995, 1992, 1991, 1986, 1983, 1981, 1980, 1974, 1973, 1972, 1970, 1967, 1962, 1961, 1959, 1955, 1954, 1951, 1949, 1935, 1930
8920 HOUGH AVE	2020, 2017, 2014, 2010, 2005, 2002, 2000, 1999, 1995, 1992, 1991, 1986, 1983, 1981, 1980, 1974, 1973, 1972, 1970, 1967, 1962, 1961, 1959, 1955, 1954, 1949, 1941, 1935, 1930
8920 HOUGH AVE	2020, 2017, 2014, 2010, 2005, 2002, 2000, 1999, 1995, 1992, 1991, 1986, 1983, 1981, 1980, 1974, 1973, 1972, 1970, 1967, 1962, 1961, 1959, 1955, 1954, 1951, 1949, 1941, 1935
8922 HOUGH AVE	2020, 2017, 2014, 2010, 2005, 2002, 2000, 1999, 1995, 1992, 1991, 1986, 1983, 1981, 1980, 1974, 1973, 1972, 1970, 1967, 1962, 1961, 1959, 1955, 1954, 1951, 1949, 1941, 1935
8922 HOUGH AVE	2020, 2017, 2014, 2010, 2005, 2002, 2000, 1999, 1995, 1992, 1991, 1986, 1983, 1981, 1980, 1974, 1973, 1972, 1970, 1967, 1962, 1961, 1959, 1955, 1954, 1949, 1941, 1935, 1930
8922 HOUGH AVE	2020, 2017, 2014, 2010, 2005, 2002, 2000, 1999, 1995, 1992, 1991, 1986, 1983, 1981, 1980, 1974, 1973, 1972, 1970, 1967, 1962, 1961, 1959, 1955, 1954, 1951, 1949, 1935, 1930
8922 HOUGH AVE	2020, 2017, 2014, 2010, 2005, 2002, 2000, 1999, 1995, 1992, 1991, 1986, 1983, 1981, 1980, 1974, 1973, 1972, 1970, 1967, 1962, 1959, 1955, 1954, 1951, 1949, 1941, 1935, 1930
8922 HOUGH AVE	2020, 2017, 2014, 2010, 2005, 2002, 2000, 1999, 1995, 1992, 1991, 1986, 1983, 1981, 1980, 1974, 1973, 1972, 1970, 1967, 1962, 1961, 1959, 1954, 1951, 1949, 1941, 1935, 1930
8922 HOUGH AVE	2020, 2017, 2014, 2010, 2005, 2002, 2000, 1999, 1995, 1992, 1991, 1986, 1983, 1981, 1980, 1974, 1973, 1972, 1967, 1962, 1961, 1959, 1955, 1954, 1951, 1949, 1941, 1935, 1930
8922 HOUGH AVE	2020, 2017, 2014, 2010, 2005, 2002, 2000, 1999, 1995, 1992, 1991, 1986, 1983, 1981, 1980, 1973, 1972, 1970, 1967, 1962, 1961, 1959, 1955, 1954, 1951, 1949, 1941, 1935, 1930
8924 HOUGH AVE	2020, 2017, 2014, 2010, 2005, 2002, 2000, 1999, 1995, 1992, 1991, 1986, 1983, 1981, 1980, 1973, 1972, 1970, 1967, 1962, 1961, 1959, 1955, 1954, 1951, 1949, 1941, 1935, 1930
8924 HOUGH AVE	2020, 2017, 2014, 2010, 2005, 2002, 2000, 1999, 1995, 1992, 1991, 1986, 1983, 1981, 1980, 1974, 1973, 1972, 1967, 1962, 1961, 1959, 1955, 1954, 1951, 1949, 1941, 1935, 1930
8924 HOUGH AVE	2020, 2017, 2014, 2010, 2005, 2002, 2000, 1999, 1995, 1992, 1991, 1986, 1983, 1981, 1980, 1974, 1973, 1972, 1970, 1967, 1962, 1961, 1959, 1954, 1951, 1949, 1941, 1935, 1930
8924 HOUGH AVE	2020, 2017, 2014, 2010, 2005, 2002, 2000, 1999, 1995, 1992, 1991, 1986, 1983, 1981, 1980, 1974, 1973, 1972, 1970, 1967, 1962, 1959, 1955, 1954, 1951, 1949, 1941, 1935, 1930
8924 HOUGH AVE	2020, 2017, 2014, 2010, 2005, 2000, 1999, 1995, 1992, 1991, 1986, 1983, 1981, 1980, 1974, 1973, 1972, 1970, 1967, 1962, 1961, 1959, 1955, 1954, 1951, 1949, 1941, 1935, 1930

FINDINGS

Address Researched	Address Not Identified in Research Source
8924 HOUGH AVE	2020, 2017, 2014, 2010, 2005, 2002, 2000, 1995, 1992, 1991, 1986, 1983, 1981, 1980, 1974, 1973, 1972, 1970, 1967, 1962, 1961, 1959, 1955, 1954, 1951, 1949, 1941, 1935, 1930
8924 HOUGH AVE	2020, 2017, 2014, 2010, 2005, 2002, 2000, 1999, 1995, 1992, 1991, 1983, 1981, 1980, 1974, 1973, 1972, 1970, 1967, 1962, 1961, 1959, 1955, 1954, 1951, 1949, 1941, 1935, 1930
8924 HOUGH AVE	2020, 2017, 2014, 2010, 2005, 2002, 2000, 1999, 1995, 1992, 1991, 1986, 1983, 1981, 1980, 1974, 1973, 1972, 1970, 1967, 1962, 1961, 1959, 1955, 1954, 1951, 1949, 1935, 1930
8924 HOUGH AVE	2020, 2017, 2014, 2010, 2005, 2002, 2000, 1999, 1995, 1992, 1991, 1986, 1983, 1981, 1980, 1974, 1973, 1972, 1970, 1967, 1962, 1961, 1959, 1955, 1954, 1949, 1941, 1935, 1930
8924 HOUGH AVE	2020, 2017, 2014, 2010, 2005, 2002, 2000, 1999, 1995, 1992, 1991, 1986, 1983, 1981, 1980, 1974, 1973, 1972, 1970, 1967, 1962, 1961, 1959, 1955, 1954, 1951, 1949, 1941, 1935
8925 HOAGH AVE	2020, 2017, 2014, 2010, 2005, 2002, 2000, 1999, 1995, 1992, 1991, 1986, 1981, 1980, 1974, 1973, 1972, 1970, 1967, 1962, 1961, 1959, 1955, 1954, 1951, 1949, 1941, 1935, 1930
8925 HOUGH AV H A	2020, 2017, 2014, 2010, 2005, 2002, 2000, 1999, 1995, 1992, 1991, 1986, 1981, 1980, 1974, 1973, 1972, 1970, 1967, 1962, 1961, 1959, 1955, 1954, 1951, 1949, 1941, 1935, 1930
8925 HOUGH AVE	2020, 2017, 2014, 2010, 2005, 2002, 2000, 1999, 1995, 1992, 1991, 1986, 1981, 1980, 1974, 1973, 1972, 1970, 1967, 1962, 1961, 1959, 1955, 1954, 1951, 1949, 1941, 1935, 1930
8925 HOUGH AVE	2020, 2017, 2014, 2010, 2005, 2002, 2000, 1999, 1995, 1992, 1991, 1986, 1983, 1980, 1974, 1973, 1972, 1970, 1967, 1962, 1961, 1959, 1955, 1954, 1951, 1949, 1941, 1935, 1930
8925 HOUGH AVE	2020, 2017, 2014, 2010, 2005, 2002, 2000, 1999, 1995, 1992, 1991, 1983, 1981, 1980, 1974, 1973, 1972, 1970, 1967, 1962, 1961, 1959, 1955, 1954, 1951, 1949, 1941, 1935, 1930
8925 HOUGH AVE	2020, 2017, 2014, 2010, 2005, 2002, 2000, 1999, 1995, 1991, 1986, 1983, 1981, 1980, 1974, 1973, 1972, 1970, 1967, 1962, 1961, 1959, 1955, 1954, 1951, 1949, 1941, 1935, 1930
8925 HOUGH AVE	2020, 2017, 2014, 2010, 2005, 2002, 2000, 1999, 1995, 1992, 1986, 1983, 1981, 1980, 1974, 1973, 1972, 1970, 1967, 1962, 1961, 1959, 1955, 1954, 1951, 1949, 1941, 1935, 1930
8925 HOUGH AVE	2020, 2017, 2014, 2010, 2005, 2002, 2000, 1995, 1992, 1991, 1986, 1983, 1981, 1980, 1974, 1973, 1972, 1970, 1967, 1962, 1961, 1959, 1955, 1954, 1951, 1949, 1941, 1935, 1930
8925 HOUGH AVE	2020, 2017, 2014, 2010, 2005, 2002, 1999, 1995, 1992, 1991, 1986, 1983, 1981, 1980, 1974, 1973, 1972, 1970, 1967, 1962, 1961, 1959, 1955, 1954, 1951, 1949, 1941, 1935, 1930
8925 HOUGH AVE	2020, 2017, 2014, 2010, 2005, 2002, 2000, 1999, 1992, 1991, 1986, 1983, 1981, 1980, 1974, 1973, 1972, 1970, 1967, 1962, 1961, 1959, 1955, 1954, 1951, 1949, 1941, 1935, 1930
8925 HOUGH AVE	2020, 2017, 2014, 2010, 2005, 2000, 1999, 1995, 1992, 1991, 1986, 1983, 1981, 1980, 1974, 1973, 1972, 1970, 1967, 1962, 1961, 1959, 1955, 1954, 1951, 1949, 1941, 1935, 1930

FINDINGS

Address Researched	Address Not Identified in Research Source
8925 HOUGH AVE	2020, 2017, 2014, 2005, 2002, 2000, 1999, 1995, 1992, 1991, 1986, 1983, 1981, 1980, 1974, 1973, 1972, 1970, 1967, 1962, 1961, 1959, 1955, 1954, 1951, 1949, 1941, 1935, 1930
8925 HOUGH AVE	2020, 2017, 2014, 2010, 2002, 2000, 1999, 1995, 1992, 1991, 1986, 1983, 1981, 1980, 1974, 1973, 1972, 1970, 1967, 1962, 1961, 1959, 1955, 1954, 1951, 1949, 1941, 1935, 1930
8925 HOUGH AVE	2020, 2017, 2010, 2005, 2002, 2000, 1999, 1995, 1992, 1991, 1986, 1983, 1981, 1980, 1974, 1973, 1972, 1970, 1967, 1962, 1961, 1959, 1955, 1954, 1951, 1949, 1941, 1935, 1930
8925 HOUGH AVE	2017, 2014, 2010, 2005, 2002, 2000, 1999, 1995, 1992, 1991, 1986, 1983, 1981, 1980, 1974, 1973, 1972, 1970, 1967, 1962, 1961, 1959, 1955, 1954, 1951, 1949, 1941, 1935, 1930
8925 HOUGH AVE	2020, 2014, 2010, 2005, 2002, 2000, 1999, 1995, 1992, 1991, 1986, 1983, 1981, 1980, 1974, 1973, 1972, 1970, 1967, 1962, 1961, 1959, 1955, 1954, 1951, 1949, 1941, 1935, 1930
8926 HOUGH AVE	2020, 2017, 2014, 2010, 2005, 2000, 1999, 1995, 1992, 1991, 1986, 1983, 1981, 1980, 1974, 1973, 1972, 1970, 1967, 1962, 1961, 1959, 1955, 1954, 1951, 1949, 1941, 1935, 1930
8926 HOUGH AVE	2020, 2017, 2014, 2010, 2005, 2002, 2000, 1995, 1992, 1991, 1986, 1983, 1981, 1980, 1974, 1973, 1972, 1970, 1967, 1962, 1961, 1959, 1955, 1954, 1951, 1949, 1941, 1935, 1930
8926 HOUGH AVE	2020, 2017, 2014, 2010, 2005, 2002, 2000, 1999, 1995, 1992, 1991, 1986, 1983, 1980, 1974, 1973, 1972, 1970, 1967, 1962, 1961, 1959, 1955, 1954, 1951, 1949, 1941, 1935, 1930
8926 HOUGH AVE	2020, 2017, 2014, 2010, 2005, 2002, 2000, 1999, 1995, 1992, 1991, 1986, 1981, 1980, 1974, 1973, 1972, 1970, 1967, 1962, 1961, 1959, 1955, 1954, 1951, 1949, 1941, 1935, 1930
8926 HOUGH AVE	2020, 2017, 2014, 2010, 2005, 2002, 2000, 1999, 1995, 1992, 1991, 1986, 1983, 1981, 1980, 1974, 1973, 1972, 1970, 1967, 1962, 1959, 1955, 1954, 1951, 1949, 1941, 1935, 1930
8926 HOUGH AVE	2020, 2017, 2014, 2010, 2005, 2002, 2000, 1999, 1995, 1992, 1991, 1986, 1983, 1981, 1980, 1974, 1973, 1972, 1970, 1967, 1962, 1961, 1959, 1954, 1951, 1949, 1941, 1935, 1930
8926 HOUGH AVE	2020, 2017, 2014, 2010, 2005, 2002, 2000, 1999, 1995, 1992, 1991, 1986, 1983, 1981, 1980, 1974, 1973, 1972, 1967, 1962, 1961, 1959, 1955, 1954, 1951, 1949, 1941, 1935, 1930
8926 HOUGH AVE	2020, 2017, 2014, 2010, 2005, 2002, 2000, 1999, 1995, 1992, 1991, 1986, 1983, 1981, 1980, 1973, 1972, 1970, 1967, 1962, 1961, 1959, 1955, 1954, 1951, 1949, 1941, 1935, 1930
8926 HOUGH AVE	2020, 2017, 2014, 2010, 2005, 2002, 2000, 1999, 1995, 1992, 1991, 1986, 1983, 1981, 1980, 1974, 1973, 1972, 1970, 1967, 1962, 1961, 1959, 1955, 1954, 1951, 1949, 1941, 1935
8926 HOUGH AVE	2020, 2017, 2014, 2010, 2005, 2002, 2000, 1999, 1995, 1992, 1991, 1986, 1983, 1981, 1980, 1974, 1973, 1972, 1970, 1967, 1962, 1961, 1959, 1955, 1954, 1949, 1941, 1935, 1930
8926 HOUGH AVE	2020, 2017, 2014, 2010, 2005, 2002, 2000, 1999, 1995, 1992, 1991, 1986, 1983, 1981, 1980, 1974, 1973, 1972, 1970, 1967, 1962, 1961, 1959, 1955, 1954, 1951, 1949, 1935, 1930

FINDINGS

Address Researched	Address Not Identified in Research Source
8927 HOUGH AVE	2020, 2017, 2014, 2010, 2005, 2002, 2000, 1999, 1995, 1992, 1991, 1986, 1983, 1981, 1980, 1974, 1973, 1972, 1970, 1967, 1962, 1961, 1959, 1955, 1954, 1949, 1941, 1935, 1930
8927 HOUGH AVE	2020, 2017, 2014, 2010, 2005, 2002, 2000, 1999, 1995, 1992, 1991, 1986, 1983, 1981, 1980, 1974, 1973, 1972, 1970, 1967, 1962, 1961, 1959, 1955, 1954, 1951, 1949, 1941, 1935
8927 HOUGH AVE	2020, 2017, 2014, 2010, 2005, 2002, 2000, 1999, 1995, 1992, 1991, 1986, 1983, 1981, 1980, 1974, 1973, 1972, 1970, 1967, 1962, 1961, 1959, 1954, 1951, 1949, 1941, 1935, 1930
8927 HOUGH AVE	2020, 2017, 2014, 2010, 2005, 2002, 2000, 1999, 1995, 1992, 1991, 1986, 1983, 1981, 1980, 1974, 1973, 1972, 1970, 1967, 1962, 1959, 1955, 1954, 1951, 1949, 1941, 1935, 1930
8927 HOUGH AVE	2020, 2017, 2014, 2010, 2005, 2002, 2000, 1995, 1992, 1991, 1986, 1983, 1981, 1980, 1974, 1973, 1972, 1970, 1967, 1962, 1961, 1959, 1955, 1954, 1951, 1949, 1941, 1935, 1930
8927 HOUGH AVE	2020, 2017, 2014, 2010, 2005, 2002, 1999, 1995, 1992, 1991, 1986, 1983, 1981, 1980, 1974, 1973, 1972, 1970, 1967, 1962, 1961, 1959, 1955, 1954, 1951, 1949, 1941, 1935, 1930
8927 HOUGH AVE	2020, 2017, 2014, 2010, 2005, 2000, 1999, 1995, 1992, 1991, 1986, 1983, 1981, 1980, 1974, 1973, 1972, 1970, 1967, 1962, 1961, 1959, 1955, 1954, 1951, 1949, 1941, 1935, 1930
8927 HOUGH AVE	2020, 2014, 2010, 2005, 2002, 2000, 1999, 1995, 1992, 1991, 1986, 1983, 1981, 1980, 1974, 1973, 1972, 1970, 1967, 1962, 1961, 1959, 1955, 1954, 1951, 1949, 1941, 1935, 1930
8927 HOUGH AVE	2017, 2014, 2010, 2005, 2002, 2000, 1999, 1995, 1992, 1991, 1986, 1983, 1981, 1980, 1974, 1973, 1972, 1970, 1967, 1962, 1961, 1959, 1955, 1954, 1951, 1949, 1941, 1935, 1930
8927 HOUGH AVE	2020, 2017, 2010, 2005, 2002, 2000, 1999, 1995, 1992, 1991, 1986, 1983, 1981, 1980, 1974, 1973, 1972, 1970, 1967, 1962, 1961, 1959, 1955, 1954, 1951, 1949, 1941, 1935, 1930
8928 HOUGH AVE	2020, 2017, 2014, 2010, 2005, 2000, 1999, 1995, 1992, 1991, 1986, 1983, 1981, 1980, 1974, 1973, 1972, 1970, 1967, 1962, 1961, 1959, 1955, 1954, 1951, 1949, 1941, 1935, 1930
8928 HOUGH AVE	2020, 2017, 2014, 2010, 2005, 2002, 2000, 1995, 1992, 1991, 1986, 1983, 1981, 1980, 1974, 1973, 1972, 1970, 1967, 1962, 1961, 1959, 1955, 1954, 1951, 1949, 1941, 1935, 1930
8928 HOUGH AVE	2020, 2017, 2014, 2010, 2005, 2002, 2000, 1999, 1995, 1992, 1991, 1986, 1981, 1980, 1974, 1973, 1972, 1970, 1967, 1962, 1961, 1959, 1955, 1954, 1951, 1949, 1941, 1935, 1930
8928 HOUGH AVE	2020, 2017, 2014, 2010, 2005, 2002, 2000, 1999, 1995, 1992, 1991, 1983, 1981, 1980, 1974, 1973, 1972, 1970, 1967, 1962, 1961, 1959, 1955, 1954, 1951, 1949, 1941, 1935, 1930
8928 HOUGH AVE	2020, 2017, 2014, 2010, 2005, 2002, 2000, 1999, 1995, 1992, 1986, 1983, 1981, 1980, 1974, 1973, 1972, 1970, 1967, 1962, 1961, 1959, 1955, 1954, 1951, 1949, 1941, 1935, 1930
8928 HOUGH AVE	2020, 2017, 2014, 2010, 2005, 2002, 2000, 1999, 1995, 1992, 1991, 1986, 1983, 1981, 1980, 1974, 1973, 1972, 1970, 1967, 1962, 1959, 1955, 1954, 1951, 1949, 1941, 1935, 1930

FINDINGS

Address Researched	Address Not Identified in Research Source
8928 HOUGH AVE	2020, 2017, 2014, 2010, 2005, 2002, 2000, 1999, 1995, 1992, 1991, 1986, 1983, 1981, 1980, 1974, 1973, 1972, 1970, 1967, 1962, 1961, 1959, 1954, 1951, 1949, 1941, 1935, 1930
8928 HOUGH AVE	2020, 2017, 2014, 2010, 2005, 2002, 2000, 1999, 1995, 1992, 1991, 1986, 1983, 1981, 1980, 1973, 1972, 1970, 1967, 1962, 1961, 1959, 1955, 1954, 1951, 1949, 1941, 1935, 1930
8928 HOUGH AVE	2020, 2017, 2014, 2010, 2005, 2002, 2000, 1999, 1995, 1992, 1991, 1986, 1983, 1981, 1980, 1974, 1973, 1972, 1967, 1962, 1961, 1959, 1955, 1954, 1951, 1949, 1941, 1935, 1930
8928 HOUGH AVE	2020, 2017, 2014, 2010, 2005, 2002, 2000, 1999, 1995, 1992, 1991, 1986, 1983, 1981, 1980, 1974, 1973, 1972, 1970, 1967, 1962, 1961, 1959, 1955, 1954, 1951, 1949, 1941, 1935
8928 HOUGH AVE	2020, 2017, 2014, 2010, 2005, 2002, 2000, 1999, 1995, 1992, 1991, 1986, 1983, 1981, 1980, 1974, 1973, 1972, 1970, 1967, 1962, 1961, 1959, 1955, 1954, 1949, 1941, 1935, 1930
8928 HOUGH AVE	2020, 2017, 2014, 2010, 2005, 2002, 2000, 1999, 1995, 1992, 1991, 1986, 1983, 1981, 1980, 1974, 1973, 1972, 1970, 1967, 1962, 1961, 1959, 1955, 1954, 1951, 1949, 1935, 1930
8929 HOUGH AVE	2020, 2017, 2014, 2010, 2005, 2002, 2000, 1999, 1995, 1992, 1991, 1986, 1983, 1981, 1980, 1974, 1973, 1972, 1970, 1967, 1962, 1961, 1959, 1955, 1954, 1951, 1949, 1935, 1930
8929 HOUGH AVE	2020, 2017, 2014, 2010, 2005, 2002, 2000, 1999, 1995, 1992, 1991, 1986, 1983, 1981, 1980, 1974, 1973, 1972, 1970, 1967, 1962, 1961, 1959, 1955, 1954, 1949, 1941, 1935, 1930
8929 HOUGH AVE	2020, 2017, 2014, 2010, 2005, 2002, 2000, 1999, 1995, 1992, 1991, 1986, 1983, 1981, 1980, 1974, 1973, 1972, 1970, 1967, 1962, 1961, 1959, 1955, 1954, 1951, 1949, 1941, 1935
8929 HOUGH AVE	2020, 2017, 2014, 2010, 2005, 2002, 2000, 1999, 1995, 1992, 1991, 1986, 1983, 1981, 1980, 1974, 1973, 1972, 1970, 1967, 1962, 1961, 1959, 1954, 1951, 1949, 1941, 1935, 1930
8929 HOUGH AVE	2020, 2017, 2014, 2010, 2005, 2002, 2000, 1999, 1995, 1992, 1991, 1986, 1983, 1981, 1980, 1974, 1973, 1972, 1970, 1967, 1962, 1959, 1955, 1954, 1951, 1949, 1941, 1935, 1930
8929 HOUGH AVE	2020, 2017, 2014, 2010, 2005, 2002, 2000, 1999, 1995, 1991, 1986, 1983, 1981, 1980, 1974, 1973, 1972, 1970, 1967, 1962, 1961, 1959, 1955, 1954, 1951, 1949, 1941, 1935, 1930
8929 HOUGH AVE	2020, 2017, 2014, 2010, 2005, 2002, 2000, 1999, 1995, 1992, 1991, 1983, 1981, 1980, 1974, 1973, 1972, 1970, 1967, 1962, 1961, 1959, 1955, 1954, 1951, 1949, 1941, 1935, 1930
8929 HOUGH AVE	2020, 2017, 2014, 2010, 2005, 2002, 2000, 1995, 1992, 1991, 1986, 1983, 1981, 1980, 1974, 1973, 1972, 1970, 1967, 1962, 1961, 1959, 1955, 1954, 1951, 1949, 1941, 1935, 1930
8929 HOUGH AVE	2020, 2017, 2014, 2010, 2005, 2002, 2000, 1999, 1992, 1991, 1986, 1983, 1981, 1980, 1974, 1973, 1972, 1970, 1967, 1962, 1961, 1959, 1955, 1954, 1951, 1949, 1941, 1935, 1930
8929 HOUGH AVE	2020, 2017, 2014, 2010, 2005, 2000, 1999, 1995, 1992, 1991, 1986, 1983, 1981, 1980, 1974, 1973, 1972, 1970, 1967, 1962, 1961, 1959, 1955, 1954, 1951, 1949, 1941, 1935, 1930

FINDINGS

Address Researched	Address Not Identified in Research Source
8929 HOUGH AVE	2020, 2017, 2014, 2010, 2002, 2000, 1999, 1995, 1992, 1991, 1986, 1983, 1981, 1980, 1974, 1973, 1972, 1970, 1967, 1962, 1961, 1959, 1955, 1954, 1951, 1949, 1941, 1935, 1930
8929 HOUGH AVE	2020, 2017, 2010, 2005, 2002, 2000, 1999, 1995, 1992, 1991, 1986, 1983, 1981, 1980, 1974, 1973, 1972, 1970, 1967, 1962, 1961, 1959, 1955, 1954, 1951, 1949, 1941, 1935, 1930
8929 HOUGH AVE	2017, 2014, 2010, 2005, 2002, 2000, 1999, 1995, 1992, 1991, 1986, 1983, 1981, 1980, 1974, 1973, 1972, 1970, 1967, 1962, 1961, 1959, 1955, 1954, 1951, 1949, 1941, 1935, 1930
8930 HOUGH AVE	2020, 2017, 2014, 2010, 2005, 2002, 2000, 1999, 1995, 1992, 1991, 1986, 1983, 1981, 1980, 1974, 1973, 1972, 1970, 1967, 1962, 1959, 1955, 1954, 1951, 1949, 1941, 1935, 1930
8930 HOUGH AVE	2020, 2017, 2014, 2010, 2005, 2002, 2000, 1999, 1995, 1992, 1991, 1986, 1983, 1981, 1980, 1974, 1973, 1972, 1970, 1967, 1962, 1961, 1959, 1954, 1951, 1949, 1941, 1935, 1930
8930 HOUGH AVE	2020, 2017, 2014, 2010, 2005, 2002, 2000, 1999, 1995, 1992, 1991, 1986, 1983, 1981, 1980, 1974, 1973, 1972, 1970, 1967, 1962, 1961, 1959, 1955, 1954, 1951, 1949, 1941, 1935
8930 HOUGH AVE	2020, 2017, 2014, 2010, 2005, 2002, 2000, 1999, 1995, 1992, 1991, 1986, 1983, 1981, 1980, 1974, 1973, 1972, 1970, 1967, 1962, 1961, 1959, 1955, 1954, 1949, 1941, 1935, 1930
8930 HOUGH AVE	2020, 2017, 2014, 2010, 2005, 2002, 2000, 1999, 1995, 1992, 1991, 1986, 1983, 1981, 1980, 1974, 1973, 1972, 1970, 1967, 1962, 1961, 1959, 1955, 1954, 1951, 1949, 1935, 1930
8931 HOUGH AVE	2020, 2017, 2014, 2010, 2005, 2002, 2000, 1999, 1995, 1992, 1991, 1986, 1983, 1981, 1980, 1974, 1973, 1972, 1970, 1967, 1962, 1961, 1959, 1955, 1954, 1951, 1949, 1935, 1930
8931 HOUGH AVE	2020, 2017, 2014, 2010, 2005, 2002, 2000, 1999, 1995, 1992, 1991, 1986, 1983, 1981, 1980, 1974, 1973, 1972, 1970, 1967, 1962, 1961, 1959, 1955, 1954, 1949, 1941, 1935, 1930
8931 HOUGH AVE	2020, 2017, 2014, 2010, 2005, 2002, 2000, 1999, 1995, 1992, 1991, 1986, 1983, 1981, 1980, 1974, 1973, 1972, 1970, 1967, 1962, 1961, 1959, 1955, 1954, 1951, 1949, 1941, 1935
8931 HOUGH AVE	2020, 2017, 2014, 2010, 2005, 2002, 2000, 1999, 1995, 1992, 1991, 1986, 1983, 1981, 1980, 1974, 1973, 1972, 1970, 1967, 1962, 1961, 1959, 1954, 1951, 1949, 1941, 1935, 1930
8931 HOUGH AVE	2020, 2017, 2014, 2010, 2005, 2002, 2000, 1999, 1995, 1992, 1991, 1986, 1983, 1981, 1980, 1974, 1973, 1972, 1970, 1967, 1962, 1959, 1955, 1954, 1951, 1949, 1941, 1935, 1930
8931 HOUGH AVE	2017, 2014, 2010, 2005, 2002, 2000, 1999, 1995, 1992, 1991, 1986, 1983, 1981, 1980, 1974, 1973, 1972, 1970, 1967, 1962, 1961, 1959, 1955, 1954, 1951, 1949, 1941, 1935, 1930
8931 HOUGH AVE	2020, 2014, 2010, 2005, 2002, 2000, 1999, 1995, 1992, 1991, 1986, 1983, 1981, 1980, 1974, 1973, 1972, 1970, 1967, 1962, 1961, 1959, 1955, 1954, 1951, 1949, 1941, 1935, 1930
8931 HOUGH AVE	2020, 2017, 2010, 2005, 2002, 2000, 1999, 1995, 1992, 1991, 1986, 1983, 1981, 1980, 1974, 1973, 1972, 1970, 1967, 1962, 1961, 1959, 1955, 1954, 1951, 1949, 1941, 1935, 1930

FINDINGS

Address Researched	Address Not Identified in Research Source
8931 HOUGH AVE	2020, 2017, 2014, 2010, 2002, 2000, 1999, 1995, 1992, 1991, 1986, 1983, 1981, 1980, 1974, 1973, 1972, 1970, 1967, 1962, 1961, 1959, 1955, 1954, 1951, 1949, 1941, 1935, 1930
8931 HOUGH AVE	2020, 2017, 2014, 2005, 2002, 2000, 1999, 1995, 1992, 1991, 1986, 1983, 1981, 1980, 1974, 1973, 1972, 1970, 1967, 1962, 1961, 1959, 1955, 1954, 1951, 1949, 1941, 1935, 1930
8931 HOUGH AVE	2020, 2017, 2014, 2010, 2005, 2002, 2000, 1999, 1992, 1991, 1986, 1983, 1981, 1980, 1974, 1973, 1972, 1970, 1967, 1962, 1961, 1959, 1955, 1954, 1951, 1949, 1941, 1935, 1930
8931 HOUGH AVE	2020, 2017, 2014, 2010, 2005, 2002, 2000, 1995, 1992, 1991, 1986, 1983, 1981, 1980, 1974, 1973, 1972, 1970, 1967, 1962, 1961, 1959, 1955, 1954, 1951, 1949, 1941, 1935, 1930
8931 HOUGH AVE	2020, 2017, 2014, 2010, 2005, 2002, 1999, 1995, 1992, 1991, 1986, 1983, 1981, 1980, 1974, 1973, 1972, 1970, 1967, 1962, 1961, 1959, 1955, 1954, 1951, 1949, 1941, 1935, 1930
8931 HOUGH AVE	2020, 2017, 2014, 2010, 2005, 2002, 2000, 1999, 1995, 1991, 1986, 1983, 1981, 1980, 1974, 1973, 1972, 1970, 1967, 1962, 1961, 1959, 1955, 1954, 1951, 1949, 1941, 1935, 1930
8932 HOUGH AVE	2020, 2017, 2014, 2010, 2005, 2002, 2000, 1999, 1995, 1992, 1991, 1986, 1983, 1981, 1980, 1974, 1973, 1972, 1970, 1967, 1962, 1959, 1955, 1954, 1951, 1949, 1941, 1935, 1930
8932 HOUGH AVE	2020, 2017, 2014, 2010, 2005, 2002, 2000, 1999, 1995, 1992, 1991, 1986, 1983, 1981, 1980, 1974, 1973, 1972, 1970, 1967, 1962, 1961, 1959, 1954, 1951, 1949, 1941, 1935, 1930
8932 HOUGH AVE	2020, 2017, 2014, 2010, 2005, 2002, 2000, 1999, 1995, 1992, 1991, 1986, 1983, 1981, 1980, 1974, 1973, 1972, 1970, 1967, 1962, 1961, 1959, 1955, 1954, 1951, 1949, 1941, 1935
8932 HOUGH AVE	2020, 2017, 2014, 2010, 2005, 2002, 2000, 1999, 1995, 1992, 1991, 1986, 1983, 1981, 1980, 1974, 1973, 1972, 1970, 1967, 1962, 1961, 1959, 1955, 1954, 1949, 1941, 1935, 1930
8932 HOUGH AVE	2020, 2017, 2014, 2010, 2005, 2002, 2000, 1999, 1995, 1992, 1991, 1986, 1983, 1981, 1980, 1974, 1973, 1972, 1970, 1967, 1962, 1961, 1959, 1955, 1954, 1951, 1949, 1935, 1930
8933 HOUGH AVE	2020, 2017, 2014, 2010, 2005, 2002, 2000, 1999, 1995, 1992, 1991, 1986, 1983, 1981, 1980, 1974, 1973, 1972, 1970, 1967, 1962, 1961, 1959, 1955, 1954, 1951, 1949, 1935, 1930
8933 HOUGH AVE	2020, 2017, 2014, 2010, 2005, 2002, 2000, 1999, 1995, 1992, 1991, 1986, 1983, 1981, 1980, 1974, 1973, 1972, 1970, 1967, 1962, 1961, 1959, 1955, 1954, 1949, 1941, 1935, 1930
8933 HOUGH AVE	2020, 2017, 2014, 2010, 2005, 2002, 2000, 1999, 1995, 1992, 1991, 1986, 1983, 1981, 1980, 1974, 1973, 1972, 1970, 1967, 1962, 1961, 1959, 1955, 1954, 1951, 1949, 1941, 1935
8933 HOUGH AVE	2020, 2017, 2014, 2010, 2005, 2002, 2000, 1999, 1995, 1992, 1991, 1986, 1983, 1981, 1980, 1974, 1973, 1972, 1970, 1967, 1962, 1961, 1959, 1954, 1951, 1949, 1941, 1935, 1930
8933 HOUGH AVE	2020, 2017, 2014, 2010, 2005, 2002, 2000, 1999, 1995, 1992, 1991, 1986, 1983, 1981, 1980, 1974, 1973, 1972, 1970, 1967, 1962, 1959, 1955, 1954, 1951, 1949, 1941, 1935, 1930

FINDINGS

Address Researched	Address Not Identified in Research Source
8933 HOUGH AVE	2020, 2017, 2014, 2010, 2005, 2002, 2000, 1999, 1995, 1992, 1991, 1983, 1981, 1980, 1974, 1973, 1972, 1970, 1967, 1962, 1961, 1959, 1955, 1954, 1951, 1949, 1941, 1935, 1930
8933 HOUGH AVE	2020, 2017, 2014, 2010, 2005, 2002, 2000, 1999, 1995, 1992, 1991, 1986, 1983, 1980, 1974, 1973, 1972, 1970, 1967, 1962, 1961, 1959, 1955, 1954, 1951, 1949, 1941, 1935, 1930
8933 HOUGH AVE	2020, 2017, 2014, 2010, 2005, 2002, 1999, 1995, 1992, 1991, 1986, 1983, 1981, 1980, 1974, 1973, 1972, 1970, 1967, 1962, 1961, 1959, 1955, 1954, 1951, 1949, 1941, 1935, 1930
8933 HOUGH AVE	2020, 2017, 2014, 2010, 2005, 2002, 2000, 1995, 1992, 1991, 1986, 1983, 1981, 1980, 1974, 1973, 1972, 1970, 1967, 1962, 1961, 1959, 1955, 1954, 1951, 1949, 1941, 1935, 1930
8933 HOUGH AVE	2020, 2017, 2014, 2010, 2005, 2002, 2000, 1999, 1992, 1991, 1986, 1983, 1981, 1980, 1974, 1973, 1972, 1970, 1967, 1962, 1961, 1959, 1955, 1954, 1951, 1949, 1941, 1935, 1930
8933 HOUGH AVE	2020, 2017, 2014, 2010, 2002, 2000, 1999, 1995, 1992, 1991, 1986, 1983, 1981, 1980, 1974, 1973, 1972, 1970, 1967, 1962, 1961, 1959, 1955, 1954, 1951, 1949, 1941, 1935, 1930
8933 HOUGH AVE	2020, 2017, 2014, 2010, 2005, 2000, 1999, 1995, 1992, 1991, 1986, 1983, 1981, 1980, 1974, 1973, 1972, 1970, 1967, 1962, 1961, 1959, 1955, 1954, 1951, 1949, 1941, 1935, 1930
8933 HOUGH AVE	2020, 2017, 2010, 2005, 2002, 2000, 1999, 1995, 1992, 1991, 1986, 1983, 1981, 1980, 1974, 1973, 1972, 1970, 1967, 1962, 1961, 1959, 1955, 1954, 1951, 1949, 1941, 1935, 1930
8933 HOUGH AVE	2017, 2014, 2010, 2005, 2002, 2000, 1999, 1995, 1992, 1991, 1986, 1983, 1981, 1980, 1974, 1973, 1972, 1970, 1967, 1962, 1961, 1959, 1955, 1954, 1951, 1949, 1941, 1935, 1930
8935 HOUGH AVE	2020, 2017, 2014, 2010, 2005, 2000, 1999, 1995, 1992, 1991, 1986, 1983, 1981, 1980, 1974, 1973, 1972, 1970, 1967, 1962, 1961, 1959, 1955, 1954, 1951, 1949, 1941, 1935, 1930
8935 HOUGH AVE	2020, 2017, 2014, 2010, 2005, 2002, 2000, 1995, 1992, 1991, 1986, 1983, 1981, 1980, 1974, 1973, 1972, 1970, 1967, 1962, 1961, 1959, 1955, 1954, 1951, 1949, 1941, 1935, 1930
8935 HOUGH AVE	2020, 2017, 2014, 2010, 2005, 2002, 2000, 1999, 1995, 1992, 1991, 1986, 1983, 1980, 1974, 1973, 1972, 1970, 1967, 1962, 1961, 1959, 1955, 1954, 1951, 1949, 1941, 1935, 1930
8935 HOUGH AVE	2020, 2017, 2014, 2010, 2005, 2002, 2000, 1999, 1995, 1992, 1991, 1986, 1981, 1980, 1974, 1973, 1972, 1970, 1967, 1962, 1961, 1959, 1955, 1954, 1951, 1949, 1941, 1935, 1930
8955 HOUGH AVE	2020, 2017, 2010, 2005, 2002, 2000, 1999, 1995, 1992, 1991, 1986, 1983, 1981, 1980, 1974, 1973, 1972, 1970, 1967, 1962, 1961, 1959, 1955, 1954, 1951, 1949, 1941, 1935, 1930
9001 HOUGH AVE	2020, 2017, 2010, 2005, 2002, 2000, 1999, 1995, 1992, 1991, 1986, 1983, 1981, 1980, 1974, 1973, 1972, 1970, 1967, 1962, 1961, 1959, 1955, 1954, 1951, 1949, 1941, 1935, 1930
9001 HOUGH AVE	2017, 2014, 2010, 2005, 2002, 2000, 1999, 1995, 1992, 1991, 1986, 1983, 1981, 1980, 1974, 1973, 1972, 1970, 1967, 1962, 1961, 1959, 1955, 1954, 1951, 1949, 1941, 1935, 1930

FINDINGS

Address Researched	Address Not Identified in Research Source
9001 HOUGH AVE	2020, 2014, 2010, 2005, 2002, 2000, 1999, 1995, 1992, 1991, 1986, 1983, 1981, 1980, 1974, 1973, 1972, 1970, 1967, 1962, 1961, 1959, 1955, 1954, 1951, 1949, 1941, 1935, 1930
9001 HOUGH AVE	2020, 2017, 2014, 2010, 2005, 2000, 1999, 1995, 1992, 1991, 1986, 1983, 1981, 1980, 1974, 1973, 1972, 1970, 1967, 1962, 1961, 1959, 1955, 1954, 1951, 1949, 1941, 1935, 1930
9001 HOUGH AVE	2020, 2017, 2014, 2010, 2002, 2000, 1999, 1995, 1992, 1991, 1986, 1983, 1981, 1980, 1974, 1973, 1972, 1970, 1967, 1962, 1961, 1959, 1955, 1954, 1951, 1949, 1941, 1935, 1930
9001 HOUGH AVE	2020, 2017, 2014, 2005, 2002, 2000, 1999, 1995, 1992, 1991, 1986, 1983, 1981, 1980, 1974, 1973, 1972, 1970, 1967, 1962, 1961, 1959, 1955, 1954, 1951, 1949, 1941, 1935, 1930
9001 HOUGH AVE	2020, 2017, 2014, 2010, 2005, 2002, 2000, 1999, 1995, 1992, 1991, 1986, 1981, 1980, 1974, 1973, 1972, 1970, 1967, 1962, 1961, 1959, 1955, 1954, 1951, 1949, 1941, 1935, 1930
9001 HOUGH AVE	2020, 2017, 2014, 2010, 2005, 2002, 2000, 1999, 1995, 1992, 1991, 1986, 1983, 1980, 1974, 1973, 1972, 1970, 1967, 1962, 1961, 1959, 1955, 1954, 1951, 1949, 1941, 1935, 1930
9001 HOUGH AVE	2020, 2017, 2014, 2010, 2005, 2002, 2000, 1999, 1995, 1992, 1991, 1983, 1981, 1980, 1974, 1973, 1972, 1970, 1967, 1962, 1961, 1959, 1955, 1954, 1951, 1949, 1941, 1935, 1930
9001 HOUGH AVE	2020, 2017, 2014, 2010, 2005, 2002, 2000, 1999, 1995, 1991, 1986, 1983, 1981, 1980, 1974, 1973, 1972, 1970, 1967, 1962, 1961, 1959, 1955, 1954, 1951, 1949, 1941, 1935, 1930
9001 HOUGH AVE	2020, 2017, 2014, 2010, 2005, 2002, 2000, 1999, 1995, 1992, 1986, 1983, 1981, 1980, 1974, 1973, 1972, 1970, 1967, 1962, 1961, 1959, 1955, 1954, 1951, 1949, 1941, 1935, 1930
9001 HOUGH AVE	2020, 2017, 2014, 2010, 2005, 2002, 2000, 1995, 1992, 1991, 1986, 1983, 1981, 1980, 1974, 1973, 1972, 1970, 1967, 1962, 1961, 1959, 1955, 1954, 1951, 1949, 1941, 1935, 1930
9001 HOUGH AVE	2020, 2017, 2014, 2010, 2005, 2002, 1999, 1995, 1992, 1991, 1986, 1983, 1981, 1980, 1974, 1973, 1972, 1970, 1967, 1962, 1961, 1959, 1955, 1954, 1951, 1949, 1941, 1935, 1930
9001 HOUGH AVE	2020, 2017, 2014, 2010, 2005, 2002, 2000, 1999, 1992, 1991, 1986, 1983, 1981, 1980, 1974, 1973, 1972, 1970, 1967, 1962, 1961, 1959, 1955, 1954, 1951, 1949, 1941, 1935, 1930
9001 HOUGH AVE	2020, 2017, 2014, 2010, 2005, 2002, 2000, 1999, 1995, 1992, 1991, 1986, 1983, 1981, 1980, 1974, 1973, 1972, 1970, 1967, 1962, 1959, 1955, 1954, 1951, 1949, 1941, 1935, 1930
9001 HOUGH AVE	2020, 2017, 2014, 2010, 2005, 2002, 2000, 1999, 1995, 1992, 1991, 1986, 1983, 1981, 1980, 1974, 1973, 1972, 1970, 1967, 1962, 1961, 1959, 1954, 1951, 1949, 1941, 1935, 1930
9001 HOUGH AVE	2020, 2017, 2014, 2010, 2005, 2002, 2000, 1999, 1995, 1992, 1991, 1986, 1983, 1981, 1980, 1974, 1973, 1972, 1967, 1962, 1961, 1959, 1955, 1954, 1951, 1949, 1941, 1935, 1930
9001 HOUGH AVE	2020, 2017, 2014, 2010, 2005, 2002, 2000, 1999, 1995, 1992, 1991, 1986, 1983, 1981, 1980, 1973, 1972, 1970, 1967, 1962, 1961, 1959, 1955, 1954, 1951, 1949, 1941, 1935, 1930

FINDINGS

Address Researched	Address Not Identified in Research Source
9001 HOUGH AVE	2020, 2017, 2014, 2010, 2005, 2002, 2000, 1999, 1995, 1992, 1991, 1986, 1983, 1981, 1980, 1974, 1973, 1972, 1970, 1967, 1962, 1961, 1959, 1955, 1954, 1951, 1949, 1941, 1935
9001 HOUGH AVE	2020, 2017, 2014, 2010, 2005, 2002, 2000, 1999, 1995, 1992, 1991, 1986, 1983, 1981, 1980, 1974, 1973, 1972, 1970, 1967, 1962, 1961, 1959, 1955, 1954, 1949, 1941, 1935, 1930
1752 89TH ST	2020, 2017, 2014, 2010, 2005, 2002, 2000, 1999, 1995, 1992, 1991, 1986, 1983, 1981, 1980, 1974, 1973, 1972, 1970, 1967, 1962, 1961, 1959, 1955, 1954, 1951, 1949, 1941, 1935
1752 90TH ST	2020, 2017, 2014, 2010, 2005, 2002, 2000, 1999, 1995, 1992, 1991, 1986, 1983, 1981, 1980, 1974, 1973, 1972, 1970, 1967, 1962, 1961, 1959, 1955, 1954, 1951, 1949, 1941, 1935
1753 90TH	2020, 2017, 2014, 2010, 2005, 2000, 1999, 1995, 1992, 1991, 1986, 1983, 1981, 1980, 1974, 1973, 1972, 1970, 1967, 1962, 1961, 1959, 1955, 1954, 1951, 1949, 1941, 1935, 1930
1753 90TH	2020, 2017, 2014, 2010, 2005, 2002, 2000, 1999, 1995, 1992, 1991, 1986, 1983, 1981, 1980, 1974, 1973, 1972, 1970, 1967, 1962, 1959, 1955, 1954, 1951, 1949, 1941, 1935, 1930
1753 90TH	2020, 2017, 2014, 2010, 2005, 2002, 2000, 1999, 1995, 1992, 1991, 1986, 1983, 1981, 1980, 1974, 1973, 1972, 1970, 1967, 1962, 1961, 1959, 1954, 1951, 1949, 1941, 1935, 1930
1753 90TH ST	2020, 2017, 2014, 2010, 2005, 2002, 2000, 1999, 1995, 1992, 1991, 1986, 1983, 1981, 1980, 1974, 1973, 1972, 1967, 1962, 1961, 1959, 1955, 1954, 1951, 1949, 1941, 1935, 1930
1753 90TH ST	2020, 2017, 2014, 2010, 2005, 2002, 2000, 1999, 1995, 1992, 1991, 1986, 1983, 1981, 1980, 1973, 1972, 1970, 1967, 1962, 1961, 1959, 1955, 1954, 1951, 1949, 1941, 1935, 1930
1753 90TH ST	2020, 2017, 2014, 2010, 2005, 2002, 2000, 1999, 1995, 1992, 1991, 1986, 1983, 1981, 1980, 1974, 1973, 1972, 1970, 1967, 1962, 1961, 1959, 1955, 1954, 1951, 1949, 1941, 1935
1753 90TH ST	2020, 2017, 2014, 2010, 2005, 2002, 2000, 1999, 1995, 1992, 1991, 1986, 1983, 1981, 1980, 1974, 1973, 1972, 1970, 1967, 1962, 1961, 1959, 1955, 1954, 1951, 1949, 1935, 1930
1753 90TH ST	2020, 2017, 2014, 2010, 2005, 2002, 2000, 1999, 1995, 1992, 1991, 1986, 1983, 1981, 1980, 1974, 1973, 1972, 1970, 1967, 1962, 1961, 1959, 1955, 1954, 1951, 1949, 1941, 1930
1753 90TH ST	2020, 2017, 2014, 2010, 2005, 2002, 2000, 1999, 1995, 1992, 1991, 1986, 1983, 1981, 1980, 1974, 1973, 1972, 1970, 1967, 1962, 1961, 1959, 1955, 1954, 1949, 1941, 1935, 1930
1753 E 90TH ST	2020, 2017, 2014, 2010, 2002, 2000, 1999, 1995, 1992, 1991, 1986, 1983, 1981, 1980, 1974, 1973, 1972, 1970, 1967, 1962, 1961, 1959, 1955, 1954, 1951, 1949, 1941, 1935, 1930
1753 E 90TH ST	2020, 2017, 2014, 2005, 2002, 2000, 1999, 1995, 1992, 1991, 1986, 1983, 1981, 1980, 1974, 1973, 1972, 1970, 1967, 1962, 1961, 1959, 1955, 1954, 1951, 1949, 1941, 1935, 1930
1753 E 90TH ST	2017, 2014, 2010, 2005, 2002, 2000, 1999, 1995, 1992, 1991, 1986, 1983, 1981, 1980, 1974, 1973, 1972, 1970, 1967, 1962, 1961, 1959, 1955, 1954, 1951, 1949, 1941, 1935, 1930

FINDINGS

Address Researched	Address Not Identified in Research Source
1753 E 90TH ST	2020, 2014, 2010, 2005, 2002, 2000, 1999, 1995, 1992, 1991, 1986, 1983, 1981, 1980, 1974, 1973, 1972, 1970, 1967, 1962, 1961, 1959, 1955, 1954, 1951, 1949, 1941, 1935, 1930
1753 E 90TH ST	2020, 2017, 2010, 2005, 2002, 2000, 1999, 1995, 1992, 1991, 1986, 1983, 1981, 1980, 1974, 1973, 1972, 1970, 1967, 1962, 1961, 1959, 1955, 1954, 1951, 1949, 1941, 1935, 1930
1753 E 90TH ST	2020, 2017, 2014, 2010, 2005, 2002, 2000, 1999, 1995, 1991, 1986, 1983, 1981, 1980, 1974, 1973, 1972, 1970, 1967, 1962, 1961, 1959, 1955, 1954, 1951, 1949, 1941, 1935, 1930
1753 E 90TH ST	2020, 2017, 2014, 2010, 2005, 2002, 2000, 1999, 1992, 1991, 1986, 1983, 1981, 1980, 1974, 1973, 1972, 1970, 1967, 1962, 1961, 1959, 1955, 1954, 1951, 1949, 1941, 1935, 1930
1753 E 90TH ST	2020, 2017, 2014, 2010, 2005, 2002, 1999, 1995, 1992, 1991, 1986, 1983, 1981, 1980, 1974, 1973, 1972, 1970, 1967, 1962, 1961, 1959, 1955, 1954, 1951, 1949, 1941, 1935, 1930
1754 87TH	2020, 2017, 2014, 2010, 2005, 2002, 2000, 1999, 1995, 1992, 1991, 1986, 1983, 1981, 1980, 1974, 1973, 1972, 1970, 1967, 1962, 1959, 1955, 1954, 1951, 1949, 1941, 1935, 1930
1754 87TH	2020, 2017, 2014, 2010, 2005, 2002, 2000, 1999, 1995, 1992, 1991, 1986, 1983, 1981, 1980, 1974, 1973, 1972, 1970, 1967, 1962, 1961, 1959, 1954, 1951, 1949, 1941, 1935, 1930
1754 87TH ST	2020, 2017, 2014, 2010, 2005, 2002, 2000, 1999, 1995, 1992, 1991, 1986, 1983, 1981, 1980, 1974, 1973, 1972, 1970, 1967, 1962, 1961, 1959, 1955, 1954, 1949, 1941, 1935, 1930
1754 87TH ST	2020, 2017, 2014, 2010, 2005, 2002, 2000, 1999, 1995, 1992, 1991, 1986, 1983, 1981, 1980, 1974, 1973, 1972, 1970, 1967, 1962, 1961, 1959, 1955, 1954, 1951, 1949, 1935, 1930
1754 87TH ST	2020, 2017, 2014, 2010, 2005, 2002, 2000, 1999, 1995, 1992, 1991, 1986, 1983, 1981, 1980, 1974, 1973, 1972, 1970, 1967, 1962, 1961, 1959, 1955, 1954, 1951, 1949, 1941, 1930
1754 87TH ST	2020, 2017, 2014, 2010, 2005, 2002, 2000, 1999, 1995, 1992, 1991, 1986, 1983, 1981, 1980, 1974, 1973, 1972, 1970, 1967, 1962, 1961, 1959, 1955, 1954, 1951, 1949, 1941, 1935
1754 87TH ST	2020, 2017, 2014, 2010, 2005, 2002, 2000, 1999, 1995, 1992, 1991, 1986, 1983, 1981, 1980, 1973, 1972, 1970, 1967, 1962, 1961, 1959, 1955, 1954, 1951, 1949, 1941, 1935, 1930
1754 87TH ST	2020, 2017, 2014, 2010, 2005, 2002, 2000, 1999, 1995, 1992, 1991, 1986, 1983, 1981, 1980, 1974, 1973, 1972, 1967, 1962, 1961, 1959, 1955, 1954, 1951, 1949, 1941, 1935, 1930
1754 88TH PL	2020, 2017, 2014, 2010, 2005, 2002, 2000, 1999, 1995, 1992, 1991, 1986, 1983, 1981, 1980, 1974, 1973, 1972, 1970, 1967, 1962, 1961, 1959, 1955, 1954, 1951, 1949, 1941, 1930
1754 88TH PL	2020, 2017, 2014, 2010, 2005, 2002, 2000, 1999, 1995, 1992, 1991, 1986, 1983, 1981, 1980, 1974, 1973, 1972, 1970, 1967, 1962, 1961, 1959, 1955, 1954, 1951, 1949, 1941, 1935
1754 88TH PL	2020, 2017, 2014, 2010, 2005, 2002, 2000, 1999, 1995, 1992, 1991, 1986, 1983, 1981, 1980, 1974, 1973, 1972, 1970, 1967, 1962, 1961, 1959, 1955, 1954, 1949, 1941, 1935, 1930

FINDINGS

Address Researched	Address Not Identified in Research Source
1754 88TH PL	2020, 2017, 2014, 2010, 2005, 2002, 2000, 1999, 1995, 1992, 1991, 1986, 1983, 1981, 1980, 1974, 1973, 1972, 1970, 1967, 1962, 1961, 1959, 1955, 1954, 1951, 1949, 1935, 1930
1754 88TH PL	2020, 2017, 2014, 2010, 2005, 2002, 2000, 1999, 1995, 1992, 1991, 1986, 1983, 1981, 1980, 1974, 1973, 1972, 1970, 1967, 1962, 1959, 1955, 1954, 1951, 1949, 1941, 1935, 1930
1754 88TH PL	2020, 2017, 2014, 2010, 2005, 2002, 2000, 1999, 1995, 1992, 1991, 1986, 1983, 1981, 1980, 1974, 1973, 1972, 1970, 1967, 1962, 1961, 1959, 1954, 1951, 1949, 1941, 1935, 1930
1755 87TH	2020, 2017, 2014, 2010, 2005, 2002, 2000, 1999, 1995, 1992, 1991, 1986, 1983, 1981, 1980, 1974, 1973, 1972, 1970, 1967, 1962, 1961, 1959, 1954, 1951, 1949, 1941, 1935, 1930
1755 87TH	2020, 2017, 2014, 2010, 2005, 2002, 2000, 1999, 1995, 1992, 1991, 1986, 1983, 1981, 1980, 1974, 1973, 1972, 1970, 1967, 1962, 1959, 1955, 1954, 1951, 1949, 1941, 1935, 1930
1755 87TH ST	2020, 2017, 2014, 2010, 2005, 2002, 2000, 1999, 1995, 1992, 1991, 1986, 1983, 1981, 1980, 1974, 1973, 1972, 1967, 1962, 1961, 1959, 1955, 1954, 1951, 1949, 1941, 1935, 1930
1755 87TH ST	2020, 2017, 2014, 2010, 2005, 2002, 2000, 1999, 1995, 1992, 1991, 1986, 1983, 1981, 1980, 1974, 1973, 1972, 1970, 1967, 1962, 1961, 1959, 1955, 1954, 1951, 1949, 1935, 1930
1755 87TH ST	2020, 2017, 2014, 2010, 2005, 2002, 2000, 1999, 1995, 1992, 1991, 1986, 1983, 1981, 1980, 1974, 1973, 1972, 1970, 1967, 1962, 1961, 1959, 1955, 1954, 1949, 1941, 1935, 1930
1755 87TH ST	2020, 2017, 2014, 2010, 2005, 2002, 2000, 1999, 1995, 1992, 1991, 1986, 1983, 1981, 1980, 1974, 1973, 1972, 1970, 1967, 1962, 1961, 1959, 1955, 1954, 1951, 1949, 1941, 1930
1755 87TH ST	2020, 2017, 2014, 2010, 2005, 2002, 2000, 1999, 1995, 1992, 1991, 1986, 1983, 1981, 1980, 1974, 1973, 1972, 1970, 1967, 1962, 1961, 1959, 1955, 1954, 1951, 1949, 1941, 1935
1755 89TH	2020, 2017, 2014, 2010, 2005, 2002, 2000, 1999, 1995, 1992, 1991, 1986, 1983, 1981, 1980, 1974, 1973, 1972, 1970, 1967, 1962, 1961, 1959, 1954, 1951, 1949, 1941, 1935, 1930
1755 89TH	2020, 2017, 2014, 2010, 2005, 2002, 2000, 1999, 1995, 1992, 1991, 1986, 1983, 1981, 1980, 1974, 1973, 1972, 1970, 1967, 1962, 1959, 1955, 1954, 1951, 1949, 1941, 1935, 1930
1755 89TH ST	2020, 2017, 2014, 2010, 2005, 2002, 2000, 1999, 1995, 1992, 1991, 1986, 1983, 1981, 1980, 1974, 1973, 1972, 1967, 1962, 1961, 1959, 1955, 1954, 1951, 1949, 1941, 1935, 1930
1755 89TH ST	2020, 2017, 2014, 2010, 2005, 2002, 2000, 1999, 1995, 1992, 1991, 1986, 1983, 1981, 1980, 1973, 1972, 1970, 1967, 1962, 1961, 1959, 1955, 1954, 1951, 1949, 1941, 1935, 1930
1755 89TH ST	2020, 2017, 2014, 2010, 2005, 2002, 2000, 1999, 1995, 1992, 1991, 1986, 1983, 1981, 1980, 1974, 1973, 1972, 1970, 1967, 1962, 1961, 1959, 1955, 1954, 1949, 1941, 1935, 1930
1755 89TH ST	2020, 2017, 2014, 2010, 2005, 2002, 2000, 1999, 1995, 1992, 1991, 1986, 1983, 1981, 1980, 1974, 1973, 1972, 1970, 1967, 1962, 1961, 1959, 1955, 1954, 1951, 1949, 1935, 1930

FINDINGS

Address Researched	Address Not Identified in Research Source
1755 89TH ST	2020, 2017, 2014, 2010, 2005, 2002, 2000, 1999, 1995, 1992, 1991, 1986, 1983, 1981, 1980, 1974, 1973, 1972, 1970, 1967, 1962, 1961, 1959, 1955, 1954, 1951, 1949, 1941, 1930
1755 89TH ST	2020, 2017, 2014, 2010, 2005, 2002, 2000, 1999, 1995, 1992, 1991, 1986, 1983, 1981, 1980, 1974, 1973, 1972, 1970, 1967, 1962, 1961, 1959, 1955, 1954, 1951, 1949, 1941, 1935
1755 90TH	2020, 2017, 2014, 2010, 2005, 2002, 2000, 1999, 1995, 1992, 1991, 1986, 1983, 1981, 1980, 1974, 1973, 1972, 1970, 1967, 1962, 1961, 1959, 1954, 1951, 1949, 1941, 1935, 1930
1755 90TH	2020, 2017, 2014, 2010, 2005, 2002, 2000, 1999, 1995, 1992, 1991, 1986, 1983, 1981, 1980, 1974, 1973, 1972, 1970, 1967, 1962, 1959, 1955, 1954, 1951, 1949, 1941, 1935, 1930
1755 90TH	2020, 2017, 2014, 2010, 2005, 2002, 2000, 1995, 1992, 1991, 1986, 1983, 1981, 1980, 1974, 1973, 1972, 1970, 1967, 1962, 1961, 1959, 1955, 1954, 1951, 1949, 1941, 1935, 1930
1755 90TH	2020, 2017, 2014, 2010, 2005, 2000, 1999, 1995, 1992, 1991, 1986, 1983, 1981, 1980, 1974, 1973, 1972, 1970, 1967, 1962, 1961, 1959, 1955, 1954, 1951, 1949, 1941, 1935, 1930
1755 90TH ST	2020, 2017, 2014, 2010, 2005, 2002, 2000, 1999, 1995, 1992, 1991, 1986, 1983, 1981, 1980, 1973, 1972, 1970, 1967, 1962, 1961, 1959, 1955, 1954, 1951, 1949, 1941, 1935, 1930
1755 90TH ST	2020, 2017, 2014, 2010, 2005, 2002, 2000, 1999, 1995, 1992, 1991, 1986, 1983, 1981, 1980, 1974, 1973, 1972, 1967, 1962, 1961, 1959, 1955, 1954, 1951, 1949, 1941, 1935, 1930
1755 90TH ST	2020, 2017, 2014, 2010, 2005, 2002, 2000, 1999, 1995, 1992, 1991, 1986, 1983, 1981, 1980, 1974, 1973, 1972, 1970, 1967, 1962, 1961, 1959, 1955, 1954, 1951, 1949, 1941, 1935
1755 90TH ST	2020, 2017, 2014, 2010, 2005, 2002, 2000, 1999, 1995, 1992, 1991, 1986, 1983, 1981, 1980, 1974, 1973, 1972, 1970, 1967, 1962, 1961, 1959, 1955, 1954, 1951, 1949, 1941, 1930
1755 90TH ST	2020, 2017, 2014, 2010, 2005, 2002, 2000, 1999, 1995, 1992, 1991, 1986, 1983, 1981, 1980, 1974, 1973, 1972, 1970, 1967, 1962, 1961, 1959, 1955, 1954, 1951, 1949, 1935, 1930
1755 90TH ST	2020, 2017, 2014, 2010, 2005, 2002, 2000, 1999, 1995, 1992, 1991, 1986, 1983, 1981, 1980, 1974, 1973, 1972, 1970, 1967, 1962, 1961, 1959, 1955, 1954, 1949, 1941, 1935, 1930
1755 E 90TH ST	2020, 2017, 2014, 2010, 2002, 2000, 1999, 1995, 1992, 1991, 1986, 1983, 1981, 1980, 1974, 1973, 1972, 1970, 1967, 1962, 1961, 1959, 1955, 1954, 1951, 1949, 1941, 1935, 1930
1756 87TH	2020, 2017, 2014, 2010, 2005, 2002, 2000, 1999, 1995, 1992, 1991, 1986, 1983, 1981, 1980, 1974, 1973, 1972, 1970, 1967, 1962, 1959, 1955, 1954, 1951, 1949, 1941, 1935, 1930
1756 87TH	2020, 2017, 2014, 2010, 2005, 2002, 2000, 1999, 1995, 1992, 1991, 1986, 1983, 1981, 1980, 1974, 1973, 1972, 1970, 1967, 1962, 1961, 1959, 1954, 1951, 1949, 1941, 1935, 1930
1756 87TH ST	2020, 2017, 2014, 2010, 2005, 2002, 2000, 1999, 1995, 1992, 1991, 1986, 1983, 1981, 1980, 1974, 1973, 1972, 1970, 1967, 1962, 1961, 1959, 1955, 1954, 1949, 1941, 1935, 1930

FINDINGS

Address Researched	Address Not Identified in Research Source
1756 87TH ST	2020, 2017, 2014, 2010, 2005, 2002, 2000, 1999, 1995, 1992, 1991, 1986, 1983, 1981, 1980, 1974, 1973, 1972, 1970, 1967, 1962, 1961, 1959, 1955, 1954, 1951, 1949, 1935, 1930
1756 87TH ST	2020, 2017, 2014, 2010, 2005, 2002, 2000, 1999, 1995, 1992, 1991, 1986, 1983, 1981, 1980, 1974, 1973, 1972, 1970, 1967, 1962, 1961, 1959, 1955, 1954, 1951, 1949, 1941, 1930
1756 87TH ST	2020, 2017, 2014, 2010, 2005, 2002, 2000, 1999, 1995, 1992, 1991, 1986, 1983, 1981, 1980, 1974, 1973, 1972, 1970, 1967, 1962, 1961, 1959, 1955, 1954, 1951, 1949, 1941, 1935
1756 87TH ST	2020, 2017, 2014, 2010, 2005, 2002, 2000, 1999, 1995, 1992, 1991, 1986, 1983, 1981, 1980, 1973, 1972, 1970, 1967, 1962, 1961, 1959, 1955, 1954, 1951, 1949, 1941, 1935, 1930
1756 89TH ST	2020, 2017, 2014, 2010, 2005, 2002, 2000, 1999, 1995, 1992, 1991, 1986, 1983, 1981, 1980, 1974, 1973, 1972, 1970, 1967, 1962, 1961, 1959, 1955, 1954, 1951, 1949, 1941, 1935
1756 90TH	2020, 2017, 2014, 2010, 2005, 2002, 2000, 1999, 1995, 1992, 1991, 1986, 1983, 1981, 1980, 1974, 1973, 1972, 1970, 1967, 1962, 1959, 1955, 1954, 1951, 1949, 1941, 1935, 1930
1756 90TH	2020, 2017, 2014, 2010, 2005, 2002, 2000, 1999, 1995, 1992, 1991, 1986, 1983, 1981, 1980, 1974, 1973, 1972, 1970, 1967, 1962, 1961, 1959, 1954, 1951, 1949, 1941, 1935, 1930
1756 90TH	2020, 2017, 2014, 2010, 2005, 2000, 1999, 1995, 1992, 1991, 1986, 1983, 1981, 1980, 1974, 1973, 1972, 1970, 1967, 1962, 1961, 1959, 1955, 1954, 1951, 1949, 1941, 1935, 1930
1756 90TH	2020, 2017, 2014, 2010, 2005, 2002, 2000, 1995, 1992, 1991, 1986, 1983, 1981, 1980, 1974, 1973, 1972, 1970, 1967, 1962, 1961, 1959, 1955, 1954, 1951, 1949, 1941, 1935, 1930
1756 90TH ST	2020, 2017, 2014, 2010, 2005, 2002, 2000, 1999, 1995, 1992, 1991, 1986, 1983, 1981, 1980, 1973, 1972, 1970, 1967, 1962, 1961, 1959, 1955, 1954, 1951, 1949, 1941, 1935, 1930
1756 90TH ST	2020, 2017, 2014, 2010, 2005, 2002, 2000, 1999, 1995, 1992, 1991, 1986, 1983, 1981, 1980, 1974, 1973, 1972, 1967, 1962, 1961, 1959, 1955, 1954, 1951, 1949, 1941, 1935, 1930
1756 90TH ST	2020, 2017, 2014, 2010, 2005, 2002, 2000, 1999, 1995, 1992, 1991, 1986, 1983, 1981, 1980, 1974, 1973, 1972, 1970, 1967, 1962, 1961, 1959, 1955, 1954, 1951, 1949, 1941, 1935
1756 90TH ST	2020, 2017, 2014, 2010, 2005, 2002, 2000, 1999, 1995, 1992, 1991, 1986, 1983, 1981, 1980, 1974, 1973, 1972, 1970, 1967, 1962, 1961, 1959, 1955, 1954, 1951, 1949, 1941, 1930
1756 90TH ST	2020, 2017, 2014, 2010, 2005, 2002, 2000, 1999, 1995, 1992, 1991, 1986, 1983, 1981, 1980, 1974, 1973, 1972, 1970, 1967, 1962, 1961, 1959, 1955, 1954, 1951, 1949, 1935, 1930
1756 90TH ST	2020, 2017, 2014, 2010, 2005, 2002, 2000, 1999, 1995, 1992, 1991, 1986, 1983, 1981, 1980, 1974, 1973, 1972, 1970, 1967, 1962, 1961, 1959, 1955, 1954, 1949, 1941, 1935, 1930
1756 E 90TH ST	2020, 2017, 2014, 2010, 2005, 2002, 1999, 1995, 1992, 1991, 1986, 1983, 1981, 1980, 1974, 1973, 1972, 1970, 1967, 1962, 1961, 1959, 1955, 1954, 1951, 1949, 1941, 1935, 1930

FINDINGS

Address Researched	Address Not Identified in Research Source
1756 E 90TH ST	2020, 2017, 2014, 2010, 2005, 2002, 2000, 1999, 1992, 1991, 1986, 1983, 1981, 1980, 1974, 1973, 1972, 1970, 1967, 1962, 1961, 1959, 1955, 1954, 1951, 1949, 1941, 1935, 1930
1756 E 90TH ST	2020, 2017, 2014, 2010, 2005, 2002, 2000, 1999, 1995, 1991, 1986, 1983, 1981, 1980, 1974, 1973, 1972, 1970, 1967, 1962, 1961, 1959, 1955, 1954, 1951, 1949, 1941, 1935, 1930
1756 E 90TH ST	2020, 2017, 2014, 2010, 2002, 2000, 1999, 1995, 1992, 1991, 1986, 1983, 1981, 1980, 1974, 1973, 1972, 1970, 1967, 1962, 1961, 1959, 1955, 1954, 1951, 1949, 1941, 1935, 1930
1756 E 90TH ST	2020, 2017, 2014, 2005, 2002, 2000, 1999, 1995, 1992, 1991, 1986, 1983, 1981, 1980, 1974, 1973, 1972, 1970, 1967, 1962, 1961, 1959, 1955, 1954, 1951, 1949, 1941, 1935, 1930
1756 E 90TH ST	2020, 2017, 2010, 2005, 2002, 2000, 1999, 1995, 1992, 1991, 1986, 1983, 1981, 1980, 1974, 1973, 1972, 1970, 1967, 1962, 1961, 1959, 1955, 1954, 1951, 1949, 1941, 1935, 1930
1756 E 90TH ST	2020, 2014, 2010, 2005, 2002, 2000, 1999, 1995, 1992, 1991, 1986, 1983, 1981, 1980, 1974, 1973, 1972, 1970, 1967, 1962, 1961, 1959, 1955, 1954, 1951, 1949, 1941, 1935, 1930
1756 E 90TH ST	2017, 2014, 2010, 2005, 2002, 2000, 1999, 1995, 1992, 1991, 1986, 1983, 1981, 1980, 1974, 1973, 1972, 1970, 1967, 1962, 1961, 1959, 1955, 1954, 1951, 1949, 1941, 1935, 1930
1757 87TH	2020, 2017, 2014, 2010, 2005, 2002, 2000, 1999, 1995, 1992, 1991, 1986, 1983, 1981, 1980, 1974, 1973, 1972, 1970, 1967, 1962, 1959, 1955, 1954, 1951, 1949, 1941, 1935, 1930
1757 87TH	2020, 2017, 2014, 2010, 2005, 2002, 2000, 1999, 1995, 1992, 1991, 1986, 1983, 1981, 1980, 1974, 1973, 1972, 1970, 1967, 1962, 1961, 1959, 1954, 1951, 1949, 1941, 1935, 1930
1757 87TH ST	2020, 2017, 2014, 2010, 2005, 2002, 2000, 1999, 1995, 1992, 1991, 1986, 1983, 1981, 1980, 1974, 1973, 1972, 1970, 1967, 1962, 1961, 1959, 1955, 1954, 1951, 1949, 1935, 1930
1757 87TH ST	2020, 2017, 2014, 2010, 2005, 2002, 2000, 1999, 1995, 1992, 1991, 1986, 1983, 1981, 1980, 1974, 1973, 1972, 1970, 1967, 1962, 1961, 1959, 1955, 1954, 1951, 1949, 1941, 1930
1757 87TH ST	2020, 2017, 2014, 2010, 2005, 2002, 2000, 1999, 1995, 1992, 1991, 1986, 1983, 1981, 1980, 1974, 1973, 1972, 1970, 1967, 1962, 1961, 1959, 1955, 1954, 1951, 1949, 1941, 1935
1757 87TH ST	2020, 2017, 2014, 2010, 2005, 2002, 2000, 1999, 1995, 1992, 1991, 1986, 1983, 1981, 1980, 1974, 1973, 1972, 1967, 1962, 1961, 1959, 1955, 1954, 1951, 1949, 1941, 1935, 1930
1757 90TH	2020, 2017, 2014, 2010, 2005, 2002, 2000, 1999, 1995, 1992, 1991, 1986, 1983, 1981, 1980, 1974, 1973, 1972, 1970, 1967, 1962, 1961, 1959, 1954, 1951, 1949, 1941, 1935, 1930
1757 90TH	2020, 2017, 2014, 2010, 2005, 2002, 2000, 1999, 1995, 1992, 1991, 1986, 1983, 1981, 1980, 1974, 1973, 1972, 1970, 1967, 1962, 1959, 1955, 1954, 1951, 1949, 1941, 1935, 1930

FINDINGS

Address Researched	Address Not Identified in Research Source
1757 90TH ST	2020, 2017, 2014, 2010, 2005, 2002, 2000, 1999, 1995, 1992, 1991, 1986, 1983, 1981, 1980, 1973, 1972, 1970, 1967, 1962, 1961, 1959, 1955, 1954, 1951, 1949, 1941, 1935, 1930
1757 90TH ST	2020, 2017, 2014, 2010, 2005, 2002, 2000, 1999, 1995, 1992, 1991, 1986, 1983, 1981, 1980, 1974, 1973, 1972, 1967, 1962, 1961, 1959, 1955, 1954, 1951, 1949, 1941, 1935, 1930
1757 90TH ST	2020, 2017, 2014, 2010, 2005, 2002, 2000, 1999, 1995, 1992, 1991, 1986, 1983, 1981, 1980, 1974, 1973, 1972, 1970, 1967, 1962, 1961, 1959, 1955, 1954, 1951, 1949, 1941, 1935
1757 90TH ST	2020, 2017, 2014, 2010, 2005, 2002, 2000, 1999, 1995, 1992, 1991, 1986, 1983, 1981, 1980, 1974, 1973, 1972, 1970, 1967, 1962, 1961, 1959, 1955, 1954, 1951, 1949, 1941, 1930
1757 90TH ST	2020, 2017, 2014, 2010, 2005, 2002, 2000, 1999, 1995, 1992, 1991, 1986, 1983, 1981, 1980, 1974, 1973, 1972, 1970, 1967, 1962, 1961, 1959, 1955, 1954, 1951, 1949, 1935, 1930
1757 90TH ST	2020, 2017, 2014, 2010, 2005, 2002, 2000, 1999, 1995, 1992, 1991, 1986, 1983, 1981, 1980, 1974, 1973, 1972, 1970, 1967, 1962, 1961, 1959, 1955, 1954, 1949, 1941, 1935, 1930
1757 E 90TH ST	2020, 2017, 2014, 2010, 2002, 2000, 1999, 1995, 1992, 1991, 1986, 1983, 1981, 1980, 1974, 1973, 1972, 1970, 1967, 1962, 1961, 1959, 1955, 1954, 1951, 1949, 1941, 1935, 1930
1757 E 90TH ST	2020, 2017, 2014, 2010, 2005, 2002, 2000, 1999, 1992, 1991, 1986, 1983, 1981, 1980, 1974, 1973, 1972, 1970, 1967, 1962, 1961, 1959, 1955, 1954, 1951, 1949, 1941, 1935, 1930
1758 87TH	2020, 2017, 2014, 2010, 2005, 2002, 2000, 1999, 1995, 1992, 1991, 1986, 1983, 1981, 1980, 1974, 1973, 1972, 1970, 1967, 1962, 1959, 1955, 1954, 1951, 1949, 1941, 1935, 1930
1758 87TH	2020, 2017, 2014, 2010, 2005, 2002, 2000, 1999, 1995, 1992, 1991, 1986, 1983, 1981, 1980, 1974, 1973, 1972, 1970, 1967, 1962, 1961, 1959, 1954, 1951, 1949, 1941, 1935, 1930
1758 87TH ST	2020, 2017, 2014, 2010, 2005, 2002, 2000, 1999, 1995, 1992, 1991, 1986, 1983, 1981, 1980, 1974, 1973, 1972, 1970, 1967, 1962, 1961, 1959, 1955, 1954, 1949, 1941, 1935, 1930
1758 87TH ST	2020, 2017, 2014, 2010, 2005, 2002, 2000, 1999, 1995, 1992, 1991, 1986, 1983, 1981, 1980, 1974, 1973, 1972, 1970, 1967, 1962, 1961, 1959, 1955, 1954, 1951, 1949, 1935, 1930
1758 87TH ST	2020, 2017, 2014, 2010, 2005, 2002, 2000, 1999, 1995, 1992, 1991, 1986, 1983, 1981, 1980, 1974, 1973, 1972, 1970, 1967, 1962, 1961, 1959, 1955, 1954, 1951, 1949, 1941, 1930
1758 87TH ST	2020, 2017, 2014, 2010, 2005, 2002, 2000, 1999, 1995, 1992, 1991, 1986, 1983, 1981, 1980, 1974, 1973, 1972, 1970, 1967, 1962, 1961, 1959, 1955, 1954, 1951, 1949, 1941, 1935
1758 87TH ST	2020, 2017, 2014, 2010, 2005, 2002, 2000, 1999, 1995, 1992, 1991, 1986, 1983, 1981, 1980, 1974, 1973, 1972, 1967, 1962, 1961, 1959, 1955, 1954, 1951, 1949, 1941, 1935, 1930
1758 87TH ST	2020, 2017, 2014, 2010, 2005, 2002, 2000, 1999, 1995, 1992, 1991, 1986, 1983, 1981, 1980, 1973, 1972, 1970, 1967, 1962, 1961, 1959, 1955, 1954, 1951, 1949, 1941, 1935, 1930

FINDINGS

Address Researched	Address Not Identified in Research Source
1758 88 PI	2020, 2017, 2014, 2010, 2005, 2002, 2000, 1999, 1995, 1992, 1986, 1983, 1981, 1980, 1974, 1973, 1972, 1970, 1967, 1962, 1961, 1959, 1955, 1954, 1951, 1949, 1941, 1935, 1930
1758 88 PIF L	2020, 2017, 2014, 2010, 2005, 2002, 2000, 1999, 1995, 1992, 1991, 1986, 1981, 1980, 1974, 1973, 1972, 1970, 1967, 1962, 1961, 1959, 1955, 1954, 1951, 1949, 1941, 1935, 1930
1758 88TH PL	2020, 2017, 2014, 2010, 2005, 2002, 2000, 1995, 1992, 1991, 1986, 1983, 1981, 1980, 1974, 1973, 1972, 1970, 1967, 1962, 1961, 1959, 1955, 1954, 1951, 1949, 1941, 1935, 1930
1758 88TH PL	2020, 2017, 2014, 2010, 2005, 2000, 1999, 1995, 1992, 1991, 1986, 1983, 1981, 1980, 1974, 1973, 1972, 1970, 1967, 1962, 1961, 1959, 1955, 1954, 1951, 1949, 1941, 1935, 1930
1758 88TH PL	2020, 2017, 2014, 2010, 2005, 2002, 2000, 1999, 1995, 1992, 1991, 1986, 1983, 1981, 1980, 1973, 1972, 1970, 1967, 1962, 1961, 1959, 1955, 1954, 1951, 1949, 1941, 1935, 1930
1758 88TH PL	2020, 2017, 2014, 2010, 2005, 2002, 2000, 1999, 1995, 1992, 1991, 1986, 1983, 1981, 1980, 1974, 1973, 1972, 1967, 1962, 1961, 1959, 1955, 1954, 1951, 1949, 1941, 1935, 1930
1758 88TH PL	2020, 2017, 2014, 2010, 2005, 2002, 2000, 1999, 1995, 1992, 1991, 1986, 1983, 1981, 1980, 1974, 1973, 1972, 1970, 1967, 1962, 1961, 1959, 1955, 1954, 1951, 1949, 1941, 1935
1758 88TH PL	2020, 2017, 2014, 2010, 2005, 2002, 2000, 1999, 1995, 1992, 1991, 1986, 1983, 1981, 1980, 1974, 1973, 1972, 1970, 1967, 1962, 1961, 1959, 1955, 1954, 1951, 1949, 1941, 1930
1758 88TH PL	2020, 2017, 2014, 2010, 2005, 2002, 2000, 1999, 1995, 1992, 1991, 1986, 1983, 1981, 1980, 1974, 1973, 1972, 1970, 1967, 1962, 1961, 1959, 1955, 1954, 1951, 1949, 1935, 1930
1758 88TH PL	2020, 2017, 2014, 2010, 2005, 2002, 2000, 1999, 1995, 1992, 1991, 1986, 1983, 1981, 1980, 1974, 1973, 1972, 1970, 1967, 1962, 1961, 1959, 1955, 1954, 1949, 1941, 1935, 1930
1758 88TH PL	2020, 2017, 2014, 2010, 2005, 2002, 2000, 1999, 1995, 1992, 1991, 1986, 1983, 1981, 1980, 1974, 1973, 1972, 1970, 1967, 1962, 1959, 1955, 1954, 1951, 1949, 1941, 1935, 1930
1758 88TH PL	2020, 2017, 2014, 2010, 2005, 2002, 2000, 1999, 1995, 1992, 1991, 1986, 1983, 1981, 1980, 1974, 1973, 1972, 1970, 1967, 1962, 1961, 1959, 1954, 1951, 1949, 1941, 1935, 1930
1758 90TH	2020, 2017, 2014, 2010, 2005, 2002, 2000, 1999, 1995, 1992, 1991, 1986, 1983, 1981, 1980, 1974, 1973, 1972, 1970, 1967, 1962, 1959, 1955, 1954, 1951, 1949, 1941, 1935, 1930
1758 90TH	2020, 2017, 2014, 2010, 2005, 2002, 2000, 1999, 1995, 1992, 1991, 1986, 1983, 1981, 1980, 1974, 1973, 1972, 1970, 1967, 1962, 1961, 1959, 1954, 1951, 1949, 1941, 1935, 1930
1758 90TH ST	2020, 2017, 2014, 2010, 2005, 2002, 2000, 1999, 1995, 1992, 1991, 1986, 1983, 1981, 1980, 1973, 1972, 1970, 1967, 1962, 1961, 1959, 1955, 1954, 1951, 1949, 1941, 1935, 1930
1758 90TH ST	2020, 2017, 2014, 2010, 2005, 2002, 2000, 1999, 1995, 1992, 1991, 1986, 1983, 1981, 1980, 1974, 1973, 1972, 1967, 1962, 1961, 1959, 1955, 1954, 1951, 1949, 1941, 1935, 1930

FINDINGS

Address Researched	Address Not Identified in Research Source
1758 90TH ST	2020, 2017, 2014, 2010, 2005, 2002, 2000, 1999, 1995, 1992, 1991, 1986, 1983, 1981, 1980, 1974, 1973, 1972, 1970, 1967, 1962, 1961, 1959, 1955, 1954, 1949, 1941, 1935, 1930
1758 90TH ST	2020, 2017, 2014, 2010, 2005, 2002, 2000, 1999, 1995, 1992, 1991, 1986, 1983, 1981, 1980, 1974, 1973, 1972, 1970, 1967, 1962, 1961, 1959, 1955, 1954, 1951, 1949, 1941, 1930
1758 90TH ST	2020, 2017, 2014, 2010, 2005, 2002, 2000, 1999, 1995, 1992, 1991, 1986, 1983, 1981, 1980, 1974, 1973, 1972, 1970, 1967, 1962, 1961, 1959, 1955, 1954, 1951, 1949, 1935, 1930
1758 90TH ST	2020, 2017, 2014, 2010, 2005, 2002, 2000, 1999, 1995, 1992, 1991, 1986, 1983, 1981, 1980, 1974, 1973, 1972, 1970, 1967, 1962, 1961, 1959, 1955, 1954, 1951, 1949, 1941, 1935
1758 E 88TH PL	2020, 2017, 2014, 2010, 2002, 2000, 1999, 1995, 1992, 1991, 1986, 1983, 1981, 1980, 1974, 1973, 1972, 1970, 1967, 1962, 1961, 1959, 1955, 1954, 1951, 1949, 1941, 1935, 1930
1758 E 88TH PL	2020, 2017, 2014, 2005, 2002, 2000, 1999, 1995, 1992, 1991, 1986, 1983, 1981, 1980, 1974, 1973, 1972, 1970, 1967, 1962, 1961, 1959, 1955, 1954, 1951, 1949, 1941, 1935, 1930
1758 E 88TH PL	2020, 2017, 2010, 2005, 2002, 2000, 1999, 1995, 1992, 1991, 1986, 1983, 1981, 1980, 1974, 1973, 1972, 1970, 1967, 1962, 1961, 1959, 1955, 1954, 1951, 1949, 1941, 1935, 1930
1758 E 88TH PL	2020, 2017, 2014, 2010, 2005, 2002, 1999, 1995, 1992, 1991, 1986, 1983, 1981, 1980, 1974, 1973, 1972, 1970, 1967, 1962, 1961, 1959, 1955, 1954, 1951, 1949, 1941, 1935, 1930
1758 E 88TH PL	2020, 2017, 2014, 2010, 2005, 2002, 2000, 1999, 1995, 1991, 1986, 1983, 1981, 1980, 1974, 1973, 1972, 1970, 1967, 1962, 1961, 1959, 1955, 1954, 1951, 1949, 1941, 1935, 1930
1758 E 88TH PL	2020, 2017, 2014, 2010, 2005, 2002, 2000, 1999, 1992, 1991, 1986, 1983, 1981, 1980, 1974, 1973, 1972, 1970, 1967, 1962, 1961, 1959, 1955, 1954, 1951, 1949, 1941, 1935, 1930
1758 E 90TH ST	2020, 2017, 2014, 2010, 2005, 2002, 2000, 1999, 1992, 1991, 1986, 1983, 1981, 1980, 1974, 1973, 1972, 1970, 1967, 1962, 1961, 1959, 1955, 1954, 1951, 1949, 1941, 1935, 1930
1759 87TH	2020, 2017, 2014, 2010, 2005, 2002, 2000, 1999, 1995, 1992, 1991, 1986, 1983, 1981, 1980, 1974, 1973, 1972, 1970, 1967, 1962, 1959, 1955, 1954, 1951, 1949, 1941, 1935, 1930
1759 87TH	2020, 2017, 2014, 2010, 2005, 2002, 2000, 1999, 1995, 1992, 1991, 1986, 1983, 1981, 1980, 1974, 1973, 1972, 1970, 1967, 1962, 1961, 1959, 1954, 1951, 1949, 1941, 1935, 1930
1759 87TH ST	2020, 2017, 2014, 2010, 2005, 2002, 2000, 1999, 1995, 1992, 1991, 1986, 1983, 1981, 1980, 1974, 1973, 1972, 1970, 1967, 1962, 1961, 1959, 1955, 1954, 1951, 1949, 1935, 1930
1759 87TH ST	2020, 2017, 2014, 2010, 2005, 2002, 2000, 1999, 1995, 1992, 1991, 1986, 1983, 1981, 1980, 1974, 1973, 1972, 1970, 1967, 1962, 1961, 1959, 1955, 1954, 1949, 1941, 1935, 1930
1759 87TH ST	2020, 2017, 2014, 2010, 2005, 2002, 2000, 1999, 1995, 1992, 1991, 1986, 1983, 1981, 1980, 1974, 1973, 1972, 1970, 1967, 1962, 1961, 1959, 1955, 1954, 1951, 1949, 1941, 1930

FINDINGS

Address Researched	Address Not Identified in Research Source
1759 87TH ST	2020, 2017, 2014, 2010, 2005, 2002, 2000, 1999, 1995, 1992, 1991, 1986, 1983, 1981, 1980, 1974, 1973, 1972, 1970, 1967, 1962, 1961, 1959, 1955, 1954, 1951, 1949, 1941, 1935
1759 87TH ST	2020, 2017, 2014, 2010, 2005, 2002, 2000, 1999, 1995, 1992, 1991, 1986, 1983, 1981, 1980, 1974, 1973, 1972, 1967, 1962, 1961, 1959, 1955, 1954, 1951, 1949, 1941, 1935, 1930
1759 88TH PL	2020, 2017, 2014, 2010, 2005, 2002, 2000, 1999, 1995, 1992, 1991, 1986, 1983, 1981, 1980, 1974, 1973, 1972, 1967, 1962, 1961, 1959, 1955, 1954, 1951, 1949, 1941, 1935, 1930
1759 88TH PL	2020, 2017, 2014, 2010, 2005, 2002, 2000, 1999, 1995, 1992, 1991, 1986, 1983, 1981, 1980, 1974, 1973, 1972, 1970, 1967, 1962, 1961, 1959, 1955, 1954, 1951, 1949, 1941, 1930
1759 88TH PL	2020, 2017, 2014, 2010, 2005, 2002, 2000, 1999, 1995, 1992, 1991, 1986, 1983, 1981, 1980, 1974, 1973, 1972, 1970, 1967, 1962, 1961, 1959, 1955, 1954, 1951, 1949, 1941, 1935
1759 88TH PL	2020, 2017, 2014, 2010, 2005, 2002, 2000, 1999, 1995, 1992, 1991, 1986, 1983, 1981, 1980, 1974, 1973, 1972, 1970, 1967, 1962, 1961, 1959, 1955, 1954, 1949, 1941, 1935, 1930
1759 88TH PL	2020, 2017, 2014, 2010, 2005, 2002, 2000, 1999, 1995, 1992, 1991, 1986, 1983, 1981, 1980, 1974, 1973, 1972, 1970, 1967, 1962, 1961, 1959, 1955, 1954, 1951, 1949, 1935, 1930
1759 88TH PL	2020, 2017, 2014, 2010, 2005, 2002, 2000, 1999, 1995, 1992, 1991, 1986, 1983, 1981, 1980, 1974, 1973, 1972, 1970, 1967, 1962, 1959, 1955, 1954, 1951, 1949, 1941, 1935, 1930
1759 88TH PL	2020, 2017, 2014, 2010, 2005, 2002, 2000, 1999, 1995, 1992, 1991, 1986, 1983, 1981, 1980, 1974, 1973, 1972, 1970, 1967, 1962, 1961, 1959, 1954, 1951, 1949, 1941, 1935, 1930
1760 89TH	2020, 2017, 2014, 2010, 2005, 2002, 2000, 1999, 1995, 1992, 1991, 1986, 1983, 1981, 1980, 1974, 1973, 1972, 1970, 1967, 1962, 1961, 1959, 1954, 1951, 1949, 1941, 1935, 1930
1760 89TH	2020, 2017, 2014, 2010, 2005, 2002, 2000, 1999, 1995, 1992, 1991, 1986, 1983, 1981, 1980, 1974, 1973, 1972, 1970, 1967, 1962, 1959, 1955, 1954, 1951, 1949, 1941, 1935, 1930
1760 89TH	2020, 2017, 2014, 2010, 2005, 2002, 2000, 1995, 1992, 1991, 1986, 1983, 1981, 1980, 1974, 1973, 1972, 1970, 1967, 1962, 1961, 1959, 1955, 1954, 1951, 1949, 1941, 1935, 1930
1760 89TH	2020, 2017, 2014, 2010, 2005, 2000, 1999, 1995, 1992, 1991, 1986, 1983, 1981, 1980, 1974, 1973, 1972, 1970, 1967, 1962, 1961, 1959, 1955, 1954, 1951, 1949, 1941, 1935, 1930
1760 89TH ST	2020, 2017, 2014, 2010, 2005, 2002, 2000, 1999, 1995, 1992, 1986, 1983, 1981, 1980, 1974, 1973, 1972, 1970, 1967, 1962, 1961, 1959, 1955, 1954, 1951, 1949, 1941, 1935, 1930
1760 89TH ST	2020, 2017, 2014, 2010, 2005, 2002, 2000, 1999, 1995, 1992, 1991, 1983, 1981, 1980, 1974, 1973, 1972, 1970, 1967, 1962, 1961, 1959, 1955, 1954, 1951, 1949, 1941, 1935, 1930
1760 89TH ST	2020, 2017, 2014, 2010, 2005, 2002, 2000, 1999, 1995, 1992, 1991, 1986, 1983, 1980, 1974, 1973, 1972, 1970, 1967, 1962, 1961, 1959, 1955, 1954, 1951, 1949, 1941, 1935, 1930

FINDINGS

Address Researched	Address Not Identified in Research Source
1760 89TH ST	2020, 2017, 2014, 2010, 2005, 2002, 2000, 1999, 1995, 1992, 1991, 1986, 1981, 1980, 1974, 1973, 1972, 1970, 1967, 1962, 1961, 1959, 1955, 1954, 1951, 1949, 1941, 1935, 1930
1760 89TH ST	2020, 2017, 2014, 2010, 2005, 2002, 2000, 1999, 1995, 1992, 1991, 1986, 1983, 1981, 1980, 1974, 1973, 1972, 1967, 1962, 1961, 1959, 1955, 1954, 1951, 1949, 1941, 1935, 1930
1760 89TH ST	2020, 2017, 2014, 2010, 2005, 2002, 2000, 1999, 1995, 1992, 1991, 1986, 1983, 1981, 1980, 1973, 1972, 1970, 1967, 1962, 1961, 1959, 1955, 1954, 1951, 1949, 1941, 1935, 1930
1760 89TH ST	2020, 2017, 2014, 2010, 2005, 2002, 2000, 1999, 1995, 1992, 1991, 1986, 1983, 1981, 1980, 1974, 1973, 1972, 1970, 1967, 1962, 1961, 1959, 1955, 1954, 1949, 1941, 1935, 1930
1760 89TH ST	2020, 2017, 2014, 2010, 2005, 2002, 2000, 1999, 1995, 1992, 1991, 1986, 1983, 1981, 1980, 1974, 1973, 1972, 1970, 1967, 1962, 1961, 1959, 1955, 1954, 1951, 1949, 1935, 1930
1760 89TH ST	2020, 2017, 2014, 2010, 2005, 2002, 2000, 1999, 1995, 1992, 1991, 1986, 1983, 1981, 1980, 1974, 1973, 1972, 1970, 1967, 1962, 1961, 1959, 1955, 1954, 1951, 1949, 1941, 1930
1760 89TH ST	2020, 2017, 2014, 2010, 2005, 2002, 2000, 1999, 1995, 1992, 1991, 1986, 1983, 1981, 1980, 1974, 1973, 1972, 1970, 1967, 1962, 1961, 1959, 1955, 1954, 1951, 1949, 1941, 1935
1760 E 89TH ST	2020, 2017, 2014, 2010, 2005, 2002, 2000, 1999, 1995, 1991, 1986, 1983, 1981, 1980, 1974, 1973, 1972, 1970, 1967, 1962, 1961, 1959, 1955, 1954, 1951, 1949, 1941, 1935, 1930
1760 E 89TH ST	2020, 2017, 2014, 2010, 2005, 2002, 2000, 1999, 1992, 1991, 1986, 1983, 1981, 1980, 1974, 1973, 1972, 1970, 1967, 1962, 1961, 1959, 1955, 1954, 1951, 1949, 1941, 1935, 1930
1760 E 89TH ST	2020, 2017, 2014, 2010, 2002, 2000, 1999, 1995, 1992, 1991, 1986, 1983, 1981, 1980, 1974, 1973, 1972, 1970, 1967, 1962, 1961, 1959, 1955, 1954, 1951, 1949, 1941, 1935, 1930
1760 E 89TH ST	2020, 2017, 2014, 2005, 2002, 2000, 1999, 1995, 1992, 1991, 1986, 1983, 1981, 1980, 1974, 1973, 1972, 1970, 1967, 1962, 1961, 1959, 1955, 1954, 1951, 1949, 1941, 1935, 1930
1760 E 89TH ST	2020, 2017, 2010, 2005, 2002, 2000, 1999, 1995, 1992, 1991, 1986, 1983, 1981, 1980, 1974, 1973, 1972, 1970, 1967, 1962, 1961, 1959, 1955, 1954, 1951, 1949, 1941, 1935, 1930
1760 E 90TH ST	2020, 2017, 2014, 2010, 2005, 2002, 1999, 1995, 1992, 1991, 1986, 1983, 1981, 1980, 1974, 1973, 1972, 1970, 1967, 1962, 1961, 1959, 1955, 1954, 1951, 1949, 1941, 1935, 1930
1761 87TH	2020, 2017, 2014, 2010, 2005, 2002, 2000, 1999, 1995, 1992, 1991, 1986, 1983, 1981, 1980, 1974, 1973, 1972, 1970, 1967, 1962, 1959, 1955, 1954, 1951, 1949, 1941, 1935, 1930
1761 87TH	2020, 2017, 2014, 2010, 2005, 2002, 2000, 1999, 1995, 1992, 1991, 1986, 1983, 1981, 1980, 1974, 1973, 1972, 1970, 1967, 1962, 1961, 1959, 1954, 1951, 1949, 1941, 1935, 1930
1761 87TH ST	2020, 2017, 2014, 2010, 2005, 2002, 2000, 1999, 1995, 1992, 1991, 1986, 1983, 1981, 1980, 1974, 1973, 1972, 1970, 1967, 1962, 1961, 1959, 1955, 1954, 1949, 1941, 1935, 1930

FINDINGS

Address Researched	Address Not Identified in Research Source
1761 87TH ST	2020, 2017, 2014, 2010, 2005, 2002, 2000, 1999, 1995, 1992, 1991, 1986, 1983, 1981, 1980, 1974, 1973, 1972, 1970, 1967, 1962, 1961, 1959, 1955, 1954, 1951, 1949, 1935, 1930
1761 89TH	2020, 2017, 2014, 2010, 2005, 2002, 2000, 1999, 1995, 1992, 1991, 1986, 1983, 1981, 1980, 1974, 1973, 1972, 1970, 1967, 1962, 1961, 1959, 1954, 1951, 1949, 1941, 1935, 1930
1761 89TH	2020, 2017, 2014, 2010, 2005, 2002, 2000, 1999, 1995, 1992, 1991, 1986, 1983, 1981, 1980, 1974, 1973, 1972, 1970, 1967, 1962, 1959, 1955, 1954, 1951, 1949, 1941, 1935, 1930
1761 89TH ST	2020, 2017, 2014, 2010, 2005, 2002, 2000, 1999, 1995, 1992, 1991, 1986, 1983, 1981, 1980, 1974, 1973, 1972, 1970, 1967, 1962, 1961, 1959, 1955, 1954, 1949, 1941, 1935, 1930
1761 89TH ST	2020, 2017, 2014, 2010, 2005, 2002, 2000, 1999, 1995, 1992, 1991, 1986, 1983, 1981, 1980, 1974, 1973, 1972, 1970, 1967, 1962, 1961, 1959, 1955, 1954, 1951, 1949, 1935, 1930
1761 89TH ST	2020, 2017, 2014, 2010, 2005, 2002, 2000, 1999, 1995, 1992, 1991, 1986, 1983, 1981, 1980, 1974, 1973, 1972, 1970, 1967, 1962, 1961, 1959, 1955, 1954, 1951, 1949, 1941, 1935
1761 89TH ST	2020, 2017, 2014, 2010, 2005, 2002, 2000, 1999, 1995, 1992, 1991, 1986, 1983, 1981, 1980, 1974, 1973, 1972, 1970, 1967, 1962, 1961, 1959, 1955, 1954, 1951, 1949, 1941, 1930
1761 90TH	2020, 2017, 2014, 2010, 2005, 2002, 2000, 1999, 1995, 1992, 1991, 1986, 1983, 1981, 1980, 1974, 1973, 1972, 1970, 1967, 1962, 1961, 1959, 1954, 1951, 1949, 1941, 1935, 1930
1761 90TH	2020, 2017, 2014, 2010, 2005, 2002, 2000, 1999, 1995, 1992, 1991, 1986, 1983, 1981, 1980, 1974, 1973, 1972, 1970, 1967, 1962, 1959, 1955, 1954, 1951, 1949, 1941, 1935, 1930
1761 90TH ST	2020, 2017, 2014, 2010, 2005, 2002, 2000, 1999, 1995, 1992, 1991, 1986, 1983, 1981, 1980, 1974, 1973, 1972, 1967, 1962, 1961, 1959, 1955, 1954, 1951, 1949, 1941, 1935, 1930
1761 90TH ST	2020, 2017, 2014, 2010, 2005, 2002, 2000, 1999, 1995, 1992, 1991, 1986, 1983, 1981, 1980, 1973, 1972, 1970, 1967, 1962, 1961, 1959, 1955, 1954, 1951, 1949, 1941, 1935, 1930
1761 90TH ST	2020, 2017, 2014, 2010, 2005, 2002, 2000, 1999, 1995, 1992, 1991, 1986, 1983, 1981, 1980, 1974, 1973, 1972, 1970, 1967, 1962, 1961, 1959, 1955, 1954, 1951, 1949, 1941, 1935
1761 90TH ST	2020, 2017, 2014, 2010, 2005, 2002, 2000, 1999, 1995, 1992, 1991, 1986, 1983, 1981, 1980, 1974, 1973, 1972, 1970, 1967, 1962, 1961, 1959, 1955, 1954, 1951, 1949, 1941, 1930
1761 90TH ST	2020, 2017, 2014, 2010, 2005, 2002, 2000, 1999, 1995, 1992, 1991, 1986, 1983, 1981, 1980, 1974, 1973, 1972, 1970, 1967, 1962, 1961, 1959, 1955, 1954, 1951, 1949, 1935, 1930
1761 90TH ST	2020, 2017, 2014, 2010, 2005, 2002, 2000, 1999, 1995, 1992, 1991, 1986, 1983, 1981, 1980, 1974, 1973, 1972, 1970, 1967, 1962, 1961, 1959, 1955, 1954, 1949, 1941, 1935, 1930
1762 88 PI	2020, 2017, 2014, 2010, 2005, 2002, 2000, 1999, 1995, 1992, 1991, 1986, 1983, 1980, 1974, 1973, 1972, 1970, 1967, 1962, 1961, 1959, 1955, 1954, 1951, 1949, 1941, 1935, 1930

FINDINGS

Address Researched	Address Not Identified in Research Source
1762 88TH PL	2020, 2017, 2014, 2010, 2005, 2002, 2000, 1999, 1995, 1992, 1991, 1986, 1983, 1981, 1980, 1974, 1973, 1972, 1967, 1962, 1961, 1959, 1955, 1954, 1951, 1949, 1941, 1935, 1930
1762 88TH PL	2020, 2017, 2014, 2010, 2005, 2002, 2000, 1999, 1995, 1992, 1991, 1986, 1983, 1981, 1980, 1973, 1972, 1970, 1967, 1962, 1961, 1959, 1955, 1954, 1951, 1949, 1941, 1935, 1930
1762 88TH PL	2020, 2017, 2014, 2010, 2005, 2002, 2000, 1999, 1995, 1992, 1991, 1986, 1983, 1981, 1980, 1974, 1973, 1972, 1970, 1967, 1962, 1961, 1959, 1954, 1951, 1949, 1941, 1935, 1930
1762 88TH PL	2020, 2017, 2014, 2010, 2005, 2002, 2000, 1999, 1995, 1992, 1991, 1986, 1983, 1981, 1980, 1974, 1973, 1972, 1970, 1967, 1962, 1959, 1955, 1954, 1951, 1949, 1941, 1935, 1930
1762 88TH PL	2020, 2017, 2014, 2010, 2005, 2002, 2000, 1999, 1995, 1992, 1991, 1986, 1983, 1981, 1980, 1974, 1973, 1972, 1970, 1967, 1962, 1961, 1959, 1955, 1954, 1951, 1949, 1935, 1930
1762 88TH PL	2020, 2017, 2014, 2010, 2005, 2002, 2000, 1999, 1995, 1992, 1991, 1986, 1983, 1981, 1980, 1974, 1973, 1972, 1970, 1967, 1962, 1961, 1959, 1955, 1954, 1949, 1941, 1935, 1930
1762 88TH PL	2020, 2017, 2014, 2010, 2005, 2002, 2000, 1999, 1995, 1992, 1991, 1986, 1983, 1981, 1980, 1974, 1973, 1972, 1970, 1967, 1962, 1961, 1959, 1955, 1954, 1951, 1949, 1941, 1935
1762 88TH PL	2020, 2017, 2014, 2010, 2005, 2002, 2000, 1999, 1995, 1992, 1991, 1986, 1983, 1981, 1980, 1974, 1973, 1972, 1970, 1967, 1962, 1961, 1959, 1955, 1954, 1951, 1949, 1941, 1930
1762 89TH	2020, 2017, 2014, 2010, 2005, 2002, 2000, 1999, 1995, 1992, 1991, 1986, 1983, 1981, 1980, 1974, 1973, 1972, 1970, 1967, 1962, 1961, 1959, 1954, 1951, 1949, 1941, 1935, 1930
1762 89TH	2020, 2017, 2014, 2010, 2005, 2002, 2000, 1999, 1995, 1992, 1991, 1986, 1983, 1981, 1980, 1974, 1973, 1972, 1970, 1967, 1962, 1959, 1955, 1954, 1951, 1949, 1941, 1935, 1930
1762 89TH	2020, 2017, 2014, 2010, 2005, 2002, 2000, 1995, 1992, 1991, 1986, 1983, 1981, 1980, 1974, 1973, 1972, 1970, 1967, 1962, 1961, 1959, 1955, 1954, 1951, 1949, 1941, 1935, 1930
1762 89TH	2020, 2017, 2014, 2010, 2005, 2000, 1999, 1995, 1992, 1991, 1986, 1983, 1981, 1980, 1974, 1973, 1972, 1970, 1967, 1962, 1961, 1959, 1955, 1954, 1951, 1949, 1941, 1935, 1930
1762 89TH ST	2020, 2017, 2014, 2010, 2005, 2002, 2000, 1999, 1995, 1992, 1991, 1986, 1983, 1980, 1974, 1973, 1972, 1970, 1967, 1962, 1961, 1959, 1955, 1954, 1951, 1949, 1941, 1935, 1930
1762 89TH ST	2020, 2017, 2014, 2010, 2005, 2002, 2000, 1999, 1995, 1992, 1986, 1983, 1981, 1980, 1974, 1973, 1972, 1970, 1967, 1962, 1961, 1959, 1955, 1954, 1951, 1949, 1941, 1935, 1930
1762 89TH ST	2020, 2017, 2014, 2010, 2005, 2002, 2000, 1999, 1995, 1992, 1991, 1986, 1983, 1981, 1980, 1974, 1973, 1972, 1967, 1962, 1961, 1959, 1955, 1954, 1951, 1949, 1941, 1935, 1930
1762 89TH ST	2020, 2017, 2014, 2010, 2005, 2002, 2000, 1999, 1995, 1992, 1991, 1986, 1983, 1981, 1980, 1973, 1972, 1970, 1967, 1962, 1961, 1959, 1955, 1954, 1951, 1949, 1941, 1935, 1930

FINDINGS

Address Researched	Address Not Identified in Research Source
1762 89TH ST	2020, 2017, 2014, 2010, 2005, 2002, 2000, 1999, 1995, 1992, 1991, 1986, 1983, 1981, 1980, 1974, 1973, 1972, 1970, 1967, 1962, 1961, 1959, 1955, 1954, 1949, 1941, 1935, 1930
1762 89TH ST	2020, 2017, 2014, 2010, 2005, 2002, 2000, 1999, 1995, 1992, 1991, 1986, 1983, 1981, 1980, 1974, 1973, 1972, 1970, 1967, 1962, 1961, 1959, 1955, 1954, 1951, 1949, 1935, 1930
1762 89TH ST	2020, 2017, 2014, 2010, 2005, 2002, 2000, 1999, 1995, 1992, 1991, 1986, 1983, 1981, 1980, 1974, 1973, 1972, 1970, 1967, 1962, 1961, 1959, 1955, 1954, 1951, 1949, 1941, 1930
1762 89TH ST	2020, 2017, 2014, 2010, 2005, 2002, 2000, 1999, 1995, 1992, 1991, 1986, 1983, 1981, 1980, 1974, 1973, 1972, 1970, 1967, 1962, 1961, 1959, 1955, 1954, 1951, 1949, 1941, 1935
1762 90TH	2020, 2017, 2014, 2010, 2005, 2002, 2000, 1999, 1995, 1992, 1991, 1986, 1983, 1981, 1980, 1974, 1973, 1972, 1970, 1967, 1962, 1959, 1955, 1954, 1951, 1949, 1941, 1935, 1930
1762 90TH	2020, 2017, 2014, 2010, 2005, 2002, 2000, 1999, 1995, 1992, 1991, 1986, 1983, 1981, 1980, 1974, 1973, 1972, 1970, 1967, 1962, 1961, 1959, 1954, 1951, 1949, 1941, 1935, 1930
1762 90TH	2020, 2017, 2014, 2010, 2005, 2002, 2000, 1995, 1992, 1991, 1986, 1983, 1981, 1980, 1974, 1973, 1972, 1970, 1967, 1962, 1961, 1959, 1955, 1954, 1951, 1949, 1941, 1935, 1930
1762 90TH	2020, 2017, 2014, 2010, 2005, 2000, 1999, 1995, 1992, 1991, 1986, 1983, 1981, 1980, 1974, 1973, 1972, 1970, 1967, 1962, 1961, 1959, 1955, 1954, 1951, 1949, 1941, 1935, 1930
1762 90TH ST	2020, 2017, 2014, 2010, 2005, 2002, 2000, 1999, 1995, 1992, 1991, 1986, 1983, 1981, 1980, 1973, 1972, 1970, 1967, 1962, 1961, 1959, 1955, 1954, 1951, 1949, 1941, 1935, 1930
1762 90TH ST	2020, 2017, 2014, 2010, 2005, 2002, 2000, 1999, 1995, 1992, 1991, 1986, 1983, 1981, 1980, 1974, 1973, 1972, 1967, 1962, 1961, 1959, 1955, 1954, 1951, 1949, 1941, 1935, 1930
1762 90TH ST	2020, 2017, 2014, 2010, 2005, 2002, 2000, 1999, 1995, 1992, 1991, 1986, 1983, 1981, 1980, 1974, 1973, 1972, 1970, 1967, 1962, 1961, 1959, 1955, 1954, 1951, 1949, 1941, 1935
1762 90TH ST	2020, 2017, 2014, 2010, 2005, 2002, 2000, 1999, 1995, 1992, 1991, 1986, 1983, 1981, 1980, 1974, 1973, 1972, 1970, 1967, 1962, 1961, 1959, 1955, 1954, 1951, 1949, 1941, 1930
1762 90TH ST	2020, 2017, 2014, 2010, 2005, 2002, 2000, 1999, 1995, 1992, 1991, 1986, 1983, 1981, 1980, 1974, 1973, 1972, 1970, 1967, 1962, 1961, 1959, 1955, 1954, 1951, 1949, 1935, 1930
1762 90TH ST	2020, 2017, 2014, 2010, 2005, 2002, 2000, 1999, 1995, 1992, 1991, 1986, 1983, 1981, 1980, 1974, 1973, 1972, 1970, 1967, 1962, 1961, 1959, 1955, 1954, 1949, 1941, 1935, 1930
1762 E 89TH ST	2020, 2017, 2014, 2010, 2002, 2000, 1999, 1995, 1992, 1991, 1986, 1983, 1981, 1980, 1974, 1973, 1972, 1970, 1967, 1962, 1961, 1959, 1955, 1954, 1951, 1949, 1941, 1935, 1930
1762 E 89TH ST	2020, 2017, 2010, 2005, 2002, 2000, 1999, 1995, 1992, 1991, 1986, 1983, 1981, 1980, 1974, 1973, 1972, 1970, 1967, 1962, 1961, 1959, 1955, 1954, 1951, 1949, 1941, 1935, 1930

FINDINGS

Address Researched	Address Not Identified in Research Source
1762 E 89TH ST	2020, 2017, 2014, 2005, 2002, 2000, 1999, 1995, 1992, 1991, 1986, 1983, 1981, 1980, 1974, 1973, 1972, 1970, 1967, 1962, 1961, 1959, 1955, 1954, 1951, 1949, 1941, 1935, 1930
1762 E 89TH ST	2017, 2014, 2010, 2005, 2002, 2000, 1999, 1995, 1992, 1991, 1986, 1983, 1981, 1980, 1974, 1973, 1972, 1970, 1967, 1962, 1961, 1959, 1955, 1954, 1951, 1949, 1941, 1935, 1930
1762 E 89TH ST	2020, 2014, 2010, 2005, 2002, 2000, 1999, 1995, 1992, 1991, 1986, 1983, 1981, 1980, 1974, 1973, 1972, 1970, 1967, 1962, 1961, 1959, 1955, 1954, 1951, 1949, 1941, 1935, 1930
1762 E 89TH ST	2020, 2017, 2014, 2010, 2005, 2002, 2000, 1999, 1992, 1991, 1986, 1983, 1981, 1980, 1974, 1973, 1972, 1970, 1967, 1962, 1961, 1959, 1955, 1954, 1951, 1949, 1941, 1935, 1930
1762 E 89TH ST	2020, 2017, 2014, 2010, 2005, 2002, 2000, 1999, 1995, 1991, 1986, 1983, 1981, 1980, 1974, 1973, 1972, 1970, 1967, 1962, 1961, 1959, 1955, 1954, 1951, 1949, 1941, 1935, 1930
1762 E 90TH ST	2020, 2017, 2014, 2010, 2005, 2002, 2000, 1999, 1992, 1991, 1986, 1983, 1981, 1980, 1974, 1973, 1972, 1970, 1967, 1962, 1961, 1959, 1955, 1954, 1951, 1949, 1941, 1935, 1930
1762 E 90TH ST	2020, 2017, 2014, 2010, 2005, 2002, 1999, 1995, 1992, 1991, 1986, 1983, 1981, 1980, 1974, 1973, 1972, 1970, 1967, 1962, 1961, 1959, 1955, 1954, 1951, 1949, 1941, 1935, 1930
1762 E 90TH ST	2017, 2014, 2010, 2005, 2002, 2000, 1999, 1995, 1992, 1991, 1986, 1983, 1981, 1980, 1974, 1973, 1972, 1970, 1967, 1962, 1961, 1959, 1955, 1954, 1951, 1949, 1941, 1935, 1930
1762 E 90TH ST	2020, 2017, 2010, 2005, 2002, 2000, 1999, 1995, 1992, 1991, 1986, 1983, 1981, 1980, 1974, 1973, 1972, 1970, 1967, 1962, 1961, 1959, 1955, 1954, 1951, 1949, 1941, 1935, 1930
1762 E 90TH ST	2020, 2017, 2014, 2005, 2002, 2000, 1999, 1995, 1992, 1991, 1986, 1983, 1981, 1980, 1974, 1973, 1972, 1970, 1967, 1962, 1961, 1959, 1955, 1954, 1951, 1949, 1941, 1935, 1930
1762 E 90TH ST	2020, 2017, 2014, 2010, 2002, 2000, 1999, 1995, 1992, 1991, 1986, 1983, 1981, 1980, 1974, 1973, 1972, 1970, 1967, 1962, 1961, 1959, 1955, 1954, 1951, 1949, 1941, 1935, 1930
1763 87TH	2020, 2017, 2014, 2010, 2005, 2002, 2000, 1999, 1995, 1992, 1991, 1986, 1983, 1981, 1980, 1974, 1973, 1972, 1970, 1967, 1962, 1959, 1955, 1954, 1951, 1949, 1941, 1935, 1930
1763 87TH	2020, 2017, 2014, 2010, 2005, 2002, 2000, 1999, 1995, 1992, 1991, 1986, 1983, 1981, 1980, 1974, 1973, 1972, 1970, 1967, 1962, 1961, 1959, 1954, 1951, 1949, 1941, 1935, 1930
1763 87TH ST	2020, 2017, 2014, 2010, 2005, 2002, 2000, 1999, 1995, 1992, 1991, 1986, 1983, 1981, 1980, 1974, 1973, 1972, 1970, 1967, 1962, 1961, 1959, 1955, 1954, 1951, 1949, 1935, 1930
1763 87TH ST	2020, 2017, 2014, 2010, 2005, 2002, 2000, 1999, 1995, 1992, 1991, 1986, 1983, 1981, 1980, 1974, 1973, 1972, 1970, 1967, 1962, 1961, 1959, 1955, 1954, 1949, 1941, 1935, 1930
1763 87TH ST	2020, 2017, 2014, 2010, 2005, 2002, 2000, 1999, 1995, 1992, 1991, 1986, 1983, 1981, 1980, 1974, 1973, 1972, 1970, 1967, 1962, 1961, 1959, 1955, 1954, 1951, 1949, 1941, 1930

FINDINGS

Address Researched	Address Not Identified in Research Source
1763 87TH ST	2020, 2017, 2014, 2010, 2005, 2002, 2000, 1999, 1995, 1992, 1991, 1986, 1983, 1981, 1980, 1974, 1973, 1972, 1970, 1967, 1962, 1961, 1959, 1955, 1954, 1951, 1949, 1941, 1935
1763 88 Pl	2020, 2017, 2014, 2010, 2005, 2002, 2000, 1999, 1995, 1992, 1986, 1983, 1981, 1980, 1974, 1973, 1972, 1970, 1967, 1962, 1961, 1959, 1955, 1954, 1951, 1949, 1941, 1935, 1930
1763 88 Pl	2020, 2017, 2014, 2010, 2005, 2002, 2000, 1999, 1995, 1992, 1991, 1986, 1983, 1980, 1974, 1973, 1972, 1970, 1967, 1962, 1961, 1959, 1955, 1954, 1951, 1949, 1941, 1935, 1930
1763 88 Pl	2020, 2017, 2014, 2010, 2005, 2002, 2000, 1999, 1995, 1992, 1991, 1986, 1981, 1980, 1974, 1973, 1972, 1970, 1967, 1962, 1961, 1959, 1955, 1954, 1951, 1949, 1941, 1935, 1930
1763 88 Pl	2020, 2017, 2014, 2010, 2005, 2002, 2000, 1999, 1995, 1992, 1991, 1983, 1981, 1980, 1974, 1973, 1972, 1970, 1967, 1962, 1961, 1959, 1955, 1954, 1951, 1949, 1941, 1935, 1930
1763 88TH PL	2020, 2017, 2014, 2010, 2005, 2002, 2000, 1995, 1992, 1991, 1986, 1983, 1981, 1980, 1974, 1973, 1972, 1970, 1967, 1962, 1961, 1959, 1955, 1954, 1951, 1949, 1941, 1935, 1930
1763 88TH PL	2020, 2017, 2014, 2010, 2005, 2000, 1999, 1995, 1992, 1991, 1986, 1983, 1981, 1980, 1974, 1973, 1972, 1970, 1967, 1962, 1961, 1959, 1955, 1954, 1951, 1949, 1941, 1935, 1930
1763 88TH PL	2020, 2017, 2014, 2010, 2005, 2002, 2000, 1999, 1995, 1992, 1991, 1986, 1983, 1981, 1980, 1973, 1972, 1970, 1967, 1962, 1961, 1959, 1955, 1954, 1951, 1949, 1941, 1935, 1930
1763 88TH PL	2020, 2017, 2014, 2010, 2005, 2002, 2000, 1999, 1995, 1992, 1991, 1986, 1983, 1981, 1980, 1974, 1973, 1972, 1967, 1962, 1961, 1959, 1955, 1954, 1951, 1949, 1941, 1935, 1930
1763 88TH PL	2020, 2017, 2014, 2010, 2005, 2002, 2000, 1999, 1995, 1992, 1991, 1986, 1983, 1981, 1980, 1974, 1973, 1972, 1970, 1967, 1962, 1961, 1959, 1955, 1954, 1951, 1949, 1941, 1930
1763 88TH PL	2020, 2017, 2014, 2010, 2005, 2002, 2000, 1999, 1995, 1992, 1991, 1986, 1983, 1981, 1980, 1974, 1973, 1972, 1970, 1967, 1962, 1961, 1959, 1955, 1954, 1951, 1949, 1941, 1935
1763 88TH PL	2020, 2017, 2014, 2010, 2005, 2002, 2000, 1999, 1995, 1992, 1991, 1986, 1983, 1981, 1980, 1974, 1973, 1972, 1970, 1967, 1962, 1961, 1959, 1955, 1954, 1949, 1941, 1935, 1930
1763 88TH PL	2020, 2017, 2014, 2010, 2005, 2002, 2000, 1999, 1995, 1992, 1991, 1986, 1983, 1981, 1980, 1974, 1973, 1972, 1970, 1967, 1962, 1961, 1959, 1955, 1954, 1951, 1949, 1935, 1930
1763 88TH PL	2020, 2017, 2014, 2010, 2005, 2002, 2000, 1999, 1995, 1992, 1991, 1986, 1983, 1981, 1980, 1974, 1973, 1972, 1970, 1967, 1962, 1959, 1955, 1954, 1951, 1949, 1941, 1935, 1930
1763 88TH PL	2020, 2017, 2014, 2010, 2005, 2002, 2000, 1999, 1995, 1992, 1991, 1986, 1983, 1981, 1980, 1974, 1973, 1972, 1970, 1967, 1962, 1961, 1959, 1954, 1951, 1949, 1941, 1935, 1930
1763 90TH	2020, 2017, 2014, 2010, 2005, 2002, 2000, 1999, 1995, 1992, 1991, 1986, 1983, 1981, 1980, 1974, 1973, 1972, 1970, 1967, 1962, 1961, 1959, 1954, 1951, 1949, 1941, 1935, 1930

FINDINGS

Address Researched	Address Not Identified in Research Source
1763 90TH	2020, 2017, 2014, 2010, 2005, 2002, 2000, 1999, 1995, 1992, 1991, 1986, 1983, 1981, 1980, 1974, 1973, 1972, 1970, 1967, 1962, 1959, 1955, 1954, 1951, 1949, 1941, 1935, 1930
1763 90TH	2020, 2017, 2014, 2010, 2005, 2000, 1999, 1995, 1992, 1991, 1986, 1983, 1981, 1980, 1974, 1973, 1972, 1970, 1967, 1962, 1961, 1959, 1955, 1954, 1951, 1949, 1941, 1935, 1930
1763 90TH	2020, 2017, 2014, 2010, 2005, 2002, 2000, 1995, 1992, 1991, 1986, 1983, 1981, 1980, 1974, 1973, 1972, 1970, 1967, 1962, 1961, 1959, 1955, 1954, 1951, 1949, 1941, 1935, 1930
1763 90TH ST	2020, 2017, 2014, 2010, 2005, 2002, 2000, 1999, 1995, 1992, 1991, 1986, 1983, 1981, 1980, 1973, 1972, 1970, 1967, 1962, 1961, 1959, 1955, 1954, 1951, 1949, 1941, 1935, 1930
1763 90TH ST	2020, 2017, 2014, 2010, 2005, 2002, 2000, 1999, 1995, 1992, 1991, 1986, 1983, 1981, 1980, 1974, 1973, 1972, 1967, 1962, 1961, 1959, 1955, 1954, 1951, 1949, 1941, 1935, 1930
1763 90TH ST	2020, 2017, 2014, 2010, 2005, 2002, 2000, 1999, 1995, 1992, 1991, 1986, 1983, 1981, 1980, 1974, 1973, 1972, 1970, 1967, 1962, 1961, 1959, 1955, 1954, 1949, 1941, 1935, 1930
1763 90TH ST	2020, 2017, 2014, 2010, 2005, 2002, 2000, 1999, 1995, 1992, 1991, 1986, 1983, 1981, 1980, 1974, 1973, 1972, 1970, 1967, 1962, 1961, 1959, 1955, 1954, 1951, 1949, 1941, 1930
1763 90TH ST	2020, 2017, 2014, 2010, 2005, 2002, 2000, 1999, 1995, 1992, 1991, 1986, 1983, 1981, 1980, 1974, 1973, 1972, 1970, 1967, 1962, 1961, 1959, 1955, 1954, 1951, 1949, 1935, 1930
1763 90TH ST	2020, 2017, 2014, 2010, 2005, 2002, 2000, 1999, 1995, 1992, 1991, 1986, 1983, 1981, 1980, 1974, 1973, 1972, 1970, 1967, 1962, 1961, 1959, 1955, 1954, 1951, 1949, 1941, 1935
1763 E 88TH PL	2020, 2017, 2014, 2010, 2005, 2002, 1999, 1995, 1992, 1991, 1986, 1983, 1981, 1980, 1974, 1973, 1972, 1970, 1967, 1962, 1961, 1959, 1955, 1954, 1951, 1949, 1941, 1935, 1930
1763 E 88TH PL	2020, 2017, 2014, 2010, 2005, 2002, 2000, 1999, 1995, 1991, 1986, 1983, 1981, 1980, 1974, 1973, 1972, 1970, 1967, 1962, 1961, 1959, 1955, 1954, 1951, 1949, 1941, 1935, 1930
1763 E 88TH PL	2020, 2017, 2014, 2010, 2005, 2002, 2000, 1999, 1992, 1991, 1986, 1983, 1981, 1980, 1974, 1973, 1972, 1970, 1967, 1962, 1961, 1959, 1955, 1954, 1951, 1949, 1941, 1935, 1930
1763 E 88TH PL	2020, 2017, 2014, 2010, 2002, 2000, 1999, 1995, 1992, 1991, 1986, 1983, 1981, 1980, 1974, 1973, 1972, 1970, 1967, 1962, 1961, 1959, 1955, 1954, 1951, 1949, 1941, 1935, 1930
1763 E 90TH ST	2020, 2017, 2014, 2010, 2002, 2000, 1999, 1995, 1992, 1991, 1986, 1983, 1981, 1980, 1974, 1973, 1972, 1970, 1967, 1962, 1961, 1959, 1955, 1954, 1951, 1949, 1941, 1935, 1930
1763 E 90TH ST	2020, 2017, 2014, 2005, 2002, 2000, 1999, 1995, 1992, 1991, 1986, 1983, 1981, 1980, 1974, 1973, 1972, 1970, 1967, 1962, 1961, 1959, 1955, 1954, 1951, 1949, 1941, 1935, 1930
1763 E 90TH ST	2020, 2017, 2010, 2005, 2002, 2000, 1999, 1995, 1992, 1991, 1986, 1983, 1981, 1980, 1974, 1973, 1972, 1970, 1967, 1962, 1961, 1959, 1955, 1954, 1951, 1949, 1941, 1935, 1930

FINDINGS

Address Researched	Address Not Identified in Research Source
1763 E 90TH ST	2017, 2014, 2010, 2005, 2002, 2000, 1999, 1995, 1992, 1991, 1986, 1983, 1981, 1980, 1974, 1973, 1972, 1970, 1967, 1962, 1961, 1959, 1955, 1954, 1951, 1949, 1941, 1935, 1930
1763 E 90TH ST	2020, 2014, 2010, 2005, 2002, 2000, 1999, 1995, 1992, 1991, 1986, 1983, 1981, 1980, 1974, 1973, 1972, 1970, 1967, 1962, 1961, 1959, 1955, 1954, 1951, 1949, 1941, 1935, 1930
1763 E 90TH ST	2020, 2017, 2014, 2010, 2005, 2002, 2000, 1999, 1995, 1991, 1986, 1983, 1981, 1980, 1974, 1973, 1972, 1970, 1967, 1962, 1961, 1959, 1955, 1954, 1951, 1949, 1941, 1935, 1930
1763 E 90TH ST	2020, 2017, 2014, 2010, 2005, 2002, 1999, 1995, 1992, 1991, 1986, 1983, 1981, 1980, 1974, 1973, 1972, 1970, 1967, 1962, 1961, 1959, 1955, 1954, 1951, 1949, 1941, 1935, 1930
1763 E 90TH ST	2020, 2017, 2014, 2010, 2005, 2002, 2000, 1999, 1992, 1991, 1986, 1983, 1981, 1980, 1974, 1973, 1972, 1970, 1967, 1962, 1961, 1959, 1955, 1954, 1951, 1949, 1941, 1935, 1930
1765 87TH	2020, 2017, 2014, 2010, 2005, 2002, 2000, 1999, 1995, 1992, 1991, 1986, 1983, 1981, 1980, 1974, 1973, 1972, 1970, 1967, 1962, 1959, 1955, 1954, 1951, 1949, 1941, 1935, 1930
1765 87TH	2020, 2017, 2014, 2010, 2005, 2002, 2000, 1999, 1995, 1992, 1991, 1986, 1983, 1981, 1980, 1974, 1973, 1972, 1970, 1967, 1962, 1961, 1959, 1954, 1951, 1949, 1941, 1935, 1930
1765 87TH ST	2020, 2017, 2014, 2010, 2005, 2002, 2000, 1999, 1995, 1992, 1991, 1986, 1983, 1981, 1980, 1974, 1973, 1972, 1970, 1967, 1962, 1961, 1959, 1955, 1954, 1949, 1941, 1935, 1930
1765 87TH ST	2020, 2017, 2014, 2010, 2005, 2002, 2000, 1999, 1995, 1992, 1991, 1986, 1983, 1981, 1980, 1974, 1973, 1972, 1970, 1967, 1962, 1961, 1959, 1955, 1954, 1951, 1949, 1935, 1930
1765 87TH ST	2020, 2017, 2014, 2010, 2005, 2002, 2000, 1999, 1995, 1992, 1991, 1986, 1983, 1981, 1980, 1974, 1973, 1972, 1970, 1967, 1962, 1961, 1959, 1955, 1954, 1951, 1949, 1941, 1930
1765 87TH ST	2020, 2017, 2014, 2010, 2005, 2002, 2000, 1999, 1995, 1992, 1991, 1986, 1983, 1981, 1980, 1974, 1973, 1972, 1970, 1967, 1962, 1961, 1959, 1955, 1954, 1951, 1949, 1941, 1935
1765 87TH ST	2020, 2017, 2014, 2010, 2005, 2002, 2000, 1999, 1995, 1992, 1991, 1986, 1983, 1981, 1980, 1974, 1973, 1972, 1967, 1962, 1961, 1959, 1955, 1954, 1951, 1949, 1941, 1935, 1930
1765 87TH ST	2020, 2017, 2014, 2010, 2005, 2002, 2000, 1999, 1995, 1992, 1991, 1986, 1983, 1981, 1980, 1973, 1972, 1970, 1967, 1962, 1961, 1959, 1955, 1954, 1951, 1949, 1941, 1935, 1930
1766 87TH	2020, 2017, 2014, 2010, 2005, 2002, 2000, 1999, 1995, 1992, 1991, 1986, 1983, 1981, 1980, 1974, 1973, 1972, 1970, 1967, 1962, 1959, 1955, 1954, 1951, 1949, 1941, 1935, 1930
1766 87TH	2020, 2017, 2014, 2010, 2005, 2002, 2000, 1999, 1995, 1992, 1991, 1986, 1983, 1981, 1980, 1974, 1973, 1972, 1970, 1967, 1962, 1961, 1959, 1954, 1951, 1949, 1941, 1935, 1930
1766 87TH ST	2020, 2017, 2014, 2010, 2005, 2002, 2000, 1999, 1995, 1992, 1991, 1986, 1983, 1981, 1980, 1974, 1973, 1972, 1970, 1967, 1962, 1961, 1959, 1955, 1954, 1951, 1949, 1935, 1930

FINDINGS

Address Researched	Address Not Identified in Research Source
1766 87TH ST	2020, 2017, 2014, 2010, 2005, 2002, 2000, 1999, 1995, 1992, 1991, 1986, 1983, 1981, 1980, 1974, 1973, 1972, 1970, 1967, 1962, 1961, 1959, 1955, 1954, 1949, 1941, 1935, 1930
1766 87TH ST	2020, 2017, 2014, 2010, 2005, 2002, 2000, 1999, 1995, 1992, 1991, 1986, 1983, 1981, 1980, 1974, 1973, 1972, 1970, 1967, 1962, 1961, 1959, 1955, 1954, 1951, 1949, 1941, 1930
1766 87TH ST	2020, 2017, 2014, 2010, 2005, 2002, 2000, 1999, 1995, 1992, 1991, 1986, 1983, 1981, 1980, 1974, 1973, 1972, 1970, 1967, 1962, 1961, 1959, 1955, 1954, 1951, 1949, 1941, 1935
1766 87TH ST	2020, 2017, 2014, 2010, 2005, 2002, 2000, 1999, 1995, 1992, 1991, 1986, 1983, 1981, 1980, 1974, 1973, 1972, 1967, 1962, 1961, 1959, 1955, 1954, 1951, 1949, 1941, 1935, 1930
1766 88TH PL	2020, 2017, 2014, 2010, 2005, 2002, 2000, 1999, 1995, 1992, 1991, 1986, 1983, 1981, 1980, 1974, 1973, 1972, 1967, 1962, 1961, 1959, 1955, 1954, 1951, 1949, 1941, 1935, 1930
1766 88TH PL	2020, 2017, 2014, 2010, 2005, 2002, 2000, 1999, 1995, 1992, 1991, 1986, 1983, 1981, 1980, 1973, 1972, 1970, 1967, 1962, 1961, 1959, 1955, 1954, 1951, 1949, 1941, 1935, 1930
1766 88TH PL	2020, 2017, 2014, 2010, 2005, 2002, 2000, 1999, 1995, 1992, 1991, 1986, 1983, 1981, 1980, 1974, 1973, 1972, 1970, 1967, 1962, 1961, 1959, 1955, 1954, 1951, 1949, 1941, 1935
1766 88TH PL	2020, 2017, 2014, 2010, 2005, 2002, 2000, 1999, 1995, 1992, 1991, 1986, 1983, 1981, 1980, 1974, 1973, 1972, 1970, 1967, 1962, 1961, 1959, 1955, 1954, 1951, 1949, 1941, 1930
1766 88TH PL	2020, 2017, 2014, 2010, 2005, 2002, 2000, 1999, 1995, 1992, 1991, 1986, 1983, 1981, 1980, 1974, 1973, 1972, 1970, 1967, 1962, 1961, 1959, 1955, 1954, 1951, 1949, 1935, 1930
1766 88TH PL	2020, 2017, 2014, 2010, 2005, 2002, 2000, 1999, 1995, 1992, 1991, 1986, 1983, 1981, 1980, 1974, 1973, 1972, 1970, 1967, 1962, 1961, 1959, 1955, 1954, 1949, 1941, 1935, 1930
1766 88TH PL	2020, 2017, 2014, 2010, 2005, 2002, 2000, 1999, 1995, 1992, 1991, 1986, 1983, 1981, 1980, 1974, 1973, 1972, 1970, 1967, 1962, 1959, 1955, 1954, 1951, 1949, 1941, 1935, 1930
1766 88TH PL	2020, 2017, 2014, 2010, 2005, 2002, 2000, 1999, 1995, 1992, 1991, 1986, 1983, 1981, 1980, 1974, 1973, 1972, 1970, 1967, 1962, 1961, 1959, 1954, 1951, 1949, 1941, 1935, 1930
1766 90TH ST	2020, 2017, 2014, 2010, 2005, 2002, 2000, 1999, 1995, 1992, 1991, 1986, 1983, 1981, 1980, 1973, 1972, 1970, 1967, 1962, 1961, 1959, 1955, 1954, 1951, 1949, 1941, 1935, 1930
1767 87TH	2020, 2017, 2014, 2010, 2005, 2002, 2000, 1999, 1995, 1992, 1991, 1986, 1983, 1981, 1980, 1974, 1973, 1972, 1970, 1967, 1962, 1959, 1955, 1954, 1951, 1949, 1941, 1935, 1930
1767 87TH	2020, 2017, 2014, 2010, 2005, 2002, 2000, 1999, 1995, 1992, 1991, 1986, 1983, 1981, 1980, 1974, 1973, 1972, 1970, 1967, 1962, 1961, 1959, 1954, 1951, 1949, 1941, 1935, 1930
1767 87TH ST	2020, 2017, 2014, 2010, 2005, 2002, 2000, 1999, 1995, 1992, 1991, 1986, 1983, 1981, 1980, 1974, 1973, 1972, 1970, 1967, 1962, 1961, 1959, 1955, 1954, 1949, 1941, 1935, 1930

FINDINGS

Address Researched	Address Not Identified in Research Source
1767 87TH ST	2020, 2017, 2014, 2010, 2005, 2002, 2000, 1999, 1995, 1992, 1991, 1986, 1983, 1981, 1980, 1974, 1973, 1972, 1970, 1967, 1962, 1961, 1959, 1955, 1954, 1951, 1949, 1935, 1930
1767 87TH ST	2020, 2017, 2014, 2010, 2005, 2002, 2000, 1999, 1995, 1992, 1991, 1986, 1983, 1981, 1980, 1974, 1973, 1972, 1970, 1967, 1962, 1961, 1959, 1955, 1954, 1951, 1949, 1941, 1930
1767 87TH ST	2020, 2017, 2014, 2010, 2005, 2002, 2000, 1999, 1995, 1992, 1991, 1986, 1983, 1981, 1980, 1974, 1973, 1972, 1970, 1967, 1962, 1961, 1959, 1955, 1954, 1951, 1949, 1941, 1935
1767 87TH ST	2020, 2017, 2014, 2010, 2005, 2002, 2000, 1999, 1995, 1992, 1991, 1986, 1983, 1981, 1980, 1974, 1973, 1972, 1967, 1962, 1961, 1959, 1955, 1954, 1951, 1949, 1941, 1935, 1930
1767 87TH ST	2020, 2017, 2014, 2010, 2005, 2002, 2000, 1999, 1995, 1992, 1991, 1986, 1983, 1981, 1980, 1973, 1972, 1970, 1967, 1962, 1961, 1959, 1955, 1954, 1951, 1949, 1941, 1935, 1930
1767 88TH PL	2020, 2017, 2014, 2010, 2005, 2002, 2000, 1999, 1995, 1992, 1991, 1986, 1983, 1981, 1980, 1973, 1972, 1970, 1967, 1962, 1961, 1959, 1955, 1954, 1951, 1949, 1941, 1935, 1930
1767 88TH PL	2020, 2017, 2014, 2010, 2005, 2002, 2000, 1999, 1995, 1992, 1991, 1986, 1983, 1981, 1980, 1974, 1973, 1972, 1967, 1962, 1961, 1959, 1955, 1954, 1951, 1949, 1941, 1935, 1930
1767 88TH PL	2020, 2017, 2014, 2010, 2005, 2000, 1999, 1995, 1992, 1991, 1986, 1983, 1981, 1980, 1974, 1973, 1972, 1970, 1967, 1962, 1961, 1959, 1955, 1954, 1951, 1949, 1941, 1935, 1930
1767 88TH PL	2020, 2017, 2014, 2010, 2005, 2002, 2000, 1995, 1992, 1991, 1986, 1983, 1981, 1980, 1974, 1973, 1972, 1970, 1967, 1962, 1961, 1959, 1955, 1954, 1951, 1949, 1941, 1935, 1930
1767 88TH PL	2020, 2017, 2014, 2010, 2005, 2002, 2000, 1999, 1995, 1992, 1991, 1986, 1983, 1981, 1980, 1974, 1973, 1972, 1970, 1967, 1962, 1961, 1959, 1955, 1954, 1951, 1949, 1941, 1930
1767 88TH PL	2020, 2017, 2014, 2010, 2005, 2002, 2000, 1999, 1995, 1992, 1991, 1986, 1983, 1981, 1980, 1974, 1973, 1972, 1970, 1967, 1962, 1961, 1959, 1955, 1954, 1951, 1949, 1941, 1935
1767 88TH PL	2020, 2017, 2014, 2010, 2005, 2002, 2000, 1999, 1995, 1992, 1991, 1986, 1983, 1981, 1980, 1974, 1973, 1972, 1970, 1967, 1962, 1961, 1959, 1955, 1954, 1949, 1941, 1935, 1930
1767 88TH PL	2020, 2017, 2014, 2010, 2005, 2002, 2000, 1999, 1995, 1992, 1991, 1986, 1983, 1981, 1980, 1974, 1973, 1972, 1970, 1967, 1962, 1961, 1959, 1955, 1954, 1951, 1949, 1935, 1930
1767 88TH PL	2020, 2017, 2014, 2010, 2005, 2002, 2000, 1999, 1995, 1992, 1991, 1986, 1983, 1981, 1980, 1974, 1973, 1972, 1970, 1967, 1962, 1959, 1955, 1954, 1951, 1949, 1941, 1935, 1930
1767 88TH PL	2020, 2017, 2014, 2010, 2005, 2002, 2000, 1999, 1995, 1992, 1991, 1986, 1983, 1981, 1980, 1974, 1973, 1972, 1970, 1967, 1962, 1961, 1959, 1954, 1951, 1949, 1941, 1935, 1930
1767 E 88TH PL	2020, 2017, 2014, 2010, 2005, 2002, 1999, 1995, 1992, 1991, 1986, 1983, 1981, 1980, 1974, 1973, 1972, 1970, 1967, 1962, 1961, 1959, 1955, 1954, 1951, 1949, 1941, 1935, 1930

FINDINGS

Address Researched	Address Not Identified in Research Source
1767 E 88TH PL	2020, 2017, 2014, 2010, 2002, 2000, 1999, 1995, 1992, 1991, 1986, 1983, 1981, 1980, 1974, 1973, 1972, 1970, 1967, 1962, 1961, 1959, 1955, 1954, 1951, 1949, 1941, 1935, 1930
1767 E 88TH PL	2020, 2017, 2014, 2005, 2002, 2000, 1999, 1995, 1992, 1991, 1986, 1983, 1981, 1980, 1974, 1973, 1972, 1970, 1967, 1962, 1961, 1959, 1955, 1954, 1951, 1949, 1941, 1935, 1930
1767 E 88TH PL	2020, 2017, 2010, 2005, 2002, 2000, 1999, 1995, 1992, 1991, 1986, 1983, 1981, 1980, 1974, 1973, 1972, 1970, 1967, 1962, 1961, 1959, 1955, 1954, 1951, 1949, 1941, 1935, 1930
1767 E 88TH PL	2017, 2014, 2010, 2005, 2002, 2000, 1999, 1995, 1992, 1991, 1986, 1983, 1981, 1980, 1974, 1973, 1972, 1970, 1967, 1962, 1961, 1959, 1955, 1954, 1951, 1949, 1941, 1935, 1930
1767 E 88TH PL	2020, 2014, 2010, 2005, 2002, 2000, 1999, 1995, 1992, 1991, 1986, 1983, 1981, 1980, 1974, 1973, 1972, 1970, 1967, 1962, 1961, 1959, 1955, 1954, 1951, 1949, 1941, 1935, 1930
1768 89TH	2020, 2017, 2014, 2010, 2005, 2000, 1999, 1995, 1992, 1991, 1986, 1983, 1981, 1980, 1974, 1973, 1972, 1970, 1967, 1962, 1961, 1959, 1955, 1954, 1951, 1949, 1941, 1935, 1930
1768 89TH	2020, 2017, 2014, 2010, 2005, 2002, 2000, 1995, 1992, 1991, 1986, 1983, 1981, 1980, 1974, 1973, 1972, 1970, 1967, 1962, 1961, 1959, 1955, 1954, 1951, 1949, 1941, 1935, 1930
1768 89TH	2020, 2017, 2014, 2010, 2005, 2002, 2000, 1999, 1995, 1992, 1991, 1986, 1983, 1981, 1980, 1974, 1973, 1972, 1970, 1967, 1962, 1959, 1955, 1954, 1951, 1949, 1941, 1935, 1930
1768 89TH	2020, 2017, 2014, 2010, 2005, 2002, 2000, 1999, 1995, 1992, 1991, 1986, 1983, 1981, 1980, 1974, 1973, 1972, 1970, 1967, 1962, 1961, 1959, 1954, 1951, 1949, 1941, 1935, 1930
1768 89TH ST	2020, 2017, 2014, 2010, 2005, 2002, 2000, 1999, 1995, 1992, 1991, 1986, 1983, 1981, 1980, 1974, 1973, 1972, 1970, 1967, 1962, 1961, 1959, 1955, 1954, 1949, 1941, 1935, 1930
1768 89TH ST	2020, 2017, 2014, 2010, 2005, 2002, 2000, 1999, 1995, 1992, 1991, 1986, 1983, 1981, 1980, 1974, 1973, 1972, 1970, 1967, 1962, 1961, 1959, 1955, 1954, 1951, 1949, 1935, 1930
1768 89TH ST	2020, 2017, 2014, 2010, 2005, 2002, 2000, 1999, 1995, 1992, 1991, 1986, 1983, 1981, 1980, 1974, 1973, 1972, 1970, 1967, 1962, 1961, 1959, 1955, 1954, 1951, 1949, 1941, 1930
1768 89TH ST	2020, 2017, 2014, 2010, 2005, 2002, 2000, 1999, 1995, 1992, 1991, 1986, 1983, 1981, 1980, 1974, 1973, 1972, 1970, 1967, 1962, 1961, 1959, 1955, 1954, 1951, 1949, 1941, 1935
1768 89TH ST	2020, 2017, 2014, 2010, 2005, 2002, 2000, 1999, 1995, 1992, 1991, 1986, 1983, 1981, 1980, 1974, 1973, 1972, 1967, 1962, 1961, 1959, 1955, 1954, 1951, 1949, 1941, 1935, 1930
1768 89TH ST	2020, 2017, 2014, 2010, 2005, 2002, 2000, 1999, 1995, 1992, 1991, 1986, 1983, 1981, 1980, 1973, 1972, 1970, 1967, 1962, 1961, 1959, 1955, 1954, 1951, 1949, 1941, 1935, 1930
1768 89TH ST	2020, 2017, 2014, 2010, 2005, 2002, 2000, 1999, 1995, 1992, 1986, 1983, 1981, 1980, 1974, 1973, 1972, 1970, 1967, 1962, 1961, 1959, 1955, 1954, 1951, 1949, 1941, 1935, 1930

FINDINGS

Address Researched	Address Not Identified in Research Source
1768 89TH ST	2020, 2017, 2014, 2010, 2005, 2002, 2000, 1999, 1995, 1992, 1991, 1986, 1981, 1980, 1974, 1973, 1972, 1970, 1967, 1962, 1961, 1959, 1955, 1954, 1951, 1949, 1941, 1935, 1930
1768 89TH ST	2020, 2017, 2014, 2010, 2005, 2002, 2000, 1999, 1995, 1992, 1991, 1986, 1983, 1980, 1974, 1973, 1972, 1970, 1967, 1962, 1961, 1959, 1955, 1954, 1951, 1949, 1941, 1935, 1930
1768 90TH	2020, 2017, 2014, 2010, 2005, 2002, 2000, 1995, 1992, 1991, 1986, 1983, 1981, 1980, 1974, 1973, 1972, 1970, 1967, 1962, 1961, 1959, 1955, 1954, 1951, 1949, 1941, 1935, 1930
1768 90TH	2020, 2017, 2014, 2010, 2005, 2000, 1999, 1995, 1992, 1991, 1986, 1983, 1981, 1980, 1974, 1973, 1972, 1970, 1967, 1962, 1961, 1959, 1955, 1954, 1951, 1949, 1941, 1935, 1930
1768 90TH	2020, 2017, 2014, 2010, 2005, 2002, 2000, 1999, 1995, 1992, 1991, 1986, 1983, 1981, 1980, 1974, 1973, 1972, 1970, 1967, 1962, 1959, 1955, 1954, 1951, 1949, 1941, 1935, 1930
1768 90TH	2020, 2017, 2014, 2010, 2005, 2002, 2000, 1999, 1995, 1992, 1991, 1986, 1983, 1981, 1980, 1974, 1973, 1972, 1970, 1967, 1962, 1961, 1959, 1954, 1951, 1949, 1941, 1935, 1930
1768 90TH ST	2020, 2017, 2014, 2010, 2005, 2002, 2000, 1999, 1995, 1992, 1991, 1986, 1983, 1981, 1980, 1974, 1973, 1972, 1970, 1967, 1962, 1961, 1959, 1955, 1954, 1951, 1949, 1941, 1935
1768 90TH ST	2020, 2017, 2014, 2010, 2005, 2002, 2000, 1999, 1995, 1992, 1991, 1986, 1983, 1981, 1980, 1974, 1973, 1972, 1970, 1967, 1962, 1961, 1959, 1955, 1954, 1951, 1949, 1941, 1930
1768 90TH ST	2020, 2017, 2014, 2010, 2005, 2002, 2000, 1999, 1995, 1992, 1991, 1986, 1983, 1981, 1980, 1974, 1973, 1972, 1970, 1967, 1962, 1961, 1959, 1955, 1954, 1951, 1949, 1935, 1930
1768 90TH ST	2020, 2017, 2014, 2010, 2005, 2002, 2000, 1999, 1995, 1992, 1991, 1986, 1983, 1981, 1980, 1974, 1973, 1972, 1970, 1967, 1962, 1961, 1959, 1955, 1954, 1949, 1941, 1935, 1930
1768 E 89TH ST	2020, 2017, 2014, 2010, 2005, 2002, 1999, 1995, 1992, 1991, 1986, 1983, 1981, 1980, 1974, 1973, 1972, 1970, 1967, 1962, 1961, 1959, 1955, 1954, 1951, 1949, 1941, 1935, 1930
1768 E 89TH ST	2020, 2017, 2014, 2010, 2002, 2000, 1999, 1995, 1992, 1991, 1986, 1983, 1981, 1980, 1974, 1973, 1972, 1970, 1967, 1962, 1961, 1959, 1955, 1954, 1951, 1949, 1941, 1935, 1930
1768 E 89TH ST	2017, 2014, 2010, 2005, 2002, 2000, 1999, 1995, 1992, 1991, 1986, 1983, 1981, 1980, 1974, 1973, 1972, 1970, 1967, 1962, 1961, 1959, 1955, 1954, 1951, 1949, 1941, 1935, 1930
1768 E 89TH ST	2020, 2017, 2014, 2005, 2002, 2000, 1999, 1995, 1992, 1991, 1986, 1983, 1981, 1980, 1974, 1973, 1972, 1970, 1967, 1962, 1961, 1959, 1955, 1954, 1951, 1949, 1941, 1935, 1930
1768 E 89TH ST	2020, 2017, 2014, 2010, 2005, 2002, 2000, 1999, 1992, 1991, 1986, 1983, 1981, 1980, 1974, 1973, 1972, 1970, 1967, 1962, 1961, 1959, 1955, 1954, 1951, 1949, 1941, 1935, 1930
1768 E 89TH ST	2020, 2017, 2014, 2010, 2005, 2002, 2000, 1999, 1995, 1991, 1986, 1983, 1981, 1980, 1974, 1973, 1972, 1970, 1967, 1962, 1961, 1959, 1955, 1954, 1951, 1949, 1941, 1935, 1930

FINDINGS

Address Researched	Address Not Identified in Research Source
1768 E 90TH ST	2020, 2017, 2014, 2010, 2005, 2002, 2000, 1999, 1992, 1991, 1986, 1983, 1981, 1980, 1974, 1973, 1972, 1970, 1967, 1962, 1961, 1959, 1955, 1954, 1951, 1949, 1941, 1935, 1930
1768 E 90TH ST	2020, 2017, 2010, 2005, 2002, 2000, 1999, 1995, 1992, 1991, 1986, 1983, 1981, 1980, 1974, 1973, 1972, 1970, 1967, 1962, 1961, 1959, 1955, 1954, 1951, 1949, 1941, 1935, 1930
1768 E 90TH ST	2020, 2014, 2010, 2005, 2002, 2000, 1999, 1995, 1992, 1991, 1986, 1983, 1981, 1980, 1974, 1973, 1972, 1970, 1967, 1962, 1961, 1959, 1955, 1954, 1951, 1949, 1941, 1935, 1930
1768 E 90TH ST	2020, 2017, 2014, 2005, 2002, 2000, 1999, 1995, 1992, 1991, 1986, 1983, 1981, 1980, 1974, 1973, 1972, 1970, 1967, 1962, 1961, 1959, 1955, 1954, 1951, 1949, 1941, 1935, 1930
1768 E 90TH ST	2020, 2017, 2014, 2010, 2002, 2000, 1999, 1995, 1992, 1991, 1986, 1983, 1981, 1980, 1974, 1973, 1972, 1970, 1967, 1962, 1961, 1959, 1955, 1954, 1951, 1949, 1941, 1935, 1930
1769 87TH	2020, 2017, 2014, 2010, 2005, 2002, 2000, 1999, 1995, 1992, 1991, 1986, 1983, 1981, 1980, 1974, 1973, 1972, 1970, 1967, 1962, 1959, 1955, 1954, 1951, 1949, 1941, 1935, 1930
1769 87TH	2020, 2017, 2014, 2010, 2005, 2002, 2000, 1999, 1995, 1992, 1991, 1986, 1983, 1981, 1980, 1974, 1973, 1972, 1970, 1967, 1962, 1961, 1959, 1954, 1951, 1949, 1941, 1935, 1930
1769 87TH ST	2020, 2017, 2014, 2010, 2005, 2002, 2000, 1999, 1995, 1992, 1991, 1986, 1983, 1981, 1980, 1974, 1973, 1972, 1970, 1967, 1962, 1961, 1959, 1955, 1954, 1951, 1949, 1935, 1930
1769 87TH ST	2020, 2017, 2014, 2010, 2005, 2002, 2000, 1999, 1995, 1992, 1991, 1986, 1983, 1981, 1980, 1974, 1973, 1972, 1970, 1967, 1962, 1961, 1959, 1955, 1954, 1949, 1941, 1935, 1930
1769 87TH ST	2020, 2017, 2014, 2010, 2005, 2002, 2000, 1999, 1995, 1992, 1991, 1986, 1983, 1981, 1980, 1974, 1973, 1972, 1970, 1967, 1962, 1961, 1959, 1955, 1954, 1951, 1949, 1941, 1930
1769 87TH ST	2020, 2017, 2014, 2010, 2005, 2002, 2000, 1999, 1995, 1992, 1991, 1986, 1983, 1981, 1980, 1974, 1973, 1972, 1970, 1967, 1962, 1961, 1959, 1955, 1954, 1951, 1949, 1941, 1935
1769 87TH ST	2020, 2017, 2014, 2010, 2005, 2002, 2000, 1999, 1995, 1992, 1991, 1986, 1983, 1981, 1980, 1973, 1972, 1970, 1967, 1962, 1961, 1959, 1955, 1954, 1951, 1949, 1941, 1935, 1930
1769 87TH ST	2020, 2017, 2014, 2010, 2005, 2002, 2000, 1999, 1995, 1992, 1991, 1986, 1983, 1981, 1980, 1974, 1973, 1972, 1967, 1962, 1961, 1959, 1955, 1954, 1951, 1949, 1941, 1935, 1930
1769 89TH	2020, 2017, 2014, 2010, 2005, 2002, 2000, 1999, 1995, 1992, 1991, 1986, 1983, 1981, 1980, 1974, 1973, 1972, 1970, 1967, 1962, 1959, 1955, 1954, 1951, 1949, 1941, 1935, 1930
1769 89TH	2020, 2017, 2014, 2010, 2005, 2000, 1999, 1995, 1992, 1991, 1986, 1983, 1981, 1980, 1974, 1973, 1972, 1970, 1967, 1962, 1961, 1959, 1955, 1954, 1951, 1949, 1941, 1935, 1930
1769 89TH	2020, 2017, 2014, 2010, 2005, 2002, 2000, 1995, 1992, 1991, 1986, 1983, 1981, 1980, 1974, 1973, 1972, 1970, 1967, 1962, 1961, 1959, 1955, 1954, 1951, 1949, 1941, 1935, 1930

FINDINGS

Address Researched	Address Not Identified in Research Source
1769 89TH	2020, 2017, 2014, 2010, 2005, 2002, 2000, 1999, 1995, 1992, 1991, 1986, 1983, 1981, 1980, 1974, 1973, 1972, 1970, 1967, 1962, 1961, 1959, 1954, 1951, 1949, 1941, 1935, 1930
1769 89TH ST	2020, 2017, 2014, 2010, 2005, 2002, 2000, 1999, 1995, 1992, 1991, 1986, 1983, 1981, 1980, 1974, 1973, 1972, 1970, 1967, 1962, 1961, 1959, 1955, 1954, 1949, 1941, 1935, 1930
1769 89TH ST	2020, 2017, 2014, 2010, 2005, 2002, 2000, 1999, 1995, 1992, 1991, 1986, 1983, 1981, 1980, 1974, 1973, 1972, 1970, 1967, 1962, 1961, 1959, 1955, 1954, 1951, 1949, 1935, 1930
1769 89TH ST	2020, 2017, 2014, 2010, 2005, 2002, 2000, 1999, 1995, 1992, 1991, 1986, 1983, 1981, 1980, 1974, 1973, 1972, 1970, 1967, 1962, 1961, 1959, 1955, 1954, 1951, 1949, 1941, 1930
1769 89TH ST	2020, 2017, 2014, 2010, 2005, 2002, 2000, 1999, 1995, 1992, 1991, 1986, 1983, 1981, 1980, 1974, 1973, 1972, 1970, 1967, 1962, 1961, 1959, 1955, 1954, 1951, 1949, 1941, 1935
1769 89TH ST	2020, 2017, 2014, 2010, 2005, 2002, 2000, 1999, 1995, 1992, 1986, 1983, 1981, 1980, 1974, 1973, 1972, 1970, 1967, 1962, 1961, 1959, 1955, 1954, 1951, 1949, 1941, 1935, 1930
1769 89TH ST	2020, 2017, 2014, 2010, 2005, 2002, 2000, 1999, 1995, 1992, 1991, 1983, 1981, 1980, 1974, 1973, 1972, 1970, 1967, 1962, 1961, 1959, 1955, 1954, 1951, 1949, 1941, 1935, 1930
1769 89TH ST	2020, 2017, 2014, 2010, 2005, 2002, 2000, 1999, 1995, 1992, 1991, 1986, 1983, 1980, 1974, 1973, 1972, 1970, 1967, 1962, 1961, 1959, 1955, 1954, 1951, 1949, 1941, 1935, 1930
1769 89TH ST	2020, 2017, 2014, 2010, 2005, 2002, 2000, 1999, 1995, 1992, 1991, 1986, 1981, 1980, 1974, 1973, 1972, 1970, 1967, 1962, 1961, 1959, 1955, 1954, 1951, 1949, 1941, 1935, 1930
1769 89TH ST	2020, 2017, 2014, 2010, 2005, 2002, 2000, 1999, 1995, 1992, 1991, 1986, 1983, 1981, 1980, 1974, 1973, 1972, 1967, 1962, 1961, 1959, 1955, 1954, 1951, 1949, 1941, 1935, 1930
1769 89TH ST	2020, 2017, 2014, 2010, 2005, 2002, 2000, 1999, 1995, 1992, 1991, 1986, 1983, 1981, 1980, 1973, 1972, 1970, 1967, 1962, 1961, 1959, 1955, 1954, 1951, 1949, 1941, 1935, 1930
1769 90TH	2020, 2017, 2014, 2010, 2005, 2002, 2000, 1999, 1995, 1992, 1991, 1986, 1983, 1981, 1980, 1974, 1973, 1972, 1970, 1967, 1962, 1961, 1959, 1954, 1951, 1949, 1941, 1935, 1930
1769 90TH	2020, 2017, 2014, 2010, 2005, 2002, 2000, 1999, 1995, 1992, 1991, 1986, 1983, 1981, 1980, 1974, 1973, 1972, 1970, 1967, 1962, 1959, 1955, 1954, 1951, 1949, 1941, 1935, 1930
1769 90TH	2020, 2017, 2014, 2010, 2005, 2002, 2000, 1995, 1992, 1991, 1986, 1983, 1981, 1980, 1974, 1973, 1972, 1970, 1967, 1962, 1961, 1959, 1955, 1954, 1951, 1949, 1941, 1935, 1930
1769 90TH	2020, 2017, 2014, 2010, 2005, 2000, 1999, 1995, 1992, 1991, 1986, 1983, 1981, 1980, 1974, 1973, 1972, 1970, 1967, 1962, 1961, 1959, 1955, 1954, 1951, 1949, 1941, 1935, 1930
1769 90TH ST	2020, 2017, 2014, 2010, 2005, 2002, 2000, 1999, 1995, 1992, 1991, 1983, 1981, 1980, 1974, 1973, 1972, 1970, 1967, 1962, 1961, 1959, 1955, 1954, 1951, 1949, 1941, 1935, 1930

FINDINGS

Address Researched	Address Not Identified in Research Source
1769 90TH ST	2020, 2017, 2014, 2010, 2005, 2002, 2000, 1999, 1995, 1992, 1986, 1983, 1981, 1980, 1974, 1973, 1972, 1970, 1967, 1962, 1961, 1959, 1955, 1954, 1951, 1949, 1941, 1935, 1930
1769 90TH ST	2020, 2017, 2014, 2010, 2005, 2002, 2000, 1999, 1995, 1992, 1991, 1986, 1983, 1981, 1980, 1973, 1972, 1970, 1967, 1962, 1961, 1959, 1955, 1954, 1951, 1949, 1941, 1935, 1930
1769 90TH ST	2020, 2017, 2014, 2010, 2005, 2002, 2000, 1999, 1995, 1992, 1991, 1986, 1983, 1981, 1980, 1974, 1973, 1972, 1967, 1962, 1961, 1959, 1955, 1954, 1951, 1949, 1941, 1935, 1930
1769 90TH ST	2020, 2017, 2014, 2010, 2005, 2002, 2000, 1999, 1995, 1992, 1991, 1986, 1983, 1981, 1980, 1974, 1973, 1972, 1970, 1967, 1962, 1961, 1959, 1955, 1954, 1951, 1949, 1941, 1935
1769 90TH ST	2020, 2017, 2014, 2010, 2005, 2002, 2000, 1999, 1995, 1992, 1991, 1986, 1983, 1981, 1980, 1974, 1973, 1972, 1970, 1967, 1962, 1961, 1959, 1955, 1954, 1951, 1949, 1941, 1930
1769 90TH ST	2020, 2017, 2014, 2010, 2005, 2002, 2000, 1999, 1995, 1992, 1991, 1986, 1983, 1981, 1980, 1974, 1973, 1972, 1970, 1967, 1962, 1961, 1959, 1955, 1954, 1951, 1949, 1935, 1930
1769 90TH ST	2020, 2017, 2014, 2010, 2005, 2002, 2000, 1999, 1995, 1992, 1991, 1986, 1983, 1981, 1980, 1974, 1973, 1972, 1970, 1967, 1962, 1961, 1959, 1955, 1954, 1949, 1941, 1935, 1930
1769 E 89TH ST	2020, 2017, 2014, 2010, 2005, 2002, 2000, 1999, 1995, 1991, 1986, 1983, 1981, 1980, 1974, 1973, 1972, 1970, 1967, 1962, 1961, 1959, 1955, 1954, 1951, 1949, 1941, 1935, 1930
1769 E 89TH ST	2020, 2017, 2014, 2010, 2005, 2002, 2000, 1999, 1992, 1991, 1986, 1983, 1981, 1980, 1974, 1973, 1972, 1970, 1967, 1962, 1961, 1959, 1955, 1954, 1951, 1949, 1941, 1935, 1930
1769 E 89TH ST	2020, 2017, 2014, 2010, 2005, 2002, 1999, 1995, 1992, 1991, 1986, 1983, 1981, 1980, 1974, 1973, 1972, 1970, 1967, 1962, 1961, 1959, 1955, 1954, 1951, 1949, 1941, 1935, 1930
1769 E 89TH ST	2020, 2017, 2014, 2010, 2002, 2000, 1999, 1995, 1992, 1991, 1986, 1983, 1981, 1980, 1974, 1973, 1972, 1970, 1967, 1962, 1961, 1959, 1955, 1954, 1951, 1949, 1941, 1935, 1930
1769 E 89TH ST	2020, 2014, 2010, 2005, 2002, 2000, 1999, 1995, 1992, 1991, 1986, 1983, 1981, 1980, 1974, 1973, 1972, 1970, 1967, 1962, 1961, 1959, 1955, 1954, 1951, 1949, 1941, 1935, 1930
1769 E 89TH ST	2017, 2014, 2010, 2005, 2002, 2000, 1999, 1995, 1992, 1991, 1986, 1983, 1981, 1980, 1974, 1973, 1972, 1970, 1967, 1962, 1961, 1959, 1955, 1954, 1951, 1949, 1941, 1935, 1930
1769 E 89TH ST	2020, 2017, 2010, 2005, 2002, 2000, 1999, 1995, 1992, 1991, 1986, 1983, 1981, 1980, 1974, 1973, 1972, 1970, 1967, 1962, 1961, 1959, 1955, 1954, 1951, 1949, 1941, 1935, 1930
1769 E 90TH ST	2020, 2017, 2010, 2005, 2002, 2000, 1999, 1995, 1992, 1991, 1986, 1983, 1981, 1980, 1974, 1973, 1972, 1970, 1967, 1962, 1961, 1959, 1955, 1954, 1951, 1949, 1941, 1935, 1930
1769 E 90TH ST	2020, 2014, 2010, 2005, 2002, 2000, 1999, 1995, 1992, 1991, 1986, 1983, 1981, 1980, 1974, 1973, 1972, 1970, 1967, 1962, 1961, 1959, 1955, 1954, 1951, 1949, 1941, 1935, 1930

FINDINGS

Address Researched	Address Not Identified in Research Source
1769 E 90TH ST	2020, 2017, 2014, 2005, 2002, 2000, 1999, 1995, 1992, 1991, 1986, 1983, 1981, 1980, 1974, 1973, 1972, 1970, 1967, 1962, 1961, 1959, 1955, 1954, 1951, 1949, 1941, 1935, 1930
1769 E 90TH ST	2020, 2017, 2014, 2010, 2002, 2000, 1999, 1995, 1992, 1991, 1986, 1983, 1981, 1980, 1974, 1973, 1972, 1970, 1967, 1962, 1961, 1959, 1955, 1954, 1951, 1949, 1941, 1935, 1930
1769 E 90TH ST	2020, 2017, 2014, 2010, 2005, 2002, 2000, 1999, 1992, 1991, 1986, 1983, 1981, 1980, 1974, 1973, 1972, 1970, 1967, 1962, 1961, 1959, 1955, 1954, 1951, 1949, 1941, 1935, 1930
1769 E 90TH ST	2020, 2017, 2014, 2010, 2005, 2002, 1999, 1995, 1992, 1991, 1986, 1983, 1981, 1980, 1974, 1973, 1972, 1970, 1967, 1962, 1961, 1959, 1955, 1954, 1951, 1949, 1941, 1935, 1930
1769 E 90TH ST	2020, 2017, 2014, 2010, 2005, 2002, 2000, 1999, 1995, 1991, 1986, 1983, 1981, 1980, 1974, 1973, 1972, 1970, 1967, 1962, 1961, 1959, 1955, 1954, 1951, 1949, 1941, 1935, 1930
1770 87TH	2020, 2017, 2014, 2010, 2005, 2002, 2000, 1999, 1995, 1992, 1991, 1986, 1983, 1981, 1980, 1974, 1973, 1972, 1970, 1967, 1962, 1959, 1955, 1954, 1951, 1949, 1941, 1935, 1930
1770 87TH	2020, 2017, 2014, 2010, 2005, 2002, 2000, 1999, 1995, 1992, 1991, 1986, 1983, 1981, 1980, 1974, 1973, 1972, 1970, 1967, 1962, 1961, 1959, 1954, 1951, 1949, 1941, 1935, 1930
1770 87TH ST	2020, 2017, 2014, 2010, 2005, 2002, 2000, 1999, 1995, 1992, 1991, 1986, 1983, 1981, 1980, 1974, 1973, 1972, 1970, 1967, 1962, 1961, 1959, 1955, 1954, 1949, 1941, 1935, 1930
1770 87TH ST	2020, 2017, 2014, 2010, 2005, 2002, 2000, 1999, 1995, 1992, 1991, 1986, 1983, 1981, 1980, 1974, 1973, 1972, 1970, 1967, 1962, 1961, 1959, 1955, 1954, 1951, 1949, 1935, 1930
1770 87TH ST	2020, 2017, 2014, 2010, 2005, 2002, 2000, 1999, 1995, 1992, 1991, 1986, 1983, 1981, 1980, 1974, 1973, 1972, 1970, 1967, 1962, 1961, 1959, 1955, 1954, 1951, 1949, 1941, 1930
1770 87TH ST	2020, 2017, 2014, 2010, 2005, 2002, 2000, 1999, 1995, 1992, 1991, 1986, 1983, 1981, 1980, 1974, 1973, 1972, 1970, 1967, 1962, 1961, 1959, 1955, 1954, 1951, 1949, 1941, 1935
1770 87TH ST	2020, 2017, 2014, 2010, 2005, 2002, 2000, 1999, 1995, 1992, 1991, 1986, 1983, 1981, 1980, 1973, 1972, 1970, 1967, 1962, 1961, 1959, 1955, 1954, 1951, 1949, 1941, 1935, 1930
1770 87TH ST	2020, 2017, 2014, 2010, 2005, 2002, 2000, 1999, 1995, 1992, 1991, 1986, 1983, 1981, 1980, 1974, 1973, 1972, 1967, 1962, 1961, 1959, 1955, 1954, 1951, 1949, 1941, 1935, 1930
1770 88TH PL	2020, 2017, 2014, 2010, 2005, 2002, 2000, 1999, 1995, 1992, 1991, 1986, 1983, 1981, 1980, 1974, 1973, 1972, 1967, 1962, 1961, 1959, 1955, 1954, 1951, 1949, 1941, 1935, 1930
1770 88TH PL	2020, 2017, 2014, 2010, 2005, 2002, 2000, 1999, 1995, 1992, 1991, 1986, 1983, 1981, 1980, 1973, 1972, 1970, 1967, 1962, 1961, 1959, 1955, 1954, 1951, 1949, 1941, 1935, 1930
1770 88TH PL	2020, 2017, 2014, 2010, 2005, 2002, 2000, 1999, 1995, 1992, 1991, 1986, 1983, 1981, 1980, 1974, 1973, 1972, 1970, 1967, 1962, 1961, 1959, 1955, 1954, 1951, 1949, 1941, 1935

FINDINGS

Address Researched	Address Not Identified in Research Source
1770 88TH PL	2020, 2017, 2014, 2010, 2005, 2002, 2000, 1999, 1995, 1992, 1991, 1986, 1983, 1981, 1980, 1974, 1973, 1972, 1970, 1967, 1962, 1961, 1959, 1955, 1954, 1951, 1949, 1941, 1930
1770 88TH PL	2020, 2017, 2014, 2010, 2005, 2002, 2000, 1999, 1995, 1992, 1991, 1986, 1983, 1981, 1980, 1974, 1973, 1972, 1970, 1967, 1962, 1961, 1959, 1955, 1954, 1951, 1949, 1935, 1930
1770 88TH PL	2020, 2017, 2014, 2010, 2005, 2002, 2000, 1999, 1995, 1992, 1991, 1986, 1983, 1981, 1980, 1974, 1973, 1972, 1970, 1967, 1962, 1961, 1959, 1955, 1954, 1949, 1941, 1935, 1930
1770 88TH PL	2020, 2017, 2014, 2010, 2005, 2002, 2000, 1999, 1995, 1992, 1991, 1986, 1983, 1981, 1980, 1974, 1973, 1972, 1970, 1967, 1962, 1959, 1955, 1954, 1951, 1949, 1941, 1935, 1930
1770 88TH PL	2020, 2017, 2014, 2010, 2005, 2002, 2000, 1999, 1995, 1992, 1991, 1986, 1983, 1981, 1980, 1974, 1973, 1972, 1970, 1967, 1962, 1961, 1959, 1954, 1951, 1949, 1941, 1935, 1930
1771 88TH PL	2020, 2017, 2014, 2010, 2005, 2002, 2000, 1999, 1995, 1992, 1991, 1986, 1983, 1981, 1980, 1974, 1973, 1972, 1970, 1967, 1962, 1961, 1959, 1954, 1951, 1949, 1941, 1935, 1930
1771 88TH PL	2020, 2017, 2014, 2010, 2005, 2002, 2000, 1999, 1995, 1992, 1991, 1986, 1983, 1981, 1980, 1974, 1973, 1972, 1970, 1967, 1962, 1959, 1955, 1954, 1951, 1949, 1941, 1935, 1930
1771 88TH PL	2020, 2017, 2014, 2010, 2005, 2002, 2000, 1999, 1995, 1992, 1991, 1986, 1983, 1981, 1980, 1974, 1973, 1972, 1970, 1967, 1962, 1961, 1959, 1955, 1954, 1949, 1941, 1935, 1930
1771 88TH PL	2020, 2017, 2014, 2010, 2005, 2002, 2000, 1999, 1995, 1992, 1991, 1986, 1983, 1981, 1980, 1974, 1973, 1972, 1970, 1967, 1962, 1961, 1959, 1955, 1954, 1951, 1949, 1935, 1930
1771 88TH PL	2020, 2017, 2014, 2010, 2005, 2002, 2000, 1999, 1995, 1992, 1991, 1986, 1983, 1981, 1980, 1974, 1973, 1972, 1970, 1967, 1962, 1961, 1959, 1955, 1954, 1951, 1949, 1941, 1930
1771 88TH PL	2020, 2017, 2014, 2010, 2005, 2002, 2000, 1999, 1995, 1992, 1991, 1986, 1983, 1981, 1980, 1974, 1973, 1972, 1970, 1967, 1962, 1961, 1959, 1955, 1954, 1951, 1949, 1941, 1935
1771 88TH PL	2020, 2017, 2014, 2010, 2005, 2002, 2000, 1999, 1995, 1992, 1991, 1986, 1983, 1981, 1980, 1973, 1972, 1970, 1967, 1962, 1961, 1959, 1955, 1954, 1951, 1949, 1941, 1935, 1930
1771 88TH PL	2020, 2017, 2014, 2010, 2005, 2002, 2000, 1999, 1995, 1992, 1991, 1986, 1983, 1981, 1980, 1974, 1973, 1972, 1967, 1962, 1961, 1959, 1955, 1954, 1951, 1949, 1941, 1935, 1930
1771 88TH PL	2020, 2017, 2014, 2010, 2005, 2002, 2000, 1995, 1992, 1991, 1986, 1983, 1981, 1980, 1974, 1973, 1972, 1970, 1967, 1962, 1961, 1959, 1955, 1954, 1951, 1949, 1941, 1935, 1930
1771 88TH PL	2020, 2017, 2014, 2010, 2005, 2000, 1999, 1995, 1992, 1991, 1986, 1983, 1981, 1980, 1974, 1973, 1972, 1970, 1967, 1962, 1961, 1959, 1955, 1954, 1951, 1949, 1941, 1935, 1930
1771 E 88TH PL	2020, 2017, 2014, 2010, 2002, 2000, 1999, 1995, 1992, 1991, 1986, 1983, 1981, 1980, 1974, 1973, 1972, 1970, 1967, 1962, 1961, 1959, 1955, 1954, 1951, 1949, 1941, 1935, 1930

FINDINGS

Address Researched	Address Not Identified in Research Source
1771 E 88TH PL	2020, 2017, 2014, 2005, 2002, 2000, 1999, 1995, 1992, 1991, 1986, 1983, 1981, 1980, 1974, 1973, 1972, 1970, 1967, 1962, 1961, 1959, 1955, 1954, 1951, 1949, 1941, 1935, 1930
1771 E 88TH PL	2020, 2014, 2010, 2005, 2002, 2000, 1999, 1995, 1992, 1991, 1986, 1983, 1981, 1980, 1974, 1973, 1972, 1970, 1967, 1962, 1961, 1959, 1955, 1954, 1951, 1949, 1941, 1935, 1930
1771 E 88TH PL	2017, 2014, 2010, 2005, 2002, 2000, 1999, 1995, 1992, 1991, 1986, 1983, 1981, 1980, 1974, 1973, 1972, 1970, 1967, 1962, 1961, 1959, 1955, 1954, 1951, 1949, 1941, 1935, 1930
1771 E 88TH PL	2020, 2017, 2010, 2005, 2002, 2000, 1999, 1995, 1992, 1991, 1986, 1983, 1981, 1980, 1974, 1973, 1972, 1970, 1967, 1962, 1961, 1959, 1955, 1954, 1951, 1949, 1941, 1935, 1930
1771 E 88TH PL	2020, 2017, 2014, 2010, 2005, 2002, 1999, 1995, 1992, 1991, 1986, 1983, 1981, 1980, 1974, 1973, 1972, 1970, 1967, 1962, 1961, 1959, 1955, 1954, 1951, 1949, 1941, 1935, 1930
1771 E 88TH PL	2020, 2017, 2014, 2010, 2005, 2002, 2000, 1999, 1992, 1991, 1986, 1983, 1981, 1980, 1974, 1973, 1972, 1970, 1967, 1962, 1961, 1959, 1955, 1954, 1951, 1949, 1941, 1935, 1930
1772 89TH	2020, 2017, 2014, 2010, 2005, 2002, 2000, 1995, 1992, 1991, 1986, 1983, 1981, 1980, 1974, 1973, 1972, 1970, 1967, 1962, 1961, 1959, 1955, 1954, 1951, 1949, 1941, 1935, 1930
1772 89TH	2020, 2017, 2014, 2010, 2005, 2000, 1999, 1995, 1992, 1991, 1986, 1983, 1981, 1980, 1974, 1973, 1972, 1970, 1967, 1962, 1961, 1959, 1955, 1954, 1951, 1949, 1941, 1935, 1930
1772 89TH	2020, 2017, 2014, 2010, 2005, 2002, 2000, 1999, 1995, 1992, 1991, 1986, 1983, 1981, 1980, 1974, 1973, 1972, 1970, 1967, 1962, 1959, 1955, 1954, 1951, 1949, 1941, 1935, 1930
1772 89TH	2020, 2017, 2014, 2010, 2005, 2002, 2000, 1999, 1995, 1992, 1991, 1986, 1983, 1981, 1980, 1974, 1973, 1972, 1970, 1967, 1962, 1961, 1959, 1954, 1951, 1949, 1941, 1935, 1930
1772 89TH ST	2020, 2017, 2014, 2010, 2005, 2002, 2000, 1999, 1995, 1992, 1991, 1986, 1983, 1981, 1980, 1974, 1973, 1972, 1970, 1967, 1962, 1961, 1959, 1955, 1954, 1949, 1941, 1935, 1930
1772 89TH ST	2020, 2017, 2014, 2010, 2005, 2002, 2000, 1999, 1995, 1992, 1991, 1986, 1983, 1981, 1980, 1974, 1973, 1972, 1970, 1967, 1962, 1961, 1959, 1955, 1954, 1951, 1949, 1935, 1930
1772 89TH ST	2020, 2017, 2014, 2010, 2005, 2002, 2000, 1999, 1995, 1992, 1991, 1986, 1983, 1981, 1980, 1974, 1973, 1972, 1970, 1967, 1962, 1961, 1959, 1955, 1954, 1951, 1949, 1941, 1930
1772 89TH ST	2020, 2017, 2014, 2010, 2005, 2002, 2000, 1999, 1995, 1992, 1991, 1986, 1983, 1981, 1980, 1974, 1973, 1972, 1970, 1967, 1962, 1961, 1959, 1955, 1954, 1951, 1949, 1941, 1935
1772 89TH ST	2020, 2017, 2014, 2010, 2005, 2002, 2000, 1999, 1995, 1992, 1991, 1986, 1983, 1981, 1980, 1974, 1973, 1972, 1967, 1962, 1961, 1959, 1955, 1954, 1951, 1949, 1941, 1935, 1930
1772 89TH ST	2020, 2017, 2014, 2010, 2005, 2002, 2000, 1999, 1995, 1992, 1991, 1986, 1983, 1981, 1980, 1973, 1972, 1970, 1967, 1962, 1961, 1959, 1955, 1954, 1951, 1949, 1941, 1935, 1930

FINDINGS

Address Researched	Address Not Identified in Research Source
1772 89TH ST	2020, 2017, 2014, 2010, 2005, 2002, 2000, 1999, 1995, 1992, 1991, 1983, 1981, 1980, 1974, 1973, 1972, 1970, 1967, 1962, 1961, 1959, 1955, 1954, 1951, 1949, 1941, 1935, 1930
1772 89TH ST	2020, 2017, 2014, 2010, 2005, 2002, 2000, 1999, 1995, 1992, 1991, 1986, 1981, 1980, 1974, 1973, 1972, 1970, 1967, 1962, 1961, 1959, 1955, 1954, 1951, 1949, 1941, 1935, 1930
1772 89TH ST	2020, 2017, 2014, 2010, 2005, 2002, 2000, 1999, 1995, 1992, 1991, 1986, 1983, 1980, 1974, 1973, 1972, 1970, 1967, 1962, 1961, 1959, 1955, 1954, 1951, 1949, 1941, 1935, 1930
1772 90TH	2020, 2017, 2014, 2010, 2005, 2002, 2000, 1995, 1992, 1991, 1986, 1983, 1981, 1980, 1974, 1973, 1972, 1970, 1967, 1962, 1961, 1959, 1955, 1954, 1951, 1949, 1941, 1935, 1930
1772 90TH	2020, 2017, 2014, 2010, 2005, 2000, 1999, 1995, 1992, 1991, 1986, 1983, 1981, 1980, 1974, 1973, 1972, 1970, 1967, 1962, 1961, 1959, 1955, 1954, 1951, 1949, 1941, 1935, 1930
1772 90TH	2020, 2017, 2014, 2010, 2005, 2002, 2000, 1999, 1995, 1992, 1991, 1986, 1983, 1981, 1980, 1974, 1973, 1972, 1970, 1967, 1962, 1959, 1955, 1954, 1951, 1949, 1941, 1935, 1930
1772 90TH	2020, 2017, 2014, 2010, 2005, 2002, 2000, 1999, 1995, 1992, 1991, 1986, 1983, 1981, 1980, 1974, 1973, 1972, 1970, 1967, 1962, 1961, 1959, 1954, 1951, 1949, 1941, 1935, 1930
1772 90TH ST	2020, 2017, 2014, 2010, 2005, 2002, 2000, 1999, 1995, 1992, 1991, 1986, 1983, 1981, 1980, 1973, 1972, 1970, 1967, 1962, 1961, 1959, 1955, 1954, 1951, 1949, 1941, 1935, 1930
1772 90TH ST	2020, 2017, 2014, 2010, 2005, 2002, 2000, 1999, 1995, 1992, 1991, 1986, 1983, 1981, 1980, 1974, 1973, 1972, 1967, 1962, 1961, 1959, 1955, 1954, 1951, 1949, 1941, 1935, 1930
1772 90TH ST	2020, 2017, 2014, 2010, 2005, 2002, 2000, 1999, 1995, 1992, 1991, 1986, 1983, 1981, 1980, 1974, 1973, 1972, 1970, 1967, 1962, 1961, 1959, 1955, 1954, 1951, 1949, 1941, 1935
1772 90TH ST	2020, 2017, 2014, 2010, 2005, 2002, 2000, 1999, 1995, 1992, 1991, 1986, 1983, 1981, 1980, 1974, 1973, 1972, 1970, 1967, 1962, 1961, 1959, 1955, 1954, 1951, 1949, 1941, 1930
1772 90TH ST	2020, 2017, 2014, 2010, 2005, 2002, 2000, 1999, 1995, 1992, 1991, 1986, 1983, 1981, 1980, 1974, 1973, 1972, 1970, 1967, 1962, 1961, 1959, 1955, 1954, 1951, 1949, 1935, 1930
1772 90TH ST	2020, 2017, 2014, 2010, 2005, 2002, 2000, 1999, 1995, 1992, 1991, 1986, 1983, 1981, 1980, 1974, 1973, 1972, 1970, 1967, 1962, 1961, 1959, 1955, 1954, 1949, 1941, 1935, 1930
1772 E 89TH ST	2020, 2017, 2014, 2010, 2005, 2002, 1999, 1995, 1992, 1991, 1986, 1983, 1981, 1980, 1974, 1973, 1972, 1970, 1967, 1962, 1961, 1959, 1955, 1954, 1951, 1949, 1941, 1935, 1930
1772 E 89TH ST	2020, 2017, 2014, 2010, 2002, 2000, 1999, 1995, 1992, 1991, 1986, 1983, 1981, 1980, 1974, 1973, 1972, 1970, 1967, 1962, 1961, 1959, 1955, 1954, 1951, 1949, 1941, 1935, 1930
1772 E 89TH ST	2020, 2017, 2014, 2005, 2002, 2000, 1999, 1995, 1992, 1991, 1986, 1983, 1981, 1980, 1974, 1973, 1972, 1970, 1967, 1962, 1961, 1959, 1955, 1954, 1951, 1949, 1941, 1935, 1930

FINDINGS

Address Researched	Address Not Identified in Research Source
1772 E 89TH ST	2020, 2017, 2010, 2005, 2002, 2000, 1999, 1995, 1992, 1991, 1986, 1983, 1981, 1980, 1974, 1973, 1972, 1970, 1967, 1962, 1961, 1959, 1955, 1954, 1951, 1949, 1941, 1935, 1930
1772 E 89TH ST	2020, 2014, 2010, 2005, 2002, 2000, 1999, 1995, 1992, 1991, 1986, 1983, 1981, 1980, 1974, 1973, 1972, 1970, 1967, 1962, 1961, 1959, 1955, 1954, 1951, 1949, 1941, 1935, 1930
1772 E 89TH ST	2017, 2014, 2010, 2005, 2002, 2000, 1999, 1995, 1992, 1991, 1986, 1983, 1981, 1980, 1974, 1973, 1972, 1970, 1967, 1962, 1961, 1959, 1955, 1954, 1951, 1949, 1941, 1935, 1930
1772 E 89TH ST	2020, 2017, 2014, 2010, 2005, 2002, 2000, 1999, 1992, 1991, 1986, 1983, 1981, 1980, 1974, 1973, 1972, 1970, 1967, 1962, 1961, 1959, 1955, 1954, 1951, 1949, 1941, 1935, 1930
1772 E 90TH ST	2020, 2017, 2014, 2010, 2005, 2002, 2000, 1999, 1992, 1991, 1986, 1983, 1981, 1980, 1974, 1973, 1972, 1970, 1967, 1962, 1961, 1959, 1955, 1954, 1951, 1949, 1941, 1935, 1930
1772 E 90TH ST	2020, 2017, 2014, 2010, 2005, 2002, 1999, 1995, 1992, 1991, 1986, 1983, 1981, 1980, 1974, 1973, 1972, 1970, 1967, 1962, 1961, 1959, 1955, 1954, 1951, 1949, 1941, 1935, 1930
1772 E 90TH ST	2017, 2014, 2010, 2005, 2002, 2000, 1999, 1995, 1992, 1991, 1986, 1983, 1981, 1980, 1974, 1973, 1972, 1970, 1967, 1962, 1961, 1959, 1955, 1954, 1951, 1949, 1941, 1935, 1930
1772 E 90TH ST	2020, 2014, 2010, 2005, 2002, 2000, 1999, 1995, 1992, 1991, 1986, 1983, 1981, 1980, 1974, 1973, 1972, 1970, 1967, 1962, 1961, 1959, 1955, 1954, 1951, 1949, 1941, 1935, 1930
1772 E 90TH ST	2020, 2017, 2010, 2005, 2002, 2000, 1999, 1995, 1992, 1991, 1986, 1983, 1981, 1980, 1974, 1973, 1972, 1970, 1967, 1962, 1961, 1959, 1955, 1954, 1951, 1949, 1941, 1935, 1930
1772 E 90TH ST	2020, 2017, 2014, 2010, 2002, 2000, 1999, 1995, 1992, 1991, 1986, 1983, 1981, 1980, 1974, 1973, 1972, 1970, 1967, 1962, 1961, 1959, 1955, 1954, 1951, 1949, 1941, 1935, 1930
1773 87TH	2020, 2017, 2014, 2010, 2005, 2002, 2000, 1999, 1995, 1992, 1991, 1986, 1983, 1981, 1980, 1974, 1973, 1972, 1970, 1967, 1962, 1959, 1955, 1954, 1951, 1949, 1941, 1935, 1930
1773 87TH	2020, 2017, 2014, 2010, 2005, 2002, 2000, 1999, 1995, 1992, 1991, 1986, 1983, 1981, 1980, 1974, 1973, 1972, 1970, 1967, 1962, 1961, 1959, 1954, 1951, 1949, 1941, 1935, 1930
1773 87TH ST	2020, 2017, 2014, 2010, 2005, 2002, 2000, 1999, 1995, 1992, 1991, 1986, 1983, 1981, 1980, 1974, 1973, 1972, 1970, 1967, 1962, 1961, 1959, 1955, 1954, 1951, 1949, 1935, 1930
1773 87TH ST	2020, 2017, 2014, 2010, 2005, 2002, 2000, 1999, 1995, 1992, 1991, 1986, 1983, 1981, 1980, 1974, 1973, 1972, 1970, 1967, 1962, 1961, 1959, 1955, 1954, 1949, 1941, 1935, 1930
1773 87TH ST	2020, 2017, 2014, 2010, 2005, 2002, 2000, 1999, 1995, 1992, 1991, 1986, 1983, 1981, 1980, 1974, 1973, 1972, 1970, 1967, 1962, 1961, 1959, 1955, 1954, 1951, 1949, 1941, 1930
1773 87TH ST	2020, 2017, 2014, 2010, 2005, 2002, 2000, 1999, 1995, 1992, 1991, 1986, 1983, 1981, 1980, 1974, 1973, 1972, 1970, 1967, 1962, 1961, 1959, 1955, 1954, 1951, 1949, 1941, 1935

FINDINGS

Address Researched	Address Not Identified in Research Source
1773 87TH ST	2020, 2017, 2014, 2010, 2005, 2002, 2000, 1999, 1995, 1992, 1991, 1986, 1983, 1981, 1980, 1973, 1972, 1970, 1967, 1962, 1961, 1959, 1955, 1954, 1951, 1949, 1941, 1935, 1930
1773 87TH ST	2020, 2017, 2014, 2010, 2005, 2002, 2000, 1999, 1995, 1992, 1991, 1986, 1983, 1981, 1980, 1974, 1973, 1972, 1967, 1962, 1961, 1959, 1955, 1954, 1951, 1949, 1941, 1935, 1930
1773 88TH PL	2020, 2017, 2014, 2010, 2005, 2002, 2000, 1999, 1995, 1992, 1991, 1986, 1983, 1981, 1980, 1974, 1973, 1972, 1967, 1962, 1961, 1959, 1955, 1954, 1951, 1949, 1941, 1935, 1930
1773 88TH PL	2020, 2017, 2014, 2010, 2005, 2002, 2000, 1999, 1995, 1992, 1991, 1986, 1983, 1981, 1980, 1973, 1972, 1970, 1967, 1962, 1961, 1959, 1955, 1954, 1951, 1949, 1941, 1935, 1930
1773 88TH PL	2020, 2017, 2014, 2010, 2005, 2000, 1999, 1995, 1992, 1991, 1986, 1983, 1981, 1980, 1974, 1973, 1972, 1970, 1967, 1962, 1961, 1959, 1955, 1954, 1951, 1949, 1941, 1935, 1930
1773 88TH PL	2020, 2017, 2014, 2010, 2005, 2002, 2000, 1995, 1992, 1991, 1986, 1983, 1981, 1980, 1974, 1973, 1972, 1970, 1967, 1962, 1961, 1959, 1955, 1954, 1951, 1949, 1941, 1935, 1930
1773 88TH PL	2020, 2017, 2014, 2010, 2005, 2002, 2000, 1999, 1995, 1992, 1991, 1986, 1983, 1981, 1980, 1974, 1973, 1972, 1970, 1967, 1962, 1961, 1959, 1955, 1954, 1951, 1949, 1941, 1935
1773 88TH PL	2020, 2017, 2014, 2010, 2005, 2002, 2000, 1999, 1995, 1992, 1991, 1986, 1983, 1981, 1980, 1974, 1973, 1972, 1970, 1967, 1962, 1961, 1959, 1955, 1954, 1951, 1949, 1941, 1930
1773 88TH PL	2020, 2017, 2014, 2010, 2005, 2002, 2000, 1999, 1995, 1992, 1991, 1986, 1983, 1981, 1980, 1974, 1973, 1972, 1970, 1967, 1962, 1961, 1959, 1955, 1954, 1951, 1949, 1935, 1930
1773 88TH PL	2020, 2017, 2014, 2010, 2005, 2002, 2000, 1999, 1995, 1992, 1991, 1986, 1983, 1981, 1980, 1974, 1973, 1972, 1970, 1967, 1962, 1961, 1959, 1955, 1954, 1949, 1941, 1935, 1930
1773 88TH PL	2020, 2017, 2014, 2010, 2005, 2002, 2000, 1999, 1995, 1992, 1991, 1986, 1983, 1981, 1980, 1974, 1973, 1972, 1970, 1967, 1962, 1959, 1955, 1954, 1951, 1949, 1941, 1935, 1930
1773 88TH PL	2020, 2017, 2014, 2010, 2005, 2002, 2000, 1999, 1995, 1992, 1991, 1986, 1983, 1981, 1980, 1974, 1973, 1972, 1970, 1967, 1962, 1961, 1959, 1954, 1951, 1949, 1941, 1935, 1930
1773 E 87TH ST	2020, 2017, 2014, 2010, 2002, 2000, 1999, 1995, 1992, 1991, 1986, 1983, 1981, 1980, 1974, 1973, 1972, 1970, 1967, 1962, 1961, 1959, 1955, 1954, 1951, 1949, 1941, 1935, 1930
1773 E 87TH ST	2020, 2017, 2014, 2005, 2002, 2000, 1999, 1995, 1992, 1991, 1986, 1983, 1981, 1980, 1974, 1973, 1972, 1970, 1967, 1962, 1961, 1959, 1955, 1954, 1951, 1949, 1941, 1935, 1930
1773 E 87TH ST	2020, 2017, 2010, 2005, 2002, 2000, 1999, 1995, 1992, 1991, 1986, 1983, 1981, 1980, 1974, 1973, 1972, 1970, 1967, 1962, 1961, 1959, 1955, 1954, 1951, 1949, 1941, 1935, 1930
1773 E 87TH ST	2017, 2014, 2010, 2005, 2002, 2000, 1999, 1995, 1992, 1991, 1986, 1983, 1981, 1980, 1974, 1973, 1972, 1970, 1967, 1962, 1961, 1959, 1955, 1954, 1951, 1949, 1941, 1935, 1930

FINDINGS

Address Researched	Address Not Identified in Research Source
1773 E 87TH ST	2020, 2014, 2010, 2005, 2002, 2000, 1999, 1995, 1992, 1991, 1986, 1983, 1981, 1980, 1974, 1973, 1972, 1970, 1967, 1962, 1961, 1959, 1955, 1954, 1951, 1949, 1941, 1935, 1930
1773 E 88TH PL	2020, 2017, 2014, 2010, 2005, 2002, 2000, 1999, 1992, 1991, 1986, 1983, 1981, 1980, 1974, 1973, 1972, 1970, 1967, 1962, 1961, 1959, 1955, 1954, 1951, 1949, 1941, 1935, 1930
1773 E 89TH ST	2020, 2017, 2014, 2010, 2002, 2000, 1999, 1995, 1992, 1991, 1986, 1983, 1981, 1980, 1974, 1973, 1972, 1970, 1967, 1962, 1961, 1959, 1955, 1954, 1951, 1949, 1941, 1935, 1930
1774 87TH	2020, 2017, 2014, 2010, 2005, 2000, 1999, 1995, 1992, 1991, 1986, 1983, 1981, 1980, 1974, 1973, 1972, 1970, 1967, 1962, 1961, 1959, 1955, 1954, 1951, 1949, 1941, 1935, 1930
1774 87TH	2020, 2017, 2014, 2010, 2005, 2002, 2000, 1995, 1992, 1991, 1986, 1983, 1981, 1980, 1974, 1973, 1972, 1970, 1967, 1962, 1961, 1959, 1955, 1954, 1951, 1949, 1941, 1935, 1930
1774 87TH	2020, 2017, 2014, 2010, 2005, 2002, 2000, 1999, 1995, 1992, 1991, 1986, 1983, 1981, 1980, 1974, 1973, 1972, 1970, 1967, 1962, 1959, 1955, 1954, 1951, 1949, 1941, 1935, 1930
1774 87TH	2020, 2017, 2014, 2010, 2005, 2002, 2000, 1999, 1995, 1992, 1991, 1986, 1983, 1981, 1980, 1974, 1973, 1972, 1970, 1967, 1962, 1961, 1959, 1954, 1951, 1949, 1941, 1935, 1930
1774 87TH ST	2020, 2017, 2014, 2010, 2005, 2002, 2000, 1999, 1995, 1992, 1991, 1986, 1983, 1981, 1980, 1974, 1973, 1972, 1970, 1967, 1962, 1961, 1959, 1955, 1954, 1949, 1941, 1935, 1930
1774 87TH ST	2020, 2017, 2014, 2010, 2005, 2002, 2000, 1999, 1995, 1992, 1991, 1986, 1983, 1981, 1980, 1974, 1973, 1972, 1970, 1967, 1962, 1961, 1959, 1955, 1954, 1951, 1949, 1935, 1930
1774 87TH ST	2020, 2017, 2014, 2010, 2005, 2002, 2000, 1999, 1995, 1992, 1991, 1986, 1983, 1981, 1980, 1974, 1973, 1972, 1970, 1967, 1962, 1961, 1959, 1955, 1954, 1951, 1949, 1941, 1930
1774 87TH ST	2020, 2017, 2014, 2010, 2005, 2002, 2000, 1999, 1995, 1992, 1991, 1986, 1983, 1981, 1980, 1974, 1973, 1972, 1970, 1967, 1962, 1961, 1959, 1955, 1954, 1951, 1949, 1941, 1935
1774 87TH ST	2020, 2017, 2014, 2010, 2005, 2002, 2000, 1999, 1995, 1992, 1991, 1986, 1983, 1981, 1980, 1974, 1973, 1972, 1967, 1962, 1961, 1959, 1955, 1954, 1951, 1949, 1941, 1935, 1930
1774 87TH ST	2020, 2017, 2014, 2010, 2005, 2002, 2000, 1999, 1995, 1992, 1991, 1986, 1983, 1981, 1980, 1973, 1972, 1970, 1967, 1962, 1961, 1959, 1955, 1954, 1951, 1949, 1941, 1935, 1930
1774 87TH ST	2020, 2017, 2014, 2010, 2005, 2002, 2000, 1999, 1995, 1992, 1986, 1983, 1981, 1980, 1974, 1973, 1972, 1970, 1967, 1962, 1961, 1959, 1955, 1954, 1951, 1949, 1941, 1935, 1930
1774 87TH ST	2020, 2017, 2014, 2010, 2005, 2002, 2000, 1999, 1995, 1992, 1991, 1986, 1983, 1980, 1974, 1973, 1972, 1970, 1967, 1962, 1961, 1959, 1955, 1954, 1951, 1949, 1941, 1935, 1930
1774 87TH ST	2020, 2017, 2014, 2010, 2005, 2002, 2000, 1999, 1995, 1992, 1991, 1983, 1981, 1980, 1974, 1973, 1972, 1970, 1967, 1962, 1961, 1959, 1955, 1954, 1951, 1949, 1941, 1935, 1930

FINDINGS

Address Researched	Address Not Identified in Research Source
1774 87TH ST	2020, 2017, 2014, 2010, 2005, 2002, 2000, 1999, 1995, 1992, 1991, 1986, 1981, 1980, 1974, 1973, 1972, 1970, 1967, 1962, 1961, 1959, 1955, 1954, 1951, 1949, 1941, 1935, 1930
1774 88	2020, 2017, 2014, 2010, 2005, 2002, 2000, 1999, 1995, 1992, 1986, 1983, 1981, 1980, 1974, 1973, 1972, 1970, 1967, 1962, 1961, 1959, 1955, 1954, 1951, 1949, 1941, 1935, 1930
1774 88TH PL	2020, 2017, 2014, 2010, 2005, 2000, 1999, 1995, 1992, 1991, 1986, 1983, 1981, 1980, 1974, 1973, 1972, 1970, 1967, 1962, 1961, 1959, 1955, 1954, 1951, 1949, 1941, 1935, 1930
1774 88TH PL	2020, 2017, 2014, 2010, 2005, 2002, 2000, 1999, 1995, 1992, 1991, 1986, 1983, 1981, 1980, 1973, 1972, 1970, 1967, 1962, 1961, 1959, 1955, 1954, 1951, 1949, 1941, 1935, 1930
1774 88TH PL	2020, 2017, 2014, 2010, 2005, 2002, 2000, 1999, 1995, 1992, 1991, 1986, 1983, 1981, 1980, 1974, 1973, 1972, 1967, 1962, 1961, 1959, 1955, 1954, 1951, 1949, 1941, 1935, 1930
1774 88TH PL	2020, 2017, 2014, 2010, 2005, 2002, 2000, 1999, 1995, 1992, 1991, 1986, 1983, 1981, 1980, 1974, 1973, 1972, 1970, 1967, 1962, 1961, 1959, 1955, 1954, 1951, 1949, 1941, 1930
1774 88TH PL	2020, 2017, 2014, 2010, 2005, 2002, 2000, 1999, 1995, 1992, 1991, 1986, 1983, 1981, 1980, 1974, 1973, 1972, 1970, 1967, 1962, 1961, 1959, 1955, 1954, 1951, 1949, 1941, 1935
1774 88TH PL	2020, 2017, 2014, 2010, 2005, 2002, 2000, 1999, 1995, 1992, 1991, 1986, 1983, 1981, 1980, 1974, 1973, 1972, 1970, 1967, 1962, 1961, 1959, 1955, 1954, 1949, 1941, 1935, 1930
1774 88TH PL	2020, 2017, 2014, 2010, 2005, 2002, 2000, 1999, 1995, 1992, 1991, 1986, 1983, 1981, 1980, 1974, 1973, 1972, 1970, 1967, 1962, 1961, 1959, 1955, 1954, 1951, 1949, 1935, 1930
1774 88TH PL	2020, 2017, 2014, 2010, 2005, 2002, 2000, 1999, 1995, 1992, 1991, 1986, 1983, 1981, 1980, 1974, 1973, 1972, 1970, 1967, 1962, 1959, 1955, 1954, 1951, 1949, 1941, 1935, 1930
1774 88TH PL	2020, 2017, 2014, 2010, 2005, 2002, 2000, 1999, 1995, 1992, 1991, 1986, 1983, 1981, 1980, 1974, 1973, 1972, 1970, 1967, 1962, 1961, 1959, 1954, 1951, 1949, 1941, 1935, 1930
1774 E 87TH ST	2017, 2014, 2010, 2005, 2002, 2000, 1999, 1995, 1992, 1991, 1986, 1983, 1981, 1980, 1974, 1973, 1972, 1970, 1967, 1962, 1961, 1959, 1955, 1954, 1951, 1949, 1941, 1935, 1930
1774 E 87TH ST	2020, 2017, 2010, 2005, 2002, 2000, 1999, 1995, 1992, 1991, 1986, 1983, 1981, 1980, 1974, 1973, 1972, 1970, 1967, 1962, 1961, 1959, 1955, 1954, 1951, 1949, 1941, 1935, 1930
1774 E 87TH ST	2020, 2017, 2014, 2005, 2002, 2000, 1999, 1995, 1992, 1991, 1986, 1983, 1981, 1980, 1974, 1973, 1972, 1970, 1967, 1962, 1961, 1959, 1955, 1954, 1951, 1949, 1941, 1935, 1930
1774 E 87TH ST	2020, 2017, 2014, 2010, 2005, 2002, 2000, 1999, 1995, 1991, 1986, 1983, 1981, 1980, 1974, 1973, 1972, 1970, 1967, 1962, 1961, 1959, 1955, 1954, 1951, 1949, 1941, 1935, 1930
1774 E 87TH ST	2020, 2017, 2014, 2010, 2005, 2002, 1999, 1995, 1992, 1991, 1986, 1983, 1981, 1980, 1974, 1973, 1972, 1970, 1967, 1962, 1961, 1959, 1955, 1954, 1951, 1949, 1941, 1935, 1930

FINDINGS

Address Researched	Address Not Identified in Research Source
1774 E 87TH ST	2020, 2017, 2014, 2010, 2005, 2002, 2000, 1999, 1992, 1991, 1986, 1983, 1981, 1980, 1974, 1973, 1972, 1970, 1967, 1962, 1961, 1959, 1955, 1954, 1951, 1949, 1941, 1935, 1930
1774 E 88TH PL	2020, 2017, 2014, 2010, 2005, 2002, 2000, 1999, 1992, 1991, 1986, 1983, 1981, 1980, 1974, 1973, 1972, 1970, 1967, 1962, 1961, 1959, 1955, 1954, 1951, 1949, 1941, 1935, 1930
1774 E 88TH PL	2020, 2017, 2014, 2010, 2005, 2002, 2000, 1999, 1995, 1991, 1986, 1983, 1981, 1980, 1974, 1973, 1972, 1970, 1967, 1962, 1961, 1959, 1955, 1954, 1951, 1949, 1941, 1935, 1930
1774 E 88TH PL	2020, 2017, 2014, 2010, 2005, 2002, 1999, 1995, 1992, 1991, 1986, 1983, 1981, 1980, 1974, 1973, 1972, 1970, 1967, 1962, 1961, 1959, 1955, 1954, 1951, 1949, 1941, 1935, 1930
1774 E 88TH PL	2020, 2017, 2010, 2005, 2002, 2000, 1999, 1995, 1992, 1991, 1986, 1983, 1981, 1980, 1974, 1973, 1972, 1970, 1967, 1962, 1961, 1959, 1955, 1954, 1951, 1949, 1941, 1935, 1930
1774 E 88TH PL	2017, 2014, 2010, 2005, 2002, 2000, 1999, 1995, 1992, 1991, 1986, 1983, 1981, 1980, 1974, 1973, 1972, 1970, 1967, 1962, 1961, 1959, 1955, 1954, 1951, 1949, 1941, 1935, 1930
1774 E 88TH PL	2020, 2017, 2014, 2010, 2002, 2000, 1999, 1995, 1992, 1991, 1986, 1983, 1981, 1980, 1974, 1973, 1972, 1970, 1967, 1962, 1961, 1959, 1955, 1954, 1951, 1949, 1941, 1935, 1930
1774 E 88TH PL	2020, 2017, 2014, 2005, 2002, 2000, 1999, 1995, 1992, 1991, 1986, 1983, 1981, 1980, 1974, 1973, 1972, 1970, 1967, 1962, 1961, 1959, 1955, 1954, 1951, 1949, 1941, 1935, 1930
1775 89TH	2020, 2017, 2014, 2010, 2005, 2000, 1999, 1995, 1992, 1991, 1986, 1983, 1981, 1980, 1974, 1973, 1972, 1970, 1967, 1962, 1961, 1959, 1955, 1954, 1951, 1949, 1941, 1935, 1930
1775 89TH	2020, 2017, 2014, 2010, 2005, 2002, 2000, 1995, 1992, 1991, 1986, 1983, 1981, 1980, 1974, 1973, 1972, 1970, 1967, 1962, 1961, 1959, 1955, 1954, 1951, 1949, 1941, 1935, 1930
1775 89TH	2020, 2017, 2014, 2010, 2005, 2002, 2000, 1999, 1995, 1992, 1991, 1986, 1983, 1981, 1980, 1974, 1973, 1972, 1970, 1967, 1962, 1959, 1955, 1954, 1951, 1949, 1941, 1935, 1930
1775 89TH	2020, 2017, 2014, 2010, 2005, 2002, 2000, 1999, 1995, 1992, 1991, 1986, 1983, 1981, 1980, 1974, 1973, 1972, 1970, 1967, 1962, 1961, 1959, 1954, 1951, 1949, 1941, 1935, 1930
1775 89TH ST	2020, 2017, 2014, 2010, 2005, 2002, 2000, 1999, 1995, 1992, 1991, 1986, 1983, 1981, 1980, 1974, 1973, 1972, 1970, 1967, 1962, 1961, 1959, 1955, 1954, 1949, 1941, 1935, 1930
1775 89TH ST	2020, 2017, 2014, 2010, 2005, 2002, 2000, 1999, 1995, 1992, 1991, 1986, 1983, 1981, 1980, 1974, 1973, 1972, 1970, 1967, 1962, 1961, 1959, 1955, 1954, 1951, 1949, 1935, 1930
1775 89TH ST	2020, 2017, 2014, 2010, 2005, 2002, 2000, 1999, 1995, 1992, 1991, 1986, 1983, 1981, 1980, 1974, 1973, 1972, 1970, 1967, 1962, 1961, 1959, 1955, 1954, 1951, 1949, 1941, 1930
1775 89TH ST	2020, 2017, 2014, 2010, 2005, 2002, 2000, 1999, 1995, 1992, 1991, 1986, 1983, 1981, 1980, 1974, 1973, 1972, 1970, 1967, 1962, 1961, 1959, 1955, 1954, 1951, 1949, 1941, 1935

FINDINGS

Address Researched	Address Not Identified in Research Source
1775 89TH ST	2020, 2017, 2014, 2010, 2005, 2002, 2000, 1999, 1995, 1992, 1991, 1986, 1983, 1981, 1980, 1974, 1973, 1972, 1967, 1962, 1961, 1959, 1955, 1954, 1951, 1949, 1941, 1935, 1930
1775 89TH ST	2020, 2017, 2014, 2010, 2005, 2002, 2000, 1999, 1995, 1992, 1991, 1986, 1983, 1981, 1980, 1973, 1972, 1970, 1967, 1962, 1961, 1959, 1955, 1954, 1951, 1949, 1941, 1935, 1930
1775 89TH ST	2020, 2017, 2014, 2010, 2005, 2002, 2000, 1999, 1995, 1992, 1986, 1983, 1981, 1980, 1974, 1973, 1972, 1970, 1967, 1962, 1961, 1959, 1955, 1954, 1951, 1949, 1941, 1935, 1930
1775 89TH ST	2020, 2017, 2014, 2010, 2005, 2002, 2000, 1999, 1995, 1992, 1991, 1983, 1981, 1980, 1974, 1973, 1972, 1970, 1967, 1962, 1961, 1959, 1955, 1954, 1951, 1949, 1941, 1935, 1930
1775 89TH ST	2020, 2017, 2014, 2010, 2005, 2002, 2000, 1999, 1995, 1992, 1991, 1986, 1981, 1980, 1974, 1973, 1972, 1970, 1967, 1962, 1961, 1959, 1955, 1954, 1951, 1949, 1941, 1935, 1930
1775 90TH	2020, 2017, 2014, 2010, 2005, 2002, 2000, 1995, 1992, 1991, 1986, 1983, 1981, 1980, 1974, 1973, 1972, 1970, 1967, 1962, 1961, 1959, 1955, 1954, 1951, 1949, 1941, 1935, 1930
1775 90TH	2020, 2017, 2014, 2010, 2005, 2000, 1999, 1995, 1992, 1991, 1986, 1983, 1981, 1980, 1974, 1973, 1972, 1970, 1967, 1962, 1961, 1959, 1955, 1954, 1951, 1949, 1941, 1935, 1930
1775 90TH	2020, 2017, 2014, 2010, 2005, 2002, 2000, 1999, 1995, 1992, 1991, 1986, 1983, 1981, 1980, 1974, 1973, 1972, 1970, 1967, 1962, 1961, 1959, 1954, 1951, 1949, 1941, 1935, 1930
1775 90TH	2020, 2017, 2014, 2010, 2005, 2002, 2000, 1999, 1995, 1992, 1991, 1986, 1983, 1981, 1980, 1974, 1973, 1972, 1970, 1967, 1962, 1959, 1955, 1954, 1951, 1949, 1941, 1935, 1930
1775 90TH ST	2020, 2017, 2014, 2010, 2005, 2002, 2000, 1999, 1995, 1992, 1991, 1986, 1983, 1981, 1980, 1973, 1972, 1970, 1967, 1962, 1961, 1959, 1955, 1954, 1951, 1949, 1941, 1935, 1930
1775 90TH ST	2020, 2017, 2014, 2010, 2005, 2002, 2000, 1999, 1995, 1992, 1991, 1986, 1983, 1981, 1980, 1974, 1973, 1972, 1967, 1962, 1961, 1959, 1955, 1954, 1951, 1949, 1941, 1935, 1930
1775 90TH ST	2020, 2017, 2014, 2010, 2005, 2002, 2000, 1999, 1995, 1992, 1991, 1986, 1983, 1981, 1980, 1974, 1973, 1972, 1967, 1962, 1961, 1959, 1955, 1954, 1951, 1949, 1941, 1935
1775 90TH ST	2020, 2017, 2014, 2010, 2005, 2002, 2000, 1999, 1995, 1992, 1991, 1986, 1983, 1981, 1980, 1974, 1973, 1972, 1970, 1967, 1962, 1961, 1959, 1955, 1954, 1951, 1949, 1941, 1930
1775 90TH ST	2020, 2017, 2014, 2010, 2005, 2002, 2000, 1999, 1995, 1992, 1991, 1986, 1983, 1981, 1980, 1974, 1973, 1972, 1970, 1967, 1962, 1961, 1959, 1955, 1954, 1951, 1949, 1935, 1930
1775 90TH ST	2020, 2017, 2014, 2010, 2005, 2002, 2000, 1999, 1995, 1992, 1991, 1986, 1983, 1981, 1980, 1974, 1973, 1972, 1970, 1967, 1962, 1961, 1959, 1955, 1954, 1949, 1941, 1935, 1930
1775 E 89TH ST	2020, 2017, 2014, 2010, 2005, 2002, 1999, 1995, 1992, 1991, 1986, 1983, 1981, 1980, 1974, 1973, 1972, 1970, 1967, 1962, 1961, 1959, 1955, 1954, 1951, 1949, 1941, 1935, 1930

FINDINGS

Address Researched	Address Not Identified in Research Source
1775 E 89TH ST	2020, 2017, 2014, 2010, 2002, 2000, 1999, 1995, 1992, 1991, 1986, 1983, 1981, 1980, 1974, 1973, 1972, 1970, 1967, 1962, 1961, 1959, 1955, 1954, 1951, 1949, 1941, 1935, 1930
1775 E 89TH ST	2020, 2017, 2014, 2010, 2005, 2002, 2000, 1999, 1992, 1991, 1986, 1983, 1981, 1980, 1974, 1973, 1972, 1970, 1967, 1962, 1961, 1959, 1955, 1954, 1951, 1949, 1941, 1935, 1930
1775 E 89TH ST	2020, 2017, 2014, 2010, 2005, 2002, 2000, 1999, 1995, 1991, 1986, 1983, 1981, 1980, 1974, 1973, 1972, 1970, 1967, 1962, 1961, 1959, 1955, 1954, 1951, 1949, 1941, 1935, 1930
1775 E 90TH ST	2020, 2017, 2014, 2010, 2005, 2002, 2000, 1999, 1995, 1991, 1986, 1983, 1981, 1980, 1974, 1973, 1972, 1970, 1967, 1962, 1961, 1959, 1955, 1954, 1951, 1949, 1941, 1935, 1930
1775 E 90TH ST	2020, 2017, 2014, 2010, 2005, 2002, 2000, 1999, 1992, 1991, 1986, 1983, 1981, 1980, 1974, 1973, 1972, 1970, 1967, 1962, 1961, 1959, 1955, 1954, 1951, 1949, 1941, 1935, 1930
1775 E 90TH ST	2020, 2017, 2014, 2010, 2005, 2002, 1999, 1995, 1992, 1991, 1986, 1983, 1981, 1980, 1974, 1973, 1972, 1970, 1967, 1962, 1961, 1959, 1955, 1954, 1951, 1949, 1941, 1935, 1930
1775 E 90TH ST	2020, 2017, 2014, 2010, 2002, 2000, 1999, 1995, 1992, 1991, 1986, 1983, 1981, 1980, 1974, 1973, 1972, 1970, 1967, 1962, 1961, 1959, 1955, 1954, 1951, 1949, 1941, 1935, 1930
1775 E 90TH ST	2020, 2014, 2010, 2005, 2002, 2000, 1999, 1995, 1992, 1991, 1986, 1983, 1981, 1980, 1974, 1973, 1972, 1970, 1967, 1962, 1961, 1959, 1955, 1954, 1951, 1949, 1941, 1935, 1930
1775 E 90TH ST	2017, 2014, 2010, 2005, 2002, 2000, 1999, 1995, 1992, 1991, 1986, 1983, 1981, 1980, 1974, 1973, 1972, 1970, 1967, 1962, 1961, 1959, 1955, 1954, 1951, 1949, 1941, 1935, 1930
1776 90TH	2020, 2017, 2014, 2010, 2005, 2000, 1999, 1995, 1992, 1991, 1986, 1983, 1981, 1980, 1974, 1973, 1972, 1970, 1967, 1962, 1961, 1959, 1955, 1954, 1951, 1949, 1941, 1935, 1930
1776 90TH	2020, 2017, 2014, 2010, 2005, 2002, 2000, 1995, 1992, 1991, 1986, 1983, 1981, 1980, 1974, 1973, 1972, 1970, 1967, 1962, 1961, 1959, 1955, 1954, 1951, 1949, 1941, 1935, 1930
1776 90TH	2020, 2017, 2014, 2010, 2005, 2002, 2000, 1999, 1995, 1992, 1991, 1986, 1983, 1981, 1980, 1974, 1973, 1972, 1970, 1967, 1962, 1959, 1955, 1954, 1951, 1949, 1941, 1935, 1930
1776 90TH	2020, 2017, 2014, 2010, 2005, 2002, 2000, 1999, 1995, 1992, 1991, 1986, 1983, 1981, 1980, 1974, 1973, 1972, 1970, 1967, 1962, 1961, 1959, 1954, 1951, 1949, 1941, 1935, 1930
1776 90TH ST	2020, 2017, 2014, 2010, 2005, 2002, 2000, 1999, 1995, 1992, 1991, 1986, 1983, 1981, 1980, 1974, 1973, 1972, 1967, 1962, 1961, 1959, 1955, 1954, 1951, 1949, 1941, 1935, 1930
1776 90TH ST	2020, 2017, 2014, 2010, 2005, 2002, 2000, 1999, 1995, 1992, 1991, 1986, 1983, 1981, 1980, 1973, 1972, 1970, 1967, 1962, 1961, 1959, 1955, 1954, 1951, 1949, 1941, 1935, 1930
1776 90TH ST	2020, 2017, 2014, 2010, 2005, 2002, 2000, 1999, 1995, 1992, 1991, 1986, 1983, 1981, 1980, 1974, 1973, 1972, 1970, 1967, 1962, 1961, 1959, 1955, 1954, 1949, 1941, 1935, 1930

FINDINGS

Address Researched	Address Not Identified in Research Source
1776 90TH ST	2020, 2017, 2014, 2010, 2005, 2002, 2000, 1999, 1995, 1992, 1991, 1986, 1983, 1981, 1980, 1974, 1973, 1972, 1970, 1967, 1962, 1961, 1959, 1955, 1954, 1951, 1949, 1935, 1930
1776 90TH ST	2020, 2017, 2014, 2010, 2005, 2002, 2000, 1999, 1995, 1992, 1991, 1986, 1983, 1981, 1980, 1974, 1973, 1972, 1970, 1967, 1962, 1961, 1959, 1955, 1954, 1951, 1949, 1941, 1930
1776 90TH ST	2020, 2017, 2014, 2010, 2005, 2002, 2000, 1999, 1995, 1992, 1991, 1986, 1983, 1981, 1980, 1974, 1973, 1972, 1970, 1967, 1962, 1961, 1959, 1955, 1954, 1951, 1949, 1941, 1935
1776 E 90TH ST	2020, 2017, 2014, 2010, 2005, 2002, 1999, 1995, 1992, 1991, 1986, 1983, 1981, 1980, 1974, 1973, 1972, 1970, 1967, 1962, 1961, 1959, 1955, 1954, 1951, 1949, 1941, 1935, 1930
1776 E 90TH ST	2020, 2017, 2014, 2010, 2005, 2002, 2000, 1999, 1992, 1991, 1986, 1983, 1981, 1980, 1974, 1973, 1972, 1970, 1967, 1962, 1961, 1959, 1955, 1954, 1951, 1949, 1941, 1935, 1930
1776 E 90TH ST	2020, 2017, 2014, 2010, 2005, 2002, 2000, 1999, 1995, 1991, 1986, 1983, 1981, 1980, 1974, 1973, 1972, 1970, 1967, 1962, 1961, 1959, 1955, 1954, 1951, 1949, 1941, 1935, 1930
1776 E 90TH ST	2020, 2017, 2014, 2010, 2002, 2000, 1999, 1995, 1992, 1991, 1986, 1983, 1981, 1980, 1974, 1973, 1972, 1970, 1967, 1962, 1961, 1959, 1955, 1954, 1951, 1949, 1941, 1935, 1930
1776 E 90TH ST	2020, 2017, 2014, 2005, 2002, 2000, 1999, 1995, 1992, 1991, 1986, 1983, 1981, 1980, 1974, 1973, 1972, 1970, 1967, 1962, 1961, 1959, 1955, 1954, 1951, 1949, 1941, 1935, 1930
1776 E 90TH ST	2020, 2017, 2010, 2005, 2002, 2000, 1999, 1995, 1992, 1991, 1986, 1983, 1981, 1980, 1974, 1973, 1972, 1970, 1967, 1962, 1961, 1959, 1955, 1954, 1951, 1949, 1941, 1935, 1930
1777 87TH	2020, 2017, 2014, 2010, 2005, 2002, 2000, 1999, 1995, 1992, 1991, 1986, 1983, 1981, 1980, 1974, 1973, 1972, 1970, 1967, 1962, 1959, 1955, 1954, 1951, 1949, 1941, 1935, 1930
1777 87TH	2020, 2017, 2014, 2010, 2005, 2002, 2000, 1999, 1995, 1992, 1991, 1986, 1983, 1981, 1980, 1974, 1973, 1972, 1970, 1967, 1962, 1961, 1959, 1954, 1951, 1949, 1941, 1935, 1930
1777 87TH ST	2020, 2017, 2014, 2010, 2005, 2002, 2000, 1999, 1995, 1992, 1991, 1986, 1983, 1981, 1980, 1974, 1973, 1972, 1970, 1967, 1962, 1961, 1959, 1955, 1954, 1951, 1949, 1935, 1930
1777 87TH ST	2020, 2017, 2014, 2010, 2005, 2002, 2000, 1999, 1995, 1992, 1991, 1986, 1983, 1981, 1980, 1974, 1973, 1972, 1970, 1967, 1962, 1961, 1959, 1955, 1954, 1949, 1941, 1935, 1930
1777 87TH ST	2020, 2017, 2014, 2010, 2005, 2002, 2000, 1999, 1995, 1992, 1991, 1986, 1983, 1981, 1980, 1974, 1973, 1972, 1970, 1967, 1962, 1961, 1959, 1955, 1954, 1951, 1949, 1941, 1930
1777 87TH ST	2020, 2017, 2014, 2010, 2005, 2002, 2000, 1999, 1995, 1992, 1991, 1986, 1983, 1981, 1980, 1974, 1973, 1972, 1970, 1967, 1962, 1961, 1959, 1955, 1954, 1951, 1949, 1941, 1935
1777 87TH ST	2020, 2017, 2014, 2010, 2005, 2002, 2000, 1999, 1995, 1992, 1991, 1986, 1983, 1981, 1980, 1974, 1973, 1972, 1967, 1962, 1961, 1959, 1955, 1954, 1951, 1949, 1941, 1935, 1930

FINDINGS

Address Researched	Address Not Identified in Research Source
1778 87TH	2020, 2017, 2014, 2010, 2005, 2002, 2000, 1999, 1995, 1992, 1991, 1986, 1983, 1981, 1980, 1974, 1973, 1972, 1970, 1967, 1962, 1959, 1955, 1954, 1951, 1949, 1941, 1935, 1930
1778 87TH	2020, 2017, 2014, 2010, 2005, 2002, 2000, 1999, 1995, 1992, 1991, 1986, 1983, 1981, 1980, 1974, 1973, 1972, 1970, 1967, 1962, 1961, 1959, 1954, 1951, 1949, 1941, 1935, 1930
1778 87TH ST	2020, 2017, 2014, 2010, 2005, 2002, 2000, 1999, 1995, 1992, 1991, 1986, 1983, 1981, 1980, 1974, 1973, 1972, 1970, 1967, 1962, 1961, 1959, 1955, 1954, 1949, 1941, 1935, 1930
1778 87TH ST	2020, 2017, 2014, 2010, 2005, 2002, 2000, 1999, 1995, 1992, 1991, 1986, 1983, 1981, 1980, 1974, 1973, 1972, 1970, 1967, 1962, 1961, 1959, 1955, 1954, 1951, 1949, 1935, 1930
1778 87TH ST	2020, 2017, 2014, 2010, 2005, 2002, 2000, 1999, 1995, 1992, 1991, 1986, 1983, 1981, 1980, 1974, 1973, 1972, 1970, 1967, 1962, 1961, 1959, 1955, 1954, 1951, 1949, 1941, 1930
1778 87TH ST	2020, 2017, 2014, 2010, 2005, 2002, 2000, 1999, 1995, 1992, 1991, 1986, 1983, 1981, 1980, 1974, 1973, 1972, 1970, 1967, 1962, 1961, 1959, 1955, 1954, 1951, 1949, 1941, 1935
1778 87TH ST	2020, 2017, 2014, 2010, 2005, 2002, 2000, 1999, 1995, 1992, 1991, 1986, 1983, 1981, 1980, 1974, 1973, 1972, 1967, 1962, 1961, 1959, 1955, 1954, 1951, 1949, 1941, 1935, 1930
1778 88TH PL	2020, 2017, 2014, 2010, 2005, 2002, 2000, 1999, 1995, 1992, 1991, 1986, 1983, 1981, 1980, 1974, 1973, 1972, 1967, 1962, 1961, 1959, 1955, 1954, 1951, 1949, 1941, 1935, 1930
1778 88TH PL	2020, 2017, 2014, 2010, 2005, 2002, 2000, 1999, 1995, 1992, 1991, 1986, 1983, 1981, 1980, 1973, 1972, 1970, 1967, 1962, 1961, 1959, 1955, 1954, 1951, 1949, 1941, 1935, 1930
1778 88TH PL	2020, 2017, 2014, 2010, 2005, 2002, 2000, 1999, 1995, 1992, 1991, 1986, 1983, 1981, 1980, 1974, 1973, 1972, 1970, 1967, 1962, 1961, 1959, 1955, 1954, 1951, 1949, 1941, 1935
1778 88TH PL	2020, 2017, 2014, 2010, 2005, 2002, 2000, 1999, 1995, 1992, 1991, 1986, 1983, 1981, 1980, 1974, 1973, 1972, 1970, 1967, 1962, 1961, 1959, 1955, 1954, 1951, 1949, 1941, 1930
1778 88TH PL	2020, 2017, 2014, 2010, 2005, 2002, 2000, 1999, 1995, 1992, 1991, 1986, 1983, 1981, 1980, 1974, 1973, 1972, 1970, 1967, 1962, 1961, 1959, 1955, 1954, 1951, 1949, 1935, 1930
1778 88TH PL	2020, 2017, 2014, 2010, 2005, 2002, 2000, 1999, 1995, 1992, 1991, 1986, 1983, 1981, 1980, 1974, 1973, 1972, 1970, 1967, 1962, 1961, 1959, 1954, 1949, 1941, 1935, 1930
1778 88TH PL	2020, 2017, 2014, 2010, 2005, 2002, 2000, 1999, 1995, 1992, 1991, 1986, 1983, 1981, 1980, 1974, 1973, 1972, 1970, 1967, 1962, 1959, 1955, 1954, 1951, 1949, 1941, 1935, 1930
1778 88TH PL	2020, 2017, 2014, 2010, 2005, 2002, 2000, 1999, 1995, 1992, 1991, 1986, 1983, 1981, 1980, 1974, 1973, 1972, 1970, 1967, 1962, 1961, 1959, 1954, 1951, 1949, 1941, 1935, 1930
1779 89TH	2020, 2017, 2014, 2010, 2005, 2002, 2000, 1999, 1995, 1992, 1991, 1986, 1983, 1981, 1980, 1974, 1973, 1972, 1970, 1967, 1962, 1961, 1959, 1954, 1951, 1949, 1941, 1935, 1930

FINDINGS

Address Researched	Address Not Identified in Research Source
1779 89TH	2020, 2017, 2014, 2010, 2005, 2002, 2000, 1999, 1995, 1992, 1991, 1986, 1983, 1981, 1980, 1974, 1973, 1972, 1970, 1967, 1962, 1959, 1955, 1954, 1951, 1949, 1941, 1935, 1930
1779 89TH	2020, 2017, 2014, 2010, 2005, 2000, 1999, 1995, 1992, 1991, 1986, 1983, 1981, 1980, 1974, 1973, 1972, 1970, 1967, 1962, 1961, 1959, 1955, 1954, 1951, 1949, 1941, 1935, 1930
1779 89TH	2020, 2017, 2014, 2010, 2005, 2002, 2000, 1995, 1992, 1991, 1986, 1983, 1981, 1980, 1974, 1973, 1972, 1970, 1967, 1962, 1961, 1959, 1955, 1954, 1951, 1949, 1941, 1935, 1930
1779 89TH ST	2020, 2017, 2014, 2010, 2005, 2002, 2000, 1999, 1995, 1992, 1991, 1983, 1981, 1980, 1974, 1973, 1972, 1970, 1967, 1962, 1961, 1959, 1955, 1954, 1951, 1949, 1941, 1935, 1930
1779 89TH ST	2020, 2017, 2014, 2010, 2005, 2002, 2000, 1999, 1995, 1992, 1986, 1983, 1981, 1980, 1974, 1973, 1972, 1970, 1967, 1962, 1961, 1959, 1955, 1954, 1951, 1949, 1941, 1935, 1930
1779 89TH ST	2020, 2017, 2014, 2010, 2005, 2002, 2000, 1999, 1995, 1992, 1991, 1986, 1981, 1980, 1974, 1973, 1972, 1970, 1967, 1962, 1961, 1959, 1955, 1954, 1951, 1949, 1941, 1935, 1930
1779 89TH ST	2020, 2017, 2014, 2010, 2005, 2002, 2000, 1999, 1995, 1992, 1991, 1986, 1983, 1980, 1974, 1973, 1972, 1970, 1967, 1962, 1961, 1959, 1955, 1954, 1951, 1949, 1941, 1935, 1930
1779 89TH ST	2020, 2017, 2014, 2010, 2005, 2002, 2000, 1999, 1995, 1992, 1991, 1986, 1983, 1981, 1980, 1974, 1973, 1972, 1967, 1962, 1961, 1959, 1955, 1954, 1951, 1949, 1941, 1935, 1930
1779 89TH ST	2020, 2017, 2014, 2010, 2005, 2002, 2000, 1999, 1995, 1992, 1991, 1986, 1983, 1981, 1980, 1973, 1972, 1970, 1967, 1962, 1961, 1959, 1955, 1954, 1951, 1949, 1941, 1935, 1930
1779 89TH ST	2020, 2017, 2014, 2010, 2005, 2002, 2000, 1999, 1995, 1992, 1991, 1986, 1983, 1981, 1980, 1974, 1973, 1972, 1970, 1967, 1962, 1961, 1959, 1955, 1954, 1949, 1941, 1935, 1930
1779 89TH ST	2020, 2017, 2014, 2010, 2005, 2002, 2000, 1999, 1995, 1992, 1991, 1986, 1983, 1981, 1980, 1974, 1973, 1972, 1970, 1967, 1962, 1961, 1959, 1955, 1954, 1951, 1949, 1935, 1930
1779 89TH ST	2020, 2017, 2014, 2010, 2005, 2002, 2000, 1999, 1995, 1992, 1991, 1986, 1983, 1981, 1980, 1974, 1973, 1972, 1970, 1967, 1962, 1961, 1959, 1955, 1954, 1951, 1949, 1941, 1930
1779 89TH ST	2020, 2017, 2014, 2010, 2005, 2002, 2000, 1999, 1995, 1992, 1991, 1986, 1983, 1981, 1980, 1974, 1973, 1972, 1970, 1967, 1962, 1961, 1959, 1955, 1954, 1951, 1949, 1941, 1935
1779 E 89TH ST	2020, 2017, 2014, 2010, 2005, 2002, 2000, 1999, 1995, 1991, 1986, 1983, 1981, 1980, 1974, 1973, 1972, 1970, 1967, 1962, 1961, 1959, 1955, 1954, 1951, 1949, 1941, 1935, 1930
1779 E 89TH ST	2020, 2017, 2014, 2010, 2005, 2002, 2000, 1999, 1992, 1991, 1986, 1983, 1981, 1980, 1974, 1973, 1972, 1970, 1967, 1962, 1961, 1959, 1955, 1954, 1951, 1949, 1941, 1935, 1930
1779 E 89TH ST	2020, 2017, 2014, 2010, 2005, 2002, 1999, 1995, 1992, 1991, 1986, 1983, 1981, 1980, 1974, 1973, 1972, 1970, 1967, 1962, 1961, 1959, 1955, 1954, 1951, 1949, 1941, 1935, 1930

FINDINGS

Address Researched	Address Not Identified in Research Source
1779 E 89TH ST	2020, 2017, 2014, 2010, 2002, 2000, 1999, 1995, 1992, 1991, 1986, 1983, 1981, 1980, 1974, 1973, 1972, 1970, 1967, 1962, 1961, 1959, 1955, 1954, 1951, 1949, 1941, 1935, 1930
1779 E 89TH ST	2020, 2017, 2010, 2005, 2002, 2000, 1999, 1995, 1992, 1991, 1986, 1983, 1981, 1980, 1974, 1973, 1972, 1970, 1967, 1962, 1961, 1959, 1955, 1954, 1951, 1949, 1941, 1935, 1930
1779 E 89TH ST	2017, 2014, 2010, 2005, 2002, 2000, 1999, 1995, 1992, 1991, 1986, 1983, 1981, 1980, 1974, 1973, 1972, 1970, 1967, 1962, 1961, 1959, 1955, 1954, 1951, 1949, 1941, 1935, 1930
1779 E 89TH ST	2020, 2014, 2010, 2005, 2002, 2000, 1999, 1995, 1992, 1991, 1986, 1983, 1981, 1980, 1974, 1973, 1972, 1970, 1967, 1962, 1961, 1959, 1955, 1954, 1951, 1949, 1941, 1935, 1930
1780 87TH	2020, 2017, 2014, 2010, 2005, 2002, 2000, 1995, 1992, 1991, 1986, 1983, 1981, 1980, 1974, 1973, 1972, 1970, 1967, 1962, 1961, 1959, 1955, 1954, 1951, 1949, 1941, 1935, 1930
1780 89 SI	2020, 2017, 2014, 2010, 2005, 2002, 2000, 1999, 1995, 1992, 1991, 1986, 1981, 1980, 1974, 1973, 1972, 1970, 1967, 1962, 1961, 1959, 1955, 1954, 1951, 1949, 1941, 1935, 1930
1780 89TH	2020, 2017, 2014, 2010, 2005, 2002, 2000, 1995, 1992, 1991, 1986, 1983, 1981, 1980, 1974, 1973, 1972, 1970, 1967, 1962, 1961, 1959, 1955, 1954, 1951, 1949, 1941, 1935, 1930
1780 89TH	2020, 2017, 2014, 2010, 2005, 2000, 1999, 1995, 1992, 1991, 1986, 1983, 1981, 1980, 1974, 1973, 1972, 1970, 1967, 1962, 1961, 1959, 1955, 1954, 1951, 1949, 1941, 1935, 1930
1780 89TH	2020, 2017, 2014, 2010, 2005, 2002, 2000, 1999, 1995, 1992, 1991, 1986, 1983, 1981, 1980, 1974, 1973, 1972, 1970, 1967, 1962, 1959, 1955, 1954, 1951, 1949, 1941, 1935, 1930
1780 89TH	2020, 2017, 2014, 2010, 2005, 2002, 2000, 1999, 1995, 1992, 1991, 1986, 1983, 1981, 1980, 1974, 1973, 1972, 1970, 1967, 1962, 1961, 1959, 1954, 1951, 1949, 1941, 1935, 1930
1780 89TH ST	2020, 2017, 2014, 2010, 2005, 2002, 2000, 1999, 1995, 1992, 1991, 1986, 1983, 1981, 1980, 1974, 1973, 1972, 1970, 1967, 1962, 1961, 1959, 1955, 1954, 1949, 1941, 1935, 1930
1780 89TH ST	2020, 2017, 2014, 2010, 2005, 2002, 2000, 1999, 1995, 1992, 1991, 1986, 1983, 1981, 1980, 1974, 1973, 1972, 1970, 1967, 1962, 1961, 1959, 1955, 1954, 1951, 1949, 1935, 1930
1780 89TH ST	2020, 2017, 2014, 2010, 2005, 2002, 2000, 1999, 1995, 1992, 1991, 1986, 1983, 1981, 1980, 1974, 1973, 1972, 1970, 1967, 1962, 1961, 1959, 1955, 1954, 1951, 1949, 1941, 1935
1780 89TH ST	2020, 2017, 2014, 2010, 2005, 2002, 2000, 1999, 1995, 1992, 1991, 1986, 1983, 1981, 1980, 1974, 1973, 1972, 1970, 1967, 1962, 1961, 1959, 1955, 1954, 1951, 1949, 1941, 1930
1780 89TH ST	2020, 2017, 2014, 2010, 2005, 2002, 2000, 1999, 1995, 1992, 1991, 1986, 1983, 1981, 1980, 1974, 1973, 1972, 1967, 1962, 1961, 1959, 1955, 1954, 1951, 1949, 1941, 1935, 1930
1780 89TH ST	2020, 2017, 2014, 2010, 2005, 2002, 2000, 1999, 1995, 1992, 1991, 1986, 1983, 1981, 1980, 1973, 1972, 1970, 1967, 1962, 1961, 1959, 1955, 1954, 1951, 1949, 1941, 1935, 1930

FINDINGS

Address Researched	Address Not Identified in Research Source
1780 89TH ST	2020, 2017, 2014, 2010, 2005, 2002, 2000, 1999, 1995, 1992, 1991, 1986, 1981, 1980, 1974, 1973, 1972, 1970, 1967, 1962, 1961, 1959, 1955, 1954, 1951, 1949, 1941, 1935, 1930
1780 89TH ST	2020, 2017, 2014, 2010, 2005, 2002, 2000, 1999, 1995, 1992, 1986, 1983, 1981, 1980, 1974, 1973, 1972, 1970, 1967, 1962, 1961, 1959, 1955, 1954, 1951, 1949, 1941, 1935, 1930
1780 89TH ST	2020, 2017, 2014, 2010, 2005, 2002, 2000, 1999, 1995, 1992, 1991, 1983, 1981, 1980, 1974, 1973, 1972, 1970, 1967, 1962, 1961, 1959, 1955, 1954, 1951, 1949, 1941, 1935, 1930
1780 90TH	2020, 2017, 2014, 2010, 2005, 2000, 1999, 1995, 1992, 1991, 1986, 1983, 1981, 1980, 1974, 1973, 1972, 1970, 1967, 1962, 1961, 1959, 1955, 1954, 1951, 1949, 1941, 1935, 1930
1780 90TH	2020, 2017, 2014, 2010, 2005, 2002, 2000, 1999, 1995, 1992, 1991, 1986, 1983, 1981, 1980, 1974, 1973, 1972, 1970, 1967, 1962, 1961, 1959, 1954, 1951, 1949, 1941, 1935, 1930
1780 90TH	2020, 2017, 2014, 2010, 2005, 2002, 2000, 1999, 1995, 1992, 1991, 1986, 1983, 1981, 1980, 1974, 1973, 1972, 1970, 1967, 1962, 1959, 1955, 1954, 1951, 1949, 1941, 1935, 1930
1780 90TH ST	2020, 2017, 2014, 2010, 2005, 2002, 2000, 1999, 1995, 1992, 1991, 1986, 1983, 1981, 1980, 1973, 1972, 1970, 1967, 1962, 1961, 1959, 1955, 1954, 1951, 1949, 1941, 1935, 1930
1780 90TH ST	2020, 2017, 2014, 2010, 2005, 2002, 2000, 1999, 1995, 1992, 1991, 1986, 1983, 1981, 1980, 1974, 1973, 1972, 1967, 1962, 1961, 1959, 1955, 1954, 1951, 1949, 1941, 1935, 1930
1780 90TH ST	2020, 2017, 2014, 2010, 2005, 2002, 2000, 1999, 1995, 1992, 1991, 1986, 1983, 1981, 1980, 1974, 1973, 1972, 1970, 1967, 1962, 1961, 1959, 1955, 1954, 1951, 1949, 1941, 1935
1780 90TH ST	2020, 2017, 2014, 2010, 2005, 2002, 2000, 1999, 1995, 1992, 1991, 1986, 1983, 1981, 1980, 1974, 1973, 1972, 1970, 1967, 1962, 1961, 1959, 1955, 1954, 1951, 1949, 1941, 1930
1780 90TH ST	2020, 2017, 2014, 2010, 2005, 2002, 2000, 1999, 1995, 1992, 1991, 1986, 1983, 1981, 1980, 1974, 1973, 1972, 1970, 1967, 1962, 1961, 1959, 1955, 1954, 1951, 1949, 1935, 1930
1780 90TH ST	2020, 2017, 2014, 2010, 2005, 2002, 2000, 1999, 1995, 1992, 1991, 1986, 1983, 1981, 1980, 1974, 1973, 1972, 1970, 1967, 1962, 1961, 1959, 1955, 1954, 1949, 1941, 1935, 1930
1780 E 89TH ST	2020, 2017, 2014, 2010, 2002, 2000, 1999, 1995, 1992, 1991, 1986, 1983, 1981, 1980, 1974, 1973, 1972, 1970, 1967, 1962, 1961, 1959, 1955, 1954, 1951, 1949, 1941, 1935, 1930
1780 E 89TH ST	2020, 2014, 2010, 2005, 2002, 2000, 1999, 1995, 1992, 1991, 1986, 1983, 1981, 1980, 1974, 1973, 1972, 1970, 1967, 1962, 1961, 1959, 1955, 1954, 1951, 1949, 1941, 1935, 1930
1780 E 89TH ST	2017, 2014, 2010, 2005, 2002, 2000, 1999, 1995, 1992, 1991, 1986, 1983, 1981, 1980, 1974, 1973, 1972, 1970, 1967, 1962, 1961, 1959, 1955, 1954, 1951, 1949, 1941, 1935, 1930
1780 E 89TH ST	2020, 2017, 2010, 2005, 2002, 2000, 1999, 1995, 1992, 1991, 1986, 1983, 1981, 1980, 1974, 1973, 1972, 1970, 1967, 1962, 1961, 1959, 1955, 1954, 1951, 1949, 1941, 1935, 1930

FINDINGS

Address Researched	Address Not Identified in Research Source
1780 E 89TH ST	2020, 2017, 2014, 2005, 2002, 2000, 1999, 1995, 1992, 1991, 1986, 1983, 1981, 1980, 1974, 1973, 1972, 1970, 1967, 1962, 1961, 1959, 1955, 1954, 1951, 1949, 1941, 1935, 1930
1780 E 89TH ST	2020, 2017, 2014, 2010, 2005, 2002, 2000, 1999, 1995, 1991, 1986, 1983, 1981, 1980, 1974, 1973, 1972, 1970, 1967, 1962, 1961, 1959, 1955, 1954, 1951, 1949, 1941, 1935, 1930
1780 E 89TH ST	2020, 2017, 2014, 2010, 2005, 2002, 2000, 1999, 1992, 1991, 1986, 1983, 1981, 1980, 1974, 1973, 1972, 1970, 1967, 1962, 1961, 1959, 1955, 1954, 1951, 1949, 1941, 1935, 1930
1780 E 90TH ST	2020, 2017, 2014, 2010, 2005, 2002, 2000, 1999, 1992, 1991, 1986, 1983, 1981, 1980, 1974, 1973, 1972, 1970, 1967, 1962, 1961, 1959, 1955, 1954, 1951, 1949, 1941, 1935, 1930
1780 E 90TH ST	2020, 2017, 2014, 2010, 2005, 2002, 1999, 1995, 1992, 1991, 1986, 1983, 1981, 1980, 1974, 1973, 1972, 1970, 1967, 1962, 1961, 1959, 1955, 1954, 1951, 1949, 1941, 1935, 1930
1780 E 90TH ST	2020, 2017, 2014, 2010, 2005, 2002, 2000, 1999, 1995, 1991, 1986, 1983, 1981, 1980, 1974, 1973, 1972, 1970, 1967, 1962, 1961, 1959, 1955, 1954, 1951, 1949, 1941, 1935, 1930
1780 E 90TH ST	2020, 2014, 2010, 2005, 2002, 2000, 1999, 1995, 1992, 1991, 1986, 1983, 1981, 1980, 1974, 1973, 1972, 1970, 1967, 1962, 1961, 1959, 1955, 1954, 1951, 1949, 1941, 1935, 1930
1780 E 90TH ST	2020, 2017, 2014, 2010, 2002, 2000, 1999, 1995, 1992, 1991, 1986, 1983, 1981, 1980, 1974, 1973, 1972, 1970, 1967, 1962, 1961, 1959, 1955, 1954, 1951, 1949, 1941, 1935, 1930
1781 87TH	2020, 2017, 2014, 2010, 2005, 2000, 1999, 1995, 1992, 1991, 1986, 1983, 1981, 1980, 1974, 1973, 1972, 1970, 1967, 1962, 1961, 1959, 1955, 1954, 1951, 1949, 1941, 1935, 1930
1781 87TH	2020, 2017, 2014, 2010, 2005, 2002, 2000, 1995, 1992, 1991, 1986, 1983, 1981, 1980, 1974, 1973, 1972, 1970, 1967, 1962, 1961, 1959, 1955, 1954, 1951, 1949, 1941, 1935, 1930
1781 87TH	2020, 2017, 2014, 2010, 2005, 2002, 2000, 1999, 1995, 1992, 1991, 1986, 1983, 1981, 1980, 1974, 1973, 1972, 1970, 1967, 1962, 1959, 1955, 1954, 1951, 1949, 1941, 1935, 1930
1781 87TH	2020, 2017, 2014, 2010, 2005, 2002, 2000, 1999, 1995, 1992, 1991, 1986, 1983, 1981, 1980, 1974, 1973, 1972, 1970, 1967, 1962, 1961, 1959, 1954, 1951, 1949, 1941, 1935, 1930
1781 87TH ST	2020, 2017, 2014, 2010, 2005, 2002, 2000, 1999, 1995, 1992, 1991, 1986, 1983, 1981, 1980, 1974, 1973, 1972, 1970, 1967, 1962, 1961, 1959, 1955, 1954, 1951, 1949, 1935, 1930
1781 87TH ST	2020, 2017, 2014, 2010, 2005, 2002, 2000, 1999, 1995, 1992, 1991, 1986, 1983, 1981, 1980, 1974, 1973, 1972, 1970, 1967, 1962, 1961, 1959, 1955, 1954, 1949, 1941, 1935, 1930
1781 87TH ST	2020, 2017, 2014, 2010, 2005, 2002, 2000, 1999, 1995, 1992, 1991, 1986, 1983, 1981, 1980, 1974, 1973, 1972, 1970, 1967, 1962, 1961, 1959, 1955, 1954, 1951, 1949, 1941, 1930
1781 87TH ST	2020, 2017, 2014, 2010, 2005, 2002, 2000, 1999, 1995, 1992, 1991, 1986, 1983, 1981, 1980, 1974, 1973, 1972, 1970, 1967, 1962, 1961, 1959, 1955, 1954, 1951, 1949, 1941, 1935

FINDINGS

Address Researched	Address Not Identified in Research Source
1781 87TH ST	2020, 2017, 2014, 2010, 2005, 2002, 2000, 1999, 1995, 1992, 1991, 1986, 1983, 1981, 1980, 1973, 1972, 1970, 1967, 1962, 1961, 1959, 1955, 1954, 1951, 1949, 1941, 1935, 1930
1781 87TH ST	2020, 2017, 2014, 2010, 2005, 2002, 2000, 1999, 1995, 1992, 1991, 1986, 1983, 1981, 1980, 1974, 1973, 1972, 1967, 1962, 1961, 1959, 1955, 1954, 1951, 1949, 1941, 1935, 1930
1781 89TH	2020, 2017, 2014, 2010, 2005, 2002, 2000, 1999, 1995, 1992, 1991, 1986, 1983, 1981, 1980, 1974, 1973, 1972, 1970, 1967, 1962, 1959, 1955, 1954, 1951, 1949, 1941, 1935, 1930
1781 89TH	2020, 2017, 2014, 2010, 2005, 2002, 2000, 1995, 1992, 1991, 1986, 1983, 1981, 1980, 1974, 1973, 1972, 1970, 1967, 1962, 1961, 1959, 1955, 1954, 1951, 1949, 1941, 1935, 1930
1781 89TH	2020, 2017, 2014, 2010, 2005, 2000, 1999, 1995, 1992, 1991, 1986, 1983, 1981, 1980, 1974, 1973, 1972, 1970, 1967, 1962, 1961, 1959, 1955, 1954, 1951, 1949, 1941, 1935, 1930
1781 89TH	2020, 2017, 2014, 2010, 2005, 2002, 2000, 1999, 1995, 1992, 1991, 1986, 1983, 1981, 1980, 1974, 1973, 1972, 1970, 1967, 1962, 1961, 1959, 1954, 1951, 1949, 1941, 1935, 1930
1781 89TH ST	2020, 2017, 2014, 2010, 2005, 2002, 2000, 1999, 1995, 1992, 1991, 1986, 1983, 1981, 1980, 1974, 1973, 1972, 1970, 1967, 1962, 1961, 1959, 1955, 1954, 1949, 1941, 1935, 1930
1781 89TH ST	2020, 2017, 2014, 2010, 2005, 2002, 2000, 1999, 1995, 1992, 1991, 1986, 1983, 1981, 1980, 1974, 1973, 1972, 1970, 1967, 1962, 1961, 1959, 1955, 1954, 1951, 1949, 1935, 1930
1781 89TH ST	2020, 2017, 2014, 2010, 2005, 2002, 2000, 1999, 1995, 1992, 1991, 1986, 1983, 1981, 1980, 1974, 1973, 1972, 1970, 1967, 1962, 1961, 1959, 1955, 1954, 1951, 1949, 1941, 1930
1781 89TH ST	2020, 2017, 2014, 2010, 2005, 2002, 2000, 1999, 1995, 1992, 1991, 1986, 1983, 1981, 1980, 1974, 1973, 1972, 1970, 1967, 1962, 1961, 1959, 1955, 1954, 1951, 1949, 1941, 1935
1781 89TH ST	2020, 2017, 2014, 2010, 2005, 2002, 2000, 1999, 1995, 1992, 1991, 1986, 1983, 1981, 1980, 1974, 1973, 1972, 1967, 1962, 1961, 1959, 1955, 1954, 1951, 1949, 1941, 1935, 1930
1781 89TH ST	2020, 2017, 2014, 2010, 2005, 2002, 2000, 1999, 1995, 1992, 1991, 1986, 1983, 1981, 1980, 1973, 1972, 1970, 1967, 1962, 1961, 1959, 1955, 1954, 1951, 1949, 1941, 1935, 1930
1781 90TH	2020, 2017, 2014, 2010, 2005, 2002, 2000, 1999, 1995, 1992, 1991, 1986, 1983, 1981, 1980, 1974, 1973, 1972, 1970, 1967, 1962, 1959, 1955, 1954, 1951, 1949, 1941, 1935, 1930
1781 90TH	2020, 2017, 2014, 2010, 2005, 2002, 2000, 1999, 1995, 1992, 1991, 1986, 1983, 1981, 1980, 1974, 1973, 1972, 1970, 1967, 1962, 1961, 1959, 1954, 1951, 1949, 1941, 1935, 1930
1781 90TH	2020, 2017, 2014, 2010, 2005, 2000, 1999, 1995, 1992, 1991, 1986, 1983, 1981, 1980, 1974, 1973, 1972, 1970, 1967, 1962, 1961, 1959, 1955, 1954, 1951, 1949, 1941, 1935, 1930
1781 90TH	2020, 2017, 2014, 2010, 2005, 2002, 2000, 1995, 1992, 1991, 1986, 1983, 1981, 1980, 1974, 1973, 1972, 1970, 1967, 1962, 1961, 1959, 1955, 1954, 1951, 1949, 1941, 1935, 1930

FINDINGS

Address Researched	Address Not Identified in Research Source
1781 90TH ST	2020, 2017, 2014, 2010, 2005, 2002, 2000, 1999, 1995, 1992, 1991, 1986, 1983, 1981, 1980, 1973, 1972, 1970, 1967, 1962, 1961, 1959, 1955, 1954, 1951, 1949, 1941, 1935, 1930
1781 90TH ST	2020, 2017, 2014, 2010, 2005, 2002, 2000, 1999, 1995, 1992, 1991, 1986, 1983, 1981, 1980, 1974, 1973, 1972, 1967, 1962, 1961, 1959, 1955, 1954, 1951, 1949, 1941, 1935, 1930
1781 90TH ST	2020, 2017, 2014, 2010, 2005, 2002, 2000, 1999, 1995, 1992, 1991, 1986, 1983, 1981, 1980, 1974, 1973, 1972, 1970, 1967, 1962, 1961, 1959, 1955, 1954, 1951, 1949, 1941, 1935
1781 90TH ST	2020, 2017, 2014, 2010, 2005, 2002, 2000, 1999, 1995, 1992, 1991, 1986, 1983, 1981, 1980, 1974, 1973, 1972, 1970, 1967, 1962, 1961, 1959, 1955, 1954, 1951, 1949, 1941, 1930
1781 90TH ST	2020, 2017, 2014, 2010, 2005, 2002, 2000, 1999, 1995, 1992, 1991, 1986, 1983, 1981, 1980, 1974, 1973, 1972, 1970, 1967, 1962, 1961, 1959, 1955, 1954, 1951, 1949, 1935, 1930
1781 90TH ST	2020, 2017, 2014, 2010, 2005, 2002, 2000, 1999, 1995, 1992, 1991, 1986, 1983, 1981, 1980, 1974, 1973, 1972, 1970, 1967, 1962, 1961, 1959, 1955, 1954, 1949, 1941, 1935, 1930
1781 E 87TH ST	2020, 2017, 2010, 2005, 2002, 2000, 1999, 1995, 1992, 1991, 1986, 1983, 1981, 1980, 1974, 1973, 1972, 1970, 1967, 1962, 1961, 1959, 1955, 1954, 1951, 1949, 1941, 1935, 1930
1781 E 87TH ST	2017, 2014, 2010, 2005, 2002, 2000, 1999, 1995, 1992, 1991, 1986, 1983, 1981, 1980, 1974, 1973, 1972, 1970, 1967, 1962, 1961, 1959, 1955, 1954, 1951, 1949, 1941, 1935, 1930
1781 E 89TH ST	2020, 2017, 2014, 2005, 2002, 2000, 1999, 1995, 1992, 1991, 1986, 1983, 1981, 1980, 1974, 1973, 1972, 1970, 1967, 1962, 1961, 1959, 1955, 1954, 1951, 1949, 1941, 1935, 1930
1781 E 89TH ST	2020, 2017, 2014, 2010, 2005, 2002, 1999, 1995, 1992, 1991, 1986, 1983, 1981, 1980, 1974, 1973, 1972, 1970, 1967, 1962, 1961, 1959, 1955, 1954, 1951, 1949, 1941, 1935, 1930
1781 E 89TH ST	2020, 2017, 2014, 2010, 2002, 2000, 1999, 1995, 1992, 1991, 1986, 1983, 1981, 1980, 1974, 1973, 1972, 1970, 1967, 1962, 1961, 1959, 1955, 1954, 1951, 1949, 1941, 1935, 1930
1781 E 89TH ST	2020, 2017, 2014, 2010, 2005, 2002, 2000, 1999, 1992, 1991, 1986, 1983, 1981, 1980, 1974, 1973, 1972, 1970, 1967, 1962, 1961, 1959, 1955, 1954, 1951, 1949, 1941, 1935, 1930
1781 E 90TH ST	2020, 2017, 2014, 2010, 2005, 2002, 2000, 1999, 1992, 1991, 1986, 1983, 1981, 1980, 1974, 1973, 1972, 1970, 1967, 1962, 1961, 1959, 1955, 1954, 1951, 1949, 1941, 1935, 1930
1782 87TH	2020, 2017, 2014, 2010, 2005, 2002, 2000, 1995, 1992, 1991, 1986, 1983, 1981, 1980, 1974, 1973, 1972, 1970, 1967, 1962, 1961, 1959, 1955, 1954, 1951, 1949, 1941, 1935, 1930
1782 87TH	2020, 2017, 2014, 2010, 2005, 2000, 1999, 1995, 1992, 1991, 1986, 1983, 1981, 1980, 1974, 1973, 1972, 1970, 1967, 1962, 1961, 1959, 1955, 1954, 1951, 1949, 1941, 1935, 1930
1782 87TH	2020, 2017, 2014, 2010, 2005, 2002, 2000, 1999, 1995, 1992, 1991, 1986, 1983, 1981, 1980, 1974, 1973, 1972, 1970, 1967, 1962, 1959, 1955, 1954, 1951, 1949, 1941, 1935, 1930

FINDINGS

Address Researched	Address Not Identified in Research Source
1782 87TH	2020, 2017, 2014, 2010, 2005, 2002, 2000, 1999, 1995, 1992, 1991, 1986, 1983, 1981, 1980, 1974, 1973, 1972, 1970, 1967, 1962, 1961, 1959, 1954, 1951, 1949, 1941, 1935, 1930
1782 87TH ST	2020, 2017, 2014, 2010, 2005, 2002, 2000, 1999, 1995, 1992, 1991, 1986, 1983, 1981, 1980, 1974, 1973, 1972, 1970, 1967, 1962, 1961, 1959, 1955, 1954, 1949, 1941, 1935, 1930
1782 87TH ST	2020, 2017, 2014, 2010, 2005, 2002, 2000, 1999, 1995, 1992, 1991, 1986, 1983, 1981, 1980, 1974, 1973, 1972, 1970, 1967, 1962, 1961, 1959, 1955, 1954, 1951, 1949, 1935, 1930
1782 87TH ST	2020, 2017, 2014, 2010, 2005, 2002, 2000, 1999, 1995, 1992, 1991, 1986, 1983, 1981, 1980, 1974, 1973, 1972, 1970, 1967, 1962, 1961, 1959, 1955, 1954, 1951, 1949, 1941, 1930
1782 87TH ST	2020, 2017, 2014, 2010, 2005, 2002, 2000, 1999, 1995, 1992, 1991, 1986, 1983, 1981, 1980, 1974, 1973, 1972, 1970, 1967, 1962, 1961, 1959, 1955, 1954, 1951, 1949, 1941, 1935
1782 87TH ST	2020, 2017, 2014, 2010, 2005, 2002, 2000, 1999, 1995, 1992, 1991, 1986, 1983, 1981, 1980, 1973, 1972, 1970, 1967, 1962, 1961, 1959, 1955, 1954, 1951, 1949, 1941, 1935, 1930
1782 87TH ST	2020, 2017, 2014, 2010, 2005, 2002, 2000, 1999, 1995, 1992, 1991, 1986, 1983, 1981, 1980, 1974, 1973, 1972, 1967, 1962, 1961, 1959, 1955, 1954, 1951, 1949, 1941, 1935, 1930
1782 87TH ST	2020, 2017, 2014, 2010, 2005, 2002, 2000, 1999, 1995, 1992, 1991, 1986, 1983, 1980, 1974, 1973, 1972, 1970, 1967, 1962, 1961, 1959, 1955, 1954, 1951, 1949, 1941, 1935, 1930
1782 90TH	2020, 2017, 2014, 2010, 2005, 2002, 2000, 1995, 1992, 1991, 1986, 1983, 1981, 1980, 1974, 1973, 1972, 1970, 1967, 1962, 1961, 1959, 1955, 1954, 1951, 1949, 1941, 1935, 1930
1782 90TH	2020, 2017, 2014, 2010, 2005, 2000, 1999, 1995, 1992, 1991, 1986, 1983, 1981, 1980, 1974, 1973, 1972, 1970, 1967, 1962, 1961, 1959, 1955, 1954, 1951, 1949, 1941, 1935, 1930
1782 90TH	2020, 2017, 2014, 2010, 2005, 2002, 2000, 1999, 1995, 1992, 1991, 1986, 1983, 1981, 1980, 1974, 1973, 1972, 1970, 1967, 1962, 1961, 1959, 1954, 1951, 1949, 1941, 1935, 1930
1782 90TH	2020, 2017, 2014, 2010, 2005, 2002, 2000, 1999, 1995, 1992, 1991, 1986, 1983, 1981, 1980, 1974, 1973, 1972, 1970, 1967, 1962, 1959, 1955, 1954, 1951, 1949, 1941, 1935, 1930
1782 90TH ST	2020, 2017, 2014, 2010, 2005, 2002, 2000, 1999, 1995, 1992, 1991, 1986, 1983, 1981, 1980, 1973, 1972, 1970, 1967, 1962, 1961, 1959, 1955, 1954, 1951, 1949, 1941, 1935, 1930
1782 90TH ST	2020, 2017, 2014, 2010, 2005, 2002, 2000, 1999, 1995, 1992, 1991, 1986, 1983, 1981, 1980, 1974, 1973, 1972, 1967, 1962, 1961, 1959, 1955, 1954, 1951, 1949, 1941, 1935, 1930
1782 90TH ST	2020, 2017, 2014, 2010, 2005, 2002, 2000, 1999, 1995, 1992, 1991, 1986, 1983, 1981, 1980, 1974, 1973, 1972, 1970, 1967, 1962, 1961, 1959, 1955, 1954, 1951, 1949, 1941, 1935
1782 90TH ST	2020, 2017, 2014, 2010, 2005, 2002, 2000, 1999, 1995, 1992, 1991, 1986, 1983, 1981, 1980, 1974, 1973, 1972, 1970, 1967, 1962, 1961, 1959, 1955, 1954, 1951, 1949, 1941, 1930

FINDINGS

Address Researched	Address Not Identified in Research Source
1782 90TH ST	2020, 2017, 2014, 2010, 2005, 2002, 2000, 1999, 1995, 1992, 1991, 1986, 1983, 1981, 1980, 1974, 1973, 1972, 1970, 1967, 1962, 1961, 1959, 1955, 1954, 1951, 1949, 1935, 1930
1782 90TH ST	2020, 2017, 2014, 2010, 2005, 2002, 2000, 1999, 1995, 1992, 1991, 1986, 1983, 1981, 1980, 1974, 1973, 1972, 1970, 1967, 1962, 1961, 1959, 1955, 1954, 1949, 1941, 1935, 1930
1782 E 87TH ST	2020, 2017, 2014, 2010, 2002, 2000, 1999, 1995, 1992, 1991, 1986, 1983, 1981, 1980, 1974, 1973, 1972, 1970, 1967, 1962, 1961, 1959, 1955, 1954, 1951, 1949, 1941, 1935, 1930
1782 E 87TH ST	2020, 2017, 2014, 2005, 2002, 2000, 1999, 1995, 1992, 1991, 1986, 1983, 1981, 1980, 1974, 1973, 1972, 1970, 1967, 1962, 1961, 1959, 1955, 1954, 1951, 1949, 1941, 1935, 1930
1782 E 87TH ST	2017, 2014, 2010, 2005, 2002, 2000, 1999, 1995, 1992, 1991, 1986, 1983, 1981, 1980, 1974, 1973, 1972, 1970, 1967, 1962, 1961, 1959, 1955, 1954, 1951, 1949, 1941, 1935, 1930
1782 E 87TH ST	2020, 2014, 2010, 2005, 2002, 2000, 1999, 1995, 1992, 1991, 1986, 1983, 1981, 1980, 1974, 1973, 1972, 1970, 1967, 1962, 1961, 1959, 1955, 1954, 1951, 1949, 1941, 1935, 1930
1782 E 87TH ST	2020, 2017, 2010, 2005, 2002, 2000, 1999, 1995, 1992, 1991, 1986, 1983, 1981, 1980, 1974, 1973, 1972, 1970, 1967, 1962, 1961, 1959, 1955, 1954, 1951, 1949, 1941, 1935, 1930
1782 E 87TH ST	2020, 2017, 2014, 2010, 2005, 2002, 2000, 1999, 1992, 1991, 1986, 1983, 1981, 1980, 1974, 1973, 1972, 1970, 1967, 1962, 1961, 1959, 1955, 1954, 1951, 1949, 1941, 1935, 1930
1782 E 87TH ST	2020, 2017, 2014, 2010, 2005, 2002, 1999, 1995, 1992, 1991, 1986, 1983, 1981, 1980, 1974, 1973, 1972, 1970, 1967, 1962, 1961, 1959, 1955, 1954, 1951, 1949, 1941, 1935, 1930
1782 E 90TH ST	2020, 2017, 2014, 2010, 2005, 2002, 2000, 1999, 1995, 1991, 1986, 1983, 1981, 1980, 1974, 1973, 1972, 1970, 1967, 1962, 1961, 1959, 1955, 1954, 1951, 1949, 1941, 1935, 1930
1782 E 90TH ST	2020, 2017, 2014, 2010, 2005, 2002, 1999, 1995, 1992, 1991, 1986, 1983, 1981, 1980, 1974, 1973, 1972, 1970, 1967, 1962, 1961, 1959, 1955, 1954, 1951, 1949, 1941, 1935, 1930
1782 E 90TH ST	2020, 2017, 2014, 2010, 2005, 2002, 2000, 1999, 1992, 1991, 1986, 1983, 1981, 1980, 1974, 1973, 1972, 1970, 1967, 1962, 1961, 1959, 1955, 1954, 1951, 1949, 1941, 1935, 1930
1785 87TH	2020, 2017, 2014, 2010, 2005, 2002, 2000, 1995, 1992, 1991, 1986, 1983, 1981, 1980, 1974, 1973, 1972, 1970, 1967, 1962, 1961, 1959, 1955, 1954, 1951, 1949, 1941, 1935, 1930
1785 87TH	2020, 2017, 2014, 2010, 2005, 2000, 1999, 1995, 1992, 1991, 1986, 1983, 1981, 1980, 1974, 1973, 1972, 1970, 1967, 1962, 1961, 1959, 1955, 1954, 1951, 1949, 1941, 1935, 1930
1785 87TH	2020, 2017, 2014, 2010, 2005, 2002, 2000, 1999, 1995, 1992, 1991, 1986, 1983, 1981, 1980, 1974, 1973, 1972, 1970, 1967, 1962, 1959, 1955, 1954, 1951, 1949, 1941, 1935, 1930
1785 87TH	2020, 2017, 2014, 2010, 2005, 2002, 2000, 1999, 1995, 1992, 1991, 1986, 1983, 1981, 1980, 1974, 1973, 1972, 1970, 1967, 1962, 1961, 1959, 1954, 1951, 1949, 1941, 1935, 1930

FINDINGS

Address Researched	Address Not Identified in Research Source
1785 87TH ST	2020, 2017, 2014, 2010, 2005, 2002, 2000, 1999, 1995, 1992, 1991, 1986, 1983, 1981, 1980, 1974, 1973, 1972, 1970, 1967, 1962, 1961, 1959, 1955, 1954, 1951, 1949, 1935, 1930
1785 87TH ST	2020, 2017, 2014, 2010, 2005, 2002, 2000, 1999, 1995, 1992, 1991, 1986, 1983, 1981, 1980, 1974, 1973, 1972, 1970, 1967, 1962, 1961, 1959, 1955, 1954, 1949, 1941, 1935, 1930
1785 87TH ST	2020, 2017, 2014, 2010, 2005, 2002, 2000, 1999, 1995, 1992, 1991, 1986, 1983, 1981, 1980, 1974, 1973, 1972, 1970, 1967, 1962, 1961, 1959, 1955, 1954, 1951, 1949, 1941, 1930
1785 87TH ST	2020, 2017, 2014, 2010, 2005, 2002, 2000, 1999, 1995, 1992, 1991, 1986, 1983, 1981, 1980, 1974, 1973, 1972, 1970, 1967, 1962, 1961, 1959, 1955, 1954, 1951, 1949, 1941, 1935
1785 87TH ST	2020, 2017, 2014, 2010, 2005, 2002, 2000, 1999, 1995, 1992, 1991, 1986, 1983, 1981, 1980, 1974, 1973, 1972, 1967, 1962, 1961, 1959, 1955, 1954, 1951, 1949, 1941, 1935, 1930
1785 87TH ST	2020, 2017, 2014, 2010, 2005, 2002, 2000, 1999, 1995, 1992, 1991, 1986, 1983, 1981, 1980, 1973, 1972, 1970, 1967, 1962, 1961, 1959, 1955, 1954, 1951, 1949, 1941, 1935, 1930
1785 88TH ST	2020, 2017, 2014, 2010, 2005, 2002, 2000, 1999, 1995, 1992, 1991, 1983, 1981, 1980, 1974, 1973, 1972, 1970, 1967, 1962, 1961, 1959, 1955, 1954, 1951, 1949, 1941, 1935, 1930
1785 89TH	2020, 2017, 2014, 2010, 2005, 2002, 2000, 1999, 1995, 1992, 1991, 1986, 1983, 1981, 1980, 1974, 1973, 1972, 1970, 1967, 1962, 1959, 1955, 1954, 1951, 1949, 1941, 1935, 1930
1785 89TH	2020, 2017, 2014, 2010, 2005, 2002, 2000, 1999, 1995, 1992, 1991, 1986, 1983, 1981, 1980, 1974, 1973, 1972, 1970, 1967, 1962, 1961, 1959, 1954, 1951, 1949, 1941, 1935, 1930
1785 89TH ST	2020, 2017, 2014, 2010, 2005, 2002, 2000, 1999, 1995, 1992, 1991, 1986, 1983, 1981, 1980, 1974, 1973, 1972, 1970, 1967, 1962, 1961, 1959, 1955, 1954, 1949, 1941, 1935, 1930
1785 89TH ST	2020, 2017, 2014, 2010, 2005, 2002, 2000, 1999, 1995, 1992, 1991, 1986, 1983, 1981, 1980, 1974, 1973, 1972, 1970, 1967, 1962, 1961, 1959, 1955, 1954, 1951, 1949, 1935, 1930
1785 89TH ST	2020, 2017, 2014, 2010, 2005, 2002, 2000, 1999, 1995, 1992, 1991, 1986, 1983, 1981, 1980, 1974, 1973, 1972, 1970, 1967, 1962, 1961, 1959, 1955, 1954, 1951, 1949, 1941, 1930
1785 89TH ST	2020, 2017, 2014, 2010, 2005, 2002, 2000, 1999, 1995, 1992, 1991, 1986, 1983, 1981, 1980, 1974, 1973, 1972, 1970, 1967, 1962, 1961, 1959, 1955, 1954, 1951, 1949, 1941, 1935
1785 89TH ST	2020, 2017, 2014, 2010, 2005, 2002, 2000, 1999, 1995, 1992, 1991, 1986, 1983, 1981, 1980, 1974, 1973, 1972, 1967, 1962, 1961, 1959, 1955, 1954, 1951, 1949, 1941, 1935, 1930
1785 89TH ST	2020, 2017, 2014, 2010, 2005, 2002, 2000, 1999, 1995, 1992, 1991, 1986, 1983, 1981, 1980, 1973, 1972, 1970, 1967, 1962, 1961, 1959, 1955, 1954, 1951, 1949, 1941, 1935, 1930
1785 90TH	2020, 2017, 2014, 2010, 2005, 2002, 2000, 1999, 1995, 1992, 1991, 1986, 1983, 1981, 1980, 1974, 1973, 1972, 1970, 1967, 1962, 1959, 1955, 1954, 1951, 1949, 1941, 1935, 1930

FINDINGS

Address Researched	Address Not Identified in Research Source
1785 90TH	2020, 2017, 2014, 2010, 2005, 2002, 2000, 1999, 1995, 1992, 1991, 1986, 1983, 1981, 1980, 1974, 1973, 1972, 1970, 1967, 1962, 1961, 1959, 1954, 1951, 1949, 1941, 1935, 1930
1785 90TH	2020, 2017, 2014, 2010, 2005, 2000, 1999, 1995, 1992, 1991, 1986, 1983, 1981, 1980, 1974, 1973, 1972, 1970, 1967, 1962, 1961, 1959, 1955, 1954, 1951, 1949, 1941, 1935, 1930
1785 90TH ST	2020, 2017, 2014, 2010, 2005, 2002, 2000, 1999, 1995, 1992, 1991, 1986, 1983, 1981, 1980, 1973, 1972, 1970, 1967, 1962, 1961, 1959, 1955, 1954, 1951, 1949, 1941, 1935, 1930
1785 90TH ST	2020, 2017, 2014, 2010, 2005, 2002, 2000, 1999, 1995, 1992, 1991, 1986, 1983, 1981, 1980, 1974, 1973, 1972, 1967, 1962, 1961, 1959, 1955, 1954, 1951, 1949, 1941, 1935, 1930
1785 90TH ST	2020, 2017, 2014, 2010, 2005, 2002, 2000, 1999, 1995, 1992, 1991, 1986, 1983, 1981, 1980, 1974, 1973, 1972, 1970, 1967, 1962, 1961, 1959, 1955, 1954, 1951, 1949, 1941, 1935
1785 90TH ST	2020, 2017, 2014, 2010, 2005, 2002, 2000, 1999, 1995, 1992, 1991, 1986, 1983, 1981, 1980, 1974, 1973, 1972, 1970, 1967, 1962, 1961, 1959, 1955, 1954, 1951, 1949, 1941, 1930
1785 90TH ST	2020, 2017, 2014, 2010, 2005, 2002, 2000, 1999, 1995, 1992, 1991, 1986, 1983, 1981, 1980, 1974, 1973, 1972, 1970, 1967, 1962, 1961, 1959, 1955, 1954, 1951, 1949, 1935, 1930
1785 90TH ST	2020, 2017, 2014, 2010, 2005, 2002, 2000, 1999, 1995, 1992, 1991, 1986, 1983, 1981, 1980, 1974, 1973, 1972, 1970, 1967, 1962, 1961, 1959, 1955, 1954, 1949, 1941, 1935, 1930
1786 87TH	2020, 2017, 2014, 2010, 2005, 2002, 2000, 1999, 1995, 1992, 1991, 1986, 1983, 1981, 1980, 1974, 1973, 1972, 1970, 1967, 1962, 1961, 1959, 1954, 1951, 1949, 1941, 1935, 1930
1786 87TH	2020, 2017, 2014, 2010, 2005, 2002, 2000, 1999, 1995, 1992, 1991, 1986, 1983, 1981, 1980, 1974, 1973, 1972, 1970, 1967, 1962, 1959, 1955, 1954, 1951, 1949, 1941, 1935, 1930
1786 87TH	2020, 2017, 2014, 2010, 2005, 2000, 1999, 1995, 1992, 1991, 1986, 1983, 1981, 1980, 1974, 1973, 1972, 1970, 1967, 1962, 1961, 1959, 1955, 1954, 1951, 1949, 1941, 1935, 1930
1786 87TH	2020, 2017, 2014, 2010, 2005, 2002, 2000, 1995, 1992, 1991, 1986, 1983, 1981, 1980, 1974, 1973, 1972, 1970, 1967, 1962, 1961, 1959, 1955, 1954, 1951, 1949, 1941, 1935, 1930
1786 87TH ST	2020, 2017, 2014, 2010, 2005, 2002, 2000, 1999, 1995, 1992, 1991, 1986, 1983, 1981, 1980, 1973, 1972, 1970, 1967, 1962, 1961, 1959, 1955, 1954, 1951, 1949, 1941, 1935, 1930
1786 87TH ST	2020, 2017, 2014, 2010, 2005, 2002, 2000, 1999, 1995, 1992, 1991, 1986, 1983, 1981, 1980, 1974, 1973, 1972, 1967, 1962, 1961, 1959, 1955, 1954, 1951, 1949, 1941, 1935, 1930
1786 87TH ST	2020, 2017, 2014, 2010, 2005, 2002, 2000, 1999, 1995, 1992, 1991, 1986, 1983, 1981, 1980, 1974, 1973, 1972, 1970, 1967, 1962, 1961, 1959, 1955, 1954, 1949, 1941, 1935, 1930
1786 87TH ST	2020, 2017, 2014, 2010, 2005, 2002, 2000, 1999, 1995, 1992, 1991, 1986, 1983, 1981, 1980, 1974, 1973, 1972, 1970, 1967, 1962, 1961, 1959, 1955, 1954, 1951, 1949, 1935, 1930

FINDINGS

Address Researched	Address Not Identified in Research Source
1786 87TH ST	2020, 2017, 2014, 2010, 2005, 2002, 2000, 1999, 1995, 1992, 1991, 1986, 1983, 1981, 1980, 1974, 1973, 1972, 1970, 1967, 1962, 1961, 1959, 1955, 1954, 1951, 1949, 1941, 1930
1786 87TH ST	2020, 2017, 2014, 2010, 2005, 2002, 2000, 1999, 1995, 1992, 1991, 1986, 1983, 1981, 1980, 1974, 1973, 1972, 1970, 1967, 1962, 1961, 1959, 1955, 1954, 1951, 1949, 1941, 1935
1786 89TH	2020, 2017, 2014, 2010, 2005, 2002, 2000, 1999, 1995, 1992, 1991, 1986, 1983, 1981, 1980, 1974, 1973, 1972, 1970, 1967, 1962, 1961, 1959, 1954, 1951, 1949, 1941, 1935, 1930
1786 89TH	2020, 2017, 2014, 2010, 2005, 2002, 2000, 1999, 1995, 1992, 1991, 1986, 1983, 1981, 1980, 1974, 1973, 1972, 1970, 1967, 1962, 1959, 1955, 1954, 1951, 1949, 1941, 1935, 1930
1786 89TH ST	2020, 2017, 2014, 2010, 2005, 2002, 2000, 1999, 1995, 1992, 1991, 1986, 1983, 1981, 1980, 1974, 1973, 1972, 1967, 1962, 1961, 1959, 1955, 1954, 1951, 1949, 1941, 1935, 1930
1786 89TH ST	2020, 2017, 2014, 2010, 2005, 2002, 2000, 1999, 1995, 1992, 1991, 1986, 1983, 1981, 1980, 1973, 1972, 1970, 1967, 1962, 1961, 1959, 1955, 1954, 1951, 1949, 1941, 1935, 1930
1786 89TH ST	2020, 2017, 2014, 2010, 2005, 2002, 2000, 1999, 1995, 1992, 1991, 1986, 1983, 1981, 1980, 1974, 1973, 1972, 1970, 1967, 1962, 1961, 1959, 1955, 1954, 1949, 1941, 1935, 1930
1786 89TH ST	2020, 2017, 2014, 2010, 2005, 2002, 2000, 1999, 1995, 1992, 1991, 1986, 1983, 1981, 1980, 1974, 1973, 1972, 1970, 1967, 1962, 1961, 1959, 1955, 1954, 1951, 1949, 1935, 1930
1786 89TH ST	2020, 2017, 2014, 2010, 2005, 2002, 2000, 1999, 1995, 1992, 1991, 1986, 1983, 1981, 1980, 1974, 1973, 1972, 1970, 1967, 1962, 1961, 1959, 1955, 1954, 1951, 1949, 1941, 1930
1786 89TH ST	2020, 2017, 2014, 2010, 2005, 2002, 2000, 1999, 1995, 1992, 1991, 1986, 1983, 1981, 1980, 1974, 1973, 1972, 1970, 1967, 1962, 1961, 1959, 1955, 1954, 1951, 1949, 1941, 1935
1786 90TH	2020, 2017, 2014, 2010, 2005, 2002, 2000, 1999, 1995, 1992, 1991, 1986, 1983, 1981, 1980, 1974, 1973, 1972, 1970, 1967, 1962, 1959, 1955, 1954, 1951, 1949, 1941, 1935, 1930
1786 90TH	2020, 2017, 2014, 2010, 2005, 2002, 2000, 1995, 1992, 1991, 1986, 1983, 1981, 1980, 1974, 1973, 1972, 1970, 1967, 1962, 1961, 1959, 1955, 1954, 1951, 1949, 1941, 1935, 1930
1786 90TH	2020, 2017, 2014, 2010, 2005, 2000, 1999, 1995, 1992, 1991, 1986, 1983, 1981, 1980, 1974, 1973, 1972, 1970, 1967, 1962, 1961, 1959, 1955, 1954, 1951, 1949, 1941, 1935, 1930
1787 87TH	2020, 2017, 2014, 2010, 2005, 2000, 1999, 1995, 1992, 1991, 1986, 1983, 1981, 1980, 1974, 1973, 1972, 1970, 1967, 1962, 1961, 1959, 1955, 1954, 1951, 1949, 1941, 1935, 1930
1787 87TH	2020, 2017, 2014, 2010, 2005, 2002, 2000, 1995, 1992, 1991, 1986, 1983, 1981, 1980, 1974, 1973, 1972, 1970, 1967, 1962, 1961, 1959, 1955, 1954, 1951, 1949, 1941, 1935, 1930
1787 87TH	2020, 2017, 2014, 2010, 2005, 2002, 2000, 1999, 1995, 1992, 1991, 1986, 1983, 1981, 1980, 1974, 1973, 1972, 1970, 1967, 1962, 1959, 1955, 1954, 1951, 1949, 1941, 1935, 1930

FINDINGS

Address Researched	Address Not Identified in Research Source
1787 87TH	2020, 2017, 2014, 2010, 2005, 2002, 2000, 1999, 1995, 1992, 1991, 1986, 1983, 1981, 1980, 1974, 1973, 1972, 1970, 1967, 1962, 1961, 1959, 1954, 1951, 1949, 1941, 1935, 1930
1787 87TH ST	2020, 2017, 2014, 2010, 2005, 2002, 2000, 1999, 1995, 1992, 1991, 1986, 1983, 1981, 1980, 1974, 1973, 1972, 1970, 1967, 1962, 1961, 1959, 1955, 1954, 1951, 1949, 1935, 1930
1787 87TH ST	2020, 2017, 2014, 2010, 2005, 2002, 2000, 1999, 1995, 1992, 1991, 1986, 1983, 1981, 1980, 1974, 1973, 1972, 1970, 1967, 1962, 1961, 1959, 1955, 1954, 1949, 1941, 1935, 1930
1787 87TH ST	2020, 2017, 2014, 2010, 2005, 2002, 2000, 1999, 1995, 1992, 1991, 1986, 1983, 1981, 1980, 1974, 1973, 1972, 1970, 1967, 1962, 1961, 1959, 1955, 1954, 1951, 1949, 1941, 1930
1787 87TH ST	2020, 2017, 2014, 2010, 2005, 2002, 2000, 1999, 1995, 1992, 1991, 1986, 1983, 1981, 1980, 1974, 1973, 1972, 1970, 1967, 1962, 1961, 1959, 1955, 1954, 1951, 1949, 1941, 1935
1787 87TH ST	2020, 2017, 2014, 2010, 2005, 2002, 2000, 1999, 1995, 1992, 1991, 1986, 1983, 1981, 1980, 1973, 1972, 1970, 1967, 1962, 1961, 1959, 1955, 1954, 1951, 1949, 1941, 1935, 1930
1787 87TH ST	2020, 2017, 2014, 2010, 2005, 2002, 2000, 1999, 1995, 1992, 1991, 1986, 1983, 1981, 1980, 1974, 1973, 1972, 1967, 1962, 1961, 1959, 1955, 1954, 1951, 1949, 1941, 1935, 1930
1787 87TH ST	2020, 2017, 2014, 2010, 2005, 2002, 2000, 1999, 1995, 1992, 1991, 1983, 1981, 1980, 1974, 1973, 1972, 1970, 1967, 1962, 1961, 1959, 1955, 1954, 1951, 1949, 1941, 1935, 1930
1787 87TH ST	2020, 2017, 2014, 2010, 2005, 2002, 2000, 1999, 1995, 1992, 1986, 1983, 1981, 1980, 1974, 1973, 1972, 1970, 1967, 1962, 1961, 1959, 1955, 1954, 1951, 1949, 1941, 1935, 1930
1787 E 87TH ST	2020, 2017, 2014, 2010, 2005, 2002, 2000, 1999, 1995, 1991, 1986, 1983, 1981, 1980, 1974, 1973, 1972, 1970, 1967, 1962, 1961, 1959, 1955, 1954, 1951, 1949, 1941, 1935, 1930
1787 E 87TH ST	2020, 2017, 2014, 2010, 2005, 2002, 2000, 1999, 1992, 1991, 1986, 1983, 1981, 1980, 1974, 1973, 1972, 1970, 1967, 1962, 1961, 1959, 1955, 1954, 1951, 1949, 1941, 1935, 1930
1788 88TH PL	2020, 2017, 2014, 2010, 2005, 2002, 2000, 1999, 1995, 1992, 1991, 1986, 1983, 1981, 1980, 1974, 1973, 1972, 1970, 1967, 1962, 1961, 1959, 1955, 1954, 1951, 1949, 1941, 1930
1788 88TH PL	2020, 2017, 2014, 2010, 2005, 2002, 2000, 1999, 1995, 1992, 1991, 1986, 1983, 1981, 1980, 1974, 1973, 1972, 1970, 1967, 1962, 1961, 1959, 1955, 1954, 1949, 1941, 1935, 1930
1788 88TH PL	2020, 2017, 2014, 2010, 2005, 2002, 2000, 1999, 1995, 1992, 1991, 1986, 1983, 1981, 1980, 1974, 1973, 1972, 1970, 1967, 1962, 1961, 1959, 1955, 1954, 1951, 1949, 1935, 1930
1789 89TH	2020, 2017, 2014, 2010, 2005, 2002, 2000, 1999, 1995, 1992, 1991, 1986, 1983, 1981, 1980, 1974, 1973, 1972, 1970, 1967, 1962, 1961, 1959, 1954, 1951, 1949, 1941, 1935, 1930
1789 89TH	2020, 2017, 2014, 2010, 2005, 2002, 2000, 1999, 1995, 1992, 1991, 1986, 1983, 1981, 1980, 1974, 1973, 1972, 1970, 1967, 1962, 1959, 1955, 1954, 1951, 1949, 1941, 1935, 1930

FINDINGS

Address Researched	Address Not Identified in Research Source
1789 89TH ST	2020, 2017, 2014, 2010, 2005, 2002, 2000, 1999, 1995, 1992, 1991, 1986, 1983, 1981, 1980, 1974, 1973, 1972, 1967, 1962, 1961, 1959, 1955, 1954, 1951, 1949, 1941, 1935, 1930
1789 89TH ST	2020, 2017, 2014, 2010, 2005, 2002, 2000, 1999, 1995, 1992, 1991, 1986, 1983, 1981, 1980, 1973, 1972, 1970, 1967, 1962, 1961, 1959, 1955, 1954, 1951, 1949, 1941, 1935, 1930
1789 89TH ST	2020, 2017, 2014, 2010, 2005, 2002, 2000, 1999, 1995, 1992, 1991, 1986, 1983, 1981, 1980, 1974, 1973, 1972, 1970, 1967, 1962, 1961, 1959, 1955, 1954, 1949, 1941, 1935, 1930
1789 89TH ST	2020, 2017, 2014, 2010, 2005, 2002, 2000, 1999, 1995, 1992, 1991, 1986, 1983, 1981, 1980, 1974, 1973, 1972, 1970, 1967, 1962, 1961, 1959, 1955, 1954, 1951, 1949, 1935, 1930
1789 89TH ST	2020, 2017, 2014, 2010, 2005, 2002, 2000, 1999, 1995, 1992, 1991, 1986, 1983, 1981, 1980, 1974, 1973, 1972, 1970, 1967, 1962, 1961, 1959, 1955, 1954, 1951, 1949, 1941, 1930
1789 89TH ST	2020, 2017, 2014, 2010, 2005, 2002, 2000, 1999, 1995, 1992, 1991, 1986, 1983, 1981, 1980, 1974, 1973, 1972, 1970, 1967, 1962, 1961, 1959, 1955, 1954, 1951, 1949, 1941, 1935
1789 90TH	2020, 2017, 2014, 2010, 2005, 2002, 2000, 1999, 1995, 1992, 1991, 1986, 1983, 1981, 1980, 1974, 1973, 1972, 1970, 1967, 1962, 1959, 1955, 1954, 1951, 1949, 1941, 1935, 1930
1789 90TH	2020, 2017, 2014, 2010, 2005, 2002, 2000, 1999, 1995, 1992, 1991, 1986, 1983, 1981, 1980, 1974, 1973, 1972, 1970, 1967, 1962, 1961, 1959, 1954, 1951, 1949, 1941, 1935, 1930
1789 90TH	2020, 2017, 2014, 2010, 2005, 2002, 2000, 1995, 1992, 1991, 1986, 1983, 1981, 1980, 1974, 1973, 1972, 1970, 1967, 1962, 1961, 1959, 1955, 1954, 1951, 1949, 1941, 1935, 1930
1789 90TH	2020, 2017, 2014, 2010, 2005, 2000, 1999, 1995, 1992, 1991, 1986, 1983, 1981, 1980, 1974, 1973, 1972, 1970, 1967, 1962, 1961, 1959, 1955, 1954, 1951, 1949, 1941, 1935, 1930
1789 90TH ST	2020, 2017, 2014, 2010, 2005, 2002, 2000, 1999, 1995, 1992, 1991, 1983, 1981, 1980, 1974, 1973, 1972, 1970, 1967, 1962, 1961, 1959, 1955, 1954, 1951, 1949, 1941, 1935, 1930
1789 90TH ST	2020, 2017, 2014, 2010, 2005, 2002, 2000, 1999, 1995, 1992, 1991, 1986, 1983, 1981, 1980, 1973, 1972, 1970, 1967, 1962, 1961, 1959, 1955, 1954, 1951, 1949, 1941, 1935, 1930
1789 90TH ST	2020, 2017, 2014, 2010, 2005, 2002, 2000, 1999, 1995, 1992, 1991, 1986, 1983, 1981, 1980, 1974, 1973, 1972, 1970, 1967, 1962, 1961, 1959, 1955, 1954, 1951, 1949, 1941, 1935
1789 90TH ST	2020, 2017, 2014, 2010, 2005, 2002, 2000, 1999, 1995, 1992, 1991, 1986, 1983, 1981, 1980, 1974, 1973, 1972, 1970, 1967, 1962, 1961, 1959, 1955, 1954, 1951, 1949, 1941, 1930
1789 90TH ST	2020, 2017, 2014, 2010, 2005, 2002, 2000, 1999, 1995, 1992, 1991, 1986, 1983, 1981, 1980, 1974, 1973, 1972, 1970, 1967, 1962, 1961, 1959, 1955, 1954, 1951, 1949, 1935, 1930
1789 90TH ST	2020, 2017, 2014, 2010, 2005, 2002, 2000, 1999, 1995, 1992, 1991, 1986, 1983, 1981, 1980, 1974, 1973, 1972, 1970, 1967, 1962, 1961, 1959, 1955, 1954, 1949, 1941, 1935, 1930

FINDINGS

Address Researched	Address Not Identified in Research Source
1789 E 90TH ST	2020, 2017, 2014, 2010, 2005, 2002, 2000, 1999, 1995, 1991, 1986, 1983, 1981, 1980, 1974, 1973, 1972, 1970, 1967, 1962, 1961, 1959, 1955, 1954, 1951, 1949, 1941, 1935, 1930
1789 E 90TH ST	2017, 2014, 2010, 2005, 2002, 2000, 1999, 1995, 1992, 1991, 1986, 1983, 1981, 1980, 1974, 1973, 1972, 1970, 1967, 1962, 1961, 1959, 1955, 1954, 1951, 1949, 1941, 1935, 1930
1789 E 90TH ST	2020, 2017, 2010, 2005, 2002, 2000, 1999, 1995, 1992, 1991, 1986, 1983, 1981, 1980, 1974, 1973, 1972, 1970, 1967, 1962, 1961, 1959, 1955, 1954, 1951, 1949, 1941, 1935, 1930
1790 87TH	2020, 2017, 2014, 2010, 2005, 2000, 1999, 1995, 1992, 1991, 1986, 1983, 1981, 1980, 1974, 1973, 1972, 1970, 1967, 1962, 1961, 1959, 1955, 1954, 1951, 1949, 1941, 1935, 1930
1790 87TH	2020, 2017, 2014, 2010, 2005, 2002, 2000, 1999, 1995, 1992, 1991, 1986, 1983, 1981, 1980, 1974, 1973, 1972, 1970, 1967, 1962, 1959, 1955, 1954, 1951, 1949, 1941, 1935, 1930
1790 87TH	2020, 2017, 2014, 2010, 2005, 2002, 2000, 1999, 1995, 1992, 1991, 1986, 1983, 1981, 1980, 1974, 1973, 1972, 1970, 1967, 1962, 1961, 1959, 1954, 1951, 1949, 1941, 1935, 1930
1790 87TH ST	2020, 2017, 2014, 2010, 2005, 2002, 2000, 1999, 1995, 1992, 1991, 1986, 1983, 1981, 1980, 1974, 1973, 1972, 1970, 1967, 1962, 1961, 1959, 1955, 1954, 1949, 1941, 1935, 1930
1790 87TH ST	2020, 2017, 2014, 2010, 2005, 2002, 2000, 1999, 1995, 1992, 1991, 1986, 1983, 1981, 1980, 1974, 1973, 1972, 1970, 1967, 1962, 1961, 1959, 1955, 1954, 1951, 1949, 1935, 1930
1790 87TH ST	2020, 2017, 2014, 2010, 2005, 2002, 2000, 1999, 1995, 1992, 1991, 1986, 1983, 1981, 1980, 1974, 1973, 1972, 1970, 1967, 1962, 1961, 1959, 1955, 1954, 1951, 1949, 1941, 1930
1790 87TH ST	2020, 2017, 2014, 2010, 2005, 2002, 2000, 1999, 1995, 1992, 1991, 1986, 1983, 1981, 1980, 1974, 1973, 1972, 1970, 1967, 1962, 1961, 1959, 1955, 1954, 1951, 1949, 1941, 1935
1790 87TH ST	2020, 2017, 2014, 2010, 2005, 2002, 2000, 1999, 1995, 1992, 1991, 1986, 1983, 1981, 1980, 1973, 1972, 1970, 1967, 1962, 1961, 1959, 1955, 1954, 1951, 1949, 1941, 1935, 1930
1790 87TH ST	2020, 2017, 2014, 2010, 2005, 2002, 2000, 1999, 1995, 1992, 1991, 1986, 1983, 1981, 1980, 1974, 1973, 1972, 1967, 1962, 1961, 1959, 1955, 1954, 1951, 1949, 1941, 1935, 1930
1790 89TH	2020, 2017, 2014, 2010, 2005, 2002, 2000, 1999, 1995, 1992, 1991, 1986, 1983, 1981, 1980, 1974, 1973, 1972, 1970, 1967, 1962, 1959, 1955, 1954, 1951, 1949, 1941, 1935, 1930
1790 89TH	2020, 2017, 2014, 2010, 2005, 2002, 2000, 1999, 1995, 1992, 1991, 1986, 1983, 1981, 1980, 1974, 1973, 1972, 1970, 1967, 1962, 1961, 1959, 1954, 1951, 1949, 1941, 1935, 1930
1790 89TH ST	2020, 2017, 2014, 2010, 2005, 2002, 2000, 1999, 1995, 1992, 1991, 1986, 1983, 1981, 1980, 1974, 1973, 1972, 1970, 1967, 1962, 1961, 1959, 1955, 1954, 1949, 1941, 1935, 1930
1790 89TH ST	2020, 2017, 2014, 2010, 2005, 2002, 2000, 1999, 1995, 1992, 1991, 1986, 1983, 1981, 1980, 1974, 1973, 1972, 1970, 1967, 1962, 1961, 1959, 1955, 1954, 1951, 1949, 1935, 1930

FINDINGS

Address Researched	Address Not Identified in Research Source
1790 89TH ST	2020, 2017, 2014, 2010, 2005, 2002, 2000, 1999, 1995, 1992, 1991, 1986, 1983, 1981, 1980, 1974, 1973, 1972, 1970, 1967, 1962, 1961, 1959, 1955, 1954, 1951, 1949, 1941, 1930
1790 89TH ST	2020, 2017, 2014, 2010, 2005, 2002, 2000, 1999, 1995, 1992, 1991, 1986, 1983, 1981, 1980, 1974, 1973, 1972, 1970, 1967, 1962, 1961, 1959, 1955, 1954, 1951, 1949, 1941, 1935
1790 89TH ST	2020, 2017, 2014, 2010, 2005, 2002, 2000, 1999, 1995, 1992, 1991, 1986, 1983, 1981, 1980, 1974, 1973, 1972, 1967, 1962, 1961, 1959, 1955, 1954, 1951, 1949, 1941, 1935, 1930
1790 89TH ST	2020, 2017, 2014, 2010, 2005, 2002, 2000, 1999, 1995, 1992, 1991, 1986, 1983, 1981, 1980, 1973, 1972, 1970, 1967, 1962, 1961, 1959, 1955, 1954, 1951, 1949, 1941, 1935, 1930
1790 90TH	2020, 2017, 2014, 2010, 2005, 2002, 2000, 1999, 1995, 1992, 1991, 1986, 1983, 1981, 1980, 1974, 1973, 1972, 1970, 1967, 1962, 1961, 1959, 1954, 1951, 1949, 1941, 1935, 1930
1790 90TH	2020, 2017, 2014, 2010, 2005, 2002, 2000, 1999, 1995, 1992, 1991, 1986, 1983, 1981, 1980, 1974, 1973, 1972, 1970, 1967, 1962, 1959, 1955, 1954, 1951, 1949, 1941, 1935, 1930
1790 90TH	2020, 2017, 2014, 2010, 2005, 2000, 1999, 1995, 1992, 1991, 1986, 1983, 1981, 1980, 1974, 1973, 1972, 1970, 1967, 1962, 1961, 1959, 1955, 1954, 1951, 1949, 1941, 1935, 1930
1790 90TH	2020, 2017, 2014, 2010, 2005, 2002, 2000, 1995, 1992, 1991, 1986, 1983, 1981, 1980, 1974, 1973, 1972, 1970, 1967, 1962, 1961, 1959, 1955, 1954, 1951, 1949, 1941, 1935, 1930
1790 90TH ST	2020, 2017, 2014, 2010, 2005, 2002, 2000, 1999, 1995, 1992, 1991, 1986, 1983, 1981, 1980, 1973, 1972, 1970, 1967, 1962, 1961, 1959, 1955, 1954, 1951, 1949, 1941, 1935, 1930
1790 90TH ST	2020, 2017, 2014, 2010, 2005, 2002, 2000, 1999, 1995, 1992, 1991, 1986, 1983, 1981, 1980, 1974, 1973, 1972, 1967, 1962, 1961, 1959, 1955, 1954, 1951, 1949, 1941, 1930
1790 90TH ST	2020, 2017, 2014, 2010, 2005, 2002, 2000, 1999, 1995, 1992, 1991, 1986, 1983, 1981, 1980, 1974, 1973, 1972, 1970, 1967, 1962, 1961, 1959, 1955, 1954, 1951, 1949, 1941, 1935
1790 90TH ST	2020, 2017, 2014, 2010, 2005, 2002, 2000, 1999, 1995, 1992, 1991, 1986, 1983, 1981, 1980, 1974, 1973, 1972, 1970, 1967, 1962, 1961, 1959, 1955, 1954, 1951, 1949, 1941, 1930
1790 90TH ST	2020, 2017, 2014, 2010, 2005, 2002, 2000, 1999, 1995, 1992, 1991, 1986, 1983, 1981, 1980, 1974, 1973, 1972, 1970, 1967, 1962, 1961, 1959, 1955, 1954, 1951, 1949, 1935, 1930
1790 90TH ST	2020, 2017, 2014, 2010, 2005, 2002, 2000, 1999, 1995, 1992, 1991, 1986, 1983, 1981, 1980, 1974, 1973, 1972, 1967, 1962, 1961, 1959, 1955, 1954, 1949, 1941, 1935, 1930
1790 E 90TH ST	2020, 2017, 2014, 2010, 2005, 2002, 2000, 1999, 1992, 1991, 1986, 1983, 1981, 1980, 1974, 1973, 1972, 1970, 1967, 1962, 1961, 1959, 1955, 1954, 1951, 1949, 1941, 1935, 1930
1790 E 90TH ST	2020, 2017, 2014, 2010, 2005, 2002, 2000, 1999, 1995, 1991, 1986, 1983, 1981, 1980, 1974, 1973, 1972, 1970, 1967, 1962, 1961, 1959, 1955, 1954, 1951, 1949, 1941, 1935, 1930

FINDINGS

Address Researched	Address Not Identified in Research Source
1790 E 90TH ST	2020, 2017, 2014, 2010, 2002, 2000, 1999, 1995, 1992, 1991, 1986, 1983, 1981, 1980, 1974, 1973, 1972, 1970, 1967, 1962, 1961, 1959, 1955, 1954, 1951, 1949, 1941, 1935, 1930
1790 E 90TH ST	2020, 2017, 2014, 2005, 2002, 2000, 1999, 1995, 1992, 1991, 1986, 1983, 1981, 1980, 1974, 1973, 1972, 1970, 1967, 1962, 1961, 1959, 1955, 1954, 1951, 1949, 1941, 1935, 1930
1790 E 90TH ST	2020, 2017, 2010, 2005, 2002, 2000, 1999, 1995, 1992, 1991, 1986, 1983, 1981, 1980, 1974, 1973, 1972, 1970, 1967, 1962, 1961, 1959, 1955, 1954, 1951, 1949, 1941, 1935, 1930
1790 E 90TH ST	2020, 2014, 2010, 2005, 2002, 2000, 1999, 1995, 1992, 1991, 1986, 1983, 1981, 1980, 1974, 1973, 1972, 1970, 1967, 1962, 1961, 1959, 1955, 1954, 1951, 1949, 1941, 1935, 1930
1791 87TH	2020, 2017, 2014, 2010, 2005, 2000, 1999, 1995, 1992, 1991, 1986, 1983, 1981, 1980, 1974, 1973, 1972, 1970, 1967, 1962, 1961, 1959, 1955, 1954, 1951, 1949, 1941, 1935, 1930
1791 87TH	2020, 2017, 2014, 2010, 2005, 2002, 2000, 1995, 1992, 1991, 1986, 1983, 1981, 1980, 1974, 1973, 1972, 1970, 1967, 1962, 1961, 1959, 1955, 1954, 1951, 1949, 1941, 1935, 1930
1791 87TH	2020, 2017, 2014, 2010, 2005, 2002, 2000, 1999, 1995, 1992, 1991, 1986, 1983, 1981, 1980, 1974, 1973, 1972, 1970, 1967, 1962, 1959, 1955, 1954, 1951, 1949, 1941, 1935, 1930
1791 87TH	2020, 2017, 2014, 2010, 2005, 2002, 2000, 1999, 1995, 1992, 1991, 1986, 1983, 1981, 1980, 1974, 1973, 1972, 1970, 1967, 1962, 1961, 1959, 1954, 1951, 1949, 1941, 1935, 1930
1791 87TH ST	2020, 2017, 2014, 2010, 2005, 2002, 2000, 1999, 1995, 1992, 1991, 1986, 1983, 1981, 1980, 1974, 1973, 1972, 1970, 1967, 1962, 1961, 1959, 1955, 1954, 1951, 1949, 1935, 1930
1791 87TH ST	2020, 2017, 2014, 2010, 2005, 2002, 2000, 1999, 1995, 1992, 1991, 1986, 1983, 1981, 1980, 1974, 1973, 1972, 1970, 1967, 1962, 1961, 1959, 1955, 1954, 1949, 1941, 1935, 1930
1791 87TH ST	2020, 2017, 2014, 2010, 2005, 2002, 2000, 1999, 1995, 1992, 1991, 1986, 1983, 1981, 1980, 1974, 1973, 1972, 1970, 1967, 1962, 1961, 1959, 1955, 1954, 1951, 1949, 1941, 1930
1791 87TH ST	2020, 2017, 2014, 2010, 2005, 2002, 2000, 1999, 1995, 1992, 1991, 1986, 1983, 1981, 1980, 1974, 1973, 1972, 1970, 1967, 1962, 1961, 1959, 1955, 1954, 1951, 1949, 1941, 1935
1791 87TH ST	2020, 2017, 2014, 2010, 2005, 2002, 2000, 1999, 1995, 1992, 1991, 1986, 1983, 1981, 1980, 1973, 1972, 1970, 1967, 1962, 1961, 1959, 1955, 1954, 1951, 1949, 1941, 1935, 1930
1791 87TH ST	2020, 2017, 2014, 2010, 2005, 2002, 2000, 1999, 1995, 1992, 1991, 1986, 1983, 1981, 1980, 1974, 1973, 1972, 1967, 1962, 1961, 1959, 1955, 1954, 1951, 1949, 1941, 1935, 1930
1791 90TH	2020, 2017, 2014, 2010, 2005, 2002, 2000, 1999, 1995, 1992, 1991, 1986, 1983, 1981, 1980, 1974, 1973, 1972, 1970, 1967, 1962, 1959, 1955, 1954, 1951, 1949, 1941, 1935, 1930
1791 90TH	2020, 2017, 2014, 2010, 2005, 2002, 2000, 1999, 1995, 1992, 1991, 1986, 1983, 1981, 1980, 1974, 1973, 1972, 1970, 1967, 1962, 1961, 1959, 1954, 1951, 1949, 1941, 1935, 1930

FINDINGS

Address Researched	Address Not Identified in Research Source
1791 90TH	2020, 2017, 2014, 2010, 2005, 2002, 2000, 1995, 1992, 1991, 1986, 1983, 1981, 1980, 1974, 1973, 1972, 1970, 1967, 1962, 1961, 1959, 1955, 1954, 1951, 1949, 1941, 1935, 1930
1791 90TH	2020, 2017, 2014, 2010, 2005, 2000, 1999, 1995, 1992, 1991, 1986, 1983, 1981, 1980, 1974, 1973, 1972, 1970, 1967, 1962, 1961, 1959, 1955, 1954, 1951, 1949, 1941, 1935, 1930
1791 90TH ST	2020, 2017, 2014, 2010, 2005, 2002, 2000, 1999, 1995, 1992, 1991, 1986, 1983, 1981, 1980, 1973, 1972, 1970, 1967, 1962, 1961, 1959, 1955, 1954, 1951, 1949, 1941, 1935, 1930
1791 90TH ST	2020, 2017, 2014, 2010, 2005, 2002, 2000, 1999, 1995, 1992, 1991, 1986, 1983, 1981, 1980, 1974, 1973, 1972, 1970, 1967, 1962, 1961, 1959, 1955, 1954, 1951, 1949, 1941, 1935
1791 90TH ST	2020, 2017, 2014, 2010, 2005, 2002, 2000, 1999, 1995, 1992, 1991, 1986, 1983, 1981, 1980, 1974, 1973, 1972, 1970, 1967, 1962, 1961, 1959, 1955, 1954, 1951, 1949, 1941, 1930
1791 90TH ST	2020, 2017, 2014, 2010, 2005, 2002, 2000, 1999, 1995, 1992, 1991, 1986, 1983, 1981, 1980, 1974, 1973, 1972, 1970, 1967, 1962, 1961, 1959, 1955, 1954, 1951, 1949, 1935, 1930
1791 90TH ST	2020, 2017, 2014, 2010, 2005, 2002, 2000, 1999, 1995, 1992, 1991, 1986, 1983, 1981, 1980, 1974, 1973, 1972, 1970, 1967, 1962, 1961, 1959, 1955, 1954, 1949, 1941, 1935, 1930
1791 E 87TH ST	2020, 2017, 2014, 2010, 2002, 2000, 1999, 1995, 1992, 1991, 1986, 1983, 1981, 1980, 1974, 1973, 1972, 1970, 1967, 1962, 1961, 1959, 1955, 1954, 1951, 1949, 1941, 1935, 1930
1791 E 87TH ST	2020, 2017, 2010, 2005, 2002, 2000, 1999, 1995, 1992, 1991, 1986, 1983, 1981, 1980, 1974, 1973, 1972, 1970, 1967, 1962, 1961, 1959, 1955, 1954, 1951, 1949, 1941, 1935, 1930
1791 E 87TH ST	2020, 2014, 2010, 2005, 2002, 2000, 1999, 1995, 1992, 1991, 1986, 1983, 1981, 1980, 1974, 1973, 1972, 1970, 1967, 1962, 1961, 1959, 1955, 1954, 1951, 1949, 1941, 1935, 1930
1791 E 87TH ST	2017, 2014, 2010, 2005, 2002, 2000, 1999, 1995, 1992, 1991, 1986, 1983, 1981, 1980, 1974, 1973, 1972, 1970, 1967, 1962, 1961, 1959, 1955, 1954, 1951, 1949, 1941, 1935, 1930
1791 E 87TH ST	2020, 2017, 2014, 2005, 2002, 2000, 1999, 1995, 1992, 1991, 1986, 1983, 1981, 1980, 1974, 1973, 1972, 1970, 1967, 1962, 1961, 1959, 1955, 1954, 1951, 1949, 1941, 1935, 1930
1791 E 90TH ST	2020, 2017, 2014, 2005, 2002, 2000, 1999, 1995, 1992, 1991, 1986, 1983, 1981, 1980, 1974, 1973, 1972, 1970, 1967, 1962, 1961, 1959, 1955, 1954, 1951, 1949, 1941, 1935, 1930
1791 E 90TH ST	2020, 2017, 2014, 2010, 2005, 2002, 2000, 1999, 1992, 1991, 1986, 1983, 1981, 1980, 1974, 1973, 1972, 1970, 1967, 1962, 1961, 1959, 1955, 1954, 1951, 1949, 1941, 1935, 1930
1791 E 90TH ST	2020, 2017, 2014, 2010, 2005, 2002, 2000, 1999, 1995, 1991, 1986, 1983, 1981, 1980, 1974, 1973, 1972, 1970, 1967, 1962, 1961, 1959, 1955, 1954, 1951, 1949, 1941, 1935, 1930
1792 90	2020, 2017, 2014, 2010, 2005, 2002, 2000, 1999, 1995, 1992, 1991, 1986, 1981, 1980, 1974, 1973, 1972, 1970, 1967, 1962, 1961, 1959, 1955, 1954, 1951, 1949, 1941, 1935, 1930

FINDINGS

Address Researched	Address Not Identified in Research Source
1792 90TH	2020, 2017, 2014, 2010, 2005, 2002, 2000, 1995, 1992, 1991, 1986, 1983, 1981, 1980, 1974, 1973, 1972, 1970, 1967, 1962, 1961, 1959, 1955, 1954, 1951, 1949, 1941, 1935, 1930
1792 90TH	2020, 2017, 2014, 2010, 2005, 2000, 1999, 1995, 1992, 1991, 1986, 1983, 1981, 1980, 1974, 1973, 1972, 1970, 1967, 1962, 1961, 1959, 1955, 1954, 1951, 1949, 1941, 1935, 1930
1792 90TH	2020, 2017, 2014, 2010, 2005, 2002, 2000, 1999, 1995, 1992, 1991, 1986, 1983, 1981, 1980, 1974, 1973, 1972, 1970, 1967, 1962, 1961, 1959, 1954, 1951, 1949, 1941, 1935, 1930
1792 90TH	2020, 2017, 2014, 2010, 2005, 2002, 2000, 1999, 1995, 1992, 1991, 1986, 1983, 1981, 1980, 1974, 1973, 1972, 1970, 1967, 1962, 1959, 1955, 1954, 1951, 1949, 1941, 1935, 1930
1792 90TH ST	2020, 2017, 2014, 2010, 2005, 2002, 2000, 1999, 1995, 1992, 1991, 1986, 1983, 1981, 1980, 1973, 1972, 1970, 1967, 1962, 1961, 1959, 1955, 1954, 1951, 1949, 1941, 1935, 1930
1792 90TH ST	2020, 2017, 2014, 2010, 2005, 2002, 2000, 1999, 1995, 1992, 1991, 1986, 1983, 1981, 1980, 1974, 1973, 1972, 1967, 1962, 1961, 1959, 1955, 1954, 1951, 1949, 1941, 1935, 1930
1792 90TH ST	2020, 2017, 2014, 2010, 2005, 2002, 2000, 1999, 1995, 1992, 1991, 1986, 1983, 1981, 1980, 1974, 1973, 1972, 1970, 1967, 1962, 1961, 1959, 1955, 1954, 1949, 1941, 1935, 1930
1792 90TH ST	2020, 2017, 2014, 2010, 2005, 2002, 2000, 1999, 1995, 1992, 1991, 1986, 1983, 1981, 1980, 1974, 1973, 1972, 1970, 1967, 1962, 1961, 1959, 1955, 1954, 1951, 1949, 1935, 1930
1792 90TH ST	2020, 2017, 2014, 2010, 2005, 2002, 2000, 1999, 1995, 1992, 1991, 1986, 1983, 1981, 1980, 1974, 1973, 1972, 1970, 1967, 1962, 1961, 1959, 1955, 1954, 1951, 1949, 1941, 1930
1792 90TH ST	2020, 2017, 2014, 2010, 2005, 2002, 2000, 1999, 1995, 1992, 1991, 1986, 1983, 1981, 1980, 1974, 1973, 1972, 1970, 1967, 1962, 1961, 1959, 1955, 1954, 1951, 1949, 1941, 1935
1792 90TH ST	2020, 2017, 2014, 2010, 2005, 2002, 2000, 1999, 1995, 1992, 1991, 1986, 1983, 1980, 1974, 1973, 1972, 1970, 1967, 1962, 1961, 1959, 1955, 1954, 1951, 1949, 1941, 1935, 1930
1792 E 90TH ST	2020, 2017, 2014, 2010, 2002, 2000, 1999, 1995, 1992, 1991, 1986, 1983, 1981, 1980, 1974, 1973, 1972, 1970, 1967, 1962, 1961, 1959, 1955, 1954, 1951, 1949, 1941, 1935, 1930
1792 E 90TH ST	2020, 2017, 2014, 2010, 2005, 2002, 1999, 1995, 1992, 1991, 1986, 1983, 1981, 1980, 1974, 1973, 1972, 1970, 1967, 1962, 1961, 1959, 1955, 1954, 1951, 1949, 1941, 1935, 1930
1792 E 90TH ST	2020, 2017, 2014, 2010, 2005, 2002, 2000, 1999, 1995, 1991, 1986, 1983, 1981, 1980, 1974, 1973, 1972, 1970, 1967, 1962, 1961, 1959, 1955, 1954, 1951, 1949, 1941, 1935, 1930
1793 89TH	2020, 2017, 2014, 2010, 2005, 2002, 2000, 1999, 1995, 1992, 1991, 1986, 1983, 1981, 1980, 1974, 1973, 1972, 1970, 1967, 1962, 1959, 1955, 1954, 1951, 1949, 1941, 1935, 1930
1793 89TH	2020, 2017, 2014, 2010, 2005, 2002, 2000, 1999, 1995, 1992, 1991, 1986, 1983, 1981, 1980, 1974, 1973, 1972, 1970, 1967, 1962, 1961, 1959, 1954, 1951, 1949, 1941, 1935, 1930

FINDINGS

Address Researched	Address Not Identified in Research Source
1793 89TH ST	2020, 2017, 2014, 2010, 2005, 2002, 2000, 1999, 1995, 1992, 1991, 1986, 1983, 1981, 1980, 1974, 1973, 1972, 1970, 1967, 1962, 1961, 1959, 1955, 1954, 1949, 1941, 1935, 1930
1793 89TH ST	2020, 2017, 2014, 2010, 2005, 2002, 2000, 1999, 1995, 1992, 1991, 1986, 1983, 1981, 1980, 1974, 1973, 1972, 1970, 1967, 1962, 1961, 1959, 1955, 1954, 1951, 1949, 1935, 1930
1793 89TH ST	2020, 2017, 2014, 2010, 2005, 2002, 2000, 1999, 1995, 1992, 1991, 1986, 1983, 1981, 1980, 1974, 1973, 1972, 1970, 1967, 1962, 1961, 1959, 1955, 1954, 1951, 1949, 1941, 1930
1793 89TH ST	2020, 2017, 2014, 2010, 2005, 2002, 2000, 1999, 1995, 1992, 1991, 1986, 1983, 1981, 1980, 1974, 1973, 1972, 1970, 1967, 1962, 1961, 1959, 1955, 1954, 1951, 1949, 1941, 1935
1793 89TH ST	2020, 2017, 2014, 2010, 2005, 2002, 2000, 1999, 1995, 1992, 1991, 1986, 1983, 1981, 1980, 1974, 1973, 1972, 1967, 1962, 1961, 1959, 1955, 1954, 1951, 1949, 1941, 1935, 1930
1793 89TH ST	2020, 2017, 2014, 2010, 2005, 2002, 2000, 1999, 1995, 1992, 1991, 1986, 1983, 1981, 1980, 1973, 1972, 1970, 1967, 1962, 1961, 1959, 1955, 1954, 1951, 1949, 1941, 1935, 1930
1793 90TH	2020, 2017, 2014, 2010, 2005, 2002, 2000, 1999, 1995, 1992, 1991, 1986, 1983, 1981, 1980, 1974, 1973, 1972, 1970, 1967, 1962, 1959, 1955, 1954, 1951, 1949, 1941, 1935, 1930
1793 90TH	2020, 2017, 2014, 2010, 2005, 2002, 2000, 1995, 1992, 1991, 1986, 1983, 1981, 1980, 1974, 1973, 1972, 1970, 1967, 1962, 1961, 1959, 1955, 1954, 1951, 1949, 1941, 1935, 1930
1793 90TH	2020, 2017, 2014, 2010, 2005, 2000, 1999, 1995, 1992, 1991, 1986, 1983, 1981, 1980, 1974, 1973, 1972, 1970, 1967, 1962, 1961, 1959, 1955, 1954, 1951, 1949, 1941, 1935, 1930
1793 90TH ST	2020, 2017, 2014, 2010, 2005, 2002, 2000, 1999, 1995, 1992, 1991, 1986, 1983, 1981, 1980, 1973, 1972, 1970, 1967, 1962, 1961, 1959, 1955, 1954, 1951, 1949, 1941, 1935, 1930
1793 90TH ST	2020, 2017, 2014, 2010, 2005, 2002, 2000, 1999, 1995, 1992, 1991, 1986, 1983, 1981, 1980, 1974, 1973, 1972, 1967, 1962, 1961, 1959, 1955, 1954, 1951, 1949, 1941, 1935, 1930
1793 90TH ST	2020, 2017, 2014, 2010, 2005, 2002, 2000, 1999, 1995, 1992, 1991, 1986, 1983, 1981, 1980, 1974, 1973, 1972, 1970, 1967, 1962, 1961, 1959, 1955, 1954, 1949, 1941, 1935, 1930
1793 E 90TH ST	2020, 2017, 2014, 2010, 2005, 2002, 2000, 1999, 1995, 1991, 1986, 1983, 1981, 1980, 1974, 1973, 1972, 1970, 1967, 1962, 1961, 1959, 1955, 1954, 1951, 1949, 1941, 1935, 1930
1794 87TH	2020, 2017, 2014, 2010, 2005, 2002, 2000, 1995, 1992, 1991, 1986, 1983, 1981, 1980, 1974, 1973, 1972, 1970, 1967, 1962, 1961, 1959, 1955, 1954, 1951, 1949, 1941, 1935, 1930
1794 87TH	2020, 2017, 2014, 2010, 2005, 2000, 1999, 1995, 1992, 1991, 1986, 1983, 1981, 1980, 1974, 1973, 1972, 1970, 1967, 1962, 1961, 1959, 1955, 1954, 1951, 1949, 1941, 1935, 1930
1794 87TH	2020, 2017, 2014, 2010, 2005, 2002, 2000, 1999, 1995, 1992, 1991, 1986, 1983, 1981, 1980, 1974, 1973, 1972, 1970, 1967, 1962, 1959, 1955, 1954, 1951, 1949, 1941, 1935, 1930

FINDINGS

Address Researched	Address Not Identified in Research Source
1794 87TH	2020, 2017, 2014, 2010, 2005, 2002, 2000, 1999, 1995, 1992, 1991, 1986, 1983, 1981, 1980, 1974, 1973, 1972, 1970, 1967, 1962, 1961, 1959, 1954, 1951, 1949, 1941, 1935, 1930
1794 87TH ST	2020, 2017, 2014, 2010, 2005, 2002, 2000, 1999, 1995, 1992, 1991, 1986, 1983, 1981, 1980, 1974, 1973, 1972, 1970, 1967, 1962, 1961, 1959, 1955, 1954, 1949, 1941, 1935, 1930
1794 87TH ST	2020, 2017, 2014, 2010, 2005, 2002, 2000, 1999, 1995, 1992, 1991, 1986, 1983, 1981, 1980, 1974, 1973, 1972, 1970, 1967, 1962, 1961, 1959, 1955, 1954, 1951, 1949, 1935, 1930
1794 87TH ST	2020, 2017, 2014, 2010, 2005, 2002, 2000, 1999, 1995, 1992, 1991, 1986, 1983, 1981, 1980, 1974, 1973, 1972, 1970, 1967, 1962, 1961, 1959, 1955, 1954, 1951, 1949, 1941, 1930
1794 87TH ST	2020, 2017, 2014, 2010, 2005, 2002, 2000, 1999, 1995, 1992, 1991, 1986, 1983, 1981, 1980, 1974, 1973, 1972, 1970, 1967, 1962, 1961, 1959, 1955, 1954, 1951, 1949, 1941, 1935
1794 87TH ST	2020, 2017, 2014, 2010, 2005, 2002, 2000, 1999, 1995, 1992, 1991, 1986, 1983, 1981, 1980, 1973, 1972, 1970, 1967, 1962, 1961, 1959, 1955, 1954, 1951, 1949, 1941, 1935, 1930
1794 87TH ST	2020, 2017, 2014, 2010, 2005, 2002, 2000, 1999, 1995, 1992, 1991, 1986, 1983, 1981, 1980, 1974, 1973, 1972, 1967, 1962, 1961, 1959, 1955, 1954, 1951, 1949, 1941, 1935, 1930
1794 90TH	2020, 2017, 2014, 2010, 2005, 2002, 2000, 1999, 1995, 1992, 1991, 1986, 1983, 1981, 1980, 1974, 1973, 1972, 1970, 1967, 1962, 1959, 1955, 1954, 1951, 1949, 1941, 1935, 1930
1794 90TH	2020, 2017, 2014, 2010, 2005, 2002, 2000, 1999, 1995, 1992, 1991, 1986, 1983, 1981, 1980, 1974, 1973, 1972, 1970, 1967, 1962, 1961, 1959, 1954, 1951, 1949, 1941, 1935, 1930
1794 90TH	2020, 2017, 2014, 2010, 2005, 2000, 1999, 1995, 1992, 1991, 1986, 1983, 1981, 1980, 1974, 1973, 1972, 1970, 1967, 1962, 1961, 1959, 1955, 1954, 1951, 1949, 1941, 1935, 1930
1794 90TH	2020, 2017, 2014, 2010, 2005, 2002, 2000, 1995, 1992, 1991, 1986, 1983, 1981, 1980, 1974, 1973, 1972, 1970, 1967, 1962, 1961, 1959, 1955, 1954, 1951, 1949, 1941, 1935, 1930
1794 90TH ST	2020, 2017, 2014, 2010, 2005, 2002, 2000, 1999, 1995, 1992, 1991, 1986, 1983, 1981, 1980, 1973, 1972, 1970, 1967, 1962, 1961, 1959, 1955, 1954, 1951, 1949, 1941, 1935, 1930
1794 90TH ST	2020, 2017, 2014, 2010, 2005, 2002, 2000, 1999, 1995, 1992, 1991, 1986, 1983, 1981, 1980, 1974, 1973, 1972, 1967, 1962, 1961, 1959, 1955, 1954, 1951, 1949, 1941, 1935, 1930
1794 90TH ST	2020, 2017, 2014, 2010, 2005, 2002, 2000, 1999, 1995, 1992, 1991, 1986, 1983, 1981, 1980, 1974, 1973, 1972, 1970, 1967, 1962, 1961, 1959, 1955, 1954, 1951, 1949, 1941, 1935
1794 90TH ST	2020, 2017, 2014, 2010, 2005, 2002, 2000, 1999, 1995, 1992, 1991, 1986, 1983, 1981, 1980, 1974, 1973, 1972, 1970, 1967, 1962, 1961, 1959, 1955, 1954, 1951, 1949, 1941, 1930
1794 90TH ST	2020, 2017, 2014, 2010, 2005, 2002, 2000, 1999, 1995, 1992, 1991, 1986, 1983, 1981, 1980, 1974, 1973, 1972, 1970, 1967, 1962, 1961, 1959, 1955, 1954, 1951, 1949, 1935, 1930

FINDINGS

Address Researched	Address Not Identified in Research Source
1794 90TH ST	2020, 2017, 2014, 2010, 2005, 2002, 2000, 1999, 1995, 1992, 1991, 1986, 1983, 1981, 1980, 1974, 1973, 1972, 1970, 1967, 1962, 1961, 1959, 1955, 1954, 1949, 1941, 1935, 1930
1794 E 87TH ST	2020, 2017, 2014, 2010, 2005, 2002, 1999, 1995, 1992, 1991, 1986, 1983, 1981, 1980, 1974, 1973, 1972, 1970, 1967, 1962, 1961, 1959, 1955, 1954, 1951, 1949, 1941, 1935, 1930
1794 E 87TH ST	2020, 2017, 2014, 2010, 2002, 2000, 1999, 1995, 1992, 1991, 1986, 1983, 1981, 1980, 1974, 1973, 1972, 1970, 1967, 1962, 1961, 1959, 1955, 1954, 1951, 1949, 1941, 1935, 1930
1794 E 87TH ST	2020, 2017, 2014, 2005, 2002, 2000, 1999, 1995, 1992, 1991, 1986, 1983, 1981, 1980, 1974, 1973, 1972, 1970, 1967, 1962, 1961, 1959, 1955, 1954, 1951, 1949, 1941, 1935, 1930
1794 E 87TH ST	2017, 2014, 2010, 2005, 2002, 2000, 1999, 1995, 1992, 1991, 1986, 1983, 1981, 1980, 1974, 1973, 1972, 1970, 1967, 1962, 1961, 1959, 1955, 1954, 1951, 1949, 1941, 1935, 1930
1794 E 87TH ST	2020, 2014, 2010, 2005, 2002, 2000, 1999, 1995, 1992, 1991, 1986, 1983, 1981, 1980, 1974, 1973, 1972, 1970, 1967, 1962, 1961, 1959, 1955, 1954, 1951, 1949, 1941, 1935, 1930
1794 E 87TH ST	2020, 2017, 2010, 2005, 2002, 2000, 1999, 1995, 1992, 1991, 1986, 1983, 1981, 1980, 1974, 1973, 1972, 1970, 1967, 1962, 1961, 1959, 1955, 1954, 1951, 1949, 1941, 1935, 1930
1794 E 90TH ST	2020, 2017, 2014, 2010, 2005, 2002, 1999, 1995, 1992, 1991, 1986, 1983, 1981, 1980, 1974, 1973, 1972, 1970, 1967, 1962, 1961, 1959, 1955, 1954, 1951, 1949, 1941, 1935, 1930
1795 90TH	2020, 2017, 2014, 2010, 2005, 2002, 2000, 1995, 1992, 1991, 1986, 1983, 1981, 1980, 1974, 1973, 1972, 1970, 1967, 1962, 1961, 1959, 1955, 1954, 1951, 1949, 1941, 1935, 1930
1795 90TH	2020, 2017, 2014, 2010, 2005, 2002, 2000, 1999, 1995, 1992, 1991, 1986, 1983, 1981, 1980, 1974, 1973, 1972, 1970, 1967, 1962, 1961, 1959, 1954, 1951, 1949, 1941, 1935, 1930
1795 90TH	2020, 2017, 2014, 2010, 2005, 2002, 2000, 1999, 1995, 1992, 1991, 1986, 1983, 1981, 1980, 1974, 1973, 1972, 1970, 1967, 1962, 1959, 1955, 1954, 1951, 1949, 1941, 1935, 1930
1795 90TH ST	2020, 2017, 2014, 2010, 2005, 2002, 2000, 1999, 1995, 1992, 1991, 1986, 1983, 1981, 1980, 1973, 1972, 1970, 1967, 1962, 1961, 1959, 1955, 1954, 1951, 1949, 1941, 1935, 1930
1795 90TH ST	2020, 2017, 2014, 2010, 2005, 2002, 2000, 1999, 1995, 1992, 1991, 1986, 1983, 1981, 1980, 1974, 1973, 1972, 1970, 1967, 1962, 1961, 1959, 1955, 1954, 1949, 1941, 1935, 1930
1795 90TH ST	2020, 2017, 2014, 2010, 2005, 2002, 2000, 1999, 1995, 1992, 1991, 1986, 1983, 1981, 1980, 1974, 1973, 1972, 1970, 1967, 1962, 1961, 1959, 1955, 1954, 1951, 1949, 1935, 1930
1795 90TH ST	2020, 2017, 2014, 2010, 2005, 2002, 2000, 1999, 1995, 1992, 1991, 1986, 1983, 1981, 1980, 1974, 1973, 1972, 1970, 1967, 1962, 1961, 1959, 1955, 1954, 1951, 1949, 1941, 1930
1795 90TH ST	2020, 2017, 2014, 2010, 2005, 2002, 2000, 1999, 1995, 1992, 1991, 1986, 1983, 1981, 1980, 1974, 1973, 1972, 1970, 1967, 1962, 1961, 1959, 1955, 1954, 1951, 1949, 1941, 1935

FINDINGS

Address Researched	Address Not Identified in Research Source
1795 E 90TH ST	2020, 2017, 2014, 2010, 2005, 2002, 2000, 1999, 1992, 1991, 1986, 1983, 1981, 1980, 1974, 1973, 1972, 1970, 1967, 1962, 1961, 1959, 1955, 1954, 1951, 1949, 1941, 1935, 1930
1795 E 90TH ST	2020, 2014, 2010, 2005, 2002, 2000, 1999, 1995, 1992, 1991, 1986, 1983, 1981, 1980, 1974, 1973, 1972, 1970, 1967, 1962, 1961, 1959, 1955, 1954, 1951, 1949, 1941, 1935, 1930
1795 E 90TH ST	2017, 2014, 2010, 2005, 2002, 2000, 1999, 1995, 1992, 1991, 1986, 1983, 1981, 1980, 1974, 1973, 1972, 1970, 1967, 1962, 1961, 1959, 1955, 1954, 1951, 1949, 1941, 1935, 1930
1795 E 90TH ST	2020, 2017, 2010, 2005, 2002, 2000, 1999, 1995, 1992, 1991, 1986, 1983, 1981, 1980, 1974, 1973, 1972, 1970, 1967, 1962, 1961, 1959, 1955, 1954, 1951, 1949, 1941, 1935, 1930
1795 E 90TH ST	2020, 2017, 2014, 2005, 2002, 2000, 1999, 1995, 1992, 1991, 1986, 1983, 1981, 1980, 1974, 1973, 1972, 1970, 1967, 1962, 1961, 1959, 1955, 1954, 1951, 1949, 1941, 1935, 1930
1796 87TH ST	2020, 2017, 2014, 2010, 2005, 2002, 2000, 1999, 1995, 1992, 1991, 1986, 1983, 1981, 1980, 1973, 1972, 1970, 1967, 1962, 1961, 1959, 1955, 1954, 1951, 1949, 1941, 1935, 1930
1796 89 SI	2020, 2017, 2014, 2010, 2005, 2002, 2000, 1999, 1995, 1992, 1991, 1986, 1983, 1980, 1974, 1973, 1972, 1970, 1967, 1962, 1961, 1959, 1955, 1954, 1951, 1949, 1941, 1935, 1930
1796 89TH	2020, 2017, 2014, 2010, 2005, 2002, 2000, 1995, 1992, 1991, 1986, 1983, 1981, 1980, 1974, 1973, 1972, 1970, 1967, 1962, 1961, 1959, 1955, 1954, 1951, 1949, 1941, 1935, 1930
1796 89TH	2020, 2017, 2014, 2010, 2005, 2000, 1999, 1995, 1992, 1991, 1986, 1983, 1981, 1980, 1974, 1973, 1972, 1970, 1967, 1962, 1961, 1959, 1955, 1954, 1951, 1949, 1941, 1935, 1930
1796 89TH	2020, 2017, 2014, 2010, 2005, 2002, 2000, 1999, 1995, 1992, 1991, 1986, 1983, 1981, 1980, 1974, 1973, 1972, 1970, 1967, 1962, 1959, 1955, 1954, 1951, 1949, 1941, 1935, 1930
1796 89TH	2020, 2017, 2014, 2010, 2005, 2002, 2000, 1999, 1995, 1992, 1991, 1986, 1983, 1981, 1980, 1974, 1973, 1972, 1970, 1967, 1962, 1961, 1959, 1954, 1951, 1949, 1941, 1935, 1930
1796 89TH ST	2020, 2017, 2014, 2010, 2005, 2002, 2000, 1999, 1995, 1992, 1991, 1986, 1983, 1981, 1980, 1974, 1973, 1972, 1970, 1967, 1962, 1961, 1959, 1955, 1954, 1949, 1941, 1935, 1930
1796 89TH ST	2020, 2017, 2014, 2010, 2005, 2002, 2000, 1999, 1995, 1992, 1991, 1986, 1983, 1981, 1980, 1974, 1973, 1972, 1970, 1967, 1962, 1961, 1959, 1955, 1954, 1951, 1949, 1935, 1930
1796 89TH ST	2020, 2017, 2014, 2010, 2005, 2002, 2000, 1999, 1995, 1992, 1991, 1986, 1983, 1981, 1980, 1974, 1973, 1972, 1970, 1967, 1962, 1961, 1959, 1955, 1954, 1951, 1949, 1941, 1930
1796 89TH ST	2020, 2017, 2014, 2010, 2005, 2002, 2000, 1999, 1995, 1992, 1991, 1986, 1983, 1981, 1980, 1974, 1973, 1972, 1970, 1967, 1962, 1961, 1959, 1955, 1954, 1951, 1949, 1941, 1935
1796 89TH ST	2020, 2017, 2014, 2010, 2005, 2002, 2000, 1999, 1995, 1992, 1991, 1986, 1983, 1981, 1980, 1974, 1973, 1972, 1967, 1962, 1961, 1959, 1955, 1954, 1951, 1949, 1941, 1935, 1930

FINDINGS

Address Researched	Address Not Identified in Research Source
1796 89TH ST	2020, 2017, 2014, 2010, 2005, 2002, 2000, 1999, 1995, 1992, 1991, 1986, 1983, 1981, 1980, 1973, 1972, 1970, 1967, 1962, 1961, 1959, 1955, 1954, 1951, 1949, 1941, 1935, 1930
1796 89TH ST	2020, 2017, 2014, 2010, 2005, 2002, 2000, 1999, 1995, 1992, 1991, 1986, 1981, 1980, 1974, 1973, 1972, 1970, 1967, 1962, 1961, 1959, 1955, 1954, 1951, 1949, 1941, 1935, 1930
1796 89TH ST	2020, 2017, 2014, 2010, 2005, 2002, 2000, 1999, 1995, 1992, 1986, 1983, 1981, 1980, 1974, 1973, 1972, 1970, 1967, 1962, 1961, 1959, 1955, 1954, 1951, 1949, 1941, 1935, 1930
1796 89TH ST	2020, 2017, 2014, 2010, 2005, 2002, 2000, 1999, 1995, 1992, 1991, 1983, 1981, 1980, 1974, 1973, 1972, 1970, 1967, 1962, 1961, 1959, 1955, 1954, 1951, 1949, 1941, 1935, 1930
1796 90TH	2020, 2017, 2014, 2010, 2005, 2002, 2000, 1999, 1995, 1992, 1991, 1986, 1983, 1981, 1980, 1974, 1973, 1972, 1970, 1967, 1962, 1959, 1955, 1954, 1951, 1949, 1941, 1935, 1930
1796 90TH	2020, 2017, 2014, 2010, 2005, 2002, 2000, 1999, 1995, 1992, 1991, 1986, 1983, 1981, 1980, 1974, 1973, 1972, 1970, 1967, 1962, 1961, 1959, 1954, 1951, 1949, 1941, 1935, 1930
1796 90TH ST	2020, 2017, 2014, 2010, 2005, 2002, 2000, 1999, 1995, 1992, 1991, 1986, 1983, 1981, 1980, 1973, 1972, 1970, 1967, 1962, 1961, 1959, 1955, 1954, 1951, 1949, 1941, 1935, 1930
1796 90TH ST	2020, 2017, 2014, 2010, 2005, 2002, 2000, 1999, 1995, 1992, 1991, 1986, 1983, 1981, 1980, 1974, 1973, 1972, 1967, 1962, 1961, 1959, 1955, 1954, 1951, 1949, 1941, 1935, 1930
1796 90TH ST	2020, 2017, 2014, 2010, 2005, 2002, 2000, 1999, 1995, 1992, 1991, 1986, 1983, 1981, 1980, 1974, 1973, 1972, 1970, 1967, 1962, 1961, 1959, 1955, 1954, 1951, 1949, 1941, 1935
1796 90TH ST	2020, 2017, 2014, 2010, 2005, 2002, 2000, 1999, 1995, 1992, 1991, 1986, 1983, 1981, 1980, 1974, 1973, 1972, 1970, 1967, 1962, 1961, 1959, 1955, 1954, 1951, 1949, 1941, 1930
1796 90TH ST	2020, 2017, 2014, 2010, 2005, 2002, 2000, 1999, 1995, 1992, 1991, 1986, 1983, 1981, 1980, 1974, 1973, 1972, 1970, 1967, 1962, 1961, 1959, 1955, 1954, 1951, 1949, 1935, 1930
1796 90TH ST	2020, 2017, 2014, 2010, 2005, 2002, 2000, 1999, 1995, 1992, 1991, 1986, 1983, 1981, 1980, 1974, 1973, 1972, 1970, 1967, 1962, 1961, 1959, 1955, 1954, 1949, 1941, 1935, 1930
1796 E 89TH ST	2020, 2017, 2014, 2010, 2005, 2002, 2000, 1999, 1995, 1991, 1986, 1983, 1981, 1980, 1974, 1973, 1972, 1970, 1967, 1962, 1961, 1959, 1955, 1954, 1951, 1949, 1941, 1935, 1930
1796 E 89TH ST	2020, 2017, 2014, 2010, 2005, 2002, 2000, 1999, 1992, 1991, 1986, 1983, 1981, 1980, 1974, 1973, 1972, 1970, 1967, 1962, 1961, 1959, 1955, 1954, 1951, 1949, 1941, 1935, 1930
1796 E 89TH ST	2020, 2017, 2014, 2010, 2005, 2002, 1999, 1995, 1992, 1991, 1986, 1983, 1981, 1980, 1974, 1973, 1972, 1970, 1967, 1962, 1961, 1959, 1955, 1954, 1951, 1949, 1941, 1935, 1930
1796 E 89TH ST	2020, 2017, 2014, 2010, 2002, 2000, 1999, 1995, 1992, 1991, 1986, 1983, 1981, 1980, 1974, 1973, 1972, 1970, 1967, 1962, 1961, 1959, 1955, 1954, 1951, 1949, 1941, 1935, 1930

FINDINGS

Address Researched	Address Not Identified in Research Source
1796 E 89TH ST	2020, 2017, 2010, 2005, 2002, 2000, 1999, 1995, 1992, 1991, 1986, 1983, 1981, 1980, 1974, 1973, 1972, 1970, 1967, 1962, 1961, 1959, 1955, 1954, 1951, 1949, 1941, 1935, 1930
1796 E 89TH ST	2017, 2014, 2010, 2005, 2002, 2000, 1999, 1995, 1992, 1991, 1986, 1983, 1981, 1980, 1974, 1973, 1972, 1970, 1967, 1962, 1961, 1959, 1955, 1954, 1951, 1949, 1941, 1935, 1930
1796 E 89TH ST	2020, 2014, 2010, 2005, 2002, 2000, 1999, 1995, 1992, 1991, 1986, 1983, 1981, 1980, 1974, 1973, 1972, 1970, 1967, 1962, 1961, 1959, 1955, 1954, 1951, 1949, 1941, 1935, 1930
1796 E 90TH ST	2020, 2017, 2014, 2010, 2005, 2002, 2000, 1999, 1992, 1991, 1986, 1983, 1981, 1980, 1974, 1973, 1972, 1970, 1967, 1962, 1961, 1959, 1955, 1954, 1951, 1949, 1941, 1935, 1930
1797 89TH	2020, 2017, 2014, 2010, 2005, 2002, 2000, 1999, 1995, 1992, 1991, 1986, 1983, 1981, 1980, 1974, 1973, 1972, 1970, 1967, 1962, 1959, 1955, 1954, 1951, 1949, 1941, 1935, 1930
1797 89TH	2020, 2017, 2014, 2010, 2005, 2002, 2000, 1999, 1995, 1992, 1991, 1986, 1983, 1981, 1980, 1974, 1973, 1972, 1970, 1967, 1962, 1961, 1959, 1954, 1951, 1949, 1941, 1935, 1930
1797 89TH ST	2020, 2017, 2014, 2010, 2005, 2002, 2000, 1999, 1995, 1992, 1991, 1986, 1983, 1981, 1980, 1974, 1973, 1972, 1970, 1967, 1962, 1961, 1959, 1955, 1954, 1949, 1941, 1935, 1930
1797 89TH ST	2020, 2017, 2014, 2010, 2005, 2002, 2000, 1999, 1995, 1992, 1991, 1986, 1983, 1981, 1980, 1974, 1973, 1972, 1970, 1967, 1962, 1961, 1959, 1955, 1954, 1951, 1949, 1935, 1930
1797 89TH ST	2020, 2017, 2014, 2010, 2005, 2002, 2000, 1999, 1995, 1992, 1991, 1986, 1983, 1981, 1980, 1974, 1973, 1972, 1970, 1967, 1962, 1961, 1959, 1955, 1954, 1951, 1949, 1941, 1935
1797 89TH ST	2020, 2017, 2014, 2010, 2005, 2002, 2000, 1999, 1995, 1992, 1991, 1986, 1983, 1981, 1980, 1974, 1973, 1972, 1970, 1967, 1962, 1961, 1959, 1955, 1954, 1951, 1949, 1941, 1930
1797 89TH ST	2020, 2017, 2014, 2010, 2005, 2002, 2000, 1999, 1995, 1992, 1991, 1986, 1983, 1981, 1980, 1974, 1973, 1972, 1967, 1962, 1961, 1959, 1955, 1954, 1951, 1949, 1941, 1935, 1930
1797 89TH ST	2020, 2017, 2014, 2010, 2005, 2002, 2000, 1999, 1995, 1992, 1991, 1986, 1983, 1981, 1980, 1973, 1972, 1970, 1967, 1962, 1961, 1959, 1955, 1954, 1951, 1949, 1941, 1935, 1930
1797 90TH	2020, 2017, 2014, 2010, 2005, 2002, 2000, 1995, 1992, 1991, 1986, 1983, 1981, 1980, 1974, 1973, 1972, 1970, 1967, 1962, 1961, 1959, 1955, 1954, 1951, 1949, 1941, 1935, 1930
1797 90TH	2020, 2017, 2014, 2010, 2005, 2000, 1999, 1995, 1992, 1991, 1986, 1983, 1981, 1980, 1974, 1973, 1972, 1970, 1967, 1962, 1961, 1959, 1955, 1954, 1951, 1949, 1941, 1935, 1930
1797 90TH ST	2020, 2017, 2014, 2010, 2005, 2002, 2000, 1999, 1995, 1992, 1991, 1986, 1983, 1981, 1980, 1973, 1972, 1970, 1967, 1962, 1961, 1959, 1955, 1954, 1951, 1949, 1941, 1935, 1930
1797 90TH ST	2020, 2017, 2014, 2010, 2005, 2002, 2000, 1999, 1995, 1992, 1991, 1986, 1983, 1981, 1980, 1974, 1973, 1972, 1970, 1967, 1962, 1961, 1959, 1955, 1954, 1951, 1949, 1941, 1935

FINDINGS

Address Researched	Address Not Identified in Research Source
1797 E 90TH ST	2020, 2017, 2014, 2010, 2005, 2002, 2000, 1999, 1992, 1991, 1986, 1983, 1981, 1980, 1974, 1973, 1972, 1970, 1967, 1962, 1961, 1959, 1955, 1954, 1951, 1949, 1941, 1935, 1930
1798 87TH	2020, 2017, 2014, 2010, 2005, 2002, 2000, 1999, 1995, 1992, 1991, 1986, 1983, 1981, 1980, 1974, 1973, 1972, 1970, 1967, 1962, 1959, 1955, 1954, 1951, 1949, 1941, 1935, 1930
1798 87TH	2020, 2017, 2014, 2010, 2005, 2002, 2000, 1999, 1995, 1992, 1991, 1986, 1983, 1981, 1980, 1974, 1973, 1972, 1970, 1967, 1962, 1961, 1959, 1954, 1951, 1949, 1941, 1935, 1930
1798 87TH ST	2020, 2017, 2014, 2010, 2005, 2002, 2000, 1999, 1995, 1992, 1991, 1986, 1983, 1981, 1980, 1974, 1973, 1972, 1970, 1967, 1962, 1961, 1959, 1955, 1954, 1951, 1949, 1935, 1930
1798 87TH ST	2020, 2017, 2014, 2010, 2005, 2002, 2000, 1999, 1995, 1992, 1991, 1986, 1983, 1981, 1980, 1974, 1973, 1972, 1970, 1967, 1962, 1961, 1959, 1955, 1954, 1949, 1941, 1935, 1930
1798 87TH ST	2020, 2017, 2014, 2010, 2005, 2002, 2000, 1999, 1995, 1992, 1991, 1986, 1983, 1981, 1980, 1974, 1973, 1972, 1970, 1967, 1962, 1961, 1959, 1955, 1954, 1951, 1949, 1941, 1930
1798 87TH ST	2020, 2017, 2014, 2010, 2005, 2002, 2000, 1999, 1995, 1992, 1991, 1986, 1983, 1981, 1980, 1974, 1973, 1972, 1970, 1967, 1962, 1961, 1959, 1955, 1954, 1951, 1949, 1941, 1935
1798 87TH ST	2020, 2017, 2014, 2010, 2005, 2002, 2000, 1999, 1995, 1992, 1991, 1986, 1983, 1981, 1980, 1974, 1973, 1972, 1967, 1962, 1961, 1959, 1955, 1954, 1951, 1949, 1941, 1935, 1930
1798 90TH	2020, 2017, 2014, 2010, 2005, 2002, 2000, 1999, 1995, 1992, 1991, 1986, 1983, 1981, 1980, 1974, 1973, 1972, 1970, 1967, 1962, 1961, 1959, 1954, 1951, 1949, 1941, 1935, 1930
1798 90TH	2020, 2017, 2014, 2010, 2005, 2002, 2000, 1999, 1995, 1992, 1991, 1986, 1983, 1981, 1980, 1974, 1973, 1972, 1970, 1967, 1962, 1959, 1955, 1954, 1951, 1949, 1941, 1935, 1930
1798 90TH ST	2020, 2017, 2014, 2010, 2005, 2002, 2000, 1999, 1995, 1992, 1991, 1986, 1983, 1981, 1980, 1973, 1972, 1970, 1967, 1962, 1961, 1959, 1955, 1954, 1951, 1949, 1941, 1935, 1930
1798 90TH ST	2020, 2017, 2014, 2010, 2005, 2002, 2000, 1999, 1995, 1992, 1991, 1986, 1983, 1981, 1980, 1974, 1973, 1972, 1967, 1962, 1961, 1959, 1955, 1954, 1951, 1949, 1941, 1935, 1930
1798 90TH ST	2020, 2017, 2014, 2010, 2005, 2002, 2000, 1999, 1995, 1992, 1991, 1986, 1983, 1981, 1980, 1974, 1973, 1972, 1970, 1967, 1962, 1961, 1959, 1955, 1954, 1951, 1949, 1941, 1935
1798 90TH ST	2020, 2017, 2014, 2010, 2005, 2002, 2000, 1999, 1995, 1992, 1991, 1986, 1983, 1981, 1980, 1974, 1973, 1972, 1970, 1967, 1962, 1961, 1959, 1955, 1954, 1951, 1949, 1941, 1930
1798 90TH ST	2020, 2017, 2014, 2010, 2005, 2002, 2000, 1999, 1995, 1992, 1991, 1986, 1983, 1981, 1980, 1974, 1973, 1972, 1970, 1967, 1962, 1961, 1959, 1955, 1954, 1951, 1949, 1935, 1930
1798 90TH ST	2020, 2017, 2014, 2010, 2005, 2002, 2000, 1999, 1995, 1992, 1991, 1986, 1983, 1981, 1980, 1974, 1973, 1972, 1970, 1967, 1962, 1961, 1959, 1955, 1954, 1949, 1941, 1935, 1930

FINDINGS

Address Researched	Address Not Identified in Research Source
1798 E 90TH ST	2020, 2017, 2014, 2010, 2005, 2002, 2000, 1999, 1992, 1991, 1986, 1983, 1981, 1980, 1974, 1973, 1972, 1970, 1967, 1962, 1961, 1959, 1955, 1954, 1951, 1949, 1941, 1935, 1930
1799 90TH	2020, 2017, 2014, 2010, 2005, 2002, 2000, 1995, 1992, 1991, 1986, 1983, 1981, 1980, 1974, 1973, 1972, 1970, 1967, 1962, 1961, 1959, 1955, 1954, 1951, 1949, 1941, 1935, 1930
1799 90TH	2020, 2017, 2014, 2010, 2005, 2000, 1999, 1995, 1992, 1991, 1986, 1983, 1981, 1980, 1974, 1973, 1972, 1970, 1967, 1962, 1961, 1959, 1955, 1954, 1951, 1949, 1941, 1935, 1930
1799 90TH	2020, 2017, 2014, 2010, 2005, 2002, 2000, 1999, 1995, 1992, 1991, 1986, 1983, 1981, 1980, 1974, 1973, 1972, 1970, 1967, 1962, 1959, 1955, 1954, 1951, 1949, 1941, 1935, 1930
1799 90TH	2020, 2017, 2014, 2010, 2005, 2002, 2000, 1999, 1995, 1992, 1991, 1986, 1983, 1981, 1980, 1974, 1973, 1972, 1970, 1967, 1962, 1961, 1959, 1954, 1951, 1949, 1941, 1935, 1930
1799 90TH ST	2020, 2017, 2014, 2010, 2005, 2002, 2000, 1999, 1995, 1992, 1991, 1986, 1983, 1981, 1980, 1973, 1972, 1970, 1967, 1962, 1961, 1959, 1955, 1954, 1951, 1949, 1941, 1935, 1930
1799 90TH ST	2020, 2017, 2014, 2010, 2005, 2002, 2000, 1999, 1995, 1992, 1991, 1986, 1983, 1981, 1980, 1974, 1973, 1972, 1970, 1967, 1962, 1961, 1959, 1955, 1954, 1949, 1941, 1935, 1930
1799 90TH ST	2020, 2017, 2014, 2010, 2005, 2002, 2000, 1999, 1995, 1992, 1991, 1986, 1983, 1981, 1980, 1974, 1973, 1972, 1970, 1967, 1962, 1961, 1959, 1955, 1954, 1951, 1949, 1935, 1930
1799 90TH ST	2020, 2017, 2014, 2010, 2005, 2002, 2000, 1999, 1995, 1992, 1991, 1986, 1983, 1981, 1980, 1974, 1973, 1972, 1970, 1967, 1962, 1961, 1959, 1955, 1954, 1951, 1949, 1941, 1930
1799 90TH ST	2020, 2017, 2014, 2010, 2005, 2002, 2000, 1999, 1995, 1992, 1991, 1986, 1983, 1981, 1980, 1974, 1973, 1972, 1970, 1967, 1962, 1961, 1959, 1955, 1954, 1951, 1949, 1941, 1935
1799 E 90TH ST	2020, 2017, 2014, 2010, 2002, 2000, 1999, 1995, 1992, 1991, 1986, 1983, 1981, 1980, 1974, 1973, 1972, 1970, 1967, 1962, 1961, 1959, 1955, 1954, 1951, 1949, 1941, 1935, 1930
1799 E 90TH ST	2020, 2017, 2014, 2010, 2005, 2002, 1999, 1995, 1992, 1991, 1986, 1983, 1981, 1980, 1974, 1973, 1972, 1970, 1967, 1962, 1961, 1959, 1955, 1954, 1951, 1949, 1941, 1935, 1930
1799 E 90TH ST	2020, 2017, 2014, 2010, 2005, 2002, 2000, 1999, 1992, 1991, 1986, 1983, 1981, 1980, 1974, 1973, 1972, 1970, 1967, 1962, 1961, 1959, 1955, 1954, 1951, 1949, 1941, 1935, 1930
1800 90TH	2020, 2017, 2014, 2010, 2005, 2002, 2000, 1999, 1995, 1992, 1991, 1986, 1983, 1981, 1980, 1974, 1973, 1972, 1970, 1967, 1962, 1961, 1959, 1954, 1951, 1949, 1941, 1935, 1930
1800 90TH	2020, 2017, 2014, 2010, 2005, 2002, 2000, 1999, 1995, 1992, 1991, 1986, 1983, 1981, 1980, 1974, 1973, 1972, 1970, 1967, 1962, 1959, 1955, 1954, 1951, 1949, 1941, 1935, 1930
1800 90TH ST	2020, 2017, 2014, 2010, 2005, 2002, 2000, 1999, 1995, 1992, 1991, 1986, 1983, 1981, 1980, 1973, 1972, 1970, 1967, 1962, 1961, 1959, 1955, 1954, 1951, 1949, 1941, 1935, 1930

FINDINGS

Address Researched	Address Not Identified in Research Source
1800 90TH ST	2020, 2017, 2014, 2010, 2005, 2002, 2000, 1999, 1995, 1992, 1991, 1986, 1983, 1981, 1980, 1974, 1973, 1972, 1967, 1962, 1961, 1959, 1955, 1954, 1951, 1949, 1941, 1935, 1930
1800 90TH ST	2020, 2017, 2014, 2010, 2005, 2002, 2000, 1999, 1995, 1992, 1991, 1986, 1983, 1981, 1980, 1974, 1973, 1972, 1970, 1967, 1962, 1961, 1959, 1955, 1954, 1951, 1949, 1941, 1935
1800 90TH ST	2020, 2017, 2014, 2010, 2005, 2002, 2000, 1999, 1995, 1992, 1991, 1986, 1983, 1981, 1980, 1974, 1973, 1972, 1970, 1967, 1962, 1961, 1959, 1955, 1954, 1951, 1949, 1941, 1930
1800 90TH ST	2020, 2017, 2014, 2010, 2005, 2002, 2000, 1999, 1995, 1992, 1991, 1986, 1983, 1981, 1980, 1974, 1973, 1972, 1970, 1967, 1962, 1961, 1959, 1955, 1954, 1951, 1949, 1935, 1930
1800 90TH ST	2020, 2017, 2014, 2010, 2005, 2002, 2000, 1999, 1995, 1992, 1991, 1986, 1983, 1981, 1980, 1974, 1973, 1972, 1970, 1967, 1962, 1961, 1959, 1955, 1954, 1949, 1941, 1935, 1930
1800 E 90TH ST	2020, 2017, 2014, 2010, 2005, 2002, 2000, 1999, 1992, 1991, 1986, 1983, 1981, 1980, 1974, 1973, 1972, 1970, 1967, 1962, 1961, 1959, 1955, 1954, 1951, 1949, 1941, 1935, 1930
1801 89TH	2020, 2017, 2014, 2010, 2005, 2002, 2000, 1999, 1995, 1992, 1991, 1986, 1983, 1981, 1980, 1974, 1973, 1972, 1970, 1967, 1962, 1959, 1955, 1954, 1951, 1949, 1941, 1935, 1930
1801 89TH	2020, 2017, 2014, 2010, 2005, 2002, 2000, 1999, 1995, 1992, 1991, 1986, 1983, 1981, 1980, 1974, 1973, 1972, 1970, 1967, 1962, 1961, 1959, 1954, 1951, 1949, 1941, 1935, 1930
1801 89TH ST	2020, 2017, 2014, 2010, 2005, 2002, 2000, 1999, 1995, 1992, 1991, 1986, 1983, 1981, 1980, 1974, 1973, 1972, 1970, 1967, 1962, 1961, 1959, 1955, 1954, 1949, 1941, 1935, 1930
1801 89TH ST	2020, 2017, 2014, 2010, 2005, 2002, 2000, 1999, 1995, 1992, 1991, 1986, 1983, 1981, 1980, 1974, 1973, 1972, 1970, 1967, 1962, 1961, 1959, 1955, 1954, 1951, 1949, 1935, 1930
1801 89TH ST	2020, 2017, 2014, 2010, 2005, 2002, 2000, 1999, 1995, 1992, 1991, 1986, 1983, 1981, 1980, 1974, 1973, 1972, 1970, 1967, 1962, 1961, 1959, 1955, 1954, 1951, 1949, 1941, 1930
1801 89TH ST	2020, 2017, 2014, 2010, 2005, 2002, 2000, 1999, 1995, 1992, 1991, 1986, 1983, 1981, 1980, 1974, 1973, 1972, 1970, 1967, 1962, 1961, 1959, 1955, 1954, 1951, 1949, 1941, 1935
1801 89TH ST	2020, 2017, 2014, 2010, 2005, 2002, 2000, 1999, 1995, 1992, 1991, 1986, 1983, 1981, 1980, 1974, 1973, 1972, 1967, 1962, 1961, 1959, 1955, 1954, 1951, 1949, 1941, 1935, 1930
1801 89TH ST	2020, 2017, 2014, 2010, 2005, 2002, 2000, 1999, 1995, 1992, 1991, 1986, 1983, 1981, 1980, 1973, 1972, 1970, 1967, 1962, 1961, 1959, 1955, 1954, 1951, 1949, 1941, 1935, 1930
1801 90TH ST	2020, 2017, 2014, 2010, 2005, 2002, 2000, 1999, 1995, 1992, 1991, 1986, 1983, 1981, 1980, 1973, 1972, 1970, 1967, 1962, 1961, 1959, 1955, 1954, 1951, 1949, 1941, 1935, 1930
1801 90TH ST	2020, 2017, 2014, 2010, 2005, 2002, 2000, 1999, 1995, 1992, 1991, 1983, 1981, 1980, 1974, 1973, 1972, 1970, 1967, 1962, 1961, 1959, 1955, 1954, 1951, 1949, 1941, 1935, 1930

FINDINGS

Address Researched	Address Not Identified in Research Source
1801 90TH ST	2020, 2017, 2014, 2010, 2005, 2002, 2000, 1999, 1995, 1992, 1991, 1986, 1983, 1981, 1980, 1974, 1973, 1972, 1970, 1967, 1962, 1961, 1959, 1955, 1954, 1951, 1949, 1941, 1935
1801 E 90TH ST	2020, 2017, 2014, 2010, 2005, 2002, 2000, 1999, 1992, 1991, 1986, 1983, 1981, 1980, 1974, 1973, 1972, 1970, 1967, 1962, 1961, 1959, 1955, 1954, 1951, 1949, 1941, 1935, 1930
1802 90TH	2020, 2017, 2014, 2010, 2005, 2002, 2000, 1999, 1995, 1992, 1991, 1986, 1983, 1981, 1980, 1974, 1973, 1972, 1970, 1967, 1962, 1959, 1955, 1954, 1951, 1949, 1941, 1935, 1930
1802 90TH	2020, 2017, 2014, 2010, 2005, 2002, 2000, 1999, 1995, 1992, 1991, 1986, 1983, 1981, 1980, 1974, 1973, 1972, 1970, 1967, 1962, 1961, 1959, 1954, 1951, 1949, 1941, 1935, 1930
1802 90TH ST	2020, 2017, 2014, 2010, 2005, 2002, 2000, 1999, 1995, 1992, 1991, 1986, 1983, 1981, 1980, 1973, 1972, 1970, 1967, 1962, 1961, 1959, 1955, 1954, 1951, 1949, 1941, 1935, 1930
1802 90TH ST	2020, 2017, 2014, 2010, 2005, 2002, 2000, 1999, 1995, 1992, 1991, 1986, 1983, 1981, 1980, 1974, 1973, 1972, 1967, 1962, 1961, 1959, 1955, 1954, 1951, 1949, 1941, 1935, 1930
1802 90TH ST	2020, 2017, 2014, 2010, 2005, 2002, 2000, 1999, 1995, 1992, 1991, 1986, 1983, 1981, 1980, 1974, 1973, 1972, 1970, 1967, 1962, 1961, 1959, 1955, 1954, 1951, 1949, 1941, 1935
1802 90TH ST	2020, 2017, 2014, 2010, 2005, 2002, 2000, 1999, 1995, 1992, 1991, 1986, 1983, 1981, 1980, 1974, 1973, 1972, 1970, 1967, 1962, 1961, 1959, 1955, 1954, 1951, 1949, 1941, 1930
1802 90TH ST	2020, 2017, 2014, 2010, 2005, 2002, 2000, 1999, 1995, 1992, 1991, 1986, 1983, 1981, 1980, 1974, 1973, 1972, 1970, 1967, 1962, 1961, 1959, 1955, 1954, 1951, 1949, 1935, 1930
1802 90TH ST	2020, 2017, 2014, 2010, 2005, 2002, 2000, 1999, 1995, 1992, 1991, 1986, 1983, 1981, 1980, 1974, 1973, 1972, 1970, 1967, 1962, 1961, 1959, 1955, 1954, 1949, 1941, 1935, 1930
1803 90TH	2020, 2017, 2014, 2010, 2005, 2002, 2000, 1999, 1995, 1992, 1991, 1986, 1983, 1981, 1980, 1974, 1973, 1972, 1970, 1967, 1962, 1961, 1959, 1954, 1951, 1949, 1941, 1935, 1930
1803 90TH	2020, 2017, 2014, 2010, 2005, 2002, 2000, 1999, 1995, 1992, 1991, 1986, 1983, 1981, 1980, 1974, 1973, 1972, 1970, 1967, 1962, 1959, 1955, 1954, 1951, 1949, 1941, 1935, 1930
1803 90TH ST	2020, 2017, 2014, 2010, 2005, 2002, 2000, 1999, 1995, 1992, 1991, 1986, 1983, 1981, 1980, 1974, 1973, 1972, 1967, 1962, 1961, 1959, 1955, 1954, 1951, 1949, 1941, 1935, 1930
1803 90TH ST	2020, 2017, 2014, 2010, 2005, 2002, 2000, 1999, 1995, 1992, 1991, 1986, 1983, 1981, 1980, 1973, 1972, 1970, 1967, 1962, 1961, 1959, 1955, 1954, 1951, 1949, 1941, 1935, 1930
1803 90TH ST	2020, 2017, 2014, 2010, 2005, 2002, 2000, 1999, 1995, 1992, 1991, 1986, 1983, 1981, 1980, 1974, 1973, 1972, 1970, 1967, 1962, 1961, 1959, 1955, 1954, 1949, 1941, 1935, 1930
1803 90TH ST	2020, 2017, 2014, 2010, 2005, 2002, 2000, 1999, 1995, 1992, 1991, 1986, 1983, 1981, 1980, 1974, 1973, 1972, 1970, 1967, 1962, 1961, 1959, 1955, 1954, 1951, 1949, 1935, 1930

FINDINGS

Address Researched	Address Not Identified in Research Source
1803 90TH ST	2020, 2017, 2014, 2010, 2005, 2002, 2000, 1999, 1995, 1992, 1991, 1986, 1983, 1981, 1980, 1974, 1973, 1972, 1970, 1967, 1962, 1961, 1959, 1955, 1954, 1951, 1949, 1941, 1930
1803 90TH ST	2020, 2017, 2014, 2010, 2005, 2002, 2000, 1999, 1995, 1992, 1991, 1986, 1983, 1981, 1980, 1974, 1973, 1972, 1970, 1967, 1962, 1961, 1959, 1955, 1954, 1951, 1949, 1941, 1935
1803 E 90TH ST	2020, 2017, 2014, 2010, 2005, 2002, 2000, 1999, 1992, 1991, 1986, 1983, 1981, 1980, 1974, 1973, 1972, 1970, 1967, 1962, 1961, 1959, 1955, 1954, 1951, 1949, 1941, 1935, 1930
1803 E 90TH ST	2020, 2017, 2014, 2010, 2005, 2002, 2000, 1999, 1995, 1991, 1986, 1983, 1981, 1980, 1974, 1973, 1972, 1970, 1967, 1962, 1961, 1959, 1955, 1954, 1951, 1949, 1941, 1935, 1930
1803 E 90TH ST	2020, 2017, 2014, 2005, 2002, 2000, 1999, 1995, 1992, 1991, 1986, 1983, 1981, 1980, 1974, 1973, 1972, 1970, 1967, 1962, 1961, 1959, 1955, 1954, 1951, 1949, 1941, 1935, 1930
1803 E 90TH ST	2017, 2014, 2010, 2005, 2002, 2000, 1999, 1995, 1992, 1991, 1986, 1983, 1981, 1980, 1974, 1973, 1972, 1970, 1967, 1962, 1961, 1959, 1955, 1954, 1951, 1949, 1941, 1935, 1930
1803 E 90TH ST	2020, 2017, 2010, 2005, 2002, 2000, 1999, 1995, 1992, 1991, 1986, 1983, 1981, 1980, 1974, 1973, 1972, 1970, 1967, 1962, 1961, 1959, 1955, 1954, 1951, 1949, 1941, 1935, 1930
1805 89	2020, 2017, 2014, 2010, 2005, 2002, 2000, 1999, 1995, 1992, 1991, 1986, 1981, 1980, 1974, 1973, 1972, 1970, 1967, 1962, 1961, 1959, 1955, 1954, 1951, 1949, 1941, 1935, 1930
1805 89TH	2020, 2017, 2014, 2010, 2005, 2002, 2000, 1999, 1995, 1992, 1991, 1986, 1983, 1981, 1980, 1974, 1973, 1972, 1970, 1967, 1962, 1959, 1955, 1954, 1951, 1949, 1941, 1935, 1930
1805 89TH	2020, 2017, 2014, 2010, 2005, 2002, 2000, 1999, 1995, 1992, 1991, 1986, 1983, 1981, 1980, 1974, 1973, 1972, 1970, 1967, 1962, 1961, 1959, 1954, 1951, 1949, 1941, 1935, 1930
1805 89TH ST	2020, 2017, 2014, 2010, 2005, 2002, 2000, 1999, 1995, 1992, 1991, 1986, 1983, 1981, 1980, 1974, 1973, 1972, 1970, 1967, 1962, 1961, 1959, 1955, 1954, 1949, 1941, 1935, 1930
1805 89TH ST	2020, 2017, 2014, 2010, 2005, 2002, 2000, 1999, 1995, 1992, 1991, 1986, 1983, 1981, 1980, 1974, 1973, 1972, 1970, 1967, 1962, 1961, 1959, 1955, 1954, 1951, 1949, 1935, 1930
1805 89TH ST	2020, 2017, 2014, 2010, 2005, 2002, 2000, 1999, 1995, 1992, 1991, 1986, 1983, 1981, 1980, 1974, 1973, 1972, 1970, 1967, 1962, 1961, 1959, 1955, 1954, 1951, 1949, 1941, 1935
1805 89TH ST	2020, 2017, 2014, 2010, 2005, 2002, 2000, 1999, 1995, 1992, 1991, 1986, 1983, 1981, 1980, 1974, 1973, 1972, 1970, 1967, 1962, 1961, 1959, 1955, 1954, 1951, 1949, 1941, 1930
1805 89TH ST	2020, 2017, 2014, 2010, 2005, 2002, 2000, 1999, 1995, 1992, 1991, 1986, 1983, 1981, 1980, 1974, 1973, 1972, 1967, 1962, 1961, 1959, 1955, 1954, 1951, 1949, 1941, 1935, 1930
1805 90TH ST	2020, 2017, 2014, 2010, 2005, 2002, 2000, 1999, 1995, 1992, 1991, 1986, 1983, 1981, 1980, 1973, 1972, 1970, 1967, 1962, 1961, 1959, 1955, 1954, 1951, 1949, 1941, 1935, 1930

FINDINGS

Address Researched	Address Not Identified in Research Source
1805 E 90TH ST	2020, 2017, 2014, 2010, 2005, 2002, 2000, 1999, 1995, 1991, 1986, 1983, 1981, 1980, 1974, 1973, 1972, 1970, 1967, 1962, 1961, 1959, 1955, 1954, 1951, 1949, 1941, 1935, 1930
1805 E 90TH ST	2020, 2017, 2014, 2010, 2005, 2002, 2000, 1999, 1992, 1991, 1986, 1983, 1981, 1980, 1974, 1973, 1972, 1970, 1967, 1962, 1961, 1959, 1955, 1954, 1951, 1949, 1941, 1935, 1930
1805 E 90TH ST	2020, 2017, 2014, 2010, 2005, 2002, 1999, 1995, 1992, 1991, 1986, 1983, 1981, 1980, 1974, 1973, 1972, 1970, 1967, 1962, 1961, 1959, 1955, 1954, 1951, 1949, 1941, 1935, 1930
1806 90TH	2020, 2017, 2014, 2010, 2005, 2002, 2000, 1999, 1995, 1992, 1991, 1986, 1983, 1981, 1980, 1974, 1973, 1972, 1970, 1967, 1962, 1959, 1955, 1954, 1951, 1949, 1941, 1935, 1930
1806 90TH	2020, 2017, 2014, 2010, 2005, 2002, 2000, 1999, 1995, 1992, 1991, 1986, 1983, 1981, 1980, 1974, 1973, 1972, 1970, 1967, 1962, 1961, 1959, 1954, 1951, 1949, 1941, 1935, 1930
1806 90TH ST	2020, 2017, 2014, 2010, 2005, 2002, 2000, 1999, 1995, 1992, 1991, 1986, 1983, 1981, 1980, 1974, 1973, 1972, 1967, 1962, 1961, 1959, 1955, 1954, 1951, 1949, 1941, 1935, 1930
1806 90TH ST	2020, 2017, 2014, 2010, 2005, 2002, 2000, 1999, 1995, 1992, 1991, 1986, 1983, 1981, 1980, 1974, 1973, 1972, 1970, 1967, 1962, 1961, 1959, 1955, 1954, 1951, 1949, 1941, 1935
1806 90TH ST	2020, 2017, 2014, 2010, 2005, 2002, 2000, 1999, 1995, 1992, 1991, 1986, 1983, 1981, 1980, 1974, 1973, 1972, 1970, 1967, 1962, 1961, 1959, 1955, 1954, 1951, 1949, 1941, 1930
1806 90TH ST	2020, 2017, 2014, 2010, 2005, 2002, 2000, 1999, 1995, 1992, 1991, 1986, 1983, 1981, 1980, 1974, 1973, 1972, 1970, 1967, 1962, 1961, 1959, 1955, 1954, 1951, 1949, 1935, 1930
1806 90TH ST	2020, 2017, 2014, 2010, 2005, 2002, 2000, 1999, 1995, 1992, 1991, 1986, 1983, 1981, 1980, 1974, 1973, 1972, 1970, 1967, 1962, 1961, 1959, 1955, 1954, 1949, 1941, 1935, 1930
1807 90TH	2020, 2017, 2014, 2010, 2005, 2002, 2000, 1999, 1995, 1992, 1991, 1986, 1983, 1981, 1980, 1974, 1973, 1972, 1970, 1967, 1962, 1961, 1959, 1954, 1951, 1949, 1941, 1935, 1930
1807 90TH	2020, 2017, 2014, 2010, 2005, 2002, 2000, 1999, 1995, 1992, 1991, 1986, 1983, 1981, 1980, 1974, 1973, 1972, 1970, 1967, 1962, 1959, 1955, 1954, 1951, 1949, 1941, 1935, 1930
1807 90TH ST	2020, 2017, 2014, 2010, 2005, 2002, 2000, 1999, 1995, 1992, 1991, 1986, 1983, 1981, 1980, 1973, 1972, 1970, 1967, 1962, 1961, 1959, 1955, 1954, 1951, 1949, 1941, 1935, 1930
1807 90TH ST	2020, 2017, 2014, 2010, 2005, 2002, 2000, 1999, 1995, 1992, 1991, 1986, 1983, 1981, 1980, 1974, 1973, 1972, 1970, 1967, 1962, 1961, 1959, 1955, 1954, 1949, 1941, 1935, 1930
1807 90TH ST	2020, 2017, 2014, 2010, 2005, 2002, 2000, 1999, 1995, 1992, 1991, 1986, 1983, 1981, 1980, 1974, 1973, 1972, 1970, 1967, 1962, 1961, 1959, 1955, 1954, 1951, 1949, 1935, 1930
1807 90TH ST	2020, 2017, 2014, 2010, 2005, 2002, 2000, 1999, 1995, 1992, 1991, 1986, 1983, 1981, 1980, 1974, 1973, 1972, 1970, 1967, 1962, 1961, 1959, 1955, 1954, 1951, 1949, 1941, 1930

FINDINGS

Address Researched	Address Not Identified in Research Source
1807 90TH ST	2020, 2017, 2014, 2010, 2005, 2002, 2000, 1999, 1995, 1992, 1991, 1986, 1983, 1981, 1980, 1974, 1973, 1972, 1970, 1967, 1962, 1961, 1959, 1955, 1954, 1951, 1949, 1941, 1935
1807 E 90TH ST	2020, 2017, 2014, 2010, 2005, 2002, 2000, 1999, 1992, 1991, 1986, 1983, 1981, 1980, 1974, 1973, 1972, 1970, 1967, 1962, 1961, 1959, 1955, 1954, 1951, 1949, 1941, 1935, 1930
1807 E 90TH ST	2020, 2017, 2014, 2010, 2005, 2002, 2000, 1999, 1995, 1991, 1986, 1983, 1981, 1980, 1974, 1973, 1972, 1970, 1967, 1962, 1961, 1959, 1955, 1954, 1951, 1949, 1941, 1935, 1930
1807 E 90TH ST	2020, 2017, 2010, 2005, 2002, 2000, 1999, 1995, 1992, 1991, 1986, 1983, 1981, 1980, 1974, 1973, 1972, 1970, 1967, 1962, 1961, 1959, 1955, 1954, 1951, 1949, 1941, 1935, 1930
1807 E 90TH ST	2017, 2014, 2010, 2005, 2002, 2000, 1999, 1995, 1992, 1991, 1986, 1983, 1981, 1980, 1974, 1973, 1972, 1970, 1967, 1962, 1961, 1959, 1955, 1954, 1951, 1949, 1941, 1935, 1930
1807 E 90TH ST	2020, 2014, 2010, 2005, 2002, 2000, 1999, 1995, 1992, 1991, 1986, 1983, 1981, 1980, 1974, 1973, 1972, 1970, 1967, 1962, 1961, 1959, 1955, 1954, 1951, 1949, 1941, 1935, 1930
1808 E 90TH ST	2020, 2017, 2014, 2010, 2005, 2002, 2000, 1999, 1992, 1991, 1986, 1983, 1981, 1980, 1974, 1973, 1972, 1970, 1967, 1962, 1961, 1959, 1955, 1954, 1951, 1949, 1941, 1935, 1930
1809 89	2020, 2017, 2014, 2010, 2005, 2002, 2000, 1999, 1995, 1992, 1991, 1983, 1981, 1980, 1974, 1973, 1972, 1970, 1967, 1962, 1961, 1959, 1955, 1954, 1951, 1949, 1941, 1935, 1930
1809 89TH	2020, 2017, 2014, 2010, 2005, 2002, 2000, 1995, 1992, 1991, 1986, 1983, 1981, 1980, 1974, 1973, 1972, 1970, 1967, 1962, 1961, 1959, 1955, 1954, 1951, 1949, 1941, 1935, 1930
1809 89TH	2020, 2017, 2014, 2010, 2005, 2000, 1999, 1995, 1992, 1991, 1986, 1983, 1981, 1980, 1974, 1973, 1972, 1970, 1967, 1962, 1961, 1959, 1955, 1954, 1951, 1949, 1941, 1935, 1930
1809 89TH	2020, 2017, 2014, 2010, 2005, 2002, 2000, 1999, 1995, 1992, 1991, 1986, 1983, 1981, 1980, 1974, 1973, 1972, 1970, 1967, 1962, 1959, 1955, 1954, 1951, 1949, 1941, 1935, 1930
1809 89TH	2020, 2017, 2014, 2010, 2005, 2002, 2000, 1999, 1995, 1992, 1991, 1986, 1983, 1981, 1980, 1974, 1973, 1972, 1970, 1967, 1962, 1961, 1959, 1954, 1951, 1949, 1941, 1935, 1930
1809 89TH ST	2020, 2017, 2014, 2010, 2005, 2002, 2000, 1999, 1995, 1992, 1991, 1986, 1983, 1981, 1980, 1974, 1973, 1972, 1970, 1967, 1962, 1961, 1959, 1955, 1954, 1949, 1941, 1935, 1930
1809 89TH ST	2020, 2017, 2014, 2010, 2005, 2002, 2000, 1999, 1995, 1992, 1991, 1986, 1983, 1981, 1980, 1974, 1973, 1972, 1970, 1967, 1962, 1961, 1959, 1955, 1954, 1951, 1949, 1935, 1930
1809 89TH ST	2020, 2017, 2014, 2010, 2005, 2002, 2000, 1999, 1995, 1992, 1991, 1986, 1983, 1981, 1980, 1974, 1973, 1972, 1970, 1967, 1962, 1961, 1959, 1955, 1954, 1951, 1949, 1941, 1930
1809 89TH ST	2020, 2017, 2014, 2010, 2005, 2002, 2000, 1999, 1995, 1992, 1991, 1986, 1983, 1981, 1980, 1974, 1973, 1972, 1970, 1967, 1962, 1961, 1959, 1955, 1954, 1951, 1949, 1941, 1935

FINDINGS

Address Researched	Address Not Identified in Research Source
1809 89TH ST	2020, 2017, 2014, 2010, 2005, 2002, 2000, 1999, 1995, 1992, 1991, 1986, 1983, 1981, 1980, 1974, 1973, 1972, 1967, 1962, 1961, 1959, 1955, 1954, 1951, 1949, 1941, 1935, 1930
1809 89TH ST	2020, 2017, 2014, 2010, 2005, 2002, 2000, 1999, 1995, 1992, 1991, 1986, 1983, 1981, 1980, 1973, 1972, 1970, 1967, 1962, 1961, 1959, 1955, 1954, 1951, 1949, 1941, 1935, 1930
1809 89TH ST	2020, 2017, 2014, 2010, 2005, 2002, 2000, 1999, 1995, 1992, 1991, 1983, 1981, 1980, 1974, 1973, 1972, 1970, 1967, 1962, 1961, 1959, 1955, 1954, 1951, 1949, 1941, 1935, 1930
1809 90TH ST	2020, 2017, 2014, 2010, 2005, 2002, 2000, 1999, 1995, 1992, 1991, 1986, 1983, 1981, 1980, 1973, 1972, 1970, 1967, 1962, 1961, 1959, 1955, 1954, 1951, 1949, 1941, 1935, 1930
1809 E 89TH ST	2020, 2017, 2014, 2010, 2005, 2002, 2000, 1999, 1995, 1991, 1986, 1983, 1981, 1980, 1974, 1973, 1972, 1970, 1967, 1962, 1961, 1959, 1955, 1954, 1951, 1949, 1941, 1935, 1930
1809 E 89TH ST	2020, 2017, 2014, 2010, 2005, 2002, 2000, 1999, 1992, 1991, 1986, 1983, 1981, 1980, 1974, 1973, 1972, 1970, 1967, 1962, 1961, 1959, 1955, 1954, 1951, 1949, 1941, 1935, 1930
1809 E 89TH ST	2020, 2017, 2014, 2010, 2005, 2002, 1999, 1995, 1992, 1991, 1986, 1983, 1981, 1980, 1974, 1973, 1972, 1970, 1967, 1962, 1961, 1959, 1955, 1954, 1951, 1949, 1941, 1935, 1930
1809 E 89TH ST	2020, 2014, 2010, 2005, 2002, 2000, 1999, 1995, 1992, 1991, 1986, 1983, 1981, 1980, 1974, 1973, 1972, 1970, 1967, 1962, 1961, 1959, 1955, 1954, 1951, 1949, 1941, 1935, 1930
1809 E 89TH ST	2020, 2017, 2010, 2005, 2002, 2000, 1999, 1995, 1992, 1991, 1986, 1983, 1981, 1980, 1974, 1973, 1972, 1970, 1967, 1962, 1961, 1959, 1955, 1954, 1951, 1949, 1941, 1935, 1930
1809 E 89TH ST	2020, 2017, 2014, 2005, 2002, 2000, 1999, 1995, 1992, 1991, 1986, 1983, 1981, 1980, 1974, 1973, 1972, 1970, 1967, 1962, 1961, 1959, 1955, 1954, 1951, 1949, 1941, 1935, 1930
1809 E 90TH ST	2020, 2017, 2014, 2010, 2005, 2002, 2000, 1999, 1992, 1991, 1986, 1983, 1981, 1980, 1974, 1973, 1972, 1970, 1967, 1962, 1961, 1959, 1955, 1954, 1951, 1949, 1941, 1935, 1930
1809 E 90TH ST	2020, 2017, 2014, 2010, 2005, 2002, 1999, 1995, 1992, 1991, 1986, 1983, 1981, 1980, 1974, 1973, 1972, 1970, 1967, 1962, 1961, 1959, 1955, 1954, 1951, 1949, 1941, 1935, 1930
1810 89TH	2020, 2017, 2014, 2010, 2005, 2002, 2000, 1995, 1992, 1991, 1986, 1983, 1981, 1980, 1974, 1973, 1972, 1970, 1967, 1962, 1961, 1959, 1955, 1954, 1951, 1949, 1941, 1935, 1930
1810 89TH	2020, 2017, 2014, 2010, 2005, 2000, 1999, 1995, 1992, 1991, 1986, 1983, 1981, 1980, 1974, 1973, 1972, 1970, 1967, 1962, 1961, 1959, 1955, 1954, 1951, 1949, 1941, 1935, 1930
1810 89TH	2020, 2017, 2014, 2010, 2005, 2002, 2000, 1999, 1995, 1992, 1991, 1986, 1983, 1981, 1980, 1974, 1973, 1972, 1970, 1967, 1962, 1959, 1955, 1954, 1951, 1949, 1941, 1935, 1930
1810 89TH	2020, 2017, 2014, 2010, 2005, 2002, 2000, 1999, 1995, 1992, 1991, 1986, 1983, 1981, 1980, 1974, 1973, 1972, 1970, 1967, 1962, 1961, 1959, 1954, 1951, 1949, 1941, 1935, 1930

FINDINGS

Address Researched	Address Not Identified in Research Source
1810 89TH ST	2020, 2017, 2014, 2010, 2005, 2002, 2000, 1999, 1995, 1992, 1991, 1986, 1983, 1981, 1980, 1974, 1973, 1972, 1970, 1967, 1962, 1961, 1959, 1955, 1954, 1949, 1941, 1935, 1930
1810 89TH ST	2020, 2017, 2014, 2010, 2005, 2002, 2000, 1999, 1995, 1992, 1991, 1986, 1983, 1981, 1980, 1974, 1973, 1972, 1970, 1967, 1962, 1961, 1959, 1955, 1954, 1951, 1949, 1935, 1930
1810 89TH ST	2020, 2017, 2014, 2010, 2005, 2002, 2000, 1999, 1995, 1992, 1991, 1986, 1983, 1981, 1980, 1974, 1973, 1972, 1970, 1967, 1962, 1961, 1959, 1955, 1954, 1951, 1949, 1941, 1935
1810 89TH ST	2020, 2017, 2014, 2010, 2005, 2002, 2000, 1999, 1995, 1992, 1991, 1986, 1983, 1981, 1980, 1974, 1973, 1972, 1970, 1967, 1962, 1961, 1959, 1955, 1954, 1951, 1949, 1941, 1930
1810 89TH ST	2020, 2017, 2014, 2010, 2005, 2002, 2000, 1999, 1995, 1992, 1991, 1986, 1983, 1981, 1980, 1974, 1973, 1972, 1967, 1962, 1961, 1959, 1955, 1954, 1951, 1949, 1941, 1935, 1930
1810 89TH ST	2020, 2017, 2014, 2010, 2005, 2002, 2000, 1999, 1995, 1992, 1991, 1986, 1983, 1981, 1980, 1973, 1972, 1970, 1967, 1962, 1961, 1959, 1955, 1954, 1951, 1949, 1941, 1935, 1930
1810 89TH ST	2020, 2017, 2014, 2010, 2005, 2002, 2000, 1999, 1995, 1992, 1991, 1983, 1981, 1980, 1974, 1973, 1972, 1970, 1967, 1962, 1961, 1959, 1955, 1954, 1951, 1949, 1941, 1935, 1930
1810 89TH ST	2020, 2017, 2014, 2010, 2005, 2002, 2000, 1999, 1995, 1992, 1986, 1983, 1981, 1980, 1974, 1973, 1972, 1970, 1967, 1962, 1961, 1959, 1955, 1954, 1951, 1949, 1941, 1935, 1930
1810 89TH ST	2020, 2017, 2014, 2010, 2005, 2002, 2000, 1999, 1995, 1992, 1991, 1986, 1981, 1980, 1974, 1973, 1972, 1970, 1967, 1962, 1961, 1959, 1955, 1954, 1951, 1949, 1941, 1935, 1930
1810 89TH ST	2020, 2017, 2014, 2010, 2005, 2002, 2000, 1999, 1995, 1992, 1991, 1986, 1983, 1980, 1974, 1973, 1972, 1970, 1967, 1962, 1961, 1959, 1955, 1954, 1951, 1949, 1941, 1935, 1930
1810 E 89TH ST	2020, 2017, 2014, 2010, 2005, 2002, 2000, 1999, 1995, 1991, 1986, 1983, 1981, 1980, 1974, 1973, 1972, 1970, 1967, 1962, 1961, 1959, 1955, 1954, 1951, 1949, 1941, 1935, 1930
1810 E 89TH ST	2020, 2017, 2014, 2010, 2005, 2002, 2000, 1999, 1992, 1991, 1986, 1983, 1981, 1980, 1974, 1973, 1972, 1970, 1967, 1962, 1961, 1959, 1955, 1954, 1951, 1949, 1941, 1935, 1930
1810 E 89TH ST	2020, 2017, 2014, 2010, 2005, 2002, 1999, 1995, 1992, 1991, 1986, 1983, 1981, 1980, 1974, 1973, 1972, 1970, 1967, 1962, 1961, 1959, 1955, 1954, 1951, 1949, 1941, 1935, 1930
1810 E 89TH ST	2020, 2017, 2014, 2010, 2002, 2000, 1999, 1995, 1992, 1991, 1986, 1983, 1981, 1980, 1974, 1973, 1972, 1970, 1967, 1962, 1961, 1959, 1955, 1954, 1951, 1949, 1941, 1935, 1930
1810 E 89TH ST	2020, 2017, 2014, 2005, 2002, 2000, 1999, 1995, 1992, 1991, 1986, 1983, 1981, 1980, 1974, 1973, 1972, 1970, 1967, 1962, 1961, 1959, 1955, 1954, 1951, 1949, 1941, 1935, 1930
1810 E 89TH ST	2020, 2017, 2010, 2005, 2002, 2000, 1999, 1995, 1992, 1991, 1986, 1983, 1981, 1980, 1974, 1973, 1972, 1970, 1967, 1962, 1961, 1959, 1955, 1954, 1951, 1949, 1941, 1935, 1930

FINDINGS

Address Researched	Address Not Identified in Research Source
1810 E 89TH ST	2020, 2014, 2010, 2005, 2002, 2000, 1999, 1995, 1992, 1991, 1986, 1983, 1981, 1980, 1974, 1973, 1972, 1970, 1967, 1962, 1961, 1959, 1955, 1954, 1951, 1949, 1941, 1935, 1930
1810 E 89TH ST	2017, 2014, 2010, 2005, 2002, 2000, 1999, 1995, 1992, 1991, 1986, 1983, 1981, 1980, 1974, 1973, 1972, 1970, 1967, 1962, 1961, 1959, 1955, 1954, 1951, 1949, 1941, 1935, 1930
1811 90TH	2020, 2017, 2014, 2010, 2005, 2002, 2000, 1999, 1995, 1992, 1991, 1986, 1983, 1981, 1980, 1974, 1973, 1972, 1970, 1967, 1962, 1959, 1955, 1954, 1951, 1949, 1941, 1935, 1930
1811 90TH	2020, 2017, 2014, 2010, 2005, 2002, 2000, 1999, 1995, 1992, 1991, 1986, 1983, 1981, 1980, 1974, 1973, 1972, 1970, 1967, 1962, 1961, 1959, 1954, 1951, 1949, 1941, 1935, 1930
1811 90TH ST	2020, 2017, 2014, 2010, 2005, 2002, 2000, 1999, 1995, 1992, 1991, 1986, 1983, 1981, 1980, 1974, 1973, 1972, 1970, 1967, 1962, 1961, 1959, 1955, 1954, 1951, 1949, 1941, 1935
1811 90TH ST	2020, 2017, 2014, 2010, 2005, 2002, 2000, 1999, 1995, 1992, 1991, 1986, 1983, 1981, 1980, 1974, 1973, 1972, 1970, 1967, 1962, 1961, 1959, 1955, 1954, 1951, 1949, 1941, 1930
1811 90TH ST	2020, 2017, 2014, 2010, 2005, 2002, 2000, 1999, 1995, 1992, 1991, 1986, 1983, 1981, 1980, 1974, 1973, 1972, 1970, 1967, 1962, 1961, 1959, 1955, 1954, 1951, 1949, 1935, 1930
1811 90TH ST	2020, 2017, 2014, 2010, 2005, 2002, 2000, 1999, 1995, 1992, 1991, 1986, 1983, 1981, 1980, 1974, 1973, 1972, 1970, 1967, 1962, 1961, 1959, 1955, 1954, 1949, 1941, 1935, 1930
1812 90TH	2020, 2017, 2014, 2010, 2005, 2002, 2000, 1999, 1995, 1992, 1991, 1986, 1983, 1981, 1980, 1974, 1973, 1972, 1970, 1967, 1962, 1961, 1959, 1954, 1951, 1949, 1941, 1935, 1930
1812 90TH	2020, 2017, 2014, 2010, 2005, 2002, 2000, 1999, 1995, 1992, 1991, 1986, 1983, 1981, 1980, 1974, 1973, 1972, 1970, 1967, 1962, 1959, 1955, 1954, 1951, 1949, 1941, 1935, 1930
1812 90TH ST	2020, 2017, 2014, 2010, 2005, 2002, 2000, 1999, 1995, 1992, 1991, 1986, 1983, 1981, 1980, 1973, 1972, 1970, 1967, 1962, 1961, 1959, 1955, 1954, 1951, 1949, 1941, 1935, 1930
1812 90TH ST	2020, 2017, 2014, 2010, 2005, 2002, 2000, 1999, 1995, 1992, 1991, 1986, 1983, 1981, 1980, 1974, 1973, 1972, 1967, 1962, 1961, 1959, 1955, 1954, 1951, 1949, 1941, 1935, 1930
1812 90TH ST	2020, 2017, 2014, 2010, 2005, 2002, 2000, 1999, 1995, 1992, 1991, 1983, 1981, 1980, 1974, 1973, 1972, 1970, 1967, 1962, 1961, 1959, 1955, 1954, 1951, 1949, 1941, 1935, 1930
1812 90TH ST	2020, 2017, 2014, 2010, 2005, 2002, 2000, 1999, 1995, 1992, 1991, 1986, 1983, 1981, 1980, 1974, 1973, 1972, 1970, 1967, 1962, 1961, 1959, 1955, 1954, 1949, 1941, 1935, 1930
1812 90TH ST	2020, 2017, 2014, 2010, 2005, 2002, 2000, 1999, 1995, 1992, 1991, 1986, 1983, 1981, 1980, 1974, 1973, 1972, 1970, 1967, 1962, 1961, 1959, 1955, 1954, 1951, 1949, 1935, 1930
1812 90TH ST	2020, 2017, 2014, 2010, 2005, 2002, 2000, 1999, 1995, 1992, 1991, 1986, 1983, 1981, 1980, 1974, 1973, 1972, 1970, 1967, 1962, 1961, 1959, 1955, 1954, 1951, 1949, 1941, 1930

FINDINGS

Address Researched	Address Not Identified in Research Source
1812 90TH ST	2020, 2017, 2014, 2010, 2005, 2002, 2000, 1999, 1995, 1992, 1991, 1986, 1983, 1981, 1980, 1974, 1973, 1972, 1970, 1967, 1962, 1961, 1959, 1955, 1954, 1951, 1949, 1941, 1935
1812 90TH ST	2020, 2017, 2014, 2010, 2005, 2002, 2000, 1999, 1995, 1992, 1991, 1986, 1983, 1980, 1974, 1973, 1972, 1970, 1967, 1962, 1961, 1959, 1955, 1954, 1951, 1949, 1941, 1935, 1930
1812 E 89TH ST	2017, 2014, 2010, 2005, 2002, 2000, 1999, 1995, 1992, 1991, 1986, 1983, 1981, 1980, 1974, 1973, 1972, 1970, 1967, 1962, 1961, 1959, 1955, 1954, 1951, 1949, 1941, 1935, 1930
1812 E 89TH ST	2020, 2014, 2010, 2005, 2002, 2000, 1999, 1995, 1992, 1991, 1986, 1983, 1981, 1980, 1974, 1973, 1972, 1970, 1967, 1962, 1961, 1959, 1955, 1954, 1951, 1949, 1941, 1935, 1930
1812 E 89TH ST	2020, 2017, 2010, 2005, 2002, 2000, 1999, 1995, 1992, 1991, 1986, 1983, 1981, 1980, 1974, 1973, 1972, 1970, 1967, 1962, 1961, 1959, 1955, 1954, 1951, 1949, 1941, 1935, 1930
1812 E 90TH ST	2020, 2017, 2010, 2005, 2002, 2000, 1999, 1995, 1992, 1991, 1986, 1983, 1981, 1980, 1974, 1973, 1972, 1970, 1967, 1962, 1961, 1959, 1955, 1954, 1951, 1949, 1941, 1935, 1930
1812 E 90TH ST	2020, 2014, 2010, 2005, 2002, 2000, 1999, 1995, 1992, 1991, 1986, 1983, 1981, 1980, 1974, 1973, 1972, 1970, 1967, 1962, 1961, 1959, 1955, 1954, 1951, 1949, 1941, 1935, 1930
1812 E 90TH ST	2017, 2014, 2010, 2005, 2002, 2000, 1999, 1995, 1992, 1991, 1986, 1983, 1981, 1980, 1974, 1973, 1972, 1970, 1967, 1962, 1961, 1959, 1955, 1954, 1951, 1949, 1941, 1935, 1930
1812 E 90TH ST	2020, 2017, 2014, 2010, 2005, 2002, 2000, 1999, 1992, 1991, 1986, 1983, 1981, 1980, 1974, 1973, 1972, 1970, 1967, 1962, 1961, 1959, 1955, 1954, 1951, 1949, 1941, 1935, 1930
1812 E 90TH ST	2020, 2017, 2014, 2010, 2005, 2002, 1999, 1995, 1992, 1991, 1986, 1983, 1981, 1980, 1974, 1973, 1972, 1970, 1967, 1962, 1961, 1959, 1955, 1954, 1951, 1949, 1941, 1935, 1930
1813 90TH	2020, 2017, 2014, 2010, 2005, 2002, 2000, 1999, 1995, 1992, 1991, 1986, 1983, 1981, 1980, 1974, 1973, 1972, 1970, 1967, 1962, 1959, 1955, 1954, 1951, 1949, 1941, 1935, 1930
1813 90TH	2020, 2017, 2014, 2010, 2005, 2002, 2000, 1999, 1995, 1992, 1991, 1986, 1983, 1981, 1980, 1974, 1973, 1972, 1970, 1967, 1962, 1961, 1959, 1954, 1951, 1949, 1941, 1935, 1930
1813 90TH ST	2020, 2017, 2014, 2010, 2005, 2002, 2000, 1999, 1995, 1992, 1991, 1986, 1983, 1981, 1980, 1974, 1973, 1972, 1970, 1967, 1962, 1961, 1959, 1955, 1954, 1951, 1949, 1941, 1935
1813 90TH ST	2020, 2017, 2014, 2010, 2005, 2002, 2000, 1999, 1995, 1992, 1991, 1986, 1983, 1981, 1980, 1974, 1973, 1972, 1970, 1967, 1962, 1961, 1959, 1955, 1954, 1951, 1949, 1941, 1930
1813 90TH ST	2020, 2017, 2014, 2010, 2005, 2002, 2000, 1999, 1995, 1992, 1991, 1986, 1983, 1981, 1980, 1974, 1973, 1972, 1970, 1967, 1962, 1961, 1959, 1955, 1954, 1951, 1949, 1935, 1930
1813 90TH ST	2020, 2017, 2014, 2010, 2005, 2002, 2000, 1999, 1995, 1992, 1991, 1986, 1983, 1981, 1980, 1974, 1973, 1972, 1970, 1967, 1962, 1961, 1959, 1955, 1954, 1949, 1941, 1935, 1930

FINDINGS

Address Researched	Address Not Identified in Research Source
1814 89TH	2020, 2017, 2014, 2010, 2005, 2002, 2000, 1999, 1995, 1992, 1991, 1986, 1983, 1981, 1980, 1974, 1973, 1972, 1970, 1967, 1962, 1961, 1959, 1954, 1951, 1949, 1941, 1935, 1930
1814 89TH	2020, 2017, 2014, 2010, 2005, 2002, 2000, 1999, 1995, 1992, 1991, 1986, 1983, 1981, 1980, 1974, 1973, 1972, 1970, 1967, 1962, 1959, 1955, 1954, 1951, 1949, 1941, 1935, 1930
1814 89TH	2020, 2017, 2014, 2010, 2005, 2002, 2000, 1995, 1992, 1991, 1986, 1983, 1981, 1980, 1974, 1973, 1972, 1970, 1967, 1962, 1961, 1959, 1955, 1954, 1951, 1949, 1941, 1935, 1930
1814 89TH ST	2020, 2017, 2014, 2010, 2005, 2002, 2000, 1999, 1995, 1992, 1991, 1986, 1983, 1981, 1980, 1974, 1973, 1972, 1967, 1962, 1961, 1959, 1955, 1954, 1951, 1949, 1941, 1935, 1930
1814 89TH ST	2020, 2017, 2014, 2010, 2005, 2002, 2000, 1999, 1995, 1992, 1991, 1986, 1983, 1981, 1980, 1973, 1972, 1970, 1967, 1962, 1961, 1959, 1955, 1954, 1951, 1949, 1941, 1935, 1930
1814 89TH ST	2020, 2017, 2014, 2010, 2005, 2002, 2000, 1999, 1995, 1992, 1991, 1986, 1983, 1981, 1980, 1974, 1973, 1972, 1970, 1967, 1962, 1961, 1959, 1955, 1954, 1949, 1941, 1935, 1930
1814 89TH ST	2020, 2017, 2014, 2010, 2005, 2002, 2000, 1999, 1995, 1992, 1991, 1986, 1983, 1981, 1980, 1974, 1973, 1972, 1970, 1967, 1962, 1961, 1959, 1955, 1954, 1951, 1949, 1935, 1930
1814 89TH ST	2020, 2017, 2014, 2010, 2005, 2002, 2000, 1999, 1995, 1992, 1991, 1986, 1983, 1981, 1980, 1974, 1973, 1972, 1970, 1967, 1962, 1961, 1959, 1955, 1954, 1951, 1949, 1941, 1930
1814 89TH ST	2020, 2017, 2014, 2010, 2005, 2002, 2000, 1999, 1995, 1992, 1991, 1986, 1983, 1981, 1980, 1974, 1973, 1972, 1970, 1967, 1962, 1961, 1959, 1955, 1954, 1951, 1949, 1941, 1935
1814 E 89TH ST	2017, 2014, 2010, 2005, 2002, 2000, 1999, 1995, 1992, 1991, 1986, 1983, 1981, 1980, 1974, 1973, 1972, 1970, 1967, 1962, 1961, 1959, 1955, 1954, 1951, 1949, 1941, 1935, 1930
1814 E 89TH ST	2020, 2014, 2010, 2005, 2002, 2000, 1999, 1995, 1992, 1991, 1986, 1983, 1981, 1980, 1974, 1973, 1972, 1970, 1967, 1962, 1961, 1959, 1955, 1954, 1951, 1949, 1941, 1935, 1930
1814 E 89TH ST	2020, 2017, 2010, 2005, 2002, 2000, 1999, 1995, 1992, 1991, 1986, 1983, 1981, 1980, 1974, 1973, 1972, 1970, 1967, 1962, 1961, 1959, 1955, 1954, 1951, 1949, 1941, 1935, 1930
1814 E 89TH ST	2020, 2017, 2014, 2005, 2002, 2000, 1999, 1995, 1992, 1991, 1986, 1983, 1981, 1980, 1974, 1973, 1972, 1970, 1967, 1962, 1961, 1959, 1955, 1954, 1951, 1949, 1941, 1935, 1930
1814 E 89TH ST	2020, 2017, 2014, 2010, 2002, 2000, 1999, 1995, 1992, 1991, 1986, 1983, 1981, 1980, 1974, 1973, 1972, 1970, 1967, 1962, 1961, 1959, 1955, 1954, 1951, 1949, 1941, 1935, 1930
1815 89TH	2020, 2017, 2014, 2010, 2005, 2002, 2000, 1995, 1992, 1991, 1986, 1983, 1981, 1980, 1974, 1973, 1972, 1970, 1967, 1962, 1961, 1959, 1955, 1954, 1951, 1949, 1941, 1935, 1930
1815 89TH	2020, 2017, 2014, 2010, 2005, 2002, 2000, 1999, 1995, 1992, 1991, 1986, 1983, 1981, 1980, 1974, 1973, 1972, 1970, 1967, 1962, 1959, 1955, 1954, 1951, 1949, 1941, 1935, 1930

FINDINGS

Address Researched	Address Not Identified in Research Source
1815 89TH	2020, 2017, 2014, 2010, 2005, 2002, 2000, 1999, 1995, 1992, 1991, 1986, 1983, 1981, 1980, 1974, 1973, 1972, 1970, 1967, 1962, 1961, 1959, 1954, 1951, 1949, 1941, 1935, 1930
1815 89TH ST	2020, 2017, 2014, 2010, 2005, 2002, 2000, 1999, 1995, 1992, 1991, 1986, 1983, 1981, 1980, 1974, 1973, 1972, 1970, 1967, 1962, 1961, 1959, 1955, 1954, 1949, 1941, 1935, 1930
1815 89TH ST	2020, 2017, 2014, 2010, 2005, 2002, 2000, 1999, 1995, 1992, 1991, 1986, 1983, 1981, 1980, 1974, 1973, 1972, 1970, 1967, 1962, 1961, 1959, 1955, 1954, 1951, 1949, 1935, 1930
1815 89TH ST	2020, 2017, 2014, 2010, 2005, 2002, 2000, 1999, 1995, 1992, 1991, 1986, 1983, 1981, 1980, 1974, 1973, 1972, 1970, 1967, 1962, 1961, 1959, 1955, 1954, 1951, 1949, 1941, 1935
1815 89TH ST	2020, 2017, 2014, 2010, 2005, 2002, 2000, 1999, 1995, 1992, 1991, 1986, 1983, 1981, 1980, 1974, 1973, 1972, 1970, 1967, 1962, 1961, 1959, 1955, 1954, 1951, 1949, 1941, 1930
1815 89TH ST	2020, 2017, 2014, 2010, 2005, 2002, 2000, 1999, 1995, 1992, 1991, 1986, 1983, 1981, 1980, 1974, 1973, 1972, 1967, 1962, 1961, 1959, 1955, 1954, 1951, 1949, 1941, 1935, 1930
1815 89TH ST	2020, 2017, 2014, 2010, 2005, 2002, 2000, 1999, 1995, 1992, 1991, 1986, 1983, 1981, 1980, 1973, 1972, 1970, 1967, 1962, 1961, 1959, 1955, 1954, 1951, 1949, 1941, 1935, 1930
1815 89TH ST	2020, 2017, 2014, 2010, 2005, 2002, 2000, 1999, 1995, 1992, 1986, 1983, 1981, 1980, 1974, 1973, 1972, 1970, 1967, 1962, 1961, 1959, 1955, 1954, 1951, 1949, 1941, 1935, 1930
1815 90TH	2020, 2017, 2014, 2010, 2005, 2002, 2000, 1995, 1992, 1991, 1986, 1983, 1981, 1980, 1974, 1973, 1972, 1970, 1967, 1962, 1961, 1959, 1955, 1954, 1951, 1949, 1941, 1935, 1930
1815 90TH	2020, 2017, 2014, 2010, 2005, 2000, 1999, 1995, 1992, 1991, 1986, 1983, 1981, 1980, 1974, 1973, 1972, 1970, 1967, 1962, 1961, 1959, 1955, 1954, 1951, 1949, 1941, 1935, 1930
1815 90TH	2020, 2017, 2014, 2010, 2005, 2002, 2000, 1999, 1995, 1992, 1991, 1986, 1983, 1981, 1980, 1974, 1973, 1972, 1970, 1967, 1962, 1961, 1959, 1954, 1951, 1949, 1941, 1935, 1930
1815 90TH	2020, 2017, 2014, 2010, 2005, 2002, 2000, 1999, 1995, 1992, 1991, 1986, 1983, 1981, 1980, 1974, 1973, 1972, 1970, 1967, 1962, 1959, 1955, 1954, 1951, 1949, 1941, 1935, 1930
1815 90TH ST	2020, 2017, 2014, 2010, 2005, 2002, 2000, 1999, 1995, 1992, 1991, 1986, 1983, 1981, 1980, 1973, 1972, 1970, 1967, 1962, 1961, 1959, 1955, 1954, 1951, 1949, 1941, 1935, 1930
1815 90TH ST	2020, 2017, 2014, 2010, 2005, 2002, 2000, 1999, 1995, 1992, 1991, 1986, 1983, 1981, 1980, 1974, 1973, 1972, 1967, 1962, 1961, 1959, 1955, 1954, 1951, 1949, 1941, 1935, 1930
1815 90TH ST	2020, 2017, 2014, 2010, 2005, 2002, 2000, 1999, 1995, 1992, 1991, 1986, 1983, 1981, 1980, 1974, 1973, 1972, 1970, 1967, 1962, 1961, 1959, 1955, 1954, 1951, 1949, 1941, 1935
1815 90TH ST	2020, 2017, 2014, 2010, 2005, 2002, 2000, 1999, 1995, 1992, 1991, 1986, 1983, 1981, 1980, 1974, 1973, 1972, 1970, 1967, 1962, 1961, 1959, 1955, 1954, 1951, 1949, 1941, 1930

FINDINGS

Address Researched	Address Not Identified in Research Source
1815 90TH ST	2020, 2017, 2014, 2010, 2005, 2002, 2000, 1999, 1995, 1992, 1991, 1986, 1983, 1981, 1980, 1974, 1973, 1972, 1970, 1967, 1962, 1961, 1959, 1955, 1954, 1951, 1949, 1935, 1930
1815 90TH ST	2020, 2017, 2014, 2010, 2005, 2002, 2000, 1999, 1995, 1992, 1991, 1986, 1983, 1981, 1980, 1974, 1973, 1972, 1970, 1967, 1962, 1961, 1959, 1955, 1954, 1949, 1941, 1935, 1930
1815 E 89TH ST	2020, 2017, 2014, 2010, 2005, 2002, 1999, 1995, 1992, 1991, 1986, 1983, 1981, 1980, 1974, 1973, 1972, 1970, 1967, 1962, 1961, 1959, 1955, 1954, 1951, 1949, 1941, 1935, 1930
1815 E 89TH ST	2020, 2017, 2014, 2010, 2002, 2000, 1999, 1995, 1992, 1991, 1986, 1983, 1981, 1980, 1974, 1973, 1972, 1970, 1967, 1962, 1961, 1959, 1955, 1954, 1951, 1949, 1941, 1935, 1930
1815 E 89TH ST	2020, 2017, 2010, 2005, 2002, 2000, 1999, 1995, 1992, 1991, 1986, 1983, 1981, 1980, 1974, 1973, 1972, 1970, 1967, 1962, 1961, 1959, 1955, 1954, 1951, 1949, 1941, 1935, 1930
1815 E 89TH ST	2020, 2014, 2010, 2005, 2002, 2000, 1999, 1995, 1992, 1991, 1986, 1983, 1981, 1980, 1974, 1973, 1972, 1970, 1967, 1962, 1961, 1959, 1955, 1954, 1951, 1949, 1941, 1935, 1930
1815 E 89TH ST	2017, 2014, 2010, 2005, 2002, 2000, 1999, 1995, 1992, 1991, 1986, 1983, 1981, 1980, 1974, 1973, 1972, 1970, 1967, 1962, 1961, 1959, 1955, 1954, 1951, 1949, 1941, 1935, 1930
1815 E 89TH ST	2020, 2017, 2014, 2010, 2005, 2002, 2000, 1999, 1992, 1991, 1986, 1983, 1981, 1980, 1974, 1973, 1972, 1970, 1967, 1962, 1961, 1959, 1955, 1954, 1951, 1949, 1941, 1935, 1930
1815 E 89TH ST	2020, 2017, 2014, 2010, 2005, 2002, 2000, 1999, 1995, 1991, 1986, 1983, 1981, 1980, 1974, 1973, 1972, 1970, 1967, 1962, 1961, 1959, 1955, 1954, 1951, 1949, 1941, 1935, 1930
1815 E 90TH ST	2020, 2017, 2014, 2010, 2005, 2002, 2000, 1999, 1995, 1991, 1986, 1983, 1981, 1980, 1974, 1973, 1972, 1970, 1967, 1962, 1961, 1959, 1955, 1954, 1951, 1949, 1941, 1935, 1930
1815 E 90TH ST	2020, 2017, 2014, 2010, 2005, 2002, 2000, 1999, 1992, 1991, 1986, 1983, 1981, 1980, 1974, 1973, 1972, 1970, 1967, 1962, 1961, 1959, 1955, 1954, 1951, 1949, 1941, 1935, 1930
1815 E 90TH ST	2020, 2017, 2014, 2010, 2005, 2002, 1999, 1995, 1992, 1991, 1986, 1983, 1981, 1980, 1974, 1973, 1972, 1970, 1967, 1962, 1961, 1959, 1955, 1954, 1951, 1949, 1941, 1935, 1930
1815 E 90TH ST	2017, 2014, 2010, 2005, 2002, 2000, 1999, 1995, 1992, 1991, 1986, 1983, 1981, 1980, 1974, 1973, 1972, 1970, 1967, 1962, 1961, 1959, 1955, 1954, 1951, 1949, 1941, 1935, 1930
1815 E 90TH ST	2020, 2014, 2010, 2005, 2002, 2000, 1999, 1995, 1992, 1991, 1986, 1983, 1981, 1980, 1974, 1973, 1972, 1970, 1967, 1962, 1961, 1959, 1955, 1954, 1951, 1949, 1941, 1935, 1930
1815 E 90TH ST	2020, 2017, 2010, 2005, 2002, 2000, 1999, 1995, 1992, 1991, 1986, 1983, 1981, 1980, 1974, 1973, 1972, 1970, 1967, 1962, 1961, 1959, 1955, 1954, 1951, 1949, 1941, 1935, 1930
1815 E 90TH ST	2020, 2017, 2014, 2005, 2002, 2000, 1999, 1995, 1992, 1991, 1986, 1983, 1981, 1980, 1974, 1973, 1972, 1970, 1967, 1962, 1961, 1959, 1955, 1954, 1951, 1949, 1941, 1935, 1930

FINDINGS

Address Researched	Address Not Identified in Research Source
1815 E 90TH ST	2020, 2017, 2014, 2010, 2002, 2000, 1999, 1995, 1992, 1991, 1986, 1983, 1981, 1980, 1974, 1973, 1972, 1970, 1967, 1962, 1961, 1959, 1955, 1954, 1951, 1949, 1941, 1935, 1930
1818 89TH	2020, 2017, 2014, 2010, 2005, 2002, 2000, 1999, 1995, 1992, 1991, 1986, 1983, 1981, 1980, 1974, 1973, 1972, 1970, 1967, 1962, 1959, 1955, 1954, 1951, 1949, 1941, 1935, 1930
1818 89TH	2020, 2017, 2014, 2010, 2005, 2002, 2000, 1999, 1995, 1992, 1991, 1986, 1983, 1981, 1980, 1974, 1973, 1972, 1970, 1967, 1962, 1961, 1959, 1954, 1951, 1949, 1941, 1935, 1930
1818 89TH ST	2020, 2017, 2014, 2010, 2005, 2002, 2000, 1999, 1995, 1992, 1991, 1986, 1983, 1981, 1980, 1974, 1973, 1972, 1970, 1967, 1962, 1961, 1959, 1955, 1954, 1949, 1941, 1935, 1930
1818 89TH ST	2020, 2017, 2014, 2010, 2005, 2002, 2000, 1999, 1995, 1992, 1991, 1986, 1983, 1981, 1980, 1974, 1973, 1972, 1970, 1967, 1962, 1961, 1959, 1955, 1954, 1951, 1949, 1935, 1930
1818 89TH ST	2020, 2017, 2014, 2010, 2005, 2002, 2000, 1999, 1995, 1992, 1991, 1986, 1983, 1981, 1980, 1974, 1973, 1972, 1970, 1967, 1962, 1961, 1959, 1955, 1954, 1951, 1949, 1941, 1930
1818 89TH ST	2020, 2017, 2014, 2010, 2005, 2002, 2000, 1999, 1995, 1992, 1991, 1986, 1983, 1981, 1980, 1974, 1973, 1972, 1970, 1967, 1962, 1961, 1959, 1955, 1954, 1951, 1949, 1941, 1935
1818 89TH ST	2020, 2017, 2014, 2010, 2005, 2002, 2000, 1999, 1995, 1992, 1991, 1986, 1983, 1981, 1980, 1974, 1973, 1972, 1967, 1962, 1961, 1959, 1955, 1954, 1951, 1949, 1941, 1935, 1930
1818 89TH ST	2020, 2017, 2014, 2010, 2005, 2002, 2000, 1999, 1995, 1992, 1991, 1986, 1983, 1981, 1980, 1973, 1972, 1970, 1967, 1962, 1961, 1959, 1955, 1954, 1951, 1949, 1941, 1935, 1930
1818 90TH	2020, 2017, 2014, 2010, 2005, 2002, 2000, 1999, 1995, 1992, 1991, 1986, 1983, 1981, 1980, 1974, 1973, 1972, 1970, 1967, 1962, 1959, 1955, 1954, 1951, 1949, 1941, 1935, 1930
1818 90TH	2020, 2017, 2014, 2010, 2005, 2002, 2000, 1999, 1995, 1992, 1991, 1986, 1983, 1981, 1980, 1974, 1973, 1972, 1970, 1967, 1962, 1961, 1959, 1954, 1951, 1949, 1941, 1935, 1930
1818 90TH ST	2020, 2017, 2014, 2010, 2005, 2002, 2000, 1999, 1995, 1992, 1991, 1986, 1983, 1981, 1980, 1973, 1972, 1970, 1967, 1962, 1961, 1959, 1955, 1954, 1951, 1949, 1941, 1935, 1930
1818 90TH ST	2020, 2017, 2014, 2010, 2005, 2002, 2000, 1999, 1995, 1992, 1991, 1986, 1983, 1981, 1980, 1974, 1973, 1972, 1967, 1962, 1961, 1959, 1955, 1954, 1951, 1949, 1941, 1935, 1930
1818 90TH ST	2020, 2017, 2014, 2010, 2005, 2002, 2000, 1999, 1995, 1992, 1991, 1986, 1983, 1981, 1980, 1974, 1973, 1972, 1970, 1967, 1962, 1961, 1959, 1955, 1954, 1951, 1949, 1941, 1935
1818 90TH ST	2020, 2017, 2014, 2010, 2005, 2002, 2000, 1999, 1995, 1992, 1991, 1986, 1983, 1981, 1980, 1974, 1973, 1972, 1970, 1967, 1962, 1961, 1959, 1955, 1954, 1951, 1949, 1941, 1930
1818 90TH ST	2020, 2017, 2014, 2010, 2005, 2002, 2000, 1999, 1995, 1992, 1991, 1986, 1983, 1981, 1980, 1974, 1973, 1972, 1970, 1967, 1962, 1961, 1959, 1955, 1954, 1951, 1949, 1935, 1930

FINDINGS

Address Researched	Address Not Identified in Research Source
1818 90TH ST	2020, 2017, 2014, 2010, 2005, 2002, 2000, 1999, 1995, 1992, 1991, 1986, 1983, 1981, 1980, 1974, 1973, 1972, 1970, 1967, 1962, 1961, 1959, 1955, 1954, 1949, 1941, 1935, 1930
1818 E 90TH ST	2020, 2017, 2014, 2005, 2002, 2000, 1999, 1995, 1992, 1991, 1986, 1983, 1981, 1980, 1974, 1973, 1972, 1970, 1967, 1962, 1961, 1959, 1955, 1954, 1951, 1949, 1941, 1935, 1930
1818 E 90TH ST	2020, 2017, 2010, 2005, 2002, 2000, 1999, 1995, 1992, 1991, 1986, 1983, 1981, 1980, 1974, 1973, 1972, 1970, 1967, 1962, 1961, 1959, 1955, 1954, 1951, 1949, 1941, 1935, 1930
1818 E 90TH ST	2017, 2014, 2010, 2005, 2002, 2000, 1999, 1995, 1992, 1991, 1986, 1983, 1981, 1980, 1974, 1973, 1972, 1970, 1967, 1962, 1961, 1959, 1955, 1954, 1951, 1949, 1941, 1935, 1930
1819 89TH	2020, 2017, 2014, 2010, 2005, 2000, 1999, 1995, 1992, 1991, 1986, 1983, 1981, 1980, 1974, 1973, 1972, 1970, 1967, 1962, 1961, 1959, 1955, 1954, 1951, 1949, 1941, 1935, 1930
1819 89TH	2020, 2017, 2014, 2010, 2005, 2002, 2000, 1999, 1995, 1992, 1991, 1986, 1983, 1981, 1980, 1974, 1973, 1972, 1970, 1967, 1962, 1959, 1955, 1954, 1951, 1949, 1941, 1935, 1930
1819 89TH	2020, 2017, 2014, 2010, 2005, 2002, 2000, 1999, 1995, 1992, 1991, 1986, 1983, 1981, 1980, 1974, 1973, 1972, 1970, 1967, 1962, 1961, 1959, 1954, 1951, 1949, 1941, 1935, 1930
1819 89TH ST	2020, 2017, 2014, 2010, 2005, 2002, 2000, 1999, 1995, 1992, 1991, 1986, 1983, 1981, 1980, 1974, 1973, 1972, 1970, 1967, 1962, 1961, 1959, 1955, 1954, 1949, 1941, 1935, 1930
1819 89TH ST	2020, 2017, 2014, 2010, 2005, 2002, 2000, 1999, 1995, 1992, 1991, 1986, 1983, 1981, 1980, 1974, 1973, 1972, 1970, 1967, 1962, 1961, 1959, 1955, 1954, 1951, 1949, 1935, 1930
1819 89TH ST	2020, 2017, 2014, 2010, 2005, 2002, 2000, 1999, 1995, 1992, 1991, 1986, 1983, 1981, 1980, 1974, 1973, 1972, 1970, 1967, 1962, 1961, 1959, 1955, 1954, 1951, 1949, 1941, 1935
1819 89TH ST	2020, 2017, 2014, 2010, 2005, 2002, 2000, 1999, 1995, 1992, 1991, 1986, 1983, 1981, 1980, 1974, 1973, 1972, 1970, 1967, 1962, 1961, 1959, 1955, 1954, 1951, 1949, 1941, 1930
1819 89TH ST	2020, 2017, 2014, 2010, 2005, 2002, 2000, 1999, 1995, 1992, 1991, 1986, 1983, 1981, 1980, 1974, 1973, 1972, 1967, 1962, 1961, 1959, 1955, 1954, 1951, 1949, 1941, 1935, 1930
1819 89TH ST	2020, 2017, 2014, 2010, 2005, 2002, 2000, 1999, 1995, 1992, 1991, 1986, 1983, 1981, 1980, 1973, 1972, 1970, 1967, 1962, 1961, 1959, 1955, 1954, 1951, 1949, 1941, 1935, 1930
1819 89TH ST	2020, 2017, 2014, 2010, 2005, 2002, 2000, 1999, 1995, 1992, 1991, 1986, 1981, 1980, 1974, 1973, 1972, 1970, 1967, 1962, 1961, 1959, 1955, 1954, 1951, 1949, 1941, 1935, 1930
1819 90TH	2020, 2017, 2014, 2010, 2005, 2002, 2000, 1999, 1995, 1992, 1991, 1986, 1983, 1981, 1980, 1974, 1973, 1972, 1970, 1967, 1962, 1961, 1959, 1954, 1951, 1949, 1941, 1935, 1930
1819 90TH	2020, 2017, 2014, 2010, 2005, 2002, 2000, 1999, 1995, 1992, 1991, 1986, 1983, 1981, 1980, 1974, 1973, 1972, 1970, 1967, 1962, 1959, 1955, 1954, 1951, 1949, 1941, 1935, 1930

FINDINGS

Address Researched	Address Not Identified in Research Source
1819 90TH ST	2020, 2017, 2014, 2010, 2005, 2002, 2000, 1999, 1995, 1992, 1991, 1986, 1983, 1981, 1980, 1974, 1973, 1972, 1970, 1967, 1962, 1961, 1959, 1955, 1954, 1951, 1949, 1941, 1935
1819 90TH ST	2020, 2017, 2014, 2010, 2005, 2002, 2000, 1999, 1995, 1992, 1991, 1986, 1983, 1981, 1980, 1974, 1973, 1972, 1970, 1967, 1962, 1961, 1959, 1955, 1954, 1951, 1949, 1941, 1930
1819 90TH ST	2020, 2017, 2014, 2010, 2005, 2002, 2000, 1999, 1995, 1992, 1991, 1986, 1983, 1981, 1980, 1974, 1973, 1972, 1970, 1967, 1962, 1961, 1959, 1955, 1954, 1951, 1949, 1935, 1930
1819 90TH ST	2020, 2017, 2014, 2010, 2005, 2002, 2000, 1999, 1995, 1992, 1991, 1986, 1983, 1981, 1980, 1974, 1973, 1972, 1970, 1967, 1962, 1961, 1959, 1955, 1954, 1949, 1941, 1935, 1930
1820 90TH	2020, 2017, 2014, 2010, 2005, 2002, 2000, 1999, 1995, 1992, 1991, 1986, 1983, 1981, 1980, 1974, 1973, 1972, 1970, 1967, 1962, 1959, 1955, 1954, 1951, 1949, 1941, 1935, 1930
1820 90TH	2020, 2017, 2014, 2010, 2005, 2002, 2000, 1999, 1995, 1992, 1991, 1986, 1983, 1981, 1980, 1974, 1973, 1972, 1970, 1967, 1962, 1961, 1959, 1954, 1951, 1949, 1941, 1935, 1930
1820 90TH ST	2020, 2017, 2014, 2010, 2005, 2002, 2000, 1999, 1995, 1992, 1991, 1986, 1983, 1981, 1980, 1974, 1973, 1972, 1970, 1967, 1962, 1961, 1959, 1955, 1954, 1949, 1941, 1935, 1930
1820 90TH ST	2020, 2017, 2014, 2010, 2005, 2002, 2000, 1999, 1995, 1992, 1991, 1986, 1983, 1981, 1980, 1974, 1973, 1972, 1970, 1967, 1962, 1961, 1959, 1955, 1954, 1951, 1949, 1935, 1930
1820 90TH ST	2020, 2017, 2014, 2010, 2005, 2002, 2000, 1999, 1995, 1992, 1991, 1986, 1983, 1981, 1980, 1974, 1973, 1972, 1970, 1967, 1962, 1961, 1959, 1955, 1954, 1951, 1949, 1941, 1930
1820 90TH ST	2020, 2017, 2014, 2010, 2005, 2002, 2000, 1999, 1995, 1992, 1991, 1986, 1983, 1981, 1980, 1974, 1973, 1972, 1970, 1967, 1962, 1961, 1959, 1955, 1954, 1951, 1949, 1941, 1935
1821 89TH	2020, 2017, 2014, 2010, 2005, 2002, 2000, 1999, 1995, 1992, 1991, 1986, 1983, 1981, 1980, 1974, 1973, 1972, 1970, 1967, 1962, 1961, 1959, 1954, 1951, 1949, 1941, 1935, 1930
1821 89TH	2020, 2017, 2014, 2010, 2005, 2002, 2000, 1999, 1995, 1992, 1991, 1986, 1983, 1981, 1980, 1974, 1973, 1972, 1970, 1967, 1962, 1959, 1955, 1954, 1951, 1949, 1941, 1935, 1930
1821 89TH	2020, 2017, 2014, 2010, 2005, 2002, 2000, 1995, 1992, 1991, 1986, 1983, 1981, 1980, 1974, 1973, 1972, 1970, 1967, 1962, 1961, 1959, 1955, 1954, 1951, 1949, 1941, 1935, 1930
1821 89TH	2020, 2017, 2014, 2010, 2005, 2000, 1999, 1995, 1992, 1991, 1986, 1983, 1981, 1980, 1974, 1973, 1972, 1970, 1967, 1962, 1961, 1959, 1955, 1954, 1951, 1949, 1941, 1935, 1930
1821 89TH ST	2020, 2017, 2014, 2010, 2005, 2002, 2000, 1999, 1995, 1992, 1991, 1986, 1981, 1980, 1974, 1973, 1972, 1970, 1967, 1962, 1961, 1959, 1955, 1954, 1951, 1949, 1941, 1935, 1930
1821 89TH ST	2020, 2017, 2014, 2010, 2005, 2002, 2000, 1999, 1995, 1992, 1991, 1986, 1983, 1980, 1974, 1973, 1972, 1970, 1967, 1962, 1961, 1959, 1955, 1954, 1951, 1949, 1941, 1935, 1930

FINDINGS

Address Researched	Address Not Identified in Research Source
1821 89TH ST	2020, 2017, 2014, 2010, 2005, 2002, 2000, 1999, 1995, 1992, 1986, 1983, 1981, 1980, 1974, 1973, 1972, 1970, 1967, 1962, 1961, 1959, 1955, 1954, 1951, 1949, 1941, 1935, 1930
1821 89TH ST	2020, 2017, 2014, 2010, 2005, 2002, 2000, 1999, 1995, 1992, 1991, 1983, 1981, 1980, 1974, 1973, 1972, 1970, 1967, 1962, 1961, 1959, 1955, 1954, 1951, 1949, 1941, 1935, 1930
1821 89TH ST	2020, 2017, 2014, 2010, 2005, 2002, 2000, 1999, 1995, 1992, 1991, 1986, 1983, 1981, 1980, 1974, 1973, 1972, 1967, 1962, 1961, 1959, 1955, 1954, 1951, 1949, 1941, 1935, 1930
1821 89TH ST	2020, 2017, 2014, 2010, 2005, 2002, 2000, 1999, 1995, 1992, 1991, 1986, 1983, 1981, 1980, 1973, 1972, 1970, 1967, 1962, 1961, 1959, 1955, 1954, 1951, 1949, 1941, 1935, 1930
1821 89TH ST	2020, 2017, 2014, 2010, 2005, 2002, 2000, 1999, 1995, 1992, 1991, 1986, 1983, 1981, 1980, 1974, 1973, 1972, 1970, 1967, 1962, 1961, 1959, 1955, 1954, 1949, 1941, 1935, 1930
1821 89TH ST	2020, 2017, 2014, 2010, 2005, 2002, 2000, 1999, 1995, 1992, 1991, 1986, 1983, 1981, 1980, 1974, 1973, 1972, 1970, 1967, 1962, 1961, 1959, 1955, 1954, 1951, 1949, 1935, 1930
1821 89TH ST	2020, 2017, 2014, 2010, 2005, 2002, 2000, 1999, 1995, 1992, 1991, 1986, 1983, 1981, 1980, 1974, 1973, 1972, 1970, 1967, 1962, 1961, 1959, 1955, 1954, 1951, 1949, 1941, 1930
1821 89TH ST	2020, 2017, 2014, 2010, 2005, 2002, 2000, 1999, 1995, 1992, 1991, 1986, 1983, 1981, 1980, 1974, 1973, 1972, 1970, 1967, 1962, 1961, 1959, 1955, 1954, 1951, 1949, 1941, 1935
1821 90TH	2020, 2017, 2014, 2010, 2005, 2002, 2000, 1999, 1995, 1992, 1991, 1986, 1983, 1981, 1980, 1974, 1973, 1972, 1970, 1967, 1962, 1961, 1959, 1954, 1951, 1949, 1941, 1935, 1930
1821 90TH	2020, 2017, 2014, 2010, 2005, 2002, 2000, 1999, 1995, 1992, 1991, 1986, 1983, 1981, 1980, 1974, 1973, 1972, 1970, 1967, 1962, 1959, 1955, 1954, 1951, 1949, 1941, 1935, 1930
1821 90TH	2020, 2017, 2014, 2010, 2005, 2002, 2000, 1995, 1992, 1991, 1986, 1983, 1981, 1980, 1974, 1973, 1972, 1970, 1967, 1962, 1961, 1959, 1955, 1954, 1951, 1949, 1941, 1935, 1930
1821 90TH	2020, 2017, 2014, 2010, 2005, 2000, 1999, 1995, 1992, 1991, 1986, 1983, 1981, 1980, 1974, 1973, 1972, 1970, 1967, 1962, 1961, 1959, 1955, 1954, 1951, 1949, 1941, 1935, 1930
1821 90TH ST	2020, 2017, 2014, 2010, 2005, 2002, 2000, 1999, 1995, 1992, 1991, 1986, 1983, 1981, 1980, 1973, 1972, 1970, 1967, 1962, 1961, 1959, 1955, 1954, 1951, 1949, 1941, 1935, 1930
1821 90TH ST	2020, 2017, 2014, 2010, 2005, 2002, 2000, 1999, 1995, 1992, 1991, 1986, 1983, 1981, 1980, 1974, 1973, 1972, 1967, 1962, 1961, 1959, 1955, 1954, 1951, 1949, 1941, 1935, 1930
1821 90TH ST	2020, 2017, 2014, 2010, 2005, 2002, 2000, 1999, 1995, 1992, 1991, 1986, 1983, 1981, 1980, 1974, 1973, 1972, 1970, 1967, 1962, 1961, 1959, 1955, 1954, 1951, 1949, 1941, 1935
1821 90TH ST	2020, 2017, 2014, 2010, 2005, 2002, 2000, 1999, 1995, 1992, 1991, 1986, 1983, 1981, 1980, 1974, 1973, 1972, 1970, 1967, 1962, 1961, 1959, 1955, 1954, 1951, 1949, 1941, 1930

FINDINGS

Address Researched	Address Not Identified in Research Source
1821 90TH ST	2020, 2017, 2014, 2010, 2005, 2002, 2000, 1999, 1995, 1992, 1991, 1986, 1983, 1981, 1980, 1974, 1973, 1972, 1970, 1967, 1962, 1961, 1959, 1955, 1954, 1951, 1949, 1935, 1930
1821 90TH ST	2020, 2017, 2014, 2010, 2005, 2002, 2000, 1999, 1995, 1992, 1991, 1986, 1983, 1981, 1980, 1974, 1973, 1972, 1970, 1967, 1962, 1961, 1959, 1955, 1954, 1949, 1941, 1935, 1930
1821 E 89TH ST	2020, 2017, 2014, 2010, 2005, 2002, 1999, 1995, 1992, 1991, 1986, 1983, 1981, 1980, 1974, 1973, 1972, 1970, 1967, 1962, 1961, 1959, 1955, 1954, 1951, 1949, 1941, 1935, 1930
1821 E 89TH ST	2020, 2017, 2014, 2010, 2002, 2000, 1999, 1995, 1992, 1991, 1986, 1983, 1981, 1980, 1974, 1973, 1972, 1970, 1967, 1962, 1961, 1959, 1955, 1954, 1951, 1949, 1941, 1935, 1930
1821 E 89TH ST	2020, 2014, 2010, 2005, 2002, 2000, 1999, 1995, 1992, 1991, 1986, 1983, 1981, 1980, 1974, 1973, 1972, 1970, 1967, 1962, 1961, 1959, 1955, 1954, 1951, 1949, 1941, 1935, 1930
1821 E 89TH ST	2020, 2017, 2010, 2005, 2002, 2000, 1999, 1995, 1992, 1991, 1986, 1983, 1981, 1980, 1974, 1973, 1972, 1970, 1967, 1962, 1961, 1959, 1955, 1954, 1951, 1949, 1941, 1935, 1930
1821 E 89TH ST	2020, 2017, 2014, 2010, 2005, 2002, 2000, 1999, 1992, 1991, 1986, 1983, 1981, 1980, 1974, 1973, 1972, 1970, 1967, 1962, 1961, 1959, 1955, 1954, 1951, 1949, 1941, 1935, 1930
1821 E 89TH ST	2020, 2017, 2014, 2010, 2005, 2002, 2000, 1999, 1995, 1991, 1986, 1983, 1981, 1980, 1974, 1973, 1972, 1970, 1967, 1962, 1961, 1959, 1955, 1954, 1951, 1949, 1941, 1935, 1930
1821 E 90TH ST	2020, 2017, 2014, 2010, 2005, 2002, 2000, 1999, 1995, 1991, 1986, 1983, 1981, 1980, 1974, 1973, 1972, 1970, 1967, 1962, 1961, 1959, 1955, 1954, 1951, 1949, 1941, 1935, 1930
1821 E 90TH ST	2020, 2017, 2014, 2010, 2005, 2002, 2000, 1999, 1992, 1991, 1986, 1983, 1981, 1980, 1974, 1973, 1972, 1970, 1967, 1962, 1961, 1959, 1955, 1954, 1951, 1949, 1941, 1935, 1930
1821 E 90TH ST	2020, 2017, 2014, 2010, 2005, 2002, 1999, 1995, 1992, 1991, 1986, 1983, 1981, 1980, 1974, 1973, 1972, 1970, 1967, 1962, 1961, 1959, 1955, 1954, 1951, 1949, 1941, 1935, 1930
1821 E 90TH ST	2020, 2017, 2010, 2005, 2002, 2000, 1999, 1995, 1992, 1991, 1986, 1983, 1981, 1980, 1974, 1973, 1972, 1970, 1967, 1962, 1961, 1959, 1955, 1954, 1951, 1949, 1941, 1935, 1930
1821 E 90TH ST	2020, 2017, 2014, 2005, 2002, 2000, 1999, 1995, 1992, 1991, 1986, 1983, 1981, 1980, 1974, 1973, 1972, 1970, 1967, 1962, 1961, 1959, 1955, 1954, 1951, 1949, 1941, 1935, 1930
1821 E 90TH ST	2020, 2017, 2014, 2010, 2002, 2000, 1999, 1995, 1992, 1991, 1986, 1983, 1981, 1980, 1974, 1973, 1972, 1970, 1967, 1962, 1961, 1959, 1955, 1954, 1951, 1949, 1941, 1935, 1930
1822 89 SS	2020, 2017, 2014, 2010, 2005, 2002, 2000, 1999, 1995, 1992, 1991, 1986, 1981, 1980, 1974, 1973, 1972, 1970, 1967, 1962, 1961, 1959, 1955, 1954, 1951, 1949, 1941, 1935, 1930
1822 89TH	2020, 2017, 2014, 2010, 2005, 2002, 2000, 1995, 1992, 1991, 1986, 1983, 1981, 1980, 1974, 1973, 1972, 1970, 1967, 1962, 1961, 1959, 1955, 1954, 1951, 1949, 1941, 1935, 1930

FINDINGS

Address Researched	Address Not Identified in Research Source
1822 89TH	2020, 2017, 2014, 2010, 2005, 2000, 1999, 1995, 1992, 1991, 1986, 1983, 1981, 1980, 1974, 1973, 1972, 1970, 1967, 1962, 1961, 1959, 1955, 1954, 1951, 1949, 1941, 1935, 1930
1822 89TH	2020, 2017, 2014, 2010, 2005, 2002, 2000, 1999, 1995, 1992, 1991, 1986, 1983, 1981, 1980, 1974, 1973, 1972, 1970, 1967, 1962, 1959, 1955, 1954, 1951, 1949, 1941, 1935, 1930
1822 89TH	2020, 2017, 2014, 2010, 2005, 2002, 2000, 1999, 1995, 1992, 1991, 1986, 1983, 1981, 1980, 1974, 1973, 1972, 1970, 1967, 1962, 1961, 1959, 1954, 1951, 1949, 1941, 1935, 1930
1822 89TH ST	2020, 2017, 2014, 2010, 2005, 2002, 2000, 1999, 1995, 1992, 1991, 1986, 1983, 1981, 1980, 1974, 1973, 1972, 1970, 1967, 1962, 1961, 1959, 1955, 1954, 1949, 1941, 1935, 1930
1822 89TH ST	2020, 2017, 2014, 2010, 2005, 2002, 2000, 1999, 1995, 1992, 1991, 1986, 1983, 1981, 1980, 1974, 1973, 1972, 1970, 1967, 1962, 1961, 1959, 1955, 1954, 1951, 1949, 1935, 1930
1822 89TH ST	2020, 2017, 2014, 2010, 2005, 2002, 2000, 1999, 1995, 1992, 1991, 1986, 1983, 1981, 1980, 1974, 1973, 1972, 1970, 1967, 1962, 1961, 1959, 1955, 1954, 1951, 1949, 1941, 1935
1822 89TH ST	2020, 2017, 2014, 2010, 2005, 2002, 2000, 1999, 1995, 1992, 1991, 1986, 1983, 1981, 1980, 1974, 1973, 1972, 1970, 1967, 1962, 1961, 1959, 1955, 1954, 1951, 1949, 1941, 1930
1822 89TH ST	2020, 2017, 2014, 2010, 2005, 2002, 2000, 1999, 1995, 1992, 1991, 1986, 1983, 1981, 1980, 1974, 1973, 1972, 1967, 1962, 1961, 1959, 1955, 1954, 1951, 1949, 1941, 1935, 1930
1822 89TH ST	2020, 2017, 2014, 2010, 2005, 2002, 2000, 1999, 1995, 1992, 1991, 1986, 1983, 1981, 1980, 1973, 1972, 1970, 1967, 1962, 1961, 1959, 1955, 1954, 1951, 1949, 1941, 1935, 1930
1822 89TH ST	2020, 2017, 2014, 2010, 2005, 2002, 2000, 1999, 1995, 1992, 1991, 1986, 1983, 1980, 1974, 1973, 1972, 1970, 1967, 1962, 1961, 1959, 1955, 1954, 1951, 1949, 1941, 1935, 1930
1822 89TH ST	2020, 2017, 2014, 2010, 2005, 2002, 2000, 1999, 1995, 1992, 1991, 1986, 1981, 1980, 1974, 1973, 1972, 1970, 1967, 1962, 1961, 1959, 1955, 1954, 1951, 1949, 1941, 1935, 1930
1822 89TH ST	2020, 2017, 2014, 2010, 2005, 2002, 2000, 1999, 1995, 1992, 1991, 1983, 1981, 1980, 1974, 1973, 1972, 1970, 1967, 1962, 1961, 1959, 1955, 1954, 1951, 1949, 1941, 1935, 1930
1822 89TH ST	2020, 2017, 2014, 2010, 2005, 2002, 2000, 1999, 1995, 1992, 1986, 1983, 1981, 1980, 1974, 1973, 1972, 1970, 1967, 1962, 1961, 1959, 1955, 1954, 1951, 1949, 1941, 1935, 1930
1822 90TH	2020, 2017, 2014, 2010, 2005, 2002, 2000, 1999, 1995, 1992, 1991, 1986, 1983, 1981, 1980, 1974, 1973, 1972, 1970, 1967, 1962, 1959, 1955, 1954, 1951, 1949, 1941, 1935, 1930
1822 90TH	2020, 2017, 2014, 2010, 2005, 2002, 2000, 1999, 1995, 1992, 1991, 1986, 1983, 1981, 1980, 1974, 1973, 1972, 1970, 1967, 1962, 1961, 1959, 1954, 1951, 1949, 1941, 1935, 1930
1822 90TH ST	2020, 2017, 2014, 2010, 2005, 2002, 2000, 1999, 1995, 1992, 1991, 1986, 1983, 1981, 1980, 1974, 1973, 1972, 1970, 1967, 1962, 1961, 1959, 1955, 1954, 1951, 1949, 1941, 1935

FINDINGS

Address Researched	Address Not Identified in Research Source
1822 90TH ST	2020, 2017, 2014, 2010, 2005, 2002, 2000, 1999, 1995, 1992, 1991, 1986, 1983, 1981, 1980, 1974, 1973, 1972, 1970, 1967, 1962, 1961, 1959, 1955, 1954, 1951, 1949, 1941, 1930
1822 90TH ST	2020, 2017, 2014, 2010, 2005, 2002, 2000, 1999, 1995, 1992, 1991, 1986, 1983, 1981, 1980, 1974, 1973, 1972, 1970, 1967, 1962, 1961, 1959, 1955, 1954, 1951, 1949, 1935, 1930
1822 90TH ST	2020, 2017, 2014, 2010, 2005, 2002, 2000, 1999, 1995, 1992, 1991, 1986, 1983, 1981, 1980, 1974, 1973, 1972, 1970, 1967, 1962, 1961, 1959, 1955, 1954, 1949, 1941, 1935, 1930
1822 E 89TH ST	2020, 2017, 2014, 2010, 2005, 2002, 2000, 1999, 1995, 1991, 1986, 1983, 1981, 1980, 1974, 1973, 1972, 1970, 1967, 1962, 1961, 1959, 1955, 1954, 1951, 1949, 1941, 1935, 1930
1822 E 89TH ST	2020, 2017, 2014, 2010, 2005, 2002, 2000, 1999, 1992, 1991, 1986, 1983, 1981, 1980, 1974, 1973, 1972, 1970, 1967, 1962, 1961, 1959, 1955, 1954, 1951, 1949, 1941, 1935, 1930
1822 E 89TH ST	2020, 2017, 2014, 2010, 2005, 2002, 1999, 1995, 1992, 1991, 1986, 1983, 1981, 1980, 1974, 1973, 1972, 1970, 1967, 1962, 1961, 1959, 1955, 1954, 1951, 1949, 1941, 1935, 1930
1822 E 89TH ST	2020, 2017, 2014, 2010, 2002, 2000, 1999, 1995, 1992, 1991, 1986, 1983, 1981, 1980, 1974, 1973, 1972, 1970, 1967, 1962, 1961, 1959, 1955, 1954, 1951, 1949, 1941, 1935, 1930
1822 E 89TH ST	2020, 2017, 2010, 2005, 2002, 2000, 1999, 1995, 1992, 1991, 1986, 1983, 1981, 1980, 1974, 1973, 1972, 1970, 1967, 1962, 1961, 1959, 1955, 1954, 1951, 1949, 1941, 1935, 1930
1822 E 89TH ST	2020, 2017, 2014, 2005, 2002, 2000, 1999, 1995, 1992, 1991, 1986, 1983, 1981, 1980, 1974, 1973, 1972, 1970, 1967, 1962, 1961, 1959, 1955, 1954, 1951, 1949, 1941, 1935, 1930
1822 E 89TH ST	2020, 2014, 2010, 2005, 2002, 2000, 1999, 1995, 1992, 1991, 1986, 1983, 1981, 1980, 1974, 1973, 1972, 1970, 1967, 1962, 1961, 1959, 1955, 1954, 1951, 1949, 1941, 1935, 1930
1822 E 89TH ST	2017, 2014, 2010, 2005, 2002, 2000, 1999, 1995, 1992, 1991, 1986, 1983, 1981, 1980, 1974, 1973, 1972, 1970, 1967, 1962, 1961, 1959, 1955, 1954, 1951, 1949, 1941, 1935, 1930
1822 E 90TH ST	2017, 2014, 2010, 2005, 2002, 2000, 1999, 1995, 1992, 1991, 1986, 1983, 1981, 1980, 1974, 1973, 1972, 1970, 1967, 1962, 1961, 1959, 1955, 1954, 1951, 1949, 1941, 1935, 1930
1822 E 90TH ST	2020, 2017, 2010, 2005, 2002, 2000, 1999, 1995, 1992, 1991, 1986, 1983, 1981, 1980, 1974, 1973, 1972, 1970, 1967, 1962, 1961, 1959, 1955, 1954, 1951, 1949, 1941, 1935, 1930
1822 E 90TH ST	2020, 2017, 2014, 2005, 2002, 2000, 1999, 1995, 1992, 1991, 1986, 1983, 1981, 1980, 1974, 1973, 1972, 1970, 1967, 1962, 1961, 1959, 1955, 1954, 1951, 1949, 1941, 1935, 1930
1824 90TH	2020, 2017, 2014, 2010, 2005, 2000, 1999, 1995, 1992, 1991, 1986, 1983, 1981, 1980, 1974, 1973, 1972, 1970, 1967, 1962, 1961, 1959, 1955, 1954, 1951, 1949, 1941, 1935, 1930
1824 90TH	2020, 2017, 2014, 2010, 2005, 2002, 2000, 1995, 1992, 1991, 1986, 1983, 1981, 1980, 1974, 1973, 1972, 1970, 1967, 1962, 1961, 1959, 1955, 1954, 1951, 1949, 1941, 1935, 1930

FINDINGS

Address Researched	Address Not Identified in Research Source
1824 90TH	2020, 2017, 2014, 2010, 2005, 2002, 2000, 1999, 1995, 1992, 1991, 1986, 1983, 1981, 1980, 1974, 1973, 1972, 1970, 1967, 1962, 1961, 1959, 1954, 1951, 1949, 1941, 1935, 1930
1824 90TH	2020, 2017, 2014, 2010, 2005, 2002, 2000, 1999, 1995, 1992, 1991, 1986, 1983, 1981, 1980, 1974, 1973, 1972, 1970, 1967, 1962, 1959, 1955, 1954, 1951, 1949, 1941, 1935, 1930
1824 90TH ST	2020, 2017, 2014, 2010, 2005, 2002, 2000, 1999, 1995, 1992, 1991, 1986, 1983, 1981, 1980, 1973, 1972, 1970, 1967, 1962, 1961, 1959, 1955, 1954, 1951, 1949, 1941, 1935, 1930
1824 90TH ST	2020, 2017, 2014, 2010, 2005, 2002, 2000, 1999, 1995, 1992, 1991, 1986, 1983, 1981, 1980, 1974, 1973, 1972, 1967, 1962, 1961, 1959, 1955, 1954, 1951, 1949, 1941, 1935, 1930
1824 90TH ST	2020, 2017, 2014, 2010, 2005, 2002, 2000, 1999, 1995, 1992, 1991, 1986, 1983, 1981, 1980, 1974, 1973, 1972, 1970, 1967, 1962, 1961, 1959, 1955, 1954, 1949, 1941, 1935, 1930
1824 90TH ST	2020, 2017, 2014, 2010, 2005, 2002, 2000, 1999, 1995, 1992, 1991, 1986, 1983, 1981, 1980, 1974, 1973, 1972, 1970, 1967, 1962, 1961, 1959, 1955, 1954, 1951, 1949, 1935, 1930
1824 90TH ST	2020, 2017, 2014, 2010, 2005, 2002, 2000, 1999, 1995, 1992, 1991, 1986, 1983, 1981, 1980, 1974, 1973, 1972, 1970, 1967, 1962, 1961, 1959, 1955, 1954, 1951, 1949, 1941, 1930
1824 90TH ST	2020, 2017, 2014, 2010, 2005, 2002, 2000, 1999, 1995, 1992, 1991, 1986, 1983, 1981, 1980, 1974, 1973, 1972, 1970, 1967, 1962, 1961, 1959, 1955, 1954, 1951, 1949, 1941, 1935
1824 90TH ST	2020, 2017, 2014, 2010, 2005, 2002, 2000, 1999, 1995, 1992, 1991, 1986, 1983, 1980, 1974, 1973, 1972, 1970, 1967, 1962, 1961, 1959, 1955, 1954, 1951, 1949, 1941, 1935, 1930
1824 E 90TH ST	2020, 2017, 2014, 2010, 2005, 2002, 1999, 1995, 1992, 1991, 1986, 1983, 1981, 1980, 1974, 1973, 1972, 1970, 1967, 1962, 1961, 1959, 1955, 1954, 1951, 1949, 1941, 1935, 1930
1824 E 90TH ST	2020, 2017, 2014, 2010, 2005, 2002, 2000, 1999, 1992, 1991, 1986, 1983, 1981, 1980, 1974, 1973, 1972, 1970, 1967, 1962, 1961, 1959, 1955, 1954, 1951, 1949, 1941, 1935, 1930
1824 E 90TH ST	2020, 2017, 2014, 2005, 2002, 2000, 1999, 1995, 1992, 1991, 1986, 1983, 1981, 1980, 1974, 1973, 1972, 1970, 1967, 1962, 1961, 1959, 1955, 1954, 1951, 1949, 1941, 1935, 1930
1824 E 90TH ST	2020, 2017, 2014, 2010, 2002, 2000, 1999, 1995, 1992, 1991, 1986, 1983, 1981, 1980, 1974, 1973, 1972, 1970, 1967, 1962, 1961, 1959, 1955, 1954, 1951, 1949, 1941, 1935, 1930
1824 E 90TH ST	2020, 2017, 2010, 2005, 2002, 2000, 1999, 1995, 1992, 1991, 1986, 1983, 1981, 1980, 1974, 1973, 1972, 1970, 1967, 1962, 1961, 1959, 1955, 1954, 1951, 1949, 1941, 1935, 1930
1824 E 90TH ST	2017, 2014, 2010, 2005, 2002, 2000, 1999, 1995, 1992, 1991, 1986, 1983, 1981, 1980, 1974, 1973, 1972, 1970, 1967, 1962, 1961, 1959, 1955, 1954, 1951, 1949, 1941, 1935, 1930
1824 E 90TH ST	2020, 2014, 2010, 2005, 2002, 2000, 1999, 1995, 1992, 1991, 1986, 1983, 1981, 1980, 1974, 1973, 1972, 1970, 1967, 1962, 1961, 1959, 1955, 1954, 1951, 1949, 1941, 1935, 1930

FINDINGS

Address Researched	Address Not Identified in Research Source
1825 90TH	2020, 2017, 2014, 2010, 2005, 2002, 2000, 1999, 1995, 1992, 1991, 1986, 1983, 1981, 1980, 1974, 1973, 1972, 1970, 1967, 1962, 1959, 1955, 1954, 1951, 1949, 1941, 1935, 1930
1825 90TH	2020, 2017, 2014, 2010, 2005, 2002, 2000, 1999, 1995, 1992, 1991, 1986, 1983, 1981, 1980, 1974, 1973, 1972, 1970, 1967, 1962, 1961, 1959, 1954, 1951, 1949, 1941, 1935, 1930
1825 90TH ST	2020, 2017, 2014, 2010, 2005, 2002, 2000, 1999, 1995, 1992, 1991, 1986, 1983, 1981, 1980, 1974, 1973, 1972, 1970, 1967, 1962, 1961, 1959, 1955, 1954, 1951, 1949, 1941, 1935
1825 90TH ST	2020, 2017, 2014, 2010, 2005, 2002, 2000, 1999, 1995, 1992, 1991, 1986, 1983, 1981, 1980, 1974, 1973, 1972, 1970, 1967, 1962, 1961, 1959, 1955, 1954, 1951, 1949, 1941, 1930
1825 90TH ST	2020, 2017, 2014, 2010, 2005, 2002, 2000, 1999, 1995, 1992, 1991, 1986, 1983, 1981, 1980, 1974, 1973, 1972, 1970, 1967, 1962, 1961, 1959, 1955, 1954, 1951, 1949, 1935, 1930
1825 90TH ST	2020, 2017, 2014, 2010, 2005, 2002, 2000, 1999, 1995, 1992, 1991, 1986, 1983, 1981, 1980, 1974, 1973, 1972, 1970, 1967, 1962, 1961, 1959, 1955, 1954, 1949, 1941, 1935, 1930
1827 89TH	2020, 2017, 2014, 2010, 2005, 2002, 2000, 1999, 1995, 1992, 1991, 1986, 1983, 1981, 1980, 1974, 1973, 1972, 1970, 1967, 1962, 1961, 1959, 1954, 1951, 1949, 1941, 1935, 1930
1827 89TH	2020, 2017, 2014, 2010, 2005, 2002, 2000, 1999, 1995, 1992, 1991, 1986, 1983, 1981, 1980, 1974, 1973, 1972, 1970, 1967, 1962, 1959, 1955, 1954, 1951, 1949, 1941, 1935, 1930
1827 89TH	2020, 2017, 2014, 2010, 2005, 2000, 1999, 1995, 1992, 1991, 1986, 1983, 1981, 1980, 1974, 1973, 1972, 1970, 1967, 1962, 1961, 1959, 1955, 1954, 1951, 1949, 1941, 1935, 1930
1827 89TH	2020, 2017, 2014, 2010, 2005, 2002, 2000, 1995, 1992, 1991, 1986, 1983, 1981, 1980, 1974, 1973, 1972, 1970, 1967, 1962, 1961, 1959, 1955, 1954, 1951, 1949, 1941, 1935, 1930
1827 89TH ST	2020, 2017, 2014, 2010, 2005, 2002, 2000, 1999, 1995, 1992, 1991, 1986, 1983, 1980, 1974, 1973, 1972, 1970, 1967, 1962, 1961, 1959, 1955, 1954, 1951, 1949, 1941, 1935, 1930
1827 89TH ST	2020, 2017, 2014, 2010, 2005, 2002, 2000, 1999, 1995, 1992, 1991, 1986, 1983, 1981, 1980, 1974, 1973, 1972, 1967, 1962, 1961, 1959, 1955, 1954, 1951, 1949, 1941, 1935, 1930
1827 89TH ST	2020, 2017, 2014, 2010, 2005, 2002, 2000, 1999, 1995, 1992, 1991, 1986, 1983, 1981, 1980, 1973, 1972, 1970, 1967, 1962, 1961, 1959, 1955, 1954, 1951, 1949, 1941, 1935, 1930
1827 89TH ST	2020, 2017, 2014, 2010, 2005, 2002, 2000, 1999, 1995, 1992, 1991, 1986, 1983, 1981, 1980, 1974, 1973, 1972, 1970, 1967, 1962, 1961, 1959, 1955, 1954, 1949, 1941, 1935, 1930
1827 89TH ST	2020, 2017, 2014, 2010, 2005, 2002, 2000, 1999, 1995, 1992, 1991, 1986, 1983, 1981, 1980, 1974, 1973, 1972, 1970, 1967, 1962, 1961, 1959, 1955, 1954, 1951, 1949, 1935, 1930
1827 89TH ST	2020, 2017, 2014, 2010, 2005, 2002, 2000, 1999, 1995, 1992, 1991, 1986, 1983, 1981, 1980, 1974, 1973, 1972, 1970, 1967, 1962, 1961, 1959, 1955, 1954, 1951, 1949, 1941, 1930

FINDINGS

Address Researched	Address Not Identified in Research Source
1827 89TH ST	2020, 2017, 2014, 2010, 2005, 2002, 2000, 1999, 1995, 1992, 1991, 1986, 1983, 1981, 1980, 1974, 1973, 1972, 1970, 1967, 1962, 1961, 1959, 1955, 1954, 1951, 1949, 1941, 1935
1827 90TH	2020, 2017, 2014, 2010, 2005, 2002, 2000, 1999, 1995, 1992, 1991, 1986, 1983, 1981, 1980, 1974, 1973, 1972, 1970, 1967, 1962, 1961, 1959, 1954, 1951, 1949, 1941, 1935, 1930
1827 90TH	2020, 2017, 2014, 2010, 2005, 2002, 2000, 1999, 1995, 1992, 1991, 1986, 1983, 1981, 1980, 1974, 1973, 1972, 1970, 1967, 1962, 1959, 1955, 1954, 1951, 1949, 1941, 1935, 1930
1831 89 SI	2020, 2017, 2014, 2010, 2005, 2002, 2000, 1999, 1995, 1992, 1991, 1986, 1981, 1980, 1974, 1973, 1972, 1970, 1967, 1962, 1961, 1959, 1955, 1954, 1951, 1949, 1941, 1935, 1930
1831 89TH	2020, 2017, 2014, 2010, 2005, 2002, 2000, 1995, 1992, 1991, 1986, 1983, 1981, 1980, 1974, 1973, 1972, 1970, 1967, 1962, 1961, 1959, 1955, 1954, 1951, 1949, 1941, 1935, 1930
1831 89TH	2020, 2017, 2014, 2010, 2005, 2000, 1999, 1995, 1992, 1991, 1986, 1983, 1981, 1980, 1974, 1973, 1972, 1970, 1967, 1962, 1961, 1959, 1955, 1954, 1951, 1949, 1941, 1935, 1930
1831 89TH	2020, 2017, 2014, 2010, 2005, 2002, 2000, 1999, 1995, 1992, 1991, 1986, 1983, 1981, 1980, 1974, 1973, 1972, 1970, 1967, 1962, 1959, 1955, 1954, 1951, 1949, 1941, 1935, 1930
1831 89TH	2020, 2017, 2014, 2010, 2005, 2002, 2000, 1999, 1995, 1992, 1991, 1986, 1983, 1981, 1980, 1974, 1973, 1972, 1970, 1967, 1962, 1961, 1959, 1954, 1951, 1949, 1941, 1935, 1930
1831 89TH ST	2020, 2017, 2014, 2010, 2005, 2002, 2000, 1999, 1995, 1992, 1991, 1986, 1983, 1981, 1980, 1974, 1973, 1972, 1970, 1967, 1962, 1961, 1959, 1955, 1954, 1949, 1941, 1935, 1930
1831 89TH ST	2020, 2017, 2014, 2010, 2005, 2002, 2000, 1999, 1995, 1992, 1991, 1986, 1983, 1981, 1980, 1974, 1973, 1972, 1970, 1967, 1962, 1961, 1959, 1955, 1954, 1951, 1949, 1935, 1930
1831 89TH ST	2020, 2017, 2014, 2010, 2005, 2002, 2000, 1999, 1995, 1992, 1991, 1986, 1983, 1981, 1980, 1974, 1973, 1972, 1970, 1967, 1962, 1961, 1959, 1955, 1954, 1951, 1949, 1941, 1935
1831 89TH ST	2020, 2017, 2014, 2010, 2005, 2002, 2000, 1999, 1995, 1992, 1991, 1986, 1983, 1981, 1980, 1974, 1973, 1972, 1970, 1967, 1962, 1961, 1959, 1955, 1954, 1951, 1949, 1941, 1930
1831 89TH ST	2020, 2017, 2014, 2010, 2005, 2002, 2000, 1999, 1995, 1992, 1991, 1986, 1983, 1981, 1980, 1974, 1973, 1972, 1967, 1962, 1961, 1959, 1955, 1954, 1951, 1949, 1941, 1935, 1930
1831 89TH ST	2020, 2017, 2014, 2010, 2005, 2002, 2000, 1999, 1995, 1992, 1991, 1986, 1983, 1981, 1980, 1973, 1972, 1970, 1967, 1962, 1961, 1959, 1955, 1954, 1951, 1949, 1941, 1935, 1930
1831 89TH ST	2020, 2017, 2014, 2010, 2005, 2002, 2000, 1999, 1995, 1992, 1991, 1986, 1983, 1980, 1974, 1973, 1972, 1970, 1967, 1962, 1961, 1959, 1955, 1954, 1951, 1949, 1941, 1935, 1930
1831 E 89TH ST	2020, 2017, 2014, 2010, 2005, 2002, 2000, 1999, 1992, 1991, 1986, 1983, 1981, 1980, 1974, 1973, 1972, 1970, 1967, 1962, 1961, 1959, 1955, 1954, 1951, 1949, 1941, 1935, 1930

FINDINGS

Address Researched	Address Not Identified in Research Source
1831 E 89TH ST	2020, 2017, 2014, 2010, 2005, 2002, 1999, 1995, 1992, 1991, 1986, 1983, 1981, 1980, 1974, 1973, 1972, 1970, 1967, 1962, 1961, 1959, 1955, 1954, 1951, 1949, 1941, 1935, 1930
1831 E 89TH ST	2020, 2017, 2014, 2010, 2002, 2000, 1999, 1995, 1992, 1991, 1986, 1983, 1981, 1980, 1974, 1973, 1972, 1970, 1967, 1962, 1961, 1959, 1955, 1954, 1951, 1949, 1941, 1935, 1930
1831 E 89TH ST	2020, 2014, 2010, 2005, 2002, 2000, 1999, 1995, 1992, 1991, 1986, 1983, 1981, 1980, 1974, 1973, 1972, 1970, 1967, 1962, 1961, 1959, 1955, 1954, 1951, 1949, 1941, 1935, 1930
1831 E 89TH ST	2017, 2014, 2010, 2005, 2002, 2000, 1999, 1995, 1992, 1991, 1986, 1983, 1981, 1980, 1974, 1973, 1972, 1970, 1967, 1962, 1961, 1959, 1955, 1954, 1951, 1949, 1941, 1935, 1930
1831 E 89TH ST	2020, 2017, 2014, 2005, 2002, 2000, 1999, 1995, 1992, 1991, 1986, 1983, 1981, 1980, 1974, 1973, 1972, 1970, 1967, 1962, 1961, 1959, 1955, 1954, 1951, 1949, 1941, 1935, 1930
1831 E 89TH ST	2020, 2017, 2010, 2005, 2002, 2000, 1999, 1995, 1992, 1991, 1986, 1983, 1981, 1980, 1974, 1973, 1972, 1970, 1967, 1962, 1961, 1959, 1955, 1954, 1951, 1949, 1941, 1935, 1930
8602 HOUGH AVE	2020, 2017, 2014, 2010, 2005, 2002, 2000, 1999, 1995, 1992, 1991, 1986, 1983, 1981, 1980, 1974, 1973, 1972, 1970, 1967, 1962, 1961, 1959, 1955, 1954, 1951, 1949, 1935, 1930
8606 HOUGH AVE	2020, 2017, 2014, 2010, 2005, 2002, 2000, 1999, 1995, 1992, 1991, 1986, 1983, 1981, 1980, 1974, 1973, 1972, 1970, 1967, 1962, 1961, 1959, 1955, 1954, 1951, 1949, 1935, 1930
8606 HOUGH AVE	2020, 2017, 2014, 2010, 2005, 2002, 2000, 1999, 1995, 1992, 1991, 1986, 1983, 1981, 1980, 1974, 1973, 1972, 1970, 1967, 1962, 1961, 1959, 1955, 1954, 1949, 1941, 1935, 1930
8606 HOUGH AVE	2020, 2017, 2014, 2010, 2005, 2002, 2000, 1999, 1995, 1992, 1991, 1986, 1983, 1981, 1980, 1974, 1973, 1972, 1970, 1967, 1962, 1961, 1959, 1955, 1954, 1951, 1949, 1941, 1935
8606 HOUGH AVE	2020, 2017, 2010, 2005, 2002, 2000, 1999, 1995, 1992, 1991, 1986, 1983, 1981, 1980, 1974, 1973, 1972, 1970, 1967, 1962, 1961, 1959, 1955, 1954, 1951, 1949, 1941, 1935, 1930
8606 HOUGH AVE	2017, 2014, 2010, 2005, 2002, 2000, 1999, 1995, 1992, 1991, 1986, 1983, 1981, 1980, 1974, 1973, 1972, 1970, 1967, 1962, 1961, 1959, 1955, 1954, 1951, 1949, 1941, 1935, 1930
8606 HOUGH AVE	2020, 2017, 2014, 2005, 2002, 2000, 1999, 1995, 1992, 1991, 1986, 1983, 1981, 1980, 1974, 1973, 1972, 1970, 1967, 1962, 1961, 1959, 1955, 1954, 1951, 1949, 1941, 1935, 1930
8606 HOUGH AVE	2020, 2017, 2014, 2010, 2005, 2000, 1999, 1995, 1992, 1991, 1986, 1983, 1981, 1980, 1974, 1973, 1972, 1970, 1967, 1962, 1961, 1959, 1955, 1954, 1951, 1949, 1941, 1935, 1930
8606 HOUGH AVE	2020, 2017, 2014, 2010, 2005, 2002, 2000, 1999, 1992, 1991, 1986, 1983, 1981, 1980, 1974, 1973, 1972, 1970, 1967, 1962, 1961, 1959, 1955, 1954, 1951, 1949, 1941, 1935, 1930
8606 HOUGH AVE	2020, 2017, 2014, 2010, 2005, 2002, 1999, 1995, 1992, 1991, 1986, 1983, 1981, 1980, 1974, 1973, 1972, 1970, 1967, 1962, 1961, 1959, 1955, 1954, 1951, 1949, 1941, 1935, 1930

FINDINGS

Address Researched	Address Not Identified in Research Source
8606 HOUGH AVE	2020, 2017, 2014, 2010, 2005, 2002, 2000, 1995, 1992, 1991, 1986, 1983, 1981, 1980, 1974, 1973, 1972, 1970, 1967, 1962, 1961, 1959, 1955, 1954, 1951, 1949, 1941, 1935, 1930
8606 HOUGH AVE	2020, 2017, 2014, 2010, 2005, 2002, 2000, 1999, 1995, 1992, 1991, 1986, 1981, 1980, 1974, 1973, 1972, 1970, 1967, 1962, 1961, 1959, 1955, 1954, 1951, 1949, 1941, 1935, 1930
8606 HOUGH AVE	2020, 2017, 2014, 2010, 2005, 2002, 2000, 1999, 1995, 1992, 1991, 1983, 1981, 1980, 1974, 1973, 1972, 1970, 1967, 1962, 1961, 1959, 1955, 1954, 1951, 1949, 1941, 1935, 1930
8606 HOUGH AVE	2020, 2017, 2014, 2010, 2005, 2002, 2000, 1999, 1995, 1991, 1986, 1983, 1981, 1980, 1974, 1973, 1972, 1970, 1967, 1962, 1961, 1959, 1955, 1954, 1951, 1949, 1941, 1935, 1930
8606 HOUGH AVE	2020, 2017, 2014, 2010, 2005, 2002, 2000, 1999, 1995, 1992, 1986, 1983, 1981, 1980, 1974, 1973, 1972, 1970, 1967, 1962, 1961, 1959, 1955, 1954, 1951, 1949, 1941, 1935, 1930
8606 HOUGH AVE	2020, 2017, 2014, 2010, 2005, 2002, 2000, 1999, 1995, 1992, 1991, 1986, 1983, 1981, 1980, 1973, 1972, 1970, 1967, 1962, 1961, 1959, 1955, 1954, 1951, 1949, 1941, 1935, 1930
8606 HOUGH AVE	2020, 2017, 2014, 2010, 2005, 2002, 2000, 1999, 1995, 1992, 1991, 1986, 1983, 1981, 1980, 1974, 1973, 1972, 1967, 1962, 1961, 1959, 1955, 1954, 1951, 1949, 1941, 1935, 1930
8606 HOUGH AVE	2020, 2017, 2014, 2010, 2005, 2002, 2000, 1999, 1995, 1992, 1991, 1986, 1983, 1981, 1980, 1974, 1973, 1972, 1970, 1967, 1962, 1959, 1955, 1954, 1951, 1949, 1941, 1935, 1930
8606 HOUGH AVE	2020, 2017, 2014, 2010, 2005, 2002, 2000, 1999, 1995, 1992, 1991, 1986, 1983, 1981, 1980, 1974, 1973, 1972, 1970, 1967, 1962, 1961, 1959, 1954, 1951, 1949, 1941, 1935, 1930
8608 HOUGH AVE	2020, 2017, 2014, 2010, 2005, 2002, 2000, 1999, 1995, 1992, 1991, 1986, 1983, 1981, 1980, 1974, 1973, 1972, 1970, 1967, 1962, 1961, 1959, 1954, 1951, 1949, 1941, 1935, 1930
8608 HOUGH AVE	2020, 2017, 2014, 2010, 2005, 2002, 2000, 1999, 1995, 1992, 1991, 1986, 1983, 1981, 1980, 1974, 1973, 1972, 1970, 1967, 1962, 1959, 1955, 1954, 1951, 1949, 1941, 1935, 1930
8608 HOUGH AVE	2020, 2017, 2014, 2010, 2005, 2002, 2000, 1999, 1995, 1992, 1991, 1986, 1983, 1981, 1980, 1974, 1973, 1972, 1967, 1962, 1961, 1959, 1955, 1954, 1951, 1949, 1941, 1935, 1930
8608 HOUGH AVE	2020, 2017, 2014, 2010, 2005, 2002, 2000, 1999, 1995, 1992, 1991, 1986, 1983, 1981, 1980, 1973, 1972, 1970, 1967, 1962, 1961, 1959, 1955, 1954, 1951, 1949, 1941, 1935, 1930
8608 HOUGH AVE	2020, 2017, 2014, 2010, 2005, 2002, 2000, 1999, 1995, 1992, 1991, 1986, 1983, 1981, 1980, 1974, 1973, 1972, 1970, 1967, 1962, 1961, 1959, 1955, 1954, 1951, 1949, 1941, 1935
8608 HOUGH AVE	2020, 2017, 2014, 2010, 2005, 2002, 2000, 1999, 1995, 1992, 1991, 1986, 1983, 1981, 1980, 1974, 1973, 1972, 1970, 1967, 1962, 1961, 1959, 1955, 1954, 1949, 1941, 1935, 1930
8608 HOUGH AVE	2020, 2017, 2014, 2010, 2005, 2002, 2000, 1999, 1995, 1992, 1991, 1986, 1983, 1981, 1980, 1974, 1973, 1972, 1970, 1967, 1962, 1961, 1959, 1955, 1954, 1951, 1949, 1935, 1930

FINDINGS

Address Researched	Address Not Identified in Research Source
8610 HOUGH AVE	2020, 2017, 2014, 2010, 2005, 2002, 2000, 1999, 1995, 1992, 1991, 1986, 1983, 1981, 1980, 1974, 1973, 1972, 1970, 1967, 1962, 1961, 1959, 1955, 1954, 1951, 1949, 1935, 1930
8610 HOUGH AVE	2020, 2017, 2014, 2010, 2005, 2002, 2000, 1999, 1995, 1992, 1991, 1986, 1983, 1981, 1980, 1974, 1973, 1972, 1970, 1967, 1962, 1961, 1959, 1955, 1954, 1949, 1941, 1935, 1930
8610 HOUGH AVE	2020, 2017, 2014, 2010, 2005, 2002, 2000, 1999, 1995, 1992, 1991, 1986, 1983, 1981, 1980, 1974, 1973, 1972, 1970, 1967, 1962, 1961, 1959, 1955, 1954, 1951, 1949, 1941, 1935
8610 HOUGH AVE	2020, 2017, 2014, 2010, 2005, 2002, 2000, 1999, 1995, 1992, 1991, 1986, 1983, 1981, 1980, 1973, 1972, 1970, 1967, 1962, 1961, 1959, 1955, 1954, 1951, 1949, 1941, 1935, 1930
8610 HOUGH AVE	2020, 2017, 2014, 2010, 2005, 2002, 2000, 1999, 1995, 1992, 1991, 1986, 1983, 1981, 1980, 1974, 1973, 1972, 1967, 1962, 1961, 1959, 1955, 1954, 1951, 1949, 1941, 1935, 1930
8610 HOUGH AVE	2020, 2017, 2014, 2010, 2005, 2002, 2000, 1999, 1995, 1992, 1991, 1986, 1983, 1981, 1980, 1974, 1973, 1972, 1970, 1967, 1962, 1959, 1955, 1954, 1951, 1949, 1941, 1935, 1930
8610 HOUGH AVE	2020, 2017, 2014, 2010, 2005, 2002, 2000, 1999, 1995, 1992, 1991, 1986, 1983, 1981, 1980, 1974, 1973, 1972, 1970, 1967, 1962, 1961, 1959, 1954, 1951, 1949, 1941, 1935, 1930
8610 HOUGH AVE	2020, 2017, 2014, 2010, 2005, 2002, 2000, 1999, 1995, 1992, 1986, 1983, 1981, 1980, 1974, 1973, 1972, 1970, 1967, 1962, 1961, 1959, 1955, 1954, 1951, 1949, 1941, 1935, 1930
8610 HOUGH AVE	2020, 2017, 2014, 2010, 2005, 2002, 2000, 1999, 1995, 1992, 1991, 1983, 1981, 1980, 1974, 1973, 1972, 1970, 1967, 1962, 1961, 1959, 1955, 1954, 1951, 1949, 1941, 1935, 1930
8610 HOUGH AVE	2020, 2017, 2014, 2010, 2005, 2002, 2000, 1999, 1995, 1992, 1991, 1986, 1981, 1980, 1974, 1973, 1972, 1970, 1967, 1962, 1961, 1959, 1955, 1954, 1951, 1949, 1941, 1935, 1930
8610 HOUGH AVE	2020, 2017, 2014, 2010, 2005, 2002, 2000, 1995, 1992, 1991, 1986, 1983, 1981, 1980, 1974, 1973, 1972, 1970, 1967, 1962, 1961, 1959, 1955, 1954, 1951, 1949, 1941, 1935, 1930
8610 HOUGH AVE	2020, 2017, 2014, 2010, 2005, 2002, 1999, 1995, 1992, 1991, 1986, 1983, 1981, 1980, 1974, 1973, 1972, 1970, 1967, 1962, 1961, 1959, 1955, 1954, 1951, 1949, 1941, 1935, 1930
8610 HOUGH AVE	2020, 2017, 2014, 2010, 2005, 2002, 2000, 1999, 1992, 1991, 1986, 1983, 1981, 1980, 1974, 1973, 1972, 1970, 1967, 1962, 1961, 1959, 1955, 1954, 1951, 1949, 1941, 1935, 1930
8610 HOUGH AVE	2020, 2017, 2014, 2010, 2005, 2000, 1999, 1995, 1992, 1991, 1986, 1983, 1981, 1980, 1974, 1973, 1972, 1970, 1967, 1962, 1961, 1959, 1955, 1954, 1951, 1949, 1941, 1935, 1930
8610 HOUGH AVE	2020, 2017, 2014, 2005, 2002, 2000, 1999, 1995, 1992, 1991, 1986, 1983, 1981, 1980, 1974, 1973, 1972, 1970, 1967, 1962, 1961, 1959, 1955, 1954, 1951, 1949, 1941, 1935, 1930
8610 HOUGH AVE	2020, 2017, 2014, 2010, 2002, 2000, 1999, 1995, 1992, 1991, 1986, 1983, 1981, 1980, 1974, 1973, 1972, 1970, 1967, 1962, 1961, 1959, 1955, 1954, 1951, 1949, 1941, 1935, 1930

FINDINGS

Address Researched	Address Not Identified in Research Source
8610 HOUGH AVE	2017, 2014, 2010, 2005, 2002, 2000, 1999, 1995, 1992, 1991, 1986, 1983, 1981, 1980, 1974, 1973, 1972, 1970, 1967, 1962, 1961, 1959, 1955, 1954, 1951, 1949, 1941, 1935, 1930
8610 HOUGH AVE	2020, 2017, 2010, 2005, 2002, 2000, 1999, 1995, 1992, 1991, 1986, 1983, 1981, 1980, 1974, 1973, 1972, 1970, 1967, 1962, 1961, 1959, 1955, 1954, 1951, 1949, 1941, 1935, 1930
8611 HOUGH AVE	2020, 2017, 2010, 2005, 2002, 2000, 1999, 1995, 1992, 1991, 1986, 1983, 1981, 1980, 1974, 1973, 1972, 1970, 1967, 1962, 1961, 1959, 1955, 1954, 1951, 1949, 1941, 1935, 1930
8611 HOUGH AVE	2017, 2014, 2010, 2005, 2002, 2000, 1999, 1995, 1992, 1991, 1986, 1983, 1981, 1980, 1974, 1973, 1972, 1970, 1967, 1962, 1961, 1959, 1955, 1954, 1951, 1949, 1941, 1935, 1930
8611 HOUGH AVE	2020, 2017, 2014, 2010, 2002, 2000, 1999, 1995, 1992, 1991, 1986, 1983, 1981, 1980, 1974, 1973, 1972, 1970, 1967, 1962, 1961, 1959, 1955, 1954, 1951, 1949, 1941, 1935, 1930
8611 HOUGH AVE	2020, 2017, 2014, 2005, 2002, 2000, 1999, 1995, 1992, 1991, 1986, 1983, 1981, 1980, 1974, 1973, 1972, 1970, 1967, 1962, 1961, 1959, 1955, 1954, 1951, 1949, 1941, 1935, 1930
8611 HOUGH AVE	2020, 2017, 2014, 2010, 2005, 2000, 1999, 1995, 1992, 1991, 1986, 1983, 1981, 1980, 1974, 1973, 1972, 1970, 1967, 1962, 1961, 1959, 1955, 1954, 1951, 1949, 1941, 1935, 1930
8611 HOUGH AVE	2020, 2017, 2014, 2010, 2005, 2002, 2000, 1999, 1992, 1991, 1986, 1983, 1981, 1980, 1974, 1973, 1972, 1970, 1967, 1962, 1961, 1959, 1955, 1954, 1951, 1949, 1941, 1935, 1930
8611 HOUGH AVE	2020, 2017, 2014, 2010, 2005, 2002, 1999, 1995, 1992, 1991, 1986, 1983, 1981, 1980, 1974, 1973, 1972, 1970, 1967, 1962, 1961, 1959, 1955, 1954, 1951, 1949, 1941, 1935, 1930
8611 HOUGH AVE	2020, 2017, 2014, 2010, 2005, 2002, 2000, 1995, 1992, 1991, 1986, 1983, 1981, 1980, 1974, 1973, 1972, 1970, 1967, 1962, 1961, 1959, 1955, 1954, 1951, 1949, 1941, 1935, 1930
8611 HOUGH AVE	2020, 2017, 2014, 2010, 2005, 2002, 2000, 1999, 1995, 1992, 1991, 1986, 1981, 1980, 1974, 1973, 1972, 1970, 1967, 1962, 1961, 1959, 1955, 1954, 1951, 1949, 1941, 1935, 1930
8611 HOUGH AVE	2020, 2017, 2014, 2010, 2005, 2002, 2000, 1999, 1995, 1991, 1986, 1983, 1981, 1980, 1974, 1973, 1972, 1970, 1967, 1962, 1961, 1959, 1955, 1954, 1951, 1949, 1941, 1935, 1930
8611 HOUGH AVE	2020, 2017, 2014, 2010, 2005, 2002, 2000, 1999, 1995, 1992, 1991, 1986, 1983, 1981, 1980, 1974, 1973, 1972, 1970, 1967, 1962, 1961, 1959, 1955, 1954, 1951, 1941, 1935
8611 HOUGH AVE	2020, 2017, 2014, 2010, 2005, 2002, 2000, 1999, 1995, 1992, 1991, 1986, 1983, 1981, 1980, 1974, 1973, 1972, 1970, 1967, 1962, 1961, 1959, 1955, 1954, 1949, 1941, 1935, 1930
8611 HOUGH AVE	2020, 2017, 2014, 2010, 2005, 2002, 2000, 1999, 1995, 1992, 1991, 1986, 1983, 1981, 1980, 1974, 1973, 1972, 1970, 1967, 1962, 1961, 1959, 1955, 1954, 1951, 1949, 1935, 1930
8612 HOUGH AVE	2020, 2017, 2014, 2010, 2005, 2002, 2000, 1999, 1995, 1992, 1991, 1986, 1983, 1981, 1980, 1974, 1973, 1972, 1970, 1967, 1962, 1961, 1959, 1955, 1954, 1951, 1949, 1935, 1930

FINDINGS

Address Researched	Address Not Identified in Research Source
8612 HOUGH AVE	2020, 2017, 2014, 2010, 2005, 2002, 2000, 1999, 1995, 1992, 1991, 1986, 1983, 1981, 1980, 1974, 1973, 1972, 1970, 1967, 1962, 1961, 1959, 1955, 1954, 1949, 1941, 1935, 1930
8612 HOUGH AVE	2020, 2017, 2014, 2010, 2005, 2002, 2000, 1999, 1995, 1992, 1991, 1986, 1983, 1981, 1980, 1974, 1973, 1972, 1970, 1967, 1962, 1961, 1959, 1955, 1954, 1951, 1949, 1941, 1935
8612 HOUGH AVE	2020, 2017, 2014, 2010, 2005, 2002, 2000, 1999, 1995, 1992, 1991, 1986, 1983, 1981, 1980, 1974, 1973, 1972, 1970, 1967, 1962, 1961, 1959, 1954, 1951, 1949, 1941, 1935, 1930
8612 HOUGH AVE	2020, 2017, 2014, 2010, 2005, 2002, 2000, 1999, 1995, 1992, 1991, 1986, 1983, 1981, 1980, 1974, 1973, 1972, 1970, 1967, 1962, 1959, 1955, 1954, 1951, 1949, 1941, 1935, 1930
8613 HOUGH AVE	2020, 2017, 2014, 2010, 2005, 2002, 2000, 1999, 1995, 1992, 1991, 1986, 1983, 1981, 1980, 1974, 1973, 1972, 1970, 1967, 1962, 1961, 1959, 1954, 1951, 1949, 1941, 1935, 1930
8613 HOUGH AVE	2020, 2017, 2014, 2010, 2005, 2002, 2000, 1999, 1995, 1992, 1991, 1986, 1983, 1981, 1980, 1974, 1973, 1972, 1970, 1967, 1962, 1961, 1959, 1955, 1954, 1951, 1949, 1941, 1935
8613 HOUGH AVE	2020, 2017, 2014, 2010, 2005, 2002, 2000, 1999, 1995, 1992, 1991, 1986, 1983, 1981, 1980, 1974, 1973, 1972, 1970, 1967, 1962, 1961, 1959, 1955, 1954, 1949, 1941, 1935, 1930
8613 HOUGH AVE	2020, 2017, 2014, 2010, 2005, 2002, 2000, 1999, 1995, 1992, 1991, 1986, 1983, 1981, 1980, 1974, 1973, 1972, 1970, 1967, 1962, 1961, 1959, 1955, 1954, 1951, 1949, 1935, 1930
8614 HOUGH AVE	2020, 2017, 2014, 2010, 2005, 2002, 2000, 1999, 1995, 1992, 1991, 1986, 1983, 1981, 1980, 1974, 1973, 1972, 1970, 1967, 1962, 1961, 1959, 1955, 1954, 1951, 1949, 1935, 1930
8614 HOUGH AVE	2020, 2017, 2014, 2010, 2005, 2002, 2000, 1999, 1995, 1992, 1991, 1986, 1983, 1981, 1980, 1974, 1973, 1972, 1970, 1967, 1962, 1961, 1959, 1955, 1954, 1949, 1941, 1935, 1930
8614 HOUGH AVE	2020, 2017, 2014, 2010, 2005, 2002, 2000, 1999, 1995, 1992, 1991, 1986, 1983, 1981, 1980, 1974, 1973, 1972, 1970, 1967, 1962, 1961, 1959, 1955, 1954, 1951, 1949, 1941, 1935
8614 HOUGH AVE	2020, 2017, 2014, 2010, 2005, 2002, 2000, 1999, 1995, 1992, 1991, 1986, 1983, 1981, 1980, 1974, 1973, 1972, 1970, 1967, 1962, 1961, 1959, 1954, 1951, 1949, 1941, 1935, 1930
8615 HOUGH AVE	2020, 2017, 2014, 2010, 2005, 2002, 2000, 1999, 1995, 1992, 1991, 1986, 1983, 1981, 1980, 1974, 1973, 1972, 1970, 1967, 1962, 1961, 1959, 1954, 1951, 1949, 1941, 1935, 1930
8615 HOUGH AVE	2020, 2017, 2014, 2010, 2005, 2002, 2000, 1999, 1995, 1992, 1991, 1986, 1983, 1981, 1980, 1974, 1973, 1972, 1970, 1967, 1962, 1959, 1955, 1954, 1951, 1949, 1941, 1935, 1930
8615 HOUGH AVE	2020, 2017, 2014, 2010, 2005, 2002, 2000, 1999, 1995, 1992, 1991, 1986, 1983, 1981, 1980, 1974, 1973, 1972, 1970, 1967, 1962, 1961, 1959, 1955, 1954, 1951, 1949, 1941, 1935
8615 HOUGH AVE	2020, 2017, 2014, 2010, 2005, 2002, 2000, 1999, 1995, 1992, 1991, 1986, 1983, 1981, 1980, 1974, 1973, 1972, 1970, 1967, 1962, 1961, 1959, 1955, 1954, 1949, 1941, 1935, 1930

FINDINGS

Address Researched	Address Not Identified in Research Source
8615 HOUGH AVE	2020, 2017, 2014, 2010, 2005, 2002, 2000, 1999, 1995, 1992, 1991, 1986, 1983, 1981, 1980, 1974, 1973, 1972, 1970, 1967, 1962, 1961, 1959, 1955, 1954, 1951, 1949, 1935, 1930
8616 HOUGH AVE	2020, 2017, 2014, 2010, 2005, 2002, 2000, 1999, 1995, 1992, 1991, 1986, 1983, 1981, 1980, 1974, 1973, 1972, 1970, 1967, 1962, 1961, 1959, 1955, 1954, 1951, 1949, 1935, 1930
8616 HOUGH AVE	2020, 2017, 2014, 2010, 2005, 2002, 2000, 1999, 1995, 1992, 1991, 1986, 1983, 1981, 1980, 1974, 1973, 1972, 1970, 1967, 1962, 1961, 1959, 1955, 1954, 1949, 1941, 1935, 1930
8616 HOUGH AVE	2020, 2017, 2014, 2010, 2005, 2002, 2000, 1999, 1995, 1992, 1991, 1986, 1983, 1981, 1980, 1974, 1973, 1972, 1970, 1967, 1962, 1961, 1959, 1955, 1954, 1951, 1949, 1941, 1935
8616 HOUGH AVE	2020, 2017, 2014, 2010, 2005, 2002, 2000, 1999, 1995, 1992, 1991, 1986, 1983, 1981, 1980, 1974, 1973, 1972, 1970, 1967, 1962, 1961, 1959, 1954, 1951, 1949, 1941, 1935, 1930
8617 HOUGH AVE	2020, 2017, 2014, 2010, 2005, 2002, 2000, 1999, 1995, 1992, 1991, 1986, 1983, 1981, 1980, 1974, 1973, 1972, 1970, 1967, 1962, 1961, 1959, 1954, 1951, 1949, 1941, 1935, 1930
8617 HOUGH AVE	2020, 2017, 2014, 2010, 2005, 2002, 2000, 1999, 1995, 1992, 1991, 1986, 1983, 1981, 1980, 1974, 1973, 1972, 1970, 1967, 1962, 1961, 1959, 1955, 1954, 1951, 1949, 1941, 1935
8617 HOUGH AVE	2020, 2017, 2014, 2010, 2005, 2002, 2000, 1999, 1995, 1992, 1991, 1986, 1983, 1981, 1980, 1974, 1973, 1972, 1970, 1967, 1962, 1961, 1959, 1955, 1954, 1949, 1941, 1935, 1930
8617 HOUGH AVE	2020, 2017, 2014, 2010, 2005, 2002, 2000, 1999, 1995, 1992, 1991, 1986, 1983, 1981, 1980, 1974, 1973, 1972, 1970, 1967, 1962, 1961, 1959, 1955, 1954, 1951, 1949, 1935, 1930
8618 HOUGH AVE	2020, 2017, 2014, 2010, 2005, 2002, 2000, 1999, 1995, 1992, 1991, 1986, 1983, 1981, 1980, 1974, 1973, 1972, 1970, 1967, 1962, 1961, 1959, 1955, 1954, 1951, 1949, 1935, 1930
8618 HOUGH AVE	2020, 2017, 2014, 2010, 2005, 2002, 2000, 1999, 1995, 1992, 1991, 1986, 1983, 1981, 1980, 1974, 1973, 1972, 1970, 1967, 1962, 1961, 1959, 1955, 1954, 1949, 1941, 1935, 1930
8618 HOUGH AVE	2020, 2017, 2014, 2010, 2005, 2002, 2000, 1999, 1995, 1992, 1991, 1986, 1983, 1981, 1980, 1974, 1973, 1972, 1970, 1967, 1962, 1961, 1959, 1955, 1954, 1951, 1949, 1941, 1935
8618 HOUGH AVE	2020, 2017, 2014, 2010, 2005, 2002, 2000, 1999, 1995, 1992, 1991, 1986, 1983, 1981, 1980, 1974, 1973, 1972, 1970, 1967, 1962, 1961, 1959, 1954, 1951, 1949, 1941, 1935, 1930
8619 HOUGH AVE	2020, 2017, 2014, 2010, 2005, 2002, 2000, 1999, 1995, 1992, 1991, 1986, 1983, 1981, 1980, 1974, 1973, 1972, 1970, 1967, 1962, 1961, 1959, 1955, 1954, 1951, 1949, 1941, 1935
8619 HOUGH AVE	2020, 2017, 2014, 2010, 2005, 2002, 2000, 1999, 1995, 1992, 1991, 1986, 1983, 1981, 1980, 1974, 1973, 1972, 1970, 1967, 1962, 1961, 1959, 1955, 1954, 1951, 1949, 1935, 1930
8620 HOUGH AVE	2020, 2017, 2014, 2010, 2005, 2002, 2000, 1999, 1995, 1992, 1991, 1986, 1983, 1981, 1980, 1974, 1973, 1972, 1970, 1967, 1962, 1961, 1959, 1955, 1954, 1951, 1949, 1935, 1930

FINDINGS

Address Researched	Address Not Identified in Research Source
8620 HOUGH AVE	2020, 2017, 2014, 2010, 2005, 2002, 2000, 1999, 1995, 1992, 1991, 1986, 1983, 1981, 1980, 1974, 1973, 1972, 1970, 1967, 1962, 1961, 1959, 1955, 1954, 1949, 1941, 1935, 1930
8620 HOUGH AVE	2020, 2017, 2014, 2010, 2005, 2002, 2000, 1999, 1995, 1992, 1991, 1986, 1983, 1981, 1980, 1974, 1973, 1972, 1970, 1967, 1962, 1961, 1959, 1955, 1954, 1951, 1949, 1941, 1935
8620 HOUGH AVE	2020, 2017, 2014, 2010, 2005, 2002, 2000, 1999, 1995, 1992, 1991, 1986, 1983, 1981, 1980, 1974, 1973, 1972, 1970, 1967, 1962, 1961, 1959, 1954, 1951, 1949, 1941, 1935, 1930
8620 HOUGH AVE	2020, 2017, 2014, 2010, 2005, 2002, 2000, 1999, 1995, 1992, 1991, 1986, 1983, 1981, 1980, 1974, 1973, 1972, 1970, 1967, 1962, 1959, 1955, 1954, 1951, 1949, 1941, 1935, 1930
8620 HOUGH AVE	2020, 2017, 2014, 2010, 2005, 2002, 2000, 1999, 1995, 1992, 1991, 1986, 1983, 1981, 1980, 1974, 1973, 1972, 1967, 1962, 1961, 1959, 1955, 1954, 1951, 1949, 1941, 1935, 1930
8620 HOUGH AVE	2020, 2017, 2014, 2010, 2005, 2002, 2000, 1999, 1995, 1992, 1991, 1986, 1983, 1981, 1980, 1973, 1972, 1970, 1967, 1962, 1961, 1959, 1955, 1954, 1951, 1949, 1941, 1935, 1930
8620 HOUGH AVE	2020, 2017, 2014, 2010, 2005, 2002, 2000, 1999, 1995, 1992, 1991, 1986, 1981, 1980, 1974, 1973, 1972, 1970, 1967, 1962, 1961, 1959, 1955, 1954, 1951, 1949, 1941, 1935, 1930
8621 HOUGH AVE	2020, 2017, 2014, 2010, 2005, 2002, 2000, 1999, 1995, 1992, 1991, 1986, 1983, 1981, 1980, 1974, 1973, 1972, 1970, 1967, 1962, 1961, 1959, 1955, 1954, 1951, 1949, 1941, 1935
8621 HOUGH AVE	2020, 2017, 2014, 2010, 2005, 2002, 2000, 1999, 1995, 1992, 1991, 1986, 1983, 1981, 1980, 1974, 1973, 1972, 1970, 1967, 1962, 1961, 1959, 1955, 1954, 1949, 1941, 1935, 1930
8621 HOUGH AVE	2020, 2017, 2014, 2010, 2005, 2002, 2000, 1999, 1995, 1992, 1991, 1986, 1983, 1981, 1980, 1974, 1973, 1972, 1970, 1967, 1962, 1961, 1959, 1955, 1954, 1951, 1949, 1935, 1930
8622 HOUGH AVE	2020, 2017, 2014, 2010, 2005, 2002, 2000, 1999, 1995, 1992, 1991, 1986, 1983, 1981, 1980, 1974, 1973, 1972, 1970, 1967, 1962, 1961, 1959, 1955, 1954, 1951, 1949, 1935, 1930
8622 HOUGH AVE	2020, 2017, 2014, 2010, 2005, 2002, 2000, 1999, 1995, 1992, 1991, 1986, 1983, 1981, 1980, 1974, 1973, 1972, 1970, 1967, 1962, 1961, 1959, 1955, 1954, 1949, 1941, 1935, 1930
8622 HOUGH AVE	2020, 2017, 2014, 2010, 2005, 2002, 2000, 1999, 1995, 1992, 1991, 1986, 1983, 1981, 1980, 1974, 1973, 1972, 1970, 1967, 1962, 1961, 1959, 1955, 1954, 1951, 1949, 1941, 1935
8622 HOUGH AVE	2020, 2017, 2014, 2010, 2005, 2002, 2000, 1999, 1995, 1992, 1991, 1986, 1983, 1981, 1980, 1973, 1972, 1970, 1967, 1962, 1961, 1959, 1955, 1954, 1951, 1949, 1941, 1935, 1930
8622 HOUGH AVE	2020, 2017, 2014, 2010, 2005, 2002, 2000, 1999, 1995, 1992, 1991, 1986, 1983, 1981, 1980, 1974, 1973, 1972, 1967, 1962, 1961, 1959, 1955, 1954, 1951, 1949, 1941, 1935, 1930
8622 HOUGH AVE	2020, 2017, 2014, 2010, 2005, 2002, 2000, 1999, 1995, 1992, 1991, 1986, 1983, 1981, 1980, 1974, 1973, 1972, 1970, 1967, 1962, 1959, 1955, 1954, 1951, 1949, 1941, 1935, 1930

FINDINGS

Address Researched	Address Not Identified in Research Source
8622 HOUGH AVE	2020, 2017, 2014, 2010, 2005, 2002, 2000, 1999, 1995, 1992, 1991, 1986, 1983, 1981, 1980, 1974, 1973, 1972, 1970, 1967, 1962, 1961, 1959, 1954, 1951, 1949, 1941, 1935, 1930
8623 HOUGH AVE	2020, 2017, 2014, 2010, 2005, 2002, 2000, 1999, 1995, 1992, 1991, 1986, 1983, 1981, 1980, 1974, 1973, 1972, 1970, 1967, 1962, 1961, 1959, 1955, 1954, 1951, 1949, 1941, 1935
8623 HOUGH AVE	2020, 2017, 2014, 2010, 2005, 2002, 2000, 1999, 1995, 1992, 1991, 1986, 1983, 1981, 1980, 1974, 1973, 1972, 1970, 1967, 1962, 1961, 1959, 1955, 1954, 1951, 1949, 1935, 1930
8624 HOUGH AVE	2020, 2017, 2014, 2010, 2005, 2002, 2000, 1999, 1995, 1992, 1991, 1986, 1983, 1981, 1980, 1974, 1973, 1972, 1970, 1967, 1962, 1961, 1959, 1955, 1954, 1951, 1949, 1935, 1930
8625 HOUGH AVE	2020, 2017, 2014, 2010, 2005, 2002, 2000, 1999, 1995, 1992, 1991, 1986, 1983, 1981, 1980, 1974, 1973, 1972, 1970, 1967, 1962, 1961, 1959, 1955, 1954, 1951, 1949, 1935, 1930
8625 HOUGH AVE	2020, 2017, 2014, 2010, 2005, 2002, 2000, 1999, 1995, 1992, 1991, 1986, 1983, 1981, 1980, 1974, 1973, 1972, 1970, 1967, 1962, 1961, 1959, 1955, 1954, 1949, 1941, 1935, 1930
8625 HOUGH AVE	2020, 2017, 2014, 2010, 2005, 2002, 2000, 1999, 1995, 1992, 1991, 1986, 1983, 1981, 1980, 1974, 1973, 1972, 1970, 1967, 1962, 1961, 1959, 1955, 1954, 1951, 1949, 1941, 1935
8625 HOUGH AVE	2020, 2017, 2014, 2010, 2005, 2002, 2000, 1999, 1995, 1992, 1991, 1986, 1983, 1981, 1980, 1974, 1973, 1972, 1970, 1967, 1962, 1961, 1959, 1954, 1951, 1949, 1941, 1935, 1930
8625 HOUGH AVE	2020, 2017, 2014, 2010, 2005, 2002, 2000, 1999, 1995, 1992, 1991, 1986, 1983, 1981, 1980, 1974, 1973, 1972, 1970, 1967, 1962, 1959, 1955, 1954, 1951, 1949, 1941, 1935, 1930
8700 HOUGH AVE	2020, 2017, 2014, 2010, 2005, 2002, 2000, 1999, 1995, 1992, 1991, 1986, 1983, 1981, 1980, 1974, 1973, 1972, 1970, 1967, 1962, 1959, 1955, 1954, 1951, 1949, 1941, 1935, 1930
8700 HOUGH AVE	2020, 2017, 2014, 2010, 2005, 2002, 2000, 1999, 1995, 1992, 1991, 1986, 1983, 1981, 1980, 1974, 1973, 1972, 1970, 1967, 1962, 1961, 1959, 1954, 1951, 1949, 1941, 1935, 1930
8700 HOUGH AVE	2020, 2017, 2014, 2010, 2005, 2002, 2000, 1999, 1995, 1992, 1991, 1986, 1983, 1981, 1980, 1974, 1973, 1972, 1967, 1962, 1961, 1959, 1955, 1954, 1951, 1949, 1941, 1935, 1930
8700 HOUGH AVE	2020, 2017, 2014, 2010, 2005, 2002, 2000, 1999, 1995, 1992, 1991, 1986, 1983, 1981, 1980, 1974, 1973, 1972, 1970, 1967, 1962, 1961, 1959, 1955, 1954, 1951, 1949, 1941, 1935
8700 HOUGH AVE	2020, 2017, 2014, 2010, 2005, 2002, 2000, 1999, 1995, 1992, 1991, 1986, 1983, 1981, 1980, 1974, 1973, 1972, 1970, 1967, 1962, 1961, 1959, 1955, 1954, 1949, 1941, 1935, 1930
8700 HOUGH AVE	2020, 2017, 2014, 2010, 2005, 2002, 2000, 1999, 1995, 1992, 1991, 1986, 1983, 1981, 1980, 1974, 1973, 1972, 1970, 1967, 1962, 1961, 1959, 1955, 1954, 1951, 1949, 1935, 1930
8701 HOUGH AVE	2020, 2017, 2014, 2010, 2005, 2002, 2000, 1999, 1995, 1992, 1991, 1986, 1983, 1981, 1980, 1974, 1973, 1972, 1970, 1967, 1962, 1961, 1959, 1955, 1954, 1951, 1949, 1935, 1930

FINDINGS

Address Researched	Address Not Identified in Research Source
8701 HOUGH AVE	2020, 2017, 2014, 2010, 2005, 2002, 2000, 1999, 1995, 1992, 1991, 1986, 1983, 1981, 1980, 1974, 1973, 1972, 1970, 1967, 1962, 1961, 1959, 1955, 1954, 1949, 1941, 1935, 1930
8701 HOUGH AVE	2020, 2017, 2014, 2010, 2005, 2002, 2000, 1999, 1995, 1992, 1991, 1986, 1983, 1981, 1980, 1974, 1973, 1972, 1970, 1967, 1962, 1961, 1959, 1955, 1954, 1951, 1949, 1941, 1935
8701 HOUGH AVE	2020, 2017, 2014, 2010, 2005, 2002, 2000, 1999, 1995, 1992, 1991, 1986, 1983, 1981, 1980, 1974, 1973, 1972, 1970, 1967, 1962, 1961, 1959, 1954, 1951, 1949, 1941, 1935, 1930
8701 HOUGH AVE	2020, 2017, 2014, 2010, 2005, 2002, 2000, 1999, 1995, 1992, 1991, 1986, 1983, 1981, 1980, 1974, 1973, 1972, 1970, 1967, 1962, 1959, 1955, 1954, 1951, 1949, 1941, 1935, 1930
8702 HOUGH AVE	2020, 2017, 2014, 2010, 2005, 2002, 2000, 1999, 1995, 1992, 1991, 1986, 1983, 1981, 1980, 1974, 1973, 1972, 1970, 1967, 1962, 1959, 1955, 1954, 1951, 1949, 1941, 1935, 1930
8702 HOUGH AVE	2020, 2017, 2014, 2010, 2005, 2002, 2000, 1999, 1995, 1992, 1991, 1986, 1983, 1981, 1980, 1974, 1973, 1972, 1970, 1967, 1962, 1961, 1959, 1954, 1951, 1949, 1941, 1935, 1930
8702 HOUGH AVE	2020, 2017, 2014, 2010, 2005, 2002, 2000, 1999, 1995, 1992, 1991, 1986, 1983, 1981, 1980, 1974, 1973, 1972, 1967, 1962, 1961, 1959, 1955, 1954, 1951, 1949, 1941, 1935, 1930
8702 HOUGH AVE	2020, 2017, 2014, 2010, 2005, 2002, 2000, 1999, 1995, 1992, 1991, 1986, 1983, 1981, 1980, 1974, 1973, 1972, 1970, 1967, 1962, 1961, 1959, 1955, 1954, 1949, 1941, 1935, 1930
8702 HOUGH AVE	2020, 2017, 2014, 2010, 2005, 2002, 2000, 1999, 1995, 1992, 1991, 1986, 1983, 1981, 1980, 1974, 1973, 1972, 1970, 1967, 1962, 1961, 1959, 1955, 1954, 1951, 1949, 1935, 1930
8703 HOUGH AVE	2020, 2017, 2014, 2010, 2005, 2002, 2000, 1999, 1995, 1992, 1991, 1986, 1983, 1981, 1980, 1974, 1973, 1972, 1970, 1967, 1962, 1961, 1959, 1955, 1954, 1951, 1949, 1941, 1935
8704 HOUGH AVE	2020, 2017, 2014, 2010, 2005, 2002, 2000, 1999, 1995, 1992, 1991, 1986, 1983, 1981, 1980, 1974, 1973, 1972, 1970, 1967, 1962, 1961, 1959, 1955, 1954, 1951, 1949, 1941, 1935
8704 HOUGH AVE	2020, 2017, 2014, 2010, 2005, 2002, 2000, 1999, 1995, 1992, 1991, 1986, 1983, 1981, 1980, 1974, 1973, 1972, 1970, 1967, 1962, 1961, 1959, 1955, 1954, 1951, 1949, 1935, 1930
8704 HOUGH AVE	2020, 2017, 2014, 2010, 2005, 2002, 2000, 1999, 1995, 1992, 1991, 1986, 1983, 1981, 1980, 1974, 1973, 1972, 1970, 1967, 1962, 1961, 1959, 1955, 1954, 1949, 1941, 1935, 1930
8704 HOUGH AVE	2020, 2017, 2014, 2010, 2005, 2002, 2000, 1999, 1995, 1992, 1991, 1986, 1983, 1981, 1980, 1974, 1973, 1972, 1967, 1962, 1961, 1959, 1955, 1954, 1951, 1949, 1941, 1935, 1930
8704 HOUGH AVE	2020, 2017, 2014, 2010, 2005, 2002, 2000, 1999, 1995, 1992, 1991, 1986, 1983, 1981, 1980, 1974, 1973, 1972, 1970, 1967, 1962, 1961, 1959, 1954, 1951, 1949, 1941, 1935, 1930
8704 HOUGH AVE	2020, 2017, 2014, 2010, 2005, 2002, 2000, 1999, 1995, 1992, 1991, 1986, 1983, 1981, 1980, 1974, 1973, 1972, 1970, 1967, 1962, 1959, 1955, 1954, 1951, 1949, 1941, 1935, 1930

FINDINGS

Address Researched	Address Not Identified in Research Source
8705 HOUGH AVE	2020, 2017, 2014, 2010, 2005, 2002, 2000, 1999, 1995, 1992, 1991, 1986, 1983, 1981, 1980, 1974, 1973, 1972, 1970, 1967, 1962, 1959, 1955, 1954, 1951, 1949, 1941, 1935, 1930
8705 HOUGH AVE	2020, 2017, 2014, 2010, 2005, 2002, 2000, 1999, 1995, 1992, 1991, 1986, 1983, 1981, 1980, 1974, 1973, 1972, 1970, 1967, 1962, 1961, 1959, 1954, 1951, 1949, 1941, 1935, 1930
8705 HOUGH AVE	2020, 2017, 2014, 2010, 2005, 2002, 2000, 1999, 1995, 1992, 1991, 1986, 1983, 1981, 1980, 1974, 1973, 1972, 1970, 1967, 1962, 1961, 1959, 1955, 1954, 1949, 1941, 1935, 1930
8705 HOUGH AVE	2020, 2017, 2014, 2010, 2005, 2002, 2000, 1999, 1995, 1992, 1991, 1986, 1983, 1981, 1980, 1974, 1973, 1972, 1970, 1967, 1962, 1961, 1959, 1955, 1954, 1951, 1949, 1935, 1930
8705 HOUGH AVE	2020, 2017, 2014, 2010, 2005, 2002, 2000, 1999, 1995, 1992, 1991, 1986, 1983, 1981, 1980, 1974, 1973, 1972, 1970, 1967, 1962, 1961, 1959, 1955, 1954, 1951, 1949, 1941, 1935
8707 HOUGH AVE	2020, 2017, 2014, 2010, 2005, 2002, 2000, 1999, 1995, 1992, 1991, 1986, 1983, 1981, 1980, 1974, 1973, 1972, 1970, 1967, 1962, 1961, 1959, 1955, 1954, 1951, 1949, 1941, 1935
8707 HOUGH AVE	2020, 2017, 2014, 2010, 2005, 2002, 2000, 1999, 1995, 1992, 1991, 1986, 1983, 1981, 1980, 1974, 1973, 1972, 1970, 1967, 1962, 1961, 1959, 1955, 1954, 1951, 1949, 1935, 1930
8707 HOUGH AVE	2020, 2017, 2014, 2010, 2005, 2002, 2000, 1999, 1995, 1992, 1991, 1986, 1983, 1981, 1980, 1974, 1973, 1972, 1970, 1967, 1962, 1961, 1959, 1955, 1954, 1949, 1941, 1935, 1930
8707 HOUGH AVE	2020, 2017, 2014, 2010, 2005, 2002, 2000, 1999, 1995, 1992, 1991, 1986, 1983, 1981, 1980, 1974, 1973, 1972, 1970, 1967, 1962, 1961, 1959, 1954, 1951, 1949, 1941, 1935, 1930
8707 HOUGH AVE	2020, 2017, 2014, 2010, 2005, 2002, 2000, 1999, 1995, 1992, 1991, 1986, 1983, 1981, 1980, 1974, 1973, 1972, 1970, 1967, 1962, 1959, 1955, 1954, 1951, 1949, 1941, 1935, 1930
8708 HOUGH AVE	2020, 2017, 2014, 2010, 2005, 2002, 2000, 1999, 1995, 1992, 1991, 1986, 1983, 1981, 1980, 1974, 1973, 1972, 1970, 1967, 1962, 1959, 1955, 1954, 1951, 1949, 1941, 1935, 1930
8708 HOUGH AVE	2020, 2017, 2014, 2010, 2005, 2002, 2000, 1999, 1995, 1992, 1991, 1986, 1983, 1981, 1980, 1974, 1973, 1972, 1970, 1967, 1962, 1961, 1959, 1954, 1951, 1949, 1941, 1935, 1930
8708 HOUGH AVE	2020, 2017, 2014, 2010, 2005, 2002, 2000, 1999, 1995, 1992, 1991, 1986, 1983, 1981, 1980, 1974, 1973, 1972, 1967, 1962, 1961, 1959, 1955, 1954, 1951, 1949, 1941, 1935, 1930
8708 HOUGH AVE	2020, 2017, 2014, 2010, 2005, 2002, 2000, 1999, 1995, 1992, 1991, 1986, 1983, 1981, 1980, 1973, 1972, 1970, 1967, 1962, 1961, 1959, 1955, 1954, 1951, 1949, 1941, 1935, 1930
8708 HOUGH AVE	2020, 2017, 2014, 2010, 2005, 2002, 2000, 1999, 1995, 1992, 1991, 1986, 1983, 1981, 1980, 1974, 1973, 1972, 1970, 1967, 1962, 1961, 1959, 1955, 1954, 1949, 1941, 1935, 1930
8708 HOUGH AVE	2020, 2017, 2014, 2010, 2005, 2002, 2000, 1999, 1995, 1992, 1991, 1986, 1983, 1981, 1980, 1974, 1973, 1972, 1970, 1967, 1962, 1961, 1959, 1955, 1954, 1951, 1949, 1935, 1930

FINDINGS

Address Researched	Address Not Identified in Research Source
8708 HOUGH AVE	2020, 2017, 2014, 2010, 2005, 2002, 2000, 1999, 1995, 1992, 1991, 1986, 1983, 1981, 1980, 1974, 1973, 1972, 1970, 1967, 1962, 1961, 1959, 1955, 1954, 1951, 1949, 1941, 1935
8709 HOUGH AVE	2020, 2017, 2014, 2010, 2005, 2002, 2000, 1999, 1995, 1992, 1991, 1986, 1983, 1981, 1980, 1974, 1973, 1972, 1970, 1967, 1962, 1961, 1959, 1955, 1954, 1951, 1949, 1941, 1935
8709 HOUGH AVE	2020, 2017, 2014, 2010, 2005, 2002, 2000, 1999, 1995, 1992, 1991, 1986, 1983, 1981, 1980, 1974, 1973, 1972, 1970, 1967, 1962, 1961, 1959, 1955, 1954, 1951, 1949, 1935, 1930
8709 HOUGH AVE	2020, 2017, 2014, 2010, 2005, 2002, 2000, 1999, 1995, 1992, 1991, 1986, 1983, 1981, 1980, 1974, 1973, 1972, 1970, 1967, 1962, 1961, 1959, 1955, 1954, 1949, 1941, 1935, 1930
8709 HOUGH AVE	2020, 2017, 2014, 2010, 2005, 2002, 2000, 1999, 1995, 1992, 1991, 1986, 1983, 1981, 1980, 1974, 1973, 1972, 1970, 1967, 1962, 1961, 1959, 1954, 1951, 1949, 1941, 1935, 1930
8709 HOUGH AVE	2020, 2017, 2014, 2010, 2005, 2002, 2000, 1999, 1995, 1992, 1991, 1986, 1983, 1981, 1980, 1974, 1973, 1972, 1970, 1967, 1962, 1959, 1955, 1954, 1951, 1949, 1941, 1935, 1930
8710 HOUGH AVE	2020, 2017, 2014, 2010, 2005, 2002, 2000, 1999, 1995, 1992, 1991, 1986, 1983, 1981, 1980, 1974, 1973, 1972, 1970, 1967, 1962, 1959, 1955, 1954, 1951, 1949, 1941, 1935, 1930
8710 HOUGH AVE	2020, 2017, 2014, 2010, 2005, 2002, 2000, 1999, 1995, 1992, 1991, 1986, 1983, 1981, 1980, 1974, 1973, 1972, 1970, 1967, 1962, 1961, 1959, 1954, 1951, 1949, 1941, 1935, 1930
8710 HOUGH AVE	2020, 2017, 2014, 2010, 2005, 2002, 2000, 1999, 1995, 1992, 1991, 1986, 1983, 1981, 1980, 1973, 1972, 1970, 1967, 1962, 1961, 1959, 1955, 1954, 1951, 1949, 1941, 1935, 1930
8710 HOUGH AVE	2020, 2017, 2014, 2010, 2005, 2002, 2000, 1999, 1995, 1992, 1991, 1986, 1983, 1981, 1980, 1974, 1973, 1972, 1967, 1962, 1961, 1959, 1955, 1954, 1951, 1949, 1941, 1935, 1930
8710 HOUGH AVE	2020, 2017, 2014, 2010, 2005, 2002, 2000, 1995, 1992, 1991, 1986, 1983, 1981, 1980, 1974, 1973, 1972, 1970, 1967, 1962, 1961, 1959, 1955, 1954, 1951, 1949, 1941, 1935, 1930
8710 HOUGH AVE	2020, 2017, 2014, 2010, 2005, 2000, 1999, 1995, 1992, 1991, 1986, 1983, 1981, 1980, 1974, 1973, 1972, 1970, 1967, 1962, 1961, 1959, 1955, 1954, 1951, 1949, 1941, 1935, 1930
8710 HOUGH AVE	2020, 2017, 2014, 2010, 2005, 2002, 2000, 1999, 1995, 1992, 1991, 1986, 1983, 1981, 1980, 1974, 1973, 1972, 1970, 1967, 1962, 1961, 1959, 1955, 1954, 1949, 1941, 1935, 1930
8710 HOUGH AVE	2020, 2017, 2014, 2010, 2005, 2002, 2000, 1999, 1995, 1992, 1991, 1986, 1983, 1981, 1980, 1974, 1973, 1972, 1970, 1967, 1962, 1961, 1959, 1955, 1954, 1951, 1949, 1935, 1930
8710 HOUGH AVE	2020, 2017, 2014, 2010, 2005, 2002, 2000, 1999, 1995, 1992, 1991, 1986, 1983, 1981, 1980, 1974, 1973, 1972, 1970, 1967, 1962, 1961, 1959, 1955, 1954, 1951, 1949, 1941, 1935
8711 HOUGH AVE	2020, 2017, 2014, 2010, 2005, 2002, 2000, 1999, 1995, 1992, 1991, 1986, 1983, 1981, 1980, 1974, 1973, 1972, 1970, 1967, 1962, 1961, 1959, 1955, 1954, 1951, 1949, 1941, 1935

FINDINGS

Address Researched	Address Not Identified in Research Source
8711 HOUGH AVE	2020, 2017, 2014, 2010, 2005, 2002, 2000, 1999, 1995, 1992, 1991, 1986, 1983, 1981, 1980, 1974, 1973, 1972, 1970, 1967, 1962, 1961, 1959, 1955, 1954, 1951, 1949, 1935, 1930
8711 HOUGH AVE	2020, 2017, 2014, 2010, 2005, 2002, 2000, 1999, 1995, 1992, 1991, 1986, 1983, 1981, 1980, 1974, 1973, 1972, 1970, 1967, 1962, 1961, 1959, 1955, 1954, 1949, 1941, 1935, 1930
8711 HOUGH AVE	2020, 2017, 2014, 2010, 2005, 2002, 2000, 1999, 1995, 1992, 1991, 1986, 1983, 1981, 1980, 1974, 1973, 1972, 1970, 1967, 1962, 1961, 1959, 1954, 1951, 1949, 1941, 1935, 1930
8711 HOUGH AVE	2020, 2017, 2014, 2010, 2005, 2002, 2000, 1999, 1995, 1992, 1991, 1986, 1983, 1981, 1980, 1974, 1973, 1972, 1970, 1967, 1962, 1959, 1955, 1954, 1951, 1949, 1941, 1935, 1930
8712 HOUGH AVE	2020, 2017, 2014, 2010, 2005, 2002, 2000, 1999, 1995, 1992, 1991, 1986, 1983, 1981, 1980, 1974, 1973, 1972, 1970, 1967, 1962, 1959, 1955, 1954, 1951, 1949, 1941, 1935, 1930
8712 HOUGH AVE	2020, 2017, 2014, 2010, 2005, 2002, 2000, 1999, 1995, 1992, 1991, 1986, 1983, 1981, 1980, 1974, 1973, 1972, 1970, 1967, 1962, 1961, 1959, 1954, 1951, 1949, 1941, 1935, 1930
8712 HOUGH AVE	2020, 2017, 2014, 2010, 2005, 2002, 2000, 1999, 1995, 1992, 1991, 1986, 1983, 1981, 1980, 1974, 1973, 1972, 1967, 1962, 1961, 1959, 1955, 1954, 1951, 1949, 1941, 1935, 1930
8712 HOUGH AVE	2020, 2017, 2014, 2010, 2005, 2002, 2000, 1999, 1995, 1992, 1991, 1986, 1983, 1981, 1980, 1973, 1972, 1970, 1967, 1962, 1961, 1959, 1955, 1954, 1951, 1949, 1941, 1935, 1930
8712 HOUGH AVE	2020, 2017, 2014, 2010, 2005, 2002, 2000, 1999, 1995, 1992, 1991, 1986, 1983, 1981, 1980, 1974, 1973, 1972, 1970, 1967, 1962, 1961, 1959, 1955, 1954, 1949, 1941, 1935, 1930
8712 HOUGH AVE	2020, 2017, 2014, 2010, 2005, 2002, 2000, 1999, 1995, 1992, 1991, 1986, 1983, 1981, 1980, 1974, 1973, 1972, 1970, 1967, 1962, 1961, 1959, 1955, 1954, 1951, 1949, 1935, 1930
8712 HOUGH AVE	2020, 2017, 2014, 2010, 2005, 2002, 2000, 1999, 1995, 1992, 1991, 1986, 1983, 1981, 1980, 1974, 1973, 1972, 1970, 1967, 1962, 1961, 1959, 1955, 1954, 1951, 1949, 1941, 1935
8713 HOUGH AVE	2020, 2017, 2014, 2010, 2005, 2002, 2000, 1999, 1995, 1992, 1991, 1986, 1983, 1981, 1980, 1974, 1973, 1972, 1970, 1967, 1962, 1961, 1959, 1955, 1954, 1951, 1949, 1941, 1935
8713 HOUGH AVE	2020, 2017, 2014, 2010, 2005, 2002, 2000, 1999, 1995, 1992, 1991, 1986, 1983, 1981, 1980, 1974, 1973, 1972, 1970, 1967, 1962, 1961, 1959, 1955, 1954, 1951, 1949, 1935, 1930
8713 HOUGH AVE	2020, 2017, 2014, 2010, 2005, 2002, 2000, 1999, 1995, 1992, 1991, 1986, 1983, 1981, 1980, 1974, 1973, 1972, 1970, 1967, 1962, 1961, 1959, 1955, 1954, 1949, 1941, 1935, 1930
8713 HOUGH AVE	2020, 2017, 2014, 2010, 2005, 2002, 2000, 1999, 1995, 1992, 1991, 1986, 1983, 1981, 1980, 1974, 1973, 1972, 1967, 1962, 1961, 1959, 1955, 1954, 1951, 1949, 1941, 1935, 1930
8713 HOUGH AVE	2020, 2017, 2014, 2010, 2005, 2002, 2000, 1999, 1995, 1992, 1991, 1986, 1983, 1981, 1980, 1974, 1973, 1972, 1970, 1967, 1962, 1961, 1959, 1954, 1951, 1949, 1941, 1935, 1930

FINDINGS

Address Researched	Address Not Identified in Research Source
8713 HOUGH AVE	2020, 2017, 2014, 2010, 2005, 2002, 2000, 1999, 1995, 1992, 1991, 1986, 1983, 1981, 1980, 1974, 1973, 1972, 1970, 1967, 1962, 1959, 1955, 1954, 1951, 1949, 1941, 1935, 1930
8714 HOUGH AVE	2020, 2017, 2014, 2010, 2005, 2002, 2000, 1999, 1995, 1992, 1991, 1986, 1983, 1981, 1980, 1974, 1973, 1972, 1970, 1967, 1962, 1959, 1955, 1954, 1951, 1949, 1941, 1935, 1930
8714 HOUGH AVE	2020, 2017, 2014, 2010, 2005, 2002, 2000, 1999, 1995, 1992, 1991, 1986, 1983, 1981, 1980, 1974, 1973, 1972, 1970, 1967, 1962, 1961, 1959, 1954, 1951, 1949, 1941, 1935, 1930
8714 HOUGH AVE	2020, 2017, 2014, 2010, 2005, 2002, 2000, 1999, 1995, 1992, 1991, 1986, 1983, 1981, 1980, 1974, 1973, 1972, 1967, 1962, 1961, 1959, 1955, 1954, 1951, 1949, 1941, 1935, 1930
8714 HOUGH AVE	2020, 2017, 2014, 2010, 2005, 2002, 2000, 1999, 1995, 1992, 1991, 1986, 1983, 1981, 1980, 1973, 1972, 1970, 1967, 1962, 1961, 1959, 1955, 1954, 1951, 1949, 1941, 1935, 1930
8714 HOUGH AVE	2020, 2017, 2014, 2010, 2005, 2002, 2000, 1999, 1995, 1992, 1991, 1986, 1983, 1981, 1980, 1974, 1973, 1972, 1970, 1967, 1962, 1961, 1959, 1955, 1954, 1949, 1941, 1935, 1930
8714 HOUGH AVE	2020, 2017, 2014, 2010, 2005, 2002, 2000, 1999, 1995, 1992, 1991, 1986, 1983, 1981, 1980, 1974, 1973, 1972, 1970, 1967, 1962, 1961, 1959, 1955, 1954, 1951, 1949, 1935, 1930
8714 HOUGH AVE	2020, 2017, 2014, 2010, 2005, 2002, 2000, 1999, 1995, 1992, 1991, 1986, 1983, 1981, 1980, 1974, 1973, 1972, 1970, 1967, 1962, 1961, 1959, 1955, 1954, 1951, 1949, 1941, 1935
8715 HOUGH AVE	2020, 2017, 2014, 2010, 2005, 2002, 2000, 1999, 1995, 1992, 1991, 1986, 1983, 1981, 1980, 1974, 1973, 1972, 1970, 1967, 1962, 1961, 1959, 1955, 1954, 1951, 1949, 1941, 1935
8715 HOUGH AVE	2020, 2017, 2014, 2010, 2005, 2002, 2000, 1999, 1995, 1992, 1991, 1986, 1983, 1981, 1980, 1974, 1973, 1972, 1970, 1967, 1962, 1961, 1959, 1955, 1954, 1951, 1949, 1935, 1930
8715 HOUGH AVE	2020, 2017, 2014, 2010, 2005, 2002, 2000, 1999, 1995, 1992, 1991, 1986, 1983, 1981, 1980, 1974, 1973, 1972, 1970, 1967, 1962, 1961, 1959, 1955, 1954, 1949, 1941, 1935, 1930
8715 HOUGH AVE	2020, 2017, 2014, 2010, 2005, 2002, 2000, 1999, 1995, 1992, 1991, 1986, 1983, 1981, 1980, 1974, 1973, 1972, 1970, 1967, 1962, 1961, 1959, 1954, 1951, 1949, 1941, 1935, 1930
8715 HOUGH AVE	2020, 2017, 2014, 2010, 2005, 2002, 2000, 1999, 1995, 1992, 1991, 1986, 1983, 1981, 1980, 1974, 1973, 1972, 1970, 1967, 1962, 1959, 1955, 1954, 1951, 1949, 1941, 1935, 1930
8716 HOUGH AVE	2020, 2017, 2014, 2010, 2005, 2002, 2000, 1999, 1995, 1992, 1991, 1986, 1983, 1981, 1980, 1974, 1973, 1972, 1970, 1967, 1962, 1959, 1955, 1954, 1951, 1949, 1941, 1935, 1930
8716 HOUGH AVE	2020, 2017, 2014, 2010, 2005, 2002, 2000, 1999, 1995, 1992, 1991, 1986, 1983, 1981, 1980, 1974, 1973, 1972, 1970, 1967, 1962, 1961, 1959, 1954, 1951, 1949, 1941, 1935, 1930
8716 HOUGH AVE	2020, 2017, 2014, 2010, 2005, 2002, 2000, 1999, 1995, 1992, 1991, 1986, 1983, 1981, 1980, 1974, 1973, 1972, 1967, 1962, 1961, 1959, 1955, 1954, 1951, 1949, 1941, 1935, 1930

FINDINGS

Address Researched	Address Not Identified in Research Source
8716 HOUGH AVE	2020, 2017, 2014, 2010, 2005, 2002, 2000, 1999, 1995, 1992, 1991, 1986, 1983, 1981, 1980, 1974, 1973, 1972, 1970, 1967, 1962, 1961, 1959, 1955, 1954, 1949, 1941, 1935, 1930
8716 HOUGH AVE	2020, 2017, 2014, 2010, 2005, 2002, 2000, 1999, 1995, 1992, 1991, 1986, 1983, 1981, 1980, 1974, 1973, 1972, 1970, 1967, 1962, 1961, 1959, 1955, 1954, 1951, 1949, 1935, 1930
8716 HOUGH AVE	2020, 2017, 2014, 2010, 2005, 2002, 2000, 1999, 1995, 1992, 1991, 1986, 1983, 1981, 1980, 1974, 1973, 1972, 1970, 1967, 1962, 1961, 1959, 1955, 1954, 1951, 1949, 1941, 1935
8717 HOUGH AVE	2020, 2017, 2014, 2010, 2005, 2002, 2000, 1999, 1995, 1992, 1991, 1986, 1983, 1981, 1980, 1974, 1973, 1972, 1970, 1967, 1962, 1961, 1959, 1955, 1954, 1951, 1949, 1941, 1935
8717 HOUGH AVE	2020, 2017, 2014, 2010, 2005, 2002, 2000, 1999, 1995, 1992, 1991, 1986, 1983, 1981, 1980, 1974, 1973, 1972, 1970, 1967, 1962, 1961, 1959, 1955, 1954, 1951, 1949, 1935, 1930
8717 HOUGH AVE	2020, 2017, 2014, 2010, 2005, 2002, 2000, 1999, 1995, 1992, 1991, 1986, 1983, 1981, 1980, 1974, 1973, 1972, 1970, 1967, 1962, 1961, 1959, 1955, 1954, 1949, 1941, 1935, 1930
8717 HOUGH AVE	2020, 2017, 2014, 2010, 2005, 2002, 2000, 1999, 1995, 1992, 1991, 1986, 1983, 1981, 1980, 1974, 1973, 1972, 1970, 1967, 1962, 1961, 1959, 1954, 1951, 1949, 1941, 1935, 1930
8717 HOUGH AVE	2020, 2017, 2014, 2010, 2005, 2002, 2000, 1999, 1995, 1992, 1991, 1986, 1983, 1981, 1980, 1974, 1973, 1972, 1970, 1967, 1962, 1959, 1955, 1954, 1951, 1949, 1941, 1935, 1930
8718 HOUGH AVE	2020, 2017, 2014, 2010, 2005, 2002, 2000, 1999, 1995, 1992, 1991, 1986, 1983, 1981, 1980, 1974, 1973, 1972, 1970, 1967, 1962, 1959, 1955, 1954, 1951, 1949, 1941, 1935, 1930
8718 HOUGH AVE	2020, 2017, 2014, 2010, 2005, 2002, 2000, 1999, 1995, 1992, 1991, 1986, 1983, 1981, 1980, 1974, 1973, 1972, 1970, 1967, 1962, 1961, 1959, 1954, 1951, 1949, 1941, 1935, 1930
8718 HOUGH AVE	2020, 2017, 2014, 2010, 2005, 2002, 2000, 1999, 1995, 1992, 1991, 1986, 1983, 1981, 1980, 1974, 1973, 1972, 1967, 1962, 1961, 1959, 1955, 1954, 1951, 1949, 1941, 1935, 1930
8718 HOUGH AVE	2020, 2017, 2014, 2010, 2005, 2002, 2000, 1999, 1995, 1992, 1991, 1986, 1983, 1981, 1980, 1974, 1973, 1972, 1970, 1967, 1962, 1961, 1959, 1955, 1954, 1949, 1941, 1935, 1930
8718 HOUGH AVE	2020, 2017, 2014, 2010, 2005, 2002, 2000, 1999, 1995, 1992, 1991, 1986, 1983, 1981, 1980, 1974, 1973, 1972, 1970, 1967, 1962, 1961, 1959, 1955, 1954, 1951, 1949, 1935, 1930
8718 HOUGH AVE	2020, 2017, 2014, 2010, 2005, 2002, 2000, 1999, 1995, 1992, 1991, 1986, 1983, 1981, 1980, 1974, 1973, 1972, 1970, 1967, 1962, 1961, 1959, 1955, 1954, 1951, 1949, 1941, 1935
8719 HOUGH AVE	2020, 2017, 2014, 2010, 2005, 2002, 2000, 1999, 1995, 1992, 1991, 1986, 1983, 1981, 1980, 1974, 1973, 1972, 1970, 1967, 1962, 1961, 1959, 1955, 1954, 1951, 1949, 1941, 1935
8719 HOUGH AVE	2020, 2017, 2014, 2010, 2005, 2002, 2000, 1999, 1995, 1992, 1991, 1986, 1983, 1981, 1980, 1974, 1973, 1972, 1970, 1967, 1962, 1961, 1959, 1955, 1954, 1951, 1949, 1935, 1930

FINDINGS

Address Researched	Address Not Identified in Research Source
8719 HOUGH AVE	2020, 2017, 2014, 2010, 2005, 2002, 2000, 1999, 1995, 1992, 1991, 1986, 1983, 1981, 1980, 1974, 1973, 1972, 1970, 1967, 1962, 1961, 1959, 1955, 1954, 1949, 1941, 1935, 1930
8719 HOUGH AVE	2020, 2017, 2014, 2010, 2005, 2002, 2000, 1999, 1995, 1992, 1991, 1986, 1983, 1981, 1980, 1974, 1973, 1972, 1967, 1962, 1961, 1959, 1955, 1954, 1951, 1949, 1941, 1935, 1930
8719 HOUGH AVE	2020, 2017, 2014, 2010, 2005, 2002, 2000, 1999, 1995, 1992, 1991, 1986, 1983, 1981, 1980, 1974, 1973, 1972, 1970, 1967, 1962, 1961, 1959, 1954, 1951, 1949, 1941, 1935, 1930
8719 HOUGH AVE	2020, 2017, 2014, 2010, 2005, 2002, 2000, 1999, 1995, 1992, 1991, 1986, 1983, 1981, 1980, 1974, 1973, 1972, 1970, 1967, 1962, 1959, 1955, 1954, 1951, 1949, 1941, 1935, 1930
8720 HOUGH AVE	2020, 2017, 2014, 2010, 2005, 2002, 2000, 1999, 1995, 1992, 1991, 1986, 1983, 1981, 1980, 1974, 1973, 1972, 1970, 1967, 1962, 1959, 1955, 1954, 1951, 1949, 1941, 1935, 1930
8720 HOUGH AVE	2020, 2017, 2014, 2010, 2005, 2002, 2000, 1999, 1995, 1992, 1991, 1986, 1983, 1981, 1980, 1974, 1973, 1972, 1970, 1967, 1962, 1961, 1959, 1954, 1951, 1949, 1941, 1935, 1930
8720 HOUGH AVE	2020, 2017, 2014, 2010, 2005, 2002, 2000, 1999, 1995, 1992, 1991, 1986, 1983, 1981, 1980, 1974, 1973, 1972, 1967, 1962, 1961, 1959, 1955, 1954, 1951, 1949, 1941, 1935, 1930
8720 HOUGH AVE	2020, 2017, 2014, 2010, 2005, 2002, 2000, 1999, 1995, 1992, 1991, 1986, 1983, 1981, 1980, 1974, 1973, 1972, 1970, 1967, 1962, 1961, 1959, 1955, 1954, 1949, 1941, 1935, 1930
8720 HOUGH AVE	2020, 2017, 2014, 2010, 2005, 2002, 2000, 1999, 1995, 1992, 1991, 1986, 1983, 1981, 1980, 1974, 1973, 1972, 1970, 1967, 1962, 1961, 1959, 1955, 1954, 1951, 1949, 1935, 1930
8720 HOUGH AVE	2020, 2017, 2014, 2010, 2005, 2002, 2000, 1999, 1995, 1992, 1991, 1986, 1983, 1981, 1980, 1974, 1973, 1972, 1970, 1967, 1962, 1961, 1959, 1955, 1954, 1951, 1949, 1941, 1935
8721 HOUGH AVE	2020, 2017, 2014, 2010, 2005, 2002, 2000, 1999, 1995, 1992, 1991, 1986, 1983, 1981, 1980, 1974, 1973, 1972, 1970, 1967, 1962, 1961, 1959, 1955, 1954, 1951, 1949, 1941, 1935
8721 HOUGH AVE	2020, 2017, 2014, 2010, 2005, 2002, 2000, 1999, 1995, 1992, 1991, 1986, 1983, 1981, 1980, 1974, 1973, 1972, 1970, 1967, 1962, 1961, 1959, 1955, 1954, 1951, 1949, 1935, 1930
8721 HOUGH AVE	2020, 2017, 2014, 2010, 2005, 2002, 2000, 1999, 1995, 1992, 1991, 1986, 1983, 1981, 1980, 1974, 1973, 1972, 1970, 1967, 1962, 1961, 1959, 1955, 1954, 1949, 1941, 1935, 1930
8721 HOUGH AVE	2020, 2017, 2014, 2010, 2005, 2002, 2000, 1999, 1995, 1992, 1991, 1986, 1983, 1981, 1980, 1974, 1973, 1972, 1970, 1967, 1962, 1961, 1959, 1954, 1951, 1949, 1941, 1935, 1930
8722 HOUGH AVE	2020, 2017, 2014, 2010, 2005, 2002, 2000, 1999, 1995, 1992, 1991, 1986, 1983, 1981, 1980, 1974, 1973, 1972, 1970, 1967, 1962, 1961, 1959, 1955, 1954, 1949, 1941, 1935, 1930
8722 HOUGH AVE	2020, 2017, 2014, 2010, 2005, 2002, 2000, 1999, 1995, 1992, 1991, 1986, 1983, 1981, 1980, 1974, 1973, 1972, 1970, 1967, 1962, 1961, 1959, 1955, 1954, 1951, 1949, 1935, 1930

FINDINGS

Address Researched	Address Not Identified in Research Source
8723 HOUGH AVE	2020, 2017, 2014, 2010, 2005, 2002, 2000, 1999, 1995, 1992, 1991, 1986, 1983, 1981, 1980, 1974, 1973, 1972, 1970, 1967, 1962, 1961, 1959, 1955, 1954, 1951, 1949, 1935, 1930
8723 HOUGH AVE	2020, 2017, 2014, 2010, 2005, 2002, 2000, 1999, 1995, 1992, 1991, 1986, 1983, 1981, 1980, 1974, 1973, 1972, 1970, 1967, 1962, 1961, 1959, 1955, 1954, 1949, 1941, 1935, 1930
8723 HOUGH AVE	2020, 2017, 2014, 2010, 2005, 2002, 2000, 1999, 1995, 1992, 1991, 1986, 1983, 1981, 1980, 1974, 1973, 1972, 1970, 1967, 1962, 1961, 1959, 1955, 1954, 1951, 1949, 1941, 1935
8723 HOUGH AVE	2020, 2017, 2014, 2010, 2005, 2002, 2000, 1999, 1995, 1992, 1991, 1986, 1983, 1981, 1980, 1974, 1973, 1972, 1970, 1967, 1962, 1961, 1959, 1954, 1951, 1949, 1941, 1935, 1930
8723 HOUGH AVE	2020, 2017, 2014, 2010, 2005, 2002, 2000, 1999, 1995, 1992, 1991, 1986, 1983, 1981, 1980, 1974, 1973, 1972, 1970, 1967, 1962, 1959, 1955, 1954, 1951, 1949, 1941, 1935, 1930
8723 HOUGH AVE	2020, 2017, 2014, 2010, 2005, 2002, 2000, 1999, 1995, 1992, 1991, 1986, 1983, 1981, 1980, 1974, 1973, 1972, 1967, 1962, 1961, 1959, 1955, 1954, 1951, 1949, 1941, 1935, 1930
8725 HOUGH AVE	2020, 2017, 2014, 2010, 2002, 2000, 1999, 1995, 1992, 1991, 1986, 1983, 1981, 1980, 1974, 1973, 1972, 1970, 1967, 1962, 1961, 1959, 1955, 1954, 1951, 1949, 1941, 1935, 1930
8800 HOUGH AVE	2020, 2017, 2014, 2010, 2005, 2000, 1999, 1995, 1992, 1991, 1986, 1983, 1981, 1980, 1974, 1973, 1972, 1970, 1967, 1962, 1961, 1959, 1955, 1954, 1951, 1949, 1941, 1935, 1930
8800 HOUGH AVE	2020, 2017, 2014, 2010, 2005, 2002, 2000, 1995, 1992, 1991, 1986, 1983, 1981, 1980, 1974, 1973, 1972, 1970, 1967, 1962, 1961, 1959, 1955, 1954, 1951, 1949, 1941, 1935, 1930
8800 HOUGH AVE	2020, 2017, 2014, 2010, 2005, 2002, 1999, 1995, 1992, 1991, 1986, 1983, 1981, 1980, 1974, 1973, 1972, 1970, 1967, 1962, 1961, 1959, 1955, 1954, 1951, 1949, 1941, 1935, 1930
8800 HOUGH AVE	2020, 2017, 2014, 2010, 2005, 2002, 2000, 1999, 1992, 1991, 1986, 1983, 1981, 1980, 1974, 1973, 1972, 1970, 1967, 1962, 1961, 1959, 1955, 1954, 1951, 1949, 1941, 1935, 1930
8800 HOUGH AVE	2020, 2017, 2014, 2010, 2005, 2002, 2000, 1999, 1995, 1992, 1991, 1986, 1981, 1980, 1974, 1973, 1972, 1970, 1967, 1962, 1961, 1959, 1955, 1954, 1951, 1949, 1941, 1935, 1930
8800 HOUGH AVE	2020, 2017, 2014, 2010, 2005, 2002, 2000, 1999, 1995, 1992, 1991, 1983, 1981, 1980, 1974, 1973, 1972, 1970, 1967, 1962, 1961, 1959, 1955, 1954, 1951, 1949, 1941, 1935, 1930
8800 HOUGH AVE	2020, 2017, 2014, 2010, 2005, 2002, 2000, 1999, 1995, 1992, 1991, 1986, 1983, 1981, 1980, 1974, 1973, 1972, 1967, 1962, 1961, 1959, 1955, 1954, 1951, 1949, 1941, 1935, 1930
8800 HOUGH AVE	2020, 2017, 2014, 2010, 2005, 2002, 2000, 1999, 1995, 1992, 1991, 1986, 1983, 1981, 1980, 1973, 1972, 1970, 1967, 1962, 1961, 1959, 1955, 1954, 1951, 1949, 1941, 1935, 1930
8800 HOUGH AVE	2020, 2017, 2014, 2010, 2005, 2002, 2000, 1999, 1995, 1992, 1991, 1986, 1983, 1981, 1980, 1974, 1973, 1972, 1970, 1967, 1962, 1959, 1955, 1954, 1951, 1949, 1941, 1935, 1930

FINDINGS

Address Researched	Address Not Identified in Research Source
8800 HOUGH AVE	2020, 2017, 2014, 2010, 2005, 2002, 2000, 1999, 1995, 1992, 1991, 1986, 1983, 1981, 1980, 1974, 1973, 1972, 1970, 1967, 1962, 1961, 1959, 1954, 1951, 1949, 1941, 1935, 1930
8800 HOUGH AVE	2020, 2017, 2014, 2010, 2005, 2002, 2000, 1999, 1995, 1992, 1991, 1986, 1983, 1981, 1980, 1974, 1973, 1972, 1970, 1967, 1962, 1961, 1959, 1955, 1954, 1949, 1941, 1935, 1930
8800 HOUGH AVE	2020, 2017, 2014, 2010, 2005, 2002, 2000, 1999, 1995, 1992, 1991, 1986, 1983, 1981, 1980, 1974, 1973, 1972, 1970, 1967, 1962, 1961, 1959, 1955, 1954, 1951, 1949, 1935, 1930
8801 HOUGH AVE	2020, 2017, 2014, 2010, 2005, 2002, 2000, 1999, 1995, 1992, 1991, 1986, 1983, 1981, 1980, 1974, 1973, 1972, 1970, 1967, 1962, 1961, 1959, 1955, 1954, 1951, 1949, 1935, 1930
8801 HOUGH AVE	2020, 2017, 2014, 2010, 2005, 2002, 2000, 1999, 1995, 1992, 1991, 1986, 1983, 1981, 1980, 1974, 1973, 1972, 1970, 1967, 1962, 1961, 1959, 1955, 1954, 1949, 1941, 1935, 1930
8801 HOUGH AVE	2020, 2017, 2014, 2010, 2005, 2002, 2000, 1999, 1995, 1992, 1991, 1986, 1983, 1981, 1980, 1974, 1973, 1972, 1970, 1967, 1962, 1961, 1959, 1955, 1954, 1951, 1949, 1941, 1935
8801 HOUGH AVE	2020, 2017, 2014, 2010, 2005, 2002, 2000, 1999, 1995, 1992, 1991, 1986, 1983, 1981, 1980, 1974, 1973, 1972, 1970, 1967, 1962, 1961, 1959, 1954, 1951, 1949, 1941, 1935, 1930
8801 HOUGH AVE	2020, 2017, 2014, 2010, 2005, 2002, 2000, 1999, 1995, 1992, 1991, 1986, 1983, 1981, 1980, 1974, 1973, 1972, 1970, 1967, 1962, 1959, 1955, 1954, 1951, 1949, 1941, 1935, 1930
8801 HOUGH AVE	2020, 2017, 2014, 2010, 2005, 2002, 2000, 1995, 1992, 1991, 1986, 1983, 1981, 1980, 1974, 1973, 1972, 1970, 1967, 1962, 1961, 1959, 1955, 1954, 1951, 1949, 1941, 1935, 1930
8801 HOUGH AVE	2020, 2017, 2014, 2010, 2005, 2000, 1999, 1995, 1992, 1991, 1986, 1983, 1981, 1980, 1974, 1973, 1972, 1970, 1967, 1962, 1961, 1959, 1955, 1954, 1951, 1949, 1941, 1935, 1930
8802 HOUGH AVE	2020, 2017, 2014, 2010, 2005, 2002, 2000, 1999, 1995, 1992, 1991, 1986, 1983, 1981, 1980, 1974, 1973, 1972, 1970, 1967, 1962, 1961, 1959, 1955, 1954, 1951, 1949, 1941, 1935
8803 HOUGH AVE	2020, 2017, 2014, 2010, 2005, 2002, 2000, 1999, 1995, 1992, 1991, 1986, 1983, 1981, 1980, 1974, 1973, 1972, 1970, 1967, 1962, 1961, 1959, 1955, 1954, 1951, 1949, 1941, 1935
8803 HOUGH AVE	2020, 2017, 2014, 2010, 2005, 2002, 2000, 1999, 1995, 1992, 1991, 1986, 1983, 1981, 1980, 1974, 1973, 1972, 1970, 1967, 1962, 1961, 1959, 1955, 1954, 1949, 1941, 1935, 1930
8803 HOUGH AVE	2020, 2017, 2014, 2010, 2005, 2002, 2000, 1999, 1995, 1992, 1991, 1986, 1983, 1981, 1980, 1974, 1973, 1972, 1970, 1967, 1962, 1961, 1959, 1955, 1954, 1951, 1949, 1935, 1930
8803 HOUGH AVE	2020, 2017, 2014, 2010, 2005, 2002, 2000, 1999, 1995, 1992, 1991, 1986, 1983, 1981, 1980, 1974, 1973, 1972, 1970, 1967, 1962, 1959, 1955, 1954, 1951, 1949, 1941, 1935, 1930
8803 HOUGH AVE	2020, 2017, 2014, 2010, 2005, 2002, 2000, 1999, 1995, 1992, 1991, 1986, 1983, 1981, 1980, 1974, 1973, 1972, 1970, 1967, 1962, 1961, 1959, 1954, 1951, 1949, 1941, 1935, 1930

FINDINGS

Address Researched	Address Not Identified in Research Source
8803 HOUGH AVE	2020, 2017, 2014, 2010, 2005, 2002, 2000, 1999, 1995, 1992, 1991, 1986, 1983, 1981, 1980, 1974, 1973, 1972, 1967, 1962, 1961, 1959, 1955, 1954, 1951, 1949, 1941, 1935, 1930
8804 HOUGH AVE	2020, 2017, 2014, 2010, 2005, 2002, 2000, 1999, 1995, 1992, 1991, 1986, 1983, 1981, 1980, 1974, 1973, 1972, 1967, 1962, 1961, 1959, 1955, 1954, 1951, 1949, 1941, 1935, 1930
8804 HOUGH AVE	2020, 2017, 2014, 2010, 2005, 2002, 2000, 1999, 1995, 1992, 1991, 1986, 1983, 1981, 1980, 1973, 1972, 1970, 1967, 1962, 1961, 1959, 1955, 1954, 1951, 1949, 1941, 1935, 1930
8804 HOUGH AVE	2020, 2017, 2014, 2010, 2005, 2002, 2000, 1999, 1995, 1992, 1991, 1986, 1983, 1981, 1980, 1974, 1973, 1972, 1970, 1967, 1962, 1961, 1959, 1954, 1951, 1949, 1941, 1935, 1930
8804 HOUGH AVE	2020, 2017, 2014, 2010, 2005, 2002, 2000, 1999, 1995, 1992, 1991, 1986, 1983, 1981, 1980, 1974, 1973, 1972, 1970, 1967, 1962, 1959, 1955, 1954, 1951, 1949, 1941, 1935, 1930
8804 HOUGH AVE	2020, 2017, 2014, 2010, 2005, 2000, 1999, 1995, 1992, 1991, 1986, 1983, 1981, 1980, 1974, 1973, 1972, 1970, 1967, 1962, 1961, 1959, 1955, 1954, 1951, 1949, 1941, 1935, 1930
8804 HOUGH AVE	2020, 2017, 2010, 2005, 2002, 2000, 1999, 1995, 1992, 1991, 1986, 1983, 1981, 1980, 1974, 1973, 1972, 1970, 1967, 1962, 1961, 1959, 1955, 1954, 1951, 1949, 1941, 1935, 1930
8804 HOUGH AVE	2020, 2017, 2014, 2010, 2005, 2002, 2000, 1995, 1992, 1991, 1986, 1983, 1981, 1980, 1974, 1973, 1972, 1970, 1967, 1962, 1961, 1959, 1955, 1954, 1951, 1949, 1941, 1935, 1930
8804 HOUGH AVE	2020, 2017, 2014, 2010, 2005, 2002, 2000, 1999, 1995, 1992, 1991, 1983, 1981, 1980, 1974, 1973, 1972, 1970, 1967, 1962, 1961, 1959, 1955, 1954, 1951, 1949, 1941, 1935, 1930
8804 HOUGH AVE	2020, 2017, 2014, 2010, 2005, 2002, 2000, 1999, 1995, 1992, 1991, 1986, 1981, 1980, 1974, 1973, 1972, 1970, 1967, 1962, 1961, 1959, 1955, 1954, 1951, 1949, 1941, 1935, 1930
8804 HOUGH AVE	2020, 2017, 2014, 2010, 2005, 2002, 2000, 1999, 1995, 1992, 1991, 1986, 1983, 1980, 1974, 1973, 1972, 1970, 1967, 1962, 1961, 1959, 1955, 1954, 1951, 1949, 1941, 1935, 1930
8804 HOUGH AVE	2020, 2017, 2014, 2010, 2005, 2002, 2000, 1999, 1995, 1992, 1986, 1983, 1981, 1980, 1974, 1973, 1972, 1970, 1967, 1962, 1961, 1959, 1955, 1954, 1951, 1949, 1941, 1935, 1930
8804 HOUGH AVE	2020, 2017, 2014, 2010, 2005, 2002, 2000, 1999, 1995, 1992, 1991, 1986, 1983, 1981, 1980, 1974, 1973, 1972, 1970, 1967, 1962, 1961, 1959, 1955, 1954, 1951, 1949, 1941, 1935, 1930
8804 HOUGH AVE	2020, 2017, 2014, 2010, 2005, 2002, 2000, 1999, 1995, 1992, 1991, 1986, 1983, 1981, 1980, 1974, 1973, 1972, 1970, 1967, 1962, 1961, 1959, 1955, 1954, 1949, 1941, 1935, 1930
8804 HOUGH AVE	2020, 2017, 2014, 2010, 2005, 2002, 2000, 1999, 1995, 1992, 1991, 1986, 1983, 1981, 1980, 1974, 1973, 1972, 1970, 1967, 1962, 1961, 1959, 1955, 1954, 1951, 1949, 1941, 1935
8805 HOUGH AVE	2020, 2017, 2014, 2010, 2005, 2002, 2000, 1999, 1995, 1992, 1991, 1986, 1983, 1981, 1980, 1974, 1973, 1972, 1970, 1967, 1962, 1961, 1959, 1955, 1954, 1951, 1949, 1941, 1935

FINDINGS

Address Researched	Address Not Identified in Research Source
8805 HOUGH AVE	2020, 2017, 2014, 2010, 2005, 2002, 2000, 1999, 1995, 1992, 1991, 1986, 1983, 1981, 1980, 1974, 1973, 1972, 1970, 1967, 1962, 1961, 1959, 1955, 1954, 1949, 1941, 1935, 1930
8805 HOUGH AVE	2020, 2017, 2014, 2010, 2005, 2002, 2000, 1999, 1995, 1992, 1991, 1986, 1983, 1981, 1980, 1974, 1973, 1972, 1970, 1967, 1962, 1961, 1959, 1955, 1954, 1951, 1949, 1935, 1930
8805 HOUGH AVE	2020, 2017, 2014, 2010, 2005, 2002, 2000, 1999, 1995, 1992, 1991, 1986, 1983, 1981, 1980, 1974, 1973, 1972, 1970, 1967, 1962, 1959, 1955, 1954, 1951, 1949, 1941, 1935, 1930
8805 HOUGH AVE	2020, 2017, 2014, 2010, 2005, 2002, 2000, 1999, 1995, 1992, 1991, 1986, 1983, 1981, 1980, 1974, 1973, 1972, 1970, 1967, 1962, 1961, 1959, 1954, 1951, 1949, 1941, 1935, 1930
8805 HOUGH AVE	2020, 2017, 2014, 2010, 2005, 2002, 2000, 1999, 1995, 1992, 1991, 1986, 1983, 1981, 1980, 1974, 1973, 1972, 1967, 1962, 1961, 1959, 1955, 1954, 1951, 1949, 1941, 1935, 1930
8806 HOUGH AVE	2020, 2017, 2014, 2010, 2005, 2002, 2000, 1999, 1995, 1992, 1991, 1986, 1983, 1981, 1980, 1974, 1973, 1972, 1967, 1962, 1961, 1959, 1955, 1954, 1951, 1949, 1941, 1935, 1930
8806 HOUGH AVE	2020, 2017, 2014, 2010, 2005, 2002, 2000, 1999, 1995, 1992, 1991, 1986, 1983, 1981, 1980, 1973, 1972, 1970, 1967, 1962, 1961, 1959, 1955, 1954, 1951, 1949, 1941, 1935, 1930
8806 HOUGH AVE	2020, 2017, 2014, 2010, 2005, 2002, 2000, 1999, 1995, 1992, 1991, 1986, 1983, 1981, 1980, 1974, 1973, 1972, 1970, 1967, 1962, 1961, 1959, 1954, 1951, 1949, 1941, 1935, 1930
8806 HOUGH AVE	2020, 2017, 2014, 2010, 2005, 2002, 2000, 1999, 1995, 1992, 1991, 1986, 1983, 1981, 1980, 1974, 1973, 1972, 1970, 1967, 1962, 1959, 1955, 1954, 1951, 1949, 1941, 1935, 1930
8806 HOUGH AVE	2020, 2017, 2014, 2010, 2005, 2002, 2000, 1999, 1995, 1992, 1986, 1983, 1981, 1980, 1974, 1973, 1972, 1970, 1967, 1962, 1961, 1959, 1955, 1954, 1951, 1949, 1941, 1935, 1930
8806 HOUGH AVE	2020, 2017, 2014, 2010, 2005, 2002, 2000, 1999, 1995, 1991, 1986, 1983, 1981, 1980, 1974, 1973, 1972, 1970, 1967, 1962, 1961, 1959, 1955, 1954, 1951, 1949, 1941, 1935, 1930
8806 HOUGH AVE	2020, 2017, 2014, 2010, 2005, 2002, 2000, 1999, 1995, 1992, 1991, 1986, 1981, 1980, 1974, 1973, 1972, 1970, 1967, 1962, 1961, 1959, 1955, 1954, 1951, 1949, 1941, 1935, 1930
8806 HOUGH AVE	2020, 2017, 2014, 2010, 2005, 2002, 2000, 1999, 1995, 1992, 1991, 1983, 1981, 1980, 1974, 1973, 1972, 1970, 1967, 1962, 1961, 1959, 1955, 1954, 1951, 1949, 1941, 1935, 1930
8806 HOUGH AVE	2020, 2017, 2014, 2010, 2005, 2002, 2000, 1995, 1992, 1991, 1986, 1983, 1981, 1980, 1974, 1973, 1972, 1970, 1967, 1962, 1961, 1959, 1955, 1954, 1951, 1949, 1941, 1935, 1930
8806 HOUGH AVE	2020, 2017, 2014, 2010, 2005, 2002, 1999, 1995, 1992, 1991, 1986, 1983, 1981, 1980, 1974, 1973, 1972, 1970, 1967, 1962, 1961, 1959, 1955, 1954, 1951, 1949, 1941, 1935, 1930
8806 HOUGH AVE	2020, 2017, 2014, 2010, 2005, 2002, 2000, 1999, 1992, 1991, 1986, 1983, 1981, 1980, 1974, 1973, 1972, 1970, 1967, 1962, 1961, 1959, 1955, 1954, 1951, 1949, 1941, 1935, 1930

FINDINGS

Address Researched	Address Not Identified in Research Source
8806 HOUGH AVE	2020, 2017, 2010, 2005, 2002, 2000, 1999, 1995, 1992, 1991, 1986, 1983, 1981, 1980, 1974, 1973, 1972, 1970, 1967, 1962, 1961, 1959, 1955, 1954, 1951, 1949, 1941, 1935, 1930
8806 HOUGH AVE	2017, 2014, 2010, 2005, 2002, 2000, 1999, 1995, 1992, 1991, 1986, 1983, 1981, 1980, 1974, 1973, 1972, 1970, 1967, 1962, 1961, 1959, 1955, 1954, 1951, 1949, 1941, 1935, 1930
9001 HOUGH AVE	2020, 2017, 2014, 2010, 2005, 2002, 2000, 1999, 1995, 1992, 1991, 1986, 1983, 1981, 1980, 1974, 1973, 1972, 1970, 1967, 1962, 1961, 1959, 1955, 1954, 1951, 1949, 1935, 1930
9002 HOUGH AVE	2020, 2017, 2014, 2010, 2005, 2002, 2000, 1999, 1995, 1992, 1991, 1986, 1983, 1981, 1980, 1974, 1973, 1972, 1970, 1967, 1962, 1961, 1959, 1955, 1954, 1951, 1949, 1935, 1930
9002 HOUGH AVE	2020, 2017, 2014, 2010, 2005, 2002, 2000, 1999, 1995, 1992, 1991, 1986, 1983, 1981, 1980, 1974, 1973, 1972, 1970, 1967, 1962, 1961, 1959, 1955, 1954, 1949, 1941, 1935, 1930
9002 HOUGH AVE	2020, 2017, 2014, 2010, 2005, 2002, 2000, 1999, 1995, 1992, 1991, 1986, 1983, 1981, 1980, 1974, 1973, 1972, 1970, 1967, 1962, 1961, 1959, 1955, 1954, 1951, 1949, 1941, 1935
9002 HOUGH AVE	2020, 2017, 2014, 2010, 2005, 2002, 2000, 1999, 1995, 1992, 1991, 1986, 1983, 1981, 1980, 1974, 1973, 1972, 1970, 1967, 1962, 1961, 1959, 1954, 1951, 1949, 1941, 1935, 1930
9002 HOUGH AVE	2020, 2017, 2014, 2010, 2005, 2002, 2000, 1999, 1995, 1992, 1991, 1986, 1983, 1981, 1980, 1974, 1973, 1972, 1970, 1967, 1962, 1959, 1955, 1954, 1951, 1949, 1941, 1935, 1930
9003 HOUGH AVE	2020, 2017, 2014, 2010, 2005, 2002, 2000, 1999, 1995, 1992, 1991, 1986, 1983, 1981, 1980, 1974, 1973, 1972, 1970, 1967, 1962, 1959, 1955, 1954, 1951, 1949, 1941, 1935, 1930
9003 HOUGH AVE	2020, 2017, 2014, 2010, 2005, 2002, 2000, 1999, 1995, 1992, 1991, 1986, 1983, 1981, 1980, 1974, 1973, 1972, 1970, 1967, 1962, 1961, 1959, 1954, 1951, 1949, 1941, 1935, 1930
9003 HOUGH AVE	2020, 2017, 2014, 2010, 2005, 2002, 2000, 1999, 1995, 1992, 1991, 1986, 1983, 1981, 1980, 1974, 1973, 1972, 1970, 1967, 1962, 1961, 1959, 1955, 1954, 1951, 1949, 1941, 1935
9003 HOUGH AVE	2020, 2017, 2014, 2010, 2005, 2002, 2000, 1999, 1995, 1992, 1991, 1986, 1983, 1981, 1980, 1974, 1973, 1972, 1970, 1967, 1962, 1961, 1959, 1955, 1954, 1949, 1941, 1935, 1930
9003 HOUGH AVE	2020, 2017, 2014, 2010, 2005, 2002, 2000, 1999, 1995, 1992, 1991, 1986, 1983, 1981, 1980, 1974, 1973, 1972, 1970, 1967, 1962, 1961, 1959, 1955, 1954, 1951, 1949, 1935, 1930
9007 HOUGH AVE	2020, 2017, 2014, 2010, 2005, 2002, 2000, 1999, 1995, 1992, 1991, 1986, 1983, 1981, 1980, 1974, 1973, 1972, 1970, 1967, 1962, 1961, 1959, 1955, 1954, 1951, 1949, 1935, 1930
9007 HOUGH AVE	2020, 2017, 2014, 2010, 2005, 2002, 2000, 1999, 1995, 1992, 1991, 1986, 1983, 1981, 1980, 1974, 1973, 1972, 1970, 1967, 1962, 1961, 1959, 1955, 1954, 1949, 1941, 1935, 1930
9007 HOUGH AVE	2020, 2017, 2014, 2010, 2005, 2002, 2000, 1999, 1995, 1992, 1991, 1986, 1983, 1981, 1980, 1974, 1973, 1972, 1970, 1967, 1962, 1961, 1959, 1955, 1954, 1951, 1949, 1941, 1935

FINDINGS

Address Researched	Address Not Identified in Research Source
9007 HOUGH AVE	2020, 2017, 2014, 2010, 2005, 2002, 2000, 1999, 1995, 1992, 1991, 1986, 1983, 1981, 1980, 1974, 1973, 1972, 1970, 1967, 1962, 1961, 1959, 1954, 1951, 1949, 1941, 1935, 1930
9009 HOUGH AVE	2020, 2017, 2014, 2010, 2005, 2002, 2000, 1999, 1995, 1992, 1991, 1986, 1983, 1981, 1980, 1974, 1973, 1972, 1970, 1967, 1962, 1961, 1959, 1954, 1951, 1949, 1941, 1935, 1930
9009 HOUGH AVE	2020, 2017, 2014, 2010, 2005, 2002, 2000, 1999, 1995, 1992, 1991, 1986, 1983, 1981, 1980, 1974, 1973, 1972, 1970, 1967, 1962, 1959, 1955, 1954, 1951, 1949, 1941, 1935, 1930
9009 HOUGH AVE	2020, 2017, 2014, 2010, 2005, 2002, 2000, 1999, 1995, 1992, 1991, 1986, 1983, 1981, 1980, 1974, 1973, 1972, 1970, 1967, 1962, 1961, 1959, 1955, 1954, 1951, 1949, 1941, 1935
9009 HOUGH AVE	2020, 2017, 2014, 2010, 2005, 2002, 2000, 1999, 1995, 1992, 1991, 1986, 1983, 1981, 1980, 1974, 1973, 1972, 1970, 1967, 1962, 1961, 1959, 1955, 1954, 1949, 1941, 1935, 1930
9011 HOUGH AVE	2020, 2017, 2014, 2010, 2005, 2002, 2000, 1999, 1992, 1991, 1986, 1983, 1981, 1980, 1974, 1973, 1972, 1970, 1967, 1962, 1961, 1959, 1955, 1954, 1951, 1949, 1941, 1935, 1930

TARGET PROPERTY: ADDRESS NOT IDENTIFIED IN RESEARCH SOURCE

The following Target Property addresses were researched for this report, and the addresses were not identified in the research source.

Address Researched	Address Not Identified in Research Source
1765 E 89 ST	2020, 2017, 2010, 2005, 2000, 1991, 1983, 1981, 1980, 1973, 1972, 1967, 1962, 1959, 1954, 1949

APPENDIX F
REGULATORY DATABASE

Copyright © 2025, Partners

Hough Senior Independent Living
Hough Ave. Between East 89th St. and East 90th St.
Cleveland, OH 44106

Inquiry Number: 7927204.2s
March 17, 2025

The EDR Radius Map™ Report with GeoCheck®

6 Armstrong Road, 4th floor
Shelton, CT 06484
Toll Free: 800.352.0050
www.edrnet.com

TABLE OF CONTENTS

SECTION	PAGE
Executive Summary	ES1
Overview Map	2
Detail Map	3
Map Findings Summary	4
Map Findings	8
Orphan Summary	307
Government Records Searched/Data Currency Tracking	GR-1

GEOCHECK ADDENDUM

Physical Setting Source Addendum	A-1
Physical Setting Source Summary	A-2
Physical Setting SSURGO Soil Map	A-5
Physical Setting Source Map	A-10
Physical Setting Source Map Findings	A-12
Physical Setting Source Records Searched	PSGR-1

Thank you for your business.
Please contact EDR at 1-800-352-0050
with any questions or comments.

Disclaimer - Copyright and Trademark Notice

This Report contains certain information obtained from a variety of public and other sources reasonably available to Environmental Data Resources, LLC. It cannot be concluded from this Report that coverage information for the target and surrounding properties does not exist from other sources. This Report is provided on an "AS IS", "AS AVAILABLE" basis. **NO WARRANTY EXPRESS OR IMPLIED IS MADE WHATSOEVER IN CONNECTION WITH THIS REPORT. ENVIRONMENTAL DATA RESOURCES, LLC AND ITS SUBSIDIARIES, AFFILIATES AND THIRD PARTY SUPPLIERS DISCLAIM ALL WARRANTIES, OF ANY KIND OR NATURE, EXPRESS OR IMPLIED, ARISING OUT OF OR RELATED TO THIS REPORT OR ANY OF THE DATA AND INFORMATION PROVIDED IN THIS REPORT, INCLUDING WITHOUT LIMITATION, ANY WARRANTIES REGARDING ACCURACY, QUALITY, CORRECTNESS, COMPLETENESS, COMPREHENSIVENESS, SUITABILITY, MERCHANTABILITY, FITNESS FOR A PARTICULAR PURPOSE, TITLE, NON-INFRINGEMENT, MISAPPROPRIATION, OR OTHERWISE. ALL RISK IS ASSUMED BY THE USER. IN NO EVENT SHALL ENVIRONMENTAL DATA RESOURCES, LLC OR ITS SUBSIDIARIES, AFFILIATES OR THIRD PARTY SUPPLIERS BE LIABLE TO ANYONE FOR ANY DIRECT, INCIDENTAL, INDIRECT, SPECIAL, CONSEQUENTIAL OR OTHER DAMAGES OF ANY TYPE OR KIND (INCLUDING BUT NOT LIMITED TO LOSS OF PROFITS, LOSS OF USE, OR LOSS OF DATA) INFORMATION PROVIDED IN THIS REPORT.** Any analyses, estimates, ratings, environmental risk levels, or risk codes provided in this Report are provided for illustrative purposes only, and are not intended to provide, nor should they be interpreted as providing any facts regarding, or prediction or forecast of, any environmental risk for any property. Only an assessment performed by a qualified environmental professional can provide findings, opinions or conclusions regarding the environmental risk or conditions in, on or at any property.

Copyright 2025 by Environmental Data Resources, LLC. All rights reserved. Reproduction in any media or format, in whole or in part, of any report or map of Environmental Data Resources, LLC, or its affiliates, is prohibited without prior written permission.

EDR and its logos (including Sanborn and Sanborn Map) are trademarks of Environmental Data Resources, LLC or its affiliates. All other trademarks used herein are the property of their respective owners.

EXECUTIVE SUMMARY

A search of available environmental records was conducted by Environmental Data Resources, Inc (EDR). The report was designed to assist parties seeking to meet the search requirements of EPA's Standards and Practices for All Appropriate Inquiries (40 CFR Part 312), the ASTM Standard Practice for Environmental Site Assessments (E1527 - 21), the ASTM Standard Practice for Environmental Site Assessments for Forestland or Rural Property (E2247 - 16), the ASTM Standard Practice for Limited Environmental Due Diligence: Transaction Screen Process (E1528 - 22) or custom requirements developed for the evaluation of environmental risk associated with a parcel of real estate.

TARGET PROPERTY INFORMATION

ADDRESS

HOUGH AVE. BETWEEN EAST 89TH ST. AND EAST 90TH ST.
CLEVELAND, OH 44106

COORDINATES

Latitude (North):	41.5095540 - 41˚ 30' 34.39''
Longitude (West):	81.6243040 - 81˚ 37' 27.49''
Universal Tranverse Mercator:	Zone 17
UTM X (Meters):	447900.0
UTM Y (Meters):	4595300.5
Elevation:	665 ft. above sea level

USGS TOPOGRAPHIC MAP ASSOCIATED WITH TARGET PROPERTY

Target Property Map:	14438607 EAST CLEVELAND, OH
Version Date:	2019
Southeast Map:	14438649 SHAKER HEIGHTS, OH
Version Date:	2019
Southwest Map:	14435292 CLEVELAND SOUTH, OH
Version Date:	2019
Northwest Map:	14438599 CLEVELAND NORTH, OH
Version Date:	2019

AERIAL PHOTOGRAPHY IN THIS REPORT

Portions of Photo from:	20191012
Source:	USDA

MAPPED SITES SUMMARY

Target Property Address:
HOUGH AVE. BETWEEN EAST 89TH ST. AND EAST 90TH ST.
CLEVELAND, OH 44106

Click on Map ID to see full detail.

MAP ID	SITE NAME	ADDRESS	DATABASE ACRONYMS	RELATIVE ELEVATION	DIST (ft. & mi.) DIRECTION
A1	UNITY DRY CLEANING &	8904 HOUGH AV	EDR Hist Cleaner	Lower	1 ft.
A2	GOLDSMITH BENJ	8918 HOUGH AV	EDR Hist Cleaner	Higher	1 ft.
A3	GONZALEZ TEXACO SERV	8932 HOUGH AV	EDR Hist Auto	Higher	1 ft.
A4	COMMUNITY CIRCLE TWO	8925 HOUGH AVE	UST	Lower	92, 0.017, NW
A5	COMMUNITY CIRCLE TWO	8925 HOUGH AVE	LUST, ARCHIVE UST, ASBESTOS, LEAD	Lower	92, 0.017, NW
A6	ASHFORD S UNION~76~<	76 SERVICE"GASOLIN	EDR Hist Auto	Lower	116, 0.022, West
A7	DE LUXE ODORLESS CLE	8714 HOUGH AV	EDR Hist Cleaner	Lower	172, 0.033, West
8	NEW HUB DRY CLEANING	9020 HOUGH AVENUE	EDR Hist Cleaner	Higher	196, 0.037, ENE
A9	YEE LIM	8713 HOUGH AV	EDR Hist Cleaner	Lower	216, 0.041, West
B10	RANEN ALEX	1765 E 93RD ST	EDR Hist Cleaner	Higher	494, 0.094, East
B11	BOKAY LAUNDRY	9201 HOUGH AV	EDR Hist Cleaner	Higher	521, 0.099, ENE
B12	ROYAL CLEANERS	9221 HOUGH AV	EDR Hist Cleaner	Higher	523, 0.099, ENE
B13	WESTINGHOUSE LAUNDRO	9300 HOUGH AV	EDR Hist Cleaner	Higher	539, 0.102, ENE
C14	THACKER TROY B	1738 CRAWFORD RD	EDR Hist Cleaner	Lower	585, 0.111, NNW
15	WEIL MARK J	9305 HOUGH AV	EDR Hist Cleaner	Higher	591, 0.112, ENE
C16	PICKELENER SIDNEY	1721 CRAWFORD RD	EDR Hist Cleaner	Lower	607, 0.115, NNW
C17	PACKER DRY CLEANING	1724 CRAWFORD RD	EDR Hist Cleaner	Lower	620, 0.117, NNW
18	ROTHSCHILD ALEX	9208 EDMUNDS AVE	EDR Hist Cleaner	Higher	629, 0.119, NNE
C19	CRAWFORD LAUNDRY	1711 CRAWFORD RD	EDR Hist Cleaner	Lower	629, 0.119, NNW
C20	CRAWFORD ROAD BATTER	1718 CRAWFORD RD	EDR Hist Auto	Lower	633, 0.120, NNW
C21	ROMISCHER SAML	1708 CRAWFORD RD	EDR Hist Auto	Lower	655, 0.124, NNW
22	UPPER CHESTER	1848-66 E. 97TH STRE	US BROWNFIELDS	Higher	1056, 0.200, ESE
D23	HOUGH MEDICAL CENTER	8300 HOUGH AVE	E MANIFEST	Lower	1135, 0.215, West
D24	NE OHIO NEIGHBORHOOD	8300 HOUGH AVE	SWF/LF, UST, ARCHIVE UST, ASBESTOS	Lower	1135, 0.215, West
E25	CASE WESTERN RESERVE	1 MOUNT SINAI DR	RCRA-VSQG, E MANIFEST	Lower	1265, 0.240, ENE
E26	SPRINGBROOK ESTATES	1675 ANSEL RD	LUST, UST	Lower	1374, 0.260, ENE
E27	SPRINGBROOK ESTATES	1675 ANSEL RD	UST FINDER, UST FINDER RELEASE	Lower	1374, 0.260, ENE
F28	BP OIL CO. #22365	9308 CHESTER AVE	LUST, UST	Higher	1605, 0.304, SSE
F29	BP OIL CO. #22365	9308 CHESTER AVE	UST FINDER, UST FINDER RELEASE	Higher	1605, 0.304, SSE
G30	CLEVELAND CLINIC	1965 E 89TH ST	LUST	Higher	1968, 0.373, South
H31	FORMER GULF SERVICE	8701-8705 EUCLID AVE	UST FINDER, UST FINDER RELEASE	Higher	2096, 0.397, SSW
H32	FORMER GULF SERVICE	8701-8705 EUCLID AVE	LUST, UST	Higher	2096, 0.397, SSW
I33	CLEVELAND CLINIC	1945 E 97TH ST	LUST, UST	Higher	2115, 0.401, SE
I34	CLEVELAND CLINIC	1945 E 97TH ST	UST FINDER, UST FINDER RELEASE	Higher	2115, 0.401, SE
I35	HARSHAW FILTROL PART	1945 E 97TH ST	DERR	Higher	2115, 0.401, SE
I36	HARSHAW/FILTROL PART	1945 EAST 97 STREET	SEMS-ARCHIVE, RCRA NonGen / NLR	Higher	2115, 0.401, SE
G37	FORMER SWIFT SERVICE	8920 EUCLID AVE	LUST	Higher	2161, 0.409, South
J38	MT SINAI MEDICAL CEN	1800 E 105TH ST	UST FINDER, UST FINDER RELEASE	Lower	2176, 0.412, East
J39	MT SINAI MEDICAL CEN	1800 E 105TH ST	LUST, UST	Lower	2176, 0.412, East

MAPPED SITES SUMMARY

Target Property Address:
HOUGH AVE. BETWEEN EAST 89TH ST. AND EAST 90TH ST.
CLEVELAND, OH 44106

Click on Map ID to see full detail.

MAP ID	SITE NAME	ADDRESS	DATABASE ACRONYMS	RELATIVE ELEVATION	DIST (ft. & mi.) DIRECTION
K40	CLEVELAND CLINIC CAN	2010 E 90TH ST	LUST	Higher	2224, 0.421, South
K41	CLEVELAND CLINIC	9500 EUCLID AVE	UNREG LTANKS, SPILLS, ASBESTOS	Higher	2261, 0.428, SSE
K42	CLEVELAND CLINIC FOU	9500 EUCLID AVE	UST FINDER, UST FINDER RELEASE	Higher	2261, 0.428, SSE
K43	CLEVELAND CLINIC FOU	9500 EUCLID AVE	SWF/LF, SPILLS	Higher	2261, 0.428, SSE
K44	CLEVELAND CLINIC FOU	9500 EUCLID AVENUE	RCRA-LQG, LUST, UST, ARCHIVE UST, SPILLS, FTTS,...	Higher	2261, 0.428, SSE
45	OPPORTUNITY CORRIDOR	I-490 AND 55TH STREE	US BROWNFIELDS	Higher	2299, 0.435, SSE
L46	VACANT LOT	9321 WADE PARK	UST FINDER, UST FINDER RELEASE	Lower	2303, 0.436, NNE
L47	VACANT LOT	9321 WADE PARK	LUST, UST	Lower	2303, 0.436, NNE
48	UNIVERSITY TOWER	1575 EAST BLVD	LUST, ARCHIVE UST	Lower	2411, 0.457, NE
M49	WADE PARK APARTMENTS	9500 WADE PARK	UST FINDER, UST FINDER RELEASE	Lower	2424, 0.459, NNE
M50	WADE PARK APARTMENTS	9500 WADE PARK	LUST, UST, LEAD	Lower	2424, 0.459, NNE
N51	CLEVELAND CLINIC POW	2045 E 90TH ST	LUST, UST, ARCHIVE UST	Higher	2534, 0.480, South
N52	CLEVELAND CLINIC POW	2045 E 90TH ST	UNREG LTANKS	Higher	2534, 0.480, South
N53	CLEVELAND CLINIC POW	2045 E 90TH ST	UST FINDER, UST FINDER RELEASE	Higher	2534, 0.480, South
54	ABANDONED SERVICE ST	10400 CHESTER/1942 E	LUST	Higher	2548, 0.483, SE
55	CHURCH SQUARE PROPER	7909-8101 EUCLID AVE	DERR, VCP, USD	Higher	2884, 0.546, SW
56	SWIFT CLEANERS FORME	8220 CARNEGIE AVE	DERR, ENG CONTROLS, INST CONTROL, VCP, VAPOR	Higher	3322, 0.629, SSW
57	FENWAY MANOR APARTME	1986 STOKES BLVD	DERR, VCP, ASBESTOS	Higher	3476, 0.658, SE
58	BAKER ELECTRIC BLDG,	7100 EUCLID AVE	DERR, SWF/LF, INST CONTROL, VCP, VAPOR	Higher	4457, 0.844, WSW
59	EASTSIDE TRANSPORTAT	7001 EUCLID AVE	DERR, LUST, UST, VCP, ARCHIVE UST	Higher	4576, 0.867, WSW
60	AT&T FAC, CLEVELAND	10615 CEDAR AVE	DERR, INST CONTROL, VCP, ARCHIVE UST, VAPOR	Higher	4620, 0.875, SE
61	WADE PARK CHEMICAL	7012 WADE PARK BLVD	SEMS, DERR	Lower	4820, 0.913, WNW
62	7000 EUCLID SITE, CL	6900-7000 EUCLID AVE	DERR, INST CONTROL, VCP	Higher	4954, 0.938, WSW
63	COYNE LAUNDRY SITE F	6710 LEXINGTON AVE	DERR, HIST INST CONTROLS, INST CONTROL, VCP, HIST...	Lower	4991, 0.945, West
64	SUPERIOR AVE GARAGE,	10702 SUPERIOR AVE	DERR	Lower	5160, 0.977, NNE
65	MIDTOWN TECH PARK, C	6700 EUCLID AVE	DERR, INST CONTROL, VCP	Higher	5263, 0.997, WSW
66	FAIRFAX ELDERLY HOME	7920-8118 CENTRAL AV	DERR, VCP	Higher	5275, 0.999, SSW

EXECUTIVE SUMMARY

TARGET PROPERTY SEARCH RESULTS

The target property was not listed in any of the databases searched by EDR.

DATABASES WITH NO MAPPED SITES

No mapped sites were found in EDR's search of available ("reasonably ascertainable ") government records either on the target property or within the search radius around the target property for the following databases:

STANDARD ENVIRONMENTAL RECORDS

Lists of Federal NPL (Superfund) sites

NPL ..... National Priority List
Proposed NPL ..... Proposed National Priority List Sites
NPL LIENS ..... Federal Superfund Liens

Lists of Federal Delisted NPL sites

Delisted NPL ..... National Priority List Deletions

Lists of Federal sites subject to CERCLA removals and CERCLA orders

FEDERAL FACILITY ..... Federal Facility Site Information listing
SEMS ..... Superfund Enterprise Management System

Lists of Federal RCRA facilities undergoing Corrective Action

CORRACTS ..... Corrective Action Report

Lists of Federal RCRA TSD facilities

RCRA-TSDF ..... RCRA - Treatment, Storage and Disposal

Lists of Federal RCRA generators

RCRA-LQG ..... RCRA - Large Quantity Generators
RCRA-SQG ..... RCRA - Small Quantity Generators

Federal institutional controls / engineering controls registries

LUCIS ..... Land Use Control Information System
US ENG CONTROLS ..... Engineering Controls Sites List
US INST CONTROLS ..... Institutional Controls Sites List

Federal ERNS list

ERNS ..... Emergency Response Notification System

EXECUTIVE SUMMARY

Lists of state- and tribal hazardous waste facilities

SHWS..... This state does not maintain a SHWS list. See the Federal CERCLIS list and Federal NPL list.

Lists of state and tribal leaking storage tanks

LAST..... Leaking Aboveground Storage Tank Listing
INDIAN LUST..... Leaking Underground Storage Tanks on Indian Land

Lists of state and tribal registered storage tanks

FEMA UST..... Underground Storage Tank Listing
AST..... Above Ground Storage Tanks
INDIAN UST..... Underground Storage Tanks on Indian Land

State and tribal institutional control / engineering control registries

HIST INST CONTROLS..... Institutional Controls Database
HIST ENG CONTROLS..... Operation & Maintenance Agreements Database
ENG CONTROLS..... Sites with Engineering Controls
INST CONTROL..... Sites with Institutional Engineering Controls

Lists of state and tribal voluntary cleanup sites

INDIAN VCP..... Voluntary Cleanup Priority Listing
VCP..... Voluntary Action Program Sites

Lists of state and tribal brownfield sites

BROWNFIELDS..... Ohio Brownfield Inventory

ADDITIONAL ENVIRONMENTAL RECORDS

Local Lists of Landfill / Solid Waste Disposal Sites

SWRCY..... Recycling Facility Listing
HIST LF..... Old Solid Waste Landfill
INDIAN ODI..... Report on the Status of Open Dumps on Indian Lands
ODI..... Open Dump Inventory
DEBRIS REGION 9..... Torres Martinez Reservation Illegal Dump Site Locations
IHS OPEN DUMPS..... Open Dumps on Indian Land

Local Lists of Hazardous waste / Contaminated Sites

US HIST CDL..... Delisted National Clandestine Laboratory Register
CDL..... Clandestine Drug Lab Locations
US CDL..... National Clandestine Laboratory Register

Local Land Records

LIENS 2..... CERCLA Lien Information

Records of Emergency Release Reports

HMIRS..... Hazardous Materials Information Reporting System

SPILLS	Emergency Response Database
SPILLS 90	SPILLS 90 data from FirstSearch
SPILLS 80	SPILLS 80 data from FirstSearch

Other Ascertainable Records

RCRA NonGen / NLR	RCRA - Non Generators / No Longer Regulated
FUDS	Formerly Used Defense Sites
DOD	Department of Defense Sites
SCRD DRYCLEANERS	State Coalition for Remediation of Drycleaners Listing
US FIN ASSUR	Financial Assurance Information
EPA WATCH LIST	EPA WATCH LIST
2020 COR ACTION	2020 Corrective Action Program List
TSCA	Toxic Substances Control Act
TRIS	Toxic Chemical Release Inventory System
SSTS	Section 7 Tracking Systems
ROD	Records Of Decision
RMP	Risk Management Plans
RAATS	RCRA Administrative Action Tracking System
PRP	Potentially Responsible Parties
PADS	PCB Activity Database System
ICIS	Integrated Compliance Information System
FTTS	FIFRA/ TSCA Tracking System - FIFRA (Federal Insecticide, Fungicide, & Rodenticide Act)/TSCA (Toxic Substances Control Act)
MLTS	Material Licensing Tracking System
COAL ASH DOE	Steam-Electric Plant Operation Data
COAL ASH EPA	Coal Combustion Residues Surface Impoundments List
PCB TRANSFORMER	PCB Transformer Registration Database
RADINFO	Radiation Information Database
HIST FTTS	FIFRA/TSCA Tracking System Administrative Case Listing
DOT OPS	Incident and Accident Data
CONSENT	Superfund (CERCLA) Consent Decrees
INDIAN RESERV	Indian Reservations
FUSRAP	Formerly Utilized Sites Remedial Action Program
UMTRA	Uranium Mill Tailings Sites
LEAD SMELTERS	Lead Smelter Sites
US AIRS	Aerometric Information Retrieval System Facility Subsystem
US MINES	Mines Master Index File
ABANDONED MINES	Abandoned Mines
MINES MRDS	Mineral Resources Data System
FINDS	Facility Index System/Facility Registry System
DOCKET HWC	Hazardous Waste Compliance Docket Listing
UXO	Unexploded Ordnance Sites
ECHO	Enforcement & Compliance History Information
FUELS PROGRAM	EPA Fuels Program Registered Listing
PFAS NPL	Superfund Sites with PFAS Detections Information
PFAS FEDERAL SITES	Federal Sites PFAS Information
PFAS TRIS	List of PFAS Added to the TRI
PFAS TSCA	PFAS Manufacture and Imports Information
PFAS RCRA MANIFEST	PFAS Transfers Identified In the RCRA Database Listing
PFAS ATSDR	PFAS Contamination Site Location Listing
PFAS WQP	Ambient Environmental Sampling for PFAS
PFAS PROJECT	NORTHEASTERN UNIVERSITY PFAS PROJECT
PFAS NPDES	Clean Water Act Discharge Monitoring Information
PFAS ECHO	Facilities in Industries that May Be Handling PFAS Listing

EXECUTIVE SUMMARY

PFAS ECHO FIRE TRAIN---- Facilities in Industries that May Be Handling PFAS Listing
PFAS PT 139 AIRPORT------ All Certified Part 139 Airports PFAS Information Listing
AQUEOUS FOAM NRC------ Aqueous Foam Related Incidents Listing
BIOSOLIDS---------- ICIS-NPDES Biosolids Facility Data
UST FINDER---------- UST Finder Database
PFAS---------- PFOA & PFOS Site Listing
AIRS---------- Title V Permits Listing
ASBESTOS---------- Asbestos Notification Listing
COAL ASH---------- Coal Ash Disposal Site Listing
CRO---------- Cessation of Regulated Operations Facility Listing
DRYCLEANERS---------- Drycleaner Facility Listing
Financial Assurance---------- Financial Assurance Information Listing
HIST USD---------- Urban Setting Designations Database
LEAD---------- Lead Inspections Listing
NPDES---------- NPDES General Permit List
VAPOR---------- Vapor Intrusion
TOWNGAS---------- DERR Towngas Database
UIC---------- Underground Injection Wells Listing
USD---------- Urban Setting Designation Sites

EDR HIGH RISK HISTORICAL RECORDS

EDR Exclusive Records

EDR MGP---------- EDR Proprietary Manufactured Gas Plants

EDR RECOVERED GOVERNMENT ARCHIVES

Exclusive Recovered Govt. Archives

RGA LF---------- Recovered Government Archive Solid Waste Facilities List
RGA LUST---------- Recovered Government Archive Leaking Underground Storage Tank

SURROUNDING SITES: SEARCH RESULTS

Surrounding sites were identified in the following databases.

Elevations have been determined from the USGS Digital Elevation Model and should be evaluated on a relative (not an absolute) basis. Relative elevation information between sites of close proximity should be field verified. Sites with an elevation equal to or higher than the target property have been differentiated below from sites with an elevation lower than the target property.
Page numbers and map identification numbers refer to the EDR Radius Map report where detailed data on individual sites can be reviewed.

Sites listed in ***bold italics*** are in multiple databases.

Unmappable (orphan) sites are not considered in the foregoing analysis.

STANDARD ENVIRONMENTAL RECORDS

Lists of Federal CERCLA sites with NFRAP

EXECUTIVE SUMMARY

SEMS-ARCHIVE: SEMS-ARCHIVE (Superfund Enterprise Management System Archive) tracks sites that have no further interest under the Federal Superfund Program based on available information. The list was formerly known as the CERCLIS-NFRAP, renamed to SEMS ARCHIVE by the EPA in 2015. EPA may perform a minimal level of assessment work at a site while it is archived if site conditions change and/or new information becomes available. Archived sites have been removed and archived from the inventory of SEMS sites. Archived status indicates that, to the best of EPA's knowledge, assessment at a site has been completed and that EPA has determined no further steps will be taken to list the site on the National Priorities List (NPL), unless information indicates this decision was not appropriate or other considerations require a recommendation for listing at a later time. The decision does not necessarily mean that there is no hazard associated with a given site; it only means that. based upon available information, the location is not judged to be potential NPL site.

A review of the SEMS-ARCHIVE list, as provided by EDR, and dated 12/19/2024 has revealed that there is 1 SEMS-ARCHIVE site within approximately 0.5 miles of the target property.

Equal/Higher Elevation	Address	Direction / Distance	Map ID	Page
HARSHAW/FILTROL PART Site ID: 0504369 EPA Id: OHD053276390	***1945 EAST 97 STREET***	***SE 1/4 - 1/2 (0.401 mi.)***	***I36***	***94***

Lists of Federal RCRA generators

RCRA-VSQG: RCRAInfo is EPA's comprehensive information system, providing access to data supporting the Resource Conservation and Recovery Act (RCRA) of 1976 and the Hazardous and Solid Waste Amendments (HSWA) of 1984. The database includes selective information on sites which generate, transport, store, treat and/or dispose of hazardous waste as defined by the Resource Conservation and Recovery Act (RCRA). Very small quantity generators (VSQGs) generate less than 100 kg of hazardous waste, or less than 1 kg of acutely hazardous waste per month.

A review of the RCRA-VSQG list, as provided by EDR, and dated 02/17/2025 has revealed that there is 1 RCRA-VSQG site within approximately 0.25 miles of the target property.

Lower Elevation	Address	Direction / Distance	Map ID	Page
CASE WESTERN RESERVE EPA ID:: OHD077757425	***1 MOUNT SINAI DR***	***ENE 1/8 - 1/4 (0.240 mi.)***	***E25***	***40***

Lists of state- and tribal hazardous waste facilities

DERR: The DERR database is an index of sites for which Ohio EPA maintains files. It includes sites with known or suspected contamination, but a site's inclusion in the database does not mean that it is now or has ever been contaminated.

A review of the DERR list, as provided by EDR, and dated 09/20/2024 has revealed that there are 13 DERR sites within approximately 1 mile of the target property.

Equal/Higher Elevation	Address	Direction / Distance	Map ID	Page
HARSHAW FILTROL PART DERR Id: 218000383 Activity: SA	1945 E 97TH ST	SE 1/4 - 1/2 (0.401 mi.)	I35	94
CHURCH SQUARE PROPER	***7909-8101 EUCLID AVE***	***SW 1/2 - 1 (0.546 mi.)***	***55***	***269***

DERR Id: 218002190				
SWIFT CLEANERS FORME DERR Id: 218002847 Activity: VAP	***8220 CARNEGIE AVE***	***SSW 1/2 - 1 (0.629 mi.)***	***56***	***270***
FENWAY MANOR APARTME DERR Id: 218003394 Activity: VAP	***1986 STOKES BLVD***	***SE 1/2 - 1 (0.658 mi.)***	***57***	***275***
BAKER ELECTRIC BLDG, DERR Id: 218002591 Activity: VAP	***7100 EUCLID AVE***	***WSW 1/2 - 1 (0.844 mi.)***	***58***	***278***
EASTSIDE TRANSPORTAT DERR Id: 218003453 Activity: VAP	***7001 EUCLID AVE***	***WSW 1/2 - 1 (0.867 mi.)***	***59***	***282***
AT&T FAC, CLEVELAND DERR Id: 218002519 Activity: VAP	***10615 CEDAR AVE***	***SE 1/2 - 1 (0.875 mi.)***	***60***	***289***
7000 EUCLID SITE, CL DERR Id: 218003014 Activity: VAP	***6900-7000 EUCLID AVE***	***WSW 1/2 - 1 (0.938 mi.)***	***62***	***295***
MIDTOWN TECH PARK, C DERR Id: 218002836 Activity: VAP	***6700 EUCLID AVE***	***WSW 1/2 - 1 (0.997 mi.)***	***65***	***304***
FAIRFAX ELDERLY HOME DERR Id: 218002310 Activity: VAP	***7920-8118 CENTRAL AV***	***SSW 1/2 - 1 (0.999 mi.)***	***66***	***306***

Lower Elevation	Address	Direction / Distance	Map ID	Page
WADE PARK CHEMICAL DERR Id: 218000884 Activity: SA, RR	***7012 WADE PARK BLVD***	***WNW 1/2 - 1 (0.913 mi.)***	***61***	***294***
COYNE LAUNDRY SITE F DERR Id: 218001959 Activity: VAP	***6710 LEXINGTON AVE***	***W 1/2 - 1 (0.945 mi.)***	***63***	***297***
SUPERIOR AVE GARAGE, DERR Id: 218003760 Activity: SA	10702 SUPERIOR AVE	NNE 1/2 - 1 (0.977 mi.)	64	303

Lists of state and tribal landfills and solid waste disposal facilities

SWF/LF: The Solid Waste Facilities/Landfill Sites records typically contain an inventory of solid waste disposal facilities or landfills in a particular state. The data come from the Ohio Environmental Protection Agency's Licensed Solid Waste Facilities.

A review of the SWF/LF list, as provided by EDR, and dated 09/30/2024 has revealed that there are 2 SWF/LF sites within approximately 0.5 miles of the target property.

Equal/Higher Elevation	Address	Direction / Distance	Map ID	Page
CLEVELAND CLINIC FOU	***9500 EUCLID AVE***	***SSE 1/4 - 1/2 (0.428 mi.)***	***K43***	***117***

Status: ISSUED
Facility Id: 12378

Lower Elevation	Address	Direction / Distance	Map ID	Page
NE OHIO NEIGHBORHOOD	***8300 HOUGH AVE***	***W 1/8 - 1/4 (0.215 mi.)***	***D24***	***35***
Status: ISSUED Facility Id: 9550				

Lists of state and tribal leaking storage tanks

LUST: The Leaking Underground Storage Tank Incident Reports contain an inventory of reported leaking underground storage tank incidents. The data come from the Department of Commerce Division of State Fire Marshal's List of Reported Petroleum Underground Storage Tank Release Incidents.

A review of the LUST list, as provided by EDR, and dated 10/31/2024 has revealed that there are 15 LUST sites within approximately 0.5 miles of the target property.

Equal/Higher Elevation	Address	Direction / Distance	Map ID	Page
BP OIL CO. #22365 FR Status: NFA: No Further Action	***9308 CHESTER AVE***	***SSE 1/4 - 1/2 (0.304 mi.)***	***F28***	***77***
CLEVELAND CLINIC FR Status: RPT: a possible incident is reported	1965 E 89TH ST	S 1/4 - 1/2 (0.373 mi.)	G30	86
FORMER GULF SERVICE FR Status: NFA: No Further Action	***8701-8705 EUCLID AVE***	***SSW 1/4 - 1/2 (0.397 mi.)***	***H32***	***88***
CLEVELAND CLINIC FR Status: NFA: No Further Action	***1945 E 97TH ST***	***SE 1/4 - 1/2 (0.401 mi.)***	***I33***	***91***
FORMER SWIFT SERVICE FR Status: CLO: Closure	8920 EUCLID AVE	S 1/4 - 1/2 (0.409 mi.)	G37	102
CLEVELAND CLINIC CAN FR Status: NFA: No Further Action	2010 E 90TH ST	S 1/4 - 1/2 (0.421 mi.)	K40	108
CLEVELAND CLINIC FOU FR Status: RPT: a possible incident is reported FR Status: NFA: No Further Action FR Status: CLO: Closure	***9500 EUCLID AVENUE***	***SSE 1/4 - 1/2 (0.428 mi.)***	***K44***	***127***
CLEVELAND CLINIC POW FR Status: SUS: a suspected release or source is identified FR Status: NFA: No Further Action	***2045 E 90TH ST***	***S 1/4 - 1/2 (0.480 mi.)***	***N51***	***252***
ABANDONED SERVICE ST FR Status: NFA: No Further Action	10400 CHESTER/1942 E	SE 1/4 - 1/2 (0.483 mi.)	54	268

Lower Elevation	Address	Direction / Distance	Map ID	Page
COMMUNITY CIRCLE TWO FR Status: RPT: a possible incident is reported	***8925 HOUGH AVE***	***NW 0 - 1/8 (0.017 mi.)***	***A5***	***9***
SPRINGBROOK ESTATES FR Status: NFA: No Further Action	***1675 ANSEL RD***	***ENE 1/4 - 1/2 (0.260 mi.)***	***E26***	***74***
MT SINAI MEDICAL CEN	***1800 E 105TH ST***	***E 1/4 - 1/2 (0.412 mi.)***	***J39***	***105***

FR Status: NFA: No Further Action				
VACANT LOT	***9321 WADE PARK***	***NNE 1/4 - 1/2 (0.436 mi.)***	***L47***	***243***
FR Status: NFA: No Further Action				
UNIVERSITY TOWER	***1575 EAST BLVD***	***NE 1/4 - 1/2 (0.457 mi.)***	***48***	***246***
FR Status: RPT: a possible incident is reported				
WADE PARK APARTMENTS	***9500 WADE PARK***	***NNE 1/4 - 1/2 (0.459 mi.)***	***M50***	***249***
FR Status: NFA: No Further Action				

UNREG LTANKS: A suspected or confirmed release of petroleum from a non-regulated UST.

A review of the UNREG LTANKS list, as provided by EDR, and dated 08/25/1999 has revealed that there are 2 UNREG LTANKS sites within approximately 0.5 miles of the target property.

Equal/Higher Elevation	Address	Direction / Distance	Map ID	Page
CLEVELAND CLINIC	***9500 EUCLID AVE***	***SSE 1/4 - 1/2 (0.428 mi.)***	***K41***	***108***
Facility Status: NFA				
Facility Id: 183639				
Incident Number: 180187900				
CLEVELAND CLINIC POW	2045 E 90TH ST	S 1/4 - 1/2 (0.480 mi.)	N52	265
Facility Status: CON				
Facility Id: -0-				
Incident Number: 181061300				

Lists of state and tribal registered storage tanks

UST: The Underground Storage Tank database contains registered USTs. USTs are regulated under Subtitle I of the Resource Conservation and Recovery Act (RCRA). The data come from the Department of Commerce Division of State Fire Marshal's Facility File.

A review of the UST list, as provided by EDR, and dated 10/08/2024 has revealed that there are 2 UST sites within approximately 0.25 miles of the target property.

Lower Elevation	Address	Direction / Distance	Map ID	Page
COMMUNITY CIRCLE TWO	8925 HOUGH AVE	NW 0 - 1/8 (0.017 mi.)	A4	8
Facility Id: 18008884				
Tank Status: REM - Removed				
NE OHIO NEIGHBORHOOD	***8300 HOUGH AVE***	***W 1/8 - 1/4 (0.215 mi.)***	***D24***	***35***
Facility Id: 18000245				
Tank Status: EMP - Empty Never Filled				

ADDITIONAL ENVIRONMENTAL RECORDS

Local Brownfield lists

EXECUTIVE SUMMARY

US BROWNFIELDS: The EPA's listing of Brownfields properties from the Cleanups in My Community program, which provides information on Brownfields properties for which information is reported back to EPA, as well as areas served by Brownfields grant programs.

A review of the US BROWNFIELDS list, as provided by EDR, and dated 09/09/2024 has revealed that there are 2 US BROWNFIELDS sites within approximately 0.5 miles of the target property.

Equal/Higher Elevation	Address	Direction / Distance	Map ID	Page
UPPER CHESTER	1848-66 E. 97TH STRE	ESE 1/8 - 1/4 (0.200 mi.)	22	15
OPPORTUNITY CORRIDOR	I-490 AND 55TH STREE	SSE 1/4 - 1/2 (0.435 mi.)	45	233

Local Lists of Registered Storage Tanks

ARCHIVE UST: Underground storage tank records that have been removed from the Underground Storage Tank database.

A review of the ARCHIVE UST list, as provided by EDR, and dated 10/08/2024 has revealed that there are 2 ARCHIVE UST sites within approximately 0.25 miles of the target property.

Lower Elevation	Address	Direction / Distance	Map ID	Page
COMMUNITY CIRCLE TWO Facility Number: 18008884	***8925 HOUGH AVE***	***NW 0 - 1/8 (0.017 mi.)***	***A5***	***9***
NE OHIO NEIGHBORHOOD Facility Number: 18000245 Tank Status: CIU	***8300 HOUGH AVE***	***W 1/8 - 1/4 (0.215 mi.)***	***D24***	***35***

Other Ascertainable Records

UST FINDER RELEASE: US EPA's UST Finder data is a national composite of leaking underground storage tanks. This data contains information about, and locations of, leaking underground storage tanks. Data was collected from state sources and standardized into a national profile by EPA's Office of Underground Storage Tanks, Office of Research and Development, and the Association of State and Territorial Solid Waste Management Officials.

A review of the UST FINDER RELEASE list, as provided by EDR, and dated 06/08/2023 has revealed that there are 9 UST FINDER RELEASE sites within approximately 0.5 miles of the target property.

Equal/Higher Elevation	Address	Direction / Distance	Map ID	Page
BP OIL CO. #22365	***9308 CHESTER AVE***	***SSE 1/4 - 1/2 (0.304 mi.)***	***F29***	***82***
FORMER GULF SERVICE	***8701-8705 EUCLID AVE***	***SSW 1/4 - 1/2 (0.397 mi.)***	***H31***	***86***
CLEVELAND CLINIC	***1945 E 97TH ST***	***SE 1/4 - 1/2 (0.401 mi.)***	***I34***	***92***
CLEVELAND CLINIC FOU	***9500 EUCLID AVE***	***SSE 1/4 - 1/2 (0.428 mi.)***	***K42***	***111***
CLEVELAND CLINIC POW	***2045 E 90TH ST***	***S 1/4 - 1/2 (0.480 mi.)***	***N53***	***266***

Lower Elevation	Address	Direction / Distance	Map ID	Page
SPRINGBROOK ESTATES	***1675 ANSEL RD***	***ENE 1/4 - 1/2 (0.260 mi.)***	***E27***	***76***
MT SINAI MEDICAL CEN	***1800 E 105TH ST***	***E 1/4 - 1/2 (0.412 mi.)***	***J38***	***102***
VACANT LOT	***9321 WADE PARK***	***NNE 1/4 - 1/2 (0.436 mi.)***	***L46***	***242***
WADE PARK APARTMENTS	***9500 WADE PARK***	***NNE 1/4 - 1/2 (0.459 mi.)***	***M49***	***247***

EXECUTIVE SUMMARY

E MANIFEST: EPA established a national system for tracking hazardous waste shipments electronically. This system, known as ?e-Manifest,? will modernize the nation?s cradle-to-grave hazardous waste tracking process while saving valuable time, resources, and dollars for industry and states.

A review of the E MANIFEST list, as provided by EDR, and dated 02/17/2025 has revealed that there are 2 E MANIFEST sites within approximately 0.25 miles of the target property.

Lower Elevation	Address	Direction / Distance	Map ID	Page
HOUGH MEDICAL CENTER	8300 HOUGH AVE	W 1/8 - 1/4 (0.215 mi.)	D23	20
CASE WESTERN RESERVE	***1 MOUNT SINAI DR***	***ENE 1/8 - 1/4 (0.240 mi.)***	***E25***	***40***

EDR HIGH RISK HISTORICAL RECORDS

EDR Exclusive Records

EDR Hist Auto: EDR has searched selected national collections of business directories and has collected listings of potential gas station/filling station/service station sites that were available to EDR researchers. EDR's review was limited to those categories of sources that might, in EDR's opinion, include gas station/filling station/service station establishments. The categories reviewed included, but were not limited to gas, gas station, gasoline station, filling station, auto, automobile repair, auto service station, service station, etc. This database falls within a category of information EDR classifies as "High Risk Historical Records", or HRHR. EDR's HRHR effort presents unique and sometimes proprietary data about past sites and operations that typically create environmental concerns, but may not show up in current government records searches.

A review of the EDR Hist Auto list, as provided by EDR, has revealed that there are 4 EDR Hist Auto sites within approximately 0.125 miles of the target property.

Equal/Higher Elevation	Address	Direction / Distance	Map ID	Page
GONZALEZ TEXACO SERV	8932 HOUGH AV	0 - 1/8 (0.000 mi.)	A3	8

Lower Elevation	Address	Direction / Distance	Map ID	Page
ASHFORD S UNION~76~<	76 SERVICE"GASOLIN	W 0 - 1/8 (0.022 mi.)	A6	11
CRAWFORD ROAD BATTER	1718 CRAWFORD RD	NNW 0 - 1/8 (0.120 mi.)	C20	15
ROMISCHER SAML	1708 CRAWFORD RD	NNW 0 - 1/8 (0.124 mi.)	C21	15

EDR Hist Cleaner: EDR has searched selected national collections of business directories and has collected listings of potential dry cleaner sites that were available to EDR researchers. EDR's review was limited to those categories of sources that might, in EDR's opinion, include dry cleaning establishments. The categories reviewed included, but were not limited to dry cleaners, cleaners, laundry, laundromat, cleaning/laundry, wash & dry etc. This database falls within a category of information EDR classifies as "High Risk Historical Records", or HRHR. EDR's HRHR effort presents unique and sometimes proprietary data about past sites and operations that typically create environmental concerns, but may not show up in current government records searches.

A review of the EDR Hist Cleaner list, as provided by EDR, has revealed that there are 15 EDR Hist Cleaner sites within approximately 0.125 miles of the target property.

Equal/Higher Elevation	Address	Direction / Distance	Map ID	Page
GOLDSMITH BENJ	8918 HOUGH AV	0 - 1/8 (0.000 mi.)	A2	8
NEW HUB DRY CLEANING	9020 HOUGH AVENUE	ENE 0 - 1/8 (0.037 mi.)	8	12

EXECUTIVE SUMMARY

Equal/Higher Elevation	Address	Direction / Distance	Map ID	Page
RANEN ALEX	1765 E 93RD ST	E 0 - 1/8 (0.094 mi.)	B10	12
BOKAY LAUNDRY	9201 HOUGH AV	ENE 0 - 1/8 (0.099 mi.)	B11	13
ROYAL CLEANERS	9221 HOUGH AV	ENE 0 - 1/8 (0.099 mi.)	B12	13
WESTINGHOUSE LAUNDRO	9300 HOUGH AV	ENE 0 - 1/8 (0.102 mi.)	B13	13
WEIL MARK J	9305 HOUGH AV	ENE 0 - 1/8 (0.112 mi.)	15	14
ROTHSCHILD ALEX	9208 EDMUNDS AVE	NNE 0 - 1/8 (0.119 mi.)	18	14

Lower Elevation	Address	Direction / Distance	Map ID	Page
UNITY DRY CLEANING &	8904 HOUGH AV	0 - 1/8 (0.000 mi.)	A1	8
DE LUXE ODORLESS CLE	8714 HOUGH AV	W 0 - 1/8 (0.033 mi.)	A7	12
YEE LIM	8713 HOUGH AV	W 0 - 1/8 (0.041 mi.)	A9	12
THACKER TROY B	1738 CRAWFORD RD	NNW 0 - 1/8 (0.111 mi.)	C14	13
PICKELENER SIDNEY	1721 CRAWFORD RD	NNW 0 - 1/8 (0.115 mi.)	C16	14
PACKER DRY CLEANING	1724 CRAWFORD RD	NNW 0 - 1/8 (0.117 mi.)	C17	14
CRAWFORD LAUNDRY	1711 CRAWFORD RD	NNW 0 - 1/8 (0.119 mi.)	C19	14

EXECUTIVE SUMMARY

Due to poor or inadequate address information, the following sites were not mapped. Count: 3 records.

Site Name	Database(s)
HONEYWELL SIGNAL SYSTEMS FORMER, C	DERR, INST CONTROL, VCP, VAPOR
EUCLID BLOCK PROJECT, CLEVELAND	DERR, INST CONTROL, VCP
CHESTER AVE CORRIDOR, CLEVELAND	DERR

OVERVIEW MAP - 7927204.2S

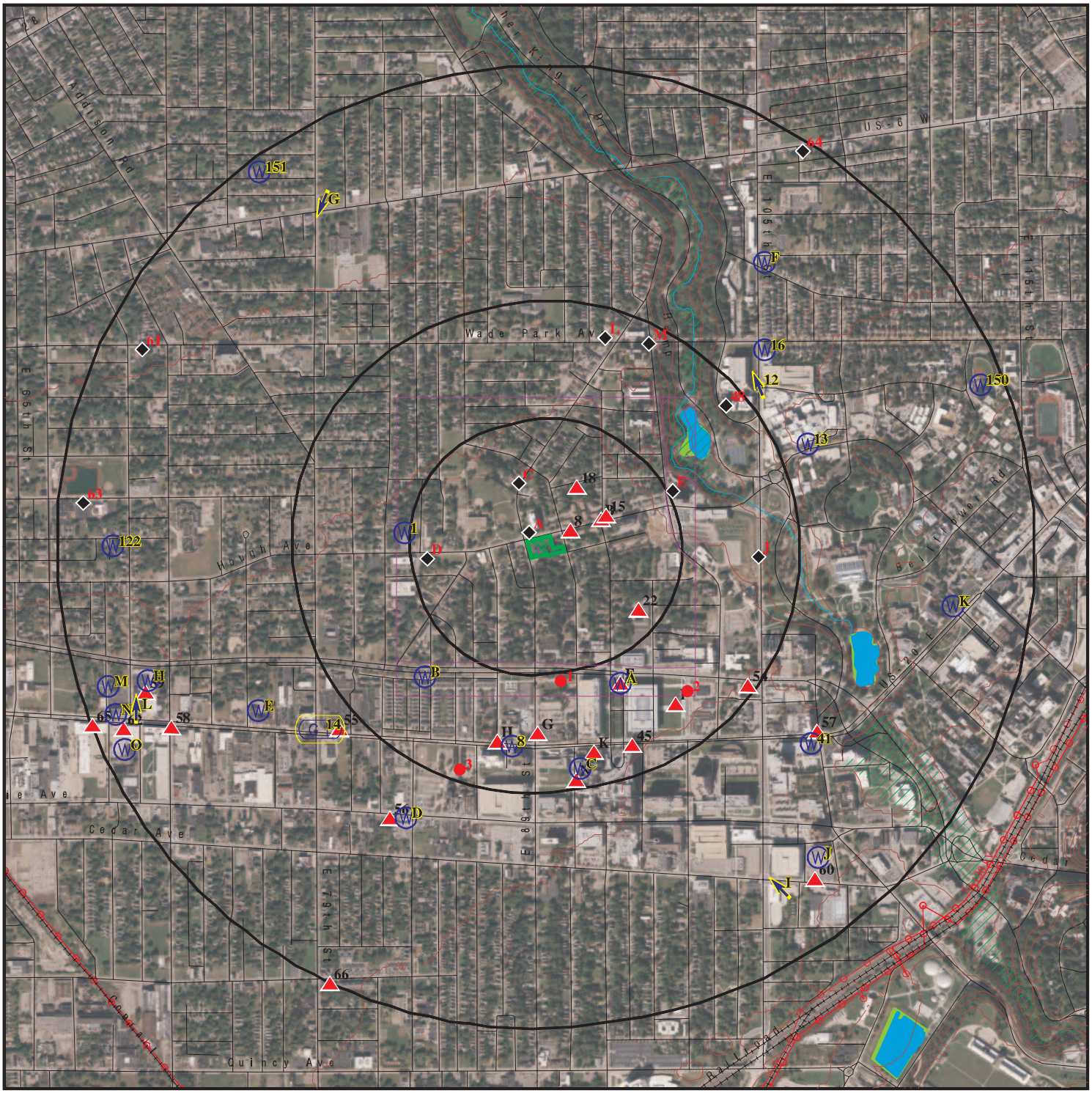

Target Property

Sites at elevations higher than or equal to the target property

Sites at elevations lower than the target property

Manufactured Gas Plants

National Priority List Sites

Dept. Defense Sites

0 1/4 1/2 1 Miles

Indian Reservations BIA

Power transmission lines

Special Flood Hazard Area (1%)

0.2% Annual Chance Flood Hazard

National Wetland Inventory

This report includes Interactive Map Layers to display and/or hide map information. The legend includes only those icons for the default map view.

SITE NAME:	Hough Senior Independent Living	CLIENT:	Partners Env. Consulting, Inc.
ADDRESS:	Hough Ave. Between East 89th St. and East 90th St. Cleveland OH 44106	CONTACT:	Emily Loxley
		INQUIRY #:	7927204.2s
LAT/LONG:	41.509554 / 81.624304	DATE:	March 17, 2025 10:36 am

Copyright © 2025 EDR, Inc. © 2015 TomTom Rel. 2015.

DETAIL MAP - 7927204.2S

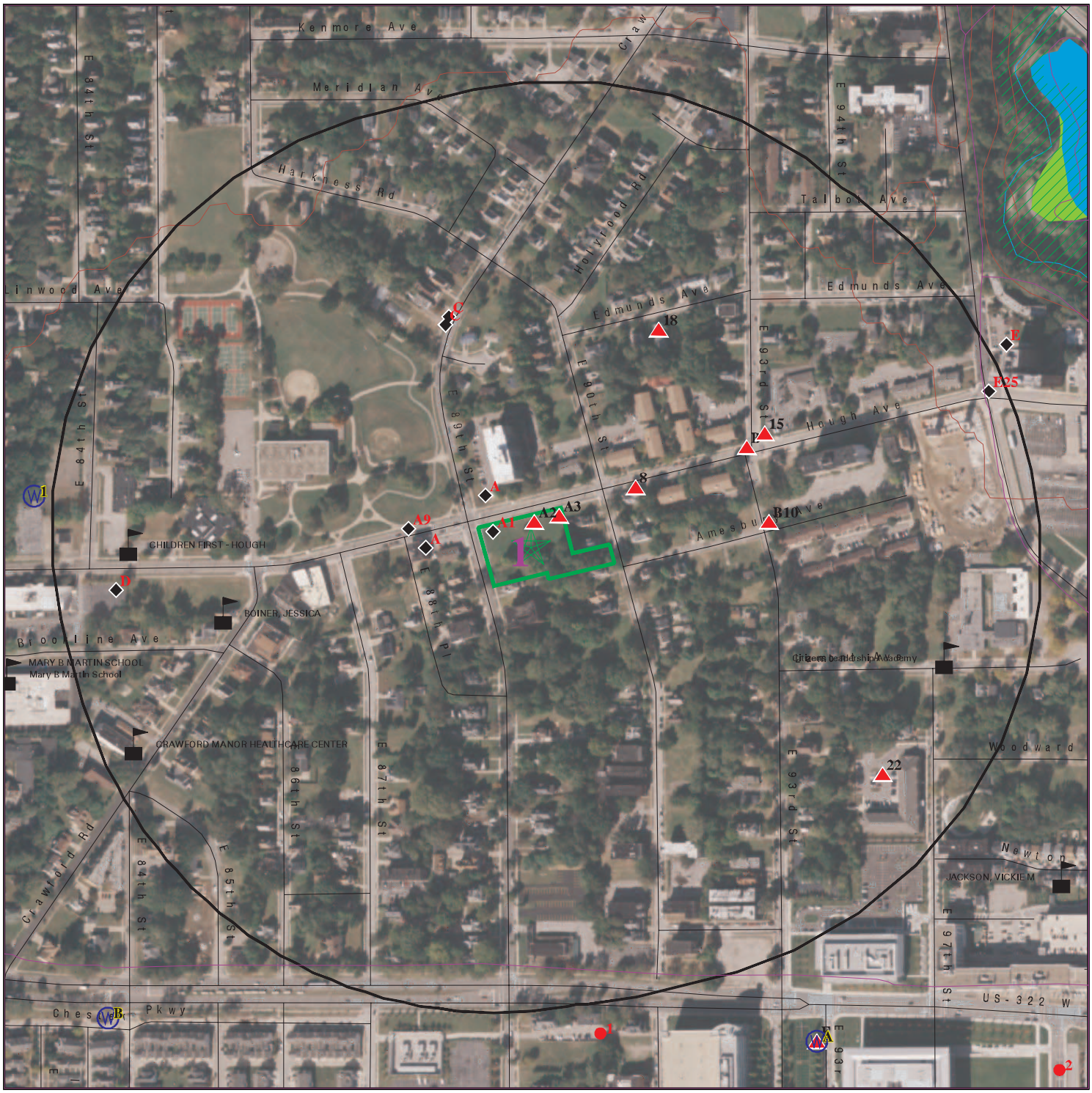

0 1/16 1/8 1/4 Miles

- Target Property
- Sites at elevations higher than or equal to the target property
- Sites at elevations lower than the target property
- Manufactured Gas Plants
- Sensitive Receptors
- National Priority List Sites
- Dept. Defense Sites
- Indian Reservations BIA
- Special Flood Hazard Area (1%)
- 0.2% Annual Chance Flood Hazard
- National Wetland Inventory

This report includes Interactive Map Layers to display and/or hide map information. The legend includes only those icons for the default map view.

SITE NAME:	Hough Senior Independent Living	CLIENT:	Partners Env. Consulting, Inc.
ADDRESS:	Hough Ave. Between East 89th St. and East 90th St. Cleveland OH 44106	CONTACT:	Emily Loxley
		INQUIRY #:	7927204.2s
LAT/LONG:	41.509554 / 81.624304	DATE:	March 17, 2025 10:37 am

Copyright © 2025 EDR, Inc. © 2015 TomTom Rel. 2015.

MAP FINDINGS SUMMARY

Database	Search Distance (Miles)	Target Property	< 1/8	1/8 - 1/4	1/4 - 1/2	1/2 - 1	> 1	Total Plotted
STANDARD ENVIRONMENTAL RECORDS								
Lists of Federal NPL (Superfund) sites								
NPL	1.000		0	0	0	0	NR	0
Proposed NPL	1.000		0	0	0	0	NR	0
NPL LIENS	1.000		0	0	0	0	NR	0
Lists of Federal Delisted NPL sites								
Delisted NPL	1.000		0	0	0	0	NR	0
Lists of Federal sites subject to CERCLA removals and CERCLA orders								
FEDERAL FACILITY	0.500		0	0	0	NR	NR	0
SEMS	0.500		0	0	0	NR	NR	0
Lists of Federal CERCLA sites with NFRAP								
SEMS-ARCHIVE	0.500		0	0	1	NR	NR	1
Lists of Federal RCRA facilities undergoing Corrective Action								
CORRACTS	1.000		0	0	0	0	NR	0
Lists of Federal RCRA TSD facilities								
RCRA-TSDF	0.500		0	0	0	NR	NR	0
Lists of Federal RCRA generators								
RCRA-LQG	0.250		0	0	NR	NR	NR	0
RCRA-SQG	0.250		0	0	NR	NR	NR	0
RCRA-VSQG	0.250		0	1	NR	NR	NR	1
Federal institutional controls / engineering controls registries								
LUCIS	0.500		0	0	0	NR	NR	0
US ENG CONTROLS	0.500		0	0	0	NR	NR	0
US INST CONTROLS	0.500		0	0	0	NR	NR	0
Federal ERNS list								
ERNS	0.001		0	NR	NR	NR	NR	0
Lists of state- and tribal hazardous waste facilities								
SHWS	N/A		N/A	N/A	N/A	N/A	N/A	N/A
DERR	1.000		0	0	1	12	NR	13
Lists of state and tribal landfills and solid waste disposal facilities								
SWF/LF	0.500		0	1	1	NR	NR	2
Lists of state and tribal leaking storage tanks								
LAST	0.001		0	NR	NR	NR	NR	0

MAP FINDINGS SUMMARY

Database	Search Distance (Miles)	Target Property	< 1/8	1/8 - 1/4	1/4 - 1/2	1/2 - 1	> 1	Total Plotted
LUST	0.500		1	0	14	NR	NR	15
INDIAN LUST	0.500		0	0	0	NR	NR	0
UNREG LTANKS	0.500		0	0	2	NR	NR	2
Lists of state and tribal registered storage tanks								
FEMA UST	0.250		0	0	NR	NR	NR	0
UST	0.250		1	1	NR	NR	NR	2
AST	0.250		0	0	NR	NR	NR	0
INDIAN UST	0.250		0	0	NR	NR	NR	0
State and tribal institutional control / engineering control registries								
HIST INST CONTROLS	0.500		0	0	0	NR	NR	0
HIST ENG CONTROLS	0.500		0	0	0	NR	NR	0
ENG CONTROLS	0.500		0	0	0	NR	NR	0
INST CONTROL	0.500		0	0	0	NR	NR	0
Lists of state and tribal voluntary cleanup sites								
INDIAN VCP	0.500		0	0	0	NR	NR	0
VCP	0.500		0	0	0	NR	NR	0
Lists of state and tribal brownfield sites								
BROWNFIELDS	0.500		0	0	0	NR	NR	0
ADDITIONAL ENVIRONMENTAL RECORDS								
Local Brownfield lists								
US BROWNFIELDS	0.500		0	1	1	NR	NR	2
Local Lists of Landfill / Solid Waste Disposal Sites								
SWRCY	0.500		0	0	0	NR	NR	0
HIST LF	0.500		0	0	0	NR	NR	0
INDIAN ODI	0.500		0	0	0	NR	NR	0
ODI	0.500		0	0	0	NR	NR	0
DEBRIS REGION 9	0.500		0	0	0	NR	NR	0
IHS OPEN DUMPS	0.500		0	0	0	NR	NR	0
Local Lists of Hazardous waste / Contaminated Sites								
US HIST CDL	0.001		0	NR	NR	NR	NR	0
CDL	0.001		0	NR	NR	NR	NR	0
US CDL	0.001		0	NR	NR	NR	NR	0
Local Lists of Registered Storage Tanks								
ARCHIVE UST	0.250		1	1	NR	NR	NR	2
Local Land Records								
LIENS 2	0.001		0	NR	NR	NR	NR	0
Records of Emergency Release Reports								
HMIRS	0.001		0	NR	NR	NR	NR	0

MAP FINDINGS SUMMARY

Database	Search Distance (Miles)	Target Property	< 1/8	1/8 - 1/4	1/4 - 1/2	1/2 - 1	> 1	Total Plotted
SPILLS	0.001		0	NR	NR	NR	NR	0
SPILLS 90	0.001		0	NR	NR	NR	NR	0
SPILLS 80	0.001		0	NR	NR	NR	NR	0
Other Ascertainable Records								
RCRA NonGen / NLR	0.250		0	0	NR	NR	NR	0
FUDS	1.000		0	0	0	0	NR	0
DOD	1.000		0	0	0	0	NR	0
SCRD DRYCLEANERS	0.500		0	0	0	NR	NR	0
US FIN ASSUR	0.001		0	NR	NR	NR	NR	0
EPA WATCH LIST	0.001		0	NR	NR	NR	NR	0
2020 COR ACTION	0.250		0	0	NR	NR	NR	0
TSCA	0.001		0	NR	NR	NR	NR	0
TRIS	0.001		0	NR	NR	NR	NR	0
SSTS	0.001		0	NR	NR	NR	NR	0
ROD	1.000		0	0	0	0	NR	0
RMP	0.001		0	NR	NR	NR	NR	0
RAATS	0.001		0	NR	NR	NR	NR	0
PRP	0.001		0	NR	NR	NR	NR	0
PADS	0.001		0	NR	NR	NR	NR	0
ICIS	0.001		0	NR	NR	NR	NR	0
FTTS	0.001		0	NR	NR	NR	NR	0
MLTS	0.001		0	NR	NR	NR	NR	0
COAL ASH DOE	0.001		0	NR	NR	NR	NR	0
COAL ASH EPA	0.500		0	0	0	NR	NR	0
PCB TRANSFORMER	0.001		0	NR	NR	NR	NR	0
RADINFO	0.001		0	NR	NR	NR	NR	0
HIST FTTS	0.001		0	NR	NR	NR	NR	0
DOT OPS	0.001		0	NR	NR	NR	NR	0
CONSENT	1.000		0	0	0	0	NR	0
INDIAN RESERV	1.000		0	0	0	0	NR	0
FUSRAP	1.000		0	0	0	0	NR	0
UMTRA	0.500		0	0	0	NR	NR	0
LEAD SMELTERS	0.001		0	NR	NR	NR	NR	0
US AIRS	0.001		0	NR	NR	NR	NR	0
US MINES	0.250		0	0	NR	NR	NR	0
ABANDONED MINES	0.250		0	0	NR	NR	NR	0
MINES MRDS	0.250		0	0	NR	NR	NR	0
FINDS	0.001		0	NR	NR	NR	NR	0
DOCKET HWC	0.001		0	NR	NR	NR	NR	0
UXO	1.000		0	0	0	0	NR	0
ECHO	0.001		0	NR	NR	NR	NR	0
FUELS PROGRAM	0.250		0	0	NR	NR	NR	0
PFAS NPL	0.250		0	0	NR	NR	NR	0
PFAS FEDERAL SITES	0.250		0	0	NR	NR	NR	0
PFAS TRIS	0.250		0	0	NR	NR	NR	0
PFAS TSCA	0.250		0	0	NR	NR	NR	0
PFAS RCRA MANIFEST	0.250		0	0	NR	NR	NR	0
PFAS ATSDR	0.250		0	0	NR	NR	NR	0
PFAS WQP	0.250		0	0	NR	NR	NR	0
PFAS PROJECT	0.250		0	0	NR	NR	NR	0

MAP FINDINGS SUMMARY

Database	Search Distance (Miles)	Target Property	< 1/8	1/8 - 1/4	1/4 - 1/2	1/2 - 1	> 1	Total Plotted
PFAS NPDES	0.250		0	0	NR	NR	NR	0
PFAS ECHO	0.250		0	0	NR	NR	NR	0
PFAS ECHO FIRE TRAIN	0.250		0	0	NR	NR	NR	0
PFAS PT 139 AIRPORT	0.250		0	0	NR	NR	NR	0
AQUEOUS FOAM NRC	0.250		0	0	NR	NR	NR	0
BIOSOLIDS	0.001		0	NR	NR	NR	NR	0
UST FINDER	0.250		0	0	NR	NR	NR	0
UST FINDER RELEASE	0.500		0	0	9	NR	NR	9
E MANIFEST	0.250		0	2	NR	NR	NR	2
PFAS	0.250		0	0	NR	NR	NR	0
AIRS	0.001		0	NR	NR	NR	NR	0
ASBESTOS	0.001		0	NR	NR	NR	NR	0
COAL ASH	0.500		0	0	0	NR	NR	0
CRO	0.001		0	NR	NR	NR	NR	0
DRYCLEANERS	0.250		0	0	NR	NR	NR	0
Financial Assurance	0.001		0	NR	NR	NR	NR	0
HIST USD	0.500		0	0	0	NR	NR	0
LEAD	0.001		0	NR	NR	NR	NR	0
NPDES	0.001		0	NR	NR	NR	NR	0
VAPOR	0.500		0	0	0	NR	NR	0
TOWNGAS	1.000		0	0	0	0	NR	0
UIC	0.001		0	NR	NR	NR	NR	0
USD	0.500		0	0	0	NR	NR	0
EDR HIGH RISK HISTORICAL RECORDS								
EDR Exclusive Records								
EDR MGP	1.000		0	0	0	0	NR	0
EDR Hist Auto	0.125		4	NR	NR	NR	NR	4
EDR Hist Cleaner	0.125		15	NR	NR	NR	NR	15
EDR RECOVERED GOVERNMENT ARCHIVES								
Exclusive Recovered Govt. Archives								
RGA LF	0.001		0	NR	NR	NR	NR	0
RGA LUST	0.001		0	NR	NR	NR	NR	0
- Totals --		0	22	7	29	12	0	70

NOTES:

TP = Target Property

NR = Not Requested at this Search Distance

Sites may be listed in more than one database

N/A = This State does not maintain a SHWS list. See the Federal CERCLIS list.

A1 **UNITY DRY CLEANING & TAILORING** **EDR Hist Cleaner** **1009162731**
8904 HOUGH AV **N/A**
< 1/8 **CLEVELAND, OH**
1 ft.

Site 1 of 8 in cluster A

Relative: EDR Hist Cleaner
Lower

Actual:
664 ft.

Year:	Name:	Type:
1974	UNITY DRY CLEANING & TAILORING	CLEANERS AND DYERS

A2 **GOLDSMITH BENJ** **EDR Hist Cleaner** **1009183850**
8918 HOUGH AV **N/A**
< 1/8 **CLEVELAND, OH**
1 ft.

Site 2 of 8 in cluster A

Relative: EDR Hist Cleaner
Higher

Actual:
665 ft.

Year:	Name:	Type:
1935	GOLDSMITH BENJ	LAUNDRIES

A3 **GONZALEZ TEXACO SERVICE STATION** **EDR Hist Auto** **1009048754**
8932 HOUGH AV **N/A**
< 1/8 **CLEVELAND, OH**
1 ft.

Site 3 of 8 in cluster A

Relative: EDR Hist Auto
Higher

Actual:
665 ft.

Year:	Name:	Type:
1951	HALL FRANKLIN	GASOLINE STATIONS
1955	H & L TEXACO STATION	GASOLINE STATIONS
1961	GONZALEZ TEXACO SERVICE STATION	GASOLINE STATIONS

A4 **COMMUNITY CIRCLE TWO** **UST** **U004425707**
NW **8925 HOUGH AVE** **N/A**
< 1/8 **CLEVELAND, OH 44106**
0.017 mi.
92 ft.

Site 4 of 8 in cluster A

Relative: UST:
Lower

Actual:
664 ft.

Name:	COMMUNITY CIRCLE TWO
Address:	8925 HOUGH AVE
City,State,Zip:	CLEVELAND, OH 44106
Facility Id:	18008884
Owner Name:	Not reported
Owner Address:	Not reported
Owner City/State/Zip:	Not reported
Tank Number:	T00001
Status:	REM - Removed
UST Capacity:	110
Tank Content:	Unknown
Installation Date:	Not reported
Construction:	Not reported
Date Last Used:	Not reported

COMMUNITY CIRCLE TWO (Continued) **U004425707**

Date TCL Closed:	Not reported
Date Removed:	08/25/1999
CAS Number:	Not reported
Abandoned Approved:	Not reported
Regulated:	NO
Sensitive Area:	NO
Date Of Sensitivity:	Not reported
UST Configurations:	Not reported
Construction Comments:	Not reported
Corrosion Protections:	Not reported
Corrosion Protection Comments:	Not reported
Primary Release Detection:	AMO - Alternative Method (Other, explain)
Secondary Release Detection:	Not reported
Release Detection Comments:	RDTank: / RDLine:
Piping Configuration:	Not reported
Piping Configuration Comments:	Not reported
Piping Styles:	NA - Not Applicable
Piping Constructions:	OTH - Other (explain)
Piping Construction Comments:	Not reported
Piping Corrosion Protections:	OTH - Other (explain)
Piping Corrosion Protection Comments:	Not reported
Piping Release Detections:	OTH - Other(explain)
Piping Release Detection Comments:	Not reported
Spill Prevention Manholes:	NP - None Present
Spill Prevention Manhole Comments:	No
OverFill Prevention:	Not reported
OverFill Prevention Comment:	OverFill Spill: No
Comments:	Not reported

A5 **COMMUNITY CIRCLE TWO** **LUST** **U004088160**
NW **8925 HOUGH AVE** **ARCHIVE UST** **N/A**
< 1/8 **CLEVELAND, OH 44106** **ASBESTOS**
0.017 mi. **LEAD**
92 ft. **Site 5 of 8 in cluster A**

Relative:
Lower

Actual:
664 ft.

LUST:

Name:	COMMUNITY CIRCLE TWO
Address:	8925 HOUGH AVE
City,State,Zip:	CLEVELAND, OH 44106
Release Number:	18008884 - N00001
Release Date:	08/25/1999
LTF Status:	2 SUS/CON from non-regulated UST
FR Status:	**RPT: a possible incident is reported**
Priority:	2
Review Date:	05/13/2016
Priority Decode:	SUS/CON from non-regulated UST
Class1 Decode:	A viable RP have been identified
Latitude:	41.509998
Longitude:	-81.624563
Class:	Viable Responsible Party has been identified
Incident Number:	180000100.0
Last Update:	Kelly Snedegar
Last Update Date:	01/11/2024
Last Update Updated:	01/24/2002
Sub Status:	Approved
Rules:	1992
Coordinator:	Charles Zepp
Rating:	0

COMMUNITY CIRCLE TWO (Continued) **U004088160**

ARCHIVE UST:

Name:	COMMUNITY CIRCLE TWO
Address:	8925 HOUGH AVE
City,State,Zip:	CLEVELAND, OH 44106
Facility Number:	18008884
Owner Name:	COMMUNITY CIRCLE TWO
Owner Address:	8925 HOUGH AVE
Owner City,St,Zip:	CLEVELAND, OH 44106
Owner Telephone:	(216) 795-3950
Owner ID:	W010315
Facility Type:	Not reported
Contact Name:	Not reported
Contact Telephone:	Not reported
Tank Number:	Not reported
Depth at Location:	CLEVELAND FIRE DEPARTMENT
Authorized:	Yes
Eligible Award:	Not reported
Action:	Yes

Permit:

Facility Id:	18008884
Permit Id:	P00001
Permit Status:	Closed
Issued Date:	8/25/1999
LFD Permit Id:	08210

Tank ID:	T00001
Tank Type:	Not reported
Tank Status:	**Not reported**
Install Date:	Not reported
Content:	Not reported
Capacity:	Not reported
Corrosion Protection Tank:	Not reported
CAS #:	Not reported
Regulated:	No
Overfill Device Installed:	No
Spill Device Installed:	No
Release Detection On Tank:	Not reported
Date Removed:	Not reported
Date Last Use:	Not reported
Date Abandoned/Closed:	Not reported
AST/UST:	UST
Corrosion Protection Piping:	Not reported
Piping Material:	Not reported
Piping Type:	Not reported
Release Detection On Piping:	Not reported

ASBESTOS:

Name:	Not reported
Address:	8925 HOUGH AVENUE
City,State,Zip:	CLEVELAND, OH 44106
Notification ID:	157109
Owner Name:	The Millennia Companies
Abatement Contractor Name:	Ridgeline Integrated Solutions, LLC
Abatement License Number:	AC2551
Building Owner:	Kingsbury Tower

COMMUNITY CIRCLE TWO (Continued) **U004088160**

Abate Start Date:	01/28/2021
Abate End Date:	02/09/2021
Demo Contractor Name:	N/A
Demo Start Date:	01/28/2021
Demo End Date:	02/09/2021
RACM Linear Feet:	N/A
RACM Square Feet:	2000
RACM Cubic Feet:	N/A
Owner Phone:	216-520-1250
On Site Activity:	Abatement ONLY
Abatement Phone No:	254-466-3368
On Site Specialist Name:	Robert Bending
Specialist Cert Number:	AS544786
Cert Expiration Date:	01/15/2022
Setup Date:	01/28/2021
Offsite On Hold Date:	Not reported
Onsite Off Hold:	Not reported
Demo Contractor Phone:	N/A
Demo On Hold Date:	Not reported
Demo Off Hold Date:	Not reported
NF Cat-1 Pipe (ft):	0
NF Cat-1 Surface Area (sq ft):	0
NF Cat-2 Pipe (ft):	0
NF Cat-2 Surface Area (sq ft):	0

LEAD:

Name:	Not reported
Address:	8925 HOUGH AVE
City,State,Zip:	CLEVELAND, OH 44106
License Number:	LA007179
Contractor Last Name:	Flinn
Contractor First Name:	Douglas
Summary Month:	7
Summary Year:	2012
Summary Number:	140698
Detail Number:	171038
Activity Performed:	Inspection
Reason For Activity:	Lead Safe Renovation

A6 West < 1/8 0.022 mi. 116 ft. **ASHFORD S UNION~76~<SERVICE** **EDR Hist Auto** **1009049650**
76 SERVICE"GASOLINE STATIONS" 8812 HOUGH AV **N/A**
CLEVELAND, OH

Site 6 of 8 in cluster A

Relative: Lower EDR Hist Auto

Actual: 664 ft.

Year:	Name:	Type:
1951	DAVIS HI-SPEED SERVICE STATION	GASOLINE STATIONS
1955	PURE GASOLINE STATION	GASOLINE STATIONS
1961	DAVIS PURE OIL SERVICE STATION	GASOLINE STATIONS
1970	ASHFORD S PURE OIL SERVICE	GASOLINE STATIONS
1974	ASHFORD S UNION~76~<SERVICE	GASOLINE STATIONS

A7
West
< 1/8
0.033 mi.
172 ft.

DE LUXE ODORLESS CLEANERS — **EDR Hist Cleaner** — **1009185520**
8714 HOUGH AV — **N/A**
CLEVELAND, OH

Site 7 of 8 in cluster A

Relative:
Lower

EDR Hist Cleaner

Actual:
664 ft.

Year:	Name:	Type:
1951	DE LUXE ODORLESS CLEANERS	CLEANERS AND DYERS
1951	DE LUXE ODORLESS CLEANERS	CLOTHES PRESSERS CLEANERS AND REPAIRERS

8
ENE
< 1/8
0.037 mi.
196 ft.

NEW HUB DRY CLEANING CO — **EDR Hist Cleaner** — **1018889690**
9020 HOUGH AVENUE — **N/A**
CLEVELAND, OH 44106

Relative:
Higher

EDR Hist Cleaner

Actual:
667 ft.

Year:	Name:	Type:
1986	NEW HUB DRY CLEANING CO	Drycleaning Plants, Except Rugs
1987	NEW HUB DRY CLEANING CO	Drycleaning Plants, Except Rugs

A9
West
< 1/8
0.041 mi.
216 ft.

YEE LIM — **EDR Hist Cleaner** — **1009185300**
8713 HOUGH AV — **N/A**
CLEVELAND, OH

Site 8 of 8 in cluster A

Relative:
Lower

EDR Hist Cleaner

Actual:
664 ft.

Year:	Name:	Type:
1935	YEE LIM	LAUNDRIES-CHINESE

B10
East
< 1/8
0.094 mi.
494 ft.

RANEN ALEX — **EDR Hist Cleaner** — **1009182037**
1765 E 93RD ST — **N/A**
CLEVELAND, OH

Site 1 of 4 in cluster B

Relative:
Higher

EDR Hist Cleaner

Actual:
667 ft.

Year:	Name:	Type:
1935	RANEN ALEX	CLOTHES PRESSERS CLEANERS AND REPAIRERS
1951	SIMON MAX	CLOTHES PRESSERS CLEANERS AND REPAIRERS

B11
ENE
< 1/8
0.099 mi.
521 ft.

BOKAY LAUNDRY
9201 HOUGH AV
CLEVELAND, OH

EDR Hist Cleaner **1009161562**
N/A

Site 2 of 4 in cluster B

Relative:
Higher

EDR Hist Cleaner

Actual:
667 ft.

Year:	Name:	Type:
1955	BOKAY LAUNDRY	LAUNDRIES
1961	J & S HALF HOUR LAUNDRY	LAUNDRIES

B12
ENE
< 1/8
0.099 mi.
523 ft.

ROYAL CLEANERS
9221 HOUGH AV
CLEVELAND, OH

EDR Hist Cleaner **1009184561**
N/A

Site 3 of 4 in cluster B

Relative:
Higher

EDR Hist Cleaner

Actual:
667 ft.

Year:	Name:	Type:
1935	CHAIT ISRAEL	CLOTHES PRESSERS CLEANERS AND REPAIRERS
1951	ROYAL CLEANERS	CLOTHES PRESSERS CLEANERS AND REPAIRERS

B13
ENE
< 1/8
0.102 mi.
539 ft.

WESTINGHOUSE LAUNDROMAT
9300 HOUGH AV
CLEVELAND, OH

EDR Hist Cleaner **1009161340**
N/A

Site 4 of 4 in cluster B

Relative:
Higher

EDR Hist Cleaner

Actual:
667 ft.

Year:	Name:	Type:
1961	WESTINGHOUSE LAUNDRYMAT	LAUNDRIES-SELF SERVE
1970	WESTINGHOUSE LAUNDROMAT	LAUNDRIES-SELF SERVE

C14
NNW
< 1/8
0.111 mi.
585 ft.

THACKER TROY B
1738 CRAWFORD RD
CLEVELAND, OH

EDR Hist Cleaner **1009182739**
N/A

Site 1 of 6 in cluster C

Relative:
Lower

EDR Hist Cleaner

Actual:
662 ft.

Year:	Name:	Type:
1935	THACKER TROY B	CLOTHES PRESSERS CLEANERS AND REPAIRERS

15
ENE
< 1/8
0.112 mi.
591 ft.

WEIL MARK J
9305 HOUGH AV
CLEVELAND, OH

EDR Hist Cleaner **1009183516**
N/A

Relative:
Higher

EDR Hist Cleaner

Actual:
666 ft.

Year:	Name:	Type:
1935	WEIL MARK J	CLOTHES PRESSERS CLEANERS AND REPAIRERS

C16
NNW
< 1/8
0.115 mi.
607 ft.

PICKELENER SIDNEY
1721 CRAWFORD RD
CLEVELAND, OH

EDR Hist Cleaner **1009183470**
N/A

Site 2 of 6 in cluster C

Relative:
Lower

EDR Hist Cleaner

Actual:
662 ft.

Year:	Name:	Type:
1935	PICKELENER SIDNEY	LAUNDRIES

C17
NNW
< 1/8
0.117 mi.
620 ft.

PACKER DRY CLEANING CO
1724 CRAWFORD RD
CLEVELAND, OH

EDR Hist Cleaner **1009184762**
N/A

Site 3 of 6 in cluster C

Relative:
Lower

EDR Hist Cleaner

Actual:
662 ft.

Year:	Name:	Type:
1951	PACKER DRY CLEANING CO	CLOTHES PRESSERS CLEANERS AND REPAIRERS

18
NNE
< 1/8
0.119 mi.
629 ft.

ROTHSCHILD ALEX
9208 EDMUNDS AVE
CLEVELAND, OH

EDR Hist Cleaner **1009185889**
N/A

Relative:
Higher

EDR Hist Cleaner

Actual:
666 ft.

Year:	Name:	Type:
1951	ROTHSCHILD ALEX	CLEANERS AND DYERS

C19
NNW
< 1/8
0.119 mi.
629 ft.

CRAWFORD LAUNDRY
1711 CRAWFORD RD
CLEVELAND, OH

EDR Hist Cleaner **1009160902**
N/A

Site 4 of 6 in cluster C

Relative:
Lower

EDR Hist Cleaner

Actual:
663 ft.

Year:	Name:	Type:
1951	CRAWFORD LAUNDRY	LAUNDRIES
1955	CRAWFORD LAUNDRY	LAUNDRIES

CRAWFORD LAUNDRY (Continued) **1009160902**

1961 CRAWFORD LAUNDRY LAUNDRIES

C20
NNW
< 1/8
0.120 mi.
633 ft.

CRAWFORD ROAD BATTERY SERVICE **EDR Hist Auto** **1009073846**
1718 CRAWFORD RD **N/A**
CLEVELAND, OH

Site 5 of 6 in cluster C

Relative:
Lower

EDR Hist Auto

Actual:
662 ft.

Year:	Name:	Type:
1935	CRAWFORD ROAD BATTERY SERVICE	AUTOMOBILE REPAIRING

C21
NNW
< 1/8
0.124 mi.
655 ft.

ROMISCHER SAML **EDR Hist Auto** **1009071936**
1708 CRAWFORD RD **N/A**
CLEVELAND, OH

Site 6 of 6 in cluster C

Relative:
Lower

EDR Hist Auto

Actual:
662 ft.

Year:	Name:	Type:
1935	ROMISCHER SAML	GASOLINE AND OIL SERVICE STATIONS

22
ESE
1/8-1/4
0.200 mi.
1056 ft.

UPPER CHESTER **US BROWNFIELDS** **1018273385**
1848-66 E. 97TH STREET **N/A**
CLEVELAND, OH 44106

Relative:
Higher

Actual:
672 ft.

US BROWNFIELDS:

Name:	UPPER CHESTER
Address:	1848-66 E. 97th Street
City,State,Zip:	CLEVELAND, OH 44106
Property ID:	169023
Property Alias:	Not reported
Recipient Name:	Cuyahoga County
Grant Type:	Hazardous
Property Number:	119-08-074 through -078, -107
Parcel Size:	1.79
Latitude:	41.507612
Longitude:	-81.620333
Census Tract:	39035118900
State or Tribal Voluntary Response Program:	Y
Program Name:	BF
AA Activity Funded:	Not reported
Start Date:	Not reported
Redev Completition Date:	Not reported
Completed Date:	Not reported
Cleanup Funding:	Not reported
Cleanup Funding Source:	Not reported
Activity Funded:	Phase I
Assessment Funding:	Not reported
Assessment Funding Source:	Not reported
Redevelopment Funding:	Not reported

UPPER CHESTER (Continued) **1018273385**

Contaminants REC:	Not reported
Contaminants Found at Actionable Level:	Not reported
Redev. Funding Source:	Not reported
Redev. Funding Entity Name:	Not reported
Contaminants Found Below Actionable Level:	Not reported
Redevelopment Start Date:	Not reported
Assessment Funding Entity:	Not reported
Cleanup Funding Entity:	Not reported
Climate Adapt Mitig - Planning or Assessment:	Not reported
Cooperative Agreement Number:	00E00415
Start Date:	Not reported
Ownership Entity:	Private
Additional Institutional Controls Information:	Not reported
Completion Date:	Not reported
Address of Data Sources (URL if available) 1:	Not reported
Cleanup Required:	N
Indicates Cleanup/Treatment Tech Implemented:	Not reported
Institutional Controls Required:	N
IC Category Proprietary Controls:	Not reported
Excavation and Disposal of Soils:	Not reported
Extraction of contaminants:	Not reported
IC Cat. Info. Devices:	Not reported
Removal of materials (tanks and piping, etc.):	Not reported
IC Cat. Gov. Controls:	Not reported
Reduction of Contam Bioremediation/Phytoremediation:	Not reported
IC Cat. Enforcement Permit Tools:	Not reported
Cleanup of structures:	Not reported
IC in place date:	Not reported
Additional Cleanup/Treatment Tech Info:	Not reported
IC in place:	Not reported
Address of Data Source (URL if available) 2:	Not reported
Indicate whether Engineering Controls are required:	Not reported
State/tribal program ID:	Not reported
Cover Technologies (e.g., Capping):	Not reported
Security (e.g., Guard, Fence):	Not reported
Immobilization Process:	Not reported
Engineering Barriers (e.g., Slurry Walls, Sheet):	Not reported
Other:	Not reported
Additional Engineering Controls Information:	Not reported
Address of Data Source (URL if available) 3:	Not reported
Indicate whether Engineering Controls are in place:	Not reported
Date Engineering Controls put into place:	Not reported
ACRES Cleaned Up:	Not reported
Section 128(a) State/Tribal:	Not reported
Multipurpose - Cost Share Amount:	Not reported
Cleanup - Cost Share Amount:	Not reported
RLF Loan - Total Loan Amount:	Not reported
RLF - Loan Signed Date:	Not reported
RLF Loan - Anticipated Repayment Start Date:	Not reported
RLF Loan - Anticipated Repayment End Date:	Not reported
RLF Loan - Interest Rate:	Not reported
RLF Loan - EPA Funds Used:	Not reported
Contaminant Cleanup:	Not reported
RLF Loan - Cost Share Used:	Not reported
Media Affected:	Other Media
RLF Loan - Program Income Used:	Not reported
Media Cleanup:	Not reported

UPPER CHESTER (Continued) **1018273385**

RLF Loan - Discounted:	Not reported
RLF Loan - Discount Percentage:	Not reported
RLF Subgrant - Total Subgrant Amount:	Not reported
RLF Subgrant - Signed Date:	Not reported
RLF Subgrant - EPA Funds Used:	Not reported
RLF Subgrant - Cost Share Used:	Not reported
RLF Subgrant - Program Income Used:	Not reported
RLF Direct Cleanup - Total Funding Amt:	Not reported
Num. of cleanup and re-dev. jobs:	Not reported
RLF Direct Cleanup - Source of Funding:	Not reported
RLF Leveraged - Funding Source Type:	Not reported
Past use greenspace acreage:	Not reported
Past use residential acreage:	1.79
RLF Leveraged - Entity Providing Funding:	Not reported
RLF Leveraged - Funding Amount:	Not reported
Cleanup Completion Doc - NFA Letter Received:	N
Past use commercial acreage:	Not reported
NFA Letter Date Received:	Not reported
Past use industrial acreage:	Not reported
Cleanup Comp Doc - Letter/Signed Rep Qualified Pro:	N
Future use greenspace acreage:	Not reported
Letter/Signed Report Date Received:	Not reported
Future use residential acreage:	1.79
Future use commercial acreage:	Not reported
Cleanup Completion Doc- Other forms of Doc:	Not reported
Future use industrial acreage:	Not reported
Climate Adapt and Mitiga - Demo or Cleanup:	Not reported
ReDev Activity Funded:	Not reported
Amount of Funding Expended on this Activity 2:	Not reported
Number of Redevelopment Jobs Leveraged:	Not reported
Climate Adaptation and Mitigation Redevelopment:	Not reported
Radius:	0.5
Below Poverty Number:	2250
Below Poverty Percent:	58.78
Meidan Income:	1628
Meidan Income Number:	2930
Meidan Income Percent:	76.54
Vacant Housing Number:	505
Vacant Housing Percent:	21.15
Unemployed Number:	545
Unemployed Percent:	14.24

Name:	UPPER CHESTER
Address:	1848-66 E. 97th Street
City,State,Zip:	CLEVELAND, OH 44106
Property ID:	169023
Property Alias:	Not reported
Recipient Name:	Cuyahoga County
Grant Type:	Hazardous
Property Number:	119-08-074 through -078, -107
Parcel Size:	1.79
Latitude:	41.507612
Longitude:	-81.620333
Census Tract:	39035118900
State or Tribal Voluntary Response Program:	Y
Program Name:	BF
AA Activity Funded:	Phase I

UPPER CHESTER (Continued) **1018273385**

Start Date:	Not reported
Redev Completition Date:	Not reported
Completed Date:	Not reported
Cleanup Funding:	Not reported
Cleanup Funding Source:	Not reported
Activity Funded:	Phase I
Assessment Funding:	Not reported
Assessment Funding Source:	Not reported
Redevelopment Funding:	Not reported
Contaminants REC:	Not reported
Contaminants Found at Actionable Level:	Not reported
Redev. Funding Source:	Not reported
Redev. Funding Entity Name:	Not reported
Contaminants Found Below Actionable Level:	Not reported
Redevelopment Start Date:	Not reported
Assessment Funding Entity:	EPA
Cleanup Funding Entity:	Not reported
Climate Adapt Mitig - Planning or Assessment:	Not reported
Cooperative Agreement Number:	00E00415
Start Date:	2013-01-23 00:00:00
Ownership Entity:	Private
Additional Institutional Controls Information:	Not reported
Completion Date:	2013-02-25 00:00:00
Address of Data Sources (URL if available) 1:	Not reported
Cleanup Required:	N
Indicates Cleanup/Treatment Tech Implemented:	Not reported
Institutional Controls Required:	N
IC Category Proprietary Controls:	Not reported
Excavation and Disposal of Soils:	Not reported
Extraction of contaminants:	Not reported
IC Cat. Info. Devices:	Not reported
Removal of materials (tanks and piping, etc.):	Not reported
IC Cat. Gov. Controls:	Not reported
Reduction of Contam Bioremediation/Phytoremediation:	Not reported
IC Cat. Enforcement Permit Tools:	Not reported
Cleanup of structures:	Not reported
IC in place date:	Not reported
Additional Cleanup/Treatment Tech Info:	Not reported
IC in place:	Not reported
Address of Data Source (URL if available) 2:	Not reported
Indicate whether Engineering Controls are required:	Not reported
State/tribal program ID:	Not reported
Cover Technologies (e.g., Capping):	Not reported
Security (e.g., Guard, Fence):	Not reported
Immobilization Process:	Not reported
Engineering Barriers (e.g., Slurry Walls, Sheet):	Not reported
Other:	Not reported
Additional Engineering Controls Information:	Not reported
Address of Data Source (URL if available) 3:	Not reported
Indicate whether Engineering Controls are in place:	Not reported
Date Engineering Controls put into place:	Not reported
ACRES Cleaned Up:	Not reported
Section 128(a) State/Tribal:	Not reported
Multipurpose - Cost Share Amount:	Not reported
Cleanup - Cost Share Amount:	Not reported
RLF Loan - Total Loan Amount:	Not reported
RLF - Loan Signed Date:	Not reported

UPPER CHESTER (Continued) **1018273385**

RLF Loan - Anticipated Repayment Start Date:	Not reported
RLF Loan - Anticipated Repayment End Date:	Not reported
RLF Loan - Interest Rate:	Not reported
RLF Loan - EPA Funds Used:	Not reported
Contaminant Cleanup:	Not reported
RLF Loan - Cost Share Used:	Not reported
Media Affected:	Other Media
RLF Loan - Program Income Used:	Not reported
Media Cleanup:	Not reported
RLF Loan - Discounted:	Not reported
RLF Loan - Discount Percentage:	Not reported
RLF Subgrant - Total Subgrant Amount:	Not reported
RLF Subgrant - Signed Date:	Not reported
RLF Subgrant - EPA Funds Used:	Not reported
RLF Subgrant - Cost Share Used:	Not reported
RLF Subgrant - Program Income Used:	Not reported
RLF Direct Cleanup - Total Funding Amt:	Not reported
Num. of cleanup and re-dev. jobs:	Not reported
RLF Direct Cleanup - Source of Funding:	Not reported
RLF Leveraged - Funding Source Type:	Not reported
Past use greenspace acreage:	Not reported
Past use residential acreage:	1.79
RLF Leveraged - Entity Providing Funding:	Not reported
RLF Leveraged - Funding Amount:	Not reported
Cleanup Completion Doc - NFA Letter Received:	N
Past use commercial acreage:	Not reported
NFA Letter Date Received:	Not reported
Past use industrial acreage:	Not reported
Cleanup Comp Doc - Letter/Signed Rep Qualified Pro:	N
Future use greenspace acreage:	Not reported
Letter/Signed Report Date Received:	Not reported
Future use residential acreage:	1.79
Future use commercial acreage:	Not reported
Cleanup Completion Doc- Other forms of Doc:	Not reported
Future use industrial acreage:	Not reported
Climate Adapt and Mitiga - Demo or Cleanup:	Not reported
ReDev Activity Funded:	Not reported
Amount of Funding Expended on this Activity 2:	Not reported
Number of Redevelopment Jobs Leveraged:	Not reported
Climate Adaptation and Mitigation Redevelopment:	Not reported
Radius:	0.5
Below Poverty Number:	2250
Below Poverty Percent:	58.78
Meidan Income:	1628
Meidan Income Number:	2930
Meidan Income Percent:	76.54
Vacant Housing Number:	505
Vacant Housing Percent:	21.15
Unemployed Number:	545
Unemployed Percent:	14.24

D23 West 1/8-1/4 0.215 mi. 1135 ft. | **HOUGH MEDICAL CENTER**
8300 HOUGH AVE
CLEVELAND, OH 44103

Site 1 of 2 in cluster D

E MANIFEST | **1027918723**
N/A

Relative: Lower

Actual: 664 ft.

E MANIFEST:

Manifest Tracking Number:	023197306JJK
Last Updated Date:	20210824
Shipped Date:	20210810
Received Date:	20210813
Manifest Status:	Signed
Submission Type:	DataImage5Copy
Origin Type:	Service
Generator EPA ID:	Not reported
Generator Name:	Hough Medical Center
Generator Location Street Number:	Not reported
Generator Location Street 1:	8300 HOUGH AVE
Generator Location Street 2:	Not reported
Generator Location City:	CLEVELAND
Generator Location State:	OH
Generator Location Zip:	44103
Generator Mail Street Number:	Not reported
Generator Mail Street 1:	8300 Hough Ave
Generator Mail Street 2:	Not reported
Generator Mail City:	Cleveland
Generator Mail Zip:	44103
Generator Mail State:	OH
Generator Contact Company Name:	Not reported
Designated Facility EPA ID:	MID980991566
Designated Facility Name:	Eq Detroit, Inc.
Designated Facility Mail Street Number:	Not reported
Designated Facility Mail Street 1:	Not reported
Designated Facility Mail Street 2:	1923 FREDERICK STREET
Designated Facility Mail City:	DETROIT
Designated Facility Mail Zip:	48211
Designated Facility Mail State:	MI
Designated Facility Location Street Number:	Not reported
Designated Facility Location Street 1:	1923 FREDERICK STREET
Designated Facility Location Street 2:	Not reported
Designated Facility Location City:	DETROIT
Designated Facility Location Zip:	48211
Designated Facility Location State:	MI
Designated Facility Contact Company Name:	Not reported
Manifest Residue Indicator:	N
Rejection Indicator:	N

Federal Waste:

Manifest Tracking Number:	023197306JJK
Waste Line Number:	1
Federal Waste Code:	D001
Federal Waste:	IGNITABLE WASTE

Manifest Tracking Number:	023197306JJK
Waste Line Number:	2
Federal Waste Code:	D005
Federal Waste:	BARIUM

Manifest Tracking Number:	023197306JJK

HOUGH MEDICAL CENTER (Continued) **1027918723**

Waste Line Number: 2
Federal Waste Code: D011
Federal Waste: SILVER

Manifest Tracking Number: 023197306JJK
Waste Line Number: 3
Federal Waste Code: D002
Federal Waste: CORROSIVE WASTE

Manifest Tracking Number: 023197306JJK
Waste Line Number: 3
Federal Waste Code: D018
Federal Waste: BENZENE

Manifest Tracking Number: 023197306JJK
Waste Line Number: 4
Federal Waste Code: D002
Federal Waste: CORROSIVE WASTE

Manifest Tracking Number: 023197306JJK
Waste Line Number: 5
Federal Waste Code: D001
Federal Waste: IGNITABLE WASTE

Manifest Tracking Number: 023197306JJK
Waste Line Number: 6
Federal Waste Code: D001
Federal Waste: IGNITABLE WASTE

Manifest Tracking Number: 023197306JJK
Waste Line Number: 8
Federal Waste Code: D002
Federal Waste: CORROSIVE WASTE

Manifest Tracking Number: 023197306JJK
Waste Line Number: 9
Federal Waste Code: D005
Federal Waste: BARIUM

Manifest Tracking Number: 023197306JJK
Waste Line Number: 9
Federal Waste Code: D007
Federal Waste: CHROMIUM

Manifest Tracking Number: 023197306JJK
Waste Line Number: 10
Federal Waste Code: D001
Federal Waste: IGNITABLE WASTE

Manifest Tracking Number: 023197306JJK
Waste Line Number: 11
Federal Waste Code: D001
Federal Waste: IGNITABLE WASTE

Manifest Tracking Number: 023197306JJK
Waste Line Number: 11
Federal Waste Code: D002

HOUGH MEDICAL CENTER (Continued) **1027918723**

Federal Waste: CORROSIVE WASTE

Manifest Tracking Number: 023197306JJK
Waste Line Number: 13
Federal Waste Code: D002
Federal Waste: CORROSIVE WASTE

Manifest Tracking Number: 023197306JJK
Waste Line Number: 14
Federal Waste Code: D001
Federal Waste: IGNITABLE WASTE

Manifest Tracking Number: 023197306JJK
Waste Line Number: 14
Federal Waste Code: D007
Federal Waste: CHROMIUM

Manifest Tracking Number: 023197306JJK
Waste Line Number: 15
Federal Waste Code: D001
Federal Waste: IGNITABLE WASTE

Manifest Tracking Number: 023197306JJK
Waste Line Number: 15
Federal Waste Code: D002
Federal Waste: CORROSIVE WASTE

Manifest Tracking Number: 023197306JJK
Waste Line Number: 18
Federal Waste Code: D002
Federal Waste: CORROSIVE WASTE

Manifest Tracking Number: 023197306JJK
Waste Line Number: 20
Federal Waste Code: D002
Federal Waste: CORROSIVE WASTE

Manifest Tracking Number: 023197306JJK
Waste Line Number: 20
Federal Waste Code: D024
Federal Waste: M-CRESOL

Manifest Tracking Number: 023197306JJK
Waste Line Number: 20
Federal Waste Code: D025
Federal Waste: P-CRESOL

Transporter:
Manifest Tracking Number: 023197306JJK
Transporter Line Number: 1
Transporter EPA ID: OH0000333336
Transporter Name: Enviroserve

Waste Line:
Manifest Tracking Number: 023197306JJK
Waste Line Number: 1

HOUGH MEDICAL CENTER (Continued) **1027918723**

U.S. DOT Hazardous Indicator:	Y
U.S. DOT ID Number:	UN3139
U.S. DOT Description:	Un3139, Waste, Oxidizing Liquid, N.O.S., 5.1, Pgii, Erg#140
Non-Hazardous Waste Description:	Not reported
Number of Containers:	1
Container Type Code:	DF
Container Type Description:	Fiberboard or plastic drums, barrels, kegs
Waste Quantity:	15
Quantity Unit of Measure Code:	P
Quantity Unit of Measure Description:	Pounds
Waste Quantity, in Tons:	0.0075
Acute Waste Quantity, in Tons:	0
Non-Acute Waste Quantity, in Tons:	0.0075
Waste Quantity, in Kilograms:	6.802725
Acute Waste Quantity, in Kilograms:	0
Non-Acute Waste Quantity, in Kilorgrams:	6.802725
Management Method Code:	H141
Management Method Description:	STORAGE, BULKING AND/OR TRANSFER OFF SITE
Waste Residue Indicator:	N
Quantity Discrepancy Indicator:	N
Waste Type Discrepancy Indicator:	N
Waste Density:	Not reported
Waste Density Unit of Measure Code:	Not reported
Waste Density Unit of Measure Description:	Not reported
Form Code:	Not reported
Form Code Description:	Not reported
Source Code:	Not reported
Source Code Description:	Not reported
Waste Minimization Code:	Not reported
Waste Minimization Code Description:	Not reported
Consent Number:	Not reported
EPA Waste Indicator:	Y

Manifest Tracking Number:	023197306JJK
Waste Line Number:	2
U.S. DOT Hazardous Indicator:	Y
U.S. DOT ID Number:	NA3077
U.S. DOT Description:	Na3077, Hazardous Waste, Solid, N.O.S., 9, Pgiii, Erg#171
Non-Hazardous Waste Description:	Not reported
Number of Containers:	1
Container Type Code:	DF
Container Type Description:	Fiberboard or plastic drums, barrels, kegs
Waste Quantity:	80
Quantity Unit of Measure Code:	P
Quantity Unit of Measure Description:	Pounds
Waste Quantity, in Tons:	0.04
Acute Waste Quantity, in Tons:	0
Non-Acute Waste Quantity, in Tons:	0.04
Waste Quantity, in Kilograms:	36.2812
Acute Waste Quantity, in Kilograms:	0
Non-Acute Waste Quantity, in Kilorgrams:	36.2812
Management Method Code:	H110
Management Method Description:	STABILIZATION
Waste Residue Indicator:	N
Quantity Discrepancy Indicator:	N
Waste Type Discrepancy Indicator:	N
Waste Density:	Not reported

HOUGH MEDICAL CENTER (Continued) **1027918723**

Waste Density Unit of Measure Code: Not reported
Waste Density Unit of Measure Description: Not reported
Form Code: Not reported
Form Code Description: Not reported
Source Code: Not reported
Source Code Description: Not reported
Waste Minimization Code: Not reported
Waste Minimization Code Description: Not reported
Consent Number: Not reported
EPA Waste Indicator: Y

Manifest Tracking Number: 023197306JJK
Waste Line Number: 3
U.S. DOT Hazardous Indicator: Y
U.S. DOT ID Number: UN3265
U.S. DOT Description: Un3265, Waste, Corrosive Liquid, Acidic, Organic, N.O.S., 8, Pgii, Erg#153
Non-Hazardous Waste Description: Not reported
Number of Containers: 1
Container Type Code: DF
Container Type Description: Fiberboard or plastic drums, barrels, kegs
Waste Quantity: 40
Quantity Unit of Measure Code: P
Quantity Unit of Measure Description: Pounds
Waste Quantity, in Tons: 0.02
Acute Waste Quantity, in Tons: 0
Non-Acute Waste Quantity, in Tons: 0.02
Waste Quantity, in Kilograms: 18.1406
Acute Waste Quantity, in Kilograms: 0
Non-Acute Waste Quantity, in Kilorgrams: 18.1406
Management Method Code: H110
Management Method Description: STABILIZATION
Waste Residue Indicator: N
Quantity Discrepancy Indicator: N
Waste Type Discrepancy Indicator: N
Waste Density: Not reported
Waste Density Unit of Measure Code: Not reported
Waste Density Unit of Measure Description: Not reported
Form Code: Not reported
Form Code Description: Not reported
Source Code: Not reported
Source Code Description: Not reported
Waste Minimization Code: Not reported
Waste Minimization Code Description: Not reported
Consent Number: Not reported
EPA Waste Indicator: Y

Manifest Tracking Number: 023197306JJK
Waste Line Number: 4
U.S. DOT Hazardous Indicator: Y
U.S. DOT ID Number: UN1791
U.S. DOT Description: Un1791, Waste, Hypochlorite Solutions, 8, Pgii, Erg#154
Non-Hazardous Waste Description: Not reported
Number of Containers: 1
Container Type Code: DF
Container Type Description: Fiberboard or plastic drums, barrels, kegs
Waste Quantity: 20

HOUGH MEDICAL CENTER (Continued) **1027918723**

Quantity Unit of Measure Code:	P
Quantity Unit of Measure Description:	Pounds
Waste Quantity, in Tons:	0.01
Acute Waste Quantity, in Tons:	0
Non-Acute Waste Quantity, in Tons:	0.01
Waste Quantity, in Kilograms:	9.0703
Acute Waste Quantity, in Kilograms:	0
Non-Acute Waste Quantity, in Kilorgrams:	9.0703
Management Method Code:	H110
Management Method Description:	STABILIZATION
Waste Residue Indicator:	N
Quantity Discrepancy Indicator:	N
Waste Type Discrepancy Indicator:	N
Waste Density:	Not reported
Waste Density Unit of Measure Code:	Not reported
Waste Density Unit of Measure Description:	Not reported
Form Code:	Not reported
Form Code Description:	Not reported
Source Code:	Not reported
Source Code Description:	Not reported
Waste Minimization Code:	Not reported
Waste Minimization Code Description:	Not reported
Consent Number:	Not reported
EPA Waste Indicator:	Y

Manifest Tracking Number:	023197306JJK
Waste Line Number:	5
U.S. DOT Hazardous Indicator:	Y
U.S. DOT ID Number:	UN1993
U.S. DOT Description:	Rq, Un1993, Waste, Flammable Liquids, N.O.S., 3, Pgii, Erg#128
Non-Hazardous Waste Description:	Not reported
Number of Containers:	1
Container Type Code:	DF
Container Type Description:	Fiberboard or plastic drums, barrels, kegs
Waste Quantity:	250
Quantity Unit of Measure Code:	P
Quantity Unit of Measure Description:	Pounds
Waste Quantity, in Tons:	0.125
Acute Waste Quantity, in Tons:	0
Non-Acute Waste Quantity, in Tons:	0.125
Waste Quantity, in Kilograms:	113.37875
Acute Waste Quantity, in Kilograms:	0
Non-Acute Waste Quantity, in Kilorgrams:	113.37875
Management Method Code:	H141
Management Method Description:	STORAGE, BULKING AND/OR TRANSFER OFF SITE
Waste Residue Indicator:	N
Quantity Discrepancy Indicator:	N
Waste Type Discrepancy Indicator:	N
Waste Density:	Not reported
Waste Density Unit of Measure Code:	Not reported
Waste Density Unit of Measure Description:	Not reported
Form Code:	Not reported
Form Code Description:	Not reported
Source Code:	Not reported
Source Code Description:	Not reported
Waste Minimization Code:	Not reported
Waste Minimization Code Description:	Not reported

HOUGH MEDICAL CENTER (Continued) **1027918723**

Consent Number: Not reported
EPA Waste Indicator: Y

Manifest Tracking Number: 023197306JJK
Waste Line Number: 6
U.S. DOT Hazardous Indicator: Y
U.S. DOT ID Number: UN1950
U.S. DOT Description: Un1950, Waste, Aerosols, 2.1, D001, Erg#126
Non-Hazardous Waste Description: Not reported
Number of Containers: 1
Container Type Code: DF
Container Type Description: Fiberboard or plastic drums, barrels, kegs
Waste Quantity: 25
Quantity Unit of Measure Code: P
Quantity Unit of Measure Description: Pounds
Waste Quantity, in Tons: 0.0125
Acute Waste Quantity, in Tons: 0
Non-Acute Waste Quantity, in Tons: 0.0125
Waste Quantity, in Kilograms: 11.337875
Acute Waste Quantity, in Kilograms: 0
Non-Acute Waste Quantity, in Kilorgrams: 11.337875
Management Method Code: H141
Management Method Description: STORAGE, BULKING AND/OR TRANSFER OFF SITE
Waste Residue Indicator: N
Quantity Discrepancy Indicator: N
Waste Type Discrepancy Indicator: N
Waste Density: Not reported
Waste Density Unit of Measure Code: Not reported
Waste Density Unit of Measure Description: Not reported
Form Code: Not reported
Form Code Description: Not reported
Source Code: Not reported
Source Code Description: Not reported
Waste Minimization Code: Not reported
Waste Minimization Code Description: Not reported
Consent Number: Not reported
EPA Waste Indicator: Y

Manifest Tracking Number: 023197306JJK
Waste Line Number: 7
U.S. DOT Hazardous Indicator: N
U.S. DOT ID Number: Not reported
U.S. DOT Description: Not reported
Non-Hazardous Waste Description: Non Hazardous Liquid
Number of Containers: 1
Container Type Code: CF
Container Type Description: Fiber or plastic boxes, cartons, cases
Waste Quantity: 1000
Quantity Unit of Measure Code: P
Quantity Unit of Measure Description: Pounds
Waste Quantity, in Tons: 0.5
Acute Waste Quantity, in Tons: 0
Non-Acute Waste Quantity, in Tons: 0.5
Waste Quantity, in Kilograms: 453.515
Acute Waste Quantity, in Kilograms: 0
Non-Acute Waste Quantity, in Kilorgrams: 453.515
Management Method Code: H110

HOUGH MEDICAL CENTER (Continued) **1027918723**

Management Method Description: STABILIZATION
Waste Residue Indicator: N
Quantity Discrepancy Indicator: N
Waste Type Discrepancy Indicator: N
Waste Density: Not reported
Waste Density Unit of Measure Code: Not reported
Waste Density Unit of Measure Description: Not reported
Form Code: Not reported
Form Code Description: Not reported
Source Code: Not reported
Source Code Description: Not reported
Waste Minimization Code: Not reported
Waste Minimization Code Description: Not reported
Consent Number: Not reported
EPA Waste Indicator: N

Manifest Tracking Number: 023197306JJK
Waste Line Number: 8
U.S. DOT Hazardous Indicator: Y
U.S. DOT ID Number: UN3267
U.S. DOT Description: Un3267, Waste, Corrosive Liquid, Basic, Organic, N.O.S., 8, Pgii, Erg#153
Non-Hazardous Waste Description: Not reported
Number of Containers: 1
Container Type Code: DF
Container Type Description: Fiberboard or plastic drums, barrels, kegs
Waste Quantity: 8
Quantity Unit of Measure Code: P
Quantity Unit of Measure Description: Pounds
Waste Quantity, in Tons: 0.004
Acute Waste Quantity, in Tons: 0
Non-Acute Waste Quantity, in Tons: 0.004
Waste Quantity, in Kilograms: 3.6281202
Acute Waste Quantity, in Kilograms: 0
Non-Acute Waste Quantity, in Kilorgrams: 3.6281202
Management Method Code: H110
Management Method Description: STABILIZATION
Waste Residue Indicator: N
Quantity Discrepancy Indicator: N
Waste Type Discrepancy Indicator: N
Waste Density: Not reported
Waste Density Unit of Measure Code: Not reported
Waste Density Unit of Measure Description: Not reported
Form Code: Not reported
Form Code Description: Not reported
Source Code: Not reported
Source Code Description: Not reported
Waste Minimization Code: Not reported
Waste Minimization Code Description: Not reported
Consent Number: Not reported
EPA Waste Indicator: Y

Manifest Tracking Number: 023197306JJK
Waste Line Number: 9
U.S. DOT Hazardous Indicator: Y
U.S. DOT ID Number: UN2810
U.S. DOT Description: Un2810, Waste, Toxic, Liquids, Organic, N.O.S., 6.1, Pgii, Erg#153

HOUGH MEDICAL CENTER (Continued) **1027918723**

Non-Hazardous Waste Description:	Not reported
Number of Containers:	1
Container Type Code:	DF
Container Type Description:	Fiberboard or plastic drums, barrels, kegs
Waste Quantity:	10
Quantity Unit of Measure Code:	P
Quantity Unit of Measure Description:	Pounds
Waste Quantity, in Tons:	0.005
Acute Waste Quantity, in Tons:	0
Non-Acute Waste Quantity, in Tons:	0.005
Waste Quantity, in Kilograms:	4.53515
Acute Waste Quantity, in Kilograms:	0
Non-Acute Waste Quantity, in Kilorgrams:	4.53515
Management Method Code:	H110
Management Method Description:	STABILIZATION
Waste Residue Indicator:	N
Quantity Discrepancy Indicator:	N
Waste Type Discrepancy Indicator:	N
Waste Density:	Not reported
Waste Density Unit of Measure Code:	Not reported
Waste Density Unit of Measure Description:	Not reported
Form Code:	Not reported
Form Code Description:	Not reported
Source Code:	Not reported
Source Code Description:	Not reported
Waste Minimization Code:	Not reported
Waste Minimization Code Description:	Not reported
Consent Number:	Not reported
EPA Waste Indicator:	Y
Manifest Tracking Number:	023197306JJK
Waste Line Number:	10
U.S. DOT Hazardous Indicator:	Y
U.S. DOT ID Number:	UN1992
U.S. DOT Description:	Un1992, Waste, Flammable Liquids, Toxic, N.O.S., 3(6.1), Pgiii, Erg#131
Non-Hazardous Waste Description:	Not reported
Number of Containers:	1
Container Type Code:	DF
Container Type Description:	Fiberboard or plastic drums, barrels, kegs
Waste Quantity:	50
Quantity Unit of Measure Code:	P
Quantity Unit of Measure Description:	Pounds
Waste Quantity, in Tons:	0.025
Acute Waste Quantity, in Tons:	0
Non-Acute Waste Quantity, in Tons:	0.025
Waste Quantity, in Kilograms:	22.67575
Acute Waste Quantity, in Kilograms:	0
Non-Acute Waste Quantity, in Kilorgrams:	22.67575
Management Method Code:	H141
Management Method Description:	STORAGE, BULKING AND/OR TRANSFER OFF SITE
Waste Residue Indicator:	N
Quantity Discrepancy Indicator:	N
Waste Type Discrepancy Indicator:	N
Waste Density:	Not reported
Waste Density Unit of Measure Code:	Not reported
Waste Density Unit of Measure Description:	Not reported

HOUGH MEDICAL CENTER (Continued) **1027918723**

Form Code: Not reported
Form Code Description: Not reported
Source Code: Not reported
Source Code Description: Not reported
Waste Minimization Code: Not reported
Waste Minimization Code Description: Not reported
Consent Number: Not reported
EPA Waste Indicator: Y

Manifest Tracking Number: 023197306JJK
Waste Line Number: 11
U.S. DOT Hazardous Indicator: Y
U.S. DOT ID Number: UN1198
U.S. DOT Description: Un1198, Waste, Formaldehyde Solutions, Flammable, 3(8), Pgiii, Erg#132
Non-Hazardous Waste Description: Not reported
Number of Containers: 1
Container Type Code: DF
Container Type Description: Fiberboard or plastic drums, barrels, kegs
Waste Quantity: 5
Quantity Unit of Measure Code: P
Quantity Unit of Measure Description: Pounds
Waste Quantity, in Tons: 0.0025
Acute Waste Quantity, in Tons: 0
Non-Acute Waste Quantity, in Tons: 0.0025
Waste Quantity, in Kilograms: 2.267575
Acute Waste Quantity, in Kilograms: 0
Non-Acute Waste Quantity, in Kilorgrams: 2.267575
Management Method Code: H141
Management Method Description: STORAGE, BULKING AND/OR TRANSFER OFF SITE
Waste Residue Indicator: N
Quantity Discrepancy Indicator: N
Waste Type Discrepancy Indicator: N
Waste Density: Not reported
Waste Density Unit of Measure Code: Not reported
Waste Density Unit of Measure Description: Not reported
Form Code: Not reported
Form Code Description: Not reported
Source Code: Not reported
Source Code Description: Not reported
Waste Minimization Code: Not reported
Waste Minimization Code Description: Not reported
Consent Number: Not reported
EPA Waste Indicator: Y

Manifest Tracking Number: 023197306JJK
Waste Line Number: 12
U.S. DOT Hazardous Indicator: Y
U.S. DOT ID Number: UN3077
U.S. DOT Description: Un3077, Environmentally Hazardous Substances, Solid, N.O.S., 9, Pgiii, Erg#171
Non-Hazardous Waste Description: Not reported
Number of Containers: 1
Container Type Code: DF
Container Type Description: Fiberboard or plastic drums, barrels, kegs
Waste Quantity: 5
Quantity Unit of Measure Code: P
Quantity Unit of Measure Description: Pounds

HOUGH MEDICAL CENTER (Continued) **1027918723**

Waste Quantity, in Tons:	0.0025
Acute Waste Quantity, in Tons:	0
Non-Acute Waste Quantity, in Tons:	0.0025
Waste Quantity, in Kilograms:	2.267575
Acute Waste Quantity, in Kilograms:	0
Non-Acute Waste Quantity, in Kilorgrams:	2.267575
Management Method Code:	H110
Management Method Description:	STABILIZATION
Waste Residue Indicator:	N
Quantity Discrepancy Indicator:	N
Waste Type Discrepancy Indicator:	N
Waste Density:	Not reported
Waste Density Unit of Measure Code:	Not reported
Waste Density Unit of Measure Description:	Not reported
Form Code:	Not reported
Form Code Description:	Not reported
Source Code:	Not reported
Source Code Description:	Not reported
Waste Minimization Code:	Not reported
Waste Minimization Code Description:	Not reported
Consent Number:	Not reported
EPA Waste Indicator:	N

Manifest Tracking Number:	023197306JJK
Waste Line Number:	13
U.S. DOT Hazardous Indicator:	Y
U.S. DOT ID Number:	UN3495
U.S. DOT Description:	Un3495, Waste, Iodine, 8(6.1), Pgiii, Erg#154
Non-Hazardous Waste Description:	Not reported
Number of Containers:	1
Container Type Code:	DF
Container Type Description:	Fiberboard or plastic drums, barrels, kegs
Waste Quantity:	8
Quantity Unit of Measure Code:	P
Quantity Unit of Measure Description:	Pounds
Waste Quantity, in Tons:	0.004
Acute Waste Quantity, in Tons:	0
Non-Acute Waste Quantity, in Tons:	0.004
Waste Quantity, in Kilograms:	3.6281202
Acute Waste Quantity, in Kilograms:	0
Non-Acute Waste Quantity, in Kilorgrams:	3.6281202
Management Method Code:	H110
Management Method Description:	STABILIZATION
Waste Residue Indicator:	N
Quantity Discrepancy Indicator:	N
Waste Type Discrepancy Indicator:	N
Waste Density:	Not reported
Waste Density Unit of Measure Code:	Not reported
Waste Density Unit of Measure Description:	Not reported
Form Code:	Not reported
Form Code Description:	Not reported
Source Code:	Not reported
Source Code Description:	Not reported
Waste Minimization Code:	Not reported
Waste Minimization Code Description:	Not reported
Consent Number:	Not reported
EPA Waste Indicator:	Y

HOUGH MEDICAL CENTER (Continued) **1027918723**

Manifest Tracking Number:	023197306JJK
Waste Line Number:	14
U.S. DOT Hazardous Indicator:	Y
U.S. DOT ID Number:	UN3087
U.S. DOT Description:	Un3087, Waste, Oxidizing Solid, Toxic, N.O.S., 5.1(6.1), Pgii, Erg#141
Non-Hazardous Waste Description:	Not reported
Number of Containers:	1
Container Type Code:	DF
Container Type Description:	Fiberboard or plastic drums, barrels, kegs
Waste Quantity:	20
Quantity Unit of Measure Code:	P
Quantity Unit of Measure Description:	Pounds
Waste Quantity, in Tons:	0.01
Acute Waste Quantity, in Tons:	0
Non-Acute Waste Quantity, in Tons:	0.01
Waste Quantity, in Kilograms:	9.0703
Acute Waste Quantity, in Kilograms:	0
Non-Acute Waste Quantity, in Kilorgrams:	9.0703
Management Method Code:	H141
Management Method Description:	STORAGE, BULKING AND/OR TRANSFER OFF SITE
Waste Residue Indicator:	N
Quantity Discrepancy Indicator:	N
Waste Type Discrepancy Indicator:	N
Waste Density:	Not reported
Waste Density Unit of Measure Code:	Not reported
Waste Density Unit of Measure Description:	Not reported
Form Code:	Not reported
Form Code Description:	Not reported
Source Code:	Not reported
Source Code Description:	Not reported
Waste Minimization Code:	Not reported
Waste Minimization Code Description:	Not reported
Consent Number:	Not reported
EPA Waste Indicator:	Y

Manifest Tracking Number:	023197306JJK
Waste Line Number:	15
U.S. DOT Hazardous Indicator:	Y
U.S. DOT ID Number:	UN1791
U.S. DOT Description:	Rq, Un1791, Waste, Hypochlorite Solutions, 8, Pgii, D001, D002, Erg#154
Non-Hazardous Waste Description:	Not reported
Number of Containers:	1
Container Type Code:	DF
Container Type Description:	Fiberboard or plastic drums, barrels, kegs
Waste Quantity:	157
Quantity Unit of Measure Code:	P
Quantity Unit of Measure Description:	Pounds
Waste Quantity, in Tons:	0.0785
Acute Waste Quantity, in Tons:	0
Non-Acute Waste Quantity, in Tons:	0.0785
Waste Quantity, in Kilograms:	71.20186
Acute Waste Quantity, in Kilograms:	0
Non-Acute Waste Quantity, in Kilorgrams:	71.20186
Management Method Code:	H141
Management Method Description:	STORAGE, BULKING AND/OR TRANSFER OFF SITE
Waste Residue Indicator:	N

HOUGH MEDICAL CENTER (Continued) **1027918723**

Quantity Discrepancy Indicator: N
Waste Type Discrepancy Indicator: N
Waste Density: Not reported
Waste Density Unit of Measure Code: Not reported
Waste Density Unit of Measure Description: Not reported
Form Code: Not reported
Form Code Description: Not reported
Source Code: Not reported
Source Code Description: Not reported
Waste Minimization Code: Not reported
Waste Minimization Code Description: Not reported
Consent Number: Not reported
EPA Waste Indicator: Y

Manifest Tracking Number: 023197306JJK
Waste Line Number: 16
U.S. DOT Hazardous Indicator: Y
U.S. DOT ID Number: UN1824
U.S. DOT Description: Rq, Un1824, Sodium Hydroxide Solution, 8, Pgii, Erg#154
Non-Hazardous Waste Description: Not reported
Number of Containers: 2
Container Type Code: DF
Container Type Description: Fiberboard or plastic drums, barrels, kegs
Waste Quantity: 314
Quantity Unit of Measure Code: P
Quantity Unit of Measure Description: Pounds
Waste Quantity, in Tons: 0.157
Acute Waste Quantity, in Tons: 0
Non-Acute Waste Quantity, in Tons: 0.157
Waste Quantity, in Kilograms: 142.40372
Acute Waste Quantity, in Kilograms: 0
Non-Acute Waste Quantity, in Kilorgrams: 142.40372
Management Method Code: H110
Management Method Description: STABILIZATION
Waste Residue Indicator: N
Quantity Discrepancy Indicator: N
Waste Type Discrepancy Indicator: N
Waste Density: Not reported
Waste Density Unit of Measure Code: Not reported
Waste Density Unit of Measure Description: Not reported
Form Code: Not reported
Form Code Description: Not reported
Source Code: Not reported
Source Code Description: Not reported
Waste Minimization Code: Not reported
Waste Minimization Code Description: Not reported
Consent Number: Not reported
EPA Waste Indicator: N

Manifest Tracking Number: 023197306JJK
Waste Line Number: 17
U.S. DOT Hazardous Indicator: Y
U.S. DOT ID Number: UN2927
U.S. DOT Description: Rq, Un2927, Toxic Liquids, Corrosive, Organic, N.O.S., 6.1(8), Pgii, Erg#154
Non-Hazardous Waste Description: Not reported
Number of Containers: 1

HOUGH MEDICAL CENTER (Continued) **1027918723**

Container Type Code:	DF
Container Type Description:	Fiberboard or plastic drums, barrels, kegs
Waste Quantity:	157
Quantity Unit of Measure Code:	P
Quantity Unit of Measure Description:	Pounds
Waste Quantity, in Tons:	0.0785
Acute Waste Quantity, in Tons:	0
Non-Acute Waste Quantity, in Tons:	0.0785
Waste Quantity, in Kilograms:	71.20186
Acute Waste Quantity, in Kilograms:	0
Non-Acute Waste Quantity, in Kilorgrams:	71.20186
Management Method Code:	H110
Management Method Description:	STABILIZATION
Waste Residue Indicator:	N
Quantity Discrepancy Indicator:	N
Waste Type Discrepancy Indicator:	N
Waste Density:	Not reported
Waste Density Unit of Measure Code:	Not reported
Waste Density Unit of Measure Description:	Not reported
Form Code:	Not reported
Form Code Description:	Not reported
Source Code:	Not reported
Source Code Description:	Not reported
Waste Minimization Code:	Not reported
Waste Minimization Code Description:	Not reported
Consent Number:	Not reported
EPA Waste Indicator:	N

Manifest Tracking Number:	023197306JJK
Waste Line Number:	18
U.S. DOT Hazardous Indicator:	Y
U.S. DOT ID Number:	UN3264
U.S. DOT Description:	Un3264, Waste, Corrosive Liquid, Acidic, Inorganic, N.O.S., 8, Pgii, Erg#154
Non-Hazardous Waste Description:	Not reported
Number of Containers:	1
Container Type Code:	DF
Container Type Description:	Fiberboard or plastic drums, barrels, kegs
Waste Quantity:	12
Quantity Unit of Measure Code:	P
Quantity Unit of Measure Description:	Pounds
Waste Quantity, in Tons:	0.006
Acute Waste Quantity, in Tons:	0
Non-Acute Waste Quantity, in Tons:	0.006
Waste Quantity, in Kilograms:	5.44218
Acute Waste Quantity, in Kilograms:	0
Non-Acute Waste Quantity, in Kilorgrams:	5.44218
Management Method Code:	H110
Management Method Description:	STABILIZATION
Waste Residue Indicator:	N
Quantity Discrepancy Indicator:	N
Waste Type Discrepancy Indicator:	N
Waste Density:	Not reported
Waste Density Unit of Measure Code:	Not reported
Waste Density Unit of Measure Description:	Not reported
Form Code:	Not reported
Form Code Description:	Not reported

HOUGH MEDICAL CENTER (Continued) **1027918723**

Source Code:	Not reported
Source Code Description:	Not reported
Waste Minimization Code:	Not reported
Waste Minimization Code Description:	Not reported
Consent Number:	Not reported
EPA Waste Indicator:	Y

Manifest Tracking Number:	023197306JJK
Waste Line Number:	19
U.S. DOT Hazardous Indicator:	N
U.S. DOT ID Number:	Not reported
U.S. DOT Description:	Not reported
Non-Hazardous Waste Description:	Non Hazardous Liquid
Number of Containers:	1
Container Type Code:	DF
Container Type Description:	Fiberboard or plastic drums, barrels, kegs
Waste Quantity:	150
Quantity Unit of Measure Code:	P
Quantity Unit of Measure Description:	Pounds
Waste Quantity, in Tons:	0.075
Acute Waste Quantity, in Tons:	0
Non-Acute Waste Quantity, in Tons:	0.075
Waste Quantity, in Kilograms:	68.02725
Acute Waste Quantity, in Kilograms:	0
Non-Acute Waste Quantity, in Kilorgrams:	68.02725
Management Method Code:	H110
Management Method Description:	STABILIZATION
Waste Residue Indicator:	N
Quantity Discrepancy Indicator:	N
Waste Type Discrepancy Indicator:	N
Waste Density:	Not reported
Waste Density Unit of Measure Code:	Not reported
Waste Density Unit of Measure Description:	Not reported
Form Code:	Not reported
Form Code Description:	Not reported
Source Code:	Not reported
Source Code Description:	Not reported
Waste Minimization Code:	Not reported
Waste Minimization Code Description:	Not reported
Consent Number:	Not reported
EPA Waste Indicator:	N

Manifest Tracking Number:	023197306JJK
Waste Line Number:	20
U.S. DOT Hazardous Indicator:	Y
U.S. DOT ID Number:	UN2927
U.S. DOT Description:	Un2927, Waste, Toxic Liquids, Corrosive, Organic, N.O.S., 6.1(8), Pgii, Erg#154
Non-Hazardous Waste Description:	Not reported
Number of Containers:	1
Container Type Code:	DF
Container Type Description:	Fiberboard or plastic drums, barrels, kegs
Waste Quantity:	4
Quantity Unit of Measure Code:	P
Quantity Unit of Measure Description:	Pounds
Waste Quantity, in Tons:	0.002
Acute Waste Quantity, in Tons:	0

HOUGH MEDICAL CENTER (Continued) **1027918723**

Non-Acute Waste Quantity, in Tons:	0.002
Waste Quantity, in Kilograms:	1.8140601
Acute Waste Quantity, in Kilograms:	0
Non-Acute Waste Quantity, in Kilorgrams:	1.8140601
Management Method Code:	H141
Management Method Description:	STORAGE, BULKING AND/OR TRANSFER OFF SITE
Waste Residue Indicator:	N
Quantity Discrepancy Indicator:	N
Waste Type Discrepancy Indicator:	N
Waste Density:	Not reported
Waste Density Unit of Measure Code:	Not reported
Waste Density Unit of Measure Description:	Not reported
Form Code:	Not reported
Form Code Description:	Not reported
Source Code:	Not reported
Source Code Description:	Not reported
Waste Minimization Code:	Not reported
Waste Minimization Code Description:	Not reported
Consent Number:	Not reported
EPA Waste Indicator:	Y

D24 **NE OHIO NEIGHBORHOOD HEALTH SRVS** **SWF/LF** **U001430414**
West **8300 HOUGH AVE** **UST** **N/A**
1/8-1/4 **CLEVELAND, OH 44103** **ARCHIVE UST**
0.215 mi. **ASBESTOS**
1135 ft. **Site 2 of 2 in cluster D**

Relative:
Lower

Actual:
664 ft.

LF:

Name:	HOUGH HEALTH CENTER
Address:	8300 HOUGH AVE
City,State,Zip:	CLEVELAND, OH 44103
Facility ID:	9550
Facility Address:	Not reported
Status:	ISSUED
Closed Facility:	CLEVELAND, OH 44103
Facility Phone:	Not reported
Last Update:	Not reported
SWMD:	Not reported
Type:	Infectious Waste Generator
Specifications:	Not reported
License Type:	Not reported
License Secondary Id:	IWG012037
Class:	Not reported
Captive:	Not reported
Docket #:	Not reported
Core Place ID:	2396
Program Specific Id #:	Not reported
Start Date:	03/05/2012
End Date:	Not reported
District Office:	NEDO
Contact Name:	Not reported
Contact Phone:	Not reported
Expire Date:	02/23/2015
Operator:	Not reported
Operator Address:	Not reported
Operator City,St,Zip:	Not reported
Operator Phone:	Not reported
Licence Holder:	Not reported

NE OHIO NEIGHBORHOOD HEALTH SRVS (Continued) **U001430414**

Licence Holder Address:	Not reported
Licence Holder City,St,Zip:	Not reported
Licence Holder Phone:	Not reported
Owner Name:	Not reported
Owner Address:	Not reported
Owner City,St,Zip:	Not reported
Owner Phone:	Not reported
Applicant Name:	Hough Health Center
Applicant Address:	8300 Hough Ave

UST:

Name:	NE OHIO NEIGHBORHOOD HEALTH SRVS
Address:	8300 HOUGH AVE
City,State,Zip:	CLEVELAND, OH 44103
Facility Id:	18000245
Owner Name:	NE OHIO NEIGHBORHOOD HEALTH SRVS
Owner Address:	8300 HOUGH AVE
Owner City/State/Zip:	44103
Tank Number:	T00001
Status:	EMP - Empty Never Filled
UST Capacity:	1000
Tank Content:	Other (see comments)
Installation Date:	05/01/1999
Construction:	FRP-Fiberglass Reinforced Plastic
Date Last Used:	12/31/2011
Date TCL Closed:	02/01/2012
Date Removed:	05/01/2016
CAS Number:	68334-30-5
Abandoned Approved:	Not reported
Regulated:	NO
Sensitive Area:	NO
Date Of Sensitivity:	Not reported
UST Configurations:	SW - Single Wall
Construction Comments:	Not reported
Corrosion Protections:	NR - None Required by Rule
Corrosion Protection Comments:	Not reported
Primary Release Detection:	NR - None Required by Rule
Secondary Release Detection:	NR - None Required by Rule
Release Detection Comments:	Not reported
Piping Configuration:	SW - Single Wall
Piping Configuration Comments:	Not reported
Piping Styles:	S - Suction
Piping Constructions:	OTH - Other (explain)
Piping Construction Comments:	NCWG
Piping Corrosion Protections:	NR - None required by rule
Piping Corrosion Protection Comments:	Not reported
Piping Release Detections:	SS - Safe Suction
Piping Release Detection Comments:	Not reported
Spill Prevention Manholes:	SB - Spill Containment Manhole (bucket)
Spill Prevention Manhole Comments:	Not reported
OverFill Prevention:	FILL - Fill Pipe (drop tube flapper)
OverFill Prevention Comment:	Not reported
Comments:	TANK WAS NEVER FILLED, THEREFORE, IT IS NOT A REGULATED TANK. TANK WAS REMOVED IN 2016.

NE OHIO NEIGHBORHOOD HEALTH SRVS (Continued) **U001430414**

ARCHIVE UST:

Name:	NE OHIO NEIGHBORHOOD HEALTH SRVS
Address:	8300 HOUGH AVE
City,State,Zip:	CLEVELAND, OH 44103
Facility Number:	18000245
Owner Name:	NE OHIO NEIGHBORHOOD HEALTH SRVS
Owner Address:	8300 HOUGH AVE
Owner City,St,Zip:	CLEVELAND, OH 44103
Owner Telephone:	(216)231-7700
Owner ID:	W007582
Facility Type:	Commercial
Contact Name:	PERRY MURDOCK
Contact Telephone:	(216)472-1504
Tank Number:	1
Depth at Location:	Zero
Authorized:	No
Eligible Award:	Not reported
Action:	No
Tank ID:	T00001
Tank Type:	Not reported
Tank Status:	**Currently In Use**
Install Date:	Not reported
Content:	Not reported
Capacity:	Not reported
Corrosion Protection Tank:	Not reported
CAS #:	Not reported
Regulated:	Yes
Overfill Device Installed:	Yes
Spill Device Installed:	Yes
Release Detection On Tank:	Not reported
Date Removed:	Not reported
Date Last Use:	Not reported
Date Abandoned/Closed:	Not reported
AST/UST:	UST
Corrosion Protection Piping:	Not reported
Piping Material:	Not reported
Piping Type:	Not reported
Release Detection On Piping:	Electronic Line Leak Detector

ASBESTOS:

Name:	Not reported
Address:	8300 HOUGH AVE
City,State,Zip:	CLEVELAND, OH
Notification ID:	2017103043
Owner Name:	Northeast Ohio Neighborhood Health Servi
Abatement Contractor Name:	Precision Environmental Company
Abatement License Number:	AC1154
Building Owner:	Hough Health Center
Abate Start Date:	09/11/2017
Abate End Date:	12/27/2017
Demo Contractor Name:	N/A
Demo Start Date:	09/11/2017
Demo End Date:	12/27/2017
RACM Linear Feet:	N/A
RACM Square Feet:	592

NE OHIO NEIGHBORHOOD HEALTH SRVS (Continued) **U001430414**

RACM Cubic Feet:	N/A
Owner Phone:	330-866-3265
On Site Activity:	Abatement ONLY
Abatement Phone No:	216-642-6040
On Site Specialist Name:	Richard Robinson Jr
Specialist Cert Number:	AS28657
Cert Expiration Date:	03/18/2025
Setup Date:	09/11/2017
Offsite On Hold Date:	01/01/2018
Onsite Off Hold:	03/31/2018
Demo Contractor Phone:	N/A
Demo On Hold Date:	Not reported
Demo Off Hold Date:	Not reported
NF Cat-1 Pipe (ft):	N/A
NF Cat-1 Surface Area (sq ft):	N/A
NF Cat-2 Pipe (ft):	N/A
NF Cat-2 Surface Area (sq ft):	N/A

Name:	Not reported
Address:	8300 HOUGH AVENUE
City,State,Zip:	CLEVELAND, OH 44103
Notification ID:	92213
Owner Name:	Northeast Ohio Neighborhood Health Servi
Abatement Contractor Name:	Precision Environmental Company
Abatement License Number:	AC1154
Building Owner:	Hough Health Center
Abate Start Date:	Not reported
Abate End Date:	12/27/2017
Demo Contractor Name:	N/A
Demo Start Date:	Not reported
Demo End Date:	12/27/2017
RACM Linear Feet:	0
RACM Square Feet:	592
RACM Cubic Feet:	0
Owner Phone:	216-231-7700
On Site Activity:	Abatement ONLY
Abatement Phone No:	216-642-6040
On Site Specialist Name:	N/A
Specialist Cert Number:	Not reported
Cert Expiration Date:	Not reported
Setup Date:	09/11/2017
Offsite On Hold Date:	01/01/2018
Onsite Off Hold:	03/31/2018
Demo Contractor Phone:	N/A
Demo On Hold Date:	Not reported
Demo Off Hold Date:	Not reported
NF Cat-1 Pipe (ft):	0
NF Cat-1 Surface Area (sq ft):	0
NF Cat-2 Pipe (ft):	0
NF Cat-2 Surface Area (sq ft):	0

Name:	Not reported
Address:	8300 HOUGH AVENUE
City,State,Zip:	CLEVELAND, OH 44103
Notification ID:	92136
Owner Name:	Northeast Ohio Neighborhood Health Servi
Abatement Contractor Name:	WARREN ROOFING & INSULATING COMPANY

NE OHIO NEIGHBORHOOD HEALTH SRVS (Continued) **U001430414**

Abatement License Number:	AC1519
Building Owner:	Neon-Hough Medical Center
Abate Start Date:	Not reported
Abate End Date:	11/01/2017
Demo Contractor Name:	N/A
Demo Start Date:	Not reported
Demo End Date:	11/01/2017
RACM Linear Feet:	0
RACM Square Feet:	360
RACM Cubic Feet:	0
Owner Phone:	216-231-7700
On Site Activity:	Abatement ONLY
Abatement Phone No:	440-439-4404
On Site Specialist Name:	N/A
Specialist Cert Number:	Not reported
Cert Expiration Date:	Not reported
Setup Date:	09/04/2017
Offsite On Hold Date:	Not reported
Onsite Off Hold:	Not reported
Demo Contractor Phone:	N/A
Demo On Hold Date:	Not reported
Demo Off Hold Date:	Not reported
NF Cat-1 Pipe (ft):	0
NF Cat-1 Surface Area (sq ft):	19700
NF Cat-2 Pipe (ft):	0
NF Cat-2 Surface Area (sq ft):	0

Name:	Not reported
Address:	8300 HOUGH AVENUE
City,State,Zip:	CLEVELAND, OH 44103
Notification ID:	171895
Owner Name:	Hough Health Center
Abatement Contractor Name:	HEPA Environmental Services, Inc.
Abatement License Number:	AC1870
Building Owner:	Hough Health Center
Abate Start Date:	08/27/2021
Abate End Date:	09/20/2021
Demo Contractor Name:	N/A
Demo Start Date:	08/27/2021
Demo End Date:	09/20/2021
RACM Linear Feet:	N/A
RACM Square Feet:	17500
RACM Cubic Feet:	N/A
Owner Phone:	248-330-6533
On Site Activity:	Abatement ONLY
Abatement Phone No:	330-818-0188
On Site Specialist Name:	Charles Deneen
Specialist Cert Number:	AS22878
Cert Expiration Date:	08/09/2025
Setup Date:	08/27/2021
Offsite On Hold Date:	Not reported
Onsite Off Hold:	Not reported
Demo Contractor Phone:	N/A
Demo On Hold Date:	Not reported
Demo Off Hold Date:	Not reported
NF Cat-1 Pipe (ft):	0
NF Cat-1 Surface Area (sq ft):	0

NE OHIO NEIGHBORHOOD HEALTH SRVS (Continued) **U001430414**

NF Cat-2 Pipe (ft):	0
NF Cat-2 Surface Area (sq ft):	0
Name:	Not reported
Address:	8300 HOUGH AVENUE
City,State,Zip:	CLEVELAND, OH 44103
Notification ID:	96346
Owner Name:	Northeast Ohio Neighborhood Health Servi
Abatement Contractor Name:	Precision Environmental Company
Abatement License Number:	AC1154
Building Owner:	Hough Health Center
Abate Start Date:	02/01/2018
Abate End Date:	06/18/2018
Demo Contractor Name:	N/A
Demo Start Date:	02/01/2018
Demo End Date:	06/18/2018
RACM Linear Feet:	N/A
RACM Square Feet:	484
RACM Cubic Feet:	N/A
Owner Phone:	216-231-7700
On Site Activity:	Abatement ONLY
Abatement Phone No:	216-642-6040
On Site Specialist Name:	Richard Robinson Jr
Specialist Cert Number:	AS28657
Cert Expiration Date:	03/18/2025
Setup Date:	02/01/2018
Offsite On Hold Date:	06/19/2018
Onsite Off Hold:	07/09/2018
Demo Contractor Phone:	N/A
Demo On Hold Date:	Not reported
Demo Off Hold Date:	Not reported
NF Cat-1 Pipe (ft):	0
NF Cat-1 Surface Area (sq ft):	0
NF Cat-2 Pipe (ft):	0
NF Cat-2 Surface Area (sq ft):	0

E25 **CASE WESTERN RESERVE UNIVERSITY WEST QUAD** **RCRA-VSQG** **1000321750**
ENE **1 MOUNT SINAI DR** **E MANIFEST** **OHD077757425**
1/8-1/4 **CLEVELAND, OH 44106**
0.240 mi.
1265 ft. **Site 1 of 3 in cluster E**

Relative:
Lower

Actual:
658 ft.

RCRA Listings:

Date Form Received by Agency:	20210916
Handler Name:	Case Western Reserve University West Quad
Handler Address:	1 Mount Sinai Dr
Handler City,State,Zip:	CLEVELAND, OH 44106
EPA ID:	OHD077757425
Contact Name:	MARC RUBIN
Contact Address:	2220 CIRCLE DR SERVICE BLDG - 1ST FLR
Contact City,State,Zip:	CLEVELAND, OH 44106
Contact Telephone:	216-368-1518
Contact Fax:	Not reported
Contact Email:	MDR6@CASE.EDU
Contact Title:	SENIOR DIRECTOR EHS
EPA Region:	05
Land Type:	Private
Federal Waste Generator Description:	Conditionally Exempt Small Quantity Generator

CASE WESTERN RESERVE UNIVERSITY WEST QUAD (Continued) **1000321750**

Non-Notifier:	Not reported
Biennial Report Cycle:	Not reported
Accessibility:	Not reported
Active Site Indicator:	Handler Activities
State District Owner:	Oh
State District:	NE
Mailing Address:	2220 CIRCLE DR SERVICE BLDG - 1ST FLR
Mailing City,State,Zip:	CLEVELAND, OH 44106
Owner Name:	Case Western Reserve University
Owner Type:	Private
Operator Name:	Case Western Reserve University
Operator Type:	Private
Short-Term Generator Activity:	No
Importer Activity:	No
Mixed Waste Generator:	No
Transporter Activity:	No
Transfer Facility Activity:	No
Recycler Activity with Storage:	No
Small Quantity On-Site Burner Exemption:	No
Smelting Melting and Refining Furnace Exemption:	No
Underground Injection Control:	No
Off-Site Waste Receipt:	No
Universal Waste Indicator:	No
Universal Waste Destination Facility:	No
Federal Universal Waste:	No
Active Site State-Reg Handler:	---
Federal Facility Indicator:	Not reported
Hazardous Secondary Material Indicator:	N
Sub-Part K Indicator:	Not reported
2018 GPRA Permit Baseline:	Not on the Baseline
2018 GPRA Renewals Baseline:	Not on the Baseline
202 GPRA Corrective Action Baseline:	No
Subject to Corrective Action Universe:	No
Non-TSDFs Where RCRA CA has Been Imposed Universe:	No
Corrective Action Priority Ranking:	No NCAPS ranking
Environmental Control Indicator:	No
Institutional Control Indicator:	No
Human Exposure Controls Indicator:	N/A
Groundwater Controls Indicator:	N/A
Significant Non-Complier Universe:	No
Unaddressed Significant Non-Complier Universe:	No
Addressed Significant Non-Complier Universe:	No
Significant Non-Complier With a Compliance Schedule Universe:	No
Financial Assurance Required:	Not reported
Handler Date of Last Change:	20210929
Recognized Trader-Importer:	No
Recognized Trader-Exporter:	No
Importer of Spent Lead Acid Batteries:	No
Exporter of Spent Lead Acid Batteries:	No
Recycler Activity Without Storage:	No
Manifest Broker:	No
Sub-Part P Indicator:	No

Hazardous Waste Summary:

Waste Code:	D001
Waste Description:	Ignitable Waste

CASE WESTERN RESERVE UNIVERSITY WEST QUAD (Continued) **1000321750**

Waste Code: D002
Waste Description: Corrosive Waste

Waste Code: D003
Waste Description: Reactive Waste

Waste Code: D004
Waste Description: Arsenic

Waste Code: D005
Waste Description: Barium

Waste Code: D006
Waste Description: Cadmium

Waste Code: D007
Waste Description: Chromium

Waste Code: D008
Waste Description: Lead

Waste Code: D009
Waste Description: Mercury

Waste Code: D010
Waste Description: Selenium

Waste Code: D011
Waste Description: Silver

Waste Code: D012
Waste Description: Endrin
(1,2,3,4,10,10-Hexachloro-1,7-Epoxy-1,4,4a,5,6,7,8,8a-Octahydro-1,4-En
do, Endo-5,8-Dimeth-Ano-Naphthalene)

Waste Code: D013
Waste Description: Lindane (1,2,3,4,5,6-Hexa-Chlorocyclohexane, Gamma Isomer)

Waste Code: D014
Waste Description: Methoxychlor (1,1,1-Trichloro-2,2-Bis [P-Methoxyphenyl] Ethane)

Waste Code: D015
Waste Description: Toxaphene (C10 H10 Cl8, Technical Chlorinated Camphene, 67-69 Percent
Chlorine)

Waste Code: D016
Waste Description: 2,4-D (2,4-Dichlorophenoxyacetic Acid)

Waste Code: D017
Waste Description: 2,4,5-Tp Silvex (2,4,5-Trichlorophenoxypropionic Acid)

Waste Code: D018
Waste Description: Benzene

Waste Code: D019
Waste Description: Carbon Tetrachloride

CASE WESTERN RESERVE UNIVERSITY WEST QUAD (Continued) **1000321750**

Waste Code: D020
Waste Description: Chlordane

Waste Code: D021
Waste Description: Chlorobenzene

Waste Code: D022
Waste Description: Chloroform

Waste Code: D023
Waste Description: O-Cresol

Waste Code: D024
Waste Description: M-Cresol

Waste Code: D025
Waste Description: P-Cresol

Waste Code: D026
Waste Description: Cresol

Waste Code: D027
Waste Description: 1,4-Dichlorobenzene

Waste Code: D028
Waste Description: 1,2-Dichloroethane

Waste Code: D029
Waste Description: 1,1-Dichloroethylene

Waste Code: D030
Waste Description: 2,4-Dinitrotoluene

Waste Code: D031
Waste Description: Heptachlor (And Its Epoxide)

Waste Code: D032
Waste Description: Hexachlorobenzene

Waste Code: D033
Waste Description: Hexachlorobutadiene

Waste Code: D034
Waste Description: Hexachloroethane

Waste Code: D035
Waste Description: Methyl Ethyl Ketone

Waste Code: D036
Waste Description: Nitrobenzene

Waste Code: D037
Waste Description: Pentachlorophenol

Waste Code: D038
Waste Description: Pyridine

CASE WESTERN RESERVE UNIVERSITY WEST QUAD (Continued) **1000321750**

Waste Code: D039
Waste Description: Tetrachloroethylene

Waste Code: D040
Waste Description: Trichloroethylene

Waste Code: D041
Waste Description: 2,4,5-Trichlorophenol

Waste Code: D042
Waste Description: 2,4,6-Trichlorophenol

Waste Code: D043
Waste Description: Vinyl Chloride

Waste Code: F001
Waste Description: The Following Spent Halogenated Solvents Used In Degreasing: Tetrachloroethylene, Trichlorethylene, Methylene Chloride, 1,1,1-Trichloroethane, Carbon Tetrachloride And Chlorinated Fluorocarbons; All Spent Solvent Mixtures/Blends Used In Degreasing Containing, Before Use, A Total Of Ten Percent Or More (By Volume) Of One Or More Of The Above Halogenated Solvents Or Those Solvents Listed In F002, F004, And F005; And Still Bottoms From The Recovery Of These Spent Solvents And Spent Solvent Mixtures.

Waste Code: F002
Waste Description: The Following Spent Halogenated Solvents: Tetrachloroethylene, Methylene Chloride, Trichloroethylene, 1,1,1-Trichloroethane, Chlorobenzene, 1,1,2-Trichloro-1,2,2-Trifluoroethane, Ortho-Dichlorobenzene, Trichlorofluoromethane, And 1,1,2, Trichloroethane; All Spent Solvent Mixtures/Blends Containing, Before Use, A Total Of Ten Percent Or More (By Volume) Of One Or More Of The Above Halogenated Solvents Or Those Solvents Listed In F001, F004, And F005; And Still Bottoms From The Recovery Of These Spent Solvents And Spent Solvent Mixtures.

Waste Code: F003
Waste Description: The Following Spent Nonhalogenated Solvents: Xylene, Acetone, Ethyl Acetate, Ethyl Benzene, Ethyl Ether, Methyl Isobutyl Ketone, N-Butyl Alcohol, Cyclohexanone, And Methanol; All Spent Solvent Mixtures/Blends Containing, Before Use, Only The Above Spent Nonhalogenated Solvents; And All Spent Solvent Mixtures/Blends Containing, Before Use, One Or More Of The Above Nonhalogenated Solvents, And A Total Of Ten Percent Or More (By Volume) Of One Or More Of Those Solvents Listed In F001, F002, F004, And F005; And Still Bottoms From The Recovery Of These Spent Solvents And Spent Solvent Mixtures.

Waste Code: F004
Waste Description: The Following Spent Nonhalogenated Solvents: Cresols, Cresylic Acid, And Nitrobenzene; And The Still Bottoms From The Recovery Of These Solvents; All Spent Solvent Mixtures/Blends Containing, Before Use, A Total Of Ten Percent Or More (By Volume) Of One Or More Of The Above Nonhalogenated Solvents Or Those Solvents Listed In F001, F002, And F005; And Still Bottoms From The Recovery Of These Spent Solvents And Spent Solvent Mixtures.

CASE WESTERN RESERVE UNIVERSITY WEST QUAD (Continued) **1000321750**

Waste Code: F005
Waste Description: The Following Spent Nonhalogenated Solvents: Toluene, Methyl Ethyl Ketone, Carbon Disulfide, Isobutanol, Pyridine, Benzene, 2-Ethoxyethanol, And 2-Nitropropane; All Spent Solvent Mixtures/Blends Containing, Before Use, A Total Of Ten Percent Or More (By Volume) Of One Or More Of The Above Nonhalogenated Solvents Or Those Solvents Listed In F001, F002, Or F004; And Still Bottoms From The Recovery Of These Spent Solvents And Spent Solvent Mixtures.

Waste Code: F007
Waste Description: Spent Cyanide Plating Bath Solutions From Electroplating Operations.

Waste Code: F009
Waste Description: Spent Stripping And Cleaning Bath Solutions From Electroplating Operations In Which Cyanides Are Used In The Process.

Waste Code: P001
Waste Description: 2h-1-Benzopyran-2-One, 4-Hydroxy-3-(3-Oxo-1-Phenylbutyl)-, & Salts, When Present At Concentrations Greater Than 0.3% (Or) Warfarin, & Salts, When Present At Concentrations Greater Than 0.3%

Waste Code: P002
Waste Description: 1-Acetyl-2-Thiourea (Or) Acetamide, N-(Aminothioxomethyl)-

Waste Code: P003
Waste Description: 2-Propenal (Or) Acrolein

Waste Code: P004
Waste Description: 1,4,5,8-Dimethanonaphthalene, 1,2,3,4,10,10-Hexa-Chloro-1,4,4a,5,8,8a,-Hexahydro-, (1alpha, 4alpha, 4abeta, 5alpha, 8alpha, 8abeta)- (Or) Aldrin

Waste Code: P005
Waste Description: 2-Propen-1-Ol (Or) Allyl Alcohol

Waste Code: P006
Waste Description: Aluminum Phosphide (R,T)

Waste Code: P007
Waste Description: 3(2h)-Isoxazolone, 5-(Aminomethyl)- (Or) 5-(Aminomethyl)-3-Isoxazolol

Waste Code: P008
Waste Description: 4-Aminopyridine (Or) 4-Pyridinamine

Waste Code: P009
Waste Description: Ammonium Picrate (R) (Or) Phenol, 2,4,6-Trinitro-, Ammonium Salt (R)

Waste Code: P010
Waste Description: Arsenic Acid H3aso4

Waste Code: P011
Waste Description: Arsenic Oxide As2o5 (Or) Arsenic Pentoxide

Waste Code: P012
Waste Description: Arsenic Oxide As2o3 (Or) Arsenic Trioxide

Waste Code: P013

CASE WESTERN RESERVE UNIVERSITY WEST QUAD (Continued) **1000321750**

Waste Description: Barium Cyanide

Waste Code: P014
Waste Description: Benzenethiol (Or) Thiophenol

Waste Code: P015
Waste Description: Beryllium

Waste Code: P016
Waste Description: Dichloromethyl Ether (Or) Methane, Oxybis[Chloro-

Waste Code: P017
Waste Description: 2-Propanone, 1-Bromo- (Or) Bromoacetone

Waste Code: P018
Waste Description: Brucine (Or) Strychnidin-10-One, 2,3-Dimethoxy-

Waste Code: P020
Waste Description: Dinoseb (Or) Phenol, 2-(1-Methylpropyl)-4,6-Dinitro-

Waste Code: P021
Waste Description: Calcium Cyanide (Or) Calcium Cyanide Ca(Cn)2

Waste Code: P022
Waste Description: Carbon Disulfide

Waste Code: P023
Waste Description: Acetaldehyde, Chloro- (Or) Chloroacetaldehyde

Waste Code: P024
Waste Description: Benzenamine, 4-Chloro- (Or) P-Chloraniline

Waste Code: P026
Waste Description: 1-(O-Chlorophenyl)Thiourea (Or) Thiourea, (2-Chlorophenyl)-

Waste Code: P027
Waste Description: 3-Chloropropionitrile (Or) Propanenitrile, 3-Chloro-

Waste Code: P028
Waste Description: Benzene, (Chloromethyl)- (Or) Benzyl Chloride

Waste Code: P029
Waste Description: Copper Cyanide (Or) Copper Cyanide Cu(Cn)

Waste Code: P030
Waste Description: Cyanides (Soluble Cyanide Salts), Not Otherwise Specified

Waste Code: P031
Waste Description: Cyanogen (Or) Ethanedinitrile

Waste Code: P033
Waste Description: Cyanogen Chloride (Or) Cyanogen Chloride (Cn)Cl

Waste Code: P034
Waste Description: 2-Cyclohexyl-4,6-Dinitrophenol (Or) Phenol, 2-Cyclohexyl-4,6-Dinitro-

Waste Code: P036

CASE WESTERN RESERVE UNIVERSITY WEST QUAD (Continued) **1000321750**

Waste Description: Arsonous Dichloride, Phenyl- (Or) Dichlorophenylarsine

Waste Code: P037
Waste Description: 2,7:3,6-Dimethanonaphth[2,3-B]Oxirene, 3,4,5,6,9,9-Hexachloro-1a,2,2a,3,6,6a,7,7a-Octahydro-, (1aalpha, 2beta, 2aalpha, 3beta, 6beta, 6aalpha, 7beta, 7aalpha)- (Or) Dieldrin

Waste Code: P038
Waste Description: Arsine, Diethyl- (Or) Diethylarsine

Waste Code: P039
Waste Description: Disulfoton (Or) Phosphorodithioic Acid, O,O-Diethyl S-[2-(Ethylthio)Ethyl] Ester

Waste Code: P040
Waste Description: O,O-Diethyl O-Pyrazinyl Phosphorothioate (Or) Phosphorothioic Acid, O,O-Diethyl O-Pyrazinyl Ester

Waste Code: P041
Waste Description: Diethyl-P-Nitrophenyl Phosphate (Or) Phosphoric Acid, Diethyl 4-Nitrophenyl Ester

Waste Code: P042
Waste Description: 1,2-Benzenediol, 4-[1-Hydroxy-2-(Methylamino)Ethyl]-, (R)- (Or) Epinephrine

Waste Code: P043
Waste Description: Diisopropylfluorophosphate (Dfp) (Or) Phosphorofluoridic Acid, Bis(1-Methylethyl) Ester

Waste Code: P044
Waste Description: Dimethoate (Or) Phosphorodithioic Acid, O,O-Dimethyl S-[2-(Methylamino)-2-Oxoethyl] Ester

Waste Code: P045
Waste Description: 2-Butanone, 3,3-Dimethyl-1-(Methylthio)-, O-[Methylamino)Carbonyl] Oxime (Or) Thiofanox

Waste Code: P046
Waste Description: Alpha,Alpha-Dimethylphenethylamine (Or) Benzeneethanamine, Alpha, Alpha-Dimethyl-

Waste Code: P047
Waste Description: 4,6-Dinitro-O-Cresol, & Salts (Or) Phenol, 2-Methyl-4,6-Dinitro-, & Salts

Waste Code: P048
Waste Description: 2,4-Dinitrophenol (Or) Phenol, 2,4-Dinitro-

Waste Code: P049
Waste Description: Dithiobiuret (Or) Thioimidodicarbonic Diamide [(H2n)C(S)]2nh

Waste Code: P050
Waste Description: 6,9-Methano-2,4,3-Benzodioxathiepin,6,7,8,9,10,10-Hexachloro-1,5,5a,6, 9,9a-Hexahydro-,3-Oxide (Or) Endosulfan

Waste Code: P051

CASE WESTERN RESERVE UNIVERSITY WEST QUAD (Continued) **1000321750**

Waste Description: 2,7:3,6-Dimethanonaphth[2,3-B]Oxirene, 3,4,5,6,9,9-Hexachloro-1a,2,2a,3,6,6a,7,7a-Octahydro-, (1aalpha, 2beta, 2abeta, 3alpha, 6alpha, 6abeta, 7beta, 7aalpha)- & Metabolites (Or) Endrin (Or) Endrin, & Metabolites

Waste Code: P054
Waste Description: Aziridine (Or) Ethyleneimine

Waste Code: P056
Waste Description: Fluorine

Waste Code: P057
Waste Description: Acetamide, 2-Fluoro- (Or) Fluoroacetamide

Waste Code: P058
Waste Description: Acetic Acid, Fluoro-, Sodium Salt (Or) Fluoroacetic Acid, Sodium Salt

Waste Code: P059
Waste Description: 4,7-Methano-1h-Indene, 1,4,5,6,7,8,8-Heptachloro-3a,4,7,7a-Tetrahydro- (Or) Heptachlor

Waste Code: P060
Waste Description: 1,4,5,8-Dimethanonaphthalene, 1,2,3,4,10,10-Hexa-Chloro-1,4,4a,5,8,8a,-Hexahydro-, (1alpha, 4alpha, 4abeta, 5beta, 8beta, 8abeta)- (Or) Isodrin

Waste Code: P062
Waste Description: Hexaethyl Tetraphosphate (Or) Tetraphosphoric Acid, Hexaethyl Ester

Waste Code: P063
Waste Description: Hydrocyanic Acid (Or) Hydrogen Cyanide

Waste Code: P064
Waste Description: Methane, Isocyanato- (Or) Methyl Isocyanate

Waste Code: P065
Waste Description: Fulminic Acid, Mercury(2+) Salt (R,T) (Or) Mercury Fulminate (R,T)

Waste Code: P066
Waste Description: Ethanimidothioic Acid, N-[[(Methylamino)Carbonyl]Oxy]-, Methyl Ester (Or) Methomyl

Waste Code: P067
Waste Description: 1,2-Propylenimine (Or) Aziridine, 2-Methyl-

Waste Code: P068
Waste Description: Hydrazine, Methyl- (Or) Methyl Hydrazine

Waste Code: P069
Waste Description: 2-Methyllactonitrile (Or) Propanenitrile, 2-Hydroxy-2-Methyl-

Waste Code: P070
Waste Description: Aldicarb (Or) Propanal, 2-Methyl-2-(Methylthio)-, O-[(Methylamino)Carbonyl]Oxime

Waste Code: P071
Waste Description: Methyl Parathion (Or) Phosphorothioic Acid, O,O,-Dimethyl

CASE WESTERN RESERVE UNIVERSITY WEST QUAD (Continued) **1000321750**

O-(4-Nitrophenyl) Ester

Waste Code: P072
Waste Description: Alpha-Naphthylthiourea (Or) Thiourea, 1-Naphthalenyl-

Waste Code: P073
Waste Description: Nickel Carbonyl (Or) Nickel Carbonyl Ni(Co)4, (T-4)-

Waste Code: P074
Waste Description: Nickel Cyanide (Or) Nickel Cyanide Ni(Cn)2

Waste Code: P075
Waste Description: Nicotine, & Salts (Or) Pyridine, 3-(1-Methyl-2-Pyrrolidinyl)-,(S)-, & Salts

Waste Code: P076
Waste Description: Nitric Oxide (Or) Nitrogen Oxide No

Waste Code: P077
Waste Description: Benzenamine, 4-Nitro- (Or) P-Nitroaniline

Waste Code: P078
Waste Description: Nitrogen Dioxide (Or) Nitrogen Oxide No2

Waste Code: P081
Waste Description: 1,2,3-Propanetriol, Trinitrate (R) (Or) Nitroglycerine (R)

Waste Code: P082
Waste Description: Methanimine, N-Methyl-N-Nitroso- (Or) N-Nitrosodimethylamine

Waste Code: P084
Waste Description: N-Nitrosomethylvinylamine (Or) Vinylamine, N-Methyl-N-Nitroso-

Waste Code: P085
Waste Description: Diphosphoramide, Octamethyl- (Or) Octamethylpyrophosphoramide

Waste Code: P087
Waste Description: Osmium Oxide Oso4, (T-4)- (Or) Osmium Tetroxide

Waste Code: P088
Waste Description: 7-Oxabicyclo[2.2.1]Heptane-2,3-Dicarboxylic Acid (Or) Endothall

Waste Code: P089
Waste Description: Parathion (Or) Phosphorothioic Acid, O,O-Diethyl-O-(4-Nitrophenyl) Ester

Waste Code: P092
Waste Description: Mercury, (Acetato-O)Phenyl- (Or) Phenylmercury Acetate

Waste Code: P093
Waste Description: Phenylthiourea (Or) Thiourea, Phenyl-

Waste Code: P094
Waste Description: Phorate (Or) Phosphorodithioic Acid, O,O-Diethyl S-[(Ethylthio)Methyl] Ester

Waste Code: P095

CASE WESTERN RESERVE UNIVERSITY WEST QUAD (Continued) **1000321750**

Waste Description: Carbonic Dichloride (Or) Phosgene

Waste Code: P096
Waste Description: Hydrogen Phosphide (Or) Phosphine

Waste Code: P097
Waste Description: Famphur (Or) Phosphorothioic Acid O-[4-[(Dimethylamino)Sulfonyl]Phenyl] O,O-Dimethyl Ester

Waste Code: P098
Waste Description: Potassium Cyanide (Or) Potassium Cyanide K(Cn)

Waste Code: P099
Waste Description: Argentate (1-), Bis(Cyano-C)-, Potassium (Or) Potassium Silver Cyanide

Waste Code: P101
Waste Description: Ethyl Cyanide (Or) Propanenitrile

Waste Code: P102
Waste Description: 2-Propyn-1-Ol (Or) Propargyl Alcohol

Waste Code: P103
Waste Description: Selenourea

Waste Code: P104
Waste Description: Silver Cyanide (Or) Silver Cyanide Ag(Cn)

Waste Code: P105
Waste Description: Sodium Azide

Waste Code: P106
Waste Description: Sodium Cyanide (Or) Sodium Cyanide Na(Cn)

Waste Code: P107
Waste Description: Strontium Sulfide Srs

Waste Code: P108
Waste Description: Strychnidin-10-One, & Salts (Or) Strychnine, & Salts

Waste Code: P109
Waste Description: Tetraethyldithiopyrophosphate (Or) Thiodiphosphoric Acid, Tetraethyl Ester

Waste Code: P110
Waste Description: Plumbane, Tetraethyl- (Or) Tetraethyl Lead

Waste Code: P111
Waste Description: Diphosphoric Acid, Tetraethyl Ester (Or) Tetraethyl Pyrophosphate

Waste Code: P112
Waste Description: Methane, Tetranitro- (R) (Or) Tetranitromethane (R)

Waste Code: P113
Waste Description: Thallic Oxide (Or) Thallium Oxide Tl2o3

Waste Code: P114
Waste Description: Selenious Acid, Dithallium (1+) Salt (Or) Thallium(I) Selenite

CASE WESTERN RESERVE UNIVERSITY WEST QUAD (Continued) **1000321750**

Waste Code: P115
Waste Description: Sulfuric Acid, Dithallium (1+) Salt (Or) Thallium(I) Sulfate

Waste Code: P116
Waste Description: Hydrazinecarbothioamide (Or) Thiosemicarbazide

Waste Code: P118
Waste Description: Methanethiol, Trichloro- (Or) Trichloromethanethiol

Waste Code: P119
Waste Description: Ammonium Vanadate (Or) Vanadic Acid, Ammonium Salt

Waste Code: P120
Waste Description: Vanadium Oxide V2o5 (Or) Vanadium Pentoxide

Waste Code: P121
Waste Description: Zinc Cyanide (Or) Zinc Cyanide Zn(Cn)2

Waste Code: P122
Waste Description: Zinc Phosphide Zn3p2, When Present At Concentrations Greater Than 10% (R,T)

Waste Code: P123
Waste Description: Toxaphene

Waste Code: P127
Waste Description: P127

Waste Code: P128
Waste Description: P128

Waste Code: P185
Waste Description: 1,3-Dithiolane-2-Carboxaldehyde, 2,4-Dimethyl-, O-[(Methylamino)-Carbonyl]Oxime (Or) Tirpate

Waste Code: P188
Waste Description: Benzoic Acid, 2-Hydroxy-, Compd. With (3as-Cis)-1,2,3,3a,8,8a-Hexahydro-1,3a,8-Trimethylpyrrolo[2,3-B]Indol-5-Yl Methylcarbamate Ester (1:1) (Or) Physostigmine Salicylate

Waste Code: P189
Waste Description: Carbamic Acid, [(Dibutylamino)-Thio]Methyl-, 2,3-Dihydro-2,2-Dimethyl -7-Benzofuranyl Ester (Or) Carbosulfan

Waste Code: P190
Waste Description: Carbamic Acid, Methyl-, 3-Methylphenyl Ester (Or) Metolcarb

Waste Code: P191
Waste Description: Carbamic Acid, Dimethyl-, 1-[(Dimethyl-Amino)Carbonyl]- 5-Methyl-1h-Pyrazol-3-Yl Ester (Or) Dimetilan

Waste Code: P192
Waste Description: Isolan (Or) Carbamic Acid, Dimethyl-, 3-Methy-L-(1-Methylethyl)-1h-Pyrazol-5-Yl Ester

Waste Code: P194
Waste Description: Ethanimidothioc Acid, 2-(Dimethylamino)-N-[[(Methylamino)

CASE WESTERN RESERVE UNIVERSITY WEST QUAD (Continued) **1000321750**

Carbonyl]Oxy]-2-Oxo-, Methyl Ester (Or) Oxamyl

Waste Code: P196
Waste Description: Manganese Dimethyldithiocarbamate (Or) Manganese, Bis(Dimethylcarbamodithioato-S,S')-,

Waste Code: P197
Waste Description: Formparanate (Or) Methanimidamide, N,N-Dimethyl-N'-[2-Methyl-4-[[(Methylamino)Carbonyl]Oxy]Phenyl]

Waste Code: P198
Waste Description: Methanimidamide, N,N-Dimethyl-N'-[3-[[(Methylamino)-Carbonyl]Oxy]Phenyl]-, Monohydrochloride (Or) Formetanate Hydrochloride

Waste Code: P199
Waste Description: P199

Waste Code: P201
Waste Description: Phenol, 3-Methyl-5-(1-Methylethyl)-, Methyl Carbamate (Or) Promecarb

Waste Code: P202
Waste Description: M-Cumenyl Methylcarbamate (Or) 3-Isopropylphenyl N-Methylcarbamate (Or) Phenol, 3-(1-Methylethyl)-, Methyl Carbamate

Waste Code: P203
Waste Description: Aldicarb Sulfone (Or) Propanal, 2-Methyl-2-(Methyl-Sulfonyl)-, O-[(Methylamino)Carbonyl] Oxime

Waste Code: P204
Waste Description: Physostigmine (Or) Pyrrolo[2,3-B]Indol-5-Ol, 1,2,3,3a,8,8a-Hexahydro-1,3a,8-Trimethyl-Methylcarbamate (Ester), (3as-Cis)-

Waste Code: P205
Waste Description: Zinc, Bis(Dimethylcarbamodithioato-S,S')-, (Or) Ziram

Waste Code: U001
Waste Description: Acetaldehyde (I) (Or) Ethanal (I)

Waste Code: U002
Waste Description: 2-Propanone (I) (Or) Acetone (I)

Waste Code: U003
Waste Description: Acetonitrile (I,T)

Waste Code: U004
Waste Description: Acetophenone (Or) Ethanone, 1-Phenyl-

Waste Code: U005
Waste Description: 2-Acetylaminofluorene (Or) Acetamide, N-9h-Fluoren-2-Yl

Waste Code: U006
Waste Description: Acetyl Chloride (C,R,T)

Waste Code: U007
Waste Description: 2-Propenamide (Or) Acrylamide

CASE WESTERN RESERVE UNIVERSITY WEST QUAD (Continued) **1000321750**

Waste Code: U008
Waste Description: 2-Propenoic Acid (I) (Or) Acrylic Acid (I)

Waste Code: U009
Waste Description: 2-Propenenitrile (Or) Acrylonitrile

Waste Code: U010
Waste Description: Azirino [2',3':3,4]Pyrrolo[1,2-A]Indole-4,7-Dione, 6-Amino-8-[[(Aminocarbonyl)Oxy]Methyl]-1,1a,2,8,8a,8b-Hexahydro-8a-Methoxy-5-Methyl-, [1as-(1aalpha, 8beta, 8aalpha, 8balpha)]- (Or) Mitomycin C

Waste Code: U011
Waste Description: 1h-1,2,4-Triazol-3-Amine (Or) Amitrole

Waste Code: U012
Waste Description: Aniline (I,T) (Or) Benzenamine (I,T)

Waste Code: U014
Waste Description: Auramine (Or) Benzenamine, 4,4'-Carbonimidoylbis[N,N-Dimethyl-

Waste Code: U015
Waste Description: Azaserine (Or) L-Serine, Diazoacetate (Ester)

Waste Code: U016
Waste Description: Benz[C]Acridine

Waste Code: U017
Waste Description: Benzal Chloride (Or) Benzene, (Dichloromethyl)-

Waste Code: U018
Waste Description: Benz[A]Anthracene

Waste Code: U019
Waste Description: Benzene (I,T)

Waste Code: U020
Waste Description: Benzenesulfonic Acid Chloride (C,R) (Or) Benzenesulfonyl Chloride (C,R)

Waste Code: U021
Waste Description: [1,1'-Biphenyl]-4,4'-Diamine (Or) Benzidine

Waste Code: U022
Waste Description: Benzo[A]Pyrene

Waste Code: U023
Waste Description: Benzene, (Trichloromethyl)- (Or) Benzotrichloride (C,R,T)

Waste Code: U024
Waste Description: Dichloromethoxy Ethane (Or) Ethane, 1,1'-[Methylenebis(Oxy)]Bis[2-Chloro-

Waste Code: U025
Waste Description: Dichloroethyl Ether (Or) Ethane, 1,1'-Oxybis[2-Chloro-

Waste Code: U026

CASE WESTERN RESERVE UNIVERSITY WEST QUAD (Continued) **1000321750**

Waste Description: Chlornaphazin (Or) Naphthalenamine, N,N'-Bis(2-Chloroethyl)-

Waste Code: U027
Waste Description: Dichloroisopropyl Ether (Or) Propane, 2,2'-Oxybis[2-Chloro-

Waste Code: U028
Waste Description: 1,2-Benzenedicarboxylic Acid, Bis(2-Ethylhexyl) Ester (Or) Diethylhexyl Phthalate

Waste Code: U029
Waste Description: Methane, Bromo- (Or) Methyl Bromide

Waste Code: U030
Waste Description: 4-Bromophenyl Phenyl Ether (Or) Benzene, 1-Bromo-4-Phenoxy-

Waste Code: U031
Waste Description: 1-Butanol (I) (Or) N-Butyl Alcohol (I)

Waste Code: U032
Waste Description: Calcium Chromate (Or) Chromic Acid H2cro4, Calcium Salt

Waste Code: U033
Waste Description: Carbon Oxyfluoride (R,T) (Or) Carbonic Difluoride

Waste Code: U034
Waste Description: Acetaldehyde, Trichloro- (Or) Chloral

Waste Code: U035
Waste Description: Benzenebutanoic Acid, 4-[Bis(2-Chloroethyl)Amino]- (Or) Chlorambucil

Waste Code: U036
Waste Description: 4,7-Methano-1h-Indene, 1,2,4,5,6,7,8,8-Octachloro-2,3,3a,4,7,7a-Hexahydro- (Or) Chlordane, Alpha & Gamma Isomers

Waste Code: U037
Waste Description: Benzene, Chloro- (Or) Chlorobenzene

Waste Code: U038
Waste Description: Benzeneacetic Acid, 4-Chloro-Alpha-(4-Chlorophenyl)-Alpha-Hydroxy-, Ethyl Ester (Or) Chlorobenzilate

Waste Code: U039
Waste Description: P-Chloro-M-Cresol (Or) Phenol, 4-Chloro-3-Methyl-

Waste Code: U041
Waste Description: Epichlorohydrin (Or) Oxirane, (Chloromethyl)-

Waste Code: U042
Waste Description: 2-Chloroethyl Vinyl Ether (Or) Ethene, (2-Chloroethoxy)-

Waste Code: U043
Waste Description: Ethene, Chloro- (Or) Vinyl Chloride

Waste Code: U044
Waste Description: Chloroform (Or) Methane, Trichloro-

CASE WESTERN RESERVE UNIVERSITY WEST QUAD (Continued) **1000321750**

Waste Code: U045
Waste Description: Methane, Chloro- (I,T) (Or) Methyl Chloride (I,T)

Waste Code: U046
Waste Description: Chloromethyl Methyl Ether (Or) Methane, Chloromethoxy-

Waste Code: U047
Waste Description: Beta-Chloronaphthalene (Or) Naphthalene, 2-Chloro-

Waste Code: U048
Waste Description: O-Chlorophenol (Or) Phenol, 2-Chloro-

Waste Code: U049
Waste Description: 4-Chloro-O-Toluidine, Hydrochloride (Or) Benzenamine, 4-Chloro-2-Methyl-, Hydrochloride

Waste Code: U050
Waste Description: Chrysene

Waste Code: U051
Waste Description: Creosote

Waste Code: U052
Waste Description: Cresol (Cresylic Acid) (Or) Phenol, Methyl-

Waste Code: U053
Waste Description: 2-Butenal (Or) Crotonaldehyde

Waste Code: U055
Waste Description: Benzene, (1-Methylethyl)- (I) (Or) Cumene (I)

Waste Code: U056
Waste Description: Benzene, Hexahydro- (I) (Or) Cyclohexane (I)

Waste Code: U057
Waste Description: Cyclohexanone (I)

Waste Code: U058
Waste Description: 2h-1,3,2-Oxazaphosphorin-2-Amine, N,N-Bis(2-Chloroethyl)Tetrahydro-, 2-Oxide (Or) Cyclophosphamide

Waste Code: U059
Waste Description: 5,12-Naphthacenedione, 8-Acetyl-10-[(3-Amino-2,3,6-Trideoxy)-Alpha-L-Lyxo-Hexopyranosyl)Oxy]-7,8,9,10-Tetrahydro-6,8,11-Trihydroxy-1-Methoxy-, (8s-Cis)- (Or) Daunomycin

Waste Code: U060
Waste Description: Benzene, 1,1'-(2,2-Dichloroethylidene)Bis[4-Chloro- (Or) Ddd

Waste Code: U061
Waste Description: Benzene, 1,1'-(2,2,2-Trichloroethylidene)Bis[4-Chloro- (Or) Ddt

Waste Code: U062
Waste Description: Carbamothioic Acid, Bis(1-Methylethyl)-, S-(2,3-Dichloro-2-Propenyl) Ester (Or) Diallate

CASE WESTERN RESERVE UNIVERSITY WEST QUAD (Continued) **1000321750**

Waste Code: U063
Waste Description: Dibenz[A,H]Anthracene

Waste Code: U064
Waste Description: Benzo[Rst]Pentaphene (Or) Dibenzo[A,I]Pyrene

Waste Code: U066
Waste Description: 1,2-Dibromo-3-Chloropropane (Or) Propane, 1,2-Dibromo-3-Chloro-

Waste Code: U067
Waste Description: Ethane, 1,2-Dibromo- (Or) Ethylene Dibromide

Waste Code: U068
Waste Description: Methane, Dibromo- (Or) Methylene Bromide

Waste Code: U069
Waste Description: 1,2-Benzenedicarboxylic Acid, Dibutyl Ester (Or) Dibutyl Phthalate

Waste Code: U070
Waste Description: Benzene, 1,2-Dichloro- (Or) O-Dichlorobenzene

Waste Code: U071
Waste Description: Benzene, 1,3-Dichloro- (Or) M-Dichlorobenzene

Waste Code: U072
Waste Description: Benzene, 1,4-Dichloro- (Or) P-Dichlorobenzene

Waste Code: U073
Waste Description: [1,1'-Biphenyl]-4,4'-Diamine, 3,3'-Dichloro- (Or) 3,3'-Dichlorobenzidine

Waste Code: U074
Waste Description: 1,4-Dichloro-2-Butene (I,T) (Or) 2-Butene, 1,4-Dichloro- (I,T)

Waste Code: U075
Waste Description: Dichlorodifluoromethane (Or) Methane, Dichlorodifluoro-

Waste Code: U076
Waste Description: Ethane, 1,1-Dichloro- (Or) Ethylidene Dichloride

Waste Code: U077
Waste Description: Ethane, 1,2-Dichloro- (Or) Ethylene Dichloride

Waste Code: U078
Waste Description: 1,1-Dichloroethylene (Or) Ethene, 1,1-Dichloro-

Waste Code: U079
Waste Description: 1,2-Dichloroethylene (Or) Ethene, 1,2-Dichloro-,(E)-

Waste Code: U080
Waste Description: Methane, Dichloro- (Or) Methylene Chloride

Waste Code: U081
Waste Description: 2,4-Dichlorophenol (Or) Phenol, 2,4-Dichloro-

Waste Code: U082
Waste Description: 2,6-Dichlorophenol (Or) Phenol, 2,6-Dichloro-

CASE WESTERN RESERVE UNIVERSITY WEST QUAD (Continued) **1000321750**

Waste Code: U083
Waste Description: Propane, 1,2-Dichloro- (Or) Propylene Dichloride

Waste Code: U084
Waste Description: 1,3-Dichloropropene (Or) 1-Propene, 1,3-Dichloro-

Waste Code: U085
Waste Description: 1,2:3,4-Diepoxybutane (I,T) (Or) 2,2'-Bioxirane

Waste Code: U086
Waste Description: Hydrazine, 1,2-Diethyl- (Or) N,N'-Diethylhydrazine

Waste Code: U087
Waste Description: O,O-Diethyl S-Methyl Dithiophosphate (Or) Phosphorodithioic Acid, O,O-Diethyl S-Methyl Ester

Waste Code: U088
Waste Description: 1,2-Benzenedicarboxylic Acid, Diethyl Ester (Or) Diethyl Phthalate

Waste Code: U089
Waste Description: Diethylstilbesterol (Or) Phenol, 4,4'-(1,2-Diethyl-1,2-Ethenediyl)Bis, (E)-

Waste Code: U090
Waste Description: 1,3-Benzodioxole, 5-Propyl- (Or) Dihydrosafrole

Waste Code: U091
Waste Description: [1,1'-Biphenyl]-4,4'-Diamine, 3,3'-Dimethoxy- (Or) 3,3'-Dimethoxybenzidine

Waste Code: U092
Waste Description: Dimethylamine (I) (Or) Methanamine, N-Methyl- (I)

Waste Code: U093
Waste Description: Benzenamine, N,N-Dimethyl-4-(Phenylazo)- (Or) P-Dimethylaminoazobenzene

Waste Code: U094
Waste Description: 7,12-Dimethylbenz[A]Anthracene (Or) Benz[A]Anthracene, 7,12-Dimethyl-

Waste Code: U095
Waste Description: [1,1'-Biphenyl]-4,4'-Diamine, 3,3'-Dimethyl- (Or) 3,3'-Dimethylbenzidine

Waste Code: U096
Waste Description: Alpha,Alpha-Dimethylbenzylhydroperoxide (R) (Or) Hydroperoxide, 1-Methyl-1-Phenylethyl- (R)

Waste Code: U097
Waste Description: Carbamic Chloride, Dimethyl- (Or) Dimethylcarbamoyl Chloride

Waste Code: U098
Waste Description: 1,1-Dimethylhydrazine (Or) Hydrazine, 1,1-Dimethyl-

Waste Code: U099
Waste Description: 1,2-Dimethylhydrazine (Or) Hydrazine, 1,2-Diphenyl-

CASE WESTERN RESERVE UNIVERSITY WEST QUAD (Continued) **1000321750**

Waste Code: U101
Waste Description: 2,4-Dimethylphenol (Or) Phenol, 2,4-Dimethyl-

Waste Code: U102
Waste Description: 1,2-Benzenedicarboxylic Acid, Dimethyl Ester (Or) Dimethyl Phthalate

Waste Code: U103
Waste Description: Dimethyl Sulfate (Or) Sulfuric Acid, Dimethyl Ester

Waste Code: U105
Waste Description: 2,4-Dinitrotoluene (Or) Benzene, 1-Methyl-2,4-Dinitro-

Waste Code: U106
Waste Description: 2,6-Dinitrotoluene (Or) Benzene, 2-Methyl-1,3-Dinitro-

Waste Code: U107
Waste Description: 1,2-Benzenedicarboxylic Acid, Dioctyl Ester (Or) Di-N-Octyl Phthalate

Waste Code: U108
Waste Description: 1,4-Diethyleneoxide (Or) 1,4-Dioxane

Waste Code: U109
Waste Description: 1,2-Diphenylhydrazine (Or) Hydrazine, 1,2-Diphenyl-

Waste Code: U110
Waste Description: 1-Propanimine, N-Propyl-(I) (Or) Dipropylamine (I)

Waste Code: U111
Waste Description: 1-Propanamine, N-Nitroso-N-Propyl- (Or) Di-N-Propylnitrosamine

Waste Code: U112
Waste Description: Acetic Acid, Ethyl Ester (I) (Or) Ethyl Acetate (I)

Waste Code: U113
Waste Description: 2-Propenoic Acid, Ethyl Ester (I) (Or) Ethyl Acrylate (I)

Waste Code: U114
Waste Description: Carbamodithioic Acid, 1,2-Ethanediylbis-, Salts & Esters (Or) Ethylenebisdithiocarbamic Acid, Salts & Esters

Waste Code: U115
Waste Description: Ethylene Oxide (I,T) (Or) Oxirane (I,T)

Waste Code: U116
Waste Description: 2-Imidazolidinethione (Or) Ethylenethiourea

Waste Code: U117
Waste Description: Ethane, 1,1'-Oxybis-(I) (Or) Ethyl Ether (I)

Waste Code: U118
Waste Description: 2-Propenoic Acid, 2-Methyl-, Ethyl Ester (Or) Ethyl Methacrylate

Waste Code: U119
Waste Description: Ethyl Methanesulfonate (Or) Methanesulfonic Acid, Ethyl Ester

Waste Code: U120
Waste Description: Fluoranthene

CASE WESTERN RESERVE UNIVERSITY WEST QUAD (Continued) **1000321750**

Waste Code: U121
Waste Description: Methane, Trichlorofluoro- (Or) Trichloromonofluoromethane

Waste Code: U122
Waste Description: Formaldehyde

Waste Code: U123
Waste Description: Formic Acid (C,T)

Waste Code: U124
Waste Description: Furan (I) (Or) Furfuran (I)

Waste Code: U125
Waste Description: 2-Furancarboxaldehyde (I) (Or) Furfural (I)

Waste Code: U126
Waste Description: Glycidylaldehyde (Or) Oxiranecarboxyaldehyde

Waste Code: U127
Waste Description: Benzene, Hexachloro- (Or) Hexachlorobenzene

Waste Code: U128
Waste Description: 1,3-Butadiene, 1,1,2,3,4,4-Hexachloro- (Or) Hexachlorobutadiene

Waste Code: U129
Waste Description: Cyclohexane, 1,2,3,4,5,6-Hexachloro-, (1alpha, 2alpha, 3beta, 4alpha, 5alpha, 6beta)- (Or) Lindane

Waste Code: U130
Waste Description: 1,3-Cyclopentadiene, 1,2,3,4,5,5-Hexachloro- (Or) Hexachlorocyclopentadiene

Waste Code: U131
Waste Description: Ethane, Hexachloro- (Or) Hexachloroethane

Waste Code: U132
Waste Description: Hexachlorophene (Or) Phenol, 2,2'-Methylenebis[3,4,6-Trichloro-

Waste Code: U133
Waste Description: Hydrazine (R,T)

Waste Code: U134
Waste Description: Hydrofluoric Acid (C,T) (Or) Hydrogen Fluoride (C,T)

Waste Code: U135
Waste Description: Hydrogen Sulfide (Or) Hydrogen Sulfide H2s

Waste Code: U136
Waste Description: Arsinic Acid, Dimethyl- (Or) Cacodylic Acid

Waste Code: U137
Waste Description: Indeno[1,2,3-Cd]Pyrene

Waste Code: U138
Waste Description: Methane, Iodo- (Or) Methyl Iodide

Waste Code: U140

CASE WESTERN RESERVE UNIVERSITY WEST QUAD (Continued) **1000321750**

Waste Description: 1-Propanol, 2-Methyl- (I,T) (Or) Isobutyl Alcohol (I,T)

Waste Code: U141
Waste Description: 1,3-Benzodioxole, 5-(1-Propenyl)- (Or) Isosafrole

Waste Code: U142
Waste Description: 1,3,4-Metheno-2h-Cyclobuta[Cd]Pentalen-2-One, 1,1a,3,3a,4,5,5,5a,5b,6-Decachlorooctahydro- (Or) Kepone

Waste Code: U143
Waste Description: 2-Butenoic Acid, 2-Methyl-, 7-[[2,3-Dihydroxy-2-(1-Methoxyethyl)-3-Methyl-1-Oxobutoxy]Methyl]-2,3,5,7a-Tetrahydro-1h-Pyrrolizin-1-Yl Ester, [1s-[1alpha(Z), 7(2s*,3r*), 7aalpha]]- (Or) Lasiocarpine

Waste Code: U144
Waste Description: Acetic Acid, Lead(2+) Salt (Or) Lead Acetate

Waste Code: U145
Waste Description: Lead Phosphate (Or) Phosphoric Acid, Lead(2+) Salt (2:3)

Waste Code: U146
Waste Description: Lead Subacetate (Or) Lead, Bis(Acetato-O)Tetrahydroxytri-

Waste Code: U147
Waste Description: 2,5-Furandione (Or) Maleic Anhydride

Waste Code: U148
Waste Description: 3,6-Pyridazinedione, 1,2-Dihydro- (Or) Maleic Hydrazide

Waste Code: U149
Waste Description: Malononitrile (Or) Propanedinitrile

Waste Code: U150
Waste Description: L-Phenylalanine, 4-[Bis(2-Chloroethyl)Amino]- (Or) Melphalan

Waste Code: U151
Waste Description: Mercury

Waste Code: U152
Waste Description: 2-Propenenitrile, 2-Methyl- (I,T) (Or) Methacrylonitrile (I,T)

Waste Code: U153
Waste Description: Methanethiol (I,T) (Or) Thiomethanol (I,T)

Waste Code: U154
Waste Description: Methanol (I) (Or) Methyl Alcohol (I)

Waste Code: U155
Waste Description: 1,2-Ethanediamine, N,N-Dimethyl-N'-2-Pyridinyl-N'-(2-Thienylmethyl)- (Or) Methapyrilene

Waste Code: U156
Waste Description: Carbonochloridic Acid, Methyl Ester, (I,T) (Or) Methyl Chlorocarbonate (I,T)

Waste Code: U157

CASE WESTERN RESERVE UNIVERSITY WEST QUAD (Continued) **1000321750**

Waste Description: 3-Methylcholanthrene (Or) Benz[J]Aceanthrylene, 1,2-Dihydro-3-Methyl-

Waste Code: U158
Waste Description: 4,4'-Methylenebis(2-Chloroaniline) (Or) Benzenamine, 4,4'-Methylenebis[2-Chloro-

Waste Code: U159
Waste Description: 2-Butanone (I,T) (Or) Methyl Ethyl Ketone (Mek) (I,T)

Waste Code: U160
Waste Description: 2-Butanone, Peroxide (R,T) (Or) Methyl Ethyl Ketone Peroxide (R,T)

Waste Code: U161
Waste Description: 4-Methyl-2-Pentanone (I) (Or) Methyl Isobutyl Ketone (I) (Or) Pentanol, 4-Methyl-

Waste Code: U162
Waste Description: 2-Propenoic Acid, 2-Methyl-, Methyl Ester (I,T) (Or) Methyl Methacrylate (I,T)

Waste Code: U163
Waste Description: Guanidine, N-Methyl-N'-Nitro-N-Nitroso- (Or) Mnng

Waste Code: U164
Waste Description: 4(1h)-Pyrimidinone, 2,3-Dihydro-6-Methyl-2-Thioxo- (Or) Methylthiouracil

Waste Code: U165
Waste Description: Naphthalene

Waste Code: U166
Waste Description: 1,4-Naphthalenedione (Or) 1,4-Naphthoquinone

Waste Code: U167
Waste Description: 1-Napthalenamine (Or) Alpha-Naphthylamine

Waste Code: U168
Waste Description: 2-Napthalenamine (Or) Beta-Naphthylamine

Waste Code: U169
Waste Description: Benzene, Nitro- (Or) Nitrobenzene (I,T)

Waste Code: U170
Waste Description: P-Nitrophenol (I,T) (Or) Phenol, 4-Nitro-

Waste Code: U171
Waste Description: 2-Nitropropane (I,T) (Or) Propane, 2-Nitro- (I,T)

Waste Code: U172
Waste Description: 1-Butanamine, N-Butyl-N-Nitroso- (Or) N-Nitrosodi-N-Butylamine

Waste Code: U173
Waste Description: Ethanol, 2,2'-(Nitrosoimino)Bis- (Or) N-Nitrosodiethanolamine

Waste Code: U174
Waste Description: Ethanamine, N-Ethyl-N-Nitroso- (Or) N-Nitrosodiethylamine

CASE WESTERN RESERVE UNIVERSITY WEST QUAD (Continued) **1000321750**

Waste Code: U176
Waste Description: N-Nitroso-N-Ethylurea (Or) Urea, N-Ethyl-N-Nitroso-

Waste Code: U177
Waste Description: N-Nitroso-N-Methylurea (Or) Urea, N-Methyl-N-Nitroso-

Waste Code: U178
Waste Description: Carbamic Acid, Methylnitroso-, Ethyl Ester (Or) N-Nitroso-N-Methylurethane

Waste Code: U179
Waste Description: N-Nitrosopiperidine (Or) Piperidine, 1-Nitroso-

Waste Code: U180
Waste Description: N-Nitrosopyrrolidine (Or) Pyrrolidine, 1-Nitroso-

Waste Code: U181
Waste Description: 5-Nitro-O-Toluidine (Or) Benzenamine, 2-Methyl-5-Nitro

Waste Code: U182
Waste Description: 1,3,5-Trioxane, 2,4,6-Trimethyl- (Or) Paraldehyde

Waste Code: U183
Waste Description: Benzene, Pentachloro- (Or) Pentachlorobenzene

Waste Code: U184
Waste Description: Ethane, Pentachloro- (Or) Pentachloroethane

Waste Code: U185
Waste Description: Benzene, Pentachloronitro- (Or) Pentachloronitrobenzene (Pcnb)

Waste Code: U186
Waste Description: 1,3-Pentadiene (I) (Or) 1-Methylbutadiene (I)

Waste Code: U187
Waste Description: Acetamide, N-(4-Ethoxyphenyl)- (Or) Phenacetin

Waste Code: U188
Waste Description: Phenol

Waste Code: U189
Waste Description: Phosphorus Sulfide (R) (Or) Sulfur Phosphide (R)

Waste Code: U190
Waste Description: 1,3-Isobenzofurandione (Or) Phthalic Anhydride

Waste Code: U191
Waste Description: 2-Picoline (Or) Pyridine, 2-Methyl-

Waste Code: U192
Waste Description: Benzamide, 3,5-Dichloro-N-(1,1-Dimethyl-2-Propynyl)- (Or) Pronamide

Waste Code: U193
Waste Description: 1,2-Oxathiolane, 2,2-Dioxide (Or) 1,3-Propane Sultone

Waste Code: U194
Waste Description: 1-Propanamine (I,T) (Or) N-Propylamine (I,T)

CASE WESTERN RESERVE UNIVERSITY WEST QUAD (Continued) **1000321750**

Waste Code: U196
Waste Description: Pyridine

Waste Code: U197
Waste Description: 2,5-Cyclohexadiene-1,4-Dione (Or) P-Benzoquinone

Waste Code: U200
Waste Description: Reserpine (Or) Yohimban-16-Carboxylic Acid, 11,17-Dimethoxy-18-[(3,4,5-Trimethoxybenzoyl)Oxy]-, Methyl Ester, (3beta, 16beta, 17alpha, 18beta, 20alpha)-

Waste Code: U201
Waste Description: 1,3-Benzenediol (Or) Resorcinol

Waste Code: U202
Waste Description: 1,2-Benzisothiazol-3(2h)-One, 1,1-Dioxide, & Salts (Or) Saccharin, & Salts

Waste Code: U203
Waste Description: 1,3-Benzodioxole, 5-(2-Propenyl)- (Or) Safrole

Waste Code: U204
Waste Description: Selenious Acid (Or) Selenium Dioxide

Waste Code: U205
Waste Description: Selenium Sulfide (Or) Selenium Sulfide Ses2 (R,T)

Waste Code: U206
Waste Description: D-Glucose, 2-Deoxy-2-[[(Methylnitrosoamino)-Carbonyl]Amino]- (Or) Glucopyranose, 2-Deoxy-2-(3-Methyl-3-Nitrosoureido)-,D- (Or) Streptozotocin

Waste Code: U207
Waste Description: 1,2,4,5-Tetrachlorobenzene (Or) Benzene, 1,2,4,5-Tetrachloro-

Waste Code: U208
Waste Description: 1,1,1,2-Tetrachloroethane (Or) Ethane, 1,1,1,2-Tetrachloro-

Waste Code: U209
Waste Description: 1,1,2,2-Tetrachloroethane (Or) Ethane, 1,1,2,2-Tetrachloro-

Waste Code: U210
Waste Description: Ethene, Tetrachloro- (Or) Tetrachloroethylene

Waste Code: U211
Waste Description: Carbon Tetrachloride (Or) Methane, Tetrachloro-

Waste Code: U213
Waste Description: Furan, Tetrahydro-(I) (Or) Tetrahydrofuran (I)

Waste Code: U214
Waste Description: Acetic Acid, Thallium(1+) Salt (Or) Thallium(I) Acetate

Waste Code: U215
Waste Description: Carbonic Acid, Dithallium(1+) Salt (Or) Thallium(I) Carbonate

Waste Code: U216

CASE WESTERN RESERVE UNIVERSITY WEST QUAD (Continued) **1000321750**

Waste Description: Thallium Chloride Tlcl (Or) Thallium(I) Chloride

Waste Code: U217
Waste Description: Nitric Acid, Thallium(1+) Salt (Or) Thallium(I) Nitrate

Waste Code: U218
Waste Description: Ethanethioamide (Or) Thioacetamide

Waste Code: U219
Waste Description: Thiourea

Waste Code: U220
Waste Description: Benzene, Methyl- (Or) Toluene

Waste Code: U221
Waste Description: Benzenediamine, Ar-Methyl- (Or) Toluenediamine

Waste Code: U222
Waste Description: Benzenamine, 2-Methyl-, Hydrochloride (Or) O-Toluidine Hydrochloride

Waste Code: U223
Waste Description: Benzene, 1,3-Diisocyanatomethyl- (R,T) (Or) Toluene Diisocyanate (R,T)

Waste Code: U225
Waste Description: Bromoform (Or) Methane, Tribromo-

Waste Code: U226
Waste Description: Ethane, 1,1,1-Trichloro- (Or) Methyl Chloroform

Waste Code: U227
Waste Description: 1,1,2-Trichloroethane (Or) Ethane, 1,1,2-Trichloro-

Waste Code: U228
Waste Description: Ethene, Trichloro- (Or) Trichloroethylene

Waste Code: U234
Waste Description: 1,3,5-Trinitrobenzene (R,T) (Or) Benzene, 1,3,5-Trinitro-

Waste Code: U235
Waste Description: 1-Propanol, 2,3-Dibromo-, Phosphate (3:1) (Or) Tris(2,3,-Dibromopropyl) Phosphate

Waste Code: U236
Waste Description: 2,7-Naphthalenedisulfonic Acid,3,3'-[(3,3'-Dimethyl[1,1'-Biphenyl]-4,4'-Diyl)Bis(Azo)Bis[5-Amino -4-Hydroxy]-, Tetrasodium Salt (Or) Trypan Blue

Waste Code: U237
Waste Description: 2,4-(1h,3h)-Pyrimidinedione, 5-[Bis(2-Chloroethyl)Amino]- (Or) Uracil Mustard

Waste Code: U238
Waste Description: Carbamic Acid, Ethyl Ester (Or) Ethyl Carbamate (Urethane)

Waste Code: U239
Waste Description: Benzene, Dimethyl- (I,T) (Or) Xylene (I)

CASE WESTERN RESERVE UNIVERSITY WEST QUAD (Continued) **1000321750**

Waste Code: U240
Waste Description: 2,4-D, Salts & Esters (Or) Acetic Acid, (2,4-Dichlorophenoxy)-, Salts & Esters (Or) Dichlorophenoxyacetic Acid 2,4-D

Waste Code: U243
Waste Description: 1-Propene, 1,1,2,3,3,3-Hexachloro- (Or) Hexachloropropene

Waste Code: U244
Waste Description: Thioperoxydicarbonic Diamide [(H2n)C(S)]2s2, Tetramethyl- (Or) Thiram

Waste Code: U246
Waste Description: Cyanogen Bromide (Cn)Br

Waste Code: U247
Waste Description: Benzene, 1,1'-(2,2,2-Trichloroethylidene)Bis[4-Methoxy- (Or) Methoxychlor

Waste Code: U248
Waste Description: 2h-1-Benzopyran-2-One, 4-Hydroxy-3-(3-Oxo-1-Phenyl-Butyl)-, & Salts, When Present At Concentrations Of 0.3% Or Less (Or) Warfarin, & Salts, When Present At Concentrations Of 0.3% Or Less

Waste Code: U249
Waste Description: Zinc Phosphide Zn3p2, When Present At Concentrations Of 10% Or Less

Waste Code: U271
Waste Description: Benomyl (Or) Carbamic Acid, [1-[(Butylamino)Carbonyl]-1h-Benzimidazol-2-Yl]-, Methyl Ester

Waste Code: U277
Waste Description: Sulfallate (Or) Carbamodithioic Acid, Diethyl-, 2-Chloro-2-Propenyl Ester

Waste Code: U278
Waste Description: Bendiocarb (Or) 1,3-Benzodioxol-4-Ol, 2,2-Dimethyl-, Methyl Carbamate

Waste Code: U279
Waste Description: U279

Waste Code: U280
Waste Description: Barban (Or) Carbamic Acid, (3-Chlorophenyl)-, 4-Chloro-2-Butynyl Ester

Waste Code: U328
Waste Description: Benzenamine, 2-Methyl- (Or) O-Toluidine

Waste Code: U353
Waste Description: Benzenamine, 4-Methyl- (Or) P-Toluidine

Waste Code: U359
Waste Description: Ethanol, 2-Ethoxy- (Or) Ethylene Glycol Monoethyl Ether

Waste Code: U364
Waste Description: Bendiocarb Phenol (Or) 1,3-Benzodioxol-4-Ol, 2,2-Dimethyl-

Waste Code: U365
Waste Description: H-Azepine-1-Carbothioic Acid, Hexahydro-, S-Ethyl Ester (Or) Molinate

CASE WESTERN RESERVE UNIVERSITY WEST QUAD (Continued) **1000321750**

Waste Code: U366
Waste Description: Dazomet (Or) 2h-1,3,5-Thiadiazine- 2-Thione, Tetrahydro-3,5-Dimethyl-

Waste Code: U367
Waste Description: 7-Benzofuranol, 2,3-Dihydro-2,2-Dimethyl- (Or) Carbofuran Phenol

Waste Code: U372
Waste Description: Carbamic Acid, 1h-Benzimidazol-2-Yl, Methyl Ester (Or) Carbendazim

Waste Code: U373
Waste Description: Carbamic Acid, Phenyl-, 1-Methylethyl Ester (Or) Propham

Waste Code: U375
Waste Description: Carbamic Acid, Butyl-, 3-Iodo-2-Propynyl Ester (Or) 3-Iodo-2-Propynyl N-Butylcarbamate

Waste Code: U376
Waste Description: Carbamodithioic Acid, Dimethyl-, Tetraanhydrosulfide With Orthothiosetenious Acid (Or) Selenium, Tetrakis (Dimethyldithiocarbamate)

Waste Code: U377
Waste Description: Carbamodithioic Acid, Methyl-, Monopotassium Salt (Or) Potassium N-Methyldithiocarbamate

Waste Code: U378
Waste Description: Carbamodithioic Acid, (Hydroxymethyl) Methyl-, Monopotassium Salt (Or) Potassium N-Hydroxymethyl- N-Methyldi-Thiocarbamate

Waste Code: U379
Waste Description: Sodium Dibutyldithiocarbamate (Or) Carbamodithioic Acid, Dibutyl, Sodium Salt

Waste Code: U381
Waste Description: Carbamodithioic Acid, Diethyl-, Sodium Salt (Or) Sodium Diethyldithiocarbamate

Waste Code: U382
Waste Description: Carbamodithioic Acid, Dimethyl-, Sodium Salt (Or) Sodium Dimethyldithiocarbamate

Waste Code: U383
Waste Description: Carbamodithioic Acid, Dimethyl, Potassium Salt (Or) Potassium Dimethyldithiocarbamate

Waste Code: U384
Waste Description: Carbamodithioic Acid, Methyl-, Monosodium Salt (Or) Metam Sodium

Waste Code: U385
Waste Description: Carbamothioic Acid, Dipropyl-, S-Propyl Ester

Waste Code: U386
Waste Description: Carbamothioic Acid, Cyclohexylethyl-, S-Ethyl Ester (Or) Cycloate

Waste Code: U387
Waste Description: Carbamothioic Acid, Dipropyl-, S-(Phenylmethyl) Ester (Or) Prosulfocarb

CASE WESTERN RESERVE UNIVERSITY WEST QUAD (Continued) **1000321750**

Waste Code: U389
Waste Description: Carbamothioic Acid, Bis(1-Methylethyl)-, S-(2,3,3-Trichloro-2-Propenyl) Ester (Or) Triallate

Waste Code: U390
Waste Description: Carbamothioic Acid, Dipropyl-, S-Ethyl Ester (Or) Eptc

Waste Code: U391
Waste Description: Carbamothioic Acid, Butylethyl-, S-Propyl Ester (Or) Pebulate

Waste Code: U392
Waste Description: Butylate (Or) Carbamothioic Acid, Bis(2-Methylpropyl)-, S-Ethyl Ester

Waste Code: U393
Waste Description: Copper, Bis(Dimethylcarbamodithioato-S,S')- (Or) Copper Dimethyldithiocarbamate

Waste Code: U394
Waste Description: A2213 (Or) Ethanimidothioic Acid, 2-(Dimethylamino)-N-Hydroxy-2-Oxo-, Methyl Ester

Waste Code: U395
Waste Description: Diethylene Glycol, Dicarbamate (Or) Ethanol, 2,2'-Oxybis-, Dicarbamate

Waste Code: U396
Waste Description: Ferbam (Or) Iron, Tris(Dimethylcarbamodithioato-S,S')-,

Waste Code: U400
Waste Description: Bis(Pentamethylene)Thiuram Tetrasulfide (Or) Piperidine, 1,1'-(Tetrathiodicarbonothioyl)-Bis-

Waste Code: U401
Waste Description: Bis(Dimethylthiocarbamoyl) Sulfide (Or) Tetramethylthiuram Monosulfide

Waste Code: U402
Waste Description: Tetrabutylthiuram Disulfide (Or) Thioperoxydicarbonic Diamide, Tetrabutyl

Waste Code: U403
Waste Description: Disulfiram (Or) Thioperoxydicarbonic Diamide, Tetraethyl

Waste Code: U404
Waste Description: U404

Waste Code: U407
Waste Description: Ethyl Ziram

Waste Code: U409
Waste Description: Carbamic Acid, [1,2-Phenylenebis (Iminocarbonothioyl)]Bis-, Dimethyl Ester (Or) Thiophanate-Methyl

Waste Code: U410
Waste Description: Ethanimidothioic Acid, N,N'-[Thiobis[(Methylimino)Carbonyloxy]]Bis-, Dimethyl Ester (Or) Thiodicarb

Waste Code: U411
Waste Description: U411

CASE WESTERN RESERVE UNIVERSITY WEST QUAD (Continued) **1000321750**

Handler - Owner Operator:

Owner/Operator Indicator:	Owner
Owner/Operator Name:	CASE WESTERN RESERVE UNIVERSITY
Legal Status:	Private
Date Became Current:	20020101
Date Ended Current:	Not reported
Owner/Operator Address:	2220 CIRCLE DR
Owner/Operator City,State,Zip:	CLEVELAND, OH 44106
Owner/Operator Telephone:	216-368-2907
Owner/Operator Telephone Ext:	Not reported
Owner/Operator Fax:	Not reported
Owner/Operator Email:	Not reported

Owner/Operator Indicator:	Operator
Owner/Operator Name:	CASE WESTERN RESERVE UNIVERSITY
Legal Status:	Private
Date Became Current:	20210916
Date Ended Current:	Not reported
Owner/Operator Address:	2220 CIRCLE DR SERVICE BUILDING 1ST FL
Owner/Operator City,State,Zip:	CLEVELAND, OH 44106-7227
Owner/Operator Telephone:	216-368-1518
Owner/Operator Telephone Ext:	Not reported
Owner/Operator Fax:	Not reported
Owner/Operator Email:	MDR6@CASE.EDU

Owner/Operator Indicator:	Operator
Owner/Operator Name:	NAME NOT REPORTED
Legal Status:	Private
Date Became Current:	Not reported
Date Ended Current:	Not reported
Owner/Operator Address:	ADDRESS NOT REPORTED
Owner/Operator City,State,Zip:	CITY NOT REPORTED, AK 99998
Owner/Operator Telephone:	312-555-1212
Owner/Operator Telephone Ext:	Not reported
Owner/Operator Fax:	Not reported
Owner/Operator Email:	Not reported

Owner/Operator Indicator:	Owner
Owner/Operator Name:	CASE WESTERN RESERVE UNIVERSITY
Legal Status:	Private
Date Became Current:	20020101
Date Ended Current:	Not reported
Owner/Operator Address:	10900 EUCLID AVE
Owner/Operator City,State,Zip:	CLEVELAND, OH 44106-7227
Owner/Operator Telephone:	Not reported
Owner/Operator Telephone Ext:	Not reported
Owner/Operator Fax:	Not reported
Owner/Operator Email:	Not reported

Owner/Operator Indicator:	Owner
Owner/Operator Name:	CWRU BOARD OF DIRECTORS
Legal Status:	Private
Date Became Current:	Not reported
Date Ended Current:	Not reported
Owner/Operator Address:	10900 EUCLID AVE
Owner/Operator City,State,Zip:	CLEVELAND, OH 44106
Owner/Operator Telephone:	216-368-2907

CASE WESTERN RESERVE UNIVERSITY WEST QUAD (Continued) **1000321750**

Owner/Operator Telephone Ext: Not reported
Owner/Operator Fax: Not reported
Owner/Operator Email: Not reported

Owner/Operator Indicator: Operator
Owner/Operator Name: NAME NOT REPORTED
Legal Status: Private
Date Became Current: Not reported
Date Ended Current: Not reported
Owner/Operator Address: ADDRESS NOT REPORTED
Owner/Operator City,State,Zip: CITY NOT REPORTED, AK 99998
Owner/Operator Telephone: 312-555-1212
Owner/Operator Telephone Ext: Not reported
Owner/Operator Fax: Not reported
Owner/Operator Email: Not reported

Owner/Operator Indicator: Owner
Owner/Operator Name: CASE WESTERN RESERVE UNIVERSITY
Legal Status: Private
Date Became Current: 20020101
Date Ended Current: Not reported
Owner/Operator Address: 10900 EUCLID AVE
Owner/Operator City,State,Zip: CLEVELAND, OH 44106-7227
Owner/Operator Telephone: Not reported
Owner/Operator Telephone Ext: Not reported
Owner/Operator Fax: Not reported
Owner/Operator Email: Not reported

Owner/Operator Indicator: Owner
Owner/Operator Name: CWRU BOARD OF DIRECTORS
Legal Status: Private
Date Became Current: Not reported
Date Ended Current: Not reported
Owner/Operator Address: 10900 EUCLID AVE
Owner/Operator City,State,Zip: CLEVELAND, OH 44106
Owner/Operator Telephone: 216-368-2907
Owner/Operator Telephone Ext: Not reported
Owner/Operator Fax: Not reported
Owner/Operator Email: Not reported

Owner/Operator Indicator: Operator
Owner/Operator Name: CASE WESTERN RESERVE UNIVERSITY
Legal Status: Private
Date Became Current: 20020101
Date Ended Current: Not reported
Owner/Operator Address: 2220 CIRCLE DR
Owner/Operator City,State,Zip: CLEVELAND, OH 44106
Owner/Operator Telephone: 216-368-2907
Owner/Operator Telephone Ext: Not reported
Owner/Operator Fax: Not reported
Owner/Operator Email: Not reported

Historic Generators:
Receive Date: 20040322
Handler Name: CASE WESTERN RESERVE UNIV
Federal Waste Generator Description: Not a generator, verified
State District Owner: Oh

CASE WESTERN RESERVE UNIVERSITY WEST QUAD (Continued) **1000321750**

Large Quantity Handler of Universal Waste: No
Recognized Trader Importer: No
Recognized Trader Exporter: No
Spent Lead Acid Battery Importer: No
Spent Lead Acid Battery Exporter: No
Current Record: No
Non Storage Recycler Activity: Not reported
Electronic Manifest Broker: Not reported

Receive Date: 20111107
Handler Name: CASE WESTERN RSV UNIV WEST QUAD
Federal Waste Generator Description: Very Small Quantity Generator (formerly Conditionally-Exempt Small Quantity Generator
State District Owner: Oh
Large Quantity Handler of Universal Waste: No
Recognized Trader Importer: No
Recognized Trader Exporter: No
Spent Lead Acid Battery Importer: No
Spent Lead Acid Battery Exporter: No
Current Record: No
Non Storage Recycler Activity: Not reported
Electronic Manifest Broker: Not reported

Receive Date: 19860218
Handler Name: CASE WESTERN RESERVE UNIV
Federal Waste Generator Description: Small Quantity Generator
State District Owner: Oh
Large Quantity Handler of Universal Waste: No
Recognized Trader Importer: No
Recognized Trader Exporter: No
Spent Lead Acid Battery Importer: No
Spent Lead Acid Battery Exporter: No
Current Record: No
Non Storage Recycler Activity: Not reported
Electronic Manifest Broker: Not reported

Receive Date: 20010410
Handler Name: CASE WESTERN RESERVE UNIV
Federal Waste Generator Description: Very Small Quantity Generator (formerly Conditionally-Exempt Small Quantity Generator
State District Owner: Oh
Large Quantity Handler of Universal Waste: No
Recognized Trader Importer: No
Recognized Trader Exporter: No
Spent Lead Acid Battery Importer: No
Spent Lead Acid Battery Exporter: No
Current Record: No
Non Storage Recycler Activity: Not reported
Electronic Manifest Broker: Not reported

Receive Date: 20051207
Handler Name: CASE WESTERN RSV UNIV WEST QUAD
Federal Waste Generator Description: Small Quantity Generator
State District Owner: Oh
Large Quantity Handler of Universal Waste: Yes
Recognized Trader Importer: No
Recognized Trader Exporter: No

CASE WESTERN RESERVE UNIVERSITY WEST QUAD (Continued) **1000321750**

Spent Lead Acid Battery Importer: No
Spent Lead Acid Battery Exporter: No
Current Record: No
Non Storage Recycler Activity: Not reported
Electronic Manifest Broker: Not reported

Receive Date: 20210916
Handler Name: CASE WESTERN RESERVE UNIVERSITY WEST QUAD
Federal Waste Generator Description: Very Small Quantity Generator (formerly Conditionally-Exempt Small Quantity Generator
State District Owner: Oh
Large Quantity Handler of Universal Waste: No
Recognized Trader Importer: No
Recognized Trader Exporter: No
Spent Lead Acid Battery Importer: No
Spent Lead Acid Battery Exporter: No
Current Record: Yes
Non Storage Recycler Activity: No
Electronic Manifest Broker: No

List of NAICS Codes and Descriptions:
NAICS Code: 61131
NAICS Description: Colleges, Universities, And Professional Schools

Has the Facility Received Notices of Violations:
Found Violation: No
Agency Which Determined Violation: Not reported
Violation Short Description: Not reported
Date Violation was Determined: Not reported
Actual Return to Compliance Date: Not reported
Return to Compliance Qualifier: Not reported
Violation Responsible Agency: Not reported
Scheduled Compliance Date: Not reported
Enforcement Identifier: Not reported
Date of Enforcement Action: Not reported
Enforcement Responsible Agency: Not reported
Enforcement Docket Number: Not reported
Enforcement Attorney: Not reported
Corrective Action Component: Not reported
Appeal Initiated Date: Not reported
Appeal Resolution Date: Not reported
Disposition Status Date: Not reported
Disposition Status: Not reported
Disposition Status Description: Not reported
Consent/Final Order Sequence Number:Not reported
Consent/Final Order Respondent Name: Not reported
Consent/Final Order Lead Agency: Not reported
Enforcement Type: Not reported
Enforcement Responsible Person: Not reported
Enforcement Responsible Sub-Organization: Not reported
SEP Sequence Number: Not reported
SEP Expenditure Amount: Not reported
SEP Scheduled Completion Date: Not reported
SEP Actual Date: Not reported
SEP Defaulted Date: Not reported
SEP Type: Not reported

CASE WESTERN RESERVE UNIVERSITY WEST QUAD (Continued) **1000321750**

SEP Type Description:	Not reported
Proposed Amount:	Not reported
Final Monetary Amount:	Not reported
Paid Amount:	Not reported
Final Count:	Not reported
Final Amount:	Not reported

Evaluation Action Summary:

Evaluation Date:	20111107
Evaluation Responsible Agency:	State
Found Violation:	No
Evaluation Type Description:	COMPLIANCE EVALUATION INSPECTION
Evaluation Responsible Person Identifier:	OHEDA
Evaluation Responsible Sub-Organization:	NE
Actual Return to Compliance Date:	Not reported
Scheduled Compliance Date:	Not reported
Date of Request:	Not reported
Date Response Received:	Not reported
Request Agency:	Not reported
Former Citation:	Not reported

E MANIFEST:

Manifest Tracking Number:	018287142JJK
Last Updated Date:	20181018
Shipped Date:	20181004
Received Date:	20181005
Manifest Status:	Signed
Submission Type:	DataImage5Copy
Origin Type:	Service
Generator EPA ID:	OHD077757425
Generator Name:	Case Western Reserve University
Generator Location Street Number:	Not reported
Generator Location Street 1:	1819 E 101ST ST
Generator Location Street 2:	Not reported
Generator Location City:	CLEVELAND
Generator Location State:	OH
Generator Location Zip:	44106
Generator Mail Street Number:	Not reported
Generator Mail Street 1:	2220 CIRCLE DRIVE SERVICE
Generator Mail Street 2:	BULIDING 1ST FLOOR
Generator Mail City:	CLEVELAND
Generator Mail Zip:	44106
Generator Mail State:	OH
Generator Contact Company Name:	Not reported
Designated Facility EPA ID:	OHD066060609
Designated Facility Name:	Chemtron Corporation
Designated Facility Mail Street Number:	Not reported
Designated Facility Mail Street 1:	Not reported
Designated Facility Mail Street 2:	35850 SCHNEIDER CT
Designated Facility Mail City:	AVON
Designated Facility Mail Zip:	44011
Designated Facility Mail State:	OH

CASE WESTERN RESERVE UNIVERSITY WEST QUAD (Continued) **1000321750**

Designated Facility Location Street Number: Not reported
Designated Facility Location Street 1: 35850 SCHNEIDER CT
Designated Facility Location Street 2: Not reported
Designated Facility Location City: AVON
Designated Facility Location Zip: 44011
Designated Facility Location State: OH
Designated Facility Contact Company Name: Not reported
Manifest Residue Indicator: N
Rejection Indicator: N

Federal Waste:
Manifest Tracking Number: 018287142JJK
Waste Line Number: 1
Federal Waste Code: D001
Federal Waste: IGNITABLE WASTE

Manifest Tracking Number: 018287142JJK
Waste Line Number: 1
Federal Waste Code: D002
Federal Waste: CORROSIVE WASTE

Transporter:
Manifest Tracking Number: 018287142JJK
Transporter Line Number: 1
Transporter EPA ID: OHD066060609
Transporter Name: Chemtron Corporation

Waste Line:
Manifest Tracking Number: 018287142JJK
Waste Line Number: 1
U.S. DOT Hazardous Indicator: Y
U.S. DOT ID Number: UN2924
U.S. DOT Description: Un2924, Waste, Flammable Liquids, Corrosive, N.O.S. (2-(Dimethylamino) Ethanol), 3 (8), Pgii
Non-Hazardous Waste Description: Not reported
Number of Containers: 1
Container Type Code: DF
Container Type Description: Fiberboard or plastic drums, barrels, kegs
Waste Quantity: 5
Quantity Unit of Measure Code: P
Quantity Unit of Measure Description: Pounds
Waste Quantity, in Tons: 0.0025
Acute Waste Quantity, in Tons: 0
Non-Acute Waste Quantity, in Tons: 0.0025
Waste Quantity, in Kilograms: 2.267575
Acute Waste Quantity, in Kilograms: 0
Non-Acute Waste Quantity, in Kilorgrams: 2.267575
Management Method Code: H141
Management Method Description: STORAGE, BULKING AND/OR TRANSFER OFF SITE
Waste Residue Indicator: N
Quantity Discrepancy Indicator: N
Waste Type Discrepancy Indicator: N
Waste Density: Not reported
Waste Density Unit of Measure Code: Not reported
Waste Density Unit of Measure Description: Not reported
Form Code: Not reported

CASE WESTERN RESERVE UNIVERSITY WEST QUAD (Continued) **1000321750**

Form Code Description:	Not reported
Source Code:	Not reported
Source Code Description:	Not reported
Waste Minimization Code:	Not reported
Waste Minimization Code Description:	Not reported
Consent Number:	Not reported
EPA Waste Indicator:	Y

Manifest Tracking Number:	018287142JJK
Waste Line Number:	2
U.S. DOT Hazardous Indicator:	N
U.S. DOT ID Number:	Not reported
U.S. DOT Description:	Not reported
Non-Hazardous Waste Description:	CPS6393-28: TOXIC LABPACK
Number of Containers:	1
Container Type Code:	DF
Container Type Description:	Fiberboard or plastic drums, barrels, kegs
Waste Quantity:	20
Quantity Unit of Measure Code:	P
Quantity Unit of Measure Description:	Pounds
Waste Quantity, in Tons:	0.01
Acute Waste Quantity, in Tons:	0
Non-Acute Waste Quantity, in Tons:	0.01
Waste Quantity, in Kilograms:	9.0703
Acute Waste Quantity, in Kilograms:	0
Non-Acute Waste Quantity, in Kilorgrams:	9.0703
Management Method Code:	H141
Management Method Description:	STORAGE, BULKING AND/OR TRANSFER OFF SITE
Waste Residue Indicator:	N
Quantity Discrepancy Indicator:	N
Waste Type Discrepancy Indicator:	N
Waste Density:	Not reported
Waste Density Unit of Measure Code:	Not reported
Waste Density Unit of Measure Description:	Not reported
Form Code:	Not reported
Form Code Description:	Not reported
Source Code:	Not reported
Source Code Description:	Not reported
Waste Minimization Code:	Not reported
Waste Minimization Code Description:	Not reported
Consent Number:	Not reported
EPA Waste Indicator:	N

E26 **SPRINGBROOK ESTATES** **LUST** **U004218026**
ENE **1675 ANSEL RD** **UST** **N/A**
1/4-1/2 **CLEVELAND, OH 44106**
0.260 mi.
1374 ft. **Site 2 of 3 in cluster E**

Relative:
Lower

Actual:
655 ft.

LUST:

Name:	SPRINGBROOK ESTATES
Address:	1675 ANSEL RD
City,State,Zip:	CLEVELAND, OH 44106
Release Number:	18010857 - N00001
Release Date:	01/07/2002
LTF Status:	6 Closure of regulated UST
FR Status:	**NFA: No Further Action**
Priority:	2

SPRINGBROOK ESTATES (Continued) **U004218026**

Review Date:	02/06/2002
Priority Decode:	SUS/CON from non-regulated UST
Class1 Decode:	A viable RP have been identified
Latitude:	41.511993
Longitude:	-81.619155
Class:	Viable Responsible Party has been identified
Incident Number:	Not reported
Last Update:	Charles Zepp
Last Update Date:	06/10/2021
Last Update Updated:	02/05/2002
Sub Status:	Approved
Rules:	1999
Coordinator:	Charles Zepp
Rating:	1

UST:

Name:	SPRINGBROOK ESTATES
Address:	1675 ANSEL RD
City,State,Zip:	CLEVELAND, OH 44106
Facility Id:	18010857
Owner Name:	Not reported
Owner Address:	Not reported
Owner City/State/Zip:	Not reported
Tank Number:	T00001
Status:	REM - Removed
UST Capacity:	500
Tank Content:	Diesel
Installation Date:	Not reported
Construction:	BM - Bare Metal
Date Last Used:	09/01/2001
Date TCL Closed:	Not reported
Date Removed:	10/02/2001
CAS Number:	68334-30-5
Abandoned Approved:	Not reported
Regulated:	YES
Sensitive Area:	NO
Date Of Sensitivity:	Not reported
UST Configurations:	Not reported
Construction Comments:	Bare Steel
Corrosion Protections:	Not reported
Corrosion Protection Comments:	Not reported
Primary Release Detection:	AMO - Alternative Method (Other, explain)
Secondary Release Detection:	Not reported
Release Detection Comments:	RDTank: / RDLine:
Piping Configuration:	Not reported
Piping Configuration Comments:	Not reported
Piping Styles:	P - Pressure
Piping Constructions:	OTH - Other (explain)
Piping Construction Comments:	Unknown
Piping Corrosion Protections:	OTH - Other (explain)
Piping Corrosion Protection Comments:	Not reported
Piping Release Detections:	OTH - Other(explain)
Piping Release Detection Comments:	Not reported
Spill Prevention Manholes:	OTH - Other (Explain)
Spill Prevention Manhole Comments:	Not reported
OverFill Prevention:	Not reported

SPRINGBROOK ESTATES (Continued) **U004218026**

OverFill Prevention Comment: Not reported
Comments: Appears to be residential UST.

E27 ENE 1/4-1/2 0.260 mi. 1374 ft.

SPRINGBROOK ESTATES
1675 ANSEL RD
CLEVELAND, OH

UST FINDER **1028604636**
UST FINDER RELEASE **N/A**

Site 3 of 3 in cluster E

Relative: Lower

Actual: 655 ft.

UST FINDER:

Object ID:	351723
Facility ID:	OH18010857
Name:	SPRINGBROOK ESTATES
Address:	1675 ANSEL RD
City,State,Zip:	CLEVELAND, OH
Address Match Type:	Not reported
Open USTs:	0
Closed USTs:	1
TOS USTs:	0
Population 1500ft:	2239
Private Wells 1500ft:	0
Within 100yr Floodplain:	No
Land Use:	Developed, Low Intensity
Within SPA:	No
SPA PWS Facility ID:	Not reported
SPA Water Type:	Not reported
SPA Facility Type:	Not reported
SPA HUC12:	Not reported
Within WHPA:	No
WHPA PWS Facility ID:	Not reported
WHPA Water Type:	Not reported
WHPA Facility Type:	Not reported
WHPA HUC12:	Not reported
Facility Status:	Closed UST(s)
Date of Last Inspection:	Not reported
EPA Region:	5
Tribe:	Not reported
Coordinate Source:	State
X Coord:	-81.619155
Y Coord:	41.5119930000001
Latitude:	41.511993
Longitude:	-81.619155

UST FINDER:

Object ID:	1470150
Facility ID:	OH18010857
Tank ID:	OH18010857_T00001
Tank Status:	Closed
Installation Date:	Not reported
Removal Date:	2001/10/02 15:59:59+00
Tank Capacity:	500
Substances:	Diesel
Tank Wall Type:	Single

UST FINDER RELEASE:

Object ID:	323352
Facility ID:	OH18010857

SPRINGBROOK ESTATES (Continued) **1028604636**

Lust ID:	OH18010857-N00001
Name:	SPRINGBROOK ESTATES
Address:	1675 ANSEL RD
City,State,Zip:	CLEVELAND, OH 0
Address Match Type:	Not reported
Reported Date:	2002/01/07 15:59:59+00
Status:	No Further Action
Substance:	Not reported
Population within 1500ft:	2242
Domestic Wells within 1500ft:	0
Land Use:	Developed, Low Intensity
Within SPA:	No
SPA PWS Facility ID:	Not reported
SPA Water Type:	Not reported
SPA Facility Type:	Not reported
SPA HUC12:	Not reported
Within WHPA:	No
WHPA PWS Facility ID:	Not reported
WHPA Water Type:	Not reported
WHPA Facility Type:	Not reported
WHPA HUC12:	Not reported
Within 100yr Floodplain:	No
Tribe:	Not reported
EPA Region:	5
NFA Letter 1:	Not reported
NFA Letter 2:	Not reported
NFA Letter 3:	Not reported
NFA Letter 4:	Not reported
Closed With Residual Contaminate:	Not reported
Coordinate Source:	State
X Coord:	-81.61916
Y Coord:	41.51199
Latitude:	41.5119899999999
Longitude:	-81.6191599999999

F28 **BP OIL CO. #22365** **LUST** **U004202650**
SSE **9308 CHESTER AVE** **UST** **N/A**
1/4-1/2 **CLEVELAND, OH 44106**
0.304 mi.
1605 ft. **Site 1 of 2 in cluster F**

Relative:
Higher

Actual:
675 ft.

LUST:

Name:	BP OIL CO. #22365
Address:	9308 CHESTER AVE
City,State,Zip:	CLEVELAND, OH 44106
Release Number:	18002104 - N00001
Release Date:	01/21/1992
LTF Status:	1 SUS/CON from regulated UST
FR Status:	**NFA: No Further Action**
Priority:	2
Review Date:	09/14/1994
Priority Decode:	SUS/CON from non-regulated UST
Class1 Decode:	A viable RP have been identified
Latitude:	41.505547
Longitude:	-81.621304
Class:	Viable Responsible Party has been identified
Incident Number:	182014200.0
Last Update:	Charles Zepp

BP OIL CO. #22365 (Continued) **U004202650**

Last Update Date:	12/14/2020
Last Update Updated:	09/14/1994
Sub Status:	Approved
Rules:	1992
Coordinator:	Charles Zepp
Rating:	10

Name:	BP OIL CO. #22365
Address:	9308 CHESTER AVE
City,State,Zip:	CLEVELAND, OH 44106
Release Number:	18002104 - N00002
Release Date:	10/16/2006
LTF Status:	1 SUS/CON from regulated UST
FR Status:	**NFA: No Further Action**
Priority:	2
Review Date:	03/17/2008
Priority Decode:	SUS/CON from non-regulated UST
Class1 Decode:	A viable RP have been identified
Latitude:	41.505547
Longitude:	-81.621304
Class:	Viable Responsible Party has been identified
Incident Number:	Not reported
Last Update:	Charles Zepp
Last Update Date:	12/14/2020
Last Update Updated:	03/17/2008
Sub Status:	Not reported
Rules:	2005
Coordinator:	Charles Zepp
Rating:	14

UST:

Name:	BP OIL CO. #22365
Address:	9308 CHESTER AVE
City,State,Zip:	CLEVELAND, OH 44106
Facility Id:	18002104
Owner Name:	KANTAM ENTERPRISES LLC
Owner Address:	6135 MONTGOMERY ROAD
Owner City/State/Zip:	45213

Tank Number:	T00001
Status:	REM - Removed
UST Capacity:	8000
Tank Content:	Gasoline
Installation Date:	01/01/1974
Construction:	FRP-Fiberglass Reinforced Plastic
Date Last Used:	07/10/2001
Date TCL Closed:	Not reported
Date Removed:	07/10/2001
CAS Number:	8006-61-9
Abandoned Approved:	Not reported
Regulated:	YES
Sensitive Area:	NO
Date Of Sensitivity:	Not reported
UST Configurations:	Not reported
Construction Comments:	Fiberglass Reinforced Plastic
Corrosion Protections:	Not reported
Corrosion Protection Comments:	Not reported

BP OIL CO. #22365 (Continued) **U004202650**

Primary Release Detection:	AMO - Alternative Method (Other, explain)
Secondary Release Detection:	Not reported
Release Detection Comments:	RDTank: / RDLine:
Piping Configuration:	Not reported
Piping Configuration Comments:	Not reported
Piping Styles:	P - Pressure
Piping Constructions:	OTH - Other (explain)
Piping Construction Comments:	Unknown
Piping Corrosion Protections:	OTH - Other (explain)
Piping Corrosion Protection Comments:	Not reported
Piping Release Detections:	OTH - Other(explain)
Piping Release Detection Comments:	Not reported
Spill Prevention Manholes:	NP - None Present
Spill Prevention Manhole Comments:	No
OverFill Prevention:	Not reported
OverFill Prevention Comment:	OverFill Spill: No
Comments:	Not reported

Name:	BP OIL CO. #22365
Address:	9308 CHESTER AVE
City,State,Zip:	CLEVELAND, OH 44106

Tank Number:	T00002
Status:	REM - Removed
UST Capacity:	8000
Tank Content:	Gasoline
Installation Date:	01/01/1974
Construction:	FRP-Fiberglass Reinforced Plastic
Date Last Used:	07/10/2001
Date TCL Closed:	Not reported
Date Removed:	07/10/2001
CAS Number:	8006-61-9
Abandoned Approved:	Not reported
Regulated:	YES
Sensitive Area:	NO
Date Of Sensitivity:	Not reported
UST Configurations:	Not reported
Construction Comments:	Fiberglass Reinforced Plastic
Corrosion Protections:	Not reported
Corrosion Protection Comments:	Not reported
Primary Release Detection:	AMO - Alternative Method (Other, explain)
Secondary Release Detection:	Not reported
Release Detection Comments:	RDTank: / RDLine:
Piping Configuration:	Not reported
Piping Configuration Comments:	Not reported
Piping Styles:	P - Pressure
Piping Constructions:	OTH - Other (explain)
Piping Construction Comments:	Unknown
Piping Corrosion Protections:	OTH - Other (explain)
Piping Corrosion Protection Comments:	Not reported
Piping Release Detections:	OTH - Other(explain)
Piping Release Detection Comments:	Not reported
Spill Prevention Manholes:	NP - None Present
Spill Prevention Manhole Comments:	No
OverFill Prevention:	Not reported
OverFill Prevention Comment:	OverFill Spill: No
Comments:	Not reported

BP OIL CO. #22365 (Continued) **U004202650**

Name:	BP OIL CO. #22365
Address:	9308 CHESTER AVE
City,State,Zip:	CLEVELAND, OH 44106
Tank Number:	T00003
Status:	REM - Removed
UST Capacity:	6000
Tank Content:	Gasoline
Installation Date:	01/01/1974
Construction:	FRP-Fiberglass Reinforced Plastic
Date Last Used:	07/10/2001
Date TCL Closed:	Not reported
Date Removed:	07/10/2001
CAS Number:	8006-61-9
Abandoned Approved:	Not reported
Regulated:	YES
Sensitive Area:	NO
Date Of Sensitivity:	Not reported
UST Configurations:	Not reported
Construction Comments:	Fiberglass Reinforced Plastic
Corrosion Protections:	Not reported
Corrosion Protection Comments:	Not reported
Primary Release Detection:	AMO - Alternative Method (Other, explain)
Secondary Release Detection:	Not reported
Release Detection Comments:	RDTank: / RDLine:
Piping Configuration:	Not reported
Piping Configuration Comments:	Not reported
Piping Styles:	P - Pressure
Piping Constructions:	OTH - Other (explain)
Piping Construction Comments:	Unknown
Piping Corrosion Protections:	OTH - Other (explain)
Piping Corrosion Protection Comments:	Not reported
Piping Release Detections:	OTH - Other(explain)
Piping Release Detection Comments:	Not reported
Spill Prevention Manholes:	NP - None Present
Spill Prevention Manhole Comments:	No
OverFill Prevention:	Not reported
OverFill Prevention Comment:	OverFill Spill: No
Comments:	Not reported
Name:	BP OIL CO. #22365
Address:	9308 CHESTER AVE
City,State,Zip:	CLEVELAND, OH 44106
Tank Number:	T00004
Status:	REM - Removed
UST Capacity:	8000
Tank Content:	Gasoline
Installation Date:	01/01/1974
Construction:	FRP-Fiberglass Reinforced Plastic
Date Last Used:	08/01/2006
Date TCL Closed:	Not reported
Date Removed:	09/26/2006
CAS Number:	8006-61-9
Abandoned Approved:	Not reported
Regulated:	YES
Sensitive Area:	NO

BP OIL CO. #22365 (Continued) **U004202650**

Date Of Sensitivity:	Not reported
UST Configurations:	Not reported
Construction Comments:	Fiberglass Reinforced Plastic
Corrosion Protections:	NR - None Required by Rule
Corrosion Protection Comments:	Not reported
Primary Release Detection:	ATG - Automatic Tank Gauging
Secondary Release Detection:	Not reported
Release Detection Comments:	RDTank: Automatic Tank Gauging / RDLine:
Piping Configuration:	Not reported
Piping Configuration Comments:	Not reported
Piping Styles:	P - Pressure
Piping Constructions:	FRP - Fiberglass Reinforced Plastic
Piping Construction Comments:	Fiberglass Reinforced Plastic
Piping Corrosion Protections:	NR - None required by rule
Piping Corrosion Protection Comments:	Not reported
Piping Release Detections:	ELLD - Electronic Line Leak Detector
Piping Release Detection Comments:	Electronic Line Leak Detector
Spill Prevention Manholes:	SB - Spill Containment Manhole (bucket)
Spill Prevention Manhole Comments:	Yes
OverFill Prevention:	Not reported
OverFill Prevention Comment:	OverFill Spill: Yes
Comments:	Not reported

Name:	BP OIL CO. #22365
Address:	9308 CHESTER AVE
City,State,Zip:	CLEVELAND, OH 44106

Tank Number:	T00005
Status:	REM - Removed
UST Capacity:	8000
Tank Content:	Gasoline
Installation Date:	01/01/1974
Construction:	FRP-Fiberglass Reinforced Plastic
Date Last Used:	08/01/2006
Date TCL Closed:	Not reported
Date Removed:	09/26/2006
CAS Number:	8006-61-9
Abandoned Approved:	Not reported
Regulated:	YES
Sensitive Area:	NO
Date Of Sensitivity:	Not reported
UST Configurations:	Not reported
Construction Comments:	Fiberglass Reinforced Plastic
Corrosion Protections:	NR - None Required by Rule
Corrosion Protection Comments:	Not reported
Primary Release Detection:	ATG - Automatic Tank Gauging
Secondary Release Detection:	Not reported
Release Detection Comments:	RDTank: Automatic Tank Gauging / RDLine:
Piping Configuration:	Not reported
Piping Configuration Comments:	Not reported
Piping Styles:	P - Pressure
Piping Constructions:	FRP - Fiberglass Reinforced Plastic
Piping Construction Comments:	Fiberglass Reinforced Plastic
Piping Corrosion Protections:	NR - None required by rule
Piping Corrosion Protection Comments:	Not reported
Piping Release Detections:	ELLD - Electronic Line Leak Detector
Piping Release Detection Comments:	Electronic Line Leak Detector

BP OIL CO. #22365 (Continued) **U004202650**

Spill Prevention Manholes:	SB - Spill Containment Manhole (bucket)
Spill Prevention Manhole Comments:	Yes
OverFill Prevention:	Not reported
OverFill Prevention Comment:	OverFill Spill: Yes
Comments:	Not reported
Name:	BP OIL CO. #22365
Address:	9308 CHESTER AVE
City,State,Zip:	CLEVELAND, OH 44106
Tank Number:	T00006
Status:	REM - Removed
UST Capacity:	6000
Tank Content:	Gasoline
Installation Date:	01/01/1974
Construction:	FRP-Fiberglass Reinforced Plastic
Date Last Used:	08/01/2006
Date TCL Closed:	Not reported
Date Removed:	09/26/2006
CAS Number:	8006-61-9
Abandoned Approved:	Not reported
Regulated:	YES
Sensitive Area:	NO
Date Of Sensitivity:	Not reported
UST Configurations:	Not reported
Construction Comments:	Fiberglass Reinforced Plastic
Corrosion Protections:	NR - None Required by Rule
Corrosion Protection Comments:	Not reported
Primary Release Detection:	ATG - Automatic Tank Gauging
Secondary Release Detection:	Not reported
Release Detection Comments:	RDTank: Automatic Tank Gauging / RDLine:
Piping Configuration:	Not reported
Piping Configuration Comments:	Not reported
Piping Styles:	P - Pressure
Piping Constructions:	FRP - Fiberglass Reinforced Plastic
Piping Construction Comments:	Fiberglass Reinforced Plastic
Piping Corrosion Protections:	NR - None required by rule
Piping Corrosion Protection Comments:	Not reported
Piping Release Detections:	ELLD - Electronic Line Leak Detector
Piping Release Detection Comments:	Electronic Line Leak Detector
Spill Prevention Manholes:	SB - Spill Containment Manhole (bucket)
Spill Prevention Manhole Comments:	Yes
OverFill Prevention:	Not reported
OverFill Prevention Comment:	OverFill Spill: Yes
Comments:	Not reported

F29 **BP OIL CO. #22365** **UST FINDER** **1028603338**
SSE **9308 CHESTER AVE** **UST FINDER RELEASE** **N/A**
1/4-1/2 **CLEVELAND, OH 0**
0.304 mi.
1605 ft. **Site 2 of 2 in cluster F**

Relative:
Higher

Actual:
675 ft.

UST FINDER:

Object ID:	351588
Facility ID:	OH18002104
Name:	BP OIL CO. #22365
Address:	9308 CHESTER AVE
City,State,Zip:	CLEVELAND, OH

BP OIL CO. #22365 (Continued) **1028603338**

Address Match Type:	Not reported
Open USTs:	0
Closed USTs:	6
TOS USTs:	0
Population 1500ft:	792
Private Wells 1500ft:	0
Within 100yr Floodplain:	No
Land Use:	Developed, Medium Intensity
Within SPA:	No
SPA PWS Facility ID:	Not reported
SPA Water Type:	Not reported
SPA Facility Type:	Not reported
SPA HUC12:	Not reported
Within WHPA:	No
WHPA PWS Facility ID:	Not reported
WHPA Water Type:	Not reported
WHPA Facility Type:	Not reported
WHPA HUC12:	Not reported
Facility Status:	Closed UST(s)
Date of Last Inspection:	Not reported
EPA Region:	5
Tribe:	Not reported
Coordinate Source:	State
X Coord:	-81.621304
Y Coord:	41.505547
Latitude:	41.505547
Longitude:	-81.621304

UST FINDER:

Object ID:	1425753
Facility ID:	OH18002104
Tank ID:	OH18002104_T00005
Tank Status:	Closed
Installation Date:	1974/01/01 16:00:00+00
Removal Date:	2006/09/26 15:59:59+00
Tank Capacity:	8000
Substances:	Gasoline
Tank Wall Type:	Single
Object ID:	1425754
Facility ID:	OH18002104
Tank ID:	OH18002104_T00004
Tank Status:	Closed
Installation Date:	1974/01/01 16:00:00+00
Removal Date:	2006/09/26 15:59:59+00
Tank Capacity:	8000
Substances:	Gasoline
Tank Wall Type:	Single
Object ID:	1425755
Facility ID:	OH18002104
Tank ID:	OH18002104_T00006
Tank Status:	Closed
Installation Date:	1974/01/01 16:00:00+00
Removal Date:	2006/09/26 15:59:59+00
Tank Capacity:	6000
Substances:	Gasoline
Tank Wall Type:	Single

BP OIL CO. #22365 (Continued) **1028603338**

Object ID:	1436285
Facility ID:	OH18002104
Tank ID:	OH18002104_T00001
Tank Status:	Closed
Installation Date:	1974/01/01 16:00:00+00
Removal Date:	2001/07/10 15:59:59+00
Tank Capacity:	8000
Substances:	Gasoline
Tank Wall Type:	Single

Object ID:	1436286
Facility ID:	OH18002104
Tank ID:	OH18002104_T00002
Tank Status:	Closed
Installation Date:	1974/01/01 16:00:00+00
Removal Date:	2001/07/10 15:59:59+00
Tank Capacity:	8000
Substances:	Gasoline
Tank Wall Type:	Single

Object ID:	1436287
Facility ID:	OH18002104
Tank ID:	OH18002104_T00003
Tank Status:	Closed
Installation Date:	1974/01/01 16:00:00+00
Removal Date:	2001/07/10 15:59:59+00
Tank Capacity:	6000
Substances:	Gasoline
Tank Wall Type:	Single

UST FINDER RELEASE:

Object ID:	323166
Facility ID:	OH18002104
Lust ID:	OH18002104-N00001
Name:	BP OIL CO. #22365
Address:	9308 CHESTER AVE
City,State,Zip:	CLEVELAND, OH 0
Address Match Type:	Not reported
Reported Date:	1992/01/21 15:59:59+00
Status:	No Further Action
Substance:	Not reported
Population within 1500ft:	795
Domestic Wells within 1500ft:	0
Land Use:	Developed, Medium Intensity
Within SPA:	No
SPA PWS Facility ID:	Not reported
SPA Water Type:	Not reported
SPA Facility Type:	Not reported
SPA HUC12:	Not reported
Within WHPA:	No
WHPA PWS Facility ID:	Not reported
WHPA Water Type:	Not reported
WHPA Facility Type:	Not reported
WHPA HUC12:	Not reported
Within 100yr Floodplain:	No
Tribe:	Not reported

BP OIL CO. #22365 (Continued) **1028603338**

EPA Region:	5
NFA Letter 1:	Not reported
NFA Letter 2:	Not reported
NFA Letter 3:	Not reported
NFA Letter 4:	Not reported
Closed With Residual Contaminate:	Not reported
Coordinate Source:	State
X Coord:	-81.6213
Y Coord:	41.50555
Latitude:	41.5055499999999
Longitude:	-81.6213

Object ID:	323167
Facility ID:	OH18002104
Lust ID:	OH18002104-N00002
Name:	BP OIL CO. #22365
Address:	9308 CHESTER AVE
City,State,Zip:	CLEVELAND, OH 0
Address Match Type:	Not reported
Reported Date:	2006/10/16 15:59:59+00
Status:	No Further Action
Substance:	Not reported
Population within 1500ft:	795
Domestic Wells within 1500ft:	0
Land Use:	Developed, Medium Intensity
Within SPA:	No
SPA PWS Facility ID:	Not reported
SPA Water Type:	Not reported
SPA Facility Type:	Not reported
SPA HUC12:	Not reported
Within WHPA:	No
WHPA PWS Facility ID:	Not reported
WHPA Water Type:	Not reported
WHPA Facility Type:	Not reported
WHPA HUC12:	Not reported
Within 100yr Floodplain:	No
Tribe:	Not reported
EPA Region:	5
NFA Letter 1:	Not reported
NFA Letter 2:	Not reported
NFA Letter 3:	Not reported
NFA Letter 4:	Not reported
Closed With Residual Contaminate:	Not reported
Coordinate Source:	State
X Coord:	-81.6213
Y Coord:	41.50555
Latitude:	41.5055499999999
Longitude:	-81.6213

G30 South 1/4-1/2 0.373 mi. 1968 ft. | **CLEVELAND CLINIC**
1965 E 89TH ST
CLEVELAND, OH 44114 | **LUST** | **S127294673**
N/A

Site 1 of 2 in cluster G

Relative: Higher

Actual: 672 ft.

LUST:

Name:	CLEVELAND CLINIC
Address:	1965 E 89TH ST
City,State,Zip:	CLEVELAND, OH 44114
Release Number:	18011335 - N00001
Release Date:	02/12/2016
LTF Status:	2 SUS/CON from non-regulated UST
FR Status:	**RPT: a possible incident is reported**
Priority:	2
Review Date:	02/25/2016
Priority Decode:	SUS/CON from non-regulated UST
Class1 Decode:	A viable RP have been identified
Latitude:	41.504441
Longitude:	-81.623692
Class:	Viable Responsible Party has been identified
Incident Number:	Not reported
Last Update:	Charles Zepp
Last Update Date:	10/18/2019
Last Update Updated:	02/25/2016
Sub Status:	Approved
Rules:	2012
Coordinator:	Charles Zepp
Rating:	Not reported

H31 SSW 1/4-1/2 0.397 mi. 2096 ft. | **FORMER GULF SERVICE STATION**
8701-8705 EUCLID AVE
CLEVELAND, OH | **UST FINDER**
UST FINDER RELEASE | **1028604937**
N/A

Site 1 of 2 in cluster H

Relative: Higher

Actual: 670 ft.

UST FINDER:

Object ID:	351539
Facility ID:	OH18011313
Name:	FORMER GULF SERVICE STATION
Address:	8701-8705 EUCLID AVE
City,State,Zip:	CLEVELAND, OH
Address Match Type:	StreetAddress
Open USTs:	0
Closed USTs:	3
TOS USTs:	0
Population 1500ft:	873
Private Wells 1500ft:	0
Within 100yr Floodplain:	No
Land Use:	Developed, Medium Intensity
Within SPA:	No
SPA PWS Facility ID:	Not reported
SPA Water Type:	Not reported
SPA Facility Type:	Not reported
SPA HUC12:	Not reported
Within WHPA:	No
WHPA PWS Facility ID:	Not reported
WHPA Water Type:	Not reported
WHPA Facility Type:	Not reported
WHPA HUC12:	Not reported

FORMER GULF SERVICE STATION (Continued) **1028604937**

Facility Status:	Closed UST(s)
Date of Last Inspection:	Not reported
EPA Region:	5
Tribe:	Not reported
Coordinate Source:	Geocode
X Coord:	-81.626062
Y Coord:	41.503518
Latitude:	41.503518
Longitude:	-81.626062

UST FINDER:

Object ID:	1437378
Facility ID:	OH18011313
Tank ID:	OH18011313_T00002
Tank Status:	Closed
Installation Date:	Not reported
Removal Date:	2014/06/07 15:59:59+00
Tank Capacity:	1000
Substances:	Gasoline
Tank Wall Type:	Single

Object ID:	1437379
Facility ID:	OH18011313
Tank ID:	OH18011313_T00001
Tank Status:	Closed
Installation Date:	Not reported
Removal Date:	2014/06/07 15:59:59+00
Tank Capacity:	2000
Substances:	Gasoline
Tank Wall Type:	Single

Object ID:	1437380
Facility ID:	OH18011313
Tank ID:	OH18011313_T00003
Tank Status:	Closed
Installation Date:	Not reported
Removal Date:	2014/06/07 15:59:59+00
Tank Capacity:	1000
Substances:	Diesel
Tank Wall Type:	Single

UST FINDER RELEASE:

Object ID:	323107
Facility ID:	OH18011313
Lust ID:	OH18011313-N00001
Name:	FORMER GULF SERVICE STATION
Address:	8701-8705 EUCLID AVE
City,State,Zip:	CLEVELAND, OH 0
Address Match Type:	StreetAddress
Reported Date:	2014/08/13 15:59:59+00
Status:	No Further Action
Substance:	Not reported
Population within 1500ft:	872
Domestic Wells within 1500ft:	0
Land Use:	Developed, Medium Intensity
Within SPA:	No

FORMER GULF SERVICE STATION (Continued) **1028604937**

SPA PWS Facility ID:	Not reported
SPA Water Type:	Not reported
SPA Facility Type:	Not reported
SPA HUC12:	Not reported
Within WHPA:	No
WHPA PWS Facility ID:	Not reported
WHPA Water Type:	Not reported
WHPA Facility Type:	Not reported
WHPA HUC12:	Not reported
Within 100yr Floodplain:	No
Tribe:	Not reported
EPA Region:	5
NFA Letter 1:	Not reported
NFA Letter 2:	Not reported
NFA Letter 3:	Not reported
NFA Letter 4:	Not reported
Closed With Residual Contaminate:	Not reported
Coordinate Source:	Geocode
X Coord:	-81.6260599999999
Y Coord:	41.50352
Latitude:	41.50352
Longitude:	-81.6260599999999

H32 **FORMER GULF SERVICE STATION** **LUST** **U004223224**
SSW **8701-8705 EUCLID AVE** **UST** **N/A**
1/4-1/2 **CLEVELAND, OH 44195**
0.397 mi.
2096 ft. **Site 2 of 2 in cluster H**

Relative:
Higher

Actual:
670 ft.

LUST:

Name:	FORMER GULF SERVICE STATION
Address:	8701-8705 EUCLID AVE
City,State,Zip:	CLEVELAND, OH 44195
Release Number:	18011313 - N00001
Release Date:	08/13/2014
LTF Status:	6 Closure of regulated UST
FR Status:	**NFA: No Further Action**
Priority:	2
Review Date:	08/15/2014
Priority Decode:	SUS/CON from non-regulated UST
Class1 Decode:	A viable RP have been identified
Latitude:	41.503635
Longitude:	-81.625893
Class:	Viable Responsible Party has been identified
Incident Number:	Not reported
Last Update:	Charles Zepp
Last Update Date:	10/16/2019
Last Update Updated:	08/15/2014
Sub Status:	Approved
Rules:	2012
Coordinator:	Charles Zepp
Rating:	10

UST:

Name:	FORMER GULF SERVICE STATION
Address:	8701-8705 EUCLID AVE
City,State,Zip:	CLEVELAND, OH 44195

FORMER GULF SERVICE STATION (Continued) **U004223224**

Facility Id:	18011313
Owner Name:	Not reported
Owner Address:	Not reported
Owner City/State/Zip:	Not reported
Tank Number:	T00001
Status:	REM - Removed
UST Capacity:	2000
Tank Content:	Gasoline
Installation Date:	Not reported
Construction:	BM - Bare Metal
Date Last Used:	01/01/1973
Date TCL Closed:	Not reported
Date Removed:	06/07/2014
CAS Number:	Not reported
Abandoned Approved:	Not reported
Regulated:	YES
Sensitive Area:	NO
Date Of Sensitivity:	Not reported
UST Configurations:	Not reported
Construction Comments:	Not reported
Corrosion Protections:	Not reported
Corrosion Protection Comments:	Not reported
Primary Release Detection:	Not reported
Secondary Release Detection:	Not reported
Release Detection Comments:	Not reported
Piping Configuration:	Not reported
Piping Configuration Comments:	Not reported
Piping Styles:	Not reported
Piping Constructions:	Not reported
Piping Construction Comments:	Not reported
Piping Corrosion Protections:	Not reported
Piping Corrosion Protection Comments:	Not reported
Piping Release Detections:	Not reported
Piping Release Detection Comments:	Not reported
Spill Prevention Manholes:	Not reported
Spill Prevention Manhole Comments:	Not reported
OverFill Prevention:	Not reported
OverFill Prevention Comment:	Not reported
Comments:	Not reported
Name:	FORMER GULF SERVICE STATION
Address:	8701-8705 EUCLID AVE
City,State,Zip:	CLEVELAND, OH 44195
Tank Number:	T00002
Status:	REM - Removed
UST Capacity:	1000
Tank Content:	Gasoline
Installation Date:	Not reported
Construction:	BM - Bare Metal
Date Last Used:	01/01/1973
Date TCL Closed:	Not reported
Date Removed:	06/07/2014
CAS Number:	Not reported
Abandoned Approved:	Not reported
Regulated:	YES

FORMER GULF SERVICE STATION (Continued) **U004223224**

Sensitive Area:	NO
Date Of Sensitivity:	Not reported
UST Configurations:	Not reported
Construction Comments:	Not reported
Corrosion Protections:	Not reported
Corrosion Protection Comments:	Not reported
Primary Release Detection:	Not reported
Secondary Release Detection:	Not reported
Release Detection Comments:	Not reported
Piping Configuration:	Not reported
Piping Configuration Comments:	Not reported
Piping Styles:	Not reported
Piping Constructions:	Not reported
Piping Construction Comments:	Not reported
Piping Corrosion Protections:	Not reported
Piping Corrosion Protection Comments:	Not reported
Piping Release Detections:	Not reported
Piping Release Detection Comments:	Not reported
Spill Prevention Manholes:	Not reported
Spill Prevention Manhole Comments:	Not reported
OverFill Prevention:	Not reported
OverFill Prevention Comment:	Not reported
Comments:	Not reported
Name:	FORMER GULF SERVICE STATION
Address:	8701-8705 EUCLID AVE
City,State,Zip:	CLEVELAND, OH 44195
Tank Number:	T00003
Status:	REM - Removed
UST Capacity:	1000
Tank Content:	Diesel
Installation Date:	Not reported
Construction:	BM - Bare Metal
Date Last Used:	01/01/1973
Date TCL Closed:	Not reported
Date Removed:	06/07/2014
CAS Number:	Not reported
Abandoned Approved:	Not reported
Regulated:	YES
Sensitive Area:	NO
Date Of Sensitivity:	Not reported
UST Configurations:	Not reported
Construction Comments:	Not reported
Corrosion Protections:	Not reported
Corrosion Protection Comments:	Not reported
Primary Release Detection:	Not reported
Secondary Release Detection:	Not reported
Release Detection Comments:	Not reported
Piping Configuration:	Not reported
Piping Configuration Comments:	Not reported
Piping Styles:	Not reported
Piping Constructions:	Not reported
Piping Construction Comments:	Not reported
Piping Corrosion Protections:	Not reported
Piping Corrosion Protection Comments:	Not reported
Piping Release Detections:	Not reported

FORMER GULF SERVICE STATION (Continued) **U004223224**

Piping Release Detection Comments:	Not reported
Spill Prevention Manholes:	Not reported
Spill Prevention Manhole Comments:	Not reported
OverFill Prevention:	Not reported
OverFill Prevention Comment:	Not reported
Comments:	Not reported

I33 **CLEVELAND CLINIC** **LUST** **U004257368**
SE **1945 E 97TH ST** **UST** **N/A**
1/4-1/2 **CLEVELAND, OH 44106**
0.401 mi.
2115 ft. **Site 1 of 4 in cluster I**

Relative:
Higher

Actual:
678 ft.

LUST:

Name:	CLEVELAND CLINIC
Address:	1945 E 97TH ST
City,State,Zip:	CLEVELAND, OH 44106
Release Number:	18011344 - N00001
Release Date:	03/17/2016
LTF Status:	6 Closure of regulated UST
FR Status:	**NFA: No Further Action**
Priority:	2
Review Date:	08/23/2016
Priority Decode:	SUS/CON from non-regulated UST
Class1 Decode:	A Responsible Party (RP) for the release has not yet been determined
Latitude:	41.504990
Longitude:	-81.619069
Class:	Responsible Party for release has not yet been determined
Incident Number:	Not reported
Last Update:	Charles Zepp
Last Update Date:	07/13/2020
Last Update Updated:	08/23/2016
Sub Status:	Approved
Rules:	2012
Coordinator:	Charles Zepp
Rating:	9

UST:

Name:	CLEVELAND CLINIC
Address:	1945 E 97TH ST
City,State,Zip:	CLEVELAND, OH 44106
Facility Id:	18011344
Owner Name:	Not reported
Owner Address:	Not reported
Owner City/State/Zip:	Not reported
Tank Number:	T00001
Status:	REM - Removed
UST Capacity:	500
Tank Content:	Other (see comments)
Installation Date:	Not reported
Construction:	Not reported
Date Last Used:	Not reported
Date TCL Closed:	Not reported
Date Removed:	02/19/2016
CAS Number:	Not reported
Abandoned Approved:	Not reported

CLEVELAND CLINIC (Continued) **U004257368**

Regulated:	YES
Sensitive Area:	NO
Date Of Sensitivity:	Not reported
UST Configurations:	Not reported
Construction Comments:	Not reported
Corrosion Protections:	Not reported
Corrosion Protection Comments:	Not reported
Primary Release Detection:	Not reported
Secondary Release Detection:	Not reported
Release Detection Comments:	Not reported
Piping Configuration:	Not reported
Piping Configuration Comments:	Not reported
Piping Styles:	Not reported
Piping Constructions:	Not reported
Piping Construction Comments:	Not reported
Piping Corrosion Protections:	Not reported
Piping Corrosion Protection Comments:	Not reported
Piping Release Detections:	Not reported
Piping Release Detection Comments:	Not reported
Spill Prevention Manholes:	Not reported
Spill Prevention Manhole Comments:	Not reported
OverFill Prevention:	Not reported
OverFill Prevention Comment:	Not reported
Comments:	tank found empty

I34 **CLEVELAND CLINIC** **UST FINDER** **1028604966**
SE **1945 E 97TH ST** **UST FINDER RELEASE** **N/A**
1/4-1/2 **CLEVELAND, OH**
0.401 mi.
2115 ft. **Site 2 of 4 in cluster I**

Relative:
Higher

Actual:
678 ft.

UST FINDER:

Object ID:	351569
Facility ID:	OH18011344
Name:	CLEVELAND CLINIC
Address:	1945 E 97TH ST
City,State,Zip:	CLEVELAND, OH
Address Match Type:	PointAddress
Open USTs:	0
Closed USTs:	1
TOS USTs:	0
Population 1500ft:	700
Private Wells 1500ft:	0
Within 100yr Floodplain:	No
Land Use:	Developed, Medium Intensity
Within SPA:	No
SPA PWS Facility ID:	Not reported
SPA Water Type:	Not reported
SPA Facility Type:	Not reported
SPA HUC12:	Not reported
Within WHPA:	No
WHPA PWS Facility ID:	Not reported
WHPA Water Type:	Not reported
WHPA Facility Type:	Not reported
WHPA HUC12:	Not reported
Facility Status:	Closed UST(s)
Date of Last Inspection:	Not reported
EPA Region:	5

CLEVELAND CLINIC (Continued) **1028604966**

Tribe:	Not reported
Coordinate Source:	Geocode
X Coord:	-81.619716
Y Coord:	41.5049300000001
Latitude:	41.50493
Longitude:	-81.619716

UST FINDER:

Object ID:	1457713
Facility ID:	OH18011344
Tank ID:	OH18011344_T00001
Tank Status:	Closed
Installation Date:	Not reported
Removal Date:	2016/02/19 15:59:59+00
Tank Capacity:	500
Substances:	Other (see comments)
Tank Wall Type:	Single

UST FINDER RELEASE:

Object ID:	323143
Facility ID:	OH18011344
Lust ID:	OH18011344-N00001
Name:	CLEVELAND CLINIC
Address:	1945 E 97TH ST
City,State,Zip:	CLEVELAND, OH 0
Address Match Type:	PointAddress
Reported Date:	2016/03/17 15:59:59+00
Status:	No Further Action
Substance:	Not reported
Population within 1500ft:	701
Domestic Wells within 1500ft:	0
Land Use:	Developed, Medium Intensity
Within SPA:	No
SPA PWS Facility ID:	Not reported
SPA Water Type:	Not reported
SPA Facility Type:	Not reported
SPA HUC12:	Not reported
Within WHPA:	No
WHPA PWS Facility ID:	Not reported
WHPA Water Type:	Not reported
WHPA Facility Type:	Not reported
WHPA HUC12:	Not reported
Within 100yr Floodplain:	No
Tribe:	Not reported
EPA Region:	5
NFA Letter 1:	Not reported
NFA Letter 2:	Not reported
NFA Letter 3:	Not reported
NFA Letter 4:	Not reported
Closed With Residual Contaminate:	Not reported
Coordinate Source:	Geocode
X Coord:	-81.61972
Y Coord:	41.5049300000001
Latitude:	41.50493
Longitude:	-81.61972

I35 SE 1/4-1/2 0.401 mi. 2115 ft. — **HARSHAW FILTROL PARTNERSHIP, CLEVELAND** — **DERR** — **1000381458** / **N/A**

1945 E 97TH ST
CLEVELAND, OH 44124

Site 3 of 4 in cluster I

Relative: Higher
Actual: 678 ft.

DERR:

Name:	HARSHAW FILTROL PARTNERSHIP, CLEVELAND
Address:	1945 E 97TH ST
City,State,Zip:	CLEVELAND, OH 44124
DERR ID:	218000383
District:	NEDO
Alias:	Not reported
Lat/Long:	41.50527778 -81.62916667
CERCLIS ID:	OHD053276390
Program:	**Site Assessment**
Decode for Activity:	Site Assessment

I36 SE 1/4-1/2 0.401 mi. 2115 ft. — **HARSHAW/FILTROL PARTNERSHIP** — **SEMS-ARCHIVE** — **1015735772**
RCRA NonGen / NLR — **OHD053276390**

1945 EAST 97 STREET
CLEVELAND, OH 44106

Site 4 of 4 in cluster I

Relative: Higher
Actual: 678 ft.

SEMS Archive:

Site ID:	0504369
EPA ID:	OHD053276390
Name:	HARSHAW FILTROL PARTNERSHIP
Address:	1945 E 97 ST
Address 2:	Not reported
City,State,Zip:	CLEVELAND, OH 44124
Cong District:	19
FIPS Code:	39035
FF:	N
NPL:	Not on the NPL
Non NPL Status:	NFRAP-Site does not qualify for the NPL based on existing information

SEMS Archive Detail:

Region:	05
Site ID:	0504369
EPA ID:	OHD053276390
Site Name:	HARSHAW FILTROL PARTNERSHIP
NPL:	N
FF:	N
OU:	00
Action Code:	PA
Action Name:	PA
SEQ:	1
Start Date:	Not reported
Finish Date:	1987-06-30 04:00:00
Qual:	N
Current Action Lead:	St Perf

Region:	05
Site ID:	0504369
EPA ID:	OHD053276390
Site Name:	HARSHAW FILTROL PARTNERSHIP
NPL:	N
FF:	N
OU:	00

HARSHAW/FILTROL PARTNERSHIP (Continued) **1015735772**

Action Code:	DS
Action Name:	DISCVRY
SEQ:	1
Start Date:	1984-12-01 06:00:00
Finish Date:	1984-12-01 06:00:00
Qual:	Not reported
Current Action Lead:	EPA Perf

Region:	05
Site ID:	0504369
EPA ID:	OHD053276390
Site Name:	HARSHAW FILTROL PARTNERSHIP
NPL:	N
FF:	N
OU:	00
Action Code:	VS
Action Name:	ARCH SITE
SEQ:	1
Start Date:	Not reported
Finish Date:	1987-06-30 04:00:00
Qual:	Not reported
Current Action Lead:	EPA Perf In-Hse

RCRA Listings:

Date Form Received by Agency:	19801119
Handler Name:	Harshaw/Filtrol Partnership
Handler Address:	1945 East 97 Street
Handler City,State,Zip:	CLEVELAND, OH 44106
EPA ID:	OHD053276390
Contact Name:	ANDREW KOPAS
Contact Address:	1945 E 97TH ST
Contact City,State,Zip:	CLEVELAND, OH 44106
Contact Telephone:	216-229-0474
Contact Fax:	Not reported
Contact Email:	Not reported
Contact Title:	Not reported
EPA Region:	05
Land Type:	Not reported
Federal Waste Generator Description:	Not a generator, verified
Non-Notifier:	Not reported
Biennial Report Cycle:	Not reported
Accessibility:	Not reported
Active Site Indicator:	Not reported
State District Owner:	Oh
State District:	NE
Mailing Address:	1945 E 97TH ST
Mailing City,State,Zip:	CLEVELAND, OH 44106
Owner Name:	Not reported
Owner Type:	Not reported
Operator Name:	Harshaw/Filtrol Partnership
Operator Type:	Private
Short-Term Generator Activity:	No
Importer Activity:	No
Mixed Waste Generator:	No
Transporter Activity:	No
Transfer Facility Activity:	No

HARSHAW/FILTROL PARTNERSHIP (Continued) **1015735772**

Recycler Activity with Storage:	No
Small Quantity On-Site Burner Exemption:	No
Smelting Melting and Refining Furnace Exemption:	No
Underground Injection Control:	No
Off-Site Waste Receipt:	No
Universal Waste Indicator:	No
Universal Waste Destination Facility:	No
Federal Universal Waste:	No
Active Site State-Reg Handler:	---
Federal Facility Indicator:	Not reported
Hazardous Secondary Material Indicator:	N
Sub-Part K Indicator:	Not reported
2018 GPRA Permit Baseline:	Not on the Baseline
2018 GPRA Renewals Baseline:	Not on the Baseline
202 GPRA Corrective Action Baseline:	No
Subject to Corrective Action Universe:	No
Non-TSDFs Where RCRA CA has Been Imposed Universe:	No
Corrective Action Priority Ranking:	No NCAPS ranking
Environmental Control Indicator:	No
Institutional Control Indicator:	No
Human Exposure Controls Indicator:	N/A
Groundwater Controls Indicator:	N/A
Significant Non-Complier Universe:	No
Unaddressed Significant Non-Complier Universe:	No
Addressed Significant Non-Complier Universe:	No
Significant Non-Complier With a Compliance Schedule Universe:	No
Financial Assurance Required:	Not reported
Handler Date of Last Change:	20150414
Recognized Trader-Importer:	No
Recognized Trader-Exporter:	No
Importer of Spent Lead Acid Batteries:	No
Exporter of Spent Lead Acid Batteries:	No
Recycler Activity Without Storage:	No
Manifest Broker:	No
Sub-Part P Indicator:	No

Hazardous Waste Summary:

Waste Code:	D000
Waste Description:	Not Defined
Waste Code:	D001
Waste Description:	Ignitable Waste
Waste Code:	D002
Waste Description:	Corrosive Waste
Waste Code:	D003
Waste Description:	Reactive Waste
Waste Code:	D004
Waste Description:	Arsenic
Waste Code:	D006
Waste Description:	Cadmium
Waste Code:	D007

HARSHAW/FILTROL PARTNERSHIP (Continued) **1015735772**

Waste Description: Chromium

Waste Code: D008
Waste Description: Lead

Waste Code: D009
Waste Description: Mercury

Waste Code: D010
Waste Description: Selenium

Waste Code: D011
Waste Description: Silver

Waste Code: F001
Waste Description: The Following Spent Halogenated Solvents Used In Degreasing: Tetrachloroethylene, Trichlorethylene, Methylene Chloride, 1,1,1-Trichloroethane, Carbon Tetrachloride And Chlorinated Fluorocarbons; All Spent Solvent Mixtures/Blends Used In Degreasing Containing, Before Use, A Total Of Ten Percent Or More (By Volume) Of One Or More Of The Above Halogenated Solvents Or Those Solvents Listed In F002, F004, And F005; And Still Bottoms From The Recovery Of These Spent Solvents And Spent Solvent Mixtures.

Waste Code: F002
Waste Description: The Following Spent Halogenated Solvents: Tetrachloroethylene, Methylene Chloride, Trichloroethylene, 1,1,1-Trichloroethane, Chlorobenzene, 1,1,2-Trichloro-1,2,2-Trifluoroethane, Ortho-Dichlorobenzene, Trichlorofluoromethane, And 1,1,2, Trichloroethane; All Spent Solvent Mixtures/Blends Containing, Before Use, A Total Of Ten Percent Or More (By Volume) Of One Or More Of The Above Halogenated Solvents Or Those Solvents Listed In F001, F004, And F005; And Still Bottoms From The Recovery Of These Spent Solvents And Spent Solvent Mixtures.

Waste Code: F003
Waste Description: The Following Spent Nonhalogenated Solvents: Xylene, Acetone, Ethyl Acetate, Ethyl Benzene, Ethyl Ether, Methyl Isobutyl Ketone, N-Butyl Alcohol, Cyclohexanone, And Methanol; All Spent Solvent Mixtures/Blends Containing, Before Use, Only The Above Spent Nonhalogenated Solvents; And All Spent Solvent Mixtures/Blends Containing, Before Use, One Or More Of The Above Nonhalogenated Solvents, And A Total Of Ten Percent Or More (By Volume) Of One Or More Of Those Solvents Listed In F001, F002, F004, And F005; And Still Bottoms From The Recovery Of These Spent Solvents And Spent Solvent Mixtures.

Waste Code: F004
Waste Description: The Following Spent Nonhalogenated Solvents: Cresols, Cresylic Acid, And Nitrobenzene; And The Still Bottoms From The Recovery Of These Solvents; All Spent Solvent Mixtures/Blends Containing, Before Use, A Total Of Ten Percent Or More (By Volume) Of One Or More Of The Above Nonhalogenated Solvents Or Those Solvents Listed In F001, F002, And F005; And Still Bottoms From The Recovery Of These Spent Solvents And Spent Solvent Mixtures.

Waste Code: F005

HARSHAW/FILTROL PARTNERSHIP (Continued) **1015735772**

Waste Description: The Following Spent Nonhalogenated Solvents: Toluene, Methyl Ethyl Ketone, Carbon Disulfide, Isobutanol, Pyridine, Benzene, 2-Ethoxyethanol, And 2-Nitropropane; All Spent Solvent Mixtures/Blends Containing, Before Use, A Total Of Ten Percent Or More (By Volume) Of One Or More Of The Above Nonhalogenated Solvents Or Those Solvents Listed In F001, F002, Or F004; And Still Bottoms From The Recovery Of These Spent Solvents And Spent Solvent Mixtures.

Waste Code: F006
Waste Description: Wastewater Treatment Sludges From Electroplating Operations, Except From The Following Processes: (1) Sulfuric Acid Anodizing Of Aluminum; (2) Tin Plating On Carbon Steel; (3) Zinc Plating (Segregated Basis) On Carbon Steel; (4) Aluminum Or Zinc-Aluminum Plating On Carbon Steel; (5) Cleaning/Stripping Associated With Tin, Zinc, And Aluminum Plating On Carbon Steel; And (6) Chemical Etching And Milling Of Aluminum.

Waste Code: F007
Waste Description: Spent Cyanide Plating Bath Solutions From Electroplating Operations.

Waste Code: F008
Waste Description: Plating Bath Residues From The Bottom Of Plating Baths From Electroplating Operations In Which Cyanides Are Used In The Process.

Waste Code: F009
Waste Description: Spent Stripping And Cleaning Bath Solutions From Electroplating Operations In Which Cyanides Are Used In The Process.

Waste Code: P005
Waste Description: 2-Propen-1-Ol (Or) Allyl Alcohol

Waste Code: P012
Waste Description: Arsenic Oxide As2o3 (Or) Arsenic Trioxide

Waste Code: P022
Waste Description: Carbon Disulfide

Waste Code: P029
Waste Description: Copper Cyanide (Or) Copper Cyanide Cu(Cn)

Waste Code: P030
Waste Description: Cyanides (Soluble Cyanide Salts), Not Otherwise Specified

Waste Code: P056
Waste Description: Fluorine

Waste Code: P074
Waste Description: Nickel Cyanide (Or) Nickel Cyanide Ni(Cn)2

Waste Code: P075
Waste Description: Nicotine, & Salts (Or) Pyridine, 3-(1-Methyl-2-Pyrrolidinyl)-,(S)-, & Salts

Waste Code: P102
Waste Description: 2-Propyn-1-Ol (Or) Propargyl Alcohol

Waste Code: P105

HARSHAW/FILTROL PARTNERSHIP (Continued) **1015735772**

Waste Description: Sodium Azide

Waste Code: P106
Waste Description: Sodium Cyanide (Or) Sodium Cyanide Na(Cn)

Waste Code: P119
Waste Description: Ammonium Vanadate (Or) Vanadic Acid, Ammonium Salt

Waste Code: U002
Waste Description: 2-Propanone (I) (Or) Acetone (I)

Waste Code: U003
Waste Description: Acetonitrile (I,T)

Waste Code: U012
Waste Description: Aniline (I,T) (Or) Benzenamine (I,T)

Waste Code: U019
Waste Description: Benzene (I,T)

Waste Code: U023
Waste Description: Benzene, (Trichloromethyl)- (Or) Benzotrichloride (C,R,T)

Waste Code: U031
Waste Description: 1-Butanol (I) (Or) N-Butyl Alcohol (I)

Waste Code: U044
Waste Description: Chloroform (Or) Methane, Trichloro-

Waste Code: U073
Waste Description: [1,1'-Biphenyl]-4,4'-Diamine, 3,3'-Dichloro- (Or) 3,3'-Dichlorobenzidine

Waste Code: U092
Waste Description: Dimethylamine (I) (Or) Methanamine, N-Methyl- (I)

Waste Code: U112
Waste Description: Acetic Acid, Ethyl Ester (I) (Or) Ethyl Acetate (I)

Waste Code: U117
Waste Description: Ethane, 1,1'-Oxybis-(I) (Or) Ethyl Ether (I)

Waste Code: U121
Waste Description: Methane, Trichlorofluoro- (Or) Trichloromonofluoromethane

Waste Code: U122
Waste Description: Formaldehyde

Waste Code: U134
Waste Description: Hydrofluoric Acid (C,T) (Or) Hydrogen Fluoride (C,T)

Waste Code: U135
Waste Description: Hydrogen Sulfide (Or) Hydrogen Sulfide H2s

Waste Code: U144
Waste Description: Acetic Acid, Lead(2+) Salt (Or) Lead Acetate

HARSHAW/FILTROL PARTNERSHIP (Continued) **1015735772**

Waste Code: U151
Waste Description: Mercury

Waste Code: U154
Waste Description: Methanol (I) (Or) Methyl Alcohol (I)

Waste Code: U159
Waste Description: 2-Butanone (I,T) (Or) Methyl Ethyl Ketone (Mek) (I,T)

Waste Code: U196
Waste Description: Pyridine

Waste Code: U210
Waste Description: Ethene, Tetrachloro- (Or) Tetrachloroethylene

Waste Code: U211
Waste Description: Carbon Tetrachloride (Or) Methane, Tetrachloro-

Waste Code: U213
Waste Description: Furan, Tetrahydro-(I) (Or) Tetrahydrofuran (I)

Waste Code: U220
Waste Description: Benzene, Methyl- (Or) Toluene

Waste Code: U239
Waste Description: Benzene, Dimethyl- (I,T) (Or) Xylene (I)

Handler - Owner Operator:
Owner/Operator Indicator: Owner
Owner/Operator Name: HARSHAW/FILTROL PARTNERSHIP
Legal Status: Private
Date Became Current: Not reported
Date Ended Current: Not reported
Owner/Operator Address: 1945 E 97TH ST
Owner/Operator City,State,Zip: CLEVELAND, OH 44106
Owner/Operator Telephone: 216-721-8300
Owner/Operator Telephone Ext: Not reported
Owner/Operator Fax: Not reported
Owner/Operator Email: Not reported

Owner/Operator Indicator: Operator
Owner/Operator Name: HARSHAW/FILTROL PARTNERSHIP
Legal Status: Private
Date Became Current: Not reported
Date Ended Current: Not reported
Owner/Operator Address: 1945 E 97TH ST
Owner/Operator City,State,Zip: CITY NOT REPORTED, OH 99998
Owner/Operator Telephone: 216-721-8300
Owner/Operator Telephone Ext: Not reported
Owner/Operator Fax: Not reported
Owner/Operator Email: Not reported

Historic Generators:
Receive Date: 19801119
Handler Name: HARSHAW/FILTROL PARTNERSHIP
Federal Waste Generator Description: Not a generator, verified

HARSHAW/FILTROL PARTNERSHIP (Continued) **1015735772**

State District Owner:	Oh
Large Quantity Handler of Universal Waste:	No
Recognized Trader Importer:	No
Recognized Trader Exporter:	No
Spent Lead Acid Battery Importer:	No
Spent Lead Acid Battery Exporter:	No
Current Record:	Yes
Non Storage Recycler Activity:	Not reported
Electronic Manifest Broker:	Not reported

Receive Date:	19790101
Handler Name:	HARSHAW/FILTROL PARTNERSHIP
Federal Waste Generator Description:	Not a generator, verified
State District Owner:	Oh
Large Quantity Handler of Universal Waste:	No
Recognized Trader Importer:	No
Recognized Trader Exporter:	No
Spent Lead Acid Battery Importer:	No
Spent Lead Acid Battery Exporter:	No
Current Record:	No
Non Storage Recycler Activity:	Not reported
Electronic Manifest Broker:	Not reported

Receive Date:	19800818
Handler Name:	HARSHAW/FILTROL PARTNERSHIP
Federal Waste Generator Description:	Not a generator, verified
State District Owner:	Oh
Large Quantity Handler of Universal Waste:	No
Recognized Trader Importer:	No
Recognized Trader Exporter:	No
Spent Lead Acid Battery Importer:	No
Spent Lead Acid Battery Exporter:	No
Current Record:	No
Non Storage Recycler Activity:	Not reported
Electronic Manifest Broker:	Not reported

List of NAICS Codes and Descriptions:

NAICS Code:	325131
NAICS Description:	Inorganic Dye And Pigment Manufacturing

NAICS Code:	325188
NAICS Description:	All Other Basic Inorganic Chemical Manufacturing

Facility Has Received Notices of Violations:

Violations:	No Violations Found

Evaluation Action Summary:

Evaluations:	No Evaluations Found

G37 South 1/4-1/2 0.409 mi. 2161 ft. | **FORMER SWIFT SERVICE STATION**
8920 EUCLID AVE
CLEVELAND, OH 44195 | **LUST** | **S132437055**
N/A

Site 2 of 2 in cluster G

Relative: Higher

Actual: 673 ft.

LUST:

Name:	FORMER SWIFT SERVICE STATION
Address:	8920 EUCLID AVE
City,State,Zip:	CLEVELAND, OH 44195
Release Number:	18011455 - N00001
Release Date:	10/30/2000
LTF Status:	2 SUS/CON from non-regulated UST
FR Status:	**CLO: Closure**
Priority:	2
Review Date:	10/30/2000
Priority Decode:	SUS/CON from non-regulated UST
Class1 Decode:	A viable RP have been identified
Latitude:	41.5031292
Longitude:	-81.624457
Class:	Viable Responsible Party has been identified
Incident Number:	Not reported
Last Update:	Charles Zepp
Last Update Date:	09/25/2024
Last Update Updated:	10/30/2000
Sub Status:	Submitted
Rules:	1992
Coordinator:	Charles Zepp
Rating:	Not reported

J38 East 1/4-1/2 0.412 mi. 2176 ft. | **MT SINAI MEDICAL CENTER**
1800 E 105TH ST
CLEVELAND, OH | **UST FINDER**
UST FINDER RELEASE | **1028603087**
N/A

Site 1 of 2 in cluster J

Relative: Lower

Actual: 640 ft.

UST FINDER:

Object ID:	351665
Facility ID:	OH18001584
Name:	MT SINAI MEDICAL CENTER
Address:	1800 E 105TH ST
City,State,Zip:	CLEVELAND, OH
Address Match Type:	Not reported
Open USTs:	0
Closed USTs:	3
TOS USTs:	0
Population 1500ft:	788
Private Wells 1500ft:	0
Within 100yr Floodplain:	No
Land Use:	Developed, Medium Intensity
Within SPA:	No
SPA PWS Facility ID:	Not reported
SPA Water Type:	Not reported
SPA Facility Type:	Not reported
SPA HUC12:	Not reported
Within WHPA:	No
WHPA PWS Facility ID:	Not reported
WHPA Water Type:	Not reported
WHPA Facility Type:	Not reported
WHPA HUC12:	Not reported

MT SINAI MEDICAL CENTER (Continued) **1028603087**

Facility Status:	Closed UST(s)
Date of Last Inspection:	Not reported
EPA Region:	5
Tribe:	Not reported
Coordinate Source:	State
X Coord:	-81.615531
Y Coord:	41.509234
Latitude:	41.509234
Longitude:	-81.615531

UST FINDER:

Object ID:	1461586
Facility ID:	OH18001584
Tank ID:	OH18001584_T00003
Tank Status:	Closed
Installation Date:	Not reported
Removal Date:	2003/12/16 15:59:59+00
Tank Capacity:	10000
Substances:	Diesel
Tank Wall Type:	Single

Object ID:	1462451
Facility ID:	OH18001584
Tank ID:	OH18001584_T00004
Tank Status:	Closed
Installation Date:	Not reported
Removal Date:	2003/12/11 15:59:59+00
Tank Capacity:	500
Substances:	Gasoline
Tank Wall Type:	Single

Object ID:	1462758
Facility ID:	OH18001584
Tank ID:	OH18001584_T00001
Tank Status:	Closed
Installation Date:	1979/10/01 16:00:00+00
Removal Date:	1998/12/01 15:59:59+00
Tank Capacity:	12000
Substances:	Diesel
Tank Wall Type:	Single

UST FINDER RELEASE:

Object ID:	323271
Facility ID:	OH18001584
Lust ID:	OH18001584-N00001
Name:	MT SINAI MEDICAL CENTER
Address:	1800 E 105TH ST
City,State,Zip:	CLEVELAND, OH 0
Address Match Type:	Not reported
Reported Date:	Not reported
Status:	No Further Action
Substance:	Not reported
Population within 1500ft:	789
Domestic Wells within 1500ft:	0
Land Use:	Developed, Medium Intensity
Within SPA:	No

MT SINAI MEDICAL CENTER (Continued) **1028603087**

SPA PWS Facility ID:	Not reported
SPA Water Type:	Not reported
SPA Facility Type:	Not reported
SPA HUC12:	Not reported
Within WHPA:	No
WHPA PWS Facility ID:	Not reported
WHPA Water Type:	Not reported
WHPA Facility Type:	Not reported
WHPA HUC12:	Not reported
Within 100yr Floodplain:	No
Tribe:	Not reported
EPA Region:	5
NFA Letter 1:	Not reported
NFA Letter 2:	Not reported
NFA Letter 3:	Not reported
NFA Letter 4:	Not reported
Closed With Residual Contaminate:	Not reported
Coordinate Source:	State
X Coord:	-81.61553
Y Coord:	41.5092300000001
Latitude:	41.50923
Longitude:	-81.61553

Object ID:	323272
Facility ID:	OH18001584
Lust ID:	OH18001584-N00002
Name:	MT SINAI MEDICAL CENTER
Address:	1800 E 105TH ST
City,State,Zip:	CLEVELAND, OH 0
Address Match Type:	Not reported
Reported Date:	2004/06/09 15:59:59+00
Status:	No Further Action
Substance:	Not reported
Population within 1500ft:	789
Domestic Wells within 1500ft:	0
Land Use:	Developed, Medium Intensity
Within SPA:	No
SPA PWS Facility ID:	Not reported
SPA Water Type:	Not reported
SPA Facility Type:	Not reported
SPA HUC12:	Not reported
Within WHPA:	No
WHPA PWS Facility ID:	Not reported
WHPA Water Type:	Not reported
WHPA Facility Type:	Not reported
WHPA HUC12:	Not reported
Within 100yr Floodplain:	No
Tribe:	Not reported
EPA Region:	5
NFA Letter 1:	Not reported
NFA Letter 2:	Not reported
NFA Letter 3:	Not reported
NFA Letter 4:	Not reported
Closed With Residual Contaminate:	Not reported
Coordinate Source:	State
X Coord:	-81.61553
Y Coord:	41.5092300000001

MT SINAI MEDICAL CENTER (Continued) **1028603087**

Latitude: 41.50923
Longitude: -81.61553

J39 East 1/4-1/2 0.412 mi. 2176 ft. | **MT SINAI MEDICAL CENTER**
1800 E 105TH ST
CLEVELAND, OH 44106 | **LUST** **U004202501**
UST **N/A**

Site 2 of 2 in cluster J

Relative: Lower

Actual: 640 ft.

LUST:

Name:	MT SINAI MEDICAL CENTER
Address:	1800 E 105TH ST
City,State,Zip:	CLEVELAND, OH 44106
Release Number:	18001584 - N00001
Release Date:	03/29/1999
LTF Status:	6 Closure of regulated UST
FR Status:	**NFA: No Further Action**
Priority:	2
Review Date:	04/26/1999
Priority Decode:	SUS/CON from non-regulated UST
Class1 Decode:	A viable RP have been identified
Latitude:	41.509234
Longitude:	-81.615531
Class:	Viable Responsible Party has been identified
Incident Number:	189034200.0
Last Update:	Charles Zepp
Last Update Date:	11/20/2020
Last Update Updated:	04/26/1999
Sub Status:	Approved
Rules:	1992
Coordinator:	Charles Zepp
Rating:	Not reported

Name:	MT SINAI MEDICAL CENTER
Address:	1800 E 105TH ST
City,State,Zip:	CLEVELAND, OH 44106
Release Number:	18001584 - N00002
Release Date:	06/09/2004
LTF Status:	1 SUS/CON from regulated UST
FR Status:	**NFA: No Further Action**
Priority:	2
Review Date:	11/01/2005
Priority Decode:	SUS/CON from non-regulated UST
Class1 Decode:	A viable RP have been identified
Latitude:	41.509234
Longitude:	-81.615531
Class:	Viable Responsible Party has been identified
Incident Number:	Not reported
Last Update:	Charles Zepp
Last Update Date:	11/20/2020
Last Update Updated:	11/01/2005
Sub Status:	Not reported
Rules:	1999
Coordinator:	Charles Zepp
Rating:	11

UST:

MT SINAI MEDICAL CENTER (Continued) **U004202501**

Name:	MT SINAI MEDICAL CENTER
Address:	1800 E 105TH ST
City,State,Zip:	CLEVELAND, OH 44106
Facility Id:	18001584
Owner Name:	Not reported
Owner Address:	Not reported
Owner City/State/Zip:	Not reported
Tank Number:	T00001
Status:	REM - Removed
UST Capacity:	10000
Tank Content:	Diesel
Installation Date:	10/01/1979
Construction:	FRP-Fiberglass Reinforced Plastic
Date Last Used:	Not reported
Date TCL Closed:	Not reported
Date Removed:	11/02/1998
CAS Number:	68334-30-5
Abandoned Approved:	Not reported
Regulated:	YES
Sensitive Area:	NO
Date Of Sensitivity:	Not reported
UST Configurations:	Not reported
Construction Comments:	Fiberglass Reinforced Plastic
Corrosion Protections:	Not reported
Corrosion Protection Comments:	Not reported
Primary Release Detection:	AMO - Alternative Method (Other, explain)
Secondary Release Detection:	Not reported
Release Detection Comments:	RDTank: / RDLine:
Piping Configuration:	Not reported
Piping Configuration Comments:	Not reported
Piping Styles:	S - Suction
Piping Constructions:	OTH - Other (explain)
Piping Construction Comments:	Unknown
Piping Corrosion Protections:	OTH - Other (explain)
Piping Corrosion Protection Comments:	Not reported
Piping Release Detections:	OTH - Other(explain)
Piping Release Detection Comments:	Not reported
Spill Prevention Manholes:	NP - None Present
Spill Prevention Manhole Comments:	No
OverFill Prevention:	Not reported
OverFill Prevention Comment:	OverFill Spill: No
Comments:	Not reported
Name:	MT SINAI MEDICAL CENTER
Address:	1800 E 105TH ST
City,State,Zip:	CLEVELAND, OH 44106
Tank Number:	T00003
Status:	REM - Removed
UST Capacity:	10000
Tank Content:	Diesel
Installation Date:	Not reported
Construction:	FRP-Fiberglass Reinforced Plastic
Date Last Used:	01/01/1950
Date TCL Closed:	Not reported
Date Removed:	12/16/2003

MT SINAI MEDICAL CENTER (Continued) **U004202501**

CAS Number:	68334-30-5
Abandoned Approved:	Not reported
Regulated:	YES
Sensitive Area:	NO
Date Of Sensitivity:	Not reported
UST Configurations:	Not reported
Construction Comments:	Fiberglass Reinforced Plastic
Corrosion Protections:	Not reported
Corrosion Protection Comments:	Not reported
Primary Release Detection:	AMO - Alternative Method (Other, explain)
Secondary Release Detection:	Not reported
Release Detection Comments:	RDTank: / RDLine:
Piping Configuration:	Not reported
Piping Configuration Comments:	Not reported
Piping Styles:	NA - Not Applicable
Piping Constructions:	OTH - Other (explain)
Piping Construction Comments:	No Piping
Piping Corrosion Protections:	OTH - Other (explain)
Piping Corrosion Protection Comments:	Not reported
Piping Release Detections:	OTH - Other(explain)
Piping Release Detection Comments:	Not reported
Spill Prevention Manholes:	OTH - Other (Explain)
Spill Prevention Manhole Comments:	Not reported
OverFill Prevention:	Not reported
OverFill Prevention Comment:	Not reported
Comments:	Not reported

Name:	MT SINAI MEDICAL CENTER
Address:	1800 E 105TH ST
City,State,Zip:	CLEVELAND, OH 44106

Tank Number:	T00004
Status:	REM - Removed
UST Capacity:	500
Tank Content:	Gasoline
Installation Date:	Not reported
Construction:	BM - Bare Metal
Date Last Used:	01/01/1950
Date TCL Closed:	Not reported
Date Removed:	12/11/2003
CAS Number:	8006-61-9
Abandoned Approved:	Not reported
Regulated:	YES
Sensitive Area:	NO
Date Of Sensitivity:	Not reported
UST Configurations:	Not reported
Construction Comments:	Bare Steel
Corrosion Protections:	Not reported
Corrosion Protection Comments:	Not reported
Primary Release Detection:	AMO - Alternative Method (Other, explain)
Secondary Release Detection:	Not reported
Release Detection Comments:	RDTank: / RDLine:
Piping Configuration:	Not reported
Piping Configuration Comments:	Not reported
Piping Styles:	NA - Not Applicable
Piping Constructions:	OTH - Other (explain)
Piping Construction Comments:	No Piping

MT SINAI MEDICAL CENTER (Continued) **U004202501**

Piping Corrosion Protections:	OTH - Other (explain)
Piping Corrosion Protection Comments:	Not reported
Piping Release Detections:	OTH - Other(explain)
Piping Release Detection Comments:	Not reported
Spill Prevention Manholes:	OTH - Other (Explain)
Spill Prevention Manhole Comments:	Not reported
OverFill Prevention:	Not reported
OverFill Prevention Comment:	Not reported
Comments:	Not reported

K40 **CLEVELAND CLINIC CANCER CENTER** **LUST** **S132437056**
South **2010 E 90TH ST** **N/A**
1/4-1/2 **CLEVELAND, OH 44106**
0.421 mi.
2224 ft. **Site 1 of 5 in cluster K**

Relative:
Higher

Actual:
675 ft.

LUST:

Name:	CLEVELAND CLINIC CANCER CENTER
Address:	2010 E 90TH ST
City,State,Zip:	CLEVELAND, OH 44106
Release Number:	18011456 - N00001
Release Date:	06/05/2000
LTF Status:	6 Closure of regulated UST
FR Status:	**NFA: No Further Action**
Priority:	2
Review Date:	06/12/2000
Priority Decode:	SUS/CON from non-regulated UST
Class1 Decode:	A viable RP have been identified
Latitude:	41.5029184
Longitude:	-81.623811
Class:	Viable Responsible Party has been identified
Incident Number:	180187902.0
Last Update:	Scott Sigler
Last Update Date:	08/15/2024
Last Update Updated:	06/12/2000
Sub Status:	Approved
Rules:	1992
Coordinator:	Charles Zepp
Rating:	4

K41 **CLEVELAND CLINIC** **UNREG LTANKS** **S101447068**
SSE **9500 EUCLID AVE** **SPILLS** **N/A**
1/4-1/2 **CLEVELAND, OH 44106** **ASBESTOS**
0.428 mi.
2261 ft. **Site 2 of 5 in cluster K**

Relative:
Higher

Actual:
677 ft.

UNREG LTANKS:

Facility Status:	**No Further Action letter issued**		
Facility Id:	183639	Facility County #:	035
Facility Track:	0	Facility Phone:	Not reported
Report Number:	1801879	Incident Number:	180187900
RP Status:	Not reported	RP Search Date:	Not reported
Inspector:	Not reported	Coordinator:	NECA
Revised Date:	01/18/91	Fiscal Tracking:	F900
Class:	D	Priority:	2
Vacant:	Not reported	Lust Trust Fund:	2

CLEVELAND CLINIC (Continued) **S101447068**

Emrgncy Resp:	2	ER By:	Not reported
Authorized By:	HODNETT	Authorized Date:	01/17/91
Added Date:	08/27/90	Entry By:	UNGER
Owner Name:	Not reported		
Owner Address:	Not reported		
Owner City,St,Zip:	OH		
Owner Phone:	Not reported		
Operator Name:	Not reported		
Operator Address:	Not reported		
Operator C,S,Z:	OH		
Operator Phone:	Not reported		
Remarks:	9/15/98 PERMIT 304003 REMOVE 1		
Summary:	11/19/98 CLOSURE REPORT REC'D 99/16/98 (1) 6K FUEL OIL REMOVED		

SPILLS:

Name:	CLEVELAND CLINIC
Address:	9500 EUCLID AVE.
City,State,Zip:	CLEVELAND, OH 44106
Spill Number:	9008-18-4018
Spill Year:	1990
Date Spill Reported:	08/16/1990
Spill Month:	8
Spill Number:	4018
Rep Name:	Not reported
Confidential:	N
District Code:	NE
District Description:	North East
EMP Number:	1753
Area Name:	Not reported
Affiliation:	Not reported
Object ID:	Not reported
Spill Size:	Not reported
Spill Type:	Not reported
Ext Haz:	Not reported
OEPA Dist:	Not reported
Incident Type Code:	Not reported
Incident Type Description:	Not reported
Modifying Circumstance Code:	Not reported
Modifying Circumstance Description:	Not reported
Waterway:	Not reported
Latitude:	Not reported
Longitude:	Not reported

SPILLS:

Substance:	FUEL OIL OR BOILER WATER
Media:	Not reported
Reported Amount:	Not reported
Reported UOM:	Not reported
Spill Number:	9008-18-4018
Recover Amount:	Not reported
Recover Unit:	Not reported
Recover Product Type:	Not reported

ASBESTOS:

Name:	Not reported
Address:	9500 9500 EUCLID AVE

CLEVELAND CLINIC (Continued) **S101447068**

City,State,Zip:	CLEVELAND, OH 44195
Notification ID:	205446
Owner Name:	Cleveland Clinic Foundation
Abatement Contractor Name:	Just Right Environmental LLC
Abatement License Number:	AC2237
Building Owner:	Cleveland Clinic
Abate Start Date:	04/10/2023
Abate End Date:	04/11/2023
Demo Contractor Name:	N/A
Demo Start Date:	04/10/2023
Demo End Date:	04/11/2023
RACM Linear Feet:	N/A
RACM Square Feet:	954
RACM Cubic Feet:	N/A
Owner Phone:	216-440-8437
On Site Activity:	Abatement ONLY
Abatement Phone No:	216-314-3056
On Site Specialist Name:	Israel Rojas
Specialist Cert Number:	AS25027
Cert Expiration Date:	10/09/2025
Setup Date:	04/10/2023
Offsite On Hold Date:	Not reported
Onsite Off Hold:	Not reported
Demo Contractor Phone:	N/A
Demo On Hold Date:	Not reported
Demo Off Hold Date:	Not reported
NF Cat-1 Pipe (ft):	0
NF Cat-1 Surface Area (sq ft):	0
NF Cat-2 Pipe (ft):	0
NF Cat-2 Surface Area (sq ft):	0

Name:	Not reported
Address:	9500 EUCLID AVE
City,State,Zip:	CLEVELAND OHIO, OH 44106
Notification ID:	221844
Owner Name:	Cleveland Clinic Foundation
Abatement Contractor Name:	Just Right Environmental LLC
Abatement License Number:	AC2237
Building Owner:	Cleveland Clinic Main Campus
Abate Start Date:	04/09/2024
Abate End Date:	05/10/2024
Demo Contractor Name:	N/A
Demo Start Date:	04/09/2024
Demo End Date:	05/10/2024
RACM Linear Feet:	N/A
RACM Square Feet:	2426
RACM Cubic Feet:	N/A
Owner Phone:	216-570-6022
On Site Activity:	Abatement ONLY
Abatement Phone No:	216-314-3056
On Site Specialist Name:	Israel Rojas
Specialist Cert Number:	AS25027
Cert Expiration Date:	10/09/2025
Setup Date:	04/08/2024
Offsite On Hold Date:	Not reported
Onsite Off Hold:	Not reported
Demo Contractor Phone:	N/A

CLEVELAND CLINIC (Continued) **S101447068**

Demo On Hold Date:	Not reported
Demo Off Hold Date:	Not reported
NF Cat-1 Pipe (ft):	0
NF Cat-1 Surface Area (sq ft):	0
NF Cat-2 Pipe (ft):	0
NF Cat-2 Surface Area (sq ft):	0

K42 **CLEVELAND CLINIC FOUNDATION** **UST FINDER** **1028603764**
SSE **9500 EUCLID AVE** **UST FINDER RELEASE** **N/A**
1/4-1/2 **CLEVELAND, OH 0**
0.428 mi.
2261 ft. **Site 3 of 5 in cluster K**

Relative:
Higher

Actual:
677 ft.

UST FINDER:

Object ID:	351533
Facility ID:	OH18003639
Name:	CLEVELAND CLINIC FOUNDATION
Address:	9500 EUCLID AVE
City,State,Zip:	CLEVELAND, OH
Address Match Type:	Not reported
Open USTs:	6
Closed USTs:	2
TOS USTs:	0
Population 1500ft:	519
Private Wells 1500ft:	0
Within 100yr Floodplain:	No
Land Use:	Developed, Medium Intensity
Within SPA:	No
SPA PWS Facility ID:	Not reported
SPA Water Type:	Not reported
SPA Facility Type:	Not reported
SPA HUC12:	Not reported
Within WHPA:	No
WHPA PWS Facility ID:	Not reported
WHPA Water Type:	Not reported
WHPA Facility Type:	Not reported
WHPA HUC12:	Not reported
Facility Status:	Open UST(s)
Date of Last Inspection:	Not reported
EPA Region:	5
Tribe:	Not reported
Coordinate Source:	State
X Coord:	-81.6217829999999
Y Coord:	41.503341
Latitude:	41.503341
Longitude:	-81.621783

UST FINDER:

Object ID:	1478472
Facility ID:	OH18003639
Tank ID:	OH18003639_T00005
Tank Status:	Open
Installation Date:	2000/06/20 15:59:59+00
Removal Date:	Not reported
Tank Capacity:	4000
Substances:	Diesel
Tank Wall Type:	Single

CLEVELAND CLINIC FOUNDATION (Continued) **1028603764**

Object ID:	1478473
Facility ID:	OH18003639
Tank ID:	OH18003639_T00006
Tank Status:	Open
Installation Date:	2005/04/11 15:59:59+00
Removal Date:	Not reported
Tank Capacity:	30000
Substances:	Diesel
Tank Wall Type:	Single

Object ID:	1478474
Facility ID:	OH18003639
Tank ID:	OH18003639_T00003
Tank Status:	Open
Installation Date:	1985/06/01 16:00:00+00
Removal Date:	Not reported
Tank Capacity:	8000
Substances:	Diesel
Tank Wall Type:	Single

Object ID:	1478475
Facility ID:	OH18003639
Tank ID:	OH18003639_T00001
Tank Status:	Open
Installation Date:	1985/06/01 16:00:00+00
Removal Date:	Not reported
Tank Capacity:	2000
Substances:	Diesel
Tank Wall Type:	Single

Object ID:	1478476
Facility ID:	OH18003639
Tank ID:	OH18003639_T00002
Tank Status:	Open
Installation Date:	1992/06/01 15:59:59+00
Removal Date:	Not reported
Tank Capacity:	10000
Substances:	Diesel
Tank Wall Type:	Single

Object ID:	1478477
Facility ID:	OH18003639
Tank ID:	OH18003639_T00007
Tank Status:	Open
Installation Date:	2005/04/11 15:59:59+00
Removal Date:	Not reported
Tank Capacity:	30000
Substances:	Diesel
Tank Wall Type:	Single

Object ID:	1437917
Facility ID:	OH18003639
Tank ID:	OH18003639_T00004
Tank Status:	Closed
Installation Date:	1994/02/01 15:59:59+00
Removal Date:	2005/06/30 15:59:59+00
Tank Capacity:	10000

CLEVELAND CLINIC FOUNDATION (Continued) **1028603764**

Substances:	Diesel
Tank Wall Type:	Double
Object ID:	1451218
Facility ID:	OH18003639
Tank ID:	OH18003639_T00013
Tank Status:	Closed
Installation Date:	Not reported
Removal Date:	2000/04/15 15:59:59+00
Tank Capacity:	1500
Substances:	Gasoline
Tank Wall Type:	Single

UST FINDER RELEASE:

Object ID:	323094
Facility ID:	OH18003639
Lust ID:	OH18003639-N00002
Name:	CLEVELAND CLINIC FOUNDATION
Address:	9500 EUCLID AVE
City,State,Zip:	CLEVELAND, OH 0
Address Match Type:	Not reported
Reported Date:	1997/02/20 15:59:59+00
Status:	No Further Action
Substance:	Not reported
Population within 1500ft:	519
Domestic Wells within 1500ft:	0
Land Use:	Developed, Medium Intensity
Within SPA:	No
SPA PWS Facility ID:	Not reported
SPA Water Type:	Not reported
SPA Facility Type:	Not reported
SPA HUC12:	Not reported
Within WHPA:	No
WHPA PWS Facility ID:	Not reported
WHPA Water Type:	Not reported
WHPA Facility Type:	Not reported
WHPA HUC12:	Not reported
Within 100yr Floodplain:	No
Tribe:	Not reported
EPA Region:	5
NFA Letter 1:	Not reported
NFA Letter 2:	Not reported
NFA Letter 3:	Not reported
NFA Letter 4:	Not reported
Closed With Residual Contaminate:	Not reported
Coordinate Source:	State
X Coord:	-81.6217799999999
Y Coord:	41.50334
Latitude:	41.50334
Longitude:	-81.62178
Object ID:	323095
Facility ID:	OH18003639
Lust ID:	OH18003639-N00004
Name:	CLEVELAND CLINIC FOUNDATION
Address:	9500 EUCLID AVE

CLEVELAND CLINIC FOUNDATION (Continued) **1028603764**

City,State,Zip:	CLEVELAND, OH 0
Address Match Type:	Not reported
Reported Date:	2000/06/05 15:59:59+00
Status:	No Further Action
Substance:	Not reported
Population within 1500ft:	519
Domestic Wells within 1500ft:	0
Land Use:	Developed, Medium Intensity
Within SPA:	No
SPA PWS Facility ID:	Not reported
SPA Water Type:	Not reported
SPA Facility Type:	Not reported
SPA HUC12:	Not reported
Within WHPA:	No
WHPA PWS Facility ID:	Not reported
WHPA Water Type:	Not reported
WHPA Facility Type:	Not reported
WHPA HUC12:	Not reported
Within 100yr Floodplain:	No
Tribe:	Not reported
EPA Region:	5
NFA Letter 1:	Not reported
NFA Letter 2:	Not reported
NFA Letter 3:	Not reported
NFA Letter 4:	Not reported
Closed With Residual Contaminate:	Not reported
Coordinate Source:	State
X Coord:	-81.6217799999999
Y Coord:	41.50334
Latitude:	41.50334
Longitude:	-81.62178

Object ID:	323096
Facility ID:	OH18003639
Lust ID:	OH18003639-N00006
Name:	CLEVELAND CLINIC FOUNDATION
Address:	9500 EUCLID AVE
City,State,Zip:	CLEVELAND, OH 0
Address Match Type:	Not reported
Reported Date:	2000/06/05 15:59:59+00
Status:	No Further Action
Substance:	Not reported
Population within 1500ft:	519
Domestic Wells within 1500ft:	0
Land Use:	Developed, Medium Intensity
Within SPA:	No
SPA PWS Facility ID:	Not reported
SPA Water Type:	Not reported
SPA Facility Type:	Not reported
SPA HUC12:	Not reported
Within WHPA:	No
WHPA PWS Facility ID:	Not reported
WHPA Water Type:	Not reported
WHPA Facility Type:	Not reported
WHPA HUC12:	Not reported
Within 100yr Floodplain:	No
Tribe:	Not reported

CLEVELAND CLINIC FOUNDATION (Continued) **1028603764**

EPA Region:	5
NFA Letter 1:	Not reported
NFA Letter 2:	Not reported
NFA Letter 3:	Not reported
NFA Letter 4:	Not reported
Closed With Residual Contaminate:	Not reported
Coordinate Source:	State
X Coord:	-81.6217799999999
Y Coord:	41.50334
Latitude:	41.50334
Longitude:	-81.62178

Object ID:	323097
Facility ID:	OH18003639
Lust ID:	OH18003639-N00007
Name:	CLEVELAND CLINIC FOUNDATION
Address:	9500 EUCLID AVE
City,State,Zip:	CLEVELAND, OH 0
Address Match Type:	Not reported
Reported Date:	2005/06/08 15:59:59+00
Status:	No Further Action
Substance:	Not reported
Population within 1500ft:	519
Domestic Wells within 1500ft:	0
Land Use:	Developed, Medium Intensity
Within SPA:	No
SPA PWS Facility ID:	Not reported
SPA Water Type:	Not reported
SPA Facility Type:	Not reported
SPA HUC12:	Not reported
Within WHPA:	No
WHPA PWS Facility ID:	Not reported
WHPA Water Type:	Not reported
WHPA Facility Type:	Not reported
WHPA HUC12:	Not reported
Within 100yr Floodplain:	No
Tribe:	Not reported
EPA Region:	5
NFA Letter 1:	Not reported
NFA Letter 2:	Not reported
NFA Letter 3:	Not reported
NFA Letter 4:	Not reported
Closed With Residual Contaminate:	Not reported
Coordinate Source:	State
X Coord:	-81.6217799999999
Y Coord:	41.50334
Latitude:	41.50334
Longitude:	-81.62178

Object ID:	323098
Facility ID:	OH18003639
Lust ID:	OH18003639-N00008
Name:	CLEVELAND CLINIC FOUNDATION
Address:	9500 EUCLID AVE
City,State,Zip:	CLEVELAND, OH 0
Address Match Type:	Not reported
Reported Date:	2014/08/14 15:59:59+00

CLEVELAND CLINIC FOUNDATION (Continued) **1028603764**

Status:	No Further Action
Substance:	Not reported
Population within 1500ft:	519
Domestic Wells within 1500ft:	0
Land Use:	Developed, Medium Intensity
Within SPA:	No
SPA PWS Facility ID:	Not reported
SPA Water Type:	Not reported
SPA Facility Type:	Not reported
SPA HUC12:	Not reported
Within WHPA:	No
WHPA PWS Facility ID:	Not reported
WHPA Water Type:	Not reported
WHPA Facility Type:	Not reported
WHPA HUC12:	Not reported
Within 100yr Floodplain:	No
Tribe:	Not reported
EPA Region:	5
NFA Letter 1:	Not reported
NFA Letter 2:	Not reported
NFA Letter 3:	Not reported
NFA Letter 4:	Not reported
Closed With Residual Contaminate:	Not reported
Coordinate Source:	State
X Coord:	-81.6217799999999
Y Coord:	41.50334
Latitude:	41.50334
Longitude:	-81.62178

Object ID:	323099
Facility ID:	OH18003639
Lust ID:	OH18003639-N00009
Name:	CLEVELAND CLINIC FOUNDATION
Address:	9500 EUCLID AVE
City,State,Zip:	CLEVELAND, OH 0
Address Match Type:	Not reported
Reported Date:	1996/11/18 15:59:59+00
Status:	Open
Substance:	Not reported
Population within 1500ft:	519
Domestic Wells within 1500ft:	0
Land Use:	Developed, Medium Intensity
Within SPA:	No
SPA PWS Facility ID:	Not reported
SPA Water Type:	Not reported
SPA Facility Type:	Not reported
SPA HUC12:	Not reported
Within WHPA:	No
WHPA PWS Facility ID:	Not reported
WHPA Water Type:	Not reported
WHPA Facility Type:	Not reported
WHPA HUC12:	Not reported
Within 100yr Floodplain:	No
Tribe:	Not reported
EPA Region:	5
NFA Letter 1:	Not reported
NFA Letter 2:	Not reported

CLEVELAND CLINIC FOUNDATION (Continued) **1028603764**

NFA Letter 3:	Not reported
NFA Letter 4:	Not reported
Closed With Residual Contaminate:	Not reported
Coordinate Source:	State
X Coord:	-81.6217799999999
Y Coord:	41.50334
Latitude:	41.50334
Longitude:	-81.62178

K43 SSE 1/4-1/2 0.428 mi. 2261 ft. **CLEVELAND CLINIC FOUNDATION** **SWF/LF** **S106959164**
9500 EUCLID AVE **SPILLS** **N/A**
CLEVELAND, OH 44195

Site 4 of 5 in cluster K

Relative: Higher

Actual: 677 ft.

LF:

Name:	CLEVELAND CLINIC FOUNDATION
Address:	9500 EUCLID AVE
City,State,Zip:	CLEVELAND, OH 44195
Facility ID:	12378
Facility Address:	Not reported
Status:	ISSUED
Closed Facility:	CLEVELAND, OH 44195
Facility Phone:	Not reported
Last Update:	Not reported
SWMD:	Not reported
Type:	Infectious Waste Generator
Specifications:	Not reported
License Type:	Not reported
License Secondary Id:	Not reported
Class:	Not reported
Captive:	Not reported
Docket #:	Not reported
Core Place ID:	7159
Program Specific Id #:	Not reported
Start Date:	06/11/2018
End Date:	Not reported
District Office:	NEDO
Contact Name:	Not reported
Contact Phone:	Not reported
Expire Date:	06/29/2021
Operator:	Not reported
Operator Address:	Not reported
Operator City,St,Zip:	Not reported
Operator Phone:	Not reported
Licence Holder:	Not reported
Licence Holder Address:	Not reported
Licence Holder City,St,Zip:	Not reported
Licence Holder Phone:	Not reported
Owner Name:	Not reported
Owner Address:	Not reported
Owner City,St,Zip:	Not reported
Owner Phone:	Not reported
Applicant Name:	The Cleveland Clinic Foundation
Applicant Address:	9500 Euclid Ave

Name:	CLEVELAND CLINIC FOUNDATION
Address:	9500 EUCLID AVE

CLEVELAND CLINIC FOUNDATION (Continued) **S106959164**

City,State,Zip:	CLEVELAND, OH 44195
Facility ID:	12378
Facility Address:	Not reported
Status:	ISSUED
Closed Facility:	CLEVELAND, OH 44195
Facility Phone:	Not reported
Last Update:	Not reported
SWMD:	Not reported
Type:	Infectious Waste Generator
Specifications:	Not reported
License Type:	Not reported
License Secondary Id:	IWG012058
Class:	Not reported
Captive:	Not reported
Docket #:	Not reported
Core Place ID:	2342
Program Specific Id #:	Not reported
Start Date:	02/25/2014
End Date:	Not reported
District Office:	NEDO
Contact Name:	Not reported
Contact Phone:	Not reported
Expire Date:	06/29/2015
Operator:	Not reported
Operator Address:	Not reported
Operator City,St,Zip:	Not reported
Operator Phone:	Not reported
Licence Holder:	Not reported
Licence Holder Address:	Not reported
Licence Holder City,St,Zip:	Not reported
Licence Holder Phone:	Not reported
Owner Name:	Not reported
Owner Address:	Not reported
Owner City,St,Zip:	Not reported
Owner Phone:	Not reported
Applicant Name:	The Cleveland Clinic Foundation
Applicant Address:	9500 Euclid Ave

Name:	CLEVELAND CLINIC FOUNDATION
Address:	9500 EUCLID AVE
City,State,Zip:	CLEVELAND, OH 44195
Facility ID:	12378
Facility Address:	Not reported
Status:	ISSUED
Closed Facility:	CLEVELAND, OH 44195
Facility Phone:	Not reported
Last Update:	Not reported
SWMD:	Not reported
Type:	Infectious Waste Generator
Specifications:	Not reported
License Type:	Not reported
License Secondary Id:	IWG012058
Class:	Not reported
Captive:	Not reported
Docket #:	Not reported
Core Place ID:	3542
Program Specific Id #:	Not reported

CLEVELAND CLINIC FOUNDATION (Continued) **S106959164**

Start Date:	06/30/2015
End Date:	Not reported
District Office:	NEDO
Contact Name:	Not reported
Contact Phone:	Not reported
Expire Date:	06/29/2018
Operator:	Not reported
Operator Address:	Not reported
Operator City,St,Zip:	Not reported
Operator Phone:	Not reported
Licence Holder:	Not reported
Licence Holder Address:	Not reported
Licence Holder City,St,Zip:	Not reported
Licence Holder Phone:	Not reported
Owner Name:	Not reported
Owner Address:	Not reported
Owner City,St,Zip:	Not reported
Owner Phone:	Not reported
Applicant Name:	The Cleveland Clinic Foundation
Applicant Address:	9500 Euclid Ave

Name:	CLEVELAND CLINIC FOUNDATION
Address:	9500 EUCLID AVE
City,State,Zip:	CLEVELAND, OH 44195
Facility ID:	12378
Facility Address:	Not reported
Status:	ISSUED
Closed Facility:	CLEVELAND, OH 44195
Facility Phone:	Not reported
Last Update:	Not reported
SWMD:	Not reported
Type:	Infectious Waste Generator
Specifications:	Not reported
License Type:	Not reported
License Secondary Id:	IWG012058
Class:	Not reported
Captive:	Not reported
Docket #:	Not reported
Core Place ID:	3631
Program Specific Id #:	Not reported
Start Date:	07/17/2015
End Date:	Not reported
District Office:	NEDO
Contact Name:	Not reported
Contact Phone:	Not reported
Expire Date:	06/29/2018
Operator:	Not reported
Operator Address:	Not reported
Operator City,St,Zip:	Not reported
Operator Phone:	Not reported
Licence Holder:	Not reported
Licence Holder Address:	Not reported
Licence Holder City,St,Zip:	Not reported
Licence Holder Phone:	Not reported
Owner Name:	Not reported
Owner Address:	Not reported
Owner City,St,Zip:	Not reported

CLEVELAND CLINIC FOUNDATION (Continued) **S106959164**

Owner Phone:	Not reported
Applicant Name:	The Cleveland Clinic Foundation
Applicant Address:	9500 Euclid Ave

Name:	CLEVELAND CLINIC FOUNDATION
Address:	9500 EUCLID AVE
City,State,Zip:	CLEVELAND, OH 44195
Facility ID:	12378
Facility Address:	Not reported
Status:	ISSUED
Closed Facility:	CLEVELAND, OH 44195
Facility Phone:	Not reported
Last Update:	Not reported
SWMD:	Not reported
Type:	Infectious Waste Generator
Specifications:	Not reported
License Type:	Not reported
License Secondary Id:	IWG012058
Class:	Not reported
Captive:	Not reported
Docket #:	Not reported
Core Place ID:	3632
Program Specific Id #:	Not reported
Start Date:	07/20/2015
End Date:	Not reported
District Office:	NEDO
Contact Name:	Not reported
Contact Phone:	Not reported
Expire Date:	06/29/2018
Operator:	Not reported
Operator Address:	Not reported
Operator City,St,Zip:	Not reported
Operator Phone:	Not reported
Licence Holder:	Not reported
Licence Holder Address:	Not reported
Licence Holder City,St,Zip:	Not reported
Licence Holder Phone:	Not reported
Owner Name:	Not reported
Owner Address:	Not reported
Owner City,St,Zip:	Not reported
Owner Phone:	Not reported
Applicant Name:	The Cleveland Clinic Foundation
Applicant Address:	9500 Euclid Ave

Name:	CLEVELAND CLINIC FOUNDATION
Address:	9500 EUCLID AVE
City,State,Zip:	CLEVELAND, OH 44195
Facility ID:	12378
Facility Address:	Not reported
Status:	ISSUED
Closed Facility:	CLEVELAND, OH 44195
Facility Phone:	Not reported
Last Update:	Not reported
SWMD:	Not reported
Type:	Infectious Waste Generator
Specifications:	Not reported
License Type:	Not reported

CLEVELAND CLINIC FOUNDATION (Continued) **S106959164**

License Secondary Id:	IWG012058
Class:	Not reported
Captive:	Not reported
Docket #:	Not reported
Core Place ID:	6391
Program Specific Id #:	Not reported
Start Date:	09/26/2017
End Date:	Not reported
District Office:	NEDO
Contact Name:	Not reported
Contact Phone:	Not reported
Expire Date:	06/29/2018
Operator:	Not reported
Operator Address:	Not reported
Operator City,St,Zip:	Not reported
Operator Phone:	Not reported
Licence Holder:	Not reported
Licence Holder Address:	Not reported
Licence Holder City,St,Zip:	Not reported
Licence Holder Phone:	Not reported
Owner Name:	Not reported
Owner Address:	Not reported
Owner City,St,Zip:	Not reported
Owner Phone:	Not reported
Applicant Name:	The Cleveland Clinic Foundation
Applicant Address:	9500 Euclid Ave

Name:	CLEVELAND CLINIC FOUNDATION
Address:	9500 EUCLID AVE
City,State,Zip:	CLEVELAND, OH 44195
Facility ID:	12378
Facility Address:	Not reported
Status:	ISSUED
Closed Facility:	CLEVELAND, OH 44195
Facility Phone:	Not reported
Last Update:	Not reported
SWMD:	Not reported
Type:	Infectious Waste Generator
Specifications:	Not reported
License Type:	Not reported
License Secondary Id:	Not reported
Class:	Not reported
Captive:	Not reported
Docket #:	Not reported
Core Place ID:	6565
Program Specific Id #:	Not reported
Start Date:	12/13/2017
End Date:	Not reported
District Office:	NEDO
Contact Name:	Not reported
Contact Phone:	Not reported
Expire Date:	06/29/2018
Operator:	Not reported
Operator Address:	Not reported
Operator City,St,Zip:	Not reported
Operator Phone:	Not reported
Licence Holder:	Not reported

CLEVELAND CLINIC FOUNDATION (Continued) **S106959164**

Licence Holder Address:	Not reported
Licence Holder City,St,Zip:	Not reported
Licence Holder Phone:	Not reported
Owner Name:	Not reported
Owner Address:	Not reported
Owner City,St,Zip:	Not reported
Owner Phone:	Not reported
Applicant Name:	The Cleveland Clinic Foundation
Applicant Address:	9500 Euclid Ave

Name:	CLEVELAND CLINIC FOUNDATION
Address:	9500 EUCLID AVE
City,State,Zip:	CLEVELAND, OH 44195
Facility ID:	12378
Facility Address:	Not reported
Status:	ISSUED
Closed Facility:	CLEVELAND, OH 44195
Facility Phone:	Not reported
Last Update:	Not reported
SWMD:	Not reported
Type:	Infectious Waste Generator
Specifications:	Not reported
License Type:	Not reported
License Secondary Id:	Not reported
Class:	Not reported
Captive:	Not reported
Docket #:	Not reported
Core Place ID:	12052
Program Specific Id #:	Not reported
Start Date:	08/06/2021
End Date:	Not reported
District Office:	NEDO
Contact Name:	Not reported
Contact Phone:	Not reported
Expire Date:	06/29/2024
Operator:	Not reported
Operator Address:	Not reported
Operator City,St,Zip:	Not reported
Operator Phone:	Not reported
Licence Holder:	Not reported
Licence Holder Address:	Not reported
Licence Holder City,St,Zip:	Not reported
Licence Holder Phone:	Not reported
Owner Name:	Not reported
Owner Address:	Not reported
Owner City,St,Zip:	Not reported
Owner Phone:	Not reported
Applicant Name:	The Cleveland Clinic Foundation
Applicant Address:	9500 Euclid Ave (JJN2-02)

Name:	CLEVELAND CLINIC FOUNDATION
Address:	9500 EUCLID AVE
City,State,Zip:	CLEVELAND, OH 44195
Facility ID:	12378
Facility Address:	Not reported
Status:	ISSUED
Closed Facility:	CLEVELAND, OH 44195

CLEVELAND CLINIC FOUNDATION (Continued) **S106959164**

Facility Phone:	Not reported
Last Update:	Not reported
SWMD:	Not reported
Type:	Infectious Waste Generator
Specifications:	Not reported
License Type:	Not reported
License Secondary Id:	Not reported
Class:	Not reported
Captive:	Not reported
Docket #:	Not reported
Core Place ID:	13959
Program Specific Id #:	Not reported
Start Date:	05/04/2022
End Date:	Not reported
District Office:	NEDO
Contact Name:	Not reported
Contact Phone:	Not reported
Expire Date:	06/29/2024
Operator:	Not reported
Operator Address:	Not reported
Operator City,St,Zip:	Not reported
Operator Phone:	Not reported
Licence Holder:	Not reported
Licence Holder Address:	Not reported
Licence Holder City,St,Zip:	Not reported
Licence Holder Phone:	Not reported
Owner Name:	Not reported
Owner Address:	Not reported
Owner City,St,Zip:	Not reported
Owner Phone:	Not reported
Applicant Name:	The Cleveland Clinic Foundation
Applicant Address:	9500 Euclid Ave (JJN2-02)

Name:	CLEVELAND CLINIC FOUNDATION
Address:	9500 EUCLID AVE
City,State,Zip:	CLEVELAND, OH 44195
Facility ID:	12378
Facility Address:	Not reported
Status:	ISSUED
Closed Facility:	CLEVELAND, OH 44195
Facility Phone:	Not reported
Last Update:	Not reported
SWMD:	Not reported
Type:	Infectious Waste Generator
Specifications:	Not reported
License Type:	Not reported
License Secondary Id:	Not reported
Class:	Not reported
Captive:	Not reported
Docket #:	Not reported
Core Place ID:	7796
Program Specific Id #:	Not reported
Start Date:	11/01/2018
End Date:	Not reported
District Office:	NEDO
Contact Name:	Not reported
Contact Phone:	Not reported

CLEVELAND CLINIC FOUNDATION (Continued) **S106959164**

Expire Date:	06/29/2021
Operator:	Not reported
Operator Address:	Not reported
Operator City,St,Zip:	Not reported
Operator Phone:	Not reported
Licence Holder:	Not reported
Licence Holder Address:	Not reported
Licence Holder City,St,Zip:	Not reported
Licence Holder Phone:	Not reported
Owner Name:	Not reported
Owner Address:	Not reported
Owner City,St,Zip:	Not reported
Owner Phone:	Not reported
Applicant Name:	The Cleveland Clinic Foundation
Applicant Address:	9500 Euclid Ave

Name:	CLEVELAND CLINIC FOUNDATION
Address:	9500 EUCLID AVE
City,State,Zip:	CLEVELAND, OH 44195
Facility ID:	12378
Facility Address:	Not reported
Status:	ISSUED
Closed Facility:	CLEVELAND, OH 44195
Facility Phone:	Not reported
Last Update:	Not reported
SWMD:	Not reported
Type:	Infectious Waste Generator
Specifications:	Not reported
License Type:	Not reported
License Secondary Id:	Not reported
Class:	Not reported
Captive:	Not reported
Docket #:	Not reported
Core Place ID:	9178
Program Specific Id #:	Not reported
Start Date:	11/04/2019
End Date:	Not reported
District Office:	NEDO
Contact Name:	Not reported
Contact Phone:	Not reported
Expire Date:	06/29/2021
Operator:	Not reported
Operator Address:	Not reported
Operator City,St,Zip:	Not reported
Operator Phone:	Not reported
Licence Holder:	Not reported
Licence Holder Address:	Not reported
Licence Holder City,St,Zip:	Not reported
Licence Holder Phone:	Not reported
Owner Name:	Not reported
Owner Address:	Not reported
Owner City,St,Zip:	Not reported
Owner Phone:	Not reported
Applicant Name:	The Cleveland Clinic Foundation
Applicant Address:	9500 Euclid Ave

Name:	CLEVELAND CLINIC FOUNDATION

CLEVELAND CLINIC FOUNDATION (Continued) **S106959164**

Address:	9500 EUCLID AVE
City,State,Zip:	CLEVELAND, OH 44195
Facility ID:	12378
Facility Address:	Not reported
Status:	ISSUED
Closed Facility:	CLEVELAND, OH 44195
Facility Phone:	Not reported
Last Update:	Not reported
SWMD:	Not reported
Type:	Infectious Waste Generator
Specifications:	Not reported
License Type:	Not reported
License Secondary Id:	Not reported
Class:	Not reported
Captive:	Not reported
Docket #:	Not reported
Core Place ID:	15119
Program Specific Id #:	Not reported
Start Date:	03/01/2023
End Date:	Not reported
District Office:	NEDO
Contact Name:	Not reported
Contact Phone:	Not reported
Expire Date:	06/29/2024
Operator:	Not reported
Operator Address:	Not reported
Operator City,St,Zip:	Not reported
Operator Phone:	Not reported
Licence Holder:	Not reported
Licence Holder Address:	Not reported
Licence Holder City,St,Zip:	Not reported
Licence Holder Phone:	Not reported
Owner Name:	Not reported
Owner Address:	Not reported
Owner City,St,Zip:	Not reported
Owner Phone:	Not reported
Applicant Name:	The Cleveland Clinic Foundation
Applicant Address:	9500 Euclid Ave (JJN2-02)

Name:	CLEVELAND CLINIC FOUNDATION
Address:	9500 EUCLID AVE
City,State,Zip:	CLEVELAND, OH 44195
Facility ID:	12378
Facility Address:	Not reported
Status:	ISSUED
Closed Facility:	CLEVELAND, OH 44195
Facility Phone:	Not reported
Last Update:	Not reported
SWMD:	Not reported
Type:	Infectious Waste Generator
Specifications:	Not reported
License Type:	Not reported
License Secondary Id:	Not reported
Class:	Not reported
Captive:	Not reported
Docket #:	Not reported
Core Place ID:	8711

CLEVELAND CLINIC FOUNDATION (Continued) **S106959164**

Program Specific Id #:	Not reported
Start Date:	07/31/2019
End Date:	Not reported
District Office:	NEDO
Contact Name:	Not reported
Contact Phone:	Not reported
Expire Date:	06/29/2021
Operator:	Not reported
Operator Address:	Not reported
Operator City,St,Zip:	Not reported
Operator Phone:	Not reported
Licence Holder:	Not reported
Licence Holder Address:	Not reported
Licence Holder City,St,Zip:	Not reported
Licence Holder Phone:	Not reported
Owner Name:	Not reported
Owner Address:	Not reported
Owner City,St,Zip:	Not reported
Owner Phone:	Not reported
Applicant Name:	The Cleveland Clinic Foundation
Applicant Address:	9500 Euclid Ave

SPILLS:

Name:	CLEVELAND CLINIC VV GARAGE
Address:	9500 EUCLID AVE
City,State,Zip:	CLEVELAND, OH
Spill Number:	9605-18-1905
Spill Year:	1996
Date Spill Reported:	05/08/1996
Spill Month:	5
Spill Number:	1905
Rep Name:	JOHN CAPRON
Confidential:	N
District Code:	NE
District Description:	North East
EMP Number:	Not reported
Area Name:	Not reported
Affiliation:	Not reported
Object ID:	Not reported
Spill Size:	Not reported
Spill Type:	Not reported
Ext Haz:	Not reported
OEPA Dist:	Not reported
Incident Type Code:	Not reported
Incident Type Description:	Not reported
Modifying Circumstance Code:	Not reported
Modifying Circumstance Description:	Not reported
Waterway:	Not reported
Latitude:	Not reported
Longitude:	Not reported

SPILLS:

Substance:	HYDRAULIC OIL
Media:	Not reported
Reported Amount:	Not reported
Reported UOM:	Not reported
Spill Number:	9605-18-1905

CLEVELAND CLINIC FOUNDATION (Continued) **S106959164**

Recover Amount: Not reported
Recover Unit: Not reported
Recover Product Type: Not reported

K44 SSE 1/4-1/2 0.428 mi. 2261 ft.
Relative: Higher
Actual: 677 ft.

CLEVELAND CLINIC FOUNDATION
9500 EUCLID AVENUE
CLEVELAND, OH 44195

Site 5 of 5 in cluster K

RCRA-LQG **1000429892**
LUST **OHD017730458**
UST
ARCHIVE UST
SPILLS
FTTS
HIST FTTS
FINDS
ECHO
E MANIFEST
ASBESTOS

RCRA Listings:

Date Form Received by Agency:	20231130
Handler Name:	Cleveland Clinic Foundation
Handler Address:	9500 Euclid Ave
Handler City,State,Zip:	CLEVELAND, OH 44195-5047
EPA ID:	OHD017730458
Contact Name:	MICHAEL R LEWIS
Contact Address:	Not reported
Contact City,State,Zip:	Not reported
Contact Telephone:	216-217-8157
Contact Fax:	Not reported
Contact Email:	LEWISM7@CCF.ORG
Contact Title:	EHS SPECIALIST
EPA Region:	05
Land Type:	Private
Federal Waste Generator Description:	Large Quantity Generator
Non-Notifier:	Not reported
Biennial Report Cycle:	Not reported
Accessibility:	Not reported
Active Site Indicator:	Handler Activities, State-specific Activities
State District Owner:	Oh
State District:	NE
Mailing Address:	9500 EUCLID AVE
Mailing City,State,Zip:	CLEVELAND, OH 44195-5047
Owner Name:	The Cleveland Clinic Foundation
Owner Type:	Private
Operator Name:	The Cleveland Clinic Foundation
Operator Type:	Private
Short-Term Generator Activity:	No
Importer Activity:	No
Mixed Waste Generator:	No
Transporter Activity:	No
Transfer Facility Activity:	No
Recycler Activity with Storage:	No
Small Quantity On-Site Burner Exemption:	No
Smelting Melting and Refining Furnace Exemption:	No
Underground Injection Control:	No
Off-Site Waste Receipt:	No
Universal Waste Indicator:	No
Universal Waste Destination Facility:	No
Federal Universal Waste:	No

CLEVELAND CLINIC FOUNDATION (Continued) **1000429892**

Active Site State-Reg Handler:	--Y
Federal Facility Indicator:	Not reported
Hazardous Secondary Material Indicator:	N
Sub-Part K Indicator:	Not reported
2018 GPRA Permit Baseline:	Not on the Baseline
2018 GPRA Renewals Baseline:	Not on the Baseline
202 GPRA Corrective Action Baseline:	No
Subject to Corrective Action Universe:	No
Non-TSDFs Where RCRA CA has Been Imposed Universe:	No
Corrective Action Priority Ranking:	No NCAPS ranking
Environmental Control Indicator:	No
Institutional Control Indicator:	No
Human Exposure Controls Indicator:	N/A
Groundwater Controls Indicator:	N/A
Significant Non-Complier Universe:	No
Unaddressed Significant Non-Complier Universe:	No
Addressed Significant Non-Complier Universe:	No
Significant Non-Complier With a Compliance Schedule Universe:	No
Financial Assurance Required:	Not reported
Handler Date of Last Change:	20231228
Recognized Trader-Importer:	No
Recognized Trader-Exporter:	No
Importer of Spent Lead Acid Batteries:	No
Exporter of Spent Lead Acid Batteries:	No
Recycler Activity Without Storage:	No
Manifest Broker:	No
Sub-Part P Indicator:	H

Biennial: List of Years

Year: 2023

Click Here for Biennial Reporting System Data:
Year: 2021

Click Here for Biennial Reporting System Data:
Year: 2019

Click Here for Biennial Reporting System Data:
Year: 2017

Click Here for Biennial Reporting System Data:
Year: 2015

Click Here for Biennial Reporting System Data:
Year: 2013

Click Here for Biennial Reporting System Data:
Year: 2011

Click Here for Biennial Reporting System Data:
Year: 2009

Click Here for Biennial Reporting System Data:
Year: 2007

Click Here for Biennial Reporting System Data:
Year: 2005

CLEVELAND CLINIC FOUNDATION (Continued) **1000429892**

Click Here for Biennial Reporting System Data:
Year: 2003

Click Here for Biennial Reporting System Data:
Year: 2001

Click Here for Biennial Reporting System Data:

Hazardous Waste Summary:

Waste Code: D000
Waste Description: Not Defined

Waste Code: D001
Waste Description: Ignitable Waste

Waste Code: D002
Waste Description: Corrosive Waste

Waste Code: D003
Waste Description: Reactive Waste

Waste Code: D004
Waste Description: Arsenic

Waste Code: D005
Waste Description: Barium

Waste Code: D006
Waste Description: Cadmium

Waste Code: D007
Waste Description: Chromium

Waste Code: D008
Waste Description: Lead

Waste Code: D009
Waste Description: Mercury

Waste Code: D010
Waste Description: Selenium

Waste Code: D011
Waste Description: Silver

Waste Code: D013
Waste Description: Lindane (1,2,3,4,5,6-Hexa-Chlorocyclohexane, Gamma Isomer)

Waste Code: D018
Waste Description: Benzene

Waste Code: D019
Waste Description: Carbon Tetrachloride

Waste Code: D021
Waste Description: Chlorobenzene

CLEVELAND CLINIC FOUNDATION (Continued) **1000429892**

Waste Code: D022
Waste Description: Chloroform

Waste Code: D023
Waste Description: O-Cresol

Waste Code: D024
Waste Description: M-Cresol

Waste Code: D025
Waste Description: P-Cresol

Waste Code: D026
Waste Description: Cresol

Waste Code: D027
Waste Description: 1,4-Dichlorobenzene

Waste Code: D028
Waste Description: 1,2-Dichloroethane

Waste Code: D035
Waste Description: Methyl Ethyl Ketone

Waste Code: D036
Waste Description: Nitrobenzene

Waste Code: D038
Waste Description: Pyridine

Waste Code: D039
Waste Description: Tetrachloroethylene

Waste Code: D040
Waste Description: Trichloroethylene

Waste Code: F001
Waste Description: The Following Spent Halogenated Solvents Used In Degreasing: Tetrachloroethylene, Trichlorethylene, Methylene Chloride, 1,1,1-Trichloroethane, Carbon Tetrachloride And Chlorinated Fluorocarbons; All Spent Solvent Mixtures/Blends Used In Degreasing Containing, Before Use, A Total Of Ten Percent Or More (By Volume) Of One Or More Of The Above Halogenated Solvents Or Those Solvents Listed In F002, F004, And F005; And Still Bottoms From The Recovery Of These Spent Solvents And Spent Solvent Mixtures.

Waste Code: F002
Waste Description: The Following Spent Halogenated Solvents: Tetrachloroethylene, Methylene Chloride, Trichloroethylene, 1,1,1-Trichloroethane, Chlorobenzene, 1,1,2-Trichloro-1,2,2-Trifluoroethane, Ortho-Dichlorobenzene, Trichlorofluoromethane, And 1,1,2, Trichloroethane; All Spent Solvent Mixtures/Blends Containing, Before Use, A Total Of Ten Percent Or More (By Volume) Of One Or More Of The Above Halogenated Solvents Or Those Solvents Listed In F001, F004, And F005; And Still Bottoms From The Recovery Of These Spent Solvents And Spent Solvent Mixtures.

CLEVELAND CLINIC FOUNDATION (Continued) **1000429892**

Waste Code: F003
Waste Description: The Following Spent Nonhalogenated Solvents: Xylene, Acetone, Ethyl Acetate, Ethyl Benzene, Ethyl Ether, Methyl Isobutyl Ketone, N-Butyl Alcohol, Cyclohexanone, And Methanol; All Spent Solvent Mixtures/Blends Containing, Before Use, Only The Above Spent Nonhalogenated Solvents; And All Spent Solvent Mixtures/Blends Containing, Before Use, One Or More Of The Above Nonhalogenated Solvents, And A Total Of Ten Percent Or More (By Volume) Of One Or More Of Those Solvents Listed In F001, F002, F004, And F005; And Still Bottoms From The Recovery Of These Spent Solvents And Spent Solvent Mixtures.

Waste Code: F004
Waste Description: The Following Spent Nonhalogenated Solvents: Cresols, Cresylic Acid, And Nitrobenzene; And The Still Bottoms From The Recovery Of These Solvents; All Spent Solvent Mixtures/Blends Containing, Before Use, A Total Of Ten Percent Or More (By Volume) Of One Or More Of The Above Nonhalogenated Solvents Or Those Solvents Listed In F001, F002, And F005; And Still Bottoms From The Recovery Of These Spent Solvents And Spent Solvent Mixtures.

Waste Code: F005
Waste Description: The Following Spent Nonhalogenated Solvents: Toluene, Methyl Ethyl Ketone, Carbon Disulfide, Isobutanol, Pyridine, Benzene, 2-Ethoxyethanol, And 2-Nitropropane; All Spent Solvent Mixtures/Blends Containing, Before Use, A Total Of Ten Percent Or More (By Volume) Of One Or More Of The Above Nonhalogenated Solvents Or Those Solvents Listed In F001, F002, Or F004; And Still Bottoms From The Recovery Of These Spent Solvents And Spent Solvent Mixtures.

Waste Code: F027
Waste Description: Discarded Unused Formulations Containing Tri-, Tetra-, Or Pentachlorophenol Or Discarded Unused Formulations Containing Compounds Derived From These Chlorophenols. (This Listing Does Not Include Formulations Containing Hexachlorophene Synthesized From Prepurified 2,4,5-Trichlorophenol As The Sole Component.)

Waste Code: P001
Waste Description: 2h-1-Benzopyran-2-One, 4-Hydroxy-3-(3-Oxo-1-Phenylbutyl)-, & Salts, When Present At Concentrations Greater Than 0.3% (Or) Warfarin, & Salts, When Present At Concentrations Greater Than 0.3%

Waste Code: P002
Waste Description: 1-Acetyl-2-Thiourea (Or) Acetamide, N-(Aminothioxomethyl)-

Waste Code: P003
Waste Description: 2-Propenal (Or) Acrolein

Waste Code: P005
Waste Description: 2-Propen-1-Ol (Or) Allyl Alcohol

Waste Code: P008
Waste Description: 4-Aminopyridine (Or) 4-Pyridinamine

Waste Code: P011
Waste Description: Arsenic Oxide As2o5 (Or) Arsenic Pentoxide

CLEVELAND CLINIC FOUNDATION (Continued) **1000429892**

Waste Code: P012
Waste Description: Arsenic Oxide As2o3 (Or) Arsenic Trioxide

Waste Code: P014
Waste Description: Benzenethiol (Or) Thiophenol

Waste Code: P023
Waste Description: Acetaldehyde, Chloro- (Or) Chloroacetaldehyde

Waste Code: P030
Waste Description: Cyanides (Soluble Cyanide Salts), Not Otherwise Specified

Waste Code: P042
Waste Description: 1,2-Benzenediol, 4-[1-Hydroxy-2-(Methylamino)Ethyl]-, (R)- (Or) Epinephrine

Waste Code: P043
Waste Description: Diisopropylfluorophosphate (Dfp) (Or) Phosphorofluoridic Acid, Bis(1-Methylethyl) Ester

Waste Code: P046
Waste Description: Alpha,Alpha-Dimethylphenethylamine (Or) Benzeneethanamine, Alpha, Alpha-Dimethyl-

Waste Code: P048
Waste Description: 2,4-Dinitrophenol (Or) Phenol, 2,4-Dinitro-

Waste Code: P074
Waste Description: Nickel Cyanide (Or) Nickel Cyanide Ni(Cn)2

Waste Code: P075
Waste Description: Nicotine, & Salts (Or) Pyridine, 3-(1-Methyl-2-Pyrrolidinyl)-,(S)-, & Salts

Waste Code: P077
Waste Description: Benzenamine, 4-Nitro- (Or) P-Nitroaniline

Waste Code: P087
Waste Description: Osmium Oxide Oso4, (T-4)- (Or) Osmium Tetroxide

Waste Code: P092
Waste Description: Mercury, (Acetato-O)Phenyl- (Or) Phenylmercury Acetate

Waste Code: P098
Waste Description: Potassium Cyanide (Or) Potassium Cyanide K(Cn)

Waste Code: P105
Waste Description: Sodium Azide

Waste Code: P106
Waste Description: Sodium Cyanide (Or) Sodium Cyanide Na(Cn)

Waste Code: P115
Waste Description: Sulfuric Acid, Dithallium (1+) Salt (Or) Thallium(I) Sulfate

Waste Code: P119
Waste Description: Ammonium Vanadate (Or) Vanadic Acid, Ammonium Salt

CLEVELAND CLINIC FOUNDATION (Continued) **1000429892**

Waste Code: P120
Waste Description: Vanadium Oxide V2o5 (Or) Vanadium Pentoxide

Waste Code: P188
Waste Description: Benzoic Acid, 2-Hydroxy-, Compd. With (3as-Cis)-1,2,3,3a,8,8a-Hexahydro-1,3a,8-Trimethylpyrrolo[2,3-B]Indol-5-Yl Methylcarbamate Ester (1:1) (Or) Physostigmine Salicylate

Waste Code: U002
Waste Description: 2-Propanone (I) (Or) Acetone (I)

Waste Code: U003
Waste Description: Acetonitrile (I,T)

Waste Code: U004
Waste Description: Acetophenone (Or) Ethanone, 1-Phenyl-

Waste Code: U005
Waste Description: 2-Acetylaminofluorene (Or) Acetamide, N-9h-Fluoren-2-Yl

Waste Code: U006
Waste Description: Acetyl Chloride (C,R,T)

Waste Code: U007
Waste Description: 2-Propenamide (Or) Acrylamide

Waste Code: U008
Waste Description: 2-Propenoic Acid (I) (Or) Acrylic Acid (I)

Waste Code: U010
Waste Description: Azirino [2',3':3,4]Pyrrolo[1,2-A]Indole-4,7-Dione, 6-Amino-8-[[(Aminocarbonyl)Oxy]Methyl]-1,1a,2,8,8a,8b-Hexahydro-8a-Methoxy-5-Methyl-, [1as-(1aalpha, 8beta, 8aalpha, 8balpha)]- (Or) Mitomycin C

Waste Code: U012
Waste Description: Aniline (I,T) (Or) Benzenamine (I,T)

Waste Code: U019
Waste Description: Benzene (I,T)

Waste Code: U021
Waste Description: [1,1'-Biphenyl]-4,4'-Diamine (Or) Benzidine

Waste Code: U035
Waste Description: Benzenebutanoic Acid, 4-[Bis(2-Chloroethyl)Amino]- (Or) Chlorambucil

Waste Code: U037
Waste Description: Benzene, Chloro- (Or) Chlorobenzene

Waste Code: U041
Waste Description: Epichlorohydrin (Or) Oxirane, (Chloromethyl)-

Waste Code: U044
Waste Description: Chloroform (Or) Methane, Trichloro-

Waste Code: U049

CLEVELAND CLINIC FOUNDATION (Continued) **1000429892**

Waste Description: 4-Chloro-O-Toluidine, Hydrochloride (Or) Benzenamine, 4-Chloro-2-Methyl-, Hydrochloride

Waste Code: U052
Waste Description: Cresol (Cresylic Acid) (Or) Phenol, Methyl-

Waste Code: U056
Waste Description: Benzene, Hexahydro- (I) (Or) Cyclohexane (I)

Waste Code: U057
Waste Description: Cyclohexanone (I)

Waste Code: U058
Waste Description: 2h-1,3,2-Oxazaphosphorin-2-Amine, N,N-Bis(2-Chloroethyl)Tetrahydro-, 2-Oxide (Or) Cyclophosphamide

Waste Code: U059
Waste Description: 5,12-Naphthacenedione, 8-Acetyl-10-[(3-Amino-2,3,6-Trideoxy)-Alpha-L-Lyxo-Hexopyranosyl)Oxy]-7,8,9,10-Tetrahydro-6,8,11-Trihydroxy-1-Methoxy-, (8s-Cis)- (Or) Daunomycin

Waste Code: U061
Waste Description: Benzene, 1,1'-(2,2,2-Trichloroethylidene)Bis[4-Chloro- (Or) Ddt

Waste Code: U067
Waste Description: Ethane, 1,2-Dibromo- (Or) Ethylene Dibromide

Waste Code: U069
Waste Description: 1,2-Benzenedicarboxylic Acid, Dibutyl Ester (Or) Dibutyl Phthalate

Waste Code: U077
Waste Description: Ethane, 1,2-Dichloro- (Or) Ethylene Dichloride

Waste Code: U080
Waste Description: Methane, Dichloro- (Or) Methylene Chloride

Waste Code: U088
Waste Description: 1,2-Benzenedicarboxylic Acid, Diethyl Ester (Or) Diethyl Phthalate

Waste Code: U089
Waste Description: Diethylstilbesterol (Or) Phenol, 4,4'-(1,2-Diethyl-1,2-Ethenediyl)Bis, (E)-

Waste Code: U094
Waste Description: 7,12-Dimethylbenz[A]Anthracene (Or) Benz[A]Anthracene, 7,12-Dimethyl-

Waste Code: U103
Waste Description: Dimethyl Sulfate (Or) Sulfuric Acid, Dimethyl Ester

Waste Code: U106
Waste Description: 2,6-Dinitrotoluene (Or) Benzene, 2-Methyl-1,3-Dinitro-

Waste Code: U108
Waste Description: 1,4-Diethyleneoxide (Or) 1,4-Dioxane

Waste Code: U112

CLEVELAND CLINIC FOUNDATION (Continued) **1000429892**

Waste Description: Acetic Acid, Ethyl Ester (I) (Or) Ethyl Acetate (I)

Waste Code: U115
Waste Description: Ethylene Oxide (I,T) (Or) Oxirane (I,T)

Waste Code: U117
Waste Description: Ethane, 1,1'-Oxybis-(I) (Or) Ethyl Ether (I)

Waste Code: U122
Waste Description: Formaldehyde

Waste Code: U123
Waste Description: Formic Acid (C,T)

Waste Code: U129
Waste Description: Cyclohexane, 1,2,3,4,5,6-Hexachloro-, (1alpha, 2alpha, 3beta, 4alpha, 5alpha, 6beta)- (Or) Lindane

Waste Code: U132
Waste Description: Hexachlorophene (Or) Phenol, 2,2'-Methylenebis[3,4,6-Trichloro-

Waste Code: U133
Waste Description: Hydrazine (R,T)

Waste Code: U134
Waste Description: Hydrofluoric Acid (C,T) (Or) Hydrogen Fluoride (C,T)

Waste Code: U136
Waste Description: Arsinic Acid, Dimethyl- (Or) Cacodylic Acid

Waste Code: U138
Waste Description: Methane, Iodo- (Or) Methyl Iodide

Waste Code: U140
Waste Description: 1-Propanol, 2-Methyl- (I,T) (Or) Isobutyl Alcohol (I,T)

Waste Code: U144
Waste Description: Acetic Acid, Lead(2+) Salt (Or) Lead Acetate

Waste Code: U147
Waste Description: 2,5-Furandione (Or) Maleic Anhydride

Waste Code: U150
Waste Description: L-Phenylalanine, 4-[Bis(2-Chloroethyl)Amino]- (Or) Melphalan

Waste Code: U154
Waste Description: Methanol (I) (Or) Methyl Alcohol (I)

Waste Code: U159
Waste Description: 2-Butanone (I,T) (Or) Methyl Ethyl Ketone (Mek) (I,T)

Waste Code: U162
Waste Description: 2-Propenoic Acid, 2-Methyl-, Methyl Ester (I,T) (Or) Methyl Methacrylate (I,T)

Waste Code: U169
Waste Description: Benzene, Nitro- (Or) Nitrobenzene (I,T)

CLEVELAND CLINIC FOUNDATION (Continued) **1000429892**

Waste Code: U170
Waste Description: P-Nitrophenol (I,T) (Or) Phenol, 4-Nitro-

Waste Code: U176
Waste Description: N-Nitroso-N-Ethylurea (Or) Urea, N-Ethyl-N-Nitroso-

Waste Code: U188
Waste Description: Phenol

Waste Code: U196
Waste Description: Pyridine

Waste Code: U197
Waste Description: 2,5-Cyclohexadiene-1,4-Dione (Or) P-Benzoquinone

Waste Code: U200
Waste Description: Reserpine (Or) Yohimban-16-Carboxylic Acid, 11,17-Dimethoxy-18-[(3,4,5-Trimethoxybenzoyl)Oxy]-, Methyl Ester, (3beta, 16beta, 17alpha, 18beta, 20alpha)-

Waste Code: U201
Waste Description: 1,3-Benzenediol (Or) Resorcinol

Waste Code: U204
Waste Description: Selenious Acid (Or) Selenium Dioxide

Waste Code: U205
Waste Description: Selenium Sulfide (Or) Selenium Sulfide Ses2 (R,T)

Waste Code: U206
Waste Description: D-Glucose, 2-Deoxy-2-[[(Methylnitrosoamino)-Carbonyl]Amino]- (Or) Glucopyranose, 2-Deoxy-2-(3-Methyl-3-Nitrosoureido)-,D- (Or) Streptozotocin

Waste Code: U211
Waste Description: Carbon Tetrachloride (Or) Methane, Tetrachloro-

Waste Code: U213
Waste Description: Furan, Tetrahydro-(I) (Or) Tetrahydrofuran (I)

Waste Code: U219
Waste Description: Thiourea

Waste Code: U220
Waste Description: Benzene, Methyl- (Or) Toluene

Waste Code: U223
Waste Description: Benzene, 1,3-Diisocyanatomethyl- (R,T) (Or) Toluene Diisocyanate (R,T)

Waste Code: U236
Waste Description: 2,7-Naphthalenedisulfonic Acid,3,3'-[(3,3'-Dimethyl[1,1'-Biphenyl]-4,4'-Diyl)Bis(Azo)Bis[5-Amino -4-Hydroxy]-, Tetrasodium Salt (Or) Trypan Blue

Waste Code: U237
Waste Description: 2,4-(1h,3h)-Pyrimidinedione, 5-[Bis(2-Chloroethyl)Amino]- (Or) Uracil Mustard

CLEVELAND CLINIC FOUNDATION (Continued) **1000429892**

Waste Code: U238
Waste Description: Carbamic Acid, Ethyl Ester (Or) Ethyl Carbamate (Urethane)

Waste Code: U239
Waste Description: Benzene, Dimethyl- (I,T) (Or) Xylene (I)

Waste Code: U246
Waste Description: Cyanogen Bromide (Cn)Br

Waste Code: U328
Waste Description: Benzenamine, 2-Methyl- (Or) O-Toluidine

Waste Code: U404
Waste Description: U404

Handler - Owner Operator:
Owner/Operator Indicator: Owner
Owner/Operator Name: CLEVELAND CLINIC FOUNDATION
Legal Status: Private
Date Became Current: 19210205
Date Ended Current: Not reported
Owner/Operator Address: 9500 EUCLID AVE
Owner/Operator City,State,Zip: CLEVELAND, OH 44195
Owner/Operator Telephone: Not reported
Owner/Operator Telephone Ext: Not reported
Owner/Operator Fax: Not reported
Owner/Operator Email: Not reported

Owner/Operator Indicator: Owner
Owner/Operator Name: THE CLEVELAND CLINIC FOUNDATION
Legal Status: Private
Date Became Current: 19210205
Date Ended Current: Not reported
Owner/Operator Address: 9500 EUCLID AVE
Owner/Operator City,State,Zip: CLEVELAND, OH 44195
Owner/Operator Telephone: Not reported
Owner/Operator Telephone Ext: Not reported
Owner/Operator Fax: Not reported
Owner/Operator Email: Not reported

Owner/Operator Indicator: Operator
Owner/Operator Name: THE CLEVELAND CLINIC FOUNDATION
Legal Status: Private
Date Became Current: 19210205
Date Ended Current: Not reported
Owner/Operator Address: 9500 EUCLID AVE
Owner/Operator City,State,Zip: CLEVELAND, OH 44195
Owner/Operator Telephone: Not reported
Owner/Operator Telephone Ext: Not reported
Owner/Operator Fax: Not reported
Owner/Operator Email: Not reported

Owner/Operator Indicator: Owner
Owner/Operator Name: THE CLEVELAND CLINIC FOUNDATION
Legal Status: Private
Date Became Current: 19210205
Date Ended Current: Not reported

CLEVELAND CLINIC FOUNDATION (Continued) **1000429892**

Owner/Operator Address: 9500 EUCLID AVE
Owner/Operator City,State,Zip: CLEVELAND, OH 44195
Owner/Operator Telephone: 216-444-6095
Owner/Operator Telephone Ext: Not reported
Owner/Operator Fax: Not reported
Owner/Operator Email: Not reported

Owner/Operator Indicator: Operator
Owner/Operator Name: THE CLEVELAND CLINIC FOUNDATION
Legal Status: Private
Date Became Current: 19210205
Date Ended Current: Not reported
Owner/Operator Address: 9500 EUCLID AVENUE
Owner/Operator City,State,Zip: CLEVELAND, OH 44195
Owner/Operator Telephone: Not reported
Owner/Operator Telephone Ext: Not reported
Owner/Operator Fax: Not reported
Owner/Operator Email: Not reported

Owner/Operator Indicator: Owner
Owner/Operator Name: THE CLEVELAND CLINIC FOUNDATION
Legal Status: Private
Date Became Current: 19210205
Date Ended Current: Not reported
Owner/Operator Address: 9500 EUCLID AVE
Owner/Operator City,State,Zip: CLEVELAND, OH 44195
Owner/Operator Telephone: Not reported
Owner/Operator Telephone Ext: Not reported
Owner/Operator Fax: Not reported
Owner/Operator Email: Not reported

Owner/Operator Indicator: Owner
Owner/Operator Name: THE CLEVELAND CLINIC FOUNDATION
Legal Status: Private
Date Became Current: 19210205
Date Ended Current: Not reported
Owner/Operator Address: 9500 EUCLID AVE
Owner/Operator City,State,Zip: CLEVELAND, OH 44195
Owner/Operator Telephone: 216-444-6095
Owner/Operator Telephone Ext: Not reported
Owner/Operator Fax: Not reported
Owner/Operator Email: Not reported

Owner/Operator Indicator: Operator
Owner/Operator Name: THE CLEVELAND CLINIC FOUNDATION
Legal Status: Private
Date Became Current: 19210205
Date Ended Current: Not reported
Owner/Operator Address: 9500 EUCLID AVE
Owner/Operator City,State,Zip: CLEVELAND, OH 44195
Owner/Operator Telephone: Not reported
Owner/Operator Telephone Ext: Not reported
Owner/Operator Fax: Not reported
Owner/Operator Email: Not reported

Owner/Operator Indicator: Owner
Owner/Operator Name: THE CLEVELAND CLINIC FOUNDATION

CLEVELAND CLINIC FOUNDATION (Continued) **1000429892**

Legal Status:	Private
Date Became Current:	19210205
Date Ended Current:	Not reported
Owner/Operator Address:	9500 EUCLID AVE
Owner/Operator City,State,Zip:	CLEVELAND, OH 44195
Owner/Operator Telephone:	216-444-6095
Owner/Operator Telephone Ext:	Not reported
Owner/Operator Fax:	Not reported
Owner/Operator Email:	Not reported

Owner/Operator Indicator:	Operator
Owner/Operator Name: THE CLEVELAND CLINIC FOUNDATION	
Legal Status:	Private
Date Became Current:	19210205
Date Ended Current:	Not reported
Owner/Operator Address:	9500 EUCLID AVE
Owner/Operator City,State,Zip:	CLEVELAND, OH 44195
Owner/Operator Telephone:	216-444-6095
Owner/Operator Telephone Ext:	Not reported
Owner/Operator Fax:	Not reported
Owner/Operator Email:	Not reported

Owner/Operator Indicator:	Owner
Owner/Operator Name: THE CLEVELAND CLINIC FOUNDATION	
Legal Status:	Private
Date Became Current:	19210205
Date Ended Current:	Not reported
Owner/Operator Address:	9500 EUCLID AVENUE
Owner/Operator City,State,Zip:	CLEVELAND, OH 44195
Owner/Operator Telephone:	Not reported
Owner/Operator Telephone Ext:	Not reported
Owner/Operator Fax:	Not reported
Owner/Operator Email:	Not reported

Owner/Operator Indicator:	Operator
Owner/Operator Name: THE CLEVELAND CLINIC FOUNDATION	
Legal Status:	Private
Date Became Current:	19210205
Date Ended Current:	Not reported
Owner/Operator Address:	9500 EUCLID AVE
Owner/Operator City,State,Zip:	CLEVELAND, OH 44195
Owner/Operator Telephone:	Not reported
Owner/Operator Telephone Ext:	Not reported
Owner/Operator Fax:	Not reported
Owner/Operator Email:	Not reported

Owner/Operator Indicator:	Operator
Owner/Operator Name: THE CLEVELAND CLINIC FOUNDATION	
Legal Status:	Private
Date Became Current:	19210205
Date Ended Current:	Not reported
Owner/Operator Address:	9500 EUCLID AVE
Owner/Operator City,State,Zip:	CLEVELAND, OH 44195
Owner/Operator Telephone:	216-444-6095
Owner/Operator Telephone Ext:	Not reported
Owner/Operator Fax:	Not reported
Owner/Operator Email:	Not reported

CLEVELAND CLINIC FOUNDATION (Continued) **1000429892**

Owner/Operator Indicator: Owner
Owner/Operator Name: THE CLEVELAND CLINIC FOUNDATION
Legal Status: Private
Date Became Current: 19210205
Date Ended Current: Not reported
Owner/Operator Address: 9500 EUCLID AVENUE
Owner/Operator City,State,Zip: CLEVELAND, OH 44195
Owner/Operator Telephone: Not reported
Owner/Operator Telephone Ext: Not reported
Owner/Operator Fax: Not reported
Owner/Operator Email: Not reported

Owner/Operator Indicator: Operator
Owner/Operator Name: THE CLEVELAND CLINIC FOUNDATION
Legal Status: Private
Date Became Current: 19210205
Date Ended Current: Not reported
Owner/Operator Address: 9500 EUCLID AVE
Owner/Operator City,State,Zip: CLEVELAND, OH 44195
Owner/Operator Telephone: 216-444-6095
Owner/Operator Telephone Ext: Not reported
Owner/Operator Fax: Not reported
Owner/Operator Email: Not reported

Owner/Operator Indicator: Operator
Owner/Operator Name: THE CLEVELAND CLINIC FOUNDATION
Legal Status: Private
Date Became Current: 19210205
Date Ended Current: Not reported
Owner/Operator Address: 9500 EUCLID AVE
Owner/Operator City,State,Zip: CLEVELAND, OH 44195
Owner/Operator Telephone: Not reported
Owner/Operator Telephone Ext: Not reported
Owner/Operator Fax: Not reported
Owner/Operator Email: Not reported

Owner/Operator Indicator: Operator
Owner/Operator Name: NAME NOT REPORTED
Legal Status: Private
Date Became Current: Not reported
Date Ended Current: Not reported
Owner/Operator Address: ADDRESS NOT REPORTED
Owner/Operator City,State,Zip: CITY NOT REPORTED, AK 99998
Owner/Operator Telephone: 312-555-1212
Owner/Operator Telephone Ext: Not reported
Owner/Operator Fax: Not reported
Owner/Operator Email: Not reported

Owner/Operator Indicator: Owner
Owner/Operator Name: CLEVELAND CLINIC FOUNDATION THE
Legal Status: Private
Date Became Current: 19210205
Date Ended Current: Not reported
Owner/Operator Address: 9500 EUCLID AVE
Owner/Operator City,State,Zip: CLEVELAND, OH 44195
Owner/Operator Telephone: Not reported
Owner/Operator Telephone Ext: Not reported

CLEVELAND CLINIC FOUNDATION (Continued) **1000429892**

Owner/Operator Fax: Not reported
Owner/Operator Email: Not reported

Owner/Operator Indicator: Operator
Owner/Operator Name: CLEVELAND CLINIC FOUNDATION
Legal Status: Private
Date Became Current: 19210205
Date Ended Current: Not reported
Owner/Operator Address: 9500 EUCLID AVE
Owner/Operator City,State,Zip: CLEVELAND, OH 44195
Owner/Operator Telephone: Not reported
Owner/Operator Telephone Ext: Not reported
Owner/Operator Fax: Not reported
Owner/Operator Email: Not reported

Owner/Operator Indicator: Operator
Owner/Operator Name: CLEVELAND CLINIC FOUNDATION
Legal Status: Private
Date Became Current: 19210205
Date Ended Current: Not reported
Owner/Operator Address: 9500 EUCLID AVE
Owner/Operator City,State,Zip: CLEVELAND, OH 44195
Owner/Operator Telephone: Not reported
Owner/Operator Telephone Ext: Not reported
Owner/Operator Fax: Not reported
Owner/Operator Email: Not reported

Owner/Operator Indicator: Owner
Owner/Operator Name: THE CLEVELAND CLINIC FOUNDATION
Legal Status: Private
Date Became Current: 19210205
Date Ended Current: Not reported
Owner/Operator Address: 9500 EUCLID AVE
Owner/Operator City,State,Zip: CLEVELAND, OH 44195
Owner/Operator Telephone: Not reported
Owner/Operator Telephone Ext: Not reported
Owner/Operator Fax: Not reported
Owner/Operator Email: Not reported

Owner/Operator Indicator: Owner
Owner/Operator Name: THE CLEVELAND CLINIC FOUNDATION
Legal Status: Private
Date Became Current: 19210205
Date Ended Current: Not reported
Owner/Operator Address: 9500 EUCLID AVE
Owner/Operator City,State,Zip: CLEVELAND, OH 44195
Owner/Operator Telephone: Not reported
Owner/Operator Telephone Ext: Not reported
Owner/Operator Fax: Not reported
Owner/Operator Email: Not reported

Owner/Operator Indicator: Owner
Owner/Operator Name: THE CLEVELAND CLINIC FOUNDATION
Legal Status: Private
Date Became Current: 19210205
Date Ended Current: Not reported
Owner/Operator Address: 9500 EUCLID AVE

CLEVELAND CLINIC FOUNDATION (Continued) **1000429892**

Owner/Operator City,State,Zip: CLEVELAND, OH 44195
Owner/Operator Telephone: Not reported
Owner/Operator Telephone Ext: Not reported
Owner/Operator Fax: Not reported
Owner/Operator Email: Not reported

Owner/Operator Indicator: Operator
Owner/Operator Name: THE CLEVELAND CLINIC FOUNDATION
Legal Status: Private
Date Became Current: 19210205
Date Ended Current: Not reported
Owner/Operator Address: 9500 EUCLID AVE
Owner/Operator City,State,Zip: CLEVELAND, OH 44195
Owner/Operator Telephone: Not reported
Owner/Operator Telephone Ext: Not reported
Owner/Operator Fax: Not reported
Owner/Operator Email: Not reported

Owner/Operator Indicator: Owner
Owner/Operator Name: CLEVELAND CLINIC FOUNDATION
Legal Status: Private
Date Became Current: 19210205
Date Ended Current: Not reported
Owner/Operator Address: 9500 EUCLID AVE
Owner/Operator City,State,Zip: CLEVELAND, OH 44195
Owner/Operator Telephone: Not reported
Owner/Operator Telephone Ext: Not reported
Owner/Operator Fax: Not reported
Owner/Operator Email: Not reported

Owner/Operator Indicator: Operator
Owner/Operator Name: CLEVELAND CLINIC FOUNDATION
Legal Status: Private
Date Became Current: 19210205
Date Ended Current: Not reported
Owner/Operator Address: 9500 EUCLID AVE
Owner/Operator City,State,Zip: CLEVELAND, OH 44195
Owner/Operator Telephone: Not reported
Owner/Operator Telephone Ext: Not reported
Owner/Operator Fax: Not reported
Owner/Operator Email: Not reported

Owner/Operator Indicator: Owner
Owner/Operator Name: CLEVELAND CLINIC FOUNDATION
Legal Status: Private
Date Became Current: 19210205
Date Ended Current: Not reported
Owner/Operator Address: 9500 EUCLID AVE
Owner/Operator City,State,Zip: CLEVELAND, OH 44195
Owner/Operator Telephone: Not reported
Owner/Operator Telephone Ext: Not reported
Owner/Operator Fax: Not reported
Owner/Operator Email: Not reported

Owner/Operator Indicator: Operator
Owner/Operator Name: THE CLEVELAND CLINIC FOUNDATION
Legal Status: Private

CLEVELAND CLINIC FOUNDATION (Continued) **1000429892**

Date Became Current:	19210205
Date Ended Current:	Not reported
Owner/Operator Address:	9500 EUCLID AVE
Owner/Operator City,State,Zip:	CLEVELAND, OH 44195
Owner/Operator Telephone:	216-444-6095
Owner/Operator Telephone Ext:	Not reported
Owner/Operator Fax:	Not reported
Owner/Operator Email:	Not reported

Owner/Operator Indicator:	Operator
Owner/Operator Name: THE CLEVELAND CLINIC FOUNDATION	
Legal Status:	Private
Date Became Current:	19210205
Date Ended Current:	Not reported
Owner/Operator Address:	9500 EUCLID AVENUE
Owner/Operator City,State,Zip:	CLEVELAND, OH 44195
Owner/Operator Telephone:	Not reported
Owner/Operator Telephone Ext:	Not reported
Owner/Operator Fax:	Not reported
Owner/Operator Email:	Not reported

Owner/Operator Indicator:	Operator
Owner/Operator Name: THE CLEVELAND CLINIC FOUNDATION	
Legal Status:	Private
Date Became Current:	19210205
Date Ended Current:	Not reported
Owner/Operator Address:	9500 EUCLID AVE
Owner/Operator City,State,Zip:	CLEVELAND, OH 44195
Owner/Operator Telephone:	Not reported
Owner/Operator Telephone Ext:	Not reported
Owner/Operator Fax:	Not reported
Owner/Operator Email:	Not reported

Owner/Operator Indicator:	Owner
Owner/Operator Name: THE CLEVELAND CLINIC FOUNDATION	
Legal Status:	Private
Date Became Current:	19210205
Date Ended Current:	Not reported
Owner/Operator Address:	9500 EUCLID AVE
Owner/Operator City,State,Zip:	CLEVELAND, OH 44195
Owner/Operator Telephone:	Not reported
Owner/Operator Telephone Ext:	Not reported
Owner/Operator Fax:	Not reported
Owner/Operator Email:	Not reported

Owner/Operator Indicator:	Owner
Owner/Operator Name: THE CLEVELAND CLINIC FOUNDATION	
Legal Status:	Private
Date Became Current:	19210205
Date Ended Current:	Not reported
Owner/Operator Address:	9500 EUCLID AVE
Owner/Operator City,State,Zip:	CLEVELAND, OH 44195
Owner/Operator Telephone:	Not reported
Owner/Operator Telephone Ext:	Not reported
Owner/Operator Fax:	Not reported
Owner/Operator Email:	Not reported

CLEVELAND CLINIC FOUNDATION (Continued) **1000429892**

Owner/Operator Indicator: Owner
Owner/Operator Name: CLEVELAND CLINIC FOUNDATION
Legal Status: Private
Date Became Current: Not reported
Date Ended Current: Not reported
Owner/Operator Address: ADDRESS NOT REPORTED
Owner/Operator City,State,Zip: CITY NOT REPORTED, AK 99998
Owner/Operator Telephone: 312-555-1212
Owner/Operator Telephone Ext: Not reported
Owner/Operator Fax: Not reported
Owner/Operator Email: Not reported

Owner/Operator Indicator: Operator
Owner/Operator Name: CLEVELAND CLINIC FOUNDATION THE
Legal Status: Private
Date Became Current: 19210205
Date Ended Current: Not reported
Owner/Operator Address: 9500 EUCLID AVE
Owner/Operator City,State,Zip: CLEVELAND, OH 44195
Owner/Operator Telephone: Not reported
Owner/Operator Telephone Ext: Not reported
Owner/Operator Fax: Not reported
Owner/Operator Email: Not reported

Owner/Operator Indicator: Operator
Owner/Operator Name: CLEVELAND CLINIC FOUNDATION
Legal Status: Private
Date Became Current: 19210205
Date Ended Current: Not reported
Owner/Operator Address: 9500 EUCLID AVE
Owner/Operator City,State,Zip: CLEVELAND, OH 44195
Owner/Operator Telephone: Not reported
Owner/Operator Telephone Ext: Not reported
Owner/Operator Fax: Not reported
Owner/Operator Email: Not reported

Owner/Operator Indicator: Owner
Owner/Operator Name: CLEVELAND CLINIC FOUNDATION
Legal Status: Private
Date Became Current: 19210205
Date Ended Current: Not reported
Owner/Operator Address: 9500 EUCLID AVE
Owner/Operator City,State,Zip: CLEVELAND, OH 44195
Owner/Operator Telephone: Not reported
Owner/Operator Telephone Ext: Not reported
Owner/Operator Fax: Not reported
Owner/Operator Email: Not reported

Owner/Operator Indicator: Owner
Owner/Operator Name: THE CLEVELAND CLINIC FOUNDATION
Legal Status: Private
Date Became Current: 19210205
Date Ended Current: Not reported
Owner/Operator Address: 9500 EUCLID AVE
Owner/Operator City,State,Zip: CLEVELAND, OH 44094
Owner/Operator Telephone: 216-444-6095
Owner/Operator Telephone Ext: Not reported

CLEVELAND CLINIC FOUNDATION (Continued) **1000429892**

Owner/Operator Fax: Not reported
Owner/Operator Email: Not reported

Owner/Operator Indicator: Operator
Owner/Operator Name: THE CLEVELAND CLINIC FOUNDATION
Legal Status: Private
Date Became Current: 19210205
Date Ended Current: Not reported
Owner/Operator Address: 9500 EUCLID AVE
Owner/Operator City,State,Zip: CLEVELAND, OH 44094
Owner/Operator Telephone: 216-444-6095
Owner/Operator Telephone Ext: Not reported
Owner/Operator Fax: Not reported
Owner/Operator Email: Not reported

Owner/Operator Indicator: Owner
Owner/Operator Name: THE CLEVELAND CLINIC FOUNDATION
Legal Status: Private
Date Became Current: 19210205
Date Ended Current: Not reported
Owner/Operator Address: 9500 EUCLID AVE
Owner/Operator City,State,Zip: CLEVELAND, OH 44195
Owner/Operator Telephone: 216-444-6095
Owner/Operator Telephone Ext: Not reported
Owner/Operator Fax: Not reported
Owner/Operator Email: Not reported

Owner/Operator Indicator: Operator
Owner/Operator Name: THE CLEVELAND CLINIC FOUNDATION
Legal Status: Private
Date Became Current: 19210205
Date Ended Current: Not reported
Owner/Operator Address: 9500 EUCLID AVE
Owner/Operator City,State,Zip: CLEVELAND, OH 44195
Owner/Operator Telephone: Not reported
Owner/Operator Telephone Ext: Not reported
Owner/Operator Fax: Not reported
Owner/Operator Email: Not reported

Historic Generators:
Receive Date: 19801113
Handler Name: CLEVELAND CLINIC FOUNDATION
Federal Waste Generator Description: Not a generator, verified
State District Owner: Oh
Large Quantity Handler of Universal Waste: No
Recognized Trader Importer: No
Recognized Trader Exporter: No
Spent Lead Acid Battery Importer: No
Spent Lead Acid Battery Exporter: No
Current Record: No
Non Storage Recycler Activity: Not reported
Electronic Manifest Broker: Not reported

Receive Date: 20021007
Handler Name: CLEVELAND CLINIC FOUNDATION
Federal Waste Generator Description: Large Quantity Generator
State District Owner: Oh

CLEVELAND CLINIC FOUNDATION (Continued) **1000429892**

Large Quantity Handler of Universal Waste:	Yes
Recognized Trader Importer:	No
Recognized Trader Exporter:	No
Spent Lead Acid Battery Importer:	No
Spent Lead Acid Battery Exporter:	No
Current Record:	No
Non Storage Recycler Activity:	Not reported
Electronic Manifest Broker:	Not reported

Receive Date:	20040223
Handler Name:	CLEVELAND CLINIC FOUNDATION
Federal Waste Generator Description:	Large Quantity Generator
State District Owner:	Oh
Large Quantity Handler of Universal Waste:	Yes
Recognized Trader Importer:	No
Recognized Trader Exporter:	No
Spent Lead Acid Battery Importer:	No
Spent Lead Acid Battery Exporter:	No
Current Record:	No
Non Storage Recycler Activity:	Not reported
Electronic Manifest Broker:	Not reported

Receive Date:	20030224
Handler Name:	CLEVELAND CLINIC FOUNDATION
Federal Waste Generator Description:	Large Quantity Generator
State District Owner:	Oh
Large Quantity Handler of Universal Waste:	Yes
Recognized Trader Importer:	No
Recognized Trader Exporter:	No
Spent Lead Acid Battery Importer:	No
Spent Lead Acid Battery Exporter:	No
Current Record:	No
Non Storage Recycler Activity:	Not reported
Electronic Manifest Broker:	Not reported

Receive Date:	20050217
Handler Name:	CLEVELAND CLINIC FOUNDATION
Federal Waste Generator Description:	Large Quantity Generator
State District Owner:	Oh
Large Quantity Handler of Universal Waste:	Yes
Recognized Trader Importer:	No
Recognized Trader Exporter:	No
Spent Lead Acid Battery Importer:	No
Spent Lead Acid Battery Exporter:	No
Current Record:	No
Non Storage Recycler Activity:	Not reported
Electronic Manifest Broker:	Not reported

Receive Date:	20060217
Handler Name:	CLEVELAND CLINIC FOUNDATION
Federal Waste Generator Description:	Large Quantity Generator
State District Owner:	Oh
Large Quantity Handler of Universal Waste:	Yes
Recognized Trader Importer:	No
Recognized Trader Exporter:	No
Spent Lead Acid Battery Importer:	No
Spent Lead Acid Battery Exporter:	No

CLEVELAND CLINIC FOUNDATION (Continued) **1000429892**

Current Record: No
Non Storage Recycler Activity: Not reported
Electronic Manifest Broker: Not reported

Receive Date: 20070221
Handler Name: CLEVELAND CLINIC FOUNDATION
Federal Waste Generator Description: Large Quantity Generator
State District Owner: Oh
Large Quantity Handler of Universal Waste: Yes
Recognized Trader Importer: No
Recognized Trader Exporter: No
Spent Lead Acid Battery Importer: No
Spent Lead Acid Battery Exporter: No
Current Record: No
Non Storage Recycler Activity: Not reported
Electronic Manifest Broker: Not reported

Receive Date: 20080220
Handler Name: CLEVELAND CLINIC FOUNDATION
Federal Waste Generator Description: Large Quantity Generator
State District Owner: Oh
Large Quantity Handler of Universal Waste: No
Recognized Trader Importer: No
Recognized Trader Exporter: No
Spent Lead Acid Battery Importer: No
Spent Lead Acid Battery Exporter: No
Current Record: No
Non Storage Recycler Activity: Not reported
Electronic Manifest Broker: Not reported

Receive Date: 20090219
Handler Name: THE CLEVELAND CLINIC FOUNDATION
Federal Waste Generator Description: Large Quantity Generator
State District Owner: Oh
Large Quantity Handler of Universal Waste: No
Recognized Trader Importer: No
Recognized Trader Exporter: No
Spent Lead Acid Battery Importer: No
Spent Lead Acid Battery Exporter: No
Current Record: No
Non Storage Recycler Activity: Not reported
Electronic Manifest Broker: Not reported

Receive Date: 20100223
Handler Name: THE CLEVELAND CLINIC FOUNDATION
Federal Waste Generator Description: Large Quantity Generator
State District Owner: Oh
Large Quantity Handler of Universal Waste: No
Recognized Trader Importer: No
Recognized Trader Exporter: No
Spent Lead Acid Battery Importer: No
Spent Lead Acid Battery Exporter: No
Current Record: No
Non Storage Recycler Activity: Not reported
Electronic Manifest Broker: Not reported

Receive Date: 20120222

CLEVELAND CLINIC FOUNDATION (Continued) **1000429892**

Handler Name: THE CLEVELAND CLINIC FOUNDATION
Federal Waste Generator Description: Large Quantity Generator
State District Owner: Oh
Large Quantity Handler of Universal Waste: No
Recognized Trader Importer: No
Recognized Trader Exporter: No
Spent Lead Acid Battery Importer: No
Spent Lead Acid Battery Exporter: No
Current Record: No
Non Storage Recycler Activity: Not reported
Electronic Manifest Broker: Not reported

Receive Date: 20140226
Handler Name: CLEVELAND CLINIC FOUNDATION
Federal Waste Generator Description: Large Quantity Generator
State District Owner: Oh
Large Quantity Handler of Universal Waste: No
Recognized Trader Importer: No
Recognized Trader Exporter: No
Spent Lead Acid Battery Importer: No
Spent Lead Acid Battery Exporter: No
Current Record: No
Non Storage Recycler Activity: Not reported
Electronic Manifest Broker: Not reported

Receive Date: 20160226
Handler Name: CLEVELAND CLINIC FOUNDATION
Federal Waste Generator Description: Large Quantity Generator
State District Owner: Oh
Large Quantity Handler of Universal Waste: No
Recognized Trader Importer: No
Recognized Trader Exporter: No
Spent Lead Acid Battery Importer: No
Spent Lead Acid Battery Exporter: No
Current Record: No
Non Storage Recycler Activity: Not reported
Electronic Manifest Broker: Not reported

Receive Date: 20180227
Handler Name: CLEVELAND CLINIC FOUNDATION
Federal Waste Generator Description: Large Quantity Generator
State District Owner: Oh
Large Quantity Handler of Universal Waste: No
Recognized Trader Importer: No
Recognized Trader Exporter: No
Spent Lead Acid Battery Importer: No
Spent Lead Acid Battery Exporter: No
Current Record: No
Non Storage Recycler Activity: Yes
Electronic Manifest Broker: No

Receive Date: 20200227
Handler Name: CLEVELAND CLINIC FOUNDATION
Federal Waste Generator Description: Large Quantity Generator
State District Owner: Oh
Large Quantity Handler of Universal Waste: No
Recognized Trader Importer: No

CLEVELAND CLINIC FOUNDATION (Continued) **1000429892**

Recognized Trader Exporter:	No
Spent Lead Acid Battery Importer:	No
Spent Lead Acid Battery Exporter:	No
Current Record:	No
Non Storage Recycler Activity:	Yes
Electronic Manifest Broker:	No

Receive Date:	20220225
Handler Name:	CLEVELAND CLINIC FOUNDATION
Federal Waste Generator Description:	Large Quantity Generator
State District Owner:	Oh
Large Quantity Handler of Universal Waste:	No
Recognized Trader Importer:	No
Recognized Trader Exporter:	No
Spent Lead Acid Battery Importer:	No
Spent Lead Acid Battery Exporter:	No
Current Record:	No
Non Storage Recycler Activity:	Yes
Electronic Manifest Broker:	No

Receive Date:	20240229
Handler Name:	CLEVELAND CLINIC FOUNDATION
Federal Waste Generator Description:	Large Quantity Generator
State District Owner:	Oh
Large Quantity Handler of Universal Waste:	No
Recognized Trader Importer:	No
Recognized Trader Exporter:	No
Spent Lead Acid Battery Importer:	No
Spent Lead Acid Battery Exporter:	No
Current Record:	Yes
Non Storage Recycler Activity:	No
Electronic Manifest Broker:	No

Receive Date:	20090127
Handler Name:	CLEVELAND CLINIC FOUNDATION
Federal Waste Generator Description:	Large Quantity Generator
State District Owner:	Oh
Large Quantity Handler of Universal Waste:	No
Recognized Trader Importer:	No
Recognized Trader Exporter:	No
Spent Lead Acid Battery Importer:	No
Spent Lead Acid Battery Exporter:	No
Current Record:	No
Non Storage Recycler Activity:	Not reported
Electronic Manifest Broker:	Not reported

Receive Date:	20141211
Handler Name:	CLEVELAND CLINIC FOUNDATION
Federal Waste Generator Description:	Large Quantity Generator
State District Owner:	Oh
Large Quantity Handler of Universal Waste:	No
Recognized Trader Importer:	No
Recognized Trader Exporter:	No
Spent Lead Acid Battery Importer:	No
Spent Lead Acid Battery Exporter:	No
Current Record:	No
Non Storage Recycler Activity:	Not reported

CLEVELAND CLINIC FOUNDATION (Continued) **1000429892**

Electronic Manifest Broker: Not reported

Receive Date: 20190911
Handler Name: CLEVELAND CLINIC FOUNDATION
Federal Waste Generator Description: Large Quantity Generator
State District Owner: Oh
Large Quantity Handler of Universal Waste: No
Recognized Trader Importer: No
Recognized Trader Exporter: No
Spent Lead Acid Battery Importer: No
Spent Lead Acid Battery Exporter: No
Current Record: No
Non Storage Recycler Activity: Yes
Electronic Manifest Broker: No

Receive Date: 20231130
Handler Name: CLEVELAND CLINIC FOUNDATION
Federal Waste Generator Description: Large Quantity Generator
State District Owner: Oh
Large Quantity Handler of Universal Waste: No
Recognized Trader Importer: No
Recognized Trader Exporter: No
Spent Lead Acid Battery Importer: No
Spent Lead Acid Battery Exporter: No
Current Record: Yes
Non Storage Recycler Activity: No
Electronic Manifest Broker: No

Receive Date: 19930317
Handler Name: CLEVELAND CLINIC FOUNDATION
Federal Waste Generator Description: Large Quantity Generator
State District Owner: Oh
Large Quantity Handler of Universal Waste: No
Recognized Trader Importer: No
Recognized Trader Exporter: No
Spent Lead Acid Battery Importer: No
Spent Lead Acid Battery Exporter: No
Current Record: No
Non Storage Recycler Activity: Not reported
Electronic Manifest Broker: Not reported

Receive Date: 19900226
Handler Name: CLEVELAND CLINIC FOUNDATION
Federal Waste Generator Description: Large Quantity Generator
State District Owner: Oh
Large Quantity Handler of Universal Waste: No
Recognized Trader Importer: No
Recognized Trader Exporter: No
Spent Lead Acid Battery Importer: No
Spent Lead Acid Battery Exporter: No
Current Record: No
Non Storage Recycler Activity: Not reported
Electronic Manifest Broker: Not reported

Receive Date: 19920214
Handler Name: CLEVELAND CLINIC FOUNDATION
Federal Waste Generator Description: Large Quantity Generator

CLEVELAND CLINIC FOUNDATION (Continued) **1000429892**

State District Owner: Oh
Large Quantity Handler of Universal Waste: No
Recognized Trader Importer: No
Recognized Trader Exporter: No
Spent Lead Acid Battery Importer: No
Spent Lead Acid Battery Exporter: No
Current Record: No
Non Storage Recycler Activity: Not reported
Electronic Manifest Broker: Not reported

Receive Date: 19940223
Handler Name: CLEVELAND CLINIC FOUNDATION
Federal Waste Generator Description: Large Quantity Generator
State District Owner: Oh
Large Quantity Handler of Universal Waste: No
Recognized Trader Importer: No
Recognized Trader Exporter: No
Spent Lead Acid Battery Importer: No
Spent Lead Acid Battery Exporter: No
Current Record: No
Non Storage Recycler Activity: Not reported
Electronic Manifest Broker: Not reported

Receive Date: 19960222
Handler Name: CLEVELAND CLINIC FOUNDATION
Federal Waste Generator Description: Large Quantity Generator
State District Owner: Oh
Large Quantity Handler of Universal Waste: No
Recognized Trader Importer: No
Recognized Trader Exporter: No
Spent Lead Acid Battery Importer: No
Spent Lead Acid Battery Exporter: No
Current Record: No
Non Storage Recycler Activity: Not reported
Electronic Manifest Broker: Not reported

Receive Date: 19980218
Handler Name: CLEVELAND CLINIC FOUNDATION
Federal Waste Generator Description: Large Quantity Generator
State District Owner: Oh
Large Quantity Handler of Universal Waste: No
Recognized Trader Importer: No
Recognized Trader Exporter: No
Spent Lead Acid Battery Importer: No
Spent Lead Acid Battery Exporter: No
Current Record: No
Non Storage Recycler Activity: Not reported
Electronic Manifest Broker: Not reported

Receive Date: 20000223
Handler Name: CLEVELAND CLINIC FOUNDATION
Federal Waste Generator Description: Large Quantity Generator
State District Owner: Oh
Large Quantity Handler of Universal Waste: No
Recognized Trader Importer: No
Recognized Trader Exporter: No
Spent Lead Acid Battery Importer: No

CLEVELAND CLINIC FOUNDATION (Continued) **1000429892**

Spent Lead Acid Battery Exporter: No
Current Record: No
Non Storage Recycler Activity: Not reported
Electronic Manifest Broker: Not reported

List of NAICS Codes and Descriptions:
NAICS Code: 62211
NAICS Description: General Medical And Surgical Hospitals

NAICS Code: 622110
NAICS Description: General Medical And Surgical Hospitals

Has the Facility Received Notices of Violations:
Found Violation: Yes
Agency Which Determined Violation: State
Violation Short Description: Generators - General
Date Violation was Determined: 20231130
Actual Return to Compliance Date: 20240122
Return to Compliance Qualifier: Documented
Violation Responsible Agency: State
Scheduled Compliance Date: Not reported
Enforcement Identifier: 005
Date of Enforcement Action: 20231228
Enforcement Responsible Agency: State
Enforcement Docket Number: Not reported
Enforcement Attorney: Not reported
Corrective Action Component: No
Appeal Initiated Date: Not reported
Appeal Resolution Date: Not reported
Disposition Status Date: Not reported
Disposition Status: Not reported
Disposition Status Description: Not reported
Consent/Final Order Sequence Number:Not reported
Consent/Final Order Respondent Name: Not reported
Consent/Final Order Lead Agency: Not reported
Enforcement Type: WRITTEN INFORMAL
Enforcement Responsible Person: AJOH
Enforcement Responsible Sub-Organization: NE
SEP Sequence Number: Not reported
SEP Expenditure Amount: Not reported
SEP Scheduled Completion Date: Not reported
SEP Actual Date: Not reported
SEP Defaulted Date: Not reported
SEP Type: Not reported
SEP Type Description: Not reported
Proposed Amount: Not reported
Final Monetary Amount: Not reported
Paid Amount: Not reported
Final Count: Not reported
Final Amount: Not reported

Found Violation: Yes
Agency Which Determined Violation: State
Violation Short Description: Universal Waste - Small Quantity Handlers
Date Violation was Determined: 20090127
Actual Return to Compliance Date: 20090130

CLEVELAND CLINIC FOUNDATION (Continued) **1000429892**

Return to Compliance Qualifier:	Documented
Violation Responsible Agency:	State
Scheduled Compliance Date:	Not reported
Enforcement Identifier:	004
Date of Enforcement Action:	20090218
Enforcement Responsible Agency:	State
Enforcement Docket Number:	Not reported
Enforcement Attorney:	Not reported
Corrective Action Component:	No
Appeal Initiated Date:	Not reported
Appeal Resolution Date:	Not reported
Disposition Status Date:	Not reported
Disposition Status:	Not reported
Disposition Status Description:	Not reported
Consent/Final Order Sequence Number:	Not reported
Consent/Final Order Respondent Name:	Not reported
Consent/Final Order Lead Agency:	Not reported
Enforcement Type:	WRITTEN INFORMAL
Enforcement Responsible Person:	OHNW
Enforcement Responsible Sub-Organization:	NE
SEP Sequence Number:	Not reported
SEP Expenditure Amount:	Not reported
SEP Scheduled Completion Date:	Not reported
SEP Actual Date:	Not reported
SEP Defaulted Date:	Not reported
SEP Type:	Not reported
SEP Type Description:	Not reported
Proposed Amount:	Not reported
Final Monetary Amount:	Not reported
Paid Amount:	Not reported
Final Count:	Not reported
Final Amount:	Not reported

Found Violation:	Yes
Agency Which Determined Violation:	State
Violation Short Description:	Generators - General
Date Violation was Determined:	19870630
Actual Return to Compliance Date:	19870828
Return to Compliance Qualifier:	Observed
Violation Responsible Agency:	State
Scheduled Compliance Date:	19870816
Enforcement Identifier:	001
Date of Enforcement Action:	19870716
Enforcement Responsible Agency:	State
Enforcement Docket Number:	Not reported
Enforcement Attorney:	Not reported
Corrective Action Component:	No
Appeal Initiated Date:	Not reported
Appeal Resolution Date:	Not reported
Disposition Status Date:	Not reported
Disposition Status:	Not reported
Disposition Status Description:	Not reported
Consent/Final Order Sequence Number:	Not reported
Consent/Final Order Respondent Name:	Not reported
Consent/Final Order Lead Agency:	Not reported
Enforcement Type:	WRITTEN INFORMAL
Enforcement Responsible Person:	Not reported

CLEVELAND CLINIC FOUNDATION (Continued) **1000429892**

Enforcement Responsible Sub-Organization: Not reported
SEP Sequence Number: Not reported
SEP Expenditure Amount: Not reported
SEP Scheduled Completion Date: Not reported
SEP Actual Date: Not reported
SEP Defaulted Date: Not reported
SEP Type: Not reported
SEP Type Description: Not reported
Proposed Amount: Not reported
Final Monetary Amount: Not reported
Paid Amount: Not reported
Final Count: Not reported
Final Amount: Not reported

Found Violation: Yes
Agency Which Determined Violation: State
Violation Short Description: Generators - Pre-transport
Date Violation was Determined: 20001121
Actual Return to Compliance Date: 20010111
Return to Compliance Qualifier: Documented
Violation Responsible Agency: State
Scheduled Compliance Date: Not reported
Enforcement Identifier: 002
Date of Enforcement Action: 20001205
Enforcement Responsible Agency: State
Enforcement Docket Number: Not reported
Enforcement Attorney: Not reported
Corrective Action Component: No
Appeal Initiated Date: Not reported
Appeal Resolution Date: Not reported
Disposition Status Date: Not reported
Disposition Status: Not reported
Disposition Status Description: Not reported
Consent/Final Order Sequence Number: Not reported
Consent/Final Order Respondent Name: Not reported
Consent/Final Order Lead Agency: Not reported
Enforcement Type: WRITTEN INFORMAL
Enforcement Responsible Person: Not reported
Enforcement Responsible Sub-Organization: Not reported
SEP Sequence Number: Not reported
SEP Expenditure Amount: Not reported
SEP Scheduled Completion Date: Not reported
SEP Actual Date: Not reported
SEP Defaulted Date: Not reported
SEP Type: Not reported
SEP Type Description: Not reported
Proposed Amount: Not reported
Final Monetary Amount: Not reported
Paid Amount: Not reported
Final Count: Not reported
Final Amount: Not reported

Found Violation: No
Agency Which Determined Violation: Not reported
Violation Short Description: Not reported
Date Violation was Determined: Not reported
Actual Return to Compliance Date: Not reported

CLEVELAND CLINIC FOUNDATION (Continued) **1000429892**

Return to Compliance Qualifier: Not reported
Violation Responsible Agency: Not reported
Scheduled Compliance Date: Not reported
Enforcement Identifier: Not reported
Date of Enforcement Action: Not reported
Enforcement Responsible Agency: Not reported
Enforcement Docket Number: Not reported
Enforcement Attorney: Not reported
Corrective Action Component: Not reported
Appeal Initiated Date: Not reported
Appeal Resolution Date: Not reported
Disposition Status Date: Not reported
Disposition Status: Not reported
Disposition Status Description: Not reported
Consent/Final Order Sequence Number:Not reported
Consent/Final Order Respondent Name: Not reported
Consent/Final Order Lead Agency: Not reported
Enforcement Type: Not reported
Enforcement Responsible Person: Not reported
Enforcement Responsible Sub-Organization: Not reported
SEP Sequence Number: Not reported
SEP Expenditure Amount: Not reported
SEP Scheduled Completion Date: Not reported
SEP Actual Date: Not reported
SEP Defaulted Date: Not reported
SEP Type: Not reported
SEP Type Description: Not reported
Proposed Amount: Not reported
Final Monetary Amount: Not reported
Paid Amount: Not reported
Final Count: Not reported
Final Amount: Not reported

Found Violation: Yes
Agency Which Determined Violation: State
Violation Short Description: Generators - General
Date Violation was Determined: 19870630
Actual Return to Compliance Date: 19870828
Return to Compliance Qualifier: Observed
Violation Responsible Agency: State
Scheduled Compliance Date: 19870816
Enforcement Identifier: 001
Date of Enforcement Action: 19870716
Enforcement Responsible Agency: State
Enforcement Docket Number: Not reported
Enforcement Attorney: Not reported
Corrective Action Component: No
Appeal Initiated Date: Not reported
Appeal Resolution Date: Not reported
Disposition Status Date: Not reported
Disposition Status: Not reported
Disposition Status Description: Not reported
Consent/Final Order Sequence Number:Not reported
Consent/Final Order Respondent Name: Not reported
Consent/Final Order Lead Agency: Not reported
Enforcement Type: WRITTEN INFORMAL
Enforcement Responsible Person: Not reported

CLEVELAND CLINIC FOUNDATION (Continued) **1000429892**

Enforcement Responsible Sub-Organization: Not reported
SEP Sequence Number: Not reported
SEP Expenditure Amount: Not reported
SEP Scheduled Completion Date: Not reported
SEP Actual Date: Not reported
SEP Defaulted Date: Not reported
SEP Type: Not reported
SEP Type Description: Not reported
Proposed Amount: Not reported
Final Monetary Amount: Not reported
Paid Amount: Not reported
Final Count: Not reported
Final Amount: Not reported

Found Violation: No
Agency Which Determined Violation: Not reported
Violation Short Description: Not reported
Date Violation was Determined: Not reported
Actual Return to Compliance Date: Not reported
Return to Compliance Qualifier: Not reported
Violation Responsible Agency: Not reported
Scheduled Compliance Date: Not reported
Enforcement Identifier: Not reported
Date of Enforcement Action: Not reported
Enforcement Responsible Agency: Not reported
Enforcement Docket Number: Not reported
Enforcement Attorney: Not reported
Corrective Action Component: Not reported
Appeal Initiated Date: Not reported
Appeal Resolution Date: Not reported
Disposition Status Date: Not reported
Disposition Status: Not reported
Disposition Status Description: Not reported
Consent/Final Order Sequence Number: Not reported
Consent/Final Order Respondent Name: Not reported
Consent/Final Order Lead Agency: Not reported
Enforcement Type: Not reported
Enforcement Responsible Person: Not reported
Enforcement Responsible Sub-Organization: Not reported
SEP Sequence Number: Not reported
SEP Expenditure Amount: Not reported
SEP Scheduled Completion Date: Not reported
SEP Actual Date: Not reported
SEP Defaulted Date: Not reported
SEP Type: Not reported
SEP Type Description: Not reported
Proposed Amount: Not reported
Final Monetary Amount: Not reported
Paid Amount: Not reported
Final Count: Not reported
Final Amount: Not reported

Found Violation: Yes
Agency Which Determined Violation: State
Violation Short Description: Universal Waste - Small Quantity Handlers
Date Violation was Determined: 20090127
Actual Return to Compliance Date: 20090130

CLEVELAND CLINIC FOUNDATION (Continued) **1000429892**

Return to Compliance Qualifier:	Documented
Violation Responsible Agency:	State
Scheduled Compliance Date:	Not reported
Enforcement Identifier:	004
Date of Enforcement Action:	20090218
Enforcement Responsible Agency:	State
Enforcement Docket Number:	Not reported
Enforcement Attorney:	Not reported
Corrective Action Component:	No
Appeal Initiated Date:	Not reported
Appeal Resolution Date:	Not reported
Disposition Status Date:	Not reported
Disposition Status:	Not reported
Disposition Status Description:	Not reported
Consent/Final Order Sequence Number:	Not reported
Consent/Final Order Respondent Name:	Not reported
Consent/Final Order Lead Agency:	Not reported
Enforcement Type:	WRITTEN INFORMAL
Enforcement Responsible Person:	OHNW
Enforcement Responsible Sub-Organization:	NE
SEP Sequence Number:	Not reported
SEP Expenditure Amount:	Not reported
SEP Scheduled Completion Date:	Not reported
SEP Actual Date:	Not reported
SEP Defaulted Date:	Not reported
SEP Type:	Not reported
SEP Type Description:	Not reported
Proposed Amount:	Not reported
Final Monetary Amount:	Not reported
Paid Amount:	Not reported
Final Count:	Not reported
Final Amount:	Not reported

Found Violation:	No
Agency Which Determined Violation:	Not reported
Violation Short Description:	Not reported
Date Violation was Determined:	Not reported
Actual Return to Compliance Date:	Not reported
Return to Compliance Qualifier:	Not reported
Violation Responsible Agency:	Not reported
Scheduled Compliance Date:	Not reported
Enforcement Identifier:	Not reported
Date of Enforcement Action:	Not reported
Enforcement Responsible Agency:	Not reported
Enforcement Docket Number:	Not reported
Enforcement Attorney:	Not reported
Corrective Action Component:	Not reported
Appeal Initiated Date:	Not reported
Appeal Resolution Date:	Not reported
Disposition Status Date:	Not reported
Disposition Status:	Not reported
Disposition Status Description:	Not reported
Consent/Final Order Sequence Number:	Not reported
Consent/Final Order Respondent Name:	Not reported
Consent/Final Order Lead Agency:	Not reported
Enforcement Type:	Not reported
Enforcement Responsible Person:	Not reported

CLEVELAND CLINIC FOUNDATION (Continued) **1000429892**

Enforcement Responsible Sub-Organization: Not reported
SEP Sequence Number: Not reported
SEP Expenditure Amount: Not reported
SEP Scheduled Completion Date: Not reported
SEP Actual Date: Not reported
SEP Defaulted Date: Not reported
SEP Type: Not reported
SEP Type Description: Not reported
Proposed Amount: Not reported
Final Monetary Amount: Not reported
Paid Amount: Not reported
Final Count: Not reported
Final Amount: Not reported

Found Violation: Yes
Agency Which Determined Violation: State
Violation Short Description: Generators - Records/Reporting
Date Violation was Determined: 20030324
Actual Return to Compliance Date: 20030415
Return to Compliance Qualifier: Documented
Violation Responsible Agency: State
Scheduled Compliance Date: Not reported
Enforcement Identifier: 003
Date of Enforcement Action: 20030324
Enforcement Responsible Agency: State
Enforcement Docket Number: Not reported
Enforcement Attorney: Not reported
Corrective Action Component: No
Appeal Initiated Date: Not reported
Appeal Resolution Date: Not reported
Disposition Status Date: Not reported
Disposition Status: Not reported
Disposition Status Description: Not reported
Consent/Final Order Sequence Number: Not reported
Consent/Final Order Respondent Name: Not reported
Consent/Final Order Lead Agency: Not reported
Enforcement Type: WRITTEN INFORMAL
Enforcement Responsible Person: THEF
Enforcement Responsible Sub-Organization: CO
SEP Sequence Number: Not reported
SEP Expenditure Amount: Not reported
SEP Scheduled Completion Date: Not reported
SEP Actual Date: Not reported
SEP Defaulted Date: Not reported
SEP Type: Not reported
SEP Type Description: Not reported
Proposed Amount: Not reported
Final Monetary Amount: Not reported
Paid Amount: Not reported
Final Count: Not reported
Final Amount: Not reported

Found Violation: Yes
Agency Which Determined Violation: State
Violation Short Description: Generators - Pre-transport
Date Violation was Determined: 20090127
Actual Return to Compliance Date: 20090127

CLEVELAND CLINIC FOUNDATION (Continued) **1000429892**

Return to Compliance Qualifier: Observed
Violation Responsible Agency: State
Scheduled Compliance Date: Not reported
Enforcement Identifier: 004
Date of Enforcement Action: 20090218
Enforcement Responsible Agency: State
Enforcement Docket Number: Not reported
Enforcement Attorney: Not reported
Corrective Action Component: No
Appeal Initiated Date: Not reported
Appeal Resolution Date: Not reported
Disposition Status Date: Not reported
Disposition Status: Not reported
Disposition Status Description: Not reported
Consent/Final Order Sequence Number:Not reported
Consent/Final Order Respondent Name: Not reported
Consent/Final Order Lead Agency: Not reported
Enforcement Type: WRITTEN INFORMAL
Enforcement Responsible Person: OHNW
Enforcement Responsible Sub-Organization: NE
SEP Sequence Number: Not reported
SEP Expenditure Amount: Not reported
SEP Scheduled Completion Date: Not reported
SEP Actual Date: Not reported
SEP Defaulted Date: Not reported
SEP Type: Not reported
SEP Type Description: Not reported
Proposed Amount: Not reported
Final Monetary Amount: Not reported
Paid Amount: Not reported
Final Count: Not reported
Final Amount: Not reported

Found Violation: Yes
Agency Which Determined Violation: State
Violation Short Description: Generators - Pre-transport
Date Violation was Determined: 20001121
Actual Return to Compliance Date: 20010111
Return to Compliance Qualifier: Documented
Violation Responsible Agency: State
Scheduled Compliance Date: Not reported
Enforcement Identifier: 002
Date of Enforcement Action: 20001205
Enforcement Responsible Agency: State
Enforcement Docket Number: Not reported
Enforcement Attorney: Not reported
Corrective Action Component: No
Appeal Initiated Date: Not reported
Appeal Resolution Date: Not reported
Disposition Status Date: Not reported
Disposition Status: Not reported
Disposition Status Description: Not reported
Consent/Final Order Sequence Number:Not reported
Consent/Final Order Respondent Name: Not reported
Consent/Final Order Lead Agency: Not reported
Enforcement Type: WRITTEN INFORMAL
Enforcement Responsible Person: Not reported

CLEVELAND CLINIC FOUNDATION (Continued) **1000429892**

Enforcement Responsible Sub-Organization: Not reported
SEP Sequence Number: Not reported
SEP Expenditure Amount: Not reported
SEP Scheduled Completion Date: Not reported
SEP Actual Date: Not reported
SEP Defaulted Date: Not reported
SEP Type: Not reported
SEP Type Description: Not reported
Proposed Amount: Not reported
Final Monetary Amount: Not reported
Paid Amount: Not reported
Final Count: Not reported
Final Amount: Not reported

Found Violation: Yes
Agency Which Determined Violation: State
Violation Short Description: Generators - Pre-transport
Date Violation was Determined: 20001121
Actual Return to Compliance Date: 20010111
Return to Compliance Qualifier: Documented
Violation Responsible Agency: State
Scheduled Compliance Date: Not reported
Enforcement Identifier: 002
Date of Enforcement Action: 20001205
Enforcement Responsible Agency: State
Enforcement Docket Number: Not reported
Enforcement Attorney: Not reported
Corrective Action Component: No
Appeal Initiated Date: Not reported
Appeal Resolution Date: Not reported
Disposition Status Date: Not reported
Disposition Status: Not reported
Disposition Status Description: Not reported
Consent/Final Order Sequence Number: Not reported
Consent/Final Order Respondent Name: Not reported
Consent/Final Order Lead Agency: Not reported
Enforcement Type: WRITTEN INFORMAL
Enforcement Responsible Person: Not reported
Enforcement Responsible Sub-Organization: Not reported
SEP Sequence Number: Not reported
SEP Expenditure Amount: Not reported
SEP Scheduled Completion Date: Not reported
SEP Actual Date: Not reported
SEP Defaulted Date: Not reported
SEP Type: Not reported
SEP Type Description: Not reported
Proposed Amount: Not reported
Final Monetary Amount: Not reported
Paid Amount: Not reported
Final Count: Not reported
Final Amount: Not reported

Found Violation: Yes
Agency Which Determined Violation: State
Violation Short Description: Preparedness, Prevention, and Emergency Procedures
Date Violation was Determined: 20231130
Actual Return to Compliance Date: 20240123

CLEVELAND CLINIC FOUNDATION (Continued) **1000429892**

Return to Compliance Qualifier:	Documented
Violation Responsible Agency:	State
Scheduled Compliance Date:	Not reported
Enforcement Identifier:	005
Date of Enforcement Action:	20231228
Enforcement Responsible Agency:	State
Enforcement Docket Number:	Not reported
Enforcement Attorney:	Not reported
Corrective Action Component:	No
Appeal Initiated Date:	Not reported
Appeal Resolution Date:	Not reported
Disposition Status Date:	Not reported
Disposition Status:	Not reported
Disposition Status Description:	Not reported
Consent/Final Order Sequence Number:	Not reported
Consent/Final Order Respondent Name:	Not reported
Consent/Final Order Lead Agency:	Not reported
Enforcement Type:	WRITTEN INFORMAL
Enforcement Responsible Person:	AJOH
Enforcement Responsible Sub-Organization:	NE
SEP Sequence Number:	Not reported
SEP Expenditure Amount:	Not reported
SEP Scheduled Completion Date:	Not reported
SEP Actual Date:	Not reported
SEP Defaulted Date:	Not reported
SEP Type:	Not reported
SEP Type Description:	Not reported
Proposed Amount:	Not reported
Final Monetary Amount:	Not reported
Paid Amount:	Not reported
Final Count:	Not reported
Final Amount:	Not reported

Evaluation Action Summary:

Evaluation Date:	20231130
Evaluation Responsible Agency:	State
Found Violation:	Yes
Evaluation Type Description:	COMPLIANCE EVALUATION INSPECTION
Evaluation Responsible Person Identifier:	AJOH
Evaluation Responsible Sub-Organization:	NE
Actual Return to Compliance Date:	20240122
Scheduled Compliance Date:	Not reported
Date of Request:	Not reported
Date Response Received:	Not reported
Request Agency:	Not reported
Former Citation:	Not reported

Evaluation Date:	20090127
Evaluation Responsible Agency:	State
Found Violation:	Yes
Evaluation Type Description:	COMPLIANCE EVALUATION INSPECTION
Evaluation Responsible Person Identifier:	OHNW
Evaluation Responsible Sub-Organization:	NE
Actual Return to Compliance Date:	20090130
Scheduled Compliance Date:	Not reported
Date of Request:	Not reported
Date Response Received:	Not reported

CLEVELAND CLINIC FOUNDATION (Continued) **1000429892**

Request Agency:	Not reported
Former Citation:	Not reported
Evaluation Date:	19870630
Evaluation Responsible Agency:	State
Found Violation:	Yes
Evaluation Type Description:	COMPLIANCE EVALUATION INSPECTION
Evaluation Responsible Person Identifier:	Not reported
Evaluation Responsible Sub-Organization:	Not reported
Actual Return to Compliance Date:	19870828
Scheduled Compliance Date:	19870816
Date of Request:	Not reported
Date Response Received:	Not reported
Request Agency:	Not reported
Former Citation:	Not reported
Evaluation Date:	20001121
Evaluation Responsible Agency:	State
Found Violation:	Yes
Evaluation Type Description:	COMPLIANCE EVALUATION INSPECTION
Evaluation Responsible Person Identifier:	OHTR
Evaluation Responsible Sub-Organization:	NE
Actual Return to Compliance Date:	20010111
Scheduled Compliance Date:	Not reported
Date of Request:	Not reported
Date Response Received:	Not reported
Request Agency:	Not reported
Former Citation:	Not reported
Evaluation Date:	20190911
Evaluation Responsible Agency:	State
Found Violation:	No
Evaluation Type Description:	COMPLIANCE EVALUATION INSPECTION
Evaluation Responsible Person Identifier:	MITA
Evaluation Responsible Sub-Organization:	NE
Actual Return to Compliance Date:	Not reported
Scheduled Compliance Date:	Not reported
Date of Request:	Not reported
Date Response Received:	Not reported
Request Agency:	Not reported
Former Citation:	Not reported
Evaluation Date:	19870630
Evaluation Responsible Agency:	State
Found Violation:	Yes
Evaluation Type Description:	COMPLIANCE EVALUATION INSPECTION
Evaluation Responsible Person Identifier:	Not reported
Evaluation Responsible Sub-Organization:	Not reported
Actual Return to Compliance Date:	19870828
Scheduled Compliance Date:	19870816
Date of Request:	Not reported
Date Response Received:	Not reported
Request Agency:	Not reported
Former Citation:	Not reported
Evaluation Date:	20070125
Evaluation Responsible Agency:	EPA

CLEVELAND CLINIC FOUNDATION (Continued) **1000429892**

Found Violation:	No
Evaluation Type Description:	COMPLIANCE EVALUATION INSPECTION
Evaluation Responsible Person Identifier:	HDC
Evaluation Responsible Sub-Organization:	Not reported
Actual Return to Compliance Date:	Not reported
Scheduled Compliance Date:	Not reported
Date of Request:	Not reported
Date Response Received:	Not reported
Request Agency:	Not reported
Former Citation:	Not reported

Evaluation Date:	20090127
Evaluation Responsible Agency:	State
Found Violation:	Yes
Evaluation Type Description:	COMPLIANCE EVALUATION INSPECTION
Evaluation Responsible Person Identifier:	OHNW
Evaluation Responsible Sub-Organization:	NE
Actual Return to Compliance Date:	20090130
Scheduled Compliance Date:	Not reported
Date of Request:	Not reported
Date Response Received:	Not reported
Request Agency:	Not reported
Former Citation:	Not reported

Evaluation Date:	20141211
Evaluation Responsible Agency:	State
Found Violation:	No
Evaluation Type Description:	COMPLIANCE EVALUATION INSPECTION
Evaluation Responsible Person Identifier:	OHPD
Evaluation Responsible Sub-Organization:	NE
Actual Return to Compliance Date:	Not reported
Scheduled Compliance Date:	Not reported
Date of Request:	Not reported
Date Response Received:	Not reported
Request Agency:	Not reported
Former Citation:	Not reported

Evaluation Date:	20030324
Evaluation Responsible Agency:	State
Found Violation:	Yes
Evaluation Type Description:	NON-FINANCIAL RECORD REVIEW
Evaluation Responsible Person Identifier:	THEF
Evaluation Responsible Sub-Organization:	CO
Actual Return to Compliance Date:	20030415
Scheduled Compliance Date:	Not reported
Date of Request:	Not reported
Date Response Received:	Not reported
Request Agency:	Not reported
Former Citation:	Not reported

Evaluation Date:	20090127
Evaluation Responsible Agency:	State
Found Violation:	Yes
Evaluation Type Description:	COMPLIANCE EVALUATION INSPECTION
Evaluation Responsible Person Identifier:	OHNW
Evaluation Responsible Sub-Organization:	NE
Actual Return to Compliance Date:	20090127

CLEVELAND CLINIC FOUNDATION (Continued) **1000429892**

Scheduled Compliance Date:	Not reported
Date of Request:	Not reported
Date Response Received:	Not reported
Request Agency:	Not reported
Former Citation:	Not reported
Evaluation Date:	20001121
Evaluation Responsible Agency:	State
Found Violation:	Yes
Evaluation Type Description:	COMPLIANCE EVALUATION INSPECTION
Evaluation Responsible Person Identifier:	OHTR
Evaluation Responsible Sub-Organization:	NE
Actual Return to Compliance Date:	20010111
Scheduled Compliance Date:	Not reported
Date of Request:	Not reported
Date Response Received:	Not reported
Request Agency:	Not reported
Former Citation:	Not reported
Evaluation Date:	20001121
Evaluation Responsible Agency:	State
Found Violation:	Yes
Evaluation Type Description:	COMPLIANCE EVALUATION INSPECTION
Evaluation Responsible Person Identifier:	OHTR
Evaluation Responsible Sub-Organization:	NE
Actual Return to Compliance Date:	20010111
Scheduled Compliance Date:	Not reported
Date of Request:	Not reported
Date Response Received:	Not reported
Request Agency:	Not reported
Former Citation:	Not reported
Evaluation Date:	20231130
Evaluation Responsible Agency:	State
Found Violation:	Yes
Evaluation Type Description:	COMPLIANCE EVALUATION INSPECTION
Evaluation Responsible Person Identifier:	AJOH
Evaluation Responsible Sub-Organization:	NE
Actual Return to Compliance Date:	20240123
Scheduled Compliance Date:	Not reported
Date of Request:	Not reported
Date Response Received:	Not reported
Request Agency:	Not reported
Former Citation:	Not reported

CLEVELAND CLINIC FOUNDATION (Continued) **1000429892**

LUST:

Name:	CLEVELAND CLINIC FOUNDATION
Address:	9500 EUCLID AVE
City,State,Zip:	CLEVELAND, OH 44195-5047
Release Number:	18003639 - N00001
Release Date:	08/16/1990
LTF Status:	2 SUS/CON from non-regulated UST
FR Status:	**RPT: a possible incident is reported**
Priority:	1
Review Date:	10/24/2016
Priority Decode:	SUS/CON from regulated UST
Class1 Decode:	A viable RP have been identified
Latitude:	41.503341
Longitude:	-81.621783
Class:	Viable Responsible Party has been identified
Incident Number:	180187900.0
Last Update:	Charles Zepp
Last Update Date:	04/04/2019
Last Update Updated:	01/25/2008
Sub Status:	Approved
Rules:	1992
Coordinator:	Charles Zepp
Rating:	0

Name:	CLEVELAND CLINIC FOUNDATION
Address:	9500 EUCLID AVE
City,State,Zip:	CLEVELAND, OH 44195-5047
Release Number:	18003639 - N00002
Release Date:	02/20/1997
LTF Status:	5 Petro incident, not from spill/overfill/release
FR Status:	**RPT: a possible incident is reported**
Priority:	2
Review Date:	10/26/2013
Priority Decode:	SUS/CON from non-regulated UST
Class1 Decode:	A viable RP have been identified
Latitude:	41.503341
Longitude:	-81.621783
Class:	Viable Responsible Party has been identified
Incident Number:	180187901.0
Last Update:	Charles Zepp
Last Update Date:	08/14/2024
Last Update Updated:	08/08/2024
Sub Status:	Approved
Rules:	2005
Coordinator:	Charles Zepp
Rating:	4

Name:	CLEVELAND CLINIC FOUNDATION
Address:	9500 EUCLID AVE
City,State,Zip:	CLEVELAND, OH 44195-5047
Release Number:	18003639 - N00003
Release Date:	02/02/1993
LTF Status:	5 Petro incident, not from spill/overfill/release
FR Status:	**RPT: a possible incident is reported**
Priority:	1
Review Date:	09/18/2024
Priority Decode:	SUS/CON from regulated UST

CLEVELAND CLINIC FOUNDATION (Continued) **1000429892**

Class1 Decode:	The result of the RP Search was inconclusive
Latitude:	41.503341
Longitude:	-81.621783
Class:	Result of Responsible Party search was inconclusive
Incident Number:	183022500.0
Last Update:	Scott Sigler
Last Update Date:	09/18/2024
Last Update Updated:	05/30/2014
Sub Status:	Approved
Rules:	2017
Coordinator:	Charles Zepp
Rating:	14

Name:	CLEVELAND CLINIC FOUNDATION
Address:	9500 EUCLID AVE
City,State,Zip:	CLEVELAND, OH 44195-5047
Release Number:	18003639 - N00004
Release Date:	06/05/2000
LTF Status:	6 Closure of regulated UST
FR Status:	**NFA: No Further Action**
Priority:	Not reported
Review Date:	07/11/2000
Priority Decode:	Not reported
Class1 Decode:	A viable RP have been identified
Latitude:	41.503341
Longitude:	-81.621783
Class:	Viable Responsible Party has been identified
Incident Number:	Not reported
Last Update:	Kelly Snedegar
Last Update Date:	08/28/2024
Last Update Updated:	06/08/2000
Sub Status:	Not reported
Rules:	1999
Coordinator:	Charles Zepp
Rating:	14

Name:	CLEVELAND CLINIC FOUNDATION
Address:	9500 EUCLID AVE
City,State,Zip:	CLEVELAND, OH 44195-5047
Release Number:	18003639 - N00005
Release Date:	10/30/2000
LTF Status:	5 Petro incident, not from spill/overfill/release
FR Status:	**CLO: Closure**
Priority:	2
Review Date:	10/25/2016
Priority Decode:	SUS/CON from non-regulated UST
Class1 Decode:	A Responsible Party (RP) for the release has not yet been determined
Latitude:	41.503341
Longitude:	-81.621783
Class:	Responsible Party for release has not yet been determined
Incident Number:	Not reported
Last Update:	Charles Zepp
Last Update Date:	08/14/2024
Last Update Updated:	11/01/2000
Sub Status:	Submitted
Rules:	1999
Coordinator:	Charles Zepp

CLEVELAND CLINIC FOUNDATION (Continued) **1000429892**

Rating:	0
Name:	CLEVELAND CLINIC FOUNDATION
Address:	9500 EUCLID AVE
City,State,Zip:	CLEVELAND, OH 44195-5047
Release Number:	18003639 - N00006
Release Date:	06/05/2000
LTF Status:	5 Petro incident, not from spill/overfill/release
FR Status:	**RPT: a possible incident is reported**
Priority:	2
Review Date:	06/12/2000
Priority Decode:	SUS/CON from non-regulated UST
Class1 Decode:	A viable RP have been identified
Latitude:	41.503341
Longitude:	-81.621783
Class:	Viable Responsible Party has been identified
Incident Number:	180187902.0
Last Update:	Scott Sigler
Last Update Date:	08/15/2024
Last Update Updated:	08/15/2024
Sub Status:	Approved
Rules:	1999
Coordinator:	Charles Zepp
Rating:	14
Name:	CLEVELAND CLINIC FOUNDATION
Address:	9500 EUCLID AVE
City,State,Zip:	CLEVELAND, OH 44195-5047
Release Number:	18003639 - N00007
Release Date:	06/08/2005
LTF Status:	6 Closure of regulated UST
FR Status:	**NFA: No Further Action**
Priority:	2
Review Date:	10/13/2011
Priority Decode:	SUS/CON from non-regulated UST
Class1 Decode:	A viable RP have been identified
Latitude:	41.503341
Longitude:	-81.621783
Class:	Viable Responsible Party has been identified
Incident Number:	Not reported
Last Update:	Charles Zepp
Last Update Date:	08/08/2024
Last Update Updated:	11/13/2011
Sub Status:	Approved
Rules:	1999
Coordinator:	Charles Zepp
Rating:	14
Name:	CLEVELAND CLINIC FOUNDATION
Address:	9500 EUCLID AVE
City,State,Zip:	CLEVELAND, OH 44195-5047
Release Number:	18003639 - N00008
Release Date:	08/14/2014
LTF Status:	1 SUS/CON from regulated UST
FR Status:	**NFA: No Further Action**
Priority:	2
Review Date:	08/27/2014

CLEVELAND CLINIC FOUNDATION (Continued) **1000429892**

Priority Decode:	SUS/CON from non-regulated UST
Class1 Decode:	A viable RP have been identified
Latitude:	41.503341
Longitude:	-81.621783
Class:	Viable Responsible Party has been identified
Incident Number:	Not reported
Last Update:	Charles Zepp
Last Update Date:	04/04/2019
Last Update Updated:	10/27/2014
Sub Status:	Approved
Rules:	2012
Coordinator:	Charles Zepp
Rating:	14

Name:	CLEVELAND CLINIC FOUNDATION
Address:	9500 EUCLID AVE
City,State,Zip:	CLEVELAND, OH 44195-5047
Release Number:	18003639 - N00009
Release Date:	11/18/1996
LTF Status:	5 Petro incident, not from spill/overfill/release
FR Status:	**RPT: a possible incident is reported**
Priority:	2
Review Date:	08/14/2024
Priority Decode:	SUS/CON from non-regulated UST
Class1 Decode:	The result of the RP Search was inconclusive
Latitude:	41.503341
Longitude:	-81.621783
Class:	Result of Responsible Party search was inconclusive
Incident Number:	Not reported
Last Update:	Charles Zepp
Last Update Date:	08/16/2024
Last Update Updated:	08/16/2024
Sub Status:	Approved
Rules:	2017
Coordinator:	Charles Zepp
Rating:	14

UST:

Name:	CLEVELAND CLINIC FOUNDATION
Address:	9500 EUCLID AVE
City,State,Zip:	CLEVELAND, OH
Facility Id:	18003639
Owner Name:	CLEVELAND CLINIC POWER HOUSE
Owner Address:	2045 E 90TH ST
Owner City/State/Zip:	44106

Tank Number:	T00001
Status:	CIU - Currently In Use
UST Capacity:	2000
Tank Content:	Diesel
Installation Date:	06/01/1985
Construction:	FRP-Fiberglass Reinforced Plastic
Date Last Used:	Not reported
Date TCL Closed:	Not reported
Date Removed:	Not reported
CAS Number:	68334-30-5
Abandoned Approved:	Not reported

CLEVELAND CLINIC FOUNDATION (Continued) **1000429892**

Regulated:	YES
Sensitive Area:	NO
Date Of Sensitivity:	Not reported
UST Configurations:	SW - Single Wall
Construction Comments:	Not reported
Corrosion Protections:	NR - None Required by Rule
Corrosion Protection Comments:	Not reported
Primary Release Detection:	ATG - Automatic Tank Gauging
Secondary Release Detection:	ATG - Automatic Tank Gauging
Release Detection Comments:	Not reported
Piping Configuration:	SC - Secondarily Contained
Piping Configuration Comments:	Not reported
Piping Styles:	S - Suction
Piping Constructions:	FRP - Fiberglass Reinforced Plastic
Piping Construction Comments:	Not reported
Piping Corrosion Protections:	NR - None required by rule
Piping Corrosion Protection Comments:	Not reported
Piping Release Detections:	SS - Safe Suction
Piping Release Detection Comments:	Not reported
Spill Prevention Manholes:	SB - Spill Containment Manhole (bucket)
Spill Prevention Manhole Comments:	Not reported
OverFill Prevention:	FILL - Fill Pipe (drop tube flapper)
OverFill Prevention Comment:	Not reported
Comments:	TT Bldg.
Name:	CLEVELAND CLINIC FOUNDATION
Address:	9500 EUCLID AVE
City,State,Zip:	CLEVELAND, OH
Tank Number:	T00002
Status:	CIU - Currently In Use
UST Capacity:	10000
Tank Content:	Diesel
Installation Date:	06/01/1992
Construction:	FRP-Fiberglass Reinforced Plastic
Date Last Used:	Not reported
Date TCL Closed:	Not reported
Date Removed:	Not reported
CAS Number:	68334-30-5
Abandoned Approved:	Not reported
Regulated:	YES
Sensitive Area:	NO
Date Of Sensitivity:	Not reported
UST Configurations:	SW - Single Wall
Construction Comments:	Not reported
Corrosion Protections:	NR - None Required by Rule
Corrosion Protection Comments:	Not reported
Primary Release Detection:	ATG - Automatic Tank Gauging
Secondary Release Detection:	ATG - Automatic Tank Gauging
Release Detection Comments:	Not reported
Piping Configuration:	SC - Secondarily Contained
Piping Configuration Comments:	Not reported
Piping Styles:	S - Suction
Piping Constructions:	FRP - Fiberglass Reinforced Plastic
Piping Construction Comments:	Not reported
Piping Corrosion Protections:	NR - None required by rule
Piping Corrosion Protection Comments:	Not reported

CLEVELAND CLINIC FOUNDATION (Continued) **1000429892**

Piping Release Detections:	SS - Safe Suction
Piping Release Detection Comments:	Not reported
Spill Prevention Manholes:	SB - Spill Containment Manhole (bucket)
Spill Prevention Manhole Comments:	Not reported
OverFill Prevention:	FILL - Fill Pipe (drop tube flapper)
OverFill Prevention Comment:	Not reported
Comments:	E Bldg.
Name:	CLEVELAND CLINIC FOUNDATION
Address:	9500 EUCLID AVE
City,State,Zip:	CLEVELAND, OH
Tank Number:	T00003
Status:	CIU - Currently In Use
UST Capacity:	8000
Tank Content:	Diesel
Installation Date:	06/01/1985
Construction:	FRP-Fiberglass Reinforced Plastic
Date Last Used:	Not reported
Date TCL Closed:	Not reported
Date Removed:	Not reported
CAS Number:	68334-30-5
Abandoned Approved:	Not reported
Regulated:	YES
Sensitive Area:	NO
Date Of Sensitivity:	Not reported
UST Configurations:	SW - Single Wall
Construction Comments:	Not reported
Corrosion Protections:	NR - None Required by Rule
Corrosion Protection Comments:	Not reported
Primary Release Detection:	ATG - Automatic Tank Gauging
Secondary Release Detection:	ATG - Automatic Tank Gauging
Release Detection Comments:	Not reported
Piping Configuration:	SC - Secondarily Contained
Piping Configuration Comments:	Not reported
Piping Styles:	S - Suction
Piping Constructions:	FPTP - Flexible Plastic Technology Piping
Piping Construction Comments:	Not reported
Piping Corrosion Protections:	NR - None required by rule
Piping Corrosion Protection Comments:	Not reported
Piping Release Detections:	SS - Safe Suction
Piping Release Detection Comments:	Not reported
Spill Prevention Manholes:	SB - Spill Containment Manhole (bucket)
Spill Prevention Manhole Comments:	Not reported
OverFill Prevention:	FILL - Fill Pipe (drop tube flapper)
OverFill Prevention Comment:	Not reported
Comments:	A Bldg.
Name:	CLEVELAND CLINIC FOUNDATION
Address:	9500 EUCLID AVE
City,State,Zip:	CLEVELAND, OH
Tank Number:	T00004
Status:	REM - Removed
UST Capacity:	10000
Tank Content:	Diesel
Installation Date:	02/01/1994

CLEVELAND CLINIC FOUNDATION (Continued) **1000429892**

Construction:	FRP-Fiberglass Reinforced Plastic
Date Last Used:	06/08/2005
Date TCL Closed:	Not reported
Date Removed:	06/30/2005
CAS Number:	68334-30-5
Abandoned Approved:	Not reported
Regulated:	YES
Sensitive Area:	NO
Date Of Sensitivity:	Not reported
UST Configurations:	SC- Secondarily Contained
Construction Comments:	Not reported
Corrosion Protections:	NR - None Required by Rule
Corrosion Protection Comments:	Not reported
Primary Release Detection:	ATG - Automatic Tank Gauging
Secondary Release Detection:	ATG - Automatic Tank Gauging
Release Detection Comments:	Walled;Vapor Monitoring / RDLine:
Piping Configuration:	SC - Secondarily Contained
Piping Configuration Comments:	Not reported
Piping Styles:	S - Suction
Piping Constructions:	FRP - Fiberglass Reinforced Plastic
Piping Construction Comments:	Not reported
Piping Corrosion Protections:	NR - None required by rule
Piping Corrosion Protection Comments:	Not reported
Piping Release Detections:	SS - Safe Suction
Piping Release Detection Comments:	Not reported
Spill Prevention Manholes:	SB - Spill Containment Manhole (bucket)
Spill Prevention Manhole Comments:	Not reported
OverFill Prevention:	FILL - Fill Pipe (drop tube flapper)
OverFill Prevention Comment:	Not reported
Comments:	Not reported
Name:	CLEVELAND CLINIC FOUNDATION
Address:	9500 EUCLID AVE
City,State,Zip:	CLEVELAND, OH
Tank Number:	T00005
Status:	CIU - Currently In Use
UST Capacity:	4000
Tank Content:	Diesel
Installation Date:	06/20/2000
Construction:	FRP-Fiberglass Reinforced Plastic
Date Last Used:	Not reported
Date TCL Closed:	Not reported
Date Removed:	Not reported
CAS Number:	68334-30-5
Abandoned Approved:	Not reported
Regulated:	YES
Sensitive Area:	NO
Date Of Sensitivity:	Not reported
UST Configurations:	SW - Single Wall
Construction Comments:	Not reported
Corrosion Protections:	NR - None Required by Rule
Corrosion Protection Comments:	Not reported
Primary Release Detection:	ATG - Automatic Tank Gauging
Secondary Release Detection:	ATG - Automatic Tank Gauging
Release Detection Comments:	Not reported
Piping Configuration:	SC - Secondarily Contained

CLEVELAND CLINIC FOUNDATION (Continued) **1000429892**

Piping Configuration Comments:	Not reported
Piping Styles:	S - Suction
Piping Constructions:	FRP - Fiberglass Reinforced Plastic
Piping Construction Comments:	Not reported
Piping Corrosion Protections:	NR - None required by rule
Piping Corrosion Protection Comments:	Not reported
Piping Release Detections:	SS - Safe Suction
Piping Release Detection Comments:	Not reported
Spill Prevention Manholes:	SB - Spill Containment Manhole (bucket)
Spill Prevention Manhole Comments:	Not reported
OverFill Prevention:	FILL - Fill Pipe (drop tube flapper)
OverFill Prevention Comment:	Not reported
Comments:	I Bldg.
Name:	CLEVELAND CLINIC FOUNDATION
Address:	9500 EUCLID AVE
City,State,Zip:	CLEVELAND, OH
Tank Number:	T00006
Status:	CIU - Currently In Use
UST Capacity:	30000
Tank Content:	Diesel
Installation Date:	04/11/2005
Construction:	FRP-Fiberglass Reinforced Plastic
Date Last Used:	Not reported
Date TCL Closed:	Not reported
Date Removed:	Not reported
CAS Number:	68334-30-5
Abandoned Approved:	Not reported
Regulated:	YES
Sensitive Area:	NO
Date Of Sensitivity:	Not reported
UST Configurations:	SW - Single Wall
Construction Comments:	Not reported
Corrosion Protections:	NR - None Required by Rule
Corrosion Protection Comments:	Not reported
Primary Release Detection:	ATG - Automatic Tank Gauging
Secondary Release Detection:	ATG - Automatic Tank Gauging
Release Detection Comments:	Not reported
Piping Configuration:	SC - Secondarily Contained
Piping Configuration Comments:	Not reported
Piping Styles:	S - Suction
Piping Constructions:	FRP - Fiberglass Reinforced Plastic
Piping Construction Comments:	Not reported
Piping Corrosion Protections:	NR - None required by rule
Piping Corrosion Protection Comments:	Not reported
Piping Release Detections:	SS - Safe Suction
Piping Release Detection Comments:	Not reported
Spill Prevention Manholes:	SB - Spill Containment Manhole (bucket)
Spill Prevention Manhole Comments:	Not reported
OverFill Prevention:	FILL - Fill Pipe (drop tube flapper)
OverFill Prevention Comment:	Not reported
Comments:	TANK 2
Name:	CLEVELAND CLINIC FOUNDATION
Address:	9500 EUCLID AVE
City,State,Zip:	CLEVELAND, OH

CLEVELAND CLINIC FOUNDATION (Continued) **1000429892**

Tank Number:	T00007
Status:	CIU - Currently In Use
UST Capacity:	30000
Tank Content:	Diesel
Installation Date:	04/11/2005
Construction:	FRP-Fiberglass Reinforced Plastic
Date Last Used:	Not reported
Date TCL Closed:	Not reported
Date Removed:	Not reported
CAS Number:	68334-30-5
Abandoned Approved:	Not reported
Regulated:	YES
Sensitive Area:	NO
Date Of Sensitivity:	Not reported
UST Configurations:	SW - Single Wall
Construction Comments:	Not reported
Corrosion Protections:	NR - None Required by Rule
Corrosion Protection Comments:	Not reported
Primary Release Detection:	ATG - Automatic Tank Gauging
Secondary Release Detection:	ATG - Automatic Tank Gauging
Release Detection Comments:	Not reported
Piping Configuration:	SC - Secondarily Contained
Piping Configuration Comments:	Not reported
Piping Styles:	S - Suction
Piping Constructions:	FRP - Fiberglass Reinforced Plastic
Piping Construction Comments:	Not reported
Piping Corrosion Protections:	NR - None required by rule
Piping Corrosion Protection Comments:	Not reported
Piping Release Detections:	SS - Safe Suction
Piping Release Detection Comments:	Not reported
Spill Prevention Manholes:	SB - Spill Containment Manhole (bucket)
Spill Prevention Manhole Comments:	Not reported
OverFill Prevention:	FILL - Fill Pipe (drop tube flapper)
OverFill Prevention Comment:	Not reported
Comments:	Tank 1

ARCHIVE UST:

Name:	CLEVELAND CLINIC FOUNDATION
Address:	9500 EUCLID AVE
City,State,Zip:	CLEVELAND, OH 44195-5047
Facility Number:	18003639
Owner Name:	CLEVELAND CLINIC POWER HOUSE
Owner Address:	2045 E 90TH ST
Owner City,St,Zip:	CLEVELAND, OH 44106
Owner Telephone:	(216)445-6912
Owner ID:	W013820
Facility Type:	Other (Explain)
Contact Name:	PAUL DZURINDA
Contact Telephone:	(216)445-6912
Tank Number:	6
Depth at Location:	CLEVELAND FIRE DEPARTMENT
Authorized:	Yes
Eligible Award:	Not reported
Action:	Yes

Permit:

Facility Id:	18003639

CLEVELAND CLINIC FOUNDATION (Continued) **1000429892**

Permit Id: P00001
Permit Status: Closed
Issued Date: 5/25/2001
LFD Permit Id: 07853

Facility Id: 18003639
Permit Id: P00002
Permit Status: Closed
Issued Date: 3/25/2000
LFD Permit Id: 10201

Facility Id: 18003639
Permit Id: P00003
Permit Status: Closed
Issued Date: 10/28/1998
LFD Permit Id: 08315

Facility Id: 18003639
Permit Id: P00004
Permit Status: Closed
Issued Date: 5/25/2001
LFD Permit Id: 10156

Facility Id: 18003639
Permit Id: P00005
Permit Status: Closed
Issued Date: 6/8/2005
LFD Permit Id: 13050

Facility Id: 18003639
Permit Id: P00006
Permit Status: Closed
Issued Date: 10/15/2004
LFD Permit Id: 13026

Inspection:
Facility Id: 18003639
Permit Number: P00004
Code: 502
Inspection Type: Final

Facility Id: 18003639
Permit Number: P00005
Code: 201
Inspection Type: Preliminary

Facility Id: 18003639
Permit Number: P00005
Code: 103
Inspection Type: Final

Facility Id: 18003639
Permit Number: P00005
Code: 504
Inspection Type: Final

Facility Id: 18003639

CLEVELAND CLINIC FOUNDATION (Continued) **1000429892**

Permit Number: P00005
Code: 202
Inspection Type: Preliminary

Tank ID:	T00001
Tank Type:	Not reported
Tank Status:	**Currently In Use**
Install Date:	Not reported
Content:	Not reported
Capacity:	Not reported
Corrosion Protection Tank:	Not reported
CAS #:	Not reported
Regulated:	Yes
Overfill Device Installed:	Yes
Spill Device Installed:	Yes
Release Detection On Tank:	Not reported
Date Removed:	Not reported
Date Last Use:	Not reported
Date Abandoned/Closed:	Not reported
AST/UST:	UST
Corrosion Protection Piping:	Not reported
Piping Material:	Not reported
Piping Type:	Not reported
Release Detection On Piping:	No Monitoring Suction/Gravity System

Tank ID:	T00002
Tank Type:	Not reported
Tank Status:	**Currently In Use**
Install Date:	Not reported
Content:	Not reported
Capacity:	Not reported
Corrosion Protection Tank:	Not reported
CAS #:	Not reported
Regulated:	Yes
Overfill Device Installed:	Yes
Spill Device Installed:	Yes
Release Detection On Tank:	Not reported
Date Removed:	Not reported
Date Last Use:	Not reported
Date Abandoned/Closed:	Not reported
AST/UST:	UST
Corrosion Protection Piping:	Not reported
Piping Material:	Not reported
Piping Type:	Not reported
Release Detection On Piping:	No Monitoring Suction/Gravity System

Tank ID:	T00003
Tank Type:	Not reported
Tank Status:	**Currently In Use**
Install Date:	Not reported
Content:	Not reported
Capacity:	Not reported
Corrosion Protection Tank:	Not reported
CAS #:	Not reported

CLEVELAND CLINIC FOUNDATION (Continued) **1000429892**

Regulated:	Yes
Overfill Device Installed:	Yes
Spill Device Installed:	Yes
Release Detection On Tank:	Not reported
Date Removed:	Not reported
Date Last Use:	Not reported
Date Abandoned/Closed:	Not reported
AST/UST:	UST
Corrosion Protection Piping:	Not reported
Piping Material:	Not reported
Piping Type:	Not reported
Release Detection On Piping:	No Monitoring Suction/Gravity System

Tank ID:	T00004
Tank Type:	Not reported
Tank Status:	**Removed**
Install Date:	Not reported
Content:	Not reported
Capacity:	Not reported
Corrosion Protection Tank:	Not reported
CAS #:	Not reported
Regulated:	Yes
Overfill Device Installed:	Yes
Spill Device Installed:	Yes
Release Detection On Tank:	Not reported
Date Removed:	6/8/2005
Date Last Use:	6/8/2005
Date Abandoned/Closed:	Not reported
AST/UST:	UST
Corrosion Protection Piping:	Not reported
Piping Material:	Not reported
Piping Type:	Not reported
Release Detection On Piping:	No Monitoring Suction/Gravity System

Tank ID:	T00005
Tank Type:	Not reported
Tank Status:	**Currently In Use**
Install Date:	Not reported
Content:	Not reported
Capacity:	Not reported
Corrosion Protection Tank:	Not reported
CAS #:	Not reported
Regulated:	Yes
Overfill Device Installed:	Yes
Spill Device Installed:	Yes
Release Detection On Tank:	Not reported
Date Removed:	Not reported
Date Last Use:	Not reported
Date Abandoned/Closed:	Not reported
AST/UST:	UST
Corrosion Protection Piping:	Not reported
Piping Material:	Not reported
Piping Type:	Not reported
Release Detection On Piping:	No Monitoring Suction/Gravity System

CLEVELAND CLINIC FOUNDATION (Continued) **1000429892**

Tank ID:	T00006
Tank Type:	Not reported
Tank Status:	**Currently In Use**
Install Date:	Not reported
Content:	Not reported
Capacity:	Not reported
Corrosion Protection Tank:	Not reported
CAS #:	Not reported
Regulated:	Yes
Overfill Device Installed:	Yes
Spill Device Installed:	Yes
Release Detection On Tank:	Not reported
Date Removed:	Not reported
Date Last Use:	Not reported
Date Abandoned/Closed:	Not reported
AST/UST:	UST
Corrosion Protection Piping:	Not reported
Piping Material:	Not reported
Piping Type:	Not reported
Release Detection On Piping:	Electronic Line Leak Detector

Tank ID:	T00007
Tank Type:	Not reported
Tank Status:	**Currently In Use**
Install Date:	Not reported
Content:	Not reported
Capacity:	Not reported
Corrosion Protection Tank:	Not reported
CAS #:	Not reported
Regulated:	Yes
Overfill Device Installed:	Yes
Spill Device Installed:	Yes
Release Detection On Tank:	Not reported
Date Removed:	Not reported
Date Last Use:	Not reported
Date Abandoned/Closed:	Not reported
AST/UST:	UST
Corrosion Protection Piping:	Not reported
Piping Material:	Not reported
Piping Type:	Not reported
Release Detection On Piping:	Electronic Line Leak Detector

SPILLS:

Name:	CLEVELAND CLINIC FOUNDATION
Address:	9500 EUCLID AVE
City,State,Zip:	CLEVELAND, OH
Spill Number:	9103-18-0880
Spill Year:	1991
Date Spill Reported:	03/21/1991
Spill Month:	3
Spill Number:	0880
Rep Name:	COMPANY
Confidential:	N
District Code:	NE
District Description:	North East
EMP Number:	Not reported

CLEVELAND CLINIC FOUNDATION (Continued) **1000429892**

Area Name:	Not reported
Affiliation:	Not reported
Object ID:	Not reported
Spill Size:	Not reported
Spill Type:	Not reported
Ext Haz:	Not reported
OEPA Dist:	Not reported
Incident Type Code:	Not reported
Incident Type Description:	Not reported
Modifying Circumstance Code:	Not reported
Modifying Circumstance Description:	Not reported
Waterway:	Not reported
Latitude:	Not reported
Longitude:	Not reported

SPILLS:

Substance:	FUEL OIL #2
Media:	Not reported
Reported Amount:	Not reported
Reported UOM:	Not reported
Spill Number:	9103-18-0880
Recover Amount:	Not reported
Recover Unit:	Not reported
Recover Product Type:	Not reported

Name:	CLEVELAND CLINIC
Address:	9500 EUCLID AVE MAIN HOSPITAL BASEMENT
City,State,Zip:	CLEVELAND, OH
Spill Number:	0109-18-3455
Spill Year:	2001
Date Spill Reported:	09/12/2001
Spill Month:	9
Spill Number:	3455
Rep Name:	KEN DOYLE
Confidential:	Not reported
District Code:	NE
District Description:	North East
EMP Number:	Not reported
Area Name:	Not reported
Affiliation:	Not reported
Object ID:	Not reported
Spill Size:	Not reported
Spill Type:	Not reported
Ext Haz:	Not reported
OEPA Dist:	Not reported
Incident Type Code:	Not reported
Incident Type Description:	Not reported
Modifying Circumstance Code:	Not reported
Modifying Circumstance Description:	Not reported
Waterway:	Not reported
Latitude:	Not reported
Longitude:	Not reported

SPILLS:

Substance:	ETHYLENE OXIDE
Media:	Not reported
Reported Amount:	Not reported

CLEVELAND CLINIC FOUNDATION (Continued) **1000429892**

Reported UOM:	Not reported
Spill Number:	0109-18-3455
Recover Amount:	Not reported
Recover Unit:	Not reported
Recover Product Type:	Not reported

Substance:	ETHYLENE OXIDE
Media:	Not reported
Reported Amount:	Not reported
Reported UOM:	Not reported
Spill Number:	0109-18-3455
Recover Amount:	Not reported
Recover Unit:	Not reported
Recover Product Type:	Not reported

Name:	CLEVELAND CLINIC FOUNDATION
Address:	9500 EUCLID
City,State,Zip:	CLEVELAND, OH
Spill Number:	9901-18-0003
Spill Year:	1999
Date Spill Reported:	01/02/1999
Spill Month:	1
Spill Number:	0003
Rep Name:	KEN DOYLE
Confidential:	N
District Code:	NE
District Description:	North East
EMP Number:	Not reported
Area Name:	Not reported
Affiliation:	Not reported
Object ID:	Not reported
Spill Size:	Not reported
Spill Type:	Not reported
Ext Haz:	Not reported
OEPA Dist:	Not reported
Incident Type Code:	Not reported
Incident Type Description:	Not reported
Modifying Circumstance Code:	Not reported
Modifying Circumstance Description:	Not reported
Waterway:	Not reported
Latitude:	Not reported
Longitude:	Not reported

SPILLS:

Substance:	FUEL OIL
Media:	Not reported
Reported Amount:	Not reported
Reported UOM:	Not reported
Spill Number:	9901-18-0003
Recover Amount:	Not reported
Recover Unit:	Not reported
Recover Product Type:	Not reported

Name:	CLEVELAND CLINIC
Address:	9500 EUCLID AVE
City,State,Zip:	CLEVELAND, OH

CLEVELAND CLINIC FOUNDATION (Continued) **1000429892**

Spill Number:	9708-18-3552
Spill Year:	1997
Date Spill Reported:	08/28/1997
Spill Month:	8
Spill Number:	3552
Rep Name:	ANONYMOUS
Confidential:	N
District Code:	NE
District Description:	North East
EMP Number:	Not reported
Area Name:	Not reported
Affiliation:	Not reported
Object ID:	Not reported
Spill Size:	Not reported
Spill Type:	Not reported
Ext Haz:	Not reported
OEPA Dist:	Not reported
Incident Type Code:	Not reported
Incident Type Description:	Not reported
Modifying Circumstance Code:	Not reported
Modifying Circumstance Description:	Not reported
Waterway:	Not reported
Latitude:	Not reported
Longitude:	Not reported

SPILLS:

Substance:	FUEL OIL
Media:	Not reported
Reported Amount:	Not reported
Reported UOM:	Not reported
Spill Number:	9708-18-3552
Recover Amount:	Not reported
Recover Unit:	Not reported
Recover Product Type:	Not reported

Name:	PRAX AIR DISTRIBUTION
Address:	9500 EUCLID AVE
City,State,Zip:	CLEVELAND, OH
Spill Number:	1408-18-1813
Spill Year:	2014
Date Spill Reported:	08/28/2014
Spill Month:	8
Spill Number:	1813
Rep Name:	TRACY MURPHY
Confidential:	Not reported
District Code:	NE
District Description:	North East
EMP Number:	Not reported
Area Name:	Not reported
Affiliation:	Not reported
Object ID:	Not reported
Spill Size:	Not reported
Spill Type:	Not reported
Ext Haz:	Not reported
OEPA Dist:	Not reported
Incident Type Code:	Not reported
Incident Type Description:	Not reported

CLEVELAND CLINIC FOUNDATION (Continued) **1000429892**

Modifying Circumstance Code: Not reported
Modifying Circumstance Description: Not reported
Waterway: Not reported
Latitude: Not reported
Longitude: Not reported

SPILLS:
Substance: HYDRAULIC OIL
Media: Not reported
Reported Amount: Not reported
Reported UOM: Not reported
Spill Number: 1408-18-1813
Recover Amount: Not reported
Recover Unit: Not reported
Recover Product Type: Not reported

FTTS INSP:
Inspection Number: 19910212OH021 1
Region: 05
Inspection Date: 02/12/91
Inspector: BUCHAN
Violation occurred: Yes
Investigation Type: Section 6 PCB State Conducted
Investigation Reason: Neutral Scheme, State
Legislation Code: TSCA
Facility Function: User

HIST FTTS INSP:
Inspection Number: 19910212OH021 1
Region: 05
Inspection Date: Not reported
Inspector: BUCHAN
Violation occurred: Yes
Investigation Type: Section 6 PCB State Conducted
Investigation Reason: Neutral Scheme, State
Legislation Code: TSCA
Facility Function: User

FINDS:
Registry ID: 110013865291

Click Here for FRS Facility Detail Report:

Environmental Interest/Information System:
The OH-CORE database contains information commonly shared among the Ohio EPA environmental programs. The information is facility-based, general in nature, and used to support specific programmatic systems while simultaneously maintaining an inventory of common facility-related data. Specific programmatic details are maintained in programmatic databases.
All generators and treatment, storage, and disposal (TSD) facilities who handle hazardous waste are required to report to the EPA Administrator at least once every two years. The data collected is used to create the National Biennial Resource Conservation and

CLEVELAND CLINIC FOUNDATION (Continued) **1000429892**

Recovery Act (RCRA) Hazardous Waste Report. This data is processed within the RCRA Information (RCRAInfo) database
THE EMISSION INVENTORY SYSTEM (EIS) MAINTAINS AN INVENTORY OF LARGE STATIONARY SOURCES AND VOLUNTARILY-REPORTED SMALLER SOURCES OF AIR POINT POLLUTANT EMITTERS. IT CONTAINS INFORMATION ABOUT FACILITY SITES AND THEIR PHYSICAL LOCATION, EMISSIONS UNITS, EMISSIONS PROCESSES, RELEASE POINTS, CONTROL APPROACHES, AND REGULATIONS. FACILITY INVENTORY DATA ARE KEPT SEPARATE FROM THE EMISSIONS DATA AND HAVE STABLE IDENTIFIERS TO IMPROVE CONTINUITY FROM YEAR TO YEAR AND TO HELP IDENTIFY DUPLICATE OR MISSING FACILITIES
ICIS-Air (AIR) AIR is the modernization of the Air Facility System (AFS) into the Integrated Compliance Information System (ICIS). AIR contains enforcement, compliance, and permit data for stationary sources of air pollution regulated by the EPA, State, and Local air pollution agencies.
The Air Facility System (AFS) contains compliance and permit data for stationary sources of air pollution regulated by the EPA, state, and local air pollution agencies.
The Resource Conservation and Recovery Act Information System (RCRAInfo) is EPA's comprehensive information system in support of the Resource Conservation and Recovery Act (RCRA) of 1976 and the Hazardous and Solid Waste Amendments (HSWA) of 1984. It tracks many types of information about generators, transporters, treaters, storers, and disposers of hazardous waste.

Registry ID: 110063155482

Click Here for FRS Facility Detail Report:

Environmental Interest/Information System:

THE ELECTRONIC GREENHOUSE GAS REPORTING TOOL (E-GGRT) IS ACCESSIBLE THROUGH AN EPA WEB PAGE AND USED TO SUBMIT ANNUAL REPORTS IN SUPPORT OF THE EPA RULE FOR MANDATORY REPORTING OF GREENHOUSE GASES (GHG) FROM LARGE GHG EMISSIONS SOURCES. IMPLEMENTATION OF 40 CFR PART 98 IS REFERRED TO AS THE GREENHOUSE GAS REPORTING PROGRAM (GHGRP). THIS COMPREHENSIVE, NATIONWIDE EMISSIONS DATA WILL PROVIDE A BETTER UNDERSTANDING OF THE SOURCES OF GHGS AND WILL GUIDE DEVELOPMENT OF THE POLICIES AND PROGRAMS TO REDUCE EMISSIONS. THE PUBLICALLY AVAILABLE DATA WILL ALLOW REPORTERS TO TRACK THEIR OWN EMISSIONS, COMPARE THEM TO SIMILAR FACILITIES, AND AID IN IDENTIFYING COST EFFECTIVE OPPORTUNITIES TO REDUCE EMISSIONS IN THE FUTURE.

Click this hyperlink while viewing on your computer to access additional FINDS: detail in the EDR Site Report.

ECHO:

Envid:	1000429892
Registry ID:	110013865291

DFR URL:

Name:	CLEVELAND CLINIC FOUNDATION (1318004311)
Address:	9500 EUCLID AVENUE
City,State,Zip:	CLEVELAND, OH 44195

Envid:	1000429892
Registry ID:	110063155482

DFR URL:

Name:	CLEVELAND CLINIC

CLEVELAND CLINIC FOUNDATION (Continued) **1000429892**

Address: 9500 EUCLID AVENUE
City,State,Zip: CLEVELAND, OH 44195

E MANIFEST:

Manifest Tracking Number:	014032559FLE
Last Updated Date:	20230814
Shipped Date:	20230801
Received Date:	20230808
Manifest Status:	Signed
Submission Type:	DataImage5Copy
Origin Type:	Service
Generator EPA ID:	OHD017730458
Generator Name:	Rxw/Cc Langston Hughea Outpat
Generator Location Street Number:	Not reported
Generator Location Street 1:	2390 E 79TH ST, FL 2
Generator Location Street 2:	Not reported
Generator Location City:	CLEVELAND
Generator Location State:	OH
Generator Location Zip:	44104-2161
Generator Mail Street Number:	Not reported
Generator Mail Street 1:	2390 E 79th St, FL 2
Generator Mail Street 2:	Not reported
Generator Mail City:	Cleveland
Generator Mail Zip:	44104-2161
Generator Mail State:	OH
Generator Contact Company Name:	Not reported
Designated Facility EPA ID:	MID980615298
Designated Facility Name:	Petro Chem Processing Group Of Nortru Llc
Designated Facility Mail Street Number:	Not reported
Designated Facility Mail Street 1:	Not reported
Designated Facility Mail Street 2:	421 Lycaste St.
Designated Facility Mail City:	Detroit
Designated Facility Mail Zip:	48214
Designated Facility Mail State:	MI
Designated Facility Location Street Number:	Not reported
Designated Facility Location Street 1:	421 Lycaste St.
Designated Facility Location Street 2:	Not reported
Designated Facility Location City:	Detroit
Designated Facility Location Zip:	48214
Designated Facility Location State:	MI
Designated Facility Contact Company Name:	Not reported
Manifest Residue Indicator:	N
Rejection Indicator:	N

Manifest Tracking Number:	014032604FLE
Last Updated Date:	20230823
Shipped Date:	20230808
Received Date:	20230814
Manifest Status:	Signed
Submission Type:	DataImage5Copy
Origin Type:	Service
Generator EPA ID:	OHD017730458
Generator Name:	Rxw/Cleveland Clinic Found
Generator Location Street Number:	Not reported
Generator Location Street 1:	9500 EUCLID AVE
Generator Location Street 2:	Not reported
Generator Location City:	CLEVELAND

CLEVELAND CLINIC FOUNDATION (Continued) **1000429892**

Generator Location State:	OH
Generator Location Zip:	44195-0002
Generator Mail Street Number:	Not reported
Generator Mail Street 1:	9500 Euclid Ave
Generator Mail Street 2:	Not reported
Generator Mail City:	Cleveland
Generator Mail Zip:	44195-0002
Generator Mail State:	OH
Generator Contact Company Name:	Not reported
Designated Facility EPA ID:	MID980615298
Designated Facility Name:	Petro Chem Processing Group Of Nortru Llc
Designated Facility Mail Street Number:	Not reported
Designated Facility Mail Street 1:	Not reported
Designated Facility Mail Street 2:	421 Lycaste St.
Designated Facility Mail City:	Detroit
Designated Facility Mail Zip:	48214
Designated Facility Mail State:	MI
Designated Facility Location Street Number:	Not reported
Designated Facility Location Street 1:	421 Lycaste St.
Designated Facility Location Street 2:	Not reported
Designated Facility Location City:	Detroit
Designated Facility Location Zip:	48214
Designated Facility Location State:	MI
Designated Facility Contact Company Name:	Not reported
Manifest Residue Indicator:	N
Rejection Indicator:	N

Manifest Tracking Number:	014032605FLE
Last Updated Date:	20230823
Shipped Date:	20230808
Received Date:	20230814
Manifest Status:	Signed
Submission Type:	DataImage5Copy
Origin Type:	Service
Generator EPA ID:	OHD017730458
Generator Name:	Haz/Cleveland Clinic L Bldg
Generator Location Street Number:	Not reported
Generator Location Street 1:	9410 CARNEGIE AVE
Generator Location Street 2:	Not reported
Generator Location City:	CLEVELAND
Generator Location State:	OH
Generator Location Zip:	44106-2945
Generator Mail Street Number:	Not reported
Generator Mail Street 1:	9410 Carnegie Ave
Generator Mail Street 2:	Not reported
Generator Mail City:	Cleveland
Generator Mail Zip:	44106-2945
Generator Mail State:	OH
Generator Contact Company Name:	Not reported
Designated Facility EPA ID:	MID980615298
Designated Facility Name:	Petro Chem Processing Group Of Nortru Llc
Designated Facility Mail Street Number:	Not reported
Designated Facility Mail Street 1:	Not reported
Designated Facility Mail Street 2:	421 Lycaste St.
Designated Facility Mail City:	Detroit
Designated Facility Mail Zip:	48214
Designated Facility Mail State:	MI

CLEVELAND CLINIC FOUNDATION (Continued) **1000429892**

Designated Facility Location Street Number:	Not reported
Designated Facility Location Street 1:	421 Lycaste St.
Designated Facility Location Street 2:	Not reported
Designated Facility Location City:	Detroit
Designated Facility Location Zip:	48214
Designated Facility Location State:	MI
Designated Facility Contact Company Name:	Not reported
Manifest Residue Indicator:	N
Rejection Indicator:	N

Manifest Tracking Number:	014032783FLE
Last Updated Date:	20230918
Shipped Date:	20230905
Received Date:	20230907
Manifest Status:	Signed
Submission Type:	DataImage5Copy
Origin Type:	Service
Generator EPA ID:	OHD017730458
Generator Name:	Rxw/Cleveland Clinic Found
Generator Location Street Number:	Not reported
Generator Location Street 1:	9500 EUCLID AVE
Generator Location Street 2:	Not reported
Generator Location City:	CLEVELAND
Generator Location State:	OH
Generator Location Zip:	44195-0002
Generator Mail Street Number:	Not reported
Generator Mail Street 1:	9500 Euclid Ave
Generator Mail Street 2:	Not reported
Generator Mail City:	Cleveland
Generator Mail Zip:	44195-0002
Generator Mail State:	OH
Generator Contact Company Name:	Not reported
Designated Facility EPA ID:	MID980615298
Designated Facility Name:	Petro Chem Processing Group Of Nortru Llc
Designated Facility Mail Street Number:	Not reported
Designated Facility Mail Street 1:	Not reported
Designated Facility Mail Street 2:	421 Lycaste St.
Designated Facility Mail City:	Detroit
Designated Facility Mail Zip:	48214
Designated Facility Mail State:	MI
Designated Facility Location Street Number:	Not reported
Designated Facility Location Street 1:	421 Lycaste St.
Designated Facility Location Street 2:	Not reported
Designated Facility Location City:	Detroit
Designated Facility Location Zip:	48214
Designated Facility Location State:	MI
Designated Facility Contact Company Name:	Not reported
Manifest Residue Indicator:	N
Rejection Indicator:	N

Manifest Tracking Number:	014032784FLE
Last Updated Date:	20230930
Shipped Date:	20230905
Received Date:	20230907
Manifest Status:	Signed
Submission Type:	DataImage5Copy
Origin Type:	Service

CLEVELAND CLINIC FOUNDATION (Continued) **1000429892**

Generator EPA ID:	OHD017730458
Generator Name:	Haz/Cleveland Clinic L Bldg
Generator Location Street Number:	Not reported
Generator Location Street 1:	9410 CARNEGIE AVE
Generator Location Street 2:	Not reported
Generator Location City:	CLEVELAND
Generator Location State:	OH
Generator Location Zip:	44106-2945
Generator Mail Street Number:	Not reported
Generator Mail Street 1:	9410 Carnegie Ave
Generator Mail Street 2:	Not reported
Generator Mail City:	Cleveland
Generator Mail Zip:	44106-2945
Generator Mail State:	OH
Generator Contact Company Name:	Not reported
Designated Facility EPA ID:	MID980615298
Designated Facility Name:	Petro Chem Processing Group Of Nortru Llc
Designated Facility Mail Street Number:	Not reported
Designated Facility Mail Street 1:	Not reported
Designated Facility Mail Street 2:	421 Lycaste St.
Designated Facility Mail City:	Detroit
Designated Facility Mail Zip:	48214
Designated Facility Mail State:	MI
Designated Facility Location Street Number:	Not reported
Designated Facility Location Street 1:	421 Lycaste St.
Designated Facility Location Street 2:	Not reported
Designated Facility Location City:	Detroit
Designated Facility Location Zip:	48214
Designated Facility Location State:	MI
Designated Facility Contact Company Name:	Not reported
Manifest Residue Indicator:	N
Rejection Indicator:	N

Manifest Tracking Number:	023544218JJK
Last Updated Date:	20221128
Shipped Date:	20221028
Received Date:	20221102
Manifest Status:	Signed
Submission Type:	DataImage5Copy
Origin Type:	Service
Generator EPA ID:	OHD017730458
Generator Name:	Cleveland Clinic Foundation
Generator Location Street Number:	Not reported
Generator Location Street 1:	9500 EUCLID AVE
Generator Location Street 2:	Not reported
Generator Location City:	CLEVELAND
Generator Location State:	OH
Generator Location Zip:	44195
Generator Mail Street Number:	Not reported
Generator Mail Street 1:	9500 EUCLID AVE
Generator Mail Street 2:	Not reported
Generator Mail City:	CLEVELAND
Generator Mail Zip:	44195
Generator Mail State:	OH
Generator Contact Company Name:	Not reported
Designated Facility EPA ID:	OHD048415665
Designated Facility Name:	Ross Incineration Services, Inc.

CLEVELAND CLINIC FOUNDATION (Continued) **1000429892**

Designated Facility Mail Street Number:	Not reported
Designated Facility Mail Street 1:	36790 GILES RD
Designated Facility Mail Street 2:	ROSS INCINERATION SERVICES, IN
Designated Facility Mail City:	GRAFTON
Designated Facility Mail Zip:	44044
Designated Facility Mail State:	OH
Designated Facility Location Street Number:	Not reported
Designated Facility Location Street 1:	36790 GILES RD
Designated Facility Location Street 2:	Not reported
Designated Facility Location City:	GRAFTON
Designated Facility Location Zip:	44044
Designated Facility Location State:	OH
Designated Facility Contact Company Name:	Not reported
Manifest Residue Indicator:	N
Rejection Indicator:	N

Manifest Tracking Number:	021457854JJK
Last Updated Date:	20240216
Shipped Date:	20240202
Received Date:	20240205
Manifest Status:	Signed
Submission Type:	DataImage5Copy
Origin Type:	Service
Generator EPA ID:	OHD017730458
Generator Name:	Cleveland Clinic Foundation
Generator Location Street Number:	Not reported
Generator Location Street 1:	9500 EUCLID AVE
Generator Location Street 2:	Not reported
Generator Location City:	CLEVELAND
Generator Location State:	OH
Generator Location Zip:	44195
Generator Mail Street Number:	Not reported
Generator Mail Street 1:	9500 EUCLID AVE
Generator Mail Street 2:	Not reported
Generator Mail City:	CLEVELAND
Generator Mail Zip:	44195
Generator Mail State:	OH
Generator Contact Company Name:	Not reported
Designated Facility EPA ID:	OHD066060609
Designated Facility Name:	Chemtron Corporation
Designated Facility Mail Street Number:	Not reported
Designated Facility Mail Street 1:	Not reported
Designated Facility Mail Street 2:	35850 SCHNEIDER CT
Designated Facility Mail City:	AVON
Designated Facility Mail Zip:	44011
Designated Facility Mail State:	OH
Designated Facility Location Street Number:	Not reported
Designated Facility Location Street 1:	35850 SCHNEIDER CT
Designated Facility Location Street 2:	Not reported
Designated Facility Location City:	AVON
Designated Facility Location Zip:	44011
Designated Facility Location State:	OH
Designated Facility Contact Company Name:	Not reported
Manifest Residue Indicator:	N
Rejection Indicator:	N

Manifest Tracking Number:	020504206JJK

CLEVELAND CLINIC FOUNDATION (Continued) **1000429892**

Last Updated Date:	20200305
Shipped Date:	20190715
Received Date:	20190717
Manifest Status:	Corrected
Submission Type:	DataImage5Copy
Origin Type:	Service
Generator EPA ID:	OHD017730458
Generator Name:	Cleveland Clinic Foundation/Pain Management Department
Generator Location Street Number:	Not reported
Generator Location Street 1:	9500 EUCLID
Generator Location Street 2:	Not reported
Generator Location City:	CLEVELAND
Generator Location State:	OH
Generator Location Zip:	44195
Generator Mail Street Number:	Not reported
Generator Mail Street 1:	9500 Euclid
Generator Mail Street 2:	Not reported
Generator Mail City:	Cleveland
Generator Mail Zip:	44195
Generator Mail State:	OH
Generator Contact Company Name:	Not reported
Designated Facility EPA ID:	MID980615298
Designated Facility Name:	Petro Chem Processing Group Of Nortru Llc
Designated Facility Mail Street Number:	Not reported
Designated Facility Mail Street 1:	Not reported
Designated Facility Mail Street 2:	421 Lycaste St.
Designated Facility Mail City:	Detroit
Designated Facility Mail Zip:	48214
Designated Facility Mail State:	MI
Designated Facility Location Street Number:	Not reported
Designated Facility Location Street 1:	421 Lycaste St.
Designated Facility Location Street 2:	Not reported
Designated Facility Location City:	Detroit
Designated Facility Location Zip:	48214
Designated Facility Location State:	MI
Designated Facility Contact Company Name:	Not reported
Manifest Residue Indicator:	N
Rejection Indicator:	N

Manifest Tracking Number:	020504455JJK
Last Updated Date:	20200304
Shipped Date:	20190812
Received Date:	20190826
Manifest Status:	Corrected
Submission Type:	DataImage5Copy
Origin Type:	Service
Generator EPA ID:	OHD017730458
Generator Name:	Cleveland Clinic Foundation/Pain Management Department
Generator Location Street Number:	Not reported
Generator Location Street 1:	9500 EUCLID
Generator Location Street 2:	Not reported
Generator Location City:	CLEVELAND
Generator Location State:	OH
Generator Location Zip:	44195
Generator Mail Street Number:	Not reported
Generator Mail Street 1:	9500 Euclid
Generator Mail Street 2:	Not reported

CLEVELAND CLINIC FOUNDATION (Continued) **1000429892**

Generator Mail City:	Cleveland
Generator Mail Zip:	44195
Generator Mail State:	OH
Generator Contact Company Name:	Not reported
Designated Facility EPA ID:	MID980615298
Designated Facility Name:	Petro Chem Processing Group Of Nortru Llc
Designated Facility Mail Street Number:	Not reported
Designated Facility Mail Street 1:	Not reported
Designated Facility Mail Street 2:	421 Lycaste St.
Designated Facility Mail City:	Detroit
Designated Facility Mail Zip:	48214
Designated Facility Mail State:	MI
Designated Facility Location Street Number:	Not reported
Designated Facility Location Street 1:	421 Lycaste St.
Designated Facility Location Street 2:	Not reported
Designated Facility Location City:	Detroit
Designated Facility Location Zip:	48214
Designated Facility Location State:	MI
Designated Facility Contact Company Name:	Not reported
Manifest Residue Indicator:	N
Rejection Indicator:	N

Manifest Tracking Number:	020505213JJK
Last Updated Date:	20200305
Shipped Date:	20190909
Received Date:	20190923
Manifest Status:	Corrected
Submission Type:	DataImage5Copy
Origin Type:	Service
Generator EPA ID:	OHD017730458
Generator Name:	Cleveland Clinic Foundation/Pain Management Department
Generator Location Street Number:	Not reported
Generator Location Street 1:	9500 EUCLID
Generator Location Street 2:	Not reported
Generator Location City:	CLEVELAND
Generator Location State:	OH
Generator Location Zip:	44195
Generator Mail Street Number:	Not reported
Generator Mail Street 1:	9500 Euclid
Generator Mail Street 2:	Not reported
Generator Mail City:	Cleveland
Generator Mail Zip:	44195
Generator Mail State:	OH
Generator Contact Company Name:	Not reported
Designated Facility EPA ID:	MID980615298
Designated Facility Name:	Petro Chem Processing Group Of Nortru Llc
Designated Facility Mail Street Number:	Not reported
Designated Facility Mail Street 1:	Not reported
Designated Facility Mail Street 2:	421 Lycaste St.
Designated Facility Mail City:	Detroit
Designated Facility Mail Zip:	48214
Designated Facility Mail State:	MI
Designated Facility Location Street Number:	Not reported
Designated Facility Location Street 1:	421 Lycaste St.
Designated Facility Location Street 2:	Not reported
Designated Facility Location City:	Detroit
Designated Facility Location Zip:	48214

CLEVELAND CLINIC FOUNDATION (Continued) **1000429892**

Designated Facility Location State:	MI
Designated Facility Contact Company Name:	Not reported
Manifest Residue Indicator:	N
Rejection Indicator:	N

Manifest Tracking Number:	020505471JJK
Last Updated Date:	20191101
Shipped Date:	20191007
Received Date:	20191021
Manifest Status:	Signed
Submission Type:	DataImage5Copy
Origin Type:	Service
Generator EPA ID:	OHD017730458
Generator Name:	Cleveland Clinic Foundation
Generator Location Street Number:	Not reported
Generator Location Street 1:	9500 EUCLID AVENUE
Generator Location Street 2:	Not reported
Generator Location City:	CLEVELAND
Generator Location State:	OH
Generator Location Zip:	44195
Generator Mail Street Number:	Not reported
Generator Mail Street 1:	9500 Euclid Avenue
Generator Mail Street 2:	Not reported
Generator Mail City:	Cleveland
Generator Mail Zip:	44195
Generator Mail State:	OH
Generator Contact Company Name:	Not reported
Designated Facility EPA ID:	MID980615298
Designated Facility Name:	Petro Chem Processing Group Of Nortru Llc
Designated Facility Mail Street Number:	Not reported
Designated Facility Mail Street 1:	Not reported
Designated Facility Mail Street 2:	421 Lycaste St.
Designated Facility Mail City:	Detroit
Designated Facility Mail Zip:	48214
Designated Facility Mail State:	MI
Designated Facility Location Street Number:	Not reported
Designated Facility Location Street 1:	421 Lycaste St.
Designated Facility Location Street 2:	Not reported
Designated Facility Location City:	Detroit
Designated Facility Location Zip:	48214
Designated Facility Location State:	MI
Designated Facility Contact Company Name:	Not reported
Manifest Residue Indicator:	N
Rejection Indicator:	N

Transporter:

Manifest Tracking Number:	026193708JJK
Transporter Line Number:	1
Transporter EPA ID:	OHD066060609
Transporter Name:	Chemtron Corporation

Waste Line:

Manifest Tracking Number:	026193708JJK
Waste Line Number:	1
U.S. DOT Hazardous Indicator:	Y
U.S. DOT ID Number:	UN1993

CLEVELAND CLINIC FOUNDATION (Continued) **1000429892**

U.S. DOT Description:	Rq, Un1993, Waste, Flammable Liquids, N.O.S. (Xylene,Methanol), 3 , Pgii (D001,F003,F005)
Non-Hazardous Waste Description:	Not reported
Number of Containers:	10
Container Type Code:	DM
Container Type Description:	Metal drums, barrels, kegs
Waste Quantity:	550
Quantity Unit of Measure Code:	G
Quantity Unit of Measure Description:	Gallons
Waste Quantity, in Tons:	2.29358
Acute Waste Quantity, in Tons:	0
Non-Acute Waste Quantity, in Tons:	2.29358
Waste Quantity, in Kilograms:	2080.34404
Acute Waste Quantity, in Kilograms:	0
Non-Acute Waste Quantity, in Kilorgrams:	2080.3458674
Management Method Code:	H061
Management Method Description:	FUEL BLENDING
Waste Residue Indicator:	N
Quantity Discrepancy Indicator:	N
Waste Type Discrepancy Indicator:	N
Waste Density:	Not reported
Waste Density Unit of Measure Code:	Not reported
Waste Density Unit of Measure Description:	Not reported
Form Code:	Not reported
Form Code Description:	Not reported
Source Code:	Not reported
Source Code Description:	Not reported
Waste Minimization Code:	Not reported
Waste Minimization Code Description:	Not reported
Consent Number:	Not reported
EPA Waste Indicator:	Y

Manifest Tracking Number:	026193708JJK
Waste Line Number:	2
U.S. DOT Hazardous Indicator:	N
U.S. DOT ID Number:	Not reported
U.S. DOT Description:	Not reported
Non-Hazardous Waste Description:	WASTE FORMALIN
Number of Containers:	4
Container Type Code:	DF
Container Type Description:	Fiberboard or plastic drums, barrels, kegs
Waste Quantity:	220
Quantity Unit of Measure Code:	G
Quantity Unit of Measure Description:	Gallons
Waste Quantity, in Tons:	0.91743
Acute Waste Quantity, in Tons:	0
Non-Acute Waste Quantity, in Tons:	0.91743
Waste Quantity, in Kilograms:	832.13761
Acute Waste Quantity, in Kilograms:	0
Non-Acute Waste Quantity, in Kilorgrams:	832.1365329
Management Method Code:	H061
Management Method Description:	FUEL BLENDING
Waste Residue Indicator:	N
Quantity Discrepancy Indicator:	N
Waste Type Discrepancy Indicator:	N
Waste Density:	Not reported
Waste Density Unit of Measure Code:	Not reported

CLEVELAND CLINIC FOUNDATION (Continued) **1000429892**

Waste Density Unit of Measure Description:	Not reported
Form Code:	Not reported
Form Code Description:	Not reported
Source Code:	Not reported
Source Code Description:	Not reported
Waste Minimization Code:	Not reported
Waste Minimization Code Description:	Not reported
Consent Number:	Not reported
EPA Waste Indicator:	N

Click this hyperlink while viewing on your computer to access
282 additional US EManifest: record(s) in the EDR Site Report.

ASBESTOS:

Name:	Not reported
Address:	9500 EUCLID AVENUE
City,State,Zip:	CLEVELAND, OH
Notification ID:	2017103649
Owner Name:	Cleveland Clinic Foundation
Abatement Contractor Name:	Pioneer Environmental Systems, Inc.
Abatement License Number:	AC1886
Building Owner:	THE CLEVELAND CLINIC FOUNDATION
Abate Start Date:	10/25/2017
Abate End Date:	11/30/2017
Demo Contractor Name:	N/A
Demo Start Date:	10/25/2017
Demo End Date:	11/30/2017
RACM Linear Feet:	175
RACM Square Feet:	2050
RACM Cubic Feet:	N/A
Owner Phone:	330-866-3435
On Site Activity:	Abatement ONLY
Abatement Phone No:	216-561-8334
On Site Specialist Name:	Jose Lopez Garcia
Specialist Cert Number:	AS31478
Cert Expiration Date:	03/27/2025
Setup Date:	10/25/2017
Offsite On Hold Date:	01/01/2018
Onsite Off Hold:	03/31/2018
Demo Contractor Phone:	N/A
Demo On Hold Date:	Not reported
Demo Off Hold Date:	Not reported
NF Cat-1 Pipe (ft):	N/A
NF Cat-1 Surface Area (sq ft):	N/A
NF Cat-2 Pipe (ft):	N/A
NF Cat-2 Surface Area (sq ft):	N/A

Name:	Not reported
Address:	9500 EUCLID AVE
City,State,Zip:	CLEVELAND, OH
Notification ID:	2017101169
Owner Name:	Cleveland Clinic Foundation
Abatement Contractor Name:	Precision Environmental Company
Abatement License Number:	AC1154
Building Owner:	F & H Building
Abate Start Date:	05/22/2017
Abate End Date:	12/29/2017

CLEVELAND CLINIC FOUNDATION (Continued) **1000429892**

Demo Contractor Name:	N/A
Demo Start Date:	05/22/2017
Demo End Date:	12/29/2017
RACM Linear Feet:	1800
RACM Square Feet:	7000
RACM Cubic Feet:	N/A
Owner Phone:	330-866-3265
On Site Activity:	Abatement ONLY
Abatement Phone No:	216-642-6040
On Site Specialist Name:	Michael Menichini
Specialist Cert Number:	AS24398
Cert Expiration Date:	08/23/2025
Setup Date:	04/12/2017
Offsite On Hold Date:	Not reported
Onsite Off Hold:	Not reported
Demo Contractor Phone:	N/A
Demo On Hold Date:	Not reported
Demo Off Hold Date:	Not reported
NF Cat-1 Pipe (ft):	N/A
NF Cat-1 Surface Area (sq ft):	N/A
NF Cat-2 Pipe (ft):	N/A
NF Cat-2 Surface Area (sq ft):	N/A

Name:	Not reported
Address:	9500 EUCLID AVENUE
City,State,Zip:	CLEVELAND, OH
Notification ID:	2017100897
Owner Name:	Cleveland Clinic Foundation
Abatement Contractor Name:	Pioneer Environmental Systems, Inc.
Abatement License Number:	AC1886
Building Owner:	THE CLEVELAND CLINIC FOUNDATION
Abate Start Date:	05/15/2017
Abate End Date:	10/31/2017
Demo Contractor Name:	N/A
Demo Start Date:	05/15/2017
Demo End Date:	10/31/2017
RACM Linear Feet:	300
RACM Square Feet:	N/A
RACM Cubic Feet:	N/A
Owner Phone:	330-866-3435
On Site Activity:	Abatement ONLY
Abatement Phone No:	216-561-8334
On Site Specialist Name:	Gary York
Specialist Cert Number:	AS23211
Cert Expiration Date:	08/12/2023
Setup Date:	05/15/2017
Offsite On Hold Date:	01/01/2018
Onsite Off Hold:	03/31/2018
Demo Contractor Phone:	N/A
Demo On Hold Date:	Not reported
Demo Off Hold Date:	Not reported
NF Cat-1 Pipe (ft):	N/A
NF Cat-1 Surface Area (sq ft):	N/A
NF Cat-2 Pipe (ft):	N/A
NF Cat-2 Surface Area (sq ft):	N/A

Name:	Not reported

CLEVELAND CLINIC FOUNDATION (Continued) **1000429892**

Address:	9500 EUCLID AVE.
City,State,Zip:	CLEVELAND, OH
Notification ID:	2017100309
Owner Name:	Cleveland Clinic Foundation
Abatement Contractor Name:	Pioneer Environmental Systems, Inc.
Abatement License Number:	AC1886
Building Owner:	The Cleveland Clinic Foundation
Abate Start Date:	01/01/2017
Abate End Date:	12/31/2017
Demo Contractor Name:	N/A
Demo Start Date:	01/01/2017
Demo End Date:	12/31/2017
RACM Linear Feet:	600
RACM Square Feet:	600
RACM Cubic Feet:	N/A
Owner Phone:	330-866-3435
On Site Activity:	Abatement ONLY
Abatement Phone No:	216-561-8334
On Site Specialist Name:	Francisco Rojas
Specialist Cert Number:	AS22886
Cert Expiration Date:	11/14/2023
Setup Date:	01/01/2017
Offsite On Hold Date:	Not reported
Onsite Off Hold:	Not reported
Demo Contractor Phone:	N/A
Demo On Hold Date:	Not reported
Demo Off Hold Date:	Not reported
NF Cat-1 Pipe (ft):	N/A
NF Cat-1 Surface Area (sq ft):	N/A
NF Cat-2 Pipe (ft):	N/A
NF Cat-2 Surface Area (sq ft):	N/A

Name:	Not reported
Address:	9500 EUCLID AVE
City,State,Zip:	CLEVELAND, OH 44195
Notification ID:	157628
Owner Name:	Cleveland Clinic Foundation
Abatement Contractor Name:	Pioneer Environmental Systems, Inc.
Abatement License Number:	AC1886
Building Owner:	Cleveland Clinic H building
Abate Start Date:	02/04/2021
Abate End Date:	02/26/2021
Demo Contractor Name:	N/A
Demo Start Date:	02/04/2021
Demo End Date:	02/26/2021
RACM Linear Feet:	307
RACM Square Feet:	20
RACM Cubic Feet:	N/A
Owner Phone:	216-317-0430
On Site Activity:	Abatement ONLY
Abatement Phone No:	216-561-8334
On Site Specialist Name:	Candido Munoz
Specialist Cert Number:	AS32126
Cert Expiration Date:	05/02/2025
Setup Date:	02/04/2021
Offsite On Hold Date:	02/12/2021
Onsite Off Hold:	Not reported

CLEVELAND CLINIC FOUNDATION (Continued) **1000429892**

Demo Contractor Phone:	N/A
Demo On Hold Date:	Not reported
Demo Off Hold Date:	Not reported
NF Cat-1 Pipe (ft):	0
NF Cat-1 Surface Area (sq ft):	0
NF Cat-2 Pipe (ft):	0
NF Cat-2 Surface Area (sq ft):	0

Name:	Not reported
Address:	9500 EUCLID AVENUE
City,State,Zip:	CLEVELAND, OH 44195
Notification ID:	130543
Owner Name:	Cleveland Clinic Foundation
Abatement Contractor Name:	Pioneer Environmental Systems, Inc.
Abatement License Number:	AC1886
Building Owner:	The Cleveland Clinic
Abate Start Date:	01/01/2020
Abate End Date:	12/31/2020
Demo Contractor Name:	N/A
Demo Start Date:	01/01/2020
Demo End Date:	12/31/2020
RACM Linear Feet:	38
RACM Square Feet:	448
RACM Cubic Feet:	N/A
Owner Phone:	330-866-3435
On Site Activity:	Abatement ONLY
Abatement Phone No:	216-561-8334
On Site Specialist Name:	Jose Lopez Garcia
Specialist Cert Number:	AS31478
Cert Expiration Date:	03/27/2025
Setup Date:	01/01/2020
Offsite On Hold Date:	Not reported
Onsite Off Hold:	Not reported
Demo Contractor Phone:	N/A
Demo On Hold Date:	Not reported
Demo Off Hold Date:	Not reported
NF Cat-1 Pipe (ft):	0
NF Cat-1 Surface Area (sq ft):	0
NF Cat-2 Pipe (ft):	0
NF Cat-2 Surface Area (sq ft):	0

Name:	Not reported
Address:	9500 EUCLID AVE.
City,State,Zip:	CLEVELAND, OH 44195
Notification ID:	130588
Owner Name:	Cleveland Clinic Foundation
Abatement Contractor Name:	Pioneer Environmental Systems, Inc.
Abatement License Number:	AC1886
Building Owner:	S and T building
Abate Start Date:	12/27/2019
Abate End Date:	06/30/2021
Demo Contractor Name:	N/A
Demo Start Date:	12/27/2019
Demo End Date:	06/30/2021
RACM Linear Feet:	50
RACM Square Feet:	450
RACM Cubic Feet:	N/A

CLEVELAND CLINIC FOUNDATION (Continued) **1000429892**

Owner Phone:	216-444-2644
On Site Activity:	Abatement ONLY
Abatement Phone No:	216-561-8334
On Site Specialist Name:	Gary York
Specialist Cert Number:	AS23211
Cert Expiration Date:	08/12/2023
Setup Date:	12/27/2019
Offsite On Hold Date:	02/28/2020
Onsite Off Hold:	Not reported
Demo Contractor Phone:	N/A
Demo On Hold Date:	Not reported
Demo Off Hold Date:	Not reported
NF Cat-1 Pipe (ft):	0
NF Cat-1 Surface Area (sq ft):	0
NF Cat-2 Pipe (ft):	0
NF Cat-2 Surface Area (sq ft):	0

Name:	Not reported
Address:	9500 EUCLID AVENUE
City,State,Zip:	CLEVELAND, OH 44195
Notification ID:	92422
Owner Name:	Cleveland Clinic Foundation
Abatement Contractor Name:	Pioneer Environmental Systems, Inc.
Abatement License Number:	AC1886
Building Owner:	Cleveland Clinic Foundation
Abate Start Date:	Not reported
Abate End Date:	02/24/2017
Demo Contractor Name:	N/A
Demo Start Date:	Not reported
Demo End Date:	02/24/2017
RACM Linear Feet:	0
RACM Square Feet:	0
RACM Cubic Feet:	0
Owner Phone:	216-357-5955
On Site Activity:	Abatement ONLY
Abatement Phone No:	216-561-8334
On Site Specialist Name:	N/A
Specialist Cert Number:	Not reported
Cert Expiration Date:	Not reported
Setup Date:	12/27/2016
Offsite On Hold Date:	Not reported
Onsite Off Hold:	Not reported
Demo Contractor Phone:	N/A
Demo On Hold Date:	Not reported
Demo Off Hold Date:	Not reported
NF Cat-1 Pipe (ft):	0
NF Cat-1 Surface Area (sq ft):	2048
NF Cat-2 Pipe (ft):	0
NF Cat-2 Surface Area (sq ft):	0

Name:	Not reported
Address:	9500 EUCLID AVENUE
City,State,Zip:	CLEVELAND, OH 44195
Notification ID:	91906
Owner Name:	Cleveland Clinic Foundation
Abatement Contractor Name:	Pioneer Environmental Systems, Inc.
Abatement License Number:	AC1886

CLEVELAND CLINIC FOUNDATION (Continued) **1000429892**

Building Owner:	Cleveland Clinic Foundation
Abate Start Date:	Not reported
Abate End Date:	05/18/2017
Demo Contractor Name:	N/A
Demo Start Date:	Not reported
Demo End Date:	05/18/2017
RACM Linear Feet:	300
RACM Square Feet:	0
RACM Cubic Feet:	0
Owner Phone:	216-357-5955
On Site Activity:	Abatement ONLY
Abatement Phone No:	216-561-8334
On Site Specialist Name:	N/A
Specialist Cert Number:	Not reported
Cert Expiration Date:	Not reported
Setup Date:	03/20/2017
Offsite On Hold Date:	Not reported
Onsite Off Hold:	Not reported
Demo Contractor Phone:	N/A
Demo On Hold Date:	Not reported
Demo Off Hold Date:	Not reported
NF Cat-1 Pipe (ft):	0
NF Cat-1 Surface Area (sq ft):	0
NF Cat-2 Pipe (ft):	0
NF Cat-2 Surface Area (sq ft):	0

Name:	Not reported
Address:	9500 EUCLID AVE
City,State,Zip:	CLEVELAND, OH 44195
Notification ID:	171656
Owner Name:	Cleveland Clinic Foundation
Abatement Contractor Name:	Pioneer Environmental Systems, Inc.
Abatement License Number:	AC1886
Building Owner:	M building
Abate Start Date:	08/23/2021
Abate End Date:	12/31/2021
Demo Contractor Name:	N/A
Demo Start Date:	08/23/2021
Demo End Date:	12/31/2021
RACM Linear Feet:	25
RACM Square Feet:	1500
RACM Cubic Feet:	N/A
Owner Phone:	216-444-6424
On Site Activity:	Abatement ONLY
Abatement Phone No:	216-561-8334
On Site Specialist Name:	Candido Munoz
Specialist Cert Number:	AS32126
Cert Expiration Date:	05/02/2025
Setup Date:	08/23/2021
Offsite On Hold Date:	12/03/2021
Onsite Off Hold:	Not reported
Demo Contractor Phone:	N/A
Demo On Hold Date:	Not reported
Demo Off Hold Date:	Not reported
NF Cat-1 Pipe (ft):	0
NF Cat-1 Surface Area (sq ft):	0
NF Cat-2 Pipe (ft):	0

CLEVELAND CLINIC FOUNDATION (Continued) **1000429892**

NF Cat-2 Surface Area (sq ft):	0

Name:	Not reported
Address:	9500 EUCLID AVE
City,State,Zip:	CLEVELAND, OH 44195
Notification ID:	172655
Owner Name:	Cleveland Clinic Foundation
Abatement Contractor Name:	Pioneer Environmental Systems, Inc.
Abatement License Number:	AC1886
Building Owner:	h building
Abate Start Date:	09/07/2021
Abate End Date:	12/31/2021
Demo Contractor Name:	N/A
Demo Start Date:	09/07/2021
Demo End Date:	12/31/2021
RACM Linear Feet:	N/A
RACM Square Feet:	200
RACM Cubic Feet:	N/A
Owner Phone:	216-444-6424
On Site Activity:	Abatement ONLY
Abatement Phone No:	216-561-8334
On Site Specialist Name:	Genaro Mejia
Specialist Cert Number:	AS32479
Cert Expiration Date:	02/11/2025
Setup Date:	09/07/2021
Offsite On Hold Date:	11/08/2021
Onsite Off Hold:	Not reported
Demo Contractor Phone:	N/A
Demo On Hold Date:	Not reported
Demo Off Hold Date:	Not reported
NF Cat-1 Pipe (ft):	0
NF Cat-1 Surface Area (sq ft):	0
NF Cat-2 Pipe (ft):	0
NF Cat-2 Surface Area (sq ft):	0

Name:	Not reported
Address:	9500 EUCLID AVENUE
City,State,Zip:	CLEVELAND, OH 44195
Notification ID:	161058
Owner Name:	Cleveland Clinic Foundation
Abatement Contractor Name:	Pioneer Environmental Systems, Inc.
Abatement License Number:	AC1886
Building Owner:	CCF M Building
Abate Start Date:	03/24/2021
Abate End Date:	12/31/2021
Demo Contractor Name:	N/A
Demo Start Date:	03/24/2021
Demo End Date:	12/31/2021
RACM Linear Feet:	N/A
RACM Square Feet:	760
RACM Cubic Feet:	N/A
Owner Phone:	216-444-2200
On Site Activity:	Abatement ONLY
Abatement Phone No:	216-561-8334
On Site Specialist Name:	Candido Munoz
Specialist Cert Number:	AS32126
Cert Expiration Date:	05/02/2025

CLEVELAND CLINIC FOUNDATION (Continued) **1000429892**

Setup Date:	03/24/2021
Offsite On Hold Date:	10/20/2021
Onsite Off Hold:	Not reported
Demo Contractor Phone:	N/A
Demo On Hold Date:	Not reported
Demo Off Hold Date:	Not reported
NF Cat-1 Pipe (ft):	0
NF Cat-1 Surface Area (sq ft):	0
NF Cat-2 Pipe (ft):	0
NF Cat-2 Surface Area (sq ft):	0

Name:	Not reported
Address:	9500 EUCLID AVENUE
City,State,Zip:	CLEVELAND, OH 44195
Notification ID:	132248
Owner Name:	Cleveland Clinic Foundation
Abatement Contractor Name:	Pioneer Environmental Systems, Inc.
Abatement License Number:	AC1886
Building Owner:	Cleveland Clinic U Building
Abate Start Date:	01/21/2020
Abate End Date:	12/31/2021
Demo Contractor Name:	N/A
Demo Start Date:	01/21/2020
Demo End Date:	12/31/2021
RACM Linear Feet:	5
RACM Square Feet:	216
RACM Cubic Feet:	N/A
Owner Phone:	216-317-0430
On Site Activity:	Abatement ONLY
Abatement Phone No:	216-561-8334
On Site Specialist Name:	Jose Lopez Garcia
Specialist Cert Number:	AS31478
Cert Expiration Date:	03/27/2025
Setup Date:	01/21/2020
Offsite On Hold Date:	03/22/2020
Onsite Off Hold:	Not reported
Demo Contractor Phone:	N/A
Demo On Hold Date:	Not reported
Demo Off Hold Date:	Not reported
NF Cat-1 Pipe (ft):	0
NF Cat-1 Surface Area (sq ft):	0
NF Cat-2 Pipe (ft):	0
NF Cat-2 Surface Area (sq ft):	0

Name:	Not reported
Address:	9500 EUCLID AVE
City,State,Zip:	CLEVELAND, OH 44195
Notification ID:	164172
Owner Name:	Cleveland Clinic Foundation
Abatement Contractor Name:	Pioneer Environmental Systems, Inc.
Abatement License Number:	AC1886
Building Owner:	M Building
Abate Start Date:	04/29/2021
Abate End Date:	12/31/2021
Demo Contractor Name:	N/A
Demo Start Date:	04/29/2021
Demo End Date:	12/31/2021

CLEVELAND CLINIC FOUNDATION (Continued) **1000429892**

RACM Linear Feet:	N/A
RACM Square Feet:	228
RACM Cubic Feet:	N/A
Owner Phone:	440-537-0667
On Site Activity:	Abatement ONLY
Abatement Phone No:	216-561-8334
On Site Specialist Name:	Candido Munoz
Specialist Cert Number:	AS32126
Cert Expiration Date:	05/02/2025
Setup Date:	04/29/2021
Offsite On Hold Date:	04/29/2021
Onsite Off Hold:	Not reported
Demo Contractor Phone:	N/A
Demo On Hold Date:	Not reported
Demo Off Hold Date:	Not reported
NF Cat-1 Pipe (ft):	0
NF Cat-1 Surface Area (sq ft):	0
NF Cat-2 Pipe (ft):	0
NF Cat-2 Surface Area (sq ft):	0

Name:	Not reported
Address:	9500 EUCLID AVENUE
City,State,Zip:	CLEVELAND, OH 44195
Notification ID:	91921
Owner Name:	Cleveland Clinic Foundation
Abatement Contractor Name:	Precision Environmental Company
Abatement License Number:	AC1154
Building Owner:	Cleveland Clinic
Abate Start Date:	Not reported
Abate End Date:	11/22/2017
Demo Contractor Name:	N/A
Demo Start Date:	Not reported
Demo End Date:	11/22/2017
RACM Linear Feet:	1800
RACM Square Feet:	7000
RACM Cubic Feet:	0
Owner Phone:	216-357-5955
On Site Activity:	Abatement ONLY
Abatement Phone No:	216-642-6040
On Site Specialist Name:	N/A
Specialist Cert Number:	Not reported
Cert Expiration Date:	Not reported
Setup Date:	05/22/2017
Offsite On Hold Date:	Not reported
Onsite Off Hold:	Not reported
Demo Contractor Phone:	N/A
Demo On Hold Date:	Not reported
Demo Off Hold Date:	Not reported
NF Cat-1 Pipe (ft):	0
NF Cat-1 Surface Area (sq ft):	0
NF Cat-2 Pipe (ft):	0
NF Cat-2 Surface Area (sq ft):	0

Name:	Not reported
Address:	9500 EUCLID AVENUE
City,State,Zip:	CLEVELAND, OH
Notification ID:	2017103818

CLEVELAND CLINIC FOUNDATION (Continued) **1000429892**

Owner Name:	Cleveland Clinic Foundation
Abatement Contractor Name:	Pioneer Environmental Systems, Inc.
Abatement License Number:	AC1886
Building Owner:	THE CLEVELAND CLINIC FOUNDATION
Abate Start Date:	11/13/2017
Abate End Date:	01/31/2018
Demo Contractor Name:	N/A
Demo Start Date:	11/13/2017
Demo End Date:	01/31/2018
RACM Linear Feet:	N/A
RACM Square Feet:	3000
RACM Cubic Feet:	N/A
Owner Phone:	330-866-3435
On Site Activity:	Abatement ONLY
Abatement Phone No:	216-561-8334
On Site Specialist Name:	Gary York
Specialist Cert Number:	AS23211
Cert Expiration Date:	08/12/2023
Setup Date:	11/13/2017
Offsite On Hold Date:	Not reported
Onsite Off Hold:	Not reported
Demo Contractor Phone:	N/A
Demo On Hold Date:	Not reported
Demo Off Hold Date:	Not reported
NF Cat-1 Pipe (ft):	N/A
NF Cat-1 Surface Area (sq ft):	N/A
NF Cat-2 Pipe (ft):	N/A
NF Cat-2 Surface Area (sq ft):	N/A

Name:	Not reported
Address:	9500 EUCLID AVENUE
City,State,Zip:	CLEVELAND, OH
Notification ID:	2017103648
Owner Name:	Cleveland Clinic Foundation
Abatement Contractor Name:	Pioneer Environmental Systems, Inc.
Abatement License Number:	AC1886
Building Owner:	THE CLEVELAND CLINIC FOUNDATION
Abate Start Date:	11/06/2017
Abate End Date:	01/31/2018
Demo Contractor Name:	N/A
Demo Start Date:	11/06/2017
Demo End Date:	01/31/2018
RACM Linear Feet:	N/A
RACM Square Feet:	300
RACM Cubic Feet:	N/A
Owner Phone:	330-866-3435
On Site Activity:	Abatement ONLY
Abatement Phone No:	216-561-8334
On Site Specialist Name:	Gary York
Specialist Cert Number:	AS23211
Cert Expiration Date:	08/12/2023
Setup Date:	11/06/2017
Offsite On Hold Date:	Not reported
Onsite Off Hold:	Not reported
Demo Contractor Phone:	N/A
Demo On Hold Date:	Not reported
Demo Off Hold Date:	Not reported

CLEVELAND CLINIC FOUNDATION (Continued) **1000429892**

NF Cat-1 Pipe (ft):	N/A
NF Cat-1 Surface Area (sq ft):	N/A
NF Cat-2 Pipe (ft):	N/A
NF Cat-2 Surface Area (sq ft):	N/A

Name:	Not reported
Address:	9500 EUCLID AVENUE
City,State,Zip:	CLEVELAND, OH
Notification ID:	2017103628
Owner Name:	Cleveland Clinic Foundation
Abatement Contractor Name:	Pioneer Environmental Systems, Inc.
Abatement License Number:	AC1886
Building Owner:	THE CLEVELAND CLINIC FOUNDATION
Abate Start Date:	11/13/2017
Abate End Date:	01/31/2018
Demo Contractor Name:	N/A
Demo Start Date:	11/13/2017
Demo End Date:	01/31/2018
RACM Linear Feet:	260
RACM Square Feet:	160
RACM Cubic Feet:	N/A
Owner Phone:	330-866-3435
On Site Activity:	Abatement ONLY
Abatement Phone No:	216-561-8334
On Site Specialist Name:	Gary York
Specialist Cert Number:	AS23211
Cert Expiration Date:	08/12/2023
Setup Date:	11/13/2017
Offsite On Hold Date:	Not reported
Onsite Off Hold:	Not reported
Demo Contractor Phone:	N/A
Demo On Hold Date:	Not reported
Demo Off Hold Date:	Not reported
NF Cat-1 Pipe (ft):	N/A
NF Cat-1 Surface Area (sq ft):	N/A
NF Cat-2 Pipe (ft):	N/A
NF Cat-2 Surface Area (sq ft):	N/A

Name:	Not reported
Address:	9500 EUCLID AVENUE
City,State,Zip:	CLEVELAND, OH
Notification ID:	2016100109
Owner Name:	Cleveland Clinic Foundation
Abatement Contractor Name:	Pioneer Environmental Systems, Inc.
Abatement License Number:	AC1886
Building Owner:	THE CLEVELAND CLINIC FOUNDATION
Abate Start Date:	01/04/2017
Abate End Date:	01/31/2018
Demo Contractor Name:	N/A
Demo Start Date:	01/04/2017
Demo End Date:	01/31/2018
RACM Linear Feet:	N/A
RACM Square Feet:	2048
RACM Cubic Feet:	N/A
Owner Phone:	330-866-3435
On Site Activity:	Abatement ONLY
Abatement Phone No:	216-561-8334

CLEVELAND CLINIC FOUNDATION (Continued) **1000429892**

On Site Specialist Name:	Pedro Castillo
Specialist Cert Number:	AS28118
Cert Expiration Date:	06/21/2023
Setup Date:	01/04/2017
Offsite On Hold Date:	Not reported
Onsite Off Hold:	Not reported
Demo Contractor Phone:	N/A
Demo On Hold Date:	Not reported
Demo Off Hold Date:	Not reported
NF Cat-1 Pipe (ft):	N/A
NF Cat-1 Surface Area (sq ft):	N/A
NF Cat-2 Pipe (ft):	N/A
NF Cat-2 Surface Area (sq ft):	N/A

Name:	Not reported
Address:	9500 EUCLID AVENUE
City,State,Zip:	CLEVELAND, OH
Notification ID:	2017101090
Owner Name:	Cleveland Clinic Foundation
Abatement Contractor Name:	Pioneer Environmental Systems, Inc.
Abatement License Number:	AC1886
Building Owner:	THE CLEVELAND CLINIC FOUNDATION
Abate Start Date:	04/04/2017
Abate End Date:	01/31/2018
Demo Contractor Name:	N/A
Demo Start Date:	04/04/2017
Demo End Date:	01/31/2018
RACM Linear Feet:	N/A
RACM Square Feet:	160
RACM Cubic Feet:	N/A
Owner Phone:	330-866-3435
On Site Activity:	Abatement ONLY
Abatement Phone No:	216-561-8334
On Site Specialist Name:	Francisco Rojas
Specialist Cert Number:	AS22886
Cert Expiration Date:	11/14/2023
Setup Date:	04/04/2017
Offsite On Hold Date:	Not reported
Onsite Off Hold:	Not reported
Demo Contractor Phone:	N/A
Demo On Hold Date:	Not reported
Demo Off Hold Date:	Not reported
NF Cat-1 Pipe (ft):	N/A
NF Cat-1 Surface Area (sq ft):	N/A
NF Cat-2 Pipe (ft):	N/A
NF Cat-2 Surface Area (sq ft):	N/A

Name:	Not reported
Address:	9500 EUCLID AVENUE
City,State,Zip:	CLEVELAND, OH
Notification ID:	2017103650
Owner Name:	Cleveland Clinic Foundation
Abatement Contractor Name:	Pioneer Environmental Systems, Inc.
Abatement License Number:	AC1886
Building Owner:	THE CLEVELAND CLINIC FOUNDATION
Abate Start Date:	11/06/2017
Abate End Date:	01/31/2018

CLEVELAND CLINIC FOUNDATION (Continued) **1000429892**

Demo Contractor Name:	N/A
Demo Start Date:	11/06/2017
Demo End Date:	01/31/2018
RACM Linear Feet:	N/A
RACM Square Feet:	2000
RACM Cubic Feet:	N/A
Owner Phone:	330-866-3435
On Site Activity:	Abatement ONLY
Abatement Phone No:	216-561-8334
On Site Specialist Name:	Gary York
Specialist Cert Number:	AS23211
Cert Expiration Date:	08/12/2023
Setup Date:	11/06/2017
Offsite On Hold Date:	Not reported
Onsite Off Hold:	Not reported
Demo Contractor Phone:	N/A
Demo On Hold Date:	Not reported
Demo Off Hold Date:	Not reported
NF Cat-1 Pipe (ft):	N/A
NF Cat-1 Surface Area (sq ft):	N/A
NF Cat-2 Pipe (ft):	N/A
NF Cat-2 Surface Area (sq ft):	N/A

Name:	Not reported
Address:	9500 EUCLID AVENUE
City,State,Zip:	CLEVELAND, OH
Notification ID:	2017102927
Owner Name:	Cleveland Clinic Foundation
Abatement Contractor Name:	Pioneer Environmental Systems, Inc.
Abatement License Number:	AC1886
Building Owner:	THE CLEVELAND CLINIC FOUNDATION
Abate Start Date:	09/20/2017
Abate End Date:	01/31/2018
Demo Contractor Name:	N/A
Demo Start Date:	09/20/2017
Demo End Date:	01/31/2018
RACM Linear Feet:	N/A
RACM Square Feet:	2180
RACM Cubic Feet:	N/A
Owner Phone:	330-866-3435
On Site Activity:	Abatement ONLY
Abatement Phone No:	216-561-8334
On Site Specialist Name:	Gary York
Specialist Cert Number:	AS23211
Cert Expiration Date:	08/12/2023
Setup Date:	09/20/2017
Offsite On Hold Date:	Not reported
Onsite Off Hold:	Not reported
Demo Contractor Phone:	N/A
Demo On Hold Date:	Not reported
Demo Off Hold Date:	Not reported
NF Cat-1 Pipe (ft):	N/A
NF Cat-1 Surface Area (sq ft):	N/A
NF Cat-2 Pipe (ft):	N/A
NF Cat-2 Surface Area (sq ft):	N/A

Name:	Not reported

CLEVELAND CLINIC FOUNDATION (Continued) **1000429892**

Address:	9500 EUCLID AVENUE
City,State,Zip:	CLEVELAND, OH 44195
Notification ID:	226137
Owner Name:	Cleveland Clinic Foundation
Abatement Contractor Name:	Pioneer Environmental Services, Inc.
Abatement License Number:	AC2615
Building Owner:	Cleveland Clinic G Building
Abate Start Date:	05/31/2024
Abate End Date:	05/29/2025
Demo Contractor Name:	N/A
Demo Start Date:	05/31/2024
Demo End Date:	05/29/2025
RACM Linear Feet:	N/A
RACM Square Feet:	500
RACM Cubic Feet:	N/A
Owner Phone:	216-339-9010
On Site Activity:	Abatement ONLY
Abatement Phone No:	216-561-8334
On Site Specialist Name:	Genaro Mejia
Specialist Cert Number:	AS32479
Cert Expiration Date:	02/11/2025
Setup Date:	05/31/2024
Offsite On Hold Date:	10/14/2024
Onsite Off Hold:	Not reported
Demo Contractor Phone:	N/A
Demo On Hold Date:	Not reported
Demo Off Hold Date:	Not reported
NF Cat-1 Pipe (ft):	0
NF Cat-1 Surface Area (sq ft):	0
NF Cat-2 Pipe (ft):	0
NF Cat-2 Surface Area (sq ft):	0

Name:	Not reported
Address:	9500 EUCLID AVE.
City,State,Zip:	CLEVELAND, OH 44195
Notification ID:	189527
Owner Name:	Cleveland Clinic Foundation
Abatement Contractor Name:	Pioneer Environmental Systems, Inc.
Abatement License Number:	AC1886
Building Owner:	M Building
Abate Start Date:	06/13/2022
Abate End Date:	07/31/2022
Demo Contractor Name:	N/A
Demo Start Date:	06/13/2022
Demo End Date:	07/31/2022
RACM Linear Feet:	N/A
RACM Square Feet:	5830
RACM Cubic Feet:	N/A
Owner Phone:	216-444-2644
On Site Activity:	Abatement ONLY
Abatement Phone No:	216-561-8334
On Site Specialist Name:	Genaro Mejia
Specialist Cert Number:	AS32479
Cert Expiration Date:	02/11/2025
Setup Date:	06/13/2022
Offsite On Hold Date:	07/07/2022
Onsite Off Hold:	Not reported

CLEVELAND CLINIC FOUNDATION (Continued) **1000429892**

Demo Contractor Phone:	N/A
Demo On Hold Date:	Not reported
Demo Off Hold Date:	Not reported
NF Cat-1 Pipe (ft):	0
NF Cat-1 Surface Area (sq ft):	0
NF Cat-2 Pipe (ft):	0
NF Cat-2 Surface Area (sq ft):	0

Name:	Not reported
Address:	9500 EUCLID AVENUE
City,State,Zip:	CLEVELAND, OH 44195
Notification ID:	148147
Owner Name:	Cleveland Clinic Foundation
Abatement Contractor Name:	Pioneer Environmental Systems, Inc.
Abatement License Number:	AC1886
Building Owner:	P Building
Abate Start Date:	09/29/2020
Abate End Date:	12/31/2022
Demo Contractor Name:	N/A
Demo Start Date:	09/29/2020
Demo End Date:	12/31/2022
RACM Linear Feet:	N/A
RACM Square Feet:	1300
RACM Cubic Feet:	N/A
Owner Phone:	216-379-9217
On Site Activity:	Abatement ONLY
Abatement Phone No:	216-561-8334
On Site Specialist Name:	Gloria Turner-Minter
Specialist Cert Number:	AS28622
Cert Expiration Date:	05/20/2025
Setup Date:	09/29/2020
Offsite On Hold Date:	06/04/2021
Onsite Off Hold:	Not reported
Demo Contractor Phone:	N/A
Demo On Hold Date:	Not reported
Demo Off Hold Date:	Not reported
NF Cat-1 Pipe (ft):	0
NF Cat-1 Surface Area (sq ft):	0
NF Cat-2 Pipe (ft):	0
NF Cat-2 Surface Area (sq ft):	0

Name:	Not reported
Address:	9500 EUCLID AVE
City,State,Zip:	CLEVELAND, OH 44195
Notification ID:	183979
Owner Name:	Cleveland Clinic Foundation
Abatement Contractor Name:	Pioneer Environmental Systems, Inc.
Abatement License Number:	AC1886
Building Owner:	H building
Abate Start Date:	02/21/2022
Abate End Date:	05/18/2022
Demo Contractor Name:	N/A
Demo Start Date:	02/21/2022
Demo End Date:	05/18/2022
RACM Linear Feet:	N/A
RACM Square Feet:	200
RACM Cubic Feet:	N/A

CLEVELAND CLINIC FOUNDATION (Continued) **1000429892**

Owner Phone:	216-339-9010
On Site Activity:	Abatement ONLY
Abatement Phone No:	216-561-8334
On Site Specialist Name:	Gary York
Specialist Cert Number:	AS23211
Cert Expiration Date:	08/12/2023
Setup Date:	02/21/2022
Offsite On Hold Date:	02/21/2022
Onsite Off Hold:	05/17/2022
Demo Contractor Phone:	N/A
Demo On Hold Date:	Not reported
Demo Off Hold Date:	Not reported
NF Cat-1 Pipe (ft):	0
NF Cat-1 Surface Area (sq ft):	0
NF Cat-2 Pipe (ft):	0
NF Cat-2 Surface Area (sq ft):	0

Name:	Not reported
Address:	9500 EUCLID AVE
City,State,Zip:	CLEVEAND, OH 44195
Notification ID:	184240
Owner Name:	Cleveland Clinic Foundation
Abatement Contractor Name:	Pioneer Environmental Systems, Inc.
Abatement License Number:	AC1886
Building Owner:	CCF L building
Abate Start Date:	02/25/2022
Abate End Date:	12/31/2022
Demo Contractor Name:	N/A
Demo Start Date:	02/25/2022
Demo End Date:	12/31/2022
RACM Linear Feet:	N/A
RACM Square Feet:	2217
RACM Cubic Feet:	N/A
Owner Phone:	216-444-2644
On Site Activity:	Abatement ONLY
Abatement Phone No:	216-561-8334
On Site Specialist Name:	Candido Munoz
Specialist Cert Number:	AS32126
Cert Expiration Date:	05/02/2025
Setup Date:	02/25/2022
Offsite On Hold Date:	03/25/2022
Onsite Off Hold:	Not reported
Demo Contractor Phone:	N/A
Demo On Hold Date:	Not reported
Demo Off Hold Date:	Not reported
NF Cat-1 Pipe (ft):	0
NF Cat-1 Surface Area (sq ft):	0
NF Cat-2 Pipe (ft):	0
NF Cat-2 Surface Area (sq ft):	0

Name:	Not reported
Address:	9500 EUCLID AVENUE
City,State,Zip:	CLEVELAND, OH 44195
Notification ID:	182940
Owner Name:	Cleveland Clinic Foundation
Abatement Contractor Name:	Pioneer Environmental Systems, Inc.
Abatement License Number:	AC1886

CLEVELAND CLINIC FOUNDATION (Continued) **1000429892**

Building Owner:	CCF Building A
Abate Start Date:	02/04/2022
Abate End Date:	05/29/2022
Demo Contractor Name:	N/A
Demo Start Date:	02/04/2022
Demo End Date:	05/29/2022
RACM Linear Feet:	N/A
RACM Square Feet:	150
RACM Cubic Feet:	N/A
Owner Phone:	216-444-6424
On Site Activity:	Abatement ONLY
Abatement Phone No:	216-561-8334
On Site Specialist Name:	Candido Munoz
Specialist Cert Number:	AS32126
Cert Expiration Date:	05/02/2025
Setup Date:	02/04/2022
Offsite On Hold Date:	02/04/2022
Onsite Off Hold:	Not reported
Demo Contractor Phone:	N/A
Demo On Hold Date:	Not reported
Demo Off Hold Date:	Not reported
NF Cat-1 Pipe (ft):	0
NF Cat-1 Surface Area (sq ft):	0
NF Cat-2 Pipe (ft):	0
NF Cat-2 Surface Area (sq ft):	0

Name:	Not reported
Address:	9500 EUCLID AVE.
City,State,Zip:	CLEVELAND, OH 44195
Notification ID:	154595
Owner Name:	Cleveland Clinic Foundation
Abatement Contractor Name:	Pioneer Environmental Systems, Inc.
Abatement License Number:	AC1886
Building Owner:	Cleveland Clinic Main Campus
Abate Start Date:	01/01/2021
Abate End Date:	12/31/2021
Demo Contractor Name:	N/A
Demo Start Date:	01/01/2021
Demo End Date:	12/31/2021
RACM Linear Feet:	86
RACM Square Feet:	194
RACM Cubic Feet:	N/A
Owner Phone:	330-866-3435
On Site Activity:	Abatement ONLY
Abatement Phone No:	216-561-8334
On Site Specialist Name:	Candido Munoz
Specialist Cert Number:	AS32126
Cert Expiration Date:	05/02/2025
Setup Date:	01/01/2021
Offsite On Hold Date:	Not reported
Onsite Off Hold:	Not reported
Demo Contractor Phone:	N/A
Demo On Hold Date:	Not reported
Demo Off Hold Date:	Not reported
NF Cat-1 Pipe (ft):	0
NF Cat-1 Surface Area (sq ft):	0
NF Cat-2 Pipe (ft):	0

CLEVELAND CLINIC FOUNDATION (Continued) **1000429892**

NF Cat-2 Surface Area (sq ft):	0

Name:	Not reported
Address:	9500 EUCLID AVE
City,State,Zip:	CLEVELAND, OH 44195
Notification ID:	176139
Owner Name:	Cleveland Clinic Foundation
Abatement Contractor Name:	Pioneer Environmental Systems, Inc.
Abatement License Number:	AC1886
Building Owner:	CCF H Building
Abate Start Date:	10/29/2021
Abate End Date:	12/31/2021
Demo Contractor Name:	N/A
Demo Start Date:	10/29/2021
Demo End Date:	12/31/2021
RACM Linear Feet:	N/A
RACM Square Feet:	200
RACM Cubic Feet:	N/A
Owner Phone:	216-444-2644
On Site Activity:	Abatement ONLY
Abatement Phone No:	216-561-8334
On Site Specialist Name:	Candido Munoz
Specialist Cert Number:	AS32126
Cert Expiration Date:	05/02/2025
Setup Date:	10/29/2021
Offsite On Hold Date:	12/22/2021
Onsite Off Hold:	Not reported
Demo Contractor Phone:	N/A
Demo On Hold Date:	Not reported
Demo Off Hold Date:	Not reported
NF Cat-1 Pipe (ft):	0
NF Cat-1 Surface Area (sq ft):	0
NF Cat-2 Pipe (ft):	0
NF Cat-2 Surface Area (sq ft):	0

Name:	Not reported
Address:	9500 EUCLID AVENUE
City,State,Zip:	CLEVELAND, OH 44195
Notification ID:	92447
Owner Name:	Cleveland Clinic Foundation
Abatement Contractor Name:	Pioneer Environmental Systems, Inc.
Abatement License Number:	AC1886
Building Owner:	The Cleveland Clinic Foundation
Abate Start Date:	Not reported
Abate End Date:	01/31/2018
Demo Contractor Name:	N/A
Demo Start Date:	Not reported
Demo End Date:	01/31/2018
RACM Linear Feet:	N/A
RACM Square Feet:	300
RACM Cubic Feet:	N/A
Owner Phone:	Not reported
On Site Activity:	Abatement ONLY
Abatement Phone No:	216-561-8334
On Site Specialist Name:	N/A
Specialist Cert Number:	Not reported
Cert Expiration Date:	Not reported

CLEVELAND CLINIC FOUNDATION (Continued) **1000429892**

Setup Date:	11/06/2017
Offsite On Hold Date:	Not reported
Onsite Off Hold:	Not reported
Demo Contractor Phone:	N/A
Demo On Hold Date:	Not reported
Demo Off Hold Date:	Not reported
NF Cat-1 Pipe (ft):	0
NF Cat-1 Surface Area (sq ft):	0
NF Cat-2 Pipe (ft):	0
NF Cat-2 Surface Area (sq ft):	0

Name:	Not reported
Address:	9500 EUCLID AVENUE
City,State,Zip:	CLEVELAND, OH 44195
Notification ID:	91918
Owner Name:	Cleveland Clinic Foundation
Abatement Contractor Name:	Pioneer Environmental Systems, Inc.
Abatement License Number:	AC1886
Building Owner:	The Cleveland Clinic Foundation
Abate Start Date:	Not reported
Abate End Date:	01/31/2018
Demo Contractor Name:	N/A
Demo Start Date:	Not reported
Demo End Date:	01/31/2018
RACM Linear Feet:	N/A
RACM Square Feet:	160
RACM Cubic Feet:	N/A
Owner Phone:	216-357-5955
On Site Activity:	Abatement ONLY
Abatement Phone No:	216-561-8334
On Site Specialist Name:	N/A
Specialist Cert Number:	Not reported
Cert Expiration Date:	Not reported
Setup Date:	04/04/2017
Offsite On Hold Date:	Not reported
Onsite Off Hold:	Not reported
Demo Contractor Phone:	N/A
Demo On Hold Date:	Not reported
Demo Off Hold Date:	Not reported
NF Cat-1 Pipe (ft):	0
NF Cat-1 Surface Area (sq ft):	0
NF Cat-2 Pipe (ft):	0
NF Cat-2 Surface Area (sq ft):	0

Name:	Not reported
Address:	9500 EUCLID AVENUE
City,State,Zip:	CLEVELAND, OH 44195
Notification ID:	92166
Owner Name:	Cleveland Clinic Foundation
Abatement Contractor Name:	Pioneer Environmental Systems, Inc.
Abatement License Number:	AC1886
Building Owner:	Cleveland Clinic Foundation
Abate Start Date:	09/20/2017
Abate End Date:	03/31/2018
Demo Contractor Name:	N/A
Demo Start Date:	09/20/2017
Demo End Date:	03/31/2018

CLEVELAND CLINIC FOUNDATION (Continued) **1000429892**

RACM Linear Feet:	N/A
RACM Square Feet:	2180
RACM Cubic Feet:	N/A
Owner Phone:	216-444-6430
On Site Activity:	Abatement ONLY
Abatement Phone No:	216-561-8334
On Site Specialist Name:	Jose Lopez Garcia
Specialist Cert Number:	AS31478
Cert Expiration Date:	03/27/2025
Setup Date:	09/20/2017
Offsite On Hold Date:	03/04/2018
Onsite Off Hold:	Not reported
Demo Contractor Phone:	N/A
Demo On Hold Date:	Not reported
Demo Off Hold Date:	Not reported
NF Cat-1 Pipe (ft):	0
NF Cat-1 Surface Area (sq ft):	0
NF Cat-2 Pipe (ft):	0
NF Cat-2 Surface Area (sq ft):	0

Name:	Not reported
Address:	9500 EUCLID AVENUE
City,State,Zip:	CLEVELAND, OH 44195
Notification ID:	95997
Owner Name:	Cleveland Clinic Foundation
Abatement Contractor Name:	Pioneer Environmental Systems, Inc.
Abatement License Number:	AC1886
Building Owner:	The Cleveland Clinic Foundation
Abate Start Date:	01/22/2018
Abate End Date:	01/24/2018
Demo Contractor Name:	N/A
Demo Start Date:	01/22/2018
Demo End Date:	01/24/2018
RACM Linear Feet:	N/A
RACM Square Feet:	280
RACM Cubic Feet:	N/A
Owner Phone:	216-444-6424
On Site Activity:	Abatement ONLY
Abatement Phone No:	216-561-8334
On Site Specialist Name:	Jose Lopez Garcia
Specialist Cert Number:	AS31478
Cert Expiration Date:	03/27/2025
Setup Date:	01/22/2018
Offsite On Hold Date:	Not reported
Onsite Off Hold:	Not reported
Demo Contractor Phone:	N/A
Demo On Hold Date:	Not reported
Demo Off Hold Date:	Not reported
NF Cat-1 Pipe (ft):	0
NF Cat-1 Surface Area (sq ft):	0
NF Cat-2 Pipe (ft):	0
NF Cat-2 Surface Area (sq ft):	0

Name:	Not reported
Address:	9500 EUCLID AVENUE
City,State,Zip:	CLEVELAND, OH 44195
Notification ID:	180243

CLEVELAND CLINIC FOUNDATION (Continued) **1000429892**

Owner Name:	Cleveland Clinic Foundation
Abatement Contractor Name:	Pioneer Environmental Systems, Inc.
Abatement License Number:	AC1886
Building Owner:	Cleveland Clinic Main Campus
Abate Start Date:	01/01/2022
Abate End Date:	12/31/2022
Demo Contractor Name:	N/A
Demo Start Date:	01/01/2022
Demo End Date:	12/31/2022
RACM Linear Feet:	39
RACM Square Feet:	864
RACM Cubic Feet:	N/A
Owner Phone:	330-866-3435
On Site Activity:	Abatement ONLY
Abatement Phone No:	216-561-8334
On Site Specialist Name:	Gary York
Specialist Cert Number:	AS23211
Cert Expiration Date:	08/12/2023
Setup Date:	01/01/2022
Offsite On Hold Date:	Not reported
Onsite Off Hold:	Not reported
Demo Contractor Phone:	N/A
Demo On Hold Date:	Not reported
Demo Off Hold Date:	Not reported
NF Cat-1 Pipe (ft):	0
NF Cat-1 Surface Area (sq ft):	0
NF Cat-2 Pipe (ft):	0
NF Cat-2 Surface Area (sq ft):	0

Name:	Not reported
Address:	9500 EUCLID AVE.
City,State,Zip:	CLEVELAND, OH 44195
Notification ID:	192900
Owner Name:	Cleveland Clinic Foundation
Abatement Contractor Name:	Pioneer Environmental Services, Inc.
Abatement License Number:	AC2615
Building Owner:	H Building
Abate Start Date:	08/25/2022
Abate End Date:	12/29/2023
Demo Contractor Name:	N/A
Demo Start Date:	08/25/2022
Demo End Date:	12/29/2023
RACM Linear Feet:	N/A
RACM Square Feet:	300
RACM Cubic Feet:	N/A
Owner Phone:	216-570-6022
On Site Activity:	Abatement ONLY
Abatement Phone No:	216-561-8334
On Site Specialist Name:	Genaro Mejia
Specialist Cert Number:	AS32479
Cert Expiration Date:	02/11/2025
Setup Date:	08/25/2022
Offsite On Hold Date:	08/25/2022
Onsite Off Hold:	Not reported
Demo Contractor Phone:	N/A
Demo On Hold Date:	Not reported
Demo Off Hold Date:	Not reported

CLEVELAND CLINIC FOUNDATION (Continued) **1000429892**

NF Cat-1 Pipe (ft):	0
NF Cat-1 Surface Area (sq ft):	0
NF Cat-2 Pipe (ft):	0
NF Cat-2 Surface Area (sq ft):	0

Name:	Not reported
Address:	9500 EUCLID AVENUE
City,State,Zip:	CLEVELAND, OH 44106
Notification ID:	196765
Owner Name:	Cleveland Clinic Foundation
Abatement Contractor Name:	Just Right Environmental LLC
Abatement License Number:	AC2237
Building Owner:	Building S
Abate Start Date:	12/19/2022
Abate End Date:	12/30/2022
Demo Contractor Name:	N/A
Demo Start Date:	12/19/2022
Demo End Date:	12/30/2022
RACM Linear Feet:	N/A
RACM Square Feet:	500
RACM Cubic Feet:	N/A
Owner Phone:	216-440-8433
On Site Activity:	Abatement ONLY
Abatement Phone No:	216-314-3056
On Site Specialist Name:	Israel Rojas
Specialist Cert Number:	AS25027
Cert Expiration Date:	10/09/2025
Setup Date:	12/19/2022
Offsite On Hold Date:	Not reported
Onsite Off Hold:	Not reported
Demo Contractor Phone:	N/A
Demo On Hold Date:	Not reported
Demo Off Hold Date:	Not reported
NF Cat-1 Pipe (ft):	0
NF Cat-1 Surface Area (sq ft):	0
NF Cat-2 Pipe (ft):	0
NF Cat-2 Surface Area (sq ft):	0

Name:	Not reported
Address:	9500 EUCLID AVENUE
City,State,Zip:	CLEVELAND, OH 44195
Notification ID:	183202
Owner Name:	Cleveland Clinic Foundation
Abatement Contractor Name:	Pioneer Environmental Systems, Inc.
Abatement License Number:	AC1886
Building Owner:	G Building
Abate Start Date:	02/07/2022
Abate End Date:	09/15/2022
Demo Contractor Name:	N/A
Demo Start Date:	02/07/2022
Demo End Date:	09/15/2022
RACM Linear Feet:	N/A
RACM Square Feet:	150
RACM Cubic Feet:	N/A
Owner Phone:	216-444-6424
On Site Activity:	Abatement ONLY
Abatement Phone No:	216-561-8334

CLEVELAND CLINIC FOUNDATION (Continued) **1000429892**

On Site Specialist Name:	Genaro Mejia
Specialist Cert Number:	AS32479
Cert Expiration Date:	02/11/2025
Setup Date:	02/07/2022
Offsite On Hold Date:	02/07/2022
Onsite Off Hold:	09/14/2022
Demo Contractor Phone:	N/A
Demo On Hold Date:	Not reported
Demo Off Hold Date:	Not reported
NF Cat-1 Pipe (ft):	0
NF Cat-1 Surface Area (sq ft):	0
NF Cat-2 Pipe (ft):	0
NF Cat-2 Surface Area (sq ft):	0

Name:	Not reported
Address:	9500 EUCLID AVE.
City,State,Zip:	CLEVELAND, OH 44195
Notification ID:	190566
Owner Name:	Cleveland Clinic Foundation
Abatement Contractor Name:	Pioneer Environmental Services, Inc.
Abatement License Number:	AC2615
Building Owner:	Cleveland Clinic Main Campus M Building
Abate Start Date:	07/07/2022
Abate End Date:	07/18/2022
Demo Contractor Name:	N/A
Demo Start Date:	07/07/2022
Demo End Date:	07/18/2022
RACM Linear Feet:	N/A
RACM Square Feet:	200
RACM Cubic Feet:	N/A
Owner Phone:	216-444-6430
On Site Activity:	Abatement ONLY
Abatement Phone No:	216-561-8334
On Site Specialist Name:	Genaro Mejia
Specialist Cert Number:	AS32479
Cert Expiration Date:	02/11/2025
Setup Date:	07/07/2022
Offsite On Hold Date:	07/07/2022
Onsite Off Hold:	07/14/2022
Demo Contractor Phone:	N/A
Demo On Hold Date:	Not reported
Demo Off Hold Date:	Not reported
NF Cat-1 Pipe (ft):	0
NF Cat-1 Surface Area (sq ft):	0
NF Cat-2 Pipe (ft):	0
NF Cat-2 Surface Area (sq ft):	0

Name:	Not reported
Address:	9500 EUCLID AVE
City,State,Zip:	CLEVELAND, OH 44195
Notification ID:	97429
Owner Name:	Cleveland Clinic Foundation
Abatement Contractor Name:	Pioneer Environmental Systems, Inc.
Abatement License Number:	AC1886
Building Owner:	The Cleveland Clininc Foundation
Abate Start Date:	02/20/2018
Abate End Date:	09/30/2018

CLEVELAND CLINIC FOUNDATION (Continued) **1000429892**

Demo Contractor Name:	N/A
Demo Start Date:	02/20/2018
Demo End Date:	09/30/2018
RACM Linear Feet:	N/A
RACM Square Feet:	210
RACM Cubic Feet:	N/A
Owner Phone:	216-317-0430
On Site Activity:	Abatement ONLY
Abatement Phone No:	216-561-8334
On Site Specialist Name:	Gary York
Specialist Cert Number:	AS23211
Cert Expiration Date:	08/12/2023
Setup Date:	02/20/2018
Offsite On Hold Date:	08/11/2018
Onsite Off Hold:	09/06/2018
Demo Contractor Phone:	N/A
Demo On Hold Date:	Not reported
Demo Off Hold Date:	Not reported
NF Cat-1 Pipe (ft):	0
NF Cat-1 Surface Area (sq ft):	0
NF Cat-2 Pipe (ft):	0
NF Cat-2 Surface Area (sq ft):	0

Name:	Not reported
Address:	9500 EUCLID AVENUE
City,State,Zip:	CLEVELAND, OH 44195
Notification ID:	96169
Owner Name:	Cleveland Clinic Foundation
Abatement Contractor Name:	Pioneer Environmental Systems, Inc.
Abatement License Number:	AC1886
Building Owner:	The Cleveland Clinic Foundation
Abate Start Date:	02/21/2018
Abate End Date:	09/30/2018
Demo Contractor Name:	N/A
Demo Start Date:	02/21/2018
Demo End Date:	09/30/2018
RACM Linear Feet:	N/A
RACM Square Feet:	250
RACM Cubic Feet:	N/A
Owner Phone:	216-317-0430
On Site Activity:	Abatement ONLY
Abatement Phone No:	216-561-8334
On Site Specialist Name:	Gary York
Specialist Cert Number:	AS23211
Cert Expiration Date:	08/12/2023
Setup Date:	02/21/2018
Offsite On Hold Date:	08/11/2018
Onsite Off Hold:	09/05/2018
Demo Contractor Phone:	N/A
Demo On Hold Date:	Not reported
Demo Off Hold Date:	Not reported
NF Cat-1 Pipe (ft):	0
NF Cat-1 Surface Area (sq ft):	0
NF Cat-2 Pipe (ft):	0
NF Cat-2 Surface Area (sq ft):	0

Name:	Not reported

CLEVELAND CLINIC FOUNDATION (Continued) **1000429892**

Address:	9500 EUCLID AVENUE
City,State,Zip:	CLEVELAND, OH 44195
Notification ID:	104703
Owner Name:	Cleveland Clinic Foundation
Abatement Contractor Name:	Pioneer Environmental Systems, Inc.
Abatement License Number:	AC1886
Building Owner:	The Cleveland Clnic Foundation
Abate Start Date:	09/17/2018
Abate End Date:	09/30/2018
Demo Contractor Name:	N/A
Demo Start Date:	09/17/2018
Demo End Date:	09/30/2018
RACM Linear Feet:	N/A
RACM Square Feet:	150
RACM Cubic Feet:	N/A
Owner Phone:	216-444-6424
On Site Activity:	Abatement ONLY
Abatement Phone No:	216-561-8334
On Site Specialist Name:	Jose Lopez Garcia
Specialist Cert Number:	AS31478
Cert Expiration Date:	03/27/2025
Setup Date:	09/17/2018
Offsite On Hold Date:	Not reported
Onsite Off Hold:	Not reported
Demo Contractor Phone:	N/A
Demo On Hold Date:	Not reported
Demo Off Hold Date:	Not reported
NF Cat-1 Pipe (ft):	0
NF Cat-1 Surface Area (sq ft):	0
NF Cat-2 Pipe (ft):	0
NF Cat-2 Surface Area (sq ft):	0

Name:	Not reported
Address:	9500 EUCLID AVENUE
City,State,Zip:	CLEVELAND, OH 44195
Notification ID:	92554
Owner Name:	Cleveland Clinic Foundation
Abatement Contractor Name:	Pioneer Environmental Systems, Inc.
Abatement License Number:	AC1886
Building Owner:	The Cleveland Clinic Foundation
Abate Start Date:	11/13/2017
Abate End Date:	09/30/2018
Demo Contractor Name:	N/A
Demo Start Date:	11/13/2017
Demo End Date:	09/30/2018
RACM Linear Feet:	N/A
RACM Square Feet:	3000
RACM Cubic Feet:	N/A
Owner Phone:	216-312-3322
On Site Activity:	Abatement ONLY
Abatement Phone No:	216-561-8334
On Site Specialist Name:	Gary York
Specialist Cert Number:	AS23211
Cert Expiration Date:	08/12/2023
Setup Date:	11/13/2017
Offsite On Hold Date:	04/30/2018
Onsite Off Hold:	Not reported

CLEVELAND CLINIC FOUNDATION (Continued) **1000429892**

Demo Contractor Phone:	N/A
Demo On Hold Date:	Not reported
Demo Off Hold Date:	Not reported
NF Cat-1 Pipe (ft):	0
NF Cat-1 Surface Area (sq ft):	0
NF Cat-2 Pipe (ft):	0
NF Cat-2 Surface Area (sq ft):	0

Name:	Not reported
Address:	9500 EUCLID AVENUE
City,State,Zip:	CLEVELAND, OH 44195
Notification ID:	92445
Owner Name:	Cleveland Clinic Foundation
Abatement Contractor Name:	Pioneer Environmental Systems, Inc.
Abatement License Number:	AC1886
Building Owner:	The Cleveland Clinic Foundation
Abate Start Date:	10/25/2017
Abate End Date:	09/30/2018
Demo Contractor Name:	N/A
Demo Start Date:	10/25/2017
Demo End Date:	09/30/2018
RACM Linear Feet:	175
RACM Square Feet:	2050
RACM Cubic Feet:	N/A
Owner Phone:	216-218-1321
On Site Activity:	Abatement ONLY
Abatement Phone No:	216-561-8334
On Site Specialist Name:	Jose Lopez Garcia
Specialist Cert Number:	AS31478
Cert Expiration Date:	03/27/2025
Setup Date:	10/25/2017
Offsite On Hold Date:	07/27/2018
Onsite Off Hold:	Not reported
Demo Contractor Phone:	N/A
Demo On Hold Date:	Not reported
Demo Off Hold Date:	Not reported
NF Cat-1 Pipe (ft):	0
NF Cat-1 Surface Area (sq ft):	0
NF Cat-2 Pipe (ft):	0
NF Cat-2 Surface Area (sq ft):	0

Name:	Not reported
Address:	9500 EUCLID AVENUE
City,State,Zip:	CLEVELAND, OH 44195
Notification ID:	92448
Owner Name:	Cleveland Clinic Foundation
Abatement Contractor Name:	Pioneer Environmental Systems, Inc.
Abatement License Number:	AC1886
Building Owner:	The Cleveland Clinic Foundation
Abate Start Date:	11/06/2017
Abate End Date:	09/30/2018
Demo Contractor Name:	N/A
Demo Start Date:	11/06/2017
Demo End Date:	09/30/2018
RACM Linear Feet:	N/A
RACM Square Feet:	2000
RACM Cubic Feet:	N/A

CLEVELAND CLINIC FOUNDATION (Continued) **1000429892**

Owner Phone:	216-357-5955
On Site Activity:	Abatement ONLY
Abatement Phone No:	216-561-8334
On Site Specialist Name:	Israel Rojas
Specialist Cert Number:	AS25027
Cert Expiration Date:	10/09/2025
Setup Date:	11/06/2017
Offsite On Hold Date:	05/23/2018
Onsite Off Hold:	Not reported
Demo Contractor Phone:	N/A
Demo On Hold Date:	Not reported
Demo Off Hold Date:	Not reported
NF Cat-1 Pipe (ft):	0
NF Cat-1 Surface Area (sq ft):	0
NF Cat-2 Pipe (ft):	0
NF Cat-2 Surface Area (sq ft):	0

Name:	Not reported
Address:	9500 EUCLID AVENUE
City,State,Zip:	CLEVELAND, OH 44195
Notification ID:	92449
Owner Name:	Cleveland Clinic Foundation
Abatement Contractor Name:	Pioneer Environmental Systems, Inc.
Abatement License Number:	AC1886
Building Owner:	The Cleveland Clinic Foundation
Abate Start Date:	11/13/2017
Abate End Date:	09/30/2018
Demo Contractor Name:	N/A
Demo Start Date:	11/13/2017
Demo End Date:	09/30/2018
RACM Linear Feet:	260
RACM Square Feet:	160
RACM Cubic Feet:	N/A
Owner Phone:	216-357-5955
On Site Activity:	Abatement ONLY
Abatement Phone No:	216-561-8334
On Site Specialist Name:	Gary York
Specialist Cert Number:	AS23211
Cert Expiration Date:	08/12/2023
Setup Date:	11/13/2017
Offsite On Hold Date:	06/18/2018
Onsite Off Hold:	Not reported
Demo Contractor Phone:	N/A
Demo On Hold Date:	Not reported
Demo Off Hold Date:	Not reported
NF Cat-1 Pipe (ft):	0
NF Cat-1 Surface Area (sq ft):	0
NF Cat-2 Pipe (ft):	0
NF Cat-2 Surface Area (sq ft):	0

Name:	Not reported
Address:	9500 EUCLID AVENUE
City,State,Zip:	CLEVELAND, OH 44195
Notification ID:	95994
Owner Name:	Cleveland Clinic Foundation
Abatement Contractor Name:	Pioneer Environmental Systems, Inc.
Abatement License Number:	AC1886

CLEVELAND CLINIC FOUNDATION (Continued) **1000429892**

Building Owner:	The Cleveland Clinic Foundation
Abate Start Date:	01/22/2018
Abate End Date:	09/30/2018
Demo Contractor Name:	N/A
Demo Start Date:	01/22/2018
Demo End Date:	09/30/2018
RACM Linear Feet:	N/A
RACM Square Feet:	3500
RACM Cubic Feet:	N/A
Owner Phone:	216-445-0138
On Site Activity:	Abatement ONLY
Abatement Phone No:	216-561-8334
On Site Specialist Name:	Jose Lopez Garcia
Specialist Cert Number:	AS31478
Cert Expiration Date:	03/27/2025
Setup Date:	01/22/2018
Offsite On Hold Date:	07/31/2018
Onsite Off Hold:	07/30/2018
Demo Contractor Phone:	N/A
Demo On Hold Date:	Not reported
Demo Off Hold Date:	Not reported
NF Cat-1 Pipe (ft):	0
NF Cat-1 Surface Area (sq ft):	0
NF Cat-2 Pipe (ft):	0
NF Cat-2 Surface Area (sq ft):	0

Name:	Not reported
Address:	9500 EUCLID AVE
City,State,Zip:	CLEVELAND, OH 44195
Notification ID:	206155
Owner Name:	Cleveland Clinic Foundation
Abatement Contractor Name:	Just Right Environmental LLC
Abatement License Number:	AC2237
Building Owner:	Not reported
Abate Start Date:	05/08/2023
Abate End Date:	09/20/2023
Demo Contractor Name:	N/A
Demo Start Date:	05/08/2023
Demo End Date:	09/20/2023
RACM Linear Feet:	N/A
RACM Square Feet:	3150
RACM Cubic Feet:	N/A
Owner Phone:	216-407-9896
On Site Activity:	Abatement ONLY
Abatement Phone No:	216-314-3056
On Site Specialist Name:	Israel Rojas
Specialist Cert Number:	AS25027
Cert Expiration Date:	10/09/2025
Setup Date:	05/08/2023
Offsite On Hold Date:	Not reported
Onsite Off Hold:	Not reported
Demo Contractor Phone:	N/A
Demo On Hold Date:	Not reported
Demo Off Hold Date:	Not reported
NF Cat-1 Pipe (ft):	0
NF Cat-1 Surface Area (sq ft):	0
NF Cat-2 Pipe (ft):	0

CLEVELAND CLINIC FOUNDATION (Continued) **1000429892**

NF Cat-2 Surface Area (sq ft):	0

Name:	Not reported
Address:	9500 EUCLID AVE.
City,State,Zip:	CLEVELAND, OH 44195
Notification ID:	201664
Owner Name:	Cleveland Clinic Foundation
Abatement Contractor Name:	Just Right Environmental LLC
Abatement License Number:	AC2237
Building Owner:	M Building
Abate Start Date:	02/16/2023
Abate End Date:	02/17/2023
Demo Contractor Name:	N/A
Demo Start Date:	02/16/2023
Demo End Date:	02/17/2023
RACM Linear Feet:	N/A
RACM Square Feet:	430
RACM Cubic Feet:	N/A
Owner Phone:	216-440-4351
On Site Activity:	Abatement ONLY
Abatement Phone No:	216-314-3056
On Site Specialist Name:	Israel Rojas
Specialist Cert Number:	AS25027
Cert Expiration Date:	10/09/2025
Setup Date:	02/16/2023
Offsite On Hold Date:	Not reported
Onsite Off Hold:	Not reported
Demo Contractor Phone:	N/A
Demo On Hold Date:	Not reported
Demo Off Hold Date:	Not reported
NF Cat-1 Pipe (ft):	0
NF Cat-1 Surface Area (sq ft):	0
NF Cat-2 Pipe (ft):	0
NF Cat-2 Surface Area (sq ft):	0

Name:	Not reported
Address:	9500 EUCLID AVENUE
City,State,Zip:	CLEVELAND, OH 44195
Notification ID:	108004
Owner Name:	Cleveland Clinic Foundation
Abatement Contractor Name:	Pioneer Environmental Systems, Inc.
Abatement License Number:	AC1886
Building Owner:	H Building
Abate Start Date:	12/28/2018
Abate End Date:	12/29/2018
Demo Contractor Name:	N/A
Demo Start Date:	12/28/2018
Demo End Date:	12/29/2018
RACM Linear Feet:	N/A
RACM Square Feet:	N/A
RACM Cubic Feet:	N/A
Owner Phone:	216-444-6430
On Site Activity:	Abatement ONLY
Abatement Phone No:	216-561-8334
On Site Specialist Name:	Jose Lopez Garcia
Specialist Cert Number:	AS31478
Cert Expiration Date:	03/27/2025

CLEVELAND CLINIC FOUNDATION (Continued) **1000429892**

Setup Date:	12/28/2018
Offsite On Hold Date:	Not reported
Onsite Off Hold:	Not reported
Demo Contractor Phone:	N/A
Demo On Hold Date:	Not reported
Demo Off Hold Date:	Not reported
NF Cat-1 Pipe (ft):	0
NF Cat-1 Surface Area (sq ft):	0
NF Cat-2 Pipe (ft):	0
NF Cat-2 Surface Area (sq ft):	370

Name:	Not reported
Address:	9500 EUCLID AVENUE
City,State,Zip:	CLEVELAND, OH 44195
Notification ID:	105726
Owner Name:	Cleveland Clinic Foundation
Abatement Contractor Name:	Pioneer Environmental Systems, Inc.
Abatement License Number:	AC1886
Building Owner:	M Building
Abate Start Date:	10/11/2018
Abate End Date:	10/12/2018
Demo Contractor Name:	N/A
Demo Start Date:	10/11/2018
Demo End Date:	10/12/2018
RACM Linear Feet:	N/A
RACM Square Feet:	920
RACM Cubic Feet:	N/A
Owner Phone:	216-379-9217
On Site Activity:	Abatement ONLY
Abatement Phone No:	216-561-8334
On Site Specialist Name:	Jose Lopez Garcia
Specialist Cert Number:	AS31478
Cert Expiration Date:	03/27/2025
Setup Date:	10/11/2018
Offsite On Hold Date:	Not reported
Onsite Off Hold:	Not reported
Demo Contractor Phone:	N/A
Demo On Hold Date:	Not reported
Demo Off Hold Date:	Not reported
NF Cat-1 Pipe (ft):	0
NF Cat-1 Surface Area (sq ft):	0
NF Cat-2 Pipe (ft):	0
NF Cat-2 Surface Area (sq ft):	0

Name:	Not reported
Address:	9500 EUCLID AVENUE
City,State,Zip:	CLEVELAND, OH 44195
Notification ID:	216429
Owner Name:	Cleveland Clinic Foundation
Abatement Contractor Name:	Pioneer Environmental Services, Inc.
Abatement License Number:	AC2615
Building Owner:	Cleveland Clinic Main Campus
Abate Start Date:	01/01/2024
Abate End Date:	12/31/2024
Demo Contractor Name:	N/A
Demo Start Date:	01/01/2024
Demo End Date:	12/31/2024

CLEVELAND CLINIC FOUNDATION (Continued) **1000429892**

RACM Linear Feet:	N/A
RACM Square Feet:	160
RACM Cubic Feet:	N/A
Owner Phone:	330-866-3435
On Site Activity:	Abatement ONLY
Abatement Phone No:	216-561-8334
On Site Specialist Name:	Candido Munoz
Specialist Cert Number:	AS32126
Cert Expiration Date:	05/02/2025
Setup Date:	01/01/2024
Offsite On Hold Date:	Not reported
Onsite Off Hold:	Not reported
Demo Contractor Phone:	N/A
Demo On Hold Date:	Not reported
Demo Off Hold Date:	Not reported
NF Cat-1 Pipe (ft):	0
NF Cat-1 Surface Area (sq ft):	0
NF Cat-2 Pipe (ft):	0
NF Cat-2 Surface Area (sq ft):	0

Name:	Not reported
Address:	9500 EUCLID AVE
City,State,Zip:	CLEVELAND, OH 44195
Notification ID:	211703
Owner Name:	Cleveland Clinic Foundation
Abatement Contractor Name:	Just Right Environmental LLC
Abatement License Number:	AC2237
Building Owner:	M66 Buiilding
Abate Start Date:	09/01/2023
Abate End Date:	09/08/2023
Demo Contractor Name:	N/A
Demo Start Date:	09/01/2023
Demo End Date:	09/08/2023
RACM Linear Feet:	N/A
RACM Square Feet:	1000
RACM Cubic Feet:	N/A
Owner Phone:	216-440-8433
On Site Activity:	Abatement ONLY
Abatement Phone No:	216-314-3056
On Site Specialist Name:	Israel Rojas
Specialist Cert Number:	AS25027
Cert Expiration Date:	10/09/2025
Setup Date:	09/01/2023
Offsite On Hold Date:	Not reported
Onsite Off Hold:	Not reported
Demo Contractor Phone:	N/A
Demo On Hold Date:	Not reported
Demo Off Hold Date:	Not reported
NF Cat-1 Pipe (ft):	0
NF Cat-1 Surface Area (sq ft):	0
NF Cat-2 Pipe (ft):	0
NF Cat-2 Surface Area (sq ft):	0

Name:	Not reported
Address:	9500 EUCLID AVENUE
City,State,Zip:	CLEVELAND, OH 44195
Notification ID:	113826

CLEVELAND CLINIC FOUNDATION (Continued) **1000429892**

Owner Name:	Cleveland Clinic Foundation
Abatement Contractor Name:	Pioneer Environmental Systems, Inc.
Abatement License Number:	AC1886
Building Owner:	H Building
Abate Start Date:	03/25/2019
Abate End Date:	03/26/2019
Demo Contractor Name:	N/A
Demo Start Date:	03/25/2019
Demo End Date:	03/26/2019
RACM Linear Feet:	N/A
RACM Square Feet:	600
RACM Cubic Feet:	N/A
Owner Phone:	216-444-2200
On Site Activity:	Abatement ONLY
Abatement Phone No:	216-561-8334
On Site Specialist Name:	Jose Lopez Garcia
Specialist Cert Number:	AS31478
Cert Expiration Date:	03/27/2025
Setup Date:	03/25/2019
Offsite On Hold Date:	Not reported
Onsite Off Hold:	Not reported
Demo Contractor Phone:	N/A
Demo On Hold Date:	Not reported
Demo Off Hold Date:	Not reported
NF Cat-1 Pipe (ft):	0
NF Cat-1 Surface Area (sq ft):	0
NF Cat-2 Pipe (ft):	0
NF Cat-2 Surface Area (sq ft):	0

Name:	Not reported
Address:	9500 EUCLID AVENUE
City,State,Zip:	CLEVELAND, OH 44195
Notification ID:	109383
Owner Name:	Cleveland Clinic Foundation
Abatement Contractor Name:	Pioneer Environmental Systems, Inc.
Abatement License Number:	AC1886
Building Owner:	H Building
Abate Start Date:	01/28/2019
Abate End Date:	01/30/2019
Demo Contractor Name:	N/A
Demo Start Date:	01/28/2019
Demo End Date:	01/30/2019
RACM Linear Feet:	N/A
RACM Square Feet:	1000
RACM Cubic Feet:	N/A
Owner Phone:	216-444-6424
On Site Activity:	Abatement ONLY
Abatement Phone No:	216-561-8334
On Site Specialist Name:	Jose Lopez Garcia
Specialist Cert Number:	AS31478
Cert Expiration Date:	03/27/2025
Setup Date:	01/28/2019
Offsite On Hold Date:	Not reported
Onsite Off Hold:	Not reported
Demo Contractor Phone:	N/A
Demo On Hold Date:	Not reported
Demo Off Hold Date:	Not reported

CLEVELAND CLINIC FOUNDATION (Continued) **1000429892**

NF Cat-1 Pipe (ft):	0
NF Cat-1 Surface Area (sq ft):	0
NF Cat-2 Pipe (ft):	0
NF Cat-2 Surface Area (sq ft):	0

Name:	Not reported
Address:	9500 EUCLID AVE.
City,State,Zip:	CLEVELAND, OH 44195
Notification ID:	198761
Owner Name:	Cleveland Clinic Foundation
Abatement Contractor Name:	Pioneer Environmental Services, Inc.
Abatement License Number:	AC2615
Building Owner:	Cleveland Clinic Main Campus
Abate Start Date:	01/01/2023
Abate End Date:	12/31/2023
Demo Contractor Name:	N/A
Demo Start Date:	01/01/2023
Demo End Date:	12/31/2023
RACM Linear Feet:	75
RACM Square Feet:	200
RACM Cubic Feet:	N/A
Owner Phone:	330-866-3435
On Site Activity:	Abatement ONLY
Abatement Phone No:	216-561-8334
On Site Specialist Name:	Candido Munoz
Specialist Cert Number:	AS32126
Cert Expiration Date:	05/02/2025
Setup Date:	01/01/2023
Offsite On Hold Date:	Not reported
Onsite Off Hold:	Not reported
Demo Contractor Phone:	N/A
Demo On Hold Date:	Not reported
Demo Off Hold Date:	Not reported
NF Cat-1 Pipe (ft):	0
NF Cat-1 Surface Area (sq ft):	0
NF Cat-2 Pipe (ft):	0
NF Cat-2 Surface Area (sq ft):	0

Name:	Not reported
Address:	9500 EUCLID AVE
City,State,Zip:	CLEVELAND, OH 44195
Notification ID:	120647
Owner Name:	Cleveland Clinic Foundation
Abatement Contractor Name:	Pioneer Environmental Systems, Inc.
Abatement License Number:	AC1886
Building Owner:	M Building
Abate Start Date:	07/26/2019
Abate End Date:	08/02/2019
Demo Contractor Name:	N/A
Demo Start Date:	07/26/2019
Demo End Date:	08/02/2019
RACM Linear Feet:	N/A
RACM Square Feet:	2500
RACM Cubic Feet:	N/A
Owner Phone:	216-312-3404
On Site Activity:	Abatement ONLY
Abatement Phone No:	216-561-8334

CLEVELAND CLINIC FOUNDATION (Continued) **1000429892**

On Site Specialist Name:	Jose Lopez Garcia
Specialist Cert Number:	AS31478
Cert Expiration Date:	03/27/2025
Setup Date:	07/26/2019
Offsite On Hold Date:	Not reported
Onsite Off Hold:	Not reported
Demo Contractor Phone:	N/A
Demo On Hold Date:	Not reported
Demo Off Hold Date:	Not reported
NF Cat-1 Pipe (ft):	0
NF Cat-1 Surface Area (sq ft):	0
NF Cat-2 Pipe (ft):	0
NF Cat-2 Surface Area (sq ft):	0

Name:	Not reported
Address:	9500 EUCLID AVENUE
City,State,Zip:	CLEVELAND, OH 44195
Notification ID:	115884
Owner Name:	Cleveland Clinic Foundation
Abatement Contractor Name:	Pioneer Environmental Systems, Inc.
Abatement License Number:	AC1886
Building Owner:	Building H
Abate Start Date:	04/26/2019
Abate End Date:	07/31/2019
Demo Contractor Name:	N/A
Demo Start Date:	04/26/2019
Demo End Date:	07/31/2019
RACM Linear Feet:	N/A
RACM Square Feet:	600
RACM Cubic Feet:	N/A
Owner Phone:	216-444-2200
On Site Activity:	Abatement ONLY
Abatement Phone No:	215-561-8334
On Site Specialist Name:	Jose Lopez Garcia
Specialist Cert Number:	AS31478
Cert Expiration Date:	03/27/2025
Setup Date:	04/26/2019
Offsite On Hold Date:	04/26/2019
Onsite Off Hold:	Not reported
Demo Contractor Phone:	N/A
Demo On Hold Date:	Not reported
Demo Off Hold Date:	Not reported
NF Cat-1 Pipe (ft):	0
NF Cat-1 Surface Area (sq ft):	0
NF Cat-2 Pipe (ft):	0
NF Cat-2 Surface Area (sq ft):	0

Name:	Not reported
Address:	9500 EUCLID AVE
City,State,Zip:	CLEVELAND, OH 44195
Notification ID:	127717
Owner Name:	Cleveland Clinic Foundation
Abatement Contractor Name:	Pioneer Environmental Systems, Inc.
Abatement License Number:	AC1886
Building Owner:	L Building
Abate Start Date:	11/12/2019
Abate End Date:	11/12/2019

CLEVELAND CLINIC FOUNDATION (Continued) **1000429892**

Demo Contractor Name:	N/A
Demo Start Date:	11/12/2019
Demo End Date:	11/12/2019
RACM Linear Feet:	N/A
RACM Square Feet:	300
RACM Cubic Feet:	N/A
Owner Phone:	216-317-0430
On Site Activity:	Abatement ONLY
Abatement Phone No:	216-561-8334
On Site Specialist Name:	Jose Lopez Garcia
Specialist Cert Number:	AS31478
Cert Expiration Date:	03/27/2025
Setup Date:	11/12/2019
Offsite On Hold Date:	Not reported
Onsite Off Hold:	Not reported
Demo Contractor Phone:	N/A
Demo On Hold Date:	Not reported
Demo Off Hold Date:	Not reported
NF Cat-1 Pipe (ft):	0
NF Cat-1 Surface Area (sq ft):	0
NF Cat-2 Pipe (ft):	0
NF Cat-2 Surface Area (sq ft):	0

Name:	Not reported
Address:	9500 EUCLID AVE
City,State,Zip:	CLEVELAND, OH 44195
Notification ID:	124813
Owner Name:	Cleveland Clinic Foundation
Abatement Contractor Name:	Pioneer Environmental Systems, Inc.
Abatement License Number:	AC1886
Building Owner:	H Building
Abate Start Date:	09/30/2019
Abate End Date:	10/12/2019
Demo Contractor Name:	N/A
Demo Start Date:	09/30/2019
Demo End Date:	10/12/2019
RACM Linear Feet:	295
RACM Square Feet:	680
RACM Cubic Feet:	N/A
Owner Phone:	216-408-1173
On Site Activity:	Abatement ONLY
Abatement Phone No:	216-561-8334
On Site Specialist Name:	Jose Lopez Garcia
Specialist Cert Number:	AS31478
Cert Expiration Date:	03/27/2025
Setup Date:	09/30/2019
Offsite On Hold Date:	Not reported
Onsite Off Hold:	Not reported
Demo Contractor Phone:	N/A
Demo On Hold Date:	Not reported
Demo Off Hold Date:	Not reported
NF Cat-1 Pipe (ft):	0
NF Cat-1 Surface Area (sq ft):	0
NF Cat-2 Pipe (ft):	0
NF Cat-2 Surface Area (sq ft):	0

Name:	Not reported

CLEVELAND CLINIC FOUNDATION (Continued) **1000429892**

Address:	9500 EUCLID AVE
City,State,Zip:	CLEVELAND, OH 44195
Notification ID:	125594
Owner Name:	Cleveland Clinic Foundation
Abatement Contractor Name:	Pioneer Environmental Systems, Inc.
Abatement License Number:	AC1886
Building Owner:	S Building
Abate Start Date:	10/10/2019
Abate End Date:	10/12/2019
Demo Contractor Name:	N/A
Demo Start Date:	10/10/2019
Demo End Date:	10/12/2019
RACM Linear Feet:	N/A
RACM Square Feet:	50
RACM Cubic Feet:	N/A
Owner Phone:	216-444-4231
On Site Activity:	Abatement ONLY
Abatement Phone No:	216-561-8334
On Site Specialist Name:	Jose Lopez Garcia
Specialist Cert Number:	AS31478
Cert Expiration Date:	03/27/2025
Setup Date:	10/10/2019
Offsite On Hold Date:	Not reported
Onsite Off Hold:	Not reported
Demo Contractor Phone:	N/A
Demo On Hold Date:	Not reported
Demo Off Hold Date:	Not reported
NF Cat-1 Pipe (ft):	0
NF Cat-1 Surface Area (sq ft):	0
NF Cat-2 Pipe (ft):	0
NF Cat-2 Surface Area (sq ft):	0

Name:	Not reported
Address:	9500 EUCLID AVE
City,State,Zip:	CLEVELAND, OH 44195
Notification ID:	123067
Owner Name:	Cleveland Clinic Foundation
Abatement Contractor Name:	Pioneer Environmental Systems, Inc.
Abatement License Number:	AC1886
Building Owner:	TT Building Cooling Tower
Abate Start Date:	09/09/2019
Abate End Date:	09/10/2019
Demo Contractor Name:	N/A
Demo Start Date:	09/09/2019
Demo End Date:	09/10/2019
RACM Linear Feet:	N/A
RACM Square Feet:	500
RACM Cubic Feet:	N/A
Owner Phone:	216-444-2644
On Site Activity:	Abatement ONLY
Abatement Phone No:	216-561-8334
On Site Specialist Name:	Jose Lopez Garcia
Specialist Cert Number:	AS31478
Cert Expiration Date:	03/27/2025
Setup Date:	09/09/2019
Offsite On Hold Date:	Not reported
Onsite Off Hold:	Not reported

CLEVELAND CLINIC FOUNDATION (Continued) **1000429892**

Demo Contractor Phone:	N/A
Demo On Hold Date:	Not reported
Demo Off Hold Date:	Not reported
NF Cat-1 Pipe (ft):	0
NF Cat-1 Surface Area (sq ft):	0
NF Cat-2 Pipe (ft):	0
NF Cat-2 Surface Area (sq ft):	0

Name:	Not reported
Address:	9500 EUCLID AVE.
City,State,Zip:	CLEVELAND, OH 44195
Notification ID:	195301
Owner Name:	Cleveland Clinic Foundation
Abatement Contractor Name:	Pioneer Environmental Services, Inc.
Abatement License Number:	AC2615
Building Owner:	M Building
Abate Start Date:	10/10/2022
Abate End Date:	12/31/2024
Demo Contractor Name:	N/A
Demo Start Date:	10/10/2022
Demo End Date:	12/31/2024
RACM Linear Feet:	278
RACM Square Feet:	3150
RACM Cubic Feet:	N/A
Owner Phone:	216-389-6495
On Site Activity:	Abatement ONLY
Abatement Phone No:	216-561-8334
On Site Specialist Name:	Jose Lopez Garcia
Specialist Cert Number:	AS31478
Cert Expiration Date:	03/27/2025
Setup Date:	10/10/2022
Offsite On Hold Date:	09/20/2024
Onsite Off Hold:	Not reported
Demo Contractor Phone:	N/A
Demo On Hold Date:	Not reported
Demo Off Hold Date:	Not reported
NF Cat-1 Pipe (ft):	0
NF Cat-1 Surface Area (sq ft):	0
NF Cat-2 Pipe (ft):	0
NF Cat-2 Surface Area (sq ft):	0

Name:	Not reported
Address:	9500 EUCLID AVE
City,State,Zip:	CLEVELAND, OH 44195
Notification ID:	134087
Owner Name:	Cleveland Clinic Foundation
Abatement Contractor Name:	Pioneer Environmental Systems, Inc.
Abatement License Number:	AC1886
Building Owner:	M Bldg
Abate Start Date:	02/09/2020
Abate End Date:	06/30/2020
Demo Contractor Name:	N/A
Demo Start Date:	02/09/2020
Demo End Date:	06/30/2020
RACM Linear Feet:	N/A
RACM Square Feet:	180
RACM Cubic Feet:	N/A

CLEVELAND CLINIC FOUNDATION (Continued) **1000429892**

Owner Phone:	216-313-6132
On Site Activity:	Abatement ONLY
Abatement Phone No:	216-561-8334
On Site Specialist Name:	Jose Lopez Garcia
Specialist Cert Number:	AS31478
Cert Expiration Date:	03/27/2025
Setup Date:	02/09/2020
Offsite On Hold Date:	02/09/2020
Onsite Off Hold:	Not reported
Demo Contractor Phone:	N/A
Demo On Hold Date:	Not reported
Demo Off Hold Date:	Not reported
NF Cat-1 Pipe (ft):	0
NF Cat-1 Surface Area (sq ft):	0
NF Cat-2 Pipe (ft):	0
NF Cat-2 Surface Area (sq ft):	0

Name:	Not reported
Address:	9500 EUCLID AVE
City,State,Zip:	CLEVELAND, OH 44195
Notification ID:	134087
Owner Name:	Cleveland Clinic Foundation
Abatement Contractor Name:	Pioneer Environmental Systems, Inc.
Abatement License Number:	AC1886
Building Owner:	H Bldg
Abate Start Date:	02/09/2020
Abate End Date:	06/30/2020
Demo Contractor Name:	N/A
Demo Start Date:	02/09/2020
Demo End Date:	06/30/2020
RACM Linear Feet:	N/A
RACM Square Feet:	200
RACM Cubic Feet:	N/A
Owner Phone:	216-313-6132
On Site Activity:	Abatement ONLY
Abatement Phone No:	216-561-8334
On Site Specialist Name:	Jose Lopez Garcia
Specialist Cert Number:	AS31478
Cert Expiration Date:	03/27/2025
Setup Date:	02/09/2020
Offsite On Hold Date:	02/09/2020
Onsite Off Hold:	Not reported
Demo Contractor Phone:	N/A
Demo On Hold Date:	Not reported
Demo Off Hold Date:	Not reported
NF Cat-1 Pipe (ft):	0
NF Cat-1 Surface Area (sq ft):	0
NF Cat-2 Pipe (ft):	0
NF Cat-2 Surface Area (sq ft):	0

Name:	Not reported
Address:	9500 EUCLID AVENUE
City,State,Zip:	CLEVELAND, OH 44195
Notification ID:	137290
Owner Name:	Cleveland Clinic Foundation
Abatement Contractor Name:	Pioneer Environmental Systems, Inc.
Abatement License Number:	AC1886

CLEVELAND CLINIC FOUNDATION (Continued) **1000429892**

Building Owner:	The Cleveland Clinic
Abate Start Date:	01/01/2019
Abate End Date:	12/31/2019
Demo Contractor Name:	N/A
Demo Start Date:	01/01/2019
Demo End Date:	12/31/2019
RACM Linear Feet:	42
RACM Square Feet:	3112
RACM Cubic Feet:	N/A
Owner Phone:	330-866-3435
On Site Activity:	Abatement ONLY
Abatement Phone No:	216-561-8334
On Site Specialist Name:	Jose Lopez Garcia
Specialist Cert Number:	AS31478
Cert Expiration Date:	03/27/2025
Setup Date:	01/01/2019
Offsite On Hold Date:	Not reported
Onsite Off Hold:	Not reported
Demo Contractor Phone:	N/A
Demo On Hold Date:	Not reported
Demo Off Hold Date:	Not reported
NF Cat-1 Pipe (ft):	0
NF Cat-1 Surface Area (sq ft):	0
NF Cat-2 Pipe (ft):	0
NF Cat-2 Surface Area (sq ft):	0

Name:	Not reported
Address:	9500 EUCLID AVE
City,State,Zip:	CLEVELAND, OH 44195
Notification ID:	123070
Owner Name:	Cleveland Clinic Foundation
Abatement Contractor Name:	Pioneer Environmental Systems, Inc.
Abatement License Number:	AC1886
Building Owner:	P Building
Abate Start Date:	09/16/2019
Abate End Date:	03/31/2020
Demo Contractor Name:	N/A
Demo Start Date:	09/16/2019
Demo End Date:	03/31/2020
RACM Linear Feet:	N/A
RACM Square Feet:	2600
RACM Cubic Feet:	N/A
Owner Phone:	216-379-9217
On Site Activity:	Abatement ONLY
Abatement Phone No:	216-561-8334
On Site Specialist Name:	Jose Lopez Garcia
Specialist Cert Number:	AS31478
Cert Expiration Date:	03/27/2025
Setup Date:	09/16/2019
Offsite On Hold Date:	02/21/2020
Onsite Off Hold:	Not reported
Demo Contractor Phone:	N/A
Demo On Hold Date:	Not reported
Demo Off Hold Date:	Not reported
NF Cat-1 Pipe (ft):	0
NF Cat-1 Surface Area (sq ft):	0
NF Cat-2 Pipe (ft):	0

CLEVELAND CLINIC FOUNDATION (Continued) **1000429892**

NF Cat-2 Surface Area (sq ft):	0

Name:	Not reported
Address:	9500 EUCLID AVENUE
City,State,Zip:	CLEVELAND, OH 44195
Notification ID:	130954
Owner Name:	Cleveland Clinic Foundation
Abatement Contractor Name:	Pioneer Environmental Systems, Inc.
Abatement License Number:	AC1886
Building Owner:	Cleveland Clinic S Building
Abate Start Date:	01/03/2020
Abate End Date:	03/31/2020
Demo Contractor Name:	N/A
Demo Start Date:	01/03/2020
Demo End Date:	03/31/2020
RACM Linear Feet:	N/A
RACM Square Feet:	300
RACM Cubic Feet:	N/A
Owner Phone:	216-444-2200
On Site Activity:	Abatement ONLY
Abatement Phone No:	216-561-8334
On Site Specialist Name:	Jose Lopez Garcia
Specialist Cert Number:	AS31478
Cert Expiration Date:	03/27/2025
Setup Date:	01/03/2020
Offsite On Hold Date:	01/03/2020
Onsite Off Hold:	Not reported
Demo Contractor Phone:	N/A
Demo On Hold Date:	Not reported
Demo Off Hold Date:	Not reported
NF Cat-1 Pipe (ft):	0
NF Cat-1 Surface Area (sq ft):	0
NF Cat-2 Pipe (ft):	0
NF Cat-2 Surface Area (sq ft):	0

Name:	Not reported
Address:	9500 EUCLID AVE
City,State,Zip:	CLEVELAND, OH 44195
Notification ID:	129027
Owner Name:	Cleveland Clinic Foundation
Abatement Contractor Name:	Pioneer Environmental Systems, Inc.
Abatement License Number:	AC1886
Building Owner:	L Bldg
Abate Start Date:	12/02/2019
Abate End Date:	03/31/2020
Demo Contractor Name:	N/A
Demo Start Date:	12/02/2019
Demo End Date:	03/31/2020
RACM Linear Feet:	N/A
RACM Square Feet:	1400
RACM Cubic Feet:	N/A
Owner Phone:	216-444-2644
On Site Activity:	Abatement ONLY
Abatement Phone No:	216-561-8334
On Site Specialist Name:	Jose Lopez Garcia
Specialist Cert Number:	AS31478
Cert Expiration Date:	03/27/2025

CLEVELAND CLINIC FOUNDATION (Continued) **1000429892**

Setup Date:	12/02/2019
Offsite On Hold Date:	01/24/2020
Onsite Off Hold:	Not reported
Demo Contractor Phone:	N/A
Demo On Hold Date:	Not reported
Demo Off Hold Date:	Not reported
NF Cat-1 Pipe (ft):	0
NF Cat-1 Surface Area (sq ft):	0
NF Cat-2 Pipe (ft):	0
NF Cat-2 Surface Area (sq ft):	0

Name:	Not reported
Address:	9500 EUCLID AVE
City,State,Zip:	CLEVELAND, OH 44195
Notification ID:	124287
Owner Name:	Cleveland Clinic Foundation
Abatement Contractor Name:	Pioneer Environmental Systems, Inc.
Abatement License Number:	AC1886
Building Owner:	M Bldg
Abate Start Date:	10/04/2019
Abate End Date:	01/07/2020
Demo Contractor Name:	N/A
Demo Start Date:	10/04/2019
Demo End Date:	01/07/2020
RACM Linear Feet:	N/A
RACM Square Feet:	1000
RACM Cubic Feet:	N/A
Owner Phone:	216-444-2644
On Site Activity:	Abatement ONLY
Abatement Phone No:	216-561-8334
On Site Specialist Name:	Jose Lopez Garcia
Specialist Cert Number:	AS31478
Cert Expiration Date:	03/27/2025
Setup Date:	10/01/2019
Offsite On Hold Date:	12/05/2019
Onsite Off Hold:	12/02/2019
Demo Contractor Phone:	N/A
Demo On Hold Date:	Not reported
Demo Off Hold Date:	Not reported
NF Cat-1 Pipe (ft):	0
NF Cat-1 Surface Area (sq ft):	0
NF Cat-2 Pipe (ft):	0
NF Cat-2 Surface Area (sq ft):	0

Name:	Not reported
Address:	9500 EUCLID AVENUE
City,State,Zip:	CLEVELAND, OH 44195
Notification ID:	211755
Owner Name:	Cleveland Clinic Foundation
Abatement Contractor Name:	Pioneer Environmental Services, Inc.
Abatement License Number:	AC2615
Building Owner:	CCF L Building
Abate Start Date:	09/06/2023
Abate End Date:	05/29/2025
Demo Contractor Name:	N/A
Demo Start Date:	09/06/2023
Demo End Date:	05/29/2025

CLEVELAND CLINIC FOUNDATION (Continued) **1000429892**

RACM Linear Feet:	N/A
RACM Square Feet:	17322
RACM Cubic Feet:	N/A
Owner Phone:	330-866-3435
On Site Activity:	Abatement ONLY
Abatement Phone No:	216-561-8334
On Site Specialist Name:	Genaro Mejia
Specialist Cert Number:	AS32479
Cert Expiration Date:	02/11/2025
Setup Date:	09/06/2023
Offsite On Hold Date:	06/14/2024
Onsite Off Hold:	Not reported
Demo Contractor Phone:	N/A
Demo On Hold Date:	Not reported
Demo Off Hold Date:	Not reported
NF Cat-1 Pipe (ft):	0
NF Cat-1 Surface Area (sq ft):	0
NF Cat-2 Pipe (ft):	0
NF Cat-2 Surface Area (sq ft):	0

45
SSE
1/4-1/2
0.435 mi.
2299 ft.

OPPORTUNITY CORRIDOR **US BROWNFIELDS** **1016952193**
I-490 AND 55TH STREET TO THE CLEVELAND CLINIC **N/A**
CLEVELAND, OH 44195

Relative:
Higher

Actual:
679 ft.

US BROWNFIELDS:

Name:	OPPORTUNITY CORRIDOR
Address:	I-490 And 55th Street To The Cleveland Clinic
City,State,Zip:	CLEVELAND, OH 44195
Property ID:	177044
Property Alias:	Not reported
Recipient Name:	R5 TBA - Ohio (STAG Funded)
Grant Type:	Hazardous
Property Number:	Multiple (BL I - 82; BL 2C- 53)
Parcel Size:	23.2
Latitude:	41.5034433
Longitude:	-81.6205953
Census Tract:	39035197200
State or Tribal Voluntary Response Program:	Y
Program Name:	Not reported
AA Activity Funded:	Not reported
Start Date:	Not reported
Redev Completition Date:	Not reported
Completed Date:	Not reported
Cleanup Funding:	Not reported
Cleanup Funding Source:	Not reported
Activity Funded:	Yes
Assessment Funding:	Not reported
Assessment Funding Source:	Not reported
Redevelopment Funding:	Not reported
Contaminants REC:	Lead PAHs VOCs
Contaminants Found at Actionable Level:	Lead PAHs VOCs
Redev. Funding Source:	Not reported
Redev. Funding Entity Name:	Not reported
Contaminants Found Below Actionable Level:	Not reported
Redevelopment Start Date:	Not reported
Assessment Funding Entity:	Not reported

OPPORTUNITY CORRIDOR (Continued) **1016952193**

Cleanup Funding Entity:	Not reported
Climate Adapt Mitig - Planning or Assessment:	Not reported
Cooperative Agreement Number:	n/a
Start Date:	Not reported
Ownership Entity:	Government
Additional Institutional Controls Information:	Not reported
Completion Date:	Not reported
Address of Data Sources (URL if available) 1:	Not reported
Cleanup Required:	U
Indicates Cleanup/Treatment Tech Implemented:	Not reported
Institutional Controls Required:	U
IC Category Proprietary Controls:	Not reported
Excavation and Disposal of Soils:	Not reported
Extraction of contaminants:	Not reported
IC Cat. Info. Devices:	Not reported
Removal of materials (tanks and piping, etc.):	Not reported
IC Cat. Gov. Controls:	Not reported
Reduction of Contam Bioremediation/Phytoremediation:	Not reported
IC Cat. Enforcement Permit Tools:	Not reported
Cleanup of structures:	Not reported
IC in place date:	Not reported
Additional Cleanup/Treatment Tech Info:	Not reported
IC in place:	Not reported
Address of Data Source (URL if available) 2:	Not reported
Indicate whether Engineering Controls are required:	Not reported
State/tribal program ID:	Not reported
Cover Technologies (e.g., Capping):	Not reported
Security (e.g., Guard, Fence):	Not reported
Immobilization Process:	Not reported
Engineering Barriers (e.g., Slurry Walls, Sheet):	Not reported
Other:	Not reported
Additional Engineering Controls Information:	Not reported
Address of Data Source (URL if available) 3:	Not reported
Indicate whether Engineering Controls are in place:	Not reported
Date Engineering Controls put into place:	Not reported
ACRES Cleaned Up:	Not reported
Section 128(a) State/Tribal:	Not reported
Multipurpose - Cost Share Amount:	Not reported
Cleanup - Cost Share Amount:	Not reported
RLF Loan - Total Loan Amount:	Not reported
RLF - Loan Signed Date:	Not reported
RLF Loan - Anticipated Repayment Start Date:	Not reported
RLF Loan - Anticipated Repayment End Date:	Not reported
RLF Loan - Interest Rate:	Not reported
RLF Loan - EPA Funds Used:	Not reported
Contaminant Cleanup:	Not reported
RLF Loan - Cost Share Used:	Not reported
Media Affected:	Ground Water Soil
RLF Loan - Program Income Used:	Not reported
Media Cleanup:	Not reported
RLF Loan - Discounted:	Not reported
RLF Loan - Discount Percentage:	Not reported
RLF Subgrant - Total Subgrant Amount:	Not reported
RLF Subgrant - Signed Date:	Not reported
RLF Subgrant - EPA Funds Used:	Not reported
RLF Subgrant - Cost Share Used:	Not reported
RLF Subgrant - Program Income Used:	Not reported

OPPORTUNITY CORRIDOR (Continued) **1016952193**

RLF Direct Cleanup - Total Funding Amt:	Not reported
Num. of cleanup and re-dev. jobs:	Not reported
RLF Direct Cleanup - Source of Funding:	Not reported
RLF Leveraged - Funding Source Type:	Not reported
Past use greenspace acreage:	Not reported
Past use residential acreage:	0.87
RLF Leveraged - Entity Providing Funding:	Not reported
RLF Leveraged - Funding Amount:	Not reported
Cleanup Completion Doc - NFA Letter Received:	N
Past use commercial acreage:	4.13
NFA Letter Date Received:	Not reported
Past use industrial acreage:	9.5
Cleanup Comp Doc - Letter/Signed Rep Qualified Pro:	N
Future use greenspace acreage:	Not reported
Letter/Signed Report Date Received:	Not reported
Future use residential acreage:	Not reported
Future use commercial acreage:	Not reported
Cleanup Completion Doc- Other forms of Doc:	Not reported
Future use industrial acreage:	Not reported
Climate Adapt and Mitiga - Demo or Cleanup:	Not reported
ReDev Activity Funded:	Not reported
Amount of Funding Expended on this Activity 2:	Not reported
Number of Redevelopment Jobs Leveraged:	Not reported
Climate Adaptation and Mitigation Redevelopment:	Not reported
Radius:	0.5
Below Poverty Number:	1003
Below Poverty Percent:	36.27
Meidan Income:	4142
Meidan Income Number:	1462
Meidan Income Percent:	52.88
Vacant Housing Number:	541
Vacant Housing Percent:	28.53
Unemployed Number:	271
Unemployed Percent:	9.8

Name:	OPPORTUNITY CORRIDOR
Address:	I-490 And 55th Street To The Cleveland Clinic
City,State,Zip:	CLEVELAND, OH 44195
Property ID:	177044
Property Alias:	Not reported
Recipient Name:	R5 TBA - Ohio (STAG Funded)
Grant Type:	Hazardous
Property Number:	Multiple (BL I - 82; BL 2C- 53)
Parcel Size:	23.2
Latitude:	41.5034433
Longitude:	-81.6205953
Census Tract:	39035197200
State or Tribal Voluntary Response Program:	Y
Program Name:	Not reported
AA Activity Funded:	Yes
Start Date:	Not reported
Redev Completition Date:	Not reported
Completed Date:	Not reported
Cleanup Funding:	Not reported
Cleanup Funding Source:	Not reported
Activity Funded:	Yes
Assessment Funding:	Not reported

OPPORTUNITY CORRIDOR (Continued) **1016952193**

Assessment Funding Source:	Not reported
Redevelopment Funding:	Not reported
Contaminants REC:	Lead PAHs VOCs
Contaminants Found at Actionable Level:	Lead PAHs VOCs
Redev. Funding Source:	Not reported
Redev. Funding Entity Name:	Not reported
Contaminants Found Below Actionable Level:	Not reported
Redevelopment Start Date:	Not reported
Assessment Funding Entity:	EPA
Cleanup Funding Entity:	Not reported
Climate Adapt Mitig - Planning or Assessment:	Not reported
Cooperative Agreement Number:	n/a
Start Date:	2015-07-08 00:00:00
Ownership Entity:	Government
Additional Institutional Controls Information:	Not reported
Completion Date:	2016-03-15 00:00:00
Address of Data Sources (URL if available) 1:	Not reported
Cleanup Required:	U
Indicates Cleanup/Treatment Tech Implemented:	Not reported
Institutional Controls Required:	U
IC Category Proprietary Controls:	Not reported
Excavation and Disposal of Soils:	Not reported
Extraction of contaminants:	Not reported
IC Cat. Info. Devices:	Not reported
Removal of materials (tanks and piping, etc.):	Not reported
IC Cat. Gov. Controls:	Not reported
Reduction of Contam Bioremediation/Phytoremediation:	Not reported
IC Cat. Enforcement Permit Tools:	Not reported
Cleanup of structures:	Not reported
IC in place date:	Not reported
Additional Cleanup/Treatment Tech Info:	Not reported
IC in place:	Not reported
Address of Data Source (URL if available) 2:	Not reported
Indicate whether Engineering Controls are required:	Not reported
State/tribal program ID:	Not reported
Cover Technologies (e.g., Capping):	Not reported
Security (e.g., Guard, Fence):	Not reported
Immobilization Process:	Not reported
Engineering Barriers (e.g., Slurry Walls, Sheet):	Not reported
Other:	Not reported
Additional Engineering Controls Information:	Not reported
Address of Data Source (URL if available) 3:	Not reported
Indicate whether Engineering Controls are in place:	Not reported
Date Engineering Controls put into place:	Not reported
ACRES Cleaned Up:	Not reported
Section 128(a) State/Tribal:	Not reported
Multipurpose - Cost Share Amount:	Not reported
Cleanup - Cost Share Amount:	Not reported
RLF Loan - Total Loan Amount:	Not reported
RLF - Loan Signed Date:	Not reported
RLF Loan - Anticipated Repayment Start Date:	Not reported
RLF Loan - Anticipated Repayment End Date:	Not reported
RLF Loan - Interest Rate:	Not reported
RLF Loan - EPA Funds Used:	Not reported
Contaminant Cleanup:	Not reported
RLF Loan - Cost Share Used:	Not reported
Media Affected:	Ground Water Soil

OPPORTUNITY CORRIDOR (Continued) **1016952193**

RLF Loan - Program Income Used:	Not reported
Media Cleanup:	Not reported
RLF Loan - Discounted:	Not reported
RLF Loan - Discount Percentage:	Not reported
RLF Subgrant - Total Subgrant Amount:	Not reported
RLF Subgrant - Signed Date:	Not reported
RLF Subgrant - EPA Funds Used:	Not reported
RLF Subgrant - Cost Share Used:	Not reported
RLF Subgrant - Program Income Used:	Not reported
RLF Direct Cleanup - Total Funding Amt:	Not reported
Num. of cleanup and re-dev. jobs:	Not reported
RLF Direct Cleanup - Source of Funding:	Not reported
RLF Leveraged - Funding Source Type:	Not reported
Past use greenspace acreage:	Not reported
Past use residential acreage:	0.87
RLF Leveraged - Entity Providing Funding:	Not reported
RLF Leveraged - Funding Amount:	Not reported
Cleanup Completion Doc - NFA Letter Received:	N
Past use commercial acreage:	4.13
NFA Letter Date Received:	Not reported
Past use industrial acreage:	9.5
Cleanup Comp Doc - Letter/Signed Rep Qualified Pro:	N
Future use greenspace acreage:	Not reported
Letter/Signed Report Date Received:	Not reported
Future use residential acreage:	Not reported
Future use commercial acreage:	Not reported
Cleanup Completion Doc- Other forms of Doc:	Not reported
Future use industrial acreage:	Not reported
Climate Adapt and Mitiga - Demo or Cleanup:	Not reported
ReDev Activity Funded:	Not reported
Amount of Funding Expended on this Activity 2:	Not reported
Number of Redevelopment Jobs Leveraged:	Not reported
Climate Adaptation and Mitigation Redevelopment:	Not reported
Radius:	0.5
Below Poverty Number:	1003
Below Poverty Percent:	36.27
Meidan Income:	4142
Meidan Income Number:	1462
Meidan Income Percent:	52.88
Vacant Housing Number:	541
Vacant Housing Percent:	28.53
Unemployed Number:	271
Unemployed Percent:	9.8

Name:	OPPORTUNITY CORRIDOR
Address:	I-490 And 55th Street To The Cleveland Clinic
City,State,Zip:	CLEVELAND, OH 44195
Property ID:	177044
Property Alias:	Not reported
Recipient Name:	R5 TBA - Ohio (STAG Funded)
Grant Type:	Hazardous
Property Number:	Multiple (BL I - 82; BL 2C- 53)
Parcel Size:	23.2
Latitude:	41.5034433
Longitude:	-81.6205953
Census Tract:	39035197200
State or Tribal Voluntary Response Program:	Y

OPPORTUNITY CORRIDOR (Continued) **1016952193**

Program Name:	Not reported
AA Activity Funded:	Yes
Start Date:	Not reported
Redev Completition Date:	Not reported
Completed Date:	Not reported
Cleanup Funding:	Not reported
Cleanup Funding Source:	Not reported
Activity Funded:	Yes
Assessment Funding:	Not reported
Assessment Funding Source:	Not reported
Redevelopment Funding:	Not reported
Contaminants REC:	Lead PAHs VOCs
Contaminants Found at Actionable Level:	Lead PAHs VOCs
Redev. Funding Source:	Not reported
Redev. Funding Entity Name:	Not reported
Contaminants Found Below Actionable Level:	Not reported
Redevelopment Start Date:	Not reported
Assessment Funding Entity:	EPA
Cleanup Funding Entity:	Not reported
Climate Adapt Mitig - Planning or Assessment:	Not reported
Cooperative Agreement Number:	n/a
Start Date:	2014-07-31 00:00:00
Ownership Entity:	Government
Additional Institutional Controls Information:	Not reported
Completion Date:	2015-02-27 00:00:00
Address of Data Sources (URL if available) 1:	Not reported
Cleanup Required:	U
Indicates Cleanup/Treatment Tech Implemented:	Not reported
Institutional Controls Required:	U
IC Category Proprietary Controls:	Not reported
Excavation and Disposal of Soils:	Not reported
Extraction of contaminants:	Not reported
IC Cat. Info. Devices:	Not reported
Removal of materials (tanks and piping, etc.):	Not reported
IC Cat. Gov. Controls:	Not reported
Reduction of Contam Bioremediation/Phytoremediation:	Not reported
IC Cat. Enforcement Permit Tools:	Not reported
Cleanup of structures:	Not reported
IC in place date:	Not reported
Additional Cleanup/Treatment Tech Info:	Not reported
IC in place:	Not reported
Address of Data Source (URL if available) 2:	Not reported
Indicate whether Engineering Controls are required:	Not reported
State/tribal program ID:	Not reported
Cover Technologies (e.g., Capping):	Not reported
Security (e.g., Guard, Fence):	Not reported
Immobilization Process:	Not reported
Engineering Barriers (e.g., Slurry Walls, Sheet):	Not reported
Other:	Not reported
Additional Engineering Controls Information:	Not reported
Address of Data Source (URL if available) 3:	Not reported
Indicate whether Engineering Controls are in place:	Not reported
Date Engineering Controls put into place:	Not reported
ACRES Cleaned Up:	Not reported
Section 128(a) State/Tribal:	Not reported
Multipurpose - Cost Share Amount:	Not reported
Cleanup - Cost Share Amount:	Not reported

OPPORTUNITY CORRIDOR (Continued) **1016952193**

RLF Loan - Total Loan Amount:	Not reported
RLF - Loan Signed Date:	Not reported
RLF Loan - Anticipated Repayment Start Date:	Not reported
RLF Loan - Anticipated Repayment End Date:	Not reported
RLF Loan - Interest Rate:	Not reported
RLF Loan - EPA Funds Used:	Not reported
Contaminant Cleanup:	Not reported
RLF Loan - Cost Share Used:	Not reported
Media Affected:	Ground Water Soil
RLF Loan - Program Income Used:	Not reported
Media Cleanup:	Not reported
RLF Loan - Discounted:	Not reported
RLF Loan - Discount Percentage:	Not reported
RLF Subgrant - Total Subgrant Amount:	Not reported
RLF Subgrant - Signed Date:	Not reported
RLF Subgrant - EPA Funds Used:	Not reported
RLF Subgrant - Cost Share Used:	Not reported
RLF Subgrant - Program Income Used:	Not reported
RLF Direct Cleanup - Total Funding Amt:	Not reported
Num. of cleanup and re-dev. jobs:	Not reported
RLF Direct Cleanup - Source of Funding:	Not reported
RLF Leveraged - Funding Source Type:	Not reported
Past use greenspace acreage:	Not reported
Past use residential acreage:	0.87
RLF Leveraged - Entity Providing Funding:	Not reported
RLF Leveraged - Funding Amount:	Not reported
Cleanup Completion Doc - NFA Letter Received:	N
Past use commercial acreage:	4.13
NFA Letter Date Received:	Not reported
Past use industrial acreage:	9.5
Cleanup Comp Doc - Letter/Signed Rep Qualified Pro:	N
Future use greenspace acreage:	Not reported
Letter/Signed Report Date Received:	Not reported
Future use residential acreage:	Not reported
Future use commercial acreage:	Not reported
Cleanup Completion Doc- Other forms of Doc:	Not reported
Future use industrial acreage:	Not reported
Climate Adapt and Mitiga - Demo or Cleanup:	Not reported
ReDev Activity Funded:	Not reported
Amount of Funding Expended on this Activity 2:	Not reported
Number of Redevelopment Jobs Leveraged:	Not reported
Climate Adaptation and Mitigation Redevelopment:	Not reported
Radius:	0.5
Below Poverty Number:	1003
Below Poverty Percent:	36.27
Meidan Income:	4142
Meidan Income Number:	1462
Meidan Income Percent:	52.88
Vacant Housing Number:	541
Vacant Housing Percent:	28.53
Unemployed Number:	271
Unemployed Percent:	9.8

Name:	OPPORTUNITY CORRIDOR
Address:	I-490 And 55th Street To The Cleveland Clinic
City,State,Zip:	CLEVELAND, OH 44195
Property ID:	177044

OPPORTUNITY CORRIDOR (Continued) **1016952193**

Property Alias:	Not reported
Recipient Name:	R5 TBA - Ohio (STAG Funded)
Grant Type:	Hazardous
Property Number:	Multiple (BL I - 82; BL 2C- 53)
Parcel Size:	23.2
Latitude:	41.5034433
Longitude:	-81.6205953
Census Tract:	39035197200
State or Tribal Voluntary Response Program:	Y
Program Name:	Not reported
AA Activity Funded:	Yes
Start Date:	Not reported
Redev Completition Date:	Not reported
Completed Date:	Not reported
Cleanup Funding:	Not reported
Cleanup Funding Source:	Not reported
Activity Funded:	Yes
Assessment Funding:	Not reported
Assessment Funding Source:	Not reported
Redevelopment Funding:	Not reported
Contaminants REC:	Lead PAHs VOCs
Contaminants Found at Actionable Level:	Lead PAHs VOCs
Redev. Funding Source:	Not reported
Redev. Funding Entity Name:	Not reported
Contaminants Found Below Actionable Level:	Not reported
Redevelopment Start Date:	Not reported
Assessment Funding Entity:	EPA
Cleanup Funding Entity:	Not reported
Climate Adapt Mitig - Planning or Assessment:	Not reported
Cooperative Agreement Number:	n/a
Start Date:	2016-01-20 00:00:00
Ownership Entity:	Government
Additional Institutional Controls Information:	Not reported
Completion Date:	2016-06-10 00:00:00
Address of Data Sources (URL if available) 1:	Not reported
Cleanup Required:	U
Indicates Cleanup/Treatment Tech Implemented:	Not reported
Institutional Controls Required:	U
IC Category Proprietary Controls:	Not reported
Excavation and Disposal of Soils:	Not reported
Extraction of contaminants:	Not reported
IC Cat. Info. Devices:	Not reported
Removal of materials (tanks and piping, etc.):	Not reported
IC Cat. Gov. Controls:	Not reported
Reduction of Contam Bioremediation/Phytoremediation:	Not reported
IC Cat. Enforcement Permit Tools:	Not reported
Cleanup of structures:	Not reported
IC in place date:	Not reported
Additional Cleanup/Treatment Tech Info:	Not reported
IC in place:	Not reported
Address of Data Source (URL if available) 2:	Not reported
Indicate whether Engineering Controls are required:	Not reported
State/tribal program ID:	Not reported
Cover Technologies (e.g., Capping):	Not reported
Security (e.g., Guard, Fence):	Not reported
Immobilization Process:	Not reported
Engineering Barriers (e.g., Slurry Walls, Sheet):	Not reported

OPPORTUNITY CORRIDOR (Continued) **1016952193**

Other:	Not reported
Additional Engineering Controls Information:	Not reported
Address of Data Source (URL if available) 3:	Not reported
Indicate whether Engineering Controls are in place:	Not reported
Date Engineering Controls put into place:	Not reported
ACRES Cleaned Up:	Not reported
Section 128(a) State/Tribal:	Not reported
Multipurpose - Cost Share Amount:	Not reported
Cleanup - Cost Share Amount:	Not reported
RLF Loan - Total Loan Amount:	Not reported
RLF - Loan Signed Date:	Not reported
RLF Loan - Anticipated Repayment Start Date:	Not reported
RLF Loan - Anticipated Repayment End Date:	Not reported
RLF Loan - Interest Rate:	Not reported
RLF Loan - EPA Funds Used:	Not reported
Contaminant Cleanup:	Not reported
RLF Loan - Cost Share Used:	Not reported
Media Affected:	Ground Water Soil
RLF Loan - Program Income Used:	Not reported
Media Cleanup:	Not reported
RLF Loan - Discounted:	Not reported
RLF Loan - Discount Percentage:	Not reported
RLF Subgrant - Total Subgrant Amount:	Not reported
RLF Subgrant - Signed Date:	Not reported
RLF Subgrant - EPA Funds Used:	Not reported
RLF Subgrant - Cost Share Used:	Not reported
RLF Subgrant - Program Income Used:	Not reported
RLF Direct Cleanup - Total Funding Amt:	Not reported
Num. of cleanup and re-dev. jobs:	Not reported
RLF Direct Cleanup - Source of Funding:	Not reported
RLF Leveraged - Funding Source Type:	Not reported
Past use greenspace acreage:	Not reported
Past use residential acreage:	0.87
RLF Leveraged - Entity Providing Funding:	Not reported
RLF Leveraged - Funding Amount:	Not reported
Cleanup Completion Doc - NFA Letter Received:	N
Past use commercial acreage:	4.13
NFA Letter Date Received:	Not reported
Past use industrial acreage:	9.5
Cleanup Comp Doc - Letter/Signed Rep Qualified Pro:	N
Future use greenspace acreage:	Not reported
Letter/Signed Report Date Received:	Not reported
Future use residential acreage:	Not reported
Future use commercial acreage:	Not reported
Cleanup Completion Doc- Other forms of Doc:	Not reported
Future use industrial acreage:	Not reported
Climate Adapt and Mitiga - Demo or Cleanup:	Not reported
ReDev Activity Funded:	Not reported
Amount of Funding Expended on this Activity 2:	Not reported
Number of Redevelopment Jobs Leveraged:	Not reported
Climate Adaptation and Mitigation Redevelopment:	Not reported
Radius:	0.5
Below Poverty Number:	1003
Below Poverty Percent:	36.27
Meidan Income:	4142
Meidan Income Number:	1462
Meidan Income Percent:	52.88

OPPORTUNITY CORRIDOR (Continued) **1016952193**

Vacant Housing Number:	541
Vacant Housing Percent:	28.53
Unemployed Number:	271
Unemployed Percent:	9.8

L46 NNE 1/4-1/2 0.436 mi. 2303 ft. | **VACANT LOT 9321 WADE PARK CLEVELAND, OH** | **UST FINDER** | **1028604689**
UST FINDER RELEASE | **N/A**

Site 1 of 2 in cluster L

Relative: Lower
Actual: 650 ft.

UST FINDER:

Object ID:	351802
Facility ID:	OH18010948
Name:	VACANT LOT
Address:	9321 WADE PARK
City,State,Zip:	CLEVELAND, OH
Address Match Type:	Not reported
Open USTs:	0
Closed USTs:	2
TOS USTs:	0
Population 1500ft:	2556
Private Wells 1500ft:	0
Within 100yr Floodplain:	No
Land Use:	Developed, Medium Intensity
Within SPA:	No
SPA PWS Facility ID:	Not reported
SPA Water Type:	Not reported
SPA Facility Type:	Not reported
SPA HUC12:	Not reported
Within WHPA:	No
WHPA PWS Facility ID:	Not reported
WHPA Water Type:	Not reported
WHPA Facility Type:	Not reported
WHPA HUC12:	Not reported
Facility Status:	Closed UST(s)
Date of Last Inspection:	Not reported
EPA Region:	5
Tribe:	Not reported
Coordinate Source:	State
X Coord:	-81.622039
Y Coord:	41.5159370000001
Latitude:	41.515937
Longitude:	-81.622039

UST FINDER:

Object ID:	1465034
Facility ID:	OH18010948
Tank ID:	OH18010948_T00002
Tank Status:	Closed
Installation Date:	Not reported
Removal Date:	2002/11/22 15:59:59+00
Tank Capacity:	3000
Substances:	Gasoline
Tank Wall Type:	Single
Object ID:	1465035
Facility ID:	OH18010948

VACANT LOT (Continued) **1028604689**

Tank ID:	OH18010948_T00001
Tank Status:	Closed
Installation Date:	Not reported
Removal Date:	2002/11/22 15:59:59+00
Tank Capacity:	8000
Substances:	Gasoline
Tank Wall Type:	Single

UST FINDER RELEASE:

Object ID:	323456
Facility ID:	OH18010948
Lust ID:	OH18010948-N00001
Name:	VACANT LOT
Address:	9321 WADE PARK
City,State,Zip:	CLEVELAND, OH 0
Address Match Type:	Not reported
Reported Date:	2003/02/10 15:59:59+00
Status:	No Further Action
Substance:	Not reported
Population within 1500ft:	2557
Domestic Wells within 1500ft:	0
Land Use:	Developed, Medium Intensity
Within SPA:	No
SPA PWS Facility ID:	Not reported
SPA Water Type:	Not reported
SPA Facility Type:	Not reported
SPA HUC12:	Not reported
Within WHPA:	No
WHPA PWS Facility ID:	Not reported
WHPA Water Type:	Not reported
WHPA Facility Type:	Not reported
WHPA HUC12:	Not reported
Within 100yr Floodplain:	No
Tribe:	Not reported
EPA Region:	5
NFA Letter 1:	Not reported
NFA Letter 2:	Not reported
NFA Letter 3:	Not reported
NFA Letter 4:	Not reported
Closed With Residual Contaminate:	Not reported
Coordinate Source:	State
X Coord:	-81.62204
Y Coord:	41.5159400000001
Latitude:	41.51594
Longitude:	-81.6220399999999

L47 **VACANT LOT** **LUST** **U004218053**
NNE **9321 WADE PARK** **UST** **N/A**
1/4-1/2 **CLEVELAND, OH 44106**
0.436 mi.
2303 ft. **Site 2 of 2 in cluster L**

Relative:
Lower

Actual:
650 ft.

LUST:

Name:	VACANT LOT
Address:	9321 WADE PARK
City,State,Zip:	CLEVELAND, OH 44106

VACANT LOT (Continued) **U004218053**

Release Number:	18010948 - N00001
Release Date:	02/10/2003
LTF Status:	6 Closure of regulated UST
FR Status:	**NFA: No Further Action**
Priority:	2
Review Date:	06/12/2003
Priority Decode:	SUS/CON from non-regulated UST
Class1 Decode:	A Responsible Party (RP) for the release has not yet been determined
Latitude:	41.515937
Longitude:	-81.622039
Class:	Responsible Party for release has not yet been determined
Incident Number:	Not reported
Last Update:	Charles Zepp
Last Update Date:	06/10/2021
Last Update Updated:	06/12/2003
Sub Status:	Approved
Rules:	1999
Coordinator:	Charles Zepp
Rating:	10

UST:

Name:	VACANT LOT
Address:	9321 WADE PARK
City,State,Zip:	CLEVELAND, OH 44106
Facility Id:	18010948
Owner Name:	Not reported
Owner Address:	Not reported
Owner City/State/Zip:	Not reported
Tank Number:	T00001
Status:	REM - Removed
UST Capacity:	8000
Tank Content:	Gasoline
Installation Date:	Not reported
Construction:	BM - Bare Metal
Date Last Used:	11/22/2002
Date TCL Closed:	Not reported
Date Removed:	11/22/2002
CAS Number:	8006-61-9
Abandoned Approved:	Not reported
Regulated:	YES
Sensitive Area:	NO
Date Of Sensitivity:	Not reported
UST Configurations:	Not reported
Construction Comments:	Bare Steel
Corrosion Protections:	Not reported
Corrosion Protection Comments:	Not reported
Primary Release Detection:	AMO - Alternative Method (Other, explain)
Secondary Release Detection:	Not reported
Release Detection Comments:	RDTank: / RDLine:
Piping Configuration:	Not reported
Piping Configuration Comments:	Not reported
Piping Styles:	S - Suction
Piping Constructions:	BM - Bare Metal
Piping Construction Comments:	Bare Steel
Piping Corrosion Protections:	OTH - Other (explain)
Piping Corrosion Protection Comments:	Not reported

VACANT LOT (Continued) **U004218053**

Piping Release Detections:	OTH - Other(explain)
Piping Release Detection Comments:	Not reported
Spill Prevention Manholes:	OTH - Other (Explain)
Spill Prevention Manhole Comments:	Not reported
OverFill Prevention:	Not reported
OverFill Prevention Comment:	Not reported
Comments:	Not reported

Name:	VACANT LOT
Address:	9321 WADE PARK
City,State,Zip:	CLEVELAND, OH 44106

Tank Number:	T00002
Status:	REM - Removed
UST Capacity:	3000
Tank Content:	Gasoline
Installation Date:	Not reported
Construction:	BM - Bare Metal
Date Last Used:	11/22/2002
Date TCL Closed:	Not reported
Date Removed:	11/22/2002
CAS Number:	8006-61-9
Abandoned Approved:	Not reported
Regulated:	YES
Sensitive Area:	NO
Date Of Sensitivity:	Not reported
UST Configurations:	Not reported
Construction Comments:	Bare Steel
Corrosion Protections:	Not reported
Corrosion Protection Comments:	Not reported
Primary Release Detection:	AMO - Alternative Method (Other, explain)
Secondary Release Detection:	Not reported
Release Detection Comments:	RDTank: / RDLine:
Piping Configuration:	Not reported
Piping Configuration Comments:	Not reported
Piping Styles:	S - Suction
Piping Constructions:	BM - Bare Metal
Piping Construction Comments:	Bare Steel
Piping Corrosion Protections:	OTH - Other (explain)
Piping Corrosion Protection Comments:	Not reported
Piping Release Detections:	OTH - Other(explain)
Piping Release Detection Comments:	Not reported
Spill Prevention Manholes:	OTH - Other (Explain)
Spill Prevention Manhole Comments:	Not reported
OverFill Prevention:	Not reported
OverFill Prevention Comment:	Not reported
Comments:	Not reported

48 NE 1/4-1/2 0.457 mi. 2411 ft. | **UNIVERSITY TOWER**
1575 EAST BLVD
CLEVELAND, OH 44106 | **LUST**
ARCHIVE UST | **U004180369**
N/A

Relative: Lower

Actual: 648 ft.

LUST:

Name:	UNIVERSITY TOWER
Address:	1575 EAST BLVD
City,State,Zip:	CLEVELAND, OH 44106
Release Number:	18011247 - N00001
Release Date:	03/16/2011
LTF Status:	2 SUS/CON from non-regulated UST
FR Status:	**RPT: a possible incident is reported**
Priority:	2
Review Date:	07/14/2016
Priority Decode:	SUS/CON from non-regulated UST
Class1 Decode:	A viable RP have been identified
Latitude:	41.514103
Longitude:	-81.616294
Class:	Viable Responsible Party has been identified
Incident Number:	Not reported
Last Update:	Charles Zepp
Last Update Date:	10/11/2019
Last Update Updated:	07/14/2016
Sub Status:	Approved
Rules:	2005
Coordinator:	Charles Zepp
Rating:	14

ARCHIVE UST:

Name:	UNIVERSITY TOWER
Address:	1575 EAST BLVD
City,State,Zip:	CLEVELAND, OH 44106
Facility Number:	18011247
Owner Name:	FAMICOS FOUNDATION
Owner Address:	1325 ANSEL RD
Owner City,St,Zip:	CLEVELAND, OH 44106
Owner Telephone:	(216)791-6479
Owner ID:	W025081
Facility Type:	Commercial
Contact Name:	Not reported
Contact Telephone:	Not reported
Tank Number:	Not reported
Depth at Location:	CLEVELAND FIRE DEPARTMENT
Authorized:	Yes
Eligible Award:	Not reported
Action:	Yes

Permit:

Facility Id:	18011247
Permit Id:	P00001
Permit Status:	Closed
Issued Date:	5/4/2011
LFD Permit Id:	14469

Inspection:

Facility Id:	18011247
Permit Number:	P00001

UNIVERSITY TOWER (Continued) **U004180369**

Code: 103
Inspection Type: Final

Tank ID:	T00001
Tank Type:	Not reported
Tank Status:	**Removed**
Install Date:	Not reported
Content:	Not reported
Capacity:	Not reported
Corrosion Protection Tank:	Not reported
CAS #:	Not reported
Regulated:	Not reported
Overfill Device Installed:	Not reported
Spill Device Installed:	Not reported
Release Detection On Tank:	Not reported
Date Removed:	3/16/2011
Date Last Use:	1/1/1900
Date Abandoned/Closed:	Not reported
AST/UST:	UST
Corrosion Protection Piping:	Not reported
Piping Material:	Not reported
Piping Type:	Not reported
Release Detection On Piping:	Not reported

M49 **WADE PARK APARTMENTS** **UST FINDER** **1028604847**
NNE **9500 WADE PARK** **UST FINDER RELEASE** **N/A**
1/4-1/2 **CLEVELAND, OH**
0.459 mi.
2424 ft. **Site 1 of 2 in cluster M**

Relative:
Lower

Actual:
646 ft.

UST FINDER:

Object ID:	351799
Facility ID:	OH18011189
Name:	WADE PARK APARTMENTS
Address:	9500 WADE PARK
City,State,Zip:	CLEVELAND, OH
Address Match Type:	PointAddress
Open USTs:	0
Closed USTs:	1
TOS USTs:	0
Population 1500ft:	2583
Private Wells 1500ft:	0
Within 100yr Floodplain:	No
Land Use:	Developed, Medium Intensity
Within SPA:	No
SPA PWS Facility ID:	Not reported
SPA Water Type:	Not reported
SPA Facility Type:	Not reported
SPA HUC12:	Not reported
Within WHPA:	No
WHPA PWS Facility ID:	Not reported
WHPA Water Type:	Not reported
WHPA Facility Type:	Not reported
WHPA HUC12:	Not reported
Facility Status:	Closed UST(s)
Date of Last Inspection:	Not reported
EPA Region:	5

WADE PARK APARTMENTS (Continued) **1028604847**

Tribe:	Not reported
Coordinate Source:	Geocode
X Coord:	-81.620411
Y Coord:	41.515809
Latitude:	41.515809
Longitude:	-81.620411

UST FINDER:

Object ID:	1424196
Facility ID:	OH18011189
Tank ID:	OH18011189_T00001
Tank Status:	Closed
Installation Date:	Not reported
Removal Date:	2008/09/09 15:59:59+00
Tank Capacity:	550
Substances:	Diesel
Tank Wall Type:	Single

UST FINDER RELEASE:

Object ID:	323448
Facility ID:	OH18011189
Lust ID:	OH18011189-N00001
Name:	WADE PARK APARTMENTS
Address:	9500 WADE PARK
City,State,Zip:	CLEVELAND, OH 0
Address Match Type:	Not reported
Reported Date:	2008/08/19 15:59:59+00
Status:	No Further Action
Substance:	Not reported
Population within 1500ft:	2539
Domestic Wells within 1500ft:	0
Land Use:	Developed, Low Intensity
Within SPA:	No
SPA PWS Facility ID:	Not reported
SPA Water Type:	Not reported
SPA Facility Type:	Not reported
SPA HUC12:	Not reported
Within WHPA:	No
WHPA PWS Facility ID:	Not reported
WHPA Water Type:	Not reported
WHPA Facility Type:	Not reported
WHPA HUC12:	Not reported
Within 100yr Floodplain:	No
Tribe:	Not reported
EPA Region:	5
NFA Letter 1:	Not reported
NFA Letter 2:	Not reported
NFA Letter 3:	Not reported
NFA Letter 4:	Not reported
Closed With Residual Contaminate:	Not reported
Coordinate Source:	State
X Coord:	-81.6200899999999
Y Coord:	41.51529
Latitude:	41.51529
Longitude:	-81.62009

M50 NNE 1/4-1/2 0.459 mi. 2424 ft. | **WADE PARK APARTMENTS**
9500 WADE PARK
CLEVELAND, OH 44103

Site 2 of 2 in cluster M

LUST **U004203530**
UST **N/A**
LEAD

Relative: Lower

Actual: 646 ft.

LUST:

Name:	WADE PARK APARTMENTS
Address:	9500 WADE PARK
City,State,Zip:	CLEVELAND, OH 44103
Release Number:	18011189 - N00001
Release Date:	08/19/2008
LTF Status:	6 Closure of regulated UST
FR Status:	**NFA: No Further Action**
Priority:	Not reported
Review Date:	05/06/2009
Priority Decode:	Not reported
Class1 Decode:	A viable RP have been identified
Latitude:	41.515290
Longitude:	-81.620093
Class:	Viable Responsible Party has been identified
Incident Number:	Not reported
Last Update:	Charles Zepp
Last Update Date:	06/04/2024
Last Update Updated:	05/06/2009
Sub Status:	Not reported
Rules:	2005
Coordinator:	Not reported
Rating:	14

UST:

Name:	WADE PARK APARTMENTS
Address:	9500 WADE PARK
City,State,Zip:	CLEVELAND, OH 44103
Facility Id:	18011189
Owner Name:	Not reported
Owner Address:	Not reported
Owner City/State/Zip:	Not reported
Tank Number:	T00001
Status:	REM - Removed
UST Capacity:	550
Tank Content:	Diesel
Installation Date:	01/01/1900
Construction:	BM - Bare Metal
Date Last Used:	09/09/2008
Date TCL Closed:	Not reported
Date Removed:	09/09/2008
CAS Number:	68334-30-5
Abandoned Approved:	Not reported
Regulated:	YES
Sensitive Area:	NO
Date Of Sensitivity:	Not reported
UST Configurations:	Not reported
Construction Comments:	BM - Bare Metal
Corrosion Protections:	Not reported
Corrosion Protection Comments:	Not reported
Primary Release Detection:	AMO - Alternative Method (Other, explain)
Secondary Release Detection:	Not reported

WADE PARK APARTMENTS (Continued) **U004203530**

Release Detection Comments:	RDTank: / RDLine:
Piping Configuration:	Not reported
Piping Configuration Comments:	Not reported
Piping Styles:	S - Suction
Piping Constructions:	BM - Bare Metal
Piping Construction Comments:	BM - Bare Metal
Piping Corrosion Protections:	OTH - Other (explain)
Piping Corrosion Protection Comments:	Not reported
Piping Release Detections:	OTH - Other(explain)
Piping Release Detection Comments:	Not reported
Spill Prevention Manholes:	OTH - Other (Explain)
Spill Prevention Manhole Comments:	Not reported
OverFill Prevention:	Not reported
OverFill Prevention Comment:	Not reported
Comments:	Not reported

LEAD:

Name:	Not reported
Address:	9500 WADE PARK UNIT 102
City,State,Zip:	CLEVELAND, OH 44106
License Number:	LA006369
Contractor Last Name:	Carlton
Contractor First Name:	India
Summary Month:	11
Summary Year:	2022
Summary Number:	175585
Detail Number:	227538
Activity Performed:	Clearance Testing
Reason For Activity:	Essential Maintenance Practices

Name:	Not reported
Address:	9500 WADE PARK UNIT 607
City,State,Zip:	CLEVELAND, OH 44106
License Number:	LA006369
Contractor Last Name:	Carlton
Contractor First Name:	India
Summary Month:	12
Summary Year:	2020
Summary Number:	168820
Detail Number:	214888
Activity Performed:	Clearance Testing
Reason For Activity:	Essential Maintenance Practices

Name:	Not reported
Address:	9500 WADE PARK UNIT 605
City,State,Zip:	CLEVELAND, OH 44106
License Number:	LA006369
Contractor Last Name:	Carlton
Contractor First Name:	India
Summary Month:	12
Summary Year:	2022
Summary Number:	176103
Detail Number:	227543
Activity Performed:	Clearance Testing
Reason For Activity:	Essential Maintenance Practices

Name:	Not reported

WADE PARK APARTMENTS (Continued) **U004203530**

Address:	9500 WADE PARK UNIT 1410
City,State,Zip:	CLEVELAND, OH 44106
License Number:	LA006369
Contractor Last Name:	Carlton
Contractor First Name:	India
Summary Month:	12
Summary Year:	2022
Summary Number:	176103
Detail Number:	227544
Activity Performed:	Clearance Testing
Reason For Activity:	Essential Maintenance Practices

Name:	Not reported
Address:	9500 WADE PARK UNIT 810
City,State,Zip:	CLEVELAND, OH 44106
License Number:	LA006369
Contractor Last Name:	Carlton
Contractor First Name:	India
Summary Month:	12
Summary Year:	2022
Summary Number:	176103
Detail Number:	227545
Activity Performed:	Clearance Testing
Reason For Activity:	Essential Maintenance Practices

Name:	Not reported
Address:	9500 WADE PARK UNIT 710
City,State,Zip:	CLEVELAND, OH 44106
License Number:	LA006369
Contractor Last Name:	Carlton
Contractor First Name:	India
Summary Month:	12
Summary Year:	2022
Summary Number:	176103
Detail Number:	227547
Activity Performed:	Clearance Testing
Reason For Activity:	Essential Maintenance Practices

Name:	Not reported
Address:	9500 WADE PARK UNIT 1010
City,State,Zip:	CLEVELAND, OH 44106
License Number:	LA006369
Contractor Last Name:	Carlton
Contractor First Name:	India
Summary Month:	12
Summary Year:	2022
Summary Number:	176103
Detail Number:	227548
Activity Performed:	Clearance Testing
Reason For Activity:	Essential Maintenance Practices

Name:	Not reported
Address:	9500 WADE PARK UNIT 1301
City,State,Zip:	CLEVELAND, OH 44106
License Number:	LA006369
Contractor Last Name:	Carlton
Contractor First Name:	India

WADE PARK APARTMENTS (Continued) **U004203530**

Summary Month:	12
Summary Year:	2022
Summary Number:	176103
Detail Number:	227549
Activity Performed:	Clearance Testing
Reason For Activity:	Essential Maintenance Practices

Name:	Not reported
Address:	9500 WADE PARK UNIT 310
City,State,Zip:	CLEVELAND, OH 44106
License Number:	LA006369
Contractor Last Name:	Carlton
Contractor First Name:	India
Summary Month:	12
Summary Year:	2022
Summary Number:	176103
Detail Number:	227550
Activity Performed:	Clearance Testing
Reason For Activity:	Essential Maintenance Practices

Name:	Not reported
Address:	9500 WADE PARK UNIT 308
City,State,Zip:	CLEVELAND, OH 44106
License Number:	LA006369
Contractor Last Name:	Carlton
Contractor First Name:	India
Summary Month:	12
Summary Year:	2022
Summary Number:	176103
Detail Number:	227551
Activity Performed:	Clearance Testing
Reason For Activity:	Essential Maintenance Practices

N51 South 1/4-1/2 0.480 mi. 2534 ft. | **CLEVELAND CLINIC POWER HOUSE** | **LUST** | **U004060369**
2045 E 90TH ST | **UST** | **N/A**
CLEVELAND, OH 44106 | **ARCHIVE UST**

Site 1 of 3 in cluster N

Relative: Higher

Actual: 677 ft.

LUST:

Name:	CLEVELAND CLINIC POWER HOUSE
Address:	2045 E 90TH ST
City,State,Zip:	CLEVELAND, OH 44106
Release Number:	18010181 - N00001
Release Date:	03/21/1991
LTF Status:	2 SUS/CON from non-regulated UST
FR Status:	**SUS: a suspected release or source is identified**
Priority:	2
Review Date:	02/26/2016
Priority Decode:	SUS/CON from non-regulated UST
Class1 Decode:	A viable RP have been identified
Latitude:	41.502285
Longitude:	-81.622816
Class:	Viable Responsible Party has been identified
Incident Number:	181061300.0
Last Update:	Charles Zepp
Last Update Date:	04/14/2021
Last Update Updated:	10/06/2016

CLEVELAND CLINIC POWER HOUSE (Continued) **U004060369**

Sub Status:	Approved
Rules:	1992
Coordinator:	Charles Zepp
Rating:	0

Name:	CLEVELAND CLINIC POWER HOUSE
Address:	2045 E 90TH ST
City,State,Zip:	CLEVELAND, OH 44106
Release Number:	18010181 - N00002
Release Date:	11/29/2004
LTF Status:	1 SUS/CON from regulated UST
FR Status:	**NFA: No Further Action**
Priority:	2
Review Date:	07/12/2011
Priority Decode:	SUS/CON from non-regulated UST
Class1 Decode:	A viable RP have been identified
Latitude:	41.502285
Longitude:	-81.622816
Class:	Viable Responsible Party has been identified
Incident Number:	Not reported
Last Update:	Charles Zepp
Last Update Date:	11/30/2018
Last Update Updated:	07/12/2011
Sub Status:	Not reported
Rules:	2005
Coordinator:	Charles Zepp
Rating:	15

Name:	CLEVELAND CLINIC POWER HOUSE
Address:	2045 E 90TH ST
City,State,Zip:	CLEVELAND, OH 44106
Release Number:	18010181 - N00003
Release Date:	02/21/1997
LTF Status:	1 SUS/CON from regulated UST
FR Status:	**NFA: No Further Action**
Priority:	2
Review Date:	04/03/2014
Priority Decode:	SUS/CON from non-regulated UST
Class1 Decode:	A viable RP have been identified
Latitude:	41.502285
Longitude:	-81.622816
Class:	Viable Responsible Party has been identified
Incident Number:	180187901.0
Last Update:	Scott Sigler
Last Update Date:	08/09/2024
Last Update Updated:	04/03/2014
Sub Status:	Approved
Rules:	1992
Coordinator:	Charles Zepp
Rating:	4

UST:

Name:	CLEVELAND CLINIC POWER HOUSE
Address:	2045 E 90TH ST
City,State,Zip:	CLEVELAND, OH 44106
Facility Id:	18010181
Owner Name:	CLEVELAND CLINIC POWER HOUSE

CLEVELAND CLINIC POWER HOUSE (Continued) **U004060369**

Owner Address:	2045 E 90TH ST
Owner City/State/Zip:	44106
Tank Number:	T00001
Status:	REM - Removed
UST Capacity:	10000
Tank Content:	Heating Oil
Installation Date:	Not reported
Construction:	FRP-Fiberglass Reinforced Plastic
Date Last Used:	10/01/2004
Date TCL Closed:	Not reported
Date Removed:	11/16/2004
CAS Number:	68334-30-5
Abandoned Approved:	Not reported
Regulated:	NO
Sensitive Area:	NO
Date Of Sensitivity:	Not reported
UST Configurations:	Not reported
Construction Comments:	Fiberglass Reinforced Plastic
Corrosion Protections:	Not reported
Corrosion Protection Comments:	Not reported
Primary Release Detection:	AMO - Alternative Method (Other, explain)
Secondary Release Detection:	Not reported
Release Detection Comments:	RDTank: / RDLine:
Piping Configuration:	Not reported
Piping Configuration Comments:	Not reported
Piping Styles:	S - Suction
Piping Constructions:	FRP - Fiberglass Reinforced Plastic
Piping Construction Comments:	Fiberglass Reinforced Plastic
Piping Corrosion Protections:	OTH - Other (explain)
Piping Corrosion Protection Comments:	Not reported
Piping Release Detections:	OTH - Other(explain)
Piping Release Detection Comments:	Not reported
Spill Prevention Manholes:	OTH - Other (Explain)
Spill Prevention Manhole Comments:	Not reported
OverFill Prevention:	Not reported
OverFill Prevention Comment:	Not reported
Comments:	Not reported
Name:	CLEVELAND CLINIC POWER HOUSE
Address:	2045 E 90TH ST
City,State,Zip:	CLEVELAND, OH 44106
Tank Number:	T00002
Status:	REM - Removed
UST Capacity:	10000
Tank Content:	Heating Oil
Installation Date:	Not reported
Construction:	FRP-Fiberglass Reinforced Plastic
Date Last Used:	10/01/2004
Date TCL Closed:	Not reported
Date Removed:	11/16/2004
CAS Number:	68334-30-5
Abandoned Approved:	Not reported
Regulated:	NO
Sensitive Area:	NO
Date Of Sensitivity:	Not reported

CLEVELAND CLINIC POWER HOUSE (Continued) **U004060369**

UST Configurations:	Not reported
Construction Comments:	Fiberglass Reinforced Plastic
Corrosion Protections:	Not reported
Corrosion Protection Comments:	Not reported
Primary Release Detection:	AMO - Alternative Method (Other, explain)
Secondary Release Detection:	Not reported
Release Detection Comments:	RDTank: / RDLine:
Piping Configuration:	Not reported
Piping Configuration Comments:	Not reported
Piping Styles:	S - Suction
Piping Constructions:	BM - Bare Metal
Piping Construction Comments:	Bare Steel
Piping Corrosion Protections:	OTH - Other (explain)
Piping Corrosion Protection Comments:	Not reported
Piping Release Detections:	OTH - Other(explain)
Piping Release Detection Comments:	Not reported
Spill Prevention Manholes:	OTH - Other (Explain)
Spill Prevention Manhole Comments:	Not reported
OverFill Prevention:	Not reported
OverFill Prevention Comment:	Not reported
Comments:	Not reported
Name:	CLEVELAND CLINIC POWER HOUSE
Address:	2045 E 90TH ST
City,State,Zip:	CLEVELAND, OH 44106
Tank Number:	T00003
Status:	REM - Removed
UST Capacity:	10000
Tank Content:	Heating Oil
Installation Date:	Not reported
Construction:	FRP-Fiberglass Reinforced Plastic
Date Last Used:	10/01/2004
Date TCL Closed:	Not reported
Date Removed:	11/16/2004
CAS Number:	68334-30-5
Abandoned Approved:	Not reported
Regulated:	NO
Sensitive Area:	NO
Date Of Sensitivity:	Not reported
UST Configurations:	Not reported
Construction Comments:	Fiberglass Reinforced Plastic
Corrosion Protections:	Not reported
Corrosion Protection Comments:	Not reported
Primary Release Detection:	AMO - Alternative Method (Other, explain)
Secondary Release Detection:	Not reported
Release Detection Comments:	RDTank: / RDLine:
Piping Configuration:	Not reported
Piping Configuration Comments:	Not reported
Piping Styles:	S - Suction
Piping Constructions:	BM - Bare Metal
Piping Construction Comments:	Bare Steel
Piping Corrosion Protections:	OTH - Other (explain)
Piping Corrosion Protection Comments:	Not reported
Piping Release Detections:	OTH - Other(explain)
Piping Release Detection Comments:	Not reported
Spill Prevention Manholes:	OTH - Other (Explain)

CLEVELAND CLINIC POWER HOUSE (Continued) **U004060369**

Spill Prevention Manhole Comments:	Not reported
OverFill Prevention:	Not reported
OverFill Prevention Comment:	Not reported
Comments:	Not reported
Name:	CLEVELAND CLINIC POWER HOUSE
Address:	2045 E 90TH ST
City,State,Zip:	CLEVELAND, OH 44106
Tank Number:	T00004
Status:	REM - Removed
UST Capacity:	10000
Tank Content:	Heating Oil
Installation Date:	Not reported
Construction:	FRP-Fiberglass Reinforced Plastic
Date Last Used:	10/01/2004
Date TCL Closed:	Not reported
Date Removed:	11/16/2004
CAS Number:	68334-30-5
Abandoned Approved:	Not reported
Regulated:	NO
Sensitive Area:	NO
Date Of Sensitivity:	Not reported
UST Configurations:	Not reported
Construction Comments:	Fiberglass Reinforced Plastic
Corrosion Protections:	Not reported
Corrosion Protection Comments:	Not reported
Primary Release Detection:	AMO - Alternative Method (Other, explain)
Secondary Release Detection:	Not reported
Release Detection Comments:	RDTank: / RDLine:
Piping Configuration:	Not reported
Piping Configuration Comments:	Not reported
Piping Styles:	S - Suction
Piping Constructions:	BM - Bare Metal
Piping Construction Comments:	Bare Steel
Piping Corrosion Protections:	OTH - Other (explain)
Piping Corrosion Protection Comments:	Not reported
Piping Release Detections:	OTH - Other(explain)
Piping Release Detection Comments:	Not reported
Spill Prevention Manholes:	OTH - Other (Explain)
Spill Prevention Manhole Comments:	Not reported
OverFill Prevention:	Not reported
OverFill Prevention Comment:	Not reported
Comments:	Not reported
Name:	CLEVELAND CLINIC POWER HOUSE
Address:	2045 E 90TH ST
City,State,Zip:	CLEVELAND, OH 44106
Tank Number:	T00005
Status:	CIU - Currently In Use
UST Capacity:	20000
Tank Content:	Diesel
Installation Date:	01/10/2006
Construction:	FRP-Fiberglass Reinforced Plastic
Date Last Used:	Not reported
Date TCL Closed:	Not reported

CLEVELAND CLINIC POWER HOUSE (Continued) **U004060369**

Date Removed:	Not reported
CAS Number:	68334-30-5
Abandoned Approved:	Not reported
Regulated:	YES
Sensitive Area:	NO
Date Of Sensitivity:	Not reported
UST Configurations:	SC- Secondarily Contained
Construction Comments:	Not reported
Corrosion Protections:	NR - None Required by Rule
Corrosion Protection Comments:	Not reported
Primary Release Detection:	ATG - Automatic Tank Gauging
Secondary Release Detection:	ATG - Automatic Tank Gauging
Release Detection Comments:	Not reported
Piping Configuration:	SC - Secondarily Contained
Piping Configuration Comments:	Not reported
Piping Styles:	P - Pressure
Piping Constructions:	FRP - Fiberglass Reinforced Plastic
Piping Construction Comments:	Not reported
Piping Corrosion Protections:	NR - None required by rule
Piping Corrosion Protection Comments:	Not reported
Piping Release Detections:	MLLD - Mechanical Line Leak Detector
Piping Release Detection Comments:	Not reported
Spill Prevention Manholes:	SB - Spill Containment Manhole (bucket)
Spill Prevention Manhole Comments:	Not reported
OverFill Prevention:	FILL - Fill Pipe (drop tube flapper)
OverFill Prevention Comment:	Not reported
Comments:	Not reported
Name:	CLEVELAND CLINIC POWER HOUSE
Address:	2045 E 90TH ST
City,State,Zip:	CLEVELAND, OH 44106
Tank Number:	T00006
Status:	CIU - Currently In Use
UST Capacity:	20000
Tank Content:	Diesel
Installation Date:	01/10/2006
Construction:	FRP-Fiberglass Reinforced Plastic
Date Last Used:	Not reported
Date TCL Closed:	Not reported
Date Removed:	Not reported
CAS Number:	68334-30-5
Abandoned Approved:	Not reported
Regulated:	YES
Sensitive Area:	NO
Date Of Sensitivity:	Not reported
UST Configurations:	SC- Secondarily Contained
Construction Comments:	Not reported
Corrosion Protections:	NR - None Required by Rule
Corrosion Protection Comments:	Not reported
Primary Release Detection:	ATG - Automatic Tank Gauging
Secondary Release Detection:	ATG - Automatic Tank Gauging
Release Detection Comments:	Not reported
Piping Configuration:	SC - Secondarily Contained
Piping Configuration Comments:	Not reported
Piping Styles:	P - Pressure
Piping Constructions:	FRP - Fiberglass Reinforced Plastic

CLEVELAND CLINIC POWER HOUSE (Continued) **U004060369**

Piping Construction Comments:	Not reported
Piping Corrosion Protections:	NR - None required by rule
Piping Corrosion Protection Comments:	Not reported
Piping Release Detections:	MLLD - Mechanical Line Leak Detector
Piping Release Detection Comments:	Not reported
Spill Prevention Manholes:	SB - Spill Containment Manhole (bucket)
Spill Prevention Manhole Comments:	Not reported
OverFill Prevention:	FILL - Fill Pipe (drop tube flapper)
OverFill Prevention Comment:	Not reported
Comments:	Not reported
Name:	CLEVELAND CLINIC POWER HOUSE
Address:	2045 E 90TH ST
City,State,Zip:	CLEVELAND, OH 44106
Tank Number:	T00007
Status:	CIU - Currently In Use
UST Capacity:	20000
Tank Content:	Diesel
Installation Date:	01/10/2006
Construction:	FRP-Fiberglass Reinforced Plastic
Date Last Used:	Not reported
Date TCL Closed:	Not reported
Date Removed:	Not reported
CAS Number:	68334-30-5
Abandoned Approved:	Not reported
Regulated:	YES
Sensitive Area:	NO
Date Of Sensitivity:	Not reported
UST Configurations:	SC- Secondarily Contained
Construction Comments:	Not reported
Corrosion Protections:	NR - None Required by Rule
Corrosion Protection Comments:	Not reported
Primary Release Detection:	ATG - Automatic Tank Gauging
Secondary Release Detection:	ATG - Automatic Tank Gauging
Release Detection Comments:	Not reported
Piping Configuration:	SC - Secondarily Contained
Piping Configuration Comments:	Not reported
Piping Styles:	P - Pressure
Piping Constructions:	FRP - Fiberglass Reinforced Plastic
Piping Construction Comments:	Not reported
Piping Corrosion Protections:	NR - None required by rule
Piping Corrosion Protection Comments:	Not reported
Piping Release Detections:	MLLD - Mechanical Line Leak Detector
Piping Release Detection Comments:	Not reported
Spill Prevention Manholes:	SB - Spill Containment Manhole (bucket)
Spill Prevention Manhole Comments:	Not reported
OverFill Prevention:	FILL - Fill Pipe (drop tube flapper)
OverFill Prevention Comment:	Not reported
Comments:	Not reported
Name:	CLEVELAND CLINIC POWER HOUSE
Address:	2045 E 90TH ST
City,State,Zip:	CLEVELAND, OH 44106
Tank Number:	T00008
Status:	CIU - Currently In Use

CLEVELAND CLINIC POWER HOUSE (Continued) **U004060369**

UST Capacity:	20000
Tank Content:	Diesel
Installation Date:	01/10/2006
Construction:	FRP-Fiberglass Reinforced Plastic
Date Last Used:	Not reported
Date TCL Closed:	Not reported
Date Removed:	Not reported
CAS Number:	68334-30-5
Abandoned Approved:	Not reported
Regulated:	YES
Sensitive Area:	NO
Date Of Sensitivity:	Not reported
UST Configurations:	SC- Secondarily Contained
Construction Comments:	Not reported
Corrosion Protections:	NR - None Required by Rule
Corrosion Protection Comments:	Not reported
Primary Release Detection:	ATG - Automatic Tank Gauging
Secondary Release Detection:	ATG - Automatic Tank Gauging
Release Detection Comments:	Not reported
Piping Configuration:	SC - Secondarily Contained
Piping Configuration Comments:	Not reported
Piping Styles:	P - Pressure
Piping Constructions:	FRP - Fiberglass Reinforced Plastic
Piping Construction Comments:	Not reported
Piping Corrosion Protections:	NR - None required by rule
Piping Corrosion Protection Comments:	Not reported
Piping Release Detections:	MLLD - Mechanical Line Leak Detector
Piping Release Detection Comments:	Not reported
Spill Prevention Manholes:	SB - Spill Containment Manhole (bucket)
Spill Prevention Manhole Comments:	Not reported
OverFill Prevention:	FILL - Fill Pipe (drop tube flapper)
OverFill Prevention Comment:	Not reported
Comments:	Not reported
Name:	CLEVELAND CLINIC POWER HOUSE
Address:	2045 E 90TH ST
City,State,Zip:	CLEVELAND, OH 44106
Tank Number:	T00009
Status:	EMP - Empty Never Filled
UST Capacity:	25000
Tank Content:	Other (see comments)
Installation Date:	11/20/2023
Construction:	FRP-Fiberglass Reinforced Plastic
Date Last Used:	Not reported
Date TCL Closed:	Not reported
Date Removed:	Not reported
CAS Number:	Not reported
Abandoned Approved:	Not reported
Regulated:	NO
Sensitive Area:	NO
Date Of Sensitivity:	Not reported
UST Configurations:	SC- Secondarily Contained
Construction Comments:	Not reported
Corrosion Protections:	NR - None Required by Rule
Corrosion Protection Comments:	Not reported
Primary Release Detection:	ATG - Automatic Tank Gauging

CLEVELAND CLINIC POWER HOUSE (Continued) **U004060369**

Secondary Release Detection:	IMT - Int. Monitoring (D/W Tank)
Release Detection Comments:	Not reported
Piping Configuration:	SC - Secondarily Contained
Piping Configuration Comments:	Not reported
Piping Styles:	P - Pressure
Piping Constructions:	FPTP - Flexible Plastic Technology Piping
Piping Construction Comments:	Not reported
Piping Corrosion Protections:	NR - None required by rule
Piping Corrosion Protection Comments:	Not reported
Piping Release Detections:	IMT - Interstitial Monitoring
Piping Release Detection Comments:	Not reported
Spill Prevention Manholes:	SB - Spill Containment Manhole (bucket)
Spill Prevention Manhole Comments:	Not reported
OverFill Prevention:	FILL - Fill Pipe (drop tube flapper)
OverFill Prevention Comment:	ALARM
Comments:	PENDING INS-INSTALLATION, WATER UNTIL 2025 WHEN BUILDING BUILT THEN DSL ONCE FINAL COMPLETED.MD 2/21/24

Name:	CLEVELAND CLINIC POWER HOUSE
Address:	2045 E 90TH ST
City,State,Zip:	CLEVELAND, OH 44106

Tank Number:	T00010
Status:	EMP - Empty Never Filled
UST Capacity:	25000
Tank Content:	Other (see comments)
Installation Date:	11/20/2023
Construction:	FRP-Fiberglass Reinforced Plastic
Date Last Used:	Not reported
Date TCL Closed:	Not reported
Date Removed:	Not reported
CAS Number:	Not reported
Abandoned Approved:	Not reported
Regulated:	NO
Sensitive Area:	NO
Date Of Sensitivity:	Not reported
UST Configurations:	SC- Secondarily Contained
Construction Comments:	Not reported
Corrosion Protections:	NR - None Required by Rule
Corrosion Protection Comments:	Not reported
Primary Release Detection:	ATG - Automatic Tank Gauging
Secondary Release Detection:	IMT - Int. Monitoring (D/W Tank)
Release Detection Comments:	Not reported
Piping Configuration:	SC - Secondarily Contained
Piping Configuration Comments:	Not reported
Piping Styles:	P - Pressure
Piping Constructions:	FPTP - Flexible Plastic Technology Piping
Piping Construction Comments:	Not reported
Piping Corrosion Protections:	NR - None required by rule
Piping Corrosion Protection Comments:	Not reported
Piping Release Detections:	IMT - Interstitial Monitoring
Piping Release Detection Comments:	Not reported
Spill Prevention Manholes:	SB - Spill Containment Manhole (bucket)
Spill Prevention Manhole Comments:	Not reported
OverFill Prevention:	FILL - Fill Pipe (drop tube flapper)
OverFill Prevention Comment:	ALARM
Comments:	PENDING INS-INSTALLATION, WATER UNTIL 2025 WHEN BUILDING BUILT THEN

CLEVELAND CLINIC POWER HOUSE (Continued) **U004060369**

DSL ONCE FINAL COMPLETED.MD 2/21/24

Name:	CLEVELAND CLINIC POWER HOUSE
Address:	2045 E 90TH ST
City,State,Zip:	CLEVELAND, OH 44106
Tank Number:	T00011
Status:	EMP - Empty Never Filled
UST Capacity:	25000
Tank Content:	Other (see comments)
Installation Date:	11/20/2023
Construction:	FRP-Fiberglass Reinforced Plastic
Date Last Used:	Not reported
Date TCL Closed:	Not reported
Date Removed:	Not reported
CAS Number:	Not reported
Abandoned Approved:	Not reported
Regulated:	NO
Sensitive Area:	NO
Date Of Sensitivity:	Not reported
UST Configurations:	SC- Secondarily Contained
Construction Comments:	Not reported
Corrosion Protections:	NR - None Required by Rule
Corrosion Protection Comments:	Not reported
Primary Release Detection:	ATG - Automatic Tank Gauging
Secondary Release Detection:	IMT - Int. Monitoring (D/W Tank)
Release Detection Comments:	Not reported
Piping Configuration:	SC - Secondarily Contained
Piping Configuration Comments:	Not reported
Piping Styles:	P - Pressure
Piping Constructions:	FPTP - Flexible Plastic Technology Piping
Piping Construction Comments:	Not reported
Piping Corrosion Protections:	NR - None required by rule
Piping Corrosion Protection Comments:	Not reported
Piping Release Detections:	IMT - Interstitial Monitoring
Piping Release Detection Comments:	Not reported
Spill Prevention Manholes:	SB - Spill Containment Manhole (bucket)
Spill Prevention Manhole Comments:	Not reported
OverFill Prevention:	FILL - Fill Pipe (drop tube flapper)
OverFill Prevention Comment:	ALARM
Comments:	PENDING INS-INSTALLATION, WATER UNTIL 2025 WHEN BUILDING BUILT THEN DSL ONCE FINAL COMPLETED.MD 2/21/24

ARCHIVE UST:

Name:	CLEVELAND CLINIC POWER HOUSE
Address:	2045 E 90TH ST
City,State,Zip:	CLEVELAND, OH 44106
Facility Number:	18010181
Owner Name:	CLEVELAND CLINIC POWER HOUSE
Owner Address:	2045 E 90TH ST
Owner City,St,Zip:	CLEVELAND, OH 44106
Owner Telephone:	(216)445-6912
Owner ID:	W013820
Facility Type:	Other (Explain)
Contact Name:	PAUL DZURINDA
Contact Telephone:	(216)445-6912
Tank Number:	4

CLEVELAND CLINIC POWER HOUSE (Continued) **U004060369**

Depth at Location: CLEVELAND FIRE DEPARTMENT
Authorized: Yes
Eligible Award: Not reported
Action: Yes

Permit:
Facility Id: 18010181
Permit Id: P00001
Permit Status: Closed
Issued Date: 11/16/2004
LFD Permit Id: 13036

Facility Id: 18010181
Permit Id: P00002
Permit Status: Closed
Issued Date: 1/10/2006
LFD Permit Id: 08274

Inspection:
Facility Id: 18010181
Permit Number: P00002
Code: 203
Inspection Type: Final

Facility Id: 18010181
Permit Number: P00001
Code: 103
Inspection Type: Final

Tank ID: T00001
Tank Type: Not reported
Tank Status: Removed
Install Date: Not reported
Content: Not reported
Capacity: Not reported
Corrosion Protection Tank: Not reported
CAS #: Not reported
Regulated: Not reported
Overfill Device Installed: Not reported
Spill Device Installed: Not reported
Release Detection On Tank: Not reported
Date Removed: 11/16/2004
Date Last Use: 10/1/2004
Date Abandoned/Closed: Not reported
AST/UST: UST
Corrosion Protection Piping: Not reported
Piping Material: Not reported
Piping Type: Not reported
Release Detection On Piping: Not reported

Tank ID: T00002
Tank Type: Not reported
Tank Status: Removed
Install Date: Not reported
Content: Not reported

CLEVELAND CLINIC POWER HOUSE (Continued) **U004060369**

Capacity:	Not reported
Corrosion Protection Tank:	Not reported
CAS #:	Not reported
Regulated:	Not reported
Overfill Device Installed:	Not reported
Spill Device Installed:	Not reported
Release Detection On Tank:	Not reported
Date Removed:	11/16/2004
Date Last Use:	10/1/2004
Date Abandoned/Closed:	Not reported
AST/UST:	UST
Corrosion Protection Piping:	Not reported
Piping Material:	Not reported
Piping Type:	Not reported
Release Detection On Piping:	Not reported

Tank ID:	T00003
Tank Type:	Not reported
Tank Status:	**Removed**
Install Date:	Not reported
Content:	Not reported
Capacity:	Not reported
Corrosion Protection Tank:	Not reported
CAS #:	Not reported
Regulated:	Not reported
Overfill Device Installed:	Not reported
Spill Device Installed:	Not reported
Release Detection On Tank:	Not reported
Date Removed:	11/16/2004
Date Last Use:	10/1/2004
Date Abandoned/Closed:	Not reported
AST/UST:	UST
Corrosion Protection Piping:	Not reported
Piping Material:	Not reported
Piping Type:	Not reported
Release Detection On Piping:	Not reported

Tank ID:	T00004
Tank Type:	Not reported
Tank Status:	**Removed**
Install Date:	Not reported
Content:	Not reported
Capacity:	Not reported
Corrosion Protection Tank:	Not reported
CAS #:	Not reported
Regulated:	Not reported
Overfill Device Installed:	Not reported
Spill Device Installed:	Not reported
Release Detection On Tank:	Not reported
Date Removed:	11/16/2004
Date Last Use:	10/1/2004
Date Abandoned/Closed:	Not reported
AST/UST:	UST
Corrosion Protection Piping:	Not reported
Piping Material:	Not reported

CLEVELAND CLINIC POWER HOUSE (Continued) **U004060369**

Piping Type:	Not reported
Release Detection On Piping:	Not reported

Tank ID:	T00005
Tank Type:	Not reported
Tank Status:	**Currently In Use**
Install Date:	Not reported
Content:	Not reported
Capacity:	Not reported
Corrosion Protection Tank:	Not reported
CAS #:	Not reported
Regulated:	Yes
Overfill Device Installed:	Yes
Spill Device Installed:	Yes
Release Detection On Tank:	Not reported
Date Removed:	Not reported
Date Last Use:	Not reported
Date Abandoned/Closed:	Not reported
AST/UST:	UST
Corrosion Protection Piping:	Not reported
Piping Material:	Not reported
Piping Type:	Not reported
Release Detection On Piping:	Electronic Line Leak Detector

Tank ID:	T00006
Tank Type:	Not reported
Tank Status:	**Currently In Use**
Install Date:	Not reported
Content:	Not reported
Capacity:	Not reported
Corrosion Protection Tank:	Not reported
CAS #:	Not reported
Regulated:	Yes
Overfill Device Installed:	Yes
Spill Device Installed:	Yes
Release Detection On Tank:	Not reported
Date Removed:	Not reported
Date Last Use:	Not reported
Date Abandoned/Closed:	Not reported
AST/UST:	UST
Corrosion Protection Piping:	Not reported
Piping Material:	Not reported
Piping Type:	Not reported
Release Detection On Piping:	Electronic Line Leak Detector

Tank ID:	T00007
Tank Type:	Not reported
Tank Status:	**Currently In Use**
Install Date:	Not reported
Content:	Not reported
Capacity:	Not reported
Corrosion Protection Tank:	Not reported
CAS #:	Not reported
Regulated:	Yes

CLEVELAND CLINIC POWER HOUSE (Continued) **U004060369**

Overfill Device Installed:	Yes
Spill Device Installed:	Yes
Release Detection On Tank:	Not reported
Date Removed:	Not reported
Date Last Use:	Not reported
Date Abandoned/Closed:	Not reported
AST/UST:	UST
Corrosion Protection Piping:	Not reported
Piping Material:	Not reported
Piping Type:	Not reported
Release Detection On Piping:	Electronic Line Leak Detector

Tank ID:	T00008
Tank Type:	Not reported
Tank Status:	**Currently In Use**
Install Date:	Not reported
Content:	Not reported
Capacity:	Not reported
Corrosion Protection Tank:	Not reported
CAS #:	Not reported
Regulated:	Yes
Overfill Device Installed:	Yes
Spill Device Installed:	Yes
Release Detection On Tank:	Not reported
Date Removed:	Not reported
Date Last Use:	Not reported
Date Abandoned/Closed:	Not reported
AST/UST:	UST
Corrosion Protection Piping:	Not reported
Piping Material:	Not reported
Piping Type:	Not reported
Release Detection On Piping:	Electronic Line Leak Detector

N52 **CLEVELAND CLINIC POWER HOUSE** **UNREG LTANKS** **S105902220**
South **2045 E 90TH ST** **N/A**
1/4-1/2 **CLEVELAND, OH 44106**
0.480 mi.
2534 ft. **Site 2 of 3 in cluster N**

Relative:
Higher

Actual:
677 ft.

UNREG LTANKS:

Facility Status:	**Release is Confirmed**		
Facility Id:	Not reported	Facility County #:	035
Facility Track:	0	Facility Phone:	Not reported
Report Number:	1810613	Incident Number:	181061300
RP Status:	Not reported	RP Search Date:	Not reported
Inspector:	Not reported	Coordinator:	NECA
Revised Date:	Not reported	Fiscal Tracking:	FY91
Class:	D	Priority:	2
Vacant:	Not reported	Lust Trust Fund:	2
Emrgncy Resp:	2	ER By:	Not reported
Authorized By:	GILL	Authorized Date:	03/22/91
Added Date:	03/26/91	Entry By:	UNGER
Owner Name:	CLEVELAND CLINIC		
Owner Address:	Not reported		
Owner City,St,Zip:	OH		
Owner Phone:	Not reported		
Operator Name:	Not reported		

CLEVELAND CLINIC POWER HOUSE (Continued) **S105902220**

Operator Address: Not reported
Operator C,S,Z: OH
Operator Phone: Not reported
Remarks: 0
Summary: Not reported

N53 **CLEVELAND CLINIC POWER HOUSE** **UST FINDER** **1028604444**
South **2045 E 90TH ST** **UST FINDER RELEASE** **N/A**
1/4-1/2 **CLEVELAND, OH 44106**
0.480 mi.
2534 ft. **Site 3 of 3 in cluster N**

Relative:
Higher

Actual:
677 ft.

UST FINDER:

Object ID:	351515
Facility ID:	OH18010181
Name:	CLEVELAND CLINIC POWER HOUSE
Address:	2045 E 90TH ST
City,State,Zip:	CLEVELAND, OH 44106
Address Match Type:	Not reported
Open USTs:	4
Closed USTs:	0
TOS USTs:	0
Population 1500ft:	605
Private Wells 1500ft:	0
Within 100yr Floodplain:	No
Land Use:	Developed, High Intensity
Within SPA:	No
SPA PWS Facility ID:	Not reported
SPA Water Type:	Not reported
SPA Facility Type:	Not reported
SPA HUC12:	Not reported
Within WHPA:	No
WHPA PWS Facility ID:	Not reported
WHPA Water Type:	Not reported
WHPA Facility Type:	Not reported
WHPA HUC12:	Not reported
Facility Status:	Open UST(s)
Date of Last Inspection:	Not reported
EPA Region:	5
Tribe:	Not reported
Coordinate Source:	State
X Coord:	-81.6228159999999
Y Coord:	41.502285
Latitude:	41.502285
Longitude:	-81.622816

UST FINDER:

Object ID:	1478852
Facility ID:	OH18010181
Tank ID:	OH18010181_T00007
Tank Status:	Open
Installation Date:	2006/01/10 15:59:59+00
Removal Date:	Not reported
Tank Capacity:	20000
Substances:	Diesel
Tank Wall Type:	Double
Object ID:	1478853

CLEVELAND CLINIC POWER HOUSE (Continued) **1028604444**

Facility ID:	OH18010181
Tank ID:	OH18010181_T00006
Tank Status:	Open
Installation Date:	2006/01/10 15:59:59+00
Removal Date:	Not reported
Tank Capacity:	20000
Substances:	Diesel
Tank Wall Type:	Double

Object ID:	1478854
Facility ID:	OH18010181
Tank ID:	OH18010181_T00005
Tank Status:	Open
Installation Date:	2006/01/10 15:59:59+00
Removal Date:	Not reported
Tank Capacity:	20000
Substances:	Diesel
Tank Wall Type:	Double

Object ID:	1478855
Facility ID:	OH18010181
Tank ID:	OH18010181_T00008
Tank Status:	Open
Installation Date:	2006/01/10 15:59:59+00
Removal Date:	Not reported
Tank Capacity:	20000
Substances:	Diesel
Tank Wall Type:	Double

UST FINDER RELEASE:

Object ID:	323076
Facility ID:	OH18010181
Lust ID:	OH18010181-N00002
Name:	CLEVELAND CLINIC POWER HOUSE
Address:	2045 E 90TH ST
City,State,Zip:	CLEVELAND, OH 0
Address Match Type:	Not reported
Reported Date:	2004/11/29 15:59:59+00
Status:	No Further Action
Substance:	Not reported
Population within 1500ft:	604
Domestic Wells within 1500ft:	0
Land Use:	Developed, High Intensity
Within SPA:	No
SPA PWS Facility ID:	Not reported
SPA Water Type:	Not reported
SPA Facility Type:	Not reported
SPA HUC12:	Not reported
Within WHPA:	No
WHPA PWS Facility ID:	Not reported
WHPA Water Type:	Not reported
WHPA Facility Type:	Not reported
WHPA HUC12:	Not reported
Within 100yr Floodplain:	No
Tribe:	Not reported
EPA Region:	5

CLEVELAND CLINIC POWER HOUSE (Continued) **1028604444**

NFA Letter 1:	Not reported
NFA Letter 2:	Not reported
NFA Letter 3:	Not reported
NFA Letter 4:	Not reported
Closed With Residual Contaminate:	Not reported
Coordinate Source:	State
X Coord:	-81.62282
Y Coord:	41.5022900000001
Latitude:	41.50229
Longitude:	-81.62282

---

54 **ABANDONED SERVICE STATION** **LUST** **S128028352**
SE **10400 CHESTER/1942 E 105TH** **N/A**
1/4-1/2 **CLEVELAND, OH 44106**
0.483 mi.
2548 ft.

Relative:
Higher

Actual:
680 ft.

LUST:

Name:	ABANDONED SERVICE STATION
Address:	10400 CHESTER/1942 E 105TH
City,State,Zip:	CLEVELAND, OH 44106
Release Number:	18010972 - N00002
Release Date:	12/24/2009
LTF Status:	6 Closure of regulated UST
FR Status:	**NFA: No Further Action**
Priority:	2
Review Date:	12/29/2009
Priority Decode:	SUS/CON from non-regulated UST
Class1 Decode:	A Responsible Party (RP) for the release has not yet been determined
Latitude:	41.505273
Longitude:	-81.615855
Class:	Responsible Party for release has not yet been determined
Incident Number:	Not reported
Last Update:	Charles Zepp
Last Update Date:	05/30/2024
Last Update Updated:	12/29/2009
Sub Status:	Not reported
Rules:	2005
Coordinator:	Charles Zepp
Rating:	14

Name:	ABANDONED SERVICE STATION
Address:	10400 CHESTER/1942 E 105TH
City,State,Zip:	CLEVELAND, OH 44106
Release Number:	18010972 - N00001
Release Date:	03/20/2003
LTF Status:	6 Closure of regulated UST
FR Status:	**NFA: No Further Action**
Priority:	2
Review Date:	03/20/2003
Priority Decode:	SUS/CON from non-regulated UST
Class1 Decode:	A viable RP have been identified
Latitude:	41.505273
Longitude:	-81.615855
Class:	Viable Responsible Party has been identified
Incident Number:	Not reported
Last Update:	Charles Zepp
Last Update Date:	06/10/2021

ABANDONED SERVICE STATION (Continued) **S128028352**

Last Update Updated: 03/20/2003
Sub Status: Approved
Rules: 1999
Coordinator: Charles Zepp
Rating: 10

---

55 SW 1/2-1 0.546 mi. 2884 ft.

CHURCH SQUARE PROPERTY USD, CLEVELAND
7909-8101 EUCLID AVE
CLEVELAND, OH 44114

DERR VCP USD **S108968938 N/A**

Relative: Higher

Actual: 670 ft.

DERR:

Name: CHURCH SQUARE PROPERTY USD, CLEVELAND
Address: 7909-8101 EUCLID AVE
City,State,Zip: CLEVELAND, OH 44114-3485
DERR ID: 218002190
District: NEDO
Alias: Not reported
Lat/Long: 41.504811901 -81.632477977
CERCLIS ID: Not reported
Program: Not reported
Decode for Activity: Not reported

OH VCP:

Name: CHURCH SQUARE PROPERTY USD, CLEVELAND
Address: 7909-8101 EUCLID AVE
Address 2: Not reported
City,State,Zip: CLEVELAND, OH 44114-3485
OH EPA District: NEDO
Alias Name: Not reported
Latitude: 41.50481
Longitude: -81.63247
Old Program Id: 98USD014
Project Type: Urban Setting Designation
DERR ID: 218002190

USD:

Name: CHURCH SQUARE PROPERTY
Address: 7909-8101 EUCLID AVE
City,State,Zip: CLEVELAND, OH 44114-3485
Facility Type: Urban Setting Designation
USD Status: Not reported
District: NEDO
Acreage: 8.32431790
Parent Site ID: 218002190
Date Received: 08/31/1998
Date Issued: 01/22/1999
Most Recent Verification: Not reported
Verification Outcome: Verification not Required
Object ID: Not reported
DERR Program: Voluntary Action Program
USD Area Type: Property Specific
Polygon Name: Not reported
PolygonID: 203
Staff Digitizer: Gara, Brian
Digitized Date: 08/03/2016

CHURCH SQUARE PROPERTY USD, CLEVELAND (Continued) **S108968938**

Digitized Method:	Georeferenced Paper Map
Map Source:	Engineering Drawing
Confidence:	Medium
Comments:	Not reported
Centroid Latitude:	41.504810999999997
Centroid Longitude:	-81.632478000000006
Modified By:	DERR_CO
Modified Date:	2016-08-03 00:00:00
Shape ST Area:	Not reported
Shape ST Length:	Not reported

Name:	CHURCH SQUARE PROPERTY
Address:	7909-8101 EUCLID AVE
City,State,Zip:	CLEVELAND, OH 44114-3485
Facility Type:	USD
USD Status:	Not reported
District:	NEDO
Acreage:	8.3243179
Parent Site ID:	218002190
Date Received:	08/31/1998
Date Issued:	01/22/1999
Most Recent Verification:	Not reported
Verification Outcome:	NA
Object ID:	Not reported
DERR Program:	Voluntary Action Program
USD Area Type:	Property Specific
Polygon Name:	Not reported
PolygonID:	203
Staff Digitizer:	Gara, Brian
Digitized Date:	08/03/2016
Digitized Method:	Georeferenced Paper Map
Map Source:	Engineering Drawing
Confidence:	M
Comments:	Not reported
Centroid Latitude:	41.504811
Centroid Longitude:	-81.632478
Modified By:	DERR_CO
Modified Date:	2016-08-03 00:00:00
Shape ST Area:	362605.83747
Shape ST Length:	2537.3559913

56
SSW
1/2-1
0.629 mi.
3322 ft.

SWIFT CLEANERS FORMER CARNEGIE AVE CLEVELAND
8220 CARNEGIE AVE
CLEVELAND, OH 44103

DERR **S111209519**
ENG CONTROLS **N/A**
INST CONTROL
VCP
VAPOR

Relative:
Higher

Actual:
673 ft.

DERR:

Name:	SWIFT CLEANERS FORMER CARNEGIE AVE CLEVELAND
Address:	8220 CARNEGIE AVE
City,State,Zip:	CLEVELAND, OH 44103-
DERR ID:	218002847
District:	NEDO
Alias:	Not reported
Lat/Long:	Not reported
CERCLIS ID:	Not reported
Program:	**Voluntary Action Program**
Decode for Activity:	Voluntary Action Program

SWIFT CLEANERS FORMER CARNEGIE AVE CLEVELAND (Continued) **S111209519**

ENGINEERING CONTROLS:

Name:	SWIFT CLEANERS FORMER CARNEGIE AVE CLEVELAND
Address:	8220 CARNEGIE AVE
City,State,Zip:	CLEVELAND, OH 44103-
NFA Number:	Not reported
Land Use:	Not reported
Site Id:	218002847
Project Id:	218002847002
District:	NEDO
Lat/Long:	Not reported
Program Area:	VAP
Project Type:	NFA 90 Day
Prog Area Decode:	Voluntary Action Program

Name:	SWIFT CLEANERS FORMER CARNEGIE AVE CLEVELAND
Address:	8220 CARNEGIE AVE
City,State,Zip:	CLEVELAND, OH 44103-
NFA Number:	13NFA511
Land Use:	Commercial
Site Id:	218002847
Project Id:	218002847002
District:	NEDO
Lat/Long:	Not reported
Program Area:	VAP
Project Type:	NFA 90 Day
Prog Area Decode:	Voluntary Action Program

INST CONTROL:

Name:	SWIFT CLEANERS FORMER CARNEGIE AVE CLEVELAND
Address:	8220 CARNEGIE AVE
City,State,Zip:	CLEVELAND, OH 44103-
NFA Number:	Not reported
Land Use:	Not reported
Site Id:	218002847
Project Id:	218002847002
District:	NEDO
Lat/Long:	Not reported
Program Area:	VAP
Project Type:	NFA 90 Day
IC Type:	Not reported
IC Mechanism:	Not reported
Prog Area Decode:	Voluntary Action Program

Name:	SWIFT CLEANERS FORMER CARNEGIE AVE CLEVELAND
Address:	8220 CARNEGIE AVE
City,State,Zip:	CLEVELAND, OH 44103-
NFA Number:	Not reported
Land Use:	Not reported
Site Id:	218002847
Project Id:	218002847002
District:	NEDO
Lat/Long:	Not reported
Program Area:	VAP
Project Type:	NFA 90 Day
IC Type:	Above Ground Structure Construction Restriction
IC Mechanism:	Environmental Covennant IAW UECA

SWIFT CLEANERS FORMER CARNEGIE AVE CLEVELAND (Continued) **S111209519**

Prog Area Decode: Voluntary Action Program

Name: SWIFT CLEANERS FORMER CARNEGIE AVE CLEVELAND
Address: 8220 CARNEGIE AVE
City,State,Zip: CLEVELAND, OH 44103-
NFA Number: Not reported
Land Use: Not reported
Site Id: 218002847
Project Id: 218002847002
District: NEDO
Lat/Long: Not reported
Program Area: VAP
Project Type: NFA 90 Day
IC Type: Commercial Use Restriction
IC Mechanism: Environmental Covennant IAW UECA
Prog Area Decode: Voluntary Action Program

Name: SWIFT CLEANERS FORMER CARNEGIE AVE CLEVELAND
Address: 8220 CARNEGIE AVE
City,State,Zip: CLEVELAND, OH 44103-
NFA Number: Not reported
Land Use: Not reported
Site Id: 218002847
Project Id: 218002847002
District: NEDO
Lat/Long: Not reported
Program Area: VAP
Project Type: NFA 90 Day
IC Type: Digging/Excavating Restriction
IC Mechanism: Environmental Covennant IAW UECA
Prog Area Decode: Voluntary Action Program

Name: SWIFT CLEANERS FORMER CARNEGIE AVE CLEVELAND
Address: 8220 CARNEGIE AVE
City,State,Zip: CLEVELAND, OH 44103-
NFA Number: Not reported
Land Use: Not reported
Site Id: 218002847
Project Id: 218002847002
District: NEDO
Lat/Long: Not reported
Program Area: VAP
Project Type: NFA 90 Day
IC Type: Industrial Use Restriction
IC Mechanism: Environmental Covennant IAW UECA
Prog Area Decode: Voluntary Action Program

Name: SWIFT CLEANERS FORMER CARNEGIE AVE CLEVELAND
Address: 8220 CARNEGIE AVE
City,State,Zip: CLEVELAND, OH 44103-
NFA Number: Not reported
Land Use: Not reported
Site Id: 218002847
Project Id: 218002847002
District: NEDO
Lat/Long: Not reported
Program Area: VAP

SWIFT CLEANERS FORMER CARNEGIE AVE CLEVELAND (Continued) **S111209519**

Project Type: NFA 90 Day
IC Type: Potable & Non-potable GW Extraction/Use Restriction
IC Mechanism: Environmental Covennant IAW UECA
Prog Area Decode: Voluntary Action Program

Name: SWIFT CLEANERS FORMER CARNEGIE AVE CLEVELAND
Address: 8220 CARNEGIE AVE
City,State,Zip: CLEVELAND, OH 44103-
NFA Number: 13NFA511
Land Use: Commercial
Site Id: 218002847
Project Id: 218002847002
District: NEDO
Lat/Long: Not reported
Program Area: VAP
Project Type: NFA 90 Day
IC Type: Not reported
IC Mechanism: Not reported
Prog Area Decode: Voluntary Action Program

OH VCP:
Name: SWIFT CLEANERS FORMER CARNEGIE AVE CLEVELAND
Address: 8220 CARNEGIE AVE
Address 2: Not reported
City,State,Zip: CLEVELAND, OH 44103-
OH EPA District: NEDO
Alias Name: Not reported
Latitude: Not reported
Longitude: Not reported
Old Program Id: Not reported
Project Type: VAP PAYGO
DERR ID: 218002847

Name: SWIFT CLEANERS FORMER CARNEGIE AVE CLEVELAND
Address: 8220 CARNEGIE AVE
Address 2: Not reported
City,State,Zip: CLEVELAND, OH 44103-
OH EPA District: NEDO
Alias Name: Not reported
Latitude: Not reported
Longitude: Not reported
Old Program Id: 13NFA511
Project Type: NFA 90 Day
DERR ID: 218002847

Name: SWIFT CLEANERS FORMER CARNEGIE AVE CLEVELAND
Address: 8220 CARNEGIE AVE
Address 2: Not reported
City,State,Zip: CLEVELAND, OH 44103-
OH EPA District: NEDO
Alias Name: Not reported
Latitude: Not reported
Longitude: Not reported
Old Program Id: Not reported
Project Type: VAP Operation & Maintenance
DERR ID: 218002847

SWIFT CLEANERS FORMER CARNEGIE AVE CLEVELAND (Continued) **S111209519**

Name: SWIFT CLEANERS FORMER CARNEGIE AVE CLEVELAND
Address: 8220 CARNEGIE AVE
Address 2: Not reported
City,State,Zip: CLEVELAND, OH 44103-
OH EPA District: NEDO
Alias Name: Not reported
Latitude: Not reported
Longitude: Not reported
Old Program Id: Not reported
Project Type: VAP Annual Instutional Control Reporting
DERR ID: 218002847

Name: SWIFT CLEANERS FORMER CARNEGIE AVE CLEVELAND
Address: 8220 CARNEGIE AVE
Address 2: Not reported
City,State,Zip: CLEVELAND, OH 44103-
OH EPA District: NEDO
Alias Name: Not reported
Latitude: Not reported
Longitude: Not reported
Old Program Id: Not reported
Project Type: VAP Institutional Control Inspection
DERR ID: 218002847

Name: SWIFT CLEANERS FORMER CARNEGIE AVE CLEVELAND
Address: 8220 CARNEGIE AVE
Address 2: Not reported
City,State,Zip: CLEVELAND, OH 44103-
OH EPA District: NEDO
Alias Name: Not reported
Latitude: Not reported
Longitude: Not reported
Old Program Id: Not reported
Project Type: Risk Mitigation Plan Oversight
DERR ID: 218002847

VAPOR:
Name: SWIFT CLEANERS FORMER CARNEGIE AVE CLEVELAND
Address: 8220 CARNEGIE AVE
City,State,Zip: CLEVELAND, OH
Parent ID: 218002847
Project ID: 218002847002
Project Name: Swift Cleaners Former Carnegie Ave Cleveland
Program: VAP
District: NEDO
Site Coordinator: Not reported
Project Type: NFA 90 Day
Site Screen Completed?: Yes
Follow Up Required?: No
Follow Up Completed?: Not reported

Disclaimer:

57 SE 1/2-1 0.658 mi. 3476 ft. | **FENWAY MANOR APARTMENTS, CLEVELAND**
1986 STOKES BLVD
CLEVELAND, OH 44106 | **DERR VCP ASBESTOS** | **S123150654 N/A**

Relative: Higher

Actual: 682 ft.

DERR:

Name:	FENWAY MANOR APARTMENTS, CLEVELAND
Address:	1986 STOKES BLVD
City,State,Zip:	CLEVELAND, OH 44106-
DERR ID:	218003394
District:	NEDO
Alias:	Not reported
Lat/Long:	Not reported
CERCLIS ID:	Not reported
Program:	**Voluntary Action Program**
Decode for Activity:	Voluntary Action Program

OH VCP:

Name:	FENWAY MANOR APARTMENTS, CLEVELAND
Address:	1986 STOKES BLVD
Address 2:	Not reported
City,State,Zip:	CLEVELAND, OH 44106-
OH EPA District:	NEDO
Alias Name:	Not reported
Latitude:	Not reported
Longitude:	Not reported
Old Program Id:	Not reported
Project Type:	VAP Operation & Maintenance
DERR ID:	218003394

Name:	FENWAY MANOR APARTMENTS, CLEVELAND
Address:	1986 STOKES BLVD
Address 2:	Not reported
City,State,Zip:	CLEVELAND, OH 44106-
OH EPA District:	NEDO
Alias Name:	Not reported
Latitude:	Not reported
Longitude:	Not reported
Old Program Id:	18NFA716
Project Type:	NFA 90 Day
DERR ID:	218003394

Name:	FENWAY MANOR APARTMENTS, CLEVELAND
Address:	1986 STOKES BLVD
Address 2:	Not reported
City,State,Zip:	CLEVELAND, OH 44106-
OH EPA District:	NEDO
Alias Name:	Not reported
Latitude:	Not reported
Longitude:	Not reported
Old Program Id:	Not reported
Project Type:	Risk Mitigation Plan Oversight
DERR ID:	218003394

Name:	FENWAY MANOR APARTMENTS, CLEVELAND
Address:	1986 STOKES BLVD
Address 2:	Not reported
City,State,Zip:	CLEVELAND, OH 44106-

FENWAY MANOR APARTMENTS, CLEVELAND (Continued) **S123150654**

OH EPA District: NEDO
Alias Name: Not reported
Latitude: Not reported
Longitude: Not reported
Old Program Id: Not reported
Project Type: VAP Annual Instutional Control Reporting
DERR ID: 218003394

Name: FENWAY MANOR APARTMENTS, CLEVELAND
Address: 1986 STOKES BLVD
Address 2: Not reported
City,State,Zip: CLEVELAND, OH 44106-
OH EPA District: NEDO
Alias Name: Not reported
Latitude: Not reported
Longitude: Not reported
Old Program Id: Not reported
Project Type: VAP Institutional Control Inspection
DERR ID: 218003394

ASBESTOS:
Name: Not reported
Address: 1986 STOKES BLVD.
City,State,Zip: CLEVELAND, OH
Notification ID: 2017103488
Owner Name: Renewal Housing LLC
Abatement Contractor Name: Precision Environmental Company
Abatement License Number: AC1154
Building Owner: Fenway Manor Apartments
Abate Start Date: 10/11/2017
Abate End Date: 10/13/2017
Demo Contractor Name: N/A
Demo Start Date: 10/11/2017
Demo End Date: 10/13/2017
RACM Linear Feet: N/A
RACM Square Feet: 250
RACM Cubic Feet: N/A
Owner Phone: 330-866-3265
On Site Activity: Abatement ONLY
Abatement Phone No: 216-642-6040
On Site Specialist Name: Todd Farson
Specialist Cert Number: AS24540
Cert Expiration Date: 11/04/2022
Setup Date: 10/11/2017
Offsite On Hold Date: Not reported
Onsite Off Hold: Not reported
Demo Contractor Phone: N/A
Demo On Hold Date: Not reported
Demo Off Hold Date: Not reported
NF Cat-1 Pipe (ft): N/A
NF Cat-1 Surface Area (sq ft): N/A
NF Cat-2 Pipe (ft): N/A
NF Cat-2 Surface Area (sq ft): N/A

Name: Not reported
Address: 1986 STOKES BOULEVARD
City,State,Zip: CLEVELAND, OH 44106

FENWAY MANOR APARTMENTS, CLEVELAND (Continued) **S123150654**

Notification ID:	92462
Owner Name:	Renewal Housing LLC
Abatement Contractor Name:	Precision Environmental Company
Abatement License Number:	AC1154
Building Owner:	Fenway Manor Apartments
Abate Start Date:	Not reported
Abate End Date:	10/13/2017
Demo Contractor Name:	N/A
Demo Start Date:	Not reported
Demo End Date:	10/13/2017
RACM Linear Feet:	0
RACM Square Feet:	250
RACM Cubic Feet:	0
Owner Phone:	207-347-3018
On Site Activity:	Abatement ONLY
Abatement Phone No:	216-642-6040
On Site Specialist Name:	N/A
Specialist Cert Number:	Not reported
Cert Expiration Date:	Not reported
Setup Date:	10/11/2017
Offsite On Hold Date:	Not reported
Onsite Off Hold:	Not reported
Demo Contractor Phone:	N/A
Demo On Hold Date:	Not reported
Demo Off Hold Date:	Not reported
NF Cat-1 Pipe (ft):	0
NF Cat-1 Surface Area (sq ft):	0
NF Cat-2 Pipe (ft):	0
NF Cat-2 Surface Area (sq ft):	0

Name:	Not reported
Address:	1986 STOKES BLVD
City,State,Zip:	CLEVELAND, OH 44106
Notification ID:	98431
Owner Name:	Fenway Preservation Associates, LLC
Abatement Contractor Name:	Precision Environmental Company
Abatement License Number:	AC1154
Building Owner:	Fenway Manor
Abate Start Date:	04/11/2018
Abate End Date:	08/07/2019
Demo Contractor Name:	N/A
Demo Start Date:	04/11/2018
Demo End Date:	08/07/2019
RACM Linear Feet:	120
RACM Square Feet:	1200
RACM Cubic Feet:	479
Owner Phone:	216-664-6500
On Site Activity:	Abatement ONLY
Abatement Phone No:	216-642-6040
On Site Specialist Name:	Daryl Ramsdell
Specialist Cert Number:	AS29072
Cert Expiration Date:	06/14/2025
Setup Date:	04/11/2018
Offsite On Hold Date:	Not reported
Onsite Off Hold:	Not reported
Demo Contractor Phone:	N/A
Demo On Hold Date:	Not reported

FENWAY MANOR APARTMENTS, CLEVELAND (Continued) **S123150654**

Demo Off Hold Date:	Not reported
NF Cat-1 Pipe (ft):	0
NF Cat-1 Surface Area (sq ft):	4225
NF Cat-2 Pipe (ft):	0
NF Cat-2 Surface Area (sq ft):	0

---

58 WSW 1/2-1 0.844 mi. 4457 ft.

BAKER ELECTRIC BLDG, CLEVELAND
7100 EUCLID AVE
CLEVELAND, OH 44103

DERR **S108968552**
SWF/LF **N/A**
INST CONTROL
VCP
VAPOR

Relative: Higher

Actual: 665 ft.

DERR:

Name:	BAKER ELECTRIC BLDG, CLEVELAND
Address:	7100 EUCLID AVE
City,State,Zip:	CLEVELAND, OH 44103-
DERR ID:	218002591
District:	NEDO
Alias:	Not reported
Lat/Long:	41.503355373 -81.639045211
CERCLIS ID:	Not reported
Program:	**Voluntary Action Program**
Decode for Activity:	Voluntary Action Program

LF:

Name:	ARTERIOCYTE INC
Address:	7100 EUCLID AVE STE 150
City,State,Zip:	CLEVELAND, OH 44103
Facility ID:	313027
Facility Address:	Not reported
Status:	ISSUED
Closed Facility:	CLEVELAND, OH 44103
Facility Phone:	Not reported
Last Update:	Not reported
SWMD:	Not reported
Type:	Infectious Waste Generator
Specifications:	Not reported
License Type:	Not reported
License Secondary Id:	IWG013810
Class:	Not reported
Captive:	Not reported
Docket #:	Not reported
Core Place ID:	2374
Program Specific Id #:	Not reported
Start Date:	07/30/2012
End Date:	Not reported
District Office:	NEDO
Contact Name:	Not reported
Contact Phone:	Not reported
Expire Date:	07/27/2015
Operator:	Not reported
Operator Address:	Not reported
Operator City,St,Zip:	Not reported
Operator Phone:	Not reported
Licence Holder:	Not reported
Licence Holder Address:	Not reported
Licence Holder City,St,Zip:	Not reported

BAKER ELECTRIC BLDG, CLEVELAND (Continued) **S108968552**

Licence Holder Phone:	Not reported
Owner Name:	Not reported
Owner Address:	Not reported
Owner City,St,Zip:	Not reported
Owner Phone:	Not reported
Applicant Name:	Arteriocyte Inc
Applicant Address:	7100 Euclid Ave Ste 150

Name:	ARTERIOCYTE INC
Address:	7100 EUCLID AVE STE 150
City,State,Zip:	CLEVELAND, OH 44103
Facility ID:	313027
Facility Address:	Not reported
Status:	ISSUED
Closed Facility:	CLEVELAND, OH 44103
Facility Phone:	Not reported
Last Update:	Not reported
SWMD:	Not reported
Type:	Infectious Waste Generator
Specifications:	Not reported
License Type:	Not reported
License Secondary Id:	IWG013810
Class:	Not reported
Captive:	Not reported
Docket #:	Not reported
Core Place ID:	3568
Program Specific Id #:	Not reported
Start Date:	07/28/2015
End Date:	Not reported
District Office:	NEDO
Contact Name:	Not reported
Contact Phone:	Not reported
Expire Date:	07/27/2018
Operator:	Not reported
Operator Address:	Not reported
Operator City,St,Zip:	Not reported
Operator Phone:	Not reported
Licence Holder:	Not reported
Licence Holder Address:	Not reported
Licence Holder City,St,Zip:	Not reported
Licence Holder Phone:	Not reported
Owner Name:	Not reported
Owner Address:	Not reported
Owner City,St,Zip:	Not reported
Owner Phone:	Not reported
Applicant Name:	Arteriocyte Inc
Applicant Address:	7100 Euclid Ave Ste 150

INST CONTROL:

Name:	BAKER ELECTRIC BLDG, CLEVELAND
Address:	7100 EUCLID AVE
City,State,Zip:	CLEVELAND, OH 44103-
NFA Number:	Not reported
Land Use:	Not reported
Site Id:	218002591
Project Id:	218002591001
District:	NEDO

BAKER ELECTRIC BLDG, CLEVELAND (Continued) **S108968552**

Lat/Long: 41.50335 / -81.63904
Program Area: VAP
Project Type: NFA 90 Day
IC Type: Commercial Use Restriction
IC Mechanism: Environmental Covennant IAW UECA
Prog Area Decode: Voluntary Action Program

Name: BAKER ELECTRIC BLDG, CLEVELAND
Address: 7100 EUCLID AVE
City,State,Zip: CLEVELAND, OH 44103-
NFA Number: Not reported
Land Use: Not reported
Site Id: 218002591
Project Id: 218002591001
District: NEDO
Lat/Long: 41.50335 / -81.63904
Program Area: VAP
Project Type: NFA 90 Day
IC Type: Industrial Use Restriction
IC Mechanism: Environmental Covennant IAW UECA
Prog Area Decode: Voluntary Action Program

Name: BAKER ELECTRIC BLDG, CLEVELAND
Address: 7100 EUCLID AVE
City,State,Zip: CLEVELAND, OH 44103-
NFA Number: Not reported
Land Use: Not reported
Site Id: 218002591
Project Id: 218002591001
District: NEDO
Lat/Long: 41.50335 / -81.63904
Program Area: VAP
Project Type: NFA 90 Day
IC Type: Potable & Non-potable GW Extraction/Use Restriction
IC Mechanism: Environmental Covennant IAW UECA
Prog Area Decode: Voluntary Action Program

Name: BAKER ELECTRIC BLDG, CLEVELAND
Address: 7100 EUCLID AVE
City,State,Zip: CLEVELAND, OH 44103-
NFA Number: 08NFA286
Land Use: Commercial
Site Id: 218002591
Project Id: 218002591001
District: NEDO
Lat/Long: 41.50335 / -81.63904
Program Area: VAP
Project Type: NFA 90 Day
IC Type: Not reported
IC Mechanism: Not reported
Prog Area Decode: Voluntary Action Program

OH VCP:
Name: BAKER ELECTRIC BLDG, CLEVELAND
Address: 7100 EUCLID AVE
Address 2: Not reported
City,State,Zip: CLEVELAND, OH 44103-

BAKER ELECTRIC BLDG, CLEVELAND (Continued) **S108968552**

OH EPA District: NEDO
Alias Name: Not reported
Latitude: 41.50335
Longitude: -81.63904
Old Program Id: Not reported
Project Type: VAP Annual Instutional Control Reporting
DERR ID: 218002591

Name: BAKER ELECTRIC BLDG, CLEVELAND
Address: 7100 EUCLID AVE
Address 2: Not reported
City,State,Zip: CLEVELAND, OH 44103-
OH EPA District: NEDO
Alias Name: Not reported
Latitude: 41.50335
Longitude: -81.63904
Old Program Id: Not reported
Project Type: VAP Institutional Control Inspection
DERR ID: 218002591

Name: BAKER ELECTRIC BLDG, CLEVELAND
Address: 7100 EUCLID AVE
Address 2: Not reported
City,State,Zip: CLEVELAND, OH 44103-
OH EPA District: NEDO
Alias Name: Not reported
Latitude: 41.50335
Longitude: -81.63904
Old Program Id: 08NFA286
Project Type: VAP Audit
DERR ID: 218002591

Name: BAKER ELECTRIC BLDG, CLEVELAND
Address: 7100 EUCLID AVE
Address 2: Not reported
City,State,Zip: CLEVELAND, OH 44103-
OH EPA District: NEDO
Alias Name: Not reported
Latitude: 41.50335
Longitude: -81.63904
Old Program Id: 08NFA286
Project Type: NFA 90 Day
DERR ID: 218002591

Name: BAKER ELECTRIC BLDG, CLEVELAND
Address: 7100 EUCLID AVE
Address 2: Not reported
City,State,Zip: CLEVELAND, OH 44103-
OH EPA District: NEDO
Alias Name: Not reported
Latitude: 41.50335
Longitude: -81.63904
Old Program Id: Not reported
Project Type: VAP Institutional Control Inspection
DERR ID: 218002591

BAKER ELECTRIC BLDG, CLEVELAND (Continued) **S108968552**

VAPOR:

Name:	BAKER ELECTRIC BLDG, CLEVELAND
Address:	7100 EUCLID AVE
City,State,Zip:	CLEVELAND, OH
Parent ID:	218002591
Project ID:	218002591001
Project Name:	Baker Electric Bldg, Cleveland
Program:	VAP
District:	NEDO
Site Coordinator:	Not reported
Project Type:	NFA 90 Day
Site Screen Completed?:	Yes
Follow Up Required?:	No
Follow Up Completed?:	Not reported

Disclaimer:

---

59 WSW 1/2-1 0.867 mi. 4576 ft. | **EASTSIDE TRANSPORTATION CENTER** | **7001 EUCLID AVE** | **CLEVELAND, OH 44103** | **DERR** | **LUST** | **UST** | **VCP** | **ARCHIVE UST** | **U000890792** | **N/A**

Relative: Higher

Actual: 666 ft.

DERR:

Name:	7001 EUCLID AVENUE PROPERTY, CLEVELAND
Address:	7001 EUCLID AVE
City,State,Zip:	CLEVELAND, OH 44103-
DERR ID:	218003453
District:	NEDO
Alias:	!Do Not Use - Wooster S WF Dup!
Lat/Long:	Not reported
CERCLIS ID:	Not reported
Program:	**Voluntary Action Program**
Decode for Activity:	Voluntary Action Program

Name:	7001 EUCLID AVENUE PROPERTY, CLEVELAND
Address:	7001 EUCLID AVE
City,State,Zip:	CLEVELAND, OH 44103-
DERR ID:	218003453
District:	NEDO
Alias:	Not reported
Lat/Long:	Not reported
CERCLIS ID:	Not reported
Program:	**Voluntary Action Program**
Decode for Activity:	Voluntary Action Program

LUST:

Name:	EASTSIDE TRANSPORTATION CENTER
Address:	7001 EUCLID AVE
City,State,Zip:	CLEVELAND, OH 44103
Release Number:	18005778 - N00001
Release Date:	09/09/1992
LTF Status:	1 SUS/CON from regulated UST
FR Status:	**NFA: No Further Action**
Priority:	2
Review Date:	06/03/2002
Priority Decode:	SUS/CON from non-regulated UST

EASTSIDE TRANSPORTATION CENTER (Continued) **U000890792**

Class1 Decode:	A viable RP have been identified
Latitude:	41.504337
Longitude:	-81.640947
Class:	Viable Responsible Party has been identified
Incident Number:	182229500.0
Last Update:	Charles Zepp
Last Update Date:	02/02/2021
Last Update Updated:	06/03/2002
Sub Status:	Approved
Rules:	1992
Coordinator:	Charles Zepp
Rating:	9

Name:	EASTSIDE TRANSPORTATION CENTER
Address:	7001 EUCLID AVE
City,State,Zip:	CLEVELAND, OH 44103
Release Number:	18005778 - N00002
Release Date:	08/01/2002
LTF Status:	6 Closure of regulated UST
FR Status:	**NFA: No Further Action**
Priority:	2
Review Date:	08/23/2002
Priority Decode:	SUS/CON from non-regulated UST
Class1 Decode:	A viable RP have been identified
Latitude:	41.504337
Longitude:	-81.640947
Class:	Viable Responsible Party has been identified
Incident Number:	Not reported
Last Update:	Charles Zepp
Last Update Date:	02/02/2021
Last Update Updated:	08/23/2002
Sub Status:	Approved
Rules:	1999
Coordinator:	Charles Zepp
Rating:	10

Name:	EASTSIDE TRANSPORTATION CENTER
Address:	7001 EUCLID AVE
City,State,Zip:	CLEVELAND, OH 44103
Release Number:	18005778 - N00003
Release Date:	07/21/2009
LTF Status:	6 Closure of regulated UST
FR Status:	**NFA: No Further Action**
Priority:	2
Review Date:	07/22/2009
Priority Decode:	SUS/CON from non-regulated UST
Class1 Decode:	A viable RP have been identified
Latitude:	41.504337
Longitude:	-81.640947
Class:	Viable Responsible Party has been identified
Incident Number:	Not reported
Last Update:	Charles Zepp
Last Update Date:	02/11/2019
Last Update Updated:	07/22/2009
Sub Status:	Approved
Rules:	2005
Coordinator:	Charles Zepp

EASTSIDE TRANSPORTATION CENTER (Continued) **U000890792**

Rating:	14
Name:	EASTSIDE TRANSPORTATION CENTER
Address:	7001 EUCLID AVE
City,State,Zip:	CLEVELAND, OH 44103
Release Number:	18005778 - N00004
Release Date:	04/15/2019
LTF Status:	6 Closure of regulated UST
FR Status:	**NFA: No Further Action**
Priority:	Not reported
Review Date:	04/18/2019
Priority Decode:	Not reported
Class1 Decode:	A viable RP have been identified
Latitude:	41.504337
Longitude:	-81.640947
Class:	Viable Responsible Party has been identified
Incident Number:	Not reported
Last Update:	Scott Sigler
Last Update Date:	04/18/2019
Last Update Updated:	04/18/2019
Sub Status:	Approved
Rules:	2017
Coordinator:	Charles Zepp
Rating:	14

UST:

Name:	EASTSIDE TRANSPORTATION CENTER
Address:	7001 EUCLID AVE
City,State,Zip:	CLEVELAND, OH 44103
Facility Id:	18005778
Owner Name:	GEORGE FAMILY ENTERPRISES LTD
Owner Address:	18605 DETROIT AVE
Owner City/State/Zip:	44107
Tank Number:	T00001
Status:	REM - Removed
UST Capacity:	10000
Tank Content:	Diesel
Installation Date:	03/01/1987
Construction:	FRP-Fiberglass Reinforced Plastic
Date Last Used:	Not reported
Date TCL Closed:	Not reported
Date Removed:	02/14/2019
CAS Number:	68334-30-5
Abandoned Approved:	Not reported
Regulated:	YES
Sensitive Area:	NO
Date Of Sensitivity:	Not reported
UST Configurations:	SW - Single Wall
Construction Comments:	Not reported
Corrosion Protections:	NR - None Required by Rule
Corrosion Protection Comments:	Not reported
Primary Release Detection:	ATG - Automatic Tank Gauging
Secondary Release Detection:	Not reported
Release Detection Comments:	Not reported
Piping Configuration:	SW - Single Wall
Piping Configuration Comments:	Not reported

EASTSIDE TRANSPORTATION CENTER (Continued) **U000890792**

Piping Styles:	P - Pressure
Piping Constructions:	FRP - Fiberglass Reinforced Plastic
Piping Construction Comments:	Not reported
Piping Corrosion Protections:	NR - None required by rule
Piping Corrosion Protection Comments:	Not reported
Piping Release Detections:	MLLD - Mechanical Line Leak Detector
Piping Release Detection Comments:	Not reported
Spill Prevention Manholes:	SB - Spill Containment Manhole (bucket)
Spill Prevention Manhole Comments:	Not reported
OverFill Prevention:	FILL - Fill Pipe (drop tube flapper)
OverFill Prevention Comment:	Not reported
Comments:	Not reported

Name:	EASTSIDE TRANSPORTATION CENTER
Address:	7001 EUCLID AVE
City,State,Zip:	CLEVELAND, OH 44103

Tank Number:	T00002
Status:	REM - Removed
UST Capacity:	10000
Tank Content:	Diesel
Installation Date:	03/01/1987
Construction:	FRP-Fiberglass Reinforced Plastic
Date Last Used:	Not reported
Date TCL Closed:	Not reported
Date Removed:	02/14/2019
CAS Number:	68334-30-5
Abandoned Approved:	Not reported
Regulated:	YES
Sensitive Area:	NO
Date Of Sensitivity:	Not reported
UST Configurations:	SW - Single Wall
Construction Comments:	Not reported
Corrosion Protections:	NR - None Required by Rule
Corrosion Protection Comments:	Not reported
Primary Release Detection:	ATG - Automatic Tank Gauging
Secondary Release Detection:	Not reported
Release Detection Comments:	Not reported
Piping Configuration:	SW - Single Wall
Piping Configuration Comments:	Not reported
Piping Styles:	P - Pressure
Piping Constructions:	FRP - Fiberglass Reinforced Plastic
Piping Construction Comments:	Not reported
Piping Corrosion Protections:	NR - None required by rule
Piping Corrosion Protection Comments:	Not reported
Piping Release Detections:	MLLD - Mechanical Line Leak Detector
Piping Release Detection Comments:	Not reported
Spill Prevention Manholes:	SB - Spill Containment Manhole (bucket)
Spill Prevention Manhole Comments:	Not reported
OverFill Prevention:	FILL - Fill Pipe (drop tube flapper)
OverFill Prevention Comment:	Not reported
Comments:	Not reported

Name:	EASTSIDE TRANSPORTATION CENTER
Address:	7001 EUCLID AVE
City,State,Zip:	CLEVELAND, OH 44103

EASTSIDE TRANSPORTATION CENTER (Continued) **U000890792**

Tank Number:	T00003
Status:	REM - Removed
UST Capacity:	500
Tank Content:	Used Oil
Installation Date:	03/01/1987
Construction:	FRP-Fiberglass Reinforced Plastic
Date Last Used:	04/09/2009
Date TCL Closed:	Not reported
Date Removed:	04/09/2009
CAS Number:	Not reported
Abandoned Approved:	Not reported
Regulated:	YES
Sensitive Area:	NO
Date Of Sensitivity:	Not reported
UST Configurations:	Not reported
Construction Comments:	Fiberglass Reinforced Plastic
Corrosion Protections:	NR - None Required by Rule
Corrosion Protection Comments:	Not reported
Primary Release Detection:	ATG - Automatic Tank Gauging
Secondary Release Detection:	Not reported
Release Detection Comments:	RDTank: Automatic Tank Gauging / RDLine:
Piping Configuration:	Not reported
Piping Configuration Comments:	Not reported
Piping Styles:	NA - Not Applicable
Piping Constructions:	FRP - Fiberglass Reinforced Plastic
Piping Construction Comments:	Fiberglass Reinforced Plastic
Piping Corrosion Protections:	NR - None required by rule
Piping Corrosion Protection Comments:	Not reported
Piping Release Detections:	MLLD - Mechanical Line Leak Detector
Piping Release Detection Comments:	Mechanical Line Leak Detector
Spill Prevention Manholes:	SB - Spill Containment Manhole (bucket)
Spill Prevention Manhole Comments:	Yes
OverFill Prevention:	Not reported
OverFill Prevention Comment:	OverFill Spill: Yes
Comments:	Not reported

OH VCP:

Name:	7001 EUCLID AVENUE PROPERTY, CLEVELAND
Address:	7001 EUCLID AVE
Address 2:	Not reported
City,State,Zip:	CLEVELAND, OH 44103-
OH EPA District:	NEDO
Alias Name:	Not reported
Latitude:	Not reported
Longitude:	Not reported
Old Program Id:	Not reported
Project Type:	VAP Institutional Control Inspection
DERR ID:	218003453

Name:	7001 EUCLID AVENUE PROPERTY, CLEVELAND
Address:	7001 EUCLID AVE
Address 2:	Not reported
City,State,Zip:	CLEVELAND, OH 44103-
OH EPA District:	NEDO
Alias Name:	!Do Not Use - Wooster S WF Dup!
Latitude:	Not reported
Longitude:	Not reported

EASTSIDE TRANSPORTATION CENTER (Continued) **U000890792**

Old Program Id: 19NFA741
Project Type: NFA 90 Day
DERR ID: 218003453

Name: 7001 EUCLID AVENUE PROPERTY, CLEVELAND
Address: 7001 EUCLID AVE
Address 2: Not reported
City,State,Zip: CLEVELAND, OH 44103-
OH EPA District: NEDO
Alias Name: Not reported
Latitude: Not reported
Longitude: Not reported
Old Program Id: Not reported
Project Type: VAP Annual Instutional Control Reporting
DERR ID: 218003453

ARCHIVE UST:
Name: EASTSIDE TRANSPORTATIOAN CENTER
Address: 7001 EUCLID AVE
City,State,Zip: CLEVELAND, OH 44103
Facility Number: 18005778
Owner Name: CUYAHOGA COUNTY BOARD M/R
Owner Address: 1275 LAKESIDE AVE E
Owner City,St,Zip: CLEVELAND, OH 44114
Owner Telephone: (216) 241-8230
Owner ID: W004910
Facility Type: Local Government
Contact Name: GEORGE TROCHEMENKO
Contact Telephone: (216)741-2784
Tank Number: 2
Depth at Location: CLEVELAND FIRE DEPARTMENT
Authorized: Yes
Eligible Award: Not reported
Action: No

Permit:
Facility Id: 18005778
Permit Id: P00001
Permit Status: Closed
Issued Date: 7/17/2002
LFD Permit Id: 12724

Facility Id: 18005778
Permit Id: P00002
Permit Status: Closed
Issued Date: 1/17/2002
LFD Permit Id: 08703

Facility Id: 18005778
Permit Id: P00003
Permit Status: Closed
Issued Date: 12/18/2008
LFD Permit Id: 13022

Inspection:
Facility Id: 18005778
Permit Number: P00001

EASTSIDE TRANSPORTATION CENTER (Continued) **U000890792**

Code: 302
Inspection Type: Final

Facility Id: 18005778
Permit Number: P00001
Code: 302
Inspection Type: Final

Facility Id: 18005778
Permit Number: P00002
Code: 202
Inspection Type: Preliminary

Facility Id: 18005778
Permit Number: P00002
Code: 102
Inspection Type: Final

Facility Id: 18005778
Permit Number: P00003
Code: 103
Inspection Type: Final

Tank ID: T00001
Tank Type: Not reported
Tank Status: Currently In Use
Install Date: Not reported
Content: Not reported
Capacity: Not reported
Corrosion Protection Tank: Not reported
CAS #: Not reported
Regulated: Yes
Overfill Device Installed: Yes
Spill Device Installed: Yes
Release Detection On Tank: Not reported
Date Removed: Not reported
Date Last Use: Not reported
Date Abandoned/Closed: Not reported
AST/UST: UST
Corrosion Protection Piping: Not reported
Piping Material: Not reported
Piping Type: Not reported
Release Detection On Piping: Mechanical Line Leak Detector

Tank ID: T00002
Tank Type: Not reported
Tank Status: Currently In Use
Install Date: Not reported
Content: Not reported
Capacity: Not reported
Corrosion Protection Tank: Not reported
CAS #: Not reported
Regulated: Yes
Overfill Device Installed: Yes
Spill Device Installed: Yes

EASTSIDE TRANSPORTATION CENTER (Continued) **U000890792**

Release Detection On Tank:	Not reported
Date Removed:	Not reported
Date Last Use:	Not reported
Date Abandoned/Closed:	Not reported
AST/UST:	UST
Corrosion Protection Piping:	Not reported
Piping Material:	Not reported
Piping Type:	Not reported
Release Detection On Piping:	Mechanical Line Leak Detector

Tank ID:	T00003
Tank Type:	Not reported
Tank Status:	**Removed**
Install Date:	Not reported
Content:	Not reported
Capacity:	Not reported
Corrosion Protection Tank:	Not reported
CAS #:	Not reported
Regulated:	Yes
Overfill Device Installed:	Yes
Spill Device Installed:	Yes
Release Detection On Tank:	Not reported
Date Removed:	4/9/2009
Date Last Use:	4/9/2009
Date Abandoned/Closed:	Not reported
AST/UST:	UST
Corrosion Protection Piping:	Not reported
Piping Material:	Not reported
Piping Type:	Not reported
Release Detection On Piping:	Mechanical Line Leak Detector

60
SE
1/2-1
0.875 mi.
4620 ft.

AT&T FAC, CLEVELAND
10615 CEDAR AVE
CLEVELAND, OH 44106

DERR **U000890314**
INST CONTROL **N/A**
VCP
ARCHIVE UST
VAPOR

Relative:
Higher

Actual:
696 ft.

DERR:

Name:	AT&T FAC, CLEVELAND
Address:	10615 CEDAR AVE
City,State,Zip:	CLEVELAND, OH 44106-3028
DERR ID:	218002519
District:	NEDO
Alias:	AT&T Fac, Cleveland
Lat/Long:	41.499796028 -81.612881639
CERCLIS ID:	Not reported
Program:	**Voluntary Action Program**
Decode for Activity:	Voluntary Action Program

Name:	AT&T FAC, CLEVELAND
Address:	10615 CEDAR AVE
City,State,Zip:	CLEVELAND, OH 44106-3028
DERR ID:	218002519
District:	NEDO
Alias:	Not reported
Lat/Long:	41.499796028 -81.612881639
CERCLIS ID:	Not reported

AT&T FAC, CLEVELAND (Continued) **U000890314**

Program: **Voluntary Action Program**
Decode for Activity: Voluntary Action Program

INST CONTROL:
Name: AT&T FAC, CLEVELAND
Address: 10615 CEDAR AVE
City,State,Zip: CLEVELAND, OH 44106-3028
NFA Number: Not reported
Land Use: Not reported
Site Id: 218002519
Project Id: 218002519003
District: NEDO
Lat/Long: 41.49979 / -81.61288
Program Area: VAP
Project Type: NFA 90 Day
IC Type: Commercial Use Restriction
IC Mechanism: Environmental Covennant IAW UECA
Prog Area Decode: Voluntary Action Program

Name: AT&T FAC, CLEVELAND
Address: 10615 CEDAR AVE
City,State,Zip: CLEVELAND, OH 44106-3028
NFA Number: Not reported
Land Use: Not reported
Site Id: 218002519
Project Id: 218002519003
District: NEDO
Lat/Long: 41.49979 / -81.61288
Program Area: VAP
Project Type: NFA 90 Day
IC Type: Digging/Excavating Restriction
IC Mechanism: Environmental Covennant IAW UECA
Prog Area Decode: Voluntary Action Program

Name: AT&T FAC, CLEVELAND
Address: 10615 CEDAR AVE
City,State,Zip: CLEVELAND, OH 44106-3028
NFA Number: Not reported
Land Use: Not reported
Site Id: 218002519
Project Id: 218002519003
District: NEDO
Lat/Long: 41.49979 / -81.61288
Program Area: VAP
Project Type: NFA 90 Day
IC Type: Industrial Use Restriction
IC Mechanism: Environmental Covennant IAW UECA
Prog Area Decode: Voluntary Action Program

Name: AT&T FAC, CLEVELAND
Address: 10615 CEDAR AVE
City,State,Zip: CLEVELAND, OH 44106-3028
NFA Number: Not reported
Land Use: Not reported
Site Id: 218002519
Project Id: 218002519003
District: NEDO

AT&T FAC, CLEVELAND (Continued) **U000890314**

Lat/Long: 41.49979 / -81.61288
Program Area: VAP
Project Type: NFA 90 Day
IC Type: Potable & Non-potable GW Extraction/Use Restriction
IC Mechanism: Environmental Covennant IAW UECA
Prog Area Decode: Voluntary Action Program

Name: AT&T FAC, CLEVELAND
Address: 10615 CEDAR AVE
City,State,Zip: CLEVELAND, OH 44106-3028
NFA Number: 09NFA363
Land Use: Commercial/Industrial
Site Id: 218002519
Project Id: 218002519003
District: NEDO
Lat/Long: 41.49979 / -81.61288
Program Area: VAP
Project Type: NFA 90 Day
IC Type: Not reported
IC Mechanism: Not reported
Prog Area Decode: Voluntary Action Program

OH VCP:
Name: AT&T FAC, CLEVELAND
Address: 10615 CEDAR AVE
Address 2: Not reported
City,State,Zip: CLEVELAND, OH 44106-3028
OH EPA District: NEDO
Alias Name: Not reported
Latitude: 41.49979
Longitude: -81.61288
Old Program Id: Not reported
Project Type: VAP Institutional Control Inspection
DERR ID: 218002519

Name: AT&T FAC, CLEVELAND
Address: 10615 CEDAR AVE
Address 2: Not reported
City,State,Zip: CLEVELAND, OH 44106-3028
OH EPA District: NEDO
Alias Name: Not reported
Latitude: 41.49979
Longitude: -81.61288
Old Program Id: Not reported
Project Type: VAP Annual Instutional Control Reporting
DERR ID: 218002519

Name: AT&T FAC, CLEVELAND
Address: 10615 CEDAR AVE
Address 2: Not reported
City,State,Zip: CLEVELAND, OH 44106-3028
OH EPA District: NEDO
Alias Name: Not reported
Latitude: 41.49979
Longitude: -81.61288
Old Program Id: Not reported
Project Type: VAP Technical Assistance

AT&T FAC, CLEVELAND (Continued) **U000890314**

DERR ID: 218002519

Name: AT&T FAC, CLEVELAND
Address: 10615 CEDAR AVE
Address 2: Not reported
City,State,Zip: CLEVELAND, OH 44106-3028
OH EPA District: NEDO
Alias Name: Not reported
Latitude: 41.49979
Longitude: -81.61288
Old Program Id: Not reported
Project Type: VAP Annual Instutional Control Reporting
DERR ID: 218002519

Name: AT&T FAC, CLEVELAND
Address: 10615 CEDAR AVE
Address 2: Not reported
City,State,Zip: CLEVELAND, OH 44106-3028
OH EPA District: NEDO
Alias Name: Not reported
Latitude: 41.49979
Longitude: -81.61288
Old Program Id: 09NFA363
Project Type: VAP Audit
DERR ID: 218002519

Name: AT&T FAC, CLEVELAND
Address: 10615 CEDAR AVE
Address 2: Not reported
City,State,Zip: CLEVELAND, OH 44106-3028
OH EPA District: NEDO
Alias Name: AT&T Fac, Cleveland
Latitude: 41.49979
Longitude: -81.61288
Old Program Id: 09NFA363
Project Type: NFA 90 Day
DERR ID: 218002519

Name: AT&T FAC, CLEVELAND
Address: 10615 CEDAR AVE
Address 2: Not reported
City,State,Zip: CLEVELAND, OH 44106-3028
OH EPA District: NEDO
Alias Name: Not reported
Latitude: 41.49979
Longitude: -81.61288
Old Program Id: 07TA005
Project Type: VAP Technical Assistance
DERR ID: 218002519

Name: AT&T FAC, CLEVELAND
Address: 10615 CEDAR AVE
Address 2: Not reported
City,State,Zip: CLEVELAND, OH 44106-3028
OH EPA District: NEDO
Alias Name: Not reported
Latitude: 41.49979

AT&T FAC, CLEVELAND (Continued) **U000890314**

Longitude: -81.61288
Old Program Id: 08PAY029
Project Type: VAP PAYGO
DERR ID: 218002519

ARCHIVE UST:

Name:	OHIO BELL TELEPHONE CO. L25142
Address:	10615 CEDAR
City,State,Zip:	CLEVELAND, OH 44106-3028
Facility Number:	018000134
Owner Name:	OHIO BELL TELE CO dba SBC OHIO
Owner Address:	36 S FAIRVIEW 4TH FLOOR
Owner City,St,Zip:	PARKRIDGE, IL 60068
Owner Telephone:	Not reported
Owner ID:	Not reported
Facility Type:	Not reported
Contact Name:	Not reported
Contact Telephone:	Not reported
Tank Number:	Not reported
Depth at Location:	Not reported
Authorized:	Not reported
Eligible Award:	Not reported
Action:	Not reported
Tank ID:	T00001
Tank Type:	Not reported
Tank Status:	**Currently In Use**
Install Date:	Not reported
Content:	Not reported
Capacity:	Not reported
Corrosion Protection Tank:	Not reported
CAS #:	Not reported
Regulated:	Not reported
Overfill Device Installed:	Not reported
Spill Device Installed:	Not reported
Release Detection On Tank:	Not reported
Date Removed:	Not reported
Date Last Use:	Not reported
Date Abandoned/Closed:	Not reported
AST/UST:	Not reported
Corrosion Protection Piping:	Not reported
Piping Material:	Not reported
Piping Type:	Not reported
Release Detection On Piping:	Not reported

VAPOR:

Name:	AT&T FAC, CLEVELAND
Address:	10615 CEDAR AVE
City,State,Zip:	CLEVELAND, OH
Parent ID:	218002519
Project ID:	218002519003
Project Name:	AT&T Fac, Cleveland
Program:	VAP
District:	NEDO
Site Coordinator:	Not reported
Project Type:	NFA 90 Day

AT&T FAC, CLEVELAND (Continued) **U000890314**

Site Screen Completed?: Yes
Follow Up Required?: No
Follow Up Completed?: Not reported

Disclaimer:

---

61 WNW 1/2-1 0.913 mi. 4820 ft. **WADE PARK CHEMICAL 7012 WADE PARK BLVD CLEVELAND, OH 44103** **SEMS 1000197911 DERR OHD980824924**

Relative: Lower

Actual: 639 ft.

SEMS:
Site ID: 0504835
EPA ID: OHD980824924
Name: WADE PARK CHEMICAL
Address: 7012 WADE PARK BLVD
Address 2: Not reported
City,State,Zip: CLEVELAND, OH 44103
Cong District: 11
FIPS Code: 39035
Latitude: +41.515833
Longitude: -081.640278
FF: N
NPL: Not on the NPL
Non NPL Status: Referred to Removal - NFRAP

SEMS Detail:
Region: 05
Site ID: 0504835
EPA ID: OHD980824924
Site Name: WADE PARK CHEMICAL
NPL: N
FF: N
OU: 00
Action Code: RV
Action Name: RMVL
SEQ: 1
Start Date: 1983-02-14 05:00:00
Finish Date: 1983-04-18 05:00:00
Qual: C
Current Action Lead: EPA Perf

Region: 05
Site ID: 0504835
EPA ID: OHD980824924
Site Name: WADE PARK CHEMICAL
NPL: N
FF: N
OU: 00
Action Code: PA
Action Name: PA
SEQ: 1
Start Date: Not reported
Finish Date: 1986-02-05 05:00:00
Qual: N
Current Action Lead: St Perf

WADE PARK CHEMICAL (Continued) **1000197911**

Region:	05
Site ID:	0504835
EPA ID:	OHD980824924
Site Name:	WADE PARK CHEMICAL
NPL:	N
FF:	N
OU:	00
Action Code:	DS
Action Name:	DISCVRY
SEQ:	1
Start Date:	1983-01-01 05:00:00
Finish Date:	1983-01-01 05:00:00
Qual:	Not reported
Current Action Lead:	EPA Perf

DERR:

Name:	WADE PARK CHEMICALS, CLEVELAND
Address:	7012 WADE PARK BLVD
City,State,Zip:	CLEVELAND, OH 44103
DERR ID:	218000884
District:	NEDO
Alias:	Not reported
Lat/Long:	41.51583333 -81.6425
CERCLIS ID:	OHD980824924
Program:	**Site Assessment Remedial Response**
Decode for Activity:	Site Assessment, Remedial Response

---

62 **7000 EUCLID SITE, CLEVELAND** **DERR** **S112231643**
WSW **6900-7000 EUCLID AVE** **INST CONTROL** **N/A**
1/2-1 **CLEVELAND, OH 44103** **VCP**
0.938 mi.
4954 ft.

Relative:
Higher

Actual:
669 ft.

DERR:

Name:	7000 EUCLID SITE, CLEVELAND
Address:	6900-7000 EUCLID AVE
City,State,Zip:	CLEVELAND, OH 44103-
DERR ID:	218003014
District:	NEDO
Alias:	Not reported
Lat/Long:	Not reported
CERCLIS ID:	Not reported
Program:	**Voluntary Action Program**
Decode for Activity:	Voluntary Action Program

INST CONTROL:

Name:	7000 EUCLID SITE, CLEVELAND
Address:	6900-7000 EUCLID AVE
City,State,Zip:	CLEVELAND, OH 44103-
NFA Number:	Not reported
Land Use:	Not reported
Site Id:	218003014
Project Id:	218003014002
District:	NEDO
Lat/Long:	Not reported
Program Area:	VAP

7000 EUCLID SITE, CLEVELAND (Continued) **S112231643**

Project Type: NFA 90 Day
IC Type: Potable & Non-potable GW Extraction/Use Restriction
IC Mechanism: Environmental Covennant IAW UECA
Prog Area Decode: Voluntary Action Program

Name: 7000 EUCLID SITE, CLEVELAND
Address: 6900-7000 EUCLID AVE
City,State,Zip: CLEVELAND, OH 44103-
NFA Number: 12NFA485
Land Use: Other
Site Id: 218003014
Project Id: 218003014002
District: NEDO
Lat/Long: Not reported
Program Area: VAP
Project Type: NFA 90 Day
IC Type: Not reported
IC Mechanism: Not reported
Prog Area Decode: Voluntary Action Program

OH VCP:
Name: 7000 EUCLID SITE, CLEVELAND
Address: 6900-7000 EUCLID AVE
Address 2: Not reported
City,State,Zip: CLEVELAND, OH 44103-
OH EPA District: NEDO
Alias Name: Not reported
Latitude: Not reported
Longitude: Not reported
Old Program Id: Not reported
Project Type: VAP Annual Instutional Control Reporting
DERR ID: 218003014

Name: 7000 EUCLID SITE, CLEVELAND
Address: 6900-7000 EUCLID AVE
Address 2: Not reported
City,State,Zip: CLEVELAND, OH 44103-
OH EPA District: NEDO
Alias Name: Not reported
Latitude: Not reported
Longitude: Not reported
Old Program Id: Not reported
Project Type: VAP Institutional Control Inspection
DERR ID: 218003014

Name: 7000 EUCLID SITE, CLEVELAND
Address: 6900-7000 EUCLID AVE
Address 2: Not reported
City,State,Zip: CLEVELAND, OH 44103-
OH EPA District: NEDO
Alias Name: Not reported
Latitude: Not reported
Longitude: Not reported
Old Program Id: Not reported
Project Type: Brownfield Tax Credit
DERR ID: 218003014

7000 EUCLID SITE, CLEVELAND (Continued) **S112231643**

Name: 7000 EUCLID SITE, CLEVELAND
Address: 6900-7000 EUCLID AVE
Address 2: Not reported
City,State,Zip: CLEVELAND, OH 44103-
OH EPA District: NEDO
Alias Name: Not reported
Latitude: Not reported
Longitude: Not reported
Old Program Id: 12NFA485
Project Type: NFA 90 Day
DERR ID: 218003014

Name: 7000 EUCLID SITE, CLEVELAND
Address: 6900-7000 EUCLID AVE
Address 2: Not reported
City,State,Zip: CLEVELAND, OH 44103-
OH EPA District: NEDO
Alias Name: Not reported
Latitude: Not reported
Longitude: Not reported
Old Program Id: Not reported
Project Type: VAP PAYGO
DERR ID: 218003014

63
West
1/2-1
0.945 mi.
4991 ft.

Relative:
Lower

Actual:
647 ft.

COYNE LAUNDRY SITE FORMER, CLEVELAND **DERR** **S104517645**
6710 LEXINGTON AVE **HIST INST CONTROLS** **N/A**
CLEVELAND, OH 44103 **INST CONTROL**
VCP
HIST USD
VAPOR
USD

DERR:
Name: COYNE LAUNDRY SITE FORMER, CLEVELAND
Address: 6710 LEXINGTON AVE
City,State,Zip: CLEVELAND, OH 44103
DERR ID: 218001959
District: NEDO
Alias: Not reported
Lat/Long: 41.510703 -81.643088
CERCLIS ID: Not reported
Program: **Voluntary Action Program**
Decode for Activity: Voluntary Action Program

OH HISTORICAL INSTITUTIONAL CONTROL :
NFA Number: 99NFA079
Other Names: Coyne Laundry
Date NFA Submitted to VAP: 12/09/1999
Date VAP CNS Signed by Director: 06/23/2000
District Office: NEDO
NFA Number: 99NFA079
Any Billing Number: Not reported
Institutional Controls: CNS documents a commercial use restriction, a GW use restriction, and a restriction on buidling basements and other subsurface structures. No O&M obligation in CNS. Although, the Property does rely on institutional controls including a GW use restriction, prohibits the installation of basements, and a commercial use restriction.

COYNE LAUNDRY SITE FORMER, CLEVELAND (Continued) **S104517645**

Certified Professional Name:	William Rish
Certified Professional Cert Num:	CP140
Lead Reviewer:	Nancy Zikmanis, DERR/NEDO
Legal Reviewer:	Sue Kroeger, CO
Addtional Reviewers:	V. Steigerwald-Dick, DERR/NEDO
Review Conclusion:	Review not conducted.
Review Date:	06/23/2005
Compliance:	False
NFA Number:	99NFA079
Initial Volunteer for NFA:	Catholic Charities
Current Volunteer:	Catholic Charities
Current Volunteer Address:	1031 Superior Ave.
Current Volunteer City:	Cleveland, Ohio 44111
Curr Contact Info:	Larry Murtaugh
History:	6/2/05 - Letter from Tim Wilson to Volunteer requesting site access for 5-yr inspection. 1-05-05 - NEDO gathering info for 5-yr inspection.
History If Transferred To Diff Volunteer:	No evidence of Property Transfer to date.

INST CONTROL:

Name:	COYNE LAUNDRY SITE FORMER, CLEVELAND
Address:	6710 LEXINGTON AVE
City,State,Zip:	CLEVELAND, OH 44103
NFA Number:	99NFA079
Land Use:	Other
Site Id:	218001959
Project Id:	218001959001
District:	NEDO
Lat/Long:	41.51070 / -81.64308
Program Area:	VAP
Project Type:	NFA 90 Day
IC Type:	Not reported
IC Mechanism:	Not reported
Prog Area Decode:	Voluntary Action Program

Name:	COYNE LAUNDRY SITE FORMER, CLEVELAND
Address:	6710 LEXINGTON AVE
City,State,Zip:	CLEVELAND, OH 44103
NFA Number:	Not reported
Land Use:	Not reported
Site Id:	218001959
Project Id:	218001959001
District:	NEDO
Lat/Long:	41.51070 / -81.64308
Program Area:	VAP
Project Type:	NFA 90 Day
IC Type:	Not reported
IC Mechanism:	Not reported
Prog Area Decode:	Voluntary Action Program

Name:	COYNE LAUNDRY SITE FORMER, CLEVELAND
Address:	6710 LEXINGTON AVE
City,State,Zip:	CLEVELAND, OH 44103
NFA Number:	Not reported
Land Use:	Not reported
Site Id:	218001959
Project Id:	218001959001
District:	NEDO

COYNE LAUNDRY SITE FORMER, CLEVELAND (Continued) **S104517645**

Lat/Long: 41.51070 / -81.64308
Program Area: VAP
Project Type: NFA 90 Day
IC Type: Commercial Use Restriction
IC Mechanism: Declaration of Use Restriction
Prog Area Decode: Voluntary Action Program

Name: COYNE LAUNDRY SITE FORMER, CLEVELAND
Address: 6710 LEXINGTON AVE
City,State,Zip: CLEVELAND, OH 44103
NFA Number: Not reported
Land Use: Not reported
Site Id: 218001959
Project Id: 218001959001
District: NEDO
Lat/Long: 41.51070 / -81.64308
Program Area: VAP
Project Type: NFA 90 Day
IC Type: Potable & Non-potable GW Extraction/Use Restriction
IC Mechanism: Declaration of Use Restriction
Prog Area Decode: Voluntary Action Program

Name: COYNE LAUNDRY SITE FORMER, CLEVELAND
Address: 6710 LEXINGTON AVE
City,State,Zip: CLEVELAND, OH 44103
NFA Number: Not reported
Land Use: Not reported
Site Id: 218001959
Project Id: 218001959001
District: NEDO
Lat/Long: 41.51070 / -81.64308
Program Area: VAP
Project Type: NFA 90 Day
IC Type: Subsurface Structure Construction Restriction
IC Mechanism: Declaration of Use Restriction
Prog Area Decode: Voluntary Action Program

OH VCP:
Name: COYNE LAUNDRY SITE FORMER, CLEVELAND
Address: 6710 LEXINGTON AVE
Address 2: Not reported
City,State,Zip: CLEVELAND, OH 44103
OH EPA District: NEDO
Alias Name: Not reported
Latitude: 41.51070
Longitude: -81.64308
Old Program Id: Not reported
Project Type: VAP Institutional Control Inspection
DERR ID: 218001959

Name: COYNE LAUNDRY SITE FORMER, CLEVELAND
Address: 6710 LEXINGTON AVE
Address 2: Not reported
City,State,Zip: CLEVELAND, OH 44103
OH EPA District: NEDO
Alias Name: Not reported
Latitude: 41.51070

COYNE LAUNDRY SITE FORMER, CLEVELAND (Continued) **S104517645**

Longitude: -81.64308
Old Program Id: Not reported
Project Type: Risk Mitigation Plan Oversight
DERR ID: 218001959

Name: COYNE LAUNDRY SITE FORMER, CLEVELAND
Address: 6710 LEXINGTON AVE
Address 2: Not reported
City,State,Zip: CLEVELAND, OH 44103
OH EPA District: NEDO
Alias Name: Not reported
Latitude: 41.51070
Longitude: -81.64308
Old Program Id: Not reported
Project Type: VAP Audit
DERR ID: 218001959

Name: COYNE LAUNDRY SITE FORMER, CLEVELAND
Address: 6710 LEXINGTON AVE
Address 2: Not reported
City,State,Zip: CLEVELAND, OH 44103
OH EPA District: NEDO
Alias Name: Not reported
Latitude: 41.51070
Longitude: -81.64308
Old Program Id: Not reported
Project Type: VAP Operation & Maintenance
DERR ID: 218001959

Name: COYNE LAUNDRY SITE FORMER, CLEVELAND
Address: 6710 LEXINGTON AVE
Address 2: Not reported
City,State,Zip: CLEVELAND, OH 44103
OH EPA District: NEDO
Alias Name: Not reported
Latitude: 41.51070
Longitude: -81.64308
Old Program Id: Not reported
Project Type: VAP Institutional Control Inspection
DERR ID: 218001959

Name: COYNE LAUNDRY SITE FORMER, CLEVELAND
Address: 6710 LEXINGTON AVE
Address 2: Not reported
City,State,Zip: CLEVELAND, OH 44103
OH EPA District: NEDO
Alias Name: Not reported
Latitude: 41.51070
Longitude: -81.64308
Old Program Id: 98TA071
Project Type: VAP Technical Assistance
DERR ID: 218001959

Name: COYNE LAUNDRY SITE FORMER, CLEVELAND
Address: 6710 LEXINGTON AVE
Address 2: Not reported
City,State,Zip: CLEVELAND, OH 44103

COYNE LAUNDRY SITE FORMER, CLEVELAND (Continued) **S104517645**

OH EPA District: NEDO
Alias Name: Not reported
Latitude: 41.51070
Longitude: -81.64308
Old Program Id: Not reported
Project Type: VAP Institutional Control Inspection
DERR ID: 218001959

Name: COYNE LAUNDRY SITE FORMER, CLEVELAND
Address: 6710 LEXINGTON AVE
Address 2: Not reported
City,State,Zip: CLEVELAND, OH 44103
OH EPA District: NEDO
Alias Name: Not reported
Latitude: 41.51070
Longitude: -81.64308
Old Program Id: 99NFA079
Project Type: NFA 90 Day
DERR ID: 218001959

Name: COYNE LAUNDRY SITE FORMER, CLEVELAND
Address: 6710 LEXINGTON AVE
Address 2: Not reported
City,State,Zip: CLEVELAND, OH 44103
OH EPA District: NEDO
Alias Name: Not reported
Latitude: 41.51070
Longitude: -81.64308
Old Program Id: Not reported
Project Type: VAP Institutional Control Inspection
DERR ID: 218001959

Name: COYNE LAUNDRY SITE FORMER, CLEVELAND
Address: 6710 LEXINGTON AVE
Address 2: Not reported
City,State,Zip: CLEVELAND, OH 44103
OH EPA District: NEDO
Alias Name: Not reported
Latitude: 41.51070
Longitude: -81.64308
Old Program Id: 97USD002
Project Type: Urban Setting Designation
DERR ID: 218001959

HISTORICAL USD:
NFA Number: 97USD002
Alias Name: Catholic Charities
Date UDS Submitted: 02/25/1997
USD Status: ISSUED
Date USD Approved / DisApproved: 09/17/1997
District Office: NEDO
CP Name(s): William R. Rish
Certification #: CP140
History: ???
USD Info: Site Specifc USD for 99NFA079. NFA relies on GW use restriction.
5-Yr USD Review Date: NA (Site Specific)
Compliance: F

COYNE LAUNDRY SITE FORMER, CLEVELAND (Continued) **S104517645**

GW Reviewer:	Not reported
VAP/Lead Reviewer:	Not reported
Legal Reviewer:	Not reported
Review Conclusion:	As of 9/22/04, a 5-yr inspection letter was not found in CO files.
Area Wide / Site Specific:	Site Specific
Total Acres:	Not reported
Data of Public Meeting:	Not reported
Initial Volunteer:	Not reported
Current Volunteer:	Not reported
Current Volunteer Street:	Not reported
Current Volunteer City/State/Zip:	Not reported
Current Volunteer Contact:	Not reported
Current Volunteer Phone:	Not reported
Current Volunteer Fax:	Not reported
Current Volunteer Email:	Not reported
History/Notes:	Not reported

VAPOR:

Name:	COYNE LAUNDRY SITE FORMER, CLEVELAND
Address:	6710 LEXINGTON AVE
City,State,Zip:	CLEVELAND, OH
Parent ID:	218001959
Project ID:	218001959001
Project Name:	Coyne Laundry Site Former, Cleveland
Program:	VAP
District:	NEDO
Site Coordinator:	Not reported
Project Type:	NFA 90 Day
Site Screen Completed?:	Yes
Follow Up Required?:	No
Follow Up Completed?:	Not reported

Disclaimer:

USD:

Name:	COYNE LAUNDRY SITE (FORMER) - CLEVELAND
Address:	6710 LEXINGTON AVE
City,State,Zip:	CLEVELAND, OH 44103
Facility Type:	Urban Setting Designation
USD Status:	Not reported
District:	NEDO
Acreage:	0.65914592
Parent Site ID:	218001959
Date Received:	02/25/1997
Date Issued:	09/15/1997
Most Recent Verification:	Not reported
Verification Outcome:	Verification not Required
Object ID:	Not reported
DERR Program:	Voluntary Action Program
USD Area Type:	Property Specific
Polygon Name:	Not reported
PolygonID:	150
Staff Digitizer:	Gara, Brian
Digitized Date:	08/03/2016
Digitized Method:	Digitized County Parcel Layer
Map Source:	Engineering Drawing

COYNE LAUNDRY SITE FORMER, CLEVELAND (Continued) **S104517645**

Confidence:	High
Comments:	Not reported
Centroid Latitude:	41.510702999999999
Centroid Longitude:	-81.643089000000003
Modified By:	DERR_CO
Modified Date:	2016-08-03 00:00:00
Shape ST Area:	Not reported
Shape ST Length:	Not reported

Name:	COYNE LAUNDRY SITE (FORMER) - CLEVELAND
Address:	6710 LEXINGTON AVE
City,State,Zip:	CLEVELAND, OH 44103
Facility Type:	USD
USD Status:	Not reported
District:	NEDO
Acreage:	0.65914592
Parent Site ID:	218001959
Date Received:	02/25/1997
Date Issued:	09/15/1997
Most Recent Verification:	Not reported
Verification Outcome:	NA
Object ID:	Not reported
DERR Program:	Voluntary Action Program
USD Area Type:	Property Specific
Polygon Name:	Not reported
PolygonID:	150
Staff Digitizer:	Gara, Brian
Digitized Date:	08/03/2016
Digitized Method:	Digitized County Parcel Layer
Map Source:	Engineering Drawing
Confidence:	H
Comments:	Not reported
Centroid Latitude:	41.510703
Centroid Longitude:	-81.643089
Modified By:	DERR_CO
Modified Date:	2016-08-03 00:00:00
Shape ST Area:	28712.281325
Shape ST Length:	681.20539052

64
NNE
1/2-1
0.977 mi.
5160 ft.

SUPERIOR AVE GARAGE, CLEVELAND **DERR** **S132436377**
10702 SUPERIOR AVE **N/A**
CLEVELAND, OH 44106

Relative:
Lower

Actual:
642 ft.

DERR:

Name:	SUPERIOR AVE GARAGE, CLEVELAND
Address:	10702 SUPERIOR AVE
City,State,Zip:	CLEVELAND, OH 44106-
DERR ID:	218003760
District:	NEDO
Alias:	Not reported
Lat/Long:	41.521547 -81.6137
CERCLIS ID:	Not reported
Program:	**Site Assessment**
Decode for Activity:	Site Assessment

65 WSW 1/2-1 0.997 mi. 5263 ft. | **MIDTOWN TECH PARK, CLEVELAND**
6700 EUCLID AVE
CLEVELAND, OH 44103 | **DERR**
INST CONTROL
VCP | **S110637952**
N/A

Relative: Higher

Actual: 669 ft.

DERR:

Name:	MIDTOWN TECH PARK, CLEVELAND
Address:	6700 EUCLID AVE
City,State,Zip:	CLEVELAND, OH 44103-
DERR ID:	218002836
District:	NEDO
Alias:	Not reported
Lat/Long:	Not reported
CERCLIS ID:	Not reported
Program:	**Voluntary Action Program**
Decode for Activity:	Voluntary Action Program

INST CONTROL:

Name:	MIDTOWN TECH PARK, CLEVELAND
Address:	6700 EUCLID AVE
City,State,Zip:	CLEVELAND, OH 44103-
NFA Number:	Not reported
Land Use:	Not reported
Site Id:	218002836
Project Id:	218002836002
District:	NEDO
Lat/Long:	Not reported
Program Area:	VAP
Project Type:	NFA 90 Day
IC Type:	Commercial Use Restriction
IC Mechanism:	Environmental Covenant IAW UECA
Prog Area Decode:	Voluntary Action Program

Name:	MIDTOWN TECH PARK, CLEVELAND
Address:	6700 EUCLID AVE
City,State,Zip:	CLEVELAND, OH 44103-
NFA Number:	Not reported
Land Use:	Not reported
Site Id:	218002836
Project Id:	218002836002
District:	NEDO
Lat/Long:	Not reported
Program Area:	VAP
Project Type:	NFA 90 Day
IC Type:	Industrial Use Restriction
IC Mechanism:	Environmental Covenant IAW UECA
Prog Area Decode:	Voluntary Action Program

Name:	MIDTOWN TECH PARK, CLEVELAND
Address:	6700 EUCLID AVE
City,State,Zip:	CLEVELAND, OH 44103-
NFA Number:	Not reported
Land Use:	Not reported
Site Id:	218002836
Project Id:	218002836002
District:	NEDO
Lat/Long:	Not reported
Program Area:	VAP

MIDTOWN TECH PARK, CLEVELAND (Continued) **S110637952**

Project Type: NFA 90 Day
IC Type: Potable & Non-potable GW Extraction/Use Restriction
IC Mechanism: Environmental Covenant IAW UECA
Prog Area Decode: Voluntary Action Program

Name: MIDTOWN TECH PARK, CLEVELAND
Address: 6700 EUCLID AVE
City,State,Zip: CLEVELAND, OH 44103-
NFA Number: 12NFA449
Land Use: Other
Site Id: 218002836
Project Id: 218002836002
District: NEDO
Lat/Long: Not reported
Program Area: VAP
Project Type: NFA 90 Day
IC Type: Not reported
IC Mechanism: Not reported
Prog Area Decode: Voluntary Action Program

OH VCP:
Name: MIDTOWN TECH PARK, CLEVELAND
Address: 6700 EUCLID AVE
Address 2: Not reported
City,State,Zip: CLEVELAND, OH 44103-
OH EPA District: NEDO
Alias Name: Not reported
Latitude: Not reported
Longitude: Not reported
Old Program Id: 12NFA449
Project Type: NFA 90 Day
DERR ID: 218002836

Name: MIDTOWN TECH PARK, CLEVELAND
Address: 6700 EUCLID AVE
Address 2: Not reported
City,State,Zip: CLEVELAND, OH 44103-
OH EPA District: NEDO
Alias Name: Not reported
Latitude: Not reported
Longitude: Not reported
Old Program Id: Not reported
Project Type: VAP Institutional Control Inspection
DERR ID: 218002836

Name: MIDTOWN TECH PARK, CLEVELAND
Address: 6700 EUCLID AVE
Address 2: Not reported
City,State,Zip: CLEVELAND, OH 44103-
OH EPA District: NEDO
Alias Name: Not reported
Latitude: Not reported
Longitude: Not reported
Old Program Id: Not reported
Project Type: VAP PAYGO
DERR ID: 218002836

MIDTOWN TECH PARK, CLEVELAND (Continued) **S110637952**

Name:	MIDTOWN TECH PARK, CLEVELAND
Address:	6700 EUCLID AVE
Address 2:	Not reported
City,State,Zip:	CLEVELAND, OH 44103-
OH EPA District:	NEDO
Alias Name:	Not reported
Latitude:	Not reported
Longitude:	Not reported
Old Program Id:	Not reported
Project Type:	VAP Annual Instutional Control Reporting
DERR ID:	218002836

66
SSW
1/2-1
0.999 mi.
5275 ft.

FAIRFAX ELDERLY HOMES LP, CLEVELAND
7920-8118 CENTRAL AVE, 2300-12 E 82ND ST
CLEVELAND, OH 44104

DERR **S106687478**
VCP **N/A**

Relative:
Higher

Actual:
678 ft.

DERR:

Name:	FAIRFAX ELDERLY HOMES LP, CLEVELAND
Address:	7920-8118 CENTRAL AVE, 2300-12 E 82ND ST
City,State,Zip:	CLEVELAND, OH 44104
DERR ID:	218002310
District:	NEDO
Alias:	Not reported
Lat/Long:	41.4962 -81.6313
CERCLIS ID:	Not reported
Program:	**Voluntary Action Program**
Decode for Activity:	Voluntary Action Program

OH VCP:

Name:	FAIRFAX ELDERLY HOMES LP, CLEVELAND
Address:	7920-8118 CENTRAL AVE, 2300-12 E 82ND ST
Address 2:	Not reported
City,State,Zip:	CLEVELAND, OH 44104
OH EPA District:	NEDO
Alias Name:	Not reported
Latitude:	Not reported
Longitude:	Not reported
Old Program Id:	04NFA192
Project Type:	NFA No CNS
DERR ID:	218002310

Count: 3 records.

ORPHAN SUMMARY

City	EDR ID	Site Name	Site Address	Zip	Database(s)
CLEVELAND	S120846201	CHESTER AVE CORRIDOR, CLEVELAND	E 57TH TO E 69TH FROM CHESTER	44103	DERR
CLEVELAND	S110299683	HONEYWELL SIGNAL SYSTEMS FORMER, C	6705, 6709, 6615 CARNEGIE AVE1	44103	DERR, INST CONTROL, VCP, VAPOF
CLEVELAND	S112231644	EUCLID BLOCK PROJECT, CLEVELAND	EUCLID AVE/E 69TH ST/CHESTER A	44103	DERR, INST CONTROL, VCP

GOVERNMENT RECORDS SEARCHED / DATA CURRENCY TRACKING

To maintain currency of the following federal and state databases, EDR contacts the appropriate governmental agency on a monthly or quarterly basis, as required.

Number of Days to Update: Provides confirmation that EDR is reporting records that have been updated within 90 days from the date the government agency made the information available to the public.

STANDARD ENVIRONMENTAL RECORDS

Lists of Federal NPL (Superfund) sites

NPL: National Priority List

National Priorities List (Superfund). The NPL is a subset of CERCLIS and identifies over 1,200 sites for priority cleanup under the Superfund Program. NPL sites may encompass relatively large areas. As such, EDR provides polygon coverage for over 1,000 NPL site boundaries produced by EPA's Environmental Photographic Interpretation Center (EPIC) and regional EPA offices.

Date of Government Version: 12/19/2024
Date Data Arrived at EDR: 01/02/2025
Date Made Active in Reports: 01/21/2025
Number of Days to Update: 19

Source: EPA
Telephone: N/A
Last EDR Contact: 03/03/2025
Next Scheduled EDR Contact: 04/07/2025
Data Release Frequency: Quarterly

NPL Site Boundaries

Sources:

EPA's Environmental Photographic Interpretation Center (EPIC)
Telephone: 202-564-7333

EPA Region 1
Telephone 617-918-1143

EPA Region 6
Telephone: 214-655-6659

EPA Region 3
Telephone 215-814-5418

EPA Region 7
Telephone: 913-551-7247

EPA Region 4
Telephone 404-562-8033

EPA Region 8
Telephone: 303-312-6774

EPA Region 5
Telephone 312-886-6686

EPA Region 9
Telephone: 415-947-4246

EPA Region 10
Telephone 206-553-8665

Proposed NPL: Proposed National Priority List Sites

A site that has been proposed for listing on the National Priorities List through the issuance of a proposed rule in the Federal Register. EPA then accepts public comments on the site, responds to the comments, and places on the NPL those sites that continue to meet the requirements for listing.

Date of Government Version: 12/19/2024
Date Data Arrived at EDR: 01/02/2025
Date Made Active in Reports: 01/21/2025
Number of Days to Update: 19

Source: EPA
Telephone: N/A
Last EDR Contact: 03/03/2025
Next Scheduled EDR Contact: 04/07/2025
Data Release Frequency: Quarterly

NPL LIENS: Federal Superfund Liens

Federal Superfund Liens. Under the authority granted the USEPA by CERCLA of 1980, the USEPA has the authority to file liens against real property in order to recover remedial action expenditures or when the property owner received notification of potential liability. USEPA compiles a listing of filed notices of Superfund Liens.

Date of Government Version: 10/15/1991
Date Data Arrived at EDR: 02/02/1994
Date Made Active in Reports: 03/30/1994
Number of Days to Update: 56

Source: EPA
Telephone: 202-564-4267
Last EDR Contact: 08/15/2011
Next Scheduled EDR Contact: 11/28/2011
Data Release Frequency: No Update Planned

Lists of Federal Delisted NPL sites

Delisted NPL: National Priority List Deletions

The National Oil and Hazardous Substances Pollution Contingency Plan (NCP) establishes the criteria that the EPA uses to delete sites from the NPL. In accordance with 40 CFR 300.425.(e), sites may be deleted from the NPL where no further response is appropriate.

Date of Government Version: 12/19/2024
Date Data Arrived at EDR: 01/02/2025
Date Made Active in Reports: 01/21/2025
Number of Days to Update: 19

Source: EPA
Telephone: N/A
Last EDR Contact: 03/03/2025
Next Scheduled EDR Contact: 04/07/2025
Data Release Frequency: Quarterly

Lists of Federal sites subject to CERCLA removals and CERCLA orders

FEDERAL FACILITY: Federal Facility Site Information listing

A listing of National Priority List (NPL) and Base Realignment and Closure (BRAC) sites found in the Comprehensive Environmental Response, Compensation and Liability Information System (CERCLIS) Database where EPA Federal Facilities Restoration and Reuse Office is involved in cleanup activities.

Date of Government Version: 11/20/2024
Date Data Arrived at EDR: 12/18/2024
Date Made Active in Reports: 12/20/2024
Number of Days to Update: 2

Source: Environmental Protection Agency
Telephone: 703-603-8704
Last EDR Contact: 12/18/2024
Next Scheduled EDR Contact: 04/07/2025
Data Release Frequency: Varies

SEMS: Superfund Enterprise Management System

SEMS (Superfund Enterprise Management System) tracks hazardous waste sites, potentially hazardous waste sites, and remedial activities performed in support of EPA's Superfund Program across the United States. The list was formerly know as CERCLIS, renamed to SEMS by the EPA in 2015. The list contains data on potentially hazardous waste sites that have been reported to the USEPA by states, municipalities, private companies and private persons, pursuant to Section 103 of the Comprehensive Environmental Response, Compensation, and Liability Act (CERCLA). This dataset also contains sites which are either proposed to or on the National Priorities List (NPL) and the sites which are in the screening and assessment phase for possible inclusion on the NPL.

Date of Government Version: 12/19/2024
Date Data Arrived at EDR: 01/02/2025
Date Made Active in Reports: 01/21/2025
Number of Days to Update: 19

Source: EPA
Telephone: 800-424-9346
Last EDR Contact: 03/03/2025
Next Scheduled EDR Contact: 04/21/2025
Data Release Frequency: Quarterly

Lists of Federal CERCLA sites with NFRAP

SEMS-ARCHIVE: Superfund Enterprise Management System Archive

SEMS-ARCHIVE (Superfund Enterprise Management System Archive) tracks sites that have no further interest under the Federal Superfund Program based on available information. The list was formerly known as the CERCLIS-NFRAP, renamed to SEMS ARCHIVE by the EPA in 2015. EPA may perform a minimal level of assessment work at a site while it is archived if site conditions change and/or new information becomes available. Archived sites have been removed and archived from the inventory of SEMS sites. Archived status indicates that, to the best of EPA's knowledge, assessment at a site has been completed and that EPA has determined no further steps will be taken to list the site on the National Priorities List (NPL), unless information indicates this decision was not appropriate or other considerations require a recommendation for listing at a later time. The decision does not necessarily mean that there is no hazard associated with a given site; it only means that. based upon available information, the location is not judged to be potential NPL site.

Date of Government Version: 12/19/2024
Date Data Arrived at EDR: 01/02/2025
Date Made Active in Reports: 01/21/2025
Number of Days to Update: 19

Source: EPA
Telephone: 800-424-9346
Last EDR Contact: 03/03/2025
Next Scheduled EDR Contact: 04/21/2025
Data Release Frequency: Quarterly

Lists of Federal RCRA facilities undergoing Corrective Action

CORRACTS: Corrective Action Report

CORRACTS identifies hazardous waste handlers with RCRA corrective action activity.

Date of Government Version: 02/17/2025
Date Data Arrived at EDR: 02/19/2025
Date Made Active in Reports: 03/06/2025
Number of Days to Update: 15

Source: EPA
Telephone: 800-424-9346
Last EDR Contact: 02/19/2025
Next Scheduled EDR Contact: 03/31/2025
Data Release Frequency: Quarterly

Lists of Federal RCRA TSD facilities

RCRA-TSDF: RCRA - Treatment, Storage and Disposal

RCRAInfo is EPA's comprehensive information system, providing access to data supporting the Resource Conservation and Recovery Act (RCRA) of 1976 and the Hazardous and Solid Waste Amendments (HSWA) of 1984. The database includes selective information on sites which generate, transport, store, treat and/or dispose of hazardous waste as defined by the Resource Conservation and Recovery Act (RCRA). Transporters are individuals or entities that move hazardous waste from the generator offsite to a facility that can recycle, treat, store, or dispose of the waste. TSDFs treat, store, or dispose of the waste.

Date of Government Version: 02/17/2025
Date Data Arrived at EDR: 02/19/2025
Date Made Active in Reports: 03/06/2025
Number of Days to Update: 15

Source: Environmental Protection Agency
Telephone: 312-886-6186
Last EDR Contact: 02/19/2025
Next Scheduled EDR Contact: 03/31/2025
Data Release Frequency: Quarterly

Lists of Federal RCRA generators

RCRA-LQG: RCRA - Large Quantity Generators

RCRAInfo is EPA's comprehensive information system, providing access to data supporting the Resource Conservation and Recovery Act (RCRA) of 1976 and the Hazardous and Solid Waste Amendments (HSWA) of 1984. The database includes selective information on sites which generate, transport, store, treat and/or dispose of hazardous waste as defined by the Resource Conservation and Recovery Act (RCRA). Large quantity generators (LQGs) generate over 1,000 kilograms (kg) of hazardous waste, or over 1 kg of acutely hazardous waste per month.

Date of Government Version: 02/17/2025
Date Data Arrived at EDR: 02/19/2025
Date Made Active in Reports: 03/06/2025
Number of Days to Update: 15

Source: Environmental Protection Agency
Telephone: 312-886-6186
Last EDR Contact: 02/19/2025
Next Scheduled EDR Contact: 03/31/2025
Data Release Frequency: Quarterly

RCRA-SQG: RCRA - Small Quantity Generators

RCRAInfo is EPA's comprehensive information system, providing access to data supporting the Resource Conservation and Recovery Act (RCRA) of 1976 and the Hazardous and Solid Waste Amendments (HSWA) of 1984. The database includes selective information on sites which generate, transport, store, treat and/or dispose of hazardous waste as defined by the Resource Conservation and Recovery Act (RCRA). Small quantity generators (SQGs) generate between 100 kg and 1,000 kg of hazardous waste per month.

Date of Government Version: 02/17/2025
Date Data Arrived at EDR: 02/19/2025
Date Made Active in Reports: 03/06/2025
Number of Days to Update: 15

Source: Environmental Protection Agency
Telephone: 312-886-6186
Last EDR Contact: 02/19/2025
Next Scheduled EDR Contact: 03/31/2025
Data Release Frequency: Quarterly

RCRA-VSQG: RCRA - Very Small Quantity Generators (Formerly Conditionally Exempt Small Quantity Generators)

RCRAInfo is EPA's comprehensive information system, providing access to data supporting the Resource Conservation and Recovery Act (RCRA) of 1976 and the Hazardous and Solid Waste Amendments (HSWA) of 1984. The database includes selective information on sites which generate, transport, store, treat and/or dispose of hazardous waste as defined by the Resource Conservation and Recovery Act (RCRA). Very small quantity generators (VSQGs) generate less than 100 kg of hazardous waste, or less than 1 kg of acutely hazardous waste per month.

Date of Government Version: 02/17/2025
Date Data Arrived at EDR: 02/19/2025
Date Made Active in Reports: 03/06/2025
Number of Days to Update: 15

Source: Environmental Protection Agency
Telephone: 312-886-6186
Last EDR Contact: 02/19/2025
Next Scheduled EDR Contact: 03/31/2025
Data Release Frequency: Quarterly

Federal institutional controls / engineering controls registries

LUCIS: Land Use Control Information System

LUCIS contains records of land use control information pertaining to the former Navy Base Realignment and Closure properties.

Date of Government Version: 11/11/2024
Date Data Arrived at EDR: 11/25/2024
Date Made Active in Reports: 02/18/2025
Number of Days to Update: 85

Source: Department of the Navy
Telephone: 843-820-7326
Last EDR Contact: 03/04/2025
Next Scheduled EDR Contact: 05/19/2025
Data Release Frequency: Varies

US ENG CONTROLS: Engineering Controls Sites List

A listing of sites with engineering controls in place. Engineering controls include various forms of caps, building foundations, liners, and treatment methods to create pathway elimination for regulated substances to enter environmental media or effect human health.

Date of Government Version: 11/04/2024
Date Data Arrived at EDR: 11/15/2024
Date Made Active in Reports: 02/11/2025
Number of Days to Update: 88

Source: Environmental Protection Agency
Telephone: 703-603-0695
Last EDR Contact: 02/18/2025
Next Scheduled EDR Contact: 12/02/2024
Data Release Frequency: Varies

US INST CONTROLS: Institutional Controls Sites List

A listing of sites with institutional controls in place. Institutional controls include administrative measures, such as groundwater use restrictions, construction restrictions, property use restrictions, and post remediation care requirements intended to prevent exposure to contaminants remaining on site. Deed restrictions are generally required as part of the institutional controls.

Date of Government Version: 11/04/2024
Date Data Arrived at EDR: 11/15/2024
Date Made Active in Reports: 02/11/2025
Number of Days to Update: 88

Source: Environmental Protection Agency
Telephone: 703-603-0695
Last EDR Contact: 02/18/2025
Next Scheduled EDR Contact: 06/02/2025
Data Release Frequency: Varies

Federal ERNS list

ERNS: Emergency Response Notification System
Emergency Response Notification System. ERNS records and stores information on reported releases of oil and hazardous substances.

Date of Government Version: 12/03/2024
Date Data Arrived at EDR: 12/11/2024
Date Made Active in Reports: 02/18/2025
Number of Days to Update: 69

Source: National Response Center, United States Coast Guard
Telephone: 202-267-2180
Last EDR Contact: 12/11/2024
Next Scheduled EDR Contact: 03/31/2025
Data Release Frequency: Quarterly

Lists of state- and tribal hazardous waste facilities

SHWS: This state does not maintain a SHWS list. See the Federal CERCLIS list and Federal NPL list.
State Hazardous Waste Sites. State hazardous waste site records are the states' equivalent to CERCLIS. These sites may or may not already be listed on the federal CERCLIS list. Priority sites planned for cleanup using state funds (state equivalent of Superfund) are identified along with sites where cleanup will be paid for by potentially responsible parties. Available information varies by state.

Date of Government Version: N/A
Date Data Arrived at EDR: N/A
Date Made Active in Reports: N/A
Number of Days to Update: N/A

Source: Ohio EPA
Telephone: 614-644-2924
Last EDR Contact: 01/23/2025
Next Scheduled EDR Contact: 05/12/2025
Data Release Frequency: N/A

DERR: Division of Emergency & Remedial Response's Database
The DERR listings contains sites from all of Ohio that are in the Division of Environmental Response and Revitalization (DERR) database, which is an index of sites for which our district offices maintain files. The database is NOT a record of contaminated sites or sites suspected of contamination. Not all sites in the database are contaminated, and a site's absence from the database does not imply that it is uncontaminated.

Date of Government Version: 09/20/2024
Date Data Arrived at EDR: 10/30/2024
Date Made Active in Reports: 01/14/2025
Number of Days to Update: 76

Source: Ohio EPA
Telephone: 614-644-3538
Last EDR Contact: 01/28/2025
Next Scheduled EDR Contact: 05/12/2025
Data Release Frequency: Semi-Annually

Lists of state and tribal landfills and solid waste disposal facilities

SWF/LF: Licensed Solid Waste Facilities
Solid Waste Facilities/Landfill Sites. SWF/LF type records typically contain an inventory of solid waste disposal facilities or landfills in a particular state. Depending on the state, these may be active or inactive facilities or open dumps that failed to meet RCRA Subtitle D Section 4004 criteria for solid waste landfills or disposal sites.

Date of Government Version: 09/30/2024
Date Data Arrived at EDR: 10/02/2024
Date Made Active in Reports: 12/17/2024
Number of Days to Update: 76

Source: Ohio Environmental Protection Agency
Telephone: 614-644-2621
Last EDR Contact: 12/30/2024
Next Scheduled EDR Contact: 04/14/2025
Data Release Frequency: Semi-Annually

Lists of state and tribal leaking storage tanks

LAST: Leaking Aboveground Storage Tank Listing
Suspected/confirmed release from Aboveground storage tank sites.

Date of Government Version: 10/31/2024
Date Data Arrived at EDR: 10/31/2024
Date Made Active in Reports: 01/15/2025
Number of Days to Update: 76

Source: Department of Commerce
Telephone: 614-752-7928
Last EDR Contact: 01/30/2025
Next Scheduled EDR Contact: 05/19/2025
Data Release Frequency: N/A

LUST: Leaking Underground Storage Tank File
Leaking Underground Storage Tank Incident Reports. LUST records contain an inventory of reported leaking underground storage tank incidents. Not all states maintain these records, and the information stored varies by state.

Date of Government Version: 10/31/2024
Date Data Arrived at EDR: 10/31/2024
Date Made Active in Reports: 01/15/2025
Number of Days to Update: 76

Source: Department of Commerce
Telephone: 614-752-8200
Last EDR Contact: 01/30/2025
Next Scheduled EDR Contact: 05/19/2025
Data Release Frequency: Quarterly

INDIAN LUST R1: Leaking Underground Storage Tanks on Indian Land
A listing of leaking underground storage tank locations on Indian Land.

Date of Government Version: 05/07/2024
Date Data Arrived at EDR: 05/30/2024
Date Made Active in Reports: 08/28/2024
Number of Days to Update: 90

Source: EPA Region 1
Telephone: 617-918-1313
Last EDR Contact: 01/16/2025
Next Scheduled EDR Contact: 04/28/2025
Data Release Frequency: Varies

INDIAN LUST R6: Leaking Underground Storage Tanks on Indian Land
LUSTs on Indian land in New Mexico and Oklahoma.

Date of Government Version: 05/07/2024
Date Data Arrived at EDR: 05/30/2024
Date Made Active in Reports: 08/28/2024
Number of Days to Update: 90

Source: EPA Region 6
Telephone: 214-665-6597
Last EDR Contact: 01/16/2025
Next Scheduled EDR Contact: 04/28/2025
Data Release Frequency: Varies

INDIAN LUST R10: Leaking Underground Storage Tanks on Indian Land
LUSTs on Indian land in Alaska, Idaho, Oregon and Washington.

Date of Government Version: 05/07/2024
Date Data Arrived at EDR: 05/30/2024
Date Made Active in Reports: 08/28/2024
Number of Days to Update: 90

Source: EPA Region 10
Telephone: 206-553-2857
Last EDR Contact: 01/16/2025
Next Scheduled EDR Contact: 04/28/2025
Data Release Frequency: Varies

INDIAN LUST R4: Leaking Underground Storage Tanks on Indian Land
LUSTs on Indian land in Florida, Mississippi and North Carolina.

Date of Government Version: 05/07/2024
Date Data Arrived at EDR: 05/30/2024
Date Made Active in Reports: 08/28/2024
Number of Days to Update: 90

Source: EPA Region 4
Telephone: 404-562-8677
Last EDR Contact: 01/16/2025
Next Scheduled EDR Contact: 04/28/2025
Data Release Frequency: Varies

INDIAN LUST R5: Leaking Underground Storage Tanks on Indian Land
Leaking underground storage tanks located on Indian Land in Michigan, Minnesota and Wisconsin.

Date of Government Version: 04/11/2024
Date Data Arrived at EDR: 05/30/2024
Date Made Active in Reports: 08/28/2024
Number of Days to Update: 90

Source: EPA, Region 5
Telephone: 312-886-7439
Last EDR Contact: 01/16/2025
Next Scheduled EDR Contact: 04/28/2025
Data Release Frequency: Varies

INDIAN LUST R9: Leaking Underground Storage Tanks on Indian Land
LUSTs on Indian land in Arizona, California, New Mexico and Nevada

Date of Government Version: 05/07/2024
Date Data Arrived at EDR: 05/30/2024
Date Made Active in Reports: 08/28/2024
Number of Days to Update: 90

Source: Environmental Protection Agency
Telephone: 415-972-3372
Last EDR Contact: 01/16/2025
Next Scheduled EDR Contact: 04/28/2025
Data Release Frequency: Varies

INDIAN LUST R7: Leaking Underground Storage Tanks on Indian Land
LUSTs on Indian land in Iowa, Kansas, and Nebraska

Date of Government Version: 05/07/2024
Date Data Arrived at EDR: 05/30/2024
Date Made Active in Reports: 08/28/2024
Number of Days to Update: 90

Source: EPA Region 7
Telephone: 913-551-7003
Last EDR Contact: 01/16/2025
Next Scheduled EDR Contact: 04/28/2025
Data Release Frequency: Varies

INDIAN LUST R8: Leaking Underground Storage Tanks on Indian Land
LUSTs on Indian land in Colorado, Montana, North Dakota, South Dakota, Utah and Wyoming.

Date of Government Version: 05/07/2024
Date Data Arrived at EDR: 05/30/2024
Date Made Active in Reports: 08/28/2024
Number of Days to Update: 90

Source: EPA Region 8
Telephone: 303-312-6271
Last EDR Contact: 01/16/2025
Next Scheduled EDR Contact: 04/28/2025
Data Release Frequency: Varies

UNREG LTANKS: Ohio Leaking UST File
A suspected or confirmed release of petroleum from a non-regulated UST.

Date of Government Version: 08/25/1999
Date Data Arrived at EDR: 08/19/2003
Date Made Active in Reports: 08/26/2003
Number of Days to Update: 7

Source: Department of Commerce
Telephone: 614-752-7938
Last EDR Contact: 08/01/2003
Next Scheduled EDR Contact: N/A
Data Release Frequency: No Update Planned

Lists of state and tribal registered storage tanks

FEMA UST: Underground Storage Tank Listing
A listing of all FEMA owned underground storage tanks.

Date of Government Version: 08/12/2024
Date Data Arrived at EDR: 10/30/2024
Date Made Active in Reports: 01/14/2025
Number of Days to Update: 76

Source: FEMA
Telephone: 202-646-5797
Last EDR Contact: 12/23/2024
Next Scheduled EDR Contact: 04/14/2025
Data Release Frequency: Varies

UST: Underground Storage Tank Tank File
Registered Underground Storage Tanks. UST's are regulated under Subtitle I of the Resource Conservation and Recovery Act (RCRA) and must be registered with the state department responsible for administering the UST program. Available information varies by state program.

Date of Government Version: 10/08/2024
Date Data Arrived at EDR: 11/05/2024
Date Made Active in Reports: 01/23/2025
Number of Days to Update: 79

Source: Department of Commerce
Telephone: 614-752-8200
Last EDR Contact: 02/04/2025
Next Scheduled EDR Contact: 05/19/2025
Data Release Frequency: Quarterly

AST: Above Ground Storage Tanks
A listing of aboveground storage tank site locations in the state.

Date of Government Version: 10/17/2024
Date Data Arrived at EDR: 10/22/2024
Date Made Active in Reports: 11/18/2024
Number of Days to Update: 27

Source: Department of Commerce
Telephone: 614-752-7037
Last EDR Contact: 01/16/2025
Next Scheduled EDR Contact: 05/05/2025
Data Release Frequency: Quarterly

INDIAN UST R1: Underground Storage Tanks on Indian Land
The Indian Underground Storage Tank (UST) database provides information about underground storage tanks on Indian land in EPA Region 1 (Connecticut, Maine, Massachusetts, New Hampshire, Rhode Island, Vermont and ten Tribal Nations).

Date of Government Version: 05/14/2024
Date Data Arrived at EDR: 05/30/2024
Date Made Active in Reports: 08/28/2024
Number of Days to Update: 90

Source: EPA, Region 1
Telephone: 617-918-1313
Last EDR Contact: 01/16/2025
Next Scheduled EDR Contact: 04/28/2025
Data Release Frequency: Varies

INDIAN UST R5: Underground Storage Tanks on Indian Land

The Indian Underground Storage Tank (UST) database provides information about underground storage tanks on Indian land in EPA Region 5 (Michigan, Minnesota and Wisconsin and Tribal Nations).

Date of Government Version: 04/11/2024
Date Data Arrived at EDR: 05/30/2024
Date Made Active in Reports: 08/28/2024
Number of Days to Update: 90

Source: EPA Region 5
Telephone: 312-886-6136
Last EDR Contact: 01/16/2025
Next Scheduled EDR Contact: 04/28/2025
Data Release Frequency: Varies

INDIAN UST R10: Underground Storage Tanks on Indian Land

The Indian Underground Storage Tank (UST) database provides information about underground storage tanks on Indian land in EPA Region 10 (Alaska, Idaho, Oregon, Washington, and Tribal Nations).

Date of Government Version: 05/14/2024
Date Data Arrived at EDR: 05/30/2024
Date Made Active in Reports: 08/28/2024
Number of Days to Update: 90

Source: EPA Region 10
Telephone: 206-553-2857
Last EDR Contact: 01/16/2025
Next Scheduled EDR Contact: 04/28/2025
Data Release Frequency: Varies

INDIAN UST R4: Underground Storage Tanks on Indian Land

The Indian Underground Storage Tank (UST) database provides information about underground storage tanks on Indian land in EPA Region 4 (Alabama, Florida, Georgia, Kentucky, Mississippi, North Carolina, South Carolina, Tennessee and Tribal Nations)

Date of Government Version: 05/14/2024
Date Data Arrived at EDR: 05/30/2024
Date Made Active in Reports: 08/28/2024
Number of Days to Update: 90

Source: EPA Region 4
Telephone: 404-562-9424
Last EDR Contact: 01/16/2025
Next Scheduled EDR Contact: 07/29/2024
Data Release Frequency: Varies

INDIAN UST R9: Underground Storage Tanks on Indian Land

The Indian Underground Storage Tank (UST) database provides information about underground storage tanks on Indian land in EPA Region 9 (Arizona, California, Hawaii, Nevada, the Pacific Islands, and Tribal Nations).

Date of Government Version: 05/14/2024
Date Data Arrived at EDR: 05/30/2024
Date Made Active in Reports: 08/28/2024
Number of Days to Update: 90

Source: EPA Region 9
Telephone: 415-972-3368
Last EDR Contact: 01/16/2025
Next Scheduled EDR Contact: 04/28/2025
Data Release Frequency: Varies

INDIAN UST R8: Underground Storage Tanks on Indian Land

The Indian Underground Storage Tank (UST) database provides information about underground storage tanks on Indian land in EPA Region 8 (Colorado, Montana, North Dakota, South Dakota, Utah, Wyoming and 27 Tribal Nations).

Date of Government Version: 05/14/2024
Date Data Arrived at EDR: 05/30/2024
Date Made Active in Reports: 08/28/2024
Number of Days to Update: 90

Source: EPA Region 8
Telephone: 303-312-6137
Last EDR Contact: 01/16/2025
Next Scheduled EDR Contact: 04/28/2025
Data Release Frequency: Varies

INDIAN UST R7: Underground Storage Tanks on Indian Land

The Indian Underground Storage Tank (UST) database provides information about underground storage tanks on Indian land in EPA Region 7 (Iowa, Kansas, Missouri, Nebraska, and 9 Tribal Nations).

Date of Government Version: 05/14/2024
Date Data Arrived at EDR: 05/30/2024
Date Made Active in Reports: 08/28/2024
Number of Days to Update: 90

Source: EPA Region 7
Telephone: 913-551-7003
Last EDR Contact: 01/16/2025
Next Scheduled EDR Contact: 04/28/2025
Data Release Frequency: Varies

INDIAN UST R6: Underground Storage Tanks on Indian Land

The Indian Underground Storage Tank (UST) database provides information about underground storage tanks on Indian land in EPA Region 6 (Louisiana, Arkansas, Oklahoma, New Mexico, Texas and 65 Tribes).

Date of Government Version: 05/14/2024
Date Data Arrived at EDR: 05/30/2024
Date Made Active in Reports: 08/28/2024
Number of Days to Update: 90

Source: EPA Region 6
Telephone: 214-665-7591
Last EDR Contact: 01/16/2025
Next Scheduled EDR Contact: 04/28/2025
Data Release Frequency: Varies

State and tribal institutional control / engineering control registries

HIST INST CONTROLS: Institutional Controls Database

"Institutional control" is a restriction that is recorded in the same manner as a deed which limits access to or use of the property such that exposure to hazardous substances or petroleum are effectively and reliably eliminated or mitigated. Examples of institutional controls include land and water use restrictions. This database is no longer updated or maintained by the state agency.

Date of Government Version: 05/10/2005
Date Data Arrived at EDR: 04/06/2006
Date Made Active in Reports: 05/04/2006
Number of Days to Update: 28

Source: Ohio EPA
Telephone: 614-644-2306
Last EDR Contact: 06/02/2008
Next Scheduled EDR Contact: 09/01/2008
Data Release Frequency: No Update Planned

HIST ENG CONTROLS: Operation & Maintenance Agreements Database

Volunteers that complete a voluntary action that relies on the ongoing operation and maintenance (O&M) of an engineered control to make the site protective (e.g" cap systems and ground water treatment systems) must enter into a legally binding agreement with the Ohio EPA before the director issues a covenant not to sue. This O&M Agreement must describe how the remedy is constructed and how itwill be monitored, maintained and repaired. It also lays out inspection opportunities for the agency. Companies must document that they have the financial capability to operate any remedy relied on, before the agency will agree to enter into the O&M Agreement. The statute requires that the agency be notified of any change in ownership. This database is no longer updated or maintained by the state agency.

Date of Government Version: 05/10/2005
Date Data Arrived at EDR: 04/04/2006
Date Made Active in Reports: 05/04/2006
Number of Days to Update: 30

Source: Ohio EPA
Telephone: 614-644-2306
Last EDR Contact: 06/02/2008
Next Scheduled EDR Contact: 09/01/2008
Data Release Frequency: No Update Planned

ENG CONTROLS: Sites with Engineering Controls

A database that tracks properties with engineering controls.

Date of Government Version: 09/20/2024
Date Data Arrived at EDR: 10/30/2024
Date Made Active in Reports: 01/14/2025
Number of Days to Update: 76

Source: Ohio EPA
Telephone: 614-644-2306
Last EDR Contact: 01/28/2025
Next Scheduled EDR Contact: 05/12/2025
Data Release Frequency: Semi-Annually

INST CONTROL: Sites with Institutional Engineering Controls

A database that tracks properties with institutional controls.

Date of Government Version: 09/20/2024
Date Data Arrived at EDR: 10/30/2024
Date Made Active in Reports: 01/14/2025
Number of Days to Update: 76

Source: Ohio Environmental Protection Agency
Telephone: 614-644-2306
Last EDR Contact: 01/28/2025
Next Scheduled EDR Contact: 05/12/2025
Data Release Frequency: Semi-Annually

Lists of state and tribal voluntary cleanup sites

VCP: Voluntary Action Program Sites
Site involved in the Voluntary Action Program.

Date of Government Version: 09/20/2024
Date Data Arrived at EDR: 10/30/2024
Date Made Active in Reports: 01/14/2025
Number of Days to Update: 76

Source: Ohio EPA, Voluntary Action Program
Telephone: 614-728-1298
Last EDR Contact: 01/28/2025
Next Scheduled EDR Contact: 05/12/2025
Data Release Frequency: Semi-Annually

INDIAN VCP R1: Voluntary Cleanup Priority Listing
A listing of voluntary cleanup priority sites located on Indian Land located in Region 1.

Date of Government Version: 07/27/2015
Date Data Arrived at EDR: 09/29/2015
Date Made Active in Reports: 02/18/2016
Number of Days to Update: 142

Source: EPA, Region 1
Telephone: 617-918-1102
Last EDR Contact: 03/12/2025
Next Scheduled EDR Contact: 06/30/2025
Data Release Frequency: Varies

INDIAN VCP R7: Voluntary Cleanup Priority Lisitng
A listing of voluntary cleanup priority sites located on Indian Land located in Region 7.

Date of Government Version: 03/20/2008
Date Data Arrived at EDR: 04/22/2008
Date Made Active in Reports: 05/19/2008
Number of Days to Update: 27

Source: EPA, Region 7
Telephone: 913-551-7365
Last EDR Contact: 07/08/2021
Next Scheduled EDR Contact: 07/20/2009
Data Release Frequency: Varies

Lists of state and tribal brownfield sites

BROWNFIELDS: Ohio Brownfield Inventory
A statewide brownfields inventory. A brownfield is an abandoned, idled or under-used industrial or commercial property where expansion or redevelopment is complicated by known or potential releases of hazardous substances and/or petroleum.

Date of Government Version: 12/02/2024
Date Data Arrived at EDR: 12/04/2024
Date Made Active in Reports: 02/27/2025
Number of Days to Update: 85

Source: Ohio EPA
Telephone: 614-644-3748
Last EDR Contact: 03/04/2025
Next Scheduled EDR Contact: 06/16/2025
Data Release Frequency: Quarterly

ADDITIONAL ENVIRONMENTAL RECORDS

Local Brownfield lists

US BROWNFIELDS: A Listing of Brownfields Sites
Brownfields are real property, the expansion, redevelopment, or reuse of which may be complicated by the presence or potential presence of a hazardous substance, pollutant, or contaminant. Cleaning up and reinvesting in these properties takes development pressures off of undeveloped, open land, and both improves and protects the environment. Assessment, Cleanup and Redevelopment Exchange System (ACRES) stores information reported by EPA Brownfields grant recipients on brownfields properties assessed or cleaned up with grant funding as well as information on Targeted Brownfields Assessments performed by EPA Regions. A listing of ACRES Brownfield sites is obtained from Cleanups in My Community. Cleanups in My Community provides information on Brownfields properties for which information is reported back to EPA, as well as areas served by Brownfields grant programs.

Date of Government Version: 09/09/2024
Date Data Arrived at EDR: 09/11/2024
Date Made Active in Reports: 12/06/2024
Number of Days to Update: 86

Source: Environmental Protection Agency
Telephone: 202-566-2777
Last EDR Contact: 03/12/2025
Next Scheduled EDR Contact: 06/23/2025
Data Release Frequency: Semi-Annually

Local Lists of Landfill / Solid Waste Disposal Sites

SWRCY: Recycling Facility Listing
A listing of recycling facility locations.

Date of Government Version: 12/18/2024
Date Data Arrived at EDR: 12/27/2024
Date Made Active in Reports: 01/02/2025
Number of Days to Update: 6

Source: Ohio EPA
Telephone: 614-728-5357
Last EDR Contact: 12/23/2024
Next Scheduled EDR Contact: 04/14/2025
Data Release Frequency: Quarterly

HIST LF: Old Solid Waste Landfill
A list of about 1200 old abandoned dumps or landfills. This database was developed from Ohio EPA staff notebooks and other information dating from the mid-1970s

Date of Government Version: 09/23/2024
Date Data Arrived at EDR: 12/04/2024
Date Made Active in Reports: 02/27/2025
Number of Days to Update: 85

Source: Ohio EPA
Telephone: 614-644-3749
Last EDR Contact: 03/06/2025
Next Scheduled EDR Contact: 06/16/2025
Data Release Frequency: No Update Planned

INDIAN ODI: Report on the Status of Open Dumps on Indian Lands
Location of open dumps on Indian land.

Date of Government Version: 12/31/1998
Date Data Arrived at EDR: 12/03/2007
Date Made Active in Reports: 01/24/2008
Number of Days to Update: 52

Source: Environmental Protection Agency
Telephone: 703-308-8245
Last EDR Contact: 01/16/2025
Next Scheduled EDR Contact: 05/05/2025
Data Release Frequency: Varies

ODI: Open Dump Inventory
An open dump is defined as a disposal facility that does not comply with one or more of the Part 257 or Part 258 Subtitle D Criteria.

Date of Government Version: 06/30/1985
Date Data Arrived at EDR: 08/09/2004
Date Made Active in Reports: 09/17/2004
Number of Days to Update: 39

Source: Environmental Protection Agency
Telephone: 800-424-9346
Last EDR Contact: 06/09/2004
Next Scheduled EDR Contact: N/A
Data Release Frequency: No Update Planned

DEBRIS REGION 9: Torres Martinez Reservation Illegal Dump Site Locations
A listing of illegal dump sites location on the Torres Martinez Indian Reservation located in eastern Riverside County and northern Imperial County, California.

Date of Government Version: 01/12/2009
Date Data Arrived at EDR: 05/07/2009
Date Made Active in Reports: 09/21/2009
Number of Days to Update: 137

Source: EPA, Region 9
Telephone: 415-947-4219
Last EDR Contact: 01/23/2025
Next Scheduled EDR Contact: 04/28/2025
Data Release Frequency: No Update Planned

IHS OPEN DUMPS: Open Dumps on Indian Land
A listing of all open dumps located on Indian Land in the United States.

Date of Government Version: 02/07/2024
Date Data Arrived at EDR: 11/13/2024
Date Made Active in Reports: 11/19/2024
Number of Days to Update: 6

Source: Department of Health & Human Serivces, Indian Health Service
Telephone: 301-443-1452
Last EDR Contact: 12/09/2024
Next Scheduled EDR Contact: 05/05/2025
Data Release Frequency: Varies

Local Lists of Hazardous waste / Contaminated Sites

US HIST CDL: National Clandestine Laboratory Register
A listing of clandestine drug lab locations that have been removed from the DEAs National Clandestine Laboratory Register.

Date of Government Version: 05/20/2024
Date Data Arrived at EDR: 08/19/2024
Date Made Active in Reports: 10/09/2024
Number of Days to Update: 51

Source: Drug Enforcement Administration
Telephone: 202-307-1000
Last EDR Contact: 02/20/2025
Next Scheduled EDR Contact: 06/02/2025
Data Release Frequency: No Update Planned

CDL: Clandestine Drug Lab Locations
A list of clandestine drug lab sites with environmental impact. This list is extracted from the SPILLS database based on the "product" type.

Date of Government Version: 09/24/2024
Date Data Arrived at EDR: 10/30/2024
Date Made Active in Reports: 01/15/2025
Number of Days to Update: 77

Source: Ohio EPA
Telephone: 614-644-2080
Last EDR Contact: 01/28/2025
Next Scheduled EDR Contact: 05/12/2025
Data Release Frequency: Semi-Annually

US CDL: Clandestine Drug Labs
A listing of clandestine drug lab locations. The U.S. Department of Justice ("the Department") provides this web site as a public service. It contains addresses of some locations where law enforcement agencies reported they found chemicals or other items that indicated the presence of either clandestine drug laboratories or dumpsites. In most cases, the source of the entries is not the Department, and the Department has not verified the entry and does not guarantee its accuracy. Members of the public must verify the accuracy of all entries by, for example, contacting local law enforcement and local health departments.

Date of Government Version: 05/20/2024
Date Data Arrived at EDR: 08/19/2024
Date Made Active in Reports: 10/09/2024
Number of Days to Update: 51

Source: Drug Enforcement Administration
Telephone: 202-307-1000
Last EDR Contact: 02/20/2025
Next Scheduled EDR Contact: 06/02/2025
Data Release Frequency: Quarterly

Local Lists of Registered Storage Tanks

ARCHIVE UST: Archived Underground Storage Tank Sites
Underground storage tank records that have been removed from the Underground Storage Tank database.

Date of Government Version: 10/08/2024
Date Data Arrived at EDR: 11/05/2024
Date Made Active in Reports: 01/23/2025
Number of Days to Update: 79

Source: Department of Commerce, Division of State Fire Marshal
Telephone: 614-752-7938
Last EDR Contact: 02/04/2025
Next Scheduled EDR Contact: 05/19/2025
Data Release Frequency: Quarterly

Local Land Records

LIENS 2: CERCLA Lien Information
A Federal CERCLA ('Superfund') lien can exist by operation of law at any site or property at which EPA has spent Superfund monies. These monies are spent to investigate and address releases and threatened releases of contamination. CERCLIS provides information as to the identity of these sites and properties.

Date of Government Version: 12/19/2024
Date Data Arrived at EDR: 01/02/2025
Date Made Active in Reports: 01/21/2025
Number of Days to Update: 19

Source: Environmental Protection Agency
Telephone: 202-564-6023
Last EDR Contact: 03/03/2025
Next Scheduled EDR Contact: 04/07/2025
Data Release Frequency: Semi-Annually

Records of Emergency Release Reports

HMIRS: Hazardous Materials Information Reporting System
Hazardous Materials Incident Report System. HMIRS contains hazardous material spill incidents reported to DOT.

Date of Government Version: 12/10/2024
Date Data Arrived at EDR: 12/11/2024
Date Made Active in Reports: 02/27/2025
Number of Days to Update: 78

Source: U.S. Department of Transportation
Telephone: 202-366-4555
Last EDR Contact: 12/11/2024
Next Scheduled EDR Contact: 03/31/2025
Data Release Frequency: Quarterly

SPILLS: Emergency Response Database
Incidents reported to the Emergency Response Unit. The focus of the ER program is to minimize the impact on the environment from accidental releases, spills, and unauthorized discharges from any fixed or mobile sources. Incidents involving petroleum products, hazardous materials, hazardous waste, abandoned drums, or other materials which may pose as a pollution threat to the state?s water, land, or air should be reported immediately. Not all incidents included in the database are actual SPILLS, they can simply be reported incidents.

Date of Government Version: 09/24/2024
Date Data Arrived at EDR: 10/30/2024
Date Made Active in Reports: 01/15/2025
Number of Days to Update: 77

Source: Ohio EPA
Telephone: 614-644-2084
Last EDR Contact: 01/28/2025
Next Scheduled EDR Contact: 05/12/2025
Data Release Frequency: Semi-Annually

SPILLS 90: SPILLS90 data from FirstSearch
Spills 90 includes those spill and release records available exclusively from FirstSearch databases. Typically, they may include chemical, oil and/or hazardous substance spills recorded after 1990. Duplicate records that are already included in EDR incident and release records are not included in Spills 90.

Date of Government Version: 09/13/2012
Date Data Arrived at EDR: 01/03/2013
Date Made Active in Reports: 02/27/2013
Number of Days to Update: 55

Source: FirstSearch
Telephone: N/A
Last EDR Contact: 01/03/2013
Next Scheduled EDR Contact: N/A
Data Release Frequency: No Update Planned

SPILLS 80: SPILLS80 data from FirstSearch
Spills 80 includes those spill and release records available from FirstSearch databases prior to 1990. Typically, they may include chemical, oil and/or hazardous substance spills recorded before 1990. Duplicate records that are already included in EDR incident and release records are not included in Spills 80.

Date of Government Version: 04/24/2004
Date Data Arrived at EDR: 01/03/2013
Date Made Active in Reports: 03/01/2013
Number of Days to Update: 57

Source: FirstSearch
Telephone: N/A
Last EDR Contact: 01/03/2013
Next Scheduled EDR Contact: N/A
Data Release Frequency: No Update Planned

Other Ascertainable Records

RCRA NonGen / NLR: RCRA - Non Generators / No Longer Regulated
RCRAInfo is EPA's comprehensive information system, providing access to data supporting the Resource Conservation and Recovery Act (RCRA) of 1976 and the Hazardous and Solid Waste Amendments (HSWA) of 1984. The database includes selective information on sites which generate, transport, store, treat and/or dispose of hazardous waste as defined by the Resource Conservation and Recovery Act (RCRA). Non-Generators do not presently generate hazardous waste.

Date of Government Version: 02/17/2025
Date Data Arrived at EDR: 02/19/2025
Date Made Active in Reports: 03/06/2025
Number of Days to Update: 15

Source: Environmental Protection Agency
Telephone: 312-886-6186
Last EDR Contact: 02/19/2025
Next Scheduled EDR Contact: 03/31/2025
Data Release Frequency: Quarterly

FUDS: Formerly Used Defense Sites

The listing includes locations of Formerly Used Defense Sites properties where the US Army Corps of Engineers is actively working or will take necessary cleanup actions.

Date of Government Version: 10/01/2024
Date Data Arrived at EDR: 11/12/2024
Date Made Active in Reports: 01/21/2025
Number of Days to Update: 70

Source: U.S. Army Corps of Engineers
Telephone: 202-528-4285
Last EDR Contact: 02/11/2025
Next Scheduled EDR Contact: 05/26/2025
Data Release Frequency: Varies

DOD: Department of Defense Sites

This data set consists of federally owned or administered lands, administered by the Department of Defense, that have any area equal to or greater than 640 acres of the United States, Puerto Rico, and the U.S. Virgin Islands.

Date of Government Version: 06/07/2021
Date Data Arrived at EDR: 07/13/2021
Date Made Active in Reports: 03/09/2022
Number of Days to Update: 239

Source: USGS
Telephone: 888-275-8747
Last EDR Contact: 01/07/2025
Next Scheduled EDR Contact: 04/21/2025
Data Release Frequency: Varies

FEDLAND: Federal and Indian Lands

Federally and Indian administrated lands of the United States. Lands included are administrated by: Army Corps of Engineers, Bureau of Reclamation, National Wild and Scenic River, National Wildlife Refuge, Public Domain Land, Wilderness, Wilderness Study Area, Wildlife Management Area, Bureau of Indian Affairs, Bureau of Land Management, Department of Justice, Forest Service, Fish and Wildlife Service, National Park Service.

Date of Government Version: 04/02/2018
Date Data Arrived at EDR: 04/11/2018
Date Made Active in Reports: 11/06/2019
Number of Days to Update: 574

Source: U.S. Geological Survey
Telephone: 888-275-8747
Last EDR Contact: 12/30/2024
Next Scheduled EDR Contact: 04/14/2025
Data Release Frequency: N/A

SCRD DRYCLEANERS: State Coalition for Remediation of Drycleaners Listing

The State Coalition for Remediation of Drycleaners was established in 1998, with support from the U.S. EPA Office of Superfund Remediation and Technology Innovation. It is comprised of representatives of states with established drycleaner remediation programs. Currently the member states are Alabama, Connecticut, Florida, Illinois, Kansas, Minnesota, Missouri, North Carolina, Oregon, South Carolina, Tennessee, Texas, and Wisconsin.

Date of Government Version: 07/30/2021
Date Data Arrived at EDR: 02/03/2023
Date Made Active in Reports: 02/10/2023
Number of Days to Update: 7

Source: Environmental Protection Agency
Telephone: 615-532-8599
Last EDR Contact: 02/03/2025
Next Scheduled EDR Contact: 05/19/2025
Data Release Frequency: Varies

US FIN ASSUR: Financial Assurance Information

All owners and operators of facilities that treat, store, or dispose of hazardous waste are required to provide proof that they will have sufficient funds to pay for the clean up, closure, and post-closure care of their facilities.

Date of Government Version: 02/17/2025
Date Data Arrived at EDR: 02/19/2025
Date Made Active in Reports: 03/06/2025
Number of Days to Update: 15

Source: Environmental Protection Agency
Telephone: 202-566-1917
Last EDR Contact: 02/19/2025
Next Scheduled EDR Contact: 03/31/2025
Data Release Frequency: Quarterly

EPA WATCH LIST: EPA Watch List

EPA maintains a "Watch List" to facilitate dialogue between EPA, state and local environmental agencies on enforcement matters relating to facilities with alleged violations identified as either significant or high priority. Being on the Watch List does not mean that the facility has actually violated the law only that an investigation by EPA or a state or local environmental agency has led those organizations to allege that an unproven violation has in fact occurred. Being on the Watch List does not represent a higher level of concern regarding the alleged violations that were detected, but instead indicates cases requiring additional dialogue between EPA, state and local agencies - primarily because of the length of time the alleged violation has gone unaddressed or unresolved.

Date of Government Version: 08/30/2013
Date Data Arrived at EDR: 03/21/2014
Date Made Active in Reports: 06/17/2014
Number of Days to Update: 88

Source: Environmental Protection Agency
Telephone: 617-520-3000
Last EDR Contact: 01/27/2025
Next Scheduled EDR Contact: 05/12/2025
Data Release Frequency: No Update Planned

2020 COR ACTION: 2020 Corrective Action Program List

The EPA has set ambitious goals for the RCRA Corrective Action program by creating the 2020 Corrective Action Universe. This RCRA cleanup baseline includes facilities expected to need corrective action. The 2020 universe contains a wide variety of sites. Some properties are heavily contaminated while others were contaminated but have since been cleaned up. Still others have not been fully investigated yet, and may require little or no remediation. Inclusion in the 2020 Universe does not necessarily imply failure on the part of a facility to meet its RCRA obligations.

Date of Government Version: 09/30/2017
Date Data Arrived at EDR: 05/08/2018
Date Made Active in Reports: 07/20/2018
Number of Days to Update: 73

Source: Environmental Protection Agency
Telephone: 703-308-4044
Last EDR Contact: 01/30/2025
Next Scheduled EDR Contact: 05/12/2025
Data Release Frequency: Varies

TSCA: Toxic Substances Control Act

Toxic Substances Control Act. TSCA identifies manufacturers and importers of chemical substances included on the TSCA Chemical Substance Inventory list. It includes data on the production volume of these substances by plant site.

Date of Government Version: 12/31/2020
Date Data Arrived at EDR: 06/14/2022
Date Made Active in Reports: 03/24/2023
Number of Days to Update: 283

Source: EPA
Telephone: 202-260-5521
Last EDR Contact: 03/10/2025
Next Scheduled EDR Contact: 06/23/2025
Data Release Frequency: Every 4 Years

TRIS: Toxic Chemical Release Inventory System

Toxic Release Inventory System. TRIS identifies facilities which release toxic chemicals to the air, water and land in reportable quantities under SARA Title III Section 313.

Date of Government Version: 12/31/2023
Date Data Arrived at EDR: 02/11/2025
Date Made Active in Reports: 02/18/2025
Number of Days to Update: 7

Source: EPA
Telephone: 202-566-0250
Last EDR Contact: 02/11/2025
Next Scheduled EDR Contact: 05/26/2025
Data Release Frequency: Annually

SSTS: Section 7 Tracking Systems

Section 7 of the Federal Insecticide, Fungicide and Rodenticide Act, as amended (92 Stat. 829) requires all registered pesticide-producing establishments to submit a report to the Environmental Protection Agency by March 1st each year. Each establishment must report the types and amounts of pesticides, active ingredients and devices being produced, and those having been produced and sold or distributed in the past year.

Date of Government Version: 10/15/2024
Date Data Arrived at EDR: 10/16/2024
Date Made Active in Reports: 01/14/2025
Number of Days to Update: 90

Source: EPA
Telephone: 202-564-4203
Last EDR Contact: 01/15/2025
Next Scheduled EDR Contact: 04/28/2025
Data Release Frequency: Annually

ROD: Records Of Decision

Record of Decision. ROD documents mandate a permanent remedy at an NPL (Superfund) site containing technical and health information to aid in the cleanup.

Date of Government Version: 01/29/2025
Date Data Arrived at EDR: 02/03/2025
Date Made Active in Reports: 02/27/2025
Number of Days to Update: 24

Source: EPA
Telephone: 703-416-0223
Last EDR Contact: 03/03/2025
Next Scheduled EDR Contact: 06/09/2025
Data Release Frequency: Annually

RMP: Risk Management Plans

When Congress passed the Clean Air Act Amendments of 1990, it required EPA to publish regulations and guidance for chemical accident prevention at facilities using extremely hazardous substances. The Risk Management Program Rule (RMP Rule) was written to implement Section 112(r) of these amendments. The rule, which built upon existing industry codes and standards, requires companies of all sizes that use certain flammable and toxic substances to develop a Risk Management Program, which includes a(n): Hazard assessment that details the potential effects of an accidental release, an accident history of the last five years, and an evaluation of worst-case and alternative accidental releases; Prevention program that includes safety precautions and maintenance, monitoring, and employee training measures; and Emergency response program that spells out emergency health care, employee training measures and procedures for informing the public and response agencies (e.g the fire department) should an accident occur.

Date of Government Version: 10/01/2024
Date Data Arrived at EDR: 10/23/2024
Date Made Active in Reports: 01/14/2025
Number of Days to Update: 83

Source: Environmental Protection Agency
Telephone: 202-564-8600
Last EDR Contact: 01/09/2025
Next Scheduled EDR Contact: 04/28/2025
Data Release Frequency: Varies

RAATS: RCRA Administrative Action Tracking System

RCRA Administration Action Tracking System. RAATS contains records based on enforcement actions issued under RCRA pertaining to major violators and includes administrative and civil actions brought by the EPA. For administration actions after September 30, 1995, data entry in the RAATS database was discontinued. EPA will retain a copy of the database for historical records. It was necessary to terminate RAATS because a decrease in agency resources made it impossible to continue to update the information contained in the database.

Date of Government Version: 04/17/1995
Date Data Arrived at EDR: 07/03/1995
Date Made Active in Reports: 08/07/1995
Number of Days to Update: 35

Source: EPA
Telephone: 202-564-4104
Last EDR Contact: 06/02/2008
Next Scheduled EDR Contact: 09/01/2008
Data Release Frequency: No Update Planned

PRP: Potentially Responsible Parties

A listing of verified Potentially Responsible Parties

Date of Government Version: 09/19/2023
Date Data Arrived at EDR: 10/03/2023
Date Made Active in Reports: 10/19/2023
Number of Days to Update: 16

Source: EPA
Telephone: 202-564-6023
Last EDR Contact: 03/03/2025
Next Scheduled EDR Contact: 05/12/2025
Data Release Frequency: Quarterly

PADS: PCB Activity Database System

PCB Activity Database. PADS Identifies generators, transporters, commercial storers and/or brokers and disposers of PCB's who are required to notify the EPA of such activities.

Date of Government Version: 07/01/2024
Date Data Arrived at EDR: 10/02/2024
Date Made Active in Reports: 01/10/2025
Number of Days to Update: 100

Source: EPA
Telephone: 202-566-0500
Last EDR Contact: 01/02/2025
Next Scheduled EDR Contact: 04/14/2025
Data Release Frequency: Annually

ICIS: Integrated Compliance Information System

The Integrated Compliance Information System (ICIS) supports the information needs of the national enforcement and compliance program as well as the unique needs of the National Pollutant Discharge Elimination System (NPDES) program.

Date of Government Version: 11/18/2016
Date Data Arrived at EDR: 11/23/2016
Date Made Active in Reports: 02/10/2017
Number of Days to Update: 79

Source: Environmental Protection Agency
Telephone: 202-564-2501
Last EDR Contact: 12/23/2024
Next Scheduled EDR Contact: 04/14/2025
Data Release Frequency: Quarterly

FTTS: FIFRA/ TSCA Tracking System - FIFRA (Federal Insecticide, Fungicide, & Rodenticide Act)/TSCA (Toxic Substances Control Act)
FTTS tracks administrative cases and pesticide enforcement actions and compliance activities related to FIFRA, TSCA and EPCRA (Emergency Planning and Community Right-to-Know Act). To maintain currency, EDR contacts the Agency on a quarterly basis.

Date of Government Version: 04/09/2009
Date Data Arrived at EDR: 04/16/2009
Date Made Active in Reports: 05/11/2009
Number of Days to Update: 25

Source: EPA/Office of Prevention, Pesticides and Toxic Substances
Telephone: 202-566-1667
Last EDR Contact: 08/18/2017
Next Scheduled EDR Contact: 12/04/2017
Data Release Frequency: No Update Planned

FTTS INSP: FIFRA/ TSCA Tracking System - FIFRA (Federal Insecticide, Fungicide, & Rodenticide Act)/TSCA (Toxic Substances Control Act)
A listing of FIFRA/TSCA Tracking System (FTTS) inspections and enforcements.

Date of Government Version: 04/09/2009
Date Data Arrived at EDR: 04/16/2009
Date Made Active in Reports: 05/11/2009
Number of Days to Update: 25

Source: EPA
Telephone: 202-566-1667
Last EDR Contact: 08/18/2017
Next Scheduled EDR Contact: 12/04/2017
Data Release Frequency: No Update Planned

MLTS: Material Licensing Tracking System
MLTS is maintained by the Nuclear Regulatory Commission and contains a list of approximately 8,100 sites which possess or use radioactive materials and which are subject to NRC licensing requirements. To maintain currency, EDR contacts the Agency on a quarterly basis.

Date of Government Version: 10/12/2024
Date Data Arrived at EDR: 10/17/2024
Date Made Active in Reports: 11/19/2024
Number of Days to Update: 33

Source: Nuclear Regulatory Commission
Telephone: 301-415-0717
Last EDR Contact: 01/09/2025
Next Scheduled EDR Contact: 04/28/2025
Data Release Frequency: Quarterly

COAL ASH DOE: Steam-Electric Plant Operation Data
A listing of power plants that store ash in surface ponds.

Date of Government Version: 12/31/2023
Date Data Arrived at EDR: 10/16/2024
Date Made Active in Reports: 01/14/2025
Number of Days to Update: 90

Source: Department of Energy
Telephone: 202-586-8719
Last EDR Contact: 02/24/2025
Next Scheduled EDR Contact: 06/09/2025
Data Release Frequency: Varies

COAL ASH EPA: Coal Combustion Residues Surface Impoundments List
A listing of coal combustion residues surface impoundments with high hazard potential ratings.

Date of Government Version: 01/12/2017
Date Data Arrived at EDR: 03/05/2019
Date Made Active in Reports: 11/11/2019
Number of Days to Update: 251

Source: Environmental Protection Agency
Telephone: N/A
Last EDR Contact: 02/24/2025
Next Scheduled EDR Contact: 06/09/2025
Data Release Frequency: Varies

PCB TRANSFORMER: PCB Transformer Registration Database
The database of PCB transformer registrations that includes all PCB registration submittals.

Date of Government Version: 09/13/2019
Date Data Arrived at EDR: 11/06/2019
Date Made Active in Reports: 02/10/2020
Number of Days to Update: 96

Source: Environmental Protection Agency
Telephone: 202-566-0517
Last EDR Contact: 01/30/2025
Next Scheduled EDR Contact: 05/12/2025
Data Release Frequency: Varies

RADINFO: Radiation Information Database
The Radiation Information Database (RADINFO) contains information about facilities that are regulated by U.S. Environmental Protection Agency (EPA) regulations for radiation and radioactivity.

Date of Government Version: 07/01/2019
Date Data Arrived at EDR: 07/01/2019
Date Made Active in Reports: 09/23/2019
Number of Days to Update: 84

Source: Environmental Protection Agency
Telephone: 202-343-9775
Last EDR Contact: 12/17/2024
Next Scheduled EDR Contact: 04/07/2025
Data Release Frequency: Quarterly

HIST FTTS: FIFRA/TSCA Tracking System Administrative Case Listing

A complete administrative case listing from the FIFRA/TSCA Tracking System (FTTS) for all ten EPA regions. The information was obtained from the National Compliance Database (NCDB). NCDB supports the implementation of FIFRA (Federal Insecticide, Fungicide, and Rodenticide Act) and TSCA (Toxic Substances Control Act). Some EPA regions are now closing out records. Because of that, and the fact that some EPA regions are not providing EPA Headquarters with updated records, it was decided to create a HIST FTTS database. It included records that may not be included in the newer FTTS database updates. This database is no longer updated.

Date of Government Version: 10/19/2006
Date Data Arrived at EDR: 03/01/2007
Date Made Active in Reports: 04/10/2007
Number of Days to Update: 40

Source: Environmental Protection Agency
Telephone: 202-564-2501
Last EDR Contact: 12/17/2007
Next Scheduled EDR Contact: 03/17/2008
Data Release Frequency: No Update Planned

HIST FTTS INSP: FIFRA/TSCA Tracking System Inspection & Enforcement Case Listing

A complete inspection and enforcement case listing from the FIFRA/TSCA Tracking System (FTTS) for all ten EPA regions. The information was obtained from the National Compliance Database (NCDB). NCDB supports the implementation of FIFRA (Federal Insecticide, Fungicide, and Rodenticide Act) and TSCA (Toxic Substances Control Act). Some EPA regions are now closing out records. Because of that, and the fact that some EPA regions are not providing EPA Headquarters with updated records, it was decided to create a HIST FTTS database. It included records that may not be included in the newer FTTS database updates. This database is no longer updated.

Date of Government Version: 10/19/2006
Date Data Arrived at EDR: 03/01/2007
Date Made Active in Reports: 04/10/2007
Number of Days to Update: 40

Source: Environmental Protection Agency
Telephone: 202-564-2501
Last EDR Contact: 12/17/2008
Next Scheduled EDR Contact: 03/17/2008
Data Release Frequency: No Update Planned

DOT OPS: Incident and Accident Data

Department of Transporation, Office of Pipeline Safety Incident and Accident data.

Date of Government Version: 10/04/2024
Date Data Arrived at EDR: 10/16/2024
Date Made Active in Reports: 12/06/2024
Number of Days to Update: 51

Source: Department of Transporation, Office of Pipeline Safety
Telephone: 202-366-4595
Last EDR Contact: 01/22/2025
Next Scheduled EDR Contact: 05/05/2025
Data Release Frequency: Quarterly

CONSENT: Superfund (CERCLA) Consent Decrees

Major legal settlements that establish responsibility and standards for cleanup at NPL (Superfund) sites. Released periodically by United States District Courts after settlement by parties to litigation matters.

Date of Government Version: 09/30/2024
Date Data Arrived at EDR: 10/09/2024
Date Made Active in Reports: 01/10/2025
Number of Days to Update: 93

Source: Department of Justice, Consent Decree Library
Telephone: Varies
Last EDR Contact: 12/30/2024
Next Scheduled EDR Contact: 04/14/2025
Data Release Frequency: Varies

BRS: Biennial Reporting System

The Biennial Reporting System is a national system administered by the EPA that collects data on the generation and management of hazardous waste. BRS captures detailed data from two groups: Large Quantity Generators (LQG) and Treatment, Storage, and Disposal Facilities.

Date of Government Version: 12/31/2023
Date Data Arrived at EDR: 02/19/2025
Date Made Active in Reports: 03/07/2025
Number of Days to Update: 16

Source: EPA/NTIS
Telephone: 800-424-9346
Last EDR Contact: 12/12/2024
Next Scheduled EDR Contact: 03/31/2025
Data Release Frequency: Biennially

INDIAN RESERV: Indian Reservations

This map layer portrays Indian administered lands of the United States that have any area equal to or greater than 640 acres.

Date of Government Version: 12/31/2014
Date Data Arrived at EDR: 07/14/2015
Date Made Active in Reports: 01/10/2017
Number of Days to Update: 546

Source: USGS
Telephone: 202-208-3710
Last EDR Contact: 12/30/2024
Next Scheduled EDR Contact: 04/14/2025
Data Release Frequency: Semi-Annually

FUSRAP: Formerly Utilized Sites Remedial Action Program

DOE established the Formerly Utilized Sites Remedial Action Program (FUSRAP) in 1974 to remediate sites where radioactive contamination remained from Manhattan Project and early U.S. Atomic Energy Commission (AEC) operations.

Date of Government Version: 03/03/2023
Date Data Arrived at EDR: 03/03/2023
Date Made Active in Reports: 06/09/2023
Number of Days to Update: 98

Source: Department of Energy
Telephone: 202-586-3559
Last EDR Contact: 01/23/2025
Next Scheduled EDR Contact: 05/12/2025
Data Release Frequency: Varies

UMTRA: Uranium Mill Tailings Sites

Uranium ore was mined by private companies for federal government use in national defense programs. When the mills shut down, large piles of the sand-like material (mill tailings) remain after uranium has been extracted from the ore. Levels of human exposure to radioactive materials from the piles are low; however, in some cases tailings were used as construction materials before the potential health hazards of the tailings were recognized.

Date of Government Version: 02/12/2025
Date Data Arrived at EDR: 02/12/2025
Date Made Active in Reports: 02/27/2025
Number of Days to Update: 15

Source: Department of Energy
Telephone: 505-845-0011
Last EDR Contact: 02/06/2025
Next Scheduled EDR Contact: 05/26/2025
Data Release Frequency: Varies

LEAD SMELTER 1: Lead Smelter Sites

A listing of former lead smelter site locations.

Date of Government Version: 12/19/2024
Date Data Arrived at EDR: 01/02/2025
Date Made Active in Reports: 01/21/2025
Number of Days to Update: 19

Source: Environmental Protection Agency
Telephone: 703-603-8787
Last EDR Contact: 03/03/2025
Next Scheduled EDR Contact: 04/07/2025
Data Release Frequency: Varies

LEAD SMELTER 2: Lead Smelter Sites

A list of several hundred sites in the U.S. where secondary lead smelting was done from 1931and 1964. These sites may pose a threat to public health through ingestion or inhalation of contaminated soil or dust

Date of Government Version: 04/05/2001
Date Data Arrived at EDR: 10/27/2010
Date Made Active in Reports: 12/02/2010
Number of Days to Update: 36

Source: American Journal of Public Health
Telephone: 703-305-6451
Last EDR Contact: 12/02/2009
Next Scheduled EDR Contact: N/A
Data Release Frequency: No Update Planned

US AIRS (AFS): Aerometric Information Retrieval System Facility Subsystem (AFS)

The database is a sub-system of Aerometric Information Retrieval System (AIRS). AFS contains compliance data on air pollution point sources regulated by the U.S. EPA and/or state and local air regulatory agencies. This information comes from source reports by various stationary sources of air pollution, such as electric power plants, steel mills, factories, and universities, and provides information about the air pollutants they produce. Action, air program, air program pollutant, and general level plant data. It is used to track emissions and compliance data from industrial plants.

Date of Government Version: 10/12/2016
Date Data Arrived at EDR: 10/26/2016
Date Made Active in Reports: 02/03/2017
Number of Days to Update: 100

Source: EPA
Telephone: 202-564-2496
Last EDR Contact: 09/26/2017
Next Scheduled EDR Contact: 01/08/2018
Data Release Frequency: Annually

US AIRS MINOR: Air Facility System Data
A listing of minor source facilities.

Date of Government Version: 10/12/2016
Date Data Arrived at EDR: 10/26/2016
Date Made Active in Reports: 02/03/2017
Number of Days to Update: 100

Source: EPA
Telephone: 202-564-2496
Last EDR Contact: 09/26/2017
Next Scheduled EDR Contact: 01/08/2018
Data Release Frequency: Annually

US MINES: Mines Master Index File
Contains all mine identification numbers issued for mines active or opened since 1971. The data also includes violation information.

Date of Government Version: 11/01/2024
Date Data Arrived at EDR: 11/18/2024
Date Made Active in Reports: 02/11/2025
Number of Days to Update: 85

Source: Department of Labor, Mine Safety and Health Administration
Telephone: 303-231-5959
Last EDR Contact: 02/18/2025
Next Scheduled EDR Contact: 06/02/2025
Data Release Frequency: Semi-Annually

MINES VIOLATIONS: MSHA Violation Assessment Data
Mines violation and assessment information. Department of Labor, Mine Safety & Health Administration.

Date of Government Version: 10/01/2024
Date Data Arrived at EDR: 10/02/2024
Date Made Active in Reports: 10/09/2024
Number of Days to Update: 7

Source: DOL, Mine Safety & Health Admi
Telephone: 202-693-9424
Last EDR Contact: 02/19/2025
Next Scheduled EDR Contact: 06/02/2025
Data Release Frequency: Quarterly

US MINES 2: Ferrous and Nonferrous Metal Mines Database Listing
This map layer includes ferrous (ferrous metal mines are facilities that extract ferrous metals, such as iron ore or molybdenum) and nonferrous (Nonferrous metal mines are facilities that extract nonferrous metals, such as gold, silver, copper, zinc, and lead) metal mines in the United States.

Date of Government Version: 05/02/2024
Date Data Arrived at EDR: 08/20/2024
Date Made Active in Reports: 10/09/2024
Number of Days to Update: 50

Source: USGS
Telephone: 703-648-7709
Last EDR Contact: 02/20/2025
Next Scheduled EDR Contact: 06/02/2025
Data Release Frequency: Varies

US MINES 3: Active Mines & Mineral Plants Database Listing
Active Mines and Mineral Processing Plant operations for commodities monitored by the Minerals Information Team of the USGS.

Date of Government Version: 04/14/2011
Date Data Arrived at EDR: 06/08/2011
Date Made Active in Reports: 09/13/2011
Number of Days to Update: 97

Source: USGS
Telephone: 703-648-7709
Last EDR Contact: 02/20/2025
Next Scheduled EDR Contact: 06/02/2025
Data Release Frequency: Varies

MINES MRDS: Mineral Resources Data System
Mineral Resources Data System

Date of Government Version: 06/04/2024
Date Data Arrived at EDR: 11/22/2024
Date Made Active in Reports: 02/18/2025
Number of Days to Update: 88

Source: USGS
Telephone: 703-648-6533
Last EDR Contact: 02/20/2025
Next Scheduled EDR Contact: 06/02/2025
Data Release Frequency: Varies

GOVERNMENT RECORDS SEARCHED / DATA CURRENCY TRACKING

ABANDONED MINES: Abandoned Mines

An inventory of land and water impacted by past mining (primarily coal mining) is maintained by OSMRE to provide information needed to implement the Surface Mining Control and Reclamation Act of 1977 (SMCRA). The inventory contains information on the location, type, and extent of AML impacts, as well as, information on the cost associated with the reclamation of those problems. The inventory is based upon field surveys by State, Tribal, and OSMRE program officials. It is dynamic to the extent that it is modified as new problems are identified and existing problems are reclaimed.

Date of Government Version: 12/10/2024
Date Data Arrived at EDR: 12/11/2024
Date Made Active in Reports: 02/18/2025
Number of Days to Update: 69

Source: Department of Interior
Telephone: 202-208-2609
Last EDR Contact: 03/12/2025
Next Scheduled EDR Contact: 06/16/2025
Data Release Frequency: Quarterly

FINDS: Facility Index System/Facility Registry System

Facility Index System. FINDS contains both facility information and 'pointers' to other sources that contain more detail. EDR includes the following FINDS databases in this report: PCS (Permit Compliance System), AIRS (Aerometric Information Retrieval System), DOCKET (Enforcement Docket used to manage and track information on civil judicial enforcement cases for all environmental statutes), FURS (Federal Underground Injection Control), C-DOCKET (Criminal Docket System used to track criminal enforcement actions for all environmental statutes), FFIS (Federal Facilities Information System), STATE (State Environmental Laws and Statutes), and PADS (PCB Activity Data System).

Date of Government Version: 11/11/2024
Date Data Arrived at EDR: 11/20/2024
Date Made Active in Reports: 02/18/2025
Number of Days to Update: 90

Source: EPA
Telephone: (312) 353-2000
Last EDR Contact: 02/25/2025
Next Scheduled EDR Contact: 06/09/2025
Data Release Frequency: Quarterly

ECHO: Enforcement & Compliance History Information

ECHO provides integrated compliance and enforcement information for about 800,000 regulated facilities nationwide.

Date of Government Version: 12/21/2024
Date Data Arrived at EDR: 12/27/2024
Date Made Active in Reports: 01/10/2025
Number of Days to Update: 14

Source: Environmental Protection Agency
Telephone: 202-564-2280
Last EDR Contact: 12/27/2024
Next Scheduled EDR Contact: 04/14/2025
Data Release Frequency: Quarterly

UXO: Unexploded Ordnance Sites

A listing of unexploded ordnance site locations

Date of Government Version: 09/06/2023
Date Data Arrived at EDR: 09/13/2023
Date Made Active in Reports: 12/11/2023
Number of Days to Update: 89

Source: Department of Defense
Telephone: 703-704-1564
Last EDR Contact: 01/06/2025
Next Scheduled EDR Contact: 04/21/2025
Data Release Frequency: Varies

DOCKET HWC: Hazardous Waste Compliance Docket Listing

A complete list of the Federal Agency Hazardous Waste Compliance Docket Facilities.

Date of Government Version: 05/06/2021
Date Data Arrived at EDR: 05/21/2021
Date Made Active in Reports: 08/11/2021
Number of Days to Update: 82

Source: Environmental Protection Agency
Telephone: 202-564-0527
Last EDR Contact: 02/12/2025
Next Scheduled EDR Contact: 06/02/2025
Data Release Frequency: Varies

FUELS PROGRAM: EPA Fuels Program Registered Listing

This listing includes facilities that are registered under the Part 80 (Code of Federal Regulations) EPA Fuels Programs. All companies now are required to submit new and updated registrations.

Date of Government Version: 11/08/2024
Date Data Arrived at EDR: 11/08/2024
Date Made Active in Reports: 01/14/2025
Number of Days to Update: 67

Source: EPA
Telephone: 800-385-6164
Last EDR Contact: 02/13/2025
Next Scheduled EDR Contact: 05/26/2025
Data Release Frequency: Quarterly

PFAS NPL: Superfund Sites with PFAS Detections Information

EPA's Office of Land and Emergency Management and EPA Regional Offices maintain data describing what is known about site investigations, contamination, and remedial actions under the Comprehensive Environmental Response, Compensation, and Liability Act (CERCLA) where PFAS is present in the environment.

Date of Government Version: 12/30/2024
Date Data Arrived at EDR: 01/02/2025
Date Made Active in Reports: 01/10/2025
Number of Days to Update: 8

Source: Environmental Protection Agency
Telephone: 703-603-8895
Last EDR Contact: 02/20/2025
Next Scheduled EDR Contact: 04/14/2025
Data Release Frequency: Varies

PFAS FEDERAL SITES: Federal Sites PFAS Information

Several federal entities, such as the federal Superfund program, Department of Defense, National Aeronautics and Space Administration, Department of Transportation, and Department of Energy provided information for sites with known or suspected detections at federal facilities.

Date of Government Version: 12/30/2024
Date Data Arrived at EDR: 01/02/2025
Date Made Active in Reports: 01/10/2025
Number of Days to Update: 8

Source: Environmental Protection Agency
Telephone: 202-272-0167
Last EDR Contact: 02/20/2025
Next Scheduled EDR Contact: 04/14/2025
Data Release Frequency: Varies

PFAS TSCA: PFAS Manufacture and Imports Information

EPA issued the Chemical Data Reporting (CDR) Rule under the Toxic Substances Control Act (TSCA) and requires chemical manufacturers and facilities that manufacture or import chemical substances to report data to EPA. EPA publishes non-confidential business information (non-CBI) and includes descriptive information about each site, corporate parent, production volume, other manufacturing information, and processing and use information.

Date of Government Version: 12/30/2024
Date Data Arrived at EDR: 01/02/2025
Date Made Active in Reports: 01/10/2025
Number of Days to Update: 8

Source: Environmental Protection Agency
Telephone: 202-272-0167
Last EDR Contact: 02/20/2025
Next Scheduled EDR Contact: 04/14/2025
Data Release Frequency: Varies

PFAS TRIS: List of PFAS Added to the TRI

Section 7321 of the National Defense Authorization Act for Fiscal Year 2020 (NDAA) immediately added certain per- and polyfluoroalkyl substances (PFAS) to the list of chemicals covered by the Toxics Release Inventory (TRI) under Section 313 of the Emergency Planning and Community Right-to-Know Act (EPCRA) and provided a framework for additional PFAS to be added to TRI on an annual basis.

Date of Government Version: 12/30/2024
Date Data Arrived at EDR: 01/02/2025
Date Made Active in Reports: 01/10/2025
Number of Days to Update: 8

Source: Environmental Protection Agency
Telephone: 202-566-0250
Last EDR Contact: 02/20/2025
Next Scheduled EDR Contact: 04/14/2025
Data Release Frequency: Varies

PFAS RCRA MANIFEST: PFAS Transfers Identified In the RCRA Database Listing

To work around the lack of PFAS waste codes in the RCRA database, EPA developed the PFAS Transfers dataset by mining e-Manifest records containing at least one of these common PFAS keywords: PFAS, PFOA, PFOS, PERFL, AFFF, GENX, GEN-X (plus the VT waste codes). These keywords were searched for in the following text fields: Manifest handling instructions (MANIFEST_HANDLING_INSTR), Non-hazardous waste description (NON_HAZ_WASTE_DESCRIPTION), DOT printed information (DOT_PRINTED_INFORMATION), Waste line handling instructions (WASTE_LINE_HANDLING_INSTR), Waste residue comments (WASTE_RESIDUE_COMMENTS).

Date of Government Version: 12/30/2024
Date Data Arrived at EDR: 01/02/2025
Date Made Active in Reports: 01/10/2025
Number of Days to Update: 8

Source: Environmental Protection Agency
Telephone: 202-272-0167
Last EDR Contact: 02/20/2025
Next Scheduled EDR Contact: 04/14/2025
Data Release Frequency: Varies

PFAS ATSDR: PFAS Contamination Site Location Listing

PFAS contamination site locations from the Department of Health & Human Services, Center for Disease Control & Prevention. ATSDR is involved at a number of PFAS-related sites, either directly or through assisting state and federal partners. As of now, most sites are related to drinking water contamination connected with PFAS production facilities or fire training areas where aqueous film-forming firefighting foam (AFFF) was regularly used.

Date of Government Version: 06/24/2020
Date Data Arrived at EDR: 03/17/2021
Date Made Active in Reports: 11/08/2022
Number of Days to Update: 601

Source: Department of Health & Human Services
Telephone: 202-741-5770
Last EDR Contact: 01/16/2025
Next Scheduled EDR Contact: 05/05/2025
Data Release Frequency: Varies

PFAS WQP: Ambient Environmental Sampling for PFAS

The Water Quality Portal (WQP) is a part of a modernized repository storing ambient sampling data for all environmental media and tissue samples. A wide range of federal, state, tribal and local governments, academic and non-governmental organizations and individuals submit project details and sampling results to this public repository. The information is commonly used for research and assessments of environmental quality.

Date of Government Version: 12/13/2024
Date Data Arrived at EDR: 01/02/2025
Date Made Active in Reports: 01/10/2025
Number of Days to Update: 8

Source: Environmental Protection Agency
Telephone: 202-272-0167
Last EDR Contact: 02/20/2025
Next Scheduled EDR Contact: 04/14/2025
Data Release Frequency: Varies

PFAS NPDES: Clean Water Act Discharge Monitoring Information

Any discharger of pollutants to waters of the United States from a point source must have a National Pollutant Discharge Elimination System (NPDES) permit. The process for obtaining limits involves the regulated entity (permittee) disclosing releases in a NPDES permit application and the permitting authority (typically the state but sometimes EPA) deciding whether to require monitoring or monitoring with limits. Caveats and Limitations: Less than half of states have required PFAS monitoring for at least one of their permittees and fewer states have established PFAS effluent limits for permittees. New rulemakings have been initiated that may increase the number of facilities monitoring for PFAS in the future.

Date of Government Version: 12/30/2024
Date Data Arrived at EDR: 01/02/2025
Date Made Active in Reports: 01/14/2025
Number of Days to Update: 12

Source: Environmental Protection Agency
Telephone: 202-272-0167
Last EDR Contact: 01/02/2025
Next Scheduled EDR Contact: 04/14/2025
Data Release Frequency: Varies

PFAS PROJECT: NORTHEASTERN UNIVERSITY PFAS PROJECT

The PFAS Contamination Site Tracker records qualitative and quantitative data from each site in a chart, specifically examining discovery, contamination levels, government response, litigation, health impacts, media coverage, and community characteristics. All data presented in the chart were extracted from government websites, such as state health departments or the Environmental Protection Agency, and news articles.

Date of Government Version: 05/19/2023
Date Data Arrived at EDR: 04/05/2024
Date Made Active in Reports: 06/06/2024
Number of Days to Update: 62

Source: Social Science Environmental Health Research Institute
Telephone: N/A
Last EDR Contact: 03/06/2025
Next Scheduled EDR Contact: 06/16/2025
Data Release Frequency: Varies

PFAS ECHO: Facilities in Industries that May Be Handling PFAS Listing

Regulators and the public have expressed interest in knowing which regulated entities may be using PFAS. EPA has developed a dataset from various sources that show which industries may be handling PFAS. Approximately 120,000 facilities subject to federal environmental programs have operated or currently operate in industry sectors with processes that may involve handling and/or release of PFAS.

Date of Government Version: 12/30/2024
Date Data Arrived at EDR: 01/02/2025
Date Made Active in Reports: 01/10/2025
Number of Days to Update: 8

Source: Environmental Protection Agency
Telephone: 202-272-0167
Last EDR Contact: 02/20/2025
Next Scheduled EDR Contact: 04/14/2025
Data Release Frequency: Varies

PFAS ECHO FIRE TRAIN: Facilities in Industries that May Be Handling PFAS Listing

A list of fire training sites was added to the Industry Sectors dataset using a keyword search on the permitted facilitys name to identify sites where fire-fighting foam may have been used in training exercises. Additionally, you may view an example spreadsheet of the subset of fire training facility data, as well as the keywords used in selecting or deselecting a facility for the subset. as well as the keywords used in selecting or deselecting a facility for the subset. These keywords were tested to maximize accuracy in selecting facilities that may use fire-fighting foam in training exercises, however, due to the lack of a required reporting field in the data systems for designating fire training sites, this methodology may not identify all fire training sites or may potentially misidentify them.

Date of Government Version: 12/30/2024
Date Data Arrived at EDR: 01/02/2025
Date Made Active in Reports: 01/10/2025
Number of Days to Update: 8

Source: Environmental Protection Agency
Telephone: 202-272-0167
Last EDR Contact: 02/20/2025
Next Scheduled EDR Contact: 04/14/2025
Data Release Frequency: Varies

PFAS PT 139 AIRPORT: All Certified Part 139 Airports PFAS Information Listing

Since July 1, 2006, all certified part 139 airports are required to have fire-fighting foam onsite that meet military specifications (MIL-F-24385) (14 CFR 139.317). To date, these military specification fire-fighting foams are fluorinated and have been historically used for training and extinguishing. The 2018 FAA Reauthorization Act has a provision stating that no later than October 2021, FAA shall not require the use of fluorinated AFFF. This provision does not prohibit the use of fluorinated AFFF at Part 139 civilian airports; it only prohibits FAA from mandating its use. The Federal Aviation Administration?s document AC 150/5210-6D - Aircraft Fire Extinguishing Agents provides guidance on Aircraft Fire Extinguishing Agents, which includes Aqueous Film Forming Foam (AFFF).

Date of Government Version: 12/30/2024
Date Data Arrived at EDR: 01/02/2025
Date Made Active in Reports: 01/10/2025
Number of Days to Update: 8

Source: Environmental Protection Agency
Telephone: 202-272-0167
Last EDR Contact: 02/20/2025
Next Scheduled EDR Contact: 04/14/2025
Data Release Frequency: Varies

AQUEOUS FOAM NRC: Aqueous Foam Related Incidents Listing

The National Response Center (NRC) serves as an emergency call center that fields initial reports for pollution and railroad incidents and forwards that information to appropriate federal/state agencies for response. The spreadsheets posted to the NRC website contain initial incident data that has not been validated or investigated by a federal/state response agency. Response center calls from 1990 to the most recent complete calendar year where there was indication of Aqueous Film Forming Foam (AFFF) usage are included in this dataset. NRC calls may reference AFFF usage in the ?Material Involved? or ?Incident Description? fields.

Date of Government Version: 12/30/2024
Date Data Arrived at EDR: 01/02/2025
Date Made Active in Reports: 01/10/2025
Number of Days to Update: 8

Source: Environmental Protection Agency
Telephone: 202-267-2675
Last EDR Contact: 02/20/2025
Next Scheduled EDR Contact: 04/14/2025
Data Release Frequency: Varies

PCS ENF: Enforcement data

No description is available for this data

Date of Government Version: 12/31/2014
Date Data Arrived at EDR: 02/05/2015
Date Made Active in Reports: 03/06/2015
Number of Days to Update: 29

Source: EPA
Telephone: 202-564-2497
Last EDR Contact: 12/23/2024
Next Scheduled EDR Contact: 04/14/2025
Data Release Frequency: Varies

PCS: Permit Compliance System

PCS is a computerized management information system that contains data on National Pollutant Discharge Elimination System (NPDES) permit holding facilities. PCS tracks the permit, compliance, and enforcement status of NPDES facilities.

Date of Government Version: 12/16/2016
Date Data Arrived at EDR: 01/06/2017
Date Made Active in Reports: 03/10/2017
Number of Days to Update: 63

Source: EPA, Office of Water
Telephone: 202-564-2496
Last EDR Contact: 12/23/2024
Next Scheduled EDR Contact: 04/14/2025
Data Release Frequency: No Update Planned

BIOSOLIDS: ICIS-NPDES Biosolids Facility Data

The data reflects compliance information about facilities in the biosolids program.

Date of Government Version: 10/13/2024
Date Data Arrived at EDR: 10/16/2024
Date Made Active in Reports: 10/23/2024
Number of Days to Update: 7

Source: Environmental Protection Agency
Telephone: 202-564-4700
Last EDR Contact: 01/14/2025
Next Scheduled EDR Contact: 04/28/2025
Data Release Frequency: Varies

UST FINDER RELEASE: UST Finder Releases Database

US EPA's UST Finder data is a national composite of leaking underground storage tanks. This data contains information about, and locations of, leaking underground storage tanks. Data was collected from state sources and standardized into a national profile by EPA's Office of Underground Storage Tanks, Office of Research and Development, and the Association of State and Territorial Solid Waste Management Officials.

Date of Government Version: 06/08/2023
Date Data Arrived at EDR: 10/31/2023
Date Made Active in Reports: 01/18/2024
Number of Days to Update: 79

Source: Environmental Protecton Agency
Telephone: 202-564-0394
Last EDR Contact: 02/06/2025
Next Scheduled EDR Contact: 05/19/2025
Data Release Frequency: Semi-Annually

UST FINDER: UST Finder Database

EPA developed UST Finder, a web map application containing a comprehensive, state-sourced national map of underground storage tank (UST) and leaking UST (LUST) data. It provides the attributes and locations of active and closed USTs, UST facilities, and LUST sites from states and from Tribal lands and US territories . UST Finder contains information about proximity of UST facilities and LUST sites to: surface and groundwater public drinking water protection areas; estimated number of private domestic wells and number of people living nearby; and flooding and wildfires.

Date of Government Version: 06/08/2023
Date Data Arrived at EDR: 10/04/2023
Date Made Active in Reports: 01/18/2024
Number of Days to Update: 106

Source: Environmental Protection Agency
Telephone: 202-564-0394
Last EDR Contact: 02/06/2025
Next Scheduled EDR Contact: 05/19/2025
Data Release Frequency: Varies

E MANIFEST: Hazardous Waste Electronic Manifest System

EPA established a national system for tracking hazardous waste shipments electronically. This system, known as ?e-Manifest,? will modernize the nation?s cradle-to-grave hazardous waste tracking process while saving valuable time, resources, and dollars for industry and states.

Date of Government Version: 02/17/2025
Date Data Arrived at EDR: 02/19/2025
Date Made Active in Reports: 03/14/2025
Number of Days to Update: 23

Source: Environmental Protection Agency
Telephone: 833-501-6826
Last EDR Contact: 02/19/2025
Next Scheduled EDR Contact: 03/31/2025
Data Release Frequency: Varies

PFAS: PFOA & PFOS Site Listing

PFAS have been widely used in numerous industrial and residential applications since the 1950a??s. Their stability and unique chemical properties produce waterproof, stain resistant, and nonstick qualities in products. They are found in some firefighting foams and a wide range of consumer products such as carpet treatments, non-stick cookware, water-resistant fabrics, food packaging materials, and personal care products.

Date of Government Version: 06/04/2024
Date Data Arrived at EDR: 06/26/2024
Date Made Active in Reports: 09/18/2024
Number of Days to Update: 84

Source: Ohio EPA
Telephone: 614-644-2752
Last EDR Contact: 03/05/2025
Next Scheduled EDR Contact: 06/23/2025
Data Release Frequency: Varies

AIRS: Title V Permits Listing

A listing of Title V Permits issued by the Division of Air Pollution Control. It is a federal operating permit program adopted and implemented by the state. The basic program elements typically specify that major sources will submit an operating application to the specified state environmental regulatory agency according to a schedule.

Date of Government Version: 12/05/2024
Date Data Arrived at EDR: 12/05/2024
Date Made Active in Reports: 02/27/2025
Number of Days to Update: 84

Source: Ohio EPA
Telephone: 614-644-2270
Last EDR Contact: 03/05/2025
Next Scheduled EDR Contact: 06/23/2025
Data Release Frequency: Quarterly

ASBESTOS: Asbestos Notification Listing

A listing of notifications site locations with abatement and demolition dates.

Date of Government Version: 10/18/2024
Date Data Arrived at EDR: 10/23/2024
Date Made Active in Reports: 11/18/2024
Number of Days to Update: 26

Source: Ohio EPA
Telephone: 614-466-3770
Last EDR Contact: 01/23/2025
Next Scheduled EDR Contact: 05/05/2025
Data Release Frequency: Varies

COAL ASH: Coal Ash Disposal Site Listing

A listing of coal ash disposal site locations.

Date of Government Version: 04/13/2015
Date Data Arrived at EDR: 04/16/2015
Date Made Active in Reports: 05/29/2015
Number of Days to Update: 43

Source: Ohio EPA
Telephone: 614-644-2134
Last EDR Contact: 12/23/2024
Next Scheduled EDR Contact: 04/14/2025
Data Release Frequency: Varies

CRO: Cessation of Regulated Operations Facility Listing

"Cessation of Regulated Operations" means the discontinuation or termination of regulated operations or the finalizing of any transaction or proceeding through which those operations are discontinued. "Regulated Operations" means the production, use, storage or handling of regulated substances.

Date of Government Version: 01/10/2024
Date Data Arrived at EDR: 01/31/2024
Date Made Active in Reports: 04/22/2024
Number of Days to Update: 82

Source: Ohio EPA
Telephone: 614-644-3065
Last EDR Contact: 01/30/2025
Next Scheduled EDR Contact: 05/13/2024
Data Release Frequency: Varies

DRYCLEANERS: Drycleaner Facility Listing

A listing of drycleaner facility locations.

Date of Government Version: 11/26/2024
Date Data Arrived at EDR: 12/11/2024
Date Made Active in Reports: 02/27/2025
Number of Days to Update: 78

Source: Ohio EPA
Telephone: 614-644-3469
Last EDR Contact: 03/13/2025
Next Scheduled EDR Contact: 06/30/2025
Data Release Frequency: Semi-Annually

FIN ASSURANCE: Financial Assurance Information Listing

Financial assurance information.

Date of Government Version: 12/05/2017
Date Data Arrived at EDR: 12/08/2017
Date Made Active in Reports: 01/08/2018
Number of Days to Update: 31

Source: Ohio EPA
Telephone: 614-644-2955
Last EDR Contact: 12/23/2024
Next Scheduled EDR Contact: 04/14/2025
Data Release Frequency: Semi-Annually

FIN ASSURANCE 3: Financial Assurance3 Information Listing

Information for solid waste facilities. Financial assurance is intended to ensure that resources are available to pay for the cost of closure, post-closure care, and corrective measures if the owner or operator of a regulated facility is unable or unwilling to pay.

Date of Government Version: 10/07/2024
Date Data Arrived at EDR: 10/09/2024
Date Made Active in Reports: 12/30/2024
Number of Days to Update: 82

Source: Ohio EPA
Telephone: 614-644-2621
Last EDR Contact: 12/23/2024
Next Scheduled EDR Contact: 04/14/2025
Data Release Frequency: Varies

HIST USD: Urban Setting Designations Database

A USD may be requested for properties participating in the VAP when there is no current or future use of the ground water by local residents for drinking, showering, bathing or cooking. In these areas, an approved USD would lower the cost of cleanup and promote economic redevelopment while still protecting public health and safety. If these USDs were to be approved, the ground water cleanup or response requirements for the areas could be lessened. The Ohio EPA director may approve a USD request based on a demonstration that the USD requirements are met and an evaluation of existing and future uses of ground water in the area. The Ohio EPA director's decision on approval or denial of the request is needed before cleanup requirements for the site can be determined. This database is no longer updated or maintained by the state agency.

Date of Government Version: 05/10/2005
Date Data Arrived at EDR: 04/25/2006
Date Made Active in Reports: 05/11/2006
Number of Days to Update: 16

Source: Ohio EPA
Telephone: 614-644-3749
Last EDR Contact: 06/02/2008
Next Scheduled EDR Contact: 09/01/2008
Data Release Frequency: No Update Planned

LEAD: Lead Inspections Listing

Department of Health lead inspections included in the Environmental Licensing System.

Date of Government Version: 11/20/2024
Date Data Arrived at EDR: 11/20/2024
Date Made Active in Reports: 12/02/2024
Number of Days to Update: 12

Source: Department of Health
Telephone: 614-466-3543
Last EDR Contact: 03/05/2025
Next Scheduled EDR Contact: 06/23/2025
Data Release Frequency: Quarterly

NPDES: NPDES General Permit List

General information regarding NPDES (National Pollutant Discharge Elimination System) permits.

Date of Government Version: 01/27/2025
Date Data Arrived at EDR: 01/28/2025
Date Made Active in Reports: 02/11/2025
Number of Days to Update: 14

Source: Ohio EPA
Telephone: 614-644-2031
Last EDR Contact: 01/18/2025
Next Scheduled EDR Contact: 05/12/2025
Data Release Frequency: Quarterly

VAPOR: Vapor Intrusion

A listing of vapor intrusion related sites.

Date of Government Version: 06/16/2020
Date Data Arrived at EDR: 06/18/2020
Date Made Active in Reports: 09/01/2020
Number of Days to Update: 75

Source: Ohio EPA
Telephone: 614-644-2924
Last EDR Contact: 03/05/2025
Next Scheduled EDR Contact: 06/23/2025
Data Release Frequency: Varies

TOWNGAS: DERR Towngas Database

The database includes 82 very old sites (circa 1895) which produced gas from coal for street lighting. Most visual evidence of these sites has disappeared, however the potential for buried coal tar remains. The database is no longer in active use.

Date of Government Version: 07/28/1992
Date Data Arrived at EDR: 02/21/2003
Date Made Active in Reports: 03/05/2003
Number of Days to Update: 12

Source: Ohio EPA
Telephone: 614-644-3749
Last EDR Contact: 02/12/2003
Next Scheduled EDR Contact: N/A
Data Release Frequency: No Update Planned

UIC: Underground Injection Wells Listing
A listing of underground injection well locations.

Date of Government Version: 10/25/2024
Date Data Arrived at EDR: 10/25/2024
Date Made Active in Reports: 01/14/2025
Number of Days to Update: 81

Source: Ohio EPA
Telephone: 614-644-2752
Last EDR Contact: 01/23/2025
Next Scheduled EDR Contact: 05/12/2025
Data Release Frequency: Varies

USD: Urban Setting Designation Sites
A USD may be requested for properties participating in the VAP when there is no current or future use of the ground water by local residents for drinking, showering, bathing or cooking. In these areas, an approved USD would lower the cost of cleanup and promote economic redevelopment while still protecting public health and safety. If these USDs were to be approved, the ground water cleanup or response requirements for the areas could be lessened. The Ohio EPA director may approve a USD request based on a demonstration that the USD requirements are met and an evaluation of existing and future uses of ground water in the area. The Ohio EPA director's decision on approval or denial of the request is needed before cleanup requirements for the site can be determined.

Date of Government Version: 12/06/2024
Date Data Arrived at EDR: 01/28/2025
Date Made Active in Reports: 02/20/2025
Number of Days to Update: 23

Source: Ohio EPA
Telephone: 614-644-3749
Last EDR Contact: 01/28/2025
Next Scheduled EDR Contact: 05/12/2025
Data Release Frequency: Semi-Annually

EDR HIGH RISK HISTORICAL RECORDS

EDR Exclusive Records

EDR MGP: EDR Proprietary Manufactured Gas Plants
The EDR Proprietary Manufactured Gas Plant Database includes records of coal gas plants (manufactured gas plants) compiled by EDR's researchers. Manufactured gas sites were used in the United States from the 1800's to 1950's to produce a gas that could be distributed and used as fuel. These plants used whale oil, rosin, coal, or a mixture of coal, oil, and water that also produced a significant amount of waste. Many of the byproducts of the gas production, such as coal tar (oily waste containing volatile and non-volatile chemicals), sludges, oils and other compounds are potentially hazardous to human health and the environment. The byproduct from this process was frequently disposed of directly at the plant site and can remain or spread slowly, serving as a continuous source of soil and groundwater contamination.

Date of Government Version: N/A
Date Data Arrived at EDR: N/A
Date Made Active in Reports: N/A
Number of Days to Update: N/A

Source: EDR, Inc.
Telephone: N/A
Last EDR Contact: N/A
Next Scheduled EDR Contact: N/A
Data Release Frequency: No Update Planned

EDR Hist Auto: EDR Exclusive Historical Auto Stations
EDR has searched selected national collections of business directories and has collected listings of potential gas station/filling station/service station sites that were available to EDR researchers. EDR's review was limited to those categories of sources that might, in EDR's opinion, include gas station/filling station/service station establishments. The categories reviewed included, but were not limited to gas, gas station, gasoline station, filling station, auto, automobile repair, auto service station, service station, etc. This database falls within a category of information EDR classifies as "High Risk Historical Records", or HRHR. EDR's HRHR effort presents unique and sometimes proprietary data about past sites and operations that typically create environmental concerns, but may not show up in current government records searches.

Date of Government Version: N/A
Date Data Arrived at EDR: N/A
Date Made Active in Reports: N/A
Number of Days to Update: N/A

Source: EDR, Inc.
Telephone: N/A
Last EDR Contact: N/A
Next Scheduled EDR Contact: N/A
Data Release Frequency: Varies

EDR Hist Cleaner: EDR Exclusive Historical Cleaners

EDR has searched selected national collections of business directories and has collected listings of potential dry cleaner sites that were available to EDR researchers. EDR's review was limited to those categories of sources that might, in EDR's opinion, include dry cleaning establishments. The categories reviewed included, but were not limited to dry cleaners, cleaners, laundry, laundromat, cleaning/laundry, wash & dry etc. This database falls within a category of information EDR classifies as "High Risk Historical Records", or HRHR. EDR's HRHR effort presents unique and sometimes proprietary data about past sites and operations that typically create environmental concerns, but may not show up in current government records searches.

Date of Government Version: N/A
Date Data Arrived at EDR: N/A
Date Made Active in Reports: N/A
Number of Days to Update: N/A

Source: EDR, Inc.
Telephone: N/A
Last EDR Contact: N/A
Next Scheduled EDR Contact: N/A
Data Release Frequency: Varies

EDR RECOVERED GOVERNMENT ARCHIVES

Exclusive Recovered Govt. Archives

RGA LF: Recovered Government Archive Solid Waste Facilities List

The EDR Recovered Government Archive Landfill database provides a list of landfills derived from historical databases and includes many records that no longer appear in current government lists. Compiled from Records formerly available from the Ohio Environmental Procetion Agency in Ohio.

Date of Government Version: N/A
Date Data Arrived at EDR: 07/01/2013
Date Made Active in Reports: 01/13/2014
Number of Days to Update: 196

Source: Ohio Environmental Protection Agency
Telephone: N/A
Last EDR Contact: 06/01/2012
Next Scheduled EDR Contact: N/A
Data Release Frequency: Varies

RGA LUST: Recovered Government Archive Leaking Underground Storage Tank

The EDR Recovered Government Archive Leaking Underground Storage Tank database provides a list of LUST incidents derived from historical databases and includes many records that no longer appear in current government lists. Compiled from Records formerly available from the Department of Commerce in Ohio.

Date of Government Version: N/A
Date Data Arrived at EDR: 07/01/2013
Date Made Active in Reports: 12/20/2013
Number of Days to Update: 172

Source: Department of Commerce
Telephone: N/A
Last EDR Contact: 06/01/2012
Next Scheduled EDR Contact: N/A
Data Release Frequency: Varies

OTHER DATABASE(S)

Depending on the geographic area covered by this report, the data provided in these specialty databases may or may not be complete. For example, the existence of wetlands information data in a specific report does not mean that all wetlands in the area covered by the report are included. Moreover, the absence of any reported wetlands information does not necessarily mean that wetlands do not exist in the area covered by the report.

CT MANIFEST: Hazardous Waste Manifest Data

Facility and manifest data. Manifest is a document that lists and tracks hazardous waste from the generator through transporters to a tsd facility.

Date of Government Version: 11/04/2024
Date Data Arrived at EDR: 11/05/2024
Date Made Active in Reports: 01/27/2025
Number of Days to Update: 83

Source: Department of Energy & Environmental Protection
Telephone: 860-424-3375
Last EDR Contact: 02/04/2025
Next Scheduled EDR Contact: 05/19/2025
Data Release Frequency: No Update Planned

NJ MANIFEST: Manifest Information
Hazardous waste manifest information.

Date of Government Version: 12/31/2018
Date Data Arrived at EDR: 04/10/2019
Date Made Active in Reports: 05/16/2019
Number of Days to Update: 36

Source: Department of Environmental Protection
Telephone: N/A
Last EDR Contact: 12/23/2024
Next Scheduled EDR Contact: 04/14/2025
Data Release Frequency: Annually

NY MANIFEST: Facility and Manifest Data
Manifest is a document that lists and tracks hazardous waste from the generator through transporters to a TSD facility.

Date of Government Version: 12/31/2019
Date Data Arrived at EDR: 11/30/2023
Date Made Active in Reports: 12/01/2023
Number of Days to Update: 1

Source: Department of Environmental Conservation
Telephone: 518-402-8651
Last EDR Contact: 01/23/2025
Next Scheduled EDR Contact: 05/05/2025
Data Release Frequency: Quarterly

PA MANIFEST: Manifest Information
Hazardous waste manifest information.

Date of Government Version: 06/30/2018
Date Data Arrived at EDR: 07/19/2019
Date Made Active in Reports: 09/10/2019
Number of Days to Update: 53

Source: Department of Environmental Protection
Telephone: 717-783-8990
Last EDR Contact: 01/06/2025
Next Scheduled EDR Contact: 04/21/2025
Data Release Frequency: Annually

RI MANIFEST: Manifest information
Hazardous waste manifest information

Date of Government Version: 12/31/2020
Date Data Arrived at EDR: 11/30/2021
Date Made Active in Reports: 02/18/2022
Number of Days to Update: 80

Source: Department of Environmental Management
Telephone: 401-222-2797
Last EDR Contact: 02/06/2025
Next Scheduled EDR Contact: 05/26/2025
Data Release Frequency: Annually

VT MANIFEST: Hazardous Waste Manifest Data
Hazardous waste manifest information.

Date of Government Version: 10/28/2019
Date Data Arrived at EDR: 10/29/2019
Date Made Active in Reports: 01/09/2020
Number of Days to Update: 72

Source: Department of Environmental Conservation
Telephone: 802-241-3443
Last EDR Contact: 01/06/2025
Next Scheduled EDR Contact: 04/21/2025
Data Release Frequency: Annually

WI MANIFEST: Manifest Information
Hazardous waste manifest information.

Date of Government Version: 05/31/2018
Date Data Arrived at EDR: 06/19/2019
Date Made Active in Reports: 09/03/2019
Number of Days to Update: 76

Source: Department of Natural Resources
Telephone: N/A
Last EDR Contact: 02/26/2025
Next Scheduled EDR Contact: 06/16/2025
Data Release Frequency: Annually

Oil/Gas Pipelines
Source: Endeavor Business Media
Petroleum Bundle (Crude Oil, Refined Products, Petrochemicals, Gas Liquids (LPG/NGL), and Specialty Gases (Miscellaneous)) N = Natural Gas Bundle (Natural Gas, Gas Liquids (LPG/NGL), and Specialty Gases (Miscellaneous)). This map includes information copyrighted by Endeavor Business Media. This information is provided on a best effort basis and Endeavor Business Media does not guarantee its accuracy nor warrant its fitness for any particular purpose. Such information has been reprinted with the permission of Endeavor Business Media.

Electric Power Transmission Line Data
Source: Endeavor Business Media
This map includes information copyrighted by Endeavor Business Media. This information is provided on a best effort basis and Endeavor Business Media does not guarantee its accuracy nor warrant its fitness for any particular purpose. Such information has been reprinted with the permission of Endeavor Business Media.

Sensitive Receptors: There are individuals deemed sensitive receptors due to their fragile immune systems and special sensitivity to environmental discharges. These sensitive receptors typically include the elderly, the sick, and children. While the location of all sensitive receptors cannot be determined, EDR indicates those buildings and facilities - schools, daycares, hospitals, medical centers, and nursing homes - where individuals who are sensitive receptors are likely to be located.

AHA Hospitals:
Source: American Hospital Association, Inc.
Telephone: 312-280-5991
The database includes a listing of hospitals based on the American Hospital Association's annual survey of hospitals.

Medical Centers: Provider of Services Listing
Source: Centers for Medicare & Medicaid Services
Telephone: 410-786-3000
A listing of hospitals with Medicare provider number, produced by Centers of Medicare & Medicaid Services, a federal agency within the U.S. Department of Health and Human Services.

Nursing Homes
Source: National Institutes of Health
Telephone: 301-594-6248
Information on Medicare and Medicaid certified nursing homes in the United States.

Public Schools
Source: National Center for Education Statistics
Telephone: 202-502-7300
The National Center for Education Statistics' primary database on elementary and secondary public education in the United States. It is a comprehensive, annual, national statistical database of all public elementary and secondary schools and school districts, which contains data that are comparable across all states.

Private Schools
Source: National Center for Education Statistics
Telephone: 202-502-7300
The National Center for Education Statistics' primary database on private school locations in the United States.

Daycare Centers: Licensed Child Day Care Facilities
Source: Department of Job & Family Services
Telephone: 614-466-6282

Flood Zone Data: This data was obtained from the Federal Emergency Management Agency (FEMA). It depicts 100-year and 500-year flood zones as defined by FEMA. It includes the National Flood Hazard Layer (NFHL) which incorporates Flood Insurance Rate Map (FIRM) data and Q3 data from FEMA in areas not covered by NFHL.
Source: FEMA
Telephone: 877-336-2627
Date of Government Version: 2003, 2015

NWI: National Wetlands Inventory. This data, available in select counties across the country, was obtained by EDR in 2002, 2005, 2010 and 2015 from the U.S. Fish and Wildlife Service.

GOVERNMENT RECORDS SEARCHED / DATA CURRENCY TRACKING

Current USGS 7.5 Minute Topographic Map
Source: U.S. Geological Survey

STREET AND ADDRESS INFORMATION

© 2015 TomTom North America, Inc. All rights reserved. This material is proprietary and the subject of copyright protection and other intellectual property rights owned by or licensed to Tele Atlas North America, Inc. The use of this material is subject to the terms of a license agreement. You will be held liable for any unauthorized copying or disclosure of this material.

GEOCHECK ®- PHYSICAL SETTING SOURCE ADDENDUM

TARGET PROPERTY ADDRESS

HOUGH SENIOR INDEPENDENT LIVING
HOUGH AVE. BETWEEN EAST 89TH ST. AND EAST 90TH ST.
CLEVELAND, OH 44106

TARGET PROPERTY COORDINATES

Latitude (North):	41.509554 - 41˚ 30’ 34.39’’
Longitude (West):	81.624304 - 81˚ 37’ 27.49’’
Universal Tranverse Mercator:	Zone 17
UTM X (Meters):	447900.0
UTM Y (Meters):	4595300.5
Elevation:	665 ft. above sea level

USGS TOPOGRAPHIC MAP

Target Property Map:	14438607 EAST CLEVELAND, OH
Version Date:	2019
Southeast Map:	14438649 SHAKER HEIGHTS, OH
Version Date:	2019
Southwest Map:	14435292 CLEVELAND SOUTH, OH
Version Date:	2019
Northwest Map:	14438599 CLEVELAND NORTH, OH
Version Date:	2019

EDR’s GeoCheck Physical Setting Source Addendum is provided to assist the environmental professional in forming an opinion about the impact of potential contaminant migration.

Assessment of the impact of contaminant migration generally has two principle investigative components:

1. Groundwater flow direction, and
2. Groundwater flow velocity.

Groundwater flow direction may be impacted by surface topography, hydrology, hydrogeology, characteristics of the soil, and nearby wells. Groundwater flow velocity is generally impacted by the nature of the geologic strata.

GEOCHECK® - PHYSICAL SETTING SOURCE SUMMARY

GROUNDWATER FLOW DIRECTION INFORMATION

Groundwater flow direction for a particular site is best determined by a qualified environmental professional using site-specific well data. If such data is not reasonably ascertainable, it may be necessary to rely on other sources of information, such as surface topographic information, hydrologic information, hydrogeologic data collected on nearby properties, and regional groundwater flow information (from deep aquifers).

TOPOGRAPHIC INFORMATION

Surface topography may be indicative of the direction of surficial groundwater flow. This information can be used to assist the environmental professional in forming an opinion about the impact of nearby contaminated properties or, should contamination exist on the target property, what downgradient sites might be impacted.

TARGET PROPERTY TOPOGRAPHY

General Topographic Gradient: General North

SURROUNDING TOPOGRAPHY: ELEVATION PROFILES

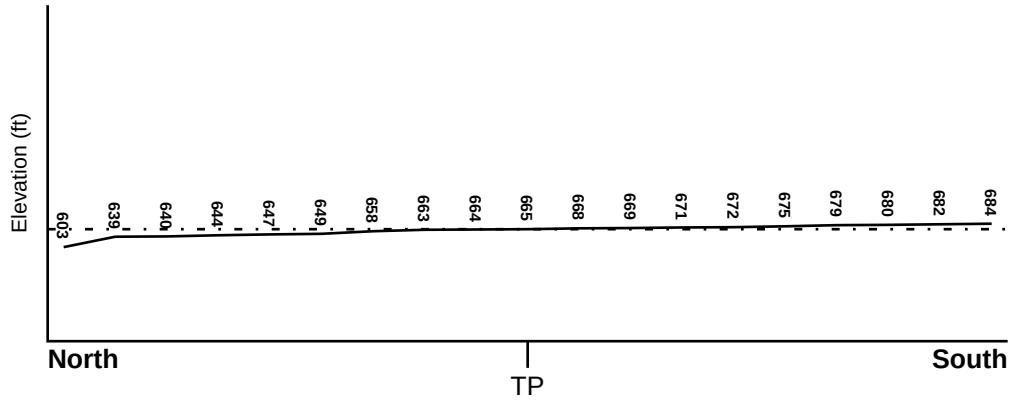

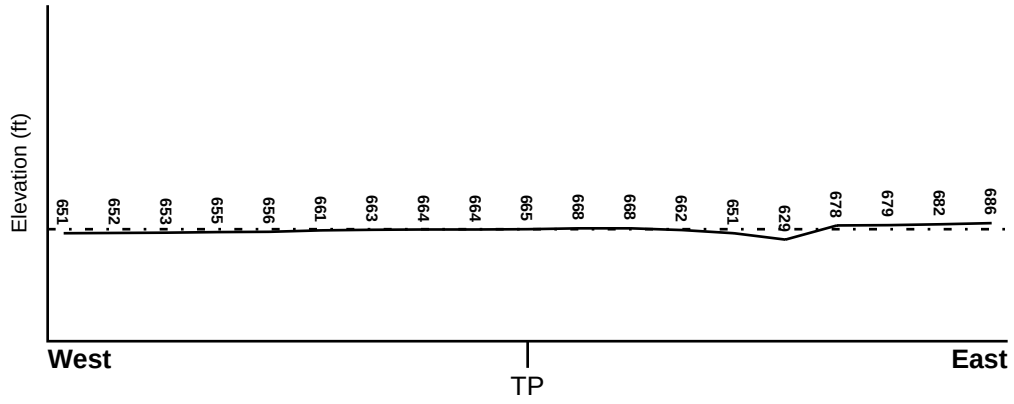

Target Property Elevation: 665 ft.

0 1/2 1 Miles

Source: Topography has been determined from the USGS 7.5' Digital Elevation Model and should be evaluated on a relative (not an absolute) basis. Relative elevation information between sites of close proximity should be field verified.

GEOCHECK® - PHYSICAL SETTING SOURCE SUMMARY

HYDROLOGIC INFORMATION

Surface water can act as a hydrologic barrier to groundwater flow. Such hydrologic information can be used to assist the environmental professional in forming an opinion about the impact of nearby contaminated properties or, should contamination exist on the target property, what downgradient sites might be impacted.

Refer to the Physical Setting Source Map following this summary for hydrologic information (major waterways and bodies of water).

FEMA FLOOD ZONE

Flood Plain Panel at Target Property	FEMA Source Type
39035C0088E	FEMA FIRM Flood data

Additional Panels in search area:	FEMA Source Type
39035C0069E	FEMA FIRM Flood data
39035C0182E	FEMA FIRM Flood data
39035C0201E	FEMA FIRM Flood data

NATIONAL WETLAND INVENTORY

NWI Quad at Target Property	NWI Electronic Data Coverage
EAST CLEVELAND	YES - refer to the Overview Map and Detail Map

HYDROGEOLOGIC INFORMATION

Hydrogeologic information obtained by installation of wells on a specific site can often be an indicator of groundwater flow direction in the immediate area. Such hydrogeologic information can be used to assist the environmental professional in forming an opinion about the impact of nearby contaminated properties or, should contamination exist on the target property, what downgradient sites might be impacted.

AQUIFLOW®

Search Radius: 1.000 Mile.

EDR has developed the AQUIFLOW Information System to provide data on the general direction of groundwater flow at specific points. EDR has reviewed reports submitted by environmental professionals to regulatory authorities at select sites and has extracted the date of the report, groundwater flow direction as determined hydrogeologically, and the depth to water table.

MAP ID	LOCATION FROM TP	GENERAL DIRECTION GROUNDWATER FLOW
12	1/2 - 1 Mile NE	NNW
G79	1/2 - 1 Mile NNW	SSW
G80	1/2 - 1 Mile NNW	SSW
I87	1/2 - 1 Mile SE	NW
L130	1/2 - 1 Mile WSW	N
1G	1/2 - 1 Mile NNW	SSW
2G	1/2 - 1 Mile NNW	SSW
3G	1/2 - 1 Mile NE	NNW
4G	1/2 - 1 Mile WSW	N
6G	1/2 - 1 Mile SE	NW

For additional site information, refer to Physical Setting Source Map Findings.

GEOCHECK® - PHYSICAL SETTING SOURCE SUMMARY

GROUNDWATER FLOW VELOCITY INFORMATION

Groundwater flow velocity information for a particular site is best determined by a qualified environmental professional using site specific geologic and soil strata data. If such data are not reasonably ascertainable, it may be necessary to rely on other sources of information, including geologic age identification, rock stratigraphic unit and soil characteristics data collected on nearby properties and regional soil information. In general, contaminant plumes move more quickly through sandy-gravelly types of soils than silty-clayey types of soils.

GEOLOGIC INFORMATION IN GENERAL AREA OF TARGET PROPERTY

Geologic information can be used by the environmental professional in forming an opinion about the relative speed at which contaminant migration may be occurring.

ROCK STRATIGRAPHIC UNIT

Era:	Paleozoic
System:	Devonian
Series:	Upper Devonian
Code:	D3 *(decoded above as Era, System & Series)*

GEOLOGIC AGE IDENTIFICATION

Category: Stratified Sequence

Geologic Age and Rock Stratigraphic Unit Source: P.G. Schruben, R.E. Arndt and W.J. Bawiec, Geology of the Conterminous U.S. at 1:2,500,000 Scale - a digital representation of the 1974 P.B. King and H.M. Beikman Map, USGS Digital Data Series DDS - 11 (1994).

SSURGO SOIL MAP - 7927204.2s

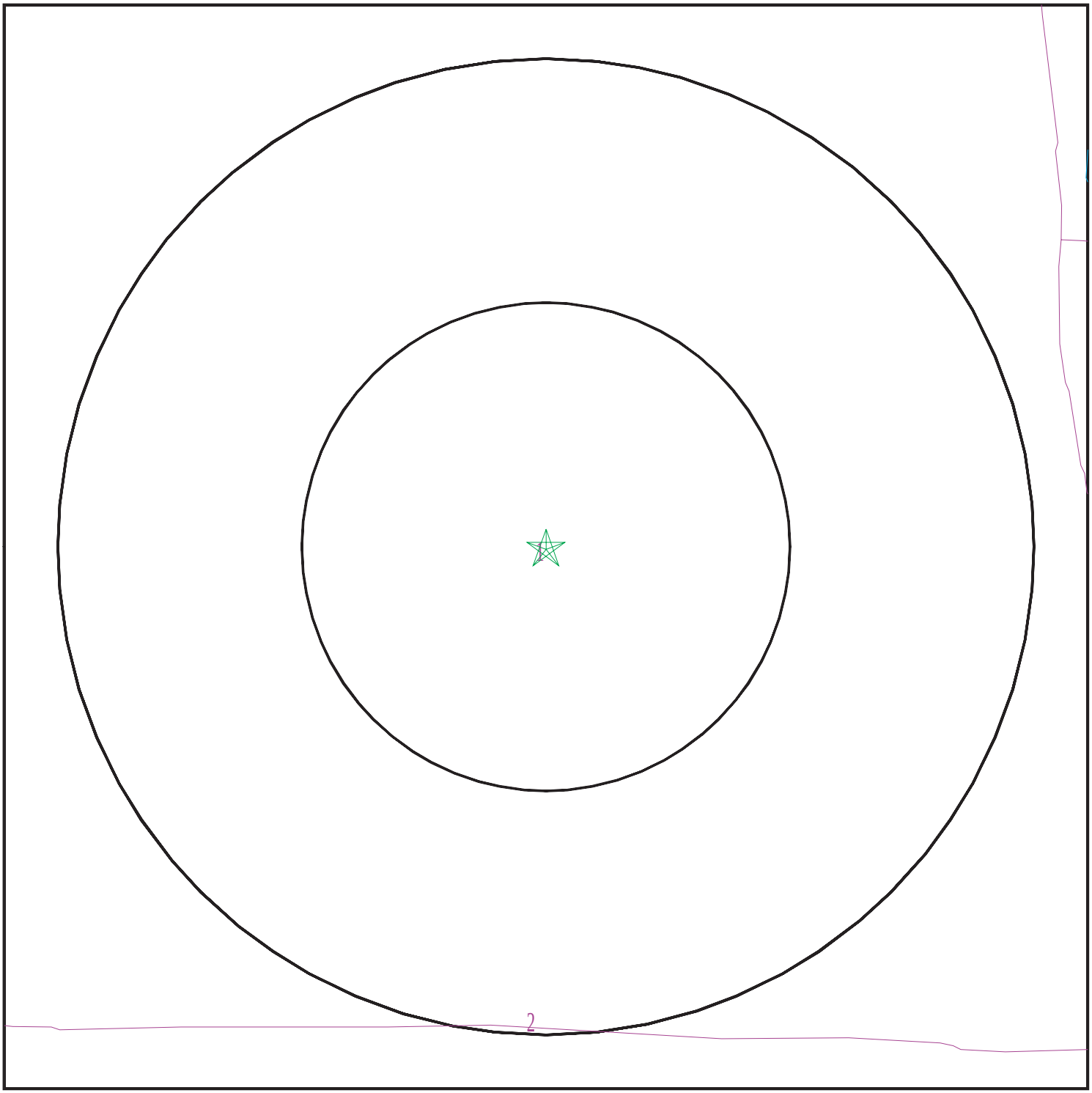

Target Property
SSURGO Soil
Water

0 1/16 1/8 1/4 Miles

N

SITE NAME:	Hough Senior Independent Living	CLIENT:	Partners Env. Consulting, Inc.
ADDRESS:	Hough Ave. Between East 89th St. and East 90th St. Cleveland OH 44106	CONTACT:	Emily Loxley
		INQUIRY #:	7927204.2s
LAT/LONG:	41.509554 / 81.624304	DATE:	March 17, 2025 10:37 am

Copyright © 2025 EDR, Inc. © 2015 TomTom Rel. 2015.

GEOCHECK® - PHYSICAL SETTING SOURCE SUMMARY

DOMINANT SOIL COMPOSITION IN GENERAL AREA OF TARGET PROPERTY

The U.S. Department of Agriculture's (USDA) Soil Conservation Service (SCS) leads the National Cooperative Soil Survey (NCSS) and is responsible for collecting, storing, maintaining and distributing soil survey information for privately owned lands in the United States. A soil map in a soil survey is a representation of soil patterns in a landscape. The following information is based on Soil Conservation Service SSURGO data.

Soil Map ID: 1

Soil Component Name: Urban land

Soil Surface Texture:
Hydrologic Group: Not reported

Soil Drainage Class:
Hydric Status: Unknown

Corrosion Potential - Uncoated Steel: Not Reported

Depth to Bedrock Min: > 0 inches

Depth to Watertable Min: > 54 inches

No Layer Information available.

Soil Map ID: 2

Soil Component Name: Urban land

Soil Surface Texture:
Hydrologic Group: Not reported

Soil Drainage Class:
Hydric Status: Unknown

Corrosion Potential - Uncoated Steel: Not Reported

Depth to Bedrock Min: > 0 inches

Depth to Watertable Min: > 0 inches

No Layer Information available.

LOCAL / REGIONAL WATER AGENCY RECORDS

EDR Local/Regional Water Agency records provide water well information to assist the environmental professional in assessing sources that may impact ground water flow direction, and in forming an opinion about the impact of contaminant migration on nearby drinking water wells.

GEOCHECK® - PHYSICAL SETTING SOURCE SUMMARY

WELL SEARCH DISTANCE INFORMATION

DATABASE	SEARCH DISTANCE (miles)
Federal USGS	1.000
Federal FRDS PWS	Nearest PWS within 1 mile
State Database	1.000

FEDERAL USGS WELL INFORMATION

MAP ID	WELL ID	LOCATION FROM TP
No Wells Found		

FEDERAL FRDS PUBLIC WATER SUPPLY SYSTEM INFORMATION

MAP ID	WELL ID	LOCATION FROM TP
No PWS System Found		

Note: PWS System location is not always the same as well location.

STATE DATABASE WELL INFORMATION

MAP ID	WELL ID	LOCATION FROM TP
1	OHDM30000040205	1/4 - 1/2 Mile West
A2	OHD900000834659	1/4 - 1/2 Mile SSE
A3	OHD900000834660	1/4 - 1/2 Mile SSE
A4	OHD900000834661	1/4 - 1/2 Mile SSE
B5	OHD900000578923	1/4 - 1/2 Mile SW
B6	OHD900000829447	1/4 - 1/2 Mile SW
B7	OHD900000534603	1/4 - 1/2 Mile SW
8	OHD900000767070	1/4 - 1/2 Mile South
C9	OHDM30000003253	1/4 - 1/2 Mile South
C10	OHDM30000003252	1/4 - 1/2 Mile South
C11	OHD900000897512	1/4 - 1/2 Mile SSE
13	OHDM30000051071	1/2 - 1 Mile ENE
D15	OHDM30000040256	1/2 - 1 Mile SSW
16	OHDM30000004546	1/2 - 1 Mile NE
D17	OHDM30000005105	1/2 - 1 Mile SSW
D18	OHDM30000019458	1/2 - 1 Mile SSW
D19	OHDM30000027674	1/2 - 1 Mile SSW
D20	OHDM30000040208	1/2 - 1 Mile SSW
D21	OHDM30000037748	1/2 - 1 Mile SSW
D22	OHDM30000040209	1/2 - 1 Mile SSW
D23	OHDM30000040113	1/2 - 1 Mile SSW
D24	OHDM30000037747	1/2 - 1 Mile SSW
D25	OHDM30000043317	1/2 - 1 Mile SSW
D26	OHDM30000040152	1/2 - 1 Mile SSW
D27	OHDM30000040257	1/2 - 1 Mile SSW

STATE DATABASE WELL INFORMATION

MAP ID	WELL ID	LOCATION FROM TP
D28	OHDM30000040118	1/2 - 1 Mile SSW
D29	OHDM30000040114	1/2 - 1 Mile SSW
D30	OHDM30000040119	1/2 - 1 Mile SSW
D31	OHDM30000040117	1/2 - 1 Mile SSW
D32	OHDM30000040115	1/2 - 1 Mile SSW
D33	OHDM30000040111	1/2 - 1 Mile SSW
D34	OHDM30000040204	1/2 - 1 Mile SSW
D35	OHDM30000040108	1/2 - 1 Mile SSW
D36	OHDM30000040107	1/2 - 1 Mile SSW
E37	OHD900000801870	1/2 - 1 Mile WSW
E38	OHD900000801869	1/2 - 1 Mile WSW
E39	OHD900000801872	1/2 - 1 Mile WSW
E40	OHD900000801871	1/2 - 1 Mile WSW
41	OHD900000897522	1/2 - 1 Mile SE
F42	OHDM30000063885	1/2 - 1 Mile NE
F43	OHDM30000063884	1/2 - 1 Mile NE
F44	OHDM30000023958	1/2 - 1 Mile NE
F45	OHD900000655090	1/2 - 1 Mile NE
F46	OHD900000633065	1/2 - 1 Mile NE
F47	OHD900000838182	1/2 - 1 Mile NE
F48	OHD900000549796	1/2 - 1 Mile NE
F49	OHD900000633064	1/2 - 1 Mile NE
F50	OHD900000836746	1/2 - 1 Mile NE
F51	OHD900000633306	1/2 - 1 Mile NE
F52	OHD900000549794	1/2 - 1 Mile NE
F53	OHDM30000017550	1/2 - 1 Mile NE
F54	OHDM30000017548	1/2 - 1 Mile NE
F55	OHD900000667697	1/2 - 1 Mile NE
F56	OHD900000592558	1/2 - 1 Mile NE
F57	OHD900000861661	1/2 - 1 Mile NE
F58	OHD900000630681	1/2 - 1 Mile NE
F59	OHD900000564966	1/2 - 1 Mile NE
F60	OHD900000861666	1/2 - 1 Mile NE
F61	OHDM30000046358	1/2 - 1 Mile NE
F62	OHDM30000046359	1/2 - 1 Mile NE
F63	OHDM30000046357	1/2 - 1 Mile NE
F64	OHDM30000046355	1/2 - 1 Mile NE
F65	OHDM30000046356	1/2 - 1 Mile NE
F66	OHDM30000046360	1/2 - 1 Mile NE
F67	OHDM30000046363	1/2 - 1 Mile NE
F68	OHDM30000048690	1/2 - 1 Mile NE
F69	OHDM30000046361	1/2 - 1 Mile NE
F70	OHDM30000046362	1/2 - 1 Mile NE
F71	OHDM30000017552	1/2 - 1 Mile NE
F72	OHD900000861667	1/2 - 1 Mile NE
F73	OHDM30000017554	1/2 - 1 Mile NE
F74	OHD900000655904	1/2 - 1 Mile NE
F75	OHD900000605479	1/2 - 1 Mile NE
F76	OHDM30000017547	1/2 - 1 Mile NE
F77	OHD900000590148	1/2 - 1 Mile NE
F78	OHDM30000017543	1/2 - 1 Mile NE
H81	OHDM30000032723	1/2 - 1 Mile WSW

STATE DATABASE WELL INFORMATION

MAP ID	WELL ID	LOCATION FROM TP
H82	OHDM30000062785	1/2 - 1 Mile WSW
G83	OHDM30000004333	1/2 - 1 Mile NNW
G84	OHDM30000028483	1/2 - 1 Mile NNW
H85	OHDM30000020865	1/2 - 1 Mile WSW
H86	OHDM30000023057	1/2 - 1 Mile WSW
H88	OHDM30000022525	1/2 - 1 Mile WSW
H89	OHDM30000065211	1/2 - 1 Mile WSW
H90	OHDM30000062783	1/2 - 1 Mile WSW
H91	OHDM30000064604	1/2 - 1 Mile WSW
H92	OHDM30000023946	1/2 - 1 Mile WSW
H93	OHDM30000032721	1/2 - 1 Mile WSW
H94	OHDM30000032724	1/2 - 1 Mile WSW
H95	OHDM30000065212	1/2 - 1 Mile WSW
H96	OHDM30000063338	1/2 - 1 Mile WSW
H97	OHDM30000063596	1/2 - 1 Mile WSW
H98	OHDM30000020480	1/2 - 1 Mile WSW
H99	OHDM30000064605	1/2 - 1 Mile WSW
J100	OHDM30000064564	1/2 - 1 Mile SE
K101	OHD900000800324	1/2 - 1 Mile East
K102	OHD900000800325	1/2 - 1 Mile East
J103	OHDM30000064565	1/2 - 1 Mile SE
I104	OHDM30000061106	1/2 - 1 Mile SE
I105	OHDM30000061830	1/2 - 1 Mile SE
J106	OHDM30000066378	1/2 - 1 Mile SE
H107	OHDM30000023050	1/2 - 1 Mile WSW
H108	OHDM30000029825	1/2 - 1 Mile WSW
H109	OHDM30000029826	1/2 - 1 Mile WSW
H110	OHDM30000060744	1/2 - 1 Mile WSW
H111	OHDM30000022476	1/2 - 1 Mile WSW
H112	OHDM30000060648	1/2 - 1 Mile WSW
H113	OHDM30000021279	1/2 - 1 Mile WSW
H114	OHDM30000032722	1/2 - 1 Mile WSW
I115	OHDM30000057818	1/2 - 1 Mile SE
I116	OHDM30000052277	1/2 - 1 Mile SE
H117	OHDM30000048261	1/2 - 1 Mile WSW
L118	OHDM30000029331	1/2 - 1 Mile WSW
L119	OHDM30000034436	1/2 - 1 Mile WSW
H120	OHDM30000022475	1/2 - 1 Mile WSW
H121	OHDM30000060647	1/2 - 1 Mile WSW
122	OHDM30000049430	1/2 - 1 Mile West
H123	OHDM30000048590	1/2 - 1 Mile WSW
H124	OHDM30000029713	1/2 - 1 Mile WSW
L125	OHDM30000032720	1/2 - 1 Mile WSW
L126	OHDM30000064603	1/2 - 1 Mile WSW
L127	OHDM30000048591	1/2 - 1 Mile WSW
L128	OHDM30000065719	1/2 - 1 Mile WSW
L129	OHDM30000021742	1/2 - 1 Mile WSW
M131	OHDM30000020426	1/2 - 1 Mile WSW
N132	OHDM30000021898	1/2 - 1 Mile WSW
N133	OHDM30000048588	1/2 - 1 Mile WSW
N134	OHDM30000064436	1/2 - 1 Mile WSW
N135	OHDM30000061812	1/2 - 1 Mile WSW

GEOCHECK® - PHYSICAL SETTING SOURCE SUMMARY

STATE DATABASE WELL INFORMATION

MAP ID	WELL ID	LOCATION FROM TP
N136	OHDM30000021743	1/2 - 1 Mile WSW
N137	OHDM30000037529	1/2 - 1 Mile WSW
M138	OHDM30000048589	1/2 - 1 Mile WSW
M139	OHDM30000031741	1/2 - 1 Mile WSW
N140	OHDM30000031730	1/2 - 1 Mile WSW
N141	OHDM30000037528	1/2 - 1 Mile WSW
N142	OHDM30000048587	1/2 - 1 Mile WSW
N143	OHDM30000025350	1/2 - 1 Mile WSW
N144	OHDM30000048260	1/2 - 1 Mile WSW
N145	OHDM30000021895	1/2 - 1 Mile WSW
N146	OHDM30000048586	1/2 - 1 Mile WSW
O147	OHDM30000039844	1/2 - 1 Mile WSW
O148	OHDM30000037527	1/2 - 1 Mile WSW
N149	OHDM30000037530	1/2 - 1 Mile WSW
150	OHD900000547846	1/2 - 1 Mile ENE
151	OHDM30000058270	1/2 - 1 Mile NW

OTHER STATE DATABASE INFORMATION

STATE OIL/GAS WELL INFORMATION

MAP ID	WELL ID	LOCATION FROM TP
1	OHOG50000052815	1/4 - 1/2 Mile South
2	OHOG50000050031	1/4 - 1/2 Mile SE
3	OHOG50000050535	1/2 - 1 Mile SSW

PHYSICAL SETTING SOURCE MAP - 7927204.2s

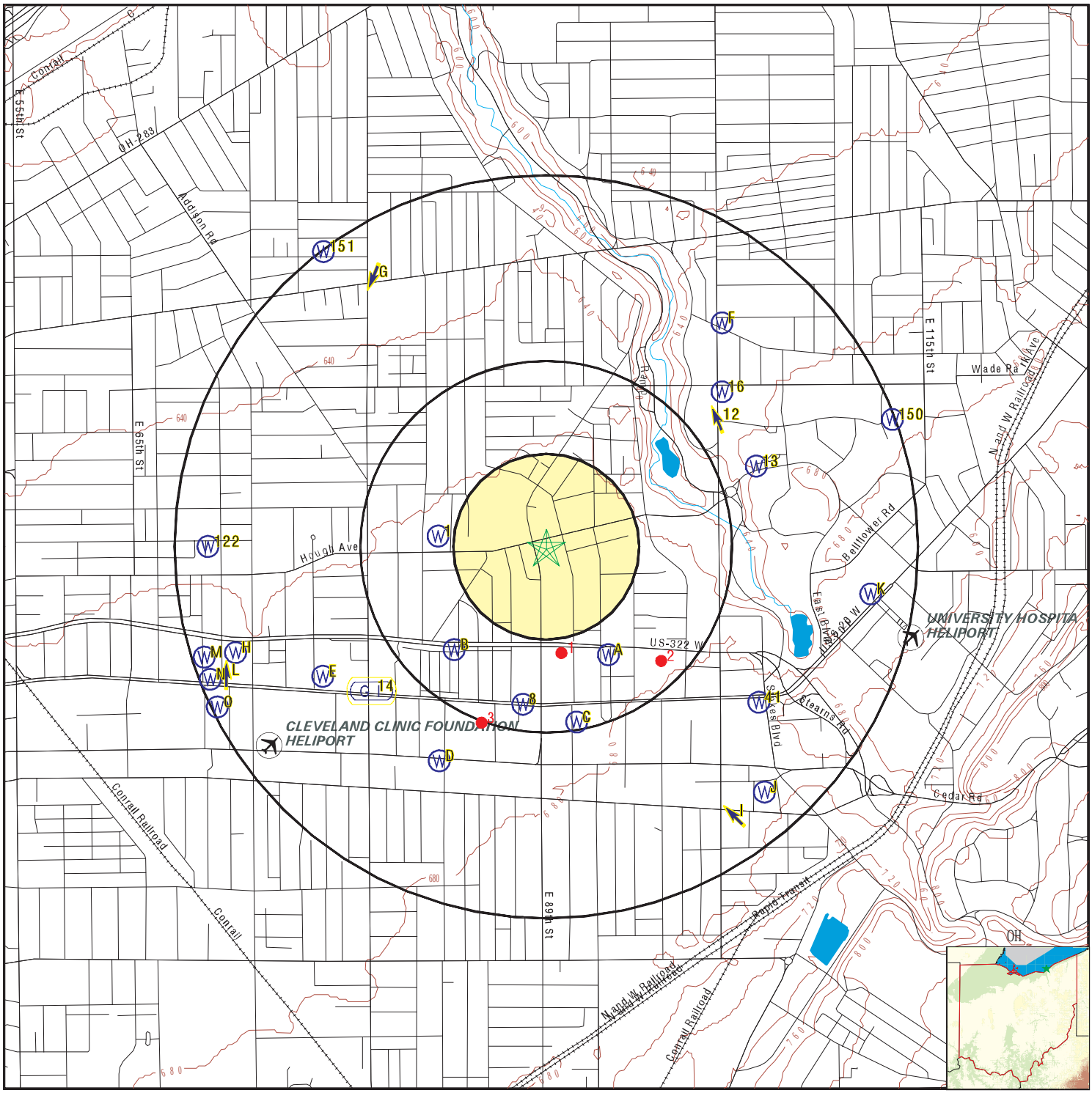

County Boundary
Major Roads
Contour Lines
Airports
Earthquake epicenter, Richter 5 or greater
Water Wells
Public Water Supply Wells
Cluster of Multiple Icons

Groundwater Flow Direction
Indeterminate Groundwater Flow at Location
Groundwater Flow Varies at Location
Oil, gas or related wells

SITE NAME:	Hough Senior Independent Living	CLIENT:	Partners Env. Consulting, Inc.
ADDRESS:	Hough Ave. Between East 89th St. and East 90th St. Cleveland OH 44106	CONTACT:	Emily Loxley
		INQUIRY #:	7927204.2s
LAT/LONG:	41.509554 / 81.624304	DATE:	March 17, 2025 10:37 am

Copyright © 2025 EDR, Inc. © 2015 TomTom Rel. 2015.

Map ID Direction Distance Elevation	Database	EDR ID Number
1 **West** **1/4 - 1/2 Mile** **Lower**	**OH WELLS**	**OHDM30000040205**

Database:	Monitoring Water Wells Listing		
Well Log #:	2033212	Well Type:	Water Well
Drill Type:	AUGER	Test Type:	Bailing
Well Use:	MONITOR	Aquifer Type:	SAND AND GRAVEL
Permit #:	Not Reported	Test Rate (gpm):	Not Reported
Draw Down:	Not Reported	Test Duration:	Not Reported
Surface Water Level (ft):	0	Date Measured:	20110509000000.000
Casing Height (ft):	Not Reported	Screen Length (ft):	10
Total Depth (ft):	15	Completion Date:	20110509000000.000
Depth to Bedrock (ft):	Not Reported	Drill Year:	Not Reported
Well Seal Report #:	Not Reported	Screen Diameter (in):	1
Screen Type:	MACHINE SLOTTED	Screen Material:	PVC
Pump Type:	Not Reported	Pump Capacity (gpm):	Not Reported
Pump Installed By:	Not Reported	Water Level Elev (ft):	667.2
Well Drilled By:	Not Reported	Comments:	Not Reported

A2 **SSE** **1/4 - 1/2 Mile** **Higher**	**OH WELLS**	**OHD900000834659**

Database:	Water Well Database	Well Log #:	176084
Well Type:	Sealing Report	Drill Type:	Not Reported
Test Type:	Not Reported	Well Use:	ABANDONED
Aquifer Type:	Not Reported	Permit #:	Not Reported
Test Rate (gpm):	Not Reported	Draw Down:	0
Test Duration:	0	Surface Water Level (ft):	14.4
Date Measured:	20071227000000.000	Casing Height (ft):	0
Screen Length (ft):	Not Reported	Total Depth (ft):	20
Completion Date:	Not Reported	Depth to Bedrock (ft):	Not Reported
Drill Year:	Not Reported	Well Seal Report #:	Not Reported
Screen Diameter (in):	Not Reported	Screen Type:	Not Reported
Screen Material:	Not Reported	Pump Type:	Not Reported
Pump Capacity (gpm):	Not Reported	Pump Installed By:	Not Reported
Water Level Elev (ft):	Not Reported	Well Drilled By:	Not Reported
Comments:	No Longer Needed		

A3 **SSE** **1/4 - 1/2 Mile** **Higher**	**OH WELLS**	**OHD900000834660**

Database:	Water Well Database	Well Log #:	176085
Well Type:	Sealing Report	Drill Type:	Not Reported
Test Type:	Not Reported	Well Use:	ABANDONED
Aquifer Type:	Not Reported	Permit #:	Not Reported
Test Rate (gpm):	Not Reported	Draw Down:	0
Test Duration:	0	Surface Water Level (ft):	15.2
Date Measured:	20071227000000.000	Casing Height (ft):	0
Screen Length (ft):	Not Reported	Total Depth (ft):	22.3
Completion Date:	Not Reported	Depth to Bedrock (ft):	Not Reported

Drill Year:	Not Reported	Well Seal Report #:	Not Reported
Screen Diameter (in):	Not Reported	Screen Type:	Not Reported
Screen Material:	Not Reported	Pump Type:	Not Reported
Pump Capacity (gpm):	Not Reported	Pump Installed By:	Not Reported
Water Level Elev (ft):	Not Reported	Well Drilled By:	Not Reported
Comments:	No Longer Needed		

A4
SSE **OH WELLS** **OHD900000834661**
1/4 - 1/2 Mile
Higher

Database:	Water Well Database	Well Log #:	176086
Well Type:	Sealing Report	Drill Type:	Not Reported
Test Type:	Not Reported	Well Use:	ABANDONED
Aquifer Type:	Not Reported	Permit #:	Not Reported
Test Rate (gpm):	Not Reported	Draw Down:	0
Test Duration:	0	Surface Water Level (ft):	15.2
Date Measured:	20071227000000.000	Casing Height (ft):	0
Screen Length (ft):	Not Reported	Total Depth (ft):	22.3
Completion Date:	Not Reported	Depth to Bedrock (ft):	Not Reported
Drill Year:	Not Reported	Well Seal Report #:	Not Reported
Screen Diameter (in):	Not Reported	Screen Type:	Not Reported
Screen Material:	Not Reported	Pump Type:	Not Reported
Pump Capacity (gpm):	Not Reported	Pump Installed By:	Not Reported
Water Level Elev (ft):	Not Reported	Well Drilled By:	Not Reported
Comments:	No Longer Needed		

B5
SW **OH WELLS** **OHD900000578923**
1/4 - 1/2 Mile
Higher

Database:	Water Well Database	Well Log #:	2078714
Well Type:	Water Well	Drill Type:	BUCKET AUGER
Test Type:	Pumping	Well Use:	DEWATERING WELL
Aquifer Type:	SAND AND SILT	Permit #:	Not Reported
Test Rate (gpm):	50	Draw Down:	10
Test Duration:	1	Surface Water Level (ft):	4.6
Date Measured:	20200320000000.000	Casing Height (ft):	2
Screen Length (ft):	20	Total Depth (ft):	42
Completion Date:	20200320000000.000	Depth to Bedrock (ft):	Not Reported
Drill Year:	Not Reported	Well Seal Report #:	Not Reported
Screen Diameter (in):	12	Screen Type:	LOUVERED
Screen Material:	GALVANIZED STEEL	Pump Type:	Not Reported
Pump Capacity (gpm):	Not Reported	Pump Installed By:	Not Reported
Water Level Elev (ft):	Not Reported	Well Drilled By:	Not Reported
Comments:	Not Reported		

B6
SW **OH WELLS** **OHD900000829447**
1/4 - 1/2 Mile
Higher

Database:	Water Well Database	Well Log #:	2078713
Well Type:	Water Well	Drill Type:	BUCKET AUGER

Test Type:	Pumping	Well Use:	DEWATERING WELL
Aquifer Type:	SAND AND SILT	Permit #:	Not Reported
Test Rate (gpm):	50	Draw Down:	10
Test Duration:	1	Surface Water Level (ft):	19.6
Date Measured:	20200320000000.000	Casing Height (ft):	2
Screen Length (ft):	20	Total Depth (ft):	42
Completion Date:	20200320000000.000	Depth to Bedrock (ft):	Not Reported
Drill Year:	Not Reported	Well Seal Report #:	Not Reported
Screen Diameter (in):	12	Screen Type:	LOUVERED
Screen Material:	GALVANIZED STEEL	Pump Type:	Not Reported
Pump Capacity (gpm):	Not Reported	Pump Installed By:	Not Reported
Water Level Elev (ft):	Not Reported	Well Drilled By:	Not Reported
Comments:	Not Reported		

B7
SW
1/4 - 1/2 Mile
Higher

OH WELLS **OHD900000534603**

Database:	Water Well Database	Well Log #:	2078712
Well Type:	Water Well	Drill Type:	BUCKET AUGER
Test Type:	Not Reported	Well Use:	DEWATERING WELL
Aquifer Type:	SAND	Permit #:	Not Reported
Test Rate (gpm):	Not Reported	Draw Down:	Not Reported
Test Duration:	Not Reported	Surface Water Level (ft):	19.5
Date Measured:	20200320000000.000	Casing Height (ft):	2
Screen Length (ft):	20	Total Depth (ft):	42
Completion Date:	20200320000000.000	Depth to Bedrock (ft):	Not Reported
Drill Year:	Not Reported	Well Seal Report #:	Not Reported
Screen Diameter (in):	12	Screen Type:	LOUVERED
Screen Material:	GALVANIZED STEEL	Pump Type:	Not Reported
Pump Capacity (gpm):	Not Reported	Pump Installed By:	Not Reported
Water Level Elev (ft):	Not Reported	Well Drilled By:	Not Reported
Comments:	Not Reported		

8
South
1/4 - 1/2 Mile
Higher

OH WELLS **OHD900000767070**

Database:	Water Well Database	Well Log #:	199857
Well Type:	Sealing Report	Drill Type:	Not Reported
Test Type:	Not Reported	Well Use:	Not Reported
Aquifer Type:	Not Reported	Permit #:	Not Reported
Test Rate (gpm):	Not Reported	Draw Down:	Not Reported
Test Duration:	Not Reported	Surface Water Level (ft):	12
Date Measured:	Not Reported	Casing Height (ft):	Not Reported
Screen Length (ft):	Not Reported	Total Depth (ft):	14
Completion Date:	20131231000000.000	Depth to Bedrock (ft):	Not Reported
Drill Year:	Not Reported	Well Seal Report #:	Not Reported
Screen Diameter (in):	Not Reported	Screen Type:	Not Reported
Screen Material:	Not Reported	Pump Type:	Not Reported
Pump Capacity (gpm):	Not Reported	Pump Installed By:	Not Reported
Water Level Elev (ft):	Not Reported	Well Drilled By:	Not Reported
Comments:	Not Reported		

Map ID Direction Distance Elevation	Database	EDR ID Number
C9 **South** **1/4 - 1/2 Mile** **Higher**	**OH WELLS**	**OHDM30000003253**

Database:	Monitoring Water Wells Listing		
Well Log #:	2002427	Well Type:	Water Well
Drill Type:	AUGER	Test Type:	Not Reported
Well Use:	MONITOR	Aquifer Type:	Not Reported
Permit #:	Not Reported	Test Rate (gpm):	Not Reported
Draw Down:	Not Reported	Test Duration:	Not Reported
Surface Water Level (ft):	0	Date Measured:	Not Reported
Casing Height (ft):	Not Reported	Screen Length (ft):	10
Total Depth (ft):	24	Completion Date:	20060419000000.000
Depth to Bedrock (ft):	Not Reported	Drill Year:	Not Reported
Well Seal Report #:	Not Reported	Screen Diameter (in):	2
Screen Type:	MACHINE SLOTTED	Screen Material:	PVC
Pump Type:	Not Reported	Pump Capacity (gpm):	Not Reported
Pump Installed By:	Not Reported	Water Level Elev (ft):	679.8
Well Drilled By:	Not Reported	Comments:	Not Reported

C10 **South** **1/4 - 1/2 Mile** **Higher**	**OH WELLS**	**OHDM30000003252**

Database:	Monitoring Water Wells Listing		
Well Log #:	2002426	Well Type:	Water Well
Drill Type:	AUGER	Test Type:	Not Reported
Well Use:	MONITOR	Aquifer Type:	SAND
Permit #:	Not Reported	Test Rate (gpm):	Not Reported
Draw Down:	Not Reported	Test Duration:	Not Reported
Surface Water Level (ft):	0	Date Measured:	Not Reported
Casing Height (ft):	Not Reported	Screen Length (ft):	10
Total Depth (ft):	23	Completion Date:	20060419000000.000
Depth to Bedrock (ft):	Not Reported	Drill Year:	Not Reported
Well Seal Report #:	Not Reported	Screen Diameter (in):	2
Screen Type:	MACHINE SLOTTED	Screen Material:	PVC
Pump Type:	Not Reported	Pump Capacity (gpm):	Not Reported
Pump Installed By:	Not Reported	Water Level Elev (ft):	679
Well Drilled By:	Not Reported	Comments:	Not Reported

C11 **SSE** **1/4 - 1/2 Mile** **Higher**	**OH WELLS**	**OHD900000897512**

Database:	Water Well Database	Well Log #:	262756
Well Type:	Water Well	Drill Type:	Not Reported
Test Type:	Not Reported	Well Use:	Not Reported
Aquifer Type:	CLAY & SHALE	Permit #:	Not Reported
Test Rate (gpm):	12	Draw Down:	1
Test Duration:	36	Surface Water Level (ft):	18
Date Measured:	Not Reported	Casing Height (ft):	Not Reported
Screen Length (ft):	Not Reported	Total Depth (ft):	45
Completion Date:	19611001000000.000	Depth to Bedrock (ft):	Not Reported

Drill Year:	Not Reported	Well Seal Report #:	Not Reported
Screen Diameter (in):	Not Reported	Screen Type:	Not Reported
Screen Material:	Not Reported	Pump Type:	Not Reported
Pump Capacity (gpm):	Not Reported	Pump Installed By:	Not Reported
Water Level Elev (ft):	663.9	Well Drilled By:	Not Reported
Comments:	Not Reported		

12
NE
1/2 - 1 Mile
Lower

Site ID:	1801290-00	**AQUIFLOW**	**12614**
Groundwater Flow:	NNW		
Shallow Water Depth:	7.0		
Deep Water Depth:	8.0		
Average Water Depth:	Not Reported		
Date:	3/90		

13
ENE
1/2 - 1 Mile
Lower

OH WELLS **OHDM30000051071**

Database:	Monitoring Water Wells Listing		
Well Log #:	2014378	Well Type:	Water Well
Drill Type:	AUGER	Test Type:	Bailing
Well Use:	MONITOR	Aquifer Type:	SAND AND GRAVEL
Permit #:	Not Reported	Test Rate (gpm):	Not Reported
Draw Down:	Not Reported	Test Duration:	Not Reported
Surface Water Level (ft):	8	Date Measured:	20071012000000.000
Casing Height (ft):	0	Screen Length (ft):	10
Total Depth (ft):	15.5	Completion Date:	20071012000000.000
Depth to Bedrock (ft):	Not Reported	Drill Year:	Not Reported
Well Seal Report #:	Not Reported	Screen Diameter (in):	2
Screen Type:	MACHINE SLOTTED	Screen Material:	PVC
Pump Type:	Not Reported	Pump Capacity (gpm):	Not Reported
Pump Installed By:	Not Reported	Water Level Elev (ft):	654.6
Well Drilled By:	Not Reported		
Comments:	Well Constructed To Meet Bustr Specs.		

14
SW
1/2 - 1 Mile
Higher

Site ID:	1821686-00	**AQUIFLOW**	**17073**
Groundwater Flow:	NOT REPORTED		
Shallow Water Depth:	17.82 FT.		
Deep Water Depth:	17.75 FT.		
Average Water Depth:	Not Reported		
Date:	11/92		

D15
SSW
1/2 - 1 Mile
Higher

OH WELLS **OHDM30000040256**

Database:	Monitoring Water Wells Listing		
Well Log #:	2033217	Well Type:	Water Well
Drill Type:	AUGER	Test Type:	Bailing
Well Use:	MONITOR	Aquifer Type:	SAND AND GRAVEL
Permit #:	Not Reported	Test Rate (gpm):	Not Reported
Draw Down:	Not Reported	Test Duration:	Not Reported
Surface Water Level (ft):	0	Date Measured:	20110506000000.000
Casing Height (ft):	Not Reported	Screen Length (ft):	10

Total Depth (ft):	16	Completion Date:	20110506000000.000
Depth to Bedrock (ft):	Not Reported	Drill Year:	Not Reported
Well Seal Report #:	Not Reported	Screen Diameter (in):	1
Screen Type:	MACHINE SLOTTED	Screen Material:	PVC
Pump Type:	Not Reported	Pump Capacity (gpm):	Not Reported
Pump Installed By:	Not Reported	Water Level Elev (ft):	670.8
Well Drilled By:	Not Reported	Comments:	Not Reported

16
NE
1/2 - 1 Mile
Lower

OH WELLS **OHDM30000004546**

Database:	Monitoring Water Wells Listing		
Well Log #:	767720	Well Type:	Water Well
Drill Type:	AUGER	Test Type:	Not Reported
Well Use:	MONITOR	Aquifer Type:	SAND
Permit #:	Not Reported	Test Rate (gpm):	Not Reported
Draw Down:	Not Reported	Test Duration:	Not Reported
Surface Water Level (ft):	Not Reported	Date Measured:	Not Reported
Casing Height (ft):	Not Reported	Screen Length (ft):	Not Reported
Total Depth (ft):	14	Completion Date:	19930312000000.000
Depth to Bedrock (ft):	Not Reported	Drill Year:	Not Reported
Well Seal Report #:	Not Reported	Screen Diameter (in):	Not Reported
Screen Type:	Not Reported	Screen Material:	Not Reported
Pump Type:	Not Reported	Pump Capacity (gpm):	Not Reported
Pump Installed By:	Not Reported	Water Level Elev (ft):	Not Reported
Well Drilled By:	Not Reported	Comments:	Not Reported

D17
SSW
1/2 - 1 Mile
Higher

OH WELLS **OHDM30000005105**

Database:	Monitoring Water Wells Listing		
Well Log #:	768072	Well Type:	Water Well
Drill Type:	AUGER	Test Type:	Not Reported
Well Use:	MONITOR	Aquifer Type:	SAND AND GRAVEL
Permit #:	Not Reported	Test Rate (gpm):	Not Reported
Draw Down:	Not Reported	Test Duration:	Not Reported
Surface Water Level (ft):	Not Reported	Date Measured:	Not Reported
Casing Height (ft):	Not Reported	Screen Length (ft):	Not Reported
Total Depth (ft):	12	Completion Date:	19950725000000.000
Depth to Bedrock (ft):	Not Reported	Drill Year:	Not Reported
Well Seal Report #:	Not Reported	Screen Diameter (in):	Not Reported
Screen Type:	Not Reported	Screen Material:	Not Reported
Pump Type:	Not Reported	Pump Capacity (gpm):	Not Reported
Pump Installed By:	Not Reported	Water Level Elev (ft):	Not Reported
Well Drilled By:	Not Reported	Comments:	Not Reported

Map ID Direction Distance Elevation	Database	EDR ID Number
D18 **SSW** **1/2 - 1 Mile** **Higher**	**OH WELLS**	**OHDM30000019458**

Database:	Monitoring Water Wells Listing		
Well Log #:	768071	Well Type:	Water Well
Drill Type:	AUGER	Test Type:	Not Reported
Well Use:	MONITOR	Aquifer Type:	SAND AND GRAVEL
Permit #:	Not Reported	Test Rate (gpm):	Not Reported
Draw Down:	Not Reported	Test Duration:	Not Reported
Surface Water Level (ft):	Not Reported	Date Measured:	Not Reported
Casing Height (ft):	Not Reported	Screen Length (ft):	Not Reported
Total Depth (ft):	18	Completion Date:	19950724000000.000
Depth to Bedrock (ft):	Not Reported	Drill Year:	Not Reported
Well Seal Report #:	Not Reported	Screen Diameter (in):	Not Reported
Screen Type:	Not Reported	Screen Material:	Not Reported
Pump Type:	Not Reported	Pump Capacity (gpm):	Not Reported
Pump Installed By:	Not Reported	Water Level Elev (ft):	Not Reported
Well Drilled By:	Not Reported	Comments:	Not Reported

D19 **SSW** **1/2 - 1 Mile** **Higher**	**OH WELLS**	**OHDM30000027674**

Database:	Monitoring Water Wells Listing		
Well Log #:	768070	Well Type:	Water Well
Drill Type:	AUGER	Test Type:	Not Reported
Well Use:	MONITOR	Aquifer Type:	SAND AND GRAVEL
Permit #:	Not Reported	Test Rate (gpm):	Not Reported
Draw Down:	Not Reported	Test Duration:	Not Reported
Surface Water Level (ft):	Not Reported	Date Measured:	Not Reported
Casing Height (ft):	Not Reported	Screen Length (ft):	Not Reported
Total Depth (ft):	12	Completion Date:	19950724000000.000
Depth to Bedrock (ft):	Not Reported	Drill Year:	Not Reported
Well Seal Report #:	Not Reported	Screen Diameter (in):	Not Reported
Screen Type:	Not Reported	Screen Material:	Not Reported
Pump Type:	Not Reported	Pump Capacity (gpm):	Not Reported
Pump Installed By:	Not Reported	Water Level Elev (ft):	Not Reported
Well Drilled By:	Not Reported	Comments:	Not Reported

D20 **SSW** **1/2 - 1 Mile** **Higher**	**OH WELLS**	**OHDM30000040208**

Database:	Monitoring Water Wells Listing		
Well Log #:	2033219	Well Type:	Water Well
Drill Type:	AUGER	Test Type:	Bailing
Well Use:	MONITOR	Aquifer Type:	GRAVEL AND SAND
Permit #:	Not Reported	Test Rate (gpm):	Not Reported
Draw Down:	Not Reported	Test Duration:	Not Reported
Surface Water Level (ft):	0	Date Measured:	20110504000000.000
Casing Height (ft):	Not Reported	Screen Length (ft):	10
Total Depth (ft):	16	Completion Date:	20110504000000.000

Depth to Bedrock (ft):	Not Reported	Drill Year:	Not Reported
Well Seal Report #:	Not Reported	Screen Diameter (in):	1
Screen Type:	MACHINE SLOTTED	Screen Material:	PVC
Pump Type:	Not Reported	Pump Capacity (gpm):	Not Reported
Pump Installed By:	Not Reported	Water Level Elev (ft):	670.7
Well Drilled By:	Not Reported	Comments:	Not Reported

D21
SSW
1/2 - 1 Mile
Higher

OH WELLS **OHDM30000037748**

Database:	Monitoring Water Wells Listing		
Well Log #:	2033266	Well Type:	Water Well
Drill Type:	AUGER	Test Type:	Bailing
Well Use:	MONITOR	Aquifer Type:	SAND
Permit #:	Not Reported	Test Rate (gpm):	Not Reported
Draw Down:	Not Reported	Test Duration:	Not Reported
Surface Water Level (ft):	0	Date Measured:	20110505000000.000
Casing Height (ft):	Not Reported	Screen Length (ft):	10
Total Depth (ft):	18.5	Completion Date:	20110505000000.000
Depth to Bedrock (ft):	Not Reported	Drill Year:	Not Reported
Well Seal Report #:	Not Reported	Screen Diameter (in):	1
Screen Type:	MACHINE SLOTTED	Screen Material:	PVC
Pump Type:	Not Reported	Pump Capacity (gpm):	Not Reported
Pump Installed By:	Not Reported	Water Level Elev (ft):	670.8
Well Drilled By:	Not Reported	Comments:	Not Reported

D22
SSW
1/2 - 1 Mile
Higher

OH WELLS **OHDM30000040209**

Database:	Monitoring Water Wells Listing		
Well Log #:	2033220	Well Type:	Water Well
Drill Type:	AUGER	Test Type:	Bailing
Well Use:	MONITOR	Aquifer Type:	SAND AND GRAVEL
Permit #:	Not Reported	Test Rate (gpm):	Not Reported
Draw Down:	Not Reported	Test Duration:	Not Reported
Surface Water Level (ft):	0	Date Measured:	20110504000000.000
Casing Height (ft):	Not Reported	Screen Length (ft):	10
Total Depth (ft):	17	Completion Date:	20110504000000.000
Depth to Bedrock (ft):	Not Reported	Drill Year:	Not Reported
Well Seal Report #:	Not Reported	Screen Diameter (in):	1
Screen Type:	MACHINE SLOTTED	Screen Material:	PVC
Pump Type:	Not Reported	Pump Capacity (gpm):	Not Reported
Pump Installed By:	Not Reported	Water Level Elev (ft):	670.8
Well Drilled By:	Not Reported	Comments:	Not Reported

D23
SSW
1/2 - 1 Mile
Higher

OH WELLS **OHDM30000040113**

Database:	Monitoring Water Wells Listing		
Well Log #:	2033239	Well Type:	Water Well

Drill Type:	AUGER	Test Type:	Bailing
Well Use:	MONITOR	Aquifer Type:	SAND AND GRAVEL
Permit #:	Not Reported	Test Rate (gpm):	Not Reported
Draw Down:	Not Reported	Test Duration:	Not Reported
Surface Water Level (ft):	0	Date Measured:	20110504000000.000
Casing Height (ft):	Not Reported	Screen Length (ft):	10
Total Depth (ft):	14	Completion Date:	20110504000000.000
Depth to Bedrock (ft):	Not Reported	Drill Year:	Not Reported
Well Seal Report #:	Not Reported	Screen Diameter (in):	2
Screen Type:	MACHINE SLOTTED	Screen Material:	PVC
Pump Type:	Not Reported	Pump Capacity (gpm):	Not Reported
Pump Installed By:	Not Reported	Water Level Elev (ft):	670.8
Well Drilled By:	Not Reported	Comments:	Not Reported

D24
SSW
1/2 - 1 Mile
Higher

OH WELLS **OHDM30000037747**

Database:	Monitoring Water Wells Listing		
Well Log #:	2033241	Well Type:	Water Well
Drill Type:	AUGER	Test Type:	Bailing
Well Use:	MONITOR	Aquifer Type:	SAND
Permit #:	Not Reported	Test Rate (gpm):	Not Reported
Draw Down:	Not Reported	Test Duration:	Not Reported
Surface Water Level (ft):	0	Date Measured:	20110504000000.000
Casing Height (ft):	Not Reported	Screen Length (ft):	10
Total Depth (ft):	16	Completion Date:	20110504000000.000
Depth to Bedrock (ft):	Not Reported	Drill Year:	Not Reported
Well Seal Report #:	Not Reported	Screen Diameter (in):	2
Screen Type:	MACHINE SLOTTED	Screen Material:	PVC
Pump Type:	Not Reported	Pump Capacity (gpm):	Not Reported
Pump Installed By:	Not Reported	Water Level Elev (ft):	670.8
Well Drilled By:	Not Reported	Comments:	Not Reported

D25
SSW
1/2 - 1 Mile
Higher

OH WELLS **OHDM30000043317**

Database:	Monitoring Water Wells Listing		
Well Log #:	2033245	Well Type:	Water Well
Drill Type:	BUCKET AUGER	Test Type:	Not Reported
Well Use:	MONITOR	Aquifer Type:	SAND
Permit #:	Not Reported	Test Rate (gpm):	Not Reported
Draw Down:	Not Reported	Test Duration:	Not Reported
Surface Water Level (ft):	0	Date Measured:	20110504000000.000
Casing Height (ft):	Not Reported	Screen Length (ft):	10
Total Depth (ft):	16	Completion Date:	20110504000000.000
Depth to Bedrock (ft):	Not Reported	Drill Year:	Not Reported
Well Seal Report #:	Not Reported	Screen Diameter (in):	1
Screen Type:	MACHINE SLOTTED	Screen Material:	PVC
Pump Type:	Not Reported	Pump Capacity (gpm):	Not Reported
Pump Installed By:	Not Reported	Water Level Elev (ft):	670.9
Well Drilled By:	Not Reported	Comments:	Not Reported

Map ID Direction Distance Elevation	Database	EDR ID Number
D26 **SSW** **1/2 - 1 Mile** **Higher**	**OH WELLS**	**OHDM30000040152**

Database:	Monitoring Water Wells Listing		
Well Log #:	2033248	Well Type:	Water Well
Drill Type:	AUGER	Test Type:	Bailing
Well Use:	MONITOR	Aquifer Type:	SAND AND GRAVEL
Permit #:	Not Reported	Test Rate (gpm):	Not Reported
Draw Down:	Not Reported	Test Duration:	Not Reported
Surface Water Level (ft):	0	Date Measured:	20110505000000.000
Casing Height (ft):	Not Reported	Screen Length (ft):	10
Total Depth (ft):	15	Completion Date:	20110505000000.000
Depth to Bedrock (ft):	Not Reported	Drill Year:	Not Reported
Well Seal Report #:	Not Reported	Screen Diameter (in):	2
Screen Type:	MACHINE SLOTTED	Screen Material:	PVC
Pump Type:	Not Reported	Pump Capacity (gpm):	Not Reported
Pump Installed By:	Not Reported	Water Level Elev (ft):	670.9
Well Drilled By:	Not Reported	Comments:	Not Reported

D27 **SSW** **1/2 - 1 Mile** **Higher**	**OH WELLS**	**OHDM30000040257**

Database:	Monitoring Water Wells Listing		
Well Log #:	2033265	Well Type:	Water Well
Drill Type:	AUGER	Test Type:	Bailing
Well Use:	MONITOR	Aquifer Type:	SAND AND GRAVEL
Permit #:	Not Reported	Test Rate (gpm):	Not Reported
Draw Down:	Not Reported	Test Duration:	Not Reported
Surface Water Level (ft):	0	Date Measured:	20110505000000.000
Casing Height (ft):	Not Reported	Screen Length (ft):	10
Total Depth (ft):	17	Completion Date:	20110505000000.000
Depth to Bedrock (ft):	Not Reported	Drill Year:	Not Reported
Well Seal Report #:	Not Reported	Screen Diameter (in):	1
Screen Type:	MACHINE SLOTTED	Screen Material:	PVC
Pump Type:	Not Reported	Pump Capacity (gpm):	Not Reported
Pump Installed By:	Not Reported	Water Level Elev (ft):	670.9
Well Drilled By:	Not Reported	Comments:	Not Reported

D28 **SSW** **1/2 - 1 Mile** **Higher**	**OH WELLS**	**OHDM30000040118**

Database:	Monitoring Water Wells Listing		
Well Log #:	2033263	Well Type:	Water Well
Drill Type:	AUGER	Test Type:	Bailing
Well Use:	MONITOR	Aquifer Type:	SAND
Permit #:	Not Reported	Test Rate (gpm):	Not Reported
Draw Down:	Not Reported	Test Duration:	Not Reported
Surface Water Level (ft):	0	Date Measured:	20110506000000.000
Casing Height (ft):	Not Reported	Screen Length (ft):	10
Total Depth (ft):	17	Completion Date:	20110506000000.000

Depth to Bedrock (ft):	Not Reported	Drill Year:	Not Reported
Well Seal Report #:	Not Reported	Screen Diameter (in):	1
Screen Type:	MACHINE SLOTTED	Screen Material:	PVC
Pump Type:	Not Reported	Pump Capacity (gpm):	Not Reported
Pump Installed By:	Not Reported	Water Level Elev (ft):	671
Well Drilled By:	Not Reported	Comments:	Not Reported

D29
SSW
1/2 - 1 Mile
Higher

OH WELLS **OHDM30000040114**

Database:	Monitoring Water Wells Listing		
Well Log #:	2033257	Well Type:	Water Well
Drill Type:	AUGER	Test Type:	Bailing
Well Use:	MONITOR	Aquifer Type:	GRAVEL AND SAND
Permit #:	Not Reported	Test Rate (gpm):	Not Reported
Draw Down:	Not Reported	Test Duration:	Not Reported
Surface Water Level (ft):	0	Date Measured:	20110504000000.000
Casing Height (ft):	Not Reported	Screen Length (ft):	10
Total Depth (ft):	16	Completion Date:	20110504000000.000
Depth to Bedrock (ft):	Not Reported	Drill Year:	Not Reported
Well Seal Report #:	Not Reported	Screen Diameter (in):	1
Screen Type:	MACHINE SLOTTED	Screen Material:	PVC
Pump Type:	Not Reported	Pump Capacity (gpm):	Not Reported
Pump Installed By:	Not Reported	Water Level Elev (ft):	671
Well Drilled By:	Not Reported	Comments:	Not Reported

D30
SSW
1/2 - 1 Mile
Higher

OH WELLS **OHDM30000040119**

Database:	Monitoring Water Wells Listing		
Well Log #:	2033264	Well Type:	Water Well
Drill Type:	AUGER	Test Type:	Bailing
Well Use:	MONITOR	Aquifer Type:	SAND AND GRAVEL
Permit #:	Not Reported	Test Rate (gpm):	Not Reported
Draw Down:	Not Reported	Test Duration:	Not Reported
Surface Water Level (ft):	0	Date Measured:	20110506000000.000
Casing Height (ft):	Not Reported	Screen Length (ft):	10
Total Depth (ft):	17	Completion Date:	20110506000000.000
Depth to Bedrock (ft):	Not Reported	Drill Year:	Not Reported
Well Seal Report #:	Not Reported	Screen Diameter (in):	1
Screen Type:	MACHINE SLOTTED	Screen Material:	PVC
Pump Type:	Not Reported	Pump Capacity (gpm):	Not Reported
Pump Installed By:	Not Reported	Water Level Elev (ft):	671
Well Drilled By:	Not Reported	Comments:	Not Reported

D31
SSW
1/2 - 1 Mile
Higher

OH WELLS **OHDM30000040117**

Database:	Monitoring Water Wells Listing		
Well Log #:	2033262	Well Type:	Water Well

Drill Type:	AUGER	Test Type:	Bailing
Well Use:	MONITOR	Aquifer Type:	SAND AND GRAVEL
Permit #:	Not Reported	Test Rate (gpm):	Not Reported
Draw Down:	Not Reported	Test Duration:	Not Reported
Surface Water Level (ft):	0	Date Measured:	20110504000000.000
Casing Height (ft):	Not Reported	Screen Length (ft):	10
Total Depth (ft):	16	Completion Date:	20110504000000.000
Depth to Bedrock (ft):	Not Reported	Drill Year:	Not Reported
Well Seal Report #:	Not Reported	Screen Diameter (in):	1
Screen Type:	MACHINE SLOTTED	Screen Material:	PVC
Pump Type:	Not Reported	Pump Capacity (gpm):	Not Reported
Pump Installed By:	Not Reported	Water Level Elev (ft):	671
Well Drilled By:	Not Reported	Comments:	Not Reported

D32
SSW
1/2 - 1 Mile
Higher

OH WELLS **OHDM30000040115**

Database:	Monitoring Water Wells Listing		
Well Log #:	2033259	Well Type:	Water Well
Drill Type:	AUGER	Test Type:	Bailing
Well Use:	MONITOR	Aquifer Type:	SAND
Permit #:	Not Reported	Test Rate (gpm):	Not Reported
Draw Down:	Not Reported	Test Duration:	Not Reported
Surface Water Level (ft):	0	Date Measured:	20110504000000.000
Casing Height (ft):	Not Reported	Screen Length (ft):	10
Total Depth (ft):	15	Completion Date:	20110504000000.000
Depth to Bedrock (ft):	Not Reported	Drill Year:	Not Reported
Well Seal Report #:	Not Reported	Screen Diameter (in):	1
Screen Type:	MACHINE SLOTTED	Screen Material:	PVC
Pump Type:	Not Reported	Pump Capacity (gpm):	Not Reported
Pump Installed By:	Not Reported	Water Level Elev (ft):	671
Well Drilled By:	Not Reported	Comments:	Not Reported

D33
SSW
1/2 - 1 Mile
Higher

OH WELLS **OHDM30000040111**

Database:	Monitoring Water Wells Listing		
Well Log #:	2033207	Well Type:	Water Well
Drill Type:	AUGER	Test Type:	Bailing
Well Use:	MONITOR	Aquifer Type:	SAND AND GRAVEL
Permit #:	Not Reported	Test Rate (gpm):	Not Reported
Draw Down:	Not Reported	Test Duration:	Not Reported
Surface Water Level (ft):	0	Date Measured:	20110509000000.000
Casing Height (ft):	Not Reported	Screen Length (ft):	10
Total Depth (ft):	15	Completion Date:	20110509000000.000
Depth to Bedrock (ft):	Not Reported	Drill Year:	Not Reported
Well Seal Report #:	Not Reported	Screen Diameter (in):	1
Screen Type:	MACHINE SLOTTED	Screen Material:	PVC
Pump Type:	Not Reported	Pump Capacity (gpm):	Not Reported
Pump Installed By:	Not Reported	Water Level Elev (ft):	671.1
Well Drilled By:	Not Reported	Comments:	Not Reported

Map ID Direction Distance Elevation	Database	EDR ID Number
D34 **SSW** **1/2 - 1 Mile** **Higher**	**OH WELLS**	**OHDM30000040204**

Database:	Monitoring Water Wells Listing		
Well Log #:	2033210	Well Type:	Water Well
Drill Type:	AUGER	Test Type:	Bailing
Well Use:	MONITOR	Aquifer Type:	SAND
Permit #:	Not Reported	Test Rate (gpm):	Not Reported
Draw Down:	Not Reported	Test Duration:	Not Reported
Surface Water Level (ft):	0	Date Measured:	20110509000000.000
Casing Height (ft):	Not Reported	Screen Length (ft):	10
Total Depth (ft):	15	Completion Date:	20110509000000.000
Depth to Bedrock (ft):	8	Drill Year:	Not Reported
Well Seal Report #:	Not Reported	Screen Diameter (in):	1
Screen Type:	MACHINE SLOTTED	Screen Material:	PVC
Pump Type:	Not Reported	Pump Capacity (gpm):	Not Reported
Pump Installed By:	Not Reported	Water Level Elev (ft):	672.6
Well Drilled By:	Not Reported	Comments:	Not Reported

D35 **SSW** **1/2 - 1 Mile** **Higher**	**OH WELLS**	**OHDM30000040108**

Database:	Monitoring Water Wells Listing		
Well Log #:	2033203	Well Type:	Water Well
Drill Type:	AUGER	Test Type:	Bailing
Well Use:	MONITOR	Aquifer Type:	SAND AND GRAVEL
Permit #:	Not Reported	Test Rate (gpm):	Not Reported
Draw Down:	Not Reported	Test Duration:	Not Reported
Surface Water Level (ft):	0	Date Measured:	20110509000000.000
Casing Height (ft):	Not Reported	Screen Length (ft):	10
Total Depth (ft):	15	Completion Date:	20110509000000.000
Depth to Bedrock (ft):	Not Reported	Drill Year:	Not Reported
Well Seal Report #:	Not Reported	Screen Diameter (in):	1
Screen Type:	MACHINE SLOTTED	Screen Material:	PVC
Pump Type:	Not Reported	Pump Capacity (gpm):	Not Reported
Pump Installed By:	Not Reported	Water Level Elev (ft):	672.8
Well Drilled By:	Not Reported	Comments:	Not Reported

D36 **SSW** **1/2 - 1 Mile** **Higher**	**OH WELLS**	**OHDM30000040107**

Database:	Monitoring Water Wells Listing		
Well Log #:	2033202	Well Type:	Water Well
Drill Type:	AUGER	Test Type:	Bailing
Well Use:	MONITOR	Aquifer Type:	SAND
Permit #:	Not Reported	Test Rate (gpm):	Not Reported
Draw Down:	Not Reported	Test Duration:	Not Reported
Surface Water Level (ft):	0	Date Measured:	20110509000000.000
Casing Height (ft):	Not Reported	Screen Length (ft):	10
Total Depth (ft):	15	Completion Date:	20110509000000.000

Depth to Bedrock (ft):	Not Reported	Drill Year:	Not Reported
Well Seal Report #:	Not Reported	Screen Diameter (in):	1
Screen Type:	MACHINE SLOTTED	Screen Material:	PVC
Pump Type:	Not Reported	Pump Capacity (gpm):	Not Reported
Pump Installed By:	Not Reported	Water Level Elev (ft):	672.7
Well Drilled By:	Not Reported	Comments:	Not Reported

E37
WSW
1/2 - 1 Mile
Higher

OH WELLS **OHD900000801870**

Database:	Water Well Database	Well Log #:	169844
Well Type:	Sealing Report	Drill Type:	Not Reported
Test Type:	Not Reported	Well Use:	ABANDONED
Aquifer Type:	Not Reported	Permit #:	Not Reported
Test Rate (gpm):	Not Reported	Draw Down:	0
Test Duration:	0	Surface Water Level (ft):	15.5
Date Measured:	20100720000000.000	Casing Height (ft):	0
Screen Length (ft):	Not Reported	Total Depth (ft):	22
Completion Date:	Not Reported	Depth to Bedrock (ft):	Not Reported
Drill Year:	Not Reported	Well Seal Report #:	Not Reported
Screen Diameter (in):	Not Reported	Screen Type:	Not Reported
Screen Material:	Not Reported	Pump Type:	Not Reported
Pump Capacity (gpm):	Not Reported	Pump Installed By:	Not Reported
Water Level Elev (ft):	Not Reported	Well Drilled By:	Not Reported
Comments:	Not Needed		

E38
WSW
1/2 - 1 Mile
Higher

OH WELLS **OHD900000801869**

Database:	Water Well Database	Well Log #:	169843
Well Type:	Sealing Report	Drill Type:	Not Reported
Test Type:	Not Reported	Well Use:	ABANDONED
Aquifer Type:	Not Reported	Permit #:	Not Reported
Test Rate (gpm):	Not Reported	Draw Down:	0
Test Duration:	0	Surface Water Level (ft):	17.6
Date Measured:	20100720000000.000	Casing Height (ft):	0
Screen Length (ft):	Not Reported	Total Depth (ft):	23
Completion Date:	Not Reported	Depth to Bedrock (ft):	Not Reported
Drill Year:	Not Reported	Well Seal Report #:	Not Reported
Screen Diameter (in):	Not Reported	Screen Type:	Not Reported
Screen Material:	Not Reported	Pump Type:	Not Reported
Pump Capacity (gpm):	Not Reported	Pump Installed By:	Not Reported
Water Level Elev (ft):	Not Reported	Well Drilled By:	Not Reported
Comments:	No Longer Needed		

E39
WSW
1/2 - 1 Mile
Higher

OH WELLS **OHD900000801872**

Database:	Water Well Database	Well Log #:	169845
Well Type:	Sealing Report	Drill Type:	Not Reported

Test Type:	Not Reported	Well Use:	ABANDONED
Aquifer Type:	Not Reported	Permit #:	Not Reported
Test Rate (gpm):	Not Reported	Draw Down:	0
Test Duration:	0	Surface Water Level (ft):	18.2
Date Measured:	20100720000000.000	Casing Height (ft):	0
Screen Length (ft):	Not Reported	Total Depth (ft):	22
Completion Date:	Not Reported	Depth to Bedrock (ft):	Not Reported
Drill Year:	Not Reported	Well Seal Report #:	Not Reported
Screen Diameter (in):	Not Reported	Screen Type:	Not Reported
Screen Material:	Not Reported	Pump Type:	Not Reported
Pump Capacity (gpm):	Not Reported	Pump Installed By:	Not Reported
Water Level Elev (ft):	Not Reported	Well Drilled By:	Not Reported
Comments:	Casing Good Not Needed		

E40
WSW
1/2 - 1 Mile
Higher

OH WELLS **OHD900000801871**

Database:	Water Well Database	Well Log #:	169846
Well Type:	Sealing Report	Drill Type:	Not Reported
Test Type:	Not Reported	Well Use:	ABANDONED
Aquifer Type:	Not Reported	Permit #:	Not Reported
Test Rate (gpm):	Not Reported	Draw Down:	0
Test Duration:	0	Surface Water Level (ft):	14.9
Date Measured:	20100720000000.000	Casing Height (ft):	0
Screen Length (ft):	Not Reported	Total Depth (ft):	22
Completion Date:	Not Reported	Depth to Bedrock (ft):	Not Reported
Drill Year:	Not Reported	Well Seal Report #:	Not Reported
Screen Diameter (in):	Not Reported	Screen Type:	Not Reported
Screen Material:	Not Reported	Pump Type:	Not Reported
Pump Capacity (gpm):	Not Reported	Pump Installed By:	Not Reported
Water Level Elev (ft):	Not Reported	Well Drilled By:	Not Reported
Comments:	Not Needed		

41
SE
1/2 - 1 Mile
Higher

OH WELLS **OHD900000897522**

Database:	Water Well Database	Well Log #:	9918012
Well Type:	Water Well	Drill Type:	Not Reported
Test Type:	Not Reported	Well Use:	Not Reported
Aquifer Type:	SAND AND GRAVEL	Permit #:	Not Reported
Test Rate (gpm):	Not Reported	Draw Down:	Not Reported
Test Duration:	Not Reported	Surface Water Level (ft):	105
Date Measured:	Not Reported	Casing Height (ft):	Not Reported
Screen Length (ft):	Not Reported	Total Depth (ft):	350
Completion Date:	19451113000000.000	Depth to Bedrock (ft):	123
Drill Year:	Not Reported	Well Seal Report #:	Not Reported
Screen Diameter (in):	Not Reported	Screen Type:	Not Reported
Screen Material:	Not Reported	Pump Type:	Not Reported
Pump Capacity (gpm):	Not Reported	Pump Installed By:	Not Reported
Water Level Elev (ft):	568.2	Well Drilled By:	Not Reported
Comments:	Not Reported		

Map ID Direction Distance Elevation	Database	EDR ID Number
F42 **NE** **1/2 - 1 Mile** **Lower**	**OH WELLS**	**OHDM30000063885**

Database:	Monitoring Water Wells Listing		
Well Log #:	322420	Well Type:	Sealing Report
Drill Type:	Not Reported	Test Type:	Not Reported
Well Use:	MONITOR	Aquifer Type:	Not Reported
Permit #:	Not Reported	Test Rate (gpm):	Not Reported
Draw Down:	Not Reported	Test Duration:	Not Reported
Surface Water Level (ft):	6.5	Date Measured:	20190118000000.000
Casing Height (ft):	Not Reported	Screen Length (ft):	Not Reported
Total Depth (ft):	18	Completion Date:	20190118000000.000
Depth to Bedrock (ft):	Not Reported	Drill Year:	Not Reported
Well Seal Report #:	Not Reported	Screen Diameter (in):	Not Reported
Screen Type:	Not Reported	Screen Material:	Not Reported
Pump Type:	Not Reported	Pump Capacity (gpm):	Not Reported
Pump Installed By:	Not Reported	Water Level Elev (ft):	Not Reported
Well Drilled By:	Not Reported	Comments:	No Longer Needed

F43 **NE** **1/2 - 1 Mile** **Lower**	**OH WELLS**	**OHDM30000063884**

Database:	Monitoring Water Wells Listing		
Well Log #:	322419	Well Type:	Sealing Report
Drill Type:	Not Reported	Test Type:	Not Reported
Well Use:	MONITOR	Aquifer Type:	Not Reported
Permit #:	Not Reported	Test Rate (gpm):	Not Reported
Draw Down:	Not Reported	Test Duration:	Not Reported
Surface Water Level (ft):	6	Date Measured:	20190118000000.000
Casing Height (ft):	Not Reported	Screen Length (ft):	Not Reported
Total Depth (ft):	18	Completion Date:	20190118000000.000
Depth to Bedrock (ft):	Not Reported	Drill Year:	Not Reported
Well Seal Report #:	Not Reported	Screen Diameter (in):	Not Reported
Screen Type:	Not Reported	Screen Material:	Not Reported
Pump Type:	Not Reported	Pump Capacity (gpm):	Not Reported
Pump Installed By:	Not Reported	Water Level Elev (ft):	Not Reported
Well Drilled By:	Not Reported	Comments:	No Longer Needed

F44 **NE** **1/2 - 1 Mile** **Lower**	**OH WELLS**	**OHDM30000023958**

Database:	Monitoring Water Wells Listing		
Well Log #:	322418	Well Type:	Sealing Report
Drill Type:	Not Reported	Test Type:	Not Reported
Well Use:	MONITOR	Aquifer Type:	Not Reported
Permit #:	Not Reported	Test Rate (gpm):	Not Reported
Draw Down:	Not Reported	Test Duration:	Not Reported
Surface Water Level (ft):	7	Date Measured:	20190118000000.000
Casing Height (ft):	Not Reported	Screen Length (ft):	Not Reported
Total Depth (ft):	18	Completion Date:	20190118000000.000

Depth to Bedrock (ft):	Not Reported	Drill Year:	Not Reported
Well Seal Report #:	Not Reported	Screen Diameter (in):	Not Reported
Screen Type:	Not Reported	Screen Material:	Not Reported
Pump Type:	Not Reported	Pump Capacity (gpm):	Not Reported
Pump Installed By:	Not Reported	Water Level Elev (ft):	Not Reported
Well Drilled By:	Not Reported	Comments:	No Longer Needed

F45
NE
1/2 - 1 Mile
Lower

OH WELLS **OHD900000655090**

Database:	Water Well Database	Well Log #:	2072245
Well Type:	Water Well	Drill Type:	AUGER
Test Type:	Not Reported	Well Use:	VAPOR EXTRACTIO
Aquifer Type:	SAND	Permit #:	Not Reported
Test Rate (gpm):	Not Reported	Draw Down:	Not Reported
Test Duration:	Not Reported	Surface Water Level (ft):	Not Reported
Date Measured:	Not Reported	Casing Height (ft):	0
Screen Length (ft):	5	Total Depth (ft):	15
Completion Date:	20190204000000.000	Depth to Bedrock (ft):	Not Reported
Drill Year:	Not Reported	Well Seal Report #:	Not Reported
Screen Diameter (in):	4	Screen Type:	MACHINE SLOTTED
Screen Material:	PVC	Pump Type:	Not Reported
Pump Capacity (gpm):	Not Reported	Pump Installed By:	Not Reported
Water Level Elev (ft):	Not Reported	Well Drilled By:	Not Reported
Comments:	Not Reported		

F46
NE
1/2 - 1 Mile
Lower

OH WELLS **OHD900000633065**

Database:	Water Well Database	Well Log #:	2072284
Well Type:	Water Well	Drill Type:	AUGER
Test Type:	Not Reported	Well Use:	VAPOR EXTRACTIO
Aquifer Type:	SAND	Permit #:	Not Reported
Test Rate (gpm):	Not Reported	Draw Down:	Not Reported
Test Duration:	Not Reported	Surface Water Level (ft):	Not Reported
Date Measured:	Not Reported	Casing Height (ft):	0
Screen Length (ft):	2	Total Depth (ft):	14
Completion Date:	20190205000000.000	Depth to Bedrock (ft):	Not Reported
Drill Year:	Not Reported	Well Seal Report #:	Not Reported
Screen Diameter (in):	2	Screen Type:	MACHINE SLOTTED
Screen Material:	PVC	Pump Type:	Not Reported
Pump Capacity (gpm):	Not Reported	Pump Installed By:	Not Reported
Water Level Elev (ft):	Not Reported	Well Drilled By:	Not Reported
Comments:	Not Reported		

F47
NE
1/2 - 1 Mile
Lower

OH WELLS **OHD900000838182**

Database:	Water Well Database	Well Log #:	2072270
Well Type:	Water Well	Drill Type:	AUGER

Test Type:	Not Reported	Well Use:	VAPOR EXTRACTIO
Aquifer Type:	SAND AND CLAY	Permit #:	Not Reported
Test Rate (gpm):	Not Reported	Draw Down:	Not Reported
Test Duration:	Not Reported	Surface Water Level (ft):	Not Reported
Date Measured:	Not Reported	Casing Height (ft):	0
Screen Length (ft):	2	Total Depth (ft):	15
Completion Date:	20190205000000.000	Depth to Bedrock (ft):	Not Reported
Drill Year:	Not Reported	Well Seal Report #:	Not Reported
Screen Diameter (in):	2	Screen Type:	MACHINE SLOTTED
Screen Material:	PVC	Pump Type:	Not Reported
Pump Capacity (gpm):	Not Reported	Pump Installed By:	Not Reported
Water Level Elev (ft):	Not Reported	Well Drilled By:	Not Reported
Comments:	Not Reported		

F48
NE
1/2 - 1 Mile
Lower

OH WELLS **OHD900000549796**

Database:	Water Well Database	Well Log #:	2072228
Well Type:	Water Well	Drill Type:	AUGER
Test Type:	Not Reported	Well Use:	VAPOR EXTRACTIO
Aquifer Type:	SAND AND CLAY	Permit #:	Not Reported
Test Rate (gpm):	Not Reported	Draw Down:	Not Reported
Test Duration:	Not Reported	Surface Water Level (ft):	Not Reported
Date Measured:	Not Reported	Casing Height (ft):	0
Screen Length (ft):	5	Total Depth (ft):	15
Completion Date:	20190205000000.000	Depth to Bedrock (ft):	Not Reported
Drill Year:	Not Reported	Well Seal Report #:	Not Reported
Screen Diameter (in):	4	Screen Type:	MACHINE SLOTTED
Screen Material:	PVC	Pump Type:	Not Reported
Pump Capacity (gpm):	Not Reported	Pump Installed By:	Not Reported
Water Level Elev (ft):	Not Reported	Well Drilled By:	Not Reported
Comments:	Not Reported		

F49
NE
1/2 - 1 Mile
Lower

OH WELLS **OHD900000633064**

Database:	Water Well Database	Well Log #:	2072283
Well Type:	Water Well	Drill Type:	AUGER
Test Type:	Not Reported	Well Use:	VAPOR EXTRACTIO
Aquifer Type:	SAND AND CLAY	Permit #:	Not Reported
Test Rate (gpm):	Not Reported	Draw Down:	Not Reported
Test Duration:	Not Reported	Surface Water Level (ft):	Not Reported
Date Measured:	Not Reported	Casing Height (ft):	0
Screen Length (ft):	2	Total Depth (ft):	15
Completion Date:	20190205000000.000	Depth to Bedrock (ft):	Not Reported
Drill Year:	Not Reported	Well Seal Report #:	Not Reported
Screen Diameter (in):	2	Screen Type:	MACHINE SLOTTED
Screen Material:	PVC	Pump Type:	Not Reported
Pump Capacity (gpm):	Not Reported	Pump Installed By:	Not Reported
Water Level Elev (ft):	Not Reported	Well Drilled By:	Not Reported
Comments:	Not Reported		

Map ID Direction Distance Elevation	Database	EDR ID Number
F50 **NE** **1/2 - 1 Mile** **Lower**	**OH WELLS**	**OHD900000836746**

Database:	Water Well Database	Well Log #:	2072271
Well Type:	Water Well	Drill Type:	AUGER
Test Type:	Not Reported	Well Use:	VAPOR EXTRACTIO
Aquifer Type:	Not Reported	Permit #:	Not Reported
Test Rate (gpm):	Not Reported	Draw Down:	Not Reported
Test Duration:	Not Reported	Surface Water Level (ft):	Not Reported
Date Measured:	Not Reported	Casing Height (ft):	0
Screen Length (ft):	2	Total Depth (ft):	18.9
Completion Date:	20190207000000.000	Depth to Bedrock (ft):	Not Reported
Drill Year:	Not Reported	Well Seal Report #:	Not Reported
Screen Diameter (in):	2	Screen Type:	MACHINE SLOTTED
Screen Material:	PVC	Pump Type:	Not Reported
Pump Capacity (gpm):	Not Reported	Pump Installed By:	Not Reported
Water Level Elev (ft):	Not Reported	Well Drilled By:	Not Reported
Comments:	Not Reported		

F51 **NE** **1/2 - 1 Mile** **Lower**	**OH WELLS**	**OHD900000633306**

Database:	Water Well Database	Well Log #:	2072286
Well Type:	Water Well	Drill Type:	AIR ROTARY
Test Type:	Not Reported	Well Use:	VAPOR EXTRACTIO
Aquifer Type:	SAND AND CLAY	Permit #:	Not Reported
Test Rate (gpm):	Not Reported	Draw Down:	Not Reported
Test Duration:	Not Reported	Surface Water Level (ft):	Not Reported
Date Measured:	Not Reported	Casing Height (ft):	0
Screen Length (ft):	5	Total Depth (ft):	15
Completion Date:	20190205000000.000	Depth to Bedrock (ft):	Not Reported
Drill Year:	Not Reported	Well Seal Report #:	Not Reported
Screen Diameter (in):	4	Screen Type:	MACHINE SLOTTED
Screen Material:	PVC	Pump Type:	Not Reported
Pump Capacity (gpm):	Not Reported	Pump Installed By:	Not Reported
Water Level Elev (ft):	Not Reported	Well Drilled By:	Not Reported
Comments:	Not Reported		

F52 **NE** **1/2 - 1 Mile** **Lower**	**OH WELLS**	**OHD900000549794**

Database:	Water Well Database	Well Log #:	2072226
Well Type:	Water Well	Drill Type:	AUGER
Test Type:	Not Reported	Well Use:	VAPOR EXTRACTIO
Aquifer Type:	SAND AND SILT	Permit #:	Not Reported
Test Rate (gpm):	Not Reported	Draw Down:	Not Reported
Test Duration:	Not Reported	Surface Water Level (ft):	Not Reported
Date Measured:	Not Reported	Casing Height (ft):	0
Screen Length (ft):	5	Total Depth (ft):	15
Completion Date:	20190204000000.000	Depth to Bedrock (ft):	Not Reported

Drill Year:	Not Reported	Well Seal Report #:	Not Reported
Screen Diameter (in):	4	Screen Type:	MACHINE SLOTTED
Screen Material:	PVC	Pump Type:	Not Reported
Pump Capacity (gpm):	Not Reported	Pump Installed By:	Not Reported
Water Level Elev (ft):	Not Reported	Well Drilled By:	Not Reported
Comments:	Not Reported		

F53
NE
1/2 - 1 Mile
Lower

OH WELLS **OHDM30000017550**

Database:	Monitoring Water Wells Listing		
Well Log #:	2012552	Well Type:	Water Well
Drill Type:	AUGER	Test Type:	Not Reported
Well Use:	MONITOR	Aquifer Type:	SAND
Permit #:	Not Reported	Test Rate (gpm):	Not Reported
Draw Down:	Not Reported	Test Duration:	Not Reported
Surface Water Level (ft):	0	Date Measured:	Not Reported
Casing Height (ft):	0	Screen Length (ft):	10
Total Depth (ft):	15	Completion Date:	20070911000000.000
Depth to Bedrock (ft):	Not Reported	Drill Year:	Not Reported
Well Seal Report #:	Not Reported	Screen Diameter (in):	2
Screen Type:	MACHINE SLOTTED	Screen Material:	PVC
Pump Type:	Not Reported	Pump Capacity (gpm):	Not Reported
Pump Installed By:	Not Reported	Water Level Elev (ft):	648
Well Drilled By:	Not Reported	Comments:	Not Reported

F54
NE
1/2 - 1 Mile
Lower

OH WELLS **OHDM30000017548**

Database:	Monitoring Water Wells Listing		
Well Log #:	2012550	Well Type:	Water Well
Drill Type:	AUGER	Test Type:	Not Reported
Well Use:	MONITOR	Aquifer Type:	SAND
Permit #:	Not Reported	Test Rate (gpm):	Not Reported
Draw Down:	Not Reported	Test Duration:	Not Reported
Surface Water Level (ft):	0	Date Measured:	Not Reported
Casing Height (ft):	0	Screen Length (ft):	10
Total Depth (ft):	15	Completion Date:	20070911000000.000
Depth to Bedrock (ft):	Not Reported	Drill Year:	Not Reported
Well Seal Report #:	Not Reported	Screen Diameter (in):	2
Screen Type:	MACHINE SLOTTED	Screen Material:	PVC
Pump Type:	Not Reported	Pump Capacity (gpm):	Not Reported
Pump Installed By:	Not Reported	Water Level Elev (ft):	647.8
Well Drilled By:	Not Reported	Comments:	Not Reported

F55
NE
1/2 - 1 Mile
Lower

OH WELLS **OHD900000667697**

Database:	Water Well Database	Well Log #:	2072272
Well Type:	Water Well	Drill Type:	AUGER

Test Type:	Not Reported	Well Use:	VAPOR EXTRACTIO
Aquifer Type:	SAND	Permit #:	Not Reported
Test Rate (gpm):	Not Reported	Draw Down:	Not Reported
Test Duration:	Not Reported	Surface Water Level (ft):	Not Reported
Date Measured:	Not Reported	Casing Height (ft):	0
Screen Length (ft):	2	Total Depth (ft):	15
Completion Date:	20190207000000.000	Depth to Bedrock (ft):	Not Reported
Drill Year:	Not Reported	Well Seal Report #:	Not Reported
Screen Diameter (in):	2	Screen Type:	MACHINE SLOTTED
Screen Material:	PVC	Pump Type:	Not Reported
Pump Capacity (gpm):	Not Reported	Pump Installed By:	Not Reported
Water Level Elev (ft):	Not Reported	Well Drilled By:	Not Reported
Comments:	Not Reported		

F56
NE
1/2 - 1 Mile
Lower

OH WELLS **OHD900000592558**

Database:	Water Well Database	Well Log #:	2072240
Well Type:	Water Well	Drill Type:	AUGER
Test Type:	Not Reported	Well Use:	VAPOR EXTRACTIO
Aquifer Type:	SAND	Permit #:	Not Reported
Test Rate (gpm):	Not Reported	Draw Down:	Not Reported
Test Duration:	Not Reported	Surface Water Level (ft):	Not Reported
Date Measured:	Not Reported	Casing Height (ft):	0
Screen Length (ft):	2	Total Depth (ft):	20
Completion Date:	20190205000000.000	Depth to Bedrock (ft):	Not Reported
Drill Year:	Not Reported	Well Seal Report #:	Not Reported
Screen Diameter (in):	2	Screen Type:	MACHINE SLOTTED
Screen Material:	PVC	Pump Type:	Not Reported
Pump Capacity (gpm):	Not Reported	Pump Installed By:	Not Reported
Water Level Elev (ft):	Not Reported	Well Drilled By:	Not Reported
Comments:	Not Reported		

F57
NE
1/2 - 1 Mile
Lower

OH WELLS **OHD900000861661**

Database:	Water Well Database	Well Log #:	2072241
Well Type:	Water Well	Drill Type:	AUGER
Test Type:	Not Reported	Well Use:	VAPOR EXTRACTIO
Aquifer Type:	SAND	Permit #:	Not Reported
Test Rate (gpm):	Not Reported	Draw Down:	Not Reported
Test Duration:	Not Reported	Surface Water Level (ft):	Not Reported
Date Measured:	Not Reported	Casing Height (ft):	0
Screen Length (ft):	2	Total Depth (ft):	20
Completion Date:	20190204000000.000	Depth to Bedrock (ft):	Not Reported
Drill Year:	Not Reported	Well Seal Report #:	Not Reported
Screen Diameter (in):	2	Screen Type:	MACHINE SLOTTED
Screen Material:	PVC	Pump Type:	Not Reported
Pump Capacity (gpm):	Not Reported	Pump Installed By:	Not Reported
Water Level Elev (ft):	Not Reported	Well Drilled By:	Not Reported
Comments:	Not Reported		

Map ID Direction Distance Elevation	Database	EDR ID Number
F58 **NE** **1/2 - 1 Mile** **Lower**	**OH WELLS**	**OHD900000630681**

Database:	Water Well Database	Well Log #:	2072276
Well Type:	Water Well	Drill Type:	AUGER
Test Type:	Not Reported	Well Use:	VAPOR EXTRACTIO
Aquifer Type:	Not Reported	Permit #:	Not Reported
Test Rate (gpm):	Not Reported	Draw Down:	Not Reported
Test Duration:	Not Reported	Surface Water Level (ft):	Not Reported
Date Measured:	Not Reported	Casing Height (ft):	0
Screen Length (ft):	2	Total Depth (ft):	14
Completion Date:	20190205000000.000	Depth to Bedrock (ft):	Not Reported
Drill Year:	Not Reported	Well Seal Report #:	Not Reported
Screen Diameter (in):	2	Screen Type:	MACHINE SLOTTED
Screen Material:	PVC	Pump Type:	Not Reported
Pump Capacity (gpm):	Not Reported	Pump Installed By:	Not Reported
Water Level Elev (ft):	Not Reported	Well Drilled By:	Not Reported
Comments:	Not Reported		

F59 **NE** **1/2 - 1 Mile** **Lower**	**OH WELLS**	**OHD900000564966**

Database:	Water Well Database	Well Log #:	2072266
Well Type:	Water Well	Drill Type:	AUGER
Test Type:	Not Reported	Well Use:	VAPOR EXTRACTIO
Aquifer Type:	SAND AND CLAY	Permit #:	Not Reported
Test Rate (gpm):	Not Reported	Draw Down:	Not Reported
Test Duration:	Not Reported	Surface Water Level (ft):	Not Reported
Date Measured:	Not Reported	Casing Height (ft):	0
Screen Length (ft):	5	Total Depth (ft):	15
Completion Date:	20190204000000.000	Depth to Bedrock (ft):	Not Reported
Drill Year:	Not Reported	Well Seal Report #:	Not Reported
Screen Diameter (in):	4	Screen Type:	MACHINE SLOTTED
Screen Material:	PVC	Pump Type:	Not Reported
Pump Capacity (gpm):	Not Reported	Pump Installed By:	Not Reported
Water Level Elev (ft):	Not Reported	Well Drilled By:	Not Reported
Comments:	Not Reported		

F60 **NE** **1/2 - 1 Mile** **Lower**	**OH WELLS**	**OHD900000861666**

Database:	Water Well Database	Well Log #:	2072268
Well Type:	Water Well	Drill Type:	AUGER
Test Type:	Not Reported	Well Use:	VAPOR EXTRACTIO
Aquifer Type:	SAND	Permit #:	Not Reported
Test Rate (gpm):	Not Reported	Draw Down:	Not Reported
Test Duration:	Not Reported	Surface Water Level (ft):	Not Reported
Date Measured:	Not Reported	Casing Height (ft):	0
Screen Length (ft):	5	Total Depth (ft):	15
Completion Date:	20190205000000.000	Depth to Bedrock (ft):	Not Reported

Drill Year:	Not Reported	Well Seal Report #:	Not Reported
Screen Diameter (in):	4	Screen Type:	MACHINE SLOTTED
Screen Material:	PVC	Pump Type:	Not Reported
Pump Capacity (gpm):	Not Reported	Pump Installed By:	Not Reported
Water Level Elev (ft):	Not Reported	Well Drilled By:	Not Reported
Comments:	Not Reported		

F61
NE
1/2 - 1 Mile
Lower

OH WELLS **OHDM30000046358**

Database:	Monitoring Water Wells Listing		
Well Log #:	2017056	Well Type:	Water Well
Drill Type:	DRIVEN	Test Type:	Not Reported
Well Use:	MONITOR	Aquifer Type:	SAND
Permit #:	Not Reported	Test Rate (gpm):	Not Reported
Draw Down:	Not Reported	Test Duration:	Not Reported
Surface Water Level (ft):	0	Date Measured:	Not Reported
Casing Height (ft):	0	Screen Length (ft):	10
Total Depth (ft):	15	Completion Date:	20070914000000.000
Depth to Bedrock (ft):	Not Reported	Drill Year:	Not Reported
Well Seal Report #:	Not Reported	Screen Diameter (in):	1
Screen Type:	MACHINE SLOTTED	Screen Material:	PVC
Pump Type:	Not Reported	Pump Capacity (gpm):	Not Reported
Pump Installed By:	Not Reported	Water Level Elev (ft):	648.2
Well Drilled By:	Not Reported	Comments:	Not Reported

F62
NE
1/2 - 1 Mile
Lower

OH WELLS **OHDM30000046359**

Database:	Monitoring Water Wells Listing		
Well Log #:	2017057	Well Type:	Water Well
Drill Type:	DRIVEN	Test Type:	Not Reported
Well Use:	MONITOR	Aquifer Type:	SAND
Permit #:	Not Reported	Test Rate (gpm):	Not Reported
Draw Down:	Not Reported	Test Duration:	Not Reported
Surface Water Level (ft):	0	Date Measured:	Not Reported
Casing Height (ft):	0	Screen Length (ft):	10
Total Depth (ft):	15	Completion Date:	20070914000000.000
Depth to Bedrock (ft):	Not Reported	Drill Year:	Not Reported
Well Seal Report #:	Not Reported	Screen Diameter (in):	1
Screen Type:	MACHINE SLOTTED	Screen Material:	PVC
Pump Type:	Not Reported	Pump Capacity (gpm):	Not Reported
Pump Installed By:	Not Reported	Water Level Elev (ft):	648.2
Well Drilled By:	Not Reported	Comments:	Not Reported

F63
NE
1/2 - 1 Mile
Lower

OH WELLS **OHDM30000046357**

Database:	Monitoring Water Wells Listing		
Well Log #:	2017055	Well Type:	Water Well

Drill Type:	DRIVEN	Test Type:	Not Reported
Well Use:	MONITOR	Aquifer Type:	CLAY
Permit #:	Not Reported	Test Rate (gpm):	Not Reported
Draw Down:	Not Reported	Test Duration:	Not Reported
Surface Water Level (ft):	0	Date Measured:	Not Reported
Casing Height (ft):	0	Screen Length (ft):	10
Total Depth (ft):	15	Completion Date:	20070914000000.000
Depth to Bedrock (ft):	Not Reported	Drill Year:	Not Reported
Well Seal Report #:	Not Reported	Screen Diameter (in):	1
Screen Type:	MACHINE SLOTTED	Screen Material:	PVC
Pump Type:	Not Reported	Pump Capacity (gpm):	Not Reported
Pump Installed By:	Not Reported	Water Level Elev (ft):	648.2
Well Drilled By:	Not Reported	Comments:	Not Reported

F64
NE
1/2 - 1 Mile
Lower

OH WELLS **OHDM30000046355**

Database:	Monitoring Water Wells Listing		
Well Log #:	2017053	Well Type:	Water Well
Drill Type:	DRIVEN	Test Type:	Not Reported
Well Use:	MONITOR	Aquifer Type:	SAND
Permit #:	Not Reported	Test Rate (gpm):	Not Reported
Draw Down:	Not Reported	Test Duration:	Not Reported
Surface Water Level (ft):	0	Date Measured:	Not Reported
Casing Height (ft):	0	Screen Length (ft):	10
Total Depth (ft):	15	Completion Date:	20070914000000.000
Depth to Bedrock (ft):	Not Reported	Drill Year:	Not Reported
Well Seal Report #:	Not Reported	Screen Diameter (in):	1
Screen Type:	MACHINE SLOTTED	Screen Material:	PVC
Pump Type:	Not Reported	Pump Capacity (gpm):	Not Reported
Pump Installed By:	Not Reported	Water Level Elev (ft):	648.2
Well Drilled By:	Not Reported	Comments:	Not Reported

F65
NE
1/2 - 1 Mile
Lower

OH WELLS **OHDM30000046356**

Database:	Monitoring Water Wells Listing		
Well Log #:	2017054	Well Type:	Water Well
Drill Type:	DRIVEN	Test Type:	Not Reported
Well Use:	MONITOR	Aquifer Type:	CLAY
Permit #:	Not Reported	Test Rate (gpm):	Not Reported
Draw Down:	Not Reported	Test Duration:	Not Reported
Surface Water Level (ft):	0	Date Measured:	Not Reported
Casing Height (ft):	0	Screen Length (ft):	10
Total Depth (ft):	15	Completion Date:	20070914000000.000
Depth to Bedrock (ft):	Not Reported	Drill Year:	Not Reported
Well Seal Report #:	Not Reported	Screen Diameter (in):	1
Screen Type:	MACHINE SLOTTED	Screen Material:	PVC
Pump Type:	Not Reported	Pump Capacity (gpm):	Not Reported
Pump Installed By:	Not Reported	Water Level Elev (ft):	648.2
Well Drilled By:	Not Reported	Comments:	Not Reported

Map ID Direction Distance Elevation	Database	EDR ID Number
F66 **NE** **1/2 - 1 Mile** **Lower**	**OH WELLS**	**OHDM30000046360**

Database:	Monitoring Water Wells Listing		
Well Log #:	2017060	Well Type:	Water Well
Drill Type:	DRIVEN	Test Type:	Not Reported
Well Use:	MONITOR	Aquifer Type:	SAND
Permit #:	Not Reported	Test Rate (gpm):	Not Reported
Draw Down:	Not Reported	Test Duration:	Not Reported
Surface Water Level (ft):	0	Date Measured:	Not Reported
Casing Height (ft):	0	Screen Length (ft):	10
Total Depth (ft):	15	Completion Date:	20070914000000.000
Depth to Bedrock (ft):	Not Reported	Drill Year:	Not Reported
Well Seal Report #:	Not Reported	Screen Diameter (in):	1
Screen Type:	MACHINE SLOTTED	Screen Material:	PVC
Pump Type:	Not Reported	Pump Capacity (gpm):	Not Reported
Pump Installed By:	Not Reported	Water Level Elev (ft):	648.2
Well Drilled By:	Not Reported	Comments:	Not Reported

F67 **NE** **1/2 - 1 Mile** **Lower**	**OH WELLS**	**OHDM30000046363**

Database:	Monitoring Water Wells Listing		
Well Log #:	2017063	Well Type:	Water Well
Drill Type:	DRIVEN	Test Type:	Not Reported
Well Use:	MONITOR	Aquifer Type:	SAND
Permit #:	Not Reported	Test Rate (gpm):	Not Reported
Draw Down:	Not Reported	Test Duration:	Not Reported
Surface Water Level (ft):	0	Date Measured:	Not Reported
Casing Height (ft):	0	Screen Length (ft):	10
Total Depth (ft):	15	Completion Date:	20070914000000.000
Depth to Bedrock (ft):	Not Reported	Drill Year:	Not Reported
Well Seal Report #:	Not Reported	Screen Diameter (in):	1
Screen Type:	MACHINE SLOTTED	Screen Material:	PVC
Pump Type:	Not Reported	Pump Capacity (gpm):	Not Reported
Pump Installed By:	Not Reported	Water Level Elev (ft):	648.2
Well Drilled By:	Not Reported	Comments:	Not Reported

F68 **NE** **1/2 - 1 Mile** **Lower**	**OH WELLS**	**OHDM30000048690**

Database:	Monitoring Water Wells Listing		
Well Log #:	2017007	Well Type:	Water Well
Drill Type:	DRIVEN	Test Type:	Not Reported
Well Use:	MONITOR	Aquifer Type:	SAND
Permit #:	Not Reported	Test Rate (gpm):	Not Reported
Draw Down:	Not Reported	Test Duration:	Not Reported
Surface Water Level (ft):	0	Date Measured:	Not Reported
Casing Height (ft):	0	Screen Length (ft):	10
Total Depth (ft):	15	Completion Date:	20070914000000.000

Depth to Bedrock (ft):	Not Reported	Drill Year:	Not Reported
Well Seal Report #:	Not Reported	Screen Diameter (in):	1
Screen Type:	MACHINE SLOTTED	Screen Material:	PVC
Pump Type:	Not Reported	Pump Capacity (gpm):	Not Reported
Pump Installed By:	Not Reported	Water Level Elev (ft):	648.2
Well Drilled By:	Not Reported	Comments:	Not Reported

F69
NE
1/2 - 1 Mile
Lower

OH WELLS **OHDM30000046361**

Database:	Monitoring Water Wells Listing		
Well Log #:	2017061	Well Type:	Water Well
Drill Type:	DRIVEN	Test Type:	Not Reported
Well Use:	MONITOR	Aquifer Type:	SAND
Permit #:	Not Reported	Test Rate (gpm):	Not Reported
Draw Down:	Not Reported	Test Duration:	Not Reported
Surface Water Level (ft):	0	Date Measured:	Not Reported
Casing Height (ft):	0	Screen Length (ft):	10
Total Depth (ft):	15	Completion Date:	20070914000000.000
Depth to Bedrock (ft):	Not Reported	Drill Year:	Not Reported
Well Seal Report #:	Not Reported	Screen Diameter (in):	1
Screen Type:	MACHINE SLOTTED	Screen Material:	PVC
Pump Type:	Not Reported	Pump Capacity (gpm):	Not Reported
Pump Installed By:	Not Reported	Water Level Elev (ft):	648.2
Well Drilled By:	Not Reported	Comments:	Not Reported

F70
NE
1/2 - 1 Mile
Lower

OH WELLS **OHDM30000046362**

Database:	Monitoring Water Wells Listing		
Well Log #:	2017062	Well Type:	Water Well
Drill Type:	DRIVEN	Test Type:	Not Reported
Well Use:	MONITOR	Aquifer Type:	SAND
Permit #:	Not Reported	Test Rate (gpm):	Not Reported
Draw Down:	Not Reported	Test Duration:	Not Reported
Surface Water Level (ft):	0	Date Measured:	Not Reported
Casing Height (ft):	0	Screen Length (ft):	10
Total Depth (ft):	15	Completion Date:	20070914000000.000
Depth to Bedrock (ft):	Not Reported	Drill Year:	Not Reported
Well Seal Report #:	Not Reported	Screen Diameter (in):	1
Screen Type:	MACHINE SLOTTED	Screen Material:	PVC
Pump Type:	Not Reported	Pump Capacity (gpm):	Not Reported
Pump Installed By:	Not Reported	Water Level Elev (ft):	648.2
Well Drilled By:	Not Reported	Comments:	Not Reported

F71
NE
1/2 - 1 Mile
Lower

OH WELLS **OHDM30000017552**

Database:	Monitoring Water Wells Listing		
Well Log #:	2012554	Well Type:	Water Well

Drill Type:	AUGER	Test Type:	Not Reported
Well Use:	MONITOR	Aquifer Type:	SAND
Permit #:	Not Reported	Test Rate (gpm):	Not Reported
Draw Down:	Not Reported	Test Duration:	Not Reported
Surface Water Level (ft):	0	Date Measured:	Not Reported
Casing Height (ft):	0	Screen Length (ft):	10
Total Depth (ft):	15	Completion Date:	20070911000000.000
Depth to Bedrock (ft):	Not Reported	Drill Year:	Not Reported
Well Seal Report #:	Not Reported	Screen Diameter (in):	2
Screen Type:	MACHINE SLOTTED	Screen Material:	PVC
Pump Type:	Not Reported	Pump Capacity (gpm):	Not Reported
Pump Installed By:	Not Reported	Water Level Elev (ft):	648.1
Well Drilled By:	Not Reported	Comments:	Not Reported

F72
NE
1/2 - 1 Mile
Lower

OH WELLS **OHD900000861667**

Database:	Water Well Database	Well Log #:	2072269
Well Type:	Water Well	Drill Type:	AUGER
Test Type:	Not Reported	Well Use:	VAPOR EXTRACTIO
Aquifer Type:	SAND	Permit #:	Not Reported
Test Rate (gpm):	Not Reported	Draw Down:	Not Reported
Test Duration:	Not Reported	Surface Water Level (ft):	Not Reported
Date Measured:	Not Reported	Casing Height (ft):	0
Screen Length (ft):	5	Total Depth (ft):	15
Completion Date:	20190204000000.000	Depth to Bedrock (ft):	Not Reported
Drill Year:	Not Reported	Well Seal Report #:	Not Reported
Screen Diameter (in):	4	Screen Type:	MACHINE SLOTTED
Screen Material:	PVC	Pump Type:	Not Reported
Pump Capacity (gpm):	Not Reported	Pump Installed By:	Not Reported
Water Level Elev (ft):	Not Reported	Well Drilled By:	Not Reported
Comments:	Not Reported		

F73
NE
1/2 - 1 Mile
Lower

OH WELLS **OHDM30000017554**

Database:	Monitoring Water Wells Listing		
Well Log #:	2012556	Well Type:	Water Well
Drill Type:	AUGER	Test Type:	Not Reported
Well Use:	MONITOR	Aquifer Type:	SAND
Permit #:	Not Reported	Test Rate (gpm):	Not Reported
Draw Down:	Not Reported	Test Duration:	Not Reported
Surface Water Level (ft):	0	Date Measured:	Not Reported
Casing Height (ft):	0	Screen Length (ft):	8
Total Depth (ft):	13	Completion Date:	20070912000000.000
Depth to Bedrock (ft):	Not Reported	Drill Year:	Not Reported
Well Seal Report #:	Not Reported	Screen Diameter (in):	2
Screen Type:	MACHINE SLOTTED	Screen Material:	PVC
Pump Type:	Not Reported	Pump Capacity (gpm):	Not Reported
Pump Installed By:	Not Reported	Water Level Elev (ft):	647.2
Well Drilled By:	Not Reported	Comments:	Not Reported

Map ID Direction Distance Elevation	Database	EDR ID Number
F74 **NE** **1/2 - 1 Mile** **Lower**	**OH WELLS**	**OHD900000655904**

Database:	Water Well Database	Well Log #:	2072273
Well Type:	Water Well	Drill Type:	AUGER
Test Type:	Not Reported	Well Use:	VAPOR EXTRACTIO
Aquifer Type:	SAND	Permit #:	Not Reported
Test Rate (gpm):	Not Reported	Draw Down:	Not Reported
Test Duration:	Not Reported	Surface Water Level (ft):	Not Reported
Date Measured:	Not Reported	Casing Height (ft):	0
Screen Length (ft):	2	Total Depth (ft):	16
Completion Date:	20190207000000.000	Depth to Bedrock (ft):	Not Reported
Drill Year:	Not Reported	Well Seal Report #:	Not Reported
Screen Diameter (in):	2	Screen Type:	MACHINE SLOTTED
Screen Material:	PVC	Pump Type:	Not Reported
Pump Capacity (gpm):	Not Reported	Pump Installed By:	Not Reported
Water Level Elev (ft):	Not Reported	Well Drilled By:	Not Reported
Comments:	Not Reported		

F75 **NE** **1/2 - 1 Mile** **Lower**	**OH WELLS**	**OHD900000605479**

Database:	Water Well Database	Well Log #:	2072275
Well Type:	Water Well	Drill Type:	AUGER
Test Type:	Not Reported	Well Use:	VAPOR EXTRACTIO
Aquifer Type:	SAND	Permit #:	Not Reported
Test Rate (gpm):	Not Reported	Draw Down:	Not Reported
Test Duration:	Not Reported	Surface Water Level (ft):	Not Reported
Date Measured:	Not Reported	Casing Height (ft):	0
Screen Length (ft):	2	Total Depth (ft):	15
Completion Date:	20190204000000.000	Depth to Bedrock (ft):	Not Reported
Drill Year:	Not Reported	Well Seal Report #:	Not Reported
Screen Diameter (in):	2	Screen Type:	MACHINE SLOTTED
Screen Material:	PVC	Pump Type:	Not Reported
Pump Capacity (gpm):	Not Reported	Pump Installed By:	Not Reported
Water Level Elev (ft):	Not Reported	Well Drilled By:	Not Reported
Comments:	Not Reported		

F76 **NE** **1/2 - 1 Mile** **Lower**	**OH WELLS**	**OHDM30000017547**

Database:	Monitoring Water Wells Listing		
Well Log #:	2012549	Well Type:	Water Well
Drill Type:	AUGER	Test Type:	Not Reported
Well Use:	MONITOR	Aquifer Type:	SAND
Permit #:	Not Reported	Test Rate (gpm):	Not Reported
Draw Down:	Not Reported	Test Duration:	Not Reported
Surface Water Level (ft):	0	Date Measured:	Not Reported
Casing Height (ft):	0	Screen Length (ft):	10
Total Depth (ft):	15	Completion Date:	20070911000000.000

Depth to Bedrock (ft):	Not Reported	Drill Year:	Not Reported
Well Seal Report #:	Not Reported	Screen Diameter (in):	2
Screen Type:	MACHINE SLOTTED	Screen Material:	PVC
Pump Type:	Not Reported	Pump Capacity (gpm):	Not Reported
Pump Installed By:	Not Reported	Water Level Elev (ft):	648.1
Well Drilled By:	Not Reported	Comments:	Not Reported

F77
NE
1/2 - 1 Mile
Lower

OH WELLS **OHD900000590148**

Database:	Water Well Database	Well Log #:	2072267
Well Type:	Water Well	Drill Type:	AUGER
Test Type:	Not Reported	Well Use:	VAPOR EXTRACTIO
Aquifer Type:	SAND AND CLAY	Permit #:	Not Reported
Test Rate (gpm):	Not Reported	Draw Down:	Not Reported
Test Duration:	Not Reported	Surface Water Level (ft):	Not Reported
Date Measured:	Not Reported	Casing Height (ft):	0
Screen Length (ft):	5	Total Depth (ft):	15
Completion Date:	20190205000000.000	Depth to Bedrock (ft):	Not Reported
Drill Year:	Not Reported	Well Seal Report #:	Not Reported
Screen Diameter (in):	4	Screen Type:	MACHINE SLOTTED
Screen Material:	PVC	Pump Type:	Not Reported
Pump Capacity (gpm):	Not Reported	Pump Installed By:	Not Reported
Water Level Elev (ft):	Not Reported	Well Drilled By:	Not Reported
Comments:	Not Reported		

F78
NE
1/2 - 1 Mile
Lower

OH WELLS **OHDM30000017543**

Database:	Monitoring Water Wells Listing		
Well Log #:	2012545	Well Type:	Water Well
Drill Type:	AUGER	Test Type:	Not Reported
Well Use:	MONITOR	Aquifer Type:	SAND
Permit #:	Not Reported	Test Rate (gpm):	Not Reported
Draw Down:	Not Reported	Test Duration:	Not Reported
Surface Water Level (ft):	0	Date Measured:	Not Reported
Casing Height (ft):	0	Screen Length (ft):	10
Total Depth (ft):	15	Completion Date:	20070911000000.000
Depth to Bedrock (ft):	Not Reported	Drill Year:	Not Reported
Well Seal Report #:	Not Reported	Screen Diameter (in):	2
Screen Type:	MACHINE SLOTTED	Screen Material:	PVC
Pump Type:	Not Reported	Pump Capacity (gpm):	Not Reported
Pump Installed By:	Not Reported	Water Level Elev (ft):	648.3
Well Drilled By:	Not Reported	Comments:	Not Reported

G79
NNW
1/2 - 1 Mile
Lower

AQUIFLOW **12523**

Site ID:	1822218-00
Groundwater Flow:	SSW
Shallow Water Depth:	13.34
Deep Water Depth:	14.43
Average Water Depth:	Not Reported
Date:	4/5/1993

Map ID Direction Distance Elevation			Database	EDR ID Number
G80 **NNW** **1/2 - 1 Mile** **Lower**	Site ID: Groundwater Flow: Shallow Water Depth: Deep Water Depth: Average Water Depth: Date:	1822218-01 SSW 5.0 15 Not Reported 11/10/1994	**AQUIFLOW**	**12524**

H81
WSW
1/2 - 1 Mile
Lower

OH WELLS **OHDM30000032723**

Database:	Monitoring Water Wells Listing		
Well Log #:	2077420	Well Type:	Water Well
Drill Type:	AUGER	Test Type:	Not Reported
Well Use:	MONITOR	Aquifer Type:	SAND
Permit #:	Not Reported	Test Rate (gpm):	Not Reported
Draw Down:	Not Reported	Test Duration:	Not Reported
Surface Water Level (ft):	13	Date Measured:	19880101000000.000
Casing Height (ft):	0	Screen Length (ft):	Not Reported
Total Depth (ft):	23.5	Completion Date:	19880101000000.000
Depth to Bedrock (ft):	Not Reported	Drill Year:	Not Reported
Well Seal Report #:	326753	Screen Diameter (in):	Not Reported
Screen Type:	Not Reported	Screen Material:	Not Reported
Pump Type:	Not Reported	Pump Capacity (gpm):	Not Reported
Pump Installed By:	Not Reported	Water Level Elev (ft):	Not Reported
Well Drilled By:	Not Reported	Comments:	Not Reported

H82
WSW
1/2 - 1 Mile
Lower

OH WELLS **OHDM30000062785**

Database:	Monitoring Water Wells Listing		
Well Log #:	326753	Well Type:	Sealing Report
Drill Type:	Not Reported	Test Type:	Not Reported
Well Use:	MONITOR	Aquifer Type:	Not Reported
Permit #:	Not Reported	Test Rate (gpm):	Not Reported
Draw Down:	Not Reported	Test Duration:	Not Reported
Surface Water Level (ft):	13	Date Measured:	19880101000000.000
Casing Height (ft):	Not Reported	Screen Length (ft):	Not Reported
Total Depth (ft):	23.5	Completion Date:	20191217000000.000
Depth to Bedrock (ft):	Not Reported	Drill Year:	Not Reported
Well Seal Report #:	Not Reported	Screen Diameter (in):	Not Reported
Screen Type:	Not Reported	Screen Material:	Not Reported
Pump Type:	Not Reported	Pump Capacity (gpm):	Not Reported
Pump Installed By:	Not Reported	Water Level Elev (ft):	Not Reported
Well Drilled By:	Not Reported	Comments:	Not Reported

Map ID Direction Distance Elevation	Database	EDR ID Number
G83 **NNW** **1/2 - 1 Mile** **Lower**	**OH WELLS**	**OHDM30000004333**

Database:	Monitoring Water Wells Listing		
Well Log #:	764973	Well Type:	Water Well
Drill Type:	AUGER	Test Type:	Not Reported
Well Use:	MONITOR	Aquifer Type:	SAND
Permit #:	Not Reported	Test Rate (gpm):	Not Reported
Draw Down:	Not Reported	Test Duration:	Not Reported
Surface Water Level (ft):	Not Reported	Date Measured:	Not Reported
Casing Height (ft):	Not Reported	Screen Length (ft):	Not Reported
Total Depth (ft):	19	Completion Date:	19930331000000.000
Depth to Bedrock (ft):	Not Reported	Drill Year:	Not Reported
Well Seal Report #:	Not Reported	Screen Diameter (in):	Not Reported
Screen Type:	Not Reported	Screen Material:	Not Reported
Pump Type:	Not Reported	Pump Capacity (gpm):	Not Reported
Pump Installed By:	Not Reported	Water Level Elev (ft):	Not Reported
Well Drilled By:	Not Reported	Comments:	Not Reported

G84 **NNW** **1/2 - 1 Mile** **Lower**	**OH WELLS**	**OHDM30000028483**

Database:	Monitoring Water Wells Listing		
Well Log #:	764974	Well Type:	Water Well
Drill Type:	AUGER	Test Type:	Not Reported
Well Use:	MONITOR	Aquifer Type:	SAND
Permit #:	Not Reported	Test Rate (gpm):	Not Reported
Draw Down:	Not Reported	Test Duration:	Not Reported
Surface Water Level (ft):	Not Reported	Date Measured:	Not Reported
Casing Height (ft):	Not Reported	Screen Length (ft):	Not Reported
Total Depth (ft):	19	Completion Date:	19930331000000.000
Depth to Bedrock (ft):	Not Reported	Drill Year:	Not Reported
Well Seal Report #:	Not Reported	Screen Diameter (in):	Not Reported
Screen Type:	Not Reported	Screen Material:	Not Reported
Pump Type:	Not Reported	Pump Capacity (gpm):	Not Reported
Pump Installed By:	Not Reported	Water Level Elev (ft):	Not Reported
Well Drilled By:	Not Reported	Comments:	Not Reported

H85 **WSW** **1/2 - 1 Mile** **Lower**	**OH WELLS**	**OHDM30000020865**

Database:	Monitoring Water Wells Listing		
Well Log #:	2077418	Well Type:	Water Well
Drill Type:	AUGER	Test Type:	Not Reported
Well Use:	MONITOR	Aquifer Type:	SAND
Permit #:	Not Reported	Test Rate (gpm):	Not Reported
Draw Down:	Not Reported	Test Duration:	Not Reported
Surface Water Level (ft):	13.5	Date Measured:	19880101000000.000
Casing Height (ft):	0	Screen Length (ft):	Not Reported
Total Depth (ft):	19.5	Completion Date:	19880101000000.000

Depth to Bedrock (ft):	Not Reported	Drill Year:	Not Reported
Well Seal Report #:	326751	Screen Diameter (in):	Not Reported
Screen Type:	Not Reported	Screen Material:	Not Reported
Pump Type:	Not Reported	Pump Capacity (gpm):	Not Reported
Pump Installed By:	Not Reported	Water Level Elev (ft):	Not Reported
Well Drilled By:	Not Reported	Comments:	Not Reported

H86
WSW
1/2 - 1 Mile
Lower

OH WELLS **OHDM30000023057**

Database:	Monitoring Water Wells Listing		
Well Log #:	326751	Well Type:	Sealing Report
Drill Type:	Not Reported	Test Type:	Not Reported
Well Use:	MONITOR	Aquifer Type:	Not Reported
Permit #:	Not Reported	Test Rate (gpm):	Not Reported
Draw Down:	Not Reported	Test Duration:	Not Reported
Surface Water Level (ft):	13.5	Date Measured:	19880101000000.000
Casing Height (ft):	Not Reported	Screen Length (ft):	Not Reported
Total Depth (ft):	19.5	Completion Date:	20191217000000.000
Depth to Bedrock (ft):	Not Reported	Drill Year:	Not Reported
Well Seal Report #:	Not Reported	Screen Diameter (in):	Not Reported
Screen Type:	Not Reported	Screen Material:	Not Reported
Pump Type:	Not Reported	Pump Capacity (gpm):	Not Reported
Pump Installed By:	Not Reported	Water Level Elev (ft):	Not Reported
Well Drilled By:	Not Reported	Comments:	Not Reported

I87
SE
1/2 - 1 Mile
Higher

AQUIFLOW **14837**

Site ID:	1831055-00
Groundwater Flow:	NW
Shallow Water Depth:	3.58
Deep Water Depth:	8.88
Average Water Depth:	Not Reported
Date:	7/1998

H88
WSW
1/2 - 1 Mile
Lower

OH WELLS **OHDM30000022525**

Database:	Monitoring Water Wells Listing		
Well Log #:	2077364	Well Type:	Water Well
Drill Type:	GEOPROBE	Test Type:	Pumping
Well Use:	MONITOR	Aquifer Type:	SAND
Permit #:	Not Reported	Test Rate (gpm):	Not Reported
Draw Down:	Not Reported	Test Duration:	Not Reported
Surface Water Level (ft):	12	Date Measured:	20181031000000.000
Casing Height (ft):	0	Screen Length (ft):	10
Total Depth (ft):	20	Completion Date:	20181031000000.000
Depth to Bedrock (ft):	Not Reported	Drill Year:	Not Reported
Well Seal Report #:	326734	Screen Diameter (in):	1
Screen Type:	MACHINE SLOTTED	Screen Material:	PVC
Pump Type:	Not Reported	Pump Capacity (gpm):	Not Reported
Pump Installed By:	Not Reported	Water Level Elev (ft):	Not Reported
Well Drilled By:	Not Reported	Comments:	Not Reported

Map ID Direction Distance Elevation	Database	EDR ID Number
H89 **WSW** **1/2 - 1 Mile** **Lower**	**OH WELLS**	**OHDM30000065211**

Database:	Monitoring Water Wells Listing		
Well Log #:	326734	Well Type:	Sealing Report
Drill Type:	Not Reported	Test Type:	Not Reported
Well Use:	MONITOR	Aquifer Type:	Not Reported
Permit #:	Not Reported	Test Rate (gpm):	Not Reported
Draw Down:	Not Reported	Test Duration:	Not Reported
Surface Water Level (ft):	Not Reported	Date Measured:	Not Reported
Casing Height (ft):	Not Reported	Screen Length (ft):	Not Reported
Total Depth (ft):	20	Completion Date:	20191217000000.000
Depth to Bedrock (ft):	Not Reported	Drill Year:	Not Reported
Well Seal Report #:	Not Reported	Screen Diameter (in):	Not Reported
Screen Type:	Not Reported	Screen Material:	Not Reported
Pump Type:	Not Reported	Pump Capacity (gpm):	Not Reported
Pump Installed By:	Not Reported	Water Level Elev (ft):	Not Reported
Well Drilled By:	Not Reported	Comments:	Not Reported

H90 **WSW** **1/2 - 1 Mile** **Lower**	**OH WELLS**	**OHDM30000062783**

Database:	Monitoring Water Wells Listing		
Well Log #:	2077369	Well Type:	Water Well
Drill Type:	AUGER	Test Type:	Not Reported
Well Use:	MONITOR	Aquifer Type:	SAND
Permit #:	Not Reported	Test Rate (gpm):	Not Reported
Draw Down:	Not Reported	Test Duration:	Not Reported
Surface Water Level (ft):	13.3	Date Measured:	20180205000000.000
Casing Height (ft):	0	Screen Length (ft):	5
Total Depth (ft):	17	Completion Date:	20180205000000.000
Depth to Bedrock (ft):	Not Reported	Drill Year:	Not Reported
Well Seal Report #:	326738	Screen Diameter (in):	2
Screen Type:	MACHINE SLOTTED	Screen Material:	PVC
Pump Type:	Not Reported	Pump Capacity (gpm):	Not Reported
Pump Installed By:	Not Reported	Water Level Elev (ft):	Not Reported
Well Drilled By:	Not Reported	Comments:	Not Reported

H91 **WSW** **1/2 - 1 Mile** **Lower**	**OH WELLS**	**OHDM30000064604**

Database:	Monitoring Water Wells Listing		
Well Log #:	326738	Well Type:	Sealing Report
Drill Type:	Not Reported	Test Type:	Not Reported
Well Use:	MONITOR	Aquifer Type:	Not Reported
Permit #:	Not Reported	Test Rate (gpm):	Not Reported
Draw Down:	Not Reported	Test Duration:	Not Reported
Surface Water Level (ft):	Not Reported	Date Measured:	Not Reported
Casing Height (ft):	Not Reported	Screen Length (ft):	Not Reported
Total Depth (ft):	17	Completion Date:	20191217000000.000

Depth to Bedrock (ft):	Not Reported	Drill Year:	Not Reported
Well Seal Report #:	Not Reported	Screen Diameter (in):	Not Reported
Screen Type:	Not Reported	Screen Material:	Not Reported
Pump Type:	Not Reported	Pump Capacity (gpm):	Not Reported
Pump Installed By:	Not Reported	Water Level Elev (ft):	Not Reported
Well Drilled By:	Not Reported	Comments:	Not Reported

H92
WSW **OH WELLS** **OHDM30000023946**
1/2 - 1 Mile
Lower

Database:	Monitoring Water Wells Listing		
Well Log #:	326750	Well Type:	Sealing Report
Drill Type:	Not Reported	Test Type:	Not Reported
Well Use:	MONITOR	Aquifer Type:	Not Reported
Permit #:	Not Reported	Test Rate (gpm):	Not Reported
Draw Down:	Not Reported	Test Duration:	Not Reported
Surface Water Level (ft):	Not Reported	Date Measured:	Not Reported
Casing Height (ft):	Not Reported	Screen Length (ft):	Not Reported
Total Depth (ft):	19.5	Completion Date:	20191217000000.000
Depth to Bedrock (ft):	Not Reported	Drill Year:	Not Reported
Well Seal Report #:	Not Reported	Screen Diameter (in):	Not Reported
Screen Type:	Not Reported	Screen Material:	Not Reported
Pump Type:	Not Reported	Pump Capacity (gpm):	Not Reported
Pump Installed By:	Not Reported	Water Level Elev (ft):	Not Reported
Well Drilled By:	Not Reported	Comments:	Not Reported

H93
WSW **OH WELLS** **OHDM30000032721**
1/2 - 1 Mile
Lower

Database:	Monitoring Water Wells Listing		
Well Log #:	2077417	Well Type:	Water Well
Drill Type:	AUGER	Test Type:	Not Reported
Well Use:	MONITOR	Aquifer Type:	SAND
Permit #:	Not Reported	Test Rate (gpm):	Not Reported
Draw Down:	Not Reported	Test Duration:	Not Reported
Surface Water Level (ft):	14.3	Date Measured:	19880101000000.000
Casing Height (ft):	0	Screen Length (ft):	10
Total Depth (ft):	19.5	Completion Date:	19880101000000.000
Depth to Bedrock (ft):	Not Reported	Drill Year:	Not Reported
Well Seal Report #:	326750	Screen Diameter (in):	4
Screen Type:	MACHINE SLOTTED	Screen Material:	PVC
Pump Type:	Not Reported	Pump Capacity (gpm):	Not Reported
Pump Installed By:	Not Reported	Water Level Elev (ft):	Not Reported
Well Drilled By:	Not Reported	Comments:	Not Reported

H94
WSW **OH WELLS** **OHDM30000032724**
1/2 - 1 Mile
Higher

Database:	Monitoring Water Wells Listing		
Well Log #:	326749	Well Type:	Sealing Report

Drill Type:	Not Reported	Test Type:	Not Reported
Well Use:	MONITOR	Aquifer Type:	Not Reported
Permit #:	Not Reported	Test Rate (gpm):	Not Reported
Draw Down:	Not Reported	Test Duration:	Not Reported
Surface Water Level (ft):	13	Date Measured:	19880101000000.000
Casing Height (ft):	Not Reported	Screen Length (ft):	Not Reported
Total Depth (ft):	25	Completion Date:	20191217000000.000
Depth to Bedrock (ft):	Not Reported	Drill Year:	Not Reported
Well Seal Report #:	Not Reported	Screen Diameter (in):	Not Reported
Screen Type:	Not Reported	Screen Material:	Not Reported
Pump Type:	Not Reported	Pump Capacity (gpm):	Not Reported
Pump Installed By:	Not Reported	Water Level Elev (ft):	Not Reported
Well Drilled By:	Not Reported	Comments:	Not Reported

H95
WSW
1/2 - 1 Mile
Higher

OH WELLS **OHDM30000065212**

Database:	Monitoring Water Wells Listing		
Well Log #:	2077416	Well Type:	Water Well
Drill Type:	AUGER	Test Type:	Not Reported
Well Use:	MONITOR	Aquifer Type:	SAND
Permit #:	Not Reported	Test Rate (gpm):	Not Reported
Draw Down:	Not Reported	Test Duration:	Not Reported
Surface Water Level (ft):	13	Date Measured:	19880101000000.000
Casing Height (ft):	0	Screen Length (ft):	10
Total Depth (ft):	25	Completion Date:	19880101000000.000
Depth to Bedrock (ft):	Not Reported	Drill Year:	Not Reported
Well Seal Report #:	326749	Screen Diameter (in):	4
Screen Type:	PERFORATED (DRILLED)	Screen Material:	PVC
Pump Type:	Not Reported	Pump Capacity (gpm):	Not Reported
Pump Installed By:	Not Reported	Water Level Elev (ft):	Not Reported
Well Drilled By:	Not Reported	Comments:	Not Reported

H96
WSW
1/2 - 1 Mile
Higher

OH WELLS **OHDM30000063338**

Database:	Monitoring Water Wells Listing		
Well Log #:	2077363	Well Type:	Water Well
Drill Type:	GEOPROBE	Test Type:	Pumping
Well Use:	MONITOR	Aquifer Type:	SAND
Permit #:	Not Reported	Test Rate (gpm):	Not Reported
Draw Down:	Not Reported	Test Duration:	Not Reported
Surface Water Level (ft):	13.4	Date Measured:	20181031000000.000
Casing Height (ft):	0	Screen Length (ft):	10
Total Depth (ft):	20	Completion Date:	20181031000000.000
Depth to Bedrock (ft):	Not Reported	Drill Year:	Not Reported
Well Seal Report #:	326733	Screen Diameter (in):	1
Screen Type:	MACHINE SLOTTED	Screen Material:	PVC
Pump Type:	Not Reported	Pump Capacity (gpm):	Not Reported
Pump Installed By:	Not Reported	Water Level Elev (ft):	Not Reported
Well Drilled By:	Not Reported	Comments:	Not Reported

Map ID Direction Distance Elevation	Database	EDR ID Number
H97 **WSW** **1/2 - 1 Mile** **Higher**	**OH WELLS**	**OHDM30000063596**

Database:	Monitoring Water Wells Listing		
Well Log #:	326733	Well Type:	Sealing Report
Drill Type:	Not Reported	Test Type:	Not Reported
Well Use:	MONITOR	Aquifer Type:	Not Reported
Permit #:	Not Reported	Test Rate (gpm):	Not Reported
Draw Down:	Not Reported	Test Duration:	Not Reported
Surface Water Level (ft):	Not Reported	Date Measured:	Not Reported
Casing Height (ft):	Not Reported	Screen Length (ft):	Not Reported
Total Depth (ft):	20	Completion Date:	20191217000000.000
Depth to Bedrock (ft):	Not Reported	Drill Year:	Not Reported
Well Seal Report #:	Not Reported	Screen Diameter (in):	Not Reported
Screen Type:	Not Reported	Screen Material:	Not Reported
Pump Type:	Not Reported	Pump Capacity (gpm):	Not Reported
Pump Installed By:	Not Reported	Water Level Elev (ft):	Not Reported
Well Drilled By:	Not Reported	Comments:	Not Reported

H98 **WSW** **1/2 - 1 Mile** **Higher**	**OH WELLS**	**OHDM30000020480**

Database:	Monitoring Water Wells Listing		
Well Log #:	2077371	Well Type:	Water Well
Drill Type:	AUGER	Test Type:	Not Reported
Well Use:	MONITOR	Aquifer Type:	SAND
Permit #:	Not Reported	Test Rate (gpm):	Not Reported
Draw Down:	Not Reported	Test Duration:	Not Reported
Surface Water Level (ft):	13.3	Date Measured:	20180205000000.000
Casing Height (ft):	0	Screen Length (ft):	5
Total Depth (ft):	17	Completion Date:	20180205000000.000
Depth to Bedrock (ft):	Not Reported	Drill Year:	Not Reported
Well Seal Report #:	326739	Screen Diameter (in):	2
Screen Type:	MACHINE SLOTTED	Screen Material:	PVC
Pump Type:	Not Reported	Pump Capacity (gpm):	Not Reported
Pump Installed By:	Not Reported	Water Level Elev (ft):	Not Reported
Well Drilled By:	Not Reported	Comments:	Not Reported

H99 **WSW** **1/2 - 1 Mile** **Higher**	**OH WELLS**	**OHDM30000064605**

Database:	Monitoring Water Wells Listing		
Well Log #:	326739	Well Type:	Sealing Report
Drill Type:	Not Reported	Test Type:	Not Reported
Well Use:	MONITOR	Aquifer Type:	Not Reported
Permit #:	Not Reported	Test Rate (gpm):	Not Reported
Draw Down:	Not Reported	Test Duration:	Not Reported
Surface Water Level (ft):	Not Reported	Date Measured:	Not Reported
Casing Height (ft):	Not Reported	Screen Length (ft):	Not Reported
Total Depth (ft):	17	Completion Date:	20191217000000.000

Depth to Bedrock (ft):	Not Reported	Drill Year:	Not Reported
Well Seal Report #:	Not Reported	Screen Diameter (in):	Not Reported
Screen Type:	Not Reported	Screen Material:	Not Reported
Pump Type:	Not Reported	Pump Capacity (gpm):	Not Reported
Pump Installed By:	Not Reported	Water Level Elev (ft):	Not Reported
Well Drilled By:	Not Reported	Comments:	Not Reported

J100
SE
1/2 - 1 Mile
Lower

OH WELLS **OHDM30000064564**

Database:	Monitoring Water Wells Listing		
Well Log #:	2085314	Well Type:	Water Well
Drill Type:	DIRECT PUSH	Test Type:	Not Reported
Well Use:	MONITOR	Aquifer Type:	SAND
Permit #:	Not Reported	Test Rate (gpm):	Not Reported
Draw Down:	Not Reported	Test Duration:	Not Reported
Surface Water Level (ft):	0	Date Measured:	Not Reported
Casing Height (ft):	0	Screen Length (ft):	5
Total Depth (ft):	9	Completion Date:	20210325000000.000
Depth to Bedrock (ft):	Not Reported	Drill Year:	Not Reported
Well Seal Report #:	Not Reported	Screen Diameter (in):	2
Screen Type:	MACHINE SLOTTED	Screen Material:	PVC
Pump Type:	Not Reported	Pump Capacity (gpm):	Not Reported
Pump Installed By:	Not Reported	Water Level Elev (ft):	Not Reported
Well Drilled By:	Not Reported	Comments:	Not Reported

K101
East
1/2 - 1 Mile
Higher

OH WELLS **OHD900000800324**

Database:	Water Well Database	Well Log #:	186201
Well Type:	Sealing Report	Drill Type:	Not Reported
Test Type:	Not Reported	Well Use:	ABANDONED
Aquifer Type:	Not Reported	Permit #:	Not Reported
Test Rate (gpm):	Not Reported	Draw Down:	0
Test Duration:	0	Surface Water Level (ft):	8
Date Measured:	20090610000000.000	Casing Height (ft):	0
Screen Length (ft):	Not Reported	Total Depth (ft):	20
Completion Date:	Not Reported	Depth to Bedrock (ft):	Not Reported
Drill Year:	Not Reported	Well Seal Report #:	Not Reported
Screen Diameter (in):	Not Reported	Screen Type:	Not Reported
Screen Material:	Not Reported	Pump Type:	Not Reported
Pump Capacity (gpm):	Not Reported	Pump Installed By:	Not Reported
Water Level Elev (ft):	Not Reported	Well Drilled By:	Not Reported
Comments:	Casing Good No Longer Needed		

K102
East
1/2 - 1 Mile
Higher

OH WELLS **OHD900000800325**

Database:	Water Well Database	Well Log #:	186202
Well Type:	Sealing Report	Drill Type:	Not Reported

Test Type:	Not Reported	Well Use:	ABANDONED
Aquifer Type:	Not Reported	Permit #:	Not Reported
Test Rate (gpm):	Not Reported	Draw Down:	0
Test Duration:	0	Surface Water Level (ft):	4
Date Measured:	20090610000000.000	Casing Height (ft):	0
Screen Length (ft):	Not Reported	Total Depth (ft):	18
Completion Date:	Not Reported	Depth to Bedrock (ft):	Not Reported
Drill Year:	Not Reported	Well Seal Report #:	Not Reported
Screen Diameter (in):	Not Reported	Screen Type:	Not Reported
Screen Material:	Not Reported	Pump Type:	Not Reported
Pump Capacity (gpm):	Not Reported	Pump Installed By:	Not Reported
Water Level Elev (ft):	Not Reported	Well Drilled By:	Not Reported
Comments:	Casing Good No Longer Needed		

J103
SE
1/2 - 1 Mile
Lower

OH WELLS **OHDM30000064565**

Database:	Monitoring Water Wells Listing		
Well Log #:	2085315	Well Type:	Water Well
Drill Type:	DIRECT PUSH	Test Type:	Not Reported
Well Use:	MONITOR	Aquifer Type:	SAND
Permit #:	Not Reported	Test Rate (gpm):	Not Reported
Draw Down:	Not Reported	Test Duration:	Not Reported
Surface Water Level (ft):	0	Date Measured:	Not Reported
Casing Height (ft):	0	Screen Length (ft):	5
Total Depth (ft):	9	Completion Date:	20210325000000.000
Depth to Bedrock (ft):	Not Reported	Drill Year:	Not Reported
Well Seal Report #:	Not Reported	Screen Diameter (in):	2
Screen Type:	MACHINE SLOTTED	Screen Material:	PVC
Pump Type:	Not Reported	Pump Capacity (gpm):	Not Reported
Pump Installed By:	Not Reported	Water Level Elev (ft):	Not Reported
Well Drilled By:	Not Reported	Comments:	Not Reported

I104
SE
1/2 - 1 Mile
Higher

OH WELLS **OHDM30000061106**

Database:	Monitoring Water Wells Listing		
Well Log #:	315487	Well Type:	Sealing Report
Drill Type:	Not Reported	Test Type:	Not Reported
Well Use:	MONITOR	Aquifer Type:	Not Reported
Permit #:	Not Reported	Test Rate (gpm):	Not Reported
Draw Down:	Not Reported	Test Duration:	Not Reported
Surface Water Level (ft):	Not Reported	Date Measured:	Not Reported
Casing Height (ft):	Not Reported	Screen Length (ft):	Not Reported
Total Depth (ft):	12	Completion Date:	20170320000000.000
Depth to Bedrock (ft):	Not Reported	Drill Year:	Not Reported
Well Seal Report #:	Not Reported	Screen Diameter (in):	Not Reported
Screen Type:	Not Reported	Screen Material:	Not Reported
Pump Type:	Not Reported	Pump Capacity (gpm):	Not Reported
Pump Installed By:	Not Reported	Water Level Elev (ft):	Not Reported
Well Drilled By:	Not Reported	Comments:	No Longer Needed

Map ID Direction Distance Elevation	Database	EDR ID Number
I105 **SE** **1/2 - 1 Mile** **Higher**	**OH WELLS**	**OHDM30000061830**

Database:	Monitoring Water Wells Listing		
Well Log #:	315484	Well Type:	Sealing Report
Drill Type:	Not Reported	Test Type:	Not Reported
Well Use:	MONITOR	Aquifer Type:	Not Reported
Permit #:	Not Reported	Test Rate (gpm):	Not Reported
Draw Down:	Not Reported	Test Duration:	Not Reported
Surface Water Level (ft):	Not Reported	Date Measured:	Not Reported
Casing Height (ft):	Not Reported	Screen Length (ft):	Not Reported
Total Depth (ft):	15	Completion Date:	20170320000000.000
Depth to Bedrock (ft):	Not Reported	Drill Year:	Not Reported
Well Seal Report #:	Not Reported	Screen Diameter (in):	Not Reported
Screen Type:	Not Reported	Screen Material:	Not Reported
Pump Type:	Not Reported	Pump Capacity (gpm):	Not Reported
Pump Installed By:	Not Reported	Water Level Elev (ft):	Not Reported
Well Drilled By:	Not Reported	Comments:	No Longer Needed

J106 **SE** **1/2 - 1 Mile** **Lower**	**OH WELLS**	**OHDM30000066378**

Database:	Monitoring Water Wells Listing		
Well Log #:	2085316	Well Type:	Water Well
Drill Type:	DIRECT PUSH	Test Type:	Not Reported
Well Use:	MONITOR	Aquifer Type:	SAND
Permit #:	Not Reported	Test Rate (gpm):	Not Reported
Draw Down:	Not Reported	Test Duration:	Not Reported
Surface Water Level (ft):	0	Date Measured:	Not Reported
Casing Height (ft):	0	Screen Length (ft):	5
Total Depth (ft):	8	Completion Date:	20210325000000.000
Depth to Bedrock (ft):	Not Reported	Drill Year:	Not Reported
Well Seal Report #:	Not Reported	Screen Diameter (in):	2
Screen Type:	MACHINE SLOTTED	Screen Material:	PVC
Pump Type:	Not Reported	Pump Capacity (gpm):	Not Reported
Pump Installed By:	Not Reported	Water Level Elev (ft):	Not Reported
Well Drilled By:	Not Reported	Comments:	Not Reported

H107 **WSW** **1/2 - 1 Mile** **Higher**	**OH WELLS**	**OHDM30000023050**

Database:	Monitoring Water Wells Listing		
Well Log #:	326747	Well Type:	Sealing Report
Drill Type:	Not Reported	Test Type:	Not Reported
Well Use:	MONITOR	Aquifer Type:	Not Reported
Permit #:	Not Reported	Test Rate (gpm):	Not Reported
Draw Down:	Not Reported	Test Duration:	Not Reported
Surface Water Level (ft):	12.9	Date Measured:	19880101000000.000
Casing Height (ft):	Not Reported	Screen Length (ft):	Not Reported
Total Depth (ft):	27.7	Completion Date:	20191217000000.000

Depth to Bedrock (ft):	Not Reported	Drill Year:	Not Reported
Well Seal Report #:	Not Reported	Screen Diameter (in):	Not Reported
Screen Type:	Not Reported	Screen Material:	Not Reported
Pump Type:	Not Reported	Pump Capacity (gpm):	Not Reported
Pump Installed By:	Not Reported	Water Level Elev (ft):	Not Reported
Well Drilled By:	Not Reported	Comments:	Not Reported

H108
WSW **OH WELLS** **OHDM30000029825**
1/2 - 1 Mile
Higher

Database:	Monitoring Water Wells Listing		
Well Log #:	2077413	Well Type:	Water Well
Drill Type:	AUGER	Test Type:	Not Reported
Well Use:	MONITOR	Aquifer Type:	SAND
Permit #:	Not Reported	Test Rate (gpm):	Not Reported
Draw Down:	Not Reported	Test Duration:	Not Reported
Surface Water Level (ft):	12.9	Date Measured:	19880101000000.000
Casing Height (ft):	0	Screen Length (ft):	10
Total Depth (ft):	27.7	Completion Date:	19880101000000.000
Depth to Bedrock (ft):	Not Reported	Drill Year:	Not Reported
Well Seal Report #:	326747	Screen Diameter (in):	4
Screen Type:	MACHINE SLOTTED	Screen Material:	PVC
Pump Type:	Not Reported	Pump Capacity (gpm):	Not Reported
Pump Installed By:	Not Reported	Water Level Elev (ft):	Not Reported
Well Drilled By:	Not Reported	Comments:	Not Reported

H109
WSW **OH WELLS** **OHDM30000029826**
1/2 - 1 Mile
Higher

Database:	Monitoring Water Wells Listing		
Well Log #:	2077415	Well Type:	Water Well
Drill Type:	AUGER	Test Type:	Not Reported
Well Use:	MONITOR	Aquifer Type:	SAND
Permit #:	Not Reported	Test Rate (gpm):	Not Reported
Draw Down:	Not Reported	Test Duration:	Not Reported
Surface Water Level (ft):	13.5	Date Measured:	19880101000000.000
Casing Height (ft):	0	Screen Length (ft):	10
Total Depth (ft):	23.8	Completion Date:	19880101000000.000
Depth to Bedrock (ft):	Not Reported	Drill Year:	Not Reported
Well Seal Report #:	326748	Screen Diameter (in):	4
Screen Type:	MACHINE SLOTTED	Screen Material:	PVC
Pump Type:	Not Reported	Pump Capacity (gpm):	Not Reported
Pump Installed By:	Not Reported	Water Level Elev (ft):	Not Reported
Well Drilled By:	Not Reported	Comments:	Not Reported

H110
WSW **OH WELLS** **OHDM30000060744**
1/2 - 1 Mile
Higher

Database:	Monitoring Water Wells Listing		
Well Log #:	326748	Well Type:	Sealing Report

Drill Type:	Not Reported	Test Type:	Not Reported
Well Use:	MONITOR	Aquifer Type:	Not Reported
Permit #:	Not Reported	Test Rate (gpm):	Not Reported
Draw Down:	Not Reported	Test Duration:	Not Reported
Surface Water Level (ft):	13.5	Date Measured:	19880101000000.000
Casing Height (ft):	Not Reported	Screen Length (ft):	Not Reported
Total Depth (ft):	23.8	Completion Date:	20191217000000.000
Depth to Bedrock (ft):	Not Reported	Drill Year:	Not Reported
Well Seal Report #:	Not Reported	Screen Diameter (in):	Not Reported
Screen Type:	Not Reported	Screen Material:	Not Reported
Pump Type:	Not Reported	Pump Capacity (gpm):	Not Reported
Pump Installed By:	Not Reported	Water Level Elev (ft):	Not Reported
Well Drilled By:	Not Reported	Comments:	Not Reported

H111
WSW
1/2 - 1 Mile
Higher

OH WELLS **OHDM30000022476**

Database:	Monitoring Water Wells Listing		
Well Log #:	2077368	Well Type:	Water Well
Drill Type:	AUGER	Test Type:	Other
Well Use:	MONITOR	Aquifer Type:	SAND
Permit #:	Not Reported	Test Rate (gpm):	Not Reported
Draw Down:	Not Reported	Test Duration:	Not Reported
Surface Water Level (ft):	13.8	Date Measured:	20180205000000.000
Casing Height (ft):	0	Screen Length (ft):	10
Total Depth (ft):	18	Completion Date:	20180205000000.000
Depth to Bedrock (ft):	Not Reported	Drill Year:	Not Reported
Well Seal Report #:	326737	Screen Diameter (in):	2
Screen Type:	MACHINE SLOTTED	Screen Material:	PVC
Pump Type:	Not Reported	Pump Capacity (gpm):	Not Reported
Pump Installed By:	Not Reported	Water Level Elev (ft):	Not Reported
Well Drilled By:	Not Reported	Comments:	Not Reported

H112
WSW
1/2 - 1 Mile
Higher

OH WELLS **OHDM30000060648**

Database:	Monitoring Water Wells Listing		
Well Log #:	326737	Well Type:	Sealing Report
Drill Type:	Not Reported	Test Type:	Not Reported
Well Use:	MONITOR	Aquifer Type:	Not Reported
Permit #:	Not Reported	Test Rate (gpm):	Not Reported
Draw Down:	Not Reported	Test Duration:	Not Reported
Surface Water Level (ft):	Not Reported	Date Measured:	Not Reported
Casing Height (ft):	Not Reported	Screen Length (ft):	Not Reported
Total Depth (ft):	18	Completion Date:	20191217000000.000
Depth to Bedrock (ft):	Not Reported	Drill Year:	Not Reported
Well Seal Report #:	Not Reported	Screen Diameter (in):	Not Reported
Screen Type:	Not Reported	Screen Material:	Not Reported
Pump Type:	Not Reported	Pump Capacity (gpm):	Not Reported
Pump Installed By:	Not Reported	Water Level Elev (ft):	Not Reported
Well Drilled By:	Not Reported	Comments:	Not Reported

Map ID Direction Distance Elevation	Database	EDR ID Number
H113 **WSW** **1/2 - 1 Mile** **Higher**	**OH WELLS**	**OHDM30000021279**

Database:	Monitoring Water Wells Listing		
Well Log #:	326752	Well Type:	Sealing Report
Drill Type:	Not Reported	Test Type:	Not Reported
Well Use:	MONITOR	Aquifer Type:	Not Reported
Permit #:	Not Reported	Test Rate (gpm):	Not Reported
Draw Down:	Not Reported	Test Duration:	Not Reported
Surface Water Level (ft):	11.8	Date Measured:	19880101000000.000
Casing Height (ft):	Not Reported	Screen Length (ft):	Not Reported
Total Depth (ft):	19.7	Completion Date:	20191217000000.000
Depth to Bedrock (ft):	Not Reported	Drill Year:	Not Reported
Well Seal Report #:	Not Reported	Screen Diameter (in):	Not Reported
Screen Type:	Not Reported	Screen Material:	Not Reported
Pump Type:	Not Reported	Pump Capacity (gpm):	Not Reported
Pump Installed By:	Not Reported	Water Level Elev (ft):	Not Reported
Well Drilled By:	Not Reported	Comments:	Not Reported

H114 **WSW** **1/2 - 1 Mile** **Higher**	**OH WELLS**	**OHDM30000032722**

Database:	Monitoring Water Wells Listing		
Well Log #:	2077419	Well Type:	Water Well
Drill Type:	AUGER	Test Type:	Not Reported
Well Use:	MONITOR	Aquifer Type:	SAND
Permit #:	Not Reported	Test Rate (gpm):	Not Reported
Draw Down:	Not Reported	Test Duration:	Not Reported
Surface Water Level (ft):	11.8	Date Measured:	19880101000000.000
Casing Height (ft):	0	Screen Length (ft):	Not Reported
Total Depth (ft):	19.7	Completion Date:	19880101000000.000
Depth to Bedrock (ft):	Not Reported	Drill Year:	Not Reported
Well Seal Report #:	326752	Screen Diameter (in):	Not Reported
Screen Type:	Not Reported	Screen Material:	Not Reported
Pump Type:	Not Reported	Pump Capacity (gpm):	Not Reported
Pump Installed By:	Not Reported	Water Level Elev (ft):	Not Reported
Well Drilled By:	Not Reported	Comments:	Not Reported

I115 **SE** **1/2 - 1 Mile** **Higher**	**OH WELLS**	**OHDM30000057818**

Database:	Monitoring Water Wells Listing		
Well Log #:	315486	Well Type:	Sealing Report
Drill Type:	Not Reported	Test Type:	Not Reported
Well Use:	MONITOR	Aquifer Type:	Not Reported
Permit #:	Not Reported	Test Rate (gpm):	Not Reported
Draw Down:	Not Reported	Test Duration:	Not Reported
Surface Water Level (ft):	Not Reported	Date Measured:	Not Reported
Casing Height (ft):	Not Reported	Screen Length (ft):	Not Reported
Total Depth (ft):	15	Completion Date:	20170320000000.000

Depth to Bedrock (ft):	Not Reported	Drill Year:	Not Reported
Well Seal Report #:	Not Reported	Screen Diameter (in):	Not Reported
Screen Type:	Not Reported	Screen Material:	Not Reported
Pump Type:	Not Reported	Pump Capacity (gpm):	Not Reported
Pump Installed By:	Not Reported	Water Level Elev (ft):	Not Reported
Well Drilled By:	Not Reported	Comments:	No Longer Needed

I116
SE
1/2 - 1 Mile
Higher

OH WELLS **OHDM30000052277**

Database:	Monitoring Water Wells Listing		
Well Log #:	315485	Well Type:	Sealing Report
Drill Type:	Not Reported	Test Type:	Not Reported
Well Use:	MONITOR	Aquifer Type:	Not Reported
Permit #:	Not Reported	Test Rate (gpm):	Not Reported
Draw Down:	Not Reported	Test Duration:	Not Reported
Surface Water Level (ft):	Not Reported	Date Measured:	Not Reported
Casing Height (ft):	Not Reported	Screen Length (ft):	Not Reported
Total Depth (ft):	15	Completion Date:	20170320000000.000
Depth to Bedrock (ft):	Not Reported	Drill Year:	Not Reported
Well Seal Report #:	Not Reported	Screen Diameter (in):	Not Reported
Screen Type:	Not Reported	Screen Material:	Not Reported
Pump Type:	Not Reported	Pump Capacity (gpm):	Not Reported
Pump Installed By:	Not Reported	Water Level Elev (ft):	Not Reported
Well Drilled By:	Not Reported	Comments:	No Longer Needed

H117
WSW
1/2 - 1 Mile
Higher

OH WELLS **OHDM30000048261**

Database:	Monitoring Water Wells Listing		
Well Log #:	2051864	Well Type:	Water Well
Drill Type:	ROTOSONIC	Test Type:	Not Reported
Well Use:	MONITOR	Aquifer Type:	SAND
Permit #:	Not Reported	Test Rate (gpm):	Not Reported
Draw Down:	Not Reported	Test Duration:	Not Reported
Surface Water Level (ft):	13	Date Measured:	20150422000000.000
Casing Height (ft):	0	Screen Length (ft):	10
Total Depth (ft):	25	Completion Date:	20150422000000.000
Depth to Bedrock (ft):	Not Reported	Drill Year:	Not Reported
Well Seal Report #:	Not Reported	Screen Diameter (in):	2
Screen Type:	MACHINE SLOTTED	Screen Material:	PVC
Pump Type:	Not Reported	Pump Capacity (gpm):	Not Reported
Pump Installed By:	Not Reported	Water Level Elev (ft):	654.4
Well Drilled By:	Not Reported	Comments:	Not Reported

L118
WSW
1/2 - 1 Mile
Higher

OH WELLS **OHDM30000029331**

Database:	Monitoring Water Wells Listing		
Well Log #:	326732	Well Type:	Sealing Report

Drill Type:	Not Reported	Test Type:	Not Reported
Well Use:	MONITOR	Aquifer Type:	Not Reported
Permit #:	Not Reported	Test Rate (gpm):	Not Reported
Draw Down:	Not Reported	Test Duration:	Not Reported
Surface Water Level (ft):	Not Reported	Date Measured:	Not Reported
Casing Height (ft):	Not Reported	Screen Length (ft):	Not Reported
Total Depth (ft):	17	Completion Date:	20191217000000.000
Depth to Bedrock (ft):	Not Reported	Drill Year:	Not Reported
Well Seal Report #:	Not Reported	Screen Diameter (in):	Not Reported
Screen Type:	Not Reported	Screen Material:	Not Reported
Pump Type:	Not Reported	Pump Capacity (gpm):	Not Reported
Pump Installed By:	Not Reported	Water Level Elev (ft):	Not Reported
Well Drilled By:	Not Reported	Comments:	Not Reported

L119
WSW **OH WELLS** **OHDM30000034436**
1/2 - 1 Mile
Higher

Database:	Monitoring Water Wells Listing		
Well Log #:	2077362	Well Type:	Water Well
Drill Type:	GEOPROBE	Test Type:	Pumping
Well Use:	MONITOR	Aquifer Type:	SAND
Permit #:	Not Reported	Test Rate (gpm):	Not Reported
Draw Down:	Not Reported	Test Duration:	Not Reported
Surface Water Level (ft):	10.8	Date Measured:	20181031000000.000
Casing Height (ft):	0	Screen Length (ft):	10
Total Depth (ft):	17	Completion Date:	20181031000000.000
Depth to Bedrock (ft):	Not Reported	Drill Year:	Not Reported
Well Seal Report #:	326732	Screen Diameter (in):	1
Screen Type:	MACHINE SLOTTED	Screen Material:	PVC
Pump Type:	Not Reported	Pump Capacity (gpm):	Not Reported
Pump Installed By:	Not Reported	Water Level Elev (ft):	Not Reported
Well Drilled By:	Not Reported	Comments:	Not Reported

H120
WSW **OH WELLS** **OHDM30000022475**
1/2 - 1 Mile
Higher

Database:	Monitoring Water Wells Listing		
Well Log #:	2077367	Well Type:	Water Well
Drill Type:	AUGER	Test Type:	Pumping
Well Use:	MONITOR	Aquifer Type:	SAND
Permit #:	Not Reported	Test Rate (gpm):	Not Reported
Draw Down:	Not Reported	Test Duration:	Not Reported
Surface Water Level (ft):	12.5	Date Measured:	20181031000000.000
Casing Height (ft):	0	Screen Length (ft):	10
Total Depth (ft):	20	Completion Date:	20181031000000.000
Depth to Bedrock (ft):	Not Reported	Drill Year:	Not Reported
Well Seal Report #:	326736	Screen Diameter (in):	2
Screen Type:	MACHINE SLOTTED	Screen Material:	PVC
Pump Type:	Not Reported	Pump Capacity (gpm):	Not Reported
Pump Installed By:	Not Reported	Water Level Elev (ft):	Not Reported
Well Drilled By:	Not Reported	Comments:	Not Reported

Map ID Direction Distance Elevation	Database	EDR ID Number
H121 **WSW** **1/2 - 1 Mile** **Higher**	**OH WELLS**	**OHDM30000060647**

Database:	Monitoring Water Wells Listing		
Well Log #:	326736	Well Type:	Sealing Report
Drill Type:	Not Reported	Test Type:	Not Reported
Well Use:	MONITOR	Aquifer Type:	Not Reported
Permit #:	Not Reported	Test Rate (gpm):	Not Reported
Draw Down:	Not Reported	Test Duration:	Not Reported
Surface Water Level (ft):	Not Reported	Date Measured:	Not Reported
Casing Height (ft):	Not Reported	Screen Length (ft):	Not Reported
Total Depth (ft):	20	Completion Date:	20191217000000.000
Depth to Bedrock (ft):	Not Reported	Drill Year:	Not Reported
Well Seal Report #:	Not Reported	Screen Diameter (in):	Not Reported
Screen Type:	Not Reported	Screen Material:	Not Reported
Pump Type:	Not Reported	Pump Capacity (gpm):	Not Reported
Pump Installed By:	Not Reported	Water Level Elev (ft):	Not Reported
Well Drilled By:	Not Reported	Comments:	Not Reported

---

122 **West** **1/2 - 1 Mile** **Lower**	**OH WELLS**	**OHDM30000049430**

Database:	Monitoring Water Wells Listing		
Well Log #:	2051859	Well Type:	Water Well
Drill Type:	ROTOSONIC	Test Type:	Not Reported
Well Use:	MONITOR	Aquifer Type:	SAND
Permit #:	Not Reported	Test Rate (gpm):	Not Reported
Draw Down:	Not Reported	Test Duration:	Not Reported
Surface Water Level (ft):	12	Date Measured:	20150421000000.000
Casing Height (ft):	0	Screen Length (ft):	10
Total Depth (ft):	25	Completion Date:	20150421000000.000
Depth to Bedrock (ft):	Not Reported	Drill Year:	Not Reported
Well Seal Report #:	Not Reported	Screen Diameter (in):	2
Screen Type:	MACHINE SLOTTED	Screen Material:	PVC
Pump Type:	Not Reported	Pump Capacity (gpm):	Not Reported
Pump Installed By:	Not Reported	Water Level Elev (ft):	640
Well Drilled By:	Not Reported	Comments:	Not Reported

H123 **WSW** **1/2 - 1 Mile** **Higher**	**OH WELLS**	**OHDM30000048590**

Database:	Monitoring Water Wells Listing		
Well Log #:	2051866	Well Type:	Water Well
Drill Type:	ROTOSONIC	Test Type:	Not Reported
Well Use:	MONITOR	Aquifer Type:	SAND
Permit #:	Not Reported	Test Rate (gpm):	Not Reported
Draw Down:	Not Reported	Test Duration:	Not Reported
Surface Water Level (ft):	15	Date Measured:	20150422000000.000
Casing Height (ft):	0	Screen Length (ft):	10
Total Depth (ft):	25	Completion Date:	20150422000000.000

Depth to Bedrock (ft):	Not Reported	Drill Year:	Not Reported
Well Seal Report #:	Not Reported	Screen Diameter (in):	2
Screen Type:	MACHINE SLOTTED	Screen Material:	PVC
Pump Type:	Not Reported	Pump Capacity (gpm):	Not Reported
Pump Installed By:	Not Reported	Water Level Elev (ft):	652.5
Well Drilled By:	Not Reported	Comments:	Not Reported

H124
WSW
1/2 - 1 Mile
Higher

OH WELLS **OHDM30000029713**

Database:	Monitoring Water Wells Listing		
Well Log #:	319802	Well Type:	Sealing Report
Drill Type:	Not Reported	Test Type:	Not Reported
Well Use:	MONITOR	Aquifer Type:	Not Reported
Permit #:	Not Reported	Test Rate (gpm):	Not Reported
Draw Down:	Not Reported	Test Duration:	Not Reported
Surface Water Level (ft):	13	Date Measured:	20180411000000.000
Casing Height (ft):	Not Reported	Screen Length (ft):	Not Reported
Total Depth (ft):	25	Completion Date:	20180411000000.000
Depth to Bedrock (ft):	Not Reported	Drill Year:	Not Reported
Well Seal Report #:	Not Reported	Screen Diameter (in):	Not Reported
Screen Type:	Not Reported	Screen Material:	Not Reported
Pump Type:	Not Reported	Pump Capacity (gpm):	Not Reported
Pump Installed By:	Not Reported	Water Level Elev (ft):	Not Reported
Well Drilled By:	Not Reported		
Comments:	This Well Was Abandoned Following The Issuing Of A Vap Nfa For The Property In March 2018. The Well Is No Longer Needed, And Prior To Development Of The Site, Needs To Be Sealed/Removed.		

L125
WSW
1/2 - 1 Mile
Higher

OH WELLS **OHDM30000032720**

Database:	Monitoring Water Wells Listing		
Well Log #:	2077366	Well Type:	Water Well
Drill Type:	GEOPROBE	Test Type:	Pumping
Well Use:	MONITOR	Aquifer Type:	SAND
Permit #:	Not Reported	Test Rate (gpm):	Not Reported
Draw Down:	Not Reported	Test Duration:	Not Reported
Surface Water Level (ft):	13.4	Date Measured:	20181031000000.000
Casing Height (ft):	0	Screen Length (ft):	10
Total Depth (ft):	20	Completion Date:	20181031000000.000
Depth to Bedrock (ft):	Not Reported	Drill Year:	Not Reported
Well Seal Report #:	326735	Screen Diameter (in):	1
Screen Type:	MACHINE SLOTTED	Screen Material:	PVC
Pump Type:	Not Reported	Pump Capacity (gpm):	Not Reported
Pump Installed By:	Not Reported	Water Level Elev (ft):	Not Reported
Well Drilled By:	Not Reported	Comments:	Not Reported

Map ID Direction Distance Elevation	Database	EDR ID Number
L126 **WSW** **1/2 - 1 Mile** **Higher**	**OH WELLS**	**OHDM30000064603**

Database:	Monitoring Water Wells Listing		
Well Log #:	326735	Well Type:	Sealing Report
Drill Type:	Not Reported	Test Type:	Not Reported
Well Use:	MONITOR	Aquifer Type:	Not Reported
Permit #:	Not Reported	Test Rate (gpm):	Not Reported
Draw Down:	Not Reported	Test Duration:	Not Reported
Surface Water Level (ft):	Not Reported	Date Measured:	Not Reported
Casing Height (ft):	Not Reported	Screen Length (ft):	Not Reported
Total Depth (ft):	20	Completion Date:	20191217000000.000
Depth to Bedrock (ft):	Not Reported	Drill Year:	Not Reported
Well Seal Report #:	Not Reported	Screen Diameter (in):	Not Reported
Screen Type:	Not Reported	Screen Material:	Not Reported
Pump Type:	Not Reported	Pump Capacity (gpm):	Not Reported
Pump Installed By:	Not Reported	Water Level Elev (ft):	Not Reported
Well Drilled By:	Not Reported	Comments:	Not Reported

L127 **WSW** **1/2 - 1 Mile** **Higher**	**OH WELLS**	**OHDM30000048591**

Database:	Monitoring Water Wells Listing		
Well Log #:	2051867	Well Type:	Water Well
Drill Type:	ROTOSONIC	Test Type:	Not Reported
Well Use:	MONITOR	Aquifer Type:	SAND
Permit #:	Not Reported	Test Rate (gpm):	Not Reported
Draw Down:	Not Reported	Test Duration:	Not Reported
Surface Water Level (ft):	12	Date Measured:	20150422000000.000
Casing Height (ft):	0	Screen Length (ft):	10
Total Depth (ft):	25	Completion Date:	20150422000000.000
Depth to Bedrock (ft):	Not Reported	Drill Year:	Not Reported
Well Seal Report #:	Not Reported	Screen Diameter (in):	2
Screen Type:	MACHINE SLOTTED	Screen Material:	PVC
Pump Type:	Not Reported	Pump Capacity (gpm):	Not Reported
Pump Installed By:	Not Reported	Water Level Elev (ft):	654.8
Well Drilled By:	Not Reported	Comments:	Not Reported

L128 **WSW** **1/2 - 1 Mile** **Higher**	**OH WELLS**	**OHDM30000065719**

Database:	Monitoring Water Wells Listing		
Well Log #:	319803	Well Type:	Sealing Report
Drill Type:	Not Reported	Test Type:	Not Reported
Well Use:	MONITOR	Aquifer Type:	Not Reported
Permit #:	Not Reported	Test Rate (gpm):	Not Reported
Draw Down:	Not Reported	Test Duration:	Not Reported
Surface Water Level (ft):	15	Date Measured:	20180411000000.000
Casing Height (ft):	Not Reported	Screen Length (ft):	Not Reported
Total Depth (ft):	25	Completion Date:	20180411000000.000

Depth to Bedrock (ft):	Not Reported	Drill Year:	Not Reported
Well Seal Report #:	Not Reported	Screen Diameter (in):	Not Reported
Screen Type:	Not Reported	Screen Material:	Not Reported
Pump Type:	Not Reported	Pump Capacity (gpm):	Not Reported
Pump Installed By:	Not Reported	Water Level Elev (ft):	Not Reported
Well Drilled By:	Not Reported		
Comments:	This Well Was Abandoned Following The Issuing Of A Vap Nfa For The Property In March 2018. The Well Is No Longer Needed, And Prior To Development Of The Site, Needs To Be Sealed/Removed.		

L129
WSW
1/2 - 1 Mile
Higher

OH WELLS **OHDM30000021742**

Database:	Monitoring Water Wells Listing		
Well Log #:	319799	Well Type:	Sealing Report
Drill Type:	Not Reported	Test Type:	Not Reported
Well Use:	MONITOR	Aquifer Type:	Not Reported
Permit #:	Not Reported	Test Rate (gpm):	Not Reported
Draw Down:	Not Reported	Test Duration:	Not Reported
Surface Water Level (ft):	12	Date Measured:	20180411000000.000
Casing Height (ft):	Not Reported	Screen Length (ft):	Not Reported
Total Depth (ft):	25	Completion Date:	20180411000000.000
Depth to Bedrock (ft):	Not Reported	Drill Year:	Not Reported
Well Seal Report #:	Not Reported	Screen Diameter (in):	Not Reported
Screen Type:	Not Reported	Screen Material:	Not Reported
Pump Type:	Not Reported	Pump Capacity (gpm):	Not Reported
Pump Installed By:	Not Reported	Water Level Elev (ft):	Not Reported
Well Drilled By:	Not Reported		
Comments:	This Well Was Abandoned Following The Issuing Of A Vap Nfa For The Property In March 2018. The Well Is No Longer Needed, And Prior To Development Of The Site, Needs To Be Sealed/Removed.		

L130
WSW
1/2 - 1 Mile
Higher

AQUIFLOW **14940**

Site ID:	188352-00
Groundwater Flow:	N
Shallow Water Depth:	13.12
Deep Water Depth:	14.24
Average Water Depth:	Not Reported
Date:	12/93

M131
WSW
1/2 - 1 Mile
Higher

OH WELLS **OHDM30000020426**

Database:	Monitoring Water Wells Listing		
Well Log #:	319805	Well Type:	Sealing Report
Drill Type:	Not Reported	Test Type:	Not Reported
Well Use:	MONITOR	Aquifer Type:	Not Reported
Permit #:	Not Reported	Test Rate (gpm):	Not Reported
Draw Down:	Not Reported	Test Duration:	Not Reported
Surface Water Level (ft):	17	Date Measured:	20180411000000.000
Casing Height (ft):	Not Reported	Screen Length (ft):	Not Reported
Total Depth (ft):	25	Completion Date:	20180411000000.000
Depth to Bedrock (ft):	Not Reported	Drill Year:	Not Reported
Well Seal Report #:	Not Reported	Screen Diameter (in):	Not Reported
Screen Type:	Not Reported	Screen Material:	Not Reported
Pump Type:	Not Reported	Pump Capacity (gpm):	Not Reported

Pump Installed By:	Not Reported	Water Level Elev (ft):	Not Reported
Well Drilled By:	Not Reported		
Comments:	This Well Was Abandoned Following The Issuing Of A Vap Nfa For The Property In March 2018. The Well Is No Longer Needed, And Prior To Development Of The Site, Needs To Be Sealed/Removed.		

N132
WSW
1/2 - 1 Mile
Higher

OH WELLS **OHDM30000021898**

Database:	Monitoring Water Wells Listing		
Well Log #:	319795	Well Type:	Sealing Report
Drill Type:	Not Reported	Test Type:	Not Reported
Well Use:	MONITOR	Aquifer Type:	Not Reported
Permit #:	Not Reported	Test Rate (gpm):	Not Reported
Draw Down:	Not Reported	Test Duration:	Not Reported
Surface Water Level (ft):	13	Date Measured:	20180411000000.000
Casing Height (ft):	Not Reported	Screen Length (ft):	Not Reported
Total Depth (ft):	25	Completion Date:	20180411000000.000
Depth to Bedrock (ft):	Not Reported	Drill Year:	Not Reported
Well Seal Report #:	Not Reported	Screen Diameter (in):	Not Reported
Screen Type:	Not Reported	Screen Material:	Not Reported
Pump Type:	Not Reported	Pump Capacity (gpm):	Not Reported
Pump Installed By:	Not Reported	Water Level Elev (ft):	Not Reported
Well Drilled By:	Not Reported		
Comments:	This Well Was Abandoned Following The Issuing Of A Vap Nfa For The Property In March 2018. The Well Is No Longer Needed, And Prior To Development Of The Site, Needs To Be Sealed/Removed.		

N133
WSW
1/2 - 1 Mile
Higher

OH WELLS **OHDM30000048588**

Database:	Monitoring Water Wells Listing		
Well Log #:	2051863	Well Type:	Water Well
Drill Type:	ROTOSONIC	Test Type:	Not Reported
Well Use:	MONITOR	Aquifer Type:	SAND
Permit #:	Not Reported	Test Rate (gpm):	Not Reported
Draw Down:	Not Reported	Test Duration:	Not Reported
Surface Water Level (ft):	12	Date Measured:	20150422000000.000
Casing Height (ft):	0	Screen Length (ft):	10
Total Depth (ft):	25	Completion Date:	20150422000000.000
Depth to Bedrock (ft):	Not Reported	Drill Year:	Not Reported
Well Seal Report #:	Not Reported	Screen Diameter (in):	2
Screen Type:	MACHINE SLOTTED	Screen Material:	PVC
Pump Type:	Not Reported	Pump Capacity (gpm):	Not Reported
Pump Installed By:	Not Reported	Water Level Elev (ft):	656.5
Well Drilled By:	Not Reported	Comments:	Not Reported

N134
WSW
1/2 - 1 Mile
Higher

OH WELLS **OHDM30000064436**

Database:	Monitoring Water Wells Listing		
Well Log #:	319806	Well Type:	Sealing Report

Drill Type:	Not Reported	Test Type:	Not Reported
Well Use:	MONITOR	Aquifer Type:	Not Reported
Permit #:	Not Reported	Test Rate (gpm):	Not Reported
Draw Down:	Not Reported	Test Duration:	Not Reported
Surface Water Level (ft):	14	Date Measured:	20180411000000.000
Casing Height (ft):	Not Reported	Screen Length (ft):	Not Reported
Total Depth (ft):	30	Completion Date:	20180411000000.000
Depth to Bedrock (ft):	Not Reported	Drill Year:	Not Reported
Well Seal Report #:	Not Reported	Screen Diameter (in):	Not Reported
Screen Type:	Not Reported	Screen Material:	Not Reported
Pump Type:	Not Reported	Pump Capacity (gpm):	Not Reported
Pump Installed By:	Not Reported	Water Level Elev (ft):	Not Reported
Well Drilled By:	Not Reported		
Comments:	This Well Was Abandoned Following The Issuing Of A Vap Nfa For The Property In March 2018. The Well Is No Longer Needed, And Prior To Development Of The Site, Needs To Be Sealed/Removed.		

N135
WSW **OH WELLS** **OHDM30000061812**
1/2 - 1 Mile
Higher

Database:	Monitoring Water Wells Listing		
Well Log #:	2051868	Well Type:	Water Well
Drill Type:	ROTOSONIC	Test Type:	Not Reported
Well Use:	MONITOR	Aquifer Type:	SAND
Permit #:	Not Reported	Test Rate (gpm):	Not Reported
Draw Down:	Not Reported	Test Duration:	Not Reported
Surface Water Level (ft):	12	Date Measured:	20150421000000.000
Casing Height (ft):	0	Screen Length (ft):	10
Total Depth (ft):	25	Completion Date:	20150421000000.000
Depth to Bedrock (ft):	Not Reported	Drill Year:	Not Reported
Well Seal Report #:	Not Reported	Screen Diameter (in):	2
Screen Type:	MACHINE SLOTTED	Screen Material:	PVC
Pump Type:	Not Reported	Pump Capacity (gpm):	Not Reported
Pump Installed By:	Not Reported	Water Level Elev (ft):	656.2
Well Drilled By:	Not Reported	Comments:	Not Reported

N136
WSW **OH WELLS** **OHDM30000021743**
1/2 - 1 Mile
Higher

Database:	Monitoring Water Wells Listing		
Well Log #:	319804	Well Type:	Sealing Report
Drill Type:	Not Reported	Test Type:	Not Reported
Well Use:	MONITOR	Aquifer Type:	Not Reported
Permit #:	Not Reported	Test Rate (gpm):	Not Reported
Draw Down:	Not Reported	Test Duration:	Not Reported
Surface Water Level (ft):	13	Date Measured:	20180411000000.000
Casing Height (ft):	Not Reported	Screen Length (ft):	Not Reported
Total Depth (ft):	25	Completion Date:	20180411000000.000
Depth to Bedrock (ft):	Not Reported	Drill Year:	Not Reported
Well Seal Report #:	Not Reported	Screen Diameter (in):	Not Reported
Screen Type:	Not Reported	Screen Material:	Not Reported
Pump Type:	Not Reported	Pump Capacity (gpm):	Not Reported
Pump Installed By:	Not Reported	Water Level Elev (ft):	Not Reported
Well Drilled By:	Not Reported		
Comments:	This Well Was Abandoned Following The Issuing Of A Vap Nfa For The Property In March 2018. The Well Is No Longer Needed, And Prior To Development Of The Site, Needs To Be Sealed/Removed.		

Map ID Direction Distance Elevation	Database	EDR ID Number
N137 **WSW** **1/2 - 1 Mile** **Higher**	**OH WELLS**	**OHDM30000037529**

Database:	Monitoring Water Wells Listing		
Well Log #:	2031913	Well Type:	Water Well
Drill Type:	AUGER	Test Type:	Not Reported
Well Use:	MONITOR	Aquifer Type:	SAND
Permit #:	Not Reported	Test Rate (gpm):	Not Reported
Draw Down:	Not Reported	Test Duration:	Not Reported
Surface Water Level (ft):	0	Date Measured:	Not Reported
Casing Height (ft):	0	Screen Length (ft):	10
Total Depth (ft):	25	Completion Date:	20110413000000.000
Depth to Bedrock (ft):	Not Reported	Drill Year:	Not Reported
Well Seal Report #:	Not Reported	Screen Diameter (in):	2
Screen Type:	MACHINE SLOTTED	Screen Material:	PVC
Pump Type:	Not Reported	Pump Capacity (gpm):	Not Reported
Pump Installed By:	Not Reported	Water Level Elev (ft):	671.1
Well Drilled By:	Not Reported	Comments:	Hmw-4

M138 **WSW** **1/2 - 1 Mile** **Higher**	**OH WELLS**	**OHDM30000048589**

Database:	Monitoring Water Wells Listing		
Well Log #:	2051865	Well Type:	Water Well
Drill Type:	ROTOSONIC	Test Type:	Not Reported
Well Use:	MONITOR	Aquifer Type:	SAND
Permit #:	Not Reported	Test Rate (gpm):	Not Reported
Draw Down:	Not Reported	Test Duration:	Not Reported
Surface Water Level (ft):	14	Date Measured:	20150421000000.000
Casing Height (ft):	0	Screen Length (ft):	10
Total Depth (ft):	25	Completion Date:	20150421000000.000
Depth to Bedrock (ft):	Not Reported	Drill Year:	Not Reported
Well Seal Report #:	Not Reported	Screen Diameter (in):	2
Screen Type:	MACHINE SLOTTED	Screen Material:	PVC
Pump Type:	Not Reported	Pump Capacity (gpm):	Not Reported
Pump Installed By:	Not Reported	Water Level Elev (ft):	654.4
Well Drilled By:	Not Reported	Comments:	Not Reported

M139 **WSW** **1/2 - 1 Mile** **Higher**	**OH WELLS**	**OHDM30000031741**

Database:	Monitoring Water Wells Listing		
Well Log #:	319801	Well Type:	Sealing Report
Drill Type:	Not Reported	Test Type:	Not Reported
Well Use:	MONITOR	Aquifer Type:	Not Reported
Permit #:	Not Reported	Test Rate (gpm):	Not Reported
Draw Down:	Not Reported	Test Duration:	Not Reported
Surface Water Level (ft):	15	Date Measured:	20180411000000.000
Casing Height (ft):	Not Reported	Screen Length (ft):	Not Reported
Total Depth (ft):	25	Completion Date:	20180411000000.000

Depth to Bedrock (ft):	Not Reported	Drill Year:	Not Reported
Well Seal Report #:	Not Reported	Screen Diameter (in):	Not Reported
Screen Type:	Not Reported	Screen Material:	Not Reported
Pump Type:	Not Reported	Pump Capacity (gpm):	Not Reported
Pump Installed By:	Not Reported	Water Level Elev (ft):	Not Reported
Well Drilled By:	Not Reported		
Comments:	This Well Was Abandoned Following The Issuing Of A Vap Nfa For The Property In March 2018. The Well Is No Longer Needed, And Prior To Development Of The Site, Needs To Be Sealed/Removed.		

N140
WSW
1/2 - 1 Mile
Higher

OH WELLS **OHDM30000031730**

Database:	Monitoring Water Wells Listing		
Well Log #:	319791	Well Type:	Sealing Report
Drill Type:	Not Reported	Test Type:	Not Reported
Well Use:	MONITOR	Aquifer Type:	Not Reported
Permit #:	Not Reported	Test Rate (gpm):	Not Reported
Draw Down:	Not Reported	Test Duration:	Not Reported
Surface Water Level (ft):	13	Date Measured:	20180411000000.000
Casing Height (ft):	Not Reported	Screen Length (ft):	Not Reported
Total Depth (ft):	25	Completion Date:	20180411000000.000
Depth to Bedrock (ft):	Not Reported	Drill Year:	Not Reported
Well Seal Report #:	Not Reported	Screen Diameter (in):	Not Reported
Screen Type:	Not Reported	Screen Material:	Not Reported
Pump Type:	Not Reported	Pump Capacity (gpm):	Not Reported
Pump Installed By:	Not Reported	Water Level Elev (ft):	Not Reported
Well Drilled By:	Not Reported		
Comments:	This Well Was Abandoned Following The Issuing Of A Vap Nfa For The Property In March 2018. The Well Is No Longer Needed, And Prior To Development Of The Site, Needs To Be Sealed/Removed.		

N141
WSW
1/2 - 1 Mile
Higher

OH WELLS **OHDM30000037528**

Database:	Monitoring Water Wells Listing		
Well Log #:	2031912	Well Type:	Water Well
Drill Type:	AUGER	Test Type:	Not Reported
Well Use:	MONITOR	Aquifer Type:	SAND
Permit #:	Not Reported	Test Rate (gpm):	Not Reported
Draw Down:	Not Reported	Test Duration:	Not Reported
Surface Water Level (ft):	0	Date Measured:	Not Reported
Casing Height (ft):	0	Screen Length (ft):	10
Total Depth (ft):	25	Completion Date:	20110413000000.000
Depth to Bedrock (ft):	Not Reported	Drill Year:	Not Reported
Well Seal Report #:	Not Reported	Screen Diameter (in):	2
Screen Type:	MACHINE SLOTTED	Screen Material:	PVC
Pump Type:	Not Reported	Pump Capacity (gpm):	Not Reported
Pump Installed By:	Not Reported	Water Level Elev (ft):	671.5
Well Drilled By:	Not Reported	Comments:	Hmw-3

Map ID Direction Distance Elevation	Database	EDR ID Number
N142 **WSW** **1/2 - 1 Mile** **Higher**	**OH WELLS**	**OHDM30000048587**

Database:	Monitoring Water Wells Listing		
Well Log #:	2051862	Well Type:	Water Well
Drill Type:	ROTOSONIC	Test Type:	Not Reported
Well Use:	MONITOR	Aquifer Type:	SAND
Permit #:	Not Reported	Test Rate (gpm):	Not Reported
Draw Down:	Not Reported	Test Duration:	Not Reported
Surface Water Level (ft):	12	Date Measured:	20150420000000.000
Casing Height (ft):	0	Screen Length (ft):	10
Total Depth (ft):	25	Completion Date:	20150420000000.000
Depth to Bedrock (ft):	Not Reported	Drill Year:	Not Reported
Well Seal Report #:	Not Reported	Screen Diameter (in):	2
Screen Type:	MACHINE SLOTTED	Screen Material:	PVC
Pump Type:	Not Reported	Pump Capacity (gpm):	Not Reported
Pump Installed By:	Not Reported	Water Level Elev (ft):	656.1
Well Drilled By:	Not Reported	Comments:	Not Reported

N143 **WSW** **1/2 - 1 Mile** **Higher**	**OH WELLS**	**OHDM30000025350**

Database:	Monitoring Water Wells Listing		
Well Log #:	319793	Well Type:	Sealing Report
Drill Type:	Not Reported	Test Type:	Not Reported
Well Use:	MONITOR	Aquifer Type:	Not Reported
Permit #:	Not Reported	Test Rate (gpm):	Not Reported
Draw Down:	Not Reported	Test Duration:	Not Reported
Surface Water Level (ft):	13	Date Measured:	20180411000000.000
Casing Height (ft):	Not Reported	Screen Length (ft):	Not Reported
Total Depth (ft):	25	Completion Date:	20180411000000.000
Depth to Bedrock (ft):	Not Reported	Drill Year:	Not Reported
Well Seal Report #:	Not Reported	Screen Diameter (in):	Not Reported
Screen Type:	Not Reported	Screen Material:	Not Reported
Pump Type:	Not Reported	Pump Capacity (gpm):	Not Reported
Pump Installed By:	Not Reported	Water Level Elev (ft):	Not Reported
Well Drilled By:	Not Reported		
Comments:	This Well Was Abandoned Following The Issuing Of A Vap Nfa For The Property In March 2018. The Well Is No Longer Needed, And Prior To Development Of The Site, Needs To Be Sealed/Removed.		

N144 **WSW** **1/2 - 1 Mile** **Higher**	**OH WELLS**	**OHDM30000048260**

Database:	Monitoring Water Wells Listing		
Well Log #:	2051861	Well Type:	Water Well
Drill Type:	ROTOSONIC	Test Type:	Not Reported
Well Use:	MONITOR	Aquifer Type:	SAND
Permit #:	Not Reported	Test Rate (gpm):	Not Reported
Draw Down:	Not Reported	Test Duration:	Not Reported
Surface Water Level (ft):	13	Date Measured:	20150421000000.000

Casing Height (ft):	0	Screen Length (ft):	10
Total Depth (ft):	25	Completion Date:	20150421000000.000
Depth to Bedrock (ft):	Not Reported	Drill Year:	Not Reported
Well Seal Report #:	Not Reported	Screen Diameter (in):	2
Screen Type:	MACHINE SLOTTED	Screen Material:	PVC
Pump Type:	Not Reported	Pump Capacity (gpm):	Not Reported
Pump Installed By:	Not Reported	Water Level Elev (ft):	655.1
Well Drilled By:	Not Reported	Comments:	Not Reported

N145
WSW
1/2 - 1 Mile
Higher

OH WELLS **OHDM30000021895**

Database:	Monitoring Water Wells Listing		
Well Log #:	319787	Well Type:	Sealing Report
Drill Type:	Not Reported	Test Type:	Not Reported
Well Use:	MONITOR	Aquifer Type:	Not Reported
Permit #:	Not Reported	Test Rate (gpm):	Not Reported
Draw Down:	Not Reported	Test Duration:	Not Reported
Surface Water Level (ft):	13	Date Measured:	20180411000000.000
Casing Height (ft):	Not Reported	Screen Length (ft):	Not Reported
Total Depth (ft):	25	Completion Date:	20180411000000.000
Depth to Bedrock (ft):	Not Reported	Drill Year:	Not Reported
Well Seal Report #:	Not Reported	Screen Diameter (in):	Not Reported
Screen Type:	Not Reported	Screen Material:	Not Reported
Pump Type:	Not Reported	Pump Capacity (gpm):	Not Reported
Pump Installed By:	Not Reported	Water Level Elev (ft):	Not Reported
Well Drilled By:	Not Reported		
Comments:	This Well Was Abandoned Following The Issuing Of A Vap Nfa For The Property In March 2018. The Well Is No Longer Needed, And Prior To Development Of The Site, Needs To Be Sealed/Removed.		

N146
WSW
1/2 - 1 Mile
Higher

OH WELLS **OHDM30000048586**

Database:	Monitoring Water Wells Listing		
Well Log #:	2051860	Well Type:	Water Well
Drill Type:	ROTOSONIC	Test Type:	Not Reported
Well Use:	MONITOR	Aquifer Type:	SAND
Permit #:	Not Reported	Test Rate (gpm):	Not Reported
Draw Down:	Not Reported	Test Duration:	Not Reported
Surface Water Level (ft):	12	Date Measured:	20150421000000.000
Casing Height (ft):	0	Screen Length (ft):	10
Total Depth (ft):	25	Completion Date:	20150421000000.000
Depth to Bedrock (ft):	Not Reported	Drill Year:	Not Reported
Well Seal Report #:	Not Reported	Screen Diameter (in):	2
Screen Type:	MACHINE SLOTTED	Screen Material:	PVC
Pump Type:	Not Reported	Pump Capacity (gpm):	Not Reported
Pump Installed By:	Not Reported	Water Level Elev (ft):	655.9
Well Drilled By:	Not Reported	Comments:	Not Reported

Map ID Direction Distance Elevation	Database	EDR ID Number
O147 **WSW** **1/2 - 1 Mile** **Higher**	**OH WELLS**	**OHDM30000039844**

Database:	Monitoring Water Wells Listing		
Well Log #:	2031910	Well Type:	Water Well
Drill Type:	AUGER	Test Type:	Not Reported
Well Use:	MONITOR	Aquifer Type:	SAND
Permit #:	Not Reported	Test Rate (gpm):	Not Reported
Draw Down:	Not Reported	Test Duration:	Not Reported
Surface Water Level (ft):	0	Date Measured:	Not Reported
Casing Height (ft):	0	Screen Length (ft):	10
Total Depth (ft):	25	Completion Date:	20110412000000.000
Depth to Bedrock (ft):	Not Reported	Drill Year:	Not Reported
Well Seal Report #:	Not Reported	Screen Diameter (in):	2
Screen Type:	MACHINE SLOTTED	Screen Material:	PVC
Pump Type:	Not Reported	Pump Capacity (gpm):	Not Reported
Pump Installed By:	Not Reported	Water Level Elev (ft):	671
Well Drilled By:	Not Reported	Comments:	Hmw 1

O148 **WSW** **1/2 - 1 Mile** **Higher**	**OH WELLS**	**OHDM30000037527**

Database:	Monitoring Water Wells Listing		
Well Log #:	2031911	Well Type:	Water Well
Drill Type:	AUGER	Test Type:	Not Reported
Well Use:	MONITOR	Aquifer Type:	SAND
Permit #:	Not Reported	Test Rate (gpm):	Not Reported
Draw Down:	Not Reported	Test Duration:	Not Reported
Surface Water Level (ft):	0	Date Measured:	Not Reported
Casing Height (ft):	0	Screen Length (ft):	10
Total Depth (ft):	25	Completion Date:	20110412000000.000
Depth to Bedrock (ft):	Not Reported	Drill Year:	Not Reported
Well Seal Report #:	Not Reported	Screen Diameter (in):	2
Screen Type:	MACHINE SLOTTED	Screen Material:	PVC
Pump Type:	Not Reported	Pump Capacity (gpm):	Not Reported
Pump Installed By:	Not Reported	Water Level Elev (ft):	671.4
Well Drilled By:	Not Reported	Comments:	Hmw-2

N149 **WSW** **1/2 - 1 Mile** **Higher**	**OH WELLS**	**OHDM30000037530**

Database:	Monitoring Water Wells Listing		
Well Log #:	2031914	Well Type:	Water Well
Drill Type:	AUGER	Test Type:	Not Reported
Well Use:	MONITOR	Aquifer Type:	SAND
Permit #:	Not Reported	Test Rate (gpm):	Not Reported
Draw Down:	Not Reported	Test Duration:	Not Reported
Surface Water Level (ft):	0	Date Measured:	Not Reported
Casing Height (ft):	0	Screen Length (ft):	10
Total Depth (ft):	25	Completion Date:	20110413000000.000

Depth to Bedrock (ft):	Not Reported	Drill Year:	Not Reported
Well Seal Report #:	Not Reported	Screen Diameter (in):	2
Screen Type:	MACHINE SLOTTED	Screen Material:	PVC
Pump Type:	Not Reported	Pump Capacity (gpm):	Not Reported
Pump Installed By:	Not Reported	Water Level Elev (ft):	668.8
Well Drilled By:	Not Reported	Comments:	Hmw-05

150
ENE
1/2 - 1 Mile
Higher

OH WELLS **OHD900000547846**

Database:	Water Well Database	Well Log #:	2066301
Well Type:	Water Well	Drill Type:	ROTARY
Test Type:	Air	Well Use:	TEST BORING
Aquifer Type:	SHALE	Permit #:	Not Reported
Test Rate (gpm):	16	Draw Down:	40
Test Duration:	Not Reported	Surface Water Level (ft):	40
Date Measured:	20171228000000.000	Casing Height (ft):	0
Screen Length (ft):	Not Reported	Total Depth (ft):	605
Completion Date:	20171228000000.000	Depth to Bedrock (ft):	14
Drill Year:	Not Reported	Well Seal Report #:	Not Reported
Screen Diameter (in):	Not Reported	Screen Type:	Not Reported
Screen Material:	Not Reported	Pump Type:	Not Reported
Pump Capacity (gpm):	Not Reported	Pump Installed By:	Not Reported
Water Level Elev (ft):	Not Reported	Well Drilled By:	Not Reported
Comments:	Geo Test Bore Casing Pulled 14’ = 1 Gpm 40’ = 10 Gpm 161’ = 5 Gpm		

151
NW
1/2 - 1 Mile
Lower

OH WELLS **OHDM30000058270**

Database:	Monitoring Water Wells Listing		
Well Log #:	314968	Well Type:	Sealing Report
Drill Type:	Not Reported	Test Type:	Not Reported
Well Use:	MONITOR	Aquifer Type:	Not Reported
Permit #:	Not Reported	Test Rate (gpm):	Not Reported
Draw Down:	Not Reported	Test Duration:	Not Reported
Surface Water Level (ft):	10.9	Date Measured:	20170215000000.000
Casing Height (ft):	Not Reported	Screen Length (ft):	Not Reported
Total Depth (ft):	16.1	Completion Date:	20170215000000.000
Depth to Bedrock (ft):	Not Reported	Drill Year:	Not Reported
Well Seal Report #:	Not Reported	Screen Diameter (in):	Not Reported
Screen Type:	Not Reported	Screen Material:	Not Reported
Pump Type:	Not Reported	Pump Capacity (gpm):	Not Reported
Pump Installed By:	Not Reported	Water Level Elev (ft):	Not Reported
Well Drilled By:	Not Reported	Comments:	This Well Is No Longer Needed.

1G
NNW
1/2 - 1 Mile
Lower

AQUIFLOW **12524**

Site ID:	1822218-01
Groundwater Flow:	SSW
Shallow Water Depth:	5.0
Deep Water Depth:	15
Average Water Depth:	Not Reported
Date:	11/10/1994

GEOCHECK® - PHYSICAL SETTING SOURCE MAP FINDINGS

Map ID Direction Distance Elevation			Database	EDR ID Number
2G **NNW** **1/2 - 1 Mile** **Lower**	Site ID: Groundwater Flow: Shallow Water Depth: Deep Water Depth: Average Water Depth: Date:	1822218-00 SSW 13.34 14.43 Not Reported 4/5/1993	**AQUIFLOW**	**12523**
3G **NE** **1/2 - 1 Mile** **Lower**	Site ID: Groundwater Flow: Shallow Water Depth: Deep Water Depth: Average Water Depth: Date:	1801290-00 NNW 7.0 8.0 Not Reported 3/90	**AQUIFLOW**	**12614**
4G **WSW** **1/2 - 1 Mile** **Lower**	Site ID: Groundwater Flow: Shallow Water Depth: Deep Water Depth: Average Water Depth: Date:	188352-00 N 13.12 14.24 Not Reported 12/93	**AQUIFLOW**	**14940**
5G **SW** **1/2 - 1 Mile** **Lower**	Site ID: Groundwater Flow: Shallow Water Depth: Deep Water Depth: Average Water Depth: Date:	1821686-00 NOT REPORTED 17.82 FT. 17.75 FT. Not Reported 11/92	**AQUIFLOW**	**17073**
6G **SE** **1/2 - 1 Mile** **Lower**	Site ID: Groundwater Flow: Shallow Water Depth: Deep Water Depth: Average Water Depth: Date:	1831055-00 NW 3.58 8.88 Not Reported 7/1998	**AQUIFLOW**	**14837**

Map ID Direction Distance	Database	EDR ID Number

1
South
1/4 - 1/2 Mile

OIL_GAS **OHOG50000052815**

OIL_GAS:

API Permit #:	34035612980000	Well #:	1
Well Permit #:	1298	API Well Hole #:	61298
Alt Well #:	Not Reported	Owner #:	9998
Operator Well #:	Not Reported	Well Type:	Oil & Gas
Well Status:	Final Restoration	Date Status Changed:	08-JUN-21
Const Permit Approved:	Not Reported	well Completion:	Not Reported
Spud Date:	Not Reported	Date TD Reached:	Not Reported
Date Completed:	Not Reported	Plug/Abandoned Date:	04-MAY-21
Original Spud Date:	Not Reported	Well Name:	ORCA House 1
Lease Name:	ORCA House	Oil field #:	Not Reported
Surface Owner:	Not Reported	Total Depth:	Not Reported
ODNR Current Class:	Not Reported	Class of Injection Well:	Not Reported
Init Production-Oil:	Not Reported	Init Production-Gas:	Not Reported
Init Production Brine:	Not Reported	Original Owner:	Not Reported
EPA Permit:	Not Reported	Fed Lease:	Not Reported
Lease #:	Not Reported	Original Lease #:	Not Reported
First Prod Date:	Not Reported	1st Producing Formation:	Not Reported
2nd Producing Formation:	Not Reported		
Comments:	Default Spud Date of 01/01/1900 used for existing legacy RBDMS well for RICS database development conversion requirement due to no spud date on record.		

2
SE
1/4 - 1/2 Mile

OIL_GAS **OHOG50000050031**

OIL_GAS:

API Permit #:	34035205930000	Well #:	1
Well Permit #:	0593	API Well Hole #:	20593
Alt Well #:	593-PP	Owner #:	8624
Operator Well #:	Not Reported	Well Type:	Oil & Gas
Well Status:	Final Restoration	Date Status Changed:	16-JAN-15
Const Permit Approved:	31-MAR-10	well Completion:	Not Reported
Spud Date:	Not Reported	Date TD Reached:	Not Reported
Date Completed:	Not Reported	Plug/Abandoned Date:	17-MAR-10
Original Spud Date:	Not Reported	Well Name:	HARSHAW CHEMICAL CO 1
Lease Name:	HARSHAW CHEMICAL CO	Oil field #:	Not Reported
Surface Owner:	Not Reported	Total Depth:	Not Reported
ODNR Current Class:	Not Reported	Class of Injection Well:	Not Reported
Init Production-Oil:	Not Reported	Init Production-Gas:	1
Init Production Brine:	Not Reported	Original Owner:	CLEVELAND CLINIC
EPA Permit:	Not Reported	Fed Lease:	Not Reported
Lease #:	Not Reported	Original Lease #:	Not Reported
First Prod Date:	Not Reported	1st Producing Formation:	Not Reported
2nd Producing Formation:	Not Reported		
Comments:	OLD GAS WELL, NO RECORD AVAILABLE.		

Map ID Direction Distance	Database	EDR ID Number
3 **SSW** **1/2 - 1 Mile**	**OIL_GAS**	**OHOG50000050535**

OIL_GAS:

API Permit #:	34035211990000	Well #:	1
Well Permit #:	21199	API Well Hole #:	21199
Alt Well #:	Not Reported	Owner #:	1502
Operator Well #:	Not Reported	Well Type:	Oil & Gas
Well Status:	Permit Expired	Date Status Changed:	22-MAY-03
Const Permit Approved:	08-JUL-83	well Completion:	Not Reported
Spud Date:	Not Reported	Date TD Reached:	Not Reported
Date Completed:	Not Reported	Plug/Abandoned Date:	Not Reported
Original Spud Date:	Not Reported	Well Name:	CLEVELAND PLAY HOUSE FOUNDATION #
Lease Name:	CLEVELAND PLAY HOUSE FOUNDATION		
Oil field #:	Not Reported	Surface Owner:	Not Reported
Total Depth:	0	ODNR Current Class:	EW
Class of Injection Well:	Not Reported	Init Production-Oil:	0
Init Production-Gas:	0	Init Production Brine:	0
Original Owner:	COMMERCE ENERGY CO.	EPA Permit:	Not Reported
Fed Lease:	Not Reported	Lease #:	Not Reported
Original Lease #:	Not Reported	First Prod Date:	Not Reported
1st Producing Formation:	Not Reported	2nd Producing Formation:	Not Reported
Comments:	PERMIT EXPIRED.		

GEOCHECK® - PHYSICAL SETTING SOURCE MAP FINDINGS
RADON

AREA RADON INFORMATION

State Database: OH Radon

Radon Test Results

Zipcode	Num Tests	Maximum	Minimum	Arith Mean	Geo Mean
44106	88	7.2	0.1	1.54	0.93

Federal EPA Radon Zone for CUYAHOGA County: 2

Note: Zone 1 indoor average level > 4 pCi/L.
: Zone 2 indoor average level >= 2 pCi/L and <= 4 pCi/L.
: Zone 3 indoor average level < 2 pCi/L.

Federal Area Radon Information for CUYAHOGA COUNTY, OH

Number of sites tested: 104

Area	Average Activity	% <4 pCi/L	% 4-20 pCi/L	% >20 pCi/L
Living Area - 1st Floor	2.993 pCi/L	80%	20%	0%
Living Area - 2nd Floor	Not Reported	Not Reported	Not Reported	Not Reported
Basement	1.879 pCi/L	98%	1%	1%

PHYSICAL SETTING SOURCE RECORDS SEARCHED

TOPOGRAPHIC INFORMATION

USGS 7.5' Digital Elevation Model (DEM)
Source: United States Geologic Survey
EDR acquired the USGS 7.5' Digital Elevation Model in 2002 and updated it in 2006. The 7.5 minute DEM corresponds to the USGS 1:24,000- and 1:25,000-scale topographic quadrangle maps. The DEM provides elevation data with consistent elevation units and projection.

Current USGS 7.5 Minute Topographic Map
Source: U.S. Geological Survey

HYDROLOGIC INFORMATION

Flood Zone Data: This data was obtained from the Federal Emergency Management Agency (FEMA). It depicts 100-year and 500-year flood zones as defined by FEMA. It includes the National Flood Hazard Layer (NFHL) which incorporates Flood Insurance Rate Map (FIRM) data and Q3 data from FEMA in areas not covered by NFHL.
Source: FEMA
Telephone: 877-336-2627
Date of Government Version: 2003, 2015

NWI: National Wetlands Inventory. This data, available in select counties across the country, was obtained by EDR in 2002, 2005, 2010 and 2015 from the U.S. Fish and Wildlife Service.

HYDROGEOLOGIC INFORMATION

AQUIFLOW[R] Information System
Source: EDR proprietary database of groundwater flow information
EDR has developed the AQUIFLOW Information System (AIS) to provide data on the general direction of groundwater flow at specific points. EDR has reviewed reports submitted to regulatory authorities at select sites and has extracted the date of the report, hydrogeologically determined groundwater flow direction and depth to water table information.

GEOLOGIC INFORMATION

Geologic Age and Rock Stratigraphic Unit
Source: P.G. Schruben, R.E. Arndt and W.J. Bawiec, Geology of the Conterminous U.S. at 1:2,500,000 Scale - A digital representation of the 1974 P.B. King and H.M. Beikman Map, USGS Digital Data Series DDS - 11 (1994).

STATSGO: State Soil Geographic Database
Source: Department of Agriculture, Natural Resources Conservation Service (NRCS)
The U.S. Department of Agriculture's (USDA) Natural Resources Conservation Service (NRCS) leads the national Conservation Soil Survey (NCSS) and is responsible for collecting, storing, maintaining and distributing soil survey information for privately owned lands in the United States. A soil map in a soil survey is a representation of soil patterns in a landscape. Soil maps for STATSGO are compiled by generalizing more detailed (SSURGO) soil survey maps.

SSURGO: Soil Survey Geographic Database
Source: Department of Agriculture, Natural Resources Conservation Service (NRCS)
Telephone: 800-672-5559
SSURGO is the most detailed level of mapping done by the Natural Resources Conservation Service, mapping scales generally range from 1:12,000 to 1:63,360. Field mapping methods using national standards are used to construct the soil maps in the Soil Survey Geographic (SSURGO) database. SSURGO digitizing duplicates the original soil survey maps. This level of mapping is designed for use by landowners, townships and county natural resource planning and management.

PHYSICAL SETTING SOURCE RECORDS SEARCHED

LOCAL / REGIONAL WATER AGENCY RECORDS

FEDERAL WATER WELLS

PWS: Public Water Systems
Source: EPA/Office of Drinking Water
Telephone: 202-564-3750
Public Water System data from the Federal Reporting Data System. A PWS is any water system which provides water to at least 25 people for at least 60 days annually. PWSs provide water from wells, rivers and other sources.

PWS ENF: Public Water Systems Violation and Enforcement Data
Source: EPA/Office of Drinking Water
Telephone: 202-564-3750
Violation and Enforcement data for Public Water Systems from the Safe Drinking Water Information System (SDWIS) after August 1995. Prior to August 1995, the data came from the Federal Reporting Data System (FRDS).

USGS Water Wells: USGS National Water Inventory System (NWIS)
This database contains descriptive information on sites where the USGS collects or has collected data on surface water and/or groundwater. The groundwater data includes information on wells, springs, and other sources of groundwater.

STATE RECORDS

Public Water System Data
Source: Ohio Environmental Protection Agency
Telephone: 614-644-2752
The database includes community, transient non-community and non-transient non-community water wells; and source treatment unit locations.

Water Treatment Facilities
Source: Ohio Environmental Protection Agency
Telephone: 614-644-2752

Water Well Database
Source: Department of Natural Resources
Telephone: 614-265-6740

Monitoring Water Wells Listing
Source: Department of Natural Resources
Telephone: 614-265-6740

OTHER STATE DATABASE INFORMATION

Oil and Gas Wells Listing
Source: Department of Natural Resources
Telephone: 614-265-6740
A listing of oil and gas well locations in the state.

RADON

State Database: OH Radon
Source: Department of Health
Telephone: 614-644-2727
Radon Statistics for Zip Code Areas

Area Radon Information
Source: USGS
Telephone: 703-356-4020
The National Radon Database has been developed by the U.S. Environmental Protection Agency (USEPA) and is a compilation of the EPA/State Residential Radon Survey and the National Residential Radon Survey. The study covers the years 1986 - 1992. Where necessary data has been supplemented by information collected at private sources such as universities and research institutions.

PHYSICAL SETTING SOURCE RECORDS SEARCHED

EPA Radon Zones
Source: EPA
Telephone: 703-356-4020
Sections 307 & 309 of IRAA directed EPA to list and identify areas of U.S. with the potential for elevated indoor radon levels.

OTHER

Airport Landing Facilities: Private and public use landing facilities
Source: Federal Aviation Administration, 800-457-6656

Epicenters: World earthquake epicenters, Richter 5 or greater
Source: Department of Commerce, National Oceanic and Atmospheric Administration

Earthquake Fault Lines: The fault lines displayed on EDR's Topographic map are digitized quaternary faultlines, prepared in 1975 by the United State Geological Survey

STREET AND ADDRESS INFORMATION

© 2015 TomTom North America, Inc. All rights reserved. This material is proprietary and the subject of copyright protection and other intellectual property rights owned by or licensed to Tele Atlas North America, Inc. The use of this material is subject to the terms of a license agreement. You will be held liable for any unauthorized copying or disclosure of this material.

APPENDIX G
PREVIOUS REPORTS

Copyright © 2025, Partners

OHFA and HUD Compliant
PHASE I ENVIRONMENTAL SITE ASSESSMENT

Hough Senior Independent Living
Hough Avenue between East 89th Street and East 90th Street
Cleveland, Cuyahoga County, Ohio

February 14, 2024

PREPARED FOR: Ms. Jennifer Chandler
Real Estate Development Manager
CHN Housing Partners
2999 Payne Avenue, Suite 134
Cleveland, Ohio 44114
Project Number: 640.16

PREPARED BY: Partners
31100 Solon Road, Suite G
Solon, Ohio 44139
(800) 763-1363 (phone)

This report has been prepared by Partners for the benefit of our Client in accordance with the approved scope of work. Partners assumes no liability for the unauthorized use of information, conclusions or recommendations included in this report by a third party. Copyright © 2023, Partners

TABLE OF CONTENTS

EXECUTIVE SUMMARY 1
1.0 INTRODUCTION 4
1.1 Purpose 4
1.2 Objective 4
1.3 Scope of Work 5
1.4 Limitations to the ASTM Standard and Data Gaps 5
1.5 Reliance 6
2.0 SUBJECT PROPERTY AND ADJOINING SITES DESCRIPTION 7
2.1 General Subject Property Location 7
2.2 Subject Property Characteristics 7
2.3 Current Uses of Subject Property 8
2.4 Past Uses of Subject Property 8
2.5 Current Uses of Adjoining Sites 8
2.6 Past Uses of Adjoining Sites 9
2.7 Current and Past Uses of Surrounding Area 9
3.0 USER PROVIDED INFORMATION 10
3.1 Environmental Cleanup Liens 10
3.2 Activity and Land Use Limitations 10
3.3 Specialized Knowledge or Experience 10
3.4 Relationship of Purchase Price to Fair Market Value 10
3.5 Commonly Known or Reasonably Ascertainable Information 10
3.6 Presence of Contamination 10
3.7 Other 10
4.0 GEOLOGIC AND HYDROGEOLOGIC INFORMATION 11
4.1 Oil and Gas Well Map 11
4.2 Abandoned Mines 11
4.3 Water Well Drilling Log Reports 11
4.4 Soils 11
4.5 Geology 11
4.6 Groundwater 11
5.0 HISTORICAL RECORDS REVIEW 12
5.1 Subject Property History 12
5.2 Adjoining Site History 12
5.3 Surrounding Area History 13
6.0 RECORDS REVIEW 14
6.1 Regulatory Database Records 14
6.1.1 Subject Property 14
6.1.2 Adjoining and Nearby Sites 14
6.1.3 Orphan Sites 15
6.2 Previous Reports 15
7.0 SUBJECT PROPERTY AND SURROUNDING SITE RECONNAISSANCE 17
7.1 Site Reconnaissance 17
7.1.1 Hazardous Substances and Petroleum Products 17
7.1.2 Underground Storage Tanks 17
7.1.3 Aboveground Storage Tanks 18
7.1.4 Storage Drums and Containers 18
7.1.5 Stained Surfaces, Corrosion, Pooled Liquids and Stressed Vegetation 18
7.1.6 Strong, Pungent or Noxious Odors 18
7.1.7 Polychlorinated Biphenyl 18
7.1.8 Solid Waste Disposal, Fill Material, Mounds or Depressions 18
7.1.9 Pits, Ponds, or Lagoons 18
7.1.10 Wastewater Discharge or Treatment, Floor Drains, Sump Pumps, Septic Systems, Wells 18
7.2 Adjoining Sites and Surrounding Area 18
8.0 OHFA AND HUD CONSIDERATIONS 19
8.1 Local Regulatory Review 19
8.1.1 Fire Department 19
8.1.2 Health Department 19

Copyright © 2024, Partners

8.1.3 Building Department ... 19
8.1.4 Police Department ... 19
8.1.5 Public School District ... 19
8.1.6 Bureau of Underground Storage Tank Regulations ... 20
8.2 Observations for Structures Undergoing Demolition and/or Rehabilitation ... 20
8.2.1 Asbestos Containing Materials ... 20
8.2.2 Lead Based Paint ... 20
8.2.3 Histoplasmosis ... 20
8.2.4 Lead in Drinking Water ... 20
8.2.5 Radon ... 20
8.2.6 Mold ... 21
8.2.7 Historic Preservation ... 21
8.3 Geologic, Hydrogeologic, and Natural Observations ... 21
8.3.1 Floodplain ... 21
8.3.2 Wetlands ... 21
8.3.3 Wild and Scenic Rivers ... 21
8.3.4 Coastal Zone Management ... 21
8.3.5 Sole Source Aquifer ... 21
8.3.6 Soil Suitability ... 21
8.3.7 Farmland Protection and Agricultural Use ... 21
8.3.8 Endangered Species ... 22
8.4 Manmade Hazards ... 22
8.4.1 Aboveground Storage Tanks ... 22
8.4.2 Underground Storage Tanks ... 22
8.4.3 Electromagnetic Fields ... 22
8.4.4 High Pressure Buried Gas Lines or Liquid Petroleum Transportation Pipelines ... 22
8.4.5 Traffic Hazard Consideration ... 22
8.4.6 Noise Source ... 22
8.4.7 Air Quality ... 23
8.4.8 Emerging Contaminants ... 23
8.4.9 Environmental Justice ... 23
8.5 Vapor ... 23
9.0 INTERVIEWS ... 25
9.1 Owner/Operator/Occupants ... 25
10.0 FINDINGS ... 26
10.1 Subject Property ... 26
10.2 Adjoining/Surrounding Sites ... 26
11.0 OPINIONS AND CONCLUSIONS ... 27
11.1 Significant Data Gaps ... 27
11.2 Recognized Environmental Conditions ... 27
11.3 Controlled Recognized Environmental Conditions ... 28
11.4 Historical Recognized Environmental Conditions ... 28
11.5 De Minimis Conditions ... 28
11.6 Other Conditions of Concern ... 29
12.0 RECOMMENDATIONS ... 30
13.0 SIGNATURE OF ENVIRONMENTAL PROFESSIONAL ... 31
14.0 REFERENCES ... 32

FIGURES

Figure 1 Subject Property Location Map

Figure 2 Subject Property Plan and Surrounding Sites Map

Copyright © 2024, Partners

APPENDICES

Appendix A Subject Property Information
Appendix B Subject Property and Adjoining Sites Photographs
Appendix C User Questionnaire
Appendix D Geologic and Hydrogeologic Information
Appendix E Historical Information
Appendix F Regulatory Database and Supporting Documentation
Appendix G Previous Environmental Reports
Appendix H Additional Information
Appendix I Professional Resumes

Copyright © 2024, Partners

EXECUTIVE SUMMARY

Partners was contracted by CHN Housing Partners (User/Client) to conduct a Phase I Environmental Site Assessment (ESA) at Hough Senior Independent Living located at Hough Avenue, between East 89th Street and East 90th Street, in the City of Cleveland, Cuyahoga County, Ohio (Subject Property) in an effort to identify recognized environmental conditions (RECs), controlled recognized environmental conditions (CRECs), historical recognized environmental conditions (HRECs), and de minimis conditions. The Phase I ESA described in this report was performed in accordance with the scope and limitations of the American Society of Testing and Materials (ASTM) Practice E1527-21 Standard Practice for Environmental Site Assessments: Phase I Environmental Site Assessment Process (ASTM E1527-21). The report also complies with the Ohio Housing Finance Agency (OHFA), United States (U.S.) Department of Housing and Urban Development (HUD), and City of Cleveland Department of Community Development Environmental Review non-scope items. Limitations and/or deviations from the ASTM E1527-21 standard are described in **Section 1.4** of this report.

The Subject Property consists of approximately 1.25 acres, designated as seven (7) Permanent Parcel Numbers (PPNs) 119-09-014, 119-09-015, 119-09-016, 119-09-017, 119-09-018, 119-09-019, and 119-09-024. The Subject Property is located off Hough Avenue between East 89th and East 90th Street, and is currently undeveloped, vacant land. The current land use is designated as “Residential Vacant Land”, “Commercial Vacant Land”, and “Residential Single-Family Platted Lot”.

The Subject Property was historically developed with residential dwellings prior to 1896. Through the early 1900s the Subject Property contained commercial retail shops along Hough Avenue. These store fronts included dry cleaners, a barber shop, a grocery store, walkup apartments, and various other retail businesses. Notably, at least three (3) former retail units on the Subject Property contained dry cleaners and were historically addressed at 8900, 8904, and 8918 Hough Avenue from the 1930s through the early 1960s. An oil and paint shop was also located at 8904 Hough Avenue in the 1950s and a photography business was addressed at 8928 Hough Avenue from at least 1930 through 1955. By the mid-1970s the Subject Property most of the store fronts were razed. From that time, several single-family dwellings remained. Throughout the early 2000s, most of the dwellings were razed and left as green space.

The area surrounding the Subject Property was developed prior to 1896 for residential use. By 1951, most of the surrounding area was densely developed with a school to the north of the Subject Property and retail businesses along Hough Avenue. A retail filling station with three (3) underground storage tanks was present on the eastern adjoining site addressed as 8930-8940 Hough Avenue from the 1940s through the early 1960s. A site further east also consisted of a dry cleaner in the late 1980s, while the western adjoining site was a filling station with three (3) underground storage tanks (USTs).

Below are conclusions derived from this Phase I ESA, which were based on, but not necessarily limited to, a visual inspection of the Subject Property; review of pertinent background and historical information; evaluation of physical setting sources; interviews with persons knowledgeable of the Subject Property (as available); review of environmental records; and Partners’ professional experience.

Significant Data Gaps

There were no significant data gaps identified during the performance of this Phase I ESA.

Recognized Environmental Conditions

Phase I ESA has revealed no evidence of RECs in connection with the Subject Property with the exception of the following:

- **REC-1: Various Former Commercial Operations, 8900, 8904, 8918, and 8928 Hough Avenue (Subject Property):** A historical dry cleaner, Checker Cleaners, was listed in the city directories from 1951 through 1961 at 8900 Hough Avenue. The EDR database report and city directories listed Aaron Cohn Clothing Cleaners at 8904 Hough Avenue in 1930, as well as Unity Dry Cleaning

Copyright © 2024, Partners

and Tailoring later in 1974. According to Sanborn maps, this portion of the Subject Property was also operated as an oil and paint store in the 1950s. Additionally, another dry cleaning and laundry operation was listed in the EDR database under Benjamin Goldsmith and addressed at the former Subject Property address of 8918 Hough Avenue in 1935. City directories similarly listed various other cleaners from 1941 through 1961. According to city directories, a photography business, most frequently referred to as Fleming Photo Company, was located on the Subject Property at 8928 Hough Avenue from at least 1930 through 1955. Based on Partners' experience with these types of facilities and their past use of hazardous chemicals, it is possible that these former dry cleaning and other select operations along Hough Avenue could have adversely impacted the Subject Property.

- **REC-2: Former Retail Filling Station with Three (3) USTs, 8930-8940 Hough Avenue (Eastern Adjoining Property):** The eastern adjoining property was identified as Gonzalez Texaco Service Station in the EDR Historic Automotive database from 1951 through 1961, and in city directories under various names from 1941 through 1961. On the Sanborn Fire Insurance maps, it is also depicted in 1951 and 1952, with notation of an associated storefront and three (3) underground storage tanks (USTs). No other information regarding the status of these USTs was provided in any of the available sources. Based on Partners experience with these types of facilities, it is possible that the related petroleum substances could have adversely impacted the Subject Property.

- **REC-3: Former Retail Filling Station, 8812 Hough Avenue (Eastern Adjoining Site)**: The eastern adjacent site was identified in the EDR Historic Automotive database as Ashford Union Service Station/ 76 Service Station from 1951 through 1974. The Sanborn maps show its presence from 1951 through 1972, along with three (3) USTs. No other information regarding the status of these USTs was provided in any of the available sources. Based on Partners experience with these types of facilities, it is possible that the related petroleum substances could have adversely impacted the Subject Property.

Controlled Recognized Environmental Conditions

The Phase I ESA has revealed no evidence of CRECs in connection with the Subject Property.

Historical Recognized Environmental Conditions

The Phase I ESA has revealed no evidence of HRECs in connection with the Subject Property.

De Minimis Conditions

The Phase I ESA has revealed no evidence of de minimis conditions in connection with the Subject Property.

Other Conditions of Concern

This assessment has revealed no evidence of business environmental risk or other noteworthy items in connection with the Subject Property.

RECOMMENDATION

Based on the findings and conclusions of this Phase I ESA, Partners recommends a Limited Phase II Investigation to determine it the above-listed RECs have adversely impacted the Subject Property.

Additionally, in accordance with the Ohio Housing Trust Funds (OHTF) Radon Policy, all new construction will require a radon mitigation system.

Copyright © 2024, Partners

Notice

This Executive Summary is part of this complete report; any findings, opinions or conclusions in this Executive Summary are made in context with the complete report. Partners recommends that the User read the entire report and supporting documentation for all supporting information related to findings, opinions, and conclusions.

Copyright © 2024, Partners

1.0 INTRODUCTION

Partners was contracted by CHN Housing Partners (User/Client) to conduct an ASTM E1527-21 Phase I ESA at for an area located at Hough Avenue, between East 89th Street and East 90th Street, in the City of Cleveland, Cuyahoga County, Ohio (Subject Property). According to information obtained from the Cuyahoga County Auditor's website, the Subject Property is comprised of seven (7) Permanent Parcel Numbers (PPNs), which are summarized in the table below.

PPN	Current Address	Current Owner
119-09-014	1765 East 89th Street	Chester Portal, LLC
119-09-015	East 89th Street	City of Cleveland LB85
119-09-016	8910 Hough Avenue	Chester Portal, LLC
119-09-017	Hough Avenue	City of Cleveland LB81
119-09-018	8920 Hough Avenue	City of Cleveland L/B 2007
119-09-019	8924 Hough Avenue	Chester Portal, LLC
119-09-024	1768 East 90th Street	City of Cleveland Land Reutilization Program

According to the Auditor's website, the Subject Property's current land use is designated as "Residential Vacant Land", "Commercial Vacant Land", and "Residential Single-Family Platted Lot". A zoning map of the Subject Property and surrounding area obtained from the City of Cleveland Planning Commission indicates that the Subject Property is zoned as "Multi-family". The Subject Property information is included in **Appendix A**.

Client did not contract with Partners to procure title, lien search and/or activity and use limitation (AUL) nor did Client provide same to Partners as part of this Phase I ESA.

1.1 Purpose

One of the purposes of conducting a Phase I ESA in accordance with the ASTM Practice E1527-21 and the All-Appropriate Inquiries (AAI) Final Rule is to permit the User to satisfy one of the requirements to qualify for the Innocent Landowner, Contiguous Property Owner, or Bona Fide Prospective Purchaser limitations on Comprehensive Environmental Response, Compensation and Liability Act (CERCLA) liability

Partners understands that this Phase I ESA Report was completed in preparation of the Subject Property being redeveloped, operated by the Client.

1.2 Objective

The goal of the Phase I ESA process is to identify RECs at the Subject Property and present findings in a written report. A REC is defined by ASTM E1527-21 as follows:

1) "the presence of *hazardous substances* or *petroleum products* in, on, or at the *Subject Property* due to a *release* to the *environment*;
2) the likely presence of *hazardous substances* or *petroleum products* in, on, or at the *Subject Property* due to a *release* or likely *release* to the *environment*; or
3) the presence of *hazardous substances* or *petroleum products* in, on, or at the *Subject Property* under conditions that pose a *material threat* of a future *release* to the *environment*."

Copyright © 2024, Partners

The ASTM E1527-21 standard indicates (Appendix X4) that Historical RECs (HRECs), Controlled RECs (CRECs), and de minimis conditions are not RECs.

Partners has considered the migration of hazardous substances or petroleum products in soil, groundwater, and vapor in the evaluation of potential RECs associated with this Subject Property.

1.3 Scope of Work

Partners conducted the Phase I ESA in general accordance with the United States Environmental Protection Agency (USEPA), *Standard and Practices for All Appropriate Inquires (AAI), Final Rule (40 CFR Part 312)* and *ASTM Standard Practice for Environmental Site Assessments: Phase I Environmental Site Assessment Process (E1527-21), effective February 13, 2023.* Phase I ESA activities generally consisted of the following components, presented below with the dates those activities commenced:

ASTM E1527-21 Component	Date Activity Started
Retention of Partners to perform ASTM E1527-21 Phase I ESA	12/27/2023
Obtaining and reviewing federal, state, and local environmental databases;	12/27/2023
Reviewing other reasonably ascertainable public records (historical and current) for the Subject Property and surrounding sites;	1/3/2024
Conducting a site walkover to observe and document existing conditions;	1/5/2024
Interviewing people knowledgeable about current and past operations at the Subject Property;	1/11/2024
Documentation of findings in this Phase I ESA Report.	1/15/2024
Declaration by Environmental Professional	2/14/2024

In addition to ASTM standards, at the request of the Client, Partners had also included Ohio Housing Finance Agency (OHFA) considerations as described in the *Ohio Housing Finance Agency* (OHFA) *Environmental Review Standards for HOME Funded Projects* (OHFA Requirements), effective May 11, 2016, and the OHFA *2024-2025 Qualified Allocation Plan*. These non-scope items are detailed in **Section 8.0**.

Exceptions to, or deletions from these practices are described in **Section 1.4** of this report.

1.4 Limitations to the ASTM Standard and Data Gaps

Limitations or exceptions to ASTM Standard E1527-21 and data gaps, as defined in the AAI Final Rule noted during the course of the Phase I ESA are discussed below.

Based on a review of available resources and conditions observed during the site inspection, the potential data gaps or limitations to ASTM Standard E1527-21 described below do not likely affect the ability to identify conditions indicative of releases or threatened releases of hazardous substances on, at, in, or to the Subject Property or would be likely to have a material impact on the conclusions of this report. The following limitations or deviations to the ASTM standard are not considered significant, as they do not substantially change the findings and conclusions of this report.

- Although available resources were reviewed, there are intervals over five (5) year periods when data was not available.

Copyright © 2024, Partners

- The apparent uses of the Subject Property were identified to 1896, the date of the earliest historical resource that was reviewed and contained information as to the Subject Property's use. The use of the Subject Property as dwellings and store fronts in the 1896 Sanborn maps could not definitively be identified as first use. Topographic maps were reviewed back to 1901; however, Topographic maps do not generally provide information regarding property use. Although additional information sources listed in ASTM E1527-21 were not reviewed (other than as described in **Section 5.0**), it is not expected that any information reviewed prior to DATE would substantially change the findings and conclusions of this report.

- The Client did not provide Partners with an environmental lien and/or activity use limitation (AUL) search for the Subject Property. Partners were not requested to obtain this item for the purposes of review. While no other resource reviewed as part of this Phase ESA provided an indication that such information would change the conclusions of this report, the absence of this information may limit various protections provided under the AAI standard.

There were no exceptions and/or significant data gaps encountered during the performance of this Phase I ESA. As a result, they did not affect the ability of the Environmental Professional (EP) to identify a REC.

1.5 Reliance

The Phase I ESA Report has been prepared for the exclusive use of the Client, OHFA, and HUD and may not be relied upon by any other party. The Client, OHFA, and HUD may rely on this Phase I ESA subject to the terms and conditions of the contractual agreement between Partners and the Client for environmental consulting services relative to the Subject Property, and any limitations identified in this Phase I ESA.

Copyright © 2024, Partners

2.0 SUBJECT PROPERTY AND ADJOINING SITES DESCRIPTION

2.1 General Subject Property Location

The Subject Property is located at Hough Avenue, between East 89th Street and East 90th Street, in the City of Cleveland, Cuyahoga County, Ohio. The Subject Property is located in an area developed primarily for residential use along side streets and commercial use along Hough Avenue. The location of the Subject Property is depicted on **Figure 1**.

2.2 Subject Property Characteristics

Figure 2 depicts the features on the Subject Property. Photographs are included in **Appendix B**. Below is a description of the Subject Property features and characteristics.

Subject Property Feature/Characteristics	Description
Approximate Acres	1.25 Acres
Approximate Elevation	665 feet above the mean sea level (AMSL)
Topographic Gradient(1)	North towards Lake Erie, approximately 2.2 miles away.
Buildings/Structures	None
Roads, Paths, and/or Rail	Access to the Subject Property is gained from East 89th Street and Hough Avenue by means of a concrete drive.
Water Supply System	City of Cleveland
Sanitary Disposal System	Northeast Ohio Regional Sewer District (NEORSD)
Industrial Wastewater System	Not Applicable.
Stormwater Control System	Municipal
Electric Provider	First Energy
Natural Gas Provider	Dominion
Back-Up Power System	Not Applicable.
Heating/Cooling System (including fuel source)	Not Applicable.
Solid Waste Storage/Transport Provider	Not Applicable.

Copyright © 2024, Partners

Exterior	Greenspace

(1) According to the East Cleveland, Ohio Quadrangle, USGS 7.5-Minute Topographic Map (**Figure 1**).

2.3 Current Uses of Subject Property

Currently, the Subject Property is undeveloped greenspace, and no buildings or improvements were observed.

2.4 Past Uses of Subject Property

According to historical documents reviewed (**Section 5.0**), in general, the Subject Property has been developed for residential and commercial purposes since at least 1896. Below is a table summarizing past uses of the Subject Property.

Occupant/Operator	Description of Use	From	To
Multiple Residential Owners	Single family along Hough Avenue	Prior to 1896	1913
Various Dry Cleaners/ Oil & Paint Shop/ Photography Company/ Other Miscellaneous Retail Store Fronts	By 1913 multiple store fronts were developed along Hough Avenue, including several grocery stores, a barber shop, dry cleaners, a photography business, an oil and paint store, and other retail units. Apartments were also present on the Subject Property, with some single-family homes.	1913	1972
Unity Dry Cleaning / Multiple Residential Owners	By 1972 all but one (1) storefront building was razed on the Subject Property. Single-family dwellings remained until the early 2000s.	1972	2000
Multiple Residential Owners	The remaining dwellings were demolished, and the rest of the Subject Property was left as undeveloped greenspace.	2000	Present

2.5 Current Uses of Adjoining Sites

Current uses of the adjoining sites and surrounding area were observed from the Subject Property or public rights-of-way. The following are observations of the current uses of adjoining sites and the surrounding area, which are depicted on **Figure 2**.

Adjacent Site	Owner/Operator	Description of Use
North	Kingsbury Towers/ Thurgood Marshall Recreation Center (northwest)	Apartment complex / Recreation center (northwest)
East	C Town Dood & Deli, Various Residential Owners	Convenience store, Two (2) Dwellings
South	Multiple Owners	Residential

Copyright © 2024, Partners

West	Multiple Owners	Residential

2.6 Past Uses of Adjoining Sites

According to historical documents reviewed (**Section 5.0**), the adjoining sites were developed prior to 1896 for residential and commercial use. Commercial development continued along Hough Avenue from the 1920s through the 1980s, when much of the area was developed as it appears today. Specific information from historical documents reviewed is presented below.

Adjacent Site	Owner/Operator	Description of Use
North	Hough School/Retail Filling Station	Public school/Filling station to the northeast
East	Multiple Owners	Residential, retail filling station, and various commercial/retail stores along Hough Avenue
South	Multiple Owners	Residential
West	Multiple Owners	Residential, and various commercial/retail stores along Hough Avenue, including a retail filling station

2.7 Current and Past Uses of Surrounding Area

According to historical documents reviewed (**Section 5.0**), in general, the area surrounding the Subject Property was developed prior to 1896 for residential and commercial use. Commercial development continued through the 1980s along Hough Avenue and other main thoroughfares such as Chester Avenue, Euclid Avenue, East 105th Street, and Martin Luther King, Jr. Drive. The surrounding area has remained relatively unchanged in terms of general use since the 1980s.

Copyright © 2024, Partners

3.0 USER PROVIDED INFORMATION

Where the term "User" appears in this report, it refers to the Client. To satisfy the intent of the ASTM E1527-21, inquiries were made with the User for information that will help identify the potential for a REC. Therefore, Partners provided the User with an *ASTM E1527-21 Questionnaire* (User Questionnaire). When completed, the User Questionnaire provides certain information and satisfies Section 6. User's Responsibilities of the ASTM E1527-21 Standard.

The User completed the User Questionnaire to assist in gathering information that may be material to identifying RECs at the Subject Property. The User provided the information in **Sections 3.1** through **3.7** by means of the User Questionnaire. Refer to **Appendix C** for a copy of the completed questionnaire.

3.1 Environmental Cleanup Liens

The User is not aware of environmental cleanup liens that have been filed or recorded for the Subject Property.

3.2 Activity and Land Use Limitations

The User is not aware of any activity or land use limitations in place on the Subject Property or that have been filed or recorded in a registry.

3.3 Specialized Knowledge or Experience

The User does not have any specialized knowledge or experience related to the Subject Property.

3.4 Relationship of Purchase Price to Fair Market Value

According to the User, the purchase price being paid for the Subject Property reasonably reflects the fair market value.

3.5 Commonly Known or Reasonably Ascertainable Information

The User is not aware of the commonly known past uses of the Subject Property. The User is not aware of any specific chemicals historically or currently present on the Subject Property, spills or chemical releases or any environmental cleanups that have taken place on the Subject Property.

3.6 Presence of Contamination

The User is not aware of any obvious indicators that point to the presence or likely presence of contamination at the Subject Property.

3.7 Other

The User did not provide any other information of environmental significance.

Copyright © 2024, Partners

4.0 GEOLOGIC AND HYDROGEOLOGIC INFORMATION

Partners reviewed readily available information provided by the Ohio Department of Natural Resources (ODNR) website and other sources about oil and gas wells, abandoned mines, water wells, soil, geology, and groundwater in the general area of the Subject Property. Copies of geologic and hydrogeologic information are included in **Appendix D**. Site-specific information regarding the Subject Property is not available.

4.1 Oil and Gas Well Map

Partners reviewed the Oil and Gas Well Map obtained from the ODNR website. According to the ODNR map, no oil or gas wells are located on the Subject Property or the adjoining sites.

4.2 Abandoned Mines

Partners reviewed the Abandoned Mines of Ohio Map obtained from the ODNR website. According to the ODNR map, no abandoned underground mines are located beneath the Subject Property or surrounding area.

4.3 Water Well Drilling Log Reports

Partners reviewed Water Well Drilling Log reports obtained from the ODNR website for the Subject Property and surrounding areas. According to the ODNR website, no water wells are located on the Subject Property. There are 12 wells located within a 0.5-mile radius, which are further described in **Section 4.5**.

4.4 Soils

According to the United States Department of Agriculture's (USDA) Natural Resources Conservation Service Web Soil Survey, the Subject Property is underlain with the following soil type:

Soil Name	Soil Description	Permeability	Meets Hydric Criteria
Urban land[(1)]-Elnora Complex	Loamy fine sands	Well drained, rapid	No

[(1)]Urban Land is characterized as areas in which more than 80 percent of the surface is covered by asphalt, concrete, buildings, and/or other manmade surfaces. Most areas are artificially drained by sewer systems and gutters.

4.5 Geology

According to the ODNR Water Well Logs for the 12 surrounding water wells referenced in **Section 4.3**, subsurface material generally consists of sand from depths of five (5) to 23 feet bgs, followed by clay in some locations from 12 to 42 feet bgs. Static water was typically encountered from four (4) to 26 feet.

4.6 Groundwater

No information was available to quantitatively determine shallow groundwater flow direction at the Subject Property. However, shallow groundwater typically follows surface topography. According to the Cleveland East, Ohio Quadrangle, USGS 7.5-Minute Topographic Map, regional topography in the vicinity of the Subject Property slopes down to the north/northeast. Therefore, the inferred direction of groundwater flow is to the northeast.

Copyright © 2024, Partners

5.0 HISTORICAL RECORDS REVIEW

Past uses of the Subject Property, adjoining sites and the surrounding area were determined by reviewing 1) historical topographic maps dated between 1901 and 2019; 2) historical Sanborn Fire Insurance (Sanborn) maps dated 1896,1903,1913,1951,1952,1970,and 1972; 3) historical aerial photographs dated between 1938 and 2019; and 4) city directories dating back to 1930. Historical information reviewed was provided by Environmental Data Resources, Inc. (EDR). The historical information is included in **Appendix E.**

5.1 Subject Property History

Based on the review of the aforementioned historical records, the following Subject Property history was obtained.

Years	Description of Subject Property History
1896 to 1913	The Subject Property appears to be used for residential purposes, with the exception of a few store fronts along Hough Avenue.
1913 to 1951	Additional commercial retail spaces are present on the northern portion of the Subject Property, including a barber shop, convenience store, multiple dry cleaners, and a dairy bar. Some of the units are also now listed as apartments. City directories list Aaron Cohn Clothing Cleaners at 8904 Hough Avenue in1930. Additionally, a dry cleaner under various names was identified at 8918 Hough Avenue from the mid-1930s through the 1950s. According to city directories, photography businesses, mainly Fleming Photo Company, were located on the Subject Property at 8928 Hough Avenue from at least 1930 through 1955.
1951 to 1970	By 1951, the Subject Property has been developed with more store fronts along Hough Avenue, including Checker Cleaners which operated from 1951 to 1961 at 8900 Hough Avenue. Several single-family dwellings are also constructed on the Subject Property throughout the 1950s and 1960s..
1970 to 2015	Throughout the 1970s and beyond, many of the store fronts along Hough Avenue were razed. Closer to 2000, many of the remaining dwellings were also demolished.
2015 to the Present	By 2015 the last store front structure along Hough Avenue was razed. The remaining area has remained vacant greenspace.

5.2 Adjoining Site History

Based on the review of the aforementioned historical records, the following history of the adjoining sites was obtained.

Years	Description of Adjoining Sites' History
1896 to 1913	Adjoining sites generally appear vacant and undeveloped. The northern adjoining site across Hough Avenue is developed as a school. Other northern, southern, western, and eastern sites begin to be developed for residential purposes in the early 1900s.
1913 to 1961	Additional residential development continues from the 1910s through 1950s. Commercial/ retail structures are present along Hough Avenue. Notably, Ashford Union Service Station/76 Service Station adjoins to the

Copyright © 2024, Partners

	east starting in 1951. Three (3) USTs are listed in association with the filling station. Gonzalez Texaco Service Station is present on the northeastern adjoining property (8930-8940 Hough Avenue) from at least 1941 through 1961. According to Sanborn maps, three (3) USTs were present in the 1950s.
1961 to 2000	The adjoining sites generally appear consistent with 1952 conditions, except north of Hough Avenue between 1972 and 1977 the Hough School was razed and to the northwest of Subject Property Thurgood Marshall Recreation Center was built. Hough School was redeveloped into an apartment building. The eastern adjoining filling station appears to be vacant by the early 1960s or 1970s. Development along Hough Avenue continued through the mid-1950s to early 2000s. By the early 2000s portions of the area most store fronts were removed along East 89th Street, East 90th Street, and Hough Avenue.
2000 to the Present	The adjoining properties generally appear consistent with 2000 conditions.

5.3 Surrounding Area History

Based on the review of the aforementioned historical records, the following history of the surrounding area was obtained.

Years	Description of the Surrounding Area's History
1896 to 1913	The surrounding area generally appears vacant and undeveloped.
1913 to 1952	Residential dwellings begin appearing in the surrounding area by 1913. Residential development, with commercial development along major roadways, continued into the mid-1900s in all surrounding directions.
1952 to Present	Aside from additional commercial development, the surrounding site conditions generally appear consistent from the 1950s.

Copyright © 2024, Partners

6.0 RECORDS REVIEW

6.1 Regulatory Database Records

Records reviewed during the Phase I ESA include databases maintained by federal, tribal, and state agencies. Partners contracted EDR to conduct a database search in accordance with ASTM Standard E 1527-21 and the AAI Final Rule. In preparing this Phase I ESA report, Partners relied upon the results of the database search provided by EDR. The conclusions can only be as accurate as the information provided by EDR and Partners cannot be held liable for inaccurate or incomplete information provided by EDR. The purpose of the database search was to obtain for review the records that would help identify RECs in connection with the Subject Property and the surrounding sites.

The following is a summary of our review and evaluation of the facilities identified in the EDR report. All of the statements in **Sections 6.1.1** through **6.1.3** are based on the EDR report. A copy of the EDR report is provided in **Appendix F**.

6.1.1 Subject Property

There were two (2) records identified for the Subject Property in the listed regulatory databases, all three (3) of which were specifically listed in the EDR proprietary databases. The identified records are further described below:

- **Unity Dry Cleaning & Tailoring, 8904 Hough Avenue:** This facility is identified in the EDR Historic Cleaner database as a dry cleaner and tailoring store in 1974. No other useful information is provided in the database.

- **Goldsmith Benj Laundry, 8918 Hough Avenue:** This facility is identified in the EDR Historic Cleaner database as a laundromat in 1935. No other useful information is provided in this database.

6.1.2 Adjoining and Nearby Sites

There were 47 records for other sites identified in the listed regulatory databases, for which no records were listed in the EDR proprietary databases. These sites were reviewed based on their distance to the Subject Property, the inferred direction of groundwater flow to the Subject Property and regulatory status. Based on the information reviewed in **Section 4.0**, the first encountered groundwater at the Subject Property likely flows to the north. Therefore, sites located hydraulically upgradient in the inferred direction of groundwater flow are more likely to adversely impact the Subject Property.

Based on this review of all listed records, a total of four (4) sites were identified to have the potential to adversely impact the Subject Property's environmental condition. These adjoining and/or nearby sites are further described below.

- **Gonzalez Texaco Service Station, 8932 Hough Avenue:** This Facility is identified in the EDR Historic Auto as a gasoline filling station from 1951 through 1961. No other useful information is provided in this database.

- **Ashford Union Service Station, 8812 Hough Avenue:** This facility is approximately 65 feet west of the Subject Property which is hydraulically up-gradient in the inferred direction of groundwater flow. This facility is listed under the EDR Historic Automotive database from 1951 to 1974 under various names (Davis Hi-Speed Service Station, Pure Gasoline Station, Davis Pure Oil Service Station, Ashford Pure Oil Service, Ashford Union-76 Service). No other useful information is given in the database. Due to the location adjoining the Subject Property and the site being hydraulically up-gradient, it is possible that this site has adversely impacted the Subject Property.

Copyright © 2024, Partners

- **Community Circle Two, 8925 Hough Avenue:** This facility is located approximately 95 feet north of the Subject Property, which is hydraulically down-gradient in the inferred direction of groundwater flow. It is identified in the Leaking Underground Storage Tank (LUST) and Archive Underground Storage Tank (UST) databases for a non-regulated UST. In August 1999, a release (180008884-N00001) occurred. This site is also listed in the Asbestos and Lead databases; however, this was only to document demolition work. No other useful information was given for this site. Due to the separation distance and the site being hydraulicly down-gradient in the inferred direction of groundwater flow, it is unlikely that this site could adversely impact the Subject Property.

- **New Hub Dry Cleaner Company, 9020 Hough Avenue:** This facility is approximately 120 feet to the east of the Subject Property which is hydraulically cross-gradient in the inferred direction of groundwater flow. This facility is listed under the Historic Cleaner database in 1986 and 1987. No other useful information is given in this database. Due to the separation distance and location cross-gradient to the Subject Property, it is unlikely that this site adversely impacted the Subject Property.

Partners completed a detailed review of the remaining 44 additional regulatory database listings and determined that these listings are not likely to adversely impact the Subject Property due to their locations either cross-gradient and downgradient in the inferred direction of groundwater flow from the Subject Property and/or resolved regulatory issues.

6.1.3 Orphan Sites

An orphan (non-geocoded) site is a facility, or a location listed in one (1) or more of the federal, tribal, state, or local databases that have not been mapped due to an inadequate address. A total of six (6) orphan sites are identified in the database report. Partners verified the addresses of the orphan sites and determined that the facilities are located outside the ASTM standard search distances and are unlikely to have adversely impacted the Subject Property.

6.2 Previous Reports

The Client provided Partners with a copy of a previous environmental report pertaining to the Subject Property, which is provided in **Appendix G**.

- *Phase I Environmental Site Assessment Report, Three Parcels of Undeveloped Land, 8910 & 8924 Hough Avenue and 1765 East 89th Street, Cleveland Ohio 44106.*

The following RECs were identified during the Phase I ESA conducted by the Nova Group (Nova):

- *"Based on review of historical resources, the Subject Property was developed with commercial buildings from at least 1913 through the 1970s. Fromer commercial occupants included dry cleaners, a grocery store, a photo shop, salons/barber shops, hardware store, cafes/delis, shoe repair and a church. Aforementioned dry cleaners operated at 8900 Hough Avenue in 1951 under the name Checker Cleaners and at 8904 Hough Avenue in 1971. The 8900 Hough Avenue and 8904 Hough Avenue addresses are not listed in city directories subsequent to 1951 and 1976, respectively. References dry cleaners were located on the northwest Subject Property parcel. In addition, a photo shop operated at 8928 Hough Avenue from at least 1932 through 1951. Dry cleaning operations typically involve the use of hazardous substances and generation of hazardous wastes, characteristics of which when released to the subsurface in their pure form, can leave no visible trace of releases or spills. Furthermore, dry cleaning operations are of potential environmental concern due to the potential for undetected/unreported releases in conjunction with dry cleaning activities and the environmental persistence of dry-cleaning chemicals. Photo processing operations also typically involve the use, storage and potential release of hazardous substances related to printing and photo development operations and equipment. Given the absence of determining information regarding the use/disposal of hazardous substances and/or*

Copyright © 2024, Partners

petroleum products, historical use of the Subject Property represents a REC in connection with the Subject Property.

- *Based on review of the information discussed above, dry cleaners and gasoline fueling/service stations historically operated on adjoining land. Specifically, a former auto filling station operated on adjoining land east from circa 1929 to 1961, a former auto filling station operated on adjoining land west from circa 1932 to 1972, and two former dry cleaners operated on adjoining land east/central (adjoining parcel between the northwest and northeast Subject Property parcels) from at least the late 1930s through the early 1940s. No additional municipal, regulatory or interview information was available regarding these former facilities. Given that referenced facility likely used/generated hazardous substances and/or petroleum products prior to current RCRA regulations and/or local/state oversight, historical use of adjoining land by dry cleaners and gasoline fueling/service stations represents a REC in connection with the Subject Property."*

Partners current report concurs of most points described by Nova above, with two (2) exceptions. First, Partners has identified some additional former operations at the Subject Property that are detailed in the RECs. Secondly, Partners eliminated the eastern surrounding former dry cleaners as a concern based on separation distance and the location hydraulically down-gradient from the Subject Property.

Copyright © 2024, Partners

7.0 SUBJECT PROPERTY AND SURROUNDING SITE RECONNAISSANCE

Mr. Zachary Graham of Partners conducted a site visit on January 5, 2024, to observe and document existing conditions at the Subject Property in accordance with the requirements of ASTM E1527-21 and the AAI Final Rule. The weather conditions at the time of the site visit included cloudy skies and temperatures in the 30s (degrees Fahrenheit).

Observations made during the site reconnaissance were directed at the use, treatment, storage, disposal or generation of hazardous substances, petroleum products with the potential to adversely impact the Subject Property. An inspection was made for the following: aboveground storage tanks (ASTs); USTs; drums and other containers; electrical or hydraulic equipment likely to contain polychlorinated biphenyls (PCBs); pits, ponds, or lagoons; stained soils or pavement; stressed vegetation; depressions or mounds which could indicate past burial or disposal activities; wastewater; wells or septic systems; and odors. For any buildings present, observations were made regarding the means of heating and cooling, including the following: fuel sources; stains or corrosion on walls, floors, and ceilings; and the presence of floor drains.

7.1 Site Reconnaissance

Report Section	Section Description	Observed	
		Yes	No
7.1.1	Hazardous Substances and Petroleum Products		No
7.1.2	Underground Storage Tanks		No
7.1.3	Aboveground Storage Tanks		No
7.1.4	Storage Drums and Containers		No
7.1.5	Stained Surfaces, Corrosion, Pooled Liquids and Stressed Vegetation		No
7.1.6	Strong, Pungent or Noxious Odors		No
7.1.7	Polychlorinated Biphenyl		No
7.1.8	Solid Waste Disposal, Fill Material, Mounds or Depressions		No
7.1.9	Pits, Ponds, or Lagoons		No
7.1.10	Wastewater Discharge or Treatment, Floor Drains, Sump Pumps, Septic Systems, Wells		No
7.1.11	Other Observations		No

7.1.1 Hazardous Substances and Petroleum Products

Partners did not observe apparent hazardous substances or petroleum products.

7.1.2 Underground Storage Tanks

Apparent locations of current and/or former USTs were not identified.

Copyright © 2024, Partners

7.1.3 Aboveground Storage Tanks

Apparent locations of current and/or former ASTs were not identified.

7.1.4 Storage Drums and Containers

Partners did not observe visual evidence of storage drums or containers.

7.1.5 Stained Surfaces, Corrosion, Pooled Liquids and Stressed Vegetation

Apparent stained surfaces, corrosion, pooled liquids, or stressed vegetation were not identified.

7.1.6 Strong, Pungent or Noxious Odors

Partners did not identify apparent unusual odors emanating from the Subject Property.

7.1.7 Polychlorinated Biphenyl

Partners did not observe apparent potential PCB-containing equipment or materials.

7.1.8 Solid Waste Disposal, Fill Material, Mounds or Depressions

Partners did not observe fill material, mounds, depressions, or solid waste disposal on the Subject Property.

7.1.9 Pits, Ponds, or Lagoons

Partners did not identify apparent pits, ponds, or lagoons.

7.1.10 Wastewater Discharge or Treatment, Floor Drains, Sump Pumps, Septic Systems, Wells

Partners did not observe apparent wastewater discharge or treatment, floor drains, sump pumps, septic systems, or wells.

7.2 Adjoining Sites and Surrounding Area

Observations made of the adjoining sites and surrounding area during the site visit were directed at the use, treatment, storage, disposal, or generation of hazardous substances or petroleum products on adjoining sites or surrounding area with the potential to adversely impact the Subject Property. Observations of the adjoining sites and surrounding area were made from the Subject Property or from public rights-of-way. Observations were made for the following: ASTs; USTs; drums and containers; electrical or hydraulic equipment likely to contain PCBs; pits, ponds, or lagoons; stained soils or pavement; stressed vegetation and depressions or mounds which could indicate past burial or disposal activities; wastewater; wells or septic systems; and odors.

Partners did not observe visual evidence of environmental concerns at the adjoining or surrounding sites.

Copyright © 2024, Partners

8.0 OHFA AND HUD CONSIDERATIONS

In addition to the observations made in accordance with ASTM E 1527-13 and AAI Final Rule, Partners conducted a preliminary review of environmental conditions, which, according to the OHFA, may pose a threat to the health and safety of proposed residents of the sites. In addition to ASTM regulations, this report also complies with the OHFA, HUD, and City of Cleveland Department of Community Development Environmental Review non-scope items. Partners' evaluation of OHFA and HUD considerations is limited to information that was obtained from sources typically utilized in the completion of a Phase I ESA under the ASTM E 1527-21 standard, and no physical testing or laboratory analysis was completed. Supporting documentation for the OHFA and HUD considerations, including associated maps, and the OHFA letter of reliance is included in **Appendix H**.

8.1 Local Regulatory Review

8.1.1 Fire Department

Partners contacted the City of Cleveland Fire Department (CCFD) to obtain information pertaining to the Subject Property and surrounding sites. The CCFD has not responded to Partners' request for information at this time. If any records become available within 20 days of this report being submitted, Partners will review the available documents and issue an addendum *only if* there are any relevant changes to our findings and conclusions.

8.1.2 Health Department

Partners contacted the Cleveland Public Health Department (CPHD) to obtain information pertaining to the Subject Property and surrounding sites. The CPHD has not responded to Partners' request for information at this time. If any records become available within 20 days of this report being submitted, Partners will review the available documents and issue an addendum *only if* there are any relevant changes to our findings and conclusions.

8.1.3 Building Department

Partners contacted the Cleveland Building and Housing Department (CBHD) to obtain information pertaining to the Subject Property and surrounding sites. The CBHD has not responded to Partners' request for information at this time. If any records become available within 20 days of this report being submitted, Partners will review the available documents and issue an addendum *only if* there are any relevant changes to our findings and conclusions.

8.1.4 Police Department

Partners contacted the Cleveland Police Department (CPD) to obtain information pertaining to the Subject Property and surrounding sites. The CPD has not responded to Partners' request for information at this time. If any records become available within 20 days of this report being submitted, Partners will review the available documents and issue an addendum *only if* there are any relevant changes to our findings and conclusions.

8.1.5 Public School District

Partners contacted the Cleveland Public School District (CPSD) to obtain information pertaining to the Subject Property and surrounding sites. The CPSD has not responded to Partners' request for information at this time. If any records become available within 20 days of this report being submitted, Partners will review the available documents and issue an addendum *only if* there are any relevant changes to our findings and conclusions.

Copyright © 2024, Partners

8.1.6 Bureau of Underground Storage Tank Regulations

Partners contacted the Bureau of Underground Storage Tank Regulations (BUSTR) to obtain information pertaining to the Subject Property and surrounding sites. BUSTR replied that they have no information related to the Subject Property or western adjoining facility. If any further records become available within 20 days of this report being submitted, Partners will review the available documents and issue an addendum *only if* there are any relevant changes to our findings and conclusions.

8.2 Observations for Structures Undergoing Demolition and/or Rehabilitation

8.2.1 Asbestos Containing Materials

The Subject Property is vacant with no structures or improvements; therefore, a pre-demolition/renovation asbestos containing materials (ACM) inspection to identify and quantify all ACM that might be disturbed during any renovation or demolition work is not applicable.

8.2.2 Lead Based Paint

The Subject Property is vacant with no structures or improvements; therefore, a pre-demolition/renovation lead-based paint inspection to identify and quantify all lead-based paint materials that might be disturbed during any renovation or demolition work is not applicable.

8.2.3 Histoplasmosis

The presence of birds or bats in or around nearby buildings was not apparent during the site visit conducted on January 5, 2024. No birds, bats, or evidence of these animals (nests, etc.) were observed on the Subject Property.

8.2.4 Lead in Drinking Water

The Subject Property is not developed with water supply infrastructure. Drinking water in the surrounding area is supplied by the City of Cleveland, which draws from four (4) intake sources offshore in Lake Erie's Central Basin. Raw water is treated and tested at an on-site Ohio EPA certified lab before distribution to public consumers. According to the City of Cleveland Water Department website, the drinking water does not have high levels of naturally occurring lead and the water is treated to prevent corroded lead from piping and soldering from entering the water flow. The City of Cleveland follows all EPA mandates to treat and test water to prevent lead from entering public drinking water systems.

Ohio Administrative Code (OAC) 4101:3-6-01, outlines the construction material requirements for water service pipes, water distribution pipes and associated manufactured pipe nipples, pipe fittings, and valves. According to OAC 4101:3-6-01, the lead content of water supply pipe and fittings in pipe, pipe fittings, joints, valves, faucets, and fixture fittings utilized to supply water for drinking or cooking purposes is required to have an average lead content of 0.25 percent lead or less. Any new construction on the Subject Property should be done in accordance with these regulations. Given that the Subject Property is currently vacant, undeveloped land assessment of lead in drinking water is not required.

8.2.5 Radon

According to the Ohio EPA Map of Radon Zones, the Subject Property is located in Zone 2. In this zone, indoor radon can range between two (2) to four (4) picocuries per liter of air (pCi/L). The EPA recommends action if the radon level is four (4) pCi/L (picocuries per liter) or more. A copy of the map is included in **Appendix H.**

In accordance with the Ohio Housing Trust Funds (OHTF) Radon Policy, all new construction will require a radon mitigation system. If the current Subject Property buildings remain, a radon mitigation system within the buildings would be necessary.

Copyright © 2024, Partners

8.2.6 Mold

The Subject Property is currently vacant land with no structures; therefore, a mold assessment is not applicable.

8.2.7 Historic Preservation

The Subject Property is currently vacant land with no structures. According to the Ohio Historic Preservation Office (OHPO) National Register website, the Subject Property is not a registered historical site. No known historic sites adjoin the Subject Property. The associated map is included in **Appendix H.**

8.3 Geologic, Hydrogeologic, and Natural Observations

8.3.1 Floodplain

Partners reviewed the National Flood Insurance Program, Flood Insurance Rate Map, for the Subject Property and surrounding area. The Subject Property is mapped as Zone X, which is defined as an area located outside of the 0.2% annual chance flood. A copy of the Flood Insurance Rate Map is included in **Appendix H**.

8.3.2 Wetlands

Partners reviewed the National Wetlands Inventory (NWI) map obtained from the U.S. Fish and Wildlife Service (USFWS) Wetlands website. According to the NWI map, no wetlands are identified on the Subject Property. A copy of the NWI Map is included in **Appendix H**.

According to the USDA's Natural Resources Conservation Service Web Soil Survey, the Subject Property is underlain with soil classified by the USDA as Urban land[(1)]-Enora Complex silty clay loam, two (2) to six (6) percent slopes (CtA), which is listed to not be a hydric soil.

8.3.3 Wild and Scenic Rivers

According to the National Wild and Scenic Rivers System website, no applicable rivers are located on or near the Subject Property. The associated map is included in **Appendix H.**

8.3.4 Coastal Zone Management

According to the ODNR Office of Coastal Management website, the Subject Property is not located within a designated coastal management area. The Ohio Coastal Atlas Map is included in **Appendix H.**

8.3.5 Sole Source Aquifer

According to the USEPA's Sole Source Aquifer website for Region 5, the Subject Property is not located in a sole source aquifer. The Sole Source Aquifer Map is included in **Appendix H.**

8.3.6 Soil Suitability

Soils on the property consist of Urban land complex soils, which are nearly level silty-clay loams that are poorly drained. This soil does not meet hydric criteria and no wetlands were mapped via USFWS or observed during site reconnaissance. Storm water runoff is managed by a municipal system. Further geologic information is included in **Section 4.0**.

8.3.7 Farmland Protection and Agricultural Use

Due to the current residential use, historic residential and commercial use, and generally urban setting of the Subject Property, farmland protection considerations do not appear to be relevant. Prior to 1896, the Subject Property may have been undeveloped fields or agricultural land; however, chemical pesticides were not a concern during this time period and have note likely adversely impacted the Subject Property.

Copyright © 2024, Partners

8.3.8 Endangered Species

According to the USFWS Critical Habitat Mapper, the Subject Property is not located in or within the vicinity of any registered critical habitats. A copy of the Critical Habitats map is included in **Appendix H**.

According to the USFWS Endangered Species website, two (2) endangered species are listed in Cuyahoga County including the Indiana Bat and Piping Plover. No evidence of habitats for these species was noted during Subject Property reconnaissance. A copy of the species informational pages is also included in **Appendix H**.

8.4 Manmade Hazards

8.4.1 Aboveground Storage Tanks

Partners did not observe visual evidence of current or former ASTs on the Subject Property or surrounding sites during the site visit.

8.4.2 Underground Storage Tanks

Partners did not observe visual evidence of current or former USTs on the Subject Property or surrounding sites during the site visit. However, at least three (3) former USTs were known to be associated with the former retail filling station on the eastern and western adjoining sites. Further details on the adjoining USTs were not available.

8.4.3 Electromagnetic Fields

Overhead electric distribution lines situated along various public rights-of-way provide service to the Subject Property and surrounding areas. No high voltage electrical transmission lines were observed in the vicinity of the Subject Property during the site visit.

8.4.4 High Pressure Buried Gas Lines or Liquid Petroleum Transportation Pipelines

According to the Cleveland South, Ohio Quadrangle, USGS 7.5-Minute Topographic Map, no pipelines are depicted on or in the vicinity of the Subject Property. In addition, no evidence of buried gas pipelines or liquid petroleum pipelines was observed on or in the vicinity of the Subject Property during the site visit.

Additionally, according to the United States Department of Transportation (DOT) National Pipeline Mapping System, no hazardous liquid pipelines are located within 10 miles of the Subject Property. A copy of the US DOT National Pipeline Map is included in **Appendix H**.

No oil or gas wells were identified on the Subject Property or adjoining sites in reviewed ODNR information.

8.4.5 Traffic Hazard Consideration

Hough Avenue runs along the northern boundary of the Subject Property. East 89th Street borders the Subject Property to the west, while East 90th borders the Subject Property to the east. The adjoining areas are mainly residential, with a park and school building to the north. Some commercial/retail buildings are present along Hough Avenue.

Partners observed typical residential traffic in the area, and it is not likely that heavy traffic and associated hazards are a condition of concern to the Subject Property.

8.4.6 Noise Source

Surrounding road traffic is described above and is not anticipated to be a large generator of noise in the vicinity of the Subject Property. Route 322 is approximately 1,280 to the south of the Subject Property and

Copyright © 2024, Partners

Route 6 is approximately 4,000 feet to the north of the Subject Property. Partners does not anticipate these to be significant noise sources to the Subject Property.

The Subject Property is located near Hough Avenue which can reach 50-54.9 decibels within 24-hours. According to the HUD Exchange's Day/Night Noise Level (DNL) reference material, a day-night average of less than 65 decibels for exterior and 45 decibels for interior noise is acceptable. The Subject Property falls within this range. There are no railway systems nearby that contribute to an exterior noise concern. The National Transportation Noise Maps are included in **Appendix H.**

8.4.7 Air Quality

The Subject Property's county or air quality management district (Cuyahoga County) is in non-attainment status for the following: Ozone. This project does not exceed de minimis emissions levels or the screening level established by the state or air quality management district for the pollutant(s) identified above. The project is in compliance with the Clean Air Act, and construction is not anticipated to change this status in a long-term capacity.

8.4.8 Emerging Contaminants

Emerging contaminants, such as per- and polyfluoroalkyl substances (PFAS), were considered during the Phase I ESA process. During reconnaissance PFAS containing chemicals were not noted to be stored on the Subject Property. No known spills were documented.

8.4.9 Environmental Justice

According to information included in the Environmental Justice Assessment for the Subject Property, obtained from the United States EPA EJView website, the Property is located in an area in which 62 percent or greater of the residents live below the poverty line, the per capita income is $20,197 and 86 percent of the population is a minority. It is Partners' understanding that the intention for the Subject Property is to be developed as independent living style housing for senior citizens. These statistics support that the neighborhood would appear to benefit in a net positive manner from this development. The EJSCREEN Summary Report is saved in **Appendix H**.

8.5 Vapor

Partners prepared a Tier 1 Vapor Encroachment Screening (VES) in general accordance with *ASTM E 2600-15, Standard Guide for Vapor Encroachment Screening on Property Involved in Real Estate Transactions* (VES Standard). Under the ASTM VES Standard, information obtained during the Phase I ESA is used to evaluate if the Subject Property is subject to a Vapor Encroachment Condition (VEC). A VEC is defined by ASTM E 2600-10 as follows:

> *The presence or likely presence of chemicals of concern (COC) vapors in the sub-surface of the target property caused by the release of vapors from contaminated soil or groundwater either on or near the target property as identified by Tier 1 or Tier 2 procedures*.

The purpose of a VES is to identify, to the extent feasible pursuant to the procedures presented in ASTM VES Standard, if a VEC exists at the Subject Property.

The first step of the VES is to identify known or suspected contaminated sites within an established search distance or Area of Concern (AOC). The ASTM VES Standard establishes a search radius of one third (1/3) of a mile for non-petroleum hydrocarbon sources and one tenth (1/10) of a mile for petroleum hydrocarbon sources. If a known or suspected contaminated site is located within the AOC, the site is evaluated to determine if the site is located, up-, cross-, or down-gradient in the inferred direction of groundwater flow from the Subject Property or if the site is separated from the Subject Property by a hydraulic or physical barrier (i.e., stream, perched aquifer, utility corridor, etc.). The conclusion from a Tier 1 VES can be any of the following:

Copyright © 2024, Partners

1. A VEC exists;
2. A VEC likely exists;
3. A VEC cannot be ruled out; or
4. A VEC can be ruled out because a VEC does not or is not likely to exist.

Partners reviewed historical documents (**Section 5.0**) and regulatory database records (**Section 6.0**) to identify sites located within 1/10 of a mile from the Subject Property for petroleum sources (i.e., service stations, UST, or LUST sites) and sites within 1/3 of a mile of the Subject Property for non-petroleum hydrocarbon sources. Facilities that were determined to be far enough away or hydraulically cross gradient to down gradient in the inferred direction of groundwater flow from the Subject Property and would not be expected to have an impact on the Subject Property are not discussed in further detail. The sites that may represent a VEC to the Subject Property are listed below and discussed in further detail as RECs in **Section 11.0**.

Subject Property:

- Former Checker Cleaners, 8900 Hough Avenue
- Former Aaron Cohn Clothing Cleaners/Unity Cry Cleaning and Tailoring, 8904 Hough Avenue
- Former Oil/Paint Store, 8904 Hough Avenue
- Benjamin Goldsmith Cleaners/Various Dry Cleaners, 8918 Hough Avenue
- Fleming Photo Company, 8928 Hough Avenue

Adjoining and Surrounding Sites:

- Former Retail Filling Station (under various names), 8930-8940 Hough Avenue
- Former Ashford Union Service Station, 8812 Hough Avenue

In accordance with the ASTM VES Standard, a finding that a VEC exists or likely exists at the Property or that a VEC cannot be ruled out for the Property is not a determination that a REC is identified at the Subject Property. Refer to **Section 10.0 and 11.0** for further discussion of the findings and conclusions of this Phase I ESA report.

Copyright © 2024, Partners

9.0 INTERVIEWS

Interviews were conducted with the following individuals in order to obtain pertinent information regarding the Subject Property including the current or historical presence of the following: ASTs; USTs; drums and containers; electrical or hydraulic equipment likely to contain PCBs; pits, ponds, or lagoons; stained soils or pavement; stressed vegetation and depressions or mounds which could indicate past burial or disposal activities; wastewater; wells or septic systems; and odors.

9.1 Owner/Operator/Occupants

On January 17, 2024, Mr. Jacob Silvermetz, a representative of the Subject Property owner, completed an owner interview form and returned it by email to Partners to satisfy the owner interview requirements. Mr. Silvermetz stated that there are no water wells, oil/gas wells, USTs, ASTs, hazardous substances, or petroleum products on or in use at the Subject Property. He did indicate that at least one dry cleaner and laundry operation was previously present on the Subject Property.

Copyright © 2024, Partners

10.0 FINDINGS

10.1 Subject Property

- The Subject Property was undeveloped prior to 1896.

- In the early 1900s, the Subject Property was historically developed with six (6) dwellings and, by 1913, commercial store fronts were existent on the northern portion of the Subject Property along Hough Avenue.

- Through the early 1900s the Subject Property contained commercial retail shops along Hough Avenue. These store fronts included dry cleaners, a barber shop, a grocery store, walkup apartments, and various other retail businesses.

- Notably, at least three (3) former retail units on the Subject Property contained dry cleaners and were historically addressed at 8900, 8904, and 8918 Hough Avenue from the 1930s through the early 1960s. An oil and paint shop was also located at 8904 Hough Avenue in the 1950s and a photography business was addressed at 8928 Hough Avenue from at least 1930 through 1955.

- By the mid-1970s the Subject Property most of the store fronts were razed. From that time, several single-family dwellings remained. Throughout the early 2000s, most of the dwellings were razed and left as green space.

10.2 Adjoining/Surrounding Sites

- The adjoining sites and surrounding area were developed in the early 1900s for residential use. By the 1950s, roads were constructed into their current configuration and commercial development started to increase in the area. Store fronts along Hough Avenue began to expand.

- By 1951, most of the surrounding area was densely developed with a school to the north of the Subject Property and retail businesses along Hough Avenue. An eastern adjoining site consisted of a retail filling station with three (3) underground storage tanks, while the western adjoining property was a filling station with three (3) underground storage tanks (USTs).

- Two (2) dwellings and a detached garage remain to the east of the Subject Property along East 90th Street.

- Partners did not observe visual evidence of environmental concerns at the adjoining or surrounding sites during the site visit that would be likely to adversely impact the Subject Property.

Copyright © 2024, Partners

11.0 OPINIONS AND CONCLUSIONS

Partners was contracted by CHN Housing Partners (User/Client) to conduct a Phase I ESA at Hough Senior Independent living located along Hough Avenue between East 89th Street and East 90th Street in the City of Cleveland, Cuyahoga County, Ohio (Subject Property). The Subject Property is further defined as PPNs 119-09-014, 119-09-015, 119-09-016, 119-09-017, 119-09-018, 119-09-019, 119-09-020, 119-09-021, 119-09-022, 119-09-023 and 119-09-024.

Partners conducted the Phase I ESA in general accordance with the USEPA, *Standard and Practices for AAI, Final Rule* (40 CFR Part 312) and *ASTM Standard Practice for Environmental Site Assessments: Phase I Environmental Site Assessment Process (E1527-21).* The report also complies with the Ohio Housing Finance Agency (OHFA), United States (U.S.) Department of Housing and Urban Development (HUD), and City of Cleveland Department of Community Development Environmental Review non-scope items. Exceptions to, or deletions from these practices are described in **Section 1.4** of this report. The purpose of conducting a Phase I ESA in accordance with the ASTM Practice E1527-21 and the AAI Final Rule is to permit the User to satisfy one of the requirements to qualify for the Innocent Landowner, Contiguous Property Owner, or Bona Fide Prospective Purchaser limitations on CERCLA liability.

Partners has considered the migration of hazardous substances or petroleum products in soil, groundwater, and vapor in the evaluation of potential RECs associated with this Subject Property.

11.1 Significant Data Gaps

As discussed in **Section 1.4**, there were no significant data gaps identified during the performance of this Phase I ESA.

11.2 Recognized Environmental Conditions

A REC is defined by ASTM E1527-21 as follows:

1. "the presence of *hazardous substances* or *petroleum products* in, on, or at the *Subject Property* due to a *release* to the *environment*;
2. the likely presence of *hazardous substances* or *petroleum products* in, on, or at the *Subject Property* due to a *release* or likely *release* to the *environment*; or
3. the presence of *hazardous substances* or *petroleum products* in, on, or at the *Subject Property* under conditions that pose a *material threat* of a future *release* to the *environment*."

The ASTM E1527-21 standard indicates (Appendix X4) that Historical RECs (HRECs), Controlled RECs (CRECs), and de minimis conditions are not RECs.

Partners has considered the migration of hazardous substances or petroleum products in soil, groundwater, and vapor in the evaluation of potential RECs associated with this Subject Property.

This assessment has revealed no evidence of RECs in connection with the Subject Property, with the exception of the following.

- **REC-1: Various Former Commercial Operations, 8900, 8904, 8918, and 8928 Hough Avenue (Subject Property):** A historical dry cleaner, Checker Cleaners, was listed in the city directories from 1951 through 1961 at 8900 Hough Avenue. The EDR database report and city directories listed Aaron Cohn Clothing Cleaners at 8904 Hough Avenue in 1930, as well as Unity Dry Cleaning and Tailoring later in 1974. According to Sanborn maps, this portion of the Subject Property was also operated as an oil and paint store in the 1950s. Additionally, another dry cleaning and laundry operation was listed in the EDR database under Benjamin Goldsmith and addressed at the former Subject Property address of 8918 Hough Avenue in 1935. City directories similarly listed various other cleaners from 1941 through 1961. According to city directories, a photography business, most frequently referred to as Fleming Photo Company, was located on the Subject Property at 8928 Hough Avenue from at least 1930 through 1955. Based on Partners' experience with these

Copyright © 2024, Partners

types of facilities and their past use of hazardous chemicals, it is possible that these former dry cleaning and other select operations along Hough Avenue could have adversely impacted the Subject Property.

- **REC-2: Former Retail Filling Station with Three (3) USTs, 8930-8940 Hough Avenue (Eastern Adjoining Property):** The eastern adjoining property was identified as Gonzalez Texaco Service Station in the EDR Historic Automotive database from 1951 through 1961, and in city directories under various names from 1941 through 1961. On the Sanborn Fire Insurance maps, it is also depicted in 1951 and 1952, with notation of an associated storefront and three (3) underground storage tanks (USTs). No other information regarding the status of these USTs was provided in any of the available sources. Based on Partners experience with these types of facilities, it is possible that the related petroleum substances could have adversely impacted the Subject Property.

- **REC-3: Former Retail Filling Station, 8812 Hough Avenue (Eastern Adjoining Site)**: The eastern adjacent site was identified in the EDR Historic Automotive database as Ashford Union Service Station/ 76 Service Station from 1951 through 1974. The Sanborn maps show its presence from 1951 through 1972, along with three (3) USTs. No other information regarding the status of these USTs was provided in any of the available sources. Based on Partners experience with these types of facilities, it is possible that the related petroleum substances could have adversely impacted the Subject Property.

11.3 Controlled Recognized Environmental Conditions

A CREC is defined by ASTM E1527-21 as follows:

> *A recognized environmental condition affecting the Subject Property that has been addressed to the satisfaction of the applicable regulatory authority or authorities with hazardous substances or petroleum products allowed to remain in place subject to implementation of required controls (for example, activity and use limitations or other property use limitations).*

This assessment has revealed no evidence of CRECs in connection with the Subject Property.

11.4 Historical Recognized Environmental Conditions

An HREC is defined by ASTM E1527-21 as follows:

> *A previous release of hazardous substances or petroleum products affecting the Subject Property that has been addressed to the satisfaction of the applicable regulatory authority or authorities and meeting unrestricted use criteria established by the applicable regulatory authority or authorities without subjecting the Subject Property to any controls (for example, activity and use limitations or other property use limitations). A historical recognized environmental condition is not a recognized environmental condition.*

This assessment has revealed no evidence of HRECs in connection with the Subject Property.

11.5 De Minimis Conditions

De minimis condition is defined by ASTM E1527-21 as follows:

> *A condition related to a release that generally does not present a threat to human health or the environment and that generally would not be the subject of an enforcement action if brought to the attention of appropriate governmental agencies. A condition determined to be a de minimis condition is not a recognized environmental condition nor a controlled recognized environmental condition.*

Copyright © 2024, Partners

This assessment has revealed no evidence of de minimis conditions in connection with the Subject Property.

11.6 Other Conditions of Concern

While not representing RECs, CRECs, HRECs, or *de minimis* conditions, Other Conditions of Concern (noteworthy items), including business environmental risk, may be of interest or significance to the Client or User.

Business Environmental Risk is defined by ASTM 1527-21 as follows:

> *A risk which can have a material environmental or environmentally-driven impact on the business associated with the current or planned use of commercial real estate, not necessarily related to those environmental issues required to be investigated in this practice. Consideration of BER issues may involve addressing one or more non-scope considerations, some of which are identified in Section 13 (of the Standard).*

This assessment has revealed no evidence of business environmental risk or other noteworthy items in connection with the Subject Property.

Copyright © 2024, Partners

12.0 RECOMMENDATIONS

Based on the findings and conclusions of this Phase I ESA, Partners recommends a Limited Phase II Investigation to determine it the above-listed RECs have adversely impacted the Subject Property.

Additionally, in accordance with the Ohio Housing Trust Funds (OHTF) Radon Policy, all new construction will require a radon mitigation system.

Copyright © 2024, Partners

13.0 SIGNATURE OF ENVIRONMENTAL PROFESSIONAL

Partners has prepared this report on behalf of its Client, CHN Housing Partners. Resumes for the individuals who worked on this report are included in **Appendix I** and signatures are provided below.

The following participated in the preparation of this Phase I ESA Report:

Zachary Graham
Environmental Professional

I declare that, to the best of my professional knowledge and belief, I meet the definition of Environmental Professional as defined in 40 CFR Part 312.10.

I have the specific qualifications based on education, training, and experience to assess a property of the nature, history, and setting of the Subject Property. I have developed and performed all appropriate inquires in conformance with the standards and practices set forth in 40 CFR Part 312.

Halle A. Miller
Senior Project Manager

Copyright © 2024, Partners

14.0 REFERENCES

Bureau of Underground Storage Tank Regulations, Ohio Tank Tracking & Environmental Regulations Website: https://apps.com.ohio.gov/fire/OTTER

Certified Sanborn Map Report, Hough Senior Independent Living, East 89th and Hough Avenue, Cleveland, Ohio 44106, Environmental Data Resources, Inc., December 27, 2023.

EDR-Aerial Photo Decade Package, Hough Senior Independent Living, East 89th and Hough Avenue, Cleveland, Ohio 44106, Environmental Data Resources, Inc., December 27, 2023.

EDR-City Directory Image Report Hough Senior Independent Living, East 89th and Hough Avenue, Cleveland, Ohio 44106, Environmental Data Resources, Inc., December 27, 2023.

EDR-Historical Topo Map Report, Hough Senior Independent Living, East 89th and Hough Avenue, Cleveland, Ohio 44106, Environmental Data Resources, Inc., December 27, 2023.

EDR Radius Map Report with GeoCheck, Hough Senior Independent Living, East 89th and Hough Avenue, Cleveland, Ohio 44106, Environmental Data Resources, Inc., December 27, 2023.

Groundwater Resources of Cuyahoga County, Ohio Department of Natural Resources, Division of Water, 1979.

Information Request: City of Cleveland Building Department, Cleveland Public Records Request Center.

Information Request: City of Cleveland Fire Department, Cleveland Public Records Request Center.

Information Request: City of Cleveland Health Department, Cleveland Public Record Request Center.

Three parcels of Undeveloped Land, 8910 & 8924 Hough Avenue and 1765 East 89th Street, Cleveland Ohio 44106.

Oil and Gas Well Locator Map, Well Log Drilling Reports, Abandoned Mines Map, Ohio Department of Natural Resources Website. http://www.dnr.state.oh.us.

Owner/Occupant Interview: Mr. Mark E. Whipkey – CHN Housing Partners.

Soil Survey of Cuyahoga County, Ohio, United States Department of Agriculture, Soil Conservation Service, 1980.

Tax Maps. Cleveland City Planning Commission Geographic Information System Website: http://planning.city.cleveland.oh.us/gis/cpc/basemap.jsp

Tax Records. Cuyahoga County Auditor's Office: http://www.Cuyahogacounty.com/auditor/

United States Department of Agricultural, Natural Resources Conservation Service, Web Soil Survey: http://websoilsurvey.sc.egov.usda.gov/App/HomePage.htm

United States Geological Survey. *East Cleveland, Ohio 7.5-Minute Quadrangle Map.*

Zoning Map, Cleveland Building Department Website: http://www.cityofcleveland.com/index.php/departments/building/zoning

National Flood Hazard Layer FIRMette Map. Federal Emergency Management Agency. National Flood Hazard Layer (NFHL) Viewer: https://hazards-fema.maps.arcgis.com/apps/webappviewer/index.html?id=8b0adb51996444d4879338b5529aa9

Copyright © 2024, Partners

cd&extent=-82.14205236868587,41.390002076117725,-82.10051031546212,41.40609819627355

Ohio Housing Finance Agency. Ohio Housing Trust Funds (OHTF) Radon Policy. Ohio Housing Finance Agency Website: https://ohiohome.org/ppd/documents/OHTF-EnvironmentalReviewStandards.pdf

Ohio Department of Health. Radon Maps For Zip Code Areas In Ohio Counties: https://odh.ohio.gov/know-our-programs/radon-education-and-licensing-program/radon-data/county-maps

Ohio Laws & Administrative Rules. Legislative Service Commission. Ohio Administrative Code, Rule 4101:3-6-01 Water supply and distribution. https://codes.ohio.gov/ohio-administrative-code/rule-4101:3-6-01

United States Department of Agricultural, Natural Resources Conservation Service, Web Soil Survey: http://websoilsurvey.sc.egov.usda.gov/App/HomePage.htm

United States Department of Transportation. National Pipeline Mapping System (NPMS). https://www.npms.phmsa.dot.gov/

United States Environmental Protection Agency. Radon. What is EPA's Action Level for Radon and What Does it Mean? https://www.epa.gov/radon/what-epas-action-level-radon-and-what-does-it-mean

United States Environmental Protection Agency. Environmental Response & Revitalization. Hazardous Waste Generator Requirements. https://epa.ohio.gov/divisions-and-offices/environmental-response-revitalization/guides-and-manuals/hazardous-waste-generator-requirements

United States Fish and Wildlife Service. Surface Water and Wetlands Mapper. National Wetlands Inventory Map. https://fwsprimary.wim.usgs.gov/wetlands/apps/wetlands-mapper/

United States EPA Map of Sole Source Aquifer Locations. https://www.epa.gov/dwssa/map-sole-source-aquifer-locations

Copyright © 2024, Partners

FIGURES

Copyright © 2024, Partners

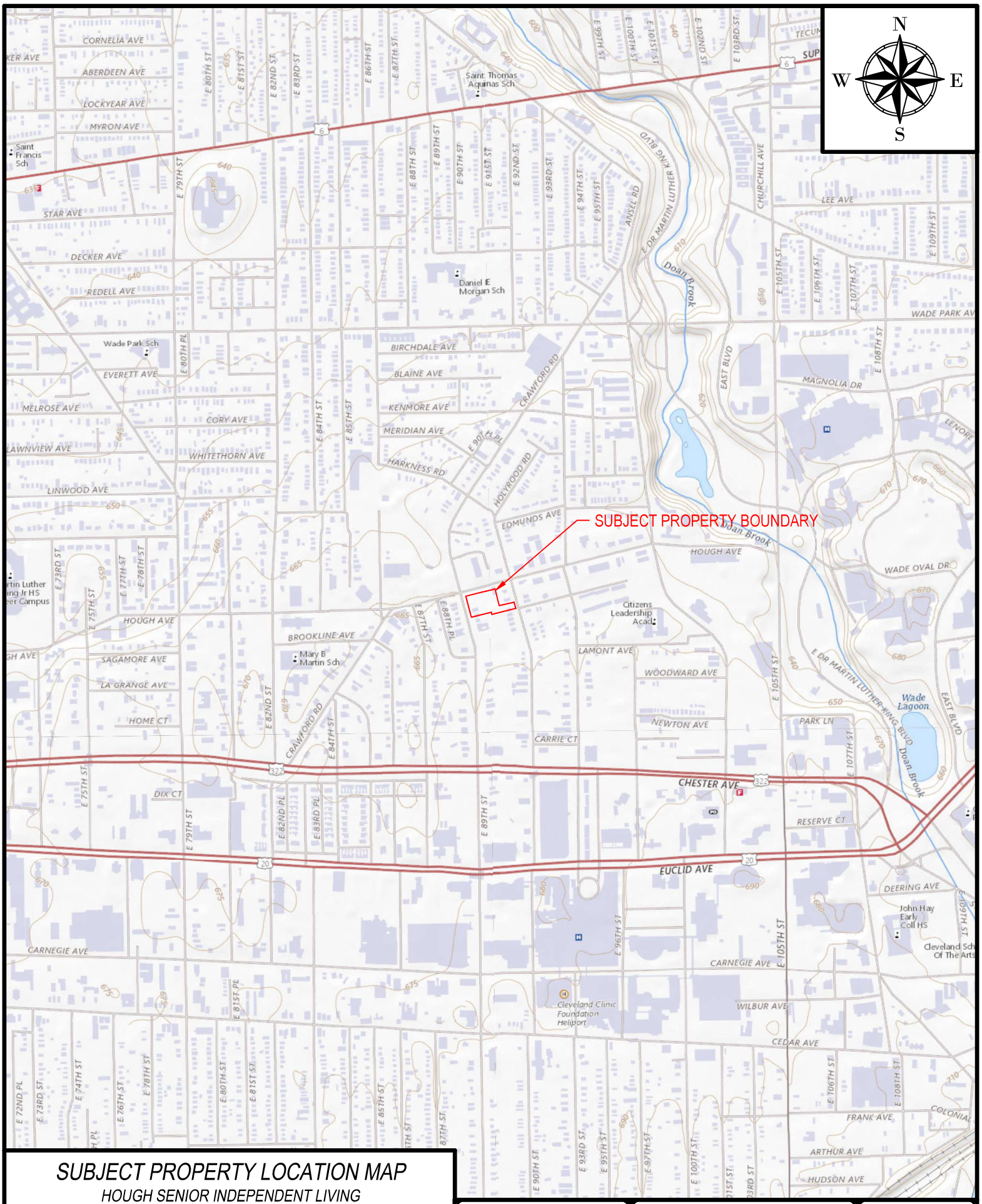

SUBJECT PROPERTY LOCATION MAP

HOUGH SENIOR INDEPENDENT LIVING

CLEVELAND

CUYAHOGA COUNTY, OHIO

FOR: CLEVELAND HOUSING NETWORK

640.16

PARTNERS
31100 Solon Road, Suite G
Solon, Ohio 44139
800-763-1363

500 0 1000

SCALE: 1" = 1000'

FIGURE

1

P:\Project Files\640 Cleveland Housing Network\640.16 Hough Senior Independent Living\CAD\FIGURES.dwg 2/14/2024

APPENDIX A
SUBJECT PROPERTY INFORMATION

Copyright © 2024, Partners

Cuyahoga County GIS Viewer

Date Created: 12/19/2023

Legend

- Municipalities
- Right Of Way
- Platted Centerline
- Parcel

1: 1,200

200 0 100 200 Feet

Projection:
WGS_1984_Web_Mercator_Auxiliary_Sphere

This map is a user generated static output from an Internet mapping site and is for reference only. Data layers that appear on this map may or may not be accurate, current, or otherwise reliable.
THIS MAP IS NOT TO BE USED FOR NAVIGATION

Cuyahoga County
Enterprise GIS
PUTTING CUYAHOGA COUNTY ON THE MAP

Cuyahoga County, Ohio - Property Summary Report
Parcel: 119-09-014

Owner	CHESTER PORTAL, LLC
Address	1765 E 89 ST CLEVELAND, OH. 44106
Land Use	(5000) R - RES VACANT LAND
Description	392SP 180 S OF HOUGH
Neighborhood Code	01140

SKETCH

Building 0

Sketchs not available for this parcel.

Please contact us at EMcGoldrick@cuyahogacounty.us

or call (216) 443-4663 for a copy of the building card.

MAP VIEW

Map Image

BUILDING INFORMATION

LAND

Code	Frontage	Depth	Acreage	Sq Ft
PRM	45	171	0.18	7,695

VALUATION

2023 Values	Taxable Market Value	Exempt Market Value	Abated Market Value	Assessed Taxable Value
Land Value	$4,600	$0	$0	$1,610
Building Value	$0	$0	$0	$0
Total Value	$4,600	$0	$0	$1,610
Land Use	5000			RESIDENTIAL VACANT LAND

PERMITS

Tax Year	Reason	Tax Change	Exempt Change	Percent Complete	Reinspect	Notes
2019	30 - New Construction	$	$	100%	No	LAND BANK TRANSFER 100% COMPLETE NO VALUE 1-1-2019
2019	50 - Change in Exmption	$	$	100%	No	CLASS-CHANGE IN EXEMPTION 2019 [B:/7050 TO R:5000/]
2018	10 - Razing	$	($73,500)	100%	No	LAND BANK DEMO 100% COMPLETE 1-1-2018 [EXTBLD -73500] DID NOT GO OUT IN FIELD
2015	30 - New Construction	$	$	100%	No	DWELLING BOARDED SINCE 2008, TERMINATE PERMIT 1-1-2015 NEW PERMIT NEEDED FOR DEMO OR REHAB
2014	30 - New Construction	$	$	0%	Yes	DWELLING BOARDED UP REHAB-RAZING NOT COMPLETE 2011, 2012, 2013, 2014 REINSPECT 2015 FOR REHAB OR RAZING
2013	10 - Razing	($14,800)	$	0%	Yes	DWELLING BOARDED UP REHAB/RAZING NOT COMPLETE 2011, 2012, 2013 REINSPECT 2014
2012	30 - New Construction	$	$	0%	Yes	DWLG STILL BOARD UP. INTERNAL-EXTERNAL ALTERATIONS REINS 2011****DWELLING STILL BOARDED UP 1-1- 2011 REINSPECT FOR REHAB-RAZING 2012** BOARD UP COMPLETE 1-1-12 REINSPECT FOR REHAB / RAZING 2013 NO VALUE CHANGE
2011	30 - New Construction	$	$	0%	Yes	DWLG STILL BOARD UP. INTERNAL-EXTERNAL ALTERATIONS REINS 2011****DWELLING STILL BOARDED UP 1-1- 2011 REINSPECT FOR REHAB/RAZING 2012
2010	30 - New Construction	$	$	0%	Yes	DWLG STILL BOARD UP. INTERNAL/EXTERNAL ALTERATIONS REINS 2011
2009	30 - New Construction	$	$	0%	Yes	INT-EXT ALT 0% COMP 1-1- 2009 RNSPCT2010
2008	30 - New Construction	$	$	0%	Yes	INT-EXT ALT N/% COMP 1-1- 2008 RNSPCT2009
2004	30 - New Construction	$117,800	$	100%	No	REHAB PUT ON FOR 135000 UPDATE CHARACTERISTICS100% COMP 1-1-2004

IMPROVEMENTS

Type	Description	Size	Height Depth

Information included on this report is believed to be accurate, but is not guaranteed. Cuyahoga County is not liable for errors or omissions.

SALES

Date	Buyer	Seller	Price
5/23/2023	CHESTER PORTAL, LLC	MYRTLE & SONG, LLC	$0
2/24/2023	MYRTLE & SONG, LLC	KOLOMIYETS, INNA	$25,000
12/6/2022	KOLOMIYETS, INNA	KOLOMIYETS, VIKTOR & INNA	$0
4/25/2018	KOLOMIYETS, VIKTOR & INNA	CUYAHOGA CNTY LAND REUTILIATION	$0
6/12/2017	CUYAHOGA CNTY LAND REUTILIATION	STATE OF OHIO FORF BR # 010709	$0
4/19/2017	STATE OF OHIO FORF BR # 010709	V2R ENTERPRISES, LLC	$0
10/20/2003	V2R ENTERPRISES, LLC	Freese, Richard A	$0
3/7/2003	Freese, Richard A	Liberty Savings Bank	$13,000
8/26/2002	Liberty Savings Bank	Puskorius, Linas	$12,000
7/22/1999	Puskorius, Linas	Mitchum, Sanuel W Jr	$76,000
5/4/1999	Mitchum, Sanuel W Jr	Mitchum, Corlodia	$0
5/10/1995	Mitchum, Corlodia	Mitchum Corlodia..	$0
1/15/1988	Mitchum Corlodia..	Mitchum Samuel W & Corlodia	$0
1/1/1975	Mitchum Samuel W & Corlodia		$0

Taxes

2023 Taxes	Charges	Payments	Balance Due
Tax Balance Summary	**$124.82**	**$.00**	**$124.82**

Cuyahoga County, Ohio - Property Summary Report
Parcel: 119-09-015

Owner	CLEVELAND CITY OF LB85
Address	E 89 ST CLEVELAND, OH. 44106
Land Use	() E -
Description	392SP 135 S OF HOUGH
Neighborhood Code	01140

SKETCH

Building 0

Sketchs not available for this parcel.

Please contact us at EMcGoldrick@cuyahogacounty.us

or call (216) 443-4663 for a copy of the building card.

MAP VIEW

Map Image

BUILDING INFORMATION

LAND

Code	Frontage	Depth	Acreage	Sq Ft
PRM	45	135	0.14	6,075

VALUATION

2023 Values	Taxable Market Value	Exempt Market Value	Abated Market Value	Assessed Taxable Value
Land Value	$0	$6,100	$0	$0
Building Value	$0	$0	$0	$0
Total Value	$0	$6,100	$0	$0
Land Use		6411		EXEMPT CITY LANDBANK

PERMITS

Tax Year	Reason	Tax Change	Exempt Change	Percent Complete	Reinspect	Notes

IMPROVEMENTS

Type	Description	Size	Height Depth

SALES

Date	Buyer	Seller	Price
2/22/1985	Cleveland City Of Lb85	Superior Sav & Loan Assn	$0
1/1/1975	Superior Sav & Loan Assn		$0

Taxes

2023 Taxes	Charges	Payments	Balance Due
Tax Balance Summary	**$.00**	**$.00**	**$.00**

Information included on this report is believed to be accurate, but is not guaranteed. Cuyahoga County is not liable for errors or omissions.

Cuyahoga County, Ohio - Property Summary Report
Parcel: 119-09-016

Owner	CHESTER PORTAL LLC
Address	8910 HOUGH AVE CLEVELAND, OH. 44106
Land Use	(4000) C - COMMERCIAL VAC LAND
Description	392 SEC HOUGH
Neighborhood Code	22240

SKETCH

Building 0

Sketchs not available for this parcel.

Please contact us at EMcGoldrick@cuyahogacounty.us

or call (216) 443-4663 for a copy of the building card.

MAP VIEW

Map Image

BUILDING INFORMATION

LAND

Code	Frontage	Depth	Acreage	Sq Ft
PRM	90		0.28	12,150

VALUATION

2023 Values	Taxable Market Value	Exempt Market Value	Abated Market Value	Assessed Taxable Value
Land Value	$12,200	$0	$0	$4,270
Building Value	$0	$0	$0	$0
Total Value	$12,200	$0	$0	$4,270
Land Use	4000			COMMERCIAL VACANT LAND

PERMITS

Tax Year	Reason	Tax Change	Exempt Change	Percent Complete	Reinspect	Notes

IMPROVEMENTS

Type	Description	Size	Height Depth

SALES

Date	Buyer	Seller	Price
5/23/2023	CHESTER PORTAL LLC	8910 HOUGH AVE LLC	$0
4/28/2023	8910 HOUGH AVE LLC	HAIMOUR, FAHIDEH	$0
3/15/2023	HAIMOUR, FAHIDEH	89TH DEVELOPMENT LLC (VENDOR)	$30,000
12/7/2017	89TH DEVELOPMENT LLC (VENDOR)	89TH DEVELOPMENT LLC	$0
11/5/2008	89TH DEVELOPMENT LLC	THE KEVANNA GROUP, INC	$29,000
9/28/2005	THE KEVANNA GROUP, INC	Pearson Elliott	$15,819
8/9/1979	Pearson Elliott	Rogers Clyde & Earline	$10,000
1/1/1975	Rogers Clyde & Earline		$0

Taxes

2023 Taxes	Charges	Payments	Balance Due
Tax Balance Summary	**$426.46**	**$.00**	**$426.46**

Information included on this report is believed to be accurate, but is not guaranteed. Cuyahoga County is not liable for errors or omissions.

Cuyahoga County, Ohio - Property Summary Report
Parcel: 119-09-017

Owner	CLEVELAND CITY OF LB81
Address	HOUGH AVE CLEVELAND, OH. 44106
Land Use	() E -
Description	392 H&A NEXT W OF H&A SUBD
Neighborhood Code	01140

SKETCH

Building 0

Sketchs not available for this parcel.

Please contact us at EMcGoldrick@cuyahogacounty.us

or call (216) 443-4663 for a copy of the building card.

MAP VIEW

Map Image

BUILDING INFORMATION

LAND

Code	Frontage	Depth	Acreage	Sq Ft
PRM	39		0.12	5,130

VALUATION

2023 Values	Taxable Market Value	Exempt Market Value	Abated Market Value	Assessed Taxable Value
Land Value	$0	$5,100	$0	$0
Building Value	$0	$0	$0	$0
Total Value	$0	$5,100	$0	$0
Land Use		6411		EXEMPT CITY LANDBANK

PERMITS

Tax Year	Reason	Tax Change	Exempt Change	Percent Complete	Reinspect	Notes

IMPROVEMENTS

Type	Description	Size	Height Depth

SALES

Date	Buyer	Seller	Price
4/13/1981	Cleveland City Of Lb81	Kasson Martin & M Eisenberg	$0
1/1/1975	Kasson Martin & M Eisenberg		$0

Taxes

2023 Taxes	Charges	Payments	Balance Due
Tax Balance Summary	**$.00**	**$.00**	**$.00**

Information included on this report is believed to be accurate, but is not guaranteed. Cuyahoga County is not liable for errors or omissions.

Cuyahoga County, Ohio - Property Summary Report
Parcel: 119-09-018

Owner	CLEVELAND CITY OF L/B 2007
Address	8920 HOUGH AVE CLEVELAND, OH. 44106
Land Use	() E -
Description	392 H & A 0001 ALL
Neighborhood Code	01140

SKETCH

Building 0

Sketchs not available for this parcel.

Please contact us at EMcGoldrick@cuyahogacounty.us

or call (216) 443-4663 for a copy of the building card.

MAP VIEW

Map Image

BUILDING INFORMATION

LAND

Code	Frontage	Depth	Acreage	Sq Ft
PRM	43		0.14	6,278

VALUATION

2023 Values	Taxable Market Value	Exempt Market Value	Abated Market Value	Assessed Taxable Value
Land Value	$0	$6,300	$0	$0
Building Value	$0	$0	$0	$0
Total Value	$0	$6,300	$0	$0
Land Use		6411		EXEMPT CITY LANDBANK

PERMITS

Tax Year	Reason	Tax Change	Exempt Change	Percent Complete	Reinspect	Notes

IMPROVEMENTS

Type	Description	Size	Height Depth

SALES

Date	Buyer	Seller	Price
11/28/2007	CLEVELAND CITY OF L/B 2007	Biala Tillie	$0
1/1/1975	Biala Tillie		$0

Taxes

2023 Taxes	Charges	Payments	Balance Due
Tax Balance Summary	**$.00**	**$.00**	**$.00**

Information included on this report is believed to be accurate, but is not guaranteed. Cuyahoga County is not liable for errors or omissions.

Cuyahoga County, Ohio - Property Summary Report
Parcel: 119-09-019

Owner	CHESTER PORTAL, LLC
Address	8924 HOUGH AVE CLEVELAND, OH. 44106
Land Use	(4000) C - COMMERCIAL VAC LAND
Description	392 H & A 0002 ALL
Neighborhood Code	22240

SKETCH

Building 0

Sketchs not available for this parcel.

Please contact us at EMcGoldrick@cuyahogacounty.us

or call (216) 443-4663 for a copy of the building card.

MAP VIEW

Map Image

BUILDING INFORMATION

LAND

Code	Frontage	Depth	Acreage	Sq Ft
PRM	43	146	0.14	6,132

VALUATION

2023 Values	Taxable Market Value	Exempt Market Value	Abated Market Value	Assessed Taxable Value
Land Value	$6,100	$0	$0	$2,140
Building Value	$0	$0	$0	$0
Total Value	$6,100	$0	$0	$2,140
Land Use	4000			COMMERCIAL VACANT LAND

PERMITS

Tax Year	Reason	Tax Change	Exempt Change	Percent Complete	Reinspect	Notes
2013	10 - Razing	($1,000)	$	100%	No	CONDEMNATION - MAIN STRUCTURE NO CHANGES 1-1- 2011 REINSPECT 2012. BUILDING NOT RAZED 1-1- 2012 REINSPECT 2013 RAZED 100% COMP 1-1- 2013
2013	70 - Change of class	$	$	100%	No	CLASS-CHANGE 2013
2012	30 - New Construction	$	$	0%	Yes	CONDEMNATION - MAIN STRUCTURE NO CHANGES 1-1- 2011 REINSPECT 2012. BUILDING NOT RAZED 1-1- 2012 REINSPECT 2013
2011	30 - New Construction	$	$	0%	Yes	CONDEMNATION - MAIN STRUCTURE NO CHANGES 1-1- 2011 REINSPECT 2012
2004	30 - New Construction	$	$	100%	No	BOARDING100% CMPNV 1-1- 2004

IMPROVEMENTS

Type	Description	Size	Height Depth

SALES

Date	Buyer	Seller	Price
5/23/2023	CHESTER PORTAL, LLC	MYRTLE & SONG LLC	$0
2/6/2023	MYRTLE & SONG LLC	AUSTIN, CARNELL	$16,750
5/10/2013	AUSTIN, CARNELL	STATE OF OHIO (FORF) CASE # CV 004635	$0
2/19/2013	STATE OF OHIO (FORF) CASE # CV 004635	CONSORTIUM FOR ECONOMIC & COMMUNITY DEV INC	$0
7/9/2003	CONSORTIUM FOR ECONOMIC & COMMUNITY DEV INC	Hough Area Partners Inc.	$0
11/8/1996	Hough Area Partners Inc.	Cleveland, City Of Lb93	$0
9/24/1993	Cleveland, City Of Lb93	Dixon George	$0
10/14/1983	Dixon George	Montello Josephine	$23,000
1/1/1975	Montello Josephine		$0

Taxes

2023 Taxes	Charges	Payments	Balance Due
Tax Balance Summary	**$213.72**	**$.00**	**$213.72**

Information included on this report is believed to be accurate, but is not guaranteed. Cuyahoga County is not liable for errors or omissions.

Cuyahoga County, Ohio - Property Summary Report
Parcel: 119-09-024

Owner	CLEVELAND LAND REUTILIZATION PROGRAM
Address	1768 E 90 ST CLEVELAND, OH. 44106
Land Use	() E -
Description	392SP 200 S OF HOUGH
Neighborhood Code	01140

SKETCH

Building 0

Sketchs not available for this parcel.

Please contact us at EMcGoldrick@cuyahogacounty.us

or call (216) 443-4663 for a copy of the building card.

MAP VIEW

Map Image

BUILDING INFORMATION

LAND

Code	Frontage	Depth	Acreage	Sq Ft
PRM	54	203	0.25	10,962

VALUATION

2023 Values	Taxable Market Value	Exempt Market Value	Abated Market Value	Assessed Taxable Value
Land Value	$0	$11,000	$0	$0
Building Value	$0	$0	$0	$0
Total Value	$0	$11,000	$0	$0
Land Use		6411		EXEMPT CITY LANDBANK

PERMITS

Tax Year	Reason	Tax Change	Exempt Change	Percent Complete	Reinspect	Notes
2010	10 - Razing	($10,900)	$	100%	No	DWLG RAZED 100% COMPLETE 1-1- 2010 MINUS VALUE $10,900.00
2010	70 - Change of class	$	$	100%	No	CLASS-CHANGE 2010
2009	30 - New Construction	$	$	100%	No	BOARD - SECURE 100% COMPLETE NO VALUE CHANGE 1-1- 2009
2004	30 - New Construction	$	$	100%	No	RENOVATED 3RD YEAR CMPNV 1-1- 2004

IMPROVEMENTS

Type	Description	Size	Height Depth

SALES

Date	Buyer	Seller	Price
5/20/2015	CLEVELAND LAND REUTILIZATION PROGRAM	Garrison, Kimberley	$0
6/16/2000	Garrison, Kimberley	Marbury, Lisa	$0
9/29/1999	Marbury, Lisa	Marbury, Clinton	$0
2/5/1993	Marbury, Clinton	Williams Barbara A	$5,000
9/28/1977	Williams Barbara A	Secretary Of Hud	$0
1/1/1975	Secretary Of Hud		$0

Taxes

2023 Taxes	Charges	Payments	Balance Due
Tax Balance Summary	**$.00**	**$.00**	**$.00**

Information included on this report is believed to be accurate, but is not guaranteed. Cuyahoga County is not liable for errors or omissions.

Cuyahoga County GIS Viewer

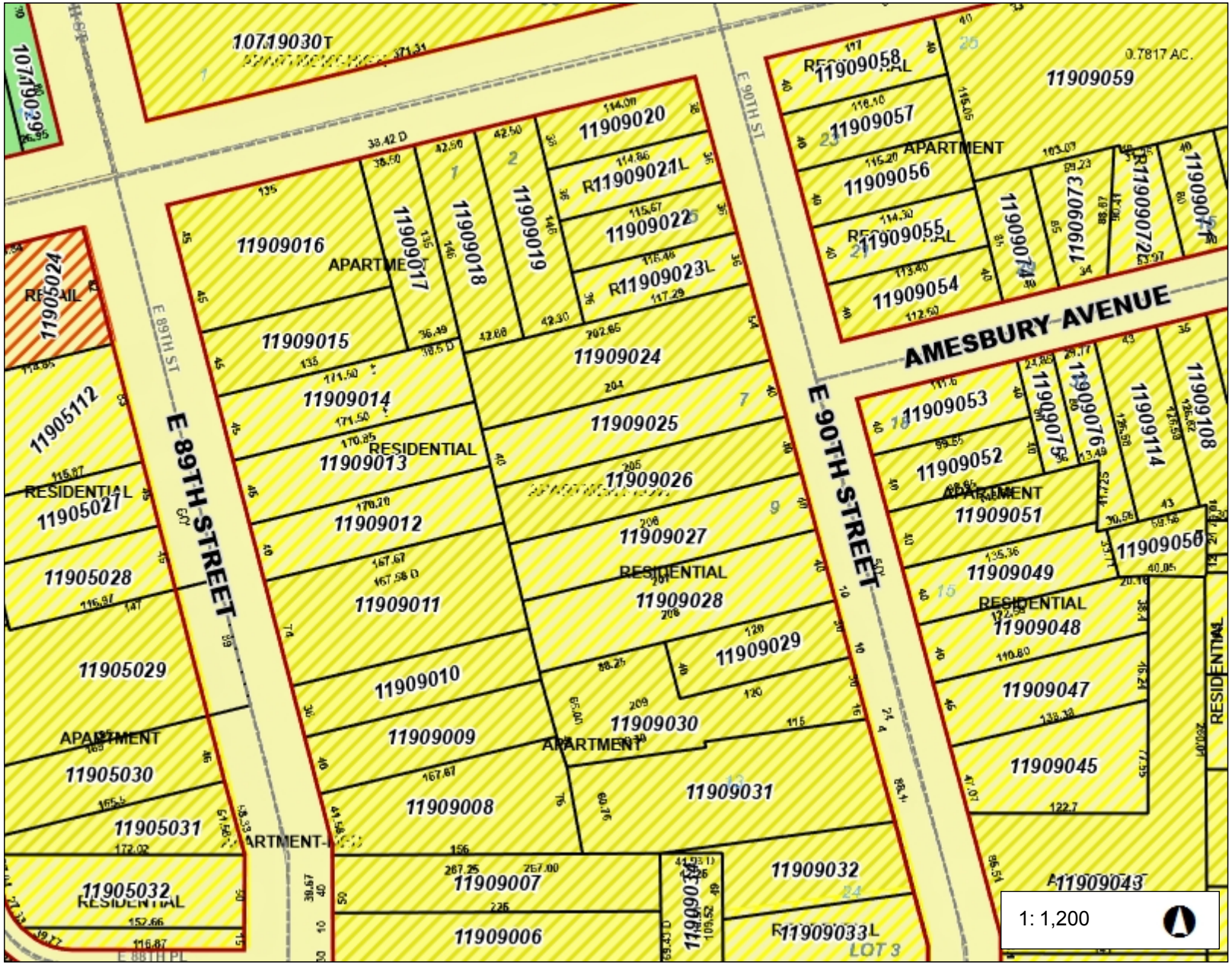

Date Created: 1/4/2024

Legend

- Municipalities
- Right Of Way
- Platted Centerline
- Parcel

Land Use 2014

- INDUSTRY
- LIGHT INDUSTRY
- UTILITY
- TRANSPORTATION
- GOVERNMENT
- OFFICE
- RETAIL
- APARTMENT
- RESIDENTIAL
- UNIVERSITY
- SCHOOL
- RELIGIOUS
- AGRICULTURE
- ACTIVE GREEN SPACE
- PASSIVE GREEN SPACE

Permitted Use(s)

- COMMERCIAL
- INDUSTRY
- MIXED
- NONE
- PUBLIC USE
- RESIDENCE

200 0 100 200 Feet

Projection:
WGS_1984_Web_Mercator_Auxiliary_Sphere

This map is a user generated static output from an Internet mapping site and is for reference only. Data layers that appear on this map may or may not be accurate, current, or otherwise reliable.
THIS MAP IS NOT TO BE USED FOR NAVIGATION

Cuyahoga County
Enterprise GIS
PUTTING CUYAHOGA COUNTY ON THE MAP

APPENDIX B
SUBJECT PROPERTY AND ADJOINING SITE PHOTOGRAPHS

Copyright © 2024, Partners

E 89th and Hough Avenue

Cleveland, Ohio

January, 2024

Photo 1— Facing the adjoining residence on the corner of East 89th Street and Hough Avenue.

Photo 2— Facing across Hough Avenue to the northwest.

Photo 3— Facing west down Hough Avenue

Photo 4— Facing Hough Avenue from East 90th Street.

Photo 5— Facing north across Hough Avenue.

Photo 6— Facing north on Hough Avenue at adjoining apartment buildings.

E 89th and Hough Avenue

Cleveland, Ohio

January, 2024

Photo 7— Facing south from Hough Avenue.

Photo 8— Facing south at the vacant lots along Hough Avenue.

Photo 9— Facing Kingsbury Towers apartments.

Photo 10— Facing west down Hough Avenue.

Photo 11— Facing the corner of East 89th Street and Hough Avenue.

Photo 12— Facing the adjoining property to the south of Subject Property on East 89th Street.

E 89th and Hough Avenue

Cleveland, Ohio

January, 2024

Photo 13— Facing the adjoining property to the south.

Photo 14— A view of the cars on vacant lot off East 90th Street.

Photo 15— Facing west from East 90th Street.

Photo 16— A typical dwelling located off East 90th Street.

Photo 17— Typical driveway of one of the dwellings.

Photo 18— The Two(2) dwellings that adjoin the Subject Property on East 90th Street.

E 89th and Hough Avenue

Cleveland, Ohio

January, 2024

Photo 19— An adjoining dwelling on East 90th Street.

Photo 20— Facing a store on East 89th Street.

Photo 21— Facing West down Hough Avenue on the corner of East 89th

Photo 22— Facing northwest toward Thurgood Marshall School.

Photo 23— Another view of the vacant lots along Hough Avenue.

Photo 24— An additional view of vacant lots.

APPENDIX C
USER QUESTIONNAIRE

Copyright © 2024, Partners

E 1527-21
X3. USER QUESTIONNAIRE
INTRODUCTION

In order to qualify for one of the *Landowner Liability Protections (LLPs)*[35] offered by the Small Business Liability Relief and Brownfields Revitalization Act of 2001 (the *"Brownfields Amendments"*)[36] the *user* must provide the following information (if available) to the *environmental professional.* Failure to provide this information could result in a determination that *"all appropriate inquiry"* is not complete.

1. **Environmental cleanup liens that are filed or recorded against the site (40 CFR 312.25).**
   Are you aware of any environmental cleanup liens against the *subject property* that are filed or recorded under federal, tribal, state of local law? **YES** ☐ **NO** ☒

2. **Activity and land use limitations that are in place on the site or that have been filed or recorded in a registry (40 CFR 312.26).**
   Are you aware of any AULs, such as *engineering controls,* land use restrictions or *institutional controls* that are in place at the site and/or have been filed or recorded in a Registry under federal, tribal, state or local law? **YES** ☐ **NO** ☒

3. **Specialized knowledge or experience of the person seeking to qualify for the LLP (40 CFR 312.28).**
   As the user of this ***ESA*** do you have any specialized knowledge or *experience* related to the *subject property* or nearby properties? For example, are you involved in the same line of business as the current or former *occupants* of the *subject property* or an adjoining *property* so that you would have specialized knowledge of the chemicals and processes used by this type of business? **YES** ☐ **NO** ☒

4. **Relationship of the purchase price to the fair market value of the *property* if it were not contaminated (40 CFR 312.29).**
   a. Does the purchase price being paid for this *subject property* reasonably reflect the fair market value of the *property?* The parcels acquired from Chester Portal LLC will be acquired at fair market value. Parcels acquired from City of Cleveland Land Bank will be below fair market value per City pricing policy. **YES** ☒ **NO** ☐
   b. If you conclude that there is a difference, have you considered whether the lower purchase price is because contamination is known or believed to be present at the *subject property?* **YES** ☐ **NO** ☒

5. **Commonly known or *reasonably ascertainable* information about the subject property (40 CFR 312.30).**
   Are you aware of commonly known or *reasonably ascertainable* information about the *subject property* that would help the *environmental professional* to identify conditions indicative of releases or threatened releases? For example, as user,
   a. Do you know the past uses of the *subject property*? **YES** ☐ **NO** ☒
   b. Do you know of specific chemicals that are present or once were present at the *subject property*? **YES** ☐ **NO** ☒
   c. Do you know of spills or other chemical releases that have taken place at the *subject property*? **YES** ☐ **NO** ☒
   d. Do you know of any environmental cleanups that have taken place at the *subject property*? **YES** ☐ **NO** ☒

6. **The degree of obviousness of the presence or likely presence of contamination at the *subject property, and the ability to detect the contamination by appropriate investigation (40 CFR 312.31).***
   As the user of this ***ESA***, based on your knowledge and experience related to the subject *property,* are there any obvious indicators that point to the presence or likely presence of contamination at the *subject property*? **YES** ☐ **NO** ☒

Name Mark E. Whipkey *Mark E. Whipkey* **Title** Chief of Asset Management

Company CHN Housing Partners **Date** 1/11/2024

APPENDIX D
GEOLOGIC AND HYDROGEOLOGIC INFORMATION

Copyright © 2024, Partners

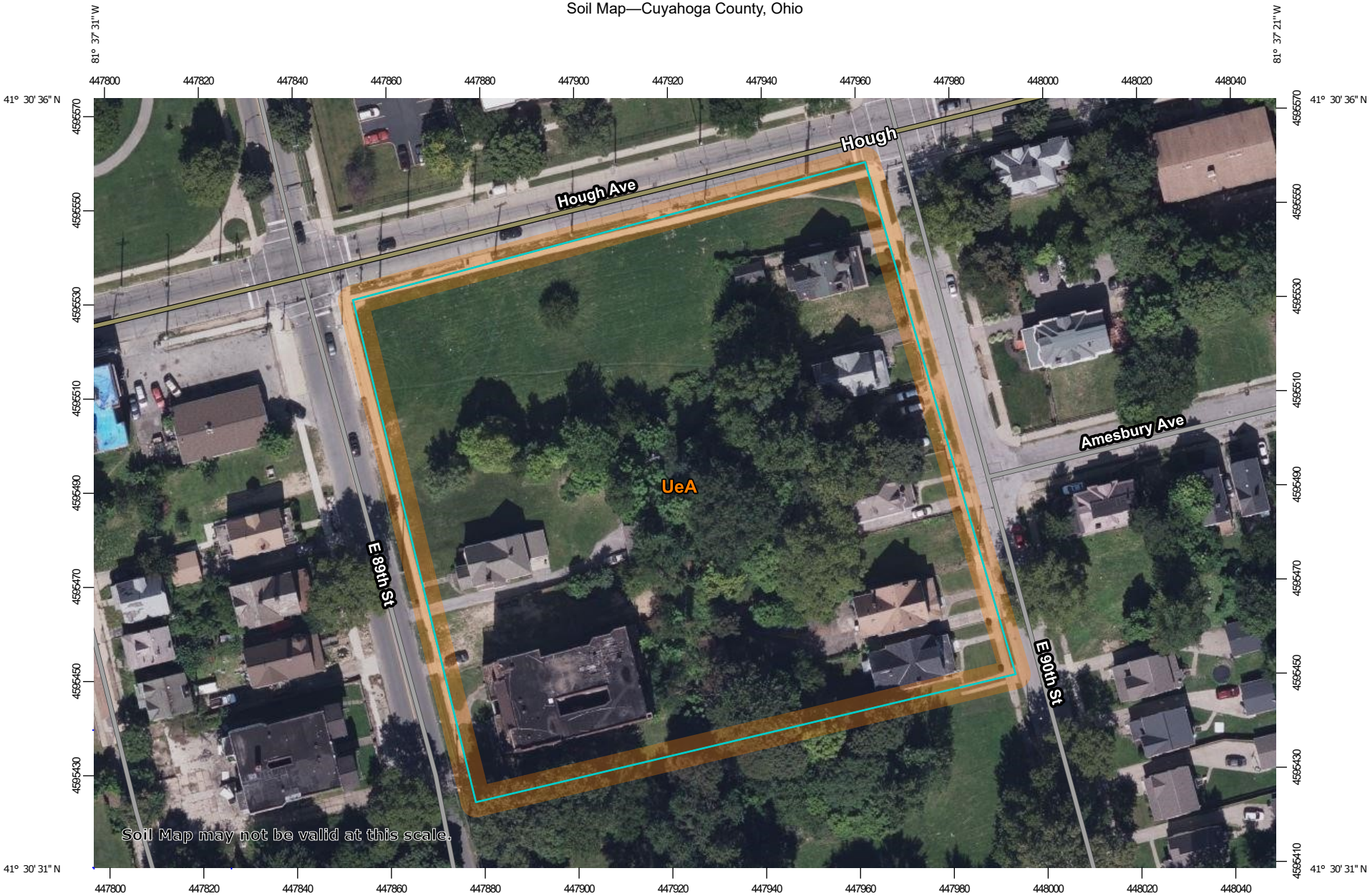

Map Scale: 1:1,150 if printed on A landscape (11" x 8.5") sheet.

N

Meters: 0 15 30 60 90

Feet: 0 50 100 200 300

Map projection: Web Mercator Corner coordinates: WGS84 Edge tics: UTM Zone 17N WGS84

MAP LEGEND

Area of Interest (AOI)

- Area of Interest (AOI)

Soils

- Soil Map Unit Polygons
- Soil Map Unit Lines
- Soil Map Unit Points

Special Point Features

- Blowout
- Borrow Pit
- Clay Spot
- Closed Depression
- Gravel Pit
- Gravelly Spot
- Landfill
- Lava Flow
- Marsh or swamp
- Mine or Quarry
- Miscellaneous Water
- Perennial Water
- Rock Outcrop
- Saline Spot
- Sandy Spot
- Severely Eroded Spot
- Sinkhole
- Slide or Slip
- Sodic Spot
- Spoil Area
- Stony Spot
- Very Stony Spot
- Wet Spot
- Other
- Special Line Features

Water Features

- Streams and Canals

Transportation

- Rails
- Interstate Highways
- US Routes
- Major Roads
- Local Roads

Background

- Aerial Photography

MAP INFORMATION

The soil surveys that comprise your AOI were mapped at 1:15,800.

Warning: Soil Map may not be valid at this scale.

Enlargement of maps beyond the scale of mapping can cause misunderstanding of the detail of mapping and accuracy of soil line placement. The maps do not show the small areas of contrasting soils that could have been shown at a more detailed scale.

Please rely on the bar scale on each map sheet for map measurements.

Source of Map: Natural Resources Conservation Service
Web Soil Survey URL:
Coordinate System: Web Mercator (EPSG:3857)

Maps from the Web Soil Survey are based on the Web Mercator projection, which preserves direction and shape but distorts distance and area. A projection that preserves area, such as the Albers equal-area conic projection, should be used if more accurate calculations of distance or area are required.

This product is generated from the USDA-NRCS certified data as of the version date(s) listed below.

Soil Survey Area: Cuyahoga County, Ohio
Survey Area Data: Version 22, Sep 6, 2023

Soil map units are labeled (as space allows) for map scales 1:50,000 or larger.

Date(s) aerial images were photographed: Aug 17, 2020—Sep 22, 2020

The orthophoto or other base map on which the soil lines were compiled and digitized probably differs from the background imagery displayed on these maps. As a result, some minor shifting of map unit boundaries may be evident.

Map Unit Legend

Map Unit Symbol	Map Unit Name	Acres in AOI	Percent of AOI
UeA	Urban land-Elnora complex, nearly level	3.2	100.0%
Totals for Area of Interest		**3.2**	**100.0%**

ODNR Water Wells

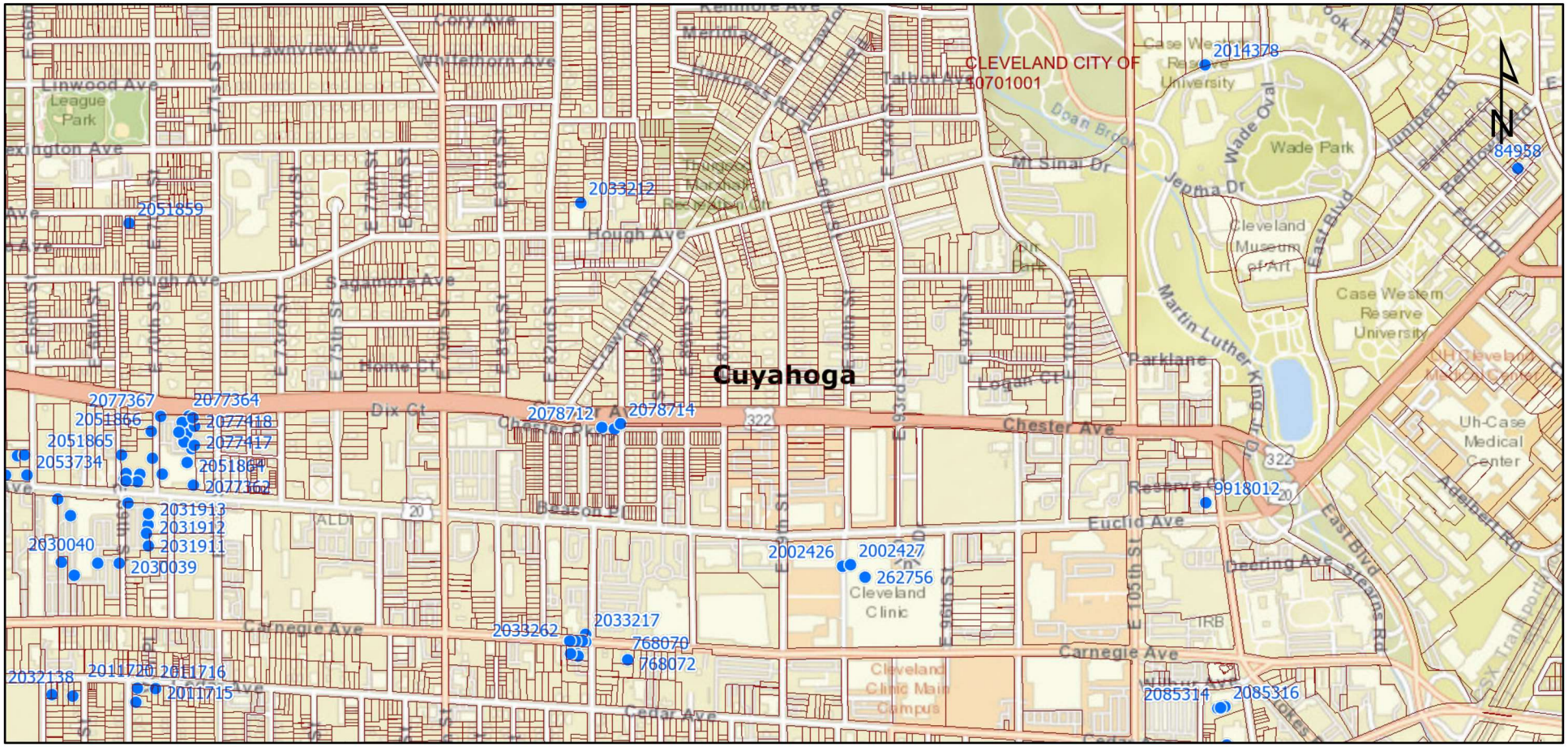

Statewide Parcels
Current Township
Counties
Well Logs

January 26, 2024

Scale: 1:18,056

0 0.1 0.2 0.4 mi

0 0.2 0.4 0.8 km

Ohio Oil & Gas Wells

February 14, 2024

Statewide Parcels

Land Subdivision

Current Township

Counties

1:4,514

0 0.03 0.06 0.11 mi

0 0.04 0.09 0.18 km

Maxar

ODNR - Division of Oil and Gas Resources Management

Mines of Ohio

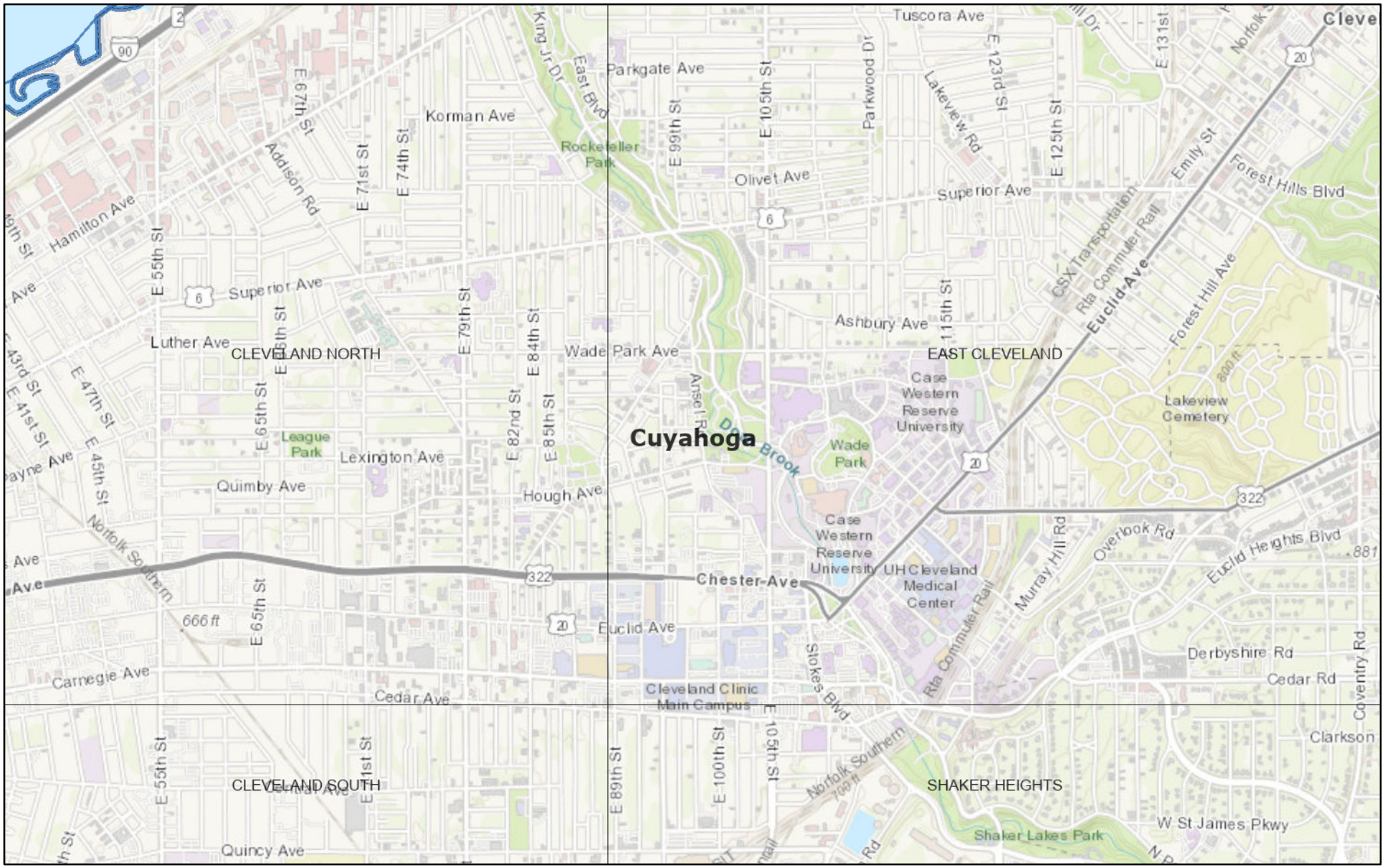

January 3, 2024

Quadrangle 24K (7.5 min)

1:36,112

0 0.23 0.45 0.9 mi

0 0.35 0.7 1.4 km

Cuyahoga County, Province of Ontario, Esri, HERE, Garmin, INCREMENT P, USGS, METI/NASA, NGA, EPA, USDA

Ohio Dept. of Natural Resources

ORIGINAL

WELL LOG AND DRILLER'S REPORT

State of Ohio
DEPARTMENT OF NATURAL RESOURCES
Division of Water
1562 W. First Avenue
Columbus, Ohio

PLEASE USE PENCIL OR TYPEWRITER. DO NOT USE INK.

No. 262756

County: CUYAHOGA Township: Cleveland Section or Township:

Owner: CLEVELAND CLINIC Address:

Location of property: E. 90TH ST., 1/2 Block South of Euclid Ave.

CONSTRUCTION DETAILS

Casing diameter: 18" / 6" Length of casing: 23' / 29'

Type of screen: Slotted 6" CASING Length of screen: –

Type of pump: –

Capacity of pump: –

Depth of pump setting: –

Date of completion: NOV. 21, 1961

BAILING OR PUMPING TEST

Pumping rate: (a) 12 (b) 18 G.P.M. Duration of test: 36 / 10 hrs.

Drawdown: (a) 1' (b) 3' ft. Date: Completed 11/29/61

Developed capacity: Approx. – 25 GPM –

Static level—depth to water: 18' ft.

Pump installed by:

Gravel packed between 18" & 6" Casings

WELL LOG

Formations Sandstone, shale, limestone, gravel and clay	From	To
Top Soil	0 Feet	2' Ft.
Brown Sand Some Fine GRAVEL	2'	15'
Grey Silty SAND Some Gravel	15'	21'
Grey SAND with Fine Gravel	21'	24'
Shale Fragments in Stiff grey Silty Clay	24'	45' –

SKETCH SHOWING LOCATION

Locate in reference to numbered State Highways, St. Intersections, County roads, etc.

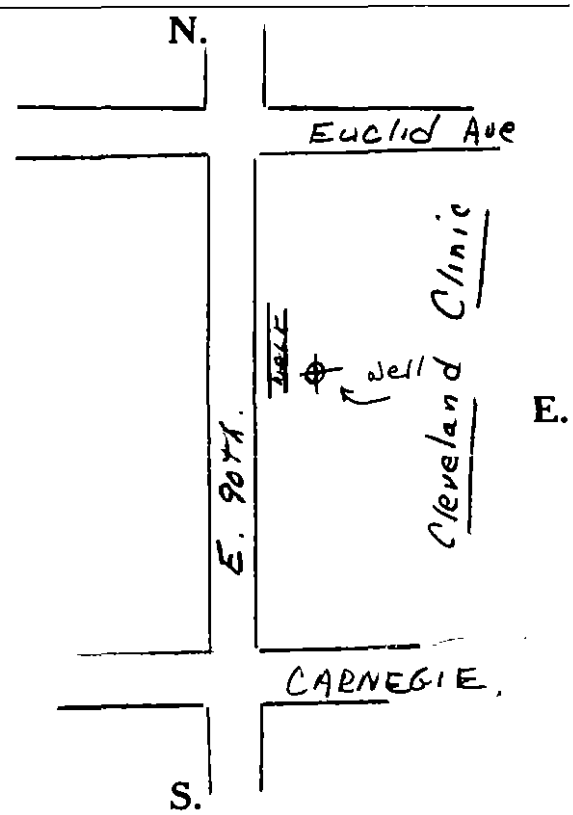

See reverse side for instructions

Drilling Firm: THE HARPER Co. Date: Dec. 1, 1961

Address: 7500 Euclid Ave Cleveland 3 Signed: Frank Stratton

(2)

DNR 7802.05e

WELL LOG AND DRILLING REPORT

Ohio Department of Natural Resources
Division of Water, 2045 Morse Road, Columbus, Ohio 43229-6605
Voice (614) 265-6740 Fax (614) 265-6767

Well Log Number: 2002426

Page 1 of 1 for this record.

WELL LOCATION

County: CUYAHOGA Township: CLEVELAND

Owner/Builder: CLEVELAND CLINIC

Address of Well Location: 2045 E ST 90TH

City: CLEVELAND Zip Code +4: 44106

Permit No. _____ Section; _____ *and/or* Lot No. _____

Use of Well: MONITOR

Coordinates of Well (Use only one of the below coordinate systems)

State Plane Coordinates

N ☐ X _____ +/- _____ ft.

S ☐ Y _____ +/- _____ ft.

Latitude, Longitude Coordinates

Latitude: 41.50278 Longitude: 81.62299

Elevation of Well in feet: _____ +/- _____ ft.

Datum Plane: ☐ NAD27 ☒ NAD83 Elevation Source _____

Source of Coordinates: GPS

Well location written description:

Comments on water quality/quantity and well construction:

WELL TEST *

Pre-Pumping Static Level 0 ft. Date _____

Measured from _____

Pumping test method _____

Test Rate _____ gpm Duration of Test _____ hrs.

Feet of Drawdown _____ ft. Sustainable Yield _____ gpm

*(Attach a copy of the pumping test record, per section 1521.05, ORC)

Is Copy Attached? ☐ Yes ☒ No Flowing Well? ☐ Yes ☒ No

PUMP/PITLESS

Type of pump _____ Capacity _____ gpm

Pump set at _____ ft. Pitless Type _____

Pump installed by _____

I hereby certify the information given is accurate and correct to the best of my knowledge.

Drilling Firm: H.A.D. INC.

Address: 9797 RD BENNER

City, State, Zip: RITTMAN OH 44270

Signed: SUSAN BROMLEY Date: 4/24/2006

(Filed Electronically)

ODH Registration Number _____

CONSTRUCTION DETAILS

Drilling Method: AUGER

BOREHOLE/CASING (Measured from ground surface)

1 Borehole Diameter 8.25 inches Depth 23 ft.
Casing Diameter 2 in. Length 13 ft. Thickness 0.154 in.

2 Borehole Diameter _____ inches Depth _____ ft.
Casing Diameter _____ in. Length _____ ft. Thickness _____ in.

Casing Height Above Ground _____ ft.

Type 1: PVC
Type 2: _____

Joints 1: Threaded
Joints 2: _____

SCREEN

Diameter 2 in. Slot Size 0.02 in. Screen Length 10 ft.

Type: MACHINE SLOTTED Material: PVC

Set Between 23 ft. and 13 ft.

GRAVEL PACK (Filter Pack)

Material/Size: #7 SILICA SAND Vol/Wt. Used: 350 LBS.

Method of Installation: Poured (gravity)

Depth: Placed From: 23 ft. To: 11 ft.

GROUT

Material: Bentonite pellets/chunks Vol/Wt. Used: 300 LBS.

Method of Installation: Poured (gravity)

Depth: Placed From: 11 ft. To: 1 ft.

DRILLING LOG*

FORMATIONS INCLUDE DEPTH(S) AT WHICH WATER IS ENCOUNTERED.

Color	Texture	Formation	From	To
		FILL MATERIAL	0	5
		SAND	5	23

Aquifer Type (Formation producing the most water.) SAND

Date of Well Completion 4/19/2006 Total Depth of Well 23 ft.

Completion of this form is required by section 1521.05, Ohio Revised Code - file within 30 days after completion of drilling.
Distribute copies of this record to Customer, and Local Health Deptartment.

DNR 7802.05e

WELL LOG AND DRILLING REPORT

Ohio Department of Natural Resources
Division of Water, 2045 Morse Road, Columbus, Ohio 43229-6605
Voice (614) 265-6740 Fax (614) 265-6767

Well Log Number: 2002427

Page 1 of 1 for this record.

WELL LOCATION

County: CUYAHOGA Township: CLEVELAND

Owner/Builder: CLEVELAND CLINIC

Address of Well Location: 2045 E ST 90TH

City: CLEVELAND Zip Code +4: 44106

Permit No. ____ Section: ____ *and/or* Lot No. ____

Use of Well: MONITOR

Coordinates of Well (Use only one of the below coordinate systems)

State Plane Coordinates

N ☐ X ____ +/- ____ ft.

S ☐ Y ____ +/- ____ ft.

Latitude, Longitude Coordinates

Latitude: 41.50281 Longitude: 81.62278

Elevation of Well in feet: ____ +/- ____ ft.

Datum Plane: ☐ NAD27 ☒ NAD83 Elevation Source ____

Source of Coordinates: GPS

Well location written description:

Comments on water quality/quantity and well construction:

WELL TEST *

Pre-Pumping Static Level 0 ft. Date ____

Measured from ____

Pumping test method ____

Test Rate ____ gpm Duration of Test ____ hrs.

Feet of Drawdown ____ ft. Sustainable Yield ____ gpm

*(Attach a copy of the pumping test record, per section 1521.05, ORC)

Is Copy Attached? ☐ Yes ☒ No Flowing Well? ☐ Yes ☒ No

PUMP/PITLESS

Type of pump ____ Capacity ____ gpm

Pump set at ____ ft. Pitless Type ____

Pump installed by ____

I hereby certify the information given is accurate and correct to the best of my knowledge.

Drilling Firm: H.A.D. INC.

Address: 9797 RD BENNER

City, State, Zip: RITTMAN OH 44270

Signed: SUSAN BROMLEY (Filed Electronically) Date: 4/24/2006

ODH Registration Number ____

CONSTRUCTION DETAILS

Drilling Method: AUGER

BOREHOLE/CASING (Measured from ground surface)

1 Borehole Diameter 8.25 inches Depth 24 ft.
Casing Diameter 2 in. Length 14 ft. Thickness 0.154 in.

2 Borehole Diameter ____ inches Depth ____ ft.
Casing Diameter ____ in. Length ____ ft. Thickness ____ in.

Casing Height Above Ground ____ ft.

Type 1: PVC
Type 2: ____

Joints 1: Threaded
Joints 2: ____

SCREEN

Diameter 2 in. Slot Size 0.02 in. Screen Length 10 ft.

Type: MACHINE SLOTTED Material: PVC

Set Between 24 ft. and 14 ft.

GRAVEL PACK (Filter Pack)

Material/Size: #7 SILICA SAND Vol/Wt. Used: 250 LBS.

Method of Installation: Poured (gravity)

Depth: Placed From: 24 ft. To: 12 ft.

GROUT

Material: Bentonite pellets/chunks Vol/Wt. Used: 150 LBS.

Method of Installation: Poured (gravity)

Depth: Placed From: 12 ft. To: 1 ft.

DRILLING LOG*

FORMATIONS INCLUDE DEPTH(S) AT WHICH WATER IS ENCOUNTERED.

Color	Texture	Formation	From	To
	GRAVELLY	FILL MATERIAL	0	12
		SAND	12	19
		SOIL	19	24

Aquifer Type (Formation producing the most water.): SOIL

Date of Well Completion: 4/19/2006 Total Depth of Well: 24 ft.

Completion of this form is required by section 1521.05, Ohio Revised Code - file within 30 days after completion of drilling.
Distribute copies of this record to Customer, and Local Health Deptartment.

DNR 7802.05e

WELL LOG AND DRILLING REPORT

Ohio Department of Natural Resources
Division of Water, 2045 Morse Road, Columbus, Ohio 43229-6605
Voice (614) 265-6740 Fax (614) 265-6767

Well Log Number: 2033212

Page 1 of 1 for this record.

WELL LOCATION

County: CUYAHOGA Township: CLEVELAND

Owner/Builder: ATWELL LLC

Address of Well Location: 8220 CARNEGIE AVE

City: CLEVELAND Zip Code +4: 44103

Permit No. _____ Section; _____ *and/or* Lot No. _____

Use of Well: MONITOR

Coordinates of Well (Use only one of the below coordinate systems)

State Plane Coordinates

N ☐ X _____ +/- _____ ft.

S ☐ Y _____ +/- _____ ft.

Latitude, Longitude Coordinates

Latitude: 41.50997 Longitude: -81.62991

Elevation of Well in feet: _____ +/- _____ ft.

Datum Plane: ☐ NAD27 ☒ NAD83 Elevation Source _____

Source of Coordinates: GEOCODE

Well location written description:

MW-5

Comments on water quality/quantity and well construction:

WELL TEST *

Pre-Pumping Static Level 0 ft. Date 5/9/2011

Measured from TOP OF CASING

Pumping test method BAILING

Test Rate _____ gpm Duration of Test _____ hrs.

Feet of Drawdown _____ ft. Sustainable Yield _____ gpm

*(Attach a copy of the pumping test record, per section 1521.05, ORC)

Is Copy Attached? ☐ Yes ☒ No Flowing Well? ☐ Yes ☒ No

PUMP/PITLESS

Type of pump _____ Capacity _____ gpm

Pump set at _____ ft. Pitless Type _____

Pump installed by _____

I hereby certify the information given is accurate and correct to the best of my knowledge.

Drilling Firm: ENVIROCORE, LIMITED

Address: 8250 ESTATES PK

City, State, Zip: PLAIN CITY OH 43064

Signed: CHRIS RISMILLER Date: 7/12/2011

(Filed Electronically)

ODH Registration Number _____

CONSTRUCTION DETAILS

Drilling Method: AUGER

BOREHOLE/CASING (Measured from ground surface)

1 { Borehole Diameter 2 inches Depth 15 ft.
  { Casing Diameter 1 in. Length 5 ft. Thickness 0.154 in.

2 { Borehole Diameter _____ inches Depth _____ ft.
  { Casing Diameter _____ in. Length _____ ft. Thickness _____ in.

Casing Height Above Ground _____ ft.

Type { 1: PVC
     { 2: _____

Joints { 1: Threaded
       { 2: _____

SCREEN

Diameter 1 in. Slot Size 0.01 in. Screen Length 10 ft.

Type MACHINE SLOTTED Material PVC

Set Between 5 ft. and 15 ft.

GRAVEL PACK (Filter Pack)

Material/Size #5 Sand Vol/Wt. Used 50#

Method of Installation Poured (gravity)

Depth: Placed From: 3 ft. To: 15 ft.

GROUT

Material Bentonite pellets/chunks Vol/Wt. Used 35#

Method of Installation Poured (gravity)

Depth: Placed From: 0 ft. To: 3 ft.

DRILLING LOG*

FORMATIONS INCLUDE DEPTH(S) AT WHICH WATER IS ENCOUNTERED.

Color	Texture	Formation	From	To
GRAY		CONCRETE	0	0.3
BROWN-GRAY		FILL MATERIAL	0.3	1.5
LT. BROWN	MEDIUM	SAND	1.5	5
BROWN-GRAY	MEDIUM	SAND	5	7.5
LT. BROWN	MEDIUM	SAND	7.5	12
LT. BROWN	COARSE	SAND AND GRAVEL	12	12.5
LT. GRAY	MIXED	SAND	12.5	14.5
LT. GRAY		CLAY	14.5	15
		Water Encountered At	12.5	12.5

Aquifer Type (Formation producing the most water.) SAND AND GRAVEL

Date of Well Completion 5/9/2011 Total Depth of Well 15 ft.

Completion of this form is required by section 1521.05, Ohio Revised Code - file within 30 days after completion of drilling.
Distribute copies of this record to Customer, and Local Health Deptartment.

DNR 7802.05e

WELL LOG AND DRILLING REPORT

Ohio Department of Natural Resources
Division of Water, 2045 Morse Road, Columbus, Ohio 43229-6605
Voice (614) 265-6740 Fax (614) 265-6767

Well Log Number: 2078712

Page 1 of 1 for this record.

WELL LOCATION

County: CUYAHOGA Township: CLEVELAND

Owner/Builder: TERRACE CONSTRUCTION

Address of Well Location: CHESTER PKWY

City: CLEVELAND Zip Code +4: 44103

Permit No. _____ Section; _____ and or Lot No. _____

Use of Well: DEWATERING WELL

Coordinates of Well (Use only one of the below coordinate systems)

State Plane Coordinates

N ☐ X _____ +/- _____ ft.

S ☐ Y _____ +/- _____ ft.

Latitude, Longitude Coordinates

Latitude: 41.505525 Longitude: -81.629351

Elevation of Well in feet: _____ +/- _____ ft.

Datum Plane: ☐ NAD27 ☒ NAD83 Elevation Source _____

Source of Coordinates: GLOBAL POSITIONING SYSTEM

Well location written description:

WELL 1

Comments on water quality/quantity and well construction:

WELL TEST *

Pre-Pumping Static Level 19.5 ft. Date 3/20/2020

Measured from GROUND LEVEL

Pumping test method _____

Test Rate _____ gpm Duration of Test _____ hrs.

Feet of Drawdown _____ ft. Sustainable Yield _____ gpm

*(Attach a copy of the pumping test record, per section 1521.05, ORC)

Is Copy Attached? ☐ Yes ☒ No Flowing Well? ☐ Yes ☒ No

PUMP/PITLESS

Type of pump _____ Capacity _____ gpm

Pump set at _____ ft. Pitless Type _____

Pump installed by _____

I hereby certify the information given is accurate and correct to the best of my knowledge.

Drilling Firm: KELLEY DEWATERING & CONSTRUCTION CO

Address: 5175 SW CLAY AVE

City, State, Zip: WYOMING MI 49548

Signed: LESTER EHORN (Filed Electronically) Date: 3/26/2020

ODH Registration Number: 02571

CONSTRUCTION DETAILS

Drilling Method: BUCKET AUGER

BOREHOLE/CASING (Measured from ground surface)

1 Borehole Diameter 36 inches Depth 42 ft.
Casing Diameter 12 in. Length 24 ft. Thickness 0.25 in.

2 Borehole Diameter _____ inches Depth _____ ft.
Casing Diameter _____ in. Length _____ ft. Thickness _____ in.

Casing Height Above Ground 2 ft.

Type 1: Steel
Type 2: _____

Joints 1: Welded
Joints 2: _____

SCREEN

Diameter 12 in. Slot Size 0.04 in. Screen Length 20 ft.

Type LOUVERED Material GALVANIZED STEEL

Set Between 22 ft. and 42 ft.

GRAVEL PACK (Filter Pack)

Material/Size sand/peastone Vol/Wt. Used 265 cf

Method of Installation Poured (gravity)

Depth: Placed From: 0 ft. To: 42 ft.

GROUT

Material _____ Vol/Wt. Used _____

Method of Installation _____

Depth: Placed From: _____ ft. To: _____ ft.

DRILLING LOG*

FORMATIONS INCLUDE DEPTH(S) AT WHICH WATER IS ENCOUNTERED.

Color	Texture	Formation	From	To
	FINE	SAND	0	15
		CLAY	15	18
	FINE	SAND	18	26
		CLAY	26	29
	FINE	SAND AND SILT	29	37
		CLAY	37	42
		Water Encountered At	19	42

Aquifer Type (Formation producing the most water.) SAND

Date of Well Completion 3/20/2020 Total Depth of Well 42 ft.

Completion of this form is required by section 1521.05, Ohio Revised Code - file within 30 days after completion of drilling.
Distribute copies of this record to Customer, and Local Health Deptartment.

DNR 7802.05e

WELL LOG AND DRILLING REPORT

Ohio Department of Natural Resources
Division of Water, 2045 Morse Road, Columbus, Ohio 43229-6605
Voice (614) 265-6740 Fax (614) 265-6767

Well Log Number: 2078713

Page 1 of 1 for this record.

WELL LOCATION

County: CUYAHOGA Township: CLEVELAND

Owner/Builder: TERRACE CONSTRUCTION

Address of Well Location: CHESTER PKWY

City: CLEVELAND Zip Code +4: 44103

Permit No. _____ Section; _____ *and or* Lot No. _____

Use of Well: DEWATERING WELL

Coordinates of Well (Use only one of the below coordinate systems)

State Plane Coordinates

N ☐ X _____ +/- _____ ft.

S ☐ Y _____ +/- _____ ft.

Latitude, Longitude Coordinates

Latitude: 41.505496 Longitude: -81.62902

Elevation of Well in feet: _____ +/- _____ ft.

Datum Plane: ☐ NAD27 ☒ NAD83 Elevation Source _____

Source of Coordinates: GLOBAL POSITIONING SYSTEM

Well location written description:

WELL 2

Comments on water quality/quantity and well construction:

WELL TEST *

Pre-Pumping Static Level 19.6 ft. Date 3/20/2020

Measured from GROUND LEVEL

Pumping test method PUMPING

Test Rate 50 gpm Duration of Test 1 hrs.

Feet of Drawdown 10 ft. Sustainable Yield 50 gpm

*(Attach a copy of the pumping test record, per section 1521.05, ORC)

Is Copy Attached? ☐ Yes ☒ No Flowing Well? ☐ Yes ☒ No

PUMP/PITLESS

Type of pump _____ Capacity _____ gpm

Pump set at _____ ft. Pitless Type _____

Pump installed by _____

I hereby certify the information given is accurate and correct to the best of my knowledge.

Drilling Firm: KELLEY DEWATERING & CONSTRUCTION CO

Address: 5175 SW CLAY AVE

City, State, Zip: WYOMING MI 49548

Signed: LESTER EHORN (Filed Electronically) Date 3/26/2020

ODH Registration Number 02571

CONSTRUCTION DETAILS

Drilling Method: BUCKET AUGER

BOREHOLE/CASING (Measured from ground surface)

1 Borehole Diameter 36 inches Depth 42 ft.
Casing Diameter 12 in. Length 24 ft. Thickness 0.25 in.

2 Borehole Diameter _____ inches Depth _____ ft.
Casing Diameter _____ in. Length _____ ft. Thickness _____ in.

Casing Height Above Ground 2 ft.

Type 1: Steel
Type 2: _____

Joints 1: Welded
Joints 2: _____

SCREEN

Diameter 12 in. Slot Size 0.04 in. Screen Length 20 ft.

Type LOUVERED Material GALVANIZED STEEL

Set Between 22 ft. and 42 ft.

GRAVEL PACK (Filter Pack)

Material/Size: sand/ peastone Vol/Wt. Used: 265 cf

Method of Installation: Poured (gravity)

Depth: Placed From: 0 ft. To: 42 ft.

GROUT

Material _____ Vol/Wt. Used _____

Method of Installation _____

Depth: Placed From: _____ ft. To: _____ ft.

DRILLING LOG*

FORMATIONS INCLUDE DEPTH(S) AT WHICH WATER IS ENCOUNTERED.

Color	Texture	Formation	From	To
	FINE	SAND	0	14
		CLAY	14	16
	FINE	SAND AND SILT	16	36
		CLAY	36	42
		Water Encountered At	19	36

Aquifer Type (Formation producing the most water.) SAND & SILT

Date of Well Completion 3/20/2020 Total Depth of Well 42 ft.

Completion of this form is required by section 1521.05, Ohio Revised Code - file within 30 days after completion of drilling.
Distribute copies of this record to Customer, and Local Health Deptartment.

DNR 7802.05e

WELL LOG AND DRILLING REPORT

Ohio Department of Natural Resources
Division of Water, 2045 Morse Road, Columbus, Ohio 43229-6605
Voice (614) 265-6740 Fax (614) 265-6767

Well Log Number: 2078714

Page 1 of 1 for this record.

WELL LOCATION

County: CUYAHOGA Township: CLEVELAND

Owner/Builder: TERRACE CONSTRUCTION

Address of Well Location: CHESTER PKWY

City: CLEVELAND Zip Code +4: 44103

Permit No. _____ Section; _____ and or Lot No. _____

Use of Well: DEWATERING WELL

Coordinates of Well (Use only one of the below coordinate systems)

State Plane Coordinates

N ☐ X _____ +/- _____ ft.

S ☐ Y _____ +/- _____ ft.

Latitude, Longitude Coordinates

Latitude: 41.5056 Longitude: -81.628858

Elevation of Well in feet: _____ +/- _____ ft.

Datum Plane: ☐ NAD27 ☒ NAD83 Elevation Source _____

Source of Coordinates: GLOBAL POSITIONING SYSTEM

Well location written description:

WELL 3

Comments on water quality/quantity and well construction:

WELL TEST *

Pre-Pumping Static Level 4.6 ft. Date 3/20/2020

Measured from GROUND LEVEL

Pumping test method PUMPING

Test Rate 50 gpm Duration of Test 1 hrs.

Feet of Drawdown 10 ft. Sustainable Yield 50 gpm

*(Attach a copy of the pumping test record, per section 1521.05, ORC)

Is Copy Attached? ☐ Yes ☒ No Flowing Well? ☐ Yes ☒ No

PUMP/PITLESS

Type of pump _____ Capacity _____ gpm

Pump set at _____ ft. Pitless Type _____

Pump installed by _____

I hereby certify the information given is accurate and correct to the best of my knowledge.

Drilling Firm: KELLEY DEWATERING & CONSTRUCTION CO

Address: 5175 SW CLAY AVE

City, State, Zip: WYOMING MI 49548

Signed: LESTER EHORN (Filed Electronically) Date 3/26/2020

ODH Registration Number 02571

CONSTRUCTION DETAILS

Drilling Method: BUCKET AUGER

BOREHOLE/CASING (Measured from ground surface)

1 Borehole Diameter 36 inches Depth 42 ft.
Casing Diameter 12 in. Length 24 ft. Thickness 0.25 in.

2 Borehole Diameter _____ inches Depth _____ ft.
Casing Diameter _____ in. Length _____ ft. Thickness _____ in.

Casing Height Above Ground 2 ft.

Type 1: Steel
Type 2: _____

Joints 1: Welded
Joints 2: _____

SCREEN

Diameter 12 in. Slot Size 0.04 in. Screen Length 20 ft.

Type LOUVERED Material GALVANIZED STEEL

Set Between 22 ft. and 42 ft.

GRAVEL PACK (Filter Pack)

Material/Size sand/peastone Vol/Wt. Used 265 cf

Method of Installation Poured (gravity)

Depth: Placed From: 0 ft. To: 42 ft.

GROUT

Material _____ Vol/Wt. Used _____

Method of Installation _____

Depth: Placed From: _____ ft. To: _____ ft.

DRILLING LOG*

FORMATIONS INCLUDE DEPTH(S) AT WHICH WATER IS ENCOUNTERED.

Color	Texture	Formation	From	To
	FINE	SAND	0	15
		CLAY	15	17
		SAND AND SILT	17	36
		CLAY	36	42
		Water Encountered At	4	36

Aquifer Type (Formation producing the most water.) SAND & SILT

Date of Well Completion 3/20/2020 Total Depth of Well 42 ft.

Completion of this form is required by section 1521.05, Ohio Revised Code - file within 30 days after completion of drilling.
Distribute copies of this record to Customer, and Local Health Deptartment.

DNR 7802.05e

WELL LOG AND DRILLING REPORT

Ohio Department of Natural Resources
Division of Geological Survey, 2045 Morse Road, Columbus, Ohio 43229-6605
Phone (614) 265-6576

Well Log Number: 3006164

Page 1 of 1 for this record.

WELL LOCATION

County: CUYAHOGA Township: CLEVELAND

Owner/Builder: NORTHERN REAL ESTATE URBAN VENTURES

Address of Well Location: 9300 WADE PARK AVE

City: CLEVELAND Zip Code +4: 44106

Permit No. _____ Section; _____ and or Lot No. _____

Use of Well: SOIL BORING

Coordinates of Well (Use only one of the below coordinate systems)

Latitude, Longitude Coordinates

Latitude: 41.51447 Longitude: -81.622718

Elevation of Well in feet: 657.8 +/- _____ ft.

Datum Plane: ☐ NAD27 ☐ NAD83 Elevation Source: DIGITAL MAP

Source of Coordinates: DIGITAL MAP

Well location written description:

Comments on water quality/quantity and well construction:

WELL TEST *

Pre-Pumping Static Level _____ ft. Date _____

Measured from _____

Pumping test method _____

Test Rate _____ gpm Duration of Test _____ hrs.

Feet of Drawdown _____ ft. Sustainable Yield _____ gpm

*(Attach a copy of the pumping test record, per section 1521.05, ORC)

Is Copy Attached? ☐ Yes ☒ No Flowing Well? ☐ Yes ☒ No

PUMP/PITLESS

Type of pump _____ Capacity _____ gpm

Pump set at _____ ft. Pitless Type _____

Pump installed by _____

I hereby certify the information given is accurate and correct to the best of my knowledge.

Drilling Firm: PARTNERS ENVIRONMENTAL

Address: 31100 SOLON RD

City, State, Zip: SOLON OH 44139

Signed: HALLE MILLER (Filed Electronically) Date: 2/13/2023

ODH Registration Number _____ Last Revised on: 2/14/2023

CONSTRUCTION DETAILS

Drilling Method: DIRECT PUSH

BOREHOLE/CASING (Measured from ground surface)

1 { Borehole Diameter: 2 inches Depth: 15 ft.
  { Casing Diameter: 1.5 in. Length: 10 ft. Thickness: 0.145 in.

2 { Borehole Diameter: _____ inches Depth: _____ ft.
  { Casing Diameter: _____ in. Length: _____ ft. Thickness: _____ in.

Casing Height Above Ground _____ ft.

Type { 1: PVC
     { 2: _____

Joints { 1: Threaded
       { 2: _____

SCREEN

Diameter: 1.5 in. Slot Size: 0.1 in. Screen Length: 10 ft.

Type: Machine Slotted Material: PVC

Set Between: 5 ft. and 15 ft.

GRAVEL PACK (Filter Pack)

Material/Size _____ Vol/Wt. Used _____

Method of Installation _____

Depth: Placed From: _____ ft. To: _____ ft.

GROUT

Material _____ Vol/Wt. Used _____

Method of Installation _____

Depth: Placed From: _____ ft. To: _____ ft.

DRILLING LOG*

FORMATIONS INCLUDE DEPTH(S) AT WHICH WATER IS ENCOUNTERED.

Color	Texture	Formation	From	To
BLACK		ASPHALT	0	0.3
BROWN	FINE	SAND & SILT	0.3	13
BLACK	FINE	SAND & SILT	13	14.2
GRAY	SANDY/SILTY	SAND & SILT	14.2	15
		WATER AT	12	15

Aquifer Type (Formation producing the most water.) SAND & SILT

Date of Well Completion 12/05/2022 Total Depth of Well 15 ft.

Completion of this form is required by section 1521.05, Ohio Revised Code - file within 30 days after completion of drilling.
Distribute copies of this record to Customer, and Local Health Deptartment.

DNR 7802.05e

WELL LOG AND DRILLING REPORT

Ohio Department of Natural Resources
Division of Geological Survey, 2045 Morse Road, Columbus, Ohio 43229-6605
Phone (614) 265-6576

Well Log Number: 3006172

Page 1 of 1 for this record.

WELL LOCATION

County: CUYAHOGA Township: CLEVELAND

Owner/Builder: NORTHERN REAL ESTATE URBAN VENTURES

Address of Well Location: 9300 WADE PARK AVE

City: CLEVELAND Zip Code +4: 44106

Permit No. _____ Section; _____ *and or* Lot No. _____

Use of Well: SOIL BORING

Coordinates of Well (Use only one of the below coordinate systems)

Latitude, Longitude Coordinates

Latitude: 41.514822 Longitude: -81.622392

Elevation of Well in feet: 654.3 +/- _____ ft.

Datum Plane: ☐ NAD27 ☐ NAD83 Elevation Source: DIGITAL MAP

Source of Coordinates: DIGITAL MAP

Well location written description:

Comments on water quality/quantity and well construction:

WELL TEST *

Pre-Pumping Static Level _____ ft. Date _____

Measured from _____

Pumping test method _____

Test Rate _____ gpm Duration of Test _____ hrs.

Feet of Drawdown _____ ft. Sustainable Yield _____ gpm

*(Attach a copy of the pumping test record, per section 1521.05, ORC)

Is Copy Attached? ☐ Yes ☒ No Flowing Well? ☐ Yes ☒ No

PUMP/PITLESS

Type of pump _____ Capacity _____ gpm

Pump set at _____ ft. Pitless Type _____

Pump installed by _____

I hereby certify the information given is accurate and correct to the best of my knowledge.

Drilling Firm: PARTNERS ENVIRONMENTAL

Address: 31100 SOLON RD

City, State, Zip: SOLON OH 44139

Signed: HALLE MILLER (Filed Electronically) Date: 2/14/2023

ODH Registration Number _____ Last Revised on: 2/14/2023

CONSTRUCTION DETAILS

Drilling Method: DIRECT PUSH

BOREHOLE/CASING (Measured from ground surface)

1 { Borehole Diameter: 2 inches Depth: 17 ft.
  { Casing Diameter: 1.5 in. Length: 10 ft. Thickness: 0.145 in.

2 { Borehole Diameter: _____ inches Depth: _____ ft.
  { Casing Diameter: _____ in. Length: _____ ft. Thickness: _____ in.

Casing Height Above Ground _____ ft.

Type { 1: PVC
     { 2: _____

Joints { 1: Threaded
       { 2: _____

SCREEN

Diameter: 1.5 in. Slot Size: 0.1 in. Screen Length: 10 ft.

Type: Machine Slotted Material: PVC

Set Between: 7 ft. and 17 ft.

GRAVEL PACK (Filter Pack)

Material/Size _____ Vol/Wt. Used _____

Method of Installation _____

Depth: Placed From: _____ ft. To: _____ ft.

GROUT

Material _____ Vol/Wt. Used _____

Method of Installation _____

Depth: Placed From: _____ ft. To: _____ ft.

DRILLING LOG*

FORMATIONS INCLUDE DEPTH(S) AT WHICH WATER IS ENCOUNTERED.

Color	Texture	Formation	From	To
GRAY	BIG	CONCRETE	0	0.8
BROWN	FINE	SAND	0.8	7
BROWN-GRAY	FINE	SAND	7	13.7
GRAY	SANDY/SILTY	SILT & SAND	13.7	17
		WATER AT	10	15

Aquifer Type (Formation producing the most water.) SAND

Date of Well Completion 12/05/2022 Total Depth of Well 17 ft.

Completion of this form is required by section 1521.05, Ohio Revised Code - file within 30 days after completion of drilling.
Distribute copies of this record to Customer, and Local Health Deptartment.

DNR 7802.05e

WELL LOG AND DRILLING REPORT

Ohio Department of Natural Resources
Division of Geological Survey, 2045 Morse Road, Columbus, Ohio 43229-6605
Phone (614) 265-6576

Well Log Number: 3006175

Page 1 of 1 for this record.

WELL LOCATION

County CUYAHOGA Township CLEVELAND

Owner/Builder: NORTHERN REAL ESTATE URBAN VENTURES

Address of Well Location: 9300 WADE PARK AVE

City CLEVELAND Zip Code +4 44106

Permit No. _____ Section; _____ and or Lot No. _____

Use of Well SOIL BORING

Coordinates of Well (Use only one of the below coordinate systems)

Latitude, Longitude Coordinates

Latitude: 41.515131 Longitude: -81.622923

Elevation of Well in feet: 653.7 +/- _____ ft.

Datum Plane: ☐ NAD27 ☐ NAD83 Elevation Source DIGITAL MAP

Source of Coordinates: DIGITAL MAP

Well location written description:

Comments on water quality/quantity and well construction:

WELL TEST *

Pre-Pumping Static Level _____ ft. Date _____

Measured from _____

Pumping test method _____

Test Rate _____ gpm Duration of Test _____ hrs.

Feet of Drawdown _____ ft. Sustainable Yield _____ gpm

*(Attach a copy of the pumping test record, per section 1521.05, ORC)

Is Copy Attached? ☐ Yes ☒ No Flowing Well? ☐ Yes ☒ No

PUMP/PITLESS

Type of pump _____ Capacity _____ gpm

Pump set at _____ ft. Pitless Type _____

Pump installed by _____

I hereby certify the information given is accurate and correct to the best of my knowledge.

Drilling Firm PARTNERS ENVIRONMENTAL

Address 31100 SOLON RD

City, State, Zip SOLON OH 44139

Signed HALLE MILLER (Filed Electronically) Date 2/14/2023

ODH Registration Number _____ Last Revised on 2/14/2023

CONSTRUCTION DETAILS

Drilling Method: DIRECT PUSH

BOREHOLE/CASING (Measured from ground surface)

1 Borehole Diameter 2 inches Depth 20 ft.
Casing Diameter 1.5 in. Length 10 ft. Thickness 0.145 in.

2 Borehole Diameter _____ inches Depth _____ ft.
Casing Diameter _____ in. Length _____ ft. Thickness _____ in.

Casing Height Above Ground _____ ft.

Type 1: PVC
Type 2: _____

Joints 1: Threaded
Joints 2: _____

SCREEN

Diameter 1.5 in. Slot Size 0.1 in. Screen Length 10 ft.

Type Machine Slotted Material PVC

Set Between 10 ft. and 20 ft.

GRAVEL PACK (Filter Pack)

Material/Size _____ Vol/Wt. Used _____

Method of Installation _____

Depth: Placed From: _____ ft. To: _____ ft.

GROUT

Material _____ Vol/Wt. Used _____

Method of Installation _____

Depth: Placed From: _____ ft. To: _____ ft.

DRILLING LOG*

FORMATIONS INCLUDE DEPTH(S) AT WHICH WATER IS ENCOUNTERED.

Color	Texture	Formation	From	To
	BIG	CONCRETE	0	0.3
		FILL MATERIAL	0.3	5
BROWN	FINE	SAND	5	9
BROWN	SILTY	SAND	9	12
BROWN	FINE TO COARSE	SAND	12	13
GRAY	CLAYEY	CLAY & SILT	13	14
BROWN	MEDIUM	SAND	14	15
		WATER AT	10.5	20

Aquifer Type (Formation producing the most water.) SAND

Date of Well Completion 12/05/2022 Total Depth of Well 20 ft.

Completion of this form is required by section 1521.05, Ohio Revised Code - file within 30 days after completion of drilling.
Distribute copies of this record to Customer, and Local Health Deptartment.

DNR 7802.05e

WELL LOG AND DRILLING REPORT

Ohio Department of Natural Resources
Division of Geological Survey, 2045 Morse Road, Columbus, Ohio 43229-6605
Phone (614) 265-6576

Well Log Number: 3006176

Page 1 of 1 for this record.

WELL LOCATION

County: CUYAHOGA Township: CLEVELAND

Owner/Builder: NORTHERN REAL ESTATE URBAN VENTURES

Address of Well Location: 9300 WADE PARK AVE

City: CLEVELAND Zip Code +4: 44106

Permit No. _____ Section; _____ *and or* Lot No. _____

Use of Well: SOIL BORING

Coordinates of Well (Use only one of the below coordinate systems)

Latitude, Longitude Coordinates

Latitude: 41.51542 Longitude: -81.621818

Elevation of Well in feet: 653.6 +/- _____ ft.

Datum Plane: ☐ NAD27 ☐ NAD83 Elevation Source: DIGITAL MAP

Source of Coordinates: DIGITAL MAP

Well location written description:

Comments on water quality/quantity and well construction:

WELL TEST *

Pre-Pumping Static Level _____ ft. Date _____

Measured from _____

Pumping test method _____

Test Rate _____ gpm Duration of Test _____ hrs.

Feet of Drawdown _____ ft. Sustainable Yield _____ gpm

*(Attach a copy of the pumping test record, per section 1521.05, ORC)

Is Copy Attached? ☐ Yes ☒ No Flowing Well? ☐ Yes ☒ No

PUMP/PITLESS

Type of pump _____ Capacity _____ gpm

Pump set at _____ ft. Pitless Type _____

Pump installed by _____

I hereby certify the information given is accurate and correct to the best of my knowledge.

Drilling Firm: PARTNERS ENVIRONMENTAL

Address: 31100 SOLON RD

City, State, Zip: SOLON OH 44139

Signed: HALLE MILLER (Filed Electronically) Date: 2/14/2023

ODH Registration Number _____ Last Revised on: 2/14/2023

CONSTRUCTION DETAILS

Drilling Method: DIRECT PUSH

BOREHOLE/CASING (Measured from ground surface)

1 { Borehole Diameter: 2 inches Depth: 20 ft.
  { Casing Diameter: 1.5 in. Length: 10 ft. Thickness: 0.145 in.

2 { Borehole Diameter: _____ inches Depth: _____ ft.
  { Casing Diameter: _____ in. Length: _____ ft. Thickness: _____ in.

Casing Height Above Ground _____ ft.

Type { 1: PVC
     { 2: _____

Joints { 1: Threaded
       { 2: _____

SCREEN

Diameter: 1.5 in. Slot Size: 0.1 in. Screen Length: 10 ft.

Type: Machine Slotted Material: PVC

Set Between: 10 ft. and 20 ft.

GRAVEL PACK (Filter Pack)

Material/Size _____ Vol/Wt. Used _____

Method of Installation _____

Depth: Placed From: _____ ft. To: _____ ft.

GROUT

Material _____ Vol/Wt. Used _____

Method of Installation _____

Depth: Placed From: _____ ft. To: _____ ft.

DRILLING LOG*

FORMATIONS INCLUDE DEPTH(S) AT WHICH WATER IS ENCOUNTERED.

Color	Texture	Formation	From	To
BROWN	CLAYEY	FILL MATERIAL	0	1.5
BROWN	FINE	SAND	1.5	11
BROWN	SANDY/SILTY	SAND	11	13
GRAY	SANDY/SILTY	SAND	13	15
		WATER AT	11	20

Aquifer Type (Formation producing the most water.) SAND

Date of Well Completion 12/06/2022 Total Depth of Well 20 ft.

Completion of this form is required by section 1521.05, Ohio Revised Code - file within 30 days after completion of drilling.
Distribute copies of this record to Customer, and Local Health Deptartment.

DNR 7802.05e

WELL LOG AND DRILLING REPORT

Ohio Department of Natural Resources
Division of Geological Survey, 2045 Morse Road, Columbus, Ohio 43229-6605
Phone (614) 265-6576

Well Log Number: 3006177

Page 1 of 1 for this record.

WELL LOCATION

County: CUYAHOGA Township: CLEVELAND

Owner/Builder: NORTHERN REAL ESTATE URBAN VENTURES

Address of Well Location: 9300 WADE PARK AVE

City: CLEVELAND Zip Code +4: 44106

Permit No. _____ Section; _____ *and or* Lot No. _____

Use of Well: SOIL BORING

Coordinates of Well (Use only one of the below coordinate systems)

Latitude, Longitude Coordinates

Latitude: 41.514219 Longitude: -81.623478

Elevation of Well in feet: 658.2 +/- _____ ft.

Datum Plane: ☐ NAD27 ☐ NAD83 Elevation Source: DIGITAL MAP

Source of Coordinates: DIGITAL MAP

Well location written description:

Comments on water quality/quantity and well construction:

WELL TEST *

Pre-Pumping Static Level _____ ft. Date _____

Measured from _____

Pumping test method _____

Test Rate _____ gpm Duration of Test _____ hrs.

Feet of Drawdown _____ ft. Sustainable Yield _____ gpm

*(Attach a copy of the pumping test record, per section 1521.05, ORC)

Is Copy Attached? ☐ Yes ☒ No Flowing Well? ☐ Yes ☒ No

PUMP/PITLESS

Type of pump _____ Capacity _____ gpm

Pump set at _____ ft. Pitless Type _____

Pump installed by _____

I hereby certify the information given is accurate and correct to the best of my knowledge.

Drilling Firm: PARTNERS ENVIRONMENTAL

Address: 31100 SOLON RD

City, State, Zip: SOLON OH 44139

Signed: HALLE MILLER (Filed Electronically) Date: 2/14/2023

ODH Registration Number _____ Last Revised on: 2/14/2023

CONSTRUCTION DETAILS

Drilling Method: DIRECT PUSH

BOREHOLE/CASING (Measured from ground surface)

1 Borehole Diameter: 2 inches Depth: 20 ft.
Casing Diameter: 1.5 in. Length: 10 ft. Thickness: 0.145 in.

2 Borehole Diameter: _____ inches Depth: _____ ft.
Casing Diameter: _____ in. Length: _____ ft. Thickness: _____ in.

Casing Height Above Ground _____ ft.

Type 1: PVC
Type 2: _____

Joints 1: Threaded
Joints 2: _____

SCREEN

Diameter: 1.5 in. Slot Size: 0.1 in. Screen Length: 10 ft.

Type: Machine Slotted Material: PVC

Set Between: 10 ft. and 20 ft.

GRAVEL PACK (Filter Pack)

Material/Size _____ Vol/Wt. Used _____

Method of Installation _____

Depth: Placed From: _____ ft. To: _____ ft.

GROUT

Material _____ Vol/Wt. Used _____

Method of Installation _____

Depth: Placed From: _____ ft. To: _____ ft.

DRILLING LOG*

FORMATIONS INCLUDE DEPTH(S) AT WHICH WATER IS ENCOUNTERED.

Color	Texture	Formation	From	To
		ASPHALT	0	0.3
		FILL MATERIAL	0.3	4
BROWN	FINE	SAND	4	10.5
BROWN	SANDY/SILTY	SAND	10.5	15
		WATER AT	11	20

Aquifer Type (Formation producing the most water.) SAND

Date of Well Completion 12/05/2022 Total Depth of Well 20 ft.

Completion of this form is required by section 1521.05, Ohio Revised Code - file within 30 days after completion of drilling.
Distribute copies of this record to Customer, and Local Health Deptartment.

APPENDIX E
HISTORICAL INFORMATION

Copyright © 2024, Partners

Hough Senior Living

1765 E 89 ST

Cleveland, OH 44106

Inquiry Number: 7528843.8

December 27, 2023

The EDR Aerial Photo Decade Package

6 Armstrong Road, 4th floor
Shelton, CT 06484
Toll Free: 800.352.0050
www.edrnet.com

EDR Aerial Photo Decade Package

12/27/23

Site Name:

Hough Senior Living
1765 E 89 ST
Cleveland, OH 44106
EDR Inquiry # 7528843.8

Client Name:

Partners Env. Consulting, Inc.
31100 Solon Road
Solon, OH 44139
Contact: Zach Graham

Environmental Data Resources, Inc. (EDR) Aerial Photo Decade Package is a screening tool designed to assist environmental professionals in evaluating potential liability on a target property resulting from past activities. EDR's professional researchers provide digitally reproduced historical aerial photographs, and when available, provide one photo per decade.

Search Results:

Year	*Scale*	*Details*	*Source*
2019	1"=500'	Flight Year: 2019	USDA/NAIP
2015	1"=500'	Flight Year: 2015	USDA/NAIP
2011	1"=500'	Flight Year: 2011	USDA/NAIP
2005	1"=500'	Flight Year: 2005	USDA/NAIP
2000	1"=500'	Acquisition Date: January 01, 2000	USGS/DOQQ
1994	1"=500'	Acquisition Date: January 01, 1994	USGS/DOQQ
1991	1"=500'	Flight Date: May 15, 1991	NAPP
1982	1"=500'	Flight Date: May 04, 1982	USDA
1977	1"=500'	Flight Date: November 05, 1977	USDA
1962	1"=500'	Flight Date: April 08, 1962	USGS
1951	1"=500'	Flight Date: May 12, 1951	ASCS
1938	1"=500'	Flight Date: April 23, 1938	USDA

When delivered electronically by EDR, the aerial photo images included with this report are for ONE TIME USE ONLY. Further reproduction of these aerial photo images is prohibited without permission from EDR. For more information contact your EDR Account Executive.

Disclaimer - Copyright and Trademark Notice

This Report contains certain information obtained from a variety of public and other sources reasonably available to Environmental Data Resources, LLC. It cannot be concluded from this Report that coverage information for the target and surrounding properties does not exist from other sources. This Report is provided on an "AS IS", "AS AVAILABLE" basis. NO WARRANTY EXPRESS OR IMPLIED IS MADE WHATSOEVER IN CONNECTION WITH THIS REPORT. ENVIRONMENTAL DATA RESOURCES, LLC AND ITS SUBSIDIARIES, AFFILIATES AND THIRD PARTY SUPPLIERS DISCLAIM ALL WARRANTIES, OF ANY KIND OR NATURE, EXPRESS OR IMPLIED, ARISING OUT OF OR RELATED TO THIS REPORT OR ANY OF THE DATA AND INFORMATION PROVIDED IN THIS REPORT, INCLUDING WITHOUT LIMITATION, ANY WARRANTIES REGARDING ACCURACY, QUALITY, CORRECTNESS, COMPLETENESS, COMPREHENSIVENESS, SUITABILITY, MERCHANTABILITY, FITNESS FOR A PARTICULAR PURPOSE, TITLE, NON-INFRINGEMENT, MISAPPROPRIATION, OR OTHERWISE. ALL RISK IS ASSUMED BY THE USER. IN NO EVENT SHALL ENVIRONMENTAL DATA RESOURCES, LLC OR ITS SUBSIDIARIES, AFFILIATES OR THIRD PARTY SUPPLIERS BE LIABLE TO ANYONE FOR ANY DIRECT, INCIDENTAL, INDIRECT, SPECIAL, CONSEQUENTIAL OR OTHER DAMAGES OF ANY TYPE OR KIND (INCLUDING BUT NOT LIMITED TO LOSS OF PROFITS, LOSS OF USE, OR LOSS OF DATA), ARISING OUT OF OR IN ANY WAY CONNECTED WITH THIS REPORT OR ANY OF THE DATA AND INFORMATION PROVIDED IN THIS REPORT. Any analyses, estimates, ratings, environmental risk levels, or risk codes provided in this Report are provided for illustrative purposes only, and are not intended to provide, nor should they be interpreted as providing any facts regarding, or prediction or forecast of, any environmental risk for any property. Only an assessment performed by a qualified environmental professional can provide findings, opinions or conclusions regarding the environmental risk or conditions in, on or at any property.

Copyright 2023 by Environmental Data Resources, Inc. All rights reserved. Reproduction in any media or format, in whole or in part, of any report or map of Environmental Data Resources, Inc., or its affiliates, is prohibited without prior written permission.

EDR and its logos (including Sanborn and Sanborn Map) are trademarks of Environmental Data Resources, LLC or its affiliates. All other trademarks used herein are the property of their respective owners.

INQUIRY #: 7528843.8
YEAR: 2019
= 500'
N
EDR

INQUIRY #: 7528843.8
YEAR: 2015
= 500'
N
EDR

INQUIRY #: 7528843.8
YEAR: 2011
= 500'
N
EDR

INQUIRY #: 7528843.8
YEAR: 2005
= 500'
N
EDR

INQUIRY #: 7528843.8

YEAR: 2000

= 500'

N

EDR

INQUIRY #: 7528843.8

YEAR: 1994

= 500'

N

EDR

Subject boundary not shown because it exceeds image extent or image is not georeferenced.

INQUIRY #: 7528843.8

YEAR: 1991

= 500'

N

EDR

INQUIRY #: 7528843.8

YEAR: 1982

= 500'

N

EDR

INQUIRY #: 7528843.8

YEAR: 1977

= 500'

N

EDR

INQUIRY #: 7528843.8

YEAR: 1962

= 500'

N

EDR

INQUIRY #: 7528843.8
YEAR: 1951
= 500'
N
EDR

INQUIRY #: 7528843.8

YEAR: 1938

= 500'

N

EDR

Hough Senior Living

1765 E 89 ST

Cleveland, OH 44106

Inquiry Number: 7528843.3

December 27, 2023

Certified Sanborn® Map Report

6 Armstrong Road, 4th floor
Shelton, CT 06484
Toll Free: 800.352.0050
www.edrnet.com

Certified Sanborn® Map Report

12/27/23

Site Name:	Client Name:
Hough Senior Living	Partners Env. Consulting, Inc.
1765 E 89 ST	31100 Solon Road
Cleveland, OH 44106	Solon, OH 44139
EDR Inquiry # 7528843.3	Contact: Zach Graham

The Sanborn Library has been searched by EDR and maps covering the target property location as provided by Partners Env. Consulting, Inc. were identified for the years listed below. The Sanborn Library is the largest, most complete collection of fire insurance maps. The collection includes maps from Sanborn, Bromley, Perris & Browne, Hopkins, Barlow, and others. Only Environmental Data Resources Inc. (EDR) is authorized to grant rights for commercial reproduction of maps by the Sanborn Library LLC, the copyright holder for the collection. Results can be authenticated by visiting www.edrnet.com/sanborn.

The Sanborn Library is continually enhanced with newly identified map archives. This report accesses all maps in the collection as of the day this report was generated.

Certified Sanborn Results:

Certification # 44DC-4A88-B4F7

PO # NA

Project Hough Senior Living

Maps Provided:

1972
1970
1952
1951
1913
1903
1896

Sanborn® Library search results

Certification #: 44DC-4A88-B4F7

The Sanborn Library includes more than 1.2 million fire insurance maps from Sanborn, Bromley, Perris & Browne, Hopkins, Barlow and others which track historical property usage in approximately 12,000 American cities and towns. Collections searched:

- ✔ Library of Congress
- ✔ University Publications of America
- ✔ EDR Private Collection

The Sanborn Library LLC Since 1866™

Limited Permission To Make Copies

Partners Env. Consulting, Inc. (the client) is permitted to make up to FIVE photocopies of this Sanborn Map transmittal and each fire insurance map accompanying this report solely for the limited use of its customer. No one other than the client is authorized to make copies. Upon request made directly to an EDR Account Executive, the client may be permitted to make a limited number of additional photocopies. This permission is conditioned upon compliance by the client, its customer and their agents with EDR's copyright policy; a copy of which is available upon request.

Disclaimer - Copyright and Trademark Notice

This Report contains certain information obtained from a variety of public and other sources reasonably available to Environmental Data Resources, LLC. It cannot be concluded from this Report that coverage information for the target and surrounding properties does not exist from other sources. This Report is provided on an "AS IS", "AS AVAILABLE" basis. NO WARRANTY EXPRESS OR IMPLIED IS MADE WHATSOEVER IN CONNECTION WITH THIS REPORT. ENVIRONMENTAL DATA RESOURCES, LLC AND ITS SUBSIDIARIES, AFFILIATES AND THIRD PARTY SUPPLIERS DISCLAIM ALL WARRANTIES, OF ANY KIND OR NATURE, EXPRESS OR IMPLIED, ARISING OUT OF OR RELATED TO THIS REPORT OR ANY OF THE DATA AND INFORMATION PROVIDED IN THIS REPORT, INCLUDING WITHOUT LIMITATION, ANY WARRANTIES REGARDING ACCURACY, QUALITY, CORRECTNESS, COMPLETENESS, COMPREHENSIVENESS, SUITABILITY, MERCHANTABILITY, FITNESS FOR A PARTICULAR PURPOSE, TITLE, NON-INFRINGEMENT, MISAPPROPRIATION, OR OTHERWISE. ALL RISK IS ASSUMED BY THE USER. IN NO EVENT SHALL ENVIRONMENTAL DATA RESOURCES, LLC OR ITS SUBSIDIARIES, AFFILIATES OR THIRD PARTY SUPPLIERS BE LIABLE TO ANYONE FOR ANY DIRECT, INCIDENTAL, INDIRECT, SPECIAL, CONSEQUENTIAL OR OTHER DAMAGES OF ANY TYPE OR KIND (INCLUDING BUT NOT LIMITED TO LOSS OF PROFITS, LOSS OF USE, OR LOSS OF DATA), ARISING OUT OF OR IN ANY WAY CONNECTED WITH THIS REPORT OR ANY OF THE DATA AND INFORMATION PROVIDED IN THIS REPORT. Any analyses, estimates, ratings, environmental risk levels, or risk codes provided in this Report are provided for illustrative purposes only, and are not intended to provide, nor should they be interpreted as providing any facts regarding, or prediction or forecast of, any environmental risk for any property. Only an assessment performed by a qualified environmental professional can provide findings, opinions or conclusions regarding the environmental risk or conditions in, on or at any property.

Copyright 2023 by Environmental Data Resources, Inc. All rights reserved. Reproduction in any media or format, in whole or in part, of any report or map of Environmental Data Resources, Inc., or its affiliates, is prohibited without prior written permission.

EDR and its logos (including Sanborn and Sanborn Map) are trademarks of Environmental Data Resources, LLC or its affiliates. All other trademarks used herein are the property of their respective owners.

Sanborn Sheet Key

This Certified Sanborn Map Report is based upon the following Sanborn Fire Insurance map sheets.

1972 Source Sheets

Volume 4A, Sheet 69a
1972

Volume 4A, Sheet 61a
1972

Volume 4A, Sheet 71a
1972

Volume 4A, Sheet 62a
1972

1970 Source Sheets

Volume 4A, Sheet 62a
1970

Volume 4A, Sheet 71a
1970

Volume 4A, Sheet 61a
1970

Volume 4A, Sheet 69a
1970

1952 Source Sheets

Volume 4A, Sheet 69a
1952

Volume 4A, Sheet 61a
1952

Volume 4A, Sheet 71a
1952

Volume 4A, Sheet 62a
1952

1951 Source Sheets

Volume 5, Sheet 20
1951

Volume 5, Sheet 41
1951

Volume 5, Sheet 19
1951

Volume 5, Sheet 39
1951

Sanborn Sheet Key

This Certified Sanborn Map Report is based upon the following Sanborn Fire Insurance map sheets.

1913 Source Sheets

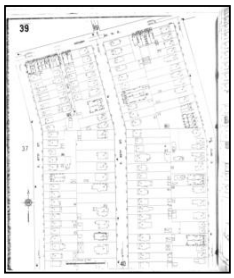
Volume 5, Sheet 39
1913

Volume 5, Sheet 19
1913

Volume 5, Sheet 41
1913

Volume 5, Sheet 20
1913

1903 Source Sheets

Volume 4, Sheet 467
1903

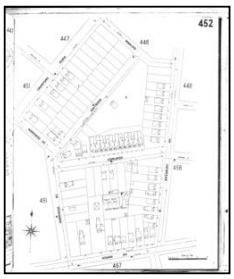
Volume 4, Sheet 452
1903

Volume 4, Sheet 451
1903


Volume 4, Sheet 465
1903

1896 Source Sheets

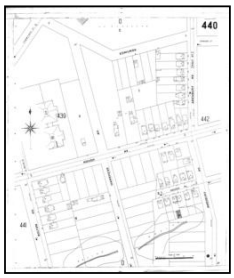
Volume 4, Sheet 440
1896

Volume 4, Sheet 439
1896


Volume 4, Sheet 441
1896

Certified Sanborn® Map

1972

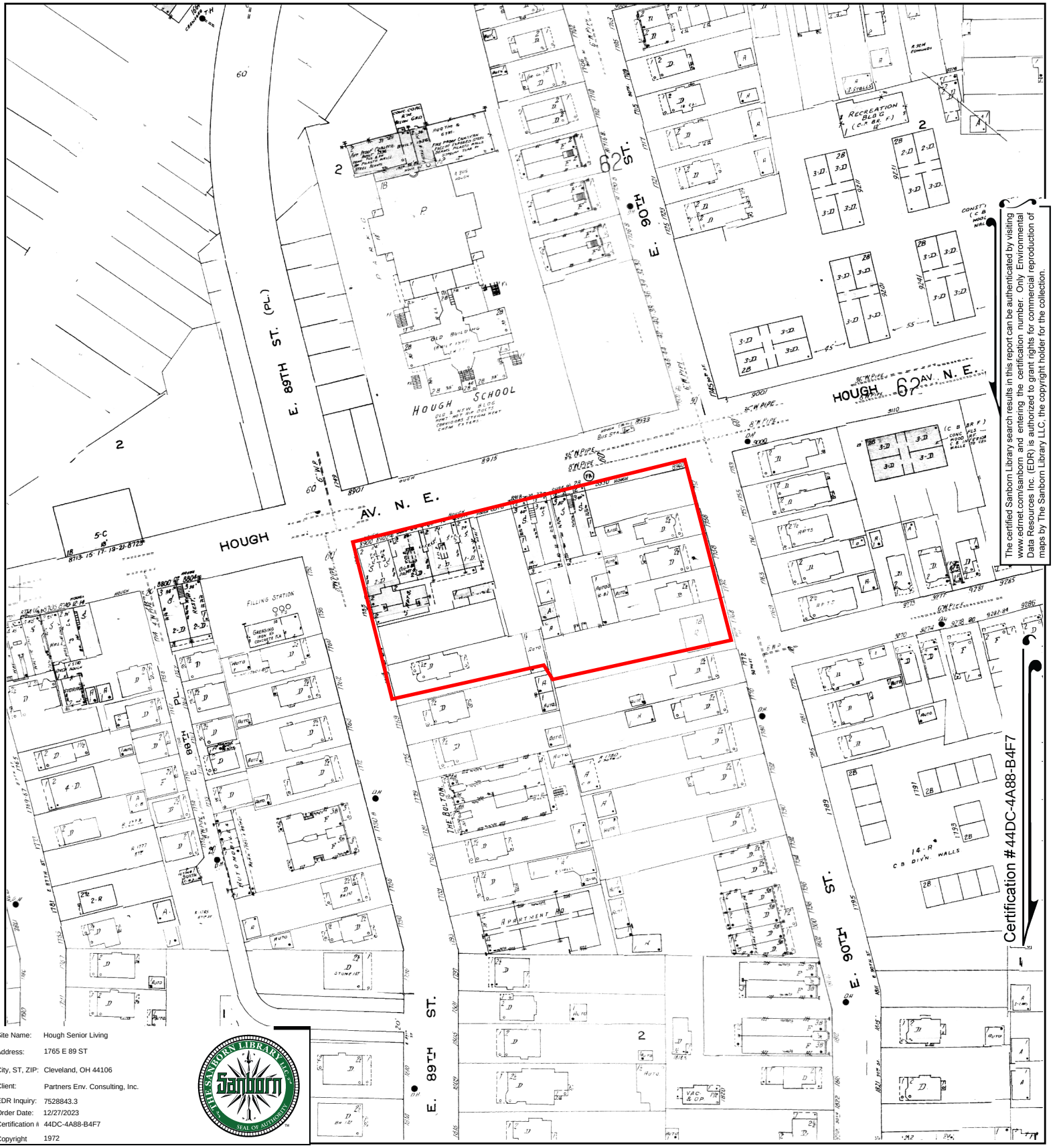

The certified Sanborn Library search results in this report can be authenticated by visiting www.edrnet.com/sanborn and entering the certification number. Only Environmental Data Resources Inc. (EDR) is authorized to grant rights for commercial reproduction of maps by The Sanborn Library LLC, the copyright holder for the collection.

Site Name:	Hough Senior Living
Address:	1765 E 89 ST
City, ST, ZIP:	Cleveland, OH 44106
Client:	Partners Env. Consulting, Inc.
EDR Inquiry:	7528843.3
Order Date:	12/27/2023
Certification #	44DC-4A88-B4F7
Copyright	1972

This Certified Sanborn Map combines the following sheets.
Outlined areas indicate map sheets within the collection.

0 Feet 150 300 600

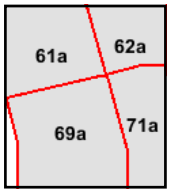

Volume 4A, Sheet 62a
Volume 4A, Sheet 71a
Volume 4A, Sheet 61a
Volume 4A, Sheet 69a

N

Certified Sanborn® Map

1970

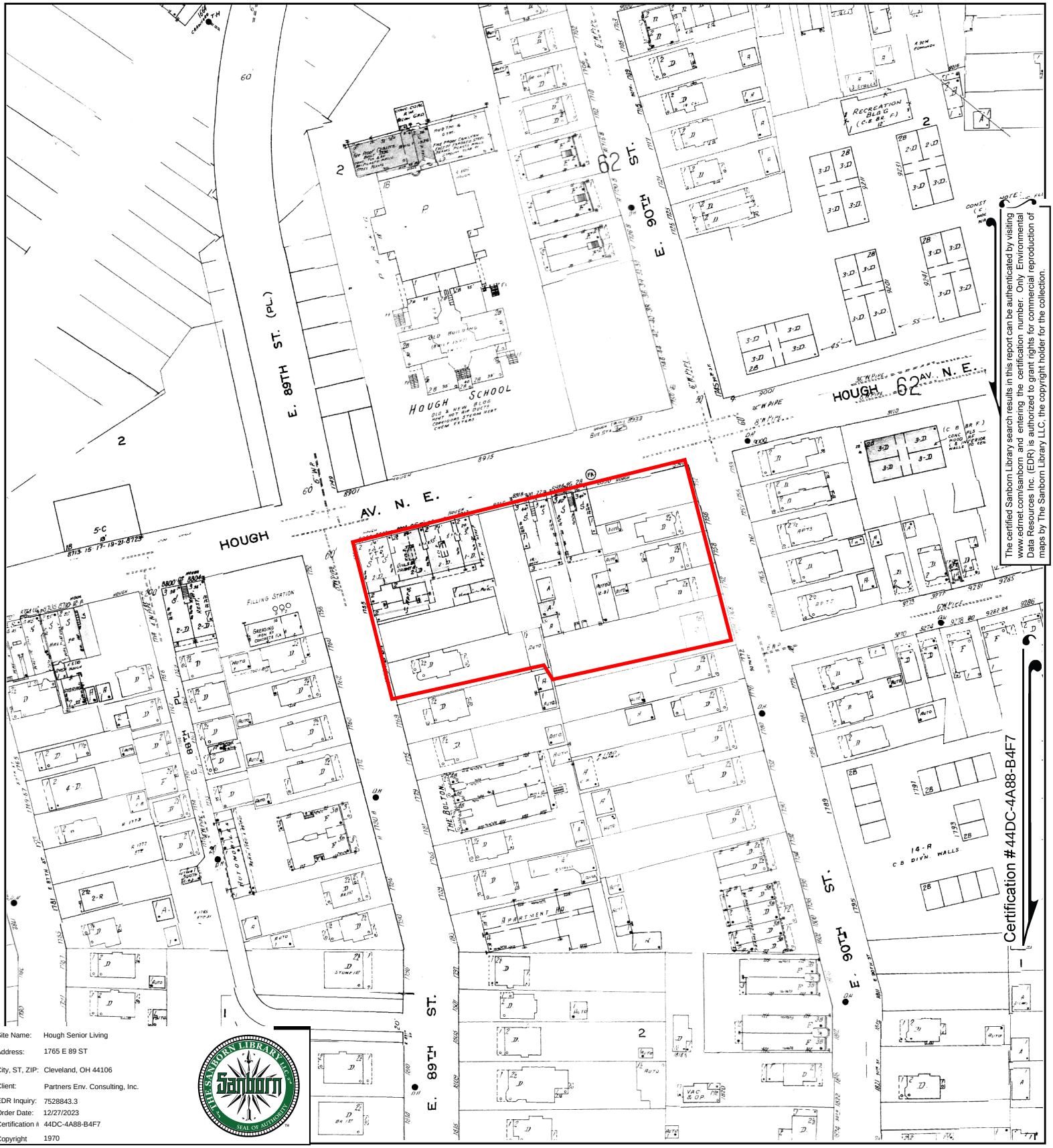

The certified Sanborn Library search results in this report can be authenticated by visiting www.edrnet.com/sanborn and entering the certification number. Only Environmental Data Resources Inc. (EDR) is authorized to grant rights for commercial reproduction of maps by The Sanborn Library LLC, the copyright holder for the collection.

Site Name:	Hough Senior Living
Address:	1765 E 89 ST
City, ST, ZIP:	Cleveland, OH 44106
Client:	Partners Env. Consulting, Inc.
EDR Inquiry:	7528843.3
Order Date:	12/27/2023
Certification #	44DC-4A88-B4F7
Copyright	1970

This Certified Sanborn Map combines the following sheets.
Outlined areas indicate map sheets within the collection.

0 Feet 150 300 600

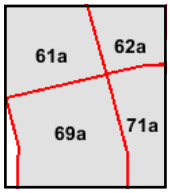

Volume 4A, Sheet 69a
Volume 4A, Sheet 61a
Volume 4A, Sheet 71a
Volume 4A, Sheet 62a

N

Certified Sanborn® Map

1952

The certified Sanborn Library search results in this report can be authenticated by visiting www.edrnet.com/sanborn and entering the certification number. Only Environmental Data Resources Inc. (EDR) is authorized to grant rights for commercial reproduction of maps by The Sanborn Library LLC, the copyright holder for the collection.

Site Name:	Hough Senior Living
Address:	1765 E 89 ST
City, ST, ZIP:	Cleveland, OH 44106
Client:	Partners Env. Consulting, Inc.
EDR Inquiry:	7528843.3
Order Date:	12/27/2023
Certification #	44DC-4A88-B4F7
Copyright	1952

This Certified Sanborn Map combines the following sheets.
Outlined areas indicate map sheets within the collection.

0 Feet 150 300 600

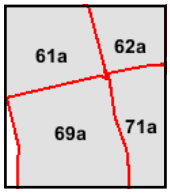

Volume 4A, Sheet 62a
Volume 4A, Sheet 71a
Volume 4A, Sheet 61a
Volume 4A, Sheet 69a

N

Certified Sanborn® Map

1951

The certified Sanborn Library search results in this report can be authenticated by visiting www.edrnet.com/sanborn and entering the certification number. Only Environmental Data Resources Inc. (EDR) is authorized to grant rights for commercial reproduction of maps by The Sanborn Library LLC, the copyright holder for the collection.

Site Name:	Hough Senior Living
Address:	1765 E 89 ST
City, ST, ZIP:	Cleveland, OH 44106
Client:	Partners Env. Consulting, Inc.
EDR Inquiry:	7528843.3
Order Date:	12/27/2023
Certification #	44DC-4A88-B4F7
Copyright	1951

This Certified Sanborn Map combines the following sheets.
Outlined areas indicate map sheets within the collection.

0 Feet 150 300 600

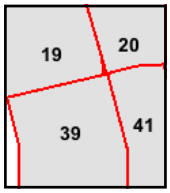

Volume 5, Sheet 39
Volume 5, Sheet 19
Volume 5, Sheet 41
Volume 5, Sheet 20

N

Certified Sanborn® Map

1913

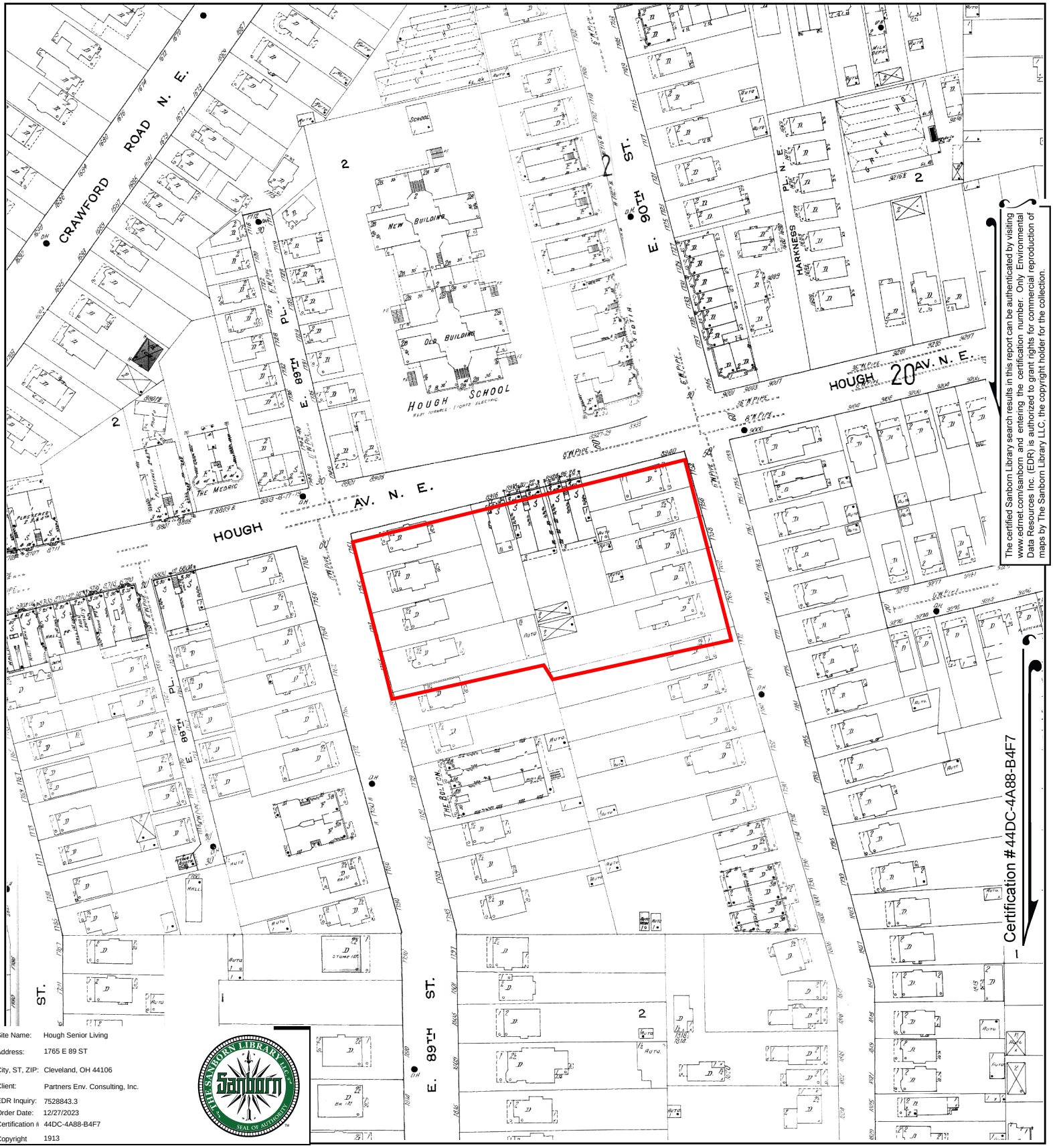

The certified Sanborn Library search results in this report can be authenticated by visiting www.edrnet.com/sanborn and entering the certification number. Only Environmental Data Resources Inc. (EDR) is authorized to grant rights for commercial reproduction of maps by The Sanborn Library LLC, the copyright holder for the collection.

Site Name:	Hough Senior Living
Address:	1765 E 89 ST
City, ST, ZIP:	Cleveland, OH 44106
Client:	Partners Env. Consulting, Inc.
EDR Inquiry:	7528843.3
Order Date:	12/27/2023
Certification #	44DC-4A88-B4F7
Copyright	1913

This Certified Sanborn Map combines the following sheets.
Outlined areas indicate map sheets within the collection.

0 Feet 150 300 600

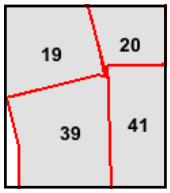

Volume 5, Sheet 20
Volume 5, Sheet 41
Volume 5, Sheet 19
Volume 5, Sheet 39

N

Certified Sanborn® Map

1903

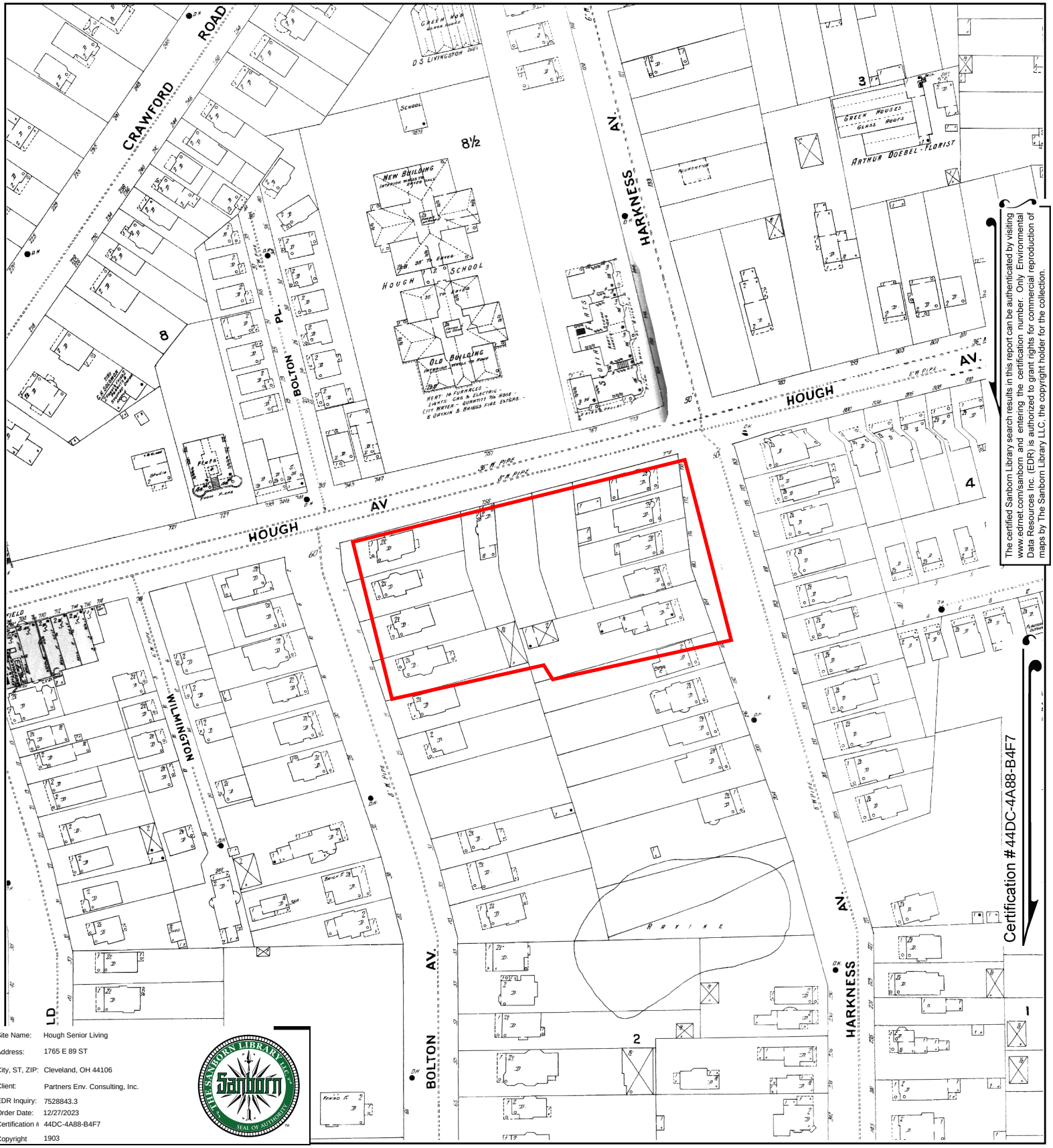

The certified Sanborn Library search results in this report can be authenticated by visiting www.edrnet.com/sanborn and entering the certification number. Only Environmental Data Resources Inc. (EDR) is authorized to grant rights for commercial reproduction of maps by The Sanborn Library LLC, the copyright holder for the collection.

Site Name:	Hough Senior Living
Address:	1765 E 89 ST
City, ST, ZIP:	Cleveland, OH 44106
Client:	Partners Env. Consulting, Inc.
EDR Inquiry:	7528843.3
Order Date:	12/27/2023
Certification #	44DC-4A88-B4F7
Copyright	1903

This Certified Sanborn Map combines the following sheets.
Outlined areas indicate map sheets within the collection.

0 Feet 150 300 600

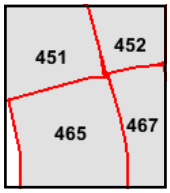

Volume 4, Sheet 465
Volume 4, Sheet 451
Volume 4, Sheet 452
Volume 4, Sheet 467

N

Certified Sanborn® Map

1896

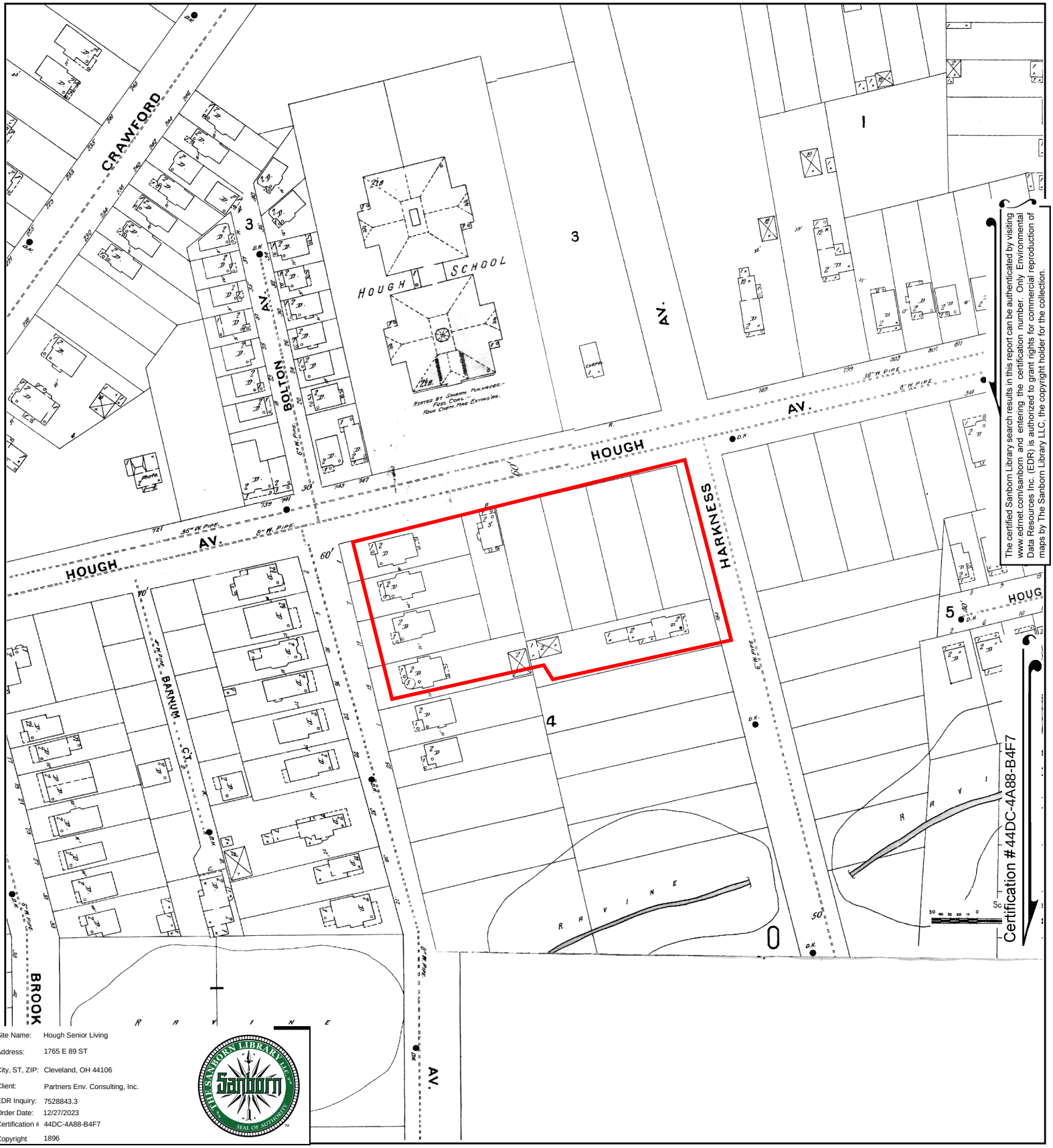

The certified Sanborn Library search results in this report can be authenticated by visiting www.edrnet.com/sanborn and entering the certification number. Only Environmental Data Resources Inc. (EDR) is authorized to grant rights for commercial reproduction of maps by The Sanborn Library LLC, the copyright holder for the collection.

Site Name:	Hough Senior Living
Address:	1765 E 89 ST
City, ST, ZIP:	Cleveland, OH 44106
Client:	Partners Env. Consulting, Inc.
EDR Inquiry:	7528843.3
Order Date:	12/27/2023
Certification #	44DC-4A88-B4F7
Copyright	1896

This Certified Sanborn Map combines the following sheets.
Outlined areas indicate map sheets within the collection.

0 Feet 150 300 600

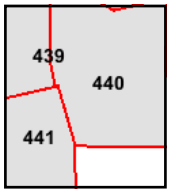

Volume 4, Sheet 441
Volume 4, Sheet 439
Volume 4, Sheet 440

N

Hough Senior Living

1765 E 89 ST

Cleveland, OH 44106

Inquiry Number: 7528843.4

December 27, 2023

EDR Historical Topo Map Report

with QuadMatch™

6 Armstrong Road, 4th floor
Shelton, CT 06484
Toll Free: 800.352.0050
www.edrnet.com

EDR Historical Topo Map Report

12/27/23

Site Name:	Client Name:
Hough Senior Living	Partners Env. Consulting, Inc.
1765 E 89 ST	31100 Solon Road
Cleveland, OH 44106	Solon, OH 44139
EDR Inquiry # 7528843.4	Contact: Zach Graham

EDR Topographic Map Library has been searched by EDR and maps covering the target property location as provided by Partners Env. Consulting, Inc. were identified for the years listed below. EDR's Historical Topo Map Report is designed to assist professionals in evaluating potential liability on a target property resulting from past activities. EDRs Historical Topo Map Report includes a search of a collection of public and private color historical topographic maps, dating back to the late 1800s.

Search Results:

P.O.# NA

Project: Hough Senior Living

Coordinates:

Latitude:	41.509572 41° 30' 34" North
Longitude:	-81.624174 -81° 37' 27" West
UTM Zone:	Zone 17 North
UTM X Meters:	447912.25
UTM Y Meters:	4595514.94
Elevation:	665.00' above sea level

Maps Provided:

2019	1953
2016	1903
2013	1901
1994	
1992	
1979	
1970	
1963	

Disclaimer - Copyright and Trademark Notice

This Report contains certain information obtained from a variety of public and other sources reasonably available to Environmental Data Resources, LLC. It cannot be concluded from this Report that coverage information for the target and surrounding properties does not exist from other sources. This Report is provided on an "AS IS", "AS AVAILABLE" basis. NO WARRANTY EXPRESS OR IMPLIED IS MADE WHATSOEVER IN CONNECTION WITH THIS REPORT. ENVIRONMENTAL DATA RESOURCES, LLC AND ITS SUBSIDIARIES, AFFILIATES AND THIRD PARTY SUPPLIERS DISCLAIM ALL WARRANTIES, OF ANY KIND OR NATURE, EXPRESS OR IMPLIED, ARISING OUT OF OR RELATED TO THIS REPORT OR ANY OF THE DATA AND INFORMATION PROVIDED IN THIS REPORT, INCLUDING WITHOUT LIMITATION, ANY WARRANTIES REGARDING ACCURACY, QUALITY, CORRECTNESS, COMPLETENESS, COMPREHENSIVENESS, SUITABILITY, MERCHANTABILITY, FITNESS FOR A PARTICULAR PURPOSE, TITLE, NON-INFRINGEMENT, MISAPPROPRIATION, OR OTHERWISE. ALL RISK IS ASSUMED BY THE USER. IN NO EVENT SHALL ENVIRONMENTAL DATA RESOURCES, LLC OR ITS SUBSIDIARIES, AFFILIATES OR THIRD PARTY SUPPLIERS BE LIABLE TO ANYONE FOR ANY DIRECT, INCIDENTAL, INDIRECT, SPECIAL, CONSEQUENTIAL OR OTHER DAMAGES OF ANY TYPE OR KIND (INCLUDING BUT NOT LIMITED TO LOSS OF PROFITS, LOSS OF USE, OR LOSS OF DATA), ARISING OUT OF OR IN ANY WAY CONNECTED WITH THIS REPORT OR ANY OF THE DATA AND INFORMATION PROVIDED IN THIS REPORT. Any analyses, estimates, ratings, environmental risk levels, or risk codes provided in this Report are provided for illustrative purposes only, and are not intended to provide, nor should they be interpreted as providing any facts regarding, or prediction or forecast of, any environmental risk for any property. Only an assessment performed by a qualified environmental professional can provide findings, opinions or conclusions regarding the environmental risk or conditions in, on or at any property.

Copyright 2023 by Environmental Data Resources, Inc. All rights reserved. Reproduction in any media or format, in whole or in part, of any report or map of Environmental Data Resources, Inc., or its affiliates, is prohibited without prior written permission.

EDR and its logos (including Sanborn and Sanborn Map) are trademarks of Environmental Data Resources, LLC or its affiliates. All other trademarks used herein are the property of their respective owners.

Topo Sheet Key

This EDR Topo Map Report is based upon the following USGS topographic map sheets.

2019 Source Sheets

East Cleveland
2019
7.5-minute, 24000

Cleveland North
2019
7.5-minute, 24000

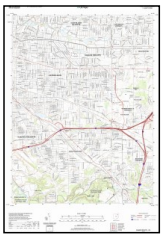

Shaker Heights
2019
7.5-minute, 24000

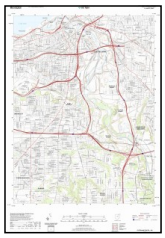

Cleveland South
2019
7.5-minute, 24000

2016 Source Sheets

East Cleveland
2016
7.5-minute, 24000

Cleveland North
2016
7.5-minute, 24000

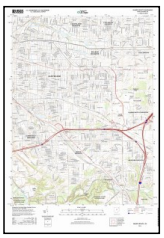

Shaker Heights
2016
7.5-minute, 24000

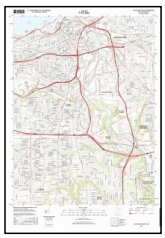

Cleveland South
2016
7.5-minute, 24000

2013 Source Sheets

East Cleveland
2013
7.5-minute, 24000

Cleveland North
2013
7.5-minute, 24000

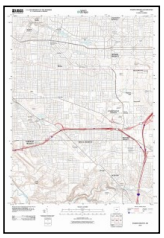

Shaker Heights
2013
7.5-minute, 24000

Cleveland South
2013
7.5-minute, 24000

1994 Source Sheets

Cleveland North
1994
7.5-minute, 24000
Aerial Photo Revised 1994

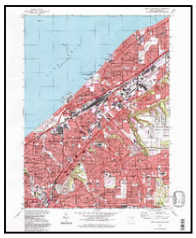

East Cleveland
1994
7.5-minute, 24000
Aerial Photo Revised 1994

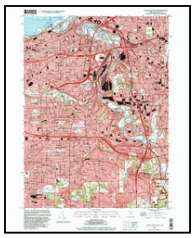

Cleveland South
1994
7.5-minute, 24000
Aerial Photo Revised 1994

Shaker Heights
1994
7.5-minute, 24000
Aerial Photo Revised 1994

Topo Sheet Key

This EDR Topo Map Report is based upon the following USGS topographic map sheets.

1992 Source Sheets

Cleveland North
1992
7.5-minute, 24000
Aerial Photo Revised 1988

1979 Source Sheets

East Cleveland
1979
7.5-minute, 24000
Aerial Photo Revised 1977

Shaker Heights
1979
7.5-minute, 24000
Aerial Photo Revised 1977

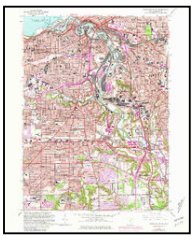

Cleveland South
1979
7.5-minute, 24000
Aerial Photo Revised 1977

1970 Source Sheets

Cleveland North
1970
7.5-minute, 24000
Aerial Photo Revised 1970

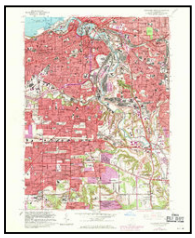

Cleveland South
1970
7.5-minute, 24000
Aerial Photo Revised 1970

Shaker Heights
1970
7.5-minute, 24000
Aerial Photo Revised 1970

East Cleveland
1970
7.5-minute, 24000
Aerial Photo Revised 1970

1963 Source Sheets

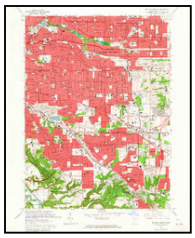

Shaker Heights
1963
7.5-minute, 24000
Aerial Photo Revised 1962

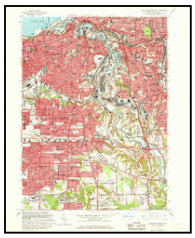

Cleveland South
1963
7.5-minute, 24000
Aerial Photo Revised 1962



Cleveland North
1963
7.5-minute, 24000
Aerial Photo Revised 1962

East Cleveland
1963
7.5-minute, 24000
Aerial Photo Revised 1952

Topo Sheet Key

This EDR Topo Map Report is based upon the following USGS topographic map sheets.

1953 Source Sheets

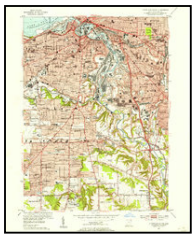

Cleveland South
1953
7.5-minute, 24000
Aerial Photo Revised 1952

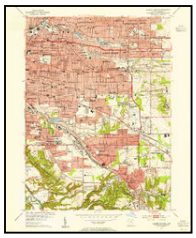

Shaker Heights
1953
7.5-minute, 24000
Aerial Photo Revised 1952

East Cleveland
1953
7.5-minute, 24000
Aerial Photo Revised 1952

Cleveland North
1953
7.5-minute, 24000
Aerial Photo Revised 1952

1903 Source Sheets

Cleveland
1903
15-minute, 62500

Euclid
1903
15-minute, 62500

1901 Source Sheets

Euclid
1901
15-minute, 62500

Historical Topo Map

2019

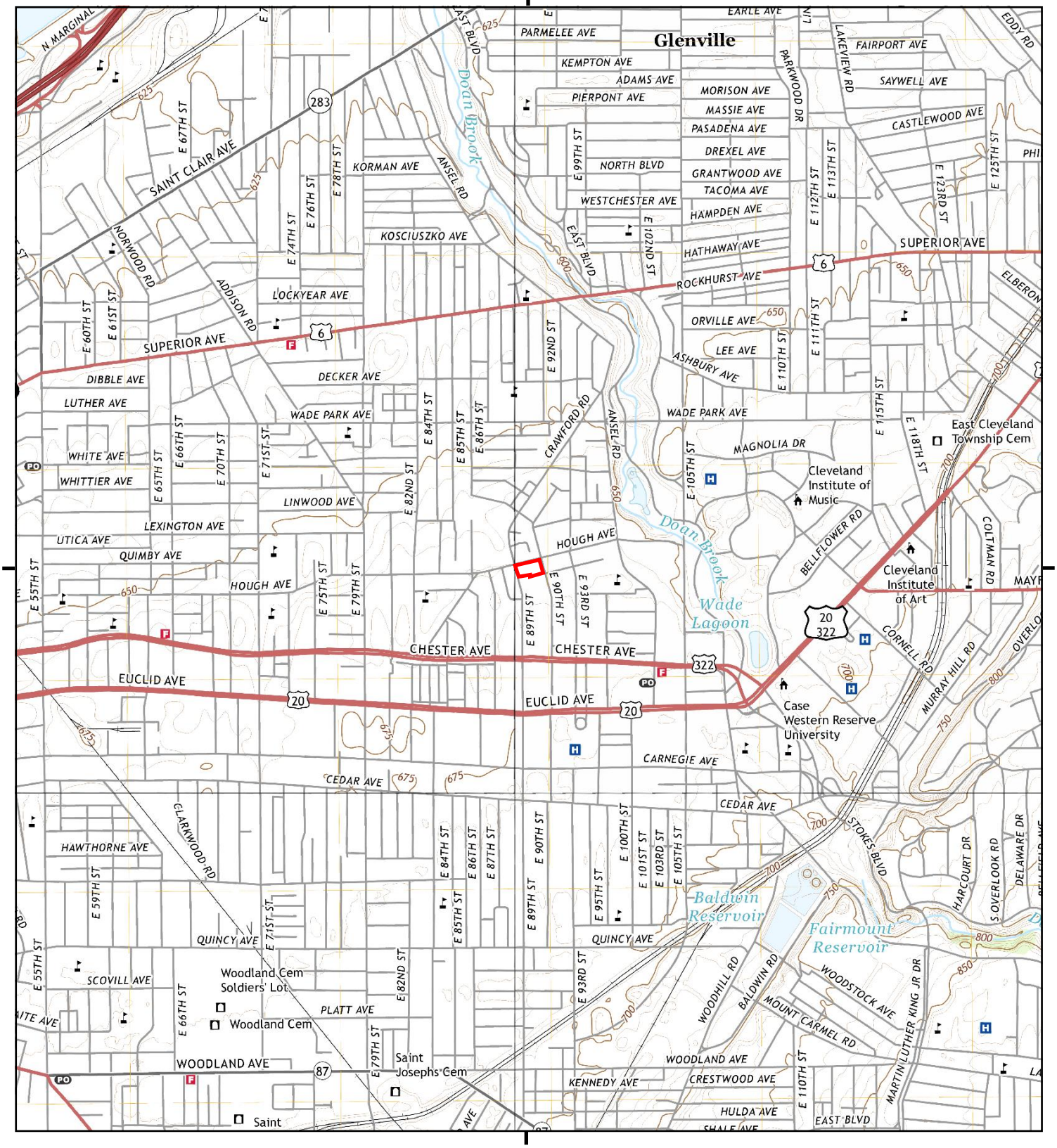

This report includes information from the following map sheet(s).

0 Miles 0.25 0.5 1 1.5

NW N NE
W E
SW S SE

TP, East Cleveland, 2019, 7.5-minute
SE, Shaker Heights, 2019, 7.5-minute
SW, Cleveland South, 2019, 7.5-minute
NW, Cleveland North, 2019, 7.5-minute

SITE NAME: Hough Senior Living
ADDRESS: 1765 E 89 ST
Cleveland, OH 44106
CLIENT: Partners Env. Consulting, Inc.

N

Historical Topo Map

2016

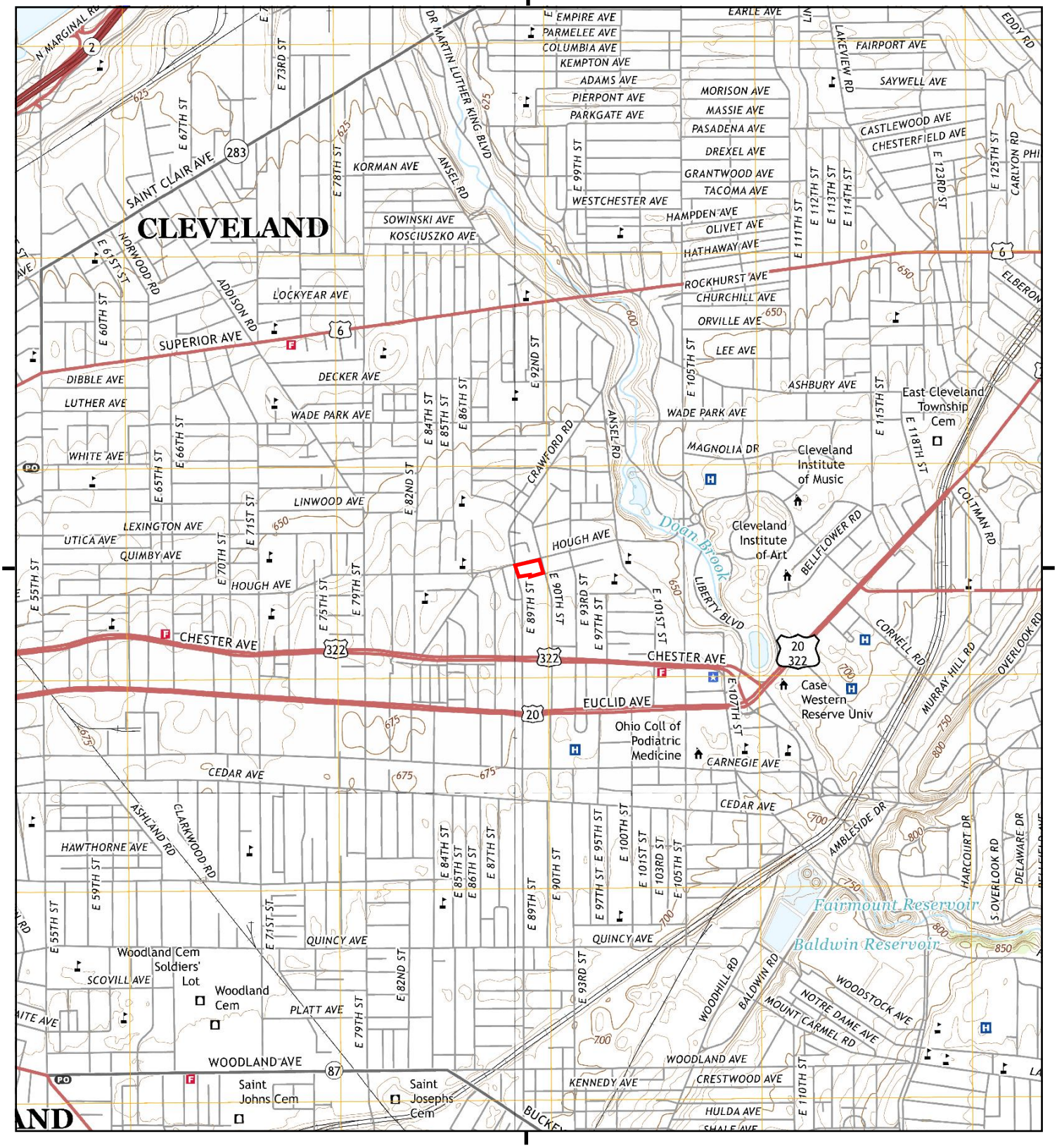

This report includes information from the following map sheet(s).

0 Miles 0.25 0.5 1 1.5

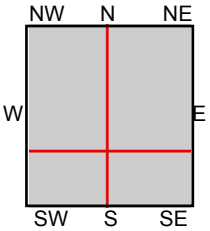

TP, East Cleveland, 2016, 7.5-minute
SE, Shaker Heights, 2016, 7.5-minute
SW, Cleveland South, 2016, 7.5-minute
NW, Cleveland North, 2016, 7.5-minute

SITE NAME: Hough Senior Living
ADDRESS: 1765 E 89 ST
Cleveland, OH 44106
CLIENT: Partners Env. Consulting, Inc.

N

Historical Topo Map

2013

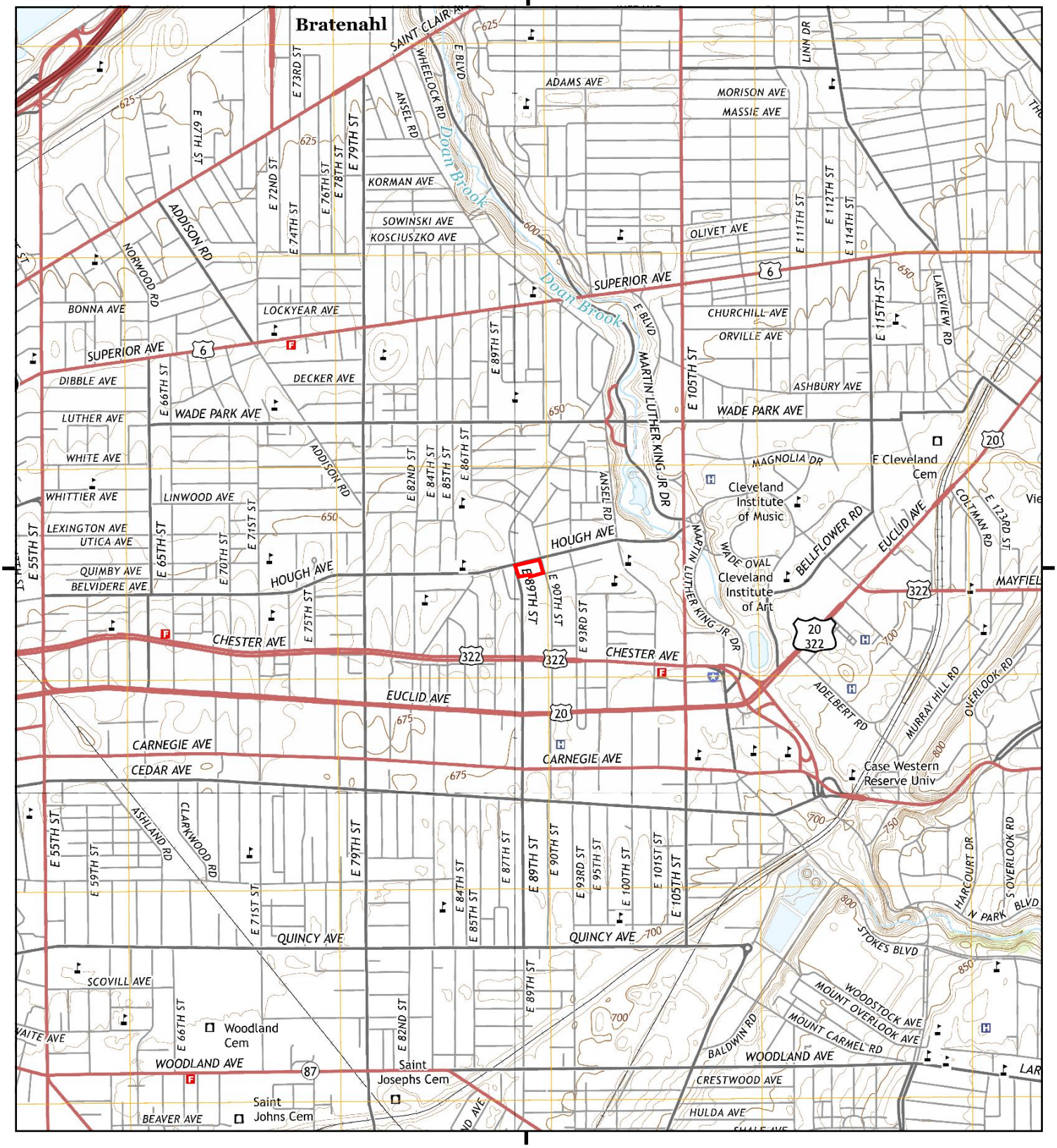

This report includes information from the following map sheet(s).

0 Miles 0.25 0.5 1 1.5

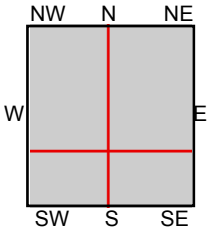

TP, East Cleveland, 2013, 7.5-minute
SE, Shaker Heights, 2013, 7.5-minute
SW, Cleveland South, 2013, 7.5-minute
NW, Cleveland North, 2013, 7.5-minute

SITE NAME: Hough Senior Living
ADDRESS: 1765 E 89 ST
Cleveland, OH 44106
CLIENT: Partners Env. Consulting, Inc.

N

Historical Topo Map

1994

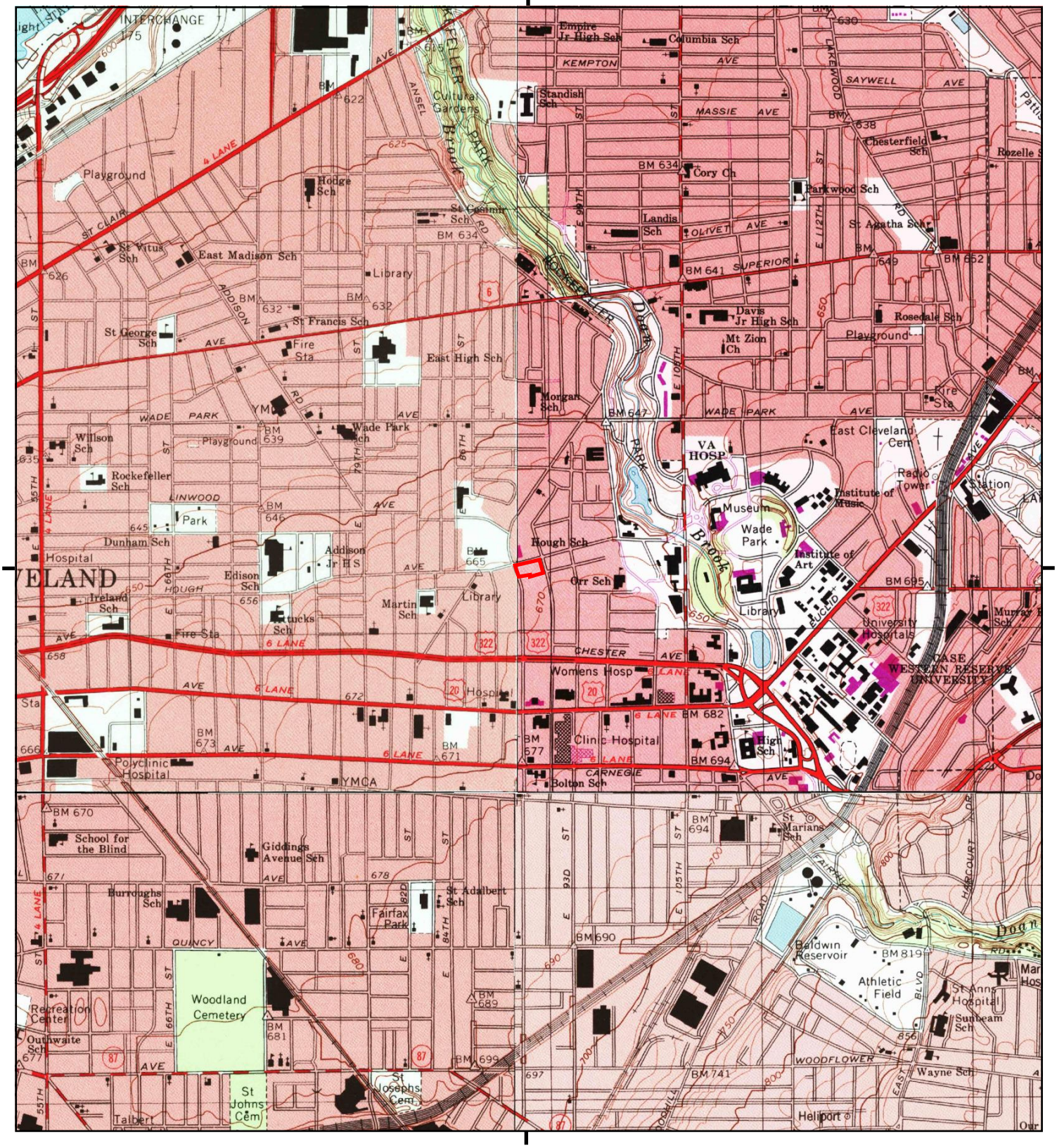

This report includes information from the following map sheet(s).

0 Miles 0.25 0.5 1 1.5

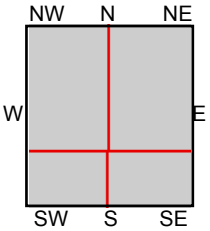

TP, East Cleveland, 1994, 7.5-minute
SE, Shaker Heights, 1994, 7.5-minute
SW, Cleveland South, 1994, 7.5-minute
NW, Cleveland North, 1994, 7.5-minute

SITE NAME: Hough Senior Living
ADDRESS: 1765 E 89 ST
Cleveland, OH 44106
CLIENT: Partners Env. Consulting, Inc.

N

Historical Topo Map

1992

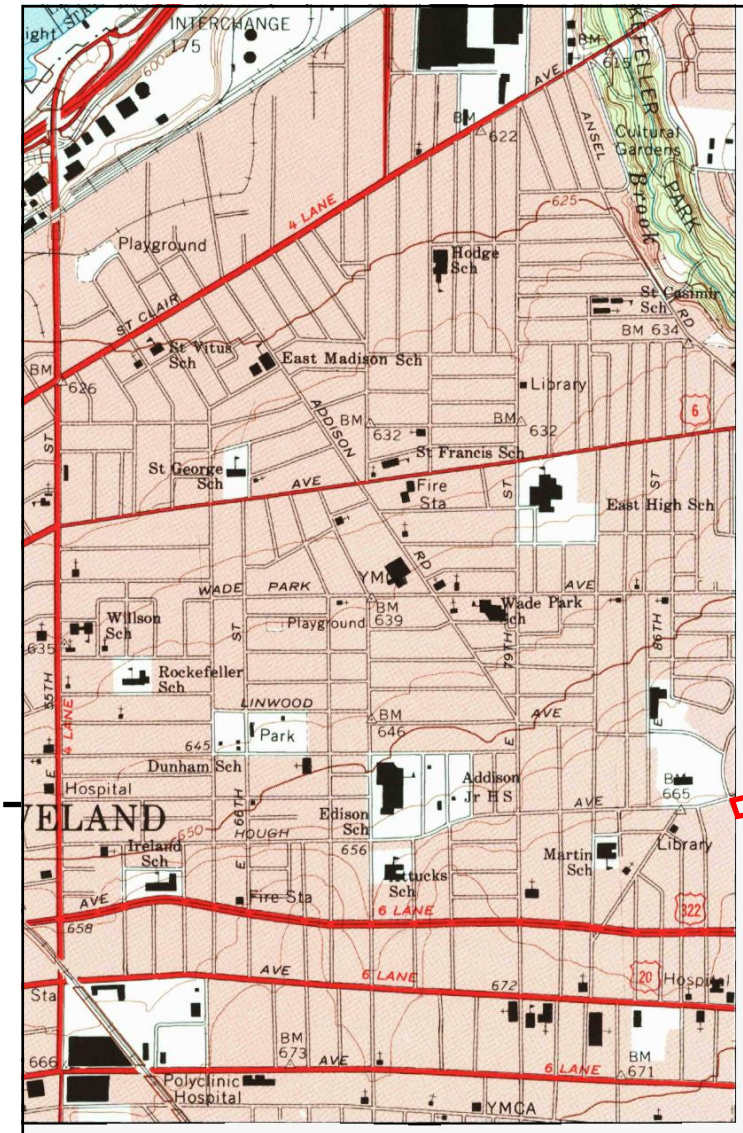

This report includes information from the following map sheet(s).



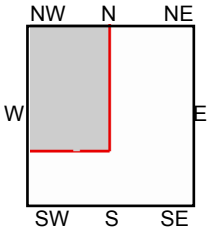

NW, Cleveland North, 1992, 7.5-minute

SITE NAME: Hough Senior Living
ADDRESS: 1765 E 89 ST
Cleveland, OH 44106
CLIENT: Partners Env. Consulting, Inc.

N

Historical Topo Map

1979

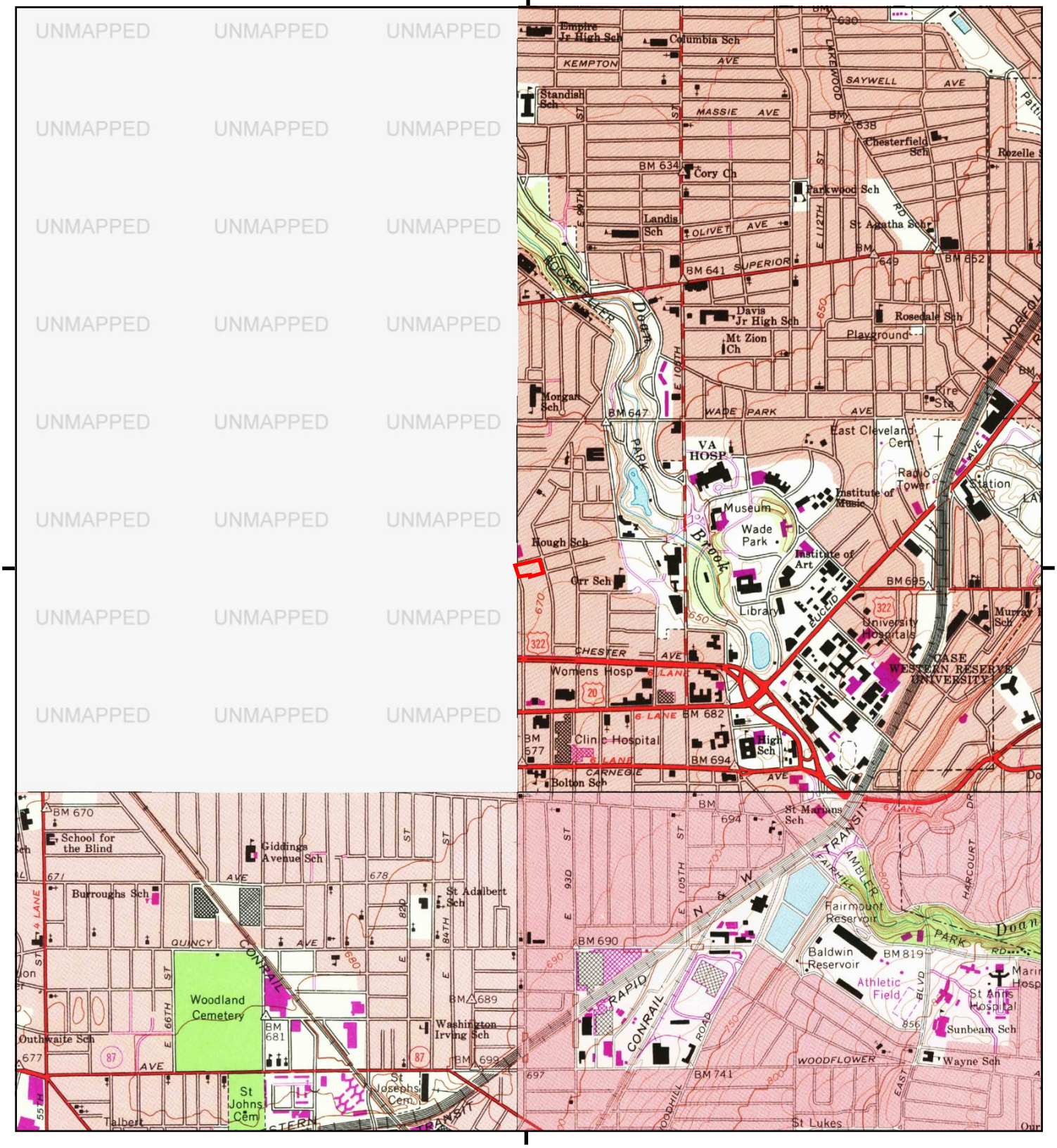

This report includes information from the following map sheet(s).

0 Miles 0.25 0.5 1 1.5

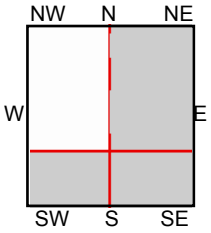

TP, East Cleveland, 1979, 7.5-minute
SE, Shaker Heights, 1979, 7.5-minute
SW, Cleveland South, 1979, 7.5-minute

SITE NAME: Hough Senior Living
ADDRESS: 1765 E 89 ST
Cleveland, OH 44106
CLIENT: Partners Env. Consulting, Inc.

N

Historical Topo Map

1970

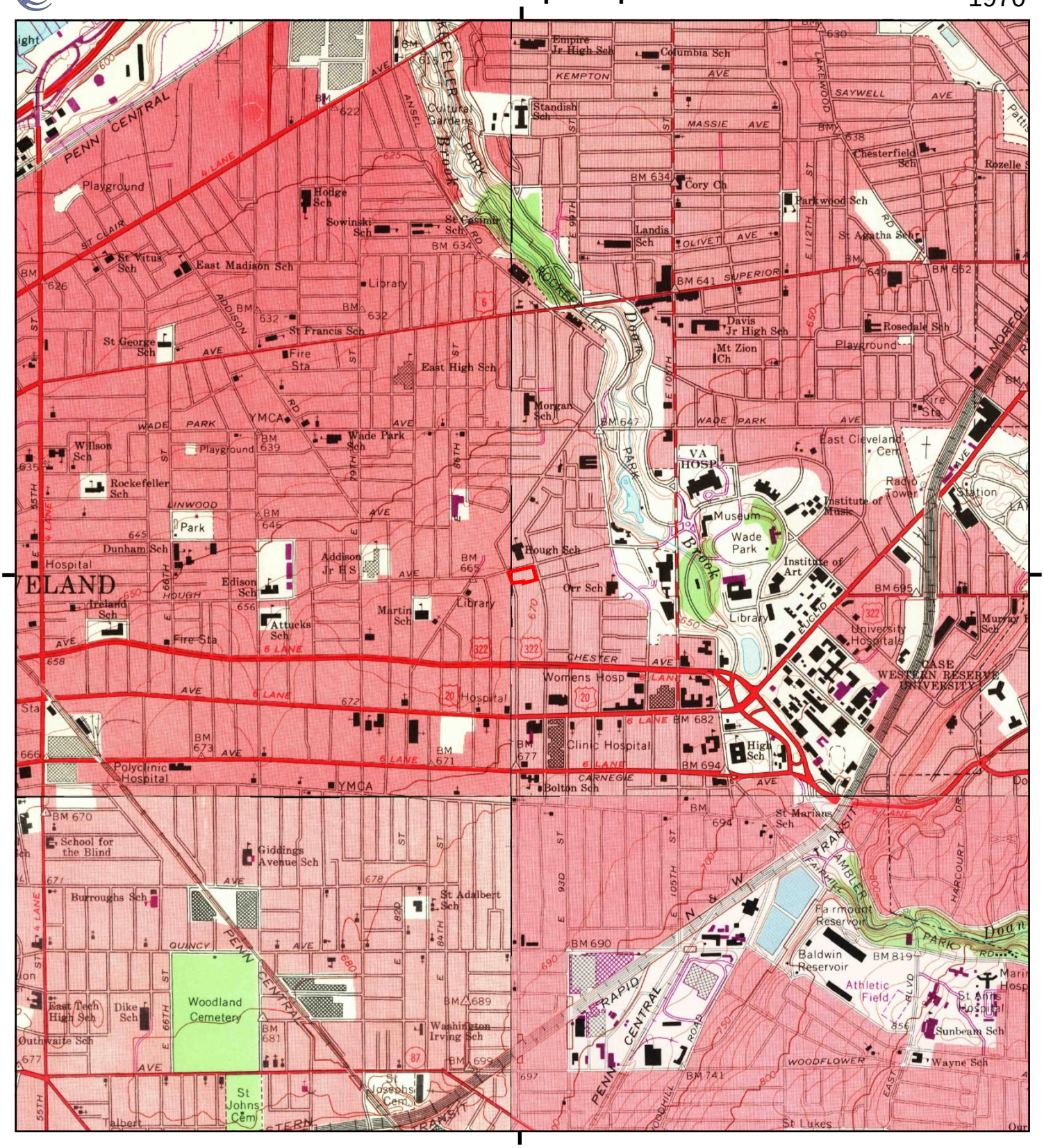

This report includes information from the following map sheet(s).

0 Miles 0.25 0.5 1 1.5

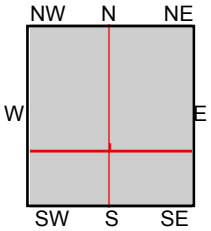

TP, East Cleveland, 1970, 7.5-minute
SE, Shaker Heights, 1970, 7.5-minute
SW, Cleveland South, 1970, 7.5-minute
NW, Cleveland North, 1970, 7.5-minute

SITE NAME: Hough Senior Living
ADDRESS: 1765 E 89 ST
Cleveland, OH 44106
CLIENT: Partners Env. Consulting, Inc.

N

Historical Topo Map

1963

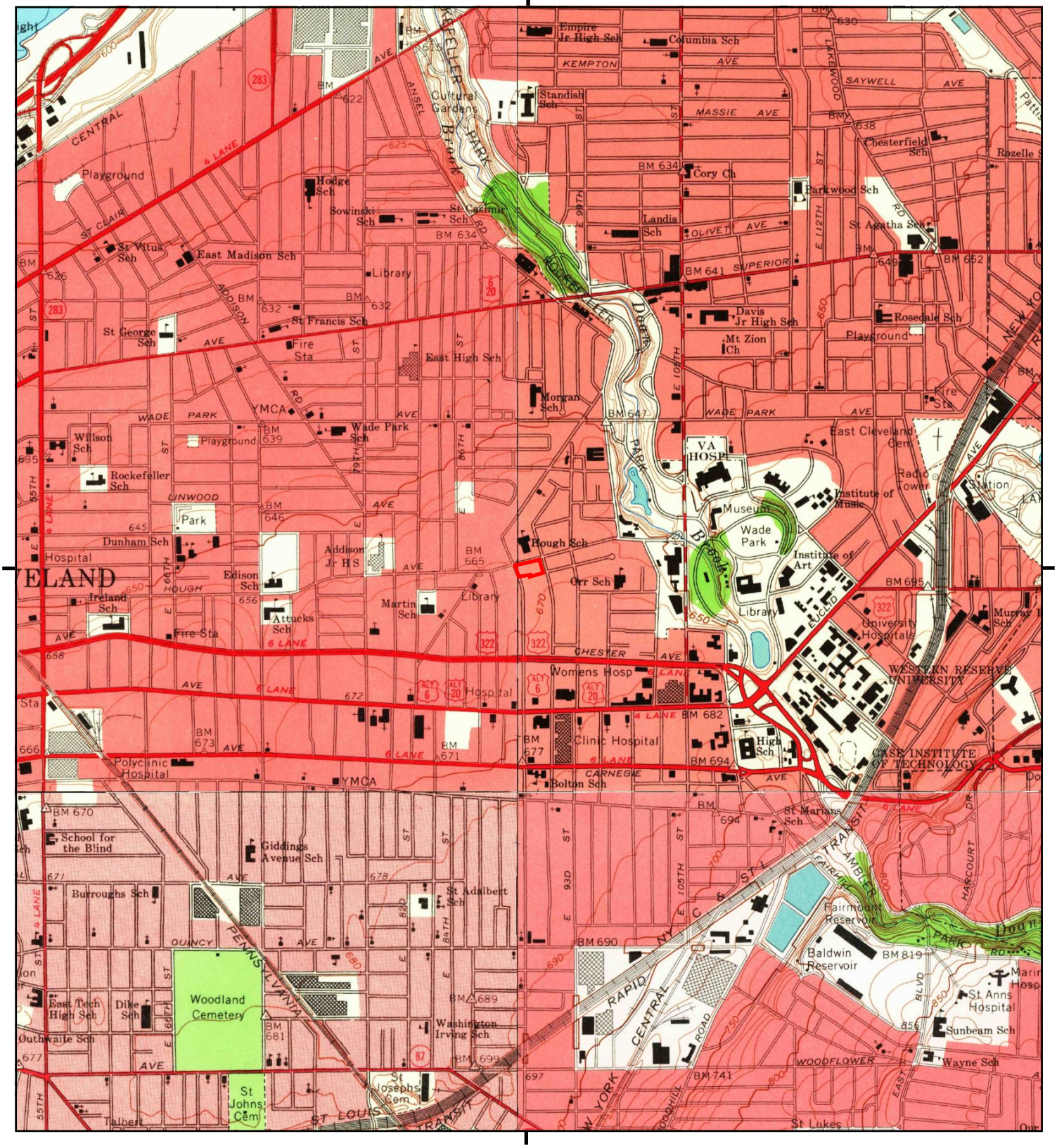

This report includes information from the following map sheet(s).

0 Miles 0.25 0.5 1 1.5

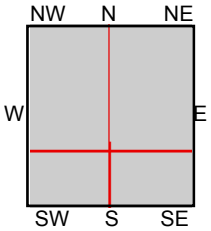

TP, East Cleveland, 1963, 7.5-minute
SE, Shaker Heights, 1963, 7.5-minute
SW, Cleveland South, 1963, 7.5-minute
NW, Cleveland North, 1963, 7.5-minute

SITE NAME: Hough Senior Living
ADDRESS: 1765 E 89 ST
Cleveland, OH 44106
CLIENT: Partners Env. Consulting, Inc.

N

Historical Topo Map

1953

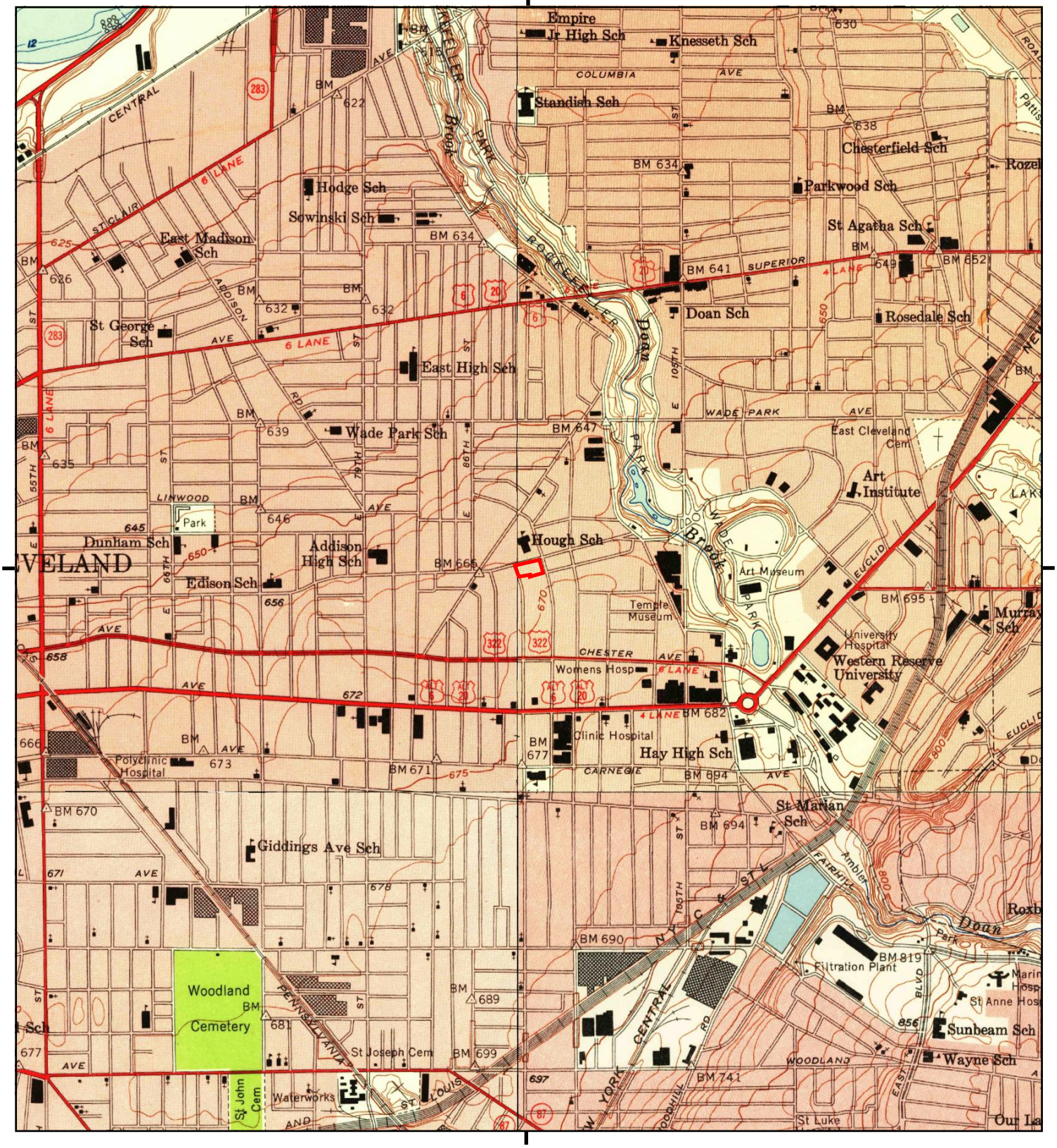

This report includes information from the following map sheet(s).

0 Miles 0.25 0.5 1 1.5

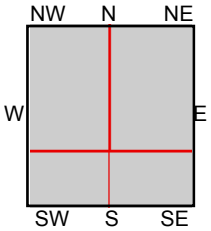

TP, East Cleveland, 1953, 7.5-minute
SE, Shaker Heights, 1953, 7.5-minute
SW, Cleveland South, 1953, 7.5-minute
NW, Cleveland North, 1953, 7.5-minute

SITE NAME: Hough Senior Living
ADDRESS: 1765 E 89 ST
Cleveland, OH 44106
CLIENT: Partners Env. Consulting, Inc.

N

Historical Topo Map

1903

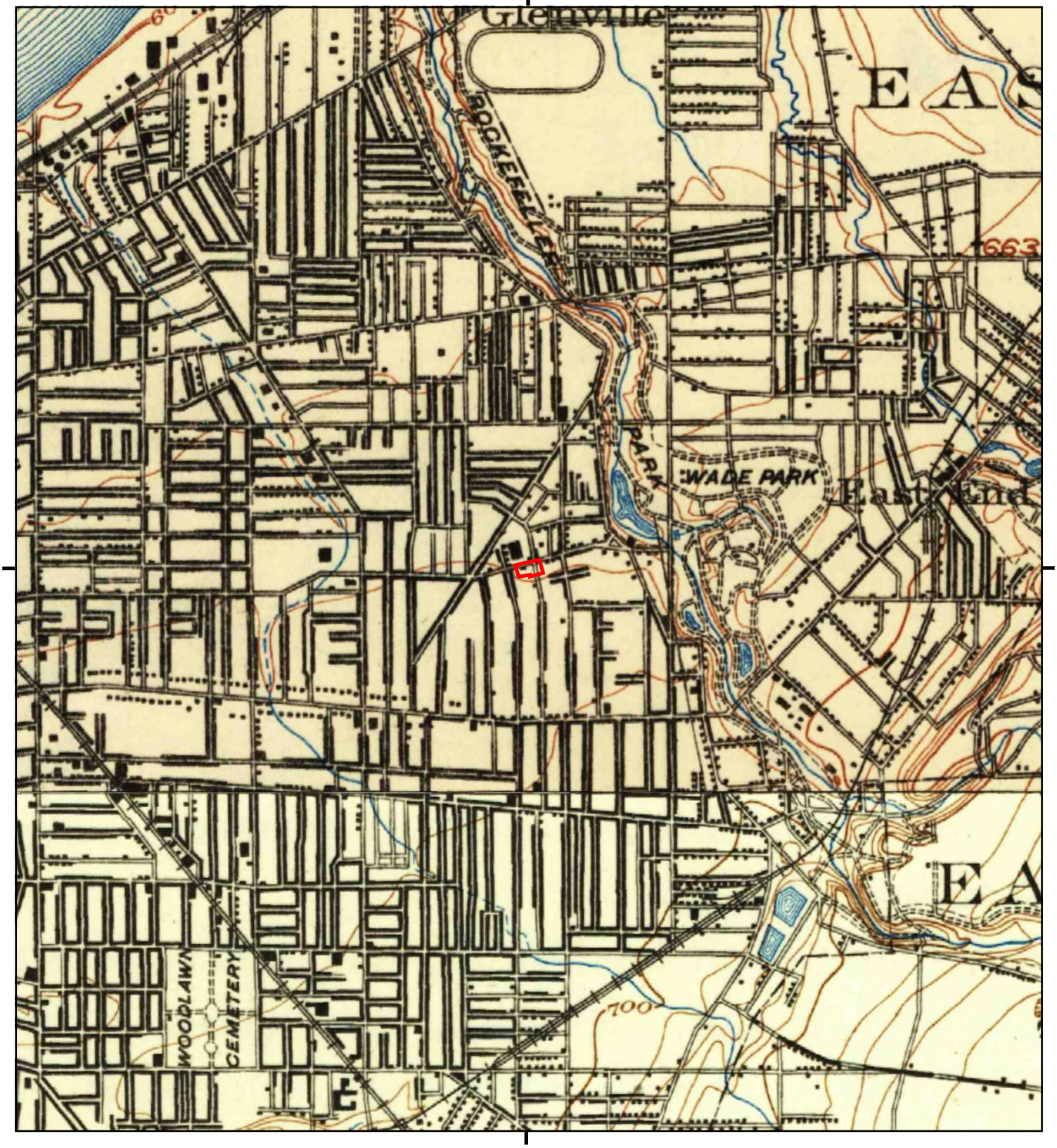

This report includes information from the following map sheet(s).

0 Miles 0.25 0.5 1 1.5

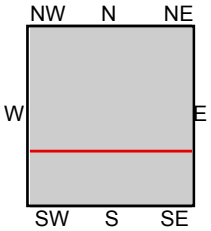

TP, Euclid, 1903, 15-minute
S, Cleveland, 1903, 15-minute

SITE NAME: Hough Senior Living
ADDRESS: 1765 E 89 ST
Cleveland, OH 44106
CLIENT: Partners Env. Consulting, Inc.

N

Historical Topo Map

1901

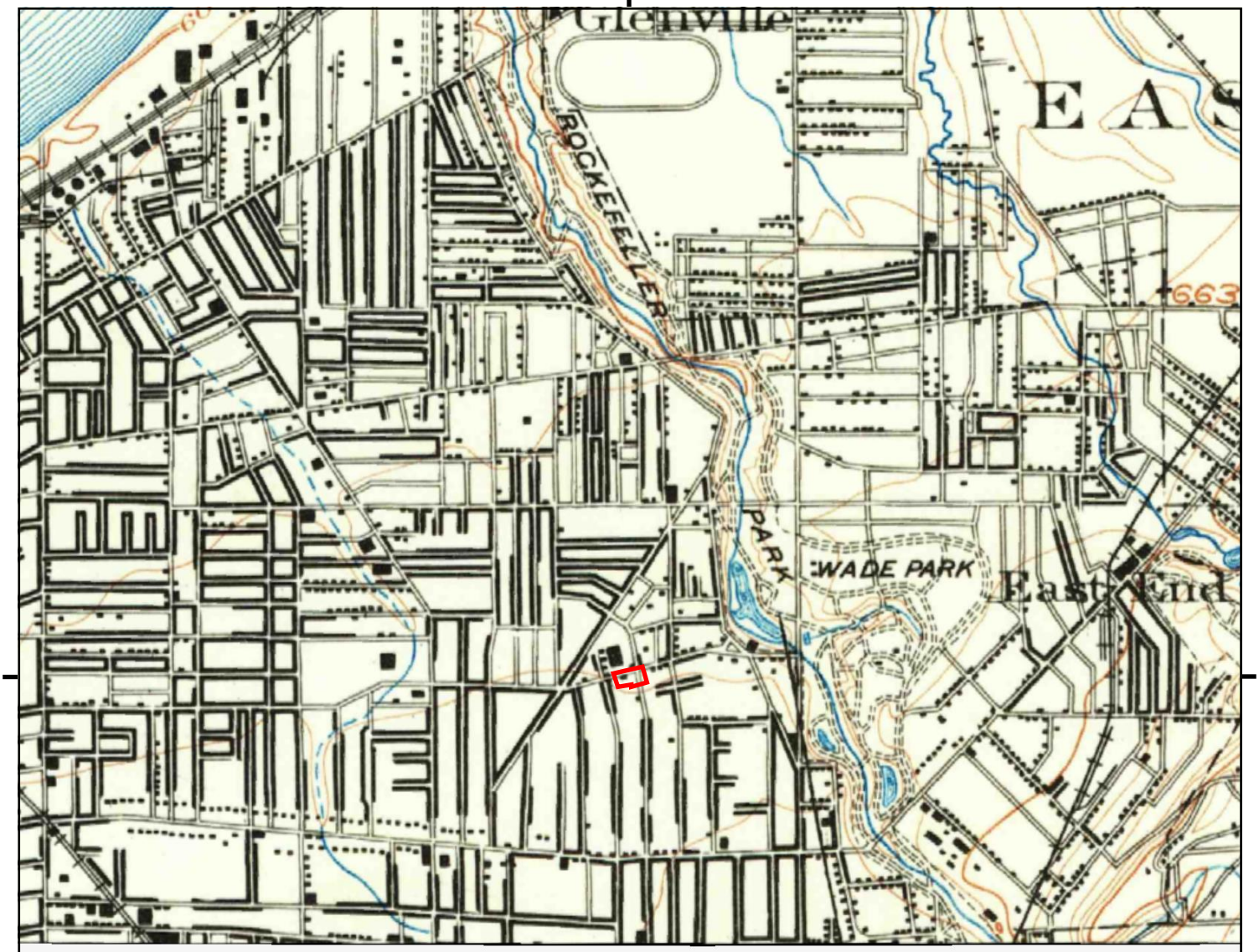

UNMAPPED

This report includes information from the following map sheet(s).

0 Miles 0.25 0.5 1 1.5

NW N NE
W E
SW S SE

TP, Euclid, 1901, 15-minute

SITE NAME: Hough Senior Living
ADDRESS: 1765 E 89 ST
Cleveland, OH 44106
CLIENT: Partners Env. Consulting, Inc.

N

Hough Senior Living
1765 E 89 ST
Cleveland, OH 44106

Inquiry Number: 7528843.5
December 27, 2023

The EDR-City Directory Abstract

EDR® Environmental Data Resources Inc

6 Armstrong Road
Shelton, CT 06484
800.352.0050
www.edrnet.com

TABLE OF CONTENTS

SECTION

Executive Summary

Findings

City Directory Images

Thank you for your business.
Please contact EDR at 1-800-352-0050
with any questions or comments.

Disclaimer - Copyright and Trademark Notice

This Report contains certain information obtained from a variety of public and other sources reasonably available to Environmental Data Resources, LLC. It cannot be concluded from this Report that coverage information for the target and surrounding properties does not exist from other sources. This Report is provided on an "AS IS", "AS AVAILABLE" basis. **NO WARRANTY EXPRESS OR IMPLIED IS MADE WHATSOEVER IN CONNECTION WITH THIS REPORT. ENVIRONMENTAL DATA RESOURCES, LLC AND ITS SUBSIDIARIES, AFFILIATES AND THIRD PARTY SUPPLIERS DISCLAIM ALL WARRANTIES, OF ANY KIND OR NATURE, EXPRESS OR IMPLIED, ARISING OUT OF OR RELATED TO THIS REPORT OR ANY OF THE DATA AND INFORMATION PROVIDED IN THIS REPORT, INCLUDING WITHOUT LIMITATION, ANY WARRANTIES REGARDING ACCURACY, QUALITY, CORRECTNESS, COMPLETENESS, COMPREHENSIVENESS, SUITABILITY, MERCHANTABILITY, FITNESS FOR A PARTICULAR PURPOSE, TITLE, NON-INFRINGEMENT, MISAPPROPRIATION, OR OTHERWISE. ALL RISK IS ASSUMED BY THE USER. IN NO EVENT SHALL ENVIRONMENTAL DATA RESOURCES, LLC OR ITS SUBSIDIARIES, AFFILIATES OR THIRD PARTY SUPPLIERS BE LIABLE TO ANYONE FOR ANY DIRECT, INCIDENTAL, INDIRECT, SPECIAL, CONSEQUENTIAL OR OTHER DAMAGES OF ANY TYPE OR KIND (INCLUDING BUT NOT LIMITED TO LOSS OF PROFITS, LOSS OF USE, OR LOSS OF DATA), ARISING OUT OF OR IN ANY WAY CONNECTED WITH THIS REPORT OR ANY OF THE DATA AND INFORMATION PROVIDED IN THIS REPORT.** Any analyses, estimates, ratings, environmental risk levels, or risk codes provided in this Report are provided for illustrative purposes only, and are not intended to provide, nor should they be interpreted as providing any facts regarding, or prediction or forecast of, any environmental risk for any property. Only an assessment performed by a qualified environmental professional can provide findings, opinions or conclusions regarding the environmental risk or conditions in, on or at any property.

Copyright 2023 by Environmental Data Resources, LLC. All rights reserved. Reproduction in any media or format, in whole or in part, of any report or map of Environmental Data Resources, LLC, or its affiliates, is prohibited without prior written permission.

EDR and its logos (including Sanborn and Sanborn Map) are trademarks of Environmental Data Resources, LLC or its affiliates. All other trademarks used herein are the property of their respective owners.

EXECUTIVE SUMMARY

DESCRIPTION

Environmental Data Resources, Inc.'s (EDR) City Directory Abstract is a screening tool designed to assist environmental professionals in evaluating potential liability on a target property resulting from past activities. EDR's City Directory Abstract includes a search and abstract of available city directory data. For each address, the directory lists the name of the corresponding occupant at approximately five year intervals.

Business directories including city, cross reference and telephone directories were reviewed, if available, at approximately five year intervals for the years spanning 1930 through current. This report compiles information gathered in this review by geocoding the latitude and longitude of properties identified and gathering information about properties within 660 feet of the target property.

Summary information obtained is provided in the text of this report.

RECORD SOURCES

The EDR City Directory Report accesses a variety of business directory sources, including Haines, InfoUSA, Polk, Cole, Bresser, and Stewart. Listings marked as EDR Digital Archive access Cole and InfoUSA records. The various directory sources enhance and complement each other to provide a more thorough and accurate report.

EDR is licensed to reproduce certain City Directory works by the copyright holders of those works. The purchaser of this EDR City Directory Report may include it in report(s) delivered to a customer.

RESEARCH SUMMARY

The following research sources were consulted in the preparation of this report. An "X" indicates where information was identified in the source and provided in this report.

Year	Source	TP	Adjoining	Text Abstract	Source Image
2020	EDR Digital Archive	-	X	X	-
2017	Cole Information	-	X	X	-
2014	Cole Information	X	X	X	-
2010	Cole Information	-	X	X	-
2005	Cole Information	-	X	X	-
2002	Haines & Company	X	X	X	-
2000	Cole Information	-	X	X	-
1999	Haines Company, Inc.	X	X	X	-
1995	Cole Information	X	X	X	-
1992	Cole Information	X	X	X	-
1991	OHIO BELL	-	X	X	-
1986	OHIO BELL	X	X	X	-
1983	The Ohio Bell Telephone Co.	-	X	X	-
1981	Ohio Bell Telephone Company	-	X	X	-
1980	The Cleveland Directory Co.	-	-	-	-
1974	The Cleveland Directory Co.	X	X	X	-

EXECUTIVE SUMMARY

Year	Source	TP	Adjoining	Text Abstract	Source Image
1973	The Cleveland Directory Co	-	-	-	-
1972	The Cleveland Directory Co.	-	-	-	-
1970	The Cleveland Directory Co.	X	X	X	-
1967	The Cleveland Directory Co.	-	-	-	-
1962	The Cleveland Directory Co.	-	-	-	-
1961	The Cleveland Directory Co.	X	X	X	-
1959	The Cleveland Directory Co.	-	-	-	-
1955	The Cleveland Directory Co.	X	X	X	-
1954	The Cleveland Directory Co.	-	-	-	-
1951	The Cleveland Directory Co.	X	X	X	-
1949	The Cleveland Directory Co.	-	-	-	-
1941	The Cleveland Directory Co.	X	X	X	-
1935	The Cleveland Directory Co.	X	X	X	-
1930	The Cleveland Directory Co.	X	X	X	-

FINDINGS

TARGET PROPERTY INFORMATION

ADDRESS

1765 E 89 ST
Cleveland, OH 44106

FINDINGS DETAIL

Target Property research detail.

89TH

1765 89TH

Year	Uses	Source
2002	5 PUSKORIUSLinas	Haines & Company
1999	OMITCHUM Corlodia	Haines Company, Inc.
1961	Kelly D W & Son Moving Co	The Cleveland Directory Co.
	Kelly Dawson W	The Cleveland Directory Co.
1955	Kelley D W & Son Moving Co	The Cleveland Directory Co.
	Kelly Dawson W	The Cleveland Directory Co.

89TH ST

1765 89TH ST

Year	Uses	Source
1986	BEARDEN Corene	OHIO BELL
1974	Knowles Lamara Mrs	The Cleveland Directory Co.
	Vacant	The Cleveland Directory Co.
1970	HILL MORRIS	The Cleveland Directory Co.
	KNOWLES WM	The Cleveland Directory Co.
1951	D W Kelly & Son Moving Co	The Cleveland Directory Co.
	Kelly Dawson W	The Cleveland Directory Co.
1941	Kelly D W Moving Co	The Cleveland Directory Co.
	Kelly Dawson W	The Cleveland Directory Co.
1935	Knapp Chas uphol	The Cleveland Directory Co.
1930	Knapp Chas K uphol	The Cleveland Directory Co.

FINDINGS

E 89TH ST

1765 E 89TH ST

Year	*Uses*	*Source*
2014	OCCUPANT UNKNOWN	Cole Information
1995	WALLACE, ROBERT L	Cole Information
1992	KNOWLES, D	Cole Information

FINDINGS

ADJOINING PROPERTY DETAIL

The following Adjoining Property addresses were researched for this report. Detailed findings are provided for each address.

87TH

1754 87TH

Year	Uses	Source
1961	Woods Geo	The Cleveland Directory Co.
1955	Hinton Carley M	The Cleveland Directory Co.

1755 87TH

Year	Uses	Source
1961	Brookfield Apts	The Cleveland Directory Co.
	Vacant	The Cleveland Directory Co.
	Tillman Leo R	The Cleveland Directory Co.
	Light John	The Cleveland Directory Co.
	Scarberry Elmer	The Cleveland Directory Co.
	Davis Harvey	The Cleveland Directory Co.
	Adkins Boyd	The Cleveland Directory Co.
	Scarberry Jas	The Cleveland Directory Co.
	Gibson Carl	The Cleveland Directory Co.
	Stew art Clarence	The Cleveland Directory Co.
	Cicco Edythe A	The Cleveland Directory Co.
	Valley Fred	The Cleveland Directory Co.
	North Paul	The Cleveland Directory Co.
	Noch Joseph	The Cleveland Directory Co.
	Houk Rhoda R Mrs	The Cleveland Directory Co.
	Tanner Fannie A Mrs	The Cleveland Directory Co.
1955	Brookfield Apts	The Cleveland Directory Co.
	Renfer Priscilla Mrs	The Cleveland Directory Co.
	Tillman L R	The Cleveland Directory Co.
	Minor Jas J	The Cleveland Directory Co.
	Neal Carl N roofer	The Cleveland Directory Co.

FINDINGS

Year	Uses	Source
1955	Behnke Walter H	The Cleveland Directory Co.
	Murray Christine	The Cleveland Directory Co.
	New man J R	The Cleveland Directory Co.
	Morgan LaDoris E	The Cleveland Directory Co.
	Hartlerode Gladys D	The Cleveland Directory Co.
	Kramer Clara Mrs	The Cleveland Directory Co.
	Nezbeda Jas J	The Cleveland Directory Co.
	Dow ney John J	The Cleveland Directory Co.
	Shover Jesse	The Cleveland Directory Co.
	Houk Henry L	The Cleveland Directory Co.
	Tanner Fannie Mrs	The Cleveland Directory Co.

1756 87TH

Year	Uses	Source
1961	Morse Clarence	The Cleveland Directory Co.
1955	Radosevich Steven R	The Cleveland Directory Co.

1757 87TH

Year	Uses	Source
1961	Czapko Julius	The Cleveland Directory Co.
	Russell Raymond	The Cleveland Directory Co.
1955	Czapko Julius L	The Cleveland Directory Co.
	Sunshine Manuel	The Cleveland Directory Co.

1758 87TH

Year	Uses	Source
1961	Robinson Posten	The Cleveland Directory Co.
1955	Schumacher Earl L	The Cleveland Directory Co.

1759 87TH

Year	Uses	Source
1961	Derrico Willie	The Cleveland Directory Co.
1955	Atkinson Geo S	The Cleveland Directory Co.

FINDINGS

1761 87TH

Year	Uses	Source
1961	Tarver Eug	The Cleveland Directory Co.
1955	Crosby Wm J	The Cleveland Directory Co.

1763 87TH

Year	Uses	Source
1961	Lively Leonard	The Cleveland Directory Co.
1955	Stevens Herbert F	The Cleveland Directory Co.

1765 87TH

Year	Uses	Source
1961	Webster Jas	The Cleveland Directory Co.
1955	Webster Jas	The Cleveland Directory Co.

1766 87TH

Year	Uses	Source
1961	Blythw ood Clauzell	The Cleveland Directory Co.
	Lattimore Felix	The Cleveland Directory Co.
1955	Neal Leonard C roofer	The Cleveland Directory Co.
	Baker Geo	The Cleveland Directory Co.

1767 87TH

Year	Uses	Source
1961	No Return	The Cleveland Directory Co.
1955	Landsman Albert G	The Cleveland Directory Co.

1769 87TH

Year	Uses	Source
1961	McArthur Louise Mrs	The Cleveland Directory Co.
1955	Landsman Aug G	The Cleveland Directory Co.

1770 87TH

Year	Uses	Source
1961	Dozier Emma	The Cleveland Directory Co.
1955	Kusmer Andrew L	The Cleveland Directory Co.

FINDINGS

1773 87TH

Year	Uses	Source
1961	McDonald Willie	The Cleveland Directory Co.
1955	Garlbotti Dina S	The Cleveland Directory Co.

1774 87TH

Year	Uses	Source
2002	WILLIAMST	Haines & Company
1999	WILUAMSNalhe L	Haines Company, Inc.
1961	Fisher Esau	The Cleveland Directory Co.
1955	Collins Harry E	The Cleveland Directory Co.

1777 87TH

Year	Uses	Source
1961	Neshkin A & Son contrs	The Cleveland Directory Co.
	Lilly Huey	The Cleveland Directory Co.
1955	Corundum Co tool mfrs	The Cleveland Directory Co.
	LaFevre Victor F	The Cleveland Directory Co.

1778 87TH

Year	Uses	Source
1961	Breither Claudine E Mrs	The Cleveland Directory Co.
1955	Brelther Wm	The Cleveland Directory Co.

1780 87TH

Year	Uses	Source
1999	XXXX	Haines Company, Inc.

1781 87TH

Year	Uses	Source
2002	XXXX	Haines & Company
1999	XXXX	Haines Company, Inc.
1961	Apartments	The Cleveland Directory Co.
	Vacant	The Cleveland Directory Co.
	Rychak Harry	The Cleveland Directory Co.
	Bickford Chas	The Cleveland Directory Co.

FINDINGS

Year	Uses	Source
1961	Blake Roy	The Cleveland Directory Co.
1955	Casto Arnold E	The Cleveland Directory Co.
	Tate Saml J	The Cleveland Directory Co.
	Rychak Steven	The Cleveland Directory Co.

1782 87TH

Year	Uses	Source
2002	TRIPLETTMicheele	Haines & Company
1999	TRIPLETTMichele	Haines Company, Inc.
1961	Jackson Saml F	The Cleveland Directory Co.
1955	Jackson Saml F	The Cleveland Directory Co.

1785 87TH

Year	Uses	Source
2002	XXXX	Haines & Company
1999	XXXX	Haines Company, Inc.
1961	Eppinger John	The Cleveland Directory Co.
	Nathan Calvin	The Cleveland Directory Co.
	Lucas Ida Mrs	The Cleveland Directory Co.
	Manger Gw en	The Cleveland Directory Co.
1955	Gomillion Deland	The Cleveland Directory Co.
	Williams Fletcher	The Cleveland Directory Co.

1786 87TH

Year	Uses	Source
2002	XXXX	Haines & Company
1999	XXXX	Haines Company, Inc.
1961	Gooden Edw F	The Cleveland Directory Co.
	Covington Jessie L Mrs	The Cleveland Directory Co.
1955	Gooden Edw F	The Cleveland Directory Co.
	Covington Jessie L	The Cleveland Directory Co.

1787 87TH

Year	Uses	Source
2002	MALONE Rosalie 00 C	Haines & Company

FINDINGS

Year	Uses	Source
1999	MALONE Rosalie	Haines Company, Inc.
1961	Ensley Louise O Mrs	The Cleveland Directory Co.
1955	Ensley Louise O	The Cleveland Directory Co.

1790 87TH

Year	Uses	Source
2002	XXXX	Haines & Company
1961	Granville Geo	The Cleveland Directory Co.
	Foster Marshall	The Cleveland Directory Co.
1955	Tinsley Regina I	The Cleveland Directory Co.

1791 87TH

Year	Uses	Source
2002	LASTER Geraldine	Haines & Company
1999	XXXX	Haines Company, Inc.
1961	Glenn Willie A	The Cleveland Directory Co.
1955	Gutow ski Edmund F	The Cleveland Directory Co.

1794 87TH

Year	Uses	Source
2002	WHITSETTKim 00 C	Haines & Company
1999	BLUNT Mabel	Haines Company, Inc.
1961	Blunt Mabel Mrs	The Cleveland Directory Co.
	Moore Jesse	The Cleveland Directory Co.
	McCarthy Annie M	The Cleveland Directory Co.
	Washington Willie	The Cleveland Directory Co.
1955	Ault Clarence W	The Cleveland Directory Co.

1798 87TH

Year	Uses	Source
1961	McCarthy Esther M Mrs	The Cleveland Directory Co.
1955	McCarthy Thos B	The Cleveland Directory Co.

FINDINGS

87TH ST

1754 87TH ST

Year	Uses	Source
1974	Jones Ester B	The Cleveland Directory Co.
1970	VACANT	The Cleveland Directory Co.
1951	Hinton Carley Mrs	The Cleveland Directory Co.
1941	Hinton Edw D	The Cleveland Directory Co.
1935	Hann Clara Mrs	The Cleveland Directory Co.
1930	Corrigan Thos	The Cleveland Directory Co.

1755 87TH ST

Year	Uses	Source
1970	BROOKFIELD APARTMENTS	The Cleveland Directory Co.
	WALTERS CAROLYN	The Cleveland Directory Co.
	FINLEY JAMES	The Cleveland Directory Co.
	LOWE S	The Cleveland Directory Co.
	NIERES M	The Cleveland Directory Co.
	NO RETURN	The Cleveland Directory Co.
	ABRAMS M	The Cleveland Directory Co.
	NO RETURN	The Cleveland Directory Co.
	NO RETURN	The Cleveland Directory Co.
1951	Brookfield Apts	The Cleveland Directory Co.
	McBride Calvin P	The Cleveland Directory Co.
	Schindler Paul	The Cleveland Directory Co.
	Cross Harry G	The Cleveland Directory Co.
	Neal Carl N	The Cleveland Directory Co.
	Behnke Walter H	The Cleveland Directory Co.
	Murray Christina Mrs	The Cleveland Directory Co.
	How ell John	The Cleveland Directory Co.
	Morgan LaDoris	The Cleveland Directory Co.
	Holyoke Marion D	The Cleveland Directory Co.
	Jenkins Law rence jr	The Cleveland Directory Co.
	Rhoades Mildred	The Cleveland Directory Co.

FINDINGS

Year	Uses	Source
1951	Downey John J	The Cleveland Directory Co.
	Grgurich Wm	The Cleveland Directory Co.
	Houk Henry L	The Cleveland Directory Co.
	Busch Anna L Mrs	The Cleveland Directory Co.
1941	Brookfield Apts	The Cleveland Directory Co.
	McBride Calvin P	The Cleveland Directory Co.
	Nugent Elmer	The Cleveland Directory Co.
	Schindler Paul	The Cleveland Directory Co.
	Neal Carl N	The Cleveland Directory Co.
	Mould Grace	The Cleveland Directory Co.
	Murray Christina Mrs	The Cleveland Directory Co.
	Hugger Kath Mrs	The Cleveland Directory Co.
	Eberle Robt	The Cleveland Directory Co.
	Holyoke Marion	The Cleveland Directory Co.
	Gonnerman Carrie L	The Cleveland Directory Co.
	Vacant	The Cleveland Directory Co.
	Bartko Alex J	The Cleveland Directory Co.
	Williams Clifford F	The Cleveland Directory Co.
	Kelley Michl J	The Cleveland Directory Co.
1935	Brookfield Apts	The Cleveland Directory Co.
	Vouwie Frank	The Cleveland Directory Co.
	Vacant	The Cleveland Directory Co.
	Wahle Mildred E	The Cleveland Directory Co.
	Lange Frank H	The Cleveland Directory Co.
	Vacant	The Cleveland Directory Co.
	Coy Fredk	The Cleveland Directory Co.
	Darling Eileen Mrs	The Cleveland Directory Co.
	Bentley Frances Mrs	The Cleveland Directory Co.
	Brown Chas M	The Cleveland Directory Co.
	Vacant	The Cleveland Directory Co.
	Davis Josephine Mrs	The Cleveland Directory Co.
	Gundersen John H	The Cleveland Directory Co.

FINDINGS

Year	Uses	Source
1935	Dilullo Eugenio	The Cleveland Directory Co.
	Dutter Florence Mrs nurse	The Cleveland Directory Co.
	Dutter Florence E Mrs	The Cleveland Directory Co.
1930	Brookfield Apts	The Cleveland Directory Co.
	Ferris Louise	The Cleveland Directory Co.
	Stanton Louis P	The Cleveland Directory Co.
	Patterson Carl	The Cleveland Directory Co.
	Macklin Josiah W	The Cleveland Directory Co.
	Malone Cleo D	The Cleveland Directory Co.
	Vernucci Illo	The Cleveland Directory Co.
	Vacant	The Cleveland Directory Co.
	Henderson Geo N	The Cleveland Directory Co.
	Warren Lillian Mrs	The Cleveland Directory Co.
	Monett Hiram	The Cleveland Directory Co.
	Davis Josephine	The Cleveland Directory Co.
	Atkinson Benj	The Cleveland Directory Co.
	Smith Edw	The Cleveland Directory Co.
	Wysocki Walter	The Cleveland Directory Co.
	Harvey John	The Cleveland Directory Co.

1756 87TH ST

Year	Uses	Source
1974	Garner Delores	The Cleveland Directory Co.
1951	Kipp Gerald E	The Cleveland Directory Co.
1941	Kipp Gerald E	The Cleveland Directory Co.
1935	How ell Victor H	The Cleveland Directory Co.
1930	Rosenberg Elmer	The Cleveland Directory Co.

1757 87TH ST

Year	Uses	Source
1970	JONES E	The Cleveland Directory Co.
1951	Czapko Julius L	The Cleveland Directory Co.
	Bingham Vivian L	The Cleveland Directory Co.
1941	Czapko Julius	The Cleveland Directory Co.

FINDINGS

Year	Uses	Source
1935	Czapko Julius	The Cleveland Directory Co.
1930	Waltershed Eliz	The Cleveland Directory Co.

1758 87TH ST

Year	Uses	Source
1974	No Return	The Cleveland Directory Co.
1970	FARRIOR N	The Cleveland Directory Co.
1951	Greene Van B	The Cleveland Directory Co.
1941	Fruscella Jos	The Cleveland Directory Co.
1935	MacGregor Ronald V	The Cleveland Directory Co.
1930	Moorhead Finley A	The Cleveland Directory Co.

1759 87TH ST

Year	Uses	Source
1970	CROSS C	The Cleveland Directory Co.
1951	Allen Meredith S	The Cleveland Directory Co.
1941	Archer Clyde A	The Cleveland Directory Co.
1935	Vacant	The Cleveland Directory Co.
1930	Clark J Hatch	The Cleveland Directory Co.

1761 87TH ST

Year	Uses	Source
1951	Sloover Harold R	The Cleveland Directory Co.
1941	Narco John	The Cleveland Directory Co.

1763 87TH ST

Year	Uses	Source
1951	Maloney Cornelius F	The Cleveland Directory Co.
1941	Maloney Cornelius F	The Cleveland Directory Co.
1935	Maloney Cornelius F	The Cleveland Directory Co.
1930	Maloney Cornelius F	The Cleveland Directory Co.

1765 87TH ST

Year	Uses	Source
1974	Vacant	The Cleveland Directory Co.
1970	HARVEY JOHN	The Cleveland Directory Co.

FINDINGS

Year	Uses	Source
1951	Baker John W	The Cleveland Directory Co.
1941	Bayer Anton N	The Cleveland Directory Co.
1935	Klein Wm	The Cleveland Directory Co.
1930	Klein Wm	The Cleveland Directory Co.

1766 87TH ST

Year	Uses	Source
1970	HILL ROSE	The Cleveland Directory Co.
1951	Pasker Alf J	The Cleveland Directory Co.
	Friedl Wendel M	The Cleveland Directory Co.
1941	Muzila Andrew	The Cleveland Directory Co.
	Tyler Jos M	The Cleveland Directory Co.
1935	Vacant	The Cleveland Directory Co.
1930	Wellington Jos	The Cleveland Directory Co.
	Furlong Larry	The Cleveland Directory Co.

1767 87TH ST

Year	Uses	Source
1974	Vacant	The Cleveland Directory Co.
1970	NORRIS ELIZ M	The Cleveland Directory Co.
1951	Landsmann Albert	The Cleveland Directory Co.
1941	Higley Belle A	The Cleveland Directory Co.
1935	Higley Belle A	The Cleveland Directory Co.
1930	Nichols Sarah F Mrs	The Cleveland Directory Co.

1769 87TH ST

Year	Uses	Source
1974	Washington Minnie Mrs	The Cleveland Directory Co.
1970	WASHINGTON MINNIE MRS	The Cleveland Directory Co.
1951	Hazlett Chas R jr	The Cleveland Directory Co.
1941	Hazlett Mary D Mrs	The Cleveland Directory Co.
1935	Gray Clarence E	The Cleveland Directory Co.
1930	Gray Clarence E	The Cleveland Directory Co.

FINDINGS

1770 87TH ST

Year	Uses	Source
1974	Vacant	The Cleveland Directory Co.
1970	VACANT	The Cleveland Directory Co.
1951	McGuire Kenneth furn rms	The Cleveland Directory Co.
	Am Body & Top Co	The Cleveland Directory Co.
1941	Frenden John	The Cleveland Directory Co.
1935	Weiser Chas	The Cleveland Directory Co.
1930	Kirby Walter	The Cleveland Directory Co.

1773 87TH ST

Year	Uses	Source
1974	Wheeler Mary	The Cleveland Directory Co.
1970	PURNELL LORETTA MRS	The Cleveland Directory Co.
1951	Garlbotti Amerigo	The Cleveland Directory Co.
1941	Garibotti Amerigo	The Cleveland Directory Co.
1935	Garibotti Amerigo	The Cleveland Directory Co.
1930	Garibotti Amerigo	The Cleveland Directory Co.

1774 87TH ST

Year	Uses	Source
1991	Nathe L	OHIO BELL
	Norman	OHIO BELL
1986	CAVOR Veronica	OHIO BELL
	WIWAMS Nathe L	OHIO BELL
1983	WILLIAMS Nathe L	The Ohio Bell Telephone Co.
1981	WILLIAMS Nathe L	Ohio Bell Telephone Company
1974	Williams L	The Cleveland Directory Co.
1970	VACANT	The Cleveland Directory Co.
1951	Woods Susan Mrs	The Cleveland Directory Co.
	Kusmer Andrew	The Cleveland Directory Co.
1941	Woods Albertus	The Cleveland Directory Co.
1935	Woods Albert B	The Cleveland Directory Co.
1930	Woods Albert B livery	The Cleveland Directory Co.

FINDINGS

1777 87TH ST

Year	Uses	Source
1970	VACANT	The Cleveland Directory Co.
1951	Corundum Co tool mfrs	The Cleveland Directory Co.
	Haag Chas H cabtmkr	The Cleveland Directory Co.
1941	Denning Mfg Co metal stamping	The Cleveland Directory Co.
1935	Brow ning Mary G Mrs	The Cleveland Directory Co.
1930	Jones Margt M Mrs	The Cleveland Directory Co.

1778 87TH ST

Year	Uses	Source
1970	VACANT	The Cleveland Directory Co.
1951	Breither Wm	The Cleveland Directory Co.
1941	Vacant	The Cleveland Directory Co.
1935	Stauffer Wallace E	The Cleveland Directory Co.
1930	Sinclair Amelia Mrs	The Cleveland Directory Co.

1781 87TH ST

Year	Uses	Source
1974	Apartments	The Cleveland Directory Co.
	Evans Kenneth	The Cleveland Directory Co.
	Scott Carl	The Cleveland Directory Co.
	Deesechure Joe	The Cleveland Directory Co.
	Ellington D	The Cleveland Directory Co.
1970	APARTMENTS	The Cleveland Directory Co.
	MILLER HARVEY	The Cleveland Directory Co.
	SCOTT CARL	The Cleveland Directory Co.
	HOLLOWAY W A	The Cleveland Directory Co.
	VACANT	The Cleveland Directory Co.
1951	Gardner Francis	The Cleveland Directory Co.
1941	Harrington Mabel Mrs	The Cleveland Directory Co.
1935	Rush Walter	The Cleveland Directory Co.
1930	Leary Jane	The Cleveland Directory Co.

FINDINGS

1782 87TH ST

Year	Uses	Source
1981	BROWN Beverly D	Ohio Bell Telephone Company
1974	Burgese Christine	The Cleveland Directory Co.
1970	SMITH CHRISTINE	The Cleveland Directory Co.
1951	Fischer Virginia M	The Cleveland Directory Co.
1941	Fischer Frank H	The Cleveland Directory Co.
1935	Elder Tress Mrs	The Cleveland Directory Co.
1930	VanWormer Chas N	The Cleveland Directory Co.

1785 87TH ST

Year	Uses	Source
1974	Jackson Lola	The Cleveland Directory Co.
1970	MC GAUGHEY SADIE M	The Cleveland Directory Co.
1951	Goodhile Mabel K	The Cleveland Directory Co.
	Dykes Kenneth R	The Cleveland Directory Co.
	Miller Jas C	The Cleveland Directory Co.
1941	Kelch Della Mrs	The Cleveland Directory Co.
	Wakefield Chas H	The Cleveland Directory Co.
1935	McCall Emma M Mrs	The Cleveland Directory Co.
	Sheldon Herbert	The Cleveland Directory Co.
1930	Koppes Cloyd K	The Cleveland Directory Co.
	McCall Emma M Mrs	The Cleveland Directory Co.

1786 87TH ST

Year	Uses	Source
1974	Gooden Eddie	The Cleveland Directory Co.
	Anthony Marion Mrs	The Cleveland Directory Co.
1970	GOODEN EDDIE	The Cleveland Directory Co.
	HENDERSON ANTHONY	The Cleveland Directory Co.
1951	Simpson Clara L	The Cleveland Directory Co.
	Haren Lewis K	The Cleveland Directory Co.
1941	Simpson Virgil P	The Cleveland Directory Co.
	Haren Lewis K	The Cleveland Directory Co.
1935	Gertenbach Wanda Mrs	The Cleveland Directory Co.

FINDINGS

Year	Uses	Source
1930	Grace Wilbur	The Cleveland Directory Co.
	Kelch Jos S	The Cleveland Directory Co.

1787 87TH ST

Year	Uses	Source
1991	Rosalie	OHIO BELL
1986	ENSLEY Louise O	OHIO BELL
1974	Ensley Louise O Mrs	The Cleveland Directory Co.
	Beer Oma J Mrs	The Cleveland Directory Co.
1970	ENSLEY LOUISE O MRS	The Cleveland Directory Co.
	BEER OMA J MRS	The Cleveland Directory Co.
1951	Ensley Harry L	The Cleveland Directory Co.
1941	OMalley John J	The Cleveland Directory Co.
1935	OMalley John J	The Cleveland Directory Co.
1930	OMalley John J barber	The Cleveland Directory Co.

1790 87TH ST

Year	Uses	Source
1974	Vacant	The Cleveland Directory Co.
1970	HAYES ANNIE MRS	The Cleveland Directory Co.
1951	Cully Jos A	The Cleveland Directory Co.
1941	Stradley Pierce E	The Cleveland Directory Co.
1935	Trepczynski Wallace F	The Cleveland Directory Co.
1930	Eckhard Margt	The Cleveland Directory Co.

1791 87TH ST

Year	Uses	Source
1974	Hall John D	The Cleveland Directory Co.
1970	HALL JOHN D	The Cleveland Directory Co.
1951	Baum Miriam B	The Cleveland Directory Co.
1941	Blum Miriam B	The Cleveland Directory Co.
1935	Blum Bertha S Mrs	The Cleveland Directory Co.
1930	Baum Alf F toy broker	The Cleveland Directory Co.

1794 87TH ST

Year	Uses	Source
1974	Chapman Cecil	The Cleveland Directory Co.
1970	CHAPMAN CECIL	The Cleveland Directory Co.
1951	Ault Clarence W	The Cleveland Directory Co.
1941	Slick Ivy K Mrs furn rms	The Cleveland Directory Co.
1935	Donley Wray C	The Cleveland Directory Co.
1930	Covington Paul	The Cleveland Directory Co.
	Wright Wm	The Cleveland Directory Co.

1796 87TH ST

Year	Uses	Source
1974	Hansen Mary E Mrs	The Cleveland Directory Co.

1798 87TH ST

Year	Uses	Source
1970	HANSEN MARY E	The Cleveland Directory Co.
1951	McCullough Alice	The Cleveland Directory Co.
1941	McCullough Alice	The Cleveland Directory Co.
1935	McCullough Frank S	The Cleveland Directory Co.
1930	McCullough Frank S	The Cleveland Directory Co.

88

1774 88

Year	Uses	Source
1991	Karl E	OHIO BELL

88 Pl

1750 88 Pl

Year	Uses	Source
1986	WILSON Elizabeth R	OHIO BELL

1758 88 Pl

Year	Uses	Source
1991	Elizabeth R	OHIO BELL

FINDINGS

1762 88 Pl

Year	Uses	Source
1981	FENWAY Howard	Ohio Bell Telephone Company

1763 88 Pl

Year	Uses	Source
1991	Doris	OHIO BELL
1986	FRAZIER Doris	OHIO BELL
1983	FRAZIER Doris	The Ohio Bell Telephone Co.
1981	FRAZIER Doris	Ohio Bell Telephone Company

88 PIF L

1758 88 PIF L

Year	Uses	Source
1983	WILSON Elizabeth R	The Ohio Bell Telephone Co.

88TH PL

1754 88TH PL

Year	Uses	Source
1961	Morris Apts	The Cleveland Directory Co.
	Chaney Susie Mrs	The Cleveland Directory Co.
	Vacant	The Cleveland Directory Co.
	Vacant	The Cleveland Directory Co.
	Campbell Richd	The Cleveland Directory Co.
	Wells Doris Mrs	The Cleveland Directory Co.
	Cook Frances Mrs	The Cleveland Directory Co.
1955	Morris Apts	The Cleveland Directory Co.
	Johnson Chas F	The Cleveland Directory Co.
	Johnson Chas	The Cleveland Directory Co.
	James Louis E^	The Cleveland Directory Co.
	Moran Gordon	The Cleveland Directory Co.
	Harrison Robt F custdn	The Cleveland Directory Co.
	Vacant	The Cleveland Directory Co.
	Coates Elsie L Mrs	The Cleveland Directory Co.

FINDINGS

Year	Uses	Source
1951	Morris Apts	The Cleveland Directory Co.
	Fredinger Agnes L	The Cleveland Directory Co.
	OHara Winifred Mrs	The Cleveland Directory Co.
	Merrell Lorenzo G	The Cleveland Directory Co.
	Sayre Mary B Mrs	The Cleveland Directory Co.
	Hunt Carl T	The Cleveland Directory Co.
	Coates Porter J	The Cleveland Directory Co.
1941	Morris Apts	The Cleveland Directory Co.
	Bishop John B	The Cleveland Directory Co.
	Baker Albert	The Cleveland Directory Co.
	Merrell Lorenzo G	The Cleveland Directory Co.
	Warw ick W Royce	The Cleveland Directory Co.
	Musser Mary Mrs	The Cleveland Directory Co.
	Coates Porter J	The Cleveland Directory Co.
1935	Morris Apts	The Cleveland Directory Co.
	Zell Irene Mrs	The Cleveland Directory Co.
	Dike Edith Mrs	The Cleveland Directory Co.
	Merrell Lorenzo G	The Cleveland Directory Co.
	Haver Alvin B	The Cleveland Directory Co.
	Coates Elsie L Mrs	The Cleveland Directory Co.
	Pleasant Edw J	The Cleveland Directory Co.
1930	Morris Apts	The Cleveland Directory Co.
	Thomas Geo E	The Cleveland Directory Co.
	Mulhauser Chas	The Cleveland Directory Co.
	Merrell Anna Mrs	The Cleveland Directory Co.
	Vacant	The Cleveland Directory Co.
	Coats Elsie C	The Cleveland Directory Co.
	Stade Maymie E Mrs	The Cleveland Directory Co.

1758 88TH PL

Year	Uses	Source
2002	CLEVELAND CITY	Haines & Company
	CLEVELAND MUNICIPAL SD	Haines & Company

FINDINGS

Year	Uses	Source
2002	DAWKINSVirlninia	Haines & Company
1999	WILSONBen	Haines Company, Inc.
1974	Wilson Ben	The Cleveland Directory Co.
1970	WILSON BEN	The Cleveland Directory Co.
1961	Wilson Ben	The Cleveland Directory Co.
1955	Wilson Benj	The Cleveland Directory Co.
1951	Leacy Jas J	The Cleveland Directory Co.
1941	Neeld Kath	The Cleveland Directory Co.
1935	Neeld Frank H jr	The Cleveland Directory Co.
1930	Landsmann Albert	The Cleveland Directory Co.

1759 88TH PL

Year	Uses	Source
1970	VACANT	The Cleveland Directory Co.
1961	Walker Mae B Mrs	The Cleveland Directory Co.
1955	Brooks Melvin	The Cleveland Directory Co.
	Jackson Lennon	The Cleveland Directory Co.
	Whitfield John H	The Cleveland Directory Co.
1951	Osw ald Ida Mrs	The Cleveland Directory Co.
1941	Cayres Mary	The Cleveland Directory Co.
1935	Lenarz Emily C Mrs	The Cleveland Directory Co.
1930	Lenarz Emily Mrs	The Cleveland Directory Co.

1762 88TH PL

Year	Uses	Source
1974	Dotson Vivian Mrs	The Cleveland Directory Co.
1970	DATSON VIVIAN MRS	The Cleveland Directory Co.
1961	Ragland Violet Mrs	The Cleveland Directory Co.
	Thomas James	The Cleveland Directory Co.
1955	Jackson Eug	The Cleveland Directory Co.
	Tuck Wm	The Cleveland Directory Co.
1951	Mental Elmer M	The Cleveland Directory Co.
	Doremus Jas K	The Cleveland Directory Co.
1941	Ryan John J	The Cleveland Directory Co.

FINDINGS

Year	Uses	Source
1935	Rankin Garnet A	The Cleveland Directory Co.
	Ryan John J	The Cleveland Directory Co.
1930	Myers Roy	The Cleveland Directory Co.

1763 88TH PL

Year	Uses	Source
2002	POLLING Eddie	Haines & Company
	FRAZIER Doris	Haines & Company
1999	POLLING Eddie	Haines Company, Inc.
	FRAZIER Doris	Haines Company, Inc.
1974	Fallings Eddie	The Cleveland Directory Co.
1970	FALLINGS EDDIE	The Cleveland Directory Co.
1961	Folling Edw	The Cleveland Directory Co.
1955	Folling Edw	The Cleveland Directory Co.
	Morris Wm	The Cleveland Directory Co.
1951	Borkland Caroline V	The Cleveland Directory Co.
1941	Borkland Caroline V	The Cleveland Directory Co.
1935	Borkland Caroline Mrs	The Cleveland Directory Co.
1930	Borkland Caroline Mrs	The Cleveland Directory Co.

1766 88TH PL

Year	Uses	Source
1974	Logan Wm T	The Cleveland Directory Co.
1970	LOGAN WM T	The Cleveland Directory Co.
1961	Logan Wm T	The Cleveland Directory Co.
	Martin Presley	The Cleveland Directory Co.
1955	Logan Wm T	The Cleveland Directory Co.
	Martin Presley	The Cleveland Directory Co.
1951	Varga Andrew G	The Cleveland Directory Co.
1941	Landsman Albert G	The Cleveland Directory Co.
1935	Landsmann Albert G	The Cleveland Directory Co.
1930	Bradley Ralph C	The Cleveland Directory Co.

FINDINGS

1767 88TH PL

Year	Uses	Source
2002	PERRY Glo lia	Haines & Company
1999	PERRY Roosevelt	Haines Company, Inc.
1974	Barton Eliz Mrs	The Cleveland Directory Co.
1970	LEVEY RICHD	The Cleveland Directory Co.
1961	McIntosh Ollie B Mrs	The Cleveland Directory Co.
1955	McIntosh Fred A	The Cleveland Directory Co.
1951	Gilbert Jas J	The Cleveland Directory Co.
1941	Gilbert Jas J	The Cleveland Directory Co.
1935	Gilbert Jas J	The Cleveland Directory Co.
1930	Gilbert Jas J	The Cleveland Directory Co.

1770 88TH PL

Year	Uses	Source
1974	Vacant	The Cleveland Directory Co.
1970	WALKER LADY M	The Cleveland Directory Co.
1961	Legg Annie Mrs	The Cleveland Directory Co.
	Vanzant Wm H	The Cleveland Directory Co.
1955	Payne Andrew C	The Cleveland Directory Co.
	Legg Annie	The Cleveland Directory Co.
1951	Caldw ell Wm B	The Cleveland Directory Co.
	Choate Wm E	The Cleveland Directory Co.
1941	Brooks Jesse A	The Cleveland Directory Co.
	Wirt Harry J	The Cleveland Directory Co.
1935	Damon Dorothy Mrs	The Cleveland Directory Co.
	Brooks Jesse A	The Cleveland Directory Co.
1930	Lenon Gerald R	The Cleveland Directory Co.
	Wilson Alf	The Cleveland Directory Co.

1771 88TH PL

Year	Uses	Source
2002	SCRIVENMarion	Haines & Company
1999	OSCRIVEN Marion	Haines Company, Inc.
1974	Scrices Marion	The Cleveland Directory Co.

FINDINGS

Year	Uses	Source
1970	SCRIVEN MARION	The Cleveland Directory Co.
1961	Scriven Marion	The Cleveland Directory Co.
1955	Bush Everett M	The Cleveland Directory Co.
1951	Dunn Augusta	The Cleveland Directory Co.
1941	Dunn Melville E	The Cleveland Directory Co.
1935	Dunn Melville E	The Cleveland Directory Co.
1930	Dunn Melville E	The Cleveland Directory Co.

1773 88TH PL

Year	Uses	Source
2002	SFITCH Lillie	Haines & Company
1999	FITCH LIlle	Haines Company, Inc.
1974	Fitch Lily Mrs	The Cleveland Directory Co.
1970	FITCH LILY MRS	The Cleveland Directory Co.
1961	Weiss Etta H Mrs	The Cleveland Directory Co.
1955	Weiss Etta H Mrs	The Cleveland Directory Co.
1951	Weiss Etta H	The Cleveland Directory Co.
1941	Weiss Etta H	The Cleveland Directory Co.
1935	Jarvis Robt J	The Cleveland Directory Co.
1930	Jarvis Robt R	The Cleveland Directory Co.

1774 88TH PL

Year	Uses	Source
2002	SIMSLR	Haines & Company
1974	Reynolds Maxine	The Cleveland Directory Co.
1970	HAGGINS WM	The Cleveland Directory Co.
1961	Haggins Wm	The Cleveland Directory Co.
1955	Haggins Wm	The Cleveland Directory Co.
1951	Schillo Aug J	The Cleveland Directory Co.
1941	Kovacs Fred	The Cleveland Directory Co.
1935	Peterson Carl W	The Cleveland Directory Co.
1930	Peterson Eliz	The Cleveland Directory Co.

1778 88TH PL

Year	Uses	Source
1974	Vacant	The Cleveland Directory Co.
1970	HILL HENDERSON H	The Cleveland Directory Co.
1961	White Jesse	The Cleveland Directory Co.
	Hill Henderson	The Cleveland Directory Co.
1955	White Jesse	The Cleveland Directory Co.
	Coleman Jas L	The Cleveland Directory Co.
	Allen John T	The Cleveland Directory Co.
	Green Chester	The Cleveland Directory Co.
1951	Irvine Wm W	The Cleveland Directory Co.
1941	Baker John W	The Cleveland Directory Co.
1935	Haeberle Kath H Mrs	The Cleveland Directory Co.
1930	Haeberle Gottlieb D	The Cleveland Directory Co.
	Baker John W	The Cleveland Directory Co.

1788 88TH PL

Year	Uses	Source
1951	Higgins Geo W	The Cleveland Directory Co.
1941	Breidigan Herbert H	The Cleveland Directory Co.
1935	Baker John W	The Cleveland Directory Co.

88TH ST

1785 88TH ST

Year	Uses	Source
1986	MUHAMMAD Kevini	OHIO BELL

89

1805 89

Year	Uses	Source
1983	UNIVERSITY CHURCH OF CHRIST	The Ohio Bell Telephone Co.

FINDINGS

1809 89

Year	Uses	Source
1986	Bardee Rehabilitation Center Halfw ay House & Adult Day Treatment Center	OHIO BELL

89 SI

1780 89 SI

Year	Uses	Source
1983	SOUTHALL OC	The Ohio Bell Telephone Co.

1796 89 SI

Year	Uses	Source
1981	STEVENSON Bertha	Ohio Bell Telephone Company

1831 89 SI

Year	Uses	Source
1983	FERGUSON Leroy Sr	The Ohio Bell Telephone Co.

89 SS

1822 89 SS

Year	Uses	Source
1983	WILLIAMS Jas	The Ohio Bell Telephone Co.

89TH

1717 89TH

Year	Uses	Source
1961	Johnson R A	The Cleveland Directory Co.

1720 89TH

Year	Uses	Source
1961	McCarthy F	The Cleveland Directory Co.

1722 89TH

Year	Uses	Source
1961	Waiters Robt	The Cleveland Directory Co.

FINDINGS

1727 89TH

Year	Uses	Source
2002	XXXX	Haines & Company
1999	XXXX	Haines Company, Inc.

1736 89TH

Year	Uses	Source
1961	Nolden R	The Cleveland Directory Co.

1755 89TH

Year	Uses	Source
1961	Bellflower Apts	The Cleveland Directory Co.
	Bedell Lina S Mrs	The Cleveland Directory Co.
	Vacant	The Cleveland Directory Co.
	Edmonds Henry T	The Cleveland Directory Co.
	Vacant	The Cleveland Directory Co.
	Vacant	The Cleveland Directory Co.
	Vacant	The Cleveland Directory Co.
1955	Bellflower Apts	The Cleveland Directory Co.
	Ganyo Michl	The Cleveland Directory Co.
	McDowell Dougley	The Cleveland Directory Co.
	Neeld Katie Mrs	The Cleveland Directory Co.
	Dreyer Albert G	The Cleveland Directory Co.
	Neal Jas E	The Cleveland Directory Co.
	Hinger Mary Mrs	The Cleveland Directory Co.

1760 89TH

Year	Uses	Source
2002	BAILEY Robin	Haines & Company
1999	NEWELL R	Haines Company, Inc.
1961	Lawler Clarence	The Cleveland Directory Co.
	Davis Cecil	The Cleveland Directory Co.
	Glynn Earl L	The Cleveland Directory Co.
	Campbell Sylvester	The Cleveland Directory Co.
1955	Paden Harold P	The Cleveland Directory Co.

FINDINGS

1761 89TH

Year	Uses	Source
1961	Saum Vesta J Mrs	The Cleveland Directory Co.
1955	Saum Vesta J	The Cleveland Directory Co.

1762 89TH

Year	Uses	Source
2002	HUMPHREY Tina	Haines & Company
1999	BRYANTBealnce	Haines Company, Inc.
1961	Adams Willie	The Cleveland Directory Co.
1955	Riddle Wm D	The Cleveland Directory Co.
	Riddle Melvina Mrs	The Cleveland Directory Co.

1768 89TH

Year	Uses	Source
2002	SMITCHELLBrea l	Haines & Company
	OMITCHELL ssac	Haines & Company
1999	OMITCHELL Issac	Haines Company, Inc.
1961	Riddle Wm D	The Cleveland Directory Co.
	Mitchell I	The Cleveland Directory Co.
	Mitchell J	The Cleveland Directory Co.
1955	Long Emma A	The Cleveland Directory Co.

1769 89TH

Year	Uses	Source
2002	HALLLarry	Haines & Company
1999	OMITCHUM Samuel W	Haines Company, Inc.
1961	Mitchum Saml W	The Cleveland Directory Co.
1955	Koch Benj F	The Cleveland Directory Co.

1772 89TH

Year	Uses	Source
2002	LEWIS Eleen	Haines & Company
1999	POLLOCKVirginra	Haines Company, Inc.
1961	Hughes Martin A	The Cleveland Directory Co.
1955	Hughes Martin A	The Cleveland Directory Co.

FINDINGS

1775 89TH

Year	Uses	Source
2002	SAUSBY Lamana	Haines & Company
	JONES Matlie B	Haines & Company
1999	AUSBY Lamana	Haines Company, Inc.
	JONES Mattie B	Haines Company, Inc.
1961	Jones James E	The Cleveland Directory Co.
1955	No return	The Cleveland Directory Co.

1779 89TH

Year	Uses	Source
2002	LEWIS Tia	Haines & Company
	PAIGE Willie	Haines & Company
	WALKER Albert	Haines & Company
1999	LEWIS Tia	Haines Company, Inc.
	PAIGE Wile	Haines Company, Inc.
	STARMON Jas	Haines Company, Inc.
1961	Bolton Apts	The Cleveland Directory Co.
1955	Bolton Apts	The Cleveland Directory Co.

1780 89TH

Year	Uses	Source
2002	XXXX	Haines & Company
1999	APARTMENTS BOWDEN Nakeidra	Haines Company, Inc.
	CRAIGHEAD W	Haines Company, Inc.
	HOLLAND Henry M Rev	Haines Company, Inc.
	JONES Herman E	Haines Company, Inc.
	SEABORN Albert E	Haines Company, Inc.
	SMITH Gerald	Haines Company, Inc.
1961	Bolton Apts	The Cleveland Directory Co.
	Havyn Apts	The Cleveland Directory Co.
	Martin H P real est	The Cleveland Directory Co.
	Custer Nellie Mrs	The Cleveland Directory Co.
	Vacant	The Cleveland Directory Co.
	Vacant	The Cleveland Directory Co.

FINDINGS

Year	Uses	Source
1961	Wilson Fred M	The Cleveland Directory Co.
	Vacant	The Cleveland Directory Co.
1955	Bolton Apts	The Cleveland Directory Co.
	Havyn Apts	The Cleveland Directory Co.
	Martin H P real est	The Cleveland Directory Co.
	Gerrity W Law rence	The Cleveland Directory Co.
	Cannon Margt F Mrs	The Cleveland Directory Co.
	Grimes F D	The Cleveland Directory Co.
	Winters Osw ald B	The Cleveland Directory Co.
	Guenther Henry	The Cleveland Directory Co.

1781 89TH

Year	Uses	Source
2002	DODSON Eresl	Haines & Company
1999	DODSON Ernest	Haines Company, Inc.
1961	Bolton Apts	The Cleveland Directory Co.
	Tabor Alice M Mrs	The Cleveland Directory Co.
	Moore Raymond E	The Cleveland Directory Co.
	Steinmetz Stanley	The Cleveland Directory Co.
	Line Preston L	The Cleveland Directory Co.
	Vacant	The Cleveland Directory Co.
	Beggs Jack M	The Cleveland Directory Co.
	Prentice Louise D Mrs	The Cleveland Directory Co.
	Bell Alex	The Cleveland Directory Co.
	Slade Wm	The Cleveland Directory Co.
	No Return	The Cleveland Directory Co.
	Vacant	The Cleveland Directory Co.
	Prindle Ruth E Mrs	The Cleveland Directory Co.
	Arotin Joseph L	The Cleveland Directory Co.
	Cummings Edw J	The Cleveland Directory Co.
1955	Bolton Apts	The Cleveland Directory Co.
	Tabor Wm O	The Cleveland Directory Co.
	Shepard May J Mrs	The Cleveland Directory Co.

FINDINGS

Year	Uses	Source
1955	Steinmetz Stanley	The Cleveland Directory Co.
	Vacant	The Cleveland Directory Co.
	Vacant	The Cleveland Directory Co.
	Beggs Jack M	The Cleveland Directory Co.
	Prentice Louise D	The Cleveland Directory Co.
	Wright Ruth W Mrs	The Cleveland Directory Co.
	Nerone Eva J Mrs	The Cleveland Directory Co.
	Meter E J	The Cleveland Directory Co.
	Laskow itz Andrew B	The Cleveland Directory Co.
	Prindle Ruth E Mrs	The Cleveland Directory Co.
	No return	The Cleveland Directory Co.
	Cummings Edw J	The Cleveland Directory Co.

1785 89TH

Year	Uses	Source
1961	Treat Doy V	The Cleveland Directory Co.
1955	Wachtell Margt	The Cleveland Directory Co.

1786 89TH

Year	Uses	Source
1961	Yarber John	The Cleveland Directory Co.
	Ralidak Joseph	The Cleveland Directory Co.
1955	Sager Grace E	The Cleveland Directory Co.

1789 89TH

Year	Uses	Source
1961	Apartments	The Cleveland Directory Co.
	Vacant	The Cleveland Directory Co.
	Vacant	The Cleveland Directory Co.
	Sampson Leonard	The Cleveland Directory Co.
	Jones Carl N	The Cleveland Directory Co.
	Vacant	The Cleveland Directory Co.
	Vacant	The Cleveland Directory Co.
1955	Schoettli John	The Cleveland Directory Co.

FINDINGS

1790 89TH

Year	Uses	Source
1961	Uber H	The Cleveland Directory Co.
1955	Apartments	The Cleveland Directory Co.
	Baker R W	The Cleveland Directory Co.
	Upsticki	The Cleveland Directory Co.
	Tittle John	The Cleveland Directory Co.
	Smith J L	The Cleveland Directory Co.
	Anthony J L	The Cleveland Directory Co.
	No return	The Cleveland Directory Co.
	Balsytas Frank	The Cleveland Directory Co.

1793 89TH

Year	Uses	Source
1961	Bolton Manor Apts	The Cleveland Directory Co.
	Slade Bernice	The Cleveland Directory Co.
	Bufford Marvin	The Cleveland Directory Co.
	Jones Marvin	The Cleveland Directory Co.
	Shaw Floyd	The Cleveland Directory Co.
	No Return	The Cleveland Directory Co.
	Fountane Carol	The Cleveland Directory Co.
	Vacant	The Cleveland Directory Co.
	Bradley James	The Cleveland Directory Co.
	Temple Mary	The Cleveland Directory Co.
	Johnson Audrey Mrs	The Cleveland Directory Co.
	Galberach John D	The Cleveland Directory Co.
	Finley Sidney	The Cleveland Directory Co.
	Jones Marvin	The Cleveland Directory Co.
	Anderson Minnie Mrs	The Cleveland Directory Co.
	Vacant	The Cleveland Directory Co.
	Patterson Willie	The Cleveland Directory Co.
	Bryant Lee H	The Cleveland Directory Co.
	Bass C A Kirk	The Cleveland Directory Co.
	Blair Lena	The Cleveland Directory Co.

FINDINGS

Year	Uses	Source
1961	Johnson Leroy	The Cleveland Directory Co.
	Walker Wm	The Cleveland Directory Co.
	Taylor Milton	The Cleveland Directory Co.
	Smith Willie M Mrs	The Cleveland Directory Co.
	McAlpine Harold	The Cleveland Directory Co.
	Donaldson Wm	The Cleveland Directory Co.
	Worthy Louise Mrs	The Cleveland Directory Co.
1955	Bolton Manor Apts	The Cleveland Directory Co.
	Callahan Patk J	The Cleveland Directory Co.
	Brobst Mark J	The Cleveland Directory Co.
	Granger Edgar B	The Cleveland Directory Co.
	Williams John P	The Cleveland Directory Co.
	Sacks H W	The Cleveland Directory Co.
	Shull Lester W jr	The Cleveland Directory Co.
	Saunders Gertrude M	The Cleveland Directory Co.
	McHugh Jas E	The Cleveland Directory Co.
	Nadler Eug B	The Cleveland Directory Co.
	Holland Aldine W	The Cleveland Directory Co.
	Vacant	The Cleveland Directory Co.
	Russ Robt E	The Cleveland Directory Co.
	Graham Pearl M Mrs	The Cleveland Directory Co.
	Gray Blanche E Mrs	The Cleveland Directory Co.
	Jones Jos W	The Cleveland Directory Co.
	Robinson Lena Mrs	The Cleveland Directory Co.
	Buie Tw ila M	The Cleveland Directory Co.
	Murphy Dorothy J	The Cleveland Directory Co.
	Cory Jas C	The Cleveland Directory Co.
	Wolf Harvey J	The Cleveland Directory Co.
	Hertz Henry	The Cleveland Directory Co.
	Kochevar Jos H	The Cleveland Directory Co.
	Langley Louise	The Cleveland Directory Co.
	Shisko John A	The Cleveland Directory Co.

FINDINGS

Year	Uses	Source
1955	Straney Nicholas	The Cleveland Directory Co.

1796 89TH

Year	Uses	Source
2002	YATESMarconial	Haines & Company
1999	DIXONSteven	Haines Company, Inc.
	FIELDS Edw ard	Haines Company, Inc.
1961	Coyne Delfa furn rms	The Cleveland Directory Co.
1955	Coyne Delia	The Cleveland Directory Co.

1797 89TH

Year	Uses	Source
1961	Glover Chas N	The Cleveland Directory Co.
1955	Kovalick Robt A	The Cleveland Directory Co.

1801 89TH

Year	Uses	Source
1961	Rombach Albert E	The Cleveland Directory Co.
1955	Rombach Albert E	The Cleveland Directory Co.

1805 89TH

Year	Uses	Source
1961	Smith Alice C Mrs	The Cleveland Directory Co.
1955	Smith Alice C	The Cleveland Directory Co.

1809 89TH

Year	Uses	Source
2002	EXODUS	Haines & Company
	PEY Melvin	Haines & Company
1999	EXODUS	Haines Company, Inc.
1961	Delmissier John	The Cleveland Directory Co.
1955	Delmissier John	The Cleveland Directory Co.

1810 89TH

Year	Uses	Source
2002	WILLIAMSJames	Haines & Company

FINDINGS

Year	Uses	Source
1999	OCOLSTONEd	Haines Company, Inc.
	COLSTON Edw in P	Haines Company, Inc.
1961	Moran Peter	The Cleveland Directory Co.
1955	Moran Peter	The Cleveland Directory Co.

1814 89TH

Year	Uses	Source
1999	XXXX	Haines Company, Inc.
1961	Fischer Norbert	The Cleveland Directory Co.
	Marshall James	The Cleveland Directory Co.
	Liska Alf	The Cleveland Directory Co.
1955	Prymas Chester F	The Cleveland Directory Co.

1815 89TH

Year	Uses	Source
1999	COLSTON K	Haines Company, Inc.
1961	Evans Frieda Mrs	The Cleveland Directory Co.
1955	Hollow ay Norman A	The Cleveland Directory Co.

1818 89TH

Year	Uses	Source
1961	Brady C D	The Cleveland Directory Co.
1955	Glenn Geo	The Cleveland Directory Co.

1819 89TH

Year	Uses	Source
2002	XXXX	Haines & Company
1961	Eckroad David	The Cleveland Directory Co.
1955	White Arth E	The Cleveland Directory Co.

1821 89TH

Year	Uses	Source
2002	5 WAREThos	Haines & Company
1999	$WAREThos	Haines Company, Inc.
1961	Wassell Martha A Mrs	The Cleveland Directory Co.
1955	Wassel Saml F	The Cleveland Directory Co.

FINDINGS

1822 89TH

Year	Uses	Source
2002	WILUAMSJas	Haines & Company
1999	BARBARAJ	Haines Company, Inc.
	WILLIAMSJas	Haines Company, Inc.
1961	Beedlow Raymond	The Cleveland Directory Co.
1955	Sullivan Ada Mrs	The Cleveland Directory Co.

1827 89TH

Year	Uses	Source
2002	XXXX	Haines & Company
1999	XXXX	Haines Company, Inc.
1961	Friebolin Carl D	The Cleveland Directory Co.
1955	Friebolin Carl D	The Cleveland Directory Co.

1831 89TH

Year	Uses	Source
2002	CALLAHAN Clion	Haines & Company
1999	BROOKS Marcus	Haines Company, Inc.
	CALLAHAN Cifton	Haines Company, Inc.
1961	Kearncy Danl R	The Cleveland Directory Co.
1955	Kearney Danl R	The Cleveland Directory Co.

89TH PL

1712 89TH PL

Year	Uses	Source
1961	Hunter Mary Mrs	The Cleveland Directory Co.
1955	Wickham Kath V	The Cleveland Directory Co.
1951	Wickham Kath	The Cleveland Directory Co.
1941	Wickham Kath V	The Cleveland Directory Co.
1935	Wickham Kath V R	The Cleveland Directory Co.
1930	Wickham Gertrude V Mrs	The Cleveland Directory Co.

FINDINGS

1715 89TH PL

Year	Uses	Source
1951	Brannon Lloyd	The Cleveland Directory Co.
1941	Smith Harry W	The Cleveland Directory Co.
1935	Smith Harry W	The Cleveland Directory Co.
1930	Vacant	The Cleveland Directory Co.

1716 89TH PL

Year	Uses	Source
1955	No return	The Cleveland Directory Co.
1951	Robinson Philip W	The Cleveland Directory Co.
1941	Robison Philip W	The Cleveland Directory Co.
1935	Duncan Anna E	The Cleveland Directory Co.
1930	Shaw Albert H	The Cleveland Directory Co.

1717 89TH PL

Year	Uses	Source
1961	Johnson Rosa A Mrs	The Cleveland Directory Co.
1955	Godfrey Green	The Cleveland Directory Co.
	Johnson Chas	The Cleveland Directory Co.
1951	Malasky Burns N	The Cleveland Directory Co.
1941	Karr Harry	The Cleveland Directory Co.
1935	Karr John	The Cleveland Directory Co.
1930	Carl How ard	The Cleveland Directory Co.

1719 89TH PL

Year	Uses	Source
1961	Williams Benj F	The Cleveland Directory Co.
1955	Williams Benj L	The Cleveland Directory Co.
1951	Carter Henry C	The Cleveland Directory Co.
	Brassow Louis	The Cleveland Directory Co.
1941	Psomas Elias	The Cleveland Directory Co.
1935	Souers Emma D Mrs	The Cleveland Directory Co.
	Duguid Forbes L archt	The Cleveland Directory Co.
1930	Souers E D Mrs	The Cleveland Directory Co.

FINDINGS

1720 89TH PL

Year	Uses	Source
1961	McClarthy Fletcher	The Cleveland Directory Co.
1955	Sears Thos L	The Cleveland Directory Co.
1951	Sears Thos	The Cleveland Directory Co.
1941	Sears Thos L	The Cleveland Directory Co.
1935	Sears Thos L	The Cleveland Directory Co.
1930	Sears Thos L	The Cleveland Directory Co.

1722 89TH PL

Year	Uses	Source
1955	Walters Robt	The Cleveland Directory Co.
1951	Stiers Robt	The Cleveland Directory Co.
1941	Gialamas Jas	The Cleveland Directory Co.
1935	Gialamas Jas	The Cleveland Directory Co.
1930	Gialamas Jas	The Cleveland Directory Co.

1723 89TH PL

Year	Uses	Source
1961	Johnson Hamp	The Cleveland Directory Co.
1955	Johnson Hamp	The Cleveland Directory Co.
1951	Hadzoglo Theo	The Cleveland Directory Co.
1941	Hatzoglon Theo	The Cleveland Directory Co.
1935	Gray John	The Cleveland Directory Co.
1930	Cobb Geo	The Cleveland Directory Co.

1725 89TH PL

Year	Uses	Source
1961	Bogan Saml	The Cleveland Directory Co.
1955	Bogan Saml	The Cleveland Directory Co.
1951	Stouffer Marie Mrs	The Cleveland Directory Co.
	Robrer Cecil	The Cleveland Directory Co.
	Giblin John	The Cleveland Directory Co.
1941	Gomillion Bascal B	The Cleveland Directory Co.
1935	Wilson Alf	The Cleveland Directory Co.

FINDINGS

Year	Uses	Source
1930	Kaspar Geo	The Cleveland Directory Co.

1726 89TH PL

Year	Uses	Source
1961	Lew is Jas	The Cleveland Directory Co.
1955	Lew is Jas	The Cleveland Directory Co.
	Stoffer Willie	The Cleveland Directory Co.
1951	Biggam Eug B	The Cleveland Directory Co.
1941	Messer Gertrude C	The Cleveland Directory Co.
1935	Messer J Michl	The Cleveland Directory Co.
1930	Messer J Michl	The Cleveland Directory Co.

1728 89TH PL

Year	Uses	Source
1961	Rose Belle Mrs	The Cleveland Directory Co.
1955	Rose Belle Mrs	The Cleveland Directory Co.
1951	Schively Gilbert R	The Cleveland Directory Co.
	Parkison Wesley	The Cleveland Directory Co.
	Furry Louis	The Cleveland Directory Co.
1941	Coleman Jas	The Cleveland Directory Co.
1935	Robinson Jas	The Cleveland Directory Co.
1930	Thirion Frank G	The Cleveland Directory Co.

1729 89TH PL

Year	Uses	Source
1961	Smith Roosevelt	The Cleveland Directory Co.
1955	Smith Roosevelt	The Cleveland Directory Co.
	Tow nsw ell Jas	The Cleveland Directory Co.
1951	Furry Louis J	The Cleveland Directory Co.
1941	Stiers Robt L	The Cleveland Directory Co.
1935	Nahouse Wm J	The Cleveland Directory Co.
1930	Nahouse Wm J	The Cleveland Directory Co.

FINDINGS

1731 89TH PL

Year	Uses	Source
1961	Mitchell Robt	The Cleveland Directory Co.
	Brow n Prince	The Cleveland Directory Co.
1955	Mitchell Robt	The Cleveland Directory Co.
1951	Hurst Robt	The Cleveland Directory Co.
	Reiblein Robt	The Cleveland Directory Co.
1941	Davis Milo J	The Cleveland Directory Co.
1935	Davis Milo J	The Cleveland Directory Co.
1930	Feining Nathan	The Cleveland Directory Co.

1732 89TH PL

Year	Uses	Source
1961	Gray Sam	The Cleveland Directory Co.
1955	Crotty Albert	The Cleveland Directory Co.
1951	Crotty Albert	The Cleveland Directory Co.
1941	Crotty Agnes Mrs	The Cleveland Directory Co.
1935	Crotty Michl A	The Cleveland Directory Co.
	Crotty Albert F paperhngr	The Cleveland Directory Co.
1930	Crotty Michl A	The Cleveland Directory Co.

1735 89TH PL

Year	Uses	Source
1961	Haley Claude	The Cleveland Directory Co.
	Yarbrough Chas	The Cleveland Directory Co.
1955	Kennebrew Rudious	The Cleveland Directory Co.
1951	Tupa Florence K	The Cleveland Directory Co.
1941	Hornsby Genevieve	The Cleveland Directory Co.
1935	Hornsby Roger	The Cleveland Directory Co.
1930	Earl Thos H	The Cleveland Directory Co.

1736 89TH PL

Year	Uses	Source
1961	Wolden Ross	The Cleveland Directory Co.
1955	Gulliford Harry L	The Cleveland Directory Co.

Year	Uses	Source
1951	Gulliford Harry L	The Cleveland Directory Co.
1941	Gulliford Harry L	The Cleveland Directory Co.
1935	Gulliford Harry L	The Cleveland Directory Co.
1930	Gulliford Harry	The Cleveland Directory Co.

89TH ST

1712 89TH ST

Year	Uses	Source
1930	Wickham Kath	The Cleveland Directory Co.

1752 89TH ST

Year	Uses	Source
1930	Vacant	The Cleveland Directory Co.

1755 89TH ST

Year	Uses	Source
1974	Bellflower Apartments	The Cleveland Directory Co.
	Vacant Apts 8 13	The Cleveland Directory Co.
1970	BELLFLOWER APARTMENTS	The Cleveland Directory Co.
	JOHNSON ROBT	The Cleveland Directory Co.
	VACANT	The Cleveland Directory Co.
	MELLAN RUTHELL	The Cleveland Directory Co.
	MOORE CLYDE P	The Cleveland Directory Co.
	WILSON MARGT	The Cleveland Directory Co.
	VACANT	The Cleveland Directory Co.
1951	Bellflower Apts	The Cleveland Directory Co.
	Ganyo Michl	The Cleveland Directory Co.
	Powell David H	The Cleveland Directory Co.
	Cooper Chas H	The Cleveland Directory Co.
	Dryer Albert G	The Cleveland Directory Co.
	Zajc Ludwig J	The Cleveland Directory Co.
	Fry Ann Mrs	The Cleveland Directory Co.
1941	Bellflower Apts	The Cleveland Directory Co.
	Graziano Danl J	The Cleveland Directory Co.

FINDINGS

Year	Uses	Source
1941	Price Saul	The Cleveland Directory Co.
	Vacant	The Cleveland Directory Co.
	Vacant	The Cleveland Directory Co.
	McCartin Eug	The Cleveland Directory Co.
	Callaghan Mary D	The Cleveland Directory Co.
1935	Bellflow er Apts	The Cleveland Directory Co.
	Vacant	The Cleveland Directory Co.
	Jones Euphemia Mrs	The Cleveland Directory Co.
	Roberts Florence M Mrs	The Cleveland Directory Co.
	Brentzel Marie Mrs	The Cleveland Directory Co.
	Ingelse Jacob	The Cleveland Directory Co.
	Stelzer Louis J	The Cleveland Directory Co.
1930	Bellflow er Apts	The Cleveland Directory Co.
	Robbins Max	The Cleveland Directory Co.
	Baker Harold	The Cleveland Directory Co.
	Billson Edith B	The Cleveland Directory Co.
	Hardy C H	The Cleveland Directory Co.
	Luke Clifford E	The Cleveland Directory Co.

1756 89TH ST

Year	Uses	Source
1930	Johnson Florence	The Cleveland Directory Co.

1760 89TH ST

Year	Uses	Source
1991	LAWLAR Eva	OHIO BELL
	G	OHIO BELL
	Harry	OHIO BELL
1986	FELLOWS Robt W	OHIO BELL
1983	FELLOWS Robt W	The Ohio Bell Telephone Co.
1981	FELLOWS Robt W	Ohio Bell Telephone Company
	JONESG Go O	Ohio Bell Telephone Company
	MOOREA Cleveland Jr	Ohio Bell Telephone Company
1974	Law ler Clarence	The Cleveland Directory Co.

FINDINGS

Year	Uses	Source
1970	FELLOWS ROBT W	The Cleveland Directory Co.
1951	Bothe Eda O Mrs furn rms	The Cleveland Directory Co.
1941	Endsley Bert E	The Cleveland Directory Co.
	Endsley Louise E Mrs sanitarium	The Cleveland Directory Co.
1935	Nursing Home The	The Cleveland Directory Co.
1930	Goldsmith Louise nurse	The Cleveland Directory Co.
	Stein Minnie nurse	The Cleveland Directory Co.

1761 89TH ST

Year	Uses	Source
1951	Saum Vesta J	The Cleveland Directory Co.
1941	Spellacy Wm L	The Cleveland Directory Co.
1935	Kelly Dawson W mover	The Cleveland Directory Co.
	Kelly Mary J Mrs	The Cleveland Directory Co.
1930	Kelly Dawson W exp	The Cleveland Directory Co.
	Kelly Mary J Mrs	The Cleveland Directory Co.

1762 89TH ST

Year	Uses	Source
1991	Beatrice	OHIO BELL
1981	HUMPHREY Jas M	Ohio Bell Telephone Company
	WINTERS Geo WJr	Ohio Bell Telephone Company
1974	Adams D O	The Cleveland Directory Co.
	Adams Willie	The Cleveland Directory Co.
1970	ADAMS D O	The Cleveland Directory Co.
	ADAMS WILLIE	The Cleveland Directory Co.
1951	Badger Robt H	The Cleveland Directory Co.
1941	Findley Frank E	The Cleveland Directory Co.
1935	Findley Frank E	The Cleveland Directory Co.
1930	Findley Frank E	The Cleveland Directory Co.

1768 89TH ST

Year	Uses	Source
1991	Issac	OHIO BELL

FINDINGS

Year	Uses	Source
1983	MITCHEUL Issac	The Ohio Bell Telephone Co.
1981	MITCHELL Issac	Ohio Bell Telephone Company
1974	Mitchell Isaac	The Cleveland Directory Co.
1970	MITCHELL ISAAC	The Cleveland Directory Co.
1951	Long Emma A Mrs	The Cleveland Directory Co.
1941	Long Emma A Mrs	The Cleveland Directory Co.
1935	Long Emma A Mrs	The Cleveland Directory Co.
1930	Goodhue Wm L	The Cleveland Directory Co.

1769 89TH ST

Year	Uses	Source
1991	M	OHIO BELL
	Samuel W	OHIO BELL
1986	MITCHUM Samuel W	OHIO BELL
1983	JONES Patricia	The Ohio Bell Telephone Co.
	MITCHUM Samuel W	The Ohio Bell Telephone Co.
1981	IONES Patricia	Ohio Bell Telephone Company
1974	Mitchum Saml W	The Cleveland Directory Co.
1970	MITCHUM SAML	The Cleveland Directory Co.
1951	Koch Benj F	The Cleveland Directory Co.
1941	Koch Benj F	The Cleveland Directory Co.
1935	Meyer Caroline G Mrs	The Cleveland Directory Co.
1930	Meyer Caroline G	The Cleveland Directory Co.

1772 89TH ST

Year	Uses	Source
1986	POLLOCKAA Eddie C	OHIO BELL
1983	POLLOCK Eddie C	The Ohio Bell Telephone Co.
1981	POLLOCK Eddie C	Ohio Bell Telephone Company
1974	Pollock Eddie C	The Cleveland Directory Co.
1970	STARKS JOSEPH	The Cleveland Directory Co.
1951	Hughes Martin A	The Cleveland Directory Co.
1941	Hughes Martin A	The Cleveland Directory Co.
1935	Harris Chas E	The Cleveland Directory Co.

FINDINGS

Year	Uses	Source
1930	Reich Emilie K Mrs	The Cleveland Directory Co.

1775 89TH ST

Year	Uses	Source
1991	Mattie B	OHIO BELL
1986	JONE Mattle B	OHIO BELL
1983	JONES Mattie B	The Ohio Bell Telephone Co.
1974	Jones Mattie B	The Cleveland Directory Co.
1970	JONES MATTIE B	The Cleveland Directory Co.
1951	Custer Nellie S Mrs furn rms	The Cleveland Directory Co.
1941	Custer Nellie S Mrs	The Cleveland Directory Co.
1935	Custer Guy C	The Cleveland Directory Co.
1930	Long Emma A Mrs	The Cleveland Directory Co.

1779 89TH ST

Year	Uses	Source
1991	Fred	OHIO BELL
	Dachelle	OHIO BELL
	STARMON Willie M	OHIO BELL
1986	JOHNSO Fred	OHIO BELL
1983	JOHNSON Fred	The Ohio Bell Telephone Co.
1981	CHAMPION Darnell	Ohio Bell Telephone Company
	SHIPPO	Ohio Bell Telephone Company
	WALKER B	Ohio Bell Telephone Company
1974	Bolton Apartments	The Cleveland Directory Co.
1970	BOLTON APARTMENTS	The Cleveland Directory Co.
1951	Bolton Apts	The Cleveland Directory Co.
1941	Royalty Apts	The Cleveland Directory Co.
1935	Bolton Apts	The Cleveland Directory Co.
1930	Belton Apts	The Cleveland Directory Co.

1780 89TH ST

Year	Uses	Source
1991	Sarah	OHIO BELL

FINDINGS

Year	Uses	Source
1991	Wm	OHIO BELL
1986	GIPSON C	OHIO BELL
	JOHNSON Emma	OHIO BELL
	NICHOL Sarah	OHIO BELL
	ROBINSO Leo J	OHIO BELL
1983	JOHNSON Emma	The Ohio Bell Telephone Co.
	ROBINSON Leo J	The Ohio Bell Telephone Co.
1974	Bolton Apartments	The Cleveland Directory Co.
	Havyn Apartments	The Cleveland Directory Co.
	Minnifield H	The Cleveland Directory Co.
	Lee Sharon	The Cleveland Directory Co.
	Felton Emma J Mrs	The Cleveland Directory Co.
	Nichols S	The Cleveland Directory Co.
	Mc Ouitty Geo	The Cleveland Directory Co.
	Southall Odessa C Mrs	The Cleveland Directory Co.
1970	BOLTON APARTMENTS	The Cleveland Directory Co.
	HAVYN APARTMENTS	The Cleveland Directory Co.
	FOSTER JANE	The Cleveland Directory Co.
	VACANT	The Cleveland Directory Co.
	JOHNSON EMMA J	The Cleveland Directory Co.
	ROBERTS JAMES	The Cleveland Directory Co.
	KELLY Z	The Cleveland Directory Co.
	SOUTHALL ODESSA	The Cleveland Directory Co.
1951	Bolton Apts	The Cleveland Directory Co.
	Havyn Apts	The Cleveland Directory Co.
	Nixon Mary H	The Cleveland Directory Co.
	Gerrity Wallace	The Cleveland Directory Co.
	Cannon Margt F Mrs	The Cleveland Directory Co.
	Curtiss Caroline L Mrs	The Cleveland Directory Co.
	Okeson Hugh B	The Cleveland Directory Co.
	Guenther Henry	The Cleveland Directory Co.
1941	Royalty Apts	The Cleveland Directory Co.

FINDINGS

Year	Uses	Source
1941	Havyn Apts	The Cleveland Directory Co.
	Barnes Thos C	The Cleveland Directory Co.
	Sarstedt Frank A	The Cleveland Directory Co.
	Cannon Corman C	The Cleveland Directory Co.
	Vacant	The Cleveland Directory Co.
	Watson Robt W	The Cleveland Directory Co.
	Curtiss Caroline L	The Cleveland Directory Co.
1935	Bolton Apts	The Cleveland Directory Co.
	Havyn Apts	The Cleveland Directory Co.
	Barnes Thos C	The Cleveland Directory Co.
	Sarstedt Frank A	The Cleveland Directory Co.
	Cannon Corman C	The Cleveland Directory Co.
	Weld Louise C Mrs	The Cleveland Directory Co.
	Watson Robt W	The Cleveland Directory Co.
	Curtiss Caroline Mrs	The Cleveland Directory Co.
1930	Belton Apts	The Cleveland Directory Co.
	Havyn Apts	The Cleveland Directory Co.
	Coolidge Jas H	The Cleveland Directory Co.
	Sarsted Frank A	The Cleveland Directory Co.
	Cannon Corman C	The Cleveland Directory Co.
	Weld Louise C Mrs	The Cleveland Directory Co.
	Fauzon Arturo G	The Cleveland Directory Co.
	Hoffman Robt M	The Cleveland Directory Co.

1781 89TH ST

Year	Uses	Source
1974	Bolton Apartments	The Cleveland Directory Co.
	Harris Mary L Mrs	The Cleveland Directory Co.
	Watson Fannie O Mrs	The Cleveland Directory Co.
	Stew art Clifton	The Cleveland Directory Co.
	Robinson Leola	The Cleveland Directory Co.
	Parker Sharon	The Cleveland Directory Co.
	Marshall Garrett	The Cleveland Directory Co.

FINDINGS

Year	Uses	Source
1974	Prentice Louise D Mrs	The Cleveland Directory Co.
	Webb Willie M Mrs	The Cleveland Directory Co.
	Chaleham Rovenia	The Cleveland Directory Co.
	Davis Oscar L Rev	The Cleveland Directory Co.
	Walton Albert F	The Cleveland Directory Co.
	Harrison Juanita J	The Cleveland Directory Co.
	Law son James C	The Cleveland Directory Co.
	Vacant	The Cleveland Directory Co.
1970	BOLTON APARTMENTS	The Cleveland Directory Co.
	SMITH BERNICE	The Cleveland Directory Co.
	DAVIS ISAIAH	The Cleveland Directory Co.
	PEN LEROY	The Cleveland Directory Co.
	RICHARDS ATLAS	The Cleveland Directory Co.
	WILLIAMS SABRA MRS	The Cleveland Directory Co.
	GARRETT MARSHALL	The Cleveland Directory Co.
	PRENTICE LOUISE D MRS	The Cleveland Directory Co.
	PARKER IRENE MRS	The Cleveland Directory Co.
	SLADE WM	The Cleveland Directory Co.
	WASHINGTON LOUIS	The Cleveland Directory Co.
	MARSHALL ANNA	The Cleveland Directory Co.
	JOHNSON CLARICE	The Cleveland Directory Co.
	LAWSON JAMES C	The Cleveland Directory Co.
	RICE BETSY	The Cleveland Directory Co.
1951	Bolton Apts	The Cleveland Directory Co.
	Merrill Blanch	The Cleveland Directory Co.
	Shepard May J Mrs	The Cleveland Directory Co.
	Ryan Carrie H	The Cleveland Directory Co.
	Darby Robt B	The Cleveland Directory Co.
	Romw eber Harold E	The Cleveland Directory Co.
	Beggs John M	The Cleveland Directory Co.
	Prentice Homer H	The Cleveland Directory Co.
	Vanderaa Mac	The Cleveland Directory Co.

FINDINGS

Year	Uses	Source
1951	Strang Alvin E	The Cleveland Directory Co.
	Meyer Emil J	The Cleveland Directory Co.
	Graham Jos J	The Cleveland Directory Co.
	Prindle Edgar L	The Cleveland Directory Co.
	Beirne Margt E	The Cleveland Directory Co.
	Cummings Edw J	The Cleveland Directory Co.
1941	Royalty Apts	The Cleveland Directory Co.
	Smith Frank A	The Cleveland Directory Co.
	Conway John	The Cleveland Directory Co.
	Ryan Michl J	The Cleveland Directory Co.
	Vacant	The Cleveland Directory Co.
	Moore John H	The Cleveland Directory Co.
	Beggs Jas M	The Cleveland Directory Co.
	DyShere Hanna	The Cleveland Directory Co.
	Vacant	The Cleveland Directory Co.
	Strang Alvin	The Cleveland Directory Co.
	Bardshar Nettie	The Cleveland Directory Co.
	Vacant	The Cleveland Directory Co.
	Vacant	The Cleveland Directory Co.
	Vacant	The Cleveland Directory Co.
	Cummings Edw	The Cleveland Directory Co.
1935	Bolton Apts	The Cleveland Directory Co.
	Petersen Peter	The Cleveland Directory Co.
	Vacant	The Cleveland Directory Co.
	Gordon Arth M	The Cleveland Directory Co.
	Ryan Carrie H	The Cleveland Directory Co.
	Vacant	The Cleveland Directory Co.
	Robertson Wm L	The Cleveland Directory Co.
	Lillis Kath A Mrs	The Cleveland Directory Co.
	Vacant	The Cleveland Directory Co.
	Vacant	The Cleveland Directory Co.
	Davis Harriett L Mrs	The Cleveland Directory Co.

FINDINGS

Year	Uses	Source
1935	Vacant	The Cleveland Directory Co.
	Teter Wm C	The Cleveland Directory Co.
	McHenry Itha	The Cleveland Directory Co.
	Vacant	The Cleveland Directory Co.
1930	Belton Apts	The Cleveland Directory Co.
	Vacant	The Cleveland Directory Co.
	Palmer Lucy	The Cleveland Directory Co.
	Currier C N	The Cleveland Directory Co.
	Miller M W	The Cleveland Directory Co.
	Robertson Wm L	The Cleveland Directory Co.
	Citizens Wholesale Supply Co w hol gro	The Cleveland Directory Co.
	Lillis Cath A Mrs^	The Cleveland Directory Co.
	Briggs E C	The Cleveland Directory Co.
	Vacant	The Cleveland Directory Co.
	ODonnell Patk M	The Cleveland Directory Co.
	Calland Mabel Mrs	The Cleveland Directory Co.
	Teter Wm C MD	The Cleveland Directory Co.
	McHenry Jas C	The Cleveland Directory Co.
	Sua John J	The Cleveland Directory Co.
	Eastman Clara Mrs	The Cleveland Directory Co.

1785 89TH ST

Year	Uses	Source
1974	Brow n Mary Mrs	The Cleveland Directory Co.
1970	COURTS ALBERT	The Cleveland Directory Co.
1951	Murphy Leo T	The Cleveland Directory Co.
	Murphy Mary V Mrs furn rms	The Cleveland Directory Co.
1941	Brow n Eliz Mrs	The Cleveland Directory Co.
1935	Johnson Margt Mrs	The Cleveland Directory Co.
1930	Fury Emma Mrs furn rms	The Cleveland Directory Co.

1786 89TH ST

Year	Uses	Source
1974	Vacant	The Cleveland Directory Co.

FINDINGS

Year	Uses	Source
1974	Vacant	The Cleveland Directory Co.
1970	TABOR PERCY L	The Cleveland Directory Co.
	LITTLE SIDNEY	The Cleveland Directory Co.
1951	Sager Grace E furn rms	The Cleveland Directory Co.
1941	Kunkle Wm	The Cleveland Directory Co.
1935	Long Jos J livery	The Cleveland Directory Co.
1930	Cline John A	The Cleveland Directory Co.

1789 89TH ST

Year	Uses	Source
1974	Apartments	The Cleveland Directory Co.
1970	APARTMENTS	The Cleveland Directory Co.
	VACANT APTS 1 7	The Cleveland Directory Co.
1951	Schoettli John	The Cleveland Directory Co.
1941	Schoettle John	The Cleveland Directory Co.
1935	Applegate Louis L	The Cleveland Directory Co.
1930	Applegate Lew is L	The Cleveland Directory Co.

1790 89TH ST

Year	Uses	Source
1974	Vacant	The Cleveland Directory Co.
1970	RICHARDS EMMETT	The Cleveland Directory Co.
1951	Panzara Jos	The Cleveland Directory Co.
	Panzara Alice M Mrs furn rms	The Cleveland Directory Co.
1941	Boyd Clarence E	The Cleveland Directory Co.
1935	Landfield Lottie R Mrs	The Cleveland Directory Co.
1930	Sandfield Wade B	The Cleveland Directory Co.

1793 89TH ST

Year	Uses	Source
1974	Bolton Manor Apartments	The Cleveland Directory Co.
	Hairston Harold Jr	The Cleveland Directory Co.
	Price Helen	The Cleveland Directory Co.
	Brow n Leola Mrs	The Cleveland Directory Co.

FINDINGS

Year	Uses	Source
1974	Vacant	The Cleveland Directory Co.
	Vacant	The Cleveland Directory Co.
	Johnson Saml P	The Cleveland Directory Co.
	Vacant	The Cleveland Directory Co.
	Cooper Gracie Mrs	The Cleveland Directory Co.
	Snodgrass Homer	The Cleveland Directory Co.
	Hayes Tonya	The Cleveland Directory Co.
	Vacant	The Cleveland Directory Co.
	Vacant	The Cleveland Directory Co.
	Vacant	The Cleveland Directory Co.
	Vacant	The Cleveland Directory Co.
	Vacant	The Cleveland Directory Co.
	Hayes Stanford	The Cleveland Directory Co.
	Crawford Jonathan A	The Cleveland Directory Co.
	Crawford Kenneth T	The Cleveland Directory Co.
	Vacant	The Cleveland Directory Co.
	Vacant	The Cleveland Directory Co.
	Vacant	The Cleveland Directory Co.
	Vacant	The Cleveland Directory Co.
	Vacant	The Cleveland Directory Co.
	Vacant	The Cleveland Directory Co.
	Vacant	The Cleveland Directory Co.
1970	BOLTON MANOR APARTMENTS	The Cleveland Directory Co.
	HASTON HAROLD	The Cleveland Directory Co.
	POWELL CALVIN	The Cleveland Directory Co.
	HAIRSTON BONNIE MRS	The Cleveland Directory Co.
	HUGHES JACK	The Cleveland Directory Co.
	HILL JEAN E	The Cleveland Directory Co.
	SMITH WM	The Cleveland Directory Co.
	HILLS MARY MRS	The Cleveland Directory Co.
	DONALDSON ELIHU	The Cleveland Directory Co.
	WHITE LEROY	The Cleveland Directory Co.

FINDINGS

Year	Uses	Source
1970	BROWN CORA MRS	The Cleveland Directory Co.
	KIND WILLIE M MRS	The Cleveland Directory Co.
	ROBERTS ANNETTE MRS	The Cleveland Directory Co.
	GHANT MABEL	The Cleveland Directory Co.
	MARION ALEX	The Cleveland Directory Co.
	WILLIAMS J	The Cleveland Directory Co.
	FORE BESSIE L MRS	The Cleveland Directory Co.
	ARNOLD EUG	The Cleveland Directory Co.
	TATE JEAN	The Cleveland Directory Co.
	GREER ARTIMESE	The Cleveland Directory Co.
	JOHNSON HARVEY	The Cleveland Directory Co.
	BROWN LAWRENCE P	The Cleveland Directory Co.
	WILLIAMS BETTY	The Cleveland Directory Co.
	PEOPLES ROBT	The Cleveland Directory Co.
	WHITLOW DONALD	The Cleveland Directory Co.
	ROBERTS BERNARD	The Cleveland Directory Co.
1951	Bolton Manor Apts	The Cleveland Directory Co.
	Lecker Jos S	The Cleveland Directory Co.
	Hirst Harry	The Cleveland Directory Co.
	Haas Etta M	The Cleveland Directory Co.
	Anderson Charlotte C	The Cleveland Directory Co.
	Benham Ralph C	The Cleveland Directory Co.
	Vacant	The Cleveland Directory Co.
	Shupp Inez M^	The Cleveland Directory Co.
	Saunders Gertrude M	The Cleveland Directory Co.
	Henton Richd T	The Cleveland Directory Co.
	McIntosh Eliz H	The Cleveland Directory Co.
	Colw ell Bruce E	The Cleveland Directory Co.
	Penfield Loren H	The Cleveland Directory Co.
	Jurkanin John P	The Cleveland Directory Co.
	Graham Pearl M Mrs	The Cleveland Directory Co.
	Gray Blanche E Mrs	The Cleveland Directory Co.

FINDINGS

Year	Uses	Source
1951	Hogan M Virginia	The Cleveland Directory Co.
	Hausman Wm F	The Cleveland Directory Co.
	Christian Chas B	The Cleveland Directory Co.
	Murphy Dorothy J	The Cleveland Directory Co.
	Major Donald E	The Cleveland Directory Co.
	Tylicki Jennie M nurse	The Cleveland Directory Co.
	Flinta Roy E	The Cleveland Directory Co.
	Hertz Henry	The Cleveland Directory Co.
	Jackson Nellie K	The Cleveland Directory Co.
	Langley Louise	The Cleveland Directory Co.
	Fitzgerald Nora	The Cleveland Directory Co.
	LeCurg Dorothy S	The Cleveland Directory Co.
1941	Bolton Manor Apts	The Cleveland Directory Co.
	Lecker Jos S	The Cleveland Directory Co.
	Simak Wm J	The Cleveland Directory Co.
	Haas E M	The Cleveland Directory Co.
	Anderson Wm G	The Cleveland Directory Co.
	Vacant	The Cleveland Directory Co.
	Vacant	The Cleveland Directory Co.
	Saunders Gertrude M	The Cleveland Directory Co.
	Vacant	The Cleveland Directory Co.
	Vacant	The Cleveland Directory Co.
	Penfield Loren H	The Cleveland Directory Co.
	Wilkinson Martin H	The Cleveland Directory Co.
	Thigpen Jas D	The Cleveland Directory Co.
	Graham Pearl M Mrs	The Cleveland Directory Co.
	Gray Blanche E Mrs	The Cleveland Directory Co.
	Enger Dora Mrs	The Cleveland Directory Co.
	Levins Tena H	The Cleveland Directory Co.
	Meek Gordon C	The Cleveland Directory Co.
	Vacant	The Cleveland Directory Co.
	Hale John J	The Cleveland Directory Co.

FINDINGS

Year	Uses	Source
1941	Ryan Kath	The Cleveland Directory Co.
	Hertz Henry	The Cleveland Directory Co.
	Vacant	The Cleveland Directory Co.
	Vacant	The Cleveland Directory Co.
	Fitzgerald Nora	The Cleveland Directory Co.
	Knochel Wm A	The Cleveland Directory Co.
1935	Bolton Manor Apts	The Cleveland Directory Co.
	Hall Hattie E Mrs	The Cleveland Directory Co.
	Nunney Alf J	The Cleveland Directory Co.
	McDonell Arch J	The Cleveland Directory Co.
	Patterson Saml L	The Cleveland Directory Co.
	Breininger Herbert C	The Cleveland Directory Co.
	Vacant	The Cleveland Directory Co.
	Taylor Edw A	The Cleveland Directory Co.
	Blayney Amy J	The Cleveland Directory Co.
	Nourse Thera G	The Cleveland Directory Co.
	Penfield Loren H	The Cleveland Directory Co.
	Sunman Wilbur E	The Cleveland Directory Co.
	Vacant	The Cleveland Directory Co.
	Graham Pearl M	The Cleveland Directory Co.
	Costello Anthony F	The Cleveland Directory Co.
	Enger Dora M Mrs	The Cleveland Directory Co.
	Ingersoll Sarah L	The Cleveland Directory Co.
	McDonough Jas J	The Cleveland Directory Co.
	Taylor Danl	The Cleveland Directory Co.
	Hale John J	The Cleveland Directory Co.
	Lautermilch John F	The Cleveland Directory Co.
	Hertz Henry	The Cleveland Directory Co.
	Stockton Hazel	The Cleveland Directory Co.
	Douglas Russell C	The Cleveland Directory Co.
	Vacant	The Cleveland Directory Co.
	Bodell Wm	The Cleveland Directory Co.

FINDINGS

Year	Uses	Source
1930	Bolton Manor Apts	The Cleveland Directory Co.
	Sunman Wilbur E	The Cleveland Directory Co.
	Sullivan John F	The Cleveland Directory Co.
	Penfield Loren H	The Cleveland Directory Co.
	Carroll Edw B J	The Cleveland Directory Co.
	Breininger Herbert C	The Cleveland Directory Co.
	Little Gertrude E	The Cleveland Directory Co.
	Moran Wm A	The Cleveland Directory Co.
	Klein Max R	The Cleveland Directory Co.
	Rivers Stella	The Cleveland Directory Co.
	Bemin Mary C	The Cleveland Directory Co.
	Irw in Grace L Mrs^	The Cleveland Directory Co.
	Harris Chas E	The Cleveland Directory Co.
	Vacant	The Cleveland Directory Co.
	Shearer H E	The Cleveland Directory Co.
	Kerr David D	The Cleveland Directory Co.
	Boyle Dorothy M	The Cleveland Directory Co.
	Font Peter A	The Cleveland Directory Co.
	Frankel Vincent S	The Cleveland Directory Co.
	Ward Ruth E	The Cleveland Directory Co.
	Hale John J	The Cleveland Directory Co.
	Mattern Kath H	The Cleveland Directory Co.
	Smith Ellis A	The Cleveland Directory Co.
	Higgins Gert Mrs	The Cleveland Directory Co.
	Forw ard Jessie B	The Cleveland Directory Co.
	Boyle Carter H	The Cleveland Directory Co.
	Cassell Chas J	The Cleveland Directory Co.

1796 89TH ST

Year	Uses	Source
1991	Lloyd	OHIO BELL
1986	RUCKER C	OHIO BELL
1983	STEVENSON Bertha	The Ohio Bell Telephone Co.

FINDINGS

Year	Uses	Source
1974	Rucker John	The Cleveland Directory Co.
1970	RUCKER JOHN	The Cleveland Directory Co.
1951	Boyle Hannah A	The Cleveland Directory Co.
1941	Boyle John J	The Cleveland Directory Co.
1935	Boyle John J	The Cleveland Directory Co.
1930	Boyle John J	The Cleveland Directory Co.

1797 89TH ST

Year	Uses	Source
1974	Davis Eddie	The Cleveland Directory Co.
1970	DAVIS EDDIE	The Cleveland Directory Co.
1951	DeRosa Anthony	The Cleveland Directory Co.
1941	Beach Robt K	The Cleveland Directory Co.
1935	Beach Robt K	The Cleveland Directory Co.
1930	Beach Robt K	The Cleveland Directory Co.
	Ansel R Cleary	The Cleveland Directory Co.

1801 89TH ST

Year	Uses	Source
1974	No Return	The Cleveland Directory Co.
1970	THOMAS COLEY	The Cleveland Directory Co.
1951	Rombach Albert E	The Cleveland Directory Co.
	Rombach Jennie furn rms	The Cleveland Directory Co.
1941	Lepley Glenn W	The Cleveland Directory Co.
	Strovic Frank J tree surg	The Cleveland Directory Co.
1935	Palmer Ervin B	The Cleveland Directory Co.
1930	Morrison Hunter	The Cleveland Directory Co.

1805 89TH ST

Year	Uses	Source
1970	ASHFORD MARY MRS	The Cleveland Directory Co.
1951	Smith Alice C	The Cleveland Directory Co.
1941	Smith Andrew D jr	The Cleveland Directory Co.
1935	Smith Andrew D	The Cleveland Directory Co.

FINDINGS

Year	Uses	Source
1930	Smith Andrew D	The Cleveland Directory Co.

1809 89TH ST

Year	Uses	Source
1986	Exoudus Program Inc	OHIO BELL
1974	Community Inn House	The Cleveland Directory Co.
	Pogue Elliot S	The Cleveland Directory Co.
1970	VACANT	The Cleveland Directory Co.
1951	Delmissier Mary Mrs furn rms	The Cleveland Directory Co.
1941	Wilkinson Mary R	The Cleveland Directory Co.
1935	Walker Amelia Mrs	The Cleveland Directory Co.
1930	Merrill Lillian E Mrs	The Cleveland Directory Co.

1810 89TH ST

Year	Uses	Source
1991	Ed	OHIO BELL
1986	COLSTON B	OHIO BELL
	COLSTON Ed	OHIO BELL
1983	COLSTON B	The Ohio Bell Telephone Co.
1981	COLSTON B	Ohio Bell Telephone Company
	COLSTON E	Ohio Bell Telephone Company
1974	Colston Edw	The Cleveland Directory Co.
1970	COLSTON EDW	The Cleveland Directory Co.
1951	Moran Peter	The Cleveland Directory Co.
1941	Moran Peter	The Cleveland Directory Co.
1935	Gerhan Chas H	The Cleveland Directory Co.
1930	Gerhan Chas C	The Cleveland Directory Co.

1814 89TH ST

Year	Uses	Source
1974	Bey Jack	The Cleveland Directory Co.
1970	BEY JOHN	The Cleveland Directory Co.
1951	Hokkly Wm A furn rms	The Cleveland Directory Co.
1941	Stewart Jas W	The Cleveland Directory Co.

FINDINGS

Year	Uses	Source
1935	Stewart Laura M Mrs	The Cleveland Directory Co.
1930	Stewart Virda L Mrs	The Cleveland Directory Co.

1815 89TH ST

Year	Uses	Source
1991	K	OHIO BELL
1974	Williams Donald	The Cleveland Directory Co.
1970	WILLIAMS DONALD	The Cleveland Directory Co.
1951	Hollaway Norman	The Cleveland Directory Co.
1941	Ingelse Jacob L	The Cleveland Directory Co.
1935	Vacant	The Cleveland Directory Co.
1930	Wright Hattie	The Cleveland Directory Co.

1818 89TH ST

Year	Uses	Source
1974	Vacant	The Cleveland Directory Co.
1970	VACANT	The Cleveland Directory Co.
1951	Klug Marguerite	The Cleveland Directory Co.
1941	Klug Marguerette Mrs nursing home	The Cleveland Directory Co.
	Klug Geo H	The Cleveland Directory Co.
1935	Klug Geo H	The Cleveland Directory Co.
1930	Chilsolm Bruce	The Cleveland Directory Co.

1819 89TH ST

Year	Uses	Source
1983	SEAWRIGHT Chas	The Ohio Bell Telephone Co.
1974	Seawright Charles L	The Cleveland Directory Co.
1970	SEAWRIGHT CHARLES L	The Cleveland Directory Co.
1951	Morrison Alf	The Cleveland Directory Co.
1941	Morrison Thos	The Cleveland Directory Co.
1935	Baker Harry C	The Cleveland Directory Co.
1930	McNamara Andrew J	The Cleveland Directory Co.

FINDINGS

1821 89TH ST

Year	Uses	Source
1991	Thos	OHIO BELL
1986	WARE Thos	OHIO BELL
	WARE Thos	OHIO BELL
1983	WARE M	The Ohio Bell Telephone Co.
	WARE Thos	The Ohio Bell Telephone Co.
1981	WARE M	Ohio Bell Telephone Company
	WARE Thos	Ohio Bell Telephone Company
	WARE Tlhos	Ohio Bell Telephone Company
	WARE Thlos	Ohio Bell Telephone Company
1974	Ware Thos	The Cleveland Directory Co.
1970	WARE THOS	The Cleveland Directory Co.
1951	Wassell Saml F	The Cleveland Directory Co.
1941	Deming Paul S	The Cleveland Directory Co.
1935	Cooley Harris R	The Cleveland Directory Co.
1930	Cooley Harris R	The Cleveland Directory Co.

1822 89TH ST

Year	Uses	Source
1991	Jas	OHIO BELL
1986	Advanced Plmbng & Heating	OHIO BELL
	WILLIAM Jas	OHIO BELL
1983	Cleveland Home Repair Co	The Ohio Bell Telephone Co.
	CLEVELAND HONE &	The Ohio Bell Telephone Co.
	WILLIAMS Jas	The Ohio Bell Telephone Co.
1981	WILLIAMS Jas	Ohio Bell Telephone Company
1974	King Martin Luther Youth Hse	The Cleveland Directory Co.
	Jones Peggy Mrs	The Cleveland Directory Co.
1970	KING MARTIN LUTHER YOUTH HSE	The Cleveland Directory Co.
	JONES PEGGY	The Cleveland Directory Co.
1951	Palm Evelyn R Mrs furn rms	The Cleveland Directory Co.
1941	Meriam Edmund B	The Cleveland Directory Co.
1935	Meriam Edmund B	The Cleveland Directory Co.

Year	Uses	Source
1930	Meriam Edw B	The Cleveland Directory Co.

1827 89TH ST

Year	Uses	Source
1981	SMILEY Carrie P S	Ohio Bell Telephone Company
1974	Smiley Levi	The Cleveland Directory Co.
1970	SMYLEY LEVI	The Cleveland Directory Co.
1951	Freibolin Carl D	The Cleveland Directory Co.
1941	Friebolin Carl D	The Cleveland Directory Co.
1935	Friebolin Carl D	The Cleveland Directory Co.
1930	Friebolin Carl D	The Cleveland Directory Co.

1831 89TH ST

Year	Uses	Source
1981	FERGUSON Leroy Sr	Ohio Bell Telephone Company
1974	Vacant	The Cleveland Directory Co.
1970	KEARNEY DANL R	The Cleveland Directory Co.
1951	Kearney Danl R	The Cleveland Directory Co.
1941	Kearney Julia Mrs	The Cleveland Directory Co.
1935	Kearney Julia Mrs	The Cleveland Directory Co.
1930	Kearney Julia Mrs	The Cleveland Directory Co.

90

1792 90

Year	Uses	Source
1983	PASCHALL L	The Ohio Bell Telephone Co.

90TH

1690 90TH

Year	Uses	Source
1961	Lester Madison	The Cleveland Directory Co.
	McDonald Geo	The Cleveland Directory Co.

FINDINGS

1692 90TH

Year	Uses	Source
1961	Conel Otis	The Cleveland Directory Co.
	Blair Eug W	The Cleveland Directory Co.
1955	Conel Otis W	The Cleveland Directory Co.

1693 90TH

Year	Uses	Source
1961	Daniels Frank E	The Cleveland Directory Co.
	Carnes Eleanora Mrs	The Cleveland Directory Co.
1955	Daniels Frank E	The Cleveland Directory Co.

1694 90TH

Year	Uses	Source
2002	NELSONCarol	Haines & Company
1999	BELLJnames	Haines Company, Inc.
	WOODSONLM	Haines Company, Inc.
1961	Jackson Esther Mrs	The Cleveland Directory Co.
1955	Jackson Victor	The Cleveland Directory Co.

1695 90TH

Year	Uses	Source
1961	Orr Gertrude Mrs	The Cleveland Directory Co.
1955	Wells Claude S	The Cleveland Directory Co.

1698 90TH

Year	Uses	Source
2002	SSMITHVennelta	Haines & Company
	WOODSON Marsha	Haines & Company
1999	RODRIGUEZCarmella	Haines Company, Inc.
1961	Johnson Richd	The Cleveland Directory Co.
	Flow ers Bobbie	The Cleveland Directory Co.
1955	Larouche Raymond	The Cleveland Directory Co.

FINDINGS

1720 90TH

Year	Uses	Source
1961	Apartments	The Cleveland Directory Co.
	Anderson Warren	The Cleveland Directory Co.
	Vacant	The Cleveland Directory Co.
	Williams Herman	The Cleveland Directory Co.
	Boykin Webster J	The Cleveland Directory Co.
1955	Apartments	The Cleveland Directory Co.
	Eff Jesse	The Cleveland Directory Co.
	Kinkoph Jos	The Cleveland Directory Co.
	Tibbs Jas F	The Cleveland Directory Co.
	Warner Myrtle M	The Cleveland Directory Co.

1721 90TH

Year	Uses	Source
1961	McKenzie Earl E	The Cleveland Directory Co.
	Cameron Jessie	The Cleveland Directory Co.
	Jolly Johnny	The Cleveland Directory Co.
1955	No return	The Cleveland Directory Co.

1723 90TH

Year	Uses	Source
1961	Dancie Robt	The Cleveland Directory Co.
	Wade Willie	The Cleveland Directory Co.
	Harris John	The Cleveland Directory Co.
1955	No return	The Cleveland Directory Co.

1725 90TH

Year	Uses	Source
1961	Rollins Parker	The Cleveland Directory Co.
	Townsend Eva Mrs	The Cleveland Directory Co.
1955	Dawson Leo M	The Cleveland Directory Co.

1726 90TH

Year	Uses	Source
2002	MOORELucrene	Haines & Company

FINDINGS

Year	Uses	Source
1961	Apartments	The Cleveland Directory Co.
	Vacant	The Cleveland Directory Co.
	Wright Eug	The Cleveland Directory Co.
	Moore Luciene Mrs	The Cleveland Directory Co.
	Simpson Arth	The Cleveland Directory Co.
1955	Apartments	The Cleveland Directory Co.
	No return	The Cleveland Directory Co.
	Wright Eug	The Cleveland Directory Co.
	Moore Luciene	The Cleveland Directory Co.
	Williams Harold	The Cleveland Directory Co.

1727 90TH

Year	Uses	Source
1961	Harkness Terrace	The Cleveland Directory Co.
	Thomas Warner J	The Cleveland Directory Co.
1955	Harkness Terrace	The Cleveland Directory Co.
	Warner Thos J	The Cleveland Directory Co.

1728 90TH

Year	Uses	Source
1961	Harkness Terrace	The Cleveland Directory Co.
1955	Harkness Terrace	The Cleveland Directory Co.

1729 90TH

Year	Uses	Source
1961	Harkness Terrace	The Cleveland Directory Co.
	Hendon Olivia Mrs	The Cleveland Directory Co.
1955	Harkness Terrace	The Cleveland Directory Co.
	Woods Felton T cement fnshr	The Cleveland Directory Co.

1730 90TH

Year	Uses	Source
1961	Harkness Terrace	The Cleveland Directory Co.
	Scotia Apts	The Cleveland Directory Co.
1955	Harkness Terrace	The Cleveland Directory Co.

FINDINGS

Year	Uses	Source
1955	Scotia Apts	The Cleveland Directory Co.
	New man Donald	The Cleveland Directory Co.

1731 90TH

Year	Uses	Source
1961	Harkness Terrace	The Cleveland Directory Co.
	Scotia Apts	The Cleveland Directory Co.
	Allen Clarence H	The Cleveland Directory Co.
1955	Harkness Terrace	The Cleveland Directory Co.
	Scotia Apts	The Cleveland Directory Co.
	Allen Clarence H	The Cleveland Directory Co.

1732 90TH

Year	Uses	Source
1961	Harkness Terrace	The Cleveland Directory Co.
	Scotia Apts	The Cleveland Directory Co.
1955	Harkness Terrace	The Cleveland Directory Co.
	Scotia Apts	The Cleveland Directory Co.
	Workman Norman E	The Cleveland Directory Co.

1733 90TH

Year	Uses	Source
1961	Harkness Terrace	The Cleveland Directory Co.
	Scotia Apts	The Cleveland Directory Co.
	Jaggers Dora M Mrs	The Cleveland Directory Co.
1955	Harkness Terrace	The Cleveland Directory Co.
	Scotia Apts	The Cleveland Directory Co.
	Jaggers Edw L	The Cleveland Directory Co.

1734 90TH

Year	Uses	Source
1961	Harkness Terrace	The Cleveland Directory Co.
	Scotia Apts	The Cleveland Directory Co.
1955	Harkness Terrace	The Cleveland Directory Co.
	Scotia Apts	The Cleveland Directory Co.

FINDINGS

Year	Uses	Source
1955	Courtney Jesse E	The Cleveland Directory Co.

1735 90TH

Year	Uses	Source
1961	Harkness Terrace	The Cleveland Directory Co.
	Scotia Apts	The Cleveland Directory Co.
	Stanley Geraldine Mrs	The Cleveland Directory Co.
1955	Harkness Terrace	The Cleveland Directory Co.
	Scotia Apts	The Cleveland Directory Co.
	Stanley Geraldine C	The Cleveland Directory Co.

1736 90TH

Year	Uses	Source
1961	Harkness Terrace	The Cleveland Directory Co.
	Scotia Apts	The Cleveland Directory Co.
1955	Harkness Terrace	The Cleveland Directory Co.
	Scotia Apts	The Cleveland Directory Co.
	Cartyle Fred	The Cleveland Directory Co.

1737 90TH

Year	Uses	Source
1961	Harkness Terrace	The Cleveland Directory Co.
	Scotia Apts	The Cleveland Directory Co.
	Phillips Claud	The Cleveland Directory Co.
1955	Harkness Terrace	The Cleveland Directory Co.
	Scotia Apts	The Cleveland Directory Co.
	Phillips Claud	The Cleveland Directory Co.

1738 90TH

Year	Uses	Source
1961	Scotia Apts	The Cleveland Directory Co.
1955	Scotia Apts	The Cleveland Directory Co.
	No return	The Cleveland Directory Co.

FINDINGS

1739 90TH

Year	Uses	Source
1961	Scotia Apts	The Cleveland Directory Co.
1955	Scotia Apts	The Cleveland Directory Co.

1740 90TH

Year	Uses	Source
1961	Scotia Apts	The Cleveland Directory Co.
1955	Scotia Apts	The Cleveland Directory Co.
	Boseman Wm C	The Cleveland Directory Co.

1741 90TH

Year	Uses	Source
1961	Scotia Apts	The Cleveland Directory Co.
1955	Scotia Apts	The Cleveland Directory Co.

1742 90TH

Year	Uses	Source
1961	Scotia Apts	The Cleveland Directory Co.
1955	Scotia Apts	The Cleveland Directory Co.
	No return	The Cleveland Directory Co.

1743 90TH

Year	Uses	Source
1961	Scotia Apts	The Cleveland Directory Co.
1955	Scotia Apts	The Cleveland Directory Co.

1744 90TH

Year	Uses	Source
1961	Scotia Apts	The Cleveland Directory Co.
1955	Scotia Apts	The Cleveland Directory Co.
	Ashton Linnette S	The Cleveland Directory Co.

1745 90TH

Year	Uses	Source
1961	Scotia Apts	The Cleveland Directory Co.
1955	Scotia Apts	The Cleveland Directory Co.

FINDINGS

1746 90TH

Year	Uses	Source
1961	Scotia Apts	The Cleveland Directory Co.
	Vacant	The Cleveland Directory Co.
	Locke Earnestine Mrs	The Cleveland Directory Co.
	Tuice Wm T	The Cleveland Directory Co.
	Bobbitt K C	The Cleveland Directory Co.
	Harris Virginia	The Cleveland Directory Co.
	Jix Herbert	The Cleveland Directory Co.
	Vacant	The Cleveland Directory Co.
	Vacant	The Cleveland Directory Co.
	Brooks Fermon	The Cleveland Directory Co.
	White Madeline	The Cleveland Directory Co.
	Vacant	The Cleveland Directory Co.
	Vacant	The Cleveland Directory Co.
1955	Scotia Apts	The Cleveland Directory Co.
	Colliers Ford	The Cleveland Directory Co.

1753 90TH

Year	Uses	Source
2002	BROOKSShellr	Haines & Company
	SUTTON Othello	Haines & Company
1961	Whelan Helen S Mrs	The Cleveland Directory Co.
1955	Whelan Helen S Mrs	The Cleveland Directory Co.

1755 90TH

Year	Uses	Source
2002	XXXX	Haines & Company
1999	XXXX	Haines Company, Inc.
1961	Sanders Kath	The Cleveland Directory Co.
1955	Travis Robt L	The Cleveland Directory Co.

1756 90TH

Year	Uses	Source
2002	SCOTTSadre	Haines & Company

FINDINGS

Year	Uses	Source
2002	TOLLIVERAndy	Haines & Company
1999	STOLLIVERAndy	Haines Company, Inc.
1961	Stuart Woodrow	The Cleveland Directory Co.
	Tolliver Arth	The Cleveland Directory Co.
1955	Stuart Woodrow	The Cleveland Directory Co.

1757 90TH

Year	Uses	Source
1961	Brooks Herbert	The Cleveland Directory Co.
1955	Brooks Herbert	The Cleveland Directory Co.

1758 90TH

Year	Uses	Source
1961	Hulse Carrie Mrs	The Cleveland Directory Co.
1955	Hulse C Mrs caterer	The Cleveland Directory Co.
	Spurlock Fred L	The Cleveland Directory Co.

1761 90TH

Year	Uses	Source
1961	Law rence Pauline	The Cleveland Directory Co.
	Jackson Carl	The Cleveland Directory Co.
	Greenlee Herbert	The Cleveland Directory Co.
1955	Farrell Lee furn rms	The Cleveland Directory Co.

1762 90TH

Year	Uses	Source
2002	JENKINSAldene	Haines & Company
1999	LANEHenry	Haines Company, Inc.
	STHOMAS James	Haines Company, Inc.
1961	Young Wm G	The Cleveland Directory Co.
1955	Young Wm G	The Cleveland Directory Co.

1763 90TH

Year	Uses	Source
2002	JENKINS Evelyn	Haines & Company
1999	:JENKINS Evelyn	Haines Company, Inc.

FINDINGS

Year	Uses	Source
1961	Apartments	The Cleveland Directory Co.
	Coleman Garland	The Cleveland Directory Co.
	Williams Geo	The Cleveland Directory Co.
	Brow n Chas	The Cleveland Directory Co.
	Vacant	The Cleveland Directory Co.
	Anderson Mamie	The Cleveland Directory Co.
	White Cleveland	The Cleveland Directory Co.
	Parnell Leroy	The Cleveland Directory Co.
	Marchman Mary Mrs	The Cleveland Directory Co.
1955	Apartments	The Cleveland Directory Co.
	Coleman Garland	The Cleveland Directory Co.
	No return	The Cleveland Directory Co.
	Carter Jas	The Cleveland Directory Co.
	Anderson Doris	The Cleveland Directory Co.
	Vacant	The Cleveland Directory Co.
	Guilford Luther	The Cleveland Directory Co.
	Walker Jake	The Cleveland Directory Co.
	Brow n Chas	The Cleveland Directory Co.
	Anderson Jas	The Cleveland Directory Co.

1768 90TH

Year	Uses	Source
2002	GARRISON Kimberley	Haines & Company
1999	CMARBURY Clinton	Haines Company, Inc.
1961	Craig Joseph	The Cleveland Directory Co.
	Wallace Callie	The Cleveland Directory Co.
	McClinton Robt	The Cleveland Directory Co.
1955	Morreau Richd C	The Cleveland Directory Co.

1769 90TH

Year	Uses	Source
2002	BELL Waller	Haines & Company
	BOYD Hiram L	Haines & Company
	ISOM Angela	Haines & Company

FINDINGS

Year	Uses	Source
1999	BELL Walter	Haines Company, Inc.
	HENRY S	Haines Company, Inc.
	JOHNSON Henry	Haines Company, Inc.
1961	Johnson Henry	The Cleveland Directory Co.
	Johnson Henry jr	The Cleveland Directory Co.
	Isom James	The Cleveland Directory Co.
1955	No return	The Cleveland Directory Co.

1772 90TH

Year	Uses	Source
2002	6 ACOFFBertha	Haines & Company
1999	JOHNEbenezer	Haines Company, Inc.
1961	Merges Steph S	The Cleveland Directory Co.
1955	Merges Steph S	The Cleveland Directory Co.

1775 90TH

Year	Uses	Source
2002	OWORLEY Frednck	Haines & Company
1999	EDWARDS Frank	Haines Company, Inc.
1961	Blair Tilmon	The Cleveland Directory Co.
	Jackson LaVerne Mrs	The Cleveland Directory Co.
1955	Juhasz Jas G	The Cleveland Directory Co.

1776 90TH

Year	Uses	Source
2002	SDEVAUGHNMichele	Haines & Company
1999	BEAROMac K	Haines Company, Inc.
	MANNINGDavid	Haines Company, Inc.
1961	Jackson Jos L	The Cleveland Directory Co.
	Jackson Thelma Mrs	The Cleveland Directory Co.
	Brow n James	The Cleveland Directory Co.
	Webster Floyd	The Cleveland Directory Co.
1955	Sisson Ralph	The Cleveland Directory Co.
	Palmer Michl H	The Cleveland Directory Co.

FINDINGS

Year	Uses	Source
1955	DeAngelis June	The Cleveland Directory Co.

1780 90TH

Year	Uses	Source
2002	PETRELIA John 00 H	Haines & Company
1961	Petrella Vincenza Mrs	The Cleveland Directory Co.
	Cleveland Fence Co	The Cleveland Directory Co.
1955	Petrella Vincenza	The Cleveland Directory Co.

1781 90TH

Year	Uses	Source
2002	XXXX	Haines & Company
1999	XXXX	Haines Company, Inc.
1961	Robinson Wm	The Cleveland Directory Co.
1955	Ross Rhoda F furn rms	The Cleveland Directory Co.

1782 90TH

Year	Uses	Source
2002	EDWARDS Frank	Haines & Company
1999	EDWARDS Frank	Haines Company, Inc.
1961	DeGraft Evelyn Mrs	The Cleveland Directory Co.
	Himberger Florence	The Cleveland Directory Co.
	Benor Effie Mrs	The Cleveland Directory Co.
1955	Elliott Clarence E	The Cleveland Directory Co.

1785 90TH

Year	Uses	Source
2002	XXXX	Haines & Company
1961	Jones Annie Mrs	The Cleveland Directory Co.
	James Leliose Mrs	The Cleveland Directory Co.
	McGow an Taylor	The Cleveland Directory Co.
	Cummings Johnny	The Cleveland Directory Co.
	Holmes How ard	The Cleveland Directory Co.
1955	Jones Anna Mrs	The Cleveland Directory Co.

FINDINGS

1786 90TH

Year	Uses	Source
2002	XXXX	Haines & Company
1999	XXXX	Haines Company, Inc.
1961	Lopez Michl M	The Cleveland Directory Co.

1789 90TH

Year	Uses	Source
2002	XXXX	Haines & Company
1999	XXXX	Haines Company, Inc.
1961	Price Percy	The Cleveland Directory Co.
	Reed Wilford	The Cleveland Directory Co.
1955	Dunckel Grover C	The Cleveland Directory Co.
	Dunckel Helen C Mrs furn rms	The Cleveland Directory Co.

1790 90TH

Year	Uses	Source
2002	WALLACEHarold	Haines & Company
1999	COOPERE	Haines Company, Inc.
	SIMMONSAmie	Haines Company, Inc.
1961	Cooper John	The Cleveland Directory Co.
	Cooper Opal Mrs	The Cleveland Directory Co.
	Kimber Wm	The Cleveland Directory Co.
1955	Sugita Fred K	The Cleveland Directory Co.

1791 90TH

Year	Uses	Source
2002	XXXX	Haines & Company
1999	XXXX	Haines Company, Inc.
1961	Edmonson Jessie Mrs	The Cleveland Directory Co.
1955	Bayles Nora J	The Cleveland Directory Co.

1792 90TH

Year	Uses	Source
2002	REDRICKDale	Haines & Company
1999	CLARKJohnny	Haines Company, Inc.

FINDINGS

Year	Uses	Source
1999	MOORE Lonne Sr	Haines Company, Inc.
1961	Moore Thos	The Cleveland Directory Co.
	Smith Nathl	The Cleveland Directory Co.
	Davis John	The Cleveland Directory Co.
	Williams Charlie	The Cleveland Directory Co.
1955	DeGraft Evelyn	The Cleveland Directory Co.
	Bernor Effie R	The Cleveland Directory Co.

1793 90TH

Year	Uses	Source
2002	XXXX	Haines & Company
1999	XXXX	Haines Company, Inc.
1961	Brow n Archie	The Cleveland Directory Co.

1794 90TH

Year	Uses	Source
2002	SMOORELonnie	Haines & Company
1999	MOORELonnie	Haines Company, Inc.
1961	Morgan Alma Mrs	The Cleveland Directory Co.
	Brow n Hayw ood	The Cleveland Directory Co.
	Mason Carliear	The Cleveland Directory Co.
	Bouens Amie Mrs	The Cleveland Directory Co.
1955	Beckel Jas C	The Cleveland Directory Co.

1795 90TH

Year	Uses	Source
1999	XXXX	Haines Company, Inc.
1961	Williams Charlie	The Cleveland Directory Co.
	Seay Peggy	The Cleveland Directory Co.
	Williams Canary	The Cleveland Directory Co.
1955	Cobb Pauline Mrs	The Cleveland Directory Co.

1796 90TH

Year	Uses	Source
1961	Billingslea Alberta	The Cleveland Directory Co.

FINDINGS

Year	Uses	Source
1961	Cannady Arth	The Cleveland Directory Co.
1955	Carr Roger	The Cleveland Directory Co.

1797 90TH

Year	Uses	Source
2002	XXXX	Haines & Company
1999	XXXX	Haines Company, Inc.

1798 90TH

Year	Uses	Source
1961	Burns Melvin D	The Cleveland Directory Co.
	Carter Wm	The Cleveland Directory Co.
	Cook May F	The Cleveland Directory Co.
1955	Brant Wm	The Cleveland Directory Co.

1799 90TH

Year	Uses	Source
2002	XXXX	Haines & Company
1999	XXXX	Haines Company, Inc.
1961	Lipscomb Maude Mrs	The Cleveland Directory Co.
1955	Lipscomb Maude	The Cleveland Directory Co.

1800 90TH

Year	Uses	Source
1961	Robinson Geo	The Cleveland Directory Co.
	Fullw ood Clifton	The Cleveland Directory Co.
	Elder Mitchell	The Cleveland Directory Co.
1955	Wakelee Eleanore	The Cleveland Directory Co.

1802 90TH

Year	Uses	Source
1961	Davis Norman	The Cleveland Directory Co.
	Carr John L	The Cleveland Directory Co.
1955	Barr Harry	The Cleveland Directory Co.

FINDINGS

1803 90TH

Year	Uses	Source
1961	Jackson Kath	The Cleveland Directory Co.
	Hubbard Henry	The Cleveland Directory Co.
	Neal Alma	The Cleveland Directory Co.
	Jackson Jereldine	The Cleveland Directory Co.
	ONeal Bobbie	The Cleveland Directory Co.
1955	Vacant	The Cleveland Directory Co.

1806 90TH

Year	Uses	Source
1961	Lauler Apartments	The Cleveland Directory Co.
	Woodroff Henry	The Cleveland Directory Co.
	3 Burgess Wm	The Cleveland Directory Co.
	Lew is Claude	The Cleveland Directory Co.
	6 Vacant	The Cleveland Directory Co.
	Alexander Rudolph	The Cleveland Directory Co.
	Vacant	The Cleveland Directory Co.
	Morgan Floyd	The Cleveland Directory Co.
	Vacant	The Cleveland Directory Co.
	Vacant	The Cleveland Directory Co.
	23 Rogers Sylvia M Mrs	The Cleveland Directory Co.
	Washington Annie Mrs	The Cleveland Directory Co.
	26 Vacant	The Cleveland Directory Co.
	Eady Lorene	The Cleveland Directory Co.
	Vacant	The Cleveland Directory Co.
	Vacant	The Cleveland Directory Co.
	Robertson Delores Mrs	The Cleveland Directory Co.
	Smith Otha	The Cleveland Directory Co.
	36 Vacant	The Cleveland Directory Co.
	Carlisle Curtis	The Cleveland Directory Co.
1955	Berkshire Manor apts	The Cleveland Directory Co.
	Brow n Gus	The Cleveland Directory Co.
	Stew ard Willie	The Cleveland Directory Co.

FINDINGS

Year	Uses	Source
1955	Wright Wade^	The Cleveland Directory Co.
	Bisbee Robt L	The Cleveland Directory Co.
	Jergus Jack R	The Cleveland Directory Co.
	Thomas Frank H int dec	The Cleveland Directory Co.
	Cook David	The Cleveland Directory Co.
	Louisville Marion^	The Cleveland Directory Co.
	Whitfield Stetson	The Cleveland Directory Co.
	Vaden Clark	The Cleveland Directory Co.
	Whitfield Juanita	The Cleveland Directory Co.
	Ceasar Freddie M	The Cleveland Directory Co.
	Lightfoot Geo jr	The Cleveland Directory Co.
	Hodge Melvin E	The Cleveland Directory Co.
	Johnson Edw	The Cleveland Directory Co.
	26 Garw in John J	The Cleveland Directory Co.
	Dandridge Albert	The Cleveland Directory Co.
	Shorts Thos Rev	The Cleveland Directory Co.
	Wilcox Frances T	The Cleveland Directory Co.
	Bates Edw L	The Cleveland Directory Co.
	Whitehead Edw H	The Cleveland Directory Co.
	36 Jackson Ann	The Cleveland Directory Co.
	Willis Jos^	The Cleveland Directory Co.
	Brooks Willie M	The Cleveland Directory Co.

1807 90TH

Year	Uses	Source
1961	Bailey Willa M	The Cleveland Directory Co.
	Bailey Harold jr	The Cleveland Directory Co.
1955	Martin Blaine	The Cleveland Directory Co.
	Johnson Mottie Mrs	The Cleveland Directory Co.
	Harrison Carolyn	The Cleveland Directory Co.
	Mitchell Melvin	The Cleveland Directory Co.

FINDINGS

1811 90TH

Year	Uses	Source
1961	Dawson Monroe	The Cleveland Directory Co.
	Elmore Janie	The Cleveland Directory Co.
1955	Townsend Bross E	The Cleveland Directory Co.

1812 90TH

Year	Uses	Source
1961	Apartments	The Cleveland Directory Co.
	Evans Maynard	The Cleveland Directory Co.
	Lyons Robt	The Cleveland Directory Co.
	Smith Inez Mrs	The Cleveland Directory Co.
	Ross Albert J	The Cleveland Directory Co.
	Henson Mildred Mrs	The Cleveland Directory Co.
	Clopton Mollie Mrs	The Cleveland Directory Co.
	Moore Jarjorie Mrs	The Cleveland Directory Co.
1955	Apartments	The Cleveland Directory Co.
	Taylor Saml	The Cleveland Directory Co.
	Lawson Mark jr	The Cleveland Directory Co.
	Dawson John	The Cleveland Directory Co.
	Williams Pierce	The Cleveland Directory Co.
	Rice Robt	The Cleveland Directory Co.
	Workman Idessa	The Cleveland Directory Co.

1813 90TH

Year	Uses	Source
1961	Smith Andrew	The Cleveland Directory Co.
1955	Smith Andrew	The Cleveland Directory Co.

1815 90TH

Year	Uses	Source
2002	WARDI	Haines & Company
1999	WARDI	Haines Company, Inc.
1961	Mays Thos O	The Cleveland Directory Co.
1955	Branch Amelia	The Cleveland Directory Co.

FINDINGS

1818 90TH

Year	Uses	Source
1961	Hughes Robt H	The Cleveland Directory Co.
	Cook Eleanor Mrs	The Cleveland Directory Co.
1955	Hughes Robt H	The Cleveland Directory Co.
	Cook Leslie H	The Cleveland Directory Co.

1819 90TH

Year	Uses	Source
1961	Streets Mary Mrs	The Cleveland Directory Co.
1955	Jackson Williese	The Cleveland Directory Co.

1820 90TH

Year	Uses	Source
1961	Haygood Roy	The Cleveland Directory Co.
1955	Mack Albert	The Cleveland Directory Co.

1821 90TH

Year	Uses	Source
2002	GENELLEY	Haines & Company
	JOHNSONGenelle Y	Haines & Company
1999	GENELLEY	Haines Company, Inc.
	JOHNSON Genelle Y	Haines Company, Inc.
1961	Tompkins Gerdeline Mrs	The Cleveland Directory Co.
	Williams Joe	The Cleveland Directory Co.
	Johnson Robt	The Cleveland Directory Co.
1955	DeLeone Louis A	The Cleveland Directory Co.

1822 90TH

Year	Uses	Source
1961	Jackson Mason	The Cleveland Directory Co.
1955	Gray Mary L	The Cleveland Directory Co.

1824 90TH

Year	Uses	Source
2002	HOWARD Erma	Haines & Company

FINDINGS

Year	Uses	Source
1999	HOWARDErma	Haines Company, Inc.
1961	Wade Jas W	The Cleveland Directory Co.
1955	Wade Jas	The Cleveland Directory Co.

1825 90TH

Year	Uses	Source
1961	Apartments	The Cleveland Directory Co.
	Orr Alberta Mrs	The Cleveland Directory Co.
	Thippen Mary	The Cleveland Directory Co.
	Diliard Lloyd	The Cleveland Directory Co.
	Reed Burl	The Cleveland Directory Co.
1955	Apartments	The Cleveland Directory Co.
	Mobley Norman	The Cleveland Directory Co.
	Sweat Jas H	The Cleveland Directory Co.
	Roberts Bruce	The Cleveland Directory Co.
	Smith Willie J	The Cleveland Directory Co.
	Vacant	The Cleveland Directory Co.

1827 90TH

Year	Uses	Source
1961	No Return	The Cleveland Directory Co.
1955	Beaty Wm E	The Cleveland Directory Co.

90TH ST

1720 90TH ST

Year	Uses	Source
1974	Apartments	The Cleveland Directory Co.
	Vacant Apts 1 4	The Cleveland Directory Co.
1970	APARTMENTS	The Cleveland Directory Co.
	MOORE JERRY	The Cleveland Directory Co.
	NO RETURN	The Cleveland Directory Co.
	BELL H	The Cleveland Directory Co.
	RANKINS O	The Cleveland Directory Co.
1951	Apartments	The Cleveland Directory Co.

FINDINGS

Year	Uses	Source
1951	Langman Ross A	The Cleveland Directory Co.
	McCandless Clair	The Cleveland Directory Co.
	Storkan Chas J	The Cleveland Directory Co.
	Warner Myrtle M	The Cleveland Directory Co.
1941	Apartments	The Cleveland Directory Co.
	Clampitt Fred M jr	The Cleveland Directory Co.
	Vacant	The Cleveland Directory Co.
	Langman Ross A	The Cleveland Directory Co.
	Warner Geo L	The Cleveland Directory Co.
1935	Apartments	The Cleveland Directory Co.
	Lazarus Edw	The Cleveland Directory Co.
	James Chas E	The Cleveland Directory Co.
	Sasala John	The Cleveland Directory Co.
	Warner Geo	The Cleveland Directory Co.
1930	Apartments	The Cleveland Directory Co.
	Steinberg Jerome A	The Cleveland Directory Co.
	Minich Walter A	The Cleveland Directory Co.
	Pfahl Jos G W	The Cleveland Directory Co.
	Greenw ood Chas	The Cleveland Directory Co.

1721 90TH ST

Year	Uses	Source
1974	Taylor L T	The Cleveland Directory Co.
1970	ALLEN WM W	The Cleveland Directory Co.
1951	Dellinger Russell B	The Cleveland Directory Co.
	Beatty Irene	The Cleveland Directory Co.
	Barker Everette C	The Cleveland Directory Co.
1941	Dellinger Law rence J	The Cleveland Directory Co.
1935	Dellinger Law rence J	The Cleveland Directory Co.
1930	Dellinger Law rence J	The Cleveland Directory Co.

1723 90TH ST

Year	Uses	Source
1974	Harrison Charles	The Cleveland Directory Co.

FINDINGS

Year	Uses	Source
1970	HARRISON CHARLES	The Cleveland Directory Co.
1951	Maire Frank H	The Cleveland Directory Co.
1941	Wingate Walter K	The Cleveland Directory Co.
1935	Vacant	The Cleveland Directory Co.
1930	Davis Emily Mrs	The Cleveland Directory Co.

1725 90TH ST

Year	Uses	Source
1974	Rutledge Doris Mrs	The Cleveland Directory Co.
1970	RUTLEDGE DORIS MRS	The Cleveland Directory Co.
1951	Soltis Jos P	The Cleveland Directory Co.
	Radick Nicholas	The Cleveland Directory Co.
	Avon Wm	The Cleveland Directory Co.
1941	Carr Mary Mrs	The Cleveland Directory Co.
1935	Carr Mary Mrs	The Cleveland Directory Co.
	McNary Josephine	The Cleveland Directory Co.
1930	Carr Mary M Mrs	The Cleveland Directory Co.

1726 90TH ST

Year	Uses	Source
1974	Vacant	The Cleveland Directory Co.
	Moore Lucine	The Cleveland Directory Co.
	Gary S W	The Cleveland Directory Co.
1970	DENNIS HILTON	The Cleveland Directory Co.
	MOORE LUCINE	The Cleveland Directory Co.
	RIVERS VERA	The Cleveland Directory Co.
	WRIGHT PATRICIA	The Cleveland Directory Co.
1951	Apartments	The Cleveland Directory Co.
	Lang Walter	The Cleveland Directory Co.
	Wright Eug	The Cleveland Directory Co.
	Gary Wm	The Cleveland Directory Co.
	Avon Wm H	The Cleveland Directory Co.
1941	Apartments	The Cleveland Directory Co.
	Full Heisel C	The Cleveland Directory Co.

FINDINGS

Year	Uses	Source
1941	Cole Lex B	The Cleveland Directory Co.
	Delley Frank	The Cleveland Directory Co.
	Adams Robt D	The Cleveland Directory Co.
1935	Apartments	The Cleveland Directory Co.
	Jackson Warren C	The Cleveland Directory Co.
	Burgess Fred B	The Cleveland Directory Co.
	Vacant	The Cleveland Directory Co.
	Dickinson Ow en D	The Cleveland Directory Co.
1930	Apartments	The Cleveland Directory Co.
	Wehr Rena Mrs	The Cleveland Directory Co.
	Cousineau Napoleon E	The Cleveland Directory Co.
	Bunt Chas	The Cleveland Directory Co.
	Waldron Geo	The Cleveland Directory Co.

1727 90TH ST

Year	Uses	Source
1951	Harkness Terrace	The Cleveland Directory Co.
	McDougall Arth A	The Cleveland Directory Co.
1941	Harkness Terrace	The Cleveland Directory Co.
	McDougall Arth A	The Cleveland Directory Co.
1935	Harkness Terrace	The Cleveland Directory Co.
	McDougall Arth	The Cleveland Directory Co.
1930	Harkness Terrace	The Cleveland Directory Co.

1728 90TH ST

Year	Uses	Source
1951	Harkness Terrace	The Cleveland Directory Co.
1941	Harkness Terrace	The Cleveland Directory Co.
1935	Harkness Terrace	The Cleveland Directory Co.
1930	Harkness Terrace	The Cleveland Directory Co.

1729 90TH ST

Year	Uses	Source
1951	Harkness Terrace	The Cleveland Directory Co.

FINDINGS

Year	Uses	Source
1951	Jones Walter L	The Cleveland Directory Co.
1941	Harkness Terrace	The Cleveland Directory Co.
	Nickols Alice Mrs	The Cleveland Directory Co.
1935	Harkness Terrace	The Cleveland Directory Co.
	Rice John	The Cleveland Directory Co.
1930	Harkness Terrace	The Cleveland Directory Co.

1730 90TH ST

Year	Uses	Source
1951	Harkness Terrace	The Cleveland Directory Co.
	Scotia Apts	The Cleveland Directory Co.
	Goldfarb Christine	The Cleveland Directory Co.
1941	Harkness Terrace	The Cleveland Directory Co.
	Scotia Apts	The Cleveland Directory Co.
	Goldfarb David	The Cleveland Directory Co.
1935	Harkness Terrace	The Cleveland Directory Co.
	Scotia Apts	The Cleveland Directory Co.
1930	Harkness Terrace	The Cleveland Directory Co.
	Scotia Apts	The Cleveland Directory Co.

1731 90TH ST

Year	Uses	Source
1951	Harkness Terrace	The Cleveland Directory Co.
	Scotia Apts	The Cleveland Directory Co.
	Land Dorothy A	The Cleveland Directory Co.
1941	Harkness Terrace	The Cleveland Directory Co.
	Scotia Apts	The Cleveland Directory Co.
	Land Roy T	The Cleveland Directory Co.
1935	Harkness Terrace	The Cleveland Directory Co.
	Scotia Apts	The Cleveland Directory Co.
	Pitcher Jas E	The Cleveland Directory Co.
1930	Harkness Terrace	The Cleveland Directory Co.
	Scotia Apts	The Cleveland Directory Co.

FINDINGS

1732 90TH ST

Year	Uses	Source
1951	Harkness Terrace	The Cleveland Directory Co.
	Scotia Apts	The Cleveland Directory Co.
	Gilcher Kathleen Mrs	The Cleveland Directory Co.
1941	Harkness Terrace	The Cleveland Directory Co.
	Scotia Apts	The Cleveland Directory Co.
	Ott Chester	The Cleveland Directory Co.
1935	Harkness Terrace	The Cleveland Directory Co.
	Scotia Apts	The Cleveland Directory Co.
1930	Harkness Terrace	The Cleveland Directory Co.
	Scotia Apts	The Cleveland Directory Co.

1733 90TH ST

Year	Uses	Source
1951	Harkness Terrace	The Cleveland Directory Co.
	Scotia Apts	The Cleveland Directory Co.
	Christopher Anthony T	The Cleveland Directory Co.
1941	Harkness Terrace	The Cleveland Directory Co.
	Scotia Apts	The Cleveland Directory Co.
	Tinker Glenn	The Cleveland Directory Co.
1935	Harkness Terrace	The Cleveland Directory Co.
	Scotia Apts	The Cleveland Directory Co.
	Sinclair Wilbert E	The Cleveland Directory Co.
1930	Harkness Terrace	The Cleveland Directory Co.
	Scotia Apts	The Cleveland Directory Co.

1734 90TH ST

Year	Uses	Source
1951	Harkness Terrace	The Cleveland Directory Co.
	Scotia Apts	The Cleveland Directory Co.
	Courtney Jesse E	The Cleveland Directory Co.
1941	Harkness Terrace	The Cleveland Directory Co.
	Scotia Apts	The Cleveland Directory Co.
	Courtney J E	The Cleveland Directory Co.

FINDINGS

Year	Uses	Source
1935	Harkness Terrace	The Cleveland Directory Co.
	Scotia Apts	The Cleveland Directory Co.
1930	Harkness Terrace	The Cleveland Directory Co.
	Scotia Apts	The Cleveland Directory Co.

1735 90TH ST

Year	Uses	Source
1951	Harkness Terrace	The Cleveland Directory Co.
	Scotia Apts	The Cleveland Directory Co.
	Granstedt Paul	The Cleveland Directory Co.
1941	Harkness Terrace	The Cleveland Directory Co.
	Scotia Apts	The Cleveland Directory Co.
	Granstedt Paul	The Cleveland Directory Co.
1935	Harkness Terrace	The Cleveland Directory Co.
	Scotia Apts	The Cleveland Directory Co.
	Granstedt Paul	The Cleveland Directory Co.
1930	Harkness Terrace	The Cleveland Directory Co.
	Scotia Apts	The Cleveland Directory Co.

1736 90TH ST

Year	Uses	Source
1951	Harkness Terrace	The Cleveland Directory Co.
	Scotia Apts	The Cleveland Directory Co.
	Hall Franklin	The Cleveland Directory Co.
1941	Harkness Terrace	The Cleveland Directory Co.
	Scotia Apts	The Cleveland Directory Co.
	Coates Geo M	The Cleveland Directory Co.
1935	Harkness Terrace	The Cleveland Directory Co.
	Scotia Apts	The Cleveland Directory Co.
1930	Harkness Terrace	The Cleveland Directory Co.
	Scotia Apts	The Cleveland Directory Co.

FINDINGS

1737 90TH ST

Year	Uses	Source
1951	Harkness Terrace	The Cleveland Directory Co.
	Scotia Apts	The Cleveland Directory Co.
	Baer John	The Cleveland Directory Co.
1941	Harkness Terrace	The Cleveland Directory Co.
	Scotia Apts	The Cleveland Directory Co.
	Baer John	The Cleveland Directory Co.
1935	Harkness Terrace	The Cleveland Directory Co.
	Scotia Apts	The Cleveland Directory Co.
	Baer John w indow trmr	The Cleveland Directory Co.
1930	Harkness Terrace	The Cleveland Directory Co.
	Chapel Geo^	The Cleveland Directory Co.
	George Leslie R^	The Cleveland Directory Co.
	Levine Cecelia^	The Cleveland Directory Co.
	Pow ell Emlyn I^	The Cleveland Directory Co.
	Wolf Agnes^	The Cleveland Directory Co.
	West Jas M^	The Cleveland Directory Co.
	Scotia Apts	The Cleveland Directory Co.

1738 90TH ST

Year	Uses	Source
1951	Scotia Apts	The Cleveland Directory Co.
	Jordan Wm A	The Cleveland Directory Co.
1941	Scotia Apts	The Cleveland Directory Co.
	Winter Ruscombe	The Cleveland Directory Co.
1935	Scotia Apts	The Cleveland Directory Co.
1930	Scotia Apts	The Cleveland Directory Co.

1739 90TH ST

Year	Uses	Source
1951	Scotia Apts	The Cleveland Directory Co.
1941	Scotia Apts	The Cleveland Directory Co.
1935	Scotia Apts	The Cleveland Directory Co.
1930	Scotia Apts	The Cleveland Directory Co.

FINDINGS

1740 90TH ST

Year	Uses	Source
1951	Scotia Apts	The Cleveland Directory Co.
	Lee Kath C	The Cleveland Directory Co.
1941	Scotia Apts	The Cleveland Directory Co.
	Mullenix Grace B	The Cleveland Directory Co.
1935	Scotia Apts	The Cleveland Directory Co.
1930	Scotia Apts	The Cleveland Directory Co.

1741 90TH ST

Year	Uses	Source
1951	Scotia Apts	The Cleveland Directory Co.
1941	Scotia Apts	The Cleveland Directory Co.
1935	Scotia Apts	The Cleveland Directory Co.
1930	Scotia Apts	The Cleveland Directory Co.

1742 90TH ST

Year	Uses	Source
1951	Scotia Apts	The Cleveland Directory Co.
	Long Richd	The Cleveland Directory Co.
1941	Scotia Apts	The Cleveland Directory Co.
	Long Richd	The Cleveland Directory Co.
1935	Scotia Apts	The Cleveland Directory Co.
1930	Scotia Apts	The Cleveland Directory Co.

1743 90TH ST

Year	Uses	Source
1951	Scotia Apts	The Cleveland Directory Co.
1941	Scotia Apts	The Cleveland Directory Co.
1935	Scotia Apts	The Cleveland Directory Co.
1930	Scotia Apts	The Cleveland Directory Co.

1744 90TH ST

Year	Uses	Source
1951	Scotia Apts	The Cleveland Directory Co.
	Galaska Stanley	The Cleveland Directory Co.

FINDINGS

Year	Uses	Source
1951	Ashton Orville B	The Cleveland Directory Co.
	Morrison Annah Mrs	The Cleveland Directory Co.
1941	Scotia Apts	The Cleveland Directory Co.
	Ashton Orville B	The Cleveland Directory Co.
1935	Scotia Apts	The Cleveland Directory Co.
1930	Scotia Apts	The Cleveland Directory Co.
	Goodrich Mary G Mrs^	The Cleveland Directory Co.
	Lunn Nora Mrs^	The Cleveland Directory Co.
	Mangan Anna Mrs^	The Cleveland Directory Co.
	McConneghy Robt A^	The Cleveland Directory Co.
	Prendergast Irene^	The Cleveland Directory Co.
	Simons Steven^	The Cleveland Directory Co.
	Whitford Hazel M Mrs^	The Cleveland Directory Co.
	Shaw Eliz Mrs^	The Cleveland Directory Co.
	Kelliker Mary A^	The Cleveland Directory Co.
	Goldfarb David^	The Cleveland Directory Co.
	Fitzsimons Agnes M^	The Cleveland Directory Co.

1745 90TH ST

Year	Uses	Source
1951	Scotia Apts	The Cleveland Directory Co.
1941	Scotia Apts	The Cleveland Directory Co.
1935	Scotia Apts	The Cleveland Directory Co.

1746 90TH ST

Year	Uses	Source
1951	Scotia Apts	The Cleveland Directory Co.
	Bennett Robt J	The Cleveland Directory Co.
1941	Scotia Apts	The Cleveland Directory Co.
	Kistner Thurza	The Cleveland Directory Co.
1935	Scotia Apts	The Cleveland Directory Co.
	Moorhead Finley A	The Cleveland Directory Co.
	Kistner Thurza Mrs drsmkr	The Cleveland Directory Co.
	Vacant	The Cleveland Directory Co.

FINDINGS

Year	Uses	Source
1935	Alger Jos	The Cleveland Directory Co.
	Shaw Eliz Mrs	The Cleveland Directory Co.
	Durbin Harry E	The Cleveland Directory Co.
	Winters R C	The Cleveland Directory Co.
	Glendenning Donald	The Cleveland Directory Co.
	Mullenix Grace B Mrs	The Cleveland Directory Co.
	Fitzsimmons Agnes M	The Cleveland Directory Co.
	Emmerich Nina O Mrs	The Cleveland Directory Co.
	Bennett Robt J	The Cleveland Directory Co.

1752 90TH ST

Year	Uses	Source
1930	Koch Helen Mrs furn rms	The Cleveland Directory Co.

1753 90TH ST

Year	Uses	Source
1974	Whelan Helen S Mrs	The Cleveland Directory Co.
1970	WHELAN HELEN S MRS	The Cleveland Directory Co.
1951	Sieplein Lulu M Mrs	The Cleveland Directory Co.
1941	Sieplein Lula M Mrs	The Cleveland Directory Co.
1935	Matthew s Ida M Mrs	The Cleveland Directory Co.
1930	Matthew s Ida M Mrs	The Cleveland Directory Co.

1755 90TH ST

Year	Uses	Source
1974	Vacant	The Cleveland Directory Co.
1970	SANDERS KATH MRS	The Cleveland Directory Co.
1951	Lew is John E	The Cleveland Directory Co.
1941	Lew is John E	The Cleveland Directory Co.
1935	Lew is John E	The Cleveland Directory Co.
1930	Lew is John E	The Cleveland Directory Co.

1756 90TH ST

Year	Uses	Source
1974	Stuart Woodrow	The Cleveland Directory Co.

FINDINGS

Year	Uses	Source
1970	STUART WOODROW	The Cleveland Directory Co.
1951	Himebaugh Neal A	The Cleveland Directory Co.
1941	Schw artz Blanche G exporter	The Cleveland Directory Co.
1935	Schw artz Blanche G exporter	The Cleveland Directory Co.
1930	Cooke Ellen S Mrs	The Cleveland Directory Co.
	Schw artz Blanche G importer	The Cleveland Directory Co.

1757 90TH ST

Year	Uses	Source
1974	Brooks Herbert	The Cleveland Directory Co.
1970	BROOKS HERBERT	The Cleveland Directory Co.
1951	Koarney Theresa R	The Cleveland Directory Co.
1941	Kearney Theresa R Mrs	The Cleveland Directory Co.
	Asbeck Ella Mrs	The Cleveland Directory Co.
1935	Kearney Theresa R Mrs	The Cleveland Directory Co.
1930	Asbeck Edw C carp contr	The Cleveland Directory Co.
	Kearney Theresa R Mrs	The Cleveland Directory Co.

1758 90TH ST

Year	Uses	Source
1974	Glover Issac	The Cleveland Directory Co.
1970	HICKS SHIRLEY M MRS	The Cleveland Directory Co.
1951	Vincent Law rence C	The Cleveland Directory Co.
1941	Cotton Law rence R	The Cleveland Directory Co.
1935	Cotton Law rence R	The Cleveland Directory Co.
1930	Cotton Law rence	The Cleveland Directory Co.

1761 90TH ST

Year	Uses	Source
1974	Law rence Pauline	The Cleveland Directory Co.
1970	LAWRENCE PAULINE	The Cleveland Directory Co.
1951	Farrell Lee furn rms	The Cleveland Directory Co.
1941	Farrell Lee	The Cleveland Directory Co.
1935	Farrell Lee	The Cleveland Directory Co.

FINDINGS

Year	Uses	Source
1930	Fiske Jennie L Mrs	The Cleveland Directory Co.
	Loomis Celia E Mrs	The Cleveland Directory Co.

1762 90TH ST

Year	Uses	Source
1974	Luckett Ozzie furn rms	The Cleveland Directory Co.
1970	LUCKETT BEATRICE MRS FURN RMS	The Cleveland Directory Co.
1951	Young Grant W	The Cleveland Directory Co.
1941	Young Wm G	The Cleveland Directory Co.
1935	Busser Louise Mrs	The Cleveland Directory Co.
1930	Busser Peter	The Cleveland Directory Co.

1763 90TH ST

Year	Uses	Source
1974	Coleman Helen C Mrs	The Cleveland Directory Co.
1970	COLEMAN HELEN C MRS FURN RMS	The Cleveland Directory Co.
1951	Thauvette Agnes furn rms	The Cleveland Directory Co.
1941	Thauvette Agnes	The Cleveland Directory Co.
1935	Boylan J Thos	The Cleveland Directory Co.
1930	Bailey Robt T	The Cleveland Directory Co.

1766 90TH ST

Year	Uses	Source
1974	Vacant	The Cleveland Directory Co.

1768 90TH ST

Year	Uses	Source
1951	Williamson Pearl M Mrs furn rms	The Cleveland Directory Co.
1941	Vacant	The Cleveland Directory Co.
1935	Vacant	The Cleveland Directory Co.
1930	Beaumont Grace E Mrs	The Cleveland Directory Co.

1769 90TH ST

Year	Uses	Source
1991	Henry	OHIO BELL
1986	JOHNSON Henry	OHIO BELL

FINDINGS

Year	Uses	Source
1974	Isom James L	The Cleveland Directory Co.
	Johnson Henry	The Cleveland Directory Co.
1970	ISOM JAMES L	The Cleveland Directory Co.
	JOHNSON HENRY	The Cleveland Directory Co.
1951	Bennett Marcus	The Cleveland Directory Co.
1941	Bennett Marcus	The Cleveland Directory Co.
1935	Bennett Marcus	The Cleveland Directory Co.
1930	Elw ood Mary B Mrs	The Cleveland Directory Co.

1772 90TH ST

Year	Uses	Source
1974	Jackson Charlotte	The Cleveland Directory Co.
1970	VACANT	The Cleveland Directory Co.
1951	Nurses Home Registry	The Cleveland Directory Co.
	Ryan Chas H	The Cleveland Directory Co.
1941	Crossley Bertha J nurses registry	The Cleveland Directory Co.
1935	Crossley Bertha J nurses registry	The Cleveland Directory Co.
1930	Crossley Allie Mrs	The Cleveland Directory Co.

1775 90TH ST

Year	Uses	Source
1974	Blair Tilman	The Cleveland Directory Co.
	Pace Eddie L	The Cleveland Directory Co.
1970	BLAIR TILMAN	The Cleveland Directory Co.
	PACE EDDIE	The Cleveland Directory Co.
1951	Hobbs Alta A	The Cleveland Directory Co.
1941	Hobbs Roy L	The Cleveland Directory Co.
1935	Richards Milton C	The Cleveland Directory Co.
1930	Richards Milton C	The Cleveland Directory Co.
	Evans D O music publr	The Cleveland Directory Co.

1776 90TH ST

Year	Uses	Source
1974	Jackson Willie B	The Cleveland Directory Co.

FINDINGS

Year	Uses	Source
1970	JACKSON WILLIE B	The Cleveland Directory Co.
1951	DeWees Geo W	The Cleveland Directory Co.
1941	DeWees Geo W	The Cleveland Directory Co.
1935	DeWees Geo W	The Cleveland Directory Co.
1930	Vick Olga C	The Cleveland Directory Co.

1780 90TH ST

Year	Uses	Source
1974	Cleveland Fence Co	The Cleveland Directory Co.
	Petrella Lorraine Mrs	The Cleveland Directory Co.
1970	CLEVELAND FENCE CO	The Cleveland Directory Co.
	PETRELLA VINCENZA MRS	The Cleveland Directory Co.
1951	Petrella Louis	The Cleveland Directory Co.
1941	Mayer Leopold	The Cleveland Directory Co.
1935	Mulholland John	The Cleveland Directory Co.
1930	Howarth R Edwin	The Cleveland Directory Co.
	Mulholland John	The Cleveland Directory Co.

1781 90TH ST

Year	Uses	Source
1974	Robinson Wm	The Cleveland Directory Co.
	White Gwendolyn Mrs	The Cleveland Directory Co.
1970	ROBINSON WM	The Cleveland Directory Co.
1951	Ross Rhoda F furn rms	The Cleveland Directory Co.
1941	Ross Rhoda F	The Cleveland Directory Co.
1935	Ross Rhoda F	The Cleveland Directory Co.
1930	Ross Rhoda F	The Cleveland Directory Co.

1782 90TH ST

Year	Uses	Source
1974	Blackmon Robt P	The Cleveland Directory Co.
1970	BLACKMON ROBT P	The Cleveland Directory Co.
1951	Francis Wm P	The Cleveland Directory Co.
1941	Swanson Anna O	The Cleveland Directory Co.

FINDINGS

Year	Uses	Source
1935	Dissette Edw W	The Cleveland Directory Co.
1930	Dissette Edw W	The Cleveland Directory Co.
	Fisher McArthur	The Cleveland Directory Co.

1785 90TH ST

Year	Uses	Source
1974	Saint Clair Sarah Mrs	The Cleveland Directory Co.
	No Return	The Cleveland Directory Co.
1970	JONES ANNIE MRS	The Cleveland Directory Co.
	SAINT CLAIR SARAH	The Cleveland Directory Co.
1951	Vilk Rose M furn rms	The Cleveland Directory Co.
1941	Vacant	The Cleveland Directory Co.
1935	Swanson Anna O	The Cleveland Directory Co.
1930	Vacant	The Cleveland Directory Co.

1789 90TH ST

Year	Uses	Source
1986	USSERY Nancy	OHIO BELL
1974	Neal James E	The Cleveland Directory Co.
1951	Dunckel Grover C	The Cleveland Directory Co.
	Dunckel Helen C furn rms	The Cleveland Directory Co.
1941	Miller Ford	The Cleveland Directory Co.
1935	Seigle Geo F	The Cleveland Directory Co.
1930	Reynolds Wm	The Cleveland Directory Co.

1790 90TH ST

Year	Uses	Source
1974	Cooper John	The Cleveland Directory Co.
1970	COOPER JOHN	The Cleveland Directory Co.
1951	Welcome Earl B	The Cleveland Directory Co.
1941	Kummer Robt A	The Cleveland Directory Co.
1935	Kummer Robt A	The Cleveland Directory Co.
1930	Kummer Robt A	The Cleveland Directory Co.

FINDINGS

1791 90TH ST

Year	Uses	Source
1974	West Simon	The Cleveland Directory Co.
1951	Case Helen F furn rms	The Cleveland Directory Co.
1941	Case Helen F	The Cleveland Directory Co.
1935	Case Helen F Mrs	The Cleveland Directory Co.
1930	Nichols Della D Mrs	The Cleveland Directory Co.

1792 90TH ST

Year	Uses	Source
1981	BRITT M	Ohio Bell Telephone Company
1974	Apartments	The Cleveland Directory Co.
1970	APARTMENTS	The Cleveland Directory Co.
1951	Potretich Peter furn rms	The Cleveland Directory Co.
1941	Ash Floyd	The Cleveland Directory Co.
1935	Conners Willson G	The Cleveland Directory Co.
1930	Steele Albert H	The Cleveland Directory Co.

1793 90TH ST

Year	Uses	Source
1974	Apartments	The Cleveland Directory Co.
	Jones Roseola	The Cleveland Directory Co.
	Mayo Ronald	The Cleveland Directory Co.
1970	APARTMENTS	The Cleveland Directory Co.
1951	Potretich Peter furn rms	The Cleveland Directory Co.

1794 90TH ST

Year	Uses	Source
1974	Apartments	The Cleveland Directory Co.
	Walker Ray L	The Cleveland Directory Co.
	Walker Charlie	The Cleveland Directory Co.
	Mc Clain Gloria J Mrs	The Cleveland Directory Co.
	Savannah Lee	The Cleveland Directory Co.
	Vacant	The Cleveland Directory Co.
	Williams Murray	The Cleveland Directory Co.

FINDINGS

Year	Uses	Source
1974	Vacant	The Cleveland Directory Co.
1970	APARTMENTS	The Cleveland Directory Co.
	WALKER RAY L	The Cleveland Directory Co.
	EARLEY HELEN MRS	The Cleveland Directory Co.
	COOPER CHARLIE C	The Cleveland Directory Co.
	WILLIAMS W	The Cleveland Directory Co.
	BOWENS AMY MRS	The Cleveland Directory Co.
1951	Potretich Peter furn rms	The Cleveland Directory Co.
1941	Williams J Law rence	The Cleveland Directory Co.
1935	Clark Julius E	The Cleveland Directory Co.
1930	Clark Julius E	The Cleveland Directory Co.

1795 90TH ST

Year	Uses	Source
1974	Smith Talbert L	The Cleveland Directory Co.
	Vacant	The Cleveland Directory Co.
1951	Henry Marie Mrs furn rms	The Cleveland Directory Co.
1941	Mueller Marie Mrs	The Cleveland Directory Co.
1935	Rankin Wm	The Cleveland Directory Co.
1930	Moorman J Elmer	The Cleveland Directory Co.

1796 90TH ST

Year	Uses	Source
1974	Toney Margt S	The Cleveland Directory Co.
	Vacant	The Cleveland Directory Co.
	Williams Timothy	The Cleveland Directory Co.
1970	LEWIS BARBARA MRS	The Cleveland Directory Co.
	ARNETT ALBERT R	The Cleveland Directory Co.
	BOLDEN ANTONIO	The Cleveland Directory Co.
1951	Welner Evangeline	The Cleveland Directory Co.
1941	Law ton Mildred	The Cleveland Directory Co.
1935	Law ton John M	The Cleveland Directory Co.
1930	Terrace Apts	The Cleveland Directory Co.
	Belisle Wm J	The Cleveland Directory Co.

FINDINGS

1797 90TH ST

Year	Uses	Source
1974	Head James	The Cleveland Directory Co.
1930	Terrace Apts	The Cleveland Directory Co.

1798 90TH ST

Year	Uses	Source
1974	Heath Carrie	The Cleveland Directory Co.
1970	VACANT	The Cleveland Directory Co.
1951	Weyl Val	The Cleveland Directory Co.
1941	Bohner Oscar	The Cleveland Directory Co.
1935	Fairbairn Willis	The Cleveland Directory Co.
1930	Terrace Apts	The Cleveland Directory Co.
	McCormack Margt C	The Cleveland Directory Co.

1799 90TH ST

Year	Uses	Source
1974	Phillips Delores Mrs	The Cleveland Directory Co.
	Holmes Leonard D Jr	The Cleveland Directory Co.
	Brow n Audrey	The Cleveland Directory Co.
1951	Kelley Marie furn rms	The Cleveland Directory Co.
1941	Hardy Lulu Mrs	The Cleveland Directory Co.
1935	Smith Ulysses J	The Cleveland Directory Co.
1930	Terrace Apts	The Cleveland Directory Co.
	Smith U J	The Cleveland Directory Co.

1800 90TH ST

Year	Uses	Source
1974	Vacant	The Cleveland Directory Co.
1970	TERRELL MINNIE L MRS	The Cleveland Directory Co.
1951	Wakely Eleanore Mrs furn rms	The Cleveland Directory Co.
1941	Vacant	The Cleveland Directory Co.
1935	Mason John B	The Cleveland Directory Co.
1930	Terrace Apts	The Cleveland Directory Co.
	Shreeves Cecil M	The Cleveland Directory Co.

FINDINGS

1801 90TH ST

Year	Uses	Source
1986	LESTERA G	OHIO BELL
1974	Safford Fred J	The Cleveland Directory Co.
	Cansler Clayton J	The Cleveland Directory Co.
1930	Terrace Apts	The Cleveland Directory Co.

1802 90TH ST

Year	Uses	Source
1974	Carr John L	The Cleveland Directory Co.
	Akiens Helen M Mrs	The Cleveland Directory Co.
	Atelf Afw azki	The Cleveland Directory Co.
1970	CARR JOHN L	The Cleveland Directory Co.
1951	Beedlow Raymond furn rms	The Cleveland Directory Co.
1941	Campbell Eug S	The Cleveland Directory Co.
1935	Campbell Eug S	The Cleveland Directory Co.
1930	Terrace Apts	The Cleveland Directory Co.
	Campbell Eug S	The Cleveland Directory Co.

1803 90TH ST

Year	Uses	Source
1974	Lew is Barbara J Mrs	The Cleveland Directory Co.
1970	BROWNLEE DANL	The Cleveland Directory Co.
1951	How ard Chas R	The Cleveland Directory Co.
	How ard Ada furn rms	The Cleveland Directory Co.
1941	Larson Gustav S	The Cleveland Directory Co.
1935	Larson Gustavath S	The Cleveland Directory Co.
1930	Campbell Clinton J	The Cleveland Directory Co.

1805 90TH ST

Year	Uses	Source
1974	Jones Wm	The Cleveland Directory Co.
	Mc Cloud Ezell	The Cleveland Directory Co.

FINDINGS

1806 90TH ST

Year	Uses	Source
1970	LAWLER APARTMENTS	The Cleveland Directory Co.
	ROSS LINDA	The Cleveland Directory Co.
	TAYLOR ADDIE M MRS	The Cleveland Directory Co.
	COURTNEY DOROTHY	The Cleveland Directory Co.
	GREEN CAROL A	The Cleveland Directory Co.
	LONG CAROL A MRS	The Cleveland Directory Co.
	WILSON LEE A	The Cleveland Directory Co.
	KELLY RICHD O	The Cleveland Directory Co.
1951	Law ler Apts	The Cleveland Directory Co.
	Law ler Thos G furn rms	The Cleveland Directory Co.
	Jordon W R^	The Cleveland Directory Co.
1941	Berkshire Manor Apts	The Cleveland Directory Co.
1935	Apartments	The Cleveland Directory Co.
	Dugan Wm	The Cleveland Directory Co.
	Mason Blanche Mrs	The Cleveland Directory Co.
	Maginn Kath	The Cleveland Directory Co.
	Darling Ralph E	The Cleveland Directory Co.
	Vacant	The Cleveland Directory Co.
	Vacant	The Cleveland Directory Co.
	Vacant	The Cleveland Directory Co.
	Bober Eug J	The Cleveland Directory Co.
1930	Apartments	The Cleveland Directory Co.
	Narney Mabel B Mrs	The Cleveland Directory Co.
	Hibbard Franklie Mrs	The Cleveland Directory Co.
	Walford Wm T	The Cleveland Directory Co.
	Garvin Wm H	The Cleveland Directory Co.
	Moulton Carrie Mrs	The Cleveland Directory Co.
	Firestone S J	The Cleveland Directory Co.
	Keevan Edw G	The Cleveland Directory Co.

FINDINGS

1807 90TH ST

Year	Uses	Source
1974	How se Larry L	The Cleveland Directory Co.
	Gurley Milton	The Cleveland Directory Co.
1951	Martin Blaine	The Cleveland Directory Co.
1941	Vacant	The Cleveland Directory Co.
1935	Banker Carrie E	The Cleveland Directory Co.
1930	Steel Jas	The Cleveland Directory Co.

1809 90TH ST

Year	Uses	Source
1974	Huffman Alton M Mrs	The Cleveland Directory Co.

1811 90TH ST

Year	Uses	Source
1951	Boynum How ard furn rms	The Cleveland Directory Co.
1941	Stegkemper Emma	The Cleveland Directory Co.
1935	Sixt Wm D	The Cleveland Directory Co.
1930	Turcotto Wm L	The Cleveland Directory Co.

1812 90TH ST

Year	Uses	Source
1986	DAVIS D	OHIO BELL
1981	MOORE Elvira	Ohio Bell Telephone Company
1974	Apartments	The Cleveland Directory Co.
	Vacant 8 Apts 1 8	The Cleveland Directory Co.
1970	APARTMENTS	The Cleveland Directory Co.
	VACANT 8 APTS 1 8	The Cleveland Directory Co.
1951	Apartments	The Cleveland Directory Co.
	Nye L M	The Cleveland Directory Co.
	Leon Jas	The Cleveland Directory Co.
	Gugliotta Edw	The Cleveland Directory Co.
	Gallagher Vay	The Cleveland Directory Co.
	Ronn Carl L	The Cleveland Directory Co.
	Sitterle Geo F	The Cleveland Directory Co.

FINDINGS

Year	Uses	Source
1951	Coley Mary Mrs	The Cleveland Directory Co.
	Lohse Olga M	The Cleveland Directory Co.
1941	Apartments	The Cleveland Directory Co.
	Cameron Donald R	The Cleveland Directory Co.
	Smith Kenneth E	The Cleveland Directory Co.
	Peterson Victor	The Cleveland Directory Co.
	McGhee Edw W	The Cleveland Directory Co.
	Ronn Carl L	The Cleveland Directory Co.
	Hansen Jas P	The Cleveland Directory Co.
	Ziegler Wm H	The Cleveland Directory Co.
	Carle Kenneth O	The Cleveland Directory Co.
1935	Apartments	The Cleveland Directory Co.
	Gibson Ralph A	The Cleveland Directory Co.
	Weaver Frank A	The Cleveland Directory Co.
	Penfield Emerson B	The Cleveland Directory Co.
	McGhee Carrie S Mrs	The Cleveland Directory Co.
	Hexter Ervin	The Cleveland Directory Co.
	Wurster Gazella A Mrs	The Cleveland Directory Co.
	Zeigler Wm H	The Cleveland Directory Co.
	Leonetti Adam	The Cleveland Directory Co.
1930	Apartments	The Cleveland Directory Co.
	Zeigler Wm	The Cleveland Directory Co.
	Case Helen F Mrs	The Cleveland Directory Co.
	Heckathorn Millie Mrs	The Cleveland Directory Co.
	Beeber Georgin	The Cleveland Directory Co.
	McGhee Carrie S Mrs	The Cleveland Directory Co.
	Hexter Irw in	The Cleveland Directory Co.
	Dilullo Liborio	The Cleveland Directory Co.

1813 90TH ST

Year	Uses	Source
1951	Rogers Jack	The Cleveland Directory Co.
1941	Vacant	The Cleveland Directory Co.

FINDINGS

Year	Uses	Source
1935	Smith Harold V	The Cleveland Directory Co.
1930	Imhoff Alex B	The Cleveland Directory Co.

1815 90TH ST

Year	Uses	Source
1974	Mays Thos O	The Cleveland Directory Co.
1970	MAYS THOS O	The Cleveland Directory Co.
1951	Bills How ard E	The Cleveland Directory Co.
1941	Vacant	The Cleveland Directory Co.
1935	Ganczy Julia Mrs	The Cleveland Directory Co.
1930	Gonezy Julia Mrs	The Cleveland Directory Co.

1818 90TH ST

Year	Uses	Source
1974	Hubbard Robt Rev	The Cleveland Directory Co.
1970	TALLEY JOHN	The Cleveland Directory Co.
	COOK L C	The Cleveland Directory Co.
1951	Radick Steven	The Cleveland Directory Co.
	Zsiga Edw J	The Cleveland Directory Co.
	Gutschmidt Harold F	The Cleveland Directory Co.
1941	Adkins How ard D	The Cleveland Directory Co.
	Gutschmidt Harold F	The Cleveland Directory Co.
1935	Adams How ard D	The Cleveland Directory Co.
	Gutschmidt Harold pntr	The Cleveland Directory Co.
1930	Beldie Paul T	The Cleveland Directory Co.
	Gustavson Gustav A	The Cleveland Directory Co.
	Irw in Eliz Mrs	The Cleveland Directory Co.

1819 90TH ST

Year	Uses	Source
1951	Hurd Minnie B	The Cleveland Directory Co.
1941	Wanlass Algie N nurse	The Cleveland Directory Co.
1935	Welis Paul H	The Cleveland Directory Co.
1930	Harris Fred J	The Cleveland Directory Co.

FINDINGS

1820 90TH ST

Year	Uses	Source
1951	Stone Morris	The Cleveland Directory Co.
	Faller Eug	The Cleveland Directory Co.
1941	Radick Steph	The Cleveland Directory Co.
1935	Radich Steph	The Cleveland Directory Co.
1930	Barnes Paul H	The Cleveland Directory Co.

1821 90TH ST

Year	Uses	Source
1974	Tompkins Geraldine Mrs	The Cleveland Directory Co.
	Woodard Mae	The Cleveland Directory Co.
1970	TOMPKINS GERALDINE MRS	The Cleveland Directory Co.
	WOODARD MAE	The Cleveland Directory Co.
1951	DeLeone Louis	The Cleveland Directory Co.
1941	Ferris Thos F	The Cleveland Directory Co.
1935	Ferris Thos F	The Cleveland Directory Co.
1930	Lew andow ski Max	The Cleveland Directory Co.

1822 90TH ST

Year	Uses	Source
1951	Wanser Adrian G	The Cleveland Directory Co.
1941	Flickinger Anna B	The Cleveland Directory Co.
1935	McClure John H printer	The Cleveland Directory Co.
	McClure Mary L Mrs	The Cleveland Directory Co.
1930	Koehne Paul E	The Cleveland Directory Co.

1824 90TH ST

Year	Uses	Source
1981	PETKOSH J	Ohio Bell Telephone Company
1974	Wade James W	The Cleveland Directory Co.
1970	WADE JAMES W JR	The Cleveland Directory Co.
1951	Roberts Steph G	The Cleveland Directory Co.
	Pace Wm O	The Cleveland Directory Co.
1941	Johnston Jas L	The Cleveland Directory Co.

Year	Uses	Source
1935	Bennett Fred W	The Cleveland Directory Co.
1930	Coppedge Everett P	The Cleveland Directory Co.

1825 90TH ST

Year	Uses	Source
1951	Paule Anthony	The Cleveland Directory Co.
	Layman Hylan J	The Cleveland Directory Co.
	Hannan Jos J	The Cleveland Directory Co.
1941	Harris John	The Cleveland Directory Co.
1935	Simons Max M	The Cleveland Directory Co.
	Schultz Paul	The Cleveland Directory Co.
1930	Simons Max M	The Cleveland Directory Co.
	Edgell Orie O	The Cleveland Directory Co.
	Peteet John H	The Cleveland Directory Co.

E 87TH ST

1773 E 87TH ST

Year	Uses	Source
2020	EMMETT SAUNDERS	EDR Digital Archive
2017	EMMETT SAUNDERS	Cole Information
2014	EMMETT SAUNDERS	Cole Information
2010	EMMETT SAUNDERS	Cole Information
2005	EMMETT SAUNDERS	Cole Information

1774 E 87TH ST

Year	Uses	Source
2020	JAMES DILLARD	EDR Digital Archive
	GERALD FARLEY	EDR Digital Archive
	TREVETTE WARE	EDR Digital Archive
2014	DAVE DILLARD	Cole Information
2010	BENNIE DELOACH	Cole Information
2000	T WILLIAMS	Cole Information
1995	WILLIAMS, NATHE L	Cole Information
1992	WILLIAMS, NATHE L	Cole Information

FINDINGS

1781 E 87TH ST

Year	Uses	Source
2020	DAPHNE WILLIAMS-DELOUCH	EDR Digital Archive
2014	DAPHNE DELOACH	Cole Information

1782 E 87TH ST

Year	Uses	Source
2020	WILLIAM PROCTOR	EDR Digital Archive
	JONES TAURAS	EDR Digital Archive
	MICHEELE TRIPLETT	EDR Digital Archive
	VANCE TRIPLETT	EDR Digital Archive
2017	TAURAS JONES	Cole Information
2014	MICHEELE TRIPLETT	Cole Information
2010	VANCE TRIPLETT	Cole Information
2005	VANCE TRIPLETT	Cole Information
2000	M TRIPLETT	Cole Information
1995	OCCUPANT UNKNOWNN	Cole Information

1787 E 87TH ST

Year	Uses	Source
1995	MALONE, ROSALIE	Cole Information
	APPLEWHITE, M	Cole Information
1992	MALONE, ROSALIE	Cole Information

1791 E 87TH ST

Year	Uses	Source
2020	GERALDINE LASTER	EDR Digital Archive
	ERIC JACKSON	EDR Digital Archive
	BOBBIE LASTER	EDR Digital Archive
2017	BOBBIE LASTER	Cole Information
2014	BOBBIE LASTER	Cole Information
2010	PROFESSIONAL SCHOOLCSMTLGY	Cole Information
	BOBBIE LASTER	Cole Information
2005	BOBBIE LASTER	Cole Information

1794 E 87TH ST

Year	Uses	Source
2020	MICHELLE CLARK	EDR Digital Archive
	JAMAL BLAND	EDR Digital Archive
	KIM BLUNT	EDR Digital Archive
2017	MICHELLE CLARK	Cole Information
2014	JAMAL BLAND	Cole Information
2010	WILLIE BUCKHANON	Cole Information
2005	KIM BLUNT	Cole Information
2000	KIM WHITSETT	Cole Information

E 88TH PL

1758 E 88TH PL

Year	Uses	Source
2014	ANTOINETTE GLOVER	Cole Information
2010	ANTOINETTE GLOVER	Cole Information
2005	VIRGINIA DAWKINS	Cole Information
2000	OCCUPANT UNKNOWN	Cole Information
1995	OCCUPANT UNKNOWNN	Cole Information
1992	WILSON, E R	Cole Information

1763 E 88TH PL

Year	Uses	Source
2005	DORIS FRAZIER	Cole Information
2000	DORIS FRAZIER	Cole Information
1995	FRAZIER, DORIS	Cole Information
1992	FRAZIER, DORIS	Cole Information

1767 E 88TH PL

Year	Uses	Source
2020	CLARENCE BERRY	EDR Digital Archive
	VALENCIA PERRY	EDR Digital Archive
	GLORIA PERRY	EDR Digital Archive
	JAMARIO PERRY	EDR Digital Archive
2017	ROOSEVELT PERRY	Cole Information

FINDINGS

Year	Uses	Source
2014	ROOSEVELT PERRY	Cole Information
2010	ROOSEVELT PERRY	Cole Information
2005	ROOSEVELT PERRY	Cole Information
2000	OCCUPANT UNKNOWN	Cole Information

1771 E 88TH PL

Year	Uses	Source
2020	JAZMAINE JACKSON	EDR Digital Archive
	STEVIEL SCRIVEN	EDR Digital Archive
	MARION SCRIVEN	EDR Digital Archive
2017	TACARRA JACKSON	Cole Information
2014	MARION SCRIVEN	Cole Information
2010	STEVIE SCRIVEN	Cole Information
2005	STEVIE SCRIVEN	Cole Information
2000	MARION SCRIVEN	Cole Information
1995	BROWN, WAYNE	Cole Information

1773 E 88TH PL

Year	Uses	Source
1995	OCCUPANT UNKNOWNN	Cole Information

1774 E 88TH PL

Year	Uses	Source
2020	EDWARD ROBINSON	EDR Digital Archive
	KING HARDEMAN	EDR Digital Archive
	ANDREA MILLER	EDR Digital Archive
	ORA GILDERSLEEVE	EDR Digital Archive
2014	ANDREA MILLER	Cole Information
2010	ANDREA MILLER	Cole Information
2005	LAKISHA SIMS	Cole Information
2000	L SIMS	Cole Information
1995	FITCH, MARVIN	Cole Information
1992	BLACKWELL, KARL E	Cole Information

FINDINGS

E 89TH ST

1760 E 89TH ST

Year	Uses	Source
2014	STEPHEN NELSON	Cole Information
2010	ANGELA NELSON	Cole Information
2005	ROBIN BAILEY	Cole Information
1995	MCGILL, CHARLES	Cole Information
	LAWLAR, EVA	Cole Information
1992	TOLLIVER, HARRY	Cole Information
	PURDY, GARY	Cole Information
	LAWLAR, EVA	Cole Information

1762 E 89TH ST

Year	Uses	Source
2020	JERMAINE HUMPHREY	EDR Digital Archive
	JASON HUMPHREY	EDR Digital Archive
	TINA HUMPHREY	EDR Digital Archive
	JUANITA NAKAMURA	EDR Digital Archive
2017	JERMAINE HUMPHREY	Cole Information
2014	JERMAINE HUMPHREY	Cole Information
2010	TINA HUMPHREY	Cole Information
2005	TINA HUMPHREY	Cole Information
1995	EVANS, B	Cole Information
1992	EVANS, B	Cole Information

1768 E 89TH ST

Year	Uses	Source
2020	BRETT MITCHELL	EDR Digital Archive
2010	BRETT MITCHELL	Cole Information
2005	BRETT MITCHELL	Cole Information
2000	BRETT MITCHELL	Cole Information
1995	MITCHELL, ISSAC	Cole Information
1992	MITCHELL, ISSAC	Cole Information

FINDINGS

1769 E 89TH ST

Year	Uses	Source
2020	MARTIN SOWELL	EDR Digital Archive
	CARTER CARA	EDR Digital Archive
	LYNNETTE STEWART	EDR Digital Archive
2017	LYNNETTE STEWART	Cole Information
2014	LYNNETTE STEWART	Cole Information
2005	AMINAH HAYN	Cole Information
2000	OCCUPANT UNKNOWN	Cole Information
1995	FAIRFAX, P A	Cole Information
	MITCHUM, SAMUEL W	Cole Information
1992	HICKERSON, M	Cole Information
	MITCHUM, SAMUEL W	Cole Information

1772 E 89TH ST

Year	Uses	Source
2020	IMAM LEWIS	EDR Digital Archive
	DONTAVIUS JARRELLS	EDR Digital Archive
	EILEEN LEWIS	EDR Digital Archive
2017	IMAM LEWIS	Cole Information
2014	IMAM LEWIS	Cole Information
2010	EILEEN LEWIS	Cole Information
2005	IMAM LEWIS	Cole Information
2000	EILEEN LEWIS	Cole Information
1995	GREEN, YOLONDA D	Cole Information

1773 E 89TH ST

Year	Uses	Source
2005	EILEEN LEWIS	Cole Information

1775 E 89TH ST

Year	Uses	Source
2005	WIMBLEY ROOSEVELT	Cole Information
2000	MATTIE JONES	Cole Information
1995	JONES, MATTIE B	Cole Information

FINDINGS

Year	Uses	Source
1992	JONES, MATTIE B	Cole Information

1779 E 89TH ST

Year	Uses	Source
2020	YOLANDA LEWIS	EDR Digital Archive
	FREDERICK LEWIS	EDR Digital Archive
2017	SHARRON WEBB	Cole Information
2014	FREDRICK LEWIS	Cole Information
	SHARRON WEBB	Cole Information
2005	TIA LEWIS	Cole Information
2000	WILLIE PAIGE	Cole Information
	TIA LEWIS	Cole Information
1995	STARMON, WILLIE M	Cole Information
	PAIGE, WILLIE	Cole Information
1992	STARMON, WILLIE M	Cole Information

1780 E 89TH ST

Year	Uses	Source
2020	THEODORE MANNING	EDR Digital Archive
2017	JOSEPH WISE	Cole Information
	MARLON WALLER	Cole Information
	CASSANDRA LOVE	Cole Information
	VALENCIA HARDGES	Cole Information
2014	KEITH FITZPATRICK	Cole Information
	DONALD SEARS	Cole Information
	MARLON WALLER	Cole Information
	DAVID HARDGES	Cole Information
	MAURICE LOVE	Cole Information
	SHERRIE BROWN	Cole Information
2010	BRENDA WALLER	Cole Information
	TRACEY BLACKMON	Cole Information
	MAURICE LOVE	Cole Information
	BERNICSTINE MONDIE	Cole Information
2005	TRACEY BLACKMON	Cole Information

FINDINGS

Year	Uses	Source
2005	THEODORE MANNING	Cole Information
	EARLINE BRENT	Cole Information
	LARRY HARVEY	Cole Information
	TERESA GALLOWAY	Cole Information
1995	HENERY M HOLLAND	Cole Information
	WALKER, C A	Cole Information
	WASHINGTON, WILLIAM	Cole Information
	JACKSON, D	Cole Information
	CRENSHAW, DAVID	Cole Information
1992	NICHOLS, SARAH	Cole Information
	WASHINGTON, WILLIAM	Cole Information

1781 E 89TH ST

Year	Uses	Source
2010	REGINA TAYLOR	Cole Information
2005	VIVIAN TAYLOR	Cole Information
2000	ERNEST DODSON	Cole Information
1995	BOOKER, TANYA	Cole Information
	DODSON, ERNEST	Cole Information

1796 E 89TH ST

Year	Uses	Source
2020	ANGELA NELSON	EDR Digital Archive
	SABREENA STARLING	EDR Digital Archive
	STEVE HARMON	EDR Digital Archive
2017	SABREENA STARLING	Cole Information
2014	RANEEKA STARLING	Cole Information
2005	STEVE HARMON	Cole Information
2000	B WILSON	Cole Information
	M YATES	Cole Information
	STEVEN DIXON	Cole Information
	ERIC DANIELS	Cole Information
1995	KING, ERIC	Cole Information
	FLEMING, CHARLES	Cole Information

FINDINGS

Year	Uses	Source
1995	WALTON, PETER	Cole Information
	BURTIN, DOUGLAS	Cole Information
1992	CAMPBELL, LLOYD	Cole Information

1809 E 89TH ST

Year	Uses	Source
2017	MARIAN MCCARTHY	Cole Information
2014	JACK EISENHUT	Cole Information
2010	MARIAN MCCARTHY	Cole Information
2000	EXODUS	Cole Information
	OCCUPANT UNKNOWN	Cole Information
1995	EXODUS	Cole Information
	OCCUPANT UNKNOWNN	Cole Information
1992	EXODUS	Cole Information

1810 E 89TH ST

Year	Uses	Source
2020	DORIS GREEN	EDR Digital Archive
	AKHEEM GREEN	EDR Digital Archive
	IZA TAYLOR	EDR Digital Archive
	PHILLIP GREEN	EDR Digital Archive
2017	IZA TAYLOR	Cole Information
2014	DORIS ROBINSON	Cole Information
2010	CARLA JONES	Cole Information
2005	CARLA JONES	Cole Information
2000	JAMES BEACH	Cole Information
1995	COLSTON, ED	Cole Information
1992	COLSTON, ED	Cole Information

1812 E 89TH ST

Year	Uses	Source
2020	FELICIA WILLIAMS	EDR Digital Archive
2017	KELSY DISMUKE	Cole Information
2014	OCCUPANT UNKNOWN	Cole Information

FINDINGS

1814 E 89TH ST

Year	Uses	Source
2020	FELICIA LOWERY	EDR Digital Archive
	JAMES NICHOLS	EDR Digital Archive
	SHAUNTICA WILLIAMS	EDR Digital Archive
	MONET LOWERY	EDR Digital Archive
	KELSY DISMUKE	EDR Digital Archive
2017	SELICIA LOWERY	Cole Information
2014	JAMES NICHOLS	Cole Information
2010	MONET LOWERY	Cole Information
2005	OCCUPANT UNKNOWN	Cole Information

1815 E 89TH ST

Year	Uses	Source
2020	ANTHONY WILLIAMS	EDR Digital Archive
2017	ANTHONY WILLIAMS	Cole Information
2014	ANTHONY WILLIAMS	Cole Information
2005	SHIRLENE MCMILLAN	Cole Information
2000	OCCUPANT UNKNOWN	Cole Information
1995	COLSTON, KAREN	Cole Information
1992	COLSTON, KAREN	Cole Information

1821 E 89TH ST

Year	Uses	Source
2017	ALLEN WARE	Cole Information
2014	ALLEN WARE	Cole Information
2005	ALLEN WARE	Cole Information
2000	THOMAS WARE	Cole Information
1995	WARE, THOMAS	Cole Information
1992	WARE, THOMAS	Cole Information

1822 E 89TH ST

Year	Uses	Source
2020	HOPE WILLIAMS	EDR Digital Archive
	J BARBARA	EDR Digital Archive

Year	Uses	Source
2017	JAMES WILLIAMS	Cole Information
2014	JAMES WILLIAMS	Cole Information
2010	CLEVELAND HOME REPAIR LLC	Cole Information
	JAMES WILLIAMS	Cole Information
2005	BARBARA WILLIAMS	Cole Information
2000	JAMES WILLIAMS	Cole Information
1995	WILLIAMS, JAMES	Cole Information
1992	WILLIAMS, JAMES	Cole Information

1831 E 89TH ST

Year	Uses	Source
2020	BARNEY CALLAHAN	EDR Digital Archive
	MARK FORTSON	EDR Digital Archive
	ANNIE CALLAHAN	EDR Digital Archive
2017	DARRIEL CALLAHAN	Cole Information
2014	LISA CALLAHAN	Cole Information
2010	BARNEY CALLAHAN	Cole Information
2005	THE B B C ELECTRIC CO	Cole Information
	BARNEY CALLAHAN	Cole Information
2000	CLIFTON CALLAHAN	Cole Information
1995	THOMPSON, VARNELL	Cole Information

E 90TH ST

1716 E 90TH ST

Year	Uses	Source
2010	DOUGLAS NORMAN	Cole Information
2005	LATRICIA CARNER	Cole Information
	GENEVA CROCKETT	Cole Information
2000	GENEVA CROCKETT	Cole Information
1995	CROCKETT, GENEVA	Cole Information

1753 E 90TH ST

Year	Uses	Source
2020	SHELLI BROOKS	EDR Digital Archive

FINDINGS

Year	Uses	Source
2017	SHELLI BROOKS	Cole Information
2014	SHELLI BROOKS	Cole Information
2010	ALFRED SUTTON	Cole Information
2005	SMILING HEART ENTERPRISES	Cole Information
	ALFRED SUTTON	Cole Information
2000	OTHELLO SUTTON	Cole Information
1995	SUTTON, OTHELLO	Cole Information
1992	SUTTON, OTHELLO	Cole Information

1755 E 90TH ST

Year	Uses	Source
2005	OCCUPANT UNKNOWN	Cole Information

1756 E 90TH ST

Year	Uses	Source
2020	LATRENA SCOTT	EDR Digital Archive
	SADIE SCOTT	EDR Digital Archive
	RICHARD SCOTT	EDR Digital Archive
	ISAIAH SCOTT	EDR Digital Archive
2017	ANDY TOLLIVER	Cole Information
2014	OCCUPANT UNKNOWN	Cole Information
2010	SADIE SCOTT	Cole Information
2005	H SCOTT	Cole Information
2000	SADIE SCOTT	Cole Information
	ANDY TOLLIVER	Cole Information
1995	OCCUPANT UNKNOWNN	Cole Information
1992	STEWART, WOODROW	Cole Information

1757 E 90TH ST

Year	Uses	Source
2005	OCCUPANT UNKNOWN	Cole Information
1995	OCCUPANT UNKNOWNN	Cole Information

FINDINGS

1758 E 90TH ST

Year	Uses	Source
1995	OCCUPANT UNKNOWNN	Cole Information

1760 E 90TH ST

Year	Uses	Source
2000	GENEVA CROCKETT	Cole Information

1762 E 90TH ST

Year	Uses	Source
2020	DERWIN MCMILLON	EDR Digital Archive
	DOUGLAS MORTLAND	EDR Digital Archive
	DAVID PRYOR	EDR Digital Archive
	BENJAMIN MAGBY	EDR Digital Archive
	EVELYN JENKINS	EDR Digital Archive
	CLARENCE SWAIN	EDR Digital Archive
	ALDENE JENKINS	EDR Digital Archive
	JOHNATHAN THOMPSON	EDR Digital Archive
	BILLY LYONS	EDR Digital Archive
	HIRAM BOYD	EDR Digital Archive
2014	DOUGLAS MORTLAND	Cole Information
	EVELYN JENKINS	Cole Information
	CLARENCE SWAIN	Cole Information
	DENNIS HARRIS	Cole Information
	THOMAS MICKENS	Cole Information
2010	DOUGLAS MORTLAND	Cole Information
	MICHAEL LANDRUM	Cole Information
	ALDENE JENKINS	Cole Information
	MICHAEL ADAMS	Cole Information
2005	MICHAEL LANDRUM	Cole Information
	LONNIE MICKENS	Cole Information
	ALDENE JENKINS	Cole Information
	JOHN HILL	Cole Information
	MELVIN CHAMBERS	Cole Information
	HIRAM BOYD	Cole Information

FINDINGS

Year	Uses	Source
2000	HENRY LANE	Cole Information
1995	LANE, HENRY	Cole Information

1763 E 90TH ST

Year	Uses	Source
2020	MALIK JENKINS	EDR Digital Archive
	PETER JENKINS	EDR Digital Archive
	EVELYN JENKINS	EDR Digital Archive
2017	WILLIE REYNOLDS	Cole Information
2014	PETER JENKINS	Cole Information
2010	EVELYN JENKINS	Cole Information
2005	PETE JENKINS	Cole Information
	RAYMOND WACASEY	Cole Information
2000	THOMAS HOUZE	Cole Information
1995	HOUZE, THOMAS	Cole Information
1992	SAMUEL, B	Cole Information

1768 E 90TH ST

Year	Uses	Source
2017	KIMBERLEY GARRISON	Cole Information
2014	KIMBERLEY GARRISON	Cole Information
2010	KIMBERLEY GARRISON	Cole Information
2005	KIMBERLEY GARRISON	Cole Information
1995	OCCUPANT UNKNOWNN	Cole Information

1769 E 90TH ST

Year	Uses	Source
2017	SAMUEL SPIVA	Cole Information
	HIRAM BOYD	Cole Information
2014	SAMUEL SPIVA	Cole Information
2010	ANGELA ISOM	Cole Information
	KELENA WADE	Cole Information
	HIRAM BOYD	Cole Information
2005	SAMUEL SPIVA	Cole Information

FINDINGS

Year	Uses	Source
2005	DAMARA HARLSTON	Cole Information
	WALTER BELL	Cole Information
2000	HENRY JOHNSON	Cole Information
	WALTER BELL	Cole Information
1995	JOHNSON, HENRY	Cole Information
	BELL, WALTER	Cole Information
1992	COLLINS, DONALD	Cole Information
	TWYMAN, ROBERT	Cole Information
	JOHNSON, HENRY	Cole Information
	BELL, WALTER	Cole Information

1772 E 90TH ST

Year	Uses	Source
2020	TOMMY HIGH	EDR Digital Archive
	WALTER BLACKWELL	EDR Digital Archive
	LESTER FIELDS	EDR Digital Archive
	TONY SCOTT	EDR Digital Archive
	EVELYN JENKINS	EDR Digital Archive
	LARRY PERRY	EDR Digital Archive
	EMANUEL DIAL	EDR Digital Archive
	JOHN APPLING	EDR Digital Archive
	JAMES LYLES	EDR Digital Archive
2017	TONI DIAL	Cole Information
	LESTER FIELDS	Cole Information
	ROBERT ACOFF	Cole Information
2014	TONY SCOTT	Cole Information
	JOHN APPLING	Cole Information
	LUTHER APPLEBY	Cole Information
	DWIGHT WILLIAMS	Cole Information
	DALLAS ACOFF	Cole Information
	WALTER BELL	Cole Information
2005	BERTHA ACOFF	Cole Information
2000	DARLENE STITMON	Cole Information

FINDINGS

Year	Uses	Source
1995	JOHN, E	Cole Information
	MILLER, HENRICE	Cole Information

1775 E 90TH ST

Year	Uses	Source
2020	ALDENE JENKINS	EDR Digital Archive
2017	ALEXANDER GARNER	Cole Information
2005	OCCUPANT UNKNOWN	Cole Information
2000	OCCUPANT UNKNOWN	Cole Information
1995	BLAIR, TILMON	Cole Information
1992	BLAHA, T	Cole Information

1776 E 90TH ST

Year	Uses	Source
2014	TIMOTHY CANTRELL	Cole Information
2010	SYLVIA PHARR	Cole Information
2005	SHELDON NICHOLS	Cole Information
	DOMONIQUE WOODS	Cole Information
2000	DORIS GARRISON	Cole Information
	WILLIAM BROWN	Cole Information
1995	JOHNSON, ROBT L	Cole Information
	BEARD, MACK	Cole Information
	DELAE, CHARLES	Cole Information
	ROBINSON, HUSTON	Cole Information
1992	BEARD, MACK	Cole Information
	DELAE, CHARLES	Cole Information

1780 E 90TH ST

Year	Uses	Source
2017	ANNA POCARO	Cole Information
2005	OCCUPANT UNKNOWN	Cole Information
2000	OCCUPANT UNKNOWN	Cole Information
1995	PETRELLA, V	Cole Information
1992	PETRELLA, V	Cole Information

FINDINGS

1781 E 90TH ST

Year	Uses	Source
1995	OCCUPANT UNKNOWNN	Cole Information

1782 E 90TH ST

Year	Uses	Source
2000	FRANK EDWARDS	Cole Information
1995	SMILEY, T	Cole Information
	BOWDEN, R	Cole Information
	TAILOR, C	Cole Information
	SPARKS, Y	Cole Information
	CORN, ROCHELL	Cole Information
	LOCKHART, S	Cole Information
	THOMAS, C	Cole Information
1992	BLACKMON, ROBERT P	Cole Information

1789 E 90TH ST

Year	Uses	Source
2020	TIERRA BACON	EDR Digital Archive
	TANISHA BACON	EDR Digital Archive
	THOMAS HOUSTON	EDR Digital Archive
	TEIA TODD	EDR Digital Archive
2014	TEIA TODD	Cole Information
1992	GULLEY, JOHN	Cole Information

1790 E 90TH ST

Year	Uses	Source
2017	HAROLD WALLACE	Cole Information
2014	HAROLD WALLACE	Cole Information
2010	HAROLD WALLACE	Cole Information
2005	HAROLD WALLACE	Cole Information
1995	COOPER, JOHN	Cole Information
	SIMMONS, AMIE	Cole Information
1992	COOPER, JOHN	Cole Information
	SIMMONS, AMIE	Cole Information

FINDINGS

1791 E 90TH ST

Year	Uses	Source
2010	TEIA TODD	Cole Information
1995	VARNER, SHEILA	Cole Information
1992	SMART, K	Cole Information

1792 E 90TH ST

Year	Uses	Source
2005	CURTIS ALLEN	Cole Information
2000	DALE REDRICK	Cole Information
	JOHNNY CLARK	Cole Information
1992	MOORE, L	Cole Information

1793 E 90TH ST

Year	Uses	Source
1992	LEE, TERRY	Cole Information

1794 E 90TH ST

Year	Uses	Source
2000	OCCUPANT UNKNOWN	Cole Information

1795 E 90TH ST

Year	Uses	Source
2020	TINA BROOKS	EDR Digital Archive
	IDA FERGUSON	EDR Digital Archive
	DEON ANDERSON	EDR Digital Archive
2017	TINA COOK	Cole Information
2014	OCCUPANT UNKNOWN	Cole Information
2010	JADEN PATTERSON	Cole Information
1995	SMITH, S	Cole Information
	NELSON, C	Cole Information
	BIRKS, WESLEY	Cole Information

1796 E 90TH ST

Year	Uses	Source
1995	MACK, P	Cole Information

FINDINGS

1797 E 90TH ST

Year	Uses	Source
1995	LEWIS, S	Cole Information

1798 E 90TH ST

Year	Uses	Source
1995	OCCUPANT UNKNOWNN	Cole Information

1799 E 90TH ST

Year	Uses	Source
2005	JENNETTE EDDINGS	Cole Information
2000	OCCUPANT UNKNOWN	Cole Information
1995	MCCOY, ROBERT	Cole Information

1800 E 90TH ST

Year	Uses	Source
1995	OCCUPANT UNKNOWNN	Cole Information

1801 E 90TH ST

Year	Uses	Source
1995	OCCUPANT UNKNOWNN	Cole Information

1803 E 90TH ST

Year	Uses	Source
2020	CORNELL ORR	EDR Digital Archive
	TAMARA ORR	EDR Digital Archive
	TOI HICKS	EDR Digital Archive
2014	LANGFORD SUZANNAH	Cole Information
2010	STAN MARTIN	Cole Information
1995	LEWIS, BARBARA	Cole Information
1992	HENRY, DARLENE	Cole Information
	LEWIS, BARBARA	Cole Information

1805 E 90TH ST

Year	Uses	Source
2000	OCCUPANT UNKNOWN	Cole Information
1995	BOSWELL, A I	Cole Information

FINDINGS

Year	Uses	Source
1995	BLAND, R	Cole Information
1992	BOSWELL, WANDA J	Cole Information
	BLAND, R	Cole Information

1807 E 90TH ST

Year	Uses	Source
2020	LAVONTE DAVIS	EDR Digital Archive
	KISHAUN COTCHERY	EDR Digital Archive
	LAQUITA DAVIS	EDR Digital Archive
	MARILYN DAVIS	EDR Digital Archive
	CANDICE DAVIS	EDR Digital Archive
2017	TERRIANA DAVIS	Cole Information
2014	OCCUPANT UNKNOWN	Cole Information
1995	WARE, CAROL A	Cole Information
	PATRICK, D	Cole Information
1992	WARE, CAROL A	Cole Information

1808 E 90TH ST

Year	Uses	Source
1995	OCCUPANT UNKNOWNN	Cole Information

1809 E 90TH ST

Year	Uses	Source
2000	OCCUPANT UNKNOWN	Cole Information
1995	BRASFIELD, ROBIN	Cole Information

1812 E 90TH ST

Year	Uses	Source
2020	CHAQUITA BELL	EDR Digital Archive
2017	CHAQUITA BELL	Cole Information
2014	CHAQUITA BELL	Cole Information
2000	OCCUPANT UNKNOWN	Cole Information
1995	PRETTYMAN, DEIDRA	Cole Information
	DINKINS, RUTH	Cole Information
	JACKSON, LEROY	Cole Information

FINDINGS

Year	Uses	Source
1995	SCOTT, ANN	Cole Information
	WILSON, DESMOND	Cole Information

1815 E 90TH ST

Year	Uses	Source
2020	THOMAS WARD	EDR Digital Archive
	JERMAINE WARD	EDR Digital Archive
	HERBERT AUSTIN	EDR Digital Archive
	ETHEL PERKINS	EDR Digital Archive
	DANTE JACKSON	EDR Digital Archive
	THERESA WARD	EDR Digital Archive
2017	THOMAS WARD	Cole Information
2014	HERBERT AUSTIN	Cole Information
2010	THOMAS WARD	Cole Information
2005	THOMAS WARD	Cole Information
2000	IDELL WARD	Cole Information
1995	WARD, IDELL	Cole Information
1992	WARD, I	Cole Information

1818 E 90TH ST

Year	Uses	Source
2020	LASHAWNDA WILLIAMS	EDR Digital Archive
2014	TERES BURNS	Cole Information
2010	TERES BURNS	Cole Information

1821 E 90TH ST

Year	Uses	Source
2014	BRUCE JOHNSON	Cole Information
2010	Y GENELLE	Cole Information
2005	GENELLE JOHNSON	Cole Information
2000	GENELLE JOHNSON	Cole Information
1995	OCCUPANT UNKNOWNN	Cole Information
1992	JOHNSON, GENELLE	Cole Information

FINDINGS

1822 E 90TH ST

Year	Uses	Source
2020	NICOLE LEWIS	EDR Digital Archive
2014	NICOLE LEWIS	Cole Information
2010	NIECE LEWIS	Cole Information

1824 E 90TH ST

Year	Uses	Source
2020	LISA HOWARD	EDR Digital Archive
	BRIAN HOWARD	EDR Digital Archive
	URIAH HOWARD	EDR Digital Archive
	MUSTAFA KHABIR	EDR Digital Archive
	KALIMAH KHABIR	EDR Digital Archive
	ERMA HOWARD	EDR Digital Archive
	TUNISIA JONES	EDR Digital Archive
	TAHIRAH KHABIR	EDR Digital Archive
2017	MUSTAFA KHABIR	Cole Information
2014	BRIAN HOWARD	Cole Information
2010	ERMA HOWARD	Cole Information
2005	J BOINER	Cole Information
2000	OCCUPANT UNKNOWN	Cole Information
1995	OCCUPANT UNKNOWNN	Cole Information

HOAGH AVE

8925 HOAGH AVE

Year	Uses	Source
1983	HARRIS K A	The Ohio Bell Telephone Co.

HOUGH AV H A

8925 HOUGH AV H A

Year	Uses	Source
1983	PACE Ideil	The Ohio Bell Telephone Co.

FINDINGS

HOUGH AVE

8602 HOUGH AVE

Year	Uses	Source
1941	Levy Herman B restr	The Cleveland Directory Co.

8606 HOUGH AVE

Year	Uses	Source
2020	UNITED PEACE BAPTIST CHURCH	EDR Digital Archive
2014	UNITED PEACE BAPTIST CHURCH	Cole Information
2010	UNITED PEACE BAPTIST CHURCH	Cole Information
2002	UNITD PEACE BAPTCH	Haines & Company
2000	UNITED PEACE BAPTIST CHURCH	Cole Information
1999	UNITOPEACEBAPTCH	Haines Company, Inc.
1995	UNITED PEACE BAPTIST CHURCH	Cole Information
1992	UNITD PEACE BAPT CH	Cole Information
1991	United Peace Bapt Church	OHIO BELL
1986	United Peace Bapt Church	OHIO BELL
1983	United Peace Bapt Church	The Ohio Bell Telephone Co.
1974	Jourdain Henry M Jr dentist	The Cleveland Directory Co.
1970	JOURDAIN HENRY M JR DENTIST	The Cleveland Directory Co.
1961	Vacant	The Cleveland Directory Co.
1955	Marshall Drug Co br	The Cleveland Directory Co.
1951	Marshall Drug Co br	The Cleveland Directory Co.
	Doan Clnrs Inc br	The Cleveland Directory Co.
1941	Marshall Drug Co	The Cleveland Directory Co.
1930	Marshall Drug Co	The Cleveland Directory Co.

8608 HOUGH AVE

Year	Uses	Source
1974	Jones Morris L phys	The Cleveland Directory Co.
1970	JONES MORRIS PHYS	The Cleveland Directory Co.
1961	Vacant	The Cleveland Directory Co.
1955	Podis Louis B dentist	The Cleveland Directory Co.
	Hase Keigo osteo	The Cleveland Directory Co.

FINDINGS

Year	Uses	Source
1955	Hocka Frank osteo	The Cleveland Directory Co.
1951	Podis Louis B dentist	The Cleveland Directory Co.
	Gerber Saml R phys	The Cleveland Directory Co.
1941	Maier Reuben R phys	The Cleveland Directory Co.
	Podis Louis B dentist	The Cleveland Directory Co.
	Gerber Saml R phys	The Cleveland Directory Co.
1930	OBrien Martin A phys	The Cleveland Directory Co.
	Podis Louis B dentist	The Cleveland Directory Co.

8610 HOUGH AVE

Year	Uses	Source
2020	GIRISA REESE	EDR Digital Archive
2014	DOW LEADERSHIP INSTITUTE THE	Cole Information
2010	DOSORSEM ECONOMICS COMM DEV	Cole Information
2005	WARD 7 OUTREACH OFFICE	Cole Information
	FOR HOPE CORP	Cole Information
	HOUGH AREA PARTNERS IN PROGRESS	Cole Information
2002	CRUSADER URBAN	Haines & Company
	FOR HOPE	Haines & Company
	CORPORATION	Haines & Company
	HOUGHAREA	Haines & Company
	PARTNERSIN	Haines & Company
	PROGASS	Haines & Company
2000	HOUGH AREA PARTNERS IN PROGRESS	Cole Information
	WILLIAM POTTS	Cole Information
1999	HOUGHAREA	Haines Company, Inc.
	PARTNERSIN	Haines Company, Inc.
	PROGRSS	Haines Company, Inc.
1995	HOUGH AREA PARTNERS PROGRESS	Cole Information
	BURRIS & BEHNE ARCHITECTS	Cole Information
1991	Hough Area Development Corp	OHIO BELL
1986	Hough Area Development Corp	OHIO BELL
1983	Disaster Assistance Inc	The Ohio Bell Telephone Co.

FINDINGS

Year	Uses	Source
1983	Disbro Robt Ratty Leadere Bg	The Ohio Bell Telephone Co.
	Disbro Robt R & Assocs attys Leader Bg	The Ohio Bell Telephone Co.
	HFH Construction Co Inc	The Ohio Bell Telephone Co.
	HGM HILLTOP MANAGEMENTCO5035 Mayfield Rd	The Ohio Bell Telephone Co.
	HGM Hilltop Management Inc5035 Mayfield Rd	The Ohio Bell Telephone Co.
	HGM Residential OflicesBeachw ood Ofc	The Ohio Bell Telephone Co.
	Hough Area Development Corp	The Ohio Bell Telephone Co.
1974	City Dept Of Community Development	The Cleveland Directory Co.
1970	CITY DEPT OF COMMUNITY DEVELOPMENT	The Cleveland Directory Co.
1961	Lucas John	The Cleveland Directory Co.
1955	Mitch Radio repr	The Cleveland Directory Co.
1951	Mitch Radio & Key Service	The Cleveland Directory Co.
1941	Kell Alf W locksmith	The Cleveland Directory Co.
1930	Schaefer Wm H hdw	The Cleveland Directory Co.

8611 HOUGH AVE

Year	Uses	Source
2020	CLEVELAND THURGOOD MARSHALL	EDR Digital Archive
	INNER CITY TENNIS CLINICS	EDR Digital Archive
2014	CITY OF CLEVELAND	Cole Information
2010	CLEVELAND THURGOOD MARSHALL	Cole Information
2005	THURGOOD MARSHALL RECREATION CENTER	Cole Information
2002	CLEVECTYPKRECCT	Haines & Company
	TMARSHALL	Haines & Company
2000	CLEVELAND CITY OF DEPARTMENT OF PARKS RECREATION & PROPERTIE	Cole Information
1999	CLEVE CTY PK ECCT	Haines Company, Inc.
	T MARSHALL	Haines Company, Inc.
1995	CLEVELAND THURGOOD MARSHALL	Cole Information
1992	CLEVE CTY PK CENTER	Cole Information
1983	Avesi Constr Co	The Ohio Bell Telephone Co.
1951	Albrechts Cut Rate Drug Co	The Cleveland Directory Co.

FINDINGS

Year	Uses	Source
1941	Albrecht Cut Rate Drug Co	The Cleveland Directory Co.
1930	Hellw ig Drug Co	The Cleveland Directory Co.

8612 HOUGH AVE

Year	Uses	Source
1961	Vacant	The Cleveland Directory Co.
1955	Woolw orth F W Co br 5 and 10c store	The Cleveland Directory Co.
1951	Albrechts Cut Rate Drug Co	The Cleveland Directory Co.
	Woolw orth F W Co br 5 and 10c store	The Cleveland Directory Co.
1941	Albrecht Cut Rate Drug Co	The Cleveland Directory Co.
	Woolw orth F W Co br 5 and 10c store	The Cleveland Directory Co.
1930	Hellw ig Drug Co	The Cleveland Directory Co.
	Athey Foote Co shade mfrs	The Cleveland Directory Co.

8613 HOUGH AVE

Year	Uses	Source
1955	Woolw orth F W Co br 5 and 10c store	The Cleveland Directory Co.
1951	Albrechts Cut Rate Drug Co	The Cleveland Directory Co.
	Woolw orth F W Co br 5 and 10c store	The Cleveland Directory Co.
1941	Albrecht Cut Rate Drug Co	The Cleveland Directory Co.
	Woolw orth F W Co br 5 and 10c store	The Cleveland Directory Co.
1930	Hellw ig Drug Co	The Cleveland Directory Co.

8614 HOUGH AVE

Year	Uses	Source
1955	Woolw orth F W Co br 5 and 10c store	The Cleveland Directory Co.
1951	Albrechts Cut Rate Drug Co	The Cleveland Directory Co.
	Woolw orth F W Co br 5 and 10c store	The Cleveland Directory Co.
1941	Albrecht Cut Rate Drug Co	The Cleveland Directory Co.
	Woolw orth F W Co br 5 and 10c store	The Cleveland Directory Co.
1930	Hellw ig Drug Co	The Cleveland Directory Co.
	Caw ood Walter E jw lr	The Cleveland Directory Co.

FINDINGS

8615 HOUGH AVE

Year	Uses	Source
1961	All Brite Cut Rate Drug Co	The Cleveland Directory Co.
1955	Woolworth F W Co br 5 and 10c store	The Cleveland Directory Co.
	All Brite Cut Rate Drug Co	The Cleveland Directory Co.
1951	Albrechts Cut Rate Drug Co	The Cleveland Directory Co.
	Woolworth F W Co br 5 and 10c store	The Cleveland Directory Co.
1941	Albrecht Cut Rate Drug Co	The Cleveland Directory Co.
	US PO Sta No 11	The Cleveland Directory Co.
	Woolworth F W Co br 5 and 10c store	The Cleveland Directory Co.
1930	Hellwig Drug Co	The Cleveland Directory Co.

8616 HOUGH AVE

Year	Uses	Source
1955	Woolworth F W Co br 5 and 10c store	The Cleveland Directory Co.
1951	Woolworth F W Co br 5 and 10c store	The Cleveland Directory Co.
1941	Woolworth F W Co br 5 and 10c store	The Cleveland Directory Co.
1930	Hellwig Drug Co	The Cleveland Directory Co.
	Taylor Geo M meats	The Cleveland Directory Co.

8617 HOUGH AVE

Year	Uses	Source
1955	Woolworth F W Co br 5 and 10c store	The Cleveland Directory Co.
1951	Woolworth F W Co br 5 and 10c store	The Cleveland Directory Co.
1941	Woolworth F W Co br 5 and 10c store	The Cleveland Directory Co.
	East End Realty Service	The Cleveland Directory Co.
	Crow Everett C	The Cleveland Directory Co.
	Clark Chas H barber	The Cleveland Directory Co.
1930	Hellwig Drug Co	The Cleveland Directory Co.

8618 HOUGH AVE

Year	Uses	Source
1955	Woolworth F W Co br 5 and 10c store	The Cleveland Directory Co.
1951	Woolworth F W Co br 5 and 10c store	The Cleveland Directory Co.
1941	Woolworth F W Co br 5 and 10c store	The Cleveland Directory Co.

FINDINGS

Year	Uses	Source
1930	Maynard & Crotty w all paper	The Cleveland Directory Co.

8619 HOUGH AVE

Year	Uses	Source
1941	Apartments	The Cleveland Directory Co.
	Rose Flora M Mrs	The Cleveland Directory Co.
	Ransom Edw C	The Cleveland Directory Co.
	Kessler Harry A dentist	The Cleveland Directory Co.
	Vacant	The Cleveland Directory Co.
1930	Lobinsky Jos	The Cleveland Directory Co.
	Smith Harry E	The Cleveland Directory Co.
	Wagner Geo	The Cleveland Directory Co.

8620 HOUGH AVE

Year	Uses	Source
1983	Henrys Food Market	The Ohio Bell Telephone Co.
	Henrys Poultry West Side Mkt	The Ohio Bell Telephone Co.
1974	Larrys Market meats	The Cleveland Directory Co.
1970	LARRYS MARKET	The Cleveland Directory Co.
1961	Larrys Market meats	The Cleveland Directory Co.
1955	Larrys Market meats	The Cleveland Directory Co.
1951	Larrys Market meats	The Cleveland Directory Co.
1941	Taylor Mkts Inc br meats	The Cleveland Directory Co.
1930	McCormick Harry C plmbr	The Cleveland Directory Co.
	Povese Anthony shoe repr	The Cleveland Directory Co.
	Enterprise Roofing Co	The Cleveland Directory Co.

8621 HOUGH AVE

Year	Uses	Source
1951	Kaspar May Mrs shoe repr	The Cleveland Directory Co.
1941	Kaspar Geo shoe repr	The Cleveland Directory Co.
1930	Kaspar Geo clothes clnr	The Cleveland Directory Co.

FINDINGS

8622 HOUGH AVE

Year	Uses	Source
1974	Larrys Fruit Land	The Cleveland Directory Co.
1970	LARRYS FRUIT LAND	The Cleveland Directory Co.
1961	Manninos Fruit Market	The Cleveland Directory Co.
1955	Mannino Fruit Mkt	The Cleveland Directory Co.
1951	Mannino Victor fruits	The Cleveland Directory Co.
1941	Mannino Battista	The Cleveland Directory Co.
1930	General Dairy Stores	The Cleveland Directory Co.

8623 HOUGH AVE

Year	Uses	Source
1941	A & P Food Stores br gros	The Cleveland Directory Co.
1930	Herman Harry shoe repr	The Cleveland Directory Co.

8624 HOUGH AVE

Year	Uses	Source
1941	A & P Food Stores br gros	The Cleveland Directory Co.

8625 HOUGH AVE

Year	Uses	Source
1961	Market Basket Bi Rite gros	The Cleveland Directory Co.
1955	Market Basket Bi Rite	The Cleveland Directory Co.
1951	Market Basket gros	The Cleveland Directory Co.
1941	A & P Food Stores br gros	The Cleveland Directory Co.
1930	Gt A & P Tea Co br gros	The Cleveland Directory Co.

8700 HOUGH AVE

Year	Uses	Source
1970	DRUMSTICK THE	The Cleveland Directory Co.
1961	Dairee Freez restr	The Cleveland Directory Co.
1955	Kaase Richd W br bakers	The Cleveland Directory Co.
1951	Kaase Richd W Co br bakers	The Cleveland Directory Co.
1941	Kaase Richd W Co br bakers	The Cleveland Directory Co.
1930	Young Andrew S dry goods	The Cleveland Directory Co.

FINDINGS

8701 HOUGH AVE

Year	Uses	Source
1961	Goodw ill Industries	The Cleveland Directory Co.
1955	Euclid Furn Co	The Cleveland Directory Co.
1951	Fisher Bros Co br	The Cleveland Directory Co.
1941	Fisher Bros Co br	The Cleveland Directory Co.
1930	Fisher Bros Co br gros	The Cleveland Directory Co.

8702 HOUGH AVE

Year	Uses	Source
1970	BRADS FURNITURE	The Cleveland Directory Co.
1961	Tomorys Meats	The Cleveland Directory Co.
1955	Portage Market Co Inc br meats	The Cleveland Directory Co.
1951	Portage Mkt Co br meats	The Cleveland Directory Co.
1941	Portage Mkt Co br meats	The Cleveland Directory Co.

8703 HOUGH AVE

Year	Uses	Source
1930	Gold Benj fruits	The Cleveland Directory Co.

8704 HOUGH AVE

Year	Uses	Source
1970	BRADS MARKET	The Cleveland Directory Co.
1961	Fanas Food Mkt gro	The Cleveland Directory Co.
1955	Montello John gro	The Cleveland Directory Co.
1951	Farmdale Creamery Co gro	The Cleveland Directory Co.
1941	Farmview Stores Co br	The Cleveland Directory Co.
1930	Helmer John uphol	The Cleveland Directory Co.

8705 HOUGH AVE

Year	Uses	Source
1961	Brookfield Apts	The Cleveland Directory Co.
	Bell Joe N	The Cleveland Directory Co.
	Burley Benj	The Cleveland Directory Co.
	Whisett Willie B	The Cleveland Directory Co.
	Carver Wm contr	The Cleveland Directory Co.

FINDINGS

Year	Uses	Source
1961	Richberg Roosevelt D	The Cleveland Directory Co.
	Hanson David	The Cleveland Directory Co.
1955	Brookfield Apts	The Cleveland Directory Co.
	Vacant	The Cleveland Directory Co.
	Hicks Paul	The Cleveland Directory Co.
	Garrity Emma Mrs	The Cleveland Directory Co.
	Rick Julius L	The Cleveland Directory Co.
	Bernett Frank	The Cleveland Directory Co.
	Bennett Lulu E	The Cleveland Directory Co.
1951	Brookfield Apts	The Cleveland Directory Co.
	Bronczek Walter J	The Cleveland Directory Co.
	Andrew s Connie	The Cleveland Directory Co.
	Garrity Emma Mrs	The Cleveland Directory Co.
	Reich Graney	The Cleveland Directory Co.
	Baker Blanche Mrs	The Cleveland Directory Co.
	Bennett Lulu E Mrs	The Cleveland Directory Co.
1941	Brookfield Apts	The Cleveland Directory Co.
	Vacant	The Cleveland Directory Co.
	Vacant	The Cleveland Directory Co.
	Santry Harry J	The Cleveland Directory Co.
	Brow n Ralph W	The Cleveland Directory Co.
	Baker Blanche Mrs	The Cleveland Directory Co.
	Axford Albert C	The Cleveland Directory Co.
1930	Apartments	The Cleveland Directory Co.
	McCrea John	The Cleveland Directory Co.
	Japcynski Frank	The Cleveland Directory Co.
	Coville Willis A	The Cleveland Directory Co.
	Shaw Chas	The Cleveland Directory Co.
	Thomas Gertrude Mrs	The Cleveland Directory Co.
	Bentley Leon	The Cleveland Directory Co.

FINDINGS

8707 HOUGH AVE

Year	Uses	Source
1961	E & E Market	The Cleveland Directory Co.
1955	Kinsey Edgar Meat Market	The Cleveland Directory Co.
1951	E & E Market meats	The Cleveland Directory Co.
1941	Berkowitz Hyman meats	The Cleveland Directory Co.
1930	Hesselman John F meats	The Cleveland Directory Co.

8708 HOUGH AVE

Year	Uses	Source
1974	Drumstick Carry Out Restr	The Cleveland Directory Co.
1970	B M L DRY CLEANERS	The Cleveland Directory Co.
1961	Climax Recreation billiards	The Cleveland Directory Co.
1955	Hough Bakeries Inc br	The Cleveland Directory Co.
1951	Hough Bakeries Inc br	The Cleveland Directory Co.
1941	Hough Home Bakery br	The Cleveland Directory Co.
1930	Landsman Albert G baker	The Cleveland Directory Co.

8709 HOUGH AVE

Year	Uses	Source
1961	Lily Block Apts	The Cleveland Directory Co.
	McCane Dennis	The Cleveland Directory Co.
	Cheatam Louise Mrs	The Cleveland Directory Co.
	Walker Mose E	The Cleveland Directory Co.
	Hicks Joe	The Cleveland Directory Co.
	No Return	The Cleveland Directory Co.
	Pope Louella Mrs	The Cleveland Directory Co.
1955	Lily Block Apts	The Cleveland Directory Co.
	Schrader Kerr	The Cleveland Directory Co.
	McMullin Ralph	The Cleveland Directory Co.
	Helt Lafayette J	The Cleveland Directory Co.
	Johnson Albert J	The Cleveland Directory Co.
	Couture Jos B	The Cleveland Directory Co.
	Gladney Thelma Mrs	The Cleveland Directory Co.
1951	Lily Block apts	The Cleveland Directory Co.

FINDINGS

Year	Uses	Source
1951	Hoffman Chas S	The Cleveland Directory Co.
	Ranallo Anthony	The Cleveland Directory Co.
	Jambor Steven G	The Cleveland Directory Co.
	Badalamenti Dominick	The Cleveland Directory Co.
	Couture Jos B	The Cleveland Directory Co.
	Radnor Robt	The Cleveland Directory Co.
1941	Lily Block	The Cleveland Directory Co.
	Apartments	The Cleveland Directory Co.
	Vacant	The Cleveland Directory Co.
	Trimmer Edgar H	The Cleveland Directory Co.
	Saunier Jane L Mrs	The Cleveland Directory Co.
	Behm Paul	The Cleveland Directory Co.
	Couture Jos B	The Cleveland Directory Co.
	Poplow sky Theo	The Cleveland Directory Co.
1930	Lily Block	The Cleveland Directory Co.
	Apartments	The Cleveland Directory Co.
	Barrett John	The Cleveland Directory Co.
	Chesser Minnie Mrs	The Cleveland Directory Co.
	Saunier Jane L	The Cleveland Directory Co.
	Foster Mary E Mrs	The Cleveland Directory Co.
	Vacant	The Cleveland Directory Co.
	Stauts Jos	The Cleveland Directory Co.

8710 HOUGH AVE

Year	Uses	Source
2002	XXXX	Haines & Company
1999	XXXX	Haines Company, Inc.
1974	Luckys TV Repair Hospital	The Cleveland Directory Co.
1970	LUCKYS TV REPAIR HOSPITAL	The Cleveland Directory Co.
1961	Vacant store	The Cleveland Directory Co.
1955	Zeiglers Clothing Store	The Cleveland Directory Co.
1951	Zeiglers Ready To Wear	The Cleveland Directory Co.
1941	Geraci Paul gro	The Cleveland Directory Co.

FINDINGS

Year	Uses	Source
1930	Mintz Awning & Tent Co	The Cleveland Directory Co.

8711 HOUGH AVE

Year	Uses	Source
1961	Bargain Furn Co used	The Cleveland Directory Co.
1955	Zucker Meyer Clothing Store	The Cleveland Directory Co.
1951	Mid Town Foods gro	The Cleveland Directory Co.
1941	Anderson Carl E gro	The Cleveland Directory Co.
1930	Mintz Awning & Tent Co	The Cleveland Directory Co.
	Mothers Restaurant	The Cleveland Directory Co.

8712 HOUGH AVE

Year	Uses	Source
1974	Vacant	The Cleveland Directory Co.
1970	VACANT	The Cleveland Directory Co.
1961	Mintz Awning & Shade Co mfrs	The Cleveland Directory Co.
1955	Mintz Awning & Shade Co mfrs	The Cleveland Directory Co.
1951	Mintz Awning & Shade Co	The Cleveland Directory Co.
1941	Mintz Awning & Shade Co	The Cleveland Directory Co.
1930	Mintz Awning & Tent Co	The Cleveland Directory Co.

8713 HOUGH AVE

Year	Uses	Source
1970	COLONIAL GARDENS RESTR	The Cleveland Directory Co.
1961	Colonial Gardens restr	The Cleveland Directory Co.
1955	Markowitz Charlotte restr	The Cleveland Directory Co.
1951	Colonial Gardens restr	The Cleveland Directory Co.
1941	Biales Henry Indry	The Cleveland Directory Co.
1930	Chan Bros Indy	The Cleveland Directory Co.

8714 HOUGH AVE

Year	Uses	Source
1974	Vacant	The Cleveland Directory Co.
1970	VACANT	The Cleveland Directory Co.
1961	Colonial Gardens restr	The Cleveland Directory Co.

FINDINGS

Year	Uses	Source
1961	Delurrie Cleaners	The Cleveland Directory Co.
1955	Markow itz Charlotte restr	The Cleveland Directory Co.
	DeLuxe Odorless Clnrs br dry cln	The Cleveland Directory Co.
1951	Colonial Gardens restr	The Cleveland Directory Co.
	DeLuxe Odorless Clnrs	The Cleveland Directory Co.
1941	Spicuzza Michl W clo clnr	The Cleveland Directory Co.
1930	Benninghoff Tailoring Co	The Cleveland Directory Co.

8715 HOUGH AVE

Year	Uses	Source
1961	Colonial Gardens restr	The Cleveland Directory Co.
1955	Markow itz Charlotte restr	The Cleveland Directory Co.
1951	Colonial Gardens restr	The Cleveland Directory Co.
1941	Rovitz Jacob hdw	The Cleveland Directory Co.
1930	Kleanko Dry Cleaning Co	The Cleveland Directory Co.

8716 HOUGH AVE

Year	Uses	Source
1970	VACANT	The Cleveland Directory Co.
1961	Harrys Superior Loan Co paw nbroker	The Cleveland Directory Co.
1955	Clark Pottery Co	The Cleveland Directory Co.
1951	Millers Shoes	The Cleveland Directory Co.
	Miller Robt L	The Cleveland Directory Co.
1941	Vaughn Harry P	The Cleveland Directory Co.
1930	Keener Frank barber	The Cleveland Directory Co.

8717 HOUGH AVE

Year	Uses	Source
1961	Hough Restr	The Cleveland Directory Co.
1955	Hough Restr	The Cleveland Directory Co.
1951	Spenicha Jas barber	The Cleveland Directory Co.
1941	Spenicha Saml barber	The Cleveland Directory Co.
1930	Anna Saml barber	The Cleveland Directory Co.

FINDINGS

8718 HOUGH AVE

Year	Uses	Source
1970	VACANT	The Cleveland Directory Co.
1961	Seaw ay Barber Shop	The Cleveland Directory Co.
1955	Miller Mary Mrs w omens clo	The Cleveland Directory Co.
1951	Miller Ralph dresses	The Cleveland Directory Co.
1941	Vacant	The Cleveland Directory Co.
1930	Universal Cleansing & Dyeing Co br	The Cleveland Directory Co.

8719 HOUGH AVE

Year	Uses	Source
1970	FAITH GOSPEL CHAPEL	The Cleveland Directory Co.
1961	Helm Sherman N lw yr	The Cleveland Directory Co.
	Hooper Earl L	The Cleveland Directory Co.
	20th Ward Community Serv Center	The Cleveland Directory Co.
1955	Astor Fur & Dry Clng Co	The Cleveland Directory Co.
1951	Hough Restaurant	The Cleveland Directory Co.
1941	Gialamas Jas restr	The Cleveland Directory Co.
1930	Gialamas Jas restr	The Cleveland Directory Co.

8720 HOUGH AVE

Year	Uses	Source
1970	VACANT	The Cleveland Directory Co.
1961	Vacant store	The Cleveland Directory Co.
1955	Miller Shoes	The Cleveland Directory Co.
1951	Lakeland Cutup Poultry	The Cleveland Directory Co.
1941	Miller Robt L shoes	The Cleveland Directory Co.
1930	Forest Pet Shop	The Cleveland Directory Co.

8721 HOUGH AVE

Year	Uses	Source
1955	Elegant Maurice clo cln	The Cleveland Directory Co.
1951	New Brow n Derby beer	The Cleveland Directory Co.
1941	Wolf Law rence beer	The Cleveland Directory Co.
1930	Day Eliz mlnr	The Cleveland Directory Co.

FINDINGS

8722 HOUGH AVE

Year	Uses	Source
1951	New Brown Derby beer	The Cleveland Directory Co.
1941	Wolf Lawrence beer	The Cleveland Directory Co.

8723 HOUGH AVE

Year	Uses	Source
1970	AFRO SET THE BR MENS CLO	The Cleveland Directory Co.
1961	Countess Beauty Salon	The Cleveland Directory Co.
1955	Pomerantz Michl mens clo	The Cleveland Directory Co.
1951	New Brown Derby beer	The Cleveland Directory Co.
1941	Wolf Lawrence beer	The Cleveland Directory Co.
1930	Vacant	The Cleveland Directory Co.

8725 HOUGH AVE

Year	Uses	Source
2005	BRUCE RUSSELL	Cole Information

8800 HOUGH AVE

Year	Uses	Source
2002	BEVERAGE&DELI	Haines & Company
2000	HOUGH BEVERAGE & DELI	Cole Information
1999	HOUGH	Haines Company, Inc.
	BEVERAGE&DELI	Haines Company, Inc.
1995	HOUGH BEVERAGE & DELI	Cole Information
1986	Hough Beverage Co	OHIO BELL
1983	Hough Beverage Co	The Ohio Bell Telephone Co.
1974	Hough Beverage Co	The Cleveland Directory Co.
1970	HOUGH BEVERAGE CO	The Cleveland Directory Co.
1961	Hough Beverage Co	The Cleveland Directory Co.
1955	Hough Beverage Co	The Cleveland Directory Co.
1951	Hough Beverage Co	The Cleveland Directory Co.
1941	Hough Beverage Co	The Cleveland Directory Co.

FINDINGS

8801 HOUGH AVE

Year	Uses	Source
2002	XXXX	Haines & Company
1999	XXXX	Haines Company, Inc.
1961	Greens TV reprs	The Cleveland Directory Co.
1955	Hough Dept Store Inc	The Cleveland Directory Co.
1951	Horw ltz Louis dept store	The Cleveland Directory Co.
1941	Young Dry Goods Co	The Cleveland Directory Co.
1930	London Shoe Co	The Cleveland Directory Co.

8802 HOUGH AVE

Year	Uses	Source
1930	Geraci Paul gro	The Cleveland Directory Co.

8803 HOUGH AVE

Year	Uses	Source
1970	ART BUILDING APARTMENTS	The Cleveland Directory Co.
	VACANT APTS 1 8	The Cleveland Directory Co.
1961	Art Bldg Apts	The Cleveland Directory Co.
	Banks James	The Cleveland Directory Co.
	Palmer Benj	The Cleveland Directory Co.
	Wright Climmic	The Cleveland Directory Co.
	Vacant	The Cleveland Directory Co.
	Vacant	The Cleveland Directory Co.
	Vacant	The Cleveland Directory Co.
	Allen Flossie M Mrs	The Cleveland Directory Co.
	Vacant	The Cleveland Directory Co.
1955	Art Bldg Apts	The Cleveland Directory Co.
	Peck Dora Mrs	The Cleveland Directory Co.
	Stambaugh Ralph	The Cleveland Directory Co.
	Young Robt	The Cleveland Directory Co.
	Loy Brick	The Cleveland Directory Co.
	Forment Farrell	The Cleveland Directory Co.
	Megaughey Mayme M	The Cleveland Directory Co.
	Bankenshine Carl	The Cleveland Directory Co.

FINDINGS

Year	Uses	Source
1955	Womack Ruth Mrs	The Cleveland Directory Co.
	McCrady Clarence R	The Cleveland Directory Co.
1951	Art Bldg apts	The Cleveland Directory Co.
	Peck Dora Mrs	The Cleveland Directory Co.
	No return	The Cleveland Directory Co.
	Becker John A	The Cleveland Directory Co.
	Prather Richd J	The Cleveland Directory Co.
	Goordt How ard E	The Cleveland Directory Co.
	Megaughey Mayme M	The Cleveland Directory Co.
	Morris Jas G	The Cleveland Directory Co.
	Womack Thos B	The Cleveland Directory Co.
	Bedrosian Harry	The Cleveland Directory Co.
1941	Kenyon Chas D	The Cleveland Directory Co.
	Apartments	The Cleveland Directory Co.
	Peck Dora Mrs	The Cleveland Directory Co.
	Telford Raymond	The Cleveland Directory Co.
	Rieck Paul I	The Cleveland Directory Co.
	Hopton Thelma Mrs	The Cleveland Directory Co.
	Davis Benj	The Cleveland Directory Co.
	Megaughey Mayme	The Cleveland Directory Co.
	Smith Robt G	The Cleveland Directory Co.
	Kievit Irving	The Cleveland Directory Co.
1930	Apartments	The Cleveland Directory Co.
	Peck Clement B optometrist	The Cleveland Directory Co.
	Hammer Carrie	The Cleveland Directory Co.
	Nolsheim Earl	The Cleveland Directory Co.
	McManamon John B	The Cleveland Directory Co.
	Murrey Clement N	The Cleveland Directory Co.
	Farr Fannie M Mrs	The Cleveland Directory Co.
	Fritton Robt	The Cleveland Directory Co.
	Sample Bertha A	The Cleveland Directory Co.
	Finefrock Geo	The Cleveland Directory Co.

FINDINGS

8804 HOUGH AVE

Year	Uses	Source
2014	OCCUPANT UNKNOWN	Cole Information
2002	XXXX	Haines & Company
1999	XXXX	Haines Company, Inc.
1991	Queen Esther	OHIO BELL
	Martaiw n	OHIO BELL
	Eureka	OHIO BELL
1986	JOHNSON Queean Esther	OHIO BELL
1983	JOHNSON Queen Esther	The Ohio Bell Telephone Co.
1981	JOHNSON Queen Esther	Ohio Bell Telephone Company
1974	apartments	The Cleveland Directory Co.
	Rivers Joyce	The Cleveland Directory Co.
	Johnson G E Mrs	The Cleveland Directory Co.
	Burington Hattie	The Cleveland Directory Co.
	Worthy Clarence	The Cleveland Directory Co.
1970	APARTMENT	The Cleveland Directory Co.
	NO RETURN APTS 1 4	The Cleveland Directory Co.
1961	Wilton Apts	The Cleveland Directory Co.
	McCaster Bama Mrs	The Cleveland Directory Co.
	Walker Mae B Mrs	The Cleveland Directory Co.
	Covington Wesley	The Cleveland Directory Co.
	Carter Willie C	The Cleveland Directory Co.
1955	Wilton Apts	The Cleveland Directory Co.
	Zecchini Chester E	The Cleveland Directory Co.
	Hess Allan	The Cleveland Directory Co.
	Berdan Theron L	The Cleveland Directory Co.
	Nagle Perry M	The Cleveland Directory Co.
1951	Wilton Apts	The Cleveland Directory Co.
	Zecchini Chester E	The Cleveland Directory Co.
	Podmore Geo	The Cleveland Directory Co.
	Berdan Theron L	The Cleveland Directory Co.
	Nagle Perry M	The Cleveland Directory Co.

FINDINGS

Year	Uses	Source
1941	Wilton Apts	The Cleveland Directory Co.
	Vacant	The Cleveland Directory Co.
	OBrien John	The Cleveland Directory Co.
	Bordan Theron L	The Cleveland Directory Co.
	Nagle Kath Mrs	The Cleveland Directory Co.
1930	Wilton Apts	The Cleveland Directory Co.
	Berdan Theron L	The Cleveland Directory Co.
	Hollis How ell	The Cleveland Directory Co.
	Commander Eliz Mrs	The Cleveland Directory Co.
	Vacant	The Cleveland Directory Co.

8805 HOUGH AVE

Year	Uses	Source
1970	VACANT	The Cleveland Directory Co.
1961	Craw ford Hardw are & United Furnace	The Cleveland Directory Co.
1955	Craw ford Hdw & Appl Co	The Cleveland Directory Co.
	United Furnace & Air Conditioning Co	The Cleveland Directory Co.
1951	Craw ford Hdw Co	The Cleveland Directory Co.
	United Furnace & Air Conditioning	The Cleveland Directory Co.
1941	Vacant	The Cleveland Directory Co.
1930	Meyers Rav E furn	The Cleveland Directory Co.

8806 HOUGH AVE

Year	Uses	Source
2020	SMITTY'S SEAWAY BARBER SHOP	EDR Digital Archive
2014	SMITTYS SEAWAY BARBER SHOP	Cole Information
2010	SMITTYS SEAWAY BARBER SHOP	Cole Information
2005	SMITTYS SEAWAY PLAZA INC	Cole Information
2002	SMITTYSSEAWAY	Haines & Company
	BARBER SHOP	Haines & Company
2000	SMITTYS SEAWAY BARBR SHOP	Cole Information
1999	SMITTYSSEAWAY	Haines Company, Inc.
	BARBERSHOP	Haines Company, Inc.
1995	SMITTYS SEAWAY BARBER SHOP	Cole Information

FINDINGS

Year	Uses	Source
1992	SMITTYS SEAWY BARBR	Cole Information
1991	Smittys Seaway Barbr Shop	OHIO BELL
1986	Smittys Seaway Barbr Shop	OHIO BELL
1983	Smuttys Seaway Barbr Shop	The Ohio Bell Telephone Co.
1974	Smittys Seaway Barber Shop	The Cleveland Directory Co.
1970	VACANT	The Cleveland Directory Co.
1961	J & I Southern Kitchen	The Cleveland Directory Co.
1955	Vacant	The Cleveland Directory Co.
1951	Crosby Uphol Co	The Cleveland Directory Co.
1941	Gunton Maude A Mrs	The Cleveland Directory Co.
	Gunton Roy H	The Cleveland Directory Co.
1930	Hough Av Plumbing Co	The Cleveland Directory Co.

8809 HOUGH AVE

Year	Uses	Source
1961	Medric Apts	The Cleveland Directory Co.
	Vacant	The Cleveland Directory Co.
	Vacant	The Cleveland Directory Co.
	Alexander Robt	The Cleveland Directory Co.
	Vacant	The Cleveland Directory Co.
	Deas Bill	The Cleveland Directory Co.
	Barker Darrell	The Cleveland Directory Co.
	Vacant	The Cleveland Directory Co.
	Brewster Wm	The Cleveland Directory Co.
	Russi Herman H	The Cleveland Directory Co.
	Kirk Jas	The Cleveland Directory Co.
	Vacant	The Cleveland Directory Co.
	Kirk Phillip L	The Cleveland Directory Co.
	Vacant	The Cleveland Directory Co.
	Casey Ann Mrs	The Cleveland Directory Co.
	Zamblauski Jos pntr	The Cleveland Directory Co.
	Vacant	The Cleveland Directory Co.
	Vacant	The Cleveland Directory Co.

FINDINGS

Year	Uses	Source
1961	Jefferson Henry	The Cleveland Directory Co.
1955	Medric Apts	The Cleveland Directory Co.
	Alexander Rose	The Cleveland Directory Co.
	Vacant	The Cleveland Directory Co.
	Zamblaush Jos	The Cleveland Directory Co.
	Bonick Metro	The Cleveland Directory Co.
	Ambrose Lew is	The Cleveland Directory Co.
	Larner Margt	The Cleveland Directory Co.
	Smith Lew is	The Cleveland Directory Co.
	Vacant	The Cleveland Directory Co.
	Russi Herman H	The Cleveland Directory Co.
	Mesich Wm	The Cleveland Directory Co.
	Magagnette J A	The Cleveland Directory Co.
	Sintz Ronnie	The Cleveland Directory Co.
	Underw ood Steve	The Cleveland Directory Co.
	Kow chuck Jos	The Cleveland Directory Co.
	Weidinsall Earl E	The Cleveland Directory Co.
	Moore Horace B	The Cleveland Directory Co.
	King Ray S	The Cleveland Directory Co.
1951	Medrie Apts	The Cleveland Directory Co.
	Russi Herman H	The Cleveland Directory Co.
	Csoltko Andy	The Cleveland Directory Co.
	Inman Fred E	The Cleveland Directory Co.
	Haw kins Denzil F	The Cleveland Directory Co.
	Whipky Gray	The Cleveland Directory Co.
	Lenhart Chas U	The Cleveland Directory Co.
	Shubart Ruth I Mrs	The Cleveland Directory Co.
	Soder Fred	The Cleveland Directory Co.
	Dregalla Paul L	The Cleveland Directory Co.
	Moore Horace B	The Cleveland Directory Co.
	Sigmund Jos E	The Cleveland Directory Co.
	Sw igel Jos W	The Cleveland Directory Co.

FINDINGS

Year	Uses	Source
1951	Radek Herman	The Cleveland Directory Co.
	Paterson Hudson B	The Cleveland Directory Co.
	MoNelis Jos P	The Cleveland Directory Co.
	Demas Geo	The Cleveland Directory Co.
	Thomas Manford T	The Cleveland Directory Co.
1941	Medric Apts	The Cleveland Directory Co.
	Bliss Homer	The Cleveland Directory Co.
	Hoffman Chas S	The Cleveland Directory Co.
	Miller Wm	The Cleveland Directory Co.
	Shubart Ruth I Mrs	The Cleveland Directory Co.
	Koerth Louis	The Cleveland Directory Co.
	Sigmund Jos E	The Cleveland Directory Co.
	Coffman Allen B	The Cleveland Directory Co.
	Pucci Law rence	The Cleveland Directory Co.
	Jefry Letone R	The Cleveland Directory Co.
	Andrew Connie	The Cleveland Directory Co.
	Robertson Alex G	The Cleveland Directory Co.
	Belgrano Donald	The Cleveland Directory Co.
	Braine Wm L	The Cleveland Directory Co.
	Fierle Jas A	The Cleveland Directory Co.
	Vacant	The Cleveland Directory Co.
	Paladino Michl A	The Cleveland Directory Co.
	Boettner Jos F	The Cleveland Directory Co.
1930	Medric Apts	The Cleveland Directory Co.
	Berninger Adam	The Cleveland Directory Co.
	Vacant	The Cleveland Directory Co.
	Jagow Eliz	The Cleveland Directory Co.
	Vacant	The Cleveland Directory Co.
	Burson Harry W	The Cleveland Directory Co.
	Sw anson Harry	The Cleveland Directory Co.
	Theo E A	The Cleveland Directory Co.
	Vacant	The Cleveland Directory Co.

FINDINGS

Year	Uses	Source
1930	Alvason Robt	The Cleveland Directory Co.
	Hill Carl	The Cleveland Directory Co.
	Vacant	The Cleveland Directory Co.
	Jagow Eliz H	The Cleveland Directory Co.
	Theow E A	The Cleveland Directory Co.

8812 HOUGH AVE

Year	Uses	Source
2020	ATM	EDR Digital Archive
	DANA DISTRIBUTORS INC	EDR Digital Archive
	OMAR SULEIMAN	EDR Digital Archive
2014	DANA DISTRIBUTORS INC	Cole Information
2010	DANA DISTRIBUTORS INC	Cole Information
2005	DANA DISTRIBUTORS INC	Cole Information
2002	SULEIMANAll	Haines & Company
1999	XXXX	Haines Company, Inc.
1986	Inner City Beverage	OHIO BELL
	Inter City Beverage	OHIO BELL
1983	Intercity Beverage	The Ohio Bell Telephone Co.
1974	Ashfords Union 76 Service	The Cleveland Directory Co.
1970	ASHFORDS PURE OIL SERVICE	The Cleveland Directory Co.
1961	Davis Pure Oil Serv Station	The Cleveland Directory Co.
1955	Pure Gas Sta	The Cleveland Directory Co.
1951	Davis Hi Speed fill sta	The Cleveland Directory Co.
1941	Lew is Allan M filling sta	The Cleveland Directory Co.

8813 HOUGH AVE

Year	Uses	Source
1961	Hullin Ollie Mrs	The Cleveland Directory Co.
1955	Ruocchio Alf	The Cleveland Directory Co.
	United Furnace & Air Conditioning Co	The Cleveland Directory Co.
1951	Jackson Roy S pntr	The Cleveland Directory Co.
1941	Jackson Roy	The Cleveland Directory Co.
1930	Chesnes Jos	The Cleveland Directory Co.

FINDINGS

8815 HOUGH AVE

Year	Uses	Source
1961	McLaughlin John	The Cleveland Directory Co.
	Johnson Ellaw eas	The Cleveland Directory Co.
1955	Hedrick John	The Cleveland Directory Co.
1951	Vacant	The Cleveland Directory Co.
1941	Salisbury Eug	The Cleveland Directory Co.
1930	Miller Harlan	The Cleveland Directory Co.

8817 HOUGH AVE

Year	Uses	Source
1961	Vacant	The Cleveland Directory Co.
1955	Faw ks John O	The Cleveland Directory Co.
1951	Thomas Edw L	The Cleveland Directory Co.
1941	Gallagher Jas L	The Cleveland Directory Co.

8819 HOUGH AVE

Year	Uses	Source
1961	Harveys Record Shop	The Cleveland Directory Co.
	Johnson Essie Mrs	The Cleveland Directory Co.
	Darby Harold L	The Cleveland Directory Co.
1955	Clark Tex Record Center	The Cleveland Directory Co.
	Seal Mary	The Cleveland Directory Co.
1951	E & T Food Mart delicatessen	The Cleveland Directory Co.
1941	Gallagher Jas L gro	The Cleveland Directory Co.
1930	Kauffman Everett J mover	The Cleveland Directory Co.
	Postal Sub Sta 11	The Cleveland Directory Co.

8900 HOUGH AVE

Year	Uses	Source
1974	Rogers Corner	The Cleveland Directory Co.
1970	ROGERS CORNER	The Cleveland Directory Co.
1961	Checker Clns	The Cleveland Directory Co.
1955	Checker Clns	The Cleveland Directory Co.
1951	Checker Clnrs br	The Cleveland Directory Co.

FINDINGS

Year	Uses	Source
1941	Sherw in Benj gro	The Cleveland Directory Co.
1930	Baker Harold gro	The Cleveland Directory Co.

8901 HOUGH AVE

Year	Uses	Source
1961	Tinker Ned	The Cleveland Directory Co.
1955	Saka John J	The Cleveland Directory Co.
	Johnson Wm H	The Cleveland Directory Co.
1951	Winnon Frank E	The Cleveland Directory Co.
	Hillis Chas E	The Cleveland Directory Co.
	Hunt Mertrude L	The Cleveland Directory Co.
1941	Winnen Franklin E	The Cleveland Directory Co.
	Hillis Edw	The Cleveland Directory Co.
	Hunt Mertrude L	The Cleveland Directory Co.
1930	Buchanan Arth	The Cleveland Directory Co.
	Mertz Chas	The Cleveland Directory Co.

8902 HOUGH AVE

Year	Uses	Source
2002	XXXX	Haines & Company
1999	XXXX	Haines Company, Inc.
1974	Bellflow er Apartments	The Cleveland Directory Co.
	Vacant	The Cleveland Directory Co.
	Vacant	The Cleveland Directory Co.
	Vacant	The Cleveland Directory Co.
1970	BELLFLOWER APARTMENTS	The Cleveland Directory Co.
	WATKINS JOSEPHINE MRS	The Cleveland Directory Co.
	COLEMAN GERALDINE MRS	The Cleveland Directory Co.
	NO RETURN	The Cleveland Directory Co.
1961	Beas Lunch	The Cleveland Directory Co.
	Bellflow er Apts	The Cleveland Directory Co.
	Vacant	The Cleveland Directory Co.
	Kidd Mildred	The Cleveland Directory Co.
	Weiss Belle Mrs	The Cleveland Directory Co.

FINDINGS

Year	Uses	Source
1955	Neal Opal Beauty Shop	The Cleveland Directory Co.
	Bellflow er Apts	The Cleveland Directory Co.
	Chovan Dorothy Mrs	The Cleveland Directory Co.
	Walker	The Cleveland Directory Co.
	Stueber Walter C	The Cleveland Directory Co.
1951	Prim Beauty Service	The Cleveland Directory Co.
	Bellflow er Apts	The Cleveland Directory Co.
	Gorski Chester S	The Cleveland Directory Co.
	Gridley Dorothy A Mrs	The Cleveland Directory Co.
	Stueber Walter C	The Cleveland Directory Co.
1941	Primosch Marie K beauty shop	The Cleveland Directory Co.
	Bellflow er Apts	The Cleveland Directory Co.
	Long Jas F	The Cleveland Directory Co.
	Little Rayford	The Cleveland Directory Co.
	Stueber Walter C	The Cleveland Directory Co.
1930	Robbins Max hdw	The Cleveland Directory Co.
	Bellflow er Apts	The Cleveland Directory Co.
	Cohn Aaron^	The Cleveland Directory Co.
	Malone R R^	The Cleveland Directory Co.
	Kaplan Abr^	The Cleveland Directory Co.

8904 HOUGH AVE

Year	Uses	Source
1974	Unity Dry Cleaning & Tailoring	The Cleveland Directory Co.
1970	VACANT	The Cleveland Directory Co.
1961	Mechanical Hdw & Plmb Co	The Cleveland Directory Co.
1955	Robin Max hdw	The Cleveland Directory Co.
1951	Mechanical Hdw & Plmbg Co	The Cleveland Directory Co.
1941	Mechanical Hdw & Plmbg Co	The Cleveland Directory Co.
1930	Cohn Aaron clothes clnr	The Cleveland Directory Co.

8905 HOUGH AVE

Year	Uses	Source
1961	Young B B	The Cleveland Directory Co.

FINDINGS

Year	Uses	Source
1955	Swartz Robt L	The Cleveland Directory Co.
1951	Sielski Edw J	The Cleveland Directory Co.
	Swartz Robt L	The Cleveland Directory Co.
1941	McClain Howard E	The Cleveland Directory Co.
1930	Jenkins Sankey T	The Cleveland Directory Co.
	Mason Lillian B Mrs	The Cleveland Directory Co.

8906 HOUGH AVE

Year	Uses	Source
1974	Vacant	The Cleveland Directory Co.
1970	BROWN CORA L MRS	The Cleveland Directory Co.
1961	Carpenter Virginia E Mrs	The Cleveland Directory Co.
1955	Ozanick Elmer J	The Cleveland Directory Co.
1951	Truhan Edw L	The Cleveland Directory Co.
	McFarren Theresa	The Cleveland Directory Co.
	Tweedie Anita M Mrs	The Cleveland Directory Co.
1941	Bullock John F	The Cleveland Directory Co.
1930	OBrien Beatrice Mrs beauty shop	The Cleveland Directory Co.
	Rinker Chas F	The Cleveland Directory Co.
	Rouse F Grace Mrs	The Cleveland Directory Co.

8908 HOUGH AVE

Year	Uses	Source
1974	Vacant	The Cleveland Directory Co.
1970	VACANT	The Cleveland Directory Co.
1961	Mechanical Hdw & Plmb show rm	The Cleveland Directory Co.
1955	Valenti Jos barber	The Cleveland Directory Co.
1951	Napoli Eug barber	The Cleveland Directory Co.
1941	Napoli Peter barber	The Cleveland Directory Co.
1930	Napoli Peter barber	The Cleveland Directory Co.

8910 HOUGH AVE

Year	Uses	Source
1974	Starlite Beauty Salon	The Cleveland Directory Co.

FINDINGS

Year	Uses	Source
1970	STARLITE BEAUTY SALON	The Cleveland Directory Co.
	MOORE FAYETTE	The Cleveland Directory Co.
1961	Vacant store	The Cleveland Directory Co.
	Apartments	The Cleveland Directory Co.
	Smith Geo W	The Cleveland Directory Co.
	Lenhart Bridget L Mrs	The Cleveland Directory Co.
1955	Morris Jas Shoe Repair	The Cleveland Directory Co.
	Lenhart Thos	The Cleveland Directory Co.
	Morris Jas	The Cleveland Directory Co.
	Sullenberger Frank	The Cleveland Directory Co.
	Smith Geo W	The Cleveland Directory Co.
1951	Dottore John shoe repr	The Cleveland Directory Co.
	Smith Geo W	The Cleveland Directory Co.
	Feinstein Nathan N	The Cleveland Directory Co.
1941	Dottore John shoe repr	The Cleveland Directory Co.
	Leech Jos R	The Cleveland Directory Co.
1930	Dettore John shoe repr	The Cleveland Directory Co.
	Fishliegh Vernon	The Cleveland Directory Co.
	Anderson Anna R Mrs	The Cleveland Directory Co.

8912 HOUGH AVE

Year	Uses	Source
1974	Twentieth Ward Headquarters	The Cleveland Directory Co.
1970	NO RETURN	The Cleveland Directory Co.
1961	Vacant store	The Cleveland Directory Co.
1955	Smith Geo W confr	The Cleveland Directory Co.
	Hertz Henry lwyr	The Cleveland Directory Co.
1951	Smith Geo W confr	The Cleveland Directory Co.
1941	Smith G Walter confr	The Cleveland Directory Co.
1930	Kaplan Abr confr	The Cleveland Directory Co.

8914 HOUGH AVE

Year	Uses	Source
1961	Apartments	The Cleveland Directory Co.

FINDINGS

Year	Uses	Source
1955	Apartments	The Cleveland Directory Co.
1951	Apartments	The Cleveland Directory Co.
1941	Apartments	The Cleveland Directory Co.
1930	Caldw ell Malcolm R	The Cleveland Directory Co.

8915 HOUGH AVE

Year	Uses	Source
1974	Hough Elementary School	The Cleveland Directory Co.
1970	HOUGH ELEMENTARY SCHOOL	The Cleveland Directory Co.
1961	Apartments	The Cleveland Directory Co.
	Hough Elementary School	The Cleveland Directory Co.
1955	Apartments	The Cleveland Directory Co.
	Hough Elementary School	The Cleveland Directory Co.
1951	Apartments	The Cleveland Directory Co.
	Hough Elementary School	The Cleveland Directory Co.
1941	Apartments	The Cleveland Directory Co.
	Hough Sch	The Cleveland Directory Co.
1930	Hough School	The Cleveland Directory Co.

8916 HOUGH AVE

Year	Uses	Source
1961	Apartments	The Cleveland Directory Co.
	Turner Ira Mrs	The Cleveland Directory Co.
	Hughes Ann Mrs	The Cleveland Directory Co.
	Moreland Mary Mrs	The Cleveland Directory Co.
	Vacant	The Cleveland Directory Co.
	Wright Sammie L	The Cleveland Directory Co.
	Ow ens Lucille Mrs	The Cleveland Directory Co.
	Keys Thos	The Cleveland Directory Co.
	Sonnys Dairy Bar	The Cleveland Directory Co.
1955	Apartments	The Cleveland Directory Co.
	Kennedy Bryan	The Cleveland Directory Co.
	Lenard John	The Cleveland Directory Co.
	Caffery Bernard	The Cleveland Directory Co.

FINDINGS

Year	Uses	Source
1955	Juskiewicz Julius E	The Cleveland Directory Co.
	Friend Paul R	The Cleveland Directory Co.
	Myers Homer	The Cleveland Directory Co.
	Myers Oscar	The Cleveland Directory Co.
	Leavenod Grace restr	The Cleveland Directory Co.
1951	Apartments	The Cleveland Directory Co.
	Hargas Michl T	The Cleveland Directory Co.
	Earle John	The Cleveland Directory Co.
	Davis L	The Cleveland Directory Co.
	Voelker Wm	The Cleveland Directory Co.
	Pittock Harold A	The Cleveland Directory Co.
	Sims Wilson A	The Cleveland Directory Co.
	Beck Betty Mrs	The Cleveland Directory Co.
	Waits Do Nut Shop restr	The Cleveland Directory Co.
	Edgell Kath Mrs	The Cleveland Directory Co.
	Early John E	The Cleveland Directory Co.
1941	Apartments	The Cleveland Directory Co.
	Quinn May M Mrs	The Cleveland Directory Co.
	Anderson John A	The Cleveland Directory Co.
	Milbert Sylvester J	The Cleveland Directory Co.
	Martin Fred W	The Cleveland Directory Co.
	Lekon Michl	The Cleveland Directory Co.
	Ubienski John R	The Cleveland Directory Co.
	Schwartz Robt	The Cleveland Directory Co.
	Quinn May M confr	The Cleveland Directory Co.
1930	Quinn Mary M Mrs confr	The Cleveland Directory Co.
	Dowis Edw F	The Cleveland Directory Co.

8918 HOUGH AVE

Year	Uses	Source
2014	ANTOINE HARRIS	Cole Information
2010	JOHNNIE MCGINNIS	Cole Information
1974	Vacant	The Cleveland Directory Co.

FINDINGS

Year	Uses	Source
1970	SEAWAY BARBER SHOP	The Cleveland Directory Co.
1961	Garment Serv	The Cleveland Directory Co.
1955	Congress Dry Cln	The Cleveland Directory Co.
1951	Garment Service Co tailor	The Cleveland Directory Co.
1941	Congress Abr clothes clnr	The Cleveland Directory Co.
1930	Kiner Saml Indy	The Cleveland Directory Co.

8920 HOUGH AVE

Year	Uses	Source
1974	Apartments	The Cleveland Directory Co.
	Vacant Apts 1 4	The Cleveland Directory Co.
1970	APARTMENTS	The Cleveland Directory Co.
	BROOKS BLACKMAN	The Cleveland Directory Co.
	WATSON WILLIE	The Cleveland Directory Co.
	HOLLINS EDDY MRS	The Cleveland Directory Co.
	BARNES ALEX	The Cleveland Directory Co.
1961	Apartments	The Cleveland Directory Co.
	Petty James	The Cleveland Directory Co.
	Harris Sally Mrs	The Cleveland Directory Co.
	Foster E Mrs	The Cleveland Directory Co.
	Vacant	The Cleveland Directory Co.
	Williams Wm	The Cleveland Directory Co.
1955	Apartments	The Cleveland Directory Co.
	Delaney Robt F	The Cleveland Directory Co.
	Jackson Lester	The Cleveland Directory Co.
	Huffman Arth	The Cleveland Directory Co.
	Goodw ill Herbert	The Cleveland Directory Co.
	Williams Frank J	The Cleveland Directory Co.
1951	Apartments	The Cleveland Directory Co.
	Jones Carl N	The Cleveland Directory Co.
	Messenger Carl E	The Cleveland Directory Co.
	Bennett Harland	The Cleveland Directory Co.
	Goodw ill Herbert C	The Cleveland Directory Co.

FINDINGS

Year	Uses	Source
1951	Musca Anthony J	The Cleveland Directory Co.
1941	Apartments	The Cleveland Directory Co.
	McClintock Wm W	The Cleveland Directory Co.
	Gelender Mollie Mrs	The Cleveland Directory Co.
	Gerace Ethel Mrs	The Cleveland Directory Co.
	Mondock Geo	The Cleveland Directory Co.
1930	Apartments	The Cleveland Directory Co.
	Vacant	The Cleveland Directory Co.
	Kelly Wm	The Cleveland Directory Co.
	White John H	The Cleveland Directory Co.
	Fanelli Rocco	The Cleveland Directory Co.

8922 HOUGH AVE

Year	Uses	Source
1974	Greater Love Missonary	The Cleveland Directory Co.
1970	NEW WOOD BAPTIST CHURCH	The Cleveland Directory Co.
1961	Hough T V repr	The Cleveland Directory Co.
1955	Kennedy Deborah Mrs delicatessen	The Cleveland Directory Co.
1951	Idesl Delicatessen	The Cleveland Directory Co.
1941	Gelender Mollie Mrs gro	The Cleveland Directory Co.
1930	Vacant	The Cleveland Directory Co.

8924 HOUGH AVE

Year	Uses	Source
2002	XXXX	Haines & Company
1999	XXXX	Haines Company, Inc.
1986	Dixons Dell	OHIO BELL
1974	Cals Delicatessen	The Cleveland Directory Co.
1970	CALS DELICATESSEN	The Cleveland Directory Co.
1961	Debbies Delicatessen	The Cleveland Directory Co.
1955	Macks Delicatessen	The Cleveland Directory Co.
1951	Haverly Robt delicatessen	The Cleveland Directory Co.
1941	Sandusky Sol gro	The Cleveland Directory Co.
1930	Sandusky Saml fruits	The Cleveland Directory Co.

FINDINGS

8925 HOUGH AVE

Year	Uses	Source
2020	KINGSBURY TOWER	EDR Digital Archive
	TEMIKA SANDLER	EDR Digital Archive
	KENYA WASHINGTON	EDR Digital Archive
	SHANTELL REED	EDR Digital Archive
	DELISA WILLIAMS	EDR Digital Archive
	CELESTINE SAUNDERS	EDR Digital Archive
	GLORIA MORGAN	EDR Digital Archive
	LLOYD SMITH	EDR Digital Archive
	FRANK WARD	EDR Digital Archive
	YULONDA COLLINS	EDR Digital Archive
	MAURICE LAVENDER	EDR Digital Archive
	FRAN PERRY	EDR Digital Archive
	ARLEEN WALKER	EDR Digital Archive
	OLLIE PERRY	EDR Digital Archive
	GREGORY ALBRITTON	EDR Digital Archive
	OLLIE PRICE	EDR Digital Archive
	MICHELLE BRISTER	EDR Digital Archive
	BAILEY LITTLE	EDR Digital Archive
	RALPH BRANNON	EDR Digital Archive
	TRACIE LITTLE	EDR Digital Archive
	BRANDON GLOVER	EDR Digital Archive
	ANITA GRAHAM	EDR Digital Archive
	MARY KENNEDY	EDR Digital Archive
	JOHNNIE MAYHEW	EDR Digital Archive
	MONTIE WRIGHT	EDR Digital Archive
	RENEE SIMS	EDR Digital Archive
	EDWIN ZAID	EDR Digital Archive
	EVAN JOHNSON	EDR Digital Archive
	GERALD SMITH	EDR Digital Archive
	ROSE TERRELL	EDR Digital Archive
	QUITEN WILLIAMS	EDR Digital Archive

FINDINGS

Year	Uses	Source
2020	DARYOUS CANNON	EDR Digital Archive
	LOUIS EPPINGER	EDR Digital Archive
	DONNA SMITH	EDR Digital Archive
	TAHJA MOSLEY	EDR Digital Archive
	CLARICE PORTER	EDR Digital Archive
	NAKITA JORDAN	EDR Digital Archive
	JIMMIE SHEPARD	EDR Digital Archive
	LINDA HARDRICK	EDR Digital Archive
	TAMEKA HILL	EDR Digital Archive
	ODELL GOLSTON	EDR Digital Archive
	NATHANIEL FITZGERALD	EDR Digital Archive
	BEVERLY WORTHAMS	EDR Digital Archive
	ELLA WILLIAMS	EDR Digital Archive
	WESLEY TIMMONS	EDR Digital Archive
	DIANE FAVORS	EDR Digital Archive
	ROOSEVELT HARRIS	EDR Digital Archive
	MOSES FORD	EDR Digital Archive
	DORIS GLOVER	EDR Digital Archive
	DAISY HARRIS	EDR Digital Archive
	REGINALD MORGAN	EDR Digital Archive
	ZACHARIAH BROWN	EDR Digital Archive
	IRA LITTLE	EDR Digital Archive
	SANDRA PENN	EDR Digital Archive
	RICKY FORD	EDR Digital Archive
	BRADLEY HARRIS	EDR Digital Archive
	VANITY COLE	EDR Digital Archive
	LAVERN EDGERSON	EDR Digital Archive
	WILLIAM YOUNGER	EDR Digital Archive
	BRENDA DUMAS	EDR Digital Archive
	CAROLYN MORRIS	EDR Digital Archive
	NICHOLAS JOHNSON	EDR Digital Archive
	FREDERICK ADAMS	EDR Digital Archive

FINDINGS

Year	Uses	Source
2020	DOMINIQUE JONES	EDR Digital Archive
	RICHARD CATES	EDR Digital Archive
	RHONDA JEFFERS	EDR Digital Archive
	SHIRLEY MARCUS	EDR Digital Archive
	BRENDA WIENER	EDR Digital Archive
	JAMES BOHANON	EDR Digital Archive
	WILLIAM NIX	EDR Digital Archive
	SYLVESTER BLALOCK	EDR Digital Archive
	TERESA SMITH	EDR Digital Archive
	LEON HEMPHILL	EDR Digital Archive
	CAROLYN WYMENS	EDR Digital Archive
	JAMES LAWERY	EDR Digital Archive
	DAISY SEALS	EDR Digital Archive
	ESTER RUTLEDGE	EDR Digital Archive
	QUONTEZ RAND	EDR Digital Archive
	ANTHONY GREEN	EDR Digital Archive
	JANESE BURRAGE	EDR Digital Archive
	RAESHEAL STEPHENS	EDR Digital Archive
	MAKEBA WILLIAMS	EDR Digital Archive
	LORETTA GILL	EDR Digital Archive
	TATIANNA PERRY	EDR Digital Archive
	ROBERT CORBIN	EDR Digital Archive
	ANTON HEINZENBERGER	EDR Digital Archive
	MYRON FREEMAN	EDR Digital Archive
	GERALDINE KNOX	EDR Digital Archive
	KENJUAN KELLEY	EDR Digital Archive
	MARY CORBIN	EDR Digital Archive
	JUANITA LESTER	EDR Digital Archive
	OBIE POST	EDR Digital Archive
	SYLVESTER BEARD	EDR Digital Archive
	TERESA HAMILTON	EDR Digital Archive
	FREDDY COOK	EDR Digital Archive

FINDINGS

Year	Uses	Source
2020	NELLIE BRADLEY	EDR Digital Archive
	REBECCA JACKSON	EDR Digital Archive
	DORIS WILLIS	EDR Digital Archive
	WANDA ISOM	EDR Digital Archive
	NANCI LIBAUER	EDR Digital Archive
	TIMOTHY PHILLIPS	EDR Digital Archive
	YVONNE WILLIAMS	EDR Digital Archive
	JANIE WALTON	EDR Digital Archive
	BARBARA BRISTER	EDR Digital Archive
	DORIS BACON	EDR Digital Archive
	MAGGIE BENDER	EDR Digital Archive
	JANE ROME	EDR Digital Archive
	JOSHALA FAVORS	EDR Digital Archive
	RICHARD SPENCER	EDR Digital Archive
	BEARDEN WILLIAM	EDR Digital Archive
	WILLIAM PHILPOTT	EDR Digital Archive
	WENDY SHARP	EDR Digital Archive
	WILLIE TUCKER	EDR Digital Archive
	HERBERT HOSTETTER	EDR Digital Archive
	MICHELLE EARLEY	EDR Digital Archive
	GLADYS MALONE	EDR Digital Archive
	TOSHA BURKS	EDR Digital Archive
	PRISCILLA CRAIG	EDR Digital Archive
	TERRENCE BRYSON	EDR Digital Archive
	MACRITA MARKS	EDR Digital Archive
	ANGEL WHITMORE	EDR Digital Archive
	MARGARET HOSTETTER	EDR Digital Archive
	DWAYNE JOHNS	EDR Digital Archive
	TAVONTAE SCOTT	EDR Digital Archive
	MELVONNA JACKSON	EDR Digital Archive
	BERTHA COOKS	EDR Digital Archive
	DONALD GALLAGHER	EDR Digital Archive

FINDINGS

Year	Uses	Source
2020	LAWAN SCALES	EDR Digital Archive
	LENORA OATES	EDR Digital Archive
	LADON BENEDICT-PEREZ	EDR Digital Archive
	KAREN DYSON	EDR Digital Archive
	ABDUR ALKHABIR	EDR Digital Archive
	ANNA WASHINGTON	EDR Digital Archive
	LAJUANA SCALES	EDR Digital Archive
	JOHN JACKSON	EDR Digital Archive
2017	ANNETTE ADAMS	Cole Information
	SHARON BYRON	Cole Information
	YULONDA COLLINS	Cole Information
	ARNETTA ROSE	Cole Information
	CELESTINE SAUNDERS	Cole Information
	STEPHANIE SMITH	Cole Information
	LLOYD SMITH	Cole Information
	ANTOINETTE TURPIN	Cole Information
	ELIZABETH WHITMORE	Cole Information
	DAVID HENDERSON	Cole Information
	HERBERT JACKSON	Cole Information
	JESSIE JOHNSON	Cole Information
	GLORIA MORGAN	Cole Information
	KENNETH NESBY	Cole Information
	OLLIE PRICE	Cole Information
	DARYOUS CANNON	Cole Information
	LADONNA EPPINGER	Cole Information
	PEARLINE SPARKMAN	Cole Information
	ROSE TERRELL	Cole Information
	JOYCE THOMPSON	Cole Information
	MONTIE WRIGHT	Cole Information
	EDWIN ZAID	Cole Information
	ANTIA GRAHAM	Cole Information
	JOHNNY HORNE	Cole Information

FINDINGS

Year	Uses	Source
2017	NAKITA JORDAN	Cole Information
	BAILEY LITTLE	Cole Information
	JOHNNIE MAYHEW	Cole Information
	CLARICE PORTER	Cole Information
	JONTE DICKERSON	Cole Information
	NATHANIEL FITZGERALD	Cole Information
	WESLEY TIMMONS	Cole Information
	ELLA WILLIAMS	Cole Information
	BEVERLY WORTHAMS	Cole Information
	LINDA HARDRICK	Cole Information
	ANTOINE HARRIS	Cole Information
	GERALD KNOX	Cole Information
	GWENDOLYN LYNCH	Cole Information
	LYDELL BACON	Cole Information
	LAVERN EDGERSON	Cole Information
	JACQUELYN SIMMONS	Cole Information
	ARTHUR WILLIAMS	Cole Information
	ROBERT JONES	Cole Information
	RONETTA REED	Cole Information
	JAMES BOHANON	Cole Information
	LLOYD CATES	Cole Information
	GERALD DUCKETT	Cole Information
	BRIAJAHA FRANKLIN	Cole Information
	ESTER RUTLEDGE	Cole Information
	LORETTA GILL	Cole Information
	LEON HEMPHILL	Cole Information
	SHIRLEY JAMES	Cole Information
	REBECCA LYONS-JACKSON	Cole Information
	GEORGE PENN	Cole Information
	TATIANNA PERRY	Cole Information
	SYLVESTER BEARD	Cole Information
	NELLIE BRADLEY	Cole Information

FINDINGS

Year	Uses	Source
2017	MYRON FREEMAN	Cole Information
	ROBERT SMITH	Cole Information
	BRIAN TUCKER	Cole Information
	KADIEDRA TURPIN	Cole Information
	ANTON HEINZENBERGER	Cole Information
	ELIZABETH JACKSON	Cole Information
	KENJUAN KELLEY	Cole Information
	JUANITA LESTER	Cole Information
	WILLIAM BEARDEN	Cole Information
	WILBERT BROWN	Cole Information
	WENDY SHARP	Cole Information
	JANIE WALTON	Cole Information
	YVONNE WILLIAMS	Cole Information
	CIERRA WILSON	Cole Information
	THOMAS GARVIN	Cole Information
	DESHAWN GLOVER	Cole Information
	GLENN JACKSON	Cole Information
	TIMOTHY PHILLIPS	Cole Information
	JAMES ROME	Cole Information
	SHINTER FORD	Cole Information
	JAMES RUSH	Cole Information
	TIMOTHY RUSSELL	Cole Information
	GURNESE SMEDLEY	Cole Information
	CALANDERA LARKIN	Cole Information
	LENORA OATES	Cole Information
2014	SAWDUST PRODUCTION	Cole Information
	COMMUNITY CIRCLE II	Cole Information
	KINGSBURY TOWER LTD	Cole Information
	ANNETTE ADAMS	Cole Information
	GLORIA MORGAN	Cole Information
	CALVIN MITCHELL	Cole Information
	KENNETH NESBY	Cole Information

FINDINGS

Year	Uses	Source
2014	OLLIE PERRY	Cole Information
	ELIZABETH WHITMORE	Cole Information
	ANITA GRAHAM	Cole Information
	SAMUEL CARTER	Cole Information
	SHONET HIGGINS	Cole Information
	JOHNNY HORNE	Cole Information
	JAMES JOHNSON	Cole Information
	JOHNNIE MAYHEW	Cole Information
	CLARICE PORTER	Cole Information
	RENEE SIMS	Cole Information
	DONNA SMITH	Cole Information
	PEARLINE SPARKMAN	Cole Information
	JOYCE THOMPSON	Cole Information
	EDWIN ZAID	Cole Information
	ABDURRHIM AL-KAJBIR	Cole Information
	BERNADETTE BOONE	Cole Information
	ROBERTA BRYANT	Cole Information
	TONY DUMAS	Cole Information
	ANDRENETTA JONES	Cole Information
	LEVELL MCKISSACK	Cole Information
	JACKIE RUSSELL	Cole Information
	MARY SINSTON	Cole Information
	ELLA WILLIAMS	Cole Information
	BEVERLY WORTHAMS	Cole Information
	WESLEY TIMMONS	Cole Information
	ZACHARIAH BROWN	Cole Information
	RICHARD CATES	Cole Information
	VANITY COLE	Cole Information
	DATHINE GLOVER	Cole Information
	RHONDA JEFFERS	Cole Information
	RAY TOLER	Cole Information
	JAMES BOHANON	Cole Information

FINDINGS

Year	Uses	Source
2014	GERALD DUCKETT	Cole Information
	ROBERT GRIFFIN	Cole Information
	LEON HEMPHILL	Cole Information
	BARBARA FEARS	Cole Information
	SHIRLEY JAMES	Cole Information
	JAMES LAWERY	Cole Information
	DAISY SEALS	Cole Information
	NELLIE BRADLEY	Cole Information
	ANTON HEINZENBERGER	Cole Information
	T ERVIN	Cole Information
	BRENT FONTENETTE	Cole Information
	DORA FUQUA	Cole Information
	ELIZABETH JACKSON	Cole Information
	KENJUAN KELLEY	Cole Information
	JUANITA LESTER	Cole Information
	MARY NELSON	Cole Information
	ROBERT SMITH	Cole Information
	BRIAN TUCKER	Cole Information
	LARRY ALBRITTON	Cole Information
	DORIS BACON	Cole Information
	CAROL BAMFIELD	Cole Information
	WILBERT BROWN	Cole Information
	THOMAS GARVIN	Cole Information
	LINDA HARDWICK	Cole Information
	YOUVAUGHNDA HUNTER	Cole Information
	WENDY SHARP	Cole Information
	OSCAR REESE	Cole Information
	VICTOR SANTIAGO	Cole Information
	CIERRA WILSON	Cole Information
	JANIE WALTON	Cole Information
	KAREN DYSON	Cole Information
	TATIANA GILMORE	Cole Information

FINDINGS

Year	Uses	Source
2014	SHINTER FORD	Cole Information
	CALANDERA LARKIN	Cole Information
	JAMES RUSH	Cole Information
	GURNESE SMEDLEY	Cole Information
2010	COMMUNITY CIRCLE II	Cole Information
	KENNETH NESBY	Cole Information
	GLORIA MORGAN	Cole Information
	FLOYD ROBERTS	Cole Information
	ARNETTA ROSE	Cole Information
	THEOLA LEWIS	Cole Information
	YULONDA COLLINS	Cole Information
	BOBBIE STANLEY	Cole Information
	ADOLPHE PETTIGREW	Cole Information
	MARY WILSON	Cole Information
	JOHNNIE MAYHEW	Cole Information
	LINDA LINDSEY	Cole Information
	GEORGIA FARRAR	Cole Information
	WILLIAM PERRY	Cole Information
	PATRICIA SWANSON	Cole Information
	SAMUEL CARTER	Cole Information
	EDWIN ZAID	Cole Information
	NANCY PAULETT	Cole Information
	CLARICE PORTER	Cole Information
	BERTHA STOVER	Cole Information
	ELLA WILLIAMS	Cole Information
	ROBERTA BRYANT	Cole Information
	LINDA HARDRICK	Cole Information
	JAMES VANZANT	Cole Information
	RICHARD CATES	Cole Information
	BEVERLY SIMPSON	Cole Information
	HELEN BIDDINGS	Cole Information
	KITA WILSON	Cole Information

FINDINGS

Year	Uses	Source
2010	GEORGE WHITMORE	Cole Information
	VANITY COLE	Cole Information
	CHARLES HITE	Cole Information
	DESSIE EPPINGER	Cole Information
	GERALD DUCKETT	Cole Information
	SHIRLEY JAMES	Cole Information
	SYLVESTER BLALOCK	Cole Information
	ALBERT HENDERSON	Cole Information
	BEVERLY WORTHAM	Cole Information
	GLADIS MALONE	Cole Information
	JAMES LAWERY	Cole Information
	WILLIAM THOMAS	Cole Information
	LLOYD CATES	Cole Information
	DAISY SEALS	Cole Information
	WILLIAM NIX	Cole Information
	MAKEBA WILLIAMS	Cole Information
	EVELYN WALL	Cole Information
	CAROLYN WYMES	Cole Information
	DONTE EVANS	Cole Information
	JUANITA LESTER	Cole Information
	BRENT FONTENETTE	Cole Information
	DORA FUQUA	Cole Information
	MYRON FREEMAN	Cole Information
	KENJUAN KELLEY	Cole Information
	JOHN THOMPSON	Cole Information
	BRIAN TUCKER	Cole Information
	SYLINA BELL	Cole Information
	MCDONALD LYONS	Cole Information
	ROBERT SMITH	Cole Information
	MARY NELSON	Cole Information
	KEISHA WILLIAMS	Cole Information
	ANTON HEINZENBERGER	Cole Information

FINDINGS

Year	Uses	Source
2010	OSCAR REESE	Cole Information
	JOHNNIE MCGINNIS	Cole Information
	JAMES ROME	Cole Information
	LARRY ALBRITTON	Cole Information
	DELORIS TAYLOR	Cole Information
	GERALDINE PATTERSON	Cole Information
	MACRITA MARKS	Cole Information
	ROSIE ROSS	Cole Information
	RICHARD SPENCER	Cole Information
	JANIE WALTON	Cole Information
	CALANDERA LARKIN	Cole Information
	BERTHA COOKS	Cole Information
	DONALD GALLAGHER	Cole Information
	BERTHA COOK	Cole Information
	MICHAEL BOYKIN	Cole Information
	CLIFTON BUTLER	Cole Information
	KAREN DYSON	Cole Information
2005	COMMUNITY CIRCLE II	Cole Information
	CALANDERA LARKINS	Cole Information
	LAURIE MCCOOL	Cole Information
	HENRIETTA GREEN	Cole Information
	JESSIE JOHNSON	Cole Information
	BOBBIE STANLEY	Cole Information
	ADOLPHE PETTIGREW	Cole Information
	CLEO BUSBY	Cole Information
	JOHN HILL	Cole Information
	ALEICE MILLER	Cole Information
	GEORGIA FARRAR	Cole Information
	KATHERINE GRIFFIN	Cole Information
	THOMAS STUDMIRE	Cole Information
	CHARLES MCLAUGHLIN	Cole Information
	ROBERT RAY	Cole Information

FINDINGS

Year	Uses	Source
2005	WENDELL ANDERSON	Cole Information
	PATRICIA SWANSON	Cole Information
	BEATRICE CARTER	Cole Information
	RUBY STURGHILL	Cole Information
	NANNIE EFFINGER	Cole Information
	ROBERT COLQUITT	Cole Information
	ELLA WILLIAMS	Cole Information
	LINDA HARDRICK	Cole Information
	LOUISE MARTIN	Cole Information
	WILBUR WOODSON	Cole Information
	GEORGIA MCCALL	Cole Information
	RICHARD CATES	Cole Information
	E WHITE	Cole Information
	LOUISE GREENE	Cole Information
	ALVERNA GRIFFIN	Cole Information
	B ALEXANDER	Cole Information
	EDGAR TAYLOR	Cole Information
	GEORGE WHITMORE	Cole Information
	DESSIE EPPINGER	Cole Information
	GLADIS MALONE	Cole Information
	REGINALD COLLINS	Cole Information
	D JOHNS	Cole Information
	HENRY SANFORD	Cole Information
	ERNEST WALKER	Cole Information
	LEON HEMPHILL	Cole Information
	GERALD DUCKETT	Cole Information
	WILLIAM THOMAS	Cole Information
	VONNIE SEAWRIGHT	Cole Information
	WILLIAM NIX	Cole Information
	SYLVESTER BLALOCK	Cole Information
	ALBERT HENDERSON	Cole Information
	WILLIE GAINES	Cole Information

FINDINGS

Year	Uses	Source
2005	EDWARD UITENHAM	Cole Information
	MAGGIE SHANNON	Cole Information
	DEBORAH SIMON	Cole Information
	MARGARET HILL	Cole Information
	LARRY ALBRITTON	Cole Information
	DELORIS TAYLOR	Cole Information
	ANNIE CLARK	Cole Information
	GERALDINE PATTERSON	Cole Information
	ROGER DANIEL	Cole Information
	DELORES MANN	Cole Information
	ROSIE ROSS	Cole Information
	L LYNCH	Cole Information
	CAROL STEWART	Cole Information
	JANIE WALTON	Cole Information
	ANDRE THOMPSON	Cole Information
	WILLIAM BAKER	Cole Information
	CLIFTON BUTLER	Cole Information
	EDDIE WALLS	Cole Information
2002	COMMUNITY CIR	Haines & Company
	ALBRITTONLL	Haines & Company
2000	COMMUNITY CIRCLE II	Cole Information
	CARL GREENWOOD	Cole Information
	ADOLPHE PETTIGREW	Cole Information
	JOE BROWN	Cole Information
	N GREEN	Cole Information
	ALBERTA CRAYTON	Cole Information
	FRANCES BUTLER	Cole Information
	JOHN HILL	Cole Information
	A MILLER	Cole Information
	GEORGIA FARRAR	Cole Information
	D GREER	Cole Information
	JOSEPH WELLS	Cole Information

FINDINGS

Year	Uses	Source
2000	O MCMILLAN	Cole Information
	WENDELL ANDERSON	Cole Information
	RUBY STURGHILL	Cole Information
	M ARTHUR	Cole Information
	WILBUR WOODSON	Cole Information
	ROBERT COLQUITT	Cole Information
	P THOMPSON	Cole Information
	MARY JOHNSON	Cole Information
	DAVID SMITH	Cole Information
	EVELYN WILLIAMS	Cole Information
	DAISY HARRIS	Cole Information
	M HARRIS	Cole Information
	GEORGE HENDERSON	Cole Information
	E TAYLOR	Cole Information
	BRADLEY HARRIS	Cole Information
	E HAYES	Cole Information
	B ALEXANDER	Cole Information
	RICHARD CATES	Cole Information
	E WHITE	Cole Information
	ELLA WHITFIELD	Cole Information
	HENRY SANFORD	Cole Information
	GERALD DUCKETT	Cole Information
	JUANITA MORGAN	Cole Information
	C MCLAUGHLIN	Cole Information
	D JOHNS	Cole Information
	ERNEST WALKER	Cole Information
	JOHNNIE BURTON	Cole Information
	B STANLEY	Cole Information
	K GRIFFIN	Cole Information
	L ALBRITTON	Cole Information
	HATTIE THOMAS	Cole Information
	MATTIE TIMMON	Cole Information

FINDINGS

Year	Uses	Source
2000	B CARTER	Cole Information
	CAROL STEWART	Cole Information
	DELORES MANN	Cole Information
	SUSIE WISE	Cole Information
	MAGGIE MERIWEATHER	Cole Information
	MARTHA BLANTON	Cole Information
	M BRADFORD	Cole Information
	THELMA WASHINGTON	Cole Information
	JAMES RUSH	Cole Information
	J FORD	Cole Information
	H JACKSON	Cole Information
	GLORIA PIERCE	Cole Information
	V HILL	Cole Information
	DEBRA KENNAN	Cole Information
	C SCOTT	Cole Information
	WILLIAM BAKER	Cole Information
	ROBERT WALKER	Cole Information
	E WALLS	Cole Information
	LUCILLE WILSON	Cole Information
	EDDIE HOWARD	Cole Information
1999	COMMUNITY CIR	Haines Company, Inc.
	ANDERSONWendell B	Haines Company, Inc.
	BAKER Wiliam	Haines Company, Inc.
	BANKSTON Louise	Haines Company, Inc.
	BELL J	Haines Company, Inc.
	BLANTONM	Haines Company, Inc.
	BRADFORDMC	Haines Company, Inc.
	BROWN Joe L	Haines Company, Inc.
	BROWN Ples	Haines Company, Inc.
	BUTLER Frances	Haines Company, Inc.
	CALLAHAN Ruby	Haines Company, Inc.
	CARTER Beatrice	Haines Company, Inc.

FINDINGS

Year	Uses	Source
1999	CHATMON	Haines Company, Inc.
	COLOUITTRober	Haines Company, Inc.
	COMNTY CIRCLE	Haines Company, Inc.
	COOPERWillie	Haines Company, Inc.
	CRAYTON Albert	Haines Company, Inc.
	DUCKETTGerald	Haines Company, Inc.
	FARRARG	Haines Company, Inc.
	FORD Vincent	Haines Company, Inc.
	GARRETTS	Haines Company, Inc.
	GREENN	Haines Company, Inc.
	GREENWOODCad M	Haines Company, Inc.
	GREERD	Haines Company, Inc.
	GRIFFIN Katherine	Haines Company, Inc.
	HA 0 ESE	Haines Company, Inc.
	HENDERSONGeo	Haines Company, Inc.
	HENNAN Isaac	Haines Company, Inc.
	HILLV	Haines Company, Inc.
	HOWARD Eddie Mae	Haines Company, Inc.
	JACKSONH	Haines Company, Inc.
	JOHNSONL	Haines Company, Inc.
	JOHNSONMary Lee	Haines Company, Inc.
	JONESO DL	Haines Company, Inc.
	MCLAUGHLINConstance	Haines Company, Inc.
	MCMILLAN 0 G	Haines Company, Inc.
	MERIWEATHER Maggie	Haines Company, Inc.
	MILLERA	Haines Company, Inc.
	MONTGOMERY Edw	Haines Company, Inc.
	MYERSCP	Haines Company, Inc.
	PIERCEGliona J	Haines Company, Inc.
	RENFROWBM	Haines Company, Inc.
	RIDDLEE	Haines Company, Inc.
	RUSSELL Leslie How ard	Haines Company, Inc.

FINDINGS

Year	Uses	Source
1999	Sr SANFORDHenry	Haines Company, Inc.
	SCOTC	Haines Company, Inc.
	SMITH David	Haines Company, Inc.
	SMITH Nathan	Haines Company, Inc.
	STANLEYBJ	Haines Company, Inc.
	STEWARTCarol C	Haines Company, Inc.
	STURGHILLRuby J	Haines Company, Inc.
	SWANSONEdw ard	Haines Company, Inc.
	TAYLOR EL	Haines Company, Inc.
	TELFAIRE	Haines Company, Inc.
	THOMAS Hatile F	Haines Company, Inc.
	THOMPSON Pearlina	Haines Company, Inc.
	UPCHURCH Mary	Haines Company, Inc.
	WATKINSAnnie	Haines Company, Inc.
	WHATLEYJohn T	Haines Company, Inc.
	WHITE E	Haines Company, Inc.
	WHITFIELD Ella	Haines Company, Inc.
	WILLIAMS Evelyn	Haines Company, Inc.
	WISE Susie	Haines Company, Inc.
	WOODClarence	Haines Company, Inc.
	WOODSONWilbur J	Haines Company, Inc.
1995	COMMUNITY CIRCLE II	Cole Information
	CRAYTON, ALBERTA	Cole Information
	MERIWEATHER, M A	Cole Information
	WHITE, E	Cole Information
	WHITE, JAMES	Cole Information
	GREENWOOD, CARL M	Cole Information
	GRIFFIN, K	Cole Information
	CHATMON, A	Cole Information
	DICKEY, G L	Cole Information
	COOPER, WILLIE	Cole Information
	ALLEN, PATTI	Cole Information

FINDINGS

Year	Uses	Source
1995	DUCKETT, GERALD	Cole Information
	LEE, HARRY	Cole Information
	UPCHURCH, MARY	Cole Information
	GREEN, N	Cole Information
	JONES, GEORGE L	Cole Information
	DUKES, V	Cole Information
	STEWART, CAROL C	Cole Information
	LAMBERT, BILL	Cole Information
	DUDLEY, ROBERT W	Cole Information
	BRADLEY, ANNA	Cole Information
	CALLAHAN, RUBY	Cole Information
	MONTGOMERY, EDWARD	Cole Information
	BLANTON, M	Cole Information
	BRADFORD, M C	Cole Information
	FARRAR, GEORGIA	Cole Information
	GARRETT, S	Cole Information
	ANDERSON, WENDELL B	Cole Information
	WORLEY, E G	Cole Information
	SPEAKS, ANDRE	Cole Information
	WHITFIELD, ELLA	Cole Information
	GREATHOUSE, MILDRED	Cole Information
	SANFORD, HENRY	Cole Information
	THOMAS, HATTIE F	Cole Information
	GRESHAM, JOSEPH	Cole Information
	WISE, SUSIE	Cole Information
	BELL, JOE	Cole Information
	JAMES, CHAS R	Cole Information
	MASON, MARY	Cole Information
	PIERCE, GLORIA J	Cole Information
	HOWARD, EDDIE M	Cole Information
	HENDERSON, GEORGE	Cole Information
	WATKINS, ANNIE	Cole Information

FINDINGS

Year	Uses	Source
1995	GWIN, H	Cole Information
	BROWN, JOE L	Cole Information
	WHATLEY, JOHN T	Cole Information
	MILLER, A	Cole Information
	SMITH, THRESA	Cole Information
	STANLEY, B J	Cole Information
	JACKSON, H	Cole Information
	HAYES, ROBERT	Cole Information
	THOMAS, R	Cole Information
	JOHNSON, L	Cole Information
	BANKSTON, LOUISE	Cole Information
	JOHNSON, JULIUS	Cole Information
	HAWK, M	Cole Information
	HARRIS, DOUGLAS	Cole Information
	WOODSON, WILBUR J	Cole Information
	HARDNICK, BULAR	Cole Information
	HILL, V	Cole Information
	WATTS, ANDREW	Cole Information
	PATTENGALL, L	Cole Information
	ARTHUR, M	Cole Information
	STONES, B	Cole Information
	STURGHILL, RUBY J	Cole Information
	MOORE, J	Cole Information
	BROWN, PLES	Cole Information
	COBB, MARILYN F	Cole Information
	MCMILLAN, O G	Cole Information
	SMITH, DAVID D	Cole Information
	MYERS, JEFF C	Cole Information
	CLARY, L	Cole Information
	HAYES, E	Cole Information
	BENSON, LARKIN	Cole Information
	LEE, SAVANAH	Cole Information

FINDINGS

Year	Uses	Source
1995	EDWARDS, M	Cole Information
	WALTON, MARY J	Cole Information
1992	COMNTY CIRCLE 2	Cole Information
	CARMACK, EVELYN M	Cole Information
	CRAYTON, ALBERTA	Cole Information
	WHITE, E	Cole Information
	UPCHURCH, MARY	Cole Information
	LEWIS, KATETTI	Cole Information
	DUKES, V	Cole Information
	HARRIS, K	Cole Information
	COLE, V	Cole Information
	HURD, L	Cole Information
	GARRETT, S	Cole Information
	LAYTON, L	Cole Information
	BLANTON, M	Cole Information
	MADDOX, THOMAS J	Cole Information
	WOODEN, MAMIE	Cole Information
	BELL, JOE	Cole Information
	SANFORD, HENRY	Cole Information
	THOMAS, HATTIE F	Cole Information
	CHAPMAN, E	Cole Information
	JONES, M W	Cole Information
	WORLEY, E G	Cole Information
	BROWN, JOE L	Cole Information
	GWIN, H	Cole Information
	MERIWEATHER, MAGGIE	Cole Information
	MASON, MARY	Cole Information
	PIERCE, GLORIA J	Cole Information
	LANG, WILLIE F	Cole Information
	EDWARDS, MINNIE	Cole Information
	FARRAR, G	Cole Information
	MILLER, A	Cole Information

FINDINGS

Year	Uses	Source
1992	STRODE, L	Cole Information
	THOMAS, R	Cole Information
	JACKSON, H	Cole Information
	HARDNICK, BULAR	Cole Information
	BROWN, PLES	Cole Information
	HAWK, M	Cole Information
	OLIVER, B L	Cole Information
	HILL, V	Cole Information
	MOORE, J	Cole Information
	ARTHUR, M	Cole Information
	STONES, B	Cole Information
	BOSTIC, M	Cole Information
	JOHNSON, LOVELL SR	Cole Information
	WOODSON, WILBER J	Cole Information
	LEE, SAVANAH	Cole Information
1991	Patti	OHIO BELL
	Wm	OHIO BELL
	Weridell B	OHIO BELL
	M	OHIO BELL
	Louise	OHIO BELL
	Neal	OHIO BELL
	Joe	OHIO BELL
	Chas	OHIO BELL
	M	OHIO BELL
	M	OHIO BELL
	Joe L	OHIO BELL
	Ples	OHIO BELL
	Ruby	OHIO BELL
	CARMACK Evelyn Mason	OHIO BELL
	E	OHIO BELL
	CHATMO NA	OHIO BELL
	L	OHIO BELL

FINDINGS

Year	Uses	Source
1991	V	OHIO BELL
	Claude	OHIO BELL
	Alberta	OHIO BELL
	EP	OHIO BELL
	Robt W	OHIO BELL
	Virginia	OHIO BELL
	Minnie	OHIO BELL
	Pinkie	OHIO BELL
	G	OHIO BELL
	John & Ethel	OHIO BELL
	S	OHIO BELL
	Russell	OHIO BELL
	N	OHIO BELL
	Carl M	OHIO BELL
	Katherine	OHIO BELL
	H	OHIO BELL
	HARDNICK Bular	OHIO BELL
	Douglas	OHIO BELL
	K A	OHIO BELL
	M	OHIO BELL
	M A 7653 Normandie Bl	OHIO BELL
	V	OHIO BELL
	Eddie Mae	OHIO BELL
	Louvenia	OHIO BELL
	H	OHIO BELL
	Lovell Sr	OHIO BELL
	Geo L	OHIO BELL
	M W	OHIO BELL
	M W 3741 Ludgate Rd	OHIO BELL
	Bill	OHIO BELL
	Willie Francis	OHIO BELL
	L	OHIO BELL

FINDINGS

Year	Uses	Source
1991	Harry	OHIO BELL
	Savanah	OHIO BELL
	Katetti	OHIO BELL
	L	OHIO BELL
	Willie Ella	OHIO BELL
	Thos J	OHIO BELL
	Ida	OHIO BELL
	Maggie	OHIO BELL
	Betty	OHIO BELL
	A	OHIO BELL
	Jeff C	OHIO BELL
	BL	OHIO BELL
	Annie	OHIO BELL
	PATTENGALL L	OHIO BELL
	Gloria J	OHIO BELL
	RICK SC	OHIO BELL
	Kenneth C	OHIO BELL
	R	OHIO BELL
	Henry	OHIO BELL
	Fred	OHIO BELL
	Carol C	OHIO BELL
	STONE SB	OHIO BELL
	STONESTREt TEE	OHIO BELL
	Ruby J	OHIO BELL
	Hattie F	OHIO BELL
	R	OHIO BELL
	Mary	OHIO BELL
	Willie	OHIO BELL
	Annie	OHIO BELL
	Andrew	OHIO BELL
	John T	OHIO BELL
	E	OHIO BELL

FINDINGS

Year	Uses	Source
1991	Jas	OHIO BELL
	Ella	OHIO BELL
	Clara A	OHIO BELL
	Wilbur J	OHIO BELL
	EG	OHIO BELL
1986	Community Circle II	OHIO BELL
	ALLEN Patti	OHIO BELL
	ARTHUR M	OHIO BELL
	BANKSTON Louise	OHIO BELL
	BATES Neal	OHIO BELL
	BELL Joe	OHIO BELL
	BELL Osie E	OHIO BELL
	BERRYB Chas	OHIO BELL
	BERRY N	OHIO BELL
	BOSTICA M	OHIO BELL
	BROWN Joe L	OHIO BELL
	BROWN Ples	OHIO BELL
	BURNEY B	OHIO BELL
	CARMACK Evelyn Mason	OHIO BELL
	CHAPMAN E	OHIO BELL
	CHATMON A	OHIO BELL
	CLARY L	OHIO BELL
	COLE V	OHIO BELL
	DUDLEYA Robt W	OHIO BELL
	DUKES Virginia	OHIO BELL
	DUNN Eddie	OHIO BELL
	EDWARDS Minnie	OHIO BELL
	EVANS Aline	OHIO BELL
	EVANS Pinkie	OHIO BELL
	FERGUSON Hoyt	OHIO BELL
	FEUDS Robt L	OHIO BELL
	FISHER Ida Mae	OHIO BELL

FINDINGS

Year	Uses	Source
1986	FLOWERS Lillie Mae	OHIO BELL
	GARNER Emma	OHIO BELL
	GARRETTA S	OHIO BELL
	GOODE Irene	OHIO BELL
	GREEN Tom	OHIO BELL
	GWIN H	OHIO BELL
	HACKNEY Wm	OHIO BELL
	HALL Mildred	OHIO BELL
	HARDING L E	OHIO BELL
	HARDNICK Bular	OHIO BELL
	HARRIS Hortense	OHIO BELL
	HARRIS KA	OHIO BELL
	HAWKA M	OHIO BELL
	HILL V	OHIO BELL
	HUGHES S	OHIO BELL
	JOHNSON Walter	OHIO BELL
	LAMBERTA Bll B	OHIO BELL
	LANG Wilie Francis	OHIO BELL
	LAYTON L	OHIO BELL
	LEE Harry	OHIO BELL
	LEWIS Katetti	OHIO BELL
	MARSH Sinnie	OHIO BELL
	MYER Jeff C	OHIO BELL
	OWENS PE	OHIO BELL
	PAC Idell	OHIO BELL
	PATTENGALL L	OHIO BELL
	RCKABAUGH Jas &Sarah	OHIO BELL
	SHOLDERS Roy	OHIO BELL
	SUYDEN Christine	OHIO BELL
	SMITH David	OHIO BELL
	STEWARTAF Carol C	OHIO BELL
	STEWART L	OHIO BELL

FINDINGS

Year	Uses	Source
1986	SWOPEAI Beatrice	OHIO BELL
	TAYLORA Bessie	OHIO BELL
	THOMAS Hattie F	OHIO BELL
	WATKINS Annie	OHIO BELL
	WATT Andrew	OHIO BELL
	WHITE Jas	OHIO BELL
	WHITFIELD Ella	OHIO BELL
	WILLIAM A E	OHIO BELL
	WILIUAM Clara A	OHIO BELL
	WILLIAM GOeraldine	OHIO BELL
	WILSO H	OHIO BELL
	WORLEY EG	OHIO BELL
1983	ALLEN Patti	The Ohio Bell Telephone Co.
	ARTHUR M	The Ohio Bell Telephone Co.
	BATES Neal	The Ohio Bell Telephone Co.
	BEL Joe	The Ohio Bell Telephone Co.
	BELL Osie E	The Ohio Bell Telephone Co.
	BERRY N	The Ohio Bell Telephone Co.
	BOSTIC M	The Ohio Bell Telephone Co.
	BROWN Joe L	The Ohio Bell Telephone Co.
	BROWN Pies	The Ohio Bell Telephone Co.
	BURNEY B	The Ohio Bell Telephone Co.
	CARMACK Evelyn Mason	The Ohio Bell Telephone Co.
	CHATMON A	The Ohio Bell Telephone Co.
	CLARY L	The Ohio Bell Telephone Co.
	COLLINS Claude	The Ohio Bell Telephone Co.
	CRADDOCK Marie	The Ohio Bell Telephone Co.
	DAVIS C	The Ohio Bell Telephone Co.
	DUKES Virginia	The Ohio Bell Telephone Co.
	EDWARDSL Minnie	The Ohio Bell Telephone Co.
	EVANS Aline	The Ohio Bell Telephone Co.
	EVANS Lula B	The Ohio Bell Telephone Co.

FINDINGS

Year	Uses	Source
1983	EVANS Melvin	The Ohio Bell Telephone Co.
	FERGUSON Hoyt	The Ohio Bell Telephone Co.
	FIELDS Robt L	The Ohio Bell Telephone Co.
	FISHER Ida Mae	The Ohio Bell Telephone Co.
	FLOWERS Lillie Mae	The Ohio Bell Telephone Co.
	GARNER Emma	The Ohio Bell Telephone Co.
	GARR S	The Ohio Bell Telephone Co.
	GOODE Irene	The Ohio Bell Telephone Co.
	GREEN Tom	The Ohio Bell Telephone Co.
	GRIFFIN Geo D	The Ohio Bell Telephone Co.
	GWIN H	The Ohio Bell Telephone Co.
	HALL M	The Ohio Bell Telephone Co.
	HARDING LE	The Ohio Bell Telephone Co.
	HARDNICK Bular	The Ohio Bell Telephone Co.
	HAWK M	The Ohio Bell Telephone Co.
	HUGHES S	The Ohio Bell Telephone Co.
	JEFFERSON Mary	The Ohio Bell Telephone Co.
	JOHNSON Ceasar	The Ohio Bell Telephone Co.
	LAMBERT Bill	The Ohio Bell Telephone Co.
	LEE Harry	The Ohio Bell Telephone Co.
	LEWIS Katetti	The Ohio Bell Telephone Co.
	LIGON Mattie	The Ohio Bell Telephone Co.
	MARSH Sinnie	The Ohio Bell Telephone Co.
	MERIWEATHER Andy	The Ohio Bell Telephone Co.
	MERIWEATHER Maggie	The Ohio Bell Telephone Co.
	MULLEN EP	The Ohio Bell Telephone Co.
	MURELL Luke	The Ohio Bell Telephone Co.
	MYERS Jeff C	The Ohio Bell Telephone Co.
	OLIVER B L	The Ohio Bell Telephone Co.
	PATTENGALL L	The Ohio Bell Telephone Co.
	RICKARD Jas & Sarah	The Ohio Bell Telephone Co.
	RICKS C	The Ohio Bell Telephone Co.

FINDINGS

Year	Uses	Source
1983	RODGERS Jas	The Ohio Bell Telephone Co.
	ROSTON Icic B	The Ohio Bell Telephone Co.
	SHOLDERS Roy	The Ohio Bell Telephone Co.
	SIMMONS Fred	The Ohio Bell Telephone Co.
	SLAYDEN Christine	The Ohio Bell Telephone Co.
	SMITH David	The Ohio Bell Telephone Co.
	SPANKS I Leslie L	The Ohio Bell Telephone Co.
	SPEED Joe	The Ohio Bell Telephone Co.
	STEELE L	The Ohio Bell Telephone Co.
	STEWART Carol C	The Ohio Bell Telephone Co.
	STONES B	The Ohio Bell Telephone Co.
	SWOPE Beatrice	The Ohio Bell Telephone Co.
	TAYLOR Bessie	The Ohio Bell Telephone Co.
	THOMAS B M	The Ohio Bell Telephone Co.
	THOMAS Hattie F	The Ohio Bell Telephone Co.
	THOMPSON Richard	The Ohio Bell Telephone Co.
	TURNER N H	The Ohio Bell Telephone Co.
	WALKER Willie	The Ohio Bell Telephone Co.
	WATKINS Annie	The Ohio Bell Telephone Co.
	WATTS Andrew	The Ohio Bell Telephone Co.
	WHITE E	The Ohio Bell Telephone Co.
	WHITFIELD Ella	The Ohio Bell Telephone Co.
	WILKES L	The Ohio Bell Telephone Co.
	WILLIAMS A E	The Ohio Bell Telephone Co.
	WILLIAMS D N	The Ohio Bell Telephone Co.
	WILLIAMS Geraldine	The Ohio Bell Telephone Co.
	WILSON H	The Ohio Bell Telephone Co.
	WORLEY EG	The Ohio Bell Telephone Co.
	YOUNGER J	The Ohio Bell Telephone Co.
1981	ALLEN Patti	Ohio Bell Telephone Company
	ARTHUR M	Ohio Bell Telephone Company
	BATES Neal	Ohio Bell Telephone Company

FINDINGS

Year	Uses	Source
1981	BELL Frank	Ohio Bell Telephone Company
	BROWN Everett	Ohio Bell Telephone Company
	BROWN Joe L	Ohio Bell Telephone Company
	BROWN Ples	Ohio Bell Telephone Company
	CHAPMAN E	Ohio Bell Telephone Company
	CLARY L	Ohio Bell Telephone Company
	COLLINS Claude	Ohio Bell Telephone Company
	CRADDOCK Marie	Ohio Bell Telephone Company
	DANIELS Sarah D	Ohio Bell Telephone Company
	DAVIS C	Ohio Bell Telephone Company
	DUKES VIrginia	Ohio Bell Telephone Company
	DUNCAN C	Ohio Bell Telephone Company
	EDWARDS Minnie	Ohio Bell Telephone Company
	EVANS Lula	Ohio Bell Telephone Company
	EVANS Melvin	Ohio Bell Telephone Company
	FERGUSON Hoyt	Ohio Bell Telephone Company
	FERGUSON Willie	Ohio Bell Telephone Company
	FISHER Ida Mae	Ohio Bell Telephone Company
	FLEMING Willie I	Ohio Bell Telephone Company
	FLOWERS Lillie Mae	Ohio Bell Telephone Company
	GARNERAS Emma	Ohio Bell Telephone Company
	GOODE Irene	Ohio Bell Telephone Company
	GREEN Tom	Ohio Bell Telephone Company
	GRIFFIN Geo D	Ohio Bell Telephone Company
	HARDING LE	Ohio Bell Telephone Company
	HARRIS Gus	Ohio Bell Telephone Company
	HAWKC M	Ohio Bell Telephone Company
	HUGHES S	Ohio Bell Telephone Company
	HYMAN Mattie L	Ohio Bell Telephone Company
	JONES A	Ohio Bell Telephone Company
	LAMBERT Bill	Ohio Bell Telephone Company
	LAWRENCE Edtdie	Ohio Bell Telephone Company

FINDINGS

Year	Uses	Source
1981	LEE Harry	Ohio Bell Telephone Company
	LIGON Mattie	Ohio Bell Telephone Company
	MARSH Sinnie	Ohio Bell Telephone Company
	MERIWEATHER Andy	Ohio Bell Telephone Company
	MERIWEATHER Maggie	Ohio Bell Telephone Company
	MOORE Frank M	Ohio Bell Telephone Company
	MORMAN Katie	Ohio Bell Telephone Company
	MULLEN E P	Ohio Bell Telephone Company
	MURELL Luke	Ohio Bell Telephone Company
	MYERS Jeff C	Ohio Bell Telephone Company
	PACE Idell	Ohio Bell Telephone Company
	PATTENGALL L	Ohio Bell Telephone Company
	RICE Floyd	Ohio Bell Telephone Company
	RICKARD Jas & Sarah	Ohio Bell Telephone Company
	RICKS C	Ohio Bell Telephone Company
	RODGERS Jas	Ohio Bell Telephone Company
	ROUNDTREE E	Ohio Bell Telephone Company
	SIMMONS C A Mrs	Ohio Bell Telephone Company
	SIMMONS Fred	Ohio Bell Telephone Company
	SLAYDEN Christine	Ohio Bell Telephone Company
	SMITH L	Ohio Bell Telephone Company
	SPANN Leslie L	Ohio Bell Telephone Company
	STEWART Carol C	Ohio Bell Telephone Company
	STONES B	Ohio Bell Telephone Company
	TAYLOR Bessie	Ohio Bell Telephone Company
	THOMAS Hattie F	Ohio Bell Telephone Company
	TURNER N H	Ohio Bell Telephone Company
	WALKER Willie	Ohio Bell Telephone Company
	WATKINS Annie	Ohio Bell Telephone Company
	WATTSA Andrew	Ohio Bell Telephone Company
	WILKES L	Ohio Bell Telephone Company
	WILSON H	Ohio Bell Telephone Company

FINDINGS

Year	Uses	Source
1981	WISE Geo	Ohio Bell Telephone Company
	WORLEY E G	Ohio Bell Telephone Company

8926 HOUGH AVE

Year	Uses	Source
2002	XXXX	Haines & Company
1999	XXXX	Haines Company, Inc.
1983	DAVIS Tommy	The Ohio Bell Telephone Co.
	EVANS Susie	The Ohio Bell Telephone Co.
	MILLS Manine	The Ohio Bell Telephone Co.
	SMITH Laura	The Ohio Bell Telephone Co.
1981	EVANS Susie	Ohio Bell Telephone Company
	FIELD E	Ohio Bell Telephone Company
	MILLS Maxine	Ohio Bell Telephone Company
1974	Apartments	The Cleveland Directory Co.
	Vacant	The Cleveland Directory Co.
	Vacant	The Cleveland Directory Co.
1970	APARTMENTS	The Cleveland Directory Co.
	VACANT	The Cleveland Directory Co.
	VACANT	The Cleveland Directory Co.
1961	Apartments	The Cleveland Directory Co.
	Wiggins Jas H	The Cleveland Directory Co.
	Vacant	The Cleveland Directory Co.
	Vacant	The Cleveland Directory Co.
	Williams Eddie F	The Cleveland Directory Co.
1955	Apartments	The Cleveland Directory Co.
	Shaffer Guy W	The Cleveland Directory Co.
	Cesari Emilio	The Cleveland Directory Co.
	Hurt Chas	The Cleveland Directory Co.
	Vacant	The Cleveland Directory Co.
1951	Apartments	The Cleveland Directory Co.
	Adler Richd S	The Cleveland Directory Co.
	Adler Jack	The Cleveland Directory Co.

FINDINGS

Year	Uses	Source
1951	Rosskamm Geo	The Cleveland Directory Co.
	Sandusky Sol	The Cleveland Directory Co.
1941	Apartments	The Cleveland Directory Co.
	Mastin Alvoid E	The Cleveland Directory Co.
	Adler John	The Cleveland Directory Co.
	Moore Clayton C	The Cleveland Directory Co.
	Sandusky Sol	The Cleveland Directory Co.
1930	Apartments	The Cleveland Directory Co.
	Law ton John M	The Cleveland Directory Co.
	Peoples Eliz Mrs	The Cleveland Directory Co.
	Vacant	The Cleveland Directory Co.
	Sandusky Sol	The Cleveland Directory Co.

8927 HOUGH AVE

Year	Uses	Source
2020	DONTAE PALMER	EDR Digital Archive
	ROKEISHA BROOKS	EDR Digital Archive
2017	RAVEN HOBBS	Cole Information
2014	LAVONNE WILLIAMS	Cole Information
2002	XXXX	Haines & Company
2000	ELAINE MARTIN	Cole Information
1999	MARTIN Elaine	Haines Company, Inc.
1961	Scotia Apts	The Cleveland Directory Co.
1955	Scotia Apts	The Cleveland Directory Co.
1951	Scotia Apts	The Cleveland Directory Co.
1930	Scotia Apts	The Cleveland Directory Co.

8928 HOUGH AVE

Year	Uses	Source
2002	XXXX	Haines & Company
1999	XXXX	Haines Company, Inc.
1991	The True Church Of God	OHIO BELL
1986	Sanctuary For Gods People	OHIO BELL
1983	Sanctuary For Gods People	The Ohio Bell Telephone Co.

FINDINGS

Year	Uses	Source
1974	The Missionary Workers Of Hough	The Cleveland Directory Co.
1970	HOUGH HOUSE OF BEAUTY	The Cleveland Directory Co.
1961	Scotia Apts	The Cleveland Directory Co.
	MtMoriah Missionary Baptist Church	The Cleveland Directory Co.
1955	Scotia Apts	The Cleveland Directory Co.
	Flemming Paul O photog	The Cleveland Directory Co.
1951	Scotia Apts	The Cleveland Directory Co.
	Flemming Photo Co	The Cleveland Directory Co.
1941	Flemming Photo Co	The Cleveland Directory Co.
1930	Scotia Apts	The Cleveland Directory Co.
	Law rence Studio Co photogs	The Cleveland Directory Co.

8929 HOUGH AVE

Year	Uses	Source
2020	TIARA HURT	EDR Digital Archive
	TITANIA HOWARD	EDR Digital Archive
2014	TIARA HURT	Cole Information
2005	GERALD HUTCHINSON	Cole Information
2002	XXXX	Haines & Company
1999	XXXX	Haines Company, Inc.
1995	OCCUPANT UNKNOWNN	Cole Information
1992	PETTIGREW, A M	Cole Information
1986	HAMILTO L	OHIO BELL
1961	Scotia Apts	The Cleveland Directory Co.
1955	Scotia Apts	The Cleveland Directory Co.
1951	Scotia Apts	The Cleveland Directory Co.
1941	Scotia Apts	The Cleveland Directory Co.
1930	Scotia Apts	The Cleveland Directory Co.

8930 HOUGH AVE

Year	Uses	Source
1961	Scotia Apts	The Cleveland Directory Co.
	Gonzalez Texaco Serv Sta store rm	The Cleveland Directory Co.
1955	Scotia Apts	The Cleveland Directory Co.

FINDINGS

Year	Uses	Source
1951	Scotia Apts	The Cleveland Directory Co.
1941	Scotia Apts	The Cleveland Directory Co.
	Vacant	The Cleveland Directory Co.
1930	Scotia Apts	The Cleveland Directory Co.
	Behnke Erdman G gro	The Cleveland Directory Co.

8931 HOUGH AVE

Year	Uses	Source
2020	BRENDA WALLER	EDR Digital Archive
	ARIQUA WALLER	EDR Digital Archive
	MARLON WALLER	EDR Digital Archive
2017	AKIRA WALLER	Cole Information
2014	SERRITA GRIFFIN	Cole Information
2010	SERRITA GRISSIN	Cole Information
2005	ANDREW WRIGHT	Cole Information
2000	STACIE WRIGHT	Cole Information
1999	MERRITTCheryl	Haines Company, Inc.
1995	MERRITT, CHERYL	Cole Information
1992	MERRITT, CHERYL	Cole Information
1961	Scotia Apts	The Cleveland Directory Co.
1955	Scotia Apts	The Cleveland Directory Co.
1951	Scotia Apts	The Cleveland Directory Co.
1941	Scotia Apts	The Cleveland Directory Co.
1930	Scotia Apts	The Cleveland Directory Co.

8932 HOUGH AVE

Year	Uses	Source
1961	Scotia Apts	The Cleveland Directory Co.
	Gonzalez Texaco Serv Sta	The Cleveland Directory Co.
1955	Scotia Apts	The Cleveland Directory Co.
	H & L Texaco Sta gas sta	The Cleveland Directory Co.
1951	Scotia Apts	The Cleveland Directory Co.
	Hall Franklin fill sta	The Cleveland Directory Co.
1941	Scotia Apts	The Cleveland Directory Co.

FINDINGS

Year	Uses	Source
1941	Gerfen Arth L filling sta	The Cleveland Directory Co.
1930	Scotia Apts	The Cleveland Directory Co.
	Eddy Harold N meats	The Cleveland Directory Co.

8933 HOUGH AVE

Year	Uses	Source
2020	MELISSA HULL	EDR Digital Archive
	RAYSHUNDA SCOTT	EDR Digital Archive
	JEROME DAVIS	EDR Digital Archive
2014	STEPHANIE GIBBS	Cole Information
2005	CARRIE SCOTT	Cole Information
2002	SCOTTC	Haines & Company
2000	C SCOTT	Cole Information
1999	SCOTTC	Haines Company, Inc.
1995	SCOTT, CARRIE L	Cole Information
1986	WILUAM David	OHIO BELL
1981	WILLIAMS David	Ohio Bell Telephone Company
1961	Scotia Apts	The Cleveland Directory Co.
	Vacant	The Cleveland Directory Co.
	Robinson Richd	The Cleveland Directory Co.
	Smith Chas	The Cleveland Directory Co.
1955	Scotia Apts	The Cleveland Directory Co.
	Hall Betty Mrs	The Cleveland Directory Co.
	No return	The Cleveland Directory Co.
	Vicario Jose	The Cleveland Directory Co.
	Wolf Jos	The Cleveland Directory Co.
	Brown Chas P	The Cleveland Directory Co.
1951	Scotia Apts	The Cleveland Directory Co.
	Billinghurst Geo H	The Cleveland Directory Co.
	Flynn Agnes Mrs	The Cleveland Directory Co.
	Sanford Louis I	The Cleveland Directory Co.
	Wolf Jos	The Cleveland Directory Co.
1941	Scotia Apts	The Cleveland Directory Co.

FINDINGS

Year	Uses	Source
1941	Billinghurst Geo H	The Cleveland Directory Co.
	Bassani Donald	The Cleveland Directory Co.
	Pearce Sheldon T	The Cleveland Directory Co.
	Huber Lillian Mrs	The Cleveland Directory Co.
1930	Scotia Apts	The Cleveland Directory Co.
	Crawley J^	The Cleveland Directory Co.
	Derr Elmer G^	The Cleveland Directory Co.
	Vacant	The Cleveland Directory Co.

8935 HOUGH AVE

Year	Uses	Source
2002	XXXX	Haines & Company
1999	XXXX	Haines Company, Inc.
1983	EVANS Pinkie	The Ohio Bell Telephone Co.
1981	EVANS Pinkie	Ohio Bell Telephone Company

8955 HOUGH AVE

Year	Uses	Source
2014	JAMES VANZANT	Cole Information

9001 HOUGH AVE

Year	Uses	Source
2020	COZETTE CATANO	EDR Digital Archive
	KESHIA EGLEE	EDR Digital Archive
	CONSTANCE CALHOUN	EDR Digital Archive
	KIMBERLY DICKERSON	EDR Digital Archive
	SHANNON JOHNSON	EDR Digital Archive
	SHERON MORRISON	EDR Digital Archive
	DOREANE HAYES	EDR Digital Archive
	RENAUTICA BROCK	EDR Digital Archive
	LAKESHA MCCOY	EDR Digital Archive
	ANGELA CALLOWAY	EDR Digital Archive
	TAMARA LONG	EDR Digital Archive
	KATIA CHAPPELL	EDR Digital Archive

FINDINGS

Year	Uses	Source
2020	DENNIS PROSSER	EDR Digital Archive
	DARRON OVERBY	EDR Digital Archive
	KELI APPLETON	EDR Digital Archive
	TREMAINE CALHOUN	EDR Digital Archive
	NIKOLENA STERLING	EDR Digital Archive
2017	COZETTE CATANO	Cole Information
	AQILA JOHNSON	Cole Information
	RUBY LITTLE	Cole Information
	LAKESHIA MCCOY	Cole Information
	SHERON MORRISON	Cole Information
	T CROSBY	Cole Information
	CONTSNACE CALHOUN	Cole Information
2014	PARK VILLAGE COMMUNITY	Cole Information
	LYVONNE BROWN	Cole Information
	COZETTE CATANO	Cole Information
	RUBY LITTLE	Cole Information
	LAKESHIA MCCOY	Cole Information
	ASHLEY TERSON	Cole Information
	STACY BAKER	Cole Information
	SHERON MORRISON	Cole Information
	ANNA SHAKARIAN	Cole Information
	T CROSBY	Cole Information
	HEAVEN POOLE	Cole Information
	CONTSNACE CALHOUN	Cole Information
	AVRIAN RAYMOS	Cole Information
2010	COZETTE CATANO	Cole Information
	LYVONNE BROWN	Cole Information
	LAKESHIA MCCOY	Cole Information
	TIFFANY GRIFFIN	Cole Information
	DEWAYNE WALDON	Cole Information
	GIVONCHY ARMSTRONG	Cole Information
	VINCENT LITTLE	Cole Information

FINDINGS

Year	Uses	Source
2010	SHERON MORRISON	Cole Information
	SADIE JOHNSON	Cole Information
	STACY BAKER	Cole Information
	VINCENT EGLER	Cole Information
	JOHN HARRIS	Cole Information
	VALERIA WHITE	Cole Information
	T CROSBY	Cole Information
	L MOORE	Cole Information
	CONTSNACE CALHOUN	Cole Information
2005	LYVONNE BROWN	Cole Information
	WANDA RATLIFF	Cole Information
	DONNA COSMEN	Cole Information
	VATANIA CHAPMAN	Cole Information
	E GANDY	Cole Information
	BAISHA GLENN	Cole Information
	SAMM CLAYTON	Cole Information
	EVA HARRIS	Cole Information
	D WILLIAMS	Cole Information
	TAMIKA REID	Cole Information
	R LITTLE	Cole Information
2002	BURNS Donna	Haines & Company
	GANDYE	Haines & Company
	HARRIS Arvanders	Haines & Company
	WOODS R	Haines & Company
2000	E GANDY	Cole Information
	TERRIE ANDERSON	Cole Information
	DONNA BURNS	Cole Information
1999	GANDYE	Haines Company, Inc.
	HARRISAnr Vanders	Haines Company, Inc.
	SMITH Linda	Haines Company, Inc.
1995	GANDY, E	Cole Information
	JOHNSON, AARON	Cole Information

FINDINGS

Year	Uses	Source
1995	WILLIAMS, SUSAN	Cole Information
	TOLER, TARA	Cole Information
	TROUPE, LINDA	Cole Information
	WILSON, F I	Cole Information
	THOMPSON, S	Cole Information
1992	GANDY, E	Cole Information
	RUSSELL, J	Cole Information
1991	Donna	OHIO BELL
	E	OHIO BELL
	D	OHIO BELL
1986	GANDY E	OHIO BELL
	GREEN Inez	OHIO BELL
	HOLT Shirley	OHIO BELL
	MORGANFIELD Lew is	OHIO BELL
	SPRIGGS D	OHIO BELL
1983	DUNLOP TE	The Ohio Bell Telephone Co.
	GANDY E	The Ohio Bell Telephone Co.
	GREEN Inez	The Ohio Bell Telephone Co.
	LEWIS Jesse	The Ohio Bell Telephone Co.
	MORGANFIELD Lew is	The Ohio Bell Telephone Co.
	SPRIOGS D	The Ohio Bell Telephone Co.
1981	DOTSON M	Ohio Bell Telephone Company
	DUNLOP T E	Ohio Bell Telephone Company
	GANDY E	Ohio Bell Telephone Company
	GREEN Jas	Ohio Bell Telephone Company
	LEWIS Jesse	Ohio Bell Telephone Company
	MORGANFIELD Lew is	Ohio Bell Telephone Company
	TONEY Rosa	Ohio Bell Telephone Company
1974	Hough Community Development For Better Living apts	The Cleveland Directory Co.
	Ruth Brenda Mrs	The Cleveland Directory Co.
	Green James E	The Cleveland Directory Co.
	Edmunds Eliz	The Cleveland Directory Co.

FINDINGS

Year	Uses	Source
1974	Low e Patricia Mrs	The Cleveland Directory Co.
	Allman Lilly Mrs	The Cleveland Directory Co.
	Harris Eva	The Cleveland Directory Co.
	Buford Henry	The Cleveland Directory Co.
	Vacant	The Cleveland Directory Co.
	Rox Helen Mrs	The Cleveland Directory Co.
	Wallace Doris	The Cleveland Directory Co.
	Golden Bertha	The Cleveland Directory Co.
	Vacant	The Cleveland Directory Co.
1970	HOUGH COMMUNITY DEVELOPMENT FOR BETTER LIVING APTS	The Cleveland Directory Co.
	RUTH BRENDA MRS	The Cleveland Directory Co.
	GREEN JAMES E	The Cleveland Directory Co.
	JACKSON JOYCE MRS	The Cleveland Directory Co.
	LOWE PATRICIA MRS	The Cleveland Directory Co.
	ALLMAN LILLY MRS	The Cleveland Directory Co.
	BRUSTER RUTH MRS	The Cleveland Directory Co.
	BUFORD HENRY	The Cleveland Directory Co.
	GARDNER CHARLOTTE	The Cleveland Directory Co.
	ROSS REGINALD	The Cleveland Directory Co.
	JACKSON ESTHER MRS	The Cleveland Directory Co.
	WYNN IDA MRS	The Cleveland Directory Co.
1961	Harkness Terrace	The Cleveland Directory Co.
	Partee Wm	The Cleveland Directory Co.
1955	Harkness Terrace	The Cleveland Directory Co.
	Wyatt Thos P	The Cleveland Directory Co.
1951	Harkness Terrace	The Cleveland Directory Co.
	Marshall Thos E	The Cleveland Directory Co.
1941	Harkness Terrace	The Cleveland Directory Co.
	Marshall Thos E	The Cleveland Directory Co.
1930	Harkness Terrace	The Cleveland Directory Co.

FINDINGS

9002 HOUGH AVE

Year	Uses	Source
1961	Harkness Terrace	The Cleveland Directory Co.
1955	Harkness Terrace	The Cleveland Directory Co.
1951	Harkness Terrace	The Cleveland Directory Co.
1941	Harkness Terrace	The Cleveland Directory Co.
1930	Harkness Terrace	The Cleveland Directory Co.

9003 HOUGH AVE

Year	Uses	Source
1961	Harkness Terrace	The Cleveland Directory Co.
	Polk Ozell Z	The Cleveland Directory Co.
1955	Harkness Terrace	The Cleveland Directory Co.
	Polk Ozell Z	The Cleveland Directory Co.
1951	Harkness Terrace	The Cleveland Directory Co.
	Pow ell Trevor E	The Cleveland Directory Co.
1941	Harkness Terrace	The Cleveland Directory Co.
	Pow ell Trevor E	The Cleveland Directory Co.
1930	Harkness Terrace	The Cleveland Directory Co.
	Kellogg Chas W^	The Cleveland Directory Co.
	Marshall Thos E^	The Cleveland Directory Co.

9007 HOUGH AVE

Year	Uses	Source
1955	Lavine Myer B lw yr	The Cleveland Directory Co.
1951	Lavine Myer B lw yr	The Cleveland Directory Co.
1941	Walker Leonard R	The Cleveland Directory Co.
1930	Wilson Chas E	The Cleveland Directory Co.

9009 HOUGH AVE

Year	Uses	Source
1961	Womack West	The Cleveland Directory Co.
1955	Foster Ralph L	The Cleveland Directory Co.
1951	Barlag Fred J	The Cleveland Directory Co.
	Truskolaski Jos	The Cleveland Directory Co.

FINDINGS

Year	Uses	Source
1930	Sanderson Wm T	The Cleveland Directory Co.

9011 HOUGH AVE

Year	Uses	Source
1995	LEWIS, R	Cole Information

08925 HOUGH AVE

Year	Uses	Source
1983	WISE Ge	The Ohio Bell Telephone Co.
	WISE Geo A	The Ohio Bell Telephone Co.
1981	BERRY N	Ohio Bell Telephone Company

FINDINGS

ADJOINING PROPERTY: ADDRESSES NOT IDENTIFIED IN RESEARCH SOURCE

The following Adjoining Property addresses were researched for this report, and the addresses were not identified in research source.

Address Researched	Address Not Identified in Research Source
08925 HOUGH AVE	2020, 2017, 2014, 2010, 2005, 2002, 2000, 1999, 1995, 1992, 1991, 1986, 1981, 1980, 1974, 1973, 1972, 1970, 1967, 1962, 1961, 1959, 1955, 1954, 1951, 1949, 1941, 1935, 1930
08925 HOUGH AVE	2020, 2017, 2014, 2010, 2005, 2002, 2000, 1999, 1995, 1992, 1991, 1986, 1983, 1980, 1974, 1973, 1972, 1970, 1967, 1962, 1961, 1959, 1955, 1954, 1951, 1949, 1941, 1935, 1930
1690 90TH	2020, 2017, 2014, 2010, 2005, 2002, 2000, 1999, 1995, 1992, 1991, 1986, 1983, 1981, 1980, 1974, 1973, 1972, 1970, 1967, 1962, 1959, 1955, 1954, 1951, 1949, 1941, 1935, 1930
1692 90TH	2020, 2017, 2014, 2010, 2005, 2002, 2000, 1999, 1995, 1992, 1991, 1986, 1983, 1981, 1980, 1974, 1973, 1972, 1970, 1967, 1962, 1959, 1955, 1954, 1951, 1949, 1941, 1935, 1930
1692 90TH	2020, 2017, 2014, 2010, 2005, 2002, 2000, 1999, 1995, 1992, 1991, 1986, 1983, 1981, 1980, 1974, 1973, 1972, 1970, 1967, 1962, 1961, 1959, 1954, 1951, 1949, 1941, 1935, 1930
1693 90TH	2020, 2017, 2014, 2010, 2005, 2002, 2000, 1999, 1995, 1992, 1991, 1986, 1983, 1981, 1980, 1974, 1973, 1972, 1970, 1967, 1962, 1961, 1959, 1954, 1951, 1949, 1941, 1935, 1930
1693 90TH	2020, 2017, 2014, 2010, 2005, 2002, 2000, 1999, 1995, 1992, 1991, 1986, 1983, 1981, 1980, 1974, 1973, 1972, 1970, 1967, 1962, 1959, 1955, 1954, 1951, 1949, 1941, 1935, 1930
1694 90TH	2020, 2017, 2014, 2010, 2005, 2002, 2000, 1999, 1995, 1992, 1991, 1986, 1983, 1981, 1980, 1974, 1973, 1972, 1970, 1967, 1962, 1959, 1955, 1954, 1951, 1949, 1941, 1935, 1930
1694 90TH	2020, 2017, 2014, 2010, 2005, 2002, 2000, 1999, 1995, 1992, 1991, 1986, 1983, 1981, 1980, 1974, 1973, 1972, 1970, 1967, 1962, 1961, 1959, 1954, 1951, 1949, 1941, 1935, 1930
1694 90TH	2020, 2017, 2014, 2010, 2005, 2002, 2000, 1995, 1992, 1991, 1986, 1983, 1981, 1980, 1974, 1973, 1972, 1970, 1967, 1962, 1961, 1959, 1955, 1954, 1951, 1949, 1941, 1935, 1930
1694 90TH	2020, 2017, 2014, 2010, 2005, 2000, 1999, 1995, 1992, 1991, 1986, 1983, 1981, 1980, 1974, 1973, 1972, 1970, 1967, 1962, 1961, 1959, 1955, 1954, 1951, 1949, 1941, 1935, 1930
1695 90TH	2020, 2017, 2014, 2010, 2005, 2002, 2000, 1999, 1995, 1992, 1991, 1986, 1983, 1981, 1980, 1974, 1973, 1972, 1970, 1967, 1962, 1961, 1959, 1954, 1951, 1949, 1941, 1935, 1930
1695 90TH	2020, 2017, 2014, 2010, 2005, 2002, 2000, 1999, 1995, 1992, 1991, 1986, 1983, 1981, 1980, 1974, 1973, 1972, 1970, 1967, 1962, 1959, 1955, 1954, 1951, 1949, 1941, 1935, 1930
1698 90TH	2020, 2017, 2014, 2010, 2005, 2002, 2000, 1999, 1995, 1992, 1991, 1986, 1983, 1981, 1980, 1974, 1973, 1972, 1970, 1967, 1962, 1959, 1955, 1954, 1951, 1949, 1941, 1935, 1930

FINDINGS

Address Researched	Address Not Identified in Research Source
1698 90TH	2020, 2017, 2014, 2010, 2005, 2002, 2000, 1999, 1995, 1992, 1991, 1986, 1983, 1981, 1980, 1974, 1973, 1972, 1970, 1967, 1962, 1961, 1959, 1954, 1951, 1949, 1941, 1935, 1930
1698 90TH	2020, 2017, 2014, 2010, 2005, 2000, 1999, 1995, 1992, 1991, 1986, 1983, 1981, 1980, 1974, 1973, 1972, 1970, 1967, 1962, 1961, 1959, 1955, 1954, 1951, 1949, 1941, 1935, 1930
1698 90TH	2020, 2017, 2014, 2010, 2005, 2002, 2000, 1995, 1992, 1991, 1986, 1983, 1981, 1980, 1974, 1973, 1972, 1970, 1967, 1962, 1961, 1959, 1955, 1954, 1951, 1949, 1941, 1935, 1930
1712 89TH PL	2020, 2017, 2014, 2010, 2005, 2002, 2000, 1999, 1995, 1992, 1991, 1986, 1983, 1981, 1980, 1974, 1973, 1972, 1970, 1967, 1962, 1961, 1959, 1955, 1954, 1951, 1949, 1941, 1935
1712 89TH PL	2020, 2017, 2014, 2010, 2005, 2002, 2000, 1999, 1995, 1992, 1991, 1986, 1983, 1981, 1980, 1974, 1973, 1972, 1970, 1967, 1962, 1961, 1959, 1955, 1954, 1951, 1949, 1941, 1930
1712 89TH PL	2020, 2017, 2014, 2010, 2005, 2002, 2000, 1999, 1995, 1992, 1991, 1986, 1983, 1981, 1980, 1974, 1973, 1972, 1970, 1967, 1962, 1959, 1955, 1954, 1951, 1949, 1941, 1935, 1930
1712 89TH PL	2020, 2017, 2014, 2010, 2005, 2002, 2000, 1999, 1995, 1992, 1991, 1986, 1983, 1981, 1980, 1974, 1973, 1972, 1970, 1967, 1962, 1961, 1959, 1954, 1951, 1949, 1941, 1935, 1930
1712 89TH PL	2020, 2017, 2014, 2010, 2005, 2002, 2000, 1999, 1995, 1992, 1991, 1986, 1983, 1981, 1980, 1974, 1973, 1972, 1970, 1967, 1962, 1961, 1959, 1955, 1954, 1949, 1941, 1935, 1930
1712 89TH PL	2020, 2017, 2014, 2010, 2005, 2002, 2000, 1999, 1995, 1992, 1991, 1986, 1983, 1981, 1980, 1974, 1973, 1972, 1970, 1967, 1962, 1961, 1959, 1955, 1954, 1951, 1949, 1935, 1930
1712 89TH ST	2020, 2017, 2014, 2010, 2005, 2002, 2000, 1999, 1995, 1992, 1991, 1986, 1983, 1981, 1980, 1974, 1973, 1972, 1970, 1967, 1962, 1961, 1959, 1955, 1954, 1951, 1949, 1941, 1935
1715 89TH PL	2020, 2017, 2014, 2010, 2005, 2002, 2000, 1999, 1995, 1992, 1991, 1986, 1983, 1981, 1980, 1974, 1973, 1972, 1970, 1967, 1962, 1961, 1959, 1955, 1954, 1951, 1949, 1941, 1935
1715 89TH PL	2020, 2017, 2014, 2010, 2005, 2002, 2000, 1999, 1995, 1992, 1991, 1986, 1983, 1981, 1980, 1974, 1973, 1972, 1970, 1967, 1962, 1961, 1959, 1955, 1954, 1951, 1949, 1941, 1930
1715 89TH PL	2020, 2017, 2014, 2010, 2005, 2002, 2000, 1999, 1995, 1992, 1991, 1986, 1983, 1981, 1980, 1974, 1973, 1972, 1970, 1967, 1962, 1961, 1959, 1955, 1954, 1951, 1949, 1935, 1930
1715 89TH PL	2020, 2017, 2014, 2010, 2005, 2002, 2000, 1999, 1995, 1992, 1991, 1986, 1983, 1981, 1980, 1974, 1973, 1972, 1970, 1967, 1962, 1961, 1959, 1955, 1954, 1949, 1941, 1935, 1930
1716 89TH PL	2020, 2017, 2014, 2010, 2005, 2002, 2000, 1999, 1995, 1992, 1991, 1986, 1983, 1981, 1980, 1974, 1973, 1972, 1970, 1967, 1962, 1961, 1959, 1955, 1954, 1949, 1941, 1935, 1930
1716 89TH PL	2020, 2017, 2014, 2010, 2005, 2002, 2000, 1999, 1995, 1992, 1991, 1986, 1983, 1981, 1980, 1974, 1973, 1972, 1970, 1967, 1962, 1961, 1959, 1954, 1951, 1949, 1941, 1935, 1930

FINDINGS

Address Researched	Address Not Identified in Research Source
1716 89TH PL	2020, 2017, 2014, 2010, 2005, 2002, 2000, 1999, 1995, 1992, 1991, 1986, 1983, 1981, 1980, 1974, 1973, 1972, 1970, 1967, 1962, 1961, 1959, 1955, 1954, 1951, 1949, 1935, 1930
1716 89TH PL	2020, 2017, 2014, 2010, 2005, 2002, 2000, 1999, 1995, 1992, 1991, 1986, 1983, 1981, 1980, 1974, 1973, 1972, 1970, 1967, 1962, 1961, 1959, 1955, 1954, 1951, 1949, 1941, 1930
1716 89TH PL	2020, 2017, 2014, 2010, 2005, 2002, 2000, 1999, 1995, 1992, 1991, 1986, 1983, 1981, 1980, 1974, 1973, 1972, 1970, 1967, 1962, 1961, 1959, 1955, 1954, 1951, 1949, 1941, 1935
1716 E 90TH ST	2020, 2017, 2014, 2010, 2005, 2002, 1999, 1995, 1992, 1991, 1986, 1983, 1981, 1980, 1974, 1973, 1972, 1970, 1967, 1962, 1961, 1959, 1955, 1954, 1951, 1949, 1941, 1935, 1930
1716 E 90TH ST	2020, 2017, 2014, 2010, 2005, 2002, 2000, 1999, 1992, 1991, 1986, 1983, 1981, 1980, 1974, 1973, 1972, 1970, 1967, 1962, 1961, 1959, 1955, 1954, 1951, 1949, 1941, 1935, 1930
1716 E 90TH ST	2020, 2017, 2014, 2005, 2002, 2000, 1999, 1995, 1992, 1991, 1986, 1983, 1981, 1980, 1974, 1973, 1972, 1970, 1967, 1962, 1961, 1959, 1955, 1954, 1951, 1949, 1941, 1935, 1930
1716 E 90TH ST	2020, 2017, 2014, 2010, 2002, 2000, 1999, 1995, 1992, 1991, 1986, 1983, 1981, 1980, 1974, 1973, 1972, 1970, 1967, 1962, 1961, 1959, 1955, 1954, 1951, 1949, 1941, 1935, 1930
1717 89TH	2020, 2017, 2014, 2010, 2005, 2002, 2000, 1999, 1995, 1992, 1991, 1986, 1983, 1981, 1980, 1974, 1973, 1972, 1970, 1967, 1962, 1959, 1955, 1954, 1951, 1949, 1941, 1935, 1930
1717 89TH PL	2020, 2017, 2014, 2010, 2005, 2002, 2000, 1999, 1995, 1992, 1991, 1986, 1983, 1981, 1980, 1974, 1973, 1972, 1970, 1967, 1962, 1961, 1959, 1955, 1954, 1951, 1949, 1941, 1935
1717 89TH PL	2020, 2017, 2014, 2010, 2005, 2002, 2000, 1999, 1995, 1992, 1991, 1986, 1983, 1981, 1980, 1974, 1973, 1972, 1970, 1967, 1962, 1961, 1959, 1955, 1954, 1951, 1949, 1941, 1930
1717 89TH PL	2020, 2017, 2014, 2010, 2005, 2002, 2000, 1999, 1995, 1992, 1991, 1986, 1983, 1981, 1980, 1974, 1973, 1972, 1970, 1967, 1962, 1961, 1959, 1955, 1954, 1951, 1949, 1935, 1930
1717 89TH PL	2020, 2017, 2014, 2010, 2005, 2002, 2000, 1999, 1995, 1992, 1991, 1986, 1983, 1981, 1980, 1974, 1973, 1972, 1970, 1967, 1962, 1961, 1959, 1954, 1951, 1949, 1941, 1935, 1930
1717 89TH PL	2020, 2017, 2014, 2010, 2005, 2002, 2000, 1999, 1995, 1992, 1991, 1986, 1983, 1981, 1980, 1974, 1973, 1972, 1970, 1967, 1962, 1959, 1955, 1954, 1951, 1949, 1941, 1935, 1930
1717 89TH PL	2020, 2017, 2014, 2010, 2005, 2002, 2000, 1999, 1995, 1992, 1991, 1986, 1983, 1981, 1980, 1974, 1973, 1972, 1970, 1967, 1962, 1961, 1959, 1955, 1954, 1949, 1941, 1935, 1930
1719 89TH PL	2020, 2017, 2014, 2010, 2005, 2002, 2000, 1999, 1995, 1992, 1991, 1986, 1983, 1981, 1980, 1974, 1973, 1972, 1970, 1967, 1962, 1961, 1959, 1955, 1954, 1949, 1941, 1935, 1930
1719 89TH PL	2020, 2017, 2014, 2010, 2005, 2002, 2000, 1999, 1995, 1992, 1991, 1986, 1983, 1981, 1980, 1974, 1973, 1972, 1970, 1967, 1962, 1959, 1955, 1954, 1951, 1949, 1941, 1935, 1930

FINDINGS

Address Researched	Address Not Identified in Research Source
1719 89TH PL	2020, 2017, 2014, 2010, 2005, 2002, 2000, 1999, 1995, 1992, 1991, 1986, 1983, 1981, 1980, 1974, 1973, 1972, 1970, 1967, 1962, 1961, 1959, 1954, 1951, 1949, 1941, 1935, 1930
1719 89TH PL	2020, 2017, 2014, 2010, 2005, 2002, 2000, 1999, 1995, 1992, 1991, 1986, 1983, 1981, 1980, 1974, 1973, 1972, 1970, 1967, 1962, 1961, 1959, 1955, 1954, 1951, 1949, 1935, 1930
1719 89TH PL	2020, 2017, 2014, 2010, 2005, 2002, 2000, 1999, 1995, 1992, 1991, 1986, 1983, 1981, 1980, 1974, 1973, 1972, 1970, 1967, 1962, 1961, 1959, 1955, 1954, 1951, 1949, 1941, 1930
1719 89TH PL	2020, 2017, 2014, 2010, 2005, 2002, 2000, 1999, 1995, 1992, 1991, 1986, 1983, 1981, 1980, 1974, 1973, 1972, 1970, 1967, 1962, 1961, 1959, 1955, 1954, 1951, 1949, 1941, 1935
1720 89TH	2020, 2017, 2014, 2010, 2005, 2002, 2000, 1999, 1995, 1992, 1991, 1986, 1983, 1981, 1980, 1974, 1973, 1972, 1970, 1967, 1962, 1959, 1955, 1954, 1951, 1949, 1941, 1935, 1930
1720 89TH PL	2020, 2017, 2014, 2010, 2005, 2002, 2000, 1999, 1995, 1992, 1991, 1986, 1983, 1981, 1980, 1974, 1973, 1972, 1970, 1967, 1962, 1961, 1959, 1955, 1954, 1951, 1949, 1941, 1935
1720 89TH PL	2020, 2017, 2014, 2010, 2005, 2002, 2000, 1999, 1995, 1992, 1991, 1986, 1983, 1981, 1980, 1974, 1973, 1972, 1970, 1967, 1962, 1961, 1959, 1955, 1954, 1951, 1949, 1941, 1930
1720 89TH PL	2020, 2017, 2014, 2010, 2005, 2002, 2000, 1999, 1995, 1992, 1991, 1986, 1983, 1981, 1980, 1974, 1973, 1972, 1970, 1967, 1962, 1961, 1959, 1955, 1954, 1951, 1949, 1935, 1930
1720 89TH PL	2020, 2017, 2014, 2010, 2005, 2002, 2000, 1999, 1995, 1992, 1991, 1986, 1983, 1981, 1980, 1974, 1973, 1972, 1970, 1967, 1962, 1961, 1959, 1954, 1951, 1949, 1941, 1935, 1930
1720 89TH PL	2020, 2017, 2014, 2010, 2005, 2002, 2000, 1999, 1995, 1992, 1991, 1986, 1983, 1981, 1980, 1974, 1973, 1972, 1970, 1967, 1962, 1959, 1955, 1954, 1951, 1949, 1941, 1935, 1930
1720 89TH PL	2020, 2017, 2014, 2010, 2005, 2002, 2000, 1999, 1995, 1992, 1991, 1986, 1983, 1981, 1980, 1974, 1973, 1972, 1970, 1967, 1962, 1961, 1959, 1955, 1954, 1949, 1941, 1935, 1930
1720 90TH	2020, 2017, 2014, 2010, 2005, 2002, 2000, 1999, 1995, 1992, 1991, 1986, 1983, 1981, 1980, 1974, 1973, 1972, 1970, 1967, 1962, 1961, 1959, 1954, 1951, 1949, 1941, 1935, 1930
1720 90TH	2020, 2017, 2014, 2010, 2005, 2002, 2000, 1999, 1995, 1992, 1991, 1986, 1983, 1981, 1980, 1974, 1973, 1972, 1970, 1967, 1962, 1959, 1955, 1954, 1951, 1949, 1941, 1935, 1930
1720 90TH ST	2020, 2017, 2014, 2010, 2005, 2002, 2000, 1999, 1995, 1992, 1991, 1986, 1983, 1981, 1980, 1974, 1973, 1972, 1967, 1962, 1961, 1959, 1955, 1954, 1951, 1949, 1941, 1935, 1930
1720 90TH ST	2020, 2017, 2014, 2010, 2005, 2002, 2000, 1999, 1995, 1992, 1991, 1986, 1983, 1981, 1980, 1973, 1972, 1970, 1967, 1962, 1961, 1959, 1955, 1954, 1951, 1949, 1941, 1935, 1930
1720 90TH ST	2020, 2017, 2014, 2010, 2005, 2002, 2000, 1999, 1995, 1992, 1991, 1986, 1983, 1981, 1980, 1974, 1973, 1972, 1970, 1967, 1962, 1961, 1959, 1955, 1954, 1949, 1941, 1935, 1930

FINDINGS

Address Researched	Address Not Identified in Research Source
1720 90TH ST	2020, 2017, 2014, 2010, 2005, 2002, 2000, 1999, 1995, 1992, 1991, 1986, 1983, 1981, 1980, 1974, 1973, 1972, 1970, 1967, 1962, 1961, 1959, 1955, 1954, 1951, 1949, 1941, 1930
1720 90TH ST	2020, 2017, 2014, 2010, 2005, 2002, 2000, 1999, 1995, 1992, 1991, 1986, 1983, 1981, 1980, 1974, 1973, 1972, 1970, 1967, 1962, 1961, 1959, 1955, 1954, 1951, 1949, 1935, 1930
1720 90TH ST	2020, 2017, 2014, 2010, 2005, 2002, 2000, 1999, 1995, 1992, 1991, 1986, 1983, 1981, 1980, 1974, 1973, 1972, 1970, 1967, 1962, 1961, 1959, 1955, 1954, 1951, 1949, 1941, 1935
1721 90TH	2020, 2017, 2014, 2010, 2005, 2002, 2000, 1999, 1995, 1992, 1991, 1986, 1983, 1981, 1980, 1974, 1973, 1972, 1970, 1967, 1962, 1959, 1955, 1954, 1951, 1949, 1941, 1935, 1930
1721 90TH	2020, 2017, 2014, 2010, 2005, 2002, 2000, 1999, 1995, 1992, 1991, 1986, 1983, 1981, 1980, 1974, 1973, 1972, 1970, 1967, 1962, 1961, 1959, 1954, 1951, 1949, 1941, 1935, 1930
1721 90TH ST	2020, 2017, 2014, 2010, 2005, 2002, 2000, 1999, 1995, 1992, 1991, 1986, 1983, 1981, 1980, 1973, 1972, 1970, 1967, 1962, 1961, 1959, 1955, 1954, 1951, 1949, 1941, 1935, 1930
1721 90TH ST	2020, 2017, 2014, 2010, 2005, 2002, 2000, 1999, 1995, 1992, 1991, 1986, 1983, 1981, 1980, 1974, 1973, 1972, 1967, 1962, 1961, 1959, 1955, 1954, 1951, 1949, 1941, 1935, 1930
1721 90TH ST	2020, 2017, 2014, 2010, 2005, 2002, 2000, 1999, 1995, 1992, 1991, 1986, 1983, 1981, 1980, 1974, 1973, 1972, 1970, 1967, 1962, 1961, 1959, 1955, 1954, 1951, 1949, 1941, 1935
1721 90TH ST	2020, 2017, 2014, 2010, 2005, 2002, 2000, 1999, 1995, 1992, 1991, 1986, 1983, 1981, 1980, 1974, 1973, 1972, 1970, 1967, 1962, 1961, 1959, 1955, 1954, 1951, 1949, 1935, 1930
1721 90TH ST	2020, 2017, 2014, 2010, 2005, 2002, 2000, 1999, 1995, 1992, 1991, 1986, 1983, 1981, 1980, 1974, 1973, 1972, 1970, 1967, 1962, 1961, 1959, 1955, 1954, 1951, 1949, 1941, 1930
1721 90TH ST	2020, 2017, 2014, 2010, 2005, 2002, 2000, 1999, 1995, 1992, 1991, 1986, 1983, 1981, 1980, 1974, 1973, 1972, 1970, 1967, 1962, 1961, 1959, 1955, 1954, 1949, 1941, 1935, 1930
1722 89TH	2020, 2017, 2014, 2010, 2005, 2002, 2000, 1999, 1995, 1992, 1991, 1986, 1983, 1981, 1980, 1974, 1973, 1972, 1970, 1967, 1962, 1959, 1955, 1954, 1951, 1949, 1941, 1935, 1930
1722 89TH PL	2020, 2017, 2014, 2010, 2005, 2002, 2000, 1999, 1995, 1992, 1991, 1986, 1983, 1981, 1980, 1974, 1973, 1972, 1970, 1967, 1962, 1961, 1959, 1955, 1954, 1949, 1941, 1935, 1930
1722 89TH PL	2020, 2017, 2014, 2010, 2005, 2002, 2000, 1999, 1995, 1992, 1991, 1986, 1983, 1981, 1980, 1974, 1973, 1972, 1970, 1967, 1962, 1961, 1959, 1954, 1951, 1949, 1941, 1935, 1930
1722 89TH PL	2020, 2017, 2014, 2010, 2005, 2002, 2000, 1999, 1995, 1992, 1991, 1986, 1983, 1981, 1980, 1974, 1973, 1972, 1970, 1967, 1962, 1961, 1959, 1955, 1954, 1951, 1949, 1935, 1930
1722 89TH PL	2020, 2017, 2014, 2010, 2005, 2002, 2000, 1999, 1995, 1992, 1991, 1986, 1983, 1981, 1980, 1974, 1973, 1972, 1970, 1967, 1962, 1961, 1959, 1955, 1954, 1951, 1949, 1941, 1930

FINDINGS

Address Researched	Address Not Identified in Research Source
1722 89TH PL	2020, 2017, 2014, 2010, 2005, 2002, 2000, 1999, 1995, 1992, 1991, 1986, 1983, 1981, 1980, 1974, 1973, 1972, 1970, 1967, 1962, 1961, 1959, 1955, 1954, 1951, 1949, 1941, 1935
1723 89TH PL	2020, 2017, 2014, 2010, 2005, 2002, 2000, 1999, 1995, 1992, 1991, 1986, 1983, 1981, 1980, 1974, 1973, 1972, 1970, 1967, 1962, 1961, 1959, 1955, 1954, 1951, 1949, 1941, 1935
1723 89TH PL	2020, 2017, 2014, 2010, 2005, 2002, 2000, 1999, 1995, 1992, 1991, 1986, 1983, 1981, 1980, 1974, 1973, 1972, 1970, 1967, 1962, 1961, 1959, 1955, 1954, 1951, 1949, 1941, 1930
1723 89TH PL	2020, 2017, 2014, 2010, 2005, 2002, 2000, 1999, 1995, 1992, 1991, 1986, 1983, 1981, 1980, 1974, 1973, 1972, 1970, 1967, 1962, 1961, 1959, 1955, 1954, 1951, 1949, 1935, 1930
1723 89TH PL	2020, 2017, 2014, 2010, 2005, 2002, 2000, 1999, 1995, 1992, 1991, 1986, 1983, 1981, 1980, 1974, 1973, 1972, 1970, 1967, 1962, 1961, 1959, 1954, 1951, 1949, 1941, 1935, 1930
1723 89TH PL	2020, 2017, 2014, 2010, 2005, 2002, 2000, 1999, 1995, 1992, 1991, 1986, 1983, 1981, 1980, 1974, 1973, 1972, 1970, 1967, 1962, 1959, 1955, 1954, 1951, 1949, 1941, 1935, 1930
1723 89TH PL	2020, 2017, 2014, 2010, 2005, 2002, 2000, 1999, 1995, 1992, 1991, 1986, 1983, 1981, 1980, 1974, 1973, 1972, 1970, 1967, 1962, 1961, 1959, 1955, 1954, 1949, 1941, 1935, 1930
1723 90TH	2020, 2017, 2014, 2010, 2005, 2002, 2000, 1999, 1995, 1992, 1991, 1986, 1983, 1981, 1980, 1974, 1973, 1972, 1970, 1967, 1962, 1961, 1959, 1954, 1951, 1949, 1941, 1935, 1930
1723 90TH	2020, 2017, 2014, 2010, 2005, 2002, 2000, 1999, 1995, 1992, 1991, 1986, 1983, 1981, 1980, 1974, 1973, 1972, 1970, 1967, 1962, 1959, 1955, 1954, 1951, 1949, 1941, 1935, 1930
1723 90TH ST	2020, 2017, 2014, 2010, 2005, 2002, 2000, 1999, 1995, 1992, 1991, 1986, 1983, 1981, 1980, 1974, 1973, 1972, 1967, 1962, 1961, 1959, 1955, 1954, 1951, 1949, 1941, 1935, 1930
1723 90TH ST	2020, 2017, 2014, 2010, 2005, 2002, 2000, 1999, 1995, 1992, 1991, 1986, 1983, 1981, 1980, 1973, 1972, 1970, 1967, 1962, 1961, 1959, 1955, 1954, 1951, 1949, 1941, 1935, 1930
1723 90TH ST	2020, 2017, 2014, 2010, 2005, 2002, 2000, 1999, 1995, 1992, 1991, 1986, 1983, 1981, 1980, 1974, 1973, 1972, 1970, 1967, 1962, 1961, 1959, 1955, 1954, 1949, 1941, 1935, 1930
1723 90TH ST	2020, 2017, 2014, 2010, 2005, 2002, 2000, 1999, 1995, 1992, 1991, 1986, 1983, 1981, 1980, 1974, 1973, 1972, 1970, 1967, 1962, 1961, 1959, 1955, 1954, 1951, 1949, 1941, 1930
1723 90TH ST	2020, 2017, 2014, 2010, 2005, 2002, 2000, 1999, 1995, 1992, 1991, 1986, 1983, 1981, 1980, 1974, 1973, 1972, 1970, 1967, 1962, 1961, 1959, 1955, 1954, 1951, 1949, 1935, 1930
1723 90TH ST	2020, 2017, 2014, 2010, 2005, 2002, 2000, 1999, 1995, 1992, 1991, 1986, 1983, 1981, 1980, 1974, 1973, 1972, 1970, 1967, 1962, 1961, 1959, 1955, 1954, 1951, 1949, 1941, 1935
1725 89TH PL	2020, 2017, 2014, 2010, 2005, 2002, 2000, 1999, 1995, 1992, 1991, 1986, 1983, 1981, 1980, 1974, 1973, 1972, 1970, 1967, 1962, 1961, 1959, 1955, 1954, 1951, 1949, 1941, 1930

FINDINGS

Address Researched	Address Not Identified in Research Source
1725 89TH PL	2020, 2017, 2014, 2010, 2005, 2002, 2000, 1999, 1995, 1992, 1991, 1986, 1983, 1981, 1980, 1974, 1973, 1972, 1970, 1967, 1962, 1961, 1959, 1955, 1954, 1951, 1949, 1941, 1935
1725 89TH PL	2020, 2017, 2014, 2010, 2005, 2002, 2000, 1999, 1995, 1992, 1991, 1986, 1983, 1981, 1980, 1974, 1973, 1972, 1970, 1967, 1962, 1961, 1959, 1955, 1954, 1951, 1949, 1935, 1930
1725 89TH PL	2020, 2017, 2014, 2010, 2005, 2002, 2000, 1999, 1995, 1992, 1991, 1986, 1983, 1981, 1980, 1974, 1973, 1972, 1970, 1967, 1962, 1961, 1959, 1955, 1954, 1949, 1941, 1935, 1930
1725 89TH PL	2020, 2017, 2014, 2010, 2005, 2002, 2000, 1999, 1995, 1992, 1991, 1986, 1983, 1981, 1980, 1974, 1973, 1972, 1970, 1967, 1962, 1959, 1955, 1954, 1951, 1949, 1941, 1935, 1930
1725 89TH PL	2020, 2017, 2014, 2010, 2005, 2002, 2000, 1999, 1995, 1992, 1991, 1986, 1983, 1981, 1980, 1974, 1973, 1972, 1970, 1967, 1962, 1961, 1959, 1954, 1951, 1949, 1941, 1935, 1930
1725 90TH	2020, 2017, 2014, 2010, 2005, 2002, 2000, 1999, 1995, 1992, 1991, 1986, 1983, 1981, 1980, 1974, 1973, 1972, 1970, 1967, 1962, 1959, 1955, 1954, 1951, 1949, 1941, 1935, 1930
1725 90TH	2020, 2017, 2014, 2010, 2005, 2002, 2000, 1999, 1995, 1992, 1991, 1986, 1983, 1981, 1980, 1974, 1973, 1972, 1970, 1967, 1962, 1961, 1959, 1954, 1951, 1949, 1941, 1935, 1930
1725 90TH ST	2020, 2017, 2014, 2010, 2005, 2002, 2000, 1999, 1995, 1992, 1991, 1986, 1983, 1981, 1980, 1973, 1972, 1970, 1967, 1962, 1961, 1959, 1955, 1954, 1951, 1949, 1941, 1935, 1930
1725 90TH ST	2020, 2017, 2014, 2010, 2005, 2002, 2000, 1999, 1995, 1992, 1991, 1986, 1983, 1981, 1980, 1974, 1973, 1972, 1967, 1962, 1961, 1959, 1955, 1954, 1951, 1949, 1941, 1935, 1930
1725 90TH ST	2020, 2017, 2014, 2010, 2005, 2002, 2000, 1999, 1995, 1992, 1991, 1986, 1983, 1981, 1980, 1974, 1973, 1972, 1970, 1967, 1962, 1961, 1959, 1955, 1954, 1949, 1941, 1935, 1930
1725 90TH ST	2020, 2017, 2014, 2010, 2005, 2002, 2000, 1999, 1995, 1992, 1991, 1986, 1983, 1981, 1980, 1974, 1973, 1972, 1970, 1967, 1962, 1961, 1959, 1955, 1954, 1951, 1949, 1941, 1930
1725 90TH ST	2020, 2017, 2014, 2010, 2005, 2002, 2000, 1999, 1995, 1992, 1991, 1986, 1983, 1981, 1980, 1974, 1973, 1972, 1970, 1967, 1962, 1961, 1959, 1955, 1954, 1951, 1949, 1935, 1930
1725 90TH ST	2020, 2017, 2014, 2010, 2005, 2002, 2000, 1999, 1995, 1992, 1991, 1986, 1983, 1981, 1980, 1974, 1973, 1972, 1970, 1967, 1962, 1961, 1959, 1955, 1954, 1951, 1949, 1941, 1935
1726 89TH PL	2020, 2017, 2014, 2010, 2005, 2002, 2000, 1999, 1995, 1992, 1991, 1986, 1983, 1981, 1980, 1974, 1973, 1972, 1970, 1967, 1962, 1961, 1959, 1955, 1954, 1951, 1949, 1941, 1935
1726 89TH PL	2020, 2017, 2014, 2010, 2005, 2002, 2000, 1999, 1995, 1992, 1991, 1986, 1983, 1981, 1980, 1974, 1973, 1972, 1970, 1967, 1962, 1961, 1959, 1955, 1954, 1951, 1949, 1941, 1930
1726 89TH PL	2020, 2017, 2014, 2010, 2005, 2002, 2000, 1999, 1995, 1992, 1991, 1986, 1983, 1981, 1980, 1974, 1973, 1972, 1970, 1967, 1962, 1961, 1959, 1955, 1954, 1951, 1949, 1935, 1930

FINDINGS

Address Researched	Address Not Identified in Research Source
1726 89TH PL	2020, 2017, 2014, 2010, 2005, 2002, 2000, 1999, 1995, 1992, 1991, 1986, 1983, 1981, 1980, 1974, 1973, 1972, 1970, 1967, 1962, 1961, 1959, 1954, 1951, 1949, 1941, 1935, 1930
1726 89TH PL	2020, 2017, 2014, 2010, 2005, 2002, 2000, 1999, 1995, 1992, 1991, 1986, 1983, 1981, 1980, 1974, 1973, 1972, 1970, 1967, 1962, 1959, 1955, 1954, 1951, 1949, 1941, 1935, 1930
1726 89TH PL	2020, 2017, 2014, 2010, 2005, 2002, 2000, 1999, 1995, 1992, 1991, 1986, 1983, 1981, 1980, 1974, 1973, 1972, 1970, 1967, 1962, 1961, 1959, 1955, 1954, 1949, 1941, 1935, 1930
1726 90TH	2020, 2017, 2014, 2010, 2005, 2002, 2000, 1999, 1995, 1992, 1991, 1986, 1983, 1981, 1980, 1974, 1973, 1972, 1970, 1967, 1962, 1961, 1959, 1954, 1951, 1949, 1941, 1935, 1930
1726 90TH	2020, 2017, 2014, 2010, 2005, 2002, 2000, 1999, 1995, 1992, 1991, 1986, 1983, 1981, 1980, 1974, 1973, 1972, 1970, 1967, 1962, 1959, 1955, 1954, 1951, 1949, 1941, 1935, 1930
1726 90TH	2020, 2017, 2014, 2010, 2005, 2000, 1999, 1995, 1992, 1991, 1986, 1983, 1981, 1980, 1974, 1973, 1972, 1970, 1967, 1962, 1961, 1959, 1955, 1954, 1951, 1949, 1941, 1935, 1930
1726 90TH ST	2020, 2017, 2014, 2010, 2005, 2002, 2000, 1999, 1995, 1992, 1991, 1986, 1983, 1981, 1980, 1974, 1973, 1972, 1967, 1962, 1961, 1959, 1955, 1954, 1951, 1949, 1941, 1935, 1930
1726 90TH ST	2020, 2017, 2014, 2010, 2005, 2002, 2000, 1999, 1995, 1992, 1991, 1986, 1983, 1981, 1980, 1973, 1972, 1970, 1967, 1962, 1961, 1959, 1955, 1954, 1951, 1949, 1941, 1935, 1930
1726 90TH ST	2020, 2017, 2014, 2010, 2005, 2002, 2000, 1999, 1995, 1992, 1991, 1986, 1983, 1981, 1980, 1974, 1973, 1972, 1970, 1967, 1962, 1961, 1959, 1955, 1954, 1949, 1941, 1935, 1930
1726 90TH ST	2020, 2017, 2014, 2010, 2005, 2002, 2000, 1999, 1995, 1992, 1991, 1986, 1983, 1981, 1980, 1974, 1973, 1972, 1970, 1967, 1962, 1961, 1959, 1955, 1954, 1951, 1949, 1941, 1930
1726 90TH ST	2020, 2017, 2014, 2010, 2005, 2002, 2000, 1999, 1995, 1992, 1991, 1986, 1983, 1981, 1980, 1974, 1973, 1972, 1970, 1967, 1962, 1961, 1959, 1955, 1954, 1951, 1949, 1935, 1930
1726 90TH ST	2020, 2017, 2014, 2010, 2005, 2002, 2000, 1999, 1995, 1992, 1991, 1986, 1983, 1981, 1980, 1974, 1973, 1972, 1970, 1967, 1962, 1961, 1959, 1955, 1954, 1951, 1949, 1941, 1935
1727 89TH	2020, 2017, 2014, 2010, 2005, 2000, 1999, 1995, 1992, 1991, 1986, 1983, 1981, 1980, 1974, 1973, 1972, 1970, 1967, 1962, 1961, 1959, 1955, 1954, 1951, 1949, 1941, 1935, 1930
1727 89TH	2020, 2017, 2014, 2010, 2005, 2002, 2000, 1995, 1992, 1991, 1986, 1983, 1981, 1980, 1974, 1973, 1972, 1970, 1967, 1962, 1961, 1959, 1955, 1954, 1951, 1949, 1941, 1935, 1930
1727 90TH	2020, 2017, 2014, 2010, 2005, 2002, 2000, 1999, 1995, 1992, 1991, 1986, 1983, 1981, 1980, 1974, 1973, 1972, 1970, 1967, 1962, 1959, 1955, 1954, 1951, 1949, 1941, 1935, 1930
1727 90TH	2020, 2017, 2014, 2010, 2005, 2002, 2000, 1999, 1995, 1992, 1991, 1986, 1983, 1981, 1980, 1974, 1973, 1972, 1970, 1967, 1962, 1961, 1959, 1954, 1951, 1949, 1941, 1935, 1930

FINDINGS

Address Researched	Address Not Identified in Research Source
1727 90TH ST	2020, 2017, 2014, 2010, 2005, 2002, 2000, 1999, 1995, 1992, 1991, 1986, 1983, 1981, 1980, 1974, 1973, 1972, 1970, 1967, 1962, 1961, 1959, 1955, 1954, 1951, 1949, 1941, 1935
1727 90TH ST	2020, 2017, 2014, 2010, 2005, 2002, 2000, 1999, 1995, 1992, 1991, 1986, 1983, 1981, 1980, 1974, 1973, 1972, 1970, 1967, 1962, 1961, 1959, 1955, 1954, 1951, 1949, 1935, 1930
1727 90TH ST	2020, 2017, 2014, 2010, 2005, 2002, 2000, 1999, 1995, 1992, 1991, 1986, 1983, 1981, 1980, 1974, 1973, 1972, 1970, 1967, 1962, 1961, 1959, 1955, 1954, 1951, 1949, 1941, 1930
1727 90TH ST	2020, 2017, 2014, 2010, 2005, 2002, 2000, 1999, 1995, 1992, 1991, 1986, 1983, 1981, 1980, 1974, 1973, 1972, 1970, 1967, 1962, 1961, 1959, 1955, 1954, 1949, 1941, 1935, 1930
1728 89TH PL	2020, 2017, 2014, 2010, 2005, 2002, 2000, 1999, 1995, 1992, 1991, 1986, 1983, 1981, 1980, 1974, 1973, 1972, 1970, 1967, 1962, 1961, 1959, 1955, 1954, 1949, 1941, 1935, 1930
1728 89TH PL	2020, 2017, 2014, 2010, 2005, 2002, 2000, 1999, 1995, 1992, 1991, 1986, 1983, 1981, 1980, 1974, 1973, 1972, 1970, 1967, 1962, 1959, 1955, 1954, 1951, 1949, 1941, 1935, 1930
1728 89TH PL	2020, 2017, 2014, 2010, 2005, 2002, 2000, 1999, 1995, 1992, 1991, 1986, 1983, 1981, 1980, 1974, 1973, 1972, 1970, 1967, 1962, 1961, 1959, 1954, 1951, 1949, 1941, 1935, 1930
1728 89TH PL	2020, 2017, 2014, 2010, 2005, 2002, 2000, 1999, 1995, 1992, 1991, 1986, 1983, 1981, 1980, 1974, 1973, 1972, 1970, 1967, 1962, 1961, 1959, 1955, 1954, 1951, 1949, 1935, 1930
1728 89TH PL	2020, 2017, 2014, 2010, 2005, 2002, 2000, 1999, 1995, 1992, 1991, 1986, 1983, 1981, 1980, 1974, 1973, 1972, 1970, 1967, 1962, 1961, 1959, 1955, 1954, 1951, 1949, 1941, 1930
1728 89TH PL	2020, 2017, 2014, 2010, 2005, 2002, 2000, 1999, 1995, 1992, 1991, 1986, 1983, 1981, 1980, 1974, 1973, 1972, 1970, 1967, 1962, 1961, 1959, 1955, 1954, 1951, 1949, 1941, 1935
1728 90TH	2020, 2017, 2014, 2010, 2005, 2002, 2000, 1999, 1995, 1992, 1991, 1986, 1983, 1981, 1980, 1974, 1973, 1972, 1970, 1967, 1962, 1961, 1959, 1954, 1951, 1949, 1941, 1935, 1930
1728 90TH	2020, 2017, 2014, 2010, 2005, 2002, 2000, 1999, 1995, 1992, 1991, 1986, 1983, 1981, 1980, 1974, 1973, 1972, 1970, 1967, 1962, 1959, 1955, 1954, 1951, 1949, 1941, 1935, 1930
1728 90TH ST	2020, 2017, 2014, 2010, 2005, 2002, 2000, 1999, 1995, 1992, 1991, 1986, 1983, 1981, 1980, 1974, 1973, 1972, 1970, 1967, 1962, 1961, 1959, 1955, 1954, 1951, 1949, 1941, 1935
1728 90TH ST	2020, 2017, 2014, 2010, 2005, 2002, 2000, 1999, 1995, 1992, 1991, 1986, 1983, 1981, 1980, 1974, 1973, 1972, 1970, 1967, 1962, 1961, 1959, 1955, 1954, 1951, 1949, 1941, 1930
1728 90TH ST	2020, 2017, 2014, 2010, 2005, 2002, 2000, 1999, 1995, 1992, 1991, 1986, 1983, 1981, 1980, 1974, 1973, 1972, 1970, 1967, 1962, 1961, 1959, 1955, 1954, 1951, 1949, 1935, 1930
1728 90TH ST	2020, 2017, 2014, 2010, 2005, 2002, 2000, 1999, 1995, 1992, 1991, 1986, 1983, 1981, 1980, 1974, 1973, 1972, 1970, 1967, 1962, 1961, 1959, 1955, 1954, 1949, 1941, 1935, 1930

FINDINGS

Address Researched	Address Not Identified in Research Source
1729 89TH PL	2020, 2017, 2014, 2010, 2005, 2002, 2000, 1999, 1995, 1992, 1991, 1986, 1983, 1981, 1980, 1974, 1973, 1972, 1970, 1967, 1962, 1961, 1959, 1954, 1951, 1949, 1941, 1935, 1930
1729 89TH PL	2020, 2017, 2014, 2010, 2005, 2002, 2000, 1999, 1995, 1992, 1991, 1986, 1983, 1981, 1980, 1974, 1973, 1972, 1970, 1967, 1962, 1959, 1955, 1954, 1951, 1949, 1941, 1935, 1930
1729 89TH PL	2020, 2017, 2014, 2010, 2005, 2002, 2000, 1999, 1995, 1992, 1991, 1986, 1983, 1981, 1980, 1974, 1973, 1972, 1970, 1967, 1962, 1961, 1959, 1955, 1954, 1949, 1941, 1935, 1930
1729 89TH PL	2020, 2017, 2014, 2010, 2005, 2002, 2000, 1999, 1995, 1992, 1991, 1986, 1983, 1981, 1980, 1974, 1973, 1972, 1970, 1967, 1962, 1961, 1959, 1955, 1954, 1951, 1949, 1935, 1930
1729 89TH PL	2020, 2017, 2014, 2010, 2005, 2002, 2000, 1999, 1995, 1992, 1991, 1986, 1983, 1981, 1980, 1974, 1973, 1972, 1970, 1967, 1962, 1961, 1959, 1955, 1954, 1951, 1949, 1941, 1935
1729 89TH PL	2020, 2017, 2014, 2010, 2005, 2002, 2000, 1999, 1995, 1992, 1991, 1986, 1983, 1981, 1980, 1974, 1973, 1972, 1970, 1967, 1962, 1961, 1959, 1955, 1954, 1951, 1949, 1941, 1930
1729 90TH	2020, 2017, 2014, 2010, 2005, 2002, 2000, 1999, 1995, 1992, 1991, 1986, 1983, 1981, 1980, 1974, 1973, 1972, 1970, 1967, 1962, 1959, 1955, 1954, 1951, 1949, 1941, 1935, 1930
1729 90TH	2020, 2017, 2014, 2010, 2005, 2002, 2000, 1999, 1995, 1992, 1991, 1986, 1983, 1981, 1980, 1974, 1973, 1972, 1970, 1967, 1962, 1961, 1959, 1954, 1951, 1949, 1941, 1935, 1930
1729 90TH ST	2020, 2017, 2014, 2010, 2005, 2002, 2000, 1999, 1995, 1992, 1991, 1986, 1983, 1981, 1980, 1974, 1973, 1972, 1970, 1967, 1962, 1961, 1959, 1955, 1954, 1951, 1949, 1941, 1935
1729 90TH ST	2020, 2017, 2014, 2010, 2005, 2002, 2000, 1999, 1995, 1992, 1991, 1986, 1983, 1981, 1980, 1974, 1973, 1972, 1970, 1967, 1962, 1961, 1959, 1955, 1954, 1951, 1949, 1941, 1930
1729 90TH ST	2020, 2017, 2014, 2010, 2005, 2002, 2000, 1999, 1995, 1992, 1991, 1986, 1983, 1981, 1980, 1974, 1973, 1972, 1970, 1967, 1962, 1961, 1959, 1955, 1954, 1951, 1949, 1935, 1930
1729 90TH ST	2020, 2017, 2014, 2010, 2005, 2002, 2000, 1999, 1995, 1992, 1991, 1986, 1983, 1981, 1980, 1974, 1973, 1972, 1970, 1967, 1962, 1961, 1959, 1955, 1954, 1949, 1941, 1935, 1930
1730 90TH	2020, 2017, 2014, 2010, 2005, 2002, 2000, 1999, 1995, 1992, 1991, 1986, 1983, 1981, 1980, 1974, 1973, 1972, 1970, 1967, 1962, 1961, 1959, 1954, 1951, 1949, 1941, 1935, 1930
1730 90TH	2020, 2017, 2014, 2010, 2005, 2002, 2000, 1999, 1995, 1992, 1991, 1986, 1983, 1981, 1980, 1974, 1973, 1972, 1970, 1967, 1962, 1959, 1955, 1954, 1951, 1949, 1941, 1935, 1930
1730 90TH ST	2020, 2017, 2014, 2010, 2005, 2002, 2000, 1999, 1995, 1992, 1991, 1986, 1983, 1981, 1980, 1974, 1973, 1972, 1970, 1967, 1962, 1961, 1959, 1955, 1954, 1949, 1941, 1935, 1930
1730 90TH ST	2020, 2017, 2014, 2010, 2005, 2002, 2000, 1999, 1995, 1992, 1991, 1986, 1983, 1981, 1980, 1974, 1973, 1972, 1970, 1967, 1962, 1961, 1959, 1955, 1954, 1951, 1949, 1935, 1930

FINDINGS

Address Researched	Address Not Identified in Research Source
1730 90TH ST	2020, 2017, 2014, 2010, 2005, 2002, 2000, 1999, 1995, 1992, 1991, 1986, 1983, 1981, 1980, 1974, 1973, 1972, 1970, 1967, 1962, 1961, 1959, 1955, 1954, 1951, 1949, 1941, 1930
1730 90TH ST	2020, 2017, 2014, 2010, 2005, 2002, 2000, 1999, 1995, 1992, 1991, 1986, 1983, 1981, 1980, 1974, 1973, 1972, 1970, 1967, 1962, 1961, 1959, 1955, 1954, 1951, 1949, 1941, 1935
1731 89TH PL	2020, 2017, 2014, 2010, 2005, 2002, 2000, 1999, 1995, 1992, 1991, 1986, 1983, 1981, 1980, 1974, 1973, 1972, 1970, 1967, 1962, 1961, 1959, 1955, 1954, 1951, 1949, 1941, 1930
1731 89TH PL	2020, 2017, 2014, 2010, 2005, 2002, 2000, 1999, 1995, 1992, 1991, 1986, 1983, 1981, 1980, 1974, 1973, 1972, 1970, 1967, 1962, 1961, 1959, 1955, 1954, 1951, 1949, 1941, 1935
1731 89TH PL	2020, 2017, 2014, 2010, 2005, 2002, 2000, 1999, 1995, 1992, 1991, 1986, 1983, 1981, 1980, 1974, 1973, 1972, 1970, 1967, 1962, 1961, 1959, 1955, 1954, 1951, 1949, 1935, 1930
1731 89TH PL	2020, 2017, 2014, 2010, 2005, 2002, 2000, 1999, 1995, 1992, 1991, 1986, 1983, 1981, 1980, 1974, 1973, 1972, 1970, 1967, 1962, 1961, 1959, 1955, 1954, 1949, 1941, 1935, 1930
1731 89TH PL	2020, 2017, 2014, 2010, 2005, 2002, 2000, 1999, 1995, 1992, 1991, 1986, 1983, 1981, 1980, 1974, 1973, 1972, 1970, 1967, 1962, 1959, 1955, 1954, 1951, 1949, 1941, 1935, 1930
1731 89TH PL	2020, 2017, 2014, 2010, 2005, 2002, 2000, 1999, 1995, 1992, 1991, 1986, 1983, 1981, 1980, 1974, 1973, 1972, 1970, 1967, 1962, 1961, 1959, 1954, 1951, 1949, 1941, 1935, 1930
1731 90TH	2020, 2017, 2014, 2010, 2005, 2002, 2000, 1999, 1995, 1992, 1991, 1986, 1983, 1981, 1980, 1974, 1973, 1972, 1970, 1967, 1962, 1959, 1955, 1954, 1951, 1949, 1941, 1935, 1930
1731 90TH	2020, 2017, 2014, 2010, 2005, 2002, 2000, 1999, 1995, 1992, 1991, 1986, 1983, 1981, 1980, 1974, 1973, 1972, 1970, 1967, 1962, 1961, 1959, 1954, 1951, 1949, 1941, 1935, 1930
1731 90TH ST	2020, 2017, 2014, 2010, 2005, 2002, 2000, 1999, 1995, 1992, 1991, 1986, 1983, 1981, 1980, 1974, 1973, 1972, 1970, 1967, 1962, 1961, 1959, 1955, 1954, 1949, 1941, 1935, 1930
1731 90TH ST	2020, 2017, 2014, 2010, 2005, 2002, 2000, 1999, 1995, 1992, 1991, 1986, 1983, 1981, 1980, 1974, 1973, 1972, 1970, 1967, 1962, 1961, 1959, 1955, 1954, 1951, 1949, 1941, 1930
1731 90TH ST	2020, 2017, 2014, 2010, 2005, 2002, 2000, 1999, 1995, 1992, 1991, 1986, 1983, 1981, 1980, 1974, 1973, 1972, 1970, 1967, 1962, 1961, 1959, 1955, 1954, 1951, 1949, 1935, 1930
1731 90TH ST	2020, 2017, 2014, 2010, 2005, 2002, 2000, 1999, 1995, 1992, 1991, 1986, 1983, 1981, 1980, 1974, 1973, 1972, 1970, 1967, 1962, 1961, 1959, 1955, 1954, 1951, 1949, 1941, 1935
1732 89TH PL	2020, 2017, 2014, 2010, 2005, 2002, 2000, 1999, 1995, 1992, 1991, 1986, 1983, 1981, 1980, 1974, 1973, 1972, 1970, 1967, 1962, 1961, 1959, 1955, 1954, 1951, 1949, 1941, 1935
1732 89TH PL	2020, 2017, 2014, 2010, 2005, 2002, 2000, 1999, 1995, 1992, 1991, 1986, 1983, 1981, 1980, 1974, 1973, 1972, 1970, 1967, 1962, 1961, 1959, 1955, 1954, 1951, 1949, 1941, 1930

FINDINGS

Address Researched	Address Not Identified in Research Source
1732 89TH PL	2020, 2017, 2014, 2010, 2005, 2002, 2000, 1999, 1995, 1992, 1991, 1986, 1983, 1981, 1980, 1974, 1973, 1972, 1970, 1967, 1962, 1961, 1959, 1955, 1954, 1951, 1949, 1935, 1930
1732 89TH PL	2020, 2017, 2014, 2010, 2005, 2002, 2000, 1999, 1995, 1992, 1991, 1986, 1983, 1981, 1980, 1974, 1973, 1972, 1970, 1967, 1962, 1961, 1959, 1954, 1951, 1949, 1941, 1935, 1930
1732 89TH PL	2020, 2017, 2014, 2010, 2005, 2002, 2000, 1999, 1995, 1992, 1991, 1986, 1983, 1981, 1980, 1974, 1973, 1972, 1970, 1967, 1962, 1959, 1955, 1954, 1951, 1949, 1941, 1935, 1930
1732 89TH PL	2020, 2017, 2014, 2010, 2005, 2002, 2000, 1999, 1995, 1992, 1991, 1986, 1983, 1981, 1980, 1974, 1973, 1972, 1970, 1967, 1962, 1961, 1959, 1955, 1954, 1949, 1941, 1935, 1930
1732 90TH	2020, 2017, 2014, 2010, 2005, 2002, 2000, 1999, 1995, 1992, 1991, 1986, 1983, 1981, 1980, 1974, 1973, 1972, 1970, 1967, 1962, 1961, 1959, 1954, 1951, 1949, 1941, 1935, 1930
1732 90TH	2020, 2017, 2014, 2010, 2005, 2002, 2000, 1999, 1995, 1992, 1991, 1986, 1983, 1981, 1980, 1974, 1973, 1972, 1970, 1967, 1962, 1959, 1955, 1954, 1951, 1949, 1941, 1935, 1930
1732 90TH ST	2020, 2017, 2014, 2010, 2005, 2002, 2000, 1999, 1995, 1992, 1991, 1986, 1983, 1981, 1980, 1974, 1973, 1972, 1970, 1967, 1962, 1961, 1959, 1955, 1954, 1949, 1941, 1935, 1930
1732 90TH ST	2020, 2017, 2014, 2010, 2005, 2002, 2000, 1999, 1995, 1992, 1991, 1986, 1983, 1981, 1980, 1974, 1973, 1972, 1970, 1967, 1962, 1961, 1959, 1955, 1954, 1951, 1949, 1941, 1930
1732 90TH ST	2020, 2017, 2014, 2010, 2005, 2002, 2000, 1999, 1995, 1992, 1991, 1986, 1983, 1981, 1980, 1974, 1973, 1972, 1970, 1967, 1962, 1961, 1959, 1955, 1954, 1951, 1949, 1935, 1930
1732 90TH ST	2020, 2017, 2014, 2010, 2005, 2002, 2000, 1999, 1995, 1992, 1991, 1986, 1983, 1981, 1980, 1974, 1973, 1972, 1970, 1967, 1962, 1961, 1959, 1955, 1954, 1951, 1949, 1941, 1935
1733 90TH	2020, 2017, 2014, 2010, 2005, 2002, 2000, 1999, 1995, 1992, 1991, 1986, 1983, 1981, 1980, 1974, 1973, 1972, 1970, 1967, 1962, 1959, 1955, 1954, 1951, 1949, 1941, 1935, 1930
1733 90TH	2020, 2017, 2014, 2010, 2005, 2002, 2000, 1999, 1995, 1992, 1991, 1986, 1983, 1981, 1980, 1974, 1973, 1972, 1970, 1967, 1962, 1961, 1959, 1954, 1951, 1949, 1941, 1935, 1930
1733 90TH ST	2020, 2017, 2014, 2010, 2005, 2002, 2000, 1999, 1995, 1992, 1991, 1986, 1983, 1981, 1980, 1974, 1973, 1972, 1970, 1967, 1962, 1961, 1959, 1955, 1954, 1951, 1949, 1941, 1935
1733 90TH ST	2020, 2017, 2014, 2010, 2005, 2002, 2000, 1999, 1995, 1992, 1991, 1986, 1983, 1981, 1980, 1974, 1973, 1972, 1970, 1967, 1962, 1961, 1959, 1955, 1954, 1951, 1949, 1935, 1930
1733 90TH ST	2020, 2017, 2014, 2010, 2005, 2002, 2000, 1999, 1995, 1992, 1991, 1986, 1983, 1981, 1980, 1974, 1973, 1972, 1970, 1967, 1962, 1961, 1959, 1955, 1954, 1951, 1949, 1941, 1930
1733 90TH ST	2020, 2017, 2014, 2010, 2005, 2002, 2000, 1999, 1995, 1992, 1991, 1986, 1983, 1981, 1980, 1974, 1973, 1972, 1970, 1967, 1962, 1961, 1959, 1955, 1954, 1949, 1941, 1935, 1930

FINDINGS

Address Researched	Address Not Identified in Research Source
1734 90TH	2020, 2017, 2014, 2010, 2005, 2002, 2000, 1999, 1995, 1992, 1991, 1986, 1983, 1981, 1980, 1974, 1973, 1972, 1970, 1967, 1962, 1961, 1959, 1954, 1951, 1949, 1941, 1935, 1930
1734 90TH	2020, 2017, 2014, 2010, 2005, 2002, 2000, 1999, 1995, 1992, 1991, 1986, 1983, 1981, 1980, 1974, 1973, 1972, 1970, 1967, 1962, 1959, 1955, 1954, 1951, 1949, 1941, 1935, 1930
1734 90TH ST	2020, 2017, 2014, 2010, 2005, 2002, 2000, 1999, 1995, 1992, 1991, 1986, 1983, 1981, 1980, 1974, 1973, 1972, 1970, 1967, 1962, 1961, 1959, 1955, 1954, 1949, 1941, 1935, 1930
1734 90TH ST	2020, 2017, 2014, 2010, 2005, 2002, 2000, 1999, 1995, 1992, 1991, 1986, 1983, 1981, 1980, 1974, 1973, 1972, 1970, 1967, 1962, 1961, 1959, 1955, 1954, 1951, 1949, 1941, 1930
1734 90TH ST	2020, 2017, 2014, 2010, 2005, 2002, 2000, 1999, 1995, 1992, 1991, 1986, 1983, 1981, 1980, 1974, 1973, 1972, 1970, 1967, 1962, 1961, 1959, 1955, 1954, 1951, 1949, 1935, 1930
1734 90TH ST	2020, 2017, 2014, 2010, 2005, 2002, 2000, 1999, 1995, 1992, 1991, 1986, 1983, 1981, 1980, 1974, 1973, 1972, 1970, 1967, 1962, 1961, 1959, 1955, 1954, 1951, 1949, 1941, 1935
1735 89TH PL	2020, 2017, 2014, 2010, 2005, 2002, 2000, 1999, 1995, 1992, 1991, 1986, 1983, 1981, 1980, 1974, 1973, 1972, 1970, 1967, 1962, 1961, 1959, 1955, 1954, 1951, 1949, 1941, 1930
1735 89TH PL	2020, 2017, 2014, 2010, 2005, 2002, 2000, 1999, 1995, 1992, 1991, 1986, 1983, 1981, 1980, 1974, 1973, 1972, 1970, 1967, 1962, 1961, 1959, 1955, 1954, 1951, 1949, 1941, 1935
1735 89TH PL	2020, 2017, 2014, 2010, 2005, 2002, 2000, 1999, 1995, 1992, 1991, 1986, 1983, 1981, 1980, 1974, 1973, 1972, 1970, 1967, 1962, 1961, 1959, 1955, 1954, 1951, 1949, 1935, 1930
1735 89TH PL	2020, 2017, 2014, 2010, 2005, 2002, 2000, 1999, 1995, 1992, 1991, 1986, 1983, 1981, 1980, 1974, 1973, 1972, 1970, 1967, 1962, 1961, 1959, 1955, 1954, 1949, 1941, 1935, 1930
1735 89TH PL	2020, 2017, 2014, 2010, 2005, 2002, 2000, 1999, 1995, 1992, 1991, 1986, 1983, 1981, 1980, 1974, 1973, 1972, 1970, 1967, 1962, 1959, 1955, 1954, 1951, 1949, 1941, 1935, 1930
1735 89TH PL	2020, 2017, 2014, 2010, 2005, 2002, 2000, 1999, 1995, 1992, 1991, 1986, 1983, 1981, 1980, 1974, 1973, 1972, 1970, 1967, 1962, 1961, 1959, 1954, 1951, 1949, 1941, 1935, 1930
1735 90TH	2020, 2017, 2014, 2010, 2005, 2002, 2000, 1999, 1995, 1992, 1991, 1986, 1983, 1981, 1980, 1974, 1973, 1972, 1970, 1967, 1962, 1959, 1955, 1954, 1951, 1949, 1941, 1935, 1930
1735 90TH	2020, 2017, 2014, 2010, 2005, 2002, 2000, 1999, 1995, 1992, 1991, 1986, 1983, 1981, 1980, 1974, 1973, 1972, 1970, 1967, 1962, 1961, 1959, 1954, 1951, 1949, 1941, 1935, 1930
1735 90TH ST	2020, 2017, 2014, 2010, 2005, 2002, 2000, 1999, 1995, 1992, 1991, 1986, 1983, 1981, 1980, 1974, 1973, 1972, 1970, 1967, 1962, 1961, 1959, 1955, 1954, 1949, 1941, 1935, 1930
1735 90TH ST	2020, 2017, 2014, 2010, 2005, 2002, 2000, 1999, 1995, 1992, 1991, 1986, 1983, 1981, 1980, 1974, 1973, 1972, 1970, 1967, 1962, 1961, 1959, 1955, 1954, 1951, 1949, 1941, 1930

FINDINGS

Address Researched	Address Not Identified in Research Source
1735 90TH ST	2020, 2017, 2014, 2010, 2005, 2002, 2000, 1999, 1995, 1992, 1991, 1986, 1983, 1981, 1980, 1974, 1973, 1972, 1970, 1967, 1962, 1961, 1959, 1955, 1954, 1951, 1949, 1935, 1930
1735 90TH ST	2020, 2017, 2014, 2010, 2005, 2002, 2000, 1999, 1995, 1992, 1991, 1986, 1983, 1981, 1980, 1974, 1973, 1972, 1970, 1967, 1962, 1961, 1959, 1955, 1954, 1951, 1949, 1941, 1935
1736 89TH	2020, 2017, 2014, 2010, 2005, 2002, 2000, 1999, 1995, 1992, 1991, 1986, 1983, 1981, 1980, 1974, 1973, 1972, 1970, 1967, 1962, 1959, 1955, 1954, 1951, 1949, 1941, 1935, 1930
1736 89TH PL	2020, 2017, 2014, 2010, 2005, 2002, 2000, 1999, 1995, 1992, 1991, 1986, 1983, 1981, 1980, 1974, 1973, 1972, 1970, 1967, 1962, 1961, 1959, 1955, 1954, 1951, 1949, 1941, 1935
1736 89TH PL	2020, 2017, 2014, 2010, 2005, 2002, 2000, 1999, 1995, 1992, 1991, 1986, 1983, 1981, 1980, 1974, 1973, 1972, 1970, 1967, 1962, 1961, 1959, 1955, 1954, 1951, 1949, 1941, 1930
1736 89TH PL	2020, 2017, 2014, 2010, 2005, 2002, 2000, 1999, 1995, 1992, 1991, 1986, 1983, 1981, 1980, 1974, 1973, 1972, 1970, 1967, 1962, 1961, 1959, 1955, 1954, 1951, 1949, 1935, 1930
1736 89TH PL	2020, 2017, 2014, 2010, 2005, 2002, 2000, 1999, 1995, 1992, 1991, 1986, 1983, 1981, 1980, 1974, 1973, 1972, 1970, 1967, 1962, 1961, 1959, 1954, 1951, 1949, 1941, 1935, 1930
1736 89TH PL	2020, 2017, 2014, 2010, 2005, 2002, 2000, 1999, 1995, 1992, 1991, 1986, 1983, 1981, 1980, 1974, 1973, 1972, 1970, 1967, 1962, 1959, 1955, 1954, 1951, 1949, 1941, 1935, 1930
1736 89TH PL	2020, 2017, 2014, 2010, 2005, 2002, 2000, 1999, 1995, 1992, 1991, 1986, 1983, 1981, 1980, 1974, 1973, 1972, 1970, 1967, 1962, 1961, 1959, 1955, 1954, 1949, 1941, 1935, 1930
1736 90TH	2020, 2017, 2014, 2010, 2005, 2002, 2000, 1999, 1995, 1992, 1991, 1986, 1983, 1981, 1980, 1974, 1973, 1972, 1970, 1967, 1962, 1961, 1959, 1954, 1951, 1949, 1941, 1935, 1930
1736 90TH	2020, 2017, 2014, 2010, 2005, 2002, 2000, 1999, 1995, 1992, 1991, 1986, 1983, 1981, 1980, 1974, 1973, 1972, 1970, 1967, 1962, 1959, 1955, 1954, 1951, 1949, 1941, 1935, 1930
1736 90TH ST	2020, 2017, 2014, 2010, 2005, 2002, 2000, 1999, 1995, 1992, 1991, 1986, 1983, 1981, 1980, 1974, 1973, 1972, 1970, 1967, 1962, 1961, 1959, 1955, 1954, 1949, 1941, 1935, 1930
1736 90TH ST	2020, 2017, 2014, 2010, 2005, 2002, 2000, 1999, 1995, 1992, 1991, 1986, 1983, 1981, 1980, 1974, 1973, 1972, 1970, 1967, 1962, 1961, 1959, 1955, 1954, 1951, 1949, 1941, 1930
1736 90TH ST	2020, 2017, 2014, 2010, 2005, 2002, 2000, 1999, 1995, 1992, 1991, 1986, 1983, 1981, 1980, 1974, 1973, 1972, 1970, 1967, 1962, 1961, 1959, 1955, 1954, 1951, 1949, 1935, 1930
1736 90TH ST	2020, 2017, 2014, 2010, 2005, 2002, 2000, 1999, 1995, 1992, 1991, 1986, 1983, 1981, 1980, 1974, 1973, 1972, 1970, 1967, 1962, 1961, 1959, 1955, 1954, 1951, 1949, 1941, 1935
1737 90TH	2020, 2017, 2014, 2010, 2005, 2002, 2000, 1999, 1995, 1992, 1991, 1986, 1983, 1981, 1980, 1974, 1973, 1972, 1970, 1967, 1962, 1959, 1955, 1954, 1951, 1949, 1941, 1935, 1930

FINDINGS

Address Researched	Address Not Identified in Research Source
1737 90TH	2020, 2017, 2014, 2010, 2005, 2002, 2000, 1999, 1995, 1992, 1991, 1986, 1983, 1981, 1980, 1974, 1973, 1972, 1970, 1967, 1962, 1961, 1959, 1954, 1951, 1949, 1941, 1935, 1930
1737 90TH ST	2020, 2017, 2014, 2010, 2005, 2002, 2000, 1999, 1995, 1992, 1991, 1986, 1983, 1981, 1980, 1974, 1973, 1972, 1970, 1967, 1962, 1961, 1959, 1955, 1954, 1951, 1949, 1941, 1935
1737 90TH ST	2020, 2017, 2014, 2010, 2005, 2002, 2000, 1999, 1995, 1992, 1991, 1986, 1983, 1981, 1980, 1974, 1973, 1972, 1970, 1967, 1962, 1961, 1959, 1955, 1954, 1951, 1949, 1935, 1930
1737 90TH ST	2020, 2017, 2014, 2010, 2005, 2002, 2000, 1999, 1995, 1992, 1991, 1986, 1983, 1981, 1980, 1974, 1973, 1972, 1970, 1967, 1962, 1961, 1959, 1955, 1954, 1951, 1949, 1941, 1930
1737 90TH ST	2020, 2017, 2014, 2010, 2005, 2002, 2000, 1999, 1995, 1992, 1991, 1986, 1983, 1981, 1980, 1974, 1973, 1972, 1970, 1967, 1962, 1961, 1959, 1955, 1954, 1949, 1941, 1935, 1930
1738 90TH	2020, 2017, 2014, 2010, 2005, 2002, 2000, 1999, 1995, 1992, 1991, 1986, 1983, 1981, 1980, 1974, 1973, 1972, 1970, 1967, 1962, 1961, 1959, 1954, 1951, 1949, 1941, 1935, 1930
1738 90TH	2020, 2017, 2014, 2010, 2005, 2002, 2000, 1999, 1995, 1992, 1991, 1986, 1983, 1981, 1980, 1974, 1973, 1972, 1970, 1967, 1962, 1959, 1955, 1954, 1951, 1949, 1941, 1935, 1930
1738 90TH ST	2020, 2017, 2014, 2010, 2005, 2002, 2000, 1999, 1995, 1992, 1991, 1986, 1983, 1981, 1980, 1974, 1973, 1972, 1970, 1967, 1962, 1961, 1959, 1955, 1954, 1949, 1941, 1935, 1930
1738 90TH ST	2020, 2017, 2014, 2010, 2005, 2002, 2000, 1999, 1995, 1992, 1991, 1986, 1983, 1981, 1980, 1974, 1973, 1972, 1970, 1967, 1962, 1961, 1959, 1955, 1954, 1951, 1949, 1941, 1930
1738 90TH ST	2020, 2017, 2014, 2010, 2005, 2002, 2000, 1999, 1995, 1992, 1991, 1986, 1983, 1981, 1980, 1974, 1973, 1972, 1970, 1967, 1962, 1961, 1959, 1955, 1954, 1951, 1949, 1935, 1930
1738 90TH ST	2020, 2017, 2014, 2010, 2005, 2002, 2000, 1999, 1995, 1992, 1991, 1986, 1983, 1981, 1980, 1974, 1973, 1972, 1970, 1967, 1962, 1961, 1959, 1955, 1954, 1951, 1949, 1941, 1935
1739 90TH	2020, 2017, 2014, 2010, 2005, 2002, 2000, 1999, 1995, 1992, 1991, 1986, 1983, 1981, 1980, 1974, 1973, 1972, 1970, 1967, 1962, 1959, 1955, 1954, 1951, 1949, 1941, 1935, 1930
1739 90TH	2020, 2017, 2014, 2010, 2005, 2002, 2000, 1999, 1995, 1992, 1991, 1986, 1983, 1981, 1980, 1974, 1973, 1972, 1970, 1967, 1962, 1961, 1959, 1954, 1951, 1949, 1941, 1935, 1930
1739 90TH ST	2020, 2017, 2014, 2010, 2005, 2002, 2000, 1999, 1995, 1992, 1991, 1986, 1983, 1981, 1980, 1974, 1973, 1972, 1970, 1967, 1962, 1961, 1959, 1955, 1954, 1951, 1949, 1941, 1935
1739 90TH ST	2020, 2017, 2014, 2010, 2005, 2002, 2000, 1999, 1995, 1992, 1991, 1986, 1983, 1981, 1980, 1974, 1973, 1972, 1970, 1967, 1962, 1961, 1959, 1955, 1954, 1951, 1949, 1935, 1930
1739 90TH ST	2020, 2017, 2014, 2010, 2005, 2002, 2000, 1999, 1995, 1992, 1991, 1986, 1983, 1981, 1980, 1974, 1973, 1972, 1970, 1967, 1962, 1961, 1959, 1955, 1954, 1951, 1949, 1941, 1930

FINDINGS

Address Researched	Address Not Identified in Research Source
1739 90TH ST	2020, 2017, 2014, 2010, 2005, 2002, 2000, 1999, 1995, 1992, 1991, 1986, 1983, 1981, 1980, 1974, 1973, 1972, 1970, 1967, 1962, 1961, 1959, 1955, 1954, 1949, 1941, 1935, 1930
1740 90TH	2020, 2017, 2014, 2010, 2005, 2002, 2000, 1999, 1995, 1992, 1991, 1986, 1983, 1981, 1980, 1974, 1973, 1972, 1970, 1967, 1962, 1961, 1959, 1954, 1951, 1949, 1941, 1935, 1930
1740 90TH	2020, 2017, 2014, 2010, 2005, 2002, 2000, 1999, 1995, 1992, 1991, 1986, 1983, 1981, 1980, 1974, 1973, 1972, 1970, 1967, 1962, 1959, 1955, 1954, 1951, 1949, 1941, 1935, 1930
1740 90TH ST	2020, 2017, 2014, 2010, 2005, 2002, 2000, 1999, 1995, 1992, 1991, 1986, 1983, 1981, 1980, 1974, 1973, 1972, 1970, 1967, 1962, 1961, 1959, 1955, 1954, 1949, 1941, 1935, 1930
1740 90TH ST	2020, 2017, 2014, 2010, 2005, 2002, 2000, 1999, 1995, 1992, 1991, 1986, 1983, 1981, 1980, 1974, 1973, 1972, 1970, 1967, 1962, 1961, 1959, 1955, 1954, 1951, 1949, 1941, 1930
1740 90TH ST	2020, 2017, 2014, 2010, 2005, 2002, 2000, 1999, 1995, 1992, 1991, 1986, 1983, 1981, 1980, 1974, 1973, 1972, 1970, 1967, 1962, 1961, 1959, 1955, 1954, 1951, 1949, 1935, 1930
1740 90TH ST	2020, 2017, 2014, 2010, 2005, 2002, 2000, 1999, 1995, 1992, 1991, 1986, 1983, 1981, 1980, 1974, 1973, 1972, 1970, 1967, 1962, 1961, 1959, 1955, 1954, 1951, 1949, 1941, 1935
1741 90TH	2020, 2017, 2014, 2010, 2005, 2002, 2000, 1999, 1995, 1992, 1991, 1986, 1983, 1981, 1980, 1974, 1973, 1972, 1970, 1967, 1962, 1959, 1955, 1954, 1951, 1949, 1941, 1935, 1930
1741 90TH	2020, 2017, 2014, 2010, 2005, 2002, 2000, 1999, 1995, 1992, 1991, 1986, 1983, 1981, 1980, 1974, 1973, 1972, 1970, 1967, 1962, 1961, 1959, 1954, 1951, 1949, 1941, 1935, 1930
1741 90TH ST	2020, 2017, 2014, 2010, 2005, 2002, 2000, 1999, 1995, 1992, 1991, 1986, 1983, 1981, 1980, 1974, 1973, 1972, 1970, 1967, 1962, 1961, 1959, 1955, 1954, 1951, 1949, 1941, 1935
1741 90TH ST	2020, 2017, 2014, 2010, 2005, 2002, 2000, 1999, 1995, 1992, 1991, 1986, 1983, 1981, 1980, 1974, 1973, 1972, 1970, 1967, 1962, 1961, 1959, 1955, 1954, 1951, 1949, 1935, 1930
1741 90TH ST	2020, 2017, 2014, 2010, 2005, 2002, 2000, 1999, 1995, 1992, 1991, 1986, 1983, 1981, 1980, 1974, 1973, 1972, 1970, 1967, 1962, 1961, 1959, 1955, 1954, 1951, 1949, 1941, 1930
1741 90TH ST	2020, 2017, 2014, 2010, 2005, 2002, 2000, 1999, 1995, 1992, 1991, 1986, 1983, 1981, 1980, 1974, 1973, 1972, 1970, 1967, 1962, 1961, 1959, 1955, 1954, 1949, 1941, 1935, 1930
1742 90TH	2020, 2017, 2014, 2010, 2005, 2002, 2000, 1999, 1995, 1992, 1991, 1986, 1983, 1981, 1980, 1974, 1973, 1972, 1970, 1967, 1962, 1961, 1959, 1954, 1951, 1949, 1941, 1935, 1930
1742 90TH	2020, 2017, 2014, 2010, 2005, 2002, 2000, 1999, 1995, 1992, 1991, 1986, 1983, 1981, 1980, 1974, 1973, 1972, 1970, 1967, 1962, 1959, 1955, 1954, 1951, 1949, 1941, 1935, 1930
1742 90TH ST	2020, 2017, 2014, 2010, 2005, 2002, 2000, 1999, 1995, 1992, 1991, 1986, 1983, 1981, 1980, 1974, 1973, 1972, 1970, 1967, 1962, 1961, 1959, 1955, 1954, 1949, 1941, 1935, 1930

FINDINGS

Address Researched	Address Not Identified in Research Source
1742 90TH ST	2020, 2017, 2014, 2010, 2005, 2002, 2000, 1999, 1995, 1992, 1991, 1986, 1983, 1981, 1980, 1974, 1973, 1972, 1970, 1967, 1962, 1961, 1959, 1955, 1954, 1951, 1949, 1941, 1930
1742 90TH ST	2020, 2017, 2014, 2010, 2005, 2002, 2000, 1999, 1995, 1992, 1991, 1986, 1983, 1981, 1980, 1974, 1973, 1972, 1970, 1967, 1962, 1961, 1959, 1955, 1954, 1951, 1949, 1935, 1930
1742 90TH ST	2020, 2017, 2014, 2010, 2005, 2002, 2000, 1999, 1995, 1992, 1991, 1986, 1983, 1981, 1980, 1974, 1973, 1972, 1970, 1967, 1962, 1961, 1959, 1955, 1954, 1951, 1949, 1941, 1935
1743 90TH	2020, 2017, 2014, 2010, 2005, 2002, 2000, 1999, 1995, 1992, 1991, 1986, 1983, 1981, 1980, 1974, 1973, 1972, 1970, 1967, 1962, 1959, 1955, 1954, 1951, 1949, 1941, 1935, 1930
1743 90TH	2020, 2017, 2014, 2010, 2005, 2002, 2000, 1999, 1995, 1992, 1991, 1986, 1983, 1981, 1980, 1974, 1973, 1972, 1970, 1967, 1962, 1961, 1959, 1954, 1951, 1949, 1941, 1935, 1930
1743 90TH ST	2020, 2017, 2014, 2010, 2005, 2002, 2000, 1999, 1995, 1992, 1991, 1986, 1983, 1981, 1980, 1974, 1973, 1972, 1970, 1967, 1962, 1961, 1959, 1955, 1954, 1951, 1949, 1941, 1935
1743 90TH ST	2020, 2017, 2014, 2010, 2005, 2002, 2000, 1999, 1995, 1992, 1991, 1986, 1983, 1981, 1980, 1974, 1973, 1972, 1970, 1967, 1962, 1961, 1959, 1955, 1954, 1951, 1949, 1935, 1930
1743 90TH ST	2020, 2017, 2014, 2010, 2005, 2002, 2000, 1999, 1995, 1992, 1991, 1986, 1983, 1981, 1980, 1974, 1973, 1972, 1970, 1967, 1962, 1961, 1959, 1955, 1954, 1951, 1949, 1941, 1930
1743 90TH ST	2020, 2017, 2014, 2010, 2005, 2002, 2000, 1999, 1995, 1992, 1991, 1986, 1983, 1981, 1980, 1974, 1973, 1972, 1970, 1967, 1962, 1961, 1959, 1955, 1954, 1949, 1941, 1935, 1930
1744 90TH	2020, 2017, 2014, 2010, 2005, 2002, 2000, 1999, 1995, 1992, 1991, 1986, 1983, 1981, 1980, 1974, 1973, 1972, 1970, 1967, 1962, 1961, 1959, 1954, 1951, 1949, 1941, 1935, 1930
1744 90TH	2020, 2017, 2014, 2010, 2005, 2002, 2000, 1999, 1995, 1992, 1991, 1986, 1983, 1981, 1980, 1974, 1973, 1972, 1970, 1967, 1962, 1959, 1955, 1954, 1951, 1949, 1941, 1935, 1930
1744 90TH ST	2020, 2017, 2014, 2010, 2005, 2002, 2000, 1999, 1995, 1992, 1991, 1986, 1983, 1981, 1980, 1974, 1973, 1972, 1970, 1967, 1962, 1961, 1959, 1955, 1954, 1949, 1941, 1935, 1930
1744 90TH ST	2020, 2017, 2014, 2010, 2005, 2002, 2000, 1999, 1995, 1992, 1991, 1986, 1983, 1981, 1980, 1974, 1973, 1972, 1970, 1967, 1962, 1961, 1959, 1955, 1954, 1951, 1949, 1941, 1930
1744 90TH ST	2020, 2017, 2014, 2010, 2005, 2002, 2000, 1999, 1995, 1992, 1991, 1986, 1983, 1981, 1980, 1974, 1973, 1972, 1970, 1967, 1962, 1961, 1959, 1955, 1954, 1951, 1949, 1935, 1930
1744 90TH ST	2020, 2017, 2014, 2010, 2005, 2002, 2000, 1999, 1995, 1992, 1991, 1986, 1983, 1981, 1980, 1974, 1973, 1972, 1970, 1967, 1962, 1961, 1959, 1955, 1954, 1951, 1949, 1941, 1935
1745 90TH	2020, 2017, 2014, 2010, 2005, 2002, 2000, 1999, 1995, 1992, 1991, 1986, 1983, 1981, 1980, 1974, 1973, 1972, 1970, 1967, 1962, 1959, 1955, 1954, 1951, 1949, 1941, 1935, 1930

FINDINGS

Address Researched	Address Not Identified in Research Source
1745 90TH	2020, 2017, 2014, 2010, 2005, 2002, 2000, 1999, 1995, 1992, 1991, 1986, 1983, 1981, 1980, 1974, 1973, 1972, 1970, 1967, 1962, 1961, 1959, 1954, 1951, 1949, 1941, 1935, 1930
1745 90TH ST	2020, 2017, 2014, 2010, 2005, 2002, 2000, 1999, 1995, 1992, 1991, 1986, 1983, 1981, 1980, 1974, 1973, 1972, 1970, 1967, 1962, 1961, 1959, 1955, 1954, 1951, 1949, 1935, 1930
1745 90TH ST	2020, 2017, 2014, 2010, 2005, 2002, 2000, 1999, 1995, 1992, 1991, 1986, 1983, 1981, 1980, 1974, 1973, 1972, 1970, 1967, 1962, 1961, 1959, 1955, 1954, 1951, 1949, 1941, 1930
1745 90TH ST	2020, 2017, 2014, 2010, 2005, 2002, 2000, 1999, 1995, 1992, 1991, 1986, 1983, 1981, 1980, 1974, 1973, 1972, 1970, 1967, 1962, 1961, 1959, 1955, 1954, 1949, 1941, 1935, 1930
1746 90TH	2020, 2017, 2014, 2010, 2005, 2002, 2000, 1999, 1995, 1992, 1991, 1986, 1983, 1981, 1980, 1974, 1973, 1972, 1970, 1967, 1962, 1961, 1959, 1954, 1951, 1949, 1941, 1935, 1930
1746 90TH	2020, 2017, 2014, 2010, 2005, 2002, 2000, 1999, 1995, 1992, 1991, 1986, 1983, 1981, 1980, 1974, 1973, 1972, 1970, 1967, 1962, 1959, 1955, 1954, 1951, 1949, 1941, 1935, 1930
1746 90TH ST	2020, 2017, 2014, 2010, 2005, 2002, 2000, 1999, 1995, 1992, 1991, 1986, 1983, 1981, 1980, 1974, 1973, 1972, 1970, 1967, 1962, 1961, 1959, 1955, 1954, 1949, 1941, 1935, 1930
1746 90TH ST	2020, 2017, 2014, 2010, 2005, 2002, 2000, 1999, 1995, 1992, 1991, 1986, 1983, 1981, 1980, 1974, 1973, 1972, 1970, 1967, 1962, 1961, 1959, 1955, 1954, 1951, 1949, 1941, 1930
1746 90TH ST	2020, 2017, 2014, 2010, 2005, 2002, 2000, 1999, 1995, 1992, 1991, 1986, 1983, 1981, 1980, 1974, 1973, 1972, 1970, 1967, 1962, 1961, 1959, 1955, 1954, 1951, 1949, 1935, 1930
1750 88 PI	2020, 2017, 2014, 2010, 2005, 2002, 2000, 1999, 1995, 1992, 1991, 1983, 1981, 1980, 1974, 1973, 1972, 1970, 1967, 1962, 1961, 1959, 1955, 1954, 1951, 1949, 1941, 1935, 1930
8806 HOUGH AVE	2020, 2017, 2014, 2010, 2005, 2000, 1999, 1995, 1992, 1991, 1986, 1983, 1981, 1980, 1974, 1973, 1972, 1970, 1967, 1962, 1961, 1959, 1955, 1954, 1951, 1949, 1941, 1935, 1930
8806 HOUGH AVE	2020, 2017, 2014, 2010, 2002, 2000, 1999, 1995, 1992, 1991, 1986, 1983, 1981, 1980, 1974, 1973, 1972, 1970, 1967, 1962, 1961, 1959, 1955, 1954, 1951, 1949, 1941, 1935, 1930
8806 HOUGH AVE	2020, 2017, 2014, 2005, 2002, 2000, 1999, 1995, 1992, 1991, 1986, 1983, 1981, 1980, 1974, 1973, 1972, 1970, 1967, 1962, 1961, 1959, 1955, 1954, 1951, 1949, 1941, 1935, 1930
8806 HOUGH AVE	2020, 2017, 2014, 2010, 2005, 2002, 2000, 1999, 1995, 1992, 1991, 1986, 1983, 1981, 1980, 1974, 1973, 1972, 1970, 1967, 1962, 1961, 1959, 1955, 1954, 1951, 1949, 1935, 1930
8806 HOUGH AVE	2020, 2017, 2014, 2010, 2005, 2002, 2000, 1999, 1995, 1992, 1991, 1986, 1983, 1981, 1980, 1974, 1973, 1972, 1970, 1967, 1962, 1961, 1959, 1955, 1954, 1949, 1941, 1935, 1930
8806 HOUGH AVE	2020, 2017, 2014, 2010, 2005, 2002, 2000, 1999, 1995, 1992, 1991, 1986, 1983, 1981, 1980, 1974, 1973, 1972, 1970, 1967, 1962, 1961, 1959, 1955, 1954, 1951, 1949, 1941, 1935

FINDINGS

Address Researched	Address Not Identified in Research Source
8809 HOUGH AVE	2020, 2017, 2014, 2010, 2005, 2002, 2000, 1999, 1995, 1992, 1991, 1986, 1983, 1981, 1980, 1974, 1973, 1972, 1970, 1967, 1962, 1961, 1959, 1955, 1954, 1951, 1949, 1941, 1935
8809 HOUGH AVE	2020, 2017, 2014, 2010, 2005, 2002, 2000, 1999, 1995, 1992, 1991, 1986, 1983, 1981, 1980, 1974, 1973, 1972, 1970, 1967, 1962, 1961, 1959, 1955, 1954, 1949, 1941, 1935, 1930
8809 HOUGH AVE	2020, 2017, 2014, 2010, 2005, 2002, 2000, 1999, 1995, 1992, 1991, 1986, 1983, 1981, 1980, 1974, 1973, 1972, 1970, 1967, 1962, 1961, 1959, 1955, 1954, 1951, 1949, 1935, 1930
8809 HOUGH AVE	2020, 2017, 2014, 2010, 2005, 2002, 2000, 1999, 1995, 1992, 1991, 1986, 1983, 1981, 1980, 1974, 1973, 1972, 1970, 1967, 1962, 1959, 1955, 1954, 1951, 1949, 1941, 1935, 1930
8809 HOUGH AVE	2020, 2017, 2014, 2010, 2005, 2002, 2000, 1999, 1995, 1992, 1991, 1986, 1983, 1981, 1980, 1974, 1973, 1972, 1970, 1967, 1962, 1961, 1959, 1954, 1951, 1949, 1941, 1935, 1930
8812 HOUGH AVE	2020, 2017, 2014, 2010, 2005, 2002, 2000, 1999, 1995, 1992, 1991, 1986, 1983, 1981, 1980, 1974, 1973, 1972, 1970, 1967, 1962, 1961, 1959, 1954, 1951, 1949, 1941, 1935, 1930
8812 HOUGH AVE	2020, 2017, 2014, 2010, 2005, 2002, 2000, 1999, 1995, 1992, 1991, 1986, 1983, 1981, 1980, 1974, 1973, 1972, 1970, 1967, 1962, 1959, 1955, 1954, 1951, 1949, 1941, 1935, 1930
8812 HOUGH AVE	2020, 2017, 2014, 2010, 2005, 2002, 2000, 1999, 1995, 1992, 1991, 1986, 1983, 1981, 1980, 1973, 1972, 1970, 1967, 1962, 1961, 1959, 1955, 1954, 1951, 1949, 1941, 1935, 1930
8812 HOUGH AVE	2020, 2017, 2014, 2010, 2005, 2002, 2000, 1999, 1995, 1992, 1991, 1986, 1983, 1981, 1980, 1974, 1973, 1972, 1967, 1962, 1961, 1959, 1955, 1954, 1951, 1949, 1941, 1935, 1930
8812 HOUGH AVE	2020, 2017, 2014, 2005, 2002, 2000, 1999, 1995, 1992, 1991, 1986, 1983, 1981, 1980, 1974, 1973, 1972, 1970, 1967, 1962, 1961, 1959, 1955, 1954, 1951, 1949, 1941, 1935, 1930
8812 HOUGH AVE	2020, 2017, 2014, 2010, 2002, 2000, 1999, 1995, 1992, 1991, 1986, 1983, 1981, 1980, 1974, 1973, 1972, 1970, 1967, 1962, 1961, 1959, 1955, 1954, 1951, 1949, 1941, 1935, 1930
8812 HOUGH AVE	2020, 2017, 2014, 2010, 2005, 2000, 1999, 1995, 1992, 1991, 1986, 1983, 1981, 1980, 1974, 1973, 1972, 1970, 1967, 1962, 1961, 1959, 1955, 1954, 1951, 1949, 1941, 1935, 1930
8812 HOUGH AVE	2017, 2014, 2010, 2005, 2002, 2000, 1999, 1995, 1992, 1991, 1986, 1983, 1981, 1980, 1974, 1973, 1972, 1970, 1967, 1962, 1961, 1959, 1955, 1954, 1951, 1949, 1941, 1935, 1930
8812 HOUGH AVE	2020, 2017, 2010, 2005, 2002, 2000, 1999, 1995, 1992, 1991, 1986, 1983, 1981, 1980, 1974, 1973, 1972, 1970, 1967, 1962, 1961, 1959, 1955, 1954, 1951, 1949, 1941, 1935, 1930
8812 HOUGH AVE	2020, 2017, 2014, 2010, 2005, 2002, 2000, 1995, 1992, 1991, 1986, 1983, 1981, 1980, 1974, 1973, 1972, 1970, 1967, 1962, 1961, 1959, 1955, 1954, 1951, 1949, 1941, 1935, 1930
8812 HOUGH AVE	2020, 2017, 2014, 2010, 2005, 2002, 2000, 1999, 1995, 1992, 1991, 1983, 1981, 1980, 1974, 1973, 1972, 1970, 1967, 1962, 1961, 1959, 1955, 1954, 1951, 1949, 1941, 1935, 1930

FINDINGS

Address Researched	Address Not Identified in Research Source
8812 HOUGH AVE	2020, 2017, 2014, 2010, 2005, 2002, 2000, 1999, 1995, 1992, 1991, 1986, 1981, 1980, 1974, 1973, 1972, 1970, 1967, 1962, 1961, 1959, 1955, 1954, 1951, 1949, 1941, 1935, 1930
8812 HOUGH AVE	2020, 2017, 2014, 2010, 2005, 2002, 2000, 1999, 1995, 1992, 1991, 1986, 1983, 1981, 1980, 1974, 1973, 1972, 1970, 1967, 1962, 1961, 1959, 1955, 1954, 1951, 1949, 1935, 1930
8812 HOUGH AVE	2020, 2017, 2014, 2010, 2005, 2002, 2000, 1999, 1995, 1992, 1991, 1986, 1983, 1981, 1980, 1974, 1973, 1972, 1970, 1967, 1962, 1961, 1959, 1955, 1954, 1949, 1941, 1935, 1930
8813 HOUGH AVE	2020, 2017, 2014, 2010, 2005, 2002, 2000, 1999, 1995, 1992, 1991, 1986, 1983, 1981, 1980, 1974, 1973, 1972, 1970, 1967, 1962, 1961, 1959, 1955, 1954, 1949, 1941, 1935, 1930
8813 HOUGH AVE	2020, 2017, 2014, 2010, 2005, 2002, 2000, 1999, 1995, 1992, 1991, 1986, 1983, 1981, 1980, 1974, 1973, 1972, 1970, 1967, 1962, 1961, 1959, 1955, 1954, 1951, 1949, 1935, 1930
8813 HOUGH AVE	2020, 2017, 2014, 2010, 2005, 2002, 2000, 1999, 1995, 1992, 1991, 1986, 1983, 1981, 1980, 1974, 1973, 1972, 1970, 1967, 1962, 1961, 1959, 1955, 1954, 1951, 1949, 1941, 1935
8813 HOUGH AVE	2020, 2017, 2014, 2010, 2005, 2002, 2000, 1999, 1995, 1992, 1991, 1986, 1983, 1981, 1980, 1974, 1973, 1972, 1970, 1967, 1962, 1959, 1955, 1954, 1951, 1949, 1941, 1935, 1930
8813 HOUGH AVE	2020, 2017, 2014, 2010, 2005, 2002, 2000, 1999, 1995, 1992, 1991, 1986, 1983, 1981, 1980, 1974, 1973, 1972, 1970, 1967, 1962, 1961, 1959, 1954, 1951, 1949, 1941, 1935, 1930
8815 HOUGH AVE	2020, 2017, 2014, 2010, 2005, 2002, 2000, 1999, 1995, 1992, 1991, 1986, 1983, 1981, 1980, 1974, 1973, 1972, 1970, 1967, 1962, 1961, 1959, 1954, 1951, 1949, 1941, 1935, 1930
8815 HOUGH AVE	2020, 2017, 2014, 2010, 2005, 2002, 2000, 1999, 1995, 1992, 1991, 1986, 1983, 1981, 1980, 1974, 1973, 1972, 1970, 1967, 1962, 1959, 1955, 1954, 1951, 1949, 1941, 1935, 1930
8815 HOUGH AVE	2020, 2017, 2014, 2010, 2005, 2002, 2000, 1999, 1995, 1992, 1991, 1986, 1983, 1981, 1980, 1974, 1973, 1972, 1970, 1967, 1962, 1961, 1959, 1955, 1954, 1951, 1949, 1941, 1935
8815 HOUGH AVE	2020, 2017, 2014, 2010, 2005, 2002, 2000, 1999, 1995, 1992, 1991, 1986, 1983, 1981, 1980, 1974, 1973, 1972, 1970, 1967, 1962, 1961, 1959, 1955, 1954, 1951, 1949, 1935, 1930
8815 HOUGH AVE	2020, 2017, 2014, 2010, 2005, 2002, 2000, 1999, 1995, 1992, 1991, 1986, 1983, 1981, 1980, 1974, 1973, 1972, 1970, 1967, 1962, 1961, 1959, 1955, 1954, 1949, 1941, 1935, 1930
8817 HOUGH AVE	2020, 2017, 2014, 2010, 2005, 2002, 2000, 1999, 1995, 1992, 1991, 1986, 1983, 1981, 1980, 1974, 1973, 1972, 1970, 1967, 1962, 1961, 1959, 1955, 1954, 1949, 1941, 1935, 1930
8817 HOUGH AVE	2020, 2017, 2014, 2010, 2005, 2002, 2000, 1999, 1995, 1992, 1991, 1986, 1983, 1981, 1980, 1974, 1973, 1972, 1970, 1967, 1962, 1961, 1959, 1955, 1954, 1951, 1949, 1935, 1930
8817 HOUGH AVE	2020, 2017, 2014, 2010, 2005, 2002, 2000, 1999, 1995, 1992, 1991, 1986, 1983, 1981, 1980, 1974, 1973, 1972, 1970, 1967, 1962, 1959, 1955, 1954, 1951, 1949, 1941, 1935, 1930

FINDINGS

Address Researched	Address Not Identified in Research Source
8817 HOUGH AVE	2020, 2017, 2014, 2010, 2005, 2002, 2000, 1999, 1995, 1992, 1991, 1986, 1983, 1981, 1980, 1974, 1973, 1972, 1970, 1967, 1962, 1961, 1959, 1954, 1951, 1949, 1941, 1935, 1930
8819 HOUGH AVE	2020, 2017, 2014, 2010, 2005, 2002, 2000, 1999, 1995, 1992, 1991, 1986, 1983, 1981, 1980, 1974, 1973, 1972, 1970, 1967, 1962, 1961, 1959, 1954, 1951, 1949, 1941, 1935, 1930
8819 HOUGH AVE	2020, 2017, 2014, 2010, 2005, 2002, 2000, 1999, 1995, 1992, 1991, 1986, 1983, 1981, 1980, 1974, 1973, 1972, 1970, 1967, 1962, 1959, 1955, 1954, 1951, 1949, 1941, 1935, 1930
8819 HOUGH AVE	2020, 2017, 2014, 2010, 2005, 2002, 2000, 1999, 1995, 1992, 1991, 1986, 1983, 1981, 1980, 1974, 1973, 1972, 1970, 1967, 1962, 1961, 1959, 1955, 1954, 1951, 1949, 1935, 1930
8819 HOUGH AVE	2020, 2017, 2014, 2010, 2005, 2002, 2000, 1999, 1995, 1992, 1991, 1986, 1983, 1981, 1980, 1974, 1973, 1972, 1970, 1967, 1962, 1961, 1959, 1955, 1954, 1949, 1941, 1935, 1930
8819 HOUGH AVE	2020, 2017, 2014, 2010, 2005, 2002, 2000, 1999, 1995, 1992, 1991, 1986, 1983, 1981, 1980, 1974, 1973, 1972, 1970, 1967, 1962, 1961, 1959, 1955, 1954, 1951, 1949, 1941, 1935
8900 HOUGH AVE	2020, 2017, 2014, 2010, 2005, 2002, 2000, 1999, 1995, 1992, 1991, 1986, 1983, 1981, 1980, 1974, 1973, 1972, 1970, 1967, 1962, 1961, 1959, 1955, 1954, 1951, 1949, 1941, 1935
8900 HOUGH AVE	2020, 2017, 2014, 2010, 2005, 2002, 2000, 1999, 1995, 1992, 1991, 1986, 1983, 1981, 1980, 1974, 1973, 1972, 1970, 1967, 1962, 1961, 1959, 1955, 1954, 1949, 1941, 1935, 1930
8900 HOUGH AVE	2020, 2017, 2014, 2010, 2005, 2002, 2000, 1999, 1995, 1992, 1991, 1986, 1983, 1981, 1980, 1974, 1973, 1972, 1970, 1967, 1962, 1961, 1959, 1955, 1954, 1951, 1949, 1935, 1930
8900 HOUGH AVE	2020, 2017, 2014, 2010, 2005, 2002, 2000, 1999, 1995, 1992, 1991, 1986, 1983, 1981, 1980, 1974, 1973, 1972, 1970, 1967, 1962, 1959, 1955, 1954, 1951, 1949, 1941, 1935, 1930
8900 HOUGH AVE	2020, 2017, 2014, 2010, 2005, 2002, 2000, 1999, 1995, 1992, 1991, 1986, 1983, 1981, 1980, 1974, 1973, 1972, 1970, 1967, 1962, 1961, 1959, 1954, 1951, 1949, 1941, 1935, 1930
8900 HOUGH AVE	2020, 2017, 2014, 2010, 2005, 2002, 2000, 1999, 1995, 1992, 1991, 1986, 1983, 1981, 1980, 1974, 1973, 1972, 1967, 1962, 1961, 1959, 1955, 1954, 1951, 1949, 1941, 1935, 1930
8900 HOUGH AVE	2020, 2017, 2014, 2010, 2005, 2002, 2000, 1999, 1995, 1992, 1991, 1986, 1983, 1981, 1980, 1973, 1972, 1970, 1967, 1962, 1961, 1959, 1955, 1954, 1951, 1949, 1941, 1935, 1930
8901 HOUGH AVE	2020, 2017, 2014, 2010, 2005, 2002, 2000, 1999, 1995, 1992, 1991, 1986, 1983, 1981, 1980, 1974, 1973, 1972, 1970, 1967, 1962, 1961, 1959, 1954, 1951, 1949, 1941, 1935, 1930
8901 HOUGH AVE	2020, 2017, 2014, 2010, 2005, 2002, 2000, 1999, 1995, 1992, 1991, 1986, 1983, 1981, 1980, 1974, 1973, 1972, 1970, 1967, 1962, 1959, 1955, 1954, 1951, 1949, 1941, 1935, 1930
8901 HOUGH AVE	2020, 2017, 2014, 2010, 2005, 2002, 2000, 1999, 1995, 1992, 1991, 1986, 1983, 1981, 1980, 1974, 1973, 1972, 1970, 1967, 1962, 1961, 1959, 1955, 1954, 1951, 1949, 1935, 1930

FINDINGS

Address Researched	Address Not Identified in Research Source
8901 HOUGH AVE	2020, 2017, 2014, 2010, 2005, 2002, 2000, 1999, 1995, 1992, 1991, 1986, 1983, 1981, 1980, 1974, 1973, 1972, 1970, 1967, 1962, 1961, 1959, 1955, 1954, 1949, 1941, 1935, 1930
8901 HOUGH AVE	2020, 2017, 2014, 2010, 2005, 2002, 2000, 1999, 1995, 1992, 1991, 1986, 1983, 1981, 1980, 1974, 1973, 1972, 1970, 1967, 1962, 1961, 1959, 1955, 1954, 1951, 1949, 1941, 1935
8902 HOUGH AVE	2020, 2017, 2014, 2010, 2005, 2002, 2000, 1999, 1995, 1992, 1991, 1986, 1983, 1981, 1980, 1974, 1973, 1972, 1970, 1967, 1962, 1961, 1959, 1955, 1954, 1951, 1949, 1941, 1935
8902 HOUGH AVE	2020, 2017, 2014, 2010, 2005, 2002, 2000, 1999, 1995, 1992, 1991, 1986, 1983, 1981, 1980, 1974, 1973, 1972, 1970, 1967, 1962, 1961, 1959, 1955, 1954, 1949, 1941, 1935, 1930
8902 HOUGH AVE	2020, 2017, 2014, 2010, 2005, 2002, 2000, 1999, 1995, 1992, 1991, 1986, 1983, 1981, 1980, 1974, 1973, 1972, 1970, 1967, 1962, 1961, 1959, 1955, 1954, 1951, 1949, 1935, 1930
8902 HOUGH AVE	2020, 2017, 2014, 2010, 2005, 2002, 2000, 1999, 1995, 1992, 1991, 1986, 1983, 1981, 1980, 1974, 1973, 1972, 1970, 1967, 1962, 1959, 1955, 1954, 1951, 1949, 1941, 1935, 1930
8902 HOUGH AVE	2020, 2017, 2014, 2010, 2005, 2002, 2000, 1999, 1995, 1992, 1991, 1986, 1983, 1981, 1980, 1974, 1973, 1972, 1970, 1967, 1962, 1961, 1959, 1954, 1951, 1949, 1941, 1935, 1930
8902 HOUGH AVE	2020, 2017, 2014, 2010, 2005, 2002, 2000, 1999, 1995, 1992, 1991, 1986, 1983, 1981, 1980, 1973, 1972, 1970, 1967, 1962, 1961, 1959, 1955, 1954, 1951, 1949, 1941, 1935, 1930
8902 HOUGH AVE	2020, 2017, 2014, 2010, 2005, 2002, 2000, 1999, 1995, 1992, 1991, 1986, 1983, 1981, 1980, 1974, 1973, 1972, 1967, 1962, 1961, 1959, 1955, 1954, 1951, 1949, 1941, 1935, 1930
8902 HOUGH AVE	2020, 2017, 2014, 2010, 2005, 2002, 2000, 1995, 1992, 1991, 1986, 1983, 1981, 1980, 1974, 1973, 1972, 1970, 1967, 1962, 1961, 1959, 1955, 1954, 1951, 1949, 1941, 1935, 1930
8902 HOUGH AVE	2020, 2017, 2014, 2010, 2005, 2000, 1999, 1995, 1992, 1991, 1986, 1983, 1981, 1980, 1974, 1973, 1972, 1970, 1967, 1962, 1961, 1959, 1955, 1954, 1951, 1949, 1941, 1935, 1930
8904 HOUGH AVE	2020, 2017, 2014, 2010, 2005, 2002, 2000, 1999, 1995, 1992, 1991, 1986, 1983, 1981, 1980, 1974, 1973, 1972, 1967, 1962, 1961, 1959, 1955, 1954, 1951, 1949, 1941, 1935, 1930
8904 HOUGH AVE	2020, 2017, 2014, 2010, 2005, 2002, 2000, 1999, 1995, 1992, 1991, 1986, 1983, 1981, 1980, 1973, 1972, 1970, 1967, 1962, 1961, 1959, 1955, 1954, 1951, 1949, 1941, 1935, 1930
8904 HOUGH AVE	2020, 2017, 2014, 2010, 2005, 2002, 2000, 1999, 1995, 1992, 1991, 1986, 1983, 1981, 1980, 1974, 1973, 1972, 1970, 1967, 1962, 1961, 1959, 1954, 1951, 1949, 1941, 1935, 1930
8904 HOUGH AVE	2020, 2017, 2014, 2010, 2005, 2002, 2000, 1999, 1995, 1992, 1991, 1986, 1983, 1981, 1980, 1974, 1973, 1972, 1970, 1967, 1962, 1959, 1955, 1954, 1951, 1949, 1941, 1935, 1930
8904 HOUGH AVE	2020, 2017, 2014, 2010, 2005, 2002, 2000, 1999, 1995, 1992, 1991, 1986, 1983, 1981, 1980, 1974, 1973, 1972, 1970, 1967, 1962, 1961, 1959, 1955, 1954, 1951, 1949, 1935, 1930

FINDINGS

Address Researched	Address Not Identified in Research Source
8904 HOUGH AVE	2020, 2017, 2014, 2010, 2005, 2002, 2000, 1999, 1995, 1992, 1991, 1986, 1983, 1981, 1980, 1974, 1973, 1972, 1970, 1967, 1962, 1961, 1959, 1955, 1954, 1949, 1941, 1935, 1930
8904 HOUGH AVE	2020, 2017, 2014, 2010, 2005, 2002, 2000, 1999, 1995, 1992, 1991, 1986, 1983, 1981, 1980, 1974, 1973, 1972, 1970, 1967, 1962, 1961, 1959, 1955, 1954, 1951, 1949, 1941, 1935
8905 HOUGH AVE	2020, 2017, 2014, 2010, 2005, 2002, 2000, 1999, 1995, 1992, 1991, 1986, 1983, 1981, 1980, 1974, 1973, 1972, 1970, 1967, 1962, 1961, 1959, 1955, 1954, 1951, 1949, 1941, 1935
8905 HOUGH AVE	2020, 2017, 2014, 2010, 2005, 2002, 2000, 1999, 1995, 1992, 1991, 1986, 1983, 1981, 1980, 1974, 1973, 1972, 1970, 1967, 1962, 1961, 1959, 1955, 1954, 1949, 1941, 1935, 1930
8905 HOUGH AVE	2020, 2017, 2014, 2010, 2005, 2002, 2000, 1999, 1995, 1992, 1991, 1986, 1983, 1981, 1980, 1974, 1973, 1972, 1970, 1967, 1962, 1961, 1959, 1955, 1954, 1951, 1949, 1935, 1930
8905 HOUGH AVE	2020, 2017, 2014, 2010, 2005, 2002, 2000, 1999, 1995, 1992, 1991, 1986, 1983, 1981, 1980, 1974, 1973, 1972, 1970, 1967, 1962, 1959, 1955, 1954, 1951, 1949, 1941, 1935, 1930
8905 HOUGH AVE	2020, 2017, 2014, 2010, 2005, 2002, 2000, 1999, 1995, 1992, 1991, 1986, 1983, 1981, 1980, 1974, 1973, 1972, 1970, 1967, 1962, 1961, 1959, 1954, 1951, 1949, 1941, 1935, 1930
8906 HOUGH AVE	2020, 2017, 2014, 2010, 2005, 2002, 2000, 1999, 1995, 1992, 1991, 1986, 1983, 1981, 1980, 1974, 1973, 1972, 1970, 1967, 1962, 1961, 1959, 1954, 1951, 1949, 1941, 1935, 1930
8906 HOUGH AVE	2020, 2017, 2014, 2010, 2005, 2002, 2000, 1999, 1995, 1992, 1991, 1986, 1983, 1981, 1980, 1974, 1973, 1972, 1970, 1967, 1962, 1959, 1955, 1954, 1951, 1949, 1941, 1935, 1930
8906 HOUGH AVE	2020, 2017, 2014, 2010, 2005, 2002, 2000, 1999, 1995, 1992, 1991, 1986, 1983, 1981, 1980, 1973, 1972, 1970, 1967, 1962, 1961, 1959, 1955, 1954, 1951, 1949, 1941, 1935, 1930
8906 HOUGH AVE	2020, 2017, 2014, 2010, 2005, 2002, 2000, 1999, 1995, 1992, 1991, 1986, 1983, 1981, 1980, 1974, 1973, 1972, 1967, 1962, 1961, 1959, 1955, 1954, 1951, 1949, 1935, 1930
8906 HOUGH AVE	2020, 2017, 2014, 2010, 2005, 2002, 2000, 1999, 1995, 1992, 1991, 1986, 1983, 1981, 1980, 1974, 1973, 1972, 1970, 1967, 1962, 1961, 1959, 1955, 1954, 1951, 1949, 1935, 1930
8906 HOUGH AVE	2020, 2017, 2014, 2010, 2005, 2002, 2000, 1999, 1995, 1992, 1991, 1986, 1983, 1981, 1980, 1974, 1973, 1972, 1970, 1967, 1962, 1961, 1959, 1955, 1954, 1949, 1941, 1935, 1930
8906 HOUGH AVE	2020, 2017, 2014, 2010, 2005, 2002, 2000, 1999, 1995, 1992, 1991, 1986, 1983, 1981, 1980, 1974, 1973, 1972, 1970, 1967, 1962, 1961, 1959, 1955, 1954, 1951, 1949, 1941, 1935
8908 HOUGH AVE	2020, 2017, 2014, 2010, 2005, 2002, 2000, 1999, 1995, 1992, 1991, 1986, 1983, 1981, 1980, 1974, 1973, 1972, 1970, 1967, 1962, 1961, 1959, 1955, 1954, 1951, 1949, 1941, 1935
8908 HOUGH AVE	2020, 2017, 2014, 2010, 2005, 2002, 2000, 1999, 1995, 1992, 1991, 1986, 1983, 1981, 1980, 1974, 1973, 1972, 1970, 1967, 1962, 1961, 1959, 1955, 1954, 1949, 1941, 1935, 1930

FINDINGS

Address Researched	Address Not Identified in Research Source
8908 HOUGH AVE	2020, 2017, 2014, 2010, 2005, 2002, 2000, 1999, 1995, 1992, 1991, 1986, 1983, 1981, 1980, 1974, 1973, 1972, 1970, 1967, 1962, 1961, 1959, 1955, 1954, 1951, 1949, 1935, 1930
8908 HOUGH AVE	2020, 2017, 2014, 2010, 2005, 2002, 2000, 1999, 1995, 1992, 1991, 1986, 1983, 1981, 1980, 1974, 1973, 1972, 1967, 1962, 1961, 1959, 1955, 1954, 1951, 1949, 1941, 1935, 1930
8908 HOUGH AVE	2020, 2017, 2014, 2010, 2005, 2002, 2000, 1999, 1995, 1992, 1991, 1986, 1983, 1981, 1980, 1973, 1972, 1970, 1967, 1962, 1961, 1959, 1955, 1954, 1951, 1949, 1941, 1935, 1930
8908 HOUGH AVE	2020, 2017, 2014, 2010, 2005, 2002, 2000, 1999, 1995, 1992, 1991, 1986, 1983, 1981, 1980, 1974, 1973, 1972, 1970, 1967, 1962, 1959, 1955, 1954, 1951, 1949, 1941, 1935, 1930
8908 HOUGH AVE	2020, 2017, 2014, 2010, 2005, 2002, 2000, 1999, 1995, 1992, 1991, 1986, 1983, 1981, 1980, 1974, 1973, 1972, 1970, 1967, 1962, 1961, 1959, 1954, 1951, 1949, 1941, 1935, 1930
8910 HOUGH AVE	2020, 2017, 2014, 2010, 2005, 2002, 2000, 1999, 1995, 1992, 1991, 1986, 1983, 1981, 1980, 1974, 1973, 1972, 1970, 1967, 1962, 1961, 1959, 1954, 1951, 1949, 1941, 1935, 1930
8910 HOUGH AVE	2020, 2017, 2014, 2010, 2005, 2002, 2000, 1999, 1995, 1992, 1991, 1986, 1983, 1981, 1980, 1974, 1973, 1972, 1970, 1967, 1962, 1959, 1955, 1954, 1951, 1949, 1941, 1935, 1930
8910 HOUGH AVE	2020, 2017, 2014, 2010, 2005, 2002, 2000, 1999, 1995, 1992, 1991, 1986, 1983, 1981, 1980, 1973, 1972, 1970, 1967, 1962, 1961, 1959, 1955, 1954, 1951, 1949, 1941, 1935, 1930
8910 HOUGH AVE	2020, 2017, 2014, 2010, 2005, 2002, 2000, 1999, 1995, 1992, 1991, 1986, 1983, 1981, 1980, 1974, 1973, 1972, 1967, 1962, 1961, 1959, 1955, 1954, 1951, 1949, 1941, 1935, 1930
8910 HOUGH AVE	2020, 2017, 2014, 2010, 2005, 2002, 2000, 1999, 1995, 1992, 1991, 1986, 1983, 1981, 1980, 1974, 1973, 1972, 1970, 1967, 1962, 1961, 1959, 1955, 1954, 1951, 1949, 1935, 1930
8910 HOUGH AVE	2020, 2017, 2014, 2010, 2005, 2002, 2000, 1999, 1995, 1992, 1991, 1986, 1983, 1981, 1980, 1974, 1973, 1972, 1970, 1967, 1962, 1961, 1959, 1955, 1954, 1949, 1941, 1935, 1930
8910 HOUGH AVE	2020, 2017, 2014, 2010, 2005, 2002, 2000, 1999, 1995, 1992, 1991, 1986, 1983, 1981, 1980, 1974, 1973, 1972, 1970, 1967, 1962, 1961, 1959, 1955, 1954, 1951, 1949, 1941, 1935
8912 HOUGH AVE	2020, 2017, 2014, 2010, 2005, 2002, 2000, 1999, 1995, 1992, 1991, 1986, 1983, 1981, 1980, 1974, 1973, 1972, 1970, 1967, 1962, 1961, 1959, 1955, 1954, 1951, 1949, 1941, 1935
8912 HOUGH AVE	2020, 2017, 2014, 2010, 2005, 2002, 2000, 1999, 1995, 1992, 1991, 1986, 1983, 1981, 1980, 1974, 1973, 1972, 1970, 1967, 1962, 1961, 1959, 1955, 1954, 1949, 1941, 1935, 1930
8912 HOUGH AVE	2020, 2017, 2014, 2010, 2005, 2002, 2000, 1999, 1995, 1992, 1991, 1986, 1983, 1981, 1980, 1974, 1973, 1972, 1970, 1967, 1962, 1961, 1959, 1955, 1954, 1951, 1949, 1935, 1930
8912 HOUGH AVE	2020, 2017, 2014, 2010, 2005, 2002, 2000, 1999, 1995, 1992, 1991, 1986, 1983, 1981, 1980, 1974, 1973, 1972, 1967, 1962, 1961, 1959, 1955, 1954, 1951, 1949, 1941, 1935, 1930

FINDINGS

Address Researched	Address Not Identified in Research Source
8912 HOUGH AVE	2020, 2017, 2014, 2010, 2005, 2002, 2000, 1999, 1995, 1992, 1991, 1986, 1983, 1981, 1980, 1973, 1972, 1970, 1967, 1962, 1961, 1959, 1955, 1954, 1951, 1949, 1941, 1935, 1930
8912 HOUGH AVE	2020, 2017, 2014, 2010, 2005, 2002, 2000, 1999, 1995, 1992, 1991, 1986, 1983, 1981, 1980, 1974, 1973, 1972, 1970, 1967, 1962, 1959, 1955, 1954, 1951, 1949, 1941, 1935, 1930
8912 HOUGH AVE	2020, 2017, 2014, 2010, 2005, 2002, 2000, 1999, 1995, 1992, 1991, 1986, 1983, 1981, 1980, 1974, 1973, 1972, 1970, 1967, 1962, 1961, 1959, 1954, 1951, 1949, 1941, 1935, 1930
8914 HOUGH AVE	2020, 2017, 2014, 2010, 2005, 2002, 2000, 1999, 1995, 1992, 1991, 1986, 1983, 1981, 1980, 1974, 1973, 1972, 1970, 1967, 1962, 1961, 1959, 1954, 1951, 1949, 1941, 1935, 1930
8914 HOUGH AVE	2020, 2017, 2014, 2010, 2005, 2002, 2000, 1999, 1995, 1992, 1991, 1986, 1983, 1981, 1980, 1974, 1973, 1972, 1970, 1967, 1962, 1959, 1955, 1954, 1951, 1949, 1941, 1935, 1930
8914 HOUGH AVE	2020, 2017, 2014, 2010, 2005, 2002, 2000, 1999, 1995, 1992, 1991, 1986, 1983, 1981, 1980, 1974, 1973, 1972, 1970, 1967, 1962, 1961, 1959, 1955, 1954, 1951, 1949, 1935, 1930
8914 HOUGH AVE	2020, 2017, 2014, 2010, 2005, 2002, 2000, 1999, 1995, 1992, 1991, 1986, 1983, 1981, 1980, 1974, 1973, 1972, 1970, 1967, 1962, 1961, 1959, 1955, 1954, 1949, 1941, 1935, 1930
8914 HOUGH AVE	2020, 2017, 2014, 2010, 2005, 2002, 2000, 1999, 1995, 1992, 1991, 1986, 1983, 1981, 1980, 1974, 1973, 1972, 1970, 1967, 1962, 1961, 1959, 1955, 1954, 1951, 1949, 1941, 1935
8915 HOUGH AVE	2020, 2017, 2014, 2010, 2005, 2002, 2000, 1999, 1995, 1992, 1991, 1986, 1983, 1981, 1980, 1974, 1973, 1972, 1970, 1967, 1962, 1961, 1959, 1955, 1954, 1951, 1949, 1941, 1935
8915 HOUGH AVE	2020, 2017, 2014, 2010, 2005, 2002, 2000, 1999, 1995, 1992, 1991, 1986, 1983, 1981, 1980, 1974, 1973, 1972, 1970, 1967, 1962, 1961, 1959, 1955, 1954, 1949, 1941, 1935, 1930
8915 HOUGH AVE	2020, 2017, 2014, 2010, 2005, 2002, 2000, 1999, 1995, 1992, 1991, 1986, 1983, 1981, 1980, 1974, 1973, 1972, 1970, 1967, 1962, 1961, 1959, 1955, 1954, 1951, 1949, 1935, 1930
8915 HOUGH AVE	2020, 2017, 2014, 2010, 2005, 2002, 2000, 1999, 1995, 1992, 1991, 1986, 1983, 1981, 1980, 1974, 1973, 1972, 1970, 1967, 1962, 1959, 1955, 1954, 1951, 1949, 1941, 1935, 1930
8915 HOUGH AVE	2020, 2017, 2014, 2010, 2005, 2002, 2000, 1999, 1995, 1992, 1991, 1986, 1983, 1981, 1980, 1974, 1973, 1972, 1970, 1967, 1962, 1961, 1959, 1954, 1951, 1949, 1941, 1935, 1930
8915 HOUGH AVE	2020, 2017, 2014, 2010, 2005, 2002, 2000, 1999, 1995, 1992, 1991, 1986, 1983, 1981, 1980, 1973, 1972, 1970, 1967, 1962, 1961, 1959, 1955, 1954, 1951, 1949, 1941, 1935, 1930
8915 HOUGH AVE	2020, 2017, 2014, 2010, 2005, 2002, 2000, 1999, 1995, 1992, 1991, 1986, 1983, 1981, 1980, 1974, 1973, 1972, 1967, 1962, 1961, 1959, 1955, 1954, 1951, 1949, 1941, 1935, 1930
8916 HOUGH AVE	2020, 2017, 2014, 2010, 2005, 2002, 2000, 1999, 1995, 1992, 1991, 1986, 1983, 1981, 1980, 1974, 1973, 1972, 1970, 1967, 1962, 1961, 1959, 1954, 1951, 1949, 1941, 1935, 1930

FINDINGS

Address Researched	Address Not Identified in Research Source
8916 HOUGH AVE	2020, 2017, 2014, 2010, 2005, 2002, 2000, 1999, 1995, 1992, 1991, 1986, 1983, 1981, 1980, 1974, 1973, 1972, 1970, 1967, 1962, 1959, 1955, 1954, 1951, 1949, 1941, 1935, 1930
8916 HOUGH AVE	2020, 2017, 2014, 2010, 2005, 2002, 2000, 1999, 1995, 1992, 1991, 1986, 1983, 1981, 1980, 1974, 1973, 1972, 1970, 1967, 1962, 1961, 1959, 1955, 1954, 1951, 1949, 1935, 1930
8916 HOUGH AVE	2020, 2017, 2014, 2010, 2005, 2002, 2000, 1999, 1995, 1992, 1991, 1986, 1983, 1981, 1980, 1974, 1973, 1972, 1970, 1967, 1962, 1961, 1959, 1955, 1954, 1949, 1941, 1935, 1930
8916 HOUGH AVE	2020, 2017, 2014, 2010, 2005, 2002, 2000, 1999, 1995, 1992, 1991, 1986, 1983, 1981, 1980, 1974, 1973, 1972, 1970, 1967, 1962, 1961, 1959, 1955, 1954, 1951, 1949, 1941, 1935
8918 HOUGH AVE	2020, 2017, 2014, 2010, 2005, 2002, 2000, 1999, 1995, 1992, 1991, 1986, 1983, 1981, 1980, 1974, 1973, 1972, 1970, 1967, 1962, 1961, 1959, 1955, 1954, 1951, 1949, 1941, 1935
8918 HOUGH AVE	2020, 2017, 2014, 2010, 2005, 2002, 2000, 1999, 1995, 1992, 1991, 1986, 1983, 1981, 1980, 1974, 1973, 1972, 1970, 1967, 1962, 1961, 1959, 1955, 1954, 1949, 1941, 1935, 1930
8918 HOUGH AVE	2020, 2017, 2014, 2010, 2005, 2002, 2000, 1999, 1995, 1992, 1991, 1986, 1983, 1981, 1980, 1974, 1973, 1972, 1970, 1967, 1962, 1961, 1959, 1955, 1954, 1951, 1949, 1935, 1930
8918 HOUGH AVE	2020, 2017, 2014, 2010, 2005, 2002, 2000, 1999, 1995, 1992, 1991, 1986, 1983, 1981, 1980, 1974, 1973, 1972, 1970, 1967, 1962, 1959, 1955, 1954, 1951, 1949, 1941, 1935, 1930
8918 HOUGH AVE	2020, 2017, 2014, 2010, 2005, 2002, 2000, 1999, 1995, 1992, 1991, 1986, 1983, 1981, 1980, 1974, 1973, 1972, 1970, 1967, 1962, 1961, 1959, 1954, 1951, 1949, 1941, 1935, 1930
8918 HOUGH AVE	2020, 2017, 2014, 2010, 2005, 2002, 2000, 1999, 1995, 1992, 1991, 1986, 1983, 1981, 1980, 1974, 1973, 1972, 1967, 1962, 1961, 1959, 1955, 1954, 1951, 1949, 1941, 1935, 1930
8918 HOUGH AVE	2020, 2017, 2014, 2010, 2005, 2002, 2000, 1999, 1995, 1992, 1991, 1986, 1983, 1981, 1980, 1973, 1972, 1970, 1967, 1962, 1961, 1959, 1955, 1954, 1951, 1949, 1941, 1935, 1930
8918 HOUGH AVE	2020, 2017, 2014, 2005, 2002, 2000, 1999, 1995, 1992, 1991, 1986, 1983, 1981, 1980, 1974, 1973, 1972, 1970, 1967, 1962, 1961, 1959, 1955, 1954, 1951, 1949, 1941, 1935, 1930
8918 HOUGH AVE	2020, 2017, 2010, 2005, 2002, 2000, 1999, 1995, 1992, 1991, 1986, 1983, 1981, 1980, 1974, 1973, 1972, 1970, 1967, 1962, 1961, 1959, 1955, 1954, 1951, 1949, 1941, 1935, 1930
8920 HOUGH AVE	2020, 2017, 2014, 2010, 2005, 2002, 2000, 1999, 1995, 1992, 1991, 1986, 1983, 1981, 1980, 1973, 1972, 1970, 1967, 1962, 1961, 1959, 1955, 1954, 1951, 1949, 1941, 1935, 1930
8920 HOUGH AVE	2020, 2017, 2014, 2010, 2005, 2002, 2000, 1999, 1995, 1992, 1991, 1986, 1983, 1981, 1980, 1974, 1973, 1972, 1967, 1962, 1961, 1959, 1955, 1954, 1951, 1949, 1941, 1935, 1930
8920 HOUGH AVE	2020, 2017, 2014, 2010, 2005, 2002, 2000, 1999, 1995, 1992, 1991, 1986, 1983, 1981, 1980, 1974, 1973, 1972, 1970, 1967, 1962, 1961, 1959, 1954, 1951, 1949, 1941, 1935, 1930

FINDINGS

Address Researched	Address Not Identified in Research Source
8920 HOUGH AVE	2020, 2017, 2014, 2010, 2005, 2002, 2000, 1999, 1995, 1992, 1991, 1986, 1983, 1981, 1980, 1974, 1973, 1972, 1970, 1967, 1962, 1959, 1955, 1954, 1951, 1949, 1941, 1935, 1930
8920 HOUGH AVE	2020, 2017, 2014, 2010, 2005, 2002, 2000, 1999, 1995, 1992, 1991, 1986, 1983, 1981, 1980, 1974, 1973, 1972, 1970, 1967, 1962, 1961, 1959, 1955, 1954, 1951, 1949, 1935, 1930
8920 HOUGH AVE	2020, 2017, 2014, 2010, 2005, 2002, 2000, 1999, 1995, 1992, 1991, 1986, 1983, 1981, 1980, 1974, 1973, 1972, 1970, 1967, 1962, 1961, 1959, 1955, 1954, 1949, 1941, 1935, 1930
8920 HOUGH AVE	2020, 2017, 2014, 2010, 2005, 2002, 2000, 1999, 1995, 1992, 1991, 1986, 1983, 1981, 1980, 1974, 1973, 1972, 1970, 1967, 1962, 1961, 1959, 1955, 1954, 1951, 1949, 1941, 1935
8922 HOUGH AVE	2020, 2017, 2014, 2010, 2005, 2002, 2000, 1999, 1995, 1992, 1991, 1986, 1983, 1981, 1980, 1974, 1973, 1972, 1970, 1967, 1962, 1961, 1959, 1955, 1954, 1951, 1949, 1941, 1935
8922 HOUGH AVE	2020, 2017, 2014, 2010, 2005, 2002, 2000, 1999, 1995, 1992, 1991, 1986, 1983, 1981, 1980, 1974, 1973, 1972, 1970, 1967, 1962, 1961, 1959, 1955, 1954, 1949, 1941, 1935, 1930
8922 HOUGH AVE	2020, 2017, 2014, 2010, 2005, 2002, 2000, 1999, 1995, 1992, 1991, 1986, 1983, 1981, 1980, 1974, 1973, 1972, 1970, 1967, 1962, 1961, 1959, 1955, 1954, 1951, 1949, 1935, 1930
8922 HOUGH AVE	2020, 2017, 2014, 2010, 2005, 2002, 2000, 1999, 1995, 1992, 1991, 1986, 1983, 1981, 1980, 1974, 1973, 1972, 1970, 1967, 1962, 1959, 1955, 1954, 1951, 1949, 1941, 1935, 1930
8922 HOUGH AVE	2020, 2017, 2014, 2010, 2005, 2002, 2000, 1999, 1995, 1992, 1991, 1986, 1983, 1981, 1980, 1974, 1973, 1972, 1970, 1967, 1962, 1961, 1959, 1954, 1951, 1949, 1941, 1935, 1930
8922 HOUGH AVE	2020, 2017, 2014, 2010, 2005, 2002, 2000, 1999, 1995, 1992, 1991, 1986, 1983, 1981, 1980, 1974, 1973, 1972, 1967, 1962, 1961, 1959, 1955, 1954, 1951, 1949, 1941, 1935, 1930
8922 HOUGH AVE	2020, 2017, 2014, 2010, 2005, 2002, 2000, 1999, 1995, 1992, 1991, 1986, 1983, 1981, 1980, 1973, 1972, 1970, 1967, 1962, 1961, 1959, 1955, 1954, 1951, 1949, 1941, 1935, 1930
8924 HOUGH AVE	2020, 2017, 2014, 2010, 2005, 2002, 2000, 1999, 1995, 1992, 1991, 1986, 1983, 1981, 1980, 1973, 1972, 1970, 1967, 1962, 1961, 1959, 1955, 1954, 1951, 1949, 1941, 1935, 1930
8924 HOUGH AVE	2020, 2017, 2014, 2010, 2005, 2002, 2000, 1999, 1995, 1992, 1991, 1986, 1983, 1981, 1980, 1974, 1973, 1972, 1967, 1962, 1961, 1959, 1955, 1954, 1951, 1949, 1941, 1935, 1930
8924 HOUGH AVE	2020, 2017, 2014, 2010, 2005, 2002, 2000, 1999, 1995, 1992, 1991, 1986, 1983, 1981, 1980, 1974, 1973, 1972, 1970, 1967, 1962, 1961, 1959, 1954, 1951, 1949, 1941, 1935, 1930
8924 HOUGH AVE	2020, 2017, 2014, 2010, 2005, 2002, 2000, 1999, 1995, 1992, 1991, 1986, 1983, 1981, 1980, 1974, 1973, 1972, 1970, 1967, 1962, 1959, 1955, 1954, 1951, 1949, 1941, 1935, 1930
8924 HOUGH AVE	2020, 2017, 2014, 2010, 2005, 2000, 1999, 1995, 1992, 1991, 1986, 1983, 1981, 1980, 1974, 1973, 1972, 1970, 1967, 1962, 1961, 1959, 1955, 1954, 1951, 1949, 1941, 1935, 1930

FINDINGS

Address Researched	Address Not Identified in Research Source
8924 HOUGH AVE	2020, 2017, 2014, 2010, 2005, 2002, 2000, 1995, 1992, 1991, 1986, 1983, 1981, 1980, 1974, 1973, 1972, 1970, 1967, 1962, 1961, 1959, 1955, 1954, 1951, 1949, 1941, 1935, 1930
8924 HOUGH AVE	2020, 2017, 2014, 2010, 2005, 2002, 2000, 1999, 1995, 1992, 1991, 1983, 1981, 1980, 1974, 1973, 1972, 1970, 1967, 1962, 1961, 1959, 1955, 1954, 1951, 1949, 1941, 1935, 1930
8924 HOUGH AVE	2020, 2017, 2014, 2010, 2005, 2002, 2000, 1999, 1995, 1992, 1991, 1986, 1983, 1981, 1980, 1974, 1973, 1972, 1970, 1967, 1962, 1961, 1959, 1955, 1954, 1951, 1949, 1935, 1930
8924 HOUGH AVE	2020, 2017, 2014, 2010, 2005, 2002, 2000, 1999, 1995, 1992, 1991, 1986, 1983, 1981, 1980, 1974, 1973, 1972, 1970, 1967, 1962, 1961, 1959, 1955, 1954, 1949, 1941, 1935, 1930
8924 HOUGH AVE	2020, 2017, 2014, 2010, 2005, 2002, 2000, 1999, 1995, 1992, 1991, 1986, 1983, 1981, 1980, 1974, 1973, 1972, 1970, 1967, 1962, 1961, 1959, 1955, 1954, 1951, 1949, 1941, 1935
8925 HOAGH AVE	2020, 2017, 2014, 2010, 2005, 2002, 2000, 1999, 1995, 1992, 1991, 1986, 1981, 1980, 1974, 1973, 1972, 1970, 1967, 1962, 1961, 1959, 1955, 1954, 1951, 1949, 1941, 1935, 1930
8925 HOUGH AV H A	2020, 2017, 2014, 2010, 2005, 2002, 2000, 1999, 1995, 1992, 1991, 1986, 1981, 1980, 1974, 1973, 1972, 1970, 1967, 1962, 1961, 1959, 1955, 1954, 1951, 1949, 1941, 1935, 1930
8925 HOUGH AVE	2020, 2017, 2014, 2010, 2005, 2002, 2000, 1999, 1995, 1992, 1991, 1986, 1981, 1980, 1974, 1973, 1972, 1970, 1967, 1962, 1961, 1959, 1955, 1954, 1951, 1949, 1941, 1935, 1930
8925 HOUGH AVE	2020, 2017, 2014, 2010, 2005, 2002, 2000, 1999, 1995, 1992, 1991, 1986, 1983, 1980, 1974, 1973, 1972, 1970, 1967, 1962, 1961, 1959, 1955, 1954, 1951, 1949, 1941, 1935, 1930
8925 HOUGH AVE	2020, 2017, 2014, 2010, 2005, 2002, 2000, 1999, 1995, 1992, 1991, 1983, 1981, 1980, 1974, 1973, 1972, 1970, 1967, 1962, 1961, 1959, 1955, 1954, 1951, 1949, 1941, 1935, 1930
8925 HOUGH AVE	2020, 2017, 2014, 2010, 2005, 2002, 2000, 1999, 1995, 1991, 1986, 1983, 1981, 1980, 1974, 1973, 1972, 1970, 1967, 1962, 1961, 1959, 1955, 1954, 1951, 1949, 1941, 1935, 1930
8925 HOUGH AVE	2020, 2017, 2014, 2010, 2005, 2002, 2000, 1999, 1995, 1992, 1986, 1983, 1981, 1980, 1974, 1973, 1972, 1970, 1967, 1962, 1961, 1959, 1955, 1954, 1951, 1949, 1941, 1935, 1930
8925 HOUGH AVE	2020, 2017, 2014, 2010, 2005, 2002, 2000, 1995, 1992, 1991, 1986, 1983, 1981, 1980, 1974, 1973, 1972, 1970, 1967, 1962, 1961, 1959, 1955, 1954, 1951, 1949, 1941, 1935, 1930
8925 HOUGH AVE	2020, 2017, 2014, 2010, 2005, 2002, 1999, 1995, 1992, 1991, 1986, 1983, 1981, 1980, 1974, 1973, 1972, 1970, 1967, 1962, 1961, 1959, 1955, 1954, 1951, 1949, 1941, 1935, 1930
8925 HOUGH AVE	2020, 2017, 2014, 2010, 2005, 2002, 2000, 1999, 1992, 1991, 1986, 1983, 1981, 1980, 1974, 1973, 1972, 1970, 1967, 1962, 1961, 1959, 1955, 1954, 1951, 1949, 1941, 1935, 1930
8925 HOUGH AVE	2020, 2017, 2014, 2010, 2005, 2000, 1999, 1995, 1992, 1991, 1986, 1983, 1981, 1980, 1974, 1973, 1972, 1970, 1967, 1962, 1961, 1959, 1955, 1954, 1951, 1949, 1941, 1935, 1930

FINDINGS

Address Researched	Address Not Identified in Research Source
8925 HOUGH AVE	2020, 2017, 2014, 2005, 2002, 2000, 1999, 1995, 1992, 1991, 1986, 1983, 1981, 1980, 1974, 1973, 1972, 1970, 1967, 1962, 1961, 1959, 1955, 1954, 1951, 1949, 1941, 1935, 1930
8925 HOUGH AVE	2020, 2017, 2014, 2010, 2002, 2000, 1999, 1995, 1992, 1991, 1986, 1983, 1981, 1980, 1974, 1973, 1972, 1970, 1967, 1962, 1961, 1959, 1955, 1954, 1951, 1949, 1941, 1935, 1930
8925 HOUGH AVE	2020, 2017, 2010, 2005, 2002, 2000, 1999, 1995, 1992, 1991, 1986, 1983, 1981, 1980, 1974, 1973, 1972, 1970, 1967, 1962, 1961, 1959, 1955, 1954, 1951, 1949, 1941, 1935, 1930
8925 HOUGH AVE	2017, 2014, 2010, 2005, 2002, 2000, 1999, 1995, 1992, 1991, 1986, 1983, 1981, 1980, 1974, 1973, 1972, 1970, 1967, 1962, 1961, 1959, 1955, 1954, 1951, 1949, 1941, 1935, 1930
8925 HOUGH AVE	2020, 2014, 2010, 2005, 2002, 2000, 1999, 1995, 1992, 1991, 1986, 1983, 1981, 1980, 1974, 1973, 1972, 1970, 1967, 1962, 1961, 1959, 1955, 1954, 1951, 1949, 1941, 1935, 1930
8926 HOUGH AVE	2020, 2017, 2014, 2010, 2005, 2000, 1999, 1995, 1992, 1991, 1986, 1983, 1981, 1980, 1974, 1973, 1972, 1970, 1967, 1962, 1961, 1959, 1955, 1954, 1951, 1949, 1941, 1935, 1930
8926 HOUGH AVE	2020, 2017, 2014, 2010, 2005, 2002, 2000, 1995, 1992, 1991, 1986, 1983, 1981, 1980, 1974, 1973, 1972, 1970, 1967, 1962, 1961, 1959, 1955, 1954, 1951, 1949, 1941, 1935, 1930
8926 HOUGH AVE	2020, 2017, 2014, 2010, 2005, 2002, 2000, 1999, 1995, 1992, 1991, 1986, 1983, 1980, 1974, 1973, 1972, 1970, 1967, 1962, 1961, 1959, 1955, 1954, 1951, 1949, 1941, 1935, 1930
8926 HOUGH AVE	2020, 2017, 2014, 2010, 2005, 2002, 2000, 1999, 1995, 1992, 1991, 1986, 1981, 1980, 1974, 1973, 1972, 1970, 1967, 1962, 1961, 1959, 1955, 1954, 1951, 1949, 1941, 1935, 1930
8926 HOUGH AVE	2020, 2017, 2014, 2010, 2005, 2002, 2000, 1999, 1995, 1992, 1991, 1986, 1983, 1981, 1980, 1974, 1973, 1972, 1970, 1967, 1962, 1959, 1955, 1954, 1951, 1949, 1941, 1935, 1930
8926 HOUGH AVE	2020, 2017, 2014, 2010, 2005, 2002, 2000, 1999, 1995, 1992, 1991, 1986, 1983, 1981, 1980, 1974, 1973, 1972, 1970, 1967, 1962, 1961, 1959, 1954, 1951, 1949, 1941, 1935, 1930
8926 HOUGH AVE	2020, 2017, 2014, 2010, 2005, 2002, 2000, 1999, 1995, 1992, 1991, 1986, 1983, 1981, 1980, 1974, 1973, 1972, 1967, 1962, 1961, 1959, 1955, 1954, 1951, 1949, 1941, 1935, 1930
8926 HOUGH AVE	2020, 2017, 2014, 2010, 2005, 2002, 2000, 1999, 1995, 1992, 1991, 1986, 1983, 1981, 1980, 1973, 1972, 1970, 1967, 1962, 1961, 1959, 1955, 1954, 1951, 1949, 1941, 1935, 1930
8926 HOUGH AVE	2020, 2017, 2014, 2010, 2005, 2002, 2000, 1999, 1995, 1992, 1991, 1986, 1983, 1981, 1980, 1974, 1973, 1972, 1970, 1967, 1962, 1961, 1959, 1955, 1954, 1951, 1949, 1941, 1935
8926 HOUGH AVE	2020, 2017, 2014, 2010, 2005, 2002, 2000, 1999, 1995, 1992, 1991, 1986, 1983, 1981, 1980, 1974, 1973, 1972, 1970, 1967, 1962, 1961, 1959, 1955, 1954, 1949, 1941, 1935, 1930
8926 HOUGH AVE	2020, 2017, 2014, 2010, 2005, 2002, 2000, 1999, 1995, 1992, 1991, 1986, 1983, 1981, 1980, 1974, 1973, 1972, 1970, 1967, 1962, 1961, 1959, 1955, 1954, 1951, 1949, 1935, 1930

FINDINGS

Address Researched	Address Not Identified in Research Source
8927 HOUGH AVE	2020, 2017, 2014, 2010, 2005, 2002, 2000, 1999, 1995, 1992, 1991, 1986, 1983, 1981, 1980, 1974, 1973, 1972, 1970, 1967, 1962, 1961, 1959, 1955, 1954, 1949, 1941, 1935, 1930
8927 HOUGH AVE	2020, 2017, 2014, 2010, 2005, 2002, 2000, 1999, 1995, 1992, 1991, 1986, 1983, 1981, 1980, 1974, 1973, 1972, 1970, 1967, 1962, 1961, 1959, 1955, 1954, 1951, 1949, 1941, 1935
8927 HOUGH AVE	2020, 2017, 2014, 2010, 2005, 2002, 2000, 1999, 1995, 1992, 1991, 1986, 1983, 1981, 1980, 1974, 1973, 1972, 1970, 1967, 1962, 1961, 1959, 1954, 1951, 1949, 1941, 1935, 1930
8927 HOUGH AVE	2020, 2017, 2014, 2010, 2005, 2002, 2000, 1999, 1995, 1992, 1991, 1986, 1983, 1981, 1980, 1974, 1973, 1972, 1970, 1967, 1962, 1959, 1955, 1954, 1951, 1949, 1941, 1935, 1930
8927 HOUGH AVE	2020, 2017, 2014, 2010, 2005, 2002, 2000, 1995, 1992, 1991, 1986, 1983, 1981, 1980, 1974, 1973, 1972, 1970, 1967, 1962, 1961, 1959, 1955, 1954, 1951, 1949, 1941, 1935, 1930
8927 HOUGH AVE	2020, 2017, 2014, 2010, 2005, 2002, 1999, 1995, 1992, 1991, 1986, 1983, 1981, 1980, 1974, 1973, 1972, 1970, 1967, 1962, 1961, 1959, 1955, 1954, 1951, 1949, 1941, 1935, 1930
8927 HOUGH AVE	2020, 2017, 2014, 2010, 2005, 2000, 1999, 1995, 1992, 1991, 1986, 1983, 1981, 1980, 1974, 1973, 1972, 1970, 1967, 1962, 1961, 1959, 1955, 1954, 1951, 1949, 1941, 1935, 1930
8927 HOUGH AVE	2020, 2014, 2010, 2005, 2002, 2000, 1999, 1995, 1992, 1991, 1986, 1983, 1981, 1980, 1974, 1973, 1972, 1970, 1967, 1962, 1961, 1959, 1955, 1954, 1951, 1949, 1941, 1935, 1930
8927 HOUGH AVE	2017, 2014, 2010, 2005, 2002, 2000, 1999, 1995, 1992, 1991, 1986, 1983, 1981, 1980, 1974, 1973, 1972, 1970, 1967, 1962, 1961, 1959, 1955, 1954, 1951, 1949, 1941, 1935, 1930
8927 HOUGH AVE	2020, 2017, 2010, 2005, 2002, 2000, 1999, 1995, 1992, 1991, 1986, 1983, 1981, 1980, 1974, 1973, 1972, 1970, 1967, 1962, 1961, 1959, 1955, 1954, 1951, 1949, 1941, 1935, 1930
8928 HOUGH AVE	2020, 2017, 2014, 2010, 2005, 2000, 1999, 1995, 1992, 1991, 1986, 1983, 1981, 1980, 1974, 1973, 1972, 1970, 1967, 1962, 1961, 1959, 1955, 1954, 1951, 1949, 1941, 1935, 1930
8928 HOUGH AVE	2020, 2017, 2014, 2010, 2005, 2002, 2000, 1995, 1992, 1991, 1986, 1983, 1981, 1980, 1974, 1973, 1972, 1970, 1967, 1962, 1961, 1959, 1955, 1954, 1951, 1949, 1941, 1935, 1930
8928 HOUGH AVE	2020, 2017, 2014, 2010, 2005, 2002, 2000, 1999, 1995, 1992, 1991, 1986, 1981, 1980, 1974, 1973, 1972, 1970, 1967, 1962, 1961, 1959, 1955, 1954, 1951, 1949, 1941, 1935, 1930
8928 HOUGH AVE	2020, 2017, 2014, 2010, 2005, 2002, 2000, 1999, 1995, 1992, 1991, 1983, 1981, 1980, 1974, 1973, 1972, 1970, 1967, 1962, 1961, 1959, 1955, 1954, 1951, 1949, 1941, 1935, 1930
8928 HOUGH AVE	2020, 2017, 2014, 2010, 2005, 2002, 2000, 1999, 1995, 1992, 1986, 1983, 1981, 1980, 1974, 1973, 1972, 1970, 1967, 1962, 1961, 1959, 1955, 1954, 1951, 1949, 1941, 1935, 1930
8928 HOUGH AVE	2020, 2017, 2014, 2010, 2005, 2002, 2000, 1999, 1995, 1992, 1991, 1986, 1983, 1981, 1980, 1974, 1973, 1972, 1970, 1967, 1962, 1959, 1955, 1954, 1951, 1949, 1941, 1935, 1930

FINDINGS

Address Researched	Address Not Identified in Research Source
8928 HOUGH AVE	2020, 2017, 2014, 2010, 2005, 2002, 2000, 1999, 1995, 1992, 1991, 1986, 1983, 1981, 1980, 1974, 1973, 1972, 1970, 1967, 1962, 1961, 1959, 1954, 1951, 1949, 1941, 1935, 1930
8928 HOUGH AVE	2020, 2017, 2014, 2010, 2005, 2002, 2000, 1999, 1995, 1992, 1991, 1986, 1983, 1981, 1980, 1973, 1972, 1970, 1967, 1962, 1961, 1959, 1955, 1954, 1951, 1949, 1941, 1935, 1930
8928 HOUGH AVE	2020, 2017, 2014, 2010, 2005, 2002, 2000, 1999, 1995, 1992, 1991, 1986, 1983, 1981, 1980, 1974, 1973, 1972, 1967, 1962, 1961, 1959, 1955, 1954, 1951, 1949, 1941, 1935, 1930
8928 HOUGH AVE	2020, 2017, 2014, 2010, 2005, 2002, 2000, 1999, 1995, 1992, 1991, 1986, 1983, 1981, 1980, 1974, 1973, 1972, 1970, 1967, 1962, 1961, 1959, 1955, 1954, 1951, 1949, 1941, 1935
8928 HOUGH AVE	2020, 2017, 2014, 2010, 2005, 2002, 2000, 1999, 1995, 1992, 1991, 1986, 1983, 1981, 1980, 1974, 1973, 1972, 1970, 1967, 1962, 1961, 1959, 1955, 1954, 1949, 1941, 1935, 1930
8928 HOUGH AVE	2020, 2017, 2014, 2010, 2005, 2002, 2000, 1999, 1995, 1992, 1991, 1986, 1983, 1981, 1980, 1974, 1973, 1972, 1970, 1967, 1962, 1961, 1959, 1955, 1954, 1951, 1949, 1935, 1930
8929 HOUGH AVE	2020, 2017, 2014, 2010, 2005, 2002, 2000, 1999, 1995, 1992, 1991, 1986, 1983, 1981, 1980, 1974, 1973, 1972, 1970, 1967, 1962, 1961, 1959, 1955, 1954, 1951, 1949, 1935, 1930
8929 HOUGH AVE	2020, 2017, 2014, 2010, 2005, 2002, 2000, 1999, 1995, 1992, 1991, 1986, 1983, 1981, 1980, 1974, 1973, 1972, 1970, 1967, 1962, 1961, 1959, 1955, 1954, 1949, 1941, 1935, 1930
8929 HOUGH AVE	2020, 2017, 2014, 2010, 2005, 2002, 2000, 1999, 1995, 1992, 1991, 1986, 1983, 1981, 1980, 1974, 1973, 1972, 1970, 1967, 1962, 1961, 1959, 1955, 1954, 1951, 1949, 1941, 1935
8929 HOUGH AVE	2020, 2017, 2014, 2010, 2005, 2002, 2000, 1999, 1995, 1992, 1991, 1986, 1983, 1981, 1980, 1974, 1973, 1972, 1970, 1967, 1962, 1961, 1959, 1954, 1951, 1949, 1941, 1935, 1930
8929 HOUGH AVE	2020, 2017, 2014, 2010, 2005, 2002, 2000, 1999, 1995, 1992, 1991, 1986, 1983, 1981, 1980, 1974, 1973, 1972, 1970, 1967, 1962, 1959, 1955, 1954, 1951, 1949, 1941, 1935, 1930
8929 HOUGH AVE	2020, 2017, 2014, 2010, 2005, 2002, 2000, 1999, 1995, 1991, 1986, 1983, 1981, 1980, 1974, 1973, 1972, 1970, 1967, 1962, 1961, 1959, 1955, 1954, 1951, 1949, 1941, 1935, 1930
8929 HOUGH AVE	2020, 2017, 2014, 2010, 2005, 2002, 2000, 1999, 1995, 1992, 1991, 1983, 1981, 1980, 1974, 1973, 1972, 1970, 1967, 1962, 1961, 1959, 1955, 1954, 1951, 1949, 1941, 1935, 1930
8929 HOUGH AVE	2020, 2017, 2014, 2010, 2005, 2002, 2000, 1995, 1992, 1991, 1986, 1983, 1981, 1980, 1974, 1973, 1972, 1970, 1967, 1962, 1961, 1959, 1955, 1954, 1951, 1949, 1941, 1935, 1930
8929 HOUGH AVE	2020, 2017, 2014, 2010, 2005, 2002, 2000, 1999, 1992, 1991, 1986, 1983, 1981, 1980, 1974, 1973, 1972, 1970, 1967, 1962, 1961, 1959, 1955, 1954, 1951, 1949, 1941, 1935, 1930
8929 HOUGH AVE	2020, 2017, 2014, 2010, 2005, 2000, 1999, 1995, 1992, 1991, 1986, 1983, 1981, 1980, 1974, 1973, 1972, 1970, 1967, 1962, 1961, 1959, 1955, 1954, 1951, 1949, 1941, 1935, 1930

FINDINGS

Address Researched	Address Not Identified in Research Source
8929 HOUGH AVE	2020, 2017, 2014, 2010, 2002, 2000, 1999, 1995, 1992, 1991, 1986, 1983, 1981, 1980, 1974, 1973, 1972, 1970, 1967, 1962, 1961, 1959, 1955, 1954, 1951, 1949, 1941, 1935, 1930
8929 HOUGH AVE	2020, 2017, 2010, 2005, 2002, 2000, 1999, 1995, 1992, 1991, 1986, 1983, 1981, 1980, 1974, 1973, 1972, 1970, 1967, 1962, 1961, 1959, 1955, 1954, 1951, 1949, 1941, 1935, 1930
8929 HOUGH AVE	2017, 2014, 2010, 2005, 2002, 2000, 1999, 1995, 1992, 1991, 1986, 1983, 1981, 1980, 1974, 1973, 1972, 1970, 1967, 1962, 1961, 1959, 1955, 1954, 1951, 1949, 1941, 1935, 1930
8930 HOUGH AVE	2020, 2017, 2014, 2010, 2005, 2002, 2000, 1999, 1995, 1992, 1991, 1986, 1983, 1981, 1980, 1974, 1973, 1972, 1970, 1967, 1962, 1959, 1955, 1954, 1951, 1949, 1941, 1935, 1930
8930 HOUGH AVE	2020, 2017, 2014, 2010, 2005, 2002, 2000, 1999, 1995, 1992, 1991, 1986, 1983, 1981, 1980, 1974, 1973, 1972, 1970, 1967, 1962, 1961, 1959, 1954, 1951, 1949, 1941, 1935, 1930
8930 HOUGH AVE	2020, 2017, 2014, 2010, 2005, 2002, 2000, 1999, 1995, 1992, 1991, 1986, 1983, 1981, 1980, 1974, 1973, 1972, 1970, 1967, 1962, 1961, 1959, 1955, 1954, 1951, 1949, 1941, 1935
8930 HOUGH AVE	2020, 2017, 2014, 2010, 2005, 2002, 2000, 1999, 1995, 1992, 1991, 1986, 1983, 1981, 1980, 1974, 1973, 1972, 1970, 1967, 1962, 1961, 1959, 1955, 1954, 1949, 1941, 1935, 1930
8930 HOUGH AVE	2020, 2017, 2014, 2010, 2005, 2002, 2000, 1999, 1995, 1992, 1991, 1986, 1983, 1981, 1980, 1974, 1973, 1972, 1970, 1967, 1962, 1961, 1959, 1955, 1954, 1951, 1949, 1935, 1930
8931 HOUGH AVE	2020, 2017, 2014, 2010, 2005, 2002, 2000, 1999, 1995, 1992, 1991, 1986, 1983, 1981, 1980, 1974, 1973, 1972, 1970, 1967, 1962, 1961, 1959, 1955, 1954, 1951, 1949, 1935, 1930
8931 HOUGH AVE	2020, 2017, 2014, 2010, 2005, 2002, 2000, 1999, 1995, 1992, 1991, 1986, 1983, 1981, 1980, 1974, 1973, 1972, 1970, 1967, 1962, 1961, 1959, 1955, 1954, 1949, 1941, 1935, 1930
8931 HOUGH AVE	2020, 2017, 2014, 2010, 2005, 2002, 2000, 1999, 1995, 1992, 1991, 1986, 1983, 1981, 1980, 1974, 1973, 1972, 1970, 1967, 1962, 1961, 1959, 1955, 1954, 1951, 1949, 1941, 1935
8931 HOUGH AVE	2020, 2017, 2014, 2010, 2005, 2002, 2000, 1999, 1995, 1992, 1991, 1986, 1983, 1981, 1980, 1974, 1973, 1972, 1970, 1967, 1962, 1961, 1959, 1954, 1951, 1949, 1941, 1935, 1930
8931 HOUGH AVE	2020, 2017, 2014, 2010, 2005, 2002, 2000, 1999, 1995, 1992, 1991, 1986, 1983, 1981, 1980, 1974, 1973, 1972, 1970, 1967, 1962, 1959, 1955, 1954, 1951, 1949, 1941, 1935, 1930
8931 HOUGH AVE	2017, 2014, 2010, 2005, 2002, 2000, 1999, 1995, 1992, 1991, 1986, 1983, 1981, 1980, 1974, 1973, 1972, 1970, 1967, 1962, 1961, 1959, 1955, 1954, 1951, 1949, 1941, 1935, 1930
8931 HOUGH AVE	2020, 2014, 2010, 2005, 2002, 2000, 1999, 1995, 1992, 1991, 1986, 1983, 1981, 1980, 1974, 1973, 1972, 1970, 1967, 1962, 1961, 1959, 1955, 1954, 1951, 1949, 1941, 1935, 1930
8931 HOUGH AVE	2020, 2017, 2010, 2005, 2002, 2000, 1999, 1995, 1992, 1991, 1986, 1983, 1981, 1980, 1974, 1973, 1972, 1970, 1967, 1962, 1961, 1959, 1955, 1954, 1951, 1949, 1941, 1935, 1930

FINDINGS

Address Researched	Address Not Identified in Research Source
8931 HOUGH AVE	2020, 2017, 2014, 2010, 2002, 2000, 1999, 1995, 1992, 1991, 1986, 1983, 1981, 1980, 1974, 1973, 1972, 1970, 1967, 1962, 1961, 1959, 1955, 1954, 1951, 1949, 1941, 1935, 1930
8931 HOUGH AVE	2020, 2017, 2014, 2005, 2002, 2000, 1999, 1995, 1992, 1991, 1986, 1983, 1981, 1980, 1974, 1973, 1972, 1970, 1967, 1962, 1961, 1959, 1955, 1954, 1951, 1949, 1941, 1935, 1930
8931 HOUGH AVE	2020, 2017, 2014, 2010, 2005, 2002, 2000, 1999, 1992, 1991, 1986, 1983, 1981, 1980, 1974, 1973, 1972, 1970, 1967, 1962, 1961, 1959, 1955, 1954, 1951, 1949, 1941, 1935, 1930
8931 HOUGH AVE	2020, 2017, 2014, 2010, 2005, 2002, 2000, 1995, 1992, 1991, 1986, 1983, 1981, 1980, 1974, 1973, 1972, 1970, 1967, 1962, 1961, 1959, 1955, 1954, 1951, 1949, 1941, 1935, 1930
8931 HOUGH AVE	2020, 2017, 2014, 2010, 2005, 2002, 1999, 1995, 1992, 1991, 1986, 1983, 1981, 1980, 1974, 1973, 1972, 1970, 1967, 1962, 1961, 1959, 1955, 1954, 1951, 1949, 1941, 1935, 1930
8931 HOUGH AVE	2020, 2017, 2014, 2010, 2005, 2002, 2000, 1999, 1995, 1991, 1986, 1983, 1981, 1980, 1974, 1973, 1972, 1970, 1967, 1962, 1961, 1959, 1955, 1954, 1951, 1949, 1941, 1935, 1930
8932 HOUGH AVE	2020, 2017, 2014, 2010, 2005, 2002, 2000, 1999, 1995, 1992, 1991, 1986, 1983, 1981, 1980, 1974, 1973, 1972, 1970, 1967, 1962, 1959, 1955, 1954, 1951, 1949, 1941, 1935, 1930
8932 HOUGH AVE	2020, 2017, 2014, 2010, 2005, 2002, 2000, 1999, 1995, 1992, 1991, 1986, 1983, 1981, 1980, 1974, 1973, 1972, 1970, 1967, 1962, 1961, 1959, 1954, 1951, 1949, 1941, 1935, 1930
8932 HOUGH AVE	2020, 2017, 2014, 2010, 2005, 2002, 2000, 1999, 1995, 1992, 1991, 1986, 1983, 1981, 1980, 1974, 1973, 1972, 1970, 1967, 1962, 1961, 1959, 1955, 1954, 1951, 1949, 1941, 1935
8932 HOUGH AVE	2020, 2017, 2014, 2010, 2005, 2002, 2000, 1999, 1995, 1992, 1991, 1986, 1983, 1981, 1980, 1974, 1973, 1972, 1970, 1967, 1962, 1961, 1959, 1955, 1954, 1949, 1941, 1935, 1930
8932 HOUGH AVE	2020, 2017, 2014, 2010, 2005, 2002, 2000, 1999, 1995, 1992, 1991, 1986, 1983, 1981, 1980, 1974, 1973, 1972, 1970, 1967, 1962, 1961, 1959, 1955, 1954, 1951, 1949, 1935, 1930
8933 HOUGH AVE	2020, 2017, 2014, 2010, 2005, 2002, 2000, 1999, 1995, 1992, 1991, 1986, 1983, 1981, 1980, 1974, 1973, 1972, 1970, 1967, 1962, 1961, 1959, 1955, 1954, 1951, 1949, 1935, 1930
8933 HOUGH AVE	2020, 2017, 2014, 2010, 2005, 2002, 2000, 1999, 1995, 1992, 1991, 1986, 1983, 1981, 1980, 1974, 1973, 1972, 1970, 1967, 1962, 1961, 1959, 1955, 1954, 1949, 1941, 1935, 1930
8933 HOUGH AVE	2020, 2017, 2014, 2010, 2005, 2002, 2000, 1999, 1995, 1992, 1991, 1986, 1983, 1981, 1980, 1974, 1973, 1972, 1970, 1967, 1962, 1961, 1959, 1955, 1954, 1951, 1949, 1941, 1935
8933 HOUGH AVE	2020, 2017, 2014, 2010, 2005, 2002, 2000, 1999, 1995, 1992, 1991, 1986, 1983, 1981, 1980, 1974, 1973, 1972, 1970, 1967, 1962, 1961, 1959, 1954, 1951, 1949, 1941, 1935, 1930
8933 HOUGH AVE	2020, 2017, 2014, 2010, 2005, 2002, 2000, 1999, 1995, 1992, 1991, 1986, 1983, 1981, 1980, 1974, 1973, 1972, 1970, 1967, 1962, 1959, 1955, 1954, 1951, 1949, 1941, 1935, 1930

FINDINGS

Address Researched	Address Not Identified in Research Source
8933 HOUGH AVE	2020, 2017, 2014, 2010, 2005, 2002, 2000, 1999, 1995, 1992, 1991, 1983, 1981, 1980, 1974, 1973, 1972, 1970, 1967, 1962, 1961, 1959, 1955, 1954, 1951, 1949, 1941, 1935, 1930
8933 HOUGH AVE	2020, 2017, 2014, 2010, 2005, 2002, 2000, 1999, 1995, 1992, 1991, 1986, 1983, 1980, 1974, 1973, 1972, 1970, 1967, 1962, 1961, 1959, 1955, 1954, 1951, 1949, 1941, 1935, 1930
8933 HOUGH AVE	2020, 2017, 2014, 2010, 2005, 2002, 1999, 1995, 1992, 1991, 1986, 1983, 1981, 1980, 1974, 1973, 1972, 1970, 1967, 1962, 1961, 1959, 1955, 1954, 1951, 1949, 1941, 1935, 1930
8933 HOUGH AVE	2020, 2017, 2014, 2010, 2005, 2002, 2000, 1995, 1992, 1991, 1986, 1983, 1981, 1980, 1974, 1973, 1972, 1970, 1967, 1962, 1961, 1959, 1955, 1954, 1951, 1949, 1941, 1935, 1930
8933 HOUGH AVE	2020, 2017, 2014, 2010, 2005, 2002, 2000, 1999, 1992, 1991, 1986, 1983, 1981, 1980, 1974, 1973, 1972, 1970, 1967, 1962, 1961, 1959, 1955, 1954, 1951, 1949, 1941, 1935, 1930
8933 HOUGH AVE	2020, 2017, 2014, 2010, 2002, 2000, 1999, 1995, 1992, 1991, 1986, 1983, 1981, 1980, 1974, 1973, 1972, 1970, 1967, 1962, 1961, 1959, 1955, 1954, 1951, 1949, 1941, 1935, 1930
8933 HOUGH AVE	2020, 2017, 2014, 2010, 2005, 2000, 1999, 1995, 1992, 1991, 1986, 1983, 1981, 1980, 1974, 1973, 1972, 1970, 1967, 1962, 1961, 1959, 1955, 1954, 1951, 1949, 1941, 1935, 1930
8933 HOUGH AVE	2020, 2017, 2010, 2005, 2002, 2000, 1999, 1995, 1992, 1991, 1986, 1983, 1981, 1980, 1974, 1973, 1972, 1970, 1967, 1962, 1961, 1959, 1955, 1954, 1951, 1949, 1941, 1935, 1930
8933 HOUGH AVE	2017, 2014, 2010, 2005, 2002, 2000, 1999, 1995, 1992, 1991, 1986, 1983, 1981, 1980, 1974, 1973, 1972, 1970, 1967, 1962, 1961, 1959, 1955, 1954, 1951, 1949, 1941, 1935, 1930
8935 HOUGH AVE	2020, 2017, 2014, 2010, 2005, 2000, 1999, 1995, 1992, 1991, 1986, 1983, 1981, 1980, 1974, 1973, 1972, 1970, 1967, 1962, 1961, 1959, 1955, 1954, 1951, 1949, 1941, 1935, 1930
8935 HOUGH AVE	2020, 2017, 2014, 2010, 2005, 2002, 2000, 1995, 1992, 1991, 1986, 1983, 1981, 1980, 1974, 1973, 1972, 1970, 1967, 1962, 1961, 1959, 1955, 1954, 1951, 1949, 1941, 1935, 1930
8935 HOUGH AVE	2020, 2017, 2014, 2010, 2005, 2002, 2000, 1999, 1995, 1992, 1991, 1986, 1983, 1980, 1974, 1973, 1972, 1970, 1967, 1962, 1961, 1959, 1955, 1954, 1951, 1949, 1941, 1935, 1930
8935 HOUGH AVE	2020, 2017, 2014, 2010, 2005, 2002, 2000, 1999, 1995, 1992, 1991, 1986, 1981, 1980, 1974, 1973, 1972, 1970, 1967, 1962, 1961, 1959, 1955, 1954, 1951, 1949, 1941, 1935, 1930
8955 HOUGH AVE	2020, 2017, 2010, 2005, 2002, 2000, 1999, 1995, 1992, 1991, 1986, 1983, 1981, 1980, 1974, 1973, 1972, 1970, 1967, 1962, 1961, 1959, 1955, 1954, 1951, 1949, 1941, 1935, 1930
9001 HOUGH AVE	2020, 2017, 2010, 2005, 2002, 2000, 1999, 1995, 1992, 1991, 1986, 1983, 1981, 1980, 1974, 1973, 1972, 1970, 1967, 1962, 1961, 1959, 1955, 1954, 1951, 1949, 1941, 1935, 1930
9001 HOUGH AVE	2017, 2014, 2010, 2005, 2002, 2000, 1999, 1995, 1992, 1991, 1986, 1983, 1981, 1980, 1974, 1973, 1972, 1970, 1967, 1962, 1961, 1959, 1955, 1954, 1951, 1949, 1941, 1935, 1930

FINDINGS

Address Researched	Address Not Identified in Research Source
9001 HOUGH AVE	2020, 2014, 2010, 2005, 2002, 2000, 1999, 1995, 1992, 1991, 1986, 1983, 1981, 1980, 1974, 1973, 1972, 1970, 1967, 1962, 1961, 1959, 1955, 1954, 1951, 1949, 1941, 1935, 1930
9001 HOUGH AVE	2020, 2017, 2014, 2010, 2005, 2000, 1999, 1995, 1992, 1991, 1986, 1983, 1981, 1980, 1974, 1973, 1972, 1970, 1967, 1962, 1961, 1959, 1955, 1954, 1951, 1949, 1941, 1935, 1930
9001 HOUGH AVE	2020, 2017, 2014, 2010, 2002, 2000, 1999, 1995, 1992, 1991, 1986, 1983, 1981, 1980, 1974, 1973, 1972, 1970, 1967, 1962, 1961, 1959, 1955, 1954, 1951, 1949, 1941, 1935, 1930
9001 HOUGH AVE	2020, 2017, 2014, 2005, 2002, 2000, 1999, 1995, 1992, 1991, 1986, 1983, 1981, 1980, 1974, 1973, 1972, 1970, 1967, 1962, 1961, 1959, 1955, 1954, 1951, 1949, 1941, 1935, 1930
9001 HOUGH AVE	2020, 2017, 2014, 2010, 2005, 2002, 2000, 1999, 1995, 1992, 1991, 1986, 1981, 1980, 1974, 1973, 1972, 1970, 1967, 1962, 1961, 1959, 1955, 1954, 1951, 1949, 1941, 1935, 1930
9001 HOUGH AVE	2020, 2017, 2014, 2010, 2005, 2002, 2000, 1999, 1995, 1992, 1991, 1986, 1983, 1980, 1974, 1973, 1972, 1970, 1967, 1962, 1961, 1959, 1955, 1954, 1951, 1949, 1941, 1935, 1930
9001 HOUGH AVE	2020, 2017, 2014, 2010, 2005, 2002, 2000, 1999, 1995, 1992, 1991, 1983, 1981, 1980, 1974, 1973, 1972, 1970, 1967, 1962, 1961, 1959, 1955, 1954, 1951, 1949, 1941, 1935, 1930
9001 HOUGH AVE	2020, 2017, 2014, 2010, 2005, 2002, 2000, 1999, 1995, 1991, 1986, 1983, 1981, 1980, 1974, 1973, 1972, 1970, 1967, 1962, 1961, 1959, 1955, 1954, 1951, 1949, 1941, 1935, 1930
9001 HOUGH AVE	2020, 2017, 2014, 2010, 2005, 2002, 2000, 1999, 1995, 1992, 1986, 1983, 1981, 1980, 1974, 1973, 1972, 1970, 1967, 1962, 1961, 1959, 1955, 1954, 1951, 1949, 1941, 1935, 1930
9001 HOUGH AVE	2020, 2017, 2014, 2010, 2005, 2002, 2000, 1995, 1992, 1991, 1986, 1983, 1981, 1980, 1974, 1973, 1972, 1970, 1967, 1962, 1961, 1959, 1955, 1954, 1951, 1949, 1941, 1935, 1930
9001 HOUGH AVE	2020, 2017, 2014, 2010, 2005, 2002, 1999, 1995, 1992, 1991, 1986, 1983, 1981, 1980, 1974, 1973, 1972, 1970, 1967, 1962, 1961, 1959, 1955, 1954, 1951, 1949, 1941, 1935, 1930
9001 HOUGH AVE	2020, 2017, 2014, 2010, 2005, 2002, 2000, 1999, 1992, 1991, 1986, 1983, 1981, 1980, 1974, 1973, 1972, 1970, 1967, 1962, 1961, 1959, 1955, 1954, 1951, 1949, 1941, 1935, 1930
9001 HOUGH AVE	2020, 2017, 2014, 2010, 2005, 2002, 2000, 1999, 1995, 1992, 1991, 1986, 1983, 1981, 1980, 1974, 1973, 1972, 1970, 1967, 1962, 1959, 1955, 1954, 1951, 1949, 1941, 1935, 1930
9001 HOUGH AVE	2020, 2017, 2014, 2010, 2005, 2002, 2000, 1999, 1995, 1992, 1991, 1986, 1983, 1981, 1980, 1974, 1973, 1972, 1970, 1967, 1962, 1961, 1959, 1954, 1951, 1949, 1941, 1935, 1930
9001 HOUGH AVE	2020, 2017, 2014, 2010, 2005, 2002, 2000, 1999, 1995, 1992, 1991, 1986, 1983, 1981, 1980, 1974, 1973, 1972, 1967, 1962, 1961, 1959, 1955, 1954, 1951, 1949, 1941, 1935, 1930
9001 HOUGH AVE	2020, 2017, 2014, 2010, 2005, 2002, 2000, 1999, 1995, 1992, 1991, 1986, 1983, 1981, 1980, 1973, 1972, 1970, 1967, 1962, 1961, 1959, 1955, 1954, 1951, 1949, 1941, 1935, 1930

FINDINGS

Address Researched	Address Not Identified in Research Source
9001 HOUGH AVE	2020, 2017, 2014, 2010, 2005, 2002, 2000, 1999, 1995, 1992, 1991, 1986, 1983, 1981, 1980, 1974, 1973, 1972, 1970, 1967, 1962, 1961, 1959, 1955, 1954, 1951, 1949, 1941, 1935
9001 HOUGH AVE	2020, 2017, 2014, 2010, 2005, 2002, 2000, 1999, 1995, 1992, 1991, 1986, 1983, 1981, 1980, 1974, 1973, 1972, 1970, 1967, 1962, 1961, 1959, 1955, 1954, 1949, 1941, 1935, 1930
1752 89TH ST	2020, 2017, 2014, 2010, 2005, 2002, 2000, 1999, 1995, 1992, 1991, 1986, 1983, 1981, 1980, 1974, 1973, 1972, 1970, 1967, 1962, 1961, 1959, 1955, 1954, 1951, 1949, 1941, 1935
1752 90TH ST	2020, 2017, 2014, 2010, 2005, 2002, 2000, 1999, 1995, 1992, 1991, 1986, 1983, 1981, 1980, 1974, 1973, 1972, 1970, 1967, 1962, 1961, 1959, 1955, 1954, 1951, 1949, 1941, 1935
1753 90TH	2020, 2017, 2014, 2010, 2005, 2000, 1999, 1995, 1992, 1991, 1986, 1983, 1981, 1980, 1974, 1973, 1972, 1970, 1967, 1962, 1961, 1959, 1955, 1954, 1951, 1949, 1941, 1935, 1930
1753 90TH	2020, 2017, 2014, 2010, 2005, 2002, 2000, 1999, 1995, 1992, 1991, 1986, 1983, 1981, 1980, 1974, 1973, 1972, 1970, 1967, 1962, 1959, 1955, 1954, 1951, 1949, 1941, 1935, 1930
1753 90TH	2020, 2017, 2014, 2010, 2005, 2002, 2000, 1999, 1995, 1992, 1991, 1986, 1983, 1981, 1980, 1974, 1973, 1972, 1970, 1967, 1962, 1961, 1959, 1954, 1951, 1949, 1941, 1935, 1930
1753 90TH ST	2020, 2017, 2014, 2010, 2005, 2002, 2000, 1999, 1995, 1992, 1991, 1986, 1983, 1981, 1980, 1974, 1973, 1972, 1967, 1962, 1961, 1959, 1955, 1954, 1951, 1949, 1941, 1935, 1930
1753 90TH ST	2020, 2017, 2014, 2010, 2005, 2002, 2000, 1999, 1995, 1992, 1991, 1986, 1983, 1981, 1980, 1973, 1972, 1970, 1967, 1962, 1961, 1959, 1955, 1954, 1951, 1949, 1941, 1935, 1930
1753 90TH ST	2020, 2017, 2014, 2010, 2005, 2002, 2000, 1999, 1995, 1992, 1991, 1986, 1983, 1981, 1980, 1974, 1973, 1972, 1970, 1967, 1962, 1961, 1959, 1955, 1954, 1951, 1949, 1941, 1935
1753 90TH ST	2020, 2017, 2014, 2010, 2005, 2002, 2000, 1999, 1995, 1992, 1991, 1986, 1983, 1981, 1980, 1974, 1973, 1972, 1970, 1967, 1962, 1961, 1959, 1955, 1954, 1951, 1949, 1935, 1930
1753 90TH ST	2020, 2017, 2014, 2010, 2005, 2002, 2000, 1999, 1995, 1992, 1991, 1986, 1983, 1981, 1980, 1974, 1973, 1972, 1970, 1967, 1962, 1961, 1959, 1955, 1954, 1951, 1949, 1941, 1930
1753 90TH ST	2020, 2017, 2014, 2010, 2005, 2002, 2000, 1999, 1995, 1992, 1991, 1986, 1983, 1981, 1980, 1974, 1973, 1972, 1970, 1967, 1962, 1961, 1959, 1955, 1954, 1949, 1941, 1935, 1930
1753 E 90TH ST	2020, 2017, 2014, 2010, 2002, 2000, 1999, 1995, 1992, 1991, 1986, 1983, 1981, 1980, 1974, 1973, 1972, 1970, 1967, 1962, 1961, 1959, 1955, 1954, 1951, 1949, 1941, 1935, 1930
1753 E 90TH ST	2020, 2017, 2014, 2005, 2002, 2000, 1999, 1995, 1992, 1991, 1986, 1983, 1981, 1980, 1974, 1973, 1972, 1970, 1967, 1962, 1961, 1959, 1955, 1954, 1951, 1949, 1941, 1935, 1930
1753 E 90TH ST	2017, 2014, 2010, 2005, 2002, 2000, 1999, 1995, 1992, 1991, 1986, 1983, 1981, 1980, 1974, 1973, 1972, 1970, 1967, 1962, 1961, 1959, 1955, 1954, 1951, 1949, 1941, 1935, 1930

FINDINGS

Address Researched	Address Not Identified in Research Source
1753 E 90TH ST	2020, 2014, 2010, 2005, 2002, 2000, 1999, 1995, 1992, 1991, 1986, 1983, 1981, 1980, 1974, 1973, 1972, 1970, 1967, 1962, 1961, 1959, 1955, 1954, 1951, 1949, 1941, 1935, 1930
1753 E 90TH ST	2020, 2017, 2010, 2005, 2002, 2000, 1999, 1995, 1992, 1991, 1986, 1983, 1981, 1980, 1974, 1973, 1972, 1970, 1967, 1962, 1961, 1959, 1955, 1954, 1951, 1949, 1941, 1935, 1930
1753 E 90TH ST	2020, 2017, 2014, 2010, 2005, 2002, 2000, 1999, 1995, 1991, 1986, 1983, 1981, 1980, 1974, 1973, 1972, 1970, 1967, 1962, 1961, 1959, 1955, 1954, 1951, 1949, 1941, 1935, 1930
1753 E 90TH ST	2020, 2017, 2014, 2010, 2005, 2002, 2000, 1999, 1992, 1991, 1986, 1983, 1981, 1980, 1974, 1973, 1972, 1970, 1967, 1962, 1961, 1959, 1955, 1954, 1951, 1949, 1941, 1935, 1930
1753 E 90TH ST	2020, 2017, 2014, 2010, 2005, 2002, 1999, 1995, 1992, 1991, 1986, 1983, 1981, 1980, 1974, 1973, 1972, 1970, 1967, 1962, 1961, 1959, 1955, 1954, 1951, 1949, 1941, 1935, 1930
1754 87TH	2020, 2017, 2014, 2010, 2005, 2002, 2000, 1999, 1995, 1992, 1991, 1986, 1983, 1981, 1980, 1974, 1973, 1972, 1970, 1967, 1962, 1959, 1955, 1954, 1951, 1949, 1941, 1935, 1930
1754 87TH	2020, 2017, 2014, 2010, 2005, 2002, 2000, 1999, 1995, 1992, 1991, 1986, 1983, 1981, 1980, 1974, 1973, 1972, 1970, 1967, 1962, 1961, 1959, 1954, 1951, 1949, 1941, 1935, 1930
1754 87TH ST	2020, 2017, 2014, 2010, 2005, 2002, 2000, 1999, 1995, 1992, 1991, 1986, 1983, 1981, 1980, 1974, 1973, 1972, 1970, 1967, 1962, 1961, 1959, 1955, 1954, 1949, 1941, 1935, 1930
1754 87TH ST	2020, 2017, 2014, 2010, 2005, 2002, 2000, 1999, 1995, 1992, 1991, 1986, 1983, 1981, 1980, 1974, 1973, 1972, 1970, 1967, 1962, 1961, 1959, 1955, 1954, 1951, 1949, 1935, 1930
1754 87TH ST	2020, 2017, 2014, 2010, 2005, 2002, 2000, 1999, 1995, 1992, 1991, 1986, 1983, 1981, 1980, 1974, 1973, 1972, 1970, 1967, 1962, 1961, 1959, 1955, 1954, 1951, 1949, 1941, 1930
1754 87TH ST	2020, 2017, 2014, 2010, 2005, 2002, 2000, 1999, 1995, 1992, 1991, 1986, 1983, 1981, 1980, 1974, 1973, 1972, 1970, 1967, 1962, 1961, 1959, 1955, 1954, 1951, 1949, 1941, 1935
1754 87TH ST	2020, 2017, 2014, 2010, 2005, 2002, 2000, 1999, 1995, 1992, 1991, 1986, 1983, 1981, 1980, 1973, 1972, 1970, 1967, 1962, 1961, 1959, 1955, 1954, 1951, 1949, 1941, 1935, 1930
1754 87TH ST	2020, 2017, 2014, 2010, 2005, 2002, 2000, 1999, 1995, 1992, 1991, 1986, 1983, 1981, 1980, 1974, 1973, 1972, 1967, 1962, 1961, 1959, 1955, 1954, 1951, 1949, 1941, 1935, 1930
1754 88TH PL	2020, 2017, 2014, 2010, 2005, 2002, 2000, 1999, 1995, 1992, 1991, 1986, 1983, 1981, 1980, 1974, 1973, 1972, 1970, 1967, 1962, 1961, 1959, 1955, 1954, 1951, 1949, 1941, 1930
1754 88TH PL	2020, 2017, 2014, 2010, 2005, 2002, 2000, 1999, 1995, 1992, 1991, 1986, 1983, 1981, 1980, 1974, 1973, 1972, 1970, 1967, 1962, 1961, 1959, 1955, 1954, 1951, 1949, 1941, 1935
1754 88TH PL	2020, 2017, 2014, 2010, 2005, 2002, 2000, 1999, 1995, 1992, 1991, 1986, 1983, 1981, 1980, 1974, 1973, 1972, 1970, 1967, 1962, 1961, 1959, 1955, 1954, 1949, 1941, 1935, 1930

FINDINGS

Address Researched	Address Not Identified in Research Source
1754 88TH PL	2020, 2017, 2014, 2010, 2005, 2002, 2000, 1999, 1995, 1992, 1991, 1986, 1983, 1981, 1980, 1974, 1973, 1972, 1970, 1967, 1962, 1961, 1959, 1955, 1954, 1951, 1949, 1935, 1930
1754 88TH PL	2020, 2017, 2014, 2010, 2005, 2002, 2000, 1999, 1995, 1992, 1991, 1986, 1983, 1981, 1980, 1974, 1973, 1972, 1970, 1967, 1962, 1959, 1955, 1954, 1951, 1949, 1941, 1935, 1930
1754 88TH PL	2020, 2017, 2014, 2010, 2005, 2002, 2000, 1999, 1995, 1992, 1991, 1986, 1983, 1981, 1980, 1974, 1973, 1972, 1970, 1967, 1962, 1961, 1959, 1954, 1951, 1949, 1941, 1935, 1930
1755 87TH	2020, 2017, 2014, 2010, 2005, 2002, 2000, 1999, 1995, 1992, 1991, 1986, 1983, 1981, 1980, 1974, 1973, 1972, 1970, 1967, 1962, 1961, 1959, 1954, 1951, 1949, 1941, 1935, 1930
1755 87TH	2020, 2017, 2014, 2010, 2005, 2002, 2000, 1999, 1995, 1992, 1991, 1986, 1983, 1981, 1980, 1974, 1973, 1972, 1970, 1967, 1962, 1959, 1955, 1954, 1951, 1949, 1941, 1935, 1930
1755 87TH ST	2020, 2017, 2014, 2010, 2005, 2002, 2000, 1999, 1995, 1992, 1991, 1986, 1983, 1981, 1980, 1974, 1973, 1972, 1967, 1962, 1961, 1959, 1955, 1954, 1951, 1949, 1941, 1935, 1930
1755 87TH ST	2020, 2017, 2014, 2010, 2005, 2002, 2000, 1999, 1995, 1992, 1991, 1986, 1983, 1981, 1980, 1974, 1973, 1972, 1970, 1967, 1962, 1961, 1959, 1955, 1954, 1951, 1949, 1935, 1930
1755 87TH ST	2020, 2017, 2014, 2010, 2005, 2002, 2000, 1999, 1995, 1992, 1991, 1986, 1983, 1981, 1980, 1974, 1973, 1972, 1970, 1967, 1962, 1961, 1959, 1955, 1954, 1949, 1941, 1935, 1930
1755 87TH ST	2020, 2017, 2014, 2010, 2005, 2002, 2000, 1999, 1995, 1992, 1991, 1986, 1983, 1981, 1980, 1974, 1973, 1972, 1970, 1967, 1962, 1961, 1959, 1955, 1954, 1951, 1949, 1941, 1930
1755 87TH ST	2020, 2017, 2014, 2010, 2005, 2002, 2000, 1999, 1995, 1992, 1991, 1986, 1983, 1981, 1980, 1974, 1973, 1972, 1970, 1967, 1962, 1961, 1959, 1955, 1954, 1951, 1949, 1941, 1935
1755 89TH	2020, 2017, 2014, 2010, 2005, 2002, 2000, 1999, 1995, 1992, 1991, 1986, 1983, 1981, 1980, 1974, 1973, 1972, 1970, 1967, 1962, 1961, 1959, 1954, 1951, 1949, 1941, 1935, 1930
1755 89TH	2020, 2017, 2014, 2010, 2005, 2002, 2000, 1999, 1995, 1992, 1991, 1986, 1983, 1981, 1980, 1974, 1973, 1972, 1970, 1967, 1962, 1959, 1955, 1954, 1951, 1949, 1941, 1935, 1930
1755 89TH ST	2020, 2017, 2014, 2010, 2005, 2002, 2000, 1999, 1995, 1992, 1991, 1986, 1983, 1981, 1980, 1974, 1973, 1972, 1967, 1962, 1961, 1959, 1955, 1954, 1951, 1949, 1941, 1935, 1930
1755 89TH ST	2020, 2017, 2014, 2010, 2005, 2002, 2000, 1999, 1995, 1992, 1991, 1986, 1983, 1981, 1980, 1973, 1972, 1970, 1967, 1962, 1961, 1959, 1955, 1954, 1951, 1949, 1941, 1935, 1930
1755 89TH ST	2020, 2017, 2014, 2010, 2005, 2002, 2000, 1999, 1995, 1992, 1991, 1986, 1983, 1981, 1980, 1974, 1973, 1972, 1970, 1967, 1962, 1961, 1959, 1955, 1954, 1949, 1941, 1935, 1930
1755 89TH ST	2020, 2017, 2014, 2010, 2005, 2002, 2000, 1999, 1995, 1992, 1991, 1986, 1983, 1981, 1980, 1974, 1973, 1972, 1970, 1967, 1962, 1961, 1959, 1955, 1954, 1951, 1949, 1935, 1930

FINDINGS

Address Researched	Address Not Identified in Research Source
1755 89TH ST	2020, 2017, 2014, 2010, 2005, 2002, 2000, 1999, 1995, 1992, 1991, 1986, 1983, 1981, 1980, 1974, 1973, 1972, 1970, 1967, 1962, 1961, 1959, 1955, 1954, 1951, 1949, 1941, 1930
1755 89TH ST	2020, 2017, 2014, 2010, 2005, 2002, 2000, 1999, 1995, 1992, 1991, 1986, 1983, 1981, 1980, 1974, 1973, 1972, 1970, 1967, 1962, 1961, 1959, 1955, 1954, 1951, 1949, 1941, 1935
1755 90TH	2020, 2017, 2014, 2010, 2005, 2002, 2000, 1999, 1995, 1992, 1991, 1986, 1983, 1981, 1980, 1974, 1973, 1972, 1970, 1967, 1962, 1961, 1959, 1954, 1951, 1949, 1941, 1935, 1930
1755 90TH	2020, 2017, 2014, 2010, 2005, 2002, 2000, 1999, 1995, 1992, 1991, 1986, 1983, 1981, 1980, 1974, 1973, 1972, 1970, 1967, 1962, 1959, 1955, 1954, 1951, 1949, 1941, 1935, 1930
1755 90TH	2020, 2017, 2014, 2010, 2005, 2002, 2000, 1995, 1992, 1991, 1986, 1983, 1981, 1980, 1974, 1973, 1972, 1970, 1967, 1962, 1961, 1959, 1955, 1954, 1951, 1949, 1941, 1935, 1930
1755 90TH	2020, 2017, 2014, 2010, 2005, 2000, 1999, 1995, 1992, 1991, 1986, 1983, 1981, 1980, 1974, 1973, 1972, 1970, 1967, 1962, 1961, 1959, 1955, 1954, 1951, 1949, 1941, 1935, 1930
1755 90TH ST	2020, 2017, 2014, 2010, 2005, 2002, 2000, 1999, 1995, 1992, 1991, 1986, 1983, 1981, 1980, 1973, 1972, 1970, 1967, 1962, 1961, 1959, 1955, 1954, 1951, 1949, 1941, 1935, 1930
1755 90TH ST	2020, 2017, 2014, 2010, 2005, 2002, 2000, 1999, 1995, 1992, 1991, 1986, 1983, 1981, 1980, 1974, 1973, 1972, 1967, 1962, 1961, 1959, 1955, 1954, 1951, 1949, 1941, 1935, 1930
1755 90TH ST	2020, 2017, 2014, 2010, 2005, 2002, 2000, 1999, 1995, 1992, 1991, 1986, 1983, 1981, 1980, 1974, 1973, 1972, 1970, 1967, 1962, 1961, 1959, 1955, 1954, 1951, 1949, 1941, 1935
1755 90TH ST	2020, 2017, 2014, 2010, 2005, 2002, 2000, 1999, 1995, 1992, 1991, 1986, 1983, 1981, 1980, 1974, 1973, 1972, 1970, 1967, 1962, 1961, 1959, 1955, 1954, 1951, 1949, 1941, 1930
1755 90TH ST	2020, 2017, 2014, 2010, 2005, 2002, 2000, 1999, 1995, 1992, 1991, 1986, 1983, 1981, 1980, 1974, 1973, 1972, 1970, 1967, 1962, 1961, 1959, 1955, 1954, 1951, 1949, 1935, 1930
1755 90TH ST	2020, 2017, 2014, 2010, 2005, 2002, 2000, 1999, 1995, 1992, 1991, 1986, 1983, 1981, 1980, 1974, 1973, 1972, 1970, 1967, 1962, 1961, 1959, 1955, 1954, 1949, 1941, 1935, 1930
1755 E 90TH ST	2020, 2017, 2014, 2010, 2002, 2000, 1999, 1995, 1992, 1991, 1986, 1983, 1981, 1980, 1974, 1973, 1972, 1970, 1967, 1962, 1961, 1959, 1955, 1954, 1951, 1949, 1941, 1935, 1930
1756 87TH	2020, 2017, 2014, 2010, 2005, 2002, 2000, 1999, 1995, 1992, 1991, 1986, 1983, 1981, 1980, 1974, 1973, 1972, 1970, 1967, 1962, 1959, 1955, 1954, 1951, 1949, 1941, 1935, 1930
1756 87TH	2020, 2017, 2014, 2010, 2005, 2002, 2000, 1999, 1995, 1992, 1991, 1986, 1983, 1981, 1980, 1974, 1973, 1972, 1970, 1967, 1962, 1961, 1959, 1954, 1951, 1949, 1941, 1935, 1930
1756 87TH ST	2020, 2017, 2014, 2010, 2005, 2002, 2000, 1999, 1995, 1992, 1991, 1986, 1983, 1981, 1980, 1974, 1973, 1972, 1970, 1967, 1962, 1961, 1959, 1955, 1954, 1949, 1941, 1935, 1930

FINDINGS

Address Researched	Address Not Identified in Research Source
1756 87TH ST	2020, 2017, 2014, 2010, 2005, 2002, 2000, 1999, 1995, 1992, 1991, 1986, 1983, 1981, 1980, 1974, 1973, 1972, 1970, 1967, 1962, 1961, 1959, 1955, 1954, 1951, 1949, 1935, 1930
1756 87TH ST	2020, 2017, 2014, 2010, 2005, 2002, 2000, 1999, 1995, 1992, 1991, 1986, 1983, 1981, 1980, 1974, 1973, 1972, 1970, 1967, 1962, 1961, 1959, 1955, 1954, 1951, 1949, 1941, 1930
1756 87TH ST	2020, 2017, 2014, 2010, 2005, 2002, 2000, 1999, 1995, 1992, 1991, 1986, 1983, 1981, 1980, 1974, 1973, 1972, 1970, 1967, 1962, 1961, 1959, 1955, 1954, 1951, 1949, 1941, 1935
1756 87TH ST	2020, 2017, 2014, 2010, 2005, 2002, 2000, 1999, 1995, 1992, 1991, 1986, 1983, 1981, 1980, 1973, 1972, 1970, 1967, 1962, 1961, 1959, 1955, 1954, 1951, 1949, 1941, 1935, 1930
1756 89TH ST	2020, 2017, 2014, 2010, 2005, 2002, 2000, 1999, 1995, 1992, 1991, 1986, 1983, 1981, 1980, 1974, 1973, 1972, 1970, 1967, 1962, 1961, 1959, 1955, 1954, 1951, 1949, 1941, 1935
1756 90TH	2020, 2017, 2014, 2010, 2005, 2002, 2000, 1999, 1995, 1992, 1991, 1986, 1983, 1981, 1980, 1974, 1973, 1972, 1970, 1967, 1962, 1959, 1955, 1954, 1951, 1949, 1941, 1935, 1930
1756 90TH	2020, 2017, 2014, 2010, 2005, 2002, 2000, 1999, 1995, 1992, 1991, 1986, 1983, 1981, 1980, 1974, 1973, 1972, 1970, 1967, 1962, 1961, 1959, 1954, 1951, 1949, 1941, 1935, 1930
1756 90TH	2020, 2017, 2014, 2010, 2005, 2000, 1999, 1995, 1992, 1991, 1986, 1983, 1981, 1980, 1974, 1973, 1972, 1970, 1967, 1962, 1961, 1959, 1955, 1954, 1951, 1949, 1941, 1935, 1930
1756 90TH	2020, 2017, 2014, 2010, 2005, 2002, 2000, 1995, 1992, 1991, 1986, 1983, 1981, 1980, 1974, 1973, 1972, 1970, 1967, 1962, 1961, 1959, 1955, 1954, 1951, 1949, 1941, 1935, 1930
1756 90TH ST	2020, 2017, 2014, 2010, 2005, 2002, 2000, 1999, 1995, 1992, 1991, 1986, 1983, 1981, 1980, 1973, 1972, 1970, 1967, 1962, 1961, 1959, 1955, 1954, 1951, 1949, 1941, 1935, 1930
1756 90TH ST	2020, 2017, 2014, 2010, 2005, 2002, 2000, 1999, 1995, 1992, 1991, 1986, 1983, 1981, 1980, 1974, 1973, 1972, 1967, 1962, 1961, 1959, 1955, 1954, 1951, 1949, 1941, 1935, 1930
1756 90TH ST	2020, 2017, 2014, 2010, 2005, 2002, 2000, 1999, 1995, 1992, 1991, 1986, 1983, 1981, 1980, 1974, 1973, 1972, 1970, 1967, 1962, 1961, 1959, 1955, 1954, 1951, 1949, 1941, 1935
1756 90TH ST	2020, 2017, 2014, 2010, 2005, 2002, 2000, 1999, 1995, 1992, 1991, 1986, 1983, 1981, 1980, 1974, 1973, 1972, 1970, 1967, 1962, 1961, 1959, 1955, 1954, 1951, 1949, 1941, 1930
1756 90TH ST	2020, 2017, 2014, 2010, 2005, 2002, 2000, 1999, 1995, 1992, 1991, 1986, 1983, 1981, 1980, 1974, 1973, 1972, 1970, 1967, 1962, 1961, 1959, 1955, 1954, 1951, 1949, 1935, 1930
1756 90TH ST	2020, 2017, 2014, 2010, 2005, 2002, 2000, 1999, 1995, 1992, 1991, 1986, 1983, 1981, 1980, 1974, 1973, 1972, 1970, 1967, 1962, 1961, 1959, 1955, 1954, 1949, 1941, 1935, 1930
1756 E 90TH ST	2020, 2017, 2014, 2010, 2005, 2002, 1999, 1995, 1992, 1991, 1986, 1983, 1981, 1980, 1974, 1973, 1972, 1970, 1967, 1962, 1961, 1959, 1955, 1954, 1951, 1949, 1941, 1935, 1930

FINDINGS

Address Researched	Address Not Identified in Research Source
1756 E 90TH ST	2020, 2017, 2014, 2010, 2005, 2002, 2000, 1999, 1992, 1991, 1986, 1983, 1981, 1980, 1974, 1973, 1972, 1970, 1967, 1962, 1961, 1959, 1955, 1954, 1951, 1949, 1941, 1935, 1930
1756 E 90TH ST	2020, 2017, 2014, 2010, 2005, 2002, 2000, 1999, 1995, 1991, 1986, 1983, 1981, 1980, 1974, 1973, 1972, 1970, 1967, 1962, 1961, 1959, 1955, 1954, 1951, 1949, 1941, 1935, 1930
1756 E 90TH ST	2020, 2017, 2014, 2010, 2002, 2000, 1999, 1995, 1992, 1991, 1986, 1983, 1981, 1980, 1974, 1973, 1972, 1970, 1967, 1962, 1961, 1959, 1955, 1954, 1951, 1949, 1941, 1935, 1930
1756 E 90TH ST	2020, 2017, 2014, 2005, 2002, 2000, 1999, 1995, 1992, 1991, 1986, 1983, 1981, 1980, 1974, 1973, 1972, 1970, 1967, 1962, 1961, 1959, 1955, 1954, 1951, 1949, 1941, 1935, 1930
1756 E 90TH ST	2020, 2017, 2010, 2005, 2002, 2000, 1999, 1995, 1992, 1991, 1986, 1983, 1981, 1980, 1974, 1973, 1972, 1970, 1967, 1962, 1961, 1959, 1955, 1954, 1951, 1949, 1941, 1935, 1930
1756 E 90TH ST	2020, 2014, 2010, 2005, 2002, 2000, 1999, 1995, 1992, 1991, 1986, 1983, 1981, 1980, 1974, 1973, 1972, 1970, 1967, 1962, 1961, 1959, 1955, 1954, 1951, 1949, 1941, 1935, 1930
1756 E 90TH ST	2017, 2014, 2010, 2005, 2002, 2000, 1999, 1995, 1992, 1991, 1986, 1983, 1981, 1980, 1974, 1973, 1972, 1970, 1967, 1962, 1961, 1959, 1955, 1954, 1951, 1949, 1941, 1935, 1930
1757 87TH	2020, 2017, 2014, 2010, 2005, 2002, 2000, 1999, 1995, 1992, 1991, 1986, 1983, 1981, 1980, 1974, 1973, 1972, 1970, 1967, 1962, 1959, 1955, 1954, 1951, 1949, 1941, 1935, 1930
1757 87TH	2020, 2017, 2014, 2010, 2005, 2002, 2000, 1999, 1995, 1992, 1991, 1986, 1983, 1981, 1980, 1974, 1973, 1972, 1970, 1967, 1962, 1961, 1959, 1954, 1951, 1949, 1941, 1935, 1930
1757 87TH ST	2020, 2017, 2014, 2010, 2005, 2002, 2000, 1999, 1995, 1992, 1991, 1986, 1983, 1981, 1980, 1974, 1973, 1972, 1970, 1967, 1962, 1961, 1959, 1955, 1954, 1951, 1949, 1935, 1930
1757 87TH ST	2020, 2017, 2014, 2010, 2005, 2002, 2000, 1999, 1995, 1992, 1991, 1986, 1983, 1981, 1980, 1974, 1973, 1972, 1970, 1967, 1962, 1961, 1959, 1955, 1954, 1951, 1949, 1941, 1930
1757 87TH ST	2020, 2017, 2014, 2010, 2005, 2002, 2000, 1999, 1995, 1992, 1991, 1986, 1983, 1981, 1980, 1974, 1973, 1972, 1970, 1967, 1962, 1961, 1959, 1955, 1954, 1951, 1949, 1941, 1935
1757 87TH ST	2020, 2017, 2014, 2010, 2005, 2002, 2000, 1999, 1995, 1992, 1991, 1986, 1983, 1981, 1980, 1974, 1973, 1972, 1967, 1962, 1961, 1959, 1955, 1954, 1951, 1949, 1941, 1935, 1930
1757 90TH	2020, 2017, 2014, 2010, 2005, 2002, 2000, 1999, 1995, 1992, 1991, 1986, 1983, 1981, 1980, 1974, 1973, 1972, 1970, 1967, 1962, 1961, 1959, 1954, 1951, 1949, 1941, 1935, 1930
1757 90TH	2020, 2017, 2014, 2010, 2005, 2002, 2000, 1999, 1995, 1992, 1991, 1986, 1983, 1981, 1980, 1974, 1973, 1972, 1970, 1967, 1962, 1959, 1955, 1954, 1951, 1949, 1941, 1935, 1930

FINDINGS

Address Researched	Address Not Identified in Research Source
1757 90TH ST	2020, 2017, 2014, 2010, 2005, 2002, 2000, 1999, 1995, 1992, 1991, 1986, 1983, 1981, 1980, 1973, 1972, 1970, 1967, 1962, 1961, 1959, 1955, 1954, 1951, 1949, 1941, 1935, 1930
1757 90TH ST	2020, 2017, 2014, 2010, 2005, 2002, 2000, 1999, 1995, 1992, 1991, 1986, 1983, 1981, 1980, 1974, 1973, 1972, 1967, 1962, 1961, 1959, 1955, 1954, 1951, 1949, 1941, 1935, 1930
1757 90TH ST	2020, 2017, 2014, 2010, 2005, 2002, 2000, 1999, 1995, 1992, 1991, 1986, 1983, 1981, 1980, 1974, 1973, 1972, 1970, 1967, 1962, 1961, 1959, 1955, 1954, 1951, 1949, 1941, 1935
1757 90TH ST	2020, 2017, 2014, 2010, 2005, 2002, 2000, 1999, 1995, 1992, 1991, 1986, 1983, 1981, 1980, 1974, 1973, 1972, 1970, 1967, 1962, 1961, 1959, 1955, 1954, 1951, 1949, 1941, 1930
1757 90TH ST	2020, 2017, 2014, 2010, 2005, 2002, 2000, 1999, 1995, 1992, 1991, 1986, 1983, 1981, 1980, 1974, 1973, 1972, 1970, 1967, 1962, 1961, 1959, 1955, 1954, 1951, 1949, 1935, 1930
1757 90TH ST	2020, 2017, 2014, 2010, 2005, 2002, 2000, 1999, 1995, 1992, 1991, 1986, 1983, 1981, 1980, 1974, 1973, 1972, 1970, 1967, 1962, 1961, 1959, 1955, 1954, 1949, 1941, 1935, 1930
1757 E 90TH ST	2020, 2017, 2014, 2010, 2002, 2000, 1999, 1995, 1992, 1991, 1986, 1983, 1981, 1980, 1974, 1973, 1972, 1970, 1967, 1962, 1961, 1959, 1955, 1954, 1951, 1949, 1941, 1935, 1930
1757 E 90TH ST	2020, 2017, 2014, 2010, 2005, 2002, 2000, 1999, 1992, 1991, 1986, 1983, 1981, 1980, 1974, 1973, 1972, 1970, 1967, 1962, 1961, 1959, 1955, 1954, 1951, 1949, 1941, 1935, 1930
1758 87TH	2020, 2017, 2014, 2010, 2005, 2002, 2000, 1999, 1995, 1992, 1991, 1986, 1983, 1981, 1980, 1974, 1973, 1972, 1970, 1967, 1962, 1959, 1955, 1954, 1951, 1949, 1941, 1935, 1930
1758 87TH	2020, 2017, 2014, 2010, 2005, 2002, 2000, 1999, 1995, 1992, 1991, 1986, 1983, 1981, 1980, 1974, 1973, 1972, 1970, 1967, 1962, 1961, 1959, 1954, 1951, 1949, 1941, 1935, 1930
1758 87TH ST	2020, 2017, 2014, 2010, 2005, 2002, 2000, 1999, 1995, 1992, 1991, 1986, 1983, 1981, 1980, 1974, 1973, 1972, 1970, 1967, 1962, 1961, 1959, 1955, 1954, 1949, 1941, 1935, 1930
1758 87TH ST	2020, 2017, 2014, 2010, 2005, 2002, 2000, 1999, 1995, 1992, 1991, 1986, 1983, 1981, 1980, 1974, 1973, 1972, 1970, 1967, 1962, 1961, 1959, 1955, 1954, 1951, 1949, 1935, 1930
1758 87TH ST	2020, 2017, 2014, 2010, 2005, 2002, 2000, 1999, 1995, 1992, 1991, 1986, 1983, 1981, 1980, 1974, 1973, 1972, 1970, 1967, 1962, 1961, 1959, 1955, 1954, 1951, 1949, 1941, 1930
1758 87TH ST	2020, 2017, 2014, 2010, 2005, 2002, 2000, 1999, 1995, 1992, 1991, 1986, 1983, 1981, 1980, 1974, 1973, 1972, 1970, 1967, 1962, 1961, 1959, 1955, 1954, 1951, 1949, 1941, 1935
1758 87TH ST	2020, 2017, 2014, 2010, 2005, 2002, 2000, 1999, 1995, 1992, 1991, 1986, 1983, 1981, 1980, 1974, 1973, 1972, 1967, 1962, 1961, 1959, 1955, 1954, 1951, 1949, 1941, 1935, 1930
1758 87TH ST	2020, 2017, 2014, 2010, 2005, 2002, 2000, 1999, 1995, 1992, 1991, 1986, 1983, 1981, 1980, 1973, 1972, 1970, 1967, 1962, 1961, 1959, 1955, 1954, 1951, 1949, 1941, 1935, 1930

FINDINGS

Address Researched	Address Not Identified in Research Source
1758 88 PI	2020, 2017, 2014, 2010, 2005, 2002, 2000, 1999, 1995, 1992, 1986, 1983, 1981, 1980, 1974, 1973, 1972, 1970, 1967, 1962, 1961, 1959, 1955, 1954, 1951, 1949, 1941, 1935, 1930
1758 88 PIF L	2020, 2017, 2014, 2010, 2005, 2002, 2000, 1999, 1995, 1992, 1991, 1986, 1981, 1980, 1974, 1973, 1972, 1970, 1967, 1962, 1961, 1959, 1955, 1954, 1951, 1949, 1941, 1935, 1930
1758 88TH PL	2020, 2017, 2014, 2010, 2005, 2002, 2000, 1995, 1992, 1991, 1986, 1983, 1981, 1980, 1974, 1973, 1972, 1970, 1967, 1962, 1961, 1959, 1955, 1954, 1951, 1949, 1941, 1935, 1930
1758 88TH PL	2020, 2017, 2014, 2010, 2005, 2000, 1999, 1995, 1992, 1991, 1986, 1983, 1981, 1980, 1974, 1973, 1972, 1970, 1967, 1962, 1961, 1959, 1955, 1954, 1951, 1949, 1941, 1935, 1930
1758 88TH PL	2020, 2017, 2014, 2010, 2005, 2002, 2000, 1999, 1995, 1992, 1991, 1986, 1983, 1981, 1980, 1973, 1972, 1970, 1967, 1962, 1961, 1959, 1955, 1954, 1951, 1949, 1941, 1935, 1930
1758 88TH PL	2020, 2017, 2014, 2010, 2005, 2002, 2000, 1999, 1995, 1992, 1991, 1986, 1983, 1981, 1980, 1974, 1973, 1972, 1967, 1962, 1961, 1959, 1955, 1954, 1951, 1949, 1941, 1935, 1930
1758 88TH PL	2020, 2017, 2014, 2010, 2005, 2002, 2000, 1999, 1995, 1992, 1991, 1986, 1983, 1981, 1980, 1974, 1973, 1972, 1970, 1967, 1962, 1961, 1959, 1955, 1954, 1951, 1949, 1941, 1935
1758 88TH PL	2020, 2017, 2014, 2010, 2005, 2002, 2000, 1999, 1995, 1992, 1991, 1986, 1983, 1981, 1980, 1974, 1973, 1972, 1970, 1967, 1962, 1961, 1959, 1955, 1954, 1951, 1949, 1941, 1930
1758 88TH PL	2020, 2017, 2014, 2010, 2005, 2002, 2000, 1999, 1995, 1992, 1991, 1986, 1983, 1981, 1980, 1974, 1973, 1972, 1970, 1967, 1962, 1961, 1959, 1955, 1954, 1951, 1949, 1935, 1930
1758 88TH PL	2020, 2017, 2014, 2010, 2005, 2002, 2000, 1999, 1995, 1992, 1991, 1986, 1983, 1981, 1980, 1974, 1973, 1972, 1970, 1967, 1962, 1961, 1959, 1955, 1954, 1949, 1941, 1935, 1930
1758 88TH PL	2020, 2017, 2014, 2010, 2005, 2002, 2000, 1999, 1995, 1992, 1991, 1986, 1983, 1981, 1980, 1974, 1973, 1972, 1970, 1967, 1962, 1959, 1955, 1954, 1951, 1949, 1941, 1935, 1930
1758 88TH PL	2020, 2017, 2014, 2010, 2005, 2002, 2000, 1999, 1995, 1992, 1991, 1986, 1983, 1981, 1980, 1974, 1973, 1972, 1970, 1967, 1962, 1961, 1959, 1954, 1951, 1949, 1941, 1935, 1930
1758 90TH	2020, 2017, 2014, 2010, 2005, 2002, 2000, 1999, 1995, 1992, 1991, 1986, 1983, 1981, 1980, 1974, 1973, 1972, 1970, 1967, 1962, 1959, 1955, 1954, 1951, 1949, 1941, 1935, 1930
1758 90TH	2020, 2017, 2014, 2010, 2005, 2002, 2000, 1999, 1995, 1992, 1991, 1986, 1983, 1981, 1980, 1974, 1973, 1972, 1970, 1967, 1962, 1961, 1959, 1954, 1951, 1949, 1941, 1935, 1930
1758 90TH ST	2020, 2017, 2014, 2010, 2005, 2002, 2000, 1999, 1995, 1992, 1991, 1986, 1983, 1981, 1980, 1973, 1972, 1970, 1967, 1962, 1961, 1959, 1955, 1954, 1951, 1949, 1941, 1935, 1930
1758 90TH ST	2020, 2017, 2014, 2010, 2005, 2002, 2000, 1999, 1995, 1992, 1991, 1986, 1983, 1981, 1980, 1974, 1973, 1972, 1967, 1962, 1961, 1959, 1955, 1954, 1951, 1949, 1941, 1935, 1930

FINDINGS

Address Researched	Address Not Identified in Research Source
1758 90TH ST	2020, 2017, 2014, 2010, 2005, 2002, 2000, 1999, 1995, 1992, 1991, 1986, 1983, 1981, 1980, 1974, 1973, 1972, 1970, 1967, 1962, 1961, 1959, 1955, 1954, 1949, 1941, 1935, 1930
1758 90TH ST	2020, 2017, 2014, 2010, 2005, 2002, 2000, 1999, 1995, 1992, 1991, 1986, 1983, 1981, 1980, 1974, 1973, 1972, 1970, 1967, 1962, 1961, 1959, 1955, 1954, 1951, 1949, 1941, 1930
1758 90TH ST	2020, 2017, 2014, 2010, 2005, 2002, 2000, 1999, 1995, 1992, 1991, 1986, 1983, 1981, 1980, 1974, 1973, 1972, 1970, 1967, 1962, 1961, 1959, 1955, 1954, 1951, 1949, 1935, 1930
1758 90TH ST	2020, 2017, 2014, 2010, 2005, 2002, 2000, 1999, 1995, 1992, 1991, 1986, 1983, 1981, 1980, 1974, 1973, 1972, 1970, 1967, 1962, 1961, 1959, 1955, 1954, 1951, 1949, 1941, 1935
1758 E 88TH PL	2020, 2017, 2014, 2010, 2002, 2000, 1999, 1995, 1992, 1991, 1986, 1983, 1981, 1980, 1974, 1973, 1972, 1970, 1967, 1962, 1961, 1959, 1955, 1954, 1951, 1949, 1941, 1935, 1930
1758 E 88TH PL	2020, 2017, 2014, 2005, 2002, 2000, 1999, 1995, 1992, 1991, 1986, 1983, 1981, 1980, 1974, 1973, 1972, 1970, 1967, 1962, 1961, 1959, 1955, 1954, 1951, 1949, 1941, 1935, 1930
1758 E 88TH PL	2020, 2017, 2010, 2005, 2002, 2000, 1999, 1995, 1992, 1991, 1986, 1983, 1981, 1980, 1974, 1973, 1972, 1970, 1967, 1962, 1961, 1959, 1955, 1954, 1951, 1949, 1941, 1935, 1930
1758 E 88TH PL	2020, 2017, 2014, 2010, 2005, 2002, 1999, 1995, 1992, 1991, 1986, 1983, 1981, 1980, 1974, 1973, 1972, 1970, 1967, 1962, 1961, 1959, 1955, 1954, 1951, 1949, 1941, 1935, 1930
1758 E 88TH PL	2020, 2017, 2014, 2010, 2005, 2002, 2000, 1999, 1995, 1991, 1986, 1983, 1981, 1980, 1974, 1973, 1972, 1970, 1967, 1962, 1961, 1959, 1955, 1954, 1951, 1949, 1941, 1935, 1930
1758 E 88TH PL	2020, 2017, 2014, 2010, 2005, 2002, 2000, 1999, 1992, 1991, 1986, 1983, 1981, 1980, 1974, 1973, 1972, 1970, 1967, 1962, 1961, 1959, 1955, 1954, 1951, 1949, 1941, 1935, 1930
1758 E 90TH ST	2020, 2017, 2014, 2010, 2005, 2002, 2000, 1999, 1992, 1991, 1986, 1983, 1981, 1980, 1974, 1973, 1972, 1970, 1967, 1962, 1961, 1959, 1955, 1954, 1951, 1949, 1941, 1935, 1930
1759 87TH	2020, 2017, 2014, 2010, 2005, 2002, 2000, 1999, 1995, 1992, 1991, 1986, 1983, 1981, 1980, 1974, 1973, 1972, 1970, 1967, 1962, 1959, 1955, 1954, 1951, 1949, 1941, 1935, 1930
1759 87TH	2020, 2017, 2014, 2010, 2005, 2002, 2000, 1999, 1995, 1992, 1991, 1986, 1983, 1981, 1980, 1974, 1973, 1972, 1970, 1967, 1962, 1961, 1959, 1954, 1951, 1949, 1941, 1935, 1930
1759 87TH ST	2020, 2017, 2014, 2010, 2005, 2002, 2000, 1999, 1995, 1992, 1991, 1986, 1983, 1981, 1980, 1974, 1973, 1972, 1970, 1967, 1962, 1961, 1959, 1955, 1954, 1951, 1949, 1935, 1930
1759 87TH ST	2020, 2017, 2014, 2010, 2005, 2002, 2000, 1999, 1995, 1992, 1991, 1986, 1983, 1981, 1980, 1974, 1973, 1972, 1970, 1967, 1962, 1961, 1959, 1955, 1954, 1949, 1941, 1935, 1930
1759 87TH ST	2020, 2017, 2014, 2010, 2005, 2002, 2000, 1999, 1995, 1992, 1991, 1986, 1983, 1981, 1980, 1974, 1973, 1972, 1970, 1967, 1962, 1961, 1959, 1955, 1954, 1951, 1949, 1941, 1930

FINDINGS

Address Researched	Address Not Identified in Research Source
1759 87TH ST	2020, 2017, 2014, 2010, 2005, 2002, 2000, 1999, 1995, 1992, 1991, 1986, 1983, 1981, 1980, 1974, 1973, 1972, 1970, 1967, 1962, 1961, 1959, 1955, 1954, 1951, 1949, 1941, 1935
1759 87TH ST	2020, 2017, 2014, 2010, 2005, 2002, 2000, 1999, 1995, 1992, 1991, 1986, 1983, 1981, 1980, 1974, 1973, 1972, 1967, 1962, 1961, 1959, 1955, 1954, 1951, 1949, 1941, 1935, 1930
1759 88TH PL	2020, 2017, 2014, 2010, 2005, 2002, 2000, 1999, 1995, 1992, 1991, 1986, 1983, 1981, 1980, 1974, 1973, 1972, 1967, 1962, 1961, 1959, 1955, 1954, 1951, 1949, 1941, 1935, 1930
1759 88TH PL	2020, 2017, 2014, 2010, 2005, 2002, 2000, 1999, 1995, 1992, 1991, 1986, 1983, 1981, 1980, 1974, 1973, 1972, 1970, 1967, 1962, 1961, 1959, 1955, 1954, 1951, 1949, 1941, 1930
1759 88TH PL	2020, 2017, 2014, 2010, 2005, 2002, 2000, 1999, 1995, 1992, 1991, 1986, 1983, 1981, 1980, 1974, 1973, 1972, 1970, 1967, 1962, 1961, 1959, 1955, 1954, 1951, 1949, 1941, 1935
1759 88TH PL	2020, 2017, 2014, 2010, 2005, 2002, 2000, 1999, 1995, 1992, 1991, 1986, 1983, 1981, 1980, 1974, 1973, 1972, 1970, 1967, 1962, 1961, 1959, 1955, 1954, 1949, 1941, 1935, 1930
1759 88TH PL	2020, 2017, 2014, 2010, 2005, 2002, 2000, 1999, 1995, 1992, 1991, 1986, 1983, 1981, 1980, 1974, 1973, 1972, 1970, 1967, 1962, 1961, 1959, 1955, 1954, 1951, 1949, 1935, 1930
1759 88TH PL	2020, 2017, 2014, 2010, 2005, 2002, 2000, 1999, 1995, 1992, 1991, 1986, 1983, 1981, 1980, 1974, 1973, 1972, 1970, 1967, 1962, 1959, 1955, 1954, 1951, 1949, 1941, 1935, 1930
1759 88TH PL	2020, 2017, 2014, 2010, 2005, 2002, 2000, 1999, 1995, 1992, 1991, 1986, 1983, 1981, 1980, 1974, 1973, 1972, 1970, 1967, 1962, 1961, 1959, 1954, 1951, 1949, 1941, 1935, 1930
1760 89TH	2020, 2017, 2014, 2010, 2005, 2002, 2000, 1999, 1995, 1992, 1991, 1986, 1983, 1981, 1980, 1974, 1973, 1972, 1970, 1967, 1962, 1961, 1959, 1954, 1951, 1949, 1941, 1935, 1930
1760 89TH	2020, 2017, 2014, 2010, 2005, 2002, 2000, 1999, 1995, 1992, 1991, 1986, 1983, 1981, 1980, 1974, 1973, 1972, 1970, 1967, 1962, 1959, 1955, 1954, 1951, 1949, 1941, 1935, 1930
1760 89TH	2020, 2017, 2014, 2010, 2005, 2002, 2000, 1995, 1992, 1991, 1986, 1983, 1981, 1980, 1974, 1973, 1972, 1970, 1967, 1962, 1961, 1959, 1955, 1954, 1951, 1949, 1941, 1935, 1930
1760 89TH	2020, 2017, 2014, 2010, 2005, 2000, 1999, 1995, 1992, 1991, 1986, 1983, 1981, 1980, 1974, 1973, 1972, 1970, 1967, 1962, 1961, 1959, 1955, 1954, 1951, 1949, 1941, 1935, 1930
1760 89TH ST	2020, 2017, 2014, 2010, 2005, 2002, 2000, 1999, 1995, 1992, 1986, 1983, 1981, 1980, 1974, 1973, 1972, 1970, 1967, 1962, 1961, 1959, 1955, 1954, 1951, 1949, 1941, 1935, 1930
1760 89TH ST	2020, 2017, 2014, 2010, 2005, 2002, 2000, 1999, 1995, 1992, 1991, 1983, 1981, 1980, 1974, 1973, 1972, 1970, 1967, 1962, 1961, 1959, 1955, 1954, 1951, 1949, 1941, 1935, 1930
1760 89TH ST	2020, 2017, 2014, 2010, 2005, 2002, 2000, 1999, 1995, 1992, 1991, 1986, 1983, 1980, 1974, 1973, 1972, 1970, 1967, 1962, 1961, 1959, 1955, 1954, 1951, 1949, 1941, 1935, 1930

FINDINGS

Address Researched	Address Not Identified in Research Source
1760 89TH ST	2020, 2017, 2014, 2010, 2005, 2002, 2000, 1999, 1995, 1992, 1991, 1986, 1981, 1980, 1974, 1973, 1972, 1970, 1967, 1962, 1961, 1959, 1955, 1954, 1951, 1949, 1941, 1935, 1930
1760 89TH ST	2020, 2017, 2014, 2010, 2005, 2002, 2000, 1999, 1995, 1992, 1991, 1986, 1983, 1981, 1980, 1974, 1973, 1972, 1967, 1962, 1961, 1959, 1955, 1954, 1951, 1949, 1941, 1935, 1930
1760 89TH ST	2020, 2017, 2014, 2010, 2005, 2002, 2000, 1999, 1995, 1992, 1991, 1986, 1983, 1981, 1980, 1973, 1972, 1970, 1967, 1962, 1961, 1959, 1955, 1954, 1951, 1949, 1941, 1935, 1930
1760 89TH ST	2020, 2017, 2014, 2010, 2005, 2002, 2000, 1999, 1995, 1992, 1991, 1986, 1983, 1981, 1980, 1974, 1973, 1972, 1970, 1967, 1962, 1961, 1959, 1955, 1954, 1949, 1941, 1935, 1930
1760 89TH ST	2020, 2017, 2014, 2010, 2005, 2002, 2000, 1999, 1995, 1992, 1991, 1986, 1983, 1981, 1980, 1974, 1973, 1972, 1970, 1967, 1962, 1961, 1959, 1955, 1954, 1951, 1949, 1935, 1930
1760 89TH ST	2020, 2017, 2014, 2010, 2005, 2002, 2000, 1999, 1995, 1992, 1991, 1986, 1983, 1981, 1980, 1974, 1973, 1972, 1970, 1967, 1962, 1961, 1959, 1955, 1954, 1951, 1949, 1941, 1930
1760 89TH ST	2020, 2017, 2014, 2010, 2005, 2002, 2000, 1999, 1995, 1992, 1991, 1986, 1983, 1981, 1980, 1974, 1973, 1972, 1970, 1967, 1962, 1961, 1959, 1955, 1954, 1951, 1949, 1941, 1935
1760 E 89TH ST	2020, 2017, 2014, 2010, 2005, 2002, 2000, 1999, 1995, 1991, 1986, 1983, 1981, 1980, 1974, 1973, 1972, 1970, 1967, 1962, 1961, 1959, 1955, 1954, 1951, 1949, 1941, 1935, 1930
1760 E 89TH ST	2020, 2017, 2014, 2010, 2005, 2002, 2000, 1999, 1992, 1991, 1986, 1983, 1981, 1980, 1974, 1973, 1972, 1970, 1967, 1962, 1961, 1959, 1955, 1954, 1951, 1949, 1941, 1935, 1930
1760 E 89TH ST	2020, 2017, 2014, 2010, 2002, 2000, 1999, 1995, 1992, 1991, 1986, 1983, 1981, 1980, 1974, 1973, 1972, 1970, 1967, 1962, 1961, 1959, 1955, 1954, 1951, 1949, 1941, 1935, 1930
1760 E 89TH ST	2020, 2017, 2014, 2005, 2002, 2000, 1999, 1995, 1992, 1991, 1986, 1983, 1981, 1980, 1974, 1973, 1972, 1970, 1967, 1962, 1961, 1959, 1955, 1954, 1951, 1949, 1941, 1935, 1930
1760 E 89TH ST	2020, 2017, 2010, 2005, 2002, 2000, 1999, 1995, 1992, 1991, 1986, 1983, 1981, 1980, 1974, 1973, 1972, 1970, 1967, 1962, 1961, 1959, 1955, 1954, 1951, 1949, 1941, 1935, 1930
1760 E 90TH ST	2020, 2017, 2014, 2010, 2005, 2002, 1999, 1995, 1992, 1991, 1986, 1983, 1981, 1980, 1974, 1973, 1972, 1970, 1967, 1962, 1961, 1959, 1955, 1954, 1951, 1949, 1941, 1935, 1930
1761 87TH	2020, 2017, 2014, 2010, 2005, 2002, 2000, 1999, 1995, 1992, 1991, 1986, 1983, 1981, 1980, 1974, 1973, 1972, 1970, 1967, 1962, 1959, 1955, 1954, 1951, 1949, 1941, 1935, 1930
1761 87TH	2020, 2017, 2014, 2010, 2005, 2002, 2000, 1999, 1995, 1992, 1991, 1986, 1983, 1981, 1980, 1974, 1973, 1972, 1970, 1967, 1962, 1961, 1959, 1954, 1951, 1949, 1941, 1935, 1930
1761 87TH ST	2020, 2017, 2014, 2010, 2005, 2002, 2000, 1999, 1995, 1992, 1991, 1986, 1983, 1981, 1980, 1974, 1973, 1972, 1970, 1967, 1962, 1961, 1959, 1955, 1954, 1949, 1941, 1935, 1930

FINDINGS

Address Researched	Address Not Identified in Research Source
1761 87TH ST	2020, 2017, 2014, 2010, 2005, 2002, 2000, 1999, 1995, 1992, 1991, 1986, 1983, 1981, 1980, 1974, 1973, 1972, 1970, 1967, 1962, 1961, 1959, 1955, 1954, 1951, 1949, 1935, 1930
1761 89TH	2020, 2017, 2014, 2010, 2005, 2002, 2000, 1999, 1995, 1992, 1991, 1986, 1983, 1981, 1980, 1974, 1973, 1972, 1970, 1967, 1962, 1961, 1959, 1954, 1951, 1949, 1941, 1935, 1930
1761 89TH	2020, 2017, 2014, 2010, 2005, 2002, 2000, 1999, 1995, 1992, 1991, 1986, 1983, 1981, 1980, 1974, 1973, 1972, 1970, 1967, 1962, 1959, 1955, 1954, 1951, 1949, 1941, 1935, 1930
1761 89TH ST	2020, 2017, 2014, 2010, 2005, 2002, 2000, 1999, 1995, 1992, 1991, 1986, 1983, 1981, 1980, 1974, 1973, 1972, 1970, 1967, 1962, 1961, 1959, 1955, 1954, 1949, 1941, 1935, 1930
1761 89TH ST	2020, 2017, 2014, 2010, 2005, 2002, 2000, 1999, 1995, 1992, 1991, 1986, 1983, 1981, 1980, 1974, 1973, 1972, 1970, 1967, 1962, 1961, 1959, 1955, 1954, 1951, 1949, 1935, 1930
1761 89TH ST	2020, 2017, 2014, 2010, 2005, 2002, 2000, 1999, 1995, 1992, 1991, 1986, 1983, 1981, 1980, 1974, 1973, 1972, 1970, 1967, 1962, 1961, 1959, 1955, 1954, 1951, 1949, 1941, 1935
1761 89TH ST	2020, 2017, 2014, 2010, 2005, 2002, 2000, 1999, 1995, 1992, 1991, 1986, 1983, 1981, 1980, 1974, 1973, 1972, 1970, 1967, 1962, 1961, 1959, 1955, 1954, 1951, 1949, 1941, 1930
1761 90TH	2020, 2017, 2014, 2010, 2005, 2002, 2000, 1999, 1995, 1992, 1991, 1986, 1983, 1981, 1980, 1974, 1973, 1972, 1970, 1967, 1962, 1961, 1959, 1954, 1951, 1949, 1941, 1935, 1930
1761 90TH	2020, 2017, 2014, 2010, 2005, 2002, 2000, 1999, 1995, 1992, 1991, 1986, 1983, 1981, 1980, 1974, 1973, 1972, 1970, 1967, 1962, 1959, 1955, 1954, 1951, 1949, 1941, 1935, 1930
1761 90TH ST	2020, 2017, 2014, 2010, 2005, 2002, 2000, 1999, 1995, 1992, 1991, 1986, 1983, 1981, 1980, 1974, 1973, 1972, 1967, 1962, 1961, 1959, 1955, 1954, 1951, 1949, 1941, 1935, 1930
1761 90TH ST	2020, 2017, 2014, 2010, 2005, 2002, 2000, 1999, 1995, 1992, 1991, 1986, 1983, 1981, 1980, 1973, 1972, 1970, 1967, 1962, 1961, 1959, 1955, 1954, 1951, 1949, 1941, 1935, 1930
1761 90TH ST	2020, 2017, 2014, 2010, 2005, 2002, 2000, 1999, 1995, 1992, 1991, 1986, 1983, 1981, 1980, 1974, 1973, 1972, 1970, 1967, 1962, 1961, 1959, 1955, 1954, 1951, 1949, 1941, 1935
1761 90TH ST	2020, 2017, 2014, 2010, 2005, 2002, 2000, 1999, 1995, 1992, 1991, 1986, 1983, 1981, 1980, 1974, 1973, 1972, 1970, 1967, 1962, 1961, 1959, 1955, 1954, 1951, 1949, 1941, 1930
1761 90TH ST	2020, 2017, 2014, 2010, 2005, 2002, 2000, 1999, 1995, 1992, 1991, 1986, 1983, 1981, 1980, 1974, 1973, 1972, 1970, 1967, 1962, 1961, 1959, 1955, 1954, 1951, 1949, 1935, 1930
1761 90TH ST	2020, 2017, 2014, 2010, 2005, 2002, 2000, 1999, 1995, 1992, 1991, 1986, 1983, 1981, 1980, 1974, 1973, 1972, 1970, 1967, 1962, 1961, 1959, 1955, 1954, 1949, 1941, 1935, 1930
1762 88 PI	2020, 2017, 2014, 2010, 2005, 2002, 2000, 1999, 1995, 1992, 1991, 1986, 1983, 1980, 1974, 1973, 1972, 1970, 1967, 1962, 1961, 1959, 1955, 1954, 1951, 1949, 1941, 1935, 1930

FINDINGS

Address Researched	Address Not Identified in Research Source
1762 88TH PL	2020, 2017, 2014, 2010, 2005, 2002, 2000, 1999, 1995, 1992, 1991, 1986, 1983, 1981, 1980, 1974, 1973, 1972, 1967, 1962, 1961, 1959, 1955, 1954, 1951, 1949, 1941, 1935, 1930
1762 88TH PL	2020, 2017, 2014, 2010, 2005, 2002, 2000, 1999, 1995, 1992, 1991, 1986, 1983, 1981, 1980, 1973, 1972, 1970, 1967, 1962, 1961, 1959, 1955, 1954, 1951, 1949, 1941, 1935, 1930
1762 88TH PL	2020, 2017, 2014, 2010, 2005, 2002, 2000, 1999, 1995, 1992, 1991, 1986, 1983, 1981, 1980, 1974, 1973, 1972, 1970, 1967, 1962, 1961, 1959, 1954, 1951, 1949, 1941, 1935, 1930
1762 88TH PL	2020, 2017, 2014, 2010, 2005, 2002, 2000, 1999, 1995, 1992, 1991, 1986, 1983, 1981, 1980, 1974, 1973, 1972, 1970, 1967, 1962, 1959, 1955, 1954, 1951, 1949, 1941, 1935, 1930
1762 88TH PL	2020, 2017, 2014, 2010, 2005, 2002, 2000, 1999, 1995, 1992, 1991, 1986, 1983, 1981, 1980, 1974, 1973, 1972, 1970, 1967, 1962, 1961, 1959, 1955, 1954, 1951, 1949, 1935, 1930
1762 88TH PL	2020, 2017, 2014, 2010, 2005, 2002, 2000, 1999, 1995, 1992, 1991, 1986, 1983, 1981, 1980, 1974, 1973, 1972, 1970, 1967, 1962, 1961, 1959, 1955, 1954, 1949, 1941, 1935, 1930
1762 88TH PL	2020, 2017, 2014, 2010, 2005, 2002, 2000, 1999, 1995, 1992, 1991, 1986, 1983, 1981, 1980, 1974, 1973, 1972, 1970, 1967, 1962, 1961, 1959, 1955, 1954, 1951, 1949, 1941, 1935
1762 88TH PL	2020, 2017, 2014, 2010, 2005, 2002, 2000, 1999, 1995, 1992, 1991, 1986, 1983, 1981, 1980, 1974, 1973, 1972, 1970, 1967, 1962, 1961, 1959, 1955, 1954, 1951, 1949, 1941, 1930
1762 89TH	2020, 2017, 2014, 2010, 2005, 2002, 2000, 1999, 1995, 1992, 1991, 1986, 1983, 1981, 1980, 1974, 1973, 1972, 1970, 1967, 1962, 1961, 1959, 1954, 1951, 1949, 1941, 1935, 1930
1762 89TH	2020, 2017, 2014, 2010, 2005, 2002, 2000, 1999, 1995, 1992, 1991, 1986, 1983, 1981, 1980, 1974, 1973, 1972, 1970, 1967, 1962, 1959, 1955, 1954, 1951, 1949, 1941, 1935, 1930
1762 89TH	2020, 2017, 2014, 2010, 2005, 2002, 2000, 1995, 1992, 1991, 1986, 1983, 1981, 1980, 1974, 1973, 1972, 1970, 1967, 1962, 1961, 1959, 1955, 1954, 1951, 1949, 1941, 1935, 1930
1762 89TH	2020, 2017, 2014, 2010, 2005, 2000, 1999, 1995, 1992, 1991, 1986, 1983, 1981, 1980, 1974, 1973, 1972, 1970, 1967, 1962, 1961, 1959, 1955, 1954, 1951, 1949, 1941, 1935, 1930
1762 89TH ST	2020, 2017, 2014, 2010, 2005, 2002, 2000, 1999, 1995, 1992, 1991, 1986, 1983, 1980, 1974, 1973, 1972, 1970, 1967, 1962, 1961, 1959, 1955, 1954, 1951, 1949, 1941, 1935, 1930
1762 89TH ST	2020, 2017, 2014, 2010, 2005, 2002, 2000, 1999, 1995, 1992, 1986, 1983, 1981, 1980, 1974, 1973, 1972, 1970, 1967, 1962, 1961, 1959, 1955, 1954, 1951, 1949, 1941, 1935, 1930
1762 89TH ST	2020, 2017, 2014, 2010, 2005, 2002, 2000, 1999, 1995, 1992, 1991, 1986, 1983, 1981, 1980, 1974, 1973, 1972, 1967, 1962, 1961, 1959, 1955, 1954, 1951, 1949, 1941, 1935, 1930
1762 89TH ST	2020, 2017, 2014, 2010, 2005, 2002, 2000, 1999, 1995, 1992, 1991, 1986, 1983, 1981, 1980, 1973, 1972, 1970, 1967, 1962, 1961, 1959, 1955, 1954, 1951, 1949, 1941, 1935, 1930

FINDINGS

Address Researched	Address Not Identified in Research Source
1762 89TH ST	2020, 2017, 2014, 2010, 2005, 2002, 2000, 1999, 1995, 1992, 1991, 1986, 1983, 1981, 1980, 1974, 1973, 1972, 1970, 1967, 1962, 1961, 1959, 1955, 1954, 1949, 1941, 1935, 1930
1762 89TH ST	2020, 2017, 2014, 2010, 2005, 2002, 2000, 1999, 1995, 1992, 1991, 1986, 1983, 1981, 1980, 1974, 1973, 1972, 1970, 1967, 1962, 1961, 1959, 1955, 1954, 1951, 1949, 1935, 1930
1762 89TH ST	2020, 2017, 2014, 2010, 2005, 2002, 2000, 1999, 1995, 1992, 1991, 1986, 1983, 1981, 1980, 1974, 1973, 1972, 1970, 1967, 1962, 1961, 1959, 1955, 1954, 1951, 1949, 1941, 1930
1762 89TH ST	2020, 2017, 2014, 2010, 2005, 2002, 2000, 1999, 1995, 1992, 1991, 1986, 1983, 1981, 1980, 1974, 1973, 1972, 1970, 1967, 1962, 1961, 1959, 1955, 1954, 1951, 1949, 1941, 1935
1762 90TH	2020, 2017, 2014, 2010, 2005, 2002, 2000, 1999, 1995, 1992, 1991, 1986, 1983, 1981, 1980, 1974, 1973, 1972, 1970, 1967, 1962, 1959, 1955, 1954, 1951, 1949, 1941, 1935, 1930
1762 90TH	2020, 2017, 2014, 2010, 2005, 2002, 2000, 1999, 1995, 1992, 1991, 1986, 1983, 1981, 1980, 1974, 1973, 1972, 1970, 1967, 1962, 1961, 1959, 1954, 1951, 1949, 1941, 1935, 1930
1762 90TH	2020, 2017, 2014, 2010, 2005, 2002, 2000, 1995, 1992, 1991, 1986, 1983, 1981, 1980, 1974, 1973, 1972, 1970, 1967, 1962, 1961, 1959, 1955, 1954, 1951, 1949, 1941, 1935, 1930
1762 90TH	2020, 2017, 2014, 2010, 2005, 2000, 1999, 1995, 1992, 1991, 1986, 1983, 1981, 1980, 1974, 1973, 1972, 1970, 1967, 1962, 1961, 1959, 1955, 1954, 1951, 1949, 1941, 1935, 1930
1762 90TH ST	2020, 2017, 2014, 2010, 2005, 2002, 2000, 1999, 1995, 1992, 1991, 1986, 1983, 1981, 1980, 1973, 1972, 1970, 1967, 1962, 1961, 1959, 1955, 1954, 1951, 1949, 1941, 1935, 1930
1762 90TH ST	2020, 2017, 2014, 2010, 2005, 2002, 2000, 1999, 1995, 1992, 1991, 1986, 1983, 1981, 1980, 1974, 1973, 1972, 1967, 1962, 1961, 1959, 1955, 1954, 1951, 1949, 1941, 1935, 1930
1762 90TH ST	2020, 2017, 2014, 2010, 2005, 2002, 2000, 1999, 1995, 1992, 1991, 1986, 1983, 1981, 1980, 1974, 1973, 1972, 1970, 1967, 1962, 1961, 1959, 1955, 1954, 1951, 1949, 1941, 1935
1762 90TH ST	2020, 2017, 2014, 2010, 2005, 2002, 2000, 1999, 1995, 1992, 1991, 1986, 1983, 1981, 1980, 1974, 1973, 1972, 1970, 1967, 1962, 1961, 1959, 1955, 1954, 1951, 1949, 1941, 1930
1762 90TH ST	2020, 2017, 2014, 2010, 2005, 2002, 2000, 1999, 1995, 1992, 1991, 1986, 1983, 1981, 1980, 1974, 1973, 1972, 1970, 1967, 1962, 1961, 1959, 1955, 1954, 1951, 1949, 1935, 1930
1762 90TH ST	2020, 2017, 2014, 2010, 2005, 2002, 2000, 1999, 1995, 1992, 1991, 1986, 1983, 1981, 1980, 1974, 1973, 1972, 1970, 1967, 1962, 1961, 1959, 1955, 1954, 1949, 1941, 1935, 1930
1762 E 89TH ST	2020, 2017, 2014, 2010, 2002, 2000, 1999, 1995, 1992, 1991, 1986, 1983, 1981, 1980, 1974, 1973, 1972, 1970, 1967, 1962, 1961, 1959, 1955, 1954, 1951, 1949, 1941, 1935, 1930
1762 E 89TH ST	2020, 2017, 2010, 2005, 2002, 2000, 1999, 1995, 1992, 1991, 1986, 1983, 1981, 1980, 1974, 1973, 1972, 1970, 1967, 1962, 1961, 1959, 1955, 1954, 1951, 1949, 1941, 1935, 1930

FINDINGS

Address Researched	Address Not Identified in Research Source
1762 E 89TH ST	2020, 2017, 2014, 2005, 2002, 2000, 1999, 1995, 1992, 1991, 1986, 1983, 1981, 1980, 1974, 1973, 1972, 1970, 1967, 1962, 1961, 1959, 1955, 1954, 1951, 1949, 1941, 1935, 1930
1762 E 89TH ST	2017, 2014, 2010, 2005, 2002, 2000, 1999, 1995, 1992, 1991, 1986, 1983, 1981, 1980, 1974, 1973, 1972, 1970, 1967, 1962, 1961, 1959, 1955, 1954, 1951, 1949, 1941, 1935, 1930
1762 E 89TH ST	2020, 2014, 2010, 2005, 2002, 2000, 1999, 1995, 1992, 1991, 1986, 1983, 1981, 1980, 1974, 1973, 1972, 1970, 1967, 1962, 1961, 1959, 1955, 1954, 1951, 1949, 1941, 1935, 1930
1762 E 89TH ST	2020, 2017, 2014, 2010, 2005, 2002, 2000, 1999, 1992, 1991, 1986, 1983, 1981, 1980, 1974, 1973, 1972, 1970, 1967, 1962, 1961, 1959, 1955, 1954, 1951, 1949, 1941, 1935, 1930
1762 E 89TH ST	2020, 2017, 2014, 2010, 2005, 2002, 2000, 1999, 1995, 1991, 1986, 1983, 1981, 1980, 1974, 1973, 1972, 1970, 1967, 1962, 1961, 1959, 1955, 1954, 1951, 1949, 1941, 1935, 1930
1762 E 90TH ST	2020, 2017, 2014, 2010, 2005, 2002, 2000, 1999, 1992, 1991, 1986, 1983, 1981, 1980, 1974, 1973, 1972, 1970, 1967, 1962, 1961, 1959, 1955, 1954, 1951, 1949, 1941, 1935, 1930
1762 E 90TH ST	2020, 2017, 2014, 2010, 2005, 2002, 1999, 1995, 1992, 1991, 1986, 1983, 1981, 1980, 1974, 1973, 1972, 1970, 1967, 1962, 1961, 1959, 1955, 1954, 1951, 1949, 1941, 1935, 1930
1762 E 90TH ST	2017, 2014, 2010, 2005, 2002, 2000, 1999, 1995, 1992, 1991, 1986, 1983, 1981, 1980, 1974, 1973, 1972, 1970, 1967, 1962, 1961, 1959, 1955, 1954, 1951, 1949, 1941, 1935, 1930
1762 E 90TH ST	2020, 2017, 2010, 2005, 2002, 2000, 1999, 1995, 1992, 1991, 1986, 1983, 1981, 1980, 1974, 1973, 1972, 1970, 1967, 1962, 1961, 1959, 1955, 1954, 1951, 1949, 1941, 1935, 1930
1762 E 90TH ST	2020, 2017, 2014, 2005, 2002, 2000, 1999, 1995, 1992, 1991, 1986, 1983, 1981, 1980, 1974, 1973, 1972, 1970, 1967, 1962, 1961, 1959, 1955, 1954, 1951, 1949, 1941, 1935, 1930
1762 E 90TH ST	2020, 2017, 2014, 2010, 2002, 2000, 1999, 1995, 1992, 1991, 1986, 1983, 1981, 1980, 1974, 1973, 1972, 1970, 1967, 1962, 1961, 1959, 1955, 1954, 1951, 1949, 1941, 1935, 1930
1763 87TH	2020, 2017, 2014, 2010, 2005, 2002, 2000, 1999, 1995, 1992, 1991, 1986, 1983, 1981, 1980, 1974, 1973, 1972, 1970, 1967, 1962, 1959, 1955, 1954, 1951, 1949, 1941, 1935, 1930
1763 87TH	2020, 2017, 2014, 2010, 2005, 2002, 2000, 1999, 1995, 1992, 1991, 1986, 1983, 1981, 1980, 1974, 1973, 1972, 1970, 1967, 1962, 1961, 1959, 1954, 1951, 1949, 1941, 1935, 1930
1763 87TH ST	2020, 2017, 2014, 2010, 2005, 2002, 2000, 1999, 1995, 1992, 1991, 1986, 1983, 1981, 1980, 1974, 1973, 1972, 1970, 1967, 1962, 1961, 1959, 1955, 1954, 1951, 1949, 1935, 1930
1763 87TH ST	2020, 2017, 2014, 2010, 2005, 2002, 2000, 1999, 1995, 1992, 1991, 1986, 1983, 1981, 1980, 1974, 1973, 1972, 1970, 1967, 1962, 1961, 1959, 1955, 1954, 1949, 1941, 1935, 1930
1763 87TH ST	2020, 2017, 2014, 2010, 2005, 2002, 2000, 1999, 1995, 1992, 1991, 1986, 1983, 1981, 1980, 1974, 1973, 1972, 1970, 1967, 1962, 1961, 1959, 1955, 1954, 1951, 1949, 1941, 1930

FINDINGS

Address Researched	Address Not Identified in Research Source
1763 87TH ST	2020, 2017, 2014, 2010, 2005, 2002, 2000, 1999, 1995, 1992, 1991, 1986, 1983, 1981, 1980, 1974, 1973, 1972, 1970, 1967, 1962, 1961, 1959, 1955, 1954, 1951, 1949, 1941, 1935
1763 88 Pl	2020, 2017, 2014, 2010, 2005, 2002, 2000, 1999, 1995, 1992, 1986, 1983, 1981, 1980, 1974, 1973, 1972, 1970, 1967, 1962, 1961, 1959, 1955, 1954, 1951, 1949, 1941, 1935, 1930
1763 88 Pl	2020, 2017, 2014, 2010, 2005, 2002, 2000, 1999, 1995, 1992, 1991, 1986, 1983, 1980, 1974, 1973, 1972, 1970, 1967, 1962, 1961, 1959, 1955, 1954, 1951, 1949, 1941, 1935, 1930
1763 88 Pl	2020, 2017, 2014, 2010, 2005, 2002, 2000, 1999, 1995, 1992, 1991, 1986, 1981, 1980, 1974, 1973, 1972, 1970, 1967, 1962, 1961, 1959, 1955, 1954, 1951, 1949, 1941, 1935, 1930
1763 88 Pl	2020, 2017, 2014, 2010, 2005, 2002, 2000, 1999, 1995, 1992, 1991, 1983, 1981, 1980, 1974, 1973, 1972, 1970, 1967, 1962, 1961, 1959, 1955, 1954, 1951, 1949, 1941, 1935, 1930
1763 88TH PL	2020, 2017, 2014, 2010, 2005, 2002, 2000, 1995, 1992, 1991, 1986, 1983, 1981, 1980, 1974, 1973, 1972, 1970, 1967, 1962, 1961, 1959, 1955, 1954, 1951, 1949, 1941, 1935, 1930
1763 88TH PL	2020, 2017, 2014, 2010, 2005, 2000, 1999, 1995, 1992, 1991, 1986, 1983, 1981, 1980, 1974, 1973, 1972, 1970, 1967, 1962, 1961, 1959, 1955, 1954, 1951, 1949, 1941, 1935, 1930
1763 88TH PL	2020, 2017, 2014, 2010, 2005, 2002, 2000, 1999, 1995, 1992, 1991, 1986, 1983, 1981, 1980, 1973, 1972, 1970, 1967, 1962, 1961, 1959, 1955, 1954, 1951, 1949, 1941, 1935, 1930
1763 88TH PL	2020, 2017, 2014, 2010, 2005, 2002, 2000, 1999, 1995, 1992, 1991, 1986, 1983, 1981, 1980, 1974, 1973, 1972, 1967, 1962, 1961, 1959, 1955, 1954, 1951, 1949, 1941, 1935, 1930
1763 88TH PL	2020, 2017, 2014, 2010, 2005, 2002, 2000, 1999, 1995, 1992, 1991, 1986, 1983, 1981, 1980, 1974, 1973, 1972, 1970, 1967, 1962, 1961, 1959, 1955, 1954, 1951, 1949, 1941, 1930
1763 88TH PL	2020, 2017, 2014, 2010, 2005, 2002, 2000, 1999, 1995, 1992, 1991, 1986, 1983, 1981, 1980, 1974, 1973, 1972, 1970, 1967, 1962, 1961, 1959, 1955, 1954, 1951, 1949, 1941, 1935
1763 88TH PL	2020, 2017, 2014, 2010, 2005, 2002, 2000, 1999, 1995, 1992, 1991, 1986, 1983, 1981, 1980, 1974, 1973, 1972, 1970, 1967, 1962, 1961, 1959, 1955, 1954, 1949, 1941, 1935, 1930
1763 88TH PL	2020, 2017, 2014, 2010, 2005, 2002, 2000, 1999, 1995, 1992, 1991, 1986, 1983, 1981, 1980, 1974, 1973, 1972, 1970, 1967, 1962, 1961, 1959, 1955, 1954, 1951, 1949, 1935, 1930
1763 88TH PL	2020, 2017, 2014, 2010, 2005, 2002, 2000, 1999, 1995, 1992, 1991, 1986, 1983, 1981, 1980, 1974, 1973, 1972, 1970, 1967, 1962, 1959, 1955, 1954, 1951, 1949, 1941, 1935, 1930
1763 88TH PL	2020, 2017, 2014, 2010, 2005, 2002, 2000, 1999, 1995, 1992, 1991, 1986, 1983, 1981, 1980, 1974, 1973, 1972, 1970, 1967, 1962, 1961, 1959, 1954, 1951, 1949, 1941, 1935, 1930
1763 90TH	2020, 2017, 2014, 2010, 2005, 2002, 2000, 1999, 1995, 1992, 1991, 1986, 1983, 1981, 1980, 1974, 1973, 1972, 1970, 1967, 1962, 1961, 1959, 1954, 1951, 1949, 1941, 1935, 1930

FINDINGS

Address Researched	Address Not Identified in Research Source
1763 90TH	2020, 2017, 2014, 2010, 2005, 2002, 2000, 1999, 1995, 1992, 1991, 1986, 1983, 1981, 1980, 1974, 1973, 1972, 1970, 1967, 1962, 1959, 1955, 1954, 1951, 1949, 1941, 1935, 1930
1763 90TH	2020, 2017, 2014, 2010, 2005, 2000, 1999, 1995, 1992, 1991, 1986, 1983, 1981, 1980, 1974, 1973, 1972, 1970, 1967, 1962, 1961, 1959, 1955, 1954, 1951, 1949, 1941, 1935, 1930
1763 90TH	2020, 2017, 2014, 2010, 2005, 2002, 2000, 1995, 1992, 1991, 1986, 1983, 1981, 1980, 1974, 1973, 1972, 1970, 1967, 1962, 1961, 1959, 1955, 1954, 1951, 1949, 1941, 1935, 1930
1763 90TH ST	2020, 2017, 2014, 2010, 2005, 2002, 2000, 1999, 1995, 1992, 1991, 1986, 1983, 1981, 1980, 1973, 1972, 1970, 1967, 1962, 1961, 1959, 1955, 1954, 1951, 1949, 1941, 1935, 1930
1763 90TH ST	2020, 2017, 2014, 2010, 2005, 2002, 2000, 1999, 1995, 1992, 1991, 1986, 1983, 1981, 1980, 1974, 1973, 1972, 1967, 1962, 1961, 1959, 1955, 1954, 1951, 1949, 1941, 1935, 1930
1763 90TH ST	2020, 2017, 2014, 2010, 2005, 2002, 2000, 1999, 1995, 1992, 1991, 1986, 1983, 1981, 1980, 1974, 1973, 1972, 1970, 1967, 1962, 1961, 1959, 1955, 1954, 1949, 1941, 1935, 1930
1763 90TH ST	2020, 2017, 2014, 2010, 2005, 2002, 2000, 1999, 1995, 1992, 1991, 1986, 1983, 1981, 1980, 1974, 1973, 1972, 1970, 1967, 1962, 1961, 1959, 1955, 1954, 1951, 1949, 1941, 1930
1763 90TH ST	2020, 2017, 2014, 2010, 2005, 2002, 2000, 1999, 1995, 1992, 1991, 1986, 1983, 1981, 1980, 1974, 1973, 1972, 1970, 1967, 1962, 1961, 1959, 1955, 1954, 1951, 1949, 1935, 1930
1763 90TH ST	2020, 2017, 2014, 2010, 2005, 2002, 2000, 1999, 1995, 1992, 1991, 1986, 1983, 1981, 1980, 1974, 1973, 1972, 1970, 1967, 1962, 1961, 1959, 1955, 1954, 1951, 1949, 1941, 1935
1763 E 88TH PL	2020, 2017, 2014, 2010, 2005, 2002, 1999, 1995, 1992, 1991, 1986, 1983, 1981, 1980, 1974, 1973, 1972, 1970, 1967, 1962, 1961, 1959, 1955, 1954, 1951, 1949, 1941, 1935, 1930
1763 E 88TH PL	2020, 2017, 2014, 2010, 2005, 2002, 2000, 1999, 1995, 1991, 1986, 1983, 1981, 1980, 1974, 1973, 1972, 1970, 1967, 1962, 1961, 1959, 1955, 1954, 1951, 1949, 1941, 1935, 1930
1763 E 88TH PL	2020, 2017, 2014, 2010, 2005, 2002, 2000, 1999, 1992, 1991, 1986, 1983, 1981, 1980, 1974, 1973, 1972, 1970, 1967, 1962, 1961, 1959, 1955, 1954, 1951, 1949, 1941, 1935, 1930
1763 E 88TH PL	2020, 2017, 2014, 2010, 2002, 2000, 1999, 1995, 1992, 1991, 1986, 1983, 1981, 1980, 1974, 1973, 1972, 1970, 1967, 1962, 1961, 1959, 1955, 1954, 1951, 1949, 1941, 1935, 1930
1763 E 90TH ST	2020, 2017, 2014, 2010, 2002, 2000, 1999, 1995, 1992, 1991, 1986, 1983, 1981, 1980, 1974, 1973, 1972, 1970, 1967, 1962, 1961, 1959, 1955, 1954, 1951, 1949, 1941, 1935, 1930
1763 E 90TH ST	2020, 2017, 2014, 2005, 2002, 2000, 1999, 1995, 1992, 1991, 1986, 1983, 1981, 1980, 1974, 1973, 1972, 1970, 1967, 1962, 1961, 1959, 1955, 1954, 1951, 1949, 1941, 1935, 1930
1763 E 90TH ST	2020, 2017, 2010, 2005, 2002, 2000, 1999, 1995, 1992, 1991, 1986, 1983, 1981, 1980, 1974, 1973, 1972, 1970, 1967, 1962, 1961, 1959, 1955, 1954, 1951, 1949, 1941, 1935, 1930

FINDINGS

Address Researched	Address Not Identified in Research Source
1763 E 90TH ST	2017, 2014, 2010, 2005, 2002, 2000, 1999, 1995, 1992, 1991, 1986, 1983, 1981, 1980, 1974, 1973, 1972, 1970, 1967, 1962, 1961, 1959, 1955, 1954, 1951, 1949, 1941, 1935, 1930
1763 E 90TH ST	2020, 2014, 2010, 2005, 2002, 2000, 1999, 1995, 1992, 1991, 1986, 1983, 1981, 1980, 1974, 1973, 1972, 1970, 1967, 1962, 1961, 1959, 1955, 1954, 1951, 1949, 1941, 1935, 1930
1763 E 90TH ST	2020, 2017, 2014, 2010, 2005, 2002, 2000, 1999, 1995, 1991, 1986, 1983, 1981, 1980, 1974, 1973, 1972, 1970, 1967, 1962, 1961, 1959, 1955, 1954, 1951, 1949, 1941, 1935, 1930
1763 E 90TH ST	2020, 2017, 2014, 2010, 2005, 2002, 1999, 1995, 1992, 1991, 1986, 1983, 1981, 1980, 1974, 1973, 1972, 1970, 1967, 1962, 1961, 1959, 1955, 1954, 1951, 1949, 1941, 1935, 1930
1763 E 90TH ST	2020, 2017, 2014, 2010, 2005, 2002, 2000, 1999, 1992, 1991, 1986, 1983, 1981, 1980, 1974, 1973, 1972, 1970, 1967, 1962, 1961, 1959, 1955, 1954, 1951, 1949, 1941, 1935, 1930
1765 87TH	2020, 2017, 2014, 2010, 2005, 2002, 2000, 1999, 1995, 1992, 1991, 1986, 1983, 1981, 1980, 1974, 1973, 1972, 1970, 1967, 1962, 1959, 1955, 1954, 1951, 1949, 1941, 1935, 1930
1765 87TH	2020, 2017, 2014, 2010, 2005, 2002, 2000, 1999, 1995, 1992, 1991, 1986, 1983, 1981, 1980, 1974, 1973, 1972, 1970, 1967, 1962, 1961, 1959, 1954, 1951, 1949, 1941, 1935, 1930
1765 87TH ST	2020, 2017, 2014, 2010, 2005, 2002, 2000, 1999, 1995, 1992, 1991, 1986, 1983, 1981, 1980, 1974, 1973, 1972, 1970, 1967, 1962, 1961, 1959, 1955, 1954, 1949, 1941, 1935, 1930
1765 87TH ST	2020, 2017, 2014, 2010, 2005, 2002, 2000, 1999, 1995, 1992, 1991, 1986, 1983, 1981, 1980, 1974, 1973, 1972, 1970, 1967, 1962, 1961, 1959, 1955, 1954, 1951, 1949, 1935, 1930
1765 87TH ST	2020, 2017, 2014, 2010, 2005, 2002, 2000, 1999, 1995, 1992, 1991, 1986, 1983, 1981, 1980, 1974, 1973, 1972, 1970, 1967, 1962, 1961, 1959, 1955, 1954, 1951, 1949, 1941, 1930
1765 87TH ST	2020, 2017, 2014, 2010, 2005, 2002, 2000, 1999, 1995, 1992, 1991, 1986, 1983, 1981, 1980, 1974, 1973, 1972, 1970, 1967, 1962, 1961, 1959, 1955, 1954, 1951, 1949, 1941, 1935
1765 87TH ST	2020, 2017, 2014, 2010, 2005, 2002, 2000, 1999, 1995, 1992, 1991, 1986, 1983, 1981, 1980, 1974, 1973, 1972, 1967, 1962, 1961, 1959, 1955, 1954, 1951, 1949, 1941, 1935, 1930
1765 87TH ST	2020, 2017, 2014, 2010, 2005, 2002, 2000, 1999, 1995, 1992, 1991, 1986, 1983, 1981, 1980, 1973, 1972, 1970, 1967, 1962, 1961, 1959, 1955, 1954, 1951, 1949, 1941, 1935, 1930
1766 87TH	2020, 2017, 2014, 2010, 2005, 2002, 2000, 1999, 1995, 1992, 1991, 1986, 1983, 1981, 1980, 1974, 1973, 1972, 1970, 1967, 1962, 1959, 1955, 1954, 1951, 1949, 1941, 1935, 1930
1766 87TH	2020, 2017, 2014, 2010, 2005, 2002, 2000, 1999, 1995, 1992, 1991, 1986, 1983, 1981, 1980, 1974, 1973, 1972, 1970, 1967, 1962, 1961, 1959, 1954, 1951, 1949, 1941, 1935, 1930
1766 87TH ST	2020, 2017, 2014, 2010, 2005, 2002, 2000, 1999, 1995, 1992, 1991, 1986, 1983, 1981, 1980, 1974, 1973, 1972, 1970, 1967, 1962, 1961, 1959, 1955, 1954, 1951, 1949, 1935, 1930

FINDINGS

Address Researched	Address Not Identified in Research Source
1766 87TH ST	2020, 2017, 2014, 2010, 2005, 2002, 2000, 1999, 1995, 1992, 1991, 1986, 1983, 1981, 1980, 1974, 1973, 1972, 1970, 1967, 1962, 1961, 1959, 1955, 1954, 1949, 1941, 1935, 1930
1766 87TH ST	2020, 2017, 2014, 2010, 2005, 2002, 2000, 1999, 1995, 1992, 1991, 1986, 1983, 1981, 1980, 1974, 1973, 1972, 1970, 1967, 1962, 1961, 1959, 1955, 1954, 1951, 1949, 1941, 1930
1766 87TH ST	2020, 2017, 2014, 2010, 2005, 2002, 2000, 1999, 1995, 1992, 1991, 1986, 1983, 1981, 1980, 1974, 1973, 1972, 1970, 1967, 1962, 1961, 1959, 1955, 1954, 1951, 1949, 1941, 1935
1766 87TH ST	2020, 2017, 2014, 2010, 2005, 2002, 2000, 1999, 1995, 1992, 1991, 1986, 1983, 1981, 1980, 1974, 1973, 1972, 1967, 1962, 1961, 1959, 1955, 1954, 1951, 1949, 1941, 1935, 1930
1766 88TH PL	2020, 2017, 2014, 2010, 2005, 2002, 2000, 1999, 1995, 1992, 1991, 1986, 1983, 1981, 1980, 1974, 1973, 1972, 1967, 1962, 1961, 1959, 1955, 1954, 1951, 1949, 1941, 1935, 1930
1766 88TH PL	2020, 2017, 2014, 2010, 2005, 2002, 2000, 1999, 1995, 1992, 1991, 1986, 1983, 1981, 1980, 1973, 1972, 1970, 1967, 1962, 1961, 1959, 1955, 1954, 1951, 1949, 1941, 1935, 1930
1766 88TH PL	2020, 2017, 2014, 2010, 2005, 2002, 2000, 1999, 1995, 1992, 1991, 1986, 1983, 1981, 1980, 1974, 1973, 1972, 1970, 1967, 1962, 1961, 1959, 1955, 1954, 1951, 1949, 1941, 1935
1766 88TH PL	2020, 2017, 2014, 2010, 2005, 2002, 2000, 1999, 1995, 1992, 1991, 1986, 1983, 1981, 1980, 1974, 1973, 1972, 1970, 1967, 1962, 1961, 1959, 1955, 1954, 1951, 1949, 1941, 1930
1766 88TH PL	2020, 2017, 2014, 2010, 2005, 2002, 2000, 1999, 1995, 1992, 1991, 1986, 1983, 1981, 1980, 1974, 1973, 1972, 1970, 1967, 1962, 1961, 1959, 1955, 1954, 1951, 1949, 1935, 1930
1766 88TH PL	2020, 2017, 2014, 2010, 2005, 2002, 2000, 1999, 1995, 1992, 1991, 1986, 1983, 1981, 1980, 1974, 1973, 1972, 1970, 1967, 1962, 1961, 1959, 1955, 1954, 1949, 1941, 1935, 1930
1766 88TH PL	2020, 2017, 2014, 2010, 2005, 2002, 2000, 1999, 1995, 1992, 1991, 1986, 1983, 1981, 1980, 1974, 1973, 1972, 1970, 1967, 1962, 1959, 1955, 1954, 1951, 1949, 1941, 1935, 1930
1766 88TH PL	2020, 2017, 2014, 2010, 2005, 2002, 2000, 1999, 1995, 1992, 1991, 1986, 1983, 1981, 1980, 1974, 1973, 1972, 1970, 1967, 1962, 1961, 1959, 1954, 1951, 1949, 1941, 1935, 1930
1766 90TH ST	2020, 2017, 2014, 2010, 2005, 2002, 2000, 1999, 1995, 1992, 1991, 1986, 1983, 1981, 1980, 1973, 1972, 1970, 1967, 1962, 1961, 1959, 1955, 1954, 1951, 1949, 1941, 1935, 1930
1767 87TH	2020, 2017, 2014, 2010, 2005, 2002, 2000, 1999, 1995, 1992, 1991, 1986, 1983, 1981, 1980, 1974, 1973, 1972, 1970, 1967, 1962, 1959, 1955, 1954, 1951, 1949, 1941, 1935, 1930
1767 87TH	2020, 2017, 2014, 2010, 2005, 2002, 2000, 1999, 1995, 1992, 1991, 1986, 1983, 1981, 1980, 1974, 1973, 1972, 1970, 1967, 1962, 1961, 1959, 1954, 1951, 1949, 1941, 1935, 1930
1767 87TH ST	2020, 2017, 2014, 2010, 2005, 2002, 2000, 1999, 1995, 1992, 1991, 1986, 1983, 1981, 1980, 1974, 1973, 1972, 1970, 1967, 1962, 1961, 1959, 1955, 1954, 1949, 1941, 1935, 1930

FINDINGS

Address Researched	Address Not Identified in Research Source
1767 87TH ST	2020, 2017, 2014, 2010, 2005, 2002, 2000, 1999, 1995, 1992, 1991, 1986, 1983, 1981, 1980, 1974, 1973, 1972, 1970, 1967, 1962, 1961, 1959, 1955, 1954, 1951, 1949, 1935, 1930
1767 87TH ST	2020, 2017, 2014, 2010, 2005, 2002, 2000, 1999, 1995, 1992, 1991, 1986, 1983, 1981, 1980, 1974, 1973, 1972, 1970, 1967, 1962, 1961, 1959, 1955, 1954, 1951, 1949, 1941, 1930
1767 87TH ST	2020, 2017, 2014, 2010, 2005, 2002, 2000, 1999, 1995, 1992, 1991, 1986, 1983, 1981, 1980, 1974, 1973, 1972, 1970, 1967, 1962, 1961, 1959, 1955, 1954, 1951, 1949, 1941, 1935
1767 87TH ST	2020, 2017, 2014, 2010, 2005, 2002, 2000, 1999, 1995, 1992, 1991, 1986, 1983, 1981, 1980, 1974, 1973, 1972, 1967, 1962, 1961, 1959, 1955, 1954, 1951, 1949, 1941, 1935, 1930
1767 87TH ST	2020, 2017, 2014, 2010, 2005, 2002, 2000, 1999, 1995, 1992, 1991, 1986, 1983, 1981, 1980, 1973, 1972, 1970, 1967, 1962, 1961, 1959, 1955, 1954, 1951, 1949, 1941, 1935, 1930
1767 88TH PL	2020, 2017, 2014, 2010, 2005, 2002, 2000, 1999, 1995, 1992, 1991, 1986, 1983, 1981, 1980, 1973, 1972, 1970, 1967, 1962, 1961, 1959, 1955, 1954, 1951, 1949, 1941, 1935, 1930
1767 88TH PL	2020, 2017, 2014, 2010, 2005, 2002, 2000, 1999, 1995, 1992, 1991, 1986, 1983, 1981, 1980, 1974, 1973, 1972, 1967, 1962, 1961, 1959, 1955, 1954, 1951, 1949, 1941, 1935, 1930
1767 88TH PL	2020, 2017, 2014, 2010, 2005, 2000, 1999, 1995, 1992, 1991, 1986, 1983, 1981, 1980, 1974, 1973, 1972, 1970, 1967, 1962, 1961, 1959, 1955, 1954, 1951, 1949, 1941, 1935, 1930
1767 88TH PL	2020, 2017, 2014, 2010, 2005, 2002, 2000, 1995, 1992, 1991, 1986, 1983, 1981, 1980, 1974, 1973, 1972, 1970, 1967, 1962, 1961, 1959, 1955, 1954, 1951, 1949, 1941, 1935, 1930
1767 88TH PL	2020, 2017, 2014, 2010, 2005, 2002, 2000, 1999, 1995, 1992, 1991, 1986, 1983, 1981, 1980, 1974, 1973, 1972, 1970, 1967, 1962, 1961, 1959, 1955, 1954, 1951, 1949, 1941, 1930
1767 88TH PL	2020, 2017, 2014, 2010, 2005, 2002, 2000, 1999, 1995, 1992, 1991, 1986, 1983, 1981, 1980, 1974, 1973, 1972, 1970, 1967, 1962, 1961, 1959, 1955, 1954, 1951, 1949, 1941, 1935
1767 88TH PL	2020, 2017, 2014, 2010, 2005, 2002, 2000, 1999, 1995, 1992, 1991, 1986, 1983, 1981, 1980, 1974, 1973, 1972, 1970, 1967, 1962, 1961, 1959, 1955, 1954, 1949, 1941, 1935, 1930
1767 88TH PL	2020, 2017, 2014, 2010, 2005, 2002, 2000, 1999, 1995, 1992, 1991, 1986, 1983, 1981, 1980, 1974, 1973, 1972, 1970, 1967, 1962, 1961, 1959, 1955, 1954, 1951, 1949, 1935, 1930
1767 88TH PL	2020, 2017, 2014, 2010, 2005, 2002, 2000, 1999, 1995, 1992, 1991, 1986, 1983, 1981, 1980, 1974, 1973, 1972, 1970, 1967, 1962, 1959, 1955, 1954, 1951, 1949, 1941, 1935, 1930
1767 88TH PL	2020, 2017, 2014, 2010, 2005, 2002, 2000, 1999, 1995, 1992, 1991, 1986, 1983, 1981, 1980, 1974, 1973, 1972, 1970, 1967, 1962, 1961, 1959, 1954, 1951, 1949, 1941, 1935, 1930
1767 E 88TH PL	2020, 2017, 2014, 2010, 2005, 2002, 1999, 1995, 1992, 1991, 1986, 1983, 1981, 1980, 1974, 1973, 1972, 1970, 1967, 1962, 1961, 1959, 1955, 1954, 1951, 1949, 1941, 1935, 1930

FINDINGS

Address Researched	Address Not Identified in Research Source
1767 E 88TH PL	2020, 2017, 2014, 2010, 2002, 2000, 1999, 1995, 1992, 1991, 1986, 1983, 1981, 1980, 1974, 1973, 1972, 1970, 1967, 1962, 1961, 1959, 1955, 1954, 1951, 1949, 1941, 1935, 1930
1767 E 88TH PL	2020, 2017, 2014, 2005, 2002, 2000, 1999, 1995, 1992, 1991, 1986, 1983, 1981, 1980, 1974, 1973, 1972, 1970, 1967, 1962, 1961, 1959, 1955, 1954, 1951, 1949, 1941, 1935, 1930
1767 E 88TH PL	2020, 2017, 2010, 2005, 2002, 2000, 1999, 1995, 1992, 1991, 1986, 1983, 1981, 1980, 1974, 1973, 1972, 1970, 1967, 1962, 1961, 1959, 1955, 1954, 1951, 1949, 1941, 1935, 1930
1767 E 88TH PL	2017, 2014, 2010, 2005, 2002, 2000, 1999, 1995, 1992, 1991, 1986, 1983, 1981, 1980, 1974, 1973, 1972, 1970, 1967, 1962, 1961, 1959, 1955, 1954, 1951, 1949, 1941, 1935, 1930
1767 E 88TH PL	2020, 2014, 2010, 2005, 2002, 2000, 1999, 1995, 1992, 1991, 1986, 1983, 1981, 1980, 1974, 1973, 1972, 1970, 1967, 1962, 1961, 1959, 1955, 1954, 1951, 1949, 1941, 1935, 1930
1768 89TH	2020, 2017, 2014, 2010, 2005, 2000, 1999, 1995, 1992, 1991, 1986, 1983, 1981, 1980, 1974, 1973, 1972, 1970, 1967, 1962, 1961, 1959, 1955, 1954, 1951, 1949, 1941, 1935, 1930
1768 89TH	2020, 2017, 2014, 2010, 2005, 2002, 2000, 1995, 1992, 1991, 1986, 1983, 1981, 1980, 1974, 1973, 1972, 1970, 1967, 1962, 1961, 1959, 1955, 1954, 1951, 1949, 1941, 1935, 1930
1768 89TH	2020, 2017, 2014, 2010, 2005, 2002, 2000, 1999, 1995, 1992, 1991, 1986, 1983, 1981, 1980, 1974, 1973, 1972, 1970, 1967, 1962, 1959, 1955, 1954, 1951, 1949, 1941, 1935, 1930
1768 89TH	2020, 2017, 2014, 2010, 2005, 2002, 2000, 1999, 1995, 1992, 1991, 1986, 1983, 1981, 1980, 1974, 1973, 1972, 1970, 1967, 1962, 1961, 1959, 1954, 1951, 1949, 1941, 1935, 1930
1768 89TH ST	2020, 2017, 2014, 2010, 2005, 2002, 2000, 1999, 1995, 1992, 1991, 1986, 1983, 1981, 1980, 1974, 1973, 1972, 1970, 1967, 1962, 1961, 1959, 1955, 1954, 1949, 1941, 1935, 1930
1768 89TH ST	2020, 2017, 2014, 2010, 2005, 2002, 2000, 1999, 1995, 1992, 1991, 1986, 1983, 1981, 1980, 1974, 1973, 1972, 1970, 1967, 1962, 1961, 1959, 1955, 1954, 1951, 1949, 1935, 1930
1768 89TH ST	2020, 2017, 2014, 2010, 2005, 2002, 2000, 1999, 1995, 1992, 1991, 1986, 1983, 1981, 1980, 1974, 1973, 1972, 1970, 1967, 1962, 1961, 1959, 1955, 1954, 1951, 1949, 1941, 1930
1768 89TH ST	2020, 2017, 2014, 2010, 2005, 2002, 2000, 1999, 1995, 1992, 1991, 1986, 1983, 1981, 1980, 1974, 1973, 1972, 1970, 1967, 1962, 1961, 1959, 1955, 1954, 1951, 1949, 1941, 1935
1768 89TH ST	2020, 2017, 2014, 2010, 2005, 2002, 2000, 1999, 1995, 1992, 1991, 1986, 1983, 1981, 1980, 1974, 1973, 1972, 1967, 1962, 1961, 1959, 1955, 1954, 1951, 1949, 1941, 1935, 1930
1768 89TH ST	2020, 2017, 2014, 2010, 2005, 2002, 2000, 1999, 1995, 1992, 1991, 1986, 1983, 1981, 1980, 1973, 1972, 1970, 1967, 1962, 1961, 1959, 1955, 1954, 1951, 1949, 1941, 1935, 1930
1768 89TH ST	2020, 2017, 2014, 2010, 2005, 2002, 2000, 1999, 1995, 1992, 1986, 1983, 1981, 1980, 1974, 1973, 1972, 1970, 1967, 1962, 1961, 1959, 1955, 1954, 1951, 1949, 1941, 1935, 1930

FINDINGS

Address Researched	Address Not Identified in Research Source
1768 89TH ST	2020, 2017, 2014, 2010, 2005, 2002, 2000, 1999, 1995, 1992, 1991, 1986, 1981, 1980, 1974, 1973, 1972, 1970, 1967, 1962, 1961, 1959, 1955, 1954, 1951, 1949, 1941, 1935, 1930
1768 89TH ST	2020, 2017, 2014, 2010, 2005, 2002, 2000, 1999, 1995, 1992, 1991, 1986, 1983, 1980, 1974, 1973, 1972, 1970, 1967, 1962, 1961, 1959, 1955, 1954, 1951, 1949, 1941, 1935, 1930
1768 90TH	2020, 2017, 2014, 2010, 2005, 2002, 2000, 1995, 1992, 1991, 1986, 1983, 1981, 1980, 1974, 1973, 1972, 1970, 1967, 1962, 1961, 1959, 1955, 1954, 1951, 1949, 1941, 1935, 1930
1768 90TH	2020, 2017, 2014, 2010, 2005, 2000, 1999, 1995, 1992, 1991, 1986, 1983, 1981, 1980, 1974, 1973, 1972, 1970, 1967, 1962, 1961, 1959, 1955, 1954, 1951, 1949, 1941, 1935, 1930
1768 90TH	2020, 2017, 2014, 2010, 2005, 2002, 2000, 1999, 1995, 1992, 1991, 1986, 1983, 1981, 1980, 1974, 1973, 1972, 1970, 1967, 1962, 1959, 1955, 1954, 1951, 1949, 1941, 1935, 1930
1768 90TH	2020, 2017, 2014, 2010, 2005, 2002, 2000, 1999, 1995, 1992, 1991, 1986, 1983, 1981, 1980, 1974, 1973, 1972, 1970, 1967, 1962, 1961, 1959, 1954, 1951, 1949, 1941, 1935, 1930
1768 90TH ST	2020, 2017, 2014, 2010, 2005, 2002, 2000, 1999, 1995, 1992, 1991, 1986, 1983, 1981, 1980, 1974, 1973, 1972, 1970, 1967, 1962, 1961, 1959, 1955, 1954, 1951, 1949, 1941, 1935
1768 90TH ST	2020, 2017, 2014, 2010, 2005, 2002, 2000, 1999, 1995, 1992, 1991, 1986, 1983, 1981, 1980, 1974, 1973, 1972, 1970, 1967, 1962, 1961, 1959, 1955, 1954, 1951, 1949, 1941, 1930
1768 90TH ST	2020, 2017, 2014, 2010, 2005, 2002, 2000, 1999, 1995, 1992, 1991, 1986, 1983, 1981, 1980, 1974, 1973, 1972, 1970, 1967, 1962, 1961, 1959, 1955, 1954, 1951, 1949, 1935, 1930
1768 90TH ST	2020, 2017, 2014, 2010, 2005, 2002, 2000, 1999, 1995, 1992, 1991, 1986, 1983, 1981, 1980, 1974, 1973, 1972, 1970, 1967, 1962, 1961, 1959, 1955, 1954, 1949, 1941, 1935, 1930
1768 E 89TH ST	2020, 2017, 2014, 2010, 2005, 2002, 1999, 1995, 1992, 1991, 1986, 1983, 1981, 1980, 1974, 1973, 1972, 1970, 1967, 1962, 1961, 1959, 1955, 1954, 1951, 1949, 1941, 1935, 1930
1768 E 89TH ST	2020, 2017, 2014, 2010, 2002, 2000, 1999, 1995, 1992, 1991, 1986, 1983, 1981, 1980, 1974, 1973, 1972, 1970, 1967, 1962, 1961, 1959, 1955, 1954, 1951, 1949, 1941, 1935, 1930
1768 E 89TH ST	2017, 2014, 2010, 2005, 2002, 2000, 1999, 1995, 1992, 1991, 1986, 1983, 1981, 1980, 1974, 1973, 1972, 1970, 1967, 1962, 1961, 1959, 1955, 1954, 1951, 1949, 1941, 1935, 1930
1768 E 89TH ST	2020, 2017, 2014, 2005, 2002, 2000, 1999, 1995, 1992, 1991, 1986, 1983, 1981, 1980, 1974, 1973, 1972, 1970, 1967, 1962, 1961, 1959, 1955, 1954, 1951, 1949, 1941, 1935, 1930
1768 E 89TH ST	2020, 2017, 2014, 2010, 2005, 2002, 2000, 1999, 1992, 1991, 1986, 1983, 1981, 1980, 1974, 1973, 1972, 1970, 1967, 1962, 1961, 1959, 1955, 1954, 1951, 1949, 1941, 1935, 1930
1768 E 89TH ST	2020, 2017, 2014, 2010, 2005, 2002, 2000, 1999, 1995, 1991, 1986, 1983, 1981, 1980, 1974, 1973, 1972, 1970, 1967, 1962, 1961, 1959, 1955, 1954, 1951, 1949, 1941, 1935, 1930

FINDINGS

Address Researched	Address Not Identified in Research Source
1768 E 90TH ST	2020, 2017, 2014, 2010, 2005, 2002, 2000, 1999, 1992, 1991, 1986, 1983, 1981, 1980, 1974, 1973, 1972, 1970, 1967, 1962, 1961, 1959, 1955, 1954, 1951, 1949, 1941, 1935, 1930
1768 E 90TH ST	2020, 2017, 2010, 2005, 2002, 2000, 1999, 1995, 1992, 1991, 1986, 1983, 1981, 1980, 1974, 1973, 1972, 1970, 1967, 1962, 1961, 1959, 1955, 1954, 1951, 1949, 1941, 1935, 1930
1768 E 90TH ST	2020, 2014, 2010, 2005, 2002, 2000, 1999, 1995, 1992, 1991, 1986, 1983, 1981, 1980, 1974, 1973, 1972, 1970, 1967, 1962, 1961, 1959, 1955, 1954, 1951, 1949, 1941, 1935, 1930
1768 E 90TH ST	2020, 2017, 2014, 2005, 2002, 2000, 1999, 1995, 1992, 1991, 1986, 1983, 1981, 1980, 1974, 1973, 1972, 1970, 1967, 1962, 1961, 1959, 1955, 1954, 1951, 1949, 1941, 1935, 1930
1768 E 90TH ST	2020, 2017, 2014, 2010, 2002, 2000, 1999, 1995, 1992, 1991, 1986, 1983, 1981, 1980, 1974, 1973, 1972, 1970, 1967, 1962, 1961, 1959, 1955, 1954, 1951, 1949, 1941, 1935, 1930
1769 87TH	2020, 2017, 2014, 2010, 2005, 2002, 2000, 1999, 1995, 1992, 1991, 1986, 1983, 1981, 1980, 1974, 1973, 1972, 1970, 1967, 1962, 1959, 1955, 1954, 1951, 1949, 1941, 1935, 1930
1769 87TH	2020, 2017, 2014, 2010, 2005, 2002, 2000, 1999, 1995, 1992, 1991, 1986, 1983, 1981, 1980, 1974, 1973, 1972, 1970, 1967, 1962, 1961, 1959, 1954, 1951, 1949, 1941, 1935, 1930
1769 87TH ST	2020, 2017, 2014, 2010, 2005, 2002, 2000, 1999, 1995, 1992, 1991, 1986, 1983, 1981, 1980, 1974, 1973, 1972, 1970, 1967, 1962, 1961, 1959, 1955, 1954, 1951, 1949, 1935, 1930
1769 87TH ST	2020, 2017, 2014, 2010, 2005, 2002, 2000, 1999, 1995, 1992, 1991, 1986, 1983, 1981, 1980, 1974, 1973, 1972, 1970, 1967, 1962, 1961, 1959, 1955, 1954, 1949, 1941, 1935, 1930
1769 87TH ST	2020, 2017, 2014, 2010, 2005, 2002, 2000, 1999, 1995, 1992, 1991, 1986, 1983, 1981, 1980, 1974, 1973, 1972, 1970, 1967, 1962, 1961, 1959, 1955, 1954, 1951, 1949, 1941, 1930
1769 87TH ST	2020, 2017, 2014, 2010, 2005, 2002, 2000, 1999, 1995, 1992, 1991, 1986, 1983, 1981, 1980, 1974, 1973, 1972, 1970, 1967, 1962, 1961, 1959, 1955, 1954, 1951, 1949, 1941, 1935
1769 87TH ST	2020, 2017, 2014, 2010, 2005, 2002, 2000, 1999, 1995, 1992, 1991, 1986, 1983, 1981, 1980, 1973, 1972, 1970, 1967, 1962, 1961, 1959, 1955, 1954, 1951, 1949, 1941, 1935, 1930
1769 87TH ST	2020, 2017, 2014, 2010, 2005, 2002, 2000, 1999, 1995, 1992, 1991, 1986, 1983, 1981, 1980, 1974, 1973, 1972, 1967, 1962, 1961, 1959, 1955, 1954, 1951, 1949, 1941, 1935, 1930
1769 89TH	2020, 2017, 2014, 2010, 2005, 2002, 2000, 1999, 1995, 1992, 1991, 1986, 1983, 1981, 1980, 1974, 1973, 1972, 1970, 1967, 1962, 1959, 1955, 1954, 1951, 1949, 1941, 1935, 1930
1769 89TH	2020, 2017, 2014, 2010, 2005, 2000, 1999, 1995, 1992, 1991, 1986, 1983, 1981, 1980, 1974, 1973, 1972, 1970, 1967, 1962, 1961, 1959, 1955, 1954, 1951, 1949, 1941, 1935, 1930
1769 89TH	2020, 2017, 2014, 2010, 2005, 2002, 2000, 1995, 1992, 1991, 1986, 1983, 1981, 1980, 1974, 1973, 1972, 1970, 1967, 1962, 1961, 1959, 1955, 1954, 1951, 1949, 1941, 1935, 1930

FINDINGS

Address Researched	Address Not Identified in Research Source
1769 89TH	2020, 2017, 2014, 2010, 2005, 2002, 2000, 1999, 1995, 1992, 1991, 1986, 1983, 1981, 1980, 1974, 1973, 1972, 1970, 1967, 1962, 1961, 1959, 1954, 1951, 1949, 1941, 1935, 1930
1769 89TH ST	2020, 2017, 2014, 2010, 2005, 2002, 2000, 1999, 1995, 1992, 1991, 1986, 1983, 1981, 1980, 1974, 1973, 1972, 1970, 1967, 1962, 1961, 1959, 1955, 1954, 1949, 1941, 1935, 1930
1769 89TH ST	2020, 2017, 2014, 2010, 2005, 2002, 2000, 1999, 1995, 1992, 1991, 1986, 1983, 1981, 1980, 1974, 1973, 1972, 1970, 1967, 1962, 1961, 1959, 1955, 1954, 1951, 1949, 1935, 1930
1769 89TH ST	2020, 2017, 2014, 2010, 2005, 2002, 2000, 1999, 1995, 1992, 1991, 1986, 1983, 1981, 1980, 1974, 1973, 1972, 1970, 1967, 1962, 1961, 1959, 1955, 1954, 1951, 1949, 1941, 1930
1769 89TH ST	2020, 2017, 2014, 2010, 2005, 2002, 2000, 1999, 1995, 1992, 1991, 1986, 1983, 1981, 1980, 1974, 1973, 1972, 1970, 1967, 1962, 1961, 1959, 1955, 1954, 1951, 1949, 1941, 1935
1769 89TH ST	2020, 2017, 2014, 2010, 2005, 2002, 2000, 1999, 1995, 1992, 1986, 1983, 1981, 1980, 1974, 1973, 1972, 1970, 1967, 1962, 1961, 1959, 1955, 1954, 1951, 1949, 1941, 1935, 1930
1769 89TH ST	2020, 2017, 2014, 2010, 2005, 2002, 2000, 1999, 1995, 1992, 1991, 1983, 1981, 1980, 1974, 1973, 1972, 1970, 1967, 1962, 1961, 1959, 1955, 1954, 1951, 1949, 1941, 1935, 1930
1769 89TH ST	2020, 2017, 2014, 2010, 2005, 2002, 2000, 1999, 1995, 1992, 1991, 1986, 1983, 1980, 1974, 1973, 1972, 1970, 1967, 1962, 1961, 1959, 1955, 1954, 1951, 1949, 1941, 1935, 1930
1769 89TH ST	2020, 2017, 2014, 2010, 2005, 2002, 2000, 1999, 1995, 1992, 1991, 1986, 1981, 1980, 1974, 1973, 1972, 1970, 1967, 1962, 1961, 1959, 1955, 1954, 1951, 1949, 1941, 1935, 1930
1769 89TH ST	2020, 2017, 2014, 2010, 2005, 2002, 2000, 1999, 1995, 1992, 1991, 1986, 1983, 1981, 1980, 1974, 1973, 1972, 1967, 1962, 1961, 1959, 1955, 1954, 1951, 1949, 1941, 1935, 1930
1769 89TH ST	2020, 2017, 2014, 2010, 2005, 2002, 2000, 1999, 1995, 1992, 1991, 1986, 1983, 1981, 1980, 1973, 1972, 1970, 1967, 1962, 1961, 1959, 1955, 1954, 1951, 1949, 1941, 1935, 1930
1769 90TH	2020, 2017, 2014, 2010, 2005, 2002, 2000, 1999, 1995, 1992, 1991, 1986, 1983, 1981, 1980, 1974, 1973, 1972, 1970, 1967, 1962, 1961, 1959, 1954, 1951, 1949, 1941, 1935, 1930
1769 90TH	2020, 2017, 2014, 2010, 2005, 2002, 2000, 1999, 1995, 1992, 1991, 1986, 1983, 1981, 1980, 1974, 1973, 1972, 1970, 1967, 1962, 1959, 1955, 1954, 1951, 1949, 1941, 1935, 1930
1769 90TH	2020, 2017, 2014, 2010, 2005, 2002, 2000, 1995, 1992, 1991, 1986, 1983, 1981, 1980, 1974, 1973, 1972, 1970, 1967, 1962, 1961, 1959, 1955, 1954, 1951, 1949, 1941, 1935, 1930
1769 90TH	2020, 2017, 2014, 2010, 2005, 2000, 1999, 1995, 1992, 1991, 1986, 1983, 1981, 1980, 1974, 1973, 1972, 1970, 1967, 1962, 1961, 1959, 1955, 1954, 1951, 1949, 1941, 1935, 1930
1769 90TH ST	2020, 2017, 2014, 2010, 2005, 2002, 2000, 1999, 1995, 1992, 1991, 1983, 1981, 1980, 1974, 1973, 1972, 1970, 1967, 1962, 1961, 1959, 1955, 1954, 1951, 1949, 1941, 1935, 1930

FINDINGS

Address Researched	Address Not Identified in Research Source
1769 90TH ST	2020, 2017, 2014, 2010, 2005, 2002, 2000, 1999, 1995, 1992, 1986, 1983, 1981, 1980, 1974, 1973, 1972, 1970, 1967, 1962, 1961, 1959, 1955, 1954, 1951, 1949, 1941, 1935, 1930
1769 90TH ST	2020, 2017, 2014, 2010, 2005, 2002, 2000, 1999, 1995, 1992, 1991, 1986, 1983, 1981, 1980, 1973, 1972, 1970, 1967, 1962, 1961, 1959, 1955, 1954, 1951, 1949, 1941, 1935, 1930
1769 90TH ST	2020, 2017, 2014, 2010, 2005, 2002, 2000, 1999, 1995, 1992, 1991, 1986, 1983, 1981, 1980, 1974, 1973, 1972, 1967, 1962, 1961, 1959, 1955, 1954, 1951, 1949, 1941, 1935, 1930
1769 90TH ST	2020, 2017, 2014, 2010, 2005, 2002, 2000, 1999, 1995, 1992, 1991, 1986, 1983, 1981, 1980, 1974, 1973, 1972, 1970, 1967, 1962, 1961, 1959, 1955, 1954, 1951, 1949, 1941, 1935
1769 90TH ST	2020, 2017, 2014, 2010, 2005, 2002, 2000, 1999, 1995, 1992, 1991, 1986, 1983, 1981, 1980, 1974, 1973, 1972, 1970, 1967, 1962, 1961, 1959, 1955, 1954, 1951, 1949, 1941, 1930
1769 90TH ST	2020, 2017, 2014, 2010, 2005, 2002, 2000, 1999, 1995, 1992, 1991, 1986, 1983, 1981, 1980, 1974, 1973, 1972, 1970, 1967, 1962, 1961, 1959, 1955, 1954, 1951, 1949, 1935, 1930
1769 90TH ST	2020, 2017, 2014, 2010, 2005, 2002, 2000, 1999, 1995, 1992, 1991, 1986, 1983, 1981, 1980, 1974, 1973, 1972, 1970, 1967, 1962, 1961, 1959, 1955, 1954, 1949, 1941, 1935, 1930
1769 E 89TH ST	2020, 2017, 2014, 2010, 2005, 2002, 2000, 1999, 1995, 1991, 1986, 1983, 1981, 1980, 1974, 1973, 1972, 1970, 1967, 1962, 1961, 1959, 1955, 1954, 1951, 1949, 1941, 1935, 1930
1769 E 89TH ST	2020, 2017, 2014, 2010, 2005, 2002, 2000, 1999, 1992, 1991, 1986, 1983, 1981, 1980, 1974, 1973, 1972, 1970, 1967, 1962, 1961, 1959, 1955, 1954, 1951, 1949, 1941, 1935, 1930
1769 E 89TH ST	2020, 2017, 2014, 2010, 2005, 2002, 1999, 1995, 1992, 1991, 1986, 1983, 1981, 1980, 1974, 1973, 1972, 1970, 1967, 1962, 1961, 1959, 1955, 1954, 1951, 1949, 1941, 1935, 1930
1769 E 89TH ST	2020, 2017, 2014, 2010, 2002, 2000, 1999, 1995, 1992, 1991, 1986, 1983, 1981, 1980, 1974, 1973, 1972, 1970, 1967, 1962, 1961, 1959, 1955, 1954, 1951, 1949, 1941, 1935, 1930
1769 E 89TH ST	2020, 2014, 2010, 2005, 2002, 2000, 1999, 1995, 1992, 1991, 1986, 1983, 1981, 1980, 1974, 1973, 1972, 1970, 1967, 1962, 1961, 1959, 1955, 1954, 1951, 1949, 1941, 1935, 1930
1769 E 89TH ST	2017, 2014, 2010, 2005, 2002, 2000, 1999, 1995, 1992, 1991, 1986, 1983, 1981, 1980, 1974, 1973, 1972, 1970, 1967, 1962, 1961, 1959, 1955, 1954, 1951, 1949, 1941, 1935, 1930
1769 E 89TH ST	2020, 2017, 2010, 2005, 2002, 2000, 1999, 1995, 1992, 1991, 1986, 1983, 1981, 1980, 1974, 1973, 1972, 1970, 1967, 1962, 1961, 1959, 1955, 1954, 1951, 1949, 1941, 1935, 1930
1769 E 90TH ST	2020, 2017, 2010, 2005, 2002, 2000, 1999, 1995, 1992, 1991, 1986, 1983, 1981, 1980, 1974, 1973, 1972, 1970, 1967, 1962, 1961, 1959, 1955, 1954, 1951, 1949, 1941, 1935, 1930
1769 E 90TH ST	2020, 2014, 2010, 2005, 2002, 2000, 1999, 1995, 1992, 1991, 1986, 1983, 1981, 1980, 1974, 1973, 1972, 1970, 1967, 1962, 1961, 1959, 1955, 1954, 1951, 1949, 1941, 1935, 1930

FINDINGS

Address Researched	Address Not Identified in Research Source
1769 E 90TH ST	2020, 2017, 2014, 2005, 2002, 2000, 1999, 1995, 1992, 1991, 1986, 1983, 1981, 1980, 1974, 1973, 1972, 1970, 1967, 1962, 1961, 1959, 1955, 1954, 1951, 1949, 1941, 1935, 1930
1769 E 90TH ST	2020, 2017, 2014, 2010, 2002, 2000, 1999, 1995, 1992, 1991, 1986, 1983, 1981, 1980, 1974, 1973, 1972, 1970, 1967, 1962, 1961, 1959, 1955, 1954, 1951, 1949, 1941, 1935, 1930
1769 E 90TH ST	2020, 2017, 2014, 2010, 2005, 2002, 2000, 1999, 1992, 1991, 1986, 1983, 1981, 1980, 1974, 1973, 1972, 1970, 1967, 1962, 1961, 1959, 1955, 1954, 1951, 1949, 1941, 1935, 1930
1769 E 90TH ST	2020, 2017, 2014, 2010, 2005, 2002, 1999, 1995, 1992, 1991, 1986, 1983, 1981, 1980, 1974, 1973, 1972, 1970, 1967, 1962, 1961, 1959, 1955, 1954, 1951, 1949, 1941, 1935, 1930
1769 E 90TH ST	2020, 2017, 2014, 2010, 2005, 2002, 2000, 1999, 1995, 1991, 1986, 1983, 1981, 1980, 1974, 1973, 1972, 1970, 1967, 1962, 1961, 1959, 1955, 1954, 1951, 1949, 1941, 1935, 1930
1770 87TH	2020, 2017, 2014, 2010, 2005, 2002, 2000, 1999, 1995, 1992, 1991, 1986, 1983, 1981, 1980, 1974, 1973, 1972, 1970, 1967, 1962, 1959, 1955, 1954, 1951, 1949, 1941, 1935, 1930
1770 87TH	2020, 2017, 2014, 2010, 2005, 2002, 2000, 1999, 1995, 1992, 1991, 1986, 1983, 1981, 1980, 1974, 1973, 1972, 1970, 1967, 1962, 1961, 1959, 1954, 1951, 1949, 1941, 1935, 1930
1770 87TH ST	2020, 2017, 2014, 2010, 2005, 2002, 2000, 1999, 1995, 1992, 1991, 1986, 1983, 1981, 1980, 1974, 1973, 1972, 1970, 1967, 1962, 1961, 1959, 1955, 1954, 1949, 1941, 1935, 1930
1770 87TH ST	2020, 2017, 2014, 2010, 2005, 2002, 2000, 1999, 1995, 1992, 1991, 1986, 1983, 1981, 1980, 1974, 1973, 1972, 1970, 1967, 1962, 1961, 1959, 1955, 1954, 1951, 1949, 1935, 1930
1770 87TH ST	2020, 2017, 2014, 2010, 2005, 2002, 2000, 1999, 1995, 1992, 1991, 1986, 1983, 1981, 1980, 1974, 1973, 1972, 1970, 1967, 1962, 1961, 1959, 1955, 1954, 1951, 1949, 1941, 1930
1770 87TH ST	2020, 2017, 2014, 2010, 2005, 2002, 2000, 1999, 1995, 1992, 1991, 1986, 1983, 1981, 1980, 1974, 1973, 1972, 1970, 1967, 1962, 1961, 1959, 1955, 1954, 1951, 1949, 1941, 1935
1770 87TH ST	2020, 2017, 2014, 2010, 2005, 2002, 2000, 1999, 1995, 1992, 1991, 1986, 1983, 1981, 1980, 1973, 1972, 1970, 1967, 1962, 1961, 1959, 1955, 1954, 1951, 1949, 1941, 1935, 1930
1770 87TH ST	2020, 2017, 2014, 2010, 2005, 2002, 2000, 1999, 1995, 1992, 1991, 1986, 1983, 1981, 1980, 1974, 1973, 1972, 1967, 1962, 1961, 1959, 1955, 1954, 1951, 1949, 1941, 1935, 1930
1770 88TH PL	2020, 2017, 2014, 2010, 2005, 2002, 2000, 1999, 1995, 1992, 1991, 1986, 1983, 1981, 1980, 1974, 1973, 1972, 1967, 1962, 1961, 1959, 1955, 1954, 1951, 1949, 1941, 1935, 1930
1770 88TH PL	2020, 2017, 2014, 2010, 2005, 2002, 2000, 1999, 1995, 1992, 1991, 1986, 1983, 1981, 1980, 1973, 1972, 1970, 1967, 1962, 1961, 1959, 1955, 1954, 1951, 1949, 1941, 1935, 1930
1770 88TH PL	2020, 2017, 2014, 2010, 2005, 2002, 2000, 1999, 1995, 1992, 1991, 1986, 1983, 1981, 1980, 1974, 1973, 1972, 1970, 1967, 1962, 1961, 1959, 1955, 1954, 1951, 1949, 1941, 1935

FINDINGS

Address Researched	Address Not Identified in Research Source
1770 88TH PL	2020, 2017, 2014, 2010, 2005, 2002, 2000, 1999, 1995, 1992, 1991, 1986, 1983, 1981, 1980, 1974, 1973, 1972, 1970, 1967, 1962, 1961, 1959, 1955, 1954, 1951, 1949, 1941, 1930
1770 88TH PL	2020, 2017, 2014, 2010, 2005, 2002, 2000, 1999, 1995, 1992, 1991, 1986, 1983, 1981, 1980, 1974, 1973, 1972, 1970, 1967, 1962, 1961, 1959, 1955, 1954, 1951, 1949, 1935, 1930
1770 88TH PL	2020, 2017, 2014, 2010, 2005, 2002, 2000, 1999, 1995, 1992, 1991, 1986, 1983, 1981, 1980, 1974, 1973, 1972, 1970, 1967, 1962, 1961, 1959, 1955, 1954, 1949, 1941, 1935, 1930
1770 88TH PL	2020, 2017, 2014, 2010, 2005, 2002, 2000, 1999, 1995, 1992, 1991, 1986, 1983, 1981, 1980, 1974, 1973, 1972, 1970, 1967, 1962, 1959, 1955, 1954, 1951, 1949, 1941, 1935, 1930
1770 88TH PL	2020, 2017, 2014, 2010, 2005, 2002, 2000, 1999, 1995, 1992, 1991, 1986, 1983, 1981, 1980, 1974, 1973, 1972, 1970, 1967, 1962, 1961, 1959, 1954, 1951, 1949, 1941, 1935, 1930
1771 88TH PL	2020, 2017, 2014, 2010, 2005, 2002, 2000, 1999, 1995, 1992, 1991, 1986, 1983, 1981, 1980, 1974, 1973, 1972, 1970, 1967, 1962, 1961, 1959, 1954, 1951, 1949, 1941, 1935, 1930
1771 88TH PL	2020, 2017, 2014, 2010, 2005, 2002, 2000, 1999, 1995, 1992, 1991, 1986, 1983, 1981, 1980, 1974, 1973, 1972, 1970, 1967, 1962, 1959, 1955, 1954, 1951, 1949, 1941, 1935, 1930
1771 88TH PL	2020, 2017, 2014, 2010, 2005, 2002, 2000, 1999, 1995, 1992, 1991, 1986, 1983, 1981, 1980, 1974, 1973, 1972, 1970, 1967, 1962, 1961, 1959, 1955, 1954, 1949, 1941, 1935, 1930
1771 88TH PL	2020, 2017, 2014, 2010, 2005, 2002, 2000, 1999, 1995, 1992, 1991, 1986, 1983, 1981, 1980, 1974, 1973, 1972, 1970, 1967, 1962, 1961, 1959, 1955, 1954, 1951, 1949, 1935, 1930
1771 88TH PL	2020, 2017, 2014, 2010, 2005, 2002, 2000, 1999, 1995, 1992, 1991, 1986, 1983, 1981, 1980, 1974, 1973, 1972, 1970, 1967, 1962, 1961, 1959, 1955, 1954, 1951, 1949, 1941, 1930
1771 88TH PL	2020, 2017, 2014, 2010, 2005, 2002, 2000, 1999, 1995, 1992, 1991, 1986, 1983, 1981, 1980, 1974, 1973, 1972, 1970, 1967, 1962, 1961, 1959, 1955, 1954, 1951, 1949, 1941, 1935
1771 88TH PL	2020, 2017, 2014, 2010, 2005, 2002, 2000, 1999, 1995, 1992, 1991, 1986, 1983, 1981, 1980, 1973, 1972, 1970, 1967, 1962, 1961, 1959, 1955, 1954, 1951, 1949, 1941, 1935, 1930
1771 88TH PL	2020, 2017, 2014, 2010, 2005, 2002, 2000, 1999, 1995, 1992, 1991, 1986, 1983, 1981, 1980, 1974, 1973, 1972, 1967, 1962, 1961, 1959, 1955, 1954, 1951, 1949, 1941, 1935, 1930
1771 88TH PL	2020, 2017, 2014, 2010, 2005, 2002, 2000, 1995, 1992, 1991, 1986, 1983, 1981, 1980, 1974, 1973, 1972, 1970, 1967, 1962, 1961, 1959, 1955, 1954, 1951, 1949, 1941, 1935, 1930
1771 88TH PL	2020, 2017, 2014, 2010, 2005, 2000, 1999, 1995, 1992, 1991, 1986, 1983, 1981, 1980, 1974, 1973, 1972, 1970, 1967, 1962, 1961, 1959, 1955, 1954, 1951, 1949, 1941, 1935, 1930
1771 E 88TH PL	2020, 2017, 2014, 2010, 2002, 2000, 1999, 1995, 1992, 1991, 1986, 1983, 1981, 1980, 1974, 1973, 1972, 1970, 1967, 1962, 1961, 1959, 1955, 1954, 1951, 1949, 1941, 1935, 1930

FINDINGS

Address Researched	Address Not Identified in Research Source
1771 E 88TH PL	2020, 2017, 2014, 2005, 2002, 2000, 1999, 1995, 1992, 1991, 1986, 1983, 1981, 1980, 1974, 1973, 1972, 1970, 1967, 1962, 1961, 1959, 1955, 1954, 1951, 1949, 1941, 1935, 1930
1771 E 88TH PL	2020, 2014, 2010, 2005, 2002, 2000, 1999, 1995, 1992, 1991, 1986, 1983, 1981, 1980, 1974, 1973, 1972, 1970, 1967, 1962, 1961, 1959, 1955, 1954, 1951, 1949, 1941, 1935, 1930
1771 E 88TH PL	2017, 2014, 2010, 2005, 2002, 2000, 1999, 1995, 1992, 1991, 1986, 1983, 1981, 1980, 1974, 1973, 1972, 1970, 1967, 1962, 1961, 1959, 1955, 1954, 1951, 1949, 1941, 1935, 1930
1771 E 88TH PL	2020, 2017, 2010, 2005, 2002, 2000, 1999, 1995, 1992, 1991, 1986, 1983, 1981, 1980, 1974, 1973, 1972, 1970, 1967, 1962, 1961, 1959, 1955, 1954, 1951, 1949, 1941, 1935, 1930
1771 E 88TH PL	2020, 2017, 2014, 2010, 2005, 2002, 1999, 1995, 1992, 1991, 1986, 1983, 1981, 1980, 1974, 1973, 1972, 1970, 1967, 1962, 1961, 1959, 1955, 1954, 1951, 1949, 1941, 1935, 1930
1771 E 88TH PL	2020, 2017, 2014, 2010, 2005, 2002, 2000, 1999, 1992, 1991, 1986, 1983, 1981, 1980, 1974, 1973, 1972, 1970, 1967, 1962, 1961, 1959, 1955, 1954, 1951, 1949, 1941, 1935, 1930
1772 89TH	2020, 2017, 2014, 2010, 2005, 2002, 2000, 1995, 1992, 1991, 1986, 1983, 1981, 1980, 1974, 1973, 1972, 1970, 1967, 1962, 1961, 1959, 1955, 1954, 1951, 1949, 1941, 1935, 1930
1772 89TH	2020, 2017, 2014, 2010, 2005, 2000, 1999, 1995, 1992, 1991, 1986, 1983, 1981, 1980, 1974, 1973, 1972, 1970, 1967, 1962, 1961, 1959, 1955, 1954, 1951, 1949, 1941, 1935, 1930
1772 89TH	2020, 2017, 2014, 2010, 2005, 2002, 2000, 1999, 1995, 1992, 1991, 1986, 1983, 1981, 1980, 1974, 1973, 1972, 1970, 1967, 1962, 1959, 1955, 1954, 1951, 1949, 1941, 1935, 1930
1772 89TH	2020, 2017, 2014, 2010, 2005, 2002, 2000, 1999, 1995, 1992, 1991, 1986, 1983, 1981, 1980, 1974, 1973, 1972, 1970, 1967, 1962, 1961, 1959, 1954, 1951, 1949, 1941, 1935, 1930
1772 89TH ST	2020, 2017, 2014, 2010, 2005, 2002, 2000, 1999, 1995, 1992, 1991, 1986, 1983, 1981, 1980, 1974, 1973, 1972, 1970, 1967, 1962, 1961, 1959, 1955, 1954, 1949, 1941, 1935, 1930
1772 89TH ST	2020, 2017, 2014, 2010, 2005, 2002, 2000, 1999, 1995, 1992, 1991, 1986, 1983, 1981, 1980, 1974, 1973, 1972, 1970, 1967, 1962, 1961, 1959, 1955, 1954, 1951, 1949, 1935, 1930
1772 89TH ST	2020, 2017, 2014, 2010, 2005, 2002, 2000, 1999, 1995, 1992, 1991, 1986, 1983, 1981, 1980, 1974, 1973, 1972, 1970, 1967, 1962, 1961, 1959, 1955, 1954, 1951, 1949, 1941, 1930
1772 89TH ST	2020, 2017, 2014, 2010, 2005, 2002, 2000, 1999, 1995, 1992, 1991, 1986, 1983, 1981, 1980, 1974, 1973, 1972, 1970, 1967, 1962, 1961, 1959, 1955, 1954, 1951, 1949, 1941, 1935
1772 89TH ST	2020, 2017, 2014, 2010, 2005, 2002, 2000, 1999, 1995, 1992, 1991, 1986, 1983, 1981, 1980, 1974, 1973, 1972, 1967, 1962, 1961, 1959, 1955, 1954, 1951, 1949, 1941, 1935, 1930
1772 89TH ST	2020, 2017, 2014, 2010, 2005, 2002, 2000, 1999, 1995, 1992, 1991, 1986, 1983, 1981, 1980, 1973, 1972, 1970, 1967, 1962, 1961, 1959, 1955, 1954, 1951, 1949, 1941, 1935, 1930

FINDINGS

Address Researched	Address Not Identified in Research Source
1772 89TH ST	2020, 2017, 2014, 2010, 2005, 2002, 2000, 1999, 1995, 1992, 1991, 1983, 1981, 1980, 1974, 1973, 1972, 1970, 1967, 1962, 1961, 1959, 1955, 1954, 1951, 1949, 1941, 1935, 1930
1772 89TH ST	2020, 2017, 2014, 2010, 2005, 2002, 2000, 1999, 1995, 1992, 1991, 1986, 1981, 1980, 1974, 1973, 1972, 1970, 1967, 1962, 1961, 1959, 1955, 1954, 1951, 1949, 1941, 1935, 1930
1772 89TH ST	2020, 2017, 2014, 2010, 2005, 2002, 2000, 1999, 1995, 1992, 1991, 1986, 1983, 1980, 1974, 1973, 1972, 1970, 1967, 1962, 1961, 1959, 1955, 1954, 1951, 1949, 1941, 1935, 1930
1772 90TH	2020, 2017, 2014, 2010, 2005, 2002, 2000, 1995, 1992, 1991, 1986, 1983, 1981, 1980, 1974, 1973, 1972, 1970, 1967, 1962, 1961, 1959, 1955, 1954, 1951, 1949, 1941, 1935, 1930
1772 90TH	2020, 2017, 2014, 2010, 2005, 2000, 1999, 1995, 1992, 1991, 1986, 1983, 1981, 1980, 1974, 1973, 1972, 1970, 1967, 1962, 1961, 1959, 1955, 1954, 1951, 1949, 1941, 1935, 1930
1772 90TH	2020, 2017, 2014, 2010, 2005, 2002, 2000, 1999, 1995, 1992, 1991, 1986, 1983, 1981, 1980, 1974, 1973, 1972, 1970, 1967, 1962, 1959, 1955, 1954, 1951, 1949, 1941, 1935, 1930
1772 90TH	2020, 2017, 2014, 2010, 2005, 2002, 2000, 1999, 1995, 1992, 1991, 1986, 1983, 1981, 1980, 1974, 1973, 1972, 1970, 1967, 1962, 1961, 1959, 1954, 1951, 1949, 1941, 1935, 1930
1772 90TH ST	2020, 2017, 2014, 2010, 2005, 2002, 2000, 1999, 1995, 1992, 1991, 1986, 1983, 1981, 1980, 1973, 1972, 1970, 1967, 1962, 1961, 1959, 1955, 1954, 1951, 1949, 1941, 1935, 1930
1772 90TH ST	2020, 2017, 2014, 2010, 2005, 2002, 2000, 1999, 1995, 1992, 1991, 1986, 1983, 1981, 1980, 1974, 1973, 1972, 1967, 1962, 1961, 1959, 1955, 1954, 1951, 1949, 1941, 1935, 1930
1772 90TH ST	2020, 2017, 2014, 2010, 2005, 2002, 2000, 1999, 1995, 1992, 1991, 1986, 1983, 1981, 1980, 1974, 1973, 1972, 1970, 1967, 1962, 1961, 1959, 1955, 1954, 1951, 1949, 1941, 1935
1772 90TH ST	2020, 2017, 2014, 2010, 2005, 2002, 2000, 1999, 1995, 1992, 1991, 1986, 1983, 1981, 1980, 1974, 1973, 1972, 1970, 1967, 1962, 1961, 1959, 1955, 1954, 1951, 1949, 1941, 1930
1772 90TH ST	2020, 2017, 2014, 2010, 2005, 2002, 2000, 1999, 1995, 1992, 1991, 1986, 1983, 1981, 1980, 1974, 1973, 1972, 1970, 1967, 1962, 1961, 1959, 1955, 1954, 1951, 1949, 1935, 1930
1772 90TH ST	2020, 2017, 2014, 2010, 2005, 2002, 2000, 1999, 1995, 1992, 1991, 1986, 1983, 1981, 1980, 1974, 1973, 1972, 1970, 1967, 1962, 1961, 1959, 1955, 1954, 1949, 1941, 1935, 1930
1772 E 89TH ST	2020, 2017, 2014, 2010, 2005, 2002, 1999, 1995, 1992, 1991, 1986, 1983, 1981, 1980, 1974, 1973, 1972, 1970, 1967, 1962, 1961, 1959, 1955, 1954, 1951, 1949, 1941, 1935, 1930
1772 E 89TH ST	2020, 2017, 2014, 2010, 2002, 2000, 1999, 1995, 1992, 1991, 1986, 1983, 1981, 1980, 1974, 1973, 1972, 1970, 1967, 1962, 1961, 1959, 1955, 1954, 1951, 1949, 1941, 1935, 1930
1772 E 89TH ST	2020, 2017, 2014, 2005, 2002, 2000, 1999, 1995, 1992, 1991, 1986, 1983, 1981, 1980, 1974, 1973, 1972, 1970, 1967, 1962, 1961, 1959, 1955, 1954, 1951, 1949, 1941, 1935, 1930

FINDINGS

Address Researched	Address Not Identified in Research Source
1772 E 89TH ST	2020, 2017, 2010, 2005, 2002, 2000, 1999, 1995, 1992, 1991, 1986, 1983, 1981, 1980, 1974, 1973, 1972, 1970, 1967, 1962, 1961, 1959, 1955, 1954, 1951, 1949, 1941, 1935, 1930
1772 E 89TH ST	2020, 2014, 2010, 2005, 2002, 2000, 1999, 1995, 1992, 1991, 1986, 1983, 1981, 1980, 1974, 1973, 1972, 1970, 1967, 1962, 1961, 1959, 1955, 1954, 1951, 1949, 1941, 1935, 1930
1772 E 89TH ST	2017, 2014, 2010, 2005, 2002, 2000, 1999, 1995, 1992, 1991, 1986, 1983, 1981, 1980, 1974, 1973, 1972, 1970, 1967, 1962, 1961, 1959, 1955, 1954, 1951, 1949, 1941, 1935, 1930
1772 E 89TH ST	2020, 2017, 2014, 2010, 2005, 2002, 2000, 1999, 1992, 1991, 1986, 1983, 1981, 1980, 1974, 1973, 1972, 1970, 1967, 1962, 1961, 1959, 1955, 1954, 1951, 1949, 1941, 1935, 1930
1772 E 90TH ST	2020, 2017, 2014, 2010, 2005, 2002, 2000, 1999, 1992, 1991, 1986, 1983, 1981, 1980, 1974, 1973, 1972, 1970, 1967, 1962, 1961, 1959, 1955, 1954, 1951, 1949, 1941, 1935, 1930
1772 E 90TH ST	2020, 2017, 2014, 2010, 2005, 2002, 1999, 1995, 1992, 1991, 1986, 1983, 1981, 1980, 1974, 1973, 1972, 1970, 1967, 1962, 1961, 1959, 1955, 1954, 1951, 1949, 1941, 1935, 1930
1772 E 90TH ST	2017, 2014, 2010, 2005, 2002, 2000, 1999, 1995, 1992, 1991, 1986, 1983, 1981, 1980, 1974, 1973, 1972, 1970, 1967, 1962, 1961, 1959, 1955, 1954, 1951, 1949, 1941, 1935, 1930
1772 E 90TH ST	2020, 2014, 2010, 2005, 2002, 2000, 1999, 1995, 1992, 1991, 1986, 1983, 1981, 1980, 1974, 1973, 1972, 1970, 1967, 1962, 1961, 1959, 1955, 1954, 1951, 1949, 1941, 1935, 1930
1772 E 90TH ST	2020, 2017, 2010, 2005, 2002, 2000, 1999, 1995, 1992, 1991, 1986, 1983, 1981, 1980, 1974, 1973, 1972, 1970, 1967, 1962, 1961, 1959, 1955, 1954, 1951, 1949, 1941, 1935, 1930
1772 E 90TH ST	2020, 2017, 2014, 2010, 2002, 2000, 1999, 1995, 1992, 1991, 1986, 1983, 1981, 1980, 1974, 1973, 1972, 1970, 1967, 1962, 1961, 1959, 1955, 1954, 1951, 1949, 1941, 1935, 1930
1773 87TH	2020, 2017, 2014, 2010, 2005, 2002, 2000, 1999, 1995, 1992, 1991, 1986, 1983, 1981, 1980, 1974, 1973, 1972, 1970, 1967, 1962, 1959, 1955, 1954, 1951, 1949, 1941, 1935, 1930
1773 87TH	2020, 2017, 2014, 2010, 2005, 2002, 2000, 1999, 1995, 1992, 1991, 1986, 1983, 1981, 1980, 1974, 1973, 1972, 1970, 1967, 1962, 1961, 1959, 1954, 1951, 1949, 1941, 1935, 1930
1773 87TH ST	2020, 2017, 2014, 2010, 2005, 2002, 2000, 1999, 1995, 1992, 1991, 1986, 1983, 1981, 1980, 1974, 1973, 1972, 1970, 1967, 1962, 1961, 1959, 1955, 1954, 1951, 1949, 1935, 1930
1773 87TH ST	2020, 2017, 2014, 2010, 2005, 2002, 2000, 1999, 1995, 1992, 1991, 1986, 1983, 1981, 1980, 1974, 1973, 1972, 1970, 1967, 1962, 1961, 1959, 1955, 1954, 1949, 1941, 1935, 1930
1773 87TH ST	2020, 2017, 2014, 2010, 2005, 2002, 2000, 1999, 1995, 1992, 1991, 1986, 1983, 1981, 1980, 1974, 1973, 1972, 1970, 1967, 1962, 1961, 1959, 1955, 1954, 1951, 1949, 1941, 1930
1773 87TH ST	2020, 2017, 2014, 2010, 2005, 2002, 2000, 1999, 1995, 1992, 1991, 1986, 1983, 1981, 1980, 1974, 1973, 1972, 1970, 1967, 1962, 1961, 1959, 1955, 1954, 1951, 1949, 1941, 1935

FINDINGS

Address Researched	Address Not Identified in Research Source
1773 87TH ST	2020, 2017, 2014, 2010, 2005, 2002, 2000, 1999, 1995, 1992, 1991, 1986, 1983, 1981, 1980, 1973, 1972, 1970, 1967, 1962, 1961, 1959, 1955, 1954, 1951, 1949, 1941, 1935, 1930
1773 87TH ST	2020, 2017, 2014, 2010, 2005, 2002, 2000, 1999, 1995, 1992, 1991, 1986, 1983, 1981, 1980, 1974, 1973, 1972, 1967, 1962, 1961, 1959, 1955, 1954, 1951, 1949, 1941, 1935, 1930
1773 88TH PL	2020, 2017, 2014, 2010, 2005, 2002, 2000, 1999, 1995, 1992, 1991, 1986, 1983, 1981, 1980, 1974, 1973, 1972, 1967, 1962, 1961, 1959, 1955, 1954, 1951, 1949, 1941, 1935, 1930
1773 88TH PL	2020, 2017, 2014, 2010, 2005, 2002, 2000, 1999, 1995, 1992, 1991, 1986, 1983, 1981, 1980, 1973, 1972, 1970, 1967, 1962, 1961, 1959, 1955, 1954, 1951, 1949, 1941, 1935, 1930
1773 88TH PL	2020, 2017, 2014, 2010, 2005, 2000, 1999, 1995, 1992, 1991, 1986, 1983, 1981, 1980, 1974, 1973, 1972, 1970, 1967, 1962, 1961, 1959, 1955, 1954, 1951, 1949, 1941, 1935, 1930
1773 88TH PL	2020, 2017, 2014, 2010, 2005, 2002, 2000, 1995, 1992, 1991, 1986, 1983, 1981, 1980, 1974, 1973, 1972, 1970, 1967, 1962, 1961, 1959, 1955, 1954, 1951, 1949, 1941, 1935, 1930
1773 88TH PL	2020, 2017, 2014, 2010, 2005, 2002, 2000, 1999, 1995, 1992, 1991, 1986, 1983, 1981, 1980, 1974, 1973, 1972, 1970, 1967, 1962, 1961, 1959, 1955, 1954, 1951, 1949, 1941, 1935
1773 88TH PL	2020, 2017, 2014, 2010, 2005, 2002, 2000, 1999, 1995, 1992, 1991, 1986, 1983, 1981, 1980, 1974, 1973, 1972, 1970, 1967, 1962, 1961, 1959, 1955, 1954, 1951, 1949, 1941, 1930
1773 88TH PL	2020, 2017, 2014, 2010, 2005, 2002, 2000, 1999, 1995, 1992, 1991, 1986, 1983, 1981, 1980, 1974, 1973, 1972, 1970, 1967, 1962, 1961, 1959, 1955, 1954, 1951, 1949, 1935, 1930
1773 88TH PL	2020, 2017, 2014, 2010, 2005, 2002, 2000, 1999, 1995, 1992, 1991, 1986, 1983, 1981, 1980, 1974, 1973, 1972, 1970, 1967, 1962, 1961, 1959, 1955, 1954, 1949, 1941, 1935, 1930
1773 88TH PL	2020, 2017, 2014, 2010, 2005, 2002, 2000, 1999, 1995, 1992, 1991, 1986, 1983, 1981, 1980, 1974, 1973, 1972, 1970, 1967, 1962, 1959, 1955, 1954, 1951, 1949, 1941, 1935, 1930
1773 88TH PL	2020, 2017, 2014, 2010, 2005, 2002, 2000, 1999, 1995, 1992, 1991, 1986, 1983, 1981, 1980, 1974, 1973, 1972, 1970, 1967, 1962, 1961, 1959, 1954, 1951, 1949, 1941, 1935, 1930
1773 E 87TH ST	2020, 2017, 2014, 2010, 2002, 2000, 1999, 1995, 1992, 1991, 1986, 1983, 1981, 1980, 1974, 1973, 1972, 1970, 1967, 1962, 1961, 1959, 1955, 1954, 1951, 1949, 1941, 1935, 1930
1773 E 87TH ST	2020, 2017, 2014, 2005, 2002, 2000, 1999, 1995, 1992, 1991, 1986, 1983, 1981, 1980, 1974, 1973, 1972, 1970, 1967, 1962, 1961, 1959, 1955, 1954, 1951, 1949, 1941, 1935, 1930
1773 E 87TH ST	2020, 2017, 2010, 2005, 2002, 2000, 1999, 1995, 1992, 1991, 1986, 1983, 1981, 1980, 1974, 1973, 1972, 1970, 1967, 1962, 1961, 1959, 1955, 1954, 1951, 1949, 1941, 1935, 1930
1773 E 87TH ST	2017, 2014, 2010, 2005, 2002, 2000, 1999, 1995, 1992, 1991, 1986, 1983, 1981, 1980, 1974, 1973, 1972, 1970, 1967, 1962, 1961, 1959, 1955, 1954, 1951, 1949, 1941, 1935, 1930

FINDINGS

Address Researched	Address Not Identified in Research Source
1773 E 87TH ST	2020, 2014, 2010, 2005, 2002, 2000, 1999, 1995, 1992, 1991, 1986, 1983, 1981, 1980, 1974, 1973, 1972, 1970, 1967, 1962, 1961, 1959, 1955, 1954, 1951, 1949, 1941, 1935, 1930
1773 E 88TH PL	2020, 2017, 2014, 2010, 2005, 2002, 2000, 1999, 1992, 1991, 1986, 1983, 1981, 1980, 1974, 1973, 1972, 1970, 1967, 1962, 1961, 1959, 1955, 1954, 1951, 1949, 1941, 1935, 1930
1773 E 89TH ST	2020, 2017, 2014, 2010, 2002, 2000, 1999, 1995, 1992, 1991, 1986, 1983, 1981, 1980, 1974, 1973, 1972, 1970, 1967, 1962, 1961, 1959, 1955, 1954, 1951, 1949, 1941, 1935, 1930
1774 87TH	2020, 2017, 2014, 2010, 2005, 2000, 1999, 1995, 1992, 1991, 1986, 1983, 1981, 1980, 1974, 1973, 1972, 1970, 1967, 1962, 1961, 1959, 1955, 1954, 1951, 1949, 1941, 1935, 1930
1774 87TH	2020, 2017, 2014, 2010, 2005, 2002, 2000, 1995, 1992, 1991, 1986, 1983, 1981, 1980, 1974, 1973, 1972, 1970, 1967, 1962, 1961, 1959, 1955, 1954, 1951, 1949, 1941, 1935, 1930
1774 87TH	2020, 2017, 2014, 2010, 2005, 2002, 2000, 1999, 1995, 1992, 1991, 1986, 1983, 1981, 1980, 1974, 1973, 1972, 1970, 1967, 1962, 1959, 1955, 1954, 1951, 1949, 1941, 1935, 1930
1774 87TH	2020, 2017, 2014, 2010, 2005, 2002, 2000, 1999, 1995, 1992, 1991, 1986, 1983, 1981, 1980, 1974, 1973, 1972, 1970, 1967, 1962, 1961, 1959, 1954, 1951, 1949, 1941, 1935, 1930
1774 87TH ST	2020, 2017, 2014, 2010, 2005, 2002, 2000, 1999, 1995, 1992, 1991, 1986, 1983, 1981, 1980, 1974, 1973, 1972, 1970, 1967, 1962, 1961, 1959, 1955, 1954, 1949, 1941, 1935, 1930
1774 87TH ST	2020, 2017, 2014, 2010, 2005, 2002, 2000, 1999, 1995, 1992, 1991, 1986, 1983, 1981, 1980, 1974, 1973, 1972, 1970, 1967, 1962, 1961, 1959, 1955, 1954, 1951, 1949, 1935, 1930
1774 87TH ST	2020, 2017, 2014, 2010, 2005, 2002, 2000, 1999, 1995, 1992, 1991, 1986, 1983, 1981, 1980, 1974, 1973, 1972, 1970, 1967, 1962, 1961, 1959, 1955, 1954, 1951, 1949, 1941, 1930
1774 87TH ST	2020, 2017, 2014, 2010, 2005, 2002, 2000, 1999, 1995, 1992, 1991, 1986, 1983, 1981, 1980, 1974, 1973, 1972, 1970, 1967, 1962, 1961, 1959, 1955, 1954, 1951, 1949, 1941, 1935
1774 87TH ST	2020, 2017, 2014, 2010, 2005, 2002, 2000, 1999, 1995, 1992, 1991, 1986, 1983, 1981, 1980, 1974, 1973, 1972, 1967, 1962, 1961, 1959, 1955, 1954, 1951, 1949, 1941, 1935, 1930
1774 87TH ST	2020, 2017, 2014, 2010, 2005, 2002, 2000, 1999, 1995, 1992, 1991, 1986, 1983, 1981, 1980, 1973, 1972, 1970, 1967, 1962, 1961, 1959, 1955, 1954, 1951, 1949, 1941, 1935, 1930
1774 87TH ST	2020, 2017, 2014, 2010, 2005, 2002, 2000, 1999, 1995, 1992, 1986, 1983, 1981, 1980, 1974, 1973, 1972, 1970, 1967, 1962, 1961, 1959, 1955, 1954, 1951, 1949, 1941, 1935, 1930
1774 87TH ST	2020, 2017, 2014, 2010, 2005, 2002, 2000, 1999, 1995, 1992, 1991, 1986, 1983, 1980, 1974, 1973, 1972, 1970, 1967, 1962, 1961, 1959, 1955, 1954, 1951, 1949, 1941, 1935, 1930
1774 87TH ST	2020, 2017, 2014, 2010, 2005, 2002, 2000, 1999, 1995, 1992, 1991, 1983, 1981, 1980, 1974, 1973, 1972, 1970, 1967, 1962, 1961, 1959, 1955, 1954, 1951, 1949, 1941, 1935, 1930

FINDINGS

Address Researched	Address Not Identified in Research Source
1774 87TH ST	2020, 2017, 2014, 2010, 2005, 2002, 2000, 1999, 1995, 1992, 1991, 1986, 1981, 1980, 1974, 1973, 1972, 1970, 1967, 1962, 1961, 1959, 1955, 1954, 1951, 1949, 1941, 1935, 1930
1774 88	2020, 2017, 2014, 2010, 2005, 2002, 2000, 1999, 1995, 1992, 1986, 1983, 1981, 1980, 1974, 1973, 1972, 1970, 1967, 1962, 1961, 1959, 1955, 1954, 1951, 1949, 1941, 1935, 1930
1774 88TH PL	2020, 2017, 2014, 2010, 2005, 2000, 1999, 1995, 1992, 1991, 1986, 1983, 1981, 1980, 1974, 1973, 1972, 1970, 1967, 1962, 1961, 1959, 1955, 1954, 1951, 1949, 1941, 1935, 1930
1774 88TH PL	2020, 2017, 2014, 2010, 2005, 2002, 2000, 1999, 1995, 1992, 1991, 1986, 1983, 1981, 1980, 1973, 1972, 1970, 1967, 1962, 1961, 1959, 1955, 1954, 1951, 1949, 1941, 1935, 1930
1774 88TH PL	2020, 2017, 2014, 2010, 2005, 2002, 2000, 1999, 1995, 1992, 1991, 1986, 1983, 1981, 1980, 1974, 1973, 1972, 1967, 1962, 1961, 1959, 1955, 1954, 1951, 1949, 1941, 1935, 1930
1774 88TH PL	2020, 2017, 2014, 2010, 2005, 2002, 2000, 1999, 1995, 1992, 1991, 1986, 1983, 1981, 1980, 1974, 1973, 1972, 1970, 1967, 1962, 1961, 1959, 1955, 1954, 1951, 1949, 1941, 1930
1774 88TH PL	2020, 2017, 2014, 2010, 2005, 2002, 2000, 1999, 1995, 1992, 1991, 1986, 1983, 1981, 1980, 1974, 1973, 1972, 1970, 1967, 1962, 1961, 1959, 1955, 1954, 1951, 1949, 1941, 1935
1774 88TH PL	2020, 2017, 2014, 2010, 2005, 2002, 2000, 1999, 1995, 1992, 1991, 1986, 1983, 1981, 1980, 1974, 1973, 1972, 1970, 1967, 1962, 1961, 1959, 1955, 1954, 1949, 1941, 1935, 1930
1774 88TH PL	2020, 2017, 2014, 2010, 2005, 2002, 2000, 1999, 1995, 1992, 1991, 1986, 1983, 1981, 1980, 1974, 1973, 1972, 1970, 1967, 1962, 1961, 1959, 1955, 1954, 1951, 1949, 1935, 1930
1774 88TH PL	2020, 2017, 2014, 2010, 2005, 2002, 2000, 1999, 1995, 1992, 1991, 1986, 1983, 1981, 1980, 1974, 1973, 1972, 1970, 1967, 1962, 1959, 1955, 1954, 1951, 1949, 1941, 1935, 1930
1774 88TH PL	2020, 2017, 2014, 2010, 2005, 2002, 2000, 1999, 1995, 1992, 1991, 1986, 1983, 1981, 1980, 1974, 1973, 1972, 1970, 1967, 1962, 1961, 1959, 1954, 1951, 1949, 1941, 1935, 1930
1774 E 87TH ST	2017, 2014, 2010, 2005, 2002, 2000, 1999, 1995, 1992, 1991, 1986, 1983, 1981, 1980, 1974, 1973, 1972, 1970, 1967, 1962, 1961, 1959, 1955, 1954, 1951, 1949, 1941, 1935, 1930
1774 E 87TH ST	2020, 2017, 2010, 2005, 2002, 2000, 1999, 1995, 1992, 1991, 1986, 1983, 1981, 1980, 1974, 1973, 1972, 1970, 1967, 1962, 1961, 1959, 1955, 1954, 1951, 1949, 1941, 1935, 1930
1774 E 87TH ST	2020, 2017, 2014, 2005, 2002, 2000, 1999, 1995, 1992, 1991, 1986, 1983, 1981, 1980, 1974, 1973, 1972, 1970, 1967, 1962, 1961, 1959, 1955, 1954, 1951, 1949, 1941, 1935, 1930
1774 E 87TH ST	2020, 2017, 2014, 2010, 2005, 2002, 2000, 1999, 1995, 1991, 1986, 1983, 1981, 1980, 1974, 1973, 1972, 1970, 1967, 1962, 1961, 1959, 1955, 1954, 1951, 1949, 1941, 1935, 1930
1774 E 87TH ST	2020, 2017, 2014, 2010, 2005, 2002, 1999, 1995, 1992, 1991, 1986, 1983, 1981, 1980, 1974, 1973, 1972, 1970, 1967, 1962, 1961, 1959, 1955, 1954, 1951, 1949, 1941, 1935, 1930

FINDINGS

Address Researched	Address Not Identified in Research Source
1774 E 87TH ST	2020, 2017, 2014, 2010, 2005, 2002, 2000, 1999, 1992, 1991, 1986, 1983, 1981, 1980, 1974, 1973, 1972, 1970, 1967, 1962, 1961, 1959, 1955, 1954, 1951, 1949, 1941, 1935, 1930
1774 E 88TH PL	2020, 2017, 2014, 2010, 2005, 2002, 2000, 1999, 1992, 1991, 1986, 1983, 1981, 1980, 1974, 1973, 1972, 1970, 1967, 1962, 1961, 1959, 1955, 1954, 1951, 1949, 1941, 1935, 1930
1774 E 88TH PL	2020, 2017, 2014, 2010, 2005, 2002, 2000, 1999, 1995, 1991, 1986, 1983, 1981, 1980, 1974, 1973, 1972, 1970, 1967, 1962, 1961, 1959, 1955, 1954, 1951, 1949, 1941, 1935, 1930
1774 E 88TH PL	2020, 2017, 2014, 2010, 2005, 2002, 1999, 1995, 1992, 1991, 1986, 1983, 1981, 1980, 1974, 1973, 1972, 1970, 1967, 1962, 1961, 1959, 1955, 1954, 1951, 1949, 1941, 1935, 1930
1774 E 88TH PL	2020, 2017, 2010, 2005, 2002, 2000, 1999, 1995, 1992, 1991, 1986, 1983, 1981, 1980, 1974, 1973, 1972, 1970, 1967, 1962, 1961, 1959, 1955, 1954, 1951, 1949, 1941, 1935, 1930
1774 E 88TH PL	2017, 2014, 2010, 2005, 2002, 2000, 1999, 1995, 1992, 1991, 1986, 1983, 1981, 1980, 1974, 1973, 1972, 1970, 1967, 1962, 1961, 1959, 1955, 1954, 1951, 1949, 1941, 1935, 1930
1774 E 88TH PL	2020, 2017, 2014, 2010, 2002, 2000, 1999, 1995, 1992, 1991, 1986, 1983, 1981, 1980, 1974, 1973, 1972, 1970, 1967, 1962, 1961, 1959, 1955, 1954, 1951, 1949, 1941, 1935, 1930
1774 E 88TH PL	2020, 2017, 2014, 2005, 2002, 2000, 1999, 1995, 1992, 1991, 1986, 1983, 1981, 1980, 1974, 1973, 1972, 1970, 1967, 1962, 1961, 1959, 1955, 1954, 1951, 1949, 1941, 1935, 1930
1775 89TH	2020, 2017, 2014, 2010, 2005, 2000, 1999, 1995, 1992, 1991, 1986, 1983, 1981, 1980, 1974, 1973, 1972, 1970, 1967, 1962, 1961, 1959, 1955, 1954, 1951, 1949, 1941, 1935, 1930
1775 89TH	2020, 2017, 2014, 2010, 2005, 2002, 2000, 1995, 1992, 1991, 1986, 1983, 1981, 1980, 1974, 1973, 1972, 1970, 1967, 1962, 1961, 1959, 1955, 1954, 1951, 1949, 1941, 1935, 1930
1775 89TH	2020, 2017, 2014, 2010, 2005, 2002, 2000, 1999, 1995, 1992, 1991, 1986, 1983, 1981, 1980, 1974, 1973, 1972, 1970, 1967, 1962, 1959, 1955, 1954, 1951, 1949, 1941, 1935, 1930
1775 89TH	2020, 2017, 2014, 2010, 2005, 2002, 2000, 1999, 1995, 1992, 1991, 1986, 1983, 1981, 1980, 1974, 1973, 1972, 1970, 1967, 1962, 1961, 1959, 1954, 1951, 1949, 1941, 1935, 1930
1775 89TH ST	2020, 2017, 2014, 2010, 2005, 2002, 2000, 1999, 1995, 1992, 1991, 1986, 1983, 1981, 1980, 1974, 1973, 1972, 1970, 1967, 1962, 1961, 1959, 1955, 1954, 1949, 1941, 1935, 1930
1775 89TH ST	2020, 2017, 2014, 2010, 2005, 2002, 2000, 1999, 1995, 1992, 1991, 1986, 1983, 1981, 1980, 1974, 1973, 1972, 1970, 1967, 1962, 1961, 1959, 1955, 1954, 1951, 1949, 1935, 1930
1775 89TH ST	2020, 2017, 2014, 2010, 2005, 2002, 2000, 1999, 1995, 1992, 1991, 1986, 1983, 1981, 1980, 1974, 1973, 1972, 1970, 1967, 1962, 1961, 1959, 1955, 1954, 1951, 1949, 1941, 1930
1775 89TH ST	2020, 2017, 2014, 2010, 2005, 2002, 2000, 1999, 1995, 1992, 1991, 1986, 1983, 1981, 1980, 1974, 1973, 1972, 1970, 1967, 1962, 1961, 1959, 1955, 1954, 1951, 1949, 1941, 1935

FINDINGS

Address Researched	Address Not Identified in Research Source
1775 89TH ST	2020, 2017, 2014, 2010, 2005, 2002, 2000, 1999, 1995, 1992, 1991, 1986, 1983, 1981, 1980, 1974, 1973, 1972, 1967, 1962, 1961, 1959, 1955, 1954, 1951, 1949, 1941, 1935, 1930
1775 89TH ST	2020, 2017, 2014, 2010, 2005, 2002, 2000, 1999, 1995, 1992, 1991, 1986, 1983, 1981, 1980, 1973, 1972, 1970, 1967, 1962, 1961, 1959, 1955, 1954, 1951, 1949, 1941, 1935, 1930
1775 89TH ST	2020, 2017, 2014, 2010, 2005, 2002, 2000, 1999, 1995, 1992, 1986, 1983, 1981, 1980, 1974, 1973, 1972, 1970, 1967, 1962, 1961, 1959, 1955, 1954, 1951, 1949, 1941, 1935, 1930
1775 89TH ST	2020, 2017, 2014, 2010, 2005, 2002, 2000, 1999, 1995, 1992, 1991, 1983, 1981, 1980, 1974, 1973, 1972, 1970, 1967, 1962, 1961, 1959, 1955, 1954, 1951, 1949, 1941, 1935, 1930
1775 89TH ST	2020, 2017, 2014, 2010, 2005, 2002, 2000, 1999, 1995, 1992, 1991, 1986, 1981, 1980, 1974, 1973, 1972, 1970, 1967, 1962, 1961, 1959, 1955, 1954, 1951, 1949, 1941, 1935, 1930
1775 90TH	2020, 2017, 2014, 2010, 2005, 2002, 2000, 1995, 1992, 1991, 1986, 1983, 1981, 1980, 1974, 1973, 1972, 1970, 1967, 1962, 1961, 1959, 1955, 1954, 1951, 1949, 1941, 1935, 1930
1775 90TH	2020, 2017, 2014, 2010, 2005, 2000, 1999, 1995, 1992, 1991, 1986, 1983, 1981, 1980, 1974, 1973, 1972, 1970, 1967, 1962, 1961, 1959, 1955, 1954, 1951, 1949, 1941, 1935, 1930
1775 90TH	2020, 2017, 2014, 2010, 2005, 2002, 2000, 1999, 1995, 1992, 1991, 1986, 1983, 1981, 1980, 1974, 1973, 1972, 1970, 1967, 1962, 1961, 1959, 1954, 1951, 1949, 1941, 1935, 1930
1775 90TH	2020, 2017, 2014, 2010, 2005, 2002, 2000, 1999, 1995, 1992, 1991, 1986, 1983, 1981, 1980, 1974, 1973, 1972, 1970, 1967, 1962, 1959, 1955, 1954, 1951, 1949, 1941, 1935, 1930
1775 90TH ST	2020, 2017, 2014, 2010, 2005, 2002, 2000, 1999, 1995, 1992, 1991, 1986, 1983, 1981, 1980, 1973, 1972, 1970, 1967, 1962, 1961, 1959, 1955, 1954, 1951, 1949, 1941, 1935, 1930
1775 90TH ST	2020, 2017, 2014, 2010, 2005, 2002, 2000, 1999, 1995, 1992, 1991, 1986, 1983, 1981, 1980, 1974, 1973, 1972, 1967, 1962, 1961, 1959, 1955, 1954, 1951, 1949, 1941, 1935, 1930
1775 90TH ST	2020, 2017, 2014, 2010, 2005, 2002, 2000, 1999, 1995, 1992, 1991, 1986, 1983, 1981, 1980, 1974, 1973, 1972, 1967, 1962, 1961, 1959, 1955, 1954, 1951, 1949, 1941, 1935
1775 90TH ST	2020, 2017, 2014, 2010, 2005, 2002, 2000, 1999, 1995, 1992, 1991, 1986, 1983, 1981, 1980, 1974, 1973, 1972, 1970, 1967, 1962, 1961, 1959, 1955, 1954, 1951, 1949, 1941, 1930
1775 90TH ST	2020, 2017, 2014, 2010, 2005, 2002, 2000, 1999, 1995, 1992, 1991, 1986, 1983, 1981, 1980, 1974, 1973, 1972, 1970, 1967, 1962, 1961, 1959, 1955, 1954, 1951, 1949, 1935, 1930
1775 90TH ST	2020, 2017, 2014, 2010, 2005, 2002, 2000, 1999, 1995, 1992, 1991, 1986, 1983, 1981, 1980, 1974, 1973, 1972, 1970, 1967, 1962, 1961, 1959, 1955, 1954, 1949, 1941, 1935, 1930
1775 E 89TH ST	2020, 2017, 2014, 2010, 2005, 2002, 1999, 1995, 1992, 1991, 1986, 1983, 1981, 1980, 1974, 1973, 1972, 1970, 1967, 1962, 1961, 1959, 1955, 1954, 1951, 1949, 1941, 1935, 1930

FINDINGS

Address Researched	Address Not Identified in Research Source
1775 E 89TH ST	2020, 2017, 2014, 2010, 2002, 2000, 1999, 1995, 1992, 1991, 1986, 1983, 1981, 1980, 1974, 1973, 1972, 1970, 1967, 1962, 1961, 1959, 1955, 1954, 1951, 1949, 1941, 1935, 1930
1775 E 89TH ST	2020, 2017, 2014, 2010, 2005, 2002, 2000, 1999, 1992, 1991, 1986, 1983, 1981, 1980, 1974, 1973, 1972, 1970, 1967, 1962, 1961, 1959, 1955, 1954, 1951, 1949, 1941, 1935, 1930
1775 E 89TH ST	2020, 2017, 2014, 2010, 2005, 2002, 2000, 1999, 1995, 1991, 1986, 1983, 1981, 1980, 1974, 1973, 1972, 1970, 1967, 1962, 1961, 1959, 1955, 1954, 1951, 1949, 1941, 1935, 1930
1775 E 90TH ST	2020, 2017, 2014, 2010, 2005, 2002, 2000, 1999, 1995, 1991, 1986, 1983, 1981, 1980, 1974, 1973, 1972, 1970, 1967, 1962, 1961, 1959, 1955, 1954, 1951, 1949, 1941, 1935, 1930
1775 E 90TH ST	2020, 2017, 2014, 2010, 2005, 2002, 2000, 1999, 1992, 1991, 1986, 1983, 1981, 1980, 1974, 1973, 1972, 1970, 1967, 1962, 1961, 1959, 1955, 1954, 1951, 1949, 1941, 1935, 1930
1775 E 90TH ST	2020, 2017, 2014, 2010, 2005, 2002, 1999, 1995, 1992, 1991, 1986, 1983, 1981, 1980, 1974, 1973, 1972, 1970, 1967, 1962, 1961, 1959, 1955, 1954, 1951, 1949, 1941, 1935, 1930
1775 E 90TH ST	2020, 2017, 2014, 2010, 2002, 2000, 1999, 1995, 1992, 1991, 1986, 1983, 1981, 1980, 1974, 1973, 1972, 1970, 1967, 1962, 1961, 1959, 1955, 1954, 1951, 1949, 1941, 1935, 1930
1775 E 90TH ST	2020, 2014, 2010, 2005, 2002, 2000, 1999, 1995, 1992, 1991, 1986, 1983, 1981, 1980, 1974, 1973, 1972, 1970, 1967, 1962, 1961, 1959, 1955, 1954, 1951, 1949, 1941, 1935, 1930
1775 E 90TH ST	2017, 2014, 2010, 2005, 2002, 2000, 1999, 1995, 1992, 1991, 1986, 1983, 1981, 1980, 1974, 1973, 1972, 1970, 1967, 1962, 1961, 1959, 1955, 1954, 1951, 1949, 1941, 1935, 1930
1776 90TH	2020, 2017, 2014, 2010, 2005, 2000, 1999, 1995, 1992, 1991, 1986, 1983, 1981, 1980, 1974, 1973, 1972, 1970, 1967, 1962, 1961, 1959, 1955, 1954, 1951, 1949, 1941, 1935, 1930
1776 90TH	2020, 2017, 2014, 2010, 2005, 2002, 2000, 1995, 1992, 1991, 1986, 1983, 1981, 1980, 1974, 1973, 1972, 1970, 1967, 1962, 1961, 1959, 1955, 1954, 1951, 1949, 1941, 1935, 1930
1776 90TH	2020, 2017, 2014, 2010, 2005, 2002, 2000, 1999, 1995, 1992, 1991, 1986, 1983, 1981, 1980, 1974, 1973, 1972, 1970, 1967, 1962, 1959, 1955, 1954, 1951, 1949, 1941, 1935, 1930
1776 90TH	2020, 2017, 2014, 2010, 2005, 2002, 2000, 1999, 1995, 1992, 1991, 1986, 1983, 1981, 1980, 1974, 1973, 1972, 1970, 1967, 1962, 1961, 1959, 1954, 1951, 1949, 1941, 1935, 1930
1776 90TH ST	2020, 2017, 2014, 2010, 2005, 2002, 2000, 1999, 1995, 1992, 1991, 1986, 1983, 1981, 1980, 1974, 1973, 1972, 1967, 1962, 1961, 1959, 1955, 1954, 1951, 1949, 1941, 1935, 1930
1776 90TH ST	2020, 2017, 2014, 2010, 2005, 2002, 2000, 1999, 1995, 1992, 1991, 1986, 1983, 1981, 1980, 1973, 1972, 1970, 1967, 1962, 1961, 1959, 1955, 1954, 1951, 1949, 1941, 1935, 1930
1776 90TH ST	2020, 2017, 2014, 2010, 2005, 2002, 2000, 1999, 1995, 1992, 1991, 1986, 1983, 1981, 1980, 1974, 1973, 1972, 1970, 1967, 1962, 1961, 1959, 1955, 1954, 1949, 1941, 1935, 1930

FINDINGS

Address Researched	Address Not Identified in Research Source
1776 90TH ST	2020, 2017, 2014, 2010, 2005, 2002, 2000, 1999, 1995, 1992, 1991, 1986, 1983, 1981, 1980, 1974, 1973, 1972, 1970, 1967, 1962, 1961, 1959, 1955, 1954, 1951, 1949, 1935, 1930
1776 90TH ST	2020, 2017, 2014, 2010, 2005, 2002, 2000, 1999, 1995, 1992, 1991, 1986, 1983, 1981, 1980, 1974, 1973, 1972, 1970, 1967, 1962, 1961, 1959, 1955, 1954, 1951, 1949, 1941, 1930
1776 90TH ST	2020, 2017, 2014, 2010, 2005, 2002, 2000, 1999, 1995, 1992, 1991, 1986, 1983, 1981, 1980, 1974, 1973, 1972, 1970, 1967, 1962, 1961, 1959, 1955, 1954, 1951, 1949, 1941, 1935
1776 E 90TH ST	2020, 2017, 2014, 2010, 2005, 2002, 1999, 1995, 1992, 1991, 1986, 1983, 1981, 1980, 1974, 1973, 1972, 1970, 1967, 1962, 1961, 1959, 1955, 1954, 1951, 1949, 1941, 1935, 1930
1776 E 90TH ST	2020, 2017, 2014, 2010, 2005, 2002, 2000, 1999, 1992, 1991, 1986, 1983, 1981, 1980, 1974, 1973, 1972, 1970, 1967, 1962, 1961, 1959, 1955, 1954, 1951, 1949, 1941, 1935, 1930
1776 E 90TH ST	2020, 2017, 2014, 2010, 2005, 2002, 2000, 1999, 1995, 1991, 1986, 1983, 1981, 1980, 1974, 1973, 1972, 1970, 1967, 1962, 1961, 1959, 1955, 1954, 1951, 1949, 1941, 1935, 1930
1776 E 90TH ST	2020, 2017, 2014, 2010, 2002, 2000, 1999, 1995, 1992, 1991, 1986, 1983, 1981, 1980, 1974, 1973, 1972, 1970, 1967, 1962, 1961, 1959, 1955, 1954, 1951, 1949, 1941, 1935, 1930
1776 E 90TH ST	2020, 2017, 2014, 2005, 2002, 2000, 1999, 1995, 1992, 1991, 1986, 1983, 1981, 1980, 1974, 1973, 1972, 1970, 1967, 1962, 1961, 1959, 1955, 1954, 1951, 1949, 1941, 1935, 1930
1776 E 90TH ST	2020, 2017, 2010, 2005, 2002, 2000, 1999, 1995, 1992, 1991, 1986, 1983, 1981, 1980, 1974, 1973, 1972, 1970, 1967, 1962, 1961, 1959, 1955, 1954, 1951, 1949, 1941, 1935, 1930
1777 87TH	2020, 2017, 2014, 2010, 2005, 2002, 2000, 1999, 1995, 1992, 1991, 1986, 1983, 1981, 1980, 1974, 1973, 1972, 1970, 1967, 1962, 1959, 1955, 1954, 1951, 1949, 1941, 1935, 1930
1777 87TH	2020, 2017, 2014, 2010, 2005, 2002, 2000, 1999, 1995, 1992, 1991, 1986, 1983, 1981, 1980, 1974, 1973, 1972, 1970, 1967, 1962, 1961, 1959, 1954, 1951, 1949, 1941, 1935, 1930
1777 87TH ST	2020, 2017, 2014, 2010, 2005, 2002, 2000, 1999, 1995, 1992, 1991, 1986, 1983, 1981, 1980, 1974, 1973, 1972, 1970, 1967, 1962, 1961, 1959, 1955, 1954, 1951, 1949, 1935, 1930
1777 87TH ST	2020, 2017, 2014, 2010, 2005, 2002, 2000, 1999, 1995, 1992, 1991, 1986, 1983, 1981, 1980, 1974, 1973, 1972, 1970, 1967, 1962, 1961, 1959, 1955, 1954, 1949, 1941, 1935, 1930
1777 87TH ST	2020, 2017, 2014, 2010, 2005, 2002, 2000, 1999, 1995, 1992, 1991, 1986, 1983, 1981, 1980, 1974, 1973, 1972, 1970, 1967, 1962, 1961, 1959, 1955, 1954, 1951, 1949, 1941, 1930
1777 87TH ST	2020, 2017, 2014, 2010, 2005, 2002, 2000, 1999, 1995, 1992, 1991, 1986, 1983, 1981, 1980, 1974, 1973, 1972, 1970, 1967, 1962, 1961, 1959, 1955, 1954, 1951, 1949, 1941, 1935
1777 87TH ST	2020, 2017, 2014, 2010, 2005, 2002, 2000, 1999, 1995, 1992, 1991, 1986, 1983, 1981, 1980, 1974, 1973, 1972, 1967, 1962, 1961, 1959, 1955, 1954, 1951, 1949, 1941, 1935, 1930

FINDINGS

Address Researched	Address Not Identified in Research Source
1778 87TH	2020, 2017, 2014, 2010, 2005, 2002, 2000, 1999, 1995, 1992, 1991, 1986, 1983, 1981, 1980, 1974, 1973, 1972, 1970, 1967, 1962, 1959, 1955, 1954, 1951, 1949, 1941, 1935, 1930
1778 87TH	2020, 2017, 2014, 2010, 2005, 2002, 2000, 1999, 1995, 1992, 1991, 1986, 1983, 1981, 1980, 1974, 1973, 1972, 1970, 1967, 1962, 1961, 1959, 1954, 1951, 1949, 1941, 1935, 1930
1778 87TH ST	2020, 2017, 2014, 2010, 2005, 2002, 2000, 1999, 1995, 1992, 1991, 1986, 1983, 1981, 1980, 1974, 1973, 1972, 1970, 1967, 1962, 1961, 1959, 1955, 1954, 1949, 1941, 1935, 1930
1778 87TH ST	2020, 2017, 2014, 2010, 2005, 2002, 2000, 1999, 1995, 1992, 1991, 1986, 1983, 1981, 1980, 1974, 1973, 1972, 1970, 1967, 1962, 1961, 1959, 1955, 1954, 1951, 1949, 1935, 1930
1778 87TH ST	2020, 2017, 2014, 2010, 2005, 2002, 2000, 1999, 1995, 1992, 1991, 1986, 1983, 1981, 1980, 1974, 1973, 1972, 1970, 1967, 1962, 1961, 1959, 1955, 1954, 1951, 1949, 1941, 1930
1778 87TH ST	2020, 2017, 2014, 2010, 2005, 2002, 2000, 1999, 1995, 1992, 1991, 1986, 1983, 1981, 1980, 1974, 1973, 1972, 1970, 1967, 1962, 1961, 1959, 1955, 1954, 1951, 1949, 1941, 1935
1778 87TH ST	2020, 2017, 2014, 2010, 2005, 2002, 2000, 1999, 1995, 1992, 1991, 1986, 1983, 1981, 1980, 1974, 1973, 1972, 1967, 1962, 1961, 1959, 1955, 1954, 1951, 1949, 1941, 1935, 1930
1778 88TH PL	2020, 2017, 2014, 2010, 2005, 2002, 2000, 1999, 1995, 1992, 1991, 1986, 1983, 1981, 1980, 1974, 1973, 1972, 1967, 1962, 1961, 1959, 1955, 1954, 1951, 1949, 1941, 1935, 1930
1778 88TH PL	2020, 2017, 2014, 2010, 2005, 2002, 2000, 1999, 1995, 1992, 1991, 1986, 1983, 1981, 1980, 1973, 1972, 1970, 1967, 1962, 1961, 1959, 1955, 1954, 1951, 1949, 1941, 1935, 1930
1778 88TH PL	2020, 2017, 2014, 2010, 2005, 2002, 2000, 1999, 1995, 1992, 1991, 1986, 1983, 1981, 1980, 1974, 1973, 1972, 1970, 1967, 1962, 1961, 1959, 1955, 1954, 1951, 1949, 1941, 1935
1778 88TH PL	2020, 2017, 2014, 2010, 2005, 2002, 2000, 1999, 1995, 1992, 1991, 1986, 1983, 1981, 1980, 1974, 1973, 1972, 1970, 1967, 1962, 1961, 1959, 1955, 1954, 1951, 1949, 1941, 1930
1778 88TH PL	2020, 2017, 2014, 2010, 2005, 2002, 2000, 1999, 1995, 1992, 1991, 1986, 1983, 1981, 1980, 1974, 1973, 1972, 1970, 1967, 1962, 1961, 1959, 1955, 1954, 1951, 1949, 1935, 1930
1778 88TH PL	2020, 2017, 2014, 2010, 2005, 2002, 2000, 1999, 1995, 1992, 1991, 1986, 1983, 1981, 1980, 1974, 1973, 1972, 1970, 1967, 1962, 1961, 1959, 1954, 1949, 1941, 1935, 1930
1778 88TH PL	2020, 2017, 2014, 2010, 2005, 2002, 2000, 1999, 1995, 1992, 1991, 1986, 1983, 1981, 1980, 1974, 1973, 1972, 1970, 1967, 1962, 1959, 1955, 1954, 1951, 1949, 1941, 1935, 1930
1778 88TH PL	2020, 2017, 2014, 2010, 2005, 2002, 2000, 1999, 1995, 1992, 1991, 1986, 1983, 1981, 1980, 1974, 1973, 1972, 1970, 1967, 1962, 1961, 1959, 1954, 1951, 1949, 1941, 1935, 1930
1779 89TH	2020, 2017, 2014, 2010, 2005, 2002, 2000, 1999, 1995, 1992, 1991, 1986, 1983, 1981, 1980, 1974, 1973, 1972, 1970, 1967, 1962, 1961, 1959, 1954, 1951, 1949, 1941, 1935, 1930

FINDINGS

Address Researched	Address Not Identified in Research Source
1779 89TH	2020, 2017, 2014, 2010, 2005, 2002, 2000, 1999, 1995, 1992, 1991, 1986, 1983, 1981, 1980, 1974, 1973, 1972, 1970, 1967, 1962, 1959, 1955, 1954, 1951, 1949, 1941, 1935, 1930
1779 89TH	2020, 2017, 2014, 2010, 2005, 2000, 1999, 1995, 1992, 1991, 1986, 1983, 1981, 1980, 1974, 1973, 1972, 1970, 1967, 1962, 1961, 1959, 1955, 1954, 1951, 1949, 1941, 1935, 1930
1779 89TH	2020, 2017, 2014, 2010, 2005, 2002, 2000, 1995, 1992, 1991, 1986, 1983, 1981, 1980, 1974, 1973, 1972, 1970, 1967, 1962, 1961, 1959, 1955, 1954, 1951, 1949, 1941, 1935, 1930
1779 89TH ST	2020, 2017, 2014, 2010, 2005, 2002, 2000, 1999, 1995, 1992, 1991, 1983, 1981, 1980, 1974, 1973, 1972, 1970, 1967, 1962, 1961, 1959, 1955, 1954, 1951, 1949, 1941, 1935, 1930
1779 89TH ST	2020, 2017, 2014, 2010, 2005, 2002, 2000, 1999, 1995, 1992, 1986, 1983, 1981, 1980, 1974, 1973, 1972, 1970, 1967, 1962, 1961, 1959, 1955, 1954, 1951, 1949, 1941, 1935, 1930
1779 89TH ST	2020, 2017, 2014, 2010, 2005, 2002, 2000, 1999, 1995, 1992, 1991, 1986, 1981, 1980, 1974, 1973, 1972, 1970, 1967, 1962, 1961, 1959, 1955, 1954, 1951, 1949, 1941, 1935, 1930
1779 89TH ST	2020, 2017, 2014, 2010, 2005, 2002, 2000, 1999, 1995, 1992, 1991, 1986, 1983, 1980, 1974, 1973, 1972, 1970, 1967, 1962, 1961, 1959, 1955, 1954, 1951, 1949, 1941, 1935, 1930
1779 89TH ST	2020, 2017, 2014, 2010, 2005, 2002, 2000, 1999, 1995, 1992, 1991, 1986, 1983, 1981, 1980, 1974, 1973, 1972, 1967, 1962, 1961, 1959, 1955, 1954, 1951, 1949, 1941, 1935, 1930
1779 89TH ST	2020, 2017, 2014, 2010, 2005, 2002, 2000, 1999, 1995, 1992, 1991, 1986, 1983, 1981, 1980, 1973, 1972, 1970, 1967, 1962, 1961, 1959, 1955, 1954, 1951, 1949, 1941, 1935, 1930
1779 89TH ST	2020, 2017, 2014, 2010, 2005, 2002, 2000, 1999, 1995, 1992, 1991, 1986, 1983, 1981, 1980, 1974, 1973, 1972, 1970, 1967, 1962, 1961, 1959, 1955, 1954, 1949, 1941, 1935, 1930
1779 89TH ST	2020, 2017, 2014, 2010, 2005, 2002, 2000, 1999, 1995, 1992, 1991, 1986, 1983, 1981, 1980, 1974, 1973, 1972, 1970, 1967, 1962, 1961, 1959, 1955, 1954, 1951, 1949, 1935, 1930
1779 89TH ST	2020, 2017, 2014, 2010, 2005, 2002, 2000, 1999, 1995, 1992, 1991, 1986, 1983, 1981, 1980, 1974, 1973, 1972, 1970, 1967, 1962, 1961, 1959, 1955, 1954, 1951, 1949, 1941, 1930
1779 89TH ST	2020, 2017, 2014, 2010, 2005, 2002, 2000, 1999, 1995, 1992, 1991, 1986, 1983, 1981, 1980, 1974, 1973, 1972, 1970, 1967, 1962, 1961, 1959, 1955, 1954, 1951, 1949, 1941, 1935
1779 E 89TH ST	2020, 2017, 2014, 2010, 2005, 2002, 2000, 1999, 1995, 1991, 1986, 1983, 1981, 1980, 1974, 1973, 1972, 1970, 1967, 1962, 1961, 1959, 1955, 1954, 1951, 1949, 1941, 1935, 1930
1779 E 89TH ST	2020, 2017, 2014, 2010, 2005, 2002, 2000, 1999, 1992, 1991, 1986, 1983, 1981, 1980, 1974, 1973, 1972, 1970, 1967, 1962, 1961, 1959, 1955, 1954, 1951, 1949, 1941, 1935, 1930
1779 E 89TH ST	2020, 2017, 2014, 2010, 2005, 2002, 1999, 1995, 1992, 1991, 1986, 1983, 1981, 1980, 1974, 1973, 1972, 1970, 1967, 1962, 1961, 1959, 1955, 1954, 1951, 1949, 1941, 1935, 1930

FINDINGS

Address Researched	Address Not Identified in Research Source
1779 E 89TH ST	2020, 2017, 2014, 2010, 2002, 2000, 1999, 1995, 1992, 1991, 1986, 1983, 1981, 1980, 1974, 1973, 1972, 1970, 1967, 1962, 1961, 1959, 1955, 1954, 1951, 1949, 1941, 1935, 1930
1779 E 89TH ST	2020, 2017, 2010, 2005, 2002, 2000, 1999, 1995, 1992, 1991, 1986, 1983, 1981, 1980, 1974, 1973, 1972, 1970, 1967, 1962, 1961, 1959, 1955, 1954, 1951, 1949, 1941, 1935, 1930
1779 E 89TH ST	2017, 2014, 2010, 2005, 2002, 2000, 1999, 1995, 1992, 1991, 1986, 1983, 1981, 1980, 1974, 1973, 1972, 1970, 1967, 1962, 1961, 1959, 1955, 1954, 1951, 1949, 1941, 1935, 1930
1779 E 89TH ST	2020, 2014, 2010, 2005, 2002, 2000, 1999, 1995, 1992, 1991, 1986, 1983, 1981, 1980, 1974, 1973, 1972, 1970, 1967, 1962, 1961, 1959, 1955, 1954, 1951, 1949, 1941, 1935, 1930
1780 87TH	2020, 2017, 2014, 2010, 2005, 2002, 2000, 1995, 1992, 1991, 1986, 1983, 1981, 1980, 1974, 1973, 1972, 1970, 1967, 1962, 1961, 1959, 1955, 1954, 1951, 1949, 1941, 1935, 1930
1780 89 SI	2020, 2017, 2014, 2010, 2005, 2002, 2000, 1999, 1995, 1992, 1991, 1986, 1981, 1980, 1974, 1973, 1972, 1970, 1967, 1962, 1961, 1959, 1955, 1954, 1951, 1949, 1941, 1935, 1930
1780 89TH	2020, 2017, 2014, 2010, 2005, 2002, 2000, 1995, 1992, 1991, 1986, 1983, 1981, 1980, 1974, 1973, 1972, 1970, 1967, 1962, 1961, 1959, 1955, 1954, 1951, 1949, 1941, 1935, 1930
1780 89TH	2020, 2017, 2014, 2010, 2005, 2000, 1999, 1995, 1992, 1991, 1986, 1983, 1981, 1980, 1974, 1973, 1972, 1970, 1967, 1962, 1961, 1959, 1955, 1954, 1951, 1949, 1941, 1935, 1930
1780 89TH	2020, 2017, 2014, 2010, 2005, 2002, 2000, 1999, 1995, 1992, 1991, 1986, 1983, 1981, 1980, 1974, 1973, 1972, 1970, 1967, 1962, 1959, 1955, 1954, 1951, 1949, 1941, 1935, 1930
1780 89TH	2020, 2017, 2014, 2010, 2005, 2002, 2000, 1999, 1995, 1992, 1991, 1986, 1983, 1981, 1980, 1974, 1973, 1972, 1970, 1967, 1962, 1961, 1959, 1954, 1951, 1949, 1941, 1935, 1930
1780 89TH ST	2020, 2017, 2014, 2010, 2005, 2002, 2000, 1999, 1995, 1992, 1991, 1986, 1983, 1981, 1980, 1974, 1973, 1972, 1970, 1967, 1962, 1961, 1959, 1955, 1954, 1949, 1941, 1935, 1930
1780 89TH ST	2020, 2017, 2014, 2010, 2005, 2002, 2000, 1999, 1995, 1992, 1991, 1986, 1983, 1981, 1980, 1974, 1973, 1972, 1970, 1967, 1962, 1961, 1959, 1955, 1954, 1951, 1949, 1935, 1930
1780 89TH ST	2020, 2017, 2014, 2010, 2005, 2002, 2000, 1999, 1995, 1992, 1991, 1986, 1983, 1981, 1980, 1974, 1973, 1972, 1970, 1967, 1962, 1961, 1959, 1955, 1954, 1951, 1949, 1941, 1935
1780 89TH ST	2020, 2017, 2014, 2010, 2005, 2002, 2000, 1999, 1995, 1992, 1991, 1986, 1983, 1981, 1980, 1974, 1973, 1972, 1970, 1967, 1962, 1961, 1959, 1955, 1954, 1951, 1949, 1941, 1930
1780 89TH ST	2020, 2017, 2014, 2010, 2005, 2002, 2000, 1999, 1995, 1992, 1991, 1986, 1983, 1981, 1980, 1974, 1973, 1972, 1967, 1962, 1961, 1959, 1955, 1954, 1951, 1949, 1941, 1935, 1930
1780 89TH ST	2020, 2017, 2014, 2010, 2005, 2002, 2000, 1999, 1995, 1992, 1991, 1986, 1983, 1981, 1980, 1973, 1972, 1970, 1967, 1962, 1961, 1959, 1955, 1954, 1951, 1949, 1941, 1935, 1930

FINDINGS

Address Researched	Address Not Identified in Research Source
1780 89TH ST	2020, 2017, 2014, 2010, 2005, 2002, 2000, 1999, 1995, 1992, 1991, 1986, 1981, 1980, 1974, 1973, 1972, 1970, 1967, 1962, 1961, 1959, 1955, 1954, 1951, 1949, 1941, 1935, 1930
1780 89TH ST	2020, 2017, 2014, 2010, 2005, 2002, 2000, 1999, 1995, 1992, 1986, 1983, 1981, 1980, 1974, 1973, 1972, 1970, 1967, 1962, 1961, 1959, 1955, 1954, 1951, 1949, 1941, 1935, 1930
1780 89TH ST	2020, 2017, 2014, 2010, 2005, 2002, 2000, 1999, 1995, 1992, 1991, 1983, 1981, 1980, 1974, 1973, 1972, 1970, 1967, 1962, 1961, 1959, 1955, 1954, 1951, 1949, 1941, 1935, 1930
1780 90TH	2020, 2017, 2014, 2010, 2005, 2000, 1999, 1995, 1992, 1991, 1986, 1983, 1981, 1980, 1974, 1973, 1972, 1970, 1967, 1962, 1961, 1959, 1955, 1954, 1951, 1949, 1941, 1935, 1930
1780 90TH	2020, 2017, 2014, 2010, 2005, 2002, 2000, 1999, 1995, 1992, 1991, 1986, 1983, 1981, 1980, 1974, 1973, 1972, 1970, 1967, 1962, 1961, 1959, 1954, 1951, 1949, 1941, 1935, 1930
1780 90TH	2020, 2017, 2014, 2010, 2005, 2002, 2000, 1999, 1995, 1992, 1991, 1986, 1983, 1981, 1980, 1974, 1973, 1972, 1970, 1967, 1962, 1959, 1955, 1954, 1951, 1949, 1941, 1935, 1930
1780 90TH ST	2020, 2017, 2014, 2010, 2005, 2002, 2000, 1999, 1995, 1992, 1991, 1986, 1983, 1981, 1980, 1973, 1972, 1970, 1967, 1962, 1961, 1959, 1955, 1954, 1951, 1949, 1941, 1935, 1930
1780 90TH ST	2020, 2017, 2014, 2010, 2005, 2002, 2000, 1999, 1995, 1992, 1991, 1986, 1983, 1981, 1980, 1974, 1973, 1972, 1967, 1962, 1961, 1959, 1955, 1954, 1951, 1949, 1941, 1935, 1930
1780 90TH ST	2020, 2017, 2014, 2010, 2005, 2002, 2000, 1999, 1995, 1992, 1991, 1986, 1983, 1981, 1980, 1974, 1973, 1972, 1970, 1967, 1962, 1961, 1959, 1955, 1954, 1951, 1949, 1941, 1935
1780 90TH ST	2020, 2017, 2014, 2010, 2005, 2002, 2000, 1999, 1995, 1992, 1991, 1986, 1983, 1981, 1980, 1974, 1973, 1972, 1970, 1967, 1962, 1961, 1959, 1955, 1954, 1951, 1949, 1941, 1930
1780 90TH ST	2020, 2017, 2014, 2010, 2005, 2002, 2000, 1999, 1995, 1992, 1991, 1986, 1983, 1981, 1980, 1974, 1973, 1972, 1970, 1967, 1962, 1961, 1959, 1955, 1954, 1951, 1949, 1935, 1930
1780 90TH ST	2020, 2017, 2014, 2010, 2005, 2002, 2000, 1999, 1995, 1992, 1991, 1986, 1983, 1981, 1980, 1974, 1973, 1972, 1970, 1967, 1962, 1961, 1959, 1955, 1954, 1949, 1941, 1935, 1930
1780 E 89TH ST	2020, 2017, 2014, 2010, 2002, 2000, 1999, 1995, 1992, 1991, 1986, 1983, 1981, 1980, 1974, 1973, 1972, 1970, 1967, 1962, 1961, 1959, 1955, 1954, 1951, 1949, 1941, 1935, 1930
1780 E 89TH ST	2020, 2014, 2010, 2005, 2002, 2000, 1999, 1995, 1992, 1991, 1986, 1983, 1981, 1980, 1974, 1973, 1972, 1970, 1967, 1962, 1961, 1959, 1955, 1954, 1951, 1949, 1941, 1935, 1930
1780 E 89TH ST	2017, 2014, 2010, 2005, 2002, 2000, 1999, 1995, 1992, 1991, 1986, 1983, 1981, 1980, 1974, 1973, 1972, 1970, 1967, 1962, 1961, 1959, 1955, 1954, 1951, 1949, 1941, 1935, 1930
1780 E 89TH ST	2020, 2017, 2010, 2005, 2002, 2000, 1999, 1995, 1992, 1991, 1986, 1983, 1981, 1980, 1974, 1973, 1972, 1970, 1967, 1962, 1961, 1959, 1955, 1954, 1951, 1949, 1941, 1935, 1930

FINDINGS

Address Researched	Address Not Identified in Research Source
1780 E 89TH ST	2020, 2017, 2014, 2005, 2002, 2000, 1999, 1995, 1992, 1991, 1986, 1983, 1981, 1980, 1974, 1973, 1972, 1970, 1967, 1962, 1961, 1959, 1955, 1954, 1951, 1949, 1941, 1935, 1930
1780 E 89TH ST	2020, 2017, 2014, 2010, 2005, 2002, 2000, 1999, 1995, 1991, 1986, 1983, 1981, 1980, 1974, 1973, 1972, 1970, 1967, 1962, 1961, 1959, 1955, 1954, 1951, 1949, 1941, 1935, 1930
1780 E 89TH ST	2020, 2017, 2014, 2010, 2005, 2002, 2000, 1999, 1992, 1991, 1986, 1983, 1981, 1980, 1974, 1973, 1972, 1970, 1967, 1962, 1961, 1959, 1955, 1954, 1951, 1949, 1941, 1935, 1930
1780 E 90TH ST	2020, 2017, 2014, 2010, 2005, 2002, 2000, 1999, 1992, 1991, 1986, 1983, 1981, 1980, 1974, 1973, 1972, 1970, 1967, 1962, 1961, 1959, 1955, 1954, 1951, 1949, 1941, 1935, 1930
1780 E 90TH ST	2020, 2017, 2014, 2010, 2005, 2002, 1999, 1995, 1992, 1991, 1986, 1983, 1981, 1980, 1974, 1973, 1972, 1970, 1967, 1962, 1961, 1959, 1955, 1954, 1951, 1949, 1941, 1935, 1930
1780 E 90TH ST	2020, 2017, 2014, 2010, 2005, 2002, 2000, 1999, 1995, 1991, 1986, 1983, 1981, 1980, 1974, 1973, 1972, 1970, 1967, 1962, 1961, 1959, 1955, 1954, 1951, 1949, 1941, 1935, 1930
1780 E 90TH ST	2020, 2014, 2010, 2005, 2002, 2000, 1999, 1995, 1992, 1991, 1986, 1983, 1981, 1980, 1974, 1973, 1972, 1970, 1967, 1962, 1961, 1959, 1955, 1954, 1951, 1949, 1941, 1935, 1930
1780 E 90TH ST	2020, 2017, 2014, 2010, 2002, 2000, 1999, 1995, 1992, 1991, 1986, 1983, 1981, 1980, 1974, 1973, 1972, 1970, 1967, 1962, 1961, 1959, 1955, 1954, 1951, 1949, 1941, 1935, 1930
1781 87TH	2020, 2017, 2014, 2010, 2005, 2000, 1999, 1995, 1992, 1991, 1986, 1983, 1981, 1980, 1974, 1973, 1972, 1970, 1967, 1962, 1961, 1959, 1955, 1954, 1951, 1949, 1941, 1935, 1930
1781 87TH	2020, 2017, 2014, 2010, 2005, 2002, 2000, 1995, 1992, 1991, 1986, 1983, 1981, 1980, 1974, 1973, 1972, 1970, 1967, 1962, 1961, 1959, 1955, 1954, 1951, 1949, 1941, 1935, 1930
1781 87TH	2020, 2017, 2014, 2010, 2005, 2002, 2000, 1999, 1995, 1992, 1991, 1986, 1983, 1981, 1980, 1974, 1973, 1972, 1970, 1967, 1962, 1959, 1955, 1954, 1951, 1949, 1941, 1935, 1930
1781 87TH	2020, 2017, 2014, 2010, 2005, 2002, 2000, 1999, 1995, 1992, 1991, 1986, 1983, 1981, 1980, 1974, 1973, 1972, 1970, 1967, 1962, 1961, 1959, 1954, 1951, 1949, 1941, 1935, 1930
1781 87TH ST	2020, 2017, 2014, 2010, 2005, 2002, 2000, 1999, 1995, 1992, 1991, 1986, 1983, 1981, 1980, 1974, 1973, 1972, 1970, 1967, 1962, 1961, 1959, 1955, 1954, 1951, 1949, 1935, 1930
1781 87TH ST	2020, 2017, 2014, 2010, 2005, 2002, 2000, 1999, 1995, 1992, 1991, 1986, 1983, 1981, 1980, 1974, 1973, 1972, 1970, 1967, 1962, 1961, 1959, 1955, 1954, 1949, 1941, 1935, 1930
1781 87TH ST	2020, 2017, 2014, 2010, 2005, 2002, 2000, 1999, 1995, 1992, 1991, 1986, 1983, 1981, 1980, 1974, 1973, 1972, 1970, 1967, 1962, 1961, 1959, 1955, 1954, 1951, 1949, 1941, 1930
1781 87TH ST	2020, 2017, 2014, 2010, 2005, 2002, 2000, 1999, 1995, 1992, 1991, 1986, 1983, 1981, 1980, 1974, 1973, 1972, 1970, 1967, 1962, 1961, 1959, 1955, 1954, 1951, 1949, 1941, 1935

FINDINGS

Address Researched	Address Not Identified in Research Source
1781 87TH ST	2020, 2017, 2014, 2010, 2005, 2002, 2000, 1999, 1995, 1992, 1991, 1986, 1983, 1981, 1980, 1973, 1972, 1970, 1967, 1962, 1961, 1959, 1955, 1954, 1951, 1949, 1941, 1935, 1930
1781 87TH ST	2020, 2017, 2014, 2010, 2005, 2002, 2000, 1999, 1995, 1992, 1991, 1986, 1983, 1981, 1980, 1974, 1973, 1972, 1967, 1962, 1961, 1959, 1955, 1954, 1951, 1949, 1941, 1935, 1930
1781 89TH	2020, 2017, 2014, 2010, 2005, 2002, 2000, 1999, 1995, 1992, 1991, 1986, 1983, 1981, 1980, 1974, 1973, 1972, 1970, 1967, 1962, 1959, 1955, 1954, 1951, 1949, 1941, 1935, 1930
1781 89TH	2020, 2017, 2014, 2010, 2005, 2002, 2000, 1995, 1992, 1991, 1986, 1983, 1981, 1980, 1974, 1973, 1972, 1970, 1967, 1962, 1961, 1959, 1955, 1954, 1951, 1949, 1941, 1935, 1930
1781 89TH	2020, 2017, 2014, 2010, 2005, 2000, 1999, 1995, 1992, 1991, 1986, 1983, 1981, 1980, 1974, 1973, 1972, 1970, 1967, 1962, 1961, 1959, 1955, 1954, 1951, 1949, 1941, 1935, 1930
1781 89TH	2020, 2017, 2014, 2010, 2005, 2002, 2000, 1999, 1995, 1992, 1991, 1986, 1983, 1981, 1980, 1974, 1973, 1972, 1970, 1967, 1962, 1961, 1959, 1954, 1951, 1949, 1941, 1935, 1930
1781 89TH ST	2020, 2017, 2014, 2010, 2005, 2002, 2000, 1999, 1995, 1992, 1991, 1986, 1983, 1981, 1980, 1974, 1973, 1972, 1970, 1967, 1962, 1961, 1959, 1955, 1954, 1949, 1941, 1935, 1930
1781 89TH ST	2020, 2017, 2014, 2010, 2005, 2002, 2000, 1999, 1995, 1992, 1991, 1986, 1983, 1981, 1980, 1974, 1973, 1972, 1970, 1967, 1962, 1961, 1959, 1955, 1954, 1951, 1949, 1935, 1930
1781 89TH ST	2020, 2017, 2014, 2010, 2005, 2002, 2000, 1999, 1995, 1992, 1991, 1986, 1983, 1981, 1980, 1974, 1973, 1972, 1970, 1967, 1962, 1961, 1959, 1955, 1954, 1951, 1949, 1941, 1930
1781 89TH ST	2020, 2017, 2014, 2010, 2005, 2002, 2000, 1999, 1995, 1992, 1991, 1986, 1983, 1981, 1980, 1974, 1973, 1972, 1970, 1967, 1962, 1961, 1959, 1955, 1954, 1951, 1949, 1941, 1935
1781 89TH ST	2020, 2017, 2014, 2010, 2005, 2002, 2000, 1999, 1995, 1992, 1991, 1986, 1983, 1981, 1980, 1974, 1973, 1972, 1967, 1962, 1961, 1959, 1955, 1954, 1951, 1949, 1941, 1935, 1930
1781 89TH ST	2020, 2017, 2014, 2010, 2005, 2002, 2000, 1999, 1995, 1992, 1991, 1986, 1983, 1981, 1980, 1973, 1972, 1970, 1967, 1962, 1961, 1959, 1955, 1954, 1951, 1949, 1941, 1935, 1930
1781 90TH	2020, 2017, 2014, 2010, 2005, 2002, 2000, 1999, 1995, 1992, 1991, 1986, 1983, 1981, 1980, 1974, 1973, 1972, 1970, 1967, 1962, 1959, 1955, 1954, 1951, 1949, 1941, 1935, 1930
1781 90TH	2020, 2017, 2014, 2010, 2005, 2002, 2000, 1999, 1995, 1992, 1991, 1986, 1983, 1981, 1980, 1974, 1973, 1972, 1970, 1967, 1962, 1961, 1959, 1954, 1951, 1949, 1941, 1935, 1930
1781 90TH	2020, 2017, 2014, 2010, 2005, 2000, 1999, 1995, 1992, 1991, 1986, 1983, 1981, 1980, 1974, 1973, 1972, 1970, 1967, 1962, 1961, 1959, 1955, 1954, 1951, 1949, 1941, 1935, 1930
1781 90TH	2020, 2017, 2014, 2010, 2005, 2002, 2000, 1995, 1992, 1991, 1986, 1983, 1981, 1980, 1974, 1973, 1972, 1970, 1967, 1962, 1961, 1959, 1955, 1954, 1951, 1949, 1941, 1935, 1930

FINDINGS

Address Researched	Address Not Identified in Research Source
1781 90TH ST	2020, 2017, 2014, 2010, 2005, 2002, 2000, 1999, 1995, 1992, 1991, 1986, 1983, 1981, 1980, 1973, 1972, 1970, 1967, 1962, 1961, 1959, 1955, 1954, 1951, 1949, 1941, 1935, 1930
1781 90TH ST	2020, 2017, 2014, 2010, 2005, 2002, 2000, 1999, 1995, 1992, 1991, 1986, 1983, 1981, 1980, 1974, 1973, 1972, 1967, 1962, 1961, 1959, 1955, 1954, 1951, 1949, 1941, 1935, 1930
1781 90TH ST	2020, 2017, 2014, 2010, 2005, 2002, 2000, 1999, 1995, 1992, 1991, 1986, 1983, 1981, 1980, 1974, 1973, 1972, 1970, 1967, 1962, 1961, 1959, 1955, 1954, 1951, 1949, 1941, 1935
1781 90TH ST	2020, 2017, 2014, 2010, 2005, 2002, 2000, 1999, 1995, 1992, 1991, 1986, 1983, 1981, 1980, 1974, 1973, 1972, 1970, 1967, 1962, 1961, 1959, 1955, 1954, 1951, 1949, 1941, 1930
1781 90TH ST	2020, 2017, 2014, 2010, 2005, 2002, 2000, 1999, 1995, 1992, 1991, 1986, 1983, 1981, 1980, 1974, 1973, 1972, 1970, 1967, 1962, 1961, 1959, 1955, 1954, 1951, 1949, 1935, 1930
1781 90TH ST	2020, 2017, 2014, 2010, 2005, 2002, 2000, 1999, 1995, 1992, 1991, 1986, 1983, 1981, 1980, 1974, 1973, 1972, 1970, 1967, 1962, 1961, 1959, 1955, 1954, 1949, 1941, 1935, 1930
1781 E 87TH ST	2020, 2017, 2010, 2005, 2002, 2000, 1999, 1995, 1992, 1991, 1986, 1983, 1981, 1980, 1974, 1973, 1972, 1970, 1967, 1962, 1961, 1959, 1955, 1954, 1951, 1949, 1941, 1935, 1930
1781 E 87TH ST	2017, 2014, 2010, 2005, 2002, 2000, 1999, 1995, 1992, 1991, 1986, 1983, 1981, 1980, 1974, 1973, 1972, 1970, 1967, 1962, 1961, 1959, 1955, 1954, 1951, 1949, 1941, 1935, 1930
1781 E 89TH ST	2020, 2017, 2014, 2005, 2002, 2000, 1999, 1995, 1992, 1991, 1986, 1983, 1981, 1980, 1974, 1973, 1972, 1970, 1967, 1962, 1961, 1959, 1955, 1954, 1951, 1949, 1941, 1935, 1930
1781 E 89TH ST	2020, 2017, 2014, 2010, 2005, 2002, 1999, 1995, 1992, 1991, 1986, 1983, 1981, 1980, 1974, 1973, 1972, 1970, 1967, 1962, 1961, 1959, 1955, 1954, 1951, 1949, 1941, 1935, 1930
1781 E 89TH ST	2020, 2017, 2014, 2010, 2002, 2000, 1999, 1995, 1992, 1991, 1986, 1983, 1981, 1980, 1974, 1973, 1972, 1970, 1967, 1962, 1961, 1959, 1955, 1954, 1951, 1949, 1941, 1935, 1930
1781 E 89TH ST	2020, 2017, 2014, 2010, 2005, 2002, 2000, 1999, 1992, 1991, 1986, 1983, 1981, 1980, 1974, 1973, 1972, 1970, 1967, 1962, 1961, 1959, 1955, 1954, 1951, 1949, 1941, 1935, 1930
1781 E 90TH ST	2020, 2017, 2014, 2010, 2005, 2002, 2000, 1999, 1992, 1991, 1986, 1983, 1981, 1980, 1974, 1973, 1972, 1970, 1967, 1962, 1961, 1959, 1955, 1954, 1951, 1949, 1941, 1935, 1930
1782 87TH	2020, 2017, 2014, 2010, 2005, 2002, 2000, 1995, 1992, 1991, 1986, 1983, 1981, 1980, 1974, 1973, 1972, 1970, 1967, 1962, 1961, 1959, 1955, 1954, 1951, 1949, 1941, 1935, 1930
1782 87TH	2020, 2017, 2014, 2010, 2005, 2000, 1999, 1995, 1992, 1991, 1986, 1983, 1981, 1980, 1974, 1973, 1972, 1970, 1967, 1962, 1961, 1959, 1955, 1954, 1951, 1949, 1941, 1935, 1930
1782 87TH	2020, 2017, 2014, 2010, 2005, 2002, 2000, 1999, 1995, 1992, 1991, 1986, 1983, 1981, 1980, 1974, 1973, 1972, 1970, 1967, 1962, 1959, 1955, 1954, 1951, 1949, 1941, 1935, 1930

FINDINGS

Address Researched	Address Not Identified in Research Source
1782 87TH	2020, 2017, 2014, 2010, 2005, 2002, 2000, 1999, 1995, 1992, 1991, 1986, 1983, 1981, 1980, 1974, 1973, 1972, 1970, 1967, 1962, 1961, 1959, 1954, 1951, 1949, 1941, 1935, 1930
1782 87TH ST	2020, 2017, 2014, 2010, 2005, 2002, 2000, 1999, 1995, 1992, 1991, 1986, 1983, 1981, 1980, 1974, 1973, 1972, 1970, 1967, 1962, 1961, 1959, 1955, 1954, 1949, 1941, 1935, 1930
1782 87TH ST	2020, 2017, 2014, 2010, 2005, 2002, 2000, 1999, 1995, 1992, 1991, 1986, 1983, 1981, 1980, 1974, 1973, 1972, 1970, 1967, 1962, 1961, 1959, 1955, 1954, 1951, 1949, 1935, 1930
1782 87TH ST	2020, 2017, 2014, 2010, 2005, 2002, 2000, 1999, 1995, 1992, 1991, 1986, 1983, 1981, 1980, 1974, 1973, 1972, 1970, 1967, 1962, 1961, 1959, 1955, 1954, 1951, 1949, 1941, 1930
1782 87TH ST	2020, 2017, 2014, 2010, 2005, 2002, 2000, 1999, 1995, 1992, 1991, 1986, 1983, 1981, 1980, 1974, 1973, 1972, 1970, 1967, 1962, 1961, 1959, 1955, 1954, 1951, 1949, 1941, 1935
1782 87TH ST	2020, 2017, 2014, 2010, 2005, 2002, 2000, 1999, 1995, 1992, 1991, 1986, 1983, 1981, 1980, 1973, 1972, 1970, 1967, 1962, 1961, 1959, 1955, 1954, 1951, 1949, 1941, 1935, 1930
1782 87TH ST	2020, 2017, 2014, 2010, 2005, 2002, 2000, 1999, 1995, 1992, 1991, 1986, 1983, 1981, 1980, 1974, 1973, 1972, 1967, 1962, 1961, 1959, 1955, 1954, 1951, 1949, 1941, 1935, 1930
1782 87TH ST	2020, 2017, 2014, 2010, 2005, 2002, 2000, 1999, 1995, 1992, 1991, 1986, 1983, 1980, 1974, 1973, 1972, 1970, 1967, 1962, 1961, 1959, 1955, 1954, 1951, 1949, 1941, 1935, 1930
1782 90TH	2020, 2017, 2014, 2010, 2005, 2002, 2000, 1995, 1992, 1991, 1986, 1983, 1981, 1980, 1974, 1973, 1972, 1970, 1967, 1962, 1961, 1959, 1955, 1954, 1951, 1949, 1941, 1935, 1930
1782 90TH	2020, 2017, 2014, 2010, 2005, 2000, 1999, 1995, 1992, 1991, 1986, 1983, 1981, 1980, 1974, 1973, 1972, 1970, 1967, 1962, 1961, 1959, 1955, 1954, 1951, 1949, 1941, 1935, 1930
1782 90TH	2020, 2017, 2014, 2010, 2005, 2002, 2000, 1999, 1995, 1992, 1991, 1986, 1983, 1981, 1980, 1974, 1973, 1972, 1970, 1967, 1962, 1961, 1959, 1954, 1951, 1949, 1941, 1935, 1930
1782 90TH	2020, 2017, 2014, 2010, 2005, 2002, 2000, 1999, 1995, 1992, 1991, 1986, 1983, 1981, 1980, 1974, 1973, 1972, 1970, 1967, 1962, 1959, 1955, 1954, 1951, 1949, 1941, 1935, 1930
1782 90TH ST	2020, 2017, 2014, 2010, 2005, 2002, 2000, 1999, 1995, 1992, 1991, 1986, 1983, 1981, 1980, 1973, 1972, 1970, 1967, 1962, 1961, 1959, 1955, 1954, 1951, 1949, 1941, 1935, 1930
1782 90TH ST	2020, 2017, 2014, 2010, 2005, 2002, 2000, 1999, 1995, 1992, 1991, 1986, 1983, 1981, 1980, 1974, 1973, 1972, 1967, 1962, 1961, 1959, 1955, 1954, 1951, 1949, 1941, 1935, 1930
1782 90TH ST	2020, 2017, 2014, 2010, 2005, 2002, 2000, 1999, 1995, 1992, 1991, 1986, 1983, 1981, 1980, 1974, 1973, 1972, 1970, 1967, 1962, 1961, 1959, 1955, 1954, 1951, 1949, 1941, 1935
1782 90TH ST	2020, 2017, 2014, 2010, 2005, 2002, 2000, 1999, 1995, 1992, 1991, 1986, 1983, 1981, 1980, 1974, 1973, 1972, 1970, 1967, 1962, 1961, 1959, 1955, 1954, 1951, 1949, 1941, 1930

FINDINGS

Address Researched	Address Not Identified in Research Source
1782 90TH ST	2020, 2017, 2014, 2010, 2005, 2002, 2000, 1999, 1995, 1992, 1991, 1986, 1983, 1981, 1980, 1974, 1973, 1972, 1970, 1967, 1962, 1961, 1959, 1955, 1954, 1951, 1949, 1935, 1930
1782 90TH ST	2020, 2017, 2014, 2010, 2005, 2002, 2000, 1999, 1995, 1992, 1991, 1986, 1983, 1981, 1980, 1974, 1973, 1972, 1970, 1967, 1962, 1961, 1959, 1955, 1954, 1949, 1941, 1935, 1930
1782 E 87TH ST	2020, 2017, 2014, 2010, 2002, 2000, 1999, 1995, 1992, 1991, 1986, 1983, 1981, 1980, 1974, 1973, 1972, 1970, 1967, 1962, 1961, 1959, 1955, 1954, 1951, 1949, 1941, 1935, 1930
1782 E 87TH ST	2020, 2017, 2014, 2005, 2002, 2000, 1999, 1995, 1992, 1991, 1986, 1983, 1981, 1980, 1974, 1973, 1972, 1970, 1967, 1962, 1961, 1959, 1955, 1954, 1951, 1949, 1941, 1935, 1930
1782 E 87TH ST	2017, 2014, 2010, 2005, 2002, 2000, 1999, 1995, 1992, 1991, 1986, 1983, 1981, 1980, 1974, 1973, 1972, 1970, 1967, 1962, 1961, 1959, 1955, 1954, 1951, 1949, 1941, 1935, 1930
1782 E 87TH ST	2020, 2014, 2010, 2005, 2002, 2000, 1999, 1995, 1992, 1991, 1986, 1983, 1981, 1980, 1974, 1973, 1972, 1970, 1967, 1962, 1961, 1959, 1955, 1954, 1951, 1949, 1941, 1935, 1930
1782 E 87TH ST	2020, 2017, 2010, 2005, 2002, 2000, 1999, 1995, 1992, 1991, 1986, 1983, 1981, 1980, 1974, 1973, 1972, 1970, 1967, 1962, 1961, 1959, 1955, 1954, 1951, 1949, 1941, 1935, 1930
1782 E 87TH ST	2020, 2017, 2014, 2010, 2005, 2002, 2000, 1999, 1992, 1991, 1986, 1983, 1981, 1980, 1974, 1973, 1972, 1970, 1967, 1962, 1961, 1959, 1955, 1954, 1951, 1949, 1941, 1935, 1930
1782 E 87TH ST	2020, 2017, 2014, 2010, 2005, 2002, 1999, 1995, 1992, 1991, 1986, 1983, 1981, 1980, 1974, 1973, 1972, 1970, 1967, 1962, 1961, 1959, 1955, 1954, 1951, 1949, 1941, 1935, 1930
1782 E 90TH ST	2020, 2017, 2014, 2010, 2005, 2002, 2000, 1999, 1995, 1991, 1986, 1983, 1981, 1980, 1974, 1973, 1972, 1970, 1967, 1962, 1961, 1959, 1955, 1954, 1951, 1949, 1941, 1935, 1930
1782 E 90TH ST	2020, 2017, 2014, 2010, 2005, 2002, 1999, 1995, 1992, 1991, 1986, 1983, 1981, 1980, 1974, 1973, 1972, 1970, 1967, 1962, 1961, 1959, 1955, 1954, 1951, 1949, 1941, 1935, 1930
1782 E 90TH ST	2020, 2017, 2014, 2010, 2005, 2002, 2000, 1999, 1992, 1991, 1986, 1983, 1981, 1980, 1974, 1973, 1972, 1970, 1967, 1962, 1961, 1959, 1955, 1954, 1951, 1949, 1941, 1935, 1930
1785 87TH	2020, 2017, 2014, 2010, 2005, 2002, 2000, 1995, 1992, 1991, 1986, 1983, 1981, 1980, 1974, 1973, 1972, 1970, 1967, 1962, 1961, 1959, 1955, 1954, 1951, 1949, 1941, 1935, 1930
1785 87TH	2020, 2017, 2014, 2010, 2005, 2000, 1999, 1995, 1992, 1991, 1986, 1983, 1981, 1980, 1974, 1973, 1972, 1970, 1967, 1962, 1961, 1959, 1955, 1954, 1951, 1949, 1941, 1935, 1930
1785 87TH	2020, 2017, 2014, 2010, 2005, 2002, 2000, 1999, 1995, 1992, 1991, 1986, 1983, 1981, 1980, 1974, 1973, 1972, 1970, 1967, 1962, 1959, 1955, 1954, 1951, 1949, 1941, 1935, 1930
1785 87TH	2020, 2017, 2014, 2010, 2005, 2002, 2000, 1999, 1995, 1992, 1991, 1986, 1983, 1981, 1980, 1974, 1973, 1972, 1970, 1967, 1962, 1961, 1959, 1954, 1951, 1949, 1941, 1935, 1930

FINDINGS

Address Researched	Address Not Identified in Research Source
1785 87TH ST	2020, 2017, 2014, 2010, 2005, 2002, 2000, 1999, 1995, 1992, 1991, 1986, 1983, 1981, 1980, 1974, 1973, 1972, 1970, 1967, 1962, 1961, 1959, 1955, 1954, 1951, 1949, 1935, 1930
1785 87TH ST	2020, 2017, 2014, 2010, 2005, 2002, 2000, 1999, 1995, 1992, 1991, 1986, 1983, 1981, 1980, 1974, 1973, 1972, 1970, 1967, 1962, 1961, 1959, 1955, 1954, 1949, 1941, 1935, 1930
1785 87TH ST	2020, 2017, 2014, 2010, 2005, 2002, 2000, 1999, 1995, 1992, 1991, 1986, 1983, 1981, 1980, 1974, 1973, 1972, 1970, 1967, 1962, 1961, 1959, 1955, 1954, 1951, 1949, 1941, 1930
1785 87TH ST	2020, 2017, 2014, 2010, 2005, 2002, 2000, 1999, 1995, 1992, 1991, 1986, 1983, 1981, 1980, 1974, 1973, 1972, 1970, 1967, 1962, 1961, 1959, 1955, 1954, 1951, 1949, 1941, 1935
1785 87TH ST	2020, 2017, 2014, 2010, 2005, 2002, 2000, 1999, 1995, 1992, 1991, 1986, 1983, 1981, 1980, 1974, 1973, 1972, 1967, 1962, 1961, 1959, 1955, 1954, 1951, 1949, 1941, 1935, 1930
1785 87TH ST	2020, 2017, 2014, 2010, 2005, 2002, 2000, 1999, 1995, 1992, 1991, 1986, 1983, 1981, 1980, 1973, 1972, 1970, 1967, 1962, 1961, 1959, 1955, 1954, 1951, 1949, 1941, 1935, 1930
1785 88TH ST	2020, 2017, 2014, 2010, 2005, 2002, 2000, 1999, 1995, 1992, 1991, 1983, 1981, 1980, 1974, 1973, 1972, 1970, 1967, 1962, 1961, 1959, 1955, 1954, 1951, 1949, 1941, 1935, 1930
1785 89TH	2020, 2017, 2014, 2010, 2005, 2002, 2000, 1999, 1995, 1992, 1991, 1986, 1983, 1981, 1980, 1974, 1973, 1972, 1970, 1967, 1962, 1959, 1955, 1954, 1951, 1949, 1941, 1935, 1930
1785 89TH	2020, 2017, 2014, 2010, 2005, 2002, 2000, 1999, 1995, 1992, 1991, 1986, 1983, 1981, 1980, 1974, 1973, 1972, 1970, 1967, 1962, 1961, 1959, 1954, 1951, 1949, 1941, 1935, 1930
1785 89TH ST	2020, 2017, 2014, 2010, 2005, 2002, 2000, 1999, 1995, 1992, 1991, 1986, 1983, 1981, 1980, 1974, 1973, 1972, 1970, 1967, 1962, 1961, 1959, 1955, 1954, 1949, 1941, 1935, 1930
1785 89TH ST	2020, 2017, 2014, 2010, 2005, 2002, 2000, 1999, 1995, 1992, 1991, 1986, 1983, 1981, 1980, 1974, 1973, 1972, 1970, 1967, 1962, 1961, 1959, 1955, 1954, 1951, 1949, 1935, 1930
1785 89TH ST	2020, 2017, 2014, 2010, 2005, 2002, 2000, 1999, 1995, 1992, 1991, 1986, 1983, 1981, 1980, 1974, 1973, 1972, 1970, 1967, 1962, 1961, 1959, 1955, 1954, 1951, 1949, 1941, 1930
1785 89TH ST	2020, 2017, 2014, 2010, 2005, 2002, 2000, 1999, 1995, 1992, 1991, 1986, 1983, 1981, 1980, 1974, 1973, 1972, 1970, 1967, 1962, 1961, 1959, 1955, 1954, 1951, 1949, 1941, 1935
1785 89TH ST	2020, 2017, 2014, 2010, 2005, 2002, 2000, 1999, 1995, 1992, 1991, 1986, 1983, 1981, 1980, 1974, 1973, 1972, 1967, 1962, 1961, 1959, 1955, 1954, 1951, 1949, 1941, 1935, 1930
1785 89TH ST	2020, 2017, 2014, 2010, 2005, 2002, 2000, 1999, 1995, 1992, 1991, 1986, 1983, 1981, 1980, 1973, 1972, 1970, 1967, 1962, 1961, 1959, 1955, 1954, 1951, 1949, 1941, 1935, 1930
1785 90TH	2020, 2017, 2014, 2010, 2005, 2002, 2000, 1999, 1995, 1992, 1991, 1986, 1983, 1981, 1980, 1974, 1973, 1972, 1970, 1967, 1962, 1959, 1955, 1954, 1951, 1949, 1941, 1935, 1930

FINDINGS

Address Researched	Address Not Identified in Research Source
1785 90TH	2020, 2017, 2014, 2010, 2005, 2002, 2000, 1999, 1995, 1992, 1991, 1986, 1983, 1981, 1980, 1974, 1973, 1972, 1970, 1967, 1962, 1961, 1959, 1954, 1951, 1949, 1941, 1935, 1930
1785 90TH	2020, 2017, 2014, 2010, 2005, 2000, 1999, 1995, 1992, 1991, 1986, 1983, 1981, 1980, 1974, 1973, 1972, 1970, 1967, 1962, 1961, 1959, 1955, 1954, 1951, 1949, 1941, 1935, 1930
1785 90TH ST	2020, 2017, 2014, 2010, 2005, 2002, 2000, 1999, 1995, 1992, 1991, 1986, 1983, 1981, 1980, 1973, 1972, 1970, 1967, 1962, 1961, 1959, 1955, 1954, 1951, 1949, 1941, 1935, 1930
1785 90TH ST	2020, 2017, 2014, 2010, 2005, 2002, 2000, 1999, 1995, 1992, 1991, 1986, 1983, 1981, 1980, 1974, 1973, 1972, 1967, 1962, 1961, 1959, 1955, 1954, 1951, 1949, 1941, 1935, 1930
1785 90TH ST	2020, 2017, 2014, 2010, 2005, 2002, 2000, 1999, 1995, 1992, 1991, 1986, 1983, 1981, 1980, 1974, 1973, 1972, 1970, 1967, 1962, 1961, 1959, 1955, 1954, 1951, 1949, 1941, 1935
1785 90TH ST	2020, 2017, 2014, 2010, 2005, 2002, 2000, 1999, 1995, 1992, 1991, 1986, 1983, 1981, 1980, 1974, 1973, 1972, 1970, 1967, 1962, 1961, 1959, 1955, 1954, 1951, 1949, 1941, 1930
1785 90TH ST	2020, 2017, 2014, 2010, 2005, 2002, 2000, 1999, 1995, 1992, 1991, 1986, 1983, 1981, 1980, 1974, 1973, 1972, 1970, 1967, 1962, 1961, 1959, 1955, 1954, 1951, 1949, 1935, 1930
1785 90TH ST	2020, 2017, 2014, 2010, 2005, 2002, 2000, 1999, 1995, 1992, 1991, 1986, 1983, 1981, 1980, 1974, 1973, 1972, 1970, 1967, 1962, 1961, 1959, 1955, 1954, 1949, 1941, 1935, 1930
1786 87TH	2020, 2017, 2014, 2010, 2005, 2002, 2000, 1999, 1995, 1992, 1991, 1986, 1983, 1981, 1980, 1974, 1973, 1972, 1970, 1967, 1962, 1961, 1959, 1954, 1951, 1949, 1941, 1935, 1930
1786 87TH	2020, 2017, 2014, 2010, 2005, 2002, 2000, 1999, 1995, 1992, 1991, 1986, 1983, 1981, 1980, 1974, 1973, 1972, 1970, 1967, 1962, 1959, 1955, 1954, 1951, 1949, 1941, 1935, 1930
1786 87TH	2020, 2017, 2014, 2010, 2005, 2000, 1999, 1995, 1992, 1991, 1986, 1983, 1981, 1980, 1974, 1973, 1972, 1970, 1967, 1962, 1961, 1959, 1955, 1954, 1951, 1949, 1941, 1935, 1930
1786 87TH	2020, 2017, 2014, 2010, 2005, 2002, 2000, 1995, 1992, 1991, 1986, 1983, 1981, 1980, 1974, 1973, 1972, 1970, 1967, 1962, 1961, 1959, 1955, 1954, 1951, 1949, 1941, 1935, 1930
1786 87TH ST	2020, 2017, 2014, 2010, 2005, 2002, 2000, 1999, 1995, 1992, 1991, 1986, 1983, 1981, 1980, 1973, 1972, 1970, 1967, 1962, 1961, 1959, 1955, 1954, 1951, 1949, 1941, 1935, 1930
1786 87TH ST	2020, 2017, 2014, 2010, 2005, 2002, 2000, 1999, 1995, 1992, 1991, 1986, 1983, 1981, 1980, 1974, 1973, 1972, 1967, 1962, 1961, 1959, 1955, 1954, 1951, 1949, 1941, 1935, 1930
1786 87TH ST	2020, 2017, 2014, 2010, 2005, 2002, 2000, 1999, 1995, 1992, 1991, 1986, 1983, 1981, 1980, 1974, 1973, 1972, 1970, 1967, 1962, 1961, 1959, 1955, 1954, 1949, 1941, 1935, 1930
1786 87TH ST	2020, 2017, 2014, 2010, 2005, 2002, 2000, 1999, 1995, 1992, 1991, 1986, 1983, 1981, 1980, 1974, 1973, 1972, 1970, 1967, 1962, 1961, 1959, 1955, 1954, 1951, 1949, 1935, 1930

FINDINGS

Address Researched	Address Not Identified in Research Source
1786 87TH ST	2020, 2017, 2014, 2010, 2005, 2002, 2000, 1999, 1995, 1992, 1991, 1986, 1983, 1981, 1980, 1974, 1973, 1972, 1970, 1967, 1962, 1961, 1959, 1955, 1954, 1951, 1949, 1941, 1930
1786 87TH ST	2020, 2017, 2014, 2010, 2005, 2002, 2000, 1999, 1995, 1992, 1991, 1986, 1983, 1981, 1980, 1974, 1973, 1972, 1970, 1967, 1962, 1961, 1959, 1955, 1954, 1951, 1949, 1941, 1935
1786 89TH	2020, 2017, 2014, 2010, 2005, 2002, 2000, 1999, 1995, 1992, 1991, 1986, 1983, 1981, 1980, 1974, 1973, 1972, 1970, 1967, 1962, 1961, 1959, 1954, 1951, 1949, 1941, 1935, 1930
1786 89TH	2020, 2017, 2014, 2010, 2005, 2002, 2000, 1999, 1995, 1992, 1991, 1986, 1983, 1981, 1980, 1974, 1973, 1972, 1970, 1967, 1962, 1959, 1955, 1954, 1951, 1949, 1941, 1935, 1930
1786 89TH ST	2020, 2017, 2014, 2010, 2005, 2002, 2000, 1999, 1995, 1992, 1991, 1986, 1983, 1981, 1980, 1974, 1973, 1972, 1967, 1962, 1961, 1959, 1955, 1954, 1951, 1949, 1941, 1935, 1930
1786 89TH ST	2020, 2017, 2014, 2010, 2005, 2002, 2000, 1999, 1995, 1992, 1991, 1986, 1983, 1981, 1980, 1973, 1972, 1970, 1967, 1962, 1961, 1959, 1955, 1954, 1951, 1949, 1941, 1935, 1930
1786 89TH ST	2020, 2017, 2014, 2010, 2005, 2002, 2000, 1999, 1995, 1992, 1991, 1986, 1983, 1981, 1980, 1974, 1973, 1972, 1970, 1967, 1962, 1961, 1959, 1955, 1954, 1949, 1941, 1935, 1930
1786 89TH ST	2020, 2017, 2014, 2010, 2005, 2002, 2000, 1999, 1995, 1992, 1991, 1986, 1983, 1981, 1980, 1974, 1973, 1972, 1970, 1967, 1962, 1961, 1959, 1955, 1954, 1951, 1949, 1935, 1930
1786 89TH ST	2020, 2017, 2014, 2010, 2005, 2002, 2000, 1999, 1995, 1992, 1991, 1986, 1983, 1981, 1980, 1974, 1973, 1972, 1970, 1967, 1962, 1961, 1959, 1955, 1954, 1951, 1949, 1941, 1930
1786 89TH ST	2020, 2017, 2014, 2010, 2005, 2002, 2000, 1999, 1995, 1992, 1991, 1986, 1983, 1981, 1980, 1974, 1973, 1972, 1970, 1967, 1962, 1961, 1959, 1955, 1954, 1951, 1949, 1941, 1935
1786 90TH	2020, 2017, 2014, 2010, 2005, 2002, 2000, 1999, 1995, 1992, 1991, 1986, 1983, 1981, 1980, 1974, 1973, 1972, 1970, 1967, 1962, 1959, 1955, 1954, 1951, 1949, 1941, 1935, 1930
1786 90TH	2020, 2017, 2014, 2010, 2005, 2002, 2000, 1995, 1992, 1991, 1986, 1983, 1981, 1980, 1974, 1973, 1972, 1970, 1967, 1962, 1961, 1959, 1955, 1954, 1951, 1949, 1941, 1935, 1930
1786 90TH	2020, 2017, 2014, 2010, 2005, 2000, 1999, 1995, 1992, 1991, 1986, 1983, 1981, 1980, 1974, 1973, 1972, 1970, 1967, 1962, 1961, 1959, 1955, 1954, 1951, 1949, 1941, 1935, 1930
1787 87TH	2020, 2017, 2014, 2010, 2005, 2000, 1999, 1995, 1992, 1991, 1986, 1983, 1981, 1980, 1974, 1973, 1972, 1970, 1967, 1962, 1961, 1959, 1955, 1954, 1951, 1949, 1941, 1935, 1930
1787 87TH	2020, 2017, 2014, 2010, 2005, 2002, 2000, 1995, 1992, 1991, 1986, 1983, 1981, 1980, 1974, 1973, 1972, 1970, 1967, 1962, 1961, 1959, 1955, 1954, 1951, 1949, 1941, 1935, 1930
1787 87TH	2020, 2017, 2014, 2010, 2005, 2002, 2000, 1999, 1995, 1992, 1991, 1986, 1983, 1981, 1980, 1974, 1973, 1972, 1970, 1967, 1962, 1959, 1955, 1954, 1951, 1949, 1941, 1935, 1930

FINDINGS

Address Researched	Address Not Identified in Research Source
1787 87TH	2020, 2017, 2014, 2010, 2005, 2002, 2000, 1999, 1995, 1992, 1991, 1986, 1983, 1981, 1980, 1974, 1973, 1972, 1970, 1967, 1962, 1961, 1959, 1954, 1951, 1949, 1941, 1935, 1930
1787 87TH ST	2020, 2017, 2014, 2010, 2005, 2002, 2000, 1999, 1995, 1992, 1991, 1986, 1983, 1981, 1980, 1974, 1973, 1972, 1970, 1967, 1962, 1961, 1959, 1955, 1954, 1951, 1949, 1935, 1930
1787 87TH ST	2020, 2017, 2014, 2010, 2005, 2002, 2000, 1999, 1995, 1992, 1991, 1986, 1983, 1981, 1980, 1974, 1973, 1972, 1970, 1967, 1962, 1961, 1959, 1955, 1954, 1949, 1941, 1935, 1930
1787 87TH ST	2020, 2017, 2014, 2010, 2005, 2002, 2000, 1999, 1995, 1992, 1991, 1986, 1983, 1981, 1980, 1974, 1973, 1972, 1970, 1967, 1962, 1961, 1959, 1955, 1954, 1951, 1949, 1941, 1930
1787 87TH ST	2020, 2017, 2014, 2010, 2005, 2002, 2000, 1999, 1995, 1992, 1991, 1986, 1983, 1981, 1980, 1974, 1973, 1972, 1970, 1967, 1962, 1961, 1959, 1955, 1954, 1951, 1949, 1941, 1935
1787 87TH ST	2020, 2017, 2014, 2010, 2005, 2002, 2000, 1999, 1995, 1992, 1991, 1986, 1983, 1981, 1980, 1973, 1972, 1970, 1967, 1962, 1961, 1959, 1955, 1954, 1951, 1949, 1941, 1935, 1930
1787 87TH ST	2020, 2017, 2014, 2010, 2005, 2002, 2000, 1999, 1995, 1992, 1991, 1986, 1983, 1981, 1980, 1974, 1973, 1972, 1967, 1962, 1961, 1959, 1955, 1954, 1951, 1949, 1941, 1935, 1930
1787 87TH ST	2020, 2017, 2014, 2010, 2005, 2002, 2000, 1999, 1995, 1992, 1991, 1983, 1981, 1980, 1974, 1973, 1972, 1970, 1967, 1962, 1961, 1959, 1955, 1954, 1951, 1949, 1941, 1935, 1930
1787 87TH ST	2020, 2017, 2014, 2010, 2005, 2002, 2000, 1999, 1995, 1992, 1986, 1983, 1981, 1980, 1974, 1973, 1972, 1970, 1967, 1962, 1961, 1959, 1955, 1954, 1951, 1949, 1941, 1935, 1930
1787 E 87TH ST	2020, 2017, 2014, 2010, 2005, 2002, 2000, 1999, 1995, 1991, 1986, 1983, 1981, 1980, 1974, 1973, 1972, 1970, 1967, 1962, 1961, 1959, 1955, 1954, 1951, 1949, 1941, 1935, 1930
1787 E 87TH ST	2020, 2017, 2014, 2010, 2005, 2002, 2000, 1999, 1992, 1991, 1986, 1983, 1981, 1980, 1974, 1973, 1972, 1970, 1967, 1962, 1961, 1959, 1955, 1954, 1951, 1949, 1941, 1935, 1930
1788 88TH PL	2020, 2017, 2014, 2010, 2005, 2002, 2000, 1999, 1995, 1992, 1991, 1986, 1983, 1981, 1980, 1974, 1973, 1972, 1970, 1967, 1962, 1961, 1959, 1955, 1954, 1951, 1949, 1941, 1930
1788 88TH PL	2020, 2017, 2014, 2010, 2005, 2002, 2000, 1999, 1995, 1992, 1991, 1986, 1983, 1981, 1980, 1974, 1973, 1972, 1970, 1967, 1962, 1961, 1959, 1955, 1954, 1949, 1941, 1935, 1930
1788 88TH PL	2020, 2017, 2014, 2010, 2005, 2002, 2000, 1999, 1995, 1992, 1991, 1986, 1983, 1981, 1980, 1974, 1973, 1972, 1970, 1967, 1962, 1961, 1959, 1955, 1954, 1951, 1949, 1935, 1930
1789 89TH	2020, 2017, 2014, 2010, 2005, 2002, 2000, 1999, 1995, 1992, 1991, 1986, 1983, 1981, 1980, 1974, 1973, 1972, 1970, 1967, 1962, 1961, 1959, 1954, 1951, 1949, 1941, 1935, 1930
1789 89TH	2020, 2017, 2014, 2010, 2005, 2002, 2000, 1999, 1995, 1992, 1991, 1986, 1983, 1981, 1980, 1974, 1973, 1972, 1970, 1967, 1962, 1959, 1955, 1954, 1951, 1949, 1941, 1935, 1930

FINDINGS

Address Researched	Address Not Identified in Research Source
1789 89TH ST	2020, 2017, 2014, 2010, 2005, 2002, 2000, 1999, 1995, 1992, 1991, 1986, 1983, 1981, 1980, 1974, 1973, 1972, 1967, 1962, 1961, 1959, 1955, 1954, 1951, 1949, 1941, 1935, 1930
1789 89TH ST	2020, 2017, 2014, 2010, 2005, 2002, 2000, 1999, 1995, 1992, 1991, 1986, 1983, 1981, 1980, 1973, 1972, 1970, 1967, 1962, 1961, 1959, 1955, 1954, 1951, 1949, 1941, 1935, 1930
1789 89TH ST	2020, 2017, 2014, 2010, 2005, 2002, 2000, 1999, 1995, 1992, 1991, 1986, 1983, 1981, 1980, 1974, 1973, 1972, 1970, 1967, 1962, 1961, 1959, 1955, 1954, 1949, 1941, 1935, 1930
1789 89TH ST	2020, 2017, 2014, 2010, 2005, 2002, 2000, 1999, 1995, 1992, 1991, 1986, 1983, 1981, 1980, 1974, 1973, 1972, 1970, 1967, 1962, 1961, 1959, 1955, 1954, 1951, 1949, 1935, 1930
1789 89TH ST	2020, 2017, 2014, 2010, 2005, 2002, 2000, 1999, 1995, 1992, 1991, 1986, 1983, 1981, 1980, 1974, 1973, 1972, 1970, 1967, 1962, 1961, 1959, 1955, 1954, 1951, 1949, 1941, 1930
1789 89TH ST	2020, 2017, 2014, 2010, 2005, 2002, 2000, 1999, 1995, 1992, 1991, 1986, 1983, 1981, 1980, 1974, 1973, 1972, 1970, 1967, 1962, 1961, 1959, 1955, 1954, 1951, 1949, 1941, 1935
1789 90TH	2020, 2017, 2014, 2010, 2005, 2002, 2000, 1999, 1995, 1992, 1991, 1986, 1983, 1981, 1980, 1974, 1973, 1972, 1970, 1967, 1962, 1959, 1955, 1954, 1951, 1949, 1941, 1935, 1930
1789 90TH	2020, 2017, 2014, 2010, 2005, 2002, 2000, 1999, 1995, 1992, 1991, 1986, 1983, 1981, 1980, 1974, 1973, 1972, 1970, 1967, 1962, 1961, 1959, 1954, 1951, 1949, 1941, 1935, 1930
1789 90TH	2020, 2017, 2014, 2010, 2005, 2002, 2000, 1995, 1992, 1991, 1986, 1983, 1981, 1980, 1974, 1973, 1972, 1970, 1967, 1962, 1961, 1959, 1955, 1954, 1951, 1949, 1941, 1935, 1930
1789 90TH	2020, 2017, 2014, 2010, 2005, 2000, 1999, 1995, 1992, 1991, 1986, 1983, 1981, 1980, 1974, 1973, 1972, 1970, 1967, 1962, 1961, 1959, 1955, 1954, 1951, 1949, 1941, 1935, 1930
1789 90TH ST	2020, 2017, 2014, 2010, 2005, 2002, 2000, 1999, 1995, 1992, 1991, 1983, 1981, 1980, 1974, 1973, 1972, 1970, 1967, 1962, 1961, 1959, 1955, 1954, 1951, 1949, 1941, 1935, 1930
1789 90TH ST	2020, 2017, 2014, 2010, 2005, 2002, 2000, 1999, 1995, 1992, 1991, 1986, 1983, 1981, 1980, 1973, 1972, 1970, 1967, 1962, 1961, 1959, 1955, 1954, 1951, 1949, 1941, 1935, 1930
1789 90TH ST	2020, 2017, 2014, 2010, 2005, 2002, 2000, 1999, 1995, 1992, 1991, 1986, 1983, 1981, 1980, 1974, 1973, 1972, 1970, 1967, 1962, 1961, 1959, 1955, 1954, 1951, 1949, 1941, 1935
1789 90TH ST	2020, 2017, 2014, 2010, 2005, 2002, 2000, 1999, 1995, 1992, 1991, 1986, 1983, 1981, 1980, 1974, 1973, 1972, 1970, 1967, 1962, 1961, 1959, 1955, 1954, 1951, 1949, 1941, 1930
1789 90TH ST	2020, 2017, 2014, 2010, 2005, 2002, 2000, 1999, 1995, 1992, 1991, 1986, 1983, 1981, 1980, 1974, 1973, 1972, 1970, 1967, 1962, 1961, 1959, 1955, 1954, 1951, 1949, 1935, 1930
1789 90TH ST	2020, 2017, 2014, 2010, 2005, 2002, 2000, 1999, 1995, 1992, 1991, 1986, 1983, 1981, 1980, 1974, 1973, 1972, 1970, 1967, 1962, 1961, 1959, 1955, 1954, 1949, 1941, 1935, 1930

FINDINGS

Address Researched	Address Not Identified in Research Source
1789 E 90TH ST	2020, 2017, 2014, 2010, 2005, 2002, 2000, 1999, 1995, 1991, 1986, 1983, 1981, 1980, 1974, 1973, 1972, 1970, 1967, 1962, 1961, 1959, 1955, 1954, 1951, 1949, 1941, 1935, 1930
1789 E 90TH ST	2017, 2014, 2010, 2005, 2002, 2000, 1999, 1995, 1992, 1991, 1986, 1983, 1981, 1980, 1974, 1973, 1972, 1970, 1967, 1962, 1961, 1959, 1955, 1954, 1951, 1949, 1941, 1935, 1930
1789 E 90TH ST	2020, 2017, 2010, 2005, 2002, 2000, 1999, 1995, 1992, 1991, 1986, 1983, 1981, 1980, 1974, 1973, 1972, 1970, 1967, 1962, 1961, 1959, 1955, 1954, 1951, 1949, 1941, 1935, 1930
1790 87TH	2020, 2017, 2014, 2010, 2005, 2000, 1999, 1995, 1992, 1991, 1986, 1983, 1981, 1980, 1974, 1973, 1972, 1970, 1967, 1962, 1961, 1959, 1955, 1954, 1951, 1949, 1941, 1935, 1930
1790 87TH	2020, 2017, 2014, 2010, 2005, 2002, 2000, 1999, 1995, 1992, 1991, 1986, 1983, 1981, 1980, 1974, 1973, 1972, 1970, 1967, 1962, 1959, 1955, 1954, 1951, 1949, 1941, 1935, 1930
1790 87TH	2020, 2017, 2014, 2010, 2005, 2002, 2000, 1999, 1995, 1992, 1991, 1986, 1983, 1981, 1980, 1974, 1973, 1972, 1970, 1967, 1962, 1961, 1959, 1954, 1951, 1949, 1941, 1935, 1930
1790 87TH ST	2020, 2017, 2014, 2010, 2005, 2002, 2000, 1999, 1995, 1992, 1991, 1986, 1983, 1981, 1980, 1974, 1973, 1972, 1970, 1967, 1962, 1961, 1959, 1955, 1954, 1949, 1941, 1935, 1930
1790 87TH ST	2020, 2017, 2014, 2010, 2005, 2002, 2000, 1999, 1995, 1992, 1991, 1986, 1983, 1981, 1980, 1974, 1973, 1972, 1970, 1967, 1962, 1961, 1959, 1955, 1954, 1951, 1949, 1935, 1930
1790 87TH ST	2020, 2017, 2014, 2010, 2005, 2002, 2000, 1999, 1995, 1992, 1991, 1986, 1983, 1981, 1980, 1974, 1973, 1972, 1970, 1967, 1962, 1961, 1959, 1955, 1954, 1951, 1949, 1941, 1930
1790 87TH ST	2020, 2017, 2014, 2010, 2005, 2002, 2000, 1999, 1995, 1992, 1991, 1986, 1983, 1981, 1980, 1974, 1973, 1972, 1970, 1967, 1962, 1961, 1959, 1955, 1954, 1951, 1949, 1941, 1935
1790 87TH ST	2020, 2017, 2014, 2010, 2005, 2002, 2000, 1999, 1995, 1992, 1991, 1986, 1983, 1981, 1980, 1973, 1972, 1970, 1967, 1962, 1961, 1959, 1955, 1954, 1951, 1949, 1941, 1935, 1930
1790 87TH ST	2020, 2017, 2014, 2010, 2005, 2002, 2000, 1999, 1995, 1992, 1991, 1986, 1983, 1981, 1980, 1974, 1973, 1972, 1967, 1962, 1961, 1959, 1955, 1954, 1951, 1949, 1941, 1935, 1930
1790 89TH	2020, 2017, 2014, 2010, 2005, 2002, 2000, 1999, 1995, 1992, 1991, 1986, 1983, 1981, 1980, 1974, 1973, 1972, 1970, 1967, 1962, 1959, 1955, 1954, 1951, 1949, 1941, 1935, 1930
1790 89TH	2020, 2017, 2014, 2010, 2005, 2002, 2000, 1999, 1995, 1992, 1991, 1986, 1983, 1981, 1980, 1974, 1973, 1972, 1970, 1967, 1962, 1961, 1959, 1954, 1951, 1949, 1941, 1935, 1930
1790 89TH ST	2020, 2017, 2014, 2010, 2005, 2002, 2000, 1999, 1995, 1992, 1991, 1986, 1983, 1981, 1980, 1974, 1973, 1972, 1970, 1967, 1962, 1961, 1959, 1955, 1954, 1949, 1941, 1935, 1930
1790 89TH ST	2020, 2017, 2014, 2010, 2005, 2002, 2000, 1999, 1995, 1992, 1991, 1986, 1983, 1981, 1980, 1974, 1973, 1972, 1970, 1967, 1962, 1961, 1959, 1955, 1954, 1951, 1949, 1935, 1930

FINDINGS

Address Researched	Address Not Identified in Research Source
1790 89TH ST	2020, 2017, 2014, 2010, 2005, 2002, 2000, 1999, 1995, 1992, 1991, 1986, 1983, 1981, 1980, 1974, 1973, 1972, 1970, 1967, 1962, 1961, 1959, 1955, 1954, 1951, 1949, 1941, 1930
1790 89TH ST	2020, 2017, 2014, 2010, 2005, 2002, 2000, 1999, 1995, 1992, 1991, 1986, 1983, 1981, 1980, 1974, 1973, 1972, 1970, 1967, 1962, 1961, 1959, 1955, 1954, 1951, 1949, 1941, 1935
1790 89TH ST	2020, 2017, 2014, 2010, 2005, 2002, 2000, 1999, 1995, 1992, 1991, 1986, 1983, 1981, 1980, 1974, 1973, 1972, 1967, 1962, 1961, 1959, 1955, 1954, 1951, 1949, 1941, 1935, 1930
1790 89TH ST	2020, 2017, 2014, 2010, 2005, 2002, 2000, 1999, 1995, 1992, 1991, 1986, 1983, 1981, 1980, 1973, 1972, 1970, 1967, 1962, 1961, 1959, 1955, 1954, 1951, 1949, 1941, 1935, 1930
1790 90TH	2020, 2017, 2014, 2010, 2005, 2002, 2000, 1999, 1995, 1992, 1991, 1986, 1983, 1981, 1980, 1974, 1973, 1972, 1970, 1967, 1962, 1961, 1959, 1954, 1951, 1949, 1941, 1935, 1930
1790 90TH	2020, 2017, 2014, 2010, 2005, 2002, 2000, 1999, 1995, 1992, 1991, 1986, 1983, 1981, 1980, 1974, 1973, 1972, 1970, 1967, 1962, 1959, 1955, 1954, 1951, 1949, 1941, 1935, 1930
1790 90TH	2020, 2017, 2014, 2010, 2005, 2000, 1999, 1995, 1992, 1991, 1986, 1983, 1981, 1980, 1974, 1973, 1972, 1970, 1967, 1962, 1961, 1959, 1955, 1954, 1951, 1949, 1941, 1935, 1930
1790 90TH	2020, 2017, 2014, 2010, 2005, 2002, 2000, 1995, 1992, 1991, 1986, 1983, 1981, 1980, 1974, 1973, 1972, 1970, 1967, 1962, 1961, 1959, 1955, 1954, 1951, 1949, 1941, 1935, 1930
1790 90TH ST	2020, 2017, 2014, 2010, 2005, 2002, 2000, 1999, 1995, 1992, 1991, 1986, 1983, 1981, 1980, 1973, 1972, 1970, 1967, 1962, 1961, 1959, 1955, 1954, 1951, 1949, 1941, 1935, 1930
1790 90TH ST	2020, 2017, 2014, 2010, 2005, 2002, 2000, 1999, 1995, 1992, 1991, 1986, 1983, 1981, 1980, 1974, 1973, 1972, 1967, 1962, 1961, 1959, 1955, 1954, 1951, 1949, 1941, 1930
1790 90TH ST	2020, 2017, 2014, 2010, 2005, 2002, 2000, 1999, 1995, 1992, 1991, 1986, 1983, 1981, 1980, 1974, 1973, 1972, 1970, 1967, 1962, 1961, 1959, 1955, 1954, 1951, 1949, 1941, 1935
1790 90TH ST	2020, 2017, 2014, 2010, 2005, 2002, 2000, 1999, 1995, 1992, 1991, 1986, 1983, 1981, 1980, 1974, 1973, 1972, 1970, 1967, 1962, 1961, 1959, 1955, 1954, 1951, 1949, 1941, 1930
1790 90TH ST	2020, 2017, 2014, 2010, 2005, 2002, 2000, 1999, 1995, 1992, 1991, 1986, 1983, 1981, 1980, 1974, 1973, 1972, 1970, 1967, 1962, 1961, 1959, 1955, 1954, 1951, 1949, 1935, 1930
1790 90TH ST	2020, 2017, 2014, 2010, 2005, 2002, 2000, 1999, 1995, 1992, 1991, 1986, 1983, 1981, 1980, 1974, 1973, 1972, 1967, 1962, 1961, 1959, 1955, 1954, 1949, 1941, 1935, 1930
1790 E 90TH ST	2020, 2017, 2014, 2010, 2005, 2002, 2000, 1999, 1992, 1991, 1986, 1983, 1981, 1980, 1974, 1973, 1972, 1970, 1967, 1962, 1961, 1959, 1955, 1954, 1951, 1949, 1941, 1935, 1930
1790 E 90TH ST	2020, 2017, 2014, 2010, 2005, 2002, 2000, 1999, 1995, 1991, 1986, 1983, 1981, 1980, 1974, 1973, 1972, 1970, 1967, 1962, 1961, 1959, 1955, 1954, 1951, 1949, 1941, 1935, 1930

FINDINGS

Address Researched	Address Not Identified in Research Source
1790 E 90TH ST	2020, 2017, 2014, 2010, 2002, 2000, 1999, 1995, 1992, 1991, 1986, 1983, 1981, 1980, 1974, 1973, 1972, 1970, 1967, 1962, 1961, 1959, 1955, 1954, 1951, 1949, 1941, 1935, 1930
1790 E 90TH ST	2020, 2017, 2014, 2005, 2002, 2000, 1999, 1995, 1992, 1991, 1986, 1983, 1981, 1980, 1974, 1973, 1972, 1970, 1967, 1962, 1961, 1959, 1955, 1954, 1951, 1949, 1941, 1935, 1930
1790 E 90TH ST	2020, 2017, 2010, 2005, 2002, 2000, 1999, 1995, 1992, 1991, 1986, 1983, 1981, 1980, 1974, 1973, 1972, 1970, 1967, 1962, 1961, 1959, 1955, 1954, 1951, 1949, 1941, 1935, 1930
1790 E 90TH ST	2020, 2014, 2010, 2005, 2002, 2000, 1999, 1995, 1992, 1991, 1986, 1983, 1981, 1980, 1974, 1973, 1972, 1970, 1967, 1962, 1961, 1959, 1955, 1954, 1951, 1949, 1941, 1935, 1930
1791 87TH	2020, 2017, 2014, 2010, 2005, 2000, 1999, 1995, 1992, 1991, 1986, 1983, 1981, 1980, 1974, 1973, 1972, 1970, 1967, 1962, 1961, 1959, 1955, 1954, 1951, 1949, 1941, 1935, 1930
1791 87TH	2020, 2017, 2014, 2010, 2005, 2002, 2000, 1995, 1992, 1991, 1986, 1983, 1981, 1980, 1974, 1973, 1972, 1970, 1967, 1962, 1961, 1959, 1955, 1954, 1951, 1949, 1941, 1935, 1930
1791 87TH	2020, 2017, 2014, 2010, 2005, 2002, 2000, 1999, 1995, 1992, 1991, 1986, 1983, 1981, 1980, 1974, 1973, 1972, 1970, 1967, 1962, 1959, 1955, 1954, 1951, 1949, 1941, 1935, 1930
1791 87TH	2020, 2017, 2014, 2010, 2005, 2002, 2000, 1999, 1995, 1992, 1991, 1986, 1983, 1981, 1980, 1974, 1973, 1972, 1970, 1967, 1962, 1961, 1959, 1954, 1951, 1949, 1941, 1935, 1930
1791 87TH ST	2020, 2017, 2014, 2010, 2005, 2002, 2000, 1999, 1995, 1992, 1991, 1986, 1983, 1981, 1980, 1974, 1973, 1972, 1970, 1967, 1962, 1961, 1959, 1955, 1954, 1951, 1949, 1935, 1930
1791 87TH ST	2020, 2017, 2014, 2010, 2005, 2002, 2000, 1999, 1995, 1992, 1991, 1986, 1983, 1981, 1980, 1974, 1973, 1972, 1970, 1967, 1962, 1961, 1959, 1955, 1954, 1949, 1941, 1935, 1930
1791 87TH ST	2020, 2017, 2014, 2010, 2005, 2002, 2000, 1999, 1995, 1992, 1991, 1986, 1983, 1981, 1980, 1974, 1973, 1972, 1970, 1967, 1962, 1961, 1959, 1955, 1954, 1951, 1949, 1941, 1930
1791 87TH ST	2020, 2017, 2014, 2010, 2005, 2002, 2000, 1999, 1995, 1992, 1991, 1986, 1983, 1981, 1980, 1974, 1973, 1972, 1970, 1967, 1962, 1961, 1959, 1955, 1954, 1951, 1949, 1941, 1935
1791 87TH ST	2020, 2017, 2014, 2010, 2005, 2002, 2000, 1999, 1995, 1992, 1991, 1986, 1983, 1981, 1980, 1973, 1972, 1970, 1967, 1962, 1961, 1959, 1955, 1954, 1951, 1949, 1941, 1935, 1930
1791 87TH ST	2020, 2017, 2014, 2010, 2005, 2002, 2000, 1999, 1995, 1992, 1991, 1986, 1983, 1981, 1980, 1974, 1973, 1972, 1967, 1962, 1961, 1959, 1955, 1954, 1951, 1949, 1941, 1935, 1930
1791 90TH	2020, 2017, 2014, 2010, 2005, 2002, 2000, 1999, 1995, 1992, 1991, 1986, 1983, 1981, 1980, 1974, 1973, 1972, 1970, 1967, 1962, 1959, 1955, 1954, 1951, 1949, 1941, 1935, 1930
1791 90TH	2020, 2017, 2014, 2010, 2005, 2002, 2000, 1999, 1995, 1992, 1991, 1986, 1983, 1981, 1980, 1974, 1973, 1972, 1970, 1967, 1962, 1961, 1959, 1954, 1951, 1949, 1941, 1935, 1930

FINDINGS

Address Researched	Address Not Identified in Research Source
1791 90TH	2020, 2017, 2014, 2010, 2005, 2002, 2000, 1995, 1992, 1991, 1986, 1983, 1981, 1980, 1974, 1973, 1972, 1970, 1967, 1962, 1961, 1959, 1955, 1954, 1951, 1949, 1941, 1935, 1930
1791 90TH	2020, 2017, 2014, 2010, 2005, 2000, 1999, 1995, 1992, 1991, 1986, 1983, 1981, 1980, 1974, 1973, 1972, 1970, 1967, 1962, 1961, 1959, 1955, 1954, 1951, 1949, 1941, 1935, 1930
1791 90TH ST	2020, 2017, 2014, 2010, 2005, 2002, 2000, 1999, 1995, 1992, 1991, 1986, 1983, 1981, 1980, 1973, 1972, 1970, 1967, 1962, 1961, 1959, 1955, 1954, 1951, 1949, 1941, 1935, 1930
1791 90TH ST	2020, 2017, 2014, 2010, 2005, 2002, 2000, 1999, 1995, 1992, 1991, 1986, 1983, 1981, 1980, 1974, 1973, 1972, 1970, 1967, 1962, 1961, 1959, 1955, 1954, 1951, 1949, 1941, 1935
1791 90TH ST	2020, 2017, 2014, 2010, 2005, 2002, 2000, 1999, 1995, 1992, 1991, 1986, 1983, 1981, 1980, 1974, 1973, 1972, 1970, 1967, 1962, 1961, 1959, 1955, 1954, 1951, 1949, 1941, 1930
1791 90TH ST	2020, 2017, 2014, 2010, 2005, 2002, 2000, 1999, 1995, 1992, 1991, 1986, 1983, 1981, 1980, 1974, 1973, 1972, 1970, 1967, 1962, 1961, 1959, 1955, 1954, 1951, 1949, 1935, 1930
1791 90TH ST	2020, 2017, 2014, 2010, 2005, 2002, 2000, 1999, 1995, 1992, 1991, 1986, 1983, 1981, 1980, 1974, 1973, 1972, 1970, 1967, 1962, 1961, 1959, 1955, 1954, 1949, 1941, 1935, 1930
1791 E 87TH ST	2020, 2017, 2014, 2010, 2002, 2000, 1999, 1995, 1992, 1991, 1986, 1983, 1981, 1980, 1974, 1973, 1972, 1970, 1967, 1962, 1961, 1959, 1955, 1954, 1951, 1949, 1941, 1935, 1930
1791 E 87TH ST	2020, 2017, 2010, 2005, 2002, 2000, 1999, 1995, 1992, 1991, 1986, 1983, 1981, 1980, 1974, 1973, 1972, 1970, 1967, 1962, 1961, 1959, 1955, 1954, 1951, 1949, 1941, 1935, 1930
1791 E 87TH ST	2020, 2014, 2010, 2005, 2002, 2000, 1999, 1995, 1992, 1991, 1986, 1983, 1981, 1980, 1974, 1973, 1972, 1970, 1967, 1962, 1961, 1959, 1955, 1954, 1951, 1949, 1941, 1935, 1930
1791 E 87TH ST	2017, 2014, 2010, 2005, 2002, 2000, 1999, 1995, 1992, 1991, 1986, 1983, 1981, 1980, 1974, 1973, 1972, 1970, 1967, 1962, 1961, 1959, 1955, 1954, 1951, 1949, 1941, 1935, 1930
1791 E 87TH ST	2020, 2017, 2014, 2005, 2002, 2000, 1999, 1995, 1992, 1991, 1986, 1983, 1981, 1980, 1974, 1973, 1972, 1970, 1967, 1962, 1961, 1959, 1955, 1954, 1951, 1949, 1941, 1935, 1930
1791 E 90TH ST	2020, 2017, 2014, 2005, 2002, 2000, 1999, 1995, 1992, 1991, 1986, 1983, 1981, 1980, 1974, 1973, 1972, 1970, 1967, 1962, 1961, 1959, 1955, 1954, 1951, 1949, 1941, 1935, 1930
1791 E 90TH ST	2020, 2017, 2014, 2010, 2005, 2002, 2000, 1999, 1992, 1991, 1986, 1983, 1981, 1980, 1974, 1973, 1972, 1970, 1967, 1962, 1961, 1959, 1955, 1954, 1951, 1949, 1941, 1935, 1930
1791 E 90TH ST	2020, 2017, 2014, 2010, 2005, 2002, 2000, 1999, 1995, 1991, 1986, 1983, 1981, 1980, 1974, 1973, 1972, 1970, 1967, 1962, 1961, 1959, 1955, 1954, 1951, 1949, 1941, 1935, 1930
1792 90	2020, 2017, 2014, 2010, 2005, 2002, 2000, 1999, 1995, 1992, 1991, 1986, 1981, 1980, 1974, 1973, 1972, 1970, 1967, 1962, 1961, 1959, 1955, 1954, 1951, 1949, 1941, 1935, 1930

FINDINGS

Address Researched	Address Not Identified in Research Source
1792 90TH	2020, 2017, 2014, 2010, 2005, 2002, 2000, 1995, 1992, 1991, 1986, 1983, 1981, 1980, 1974, 1973, 1972, 1970, 1967, 1962, 1961, 1959, 1955, 1954, 1951, 1949, 1941, 1935, 1930
1792 90TH	2020, 2017, 2014, 2010, 2005, 2000, 1999, 1995, 1992, 1991, 1986, 1983, 1981, 1980, 1974, 1973, 1972, 1970, 1967, 1962, 1961, 1959, 1955, 1954, 1951, 1949, 1941, 1935, 1930
1792 90TH	2020, 2017, 2014, 2010, 2005, 2002, 2000, 1999, 1995, 1992, 1991, 1986, 1983, 1981, 1980, 1974, 1973, 1972, 1970, 1967, 1962, 1961, 1959, 1954, 1951, 1949, 1941, 1935, 1930
1792 90TH	2020, 2017, 2014, 2010, 2005, 2002, 2000, 1999, 1995, 1992, 1991, 1986, 1983, 1981, 1980, 1974, 1973, 1972, 1970, 1967, 1962, 1959, 1955, 1954, 1951, 1949, 1941, 1935, 1930
1792 90TH ST	2020, 2017, 2014, 2010, 2005, 2002, 2000, 1999, 1995, 1992, 1991, 1986, 1983, 1981, 1980, 1973, 1972, 1970, 1967, 1962, 1961, 1959, 1955, 1954, 1951, 1949, 1941, 1935, 1930
1792 90TH ST	2020, 2017, 2014, 2010, 2005, 2002, 2000, 1999, 1995, 1992, 1991, 1986, 1983, 1981, 1980, 1974, 1973, 1972, 1967, 1962, 1961, 1959, 1955, 1954, 1951, 1949, 1941, 1935, 1930
1792 90TH ST	2020, 2017, 2014, 2010, 2005, 2002, 2000, 1999, 1995, 1992, 1991, 1986, 1983, 1981, 1980, 1974, 1973, 1972, 1970, 1967, 1962, 1961, 1959, 1955, 1954, 1949, 1941, 1935, 1930
1792 90TH ST	2020, 2017, 2014, 2010, 2005, 2002, 2000, 1999, 1995, 1992, 1991, 1986, 1983, 1981, 1980, 1974, 1973, 1972, 1970, 1967, 1962, 1961, 1959, 1955, 1954, 1951, 1949, 1935, 1930
1792 90TH ST	2020, 2017, 2014, 2010, 2005, 2002, 2000, 1999, 1995, 1992, 1991, 1986, 1983, 1981, 1980, 1974, 1973, 1972, 1970, 1967, 1962, 1961, 1959, 1955, 1954, 1951, 1949, 1941, 1930
1792 90TH ST	2020, 2017, 2014, 2010, 2005, 2002, 2000, 1999, 1995, 1992, 1991, 1986, 1983, 1981, 1980, 1974, 1973, 1972, 1970, 1967, 1962, 1961, 1959, 1955, 1954, 1951, 1949, 1941, 1935
1792 90TH ST	2020, 2017, 2014, 2010, 2005, 2002, 2000, 1999, 1995, 1992, 1991, 1986, 1983, 1980, 1974, 1973, 1972, 1970, 1967, 1962, 1961, 1959, 1955, 1954, 1951, 1949, 1941, 1935, 1930
1792 E 90TH ST	2020, 2017, 2014, 2010, 2002, 2000, 1999, 1995, 1992, 1991, 1986, 1983, 1981, 1980, 1974, 1973, 1972, 1970, 1967, 1962, 1961, 1959, 1955, 1954, 1951, 1949, 1941, 1935, 1930
1792 E 90TH ST	2020, 2017, 2014, 2010, 2005, 2002, 1999, 1995, 1992, 1991, 1986, 1983, 1981, 1980, 1974, 1973, 1972, 1970, 1967, 1962, 1961, 1959, 1955, 1954, 1951, 1949, 1941, 1935, 1930
1792 E 90TH ST	2020, 2017, 2014, 2010, 2005, 2002, 2000, 1999, 1995, 1991, 1986, 1983, 1981, 1980, 1974, 1973, 1972, 1970, 1967, 1962, 1961, 1959, 1955, 1954, 1951, 1949, 1941, 1935, 1930
1793 89TH	2020, 2017, 2014, 2010, 2005, 2002, 2000, 1999, 1995, 1992, 1991, 1986, 1983, 1981, 1980, 1974, 1973, 1972, 1970, 1967, 1962, 1959, 1955, 1954, 1951, 1949, 1941, 1935, 1930
1793 89TH	2020, 2017, 2014, 2010, 2005, 2002, 2000, 1999, 1995, 1992, 1991, 1986, 1983, 1981, 1980, 1974, 1973, 1972, 1970, 1967, 1962, 1961, 1959, 1954, 1951, 1949, 1941, 1935, 1930

FINDINGS

Address Researched	Address Not Identified in Research Source
1793 89TH ST	2020, 2017, 2014, 2010, 2005, 2002, 2000, 1999, 1995, 1992, 1991, 1986, 1983, 1981, 1980, 1974, 1973, 1972, 1970, 1967, 1962, 1961, 1959, 1955, 1954, 1949, 1941, 1935, 1930
1793 89TH ST	2020, 2017, 2014, 2010, 2005, 2002, 2000, 1999, 1995, 1992, 1991, 1986, 1983, 1981, 1980, 1974, 1973, 1972, 1970, 1967, 1962, 1961, 1959, 1955, 1954, 1951, 1949, 1935, 1930
1793 89TH ST	2020, 2017, 2014, 2010, 2005, 2002, 2000, 1999, 1995, 1992, 1991, 1986, 1983, 1981, 1980, 1974, 1973, 1972, 1970, 1967, 1962, 1961, 1959, 1955, 1954, 1951, 1949, 1941, 1930
1793 89TH ST	2020, 2017, 2014, 2010, 2005, 2002, 2000, 1999, 1995, 1992, 1991, 1986, 1983, 1981, 1980, 1974, 1973, 1972, 1970, 1967, 1962, 1961, 1959, 1955, 1954, 1951, 1949, 1941, 1935
1793 89TH ST	2020, 2017, 2014, 2010, 2005, 2002, 2000, 1999, 1995, 1992, 1991, 1986, 1983, 1981, 1980, 1974, 1973, 1972, 1967, 1962, 1961, 1959, 1955, 1954, 1951, 1949, 1941, 1935, 1930
1793 89TH ST	2020, 2017, 2014, 2010, 2005, 2002, 2000, 1999, 1995, 1992, 1991, 1986, 1983, 1981, 1980, 1973, 1972, 1970, 1967, 1962, 1961, 1959, 1955, 1954, 1951, 1949, 1941, 1935, 1930
1793 90TH	2020, 2017, 2014, 2010, 2005, 2002, 2000, 1999, 1995, 1992, 1991, 1986, 1983, 1981, 1980, 1974, 1973, 1972, 1970, 1967, 1962, 1959, 1955, 1954, 1951, 1949, 1941, 1935, 1930
1793 90TH	2020, 2017, 2014, 2010, 2005, 2002, 2000, 1995, 1992, 1991, 1986, 1983, 1981, 1980, 1974, 1973, 1972, 1970, 1967, 1962, 1961, 1959, 1955, 1954, 1951, 1949, 1941, 1935, 1930
1793 90TH	2020, 2017, 2014, 2010, 2005, 2000, 1999, 1995, 1992, 1991, 1986, 1983, 1981, 1980, 1974, 1973, 1972, 1970, 1967, 1962, 1961, 1959, 1955, 1954, 1951, 1949, 1941, 1935, 1930
1793 90TH ST	2020, 2017, 2014, 2010, 2005, 2002, 2000, 1999, 1995, 1992, 1991, 1986, 1983, 1981, 1980, 1973, 1972, 1970, 1967, 1962, 1961, 1959, 1955, 1954, 1951, 1949, 1941, 1935, 1930
1793 90TH ST	2020, 2017, 2014, 2010, 2005, 2002, 2000, 1999, 1995, 1992, 1991, 1986, 1983, 1981, 1980, 1974, 1973, 1972, 1967, 1962, 1961, 1959, 1955, 1954, 1951, 1949, 1941, 1935, 1930
1793 90TH ST	2020, 2017, 2014, 2010, 2005, 2002, 2000, 1999, 1995, 1992, 1991, 1986, 1983, 1981, 1980, 1974, 1973, 1972, 1970, 1967, 1962, 1961, 1959, 1955, 1954, 1949, 1941, 1935, 1930
1793 E 90TH ST	2020, 2017, 2014, 2010, 2005, 2002, 2000, 1999, 1995, 1991, 1986, 1983, 1981, 1980, 1974, 1973, 1972, 1970, 1967, 1962, 1961, 1959, 1955, 1954, 1951, 1949, 1941, 1935, 1930
1794 87TH	2020, 2017, 2014, 2010, 2005, 2002, 2000, 1995, 1992, 1991, 1986, 1983, 1981, 1980, 1974, 1973, 1972, 1970, 1967, 1962, 1961, 1959, 1955, 1954, 1951, 1949, 1941, 1935, 1930
1794 87TH	2020, 2017, 2014, 2010, 2005, 2000, 1999, 1995, 1992, 1991, 1986, 1983, 1981, 1980, 1974, 1973, 1972, 1970, 1967, 1962, 1961, 1959, 1955, 1954, 1951, 1949, 1941, 1935, 1930
1794 87TH	2020, 2017, 2014, 2010, 2005, 2002, 2000, 1999, 1995, 1992, 1991, 1986, 1983, 1981, 1980, 1974, 1973, 1972, 1970, 1967, 1962, 1959, 1955, 1954, 1951, 1949, 1941, 1935, 1930

FINDINGS

Address Researched	Address Not Identified in Research Source
1794 87TH	2020, 2017, 2014, 2010, 2005, 2002, 2000, 1999, 1995, 1992, 1991, 1986, 1983, 1981, 1980, 1974, 1973, 1972, 1970, 1967, 1962, 1961, 1959, 1954, 1951, 1949, 1941, 1935, 1930
1794 87TH ST	2020, 2017, 2014, 2010, 2005, 2002, 2000, 1999, 1995, 1992, 1991, 1986, 1983, 1981, 1980, 1974, 1973, 1972, 1970, 1967, 1962, 1961, 1959, 1955, 1954, 1949, 1941, 1935, 1930
1794 87TH ST	2020, 2017, 2014, 2010, 2005, 2002, 2000, 1999, 1995, 1992, 1991, 1986, 1983, 1981, 1980, 1974, 1973, 1972, 1970, 1967, 1962, 1961, 1959, 1955, 1954, 1951, 1949, 1935, 1930
1794 87TH ST	2020, 2017, 2014, 2010, 2005, 2002, 2000, 1999, 1995, 1992, 1991, 1986, 1983, 1981, 1980, 1974, 1973, 1972, 1970, 1967, 1962, 1961, 1959, 1955, 1954, 1951, 1949, 1941, 1930
1794 87TH ST	2020, 2017, 2014, 2010, 2005, 2002, 2000, 1999, 1995, 1992, 1991, 1986, 1983, 1981, 1980, 1974, 1973, 1972, 1970, 1967, 1962, 1961, 1959, 1955, 1954, 1951, 1949, 1941, 1935
1794 87TH ST	2020, 2017, 2014, 2010, 2005, 2002, 2000, 1999, 1995, 1992, 1991, 1986, 1983, 1981, 1980, 1973, 1972, 1970, 1967, 1962, 1961, 1959, 1955, 1954, 1951, 1949, 1941, 1935, 1930
1794 87TH ST	2020, 2017, 2014, 2010, 2005, 2002, 2000, 1999, 1995, 1992, 1991, 1986, 1983, 1981, 1980, 1974, 1973, 1972, 1967, 1962, 1961, 1959, 1955, 1954, 1951, 1949, 1941, 1935, 1930
1794 90TH	2020, 2017, 2014, 2010, 2005, 2002, 2000, 1999, 1995, 1992, 1991, 1986, 1983, 1981, 1980, 1974, 1973, 1972, 1970, 1967, 1962, 1959, 1955, 1954, 1951, 1949, 1941, 1935, 1930
1794 90TH	2020, 2017, 2014, 2010, 2005, 2002, 2000, 1999, 1995, 1992, 1991, 1986, 1983, 1981, 1980, 1974, 1973, 1972, 1970, 1967, 1962, 1961, 1959, 1954, 1951, 1949, 1941, 1935, 1930
1794 90TH	2020, 2017, 2014, 2010, 2005, 2000, 1999, 1995, 1992, 1991, 1986, 1983, 1981, 1980, 1974, 1973, 1972, 1970, 1967, 1962, 1961, 1959, 1955, 1954, 1951, 1949, 1941, 1935, 1930
1794 90TH	2020, 2017, 2014, 2010, 2005, 2002, 2000, 1995, 1992, 1991, 1986, 1983, 1981, 1980, 1974, 1973, 1972, 1970, 1967, 1962, 1961, 1959, 1955, 1954, 1951, 1949, 1941, 1935, 1930
1794 90TH ST	2020, 2017, 2014, 2010, 2005, 2002, 2000, 1999, 1995, 1992, 1991, 1986, 1983, 1981, 1980, 1973, 1972, 1970, 1967, 1962, 1961, 1959, 1955, 1954, 1951, 1949, 1941, 1935, 1930
1794 90TH ST	2020, 2017, 2014, 2010, 2005, 2002, 2000, 1999, 1995, 1992, 1991, 1986, 1983, 1981, 1980, 1974, 1973, 1972, 1967, 1962, 1961, 1959, 1955, 1954, 1951, 1949, 1941, 1935, 1930
1794 90TH ST	2020, 2017, 2014, 2010, 2005, 2002, 2000, 1999, 1995, 1992, 1991, 1986, 1983, 1981, 1980, 1974, 1973, 1972, 1970, 1967, 1962, 1961, 1959, 1955, 1954, 1951, 1949, 1941, 1935
1794 90TH ST	2020, 2017, 2014, 2010, 2005, 2002, 2000, 1999, 1995, 1992, 1991, 1986, 1983, 1981, 1980, 1974, 1973, 1972, 1970, 1967, 1962, 1961, 1959, 1955, 1954, 1951, 1949, 1941, 1930
1794 90TH ST	2020, 2017, 2014, 2010, 2005, 2002, 2000, 1999, 1995, 1992, 1991, 1986, 1983, 1981, 1980, 1974, 1973, 1972, 1970, 1967, 1962, 1961, 1959, 1955, 1954, 1951, 1949, 1935, 1930

FINDINGS

Address Researched	Address Not Identified in Research Source
1794 90TH ST	2020, 2017, 2014, 2010, 2005, 2002, 2000, 1999, 1995, 1992, 1991, 1986, 1983, 1981, 1980, 1974, 1973, 1972, 1970, 1967, 1962, 1961, 1959, 1955, 1954, 1949, 1941, 1935, 1930
1794 E 87TH ST	2020, 2017, 2014, 2010, 2005, 2002, 1999, 1995, 1992, 1991, 1986, 1983, 1981, 1980, 1974, 1973, 1972, 1970, 1967, 1962, 1961, 1959, 1955, 1954, 1951, 1949, 1941, 1935, 1930
1794 E 87TH ST	2020, 2017, 2014, 2010, 2002, 2000, 1999, 1995, 1992, 1991, 1986, 1983, 1981, 1980, 1974, 1973, 1972, 1970, 1967, 1962, 1961, 1959, 1955, 1954, 1951, 1949, 1941, 1935, 1930
1794 E 87TH ST	2020, 2017, 2014, 2005, 2002, 2000, 1999, 1995, 1992, 1991, 1986, 1983, 1981, 1980, 1974, 1973, 1972, 1970, 1967, 1962, 1961, 1959, 1955, 1954, 1951, 1949, 1941, 1935, 1930
1794 E 87TH ST	2017, 2014, 2010, 2005, 2002, 2000, 1999, 1995, 1992, 1991, 1986, 1983, 1981, 1980, 1974, 1973, 1972, 1970, 1967, 1962, 1961, 1959, 1955, 1954, 1951, 1949, 1941, 1935, 1930
1794 E 87TH ST	2020, 2014, 2010, 2005, 2002, 2000, 1999, 1995, 1992, 1991, 1986, 1983, 1981, 1980, 1974, 1973, 1972, 1970, 1967, 1962, 1961, 1959, 1955, 1954, 1951, 1949, 1941, 1935, 1930
1794 E 87TH ST	2020, 2017, 2010, 2005, 2002, 2000, 1999, 1995, 1992, 1991, 1986, 1983, 1981, 1980, 1974, 1973, 1972, 1970, 1967, 1962, 1961, 1959, 1955, 1954, 1951, 1949, 1941, 1935, 1930
1794 E 90TH ST	2020, 2017, 2014, 2010, 2005, 2002, 1999, 1995, 1992, 1991, 1986, 1983, 1981, 1980, 1974, 1973, 1972, 1970, 1967, 1962, 1961, 1959, 1955, 1954, 1951, 1949, 1941, 1935, 1930
1795 90TH	2020, 2017, 2014, 2010, 2005, 2002, 2000, 1995, 1992, 1991, 1986, 1983, 1981, 1980, 1974, 1973, 1972, 1970, 1967, 1962, 1961, 1959, 1955, 1954, 1951, 1949, 1941, 1935, 1930
1795 90TH	2020, 2017, 2014, 2010, 2005, 2002, 2000, 1999, 1995, 1992, 1991, 1986, 1983, 1981, 1980, 1974, 1973, 1972, 1970, 1967, 1962, 1961, 1959, 1954, 1951, 1949, 1941, 1935, 1930
1795 90TH	2020, 2017, 2014, 2010, 2005, 2002, 2000, 1999, 1995, 1992, 1991, 1986, 1983, 1981, 1980, 1974, 1973, 1972, 1970, 1967, 1962, 1959, 1955, 1954, 1951, 1949, 1941, 1935, 1930
1795 90TH ST	2020, 2017, 2014, 2010, 2005, 2002, 2000, 1999, 1995, 1992, 1991, 1986, 1983, 1981, 1980, 1973, 1972, 1970, 1967, 1962, 1961, 1959, 1955, 1954, 1951, 1949, 1941, 1935, 1930
1795 90TH ST	2020, 2017, 2014, 2010, 2005, 2002, 2000, 1999, 1995, 1992, 1991, 1986, 1983, 1981, 1980, 1974, 1973, 1972, 1970, 1967, 1962, 1961, 1959, 1955, 1954, 1949, 1941, 1935, 1930
1795 90TH ST	2020, 2017, 2014, 2010, 2005, 2002, 2000, 1999, 1995, 1992, 1991, 1986, 1983, 1981, 1980, 1974, 1973, 1972, 1970, 1967, 1962, 1961, 1959, 1955, 1954, 1951, 1949, 1935, 1930
1795 90TH ST	2020, 2017, 2014, 2010, 2005, 2002, 2000, 1999, 1995, 1992, 1991, 1986, 1983, 1981, 1980, 1974, 1973, 1972, 1970, 1967, 1962, 1961, 1959, 1955, 1954, 1951, 1949, 1941, 1930
1795 90TH ST	2020, 2017, 2014, 2010, 2005, 2002, 2000, 1999, 1995, 1992, 1991, 1986, 1983, 1981, 1980, 1974, 1973, 1972, 1970, 1967, 1962, 1961, 1959, 1955, 1954, 1951, 1949, 1941, 1935

FINDINGS

Address Researched	Address Not Identified in Research Source
1795 E 90TH ST	2020, 2017, 2014, 2010, 2005, 2002, 2000, 1999, 1992, 1991, 1986, 1983, 1981, 1980, 1974, 1973, 1972, 1970, 1967, 1962, 1961, 1959, 1955, 1954, 1951, 1949, 1941, 1935, 1930
1795 E 90TH ST	2020, 2014, 2010, 2005, 2002, 2000, 1999, 1995, 1992, 1991, 1986, 1983, 1981, 1980, 1974, 1973, 1972, 1970, 1967, 1962, 1961, 1959, 1955, 1954, 1951, 1949, 1941, 1935, 1930
1795 E 90TH ST	2017, 2014, 2010, 2005, 2002, 2000, 1999, 1995, 1992, 1991, 1986, 1983, 1981, 1980, 1974, 1973, 1972, 1970, 1967, 1962, 1961, 1959, 1955, 1954, 1951, 1949, 1941, 1935, 1930
1795 E 90TH ST	2020, 2017, 2010, 2005, 2002, 2000, 1999, 1995, 1992, 1991, 1986, 1983, 1981, 1980, 1974, 1973, 1972, 1970, 1967, 1962, 1961, 1959, 1955, 1954, 1951, 1949, 1941, 1935, 1930
1795 E 90TH ST	2020, 2017, 2014, 2005, 2002, 2000, 1999, 1995, 1992, 1991, 1986, 1983, 1981, 1980, 1974, 1973, 1972, 1970, 1967, 1962, 1961, 1959, 1955, 1954, 1951, 1949, 1941, 1935, 1930
1796 87TH ST	2020, 2017, 2014, 2010, 2005, 2002, 2000, 1999, 1995, 1992, 1991, 1986, 1983, 1981, 1980, 1973, 1972, 1970, 1967, 1962, 1961, 1959, 1955, 1954, 1951, 1949, 1941, 1935, 1930
1796 89 SI	2020, 2017, 2014, 2010, 2005, 2002, 2000, 1999, 1995, 1992, 1991, 1986, 1983, 1980, 1974, 1973, 1972, 1970, 1967, 1962, 1961, 1959, 1955, 1954, 1951, 1949, 1941, 1935, 1930
1796 89TH	2020, 2017, 2014, 2010, 2005, 2002, 2000, 1995, 1992, 1991, 1986, 1983, 1981, 1980, 1974, 1973, 1972, 1970, 1967, 1962, 1961, 1959, 1955, 1954, 1951, 1949, 1941, 1935, 1930
1796 89TH	2020, 2017, 2014, 2010, 2005, 2000, 1999, 1995, 1992, 1991, 1986, 1983, 1981, 1980, 1974, 1973, 1972, 1970, 1967, 1962, 1961, 1959, 1955, 1954, 1951, 1949, 1941, 1935, 1930
1796 89TH	2020, 2017, 2014, 2010, 2005, 2002, 2000, 1999, 1995, 1992, 1991, 1986, 1983, 1981, 1980, 1974, 1973, 1972, 1970, 1967, 1962, 1959, 1955, 1954, 1951, 1949, 1941, 1935, 1930
1796 89TH	2020, 2017, 2014, 2010, 2005, 2002, 2000, 1999, 1995, 1992, 1991, 1986, 1983, 1981, 1980, 1974, 1973, 1972, 1970, 1967, 1962, 1961, 1959, 1954, 1951, 1949, 1941, 1935, 1930
1796 89TH ST	2020, 2017, 2014, 2010, 2005, 2002, 2000, 1999, 1995, 1992, 1991, 1986, 1983, 1981, 1980, 1974, 1973, 1972, 1970, 1967, 1962, 1961, 1959, 1955, 1954, 1949, 1941, 1935, 1930
1796 89TH ST	2020, 2017, 2014, 2010, 2005, 2002, 2000, 1999, 1995, 1992, 1991, 1986, 1983, 1981, 1980, 1974, 1973, 1972, 1970, 1967, 1962, 1961, 1959, 1955, 1954, 1951, 1949, 1935, 1930
1796 89TH ST	2020, 2017, 2014, 2010, 2005, 2002, 2000, 1999, 1995, 1992, 1991, 1986, 1983, 1981, 1980, 1974, 1973, 1972, 1970, 1967, 1962, 1961, 1959, 1955, 1954, 1951, 1949, 1941, 1930
1796 89TH ST	2020, 2017, 2014, 2010, 2005, 2002, 2000, 1999, 1995, 1992, 1991, 1986, 1983, 1981, 1980, 1974, 1973, 1972, 1970, 1967, 1962, 1961, 1959, 1955, 1954, 1951, 1949, 1941, 1935
1796 89TH ST	2020, 2017, 2014, 2010, 2005, 2002, 2000, 1999, 1995, 1992, 1991, 1986, 1983, 1981, 1980, 1974, 1973, 1972, 1967, 1962, 1961, 1959, 1955, 1954, 1951, 1949, 1941, 1935, 1930

FINDINGS

Address Researched	Address Not Identified in Research Source
1796 89TH ST	2020, 2017, 2014, 2010, 2005, 2002, 2000, 1999, 1995, 1992, 1991, 1986, 1983, 1981, 1980, 1973, 1972, 1970, 1967, 1962, 1961, 1959, 1955, 1954, 1951, 1949, 1941, 1935, 1930
1796 89TH ST	2020, 2017, 2014, 2010, 2005, 2002, 2000, 1999, 1995, 1992, 1991, 1986, 1981, 1980, 1974, 1973, 1972, 1970, 1967, 1962, 1961, 1959, 1955, 1954, 1951, 1949, 1941, 1935, 1930
1796 89TH ST	2020, 2017, 2014, 2010, 2005, 2002, 2000, 1999, 1995, 1992, 1986, 1983, 1981, 1980, 1974, 1973, 1972, 1970, 1967, 1962, 1961, 1959, 1955, 1954, 1951, 1949, 1941, 1935, 1930
1796 89TH ST	2020, 2017, 2014, 2010, 2005, 2002, 2000, 1999, 1995, 1992, 1991, 1983, 1981, 1980, 1974, 1973, 1972, 1970, 1967, 1962, 1961, 1959, 1955, 1954, 1951, 1949, 1941, 1935, 1930
1796 90TH	2020, 2017, 2014, 2010, 2005, 2002, 2000, 1999, 1995, 1992, 1991, 1986, 1983, 1981, 1980, 1974, 1973, 1972, 1970, 1967, 1962, 1959, 1955, 1954, 1951, 1949, 1941, 1935, 1930
1796 90TH	2020, 2017, 2014, 2010, 2005, 2002, 2000, 1999, 1995, 1992, 1991, 1986, 1983, 1981, 1980, 1974, 1973, 1972, 1970, 1967, 1962, 1961, 1959, 1954, 1951, 1949, 1941, 1935, 1930
1796 90TH ST	2020, 2017, 2014, 2010, 2005, 2002, 2000, 1999, 1995, 1992, 1991, 1986, 1983, 1981, 1980, 1973, 1972, 1970, 1967, 1962, 1961, 1959, 1955, 1954, 1951, 1949, 1941, 1935, 1930
1796 90TH ST	2020, 2017, 2014, 2010, 2005, 2002, 2000, 1999, 1995, 1992, 1991, 1986, 1983, 1981, 1980, 1974, 1973, 1972, 1967, 1962, 1961, 1959, 1955, 1954, 1951, 1949, 1941, 1935, 1930
1796 90TH ST	2020, 2017, 2014, 2010, 2005, 2002, 2000, 1999, 1995, 1992, 1991, 1986, 1983, 1981, 1980, 1974, 1973, 1972, 1970, 1967, 1962, 1961, 1959, 1955, 1954, 1951, 1949, 1941, 1935
1796 90TH ST	2020, 2017, 2014, 2010, 2005, 2002, 2000, 1999, 1995, 1992, 1991, 1986, 1983, 1981, 1980, 1974, 1973, 1972, 1970, 1967, 1962, 1961, 1959, 1955, 1954, 1951, 1949, 1941, 1930
1796 90TH ST	2020, 2017, 2014, 2010, 2005, 2002, 2000, 1999, 1995, 1992, 1991, 1986, 1983, 1981, 1980, 1974, 1973, 1972, 1970, 1967, 1962, 1961, 1959, 1955, 1954, 1951, 1949, 1935, 1930
1796 90TH ST	2020, 2017, 2014, 2010, 2005, 2002, 2000, 1999, 1995, 1992, 1991, 1986, 1983, 1981, 1980, 1974, 1973, 1972, 1970, 1967, 1962, 1961, 1959, 1955, 1954, 1949, 1941, 1935, 1930
1796 E 89TH ST	2020, 2017, 2014, 2010, 2005, 2002, 2000, 1999, 1995, 1991, 1986, 1983, 1981, 1980, 1974, 1973, 1972, 1970, 1967, 1962, 1961, 1959, 1955, 1954, 1951, 1949, 1941, 1935, 1930
1796 E 89TH ST	2020, 2017, 2014, 2010, 2005, 2002, 2000, 1999, 1992, 1991, 1986, 1983, 1981, 1980, 1974, 1973, 1972, 1970, 1967, 1962, 1961, 1959, 1955, 1954, 1951, 1949, 1941, 1935, 1930
1796 E 89TH ST	2020, 2017, 2014, 2010, 2005, 2002, 1999, 1995, 1992, 1991, 1986, 1983, 1981, 1980, 1974, 1973, 1972, 1970, 1967, 1962, 1961, 1959, 1955, 1954, 1951, 1949, 1941, 1935, 1930
1796 E 89TH ST	2020, 2017, 2014, 2010, 2002, 2000, 1999, 1995, 1992, 1991, 1986, 1983, 1981, 1980, 1974, 1973, 1972, 1970, 1967, 1962, 1961, 1959, 1955, 1954, 1951, 1949, 1941, 1935, 1930

FINDINGS

Address Researched	Address Not Identified in Research Source
1796 E 89TH ST	2020, 2017, 2010, 2005, 2002, 2000, 1999, 1995, 1992, 1991, 1986, 1983, 1981, 1980, 1974, 1973, 1972, 1970, 1967, 1962, 1961, 1959, 1955, 1954, 1951, 1949, 1941, 1935, 1930
1796 E 89TH ST	2017, 2014, 2010, 2005, 2002, 2000, 1999, 1995, 1992, 1991, 1986, 1983, 1981, 1980, 1974, 1973, 1972, 1970, 1967, 1962, 1961, 1959, 1955, 1954, 1951, 1949, 1941, 1935, 1930
1796 E 89TH ST	2020, 2014, 2010, 2005, 2002, 2000, 1999, 1995, 1992, 1991, 1986, 1983, 1981, 1980, 1974, 1973, 1972, 1970, 1967, 1962, 1961, 1959, 1955, 1954, 1951, 1949, 1941, 1935, 1930
1796 E 90TH ST	2020, 2017, 2014, 2010, 2005, 2002, 2000, 1999, 1992, 1991, 1986, 1983, 1981, 1980, 1974, 1973, 1972, 1970, 1967, 1962, 1961, 1959, 1955, 1954, 1951, 1949, 1941, 1935, 1930
1797 89TH	2020, 2017, 2014, 2010, 2005, 2002, 2000, 1999, 1995, 1992, 1991, 1986, 1983, 1981, 1980, 1974, 1973, 1972, 1970, 1967, 1962, 1959, 1955, 1954, 1951, 1949, 1941, 1935, 1930
1797 89TH	2020, 2017, 2014, 2010, 2005, 2002, 2000, 1999, 1995, 1992, 1991, 1986, 1983, 1981, 1980, 1974, 1973, 1972, 1970, 1967, 1962, 1961, 1959, 1954, 1951, 1949, 1941, 1935, 1930
1797 89TH ST	2020, 2017, 2014, 2010, 2005, 2002, 2000, 1999, 1995, 1992, 1991, 1986, 1983, 1981, 1980, 1974, 1973, 1972, 1970, 1967, 1962, 1961, 1959, 1955, 1954, 1949, 1941, 1935, 1930
1797 89TH ST	2020, 2017, 2014, 2010, 2005, 2002, 2000, 1999, 1995, 1992, 1991, 1986, 1983, 1981, 1980, 1974, 1973, 1972, 1970, 1967, 1962, 1961, 1959, 1955, 1954, 1951, 1949, 1935, 1930
1797 89TH ST	2020, 2017, 2014, 2010, 2005, 2002, 2000, 1999, 1995, 1992, 1991, 1986, 1983, 1981, 1980, 1974, 1973, 1972, 1970, 1967, 1962, 1961, 1959, 1955, 1954, 1951, 1949, 1941, 1935
1797 89TH ST	2020, 2017, 2014, 2010, 2005, 2002, 2000, 1999, 1995, 1992, 1991, 1986, 1983, 1981, 1980, 1974, 1973, 1972, 1970, 1967, 1962, 1961, 1959, 1955, 1954, 1951, 1949, 1941, 1930
1797 89TH ST	2020, 2017, 2014, 2010, 2005, 2002, 2000, 1999, 1995, 1992, 1991, 1986, 1983, 1981, 1980, 1974, 1973, 1972, 1967, 1962, 1961, 1959, 1955, 1954, 1951, 1949, 1941, 1935, 1930
1797 89TH ST	2020, 2017, 2014, 2010, 2005, 2002, 2000, 1999, 1995, 1992, 1991, 1986, 1983, 1981, 1980, 1973, 1972, 1970, 1967, 1962, 1961, 1959, 1955, 1954, 1951, 1949, 1941, 1935, 1930
1797 90TH	2020, 2017, 2014, 2010, 2005, 2002, 2000, 1995, 1992, 1991, 1986, 1983, 1981, 1980, 1974, 1973, 1972, 1970, 1967, 1962, 1961, 1959, 1955, 1954, 1951, 1949, 1941, 1935, 1930
1797 90TH	2020, 2017, 2014, 2010, 2005, 2000, 1999, 1995, 1992, 1991, 1986, 1983, 1981, 1980, 1974, 1973, 1972, 1970, 1967, 1962, 1961, 1959, 1955, 1954, 1951, 1949, 1941, 1935, 1930
1797 90TH ST	2020, 2017, 2014, 2010, 2005, 2002, 2000, 1999, 1995, 1992, 1991, 1986, 1983, 1981, 1980, 1973, 1972, 1970, 1967, 1962, 1961, 1959, 1955, 1954, 1951, 1949, 1941, 1935, 1930
1797 90TH ST	2020, 2017, 2014, 2010, 2005, 2002, 2000, 1999, 1995, 1992, 1991, 1986, 1983, 1981, 1980, 1974, 1973, 1972, 1970, 1967, 1962, 1961, 1959, 1955, 1954, 1951, 1949, 1941, 1935

FINDINGS

Address Researched	Address Not Identified in Research Source
1797 E 90TH ST	2020, 2017, 2014, 2010, 2005, 2002, 2000, 1999, 1992, 1991, 1986, 1983, 1981, 1980, 1974, 1973, 1972, 1970, 1967, 1962, 1961, 1959, 1955, 1954, 1951, 1949, 1941, 1935, 1930
1798 87TH	2020, 2017, 2014, 2010, 2005, 2002, 2000, 1999, 1995, 1992, 1991, 1986, 1983, 1981, 1980, 1974, 1973, 1972, 1970, 1967, 1962, 1959, 1955, 1954, 1951, 1949, 1941, 1935, 1930
1798 87TH	2020, 2017, 2014, 2010, 2005, 2002, 2000, 1999, 1995, 1992, 1991, 1986, 1983, 1981, 1980, 1974, 1973, 1972, 1970, 1967, 1962, 1961, 1959, 1954, 1951, 1949, 1941, 1935, 1930
1798 87TH ST	2020, 2017, 2014, 2010, 2005, 2002, 2000, 1999, 1995, 1992, 1991, 1986, 1983, 1981, 1980, 1974, 1973, 1972, 1970, 1967, 1962, 1961, 1959, 1955, 1954, 1951, 1949, 1935, 1930
1798 87TH ST	2020, 2017, 2014, 2010, 2005, 2002, 2000, 1999, 1995, 1992, 1991, 1986, 1983, 1981, 1980, 1974, 1973, 1972, 1970, 1967, 1962, 1961, 1959, 1955, 1954, 1949, 1941, 1935, 1930
1798 87TH ST	2020, 2017, 2014, 2010, 2005, 2002, 2000, 1999, 1995, 1992, 1991, 1986, 1983, 1981, 1980, 1974, 1973, 1972, 1970, 1967, 1962, 1961, 1959, 1955, 1954, 1951, 1949, 1941, 1930
1798 87TH ST	2020, 2017, 2014, 2010, 2005, 2002, 2000, 1999, 1995, 1992, 1991, 1986, 1983, 1981, 1980, 1974, 1973, 1972, 1970, 1967, 1962, 1961, 1959, 1955, 1954, 1951, 1949, 1941, 1935
1798 87TH ST	2020, 2017, 2014, 2010, 2005, 2002, 2000, 1999, 1995, 1992, 1991, 1986, 1983, 1981, 1980, 1974, 1973, 1972, 1967, 1962, 1961, 1959, 1955, 1954, 1951, 1949, 1941, 1935, 1930
1798 90TH	2020, 2017, 2014, 2010, 2005, 2002, 2000, 1999, 1995, 1992, 1991, 1986, 1983, 1981, 1980, 1974, 1973, 1972, 1970, 1967, 1962, 1961, 1959, 1954, 1951, 1949, 1941, 1935, 1930
1798 90TH	2020, 2017, 2014, 2010, 2005, 2002, 2000, 1999, 1995, 1992, 1991, 1986, 1983, 1981, 1980, 1974, 1973, 1972, 1970, 1967, 1962, 1959, 1955, 1954, 1951, 1949, 1941, 1935, 1930
1798 90TH ST	2020, 2017, 2014, 2010, 2005, 2002, 2000, 1999, 1995, 1992, 1991, 1986, 1983, 1981, 1980, 1973, 1972, 1970, 1967, 1962, 1961, 1959, 1955, 1954, 1951, 1949, 1941, 1935, 1930
1798 90TH ST	2020, 2017, 2014, 2010, 2005, 2002, 2000, 1999, 1995, 1992, 1991, 1986, 1983, 1981, 1980, 1974, 1973, 1972, 1967, 1962, 1961, 1959, 1955, 1954, 1951, 1949, 1941, 1935, 1930
1798 90TH ST	2020, 2017, 2014, 2010, 2005, 2002, 2000, 1999, 1995, 1992, 1991, 1986, 1983, 1981, 1980, 1974, 1973, 1972, 1970, 1967, 1962, 1961, 1959, 1955, 1954, 1951, 1949, 1941, 1935
1798 90TH ST	2020, 2017, 2014, 2010, 2005, 2002, 2000, 1999, 1995, 1992, 1991, 1986, 1983, 1981, 1980, 1974, 1973, 1972, 1970, 1967, 1962, 1961, 1959, 1955, 1954, 1951, 1949, 1941, 1930
1798 90TH ST	2020, 2017, 2014, 2010, 2005, 2002, 2000, 1999, 1995, 1992, 1991, 1986, 1983, 1981, 1980, 1974, 1973, 1972, 1970, 1967, 1962, 1961, 1959, 1955, 1954, 1951, 1949, 1935, 1930
1798 90TH ST	2020, 2017, 2014, 2010, 2005, 2002, 2000, 1999, 1995, 1992, 1991, 1986, 1983, 1981, 1980, 1974, 1973, 1972, 1970, 1967, 1962, 1961, 1959, 1955, 1954, 1949, 1941, 1935, 1930

FINDINGS

Address Researched	Address Not Identified in Research Source
1798 E 90TH ST	2020, 2017, 2014, 2010, 2005, 2002, 2000, 1999, 1992, 1991, 1986, 1983, 1981, 1980, 1974, 1973, 1972, 1970, 1967, 1962, 1961, 1959, 1955, 1954, 1951, 1949, 1941, 1935, 1930
1799 90TH	2020, 2017, 2014, 2010, 2005, 2002, 2000, 1995, 1992, 1991, 1986, 1983, 1981, 1980, 1974, 1973, 1972, 1970, 1967, 1962, 1961, 1959, 1955, 1954, 1951, 1949, 1941, 1935, 1930
1799 90TH	2020, 2017, 2014, 2010, 2005, 2000, 1999, 1995, 1992, 1991, 1986, 1983, 1981, 1980, 1974, 1973, 1972, 1970, 1967, 1962, 1961, 1959, 1955, 1954, 1951, 1949, 1941, 1935, 1930
1799 90TH	2020, 2017, 2014, 2010, 2005, 2002, 2000, 1999, 1995, 1992, 1991, 1986, 1983, 1981, 1980, 1974, 1973, 1972, 1970, 1967, 1962, 1959, 1955, 1954, 1951, 1949, 1941, 1935, 1930
1799 90TH	2020, 2017, 2014, 2010, 2005, 2002, 2000, 1999, 1995, 1992, 1991, 1986, 1983, 1981, 1980, 1974, 1973, 1972, 1970, 1967, 1962, 1961, 1959, 1954, 1951, 1949, 1941, 1935, 1930
1799 90TH ST	2020, 2017, 2014, 2010, 2005, 2002, 2000, 1999, 1995, 1992, 1991, 1986, 1983, 1981, 1980, 1973, 1972, 1970, 1967, 1962, 1961, 1959, 1955, 1954, 1951, 1949, 1941, 1935, 1930
1799 90TH ST	2020, 2017, 2014, 2010, 2005, 2002, 2000, 1999, 1995, 1992, 1991, 1986, 1983, 1981, 1980, 1974, 1973, 1972, 1970, 1967, 1962, 1961, 1959, 1955, 1954, 1949, 1941, 1935, 1930
1799 90TH ST	2020, 2017, 2014, 2010, 2005, 2002, 2000, 1999, 1995, 1992, 1991, 1986, 1983, 1981, 1980, 1974, 1973, 1972, 1970, 1967, 1962, 1961, 1959, 1955, 1954, 1951, 1949, 1935, 1930
1799 90TH ST	2020, 2017, 2014, 2010, 2005, 2002, 2000, 1999, 1995, 1992, 1991, 1986, 1983, 1981, 1980, 1974, 1973, 1972, 1970, 1967, 1962, 1961, 1959, 1955, 1954, 1951, 1949, 1941, 1930
1799 90TH ST	2020, 2017, 2014, 2010, 2005, 2002, 2000, 1999, 1995, 1992, 1991, 1986, 1983, 1981, 1980, 1974, 1973, 1972, 1970, 1967, 1962, 1961, 1959, 1955, 1954, 1951, 1949, 1941, 1935
1799 E 90TH ST	2020, 2017, 2014, 2010, 2002, 2000, 1999, 1995, 1992, 1991, 1986, 1983, 1981, 1980, 1974, 1973, 1972, 1970, 1967, 1962, 1961, 1959, 1955, 1954, 1951, 1949, 1941, 1935, 1930
1799 E 90TH ST	2020, 2017, 2014, 2010, 2005, 2002, 1999, 1995, 1992, 1991, 1986, 1983, 1981, 1980, 1974, 1973, 1972, 1970, 1967, 1962, 1961, 1959, 1955, 1954, 1951, 1949, 1941, 1935, 1930
1799 E 90TH ST	2020, 2017, 2014, 2010, 2005, 2002, 2000, 1999, 1992, 1991, 1986, 1983, 1981, 1980, 1974, 1973, 1972, 1970, 1967, 1962, 1961, 1959, 1955, 1954, 1951, 1949, 1941, 1935, 1930
1800 90TH	2020, 2017, 2014, 2010, 2005, 2002, 2000, 1999, 1995, 1992, 1991, 1986, 1983, 1981, 1980, 1974, 1973, 1972, 1970, 1967, 1962, 1961, 1959, 1954, 1951, 1949, 1941, 1935, 1930
1800 90TH	2020, 2017, 2014, 2010, 2005, 2002, 2000, 1999, 1995, 1992, 1991, 1986, 1983, 1981, 1980, 1974, 1973, 1972, 1970, 1967, 1962, 1959, 1955, 1954, 1951, 1949, 1941, 1935, 1930
1800 90TH ST	2020, 2017, 2014, 2010, 2005, 2002, 2000, 1999, 1995, 1992, 1991, 1986, 1983, 1981, 1980, 1973, 1972, 1970, 1967, 1962, 1961, 1959, 1955, 1954, 1951, 1949, 1941, 1935, 1930

FINDINGS

Address Researched	Address Not Identified in Research Source
1800 90TH ST	2020, 2017, 2014, 2010, 2005, 2002, 2000, 1999, 1995, 1992, 1991, 1986, 1983, 1981, 1980, 1974, 1973, 1972, 1967, 1962, 1961, 1959, 1955, 1954, 1951, 1949, 1941, 1935, 1930
1800 90TH ST	2020, 2017, 2014, 2010, 2005, 2002, 2000, 1999, 1995, 1992, 1991, 1986, 1983, 1981, 1980, 1974, 1973, 1972, 1970, 1967, 1962, 1961, 1959, 1955, 1954, 1951, 1949, 1941, 1935
1800 90TH ST	2020, 2017, 2014, 2010, 2005, 2002, 2000, 1999, 1995, 1992, 1991, 1986, 1983, 1981, 1980, 1974, 1973, 1972, 1970, 1967, 1962, 1961, 1959, 1955, 1954, 1951, 1949, 1941, 1930
1800 90TH ST	2020, 2017, 2014, 2010, 2005, 2002, 2000, 1999, 1995, 1992, 1991, 1986, 1983, 1981, 1980, 1974, 1973, 1972, 1970, 1967, 1962, 1961, 1959, 1955, 1954, 1951, 1949, 1935, 1930
1800 90TH ST	2020, 2017, 2014, 2010, 2005, 2002, 2000, 1999, 1995, 1992, 1991, 1986, 1983, 1981, 1980, 1974, 1973, 1972, 1970, 1967, 1962, 1961, 1959, 1955, 1954, 1949, 1941, 1935, 1930
1800 E 90TH ST	2020, 2017, 2014, 2010, 2005, 2002, 2000, 1999, 1992, 1991, 1986, 1983, 1981, 1980, 1974, 1973, 1972, 1970, 1967, 1962, 1961, 1959, 1955, 1954, 1951, 1949, 1941, 1935, 1930
1801 89TH	2020, 2017, 2014, 2010, 2005, 2002, 2000, 1999, 1995, 1992, 1991, 1986, 1983, 1981, 1980, 1974, 1973, 1972, 1970, 1967, 1962, 1959, 1955, 1954, 1951, 1949, 1941, 1935, 1930
1801 89TH	2020, 2017, 2014, 2010, 2005, 2002, 2000, 1999, 1995, 1992, 1991, 1986, 1983, 1981, 1980, 1974, 1973, 1972, 1970, 1967, 1962, 1961, 1959, 1954, 1951, 1949, 1941, 1935, 1930
1801 89TH ST	2020, 2017, 2014, 2010, 2005, 2002, 2000, 1999, 1995, 1992, 1991, 1986, 1983, 1981, 1980, 1974, 1973, 1972, 1970, 1967, 1962, 1961, 1959, 1955, 1954, 1949, 1941, 1935, 1930
1801 89TH ST	2020, 2017, 2014, 2010, 2005, 2002, 2000, 1999, 1995, 1992, 1991, 1986, 1983, 1981, 1980, 1974, 1973, 1972, 1970, 1967, 1962, 1961, 1959, 1955, 1954, 1951, 1949, 1935, 1930
1801 89TH ST	2020, 2017, 2014, 2010, 2005, 2002, 2000, 1999, 1995, 1992, 1991, 1986, 1983, 1981, 1980, 1974, 1973, 1972, 1970, 1967, 1962, 1961, 1959, 1955, 1954, 1951, 1949, 1941, 1930
1801 89TH ST	2020, 2017, 2014, 2010, 2005, 2002, 2000, 1999, 1995, 1992, 1991, 1986, 1983, 1981, 1980, 1974, 1973, 1972, 1970, 1967, 1962, 1961, 1959, 1955, 1954, 1951, 1949, 1941, 1935
1801 89TH ST	2020, 2017, 2014, 2010, 2005, 2002, 2000, 1999, 1995, 1992, 1991, 1986, 1983, 1981, 1980, 1974, 1973, 1972, 1967, 1962, 1961, 1959, 1955, 1954, 1951, 1949, 1941, 1935, 1930
1801 89TH ST	2020, 2017, 2014, 2010, 2005, 2002, 2000, 1999, 1995, 1992, 1991, 1986, 1983, 1981, 1980, 1973, 1972, 1970, 1967, 1962, 1961, 1959, 1955, 1954, 1951, 1949, 1941, 1935, 1930
1801 90TH ST	2020, 2017, 2014, 2010, 2005, 2002, 2000, 1999, 1995, 1992, 1991, 1986, 1983, 1981, 1980, 1973, 1972, 1970, 1967, 1962, 1961, 1959, 1955, 1954, 1951, 1949, 1941, 1935, 1930
1801 90TH ST	2020, 2017, 2014, 2010, 2005, 2002, 2000, 1999, 1995, 1992, 1991, 1983, 1981, 1980, 1974, 1973, 1972, 1970, 1967, 1962, 1961, 1959, 1955, 1954, 1951, 1949, 1941, 1935, 1930

FINDINGS

Address Researched	Address Not Identified in Research Source
1801 90TH ST	2020, 2017, 2014, 2010, 2005, 2002, 2000, 1999, 1995, 1992, 1991, 1986, 1983, 1981, 1980, 1974, 1973, 1972, 1970, 1967, 1962, 1961, 1959, 1955, 1954, 1951, 1949, 1941, 1935
1801 E 90TH ST	2020, 2017, 2014, 2010, 2005, 2002, 2000, 1999, 1992, 1991, 1986, 1983, 1981, 1980, 1974, 1973, 1972, 1970, 1967, 1962, 1961, 1959, 1955, 1954, 1951, 1949, 1941, 1935, 1930
1802 90TH	2020, 2017, 2014, 2010, 2005, 2002, 2000, 1999, 1995, 1992, 1991, 1986, 1983, 1981, 1980, 1974, 1973, 1972, 1970, 1967, 1962, 1959, 1955, 1954, 1951, 1949, 1941, 1935, 1930
1802 90TH	2020, 2017, 2014, 2010, 2005, 2002, 2000, 1999, 1995, 1992, 1991, 1986, 1983, 1981, 1980, 1974, 1973, 1972, 1970, 1967, 1962, 1961, 1959, 1954, 1951, 1949, 1941, 1935, 1930
1802 90TH ST	2020, 2017, 2014, 2010, 2005, 2002, 2000, 1999, 1995, 1992, 1991, 1986, 1983, 1981, 1980, 1973, 1972, 1970, 1967, 1962, 1961, 1959, 1955, 1954, 1951, 1949, 1941, 1935, 1930
1802 90TH ST	2020, 2017, 2014, 2010, 2005, 2002, 2000, 1999, 1995, 1992, 1991, 1986, 1983, 1981, 1980, 1974, 1973, 1972, 1967, 1962, 1961, 1959, 1955, 1954, 1951, 1949, 1941, 1935, 1930
1802 90TH ST	2020, 2017, 2014, 2010, 2005, 2002, 2000, 1999, 1995, 1992, 1991, 1986, 1983, 1981, 1980, 1974, 1973, 1972, 1970, 1967, 1962, 1961, 1959, 1955, 1954, 1951, 1949, 1941, 1935
1802 90TH ST	2020, 2017, 2014, 2010, 2005, 2002, 2000, 1999, 1995, 1992, 1991, 1986, 1983, 1981, 1980, 1974, 1973, 1972, 1970, 1967, 1962, 1961, 1959, 1955, 1954, 1951, 1949, 1941, 1930
1802 90TH ST	2020, 2017, 2014, 2010, 2005, 2002, 2000, 1999, 1995, 1992, 1991, 1986, 1983, 1981, 1980, 1974, 1973, 1972, 1970, 1967, 1962, 1961, 1959, 1955, 1954, 1951, 1949, 1935, 1930
1802 90TH ST	2020, 2017, 2014, 2010, 2005, 2002, 2000, 1999, 1995, 1992, 1991, 1986, 1983, 1981, 1980, 1974, 1973, 1972, 1970, 1967, 1962, 1961, 1959, 1955, 1954, 1949, 1941, 1935, 1930
1803 90TH	2020, 2017, 2014, 2010, 2005, 2002, 2000, 1999, 1995, 1992, 1991, 1986, 1983, 1981, 1980, 1974, 1973, 1972, 1970, 1967, 1962, 1961, 1959, 1954, 1951, 1949, 1941, 1935, 1930
1803 90TH	2020, 2017, 2014, 2010, 2005, 2002, 2000, 1999, 1995, 1992, 1991, 1986, 1983, 1981, 1980, 1974, 1973, 1972, 1970, 1967, 1962, 1959, 1955, 1954, 1951, 1949, 1941, 1935, 1930
1803 90TH ST	2020, 2017, 2014, 2010, 2005, 2002, 2000, 1999, 1995, 1992, 1991, 1986, 1983, 1981, 1980, 1974, 1973, 1972, 1967, 1962, 1961, 1959, 1955, 1954, 1951, 1949, 1941, 1935, 1930
1803 90TH ST	2020, 2017, 2014, 2010, 2005, 2002, 2000, 1999, 1995, 1992, 1991, 1986, 1983, 1981, 1980, 1973, 1972, 1970, 1967, 1962, 1961, 1959, 1955, 1954, 1951, 1949, 1941, 1935, 1930
1803 90TH ST	2020, 2017, 2014, 2010, 2005, 2002, 2000, 1999, 1995, 1992, 1991, 1986, 1983, 1981, 1980, 1974, 1973, 1972, 1970, 1967, 1962, 1961, 1959, 1955, 1954, 1949, 1941, 1935, 1930
1803 90TH ST	2020, 2017, 2014, 2010, 2005, 2002, 2000, 1999, 1995, 1992, 1991, 1986, 1983, 1981, 1980, 1974, 1973, 1972, 1970, 1967, 1962, 1961, 1959, 1955, 1954, 1951, 1949, 1935, 1930

FINDINGS

Address Researched	Address Not Identified in Research Source
1803 90TH ST	2020, 2017, 2014, 2010, 2005, 2002, 2000, 1999, 1995, 1992, 1991, 1986, 1983, 1981, 1980, 1974, 1973, 1972, 1970, 1967, 1962, 1961, 1959, 1955, 1954, 1951, 1949, 1941, 1930
1803 90TH ST	2020, 2017, 2014, 2010, 2005, 2002, 2000, 1999, 1995, 1992, 1991, 1986, 1983, 1981, 1980, 1974, 1973, 1972, 1970, 1967, 1962, 1961, 1959, 1955, 1954, 1951, 1949, 1941, 1935
1803 E 90TH ST	2020, 2017, 2014, 2010, 2005, 2002, 2000, 1999, 1992, 1991, 1986, 1983, 1981, 1980, 1974, 1973, 1972, 1970, 1967, 1962, 1961, 1959, 1955, 1954, 1951, 1949, 1941, 1935, 1930
1803 E 90TH ST	2020, 2017, 2014, 2010, 2005, 2002, 2000, 1999, 1995, 1991, 1986, 1983, 1981, 1980, 1974, 1973, 1972, 1970, 1967, 1962, 1961, 1959, 1955, 1954, 1951, 1949, 1941, 1935, 1930
1803 E 90TH ST	2020, 2017, 2014, 2005, 2002, 2000, 1999, 1995, 1992, 1991, 1986, 1983, 1981, 1980, 1974, 1973, 1972, 1970, 1967, 1962, 1961, 1959, 1955, 1954, 1951, 1949, 1941, 1935, 1930
1803 E 90TH ST	2017, 2014, 2010, 2005, 2002, 2000, 1999, 1995, 1992, 1991, 1986, 1983, 1981, 1980, 1974, 1973, 1972, 1970, 1967, 1962, 1961, 1959, 1955, 1954, 1951, 1949, 1941, 1935, 1930
1803 E 90TH ST	2020, 2017, 2010, 2005, 2002, 2000, 1999, 1995, 1992, 1991, 1986, 1983, 1981, 1980, 1974, 1973, 1972, 1970, 1967, 1962, 1961, 1959, 1955, 1954, 1951, 1949, 1941, 1935, 1930
1805 89	2020, 2017, 2014, 2010, 2005, 2002, 2000, 1999, 1995, 1992, 1991, 1986, 1981, 1980, 1974, 1973, 1972, 1970, 1967, 1962, 1961, 1959, 1955, 1954, 1951, 1949, 1941, 1935, 1930
1805 89TH	2020, 2017, 2014, 2010, 2005, 2002, 2000, 1999, 1995, 1992, 1991, 1986, 1983, 1981, 1980, 1974, 1973, 1972, 1970, 1967, 1962, 1959, 1955, 1954, 1951, 1949, 1941, 1935, 1930
1805 89TH	2020, 2017, 2014, 2010, 2005, 2002, 2000, 1999, 1995, 1992, 1991, 1986, 1983, 1981, 1980, 1974, 1973, 1972, 1970, 1967, 1962, 1961, 1959, 1954, 1951, 1949, 1941, 1935, 1930
1805 89TH ST	2020, 2017, 2014, 2010, 2005, 2002, 2000, 1999, 1995, 1992, 1991, 1986, 1983, 1981, 1980, 1974, 1973, 1972, 1970, 1967, 1962, 1961, 1959, 1955, 1954, 1949, 1941, 1935, 1930
1805 89TH ST	2020, 2017, 2014, 2010, 2005, 2002, 2000, 1999, 1995, 1992, 1991, 1986, 1983, 1981, 1980, 1974, 1973, 1972, 1970, 1967, 1962, 1961, 1959, 1955, 1954, 1951, 1949, 1935, 1930
1805 89TH ST	2020, 2017, 2014, 2010, 2005, 2002, 2000, 1999, 1995, 1992, 1991, 1986, 1983, 1981, 1980, 1974, 1973, 1972, 1970, 1967, 1962, 1961, 1959, 1955, 1954, 1951, 1949, 1941, 1935
1805 89TH ST	2020, 2017, 2014, 2010, 2005, 2002, 2000, 1999, 1995, 1992, 1991, 1986, 1983, 1981, 1980, 1974, 1973, 1972, 1970, 1967, 1962, 1961, 1959, 1955, 1954, 1951, 1949, 1941, 1930
1805 89TH ST	2020, 2017, 2014, 2010, 2005, 2002, 2000, 1999, 1995, 1992, 1991, 1986, 1983, 1981, 1980, 1974, 1973, 1972, 1967, 1962, 1961, 1959, 1955, 1954, 1951, 1949, 1941, 1935, 1930
1805 90TH ST	2020, 2017, 2014, 2010, 2005, 2002, 2000, 1999, 1995, 1992, 1991, 1986, 1983, 1981, 1980, 1973, 1972, 1970, 1967, 1962, 1961, 1959, 1955, 1954, 1951, 1949, 1941, 1935, 1930

FINDINGS

Address Researched	Address Not Identified in Research Source
1805 E 90TH ST	2020, 2017, 2014, 2010, 2005, 2002, 2000, 1999, 1995, 1991, 1986, 1983, 1981, 1980, 1974, 1973, 1972, 1970, 1967, 1962, 1961, 1959, 1955, 1954, 1951, 1949, 1941, 1935, 1930
1805 E 90TH ST	2020, 2017, 2014, 2010, 2005, 2002, 2000, 1999, 1992, 1991, 1986, 1983, 1981, 1980, 1974, 1973, 1972, 1970, 1967, 1962, 1961, 1959, 1955, 1954, 1951, 1949, 1941, 1935, 1930
1805 E 90TH ST	2020, 2017, 2014, 2010, 2005, 2002, 1999, 1995, 1992, 1991, 1986, 1983, 1981, 1980, 1974, 1973, 1972, 1970, 1967, 1962, 1961, 1959, 1955, 1954, 1951, 1949, 1941, 1935, 1930
1806 90TH	2020, 2017, 2014, 2010, 2005, 2002, 2000, 1999, 1995, 1992, 1991, 1986, 1983, 1981, 1980, 1974, 1973, 1972, 1970, 1967, 1962, 1959, 1955, 1954, 1951, 1949, 1941, 1935, 1930
1806 90TH	2020, 2017, 2014, 2010, 2005, 2002, 2000, 1999, 1995, 1992, 1991, 1986, 1983, 1981, 1980, 1974, 1973, 1972, 1970, 1967, 1962, 1961, 1959, 1954, 1951, 1949, 1941, 1935, 1930
1806 90TH ST	2020, 2017, 2014, 2010, 2005, 2002, 2000, 1999, 1995, 1992, 1991, 1986, 1983, 1981, 1980, 1974, 1973, 1972, 1967, 1962, 1961, 1959, 1955, 1954, 1951, 1949, 1941, 1935, 1930
1806 90TH ST	2020, 2017, 2014, 2010, 2005, 2002, 2000, 1999, 1995, 1992, 1991, 1986, 1983, 1981, 1980, 1974, 1973, 1972, 1970, 1967, 1962, 1961, 1959, 1955, 1954, 1951, 1949, 1941, 1935
1806 90TH ST	2020, 2017, 2014, 2010, 2005, 2002, 2000, 1999, 1995, 1992, 1991, 1986, 1983, 1981, 1980, 1974, 1973, 1972, 1970, 1967, 1962, 1961, 1959, 1955, 1954, 1951, 1949, 1941, 1930
1806 90TH ST	2020, 2017, 2014, 2010, 2005, 2002, 2000, 1999, 1995, 1992, 1991, 1986, 1983, 1981, 1980, 1974, 1973, 1972, 1970, 1967, 1962, 1961, 1959, 1955, 1954, 1951, 1949, 1935, 1930
1806 90TH ST	2020, 2017, 2014, 2010, 2005, 2002, 2000, 1999, 1995, 1992, 1991, 1986, 1983, 1981, 1980, 1974, 1973, 1972, 1970, 1967, 1962, 1961, 1959, 1955, 1954, 1949, 1941, 1935, 1930
1807 90TH	2020, 2017, 2014, 2010, 2005, 2002, 2000, 1999, 1995, 1992, 1991, 1986, 1983, 1981, 1980, 1974, 1973, 1972, 1970, 1967, 1962, 1961, 1959, 1954, 1951, 1949, 1941, 1935, 1930
1807 90TH	2020, 2017, 2014, 2010, 2005, 2002, 2000, 1999, 1995, 1992, 1991, 1986, 1983, 1981, 1980, 1974, 1973, 1972, 1970, 1967, 1962, 1959, 1955, 1954, 1951, 1949, 1941, 1935, 1930
1807 90TH ST	2020, 2017, 2014, 2010, 2005, 2002, 2000, 1999, 1995, 1992, 1991, 1986, 1983, 1981, 1980, 1973, 1972, 1970, 1967, 1962, 1961, 1959, 1955, 1954, 1951, 1949, 1941, 1935, 1930
1807 90TH ST	2020, 2017, 2014, 2010, 2005, 2002, 2000, 1999, 1995, 1992, 1991, 1986, 1983, 1981, 1980, 1974, 1973, 1972, 1970, 1967, 1962, 1961, 1959, 1955, 1954, 1949, 1941, 1935, 1930
1807 90TH ST	2020, 2017, 2014, 2010, 2005, 2002, 2000, 1999, 1995, 1992, 1991, 1986, 1983, 1981, 1980, 1974, 1973, 1972, 1970, 1967, 1962, 1961, 1959, 1955, 1954, 1951, 1949, 1935, 1930
1807 90TH ST	2020, 2017, 2014, 2010, 2005, 2002, 2000, 1999, 1995, 1992, 1991, 1986, 1983, 1981, 1980, 1974, 1973, 1972, 1970, 1967, 1962, 1961, 1959, 1955, 1954, 1951, 1949, 1941, 1930

FINDINGS

Address Researched	Address Not Identified in Research Source
1807 90TH ST	2020, 2017, 2014, 2010, 2005, 2002, 2000, 1999, 1995, 1992, 1991, 1986, 1983, 1981, 1980, 1974, 1973, 1972, 1970, 1967, 1962, 1961, 1959, 1955, 1954, 1951, 1949, 1941, 1935
1807 E 90TH ST	2020, 2017, 2014, 2010, 2005, 2002, 2000, 1999, 1992, 1991, 1986, 1983, 1981, 1980, 1974, 1973, 1972, 1970, 1967, 1962, 1961, 1959, 1955, 1954, 1951, 1949, 1941, 1935, 1930
1807 E 90TH ST	2020, 2017, 2014, 2010, 2005, 2002, 2000, 1999, 1995, 1991, 1986, 1983, 1981, 1980, 1974, 1973, 1972, 1970, 1967, 1962, 1961, 1959, 1955, 1954, 1951, 1949, 1941, 1935, 1930
1807 E 90TH ST	2020, 2017, 2010, 2005, 2002, 2000, 1999, 1995, 1992, 1991, 1986, 1983, 1981, 1980, 1974, 1973, 1972, 1970, 1967, 1962, 1961, 1959, 1955, 1954, 1951, 1949, 1941, 1935, 1930
1807 E 90TH ST	2017, 2014, 2010, 2005, 2002, 2000, 1999, 1995, 1992, 1991, 1986, 1983, 1981, 1980, 1974, 1973, 1972, 1970, 1967, 1962, 1961, 1959, 1955, 1954, 1951, 1949, 1941, 1935, 1930
1807 E 90TH ST	2020, 2014, 2010, 2005, 2002, 2000, 1999, 1995, 1992, 1991, 1986, 1983, 1981, 1980, 1974, 1973, 1972, 1970, 1967, 1962, 1961, 1959, 1955, 1954, 1951, 1949, 1941, 1935, 1930
1808 E 90TH ST	2020, 2017, 2014, 2010, 2005, 2002, 2000, 1999, 1992, 1991, 1986, 1983, 1981, 1980, 1974, 1973, 1972, 1970, 1967, 1962, 1961, 1959, 1955, 1954, 1951, 1949, 1941, 1935, 1930
1809 89	2020, 2017, 2014, 2010, 2005, 2002, 2000, 1999, 1995, 1992, 1991, 1983, 1981, 1980, 1974, 1973, 1972, 1970, 1967, 1962, 1961, 1959, 1955, 1954, 1951, 1949, 1941, 1935, 1930
1809 89TH	2020, 2017, 2014, 2010, 2005, 2002, 2000, 1995, 1992, 1991, 1986, 1983, 1981, 1980, 1974, 1973, 1972, 1970, 1967, 1962, 1961, 1959, 1955, 1954, 1951, 1949, 1941, 1935, 1930
1809 89TH	2020, 2017, 2014, 2010, 2005, 2000, 1999, 1995, 1992, 1991, 1986, 1983, 1981, 1980, 1974, 1973, 1972, 1970, 1967, 1962, 1961, 1959, 1955, 1954, 1951, 1949, 1941, 1935, 1930
1809 89TH	2020, 2017, 2014, 2010, 2005, 2002, 2000, 1999, 1995, 1992, 1991, 1986, 1983, 1981, 1980, 1974, 1973, 1972, 1970, 1967, 1962, 1959, 1955, 1954, 1951, 1949, 1941, 1935, 1930
1809 89TH	2020, 2017, 2014, 2010, 2005, 2002, 2000, 1999, 1995, 1992, 1991, 1986, 1983, 1981, 1980, 1974, 1973, 1972, 1970, 1967, 1962, 1961, 1959, 1954, 1951, 1949, 1941, 1935, 1930
1809 89TH ST	2020, 2017, 2014, 2010, 2005, 2002, 2000, 1999, 1995, 1992, 1991, 1986, 1983, 1981, 1980, 1974, 1973, 1972, 1970, 1967, 1962, 1961, 1959, 1955, 1954, 1949, 1941, 1935, 1930
1809 89TH ST	2020, 2017, 2014, 2010, 2005, 2002, 2000, 1999, 1995, 1992, 1991, 1986, 1983, 1981, 1980, 1974, 1973, 1972, 1970, 1967, 1962, 1961, 1959, 1955, 1954, 1951, 1949, 1935, 1930
1809 89TH ST	2020, 2017, 2014, 2010, 2005, 2002, 2000, 1999, 1995, 1992, 1991, 1986, 1983, 1981, 1980, 1974, 1973, 1972, 1970, 1967, 1962, 1961, 1959, 1955, 1954, 1951, 1949, 1941, 1930
1809 89TH ST	2020, 2017, 2014, 2010, 2005, 2002, 2000, 1999, 1995, 1992, 1991, 1986, 1983, 1981, 1980, 1974, 1973, 1972, 1970, 1967, 1962, 1961, 1959, 1955, 1954, 1951, 1949, 1941, 1935

FINDINGS

Address Researched	Address Not Identified in Research Source
1809 89TH ST	2020, 2017, 2014, 2010, 2005, 2002, 2000, 1999, 1995, 1992, 1991, 1986, 1983, 1981, 1980, 1974, 1973, 1972, 1967, 1962, 1961, 1959, 1955, 1954, 1951, 1949, 1941, 1935, 1930
1809 89TH ST	2020, 2017, 2014, 2010, 2005, 2002, 2000, 1999, 1995, 1992, 1991, 1986, 1983, 1981, 1980, 1973, 1972, 1970, 1967, 1962, 1961, 1959, 1955, 1954, 1951, 1949, 1941, 1935, 1930
1809 89TH ST	2020, 2017, 2014, 2010, 2005, 2002, 2000, 1999, 1995, 1992, 1991, 1983, 1981, 1980, 1974, 1973, 1972, 1970, 1967, 1962, 1961, 1959, 1955, 1954, 1951, 1949, 1941, 1935, 1930
1809 90TH ST	2020, 2017, 2014, 2010, 2005, 2002, 2000, 1999, 1995, 1992, 1991, 1986, 1983, 1981, 1980, 1973, 1972, 1970, 1967, 1962, 1961, 1959, 1955, 1954, 1951, 1949, 1941, 1935, 1930
1809 E 89TH ST	2020, 2017, 2014, 2010, 2005, 2002, 2000, 1999, 1995, 1991, 1986, 1983, 1981, 1980, 1974, 1973, 1972, 1970, 1967, 1962, 1961, 1959, 1955, 1954, 1951, 1949, 1941, 1935, 1930
1809 E 89TH ST	2020, 2017, 2014, 2010, 2005, 2002, 2000, 1999, 1992, 1991, 1986, 1983, 1981, 1980, 1974, 1973, 1972, 1970, 1967, 1962, 1961, 1959, 1955, 1954, 1951, 1949, 1941, 1935, 1930
1809 E 89TH ST	2020, 2017, 2014, 2010, 2005, 2002, 1999, 1995, 1992, 1991, 1986, 1983, 1981, 1980, 1974, 1973, 1972, 1970, 1967, 1962, 1961, 1959, 1955, 1954, 1951, 1949, 1941, 1935, 1930
1809 E 89TH ST	2020, 2014, 2010, 2005, 2002, 2000, 1999, 1995, 1992, 1991, 1986, 1983, 1981, 1980, 1974, 1973, 1972, 1970, 1967, 1962, 1961, 1959, 1955, 1954, 1951, 1949, 1941, 1935, 1930
1809 E 89TH ST	2020, 2017, 2010, 2005, 2002, 2000, 1999, 1995, 1992, 1991, 1986, 1983, 1981, 1980, 1974, 1973, 1972, 1970, 1967, 1962, 1961, 1959, 1955, 1954, 1951, 1949, 1941, 1935, 1930
1809 E 89TH ST	2020, 2017, 2014, 2005, 2002, 2000, 1999, 1995, 1992, 1991, 1986, 1983, 1981, 1980, 1974, 1973, 1972, 1970, 1967, 1962, 1961, 1959, 1955, 1954, 1951, 1949, 1941, 1935, 1930
1809 E 90TH ST	2020, 2017, 2014, 2010, 2005, 2002, 2000, 1999, 1992, 1991, 1986, 1983, 1981, 1980, 1974, 1973, 1972, 1970, 1967, 1962, 1961, 1959, 1955, 1954, 1951, 1949, 1941, 1935, 1930
1809 E 90TH ST	2020, 2017, 2014, 2010, 2005, 2002, 1999, 1995, 1992, 1991, 1986, 1983, 1981, 1980, 1974, 1973, 1972, 1970, 1967, 1962, 1961, 1959, 1955, 1954, 1951, 1949, 1941, 1935, 1930
1810 89TH	2020, 2017, 2014, 2010, 2005, 2002, 2000, 1995, 1992, 1991, 1986, 1983, 1981, 1980, 1974, 1973, 1972, 1970, 1967, 1962, 1961, 1959, 1955, 1954, 1951, 1949, 1941, 1935, 1930
1810 89TH	2020, 2017, 2014, 2010, 2005, 2000, 1999, 1995, 1992, 1991, 1986, 1983, 1981, 1980, 1974, 1973, 1972, 1970, 1967, 1962, 1961, 1959, 1955, 1954, 1951, 1949, 1941, 1935, 1930
1810 89TH	2020, 2017, 2014, 2010, 2005, 2002, 2000, 1999, 1995, 1992, 1991, 1986, 1983, 1981, 1980, 1974, 1973, 1972, 1970, 1967, 1962, 1959, 1955, 1954, 1951, 1949, 1941, 1935, 1930
1810 89TH	2020, 2017, 2014, 2010, 2005, 2002, 2000, 1999, 1995, 1992, 1991, 1986, 1983, 1981, 1980, 1974, 1973, 1972, 1970, 1967, 1962, 1961, 1959, 1954, 1951, 1949, 1941, 1935, 1930

FINDINGS

Address Researched	Address Not Identified in Research Source
1810 89TH ST	2020, 2017, 2014, 2010, 2005, 2002, 2000, 1999, 1995, 1992, 1991, 1986, 1983, 1981, 1980, 1974, 1973, 1972, 1970, 1967, 1962, 1961, 1959, 1955, 1954, 1949, 1941, 1935, 1930
1810 89TH ST	2020, 2017, 2014, 2010, 2005, 2002, 2000, 1999, 1995, 1992, 1991, 1986, 1983, 1981, 1980, 1974, 1973, 1972, 1970, 1967, 1962, 1961, 1959, 1955, 1954, 1951, 1949, 1935, 1930
1810 89TH ST	2020, 2017, 2014, 2010, 2005, 2002, 2000, 1999, 1995, 1992, 1991, 1986, 1983, 1981, 1980, 1974, 1973, 1972, 1970, 1967, 1962, 1961, 1959, 1955, 1954, 1951, 1949, 1941, 1935
1810 89TH ST	2020, 2017, 2014, 2010, 2005, 2002, 2000, 1999, 1995, 1992, 1991, 1986, 1983, 1981, 1980, 1974, 1973, 1972, 1970, 1967, 1962, 1961, 1959, 1955, 1954, 1951, 1949, 1941, 1930
1810 89TH ST	2020, 2017, 2014, 2010, 2005, 2002, 2000, 1999, 1995, 1992, 1991, 1986, 1983, 1981, 1980, 1974, 1973, 1972, 1967, 1962, 1961, 1959, 1955, 1954, 1951, 1949, 1941, 1935, 1930
1810 89TH ST	2020, 2017, 2014, 2010, 2005, 2002, 2000, 1999, 1995, 1992, 1991, 1986, 1983, 1981, 1980, 1973, 1972, 1970, 1967, 1962, 1961, 1959, 1955, 1954, 1951, 1949, 1941, 1935, 1930
1810 89TH ST	2020, 2017, 2014, 2010, 2005, 2002, 2000, 1999, 1995, 1992, 1991, 1983, 1981, 1980, 1974, 1973, 1972, 1970, 1967, 1962, 1961, 1959, 1955, 1954, 1951, 1949, 1941, 1935, 1930
1810 89TH ST	2020, 2017, 2014, 2010, 2005, 2002, 2000, 1999, 1995, 1992, 1986, 1983, 1981, 1980, 1974, 1973, 1972, 1970, 1967, 1962, 1961, 1959, 1955, 1954, 1951, 1949, 1941, 1935, 1930
1810 89TH ST	2020, 2017, 2014, 2010, 2005, 2002, 2000, 1999, 1995, 1992, 1991, 1986, 1981, 1980, 1974, 1973, 1972, 1970, 1967, 1962, 1961, 1959, 1955, 1954, 1951, 1949, 1941, 1935, 1930
1810 89TH ST	2020, 2017, 2014, 2010, 2005, 2002, 2000, 1999, 1995, 1992, 1991, 1986, 1983, 1980, 1974, 1973, 1972, 1970, 1967, 1962, 1961, 1959, 1955, 1954, 1951, 1949, 1941, 1935, 1930
1810 E 89TH ST	2020, 2017, 2014, 2010, 2005, 2002, 2000, 1999, 1995, 1991, 1986, 1983, 1981, 1980, 1974, 1973, 1972, 1970, 1967, 1962, 1961, 1959, 1955, 1954, 1951, 1949, 1941, 1935, 1930
1810 E 89TH ST	2020, 2017, 2014, 2010, 2005, 2002, 2000, 1999, 1992, 1991, 1986, 1983, 1981, 1980, 1974, 1973, 1972, 1970, 1967, 1962, 1961, 1959, 1955, 1954, 1951, 1949, 1941, 1935, 1930
1810 E 89TH ST	2020, 2017, 2014, 2010, 2005, 2002, 1999, 1995, 1992, 1991, 1986, 1983, 1981, 1980, 1974, 1973, 1972, 1970, 1967, 1962, 1961, 1959, 1955, 1954, 1951, 1949, 1941, 1935, 1930
1810 E 89TH ST	2020, 2017, 2014, 2010, 2002, 2000, 1999, 1995, 1992, 1991, 1986, 1983, 1981, 1980, 1974, 1973, 1972, 1970, 1967, 1962, 1961, 1959, 1955, 1954, 1951, 1949, 1941, 1935, 1930
1810 E 89TH ST	2020, 2017, 2014, 2005, 2002, 2000, 1999, 1995, 1992, 1991, 1986, 1983, 1981, 1980, 1974, 1973, 1972, 1970, 1967, 1962, 1961, 1959, 1955, 1954, 1951, 1949, 1941, 1935, 1930
1810 E 89TH ST	2020, 2017, 2010, 2005, 2002, 2000, 1999, 1995, 1992, 1991, 1986, 1983, 1981, 1980, 1974, 1973, 1972, 1970, 1967, 1962, 1961, 1959, 1955, 1954, 1951, 1949, 1941, 1935, 1930

FINDINGS

Address Researched	Address Not Identified in Research Source
1810 E 89TH ST	2020, 2014, 2010, 2005, 2002, 2000, 1999, 1995, 1992, 1991, 1986, 1983, 1981, 1980, 1974, 1973, 1972, 1970, 1967, 1962, 1961, 1959, 1955, 1954, 1951, 1949, 1941, 1935, 1930
1810 E 89TH ST	2017, 2014, 2010, 2005, 2002, 2000, 1999, 1995, 1992, 1991, 1986, 1983, 1981, 1980, 1974, 1973, 1972, 1970, 1967, 1962, 1961, 1959, 1955, 1954, 1951, 1949, 1941, 1935, 1930
1811 90TH	2020, 2017, 2014, 2010, 2005, 2002, 2000, 1999, 1995, 1992, 1991, 1986, 1983, 1981, 1980, 1974, 1973, 1972, 1970, 1967, 1962, 1959, 1955, 1954, 1951, 1949, 1941, 1935, 1930
1811 90TH	2020, 2017, 2014, 2010, 2005, 2002, 2000, 1999, 1995, 1992, 1991, 1986, 1983, 1981, 1980, 1974, 1973, 1972, 1970, 1967, 1962, 1961, 1959, 1954, 1951, 1949, 1941, 1935, 1930
1811 90TH ST	2020, 2017, 2014, 2010, 2005, 2002, 2000, 1999, 1995, 1992, 1991, 1986, 1983, 1981, 1980, 1974, 1973, 1972, 1970, 1967, 1962, 1961, 1959, 1955, 1954, 1951, 1949, 1941, 1935
1811 90TH ST	2020, 2017, 2014, 2010, 2005, 2002, 2000, 1999, 1995, 1992, 1991, 1986, 1983, 1981, 1980, 1974, 1973, 1972, 1970, 1967, 1962, 1961, 1959, 1955, 1954, 1951, 1949, 1941, 1930
1811 90TH ST	2020, 2017, 2014, 2010, 2005, 2002, 2000, 1999, 1995, 1992, 1991, 1986, 1983, 1981, 1980, 1974, 1973, 1972, 1970, 1967, 1962, 1961, 1959, 1955, 1954, 1951, 1949, 1935, 1930
1811 90TH ST	2020, 2017, 2014, 2010, 2005, 2002, 2000, 1999, 1995, 1992, 1991, 1986, 1983, 1981, 1980, 1974, 1973, 1972, 1970, 1967, 1962, 1961, 1959, 1955, 1954, 1949, 1941, 1935, 1930
1812 90TH	2020, 2017, 2014, 2010, 2005, 2002, 2000, 1999, 1995, 1992, 1991, 1986, 1983, 1981, 1980, 1974, 1973, 1972, 1970, 1967, 1962, 1961, 1959, 1954, 1951, 1949, 1941, 1935, 1930
1812 90TH	2020, 2017, 2014, 2010, 2005, 2002, 2000, 1999, 1995, 1992, 1991, 1986, 1983, 1981, 1980, 1974, 1973, 1972, 1970, 1967, 1962, 1959, 1955, 1954, 1951, 1949, 1941, 1935, 1930
1812 90TH ST	2020, 2017, 2014, 2010, 2005, 2002, 2000, 1999, 1995, 1992, 1991, 1986, 1983, 1981, 1980, 1973, 1972, 1970, 1967, 1962, 1961, 1959, 1955, 1954, 1951, 1949, 1941, 1935, 1930
1812 90TH ST	2020, 2017, 2014, 2010, 2005, 2002, 2000, 1999, 1995, 1992, 1991, 1986, 1983, 1981, 1980, 1974, 1973, 1972, 1967, 1962, 1961, 1959, 1955, 1954, 1951, 1949, 1941, 1935, 1930
1812 90TH ST	2020, 2017, 2014, 2010, 2005, 2002, 2000, 1999, 1995, 1992, 1991, 1983, 1981, 1980, 1974, 1973, 1972, 1970, 1967, 1962, 1961, 1959, 1955, 1954, 1951, 1949, 1941, 1935, 1930
1812 90TH ST	2020, 2017, 2014, 2010, 2005, 2002, 2000, 1999, 1995, 1992, 1991, 1986, 1983, 1981, 1980, 1974, 1973, 1972, 1970, 1967, 1962, 1961, 1959, 1955, 1954, 1949, 1941, 1935, 1930
1812 90TH ST	2020, 2017, 2014, 2010, 2005, 2002, 2000, 1999, 1995, 1992, 1991, 1986, 1983, 1981, 1980, 1974, 1973, 1972, 1970, 1967, 1962, 1961, 1959, 1955, 1954, 1951, 1949, 1935, 1930
1812 90TH ST	2020, 2017, 2014, 2010, 2005, 2002, 2000, 1999, 1995, 1992, 1991, 1986, 1983, 1981, 1980, 1974, 1973, 1972, 1970, 1967, 1962, 1961, 1959, 1955, 1954, 1951, 1949, 1941, 1930

FINDINGS

Address Researched	Address Not Identified in Research Source
1812 90TH ST	2020, 2017, 2014, 2010, 2005, 2002, 2000, 1999, 1995, 1992, 1991, 1986, 1983, 1981, 1980, 1974, 1973, 1972, 1970, 1967, 1962, 1961, 1959, 1955, 1954, 1951, 1949, 1941, 1935
1812 90TH ST	2020, 2017, 2014, 2010, 2005, 2002, 2000, 1999, 1995, 1992, 1991, 1986, 1983, 1980, 1974, 1973, 1972, 1970, 1967, 1962, 1961, 1959, 1955, 1954, 1951, 1949, 1941, 1935, 1930
1812 E 89TH ST	2017, 2014, 2010, 2005, 2002, 2000, 1999, 1995, 1992, 1991, 1986, 1983, 1981, 1980, 1974, 1973, 1972, 1970, 1967, 1962, 1961, 1959, 1955, 1954, 1951, 1949, 1941, 1935, 1930
1812 E 89TH ST	2020, 2014, 2010, 2005, 2002, 2000, 1999, 1995, 1992, 1991, 1986, 1983, 1981, 1980, 1974, 1973, 1972, 1970, 1967, 1962, 1961, 1959, 1955, 1954, 1951, 1949, 1941, 1935, 1930
1812 E 89TH ST	2020, 2017, 2010, 2005, 2002, 2000, 1999, 1995, 1992, 1991, 1986, 1983, 1981, 1980, 1974, 1973, 1972, 1970, 1967, 1962, 1961, 1959, 1955, 1954, 1951, 1949, 1941, 1935, 1930
1812 E 90TH ST	2020, 2017, 2010, 2005, 2002, 2000, 1999, 1995, 1992, 1991, 1986, 1983, 1981, 1980, 1974, 1973, 1972, 1970, 1967, 1962, 1961, 1959, 1955, 1954, 1951, 1949, 1941, 1935, 1930
1812 E 90TH ST	2020, 2014, 2010, 2005, 2002, 2000, 1999, 1995, 1992, 1991, 1986, 1983, 1981, 1980, 1974, 1973, 1972, 1970, 1967, 1962, 1961, 1959, 1955, 1954, 1951, 1949, 1941, 1935, 1930
1812 E 90TH ST	2017, 2014, 2010, 2005, 2002, 2000, 1999, 1995, 1992, 1991, 1986, 1983, 1981, 1980, 1974, 1973, 1972, 1970, 1967, 1962, 1961, 1959, 1955, 1954, 1951, 1949, 1941, 1935, 1930
1812 E 90TH ST	2020, 2017, 2014, 2010, 2005, 2002, 2000, 1999, 1992, 1991, 1986, 1983, 1981, 1980, 1974, 1973, 1972, 1970, 1967, 1962, 1961, 1959, 1955, 1954, 1951, 1949, 1941, 1935, 1930
1812 E 90TH ST	2020, 2017, 2014, 2010, 2005, 2002, 1999, 1995, 1992, 1991, 1986, 1983, 1981, 1980, 1974, 1973, 1972, 1970, 1967, 1962, 1961, 1959, 1955, 1954, 1951, 1949, 1941, 1935, 1930
1813 90TH	2020, 2017, 2014, 2010, 2005, 2002, 2000, 1999, 1995, 1992, 1991, 1986, 1983, 1981, 1980, 1974, 1973, 1972, 1970, 1967, 1962, 1959, 1955, 1954, 1951, 1949, 1941, 1935, 1930
1813 90TH	2020, 2017, 2014, 2010, 2005, 2002, 2000, 1999, 1995, 1992, 1991, 1986, 1983, 1981, 1980, 1974, 1973, 1972, 1970, 1967, 1962, 1961, 1959, 1954, 1951, 1949, 1941, 1935, 1930
1813 90TH ST	2020, 2017, 2014, 2010, 2005, 2002, 2000, 1999, 1995, 1992, 1991, 1986, 1983, 1981, 1980, 1974, 1973, 1972, 1970, 1967, 1962, 1961, 1959, 1955, 1954, 1951, 1949, 1941, 1935
1813 90TH ST	2020, 2017, 2014, 2010, 2005, 2002, 2000, 1999, 1995, 1992, 1991, 1986, 1983, 1981, 1980, 1974, 1973, 1972, 1970, 1967, 1962, 1961, 1959, 1955, 1954, 1951, 1949, 1941, 1930
1813 90TH ST	2020, 2017, 2014, 2010, 2005, 2002, 2000, 1999, 1995, 1992, 1991, 1986, 1983, 1981, 1980, 1974, 1973, 1972, 1970, 1967, 1962, 1961, 1959, 1955, 1954, 1951, 1949, 1935, 1930
1813 90TH ST	2020, 2017, 2014, 2010, 2005, 2002, 2000, 1999, 1995, 1992, 1991, 1986, 1983, 1981, 1980, 1974, 1973, 1972, 1970, 1967, 1962, 1961, 1959, 1955, 1954, 1949, 1941, 1935, 1930

FINDINGS

Address Researched	Address Not Identified in Research Source
1814 89TH	2020, 2017, 2014, 2010, 2005, 2002, 2000, 1999, 1995, 1992, 1991, 1986, 1983, 1981, 1980, 1974, 1973, 1972, 1970, 1967, 1962, 1961, 1959, 1954, 1951, 1949, 1941, 1935, 1930
1814 89TH	2020, 2017, 2014, 2010, 2005, 2002, 2000, 1999, 1995, 1992, 1991, 1986, 1983, 1981, 1980, 1974, 1973, 1972, 1970, 1967, 1962, 1959, 1955, 1954, 1951, 1949, 1941, 1935, 1930
1814 89TH	2020, 2017, 2014, 2010, 2005, 2002, 2000, 1995, 1992, 1991, 1986, 1983, 1981, 1980, 1974, 1973, 1972, 1970, 1967, 1962, 1961, 1959, 1955, 1954, 1951, 1949, 1941, 1935, 1930
1814 89TH ST	2020, 2017, 2014, 2010, 2005, 2002, 2000, 1999, 1995, 1992, 1991, 1986, 1983, 1981, 1980, 1974, 1973, 1972, 1967, 1962, 1961, 1959, 1955, 1954, 1951, 1949, 1941, 1935, 1930
1814 89TH ST	2020, 2017, 2014, 2010, 2005, 2002, 2000, 1999, 1995, 1992, 1991, 1986, 1983, 1981, 1980, 1973, 1972, 1970, 1967, 1962, 1961, 1959, 1955, 1954, 1951, 1949, 1941, 1935, 1930
1814 89TH ST	2020, 2017, 2014, 2010, 2005, 2002, 2000, 1999, 1995, 1992, 1991, 1986, 1983, 1981, 1980, 1974, 1973, 1972, 1970, 1967, 1962, 1961, 1959, 1955, 1954, 1949, 1941, 1935, 1930
1814 89TH ST	2020, 2017, 2014, 2010, 2005, 2002, 2000, 1999, 1995, 1992, 1991, 1986, 1983, 1981, 1980, 1974, 1973, 1972, 1970, 1967, 1962, 1961, 1959, 1955, 1954, 1951, 1949, 1935, 1930
1814 89TH ST	2020, 2017, 2014, 2010, 2005, 2002, 2000, 1999, 1995, 1992, 1991, 1986, 1983, 1981, 1980, 1974, 1973, 1972, 1970, 1967, 1962, 1961, 1959, 1955, 1954, 1951, 1949, 1941, 1930
1814 89TH ST	2020, 2017, 2014, 2010, 2005, 2002, 2000, 1999, 1995, 1992, 1991, 1986, 1983, 1981, 1980, 1974, 1973, 1972, 1970, 1967, 1962, 1961, 1959, 1955, 1954, 1951, 1949, 1941, 1935
1814 E 89TH ST	2017, 2014, 2010, 2005, 2002, 2000, 1999, 1995, 1992, 1991, 1986, 1983, 1981, 1980, 1974, 1973, 1972, 1970, 1967, 1962, 1961, 1959, 1955, 1954, 1951, 1949, 1941, 1935, 1930
1814 E 89TH ST	2020, 2014, 2010, 2005, 2002, 2000, 1999, 1995, 1992, 1991, 1986, 1983, 1981, 1980, 1974, 1973, 1972, 1970, 1967, 1962, 1961, 1959, 1955, 1954, 1951, 1949, 1941, 1935, 1930
1814 E 89TH ST	2020, 2017, 2010, 2005, 2002, 2000, 1999, 1995, 1992, 1991, 1986, 1983, 1981, 1980, 1974, 1973, 1972, 1970, 1967, 1962, 1961, 1959, 1955, 1954, 1951, 1949, 1941, 1935, 1930
1814 E 89TH ST	2020, 2017, 2014, 2005, 2002, 2000, 1999, 1995, 1992, 1991, 1986, 1983, 1981, 1980, 1974, 1973, 1972, 1970, 1967, 1962, 1961, 1959, 1955, 1954, 1951, 1949, 1941, 1935, 1930
1814 E 89TH ST	2020, 2017, 2014, 2010, 2002, 2000, 1999, 1995, 1992, 1991, 1986, 1983, 1981, 1980, 1974, 1973, 1972, 1970, 1967, 1962, 1961, 1959, 1955, 1954, 1951, 1949, 1941, 1935, 1930
1815 89TH	2020, 2017, 2014, 2010, 2005, 2002, 2000, 1995, 1992, 1991, 1986, 1983, 1981, 1980, 1974, 1973, 1972, 1970, 1967, 1962, 1961, 1959, 1955, 1954, 1951, 1949, 1941, 1935, 1930
1815 89TH	2020, 2017, 2014, 2010, 2005, 2002, 2000, 1999, 1995, 1992, 1991, 1986, 1983, 1981, 1980, 1974, 1973, 1972, 1970, 1967, 1962, 1959, 1955, 1954, 1951, 1949, 1941, 1935, 1930

FINDINGS

Address Researched	Address Not Identified in Research Source
1815 89TH	2020, 2017, 2014, 2010, 2005, 2002, 2000, 1999, 1995, 1992, 1991, 1986, 1983, 1981, 1980, 1974, 1973, 1972, 1970, 1967, 1962, 1961, 1959, 1954, 1951, 1949, 1941, 1935, 1930
1815 89TH ST	2020, 2017, 2014, 2010, 2005, 2002, 2000, 1999, 1995, 1992, 1991, 1986, 1983, 1981, 1980, 1974, 1973, 1972, 1970, 1967, 1962, 1961, 1959, 1955, 1954, 1949, 1941, 1935, 1930
1815 89TH ST	2020, 2017, 2014, 2010, 2005, 2002, 2000, 1999, 1995, 1992, 1991, 1986, 1983, 1981, 1980, 1974, 1973, 1972, 1970, 1967, 1962, 1961, 1959, 1955, 1954, 1951, 1949, 1935, 1930
1815 89TH ST	2020, 2017, 2014, 2010, 2005, 2002, 2000, 1999, 1995, 1992, 1991, 1986, 1983, 1981, 1980, 1974, 1973, 1972, 1970, 1967, 1962, 1961, 1959, 1955, 1954, 1951, 1949, 1941, 1935
1815 89TH ST	2020, 2017, 2014, 2010, 2005, 2002, 2000, 1999, 1995, 1992, 1991, 1986, 1983, 1981, 1980, 1974, 1973, 1972, 1970, 1967, 1962, 1961, 1959, 1955, 1954, 1951, 1949, 1941, 1930
1815 89TH ST	2020, 2017, 2014, 2010, 2005, 2002, 2000, 1999, 1995, 1992, 1991, 1986, 1983, 1981, 1980, 1974, 1973, 1972, 1967, 1962, 1961, 1959, 1955, 1954, 1951, 1949, 1941, 1935, 1930
1815 89TH ST	2020, 2017, 2014, 2010, 2005, 2002, 2000, 1999, 1995, 1992, 1991, 1986, 1983, 1981, 1980, 1973, 1972, 1970, 1967, 1962, 1961, 1959, 1955, 1954, 1951, 1949, 1941, 1935, 1930
1815 89TH ST	2020, 2017, 2014, 2010, 2005, 2002, 2000, 1999, 1995, 1992, 1986, 1983, 1981, 1980, 1974, 1973, 1972, 1970, 1967, 1962, 1961, 1959, 1955, 1954, 1951, 1949, 1941, 1935, 1930
1815 90TH	2020, 2017, 2014, 2010, 2005, 2002, 2000, 1995, 1992, 1991, 1986, 1983, 1981, 1980, 1974, 1973, 1972, 1970, 1967, 1962, 1961, 1959, 1955, 1954, 1951, 1949, 1941, 1935, 1930
1815 90TH	2020, 2017, 2014, 2010, 2005, 2000, 1999, 1995, 1992, 1991, 1986, 1983, 1981, 1980, 1974, 1973, 1972, 1970, 1967, 1962, 1961, 1959, 1955, 1954, 1951, 1949, 1941, 1935, 1930
1815 90TH	2020, 2017, 2014, 2010, 2005, 2002, 2000, 1999, 1995, 1992, 1991, 1986, 1983, 1981, 1980, 1974, 1973, 1972, 1970, 1967, 1962, 1961, 1959, 1954, 1951, 1949, 1941, 1935, 1930
1815 90TH	2020, 2017, 2014, 2010, 2005, 2002, 2000, 1999, 1995, 1992, 1991, 1986, 1983, 1981, 1980, 1974, 1973, 1972, 1970, 1967, 1962, 1959, 1955, 1954, 1951, 1949, 1941, 1935, 1930
1815 90TH ST	2020, 2017, 2014, 2010, 2005, 2002, 2000, 1999, 1995, 1992, 1991, 1986, 1983, 1981, 1980, 1973, 1972, 1970, 1967, 1962, 1961, 1959, 1955, 1954, 1951, 1949, 1941, 1935, 1930
1815 90TH ST	2020, 2017, 2014, 2010, 2005, 2002, 2000, 1999, 1995, 1992, 1991, 1986, 1983, 1981, 1980, 1974, 1973, 1972, 1967, 1962, 1961, 1959, 1955, 1954, 1951, 1949, 1941, 1935, 1930
1815 90TH ST	2020, 2017, 2014, 2010, 2005, 2002, 2000, 1999, 1995, 1992, 1991, 1986, 1983, 1981, 1980, 1974, 1973, 1972, 1970, 1967, 1962, 1961, 1959, 1955, 1954, 1951, 1949, 1941, 1935
1815 90TH ST	2020, 2017, 2014, 2010, 2005, 2002, 2000, 1999, 1995, 1992, 1991, 1986, 1983, 1981, 1980, 1974, 1973, 1972, 1970, 1967, 1962, 1961, 1959, 1955, 1954, 1951, 1949, 1941, 1930

FINDINGS

Address Researched	Address Not Identified in Research Source
1815 90TH ST	2020, 2017, 2014, 2010, 2005, 2002, 2000, 1999, 1995, 1992, 1991, 1986, 1983, 1981, 1980, 1974, 1973, 1972, 1970, 1967, 1962, 1961, 1959, 1955, 1954, 1951, 1949, 1935, 1930
1815 90TH ST	2020, 2017, 2014, 2010, 2005, 2002, 2000, 1999, 1995, 1992, 1991, 1986, 1983, 1981, 1980, 1974, 1973, 1972, 1970, 1967, 1962, 1961, 1959, 1955, 1954, 1949, 1941, 1935, 1930
1815 E 89TH ST	2020, 2017, 2014, 2010, 2005, 2002, 1999, 1995, 1992, 1991, 1986, 1983, 1981, 1980, 1974, 1973, 1972, 1970, 1967, 1962, 1961, 1959, 1955, 1954, 1951, 1949, 1941, 1935, 1930
1815 E 89TH ST	2020, 2017, 2014, 2010, 2002, 2000, 1999, 1995, 1992, 1991, 1986, 1983, 1981, 1980, 1974, 1973, 1972, 1970, 1967, 1962, 1961, 1959, 1955, 1954, 1951, 1949, 1941, 1935, 1930
1815 E 89TH ST	2020, 2017, 2010, 2005, 2002, 2000, 1999, 1995, 1992, 1991, 1986, 1983, 1981, 1980, 1974, 1973, 1972, 1970, 1967, 1962, 1961, 1959, 1955, 1954, 1951, 1949, 1941, 1935, 1930
1815 E 89TH ST	2020, 2014, 2010, 2005, 2002, 2000, 1999, 1995, 1992, 1991, 1986, 1983, 1981, 1980, 1974, 1973, 1972, 1970, 1967, 1962, 1961, 1959, 1955, 1954, 1951, 1949, 1941, 1935, 1930
1815 E 89TH ST	2017, 2014, 2010, 2005, 2002, 2000, 1999, 1995, 1992, 1991, 1986, 1983, 1981, 1980, 1974, 1973, 1972, 1970, 1967, 1962, 1961, 1959, 1955, 1954, 1951, 1949, 1941, 1935, 1930
1815 E 89TH ST	2020, 2017, 2014, 2010, 2005, 2002, 2000, 1999, 1992, 1991, 1986, 1983, 1981, 1980, 1974, 1973, 1972, 1970, 1967, 1962, 1961, 1959, 1955, 1954, 1951, 1949, 1941, 1935, 1930
1815 E 89TH ST	2020, 2017, 2014, 2010, 2005, 2002, 2000, 1999, 1995, 1991, 1986, 1983, 1981, 1980, 1974, 1973, 1972, 1970, 1967, 1962, 1961, 1959, 1955, 1954, 1951, 1949, 1941, 1935, 1930
1815 E 90TH ST	2020, 2017, 2014, 2010, 2005, 2002, 2000, 1999, 1995, 1991, 1986, 1983, 1981, 1980, 1974, 1973, 1972, 1970, 1967, 1962, 1961, 1959, 1955, 1954, 1951, 1949, 1941, 1935, 1930
1815 E 90TH ST	2020, 2017, 2014, 2010, 2005, 2002, 2000, 1999, 1992, 1991, 1986, 1983, 1981, 1980, 1974, 1973, 1972, 1970, 1967, 1962, 1961, 1959, 1955, 1954, 1951, 1949, 1941, 1935, 1930
1815 E 90TH ST	2020, 2017, 2014, 2010, 2005, 2002, 1999, 1995, 1992, 1991, 1986, 1983, 1981, 1980, 1974, 1973, 1972, 1970, 1967, 1962, 1961, 1959, 1955, 1954, 1951, 1949, 1941, 1935, 1930
1815 E 90TH ST	2017, 2014, 2010, 2005, 2002, 2000, 1999, 1995, 1992, 1991, 1986, 1983, 1981, 1980, 1974, 1973, 1972, 1970, 1967, 1962, 1961, 1959, 1955, 1954, 1951, 1949, 1941, 1935, 1930
1815 E 90TH ST	2020, 2014, 2010, 2005, 2002, 2000, 1999, 1995, 1992, 1991, 1986, 1983, 1981, 1980, 1974, 1973, 1972, 1970, 1967, 1962, 1961, 1959, 1955, 1954, 1951, 1949, 1941, 1935, 1930
1815 E 90TH ST	2020, 2017, 2010, 2005, 2002, 2000, 1999, 1995, 1992, 1991, 1986, 1983, 1981, 1980, 1974, 1973, 1972, 1970, 1967, 1962, 1961, 1959, 1955, 1954, 1951, 1949, 1941, 1935, 1930
1815 E 90TH ST	2020, 2017, 2014, 2005, 2002, 2000, 1999, 1995, 1992, 1991, 1986, 1983, 1981, 1980, 1974, 1973, 1972, 1970, 1967, 1962, 1961, 1959, 1955, 1954, 1951, 1949, 1941, 1935, 1930

FINDINGS

Address Researched	Address Not Identified in Research Source
1815 E 90TH ST	2020, 2017, 2014, 2010, 2002, 2000, 1999, 1995, 1992, 1991, 1986, 1983, 1981, 1980, 1974, 1973, 1972, 1970, 1967, 1962, 1961, 1959, 1955, 1954, 1951, 1949, 1941, 1935, 1930
1818 89TH	2020, 2017, 2014, 2010, 2005, 2002, 2000, 1999, 1995, 1992, 1991, 1986, 1983, 1981, 1980, 1974, 1973, 1972, 1970, 1967, 1962, 1959, 1955, 1954, 1951, 1949, 1941, 1935, 1930
1818 89TH	2020, 2017, 2014, 2010, 2005, 2002, 2000, 1999, 1995, 1992, 1991, 1986, 1983, 1981, 1980, 1974, 1973, 1972, 1970, 1967, 1962, 1961, 1959, 1954, 1951, 1949, 1941, 1935, 1930
1818 89TH ST	2020, 2017, 2014, 2010, 2005, 2002, 2000, 1999, 1995, 1992, 1991, 1986, 1983, 1981, 1980, 1974, 1973, 1972, 1970, 1967, 1962, 1961, 1959, 1955, 1954, 1949, 1941, 1935, 1930
1818 89TH ST	2020, 2017, 2014, 2010, 2005, 2002, 2000, 1999, 1995, 1992, 1991, 1986, 1983, 1981, 1980, 1974, 1973, 1972, 1970, 1967, 1962, 1961, 1959, 1955, 1954, 1951, 1949, 1935, 1930
1818 89TH ST	2020, 2017, 2014, 2010, 2005, 2002, 2000, 1999, 1995, 1992, 1991, 1986, 1983, 1981, 1980, 1974, 1973, 1972, 1970, 1967, 1962, 1961, 1959, 1955, 1954, 1951, 1949, 1941, 1930
1818 89TH ST	2020, 2017, 2014, 2010, 2005, 2002, 2000, 1999, 1995, 1992, 1991, 1986, 1983, 1981, 1980, 1974, 1973, 1972, 1970, 1967, 1962, 1961, 1959, 1955, 1954, 1951, 1949, 1941, 1935
1818 89TH ST	2020, 2017, 2014, 2010, 2005, 2002, 2000, 1999, 1995, 1992, 1991, 1986, 1983, 1981, 1980, 1974, 1973, 1972, 1967, 1962, 1961, 1959, 1955, 1954, 1951, 1949, 1941, 1935, 1930
1818 89TH ST	2020, 2017, 2014, 2010, 2005, 2002, 2000, 1999, 1995, 1992, 1991, 1986, 1983, 1981, 1980, 1973, 1972, 1970, 1967, 1962, 1961, 1959, 1955, 1954, 1951, 1949, 1941, 1935, 1930
1818 90TH	2020, 2017, 2014, 2010, 2005, 2002, 2000, 1999, 1995, 1992, 1991, 1986, 1983, 1981, 1980, 1974, 1973, 1972, 1970, 1967, 1962, 1959, 1955, 1954, 1951, 1949, 1941, 1935, 1930
1818 90TH	2020, 2017, 2014, 2010, 2005, 2002, 2000, 1999, 1995, 1992, 1991, 1986, 1983, 1981, 1980, 1974, 1973, 1972, 1970, 1967, 1962, 1961, 1959, 1954, 1951, 1949, 1941, 1935, 1930
1818 90TH ST	2020, 2017, 2014, 2010, 2005, 2002, 2000, 1999, 1995, 1992, 1991, 1986, 1983, 1981, 1980, 1973, 1972, 1970, 1967, 1962, 1961, 1959, 1955, 1954, 1951, 1949, 1941, 1935, 1930
1818 90TH ST	2020, 2017, 2014, 2010, 2005, 2002, 2000, 1999, 1995, 1992, 1991, 1986, 1983, 1981, 1980, 1974, 1973, 1972, 1967, 1962, 1961, 1959, 1955, 1954, 1951, 1949, 1941, 1935, 1930
1818 90TH ST	2020, 2017, 2014, 2010, 2005, 2002, 2000, 1999, 1995, 1992, 1991, 1986, 1983, 1981, 1980, 1974, 1973, 1972, 1970, 1967, 1962, 1961, 1959, 1955, 1954, 1951, 1949, 1941, 1935
1818 90TH ST	2020, 2017, 2014, 2010, 2005, 2002, 2000, 1999, 1995, 1992, 1991, 1986, 1983, 1981, 1980, 1974, 1973, 1972, 1970, 1967, 1962, 1961, 1959, 1955, 1954, 1951, 1949, 1941, 1930
1818 90TH ST	2020, 2017, 2014, 2010, 2005, 2002, 2000, 1999, 1995, 1992, 1991, 1986, 1983, 1981, 1980, 1974, 1973, 1972, 1970, 1967, 1962, 1961, 1959, 1955, 1954, 1951, 1949, 1935, 1930

FINDINGS

Address Researched	Address Not Identified in Research Source
1818 90TH ST	2020, 2017, 2014, 2010, 2005, 2002, 2000, 1999, 1995, 1992, 1991, 1986, 1983, 1981, 1980, 1974, 1973, 1972, 1970, 1967, 1962, 1961, 1959, 1955, 1954, 1949, 1941, 1935, 1930
1818 E 90TH ST	2020, 2017, 2014, 2005, 2002, 2000, 1999, 1995, 1992, 1991, 1986, 1983, 1981, 1980, 1974, 1973, 1972, 1970, 1967, 1962, 1961, 1959, 1955, 1954, 1951, 1949, 1941, 1935, 1930
1818 E 90TH ST	2020, 2017, 2010, 2005, 2002, 2000, 1999, 1995, 1992, 1991, 1986, 1983, 1981, 1980, 1974, 1973, 1972, 1970, 1967, 1962, 1961, 1959, 1955, 1954, 1951, 1949, 1941, 1935, 1930
1818 E 90TH ST	2017, 2014, 2010, 2005, 2002, 2000, 1999, 1995, 1992, 1991, 1986, 1983, 1981, 1980, 1974, 1973, 1972, 1970, 1967, 1962, 1961, 1959, 1955, 1954, 1951, 1949, 1941, 1935, 1930
1819 89TH	2020, 2017, 2014, 2010, 2005, 2000, 1999, 1995, 1992, 1991, 1986, 1983, 1981, 1980, 1974, 1973, 1972, 1970, 1967, 1962, 1961, 1959, 1955, 1954, 1951, 1949, 1941, 1935, 1930
1819 89TH	2020, 2017, 2014, 2010, 2005, 2002, 2000, 1999, 1995, 1992, 1991, 1986, 1983, 1981, 1980, 1974, 1973, 1972, 1970, 1967, 1962, 1959, 1955, 1954, 1951, 1949, 1941, 1935, 1930
1819 89TH	2020, 2017, 2014, 2010, 2005, 2002, 2000, 1999, 1995, 1992, 1991, 1986, 1983, 1981, 1980, 1974, 1973, 1972, 1970, 1967, 1962, 1961, 1959, 1954, 1951, 1949, 1941, 1935, 1930
1819 89TH ST	2020, 2017, 2014, 2010, 2005, 2002, 2000, 1999, 1995, 1992, 1991, 1986, 1983, 1981, 1980, 1974, 1973, 1972, 1970, 1967, 1962, 1961, 1959, 1955, 1954, 1949, 1941, 1935, 1930
1819 89TH ST	2020, 2017, 2014, 2010, 2005, 2002, 2000, 1999, 1995, 1992, 1991, 1986, 1983, 1981, 1980, 1974, 1973, 1972, 1970, 1967, 1962, 1961, 1959, 1955, 1954, 1951, 1949, 1935, 1930
1819 89TH ST	2020, 2017, 2014, 2010, 2005, 2002, 2000, 1999, 1995, 1992, 1991, 1986, 1983, 1981, 1980, 1974, 1973, 1972, 1970, 1967, 1962, 1961, 1959, 1955, 1954, 1951, 1949, 1941, 1935
1819 89TH ST	2020, 2017, 2014, 2010, 2005, 2002, 2000, 1999, 1995, 1992, 1991, 1986, 1983, 1981, 1980, 1974, 1973, 1972, 1970, 1967, 1962, 1961, 1959, 1955, 1954, 1951, 1949, 1941, 1930
1819 89TH ST	2020, 2017, 2014, 2010, 2005, 2002, 2000, 1999, 1995, 1992, 1991, 1986, 1983, 1981, 1980, 1974, 1973, 1972, 1967, 1962, 1961, 1959, 1955, 1954, 1951, 1949, 1941, 1935, 1930
1819 89TH ST	2020, 2017, 2014, 2010, 2005, 2002, 2000, 1999, 1995, 1992, 1991, 1986, 1983, 1981, 1980, 1973, 1972, 1970, 1967, 1962, 1961, 1959, 1955, 1954, 1951, 1949, 1941, 1935, 1930
1819 89TH ST	2020, 2017, 2014, 2010, 2005, 2002, 2000, 1999, 1995, 1992, 1991, 1986, 1981, 1980, 1974, 1973, 1972, 1970, 1967, 1962, 1961, 1959, 1955, 1954, 1951, 1949, 1941, 1935, 1930
1819 90TH	2020, 2017, 2014, 2010, 2005, 2002, 2000, 1999, 1995, 1992, 1991, 1986, 1983, 1981, 1980, 1974, 1973, 1972, 1970, 1967, 1962, 1961, 1959, 1954, 1951, 1949, 1941, 1935, 1930
1819 90TH	2020, 2017, 2014, 2010, 2005, 2002, 2000, 1999, 1995, 1992, 1991, 1986, 1983, 1981, 1980, 1974, 1973, 1972, 1970, 1967, 1962, 1959, 1955, 1954, 1951, 1949, 1941, 1935, 1930

FINDINGS

Address Researched	Address Not Identified in Research Source
1819 90TH ST	2020, 2017, 2014, 2010, 2005, 2002, 2000, 1999, 1995, 1992, 1991, 1986, 1983, 1981, 1980, 1974, 1973, 1972, 1970, 1967, 1962, 1961, 1959, 1955, 1954, 1951, 1949, 1941, 1935
1819 90TH ST	2020, 2017, 2014, 2010, 2005, 2002, 2000, 1999, 1995, 1992, 1991, 1986, 1983, 1981, 1980, 1974, 1973, 1972, 1970, 1967, 1962, 1961, 1959, 1955, 1954, 1951, 1949, 1941, 1930
1819 90TH ST	2020, 2017, 2014, 2010, 2005, 2002, 2000, 1999, 1995, 1992, 1991, 1986, 1983, 1981, 1980, 1974, 1973, 1972, 1970, 1967, 1962, 1961, 1959, 1955, 1954, 1951, 1949, 1935, 1930
1819 90TH ST	2020, 2017, 2014, 2010, 2005, 2002, 2000, 1999, 1995, 1992, 1991, 1986, 1983, 1981, 1980, 1974, 1973, 1972, 1970, 1967, 1962, 1961, 1959, 1955, 1954, 1949, 1941, 1935, 1930
1820 90TH	2020, 2017, 2014, 2010, 2005, 2002, 2000, 1999, 1995, 1992, 1991, 1986, 1983, 1981, 1980, 1974, 1973, 1972, 1970, 1967, 1962, 1959, 1955, 1954, 1951, 1949, 1941, 1935, 1930
1820 90TH	2020, 2017, 2014, 2010, 2005, 2002, 2000, 1999, 1995, 1992, 1991, 1986, 1983, 1981, 1980, 1974, 1973, 1972, 1970, 1967, 1962, 1961, 1959, 1954, 1951, 1949, 1941, 1935, 1930
1820 90TH ST	2020, 2017, 2014, 2010, 2005, 2002, 2000, 1999, 1995, 1992, 1991, 1986, 1983, 1981, 1980, 1974, 1973, 1972, 1970, 1967, 1962, 1961, 1959, 1955, 1954, 1949, 1941, 1935, 1930
1820 90TH ST	2020, 2017, 2014, 2010, 2005, 2002, 2000, 1999, 1995, 1992, 1991, 1986, 1983, 1981, 1980, 1974, 1973, 1972, 1970, 1967, 1962, 1961, 1959, 1955, 1954, 1951, 1949, 1935, 1930
1820 90TH ST	2020, 2017, 2014, 2010, 2005, 2002, 2000, 1999, 1995, 1992, 1991, 1986, 1983, 1981, 1980, 1974, 1973, 1972, 1970, 1967, 1962, 1961, 1959, 1955, 1954, 1951, 1949, 1941, 1930
1820 90TH ST	2020, 2017, 2014, 2010, 2005, 2002, 2000, 1999, 1995, 1992, 1991, 1986, 1983, 1981, 1980, 1974, 1973, 1972, 1970, 1967, 1962, 1961, 1959, 1955, 1954, 1951, 1949, 1941, 1935
1821 89TH	2020, 2017, 2014, 2010, 2005, 2002, 2000, 1999, 1995, 1992, 1991, 1986, 1983, 1981, 1980, 1974, 1973, 1972, 1970, 1967, 1962, 1961, 1959, 1954, 1951, 1949, 1941, 1935, 1930
1821 89TH	2020, 2017, 2014, 2010, 2005, 2002, 2000, 1999, 1995, 1992, 1991, 1986, 1983, 1981, 1980, 1974, 1973, 1972, 1970, 1967, 1962, 1959, 1955, 1954, 1951, 1949, 1941, 1935, 1930
1821 89TH	2020, 2017, 2014, 2010, 2005, 2002, 2000, 1995, 1992, 1991, 1986, 1983, 1981, 1980, 1974, 1973, 1972, 1970, 1967, 1962, 1961, 1959, 1955, 1954, 1951, 1949, 1941, 1935, 1930
1821 89TH	2020, 2017, 2014, 2010, 2005, 2000, 1999, 1995, 1992, 1991, 1986, 1983, 1981, 1980, 1974, 1973, 1972, 1970, 1967, 1962, 1961, 1959, 1955, 1954, 1951, 1949, 1941, 1935, 1930
1821 89TH ST	2020, 2017, 2014, 2010, 2005, 2002, 2000, 1999, 1995, 1992, 1991, 1986, 1981, 1980, 1974, 1973, 1972, 1970, 1967, 1962, 1961, 1959, 1955, 1954, 1951, 1949, 1941, 1935, 1930
1821 89TH ST	2020, 2017, 2014, 2010, 2005, 2002, 2000, 1999, 1995, 1992, 1991, 1986, 1983, 1980, 1974, 1973, 1972, 1970, 1967, 1962, 1961, 1959, 1955, 1954, 1951, 1949, 1941, 1935, 1930

FINDINGS

Address Researched	Address Not Identified in Research Source
1821 89TH ST	2020, 2017, 2014, 2010, 2005, 2002, 2000, 1999, 1995, 1992, 1986, 1983, 1981, 1980, 1974, 1973, 1972, 1970, 1967, 1962, 1961, 1959, 1955, 1954, 1951, 1949, 1941, 1935, 1930
1821 89TH ST	2020, 2017, 2014, 2010, 2005, 2002, 2000, 1999, 1995, 1992, 1991, 1983, 1981, 1980, 1974, 1973, 1972, 1970, 1967, 1962, 1961, 1959, 1955, 1954, 1951, 1949, 1941, 1935, 1930
1821 89TH ST	2020, 2017, 2014, 2010, 2005, 2002, 2000, 1999, 1995, 1992, 1991, 1986, 1983, 1981, 1980, 1974, 1973, 1972, 1967, 1962, 1961, 1959, 1955, 1954, 1951, 1949, 1941, 1935, 1930
1821 89TH ST	2020, 2017, 2014, 2010, 2005, 2002, 2000, 1999, 1995, 1992, 1991, 1986, 1983, 1981, 1980, 1973, 1972, 1970, 1967, 1962, 1961, 1959, 1955, 1954, 1951, 1949, 1941, 1935, 1930
1821 89TH ST	2020, 2017, 2014, 2010, 2005, 2002, 2000, 1999, 1995, 1992, 1991, 1986, 1983, 1981, 1980, 1974, 1973, 1972, 1970, 1967, 1962, 1961, 1959, 1955, 1954, 1949, 1941, 1935, 1930
1821 89TH ST	2020, 2017, 2014, 2010, 2005, 2002, 2000, 1999, 1995, 1992, 1991, 1986, 1983, 1981, 1980, 1974, 1973, 1972, 1970, 1967, 1962, 1961, 1959, 1955, 1954, 1951, 1949, 1935, 1930
1821 89TH ST	2020, 2017, 2014, 2010, 2005, 2002, 2000, 1999, 1995, 1992, 1991, 1986, 1983, 1981, 1980, 1974, 1973, 1972, 1970, 1967, 1962, 1961, 1959, 1955, 1954, 1951, 1949, 1941, 1930
1821 89TH ST	2020, 2017, 2014, 2010, 2005, 2002, 2000, 1999, 1995, 1992, 1991, 1986, 1983, 1981, 1980, 1974, 1973, 1972, 1970, 1967, 1962, 1961, 1959, 1955, 1954, 1951, 1949, 1941, 1935
1821 90TH	2020, 2017, 2014, 2010, 2005, 2002, 2000, 1999, 1995, 1992, 1991, 1986, 1983, 1981, 1980, 1974, 1973, 1972, 1970, 1967, 1962, 1961, 1959, 1954, 1951, 1949, 1941, 1935, 1930
1821 90TH	2020, 2017, 2014, 2010, 2005, 2002, 2000, 1999, 1995, 1992, 1991, 1986, 1983, 1981, 1980, 1974, 1973, 1972, 1970, 1967, 1962, 1959, 1955, 1954, 1951, 1949, 1941, 1935, 1930
1821 90TH	2020, 2017, 2014, 2010, 2005, 2002, 2000, 1995, 1992, 1991, 1986, 1983, 1981, 1980, 1974, 1973, 1972, 1970, 1967, 1962, 1961, 1959, 1955, 1954, 1951, 1949, 1941, 1935, 1930
1821 90TH	2020, 2017, 2014, 2010, 2005, 2000, 1999, 1995, 1992, 1991, 1986, 1983, 1981, 1980, 1974, 1973, 1972, 1970, 1967, 1962, 1961, 1959, 1955, 1954, 1951, 1949, 1941, 1935, 1930
1821 90TH ST	2020, 2017, 2014, 2010, 2005, 2002, 2000, 1999, 1995, 1992, 1991, 1986, 1983, 1981, 1980, 1973, 1972, 1970, 1967, 1962, 1961, 1959, 1955, 1954, 1951, 1949, 1941, 1935, 1930
1821 90TH ST	2020, 2017, 2014, 2010, 2005, 2002, 2000, 1999, 1995, 1992, 1991, 1986, 1983, 1981, 1980, 1974, 1973, 1972, 1967, 1962, 1961, 1959, 1955, 1954, 1951, 1949, 1941, 1935, 1930
1821 90TH ST	2020, 2017, 2014, 2010, 2005, 2002, 2000, 1999, 1995, 1992, 1991, 1986, 1983, 1981, 1980, 1974, 1973, 1972, 1970, 1967, 1962, 1961, 1959, 1955, 1954, 1951, 1949, 1941, 1935
1821 90TH ST	2020, 2017, 2014, 2010, 2005, 2002, 2000, 1999, 1995, 1992, 1991, 1986, 1983, 1981, 1980, 1974, 1973, 1972, 1970, 1967, 1962, 1961, 1959, 1955, 1954, 1951, 1949, 1941, 1930

FINDINGS

Address Researched	Address Not Identified in Research Source
1821 90TH ST	2020, 2017, 2014, 2010, 2005, 2002, 2000, 1999, 1995, 1992, 1991, 1986, 1983, 1981, 1980, 1974, 1973, 1972, 1970, 1967, 1962, 1961, 1959, 1955, 1954, 1951, 1949, 1935, 1930
1821 90TH ST	2020, 2017, 2014, 2010, 2005, 2002, 2000, 1999, 1995, 1992, 1991, 1986, 1983, 1981, 1980, 1974, 1973, 1972, 1970, 1967, 1962, 1961, 1959, 1955, 1954, 1949, 1941, 1935, 1930
1821 E 89TH ST	2020, 2017, 2014, 2010, 2005, 2002, 1999, 1995, 1992, 1991, 1986, 1983, 1981, 1980, 1974, 1973, 1972, 1970, 1967, 1962, 1961, 1959, 1955, 1954, 1951, 1949, 1941, 1935, 1930
1821 E 89TH ST	2020, 2017, 2014, 2010, 2002, 2000, 1999, 1995, 1992, 1991, 1986, 1983, 1981, 1980, 1974, 1973, 1972, 1970, 1967, 1962, 1961, 1959, 1955, 1954, 1951, 1949, 1941, 1935, 1930
1821 E 89TH ST	2020, 2014, 2010, 2005, 2002, 2000, 1999, 1995, 1992, 1991, 1986, 1983, 1981, 1980, 1974, 1973, 1972, 1970, 1967, 1962, 1961, 1959, 1955, 1954, 1951, 1949, 1941, 1935, 1930
1821 E 89TH ST	2020, 2017, 2010, 2005, 2002, 2000, 1999, 1995, 1992, 1991, 1986, 1983, 1981, 1980, 1974, 1973, 1972, 1970, 1967, 1962, 1961, 1959, 1955, 1954, 1951, 1949, 1941, 1935, 1930
1821 E 89TH ST	2020, 2017, 2014, 2010, 2005, 2002, 2000, 1999, 1992, 1991, 1986, 1983, 1981, 1980, 1974, 1973, 1972, 1970, 1967, 1962, 1961, 1959, 1955, 1954, 1951, 1949, 1941, 1935, 1930
1821 E 89TH ST	2020, 2017, 2014, 2010, 2005, 2002, 2000, 1999, 1995, 1991, 1986, 1983, 1981, 1980, 1974, 1973, 1972, 1970, 1967, 1962, 1961, 1959, 1955, 1954, 1951, 1949, 1941, 1935, 1930
1821 E 90TH ST	2020, 2017, 2014, 2010, 2005, 2002, 2000, 1999, 1995, 1991, 1986, 1983, 1981, 1980, 1974, 1973, 1972, 1970, 1967, 1962, 1961, 1959, 1955, 1954, 1951, 1949, 1941, 1935, 1930
1821 E 90TH ST	2020, 2017, 2014, 2010, 2005, 2002, 2000, 1999, 1992, 1991, 1986, 1983, 1981, 1980, 1974, 1973, 1972, 1970, 1967, 1962, 1961, 1959, 1955, 1954, 1951, 1949, 1941, 1935, 1930
1821 E 90TH ST	2020, 2017, 2014, 2010, 2005, 2002, 1999, 1995, 1992, 1991, 1986, 1983, 1981, 1980, 1974, 1973, 1972, 1970, 1967, 1962, 1961, 1959, 1955, 1954, 1951, 1949, 1941, 1935, 1930
1821 E 90TH ST	2020, 2017, 2010, 2005, 2002, 2000, 1999, 1995, 1992, 1991, 1986, 1983, 1981, 1980, 1974, 1973, 1972, 1970, 1967, 1962, 1961, 1959, 1955, 1954, 1951, 1949, 1941, 1935, 1930
1821 E 90TH ST	2020, 2017, 2014, 2005, 2002, 2000, 1999, 1995, 1992, 1991, 1986, 1983, 1981, 1980, 1974, 1973, 1972, 1970, 1967, 1962, 1961, 1959, 1955, 1954, 1951, 1949, 1941, 1935, 1930
1821 E 90TH ST	2020, 2017, 2014, 2010, 2002, 2000, 1999, 1995, 1992, 1991, 1986, 1983, 1981, 1980, 1974, 1973, 1972, 1970, 1967, 1962, 1961, 1959, 1955, 1954, 1951, 1949, 1941, 1935, 1930
1822 89 SS	2020, 2017, 2014, 2010, 2005, 2002, 2000, 1999, 1995, 1992, 1991, 1986, 1981, 1980, 1974, 1973, 1972, 1970, 1967, 1962, 1961, 1959, 1955, 1954, 1951, 1949, 1941, 1935, 1930
1822 89TH	2020, 2017, 2014, 2010, 2005, 2002, 2000, 1995, 1992, 1991, 1986, 1983, 1981, 1980, 1974, 1973, 1972, 1970, 1967, 1962, 1961, 1959, 1955, 1954, 1951, 1949, 1941, 1935, 1930

FINDINGS

Address Researched	Address Not Identified in Research Source
1822 89TH	2020, 2017, 2014, 2010, 2005, 2000, 1999, 1995, 1992, 1991, 1986, 1983, 1981, 1980, 1974, 1973, 1972, 1970, 1967, 1962, 1961, 1959, 1955, 1954, 1951, 1949, 1941, 1935, 1930
1822 89TH	2020, 2017, 2014, 2010, 2005, 2002, 2000, 1999, 1995, 1992, 1991, 1986, 1983, 1981, 1980, 1974, 1973, 1972, 1970, 1967, 1962, 1959, 1955, 1954, 1951, 1949, 1941, 1935, 1930
1822 89TH	2020, 2017, 2014, 2010, 2005, 2002, 2000, 1999, 1995, 1992, 1991, 1986, 1983, 1981, 1980, 1974, 1973, 1972, 1970, 1967, 1962, 1961, 1959, 1954, 1951, 1949, 1941, 1935, 1930
1822 89TH ST	2020, 2017, 2014, 2010, 2005, 2002, 2000, 1999, 1995, 1992, 1991, 1986, 1983, 1981, 1980, 1974, 1973, 1972, 1970, 1967, 1962, 1961, 1959, 1955, 1954, 1949, 1941, 1935, 1930
1822 89TH ST	2020, 2017, 2014, 2010, 2005, 2002, 2000, 1999, 1995, 1992, 1991, 1986, 1983, 1981, 1980, 1974, 1973, 1972, 1970, 1967, 1962, 1961, 1959, 1955, 1954, 1951, 1949, 1935, 1930
1822 89TH ST	2020, 2017, 2014, 2010, 2005, 2002, 2000, 1999, 1995, 1992, 1991, 1986, 1983, 1981, 1980, 1974, 1973, 1972, 1970, 1967, 1962, 1961, 1959, 1955, 1954, 1951, 1949, 1941, 1935
1822 89TH ST	2020, 2017, 2014, 2010, 2005, 2002, 2000, 1999, 1995, 1992, 1991, 1986, 1983, 1981, 1980, 1974, 1973, 1972, 1970, 1967, 1962, 1961, 1959, 1955, 1954, 1951, 1949, 1941, 1930
1822 89TH ST	2020, 2017, 2014, 2010, 2005, 2002, 2000, 1999, 1995, 1992, 1991, 1986, 1983, 1981, 1980, 1974, 1973, 1972, 1967, 1962, 1961, 1959, 1955, 1954, 1951, 1949, 1941, 1935, 1930
1822 89TH ST	2020, 2017, 2014, 2010, 2005, 2002, 2000, 1999, 1995, 1992, 1991, 1986, 1983, 1981, 1980, 1973, 1972, 1970, 1967, 1962, 1961, 1959, 1955, 1954, 1951, 1949, 1941, 1935, 1930
1822 89TH ST	2020, 2017, 2014, 2010, 2005, 2002, 2000, 1999, 1995, 1992, 1991, 1986, 1983, 1980, 1974, 1973, 1972, 1970, 1967, 1962, 1961, 1959, 1955, 1954, 1951, 1949, 1941, 1935, 1930
1822 89TH ST	2020, 2017, 2014, 2010, 2005, 2002, 2000, 1999, 1995, 1992, 1991, 1986, 1981, 1980, 1974, 1973, 1972, 1970, 1967, 1962, 1961, 1959, 1955, 1954, 1951, 1949, 1941, 1935, 1930
1822 89TH ST	2020, 2017, 2014, 2010, 2005, 2002, 2000, 1999, 1995, 1992, 1991, 1983, 1981, 1980, 1974, 1973, 1972, 1970, 1967, 1962, 1961, 1959, 1955, 1954, 1951, 1949, 1941, 1935, 1930
1822 89TH ST	2020, 2017, 2014, 2010, 2005, 2002, 2000, 1999, 1995, 1992, 1986, 1983, 1981, 1980, 1974, 1973, 1972, 1970, 1967, 1962, 1961, 1959, 1955, 1954, 1951, 1949, 1941, 1935, 1930
1822 90TH	2020, 2017, 2014, 2010, 2005, 2002, 2000, 1999, 1995, 1992, 1991, 1986, 1983, 1981, 1980, 1974, 1973, 1972, 1970, 1967, 1962, 1959, 1955, 1954, 1951, 1949, 1941, 1935, 1930
1822 90TH	2020, 2017, 2014, 2010, 2005, 2002, 2000, 1999, 1995, 1992, 1991, 1986, 1983, 1981, 1980, 1974, 1973, 1972, 1970, 1967, 1962, 1961, 1959, 1954, 1951, 1949, 1941, 1935, 1930
1822 90TH ST	2020, 2017, 2014, 2010, 2005, 2002, 2000, 1999, 1995, 1992, 1991, 1986, 1983, 1981, 1980, 1974, 1973, 1972, 1970, 1967, 1962, 1961, 1959, 1955, 1954, 1951, 1949, 1941, 1935

FINDINGS

Address Researched	Address Not Identified in Research Source
1822 90TH ST	2020, 2017, 2014, 2010, 2005, 2002, 2000, 1999, 1995, 1992, 1991, 1986, 1983, 1981, 1980, 1974, 1973, 1972, 1970, 1967, 1962, 1961, 1959, 1955, 1954, 1951, 1949, 1941, 1930
1822 90TH ST	2020, 2017, 2014, 2010, 2005, 2002, 2000, 1999, 1995, 1992, 1991, 1986, 1983, 1981, 1980, 1974, 1973, 1972, 1970, 1967, 1962, 1961, 1959, 1955, 1954, 1951, 1949, 1935, 1930
1822 90TH ST	2020, 2017, 2014, 2010, 2005, 2002, 2000, 1999, 1995, 1992, 1991, 1986, 1983, 1981, 1980, 1974, 1973, 1972, 1970, 1967, 1962, 1961, 1959, 1955, 1954, 1949, 1941, 1935, 1930
1822 E 89TH ST	2020, 2017, 2014, 2010, 2005, 2002, 2000, 1999, 1995, 1991, 1986, 1983, 1981, 1980, 1974, 1973, 1972, 1970, 1967, 1962, 1961, 1959, 1955, 1954, 1951, 1949, 1941, 1935, 1930
1822 E 89TH ST	2020, 2017, 2014, 2010, 2005, 2002, 2000, 1999, 1992, 1991, 1986, 1983, 1981, 1980, 1974, 1973, 1972, 1970, 1967, 1962, 1961, 1959, 1955, 1954, 1951, 1949, 1941, 1935, 1930
1822 E 89TH ST	2020, 2017, 2014, 2010, 2005, 2002, 1999, 1995, 1992, 1991, 1986, 1983, 1981, 1980, 1974, 1973, 1972, 1970, 1967, 1962, 1961, 1959, 1955, 1954, 1951, 1949, 1941, 1935, 1930
1822 E 89TH ST	2020, 2017, 2014, 2010, 2002, 2000, 1999, 1995, 1992, 1991, 1986, 1983, 1981, 1980, 1974, 1973, 1972, 1970, 1967, 1962, 1961, 1959, 1955, 1954, 1951, 1949, 1941, 1935, 1930
1822 E 89TH ST	2020, 2017, 2010, 2005, 2002, 2000, 1999, 1995, 1992, 1991, 1986, 1983, 1981, 1980, 1974, 1973, 1972, 1970, 1967, 1962, 1961, 1959, 1955, 1954, 1951, 1949, 1941, 1935, 1930
1822 E 89TH ST	2020, 2017, 2014, 2005, 2002, 2000, 1999, 1995, 1992, 1991, 1986, 1983, 1981, 1980, 1974, 1973, 1972, 1970, 1967, 1962, 1961, 1959, 1955, 1954, 1951, 1949, 1941, 1935, 1930
1822 E 89TH ST	2020, 2014, 2010, 2005, 2002, 2000, 1999, 1995, 1992, 1991, 1986, 1983, 1981, 1980, 1974, 1973, 1972, 1970, 1967, 1962, 1961, 1959, 1955, 1954, 1951, 1949, 1941, 1935, 1930
1822 E 89TH ST	2017, 2014, 2010, 2005, 2002, 2000, 1999, 1995, 1992, 1991, 1986, 1983, 1981, 1980, 1974, 1973, 1972, 1970, 1967, 1962, 1961, 1959, 1955, 1954, 1951, 1949, 1941, 1935, 1930
1822 E 90TH ST	2017, 2014, 2010, 2005, 2002, 2000, 1999, 1995, 1992, 1991, 1986, 1983, 1981, 1980, 1974, 1973, 1972, 1970, 1967, 1962, 1961, 1959, 1955, 1954, 1951, 1949, 1941, 1935, 1930
1822 E 90TH ST	2020, 2017, 2010, 2005, 2002, 2000, 1999, 1995, 1992, 1991, 1986, 1983, 1981, 1980, 1974, 1973, 1972, 1970, 1967, 1962, 1961, 1959, 1955, 1954, 1951, 1949, 1941, 1935, 1930
1822 E 90TH ST	2020, 2017, 2014, 2005, 2002, 2000, 1999, 1995, 1992, 1991, 1986, 1983, 1981, 1980, 1974, 1973, 1972, 1970, 1967, 1962, 1961, 1959, 1955, 1954, 1951, 1949, 1941, 1935, 1930
1824 90TH	2020, 2017, 2014, 2010, 2005, 2000, 1999, 1995, 1992, 1991, 1986, 1983, 1981, 1980, 1974, 1973, 1972, 1970, 1967, 1962, 1961, 1959, 1955, 1954, 1951, 1949, 1941, 1935, 1930
1824 90TH	2020, 2017, 2014, 2010, 2005, 2002, 2000, 1995, 1992, 1991, 1986, 1983, 1981, 1980, 1974, 1973, 1972, 1970, 1967, 1962, 1961, 1959, 1955, 1954, 1951, 1949, 1941, 1935, 1930

FINDINGS

Address Researched	Address Not Identified in Research Source
1824 90TH	2020, 2017, 2014, 2010, 2005, 2002, 2000, 1999, 1995, 1992, 1991, 1986, 1983, 1981, 1980, 1974, 1973, 1972, 1970, 1967, 1962, 1961, 1959, 1954, 1951, 1949, 1941, 1935, 1930
1824 90TH	2020, 2017, 2014, 2010, 2005, 2002, 2000, 1999, 1995, 1992, 1991, 1986, 1983, 1981, 1980, 1974, 1973, 1972, 1970, 1967, 1962, 1959, 1955, 1954, 1951, 1949, 1941, 1935, 1930
1824 90TH ST	2020, 2017, 2014, 2010, 2005, 2002, 2000, 1999, 1995, 1992, 1991, 1986, 1983, 1981, 1980, 1973, 1972, 1970, 1967, 1962, 1961, 1959, 1955, 1954, 1951, 1949, 1941, 1935, 1930
1824 90TH ST	2020, 2017, 2014, 2010, 2005, 2002, 2000, 1999, 1995, 1992, 1991, 1986, 1983, 1981, 1980, 1974, 1973, 1972, 1967, 1962, 1961, 1959, 1955, 1954, 1951, 1949, 1941, 1935, 1930
1824 90TH ST	2020, 2017, 2014, 2010, 2005, 2002, 2000, 1999, 1995, 1992, 1991, 1986, 1983, 1981, 1980, 1974, 1973, 1972, 1970, 1967, 1962, 1961, 1959, 1955, 1954, 1949, 1941, 1935, 1930
1824 90TH ST	2020, 2017, 2014, 2010, 2005, 2002, 2000, 1999, 1995, 1992, 1991, 1986, 1983, 1981, 1980, 1974, 1973, 1972, 1970, 1967, 1962, 1961, 1959, 1955, 1954, 1951, 1949, 1935, 1930
1824 90TH ST	2020, 2017, 2014, 2010, 2005, 2002, 2000, 1999, 1995, 1992, 1991, 1986, 1983, 1981, 1980, 1974, 1973, 1972, 1970, 1967, 1962, 1961, 1959, 1955, 1954, 1951, 1949, 1941, 1930
1824 90TH ST	2020, 2017, 2014, 2010, 2005, 2002, 2000, 1999, 1995, 1992, 1991, 1986, 1983, 1981, 1980, 1974, 1973, 1972, 1970, 1967, 1962, 1961, 1959, 1955, 1954, 1951, 1949, 1941, 1935
1824 90TH ST	2020, 2017, 2014, 2010, 2005, 2002, 2000, 1999, 1995, 1992, 1991, 1986, 1983, 1980, 1974, 1973, 1972, 1970, 1967, 1962, 1961, 1959, 1955, 1954, 1951, 1949, 1941, 1935, 1930
1824 E 90TH ST	2020, 2017, 2014, 2010, 2005, 2002, 1999, 1995, 1992, 1991, 1986, 1983, 1981, 1980, 1974, 1973, 1972, 1970, 1967, 1962, 1961, 1959, 1955, 1954, 1951, 1949, 1941, 1935, 1930
1824 E 90TH ST	2020, 2017, 2014, 2010, 2005, 2002, 2000, 1999, 1992, 1991, 1986, 1983, 1981, 1980, 1974, 1973, 1972, 1970, 1967, 1962, 1961, 1959, 1955, 1954, 1951, 1949, 1941, 1935, 1930
1824 E 90TH ST	2020, 2017, 2014, 2005, 2002, 2000, 1999, 1995, 1992, 1991, 1986, 1983, 1981, 1980, 1974, 1973, 1972, 1970, 1967, 1962, 1961, 1959, 1955, 1954, 1951, 1949, 1941, 1935, 1930
1824 E 90TH ST	2020, 2017, 2014, 2010, 2002, 2000, 1999, 1995, 1992, 1991, 1986, 1983, 1981, 1980, 1974, 1973, 1972, 1970, 1967, 1962, 1961, 1959, 1955, 1954, 1951, 1949, 1941, 1935, 1930
1824 E 90TH ST	2020, 2017, 2010, 2005, 2002, 2000, 1999, 1995, 1992, 1991, 1986, 1983, 1981, 1980, 1974, 1973, 1972, 1970, 1967, 1962, 1961, 1959, 1955, 1954, 1951, 1949, 1941, 1935, 1930
1824 E 90TH ST	2017, 2014, 2010, 2005, 2002, 2000, 1999, 1995, 1992, 1991, 1986, 1983, 1981, 1980, 1974, 1973, 1972, 1970, 1967, 1962, 1961, 1959, 1955, 1954, 1951, 1949, 1941, 1935, 1930
1824 E 90TH ST	2020, 2014, 2010, 2005, 2002, 2000, 1999, 1995, 1992, 1991, 1986, 1983, 1981, 1980, 1974, 1973, 1972, 1970, 1967, 1962, 1961, 1959, 1955, 1954, 1951, 1949, 1941, 1935, 1930

FINDINGS

Address Researched	Address Not Identified in Research Source
1825 90TH	2020, 2017, 2014, 2010, 2005, 2002, 2000, 1999, 1995, 1992, 1991, 1986, 1983, 1981, 1980, 1974, 1973, 1972, 1970, 1967, 1962, 1959, 1955, 1954, 1951, 1949, 1941, 1935, 1930
1825 90TH	2020, 2017, 2014, 2010, 2005, 2002, 2000, 1999, 1995, 1992, 1991, 1986, 1983, 1981, 1980, 1974, 1973, 1972, 1970, 1967, 1962, 1961, 1959, 1954, 1951, 1949, 1941, 1935, 1930
1825 90TH ST	2020, 2017, 2014, 2010, 2005, 2002, 2000, 1999, 1995, 1992, 1991, 1986, 1983, 1981, 1980, 1974, 1973, 1972, 1970, 1967, 1962, 1961, 1959, 1955, 1954, 1951, 1949, 1941, 1935
1825 90TH ST	2020, 2017, 2014, 2010, 2005, 2002, 2000, 1999, 1995, 1992, 1991, 1986, 1983, 1981, 1980, 1974, 1973, 1972, 1970, 1967, 1962, 1961, 1959, 1955, 1954, 1951, 1949, 1941, 1930
1825 90TH ST	2020, 2017, 2014, 2010, 2005, 2002, 2000, 1999, 1995, 1992, 1991, 1986, 1983, 1981, 1980, 1974, 1973, 1972, 1970, 1967, 1962, 1961, 1959, 1955, 1954, 1951, 1949, 1935, 1930
1825 90TH ST	2020, 2017, 2014, 2010, 2005, 2002, 2000, 1999, 1995, 1992, 1991, 1986, 1983, 1981, 1980, 1974, 1973, 1972, 1970, 1967, 1962, 1961, 1959, 1955, 1954, 1949, 1941, 1935, 1930
1827 89TH	2020, 2017, 2014, 2010, 2005, 2002, 2000, 1999, 1995, 1992, 1991, 1986, 1983, 1981, 1980, 1974, 1973, 1972, 1970, 1967, 1962, 1961, 1959, 1954, 1951, 1949, 1941, 1935, 1930
1827 89TH	2020, 2017, 2014, 2010, 2005, 2002, 2000, 1999, 1995, 1992, 1991, 1986, 1983, 1981, 1980, 1974, 1973, 1972, 1970, 1967, 1962, 1959, 1955, 1954, 1951, 1949, 1941, 1935, 1930
1827 89TH	2020, 2017, 2014, 2010, 2005, 2000, 1999, 1995, 1992, 1991, 1986, 1983, 1981, 1980, 1974, 1973, 1972, 1970, 1967, 1962, 1961, 1959, 1955, 1954, 1951, 1949, 1941, 1935, 1930
1827 89TH	2020, 2017, 2014, 2010, 2005, 2002, 2000, 1995, 1992, 1991, 1986, 1983, 1981, 1980, 1974, 1973, 1972, 1970, 1967, 1962, 1961, 1959, 1955, 1954, 1951, 1949, 1941, 1935, 1930
1827 89TH ST	2020, 2017, 2014, 2010, 2005, 2002, 2000, 1999, 1995, 1992, 1991, 1986, 1983, 1980, 1974, 1973, 1972, 1970, 1967, 1962, 1961, 1959, 1955, 1954, 1951, 1949, 1941, 1935, 1930
1827 89TH ST	2020, 2017, 2014, 2010, 2005, 2002, 2000, 1999, 1995, 1992, 1991, 1986, 1983, 1981, 1980, 1974, 1973, 1972, 1967, 1962, 1961, 1959, 1955, 1954, 1951, 1949, 1941, 1935, 1930
1827 89TH ST	2020, 2017, 2014, 2010, 2005, 2002, 2000, 1999, 1995, 1992, 1991, 1986, 1983, 1981, 1980, 1973, 1972, 1970, 1967, 1962, 1961, 1959, 1955, 1954, 1951, 1949, 1941, 1935, 1930
1827 89TH ST	2020, 2017, 2014, 2010, 2005, 2002, 2000, 1999, 1995, 1992, 1991, 1986, 1983, 1981, 1980, 1974, 1973, 1972, 1970, 1967, 1962, 1961, 1959, 1955, 1954, 1949, 1941, 1935, 1930
1827 89TH ST	2020, 2017, 2014, 2010, 2005, 2002, 2000, 1999, 1995, 1992, 1991, 1986, 1983, 1981, 1980, 1974, 1973, 1972, 1970, 1967, 1962, 1961, 1959, 1955, 1954, 1951, 1949, 1935, 1930
1827 89TH ST	2020, 2017, 2014, 2010, 2005, 2002, 2000, 1999, 1995, 1992, 1991, 1986, 1983, 1981, 1980, 1974, 1973, 1972, 1970, 1967, 1962, 1961, 1959, 1955, 1954, 1951, 1949, 1941, 1930

FINDINGS

Address Researched	Address Not Identified in Research Source
1827 89TH ST	2020, 2017, 2014, 2010, 2005, 2002, 2000, 1999, 1995, 1992, 1991, 1986, 1983, 1981, 1980, 1974, 1973, 1972, 1970, 1967, 1962, 1961, 1959, 1955, 1954, 1951, 1949, 1941, 1935
1827 90TH	2020, 2017, 2014, 2010, 2005, 2002, 2000, 1999, 1995, 1992, 1991, 1986, 1983, 1981, 1980, 1974, 1973, 1972, 1970, 1967, 1962, 1961, 1959, 1954, 1951, 1949, 1941, 1935, 1930
1827 90TH	2020, 2017, 2014, 2010, 2005, 2002, 2000, 1999, 1995, 1992, 1991, 1986, 1983, 1981, 1980, 1974, 1973, 1972, 1970, 1967, 1962, 1959, 1955, 1954, 1951, 1949, 1941, 1935, 1930
1831 89 SI	2020, 2017, 2014, 2010, 2005, 2002, 2000, 1999, 1995, 1992, 1991, 1986, 1981, 1980, 1974, 1973, 1972, 1970, 1967, 1962, 1961, 1959, 1955, 1954, 1951, 1949, 1941, 1935, 1930
1831 89TH	2020, 2017, 2014, 2010, 2005, 2002, 2000, 1995, 1992, 1991, 1986, 1983, 1981, 1980, 1974, 1973, 1972, 1970, 1967, 1962, 1961, 1959, 1955, 1954, 1951, 1949, 1941, 1935, 1930
1831 89TH	2020, 2017, 2014, 2010, 2005, 2000, 1999, 1995, 1992, 1991, 1986, 1983, 1981, 1980, 1974, 1973, 1972, 1970, 1967, 1962, 1961, 1959, 1955, 1954, 1951, 1949, 1941, 1935, 1930
1831 89TH	2020, 2017, 2014, 2010, 2005, 2002, 2000, 1999, 1995, 1992, 1991, 1986, 1983, 1981, 1980, 1974, 1973, 1972, 1970, 1967, 1962, 1959, 1955, 1954, 1951, 1949, 1941, 1935, 1930
1831 89TH	2020, 2017, 2014, 2010, 2005, 2002, 2000, 1999, 1995, 1992, 1991, 1986, 1983, 1981, 1980, 1974, 1973, 1972, 1970, 1967, 1962, 1961, 1959, 1954, 1951, 1949, 1941, 1935, 1930
1831 89TH ST	2020, 2017, 2014, 2010, 2005, 2002, 2000, 1999, 1995, 1992, 1991, 1986, 1983, 1981, 1980, 1974, 1973, 1972, 1970, 1967, 1962, 1961, 1959, 1955, 1954, 1949, 1941, 1935, 1930
1831 89TH ST	2020, 2017, 2014, 2010, 2005, 2002, 2000, 1999, 1995, 1992, 1991, 1986, 1983, 1981, 1980, 1974, 1973, 1972, 1970, 1967, 1962, 1961, 1959, 1955, 1954, 1951, 1949, 1935, 1930
1831 89TH ST	2020, 2017, 2014, 2010, 2005, 2002, 2000, 1999, 1995, 1992, 1991, 1986, 1983, 1981, 1980, 1974, 1973, 1972, 1970, 1967, 1962, 1961, 1959, 1955, 1954, 1951, 1949, 1941, 1935
1831 89TH ST	2020, 2017, 2014, 2010, 2005, 2002, 2000, 1999, 1995, 1992, 1991, 1986, 1983, 1981, 1980, 1974, 1973, 1972, 1970, 1967, 1962, 1961, 1959, 1955, 1954, 1951, 1949, 1941, 1930
1831 89TH ST	2020, 2017, 2014, 2010, 2005, 2002, 2000, 1999, 1995, 1992, 1991, 1986, 1983, 1981, 1980, 1974, 1973, 1972, 1967, 1962, 1961, 1959, 1955, 1954, 1951, 1949, 1941, 1935, 1930
1831 89TH ST	2020, 2017, 2014, 2010, 2005, 2002, 2000, 1999, 1995, 1992, 1991, 1986, 1983, 1981, 1980, 1973, 1972, 1970, 1967, 1962, 1961, 1959, 1955, 1954, 1951, 1949, 1941, 1935, 1930
1831 89TH ST	2020, 2017, 2014, 2010, 2005, 2002, 2000, 1999, 1995, 1992, 1991, 1986, 1983, 1980, 1974, 1973, 1972, 1970, 1967, 1962, 1961, 1959, 1955, 1954, 1951, 1949, 1941, 1935, 1930
1831 E 89TH ST	2020, 2017, 2014, 2010, 2005, 2002, 2000, 1999, 1992, 1991, 1986, 1983, 1981, 1980, 1974, 1973, 1972, 1970, 1967, 1962, 1961, 1959, 1955, 1954, 1951, 1949, 1941, 1935, 1930

FINDINGS

Address Researched	Address Not Identified in Research Source
1831 E 89TH ST	2020, 2017, 2014, 2010, 2005, 2002, 1999, 1995, 1992, 1991, 1986, 1983, 1981, 1980, 1974, 1973, 1972, 1970, 1967, 1962, 1961, 1959, 1955, 1954, 1951, 1949, 1941, 1935, 1930
1831 E 89TH ST	2020, 2017, 2014, 2010, 2002, 2000, 1999, 1995, 1992, 1991, 1986, 1983, 1981, 1980, 1974, 1973, 1972, 1970, 1967, 1962, 1961, 1959, 1955, 1954, 1951, 1949, 1941, 1935, 1930
1831 E 89TH ST	2020, 2014, 2010, 2005, 2002, 2000, 1999, 1995, 1992, 1991, 1986, 1983, 1981, 1980, 1974, 1973, 1972, 1970, 1967, 1962, 1961, 1959, 1955, 1954, 1951, 1949, 1941, 1935, 1930
1831 E 89TH ST	2017, 2014, 2010, 2005, 2002, 2000, 1999, 1995, 1992, 1991, 1986, 1983, 1981, 1980, 1974, 1973, 1972, 1970, 1967, 1962, 1961, 1959, 1955, 1954, 1951, 1949, 1941, 1935, 1930
1831 E 89TH ST	2020, 2017, 2014, 2005, 2002, 2000, 1999, 1995, 1992, 1991, 1986, 1983, 1981, 1980, 1974, 1973, 1972, 1970, 1967, 1962, 1961, 1959, 1955, 1954, 1951, 1949, 1941, 1935, 1930
1831 E 89TH ST	2020, 2017, 2010, 2005, 2002, 2000, 1999, 1995, 1992, 1991, 1986, 1983, 1981, 1980, 1974, 1973, 1972, 1970, 1967, 1962, 1961, 1959, 1955, 1954, 1951, 1949, 1941, 1935, 1930
8602 HOUGH AVE	2020, 2017, 2014, 2010, 2005, 2002, 2000, 1999, 1995, 1992, 1991, 1986, 1983, 1981, 1980, 1974, 1973, 1972, 1970, 1967, 1962, 1961, 1959, 1955, 1954, 1951, 1949, 1935, 1930
8606 HOUGH AVE	2020, 2017, 2014, 2010, 2005, 2002, 2000, 1999, 1995, 1992, 1991, 1986, 1983, 1981, 1980, 1974, 1973, 1972, 1970, 1967, 1962, 1961, 1959, 1955, 1954, 1951, 1949, 1935, 1930
8606 HOUGH AVE	2020, 2017, 2014, 2010, 2005, 2002, 2000, 1999, 1995, 1992, 1991, 1986, 1983, 1981, 1980, 1974, 1973, 1972, 1970, 1967, 1962, 1961, 1959, 1955, 1954, 1949, 1941, 1935, 1930
8606 HOUGH AVE	2020, 2017, 2014, 2010, 2005, 2002, 2000, 1999, 1995, 1992, 1991, 1986, 1983, 1981, 1980, 1974, 1973, 1972, 1970, 1967, 1962, 1961, 1959, 1955, 1954, 1951, 1949, 1941, 1935
8606 HOUGH AVE	2020, 2017, 2010, 2005, 2002, 2000, 1999, 1995, 1992, 1991, 1986, 1983, 1981, 1980, 1974, 1973, 1972, 1970, 1967, 1962, 1961, 1959, 1955, 1954, 1951, 1949, 1941, 1935, 1930
8606 HOUGH AVE	2017, 2014, 2010, 2005, 2002, 2000, 1999, 1995, 1992, 1991, 1986, 1983, 1981, 1980, 1974, 1973, 1972, 1970, 1967, 1962, 1961, 1959, 1955, 1954, 1951, 1949, 1941, 1935, 1930
8606 HOUGH AVE	2020, 2017, 2014, 2005, 2002, 2000, 1999, 1995, 1992, 1991, 1986, 1983, 1981, 1980, 1974, 1973, 1972, 1970, 1967, 1962, 1961, 1959, 1955, 1954, 1951, 1949, 1941, 1935, 1930
8606 HOUGH AVE	2020, 2017, 2014, 2010, 2005, 2000, 1999, 1995, 1992, 1991, 1986, 1983, 1981, 1980, 1974, 1973, 1972, 1970, 1967, 1962, 1961, 1959, 1955, 1954, 1951, 1949, 1941, 1935, 1930
8606 HOUGH AVE	2020, 2017, 2014, 2010, 2005, 2002, 2000, 1999, 1992, 1991, 1986, 1983, 1981, 1980, 1974, 1973, 1972, 1970, 1967, 1962, 1961, 1959, 1955, 1954, 1951, 1949, 1941, 1935, 1930
8606 HOUGH AVE	2020, 2017, 2014, 2010, 2005, 2002, 1999, 1995, 1992, 1991, 1986, 1983, 1981, 1980, 1974, 1973, 1972, 1970, 1967, 1962, 1961, 1959, 1955, 1954, 1951, 1949, 1941, 1935, 1930

FINDINGS

Address Researched	Address Not Identified in Research Source
8606 HOUGH AVE	2020, 2017, 2014, 2010, 2005, 2002, 2000, 1995, 1992, 1991, 1986, 1983, 1981, 1980, 1974, 1973, 1972, 1970, 1967, 1962, 1961, 1959, 1955, 1954, 1951, 1949, 1941, 1935, 1930
8606 HOUGH AVE	2020, 2017, 2014, 2010, 2005, 2002, 2000, 1999, 1995, 1992, 1991, 1986, 1981, 1980, 1974, 1973, 1972, 1970, 1967, 1962, 1961, 1959, 1955, 1954, 1951, 1949, 1941, 1935, 1930
8606 HOUGH AVE	2020, 2017, 2014, 2010, 2005, 2002, 2000, 1999, 1995, 1992, 1991, 1983, 1981, 1980, 1974, 1973, 1972, 1970, 1967, 1962, 1961, 1959, 1955, 1954, 1951, 1949, 1941, 1935, 1930
8606 HOUGH AVE	2020, 2017, 2014, 2010, 2005, 2002, 2000, 1999, 1995, 1991, 1986, 1983, 1981, 1980, 1974, 1973, 1972, 1970, 1967, 1962, 1961, 1959, 1955, 1954, 1951, 1949, 1941, 1935, 1930
8606 HOUGH AVE	2020, 2017, 2014, 2010, 2005, 2002, 2000, 1999, 1995, 1992, 1986, 1983, 1981, 1980, 1974, 1973, 1972, 1970, 1967, 1962, 1961, 1959, 1955, 1954, 1951, 1949, 1941, 1935, 1930
8606 HOUGH AVE	2020, 2017, 2014, 2010, 2005, 2002, 2000, 1999, 1995, 1992, 1991, 1986, 1983, 1981, 1980, 1973, 1972, 1970, 1967, 1962, 1961, 1959, 1955, 1954, 1951, 1949, 1941, 1935, 1930
8606 HOUGH AVE	2020, 2017, 2014, 2010, 2005, 2002, 2000, 1999, 1995, 1992, 1991, 1986, 1983, 1981, 1980, 1974, 1973, 1972, 1967, 1962, 1961, 1959, 1955, 1954, 1951, 1949, 1941, 1935, 1930
8606 HOUGH AVE	2020, 2017, 2014, 2010, 2005, 2002, 2000, 1999, 1995, 1992, 1991, 1986, 1983, 1981, 1980, 1974, 1973, 1972, 1970, 1967, 1962, 1959, 1955, 1954, 1951, 1949, 1941, 1935, 1930
8606 HOUGH AVE	2020, 2017, 2014, 2010, 2005, 2002, 2000, 1999, 1995, 1992, 1991, 1986, 1983, 1981, 1980, 1974, 1973, 1972, 1970, 1967, 1962, 1961, 1959, 1954, 1951, 1949, 1941, 1935, 1930
8608 HOUGH AVE	2020, 2017, 2014, 2010, 2005, 2002, 2000, 1999, 1995, 1992, 1991, 1986, 1983, 1981, 1980, 1974, 1973, 1972, 1970, 1967, 1962, 1961, 1959, 1954, 1951, 1949, 1941, 1935, 1930
8608 HOUGH AVE	2020, 2017, 2014, 2010, 2005, 2002, 2000, 1999, 1995, 1992, 1991, 1986, 1983, 1981, 1980, 1974, 1973, 1972, 1970, 1967, 1962, 1959, 1955, 1954, 1951, 1949, 1941, 1935, 1930
8608 HOUGH AVE	2020, 2017, 2014, 2010, 2005, 2002, 2000, 1999, 1995, 1992, 1991, 1986, 1983, 1981, 1980, 1974, 1973, 1972, 1967, 1962, 1961, 1959, 1955, 1954, 1951, 1949, 1941, 1935, 1930
8608 HOUGH AVE	2020, 2017, 2014, 2010, 2005, 2002, 2000, 1999, 1995, 1992, 1991, 1986, 1983, 1981, 1980, 1973, 1972, 1970, 1967, 1962, 1961, 1959, 1955, 1954, 1951, 1949, 1941, 1935, 1930
8608 HOUGH AVE	2020, 2017, 2014, 2010, 2005, 2002, 2000, 1999, 1995, 1992, 1991, 1986, 1983, 1981, 1980, 1974, 1973, 1972, 1970, 1967, 1962, 1961, 1959, 1955, 1954, 1951, 1949, 1941, 1935
8608 HOUGH AVE	2020, 2017, 2014, 2010, 2005, 2002, 2000, 1999, 1995, 1992, 1991, 1986, 1983, 1981, 1980, 1974, 1973, 1972, 1970, 1967, 1962, 1961, 1959, 1955, 1954, 1949, 1941, 1935, 1930
8608 HOUGH AVE	2020, 2017, 2014, 2010, 2005, 2002, 2000, 1999, 1995, 1992, 1991, 1986, 1983, 1981, 1980, 1974, 1973, 1972, 1970, 1967, 1962, 1961, 1959, 1955, 1954, 1951, 1949, 1935, 1930

FINDINGS

Address Researched	Address Not Identified in Research Source
8610 HOUGH AVE	2020, 2017, 2014, 2010, 2005, 2002, 2000, 1999, 1995, 1992, 1991, 1986, 1983, 1981, 1980, 1974, 1973, 1972, 1970, 1967, 1962, 1961, 1959, 1955, 1954, 1951, 1949, 1935, 1930
8610 HOUGH AVE	2020, 2017, 2014, 2010, 2005, 2002, 2000, 1999, 1995, 1992, 1991, 1986, 1983, 1981, 1980, 1974, 1973, 1972, 1970, 1967, 1962, 1961, 1959, 1955, 1954, 1949, 1941, 1935, 1930
8610 HOUGH AVE	2020, 2017, 2014, 2010, 2005, 2002, 2000, 1999, 1995, 1992, 1991, 1986, 1983, 1981, 1980, 1974, 1973, 1972, 1970, 1967, 1962, 1961, 1959, 1955, 1954, 1951, 1949, 1941, 1935
8610 HOUGH AVE	2020, 2017, 2014, 2010, 2005, 2002, 2000, 1999, 1995, 1992, 1991, 1986, 1983, 1981, 1980, 1973, 1972, 1970, 1967, 1962, 1961, 1959, 1955, 1954, 1951, 1949, 1941, 1935, 1930
8610 HOUGH AVE	2020, 2017, 2014, 2010, 2005, 2002, 2000, 1999, 1995, 1992, 1991, 1986, 1983, 1981, 1980, 1974, 1973, 1972, 1967, 1962, 1961, 1959, 1955, 1954, 1951, 1949, 1941, 1935, 1930
8610 HOUGH AVE	2020, 2017, 2014, 2010, 2005, 2002, 2000, 1999, 1995, 1992, 1991, 1986, 1983, 1981, 1980, 1974, 1973, 1972, 1970, 1967, 1962, 1959, 1955, 1954, 1951, 1949, 1941, 1935, 1930
8610 HOUGH AVE	2020, 2017, 2014, 2010, 2005, 2002, 2000, 1999, 1995, 1992, 1991, 1986, 1983, 1981, 1980, 1974, 1973, 1972, 1970, 1967, 1962, 1961, 1959, 1954, 1951, 1949, 1941, 1935, 1930
8610 HOUGH AVE	2020, 2017, 2014, 2010, 2005, 2002, 2000, 1999, 1995, 1992, 1986, 1983, 1981, 1980, 1974, 1973, 1972, 1970, 1967, 1962, 1961, 1959, 1955, 1954, 1951, 1949, 1941, 1935, 1930
8610 HOUGH AVE	2020, 2017, 2014, 2010, 2005, 2002, 2000, 1999, 1995, 1992, 1991, 1983, 1981, 1980, 1974, 1973, 1972, 1970, 1967, 1962, 1961, 1959, 1955, 1954, 1951, 1949, 1941, 1935, 1930
8610 HOUGH AVE	2020, 2017, 2014, 2010, 2005, 2002, 2000, 1999, 1995, 1992, 1991, 1986, 1981, 1980, 1974, 1973, 1972, 1970, 1967, 1962, 1961, 1959, 1955, 1954, 1951, 1949, 1941, 1935, 1930
8610 HOUGH AVE	2020, 2017, 2014, 2010, 2005, 2002, 2000, 1995, 1992, 1991, 1986, 1983, 1981, 1980, 1974, 1973, 1972, 1970, 1967, 1962, 1961, 1959, 1955, 1954, 1951, 1949, 1941, 1935, 1930
8610 HOUGH AVE	2020, 2017, 2014, 2010, 2005, 2002, 1999, 1995, 1992, 1991, 1986, 1983, 1981, 1980, 1974, 1973, 1972, 1970, 1967, 1962, 1961, 1959, 1955, 1954, 1951, 1949, 1941, 1935, 1930
8610 HOUGH AVE	2020, 2017, 2014, 2010, 2005, 2002, 2000, 1999, 1992, 1991, 1986, 1983, 1981, 1980, 1974, 1973, 1972, 1970, 1967, 1962, 1961, 1959, 1955, 1954, 1951, 1949, 1941, 1935, 1930
8610 HOUGH AVE	2020, 2017, 2014, 2010, 2005, 2000, 1999, 1995, 1992, 1991, 1986, 1983, 1981, 1980, 1974, 1973, 1972, 1970, 1967, 1962, 1961, 1959, 1955, 1954, 1951, 1949, 1941, 1935, 1930
8610 HOUGH AVE	2020, 2017, 2014, 2005, 2002, 2000, 1999, 1995, 1992, 1991, 1986, 1983, 1981, 1980, 1974, 1973, 1972, 1970, 1967, 1962, 1961, 1959, 1955, 1954, 1951, 1949, 1941, 1935, 1930
8610 HOUGH AVE	2020, 2017, 2014, 2010, 2002, 2000, 1999, 1995, 1992, 1991, 1986, 1983, 1981, 1980, 1974, 1973, 1972, 1970, 1967, 1962, 1961, 1959, 1955, 1954, 1951, 1949, 1941, 1935, 1930

FINDINGS

Address Researched	Address Not Identified in Research Source
8610 HOUGH AVE	2017, 2014, 2010, 2005, 2002, 2000, 1999, 1995, 1992, 1991, 1986, 1983, 1981, 1980, 1974, 1973, 1972, 1970, 1967, 1962, 1961, 1959, 1955, 1954, 1951, 1949, 1941, 1935, 1930
8610 HOUGH AVE	2020, 2017, 2010, 2005, 2002, 2000, 1999, 1995, 1992, 1991, 1986, 1983, 1981, 1980, 1974, 1973, 1972, 1970, 1967, 1962, 1961, 1959, 1955, 1954, 1951, 1949, 1941, 1935, 1930
8611 HOUGH AVE	2020, 2017, 2010, 2005, 2002, 2000, 1999, 1995, 1992, 1991, 1986, 1983, 1981, 1980, 1974, 1973, 1972, 1970, 1967, 1962, 1961, 1959, 1955, 1954, 1951, 1949, 1941, 1935, 1930
8611 HOUGH AVE	2017, 2014, 2010, 2005, 2002, 2000, 1999, 1995, 1992, 1991, 1986, 1983, 1981, 1980, 1974, 1973, 1972, 1970, 1967, 1962, 1961, 1959, 1955, 1954, 1951, 1949, 1941, 1935, 1930
8611 HOUGH AVE	2020, 2017, 2014, 2010, 2002, 2000, 1999, 1995, 1992, 1991, 1986, 1983, 1981, 1980, 1974, 1973, 1972, 1970, 1967, 1962, 1961, 1959, 1955, 1954, 1951, 1949, 1941, 1935, 1930
8611 HOUGH AVE	2020, 2017, 2014, 2005, 2002, 2000, 1999, 1995, 1992, 1991, 1986, 1983, 1981, 1980, 1974, 1973, 1972, 1970, 1967, 1962, 1961, 1959, 1955, 1954, 1951, 1949, 1941, 1935, 1930
8611 HOUGH AVE	2020, 2017, 2014, 2010, 2005, 2000, 1999, 1995, 1992, 1991, 1986, 1983, 1981, 1980, 1974, 1973, 1972, 1970, 1967, 1962, 1961, 1959, 1955, 1954, 1951, 1949, 1941, 1935, 1930
8611 HOUGH AVE	2020, 2017, 2014, 2010, 2005, 2002, 2000, 1999, 1992, 1991, 1986, 1983, 1981, 1980, 1974, 1973, 1972, 1970, 1967, 1962, 1961, 1959, 1955, 1954, 1951, 1949, 1941, 1935, 1930
8611 HOUGH AVE	2020, 2017, 2014, 2010, 2005, 2002, 1999, 1995, 1992, 1991, 1986, 1983, 1981, 1980, 1974, 1973, 1972, 1970, 1967, 1962, 1961, 1959, 1955, 1954, 1951, 1949, 1941, 1935, 1930
8611 HOUGH AVE	2020, 2017, 2014, 2010, 2005, 2002, 2000, 1995, 1992, 1991, 1986, 1983, 1981, 1980, 1974, 1973, 1972, 1970, 1967, 1962, 1961, 1959, 1955, 1954, 1951, 1949, 1941, 1935, 1930
8611 HOUGH AVE	2020, 2017, 2014, 2010, 2005, 2002, 2000, 1999, 1995, 1992, 1991, 1986, 1981, 1980, 1974, 1973, 1972, 1970, 1967, 1962, 1961, 1959, 1955, 1954, 1951, 1949, 1941, 1935, 1930
8611 HOUGH AVE	2020, 2017, 2014, 2010, 2005, 2002, 2000, 1999, 1995, 1991, 1986, 1983, 1981, 1980, 1974, 1973, 1972, 1970, 1967, 1962, 1961, 1959, 1955, 1954, 1951, 1949, 1941, 1935, 1930
8611 HOUGH AVE	2020, 2017, 2014, 2010, 2005, 2002, 2000, 1999, 1995, 1992, 1991, 1986, 1983, 1981, 1980, 1974, 1973, 1972, 1970, 1967, 1962, 1961, 1959, 1955, 1954, 1951, 1941, 1935
8611 HOUGH AVE	2020, 2017, 2014, 2010, 2005, 2002, 2000, 1999, 1995, 1992, 1991, 1986, 1983, 1981, 1980, 1974, 1973, 1972, 1970, 1967, 1962, 1961, 1959, 1955, 1954, 1949, 1941, 1935, 1930
8611 HOUGH AVE	2020, 2017, 2014, 2010, 2005, 2002, 2000, 1999, 1995, 1992, 1991, 1986, 1983, 1981, 1980, 1974, 1973, 1972, 1970, 1967, 1962, 1961, 1959, 1955, 1954, 1951, 1949, 1935, 1930
8612 HOUGH AVE	2020, 2017, 2014, 2010, 2005, 2002, 2000, 1999, 1995, 1992, 1991, 1986, 1983, 1981, 1980, 1974, 1973, 1972, 1970, 1967, 1962, 1961, 1959, 1955, 1954, 1951, 1949, 1935, 1930

FINDINGS

Address Researched	Address Not Identified in Research Source
8612 HOUGH AVE	2020, 2017, 2014, 2010, 2005, 2002, 2000, 1999, 1995, 1992, 1991, 1986, 1983, 1981, 1980, 1974, 1973, 1972, 1970, 1967, 1962, 1961, 1959, 1955, 1954, 1949, 1941, 1935, 1930
8612 HOUGH AVE	2020, 2017, 2014, 2010, 2005, 2002, 2000, 1999, 1995, 1992, 1991, 1986, 1983, 1981, 1980, 1974, 1973, 1972, 1970, 1967, 1962, 1961, 1959, 1955, 1954, 1951, 1949, 1941, 1935
8612 HOUGH AVE	2020, 2017, 2014, 2010, 2005, 2002, 2000, 1999, 1995, 1992, 1991, 1986, 1983, 1981, 1980, 1974, 1973, 1972, 1970, 1967, 1962, 1961, 1959, 1954, 1951, 1949, 1941, 1935, 1930
8612 HOUGH AVE	2020, 2017, 2014, 2010, 2005, 2002, 2000, 1999, 1995, 1992, 1991, 1986, 1983, 1981, 1980, 1974, 1973, 1972, 1970, 1967, 1962, 1959, 1955, 1954, 1951, 1949, 1941, 1935, 1930
8613 HOUGH AVE	2020, 2017, 2014, 2010, 2005, 2002, 2000, 1999, 1995, 1992, 1991, 1986, 1983, 1981, 1980, 1974, 1973, 1972, 1970, 1967, 1962, 1961, 1959, 1954, 1951, 1949, 1941, 1935, 1930
8613 HOUGH AVE	2020, 2017, 2014, 2010, 2005, 2002, 2000, 1999, 1995, 1992, 1991, 1986, 1983, 1981, 1980, 1974, 1973, 1972, 1970, 1967, 1962, 1961, 1959, 1955, 1954, 1951, 1949, 1941, 1935
8613 HOUGH AVE	2020, 2017, 2014, 2010, 2005, 2002, 2000, 1999, 1995, 1992, 1991, 1986, 1983, 1981, 1980, 1974, 1973, 1972, 1970, 1967, 1962, 1961, 1959, 1955, 1954, 1949, 1941, 1935, 1930
8613 HOUGH AVE	2020, 2017, 2014, 2010, 2005, 2002, 2000, 1999, 1995, 1992, 1991, 1986, 1983, 1981, 1980, 1974, 1973, 1972, 1970, 1967, 1962, 1961, 1959, 1955, 1954, 1951, 1949, 1935, 1930
8614 HOUGH AVE	2020, 2017, 2014, 2010, 2005, 2002, 2000, 1999, 1995, 1992, 1991, 1986, 1983, 1981, 1980, 1974, 1973, 1972, 1970, 1967, 1962, 1961, 1959, 1955, 1954, 1951, 1949, 1935, 1930
8614 HOUGH AVE	2020, 2017, 2014, 2010, 2005, 2002, 2000, 1999, 1995, 1992, 1991, 1986, 1983, 1981, 1980, 1974, 1973, 1972, 1970, 1967, 1962, 1961, 1959, 1955, 1954, 1949, 1941, 1935, 1930
8614 HOUGH AVE	2020, 2017, 2014, 2010, 2005, 2002, 2000, 1999, 1995, 1992, 1991, 1986, 1983, 1981, 1980, 1974, 1973, 1972, 1970, 1967, 1962, 1961, 1959, 1955, 1954, 1951, 1949, 1941, 1935
8614 HOUGH AVE	2020, 2017, 2014, 2010, 2005, 2002, 2000, 1999, 1995, 1992, 1991, 1986, 1983, 1981, 1980, 1974, 1973, 1972, 1970, 1967, 1962, 1961, 1959, 1954, 1951, 1949, 1941, 1935, 1930
8615 HOUGH AVE	2020, 2017, 2014, 2010, 2005, 2002, 2000, 1999, 1995, 1992, 1991, 1986, 1983, 1981, 1980, 1974, 1973, 1972, 1970, 1967, 1962, 1961, 1959, 1954, 1951, 1949, 1941, 1935, 1930
8615 HOUGH AVE	2020, 2017, 2014, 2010, 2005, 2002, 2000, 1999, 1995, 1992, 1991, 1986, 1983, 1981, 1980, 1974, 1973, 1972, 1970, 1967, 1962, 1959, 1955, 1954, 1951, 1949, 1941, 1935, 1930
8615 HOUGH AVE	2020, 2017, 2014, 2010, 2005, 2002, 2000, 1999, 1995, 1992, 1991, 1986, 1983, 1981, 1980, 1974, 1973, 1972, 1970, 1967, 1962, 1961, 1959, 1955, 1954, 1951, 1949, 1941, 1935
8615 HOUGH AVE	2020, 2017, 2014, 2010, 2005, 2002, 2000, 1999, 1995, 1992, 1991, 1986, 1983, 1981, 1980, 1974, 1973, 1972, 1970, 1967, 1962, 1961, 1959, 1955, 1954, 1949, 1941, 1935, 1930

FINDINGS

Address Researched	Address Not Identified in Research Source
8615 HOUGH AVE	2020, 2017, 2014, 2010, 2005, 2002, 2000, 1999, 1995, 1992, 1991, 1986, 1983, 1981, 1980, 1974, 1973, 1972, 1970, 1967, 1962, 1961, 1959, 1955, 1954, 1951, 1949, 1935, 1930
8616 HOUGH AVE	2020, 2017, 2014, 2010, 2005, 2002, 2000, 1999, 1995, 1992, 1991, 1986, 1983, 1981, 1980, 1974, 1973, 1972, 1970, 1967, 1962, 1961, 1959, 1955, 1954, 1951, 1949, 1935, 1930
8616 HOUGH AVE	2020, 2017, 2014, 2010, 2005, 2002, 2000, 1999, 1995, 1992, 1991, 1986, 1983, 1981, 1980, 1974, 1973, 1972, 1970, 1967, 1962, 1961, 1959, 1955, 1954, 1949, 1941, 1935, 1930
8616 HOUGH AVE	2020, 2017, 2014, 2010, 2005, 2002, 2000, 1999, 1995, 1992, 1991, 1986, 1983, 1981, 1980, 1974, 1973, 1972, 1970, 1967, 1962, 1961, 1959, 1955, 1954, 1951, 1949, 1941, 1935
8616 HOUGH AVE	2020, 2017, 2014, 2010, 2005, 2002, 2000, 1999, 1995, 1992, 1991, 1986, 1983, 1981, 1980, 1974, 1973, 1972, 1970, 1967, 1962, 1961, 1959, 1954, 1951, 1949, 1941, 1935, 1930
8617 HOUGH AVE	2020, 2017, 2014, 2010, 2005, 2002, 2000, 1999, 1995, 1992, 1991, 1986, 1983, 1981, 1980, 1974, 1973, 1972, 1970, 1967, 1962, 1961, 1959, 1954, 1951, 1949, 1941, 1935, 1930
8617 HOUGH AVE	2020, 2017, 2014, 2010, 2005, 2002, 2000, 1999, 1995, 1992, 1991, 1986, 1983, 1981, 1980, 1974, 1973, 1972, 1970, 1967, 1962, 1961, 1959, 1955, 1954, 1951, 1949, 1941, 1935
8617 HOUGH AVE	2020, 2017, 2014, 2010, 2005, 2002, 2000, 1999, 1995, 1992, 1991, 1986, 1983, 1981, 1980, 1974, 1973, 1972, 1970, 1967, 1962, 1961, 1959, 1955, 1954, 1949, 1941, 1935, 1930
8617 HOUGH AVE	2020, 2017, 2014, 2010, 2005, 2002, 2000, 1999, 1995, 1992, 1991, 1986, 1983, 1981, 1980, 1974, 1973, 1972, 1970, 1967, 1962, 1961, 1959, 1955, 1954, 1951, 1949, 1935, 1930
8618 HOUGH AVE	2020, 2017, 2014, 2010, 2005, 2002, 2000, 1999, 1995, 1992, 1991, 1986, 1983, 1981, 1980, 1974, 1973, 1972, 1970, 1967, 1962, 1961, 1959, 1955, 1954, 1951, 1949, 1935, 1930
8618 HOUGH AVE	2020, 2017, 2014, 2010, 2005, 2002, 2000, 1999, 1995, 1992, 1991, 1986, 1983, 1981, 1980, 1974, 1973, 1972, 1970, 1967, 1962, 1961, 1959, 1955, 1954, 1949, 1941, 1935, 1930
8618 HOUGH AVE	2020, 2017, 2014, 2010, 2005, 2002, 2000, 1999, 1995, 1992, 1991, 1986, 1983, 1981, 1980, 1974, 1973, 1972, 1970, 1967, 1962, 1961, 1959, 1955, 1954, 1951, 1949, 1941, 1935
8618 HOUGH AVE	2020, 2017, 2014, 2010, 2005, 2002, 2000, 1999, 1995, 1992, 1991, 1986, 1983, 1981, 1980, 1974, 1973, 1972, 1970, 1967, 1962, 1961, 1959, 1954, 1951, 1949, 1941, 1935, 1930
8619 HOUGH AVE	2020, 2017, 2014, 2010, 2005, 2002, 2000, 1999, 1995, 1992, 1991, 1986, 1983, 1981, 1980, 1974, 1973, 1972, 1970, 1967, 1962, 1961, 1959, 1955, 1954, 1951, 1949, 1941, 1935
8619 HOUGH AVE	2020, 2017, 2014, 2010, 2005, 2002, 2000, 1999, 1995, 1992, 1991, 1986, 1983, 1981, 1980, 1974, 1973, 1972, 1970, 1967, 1962, 1961, 1959, 1955, 1954, 1951, 1949, 1935, 1930
8620 HOUGH AVE	2020, 2017, 2014, 2010, 2005, 2002, 2000, 1999, 1995, 1992, 1991, 1986, 1983, 1981, 1980, 1974, 1973, 1972, 1970, 1967, 1962, 1961, 1959, 1955, 1954, 1951, 1949, 1935, 1930

FINDINGS

Address Researched	Address Not Identified in Research Source
8620 HOUGH AVE	2020, 2017, 2014, 2010, 2005, 2002, 2000, 1999, 1995, 1992, 1991, 1986, 1983, 1981, 1980, 1974, 1973, 1972, 1970, 1967, 1962, 1961, 1959, 1955, 1954, 1949, 1941, 1935, 1930
8620 HOUGH AVE	2020, 2017, 2014, 2010, 2005, 2002, 2000, 1999, 1995, 1992, 1991, 1986, 1983, 1981, 1980, 1974, 1973, 1972, 1970, 1967, 1962, 1961, 1959, 1955, 1954, 1951, 1949, 1941, 1935
8620 HOUGH AVE	2020, 2017, 2014, 2010, 2005, 2002, 2000, 1999, 1995, 1992, 1991, 1986, 1983, 1981, 1980, 1974, 1973, 1972, 1970, 1967, 1962, 1961, 1959, 1954, 1951, 1949, 1941, 1935, 1930
8620 HOUGH AVE	2020, 2017, 2014, 2010, 2005, 2002, 2000, 1999, 1995, 1992, 1991, 1986, 1983, 1981, 1980, 1974, 1973, 1972, 1970, 1967, 1962, 1959, 1955, 1954, 1951, 1949, 1941, 1935, 1930
8620 HOUGH AVE	2020, 2017, 2014, 2010, 2005, 2002, 2000, 1999, 1995, 1992, 1991, 1986, 1983, 1981, 1980, 1974, 1973, 1972, 1967, 1962, 1961, 1959, 1955, 1954, 1951, 1949, 1941, 1935, 1930
8620 HOUGH AVE	2020, 2017, 2014, 2010, 2005, 2002, 2000, 1999, 1995, 1992, 1991, 1986, 1983, 1981, 1980, 1973, 1972, 1970, 1967, 1962, 1961, 1959, 1955, 1954, 1951, 1949, 1941, 1935, 1930
8620 HOUGH AVE	2020, 2017, 2014, 2010, 2005, 2002, 2000, 1999, 1995, 1992, 1991, 1986, 1981, 1980, 1974, 1973, 1972, 1970, 1967, 1962, 1961, 1959, 1955, 1954, 1951, 1949, 1941, 1935, 1930
8621 HOUGH AVE	2020, 2017, 2014, 2010, 2005, 2002, 2000, 1999, 1995, 1992, 1991, 1986, 1983, 1981, 1980, 1974, 1973, 1972, 1970, 1967, 1962, 1961, 1959, 1955, 1954, 1951, 1949, 1941, 1935
8621 HOUGH AVE	2020, 2017, 2014, 2010, 2005, 2002, 2000, 1999, 1995, 1992, 1991, 1986, 1983, 1981, 1980, 1974, 1973, 1972, 1970, 1967, 1962, 1961, 1959, 1955, 1954, 1949, 1941, 1935, 1930
8621 HOUGH AVE	2020, 2017, 2014, 2010, 2005, 2002, 2000, 1999, 1995, 1992, 1991, 1986, 1983, 1981, 1980, 1974, 1973, 1972, 1970, 1967, 1962, 1961, 1959, 1955, 1954, 1951, 1949, 1935, 1930
8622 HOUGH AVE	2020, 2017, 2014, 2010, 2005, 2002, 2000, 1999, 1995, 1992, 1991, 1986, 1983, 1981, 1980, 1974, 1973, 1972, 1970, 1967, 1962, 1961, 1959, 1955, 1954, 1951, 1949, 1935, 1930
8622 HOUGH AVE	2020, 2017, 2014, 2010, 2005, 2002, 2000, 1999, 1995, 1992, 1991, 1986, 1983, 1981, 1980, 1974, 1973, 1972, 1970, 1967, 1962, 1961, 1959, 1955, 1954, 1949, 1941, 1935, 1930
8622 HOUGH AVE	2020, 2017, 2014, 2010, 2005, 2002, 2000, 1999, 1995, 1992, 1991, 1986, 1983, 1981, 1980, 1974, 1973, 1972, 1970, 1967, 1962, 1961, 1959, 1955, 1954, 1951, 1949, 1941, 1935
8622 HOUGH AVE	2020, 2017, 2014, 2010, 2005, 2002, 2000, 1999, 1995, 1992, 1991, 1986, 1983, 1981, 1980, 1973, 1972, 1970, 1967, 1962, 1961, 1959, 1955, 1954, 1951, 1949, 1941, 1935, 1930
8622 HOUGH AVE	2020, 2017, 2014, 2010, 2005, 2002, 2000, 1999, 1995, 1992, 1991, 1986, 1983, 1981, 1980, 1974, 1973, 1972, 1967, 1962, 1961, 1959, 1955, 1954, 1951, 1949, 1941, 1935, 1930
8622 HOUGH AVE	2020, 2017, 2014, 2010, 2005, 2002, 2000, 1999, 1995, 1992, 1991, 1986, 1983, 1981, 1980, 1974, 1973, 1972, 1970, 1967, 1962, 1959, 1955, 1954, 1951, 1949, 1941, 1935, 1930

FINDINGS

Address Researched	Address Not Identified in Research Source
8622 HOUGH AVE	2020, 2017, 2014, 2010, 2005, 2002, 2000, 1999, 1995, 1992, 1991, 1986, 1983, 1981, 1980, 1974, 1973, 1972, 1970, 1967, 1962, 1961, 1959, 1954, 1951, 1949, 1941, 1935, 1930
8623 HOUGH AVE	2020, 2017, 2014, 2010, 2005, 2002, 2000, 1999, 1995, 1992, 1991, 1986, 1983, 1981, 1980, 1974, 1973, 1972, 1970, 1967, 1962, 1961, 1959, 1955, 1954, 1951, 1949, 1941, 1935
8623 HOUGH AVE	2020, 2017, 2014, 2010, 2005, 2002, 2000, 1999, 1995, 1992, 1991, 1986, 1983, 1981, 1980, 1974, 1973, 1972, 1970, 1967, 1962, 1961, 1959, 1955, 1954, 1951, 1949, 1935, 1930
8624 HOUGH AVE	2020, 2017, 2014, 2010, 2005, 2002, 2000, 1999, 1995, 1992, 1991, 1986, 1983, 1981, 1980, 1974, 1973, 1972, 1970, 1967, 1962, 1961, 1959, 1955, 1954, 1951, 1949, 1935, 1930
8625 HOUGH AVE	2020, 2017, 2014, 2010, 2005, 2002, 2000, 1999, 1995, 1992, 1991, 1986, 1983, 1981, 1980, 1974, 1973, 1972, 1970, 1967, 1962, 1961, 1959, 1955, 1954, 1951, 1949, 1935, 1930
8625 HOUGH AVE	2020, 2017, 2014, 2010, 2005, 2002, 2000, 1999, 1995, 1992, 1991, 1986, 1983, 1981, 1980, 1974, 1973, 1972, 1970, 1967, 1962, 1961, 1959, 1955, 1954, 1949, 1941, 1935, 1930
8625 HOUGH AVE	2020, 2017, 2014, 2010, 2005, 2002, 2000, 1999, 1995, 1992, 1991, 1986, 1983, 1981, 1980, 1974, 1973, 1972, 1970, 1967, 1962, 1961, 1959, 1955, 1954, 1951, 1949, 1941, 1935
8625 HOUGH AVE	2020, 2017, 2014, 2010, 2005, 2002, 2000, 1999, 1995, 1992, 1991, 1986, 1983, 1981, 1980, 1974, 1973, 1972, 1970, 1967, 1962, 1961, 1959, 1954, 1951, 1949, 1941, 1935, 1930
8625 HOUGH AVE	2020, 2017, 2014, 2010, 2005, 2002, 2000, 1999, 1995, 1992, 1991, 1986, 1983, 1981, 1980, 1974, 1973, 1972, 1970, 1967, 1962, 1959, 1955, 1954, 1951, 1949, 1941, 1935, 1930
8700 HOUGH AVE	2020, 2017, 2014, 2010, 2005, 2002, 2000, 1999, 1995, 1992, 1991, 1986, 1983, 1981, 1980, 1974, 1973, 1972, 1970, 1967, 1962, 1959, 1955, 1954, 1951, 1949, 1941, 1935, 1930
8700 HOUGH AVE	2020, 2017, 2014, 2010, 2005, 2002, 2000, 1999, 1995, 1992, 1991, 1986, 1983, 1981, 1980, 1974, 1973, 1972, 1970, 1967, 1962, 1961, 1959, 1954, 1951, 1949, 1941, 1935, 1930
8700 HOUGH AVE	2020, 2017, 2014, 2010, 2005, 2002, 2000, 1999, 1995, 1992, 1991, 1986, 1983, 1981, 1980, 1974, 1973, 1972, 1967, 1962, 1961, 1959, 1955, 1954, 1951, 1949, 1941, 1935, 1930
8700 HOUGH AVE	2020, 2017, 2014, 2010, 2005, 2002, 2000, 1999, 1995, 1992, 1991, 1986, 1983, 1981, 1980, 1974, 1973, 1972, 1970, 1967, 1962, 1961, 1959, 1955, 1954, 1951, 1949, 1941, 1935
8700 HOUGH AVE	2020, 2017, 2014, 2010, 2005, 2002, 2000, 1999, 1995, 1992, 1991, 1986, 1983, 1981, 1980, 1974, 1973, 1972, 1970, 1967, 1962, 1961, 1959, 1955, 1954, 1949, 1941, 1935, 1930
8700 HOUGH AVE	2020, 2017, 2014, 2010, 2005, 2002, 2000, 1999, 1995, 1992, 1991, 1986, 1983, 1981, 1980, 1974, 1973, 1972, 1970, 1967, 1962, 1961, 1959, 1955, 1954, 1951, 1949, 1935, 1930
8701 HOUGH AVE	2020, 2017, 2014, 2010, 2005, 2002, 2000, 1999, 1995, 1992, 1991, 1986, 1983, 1981, 1980, 1974, 1973, 1972, 1970, 1967, 1962, 1961, 1959, 1955, 1954, 1951, 1949, 1935, 1930

FINDINGS

Address Researched	Address Not Identified in Research Source
8701 HOUGH AVE	2020, 2017, 2014, 2010, 2005, 2002, 2000, 1999, 1995, 1992, 1991, 1986, 1983, 1981, 1980, 1974, 1973, 1972, 1970, 1967, 1962, 1961, 1959, 1955, 1954, 1949, 1941, 1935, 1930
8701 HOUGH AVE	2020, 2017, 2014, 2010, 2005, 2002, 2000, 1999, 1995, 1992, 1991, 1986, 1983, 1981, 1980, 1974, 1973, 1972, 1970, 1967, 1962, 1961, 1959, 1955, 1954, 1951, 1949, 1941, 1935
8701 HOUGH AVE	2020, 2017, 2014, 2010, 2005, 2002, 2000, 1999, 1995, 1992, 1991, 1986, 1983, 1981, 1980, 1974, 1973, 1972, 1970, 1967, 1962, 1961, 1959, 1954, 1951, 1949, 1941, 1935, 1930
8701 HOUGH AVE	2020, 2017, 2014, 2010, 2005, 2002, 2000, 1999, 1995, 1992, 1991, 1986, 1983, 1981, 1980, 1974, 1973, 1972, 1970, 1967, 1962, 1959, 1955, 1954, 1951, 1949, 1941, 1935, 1930
8702 HOUGH AVE	2020, 2017, 2014, 2010, 2005, 2002, 2000, 1999, 1995, 1992, 1991, 1986, 1983, 1981, 1980, 1974, 1973, 1972, 1970, 1967, 1962, 1959, 1955, 1954, 1951, 1949, 1941, 1935, 1930
8702 HOUGH AVE	2020, 2017, 2014, 2010, 2005, 2002, 2000, 1999, 1995, 1992, 1991, 1986, 1983, 1981, 1980, 1974, 1973, 1972, 1970, 1967, 1962, 1961, 1959, 1954, 1951, 1949, 1941, 1935, 1930
8702 HOUGH AVE	2020, 2017, 2014, 2010, 2005, 2002, 2000, 1999, 1995, 1992, 1991, 1986, 1983, 1981, 1980, 1974, 1973, 1972, 1967, 1962, 1961, 1959, 1955, 1954, 1951, 1949, 1941, 1935, 1930
8702 HOUGH AVE	2020, 2017, 2014, 2010, 2005, 2002, 2000, 1999, 1995, 1992, 1991, 1986, 1983, 1981, 1980, 1974, 1973, 1972, 1970, 1967, 1962, 1961, 1959, 1955, 1954, 1949, 1941, 1935, 1930
8702 HOUGH AVE	2020, 2017, 2014, 2010, 2005, 2002, 2000, 1999, 1995, 1992, 1991, 1986, 1983, 1981, 1980, 1974, 1973, 1972, 1970, 1967, 1962, 1961, 1959, 1955, 1954, 1951, 1949, 1935, 1930
8703 HOUGH AVE	2020, 2017, 2014, 2010, 2005, 2002, 2000, 1999, 1995, 1992, 1991, 1986, 1983, 1981, 1980, 1974, 1973, 1972, 1970, 1967, 1962, 1961, 1959, 1955, 1954, 1951, 1949, 1941, 1935
8704 HOUGH AVE	2020, 2017, 2014, 2010, 2005, 2002, 2000, 1999, 1995, 1992, 1991, 1986, 1983, 1981, 1980, 1974, 1973, 1972, 1970, 1967, 1962, 1961, 1959, 1955, 1954, 1951, 1949, 1941, 1935
8704 HOUGH AVE	2020, 2017, 2014, 2010, 2005, 2002, 2000, 1999, 1995, 1992, 1991, 1986, 1983, 1981, 1980, 1974, 1973, 1972, 1970, 1967, 1962, 1961, 1959, 1955, 1954, 1951, 1949, 1935, 1930
8704 HOUGH AVE	2020, 2017, 2014, 2010, 2005, 2002, 2000, 1999, 1995, 1992, 1991, 1986, 1983, 1981, 1980, 1974, 1973, 1972, 1970, 1967, 1962, 1961, 1959, 1955, 1954, 1949, 1941, 1935, 1930
8704 HOUGH AVE	2020, 2017, 2014, 2010, 2005, 2002, 2000, 1999, 1995, 1992, 1991, 1986, 1983, 1981, 1980, 1974, 1973, 1972, 1967, 1962, 1961, 1959, 1955, 1954, 1951, 1949, 1941, 1935, 1930
8704 HOUGH AVE	2020, 2017, 2014, 2010, 2005, 2002, 2000, 1999, 1995, 1992, 1991, 1986, 1983, 1981, 1980, 1974, 1973, 1972, 1970, 1967, 1962, 1961, 1959, 1954, 1951, 1949, 1941, 1935, 1930
8704 HOUGH AVE	2020, 2017, 2014, 2010, 2005, 2002, 2000, 1999, 1995, 1992, 1991, 1986, 1983, 1981, 1980, 1974, 1973, 1972, 1970, 1967, 1962, 1959, 1955, 1954, 1951, 1949, 1941, 1935, 1930

FINDINGS

Address Researched	Address Not Identified in Research Source
8705 HOUGH AVE	2020, 2017, 2014, 2010, 2005, 2002, 2000, 1999, 1995, 1992, 1991, 1986, 1983, 1981, 1980, 1974, 1973, 1972, 1970, 1967, 1962, 1959, 1955, 1954, 1951, 1949, 1941, 1935, 1930
8705 HOUGH AVE	2020, 2017, 2014, 2010, 2005, 2002, 2000, 1999, 1995, 1992, 1991, 1986, 1983, 1981, 1980, 1974, 1973, 1972, 1970, 1967, 1962, 1961, 1959, 1954, 1951, 1949, 1941, 1935, 1930
8705 HOUGH AVE	2020, 2017, 2014, 2010, 2005, 2002, 2000, 1999, 1995, 1992, 1991, 1986, 1983, 1981, 1980, 1974, 1973, 1972, 1970, 1967, 1962, 1961, 1959, 1955, 1954, 1949, 1941, 1935, 1930
8705 HOUGH AVE	2020, 2017, 2014, 2010, 2005, 2002, 2000, 1999, 1995, 1992, 1991, 1986, 1983, 1981, 1980, 1974, 1973, 1972, 1970, 1967, 1962, 1961, 1959, 1955, 1954, 1951, 1949, 1935, 1930
8705 HOUGH AVE	2020, 2017, 2014, 2010, 2005, 2002, 2000, 1999, 1995, 1992, 1991, 1986, 1983, 1981, 1980, 1974, 1973, 1972, 1970, 1967, 1962, 1961, 1959, 1955, 1954, 1951, 1949, 1941, 1935
8707 HOUGH AVE	2020, 2017, 2014, 2010, 2005, 2002, 2000, 1999, 1995, 1992, 1991, 1986, 1983, 1981, 1980, 1974, 1973, 1972, 1970, 1967, 1962, 1961, 1959, 1955, 1954, 1951, 1949, 1941, 1935
8707 HOUGH AVE	2020, 2017, 2014, 2010, 2005, 2002, 2000, 1999, 1995, 1992, 1991, 1986, 1983, 1981, 1980, 1974, 1973, 1972, 1970, 1967, 1962, 1961, 1959, 1955, 1954, 1951, 1949, 1935, 1930
8707 HOUGH AVE	2020, 2017, 2014, 2010, 2005, 2002, 2000, 1999, 1995, 1992, 1991, 1986, 1983, 1981, 1980, 1974, 1973, 1972, 1970, 1967, 1962, 1961, 1959, 1955, 1954, 1949, 1941, 1935, 1930
8707 HOUGH AVE	2020, 2017, 2014, 2010, 2005, 2002, 2000, 1999, 1995, 1992, 1991, 1986, 1983, 1981, 1980, 1974, 1973, 1972, 1970, 1967, 1962, 1961, 1959, 1954, 1951, 1949, 1941, 1935, 1930
8707 HOUGH AVE	2020, 2017, 2014, 2010, 2005, 2002, 2000, 1999, 1995, 1992, 1991, 1986, 1983, 1981, 1980, 1974, 1973, 1972, 1970, 1967, 1962, 1959, 1955, 1954, 1951, 1949, 1941, 1935, 1930
8708 HOUGH AVE	2020, 2017, 2014, 2010, 2005, 2002, 2000, 1999, 1995, 1992, 1991, 1986, 1983, 1981, 1980, 1974, 1973, 1972, 1970, 1967, 1962, 1959, 1955, 1954, 1951, 1949, 1941, 1935, 1930
8708 HOUGH AVE	2020, 2017, 2014, 2010, 2005, 2002, 2000, 1999, 1995, 1992, 1991, 1986, 1983, 1981, 1980, 1974, 1973, 1972, 1970, 1967, 1962, 1961, 1959, 1954, 1951, 1949, 1941, 1935, 1930
8708 HOUGH AVE	2020, 2017, 2014, 2010, 2005, 2002, 2000, 1999, 1995, 1992, 1991, 1986, 1983, 1981, 1980, 1974, 1973, 1972, 1967, 1962, 1961, 1959, 1955, 1954, 1951, 1949, 1941, 1935, 1930
8708 HOUGH AVE	2020, 2017, 2014, 2010, 2005, 2002, 2000, 1999, 1995, 1992, 1991, 1986, 1983, 1981, 1980, 1973, 1972, 1970, 1967, 1962, 1961, 1959, 1955, 1954, 1951, 1949, 1941, 1935, 1930
8708 HOUGH AVE	2020, 2017, 2014, 2010, 2005, 2002, 2000, 1999, 1995, 1992, 1991, 1986, 1983, 1981, 1980, 1974, 1973, 1972, 1970, 1967, 1962, 1961, 1959, 1955, 1954, 1949, 1941, 1935, 1930
8708 HOUGH AVE	2020, 2017, 2014, 2010, 2005, 2002, 2000, 1999, 1995, 1992, 1991, 1986, 1983, 1981, 1980, 1974, 1973, 1972, 1970, 1967, 1962, 1961, 1959, 1955, 1954, 1951, 1949, 1935, 1930

FINDINGS

Address Researched	Address Not Identified in Research Source
8708 HOUGH AVE	2020, 2017, 2014, 2010, 2005, 2002, 2000, 1999, 1995, 1992, 1991, 1986, 1983, 1981, 1980, 1974, 1973, 1972, 1970, 1967, 1962, 1961, 1959, 1955, 1954, 1951, 1949, 1941, 1935
8709 HOUGH AVE	2020, 2017, 2014, 2010, 2005, 2002, 2000, 1999, 1995, 1992, 1991, 1986, 1983, 1981, 1980, 1974, 1973, 1972, 1970, 1967, 1962, 1961, 1959, 1955, 1954, 1951, 1949, 1941, 1935
8709 HOUGH AVE	2020, 2017, 2014, 2010, 2005, 2002, 2000, 1999, 1995, 1992, 1991, 1986, 1983, 1981, 1980, 1974, 1973, 1972, 1970, 1967, 1962, 1961, 1959, 1955, 1954, 1951, 1949, 1935, 1930
8709 HOUGH AVE	2020, 2017, 2014, 2010, 2005, 2002, 2000, 1999, 1995, 1992, 1991, 1986, 1983, 1981, 1980, 1974, 1973, 1972, 1970, 1967, 1962, 1961, 1959, 1955, 1954, 1949, 1941, 1935, 1930
8709 HOUGH AVE	2020, 2017, 2014, 2010, 2005, 2002, 2000, 1999, 1995, 1992, 1991, 1986, 1983, 1981, 1980, 1974, 1973, 1972, 1970, 1967, 1962, 1961, 1959, 1954, 1951, 1949, 1941, 1935, 1930
8709 HOUGH AVE	2020, 2017, 2014, 2010, 2005, 2002, 2000, 1999, 1995, 1992, 1991, 1986, 1983, 1981, 1980, 1974, 1973, 1972, 1970, 1967, 1962, 1959, 1955, 1954, 1951, 1949, 1941, 1935, 1930
8710 HOUGH AVE	2020, 2017, 2014, 2010, 2005, 2002, 2000, 1999, 1995, 1992, 1991, 1986, 1983, 1981, 1980, 1974, 1973, 1972, 1970, 1967, 1962, 1959, 1955, 1954, 1951, 1949, 1941, 1935, 1930
8710 HOUGH AVE	2020, 2017, 2014, 2010, 2005, 2002, 2000, 1999, 1995, 1992, 1991, 1986, 1983, 1981, 1980, 1974, 1973, 1972, 1970, 1967, 1962, 1961, 1959, 1954, 1951, 1949, 1941, 1935, 1930
8710 HOUGH AVE	2020, 2017, 2014, 2010, 2005, 2002, 2000, 1999, 1995, 1992, 1991, 1986, 1983, 1981, 1980, 1973, 1972, 1970, 1967, 1962, 1961, 1959, 1955, 1954, 1951, 1949, 1941, 1935, 1930
8710 HOUGH AVE	2020, 2017, 2014, 2010, 2005, 2002, 2000, 1999, 1995, 1992, 1991, 1986, 1983, 1981, 1980, 1974, 1973, 1972, 1967, 1962, 1961, 1959, 1955, 1954, 1951, 1949, 1941, 1935, 1930
8710 HOUGH AVE	2020, 2017, 2014, 2010, 2005, 2002, 2000, 1995, 1992, 1991, 1986, 1983, 1981, 1980, 1974, 1973, 1972, 1970, 1967, 1962, 1961, 1959, 1955, 1954, 1951, 1949, 1941, 1935, 1930
8710 HOUGH AVE	2020, 2017, 2014, 2010, 2005, 2000, 1999, 1995, 1992, 1991, 1986, 1983, 1981, 1980, 1974, 1973, 1972, 1970, 1967, 1962, 1961, 1959, 1955, 1954, 1951, 1949, 1941, 1935, 1930
8710 HOUGH AVE	2020, 2017, 2014, 2010, 2005, 2002, 2000, 1999, 1995, 1992, 1991, 1986, 1983, 1981, 1980, 1974, 1973, 1972, 1970, 1967, 1962, 1961, 1959, 1955, 1954, 1949, 1941, 1935, 1930
8710 HOUGH AVE	2020, 2017, 2014, 2010, 2005, 2002, 2000, 1999, 1995, 1992, 1991, 1986, 1983, 1981, 1980, 1974, 1973, 1972, 1970, 1967, 1962, 1961, 1959, 1955, 1954, 1951, 1949, 1935, 1930
8710 HOUGH AVE	2020, 2017, 2014, 2010, 2005, 2002, 2000, 1999, 1995, 1992, 1991, 1986, 1983, 1981, 1980, 1974, 1973, 1972, 1970, 1967, 1962, 1961, 1959, 1955, 1954, 1951, 1949, 1941, 1935
8711 HOUGH AVE	2020, 2017, 2014, 2010, 2005, 2002, 2000, 1999, 1995, 1992, 1991, 1986, 1983, 1981, 1980, 1974, 1973, 1972, 1970, 1967, 1962, 1961, 1959, 1955, 1954, 1951, 1949, 1941, 1935

FINDINGS

Address Researched	Address Not Identified in Research Source
8711 HOUGH AVE	2020, 2017, 2014, 2010, 2005, 2002, 2000, 1999, 1995, 1992, 1991, 1986, 1983, 1981, 1980, 1974, 1973, 1972, 1970, 1967, 1962, 1961, 1959, 1955, 1954, 1951, 1949, 1935, 1930
8711 HOUGH AVE	2020, 2017, 2014, 2010, 2005, 2002, 2000, 1999, 1995, 1992, 1991, 1986, 1983, 1981, 1980, 1974, 1973, 1972, 1970, 1967, 1962, 1961, 1959, 1955, 1954, 1949, 1941, 1935, 1930
8711 HOUGH AVE	2020, 2017, 2014, 2010, 2005, 2002, 2000, 1999, 1995, 1992, 1991, 1986, 1983, 1981, 1980, 1974, 1973, 1972, 1970, 1967, 1962, 1961, 1959, 1954, 1951, 1949, 1941, 1935, 1930
8711 HOUGH AVE	2020, 2017, 2014, 2010, 2005, 2002, 2000, 1999, 1995, 1992, 1991, 1986, 1983, 1981, 1980, 1974, 1973, 1972, 1970, 1967, 1962, 1959, 1955, 1954, 1951, 1949, 1941, 1935, 1930
8712 HOUGH AVE	2020, 2017, 2014, 2010, 2005, 2002, 2000, 1999, 1995, 1992, 1991, 1986, 1983, 1981, 1980, 1974, 1973, 1972, 1970, 1967, 1962, 1959, 1955, 1954, 1951, 1949, 1941, 1935, 1930
8712 HOUGH AVE	2020, 2017, 2014, 2010, 2005, 2002, 2000, 1999, 1995, 1992, 1991, 1986, 1983, 1981, 1980, 1974, 1973, 1972, 1970, 1967, 1962, 1961, 1959, 1954, 1951, 1949, 1941, 1935, 1930
8712 HOUGH AVE	2020, 2017, 2014, 2010, 2005, 2002, 2000, 1999, 1995, 1992, 1991, 1986, 1983, 1981, 1980, 1974, 1973, 1972, 1967, 1962, 1961, 1959, 1955, 1954, 1951, 1949, 1941, 1935, 1930
8712 HOUGH AVE	2020, 2017, 2014, 2010, 2005, 2002, 2000, 1999, 1995, 1992, 1991, 1986, 1983, 1981, 1980, 1973, 1972, 1970, 1967, 1962, 1961, 1959, 1955, 1954, 1951, 1949, 1941, 1935, 1930
8712 HOUGH AVE	2020, 2017, 2014, 2010, 2005, 2002, 2000, 1999, 1995, 1992, 1991, 1986, 1983, 1981, 1980, 1974, 1973, 1972, 1970, 1967, 1962, 1961, 1959, 1955, 1954, 1949, 1941, 1935, 1930
8712 HOUGH AVE	2020, 2017, 2014, 2010, 2005, 2002, 2000, 1999, 1995, 1992, 1991, 1986, 1983, 1981, 1980, 1974, 1973, 1972, 1970, 1967, 1962, 1961, 1959, 1955, 1954, 1951, 1949, 1935, 1930
8712 HOUGH AVE	2020, 2017, 2014, 2010, 2005, 2002, 2000, 1999, 1995, 1992, 1991, 1986, 1983, 1981, 1980, 1974, 1973, 1972, 1970, 1967, 1962, 1961, 1959, 1955, 1954, 1951, 1949, 1941, 1935
8713 HOUGH AVE	2020, 2017, 2014, 2010, 2005, 2002, 2000, 1999, 1995, 1992, 1991, 1986, 1983, 1981, 1980, 1974, 1973, 1972, 1970, 1967, 1962, 1961, 1959, 1955, 1954, 1951, 1949, 1941, 1935
8713 HOUGH AVE	2020, 2017, 2014, 2010, 2005, 2002, 2000, 1999, 1995, 1992, 1991, 1986, 1983, 1981, 1980, 1974, 1973, 1972, 1970, 1967, 1962, 1961, 1959, 1955, 1954, 1951, 1949, 1935, 1930
8713 HOUGH AVE	2020, 2017, 2014, 2010, 2005, 2002, 2000, 1999, 1995, 1992, 1991, 1986, 1983, 1981, 1980, 1974, 1973, 1972, 1970, 1967, 1962, 1961, 1959, 1955, 1954, 1949, 1941, 1935, 1930
8713 HOUGH AVE	2020, 2017, 2014, 2010, 2005, 2002, 2000, 1999, 1995, 1992, 1991, 1986, 1983, 1981, 1980, 1974, 1973, 1972, 1967, 1962, 1961, 1959, 1955, 1954, 1951, 1949, 1941, 1935, 1930
8713 HOUGH AVE	2020, 2017, 2014, 2010, 2005, 2002, 2000, 1999, 1995, 1992, 1991, 1986, 1983, 1981, 1980, 1974, 1973, 1972, 1970, 1967, 1962, 1961, 1959, 1954, 1951, 1949, 1941, 1935, 1930

FINDINGS

Address Researched	Address Not Identified in Research Source
8713 HOUGH AVE	2020, 2017, 2014, 2010, 2005, 2002, 2000, 1999, 1995, 1992, 1991, 1986, 1983, 1981, 1980, 1974, 1973, 1972, 1970, 1967, 1962, 1959, 1955, 1954, 1951, 1949, 1941, 1935, 1930
8714 HOUGH AVE	2020, 2017, 2014, 2010, 2005, 2002, 2000, 1999, 1995, 1992, 1991, 1986, 1983, 1981, 1980, 1974, 1973, 1972, 1970, 1967, 1962, 1959, 1955, 1954, 1951, 1949, 1941, 1935, 1930
8714 HOUGH AVE	2020, 2017, 2014, 2010, 2005, 2002, 2000, 1999, 1995, 1992, 1991, 1986, 1983, 1981, 1980, 1974, 1973, 1972, 1970, 1967, 1962, 1961, 1959, 1954, 1951, 1949, 1941, 1935, 1930
8714 HOUGH AVE	2020, 2017, 2014, 2010, 2005, 2002, 2000, 1999, 1995, 1992, 1991, 1986, 1983, 1981, 1980, 1974, 1973, 1972, 1967, 1962, 1961, 1959, 1955, 1954, 1951, 1949, 1941, 1935, 1930
8714 HOUGH AVE	2020, 2017, 2014, 2010, 2005, 2002, 2000, 1999, 1995, 1992, 1991, 1986, 1983, 1981, 1980, 1973, 1972, 1970, 1967, 1962, 1961, 1959, 1955, 1954, 1951, 1949, 1941, 1935, 1930
8714 HOUGH AVE	2020, 2017, 2014, 2010, 2005, 2002, 2000, 1999, 1995, 1992, 1991, 1986, 1983, 1981, 1980, 1974, 1973, 1972, 1970, 1967, 1962, 1961, 1959, 1955, 1954, 1949, 1941, 1935, 1930
8714 HOUGH AVE	2020, 2017, 2014, 2010, 2005, 2002, 2000, 1999, 1995, 1992, 1991, 1986, 1983, 1981, 1980, 1974, 1973, 1972, 1970, 1967, 1962, 1961, 1959, 1955, 1954, 1951, 1949, 1935, 1930
8714 HOUGH AVE	2020, 2017, 2014, 2010, 2005, 2002, 2000, 1999, 1995, 1992, 1991, 1986, 1983, 1981, 1980, 1974, 1973, 1972, 1970, 1967, 1962, 1961, 1959, 1955, 1954, 1951, 1949, 1941, 1935
8715 HOUGH AVE	2020, 2017, 2014, 2010, 2005, 2002, 2000, 1999, 1995, 1992, 1991, 1986, 1983, 1981, 1980, 1974, 1973, 1972, 1970, 1967, 1962, 1961, 1959, 1955, 1954, 1951, 1949, 1941, 1935
8715 HOUGH AVE	2020, 2017, 2014, 2010, 2005, 2002, 2000, 1999, 1995, 1992, 1991, 1986, 1983, 1981, 1980, 1974, 1973, 1972, 1970, 1967, 1962, 1961, 1959, 1955, 1954, 1951, 1949, 1935, 1930
8715 HOUGH AVE	2020, 2017, 2014, 2010, 2005, 2002, 2000, 1999, 1995, 1992, 1991, 1986, 1983, 1981, 1980, 1974, 1973, 1972, 1970, 1967, 1962, 1961, 1959, 1955, 1954, 1949, 1941, 1935, 1930
8715 HOUGH AVE	2020, 2017, 2014, 2010, 2005, 2002, 2000, 1999, 1995, 1992, 1991, 1986, 1983, 1981, 1980, 1974, 1973, 1972, 1970, 1967, 1962, 1961, 1959, 1954, 1951, 1949, 1941, 1935, 1930
8715 HOUGH AVE	2020, 2017, 2014, 2010, 2005, 2002, 2000, 1999, 1995, 1992, 1991, 1986, 1983, 1981, 1980, 1974, 1973, 1972, 1970, 1967, 1962, 1959, 1955, 1954, 1951, 1949, 1941, 1935, 1930
8716 HOUGH AVE	2020, 2017, 2014, 2010, 2005, 2002, 2000, 1999, 1995, 1992, 1991, 1986, 1983, 1981, 1980, 1974, 1973, 1972, 1970, 1967, 1962, 1959, 1955, 1954, 1951, 1949, 1941, 1935, 1930
8716 HOUGH AVE	2020, 2017, 2014, 2010, 2005, 2002, 2000, 1999, 1995, 1992, 1991, 1986, 1983, 1981, 1980, 1974, 1973, 1972, 1970, 1967, 1962, 1961, 1959, 1954, 1951, 1949, 1941, 1935, 1930
8716 HOUGH AVE	2020, 2017, 2014, 2010, 2005, 2002, 2000, 1999, 1995, 1992, 1991, 1986, 1983, 1981, 1980, 1974, 1973, 1972, 1967, 1962, 1961, 1959, 1955, 1954, 1951, 1949, 1941, 1935, 1930

FINDINGS

Address Researched	Address Not Identified in Research Source
8716 HOUGH AVE	2020, 2017, 2014, 2010, 2005, 2002, 2000, 1999, 1995, 1992, 1991, 1986, 1983, 1981, 1980, 1974, 1973, 1972, 1970, 1967, 1962, 1961, 1959, 1955, 1954, 1949, 1941, 1935, 1930
8716 HOUGH AVE	2020, 2017, 2014, 2010, 2005, 2002, 2000, 1999, 1995, 1992, 1991, 1986, 1983, 1981, 1980, 1974, 1973, 1972, 1970, 1967, 1962, 1961, 1959, 1955, 1954, 1951, 1949, 1935, 1930
8716 HOUGH AVE	2020, 2017, 2014, 2010, 2005, 2002, 2000, 1999, 1995, 1992, 1991, 1986, 1983, 1981, 1980, 1974, 1973, 1972, 1970, 1967, 1962, 1961, 1959, 1955, 1954, 1951, 1949, 1941, 1935
8717 HOUGH AVE	2020, 2017, 2014, 2010, 2005, 2002, 2000, 1999, 1995, 1992, 1991, 1986, 1983, 1981, 1980, 1974, 1973, 1972, 1970, 1967, 1962, 1961, 1959, 1955, 1954, 1951, 1949, 1941, 1935
8717 HOUGH AVE	2020, 2017, 2014, 2010, 2005, 2002, 2000, 1999, 1995, 1992, 1991, 1986, 1983, 1981, 1980, 1974, 1973, 1972, 1970, 1967, 1962, 1961, 1959, 1955, 1954, 1951, 1949, 1935, 1930
8717 HOUGH AVE	2020, 2017, 2014, 2010, 2005, 2002, 2000, 1999, 1995, 1992, 1991, 1986, 1983, 1981, 1980, 1974, 1973, 1972, 1970, 1967, 1962, 1961, 1959, 1955, 1954, 1949, 1941, 1935, 1930
8717 HOUGH AVE	2020, 2017, 2014, 2010, 2005, 2002, 2000, 1999, 1995, 1992, 1991, 1986, 1983, 1981, 1980, 1974, 1973, 1972, 1970, 1967, 1962, 1961, 1959, 1954, 1951, 1949, 1941, 1935, 1930
8717 HOUGH AVE	2020, 2017, 2014, 2010, 2005, 2002, 2000, 1999, 1995, 1992, 1991, 1986, 1983, 1981, 1980, 1974, 1973, 1972, 1970, 1967, 1962, 1959, 1955, 1954, 1951, 1949, 1941, 1935, 1930
8718 HOUGH AVE	2020, 2017, 2014, 2010, 2005, 2002, 2000, 1999, 1995, 1992, 1991, 1986, 1983, 1981, 1980, 1974, 1973, 1972, 1970, 1967, 1962, 1959, 1955, 1954, 1951, 1949, 1941, 1935, 1930
8718 HOUGH AVE	2020, 2017, 2014, 2010, 2005, 2002, 2000, 1999, 1995, 1992, 1991, 1986, 1983, 1981, 1980, 1974, 1973, 1972, 1970, 1967, 1962, 1961, 1959, 1954, 1951, 1949, 1941, 1935, 1930
8718 HOUGH AVE	2020, 2017, 2014, 2010, 2005, 2002, 2000, 1999, 1995, 1992, 1991, 1986, 1983, 1981, 1980, 1974, 1973, 1972, 1967, 1962, 1961, 1959, 1955, 1954, 1951, 1949, 1941, 1935, 1930
8718 HOUGH AVE	2020, 2017, 2014, 2010, 2005, 2002, 2000, 1999, 1995, 1992, 1991, 1986, 1983, 1981, 1980, 1974, 1973, 1972, 1970, 1967, 1962, 1961, 1959, 1955, 1954, 1949, 1941, 1935, 1930
8718 HOUGH AVE	2020, 2017, 2014, 2010, 2005, 2002, 2000, 1999, 1995, 1992, 1991, 1986, 1983, 1981, 1980, 1974, 1973, 1972, 1970, 1967, 1962, 1961, 1959, 1955, 1954, 1951, 1949, 1935, 1930
8718 HOUGH AVE	2020, 2017, 2014, 2010, 2005, 2002, 2000, 1999, 1995, 1992, 1991, 1986, 1983, 1981, 1980, 1974, 1973, 1972, 1970, 1967, 1962, 1961, 1959, 1955, 1954, 1951, 1949, 1941, 1935
8719 HOUGH AVE	2020, 2017, 2014, 2010, 2005, 2002, 2000, 1999, 1995, 1992, 1991, 1986, 1983, 1981, 1980, 1974, 1973, 1972, 1970, 1967, 1962, 1961, 1959, 1955, 1954, 1951, 1949, 1941, 1935
8719 HOUGH AVE	2020, 2017, 2014, 2010, 2005, 2002, 2000, 1999, 1995, 1992, 1991, 1986, 1983, 1981, 1980, 1974, 1973, 1972, 1970, 1967, 1962, 1961, 1959, 1955, 1954, 1951, 1949, 1935, 1930

FINDINGS

Address Researched	Address Not Identified in Research Source
8719 HOUGH AVE	2020, 2017, 2014, 2010, 2005, 2002, 2000, 1999, 1995, 1992, 1991, 1986, 1983, 1981, 1980, 1974, 1973, 1972, 1970, 1967, 1962, 1961, 1959, 1955, 1954, 1949, 1941, 1935, 1930
8719 HOUGH AVE	2020, 2017, 2014, 2010, 2005, 2002, 2000, 1999, 1995, 1992, 1991, 1986, 1983, 1981, 1980, 1974, 1973, 1972, 1967, 1962, 1961, 1959, 1955, 1954, 1951, 1949, 1941, 1935, 1930
8719 HOUGH AVE	2020, 2017, 2014, 2010, 2005, 2002, 2000, 1999, 1995, 1992, 1991, 1986, 1983, 1981, 1980, 1974, 1973, 1972, 1970, 1967, 1962, 1961, 1959, 1954, 1951, 1949, 1941, 1935, 1930
8719 HOUGH AVE	2020, 2017, 2014, 2010, 2005, 2002, 2000, 1999, 1995, 1992, 1991, 1986, 1983, 1981, 1980, 1974, 1973, 1972, 1970, 1967, 1962, 1959, 1955, 1954, 1951, 1949, 1941, 1935, 1930
8720 HOUGH AVE	2020, 2017, 2014, 2010, 2005, 2002, 2000, 1999, 1995, 1992, 1991, 1986, 1983, 1981, 1980, 1974, 1973, 1972, 1970, 1967, 1962, 1959, 1955, 1954, 1951, 1949, 1941, 1935, 1930
8720 HOUGH AVE	2020, 2017, 2014, 2010, 2005, 2002, 2000, 1999, 1995, 1992, 1991, 1986, 1983, 1981, 1980, 1974, 1973, 1972, 1970, 1967, 1962, 1961, 1959, 1954, 1951, 1949, 1941, 1935, 1930
8720 HOUGH AVE	2020, 2017, 2014, 2010, 2005, 2002, 2000, 1999, 1995, 1992, 1991, 1986, 1983, 1981, 1980, 1974, 1973, 1972, 1967, 1962, 1961, 1959, 1955, 1954, 1951, 1949, 1941, 1935, 1930
8720 HOUGH AVE	2020, 2017, 2014, 2010, 2005, 2002, 2000, 1999, 1995, 1992, 1991, 1986, 1983, 1981, 1980, 1974, 1973, 1972, 1970, 1967, 1962, 1961, 1959, 1955, 1954, 1949, 1941, 1935, 1930
8720 HOUGH AVE	2020, 2017, 2014, 2010, 2005, 2002, 2000, 1999, 1995, 1992, 1991, 1986, 1983, 1981, 1980, 1974, 1973, 1972, 1970, 1967, 1962, 1961, 1959, 1955, 1954, 1951, 1949, 1935, 1930
8720 HOUGH AVE	2020, 2017, 2014, 2010, 2005, 2002, 2000, 1999, 1995, 1992, 1991, 1986, 1983, 1981, 1980, 1974, 1973, 1972, 1970, 1967, 1962, 1961, 1959, 1955, 1954, 1951, 1949, 1941, 1935
8721 HOUGH AVE	2020, 2017, 2014, 2010, 2005, 2002, 2000, 1999, 1995, 1992, 1991, 1986, 1983, 1981, 1980, 1974, 1973, 1972, 1970, 1967, 1962, 1961, 1959, 1955, 1954, 1951, 1949, 1941, 1935
8721 HOUGH AVE	2020, 2017, 2014, 2010, 2005, 2002, 2000, 1999, 1995, 1992, 1991, 1986, 1983, 1981, 1980, 1974, 1973, 1972, 1970, 1967, 1962, 1961, 1959, 1955, 1954, 1951, 1949, 1935, 1930
8721 HOUGH AVE	2020, 2017, 2014, 2010, 2005, 2002, 2000, 1999, 1995, 1992, 1991, 1986, 1983, 1981, 1980, 1974, 1973, 1972, 1970, 1967, 1962, 1961, 1959, 1955, 1954, 1949, 1941, 1935, 1930
8721 HOUGH AVE	2020, 2017, 2014, 2010, 2005, 2002, 2000, 1999, 1995, 1992, 1991, 1986, 1983, 1981, 1980, 1974, 1973, 1972, 1970, 1967, 1962, 1961, 1959, 1954, 1951, 1949, 1941, 1935, 1930
8722 HOUGH AVE	2020, 2017, 2014, 2010, 2005, 2002, 2000, 1999, 1995, 1992, 1991, 1986, 1983, 1981, 1980, 1974, 1973, 1972, 1970, 1967, 1962, 1961, 1959, 1955, 1954, 1949, 1941, 1935, 1930
8722 HOUGH AVE	2020, 2017, 2014, 2010, 2005, 2002, 2000, 1999, 1995, 1992, 1991, 1986, 1983, 1981, 1980, 1974, 1973, 1972, 1970, 1967, 1962, 1961, 1959, 1955, 1954, 1951, 1949, 1935, 1930

FINDINGS

Address Researched	Address Not Identified in Research Source
8723 HOUGH AVE	2020, 2017, 2014, 2010, 2005, 2002, 2000, 1999, 1995, 1992, 1991, 1986, 1983, 1981, 1980, 1974, 1973, 1972, 1970, 1967, 1962, 1961, 1959, 1955, 1954, 1951, 1949, 1935, 1930
8723 HOUGH AVE	2020, 2017, 2014, 2010, 2005, 2002, 2000, 1999, 1995, 1992, 1991, 1986, 1983, 1981, 1980, 1974, 1973, 1972, 1970, 1967, 1962, 1961, 1959, 1955, 1954, 1949, 1941, 1935, 1930
8723 HOUGH AVE	2020, 2017, 2014, 2010, 2005, 2002, 2000, 1999, 1995, 1992, 1991, 1986, 1983, 1981, 1980, 1974, 1973, 1972, 1970, 1967, 1962, 1961, 1959, 1955, 1954, 1951, 1949, 1941, 1935
8723 HOUGH AVE	2020, 2017, 2014, 2010, 2005, 2002, 2000, 1999, 1995, 1992, 1991, 1986, 1983, 1981, 1980, 1974, 1973, 1972, 1970, 1967, 1962, 1961, 1959, 1954, 1951, 1949, 1941, 1935, 1930
8723 HOUGH AVE	2020, 2017, 2014, 2010, 2005, 2002, 2000, 1999, 1995, 1992, 1991, 1986, 1983, 1981, 1980, 1974, 1973, 1972, 1970, 1967, 1962, 1959, 1955, 1954, 1951, 1949, 1941, 1935, 1930
8723 HOUGH AVE	2020, 2017, 2014, 2010, 2005, 2002, 2000, 1999, 1995, 1992, 1991, 1986, 1983, 1981, 1980, 1974, 1973, 1972, 1967, 1962, 1961, 1959, 1955, 1954, 1951, 1949, 1941, 1935, 1930
8725 HOUGH AVE	2020, 2017, 2014, 2010, 2002, 2000, 1999, 1995, 1992, 1991, 1986, 1983, 1981, 1980, 1974, 1973, 1972, 1970, 1967, 1962, 1961, 1959, 1955, 1954, 1951, 1949, 1941, 1935, 1930
8800 HOUGH AVE	2020, 2017, 2014, 2010, 2005, 2000, 1999, 1995, 1992, 1991, 1986, 1983, 1981, 1980, 1974, 1973, 1972, 1970, 1967, 1962, 1961, 1959, 1955, 1954, 1951, 1949, 1941, 1935, 1930
8800 HOUGH AVE	2020, 2017, 2014, 2010, 2005, 2002, 2000, 1995, 1992, 1991, 1986, 1983, 1981, 1980, 1974, 1973, 1972, 1970, 1967, 1962, 1961, 1959, 1955, 1954, 1951, 1949, 1941, 1935, 1930
8800 HOUGH AVE	2020, 2017, 2014, 2010, 2005, 2002, 1999, 1995, 1992, 1991, 1986, 1983, 1981, 1980, 1974, 1973, 1972, 1970, 1967, 1962, 1961, 1959, 1955, 1954, 1951, 1949, 1941, 1935, 1930
8800 HOUGH AVE	2020, 2017, 2014, 2010, 2005, 2002, 2000, 1999, 1992, 1991, 1986, 1983, 1981, 1980, 1974, 1973, 1972, 1970, 1967, 1962, 1961, 1959, 1955, 1954, 1951, 1949, 1941, 1935, 1930
8800 HOUGH AVE	2020, 2017, 2014, 2010, 2005, 2002, 2000, 1999, 1995, 1992, 1991, 1986, 1981, 1980, 1974, 1973, 1972, 1970, 1967, 1962, 1961, 1959, 1955, 1954, 1951, 1949, 1941, 1935, 1930
8800 HOUGH AVE	2020, 2017, 2014, 2010, 2005, 2002, 2000, 1999, 1995, 1992, 1991, 1983, 1981, 1980, 1974, 1973, 1972, 1970, 1967, 1962, 1961, 1959, 1955, 1954, 1951, 1949, 1941, 1935, 1930
8800 HOUGH AVE	2020, 2017, 2014, 2010, 2005, 2002, 2000, 1999, 1995, 1992, 1991, 1986, 1983, 1981, 1980, 1974, 1973, 1972, 1967, 1962, 1961, 1959, 1955, 1954, 1951, 1949, 1941, 1935, 1930
8800 HOUGH AVE	2020, 2017, 2014, 2010, 2005, 2002, 2000, 1999, 1995, 1992, 1991, 1986, 1983, 1981, 1980, 1973, 1972, 1970, 1967, 1962, 1961, 1959, 1955, 1954, 1951, 1949, 1941, 1935, 1930
8800 HOUGH AVE	2020, 2017, 2014, 2010, 2005, 2002, 2000, 1999, 1995, 1992, 1991, 1986, 1983, 1981, 1980, 1974, 1973, 1972, 1970, 1967, 1962, 1959, 1955, 1954, 1951, 1949, 1941, 1935, 1930

FINDINGS

Address Researched	Address Not Identified in Research Source
8800 HOUGH AVE	2020, 2017, 2014, 2010, 2005, 2002, 2000, 1999, 1995, 1992, 1991, 1986, 1983, 1981, 1980, 1974, 1973, 1972, 1970, 1967, 1962, 1961, 1959, 1954, 1951, 1949, 1941, 1935, 1930
8800 HOUGH AVE	2020, 2017, 2014, 2010, 2005, 2002, 2000, 1999, 1995, 1992, 1991, 1986, 1983, 1981, 1980, 1974, 1973, 1972, 1970, 1967, 1962, 1961, 1959, 1955, 1954, 1949, 1941, 1935, 1930
8800 HOUGH AVE	2020, 2017, 2014, 2010, 2005, 2002, 2000, 1999, 1995, 1992, 1991, 1986, 1983, 1981, 1980, 1974, 1973, 1972, 1970, 1967, 1962, 1961, 1959, 1955, 1954, 1951, 1949, 1935, 1930
8801 HOUGH AVE	2020, 2017, 2014, 2010, 2005, 2002, 2000, 1999, 1995, 1992, 1991, 1986, 1983, 1981, 1980, 1974, 1973, 1972, 1970, 1967, 1962, 1961, 1959, 1955, 1954, 1951, 1949, 1935, 1930
8801 HOUGH AVE	2020, 2017, 2014, 2010, 2005, 2002, 2000, 1999, 1995, 1992, 1991, 1986, 1983, 1981, 1980, 1974, 1973, 1972, 1970, 1967, 1962, 1961, 1959, 1955, 1954, 1949, 1941, 1935, 1930
8801 HOUGH AVE	2020, 2017, 2014, 2010, 2005, 2002, 2000, 1999, 1995, 1992, 1991, 1986, 1983, 1981, 1980, 1974, 1973, 1972, 1970, 1967, 1962, 1961, 1959, 1955, 1954, 1951, 1949, 1941, 1935
8801 HOUGH AVE	2020, 2017, 2014, 2010, 2005, 2002, 2000, 1999, 1995, 1992, 1991, 1986, 1983, 1981, 1980, 1974, 1973, 1972, 1970, 1967, 1962, 1961, 1959, 1954, 1951, 1949, 1941, 1935, 1930
8801 HOUGH AVE	2020, 2017, 2014, 2010, 2005, 2002, 2000, 1999, 1995, 1992, 1991, 1986, 1983, 1981, 1980, 1974, 1973, 1972, 1970, 1967, 1962, 1959, 1955, 1954, 1951, 1949, 1941, 1935, 1930
8801 HOUGH AVE	2020, 2017, 2014, 2010, 2005, 2002, 2000, 1995, 1992, 1991, 1986, 1983, 1981, 1980, 1974, 1973, 1972, 1970, 1967, 1962, 1961, 1959, 1955, 1954, 1951, 1949, 1941, 1935, 1930
8801 HOUGH AVE	2020, 2017, 2014, 2010, 2005, 2000, 1999, 1995, 1992, 1991, 1986, 1983, 1981, 1980, 1974, 1973, 1972, 1970, 1967, 1962, 1961, 1959, 1955, 1954, 1951, 1949, 1941, 1935, 1930
8802 HOUGH AVE	2020, 2017, 2014, 2010, 2005, 2002, 2000, 1999, 1995, 1992, 1991, 1986, 1983, 1981, 1980, 1974, 1973, 1972, 1970, 1967, 1962, 1961, 1959, 1955, 1954, 1951, 1949, 1941, 1935
8803 HOUGH AVE	2020, 2017, 2014, 2010, 2005, 2002, 2000, 1999, 1995, 1992, 1991, 1986, 1983, 1981, 1980, 1974, 1973, 1972, 1970, 1967, 1962, 1961, 1959, 1955, 1954, 1951, 1949, 1941, 1935
8803 HOUGH AVE	2020, 2017, 2014, 2010, 2005, 2002, 2000, 1999, 1995, 1992, 1991, 1986, 1983, 1981, 1980, 1974, 1973, 1972, 1970, 1967, 1962, 1961, 1959, 1955, 1954, 1949, 1941, 1935, 1930
8803 HOUGH AVE	2020, 2017, 2014, 2010, 2005, 2002, 2000, 1999, 1995, 1992, 1991, 1986, 1983, 1981, 1980, 1974, 1973, 1972, 1970, 1967, 1962, 1961, 1959, 1955, 1954, 1951, 1949, 1935, 1930
8803 HOUGH AVE	2020, 2017, 2014, 2010, 2005, 2002, 2000, 1999, 1995, 1992, 1991, 1986, 1983, 1981, 1980, 1974, 1973, 1972, 1970, 1967, 1962, 1959, 1955, 1954, 1951, 1949, 1941, 1935, 1930
8803 HOUGH AVE	2020, 2017, 2014, 2010, 2005, 2002, 2000, 1999, 1995, 1992, 1991, 1986, 1983, 1981, 1980, 1974, 1973, 1972, 1970, 1967, 1962, 1961, 1959, 1954, 1951, 1949, 1941, 1935, 1930

FINDINGS

Address Researched	Address Not Identified in Research Source
8803 HOUGH AVE	2020, 2017, 2014, 2010, 2005, 2002, 2000, 1999, 1995, 1992, 1991, 1986, 1983, 1981, 1980, 1974, 1973, 1972, 1967, 1962, 1961, 1959, 1955, 1954, 1951, 1949, 1941, 1935, 1930
8804 HOUGH AVE	2020, 2017, 2014, 2010, 2005, 2002, 2000, 1999, 1995, 1992, 1991, 1986, 1983, 1981, 1980, 1974, 1973, 1972, 1967, 1962, 1961, 1959, 1955, 1954, 1951, 1949, 1941, 1935, 1930
8804 HOUGH AVE	2020, 2017, 2014, 2010, 2005, 2002, 2000, 1999, 1995, 1992, 1991, 1986, 1983, 1981, 1980, 1973, 1972, 1970, 1967, 1962, 1961, 1959, 1955, 1954, 1951, 1949, 1941, 1935, 1930
8804 HOUGH AVE	2020, 2017, 2014, 2010, 2005, 2002, 2000, 1999, 1995, 1992, 1991, 1986, 1983, 1981, 1980, 1974, 1973, 1972, 1970, 1967, 1962, 1961, 1959, 1954, 1951, 1949, 1941, 1935, 1930
8804 HOUGH AVE	2020, 2017, 2014, 2010, 2005, 2002, 2000, 1999, 1995, 1992, 1991, 1986, 1983, 1981, 1980, 1974, 1973, 1972, 1970, 1967, 1962, 1959, 1955, 1954, 1951, 1949, 1941, 1935, 1930
8804 HOUGH AVE	2020, 2017, 2014, 2010, 2005, 2000, 1999, 1995, 1992, 1991, 1986, 1983, 1981, 1980, 1974, 1973, 1972, 1970, 1967, 1962, 1961, 1959, 1955, 1954, 1951, 1949, 1941, 1935, 1930
8804 HOUGH AVE	2020, 2017, 2010, 2005, 2002, 2000, 1999, 1995, 1992, 1991, 1986, 1983, 1981, 1980, 1974, 1973, 1972, 1970, 1967, 1962, 1961, 1959, 1955, 1954, 1951, 1949, 1941, 1935, 1930
8804 HOUGH AVE	2020, 2017, 2014, 2010, 2005, 2002, 2000, 1995, 1992, 1991, 1986, 1983, 1981, 1980, 1974, 1973, 1972, 1970, 1967, 1962, 1961, 1959, 1955, 1954, 1951, 1949, 1941, 1935, 1930
8804 HOUGH AVE	2020, 2017, 2014, 2010, 2005, 2002, 2000, 1999, 1995, 1992, 1991, 1983, 1981, 1980, 1974, 1973, 1972, 1970, 1967, 1962, 1961, 1959, 1955, 1954, 1951, 1949, 1941, 1935, 1930
8804 HOUGH AVE	2020, 2017, 2014, 2010, 2005, 2002, 2000, 1999, 1995, 1992, 1991, 1986, 1981, 1980, 1974, 1973, 1972, 1970, 1967, 1962, 1961, 1959, 1955, 1954, 1951, 1949, 1941, 1935, 1930
8804 HOUGH AVE	2020, 2017, 2014, 2010, 2005, 2002, 2000, 1999, 1995, 1992, 1991, 1986, 1983, 1980, 1974, 1973, 1972, 1970, 1967, 1962, 1961, 1959, 1955, 1954, 1951, 1949, 1941, 1935, 1930
8804 HOUGH AVE	2020, 2017, 2014, 2010, 2005, 2002, 2000, 1999, 1995, 1992, 1986, 1983, 1981, 1980, 1974, 1973, 1972, 1970, 1967, 1962, 1961, 1959, 1955, 1954, 1951, 1949, 1941, 1935, 1930
8804 HOUGH AVE	2020, 2017, 2014, 2010, 2005, 2002, 2000, 1999, 1995, 1992, 1991, 1986, 1983, 1981, 1980, 1974, 1973, 1972, 1970, 1967, 1962, 1961, 1959, 1955, 1954, 1951, 1949, 1941, 1935, 1930
8804 HOUGH AVE	2020, 2017, 2014, 2010, 2005, 2002, 2000, 1999, 1995, 1992, 1991, 1986, 1983, 1981, 1980, 1974, 1973, 1972, 1970, 1967, 1962, 1961, 1959, 1955, 1954, 1949, 1941, 1935, 1930
8804 HOUGH AVE	2020, 2017, 2014, 2010, 2005, 2002, 2000, 1999, 1995, 1992, 1991, 1986, 1983, 1981, 1980, 1974, 1973, 1972, 1970, 1967, 1962, 1961, 1959, 1955, 1954, 1951, 1949, 1941, 1935
8805 HOUGH AVE	2020, 2017, 2014, 2010, 2005, 2002, 2000, 1999, 1995, 1992, 1991, 1986, 1983, 1981, 1980, 1974, 1973, 1972, 1970, 1967, 1962, 1961, 1959, 1955, 1954, 1951, 1949, 1941, 1935

FINDINGS

Address Researched	Address Not Identified in Research Source
8805 HOUGH AVE	2020, 2017, 2014, 2010, 2005, 2002, 2000, 1999, 1995, 1992, 1991, 1986, 1983, 1981, 1980, 1974, 1973, 1972, 1970, 1967, 1962, 1961, 1959, 1955, 1954, 1949, 1941, 1935, 1930
8805 HOUGH AVE	2020, 2017, 2014, 2010, 2005, 2002, 2000, 1999, 1995, 1992, 1991, 1986, 1983, 1981, 1980, 1974, 1973, 1972, 1970, 1967, 1962, 1961, 1959, 1955, 1954, 1951, 1949, 1935, 1930
8805 HOUGH AVE	2020, 2017, 2014, 2010, 2005, 2002, 2000, 1999, 1995, 1992, 1991, 1986, 1983, 1981, 1980, 1974, 1973, 1972, 1970, 1967, 1962, 1959, 1955, 1954, 1951, 1949, 1941, 1935, 1930
8805 HOUGH AVE	2020, 2017, 2014, 2010, 2005, 2002, 2000, 1999, 1995, 1992, 1991, 1986, 1983, 1981, 1980, 1974, 1973, 1972, 1970, 1967, 1962, 1961, 1959, 1954, 1951, 1949, 1941, 1935, 1930
8805 HOUGH AVE	2020, 2017, 2014, 2010, 2005, 2002, 2000, 1999, 1995, 1992, 1991, 1986, 1983, 1981, 1980, 1974, 1973, 1972, 1967, 1962, 1961, 1959, 1955, 1954, 1951, 1949, 1941, 1935, 1930
8806 HOUGH AVE	2020, 2017, 2014, 2010, 2005, 2002, 2000, 1999, 1995, 1992, 1991, 1986, 1983, 1981, 1980, 1974, 1973, 1972, 1967, 1962, 1961, 1959, 1955, 1954, 1951, 1949, 1941, 1935, 1930
8806 HOUGH AVE	2020, 2017, 2014, 2010, 2005, 2002, 2000, 1999, 1995, 1992, 1991, 1986, 1983, 1981, 1980, 1973, 1972, 1970, 1967, 1962, 1961, 1959, 1955, 1954, 1951, 1949, 1941, 1935, 1930
8806 HOUGH AVE	2020, 2017, 2014, 2010, 2005, 2002, 2000, 1999, 1995, 1992, 1991, 1986, 1983, 1981, 1980, 1974, 1973, 1972, 1970, 1967, 1962, 1961, 1959, 1954, 1951, 1949, 1941, 1935, 1930
8806 HOUGH AVE	2020, 2017, 2014, 2010, 2005, 2002, 2000, 1999, 1995, 1992, 1991, 1986, 1983, 1981, 1980, 1974, 1973, 1972, 1970, 1967, 1962, 1959, 1955, 1954, 1951, 1949, 1941, 1935, 1930
8806 HOUGH AVE	2020, 2017, 2014, 2010, 2005, 2002, 2000, 1999, 1995, 1992, 1986, 1983, 1981, 1980, 1974, 1973, 1972, 1970, 1967, 1962, 1961, 1959, 1955, 1954, 1951, 1949, 1941, 1935, 1930
8806 HOUGH AVE	2020, 2017, 2014, 2010, 2005, 2002, 2000, 1999, 1995, 1991, 1986, 1983, 1981, 1980, 1974, 1973, 1972, 1970, 1967, 1962, 1961, 1959, 1955, 1954, 1951, 1949, 1941, 1935, 1930
8806 HOUGH AVE	2020, 2017, 2014, 2010, 2005, 2002, 2000, 1999, 1995, 1992, 1991, 1986, 1981, 1980, 1974, 1973, 1972, 1970, 1967, 1962, 1961, 1959, 1955, 1954, 1951, 1949, 1941, 1935, 1930
8806 HOUGH AVE	2020, 2017, 2014, 2010, 2005, 2002, 2000, 1999, 1995, 1992, 1991, 1983, 1981, 1980, 1974, 1973, 1972, 1970, 1967, 1962, 1961, 1959, 1955, 1954, 1951, 1949, 1941, 1935, 1930
8806 HOUGH AVE	2020, 2017, 2014, 2010, 2005, 2002, 2000, 1995, 1992, 1991, 1986, 1983, 1981, 1980, 1974, 1973, 1972, 1970, 1967, 1962, 1961, 1959, 1955, 1954, 1951, 1949, 1941, 1935, 1930
8806 HOUGH AVE	2020, 2017, 2014, 2010, 2005, 2002, 1999, 1995, 1992, 1991, 1986, 1983, 1981, 1980, 1974, 1973, 1972, 1970, 1967, 1962, 1961, 1959, 1955, 1954, 1951, 1949, 1941, 1935, 1930
8806 HOUGH AVE	2020, 2017, 2014, 2010, 2005, 2002, 2000, 1999, 1992, 1991, 1986, 1983, 1981, 1980, 1974, 1973, 1972, 1970, 1967, 1962, 1961, 1959, 1955, 1954, 1951, 1949, 1941, 1935, 1930

FINDINGS

Address Researched	Address Not Identified in Research Source
8806 HOUGH AVE	2020, 2017, 2010, 2005, 2002, 2000, 1999, 1995, 1992, 1991, 1986, 1983, 1981, 1980, 1974, 1973, 1972, 1970, 1967, 1962, 1961, 1959, 1955, 1954, 1951, 1949, 1941, 1935, 1930
8806 HOUGH AVE	2017, 2014, 2010, 2005, 2002, 2000, 1999, 1995, 1992, 1991, 1986, 1983, 1981, 1980, 1974, 1973, 1972, 1970, 1967, 1962, 1961, 1959, 1955, 1954, 1951, 1949, 1941, 1935, 1930
9001 HOUGH AVE	2020, 2017, 2014, 2010, 2005, 2002, 2000, 1999, 1995, 1992, 1991, 1986, 1983, 1981, 1980, 1974, 1973, 1972, 1970, 1967, 1962, 1961, 1959, 1955, 1954, 1951, 1949, 1935, 1930
9002 HOUGH AVE	2020, 2017, 2014, 2010, 2005, 2002, 2000, 1999, 1995, 1992, 1991, 1986, 1983, 1981, 1980, 1974, 1973, 1972, 1970, 1967, 1962, 1961, 1959, 1955, 1954, 1951, 1949, 1935, 1930
9002 HOUGH AVE	2020, 2017, 2014, 2010, 2005, 2002, 2000, 1999, 1995, 1992, 1991, 1986, 1983, 1981, 1980, 1974, 1973, 1972, 1970, 1967, 1962, 1961, 1959, 1955, 1954, 1949, 1941, 1935, 1930
9002 HOUGH AVE	2020, 2017, 2014, 2010, 2005, 2002, 2000, 1999, 1995, 1992, 1991, 1986, 1983, 1981, 1980, 1974, 1973, 1972, 1970, 1967, 1962, 1961, 1959, 1955, 1954, 1951, 1949, 1941, 1935
9002 HOUGH AVE	2020, 2017, 2014, 2010, 2005, 2002, 2000, 1999, 1995, 1992, 1991, 1986, 1983, 1981, 1980, 1974, 1973, 1972, 1970, 1967, 1962, 1961, 1959, 1954, 1951, 1949, 1941, 1935, 1930
9002 HOUGH AVE	2020, 2017, 2014, 2010, 2005, 2002, 2000, 1999, 1995, 1992, 1991, 1986, 1983, 1981, 1980, 1974, 1973, 1972, 1970, 1967, 1962, 1959, 1955, 1954, 1951, 1949, 1941, 1935, 1930
9003 HOUGH AVE	2020, 2017, 2014, 2010, 2005, 2002, 2000, 1999, 1995, 1992, 1991, 1986, 1983, 1981, 1980, 1974, 1973, 1972, 1970, 1967, 1962, 1959, 1955, 1954, 1951, 1949, 1941, 1935, 1930
9003 HOUGH AVE	2020, 2017, 2014, 2010, 2005, 2002, 2000, 1999, 1995, 1992, 1991, 1986, 1983, 1981, 1980, 1974, 1973, 1972, 1970, 1967, 1962, 1961, 1959, 1954, 1951, 1949, 1941, 1935, 1930
9003 HOUGH AVE	2020, 2017, 2014, 2010, 2005, 2002, 2000, 1999, 1995, 1992, 1991, 1986, 1983, 1981, 1980, 1974, 1973, 1972, 1970, 1967, 1962, 1961, 1959, 1955, 1954, 1951, 1949, 1941, 1935
9003 HOUGH AVE	2020, 2017, 2014, 2010, 2005, 2002, 2000, 1999, 1995, 1992, 1991, 1986, 1983, 1981, 1980, 1974, 1973, 1972, 1970, 1967, 1962, 1961, 1959, 1955, 1954, 1949, 1941, 1935, 1930
9003 HOUGH AVE	2020, 2017, 2014, 2010, 2005, 2002, 2000, 1999, 1995, 1992, 1991, 1986, 1983, 1981, 1980, 1974, 1973, 1972, 1970, 1967, 1962, 1961, 1959, 1955, 1954, 1951, 1949, 1935, 1930
9007 HOUGH AVE	2020, 2017, 2014, 2010, 2005, 2002, 2000, 1999, 1995, 1992, 1991, 1986, 1983, 1981, 1980, 1974, 1973, 1972, 1970, 1967, 1962, 1961, 1959, 1955, 1954, 1951, 1949, 1935, 1930
9007 HOUGH AVE	2020, 2017, 2014, 2010, 2005, 2002, 2000, 1999, 1995, 1992, 1991, 1986, 1983, 1981, 1980, 1974, 1973, 1972, 1970, 1967, 1962, 1961, 1959, 1955, 1954, 1949, 1941, 1935, 1930
9007 HOUGH AVE	2020, 2017, 2014, 2010, 2005, 2002, 2000, 1999, 1995, 1992, 1991, 1986, 1983, 1981, 1980, 1974, 1973, 1972, 1970, 1967, 1962, 1961, 1959, 1955, 1954, 1951, 1949, 1941, 1935

FINDINGS

Address Researched	Address Not Identified in Research Source
9007 HOUGH AVE	2020, 2017, 2014, 2010, 2005, 2002, 2000, 1999, 1995, 1992, 1991, 1986, 1983, 1981, 1980, 1974, 1973, 1972, 1970, 1967, 1962, 1961, 1959, 1954, 1951, 1949, 1941, 1935, 1930
9009 HOUGH AVE	2020, 2017, 2014, 2010, 2005, 2002, 2000, 1999, 1995, 1992, 1991, 1986, 1983, 1981, 1980, 1974, 1973, 1972, 1970, 1967, 1962, 1961, 1959, 1954, 1951, 1949, 1941, 1935, 1930
9009 HOUGH AVE	2020, 2017, 2014, 2010, 2005, 2002, 2000, 1999, 1995, 1992, 1991, 1986, 1983, 1981, 1980, 1974, 1973, 1972, 1970, 1967, 1962, 1959, 1955, 1954, 1951, 1949, 1941, 1935, 1930
9009 HOUGH AVE	2020, 2017, 2014, 2010, 2005, 2002, 2000, 1999, 1995, 1992, 1991, 1986, 1983, 1981, 1980, 1974, 1973, 1972, 1970, 1967, 1962, 1961, 1959, 1955, 1954, 1951, 1949, 1941, 1935
9009 HOUGH AVE	2020, 2017, 2014, 2010, 2005, 2002, 2000, 1999, 1995, 1992, 1991, 1986, 1983, 1981, 1980, 1974, 1973, 1972, 1970, 1967, 1962, 1961, 1959, 1955, 1954, 1949, 1941, 1935, 1930
9011 HOUGH AVE	2020, 2017, 2014, 2010, 2005, 2002, 2000, 1999, 1992, 1991, 1986, 1983, 1981, 1980, 1974, 1973, 1972, 1970, 1967, 1962, 1961, 1959, 1955, 1954, 1951, 1949, 1941, 1935, 1930

TARGET PROPERTY: ADDRESS NOT IDENTIFIED IN RESEARCH SOURCE

The following Target Property addresses were researched for this report, and the addresses were not identified in the research source.

Address Researched	Address Not Identified in Research Source
1765 E 89 ST	2020, 2017, 2010, 2005, 2000, 1991, 1983, 1981, 1980, 1973, 1972, 1967, 1962, 1959, 1954, 1949

APPENDIX F
REGULATORY DATABASE AND SUPPORTING DOCUMENTATION

Copyright © 2024, Partners

Hough Senior Living
1765 E 89 ST
Cleveland, OH 44106

Inquiry Number: 7528843.2s
December 27, 2023

The EDR Radius Map™ Report with GeoCheck®

6 Armstrong Road, 4th floor
Shelton, CT 06484
Toll Free: 800.352.0050
www.edrnet.com

TABLE OF CONTENTS

SECTION	PAGE
Executive Summary	ES1
Overview Map	2
Detail Map	3
Map Findings Summary	4
Map Findings	8
Orphan Summary	247
Government Records Searched/Data Currency Tracking	GR-1

GEOCHECK ADDENDUM

Physical Setting Source Addendum	A-1
Physical Setting Source Summary	A-2
Physical Setting SSURGO Soil Map	A-5
Physical Setting Source Map	A-10
Physical Setting Source Map Findings	A-12
Physical Setting Source Records Searched	PSGR-1

Thank you for your business.
Please contact EDR at 1-800-352-0050
with any questions or comments.

Disclaimer - Copyright and Trademark Notice

This Report contains certain information obtained from a variety of public and other sources reasonably available to Environmental Data Resources, LLC. It cannot be concluded from this Report that coverage information for the target and surrounding properties does not exist from other sources. This Report is provided on an "AS IS", "AS AVAILABLE" basis. **NO WARRANTY EXPRESS OR IMPLIED IS MADE WHATSOEVER IN CONNECTION WITH THIS REPORT. ENVIRONMENTAL DATA RESOURCES, LLC AND ITS SUBSIDIARIES, AFFILIATES AND THIRD PARTY SUPPLIERS DISCLAIM ALL WARRANTIES, OF ANY KIND OR NATURE, EXPRESS OR IMPLIED, ARISING OUT OF OR RELATED TO THIS REPORT OR ANY OF THE DATA AND INFORMATION PROVIDED IN THIS REPORT, INCLUDING WITHOUT LIMITATION, ANY WARRANTIES REGARDING ACCURACY, QUALITY, CORRECTNESS, COMPLETENESS, COMPREHENSIVENESS, SUITABILITY, MERCHANTABILITY, FITNESS FOR A PARTICULAR PURPOSE, TITLE, NON-INFRINGEMENT, MISAPPROPRIATION, OR OTHERWISE. ALL RISK IS ASSUMED BY THE USER. IN NO EVENT SHALL ENVIRONMENTAL DATA RESOURCES, LLC OR ITS SUBSIDIARIES, AFFILIATES OR THIRD PARTY SUPPLIERS BE LIABLE TO ANYONE FOR ANY DIRECT, INCIDENTAL, INDIRECT, SPECIAL, CONSEQUENTIAL OR OTHER DAMAGES OF ANY TYPE OR KIND (INCLUDING BUT NOT LIMITED TO LOSS OF PROFITS, LOSS OF USE, OR LOSS OF DATA) INFORMATION PROVIDED IN THIS REPORT.** Any analyses, estimates, ratings, environmental risk levels, or risk codes provided in this Report are provided for illustrative purposes only, and are not intended to provide, nor should they be interpreted as providing any facts regarding, or prediction or forecast of, any environmental risk for any property. Only an assessment performed by a qualified environmental professional can provide findings, opinions or conclusions regarding the environmental risk or conditions in, on or at any property.

Copyright 2023 by Environmental Data Resources, LLC. All rights reserved. Reproduction in any media or format, in whole or in part, of any report or map of Environmental Data Resources, LLC, or its affiliates, is prohibited without prior written permission.

EDR and its logos (including Sanborn and Sanborn Map) are trademarks of Environmental Data Resources, LLC or its affiliates. All other trademarks used herein are the property of their respective owners.

EXECUTIVE SUMMARY

A search of available environmental records was conducted by Environmental Data Resources, Inc (EDR). The report was designed to assist parties seeking to meet the search requirements of EPA's Standards and Practices for All Appropriate Inquiries (40 CFR Part 312), the ASTM Standard Practice for Environmental Site Assessments (E1527 - 21), the ASTM Standard Practice for Environmental Site Assessments for Forestland or Rural Property (E2247 - 16), the ASTM Standard Practice for Limited Environmental Due Diligence: Transaction Screen Process (E1528 - 22) or custom requirements developed for the evaluation of environmental risk associated with a parcel of real estate.

TARGET PROPERTY INFORMATION

ADDRESS

1765 E 89 ST
CLEVELAND, OH 44106

COORDINATES

Latitude (North):	41.5095720 - 41˚ 30' 34.45''
Longitude (West):	81.6241740 - 81˚ 37' 27.02''
Universal Tranverse Mercator:	Zone 17
UTM X (Meters):	447910.8
UTM Y (Meters):	4595302.0
Elevation:	665 ft. above sea level

USGS TOPOGRAPHIC MAP ASSOCIATED WITH TARGET PROPERTY

Target Property Map:	14438607 EAST CLEVELAND, OH
Version Date:	2019
Southeast Map:	14438649 SHAKER HEIGHTS, OH
Version Date:	2019
Southwest Map:	14435292 CLEVELAND SOUTH, OH
Version Date:	2019
Northwest Map:	14438599 CLEVELAND NORTH, OH
Version Date:	2019

AERIAL PHOTOGRAPHY IN THIS REPORT

Portions of Photo from:	20191012
Source:	USDA

MAPPED SITES SUMMARY

Target Property Address:
1765 E 89 ST
CLEVELAND, OH 44106

Click on Map ID to see full detail.

MAP ID	SITE NAME	ADDRESS	DATABASE ACRONYMS	RELATIVE ELEVATION	DIST (ft. & mi.) DIRECTION
A1	GOLDSMITH BENJ	8918 HOUGH AV	EDR Hist Cleaner	Higher	1 ft.
A2	GONZALEZ TEXACO SERV	8932 HOUGH AV	EDR Hist Auto	Higher	1 ft.
A3	UNITY DRY CLEANING &	8904 HOUGH AV	EDR Hist Cleaner	Lower	1 ft.
A4	COMMUNITY CIRCLE TWO	8925 HOUGH AVE	LUST, ARCHIVE UST, ASBESTOS, LEAD	Lower	93, 0.018, NW
B5	ASHFORD S UNION~76~<	76 SERVICE"GASOLIN	EDR Hist Auto	Lower	117, 0.022, West
6	NEW HUB DRY CLEANING	9020 HOUGH AVENUE	EDR Hist Cleaner	Higher	124, 0.023, ENE
B7	DE LUXE ODORLESS CLE	8714 HOUGH AV	EDR Hist Cleaner	Lower	174, 0.033, West
B8	YEE LIM	8713 HOUGH AV	EDR Hist Cleaner	Lower	218, 0.041, West
C9	BOKAY LAUNDRY	9201 HOUGH AV	EDR Hist Cleaner	Higher	489, 0.093, ENE
C10	ROYAL CLEANERS	9221 HOUGH AV	EDR Hist Cleaner	Higher	490, 0.093, ENE
C11	RANEN ALEX	1765 E 93RD ST	EDR Hist Cleaner	Higher	496, 0.094, East
C12	WESTINGHOUSE LAUNDRO	9300 HOUGH AV	EDR Hist Cleaner	Higher	519, 0.098, ENE
C13	WEIL MARK J	9305 HOUGH AV	EDR Hist Cleaner	Higher	556, 0.105, ENE
14	ROTHSCHILD ALEX	9208 EDMUNDS AVE	EDR Hist Cleaner	Higher	558, 0.106, NNE
D15	THACKER TROY B	1738 CRAWFORD RD	EDR Hist Cleaner	Lower	586, 0.111, NNW
D16	PICKELENER SIDNEY	1721 CRAWFORD RD	EDR Hist Cleaner	Lower	607, 0.115, NNW
D17	PACKER DRY CLEANING	1724 CRAWFORD RD	EDR Hist Cleaner	Lower	621, 0.118, NNW
D18	CRAWFORD LAUNDRY	1711 CRAWFORD RD	EDR Hist Cleaner	Lower	630, 0.119, NNW
D19	CRAWFORD ROAD BATTER	1718 CRAWFORD RD	EDR Hist Auto	Lower	634, 0.120, NNW
D20	ROMISCHER SAML	1708 CRAWFORD RD	EDR Hist Auto	Lower	656, 0.124, NNW
21	UPPER CHESTER	1848-66 E. 97TH STRE	US BROWNFIELDS	Higher	1056, 0.200, SE
22	NE OHIO NEIGHBORHOOD	8300 HOUGH AVE	SWF/LF, UST, ARCHIVE UST, ASBESTOS	Lower	1136, 0.215, West
E23	CASE WESTERN RESERVE	1 MOUNT SINAI DR	RCRA-VSQG	Lower	1255, 0.238, ENE
E24	SPRINGBROOK ESTATES	1675 ANSEL RD	LUST, UST	Lower	1351, 0.256, ENE
25	BP OIL CO. #22365	9308 CHESTER AVE	LUST, UST	Higher	1604, 0.304, SSE
26	CLEVELAND CLINIC	1965 E 89TH ST	LUST	Higher	1971, 0.373, South
27	FORMER GULF SERVICE	8701-8705 EUCLID AVE	LUST, UST	Higher	2098, 0.397, SSW
F28	HARSHAW/FILTROL PART	1945 EAST 97 STREET	SEMS-ARCHIVE, RCRA NonGen / NLR	Higher	2114, 0.400, SE
F29	CLEVELAND CLINIC	1945 E 97TH ST	LUST, UST	Higher	2114, 0.400, SE
F30	HARSHAW FILTROL PART	1945 E 97TH ST	DERR	Higher	2114, 0.400, SE
31	MT SINAI MEDICAL CEN	1800 E 105TH ST	LUST, UST	Lower	2177, 0.412, East
32	VACANT LOT	9321 WADE PARK	LUST, UST	Lower	2249, 0.426, NNE
G33	CLEVELAND CLINIC	9500 EUCLID AVE	UNREG LTANKS, SPILLS, ASBESTOS	Higher	2263, 0.429, SSE
G34	CLEVELAND CLINIC FOU	9500 EUCLID AVE	SWF/LF, SPILLS	Higher	2263, 0.429, SSE
G35	CLEVELAND CLINIC FOU	9500 EUCLID AVENUE	RCRA-LQG, LUST, UST, ARCHIVE UST, SPILLS, FTTS,...	Higher	2263, 0.429, SSE
36	UNIVERSITY TOWER	1575 EAST BLVD	LUST, ARCHIVE UST	Lower	2350, 0.445, NE
37	WADE PARK APARTMENTS	9500 WADE PARK	LUST, UST, LEAD	Lower	2350, 0.445, NNE
H38	CLEVELAND CLINIC POW	2045 E 90TH ST	LUST, UST, ARCHIVE UST	Higher	2537, 0.480, South
H39	CLEVELAND CLINIC POW	2045 E 90TH ST	UNREG LTANKS	Higher	2537, 0.480, South

MAPPED SITES SUMMARY

Target Property Address:
1765 E 89 ST
CLEVELAND, OH 44106

Click on Map ID to see full detail.

MAP ID	SITE NAME	ADDRESS	DATABASE ACRONYMS	RELATIVE ELEVATION	DIST (ft. & mi.) DIRECTION
H40	OPPORTUNITY CORRIDOR	I-490 AND 55TH STREE	US BROWNFIELDS	Higher	2601, 0.493, South
41	CHURCH SQUARE PROPER	7909-8101 EUCLID AVE	DERR, VCP, USD	Higher	2886, 0.547, SW
42	SWIFT CLEANERS FORME	8220 CARNEGIE AVE	DERR, ENG CONTROLS, INST CONTROL, VCP, VAPOR	Higher	3325, 0.630, SSW
43	FENWAY MANOR APARTME	1986 STOKES BLVD	DERR, VCP, ASBESTOS	Higher	3475, 0.658, SE
44	BAKER ELECTRIC BLDG,	7100 EUCLID AVE	DERR, SWF/LF, INST CONTROL, VCP, VAPOR	Higher	4370, 0.828, WSW
45	EASTSIDE TRANSPORTAT	7001 EUCLID AVE	DERR, LUST, UST, VCP, ARCHIVE UST	Higher	4577, 0.867, WSW
46	OHIO BELL TELEPHONE	10615 CEDAR	DERR, INST CONTROL, VCP, ARCHIVE UST, VAPOR	Higher	4619, 0.875, SE
47	WADE PARK CHEMICAL	7012 WADE PARK BLVD	SEMS, DERR	Lower	4821, 0.913, WNW
48	7000 EUCLID SITE, CL	6900-7000 EUCLID AVE	DERR, INST CONTROL, VCP	Higher	4955, 0.938, WSW
49	COYNE LAUNDRY SITE,	6710 LEXINGTON AVE.	DERR, HIST INST CONTROLS, INST CONTROL, VCP, HIST...	Lower	4993, 0.946, West
50	MIDTOWN TECH PARK, C	6700 EUCLID AVE	DERR, INST CONTROL, VCP	Higher	5264, 0.997, WSW

EXECUTIVE SUMMARY

TARGET PROPERTY SEARCH RESULTS

The target property was not listed in any of the databases searched by EDR.

DATABASES WITH NO MAPPED SITES

No mapped sites were found in EDR's search of available ("reasonably ascertainable ") government records either on the target property or within the search radius around the target property for the following databases:

STANDARD ENVIRONMENTAL RECORDS

Lists of Federal NPL (Superfund) sites

NPL ..... National Priority List
Proposed NPL ..... Proposed National Priority List Sites
NPL LIENS ..... Federal Superfund Liens

Lists of Federal Delisted NPL sites

Delisted NPL ..... National Priority List Deletions

Lists of Federal sites subject to CERCLA removals and CERCLA orders

FEDERAL FACILITY ..... Federal Facility Site Information listing
SEMS ..... Superfund Enterprise Management System

Lists of Federal RCRA facilities undergoing Corrective Action

CORRACTS ..... Corrective Action Report

Lists of Federal RCRA TSD facilities

RCRA-TSDF ..... RCRA - Treatment, Storage and Disposal

Lists of Federal RCRA generators

RCRA-LQG ..... RCRA - Large Quantity Generators
RCRA-SQG ..... RCRA - Small Quantity Generators

Federal institutional controls / engineering controls registries

LUCIS ..... Land Use Control Information System
US ENG CONTROLS ..... Engineering Controls Sites List
US INST CONTROLS ..... Institutional Controls Sites List

Federal ERNS list

ERNS ..... Emergency Response Notification System

EXECUTIVE SUMMARY

Lists of state- and tribal hazardous waste facilities

SHWS..... This state does not maintain a SHWS list. See the Federal CERCLIS list and Federal NPL list.

Lists of state and tribal leaking storage tanks

LAST..... Leaking Aboveground Storage Tank Listing
INDIAN LUST..... Leaking Underground Storage Tanks on Indian Land

Lists of state and tribal registered storage tanks

FEMA UST..... Underground Storage Tank Listing
AST..... Above Ground Storage Tanks
INDIAN UST..... Underground Storage Tanks on Indian Land

State and tribal institutional control / engineering control registries

HIST ENG CONTROLS..... Operation & Maintenance Agreements Database
HIST INST CONTROLS..... Institutional Controls Database
ENG CONTROLS..... Sites with Engineering Controls
INST CONTROL..... Sites with Institutional Engineering Controls

Lists of state and tribal voluntary cleanup sites

VCP..... Voluntary Action Program Sites
INDIAN VCP..... Voluntary Cleanup Priority Listing

Lists of state and tribal brownfield sites

BROWNFIELDS..... Ohio Brownfield Inventory

ADDITIONAL ENVIRONMENTAL RECORDS

Local Lists of Landfill / Solid Waste Disposal Sites

SWRCY..... Recycling Facility Listing
HIST LF..... Old Solid Waste Landfill
INDIAN ODI..... Report on the Status of Open Dumps on Indian Lands
ODI..... Open Dump Inventory
DEBRIS REGION 9..... Torres Martinez Reservation Illegal Dump Site Locations
IHS OPEN DUMPS..... Open Dumps on Indian Land

Local Lists of Hazardous waste / Contaminated Sites

US HIST CDL..... Delisted National Clandestine Laboratory Register
CDL..... Clandestine Drug Lab Locations
US CDL..... National Clandestine Laboratory Register

Local Land Records

LIENS 2..... CERCLA Lien Information

Records of Emergency Release Reports

HMIRS..... Hazardous Materials Information Reporting System

SPILLS	Emergency Response Database
SPILLS 90	SPILLS 90 data from FirstSearch
SPILLS 80	SPILLS 80 data from FirstSearch

Other Ascertainable Records

RCRA NonGen / NLR	RCRA - Non Generators / No Longer Regulated
FUDS	Formerly Used Defense Sites
DOD	Department of Defense Sites
SCRD DRYCLEANERS	State Coalition for Remediation of Drycleaners Listing
US FIN ASSUR	Financial Assurance Information
EPA WATCH LIST	EPA WATCH LIST
2020 COR ACTION	2020 Corrective Action Program List
TSCA	Toxic Substances Control Act
TRIS	Toxic Chemical Release Inventory System
SSTS	Section 7 Tracking Systems
ROD	Records Of Decision
RMP	Risk Management Plans
RAATS	RCRA Administrative Action Tracking System
PRP	Potentially Responsible Parties
PADS	PCB Activity Database System
ICIS	Integrated Compliance Information System
FTTS	FIFRA/ TSCA Tracking System - FIFRA (Federal Insecticide, Fungicide, & Rodenticide Act)/TSCA (Toxic Substances Control Act)
MLTS	Material Licensing Tracking System
COAL ASH DOE	Steam-Electric Plant Operation Data
COAL ASH EPA	Coal Combustion Residues Surface Impoundments List
PCB TRANSFORMER	PCB Transformer Registration Database
RADINFO	Radiation Information Database
HIST FTTS	FIFRA/TSCA Tracking System Administrative Case Listing
DOT OPS	Incident and Accident Data
CONSENT	Superfund (CERCLA) Consent Decrees
INDIAN RESERV	Indian Reservations
FUSRAP	Formerly Utilized Sites Remedial Action Program
UMTRA	Uranium Mill Tailings Sites
LEAD SMELTERS	Lead Smelter Sites
US AIRS	Aerometric Information Retrieval System Facility Subsystem
US MINES	Mines Master Index File
MINES MRDS	Mineral Resources Data System
ABANDONED MINES	Abandoned Mines
FINDS	Facility Index System/Facility Registry System
ECHO	Enforcement & Compliance History Information
DOCKET HWC	Hazardous Waste Compliance Docket Listing
UXO	Unexploded Ordnance Sites
FUELS PROGRAM	EPA Fuels Program Registered Listing
PFAS NPL	Superfund Sites with PFAS Detections Information
PFAS FEDERAL SITES	Federal Sites PFAS Information
PFAS TSCA	PFAS Manufacture and Imports Information
PFAS TRIS	List of PFAS Added to the TRI
PFAS RCRA MANIFEST	PFAS Transfers Identified In the RCRA Database Listing
PFAS ATSDR	PFAS Contamination Site Location Listing
PFAS WQP	Ambient Environmental Sampling for PFAS
PFAS NPDES	Clean Water Act Discharge Monitoring Information
PFAS ECHO	Facilities in Industries that May Be Handling PFAS Listing
PFAS ECHO FIRE TRAINING	Facilities in Industries that May Be Handling PFAS Listing

EXECUTIVE SUMMARY

PFAS PART 139 AIRPORT--- All Certified Part 139 Airports PFAS Information Listing
AQUEOUS FOAM NRC------ Aqueous Foam Related Incidents Listing
BIOSOLIDS---------- ICIS-NPDES Biosolids Facility Data
PFAS---------- PFOA & PFOS Site Listing
AIRS---------- Title V Permits Listing
ASBESTOS---------- Asbestos Notification Listing
COAL ASH---------- Coal Ash Disposal Site Listing
CRO---------- Cessation of Regulated Operations Facility Listing
DRYCLEANERS---------- Drycleaner Facility Listing
Financial Assurance--------- Financial Assurance Information Listing
HIST USD---------- Urban Setting Designations Database
LEAD---------- Lead Inspections Listing
NPDES---------- NPDES General Permit List
VAPOR---------- Vapor Intrusion
TOWNGAS---------- DERR Towngas Database
UIC---------- Underground Injection Wells Listing
USD---------- Urban Setting Designation Sites

EDR HIGH RISK HISTORICAL RECORDS

EDR Exclusive Records

EDR MGP---------- EDR Proprietary Manufactured Gas Plants

EDR RECOVERED GOVERNMENT ARCHIVES

Exclusive Recovered Govt. Archives

RGA LF---------- Recovered Government Archive Solid Waste Facilities List
RGA LUST---------- Recovered Government Archive Leaking Underground Storage Tank

SURROUNDING SITES: SEARCH RESULTS

Surrounding sites were identified in the following databases.

Elevations have been determined from the USGS Digital Elevation Model and should be evaluated on a relative (not an absolute) basis. Relative elevation information between sites of close proximity should be field verified. Sites with an elevation equal to or higher than the target property have been differentiated below from sites with an elevation lower than the target property.
Page numbers and map identification numbers refer to the EDR Radius Map report where detailed data on individual sites can be reviewed.

Sites listed in ***bold italics*** are in multiple databases.

Unmappable (orphan) sites are not considered in the foregoing analysis.

STANDARD ENVIRONMENTAL RECORDS

Lists of Federal CERCLA sites with NFRAP

SEMS-ARCHIVE: SEMS-ARCHIVE (Superfund Enterprise Management System Archive) tracks sites that have no further interest under the Federal Superfund Program based on available information. The list was formerly

known as the CERCLIS-NFRAP, renamed to SEMS ARCHIVE by the EPA in 2015. EPA may perform a minimal level of assessment work at a site while it is archived if site conditions change and/or new information becomes available. Archived sites have been removed and archived from the inventory of SEMS sites. Archived status indicates that, to the best of EPA's knowledge, assessment at a site has been completed and that EPA has determined no further steps will be taken to list the site on the National Priorities List (NPL), unless information indicates this decision was not appropriate or other considerations require a recommendation for listing at a later time. The decision does not necessarily mean that there is no hazard associated with a given site; it only means that. based upon available information, the location is not judged to be potential NPL site.

A review of the SEMS-ARCHIVE list, as provided by EDR, and dated 09/19/2023 has revealed that there is 1 SEMS-ARCHIVE site within approximately 0.5 miles of the target property.

Equal/Higher Elevation	Address	Direction / Distance	Map ID	Page
HARSHAW/FILTROL PART Site ID: 0504369 EPA Id: OHD053276390	***1945 EAST 97 STREET***	***SE 1/4 - 1/2 (0.400 mi.)***	***F28***	***64***

Lists of Federal RCRA generators

RCRA-VSQG: RCRAInfo is EPA's comprehensive information system, providing access to data supporting the Resource Conservation and Recovery Act (RCRA) of 1976 and the Hazardous and Solid Waste Amendments (HSWA) of 1984. The database includes selective information on sites which generate, transport, store, treat and/or dispose of hazardous waste as defined by the Resource Conservation and Recovery Act (RCRA). Very small quantity generators (VSQGs) generate less than 100 kg of hazardous waste, or less than 1 kg of acutely hazardous waste per month.

A review of the RCRA-VSQG list, as provided by EDR, and dated 12/04/2023 has revealed that there is 1 RCRA-VSQG site within approximately 0.25 miles of the target property.

Lower Elevation	Address	Direction / Distance	Map ID	Page
CASE WESTERN RESERVE EPA ID:: OHD077757425	1 MOUNT SINAI DR	ENE 1/8 - 1/4 (0.238 mi.)	E23	22

Lists of state- and tribal hazardous waste facilities

DERR: The DERR database is an index of sites for which Ohio EPA maintains files. It includes sites with known or suspected contamination, but a site's inclusion in the database does not mean that it is now or has ever been contaminated.

A review of the DERR list, as provided by EDR, and dated 07/25/2023 has revealed that there are 11 DERR sites within approximately 1 mile of the target property.

Equal/Higher Elevation	Address	Direction / Distance	Map ID	Page
HARSHAW FILTROL PART DERR Id: 218000383 Activity: SA	1945 E 97TH ST	SE 1/4 - 1/2 (0.400 mi.)	F30	73
CHURCH SQUARE PROPER DERR Id: 218002190	***7909-8101 EUCLID AVE***	***SW 1/2 - 1 (0.547 mi.)***	***41***	***211***
SWIFT CLEANERS FORME	***8220 CARNEGIE AVE***	***SSW 1/2 - 1 (0.630 mi.)***	***42***	***212***

DERR Id: 218002847 Activity: VAP				
FENWAY MANOR APARTME DERR Id: 218003394 Activity: VAP	***1986 STOKES BLVD***	***SE 1/2 - 1 (0.658 mi.)***	***43***	***216***
BAKER ELECTRIC BLDG, DERR Id: 218002591 Activity: VAP	***7100 EUCLID AVE***	***WSW 1/2 - 1 (0.828 mi.)***	***44***	***219***
EASTSIDE TRANSPORTAT DERR Id: 218003453 Activity: VAP	***7001 EUCLID AVE***	***WSW 1/2 - 1 (0.867 mi.)***	***45***	***224***
OHIO BELL TELEPHONE DERR Id: 218002519 Activity: VAP	***10615 CEDAR***	***SE 1/2 - 1 (0.875 mi.)***	***46***	***231***
7000 EUCLID SITE, CL DERR Id: 218003014 Activity: VAP	***6900-7000 EUCLID AVE***	***WSW 1/2 - 1 (0.938 mi.)***	***48***	***237***
MIDTOWN TECH PARK, C DERR Id: 218002836 Activity: VAP	***6700 EUCLID AVE***	***WSW 1/2 - 1 (0.997 mi.)***	***50***	***244***

Lower Elevation	Address	Direction / Distance	Map ID	Page
WADE PARK CHEMICAL DERR Id: 218000884 Activity: SA, RR	***7012 WADE PARK BLVD***	***WNW 1/2 - 1 (0.913 mi.)***	***47***	***235***
COYNE LAUNDRY SITE, DERR Id: 218001959 Activity: VAP	***6710 LEXINGTON AVE.***	***W 1/2 - 1 (0.946 mi.)***	***49***	***239***

Lists of state and tribal landfills and solid waste disposal facilities

SWF/LF: The Solid Waste Facilities/Landfill Sites records typically contain an inventory of solid waste disposal facilities or landfills in a particular state. The data come from the Ohio Environmental Protection Agency's Licensed Solid Waste Facilities.

A review of the SWF/LF list, as provided by EDR, and dated 03/02/2023 has revealed that there are 2 SWF/LF sites within approximately 0.5 miles of the target property.

Equal/Higher Elevation	Address	Direction / Distance	Map ID	Page
CLEVELAND CLINIC FOU Status: ISSUED Facility Id: 12378	***9500 EUCLID AVE***	***SSE 1/4 - 1/2 (0.429 mi.)***	***G34***	***80***

Lower Elevation	Address	Direction / Distance	Map ID	Page
NE OHIO NEIGHBORHOOD Status: ISSUED Facility Id: 9550	***8300 HOUGH AVE***	***W 1/8 - 1/4 (0.215 mi.)***	***22***	***17***

EXECUTIVE SUMMARY

Lists of state and tribal leaking storage tanks

LUST: The Leaking Underground Storage Tank Incident Reports contain an inventory of reported leaking underground storage tank incidents. The data come from the Department of Commerce Division of State Fire Marshal's List of Reported Petroleum Underground Storage Tank Release Incidents.

A review of the LUST list, as provided by EDR, and dated 08/03/2023 has revealed that there are 12 LUST sites within approximately 0.5 miles of the target property.

Equal/Higher Elevation	Address	Direction / Distance	Map ID	Page
BP OIL CO. #22365 FR Status: NFA: No Further Action	***9308 CHESTER AVE***	***SSE 1/4 - 1/2 (0.304 mi.)***	***25***	***55***
CLEVELAND CLINIC FR Status: RPT: a possible incident is reported	1965 E 89TH ST	S 1/4 - 1/2 (0.373 mi.)	26	60
FORMER GULF SERVICE FR Status: NFA: No Further Action	***8701-8705 EUCLID AVE***	***SSW 1/4 - 1/2 (0.397 mi.)***	***27***	***61***
CLEVELAND CLINIC FR Status: NFA: No Further Action	***1945 E 97TH ST***	***SE 1/4 - 1/2 (0.400 mi.)***	***F29***	***71***
CLEVELAND CLINIC FOU FR Status: RPT: a possible incident is reported FR Status: NFA: No Further Action FR Status: CLO: Closure FR Status: T1S: Tier 1 Source Investigation	***9500 EUCLID AVENUE***	***SSE 1/4 - 1/2 (0.429 mi.)***	***G35***	***90***
CLEVELAND CLINIC POW FR Status: SUS: a suspected release or source is identified FR Status: NFA: No Further Action	***2045 E 90TH ST***	***S 1/4 - 1/2 (0.480 mi.)***	***H38***	***192***

Lower Elevation	Address	Direction / Distance	Map ID	Page
COMMUNITY CIRCLE TWO FR Status: RPT: a possible incident is reported	***8925 HOUGH AVE***	***NW 0 - 1/8 (0.018 mi.)***	***A4***	***8***
SPRINGBROOK ESTATES FR Status: NFA: No Further Action	***1675 ANSEL RD***	***ENE 1/4 - 1/2 (0.256 mi.)***	***E24***	***54***
MT SINAI MEDICAL CEN FR Status: NFA: No Further Action	***1800 E 105TH ST***	***E 1/4 - 1/2 (0.412 mi.)***	***31***	***73***
VACANT LOT FR Status: NFA: No Further Action	***9321 WADE PARK***	***NNE 1/4 - 1/2 (0.426 mi.)***	***32***	***76***
UNIVERSITY TOWER FR Status: RPT: a possible incident is reported	***1575 EAST BLVD***	***NE 1/4 - 1/2 (0.445 mi.)***	***36***	***185***
WADE PARK APARTMENTS FR Status: NFA: No Further Action	***9500 WADE PARK***	***NNE 1/4 - 1/2 (0.445 mi.)***	***37***	***186***

UNREG LTANKS: A suspected or confirmed release of petroleum from a non-regulated UST.

A review of the UNREG LTANKS list, as provided by EDR, and dated 08/25/1999 has revealed that there are 2 UNREG LTANKS sites within approximately 0.5 miles of the target property.

Equal/Higher Elevation	Address	Direction / Distance	Map ID	Page
CLEVELAND CLINIC	***9500 EUCLID AVE***	***SSE 1/4 - 1/2 (0.429 mi.)***	***G33***	***78***

Facility Status: NFA Facility Id: 183639 Incident Number: 180187900				
CLEVELAND CLINIC POW Facility Status: CON Facility Id: -0- Incident Number: 181061300	2045 E 90TH ST	S 1/4 - 1/2 (0.480 mi.)	H39	202

Lists of state and tribal registered storage tanks

UST: The Underground Storage Tank database contains registered USTs. USTs are regulated under Subtitle I of the Resource Conservation and Recovery Act (RCRA). The data come from the Department of Commerce Division of State Fire Marshal's Facility File.

A review of the UST list, as provided by EDR, and dated 08/07/2023 has revealed that there is 1 UST site within approximately 0.25 miles of the target property.

Lower Elevation	Address	Direction / Distance	Map ID	Page
NE OHIO NEIGHBORHOOD Tank Status: EMP - Empty Never Filled Facility Id: 18000245	***8300 HOUGH AVE***	***W 1/8 - 1/4 (0.215 mi.)***	***22***	***17***

ADDITIONAL ENVIRONMENTAL RECORDS

Local Brownfield lists

US BROWNFIELDS: The EPA's listing of Brownfields properties from the Cleanups in My Community program, which provides information on Brownfields properties for which information is reported back to EPA, as well as areas served by Brownfields grant programs.

A review of the US BROWNFIELDS list, as provided by EDR, and dated 08/15/2023 has revealed that there are 2 US BROWNFIELDS sites within approximately 0.5 miles of the target property.

Equal/Higher Elevation	Address	Direction / Distance	Map ID	Page
UPPER CHESTER Cleanup Completion Date: -	1848-66 E. 97TH STRE	SE 1/8 - 1/4 (0.200 mi.)	21	14
OPPORTUNITY CORRIDOR Cleanup Completion Date: -	I-490 AND 55TH STREE	S 1/4 - 1/2 (0.493 mi.)	H40	203

Local Lists of Registered Storage Tanks

ARCHIVE UST: Underground storage tank records that have been removed from the Underground Storage Tank database.

A review of the ARCHIVE UST list, as provided by EDR, and dated 08/07/2023 has revealed that there

are 2 ARCHIVE UST sites within approximately 0.25 miles of the target property.

Lower Elevation	Address	Direction / Distance	Map ID	Page
COMMUNITY CIRCLE TWO Facility Number: 18008884	***8925 HOUGH AVE***	***NW 0 - 1/8 (0.018 mi.)***	***A4***	***8***
NE OHIO NEIGHBORHOOD Facility Number: 18000245 Tank Status: CIU	***8300 HOUGH AVE***	***W 1/8 - 1/4 (0.215 mi.)***	***22***	***17***

EDR HIGH RISK HISTORICAL RECORDS

EDR Exclusive Records

EDR Hist Auto: EDR has searched selected national collections of business directories and has collected listings of potential gas station/filling station/service station sites that were available to EDR researchers. EDR's review was limited to those categories of sources that might, in EDR's opinion, include gas station/filling station/service station establishments. The categories reviewed included, but were not limited to gas, gas station, gasoline station, filling station, auto, automobile repair, auto service station, service station, etc. This database falls within a category of information EDR classifies as "High Risk Historical Records", or HRHR. EDR's HRHR effort presents unique and sometimes proprietary data about past sites and operations that typically create environmental concerns, but may not show up in current government records searches.

A review of the EDR Hist Auto list, as provided by EDR, has revealed that there are 4 EDR Hist Auto sites within approximately 0.125 miles of the target property.

Equal/Higher Elevation	Address	Direction / Distance	Map ID	Page
GONZALEZ TEXACO SERV	8932 HOUGH AV	0 - 1/8 (0.000 mi.)	A2	8

Lower Elevation	Address	Direction / Distance	Map ID	Page
ASHFORD S UNION~76~<	76 SERVICE"GASOLIN	W 0 - 1/8 (0.022 mi.)	B5	11
CRAWFORD ROAD BATTER	1718 CRAWFORD RD	NNW 0 - 1/8 (0.120 mi.)	D19	14
ROMISCHER SAML	1708 CRAWFORD RD	NNW 0 - 1/8 (0.124 mi.)	D20	14

EDR Hist Cleaner: EDR has searched selected national collections of business directories and has collected listings of potential dry cleaner sites that were available to EDR researchers. EDR's review was limited to those categories of sources that might, in EDR's opinion, include dry cleaning establishments. The categories reviewed included, but were not limited to dry cleaners, cleaners, laundry, laundromat, cleaning/laundry, wash & dry etc. This database falls within a category of information EDR classifies as "High Risk Historical Records", or HRHR. EDR's HRHR effort presents unique and sometimes proprietary data about past sites and operations that typically create environmental concerns, but may not show up in current government records searches.

A review of the EDR Hist Cleaner list, as provided by EDR, has revealed that there are 15 EDR Hist Cleaner sites within approximately 0.125 miles of the target property.

Equal/Higher Elevation	Address	Direction / Distance	Map ID	Page
GOLDSMITH BENJ	8918 HOUGH AV	0 - 1/8 (0.000 mi.)	A1	8
NEW HUB DRY CLEANING	9020 HOUGH AVENUE	ENE 0 - 1/8 (0.023 mi.)	6	11
BOKAY LAUNDRY	9201 HOUGH AV	ENE 0 - 1/8 (0.093 mi.)	C9	12

EXECUTIVE SUMMARY

Equal/Higher Elevation	Address	Direction / Distance	Map ID	Page
ROYAL CLEANERS	9221 HOUGH AV	ENE 0 - 1/8 (0.093 mi.)	C10	12
RANEN ALEX	1765 E 93RD ST	E 0 - 1/8 (0.094 mi.)	C11	12
WESTINGHOUSE LAUNDRO	9300 HOUGH AV	ENE 0 - 1/8 (0.098 mi.)	C12	12
WEIL MARK J	9305 HOUGH AV	ENE 0 - 1/8 (0.105 mi.)	C13	13
ROTHSCHILD ALEX	9208 EDMUNDS AVE	NNE 0 - 1/8 (0.106 mi.)	14	13

Lower Elevation	Address	Direction / Distance	Map ID	Page
UNITY DRY CLEANING &	8904 HOUGH AV	0 - 1/8 (0.000 mi.)	A3	8
DE LUXE ODORLESS CLE	8714 HOUGH AV	W 0 - 1/8 (0.033 mi.)	B7	11
YEE LIM	8713 HOUGH AV	W 0 - 1/8 (0.041 mi.)	B8	11
THACKER TROY B	1738 CRAWFORD RD	NNW 0 - 1/8 (0.111 mi.)	D15	13
PICKELENER SIDNEY	1721 CRAWFORD RD	NNW 0 - 1/8 (0.115 mi.)	D16	13
PACKER DRY CLEANING	1724 CRAWFORD RD	NNW 0 - 1/8 (0.118 mi.)	D17	13
CRAWFORD LAUNDRY	1711 CRAWFORD RD	NNW 0 - 1/8 (0.119 mi.)	D18	14

EXECUTIVE SUMMARY

Due to poor or inadequate address information, the following sites were not mapped. Count: 6 records.

Site Name	Database(s)
E 61ST & CHESTER, PPNS 118-046-036	DERR, ENG CONTROLS, INST CONTROL, VCP, VAPOR
HONEYWELL SIGNAL SYSTEMS FORMER, C	DERR, INST CONTROL, VCP, VAPOR
EUCLID BLOCK PROJECT, CLEVELAND	DERR, INST CONTROL, VCP
ABANDONED SERVICE STATION	LUST
VACANT LAND	LUST, UST
CHESTER AVE CORRIDOR, CLEVELAND	DERR

OVERVIEW MAP - 7528843.2S

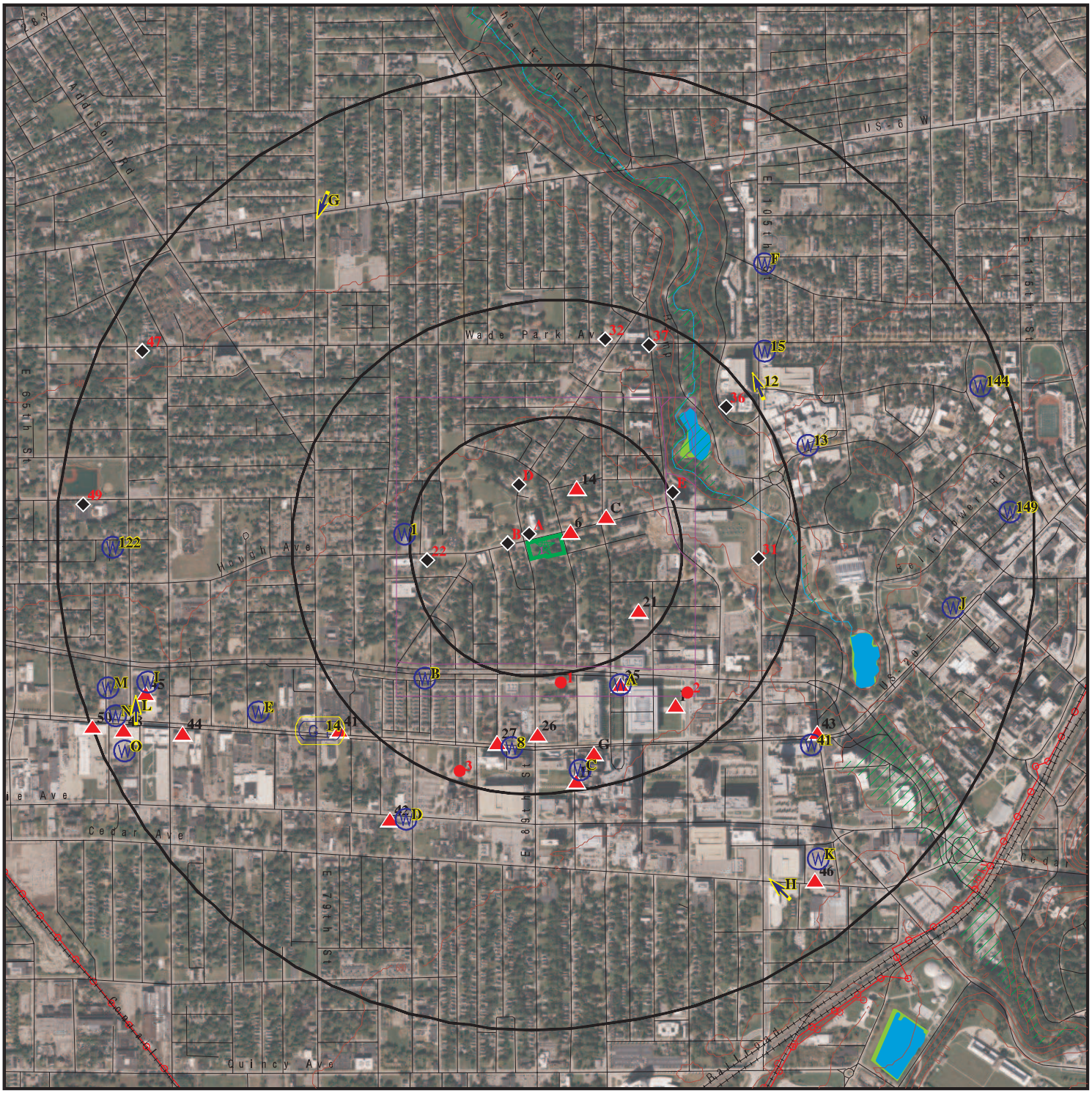

Target Property

Sites at elevations higher than or equal to the target property

Sites at elevations lower than the target property

Manufactured Gas Plants

National Priority List Sites

Dept. Defense Sites

0 1/4 1/2 1 Miles

Indian Reservations BIA

Power transmission lines

Special Flood Hazard Area (1%)

0.2% Annual Chance Flood Hazard

National Wetland Inventory

This report includes Interactive Map Layers to display and/or hide map information. The legend includes only those icons for the default map view.

SITE NAME:	Hough Senior Living	CLIENT:	Partners Env. Consulting, Inc.
ADDRESS:	1765 E 89 ST Cleveland OH 44106	CONTACT:	Zach Graham
		INQUIRY #:	7528843.2s
LAT/LONG:	41.509572 / 81.624174	DATE:	December 27, 2023 11:11 am

Copyright © 2023 EDR, Inc. © 2015 TomTom Rel. 2015.

DETAIL MAP - 7528843.2S

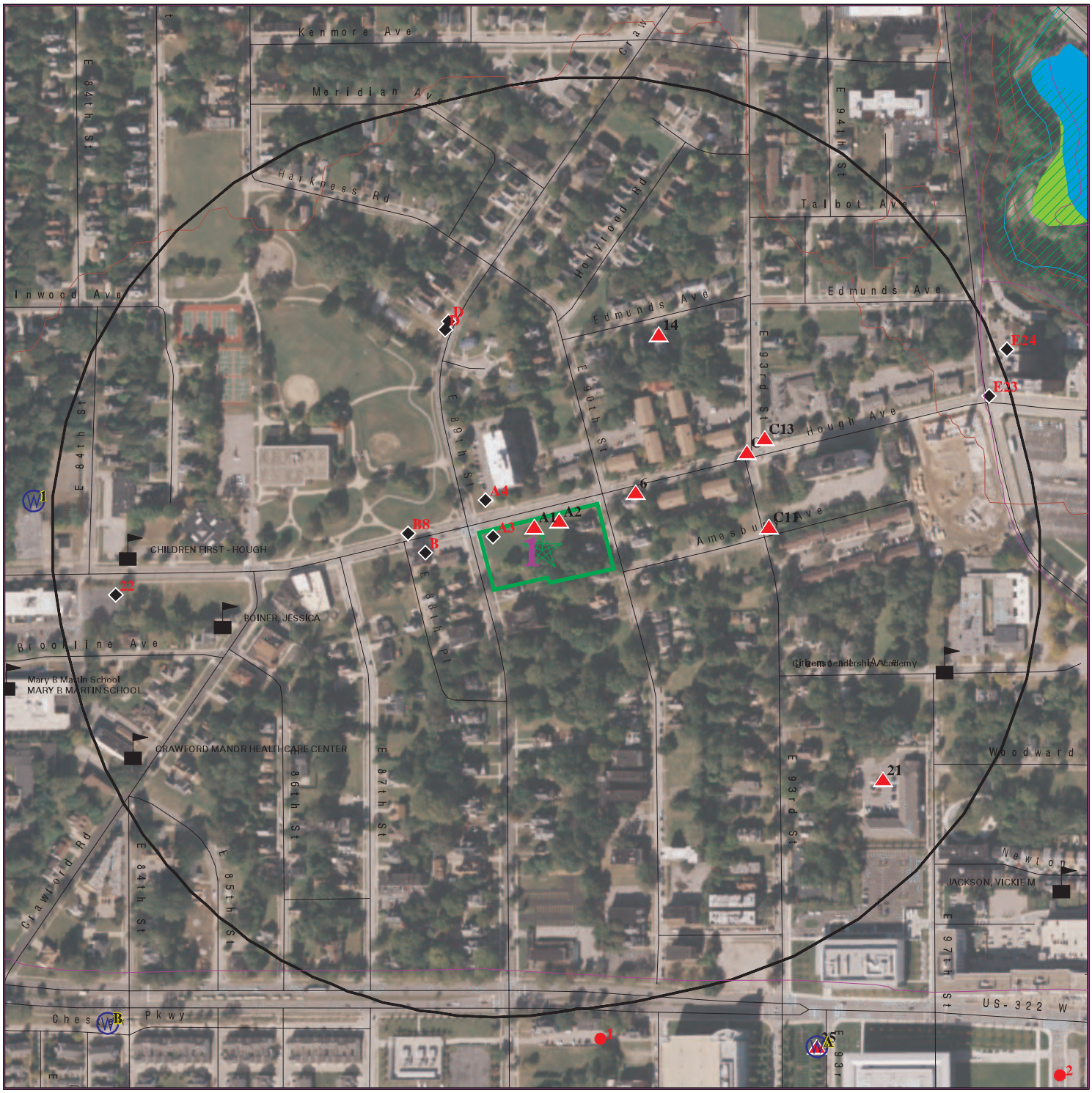

Target Property

Sites at elevations higher than or equal to the target property

Sites at elevations lower than the target property

Manufactured Gas Plants

Sensitive Receptors

National Priority List Sites

Dept. Defense Sites

0 1/16 1/8 1/4 Miles

Indian Reservations BIA

Special Flood Hazard Area (1%)

0.2% Annual Chance Flood Hazard

National Wetland Inventory

This report includes Interactive Map Layers to display and/or hide map information. The legend includes only those icons for the default map view.

SITE NAME:	Hough Senior Living	CLIENT:	Partners Env. Consulting, Inc.
ADDRESS:	1765 E 89 ST Cleveland OH 44106	CONTACT:	Zach Graham
		INQUIRY #:	7528843.2s
LAT/LONG:	41.509572 / 81.624174	DATE:	December 27, 2023 11:11 am

Copyright © 2023 EDR, Inc. © 2015 TomTom Rel. 2015.

MAP FINDINGS SUMMARY

Database	Search Distance (Miles)	Target Property	< 1/8	1/8 - 1/4	1/4 - 1/2	1/2 - 1	> 1	Total Plotted
STANDARD ENVIRONMENTAL RECORDS								
Lists of Federal NPL (Superfund) sites								
NPL	1.000		0	0	0	0	NR	0
Proposed NPL	1.000		0	0	0	0	NR	0
NPL LIENS	1.000		0	0	0	0	NR	0
Lists of Federal Delisted NPL sites								
Delisted NPL	1.000		0	0	0	0	NR	0
Lists of Federal sites subject to CERCLA removals and CERCLA orders								
FEDERAL FACILITY	0.500		0	0	0	NR	NR	0
SEMS	0.500		0	0	0	NR	NR	0
Lists of Federal CERCLA sites with NFRAP								
SEMS-ARCHIVE	0.500		0	0	1	NR	NR	1
Lists of Federal RCRA facilities undergoing Corrective Action								
CORRACTS	1.000		0	0	0	0	NR	0
Lists of Federal RCRA TSD facilities								
RCRA-TSDF	0.500		0	0	0	NR	NR	0
Lists of Federal RCRA generators								
RCRA-LQG	0.250		0	0	NR	NR	NR	0
RCRA-SQG	0.250		0	0	NR	NR	NR	0
RCRA-VSQG	0.250		0	1	NR	NR	NR	1
Federal institutional controls / engineering controls registries								
LUCIS	0.500		0	0	0	NR	NR	0
US ENG CONTROLS	0.500		0	0	0	NR	NR	0
US INST CONTROLS	0.500		0	0	0	NR	NR	0
Federal ERNS list								
ERNS	0.001		0	NR	NR	NR	NR	0
Lists of state- and tribal hazardous waste facilities								
SHWS	N/A		N/A	N/A	N/A	N/A	N/A	N/A
DERR	1.000		0	0	1	10	NR	11
Lists of state and tribal landfills and solid waste disposal facilities								
SWF/LF	0.500		0	1	1	NR	NR	2
Lists of state and tribal leaking storage tanks								
LUST	0.500		1	0	11	NR	NR	12

MAP FINDINGS SUMMARY

Database	Search Distance (Miles)	Target Property	< 1/8	1/8 - 1/4	1/4 - 1/2	1/2 - 1	> 1	Total Plotted
LAST	TP		NR	NR	NR	NR	NR	0
INDIAN LUST	0.500		0	0	0	NR	NR	0
UNREG LTANKS	0.500		0	0	2	NR	NR	2
Lists of state and tribal registered storage tanks								
FEMA UST	0.250		0	0	NR	NR	NR	0
UST	0.250		0	1	NR	NR	NR	1
AST	0.250		0	0	NR	NR	NR	0
INDIAN UST	0.250		0	0	NR	NR	NR	0
State and tribal institutional control / engineering control registries								
HIST ENG CONTROLS	0.500		0	0	0	NR	NR	0
HIST INST CONTROLS	0.500		0	0	0	NR	NR	0
ENG CONTROLS	0.500		0	0	0	NR	NR	0
INST CONTROL	0.500		0	0	0	NR	NR	0
Lists of state and tribal voluntary cleanup sites								
VCP	0.500		0	0	0	NR	NR	0
INDIAN VCP	0.500		0	0	0	NR	NR	0
Lists of state and tribal brownfield sites								
BROWNFIELDS	0.500		0	0	0	NR	NR	0
ADDITIONAL ENVIRONMENTAL RECORDS								
Local Brownfield lists								
US BROWNFIELDS	0.500		0	1	1	NR	NR	2
Local Lists of Landfill / Solid Waste Disposal Sites								
SWRCY	0.500		0	0	0	NR	NR	0
HIST LF	0.500		0	0	0	NR	NR	0
INDIAN ODI	0.500		0	0	0	NR	NR	0
ODI	0.500		0	0	0	NR	NR	0
DEBRIS REGION 9	0.500		0	0	0	NR	NR	0
IHS OPEN DUMPS	0.500		0	0	0	NR	NR	0
Local Lists of Hazardous waste / Contaminated Sites								
US HIST CDL	0.001		0	NR	NR	NR	NR	0
CDL	0.001		0	NR	NR	NR	NR	0
US CDL	0.001		0	NR	NR	NR	NR	0
Local Lists of Registered Storage Tanks								
ARCHIVE UST	0.250		1	1	NR	NR	NR	2
Local Land Records								
LIENS 2	0.001		0	NR	NR	NR	NR	0
Records of Emergency Release Reports								
HMIRS	0.001		0	NR	NR	NR	NR	0

MAP FINDINGS SUMMARY

Database	Search Distance (Miles)	Target Property	< 1/8	1/8 - 1/4	1/4 - 1/2	1/2 - 1	> 1	Total Plotted
SPILLS	0.001		0	NR	NR	NR	NR	0
SPILLS 90	0.001		0	NR	NR	NR	NR	0
SPILLS 80	0.001		0	NR	NR	NR	NR	0
Other Ascertainable Records								
RCRA NonGen / NLR	0.250		0	0	NR	NR	NR	0
FUDS	1.000		0	0	0	0	NR	0
DOD	1.000		0	0	0	0	NR	0
SCRD DRYCLEANERS	0.500		0	0	0	NR	NR	0
US FIN ASSUR	0.001		0	NR	NR	NR	NR	0
EPA WATCH LIST	0.001		0	NR	NR	NR	NR	0
2020 COR ACTION	0.250		0	0	NR	NR	NR	0
TSCA	0.001		0	NR	NR	NR	NR	0
TRIS	0.001		0	NR	NR	NR	NR	0
SSTS	0.001		0	NR	NR	NR	NR	0
ROD	1.000		0	0	0	0	NR	0
RMP	0.001		0	NR	NR	NR	NR	0
RAATS	0.001		0	NR	NR	NR	NR	0
PRP	0.001		0	NR	NR	NR	NR	0
PADS	0.001		0	NR	NR	NR	NR	0
ICIS	0.001		0	NR	NR	NR	NR	0
FTTS	0.001		0	NR	NR	NR	NR	0
MLTS	0.001		0	NR	NR	NR	NR	0
COAL ASH DOE	0.001		0	NR	NR	NR	NR	0
COAL ASH EPA	0.500		0	0	0	NR	NR	0
PCB TRANSFORMER	0.001		0	NR	NR	NR	NR	0
RADINFO	0.001		0	NR	NR	NR	NR	0
HIST FTTS	0.001		0	NR	NR	NR	NR	0
DOT OPS	0.001		0	NR	NR	NR	NR	0
CONSENT	1.000		0	0	0	0	NR	0
INDIAN RESERV	1.000		0	0	0	0	NR	0
FUSRAP	1.000		0	0	0	0	NR	0
UMTRA	0.500		0	0	0	NR	NR	0
LEAD SMELTERS	0.001		0	NR	NR	NR	NR	0
US AIRS	0.001		0	NR	NR	NR	NR	0
US MINES	0.250		0	0	NR	NR	NR	0
MINES MRDS	0.250		0	0	NR	NR	NR	0
ABANDONED MINES	0.250		0	0	NR	NR	NR	0
FINDS	0.001		0	NR	NR	NR	NR	0
ECHO	0.001		0	NR	NR	NR	NR	0
DOCKET HWC	0.001		0	NR	NR	NR	NR	0
UXO	1.000		0	0	0	0	NR	0
FUELS PROGRAM	0.250		0	0	NR	NR	NR	0
PFAS NPL	0.250		0	0	NR	NR	NR	0
PFAS FEDERAL SITES	0.250		0	0	NR	NR	NR	0
PFAS TSCA	0.250		0	0	NR	NR	NR	0
PFAS TRIS	0.250		0	0	NR	NR	NR	0
PFAS RCRA MANIFEST	0.250		0	0	NR	NR	NR	0
PFAS ATSDR	0.250		0	0	NR	NR	NR	0
PFAS WQP	0.250		0	0	NR	NR	NR	0
PFAS NPDES	0.250		0	0	NR	NR	NR	0

MAP FINDINGS SUMMARY

Database	Search Distance (Miles)	Target Property	< 1/8	1/8 - 1/4	1/4 - 1/2	1/2 - 1	> 1	Total Plotted
PFAS ECHO	0.250		0	0	NR	NR	NR	0
PFAS ECHO FIRE TRAINING	0.250		0	0	NR	NR	NR	0
PFAS PART 139 AIRPORT	0.250		0	0	NR	NR	NR	0
AQUEOUS FOAM NRC	0.250		0	0	NR	NR	NR	0
BIOSOLIDS	0.001		0	NR	NR	NR	NR	0
PFAS	0.250		0	0	NR	NR	NR	0
AIRS	0.001		0	NR	NR	NR	NR	0
ASBESTOS	0.001		0	NR	NR	NR	NR	0
COAL ASH	0.500		0	0	0	NR	NR	0
CRO	0.001		0	NR	NR	NR	NR	0
DRYCLEANERS	0.250		0	0	NR	NR	NR	0
Financial Assurance	0.001		0	NR	NR	NR	NR	0
HIST USD	0.500		0	0	0	NR	NR	0
LEAD	0.001		0	NR	NR	NR	NR	0
NPDES	0.001		0	NR	NR	NR	NR	0
VAPOR	0.500		0	0	0	NR	NR	0
TOWNGAS	1.000		0	0	0	0	NR	0
UIC	0.001		0	NR	NR	NR	NR	0
USD	0.500		0	0	0	NR	NR	0
EDR HIGH RISK HISTORICAL RECORDS								
EDR Exclusive Records								
EDR MGP	1.000		0	0	0	0	NR	0
EDR Hist Auto	0.125		4	NR	NR	NR	NR	4
EDR Hist Cleaner	0.125		15	NR	NR	NR	NR	15
EDR RECOVERED GOVERNMENT ARCHIVES								
Exclusive Recovered Govt. Archives								
RGA LF	0.001		0	NR	NR	NR	NR	0
RGA LUST	0.001		0	NR	NR	NR	NR	0
- Totals --		0	21	5	17	10	0	53

NOTES:

TP = Target Property

NR = Not Requested at this Search Distance

Sites may be listed in more than one database

N/A = This State does not maintain a SHWS list. See the Federal CERCLIS list.

A1 **GOLDSMITH BENJ** **EDR Hist Cleaner** **1009183850**
8918 HOUGH AV **N/A**
< 1/8 **CLEVELAND, OH**
1 ft.

Site 1 of 4 in cluster A

Relative: EDR Hist Cleaner
Higher

Actual:
665 ft.

Year:	Name:	Type:
1935	GOLDSMITH BENJ	LAUNDRIES

A2 **GONZALEZ TEXACO SERVICE STATION** **EDR Hist Auto** **1009048754**
8932 HOUGH AV **N/A**
< 1/8 **CLEVELAND, OH**
1 ft.

Site 2 of 4 in cluster A

Relative: EDR Hist Auto
Higher

Actual:
665 ft.

Year:	Name:	Type:
1951	HALL FRANKLIN	GASOLINE STATIONS
1955	H & L TEXACO STATION	GASOLINE STATIONS
1961	GONZALEZ TEXACO SERVICE STATION	GASOLINE STATIONS

A3 **UNITY DRY CLEANING & TAILORING** **EDR Hist Cleaner** **1009162731**
8904 HOUGH AV **N/A**
< 1/8 **CLEVELAND, OH**
1 ft.

Site 3 of 4 in cluster A

Relative: EDR Hist Cleaner
Lower

Actual:
664 ft.

Year:	Name:	Type:
1974	UNITY DRY CLEANING & TAILORING	CLEANERS AND DYERS

A4 **COMMUNITY CIRCLE TWO** **LUST** **U004088160**
NW **8925 HOUGH AVE** **ARCHIVE UST** **N/A**
< 1/8 **CLEVELAND, OH 44106** **ASBESTOS**
0.018 mi. **LEAD**
93 ft.

Site 4 of 4 in cluster A

Relative: LUST:
Lower

Actual:
664 ft.

Name:	COMMUNITY CIRCLE TWO
Address:	8925 HOUGH AVE
City,State,Zip:	CLEVELAND, OH 44106
Release Number:	18008884 - N00001
Release Date:	08/25/1999
LTF Status:	2 SUS/CON from non-regulated UST
FR Status:	**RPT: a possible incident is reported**
Priority:	2
Review Date:	05/13/2016
Priority Decode:	SUS/CON from non-regulated UST
Class1 Decode:	A viable RP have been identified
Latitude:	41.509998
Longitude:	-81.624563
Class:	Viable Responsible Party has been identified
Incident Number:	180000100.0

COMMUNITY CIRCLE TWO (Continued) **U004088160**

Last Update:	Charles Zepp
Last Update Date:	05/13/2016
Last Update Updated:	01/24/2002
Sub Status:	Approved
Rules:	1992
Coordinator:	Charles Zepp
Rating:	0

ARCHIVE UST:

Name:	COMMUNITY CIRCLE TWO
Address:	8925 HOUGH AVE
City,State,Zip:	CLEVELAND, OH 44106
Facility Number:	18008884
Owner Name:	COMMUNITY CIRCLE TWO
Owner Address:	8925 HOUGH AVE
Owner City,St,Zip:	CLEVELAND, OH 44106
Owner Telephone:	(216) 795-3950
Owner ID:	W010315
Facility Type:	Not reported
Contact Name:	Not reported
Contact Telephone:	Not reported
Tank Number:	Not reported
Depth at Location:	CLEVELAND FIRE DEPARTMENT
Authorized:	Yes
Eligible Award:	Not reported
Action:	Yes

Permit:

Facility Id:	18008884
Permit Id:	P00001
Permit Status:	Closed
Issued Date:	8/25/1999
LFD Permit Id:	08210

Tank ID:	T00001
Tank Type:	Not reported
Tank Status:	**Not reported**
Install Date:	Not reported
Content:	Not reported
Capacity:	Not reported
Corrosion Protection Tank:	Not reported
CAS #:	Not reported
Regulated:	No
Overfill Device Installed:	No
Spill Device Installed:	No
Release Detection On Tank:	Not reported
Date Removed:	Not reported
Date Last Use:	Not reported
Date Abandoned/Closed:	Not reported
AST/UST:	UST
Corrosion Protection Piping:	Not reported
Piping Material:	Not reported
Piping Type:	Not reported
Release Detection On Piping:	Not reported

COMMUNITY CIRCLE TWO (Continued) **U004088160**

ASBESTOS:

Name:	Not reported
Address:	8925 HOUGH AVENUE
City,State,Zip:	CLEVELAND, OH 44106
Notification ID:	157109
Owner Name:	The Millennia Companies
Abatement Contractor Name:	Ridgeline Integrated Solutions, LLC
Abatement License Number:	AC2551
Building Owner:	Kingsbury Tower
Abate Start Date:	1/28/2021
Abate End Date:	2/9/2021
Demo Contractor Name:	N/A
Demo Start Date:	1/28/2021
Demo End Date:	2/9/2021
RACM Linear Feet:	N/A
RACM Square Feet:	2000
RACM Cubic Feet:	N/A
Owner Phone:	216-520-1250
On Site Activity:	Abatement ONLY
Abatement Phone No:	216-520-1250
On Site Specialist Name:	Robert Bending
Specialist Cert Number:	AS544786
Cert Expiration Date:	1/15/2022
Setup Date:	1/28/2021
Offsite On Hold Date:	Not reported
Onsite Off Hold:	Not reported
Demo Contractor Phone:	N/A
Demo On Hold Date:	Not reported
Demo Off Hold Date:	Not reported
NF Cat-1 Pipe (ft):	0
NF Cat-1 Surface Area (sq ft):	0
NF Cat-2 Pipe (ft):	0
NF Cat-2 Surface Area (sq ft):	0

LEAD:

Name:	Not reported
Address:	8925 HOUGH AVE
City,State,Zip:	CLEVELAND, OH 44106
License Number:	LA007179
Contractor Last Name:	Flinn
Contractor First Name:	Douglas
Summary Month:	7
Summary Year:	2012
Summary Number:	140698
Detail Number:	171038
Activity Performed:	Inspection
Reason For Activity:	Lead Safe Renovation

B5
West
< 1/8
0.022 mi.
117 ft.

ASHFORD S UNION~76~<SERVICE — **EDR Hist Auto** — **1009049650**
76 SERVICE"GASOLINE STATIONS" 8812 HOUGH AV — **N/A**
CLEVELAND, OH

Site 1 of 3 in cluster B

Relative:
Lower

EDR Hist Auto

Actual:
664 ft.

Year:	Name:	Type:
1951	DAVIS HI-SPEED SERVICE STATION	GASOLINE STATIONS
1955	PURE GASOLINE STATION	GASOLINE STATIONS
1961	DAVIS PURE OIL SERVICE STATION	GASOLINE STATIONS
1970	ASHFORD S PURE OIL SERVICE	GASOLINE STATIONS
1974	ASHFORD S UNION~76~<SERVICE	GASOLINE STATIONS

6
ENE
< 1/8
0.023 mi.
124 ft.

NEW HUB DRY CLEANING CO — **EDR Hist Cleaner** — **1018889690**
9020 HOUGH AVENUE — **N/A**
CLEVELAND, OH 44106

Relative:
Higher

EDR Hist Cleaner

Actual:
667 ft.

Year:	Name:	Type:
1986	NEW HUB DRY CLEANING CO	Drycleaning Plants, Except Rugs
1987	NEW HUB DRY CLEANING CO	Drycleaning Plants, Except Rugs

B7
West
< 1/8
0.033 mi.
174 ft.

DE LUXE ODORLESS CLEANERS — **EDR Hist Cleaner** — **1009185520**
8714 HOUGH AV — **N/A**
CLEVELAND, OH

Site 2 of 3 in cluster B

Relative:
Lower

EDR Hist Cleaner

Actual:
664 ft.

Year:	Name:	Type:
1951	DE LUXE ODORLESS CLEANERS	CLEANERS AND DYERS
1951	DE LUXE ODORLESS CLEANERS	CLOTHES PRESSERS CLEANERS AND REPAIRERS

B8
West
< 1/8
0.041 mi.
218 ft.

YEE LIM — **EDR Hist Cleaner** — **1009185300**
8713 HOUGH AV — **N/A**
CLEVELAND, OH

Site 3 of 3 in cluster B

Relative:
Lower

EDR Hist Cleaner

Actual:
664 ft.

Year:	Name:	Type:
1935	YEE LIM	LAUNDRIES-CHINESE

C9
ENE
< 1/8
0.093 mi.
489 ft.

BOKAY LAUNDRY
9201 HOUGH AV
CLEVELAND, OH

EDR Hist Cleaner **1009161562**
N/A

Site 1 of 5 in cluster C

Relative:
Higher

EDR Hist Cleaner

Actual:
667 ft.

Year:	Name:	Type:
1955	BOKAY LAUNDRY	LAUNDRIES
1961	J & S HALF HOUR LAUNDRY	LAUNDRIES

C10
ENE
< 1/8
0.093 mi.
490 ft.

ROYAL CLEANERS
9221 HOUGH AV
CLEVELAND, OH

EDR Hist Cleaner **1009184561**
N/A

Site 2 of 5 in cluster C

Relative:
Higher

EDR Hist Cleaner

Actual:
667 ft.

Year:	Name:	Type:
1935	CHAIT ISRAEL	CLOTHES PRESSERS CLEANERS AND REPAIRERS
1951	ROYAL CLEANERS	CLOTHES PRESSERS CLEANERS AND REPAIRERS

C11
East
< 1/8
0.094 mi.
496 ft.

RANEN ALEX
1765 E 93RD ST
CLEVELAND, OH

EDR Hist Cleaner **1009182037**
N/A

Site 3 of 5 in cluster C

Relative:
Higher

EDR Hist Cleaner

Actual:
667 ft.

Year:	Name:	Type:
1935	RANEN ALEX	CLOTHES PRESSERS CLEANERS AND REPAIRERS
1951	SIMON MAX	CLOTHES PRESSERS CLEANERS AND REPAIRERS

C12
ENE
< 1/8
0.098 mi.
519 ft.

WESTINGHOUSE LAUNDROMAT
9300 HOUGH AV
CLEVELAND, OH

EDR Hist Cleaner **1009161340**
N/A

Site 4 of 5 in cluster C

Relative:
Higher

EDR Hist Cleaner

Actual:
667 ft.

Year:	Name:	Type:
1961	WESTINGHOUSE LAUNDRYMAT	LAUNDRIES-SELF SERVE
1970	WESTINGHOUSE LAUNDROMAT	LAUNDRIES-SELF SERVE

C13
ENE
< 1/8
0.105 mi.
556 ft.

WEIL MARK J — **EDR Hist Cleaner** — **1009183516**
9305 HOUGH AV — **N/A**
CLEVELAND, OH

Site 5 of 5 in cluster C

Relative:
Higher

EDR Hist Cleaner

Actual:
666 ft.

Year:	Name:	Type:
1935	WEIL MARK J	CLOTHES PRESSERS CLEANERS AND REPAIRERS

14
NNE
< 1/8
0.106 mi.
558 ft.

ROTHSCHILD ALEX — **EDR Hist Cleaner** — **1009185889**
9208 EDMUNDS AVE — **N/A**
CLEVELAND, OH

Relative:
Higher

EDR Hist Cleaner

Actual:
666 ft.

Year:	Name:	Type:
1951	ROTHSCHILD ALEX	CLEANERS AND DYERS

D15
NNW
< 1/8
0.111 mi.
586 ft.

THACKER TROY B — **EDR Hist Cleaner** — **1009182739**
1738 CRAWFORD RD — **N/A**
CLEVELAND, OH

Site 1 of 6 in cluster D

Relative:
Lower

EDR Hist Cleaner

Actual:
662 ft.

Year:	Name:	Type:
1935	THACKER TROY B	CLOTHES PRESSERS CLEANERS AND REPAIRERS

D16
NNW
< 1/8
0.115 mi.
607 ft.

PICKELENER SIDNEY — **EDR Hist Cleaner** — **1009183470**
1721 CRAWFORD RD — **N/A**
CLEVELAND, OH

Site 2 of 6 in cluster D

Relative:
Lower

EDR Hist Cleaner

Actual:
662 ft.

Year:	Name:	Type:
1935	PICKELENER SIDNEY	LAUNDRIES

D17
NNW
< 1/8
0.118 mi.
621 ft.

PACKER DRY CLEANING CO — **EDR Hist Cleaner** — **1009184762**
1724 CRAWFORD RD — **N/A**
CLEVELAND, OH

Site 3 of 6 in cluster D

Relative:
Lower

EDR Hist Cleaner

Actual:
662 ft.

Year:	Name:	Type:
1951	PACKER DRY CLEANING CO	CLOTHES PRESSERS CLEANERS AND REPAIRERS

D18 NNW < 1/8 0.119 mi. 630 ft. — **CRAWFORD LAUNDRY** — **EDR Hist Cleaner** — **1009160902** / **N/A**
1711 CRAWFORD RD
CLEVELAND, OH

Site 4 of 6 in cluster D

Relative: Lower
Actual: 663 ft.

EDR Hist Cleaner

Year:	Name:	Type:
1951	CRAWFORD LAUNDRY	LAUNDRIES
1955	CRAWFORD LAUNDRY	LAUNDRIES
1961	CRAWFORD LAUNDRY	LAUNDRIES

D19 NNW < 1/8 0.120 mi. 634 ft. — **CRAWFORD ROAD BATTERY SERVICE** — **EDR Hist Auto** — **1009073846** / **N/A**
1718 CRAWFORD RD
CLEVELAND, OH

Site 5 of 6 in cluster D

Relative: Lower
Actual: 662 ft.

EDR Hist Auto

Year:	Name:	Type:
1935	CRAWFORD ROAD BATTERY SERVICE	AUTOMOBILE REPAIRING

D20 NNW < 1/8 0.124 mi. 656 ft. — **ROMISCHER SAML** — **EDR Hist Auto** — **1009071936** / **N/A**
1708 CRAWFORD RD
CLEVELAND, OH

Site 6 of 6 in cluster D

Relative: Lower
Actual: 662 ft.

EDR Hist Auto

Year:	Name:	Type:
1935	ROMISCHER SAML	GASOLINE AND OIL SERVICE STATIONS

---

21 SE 1/8-1/4 0.200 mi. 1056 ft. — **UPPER CHESTER** — **US BROWNFIELDS** — **1018273385** / **N/A**
1848-66 E. 97TH STREET
CLEVELAND, OH 44106

Relative: Higher
Actual: 672 ft.

US BROWNFIELDS:

Name:	UPPER CHESTER
Address:	1848-66 E. 97TH STREET
Recipient name:	Cuyahoga County
Grant type:	Assessment
Property Number:	119-08-074 through -078, -107
Parcel size:	1.79
Latitude:	41.507612000000002
Longitude:	-81.620333000000002
Highlights:	These vacant parcels are being considered for a proposed senior housing project. Former Use: Parcels are now vacant land, previously single family residences.
Start Date:	-
Redev Completition Date:	-
Completed Date:	-
Acres Cleaned Up:	-

UPPER CHESTER (Continued) **1018273385**

Cleanup Funding:	-
Cleanup Funding Source:	-
Assessment Funding:	-
Assessment Funding Source:	-
Redevelopment Funding:	-
Redev. Funding Source:	-
Redev. Funding Entity Name:	-
Redevelopment Start Date:	-
Assessment Funding Entity:	-
Cleanup Funding Entity:	-
Grant Type:	Hazardous
Accomplishment Type:	-
Cooperative Agreement Number:	00E00415
Start Date:	-
Ownership Entity:	Private
Completion Date:	-
Current Owner:	Multiple Owners
Cleanup Required:	N
Video Available:	N
Photo Available:	N
Institutional Controls Required:	N
IC Category Proprietary Controls:	-
IC Cat. Info. Devices:	-
IC Cat. Gov. Controls:	-
IC Cat. Enforcement Permit Tools:	-
IC in place date:	-
IC in place:	-
State/tribal program date:	-
State/tribal program ID:	-
Contaminant Found:	Not reported
Contaminant Cleanup:	Not reported
Media Affected:	Not reported
Media Cleanup:	Not reported
Num. of cleanup and re-dev. jobs:	-
Past use greenspace acreage:	1.79
Past use residential acreage:	-
Past use commercial acreage:	-
Past use industrial acreage:	-
Future use greenspace acreage:	-
Future use residential acreage:	1.79
Future use commercial acreage:	-
Future use industrial acreage:	-
Future Use: Multistory	-
Past Use: Multistory	-
Property Description:	Parcels are now vacant land, previously single family residences.
Below Poverty Number:	2250
Below Poverty Percent:	58.780000000000
Meidan Income:	1628
Meidan Income Number:	2930
Meidan Income Percent:	76.540000000000
Vacant Housing Number:	505
Vacant Housing Percent:	21.149999999999
Unemployed Number:	545
Unemployed Percent:	14.24
Name:	UPPER CHESTER
Address:	1848-66 E. 97TH STREET

UPPER CHESTER (Continued) **1018273385**

Recipient name:	Cuyahoga County
Grant type:	Assessment
Property Number:	119-08-074 through -078, -107
Parcel size:	1.79
Latitude:	41.507612000000002
Longitude:	-81.620333000000002
Highlights:	These vacant parcels are being considered for a proposed senior housing project. Former Use: Parcels are now vacant land, previously single family residences.
Start Date:	-
Redev Completition Date:	-
Completed Date:	-
Acres Cleaned Up:	-
Cleanup Funding:	-
Cleanup Funding Source:	-
Assessment Funding:	6500
Assessment Funding Source:	-
Redevelopment Funding:	-
Redev. Funding Source:	-
Redev. Funding Entity Name:	-
Redevelopment Start Date:	-
Assessment Funding Entity:	EPA
Cleanup Funding Entity:	-
Grant Type:	Hazardous
Accomplishment Type:	Phase I Environmental Assessment
Cooperative Agreement Number:	00E00415
Start Date:	1/23/2013
Ownership Entity:	Private
Completion Date:	2/25/2013
Current Owner:	Multiple Owners
Cleanup Required:	N
Video Available:	N
Photo Available:	N
Institutional Controls Required:	N
IC Category Proprietary Controls:	-
IC Cat. Info. Devices:	-
IC Cat. Gov. Controls:	-
IC Cat. Enforcement Permit Tools:	-
IC in place date:	-
IC in place:	-
State/tribal program date:	-
State/tribal program ID:	-
Contaminant Found:	Not reported
Contaminant Cleanup:	Not reported
Media Affected:	Not reported
Media Cleanup:	Not reported
Num. of cleanup and re-dev. jobs:	-
Past use greenspace acreage:	1.79
Past use residential acreage:	-
Past use commercial acreage:	-
Past use industrial acreage:	-
Future use greenspace acreage:	-
Future use residential acreage:	1.79
Future use commercial acreage:	-
Future use industrial acreage:	-
Future Use: Multistory	-
Past Use: Multistory	-

UPPER CHESTER (Continued) **1018273385**

Property Description:	Parcels are now vacant land, previously single family residences.
Below Poverty Number:	2250
Below Poverty Percent:	58.780000000000
Meidan Income:	1628
Meidan Income Number:	2930
Meidan Income Percent:	76.540000000000
Vacant Housing Number:	505
Vacant Housing Percent:	21.149999999999
Unemployed Number:	545
Unemployed Percent:	14.24

22
West
1/8-1/4
0.215 mi.
1136 ft.

NE OHIO NEIGHBORHOOD HEALTH SRVS
8300 HOUGH AVE
CLEVELAND, OH 44103

SWF/LF **U001430414**
UST **N/A**
ARCHIVE UST
ASBESTOS

Relative:
Lower

Actual:
664 ft.

LF:

Name:	HOUGH HEALTH CENTER
Address:	8300 HOUGH AVE
City,State,Zip:	CLEVELAND, OH 44103
Facility ID:	9550
Facility Address:	Not reported
Status:	ISSUED
Closed Facility:	CLEVELAND, OH 44103
Facility Phone:	Not reported
Last Update:	Not reported
SWMD:	Not reported
Type:	Infectious Waste Generator
Specifications:	Not reported
License Type:	Not reported
License Secondary Id:	IWG012037
Class:	Not reported
Captive:	Not reported
Docket #:	Not reported
Core Place ID:	2396
Program Specific Id #:	Not reported
Start Date:	03/05/2012
End Date:	Not reported
District Office:	NEDO
Contact Name:	Not reported
Contact Phone:	Not reported
Expire Date:	02/23/2015
Operator:	Not reported
Operator Address:	Not reported
Operator City,St,Zip:	Not reported
Operator Phone:	Not reported
Licence Holder:	Not reported
Licence Holder Address:	Not reported
Licence Holder City,St,Zip:	Not reported
Licence Holder Phone:	Not reported
Owner Name:	Not reported
Owner Address:	Not reported
Owner City,St,Zip:	Not reported
Owner Phone:	Not reported
Applicant Name:	Hough Health Center
Applicant Address:	8300 Hough Ave

NE OHIO NEIGHBORHOOD HEALTH SRVS (Continued) **U001430414**

UST:

Name:	NE OHIO NEIGHBORHOOD HEALTH SRVS
Address:	8300 HOUGH AVE
City,State,Zip:	CLEVELAND, OH 44103
Facility Id:	18000245
Owner Name:	NE OHIO NEIGHBORHOOD HEALTH SRVS
Owner Address:	8300 HOUGH AVE
Owner City/State/Zip:	44103
Tank Number:	T00001
Status:	EMP - Empty Never Filled
UST Capacity:	1000
Tank Content:	Other (see comments)
Installation Date:	05/01/1999
Construction:	FRP-Fiberglass Reinforced Plastic
Date Last Used:	12/31/2011
Date TCL Closed:	Not reported
Date Removed:	05/01/2016
CAS Number:	68334-30-5
Abandoned Approved:	Not reported
Regulated:	NO
Sensitive Area:	NO
Date Of Sensitivity:	Not reported
UST Configurations:	SW - Single Wall
Construction Comments:	Not reported
Corrosion Protections:	NR - None Required by Rule
Corrosion Protection Comments:	Not reported
Primary Release Detection:	NR - None Required by Rule
Secondary Release Detection:	NR - None Required by Rule
Release Detection Comments:	Not reported
Piping Configuration:	SW - Single Wall
Piping Configuration Comments:	Not reported
Piping Styles:	S - Suction
Piping Constructions:	OTH - Other (explain)
Piping Construction Comments:	NCWG
Piping Corrosion Protections:	NR - None required by rule
Piping Corrosion Protection Comments:	Not reported
Piping Release Detections:	SS - Safe Suction
Piping Release Detection Comments:	Not reported
Spill Prevention Manholes:	SB - Spill Containment Manhole (bucket)
Spill Prevention Manhole Comments:	Not reported
OverFill Prevention:	FILL - Fill Pipe (drop tube flapper)
OverFill Prevention Comment:	Not reported
Comments:	TANK WAS NEVER FILLED, THEREFORE, IT IS NOT A REGULATED TANK. TANK WAS REMOVED IN 2016.

ARCHIVE UST:

Name:	NE OHIO NEIGHBORHOOD HEALTH SRVS
Address:	8300 HOUGH AVE
City,State,Zip:	CLEVELAND, OH 44103
Facility Number:	18000245
Owner Name:	NE OHIO NEIGHBORHOOD HEALTH SRVS
Owner Address:	8300 HOUGH AVE
Owner City,St,Zip:	CLEVELAND, OH 44103
Owner Telephone:	(216)231-7700
Owner ID:	W007582

NE OHIO NEIGHBORHOOD HEALTH SRVS (Continued) **U001430414**

Facility Type:	Commercial
Contact Name:	PERRY MURDOCK
Contact Telephone:	(216)472-1504
Tank Number:	1
Depth at Location:	Zero
Authorized:	No
Eligible Award:	Not reported
Action:	No

Tank ID:	T00001
Tank Type:	Not reported
Tank Status:	**Currently In Use**
Install Date:	Not reported
Content:	Not reported
Capacity:	Not reported
Corrosion Protection Tank:	Not reported
CAS #:	Not reported
Regulated:	Yes
Overfill Device Installed:	Yes
Spill Device Installed:	Yes
Release Detection On Tank:	Not reported
Date Removed:	Not reported
Date Last Use:	Not reported
Date Abandoned/Closed:	Not reported
AST/UST:	UST
Corrosion Protection Piping:	Not reported
Piping Material:	Not reported
Piping Type:	Not reported
Release Detection On Piping:	Electronic Line Leak Detector

ASBESTOS:

Name:	Not reported
Address:	8300 HOUGH AVENUE
City,State,Zip:	CLEVELAND, OH 44103
Notification ID:	92213
Owner Name:	Northeast Ohio Neighborhood Health Servi
Abatement Contractor Name:	Precision Environmental Company
Abatement License Number:	AC1154
Building Owner:	Hough Health Center
Abate Start Date:	Not reported
Abate End Date:	12/27/2017
Demo Contractor Name:	N/A
Demo Start Date:	Not reported
Demo End Date:	12/27/2017
RACM Linear Feet:	0
RACM Square Feet:	592
RACM Cubic Feet:	0
Owner Phone:	216-231-7700
On Site Activity:	Abatement ONLY
Abatement Phone No:	216-231-7700
On Site Specialist Name:	N/A
Specialist Cert Number:	Not reported
Cert Expiration Date:	Not reported
Setup Date:	9/11/2017
Offsite On Hold Date:	1/1/2018
Onsite Off Hold:	3/31/2018
Demo Contractor Phone:	N/A

NE OHIO NEIGHBORHOOD HEALTH SRVS (Continued) **U001430414**

Demo On Hold Date:	Not reported
Demo Off Hold Date:	Not reported
NF Cat-1 Pipe (ft):	0
NF Cat-1 Surface Area (sq ft):	0
NF Cat-2 Pipe (ft):	0
NF Cat-2 Surface Area (sq ft):	0

Name:	Not reported
Address:	8300 HOUGH AVENUE
City,State,Zip:	CLEVELAND, OH 44103
Notification ID:	92136
Owner Name:	Northeast Ohio Neighborhood Health Servi
Abatement Contractor Name:	WARREN ROOFING & INSULATING COMPANY
Abatement License Number:	AC1519
Building Owner:	Neon-Hough Medical Center
Abate Start Date:	Not reported
Abate End Date:	11/1/2017
Demo Contractor Name:	N/A
Demo Start Date:	Not reported
Demo End Date:	11/1/2017
RACM Linear Feet:	0
RACM Square Feet:	360
RACM Cubic Feet:	0
Owner Phone:	216-231-7700
On Site Activity:	Abatement ONLY
Abatement Phone No:	216-231-7700
On Site Specialist Name:	N/A
Specialist Cert Number:	Not reported
Cert Expiration Date:	Not reported
Setup Date:	9/4/2017
Offsite On Hold Date:	Not reported
Onsite Off Hold:	Not reported
Demo Contractor Phone:	N/A
Demo On Hold Date:	Not reported
Demo Off Hold Date:	Not reported
NF Cat-1 Pipe (ft):	0
NF Cat-1 Surface Area (sq ft):	19700
NF Cat-2 Pipe (ft):	0
NF Cat-2 Surface Area (sq ft):	0

Name:	Not reported
Address:	8300 HOUGH AVE
City,State,Zip:	CLEVELAND, OH
Notification ID:	2017103043
Owner Name:	Northeast Ohio Neighborhood Health Servi
Abatement Contractor Name:	Precision Environmental Company
Abatement License Number:	AC1154
Building Owner:	Hough Health Center
Abate Start Date:	9/11/2017
Abate End Date:	12/27/2017
Demo Contractor Name:	N/A
Demo Start Date:	9/11/2017
Demo End Date:	12/27/2017
RACM Linear Feet:	N/A
RACM Square Feet:	592
RACM Cubic Feet:	N/A
Owner Phone:	330-866-3265

NE OHIO NEIGHBORHOOD HEALTH SRVS (Continued) **U001430414**

On Site Activity:	Abatement ONLY
Abatement Phone No:	330-866-3265
On Site Specialist Name:	Richard Robinson Jr
Specialist Cert Number:	AS28657
Cert Expiration Date:	3/18/2024
Setup Date:	9/11/2017
Offsite On Hold Date:	1/1/2018
Onsite Off Hold:	3/31/2018
Demo Contractor Phone:	N/A
Demo On Hold Date:	Not reported
Demo Off Hold Date:	Not reported
NF Cat-1 Pipe (ft):	N/A
NF Cat-1 Surface Area (sq ft):	N/A
NF Cat-2 Pipe (ft):	N/A
NF Cat-2 Surface Area (sq ft):	N/A

Name:	Not reported
Address:	8300 HOUGH AVENUE
City,State,Zip:	CLEVELAND, OH 44103
Notification ID:	171895
Owner Name:	Hough Health Center
Abatement Contractor Name:	HEPA Environmental Services, Inc.
Abatement License Number:	AC1870
Building Owner:	Hough Health Center
Abate Start Date:	8/27/2021
Abate End Date:	9/20/2021
Demo Contractor Name:	N/A
Demo Start Date:	8/27/2021
Demo End Date:	9/20/2021
RACM Linear Feet:	N/A
RACM Square Feet:	17500
RACM Cubic Feet:	N/A
Owner Phone:	248-330-6533
On Site Activity:	Abatement ONLY
Abatement Phone No:	248-330-6533
On Site Specialist Name:	Charles Deneen
Specialist Cert Number:	AS22878
Cert Expiration Date:	8/4/2024
Setup Date:	8/27/2021
Offsite On Hold Date:	Not reported
Onsite Off Hold:	Not reported
Demo Contractor Phone:	N/A
Demo On Hold Date:	Not reported
Demo Off Hold Date:	Not reported
NF Cat-1 Pipe (ft):	0
NF Cat-1 Surface Area (sq ft):	0
NF Cat-2 Pipe (ft):	0
NF Cat-2 Surface Area (sq ft):	0

Name:	Not reported
Address:	8300 HOUGH AVENUE
City,State,Zip:	CLEVELAND, OH 44103
Notification ID:	96346
Owner Name:	Northeast Ohio Neighborhood Health Servi
Abatement Contractor Name:	Precision Environmental Company
Abatement License Number:	AC1154
Building Owner:	Hough Health Center

NE OHIO NEIGHBORHOOD HEALTH SRVS (Continued) **U001430414**

Abate Start Date:	2/1/2018
Abate End Date:	6/18/2018
Demo Contractor Name:	N/A
Demo Start Date:	2/1/2018
Demo End Date:	6/18/2018
RACM Linear Feet:	N/A
RACM Square Feet:	484
RACM Cubic Feet:	N/A
Owner Phone:	216-231-7700
On Site Activity:	Abatement ONLY
Abatement Phone No:	216-231-7700
On Site Specialist Name:	Richard Robinson Jr
Specialist Cert Number:	AS28657
Cert Expiration Date:	3/18/2024
Setup Date:	2/1/2018
Offsite On Hold Date:	6/19/2018
Onsite Off Hold:	7/9/2018
Demo Contractor Phone:	N/A
Demo On Hold Date:	Not reported
Demo Off Hold Date:	Not reported
NF Cat-1 Pipe (ft):	0
NF Cat-1 Surface Area (sq ft):	0
NF Cat-2 Pipe (ft):	0
NF Cat-2 Surface Area (sq ft):	0

E23 **CASE WESTERN RESERVE UNIVERSITY WEST QUAD** **RCRA-VSQG** **1000321750**
ENE **1 MOUNT SINAI DR** **OHD077757425**
1/8-1/4 **CLEVELAND, OH 44106**
0.238 mi.
1255 ft. **Site 1 of 2 in cluster E**

Relative:
Lower

Actual:
658 ft.

RCRA Listings:

Date Form Received by Agency:	20210916
Handler Name:	Case Western Reserve University West Quad
Handler Address:	1 MOUNT SINAI DR
Handler City,State,Zip:	CLEVELAND, OH 44106
EPA ID:	OHD077757425
Contact Name:	MARC RUBIN
Contact Address:	2220 CIRCLE DR SERVICE BLDG - 1ST FLR
Contact City,State,Zip:	CLEVELAND, OH 44106
Contact Telephone:	216-368-1518
Contact Fax:	Not reported
Contact Email:	MDR6@CASE.EDU
Contact Title:	SENIOR DIRECTOR EHS
EPA Region:	05
Land Type:	Private
Federal Waste Generator Description:	Conditionally Exempt Small Quantity Generator
Non-Notifier:	Not reported
Biennial Report Cycle:	Not reported
Accessibility:	Not reported
Active Site Indicator:	Handler Activities
State District Owner:	Oh
State District:	NE
Mailing Address:	2220 CIRCLE DR SERVICE BLDG - 1ST FLR
Mailing City,State,Zip:	CLEVELAND, OH 44106
Owner Name:	Case Western Reserve University
Owner Type:	Private
Operator Name:	Case Western Reserve University

CASE WESTERN RESERVE UNIVERSITY WEST QUAD (Continued) **1000321750**

Operator Type:	Private
Short-Term Generator Activity:	No
Importer Activity:	No
Mixed Waste Generator:	No
Transporter Activity:	No
Transfer Facility Activity:	No
Recycler Activity with Storage:	No
Small Quantity On-Site Burner Exemption:	No
Smelting Melting and Refining Furnace Exemption:	No
Underground Injection Control:	No
Off-Site Waste Receipt:	No
Universal Waste Indicator:	No
Universal Waste Destination Facility:	No
Federal Universal Waste:	No
Active Site State-Reg Handler:	---
Federal Facility Indicator:	Not reported
Hazardous Secondary Material Indicator:	N
Sub-Part K Indicator:	Not reported
2018 GPRA Permit Baseline:	Not on the Baseline
2018 GPRA Renewals Baseline:	Not on the Baseline
202 GPRA Corrective Action Baseline:	No
Subject to Corrective Action Universe:	No
Non-TSDFs Where RCRA CA has Been Imposed Universe:	No
Corrective Action Priority Ranking:	No NCAPS ranking
Environmental Control Indicator:	No
Institutional Control Indicator:	No
Human Exposure Controls Indicator:	N/A
Groundwater Controls Indicator:	N/A
Significant Non-Complier Universe:	No
Unaddressed Significant Non-Complier Universe:	No
Addressed Significant Non-Complier Universe:	No
Significant Non-Complier With a Compliance Schedule Universe:	No
Financial Assurance Required:	Not reported
Handler Date of Last Change:	20210929
Recognized Trader-Importer:	No
Recognized Trader-Exporter:	No
Importer of Spent Lead Acid Batteries:	No
Exporter of Spent Lead Acid Batteries:	No
Recycler Activity Without Storage:	No
Manifest Broker:	No
Sub-Part P Indicator:	No

Hazardous Waste Summary:

Waste Code:	D001
Waste Description:	Ignitable Waste
Waste Code:	D002
Waste Description:	Corrosive Waste
Waste Code:	D003
Waste Description:	Reactive Waste
Waste Code:	D004
Waste Description:	Arsenic
Waste Code:	D005

CASE WESTERN RESERVE UNIVERSITY WEST QUAD (Continued) **1000321750**

Waste Description: Barium

Waste Code: D006
Waste Description: Cadmium

Waste Code: D007
Waste Description: Chromium

Waste Code: D008
Waste Description: Lead

Waste Code: D009
Waste Description: Mercury

Waste Code: D010
Waste Description: Selenium

Waste Code: D011
Waste Description: Silver

Waste Code: D012
Waste Description: Endrin
(1,2,3,4,10,10-Hexachloro-1,7-Epoxy-1,4,4a,5,6,7,8,8a-Octahydro-1,4-En
do, Endo-5,8-Dimeth-Ano-Naphthalene)

Waste Code: D013
Waste Description: Lindane (1,2,3,4,5,6-Hexa-Chlorocyclohexane, Gamma Isomer)

Waste Code: D014
Waste Description: Methoxychlor (1,1,1-Trichloro-2,2-Bis [P-Methoxyphenyl] Ethane)

Waste Code: D015
Waste Description: Toxaphene (C10 H10 Cl8, Technical Chlorinated Camphene, 67-69 Percent
Chlorine)

Waste Code: D016
Waste Description: 2,4-D (2,4-Dichlorophenoxyacetic Acid)

Waste Code: D017
Waste Description: 2,4,5-Tp Silvex (2,4,5-Trichlorophenoxypropionic Acid)

Waste Code: D018
Waste Description: Benzene

Waste Code: D019
Waste Description: Carbon Tetrachloride

Waste Code: D020
Waste Description: Chlordane

Waste Code: D021
Waste Description: Chlorobenzene

Waste Code: D022
Waste Description: Chloroform

Waste Code: D023

CASE WESTERN RESERVE UNIVERSITY WEST QUAD (Continued) **1000321750**

Waste Description: O-Cresol

Waste Code: D024
Waste Description: M-Cresol

Waste Code: D025
Waste Description: P-Cresol

Waste Code: D026
Waste Description: Cresol

Waste Code: D027
Waste Description: 1,4-Dichlorobenzene

Waste Code: D028
Waste Description: 1,2-Dichloroethane

Waste Code: D029
Waste Description: 1,1-Dichloroethylene

Waste Code: D030
Waste Description: 2,4-Dinitrotoluene

Waste Code: D031
Waste Description: Heptachlor (And Its Epoxide)

Waste Code: D032
Waste Description: Hexachlorobenzene

Waste Code: D033
Waste Description: Hexachlorobutadiene

Waste Code: D034
Waste Description: Hexachloroethane

Waste Code: D035
Waste Description: Methyl Ethyl Ketone

Waste Code: D036
Waste Description: Nitrobenzene

Waste Code: D037
Waste Description: Pentachlorophenol

Waste Code: D038
Waste Description: Pyridine

Waste Code: D039
Waste Description: Tetrachloroethylene

Waste Code: D040
Waste Description: Trichlorethylene

Waste Code: D041
Waste Description: 2,4,5-Trichlorophenol

Waste Code: D042

CASE WESTERN RESERVE UNIVERSITY WEST QUAD (Continued) **1000321750**

Waste Description: 2,4,6-Trichlorophenol

Waste Code: D043
Waste Description: Vinyl Chloride

Waste Code: F001
Waste Description: The Following Spent Halogenated Solvents Used In Degreasing: Tetrachloroethylene, Trichlorethylene, Methylene Chloride, 1,1,1-Trichloroethane, Carbon Tetrachloride And Chlorinated Fluorocarbons; All Spent Solvent Mixtures/Blends Used In Degreasing Containing, Before Use, A Total Of Ten Percent Or More (By Volume) Of One Or More Of The Above Halogenated Solvents Or Those Solvents Listed In F002, F004, And F005; And Still Bottoms From The Recovery Of These Spent Solvents And Spent Solvent Mixtures.

Waste Code: F002
Waste Description: The Following Spent Halogenated Solvents: Tetrachloroethylene, Methylene Chloride, Trichloroethylene, 1,1,1-Trichloroethane, Chlorobenzene, 1,1,2-Trichloro-1,2,2-Trifluoroethane, Ortho-Dichlorobenzene, Trichlorofluoromethane, And 1,1,2, Trichloroethane; All Spent Solvent Mixtures/Blends Containing, Before Use, A Total Of Ten Percent Or More (By Volume) Of One Or More Of The Above Halogenated Solvents Or Those Solvents Listed In F001, F004, And F005; And Still Bottoms From The Recovery Of These Spent Solvents And Spent Solvent Mixtures.

Waste Code: F003
Waste Description: The Following Spent Nonhalogenated Solvents: Xylene, Acetone, Ethyl Acetate, Ethyl Benzene, Ethyl Ether, Methyl Isobutyl Ketone, N-Butyl Alcohol, Cyclohexanone, And Methanol; All Spent Solvent Mixtures/Blends Containing, Before Use, Only The Above Spent Nonhalogenated Solvents; And All Spent Solvent Mixtures/Blends Containing, Before Use, One Or More Of The Above Nonhalogenated Solvents, And A Total Of Ten Percent Or More (By Volume) Of One Or More Of Those Solvents Listed In F001, F002, F004, And F005; And Still Bottoms From The Recovery Of These Spent Solvents And Spent Solvent Mixtures.

Waste Code: F004
Waste Description: The Following Spent Nonhalogenated Solvents: Cresols, Cresylic Acid, And Nitrobenzene; And The Still Bottoms From The Recovery Of These Solvents; All Spent Solvent Mixtures/Blends Containing, Before Use, A Total Of Ten Percent Or More (By Volume) Of One Or More Of The Above Nonhalogenated Solvents Or Those Solvents Listed In F001, F002, And F005; And Still Bottoms From The Recovery Of These Spent Solvents And Spent Solvent Mixtures.

Waste Code: F005
Waste Description: The Following Spent Nonhalogenated Solvents: Toluene, Methyl Ethyl Ketone, Carbon Disulfide, Isobutanol, Pyridine, Benzene, 2-Ethoxyethanol, And 2-Nitropropane; All Spent Solvent Mixtures/Blends Containing, Before Use, A Total Of Ten Percent Or More (By Volume) Of One Or More Of The Above Nonhalogenated Solvents Or Those Solvents Listed In F001, F002, Or F004; And Still Bottoms From The Recovery Of These Spent Solvents And Spent Solvent Mixtures.

Waste Code: F007

CASE WESTERN RESERVE UNIVERSITY WEST QUAD (Continued) **1000321750**

Waste Description: Spent Cyanide Plating Bath Solutions From Electroplating Operations.

Waste Code: F009
Waste Description: Spent Stripping And Cleaning Bath Solutions From Electroplating Operations In Which Cyanides Are Used In The Process.

Waste Code: P001
Waste Description: 2h-1-Benzopyran-2-One, 4-Hydroxy-3-(3-Oxo-1-Phenylbutyl)-, & Salts, When Present At Concentrations Greater Than 0.3% (Or) Warfarin, & Salts, When Present At Concentrations Greater Than 0.3%

Waste Code: P002
Waste Description: 1-Acetyl-2-Thiourea (Or) Acetamide, N-(Aminothioxomethyl)-

Waste Code: P003
Waste Description: 2-Propenal (Or) Acrolein

Waste Code: P004
Waste Description: 1,4,5,8-Dimethanonaphthalene, 1,2,3,4,10,10-Hexa-Chloro-1,4,4a,5,8,8a,-Hexahydro-, (1alpha, 4alpha, 4abeta, 5alpha, 8alpha, 8abeta)- (Or) Aldrin

Waste Code: P005
Waste Description: 2-Propen-1-Ol (Or) Allyl Alcohol

Waste Code: P006
Waste Description: Aluminum Phosphide (R,T)

Waste Code: P007
Waste Description: 3(2h)-Isoxazolone, 5-(Aminomethyl)- (Or) 5-(Aminomethyl)-3-Isoxazolol

Waste Code: P008
Waste Description: 4-Aminopyridine (Or) 4-Pyridinamine

Waste Code: P009
Waste Description: Ammonium Picrate (R) (Or) Phenol, 2,4,6-Trinitro-, Ammonium Salt (R)

Waste Code: P010
Waste Description: Arsenic Acid H3aso4

Waste Code: P011
Waste Description: Arsenic Oxide As2o5 (Or) Arsenic Pentoxide

Waste Code: P012
Waste Description: Arsenic Oxide As2o3 (Or) Arsenic Trioxide

Waste Code: P013
Waste Description: Barium Cyanide

Waste Code: P014
Waste Description: Benzenethiol (Or) Thiophenol

Waste Code: P015
Waste Description: Beryllium

Waste Code: P016
Waste Description: Dichloromethyl Ether (Or) Methane, Oxybis[Chloro-

CASE WESTERN RESERVE UNIVERSITY WEST QUAD (Continued) **1000321750**

Waste Code: P017
Waste Description: 2-Propanone, 1-Bromo- (Or) Bromoacetone

Waste Code: P018
Waste Description: Brucine (Or) Strychnidin-10-One, 2,3-Dimethoxy-

Waste Code: P020
Waste Description: Dinoseb (Or) Phenol, 2-(1-Methylpropyl)-4,6-Dinitro-

Waste Code: P021
Waste Description: Calcium Cyanide (Or) Calcium Cyanide Ca(Cn)2

Waste Code: P022
Waste Description: Carbon Disulfide

Waste Code: P023
Waste Description: Acetaldehyde, Chloro- (Or) Chloroacetaldehyde

Waste Code: P024
Waste Description: Benzenamine, 4-Chloro- (Or) P-Chloraniline

Waste Code: P026
Waste Description: 1-(O-Chlorophenyl)Thiourea (Or) Thiourea, (2-Chlorophenyl)-

Waste Code: P027
Waste Description: 3-Chloropropionitrile (Or) Propanenitrile, 3-Chloro-

Waste Code: P028
Waste Description: Benzene, (Chloromethyl)- (Or) Benzyl Chloride

Waste Code: P029
Waste Description: Copper Cyanide (Or) Copper Cyanide Cu(Cn)

Waste Code: P030
Waste Description: Cyanides (Soluble Cyanide Salts), Not Otherwise Specified

Waste Code: P031
Waste Description: Cyanogen (Or) Ethanedinitrile

Waste Code: P033
Waste Description: Cyanogen Chloride (Or) Cyanogen Chloride (Cn)Cl

Waste Code: P034
Waste Description: 2-Cyclohexyl-4,6-Dinitrophenol (Or) Phenol, 2-Cyclohexyl-4,6-Dinitro-

Waste Code: P036
Waste Description: Arsonous Dichloride, Phenyl- (Or) Dichlorophenylarsine

Waste Code: P037
Waste Description: 2,7:3,6-Dimethanonaphth[2,3-B]Oxirene, 3,4,5,6,9,9-Hexachloro-1a,2,2a,3,6,6a,7,7a-Octahydro-, (1aalpha, 2beta, 2aalpha, 3beta, 6beta, 6aalpha, 7beta, 7aalpha)- (Or) Dieldrin

Waste Code: P038
Waste Description: Arsine, Diethyl- (Or) Diethylarsine

Waste Code: P039

CASE WESTERN RESERVE UNIVERSITY WEST QUAD (Continued) **1000321750**

Waste Description: Disulfoton (Or) Phosphorodithioic Acid, O,O-Diethyl S-[2-(Ethylthio)Ethyl] Ester

Waste Code: P040
Waste Description: O,O-Diethyl O-Pyrazinyl Phosphorothioate (Or) Phosphorothioic Acid, O,O-Diethyl O-Pyrazinyl Ester

Waste Code: P041
Waste Description: Diethyl-P-Nitrophenyl Phosphate (Or) Phosphoric Acid, Diethyl 4-Nitrophenyl Ester

Waste Code: P042
Waste Description: 1,2-Benzenediol, 4-[1-Hydroxy-2-(Methylamino)Ethyl]-, (R)- (Or) Epinephrine

Waste Code: P043
Waste Description: Diisopropylfluorophosphate (Dfp) (Or) Phosphorofluoridic Acid, Bis(1-Methylethyl) Ester

Waste Code: P044
Waste Description: Dimethoate (Or) Phosphorodithioic Acid, O,O-Dimethyl S-[2-(Methylamino)-2-Oxoethyl] Ester

Waste Code: P045
Waste Description: 2-Butanone, 3,3-Dimethyl-1-(Methylthio)-, O-[Methylamino)Carbonyl] Oxime (Or) Thiofanox

Waste Code: P046
Waste Description: Alpha,Alpha-Dimethylphenethylamine (Or) Benzeneethanamine, Alpha, Alpha-Dimethyl-

Waste Code: P047
Waste Description: 4,6-Dinitro-O-Cresol, & Salts (Or) Phenol, 2-Methyl-4,6-Dinitro-, & Salts

Waste Code: P048
Waste Description: 2,4-Dinitrophenol (Or) Phenol, 2,4-Dinitro-

Waste Code: P049
Waste Description: Dithiobiuret (Or) Thioimidodicarbonic Diamide [(H2n)C(S)]2nh

Waste Code: P050
Waste Description: 6,9-Methano-2,4,3-Benzodioxathiepin,6,7,8,9,10,10-Hexachloro-1,5,5a,6, 9,9a-Hexahydro-,3-Oxide (Or) Endosulfan

Waste Code: P051
Waste Description: 2,7:3,6-Dimethanonaphth[2,3-B]Oxirene, 3,4,5,6,9,9-Hexachloro-1a,2,2a,3,6,6a,7,7a-Octahydro-, (1aalpha, 2beta, 2abeta, 3alpha, 6alpha, 6abeta, 7beta, 7aalpha)- & Metabolites (Or) Endrin (Or) Endrin, & Metabolites

Waste Code: P054
Waste Description: Aziridine (Or) Ethyleneimine

Waste Code: P056
Waste Description: Fluorine

CASE WESTERN RESERVE UNIVERSITY WEST QUAD (Continued) **1000321750**

Waste Code: P057
Waste Description: Acetamide, 2-Fluoro- (Or) Fluoroacetamide

Waste Code: P058
Waste Description: Acetic Acid, Fluoro-, Sodium Salt (Or) Fluoroacetic Acid, Sodium Salt

Waste Code: P059
Waste Description: 4,7-Methano-1h-Indene, 1,4,5,6,7,8,8-Heptachloro-3a,4,7,7a-Tetrahydro- (Or) Heptachlor

Waste Code: P060
Waste Description: 1,4,5,8-Dimethanonaphthalene, 1,2,3,4,10,10-Hexa-Chloro-1,4,4a,5,8,8a,-Hexahydro-, (1alpha, 4alpha, 4abeta, 5beta, 8beta, 8abeta)- (Or) Isodrin

Waste Code: P062
Waste Description: Hexaethyl Tetraphosphate (Or) Tetraphosphoric Acid, Hexaethyl Ester

Waste Code: P063
Waste Description: Hydrocyanic Acid (Or) Hydrogen Cyanide

Waste Code: P064
Waste Description: Methane, Isocyanato- (Or) Methyl Isocyanate

Waste Code: P065
Waste Description: Fulminic Acid, Mercury(2+) Salt (R,T) (Or) Mercury Fulminate (R,T)

Waste Code: P066
Waste Description: Ethanimidothioic Acid, N-[[(Methylamino)Carbonyl]Oxy]-, Methyl Ester (Or) Methomyl

Waste Code: P067
Waste Description: 1,2-Propylenimine (Or) Aziridine, 2-Methyl-

Waste Code: P068
Waste Description: Hydrazine, Methyl- (Or) Methyl Hydrazine

Waste Code: P069
Waste Description: 2-Methyllactonitrile (Or) Propanenitrile, 2-Hydroxy-2-Methyl-

Waste Code: P070
Waste Description: Aldicarb (Or) Propanal, 2-Methyl-2-(Methylthio)-, O-[(Methylamino)Carbonyl]Oxime

Waste Code: P071
Waste Description: Methyl Parathion (Or) Phosphorothioic Acid, O,O,-Dimethyl O-(4-Nitrophenyl) Ester

Waste Code: P072
Waste Description: Alpha-Naphthylthiourea (Or) Thiourea, 1-Naphthalenyl-

Waste Code: P073
Waste Description: Nickel Carbonyl (Or) Nickel Carbonyl Ni(Co)4, (T-4)-

Waste Code: P074
Waste Description: Nickel Cyanide (Or) Nickel Cyanide Ni(Cn)2

CASE WESTERN RESERVE UNIVERSITY WEST QUAD (Continued) **1000321750**

Waste Code: P075
Waste Description: Nicotine, & Salts (Or) Pyridine, 3-(1-Methyl-2-Pyrrolidinyl)-,(S)-, & Salts

Waste Code: P076
Waste Description: Nitric Oxide (Or) Nitrogen Oxide No

Waste Code: P077
Waste Description: Benzenamine, 4-Nitro- (Or) P-Nitroaniline

Waste Code: P078
Waste Description: Nitrogen Dioxide (Or) Nitrogen Oxide No2

Waste Code: P081
Waste Description: 1,2,3-Propanetriol, Trinitrate (R) (Or) Nitroglycerine (R)

Waste Code: P082
Waste Description: Methanimine, N-Methyl-N-Nitroso- (Or) N-Nitrosodimethylamine

Waste Code: P084
Waste Description: N-Nitrosomethylvinylamine (Or) Vinylamine, N-Methyl-N-Nitroso-

Waste Code: P085
Waste Description: Diphosphoramide, Octamethyl- (Or) Octamethylpyrophosphoramide

Waste Code: P087
Waste Description: Osmium Oxide Oso4, (T-4)- (Or) Osmium Tetroxide

Waste Code: P088
Waste Description: 7-Oxabicyclo[2.2.1]Heptane-2,3-Dicarboxylic Acid (Or) Endothall

Waste Code: P089
Waste Description: Parathion (Or) Phosphorothioic Acid, O,O-Diethyl-O-(4-Nitrophenyl) Ester

Waste Code: P092
Waste Description: Mercury, (Acetato-O)Phenyl- (Or) Phenylmercury Acetate

Waste Code: P093
Waste Description: Phenylthiourea (Or) Thiourea, Phenyl-

Waste Code: P094
Waste Description: Phorate (Or) Phosphorodithioic Acid, O,O-Diethyl S-[(Ethylthio)Methyl] Ester

Waste Code: P095
Waste Description: Carbonic Dichloride (Or) Phosgene

Waste Code: P096
Waste Description: Hydrogen Phosphide (Or) Phosphine

Waste Code: P097
Waste Description: Famphur (Or) Phosphorothioic Acid O-[4-[(Dimethylamino)Sulfonyl]Phenyl] O,O-Dimethyl Ester

Waste Code: P098
Waste Description: Potassium Cyanide (Or) Potassium Cyanide K(Cn)

CASE WESTERN RESERVE UNIVERSITY WEST QUAD (Continued) **1000321750**

Waste Code: P099
Waste Description: Argentate (1-), Bis(Cyano-C)-, Potassium (Or) Potassium Silver Cyanide

Waste Code: P101
Waste Description: Ethyl Cyanide (Or) Propanenitrile

Waste Code: P102
Waste Description: 2-Propyn-1-Ol (Or) Propargyl Alcohol

Waste Code: P103
Waste Description: Selenourea

Waste Code: P104
Waste Description: Silver Cyanide (Or) Silver Cyanide Ag(Cn)

Waste Code: P105
Waste Description: Sodium Azide

Waste Code: P106
Waste Description: Sodium Cyanide (Or) Sodium Cyanide Na(Cn)

Waste Code: P107
Waste Description: Strontium Sulfide Srs

Waste Code: P108
Waste Description: Strychnidin-10-One, & Salts (Or) Strychnine, & Salts

Waste Code: P109
Waste Description: Tetraethyldithiopyrophosphate (Or) Thiodiphosphoric Acid, Tetraethyl Ester

Waste Code: P110
Waste Description: Plumbane, Tetraethyl- (Or) Tetraethyl Lead

Waste Code: P111
Waste Description: Diphosphoric Acid, Tetraethyl Ester (Or) Tetraethyl Pyrophosphate

Waste Code: P112
Waste Description: Methane, Tetranitro- (R) (Or) Tetranitromethane (R)

Waste Code: P113
Waste Description: Thallic Oxide (Or) Thallium Oxide Tl2o3

Waste Code: P114
Waste Description: Selenious Acid, Dithallium (1+) Salt (Or) Thallium(I) Selenite

Waste Code: P115
Waste Description: Sulfuric Acid, Dithallium (1+) Salt (Or) Thallium(I) Sulfate

Waste Code: P116
Waste Description: Hydrazinecarbothioamide (Or) Thiosemicarbazide

Waste Code: P118
Waste Description: Methanethiol, Trichloro- (Or) Trichloromethanethiol

Waste Code: P119
Waste Description: Ammonium Vanadate (Or) Vanadic Acid, Ammonium Salt

CASE WESTERN RESERVE UNIVERSITY WEST QUAD (Continued) **1000321750**

Waste Code: P120
Waste Description: Vanadium Oxide V2o5 (Or) Vanadium Pentoxide

Waste Code: P121
Waste Description: Zinc Cyanide (Or) Zinc Cyanide Zn(Cn)2

Waste Code: P122
Waste Description: Zinc Phosphide Zn3p2, When Present At Concentrations Greater Than 10% (R,T)

Waste Code: P123
Waste Description: Toxaphene

Waste Code: P127
Waste Description: P127

Waste Code: P128
Waste Description: P128

Waste Code: P185
Waste Description: 1,3-Dithiolane-2-Carboxaldehyde, 2,4-Dimethyl-, O-[(Methylamino)-Carbonyl]Oxime (Or) Tirpate

Waste Code: P188
Waste Description: Benzoic Acid, 2-Hydroxy-, Compd. With (3as-Cis)-1,2,3,3a,8,8a-Hexahydro-1,3a,8-Trimethylpyrrolo[2,3-B]Indol-5-Yl Methylcarbamate Ester (1:1) (Or) Physostigmine Salicylate

Waste Code: P189
Waste Description: Carbamic Acid, [(Dibutylamino)-Thio]Methyl-, 2,3-Dihydro-2,2-Dimethyl -7-Benzofuranyl Ester (Or) Carbosulfan

Waste Code: P190
Waste Description: Carbamic Acid, Methyl-, 3-Methylphenyl Ester (Or) Metolcarb

Waste Code: P191
Waste Description: Carbamic Acid, Dimethyl-, 1-[(Dimethyl-Amino)Carbonyl]- 5-Methyl-1h-Pyrazol-3-Yl Ester (Or) Dimetilan

Waste Code: P192
Waste Description: Isolan (Or) Carbamic Acid, Dimethyl-, 3-Methy-L-(1-Methylethyl)-1h-Pyrazol-5-Yl Ester

Waste Code: P194
Waste Description: Ethanimidothioc Acid, 2-(Dimethylamino)-N-[[(Methylamino) Carbonyl]Oxy]-2-Oxo-, Methyl Ester (Or) Oxamyl

Waste Code: P196
Waste Description: Manganese Dimethyldithiocarbamate (Or) Manganese, Bis(Dimethylcarbamodithioato-S,S')-,

Waste Code: P197
Waste Description: Formparanate (Or) Methanimidamide, N,N-Dimethyl-N'-[2-Methyl-4-[[(Methylamino)Carbonyl]Oxy]Phenyl]

Waste Code: P198
Waste Description: Methanimidamide,

CASE WESTERN RESERVE UNIVERSITY WEST QUAD (Continued) **1000321750**

N,N-Dimethyl-N'-[3-[[(Methylamino)-Carbonyl]Oxy]Phenyl]-, Monohydrochloride (Or) Formetanate Hydrochloride

Waste Code: P199
Waste Description: P199

Waste Code: P201
Waste Description: Phenol, 3-Methyl-5-(1-Methylethyl)-, Methyl Carbamate (Or) Promecarb

Waste Code: P202
Waste Description: M-Cumenyl Methylcarbamate (Or) 3-Isopropylphenyl N-Methylcarbamate (Or) Phenol, 3-(1-Methylethyl)-, Methyl Carbamate

Waste Code: P203
Waste Description: Aldicarb Sulfone (Or) Propanal, 2-Methyl-2-(Methyl-Sulfonyl)-, O-[(Methylamino)Carbonyl] Oxime

Waste Code: P204
Waste Description: Physostigmine (Or) Pyrrolo[2,3-B]Indol-5-Ol, 1,2,3,3a,8,8a-Hexahydro-1,3a,8-Trimethyl-Methylcarbamate (Ester), (3as-Cis)-

Waste Code: P205
Waste Description: Zinc, Bis(Dimethylcarbamodithioato-S,S')-, (Or) Ziram

Waste Code: U001
Waste Description: Acetaldehyde (I) (Or) Ethanal (I)

Waste Code: U002
Waste Description: 2-Propanone (I) (Or) Acetone (I)

Waste Code: U003
Waste Description: Acetonitrile (I,T)

Waste Code: U004
Waste Description: Acetophenone (Or) Ethanone, 1-Phenyl-

Waste Code: U005
Waste Description: 2-Acetylaminofluorene (Or) Acetamide, N-9h-Fluoren-2-Yl

Waste Code: U006
Waste Description: Acetyl Chloride (C,R,T)

Waste Code: U007
Waste Description: 2-Propenamide (Or) Acrylamide

Waste Code: U008
Waste Description: 2-Propenoic Acid (I) (Or) Acrylic Acid (I)

Waste Code: U009
Waste Description: 2-Propenenitrile (Or) Acrylonitrile

Waste Code: U010
Waste Description: Azirino [2',3':3,4]Pyrrolo[1,2-A]Indole-4,7-Dione, 6-Amino-8-[[(Aminocarbonyl)Oxy]Methyl]-1,1a,2,8,8a,8b-Hexahydro-8a-Methoxy-5-Methyl-, [1as-(1aalpha, 8beta, 8aalpha, 8balpha)]- (Or) Mitomycin C

CASE WESTERN RESERVE UNIVERSITY WEST QUAD (Continued) **1000321750**

Waste Code: U011
Waste Description: 1h-1,2,4-Triazol-3-Amine (Or) Amitrole

Waste Code: U012
Waste Description: Aniline (I,T) (Or) Benzenamine (I,T)

Waste Code: U014
Waste Description: Auramine (Or) Benzenamine, 4,4'-Carbonimidoylbis[N,N-Dimethyl-

Waste Code: U015
Waste Description: Azaserine (Or) L-Serine, Diazoacetate (Ester)

Waste Code: U016
Waste Description: Benz[C]Acridine

Waste Code: U017
Waste Description: Benzal Chloride (Or) Benzene, (Dichloromethyl)-

Waste Code: U018
Waste Description: Benz[A]Anthracene

Waste Code: U019
Waste Description: Benzene (I,T)

Waste Code: U020
Waste Description: Benzenesulfonic Acid Chloride (C,R) (Or) Benzenesulfonyl Chloride (C,R)

Waste Code: U021
Waste Description: [1,1'-Biphenyl]-4,4'-Diamine (Or) Benzidine

Waste Code: U022
Waste Description: Benzo[A]Pyrene

Waste Code: U023
Waste Description: Benzene, (Trichloromethyl)- (Or) Benzotrichloride (C,R,T)

Waste Code: U024
Waste Description: Dichloromethoxy Ethane (Or) Ethane, 1,1'-[Methylenebis(Oxy)]Bis[2-Chloro-

Waste Code: U025
Waste Description: Dichloroethyl Ether (Or) Ethane, 1,1'-Oxybis[2-Chloro-

Waste Code: U026
Waste Description: Chlornaphazin (Or) Naphthalenamine, N,N'-Bis(2-Chloroethyl)-

Waste Code: U027
Waste Description: Dichloroisopropyl Ether (Or) Propane, 2,2'-Oxybis[2-Chloro-

Waste Code: U028
Waste Description: 1,2-Benzenedicarboxylic Acid, Bis(2-Ethylhexyl) Ester (Or) Diethylhexyl Phthalate

Waste Code: U029
Waste Description: Methane, Bromo- (Or) Methyl Bromide

CASE WESTERN RESERVE UNIVERSITY WEST QUAD (Continued) **1000321750**

Waste Code: U030
Waste Description: 4-Bromophenyl Phenyl Ether (Or) Benzene, 1-Bromo-4-Phenoxy-

Waste Code: U031
Waste Description: 1-Butanol (I) (Or) N-Butyl Alcohol (I)

Waste Code: U032
Waste Description: Calcium Chromate (Or) Chromic Acid H2cro4, Calcium Salt

Waste Code: U033
Waste Description: Carbon Oxyfluoride (R,T) (Or) Carbonic Difluoride

Waste Code: U034
Waste Description: Acetaldehyde, Trichloro- (Or) Chloral

Waste Code: U035
Waste Description: Benzenebutanoic Acid, 4-[Bis(2-Chloroethyl)Amino]- (Or) Chlorambucil

Waste Code: U036
Waste Description: 4,7-Methano-1h-Indene, 1,2,4,5,6,7,8,8-Octachloro-2,3,3a,4,7,7a-Hexahydro- (Or) Chlordane, Alpha & Gamma Isomers

Waste Code: U037
Waste Description: Benzene, Chloro- (Or) Chlorobenzene

Waste Code: U038
Waste Description: Benzeneacetic Acid, 4-Chloro-Alpha-(4-Chlorophenyl)-Alpha-Hydroxy-, Ethyl Ester (Or) Chlorobenzilate

Waste Code: U039
Waste Description: P-Chloro-M-Cresol (Or) Phenol, 4-Chloro-3-Methyl-

Waste Code: U041
Waste Description: Epichlorohydrin (Or) Oxirane, (Chloromethyl)-

Waste Code: U042
Waste Description: 2-Chloroethyl Vinyl Ether (Or) Ethene, (2-Chloroethoxy)-

Waste Code: U043
Waste Description: Ethene, Chloro- (Or) Vinyl Chloride

Waste Code: U044
Waste Description: Chloroform (Or) Methane, Trichloro-

Waste Code: U045
Waste Description: Methane, Chloro- (I,T) (Or) Methyl Chloride (I,T)

Waste Code: U046
Waste Description: Chloromethyl Methyl Ether (Or) Methane, Chloromethoxy-

Waste Code: U047
Waste Description: Beta-Chloronaphthalene (Or) Naphthalene, 2-Chloro-

Waste Code: U048
Waste Description: O-Chlorophenol (Or) Phenol, 2-Chloro-

CASE WESTERN RESERVE UNIVERSITY WEST QUAD (Continued) **1000321750**

Waste Code: U049
Waste Description: 4-Chloro-O-Toluidine, Hydrochloride (Or) Benzenamine, 4-Chloro-2-Methyl-, Hydrochloride

Waste Code: U050
Waste Description: Chrysene

Waste Code: U051
Waste Description: Creosote

Waste Code: U052
Waste Description: Cresol (Cresylic Acid) (Or) Phenol, Methyl-

Waste Code: U053
Waste Description: 2-Butenal (Or) Crotonaldehyde

Waste Code: U055
Waste Description: Benzene, (1-Methylethyl)- (I) (Or) Cumene (I)

Waste Code: U056
Waste Description: Benzene, Hexahydro- (I) (Or) Cyclohexane (I)

Waste Code: U057
Waste Description: Cyclohexanone (I)

Waste Code: U058
Waste Description: 2h-1,3,2-Oxazaphosphorin-2-Amine, N,N-Bis(2-Chloroethyl)Tetrahydro-, 2-Oxide (Or) Cyclophosphamide

Waste Code: U059
Waste Description: 5,12-Naphthacenedione, 8-Acetyl-10-[(3-Amino-2,3,6-Trideoxy)-Alpha-L-Lyxo-Hexopyranosyl)Oxy]-7,8,9,10-Tetrahydro-6,8,11-Trihydroxy-1-Methoxy-, (8s-Cis)- (Or) Daunomycin

Waste Code: U060
Waste Description: Benzene, 1,1'-(2,2-Dichloroethylidene)Bis[4-Chloro- (Or) Ddd

Waste Code: U061
Waste Description: Benzene, 1,1'-(2,2,2-Trichloroethylidene)Bis[4-Chloro- (Or) Ddt

Waste Code: U062
Waste Description: Carbamothioic Acid, Bis(1-Methylethyl)-, S-(2,3-Dichloro-2-Propenyl) Ester (Or) Diallate

Waste Code: U063
Waste Description: Dibenz[A,H]Anthracene

Waste Code: U064
Waste Description: Benzo[Rst]Pentaphene (Or) Dibenzo[A,I]Pyrene

Waste Code: U066
Waste Description: 1,2-Dibromo-3-Chloropropane (Or) Propane, 1,2-Dibromo-3-Chloro-

Waste Code: U067
Waste Description: Ethane, 1,2-Dibromo- (Or) Ethylene Dibromide

CASE WESTERN RESERVE UNIVERSITY WEST QUAD (Continued) **1000321750**

Waste Code: U068
Waste Description: Methane, Dibromo- (Or) Methylene Bromide

Waste Code: U069
Waste Description: 1,2-Benzenedicarboxylic Acid, Dibutyl Ester (Or) Dibutyl Phthalate

Waste Code: U070
Waste Description: Benzene, 1,2-Dichloro- (Or) O-Dichlorobenzene

Waste Code: U071
Waste Description: Benzene, 1,3-Dichloro- (Or) M-Dichlorobenzene

Waste Code: U072
Waste Description: Benzene, 1,4-Dichloro- (Or) P-Dichlorobenzene

Waste Code: U073
Waste Description: [1,1'-Biphenyl]-4,4'-Diamine, 3,3'-Dichloro- (Or) 3,3'-Dichlorobenzidine

Waste Code: U074
Waste Description: 1,4-Dichloro-2-Butene (I,T) (Or) 2-Butene, 1,4-Dichloro- (I,T)

Waste Code: U075
Waste Description: Dichlorodifluoromethane (Or) Methane, Dichlorodifluoro-

Waste Code: U076
Waste Description: Ethane, 1,1-Dichloro- (Or) Ethylidene Dichloride

Waste Code: U077
Waste Description: Ethane, 1,2-Dichloro- (Or) Ethylene Dichloride

Waste Code: U078
Waste Description: 1,1-Dichloroethylene (Or) Ethene, 1,1-Dichloro-

Waste Code: U079
Waste Description: 1,2-Dichloroethylene (Or) Ethene, 1,2-Dichloro-,(E)-

Waste Code: U080
Waste Description: Methane, Dichloro- (Or) Methylene Chloride

Waste Code: U081
Waste Description: 2,4-Dichlorophenol (Or) Phenol, 2,4-Dichloro-

Waste Code: U082
Waste Description: 2,6-Dichlorophenol (Or) Phenol, 2,6-Dichloro-

Waste Code: U083
Waste Description: Propane, 1,2-Dichloro- (Or) Propylene Dichloride

Waste Code: U084
Waste Description: 1,3-Dichloropropene (Or) 1-Propene, 1,3-Dichloro-

Waste Code: U085
Waste Description: 1,2:3,4-Diepoxybutane (I,T) (Or) 2,2'-Bioxirane

Waste Code: U086
Waste Description: Hydrazine, 1,2-Diethyl- (Or) N,N'-Diethylhydrazine

CASE WESTERN RESERVE UNIVERSITY WEST QUAD (Continued) **1000321750**

Waste Code: U087
Waste Description: O,O-Diethyl S-Methyl Dithiophosphate (Or) Phosphorodithioic Acid, O,O-Diethyl S-Methyl Ester

Waste Code: U088
Waste Description: 1,2-Benzenedicarboxylic Acid, Diethyl Ester (Or) Diethyl Phthalate

Waste Code: U089
Waste Description: Diethylstilbesterol (Or) Phenol, 4,4'-(1,2-Diethyl-1,2-Ethenediyl)Bis, (E)-

Waste Code: U090
Waste Description: 1,3-Benzodioxole, 5-Propyl- (Or) Dihydrosafrole

Waste Code: U091
Waste Description: [1,1'-Biphenyl]-4,4'-Diamine, 3,3'-Dimethoxy- (Or) 3,3'-Dimethoxybenzidine

Waste Code: U092
Waste Description: Dimethylamine (I) (Or) Methanamine, N-Methyl- (I)

Waste Code: U093
Waste Description: Benzenamine, N,N-Dimethyl-4-(Phenylazo)- (Or) P-Dimethylaminoazobenzene

Waste Code: U094
Waste Description: 7,12-Dimethylbenz[A]Anthracene (Or) Benz[A]Anthracene, 7,12-Dimethyl-

Waste Code: U095
Waste Description: [1,1'-Biphenyl]-4,4'-Diamine, 3,3'-Dimethyl- (Or) 3,3'-Dimethylbenzidine

Waste Code: U096
Waste Description: Alpha,Alpha-Dimethylbenzylhydroperoxide (R) (Or) Hydroperoxide, 1-Methyl-1-Phenylethyl- (R)

Waste Code: U097
Waste Description: Carbamic Chloride, Dimethyl- (Or) Dimethylcarbamoyl Chloride

Waste Code: U098
Waste Description: 1,1-Dimethylhydrazine (Or) Hydrazine, 1,1-Dimethyl-

Waste Code: U099
Waste Description: 1,2-Dimethylhydrazine (Or) Hydrazine, 1,2-Diphenyl-

Waste Code: U101
Waste Description: 2,4-Dimethylphenol (Or) Phenol, 2,4-Dimethyl-

Waste Code: U102
Waste Description: 1,2-Benzenedicarboxylic Acid, Dimethyl Ester (Or) Dimethyl Phthalate

Waste Code: U103
Waste Description: Dimethyl Sulfate (Or) Sulfuric Acid, Dimethyl Ester

Waste Code: U105
Waste Description: 2,4-Dinitrotoluene (Or) Benzene, 1-Methyl-2,4-Dinitro-

CASE WESTERN RESERVE UNIVERSITY WEST QUAD (Continued) **1000321750**

Waste Code: U106
Waste Description: 2,6-Dinitrotoluene (Or) Benzene, 2-Methyl-1,3-Dinitro-

Waste Code: U107
Waste Description: 1,2-Benzenedicarboxylic Acid, Dioctyl Ester (Or) Di-N-Octyl Phthalate

Waste Code: U108
Waste Description: 1,4-Diethyleneoxide (Or) 1,4-Dioxane

Waste Code: U109
Waste Description: 1,2-Diphenylhydrazine (Or) Hydrazine, 1,2-Diphenyl-

Waste Code: U110
Waste Description: 1-Propanimine, N-Propyl-(I) (Or) Dipropylamine (I)

Waste Code: U111
Waste Description: 1-Propanamine, N-Nitroso-N-Propyl- (Or) Di-N-Propylnitrosamine

Waste Code: U112
Waste Description: Acetic Acid, Ethyl Ester (I) (Or) Ethyl Acetate (I)

Waste Code: U113
Waste Description: 2-Propenoic Acid, Ethyl Ester (I) (Or) Ethyl Acrylate (I)

Waste Code: U114
Waste Description: Carbamodithioic Acid, 1,2-Ethanediylbis-, Salts & Esters (Or) Ethylenebisdithiocarbamic Acid, Salts & Esters

Waste Code: U115
Waste Description: Ethylene Oxide (I,T) (Or) Oxirane (I,T)

Waste Code: U116
Waste Description: 2-Imidazolidinethione (Or) Ethylenethiourea

Waste Code: U117
Waste Description: Ethane, 1,1'-Oxybis-(I) (Or) Ethyl Ether (I)

Waste Code: U118
Waste Description: 2-Propenoic Acid, 2-Methyl-, Ethyl Ester (Or) Ethyl Methacrylate

Waste Code: U119
Waste Description: Ethyl Methanesulfonate (Or) Methanesulfonic Acid, Ethyl Ester

Waste Code: U120
Waste Description: Fluoranthene

Waste Code: U121
Waste Description: Methane, Trichlorofluoro- (Or) Trichloromonofluoromethane

Waste Code: U122
Waste Description: Formaldehyde

Waste Code: U123
Waste Description: Formic Acid (C,T)

Waste Code: U124
Waste Description: Furan (I) (Or) Furfuran (I)

CASE WESTERN RESERVE UNIVERSITY WEST QUAD (Continued) **1000321750**

Waste Code: U125
Waste Description: 2-Furancarboxaldehyde (I) (Or) Furfural (I)

Waste Code: U126
Waste Description: Glycidylaldehyde (Or) Oxiranecarboxyaldehyde

Waste Code: U127
Waste Description: Benzene, Hexachloro- (Or) Hexachlorobenzene

Waste Code: U128
Waste Description: 1,3-Butadiene, 1,1,2,3,4,4-Hexachloro- (Or) Hexachlorobutadiene

Waste Code: U129
Waste Description: Cyclohexane, 1,2,3,4,5,6-Hexachloro-, (1alpha, 2alpha, 3beta, 4alpha, 5alpha, 6beta)- (Or) Lindane

Waste Code: U130
Waste Description: 1,3-Cyclopentadiene, 1,2,3,4,5,5-Hexachloro- (Or) Hexachlorocyclopentadiene

Waste Code: U131
Waste Description: Ethane, Hexachloro- (Or) Hexachloroethane

Waste Code: U132
Waste Description: Hexachlorophene (Or) Phenol, 2,2'-Methylenebis[3,4,6-Trichloro-

Waste Code: U133
Waste Description: Hydrazine (R,T)

Waste Code: U134
Waste Description: Hydrofluoric Acid (C,T) (Or) Hydrogen Fluoride (C,T)

Waste Code: U135
Waste Description: Hydrogen Sulfide (Or) Hydrogen Sulfide H2s

Waste Code: U136
Waste Description: Arsinic Acid, Dimethyl- (Or) Cacodylic Acid

Waste Code: U137
Waste Description: Indeno[1,2,3-Cd]Pyrene

Waste Code: U138
Waste Description: Methane, Iodo- (Or) Methyl Iodide

Waste Code: U140
Waste Description: 1-Propanol, 2-Methyl- (I,T) (Or) Isobutyl Alcohol (I,T)

Waste Code: U141
Waste Description: 1,3-Benzodioxole, 5-(1-Propenyl)- (Or) Isosafrole

Waste Code: U142
Waste Description: 1,3,4-Metheno-2h-Cyclobuta[Cd]Pentalen-2-One, 1,1a,3,3a,4,5,5,5a,5b,6-Decachlorooctahydro- (Or) Kepone

Waste Code: U143
Waste Description: 2-Butenoic Acid, 2-Methyl-, 7-[[2,3-Dihydroxy-2-(1-Methoxyethyl)-3-Methyl-1-Oxobutoxy]Methyl]-2,3,

CASE WESTERN RESERVE UNIVERSITY WEST QUAD (Continued) **1000321750**

5,7a-Tetrahydro-1h-Pyrrolizin-1-Yl Ester, [1s-[1alpha(Z), 7(2s*,3r*), 7aalpha]]- (Or) Lasiocarpine

Waste Code: U144
Waste Description: Acetic Acid, Lead(2+) Salt (Or) Lead Acetate

Waste Code: U145
Waste Description: Lead Phosphate (Or) Phosphoric Acid, Lead(2+) Salt (2:3)

Waste Code: U146
Waste Description: Lead Subacetate (Or) Lead, Bis(Acetato-O)Tetrahydroxytri-

Waste Code: U147
Waste Description: 2,5-Furandione (Or) Maleic Anhydride

Waste Code: U148
Waste Description: 3,6-Pyridazinedione, 1,2-Dihydro- (Or) Maleic Hydrazide

Waste Code: U149
Waste Description: Malononitrile (Or) Propanedinitrile

Waste Code: U150
Waste Description: L-Phenylalanine, 4-[Bis(2-Chloroethyl)Amino]- (Or) Melphalan

Waste Code: U151
Waste Description: Mercury

Waste Code: U152
Waste Description: 2-Propenenitrile, 2-Methyl- (I,T) (Or) Methacrylonitrile (I,T)

Waste Code: U153
Waste Description: Methanethiol (I,T) (Or) Thiomethanol (I,T)

Waste Code: U154
Waste Description: Methanol (I) (Or) Methyl Alcohol (I)

Waste Code: U155
Waste Description: 1,2-Ethanediamine, N,N-Dimethyl-N'-2-Pyridinyl-N'-(2-Thienylmethyl)- (Or) Methapyrilene

Waste Code: U156
Waste Description: Carbonochloridic Acid, Methyl Ester, (I,T) (Or) Methyl Chlorocarbonate (I,T)

Waste Code: U157
Waste Description: 3-Methylcholanthrene (Or) Benz[J]Aceanthrylene, 1,2-Dihydro-3-Methyl-

Waste Code: U158
Waste Description: 4,4'-Methylenebis(2-Chloroaniline) (Or) Benzenamine, 4,4'-Methylenebis[2-Chloro-

Waste Code: U159
Waste Description: 2-Butanone (I,T) (Or) Methyl Ethyl Ketone (Mek) (I,T)

Waste Code: U160
Waste Description: 2-Butanone, Peroxide (R,T) (Or) Methyl Ethyl Ketone Peroxide (R,T)

CASE WESTERN RESERVE UNIVERSITY WEST QUAD (Continued) **1000321750**

Waste Code: U161
Waste Description: 4-Methyl-2-Pentanone (I) (Or) Methyl Isobutyl Ketone (I) (Or) Pentanol, 4-Methyl-

Waste Code: U162
Waste Description: 2-Propenoic Acid, 2-Methyl-, Methyl Ester (I,T) (Or) Methyl Methacrylate (I,T)

Waste Code: U163
Waste Description: Guanidine, N-Methyl-N'-Nitro-N-Nitroso- (Or) Mnng

Waste Code: U164
Waste Description: 4(1h)-Pyrimidinone, 2,3-Dihydro-6-Methyl-2-Thioxo- (Or) Methylthiouracil

Waste Code: U165
Waste Description: Naphthalene

Waste Code: U166
Waste Description: 1,4-Naphthalenedione (Or) 1,4-Naphthoquinone

Waste Code: U167
Waste Description: 1-Napthalenamine (Or) Alpha-Naphthylamine

Waste Code: U168
Waste Description: 2-Napthalenamine (Or) Beta-Naphthylamine

Waste Code: U169
Waste Description: Benzene, Nitro- (Or) Nitrobenzene (I,T)

Waste Code: U170
Waste Description: P-Nitrophenol (I,T) (Or) Phenol, 4-Nitro-

Waste Code: U171
Waste Description: 2-Nitropropane (I,T) (Or) Propane, 2-Nitro- (I,T)

Waste Code: U172
Waste Description: 1-Butanamine, N-Butyl-N-Nitroso- (Or) N-Nitrosodi-N-Butylamine

Waste Code: U173
Waste Description: Ethanol, 2,2'-(Nitrosoimino)Bis- (Or) N-Nitrosodiethanolamine

Waste Code: U174
Waste Description: Ethanamine, N-Ethyl-N-Nitroso- (Or) N-Nitrosodiethylamine

Waste Code: U176
Waste Description: N-Nitroso-N-Ethylurea (Or) Urea, N-Ethyl-N-Nitroso-

Waste Code: U177
Waste Description: N-Nitroso-N-Methylurea (Or) Urea, N-Methyl-N-Nitroso-

Waste Code: U178
Waste Description: Carbamic Acid, Methylnitroso-, Ethyl Ester (Or) N-Nitroso-N-Methylurethane

Waste Code: U179
Waste Description: N-Nitrosopiperidine (Or) Piperidine, 1-Nitroso-

CASE WESTERN RESERVE UNIVERSITY WEST QUAD (Continued) **1000321750**

Waste Code: U180
Waste Description: N-Nitrosopyrrolidine (Or) Pyrrolidine, 1-Nitroso-

Waste Code: U181
Waste Description: 5-Nitro-O-Toluidine (Or) Benzenamine, 2-Methyl-5-Nitro

Waste Code: U182
Waste Description: 1,3,5-Trioxane, 2,4,6-Trimethyl- (Or) Paraldehyde

Waste Code: U183
Waste Description: Benzene, Pentachloro- (Or) Pentachlorobenzene

Waste Code: U184
Waste Description: Ethane, Pentachloro- (Or) Pentachloroethane

Waste Code: U185
Waste Description: Benzene, Pentachloronitro- (Or) Pentachloronitrobenzene (Pcnb)

Waste Code: U186
Waste Description: 1,3-Pentadiene (I) (Or) 1-Methylbutadiene (I)

Waste Code: U187
Waste Description: Acetamide, N-(4-Ethoxyphenyl)- (Or) Phenacetin

Waste Code: U188
Waste Description: Phenol

Waste Code: U189
Waste Description: Phosphorus Sulfide (R) (Or) Sulfur Phosphide (R)

Waste Code: U190
Waste Description: 1,3-Isobenzofurandione (Or) Phthalic Anhydride

Waste Code: U191
Waste Description: 2-Picoline (Or) Pyridine, 2-Methyl-

Waste Code: U192
Waste Description: Benzamide, 3,5-Dichloro-N-(1,1-Dimethyl-2-Propynyl)- (Or) Pronamide

Waste Code: U193
Waste Description: 1,2-Oxathiolane, 2,2-Dioxide (Or) 1,3-Propane Sultone

Waste Code: U194
Waste Description: 1-Propanamine (I,T) (Or) N-Propylamine (I,T)

Waste Code: U196
Waste Description: Pyridine

Waste Code: U197
Waste Description: 2,5-Cyclohexadiene-1,4-Dione (Or) P-Benzoquinone

Waste Code: U200
Waste Description: Reserpine (Or) Yohimban-16-Carboxylic Acid,
11,17-Dimethoxy-18-[(3,4,5-Trimethoxybenzoyl)Oxy]-, Methyl Ester,
(3beta, 16beta, 17alpha, 18beta, 20alpha)-

Waste Code: U201

CASE WESTERN RESERVE UNIVERSITY WEST QUAD (Continued) **1000321750**

Waste Description: 1,3-Benzenediol (Or) Resorcinol

Waste Code: U202
Waste Description: 1,2-Benzisothiazol-3(2h)-One, 1,1-Dioxide, & Salts (Or) Saccharin, & Salts

Waste Code: U203
Waste Description: 1,3-Benzodioxole, 5-(2-Propenyl)- (Or) Safrole

Waste Code: U204
Waste Description: Selenious Acid (Or) Selenium Dioxide

Waste Code: U205
Waste Description: Selenium Sulfide (Or) Selenium Sulfide Ses2 (R,T)

Waste Code: U206
Waste Description: D-Glucose, 2-Deoxy-2-[[(Methylnitrosoamino)-Carbonyl]Amino]- (Or) Glucopyranose, 2-Deoxy-2-(3-Methyl-3-Nitrosoureido)-,D- (Or) Streptozotocin

Waste Code: U207
Waste Description: 1,2,4,5-Tetrachlorobenzene (Or) Benzene, 1,2,4,5-Tetrachloro-

Waste Code: U208
Waste Description: 1,1,1,2-Tetrachloroethane (Or) Ethane, 1,1,1,2-Tetrachloro-

Waste Code: U209
Waste Description: 1,1,2,2-Tetrachloroethane (Or) Ethane, 1,1,2,2-Tetrachloro-

Waste Code: U210
Waste Description: Ethene, Tetrachloro- (Or) Tetrachloroethylene

Waste Code: U211
Waste Description: Carbon Tetrachloride (Or) Methane, Tetrachloro-

Waste Code: U213
Waste Description: Furan, Tetrahydro-(I) (Or) Tetrahydrofuran (I)

Waste Code: U214
Waste Description: Acetic Acid, Thallium(1+) Salt (Or) Thallium(I) Acetate

Waste Code: U215
Waste Description: Carbonic Acid, Dithallium(1+) Salt (Or) Thallium(I) Carbonate

Waste Code: U216
Waste Description: Thallium Chloride Tlcl (Or) Thallium(I) Chloride

Waste Code: U217
Waste Description: Nitric Acid, Thallium(1+) Salt (Or) Thallium(I) Nitrate

Waste Code: U218
Waste Description: Ethanethioamide (Or) Thioacetamide

Waste Code: U219
Waste Description: Thiourea

Waste Code: U220

CASE WESTERN RESERVE UNIVERSITY WEST QUAD (Continued) **1000321750**

Waste Description: Benzene, Methyl- (Or) Toluene

Waste Code: U221
Waste Description: Benzenediamine, Ar-Methyl- (Or) Toluenediamine

Waste Code: U222
Waste Description: Benzenamine, 2-Methyl-, Hydrochloride (Or) O-Toluidine Hydrochloride

Waste Code: U223
Waste Description: Benzene, 1,3-Diisocyanatomethyl- (R,T) (Or) Toluene Diisocyanate (R,T)

Waste Code: U225
Waste Description: Bromoform (Or) Methane, Tribromo-

Waste Code: U226
Waste Description: Ethane, 1,1,1-Trichloro- (Or) Methyl Chloroform

Waste Code: U227
Waste Description: 1,1,2-Trichloroethane (Or) Ethane, 1,1,2-Trichloro-

Waste Code: U228
Waste Description: Ethene, Trichloro- (Or) Trichloroethylene

Waste Code: U234
Waste Description: 1,3,5-Trinitrobenzene (R,T) (Or) Benzene, 1,3,5-Trinitro-

Waste Code: U235
Waste Description: 1-Propanol, 2,3-Dibromo-, Phosphate (3:1) (Or) Tris(2,3,-Dibromopropyl) Phosphate

Waste Code: U236
Waste Description: 2,7-Naphthalenedisulfonic Acid,3,3'-[(3,3'-Dimethyl[1,1'-Biphenyl]-4,4'-Diyl)Bis(Azo)Bis[5-Amino -4-Hydroxy]-, Tetrasodium Salt (Or) Trypan Blue

Waste Code: U237
Waste Description: 2,4-(1h,3h)-Pyrimidinedione, 5-[Bis(2-Chloroethyl)Amino]- (Or) Uracil Mustard

Waste Code: U238
Waste Description: Carbamic Acid, Ethyl Ester (Or) Ethyl Carbamate (Urethane)

Waste Code: U239
Waste Description: Benzene, Dimethyl- (I,T) (Or) Xylene (I)

Waste Code: U240
Waste Description: 2,4-D, Salts & Esters (Or) Acetic Acid, (2,4-Dichlorophenoxy)-, Salts & Esters (Or) Dichlorophenoxyacetic Acid 2,4-D

Waste Code: U243
Waste Description: 1-Propene, 1,1,2,3,3,3-Hexachloro- (Or) Hexachloropropene

Waste Code: U244
Waste Description: Thioperoxydicarbonic Diamide [(H2n)C(S)]2s2, Tetramethyl- (Or) Thiram

Waste Code: U246
Waste Description: Cyanogen Bromide (Cn)Br

CASE WESTERN RESERVE UNIVERSITY WEST QUAD (Continued) **1000321750**

Waste Code: U247
Waste Description: Benzene, 1,1'-(2,2,2-Trichloroethylidene)Bis[4-Methoxy- (Or) Methoxychlor

Waste Code: U248
Waste Description: 2h-1-Benzopyran-2-One, 4-Hydroxy-3-(3-Oxo-1-Phenyl-Butyl)-, & Salts, When Present At Concentrations Of 0.3% Or Less (Or) Warfarin, & Salts, When Present At Concentrations Of 0.3% Or Less

Waste Code: U249
Waste Description: Zinc Phosphide Zn3p2, When Present At Concentrations Of 10% Or Less

Waste Code: U271
Waste Description: Benomyl (Or) Carbamic Acid, [1-[(Butylamino)Carbonyl]-1h-Benzimidazol-2-Yl]-, Methyl Ester

Waste Code: U277
Waste Description: Sulfallate (Or) Carbamodithioic Acid, Diethyl-, 2-Chloro-2-Propenyl Ester

Waste Code: U278
Waste Description: Bendiocarb (Or) 1,3-Benzodioxol-4-Ol, 2,2-Dimethyl-, Methyl Carbamate

Waste Code: U279
Waste Description: U279

Waste Code: U280
Waste Description: Barban (Or) Carbamic Acid, (3-Chlorophenyl)-, 4-Chloro-2-Butynyl Ester

Waste Code: U328
Waste Description: Benzenamine, 2-Methyl- (Or) O-Toluidine

Waste Code: U353
Waste Description: Benzenamine, 4-Methyl- (Or) P-Toluidine

Waste Code: U359
Waste Description: Ethanol, 2-Ethoxy- (Or) Ethylene Glycol Monoethyl Ether

Waste Code: U364
Waste Description: Bendiocarb Phenol (Or) 1,3-Benzodioxol-4-Ol, 2,2-Dimethyl-

Waste Code: U365
Waste Description: H-Azepine-1-Carbothioic Acid, Hexahydro-, S-Ethyl Ester (Or) Molinate

Waste Code: U366
Waste Description: Dazomet (Or) 2h-1,3,5-Thiadiazine- 2-Thione, Tetrahydro-3,5-Dimethyl-

Waste Code: U367
Waste Description: 7-Benzofuranol, 2,3-Dihydro-2,2-Dimethyl- (Or) Carbofuran Phenol

Waste Code: U372
Waste Description: Carbamic Acid, 1h-Benzimidazol-2-Yl, Methyl Ester (Or) Carbendazim

Waste Code: U373
Waste Description: Carbamic Acid, Phenyl-, 1-Methylethyl Ester (Or) Propham

Waste Code: U375

CASE WESTERN RESERVE UNIVERSITY WEST QUAD (Continued) **1000321750**

Waste Description: Carbamic Acid, Butyl-, 3-Iodo-2-Propynyl Ester (Or) 3-Iodo-2-Propynyl N-Butylcarbamate

Waste Code: U376
Waste Description: Carbamodithioic Acid, Dimethyl-, Tetraanhydrosulfide With Orthothiosetenious Acid (Or) Selenium, Tetrakis (Dimethyldithiocarbamate)

Waste Code: U377
Waste Description: Carbamodithioic Acid, Methyl-, Monopotassium Salt (Or) Potassium N-Methyldithiocarbamate

Waste Code: U378
Waste Description: Carbamodithioic Acid, (Hydroxymethyl) Methyl-, Monopotassium Salt (Or) Potassium N-Hydroxymethyl- N-Methyldi-Thiocarbamate

Waste Code: U379
Waste Description: Sodium Dibutyldithiocarbamate (Or) Carbamodithioic Acid, Dibutyl, Sodium Salt

Waste Code: U381
Waste Description: Carbamodithioic Acid, Diethyl-, Sodium Salt (Or) Sodium Diethyldithiocarbamate

Waste Code: U382
Waste Description: Carbamodithioic Acid, Dimethyl-, Sodium Salt (Or) Sodium Dimethyldithiocarbamate

Waste Code: U383
Waste Description: Carbamodithioic Acid, Dimethyl, Potassium Salt (Or) Potassium Dimethyldithiocarbamate

Waste Code: U384
Waste Description: Carbamodithioic Acid, Methyl-, Monosodium Salt (Or) Metam Sodium

Waste Code: U385
Waste Description: Carbamothioic Acid, Dipropyl-, S-Propyl Ester

Waste Code: U386
Waste Description: Carbamothioic Acid, Cyclohexylethyl-, S-Ethyl Ester (Or) Cycloate

Waste Code: U387
Waste Description: Carbamothioic Acid, Dipropyl-, S-(Phenylmethyl) Ester (Or) Prosulfocarb

Waste Code: U389
Waste Description: Carbamothioic Acid, Bis(1-Methylethyl)-, S-(2,3,3-Trichloro-2-Propenyl) Ester (Or) Triallate

Waste Code: U390
Waste Description: Carbamothioic Acid, Dipropyl-, S-Ethyl Ester (Or) Eptc

Waste Code: U391
Waste Description: Carbamothioic Acid, Butylethyl-, S-Propyl Ester (Or) Pebulate

Waste Code: U392
Waste Description: Butylate (Or) Carbamothioic Acid, Bis(2-Methylpropyl)-, S-Ethyl Ester

CASE WESTERN RESERVE UNIVERSITY WEST QUAD (Continued) **1000321750**

Waste Code: U393
Waste Description: Copper, Bis(Dimethylcarbamodithioato-S,S')- (Or) Copper Dimethyldithiocarbamate

Waste Code: U394
Waste Description: A2213 (Or) Ethanimidothioic Acid, 2-(Dimethylamino)-N-Hydroxy-2-Oxo-, Methyl Ester

Waste Code: U395
Waste Description: Diethylene Glycol, Dicarbamate (Or) Ethanol, 2,2'-Oxybis-, Dicarbamate

Waste Code: U396
Waste Description: Ferbam (Or) Iron, Tris(Dimethylcarbamodithioato-S,S')-,

Waste Code: U400
Waste Description: Bis(Pentamethylene)Thiuram Tetrasulfide (Or) Piperidine, 1,1'-(Tetrathiodicarbonothioyl)-Bis-

Waste Code: U401
Waste Description: Bis(Dimethylthiocarbamoyl) Sulfide (Or) Tetramethylthiuram Monosulfide

Waste Code: U402
Waste Description: Tetrabutylthiuram Disulfide (Or) Thioperoxydicarbonic Diamide, Tetrabutyl

Waste Code: U403
Waste Description: Disulfiram (Or) Thioperoxydicarbonic Diamide, Tetraethyl

Waste Code: U404
Waste Description: U404

Waste Code: U407
Waste Description: Ethyl Ziram

Waste Code: U409
Waste Description: Carbamic Acid, [1,2-Phenylenebis (Iminocarbonothioyl)]Bis-, Dimethyl Ester (Or) Thiophanate-Methyl

Waste Code: U410
Waste Description: Ethanimidothioic Acid, N,N'-[Thiobis[(Methylimino)Carbonyloxy]]Bis-, Dimethyl Ester (Or) Thiodicarb

Waste Code: U411
Waste Description: U411

Handler - Owner Operator:

Owner/Operator Indicator:	Owner
Owner/Operator Name:	CASE WESTERN RESERVE UNIVERSITY
Legal Status:	Private
Date Became Current:	20020101
Date Ended Current:	Not reported
Owner/Operator Address:	2220 CIRCLE DR
Owner/Operator City,State,Zip:	CLEVELAND, OH 44106
Owner/Operator Telephone:	216-368-2907
Owner/Operator Telephone Ext:	Not reported
Owner/Operator Fax:	Not reported
Owner/Operator Email:	Not reported

CASE WESTERN RESERVE UNIVERSITY WEST QUAD (Continued) **1000321750**

Owner/Operator Indicator: Operator
Owner/Operator Name: CASE WESTERN RESERVE UNIVERSITY
Legal Status: Private
Date Became Current: 20210916
Date Ended Current: Not reported
Owner/Operator Address: 2220 CIRCLE DR SERVICE BUILDING 1ST FL
Owner/Operator City,State,Zip: CLEVELAND, OH 44106-7227
Owner/Operator Telephone: 216-368-1518
Owner/Operator Telephone Ext: Not reported
Owner/Operator Fax: Not reported
Owner/Operator Email: MDR6@CASE.EDU

Owner/Operator Indicator: Operator
Owner/Operator Name: NAME NOT REPORTED
Legal Status: Private
Date Became Current: Not reported
Date Ended Current: Not reported
Owner/Operator Address: ADDRESS NOT REPORTED
Owner/Operator City,State,Zip: CITY NOT REPORTED, AK 99998
Owner/Operator Telephone: 312-555-1212
Owner/Operator Telephone Ext: Not reported
Owner/Operator Fax: Not reported
Owner/Operator Email: Not reported

Owner/Operator Indicator: Owner
Owner/Operator Name: CASE WESTERN RESERVE UNIVERSITY
Legal Status: Private
Date Became Current: 20020101
Date Ended Current: Not reported
Owner/Operator Address: 10900 EUCLID AVE
Owner/Operator City,State,Zip: CLEVELAND, OH 44106-7227
Owner/Operator Telephone: Not reported
Owner/Operator Telephone Ext: Not reported
Owner/Operator Fax: Not reported
Owner/Operator Email: Not reported

Owner/Operator Indicator: Owner
Owner/Operator Name: CWRU BOARD OF DIRECTORS
Legal Status: Private
Date Became Current: Not reported
Date Ended Current: Not reported
Owner/Operator Address: 10900 EUCLID AVE
Owner/Operator City,State,Zip: CLEVELAND, OH 44106
Owner/Operator Telephone: 216-368-2907
Owner/Operator Telephone Ext: Not reported
Owner/Operator Fax: Not reported
Owner/Operator Email: Not reported

Owner/Operator Indicator: Operator
Owner/Operator Name: NAME NOT REPORTED
Legal Status: Private
Date Became Current: Not reported
Date Ended Current: Not reported
Owner/Operator Address: ADDRESS NOT REPORTED
Owner/Operator City,State,Zip: CITY NOT REPORTED, AK 99998
Owner/Operator Telephone: 312-555-1212
Owner/Operator Telephone Ext: Not reported

CASE WESTERN RESERVE UNIVERSITY WEST QUAD (Continued) **1000321750**

Owner/Operator Fax: Not reported
Owner/Operator Email: Not reported

Owner/Operator Indicator: Owner
Owner/Operator Name: CASE WESTERN RESERVE UNIVERSITY
Legal Status: Private
Date Became Current: 20020101
Date Ended Current: Not reported
Owner/Operator Address: 10900 EUCLID AVE
Owner/Operator City,State,Zip: CLEVELAND, OH 44106-7227
Owner/Operator Telephone: Not reported
Owner/Operator Telephone Ext: Not reported
Owner/Operator Fax: Not reported
Owner/Operator Email: Not reported

Owner/Operator Indicator: Owner
Owner/Operator Name: CWRU BOARD OF DIRECTORS
Legal Status: Private
Date Became Current: Not reported
Date Ended Current: Not reported
Owner/Operator Address: 10900 EUCLID AVE
Owner/Operator City,State,Zip: CLEVELAND, OH 44106
Owner/Operator Telephone: 216-368-2907
Owner/Operator Telephone Ext: Not reported
Owner/Operator Fax: Not reported
Owner/Operator Email: Not reported

Owner/Operator Indicator: Operator
Owner/Operator Name: CASE WESTERN RESERVE UNIVERSITY
Legal Status: Private
Date Became Current: 20020101
Date Ended Current: Not reported
Owner/Operator Address: 2220 CIRCLE DR
Owner/Operator City,State,Zip: CLEVELAND, OH 44106
Owner/Operator Telephone: 216-368-2907
Owner/Operator Telephone Ext: Not reported
Owner/Operator Fax: Not reported
Owner/Operator Email: Not reported

Historic Generators:
Receive Date: 20040322
Handler Name: CASE WESTERN RESERVE UNIV
Federal Waste Generator Description: Not a generator, verified
State District Owner: Oh
Large Quantity Handler of Universal Waste: No
Recognized Trader Importer: No
Recognized Trader Exporter: No
Spent Lead Acid Battery Importer: No
Spent Lead Acid Battery Exporter: No
Current Record: No
Non Storage Recycler Activity: Not reported
Electronic Manifest Broker: Not reported

Receive Date: 20111107
Handler Name: CASE WESTERN RSV UNIV WEST QUAD
Federal Waste Generator Description: Conditionally Exempt Small Quantity Generator
State District Owner: Oh

CASE WESTERN RESERVE UNIVERSITY WEST QUAD (Continued) **1000321750**

Large Quantity Handler of Universal Waste: No
Recognized Trader Importer: No
Recognized Trader Exporter: No
Spent Lead Acid Battery Importer: No
Spent Lead Acid Battery Exporter: No
Current Record: No
Non Storage Recycler Activity: Not reported
Electronic Manifest Broker: Not reported

Receive Date: 19860218
Handler Name: CASE WESTERN RESERVE UNIV
Federal Waste Generator Description: Small Quantity Generator
State District Owner: Oh
Large Quantity Handler of Universal Waste: No
Recognized Trader Importer: No
Recognized Trader Exporter: No
Spent Lead Acid Battery Importer: No
Spent Lead Acid Battery Exporter: No
Current Record: No
Non Storage Recycler Activity: Not reported
Electronic Manifest Broker: Not reported

Receive Date: 20010410
Handler Name: CASE WESTERN RESERVE UNIV
Federal Waste Generator Description: Conditionally Exempt Small Quantity Generator
State District Owner: Oh
Large Quantity Handler of Universal Waste: No
Recognized Trader Importer: No
Recognized Trader Exporter: No
Spent Lead Acid Battery Importer: No
Spent Lead Acid Battery Exporter: No
Current Record: No
Non Storage Recycler Activity: Not reported
Electronic Manifest Broker: Not reported

Receive Date: 20051207
Handler Name: CASE WESTERN RSV UNIV WEST QUAD
Federal Waste Generator Description: Small Quantity Generator
State District Owner: Oh
Large Quantity Handler of Universal Waste: Yes
Recognized Trader Importer: No
Recognized Trader Exporter: No
Spent Lead Acid Battery Importer: No
Spent Lead Acid Battery Exporter: No
Current Record: No
Non Storage Recycler Activity: Not reported
Electronic Manifest Broker: Not reported

Receive Date: 20210916
Handler Name: CASE WESTERN RESERVE UNIVERSITY WEST QUAD
Federal Waste Generator Description: Conditionally Exempt Small Quantity Generator
State District Owner: Oh
Large Quantity Handler of Universal Waste: No
Recognized Trader Importer: No
Recognized Trader Exporter: No
Spent Lead Acid Battery Importer: No
Spent Lead Acid Battery Exporter: No

CASE WESTERN RESERVE UNIVERSITY WEST QUAD (Continued) **1000321750**

Current Record: Yes
Non Storage Recycler Activity: No
Electronic Manifest Broker: No

List of NAICS Codes and Descriptions:
NAICS Code: 61131
NAICS Description: COLLEGES, UNIVERSITIES, AND PROFESSIONAL SCHOOLS

Has the Facility Received Notices of Violations:
Found Violation: No
Agency Which Determined Violation: Not reported
Violation Short Description: Not reported
Date Violation was Determined: Not reported
Actual Return to Compliance Date: Not reported
Return to Compliance Qualifier: Not reported
Violation Responsible Agency: Not reported
Scheduled Compliance Date: Not reported
Enforcement Identifier: Not reported
Date of Enforcement Action: Not reported
Enforcement Responsible Agency: Not reported
Enforcement Docket Number: Not reported
Enforcement Attorney: Not reported
Corrective Action Component: Not reported
Appeal Initiated Date: Not reported
Appeal Resolution Date: Not reported
Disposition Status Date: Not reported
Disposition Status: Not reported
Disposition Status Description: Not reported
Consent/Final Order Sequence Number:Not reported
Consent/Final Order Respondent Name: Not reported
Consent/Final Order Lead Agency: Not reported
Enforcement Type: Not reported
Enforcement Responsible Person: Not reported
Enforcement Responsible Sub-Organization: Not reported
SEP Sequence Number: Not reported
SEP Expenditure Amount: Not reported
SEP Scheduled Completion Date: Not reported
SEP Actual Date: Not reported
SEP Defaulted Date: Not reported
SEP Type: Not reported
SEP Type Description: Not reported
Proposed Amount: Not reported
Final Monetary Amount: Not reported
Paid Amount: Not reported
Final Count: Not reported
Final Amount: Not reported

Evaluation Action Summary:
Evaluation Date: 20111107
Evaluation Responsible Agency: State
Found Violation: No
Evaluation Type Description: COMPLIANCE EVALUATION INSPECTION
Evaluation Responsible Person Identifier: OHEDA
Evaluation Responsible Sub-Organization: NE
Actual Return to Compliance Date: Not reported
Scheduled Compliance Date: Not reported

CASE WESTERN RESERVE UNIVERSITY WEST QUAD (Continued) **1000321750**

Date of Request:	Not reported
Date Response Received:	Not reported
Request Agency:	Not reported
Former Citation:	Not reported

E24 ENE 1/4-1/2 0.256 mi. 1351 ft. | **SPRINGBROOK ESTATES 1675 ANSEL RD CLEVELAND, OH 44106** | **LUST UST** | **U004218026 N/A**

Site 2 of 2 in cluster E

Relative: Lower

Actual: 655 ft.

LUST:

Name:	SPRINGBROOK ESTATES
Address:	1675 ANSEL RD
City,State,Zip:	CLEVELAND, OH 44106
Release Number:	18010857 - N00001
Release Date:	01/07/2002
LTF Status:	6 Closure of regulated UST
FR Status:	**NFA: No Further Action**
Priority:	2
Review Date:	02/06/2002
Priority Decode:	SUS/CON from non-regulated UST
Class1 Decode:	A viable RP have been identified
Latitude:	41.511993
Longitude:	-81.619155
Class:	Viable Responsible Party has been identified
Incident Number:	Not reported
Last Update:	Charles Zepp
Last Update Date:	06/10/2021
Last Update Updated:	02/05/2002
Sub Status:	Approved
Rules:	1999
Coordinator:	Charles Zepp
Rating:	1

UST:

Name:	SPRINGBROOK ESTATES
Address:	1675 ANSEL RD
City,State,Zip:	CLEVELAND, OH 44106
Facility Id:	18010857
Owner Name:	Not reported
Owner Address:	Not reported
Owner City/State/Zip:	Not reported
Tank Number:	T00001
Status:	REM - Removed
UST Capacity:	500
Tank Content:	Diesel
Installation Date:	Not reported
Construction:	BM - Bare Metal
Date Last Used:	09/01/2001
Date TCL Closed:	Not reported
Date Removed:	10/02/2001

SPRINGBROOK ESTATES (Continued) **U004218026**

CAS Number:	68334-30-5
Abandoned Approved:	Not reported
Regulated:	YES
Sensitive Area:	NO
Date Of Sensitivity:	Not reported
UST Configurations:	Not reported
Construction Comments:	Bare Steel
Corrosion Protections:	Not reported
Corrosion Protection Comments:	Not reported
Primary Release Detection:	AMO - Alternative Method (Other, explain)
Secondary Release Detection:	Not reported
Release Detection Comments:	RDTank: / RDLine:
Piping Configuration:	Not reported
Piping Configuration Comments:	Not reported
Piping Styles:	P - Pressure
Piping Constructions:	OTH - Other (explain)
Piping Construction Comments:	Unknown
Piping Corrosion Protections:	OTH - Other (explain)
Piping Corrosion Protection Comments:	Not reported
Piping Release Detections:	OTH - Other(explain)
Piping Release Detection Comments:	Not reported
Spill Prevention Manholes:	OTH - Other (Explain)
Spill Prevention Manhole Comments:	Not reported
OverFill Prevention:	Not reported
OverFill Prevention Comment:	Not reported
Comments:	Appears to be residential UST.

---

25 **BP OIL CO. #22365** **LUST** **U004202650**
SSE **9308 CHESTER AVE** **UST** **N/A**
1/4-1/2 **CLEVELAND, OH 44106**
0.304 mi.
1604 ft.

Relative:
Higher

Actual:
675 ft.

LUST:

Name:	BP OIL CO. #22365
Address:	9308 CHESTER AVE
City,State,Zip:	CLEVELAND, OH 44106
Release Number:	18002104 - N00001
Release Date:	01/21/1992
LTF Status:	1 SUS/CON from regulated UST
FR Status:	**NFA: No Further Action**
Priority:	2
Review Date:	09/14/1994
Priority Decode:	SUS/CON from non-regulated UST
Class1 Decode:	A viable RP have been identified
Latitude:	41.505547
Longitude:	-81.621304
Class:	Viable Responsible Party has been identified
Incident Number:	182014200.0
Last Update:	Charles Zepp
Last Update Date:	12/14/2020
Last Update Updated:	09/14/1994
Sub Status:	Approved
Rules:	1992
Coordinator:	Charles Zepp
Rating:	10

Name:	BP OIL CO. #22365

BP OIL CO. #22365 (Continued) **U004202650**

Address:	9308 CHESTER AVE
City,State,Zip:	CLEVELAND, OH 44106
Release Number:	18002104 - N00002
Release Date:	10/16/2006
LTF Status:	1 SUS/CON from regulated UST
FR Status:	**NFA: No Further Action**
Priority:	2
Review Date:	03/17/2008
Priority Decode:	SUS/CON from non-regulated UST
Class1 Decode:	A viable RP have been identified
Latitude:	41.505547
Longitude:	-81.621304
Class:	Viable Responsible Party has been identified
Incident Number:	Not reported
Last Update:	Charles Zepp
Last Update Date:	12/14/2020
Last Update Updated:	03/17/2008
Sub Status:	Not reported
Rules:	2005
Coordinator:	Charles Zepp
Rating:	14

UST:

Name:	BP OIL CO. #22365
Address:	9308 CHESTER AVE
City,State,Zip:	CLEVELAND, OH 44106
Facility Id:	18002104
Owner Name:	KANTAM ENTERPRISES LLC
Owner Address:	6135 MONTGOMERY ROAD
Owner City/State/Zip:	45213
Tank Number:	T00001
Status:	REM - Removed
UST Capacity:	8000
Tank Content:	Gasoline
Installation Date:	01/01/1974
Construction:	FRP-Fiberglass Reinforced Plastic
Date Last Used:	07/10/2001
Date TCL Closed:	Not reported
Date Removed:	07/10/2001
CAS Number:	8006-61-9
Abandoned Approved:	Not reported
Regulated:	YES
Sensitive Area:	NO
Date Of Sensitivity:	Not reported
UST Configurations:	Not reported
Construction Comments:	Fiberglass Reinforced Plastic
Corrosion Protections:	Not reported
Corrosion Protection Comments:	Not reported
Primary Release Detection:	AMO - Alternative Method (Other, explain)
Secondary Release Detection:	Not reported
Release Detection Comments:	RDTank: / RDLine:
Piping Configuration:	Not reported
Piping Configuration Comments:	Not reported
Piping Styles:	P - Pressure
Piping Constructions:	OTH - Other (explain)
Piping Construction Comments:	Unknown

BP OIL CO. #22365 (Continued) **U004202650**

Piping Corrosion Protections:	OTH - Other (explain)
Piping Corrosion Protection Comments:	Not reported
Piping Release Detections:	OTH - Other(explain)
Piping Release Detection Comments:	Not reported
Spill Prevention Manholes:	NP - None Present
Spill Prevention Manhole Comments:	No
OverFill Prevention:	Not reported
OverFill Prevention Comment:	OverFill Spill: No
Comments:	Not reported

Name:	BP OIL CO. #22365
Address:	9308 CHESTER AVE
City,State,Zip:	CLEVELAND, OH 44106

Tank Number:	T00002
Status:	REM - Removed
UST Capacity:	8000
Tank Content:	Gasoline
Installation Date:	01/01/1974
Construction:	FRP-Fiberglass Reinforced Plastic
Date Last Used:	07/10/2001
Date TCL Closed:	Not reported
Date Removed:	07/10/2001
CAS Number:	8006-61-9
Abandoned Approved:	Not reported
Regulated:	YES
Sensitive Area:	NO
Date Of Sensitivity:	Not reported
UST Configurations:	Not reported
Construction Comments:	Fiberglass Reinforced Plastic
Corrosion Protections:	Not reported
Corrosion Protection Comments:	Not reported
Primary Release Detection:	AMO - Alternative Method (Other, explain)
Secondary Release Detection:	Not reported
Release Detection Comments:	RDTank: / RDLine:
Piping Configuration:	Not reported
Piping Configuration Comments:	Not reported
Piping Styles:	P - Pressure
Piping Constructions:	OTH - Other (explain)
Piping Construction Comments:	Unknown
Piping Corrosion Protections:	OTH - Other (explain)
Piping Corrosion Protection Comments:	Not reported
Piping Release Detections:	OTH - Other(explain)
Piping Release Detection Comments:	Not reported
Spill Prevention Manholes:	NP - None Present
Spill Prevention Manhole Comments:	No
OverFill Prevention:	Not reported
OverFill Prevention Comment:	OverFill Spill: No
Comments:	Not reported

Name:	BP OIL CO. #22365
Address:	9308 CHESTER AVE
City,State,Zip:	CLEVELAND, OH 44106

Tank Number:	T00003
Status:	REM - Removed
UST Capacity:	6000

BP OIL CO. #22365 (Continued) **U004202650**

Tank Content:	Gasoline
Installation Date:	01/01/1974
Construction:	FRP-Fiberglass Reinforced Plastic
Date Last Used:	07/10/2001
Date TCL Closed:	Not reported
Date Removed:	07/10/2001
CAS Number:	8006-61-9
Abandoned Approved:	Not reported
Regulated:	YES
Sensitive Area:	NO
Date Of Sensitivity:	Not reported
UST Configurations:	Not reported
Construction Comments:	Fiberglass Reinforced Plastic
Corrosion Protections:	Not reported
Corrosion Protection Comments:	Not reported
Primary Release Detection:	AMO - Alternative Method (Other, explain)
Secondary Release Detection:	Not reported
Release Detection Comments:	RDTank: / RDLine:
Piping Configuration:	Not reported
Piping Configuration Comments:	Not reported
Piping Styles:	P - Pressure
Piping Constructions:	OTH - Other (explain)
Piping Construction Comments:	Unknown
Piping Corrosion Protections:	OTH - Other (explain)
Piping Corrosion Protection Comments:	Not reported
Piping Release Detections:	OTH - Other(explain)
Piping Release Detection Comments:	Not reported
Spill Prevention Manholes:	NP - None Present
Spill Prevention Manhole Comments:	No
OverFill Prevention:	Not reported
OverFill Prevention Comment:	OverFill Spill: No
Comments:	Not reported
Name:	BP OIL CO. #22365
Address:	9308 CHESTER AVE
City,State,Zip:	CLEVELAND, OH 44106
Tank Number:	T00004
Status:	REM - Removed
UST Capacity:	8000
Tank Content:	Gasoline
Installation Date:	01/01/1974
Construction:	FRP-Fiberglass Reinforced Plastic
Date Last Used:	08/01/2006
Date TCL Closed:	Not reported
Date Removed:	09/26/2006
CAS Number:	8006-61-9
Abandoned Approved:	Not reported
Regulated:	YES
Sensitive Area:	NO
Date Of Sensitivity:	Not reported
UST Configurations:	Not reported
Construction Comments:	Fiberglass Reinforced Plastic
Corrosion Protections:	NR - None Required by Rule
Corrosion Protection Comments:	Not reported
Primary Release Detection:	ATG - Automatic Tank Gauging
Secondary Release Detection:	Not reported

BP OIL CO. #22365 (Continued) **U004202650**

Release Detection Comments:	RDTank: Automatic Tank Gauging / RDLine:
Piping Configuration:	Not reported
Piping Configuration Comments:	Not reported
Piping Styles:	P - Pressure
Piping Constructions:	FRP - Fiberglass Reinforced Plastic
Piping Construction Comments:	Fiberglass Reinforced Plastic
Piping Corrosion Protections:	NR - None required by rule
Piping Corrosion Protection Comments:	Not reported
Piping Release Detections:	ELLD - Electronic Line Leak Detector
Piping Release Detection Comments:	Electronic Line Leak Detector
Spill Prevention Manholes:	SB - Spill Containment Manhole (bucket)
Spill Prevention Manhole Comments:	Yes
OverFill Prevention:	Not reported
OverFill Prevention Comment:	OverFill Spill: Yes
Comments:	Not reported
Name:	BP OIL CO. #22365
Address:	9308 CHESTER AVE
City,State,Zip:	CLEVELAND, OH 44106
Tank Number:	T00005
Status:	REM - Removed
UST Capacity:	8000
Tank Content:	Gasoline
Installation Date:	01/01/1974
Construction:	FRP-Fiberglass Reinforced Plastic
Date Last Used:	08/01/2006
Date TCL Closed:	Not reported
Date Removed:	09/26/2006
CAS Number:	8006-61-9
Abandoned Approved:	Not reported
Regulated:	YES
Sensitive Area:	NO
Date Of Sensitivity:	Not reported
UST Configurations:	Not reported
Construction Comments:	Fiberglass Reinforced Plastic
Corrosion Protections:	NR - None Required by Rule
Corrosion Protection Comments:	Not reported
Primary Release Detection:	ATG - Automatic Tank Gauging
Secondary Release Detection:	Not reported
Release Detection Comments:	RDTank: Automatic Tank Gauging / RDLine:
Piping Configuration:	Not reported
Piping Configuration Comments:	Not reported
Piping Styles:	P - Pressure
Piping Constructions:	FRP - Fiberglass Reinforced Plastic
Piping Construction Comments:	Fiberglass Reinforced Plastic
Piping Corrosion Protections:	NR - None required by rule
Piping Corrosion Protection Comments:	Not reported
Piping Release Detections:	ELLD - Electronic Line Leak Detector
Piping Release Detection Comments:	Electronic Line Leak Detector
Spill Prevention Manholes:	SB - Spill Containment Manhole (bucket)
Spill Prevention Manhole Comments:	Yes
OverFill Prevention:	Not reported
OverFill Prevention Comment:	OverFill Spill: Yes
Comments:	Not reported
Name:	BP OIL CO. #22365

BP OIL CO. #22365 (Continued) **U004202650**

Address:	9308 CHESTER AVE
City,State,Zip:	CLEVELAND, OH 44106
Tank Number:	T00006
Status:	REM - Removed
UST Capacity:	6000
Tank Content:	Gasoline
Installation Date:	01/01/1974
Construction:	FRP-Fiberglass Reinforced Plastic
Date Last Used:	08/01/2006
Date TCL Closed:	Not reported
Date Removed:	09/26/2006
CAS Number:	8006-61-9
Abandoned Approved:	Not reported
Regulated:	YES
Sensitive Area:	NO
Date Of Sensitivity:	Not reported
UST Configurations:	Not reported
Construction Comments:	Fiberglass Reinforced Plastic
Corrosion Protections:	NR - None Required by Rule
Corrosion Protection Comments:	Not reported
Primary Release Detection:	ATG - Automatic Tank Gauging
Secondary Release Detection:	Not reported
Release Detection Comments:	RDTank: Automatic Tank Gauging / RDLine:
Piping Configuration:	Not reported
Piping Configuration Comments:	Not reported
Piping Styles:	P - Pressure
Piping Constructions:	FRP - Fiberglass Reinforced Plastic
Piping Construction Comments:	Fiberglass Reinforced Plastic
Piping Corrosion Protections:	NR - None required by rule
Piping Corrosion Protection Comments:	Not reported
Piping Release Detections:	ELLD - Electronic Line Leak Detector
Piping Release Detection Comments:	Electronic Line Leak Detector
Spill Prevention Manholes:	SB - Spill Containment Manhole (bucket)
Spill Prevention Manhole Comments:	Yes
OverFill Prevention:	Not reported
OverFill Prevention Comment:	OverFill Spill: Yes
Comments:	Not reported

26
South
1/4-1/2
0.373 mi.
1971 ft.

CLEVELAND CLINIC **LUST** **S127294673**
1965 E 89TH ST **N/A**
CLEVELAND, OH 44114

Relative:
Higher

Actual:
672 ft.

LUST:

Name:	CLEVELAND CLINIC
Address:	1965 E 89TH ST
City,State,Zip:	CLEVELAND, OH 44114
Release Number:	18011335 - N00001
Release Date:	02/12/2016
LTF Status:	2 SUS/CON from non-regulated UST
FR Status:	**RPT: a possible incident is reported**
Priority:	2
Review Date:	02/25/2016
Priority Decode:	SUS/CON from non-regulated UST
Class1 Decode:	A viable RP have been identified
Latitude:	41.504441

CLEVELAND CLINIC (Continued) **S127294673**

Longitude:	-81.623692
Class:	Viable Responsible Party has been identified
Incident Number:	Not reported
Last Update:	Charles Zepp
Last Update Date:	10/18/2019
Last Update Updated:	02/25/2016
Sub Status:	Approved
Rules:	2012
Coordinator:	Charles Zepp
Rating:	Not reported

---

27 SSW 1/4-1/2 0.397 mi. 2098 ft. **FORMER GULF SERVICE STATION** **LUST U004223224**
8701-8705 EUCLID AVE **UST N/A**
CLEVELAND, OH 44195

Relative: Higher
Actual: 670 ft.

LUST:

Name:	FORMER GULF SERVICE STATION
Address:	8701-8705 EUCLID AVE
City,State,Zip:	CLEVELAND, OH 44195
Release Number:	18011313 - N00001
Release Date:	08/13/2014
LTF Status:	6 Closure of regulated UST
FR Status:	**NFA: No Further Action**
Priority:	2
Review Date:	08/15/2014
Priority Decode:	SUS/CON from non-regulated UST
Class1 Decode:	A viable RP have been identified
Latitude:	41.503635
Longitude:	-81.625893
Class:	Viable Responsible Party has been identified
Incident Number:	Not reported
Last Update:	Charles Zepp
Last Update Date:	10/16/2019
Last Update Updated:	08/15/2014
Sub Status:	Approved
Rules:	2012
Coordinator:	Charles Zepp
Rating:	10

UST:

Name:	FORMER GULF SERVICE STATION
Address:	8701-8705 EUCLID AVE
City,State,Zip:	CLEVELAND, OH 44195
Facility Id:	18011313
Owner Name:	Not reported
Owner Address:	Not reported
Owner City/State/Zip:	Not reported
Tank Number:	T00001
Status:	REM - Removed
UST Capacity:	2000
Tank Content:	Gasoline
Installation Date:	Not reported
Construction:	BM - Bare Metal
Date Last Used:	01/01/1973

FORMER GULF SERVICE STATION (Continued) **U004223224**

Date TCL Closed:	Not reported
Date Removed:	06/07/2014
CAS Number:	Not reported
Abandoned Approved:	Not reported
Regulated:	YES
Sensitive Area:	NO
Date Of Sensitivity:	Not reported
UST Configurations:	Not reported
Construction Comments:	Not reported
Corrosion Protections:	Not reported
Corrosion Protection Comments:	Not reported
Primary Release Detection:	Not reported
Secondary Release Detection:	Not reported
Release Detection Comments:	Not reported
Piping Configuration:	Not reported
Piping Configuration Comments:	Not reported
Piping Styles:	Not reported
Piping Constructions:	Not reported
Piping Construction Comments:	Not reported
Piping Corrosion Protections:	Not reported
Piping Corrosion Protection Comments:	Not reported
Piping Release Detections:	Not reported
Piping Release Detection Comments:	Not reported
Spill Prevention Manholes:	Not reported
Spill Prevention Manhole Comments:	Not reported
OverFill Prevention:	Not reported
OverFill Prevention Comment:	Not reported
Comments:	Not reported
Name:	FORMER GULF SERVICE STATION
Address:	8701-8705 EUCLID AVE
City,State,Zip:	CLEVELAND, OH 44195
Tank Number:	T00002
Status:	REM - Removed
UST Capacity:	1000
Tank Content:	Gasoline
Installation Date:	Not reported
Construction:	BM - Bare Metal
Date Last Used:	01/01/1973
Date TCL Closed:	Not reported
Date Removed:	06/07/2014
CAS Number:	Not reported
Abandoned Approved:	Not reported
Regulated:	YES
Sensitive Area:	NO
Date Of Sensitivity:	Not reported
UST Configurations:	Not reported
Construction Comments:	Not reported
Corrosion Protections:	Not reported
Corrosion Protection Comments:	Not reported
Primary Release Detection:	Not reported
Secondary Release Detection:	Not reported
Release Detection Comments:	Not reported
Piping Configuration:	Not reported
Piping Configuration Comments:	Not reported
Piping Styles:	Not reported

FORMER GULF SERVICE STATION (Continued) **U004223224**

Piping Constructions:	Not reported
Piping Construction Comments:	Not reported
Piping Corrosion Protections:	Not reported
Piping Corrosion Protection Comments:	Not reported
Piping Release Detections:	Not reported
Piping Release Detection Comments:	Not reported
Spill Prevention Manholes:	Not reported
Spill Prevention Manhole Comments:	Not reported
OverFill Prevention:	Not reported
OverFill Prevention Comment:	Not reported
Comments:	Not reported

Name:	FORMER GULF SERVICE STATION
Address:	8701-8705 EUCLID AVE
City,State,Zip:	CLEVELAND, OH 44195

Tank Number:	T00003
Status:	REM - Removed
UST Capacity:	1000
Tank Content:	Diesel
Installation Date:	Not reported
Construction:	BM - Bare Metal
Date Last Used:	01/01/1973
Date TCL Closed:	Not reported
Date Removed:	06/07/2014
CAS Number:	Not reported
Abandoned Approved:	Not reported
Regulated:	YES
Sensitive Area:	NO
Date Of Sensitivity:	Not reported
UST Configurations:	Not reported
Construction Comments:	Not reported
Corrosion Protections:	Not reported
Corrosion Protection Comments:	Not reported
Primary Release Detection:	Not reported
Secondary Release Detection:	Not reported
Release Detection Comments:	Not reported
Piping Configuration:	Not reported
Piping Configuration Comments:	Not reported
Piping Styles:	Not reported
Piping Constructions:	Not reported
Piping Construction Comments:	Not reported
Piping Corrosion Protections:	Not reported
Piping Corrosion Protection Comments:	Not reported
Piping Release Detections:	Not reported
Piping Release Detection Comments:	Not reported
Spill Prevention Manholes:	Not reported
Spill Prevention Manhole Comments:	Not reported
OverFill Prevention:	Not reported
OverFill Prevention Comment:	Not reported
Comments:	Not reported

F28 SE 1/4-1/2 0.400 mi. 2114 ft. | **HARSHAW/FILTROL PARTNERSHIP**
1945 EAST 97 STREET
CLEVELAND, OH 44106

SEMS-ARCHIVE **1015735772**
RCRA NonGen / NLR **OHD053276390**

Site 1 of 3 in cluster F

Relative: Higher

Actual: 678 ft.

SEMS Archive:

Site ID:	0504369
EPA ID:	OHD053276390
Name:	HARSHAW FILTROL PARTNERSHIP
Address:	1945 E 97 ST
Address 2:	Not reported
City,State,Zip:	CLEVELAND, OH 44124
Cong District:	19
FIPS Code:	39035
FF:	N
NPL:	Not on the NPL
Non NPL Status:	NFRAP-Site does not qualify for the NPL based on existing information

SEMS Archive Detail:

Region:	05
Site ID:	0504369
EPA ID:	OHD053276390
Site Name:	HARSHAW FILTROL PARTNERSHIP
NPL:	N
FF:	N
OU:	00
Action Code:	VS
Action Name:	ARCH SITE
SEQ:	1
Start Date:	Not reported
Finish Date:	1987-06-30 04:00:00
Qual:	Not reported
Current Action Lead:	EPA Perf In-Hse

Region:	05
Site ID:	0504369
EPA ID:	OHD053276390
Site Name:	HARSHAW FILTROL PARTNERSHIP
NPL:	N
FF:	N
OU:	00
Action Code:	DS
Action Name:	DISCVRY
SEQ:	1
Start Date:	1984-12-01 06:00:00
Finish Date:	1984-12-01 06:00:00
Qual:	Not reported
Current Action Lead:	EPA Perf

Region:	05
Site ID:	0504369
EPA ID:	OHD053276390
Site Name:	HARSHAW FILTROL PARTNERSHIP
NPL:	N
FF:	N
OU:	00
Action Code:	PA
Action Name:	PA
SEQ:	1

HARSHAW/FILTROL PARTNERSHIP (Continued) **1015735772**

Start Date:	Not reported
Finish Date:	1987-06-30 04:00:00
Qual:	N
Current Action Lead:	St Perf

RCRA Listings:

Date Form Received by Agency:	19801119
Handler Name:	Harshaw/Filtrol Partnership
Handler Address:	1945 EAST 97 STREET
Handler City,State,Zip:	CLEVELAND, OH 44106
EPA ID:	OHD053276390
Contact Name:	ANDREW KOPAS
Contact Address:	1945 E 97TH ST
Contact City,State,Zip:	CLEVELAND, OH 44106
Contact Telephone:	216-229-0474
Contact Fax:	Not reported
Contact Email:	Not reported
Contact Title:	Not reported
EPA Region:	05
Land Type:	Not reported
Federal Waste Generator Description:	Not a generator, verified
Non-Notifier:	Not reported
Biennial Report Cycle:	Not reported
Accessibility:	Not reported
Active Site Indicator:	Not reported
State District Owner:	Oh
State District:	NE
Mailing Address:	1945 E 97TH ST
Mailing City,State,Zip:	CLEVELAND, OH 44106
Owner Name:	Not reported
Owner Type:	Not reported
Operator Name:	Harshaw/Filtrol Partnership
Operator Type:	Private
Short-Term Generator Activity:	No
Importer Activity:	No
Mixed Waste Generator:	No
Transporter Activity:	No
Transfer Facility Activity:	No
Recycler Activity with Storage:	No
Small Quantity On-Site Burner Exemption:	No
Smelting Melting and Refining Furnace Exemption:	No
Underground Injection Control:	No
Off-Site Waste Receipt:	No
Universal Waste Indicator:	No
Universal Waste Destination Facility:	No
Federal Universal Waste:	No
Active Site State-Reg Handler:	---
Federal Facility Indicator:	Not reported
Hazardous Secondary Material Indicator:	NN
Sub-Part K Indicator:	Not reported
2018 GPRA Permit Baseline:	Not on the Baseline
2018 GPRA Renewals Baseline:	Not on the Baseline
202 GPRA Corrective Action Baseline:	No
Subject to Corrective Action Universe:	No
Non-TSDFs Where RCRA CA has Been Imposed Universe:	No
Corrective Action Priority Ranking:	No NCAPS ranking

HARSHAW/FILTROL PARTNERSHIP (Continued) **1015735772**

Environmental Control Indicator:	No
Institutional Control Indicator:	No
Human Exposure Controls Indicator:	N/A
Groundwater Controls Indicator:	N/A
Significant Non-Complier Universe:	No
Unaddressed Significant Non-Complier Universe:	No
Addressed Significant Non-Complier Universe:	No
Significant Non-Complier With a Compliance Schedule Universe:	No
Financial Assurance Required:	Not reported
Handler Date of Last Change:	20150414
Recognized Trader-Importer:	No
Recognized Trader-Exporter:	No
Importer of Spent Lead Acid Batteries:	No
Exporter of Spent Lead Acid Batteries:	No
Recycler Activity Without Storage:	Not reported
Manifest Broker:	Not reported
Sub-Part P Indicator:	No

Hazardous Waste Summary:

Waste Code:	D000
Waste Description:	Not Defined
Waste Code:	D001
Waste Description:	Ignitable Waste
Waste Code:	D002
Waste Description:	Corrosive Waste
Waste Code:	D003
Waste Description:	Reactive Waste
Waste Code:	D004
Waste Description:	Arsenic
Waste Code:	D006
Waste Description:	Cadmium
Waste Code:	D007
Waste Description:	Chromium
Waste Code:	D008
Waste Description:	Lead
Waste Code:	D009
Waste Description:	Mercury
Waste Code:	D010
Waste Description:	Selenium
Waste Code:	D011
Waste Description:	Silver
Waste Code:	F001
Waste Description:	The Following Spent Halogenated Solvents Used In Degreasing: Tetrachloroethylene, Trichlorethylene, Methylene Chloride, 1,1,1-Trichloroethane, Carbon Tetrachloride And Chlorinated

HARSHAW/FILTROL PARTNERSHIP (Continued) **1015735772**

Fluorocarbons; All Spent Solvent Mixtures/Blends Used In Degreasing Containing, Before Use, A Total Of Ten Percent Or More (By Volume) Of One Or More Of The Above Halogenated Solvents Or Those Solvents Listed In F002, F004, And F005; And Still Bottoms From The Recovery Of These Spent Solvents And Spent Solvent Mixtures.

Waste Code: F002
Waste Description: The Following Spent Halogenated Solvents: Tetrachloroethylene, Methylene Chloride, Trichloroethylene, 1,1,1-Trichloroethane, Chlorobenzene, 1,1,2-Trichloro-1,2,2-Trifluoroethane, Ortho-Dichlorobenzene, Trichlorofluoromethane, And 1,1,2, Trichloroethane; All Spent Solvent Mixtures/Blends Containing, Before Use, A Total Of Ten Percent Or More (By Volume) Of One Or More Of The Above Halogenated Solvents Or Those Solvents Listed In F001, F004, And F005; And Still Bottoms From The Recovery Of These Spent Solvents And Spent Solvent Mixtures.

Waste Code: F003
Waste Description: The Following Spent Nonhalogenated Solvents: Xylene, Acetone, Ethyl Acetate, Ethyl Benzene, Ethyl Ether, Methyl Isobutyl Ketone, N-Butyl Alcohol, Cyclohexanone, And Methanol; All Spent Solvent Mixtures/Blends Containing, Before Use, Only The Above Spent Nonhalogenated Solvents; And All Spent Solvent Mixtures/Blends Containing, Before Use, One Or More Of The Above Nonhalogenated Solvents, And A Total Of Ten Percent Or More (By Volume) Of One Or More Of Those Solvents Listed In F001, F002, F004, And F005; And Still Bottoms From The Recovery Of These Spent Solvents And Spent Solvent Mixtures.

Waste Code: F004
Waste Description: The Following Spent Nonhalogenated Solvents: Cresols, Cresylic Acid, And Nitrobenzene; And The Still Bottoms From The Recovery Of These Solvents; All Spent Solvent Mixtures/Blends Containing, Before Use, A Total Of Ten Percent Or More (By Volume) Of One Or More Of The Above Nonhalogenated Solvents Or Those Solvents Listed In F001, F002, And F005; And Still Bottoms From The Recovery Of These Spent Solvents And Spent Solvent Mixtures.

Waste Code: F005
Waste Description: The Following Spent Nonhalogenated Solvents: Toluene, Methyl Ethyl Ketone, Carbon Disulfide, Isobutanol, Pyridine, Benzene, 2-Ethoxyethanol, And 2-Nitropropane; All Spent Solvent Mixtures/Blends Containing, Before Use, A Total Of Ten Percent Or More (By Volume) Of One Or More Of The Above Nonhalogenated Solvents Or Those Solvents Listed In F001, F002, Or F004; And Still Bottoms From The Recovery Of These Spent Solvents And Spent Solvent Mixtures.

Waste Code: F006
Waste Description: Wastewater Treatment Sludges From Electroplating Operations, Except From The Following Processes: (1) Sulfuric Acid Anodizing Of Aluminum; (2) Tin Plating On Carbon Steel; (3) Zinc Plating (Segregated Basis) On Carbon Steel; (4) Aluminum Or Zinc-Aluminum Plating On Carbon Steel; (5) Cleaning/Stripping Associated With Tin, Zinc, And Aluminum Plating On Carbon Steel; And (6) Chemical Etching And Milling Of Aluminum.

Waste Code: F007

HARSHAW/FILTROL PARTNERSHIP (Continued) **1015735772**

Waste Description: Spent Cyanide Plating Bath Solutions From Electroplating Operations.

Waste Code: F008
Waste Description: Plating Bath Residues From The Bottom Of Plating Baths From Electroplating Operations In Which Cyanides Are Used In The Process.

Waste Code: F009
Waste Description: Spent Stripping And Cleaning Bath Solutions From Electroplating Operations In Which Cyanides Are Used In The Process.

Waste Code: P005
Waste Description: 2-Propen-1-Ol (Or) Allyl Alcohol

Waste Code: P012
Waste Description: Arsenic Oxide As2o3 (Or) Arsenic Trioxide

Waste Code: P022
Waste Description: Carbon Disulfide

Waste Code: P029
Waste Description: Copper Cyanide (Or) Copper Cyanide Cu(Cn)

Waste Code: P030
Waste Description: Cyanides (Soluble Cyanide Salts), Not Otherwise Specified

Waste Code: P056
Waste Description: Fluorine

Waste Code: P074
Waste Description: Nickel Cyanide (Or) Nickel Cyanide Ni(Cn)2

Waste Code: P075
Waste Description: Nicotine, & Salts (Or) Pyridine, 3-(1-Methyl-2-Pyrrolidinyl)-,(S)-, & Salts

Waste Code: P102
Waste Description: 2-Propyn-1-Ol (Or) Propargyl Alcohol

Waste Code: P105
Waste Description: Sodium Azide

Waste Code: P106
Waste Description: Sodium Cyanide (Or) Sodium Cyanide Na(Cn)

Waste Code: P119
Waste Description: Ammonium Vanadate (Or) Vanadic Acid, Ammonium Salt

Waste Code: U002
Waste Description: 2-Propanone (I) (Or) Acetone (I)

Waste Code: U003
Waste Description: Acetonitrile (I,T)

Waste Code: U012
Waste Description: Aniline (I,T) (Or) Benzenamine (I,T)

Waste Code: U019

HARSHAW/FILTROL PARTNERSHIP (Continued) **1015735772**

Waste Description: Benzene (I,T)

Waste Code: U023
Waste Description: Benzene, (Trichloromethyl)- (Or) Benzotrichloride (C,R,T)

Waste Code: U031
Waste Description: 1-Butanol (I) (Or) N-Butyl Alcohol (I)

Waste Code: U044
Waste Description: Chloroform (Or) Methane, Trichloro-

Waste Code: U073
Waste Description: [1,1'-Biphenyl]-4,4'-Diamine, 3,3'-Dichloro- (Or) 3,3'-Dichlorobenzidine

Waste Code: U092
Waste Description: Dimethylamine (I) (Or) Methanamine, N-Methyl- (I)

Waste Code: U112
Waste Description: Acetic Acid, Ethyl Ester (I) (Or) Ethyl Acetate (I)

Waste Code: U117
Waste Description: Ethane, 1,1'-Oxybis-(I) (Or) Ethyl Ether (I)

Waste Code: U121
Waste Description: Methane, Trichlorofluoro- (Or) Trichloromonofluoromethane

Waste Code: U122
Waste Description: Formaldehyde

Waste Code: U134
Waste Description: Hydrofluoric Acid (C,T) (Or) Hydrogen Fluoride (C,T)

Waste Code: U135
Waste Description: Hydrogen Sulfide (Or) Hydrogen Sulfide H2s

Waste Code: U144
Waste Description: Acetic Acid, Lead(2+) Salt (Or) Lead Acetate

Waste Code: U151
Waste Description: Mercury

Waste Code: U154
Waste Description: Methanol (I) (Or) Methyl Alcohol (I)

Waste Code: U159
Waste Description: 2-Butanone (I,T) (Or) Methyl Ethyl Ketone (Mek) (I,T)

Waste Code: U196
Waste Description: Pyridine

Waste Code: U210
Waste Description: Ethene, Tetrachloro- (Or) Tetrachloroethylene

Waste Code: U211
Waste Description: Carbon Tetrachloride (Or) Methane, Tetrachloro-

HARSHAW/FILTROL PARTNERSHIP (Continued) **1015735772**

Waste Code: U213
Waste Description: Furan, Tetrahydro-(I) (Or) Tetrahydrofuran (I)

Waste Code: U220
Waste Description: Benzene, Methyl- (Or) Toluene

Waste Code: U239
Waste Description: Benzene, Dimethyl- (I,T) (Or) Xylene (I)

Handler - Owner Operator:
Owner/Operator Indicator: Owner
Owner/Operator Name: HARSHAW/FILTROL PARTNERSHIP
Legal Status: Private
Date Became Current: Not reported
Date Ended Current: Not reported
Owner/Operator Address: 1945 E 97TH ST
Owner/Operator City,State,Zip: CLEVELAND, OH 44106
Owner/Operator Telephone: 216-721-8300
Owner/Operator Telephone Ext: Not reported
Owner/Operator Fax: Not reported
Owner/Operator Email: Not reported

Owner/Operator Indicator: Operator
Owner/Operator Name: HARSHAW/FILTROL PARTNERSHIP
Legal Status: Private
Date Became Current: Not reported
Date Ended Current: Not reported
Owner/Operator Address: 1945 E 97TH ST
Owner/Operator City,State,Zip: CITY NOT REPORTED, OH 99998
Owner/Operator Telephone: 216-721-8300
Owner/Operator Telephone Ext: Not reported
Owner/Operator Fax: Not reported
Owner/Operator Email: Not reported

Historic Generators:
Receive Date: 19801119
Handler Name: HARSHAW/FILTROL PARTNERSHIP
Federal Waste Generator Description: Not a generator, verified
State District Owner: Oh
Large Quantity Handler of Universal Waste: No
Recognized Trader Importer: No
Recognized Trader Exporter: No
Spent Lead Acid Battery Importer: No
Spent Lead Acid Battery Exporter: No
Current Record: Yes
Non Storage Recycler Activity: Not reported
Electronic Manifest Broker: Not reported

Receive Date: 19790101
Handler Name: HARSHAW/FILTROL PARTNERSHIP
Federal Waste Generator Description: Not a generator, verified
State District Owner: Oh
Large Quantity Handler of Universal Waste: No
Recognized Trader Importer: No
Recognized Trader Exporter: No
Spent Lead Acid Battery Importer: No

HARSHAW/FILTROL PARTNERSHIP (Continued) **1015735772**

Spent Lead Acid Battery Exporter: No
Current Record: No
Non Storage Recycler Activity: Not reported
Electronic Manifest Broker: Not reported

Receive Date: 19800818
Handler Name: HARSHAW/FILTROL PARTNERSHIP
Federal Waste Generator Description: Not a generator, verified
State District Owner: Oh
Large Quantity Handler of Universal Waste: No
Recognized Trader Importer: No
Recognized Trader Exporter: No
Spent Lead Acid Battery Importer: No
Spent Lead Acid Battery Exporter: No
Current Record: No
Non Storage Recycler Activity: Not reported
Electronic Manifest Broker: Not reported

List of NAICS Codes and Descriptions:
NAICS Code: 325131
NAICS Description: INORGANIC DYE AND PIGMENT MANUFACTURING

NAICS Code: 325188
NAICS Description: ALL OTHER BASIC INORGANIC CHEMICAL MANUFACTURING

Facility Has Received Notices of Violations:
Violations: No Violations Found

Evaluation Action Summary:
Evaluations: No Evaluations Found

F29 **CLEVELAND CLINIC** **LUST** **U004257368**
SE **1945 E 97TH ST** **UST** **N/A**
1/4-1/2 **CLEVELAND, OH 44106**
0.400 mi.
2114 ft. **Site 2 of 3 in cluster F**

Relative:
Higher

Actual:
678 ft.

LUST:
Name: CLEVELAND CLINIC
Address: 1945 E 97TH ST
City,State,Zip: CLEVELAND, OH 44106
Release Number: 18011344 - N00001
Release Date: 03/17/2016
LTF Status: 6 Closure of regulated UST
FR Status: **NFA: No Further Action**
Priority: 2
Review Date: 08/23/2016
Priority Decode: SUS/CON from non-regulated UST
Class1 Decode: A Responsible Party (RP) for the release has not yet been determined
Latitude: 41.504990
Longitude: -81.619069
Class: Responsible Party for release has not yet been determined
Incident Number: Not reported
Last Update: Charles Zepp

CLEVELAND CLINIC (Continued) **U004257368**

Last Update Date:	07/13/2020
Last Update Updated:	08/23/2016
Sub Status:	Approved
Rules:	2012
Coordinator:	Charles Zepp
Rating:	9

UST:

Name:	CLEVELAND CLINIC
Address:	1945 E 97TH ST
City,State,Zip:	CLEVELAND, OH 44106
Facility Id:	18011344
Owner Name:	Not reported
Owner Address:	Not reported
Owner City/State/Zip:	Not reported
Tank Number:	T00001
Status:	REM - Removed
UST Capacity:	500
Tank Content:	Other (see comments)
Installation Date:	Not reported
Construction:	Not reported
Date Last Used:	Not reported
Date TCL Closed:	Not reported
Date Removed:	02/19/2016
CAS Number:	Not reported
Abandoned Approved:	Not reported
Regulated:	YES
Sensitive Area:	NO
Date Of Sensitivity:	Not reported
UST Configurations:	Not reported
Construction Comments:	Not reported
Corrosion Protections:	Not reported
Corrosion Protection Comments:	Not reported
Primary Release Detection:	Not reported
Secondary Release Detection:	Not reported
Release Detection Comments:	Not reported
Piping Configuration:	Not reported
Piping Configuration Comments:	Not reported
Piping Styles:	Not reported
Piping Constructions:	Not reported
Piping Construction Comments:	Not reported
Piping Corrosion Protections:	Not reported
Piping Corrosion Protection Comments:	Not reported
Piping Release Detections:	Not reported
Piping Release Detection Comments:	Not reported
Spill Prevention Manholes:	Not reported
Spill Prevention Manhole Comments:	Not reported
OverFill Prevention:	Not reported
OverFill Prevention Comment:	Not reported
Comments:	tank found empty

F30 SE 1/4-1/2 0.400 mi. 2114 ft. | **HARSHAW FILTROL PARTNERSHIP, CLEVELAND** | **DERR** | **1000381458**
1945 E 97TH ST | **N/A**
CLEVELAND, OH 44124

Site 3 of 3 in cluster F

Relative: Higher
Actual: 678 ft.

DERR:

Name:	HARSHAW FILTROL PARTNERSHIP, CLEVELAND
Address:	1945 E 97TH ST
City,State,Zip:	CLEVELAND, OH 44124
DERR ID:	218000383
District:	NEDO
Alias:	Not reported
Lat/Long:	41.50527778 -81.62916667
CERCLIS ID:	OHD053276390
Program:	**Site Assessment**
Decode for Activity:	Site Assessment

---

31 East 1/4-1/2 0.412 mi. 2177 ft. | **MT SINAI MEDICAL CENTER** | **LUST** | **U004202501**
1800 E 105TH ST | **UST** | **N/A**
CLEVELAND, OH 44106

Relative: Lower
Actual: 640 ft.

LUST:

Name:	MT SINAI MEDICAL CENTER
Address:	1800 E 105TH ST
City,State,Zip:	CLEVELAND, OH 44106
Release Number:	18001584 - N00001
Release Date:	03/29/1999
LTF Status:	6 Closure of regulated UST
FR Status:	**NFA: No Further Action**
Priority:	2
Review Date:	04/26/1999
Priority Decode:	SUS/CON from non-regulated UST
Class1 Decode:	A viable RP have been identified
Latitude:	41.509234
Longitude:	-81.615531
Class:	Viable Responsible Party has been identified
Incident Number:	189034200.0
Last Update:	Charles Zepp
Last Update Date:	11/20/2020
Last Update Updated:	04/26/1999
Sub Status:	Approved
Rules:	1992
Coordinator:	Charles Zepp
Rating:	Not reported

Name:	MT SINAI MEDICAL CENTER
Address:	1800 E 105TH ST
City,State,Zip:	CLEVELAND, OH 44106
Release Number:	18001584 - N00002
Release Date:	06/09/2004
LTF Status:	1 SUS/CON from regulated UST
FR Status:	**NFA: No Further Action**
Priority:	2
Review Date:	11/01/2005
Priority Decode:	SUS/CON from non-regulated UST
Class1 Decode:	A viable RP have been identified
Latitude:	41.509234

MT SINAI MEDICAL CENTER (Continued) **U004202501**

Longitude:	-81.615531
Class:	Viable Responsible Party has been identified
Incident Number:	Not reported
Last Update:	Charles Zepp
Last Update Date:	11/20/2020
Last Update Updated:	11/01/2005
Sub Status:	Not reported
Rules:	1999
Coordinator:	Charles Zepp
Rating:	11

UST:

Name:	MT SINAI MEDICAL CENTER
Address:	1800 E 105TH ST
City,State,Zip:	CLEVELAND, OH 44106
Facility Id:	18001584
Owner Name:	Not reported
Owner Address:	Not reported
Owner City/State/Zip:	Not reported
Tank Number:	T00001
Status:	REM - Removed
UST Capacity:	10000
Tank Content:	Diesel
Installation Date:	10/01/1979
Construction:	FRP-Fiberglass Reinforced Plastic
Date Last Used:	Not reported
Date TCL Closed:	Not reported
Date Removed:	11/02/1998
CAS Number:	68334-30-5
Abandoned Approved:	Not reported
Regulated:	YES
Sensitive Area:	NO
Date Of Sensitivity:	Not reported
UST Configurations:	Not reported
Construction Comments:	Fiberglass Reinforced Plastic
Corrosion Protections:	Not reported
Corrosion Protection Comments:	Not reported
Primary Release Detection:	AMO - Alternative Method (Other, explain)
Secondary Release Detection:	Not reported
Release Detection Comments:	RDTank: / RDLine:
Piping Configuration:	Not reported
Piping Configuration Comments:	Not reported
Piping Styles:	S - Suction
Piping Constructions:	OTH - Other (explain)
Piping Construction Comments:	Unknown
Piping Corrosion Protections:	OTH - Other (explain)
Piping Corrosion Protection Comments:	Not reported
Piping Release Detections:	OTH - Other(explain)
Piping Release Detection Comments:	Not reported
Spill Prevention Manholes:	NP - None Present
Spill Prevention Manhole Comments:	No
OverFill Prevention:	Not reported
OverFill Prevention Comment:	OverFill Spill: No
Comments:	Not reported
Name:	MT SINAI MEDICAL CENTER

MT SINAI MEDICAL CENTER (Continued) **U004202501**

Address:	1800 E 105TH ST
City,State,Zip:	CLEVELAND, OH 44106
Tank Number:	T00003
Status:	REM - Removed
UST Capacity:	10000
Tank Content:	Diesel
Installation Date:	Not reported
Construction:	FRP-Fiberglass Reinforced Plastic
Date Last Used:	01/01/1950
Date TCL Closed:	Not reported
Date Removed:	12/16/2003
CAS Number:	68334-30-5
Abandoned Approved:	Not reported
Regulated:	YES
Sensitive Area:	NO
Date Of Sensitivity:	Not reported
UST Configurations:	Not reported
Construction Comments:	Fiberglass Reinforced Plastic
Corrosion Protections:	Not reported
Corrosion Protection Comments:	Not reported
Primary Release Detection:	AMO - Alternative Method (Other, explain)
Secondary Release Detection:	Not reported
Release Detection Comments:	RDTank: / RDLine:
Piping Configuration:	Not reported
Piping Configuration Comments:	Not reported
Piping Styles:	NA - Not Applicable
Piping Constructions:	OTH - Other (explain)
Piping Construction Comments:	No Piping
Piping Corrosion Protections:	OTH - Other (explain)
Piping Corrosion Protection Comments:	Not reported
Piping Release Detections:	OTH - Other(explain)
Piping Release Detection Comments:	Not reported
Spill Prevention Manholes:	OTH - Other (Explain)
Spill Prevention Manhole Comments:	Not reported
OverFill Prevention:	Not reported
OverFill Prevention Comment:	Not reported
Comments:	Not reported
Name:	MT SINAI MEDICAL CENTER
Address:	1800 E 105TH ST
City,State,Zip:	CLEVELAND, OH 44106
Tank Number:	T00004
Status:	REM - Removed
UST Capacity:	500
Tank Content:	Gasoline
Installation Date:	Not reported
Construction:	BM - Bare Metal
Date Last Used:	01/01/1950
Date TCL Closed:	Not reported
Date Removed:	12/11/2003
CAS Number:	8006-61-9
Abandoned Approved:	Not reported
Regulated:	YES
Sensitive Area:	NO
Date Of Sensitivity:	Not reported

MT SINAI MEDICAL CENTER (Continued) **U004202501**

UST Configurations:	Not reported
Construction Comments:	Bare Steel
Corrosion Protections:	Not reported
Corrosion Protection Comments:	Not reported
Primary Release Detection:	AMO - Alternative Method (Other, explain)
Secondary Release Detection:	Not reported
Release Detection Comments:	RDTank: / RDLine:
Piping Configuration:	Not reported
Piping Configuration Comments:	Not reported
Piping Styles:	NA - Not Applicable
Piping Constructions:	OTH - Other (explain)
Piping Construction Comments:	No Piping
Piping Corrosion Protections:	OTH - Other (explain)
Piping Corrosion Protection Comments:	Not reported
Piping Release Detections:	OTH - Other(explain)
Piping Release Detection Comments:	Not reported
Spill Prevention Manholes:	OTH - Other (Explain)
Spill Prevention Manhole Comments:	Not reported
OverFill Prevention:	Not reported
OverFill Prevention Comment:	Not reported
Comments:	Not reported

---

32 **VACANT LOT** **LUST** **U004218053**
NNE **9321 WADE PARK** **UST** **N/A**
1/4-1/2 **CLEVELAND, OH 44106**
0.426 mi.
2249 ft.

Relative:
Lower

Actual:
650 ft.

LUST:

Name:	VACANT LOT
Address:	9321 WADE PARK
City,State,Zip:	CLEVELAND, OH 44106
Release Number:	18010948 - N00001
Release Date:	02/10/2003
LTF Status:	6 Closure of regulated UST
FR Status:	**NFA: No Further Action**
Priority:	2
Review Date:	06/12/2003
Priority Decode:	SUS/CON from non-regulated UST
Class1 Decode:	A Responsible Party (RP) for the release has not yet been determined
Latitude:	41.515937
Longitude:	-81.622039
Class:	Responsible Party for release has not yet been determined
Incident Number:	Not reported
Last Update:	Charles Zepp
Last Update Date:	06/10/2021
Last Update Updated:	06/12/2003
Sub Status:	Approved
Rules:	1999
Coordinator:	Charles Zepp
Rating:	10

UST:

Name:	VACANT LOT
Address:	9321 WADE PARK
City,State,Zip:	CLEVELAND, OH 44106
Facility Id:	18010948

VACANT LOT (Continued) **U004218053**

Owner Name:	Not reported
Owner Address:	Not reported
Owner City/State/Zip:	Not reported
Tank Number:	T00001
Status:	REM - Removed
UST Capacity:	8000
Tank Content:	Gasoline
Installation Date:	Not reported
Construction:	BM - Bare Metal
Date Last Used:	11/22/2002
Date TCL Closed:	Not reported
Date Removed:	11/22/2002
CAS Number:	8006-61-9
Abandoned Approved:	Not reported
Regulated:	YES
Sensitive Area:	NO
Date Of Sensitivity:	Not reported
UST Configurations:	Not reported
Construction Comments:	Bare Steel
Corrosion Protections:	Not reported
Corrosion Protection Comments:	Not reported
Primary Release Detection:	AMO - Alternative Method (Other, explain)
Secondary Release Detection:	Not reported
Release Detection Comments:	RDTank: / RDLine:
Piping Configuration:	Not reported
Piping Configuration Comments:	Not reported
Piping Styles:	S - Suction
Piping Constructions:	BM - Bare Metal
Piping Construction Comments:	Bare Steel
Piping Corrosion Protections:	OTH - Other (explain)
Piping Corrosion Protection Comments:	Not reported
Piping Release Detections:	OTH - Other(explain)
Piping Release Detection Comments:	Not reported
Spill Prevention Manholes:	OTH - Other (Explain)
Spill Prevention Manhole Comments:	Not reported
OverFill Prevention:	Not reported
OverFill Prevention Comment:	Not reported
Comments:	Not reported
Name:	VACANT LOT
Address:	9321 WADE PARK
City,State,Zip:	CLEVELAND, OH 44106
Tank Number:	T00002
Status:	REM - Removed
UST Capacity:	3000
Tank Content:	Gasoline
Installation Date:	Not reported
Construction:	BM - Bare Metal
Date Last Used:	11/22/2002
Date TCL Closed:	Not reported
Date Removed:	11/22/2002
CAS Number:	8006-61-9
Abandoned Approved:	Not reported
Regulated:	YES
Sensitive Area:	NO

VACANT LOT (Continued) **U004218053**

Date Of Sensitivity:	Not reported
UST Configurations:	Not reported
Construction Comments:	Bare Steel
Corrosion Protections:	Not reported
Corrosion Protection Comments:	Not reported
Primary Release Detection:	AMO - Alternative Method (Other, explain)
Secondary Release Detection:	Not reported
Release Detection Comments:	RDTank: / RDLine:
Piping Configuration:	Not reported
Piping Configuration Comments:	Not reported
Piping Styles:	S - Suction
Piping Constructions:	BM - Bare Metal
Piping Construction Comments:	Bare Steel
Piping Corrosion Protections:	OTH - Other (explain)
Piping Corrosion Protection Comments:	Not reported
Piping Release Detections:	OTH - Other(explain)
Piping Release Detection Comments:	Not reported
Spill Prevention Manholes:	OTH - Other (Explain)
Spill Prevention Manhole Comments:	Not reported
OverFill Prevention:	Not reported
OverFill Prevention Comment:	Not reported
Comments:	Not reported

G33 **CLEVELAND CLINIC** **UNREG LTANKS** **S101447068**
SSE **9500 EUCLID AVE** **SPILLS** **N/A**
1/4-1/2 **CLEVELAND, OH 44106** **ASBESTOS**
0.429 mi.
2263 ft. **Site 1 of 3 in cluster G**

Relative:
Higher

Actual:
677 ft.

UNREG LTANKS:

Facility Status:	**No Further Action letter issued**		
Facility Id:	183639	Facility County #:	035
Facility Track:	0	Facility Phone:	Not reported
Report Number:	1801879	Incident Number:	180187900
RP Status:	Not reported	RP Search Date:	Not reported
Inspector:	Not reported	Coordinator:	NECA
Revised Date:	01/18/91	Fiscal Tracking:	F900
Class:	D	Priority:	2
Vacant:	Not reported	Lust Trust Fund:	2
Emrgncy Resp:	2	ER By:	Not reported
Authorized By:	HODNETT	Authorized Date:	01/17/91
Added Date:	08/27/90	Entry By:	UNGER
Owner Name:	Not reported		
Owner Address:	Not reported		
Owner City,St,Zip:	OH		
Owner Phone:	Not reported		
Operator Name:	Not reported		
Operator Address:	Not reported		
Operator C,S,Z:	OH		
Operator Phone:	Not reported		
Remarks:	9/15/98 PERMIT 304003 REMOVE 1		
Summary:	11/19/98 CLOSURE REPORT REC'D	99/16/98 (1) 6K FUEL OIL REMOVED	

SPILLS:

Name:	CLEVELAND CLINIC
Address:	9500 EUCLID AVE.
City,State,Zip:	CLEVELAND, OH 44106

CLEVELAND CLINIC (Continued) **S101447068**

Spill Number:	9008-18-4018
Spill Year:	1990
Date Spill Reported:	08/16/1990
Spill Month:	8
Spill Number:	4018
Rep Name:	Not reported
Confidential:	N
District Code:	NE
District Description:	North East
EMP Number:	1753
Area Name:	Not reported
Affiliation:	Not reported
Object ID:	Not reported
Spill Size:	Not reported
Spill Type:	Not reported
Ext Haz:	Not reported
OEPA Dist:	Not reported
Incident Type Code:	Not reported
Incident Type Description:	Not reported
Modifying Circumstance Code:	Not reported
Modifying Circumstance Description:	Not reported
Waterway:	Not reported
Latitude:	Not reported
Longitude:	Not reported

SPILLS:

Substance:	FUEL OIL OR BOILER WATER
Media:	Not reported
Reported Amount:	Not reported
Reported UOM:	Not reported
Spill Number:	9008-18-4018
Recover Amount:	Not reported
Recover Unit:	Not reported
Recover Product Type:	Not reported

ASBESTOS:

Name:	Not reported
Address:	9500 9500 EUCLID AVE
City,State,Zip:	CLEVELAND, OH 44195
Notification ID:	205446
Owner Name:	Cleveland Clinic Foundation
Abatement Contractor Name:	Just Right Environmental LLC
Abatement License Number:	AC2237
Building Owner:	Cleveland Clinic
Abate Start Date:	4/10/2023
Abate End Date:	4/11/2023
Demo Contractor Name:	N/A
Demo Start Date:	4/10/2023
Demo End Date:	4/11/2023
RACM Linear Feet:	N/A
RACM Square Feet:	954
RACM Cubic Feet:	N/A
Owner Phone:	216-440-8437
On Site Activity:	Abatement ONLY
Abatement Phone No:	216-440-8437
On Site Specialist Name:	Israel Rojas

CLEVELAND CLINIC (Continued) **S101447068**

Specialist Cert Number:	AS25027
Cert Expiration Date:	8/20/2023
Setup Date:	4/10/2023
Offsite On Hold Date:	Not reported
Onsite Off Hold:	Not reported
Demo Contractor Phone:	N/A
Demo On Hold Date:	Not reported
Demo Off Hold Date:	Not reported
NF Cat-1 Pipe (ft):	0
NF Cat-1 Surface Area (sq ft):	0
NF Cat-2 Pipe (ft):	0
NF Cat-2 Surface Area (sq ft):	0

G34 SSE 1/4-1/2 0.429 mi. 2263 ft. **CLEVELAND CLINIC FOUNDATION** **SWF/LF SPILLS** **S106959164 N/A**
9500 EUCLID AVE
CLEVELAND, OH 44195

Site 2 of 3 in cluster G

Relative: Higher
Actual: 677 ft.

LF:

Name:	CLEVELAND CLINIC FOUNDATION
Address:	9500 EUCLID AVE
City,State,Zip:	CLEVELAND, OH 44195
Facility ID:	12378
Facility Address:	Not reported
Status:	ISSUED
Closed Facility:	CLEVELAND, OH 44195
Facility Phone:	Not reported
Last Update:	Not reported
SWMD:	Not reported
Type:	Infectious Waste Generator
Specifications:	Not reported
License Type:	Not reported
License Secondary Id:	IWG012058
Class:	Not reported
Captive:	Not reported
Docket #:	Not reported
Core Place ID:	2342
Program Specific Id #:	Not reported
Start Date:	02/25/2014
End Date:	Not reported
District Office:	NEDO
Contact Name:	Not reported
Contact Phone:	Not reported
Expire Date:	06/29/2015
Operator:	Not reported
Operator Address:	Not reported
Operator City,St,Zip:	Not reported
Operator Phone:	Not reported
Licence Holder:	Not reported
Licence Holder Address:	Not reported
Licence Holder City,St,Zip:	Not reported
Licence Holder Phone:	Not reported
Owner Name:	Not reported
Owner Address:	Not reported
Owner City,St,Zip:	Not reported
Owner Phone:	Not reported
Applicant Name:	The Cleveland Clinic Foundation

CLEVELAND CLINIC FOUNDATION (Continued) **S106959164**

Applicant Address:	9500 Euclid Ave

Name:	CLEVELAND CLINIC FOUNDATION
Address:	9500 EUCLID AVE
City,State,Zip:	CLEVELAND, OH 44195
Facility ID:	12378
Facility Address:	Not reported
Status:	ISSUED
Closed Facility:	CLEVELAND, OH 44195
Facility Phone:	Not reported
Last Update:	Not reported
SWMD:	Not reported
Type:	Infectious Waste Generator
Specifications:	Not reported
License Type:	Not reported
License Secondary Id:	IWG012058
Class:	Not reported
Captive:	Not reported
Docket #:	Not reported
Core Place ID:	3542
Program Specific Id #:	Not reported
Start Date:	06/30/2015
End Date:	Not reported
District Office:	NEDO
Contact Name:	Not reported
Contact Phone:	Not reported
Expire Date:	06/29/2018
Operator:	Not reported
Operator Address:	Not reported
Operator City,St,Zip:	Not reported
Operator Phone:	Not reported
Licence Holder:	Not reported
Licence Holder Address:	Not reported
Licence Holder City,St,Zip:	Not reported
Licence Holder Phone:	Not reported
Owner Name:	Not reported
Owner Address:	Not reported
Owner City,St,Zip:	Not reported
Owner Phone:	Not reported
Applicant Name:	The Cleveland Clinic Foundation
Applicant Address:	9500 Euclid Ave

Name:	CLEVELAND CLINIC FOUNDATION
Address:	9500 EUCLID AVE
City,State,Zip:	CLEVELAND, OH 44195
Facility ID:	12378
Facility Address:	Not reported
Status:	ISSUED
Closed Facility:	CLEVELAND, OH 44195
Facility Phone:	Not reported
Last Update:	Not reported
SWMD:	Not reported
Type:	Infectious Waste Generator
Specifications:	Not reported
License Type:	Not reported
License Secondary Id:	IWG012058
Class:	Not reported

CLEVELAND CLINIC FOUNDATION (Continued) **S106959164**

Captive:	Not reported
Docket #:	Not reported
Core Place ID:	3631
Program Specific Id #:	Not reported
Start Date:	07/17/2015
End Date:	Not reported
District Office:	NEDO
Contact Name:	Not reported
Contact Phone:	Not reported
Expire Date:	06/29/2018
Operator:	Not reported
Operator Address:	Not reported
Operator City,St,Zip:	Not reported
Operator Phone:	Not reported
Licence Holder:	Not reported
Licence Holder Address:	Not reported
Licence Holder City,St,Zip:	Not reported
Licence Holder Phone:	Not reported
Owner Name:	Not reported
Owner Address:	Not reported
Owner City,St,Zip:	Not reported
Owner Phone:	Not reported
Applicant Name:	The Cleveland Clinic Foundation
Applicant Address:	9500 Euclid Ave

Name:	CLEVELAND CLINIC FOUNDATION
Address:	9500 EUCLID AVE
City,State,Zip:	CLEVELAND, OH 44195
Facility ID:	12378
Facility Address:	Not reported
Status:	ISSUED
Closed Facility:	CLEVELAND, OH 44195
Facility Phone:	Not reported
Last Update:	Not reported
SWMD:	Not reported
Type:	Infectious Waste Generator
Specifications:	Not reported
License Type:	Not reported
License Secondary Id:	IWG012058
Class:	Not reported
Captive:	Not reported
Docket #:	Not reported
Core Place ID:	3632
Program Specific Id #:	Not reported
Start Date:	07/20/2015
End Date:	Not reported
District Office:	NEDO
Contact Name:	Not reported
Contact Phone:	Not reported
Expire Date:	06/29/2018
Operator:	Not reported
Operator Address:	Not reported
Operator City,St,Zip:	Not reported
Operator Phone:	Not reported
Licence Holder:	Not reported
Licence Holder Address:	Not reported
Licence Holder City,St,Zip:	Not reported

CLEVELAND CLINIC FOUNDATION (Continued) **S106959164**

Licence Holder Phone:	Not reported
Owner Name:	Not reported
Owner Address:	Not reported
Owner City,St,Zip:	Not reported
Owner Phone:	Not reported
Applicant Name:	The Cleveland Clinic Foundation
Applicant Address:	9500 Euclid Ave

Name:	CLEVELAND CLINIC FOUNDATION
Address:	9500 EUCLID AVE
City,State,Zip:	CLEVELAND, OH 44195
Facility ID:	12378
Facility Address:	Not reported
Status:	ISSUED
Closed Facility:	CLEVELAND, OH 44195
Facility Phone:	Not reported
Last Update:	Not reported
SWMD:	Not reported
Type:	Infectious Waste Generator
Specifications:	Not reported
License Type:	Not reported
License Secondary Id:	Not reported
Class:	Not reported
Captive:	Not reported
Docket #:	Not reported
Core Place ID:	15119
Program Specific Id #:	Not reported
Start Date:	03/01/2023
End Date:	Not reported
District Office:	NEDO
Contact Name:	Not reported
Contact Phone:	Not reported
Expire Date:	06/29/2024
Operator:	Not reported
Operator Address:	Not reported
Operator City,St,Zip:	Not reported
Operator Phone:	Not reported
Licence Holder:	Not reported
Licence Holder Address:	Not reported
Licence Holder City,St,Zip:	Not reported
Licence Holder Phone:	Not reported
Owner Name:	Not reported
Owner Address:	Not reported
Owner City,St,Zip:	Not reported
Owner Phone:	Not reported
Applicant Name:	The Cleveland Clinic Foundation
Applicant Address:	9500 Euclid Ave (JJN2-02)

Name:	CLEVELAND CLINIC FOUNDATION
Address:	9500 EUCLID AVE
City,State,Zip:	CLEVELAND, OH 44195
Facility ID:	12378
Facility Address:	Not reported
Status:	ISSUED
Closed Facility:	CLEVELAND, OH 44195
Facility Phone:	Not reported
Last Update:	Not reported

CLEVELAND CLINIC FOUNDATION (Continued) **S106959164**

SWMD:	Not reported
Type:	Infectious Waste Generator
Specifications:	Not reported
License Type:	Not reported
License Secondary Id:	IWG012058
Class:	Not reported
Captive:	Not reported
Docket #:	Not reported
Core Place ID:	6391
Program Specific Id #:	Not reported
Start Date:	09/26/2017
End Date:	Not reported
District Office:	NEDO
Contact Name:	Not reported
Contact Phone:	Not reported
Expire Date:	06/29/2018
Operator:	Not reported
Operator Address:	Not reported
Operator City,St,Zip:	Not reported
Operator Phone:	Not reported
Licence Holder:	Not reported
Licence Holder Address:	Not reported
Licence Holder City,St,Zip:	Not reported
Licence Holder Phone:	Not reported
Owner Name:	Not reported
Owner Address:	Not reported
Owner City,St,Zip:	Not reported
Owner Phone:	Not reported
Applicant Name:	The Cleveland Clinic Foundation
Applicant Address:	9500 Euclid Ave

Name:	CLEVELAND CLINIC FOUNDATION
Address:	9500 EUCLID AVE
City,State,Zip:	CLEVELAND, OH 44195
Facility ID:	12378
Facility Address:	Not reported
Status:	ISSUED
Closed Facility:	CLEVELAND, OH 44195
Facility Phone:	Not reported
Last Update:	Not reported
SWMD:	Not reported
Type:	Infectious Waste Generator
Specifications:	Not reported
License Type:	Not reported
License Secondary Id:	Not reported
Class:	Not reported
Captive:	Not reported
Docket #:	Not reported
Core Place ID:	6565
Program Specific Id #:	Not reported
Start Date:	12/13/2017
End Date:	Not reported
District Office:	NEDO
Contact Name:	Not reported
Contact Phone:	Not reported
Expire Date:	06/29/2018
Operator:	Not reported

CLEVELAND CLINIC FOUNDATION (Continued) **S106959164**

Operator Address:	Not reported
Operator City,St,Zip:	Not reported
Operator Phone:	Not reported
Licence Holder:	Not reported
Licence Holder Address:	Not reported
Licence Holder City,St,Zip:	Not reported
Licence Holder Phone:	Not reported
Owner Name:	Not reported
Owner Address:	Not reported
Owner City,St,Zip:	Not reported
Owner Phone:	Not reported
Applicant Name:	The Cleveland Clinic Foundation
Applicant Address:	9500 Euclid Ave

Name:	CLEVELAND CLINIC FOUNDATION
Address:	9500 EUCLID AVE
City,State,Zip:	CLEVELAND, OH 44195
Facility ID:	12378
Facility Address:	Not reported
Status:	ISSUED
Closed Facility:	CLEVELAND, OH 44195
Facility Phone:	Not reported
Last Update:	Not reported
SWMD:	Not reported
Type:	Infectious Waste Generator
Specifications:	Not reported
License Type:	Not reported
License Secondary Id:	Not reported
Class:	Not reported
Captive:	Not reported
Docket #:	Not reported
Core Place ID:	7159
Program Specific Id #:	Not reported
Start Date:	06/11/2018
End Date:	Not reported
District Office:	NEDO
Contact Name:	Not reported
Contact Phone:	Not reported
Expire Date:	06/29/2021
Operator:	Not reported
Operator Address:	Not reported
Operator City,St,Zip:	Not reported
Operator Phone:	Not reported
Licence Holder:	Not reported
Licence Holder Address:	Not reported
Licence Holder City,St,Zip:	Not reported
Licence Holder Phone:	Not reported
Owner Name:	Not reported
Owner Address:	Not reported
Owner City,St,Zip:	Not reported
Owner Phone:	Not reported
Applicant Name:	The Cleveland Clinic Foundation
Applicant Address:	9500 Euclid Ave

Name:	CLEVELAND CLINIC FOUNDATION
Address:	9500 EUCLID AVE
City,State,Zip:	CLEVELAND, OH 44195

CLEVELAND CLINIC FOUNDATION (Continued) **S106959164**

Facility ID:	12378
Facility Address:	Not reported
Status:	ISSUED
Closed Facility:	CLEVELAND, OH 44195
Facility Phone:	Not reported
Last Update:	Not reported
SWMD:	Not reported
Type:	Infectious Waste Generator
Specifications:	Not reported
License Type:	Not reported
License Secondary Id:	Not reported
Class:	Not reported
Captive:	Not reported
Docket #:	Not reported
Core Place ID:	7796
Program Specific Id #:	Not reported
Start Date:	11/01/2018
End Date:	Not reported
District Office:	NEDO
Contact Name:	Not reported
Contact Phone:	Not reported
Expire Date:	06/29/2021
Operator:	Not reported
Operator Address:	Not reported
Operator City,St,Zip:	Not reported
Operator Phone:	Not reported
Licence Holder:	Not reported
Licence Holder Address:	Not reported
Licence Holder City,St,Zip:	Not reported
Licence Holder Phone:	Not reported
Owner Name:	Not reported
Owner Address:	Not reported
Owner City,St,Zip:	Not reported
Owner Phone:	Not reported
Applicant Name:	The Cleveland Clinic Foundation
Applicant Address:	9500 Euclid Ave

Name:	CLEVELAND CLINIC FOUNDATION
Address:	9500 EUCLID AVE
City,State,Zip:	CLEVELAND, OH 44195
Facility ID:	12378
Facility Address:	Not reported
Status:	ISSUED
Closed Facility:	CLEVELAND, OH 44195
Facility Phone:	Not reported
Last Update:	Not reported
SWMD:	Not reported
Type:	Infectious Waste Generator
Specifications:	Not reported
License Type:	Not reported
License Secondary Id:	Not reported
Class:	Not reported
Captive:	Not reported
Docket #:	Not reported
Core Place ID:	8711
Program Specific Id #:	Not reported
Start Date:	07/31/2019

CLEVELAND CLINIC FOUNDATION (Continued) **S106959164**

End Date:	Not reported
District Office:	NEDO
Contact Name:	Not reported
Contact Phone:	Not reported
Expire Date:	06/29/2021
Operator:	Not reported
Operator Address:	Not reported
Operator City,St,Zip:	Not reported
Operator Phone:	Not reported
Licence Holder:	Not reported
Licence Holder Address:	Not reported
Licence Holder City,St,Zip:	Not reported
Licence Holder Phone:	Not reported
Owner Name:	Not reported
Owner Address:	Not reported
Owner City,St,Zip:	Not reported
Owner Phone:	Not reported
Applicant Name:	The Cleveland Clinic Foundation
Applicant Address:	9500 Euclid Ave

Name:	CLEVELAND CLINIC FOUNDATION
Address:	9500 EUCLID AVE
City,State,Zip:	CLEVELAND, OH 44195
Facility ID:	12378
Facility Address:	Not reported
Status:	ISSUED
Closed Facility:	CLEVELAND, OH 44195
Facility Phone:	Not reported
Last Update:	Not reported
SWMD:	Not reported
Type:	Infectious Waste Generator
Specifications:	Not reported
License Type:	Not reported
License Secondary Id:	Not reported
Class:	Not reported
Captive:	Not reported
Docket #:	Not reported
Core Place ID:	9178
Program Specific Id #:	Not reported
Start Date:	11/04/2019
End Date:	Not reported
District Office:	NEDO
Contact Name:	Not reported
Contact Phone:	Not reported
Expire Date:	06/29/2021
Operator:	Not reported
Operator Address:	Not reported
Operator City,St,Zip:	Not reported
Operator Phone:	Not reported
Licence Holder:	Not reported
Licence Holder Address:	Not reported
Licence Holder City,St,Zip:	Not reported
Licence Holder Phone:	Not reported
Owner Name:	Not reported
Owner Address:	Not reported
Owner City,St,Zip:	Not reported
Owner Phone:	Not reported

CLEVELAND CLINIC FOUNDATION (Continued) **S106959164**

Applicant Name:	The Cleveland Clinic Foundation
Applicant Address:	9500 Euclid Ave

Name:	CLEVELAND CLINIC FOUNDATION
Address:	9500 EUCLID AVE
City,State,Zip:	CLEVELAND, OH 44195
Facility ID:	12378
Facility Address:	Not reported
Status:	ISSUED
Closed Facility:	CLEVELAND, OH 44195
Facility Phone:	Not reported
Last Update:	Not reported
SWMD:	Not reported
Type:	Infectious Waste Generator
Specifications:	Not reported
License Type:	Not reported
License Secondary Id:	Not reported
Class:	Not reported
Captive:	Not reported
Docket #:	Not reported
Core Place ID:	12052
Program Specific Id #:	Not reported
Start Date:	08/06/2021
End Date:	Not reported
District Office:	NEDO
Contact Name:	Not reported
Contact Phone:	Not reported
Expire Date:	06/29/2024
Operator:	Not reported
Operator Address:	Not reported
Operator City,St,Zip:	Not reported
Operator Phone:	Not reported
Licence Holder:	Not reported
Licence Holder Address:	Not reported
Licence Holder City,St,Zip:	Not reported
Licence Holder Phone:	Not reported
Owner Name:	Not reported
Owner Address:	Not reported
Owner City,St,Zip:	Not reported
Owner Phone:	Not reported
Applicant Name:	The Cleveland Clinic Foundation
Applicant Address:	9500 Euclid Ave (JJN2-02)

Name:	CLEVELAND CLINIC FOUNDATION
Address:	9500 EUCLID AVE
City,State,Zip:	CLEVELAND, OH 44195
Facility ID:	12378
Facility Address:	Not reported
Status:	ISSUED
Closed Facility:	CLEVELAND, OH 44195
Facility Phone:	Not reported
Last Update:	Not reported
SWMD:	Not reported
Type:	Infectious Waste Generator
Specifications:	Not reported
License Type:	Not reported
License Secondary Id:	Not reported

CLEVELAND CLINIC FOUNDATION (Continued) **S106959164**

Class:	Not reported
Captive:	Not reported
Docket #:	Not reported
Core Place ID:	13959
Program Specific Id #:	Not reported
Start Date:	05/04/2022
End Date:	Not reported
District Office:	NEDO
Contact Name:	Not reported
Contact Phone:	Not reported
Expire Date:	06/29/2024
Operator:	Not reported
Operator Address:	Not reported
Operator City,St,Zip:	Not reported
Operator Phone:	Not reported
Licence Holder:	Not reported
Licence Holder Address:	Not reported
Licence Holder City,St,Zip:	Not reported
Licence Holder Phone:	Not reported
Owner Name:	Not reported
Owner Address:	Not reported
Owner City,St,Zip:	Not reported
Owner Phone:	Not reported
Applicant Name:	The Cleveland Clinic Foundation
Applicant Address:	9500 Euclid Ave (JJN2-02)

SPILLS:

Name:	CLEVELAND CLINIC VV GARAGE
Address:	9500 EUCLID AVE
City,State,Zip:	CLEVELAND, OH
Spill Number:	9605-18-1905
Spill Year:	1996
Date Spill Reported:	05/08/1996
Spill Month:	5
Spill Number:	1905
Rep Name:	JOHN CAPRON
Confidential:	N
District Code:	NE
District Description:	North East
EMP Number:	Not reported
Area Name:	Not reported
Affiliation:	Not reported
Object ID:	Not reported
Spill Size:	Not reported
Spill Type:	Not reported
Ext Haz:	Not reported
OEPA Dist:	Not reported
Incident Type Code:	Not reported
Incident Type Description:	Not reported
Modifying Circumstance Code:	Not reported
Modifying Circumstance Description:	Not reported
Waterway:	Not reported
Latitude:	Not reported
Longitude:	Not reported

SPILLS:

Substance:	HYDRAULIC OIL

CLEVELAND CLINIC FOUNDATION (Continued) **S106959164**

Media:	Not reported
Reported Amount:	Not reported
Reported UOM:	Not reported
Spill Number:	9605-18-1905
Recover Amount:	Not reported
Recover Unit:	Not reported
Recover Product Type:	Not reported

G35 SSE 1/4-1/2 0.429 mi. 2263 ft.

Relative: Higher

Actual: 677 ft.

CLEVELAND CLINIC FOUNDATION BOILER ROOM *
9500 EUCLID AVENUE
CLEVELAND, OH 44195

Site 3 of 3 in cluster G

RCRA-LQG **1000429892**
LUST **OHD017730458**
UST
ARCHIVE UST
SPILLS
FTTS
HIST FTTS
FINDS
ECHO
ASBESTOS

RCRA Listings:

Date Form Received by Agency:	20220225
Handler Name:	Cleveland Clinic Foundation
Handler Address:	9500 EUCLID AVE
Handler City,State,Zip:	CLEVELAND, OH 44195-5047
EPA ID:	OHD017730458
Contact Name:	MICHAEL R LEWIS
Contact Address:	9500 EUCLID AVE
Contact City,State,Zip:	CLEVELAND, OH 44195-5047
Contact Telephone:	216-217-8157
Contact Fax:	Not reported
Contact Email:	LEWISM7@CCF.ORG
Contact Title:	EHS SPECIALIST
EPA Region:	05
Land Type:	Private
Federal Waste Generator Description:	Large Quantity Generator
Non-Notifier:	Not reported
Biennial Report Cycle:	2021
Accessibility:	Not reported
Active Site Indicator:	Handler Activities, State-specific Activities
State District Owner:	Oh
State District:	NE
Mailing Address:	9500 EUCLID AVE
Mailing City,State,Zip:	CLEVELAND, OH 44195-5047
Owner Name:	The Cleveland Clinic Foundation
Owner Type:	Private
Operator Name:	The Cleveland Clinic Foundation
Operator Type:	Private
Short-Term Generator Activity:	No
Importer Activity:	No
Mixed Waste Generator:	No
Transporter Activity:	No
Transfer Facility Activity:	No
Recycler Activity with Storage:	No
Small Quantity On-Site Burner Exemption:	No
Smelting Melting and Refining Furnace Exemption:	No
Underground Injection Control:	No
Off-Site Waste Receipt:	No

CLEVELAND CLINIC FOUNDATION BOILER ROOM * (Continued) **1000429892**

Universal Waste Indicator:	No
Universal Waste Destination Facility:	No
Federal Universal Waste:	No
Active Site State-Reg Handler:	--Y
Federal Facility Indicator:	Not reported
Hazardous Secondary Material Indicator:	N
Sub-Part K Indicator:	Not reported
2018 GPRA Permit Baseline:	Not on the Baseline
2018 GPRA Renewals Baseline:	Not on the Baseline
202 GPRA Corrective Action Baseline:	No
Subject to Corrective Action Universe:	No
Non-TSDFs Where RCRA CA has Been Imposed Universe:	No
Corrective Action Priority Ranking:	No NCAPS ranking
Environmental Control Indicator:	No
Institutional Control Indicator:	No
Human Exposure Controls Indicator:	N/A
Groundwater Controls Indicator:	N/A
Significant Non-Complier Universe:	No
Unaddressed Significant Non-Complier Universe:	No
Addressed Significant Non-Complier Universe:	No
Significant Non-Complier With a Compliance Schedule Universe:	No
Financial Assurance Required:	Not reported
Handler Date of Last Change:	20221205
Recognized Trader-Importer:	No
Recognized Trader-Exporter:	No
Importer of Spent Lead Acid Batteries:	No
Exporter of Spent Lead Acid Batteries:	No
Recycler Activity Without Storage:	Yes
Manifest Broker:	No
Sub-Part P Indicator:	H

Biennial: List of Years

Year: 2021

Click Here for Biennial Reporting System Data:
Year: 2019

Click Here for Biennial Reporting System Data:
Year: 2017

Click Here for Biennial Reporting System Data:
Year: 2015

Click Here for Biennial Reporting System Data:
Year: 2013

Click Here for Biennial Reporting System Data:
Year: 2011

Click Here for Biennial Reporting System Data:
Year: 2009

Click Here for Biennial Reporting System Data:
Year: 2007

Click Here for Biennial Reporting System Data:
Year: 2005

CLEVELAND CLINIC FOUNDATION BOILER ROOM * (Continued) **1000429892**

Click Here for Biennial Reporting System Data:
Year: 2003

Click Here for Biennial Reporting System Data:
Year: 2001

Click Here for Biennial Reporting System Data:

Hazardous Waste Summary:
Waste Code: D000
Waste Description: Not Defined

Waste Code: D001
Waste Description: Ignitable Waste

Waste Code: D002
Waste Description: Corrosive Waste

Waste Code: D003
Waste Description: Reactive Waste

Waste Code: D004
Waste Description: Arsenic

Waste Code: D005
Waste Description: Barium

Waste Code: D006
Waste Description: Cadmium

Waste Code: D007
Waste Description: Chromium

Waste Code: D008
Waste Description: Lead

Waste Code: D009
Waste Description: Mercury

Waste Code: D010
Waste Description: Selenium

Waste Code: D011
Waste Description: Silver

Waste Code: D013
Waste Description: Lindane (1,2,3,4,5,6-Hexa-Chlorocyclohexane, Gamma Isomer)

Waste Code: D018
Waste Description: Benzene

Waste Code: D019
Waste Description: Carbon Tetrachloride

Waste Code: D021
Waste Description: Chlorobenzene

CLEVELAND CLINIC FOUNDATION BOILER ROOM * (Continued) **1000429892**

Waste Code: D022
Waste Description: Chloroform

Waste Code: D023
Waste Description: O-Cresol

Waste Code: D024
Waste Description: M-Cresol

Waste Code: D025
Waste Description: P-Cresol

Waste Code: D026
Waste Description: Cresol

Waste Code: D027
Waste Description: 1,4-Dichlorobenzene

Waste Code: D028
Waste Description: 1,2-Dichloroethane

Waste Code: D035
Waste Description: Methyl Ethyl Ketone

Waste Code: D036
Waste Description: Nitrobenzene

Waste Code: D038
Waste Description: Pyridine

Waste Code: D039
Waste Description: Tetrachloroethylene

Waste Code: D040
Waste Description: Trichlorethylene

Waste Code: F001
Waste Description: The Following Spent Halogenated Solvents Used In Degreasing: Tetrachloroethylene, Trichlorethylene, Methylene Chloride, 1,1,1-Trichloroethane, Carbon Tetrachloride And Chlorinated Fluorocarbons; All Spent Solvent Mixtures/Blends Used In Degreasing Containing, Before Use, A Total Of Ten Percent Or More (By Volume) Of One Or More Of The Above Halogenated Solvents Or Those Solvents Listed In F002, F004, And F005; And Still Bottoms From The Recovery Of These Spent Solvents And Spent Solvent Mixtures.

Waste Code: F002
Waste Description: The Following Spent Halogenated Solvents: Tetrachloroethylene, Methylene Chloride, Trichloroethylene, 1,1,1-Trichloroethane, Chlorobenzene, 1,1,2-Trichloro-1,2,2-Trifluoroethane, Ortho-Dichlorobenzene, Trichlorofluoromethane, And 1,1,2, Trichloroethane; All Spent Solvent Mixtures/Blends Containing, Before Use, A Total Of Ten Percent Or More (By Volume) Of One Or More Of The Above Halogenated Solvents Or Those Solvents Listed In F001, F004, And F005; And Still Bottoms From The Recovery Of These Spent Solvents And Spent Solvent Mixtures.

CLEVELAND CLINIC FOUNDATION BOILER ROOM * (Continued) **1000429892**

Waste Code: F003
Waste Description: The Following Spent Nonhalogenated Solvents: Xylene, Acetone, Ethyl Acetate, Ethyl Benzene, Ethyl Ether, Methyl Isobutyl Ketone, N-Butyl Alcohol, Cyclohexanone, And Methanol; All Spent Solvent Mixtures/Blends Containing, Before Use, Only The Above Spent Nonhalogenated Solvents; And All Spent Solvent Mixtures/Blends Containing, Before Use, One Or More Of The Above Nonhalogenated Solvents, And A Total Of Ten Percent Or More (By Volume) Of One Or More Of Those Solvents Listed In F001, F002, F004, And F005; And Still Bottoms From The Recovery Of These Spent Solvents And Spent Solvent Mixtures.

Waste Code: F004
Waste Description: The Following Spent Nonhalogenated Solvents: Cresols, Cresylic Acid, And Nitrobenzene; And The Still Bottoms From The Recovery Of These Solvents; All Spent Solvent Mixtures/Blends Containing, Before Use, A Total Of Ten Percent Or More (By Volume) Of One Or More Of The Above Nonhalogenated Solvents Or Those Solvents Listed In F001, F002, And F005; And Still Bottoms From The Recovery Of These Spent Solvents And Spent Solvent Mixtures.

Waste Code: F005
Waste Description: The Following Spent Nonhalogenated Solvents: Toluene, Methyl Ethyl Ketone, Carbon Disulfide, Isobutanol, Pyridine, Benzene, 2-Ethoxyethanol, And 2-Nitropropane; All Spent Solvent Mixtures/Blends Containing, Before Use, A Total Of Ten Percent Or More (By Volume) Of One Or More Of The Above Nonhalogenated Solvents Or Those Solvents Listed In F001, F002, Or F004; And Still Bottoms From The Recovery Of These Spent Solvents And Spent Solvent Mixtures.

Waste Code: F027
Waste Description: Discarded Unused Formulations Containing Tri-, Tetra-, Or Pentachlorophenol Or Discarded Unused Formulations Containing Compounds Derived From These Chlorophenols. (This Listing Does Not Include Formulations Containing Hexachlorophene Synthesized From Prepurified 2,4,5-Trichlorophenol As The Sole Component.)

Waste Code: P001
Waste Description: 2h-1-Benzopyran-2-One, 4-Hydroxy-3-(3-Oxo-1-Phenylbutyl)-, & Salts, When Present At Concentrations Greater Than 0.3% (Or) Warfarin, & Salts, When Present At Concentrations Greater Than 0.3%

Waste Code: P002
Waste Description: 1-Acetyl-2-Thiourea (Or) Acetamide, N-(Aminothioxomethyl)-

Waste Code: P003
Waste Description: 2-Propenal (Or) Acrolein

Waste Code: P005
Waste Description: 2-Propen-1-Ol (Or) Allyl Alcohol

Waste Code: P008
Waste Description: 4-Aminopyridine (Or) 4-Pyridinamine

Waste Code: P011
Waste Description: Arsenic Oxide As2o5 (Or) Arsenic Pentoxide

CLEVELAND CLINIC FOUNDATION BOILER ROOM * (Continued) **1000429892**

Waste Code: P012
Waste Description: Arsenic Oxide As2o3 (Or) Arsenic Trioxide

Waste Code: P014
Waste Description: Benzenethiol (Or) Thiophenol

Waste Code: P023
Waste Description: Acetaldehyde, Chloro- (Or) Chloroacetaldehyde

Waste Code: P030
Waste Description: Cyanides (Soluble Cyanide Salts), Not Otherwise Specified

Waste Code: P042
Waste Description: 1,2-Benzenediol, 4-[1-Hydroxy-2-(Methylamino)Ethyl]-, (R)- (Or) Epinephrine

Waste Code: P043
Waste Description: Diisopropylfluorophosphate (Dfp) (Or) Phosphorofluoridic Acid, Bis(1-Methylethyl) Ester

Waste Code: P048
Waste Description: 2,4-Dinitrophenol (Or) Phenol, 2,4-Dinitro-

Waste Code: P074
Waste Description: Nickel Cyanide (Or) Nickel Cyanide Ni(Cn)2

Waste Code: P075
Waste Description: Nicotine, & Salts (Or) Pyridine, 3-(1-Methyl-2-Pyrrolidinyl)-,(S)-, & Salts

Waste Code: P077
Waste Description: Benzenamine, 4-Nitro- (Or) P-Nitroaniline

Waste Code: P087
Waste Description: Osmium Oxide Oso4, (T-4)- (Or) Osmium Tetroxide

Waste Code: P092
Waste Description: Mercury, (Acetato-O)Phenyl- (Or) Phenylmercury Acetate

Waste Code: P098
Waste Description: Potassium Cyanide (Or) Potassium Cyanide K(Cn)

Waste Code: P105
Waste Description: Sodium Azide

Waste Code: P106
Waste Description: Sodium Cyanide (Or) Sodium Cyanide Na(Cn)

Waste Code: P115
Waste Description: Sulfuric Acid, Dithallium (1+) Salt (Or) Thallium(I) Sulfate

Waste Code: P119
Waste Description: Ammonium Vanadate (Or) Vanadic Acid, Ammonium Salt

Waste Code: P120
Waste Description: Vanadium Oxide V2o5 (Or) Vanadium Pentoxide

CLEVELAND CLINIC FOUNDATION BOILER ROOM * (Continued) **1000429892**

Waste Code: P188
Waste Description: Benzoic Acid, 2-Hydroxy-, Compd. With (3as-Cis)-1,2,3,3a,8,8a-Hexahydro-1,3a,8-Trimethylpyrrolo[2,3-B]Indol-5-Yl Methylcarbamate Ester (1:1) (Or) Physostigmine Salicylate

Waste Code: U002
Waste Description: 2-Propanone (I) (Or) Acetone (I)

Waste Code: U003
Waste Description: Acetonitrile (I,T)

Waste Code: U004
Waste Description: Acetophenone (Or) Ethanone, 1-Phenyl-

Waste Code: U005
Waste Description: 2-Acetylaminofluorene (Or) Acetamide, N-9h-Fluoren-2-Yl

Waste Code: U006
Waste Description: Acetyl Chloride (C,R,T)

Waste Code: U007
Waste Description: 2-Propenamide (Or) Acrylamide

Waste Code: U008
Waste Description: 2-Propenoic Acid (I) (Or) Acrylic Acid (I)

Waste Code: U010
Waste Description: Azirino [2',3':3,4]Pyrrolo[1,2-A]Indole-4,7-Dione, 6-Amino-8-[[(Aminocarbonyl)Oxy]Methyl]-1,1a,2,8,8a,8b-Hexahydro-8a-Methoxy-5-Methyl-, [1as-(1aalpha, 8beta, 8aalpha, 8balpha)]- (Or) Mitomycin C

Waste Code: U012
Waste Description: Aniline (I,T) (Or) Benzenamine (I,T)

Waste Code: U019
Waste Description: Benzene (I,T)

Waste Code: U035
Waste Description: Benzenebutanoic Acid, 4-[Bis(2-Chloroethyl)Amino]- (Or) Chlorambucil

Waste Code: U037
Waste Description: Benzene, Chloro- (Or) Chlorobenzene

Waste Code: U041
Waste Description: Epichlorohydrin (Or) Oxirane, (Chloromethyl)-

Waste Code: U044
Waste Description: Chloroform (Or) Methane, Trichloro-

Waste Code: U049
Waste Description: 4-Chloro-O-Toluidine, Hydrochloride (Or) Benzenamine, 4-Chloro-2-Methyl-, Hydrochloride

Waste Code: U052
Waste Description: Cresol (Cresylic Acid) (Or) Phenol, Methyl-

CLEVELAND CLINIC FOUNDATION BOILER ROOM * (Continued) **1000429892**

Waste Code: U056
Waste Description: Benzene, Hexahydro- (I) (Or) Cyclohexane (I)

Waste Code: U057
Waste Description: Cyclohexanone (I)

Waste Code: U058
Waste Description: 2h-1,3,2-Oxazaphosphorin-2-Amine, N,N-Bis(2-Chloroethyl)Tetrahydro-, 2-Oxide (Or) Cyclophosphamide

Waste Code: U059
Waste Description: 5,12-Naphthacenedione, 8-Acetyl-10-[(3-Amino-2,3,6-Trideoxy)-Alpha-L-Lyxo-Hexopyranosyl)Oxy]-7,8,9,10-Tetrahydro-6,8,11-Trihydroxy-1-Methoxy-, (8s-Cis)- (Or) Daunomycin

Waste Code: U061
Waste Description: Benzene, 1,1'-(2,2,2-Trichloroethylidene)Bis[4-Chloro- (Or) Ddt

Waste Code: U067
Waste Description: Ethane, 1,2-Dibromo- (Or) Ethylene Dibromide

Waste Code: U069
Waste Description: 1,2-Benzenedicarboxylic Acid, Dibutyl Ester (Or) Dibutyl Phthalate

Waste Code: U077
Waste Description: Ethane, 1,2-Dichloro- (Or) Ethylene Dichloride

Waste Code: U080
Waste Description: Methane, Dichloro- (Or) Methylene Chloride

Waste Code: U088
Waste Description: 1,2-Benzenedicarboxylic Acid, Diethyl Ester (Or) Diethyl Phthalate

Waste Code: U089
Waste Description: Diethylstilbesterol (Or) Phenol, 4,4'-(1,2-Diethyl-1,2-Ethenediyl)Bis, (E)-

Waste Code: U094
Waste Description: 7,12-Dimethylbenz[A]Anthracene (Or) Benz[A]Anthracene, 7,12-Dimethyl-

Waste Code: U103
Waste Description: Dimethyl Sulfate (Or) Sulfuric Acid, Dimethyl Ester

Waste Code: U106
Waste Description: 2,6-Dinitrotoluene (Or) Benzene, 2-Methyl-1,3-Dinitro-

Waste Code: U108
Waste Description: 1,4-Diethyleneoxide (Or) 1,4-Dioxane

Waste Code: U112
Waste Description: Acetic Acid, Ethyl Ester (I) (Or) Ethyl Acetate (I)

Waste Code: U115
Waste Description: Ethylene Oxide (I,T) (Or) Oxirane (I,T)

Waste Code: U117

CLEVELAND CLINIC FOUNDATION BOILER ROOM * (Continued) **1000429892**

Waste Description: Ethane, 1,1'-Oxybis-(I) (Or) Ethyl Ether (I)

Waste Code: U122
Waste Description: Formaldehyde

Waste Code: U123
Waste Description: Formic Acid (C,T)

Waste Code: U129
Waste Description: Cyclohexane, 1,2,3,4,5,6-Hexachloro-, (1alpha, 2alpha, 3beta, 4alpha, 5alpha, 6beta)- (Or) Lindane

Waste Code: U132
Waste Description: Hexachlorophene (Or) Phenol, 2,2'-Methylenebis[3,4,6-Trichloro-

Waste Code: U133
Waste Description: Hydrazine (R,T)

Waste Code: U134
Waste Description: Hydrofluoric Acid (C,T) (Or) Hydrogen Fluoride (C,T)

Waste Code: U136
Waste Description: Arsinic Acid, Dimethyl- (Or) Cacodylic Acid

Waste Code: U138
Waste Description: Methane, Iodo- (Or) Methyl Iodide

Waste Code: U140
Waste Description: 1-Propanol, 2-Methyl- (I,T) (Or) Isobutyl Alcohol (I,T)

Waste Code: U144
Waste Description: Acetic Acid, Lead(2+) Salt (Or) Lead Acetate

Waste Code: U147
Waste Description: 2,5-Furandione (Or) Maleic Anhydride

Waste Code: U150
Waste Description: L-Phenylalanine, 4-[Bis(2-Chloroethyl)Amino]- (Or) Melphalan

Waste Code: U154
Waste Description: Methanol (I) (Or) Methyl Alcohol (I)

Waste Code: U159
Waste Description: 2-Butanone (I,T) (Or) Methyl Ethyl Ketone (Mek) (I,T)

Waste Code: U162
Waste Description: 2-Propenoic Acid, 2-Methyl-, Methyl Ester (I,T) (Or) Methyl Methacrylate (I,T)

Waste Code: U169
Waste Description: Benzene, Nitro- (Or) Nitrobenzene (I,T)

Waste Code: U176
Waste Description: N-Nitroso-N-Ethylurea (Or) Urea, N-Ethyl-N-Nitroso-

Waste Code: U188
Waste Description: Phenol

CLEVELAND CLINIC FOUNDATION BOILER ROOM * (Continued) **1000429892**

Waste Code: U196
Waste Description: Pyridine

Waste Code: U197
Waste Description: 2,5-Cyclohexadiene-1,4-Dione (Or) P-Benzoquinone

Waste Code: U200
Waste Description: Reserpine (Or) Yohimban-16-Carboxylic Acid, 11,17-Dimethoxy-18-[(3,4,5-Trimethoxybenzoyl)Oxy]-, Methyl Ester, (3beta, 16beta, 17alpha, 18beta, 20alpha)-

Waste Code: U201
Waste Description: 1,3-Benzenediol (Or) Resorcinol

Waste Code: U204
Waste Description: Selenious Acid (Or) Selenium Dioxide

Waste Code: U205
Waste Description: Selenium Sulfide (Or) Selenium Sulfide Ses2 (R,T)

Waste Code: U206
Waste Description: D-Glucose, 2-Deoxy-2-[[(Methylnitrosoamino)-Carbonyl]Amino]- (Or) Glucopyranose, 2-Deoxy-2-(3-Methyl-3-Nitrosoureido)-,D- (Or) Streptozotocin

Waste Code: U211
Waste Description: Carbon Tetrachloride (Or) Methane, Tetrachloro-

Waste Code: U213
Waste Description: Furan, Tetrahydro-(I) (Or) Tetrahydrofuran (I)

Waste Code: U219
Waste Description: Thiourea

Waste Code: U220
Waste Description: Benzene, Methyl- (Or) Toluene

Waste Code: U223
Waste Description: Benzene, 1,3-Diisocyanatomethyl- (R,T) (Or) Toluene Diisocyanate (R,T)

Waste Code: U236
Waste Description: 2,7-Naphthalenedisulfonic Acid,3,3'-[(3,3'-Dimethyl[1,1'-Biphenyl]-4,4'-Diyl)Bis(Azo)Bis[5-Amino -4-Hydroxy]-, Tetrasodium Salt (Or) Trypan Blue

Waste Code: U237
Waste Description: 2,4-(1h,3h)-Pyrimidinedione, 5-[Bis(2-Chloroethyl)Amino]- (Or) Uracil Mustard

Waste Code: U238
Waste Description: Carbamic Acid, Ethyl Ester (Or) Ethyl Carbamate (Urethane)

Waste Code: U239
Waste Description: Benzene, Dimethyl- (I,T) (Or) Xylene (I)

Waste Code: U246
Waste Description: Cyanogen Bromide (Cn)Br

CLEVELAND CLINIC FOUNDATION BOILER ROOM * (Continued) **1000429892**

Waste Code: U328
Waste Description: Benzenamine, 2-Methyl- (Or) O-Toluidine

Waste Code: U404
Waste Description: U404

Handler - Owner Operator:
Owner/Operator Indicator: Owner
Owner/Operator Name: CLEVELAND CLINIC FOUNDATION
Legal Status: Private
Date Became Current: 19210205
Date Ended Current: Not reported
Owner/Operator Address: 9500 EUCLID AVE
Owner/Operator City,State,Zip: CLEVELAND, OH 44195
Owner/Operator Telephone: Not reported
Owner/Operator Telephone Ext: Not reported
Owner/Operator Fax: Not reported
Owner/Operator Email: Not reported

Owner/Operator Indicator: Owner
Owner/Operator Name: THE CLEVELAND CLINIC FOUNDATION
Legal Status: Private
Date Became Current: 19210205
Date Ended Current: Not reported
Owner/Operator Address: 9500 EUCLID AVE
Owner/Operator City,State,Zip: CLEVELAND, OH 44195
Owner/Operator Telephone: Not reported
Owner/Operator Telephone Ext: Not reported
Owner/Operator Fax: Not reported
Owner/Operator Email: Not reported

Owner/Operator Indicator: Operator
Owner/Operator Name: THE CLEVELAND CLINIC FOUNDATION
Legal Status: Private
Date Became Current: 19210205
Date Ended Current: Not reported
Owner/Operator Address: 9500 EUCLID AVE
Owner/Operator City,State,Zip: CLEVELAND, OH 44195
Owner/Operator Telephone: Not reported
Owner/Operator Telephone Ext: Not reported
Owner/Operator Fax: Not reported
Owner/Operator Email: Not reported

Owner/Operator Indicator: Owner
Owner/Operator Name: THE CLEVELAND CLINIC FOUNDATION
Legal Status: Private
Date Became Current: 19210205
Date Ended Current: Not reported
Owner/Operator Address: 9500 EUCLID AVE
Owner/Operator City,State,Zip: CLEVELAND, OH 44195
Owner/Operator Telephone: 216-444-6095
Owner/Operator Telephone Ext: Not reported
Owner/Operator Fax: Not reported
Owner/Operator Email: Not reported

Owner/Operator Indicator: Operator
Owner/Operator Name: THE CLEVELAND CLINIC FOUNDATION

CLEVELAND CLINIC FOUNDATION BOILER ROOM * (Continued) **1000429892**

Legal Status: Private
Date Became Current: 19210205
Date Ended Current: Not reported
Owner/Operator Address: 9500 EUCLID AVENUE
Owner/Operator City,State,Zip: CLEVELAND, OH 44195
Owner/Operator Telephone: Not reported
Owner/Operator Telephone Ext: Not reported
Owner/Operator Fax: Not reported
Owner/Operator Email: Not reported

Owner/Operator Indicator: Owner
Owner/Operator Name: THE CLEVELAND CLINIC FOUNDATION
Legal Status: Private
Date Became Current: 19210205
Date Ended Current: Not reported
Owner/Operator Address: 9500 EUCLID AVE
Owner/Operator City,State,Zip: CLEVELAND, OH 44195
Owner/Operator Telephone: 216-444-6095
Owner/Operator Telephone Ext: Not reported
Owner/Operator Fax: Not reported
Owner/Operator Email: Not reported

Owner/Operator Indicator: Operator
Owner/Operator Name: THE CLEVELAND CLINIC FOUNDATION
Legal Status: Private
Date Became Current: 19210205
Date Ended Current: Not reported
Owner/Operator Address: 9500 EUCLID AVE
Owner/Operator City,State,Zip: CLEVELAND, OH 44195
Owner/Operator Telephone: Not reported
Owner/Operator Telephone Ext: Not reported
Owner/Operator Fax: Not reported
Owner/Operator Email: Not reported

Owner/Operator Indicator: Owner
Owner/Operator Name: THE CLEVELAND CLINIC FOUNDATION
Legal Status: Private
Date Became Current: 19210205
Date Ended Current: Not reported
Owner/Operator Address: 9500 EUCLID AVE
Owner/Operator City,State,Zip: CLEVELAND, OH 44195
Owner/Operator Telephone: 216-444-6095
Owner/Operator Telephone Ext: Not reported
Owner/Operator Fax: Not reported
Owner/Operator Email: Not reported

Owner/Operator Indicator: Operator
Owner/Operator Name: THE CLEVELAND CLINIC FOUNDATION
Legal Status: Private
Date Became Current: 19210205
Date Ended Current: Not reported
Owner/Operator Address: 9500 EUCLID AVE
Owner/Operator City,State,Zip: CLEVELAND, OH 44195
Owner/Operator Telephone: 216-444-6095
Owner/Operator Telephone Ext: Not reported
Owner/Operator Fax: Not reported
Owner/Operator Email: Not reported

CLEVELAND CLINIC FOUNDATION BOILER ROOM * (Continued) **1000429892**

Owner/Operator Indicator: Owner
Owner/Operator Name: THE CLEVELAND CLINIC FOUNDATION
Legal Status: Private
Date Became Current: 19210205
Date Ended Current: Not reported
Owner/Operator Address: 9500 EUCLID AVENUE
Owner/Operator City,State,Zip: CLEVELAND, OH 44195
Owner/Operator Telephone: Not reported
Owner/Operator Telephone Ext: Not reported
Owner/Operator Fax: Not reported
Owner/Operator Email: Not reported

Owner/Operator Indicator: Operator
Owner/Operator Name: THE CLEVELAND CLINIC FOUNDATION
Legal Status: Private
Date Became Current: 19210205
Date Ended Current: Not reported
Owner/Operator Address: 9500 EUCLID AVE
Owner/Operator City,State,Zip: CLEVELAND, OH 44195
Owner/Operator Telephone: Not reported
Owner/Operator Telephone Ext: Not reported
Owner/Operator Fax: Not reported
Owner/Operator Email: Not reported

Owner/Operator Indicator: Operator
Owner/Operator Name: THE CLEVELAND CLINIC FOUNDATION
Legal Status: Private
Date Became Current: 19210205
Date Ended Current: Not reported
Owner/Operator Address: 9500 EUCLID AVE
Owner/Operator City,State,Zip: CLEVELAND, OH 44195
Owner/Operator Telephone: 216-444-6095
Owner/Operator Telephone Ext: Not reported
Owner/Operator Fax: Not reported
Owner/Operator Email: Not reported

Owner/Operator Indicator: Owner
Owner/Operator Name: THE CLEVELAND CLINIC FOUNDATION
Legal Status: Private
Date Became Current: 19210205
Date Ended Current: Not reported
Owner/Operator Address: 9500 EUCLID AVENUE
Owner/Operator City,State,Zip: CLEVELAND, OH 44195
Owner/Operator Telephone: Not reported
Owner/Operator Telephone Ext: Not reported
Owner/Operator Fax: Not reported
Owner/Operator Email: Not reported

Owner/Operator Indicator: Operator
Owner/Operator Name: THE CLEVELAND CLINIC FOUNDATION
Legal Status: Private
Date Became Current: 19210205
Date Ended Current: Not reported
Owner/Operator Address: 9500 EUCLID AVE
Owner/Operator City,State,Zip: CLEVELAND, OH 44195
Owner/Operator Telephone: 216-444-6095
Owner/Operator Telephone Ext: Not reported

CLEVELAND CLINIC FOUNDATION BOILER ROOM * (Continued) **1000429892**

Owner/Operator Fax: Not reported
Owner/Operator Email: Not reported

Owner/Operator Indicator: Operator
Owner/Operator Name: THE CLEVELAND CLINIC FOUNDATION
Legal Status: Private
Date Became Current: 19210205
Date Ended Current: Not reported
Owner/Operator Address: 9500 EUCLID AVE
Owner/Operator City,State,Zip: CLEVELAND, OH 44195
Owner/Operator Telephone: Not reported
Owner/Operator Telephone Ext: Not reported
Owner/Operator Fax: Not reported
Owner/Operator Email: Not reported

Owner/Operator Indicator: Operator
Owner/Operator Name: NAME NOT REPORTED
Legal Status: Private
Date Became Current: Not reported
Date Ended Current: Not reported
Owner/Operator Address: ADDRESS NOT REPORTED
Owner/Operator City,State,Zip: CITY NOT REPORTED, AK 99998
Owner/Operator Telephone: 312-555-1212
Owner/Operator Telephone Ext: Not reported
Owner/Operator Fax: Not reported
Owner/Operator Email: Not reported

Owner/Operator Indicator: Owner
Owner/Operator Name: CLEVELAND CLINIC FOUNDATION THE
Legal Status: Private
Date Became Current: 19210205
Date Ended Current: Not reported
Owner/Operator Address: 9500 EUCLID AVE
Owner/Operator City,State,Zip: CLEVELAND, OH 44195
Owner/Operator Telephone: Not reported
Owner/Operator Telephone Ext: Not reported
Owner/Operator Fax: Not reported
Owner/Operator Email: Not reported

Owner/Operator Indicator: Operator
Owner/Operator Name: CLEVELAND CLINIC FOUNDATION
Legal Status: Private
Date Became Current: 19210205
Date Ended Current: Not reported
Owner/Operator Address: 9500 EUCLID AVE
Owner/Operator City,State,Zip: CLEVELAND, OH 44195
Owner/Operator Telephone: Not reported
Owner/Operator Telephone Ext: Not reported
Owner/Operator Fax: Not reported
Owner/Operator Email: Not reported

Owner/Operator Indicator: Operator
Owner/Operator Name: CLEVELAND CLINIC FOUNDATION
Legal Status: Private
Date Became Current: 19210205
Date Ended Current: Not reported
Owner/Operator Address: 9500 EUCLID AVE

CLEVELAND CLINIC FOUNDATION BOILER ROOM * (Continued) **1000429892**

Owner/Operator City,State,Zip: CLEVELAND, OH 44195
Owner/Operator Telephone: Not reported
Owner/Operator Telephone Ext: Not reported
Owner/Operator Fax: Not reported
Owner/Operator Email: Not reported

Owner/Operator Indicator: Owner
Owner/Operator Name: THE CLEVELAND CLINIC FOUNDATION
Legal Status: Private
Date Became Current: 19210205
Date Ended Current: Not reported
Owner/Operator Address: 9500 EUCLID AVE
Owner/Operator City,State,Zip: CLEVELAND, OH 44195
Owner/Operator Telephone: Not reported
Owner/Operator Telephone Ext: Not reported
Owner/Operator Fax: Not reported
Owner/Operator Email: Not reported

Owner/Operator Indicator: Owner
Owner/Operator Name: THE CLEVELAND CLINIC FOUNDATION
Legal Status: Private
Date Became Current: 19210205
Date Ended Current: Not reported
Owner/Operator Address: 9500 EUCLID AVE
Owner/Operator City,State,Zip: CLEVELAND, OH 44195
Owner/Operator Telephone: Not reported
Owner/Operator Telephone Ext: Not reported
Owner/Operator Fax: Not reported
Owner/Operator Email: Not reported

Owner/Operator Indicator: Owner
Owner/Operator Name: THE CLEVELAND CLINIC FOUNDATION
Legal Status: Private
Date Became Current: 19210205
Date Ended Current: Not reported
Owner/Operator Address: 9500 EUCLID AVE
Owner/Operator City,State,Zip: CLEVELAND, OH 44195
Owner/Operator Telephone: Not reported
Owner/Operator Telephone Ext: Not reported
Owner/Operator Fax: Not reported
Owner/Operator Email: Not reported

Owner/Operator Indicator: Owner
Owner/Operator Name: CLEVELAND CLINIC FOUNDATION
Legal Status: Private
Date Became Current: 19210205
Date Ended Current: Not reported
Owner/Operator Address: 9500 EUCLID AVE
Owner/Operator City,State,Zip: CLEVELAND, OH 44195
Owner/Operator Telephone: Not reported
Owner/Operator Telephone Ext: Not reported
Owner/Operator Fax: Not reported
Owner/Operator Email: Not reported

Owner/Operator Indicator: Operator
Owner/Operator Name: CLEVELAND CLINIC FOUNDATION
Legal Status: Private

CLEVELAND CLINIC FOUNDATION BOILER ROOM * (Continued) **1000429892**

Date Became Current:	19210205
Date Ended Current:	Not reported
Owner/Operator Address:	9500 EUCLID AVE
Owner/Operator City,State,Zip:	CLEVELAND, OH 44195
Owner/Operator Telephone:	Not reported
Owner/Operator Telephone Ext:	Not reported
Owner/Operator Fax:	Not reported
Owner/Operator Email:	Not reported

Owner/Operator Indicator:	Owner
Owner/Operator Name:	CLEVELAND CLINIC FOUNDATION
Legal Status:	Private
Date Became Current:	19210205
Date Ended Current:	Not reported
Owner/Operator Address:	9500 EUCLID AVE
Owner/Operator City,State,Zip:	CLEVELAND, OH 44195
Owner/Operator Telephone:	Not reported
Owner/Operator Telephone Ext:	Not reported
Owner/Operator Fax:	Not reported
Owner/Operator Email:	Not reported

Owner/Operator Indicator:	Operator
Owner/Operator Name:	THE CLEVELAND CLINIC FOUNDATION
Legal Status:	Private
Date Became Current:	19210205
Date Ended Current:	Not reported
Owner/Operator Address:	9500 EUCLID AVE
Owner/Operator City,State,Zip:	CLEVELAND, OH 44195
Owner/Operator Telephone:	216-444-6095
Owner/Operator Telephone Ext:	Not reported
Owner/Operator Fax:	Not reported
Owner/Operator Email:	Not reported

Owner/Operator Indicator:	Operator
Owner/Operator Name:	THE CLEVELAND CLINIC FOUNDATION
Legal Status:	Private
Date Became Current:	19210205
Date Ended Current:	Not reported
Owner/Operator Address:	9500 EUCLID AVENUE
Owner/Operator City,State,Zip:	CLEVELAND, OH 44195
Owner/Operator Telephone:	Not reported
Owner/Operator Telephone Ext:	Not reported
Owner/Operator Fax:	Not reported
Owner/Operator Email:	Not reported

Owner/Operator Indicator:	Operator
Owner/Operator Name:	THE CLEVELAND CLINIC FOUNDATION
Legal Status:	Private
Date Became Current:	19210205
Date Ended Current:	Not reported
Owner/Operator Address:	9500 EUCLID AVE
Owner/Operator City,State,Zip:	CLEVELAND, OH 44195
Owner/Operator Telephone:	Not reported
Owner/Operator Telephone Ext:	Not reported
Owner/Operator Fax:	Not reported
Owner/Operator Email:	Not reported

CLEVELAND CLINIC FOUNDATION BOILER ROOM * (Continued) **1000429892**

Owner/Operator Indicator: Owner
Owner/Operator Name: THE CLEVELAND CLINIC FOUNDATION
Legal Status: Private
Date Became Current: 19210205
Date Ended Current: Not reported
Owner/Operator Address: 9500 EUCLID AVE
Owner/Operator City,State,Zip: CLEVELAND, OH 44195
Owner/Operator Telephone: Not reported
Owner/Operator Telephone Ext: Not reported
Owner/Operator Fax: Not reported
Owner/Operator Email: Not reported

Owner/Operator Indicator: Owner
Owner/Operator Name: CLEVELAND CLINIC FOUNDATION
Legal Status: Private
Date Became Current: Not reported
Date Ended Current: Not reported
Owner/Operator Address: ADDRESS NOT REPORTED
Owner/Operator City,State,Zip: CITY NOT REPORTED, AK 99998
Owner/Operator Telephone: 312-555-1212
Owner/Operator Telephone Ext: Not reported
Owner/Operator Fax: Not reported
Owner/Operator Email: Not reported

Owner/Operator Indicator: Operator
Owner/Operator Name: CLEVELAND CLINIC FOUNDATION THE
Legal Status: Private
Date Became Current: 19210205
Date Ended Current: Not reported
Owner/Operator Address: 9500 EUCLID AVE
Owner/Operator City,State,Zip: CLEVELAND, OH 44195
Owner/Operator Telephone: Not reported
Owner/Operator Telephone Ext: Not reported
Owner/Operator Fax: Not reported
Owner/Operator Email: Not reported

Owner/Operator Indicator: Operator
Owner/Operator Name: CLEVELAND CLINIC FOUNDATION
Legal Status: Private
Date Became Current: 19210205
Date Ended Current: Not reported
Owner/Operator Address: 9500 EUCLID AVE
Owner/Operator City,State,Zip: CLEVELAND, OH 44195
Owner/Operator Telephone: Not reported
Owner/Operator Telephone Ext: Not reported
Owner/Operator Fax: Not reported
Owner/Operator Email: Not reported

Owner/Operator Indicator: Owner
Owner/Operator Name: CLEVELAND CLINIC FOUNDATION
Legal Status: Private
Date Became Current: 19210205
Date Ended Current: Not reported
Owner/Operator Address: 9500 EUCLID AVE
Owner/Operator City,State,Zip: CLEVELAND, OH 44195
Owner/Operator Telephone: Not reported
Owner/Operator Telephone Ext: Not reported

CLEVELAND CLINIC FOUNDATION BOILER ROOM * (Continued) **1000429892**

Owner/Operator Fax: Not reported
Owner/Operator Email: Not reported

Owner/Operator Indicator: Owner
Owner/Operator Name: THE CLEVELAND CLINIC FOUNDATION
Legal Status: Private
Date Became Current: 19210205
Date Ended Current: Not reported
Owner/Operator Address: 9500 EUCLID AVE
Owner/Operator City,State,Zip: CLEVELAND, OH 44094
Owner/Operator Telephone: 216-444-6095
Owner/Operator Telephone Ext: Not reported
Owner/Operator Fax: Not reported
Owner/Operator Email: Not reported

Owner/Operator Indicator: Operator
Owner/Operator Name: THE CLEVELAND CLINIC FOUNDATION
Legal Status: Private
Date Became Current: 19210205
Date Ended Current: Not reported
Owner/Operator Address: 9500 EUCLID AVE
Owner/Operator City,State,Zip: CLEVELAND, OH 44094
Owner/Operator Telephone: 216-444-6095
Owner/Operator Telephone Ext: Not reported
Owner/Operator Fax: Not reported
Owner/Operator Email: Not reported

Owner/Operator Indicator: Owner
Owner/Operator Name: THE CLEVELAND CLINIC FOUNDATION
Legal Status: Private
Date Became Current: 19210205
Date Ended Current: Not reported
Owner/Operator Address: 9500 EUCLID AVE
Owner/Operator City,State,Zip: CLEVELAND, OH 44195
Owner/Operator Telephone: 216-444-6095
Owner/Operator Telephone Ext: Not reported
Owner/Operator Fax: Not reported
Owner/Operator Email: Not reported

Historic Generators:
Receive Date: 19801113
Handler Name: CLEVELAND CLINIC FOUNDATION
Federal Waste Generator Description: Not a generator, verified
State District Owner: Oh
Large Quantity Handler of Universal Waste: No
Recognized Trader Importer: No
Recognized Trader Exporter: No
Spent Lead Acid Battery Importer: No
Spent Lead Acid Battery Exporter: No
Current Record: No
Non Storage Recycler Activity: Not reported
Electronic Manifest Broker: Not reported

Receive Date: 20021007
Handler Name: CLEVELAND CLINIC FOUNDATION
Federal Waste Generator Description: Large Quantity Generator
State District Owner: Oh

CLEVELAND CLINIC FOUNDATION BOILER ROOM * (Continued) **1000429892**

Large Quantity Handler of Universal Waste:	Yes
Recognized Trader Importer:	No
Recognized Trader Exporter:	No
Spent Lead Acid Battery Importer:	No
Spent Lead Acid Battery Exporter:	No
Current Record:	No
Non Storage Recycler Activity:	Not reported
Electronic Manifest Broker:	Not reported

Receive Date:	20040223
Handler Name:	CLEVELAND CLINIC FOUNDATION
Federal Waste Generator Description:	Large Quantity Generator
State District Owner:	Oh
Large Quantity Handler of Universal Waste:	Yes
Recognized Trader Importer:	No
Recognized Trader Exporter:	No
Spent Lead Acid Battery Importer:	No
Spent Lead Acid Battery Exporter:	No
Current Record:	No
Non Storage Recycler Activity:	Not reported
Electronic Manifest Broker:	Not reported

Receive Date:	20030224
Handler Name:	CLEVELAND CLINIC FOUNDATION
Federal Waste Generator Description:	Large Quantity Generator
State District Owner:	Oh
Large Quantity Handler of Universal Waste:	Yes
Recognized Trader Importer:	No
Recognized Trader Exporter:	No
Spent Lead Acid Battery Importer:	No
Spent Lead Acid Battery Exporter:	No
Current Record:	No
Non Storage Recycler Activity:	Not reported
Electronic Manifest Broker:	Not reported

Receive Date:	20050217
Handler Name:	CLEVELAND CLINIC FOUNDATION
Federal Waste Generator Description:	Large Quantity Generator
State District Owner:	Oh
Large Quantity Handler of Universal Waste:	Yes
Recognized Trader Importer:	No
Recognized Trader Exporter:	No
Spent Lead Acid Battery Importer:	No
Spent Lead Acid Battery Exporter:	No
Current Record:	No
Non Storage Recycler Activity:	Not reported
Electronic Manifest Broker:	Not reported

Receive Date:	20060217
Handler Name:	CLEVELAND CLINIC FOUNDATION
Federal Waste Generator Description:	Large Quantity Generator
State District Owner:	Oh
Large Quantity Handler of Universal Waste:	Yes
Recognized Trader Importer:	No
Recognized Trader Exporter:	No
Spent Lead Acid Battery Importer:	No
Spent Lead Acid Battery Exporter:	No

CLEVELAND CLINIC FOUNDATION BOILER ROOM * (Continued) **1000429892**

Current Record: No
Non Storage Recycler Activity: Not reported
Electronic Manifest Broker: Not reported

Receive Date: 20070221
Handler Name: CLEVELAND CLINIC FOUNDATION
Federal Waste Generator Description: Large Quantity Generator
State District Owner: Oh
Large Quantity Handler of Universal Waste: Yes
Recognized Trader Importer: No
Recognized Trader Exporter: No
Spent Lead Acid Battery Importer: No
Spent Lead Acid Battery Exporter: No
Current Record: No
Non Storage Recycler Activity: Not reported
Electronic Manifest Broker: Not reported

Receive Date: 20080220
Handler Name: CLEVELAND CLINIC FOUNDATION
Federal Waste Generator Description: Large Quantity Generator
State District Owner: Oh
Large Quantity Handler of Universal Waste: No
Recognized Trader Importer: No
Recognized Trader Exporter: No
Spent Lead Acid Battery Importer: No
Spent Lead Acid Battery Exporter: No
Current Record: No
Non Storage Recycler Activity: Not reported
Electronic Manifest Broker: Not reported

Receive Date: 20090219
Handler Name: THE CLEVELAND CLINIC FOUNDATION
Federal Waste Generator Description: Large Quantity Generator
State District Owner: Oh
Large Quantity Handler of Universal Waste: No
Recognized Trader Importer: No
Recognized Trader Exporter: No
Spent Lead Acid Battery Importer: No
Spent Lead Acid Battery Exporter: No
Current Record: No
Non Storage Recycler Activity: Not reported
Electronic Manifest Broker: Not reported

Receive Date: 20100223
Handler Name: THE CLEVELAND CLINIC FOUNDATION
Federal Waste Generator Description: Large Quantity Generator
State District Owner: Oh
Large Quantity Handler of Universal Waste: No
Recognized Trader Importer: No
Recognized Trader Exporter: No
Spent Lead Acid Battery Importer: No
Spent Lead Acid Battery Exporter: No
Current Record: No
Non Storage Recycler Activity: Not reported
Electronic Manifest Broker: Not reported

Receive Date: 20120222

CLEVELAND CLINIC FOUNDATION BOILER ROOM * (Continued) **1000429892**

Handler Name: THE CLEVELAND CLINIC FOUNDATION
Federal Waste Generator Description: Large Quantity Generator
State District Owner: Oh
Large Quantity Handler of Universal Waste: No
Recognized Trader Importer: No
Recognized Trader Exporter: No
Spent Lead Acid Battery Importer: No
Spent Lead Acid Battery Exporter: No
Current Record: No
Non Storage Recycler Activity: Not reported
Electronic Manifest Broker: Not reported

Receive Date: 20140226
Handler Name: CLEVELAND CLINIC FOUNDATION
Federal Waste Generator Description: Large Quantity Generator
State District Owner: Oh
Large Quantity Handler of Universal Waste: No
Recognized Trader Importer: No
Recognized Trader Exporter: No
Spent Lead Acid Battery Importer: No
Spent Lead Acid Battery Exporter: No
Current Record: No
Non Storage Recycler Activity: Not reported
Electronic Manifest Broker: Not reported

Receive Date: 20160226
Handler Name: CLEVELAND CLINIC FOUNDATION
Federal Waste Generator Description: Large Quantity Generator
State District Owner: Oh
Large Quantity Handler of Universal Waste: No
Recognized Trader Importer: No
Recognized Trader Exporter: No
Spent Lead Acid Battery Importer: No
Spent Lead Acid Battery Exporter: No
Current Record: No
Non Storage Recycler Activity: Not reported
Electronic Manifest Broker: Not reported

Receive Date: 20180227
Handler Name: CLEVELAND CLINIC FOUNDATION
Federal Waste Generator Description: Large Quantity Generator
State District Owner: Oh
Large Quantity Handler of Universal Waste: No
Recognized Trader Importer: No
Recognized Trader Exporter: No
Spent Lead Acid Battery Importer: No
Spent Lead Acid Battery Exporter: No
Current Record: No
Non Storage Recycler Activity: Yes
Electronic Manifest Broker: No

Receive Date: 20200227
Handler Name: CLEVELAND CLINIC FOUNDATION
Federal Waste Generator Description: Large Quantity Generator
State District Owner: Oh
Large Quantity Handler of Universal Waste: No
Recognized Trader Importer: No

CLEVELAND CLINIC FOUNDATION BOILER ROOM * (Continued) **1000429892**

Recognized Trader Exporter: No
Spent Lead Acid Battery Importer: No
Spent Lead Acid Battery Exporter: No
Current Record: No
Non Storage Recycler Activity: Yes
Electronic Manifest Broker: No

Receive Date: 20220225
Handler Name: CLEVELAND CLINIC FOUNDATION
Federal Waste Generator Description: Large Quantity Generator
State District Owner: Oh
Large Quantity Handler of Universal Waste: No
Recognized Trader Importer: No
Recognized Trader Exporter: No
Spent Lead Acid Battery Importer: No
Spent Lead Acid Battery Exporter: No
Current Record: Yes
Non Storage Recycler Activity: Yes
Electronic Manifest Broker: No

Receive Date: 20090127
Handler Name: CLEVELAND CLINIC FOUNDATION
Federal Waste Generator Description: Large Quantity Generator
State District Owner: Oh
Large Quantity Handler of Universal Waste: No
Recognized Trader Importer: No
Recognized Trader Exporter: No
Spent Lead Acid Battery Importer: No
Spent Lead Acid Battery Exporter: No
Current Record: No
Non Storage Recycler Activity: Not reported
Electronic Manifest Broker: Not reported

Receive Date: 20141211
Handler Name: CLEVELAND CLINIC FOUNDATION
Federal Waste Generator Description: Large Quantity Generator
State District Owner: Oh
Large Quantity Handler of Universal Waste: No
Recognized Trader Importer: No
Recognized Trader Exporter: No
Spent Lead Acid Battery Importer: No
Spent Lead Acid Battery Exporter: No
Current Record: No
Non Storage Recycler Activity: Not reported
Electronic Manifest Broker: Not reported

Receive Date: 20190911
Handler Name: CLEVELAND CLINIC FOUNDATION
Federal Waste Generator Description: Large Quantity Generator
State District Owner: Oh
Large Quantity Handler of Universal Waste: No
Recognized Trader Importer: No
Recognized Trader Exporter: No
Spent Lead Acid Battery Importer: No
Spent Lead Acid Battery Exporter: No
Current Record: No
Non Storage Recycler Activity: Yes

CLEVELAND CLINIC FOUNDATION BOILER ROOM * (Continued) **1000429892**

Electronic Manifest Broker: No

Receive Date: 19930317
Handler Name: CLEVELAND CLINIC FOUNDATION
Federal Waste Generator Description: Large Quantity Generator
State District Owner: Oh
Large Quantity Handler of Universal Waste: No
Recognized Trader Importer: No
Recognized Trader Exporter: No
Spent Lead Acid Battery Importer: No
Spent Lead Acid Battery Exporter: No
Current Record: No
Non Storage Recycler Activity: Not reported
Electronic Manifest Broker: Not reported

Receive Date: 19900226
Handler Name: CLEVELAND CLINIC FOUNDATION
Federal Waste Generator Description: Large Quantity Generator
State District Owner: Oh
Large Quantity Handler of Universal Waste: No
Recognized Trader Importer: No
Recognized Trader Exporter: No
Spent Lead Acid Battery Importer: No
Spent Lead Acid Battery Exporter: No
Current Record: No
Non Storage Recycler Activity: Not reported
Electronic Manifest Broker: Not reported

Receive Date: 19920214
Handler Name: CLEVELAND CLINIC FOUNDATION
Federal Waste Generator Description: Large Quantity Generator
State District Owner: Oh
Large Quantity Handler of Universal Waste: No
Recognized Trader Importer: No
Recognized Trader Exporter: No
Spent Lead Acid Battery Importer: No
Spent Lead Acid Battery Exporter: No
Current Record: No
Non Storage Recycler Activity: Not reported
Electronic Manifest Broker: Not reported

Receive Date: 19940223
Handler Name: CLEVELAND CLINIC FOUNDATION
Federal Waste Generator Description: Large Quantity Generator
State District Owner: Oh
Large Quantity Handler of Universal Waste: No
Recognized Trader Importer: No
Recognized Trader Exporter: No
Spent Lead Acid Battery Importer: No
Spent Lead Acid Battery Exporter: No
Current Record: No
Non Storage Recycler Activity: Not reported
Electronic Manifest Broker: Not reported

Receive Date: 19960222
Handler Name: CLEVELAND CLINIC FOUNDATION
Federal Waste Generator Description: Large Quantity Generator

CLEVELAND CLINIC FOUNDATION BOILER ROOM * (Continued) **1000429892**

State District Owner:	Oh
Large Quantity Handler of Universal Waste:	No
Recognized Trader Importer:	No
Recognized Trader Exporter:	No
Spent Lead Acid Battery Importer:	No
Spent Lead Acid Battery Exporter:	No
Current Record:	No
Non Storage Recycler Activity:	Not reported
Electronic Manifest Broker:	Not reported

Receive Date:	19980218
Handler Name:	CLEVELAND CLINIC FOUNDATION
Federal Waste Generator Description:	Large Quantity Generator
State District Owner:	Oh
Large Quantity Handler of Universal Waste:	No
Recognized Trader Importer:	No
Recognized Trader Exporter:	No
Spent Lead Acid Battery Importer:	No
Spent Lead Acid Battery Exporter:	No
Current Record:	No
Non Storage Recycler Activity:	Not reported
Electronic Manifest Broker:	Not reported

Receive Date:	20000223
Handler Name:	CLEVELAND CLINIC FOUNDATION
Federal Waste Generator Description:	Large Quantity Generator
State District Owner:	Oh
Large Quantity Handler of Universal Waste:	No
Recognized Trader Importer:	No
Recognized Trader Exporter:	No
Spent Lead Acid Battery Importer:	No
Spent Lead Acid Battery Exporter:	No
Current Record:	No
Non Storage Recycler Activity:	Not reported
Electronic Manifest Broker:	Not reported

List of NAICS Codes and Descriptions:

NAICS Code:	62211
NAICS Description:	GENERAL MEDICAL AND SURGICAL HOSPITALS

Has the Facility Received Notices of Violations:

Found Violation:	Yes
Agency Which Determined Violation:	State
Violation Short Description:	Generators - Pre-transport
Date Violation was Determined:	20001121
Actual Return to Compliance Date:	20010111
Return to Compliance Qualifier:	Documented
Violation Responsible Agency:	State
Scheduled Compliance Date:	Not reported
Enforcement Identifier:	002
Date of Enforcement Action:	20001205
Enforcement Responsible Agency:	State
Enforcement Docket Number:	Not reported
Enforcement Attorney:	Not reported
Corrective Action Component:	No
Appeal Initiated Date:	Not reported

CLEVELAND CLINIC FOUNDATION BOILER ROOM * (Continued) **1000429892**

Appeal Resolution Date: Not reported
Disposition Status Date: Not reported
Disposition Status: Not reported
Disposition Status Description: Not reported
Consent/Final Order Sequence Number:Not reported
Consent/Final Order Respondent Name: Not reported
Consent/Final Order Lead Agency: Not reported
Enforcement Type: WRITTEN INFORMAL
Enforcement Responsible Person: Not reported
Enforcement Responsible Sub-Organization: Not reported
SEP Sequence Number: Not reported
SEP Expenditure Amount: Not reported
SEP Scheduled Completion Date: Not reported
SEP Actual Date: Not reported
SEP Defaulted Date: Not reported
SEP Type: Not reported
SEP Type Description: Not reported
Proposed Amount: Not reported
Final Monetary Amount: Not reported
Paid Amount: Not reported
Final Count: Not reported
Final Amount: Not reported

Found Violation: No
Agency Which Determined Violation: Not reported
Violation Short Description: Not reported
Date Violation was Determined: Not reported
Actual Return to Compliance Date: Not reported
Return to Compliance Qualifier: Not reported
Violation Responsible Agency: Not reported
Scheduled Compliance Date: Not reported
Enforcement Identifier: Not reported
Date of Enforcement Action: Not reported
Enforcement Responsible Agency: Not reported
Enforcement Docket Number: Not reported
Enforcement Attorney: Not reported
Corrective Action Component: Not reported
Appeal Initiated Date: Not reported
Appeal Resolution Date: Not reported
Disposition Status Date: Not reported
Disposition Status: Not reported
Disposition Status Description: Not reported
Consent/Final Order Sequence Number:Not reported
Consent/Final Order Respondent Name: Not reported
Consent/Final Order Lead Agency: Not reported
Enforcement Type: Not reported
Enforcement Responsible Person: Not reported
Enforcement Responsible Sub-Organization: Not reported
SEP Sequence Number: Not reported
SEP Expenditure Amount: Not reported
SEP Scheduled Completion Date: Not reported
SEP Actual Date: Not reported
SEP Defaulted Date: Not reported
SEP Type: Not reported
SEP Type Description: Not reported
Proposed Amount: Not reported
Final Monetary Amount: Not reported

CLEVELAND CLINIC FOUNDATION BOILER ROOM * (Continued) **1000429892**

Paid Amount:	Not reported
Final Count:	Not reported
Final Amount:	Not reported
Found Violation:	Yes
Agency Which Determined Violation:	State
Violation Short Description:	Generators - Pre-transport
Date Violation was Determined:	20090127
Actual Return to Compliance Date:	20090127
Return to Compliance Qualifier:	Observed
Violation Responsible Agency:	State
Scheduled Compliance Date:	Not reported
Enforcement Identifier:	004
Date of Enforcement Action:	20090218
Enforcement Responsible Agency:	State
Enforcement Docket Number:	Not reported
Enforcement Attorney:	Not reported
Corrective Action Component:	No
Appeal Initiated Date:	Not reported
Appeal Resolution Date:	Not reported
Disposition Status Date:	Not reported
Disposition Status:	Not reported
Disposition Status Description:	Not reported
Consent/Final Order Sequence Number:	Not reported
Consent/Final Order Respondent Name:	Not reported
Consent/Final Order Lead Agency:	Not reported
Enforcement Type:	WRITTEN INFORMAL
Enforcement Responsible Person:	OHNW
Enforcement Responsible Sub-Organization:	NE
SEP Sequence Number:	Not reported
SEP Expenditure Amount:	Not reported
SEP Scheduled Completion Date:	Not reported
SEP Actual Date:	Not reported
SEP Defaulted Date:	Not reported
SEP Type:	Not reported
SEP Type Description:	Not reported
Proposed Amount:	Not reported
Final Monetary Amount:	Not reported
Paid Amount:	Not reported
Final Count:	Not reported
Final Amount:	Not reported
Found Violation:	Yes
Agency Which Determined Violation:	State
Violation Short Description:	Generators - General
Date Violation was Determined:	19870630
Actual Return to Compliance Date:	19870828
Return to Compliance Qualifier:	Observed
Violation Responsible Agency:	State
Scheduled Compliance Date:	19870816
Enforcement Identifier:	001
Date of Enforcement Action:	19870716
Enforcement Responsible Agency:	State
Enforcement Docket Number:	Not reported
Enforcement Attorney:	Not reported
Corrective Action Component:	No
Appeal Initiated Date:	Not reported

CLEVELAND CLINIC FOUNDATION BOILER ROOM * (Continued) **1000429892**

Appeal Resolution Date: Not reported
Disposition Status Date: Not reported
Disposition Status: Not reported
Disposition Status Description: Not reported
Consent/Final Order Sequence Number:Not reported
Consent/Final Order Respondent Name: Not reported
Consent/Final Order Lead Agency: Not reported
Enforcement Type: WRITTEN INFORMAL
Enforcement Responsible Person: Not reported
Enforcement Responsible Sub-Organization: Not reported
SEP Sequence Number: Not reported
SEP Expenditure Amount: Not reported
SEP Scheduled Completion Date: Not reported
SEP Actual Date: Not reported
SEP Defaulted Date: Not reported
SEP Type: Not reported
SEP Type Description: Not reported
Proposed Amount: Not reported
Final Monetary Amount: Not reported
Paid Amount: Not reported
Final Count: Not reported
Final Amount: Not reported

Found Violation: No
Agency Which Determined Violation: Not reported
Violation Short Description: Not reported
Date Violation was Determined: Not reported
Actual Return to Compliance Date: Not reported
Return to Compliance Qualifier: Not reported
Violation Responsible Agency: Not reported
Scheduled Compliance Date: Not reported
Enforcement Identifier: Not reported
Date of Enforcement Action: Not reported
Enforcement Responsible Agency: Not reported
Enforcement Docket Number: Not reported
Enforcement Attorney: Not reported
Corrective Action Component: Not reported
Appeal Initiated Date: Not reported
Appeal Resolution Date: Not reported
Disposition Status Date: Not reported
Disposition Status: Not reported
Disposition Status Description: Not reported
Consent/Final Order Sequence Number:Not reported
Consent/Final Order Respondent Name: Not reported
Consent/Final Order Lead Agency: Not reported
Enforcement Type: Not reported
Enforcement Responsible Person: Not reported
Enforcement Responsible Sub-Organization: Not reported
SEP Sequence Number: Not reported
SEP Expenditure Amount: Not reported
SEP Scheduled Completion Date: Not reported
SEP Actual Date: Not reported
SEP Defaulted Date: Not reported
SEP Type: Not reported
SEP Type Description: Not reported
Proposed Amount: Not reported
Final Monetary Amount: Not reported

CLEVELAND CLINIC FOUNDATION BOILER ROOM * (Continued) **1000429892**

Paid Amount:	Not reported
Final Count:	Not reported
Final Amount:	Not reported
Found Violation:	Yes
Agency Which Determined Violation:	State
Violation Short Description:	Generators - Records/Reporting
Date Violation was Determined:	20030324
Actual Return to Compliance Date:	20030415
Return to Compliance Qualifier:	Documented
Violation Responsible Agency:	State
Scheduled Compliance Date:	Not reported
Enforcement Identifier:	003
Date of Enforcement Action:	20030324
Enforcement Responsible Agency:	State
Enforcement Docket Number:	Not reported
Enforcement Attorney:	Not reported
Corrective Action Component:	No
Appeal Initiated Date:	Not reported
Appeal Resolution Date:	Not reported
Disposition Status Date:	Not reported
Disposition Status:	Not reported
Disposition Status Description:	Not reported
Consent/Final Order Sequence Number:	Not reported
Consent/Final Order Respondent Name:	Not reported
Consent/Final Order Lead Agency:	Not reported
Enforcement Type:	WRITTEN INFORMAL
Enforcement Responsible Person:	THEF
Enforcement Responsible Sub-Organization:	CO
SEP Sequence Number:	Not reported
SEP Expenditure Amount:	Not reported
SEP Scheduled Completion Date:	Not reported
SEP Actual Date:	Not reported
SEP Defaulted Date:	Not reported
SEP Type:	Not reported
SEP Type Description:	Not reported
Proposed Amount:	Not reported
Final Monetary Amount:	Not reported
Paid Amount:	Not reported
Final Count:	Not reported
Final Amount:	Not reported
Found Violation:	No
Agency Which Determined Violation:	Not reported
Violation Short Description:	Not reported
Date Violation was Determined:	Not reported
Actual Return to Compliance Date:	Not reported
Return to Compliance Qualifier:	Not reported
Violation Responsible Agency:	Not reported
Scheduled Compliance Date:	Not reported
Enforcement Identifier:	Not reported
Date of Enforcement Action:	Not reported
Enforcement Responsible Agency:	Not reported
Enforcement Docket Number:	Not reported
Enforcement Attorney:	Not reported
Corrective Action Component:	Not reported
Appeal Initiated Date:	Not reported

CLEVELAND CLINIC FOUNDATION BOILER ROOM * (Continued) **1000429892**

Appeal Resolution Date: Not reported
Disposition Status Date: Not reported
Disposition Status: Not reported
Disposition Status Description: Not reported
Consent/Final Order Sequence Number:Not reported
Consent/Final Order Respondent Name: Not reported
Consent/Final Order Lead Agency: Not reported
Enforcement Type: Not reported
Enforcement Responsible Person: Not reported
Enforcement Responsible Sub-Organization: Not reported
SEP Sequence Number: Not reported
SEP Expenditure Amount: Not reported
SEP Scheduled Completion Date: Not reported
SEP Actual Date: Not reported
SEP Defaulted Date: Not reported
SEP Type: Not reported
SEP Type Description: Not reported
Proposed Amount: Not reported
Final Monetary Amount: Not reported
Paid Amount: Not reported
Final Count: Not reported
Final Amount: Not reported

Found Violation: Yes
Agency Which Determined Violation: State
Violation Short Description: Generators - General
Date Violation was Determined: 19870630
Actual Return to Compliance Date: 19870828
Return to Compliance Qualifier: Observed
Violation Responsible Agency: State
Scheduled Compliance Date: 19870816
Enforcement Identifier: 001
Date of Enforcement Action: 19870716
Enforcement Responsible Agency: State
Enforcement Docket Number: Not reported
Enforcement Attorney: Not reported
Corrective Action Component: No
Appeal Initiated Date: Not reported
Appeal Resolution Date: Not reported
Disposition Status Date: Not reported
Disposition Status: Not reported
Disposition Status Description: Not reported
Consent/Final Order Sequence Number:Not reported
Consent/Final Order Respondent Name: Not reported
Consent/Final Order Lead Agency: Not reported
Enforcement Type: WRITTEN INFORMAL
Enforcement Responsible Person: Not reported
Enforcement Responsible Sub-Organization: Not reported
SEP Sequence Number: Not reported
SEP Expenditure Amount: Not reported
SEP Scheduled Completion Date: Not reported
SEP Actual Date: Not reported
SEP Defaulted Date: Not reported
SEP Type: Not reported
SEP Type Description: Not reported
Proposed Amount: Not reported
Final Monetary Amount: Not reported

CLEVELAND CLINIC FOUNDATION BOILER ROOM * (Continued) **1000429892**

Paid Amount: Not reported
Final Count: Not reported
Final Amount: Not reported

Found Violation: Yes
Agency Which Determined Violation: State
Violation Short Description: Universal Waste - Small Quantity Handlers
Date Violation was Determined: 20090127
Actual Return to Compliance Date: 20090130
Return to Compliance Qualifier: Documented
Violation Responsible Agency: State
Scheduled Compliance Date: Not reported
Enforcement Identifier: 004
Date of Enforcement Action: 20090218
Enforcement Responsible Agency: State
Enforcement Docket Number: Not reported
Enforcement Attorney: Not reported
Corrective Action Component: No
Appeal Initiated Date: Not reported
Appeal Resolution Date: Not reported
Disposition Status Date: Not reported
Disposition Status: Not reported
Disposition Status Description: Not reported
Consent/Final Order Sequence Number:Not reported
Consent/Final Order Respondent Name: Not reported
Consent/Final Order Lead Agency: Not reported
Enforcement Type: WRITTEN INFORMAL
Enforcement Responsible Person: OHNW
Enforcement Responsible Sub-Organization: NE
SEP Sequence Number: Not reported
SEP Expenditure Amount: Not reported
SEP Scheduled Completion Date: Not reported
SEP Actual Date: Not reported
SEP Defaulted Date: Not reported
SEP Type: Not reported
SEP Type Description: Not reported
Proposed Amount: Not reported
Final Monetary Amount: Not reported
Paid Amount: Not reported
Final Count: Not reported
Final Amount: Not reported

Found Violation: Yes
Agency Which Determined Violation: State
Violation Short Description: Universal Waste - Small Quantity Handlers
Date Violation was Determined: 20090127
Actual Return to Compliance Date: 20090130
Return to Compliance Qualifier: Documented
Violation Responsible Agency: State
Scheduled Compliance Date: Not reported
Enforcement Identifier: 004
Date of Enforcement Action: 20090218
Enforcement Responsible Agency: State
Enforcement Docket Number: Not reported
Enforcement Attorney: Not reported
Corrective Action Component: No
Appeal Initiated Date: Not reported

CLEVELAND CLINIC FOUNDATION BOILER ROOM * (Continued) **1000429892**

Appeal Resolution Date:	Not reported
Disposition Status Date:	Not reported
Disposition Status:	Not reported
Disposition Status Description:	Not reported
Consent/Final Order Sequence Number:	Not reported
Consent/Final Order Respondent Name:	Not reported
Consent/Final Order Lead Agency:	Not reported
Enforcement Type:	WRITTEN INFORMAL
Enforcement Responsible Person:	OHNW
Enforcement Responsible Sub-Organization:	NE
SEP Sequence Number:	Not reported
SEP Expenditure Amount:	Not reported
SEP Scheduled Completion Date:	Not reported
SEP Actual Date:	Not reported
SEP Defaulted Date:	Not reported
SEP Type:	Not reported
SEP Type Description:	Not reported
Proposed Amount:	Not reported
Final Monetary Amount:	Not reported
Paid Amount:	Not reported
Final Count:	Not reported
Final Amount:	Not reported

Found Violation:	Yes
Agency Which Determined Violation:	State
Violation Short Description:	Generators - Pre-transport
Date Violation was Determined:	20001121
Actual Return to Compliance Date:	20010111
Return to Compliance Qualifier:	Documented
Violation Responsible Agency:	State
Scheduled Compliance Date:	Not reported
Enforcement Identifier:	002
Date of Enforcement Action:	20001205
Enforcement Responsible Agency:	State
Enforcement Docket Number:	Not reported
Enforcement Attorney:	Not reported
Corrective Action Component:	No
Appeal Initiated Date:	Not reported
Appeal Resolution Date:	Not reported
Disposition Status Date:	Not reported
Disposition Status:	Not reported
Disposition Status Description:	Not reported
Consent/Final Order Sequence Number:	Not reported
Consent/Final Order Respondent Name:	Not reported
Consent/Final Order Lead Agency:	Not reported
Enforcement Type:	WRITTEN INFORMAL
Enforcement Responsible Person:	Not reported
Enforcement Responsible Sub-Organization:	Not reported
SEP Sequence Number:	Not reported
SEP Expenditure Amount:	Not reported
SEP Scheduled Completion Date:	Not reported
SEP Actual Date:	Not reported
SEP Defaulted Date:	Not reported
SEP Type:	Not reported
SEP Type Description:	Not reported
Proposed Amount:	Not reported
Final Monetary Amount:	Not reported

CLEVELAND CLINIC FOUNDATION BOILER ROOM * (Continued) **1000429892**

Paid Amount:	Not reported
Final Count:	Not reported
Final Amount:	Not reported
Found Violation:	Yes
Agency Which Determined Violation:	State
Violation Short Description:	Generators - Pre-transport
Date Violation was Determined:	20001121
Actual Return to Compliance Date:	20010111
Return to Compliance Qualifier:	Documented
Violation Responsible Agency:	State
Scheduled Compliance Date:	Not reported
Enforcement Identifier:	002
Date of Enforcement Action:	20001205
Enforcement Responsible Agency:	State
Enforcement Docket Number:	Not reported
Enforcement Attorney:	Not reported
Corrective Action Component:	No
Appeal Initiated Date:	Not reported
Appeal Resolution Date:	Not reported
Disposition Status Date:	Not reported
Disposition Status:	Not reported
Disposition Status Description:	Not reported
Consent/Final Order Sequence Number:	Not reported
Consent/Final Order Respondent Name:	Not reported
Consent/Final Order Lead Agency:	Not reported
Enforcement Type:	WRITTEN INFORMAL
Enforcement Responsible Person:	Not reported
Enforcement Responsible Sub-Organization:	Not reported
SEP Sequence Number:	Not reported
SEP Expenditure Amount:	Not reported
SEP Scheduled Completion Date:	Not reported
SEP Actual Date:	Not reported
SEP Defaulted Date:	Not reported
SEP Type:	Not reported
SEP Type Description:	Not reported
Proposed Amount:	Not reported
Final Monetary Amount:	Not reported
Paid Amount:	Not reported
Final Count:	Not reported
Final Amount:	Not reported

Evaluation Action Summary:

Evaluation Date:	20001121
Evaluation Responsible Agency:	State
Found Violation:	Yes
Evaluation Type Description:	COMPLIANCE EVALUATION INSPECTION
Evaluation Responsible Person Identifier:	OHTR
Evaluation Responsible Sub-Organization:	NE
Actual Return to Compliance Date:	20010111
Scheduled Compliance Date:	Not reported
Date of Request:	Not reported
Date Response Received:	Not reported
Request Agency:	Not reported
Former Citation:	Not reported
Evaluation Date:	20070125

CLEVELAND CLINIC FOUNDATION BOILER ROOM * (Continued) **1000429892**

Evaluation Responsible Agency:	EPA
Found Violation:	No
Evaluation Type Description:	COMPLIANCE EVALUATION INSPECTION
Evaluation Responsible Person Identifier:	HDC
Evaluation Responsible Sub-Organization:	Not reported
Actual Return to Compliance Date:	Not reported
Scheduled Compliance Date:	Not reported
Date of Request:	Not reported
Date Response Received:	Not reported
Request Agency:	Not reported
Former Citation:	Not reported

Evaluation Date:	20090127
Evaluation Responsible Agency:	State
Found Violation:	Yes
Evaluation Type Description:	COMPLIANCE EVALUATION INSPECTION
Evaluation Responsible Person Identifier:	OHNW
Evaluation Responsible Sub-Organization:	NE
Actual Return to Compliance Date:	20090127
Scheduled Compliance Date:	Not reported
Date of Request:	Not reported
Date Response Received:	Not reported
Request Agency:	Not reported
Former Citation:	Not reported

Evaluation Date:	19870630
Evaluation Responsible Agency:	State
Found Violation:	Yes
Evaluation Type Description:	COMPLIANCE EVALUATION INSPECTION
Evaluation Responsible Person Identifier:	Not reported
Evaluation Responsible Sub-Organization:	Not reported
Actual Return to Compliance Date:	19870828
Scheduled Compliance Date:	19870816
Date of Request:	Not reported
Date Response Received:	Not reported
Request Agency:	Not reported
Former Citation:	Not reported

Evaluation Date:	20190911
Evaluation Responsible Agency:	State
Found Violation:	No
Evaluation Type Description:	COMPLIANCE EVALUATION INSPECTION
Evaluation Responsible Person Identifier:	MITA
Evaluation Responsible Sub-Organization:	NE
Actual Return to Compliance Date:	Not reported
Scheduled Compliance Date:	Not reported
Date of Request:	Not reported
Date Response Received:	Not reported
Request Agency:	Not reported
Former Citation:	Not reported

Evaluation Date:	20030324
Evaluation Responsible Agency:	State
Found Violation:	Yes
Evaluation Type Description:	NON-FINANCIAL RECORD REVIEW
Evaluation Responsible Person Identifier:	THEF
Evaluation Responsible Sub-Organization:	CO

CLEVELAND CLINIC FOUNDATION BOILER ROOM * (Continued) **1000429892**

Actual Return to Compliance Date:	20030415
Scheduled Compliance Date:	Not reported
Date of Request:	Not reported
Date Response Received:	Not reported
Request Agency:	Not reported
Former Citation:	Not reported

Evaluation Date:	20141211
Evaluation Responsible Agency:	State
Found Violation:	No
Evaluation Type Description:	COMPLIANCE EVALUATION INSPECTION
Evaluation Responsible Person Identifier:	OHPD
Evaluation Responsible Sub-Organization:	NE
Actual Return to Compliance Date:	Not reported
Scheduled Compliance Date:	Not reported
Date of Request:	Not reported
Date Response Received:	Not reported
Request Agency:	Not reported
Former Citation:	Not reported

Evaluation Date:	19870630
Evaluation Responsible Agency:	State
Found Violation:	Yes
Evaluation Type Description:	COMPLIANCE EVALUATION INSPECTION
Evaluation Responsible Person Identifier:	Not reported
Evaluation Responsible Sub-Organization:	Not reported
Actual Return to Compliance Date:	19870828
Scheduled Compliance Date:	19870816
Date of Request:	Not reported
Date Response Received:	Not reported
Request Agency:	Not reported
Former Citation:	Not reported

Evaluation Date:	20090127
Evaluation Responsible Agency:	State
Found Violation:	Yes
Evaluation Type Description:	COMPLIANCE EVALUATION INSPECTION
Evaluation Responsible Person Identifier:	OHNW
Evaluation Responsible Sub-Organization:	NE
Actual Return to Compliance Date:	20090130
Scheduled Compliance Date:	Not reported
Date of Request:	Not reported
Date Response Received:	Not reported
Request Agency:	Not reported
Former Citation:	Not reported

Evaluation Date:	20090127
Evaluation Responsible Agency:	State
Found Violation:	Yes
Evaluation Type Description:	COMPLIANCE EVALUATION INSPECTION
Evaluation Responsible Person Identifier:	OHNW
Evaluation Responsible Sub-Organization:	NE
Actual Return to Compliance Date:	20090130
Scheduled Compliance Date:	Not reported
Date of Request:	Not reported
Date Response Received:	Not reported
Request Agency:	Not reported

CLEVELAND CLINIC FOUNDATION BOILER ROOM * (Continued) **1000429892**

Former Citation:	Not reported
Evaluation Date:	20001121
Evaluation Responsible Agency:	State
Found Violation:	Yes
Evaluation Type Description:	COMPLIANCE EVALUATION INSPECTION
Evaluation Responsible Person Identifier:	OHTR
Evaluation Responsible Sub-Organization:	NE
Actual Return to Compliance Date:	20010111
Scheduled Compliance Date:	Not reported
Date of Request:	Not reported
Date Response Received:	Not reported
Request Agency:	Not reported
Former Citation:	Not reported
Evaluation Date:	20001121
Evaluation Responsible Agency:	State
Found Violation:	Yes
Evaluation Type Description:	COMPLIANCE EVALUATION INSPECTION
Evaluation Responsible Person Identifier:	OHTR
Evaluation Responsible Sub-Organization:	NE
Actual Return to Compliance Date:	20010111
Scheduled Compliance Date:	Not reported
Date of Request:	Not reported
Date Response Received:	Not reported
Request Agency:	Not reported
Former Citation:	Not reported

LUST:

Name:	CLEVELAND CLINIC FOUNDATION
Address:	9500 EUCLID AVE
City,State,Zip:	CLEVELAND, OH 44195-5047
Release Number:	18003639 - N00001
Release Date:	08/16/1990
LTF Status:	2 SUS/CON from non-regulated UST
FR Status:	**RPT: a possible incident is reported**
Priority:	1
Review Date:	10/24/2016
Priority Decode:	SUS/CON from regulated UST
Class1 Decode:	A viable RP have been identified
Latitude:	41.503341
Longitude:	-81.621783
Class:	Viable Responsible Party has been identified
Incident Number:	180187900.0

CLEVELAND CLINIC FOUNDATION BOILER ROOM * (Continued) **1000429892**

Last Update:	Charles Zepp
Last Update Date:	04/04/2019
Last Update Updated:	01/25/2008
Sub Status:	Approved
Rules:	1992
Coordinator:	Charles Zepp
Rating:	0

Name:	CLEVELAND CLINIC FOUNDATION
Address:	9500 EUCLID AVE
City,State,Zip:	CLEVELAND, OH 44195-5047
Release Number:	18003639 - N00002
Release Date:	02/20/1997
LTF Status:	1 SUS/CON from regulated UST
FR Status:	**NFA: No Further Action**
Priority:	2
Review Date:	10/26/2013
Priority Decode:	SUS/CON from non-regulated UST
Class1 Decode:	A viable RP have been identified
Latitude:	41.503341
Longitude:	-81.621783
Class:	Viable Responsible Party has been identified
Incident Number:	180187901.0
Last Update:	Charles Zepp
Last Update Date:	07/13/2020
Last Update Updated:	04/03/2014
Sub Status:	Approved
Rules:	2005
Coordinator:	Charles Zepp
Rating:	4

Name:	CLEVELAND CLINIC FOUNDATION
Address:	9500 EUCLID AVE
City,State,Zip:	CLEVELAND, OH 44195-5047
Release Number:	18003639 - N00003
Release Date:	02/02/1993
LTF Status:	1 SUS/CON from regulated UST
FR Status:	**RPT: a possible incident is reported**
Priority:	1
Review Date:	06/30/2023
Priority Decode:	SUS/CON from regulated UST
Class1 Decode:	The result of the RP Search was inconclusive
Latitude:	41.503341
Longitude:	-81.621783
Class:	Result of Responsible Party search was inconclusive
Incident Number:	183022500.0
Last Update:	Charles Zepp
Last Update Date:	06/30/2023
Last Update Updated:	05/30/2014
Sub Status:	Approved
Rules:	2017
Coordinator:	Charles Zepp
Rating:	14

Name:	CLEVELAND CLINIC FOUNDATION
Address:	9500 EUCLID AVE
City,State,Zip:	CLEVELAND, OH 44195-5047

CLEVELAND CLINIC FOUNDATION BOILER ROOM * (Continued) **1000429892**

Release Number:	18003639 - N00004
Release Date:	06/05/2000
LTF Status:	6 Closure of regulated UST
FR Status:	**NFA: No Further Action**
Priority:	3
Review Date:	07/11/2000
Priority Decode:	SUS/CON from AST
Class1 Decode:	A viable RP have been identified
Latitude:	41.503341
Longitude:	-81.621783
Class:	Viable Responsible Party has been identified
Incident Number:	Not reported
Last Update:	Not reported
Last Update Date:	04/28/2012
Last Update Updated:	06/08/2000
Sub Status:	Not reported
Rules:	1999
Coordinator:	Charles Zepp
Rating:	14

Name:	CLEVELAND CLINIC FOUNDATION
Address:	9500 EUCLID AVE
City,State,Zip:	CLEVELAND, OH 44195-5047
Release Number:	18003639 - N00005
Release Date:	10/30/2000
LTF Status:	2 SUS/CON from non-regulated UST
FR Status:	**CLO: Closure**
Priority:	2
Review Date:	10/25/2016
Priority Decode:	SUS/CON from non-regulated UST
Class1 Decode:	A Responsible Party (RP) for the release has not yet been determined
Latitude:	41.503341
Longitude:	-81.621783
Class:	Responsible Party for release has not yet been determined
Incident Number:	Not reported
Last Update:	Charles Zepp
Last Update Date:	07/13/2020
Last Update Updated:	11/01/2000
Sub Status:	Submitted
Rules:	1999
Coordinator:	Charles Zepp
Rating:	0

Name:	CLEVELAND CLINIC FOUNDATION
Address:	9500 EUCLID AVE
City,State,Zip:	CLEVELAND, OH 44195-5047
Release Number:	18003639 - N00006
Release Date:	06/05/2000
LTF Status:	6 Closure of regulated UST
FR Status:	**NFA: No Further Action**
Priority:	2
Review Date:	06/12/2000
Priority Decode:	SUS/CON from non-regulated UST
Class1 Decode:	A viable RP have been identified
Latitude:	41.503341
Longitude:	-81.621783
Class:	Viable Responsible Party has been identified

CLEVELAND CLINIC FOUNDATION BOILER ROOM * (Continued) **1000429892**

Incident Number:	180187902.0
Last Update:	Charles Zepp
Last Update Date:	08/08/2022
Last Update Updated:	06/12/2000
Sub Status:	Approved
Rules:	1999
Coordinator:	Charles Zepp
Rating:	14

Name:	CLEVELAND CLINIC FOUNDATION
Address:	9500 EUCLID AVE
City,State,Zip:	CLEVELAND, OH 44195-5047
Release Number:	18003639 - N00007
Release Date:	06/08/2005
LTF Status:	6 Closure of regulated UST
FR Status:	**NFA: No Further Action**
Priority:	Not reported
Review Date:	10/13/2011
Priority Decode:	Not reported
Class1 Decode:	A viable RP have been identified
Latitude:	41.503341
Longitude:	-81.621783
Class:	Viable Responsible Party has been identified
Incident Number:	Not reported
Last Update:	Charles Zepp
Last Update Date:	07/13/2020
Last Update Updated:	10/13/2011
Sub Status:	Not reported
Rules:	1999
Coordinator:	Charles Zepp
Rating:	14

Name:	CLEVELAND CLINIC FOUNDATION
Address:	9500 EUCLID AVE
City,State,Zip:	CLEVELAND, OH 44195-5047
Release Number:	18003639 - N00008
Release Date:	08/14/2014
LTF Status:	1 SUS/CON from regulated UST
FR Status:	**NFA: No Further Action**
Priority:	2
Review Date:	08/27/2014
Priority Decode:	SUS/CON from non-regulated UST
Class1 Decode:	A viable RP have been identified
Latitude:	41.503341
Longitude:	-81.621783
Class:	Viable Responsible Party has been identified
Incident Number:	Not reported
Last Update:	Charles Zepp
Last Update Date:	04/04/2019
Last Update Updated:	10/27/2014
Sub Status:	Approved
Rules:	2012
Coordinator:	Charles Zepp
Rating:	14

Name:	CLEVELAND CLINIC FOUNDATION
Address:	9500 EUCLID AVE

CLEVELAND CLINIC FOUNDATION BOILER ROOM * (Continued) **1000429892**

City,State,Zip:	CLEVELAND, OH 44195-5047
Release Number:	18003639 - N00009
Release Date:	11/18/1996
LTF Status:	1 SUS/CON from regulated UST
FR Status:	**T1S: Tier 1 Source Investigation**
Priority:	2
Review Date:	06/30/2023
Priority Decode:	SUS/CON from non-regulated UST
Class1 Decode:	The result of the RP Search was inconclusive
Latitude:	41.503341
Longitude:	-81.621783
Class:	Result of Responsible Party search was inconclusive
Incident Number:	Not reported
Last Update:	Charles Zepp
Last Update Date:	06/30/2023
Last Update Updated:	04/04/2019
Sub Status:	Required
Rules:	2017
Coordinator:	Charles Zepp
Rating:	14

UST:

Name:	CLEVELAND CLINIC FOUNDATION
Address:	9500 EUCLID AVE
City,State,Zip:	CLEVELAND, OH
Facility Id:	18003639
Owner Name:	CLEVELAND CLINIC POWER HOUSE
Owner Address:	2045 E 90TH ST
Owner City/State/Zip:	44106
Tank Number:	T00001
Status:	CIU - Currently In Use
UST Capacity:	2000
Tank Content:	Diesel
Installation Date:	06/01/1985
Construction:	FRP-Fiberglass Reinforced Plastic
Date Last Used:	Not reported
Date TCL Closed:	Not reported
Date Removed:	Not reported
CAS Number:	68334-30-5
Abandoned Approved:	Not reported
Regulated:	YES
Sensitive Area:	NO
Date Of Sensitivity:	Not reported
UST Configurations:	SW - Single Wall
Construction Comments:	Not reported
Corrosion Protections:	NR - None Required by Rule
Corrosion Protection Comments:	Not reported
Primary Release Detection:	ATG - Automatic Tank Gauging
Secondary Release Detection:	ATG - Automatic Tank Gauging
Release Detection Comments:	Not reported
Piping Configuration:	SC - Secondarily Contained
Piping Configuration Comments:	Not reported
Piping Styles:	S - Suction
Piping Constructions:	FRP - Fiberglass Reinforced Plastic
Piping Construction Comments:	Not reported
Piping Corrosion Protections:	NR - None required by rule

CLEVELAND CLINIC FOUNDATION BOILER ROOM * (Continued) **1000429892**

Piping Corrosion Protection Comments:	Not reported
Piping Release Detections:	SS - Safe Suction
Piping Release Detection Comments:	Not reported
Spill Prevention Manholes:	SB - Spill Containment Manhole (bucket)
Spill Prevention Manhole Comments:	Not reported
OverFill Prevention:	FILL - Fill Pipe (drop tube flapper)
OverFill Prevention Comment:	Not reported
Comments:	TT Bldg.
Name:	CLEVELAND CLINIC FOUNDATION
Address:	9500 EUCLID AVE
City,State,Zip:	CLEVELAND, OH
Tank Number:	T00002
Status:	CIU - Currently In Use
UST Capacity:	10000
Tank Content:	Diesel
Installation Date:	06/01/1992
Construction:	FRP-Fiberglass Reinforced Plastic
Date Last Used:	Not reported
Date TCL Closed:	Not reported
Date Removed:	Not reported
CAS Number:	68334-30-5
Abandoned Approved:	Not reported
Regulated:	YES
Sensitive Area:	NO
Date Of Sensitivity:	Not reported
UST Configurations:	SW - Single Wall
Construction Comments:	Not reported
Corrosion Protections:	NR - None Required by Rule
Corrosion Protection Comments:	Not reported
Primary Release Detection:	ATG - Automatic Tank Gauging
Secondary Release Detection:	ATG - Automatic Tank Gauging
Release Detection Comments:	Not reported
Piping Configuration:	SC - Secondarily Contained
Piping Configuration Comments:	Not reported
Piping Styles:	S - Suction
Piping Constructions:	FRP - Fiberglass Reinforced Plastic
Piping Construction Comments:	Not reported
Piping Corrosion Protections:	NR - None required by rule
Piping Corrosion Protection Comments:	Not reported
Piping Release Detections:	SS - Safe Suction
Piping Release Detection Comments:	Not reported
Spill Prevention Manholes:	SB - Spill Containment Manhole (bucket)
Spill Prevention Manhole Comments:	Not reported
OverFill Prevention:	FILL - Fill Pipe (drop tube flapper)
OverFill Prevention Comment:	Not reported
Comments:	E Bldg.
Name:	CLEVELAND CLINIC FOUNDATION
Address:	9500 EUCLID AVE
City,State,Zip:	CLEVELAND, OH
Tank Number:	T00003
Status:	CIU - Currently In Use
UST Capacity:	8000
Tank Content:	Diesel

CLEVELAND CLINIC FOUNDATION BOILER ROOM * (Continued) **1000429892**

Installation Date:	06/01/1985
Construction:	FRP-Fiberglass Reinforced Plastic
Date Last Used:	Not reported
Date TCL Closed:	Not reported
Date Removed:	Not reported
CAS Number:	68334-30-5
Abandoned Approved:	Not reported
Regulated:	YES
Sensitive Area:	NO
Date Of Sensitivity:	Not reported
UST Configurations:	SW - Single Wall
Construction Comments:	Not reported
Corrosion Protections:	NR - None Required by Rule
Corrosion Protection Comments:	Not reported
Primary Release Detection:	ATG - Automatic Tank Gauging
Secondary Release Detection:	ATG - Automatic Tank Gauging
Release Detection Comments:	Not reported
Piping Configuration:	SC - Secondarily Contained
Piping Configuration Comments:	Not reported
Piping Styles:	S - Suction
Piping Constructions:	FPTP - Flexible Plastic Technology Piping
Piping Construction Comments:	Not reported
Piping Corrosion Protections:	NR - None required by rule
Piping Corrosion Protection Comments:	Not reported
Piping Release Detections:	SS - Safe Suction
Piping Release Detection Comments:	Not reported
Spill Prevention Manholes:	SB - Spill Containment Manhole (bucket)
Spill Prevention Manhole Comments:	Not reported
OverFill Prevention:	FILL - Fill Pipe (drop tube flapper)
OverFill Prevention Comment:	Not reported
Comments:	A Bldg.
Name:	CLEVELAND CLINIC FOUNDATION
Address:	9500 EUCLID AVE
City,State,Zip:	CLEVELAND, OH
Tank Number:	T00004
Status:	REM - Removed
UST Capacity:	10000
Tank Content:	Diesel
Installation Date:	02/01/1994
Construction:	FRP-Fiberglass Reinforced Plastic
Date Last Used:	06/08/2005
Date TCL Closed:	Not reported
Date Removed:	06/30/2005
CAS Number:	68334-30-5
Abandoned Approved:	Not reported
Regulated:	YES
Sensitive Area:	NO
Date Of Sensitivity:	Not reported
UST Configurations:	SC- Secondarily Contained
Construction Comments:	Not reported
Corrosion Protections:	NR - None Required by Rule
Corrosion Protection Comments:	Not reported
Primary Release Detection:	ATG - Automatic Tank Gauging
Secondary Release Detection:	ATG - Automatic Tank Gauging
Release Detection Comments:	Walled;Vapor Monitoring / RDLine:

CLEVELAND CLINIC FOUNDATION BOILER ROOM * (Continued) **1000429892**

Piping Configuration:	SC - Secondarily Contained
Piping Configuration Comments:	Not reported
Piping Styles:	S - Suction
Piping Constructions:	FRP - Fiberglass Reinforced Plastic
Piping Construction Comments:	Not reported
Piping Corrosion Protections:	NR - None required by rule
Piping Corrosion Protection Comments:	Not reported
Piping Release Detections:	SS - Safe Suction
Piping Release Detection Comments:	Not reported
Spill Prevention Manholes:	SB - Spill Containment Manhole (bucket)
Spill Prevention Manhole Comments:	Not reported
OverFill Prevention:	FILL - Fill Pipe (drop tube flapper)
OverFill Prevention Comment:	Not reported
Comments:	Not reported
Name:	CLEVELAND CLINIC FOUNDATION
Address:	9500 EUCLID AVE
City,State,Zip:	CLEVELAND, OH
Tank Number:	T00005
Status:	CIU - Currently In Use
UST Capacity:	4000
Tank Content:	Diesel
Installation Date:	06/20/2000
Construction:	FRP-Fiberglass Reinforced Plastic
Date Last Used:	Not reported
Date TCL Closed:	Not reported
Date Removed:	Not reported
CAS Number:	68334-30-5
Abandoned Approved:	Not reported
Regulated:	YES
Sensitive Area:	NO
Date Of Sensitivity:	Not reported
UST Configurations:	SW - Single Wall
Construction Comments:	Not reported
Corrosion Protections:	NR - None Required by Rule
Corrosion Protection Comments:	Not reported
Primary Release Detection:	ATG - Automatic Tank Gauging
Secondary Release Detection:	ATG - Automatic Tank Gauging
Release Detection Comments:	Not reported
Piping Configuration:	SC - Secondarily Contained
Piping Configuration Comments:	Not reported
Piping Styles:	S - Suction
Piping Constructions:	FRP - Fiberglass Reinforced Plastic
Piping Construction Comments:	Not reported
Piping Corrosion Protections:	NR - None required by rule
Piping Corrosion Protection Comments:	Not reported
Piping Release Detections:	SS - Safe Suction
Piping Release Detection Comments:	Not reported
Spill Prevention Manholes:	SB - Spill Containment Manhole (bucket)
Spill Prevention Manhole Comments:	Not reported
OverFill Prevention:	FILL - Fill Pipe (drop tube flapper)
OverFill Prevention Comment:	Not reported
Comments:	I Bldg.
Name:	CLEVELAND CLINIC FOUNDATION
Address:	9500 EUCLID AVE

CLEVELAND CLINIC FOUNDATION BOILER ROOM * (Continued) **1000429892**

City,State,Zip:	CLEVELAND, OH
Tank Number:	T00006
Status:	CIU - Currently In Use
UST Capacity:	30000
Tank Content:	Diesel
Installation Date:	04/11/2005
Construction:	FRP-Fiberglass Reinforced Plastic
Date Last Used:	Not reported
Date TCL Closed:	Not reported
Date Removed:	Not reported
CAS Number:	68334-30-5
Abandoned Approved:	Not reported
Regulated:	YES
Sensitive Area:	NO
Date Of Sensitivity:	Not reported
UST Configurations:	SW - Single Wall
Construction Comments:	Not reported
Corrosion Protections:	NR - None Required by Rule
Corrosion Protection Comments:	Not reported
Primary Release Detection:	ATG - Automatic Tank Gauging
Secondary Release Detection:	ATG - Automatic Tank Gauging
Release Detection Comments:	Not reported
Piping Configuration:	SC - Secondarily Contained
Piping Configuration Comments:	Not reported
Piping Styles:	S - Suction
Piping Constructions:	FRP - Fiberglass Reinforced Plastic
Piping Construction Comments:	Not reported
Piping Corrosion Protections:	NR - None required by rule
Piping Corrosion Protection Comments:	Not reported
Piping Release Detections:	SS - Safe Suction
Piping Release Detection Comments:	Not reported
Spill Prevention Manholes:	SB - Spill Containment Manhole (bucket)
Spill Prevention Manhole Comments:	Not reported
OverFill Prevention:	FILL - Fill Pipe (drop tube flapper)
OverFill Prevention Comment:	Not reported
Comments:	TANK 2
Name:	CLEVELAND CLINIC FOUNDATION
Address:	9500 EUCLID AVE
City,State,Zip:	CLEVELAND, OH
Tank Number:	T00007
Status:	CIU - Currently In Use
UST Capacity:	30000
Tank Content:	Diesel
Installation Date:	04/11/2005
Construction:	FRP-Fiberglass Reinforced Plastic
Date Last Used:	Not reported
Date TCL Closed:	Not reported
Date Removed:	Not reported
CAS Number:	68334-30-5
Abandoned Approved:	Not reported
Regulated:	YES
Sensitive Area:	NO
Date Of Sensitivity:	Not reported
UST Configurations:	SW - Single Wall

CLEVELAND CLINIC FOUNDATION BOILER ROOM * (Continued) **1000429892**

Construction Comments:	Not reported
Corrosion Protections:	NR - None Required by Rule
Corrosion Protection Comments:	Not reported
Primary Release Detection:	ATG - Automatic Tank Gauging
Secondary Release Detection:	ATG - Automatic Tank Gauging
Release Detection Comments:	Not reported
Piping Configuration:	SC - Secondarily Contained
Piping Configuration Comments:	Not reported
Piping Styles:	S - Suction
Piping Constructions:	FRP - Fiberglass Reinforced Plastic
Piping Construction Comments:	Not reported
Piping Corrosion Protections:	NR - None required by rule
Piping Corrosion Protection Comments:	Not reported
Piping Release Detections:	SS - Safe Suction
Piping Release Detection Comments:	Not reported
Spill Prevention Manholes:	SB - Spill Containment Manhole (bucket)
Spill Prevention Manhole Comments:	Not reported
OverFill Prevention:	FILL - Fill Pipe (drop tube flapper)
OverFill Prevention Comment:	Not reported
Comments:	Tank 1
Name:	CLEVELAND CLINIC FOUNDATION
Address:	9500 EUCLID AVE
City,State,Zip:	CLEVELAND, OH
Tank Number:	T00009
Status:	REM - Removed
UST Capacity:	2000
Tank Content:	Other Petroleum Distillate
Installation Date:	Not reported
Construction:	Not reported
Date Last Used:	Not reported
Date TCL Closed:	Not reported
Date Removed:	09/16/1998
CAS Number:	Not reported
Abandoned Approved:	Not reported
Regulated:	NO
Sensitive Area:	NO
Date Of Sensitivity:	Not reported
UST Configurations:	Not reported
Construction Comments:	Not reported
Corrosion Protections:	Not reported
Corrosion Protection Comments:	Not reported
Primary Release Detection:	Not reported
Secondary Release Detection:	Not reported
Release Detection Comments:	Not reported
Piping Configuration:	Not reported
Piping Configuration Comments:	Not reported
Piping Styles:	Not reported
Piping Constructions:	Not reported
Piping Construction Comments:	Not reported
Piping Corrosion Protections:	Not reported
Piping Corrosion Protection Comments:	Not reported
Piping Release Detections:	Not reported
Piping Release Detection Comments:	Not reported
Spill Prevention Manholes:	Not reported
Spill Prevention Manhole Comments:	Not reported

CLEVELAND CLINIC FOUNDATION BOILER ROOM * (Continued) **1000429892**

OverFill Prevention:	Not reported
OverFill Prevention Comment:	Not reported
Comments:	LTF=2, Fuel Oil
Name:	CLEVELAND CLINIC FOUNDATION
Address:	9500 EUCLID AVE
City,State,Zip:	CLEVELAND, OH
Tank Number:	T00010
Status:	REM - Removed
UST Capacity:	2500
Tank Content:	Other Petroleum Distillate
Installation Date:	Not reported
Construction:	Not reported
Date Last Used:	Not reported
Date TCL Closed:	Not reported
Date Removed:	03/25/2000
CAS Number:	Not reported
Abandoned Approved:	Not reported
Regulated:	NO
Sensitive Area:	NO
Date Of Sensitivity:	Not reported
UST Configurations:	Not reported
Construction Comments:	Not reported
Corrosion Protections:	Not reported
Corrosion Protection Comments:	Not reported
Primary Release Detection:	Not reported
Secondary Release Detection:	Not reported
Release Detection Comments:	Not reported
Piping Configuration:	Not reported
Piping Configuration Comments:	Not reported
Piping Styles:	Not reported
Piping Constructions:	Not reported
Piping Construction Comments:	Not reported
Piping Corrosion Protections:	Not reported
Piping Corrosion Protection Comments:	Not reported
Piping Release Detections:	Not reported
Piping Release Detection Comments:	Not reported
Spill Prevention Manholes:	Not reported
Spill Prevention Manhole Comments:	Not reported
OverFill Prevention:	Not reported
OverFill Prevention Comment:	Not reported
Comments:	LTF=2, Fuel Oil
Name:	CLEVELAND CLINIC FOUNDATION
Address:	9500 EUCLID AVE
City,State,Zip:	CLEVELAND, OH
Tank Number:	T00011
Status:	REM - Removed
UST Capacity:	2500
Tank Content:	Other Petroleum Distillate
Installation Date:	Not reported
Construction:	Not reported
Date Last Used:	Not reported
Date TCL Closed:	Not reported
Date Removed:	03/25/2000

CLEVELAND CLINIC FOUNDATION BOILER ROOM * (Continued) **1000429892**

CAS Number:	Not reported
Abandoned Approved:	Not reported
Regulated:	NO
Sensitive Area:	NO
Date Of Sensitivity:	Not reported
UST Configurations:	Not reported
Construction Comments:	Not reported
Corrosion Protections:	Not reported
Corrosion Protection Comments:	Not reported
Primary Release Detection:	Not reported
Secondary Release Detection:	Not reported
Release Detection Comments:	Not reported
Piping Configuration:	Not reported
Piping Configuration Comments:	Not reported
Piping Styles:	Not reported
Piping Constructions:	Not reported
Piping Construction Comments:	Not reported
Piping Corrosion Protections:	Not reported
Piping Corrosion Protection Comments:	Not reported
Piping Release Detections:	Not reported
Piping Release Detection Comments:	Not reported
Spill Prevention Manholes:	Not reported
Spill Prevention Manhole Comments:	Not reported
OverFill Prevention:	Not reported
OverFill Prevention Comment:	Not reported
Comments:	LTF=2, Fuel Oil
Name:	CLEVELAND CLINIC FOUNDATION
Address:	9500 EUCLID AVE
City,State,Zip:	CLEVELAND, OH
Tank Number:	T00012
Status:	REM - Removed
UST Capacity:	3000
Tank Content:	Other Petroleum Distillate
Installation Date:	Not reported
Construction:	Not reported
Date Last Used:	Not reported
Date TCL Closed:	Not reported
Date Removed:	03/25/2000
CAS Number:	Not reported
Abandoned Approved:	Not reported
Regulated:	NO
Sensitive Area:	NO
Date Of Sensitivity:	Not reported
UST Configurations:	Not reported
Construction Comments:	Not reported
Corrosion Protections:	Not reported
Corrosion Protection Comments:	Not reported
Primary Release Detection:	Not reported
Secondary Release Detection:	Not reported
Release Detection Comments:	Not reported
Piping Configuration:	Not reported
Piping Configuration Comments:	Not reported
Piping Styles:	Not reported
Piping Constructions:	Not reported
Piping Construction Comments:	Not reported

CLEVELAND CLINIC FOUNDATION BOILER ROOM * (Continued) **1000429892**

Piping Corrosion Protections:	Not reported
Piping Corrosion Protection Comments:	Not reported
Piping Release Detections:	Not reported
Piping Release Detection Comments:	Not reported
Spill Prevention Manholes:	Not reported
Spill Prevention Manhole Comments:	Not reported
OverFill Prevention:	Not reported
OverFill Prevention Comment:	Not reported
Comments:	LTF=2, Fuel Oil

Name:	CLEVELAND CLINIC FOUNDATION
Address:	9500 EUCLID AVE
City,State,Zip:	CLEVELAND, OH

Tank Number:	T00013
Status:	REM - Removed
UST Capacity:	1500
Tank Content:	Gasoline
Installation Date:	Not reported
Construction:	Not reported
Date Last Used:	Not reported
Date TCL Closed:	Not reported
Date Removed:	04/15/2000
CAS Number:	Not reported
Abandoned Approved:	Not reported
Regulated:	YES
Sensitive Area:	NO
Date Of Sensitivity:	Not reported
UST Configurations:	Not reported
Construction Comments:	Not reported
Corrosion Protections:	Not reported
Corrosion Protection Comments:	Not reported
Primary Release Detection:	Not reported
Secondary Release Detection:	Not reported
Release Detection Comments:	Not reported
Piping Configuration:	Not reported
Piping Configuration Comments:	Not reported
Piping Styles:	Not reported
Piping Constructions:	Not reported
Piping Construction Comments:	Not reported
Piping Corrosion Protections:	Not reported
Piping Corrosion Protection Comments:	Not reported
Piping Release Detections:	Not reported
Piping Release Detection Comments:	Not reported
Spill Prevention Manholes:	Not reported
Spill Prevention Manhole Comments:	Not reported
OverFill Prevention:	Not reported
OverFill Prevention Comment:	Not reported
Comments:	Not reported

ARCHIVE UST:

Name:	CLEVELAND CLINIC FOUNDATION
Address:	9500 EUCLID AVE
City,State,Zip:	CLEVELAND, OH 44195-5047
Facility Number:	18003639
Owner Name:	CLEVELAND CLINIC POWER HOUSE
Owner Address:	2045 E 90TH ST

CLEVELAND CLINIC FOUNDATION BOILER ROOM * (Continued) **1000429892**

Owner City,St,Zip: CLEVELAND, OH 44106
Owner Telephone: (216)445-6912
Owner ID: W013820
Facility Type: Other (Explain)
Contact Name: PAUL DZURINDA
Contact Telephone: (216)445-6912
Tank Number: 6
Depth at Location: CLEVELAND FIRE DEPARTMENT
Authorized: Yes
Eligible Award: Not reported
Action: Yes

Permit:
Facility Id: 18003639
Permit Id: P00001
Permit Status: Closed
Issued Date: 5/25/2001
LFD Permit Id: 07853

Facility Id: 18003639
Permit Id: P00002
Permit Status: Closed
Issued Date: 3/25/2000
LFD Permit Id: 10201

Facility Id: 18003639
Permit Id: P00003
Permit Status: Closed
Issued Date: 10/28/1998
LFD Permit Id: 08315

Facility Id: 18003639
Permit Id: P00004
Permit Status: Closed
Issued Date: 5/25/2001
LFD Permit Id: 10156

Facility Id: 18003639
Permit Id: P00005
Permit Status: Closed
Issued Date: 6/8/2005
LFD Permit Id: 13050

Facility Id: 18003639
Permit Id: P00006
Permit Status: Closed
Issued Date: 10/15/2004
LFD Permit Id: 13026

Inspection:
Facility Id: 18003639
Permit Number: P00004
Code: 502
Inspection Type: Final

Facility Id: 18003639
Permit Number: P00005

CLEVELAND CLINIC FOUNDATION BOILER ROOM * (Continued) **1000429892**

Code: 201
Inspection Type: Preliminary

Facility Id: 18003639
Permit Number: P00005
Code: 103
Inspection Type: Final

Facility Id: 18003639
Permit Number: P00005
Code: 504
Inspection Type: Final

Facility Id: 18003639
Permit Number: P00005
Code: 202
Inspection Type: Preliminary

Tank ID: T00001
Tank Type: Not reported
Tank Status: Currently In Use
Install Date: Not reported
Content: Not reported
Capacity: Not reported
Corrosion Protection Tank: Not reported
CAS #: Not reported
Regulated: Yes
Overfill Device Installed: Yes
Spill Device Installed: Yes
Release Detection On Tank: Not reported
Date Removed: Not reported
Date Last Use: Not reported
Date Abandoned/Closed: Not reported
AST/UST: UST
Corrosion Protection Piping: Not reported
Piping Material: Not reported
Piping Type: Not reported
Release Detection On Piping: No Monitoring Suction/Gravity System

Tank ID: T00002
Tank Type: Not reported
Tank Status: Currently In Use
Install Date: Not reported
Content: Not reported
Capacity: Not reported
Corrosion Protection Tank: Not reported
CAS #: Not reported
Regulated: Yes
Overfill Device Installed: Yes
Spill Device Installed: Yes
Release Detection On Tank: Not reported
Date Removed: Not reported
Date Last Use: Not reported
Date Abandoned/Closed: Not reported
AST/UST: UST

CLEVELAND CLINIC FOUNDATION BOILER ROOM * (Continued) **1000429892**

Corrosion Protection Piping:	Not reported
Piping Material:	Not reported
Piping Type:	Not reported
Release Detection On Piping:	No Monitoring Suction/Gravity System

Tank ID:	T00003
Tank Type:	Not reported
Tank Status:	**Currently In Use**
Install Date:	Not reported
Content:	Not reported
Capacity:	Not reported
Corrosion Protection Tank:	Not reported
CAS #:	Not reported
Regulated:	Yes
Overfill Device Installed:	Yes
Spill Device Installed:	Yes
Release Detection On Tank:	Not reported
Date Removed:	Not reported
Date Last Use:	Not reported
Date Abandoned/Closed:	Not reported
AST/UST:	UST
Corrosion Protection Piping:	Not reported
Piping Material:	Not reported
Piping Type:	Not reported
Release Detection On Piping:	No Monitoring Suction/Gravity System

Tank ID:	T00004
Tank Type:	Not reported
Tank Status:	**Removed**
Install Date:	Not reported
Content:	Not reported
Capacity:	Not reported
Corrosion Protection Tank:	Not reported
CAS #:	Not reported
Regulated:	Yes
Overfill Device Installed:	Yes
Spill Device Installed:	Yes
Release Detection On Tank:	Not reported
Date Removed:	6/8/2005
Date Last Use:	6/8/2005
Date Abandoned/Closed:	Not reported
AST/UST:	UST
Corrosion Protection Piping:	Not reported
Piping Material:	Not reported
Piping Type:	Not reported
Release Detection On Piping:	No Monitoring Suction/Gravity System

Tank ID:	T00005
Tank Type:	Not reported
Tank Status:	**Currently In Use**
Install Date:	Not reported
Content:	Not reported
Capacity:	Not reported
Corrosion Protection Tank:	Not reported

CLEVELAND CLINIC FOUNDATION BOILER ROOM * (Continued) **1000429892**

CAS #:	Not reported
Regulated:	Yes
Overfill Device Installed:	Yes
Spill Device Installed:	Yes
Release Detection On Tank:	Not reported
Date Removed:	Not reported
Date Last Use:	Not reported
Date Abandoned/Closed:	Not reported
AST/UST:	UST
Corrosion Protection Piping:	Not reported
Piping Material:	Not reported
Piping Type:	Not reported
Release Detection On Piping:	No Monitoring Suction/Gravity System

Tank ID:	T00006
Tank Type:	Not reported
Tank Status:	**Currently In Use**
Install Date:	Not reported
Content:	Not reported
Capacity:	Not reported
Corrosion Protection Tank:	Not reported
CAS #:	Not reported
Regulated:	Yes
Overfill Device Installed:	Yes
Spill Device Installed:	Yes
Release Detection On Tank:	Not reported
Date Removed:	Not reported
Date Last Use:	Not reported
Date Abandoned/Closed:	Not reported
AST/UST:	UST
Corrosion Protection Piping:	Not reported
Piping Material:	Not reported
Piping Type:	Not reported
Release Detection On Piping:	Electronic Line Leak Detector

Tank ID:	T00007
Tank Type:	Not reported
Tank Status:	**Currently In Use**
Install Date:	Not reported
Content:	Not reported
Capacity:	Not reported
Corrosion Protection Tank:	Not reported
CAS #:	Not reported
Regulated:	Yes
Overfill Device Installed:	Yes
Spill Device Installed:	Yes
Release Detection On Tank:	Not reported
Date Removed:	Not reported
Date Last Use:	Not reported
Date Abandoned/Closed:	Not reported
AST/UST:	UST
Corrosion Protection Piping:	Not reported
Piping Material:	Not reported
Piping Type:	Not reported
Release Detection On Piping:	Electronic Line Leak Detector

CLEVELAND CLINIC FOUNDATION BOILER ROOM * (Continued) **1000429892**

SPILLS:

Name:	CLEVELAND CLINIC FOUNDATION
Address:	9500 EUCLID AVE
City,State,Zip:	CLEVELAND, OH
Spill Number:	9103-18-0880
Spill Year:	1991
Date Spill Reported:	03/21/1991
Spill Month:	3
Spill Number:	0880
Rep Name:	COMPANY
Confidential:	N
District Code:	NE
District Description:	North East
EMP Number:	Not reported
Area Name:	Not reported
Affiliation:	Not reported
Object ID:	Not reported
Spill Size:	Not reported
Spill Type:	Not reported
Ext Haz:	Not reported
OEPA Dist:	Not reported
Incident Type Code:	Not reported
Incident Type Description:	Not reported
Modifying Circumstance Code:	Not reported
Modifying Circumstance Description:	Not reported
Waterway:	Not reported
Latitude:	Not reported
Longitude:	Not reported

SPILLS:

Substance:	FUEL OIL #2
Media:	Not reported
Reported Amount:	Not reported
Reported UOM:	Not reported
Spill Number:	9103-18-0880
Recover Amount:	Not reported
Recover Unit:	Not reported
Recover Product Type:	Not reported

Name:	CLEVELAND CLINIC
Address:	9500 EUCLID AVE MAIN HOSPITAL BASEMENT
City,State,Zip:	CLEVELAND, OH
Spill Number:	0109-18-3455
Spill Year:	2001
Date Spill Reported:	09/12/2001
Spill Month:	9
Spill Number:	3455
Rep Name:	KEN DOYLE
Confidential:	Not reported
District Code:	NE
District Description:	North East
EMP Number:	Not reported
Area Name:	Not reported
Affiliation:	Not reported
Object ID:	Not reported
Spill Size:	Not reported

CLEVELAND CLINIC FOUNDATION BOILER ROOM * (Continued) **1000429892**

Spill Type:	Not reported
Ext Haz:	Not reported
OEPA Dist:	Not reported
Incident Type Code:	Not reported
Incident Type Description:	Not reported
Modifying Circumstance Code:	Not reported
Modifying Circumstance Description:	Not reported
Waterway:	Not reported
Latitude:	Not reported
Longitude:	Not reported

SPILLS:

Substance:	ETHYLENE OXIDE
Media:	Not reported
Reported Amount:	Not reported
Reported UOM:	Not reported
Spill Number:	0109-18-3455
Recover Amount:	Not reported
Recover Unit:	Not reported
Recover Product Type:	Not reported

Substance:	ETHYLENE OXIDE
Media:	Not reported
Reported Amount:	Not reported
Reported UOM:	Not reported
Spill Number:	0109-18-3455
Recover Amount:	Not reported
Recover Unit:	Not reported
Recover Product Type:	Not reported

Name:	CLEVELAND CLINIC FOUNDATION
Address:	9500 EUCLID
City,State,Zip:	CLEVELAND, OH
Spill Number:	9901-18-0003
Spill Year:	1999
Date Spill Reported:	01/02/1999
Spill Month:	1
Spill Number:	0003
Rep Name:	KEN DOYLE
Confidential:	N
District Code:	NE
District Description:	North East
EMP Number:	Not reported
Area Name:	Not reported
Affiliation:	Not reported
Object ID:	Not reported
Spill Size:	Not reported
Spill Type:	Not reported
Ext Haz:	Not reported
OEPA Dist:	Not reported
Incident Type Code:	Not reported
Incident Type Description:	Not reported
Modifying Circumstance Code:	Not reported
Modifying Circumstance Description:	Not reported
Waterway:	Not reported
Latitude:	Not reported
Longitude:	Not reported

CLEVELAND CLINIC FOUNDATION BOILER ROOM * (Continued) **1000429892**

SPILLS:

Substance:	FUEL OIL
Media:	Not reported
Reported Amount:	Not reported
Reported UOM:	Not reported
Spill Number:	9901-18-0003
Recover Amount:	Not reported
Recover Unit:	Not reported
Recover Product Type:	Not reported

Name:	CLEVELAND CLINIC
Address:	9500 EUCLID AVE
City,State,Zip:	CLEVELAND, OH
Spill Number:	9708-18-3552
Spill Year:	1997
Date Spill Reported:	08/28/1997
Spill Month:	8
Spill Number:	3552
Rep Name:	ANONYMOUS
Confidential:	N
District Code:	NE
District Description:	North East
EMP Number:	Not reported
Area Name:	Not reported
Affiliation:	Not reported
Object ID:	Not reported
Spill Size:	Not reported
Spill Type:	Not reported
Ext Haz:	Not reported
OEPA Dist:	Not reported
Incident Type Code:	Not reported
Incident Type Description:	Not reported
Modifying Circumstance Code:	Not reported
Modifying Circumstance Description:	Not reported
Waterway:	Not reported
Latitude:	Not reported
Longitude:	Not reported

SPILLS:

Substance:	FUEL OIL
Media:	Not reported
Reported Amount:	Not reported
Reported UOM:	Not reported
Spill Number:	9708-18-3552
Recover Amount:	Not reported
Recover Unit:	Not reported
Recover Product Type:	Not reported

Name:	PRAX AIR DISTRIBUTION
Address:	9500 EUCLID AVE
City,State,Zip:	CLEVELAND, OH
Spill Number:	1408-18-1813
Spill Year:	2014
Date Spill Reported:	08/28/2014
Spill Month:	8

CLEVELAND CLINIC FOUNDATION BOILER ROOM * (Continued) **1000429892**

Spill Number:	1813
Rep Name:	TRACY MURPHY
Confidential:	Not reported
District Code:	NE
District Description:	North East
EMP Number:	Not reported
Area Name:	Not reported
Affiliation:	Not reported
Object ID:	Not reported
Spill Size:	Not reported
Spill Type:	Not reported
Ext Haz:	Not reported
OEPA Dist:	Not reported
Incident Type Code:	Not reported
Incident Type Description:	Not reported
Modifying Circumstance Code:	Not reported
Modifying Circumstance Description:	Not reported
Waterway:	Not reported
Latitude:	Not reported
Longitude:	Not reported

SPILLS:

Substance:	HYDRAULIC OIL
Media:	Not reported
Reported Amount:	Not reported
Reported UOM:	Not reported
Spill Number:	1408-18-1813
Recover Amount:	Not reported
Recover Unit:	Not reported
Recover Product Type:	Not reported

FTTS INSP:

Inspection Number:	19910212OH021 1
Region:	05
Inspection Date:	02/12/91
Inspector:	BUCHAN
Violation occurred:	Yes
Investigation Type:	Section 6 PCB State Conducted
Investigation Reason:	Neutral Scheme, State
Legislation Code:	TSCA
Facility Function:	User

HIST FTTS INSP:

Inspection Number:	19910212OH021 1
Region:	05
Inspection Date:	Not reported
Inspector:	BUCHAN
Violation occurred:	Yes
Investigation Type:	Section 6 PCB State Conducted
Investigation Reason:	Neutral Scheme, State
Legislation Code:	TSCA
Facility Function:	User

CLEVELAND CLINIC FOUNDATION BOILER ROOM * (Continued) **1000429892**

FINDS:
Registry ID: 110063155482

Click Here for FRS Facility Detail Report:

Environmental Interest/Information System:
THE ELECTRONIC GREENHOUSE GAS REPORTING TOOL (E-GGRT) IS ACCESSIBLE THROUGH AN EPA WEB PAGE AND USED TO SUBMIT ANNUAL REPORTS IN SUPPORT OF THE EPA RULE FOR MANDATORY REPORTING OF GREENHOUSE GASES (GHG) FROM LARGE GHG EMISSIONS SOURCES. IMPLEMENTATION OF 40 CFR PART 98 IS REFERRED TO AS THE GREENHOUSE GAS REPORTING PROGRAM (GHGRP). THIS COMPREHENSIVE, NATIONWIDE EMISSIONS DATA WILL PROVIDE A BETTER UNDERSTANDING OF THE SOURCES OF GHGS AND WILL GUIDE DEVELOPMENT OF THE POLICIES AND PROGRAMS TO REDUCE EMISSIONS. THE PUBLICALLY AVAILABLE DATA WILL ALLOW REPORTERS TO TRACK THEIR OWN EMISSIONS, COMPARE THEM TO SIMILAR FACILITIES, AND AID IN IDENTIFYING COST EFFECTIVE OPPORTUNITIES TO REDUCE EMISSIONS IN THE FUTURE.
Registry ID: 110013865291

Click Here for FRS Facility Detail Report:

Environmental Interest/Information System:
The OH-CORE database contains information commonly shared among the Ohio EPA environmental programs. The information is facility-based, general in nature, and used to support specific programmatic systems while simultaneously maintaining an inventory of common facility-related data. Specific programmatic details are maintained in programmatic databases.
All generators and treatment, storage, and disposal (TSD) facilities who handle hazardous waste are required to report to the EPA Administrator at least once every two years. The data collected is used to create the National Biennial Resource Conservation and Recovery Act (RCRA) Hazardous Waste Report. This data is processed within the RCRA Information (RCRAInfo) database
THE EMISSION INVENTORY SYSTEM (EIS) MAINTAINS AN INVENTORY OF LARGE STATIONARY SOURCES AND VOLUNTARILY-REPORTED SMALLER SOURCES OF AIR POINT POLLUTANT EMITTERS. IT CONTAINS INFORMATION ABOUT FACILITY SITES AND THEIR PHYSICAL LOCATION, EMISSIONS UNITS, EMISSIONS PROCESSES, RELEASE POINTS, CONTROL APPROACHES, AND REGULATIONS. FACILITY INVENTORY DATA ARE KEPT SEPARATE FROM THE EMISSIONS DATA AND HAVE STABLE IDENTIFIERS TO IMPROVE CONTINUITY FROM YEAR TO YEAR AND TO HELP IDENTIFY DUPLICATE OR MISSING FACILITIES
ICIS-Air (AIR) AIR is the modernization of the Air Facility System (AFS) into the Integrated Compliance Information System (ICIS). AIR contains enforcement, compliance, and permit data for stationary sources of air pollution regulated by the EPA, State, and Local air pollution agencies.
The Air Facility System (AFS) contains compliance and permit data for stationary sources of air pollution regulated by the EPA, state, and local air pollution agencies.
The Resource Conservation and Recovery Act Information System (RCRAInfo) is EPA's comprehensive information system in support of the Resource Conservation and Recovery Act (RCRA) of 1976 and the Hazardous and Solid Waste Amendments (HSWA) of 1984. It tracks many types of information about generators, transporters, treaters, storers, and disposers of hazardous waste.

CLEVELAND CLINIC FOUNDATION BOILER ROOM * (Continued) **1000429892**

Click this hyperlink while viewing on your computer to access additional FINDS: detail in the EDR Site Report.

ECHO:

Envid:	1000429892
Registry ID:	110013865291
DFR URL:	http://echo.epa.gov/detailed-facility-report?fid=110013865291
Name:	CLEVELAND CLINIC FOUNDATION
Address:	9500 EUCLID AVENUE
City,State,Zip:	CLEVELAND, OH 44195

Envid:	1000429892
Registry ID:	110063155482
DFR URL:	http://echo.epa.gov/detailed-facility-report?fid=110063155482
Name:	CLEVELAND CLINIC
Address:	9500 EUCLID AVENUE
City,State,Zip:	CLEVELAND, OH 44195

ASBESTOS:

Name:	Not reported
Address:	9500 EUCLID AVE.
City,State,Zip:	CLEVELAND, OH 44195
Notification ID:	201664
Owner Name:	Cleveland Clinic Foundation
Abatement Contractor Name:	Just Right Environmental LLC
Abatement License Number:	AC2237
Building Owner:	M Building
Abate Start Date:	2/16/2023
Abate End Date:	2/17/2023
Demo Contractor Name:	N/A
Demo Start Date:	2/16/2023
Demo End Date:	2/17/2023
RACM Linear Feet:	N/A
RACM Square Feet:	430
RACM Cubic Feet:	N/A
Owner Phone:	216-440-4351
On Site Activity:	Abatement ONLY
Abatement Phone No:	216-440-4351
On Site Specialist Name:	Israel Rojas
Specialist Cert Number:	AS25027
Cert Expiration Date:	8/20/2023
Setup Date:	2/16/2023
Offsite On Hold Date:	Not reported
Onsite Off Hold:	Not reported
Demo Contractor Phone:	N/A
Demo On Hold Date:	Not reported
Demo Off Hold Date:	Not reported
NF Cat-1 Pipe (ft):	0
NF Cat-1 Surface Area (sq ft):	0
NF Cat-2 Pipe (ft):	0
NF Cat-2 Surface Area (sq ft):	0

Name:	Not reported
Address:	9500 EUCLID AVENUE
City,State,Zip:	CLEVELAND, OH 44195
Notification ID:	180243

CLEVELAND CLINIC FOUNDATION BOILER ROOM * (Continued) **1000429892**

Owner Name:	Cleveland Clinic Foundation
Abatement Contractor Name:	Pioneer Environmental Systems, Inc.
Abatement License Number:	AC1886
Building Owner:	Cleveland Clinic Main Campus
Abate Start Date:	1/1/2022
Abate End Date:	12/31/2022
Demo Contractor Name:	N/A
Demo Start Date:	1/1/2022
Demo End Date:	12/31/2022
RACM Linear Feet:	39
RACM Square Feet:	864
RACM Cubic Feet:	N/A
Owner Phone:	330-866-3435
On Site Activity:	Abatement ONLY
Abatement Phone No:	330-866-3435
On Site Specialist Name:	Gary York
Specialist Cert Number:	AS23211
Cert Expiration Date:	8/12/2023
Setup Date:	1/1/2022
Offsite On Hold Date:	Not reported
Onsite Off Hold:	Not reported
Demo Contractor Phone:	N/A
Demo On Hold Date:	Not reported
Demo Off Hold Date:	Not reported
NF Cat-1 Pipe (ft):	0
NF Cat-1 Surface Area (sq ft):	0
NF Cat-2 Pipe (ft):	0
NF Cat-2 Surface Area (sq ft):	0

Name:	Not reported
Address:	9500 EUCLID AVE.
City,State,Zip:	CLEVELAND, OH 44195
Notification ID:	192900
Owner Name:	Cleveland Clinic Foundation
Abatement Contractor Name:	Pioneer Environmental Services, Inc.
Abatement License Number:	AC2615
Building Owner:	H Building
Abate Start Date:	8/25/2022
Abate End Date:	12/29/2023
Demo Contractor Name:	N/A
Demo Start Date:	8/25/2022
Demo End Date:	12/29/2023
RACM Linear Feet:	N/A
RACM Square Feet:	300
RACM Cubic Feet:	N/A
Owner Phone:	216-570-6022
On Site Activity:	Abatement ONLY
Abatement Phone No:	216-570-6022
On Site Specialist Name:	Genaro Mejia
Specialist Cert Number:	AS32479
Cert Expiration Date:	2/11/2024
Setup Date:	8/25/2022
Offsite On Hold Date:	8/25/2022
Onsite Off Hold:	Not reported
Demo Contractor Phone:	N/A
Demo On Hold Date:	Not reported
Demo Off Hold Date:	Not reported

CLEVELAND CLINIC FOUNDATION BOILER ROOM * (Continued) **1000429892**

NF Cat-1 Pipe (ft):	0
NF Cat-1 Surface Area (sq ft):	0
NF Cat-2 Pipe (ft):	0
NF Cat-2 Surface Area (sq ft):	0

Name:	Not reported
Address:	9500 EUCLID AVE.
City,State,Zip:	CLEVELAND, OH 44195
Notification ID:	198761
Owner Name:	Cleveland Clinic Foundation
Abatement Contractor Name:	Pioneer Environmental Services, Inc.
Abatement License Number:	AC2615
Building Owner:	Cleveland Clinic Main Campus
Abate Start Date:	1/1/2023
Abate End Date:	12/31/2023
Demo Contractor Name:	N/A
Demo Start Date:	1/1/2023
Demo End Date:	12/31/2023
RACM Linear Feet:	N/A
RACM Square Feet:	160
RACM Cubic Feet:	N/A
Owner Phone:	330-866-3435
On Site Activity:	Abatement ONLY
Abatement Phone No:	330-866-3435
On Site Specialist Name:	Candido Munoz
Specialist Cert Number:	AS32126
Cert Expiration Date:	5/2/2024
Setup Date:	1/1/2023
Offsite On Hold Date:	Not reported
Onsite Off Hold:	Not reported
Demo Contractor Phone:	N/A
Demo On Hold Date:	Not reported
Demo Off Hold Date:	Not reported
NF Cat-1 Pipe (ft):	0
NF Cat-1 Surface Area (sq ft):	0
NF Cat-2 Pipe (ft):	0
NF Cat-2 Surface Area (sq ft):	0

Name:	Not reported
Address:	9500 EUCLID AVENUE
City,State,Zip:	CLEVELAND, OH 44106
Notification ID:	196765
Owner Name:	Cleveland Clinic Foundation
Abatement Contractor Name:	Just Right Environmental LLC
Abatement License Number:	AC2237
Building Owner:	Building S
Abate Start Date:	12/19/2022
Abate End Date:	12/30/2022
Demo Contractor Name:	N/A
Demo Start Date:	12/19/2022
Demo End Date:	12/30/2022
RACM Linear Feet:	N/A
RACM Square Feet:	500
RACM Cubic Feet:	N/A
Owner Phone:	216-440-8433
On Site Activity:	Abatement ONLY
Abatement Phone No:	216-440-8433

CLEVELAND CLINIC FOUNDATION BOILER ROOM * (Continued) **1000429892**

On Site Specialist Name:	Israel Rojas
Specialist Cert Number:	AS25027
Cert Expiration Date:	8/20/2023
Setup Date:	12/19/2022
Offsite On Hold Date:	Not reported
Onsite Off Hold:	Not reported
Demo Contractor Phone:	N/A
Demo On Hold Date:	Not reported
Demo Off Hold Date:	Not reported
NF Cat-1 Pipe (ft):	0
NF Cat-1 Surface Area (sq ft):	0
NF Cat-2 Pipe (ft):	0
NF Cat-2 Surface Area (sq ft):	0

Name:	Not reported
Address:	9500 EUCLID AVE
City,State,Zip:	CLEVELAND, OH 44195
Notification ID:	134087
Owner Name:	Cleveland Clinic Foundation
Abatement Contractor Name:	Pioneer Environmental Systems, Inc.
Abatement License Number:	AC1886
Building Owner:	H Bldg
Abate Start Date:	2/9/2020
Abate End Date:	6/30/2020
Demo Contractor Name:	N/A
Demo Start Date:	2/9/2020
Demo End Date:	6/30/2020
RACM Linear Feet:	N/A
RACM Square Feet:	200
RACM Cubic Feet:	N/A
Owner Phone:	216-313-6132
On Site Activity:	Abatement ONLY
Abatement Phone No:	216-313-6132
On Site Specialist Name:	Jose Lopez Garcia
Specialist Cert Number:	AS31478
Cert Expiration Date:	3/27/2024
Setup Date:	2/9/2020
Offsite On Hold Date:	2/9/2020
Onsite Off Hold:	Not reported
Demo Contractor Phone:	N/A
Demo On Hold Date:	Not reported
Demo Off Hold Date:	Not reported
NF Cat-1 Pipe (ft):	0
NF Cat-1 Surface Area (sq ft):	0
NF Cat-2 Pipe (ft):	0
NF Cat-2 Surface Area (sq ft):	0

Name:	Not reported
Address:	9500 EUCLID AVE
City,State,Zip:	CLEVELAND, OH 44195
Notification ID:	134087
Owner Name:	Cleveland Clinic Foundation
Abatement Contractor Name:	Pioneer Environmental Systems, Inc.
Abatement License Number:	AC1886
Building Owner:	M Bldg
Abate Start Date:	2/9/2020
Abate End Date:	6/30/2020

CLEVELAND CLINIC FOUNDATION BOILER ROOM * (Continued) **1000429892**

Demo Contractor Name:	N/A
Demo Start Date:	2/9/2020
Demo End Date:	6/30/2020
RACM Linear Feet:	N/A
RACM Square Feet:	180
RACM Cubic Feet:	N/A
Owner Phone:	216-313-6132
On Site Activity:	Abatement ONLY
Abatement Phone No:	216-313-6132
On Site Specialist Name:	Jose Lopez Garcia
Specialist Cert Number:	AS31478
Cert Expiration Date:	3/27/2024
Setup Date:	2/9/2020
Offsite On Hold Date:	2/9/2020
Onsite Off Hold:	Not reported
Demo Contractor Phone:	N/A
Demo On Hold Date:	Not reported
Demo Off Hold Date:	Not reported
NF Cat-1 Pipe (ft):	0
NF Cat-1 Surface Area (sq ft):	0
NF Cat-2 Pipe (ft):	0
NF Cat-2 Surface Area (sq ft):	0

Name:	Not reported
Address:	9500 EUCLID AVENUE
City,State,Zip:	CLEVELAND, OH 44195
Notification ID:	137290
Owner Name:	Cleveland Clinic Foundation
Abatement Contractor Name:	Pioneer Environmental Systems, Inc.
Abatement License Number:	AC1886
Building Owner:	The Cleveland Clinic
Abate Start Date:	1/1/2019
Abate End Date:	12/31/2019
Demo Contractor Name:	N/A
Demo Start Date:	1/1/2019
Demo End Date:	12/31/2019
RACM Linear Feet:	42
RACM Square Feet:	3112
RACM Cubic Feet:	N/A
Owner Phone:	330-866-3435
On Site Activity:	Abatement ONLY
Abatement Phone No:	330-866-3435
On Site Specialist Name:	Jose Lopez Garcia
Specialist Cert Number:	AS31478
Cert Expiration Date:	3/27/2024
Setup Date:	1/1/2019
Offsite On Hold Date:	Not reported
Onsite Off Hold:	Not reported
Demo Contractor Phone:	N/A
Demo On Hold Date:	Not reported
Demo Off Hold Date:	Not reported
NF Cat-1 Pipe (ft):	0
NF Cat-1 Surface Area (sq ft):	0
NF Cat-2 Pipe (ft):	0
NF Cat-2 Surface Area (sq ft):	0

Name:	Not reported

CLEVELAND CLINIC FOUNDATION BOILER ROOM * (Continued) **1000429892**

Address:	9500 EUCLID AVE
City,State,Zip:	CLEVELAND, OH 44195
Notification ID:	123070
Owner Name:	Cleveland Clinic Foundation
Abatement Contractor Name:	Pioneer Environmental Systems, Inc.
Abatement License Number:	AC1886
Building Owner:	P Building
Abate Start Date:	9/16/2019
Abate End Date:	3/31/2020
Demo Contractor Name:	N/A
Demo Start Date:	9/16/2019
Demo End Date:	3/31/2020
RACM Linear Feet:	N/A
RACM Square Feet:	2600
RACM Cubic Feet:	N/A
Owner Phone:	216-379-9217
On Site Activity:	Abatement ONLY
Abatement Phone No:	216-379-9217
On Site Specialist Name:	Jose Lopez Garcia
Specialist Cert Number:	AS31478
Cert Expiration Date:	3/27/2024
Setup Date:	9/16/2019
Offsite On Hold Date:	2/21/2020
Onsite Off Hold:	Not reported
Demo Contractor Phone:	N/A
Demo On Hold Date:	Not reported
Demo Off Hold Date:	Not reported
NF Cat-1 Pipe (ft):	0
NF Cat-1 Surface Area (sq ft):	0
NF Cat-2 Pipe (ft):	0
NF Cat-2 Surface Area (sq ft):	0

Name:	Not reported
Address:	9500 EUCLID AVENUE
City,State,Zip:	CLEVELAND, OH 44195
Notification ID:	105726
Owner Name:	Cleveland Clinic Foundation
Abatement Contractor Name:	Pioneer Environmental Systems, Inc.
Abatement License Number:	AC1886
Building Owner:	M Building
Abate Start Date:	10/11/2018
Abate End Date:	10/12/2018
Demo Contractor Name:	N/A
Demo Start Date:	10/11/2018
Demo End Date:	10/12/2018
RACM Linear Feet:	N/A
RACM Square Feet:	920
RACM Cubic Feet:	N/A
Owner Phone:	216-379-9217
On Site Activity:	Abatement ONLY
Abatement Phone No:	216-379-9217
On Site Specialist Name:	Jose Lopez Garcia
Specialist Cert Number:	AS31478
Cert Expiration Date:	3/27/2024
Setup Date:	10/11/2018
Offsite On Hold Date:	Not reported
Onsite Off Hold:	Not reported

CLEVELAND CLINIC FOUNDATION BOILER ROOM * (Continued) **1000429892**

Demo Contractor Phone:	N/A
Demo On Hold Date:	Not reported
Demo Off Hold Date:	Not reported
NF Cat-1 Pipe (ft):	0
NF Cat-1 Surface Area (sq ft):	0
NF Cat-2 Pipe (ft):	0
NF Cat-2 Surface Area (sq ft):	0

Name:	Not reported
Address:	9500 EUCLID AVE
City,State,Zip:	CLEVELAND, OH 44195
Notification ID:	97429
Owner Name:	Cleveland Clinic Foundation
Abatement Contractor Name:	Pioneer Environmental Systems, Inc.
Abatement License Number:	AC1886
Building Owner:	The Cleveland Clininc Foundation
Abate Start Date:	2/20/2018
Abate End Date:	9/30/2018
Demo Contractor Name:	N/A
Demo Start Date:	2/20/2018
Demo End Date:	9/30/2018
RACM Linear Feet:	N/A
RACM Square Feet:	210
RACM Cubic Feet:	N/A
Owner Phone:	216-317-0430
On Site Activity:	Abatement ONLY
Abatement Phone No:	216-317-0430
On Site Specialist Name:	Gary York
Specialist Cert Number:	AS23211
Cert Expiration Date:	8/12/2023
Setup Date:	2/20/2018
Offsite On Hold Date:	8/11/2018
Onsite Off Hold:	9/6/2018
Demo Contractor Phone:	N/A
Demo On Hold Date:	Not reported
Demo Off Hold Date:	Not reported
NF Cat-1 Pipe (ft):	0
NF Cat-1 Surface Area (sq ft):	0
NF Cat-2 Pipe (ft):	0
NF Cat-2 Surface Area (sq ft):	0

Name:	Not reported
Address:	9500 EUCLID AVENUE
City,State,Zip:	CLEVELAND, OH 44195
Notification ID:	96169
Owner Name:	Cleveland Clinic Foundation
Abatement Contractor Name:	Pioneer Environmental Systems, Inc.
Abatement License Number:	AC1886
Building Owner:	The Cleveland Clinic Foundation
Abate Start Date:	2/21/2018
Abate End Date:	9/30/2018
Demo Contractor Name:	N/A
Demo Start Date:	2/21/2018
Demo End Date:	9/30/2018
RACM Linear Feet:	N/A
RACM Square Feet:	250
RACM Cubic Feet:	N/A

CLEVELAND CLINIC FOUNDATION BOILER ROOM * (Continued) **1000429892**

Owner Phone:	216-317-0430
On Site Activity:	Abatement ONLY
Abatement Phone No:	216-317-0430
On Site Specialist Name:	Gary York
Specialist Cert Number:	AS23211
Cert Expiration Date:	8/12/2023
Setup Date:	2/21/2018
Offsite On Hold Date:	8/11/2018
Onsite Off Hold:	9/5/2018
Demo Contractor Phone:	N/A
Demo On Hold Date:	Not reported
Demo Off Hold Date:	Not reported
NF Cat-1 Pipe (ft):	0
NF Cat-1 Surface Area (sq ft):	0
NF Cat-2 Pipe (ft):	0
NF Cat-2 Surface Area (sq ft):	0

Name:	Not reported
Address:	9500 EUCLID AVENUE
City,State,Zip:	CLEVELAND, OH 44195
Notification ID:	104703
Owner Name:	Cleveland Clinic Foundation
Abatement Contractor Name:	Pioneer Environmental Systems, Inc.
Abatement License Number:	AC1886
Building Owner:	The Cleveland Clnic Foundation
Abate Start Date:	9/17/2018
Abate End Date:	9/30/2018
Demo Contractor Name:	N/A
Demo Start Date:	9/17/2018
Demo End Date:	9/30/2018
RACM Linear Feet:	N/A
RACM Square Feet:	150
RACM Cubic Feet:	N/A
Owner Phone:	216-444-6424
On Site Activity:	Abatement ONLY
Abatement Phone No:	216-444-6424
On Site Specialist Name:	Jose Lopez Garcia
Specialist Cert Number:	AS31478
Cert Expiration Date:	3/27/2024
Setup Date:	9/17/2018
Offsite On Hold Date:	Not reported
Onsite Off Hold:	Not reported
Demo Contractor Phone:	N/A
Demo On Hold Date:	Not reported
Demo Off Hold Date:	Not reported
NF Cat-1 Pipe (ft):	0
NF Cat-1 Surface Area (sq ft):	0
NF Cat-2 Pipe (ft):	0
NF Cat-2 Surface Area (sq ft):	0

Name:	Not reported
Address:	9500 EUCLID AVENUE
City,State,Zip:	CLEVELAND, OH 44195
Notification ID:	92554
Owner Name:	Cleveland Clinic Foundation
Abatement Contractor Name:	Pioneer Environmental Systems, Inc.
Abatement License Number:	AC1886

CLEVELAND CLINIC FOUNDATION BOILER ROOM * (Continued) **1000429892**

Building Owner:	The Cleveland Clinic Foundation
Abate Start Date:	11/13/2017
Abate End Date:	9/30/2018
Demo Contractor Name:	N/A
Demo Start Date:	11/13/2017
Demo End Date:	9/30/2018
RACM Linear Feet:	N/A
RACM Square Feet:	3000
RACM Cubic Feet:	N/A
Owner Phone:	216-312-3322
On Site Activity:	Abatement ONLY
Abatement Phone No:	216-312-3322
On Site Specialist Name:	Gary York
Specialist Cert Number:	AS23211
Cert Expiration Date:	8/12/2023
Setup Date:	11/13/2017
Offsite On Hold Date:	4/30/2018
Onsite Off Hold:	Not reported
Demo Contractor Phone:	N/A
Demo On Hold Date:	Not reported
Demo Off Hold Date:	Not reported
NF Cat-1 Pipe (ft):	0
NF Cat-1 Surface Area (sq ft):	0
NF Cat-2 Pipe (ft):	0
NF Cat-2 Surface Area (sq ft):	0

Name:	Not reported
Address:	9500 EUCLID AVENUE
City,State,Zip:	CLEVELAND, OH 44195
Notification ID:	92445
Owner Name:	Cleveland Clinic Foundation
Abatement Contractor Name:	Pioneer Environmental Systems, Inc.
Abatement License Number:	AC1886
Building Owner:	The Cleveland Clinic Foundation
Abate Start Date:	10/25/2017
Abate End Date:	9/30/2018
Demo Contractor Name:	N/A
Demo Start Date:	10/25/2017
Demo End Date:	9/30/2018
RACM Linear Feet:	175
RACM Square Feet:	2050
RACM Cubic Feet:	N/A
Owner Phone:	216-218-1321
On Site Activity:	Abatement ONLY
Abatement Phone No:	216-218-1321
On Site Specialist Name:	Jose Lopez Garcia
Specialist Cert Number:	AS31478
Cert Expiration Date:	3/27/2024
Setup Date:	10/25/2017
Offsite On Hold Date:	7/27/2018
Onsite Off Hold:	Not reported
Demo Contractor Phone:	N/A
Demo On Hold Date:	Not reported
Demo Off Hold Date:	Not reported
NF Cat-1 Pipe (ft):	0
NF Cat-1 Surface Area (sq ft):	0
NF Cat-2 Pipe (ft):	0

CLEVELAND CLINIC FOUNDATION BOILER ROOM * (Continued) **1000429892**

NF Cat-2 Surface Area (sq ft):	0

Name:	Not reported
Address:	9500 EUCLID AVENUE
City,State,Zip:	CLEVELAND, OH 44195
Notification ID:	92448
Owner Name:	Cleveland Clinic Foundation
Abatement Contractor Name:	Pioneer Environmental Systems, Inc.
Abatement License Number:	AC1886
Building Owner:	The Cleveland Clinic Foundation
Abate Start Date:	11/6/2017
Abate End Date:	9/30/2018
Demo Contractor Name:	N/A
Demo Start Date:	11/6/2017
Demo End Date:	9/30/2018
RACM Linear Feet:	N/A
RACM Square Feet:	2000
RACM Cubic Feet:	N/A
Owner Phone:	216-357-5955
On Site Activity:	Abatement ONLY
Abatement Phone No:	216-357-5955
On Site Specialist Name:	Israel Rojas
Specialist Cert Number:	AS25027
Cert Expiration Date:	8/20/2023
Setup Date:	11/6/2017
Offsite On Hold Date:	5/23/2018
Onsite Off Hold:	Not reported
Demo Contractor Phone:	N/A
Demo On Hold Date:	Not reported
Demo Off Hold Date:	Not reported
NF Cat-1 Pipe (ft):	0
NF Cat-1 Surface Area (sq ft):	0
NF Cat-2 Pipe (ft):	0
NF Cat-2 Surface Area (sq ft):	0

Name:	Not reported
Address:	9500 EUCLID AVE.
City,State,Zip:	CLEVELAND, OH
Notification ID:	2017100309
Owner Name:	Cleveland Clinic Foundation
Abatement Contractor Name:	Pioneer Environmental Systems, Inc.
Abatement License Number:	AC1886
Building Owner:	The Cleveland Clinic Foundation
Abate Start Date:	1/1/2017
Abate End Date:	12/31/2017
Demo Contractor Name:	N/A
Demo Start Date:	1/1/2017
Demo End Date:	12/31/2017
RACM Linear Feet:	600
RACM Square Feet:	600
RACM Cubic Feet:	N/A
Owner Phone:	330-866-3435
On Site Activity:	Abatement ONLY
Abatement Phone No:	330-866-3435
On Site Specialist Name:	Francisco Rojas
Specialist Cert Number:	AS22886
Cert Expiration Date:	11/14/2023

CLEVELAND CLINIC FOUNDATION BOILER ROOM * (Continued) **1000429892**

Setup Date:	1/1/2017
Offsite On Hold Date:	Not reported
Onsite Off Hold:	Not reported
Demo Contractor Phone:	N/A
Demo On Hold Date:	Not reported
Demo Off Hold Date:	Not reported
NF Cat-1 Pipe (ft):	N/A
NF Cat-1 Surface Area (sq ft):	N/A
NF Cat-2 Pipe (ft):	N/A
NF Cat-2 Surface Area (sq ft):	N/A

Name:	Not reported
Address:	9500 EUCLID AVE.
City,State,Zip:	CLEVELAND, OH 44195
Notification ID:	130588
Owner Name:	Cleveland Clinic Foundation
Abatement Contractor Name:	Pioneer Environmental Systems, Inc.
Abatement License Number:	AC1886
Building Owner:	S and T building
Abate Start Date:	12/27/2019
Abate End Date:	6/30/2021
Demo Contractor Name:	N/A
Demo Start Date:	12/27/2019
Demo End Date:	6/30/2021
RACM Linear Feet:	50
RACM Square Feet:	450
RACM Cubic Feet:	N/A
Owner Phone:	216-444-2644
On Site Activity:	Abatement ONLY
Abatement Phone No:	216-444-2644
On Site Specialist Name:	Gary York
Specialist Cert Number:	AS23211
Cert Expiration Date:	8/12/2023
Setup Date:	12/27/2019
Offsite On Hold Date:	2/28/2020
Onsite Off Hold:	Not reported
Demo Contractor Phone:	N/A
Demo On Hold Date:	Not reported
Demo Off Hold Date:	Not reported
NF Cat-1 Pipe (ft):	0
NF Cat-1 Surface Area (sq ft):	0
NF Cat-2 Pipe (ft):	0
NF Cat-2 Surface Area (sq ft):	0

Name:	Not reported
Address:	9500 EUCLID AVENUE
City,State,Zip:	CLEVELAND, OH 44195
Notification ID:	109383
Owner Name:	Cleveland Clinic Foundation
Abatement Contractor Name:	Pioneer Environmental Systems, Inc.
Abatement License Number:	AC1886
Building Owner:	H Building
Abate Start Date:	1/28/2019
Abate End Date:	1/30/2019
Demo Contractor Name:	N/A
Demo Start Date:	1/28/2019
Demo End Date:	1/30/2019

CLEVELAND CLINIC FOUNDATION BOILER ROOM * (Continued) **1000429892**

RACM Linear Feet:	N/A
RACM Square Feet:	1000
RACM Cubic Feet:	N/A
Owner Phone:	216-444-6424
On Site Activity:	Abatement ONLY
Abatement Phone No:	216-444-6424
On Site Specialist Name:	Jose Lopez Garcia
Specialist Cert Number:	AS31478
Cert Expiration Date:	3/27/2024
Setup Date:	1/28/2019
Offsite On Hold Date:	Not reported
Onsite Off Hold:	Not reported
Demo Contractor Phone:	N/A
Demo On Hold Date:	Not reported
Demo Off Hold Date:	Not reported
NF Cat-1 Pipe (ft):	0
NF Cat-1 Surface Area (sq ft):	0
NF Cat-2 Pipe (ft):	0
NF Cat-2 Surface Area (sq ft):	0

Name:	Not reported
Address:	9500 EUCLID AVENUE
City,State,Zip:	CLEVELAND, OH 44195
Notification ID:	108004
Owner Name:	Cleveland Clinic Foundation
Abatement Contractor Name:	Pioneer Environmental Systems, Inc.
Abatement License Number:	AC1886
Building Owner:	H Building
Abate Start Date:	12/28/2018
Abate End Date:	12/29/2018
Demo Contractor Name:	N/A
Demo Start Date:	12/28/2018
Demo End Date:	12/29/2018
RACM Linear Feet:	N/A
RACM Square Feet:	N/A
RACM Cubic Feet:	N/A
Owner Phone:	216-444-6430
On Site Activity:	Abatement ONLY
Abatement Phone No:	216-444-6430
On Site Specialist Name:	Jose Lopez Garcia
Specialist Cert Number:	AS31478
Cert Expiration Date:	3/27/2024
Setup Date:	12/28/2018
Offsite On Hold Date:	Not reported
Onsite Off Hold:	Not reported
Demo Contractor Phone:	N/A
Demo On Hold Date:	Not reported
Demo Off Hold Date:	Not reported
NF Cat-1 Pipe (ft):	0
NF Cat-1 Surface Area (sq ft):	0
NF Cat-2 Pipe (ft):	0
NF Cat-2 Surface Area (sq ft):	370

Name:	Not reported
Address:	9500 EUCLID AVENUE
City,State,Zip:	CLEVELAND, OH 44195
Notification ID:	92422

CLEVELAND CLINIC FOUNDATION BOILER ROOM * (Continued) **1000429892**

Owner Name:	Cleveland Clinic Foundation
Abatement Contractor Name:	Pioneer Environmental Systems, Inc.
Abatement License Number:	AC1886
Building Owner:	Cleveland Clinic Foundation
Abate Start Date:	Not reported
Abate End Date:	2/24/2017
Demo Contractor Name:	N/A
Demo Start Date:	Not reported
Demo End Date:	2/24/2017
RACM Linear Feet:	0
RACM Square Feet:	0
RACM Cubic Feet:	0
Owner Phone:	216-357-5955
On Site Activity:	Abatement ONLY
Abatement Phone No:	216-357-5955
On Site Specialist Name:	N/A
Specialist Cert Number:	Not reported
Cert Expiration Date:	Not reported
Setup Date:	12/27/2016
Offsite On Hold Date:	Not reported
Onsite Off Hold:	Not reported
Demo Contractor Phone:	N/A
Demo On Hold Date:	Not reported
Demo Off Hold Date:	Not reported
NF Cat-1 Pipe (ft):	0
NF Cat-1 Surface Area (sq ft):	2048
NF Cat-2 Pipe (ft):	0
NF Cat-2 Surface Area (sq ft):	0

Name:	Not reported
Address:	9500 EUCLID AVENUE
City,State,Zip:	CLEVELAND, OH 44195
Notification ID:	91906
Owner Name:	Cleveland Clinic Foundation
Abatement Contractor Name:	Pioneer Environmental Systems, Inc.
Abatement License Number:	AC1886
Building Owner:	Cleveland Clinic Foundation
Abate Start Date:	Not reported
Abate End Date:	5/18/2017
Demo Contractor Name:	N/A
Demo Start Date:	Not reported
Demo End Date:	5/18/2017
RACM Linear Feet:	300
RACM Square Feet:	0
RACM Cubic Feet:	0
Owner Phone:	216-357-5955
On Site Activity:	Abatement ONLY
Abatement Phone No:	216-357-5955
On Site Specialist Name:	N/A
Specialist Cert Number:	Not reported
Cert Expiration Date:	Not reported
Setup Date:	3/20/2017
Offsite On Hold Date:	Not reported
Onsite Off Hold:	Not reported
Demo Contractor Phone:	N/A
Demo On Hold Date:	Not reported
Demo Off Hold Date:	Not reported

CLEVELAND CLINIC FOUNDATION BOILER ROOM * (Continued) **1000429892**

NF Cat-1 Pipe (ft):	0
NF Cat-1 Surface Area (sq ft):	0
NF Cat-2 Pipe (ft):	0
NF Cat-2 Surface Area (sq ft):	0

Name:	Not reported
Address:	9500 EUCLID AVENUE
City,State,Zip:	CLEVELAND, OH
Notification ID:	2017103649
Owner Name:	Cleveland Clinic Foundation
Abatement Contractor Name:	Pioneer Environmental Systems, Inc.
Abatement License Number:	AC1886
Building Owner:	THE CLEVELAND CLINIC FOUNDATION
Abate Start Date:	10/25/2017
Abate End Date:	11/30/2017
Demo Contractor Name:	N/A
Demo Start Date:	10/25/2017
Demo End Date:	11/30/2017
RACM Linear Feet:	175
RACM Square Feet:	2050
RACM Cubic Feet:	N/A
Owner Phone:	330-866-3435
On Site Activity:	Abatement ONLY
Abatement Phone No:	330-866-3435
On Site Specialist Name:	Jose Lopez Garcia
Specialist Cert Number:	AS31478
Cert Expiration Date:	3/27/2024
Setup Date:	10/25/2017
Offsite On Hold Date:	1/1/2018
Onsite Off Hold:	3/31/2018
Demo Contractor Phone:	N/A
Demo On Hold Date:	Not reported
Demo Off Hold Date:	Not reported
NF Cat-1 Pipe (ft):	N/A
NF Cat-1 Surface Area (sq ft):	N/A
NF Cat-2 Pipe (ft):	N/A
NF Cat-2 Surface Area (sq ft):	N/A

Name:	Not reported
Address:	9500 EUCLID AVE
City,State,Zip:	CLEVELAND, OH
Notification ID:	2017101169
Owner Name:	Cleveland Clinic Foundation
Abatement Contractor Name:	Precision Environmental Company
Abatement License Number:	AC1154
Building Owner:	F & H Building
Abate Start Date:	5/22/2017
Abate End Date:	12/29/2017
Demo Contractor Name:	N/A
Demo Start Date:	5/22/2017
Demo End Date:	12/29/2017
RACM Linear Feet:	1800
RACM Square Feet:	7000
RACM Cubic Feet:	N/A
Owner Phone:	330-866-3265
On Site Activity:	Abatement ONLY
Abatement Phone No:	330-866-3265

CLEVELAND CLINIC FOUNDATION BOILER ROOM * (Continued) **1000429892**

On Site Specialist Name:	Michael Menichini
Specialist Cert Number:	AS24398
Cert Expiration Date:	8/23/2023
Setup Date:	4/12/2017
Offsite On Hold Date:	Not reported
Onsite Off Hold:	Not reported
Demo Contractor Phone:	N/A
Demo On Hold Date:	Not reported
Demo Off Hold Date:	Not reported
NF Cat-1 Pipe (ft):	N/A
NF Cat-1 Surface Area (sq ft):	N/A
NF Cat-2 Pipe (ft):	N/A
NF Cat-2 Surface Area (sq ft):	N/A

Name:	Not reported
Address:	9500 EUCLID AVENUE
City,State,Zip:	CLEVELAND, OH
Notification ID:	2017100897
Owner Name:	Cleveland Clinic Foundation
Abatement Contractor Name:	Pioneer Environmental Systems, Inc.
Abatement License Number:	AC1886
Building Owner:	THE CLEVELAND CLINIC FOUNDATION
Abate Start Date:	5/15/2017
Abate End Date:	10/31/2017
Demo Contractor Name:	N/A
Demo Start Date:	5/15/2017
Demo End Date:	10/31/2017
RACM Linear Feet:	300
RACM Square Feet:	N/A
RACM Cubic Feet:	N/A
Owner Phone:	330-866-3435
On Site Activity:	Abatement ONLY
Abatement Phone No:	330-866-3435
On Site Specialist Name:	Gary York
Specialist Cert Number:	AS23211
Cert Expiration Date:	8/12/2023
Setup Date:	5/15/2017
Offsite On Hold Date:	1/1/2018
Onsite Off Hold:	3/31/2018
Demo Contractor Phone:	N/A
Demo On Hold Date:	Not reported
Demo Off Hold Date:	Not reported
NF Cat-1 Pipe (ft):	N/A
NF Cat-1 Surface Area (sq ft):	N/A
NF Cat-2 Pipe (ft):	N/A
NF Cat-2 Surface Area (sq ft):	N/A

Name:	Not reported
Address:	9500 EUCLID AVE
City,State,Zip:	CLEVELAND, OH 44195
Notification ID:	206155
Owner Name:	Cleveland Clinic Foundation
Abatement Contractor Name:	Just Right Environmental LLC
Abatement License Number:	AC2237
Building Owner:	Not reported
Abate Start Date:	5/8/2023
Abate End Date:	9/20/2023

CLEVELAND CLINIC FOUNDATION BOILER ROOM * (Continued) **1000429892**

Demo Contractor Name:	N/A
Demo Start Date:	5/8/2023
Demo End Date:	9/20/2023
RACM Linear Feet:	N/A
RACM Square Feet:	3150
RACM Cubic Feet:	N/A
Owner Phone:	216-407-9896
On Site Activity:	Abatement ONLY
Abatement Phone No:	216-407-9896
On Site Specialist Name:	Israel Rojas
Specialist Cert Number:	AS25027
Cert Expiration Date:	8/20/2023
Setup Date:	5/8/2023
Offsite On Hold Date:	Not reported
Onsite Off Hold:	Not reported
Demo Contractor Phone:	N/A
Demo On Hold Date:	Not reported
Demo Off Hold Date:	Not reported
NF Cat-1 Pipe (ft):	0
NF Cat-1 Surface Area (sq ft):	0
NF Cat-2 Pipe (ft):	0
NF Cat-2 Surface Area (sq ft):	0

Name:	Not reported
Address:	9500 EUCLID AVENUE
City,State,Zip:	CLEVELAND, OH 44195
Notification ID:	132248
Owner Name:	Cleveland Clinic Foundation
Abatement Contractor Name:	Pioneer Environmental Systems, Inc.
Abatement License Number:	AC1886
Building Owner:	Cleveland Clinic U Building
Abate Start Date:	1/21/2020
Abate End Date:	12/31/2021
Demo Contractor Name:	N/A
Demo Start Date:	1/21/2020
Demo End Date:	12/31/2021
RACM Linear Feet:	5
RACM Square Feet:	216
RACM Cubic Feet:	N/A
Owner Phone:	216-317-0430
On Site Activity:	Abatement ONLY
Abatement Phone No:	216-317-0430
On Site Specialist Name:	Jose Lopez Garcia
Specialist Cert Number:	AS31478
Cert Expiration Date:	3/27/2024
Setup Date:	1/21/2020
Offsite On Hold Date:	3/22/2020
Onsite Off Hold:	Not reported
Demo Contractor Phone:	N/A
Demo On Hold Date:	Not reported
Demo Off Hold Date:	Not reported
NF Cat-1 Pipe (ft):	0
NF Cat-1 Surface Area (sq ft):	0
NF Cat-2 Pipe (ft):	0
NF Cat-2 Surface Area (sq ft):	0

Name:	Not reported

CLEVELAND CLINIC FOUNDATION BOILER ROOM * (Continued) **1000429892**

Address:	9500 EUCLID AVE
City,State,Zip:	CLEVELAND, OH 44195
Notification ID:	164172
Owner Name:	Cleveland Clinic Foundation
Abatement Contractor Name:	Pioneer Environmental Systems, Inc.
Abatement License Number:	AC1886
Building Owner:	M Building
Abate Start Date:	4/29/2021
Abate End Date:	12/31/2021
Demo Contractor Name:	N/A
Demo Start Date:	4/29/2021
Demo End Date:	12/31/2021
RACM Linear Feet:	N/A
RACM Square Feet:	228
RACM Cubic Feet:	N/A
Owner Phone:	440-537-0667
On Site Activity:	Abatement ONLY
Abatement Phone No:	440-537-0667
On Site Specialist Name:	Candido Munoz
Specialist Cert Number:	AS32126
Cert Expiration Date:	5/2/2024
Setup Date:	4/29/2021
Offsite On Hold Date:	4/29/2021
Onsite Off Hold:	Not reported
Demo Contractor Phone:	N/A
Demo On Hold Date:	Not reported
Demo Off Hold Date:	Not reported
NF Cat-1 Pipe (ft):	0
NF Cat-1 Surface Area (sq ft):	0
NF Cat-2 Pipe (ft):	0
NF Cat-2 Surface Area (sq ft):	0

Name:	Not reported
Address:	9500 EUCLID AVE
City,State,Zip:	CLEVELAND, OH 44195
Notification ID:	157628
Owner Name:	Cleveland Clinic Foundation
Abatement Contractor Name:	Pioneer Environmental Systems, Inc.
Abatement License Number:	AC1886
Building Owner:	Cleveland Clinic H building
Abate Start Date:	2/4/2021
Abate End Date:	2/26/2021
Demo Contractor Name:	N/A
Demo Start Date:	2/4/2021
Demo End Date:	2/26/2021
RACM Linear Feet:	307
RACM Square Feet:	20
RACM Cubic Feet:	N/A
Owner Phone:	216-317-0430
On Site Activity:	Abatement ONLY
Abatement Phone No:	216-317-0430
On Site Specialist Name:	Candido Munoz
Specialist Cert Number:	AS32126
Cert Expiration Date:	5/2/2024
Setup Date:	2/4/2021
Offsite On Hold Date:	2/12/2021
Onsite Off Hold:	Not reported

CLEVELAND CLINIC FOUNDATION BOILER ROOM * (Continued) **1000429892**

Demo Contractor Phone:	N/A
Demo On Hold Date:	Not reported
Demo Off Hold Date:	Not reported
NF Cat-1 Pipe (ft):	0
NF Cat-1 Surface Area (sq ft):	0
NF Cat-2 Pipe (ft):	0
NF Cat-2 Surface Area (sq ft):	0

Name:	Not reported
Address:	9500 EUCLID AVENUE
City,State,Zip:	CLEVELAND, OH 44195
Notification ID:	130543
Owner Name:	Cleveland Clinic Foundation
Abatement Contractor Name:	Pioneer Environmental Systems, Inc.
Abatement License Number:	AC1886
Building Owner:	The Cleveland Clinic
Abate Start Date:	1/1/2020
Abate End Date:	12/31/2020
Demo Contractor Name:	N/A
Demo Start Date:	1/1/2020
Demo End Date:	12/31/2020
RACM Linear Feet:	38
RACM Square Feet:	448
RACM Cubic Feet:	N/A
Owner Phone:	330-866-3435
On Site Activity:	Abatement ONLY
Abatement Phone No:	330-866-3435
On Site Specialist Name:	Jose Lopez Garcia
Specialist Cert Number:	AS31478
Cert Expiration Date:	3/27/2024
Setup Date:	1/1/2020
Offsite On Hold Date:	Not reported
Onsite Off Hold:	Not reported
Demo Contractor Phone:	N/A
Demo On Hold Date:	Not reported
Demo Off Hold Date:	Not reported
NF Cat-1 Pipe (ft):	0
NF Cat-1 Surface Area (sq ft):	0
NF Cat-2 Pipe (ft):	0
NF Cat-2 Surface Area (sq ft):	0

Name:	Not reported
Address:	9500 EUCLID AVENUE
City,State,Zip:	CLEVELAND, OH 44195
Notification ID:	115884
Owner Name:	Cleveland Clinic Foundation
Abatement Contractor Name:	Pioneer Environmental Systems, Inc.
Abatement License Number:	AC1886
Building Owner:	Building H
Abate Start Date:	4/26/2019
Abate End Date:	7/31/2019
Demo Contractor Name:	N/A
Demo Start Date:	4/26/2019
Demo End Date:	7/31/2019
RACM Linear Feet:	N/A
RACM Square Feet:	600
RACM Cubic Feet:	N/A

CLEVELAND CLINIC FOUNDATION BOILER ROOM * (Continued) **1000429892**

Owner Phone:	216-444-2200
On Site Activity:	Abatement ONLY
Abatement Phone No:	216-444-2200
On Site Specialist Name:	Jose Lopez Garcia
Specialist Cert Number:	AS31478
Cert Expiration Date:	3/27/2024
Setup Date:	4/26/2019
Offsite On Hold Date:	4/26/2019
Onsite Off Hold:	Not reported
Demo Contractor Phone:	N/A
Demo On Hold Date:	Not reported
Demo Off Hold Date:	Not reported
NF Cat-1 Pipe (ft):	0
NF Cat-1 Surface Area (sq ft):	0
NF Cat-2 Pipe (ft):	0
NF Cat-2 Surface Area (sq ft):	0

Name:	Not reported
Address:	9500 EUCLID AVENUE
City,State,Zip:	CLEVELAND, OH 44195
Notification ID:	113826
Owner Name:	Cleveland Clinic Foundation
Abatement Contractor Name:	Pioneer Environmental Systems, Inc.
Abatement License Number:	AC1886
Building Owner:	H Building
Abate Start Date:	3/25/2019
Abate End Date:	3/26/2019
Demo Contractor Name:	N/A
Demo Start Date:	3/25/2019
Demo End Date:	3/26/2019
RACM Linear Feet:	N/A
RACM Square Feet:	600
RACM Cubic Feet:	N/A
Owner Phone:	216-444-2200
On Site Activity:	Abatement ONLY
Abatement Phone No:	216-444-2200
On Site Specialist Name:	Jose Lopez Garcia
Specialist Cert Number:	AS31478
Cert Expiration Date:	3/27/2024
Setup Date:	3/25/2019
Offsite On Hold Date:	Not reported
Onsite Off Hold:	Not reported
Demo Contractor Phone:	N/A
Demo On Hold Date:	Not reported
Demo Off Hold Date:	Not reported
NF Cat-1 Pipe (ft):	0
NF Cat-1 Surface Area (sq ft):	0
NF Cat-2 Pipe (ft):	0
NF Cat-2 Surface Area (sq ft):	0

Name:	Not reported
Address:	9500 EUCLID AVENUE
City,State,Zip:	CLEVELAND, OH 44195
Notification ID:	91921
Owner Name:	Cleveland Clinic Foundation
Abatement Contractor Name:	Precision Environmental Company
Abatement License Number:	AC1154

CLEVELAND CLINIC FOUNDATION BOILER ROOM * (Continued) **1000429892**

Building Owner:	Cleveland Clinic
Abate Start Date:	Not reported
Abate End Date:	11/22/2017
Demo Contractor Name:	N/A
Demo Start Date:	Not reported
Demo End Date:	11/22/2017
RACM Linear Feet:	1800
RACM Square Feet:	7000
RACM Cubic Feet:	0
Owner Phone:	216-357-5955
On Site Activity:	Abatement ONLY
Abatement Phone No:	216-357-5955
On Site Specialist Name:	N/A
Specialist Cert Number:	Not reported
Cert Expiration Date:	Not reported
Setup Date:	5/22/2017
Offsite On Hold Date:	Not reported
Onsite Off Hold:	Not reported
Demo Contractor Phone:	N/A
Demo On Hold Date:	Not reported
Demo Off Hold Date:	Not reported
NF Cat-1 Pipe (ft):	0
NF Cat-1 Surface Area (sq ft):	0
NF Cat-2 Pipe (ft):	0
NF Cat-2 Surface Area (sq ft):	0

Name:	Not reported
Address:	9500 EUCLID AVENUE
City,State,Zip:	CLEVELAND, OH
Notification ID:	2017103818
Owner Name:	Cleveland Clinic Foundation
Abatement Contractor Name:	Pioneer Environmental Systems, Inc.
Abatement License Number:	AC1886
Building Owner:	THE CLEVELAND CLINIC FOUNDATION
Abate Start Date:	11/13/2017
Abate End Date:	1/31/2018
Demo Contractor Name:	N/A
Demo Start Date:	11/13/2017
Demo End Date:	1/31/2018
RACM Linear Feet:	N/A
RACM Square Feet:	3000
RACM Cubic Feet:	N/A
Owner Phone:	330-866-3435
On Site Activity:	Abatement ONLY
Abatement Phone No:	330-866-3435
On Site Specialist Name:	Gary York
Specialist Cert Number:	AS23211
Cert Expiration Date:	8/12/2023
Setup Date:	11/13/2017
Offsite On Hold Date:	Not reported
Onsite Off Hold:	Not reported
Demo Contractor Phone:	N/A
Demo On Hold Date:	Not reported
Demo Off Hold Date:	Not reported
NF Cat-1 Pipe (ft):	N/A
NF Cat-1 Surface Area (sq ft):	N/A
NF Cat-2 Pipe (ft):	N/A

CLEVELAND CLINIC FOUNDATION BOILER ROOM * (Continued) **1000429892**

NF Cat-2 Surface Area (sq ft):	N/A

Name:	Not reported
Address:	9500 EUCLID AVENUE
City,State,Zip:	CLEVELAND, OH
Notification ID:	2016100109
Owner Name:	Cleveland Clinic Foundation
Abatement Contractor Name:	Pioneer Environmental Systems, Inc.
Abatement License Number:	AC1886
Building Owner:	THE CLEVELAND CLINIC FOUNDATION
Abate Start Date:	1/4/2017
Abate End Date:	1/31/2018
Demo Contractor Name:	N/A
Demo Start Date:	1/4/2017
Demo End Date:	1/31/2018
RACM Linear Feet:	N/A
RACM Square Feet:	2048
RACM Cubic Feet:	N/A
Owner Phone:	330-866-3435
On Site Activity:	Abatement ONLY
Abatement Phone No:	330-866-3435
On Site Specialist Name:	Pedro Castillo
Specialist Cert Number:	AS28118
Cert Expiration Date:	6/21/2023
Setup Date:	1/4/2017
Offsite On Hold Date:	Not reported
Onsite Off Hold:	Not reported
Demo Contractor Phone:	N/A
Demo On Hold Date:	Not reported
Demo Off Hold Date:	Not reported
NF Cat-1 Pipe (ft):	N/A
NF Cat-1 Surface Area (sq ft):	N/A
NF Cat-2 Pipe (ft):	N/A
NF Cat-2 Surface Area (sq ft):	N/A

Name:	Not reported
Address:	9500 EUCLID AVENUE
City,State,Zip:	CLEVELAND, OH
Notification ID:	2017101090
Owner Name:	Cleveland Clinic Foundation
Abatement Contractor Name:	Pioneer Environmental Systems, Inc.
Abatement License Number:	AC1886
Building Owner:	THE CLEVELAND CLINIC FOUNDATION
Abate Start Date:	4/4/2017
Abate End Date:	1/31/2018
Demo Contractor Name:	N/A
Demo Start Date:	4/4/2017
Demo End Date:	1/31/2018
RACM Linear Feet:	N/A
RACM Square Feet:	160
RACM Cubic Feet:	N/A
Owner Phone:	330-866-3435
On Site Activity:	Abatement ONLY
Abatement Phone No:	330-866-3435
On Site Specialist Name:	Francisco Rojas
Specialist Cert Number:	AS22886
Cert Expiration Date:	11/14/2023

CLEVELAND CLINIC FOUNDATION BOILER ROOM * (Continued) **1000429892**

Setup Date:	4/4/2017
Offsite On Hold Date:	Not reported
Onsite Off Hold:	Not reported
Demo Contractor Phone:	N/A
Demo On Hold Date:	Not reported
Demo Off Hold Date:	Not reported
NF Cat-1 Pipe (ft):	N/A
NF Cat-1 Surface Area (sq ft):	N/A
NF Cat-2 Pipe (ft):	N/A
NF Cat-2 Surface Area (sq ft):	N/A

Name:	Not reported
Address:	9500 EUCLID AVENUE
City,State,Zip:	CLEVELAND, OH
Notification ID:	2017102927
Owner Name:	Cleveland Clinic Foundation
Abatement Contractor Name:	Pioneer Environmental Systems, Inc.
Abatement License Number:	AC1886
Building Owner:	THE CLEVELAND CLINIC FOUNDATION
Abate Start Date:	9/20/2017
Abate End Date:	1/31/2018
Demo Contractor Name:	N/A
Demo Start Date:	9/20/2017
Demo End Date:	1/31/2018
RACM Linear Feet:	N/A
RACM Square Feet:	2180
RACM Cubic Feet:	N/A
Owner Phone:	330-866-3435
On Site Activity:	Abatement ONLY
Abatement Phone No:	330-866-3435
On Site Specialist Name:	Gary York
Specialist Cert Number:	AS23211
Cert Expiration Date:	8/12/2023
Setup Date:	9/20/2017
Offsite On Hold Date:	Not reported
Onsite Off Hold:	Not reported
Demo Contractor Phone:	N/A
Demo On Hold Date:	Not reported
Demo Off Hold Date:	Not reported
NF Cat-1 Pipe (ft):	N/A
NF Cat-1 Surface Area (sq ft):	N/A
NF Cat-2 Pipe (ft):	N/A
NF Cat-2 Surface Area (sq ft):	N/A

Name:	Not reported
Address:	9500 EUCLID AVENUE
City,State,Zip:	CLEVELAND, OH
Notification ID:	2017103628
Owner Name:	Cleveland Clinic Foundation
Abatement Contractor Name:	Pioneer Environmental Systems, Inc.
Abatement License Number:	AC1886
Building Owner:	THE CLEVELAND CLINIC FOUNDATION
Abate Start Date:	11/13/2017
Abate End Date:	1/31/2018
Demo Contractor Name:	N/A
Demo Start Date:	11/13/2017
Demo End Date:	1/31/2018

CLEVELAND CLINIC FOUNDATION BOILER ROOM * (Continued) **1000429892**

RACM Linear Feet:	260
RACM Square Feet:	160
RACM Cubic Feet:	N/A
Owner Phone:	330-866-3435
On Site Activity:	Abatement ONLY
Abatement Phone No:	330-866-3435
On Site Specialist Name:	Gary York
Specialist Cert Number:	AS23211
Cert Expiration Date:	8/12/2023
Setup Date:	11/13/2017
Offsite On Hold Date:	Not reported
Onsite Off Hold:	Not reported
Demo Contractor Phone:	N/A
Demo On Hold Date:	Not reported
Demo Off Hold Date:	Not reported
NF Cat-1 Pipe (ft):	N/A
NF Cat-1 Surface Area (sq ft):	N/A
NF Cat-2 Pipe (ft):	N/A
NF Cat-2 Surface Area (sq ft):	N/A

Name:	Not reported
Address:	9500 EUCLID AVENUE
City,State,Zip:	CLEVELAND, OH
Notification ID:	2017103648
Owner Name:	Cleveland Clinic Foundation
Abatement Contractor Name:	Pioneer Environmental Systems, Inc.
Abatement License Number:	AC1886
Building Owner:	THE CLEVELAND CLINIC FOUNDATION
Abate Start Date:	11/6/2017
Abate End Date:	1/31/2018
Demo Contractor Name:	N/A
Demo Start Date:	11/6/2017
Demo End Date:	1/31/2018
RACM Linear Feet:	N/A
RACM Square Feet:	300
RACM Cubic Feet:	N/A
Owner Phone:	330-866-3435
On Site Activity:	Abatement ONLY
Abatement Phone No:	330-866-3435
On Site Specialist Name:	Gary York
Specialist Cert Number:	AS23211
Cert Expiration Date:	8/12/2023
Setup Date:	11/6/2017
Offsite On Hold Date:	Not reported
Onsite Off Hold:	Not reported
Demo Contractor Phone:	N/A
Demo On Hold Date:	Not reported
Demo Off Hold Date:	Not reported
NF Cat-1 Pipe (ft):	N/A
NF Cat-1 Surface Area (sq ft):	N/A
NF Cat-2 Pipe (ft):	N/A
NF Cat-2 Surface Area (sq ft):	N/A

Name:	Not reported
Address:	9500 EUCLID AVENUE
City,State,Zip:	CLEVELAND, OH
Notification ID:	2017103650

CLEVELAND CLINIC FOUNDATION BOILER ROOM * (Continued) **1000429892**

Owner Name:	Cleveland Clinic Foundation
Abatement Contractor Name:	Pioneer Environmental Systems, Inc.
Abatement License Number:	AC1886
Building Owner:	THE CLEVELAND CLINIC FOUNDATION
Abate Start Date:	11/6/2017
Abate End Date:	1/31/2018
Demo Contractor Name:	N/A
Demo Start Date:	11/6/2017
Demo End Date:	1/31/2018
RACM Linear Feet:	N/A
RACM Square Feet:	2000
RACM Cubic Feet:	N/A
Owner Phone:	330-866-3435
On Site Activity:	Abatement ONLY
Abatement Phone No:	330-866-3435
On Site Specialist Name:	Gary York
Specialist Cert Number:	AS23211
Cert Expiration Date:	8/12/2023
Setup Date:	11/6/2017
Offsite On Hold Date:	Not reported
Onsite Off Hold:	Not reported
Demo Contractor Phone:	N/A
Demo On Hold Date:	Not reported
Demo Off Hold Date:	Not reported
NF Cat-1 Pipe (ft):	N/A
NF Cat-1 Surface Area (sq ft):	N/A
NF Cat-2 Pipe (ft):	N/A
NF Cat-2 Surface Area (sq ft):	N/A

Name:	Not reported
Address:	9500 EUCLID AVENUE
City,State,Zip:	CLEVELAND, OH 44195
Notification ID:	182940
Owner Name:	Cleveland Clinic Foundation
Abatement Contractor Name:	Pioneer Environmental Systems, Inc.
Abatement License Number:	AC1886
Building Owner:	CCF Building A
Abate Start Date:	2/4/2022
Abate End Date:	5/29/2022
Demo Contractor Name:	N/A
Demo Start Date:	2/4/2022
Demo End Date:	5/29/2022
RACM Linear Feet:	N/A
RACM Square Feet:	150
RACM Cubic Feet:	N/A
Owner Phone:	216-444-6424
On Site Activity:	Abatement ONLY
Abatement Phone No:	216-444-6424
On Site Specialist Name:	Candido Munoz
Specialist Cert Number:	AS32126
Cert Expiration Date:	5/2/2024
Setup Date:	2/4/2022
Offsite On Hold Date:	2/4/2022
Onsite Off Hold:	Not reported
Demo Contractor Phone:	N/A
Demo On Hold Date:	Not reported
Demo Off Hold Date:	Not reported

CLEVELAND CLINIC FOUNDATION BOILER ROOM * (Continued) **1000429892**

NF Cat-1 Pipe (ft):	0
NF Cat-1 Surface Area (sq ft):	0
NF Cat-2 Pipe (ft):	0
NF Cat-2 Surface Area (sq ft):	0

Name:	Not reported
Address:	9500 EUCLID AVE.
City,State,Zip:	CLEVELAND, OH 44195
Notification ID:	154595
Owner Name:	Cleveland Clinic Foundation
Abatement Contractor Name:	Pioneer Environmental Systems, Inc.
Abatement License Number:	AC1886
Building Owner:	Cleveland Clinic Main Campus
Abate Start Date:	1/1/2021
Abate End Date:	12/31/2021
Demo Contractor Name:	N/A
Demo Start Date:	1/1/2021
Demo End Date:	12/31/2021
RACM Linear Feet:	86
RACM Square Feet:	194
RACM Cubic Feet:	N/A
Owner Phone:	330-866-3435
On Site Activity:	Abatement ONLY
Abatement Phone No:	330-866-3435
On Site Specialist Name:	Candido Munoz
Specialist Cert Number:	AS32126
Cert Expiration Date:	5/2/2024
Setup Date:	1/1/2021
Offsite On Hold Date:	Not reported
Onsite Off Hold:	Not reported
Demo Contractor Phone:	N/A
Demo On Hold Date:	Not reported
Demo Off Hold Date:	Not reported
NF Cat-1 Pipe (ft):	0
NF Cat-1 Surface Area (sq ft):	0
NF Cat-2 Pipe (ft):	0
NF Cat-2 Surface Area (sq ft):	0

Name:	Not reported
Address:	9500 EUCLID AVE
City,State,Zip:	CLEVELAND, OH 44195
Notification ID:	176139
Owner Name:	Cleveland Clinic Foundation
Abatement Contractor Name:	Pioneer Environmental Systems, Inc.
Abatement License Number:	AC1886
Building Owner:	CCF H Building
Abate Start Date:	10/29/2021
Abate End Date:	12/31/2021
Demo Contractor Name:	N/A
Demo Start Date:	10/29/2021
Demo End Date:	12/31/2021
RACM Linear Feet:	N/A
RACM Square Feet:	200
RACM Cubic Feet:	N/A
Owner Phone:	216-444-2644
On Site Activity:	Abatement ONLY
Abatement Phone No:	216-444-2644

CLEVELAND CLINIC FOUNDATION BOILER ROOM * (Continued) **1000429892**

On Site Specialist Name:	Candido Munoz
Specialist Cert Number:	AS32126
Cert Expiration Date:	5/2/2024
Setup Date:	10/29/2021
Offsite On Hold Date:	12/22/2021
Onsite Off Hold:	Not reported
Demo Contractor Phone:	N/A
Demo On Hold Date:	Not reported
Demo Off Hold Date:	Not reported
NF Cat-1 Pipe (ft):	0
NF Cat-1 Surface Area (sq ft):	0
NF Cat-2 Pipe (ft):	0
NF Cat-2 Surface Area (sq ft):	0

Name:	Not reported
Address:	9500 EUCLID AVE
City,State,Zip:	CLEVELAND, OH 44195
Notification ID:	171656
Owner Name:	Cleveland Clinic Foundation
Abatement Contractor Name:	Pioneer Environmental Systems, Inc.
Abatement License Number:	AC1886
Building Owner:	M building
Abate Start Date:	8/23/2021
Abate End Date:	12/31/2021
Demo Contractor Name:	N/A
Demo Start Date:	8/23/2021
Demo End Date:	12/31/2021
RACM Linear Feet:	25
RACM Square Feet:	1500
RACM Cubic Feet:	N/A
Owner Phone:	216-444-6424
On Site Activity:	Abatement ONLY
Abatement Phone No:	216-444-6424
On Site Specialist Name:	Candido Munoz
Specialist Cert Number:	AS32126
Cert Expiration Date:	5/2/2024
Setup Date:	8/23/2021
Offsite On Hold Date:	12/3/2021
Onsite Off Hold:	Not reported
Demo Contractor Phone:	N/A
Demo On Hold Date:	Not reported
Demo Off Hold Date:	Not reported
NF Cat-1 Pipe (ft):	0
NF Cat-1 Surface Area (sq ft):	0
NF Cat-2 Pipe (ft):	0
NF Cat-2 Surface Area (sq ft):	0

Name:	Not reported
Address:	9500 EUCLID AVE
City,State,Zip:	CLEVELAND, OH 44195
Notification ID:	172655
Owner Name:	Cleveland Clinic Foundation
Abatement Contractor Name:	Pioneer Environmental Systems, Inc.
Abatement License Number:	AC1886
Building Owner:	h building
Abate Start Date:	9/7/2021
Abate End Date:	12/31/2021

CLEVELAND CLINIC FOUNDATION BOILER ROOM * (Continued) **1000429892**

Demo Contractor Name:	N/A
Demo Start Date:	9/7/2021
Demo End Date:	12/31/2021
RACM Linear Feet:	N/A
RACM Square Feet:	200
RACM Cubic Feet:	N/A
Owner Phone:	216-444-6424
On Site Activity:	Abatement ONLY
Abatement Phone No:	216-444-6424
On Site Specialist Name:	Genaro Mejia
Specialist Cert Number:	AS32479
Cert Expiration Date:	2/11/2024
Setup Date:	9/7/2021
Offsite On Hold Date:	11/8/2021
Onsite Off Hold:	Not reported
Demo Contractor Phone:	N/A
Demo On Hold Date:	Not reported
Demo Off Hold Date:	Not reported
NF Cat-1 Pipe (ft):	0
NF Cat-1 Surface Area (sq ft):	0
NF Cat-2 Pipe (ft):	0
NF Cat-2 Surface Area (sq ft):	0

Name:	Not reported
Address:	9500 EUCLID AVENUE
City,State,Zip:	CLEVELAND, OH 44195
Notification ID:	161058
Owner Name:	Cleveland Clinic Foundation
Abatement Contractor Name:	Pioneer Environmental Systems, Inc.
Abatement License Number:	AC1886
Building Owner:	CCF M Building
Abate Start Date:	3/24/2021
Abate End Date:	12/31/2021
Demo Contractor Name:	N/A
Demo Start Date:	3/24/2021
Demo End Date:	12/31/2021
RACM Linear Feet:	N/A
RACM Square Feet:	760
RACM Cubic Feet:	N/A
Owner Phone:	216-444-2200
On Site Activity:	Abatement ONLY
Abatement Phone No:	216-444-2200
On Site Specialist Name:	Candido Munoz
Specialist Cert Number:	AS32126
Cert Expiration Date:	5/2/2024
Setup Date:	3/24/2021
Offsite On Hold Date:	10/20/2021
Onsite Off Hold:	Not reported
Demo Contractor Phone:	N/A
Demo On Hold Date:	Not reported
Demo Off Hold Date:	Not reported
NF Cat-1 Pipe (ft):	0
NF Cat-1 Surface Area (sq ft):	0
NF Cat-2 Pipe (ft):	0
NF Cat-2 Surface Area (sq ft):	0

Name:	Not reported

CLEVELAND CLINIC FOUNDATION BOILER ROOM * (Continued) **1000429892**

Address:	9500 EUCLID AVE
City,State,Zip:	CLEVELAND, OH 44195
Notification ID:	124813
Owner Name:	Cleveland Clinic Foundation
Abatement Contractor Name:	Pioneer Environmental Systems, Inc.
Abatement License Number:	AC1886
Building Owner:	H Building
Abate Start Date:	9/30/2019
Abate End Date:	10/12/2019
Demo Contractor Name:	N/A
Demo Start Date:	9/30/2019
Demo End Date:	10/12/2019
RACM Linear Feet:	295
RACM Square Feet:	680
RACM Cubic Feet:	N/A
Owner Phone:	216-408-1173
On Site Activity:	Abatement ONLY
Abatement Phone No:	216-408-1173
On Site Specialist Name:	Jose Lopez Garcia
Specialist Cert Number:	AS31478
Cert Expiration Date:	3/27/2024
Setup Date:	9/30/2019
Offsite On Hold Date:	Not reported
Onsite Off Hold:	Not reported
Demo Contractor Phone:	N/A
Demo On Hold Date:	Not reported
Demo Off Hold Date:	Not reported
NF Cat-1 Pipe (ft):	0
NF Cat-1 Surface Area (sq ft):	0
NF Cat-2 Pipe (ft):	0
NF Cat-2 Surface Area (sq ft):	0

Name:	Not reported
Address:	9500 EUCLID AVE
City,State,Zip:	CLEVELAND, OH 44195
Notification ID:	125594
Owner Name:	Cleveland Clinic Foundation
Abatement Contractor Name:	Pioneer Environmental Systems, Inc.
Abatement License Number:	AC1886
Building Owner:	S Building
Abate Start Date:	10/10/2019
Abate End Date:	10/12/2019
Demo Contractor Name:	N/A
Demo Start Date:	10/10/2019
Demo End Date:	10/12/2019
RACM Linear Feet:	N/A
RACM Square Feet:	50
RACM Cubic Feet:	N/A
Owner Phone:	216-444-4231
On Site Activity:	Abatement ONLY
Abatement Phone No:	216-444-4231
On Site Specialist Name:	Jose Lopez Garcia
Specialist Cert Number:	AS31478
Cert Expiration Date:	3/27/2024
Setup Date:	10/10/2019
Offsite On Hold Date:	Not reported
Onsite Off Hold:	Not reported

CLEVELAND CLINIC FOUNDATION BOILER ROOM * (Continued) **1000429892**

Demo Contractor Phone:	N/A
Demo On Hold Date:	Not reported
Demo Off Hold Date:	Not reported
NF Cat-1 Pipe (ft):	0
NF Cat-1 Surface Area (sq ft):	0
NF Cat-2 Pipe (ft):	0
NF Cat-2 Surface Area (sq ft):	0

Name:	Not reported
Address:	9500 EUCLID AVE
City,State,Zip:	CLEVELAND, OH 44195
Notification ID:	123067
Owner Name:	Cleveland Clinic Foundation
Abatement Contractor Name:	Pioneer Environmental Systems, Inc.
Abatement License Number:	AC1886
Building Owner:	TT Building Cooling Tower
Abate Start Date:	9/9/2019
Abate End Date:	9/10/2019
Demo Contractor Name:	N/A
Demo Start Date:	9/9/2019
Demo End Date:	9/10/2019
RACM Linear Feet:	N/A
RACM Square Feet:	500
RACM Cubic Feet:	N/A
Owner Phone:	216-444-2644
On Site Activity:	Abatement ONLY
Abatement Phone No:	216-444-2644
On Site Specialist Name:	Jose Lopez Garcia
Specialist Cert Number:	AS31478
Cert Expiration Date:	3/27/2024
Setup Date:	9/9/2019
Offsite On Hold Date:	Not reported
Onsite Off Hold:	Not reported
Demo Contractor Phone:	N/A
Demo On Hold Date:	Not reported
Demo Off Hold Date:	Not reported
NF Cat-1 Pipe (ft):	0
NF Cat-1 Surface Area (sq ft):	0
NF Cat-2 Pipe (ft):	0
NF Cat-2 Surface Area (sq ft):	0

Name:	Not reported
Address:	9500 EUCLID AVE
City,State,Zip:	CLEVELAND, OH 44195
Notification ID:	120647
Owner Name:	Cleveland Clinic Foundation
Abatement Contractor Name:	Pioneer Environmental Systems, Inc.
Abatement License Number:	AC1886
Building Owner:	M Building
Abate Start Date:	7/26/2019
Abate End Date:	8/2/2019
Demo Contractor Name:	N/A
Demo Start Date:	7/26/2019
Demo End Date:	8/2/2019
RACM Linear Feet:	N/A
RACM Square Feet:	2500
RACM Cubic Feet:	N/A

CLEVELAND CLINIC FOUNDATION BOILER ROOM * (Continued) **1000429892**

Owner Phone:	216-312-3404
On Site Activity:	Abatement ONLY
Abatement Phone No:	216-312-3404
On Site Specialist Name:	Jose Lopez Garcia
Specialist Cert Number:	AS31478
Cert Expiration Date:	3/27/2024
Setup Date:	7/26/2019
Offsite On Hold Date:	Not reported
Onsite Off Hold:	Not reported
Demo Contractor Phone:	N/A
Demo On Hold Date:	Not reported
Demo Off Hold Date:	Not reported
NF Cat-1 Pipe (ft):	0
NF Cat-1 Surface Area (sq ft):	0
NF Cat-2 Pipe (ft):	0
NF Cat-2 Surface Area (sq ft):	0

Name:	Not reported
Address:	9500 EUCLID AVENUE
City,State,Zip:	CLEVELAND, OH 44195
Notification ID:	92447
Owner Name:	Cleveland Clinic Foundation
Abatement Contractor Name:	Pioneer Environmental Systems, Inc.
Abatement License Number:	AC1886
Building Owner:	The Cleveland Clinic Foundation
Abate Start Date:	Not reported
Abate End Date:	1/31/2018
Demo Contractor Name:	N/A
Demo Start Date:	Not reported
Demo End Date:	1/31/2018
RACM Linear Feet:	N/A
RACM Square Feet:	300
RACM Cubic Feet:	N/A
Owner Phone:	--
On Site Activity:	Abatement ONLY
Abatement Phone No:	--
On Site Specialist Name:	N/A
Specialist Cert Number:	Not reported
Cert Expiration Date:	Not reported
Setup Date:	11/6/2017
Offsite On Hold Date:	Not reported
Onsite Off Hold:	Not reported
Demo Contractor Phone:	N/A
Demo On Hold Date:	Not reported
Demo Off Hold Date:	Not reported
NF Cat-1 Pipe (ft):	0
NF Cat-1 Surface Area (sq ft):	0
NF Cat-2 Pipe (ft):	0
NF Cat-2 Surface Area (sq ft):	0

Name:	Not reported
Address:	9500 EUCLID AVENUE
City,State,Zip:	CLEVELAND, OH 44195
Notification ID:	91918
Owner Name:	Cleveland Clinic Foundation
Abatement Contractor Name:	Pioneer Environmental Systems, Inc.
Abatement License Number:	AC1886

CLEVELAND CLINIC FOUNDATION BOILER ROOM * (Continued) **1000429892**

Building Owner:	The Cleveland Clinic Foundation
Abate Start Date:	Not reported
Abate End Date:	1/31/2018
Demo Contractor Name:	N/A
Demo Start Date:	Not reported
Demo End Date:	1/31/2018
RACM Linear Feet:	N/A
RACM Square Feet:	160
RACM Cubic Feet:	N/A
Owner Phone:	216-357-5955
On Site Activity:	Abatement ONLY
Abatement Phone No:	216-357-5955
On Site Specialist Name:	N/A
Specialist Cert Number:	Not reported
Cert Expiration Date:	Not reported
Setup Date:	4/4/2017
Offsite On Hold Date:	Not reported
Onsite Off Hold:	Not reported
Demo Contractor Phone:	N/A
Demo On Hold Date:	Not reported
Demo Off Hold Date:	Not reported
NF Cat-1 Pipe (ft):	0
NF Cat-1 Surface Area (sq ft):	0
NF Cat-2 Pipe (ft):	0
NF Cat-2 Surface Area (sq ft):	0

Name:	Not reported
Address:	9500 EUCLID AVENUE
City,State,Zip:	CLEVELAND, OH 44195
Notification ID:	92166
Owner Name:	Cleveland Clinic Foundation
Abatement Contractor Name:	Pioneer Environmental Systems, Inc.
Abatement License Number:	AC1886
Building Owner:	Cleveland Clinic Foundation
Abate Start Date:	9/20/2017
Abate End Date:	3/31/2018
Demo Contractor Name:	N/A
Demo Start Date:	9/20/2017
Demo End Date:	3/31/2018
RACM Linear Feet:	N/A
RACM Square Feet:	2180
RACM Cubic Feet:	N/A
Owner Phone:	216-444-6430
On Site Activity:	Abatement ONLY
Abatement Phone No:	216-444-6430
On Site Specialist Name:	Jose Lopez Garcia
Specialist Cert Number:	AS31478
Cert Expiration Date:	3/27/2024
Setup Date:	9/20/2017
Offsite On Hold Date:	3/4/2018
Onsite Off Hold:	Not reported
Demo Contractor Phone:	N/A
Demo On Hold Date:	Not reported
Demo Off Hold Date:	Not reported
NF Cat-1 Pipe (ft):	0
NF Cat-1 Surface Area (sq ft):	0
NF Cat-2 Pipe (ft):	0

CLEVELAND CLINIC FOUNDATION BOILER ROOM * (Continued) **1000429892**

NF Cat-2 Surface Area (sq ft):	0

Name:	Not reported
Address:	9500 EUCLID AVENUE
City,State,Zip:	CLEVELAND, OH 44195
Notification ID:	95997
Owner Name:	Cleveland Clinic Foundation
Abatement Contractor Name:	Pioneer Environmental Systems, Inc.
Abatement License Number:	AC1886
Building Owner:	The Cleveland Clinic Foundation
Abate Start Date:	1/22/2018
Abate End Date:	1/24/2018
Demo Contractor Name:	N/A
Demo Start Date:	1/22/2018
Demo End Date:	1/24/2018
RACM Linear Feet:	N/A
RACM Square Feet:	280
RACM Cubic Feet:	N/A
Owner Phone:	216-444-6424
On Site Activity:	Abatement ONLY
Abatement Phone No:	216-444-6424
On Site Specialist Name:	Jose Lopez Garcia
Specialist Cert Number:	AS31478
Cert Expiration Date:	3/27/2024
Setup Date:	1/22/2018
Offsite On Hold Date:	Not reported
Onsite Off Hold:	Not reported
Demo Contractor Phone:	N/A
Demo On Hold Date:	Not reported
Demo Off Hold Date:	Not reported
NF Cat-1 Pipe (ft):	0
NF Cat-1 Surface Area (sq ft):	0
NF Cat-2 Pipe (ft):	0
NF Cat-2 Surface Area (sq ft):	0

Name:	Not reported
Address:	9500 EUCLID AVE.
City,State,Zip:	CLEVELAND, OH 44195
Notification ID:	195301
Owner Name:	Cleveland Clinic Foundation
Abatement Contractor Name:	Pioneer Environmental Services, Inc.
Abatement License Number:	AC2615
Building Owner:	M Building
Abate Start Date:	10/10/2022
Abate End Date:	12/29/2023
Demo Contractor Name:	N/A
Demo Start Date:	10/10/2022
Demo End Date:	12/29/2023
RACM Linear Feet:	278
RACM Square Feet:	3150
RACM Cubic Feet:	N/A
Owner Phone:	216-389-6495
On Site Activity:	Abatement ONLY
Abatement Phone No:	216-389-6495
On Site Specialist Name:	Jose Lopez Garcia
Specialist Cert Number:	AS31478
Cert Expiration Date:	3/27/2024

CLEVELAND CLINIC FOUNDATION BOILER ROOM * (Continued) **1000429892**

Setup Date:	10/10/2022
Offsite On Hold Date:	7/5/2023
Onsite Off Hold:	Not reported
Demo Contractor Phone:	N/A
Demo On Hold Date:	Not reported
Demo Off Hold Date:	Not reported
NF Cat-1 Pipe (ft):	0
NF Cat-1 Surface Area (sq ft):	0
NF Cat-2 Pipe (ft):	0
NF Cat-2 Surface Area (sq ft):	0

Name:	Not reported
Address:	9500 EUCLID AVENUE
City,State,Zip:	CLEVELAND, OH 44195
Notification ID:	183202
Owner Name:	Cleveland Clinic Foundation
Abatement Contractor Name:	Pioneer Environmental Systems, Inc.
Abatement License Number:	AC1886
Building Owner:	G Building
Abate Start Date:	2/7/2022
Abate End Date:	9/15/2022
Demo Contractor Name:	N/A
Demo Start Date:	2/7/2022
Demo End Date:	9/15/2022
RACM Linear Feet:	N/A
RACM Square Feet:	150
RACM Cubic Feet:	N/A
Owner Phone:	216-444-6424
On Site Activity:	Abatement ONLY
Abatement Phone No:	216-444-6424
On Site Specialist Name:	Genaro Mejia
Specialist Cert Number:	AS32479
Cert Expiration Date:	2/11/2024
Setup Date:	2/7/2022
Offsite On Hold Date:	2/7/2022
Onsite Off Hold:	9/14/2022
Demo Contractor Phone:	N/A
Demo On Hold Date:	Not reported
Demo Off Hold Date:	Not reported
NF Cat-1 Pipe (ft):	0
NF Cat-1 Surface Area (sq ft):	0
NF Cat-2 Pipe (ft):	0
NF Cat-2 Surface Area (sq ft):	0

Name:	Not reported
Address:	9500 EUCLID AVE.
City,State,Zip:	CLEVELAND, OH 44195
Notification ID:	190566
Owner Name:	Cleveland Clinic Foundation
Abatement Contractor Name:	Pioneer Environmental Services, Inc.
Abatement License Number:	AC2615
Building Owner:	Cleveland Clinic Main Campus M Building
Abate Start Date:	7/7/2022
Abate End Date:	7/18/2022
Demo Contractor Name:	N/A
Demo Start Date:	7/7/2022
Demo End Date:	7/18/2022

CLEVELAND CLINIC FOUNDATION BOILER ROOM * (Continued) **1000429892**

RACM Linear Feet:	N/A
RACM Square Feet:	200
RACM Cubic Feet:	N/A
Owner Phone:	216-444-6430
On Site Activity:	Abatement ONLY
Abatement Phone No:	216-444-6430
On Site Specialist Name:	Genaro Mejia
Specialist Cert Number:	AS32479
Cert Expiration Date:	2/11/2024
Setup Date:	7/7/2022
Offsite On Hold Date:	7/7/2022
Onsite Off Hold:	7/14/2022
Demo Contractor Phone:	N/A
Demo On Hold Date:	Not reported
Demo Off Hold Date:	Not reported
NF Cat-1 Pipe (ft):	0
NF Cat-1 Surface Area (sq ft):	0
NF Cat-2 Pipe (ft):	0
NF Cat-2 Surface Area (sq ft):	0

Name:	Not reported
Address:	9500 EUCLID AVE.
City,State,Zip:	CLEVELAND, OH 44195
Notification ID:	189527
Owner Name:	Cleveland Clinic Foundation
Abatement Contractor Name:	Pioneer Environmental Systems, Inc.
Abatement License Number:	AC1886
Building Owner:	M Building
Abate Start Date:	6/13/2022
Abate End Date:	7/31/2022
Demo Contractor Name:	N/A
Demo Start Date:	6/13/2022
Demo End Date:	7/31/2022
RACM Linear Feet:	N/A
RACM Square Feet:	5830
RACM Cubic Feet:	N/A
Owner Phone:	216-444-2644
On Site Activity:	Abatement ONLY
Abatement Phone No:	216-444-2644
On Site Specialist Name:	Genaro Mejia
Specialist Cert Number:	AS32479
Cert Expiration Date:	2/11/2024
Setup Date:	6/13/2022
Offsite On Hold Date:	7/7/2022
Onsite Off Hold:	Not reported
Demo Contractor Phone:	N/A
Demo On Hold Date:	Not reported
Demo Off Hold Date:	Not reported
NF Cat-1 Pipe (ft):	0
NF Cat-1 Surface Area (sq ft):	0
NF Cat-2 Pipe (ft):	0
NF Cat-2 Surface Area (sq ft):	0

Name:	Not reported
Address:	9500 EUCLID AVENUE
City,State,Zip:	CLEVELAND, OH 44195
Notification ID:	148147

CLEVELAND CLINIC FOUNDATION BOILER ROOM * (Continued) **1000429892**

Owner Name:	Cleveland Clinic Foundation
Abatement Contractor Name:	Pioneer Environmental Systems, Inc.
Abatement License Number:	AC1886
Building Owner:	P Building
Abate Start Date:	9/29/2020
Abate End Date:	12/31/2022
Demo Contractor Name:	N/A
Demo Start Date:	9/29/2020
Demo End Date:	12/31/2022
RACM Linear Feet:	N/A
RACM Square Feet:	1300
RACM Cubic Feet:	N/A
Owner Phone:	216-379-9217
On Site Activity:	Abatement ONLY
Abatement Phone No:	216-379-9217
On Site Specialist Name:	Gloria Turner-Minter
Specialist Cert Number:	AS28622
Cert Expiration Date:	5/20/2024
Setup Date:	9/29/2020
Offsite On Hold Date:	6/4/2021
Onsite Off Hold:	Not reported
Demo Contractor Phone:	N/A
Demo On Hold Date:	Not reported
Demo Off Hold Date:	Not reported
NF Cat-1 Pipe (ft):	0
NF Cat-1 Surface Area (sq ft):	0
NF Cat-2 Pipe (ft):	0
NF Cat-2 Surface Area (sq ft):	0

Name:	Not reported
Address:	9500 EUCLID AVE
City,State,Zip:	CLEVELAND, OH 44195
Notification ID:	183979
Owner Name:	Cleveland Clinic Foundation
Abatement Contractor Name:	Pioneer Environmental Systems, Inc.
Abatement License Number:	AC1886
Building Owner:	H building
Abate Start Date:	2/21/2022
Abate End Date:	5/18/2022
Demo Contractor Name:	N/A
Demo Start Date:	2/21/2022
Demo End Date:	5/18/2022
RACM Linear Feet:	N/A
RACM Square Feet:	200
RACM Cubic Feet:	N/A
Owner Phone:	216-339-9010
On Site Activity:	Abatement ONLY
Abatement Phone No:	216-339-9010
On Site Specialist Name:	Gary York
Specialist Cert Number:	AS23211
Cert Expiration Date:	8/12/2023
Setup Date:	2/21/2022
Offsite On Hold Date:	2/21/2022
Onsite Off Hold:	5/17/2022
Demo Contractor Phone:	N/A
Demo On Hold Date:	Not reported
Demo Off Hold Date:	Not reported

CLEVELAND CLINIC FOUNDATION BOILER ROOM * (Continued) **1000429892**

NF Cat-1 Pipe (ft):	0
NF Cat-1 Surface Area (sq ft):	0
NF Cat-2 Pipe (ft):	0
NF Cat-2 Surface Area (sq ft):	0

Name:	Not reported
Address:	9500 EUCLID AVE
City,State,Zip:	CLEVEAND, OH 44195
Notification ID:	184240
Owner Name:	Cleveland Clinic Foundation
Abatement Contractor Name:	Pioneer Environmental Systems, Inc.
Abatement License Number:	AC1886
Building Owner:	CCF L building
Abate Start Date:	2/25/2022
Abate End Date:	12/31/2022
Demo Contractor Name:	N/A
Demo Start Date:	2/25/2022
Demo End Date:	12/31/2022
RACM Linear Feet:	N/A
RACM Square Feet:	2217
RACM Cubic Feet:	N/A
Owner Phone:	216-444-2644
On Site Activity:	Abatement ONLY
Abatement Phone No:	216-444-2644
On Site Specialist Name:	Candido Munoz
Specialist Cert Number:	AS32126
Cert Expiration Date:	5/2/2024
Setup Date:	2/25/2022
Offsite On Hold Date:	3/25/2022
Onsite Off Hold:	Not reported
Demo Contractor Phone:	N/A
Demo On Hold Date:	Not reported
Demo Off Hold Date:	Not reported
NF Cat-1 Pipe (ft):	0
NF Cat-1 Surface Area (sq ft):	0
NF Cat-2 Pipe (ft):	0
NF Cat-2 Surface Area (sq ft):	0

Name:	Not reported
Address:	9500 EUCLID AVENUE
City,State,Zip:	CLEVELAND, OH 44195
Notification ID:	130954
Owner Name:	Cleveland Clinic Foundation
Abatement Contractor Name:	Pioneer Environmental Systems, Inc.
Abatement License Number:	AC1886
Building Owner:	Cleveland Clinic S Building
Abate Start Date:	1/3/2020
Abate End Date:	3/31/2020
Demo Contractor Name:	N/A
Demo Start Date:	1/3/2020
Demo End Date:	3/31/2020
RACM Linear Feet:	N/A
RACM Square Feet:	300
RACM Cubic Feet:	N/A
Owner Phone:	216-444-2200
On Site Activity:	Abatement ONLY
Abatement Phone No:	216-444-2200

CLEVELAND CLINIC FOUNDATION BOILER ROOM * (Continued) **1000429892**

On Site Specialist Name:	Jose Lopez Garcia
Specialist Cert Number:	AS31478
Cert Expiration Date:	3/27/2024
Setup Date:	1/3/2020
Offsite On Hold Date:	1/3/2020
Onsite Off Hold:	Not reported
Demo Contractor Phone:	N/A
Demo On Hold Date:	Not reported
Demo Off Hold Date:	Not reported
NF Cat-1 Pipe (ft):	0
NF Cat-1 Surface Area (sq ft):	0
NF Cat-2 Pipe (ft):	0
NF Cat-2 Surface Area (sq ft):	0

Name:	Not reported
Address:	9500 EUCLID AVE
City,State,Zip:	CLEVELAND, OH 44195
Notification ID:	129027
Owner Name:	Cleveland Clinic Foundation
Abatement Contractor Name:	Pioneer Environmental Systems, Inc.
Abatement License Number:	AC1886
Building Owner:	L Bldg
Abate Start Date:	12/2/2019
Abate End Date:	3/31/2020
Demo Contractor Name:	N/A
Demo Start Date:	12/2/2019
Demo End Date:	3/31/2020
RACM Linear Feet:	N/A
RACM Square Feet:	1400
RACM Cubic Feet:	N/A
Owner Phone:	216-444-2644
On Site Activity:	Abatement ONLY
Abatement Phone No:	216-444-2644
On Site Specialist Name:	Jose Lopez Garcia
Specialist Cert Number:	AS31478
Cert Expiration Date:	3/27/2024
Setup Date:	12/2/2019
Offsite On Hold Date:	1/24/2020
Onsite Off Hold:	Not reported
Demo Contractor Phone:	N/A
Demo On Hold Date:	Not reported
Demo Off Hold Date:	Not reported
NF Cat-1 Pipe (ft):	0
NF Cat-1 Surface Area (sq ft):	0
NF Cat-2 Pipe (ft):	0
NF Cat-2 Surface Area (sq ft):	0

Name:	Not reported
Address:	9500 EUCLID AVE
City,State,Zip:	CLEVELAND, OH 44195
Notification ID:	124287
Owner Name:	Cleveland Clinic Foundation
Abatement Contractor Name:	Pioneer Environmental Systems, Inc.
Abatement License Number:	AC1886
Building Owner:	M Bldg
Abate Start Date:	10/4/2019
Abate End Date:	1/7/2020

CLEVELAND CLINIC FOUNDATION BOILER ROOM * (Continued) **1000429892**

Demo Contractor Name:	N/A
Demo Start Date:	10/4/2019
Demo End Date:	1/7/2020
RACM Linear Feet:	N/A
RACM Square Feet:	1000
RACM Cubic Feet:	N/A
Owner Phone:	216-444-2644
On Site Activity:	Abatement ONLY
Abatement Phone No:	216-444-2644
On Site Specialist Name:	Jose Lopez Garcia
Specialist Cert Number:	AS31478
Cert Expiration Date:	3/27/2024
Setup Date:	10/1/2019
Offsite On Hold Date:	12/5/2019
Onsite Off Hold:	12/2/2019
Demo Contractor Phone:	N/A
Demo On Hold Date:	Not reported
Demo Off Hold Date:	Not reported
NF Cat-1 Pipe (ft):	0
NF Cat-1 Surface Area (sq ft):	0
NF Cat-2 Pipe (ft):	0
NF Cat-2 Surface Area (sq ft):	0

Name:	Not reported
Address:	9500 EUCLID AVE
City,State,Zip:	CLEVELAND, OH 44195
Notification ID:	127717
Owner Name:	Cleveland Clinic Foundation
Abatement Contractor Name:	Pioneer Environmental Systems, Inc.
Abatement License Number:	AC1886
Building Owner:	L Building
Abate Start Date:	11/12/2019
Abate End Date:	11/12/2019
Demo Contractor Name:	N/A
Demo Start Date:	11/12/2019
Demo End Date:	11/12/2019
RACM Linear Feet:	N/A
RACM Square Feet:	300
RACM Cubic Feet:	N/A
Owner Phone:	216-317-0430
On Site Activity:	Abatement ONLY
Abatement Phone No:	216-317-0430
On Site Specialist Name:	Jose Lopez Garcia
Specialist Cert Number:	AS31478
Cert Expiration Date:	3/27/2024
Setup Date:	11/12/2019
Offsite On Hold Date:	Not reported
Onsite Off Hold:	Not reported
Demo Contractor Phone:	N/A
Demo On Hold Date:	Not reported
Demo Off Hold Date:	Not reported
NF Cat-1 Pipe (ft):	0
NF Cat-1 Surface Area (sq ft):	0
NF Cat-2 Pipe (ft):	0
NF Cat-2 Surface Area (sq ft):	0

Name:	Not reported

CLEVELAND CLINIC FOUNDATION BOILER ROOM * (Continued) **1000429892**

Address:	9500 EUCLID AVENUE
City,State,Zip:	CLEVELAND, OH 44195
Notification ID:	92449
Owner Name:	Cleveland Clinic Foundation
Abatement Contractor Name:	Pioneer Environmental Systems, Inc.
Abatement License Number:	AC1886
Building Owner:	The Cleveland Clinic Foundation
Abate Start Date:	11/13/2017
Abate End Date:	9/30/2018
Demo Contractor Name:	N/A
Demo Start Date:	11/13/2017
Demo End Date:	9/30/2018
RACM Linear Feet:	260
RACM Square Feet:	160
RACM Cubic Feet:	N/A
Owner Phone:	216-357-5955
On Site Activity:	Abatement ONLY
Abatement Phone No:	216-357-5955
On Site Specialist Name:	Gary York
Specialist Cert Number:	AS23211
Cert Expiration Date:	8/12/2023
Setup Date:	11/13/2017
Offsite On Hold Date:	6/18/2018
Onsite Off Hold:	Not reported
Demo Contractor Phone:	N/A
Demo On Hold Date:	Not reported
Demo Off Hold Date:	Not reported
NF Cat-1 Pipe (ft):	0
NF Cat-1 Surface Area (sq ft):	0
NF Cat-2 Pipe (ft):	0
NF Cat-2 Surface Area (sq ft):	0

Name:	Not reported
Address:	9500 EUCLID AVENUE
City,State,Zip:	CLEVELAND, OH 44195
Notification ID:	95994
Owner Name:	Cleveland Clinic Foundation
Abatement Contractor Name:	Pioneer Environmental Systems, Inc.
Abatement License Number:	AC1886
Building Owner:	The Cleveland Clinic Foundation
Abate Start Date:	1/22/2018
Abate End Date:	9/30/2018
Demo Contractor Name:	N/A
Demo Start Date:	1/22/2018
Demo End Date:	9/30/2018
RACM Linear Feet:	N/A
RACM Square Feet:	3500
RACM Cubic Feet:	N/A
Owner Phone:	216-445-0138
On Site Activity:	Abatement ONLY
Abatement Phone No:	216-445-0138
On Site Specialist Name:	Jose Lopez Garcia
Specialist Cert Number:	AS31478
Cert Expiration Date:	3/27/2024
Setup Date:	1/22/2018
Offsite On Hold Date:	7/31/2018
Onsite Off Hold:	7/30/2018

CLEVELAND CLINIC FOUNDATION BOILER ROOM * (Continued) **1000429892**

Demo Contractor Phone:	N/A
Demo On Hold Date:	Not reported
Demo Off Hold Date:	Not reported
NF Cat-1 Pipe (ft):	0
NF Cat-1 Surface Area (sq ft):	0
NF Cat-2 Pipe (ft):	0
NF Cat-2 Surface Area (sq ft):	0

36
NE
1/4-1/2
0.445 mi.
2350 ft.

UNIVERSITY TOWER
1575 EAST BLVD
CLEVELAND, OH 44106

LUST **U004180369**
ARCHIVE UST **N/A**

Relative:
Lower

Actual:
648 ft.

LUST:

Name:	UNIVERSITY TOWER
Address:	1575 EAST BLVD
City,State,Zip:	CLEVELAND, OH 44106
Release Number:	18011247 - N00001
Release Date:	03/16/2011
LTF Status:	2 SUS/CON from non-regulated UST
FR Status:	**RPT: a possible incident is reported**
Priority:	2
Review Date:	07/14/2016
Priority Decode:	SUS/CON from non-regulated UST
Class1 Decode:	A viable RP have been identified
Latitude:	41.514103
Longitude:	-81.616294
Class:	Viable Responsible Party has been identified
Incident Number:	Not reported
Last Update:	Charles Zepp
Last Update Date:	10/11/2019
Last Update Updated:	07/14/2016
Sub Status:	Approved
Rules:	2005
Coordinator:	Charles Zepp
Rating:	14

ARCHIVE UST:

Name:	UNIVERSITY TOWER
Address:	1575 EAST BLVD
City,State,Zip:	CLEVELAND, OH 44106
Facility Number:	18011247
Owner Name:	FAMICOS FOUNDATION
Owner Address:	1325 ANSEL RD
Owner City,St,Zip:	CLEVELAND, OH 44106
Owner Telephone:	(216)791-6479
Owner ID:	W025081
Facility Type:	Commercial
Contact Name:	Not reported
Contact Telephone:	Not reported
Tank Number:	Not reported
Depth at Location:	CLEVELAND FIRE DEPARTMENT
Authorized:	Yes
Eligible Award:	Not reported
Action:	Yes

UNIVERSITY TOWER (Continued) **U004180369**

Permit:

Facility Id:	18011247
Permit Id:	P00001
Permit Status:	Closed
Issued Date:	5/4/2011
LFD Permit Id:	14469

Inspection:

Facility Id:	18011247
Permit Number:	P00001
Code:	103
Inspection Type:	Final

Tank ID:	T00001
Tank Type:	Not reported
Tank Status:	**Removed**
Install Date:	Not reported
Content:	Not reported
Capacity:	Not reported
Corrosion Protection Tank:	Not reported
CAS #:	Not reported
Regulated:	Not reported
Overfill Device Installed:	Not reported
Spill Device Installed:	Not reported
Release Detection On Tank:	Not reported
Date Removed:	3/16/2011
Date Last Use:	1/1/1900
Date Abandoned/Closed:	Not reported
AST/UST:	UST
Corrosion Protection Piping:	Not reported
Piping Material:	Not reported
Piping Type:	Not reported
Release Detection On Piping:	Not reported

37
NNE
1/4-1/2
0.445 mi.
2350 ft.

WADE PARK APARTMENTS
9500 WADE PARK
CLEVELAND, OH 44103

LUST **U004203530**
UST **N/A**
LEAD

Relative:
Lower

Actual:
646 ft.

LUST:

Name:	WADE PARK APARTMENTS
Address:	9500 WADE PARK
City,State,Zip:	CLEVELAND, OH 44103
Release Number:	18011189 - N00001
Release Date:	08/19/2008
LTF Status:	6 Closure of regulated UST
FR Status:	**NFA: No Further Action**
Priority:	Not reported
Review Date:	05/06/2009
Priority Decode:	Not reported
Class1 Decode:	A viable RP have been identified
Latitude:	41.515290
Longitude:	-81.620093
Class:	Viable Responsible Party has been identified
Incident Number:	Not reported

WADE PARK APARTMENTS (Continued) **U004203530**

Last Update:	Scott Sigler
Last Update Date:	11/15/2018
Last Update Updated:	05/06/2009
Sub Status:	Not reported
Rules:	2005
Coordinator:	Not reported
Rating:	14

UST:

Name:	WADE PARK APARTMENTS
Address:	9500 WADE PARK
City,State,Zip:	CLEVELAND, OH 44103
Facility Id:	18011189
Owner Name:	Not reported
Owner Address:	Not reported
Owner City/State/Zip:	Not reported
Tank Number:	T00001
Status:	REM - Removed
UST Capacity:	550
Tank Content:	Diesel
Installation Date:	01/01/1900
Construction:	BM - Bare Metal
Date Last Used:	09/09/2008
Date TCL Closed:	Not reported
Date Removed:	09/09/2008
CAS Number:	68334-30-5
Abandoned Approved:	Not reported
Regulated:	YES
Sensitive Area:	NO
Date Of Sensitivity:	Not reported
UST Configurations:	Not reported
Construction Comments:	BM - Bare Metal
Corrosion Protections:	Not reported
Corrosion Protection Comments:	Not reported
Primary Release Detection:	AMO - Alternative Method (Other, explain)
Secondary Release Detection:	Not reported
Release Detection Comments:	RDTank: / RDLine:
Piping Configuration:	Not reported
Piping Configuration Comments:	Not reported
Piping Styles:	S - Suction
Piping Constructions:	BM - Bare Metal
Piping Construction Comments:	BM - Bare Metal
Piping Corrosion Protections:	OTH - Other (explain)
Piping Corrosion Protection Comments:	Not reported
Piping Release Detections:	OTH - Other(explain)
Piping Release Detection Comments:	Not reported
Spill Prevention Manholes:	OTH - Other (Explain)
Spill Prevention Manhole Comments:	Not reported
OverFill Prevention:	Not reported
OverFill Prevention Comment:	Not reported
Comments:	Not reported

LEAD:

Name:	Not reported
Address:	9500 WADE PARK UNIT 102

WADE PARK APARTMENTS (Continued) **U004203530**

City,State,Zip:	CLEVELAND, OH 44106
License Number:	LA006369
Contractor Last Name:	Carlton
Contractor First Name:	India
Summary Month:	11
Summary Year:	2022
Summary Number:	175585
Detail Number:	227538
Activity Performed:	Clearance Testing
Reason For Activity:	Essential Maintenance Practices

Name:	Not reported
Address:	9500 WADE PARK UNIT 607
City,State,Zip:	CLEVELAND, OH 44106
License Number:	LA006369
Contractor Last Name:	Carlton
Contractor First Name:	India
Summary Month:	12
Summary Year:	2020
Summary Number:	168820
Detail Number:	214888
Activity Performed:	Clearance Testing
Reason For Activity:	Essential Maintenance Practices

Name:	Not reported
Address:	9500 WADE PARK UNIT 605
City,State,Zip:	CLEVELAND, OH 44106
License Number:	LA006369
Contractor Last Name:	Carlton
Contractor First Name:	India
Summary Month:	12
Summary Year:	2022
Summary Number:	176103
Detail Number:	227543
Activity Performed:	Clearance Testing
Reason For Activity:	Essential Maintenance Practices

Name:	Not reported
Address:	9500 WADE PARK UNIT 1410
City,State,Zip:	CLEVELAND, OH 44106
License Number:	LA006369
Contractor Last Name:	Carlton
Contractor First Name:	India
Summary Month:	12
Summary Year:	2022
Summary Number:	176103
Detail Number:	227544
Activity Performed:	Clearance Testing
Reason For Activity:	Essential Maintenance Practices

Name:	Not reported
Address:	9500 WADE PARK UNIT 810
City,State,Zip:	CLEVELAND, OH 44106
License Number:	LA006369
Contractor Last Name:	Carlton
Contractor First Name:	India
Summary Month:	12

WADE PARK APARTMENTS (Continued) **U004203530**

Summary Year:	2022
Summary Number:	176103
Detail Number:	227545
Activity Performed:	Clearance Testing
Reason For Activity:	Essential Maintenance Practices

Name:	Not reported
Address:	9500 WADE PARK UNIT 710
City,State,Zip:	CLEVELAND, OH 44106
License Number:	LA006369
Contractor Last Name:	Carlton
Contractor First Name:	India
Summary Month:	12
Summary Year:	2022
Summary Number:	176103
Detail Number:	227547
Activity Performed:	Clearance Testing
Reason For Activity:	Essential Maintenance Practices

Name:	Not reported
Address:	9500 WADE PARK UNIT 1010
City,State,Zip:	CLEVELAND, OH 44106
License Number:	LA006369
Contractor Last Name:	Carlton
Contractor First Name:	India
Summary Month:	12
Summary Year:	2022
Summary Number:	176103
Detail Number:	227548
Activity Performed:	Clearance Testing
Reason For Activity:	Essential Maintenance Practices

Name:	Not reported
Address:	9500 WADE PARK UNIT 1301
City,State,Zip:	CLEVELAND, OH 44106
License Number:	LA006369
Contractor Last Name:	Carlton
Contractor First Name:	India
Summary Month:	12
Summary Year:	2022
Summary Number:	176103
Detail Number:	227549
Activity Performed:	Clearance Testing
Reason For Activity:	Essential Maintenance Practices

Name:	Not reported
Address:	9500 WADE PARK UNIT 310
City,State,Zip:	CLEVELAND, OH 44106
License Number:	LA006369
Contractor Last Name:	Carlton
Contractor First Name:	India
Summary Month:	12
Summary Year:	2022
Summary Number:	176103
Detail Number:	227550
Activity Performed:	Clearance Testing
Reason For Activity:	Essential Maintenance Practices

WADE PARK APARTMENTS (Continued) **U004203530**

Name:	Not reported
Address:	9500 WADE PARK UNIT 308
City,State,Zip:	CLEVELAND, OH 44106
License Number:	LA006369
Contractor Last Name:	Carlton
Contractor First Name:	India
Summary Month:	12
Summary Year:	2022
Summary Number:	176103
Detail Number:	227551
Activity Performed:	Clearance Testing
Reason For Activity:	Essential Maintenance Practices

Name:	Not reported
Address:	9500 WADE PARK UNIT 308
City,State,Zip:	CLEVELAND, OH 44106
License Number:	LA006369
Contractor Last Name:	Carlton
Contractor First Name:	India
Summary Month:	12
Summary Year:	2022
Summary Number:	176103
Detail Number:	227551
Activity Performed:	Clearance Testing
Reason For Activity:	Essential Maintenance Practices

Name:	Not reported
Address:	9500 WADE PARK UNIT 1410
City,State,Zip:	CLEVELAND, OH 44106
License Number:	LA006369
Contractor Last Name:	Carlton
Contractor First Name:	India
Summary Month:	12
Summary Year:	2022
Summary Number:	176103
Detail Number:	227544
Activity Performed:	Clearance Testing
Reason For Activity:	Essential Maintenance Practices

Name:	Not reported
Address:	9500 WADE PARK UNIT 810
City,State,Zip:	CLEVELAND, OH 44106
License Number:	LA006369
Contractor Last Name:	Carlton
Contractor First Name:	India
Summary Month:	12
Summary Year:	2022
Summary Number:	176103
Detail Number:	227545
Activity Performed:	Clearance Testing
Reason For Activity:	Essential Maintenance Practices

Name:	Not reported
Address:	9500 WADE PARK UNIT 310
City,State,Zip:	CLEVELAND, OH 44106
License Number:	LA006369
Contractor Last Name:	Carlton

WADE PARK APARTMENTS (Continued) **U004203530**

Contractor First Name:	India
Summary Month:	12
Summary Year:	2022
Summary Number:	176103
Detail Number:	227550
Activity Performed:	Clearance Testing
Reason For Activity:	Essential Maintenance Practices

Name:	Not reported
Address:	9500 WADE PARK UNIT 1010
City,State,Zip:	CLEVELAND, OH 44106
License Number:	LA006369
Contractor Last Name:	Carlton
Contractor First Name:	India
Summary Month:	12
Summary Year:	2022
Summary Number:	176103
Detail Number:	227548
Activity Performed:	Clearance Testing
Reason For Activity:	Essential Maintenance Practices

Name:	Not reported
Address:	9500 WADE PARK UNIT 605
City,State,Zip:	CLEVELAND, OH 44106
License Number:	LA006369
Contractor Last Name:	Carlton
Contractor First Name:	India
Summary Month:	12
Summary Year:	2022
Summary Number:	176103
Detail Number:	227543
Activity Performed:	Clearance Testing
Reason For Activity:	Essential Maintenance Practices

Name:	Not reported
Address:	9500 WADE PARK UNIT 710
City,State,Zip:	CLEVELAND, OH 44106
License Number:	LA006369
Contractor Last Name:	Carlton
Contractor First Name:	India
Summary Month:	12
Summary Year:	2022
Summary Number:	176103
Detail Number:	227547
Activity Performed:	Clearance Testing
Reason For Activity:	Essential Maintenance Practices

Name:	Not reported
Address:	9500 WADE PARK UNIT 1301
City,State,Zip:	CLEVELAND, OH 44106
License Number:	LA006369
Contractor Last Name:	Carlton
Contractor First Name:	India
Summary Month:	12
Summary Year:	2022
Summary Number:	176103
Detail Number:	227549

WADE PARK APARTMENTS (Continued) **U004203530**

Activity Performed: Clearance Testing
Reason For Activity: Essential Maintenance Practices

H38 South 1/4-1/2 0.480 mi. 2537 ft. **CLEVELAND CLINIC POWER HOUSE** **LUST** **U004060369**
2045 E 90TH ST **UST** **N/A**
CLEVELAND, OH 44106 **ARCHIVE UST**

Site 1 of 3 in cluster H

Relative: Higher
Actual: 677 ft.

LUST:

Name:	CLEVELAND CLINIC POWER HOUSE
Address:	2045 E 90TH ST
City,State,Zip:	CLEVELAND, OH 44106
Release Number:	18010181 - N00001
Release Date:	03/21/1991
LTF Status:	2 SUS/CON from non-regulated UST
FR Status:	**SUS: a suspected release or source is identified**
Priority:	2
Review Date:	02/26/2016
Priority Decode:	SUS/CON from non-regulated UST
Class1 Decode:	A viable RP have been identified
Latitude:	41.502285
Longitude:	-81.622816
Class:	Viable Responsible Party has been identified
Incident Number:	181061300.0
Last Update:	Charles Zepp
Last Update Date:	04/14/2021
Last Update Updated:	10/06/2016
Sub Status:	Approved
Rules:	1992
Coordinator:	Charles Zepp
Rating:	0

Name:	CLEVELAND CLINIC POWER HOUSE
Address:	2045 E 90TH ST
City,State,Zip:	CLEVELAND, OH 44106
Release Number:	18010181 - N00002
Release Date:	11/29/2004
LTF Status:	1 SUS/CON from regulated UST
FR Status:	**NFA: No Further Action**
Priority:	2
Review Date:	07/12/2011
Priority Decode:	SUS/CON from non-regulated UST
Class1 Decode:	A viable RP have been identified
Latitude:	41.502285
Longitude:	-81.622816
Class:	Viable Responsible Party has been identified
Incident Number:	Not reported
Last Update:	Charles Zepp
Last Update Date:	11/30/2018
Last Update Updated:	07/12/2011
Sub Status:	Not reported
Rules:	2005
Coordinator:	Charles Zepp
Rating:	15

UST:

CLEVELAND CLINIC POWER HOUSE (Continued) **U004060369**

Name:	CLEVELAND CLINIC POWER HOUSE
Address:	2045 E 90TH ST
City,State,Zip:	CLEVELAND, OH 44106
Facility Id:	18010181
Owner Name:	CLEVELAND CLINIC POWER HOUSE
Owner Address:	2045 E 90TH ST
Owner City/State/Zip:	44106
Tank Number:	T00001
Status:	REM - Removed
UST Capacity:	10000
Tank Content:	Heating Oil
Installation Date:	Not reported
Construction:	FRP-Fiberglass Reinforced Plastic
Date Last Used:	10/01/2004
Date TCL Closed:	Not reported
Date Removed:	11/16/2004
CAS Number:	68334-30-5
Abandoned Approved:	Not reported
Regulated:	NO
Sensitive Area:	NO
Date Of Sensitivity:	Not reported
UST Configurations:	Not reported
Construction Comments:	Fiberglass Reinforced Plastic
Corrosion Protections:	Not reported
Corrosion Protection Comments:	Not reported
Primary Release Detection:	AMO - Alternative Method (Other, explain)
Secondary Release Detection:	Not reported
Release Detection Comments:	RDTank: / RDLine:
Piping Configuration:	Not reported
Piping Configuration Comments:	Not reported
Piping Styles:	S - Suction
Piping Constructions:	FRP - Fiberglass Reinforced Plastic
Piping Construction Comments:	Fiberglass Reinforced Plastic
Piping Corrosion Protections:	OTH - Other (explain)
Piping Corrosion Protection Comments:	Not reported
Piping Release Detections:	OTH - Other(explain)
Piping Release Detection Comments:	Not reported
Spill Prevention Manholes:	OTH - Other (Explain)
Spill Prevention Manhole Comments:	Not reported
OverFill Prevention:	Not reported
OverFill Prevention Comment:	Not reported
Comments:	Not reported
Name:	CLEVELAND CLINIC POWER HOUSE
Address:	2045 E 90TH ST
City,State,Zip:	CLEVELAND, OH 44106
Tank Number:	T00002
Status:	REM - Removed
UST Capacity:	10000
Tank Content:	Heating Oil
Installation Date:	Not reported
Construction:	FRP-Fiberglass Reinforced Plastic
Date Last Used:	10/01/2004
Date TCL Closed:	Not reported
Date Removed:	11/16/2004

CLEVELAND CLINIC POWER HOUSE (Continued) **U004060369**

CAS Number:	68334-30-5
Abandoned Approved:	Not reported
Regulated:	NO
Sensitive Area:	NO
Date Of Sensitivity:	Not reported
UST Configurations:	Not reported
Construction Comments:	Fiberglass Reinforced Plastic
Corrosion Protections:	Not reported
Corrosion Protection Comments:	Not reported
Primary Release Detection:	AMO - Alternative Method (Other, explain)
Secondary Release Detection:	Not reported
Release Detection Comments:	RDTank: / RDLine:
Piping Configuration:	Not reported
Piping Configuration Comments:	Not reported
Piping Styles:	S - Suction
Piping Constructions:	BM - Bare Metal
Piping Construction Comments:	Bare Steel
Piping Corrosion Protections:	OTH - Other (explain)
Piping Corrosion Protection Comments:	Not reported
Piping Release Detections:	OTH - Other(explain)
Piping Release Detection Comments:	Not reported
Spill Prevention Manholes:	OTH - Other (Explain)
Spill Prevention Manhole Comments:	Not reported
OverFill Prevention:	Not reported
OverFill Prevention Comment:	Not reported
Comments:	Not reported
Name:	CLEVELAND CLINIC POWER HOUSE
Address:	2045 E 90TH ST
City,State,Zip:	CLEVELAND, OH 44106
Tank Number:	T00003
Status:	REM - Removed
UST Capacity:	10000
Tank Content:	Heating Oil
Installation Date:	Not reported
Construction:	FRP-Fiberglass Reinforced Plastic
Date Last Used:	10/01/2004
Date TCL Closed:	Not reported
Date Removed:	11/16/2004
CAS Number:	68334-30-5
Abandoned Approved:	Not reported
Regulated:	NO
Sensitive Area:	NO
Date Of Sensitivity:	Not reported
UST Configurations:	Not reported
Construction Comments:	Fiberglass Reinforced Plastic
Corrosion Protections:	Not reported
Corrosion Protection Comments:	Not reported
Primary Release Detection:	AMO - Alternative Method (Other, explain)
Secondary Release Detection:	Not reported
Release Detection Comments:	RDTank: / RDLine:
Piping Configuration:	Not reported
Piping Configuration Comments:	Not reported
Piping Styles:	S - Suction
Piping Constructions:	BM - Bare Metal
Piping Construction Comments:	Bare Steel

CLEVELAND CLINIC POWER HOUSE (Continued) **U004060369**

Piping Corrosion Protections:	OTH - Other (explain)
Piping Corrosion Protection Comments:	Not reported
Piping Release Detections:	OTH - Other(explain)
Piping Release Detection Comments:	Not reported
Spill Prevention Manholes:	OTH - Other (Explain)
Spill Prevention Manhole Comments:	Not reported
OverFill Prevention:	Not reported
OverFill Prevention Comment:	Not reported
Comments:	Not reported

Name:	CLEVELAND CLINIC POWER HOUSE
Address:	2045 E 90TH ST
City,State,Zip:	CLEVELAND, OH 44106

Tank Number:	T00004
Status:	REM - Removed
UST Capacity:	10000
Tank Content:	Heating Oil
Installation Date:	Not reported
Construction:	FRP-Fiberglass Reinforced Plastic
Date Last Used:	10/01/2004
Date TCL Closed:	Not reported
Date Removed:	11/16/2004
CAS Number:	68334-30-5
Abandoned Approved:	Not reported
Regulated:	NO
Sensitive Area:	NO
Date Of Sensitivity:	Not reported
UST Configurations:	Not reported
Construction Comments:	Fiberglass Reinforced Plastic
Corrosion Protections:	Not reported
Corrosion Protection Comments:	Not reported
Primary Release Detection:	AMO - Alternative Method (Other, explain)
Secondary Release Detection:	Not reported
Release Detection Comments:	RDTank: / RDLine:
Piping Configuration:	Not reported
Piping Configuration Comments:	Not reported
Piping Styles:	S - Suction
Piping Constructions:	BM - Bare Metal
Piping Construction Comments:	Bare Steel
Piping Corrosion Protections:	OTH - Other (explain)
Piping Corrosion Protection Comments:	Not reported
Piping Release Detections:	OTH - Other(explain)
Piping Release Detection Comments:	Not reported
Spill Prevention Manholes:	OTH - Other (Explain)
Spill Prevention Manhole Comments:	Not reported
OverFill Prevention:	Not reported
OverFill Prevention Comment:	Not reported
Comments:	Not reported

Name:	CLEVELAND CLINIC POWER HOUSE
Address:	2045 E 90TH ST
City,State,Zip:	CLEVELAND, OH 44106

Tank Number:	T00005
Status:	CIU - Currently In Use
UST Capacity:	20000

CLEVELAND CLINIC POWER HOUSE (Continued) **U004060369**

Tank Content:	Diesel
Installation Date:	01/10/2006
Construction:	FRP-Fiberglass Reinforced Plastic
Date Last Used:	Not reported
Date TCL Closed:	Not reported
Date Removed:	Not reported
CAS Number:	68334-30-5
Abandoned Approved:	Not reported
Regulated:	YES
Sensitive Area:	NO
Date Of Sensitivity:	Not reported
UST Configurations:	SC- Secondarily Contained
Construction Comments:	Not reported
Corrosion Protections:	NR - None Required by Rule
Corrosion Protection Comments:	Not reported
Primary Release Detection:	ATG - Automatic Tank Gauging
Secondary Release Detection:	ATG - Automatic Tank Gauging
Release Detection Comments:	Not reported
Piping Configuration:	SC - Secondarily Contained
Piping Configuration Comments:	Not reported
Piping Styles:	P - Pressure
Piping Constructions:	FRP - Fiberglass Reinforced Plastic
Piping Construction Comments:	Not reported
Piping Corrosion Protections:	NR - None required by rule
Piping Corrosion Protection Comments:	Not reported
Piping Release Detections:	MLLD - Mechanical Line Leak Detector
Piping Release Detection Comments:	Not reported
Spill Prevention Manholes:	SB - Spill Containment Manhole (bucket)
Spill Prevention Manhole Comments:	Not reported
OverFill Prevention:	FILL - Fill Pipe (drop tube flapper)
OverFill Prevention Comment:	Not reported
Comments:	Not reported

Name:	CLEVELAND CLINIC POWER HOUSE
Address:	2045 E 90TH ST
City,State,Zip:	CLEVELAND, OH 44106

Tank Number:	T00006
Status:	CIU - Currently In Use
UST Capacity:	20000
Tank Content:	Diesel
Installation Date:	01/10/2006
Construction:	FRP-Fiberglass Reinforced Plastic
Date Last Used:	Not reported
Date TCL Closed:	Not reported
Date Removed:	Not reported
CAS Number:	68334-30-5
Abandoned Approved:	Not reported
Regulated:	YES
Sensitive Area:	NO
Date Of Sensitivity:	Not reported
UST Configurations:	SC- Secondarily Contained
Construction Comments:	Not reported
Corrosion Protections:	NR - None Required by Rule
Corrosion Protection Comments:	Not reported
Primary Release Detection:	ATG - Automatic Tank Gauging
Secondary Release Detection:	ATG - Automatic Tank Gauging

CLEVELAND CLINIC POWER HOUSE (Continued) **U004060369**

Release Detection Comments:	Not reported
Piping Configuration:	SC - Secondarily Contained
Piping Configuration Comments:	Not reported
Piping Styles:	P - Pressure
Piping Constructions:	FRP - Fiberglass Reinforced Plastic
Piping Construction Comments:	Not reported
Piping Corrosion Protections:	NR - None required by rule
Piping Corrosion Protection Comments:	Not reported
Piping Release Detections:	MLLD - Mechanical Line Leak Detector
Piping Release Detection Comments:	Not reported
Spill Prevention Manholes:	SB - Spill Containment Manhole (bucket)
Spill Prevention Manhole Comments:	Not reported
OverFill Prevention:	FILL - Fill Pipe (drop tube flapper)
OverFill Prevention Comment:	Not reported
Comments:	Not reported
Name:	CLEVELAND CLINIC POWER HOUSE
Address:	2045 E 90TH ST
City,State,Zip:	CLEVELAND, OH 44106
Tank Number:	T00007
Status:	CIU - Currently In Use
UST Capacity:	20000
Tank Content:	Diesel
Installation Date:	01/10/2006
Construction:	FRP-Fiberglass Reinforced Plastic
Date Last Used:	Not reported
Date TCL Closed:	Not reported
Date Removed:	Not reported
CAS Number:	68334-30-5
Abandoned Approved:	Not reported
Regulated:	YES
Sensitive Area:	NO
Date Of Sensitivity:	Not reported
UST Configurations:	SC- Secondarily Contained
Construction Comments:	Not reported
Corrosion Protections:	NR - None Required by Rule
Corrosion Protection Comments:	Not reported
Primary Release Detection:	ATG - Automatic Tank Gauging
Secondary Release Detection:	ATG - Automatic Tank Gauging
Release Detection Comments:	Not reported
Piping Configuration:	SC - Secondarily Contained
Piping Configuration Comments:	Not reported
Piping Styles:	P - Pressure
Piping Constructions:	FRP - Fiberglass Reinforced Plastic
Piping Construction Comments:	Not reported
Piping Corrosion Protections:	NR - None required by rule
Piping Corrosion Protection Comments:	Not reported
Piping Release Detections:	MLLD - Mechanical Line Leak Detector
Piping Release Detection Comments:	Not reported
Spill Prevention Manholes:	SB - Spill Containment Manhole (bucket)
Spill Prevention Manhole Comments:	Not reported
OverFill Prevention:	FILL - Fill Pipe (drop tube flapper)
OverFill Prevention Comment:	Not reported
Comments:	Not reported
Name:	CLEVELAND CLINIC POWER HOUSE

CLEVELAND CLINIC POWER HOUSE (Continued) **U004060369**

Address:	2045 E 90TH ST
City,State,Zip:	CLEVELAND, OH 44106
Tank Number:	T00008
Status:	CIU - Currently In Use
UST Capacity:	20000
Tank Content:	Diesel
Installation Date:	01/10/2006
Construction:	FRP-Fiberglass Reinforced Plastic
Date Last Used:	Not reported
Date TCL Closed:	Not reported
Date Removed:	Not reported
CAS Number:	68334-30-5
Abandoned Approved:	Not reported
Regulated:	YES
Sensitive Area:	NO
Date Of Sensitivity:	Not reported
UST Configurations:	SC- Secondarily Contained
Construction Comments:	Not reported
Corrosion Protections:	NR - None Required by Rule
Corrosion Protection Comments:	Not reported
Primary Release Detection:	ATG - Automatic Tank Gauging
Secondary Release Detection:	ATG - Automatic Tank Gauging
Release Detection Comments:	Not reported
Piping Configuration:	SC - Secondarily Contained
Piping Configuration Comments:	Not reported
Piping Styles:	P - Pressure
Piping Constructions:	FRP - Fiberglass Reinforced Plastic
Piping Construction Comments:	Not reported
Piping Corrosion Protections:	NR - None required by rule
Piping Corrosion Protection Comments:	Not reported
Piping Release Detections:	MLLD - Mechanical Line Leak Detector
Piping Release Detection Comments:	Not reported
Spill Prevention Manholes:	SB - Spill Containment Manhole (bucket)
Spill Prevention Manhole Comments:	Not reported
OverFill Prevention:	FILL - Fill Pipe (drop tube flapper)
OverFill Prevention Comment:	Not reported
Comments:	Not reported

ARCHIVE UST:

Name:	CLEVELAND CLINIC POWER HOUSE
Address:	2045 E 90TH ST
City,State,Zip:	CLEVELAND, OH 44106
Facility Number:	18010181
Owner Name:	CLEVELAND CLINIC POWER HOUSE
Owner Address:	2045 E 90TH ST
Owner City,St,Zip:	CLEVELAND, OH 44106
Owner Telephone:	(216)445-6912
Owner ID:	W013820
Facility Type:	Other (Explain)
Contact Name:	PAUL DZURINDA
Contact Telephone:	(216)445-6912
Tank Number:	4
Depth at Location:	CLEVELAND FIRE DEPARTMENT
Authorized:	Yes
Eligible Award:	Not reported
Action:	Yes

CLEVELAND CLINIC POWER HOUSE (Continued) **U004060369**

Permit:

Facility Id:	18010181
Permit Id:	P00001
Permit Status:	Closed
Issued Date:	11/16/2004
LFD Permit Id:	13036

Facility Id:	18010181
Permit Id:	P00002
Permit Status:	Closed
Issued Date:	1/10/2006
LFD Permit Id:	08274

Inspection:

Facility Id:	18010181
Permit Number:	P00002
Code:	203
Inspection Type:	Final

Facility Id:	18010181
Permit Number:	P00001
Code:	103
Inspection Type:	Final

Tank ID:	T00001
Tank Type:	Not reported
Tank Status:	**Removed**
Install Date:	Not reported
Content:	Not reported
Capacity:	Not reported
Corrosion Protection Tank:	Not reported
CAS #:	Not reported
Regulated:	Not reported
Overfill Device Installed:	Not reported
Spill Device Installed:	Not reported
Release Detection On Tank:	Not reported
Date Removed:	11/16/2004
Date Last Use:	10/1/2004
Date Abandoned/Closed:	Not reported
AST/UST:	UST
Corrosion Protection Piping:	Not reported
Piping Material:	Not reported
Piping Type:	Not reported
Release Detection On Piping:	Not reported

Tank ID:	T00002
Tank Type:	Not reported
Tank Status:	**Removed**
Install Date:	Not reported
Content:	Not reported
Capacity:	Not reported
Corrosion Protection Tank:	Not reported
CAS #:	Not reported
Regulated:	Not reported

CLEVELAND CLINIC POWER HOUSE (Continued) **U004060369**

Overfill Device Installed:	Not reported
Spill Device Installed:	Not reported
Release Detection On Tank:	Not reported
Date Removed:	11/16/2004
Date Last Use:	10/1/2004
Date Abandoned/Closed:	Not reported
AST/UST:	UST
Corrosion Protection Piping:	Not reported
Piping Material:	Not reported
Piping Type:	Not reported
Release Detection On Piping:	Not reported

Tank ID:	T00003
Tank Type:	Not reported
Tank Status:	**Removed**
Install Date:	Not reported
Content:	Not reported
Capacity:	Not reported
Corrosion Protection Tank:	Not reported
CAS #:	Not reported
Regulated:	Not reported
Overfill Device Installed:	Not reported
Spill Device Installed:	Not reported
Release Detection On Tank:	Not reported
Date Removed:	11/16/2004
Date Last Use:	10/1/2004
Date Abandoned/Closed:	Not reported
AST/UST:	UST
Corrosion Protection Piping:	Not reported
Piping Material:	Not reported
Piping Type:	Not reported
Release Detection On Piping:	Not reported

Tank ID:	T00004
Tank Type:	Not reported
Tank Status:	**Removed**
Install Date:	Not reported
Content:	Not reported
Capacity:	Not reported
Corrosion Protection Tank:	Not reported
CAS #:	Not reported
Regulated:	Not reported
Overfill Device Installed:	Not reported
Spill Device Installed:	Not reported
Release Detection On Tank:	Not reported
Date Removed:	11/16/2004
Date Last Use:	10/1/2004
Date Abandoned/Closed:	Not reported
AST/UST:	UST
Corrosion Protection Piping:	Not reported
Piping Material:	Not reported
Piping Type:	Not reported
Release Detection On Piping:	Not reported

CLEVELAND CLINIC POWER HOUSE (Continued) **U004060369**

Tank ID:	T00005
Tank Type:	Not reported
Tank Status:	**Currently In Use**
Install Date:	Not reported
Content:	Not reported
Capacity:	Not reported
Corrosion Protection Tank:	Not reported
CAS #:	Not reported
Regulated:	Yes
Overfill Device Installed:	Yes
Spill Device Installed:	Yes
Release Detection On Tank:	Not reported
Date Removed:	Not reported
Date Last Use:	Not reported
Date Abandoned/Closed:	Not reported
AST/UST:	UST
Corrosion Protection Piping:	Not reported
Piping Material:	Not reported
Piping Type:	Not reported
Release Detection On Piping:	Electronic Line Leak Detector

Tank ID:	T00006
Tank Type:	Not reported
Tank Status:	**Currently In Use**
Install Date:	Not reported
Content:	Not reported
Capacity:	Not reported
Corrosion Protection Tank:	Not reported
CAS #:	Not reported
Regulated:	Yes
Overfill Device Installed:	Yes
Spill Device Installed:	Yes
Release Detection On Tank:	Not reported
Date Removed:	Not reported
Date Last Use:	Not reported
Date Abandoned/Closed:	Not reported
AST/UST:	UST
Corrosion Protection Piping:	Not reported
Piping Material:	Not reported
Piping Type:	Not reported
Release Detection On Piping:	Electronic Line Leak Detector

Tank ID:	T00007
Tank Type:	Not reported
Tank Status:	**Currently In Use**
Install Date:	Not reported
Content:	Not reported
Capacity:	Not reported
Corrosion Protection Tank:	Not reported
CAS #:	Not reported
Regulated:	Yes
Overfill Device Installed:	Yes
Spill Device Installed:	Yes
Release Detection On Tank:	Not reported
Date Removed:	Not reported

CLEVELAND CLINIC POWER HOUSE (Continued) **U004060369**

Date Last Use:	Not reported
Date Abandoned/Closed:	Not reported
AST/UST:	UST
Corrosion Protection Piping:	Not reported
Piping Material:	Not reported
Piping Type:	Not reported
Release Detection On Piping:	Electronic Line Leak Detector

Tank ID:	T00008
Tank Type:	Not reported
Tank Status:	**Currently In Use**
Install Date:	Not reported
Content:	Not reported
Capacity:	Not reported
Corrosion Protection Tank:	Not reported
CAS #:	Not reported
Regulated:	Yes
Overfill Device Installed:	Yes
Spill Device Installed:	Yes
Release Detection On Tank:	Not reported
Date Removed:	Not reported
Date Last Use:	Not reported
Date Abandoned/Closed:	Not reported
AST/UST:	UST
Corrosion Protection Piping:	Not reported
Piping Material:	Not reported
Piping Type:	Not reported
Release Detection On Piping:	Electronic Line Leak Detector

H39 **CLEVELAND CLINIC POWER HOUSE** **UNREG LTANKS** **S105902220**
South **2045 E 90TH ST** **N/A**
1/4-1/2 **CLEVELAND, OH 44106**
0.480 mi.
2537 ft. **Site 2 of 3 in cluster H**

Relative:
Higher

Actual:
677 ft.

UNREG LTANKS:

Facility Status:	**Release is Confirmed**		
Facility Id:	Not reported	Facility County #:	035
Facility Track:	0	Facility Phone:	Not reported
Report Number:	1810613	Incident Number:	181061300
RP Status:	Not reported	RP Search Date:	Not reported
Inspector:	Not reported	Coordinator:	NECA
Revised Date:	Not reported	Fiscal Tracking:	FY91
Class:	D	Priority:	2
Vacant:	Not reported	Lust Trust Fund:	2
Emrgncy Resp:	2	ER By:	Not reported
Authorized By:	GILL	Authorized Date:	03/22/91
Added Date:	03/26/91	Entry By:	UNGER
Owner Name:	CLEVELAND CLINIC		
Owner Address:	Not reported		
Owner City,St,Zip:	OH		
Owner Phone:	Not reported		
Operator Name:	Not reported		
Operator Address:	Not reported		
Operator C,S,Z:	OH		
Operator Phone:	Not reported		
Remarks:	0		

CLEVELAND CLINIC POWER HOUSE (Continued) **S105902220**

Summary: Not reported

H40
South
1/4-1/2
0.493 mi.
2601 ft.

OPPORTUNITY CORRIDOR
I-490 AND 55TH STREET TO THE CLEVELAND CLINIC
CLEVELAND, OH 44195

US BROWNFIELDS **1016952193**
N/A

Site 3 of 3 in cluster H

Relative:
Higher

Actual:
678 ft.

US BROWNFIELDS:

Name:	OPPORTUNITY CORRIDOR
Address:	I-490 AND 55TH STREET TO THE CLEVELAND CLINIC
Recipient name:	R5 TBA - Ohio (STAG Funded)
Grant type:	TBA
Property Number:	Multiple (BL I - 82; BL 2C- 53)
Parcel size:	23.199999999999999
Latitude:	41.503443300000001
Longitude:	-81.620595299999906
Highlights:	The US EPA tasked Tetra Tech to conduct a Phase I and II ESAs of the site under the Superfund Technical Assessment and Response Team (START) contract EP-S5-13-01, Technical Direction Document (TDD) No. S05-0003-1407-020. A roadway project is planned stretching approximately three miles and linking nine development districts. A hybrid Phase I Environmental Assessment was completed for Block 1 to assess multiple residential, industrial and commercial properties for potential highway extensions and potential commercial redevelopment. The properties evaluated in the Phase I ESA are part of the "Project Corridor" located along Grand Avenue, Rawlings Avenue, and Holton Avenue approximately 1.4 miles east of the intersection of Interstate 490 and 77 and consisting of 82 parcels. Properties were assessed low, medium or high priority status based on potential for impacts due to former operations. A Phase II ESA was performed for Block 1 or potential acquisition and future redevelopment by the neighboring business Orlando Baking. The Phase II ESA was completed in Fall and Winter of 2015 for Block I. A Phase I ESA for Block 2C was performed following the procedures listed above. Block 2C consists of properties bounded by Holton, East 79th Street, RTA Railroad tracks and East 75th Street. Former Use: A roadway project is planned stretching approximately three miles and linking nine development districts. A hybrid Phase I Environmental Assessment was completed to assess multiple residential, industrial and commercial properties for potential highway extensions and potential commercial redevelopment. The properties evaluated in the Phase I ESA are part of the "Project Corridor" located along Grand Avenue, Rawlings Avenue, and Holton Avenue approximately 1.4 miles east of the intersection of Interstate 490 and 77 and consisting of 82 parcels. Properties were assessed low, medium or high priority status based on potential for impacts due to former operations. A Phase II ESA was performed for Block 1 parcels in Fall and Winter of 2015 to assess potential for redevelopment by the neighboring business Orlando Baking. A Phase I ESA was performed for Block 2C properties in Spring 2016 for properties bordered by Holton, East 79th Street, RTA railroad tracks, and East 75th Street.
Start Date:	-
Redev Completition Date:	-
Completed Date:	-
Acres Cleaned Up:	-
Cleanup Funding:	-
Cleanup Funding Source:	-

OPPORTUNITY CORRIDOR (Continued) **1016952193**

Assessment Funding:	33935
Assessment Funding Source:	-
Redevelopment Funding:	-
Redev. Funding Source:	-
Redev. Funding Entity Name:	-
Redevelopment Start Date:	-
Assessment Funding Entity:	EPA
Cleanup Funding Entity:	-
Grant Type:	Hazardous
Accomplishment Type:	Phase I Environmental Assessment
Cooperative Agreement Number:	n/a
Start Date:	1/20/2016
Ownership Entity:	Government
Completion Date:	6/10/2016
Current Owner:	City of Cleveland
Cleanup Required:	U
Video Available:	N
Photo Available:	Y
Institutional Controls Required:	U
IC Category Proprietary Controls:	-
IC Cat. Info. Devices:	-
IC Cat. Gov. Controls:	-
IC Cat. Enforcement Permit Tools:	-
IC in place date:	-
IC in place:	-
State/tribal program date:	-
State/tribal program ID:	-
Contaminant Found:	Not reported
Contaminant Cleanup:	Not reported
Media Affected:	Not reported
Media Cleanup:	Not reported
Num. of cleanup and re-dev. jobs:	-
Past use greenspace acreage:	0.87
Past use residential acreage:	-
Past use commercial acreage:	4.13
Past use industrial acreage:	9.5
Future use greenspace acreage:	-
Future use residential acreage:	-
Future use commercial acreage:	-
Future use industrial acreage:	-
Future Use: Multistory	-
Past Use: Multistory	-
Property Description:	A roadway project is planned stretching approximately three miles and linking nine development districts. A hybrid Phase I Environmental Assessment was completed to assess multiple residential, industrial and commercial properties for potential highway extensions and potential commercial redevelopment. The properties evaluated in the Phase I ESA are part of the "Project Corridor" located along Grand Avenue, Rawlings Avenue, and Holton Avenue approximately 1.4 miles east of the intersection of Interstate 490 and 77 and consisting of 82 parcels. Properties were assessed low, medium or high priority status based on potential for impacts due to former operations. A Phase II ESA was performed for Block 1 parcels in Fall and Winter of 2015 to assess potential for redevelopment by the neighboring business Orlando Baking. A Phase I ESA was performed for Block 2C properties in Spring 2016 for properties bordered by Holton, East 79th Street, RTA railroad tracks, and East 75th Street.

OPPORTUNITY CORRIDOR (Continued) **1016952193**

Below Poverty Number:	1003
Below Poverty Percent:	36.270000000000
Meidan Income:	4142
Meidan Income Number:	1462
Meidan Income Percent:	52.880000000000
Vacant Housing Number:	541
Vacant Housing Percent:	28.530000000000
Unemployed Number:	271
Unemployed Percent:	9.8000000000000

Name:	OPPORTUNITY CORRIDOR
Address:	I-490 AND 55TH STREET TO THE CLEVELAND CLINIC
Recipient name:	R5 TBA - Ohio (STAG Funded)
Grant type:	TBA
Property Number:	Multiple (BL I - 82; BL 2C- 53)
Parcel size:	23.199999999999999
Latitude:	41.503443300000001
Longitude:	-81.620595299999906
Highlights:	The US EPA tasked Tetra Tech to conduct a Phase I and II ESAs of the site under the Superfund Technical Assessment and Response Team (START) contract EP-S5-13-01, Technical Direction Document (TDD) No. S05-0003-1407-020. A roadway project is planned stretching approximately three miles and linking nine development districts. A hybrid Phase I Environmental Assessment was completed for Block 1 to assess multiple residential, industrial and commercial properties for potential highway extensions and potential commercial redevelopment. The properties evaluated in the Phase I ESA are part of the "Project Corridor" located along Grand Avenue, Rawlings Avenue, and Holton Avenue approximately 1.4 miles east of the intersection of Interstate 490 and 77 and consisting of 82 parcels. Properties were assessed low, medium or high priority status based on potential for impacts due to former operations. A Phase II ESA was performed for Block 1 or potential acquisition and future redevelopment by the neighboring business Orlando Baking. The Phase II ESA was completed in Fall and Winter of 2015 for Block I. A Phase I ESA for Block 2C was performed following the procedures listed above. Block 2C consists of properties bounded by Holton, East 79th Street, RTA Railroad tracks and East 75th Street. Former Use: A roadway project is planned stretching approximately three miles and linking nine development districts. A hybrid Phase I Environmental Assessment was completed to assess multiple residential, industrial and commercial properties for potential highway extensions and potential commercial redevelopment. The properties evaluated in the Phase I ESA are part of the "Project Corridor" located along Grand Avenue, Rawlings Avenue, and Holton Avenue approximately 1.4 miles east of the intersection of Interstate 490 and 77 and consisting of 82 parcels. Properties were assessed low, medium or high priority status based on potential for impacts due to former operations. A Phase II ESA was performed for Block 1 parcels in Fall and Winter of 2015 to assess potential for redevelopment by the neighboring business Orlando Baking. A Phase I ESA was performed for Block 2C properties in Spring 2016 for properties bordered by Holton, East 79th Street, RTA railroad tracks, and East 75th Street.
Start Date:	-
Redev Completition Date:	-
Completed Date:	-
Acres Cleaned Up:	-

OPPORTUNITY CORRIDOR (Continued) **1016952193**

Cleanup Funding:	-
Cleanup Funding Source:	-
Assessment Funding:	58000
Assessment Funding Source:	-
Redevelopment Funding:	-
Redev. Funding Source:	-
Redev. Funding Entity Name:	-
Redevelopment Start Date:	-
Assessment Funding Entity:	EPA
Cleanup Funding Entity:	-
Grant Type:	Hazardous
Accomplishment Type:	Phase II Environmental Assessment
Cooperative Agreement Number:	n/a
Start Date:	7/8/2015
Ownership Entity:	Government
Completion Date:	3/15/2016
Current Owner:	City of Cleveland
Cleanup Required:	U
Video Available:	N
Photo Available:	Y
Institutional Controls Required:	U
IC Category Proprietary Controls:	-
IC Cat. Info. Devices:	-
IC Cat. Gov. Controls:	-
IC Cat. Enforcement Permit Tools:	-
IC in place date:	-
IC in place:	-
State/tribal program date:	-
State/tribal program ID:	-
Contaminant Found:	Not reported
Contaminant Cleanup:	Not reported
Media Affected:	Not reported
Media Cleanup:	Not reported
Num. of cleanup and re-dev. jobs:	-
Past use greenspace acreage:	0.87
Past use residential acreage:	-
Past use commercial acreage:	4.13
Past use industrial acreage:	9.5
Future use greenspace acreage:	-
Future use residential acreage:	-
Future use commercial acreage:	-
Future use industrial acreage:	-
Future Use: Multistory	-
Past Use: Multistory	-
Property Description:	A roadway project is planned stretching approximately three miles and linking nine development districts. A hybrid Phase I Environmental Assessment was completed to assess multiple residential, industrial and commercial properties for potential highway extensions and potential commercial redevelopment. The properties evaluated in the Phase I ESA are part of the "Project Corridor" located along Grand Avenue, Rawlings Avenue, and Holton Avenue approximately 1.4 miles east of the intersection of Interstate 490 and 77 and consisting of 82 parcels. Properties were assessed low, medium or high priority status based on potential for impacts due to former operations. A Phase II ESA was performed for Block 1 parcels in Fall and Winter of 2015 to assess potential for redevelopment by the neighboring business Orlando Baking. A Phase I ESA was performed for Block 2C properties in Spring

OPPORTUNITY CORRIDOR (Continued) **1016952193**

	2016 for properties bordered by Holton, East 79th Street, RTA railroad tracks, and East 75th Street.
Below Poverty Number:	1003
Below Poverty Percent:	36.270000000000
Meidan Income:	4142
Meidan Income Number:	1462
Meidan Income Percent:	52.880000000000
Vacant Housing Number:	541
Vacant Housing Percent:	28.530000000000
Unemployed Number:	271
Unemployed Percent:	9.8000000000000
Name:	OPPORTUNITY CORRIDOR
Address:	I-490 AND 55TH STREET TO THE CLEVELAND CLINIC
Recipient name:	R5 TBA - Ohio (STAG Funded)
Grant type:	TBA
Property Number:	Multiple (BL I - 82; BL 2C- 53)
Parcel size:	23.199999999999999
Latitude:	41.503443300000001
Longitude:	-81.620595299999906
Highlights:	The US EPA tasked Tetra Tech to conduct a Phase I and II ESAs of the site under the Superfund Technical Assessment and Response Team (START) contract EP-S5-13-01, Technical Direction Document (TDD) No. S05-0003-1407-020. A roadway project is planned stretching approximately three miles and linking nine development districts. A hybrid Phase I Environmental Assessment was completed for Block 1 to assess multiple residential, industrial and commercial properties for potential highway extensions and potential commercial redevelopment. The properties evaluated in the Phase I ESA are part of the "Project Corridor" located along Grand Avenue, Rawlings Avenue, and Holton Avenue approximately 1.4 miles east of the intersection of Interstate 490 and 77 and consisting of 82 parcels. Properties were assessed low, medium or high priority status based on potential for impacts due to former operations. A Phase II ESA was performed for Block 1 or potential acquisition and future redevelopment by the neighboring business Orlando Baking. The Phase II ESA was completed in Fall and Winter of 2015 for Block I. A Phase I ESA for Block 2C was performed following the procedures listed above. Block 2C consists of properties bounded by Holton, East 79th Street, RTA Railroad tracks and East 75th Street. Former Use: A roadway project is planned stretching approximately three miles and linking nine development districts. A hybrid Phase I Environmental Assessment was completed to assess multiple residential, industrial and commercial properties for potential highway extensions and potential commercial redevelopment. The properties evaluated in the Phase I ESA are part of the "Project Corridor" located along Grand Avenue, Rawlings Avenue, and Holton Avenue approximately 1.4 miles east of the intersection of Interstate 490 and 77 and consisting of 82 parcels. Properties were assessed low, medium or high priority status based on potential for impacts due to former operations. A Phase II ESA was performed for Block 1 parcels in Fall and Winter of 2015 to assess potential for redevelopment by the neighboring business Orlando Baking. A Phase I ESA was performed for Block 2C properties in Spring 2016 for properties bordered by Holton, East 79th Street, RTA railroad tracks, and East 75th Street.
Start Date:	-
Redev Completition Date:	-

OPPORTUNITY CORRIDOR (Continued) **1016952193**

Completed Date:	-
Acres Cleaned Up:	-
Cleanup Funding:	-
Cleanup Funding Source:	-
Assessment Funding:	40000
Assessment Funding Source:	-
Redevelopment Funding:	-
Redev. Funding Source:	-
Redev. Funding Entity Name:	-
Redevelopment Start Date:	-
Assessment Funding Entity:	EPA
Cleanup Funding Entity:	-
Grant Type:	Hazardous
Accomplishment Type:	Phase I Environmental Assessment
Cooperative Agreement Number:	n/a
Start Date:	7/31/2014
Ownership Entity:	Government
Completion Date:	2/27/2015
Current Owner:	City of Cleveland
Cleanup Required:	U
Video Available:	N
Photo Available:	Y
Institutional Controls Required:	U
IC Category Proprietary Controls:	-
IC Cat. Info. Devices:	-
IC Cat. Gov. Controls:	-
IC Cat. Enforcement Permit Tools:	-
IC in place date:	-
IC in place:	-
State/tribal program date:	-
State/tribal program ID:	-
Contaminant Found:	Not reported
Contaminant Cleanup:	Not reported
Media Affected:	Not reported
Media Cleanup:	Not reported
Num. of cleanup and re-dev. jobs:	-
Past use greenspace acreage:	0.87
Past use residential acreage:	-
Past use commercial acreage:	4.13
Past use industrial acreage:	9.5
Future use greenspace acreage:	-
Future use residential acreage:	-
Future use commercial acreage:	-
Future use industrial acreage:	-
Future Use: Multistory	-
Past Use: Multistory	-
Property Description:	A roadway project is planned stretching approximately three miles and linking nine development districts. A hybrid Phase I Environmental Assessment was completed to assess multiple residential, industrial and commercial properties for potential highway extensions and potential commercial redevelopment. The properties evaluated in the Phase I ESA are part of the "Project Corridor" located along Grand Avenue, Rawlings Avenue, and Holton Avenue approximately 1.4 miles east of the intersection of Interstate 490 and 77 and consisting of 82 parcels. Properties were assessed low, medium or high priority status based on potential for impacts due to former operations. A Phase II ESA was performed for Block 1 parcels in Fall and Winter of 2015 to

OPPORTUNITY CORRIDOR (Continued) **1016952193**

assess potential for redevelopment by the neighboring business Orlando Baking. A Phase I ESA was performed for Block 2C properties in Spring 2016 for properties bordered by Holton, East 79th Street, RTA railroad tracks, and East 75th Street.

Below Poverty Number:	1003
Below Poverty Percent:	36.270000000000
Meidan Income:	4142
Meidan Income Number:	1462
Meidan Income Percent:	52.880000000000
Vacant Housing Number:	541
Vacant Housing Percent:	28.530000000000
Unemployed Number:	271
Unemployed Percent:	9.8000000000000

Name:	OPPORTUNITY CORRIDOR
Address:	I-490 AND 55TH STREET TO THE CLEVELAND CLINIC
Recipient name:	R5 TBA - Ohio (STAG Funded)
Grant type:	TBA
Property Number:	Multiple (BL I - 82; BL 2C- 53)
Parcel size:	23.199999999999999
Latitude:	41.503443300000001
Longitude:	-81.620595299999906
Highlights:	The US EPA tasked Tetra Tech to conduct a Phase I and II ESAs of the site under the Superfund Technical Assessment and Response Team (START) contract EP-S5-13-01, Technical Direction Document (TDD) No. S05-0003-1407-020. A roadway project is planned stretching approximately three miles and linking nine development districts. A hybrid Phase I Environmental Assessment was completed for Block 1 to assess multiple residential, industrial and commercial properties for potential highway extensions and potential commercial redevelopment. The properties evaluated in the Phase I ESA are part of the "Project Corridor" located along Grand Avenue, Rawlings Avenue, and Holton Avenue approximately 1.4 miles east of the intersection of Interstate 490 and 77 and consisting of 82 parcels. Properties were assessed low, medium or high priority status based on potential for impacts due to former operations. A Phase II ESA was performed for Block 1 or potential acquisition and future redevelopment by the neighboring business Orlando Baking. The Phase II ESA was completed in Fall and Winter of 2015 for Block I. A Phase I ESA for Block 2C was performed following the procedures listed above. Block 2C consists of properties bounded by Holton, East 79th Street, RTA Railroad tracks and East 75th Street. Former Use: A roadway project is planned stretching approximately three miles and linking nine development districts. A hybrid Phase I Environmental Assessment was completed to assess multiple residential, industrial and commercial properties for potential highway extensions and potential commercial redevelopment. The properties evaluated in the Phase I ESA are part of the "Project Corridor" located along Grand Avenue, Rawlings Avenue, and Holton Avenue approximately 1.4 miles east of the intersection of Interstate 490 and 77 and consisting of 82 parcels. Properties were assessed low, medium or high priority status based on potential for impacts due to former operations. A Phase II ESA was performed for Block 1 parcels in Fall and Winter of 2015 to assess potential for redevelopment by the neighboring business Orlando Baking. A Phase I ESA was performed for Block 2C properties in Spring 2016 for properties bordered by Holton, East 79th Street, RTA railroad tracks, and East 75th Street.

OPPORTUNITY CORRIDOR (Continued) **1016952193**

Start Date:	-
Redev Completition Date:	-
Completed Date:	-
Acres Cleaned Up:	-
Cleanup Funding:	-
Cleanup Funding Source:	-
Assessment Funding:	-
Assessment Funding Source:	-
Redevelopment Funding:	-
Redev. Funding Source:	-
Redev. Funding Entity Name:	-
Redevelopment Start Date:	-
Assessment Funding Entity:	-
Cleanup Funding Entity:	-
Grant Type:	Hazardous
Accomplishment Type:	-
Cooperative Agreement Number:	n/a
Start Date:	-
Ownership Entity:	Government
Completion Date:	-
Current Owner:	City of Cleveland
Cleanup Required:	U
Video Available:	N
Photo Available:	Y
Institutional Controls Required:	U
IC Category Proprietary Controls:	-
IC Cat. Info. Devices:	-
IC Cat. Gov. Controls:	-
IC Cat. Enforcement Permit Tools:	-
IC in place date:	-
IC in place:	-
State/tribal program date:	-
State/tribal program ID:	-
Contaminant Found:	Not reported
Contaminant Cleanup:	Not reported
Media Affected:	Not reported
Media Cleanup:	Not reported
Num. of cleanup and re-dev. jobs:	-
Past use greenspace acreage:	0.87
Past use residential acreage:	-
Past use commercial acreage:	4.13
Past use industrial acreage:	9.5
Future use greenspace acreage:	-
Future use residential acreage:	-
Future use commercial acreage:	-
Future use industrial acreage:	-
Future Use: Multistory	-
Past Use: Multistory	-
Property Description:	A roadway project is planned stretching approximately three miles and linking nine development districts. A hybrid Phase I Environmental Assessment was completed to assess multiple residential, industrial and commercial properties for potential highway extensions and potential commercial redevelopment. The properties evaluated in the Phase I ESA are part of the "Project Corridor" located along Grand Avenue, Rawlings Avenue, and Holton Avenue approximately 1.4 miles east of the intersection of Interstate 490 and 77 and consisting of 82 parcels. Properties were assessed low, medium or high priority status

OPPORTUNITY CORRIDOR (Continued) **1016952193**

based on potential for impacts due to former operations. A Phase II ESA was performed for Block 1 parcels in Fall and Winter of 2015 to assess potential for redevelopment by the neighboring business Orlando Baking. A Phase I ESA was performed for Block 2C properties in Spring 2016 for properties bordered by Holton, East 79th Street, RTA railroad tracks, and East 75th Street.

Below Poverty Number:	1003
Below Poverty Percent:	36.270000000000
Meidan Income:	4142
Meidan Income Number:	1462
Meidan Income Percent:	52.880000000000
Vacant Housing Number:	541
Vacant Housing Percent:	28.530000000000
Unemployed Number:	271
Unemployed Percent:	9.8000000000000

---

41 SW 1/2-1 0.547 mi. 2886 ft. | **CHURCH SQUARE PROPERTY USD, CLEVELAND** | **DERR** **S108968938**
7909-8101 EUCLID AVE | **VCP** **N/A**
CLEVELAND, OH 44114 | **USD**

Relative: Higher

Actual: 670 ft.

DERR:

Name:	CHURCH SQUARE PROPERTY USD, CLEVELAND
Address:	7909-8101 EUCLID AVE
City,State,Zip:	CLEVELAND, OH 44114-3485
DERR ID:	218002190
District:	NEDO
Alias:	Not reported
Lat/Long:	41.504811901 -81.632477977
CERCLIS ID:	Not reported
Program:	**Not reported**
Decode for Activity:	Not reported

OH VCP:

Name:	CHURCH SQUARE PROPERTY USD, CLEVELAND
Address:	7909-8101 EUCLID AVE
Address 2:	Not reported
City,State,Zip:	CLEVELAND, OH 44114-3485
OH EPA District:	NEDO
Alias Name:	Not reported
Latitude:	41.50481
Longitude:	-81.63247
Old Program Id:	98USD014
Project Type:	Urban Setting Designation
DERR ID:	218002190

USD:

Name:	CHURCH SQUARE PROPERTY
Address:	7909-8101 EUCLID AVE
City,State,Zip:	CLEVELAND, OH 44114-3485
Facility Type:	USD
USD Status:	Granted
District:	NEDO
Acreage:	8.3243179
Parent Site ID:	218002190
Date Received:	08/31/1998

CHURCH SQUARE PROPERTY USD, CLEVELAND (Continued) **S108968938**

Date Issued:	01/22/1999
Most Recent Verification:	Not reported
Verification Outcome:	NA
Object ID:	8
DERR Program:	VAP
USD Area Type:	PS
Polygon Name:	Not reported
PolygonID:	203
Staff Digitizer:	Gara, Brian
Digitized Date:	2016-08-03 00:00:00
Digitized Method:	GPM
Map Source:	ED
Confidence:	M
Comments:	Not reported
Centroid Latitude:	41.504811
Centroid Longitude:	-81.632478
Modified By:	DERR_CO
Modified Date:	2016-08-03 00:00:00
Shape ST Area:	362605.83747
Shape ST Length:	2537.3559913

---

42 SSW 1/2-1 0.630 mi. 3325 ft. | **SWIFT CLEANERS FORMER CARNEGIE AVE CLEVELAND** | **DERR** | **S111209519**
8220 CARNEGIE AVE | **ENG CONTROLS** | **N/A**
CLEVELAND, OH 44103 | **INST CONTROL**
VCP
VAPOR

Relative: Higher
Actual: 673 ft.

DERR:

Name:	SWIFT CLEANERS FORMER CARNEGIE AVE CLEVELAND
Address:	8220 CARNEGIE AVE
City,State,Zip:	CLEVELAND, OH 44103
DERR ID:	218002847
District:	NEDO
Alias:	Not reported
Lat/Long:	Not reported
CERCLIS ID:	Not reported
Program:	**Voluntary Action Program**
Decode for Activity:	Voluntary Action Program

ENGINEERING CONTROLS:

Name:	SWIFT CLEANERS FORMER CARNEGIE AVE CLEVELAND
Address:	8220 CARNEGIE AVE
City,State,Zip:	CLEVELAND, OH 44103
NFA Number:	Not reported
Land Use:	Not reported
Site Id:	218002847
Project Id:	218002847002
District:	NEDO
Lat/Long:	Not reported
Program Area:	VAP
Project Type:	NFA 90 Day
Prog Area Decode:	Voluntary Action Program

Name:	SWIFT CLEANERS FORMER CARNEGIE AVE CLEVELAND
Address:	8220 CARNEGIE AVE
City,State,Zip:	CLEVELAND, OH 44103
NFA Number:	13NFA511

SWIFT CLEANERS FORMER CARNEGIE AVE CLEVELAND (Continued) **S111209519**

Land Use: Commercial
Site Id: 218002847
Project Id: 218002847002
District: NEDO
Lat/Long: Not reported
Program Area: VAP
Project Type: NFA 90 Day
Prog Area Decode: Voluntary Action Program

INST CONTROL:
Name: SWIFT CLEANERS FORMER CARNEGIE AVE CLEVELAND
Address: 8220 CARNEGIE AVE
City,State,Zip: CLEVELAND, OH 44103
NFA Number: Not reported
Land Use: Not reported
Site Id: 218002847
Project Id: 218002847002
District: NEDO
Lat/Long: Not reported
Program Area: VAP
Project Type: NFA 90 Day
IC Type: Not reported
IC Mechanism: Not reported
Prog Area Decode: Voluntary Action Program

Name: SWIFT CLEANERS FORMER CARNEGIE AVE CLEVELAND
Address: 8220 CARNEGIE AVE
City,State,Zip: CLEVELAND, OH 44103
NFA Number: Not reported
Land Use: Not reported
Site Id: 218002847
Project Id: 218002847002
District: NEDO
Lat/Long: Not reported
Program Area: VAP
Project Type: NFA 90 Day
IC Type: Above Ground Structure Construction Restriction
IC Mechanism: Environmental Covennant IAW UECA
Prog Area Decode: Voluntary Action Program

Name: SWIFT CLEANERS FORMER CARNEGIE AVE CLEVELAND
Address: 8220 CARNEGIE AVE
City,State,Zip: CLEVELAND, OH 44103
NFA Number: Not reported
Land Use: Not reported
Site Id: 218002847
Project Id: 218002847002
District: NEDO
Lat/Long: Not reported
Program Area: VAP
Project Type: NFA 90 Day
IC Type: Commercial Use Restriction
IC Mechanism: Environmental Covennant IAW UECA
Prog Area Decode: Voluntary Action Program

Name: SWIFT CLEANERS FORMER CARNEGIE AVE CLEVELAND
Address: 8220 CARNEGIE AVE

SWIFT CLEANERS FORMER CARNEGIE AVE CLEVELAND (Continued) **S111209519**

City,State,Zip: CLEVELAND, OH 44103
NFA Number: Not reported
Land Use: Not reported
Site Id: 218002847
Project Id: 218002847002
District: NEDO
Lat/Long: Not reported
Program Area: VAP
Project Type: NFA 90 Day
IC Type: Digging/Excavating Restriction
IC Mechanism: Environmental Covennant IAW UECA
Prog Area Decode: Voluntary Action Program

Name: SWIFT CLEANERS FORMER CARNEGIE AVE CLEVELAND
Address: 8220 CARNEGIE AVE
City,State,Zip: CLEVELAND, OH 44103
NFA Number: Not reported
Land Use: Not reported
Site Id: 218002847
Project Id: 218002847002
District: NEDO
Lat/Long: Not reported
Program Area: VAP
Project Type: NFA 90 Day
IC Type: Industrial Use Restriction
IC Mechanism: Environmental Covennant IAW UECA
Prog Area Decode: Voluntary Action Program

Name: SWIFT CLEANERS FORMER CARNEGIE AVE CLEVELAND
Address: 8220 CARNEGIE AVE
City,State,Zip: CLEVELAND, OH 44103
NFA Number: Not reported
Land Use: Not reported
Site Id: 218002847
Project Id: 218002847002
District: NEDO
Lat/Long: Not reported
Program Area: VAP
Project Type: NFA 90 Day
IC Type: Potable & Non-potable GW Extraction/Use Restriction
IC Mechanism: Environmental Covennant IAW UECA
Prog Area Decode: Voluntary Action Program

Name: SWIFT CLEANERS FORMER CARNEGIE AVE CLEVELAND
Address: 8220 CARNEGIE AVE
City,State,Zip: CLEVELAND, OH 44103
NFA Number: 13NFA511
Land Use: Commercial
Site Id: 218002847
Project Id: 218002847002
District: NEDO
Lat/Long: Not reported
Program Area: VAP
Project Type: NFA 90 Day
IC Type: Not reported
IC Mechanism: Not reported
Prog Area Decode: Voluntary Action Program

SWIFT CLEANERS FORMER CARNEGIE AVE CLEVELAND (Continued) **S111209519**

OH VCP:

Name: SWIFT CLEANERS FORMER CARNEGIE AVE CLEVELAND
Address: 8220 CARNEGIE AVE
Address 2: Not reported
City,State,Zip: CLEVELAND, OH 44103
OH EPA District: NEDO
Alias Name: Not reported
Latitude: Not reported
Longitude: Not reported
Old Program Id: Not reported
Project Type: VAP Institutional Control Inspection
DERR ID: 218002847

Name: SWIFT CLEANERS FORMER CARNEGIE AVE CLEVELAND
Address: 8220 CARNEGIE AVE
Address 2: Not reported
City,State,Zip: CLEVELAND, OH 44103
OH EPA District: NEDO
Alias Name: Not reported
Latitude: Not reported
Longitude: Not reported
Old Program Id: Not reported
Project Type: VAP PAYGO
DERR ID: 218002847

Name: SWIFT CLEANERS FORMER CARNEGIE AVE CLEVELAND
Address: 8220 CARNEGIE AVE
Address 2: Not reported
City,State,Zip: CLEVELAND, OH 44103
OH EPA District: NEDO
Alias Name: Not reported
Latitude: Not reported
Longitude: Not reported
Old Program Id: 13NFA511
Project Type: NFA 90 Day
DERR ID: 218002847

Name: SWIFT CLEANERS FORMER CARNEGIE AVE CLEVELAND
Address: 8220 CARNEGIE AVE
Address 2: Not reported
City,State,Zip: CLEVELAND, OH 44103
OH EPA District: NEDO
Alias Name: Not reported
Latitude: Not reported
Longitude: Not reported
Old Program Id: Not reported
Project Type: VAP Operation & Maintenance
DERR ID: 218002847

Name: SWIFT CLEANERS FORMER CARNEGIE AVE CLEVELAND
Address: 8220 CARNEGIE AVE
Address 2: Not reported
City,State,Zip: CLEVELAND, OH 44103
OH EPA District: NEDO
Alias Name: Not reported
Latitude: Not reported
Longitude: Not reported

SWIFT CLEANERS FORMER CARNEGIE AVE CLEVELAND (Continued) **S111209519**

Old Program Id: Not reported
Project Type: Risk Mitigation Plan Oversight
DERR ID: 218002847

Name: SWIFT CLEANERS FORMER CARNEGIE AVE CLEVELAND
Address: 8220 CARNEGIE AVE
Address 2: Not reported
City,State,Zip: CLEVELAND, OH 44103
OH EPA District: NEDO
Alias Name: Not reported
Latitude: Not reported
Longitude: Not reported
Old Program Id: Not reported
Project Type: VAP Annual Instutional Control Reporting
DERR ID: 218002847

VAPOR:

Name:	SWIFT CLEANERS FORMER CARNEGIE AVE CLEVELAND
Address:	8220 CARNEGIE AVE
City,State,Zip:	CLEVELAND, OH
Parent ID:	218002847
Project ID:	218002847002
Project Name:	Swift Cleaners Former Carnegie Ave Cleveland
Program:	VAP
District:	NEDO
Site Coordinator:	Not reported
Project Type:	NFA 90 Day
Site Screen Completed?:	Yes
Follow Up Required?:	No
Follow Up Completed?:	Not reported
Disclaimer:	http://epa.ohio.gov/Portals/30/TCE_Disclaimer.pdf

---

43 SE 1/2-1 0.658 mi. 3475 ft. | **FENWAY MANOR APARTMENTS, CLEVELAND** | **DERR** | **S123150654**
1986 STOKES BLVD | **VCP** | **N/A**
CLEVELAND, OH 44106 | **ASBESTOS**

Relative: Higher
Actual: 682 ft.

DERR:

Name:	FENWAY MANOR APARTMENTS, CLEVELAND
Address:	1986 STOKES BLVD
City,State,Zip:	CLEVELAND, OH 44106
DERR ID:	218003394
District:	NEDO
Alias:	Not reported
Lat/Long:	Not reported
CERCLIS ID:	Not reported
Program:	**Voluntary Action Program**
Decode for Activity:	Voluntary Action Program

OH VCP:

Name: FENWAY MANOR APARTMENTS, CLEVELAND
Address: 1986 STOKES BLVD
Address 2: Not reported
City,State,Zip: CLEVELAND, OH 44106
OH EPA District: NEDO
Alias Name: Not reported

FENWAY MANOR APARTMENTS, CLEVELAND (Continued) **S123150654**

Latitude: Not reported
Longitude: Not reported
Old Program Id: Not reported
Project Type: VAP Institutional Control Inspection
DERR ID: 218003394

Name: FENWAY MANOR APARTMENTS, CLEVELAND
Address: 1986 STOKES BLVD
Address 2: Not reported
City,State,Zip: CLEVELAND, OH 44106
OH EPA District: NEDO
Alias Name: Not reported
Latitude: Not reported
Longitude: Not reported
Old Program Id: Not reported
Project Type: Risk Mitigation Plan Oversight
DERR ID: 218003394

Name: FENWAY MANOR APARTMENTS, CLEVELAND
Address: 1986 STOKES BLVD
Address 2: Not reported
City,State,Zip: CLEVELAND, OH 44106
OH EPA District: NEDO
Alias Name: Not reported
Latitude: Not reported
Longitude: Not reported
Old Program Id: Not reported
Project Type: VAP Operation & Maintenance
DERR ID: 218003394

Name: FENWAY MANOR APARTMENTS, CLEVELAND
Address: 1986 STOKES BLVD
Address 2: Not reported
City,State,Zip: CLEVELAND, OH 44106
OH EPA District: NEDO
Alias Name: Not reported
Latitude: Not reported
Longitude: Not reported
Old Program Id: 18NFA716
Project Type: NFA 90 Day
DERR ID: 218003394

Name: FENWAY MANOR APARTMENTS, CLEVELAND
Address: 1986 STOKES BLVD
Address 2: Not reported
City,State,Zip: CLEVELAND, OH 44106
OH EPA District: NEDO
Alias Name: Not reported
Latitude: Not reported
Longitude: Not reported
Old Program Id: Not reported
Project Type: VAP Annual Instutional Control Reporting
DERR ID: 218003394

ASBESTOS:
Name: Not reported
Address: 1986 STOKES BOULEVARD

FENWAY MANOR APARTMENTS, CLEVELAND (Continued) **S123150654**

City,State,Zip:	CLEVELAND, OH 44106
Notification ID:	92462
Owner Name:	Renewal Housing LLC
Abatement Contractor Name:	Precision Environmental Company
Abatement License Number:	AC1154
Building Owner:	Fenway Manor Apartments
Abate Start Date:	Not reported
Abate End Date:	10/13/2017
Demo Contractor Name:	N/A
Demo Start Date:	Not reported
Demo End Date:	10/13/2017
RACM Linear Feet:	0
RACM Square Feet:	250
RACM Cubic Feet:	0
Owner Phone:	207-347-3018
On Site Activity:	Abatement ONLY
Abatement Phone No:	207-347-3018
On Site Specialist Name:	N/A
Specialist Cert Number:	Not reported
Cert Expiration Date:	Not reported
Setup Date:	10/11/2017
Offsite On Hold Date:	Not reported
Onsite Off Hold:	Not reported
Demo Contractor Phone:	N/A
Demo On Hold Date:	Not reported
Demo Off Hold Date:	Not reported
NF Cat-1 Pipe (ft):	0
NF Cat-1 Surface Area (sq ft):	0
NF Cat-2 Pipe (ft):	0
NF Cat-2 Surface Area (sq ft):	0

Name:	Not reported
Address:	1986 STOKES BLVD.
City,State,Zip:	CLEVELAND, OH
Notification ID:	2017103488
Owner Name:	Renewal Housing LLC
Abatement Contractor Name:	Precision Environmental Company
Abatement License Number:	AC1154
Building Owner:	Fenway Manor Apartments
Abate Start Date:	10/11/2017
Abate End Date:	10/13/2017
Demo Contractor Name:	N/A
Demo Start Date:	10/11/2017
Demo End Date:	10/13/2017
RACM Linear Feet:	N/A
RACM Square Feet:	250
RACM Cubic Feet:	N/A
Owner Phone:	330-866-3265
On Site Activity:	Abatement ONLY
Abatement Phone No:	330-866-3265
On Site Specialist Name:	Todd Farson
Specialist Cert Number:	AS24540
Cert Expiration Date:	11/4/2022
Setup Date:	10/11/2017
Offsite On Hold Date:	Not reported
Onsite Off Hold:	Not reported
Demo Contractor Phone:	N/A

FENWAY MANOR APARTMENTS, CLEVELAND (Continued) **S123150654**

Demo On Hold Date:	Not reported
Demo Off Hold Date:	Not reported
NF Cat-1 Pipe (ft):	N/A
NF Cat-1 Surface Area (sq ft):	N/A
NF Cat-2 Pipe (ft):	N/A
NF Cat-2 Surface Area (sq ft):	N/A

Name:	Not reported
Address:	1986 STOKES BLVD
City,State,Zip:	CLEVELAND, OH 44106
Notification ID:	98431
Owner Name:	Fenway Preservation Associates, LLC
Abatement Contractor Name:	Precision Environmental Company
Abatement License Number:	AC1154
Building Owner:	Fenway Manor
Abate Start Date:	4/11/2018
Abate End Date:	8/7/2019
Demo Contractor Name:	N/A
Demo Start Date:	4/11/2018
Demo End Date:	8/7/2019
RACM Linear Feet:	120
RACM Square Feet:	1200
RACM Cubic Feet:	479
Owner Phone:	216-664-6500
On Site Activity:	Abatement ONLY
Abatement Phone No:	216-664-6500
On Site Specialist Name:	Daryl Ramsdell
Specialist Cert Number:	AS29072
Cert Expiration Date:	6/14/2024
Setup Date:	4/11/2018
Offsite On Hold Date:	Not reported
Onsite Off Hold:	Not reported
Demo Contractor Phone:	N/A
Demo On Hold Date:	Not reported
Demo Off Hold Date:	Not reported
NF Cat-1 Pipe (ft):	0
NF Cat-1 Surface Area (sq ft):	4225
NF Cat-2 Pipe (ft):	0
NF Cat-2 Surface Area (sq ft):	0

44
WSW
1/2-1
0.828 mi.
4370 ft.

BAKER ELECTRIC BLDG, CLEVELAND
7100 EUCLID AVE
CLEVELAND, OH 44103

DERR **S108968552**
SWF/LF **N/A**
INST CONTROL
VCP
VAPOR

Relative:
Higher

Actual:
666 ft.

DERR:

Name:	BAKER ELECTRIC BLDG, CLEVELAND
Address:	7100 EUCLID AVE
City,State,Zip:	CLEVELAND, OH 44103
DERR ID:	218002591
District:	NEDO
Alias:	Not reported
Lat/Long:	41.503355373 -81.639045211
CERCLIS ID:	Not reported
Program:	**Voluntary Action Program**
Decode for Activity:	Voluntary Action Program

BAKER ELECTRIC BLDG, CLEVELAND (Continued) **S108968552**

LF:

Name:	ARTERIOCYTE INC
Address:	7100 EUCLID AVE STE 150
City,State,Zip:	CLEVELAND, OH 44103
Facility ID:	313027
Facility Address:	Not reported
Status:	ISSUED
Closed Facility:	CLEVELAND, OH 44103
Facility Phone:	Not reported
Last Update:	Not reported
SWMD:	Not reported
Type:	Infectious Waste Generator
Specifications:	Not reported
License Type:	Not reported
License Secondary Id:	IWG013810
Class:	Not reported
Captive:	Not reported
Docket #:	Not reported
Core Place ID:	2374
Program Specific Id #:	Not reported
Start Date:	07/30/2012
End Date:	Not reported
District Office:	NEDO
Contact Name:	Not reported
Contact Phone:	Not reported
Expire Date:	07/27/2015
Operator:	Not reported
Operator Address:	Not reported
Operator City,St,Zip:	Not reported
Operator Phone:	Not reported
Licence Holder:	Not reported
Licence Holder Address:	Not reported
Licence Holder City,St,Zip:	Not reported
Licence Holder Phone:	Not reported
Owner Name:	Not reported
Owner Address:	Not reported
Owner City,St,Zip:	Not reported
Owner Phone:	Not reported
Applicant Name:	Arteriocyte Inc
Applicant Address:	7100 Euclid Ave Ste 150

Name:	ARTERIOCYTE INC
Address:	7100 EUCLID AVE STE 150
City,State,Zip:	CLEVELAND, OH 44103
Facility ID:	313027
Facility Address:	Not reported
Status:	ISSUED
Closed Facility:	CLEVELAND, OH 44103
Facility Phone:	Not reported
Last Update:	Not reported
SWMD:	Not reported
Type:	Infectious Waste Generator
Specifications:	Not reported
License Type:	Not reported
License Secondary Id:	IWG013810
Class:	Not reported
Captive:	Not reported

BAKER ELECTRIC BLDG, CLEVELAND (Continued) **S108968552**

Docket #:	Not reported
Core Place ID:	3568
Program Specific Id #:	Not reported
Start Date:	07/28/2015
End Date:	Not reported
District Office:	NEDO
Contact Name:	Not reported
Contact Phone:	Not reported
Expire Date:	07/27/2018
Operator:	Not reported
Operator Address:	Not reported
Operator City,St,Zip:	Not reported
Operator Phone:	Not reported
Licence Holder:	Not reported
Licence Holder Address:	Not reported
Licence Holder City,St,Zip:	Not reported
Licence Holder Phone:	Not reported
Owner Name:	Not reported
Owner Address:	Not reported
Owner City,St,Zip:	Not reported
Owner Phone:	Not reported
Applicant Name:	Arteriocyte Inc
Applicant Address:	7100 Euclid Ave Ste 150

INST CONTROL:

Name:	BAKER ELECTRIC BLDG, CLEVELAND
Address:	7100 EUCLID AVE
City,State,Zip:	CLEVELAND, OH 44103
NFA Number:	Not reported
Land Use:	Not reported
Site Id:	218002591
Project Id:	218002591001
District:	NEDO
Lat/Long:	41.50335 / -81.63904
Program Area:	VAP
Project Type:	NFA 90 Day
IC Type:	Commercial Use Restriction
IC Mechanism:	Environmental Covennant IAW UECA
Prog Area Decode:	Voluntary Action Program

Name:	BAKER ELECTRIC BLDG, CLEVELAND
Address:	7100 EUCLID AVE
City,State,Zip:	CLEVELAND, OH 44103
NFA Number:	Not reported
Land Use:	Not reported
Site Id:	218002591
Project Id:	218002591001
District:	NEDO
Lat/Long:	41.50335 / -81.63904
Program Area:	VAP
Project Type:	NFA 90 Day
IC Type:	Industrial Use Restriction
IC Mechanism:	Environmental Covennant IAW UECA
Prog Area Decode:	Voluntary Action Program

Name:	BAKER ELECTRIC BLDG, CLEVELAND
Address:	7100 EUCLID AVE

BAKER ELECTRIC BLDG, CLEVELAND (Continued) **S108968552**

City,State,Zip: CLEVELAND, OH 44103
NFA Number: Not reported
Land Use: Not reported
Site Id: 218002591
Project Id: 218002591001
District: NEDO
Lat/Long: 41.50335 / -81.63904
Program Area: VAP
Project Type: NFA 90 Day
IC Type: Potable & Non-potable GW Extraction/Use Restriction
IC Mechanism: Environmental Covennant IAW UECA
Prog Area Decode: Voluntary Action Program

Name: BAKER ELECTRIC BLDG, CLEVELAND
Address: 7100 EUCLID AVE
City,State,Zip: CLEVELAND, OH 44103
NFA Number: 08NFA286
Land Use: Commercial
Site Id: 218002591
Project Id: 218002591001
District: NEDO
Lat/Long: 41.50335 / -81.63904
Program Area: VAP
Project Type: NFA 90 Day
IC Type: Not reported
IC Mechanism: Not reported
Prog Area Decode: Voluntary Action Program

OH VCP:
Name: BAKER ELECTRIC BLDG, CLEVELAND
Address: 7100 EUCLID AVE
Address 2: Not reported
City,State,Zip: CLEVELAND, OH 44103
OH EPA District: NEDO
Alias Name: Not reported
Latitude: 41.50335
Longitude: -81.63904
Old Program Id: 08NFA286
Project Type: NFA 90 Day
DERR ID: 218002591

Name: BAKER ELECTRIC BLDG, CLEVELAND
Address: 7100 EUCLID AVE
Address 2: Not reported
City,State,Zip: CLEVELAND, OH 44103
OH EPA District: NEDO
Alias Name: Not reported
Latitude: 41.50335
Longitude: -81.63904
Old Program Id: 08NFA286
Project Type: VAP Audit
DERR ID: 218002591

Name: BAKER ELECTRIC BLDG, CLEVELAND
Address: 7100 EUCLID AVE
Address 2: Not reported
City,State,Zip: CLEVELAND, OH 44103

BAKER ELECTRIC BLDG, CLEVELAND (Continued) **S108968552**

OH EPA District: NEDO
Alias Name: Not reported
Latitude: 41.50335
Longitude: -81.63904
Old Program Id: Not reported
Project Type: VAP Institutional Control Inspection
DERR ID: 218002591

Name: BAKER ELECTRIC BLDG, CLEVELAND
Address: 7100 EUCLID AVE
Address 2: Not reported
City,State,Zip: CLEVELAND, OH 44103
OH EPA District: NEDO
Alias Name: Not reported
Latitude: 41.50335
Longitude: -81.63904
Old Program Id: Not reported
Project Type: VAP Institutional Control Inspection
DERR ID: 218002591

Name: BAKER ELECTRIC BLDG, CLEVELAND
Address: 7100 EUCLID AVE
Address 2: Not reported
City,State,Zip: CLEVELAND, OH 44103
OH EPA District: NEDO
Alias Name: Not reported
Latitude: 41.50335
Longitude: -81.63904
Old Program Id: Not reported
Project Type: VAP Annual Instutional Control Reporting
DERR ID: 218002591

VAPOR:
Name: BAKER ELECTRIC BLDG, CLEVELAND
Address: 7100 EUCLID AVE
City,State,Zip: CLEVELAND, OH
Parent ID: 218002591
Project ID: 218002591001
Project Name: Baker Electric Bldg, Cleveland
Program: VAP
District: NEDO
Site Coordinator: Not reported
Project Type: NFA 90 Day
Site Screen Completed?: Yes
Follow Up Required?: No
Follow Up Completed?: Not reported
Disclaimer: http://epa.ohio.gov/Portals/30/TCE_Disclaimer.pdf

45 WSW 1/2-1 0.867 mi. 4577 ft. | **EASTSIDE TRANSPORTATION CENTER**
7001 EUCLID AVE
CLEVELAND, OH 44103 | **DERR LUST UST VCP ARCHIVE UST** | **U000890792 N/A**

Relative: Higher

Actual: 666 ft.

DERR:

Name:	7001 EUCLID AVENUE PROPERTY, CLEVELAND
Address:	7001 EUCLID AVE
City,State,Zip:	CLEVELAND, OH 44103
DERR ID:	218003453
District:	NEDO
Alias:	!Do Not Use - Wooster S WF Dup!
Lat/Long:	Not reported
CERCLIS ID:	Not reported
Program:	**Voluntary Action Program**
Decode for Activity:	Voluntary Action Program

Name:	7001 EUCLID AVENUE PROPERTY, CLEVELAND
Address:	7001 EUCLID AVE
City,State,Zip:	CLEVELAND, OH 44103
DERR ID:	218003453
District:	NEDO
Alias:	Not reported
Lat/Long:	Not reported
CERCLIS ID:	Not reported
Program:	**Voluntary Action Program**
Decode for Activity:	Voluntary Action Program

LUST:

Name:	EASTSIDE TRANSPORTATION CENTER
Address:	7001 EUCLID AVE
City,State,Zip:	CLEVELAND, OH 44103
Release Number:	18005778 - N00001
Release Date:	09/09/1992
LTF Status:	1 SUS/CON from regulated UST
FR Status:	**NFA: No Further Action**
Priority:	2
Review Date:	06/03/2002
Priority Decode:	SUS/CON from non-regulated UST
Class1 Decode:	A viable RP have been identified
Latitude:	41.504337
Longitude:	-81.640947
Class:	Viable Responsible Party has been identified
Incident Number:	182229500.0
Last Update:	Charles Zepp
Last Update Date:	02/02/2021
Last Update Updated:	06/03/2002
Sub Status:	Approved
Rules:	1992
Coordinator:	Charles Zepp
Rating:	9

Name:	EASTSIDE TRANSPORTATION CENTER
Address:	7001 EUCLID AVE
City,State,Zip:	CLEVELAND, OH 44103
Release Number:	18005778 - N00002
Release Date:	08/01/2002
LTF Status:	6 Closure of regulated UST

EASTSIDE TRANSPORTATION CENTER (Continued) **U000890792**

FR Status:	**NFA: No Further Action**
Priority:	2
Review Date:	08/23/2002
Priority Decode:	SUS/CON from non-regulated UST
Class1 Decode:	A viable RP have been identified
Latitude:	41.504337
Longitude:	-81.640947
Class:	Viable Responsible Party has been identified
Incident Number:	Not reported
Last Update:	Charles Zepp
Last Update Date:	02/02/2021
Last Update Updated:	08/23/2002
Sub Status:	Approved
Rules:	1999
Coordinator:	Charles Zepp
Rating:	10

Name:	EASTSIDE TRANSPORTATION CENTER
Address:	7001 EUCLID AVE
City,State,Zip:	CLEVELAND, OH 44103
Release Number:	18005778 - N00003
Release Date:	07/21/2009
LTF Status:	6 Closure of regulated UST
FR Status:	**NFA: No Further Action**
Priority:	2
Review Date:	07/22/2009
Priority Decode:	SUS/CON from non-regulated UST
Class1 Decode:	A viable RP have been identified
Latitude:	41.504337
Longitude:	-81.640947
Class:	Viable Responsible Party has been identified
Incident Number:	Not reported
Last Update:	Charles Zepp
Last Update Date:	02/11/2019
Last Update Updated:	07/22/2009
Sub Status:	Approved
Rules:	2005
Coordinator:	Charles Zepp
Rating:	14

Name:	EASTSIDE TRANSPORTATION CENTER
Address:	7001 EUCLID AVE
City,State,Zip:	CLEVELAND, OH 44103
Release Number:	18005778 - N00004
Release Date:	04/15/2019
LTF Status:	6 Closure of regulated UST
FR Status:	**NFA: No Further Action**
Priority:	Not reported
Review Date:	04/18/2019
Priority Decode:	Not reported
Class1 Decode:	A viable RP have been identified
Latitude:	41.504337
Longitude:	-81.640947
Class:	Viable Responsible Party has been identified
Incident Number:	Not reported
Last Update:	Scott Sigler
Last Update Date:	04/18/2019

EASTSIDE TRANSPORTATION CENTER (Continued) **U000890792**

Last Update Updated:	04/18/2019
Sub Status:	Approved
Rules:	2017
Coordinator:	Charles Zepp
Rating:	14

UST:

Name:	EASTSIDE TRANSPORTATION CENTER
Address:	7001 EUCLID AVE
City,State,Zip:	CLEVELAND, OH 44103
Facility Id:	18005778
Owner Name:	GEORGE FAMILY ENTERPRISES LTD
Owner Address:	18605 DETROIT AVE
Owner City/State/Zip:	44107
Tank Number:	T00001
Status:	REM - Removed
UST Capacity:	10000
Tank Content:	Diesel
Installation Date:	03/01/1987
Construction:	FRP-Fiberglass Reinforced Plastic
Date Last Used:	Not reported
Date TCL Closed:	Not reported
Date Removed:	02/14/2019
CAS Number:	68334-30-5
Abandoned Approved:	Not reported
Regulated:	YES
Sensitive Area:	NO
Date Of Sensitivity:	Not reported
UST Configurations:	SW - Single Wall
Construction Comments:	Not reported
Corrosion Protections:	NR - None Required by Rule
Corrosion Protection Comments:	Not reported
Primary Release Detection:	ATG - Automatic Tank Gauging
Secondary Release Detection:	Not reported
Release Detection Comments:	Not reported
Piping Configuration:	SW - Single Wall
Piping Configuration Comments:	Not reported
Piping Styles:	P - Pressure
Piping Constructions:	FRP - Fiberglass Reinforced Plastic
Piping Construction Comments:	Not reported
Piping Corrosion Protections:	NR - None required by rule
Piping Corrosion Protection Comments:	Not reported
Piping Release Detections:	MLLD - Mechanical Line Leak Detector
Piping Release Detection Comments:	Not reported
Spill Prevention Manholes:	SB - Spill Containment Manhole (bucket)
Spill Prevention Manhole Comments:	Not reported
OverFill Prevention:	FILL - Fill Pipe (drop tube flapper)
OverFill Prevention Comment:	Not reported
Comments:	Not reported
Name:	EASTSIDE TRANSPORTATION CENTER
Address:	7001 EUCLID AVE
City,State,Zip:	CLEVELAND, OH 44103
Tank Number:	T00002
Status:	REM - Removed

EASTSIDE TRANSPORTATION CENTER (Continued) **U000890792**

UST Capacity:	10000
Tank Content:	Diesel
Installation Date:	03/01/1987
Construction:	FRP-Fiberglass Reinforced Plastic
Date Last Used:	Not reported
Date TCL Closed:	Not reported
Date Removed:	02/14/2019
CAS Number:	68334-30-5
Abandoned Approved:	Not reported
Regulated:	YES
Sensitive Area:	NO
Date Of Sensitivity:	Not reported
UST Configurations:	SW - Single Wall
Construction Comments:	Not reported
Corrosion Protections:	NR - None Required by Rule
Corrosion Protection Comments:	Not reported
Primary Release Detection:	ATG - Automatic Tank Gauging
Secondary Release Detection:	Not reported
Release Detection Comments:	Not reported
Piping Configuration:	SW - Single Wall
Piping Configuration Comments:	Not reported
Piping Styles:	P - Pressure
Piping Constructions:	FRP - Fiberglass Reinforced Plastic
Piping Construction Comments:	Not reported
Piping Corrosion Protections:	NR - None required by rule
Piping Corrosion Protection Comments:	Not reported
Piping Release Detections:	MLLD - Mechanical Line Leak Detector
Piping Release Detection Comments:	Not reported
Spill Prevention Manholes:	SB - Spill Containment Manhole (bucket)
Spill Prevention Manhole Comments:	Not reported
OverFill Prevention:	FILL - Fill Pipe (drop tube flapper)
OverFill Prevention Comment:	Not reported
Comments:	Not reported
Name:	EASTSIDE TRANSPORTATION CENTER
Address:	7001 EUCLID AVE
City,State,Zip:	CLEVELAND, OH 44103
Tank Number:	T00003
Status:	REM - Removed
UST Capacity:	500
Tank Content:	Used Oil
Installation Date:	03/01/1987
Construction:	FRP-Fiberglass Reinforced Plastic
Date Last Used:	04/09/2009
Date TCL Closed:	Not reported
Date Removed:	04/09/2009
CAS Number:	Not reported
Abandoned Approved:	Not reported
Regulated:	YES
Sensitive Area:	NO
Date Of Sensitivity:	Not reported
UST Configurations:	Not reported
Construction Comments:	Fiberglass Reinforced Plastic
Corrosion Protections:	NR - None Required by Rule
Corrosion Protection Comments:	Not reported
Primary Release Detection:	ATG - Automatic Tank Gauging

EASTSIDE TRANSPORTATION CENTER (Continued) **U000890792**

Secondary Release Detection:	Not reported
Release Detection Comments:	RDTank: Automatic Tank Gauging / RDLine:
Piping Configuration:	Not reported
Piping Configuration Comments:	Not reported
Piping Styles:	NA - Not Applicable
Piping Constructions:	FRP - Fiberglass Reinforced Plastic
Piping Construction Comments:	Fiberglass Reinforced Plastic
Piping Corrosion Protections:	NR - None required by rule
Piping Corrosion Protection Comments:	Not reported
Piping Release Detections:	MLLD - Mechanical Line Leak Detector
Piping Release Detection Comments:	Mechanical Line Leak Detector
Spill Prevention Manholes:	SB - Spill Containment Manhole (bucket)
Spill Prevention Manhole Comments:	Yes
OverFill Prevention:	Not reported
OverFill Prevention Comment:	OverFill Spill: Yes
Comments:	Not reported

OH VCP:

Name:	7001 EUCLID AVENUE PROPERTY, CLEVELAND
Address:	7001 EUCLID AVE
Address 2:	Not reported
City,State,Zip:	CLEVELAND, OH 44103
OH EPA District:	NEDO
Alias Name:	Not reported
Latitude:	Not reported
Longitude:	Not reported
Old Program Id:	Not reported
Project Type:	VAP Annual Instutional Control Reporting
DERR ID:	218003453

Name:	7001 EUCLID AVENUE PROPERTY, CLEVELAND
Address:	7001 EUCLID AVE
Address 2:	Not reported
City,State,Zip:	CLEVELAND, OH 44103
OH EPA District:	NEDO
Alias Name:	!Do Not Use - Wooster S WF Dup!
Latitude:	Not reported
Longitude:	Not reported
Old Program Id:	19NFA741
Project Type:	NFA 90 Day
DERR ID:	218003453

Name:	7001 EUCLID AVENUE PROPERTY, CLEVELAND
Address:	7001 EUCLID AVE
Address 2:	Not reported
City,State,Zip:	CLEVELAND, OH 44103
OH EPA District:	NEDO
Alias Name:	Not reported
Latitude:	Not reported
Longitude:	Not reported
Old Program Id:	Not reported
Project Type:	VAP Institutional Control Inspection
DERR ID:	218003453

ARCHIVE UST:

Name:	EASTSIDE TRANSPORTATIOAN CENTER

EASTSIDE TRANSPORTATION CENTER (Continued) **U000890792**

Address:	7001 EUCLID AVE
City,State,Zip:	CLEVELAND, OH 44103
Facility Number:	18005778
Owner Name:	CUYAHOGA COUNTY BOARD M/R
Owner Address:	1275 LAKESIDE AVE E
Owner City,St,Zip:	CLEVELAND, OH 44114
Owner Telephone:	(216) 241-8230
Owner ID:	W004910
Facility Type:	Local Government
Contact Name:	GEORGE TROCHEMENKO
Contact Telephone:	(216)741-2784
Tank Number:	2
Depth at Location:	CLEVELAND FIRE DEPARTMENT
Authorized:	Yes
Eligible Award:	Not reported
Action:	No

Permit:

Facility Id:	18005778
Permit Id:	P00001
Permit Status:	Closed
Issued Date:	7/17/2002
LFD Permit Id:	12724

Facility Id:	18005778
Permit Id:	P00002
Permit Status:	Closed
Issued Date:	1/17/2002
LFD Permit Id:	08703

Facility Id:	18005778
Permit Id:	P00003
Permit Status:	Closed
Issued Date:	12/18/2008
LFD Permit Id:	13022

Inspection:

Facility Id:	18005778
Permit Number:	P00001
Code:	302
Inspection Type:	Final

Facility Id:	18005778
Permit Number:	P00001
Code:	302
Inspection Type:	Final

Facility Id:	18005778
Permit Number:	P00002
Code:	202
Inspection Type:	Preliminary

Facility Id:	18005778
Permit Number:	P00002
Code:	102
Inspection Type:	Final

EASTSIDE TRANSPORTATION CENTER (Continued) **U000890792**

Facility Id: 18005778
Permit Number: P00003
Code: 103
Inspection Type: Final

Tank ID: T00001
Tank Type: Not reported
Tank Status: Currently In Use
Install Date: Not reported
Content: Not reported
Capacity: Not reported
Corrosion Protection Tank: Not reported
CAS #: Not reported
Regulated: Yes
Overfill Device Installed: Yes
Spill Device Installed: Yes
Release Detection On Tank: Not reported
Date Removed: Not reported
Date Last Use: Not reported
Date Abandoned/Closed: Not reported
AST/UST: UST
Corrosion Protection Piping: Not reported
Piping Material: Not reported
Piping Type: Not reported
Release Detection On Piping: Mechanical Line Leak Detector

Tank ID: T00002
Tank Type: Not reported
Tank Status: Currently In Use
Install Date: Not reported
Content: Not reported
Capacity: Not reported
Corrosion Protection Tank: Not reported
CAS #: Not reported
Regulated: Yes
Overfill Device Installed: Yes
Spill Device Installed: Yes
Release Detection On Tank: Not reported
Date Removed: Not reported
Date Last Use: Not reported
Date Abandoned/Closed: Not reported
AST/UST: UST
Corrosion Protection Piping: Not reported
Piping Material: Not reported
Piping Type: Not reported
Release Detection On Piping: Mechanical Line Leak Detector

Tank ID: T00003
Tank Type: Not reported
Tank Status: Removed
Install Date: Not reported
Content: Not reported
Capacity: Not reported
Corrosion Protection Tank: Not reported

EASTSIDE TRANSPORTATION CENTER (Continued) **U000890792**

CAS #:	Not reported
Regulated:	Yes
Overfill Device Installed:	Yes
Spill Device Installed:	Yes
Release Detection On Tank:	Not reported
Date Removed:	4/9/2009
Date Last Use:	4/9/2009
Date Abandoned/Closed:	Not reported
AST/UST:	UST
Corrosion Protection Piping:	Not reported
Piping Material:	Not reported
Piping Type:	Not reported
Release Detection On Piping:	Mechanical Line Leak Detector

---

46 SE 1/2-1 0.875 mi. 4619 ft. | **OHIO BELL TELEPHONE CO. L25142**
10615 CEDAR
CLEVELAND, OH 44106

DERR **U000890314**
INST CONTROL **N/A**
VCP
ARCHIVE UST
VAPOR

Relative: Higher
Actual: 696 ft.

DERR:

Name:	AT&T FAC, CLEVELAND
Address:	10615 CEDAR AVE
City,State,Zip:	CLEVELAND, OH 44106-3028
DERR ID:	218002519
District:	NEDO
Alias:	Not reported
Lat/Long:	41.499796028 -81.612881639
CERCLIS ID:	Not reported
Program:	**Voluntary Action Program**
Decode for Activity:	Voluntary Action Program

Name:	AT&T FAC, CLEVELAND
Address:	10615 CEDAR AVE
City,State,Zip:	CLEVELAND, OH 44106-3028
DERR ID:	218002519
District:	NEDO
Alias:	AT&T Fac, Cleveland
Lat/Long:	41.499796028 -81.612881639
CERCLIS ID:	Not reported
Program:	**Voluntary Action Program**
Decode for Activity:	Voluntary Action Program

INST CONTROL:

Name:	AT&T FAC, CLEVELAND
Address:	10615 CEDAR AVE
City,State,Zip:	CLEVELAND, OH 44106-3028
NFA Number:	Not reported
Land Use:	Not reported
Site Id:	218002519
Project Id:	218002519003
District:	NEDO
Lat/Long:	41.49979 / -81.61288
Program Area:	VAP
Project Type:	NFA 90 Day
IC Type:	Commercial Use Restriction
IC Mechanism:	Environmental Covenant IAW UECA

OHIO BELL TELEPHONE CO. L25142 (Continued) **U000890314**

Prog Area Decode: Voluntary Action Program

Name: AT&T FAC, CLEVELAND
Address: 10615 CEDAR AVE
City,State,Zip: CLEVELAND, OH 44106-3028
NFA Number: Not reported
Land Use: Not reported
Site Id: 218002519
Project Id: 218002519003
District: NEDO
Lat/Long: 41.49979 / -81.61288
Program Area: VAP
Project Type: NFA 90 Day
IC Type: Digging/Excavating Restriction
IC Mechanism: Environmental Covennant IAW UECA
Prog Area Decode: Voluntary Action Program

Name: AT&T FAC, CLEVELAND
Address: 10615 CEDAR AVE
City,State,Zip: CLEVELAND, OH 44106-3028
NFA Number: Not reported
Land Use: Not reported
Site Id: 218002519
Project Id: 218002519003
District: NEDO
Lat/Long: 41.49979 / -81.61288
Program Area: VAP
Project Type: NFA 90 Day
IC Type: Industrial Use Restriction
IC Mechanism: Environmental Covennant IAW UECA
Prog Area Decode: Voluntary Action Program

Name: AT&T FAC, CLEVELAND
Address: 10615 CEDAR AVE
City,State,Zip: CLEVELAND, OH 44106-3028
NFA Number: Not reported
Land Use: Not reported
Site Id: 218002519
Project Id: 218002519003
District: NEDO
Lat/Long: 41.49979 / -81.61288
Program Area: VAP
Project Type: NFA 90 Day
IC Type: Potable & Non-potable GW Extraction/Use Restriction
IC Mechanism: Environmental Covennant IAW UECA
Prog Area Decode: Voluntary Action Program

Name: AT&T FAC, CLEVELAND
Address: 10615 CEDAR AVE
City,State,Zip: CLEVELAND, OH 44106-3028
NFA Number: 09NFA363
Land Use: Commercial/Industrial
Site Id: 218002519
Project Id: 218002519003
District: NEDO
Lat/Long: 41.49979 / -81.61288
Program Area: VAP

OHIO BELL TELEPHONE CO. L25142 (Continued) **U000890314**

Project Type: NFA 90 Day
IC Type: Not reported
IC Mechanism: Not reported
Prog Area Decode: Voluntary Action Program

OH VCP:
Name: AT&T FAC, CLEVELAND
Address: 10615 CEDAR AVE
Address 2: Not reported
City,State,Zip: CLEVELAND, OH 44106-3028
OH EPA District: NEDO
Alias Name: Not reported
Latitude: 41.49979
Longitude: -81.61288
Old Program Id: 09NFA363
Project Type: VAP Audit
DERR ID: 218002519

Name: AT&T FAC, CLEVELAND
Address: 10615 CEDAR AVE
Address 2: Not reported
City,State,Zip: CLEVELAND, OH 44106-3028
OH EPA District: NEDO
Alias Name: AT&T Fac, Cleveland
Latitude: 41.49979
Longitude: -81.61288
Old Program Id: 09NFA363
Project Type: NFA 90 Day
DERR ID: 218002519

Name: AT&T FAC, CLEVELAND
Address: 10615 CEDAR AVE
Address 2: Not reported
City,State,Zip: CLEVELAND, OH 44106-3028
OH EPA District: NEDO
Alias Name: Not reported
Latitude: 41.49979
Longitude: -81.61288
Old Program Id: 07TA005
Project Type: VAP Technical Assistance
DERR ID: 218002519

Name: AT&T FAC, CLEVELAND
Address: 10615 CEDAR AVE
Address 2: Not reported
City,State,Zip: CLEVELAND, OH 44106-3028
OH EPA District: NEDO
Alias Name: Not reported
Latitude: 41.49979
Longitude: -81.61288
Old Program Id: Not reported
Project Type: VAP Technical Assistance
DERR ID: 218002519

Name: AT&T FAC, CLEVELAND
Address: 10615 CEDAR AVE
Address 2: Not reported

OHIO BELL TELEPHONE CO. L25142 (Continued) **U000890314**

City,State,Zip: CLEVELAND, OH 44106-3028
OH EPA District: NEDO
Alias Name: Not reported
Latitude: 41.49979
Longitude: -81.61288
Old Program Id: 08PAY029
Project Type: VAP PAYGO
DERR ID: 218002519

Name: AT&T FAC, CLEVELAND
Address: 10615 CEDAR AVE
Address 2: Not reported
City,State,Zip: CLEVELAND, OH 44106-3028
OH EPA District: NEDO
Alias Name: Not reported
Latitude: 41.49979
Longitude: -81.61288
Old Program Id: Not reported
Project Type: VAP Institutional Control Inspection
DERR ID: 218002519

Name: AT&T FAC, CLEVELAND
Address: 10615 CEDAR AVE
Address 2: Not reported
City,State,Zip: CLEVELAND, OH 44106-3028
OH EPA District: NEDO
Alias Name: Not reported
Latitude: 41.49979
Longitude: -81.61288
Old Program Id: Not reported
Project Type: VAP Annual Instutional Control Reporting
DERR ID: 218002519

ARCHIVE UST:
Name: OHIO BELL TELEPHONE CO. L25142
Address: 10615 CEDAR
City,State,Zip: CLEVELAND, OH 44106-3028
Facility Number: 018000134
Owner Name: OHIO BELL TELE CO dba SBC OHIO
Owner Address: 36 S FAIRVIEW 4TH FLOOR
Owner City,St,Zip: PARKRIDGE, IL 60068
Owner Telephone: Not reported
Owner ID: Not reported
Facility Type: Not reported
Contact Name: Not reported
Contact Telephone: Not reported
Tank Number: Not reported
Depth at Location: Not reported
Authorized: Not reported
Eligible Award: Not reported
Action: Not reported

Tank ID: T00001
Tank Type: Not reported
Tank Status: Currently In Use
Install Date: Not reported
Content: Not reported

OHIO BELL TELEPHONE CO. L25142 (Continued) **U000890314**

Capacity:	Not reported
Corrosion Protection Tank:	Not reported
CAS #:	Not reported
Regulated:	Not reported
Overfill Device Installed:	Not reported
Spill Device Installed:	Not reported
Release Detection On Tank:	Not reported
Date Removed:	Not reported
Date Last Use:	Not reported
Date Abandoned/Closed:	Not reported
AST/UST:	Not reported
Corrosion Protection Piping:	Not reported
Piping Material:	Not reported
Piping Type:	Not reported
Release Detection On Piping:	Not reported

VAPOR:

Name:	AT&T FAC, CLEVELAND
Address:	10615 CEDAR AVE
City,State,Zip:	CLEVELAND, OH
Parent ID:	218002519
Project ID:	218002519003
Project Name:	AT&T Fac, Cleveland
Program:	VAP
District:	NEDO
Site Coordinator:	Not reported
Project Type:	NFA 90 Day
Site Screen Completed?:	Yes
Follow Up Required?:	No
Follow Up Completed?:	Not reported
Disclaimer:	http://epa.ohio.gov/Portals/30/TCE_Disclaimer.pdf

---

47 WNW 1/2-1 0.913 mi. 4821 ft. **WADE PARK CHEMICAL 7012 WADE PARK BLVD CLEVELAND, OH 44103** **SEMS 1000197911 DERR OHD980824924**

Relative: Lower

Actual: 639 ft.

SEMS:

Site ID:	0504835
EPA ID:	OHD980824924
Name:	WADE PARK CHEMICAL
Address:	7012 WADE PARK BLVD
Address 2:	Not reported
City,State,Zip:	CLEVELAND, OH 44103
Cong District:	11
FIPS Code:	39035
Latitude:	+41.515833
Longitude:	-081.640278
FF:	N
NPL:	Not on the NPL
Non NPL Status:	Referred to Removal - NFRAP

SEMS Detail:

Region:	05
Site ID:	0504835
EPA ID:	OHD980824924
Site Name:	WADE PARK CHEMICAL

WADE PARK CHEMICAL (Continued) **1000197911**

NPL:	N
FF:	N
OU:	00
Action Code:	RV
Action Name:	RMVL
SEQ:	1
Start Date:	1983-02-14 05:00:00
Finish Date:	1983-04-18 05:00:00
Qual:	C
Current Action Lead:	EPA Perf

Region:	05
Site ID:	0504835
EPA ID:	OHD980824924
Site Name:	WADE PARK CHEMICAL
NPL:	N
FF:	N
OU:	00
Action Code:	DS
Action Name:	DISCVRY
SEQ:	1
Start Date:	1983-01-01 05:00:00
Finish Date:	1983-01-01 05:00:00
Qual:	Not reported
Current Action Lead:	EPA Perf

Region:	05
Site ID:	0504835
EPA ID:	OHD980824924
Site Name:	WADE PARK CHEMICAL
NPL:	N
FF:	N
OU:	00
Action Code:	PA
Action Name:	PA
SEQ:	1
Start Date:	Not reported
Finish Date:	1986-02-05 05:00:00
Qual:	N
Current Action Lead:	St Perf

DERR:

Name:	WADE PARK CHEMICALS, CLEVELAND
Address:	7012 WADE PARK BLVD
City,State,Zip:	CLEVELAND, OH 44103
DERR ID:	218000884
District:	NEDO
Alias:	Not reported
Lat/Long:	41.51583333 -81.6425
CERCLIS ID:	OHD980824924
Program:	**Site Assessment Remedial Response**
Decode for Activity:	Site Assessment, Remedial Response

48 WSW 1/2-1 0.938 mi. 4955 ft. | **7000 EUCLID SITE, CLEVELAND**
6900-7000 EUCLID AVE
CLEVELAND, OH 44103 | **DERR**
INST CONTROL
VCP | **S112231643**
N/A

Relative: Higher

Actual: 669 ft.

DERR:

Name:	7000 EUCLID SITE, CLEVELAND
Address:	6900-7000 EUCLID AVE
City,State,Zip:	CLEVELAND, OH 44103
DERR ID:	218003014
District:	NEDO
Alias:	Not reported
Lat/Long:	Not reported
CERCLIS ID:	Not reported
Program:	**Voluntary Action Program**
Decode for Activity:	Voluntary Action Program

INST CONTROL:

Name:	7000 EUCLID SITE, CLEVELAND
Address:	6900-7000 EUCLID AVE
City,State,Zip:	CLEVELAND, OH 44103
NFA Number:	Not reported
Land Use:	Not reported
Site Id:	218003014
Project Id:	218003014002
District:	NEDO
Lat/Long:	Not reported
Program Area:	VAP
Project Type:	NFA 90 Day
IC Type:	Potable & Non-potable GW Extraction/Use Restriction
IC Mechanism:	Environmental Covenant IAW UECA
Prog Area Decode:	Voluntary Action Program

Name:	7000 EUCLID SITE, CLEVELAND
Address:	6900-7000 EUCLID AVE
City,State,Zip:	CLEVELAND, OH 44103
NFA Number:	12NFA485
Land Use:	Other
Site Id:	218003014
Project Id:	218003014002
District:	NEDO
Lat/Long:	Not reported
Program Area:	VAP
Project Type:	NFA 90 Day
IC Type:	Not reported
IC Mechanism:	Not reported
Prog Area Decode:	Voluntary Action Program

OH VCP:

Name:	7000 EUCLID SITE, CLEVELAND
Address:	6900-7000 EUCLID AVE
Address 2:	Not reported
City,State,Zip:	CLEVELAND, OH 44103
OH EPA District:	NEDO
Alias Name:	Not reported
Latitude:	Not reported
Longitude:	Not reported

7000 EUCLID SITE, CLEVELAND (Continued) **S112231643**

Old Program Id: Not reported
Project Type: VAP PAYGO
DERR ID: 218003014

Name: 7000 EUCLID SITE, CLEVELAND
Address: 6900-7000 EUCLID AVE
Address 2: Not reported
City,State,Zip: CLEVELAND, OH 44103
OH EPA District: NEDO
Alias Name: Not reported
Latitude: Not reported
Longitude: Not reported
Old Program Id: 12NFA485
Project Type: NFA 90 Day
DERR ID: 218003014

Name: 7000 EUCLID SITE, CLEVELAND
Address: 6900-7000 EUCLID AVE
Address 2: Not reported
City,State,Zip: CLEVELAND, OH 44103
OH EPA District: NEDO
Alias Name: Not reported
Latitude: Not reported
Longitude: Not reported
Old Program Id: Not reported
Project Type: Brownfield Tax Credit
DERR ID: 218003014

Name: 7000 EUCLID SITE, CLEVELAND
Address: 6900-7000 EUCLID AVE
Address 2: Not reported
City,State,Zip: CLEVELAND, OH 44103
OH EPA District: NEDO
Alias Name: Not reported
Latitude: Not reported
Longitude: Not reported
Old Program Id: Not reported
Project Type: VAP Institutional Control Inspection
DERR ID: 218003014

Name: 7000 EUCLID SITE, CLEVELAND
Address: 6900-7000 EUCLID AVE
Address 2: Not reported
City,State,Zip: CLEVELAND, OH 44103
OH EPA District: NEDO
Alias Name: Not reported
Latitude: Not reported
Longitude: Not reported
Old Program Id: Not reported
Project Type: VAP Annual Instutional Control Reporting
DERR ID: 218003014

49 West 1/2-1 0.946 mi. 4993 ft.

Relative: Lower

Actual: 647 ft.

COYNE LAUNDRY SITE, FORMER
6710 LEXINGTON AVE.
CLEVELAND, OH 44103

DERR
HIST INST CONTROLS
INST CONTROL
VCP
HIST USD
VAPOR
USD

S104517645
N/A

DERR:

Name:	COYNE LAUNDRY SITE FORMER, CLEVELAND
Address:	6710 LEXINGTON AVE
City,State,Zip:	CLEVELAND, OH 44103
DERR ID:	218001959
District:	NEDO
Alias:	Not reported
Lat/Long:	41.510703 -81.643088
CERCLIS ID:	Not reported
Program:	**Voluntary Action Program**
Decode for Activity:	Voluntary Action Program

OH HISTORICAL INSTITUTIONAL CONTROL :

NFA Number:	99NFA079
Other Names:	Coyne Laundry
Date NFA Submitted to VAP:	12/09/1999
Date VAP CNS Signed by Director:	06/23/2000
District Office:	NEDO
NFA Number:	99NFA079
Any Billing Number:	Not reported
Institutional Controls:	CNS documents a commercial use restriction, a GW use restriction, and a restriction on buidling basements and other subsurface structures. No O&M obligation in CNS. Although, the Property does rely on institutional controls including a GW use restriction, prohibits the installation of basements, and a commercial use restriction.
Certified Professional Name:	William Rish
Certified Professional Cert Num:	CP140
Lead Reviewer:	Nancy Zikmanis, DERR/NEDO
Legal Reviewer:	Sue Kroeger, CO
Addtional Reviewers:	V. Steigerwald-Dick, DERR/NEDO
Review Conclusion:	Review not conducted.
Review Date:	06/23/2005
Compliance:	False
NFA Number:	99NFA079
Initial Volunteer for NFA:	Catholic Charities
Current Volunteer:	Catholic Charities
Current Volunteer Address:	1031 Superior Ave.
Current Volunteer City:	Cleveland, Ohio 44111
Curr Contact Info:	Larry Murtaugh
History:	6/2/05 - Letter from Tim Wilson to Volunteer requesting site access for 5-yr inspection. 1-05-05 - NEDO gathering info for 5-yr inspection.
History If Transferred To Diff Volunteer:	No evidence of Property Transfer to date.

INST CONTROL:

Name:	COYNE LAUNDRY SITE FORMER, CLEVELAND
Address:	6710 LEXINGTON AVE
City,State,Zip:	CLEVELAND, OH 44103
NFA Number:	Not reported
Land Use:	Not reported
Site Id:	218001959

COYNE LAUNDRY SITE, FORMER (Continued) **S104517645**

Project Id: 218001959001
District: NEDO
Lat/Long: 41.51070 / -81.64308
Program Area: VAP
Project Type: NFA 90 Day
IC Type: Not reported
IC Mechanism: Not reported
Prog Area Decode: Voluntary Action Program

Name: COYNE LAUNDRY SITE FORMER, CLEVELAND
Address: 6710 LEXINGTON AVE
City,State,Zip: CLEVELAND, OH 44103
NFA Number: Not reported
Land Use: Not reported
Site Id: 218001959
Project Id: 218001959001
District: NEDO
Lat/Long: 41.51070 / -81.64308
Program Area: VAP
Project Type: NFA 90 Day
IC Type: Commercial Use Restriction
IC Mechanism: Declaration of Use Restriction
Prog Area Decode: Voluntary Action Program

Name: COYNE LAUNDRY SITE FORMER, CLEVELAND
Address: 6710 LEXINGTON AVE
City,State,Zip: CLEVELAND, OH 44103
NFA Number: Not reported
Land Use: Not reported
Site Id: 218001959
Project Id: 218001959001
District: NEDO
Lat/Long: 41.51070 / -81.64308
Program Area: VAP
Project Type: NFA 90 Day
IC Type: Potable & Non-potable GW Extraction/Use Restriction
IC Mechanism: Declaration of Use Restriction
Prog Area Decode: Voluntary Action Program

Name: COYNE LAUNDRY SITE FORMER, CLEVELAND
Address: 6710 LEXINGTON AVE
City,State,Zip: CLEVELAND, OH 44103
NFA Number: Not reported
Land Use: Not reported
Site Id: 218001959
Project Id: 218001959001
District: NEDO
Lat/Long: 41.51070 / -81.64308
Program Area: VAP
Project Type: NFA 90 Day
IC Type: Subsurface Structure Construction Restriction
IC Mechanism: Declaration of Use Restriction
Prog Area Decode: Voluntary Action Program

Name: COYNE LAUNDRY SITE FORMER, CLEVELAND
Address: 6710 LEXINGTON AVE
City,State,Zip: CLEVELAND, OH 44103

COYNE LAUNDRY SITE, FORMER (Continued) **S104517645**

NFA Number:	99NFA079
Land Use:	Other
Site Id:	218001959
Project Id:	218001959001
District:	NEDO
Lat/Long:	41.51070 / -81.64308
Program Area:	VAP
Project Type:	NFA 90 Day
IC Type:	Not reported
IC Mechanism:	Not reported
Prog Area Decode:	Voluntary Action Program

OH VCP:

Name:	COYNE LAUNDRY SITE FORMER, CLEVELAND
Address:	6710 LEXINGTON AVE
Address 2:	Not reported
City,State,Zip:	CLEVELAND, OH 44103
OH EPA District:	NEDO
Alias Name:	Not reported
Latitude:	41.51070
Longitude:	-81.64308
Old Program Id:	99NFA079
Project Type:	NFA 90 Day
DERR ID:	218001959

Name:	COYNE LAUNDRY SITE FORMER, CLEVELAND
Address:	6710 LEXINGTON AVE
Address 2:	Not reported
City,State,Zip:	CLEVELAND, OH 44103
OH EPA District:	NEDO
Alias Name:	Not reported
Latitude:	41.51070
Longitude:	-81.64308
Old Program Id:	97USD002
Project Type:	Urban Setting Designation
DERR ID:	218001959

Name:	COYNE LAUNDRY SITE FORMER, CLEVELAND
Address:	6710 LEXINGTON AVE
Address 2:	Not reported
City,State,Zip:	CLEVELAND, OH 44103
OH EPA District:	NEDO
Alias Name:	Not reported
Latitude:	41.51070
Longitude:	-81.64308
Old Program Id:	Not reported
Project Type:	VAP Institutional Control Inspection
DERR ID:	218001959

Name:	COYNE LAUNDRY SITE FORMER, CLEVELAND
Address:	6710 LEXINGTON AVE
Address 2:	Not reported
City,State,Zip:	CLEVELAND, OH 44103
OH EPA District:	NEDO
Alias Name:	Not reported
Latitude:	41.51070
Longitude:	-81.64308

COYNE LAUNDRY SITE, FORMER (Continued) **S104517645**

Old Program Id: 98TA071
Project Type: VAP Technical Assistance
DERR ID: 218001959

Name: COYNE LAUNDRY SITE FORMER, CLEVELAND
Address: 6710 LEXINGTON AVE
Address 2: Not reported
City,State,Zip: CLEVELAND, OH 44103
OH EPA District: NEDO
Alias Name: Not reported
Latitude: 41.51070
Longitude: -81.64308
Old Program Id: Not reported
Project Type: VAP Institutional Control Inspection
DERR ID: 218001959

Name: COYNE LAUNDRY SITE FORMER, CLEVELAND
Address: 6710 LEXINGTON AVE
Address 2: Not reported
City,State,Zip: CLEVELAND, OH 44103
OH EPA District: NEDO
Alias Name: Not reported
Latitude: 41.51070
Longitude: -81.64308
Old Program Id: Not reported
Project Type: VAP Institutional Control Inspection
DERR ID: 218001959

Name: COYNE LAUNDRY SITE FORMER, CLEVELAND
Address: 6710 LEXINGTON AVE
Address 2: Not reported
City,State,Zip: CLEVELAND, OH 44103
OH EPA District: NEDO
Alias Name: Not reported
Latitude: 41.51070
Longitude: -81.64308
Old Program Id: Not reported
Project Type: VAP Audit
DERR ID: 218001959

Name: COYNE LAUNDRY SITE FORMER, CLEVELAND
Address: 6710 LEXINGTON AVE
Address 2: Not reported
City,State,Zip: CLEVELAND, OH 44103
OH EPA District: NEDO
Alias Name: Not reported
Latitude: 41.51070
Longitude: -81.64308
Old Program Id: Not reported
Project Type: Risk Mitigation Plan Oversight
DERR ID: 218001959

Name: COYNE LAUNDRY SITE FORMER, CLEVELAND
Address: 6710 LEXINGTON AVE
Address 2: Not reported
City,State,Zip: CLEVELAND, OH 44103
OH EPA District: NEDO

COYNE LAUNDRY SITE, FORMER (Continued) **S104517645**

Alias Name:	Not reported
Latitude:	41.51070
Longitude:	-81.64308
Old Program Id:	Not reported
Project Type:	VAP Operation & Maintenance
DERR ID:	218001959

Name:	COYNE LAUNDRY SITE FORMER, CLEVELAND
Address:	6710 LEXINGTON AVE
Address 2:	Not reported
City,State,Zip:	CLEVELAND, OH 44103
OH EPA District:	NEDO
Alias Name:	Not reported
Latitude:	41.51070
Longitude:	-81.64308
Old Program Id:	Not reported
Project Type:	VAP Institutional Control Inspection
DERR ID:	218001959

HISTORICAL USD:

NFA Number:	97USD002
Alias Name:	Catholic Charities
Date UDS Submitted:	02/25/1997
USD Status:	ISSUED
Date USD Approved / DisApproved:	09/17/1997
District Office:	NEDO
CP Name(s):	William R. Rish
Certification #:	CP140
History:	???
USD Info:	Site Specifc USD for 99NFA079. NFA relies on GW use restriction.
5-Yr USD Review Date:	NA (Site Specific)
Compliance:	F
GW Reviewer:	Not reported
VAP/Lead Reviewer:	Not reported
Legal Reviewer:	Not reported
Review Conclusion:	As of 9/22/04, a 5-yr inspection letter was not found in CO files.
Area Wide / Site Specific:	Site Specific
Total Acres:	Not reported
Data of Public Meeting:	Not reported
Initial Volunteer:	Not reported
Current Volunteer:	Not reported
Current Volunteer Street:	Not reported
Current Volunteer City/State/Zip:	Not reported
Current Volunteer Contact:	Not reported
Current Volunteer Phone:	Not reported
Current Volunteer Fax:	Not reported
Current Volunteer Email:	Not reported
History/Notes:	Not reported

VAPOR:

Name:	COYNE LAUNDRY SITE FORMER, CLEVELAND
Address:	6710 LEXINGTON AVE
City,State,Zip:	CLEVELAND, OH
Parent ID:	218001959
Project ID:	218001959001
Project Name:	Coyne Laundry Site Former, Cleveland

COYNE LAUNDRY SITE, FORMER (Continued) **S104517645**

Program:	VAP
District:	NEDO
Site Coordinator:	Not reported
Project Type:	NFA 90 Day
Site Screen Completed?:	Yes
Follow Up Required?:	No
Follow Up Completed?:	Not reported
Disclaimer:	http://epa.ohio.gov/Portals/30/TCE_Disclaimer.pdf

USD:

Name:	COYNE LAUNDRY SITE (FORMER) - CLEVELAND
Address:	6710 LEXINGTON AVE
City,State,Zip:	CLEVELAND, OH 44103
Facility Type:	USD
USD Status:	Granted
District:	NEDO
Acreage:	0.65914592
Parent Site ID:	218001959
Date Received:	02/25/1997
Date Issued:	09/15/1997
Most Recent Verification:	Not reported
Verification Outcome:	NA
Object ID:	22
DERR Program:	VAP
USD Area Type:	PS
Polygon Name:	Not reported
PolygonID:	150
Staff Digitizer:	Gara, Brian
Digitized Date:	2016-08-03 00:00:00
Digitized Method:	DCPL
Map Source:	ED
Confidence:	H
Comments:	Not reported
Centroid Latitude:	41.510703
Centroid Longitude:	-81.643089
Modified By:	DERR_CO
Modified Date:	2016-08-03 00:00:00
Shape ST Area:	28712.281325
Shape ST Length:	681.20539052

---

50 WSW 1/2-1 0.997 mi. 5264 ft. | **MIDTOWN TECH PARK, CLEVELAND**
6700 EUCLID AVE
CLEVELAND, OH 44103 | **DERR** **S110637952**
INST CONTROL **N/A**
VCP

Relative: Higher

Actual: 669 ft.

DERR:

Name:	MIDTOWN TECH PARK, CLEVELAND
Address:	6700 EUCLID AVE
City,State,Zip:	CLEVELAND, OH 44103
DERR ID:	218002836
District:	NEDO
Alias:	Not reported
Lat/Long:	Not reported
CERCLIS ID:	Not reported
Program:	**Voluntary Action Program**
Decode for Activity:	Voluntary Action Program

MIDTOWN TECH PARK, CLEVELAND (Continued) **S110637952**

INST CONTROL:

Name:	MIDTOWN TECH PARK, CLEVELAND
Address:	6700 EUCLID AVE
City,State,Zip:	CLEVELAND, OH 44103
NFA Number:	Not reported
Land Use:	Not reported
Site Id:	218002836
Project Id:	218002836002
District:	NEDO
Lat/Long:	Not reported
Program Area:	VAP
Project Type:	NFA 90 Day
IC Type:	Commercial Use Restriction
IC Mechanism:	Environmental Covennant IAW UECA
Prog Area Decode:	Voluntary Action Program

Name:	MIDTOWN TECH PARK, CLEVELAND
Address:	6700 EUCLID AVE
City,State,Zip:	CLEVELAND, OH 44103
NFA Number:	Not reported
Land Use:	Not reported
Site Id:	218002836
Project Id:	218002836002
District:	NEDO
Lat/Long:	Not reported
Program Area:	VAP
Project Type:	NFA 90 Day
IC Type:	Industrial Use Restriction
IC Mechanism:	Environmental Covennant IAW UECA
Prog Area Decode:	Voluntary Action Program

Name:	MIDTOWN TECH PARK, CLEVELAND
Address:	6700 EUCLID AVE
City,State,Zip:	CLEVELAND, OH 44103
NFA Number:	Not reported
Land Use:	Not reported
Site Id:	218002836
Project Id:	218002836002
District:	NEDO
Lat/Long:	Not reported
Program Area:	VAP
Project Type:	NFA 90 Day
IC Type:	Potable & Non-potable GW Extraction/Use Restriction
IC Mechanism:	Environmental Covennant IAW UECA
Prog Area Decode:	Voluntary Action Program

Name:	MIDTOWN TECH PARK, CLEVELAND
Address:	6700 EUCLID AVE
City,State,Zip:	CLEVELAND, OH 44103
NFA Number:	12NFA449
Land Use:	Other
Site Id:	218002836
Project Id:	218002836002
District:	NEDO
Lat/Long:	Not reported
Program Area:	VAP
Project Type:	NFA 90 Day

MIDTOWN TECH PARK, CLEVELAND (Continued) **S110637952**

IC Type: Not reported
IC Mechanism: Not reported
Prog Area Decode: Voluntary Action Program

OH VCP:

Name: MIDTOWN TECH PARK, CLEVELAND
Address: 6700 EUCLID AVE
Address 2: Not reported
City,State,Zip: CLEVELAND, OH 44103
OH EPA District: NEDO
Alias Name: Not reported
Latitude: Not reported
Longitude: Not reported
Old Program Id: Not reported
Project Type: VAP PAYGO
DERR ID: 218002836

Name: MIDTOWN TECH PARK, CLEVELAND
Address: 6700 EUCLID AVE
Address 2: Not reported
City,State,Zip: CLEVELAND, OH 44103
OH EPA District: NEDO
Alias Name: Not reported
Latitude: Not reported
Longitude: Not reported
Old Program Id: 12NFA449
Project Type: NFA 90 Day
DERR ID: 218002836

Name: MIDTOWN TECH PARK, CLEVELAND
Address: 6700 EUCLID AVE
Address 2: Not reported
City,State,Zip: CLEVELAND, OH 44103
OH EPA District: NEDO
Alias Name: Not reported
Latitude: Not reported
Longitude: Not reported
Old Program Id: Not reported
Project Type: VAP Institutional Control Inspection
DERR ID: 218002836

Name: MIDTOWN TECH PARK, CLEVELAND
Address: 6700 EUCLID AVE
Address 2: Not reported
City,State,Zip: CLEVELAND, OH 44103
OH EPA District: NEDO
Alias Name: Not reported
Latitude: Not reported
Longitude: Not reported
Old Program Id: Not reported
Project Type: VAP Annual Instutional Control Reporting
DERR ID: 218002836

Count: 6 records.

ORPHAN SUMMARY

City	EDR ID	Site Name	Site Address	Zip	Database(s)
CLEVELAND	S120846201	CHESTER AVE CORRIDOR, CLEVELAND	E 57TH TO E 69TH FROM CHESTER	44103	DERR
CLEVELAND	S110299610	E 61ST & CHESTER, PPNS 118-046-036	E 61ST ST & CHESTER AVE PPNS 1	44103	DERR, ENG CONTROLS, INST CONTROL, VCP, VAPOR
CLEVELAND	S110299683	HONEYWELL SIGNAL SYSTEMS FORMER, C	6705, 6709, 6615 CARNEGIE AVE1	44103	DERR, INST CONTROL, VCP, VAPOF
CLEVELAND	S128028352	ABANDONED SERVICE STATION	10400 CHESTER/1942 E 105TH	44106	LUST
CLEVELAND	S112231644	EUCLID BLOCK PROJECT, CLEVELAND	EUCLID AVE/E 69TH ST/CHESTER A	44103	DERR, INST CONTROL, VCP
CLEVELAND	U004293939	VACANT LAND	MIDTOWN COMMERCE PARK	44103	LUST, UST

GOVERNMENT RECORDS SEARCHED / DATA CURRENCY TRACKING

To maintain currency of the following federal and state databases, EDR contacts the appropriate governmental agency on a monthly or quarterly basis, as required.

Number of Days to Update: Provides confirmation that EDR is reporting records that have been updated within 90 days from the date the government agency made the information available to the public.

STANDARD ENVIRONMENTAL RECORDS

Lists of Federal NPL (Superfund) sites

NPL: National Priority List

National Priorities List (Superfund). The NPL is a subset of CERCLIS and identifies over 1,200 sites for priority cleanup under the Superfund Program. NPL sites may encompass relatively large areas. As such, EDR provides polygon coverage for over 1,000 NPL site boundaries produced by EPA's Environmental Photographic Interpretation Center (EPIC) and regional EPA offices.

Date of Government Version: 09/19/2023
Date Data Arrived at EDR: 10/03/2023
Date Made Active in Reports: 10/19/2023
Number of Days to Update: 16

Source: EPA
Telephone: N/A
Last EDR Contact: 12/04/2023
Next Scheduled EDR Contact: 01/08/2024
Data Release Frequency: Quarterly

NPL Site Boundaries

Sources:

EPA's Environmental Photographic Interpretation Center (EPIC)
Telephone: 202-564-7333

EPA Region 1
Telephone 617-918-1143

EPA Region 6
Telephone: 214-655-6659

EPA Region 3
Telephone 215-814-5418

EPA Region 7
Telephone: 913-551-7247

EPA Region 4
Telephone 404-562-8033

EPA Region 8
Telephone: 303-312-6774

EPA Region 5
Telephone 312-886-6686

EPA Region 9
Telephone: 415-947-4246

EPA Region 10
Telephone 206-553-8665

Proposed NPL: Proposed National Priority List Sites

A site that has been proposed for listing on the National Priorities List through the issuance of a proposed rule in the Federal Register. EPA then accepts public comments on the site, responds to the comments, and places on the NPL those sites that continue to meet the requirements for listing.

Date of Government Version: 09/19/2023
Date Data Arrived at EDR: 10/03/2023
Date Made Active in Reports: 10/19/2023
Number of Days to Update: 16

Source: EPA
Telephone: N/A
Last EDR Contact: 12/04/2023
Next Scheduled EDR Contact: 01/08/2024
Data Release Frequency: Quarterly

NPL LIENS: Federal Superfund Liens

Federal Superfund Liens. Under the authority granted the USEPA by CERCLA of 1980, the USEPA has the authority to file liens against real property in order to recover remedial action expenditures or when the property owner received notification of potential liability. USEPA compiles a listing of filed notices of Superfund Liens.

Date of Government Version: 10/15/1991
Date Data Arrived at EDR: 02/02/1994
Date Made Active in Reports: 03/30/1994
Number of Days to Update: 56

Source: EPA
Telephone: 202-564-4267
Last EDR Contact: 08/15/2011
Next Scheduled EDR Contact: 11/28/2011
Data Release Frequency: No Update Planned

Lists of Federal Delisted NPL sites

Delisted NPL: National Priority List Deletions

The National Oil and Hazardous Substances Pollution Contingency Plan (NCP) establishes the criteria that the EPA uses to delete sites from the NPL. In accordance with 40 CFR 300.425.(e), sites may be deleted from the NPL where no further response is appropriate.

Date of Government Version: 09/19/2023
Date Data Arrived at EDR: 10/03/2023
Date Made Active in Reports: 10/19/2023
Number of Days to Update: 16

Source: EPA
Telephone: N/A
Last EDR Contact: 12/04/2023
Next Scheduled EDR Contact: 01/08/2024
Data Release Frequency: Quarterly

Lists of Federal sites subject to CERCLA removals and CERCLA orders

FEDERAL FACILITY: Federal Facility Site Information listing

A listing of National Priority List (NPL) and Base Realignment and Closure (BRAC) sites found in the Comprehensive Environmental Response, Compensation and Liability Information System (CERCLIS) Database where EPA Federal Facilities Restoration and Reuse Office is involved in cleanup activities.

Date of Government Version: 09/25/2023
Date Data Arrived at EDR: 09/26/2023
Date Made Active in Reports: 12/12/2023
Number of Days to Update: 77

Source: Environmental Protection Agency
Telephone: 703-603-8704
Last EDR Contact: 12/20/2023
Next Scheduled EDR Contact: 04/08/2024
Data Release Frequency: Varies

SEMS: Superfund Enterprise Management System

SEMS (Superfund Enterprise Management System) tracks hazardous waste sites, potentially hazardous waste sites, and remedial activities performed in support of EPA's Superfund Program across the United States. The list was formerly know as CERCLIS, renamed to SEMS by the EPA in 2015. The list contains data on potentially hazardous waste sites that have been reported to the USEPA by states, municipalities, private companies and private persons, pursuant to Section 103 of the Comprehensive Environmental Response, Compensation, and Liability Act (CERCLA). This dataset also contains sites which are either proposed to or on the National Priorities List (NPL) and the sites which are in the screening and assessment phase for possible inclusion on the NPL.

Date of Government Version: 09/19/2023
Date Data Arrived at EDR: 10/03/2023
Date Made Active in Reports: 10/19/2023
Number of Days to Update: 16

Source: EPA
Telephone: 800-424-9346
Last EDR Contact: 12/04/2023
Next Scheduled EDR Contact: 01/22/2024
Data Release Frequency: Quarterly

Lists of Federal CERCLA sites with NFRAP

SEMS-ARCHIVE: Superfund Enterprise Management System Archive

SEMS-ARCHIVE (Superfund Enterprise Management System Archive) tracks sites that have no further interest under the Federal Superfund Program based on available information. The list was formerly known as the CERCLIS-NFRAP, renamed to SEMS ARCHIVE by the EPA in 2015. EPA may perform a minimal level of assessment work at a site while it is archived if site conditions change and/or new information becomes available. Archived sites have been removed and archived from the inventory of SEMS sites. Archived status indicates that, to the best of EPA's knowledge, assessment at a site has been completed and that EPA has determined no further steps will be taken to list the site on the National Priorities List (NPL), unless information indicates this decision was not appropriate or other considerations require a recommendation for listing at a later time. The decision does not necessarily mean that there is no hazard associated with a given site; it only means that. based upon available information, the location is not judged to be potential NPL site.

Date of Government Version: 09/19/2023
Date Data Arrived at EDR: 10/03/2023
Date Made Active in Reports: 10/19/2023
Number of Days to Update: 16

Source: EPA
Telephone: 800-424-9346
Last EDR Contact: 12/04/2023
Next Scheduled EDR Contact: 01/22/2024
Data Release Frequency: Quarterly

Lists of Federal RCRA facilities undergoing Corrective Action

CORRACTS: Corrective Action Report
CORRACTS identifies hazardous waste handlers with RCRA corrective action activity.

Date of Government Version: 12/04/2023
Date Data Arrived at EDR: 12/06/2023
Date Made Active in Reports: 12/12/2023
Number of Days to Update: 6

Source: EPA
Telephone: 800-424-9346
Last EDR Contact: 12/06/2023
Next Scheduled EDR Contact: 04/01/2024
Data Release Frequency: Quarterly

Lists of Federal RCRA TSD facilities

RCRA-TSDF: RCRA - Treatment, Storage and Disposal
RCRAInfo is EPA's comprehensive information system, providing access to data supporting the Resource Conservation and Recovery Act (RCRA) of 1976 and the Hazardous and Solid Waste Amendments (HSWA) of 1984. The database includes selective information on sites which generate, transport, store, treat and/or dispose of hazardous waste as defined by the Resource Conservation and Recovery Act (RCRA). Transporters are individuals or entities that move hazardous waste from the generator offsite to a facility that can recycle, treat, store, or dispose of the waste. TSDFs treat, store, or dispose of the waste.

Date of Government Version: 12/04/2023
Date Data Arrived at EDR: 12/06/2023
Date Made Active in Reports: 12/12/2023
Number of Days to Update: 6

Source: Environmental Protection Agency
Telephone: 312-886-6186
Last EDR Contact: 12/06/2023
Next Scheduled EDR Contact: 04/01/2024
Data Release Frequency: Quarterly

Lists of Federal RCRA generators

RCRA-LQG: RCRA - Large Quantity Generators
RCRAInfo is EPA's comprehensive information system, providing access to data supporting the Resource Conservation and Recovery Act (RCRA) of 1976 and the Hazardous and Solid Waste Amendments (HSWA) of 1984. The database includes selective information on sites which generate, transport, store, treat and/or dispose of hazardous waste as defined by the Resource Conservation and Recovery Act (RCRA). Large quantity generators (LQGs) generate over 1,000 kilograms (kg) of hazardous waste, or over 1 kg of acutely hazardous waste per month.

Date of Government Version: 12/04/2023
Date Data Arrived at EDR: 12/06/2023
Date Made Active in Reports: 12/12/2023
Number of Days to Update: 6

Source: Environmental Protection Agency
Telephone: 312-886-6186
Last EDR Contact: 12/06/2023
Next Scheduled EDR Contact: 04/01/2024
Data Release Frequency: Quarterly

RCRA-SQG: RCRA - Small Quantity Generators

RCRAInfo is EPA's comprehensive information system, providing access to data supporting the Resource Conservation and Recovery Act (RCRA) of 1976 and the Hazardous and Solid Waste Amendments (HSWA) of 1984. The database includes selective information on sites which generate, transport, store, treat and/or dispose of hazardous waste as defined by the Resource Conservation and Recovery Act (RCRA). Small quantity generators (SQGs) generate between 100 kg and 1,000 kg of hazardous waste per month.

Date of Government Version: 12/04/2023
Date Data Arrived at EDR: 12/06/2023
Date Made Active in Reports: 12/12/2023
Number of Days to Update: 6

Source: Environmental Protection Agency
Telephone: 312-886-6186
Last EDR Contact: 12/06/2023
Next Scheduled EDR Contact: 04/01/2024
Data Release Frequency: Quarterly

RCRA-VSQG: RCRA - Very Small Quantity Generators (Formerly Conditionally Exempt Small Quantity Generators)

RCRAInfo is EPA's comprehensive information system, providing access to data supporting the Resource Conservation and Recovery Act (RCRA) of 1976 and the Hazardous and Solid Waste Amendments (HSWA) of 1984. The database includes selective information on sites which generate, transport, store, treat and/or dispose of hazardous waste as defined by the Resource Conservation and Recovery Act (RCRA). Very small quantity generators (VSQGs) generate less than 100 kg of hazardous waste, or less than 1 kg of acutely hazardous waste per month.

Date of Government Version: 12/04/2023
Date Data Arrived at EDR: 12/06/2023
Date Made Active in Reports: 12/12/2023
Number of Days to Update: 6

Source: Environmental Protection Agency
Telephone: 312-886-6186
Last EDR Contact: 12/06/2023
Next Scheduled EDR Contact: 04/01/2024
Data Release Frequency: Quarterly

Federal institutional controls / engineering controls registries

LUCIS: Land Use Control Information System

LUCIS contains records of land use control information pertaining to the former Navy Base Realignment and Closure properties.

Date of Government Version: 08/03/2023
Date Data Arrived at EDR: 08/07/2023
Date Made Active in Reports: 10/10/2023
Number of Days to Update: 64

Source: Department of the Navy
Telephone: 843-820-7326
Last EDR Contact: 11/02/2023
Next Scheduled EDR Contact: 02/19/2024
Data Release Frequency: Varies

US ENG CONTROLS: Engineering Controls Sites List

A listing of sites with engineering controls in place. Engineering controls include various forms of caps, building foundations, liners, and treatment methods to create pathway elimination for regulated substances to enter environmental media or effect human health.

Date of Government Version: 08/21/2023
Date Data Arrived at EDR: 08/21/2023
Date Made Active in Reports: 11/07/2023
Number of Days to Update: 78

Source: Environmental Protection Agency
Telephone: 703-603-0695
Last EDR Contact: 11/17/2023
Next Scheduled EDR Contact: 03/04/2024
Data Release Frequency: Varies

US INST CONTROLS: Institutional Controls Sites List

A listing of sites with institutional controls in place. Institutional controls include administrative measures, such as groundwater use restrictions, construction restrictions, property use restrictions, and post remediation care requirements intended to prevent exposure to contaminants remaining on site. Deed restrictions are generally required as part of the institutional controls.

Date of Government Version: 08/21/2023
Date Data Arrived at EDR: 08/21/2023
Date Made Active in Reports: 11/07/2023
Number of Days to Update: 78

Source: Environmental Protection Agency
Telephone: 703-603-0695
Last EDR Contact: 11/17/2023
Next Scheduled EDR Contact: 03/04/2024
Data Release Frequency: Varies

Federal ERNS list

ERNS: Emergency Response Notification System

Emergency Response Notification System. ERNS records and stores information on reported releases of oil and hazardous substances.

Date of Government Version: 09/18/2023
Date Data Arrived at EDR: 09/20/2023
Date Made Active in Reports: 12/11/2023
Number of Days to Update: 82

Source: National Response Center, United States Coast Guard
Telephone: 202-267-2180
Last EDR Contact: 12/13/2023
Next Scheduled EDR Contact: 04/01/2024
Data Release Frequency: Quarterly

Lists of state- and tribal hazardous waste facilities

SHWS: This state does not maintain a SHWS list. See the Federal CERCLIS list and Federal NPL list.

State Hazardous Waste Sites. State hazardous waste site records are the states' equivalent to CERCLIS. These sites may or may not already be listed on the federal CERCLIS list. Priority sites planned for cleanup using state funds (state equivalent of Superfund) are identified along with sites where cleanup will be paid for by potentially responsible parties. Available information varies by state.

Date of Government Version: N/A
Date Data Arrived at EDR: N/A
Date Made Active in Reports: N/A
Number of Days to Update: N/A

Source: Ohio EPA
Telephone: 614-644-2924
Last EDR Contact: 10/26/2023
Next Scheduled EDR Contact: 02/12/2024
Data Release Frequency: N/A

DERR: Division of Emergency & Remedial Response's Database

The DERR listings contains sites from all of Ohio that are in the Division of Environmental Response and Revitalization (DERR) database, which is an index of sites for which our district offices maintain files. The database is NOT a record of contaminated sites or sites suspected of contamination. Not all sites in the database are contaminated, and a site's absence from the database does not imply that it is uncontaminated.

Date of Government Version: 07/25/2023
Date Data Arrived at EDR: 08/01/2023
Date Made Active in Reports: 10/19/2023
Number of Days to Update: 79

Source: Ohio EPA
Telephone: 614-644-3538
Last EDR Contact: 11/02/2023
Next Scheduled EDR Contact: 02/12/2024
Data Release Frequency: Semi-Annually

Lists of state and tribal landfills and solid waste disposal facilities

SWF/LF: Licensed Solid Waste Facilities

Solid Waste Facilities/Landfill Sites. SWF/LF type records typically contain an inventory of solid waste disposal facilities or landfills in a particular state. Depending on the state, these may be active or inactive facilities or open dumps that failed to meet RCRA Subtitle D Section 4004 criteria for solid waste landfills or disposal sites.

Date of Government Version: 03/02/2023
Date Data Arrived at EDR: 03/30/2023
Date Made Active in Reports: 06/13/2023
Number of Days to Update: 75

Source: Ohio Environmental Protection Agency
Telephone: 614-644-2621
Last EDR Contact: 09/28/2023
Next Scheduled EDR Contact: 01/15/2024
Data Release Frequency: Semi-Annually

Lists of state and tribal leaking storage tanks

LAST: Leaking Aboveground Storage Tank Listing

Suspected/confirmed release from Aboveground storage tank sites.

Date of Government Version: 08/03/2023
Date Data Arrived at EDR: 08/07/2023
Date Made Active in Reports: 12/04/2023
Number of Days to Update: 119

Source: Department of Commerce
Telephone: 614-752-7928
Last EDR Contact: 11/06/2023
Next Scheduled EDR Contact: 02/19/2024
Data Release Frequency: N/A

LUST: Leaking Underground Storage Tank File
Leaking Underground Storage Tank Incident Reports. LUST records contain an inventory of reported leaking underground storage tank incidents. Not all states maintain these records, and the information stored varies by state.

Date of Government Version: 08/03/2023
Date Data Arrived at EDR: 08/03/2023
Date Made Active in Reports: 08/08/2023
Number of Days to Update: 5

Source: Department of Commerce
Telephone: 614-752-8200
Last EDR Contact: 11/06/2023
Next Scheduled EDR Contact: 02/19/2024
Data Release Frequency: Quarterly

INDIAN LUST R4: Leaking Underground Storage Tanks on Indian Land
LUSTs on Indian land in Florida, Mississippi and North Carolina.

Date of Government Version: 04/20/2023
Date Data Arrived at EDR: 05/09/2023
Date Made Active in Reports: 07/14/2023
Number of Days to Update: 66

Source: EPA Region 4
Telephone: 404-562-8677
Last EDR Contact: 10/11/2023
Next Scheduled EDR Contact: 01/29/2024
Data Release Frequency: Varies

INDIAN LUST R5: Leaking Underground Storage Tanks on Indian Land
Leaking underground storage tanks located on Indian Land in Michigan, Minnesota and Wisconsin.

Date of Government Version: 04/14/2023
Date Data Arrived at EDR: 05/09/2023
Date Made Active in Reports: 07/14/2023
Number of Days to Update: 66

Source: EPA, Region 5
Telephone: 312-886-7439
Last EDR Contact: 10/11/2023
Next Scheduled EDR Contact: 01/29/2024
Data Release Frequency: Varies

INDIAN LUST R6: Leaking Underground Storage Tanks on Indian Land
LUSTs on Indian land in New Mexico and Oklahoma.

Date of Government Version: 04/26/2023
Date Data Arrived at EDR: 05/09/2023
Date Made Active in Reports: 07/14/2023
Number of Days to Update: 66

Source: EPA Region 6
Telephone: 214-665-6597
Last EDR Contact: 10/11/2023
Next Scheduled EDR Contact: 01/29/2024
Data Release Frequency: Varies

INDIAN LUST R9: Leaking Underground Storage Tanks on Indian Land
LUSTs on Indian land in Arizona, California, New Mexico and Nevada

Date of Government Version: 04/19/2023
Date Data Arrived at EDR: 05/09/2023
Date Made Active in Reports: 07/14/2023
Number of Days to Update: 66

Source: Environmental Protection Agency
Telephone: 415-972-3372
Last EDR Contact: 10/11/2023
Next Scheduled EDR Contact: 01/29/2024
Data Release Frequency: Varies

INDIAN LUST R10: Leaking Underground Storage Tanks on Indian Land
LUSTs on Indian land in Alaska, Idaho, Oregon and Washington.

Date of Government Version: 04/20/2023
Date Data Arrived at EDR: 05/09/2023
Date Made Active in Reports: 07/14/2023
Number of Days to Update: 66

Source: EPA Region 10
Telephone: 206-553-2857
Last EDR Contact: 10/11/2023
Next Scheduled EDR Contact: 01/29/2024
Data Release Frequency: Varies

INDIAN LUST R7: Leaking Underground Storage Tanks on Indian Land
LUSTs on Indian land in Iowa, Kansas, and Nebraska

Date of Government Version: 04/25/2023
Date Data Arrived at EDR: 05/09/2023
Date Made Active in Reports: 07/14/2023
Number of Days to Update: 66

Source: EPA Region 7
Telephone: 913-551-7003
Last EDR Contact: 10/11/2023
Next Scheduled EDR Contact: 01/29/2024
Data Release Frequency: Varies

INDIAN LUST R8: Leaking Underground Storage Tanks on Indian Land
LUSTs on Indian land in Colorado, Montana, North Dakota, South Dakota, Utah and Wyoming.

Date of Government Version: 04/19/2023
Date Data Arrived at EDR: 05/09/2023
Date Made Active in Reports: 07/14/2023
Number of Days to Update: 66

Source: EPA Region 8
Telephone: 303-312-6271
Last EDR Contact: 10/11/2023
Next Scheduled EDR Contact: 01/29/2024
Data Release Frequency: Varies

INDIAN LUST R1: Leaking Underground Storage Tanks on Indian Land
A listing of leaking underground storage tank locations on Indian Land.

Date of Government Version: 04/20/2023
Date Data Arrived at EDR: 05/09/2023
Date Made Active in Reports: 07/14/2023
Number of Days to Update: 66

Source: EPA Region 1
Telephone: 617-918-1313
Last EDR Contact: 10/11/2023
Next Scheduled EDR Contact: 01/29/2024
Data Release Frequency: Varies

UNREG LTANKS: Ohio Leaking UST File
A suspected or confirmed release of petroleum from a non-regulated UST.

Date of Government Version: 08/25/1999
Date Data Arrived at EDR: 08/19/2003
Date Made Active in Reports: 08/26/2003
Number of Days to Update: 7

Source: Department of Commerce
Telephone: 614-752-7938
Last EDR Contact: 08/01/2003
Next Scheduled EDR Contact: N/A
Data Release Frequency: No Update Planned

Lists of state and tribal registered storage tanks

FEMA UST: Underground Storage Tank Listing
A listing of all FEMA owned underground storage tanks.

Date of Government Version: 03/08/2023
Date Data Arrived at EDR: 03/09/2023
Date Made Active in Reports: 05/30/2023
Number of Days to Update: 82

Source: FEMA
Telephone: 202-646-5797
Last EDR Contact: 12/26/2023
Next Scheduled EDR Contact: 04/15/2024
Data Release Frequency: Varies

UST: Underground Storage Tank Tank File
Registered Underground Storage Tanks. UST's are regulated under Subtitle I of the Resource Conservation and Recovery Act (RCRA) and must be registered with the state department responsible for administering the UST program. Available information varies by state program.

Date of Government Version: 08/07/2023
Date Data Arrived at EDR: 08/08/2023
Date Made Active in Reports: 10/24/2023
Number of Days to Update: 77

Source: Department of Commerce
Telephone: 614-752-8200
Last EDR Contact: 11/08/2023
Next Scheduled EDR Contact: 02/19/2024
Data Release Frequency: Quarterly

AST: Above Ground Storage Tanks
A listing of aboveground storage tank site locations in the state.

Date of Government Version: 10/28/2021
Date Data Arrived at EDR: 10/28/2021
Date Made Active in Reports: 01/24/2022
Number of Days to Update: 88

Source: Department of Commerce
Telephone: 614-752-7037
Last EDR Contact: 10/23/2023
Next Scheduled EDR Contact: 02/05/2024
Data Release Frequency: Quarterly

INDIAN UST R4: Underground Storage Tanks on Indian Land
The Indian Underground Storage Tank (UST) database provides information about underground storage tanks on Indian land in EPA Region 4 (Alabama, Florida, Georgia, Kentucky, Mississippi, North Carolina, South Carolina, Tennessee and Tribal Nations)

Date of Government Version: 04/20/2023
Date Data Arrived at EDR: 05/09/2023
Date Made Active in Reports: 07/14/2023
Number of Days to Update: 66

Source: EPA Region 4
Telephone: 404-562-9424
Last EDR Contact: 10/11/2023
Next Scheduled EDR Contact: 01/29/2024
Data Release Frequency: Varies

INDIAN UST R9: Underground Storage Tanks on Indian Land

The Indian Underground Storage Tank (UST) database provides information about underground storage tanks on Indian land in EPA Region 9 (Arizona, California, Hawaii, Nevada, the Pacific Islands, and Tribal Nations).

Date of Government Version: 04/19/2023
Date Data Arrived at EDR: 05/09/2023
Date Made Active in Reports: 07/14/2023
Number of Days to Update: 66

Source: EPA Region 9
Telephone: 415-972-3368
Last EDR Contact: 10/11/2023
Next Scheduled EDR Contact: 01/29/2024
Data Release Frequency: Varies

INDIAN UST R8: Underground Storage Tanks on Indian Land

The Indian Underground Storage Tank (UST) database provides information about underground storage tanks on Indian land in EPA Region 8 (Colorado, Montana, North Dakota, South Dakota, Utah, Wyoming and 27 Tribal Nations).

Date of Government Version: 04/20/2023
Date Data Arrived at EDR: 05/09/2023
Date Made Active in Reports: 07/14/2023
Number of Days to Update: 66

Source: EPA Region 8
Telephone: 303-312-6137
Last EDR Contact: 10/11/2023
Next Scheduled EDR Contact: 01/29/2024
Data Release Frequency: Varies

INDIAN UST R7: Underground Storage Tanks on Indian Land

The Indian Underground Storage Tank (UST) database provides information about underground storage tanks on Indian land in EPA Region 7 (Iowa, Kansas, Missouri, Nebraska, and 9 Tribal Nations).

Date of Government Version: 04/25/2023
Date Data Arrived at EDR: 05/09/2023
Date Made Active in Reports: 07/14/2023
Number of Days to Update: 66

Source: EPA Region 7
Telephone: 913-551-7003
Last EDR Contact: 10/11/2023
Next Scheduled EDR Contact: 01/29/2024
Data Release Frequency: Varies

INDIAN UST R5: Underground Storage Tanks on Indian Land

The Indian Underground Storage Tank (UST) database provides information about underground storage tanks on Indian land in EPA Region 5 (Michigan, Minnesota and Wisconsin and Tribal Nations).

Date of Government Version: 04/14/2023
Date Data Arrived at EDR: 05/09/2023
Date Made Active in Reports: 07/14/2023
Number of Days to Update: 66

Source: EPA Region 5
Telephone: 312-886-6136
Last EDR Contact: 10/11/2023
Next Scheduled EDR Contact: 01/29/2024
Data Release Frequency: Varies

INDIAN UST R6: Underground Storage Tanks on Indian Land

The Indian Underground Storage Tank (UST) database provides information about underground storage tanks on Indian land in EPA Region 6 (Louisiana, Arkansas, Oklahoma, New Mexico, Texas and 65 Tribes).

Date of Government Version: 04/26/2023
Date Data Arrived at EDR: 05/09/2023
Date Made Active in Reports: 07/14/2023
Number of Days to Update: 66

Source: EPA Region 6
Telephone: 214-665-7591
Last EDR Contact: 10/11/2023
Next Scheduled EDR Contact: 01/29/2024
Data Release Frequency: Varies

INDIAN UST R10: Underground Storage Tanks on Indian Land

The Indian Underground Storage Tank (UST) database provides information about underground storage tanks on Indian land in EPA Region 10 (Alaska, Idaho, Oregon, Washington, and Tribal Nations).

Date of Government Version: 04/20/2023
Date Data Arrived at EDR: 05/09/2023
Date Made Active in Reports: 07/14/2023
Number of Days to Update: 66

Source: EPA Region 10
Telephone: 206-553-2857
Last EDR Contact: 10/11/2023
Next Scheduled EDR Contact: 01/29/2024
Data Release Frequency: Varies

INDIAN UST R1: Underground Storage Tanks on Indian Land

The Indian Underground Storage Tank (UST) database provides information about underground storage tanks on Indian land in EPA Region 1 (Connecticut, Maine, Massachusetts, New Hampshire, Rhode Island, Vermont and ten Tribal Nations).

Date of Government Version: 04/20/2023
Date Data Arrived at EDR: 05/09/2023
Date Made Active in Reports: 07/14/2023
Number of Days to Update: 66

Source: EPA, Region 1
Telephone: 617-918-1313
Last EDR Contact: 10/11/2023
Next Scheduled EDR Contact: 01/29/2024
Data Release Frequency: Varies

State and tribal institutional control / engineering control registries

HIST ENG CONTROLS: Operation & Maintenance Agreements Database

Volunteers that complete a voluntary action that relies on the ongoing operation and maintenance (O&M) of an engineered control to make the site protective (e.g" cap systems and ground water treatment systems) must enter into a legally binding agreement with the Ohio EPA before the director issues a covenant not to sue. This O&M Agreement must describe how the remedy is constructed and how itwill be monitored, maintained and repaired. It also lays out inspection opportunities for the agency. Companies must document that they have the financial capability to operate any remedy relied on, before the agency will agree to enter into the O&M Agreement. The statute requires that the agency be notified of any change in ownership. This database is no longer updated or maintained by the state agency.

Date of Government Version: 05/10/2005
Date Data Arrived at EDR: 04/04/2006
Date Made Active in Reports: 05/04/2006
Number of Days to Update: 30

Source: Ohio EPA
Telephone: 614-644-2306
Last EDR Contact: 06/02/2008
Next Scheduled EDR Contact: 09/01/2008
Data Release Frequency: No Update Planned

HIST INST CONTROLS: Institutional Controls Database

"Institutional control" is a restriction that is recorded in the same manner as a deed which limits access to or use of the property such that exposure to hazardous substances or petroleum are effectively and reliably eliminated or mitigated. Examples of institutional controls include land and water use restrictions. This database is no longer updated or maintained by the state agency.

Date of Government Version: 05/10/2005
Date Data Arrived at EDR: 04/06/2006
Date Made Active in Reports: 05/04/2006
Number of Days to Update: 28

Source: Ohio EPA
Telephone: 614-644-2306
Last EDR Contact: 06/02/2008
Next Scheduled EDR Contact: 09/01/2008
Data Release Frequency: No Update Planned

ENG CONTROLS: Sites with Engineering Controls

A database that tracks properties with engineering controls.

Date of Government Version: 07/25/2023
Date Data Arrived at EDR: 08/01/2023
Date Made Active in Reports: 10/19/2023
Number of Days to Update: 79

Source: Ohio EPA
Telephone: 614-644-2306
Last EDR Contact: 11/02/2023
Next Scheduled EDR Contact: 02/12/2024
Data Release Frequency: Semi-Annually

INST CONTROL: Sites with Institutional Engineering Controls

A database that tracks properties with institutional controls.

Date of Government Version: 07/25/2023
Date Data Arrived at EDR: 08/01/2023
Date Made Active in Reports: 10/19/2023
Number of Days to Update: 79

Source: Ohio Environmental Protection Agency
Telephone: 614-644-2306
Last EDR Contact: 11/02/2023
Next Scheduled EDR Contact: 02/12/2024
Data Release Frequency: Semi-Annually

Lists of state and tribal voluntary cleanup sites

VCP: Voluntary Action Program Sites
Site involved in the Voluntary Action Program.

Date of Government Version: 07/25/2023
Date Data Arrived at EDR: 08/01/2023
Date Made Active in Reports: 10/19/2023
Number of Days to Update: 79

Source: Ohio EPA, Voluntary Action Program
Telephone: 614-728-1298
Last EDR Contact: 11/02/2023
Next Scheduled EDR Contact: 02/12/2024
Data Release Frequency: Semi-Annually

INDIAN VCP R1: Voluntary Cleanup Priority Listing
A listing of voluntary cleanup priority sites located on Indian Land located in Region 1.

Date of Government Version: 07/27/2015
Date Data Arrived at EDR: 09/29/2015
Date Made Active in Reports: 02/18/2016
Number of Days to Update: 142

Source: EPA, Region 1
Telephone: 617-918-1102
Last EDR Contact: 12/12/2023
Next Scheduled EDR Contact: 04/01/2024
Data Release Frequency: Varies

INDIAN VCP R7: Voluntary Cleanup Priority Lisitng
A listing of voluntary cleanup priority sites located on Indian Land located in Region 7.

Date of Government Version: 03/20/2008
Date Data Arrived at EDR: 04/22/2008
Date Made Active in Reports: 05/19/2008
Number of Days to Update: 27

Source: EPA, Region 7
Telephone: 913-551-7365
Last EDR Contact: 07/08/2021
Next Scheduled EDR Contact: 07/20/2009
Data Release Frequency: Varies

Lists of state and tribal brownfield sites

BROWNFIELDS: Ohio Brownfield Inventory
A statewide brownfields inventory. A brownfield is an abandoned, idled or under-used industrial or commercial property where expansion or redevelopment is complicated by known or potential releases of hazardous substances and/or petroleum.

Date of Government Version: 09/05/2023
Date Data Arrived at EDR: 09/07/2023
Date Made Active in Reports: 11/28/2023
Number of Days to Update: 82

Source: Ohio EPA
Telephone: 614-644-3748
Last EDR Contact: 12/05/2023
Next Scheduled EDR Contact: 03/18/2024
Data Release Frequency: Quarterly

ADDITIONAL ENVIRONMENTAL RECORDS

Local Brownfield lists

US BROWNFIELDS: A Listing of Brownfields Sites
Brownfields are real property, the expansion, redevelopment, or reuse of which may be complicated by the presence or potential presence of a hazardous substance, pollutant, or contaminant. Cleaning up and reinvesting in these properties takes development pressures off of undeveloped, open land, and both improves and protects the environment. Assessment, Cleanup and Redevelopment Exchange System (ACRES) stores information reported by EPA Brownfields grant recipients on brownfields properties assessed or cleaned up with grant funding as well as information on Targeted Brownfields Assessments performed by EPA Regions. A listing of ACRES Brownfield sites is obtained from Cleanups in My Community. Cleanups in My Community provides information on Brownfields properties for which information is reported back to EPA, as well as areas served by Brownfields grant programs.

Date of Government Version: 08/15/2023
Date Data Arrived at EDR: 08/30/2023
Date Made Active in Reports: 12/01/2023
Number of Days to Update: 93

Source: Environmental Protection Agency
Telephone: 202-566-2777
Last EDR Contact: 12/14/2023
Next Scheduled EDR Contact: 03/25/2024
Data Release Frequency: Semi-Annually

Local Lists of Landfill / Solid Waste Disposal Sites

SWRCY: Recycling Facility Listing
A listing of recycling facility locations.

Date of Government Version: 09/28/2023
Date Data Arrived at EDR: 10/03/2023
Date Made Active in Reports: 12/20/2023
Number of Days to Update: 78

Source: Ohio EPA
Telephone: 614-728-5357
Last EDR Contact: 09/28/2023
Next Scheduled EDR Contact: 01/15/2024
Data Release Frequency: Quarterly

HIST LF: Old Solid Waste Landfill
A list of about 1200 old abandoned dumps or landfills. This database was developed from Ohio EPA staff notebooks and other information dating from the mid-1970s

Date of Government Version: 09/05/2023
Date Data Arrived at EDR: 09/07/2023
Date Made Active in Reports: 11/28/2023
Number of Days to Update: 82

Source: Ohio EPA
Telephone: 614-644-3749
Last EDR Contact: 12/05/2023
Next Scheduled EDR Contact: 03/18/2024
Data Release Frequency: No Update Planned

INDIAN ODI: Report on the Status of Open Dumps on Indian Lands
Location of open dumps on Indian land.

Date of Government Version: 12/31/1998
Date Data Arrived at EDR: 12/03/2007
Date Made Active in Reports: 01/24/2008
Number of Days to Update: 52

Source: Environmental Protection Agency
Telephone: 703-308-8245
Last EDR Contact: 10/23/2023
Next Scheduled EDR Contact: 02/05/2024
Data Release Frequency: Varies

ODI: Open Dump Inventory
An open dump is defined as a disposal facility that does not comply with one or more of the Part 257 or Part 258 Subtitle D Criteria.

Date of Government Version: 06/30/1985
Date Data Arrived at EDR: 08/09/2004
Date Made Active in Reports: 09/17/2004
Number of Days to Update: 39

Source: Environmental Protection Agency
Telephone: 800-424-9346
Last EDR Contact: 06/09/2004
Next Scheduled EDR Contact: N/A
Data Release Frequency: No Update Planned

DEBRIS REGION 9: Torres Martinez Reservation Illegal Dump Site Locations
A listing of illegal dump sites location on the Torres Martinez Indian Reservation located in eastern Riverside County and northern Imperial County, California.

Date of Government Version: 01/12/2009
Date Data Arrived at EDR: 05/07/2009
Date Made Active in Reports: 09/21/2009
Number of Days to Update: 137

Source: EPA, Region 9
Telephone: 415-947-4219
Last EDR Contact: 10/10/2023
Next Scheduled EDR Contact: 01/29/2024
Data Release Frequency: No Update Planned

IHS OPEN DUMPS: Open Dumps on Indian Land
A listing of all open dumps located on Indian Land in the United States.

Date of Government Version: 04/01/2014
Date Data Arrived at EDR: 08/06/2014
Date Made Active in Reports: 01/29/2015
Number of Days to Update: 176

Source: Department of Health & Human Serivces, Indian Health Service
Telephone: 301-443-1452
Last EDR Contact: 10/28/2023
Next Scheduled EDR Contact: 02/05/2024
Data Release Frequency: Varies

Local Lists of Hazardous waste / Contaminated Sites

US HIST CDL: National Clandestine Laboratory Register
A listing of clandestine drug lab locations that have been removed from the DEAs National Clandestine Laboratory Register.

Date of Government Version: 08/21/2023
Date Data Arrived at EDR: 08/21/2023
Date Made Active in Reports: 11/07/2023
Number of Days to Update: 78

Source: Drug Enforcement Administration
Telephone: 202-307-1000
Last EDR Contact: 11/17/2023
Next Scheduled EDR Contact: 03/04/2024
Data Release Frequency: No Update Planned

CDL: Clandestine Drug Lab Locations
A list of clandestine drug lab sites with environmental impact. This list is extracted from the SPILLS database based on the "product" type.

Date of Government Version: 07/19/2023
Date Data Arrived at EDR: 08/09/2023
Date Made Active in Reports: 10/24/2023
Number of Days to Update: 76

Source: Ohio EPA
Telephone: 614-644-2080
Last EDR Contact: 11/02/2023
Next Scheduled EDR Contact: 02/12/2024
Data Release Frequency: Semi-Annually

US CDL: Clandestine Drug Labs
A listing of clandestine drug lab locations. The U.S. Department of Justice ("the Department") provides this web site as a public service. It contains addresses of some locations where law enforcement agencies reported they found chemicals or other items that indicated the presence of either clandestine drug laboratories or dumpsites. In most cases, the source of the entries is not the Department, and the Department has not verified the entry and does not guarantee its accuracy. Members of the public must verify the accuracy of all entries by, for example, contacting local law enforcement and local health departments.

Date of Government Version: 08/21/2023
Date Data Arrived at EDR: 08/21/2023
Date Made Active in Reports: 11/07/2023
Number of Days to Update: 78

Source: Drug Enforcement Administration
Telephone: 202-307-1000
Last EDR Contact: 11/17/2023
Next Scheduled EDR Contact: 03/04/2024
Data Release Frequency: Quarterly

Local Lists of Registered Storage Tanks

ARCHIVE UST: Archived Underground Storage Tank Sites
Underground storage tank records that have been removed from the Underground Storage Tank database.

Date of Government Version: 08/07/2023
Date Data Arrived at EDR: 08/08/2023
Date Made Active in Reports: 10/24/2023
Number of Days to Update: 77

Source: Department of Commerce, Division of State Fire Marshal
Telephone: 614-752-7938
Last EDR Contact: 11/08/2023
Next Scheduled EDR Contact: 02/19/2024
Data Release Frequency: Quarterly

Local Land Records

LIENS 2: CERCLA Lien Information
A Federal CERCLA ('Superfund') lien can exist by operation of law at any site or property at which EPA has spent Superfund monies. These monies are spent to investigate and address releases and threatened releases of contamination. CERCLIS provides information as to the identity of these sites and properties.

Date of Government Version: 09/19/2023
Date Data Arrived at EDR: 10/03/2023
Date Made Active in Reports: 10/19/2023
Number of Days to Update: 16

Source: Environmental Protection Agency
Telephone: 202-564-6023
Last EDR Contact: 12/04/2023
Next Scheduled EDR Contact: 01/08/2024
Data Release Frequency: Semi-Annually

Records of Emergency Release Reports

HMIRS: Hazardous Materials Information Reporting System
Hazardous Materials Incident Report System. HMIRS contains hazardous material spill incidents reported to DOT.

Date of Government Version: 09/18/2023
Date Data Arrived at EDR: 09/20/2023
Date Made Active in Reports: 11/14/2023
Number of Days to Update: 55

Source: U.S. Department of Transportation
Telephone: 202-366-4555
Last EDR Contact: 12/13/2023
Next Scheduled EDR Contact: 04/01/2024
Data Release Frequency: Quarterly

SPILLS: Emergency Response Database
Incidents reported to the Emergency Response Unit. The focus of the ER program is to minimize the impact on the environment from accidental releases, spills, and unauthorized discharges from any fixed or mobile sources. Incidents involving petroleum products, hazardous materials, hazardous waste, abandoned drums, or other materials which may pose as a pollution threat to the state?s water, land, or air should be reported immediately. Not all incidents included in the database are actual SPILLS, they can simply be reported incidents.

Date of Government Version: 07/19/2023
Date Data Arrived at EDR: 08/09/2023
Date Made Active in Reports: 10/24/2023
Number of Days to Update: 76

Source: Ohio EPA
Telephone: 614-644-2084
Last EDR Contact: 11/02/2023
Next Scheduled EDR Contact: 02/12/2024
Data Release Frequency: Semi-Annually

SPILLS 90: SPILLS90 data from FirstSearch
Spills 90 includes those spill and release records available exclusively from FirstSearch databases. Typically, they may include chemical, oil and/or hazardous substance spills recorded after 1990. Duplicate records that are already included in EDR incident and release records are not included in Spills 90.

Date of Government Version: 09/13/2012
Date Data Arrived at EDR: 01/03/2013
Date Made Active in Reports: 02/27/2013
Number of Days to Update: 55

Source: FirstSearch
Telephone: N/A
Last EDR Contact: 01/03/2013
Next Scheduled EDR Contact: N/A
Data Release Frequency: No Update Planned

SPILLS 80: SPILLS80 data from FirstSearch
Spills 80 includes those spill and release records available from FirstSearch databases prior to 1990. Typically, they may include chemical, oil and/or hazardous substance spills recorded before 1990. Duplicate records that are already included in EDR incident and release records are not included in Spills 80.

Date of Government Version: 04/24/2004
Date Data Arrived at EDR: 01/03/2013
Date Made Active in Reports: 03/01/2013
Number of Days to Update: 57

Source: FirstSearch
Telephone: N/A
Last EDR Contact: 01/03/2013
Next Scheduled EDR Contact: N/A
Data Release Frequency: No Update Planned

Other Ascertainable Records

RCRA NonGen / NLR: RCRA - Non Generators / No Longer Regulated
RCRAInfo is EPA's comprehensive information system, providing access to data supporting the Resource Conservation and Recovery Act (RCRA) of 1976 and the Hazardous and Solid Waste Amendments (HSWA) of 1984. The database includes selective information on sites which generate, transport, store, treat and/or dispose of hazardous waste as defined by the Resource Conservation and Recovery Act (RCRA). Non-Generators do not presently generate hazardous waste.

Date of Government Version: 12/04/2023
Date Data Arrived at EDR: 12/06/2023
Date Made Active in Reports: 12/12/2023
Number of Days to Update: 6

Source: Environmental Protection Agency
Telephone: 312-886-6186
Last EDR Contact: 12/06/2023
Next Scheduled EDR Contact: 04/01/2024
Data Release Frequency: Quarterly

FUDS: Formerly Used Defense Sites

The listing includes locations of Formerly Used Defense Sites properties where the US Army Corps of Engineers is actively working or will take necessary cleanup actions.

Date of Government Version: 08/07/2023
Date Data Arrived at EDR: 08/15/2023
Date Made Active in Reports: 10/10/2023
Number of Days to Update: 56

Source: U.S. Army Corps of Engineers
Telephone: 202-528-4285
Last EDR Contact: 11/10/2023
Next Scheduled EDR Contact: 02/26/2024
Data Release Frequency: Varies

DOD: Department of Defense Sites

This data set consists of federally owned or administered lands, administered by the Department of Defense, that have any area equal to or greater than 640 acres of the United States, Puerto Rico, and the U.S. Virgin Islands.

Date of Government Version: 06/07/2021
Date Data Arrived at EDR: 07/13/2021
Date Made Active in Reports: 03/09/2022
Number of Days to Update: 239

Source: USGS
Telephone: 888-275-8747
Last EDR Contact: 10/09/2023
Next Scheduled EDR Contact: 01/22/2024
Data Release Frequency: Varies

FEDLAND: Federal and Indian Lands

Federally and Indian administrated lands of the United States. Lands included are administrated by: Army Corps of Engineers, Bureau of Reclamation, National Wild and Scenic River, National Wildlife Refuge, Public Domain Land, Wilderness, Wilderness Study Area, Wildlife Management Area, Bureau of Indian Affairs, Bureau of Land Management, Department of Justice, Forest Service, Fish and Wildlife Service, National Park Service.

Date of Government Version: 04/02/2018
Date Data Arrived at EDR: 04/11/2018
Date Made Active in Reports: 11/06/2019
Number of Days to Update: 574

Source: U.S. Geological Survey
Telephone: 888-275-8747
Last EDR Contact: 10/04/2023
Next Scheduled EDR Contact: 01/15/2024
Data Release Frequency: N/A

SCRD DRYCLEANERS: State Coalition for Remediation of Drycleaners Listing

The State Coalition for Remediation of Drycleaners was established in 1998, with support from the U.S. EPA Office of Superfund Remediation and Technology Innovation. It is comprised of representatives of states with established drycleaner remediation programs. Currently the member states are Alabama, Connecticut, Florida, Illinois, Kansas, Minnesota, Missouri, North Carolina, Oregon, South Carolina, Tennessee, Texas, and Wisconsin.

Date of Government Version: 07/30/2021
Date Data Arrived at EDR: 02/03/2023
Date Made Active in Reports: 02/10/2023
Number of Days to Update: 7

Source: Environmental Protection Agency
Telephone: 615-532-8599
Last EDR Contact: 11/08/2023
Next Scheduled EDR Contact: 02/19/2024
Data Release Frequency: Varies

US FIN ASSUR: Financial Assurance Information

All owners and operators of facilities that treat, store, or dispose of hazardous waste are required to provide proof that they will have sufficient funds to pay for the clean up, closure, and post-closure care of their facilities.

Date of Government Version: 09/18/2023
Date Data Arrived at EDR: 09/20/2023
Date Made Active in Reports: 12/12/2023
Number of Days to Update: 83

Source: Environmental Protection Agency
Telephone: 202-566-1917
Last EDR Contact: 12/13/2023
Next Scheduled EDR Contact: 04/01/2024
Data Release Frequency: Quarterly

EPA WATCH LIST: EPA WATCH LIST

EPA maintains a "Watch List" to facilitate dialogue between EPA, state and local environmental agencies on enforcement matters relating to facilities with alleged violations identified as either significant or high priority. Being on the Watch List does not mean that the facility has actually violated the law only that an investigation by EPA or a state or local environmental agency has led those organizations to allege that an unproven violation has in fact occurred. Being on the Watch List does not represent a higher level of concern regarding the alleged violations that were detected, but instead indicates cases requiring additional dialogue between EPA, state and local agencies - primarily because of the length of time the alleged violation has gone unaddressed or unresolved.

Date of Government Version: 08/30/2013
Date Data Arrived at EDR: 03/21/2014
Date Made Active in Reports: 06/17/2014
Number of Days to Update: 88

Source: Environmental Protection Agency
Telephone: 617-520-3000
Last EDR Contact: 10/31/2023
Next Scheduled EDR Contact: 02/12/2024
Data Release Frequency: Quarterly

2020 COR ACTION: 2020 Corrective Action Program List

The EPA has set ambitious goals for the RCRA Corrective Action program by creating the 2020 Corrective Action Universe. This RCRA cleanup baseline includes facilities expected to need corrective action. The 2020 universe contains a wide variety of sites. Some properties are heavily contaminated while others were contaminated but have since been cleaned up. Still others have not been fully investigated yet, and may require little or no remediation. Inclusion in the 2020 Universe does not necessarily imply failure on the part of a facility to meet its RCRA obligations.

Date of Government Version: 09/30/2017
Date Data Arrived at EDR: 05/08/2018
Date Made Active in Reports: 07/20/2018
Number of Days to Update: 73

Source: Environmental Protection Agency
Telephone: 703-308-4044
Last EDR Contact: 11/03/2023
Next Scheduled EDR Contact: 02/12/2024
Data Release Frequency: Varies

TSCA: Toxic Substances Control Act

Toxic Substances Control Act. TSCA identifies manufacturers and importers of chemical substances included on the TSCA Chemical Substance Inventory list. It includes data on the production volume of these substances by plant site.

Date of Government Version: 12/31/2020
Date Data Arrived at EDR: 06/14/2022
Date Made Active in Reports: 03/24/2023
Number of Days to Update: 283

Source: EPA
Telephone: 202-260-5521
Last EDR Contact: 12/14/2023
Next Scheduled EDR Contact: 03/25/2024
Data Release Frequency: Every 4 Years

TRIS: Toxic Chemical Release Inventory System

Toxic Release Inventory System. TRIS identifies facilities which release toxic chemicals to the air, water and land in reportable quantities under SARA Title III Section 313.

Date of Government Version: 12/31/2021
Date Data Arrived at EDR: 08/18/2023
Date Made Active in Reports: 11/07/2023
Number of Days to Update: 81

Source: EPA
Telephone: 202-566-0250
Last EDR Contact: 11/13/2023
Next Scheduled EDR Contact: 02/26/2024
Data Release Frequency: Annually

SSTS: Section 7 Tracking Systems

Section 7 of the Federal Insecticide, Fungicide and Rodenticide Act, as amended (92 Stat. 829) requires all registered pesticide-producing establishments to submit a report to the Environmental Protection Agency by March 1st each year. Each establishment must report the types and amounts of pesticides, active ingredients and devices being produced, and those having been produced and sold or distributed in the past year.

Date of Government Version: 07/17/2023
Date Data Arrived at EDR: 07/18/2023
Date Made Active in Reports: 10/10/2023
Number of Days to Update: 84

Source: EPA
Telephone: 202-564-4203
Last EDR Contact: 10/20/2023
Next Scheduled EDR Contact: 01/29/2024
Data Release Frequency: Annually

ROD: Records Of Decision

Record of Decision. ROD documents mandate a permanent remedy at an NPL (Superfund) site containing technical and health information to aid in the cleanup.

Date of Government Version: 09/19/2023
Date Data Arrived at EDR: 10/03/2023
Date Made Active in Reports: 10/19/2023
Number of Days to Update: 16

Source: EPA
Telephone: 703-416-0223
Last EDR Contact: 12/04/2023
Next Scheduled EDR Contact: 03/11/2024
Data Release Frequency: Annually

RMP: Risk Management Plans

When Congress passed the Clean Air Act Amendments of 1990, it required EPA to publish regulations and guidance for chemical accident prevention at facilities using extremely hazardous substances. The Risk Management Program Rule (RMP Rule) was written to implement Section 112(r) of these amendments. The rule, which built upon existing industry codes and standards, requires companies of all sizes that use certain flammable and toxic substances to develop a Risk Management Program, which includes a(n): Hazard assessment that details the potential effects of an accidental release, an accident history of the last five years, and an evaluation of worst-case and alternative accidental releases; Prevention program that includes safety precautions and maintenance, monitoring, and employee training measures; and Emergency response program that spells out emergency health care, employee training measures and procedures for informing the public and response agencies (e.g the fire department) should an accident occur.

Date of Government Version: 09/01/2023
Date Data Arrived at EDR: 09/27/2023
Date Made Active in Reports: 12/21/2023
Number of Days to Update: 85

Source: Environmental Protection Agency
Telephone: 202-564-8600
Last EDR Contact: 09/26/2023
Next Scheduled EDR Contact: 01/29/2024
Data Release Frequency: Varies

RAATS: RCRA Administrative Action Tracking System

RCRA Administration Action Tracking System. RAATS contains records based on enforcement actions issued under RCRA pertaining to major violators and includes administrative and civil actions brought by the EPA. For administration actions after September 30, 1995, data entry in the RAATS database was discontinued. EPA will retain a copy of the database for historical records. It was necessary to terminate RAATS because a decrease in agency resources made it impossible to continue to update the information contained in the database.

Date of Government Version: 04/17/1995
Date Data Arrived at EDR: 07/03/1995
Date Made Active in Reports: 08/07/1995
Number of Days to Update: 35

Source: EPA
Telephone: 202-564-4104
Last EDR Contact: 06/02/2008
Next Scheduled EDR Contact: 09/01/2008
Data Release Frequency: No Update Planned

PRP: Potentially Responsible Parties

A listing of verified Potentially Responsible Parties

Date of Government Version: 09/19/2023
Date Data Arrived at EDR: 10/03/2023
Date Made Active in Reports: 10/19/2023
Number of Days to Update: 16

Source: EPA
Telephone: 202-564-6023
Last EDR Contact: 12/04/2023
Next Scheduled EDR Contact: 02/12/2024
Data Release Frequency: Quarterly

PADS: PCB Activity Database System

PCB Activity Database. PADS Identifies generators, transporters, commercial storers and/or brokers and disposers of PCB's who are required to notify the EPA of such activities.

Date of Government Version: 03/20/2023
Date Data Arrived at EDR: 04/04/2023
Date Made Active in Reports: 06/09/2023
Number of Days to Update: 66

Source: EPA
Telephone: 202-566-0500
Last EDR Contact: 10/06/2023
Next Scheduled EDR Contact: 01/15/2024
Data Release Frequency: Annually

ICIS: Integrated Compliance Information System
The Integrated Compliance Information System (ICIS) supports the information needs of the national enforcement and compliance program as well as the unique needs of the National Pollutant Discharge Elimination System (NPDES) program.

Date of Government Version: 11/18/2016
Date Data Arrived at EDR: 11/23/2016
Date Made Active in Reports: 02/10/2017
Number of Days to Update: 79

Source: Environmental Protection Agency
Telephone: 202-564-2501
Last EDR Contact: 12/26/2023
Next Scheduled EDR Contact: 04/15/2024
Data Release Frequency: Quarterly

FTTS: FIFRA/ TSCA Tracking System - FIFRA (Federal Insecticide, Fungicide, & Rodenticide Act)/TSCA (Toxic Substances Control Act)
FTTS tracks administrative cases and pesticide enforcement actions and compliance activities related to FIFRA, TSCA and EPCRA (Emergency Planning and Community Right-to-Know Act). To maintain currency, EDR contacts the Agency on a quarterly basis.

Date of Government Version: 04/09/2009
Date Data Arrived at EDR: 04/16/2009
Date Made Active in Reports: 05/11/2009
Number of Days to Update: 25

Source: EPA/Office of Prevention, Pesticides and Toxic Substances
Telephone: 202-566-1667
Last EDR Contact: 08/18/2017
Next Scheduled EDR Contact: 12/04/2017
Data Release Frequency: No Update Planned

FTTS INSP: FIFRA/ TSCA Tracking System - FIFRA (Federal Insecticide, Fungicide, & Rodenticide Act)/TSCA (Toxic Substances Control Act)
A listing of FIFRA/TSCA Tracking System (FTTS) inspections and enforcements.

Date of Government Version: 04/09/2009
Date Data Arrived at EDR: 04/16/2009
Date Made Active in Reports: 05/11/2009
Number of Days to Update: 25

Source: EPA
Telephone: 202-566-1667
Last EDR Contact: 08/18/2017
Next Scheduled EDR Contact: 12/04/2017
Data Release Frequency: No Update Planned

MLTS: Material Licensing Tracking System
MLTS is maintained by the Nuclear Regulatory Commission and contains a list of approximately 8,100 sites which possess or use radioactive materials and which are subject to NRC licensing requirements. To maintain currency, EDR contacts the Agency on a quarterly basis.

Date of Government Version: 07/20/2023
Date Data Arrived at EDR: 09/01/2023
Date Made Active in Reports: 09/20/2023
Number of Days to Update: 19

Source: Nuclear Regulatory Commission
Telephone: 301-415-0717
Last EDR Contact: 10/10/2023
Next Scheduled EDR Contact: 01/29/2024
Data Release Frequency: Quarterly

COAL ASH DOE: Steam-Electric Plant Operation Data
A listing of power plants that store ash in surface ponds.

Date of Government Version: 12/31/2021
Date Data Arrived at EDR: 04/14/2023
Date Made Active in Reports: 07/10/2023
Number of Days to Update: 87

Source: Department of Energy
Telephone: 202-586-8719
Last EDR Contact: 11/27/2023
Next Scheduled EDR Contact: 03/11/2024
Data Release Frequency: Varies

COAL ASH EPA: Coal Combustion Residues Surface Impoundments List
A listing of coal combustion residues surface impoundments with high hazard potential ratings.

Date of Government Version: 01/12/2017
Date Data Arrived at EDR: 03/05/2019
Date Made Active in Reports: 11/11/2019
Number of Days to Update: 251

Source: Environmental Protection Agency
Telephone: N/A
Last EDR Contact: 11/27/2023
Next Scheduled EDR Contact: 03/11/2024
Data Release Frequency: Varies

PCB TRANSFORMER: PCB Transformer Registration Database
The database of PCB transformer registrations that includes all PCB registration submittals.

Date of Government Version: 09/13/2019
Date Data Arrived at EDR: 11/06/2019
Date Made Active in Reports: 02/10/2020
Number of Days to Update: 96

Source: Environmental Protection Agency
Telephone: 202-566-0517
Last EDR Contact: 11/03/2023
Next Scheduled EDR Contact: 02/12/2024
Data Release Frequency: Varies

RADINFO: Radiation Information Database
The Radiation Information Database (RADINFO) contains information about facilities that are regulated by U.S. Environmental Protection Agency (EPA) regulations for radiation and radioactivity.

Date of Government Version: 07/01/2019
Date Data Arrived at EDR: 07/01/2019
Date Made Active in Reports: 09/23/2019
Number of Days to Update: 84

Source: Environmental Protection Agency
Telephone: 202-343-9775
Last EDR Contact: 12/19/2023
Next Scheduled EDR Contact: 04/08/2024
Data Release Frequency: Quarterly

HIST FTTS: FIFRA/TSCA Tracking System Administrative Case Listing
A complete administrative case listing from the FIFRA/TSCA Tracking System (FTTS) for all ten EPA regions. The information was obtained from the National Compliance Database (NCDB). NCDB supports the implementation of FIFRA (Federal Insecticide, Fungicide, and Rodenticide Act) and TSCA (Toxic Substances Control Act). Some EPA regions are now closing out records. Because of that, and the fact that some EPA regions are not providing EPA Headquarters with updated records, it was decided to create a HIST FTTS database. It included records that may not be included in the newer FTTS database updates. This database is no longer updated.

Date of Government Version: 10/19/2006
Date Data Arrived at EDR: 03/01/2007
Date Made Active in Reports: 04/10/2007
Number of Days to Update: 40

Source: Environmental Protection Agency
Telephone: 202-564-2501
Last EDR Contact: 12/17/2007
Next Scheduled EDR Contact: 03/17/2008
Data Release Frequency: No Update Planned

HIST FTTS INSP: FIFRA/TSCA Tracking System Inspection & Enforcement Case Listing
A complete inspection and enforcement case listing from the FIFRA/TSCA Tracking System (FTTS) for all ten EPA regions. The information was obtained from the National Compliance Database (NCDB). NCDB supports the implementation of FIFRA (Federal Insecticide, Fungicide, and Rodenticide Act) and TSCA (Toxic Substances Control Act). Some EPA regions are now closing out records. Because of that, and the fact that some EPA regions are not providing EPA Headquarters with updated records, it was decided to create a HIST FTTS database. It included records that may not be included in the newer FTTS database updates. This database is no longer updated.

Date of Government Version: 10/19/2006
Date Data Arrived at EDR: 03/01/2007
Date Made Active in Reports: 04/10/2007
Number of Days to Update: 40

Source: Environmental Protection Agency
Telephone: 202-564-2501
Last EDR Contact: 12/17/2008
Next Scheduled EDR Contact: 03/17/2008
Data Release Frequency: No Update Planned

DOT OPS: Incident and Accident Data
Department of Transporation, Office of Pipeline Safety Incident and Accident data.

Date of Government Version: 01/02/2020
Date Data Arrived at EDR: 01/28/2020
Date Made Active in Reports: 04/17/2020
Number of Days to Update: 80

Source: Department of Transporation, Office of Pipeline Safety
Telephone: 202-366-4595
Last EDR Contact: 10/04/2023
Next Scheduled EDR Contact: 02/05/2024
Data Release Frequency: Quarterly

CONSENT: Superfund (CERCLA) Consent Decrees
Major legal settlements that establish responsibility and standards for cleanup at NPL (Superfund) sites. Released periodically by United States District Courts after settlement by parties to litigation matters.

Date of Government Version: 06/30/2023
Date Data Arrived at EDR: 07/19/2023
Date Made Active in Reports: 10/10/2023
Number of Days to Update: 83

Source: Department of Justice, Consent Decree Library
Telephone: Varies
Last EDR Contact: 10/03/2023
Next Scheduled EDR Contact: 01/15/2024
Data Release Frequency: Varies

BRS: Biennial Reporting System

The Biennial Reporting System is a national system administered by the EPA that collects data on the generation and management of hazardous waste. BRS captures detailed data from two groups: Large Quantity Generators (LQG) and Treatment, Storage, and Disposal Facilities.

Date of Government Version: 12/31/2021
Date Data Arrived at EDR: 03/09/2023
Date Made Active in Reports: 03/20/2023
Number of Days to Update: 11

Source: EPA/NTIS
Telephone: 800-424-9346
Last EDR Contact: 12/06/2023
Next Scheduled EDR Contact: 04/01/2024
Data Release Frequency: Biennially

INDIAN RESERV: Indian Reservations

This map layer portrays Indian administered lands of the United States that have any area equal to or greater than 640 acres.

Date of Government Version: 12/31/2014
Date Data Arrived at EDR: 07/14/2015
Date Made Active in Reports: 01/10/2017
Number of Days to Update: 546

Source: USGS
Telephone: 202-208-3710
Last EDR Contact: 10/02/2023
Next Scheduled EDR Contact: 01/15/2024
Data Release Frequency: Semi-Annually

FUSRAP: Formerly Utilized Sites Remedial Action Program

DOE established the Formerly Utilized Sites Remedial Action Program (FUSRAP) in 1974 to remediate sites where radioactive contamination remained from Manhattan Project and early U.S. Atomic Energy Commission (AEC) operations.

Date of Government Version: 03/03/2023
Date Data Arrived at EDR: 03/03/2023
Date Made Active in Reports: 06/09/2023
Number of Days to Update: 98

Source: Department of Energy
Telephone: 202-586-3559
Last EDR Contact: 10/25/2023
Next Scheduled EDR Contact: 02/12/2024
Data Release Frequency: Varies

UMTRA: Uranium Mill Tailings Sites

Uranium ore was mined by private companies for federal government use in national defense programs. When the mills shut down, large piles of the sand-like material (mill tailings) remain after uranium has been extracted from the ore. Levels of human exposure to radioactive materials from the piles are low; however, in some cases tailings were used as construction materials before the potential health hazards of the tailings were recognized.

Date of Government Version: 08/30/2019
Date Data Arrived at EDR: 11/15/2019
Date Made Active in Reports: 01/28/2020
Number of Days to Update: 74

Source: Department of Energy
Telephone: 505-845-0011
Last EDR Contact: 11/09/2023
Next Scheduled EDR Contact: 02/26/2024
Data Release Frequency: Varies

LEAD SMELTER 1: Lead Smelter Sites

A listing of former lead smelter site locations.

Date of Government Version: 09/19/2023
Date Data Arrived at EDR: 10/03/2023
Date Made Active in Reports: 10/19/2023
Number of Days to Update: 16

Source: Environmental Protection Agency
Telephone: 703-603-8787
Last EDR Contact: 12/04/2023
Next Scheduled EDR Contact: 01/08/2024
Data Release Frequency: Varies

LEAD SMELTER 2: Lead Smelter Sites

A list of several hundred sites in the U.S. where secondary lead smelting was done from 1931and 1964. These sites may pose a threat to public health through ingestion or inhalation of contaminated soil or dust

Date of Government Version: 04/05/2001
Date Data Arrived at EDR: 10/27/2010
Date Made Active in Reports: 12/02/2010
Number of Days to Update: 36

Source: American Journal of Public Health
Telephone: 703-305-6451
Last EDR Contact: 12/02/2009
Next Scheduled EDR Contact: N/A
Data Release Frequency: No Update Planned

US AIRS (AFS): Aerometric Information Retrieval System Facility Subsystem (AFS)

The database is a sub-system of Aerometric Information Retrieval System (AIRS). AFS contains compliance data on air pollution point sources regulated by the U.S. EPA and/or state and local air regulatory agencies. This information comes from source reports by various stationary sources of air pollution, such as electric power plants, steel mills, factories, and universities, and provides information about the air pollutants they produce. Action, air program, air program pollutant, and general level plant data. It is used to track emissions and compliance data from industrial plants.

Date of Government Version: 10/12/2016
Date Data Arrived at EDR: 10/26/2016
Date Made Active in Reports: 02/03/2017
Number of Days to Update: 100

Source: EPA
Telephone: 202-564-2496
Last EDR Contact: 09/26/2017
Next Scheduled EDR Contact: 01/08/2018
Data Release Frequency: Annually

US AIRS MINOR: Air Facility System Data

A listing of minor source facilities.

Date of Government Version: 10/12/2016
Date Data Arrived at EDR: 10/26/2016
Date Made Active in Reports: 02/03/2017
Number of Days to Update: 100

Source: EPA
Telephone: 202-564-2496
Last EDR Contact: 09/26/2017
Next Scheduled EDR Contact: 01/08/2018
Data Release Frequency: Annually

MINES VIOLATIONS: MSHA Violation Assessment Data

Mines violation and assessment information. Department of Labor, Mine Safety & Health Administration.

Date of Government Version: 07/05/2023
Date Data Arrived at EDR: 07/05/2023
Date Made Active in Reports: 09/25/2023
Number of Days to Update: 82

Source: DOL, Mine Safety & Health Admi
Telephone: 202-693-9424
Last EDR Contact: 10/04/2023
Next Scheduled EDR Contact: 02/19/2024
Data Release Frequency: Quarterly

US MINES: Mines Master Index File

Contains all mine identification numbers issued for mines active or opened since 1971. The data also includes violation information.

Date of Government Version: 08/01/2023
Date Data Arrived at EDR: 08/22/2023
Date Made Active in Reports: 11/07/2023
Number of Days to Update: 77

Source: Department of Labor, Mine Safety and Health Administration
Telephone: 303-231-5959
Last EDR Contact: 11/17/2023
Next Scheduled EDR Contact: 03/04/2024
Data Release Frequency: Semi-Annually

US MINES 2: Ferrous and Nonferrous Metal Mines Database Listing

This map layer includes ferrous (ferrous metal mines are facilities that extract ferrous metals, such as iron ore or molybdenum) and nonferrous (Nonferrous metal mines are facilities that extract nonferrous metals, such as gold, silver, copper, zinc, and lead) metal mines in the United States.

Date of Government Version: 01/07/2022
Date Data Arrived at EDR: 02/24/2023
Date Made Active in Reports: 05/17/2023
Number of Days to Update: 82

Source: USGS
Telephone: 703-648-7709
Last EDR Contact: 11/20/2023
Next Scheduled EDR Contact: 03/04/2024
Data Release Frequency: Varies

US MINES 3: Active Mines & Mineral Plants Database Listing

Active Mines and Mineral Processing Plant operations for commodities monitored by the Minerals Information Team of the USGS.

Date of Government Version: 04/14/2011
Date Data Arrived at EDR: 06/08/2011
Date Made Active in Reports: 09/13/2011
Number of Days to Update: 97

Source: USGS
Telephone: 703-648-7709
Last EDR Contact: 11/20/2023
Next Scheduled EDR Contact: 03/04/2024
Data Release Frequency: Varies

ABANDONED MINES: Abandoned Mines

An inventory of land and water impacted by past mining (primarily coal mining) is maintained by OSMRE to provide information needed to implement the Surface Mining Control and Reclamation Act of 1977 (SMCRA). The inventory contains information on the location, type, and extent of AML impacts, as well as, information on the cost associated with the reclamation of those problems. The inventory is based upon field surveys by State, Tribal, and OSMRE program officials. It is dynamic to the extent that it is modified as new problems are identified and existing problems are reclaimed.

Date of Government Version: 11/28/2023
Date Data Arrived at EDR: 11/29/2023
Date Made Active in Reports: 12/11/2023
Number of Days to Update: 12

Source: Department of Interior
Telephone: 202-208-2609
Last EDR Contact: 11/28/2023
Next Scheduled EDR Contact: 03/18/2024
Data Release Frequency: Quarterly

MINES MRDS: Mineral Resources Data System

Mineral Resources Data System

Date of Government Version: 08/23/2022
Date Data Arrived at EDR: 11/22/2022
Date Made Active in Reports: 02/28/2023
Number of Days to Update: 98

Source: USGS
Telephone: 703-648-6533
Last EDR Contact: 11/20/2023
Next Scheduled EDR Contact: 03/04/2024
Data Release Frequency: Varies

FINDS: Facility Index System/Facility Registry System

Facility Index System. FINDS contains both facility information and 'pointers' to other sources that contain more detail. EDR includes the following FINDS databases in this report: PCS (Permit Compliance System), AIRS (Aerometric Information Retrieval System), DOCKET (Enforcement Docket used to manage and track information on civil judicial enforcement cases for all environmental statutes), FURS (Federal Underground Injection Control), C-DOCKET (Criminal Docket System used to track criminal enforcement actions for all environmental statutes), FFIS (Federal Facilities Information System), STATE (State Environmental Laws and Statutes), and PADS (PCB Activity Data System).

Date of Government Version: 11/03/2023
Date Data Arrived at EDR: 11/08/2023
Date Made Active in Reports: 11/20/2023
Number of Days to Update: 12

Source: EPA
Telephone: (312) 353-2000
Last EDR Contact: 11/08/2023
Next Scheduled EDR Contact: 03/11/2024
Data Release Frequency: Quarterly

ECHO: Enforcement & Compliance History Information

ECHO provides integrated compliance and enforcement information for about 800,000 regulated facilities nationwide.

Date of Government Version: 06/24/2023
Date Data Arrived at EDR: 06/29/2023
Date Made Active in Reports: 09/25/2023
Number of Days to Update: 88

Source: Environmental Protection Agency
Telephone: 202-564-2280
Last EDR Contact: 10/03/2023
Next Scheduled EDR Contact: 01/15/2024
Data Release Frequency: Quarterly

DOCKET HWC: Hazardous Waste Compliance Docket Listing

A complete list of the Federal Agency Hazardous Waste Compliance Docket Facilities.

Date of Government Version: 05/06/2021
Date Data Arrived at EDR: 05/21/2021
Date Made Active in Reports: 08/11/2021
Number of Days to Update: 82

Source: Environmental Protection Agency
Telephone: 202-564-0527
Last EDR Contact: 11/15/2023
Next Scheduled EDR Contact: 03/04/2024
Data Release Frequency: Varies

UXO: Unexploded Ordnance Sites

A listing of unexploded ordnance site locations

Date of Government Version: 09/06/2023
Date Data Arrived at EDR: 09/13/2023
Date Made Active in Reports: 12/11/2023
Number of Days to Update: 89

Source: Department of Defense
Telephone: 703-704-1564
Last EDR Contact: 09/13/2023
Next Scheduled EDR Contact: 01/22/2024
Data Release Frequency: Varies

FUELS PROGRAM: EPA Fuels Program Registered Listing

This listing includes facilities that are registered under the Part 80 (Code of Federal Regulations) EPA Fuels Programs. All companies now are required to submit new and updated registrations.

Date of Government Version: 08/14/2023
Date Data Arrived at EDR: 08/15/2023
Date Made Active in Reports: 10/19/2023
Number of Days to Update: 65

Source: EPA
Telephone: 800-385-6164
Last EDR Contact: 11/10/2023
Next Scheduled EDR Contact: 02/26/2024
Data Release Frequency: Quarterly

PFAS NPL: Superfund Sites with PFAS Detections Information

EPA's Office of Land and Emergency Management and EPA Regional Offices maintain data describing what is known about site investigations, contamination, and remedial actions under the Comprehensive Environmental Response, Compensation, and Liability Act (CERCLA) where PFAS is present in the environment.

Date of Government Version: 09/23/2023
Date Data Arrived at EDR: 10/03/2023
Date Made Active in Reports: 12/21/2023
Number of Days to Update: 79

Source: Environmental Protection Agency
Telephone: 703-603-8895
Last EDR Contact: 10/03/2023
Next Scheduled EDR Contact: 01/15/2024
Data Release Frequency: Varies

PFAS FEDERAL SITES: Federal Sites PFAS Information

Several federal entities, such as the federal Superfund program, Department of Defense, National Aeronautics and Space Administration, Department of Transportation, and Department of Energy provided information for sites with known or suspected detections at federal facilities.

Date of Government Version: 09/23/2023
Date Data Arrived at EDR: 10/03/2023
Date Made Active in Reports: 12/21/2023
Number of Days to Update: 79

Source: Environmental Protection Agency
Telephone: 202-272-0167
Last EDR Contact: 10/03/2023
Next Scheduled EDR Contact: 01/15/2024
Data Release Frequency: Varies

PFAS TRIS: List of PFAS Added to the TRI

Section 7321 of the National Defense Authorization Act for Fiscal Year 2020 (NDAA) immediately added certain per- and polyfluoroalkyl substances (PFAS) to the list of chemicals covered by the Toxics Release Inventory (TRI) under Section 313 of the Emergency Planning and Community Right-to-Know Act (EPCRA) and provided a framework for additional PFAS to be added to TRI on an annual basis.

Date of Government Version: 07/05/2023
Date Data Arrived at EDR: 07/05/2023
Date Made Active in Reports: 10/02/2023
Number of Days to Update: 89

Source: Environmental Protection Agency
Telephone: 202-566-0250
Last EDR Contact: 10/03/2023
Next Scheduled EDR Contact: 01/15/2024
Data Release Frequency: Varies

PFAS TSCA: PFAS Manufacture and Imports Information

EPA issued the Chemical Data Reporting (CDR) Rule under the Toxic Substances Control Act (TSCA) and requires chemical manufacturers and facilities that manufacture or import chemical substances to report data to EPA. EPA publishes non-confidential business information (non-CBI) and includes descriptive information about each site, corporate parent, production volume, other manufacturing information, and processing and use information.

Date of Government Version: 07/05/2023
Date Data Arrived at EDR: 07/05/2023
Date Made Active in Reports: 10/02/2023
Number of Days to Update: 89

Source: Environmental Protection Agency
Telephone: 202-272-0167
Last EDR Contact: 10/03/2023
Next Scheduled EDR Contact: 01/15/2024
Data Release Frequency: Varies

PFAS RCRA MANIFEST: PFAS Transfers Identified In the RCRA Database Listing

To work around the lack of PFAS waste codes in the RCRA database, EPA developed the PFAS Transfers dataset by mining e-Manifest records containing at least one of these common PFAS keywords: PFAS, PFOA, PFOS, PERFL, AFFF, GENX, GEN-X (plus the VT waste codes). These keywords were searched for in the following text fields: Manifest handling instructions (MANIFEST_HANDLING_INSTR), Non-hazardous waste description (NON_HAZ_WASTE_DESCRIPTION), DOT printed information (DOT_PRINTED_INFORMATION), Waste line handling instructions (WASTE_LINE_HANDLING_INSTR), Waste residue comments (WASTE_RESIDUE_COMMENTS).

Date of Government Version: 07/05/2023
Date Data Arrived at EDR: 07/05/2023
Date Made Active in Reports: 10/02/2023
Number of Days to Update: 89

Source: Environmental Protection Agency
Telephone: 202-272-0167
Last EDR Contact: 10/03/2023
Next Scheduled EDR Contact: 01/15/2024
Data Release Frequency: Varies

PFAS ATSDR: PFAS Contamination Site Location Listing

PFAS contamination site locations from the Department of Health & Human Services, Center for Disease Control & Prevention. ATSDR is involved at a number of PFAS-related sites, either directly or through assisting state and federal partners. As of now, most sites are related to drinking water contamination connected with PFAS production facilities or fire training areas where aqueous film-forming firefighting foam (AFFF) was regularly used.

Date of Government Version: 06/24/2020
Date Data Arrived at EDR: 03/17/2021
Date Made Active in Reports: 11/08/2022
Number of Days to Update: 601

Source: Department of Health & Human Services
Telephone: 202-741-5770
Last EDR Contact: 10/23/2023
Next Scheduled EDR Contact: 02/05/2024
Data Release Frequency: Varies

PFAS WQP: Ambient Environmental Sampling for PFAS

The Water Quality Portal (WQP) is a part of a modernized repository storing ambient sampling data for all environmental media and tissue samples. A wide range of federal, state, tribal and local governments, academic and non-governmental organizations and individuals submit project details and sampling results to this public repository. The information is commonly used for research and assessments of environmental quality.

Date of Government Version: 09/23/2023
Date Data Arrived at EDR: 10/03/2023
Date Made Active in Reports: 10/10/2023
Number of Days to Update: 7

Source: Environmental Protection Agency
Telephone: 202-272-0167
Last EDR Contact: 10/03/2023
Next Scheduled EDR Contact: 01/15/2024
Data Release Frequency: Varies

PFAS NPDES: Clean Water Act Discharge Monitoring Information

Any discharger of pollutants to waters of the United States from a point source must have a National Pollutant Discharge Elimination System (NPDES) permit. The process for obtaining limits involves the regulated entity (permittee) disclosing releases in a NPDES permit application and the permitting authority (typically the state but sometimes EPA) deciding whether to require monitoring or monitoring with limits. Caveats and Limitations: Less than half of states have required PFAS monitoring for at least one of their permittees and fewer states have established PFAS effluent limits for permittees. New rulemakings have been initiated that may increase the number of facilities monitoring for PFAS in the future.

Date of Government Version: 07/05/2023
Date Data Arrived at EDR: 07/05/2023
Date Made Active in Reports: 10/02/2023
Number of Days to Update: 89

Source: Environmental Protection Agency
Telephone: 202-272-0167
Last EDR Contact: 10/03/2023
Next Scheduled EDR Contact: 01/15/2024
Data Release Frequency: Varies

PFAS ECHO: Facilities in Industries that May Be Handling PFAS Listing

Regulators and the public have expressed interest in knowing which regulated entities may be using PFAS. EPA has developed a dataset from various sources that show which industries may be handling PFAS. Approximately 120,000 facilities subject to federal environmental programs have operated or currently operate in industry sectors with processes that may involve handling and/or release of PFAS.

Date of Government Version: 09/23/2023
Date Data Arrived at EDR: 10/03/2023
Date Made Active in Reports: 12/21/2023
Number of Days to Update: 79

Source: Environmental Protection Agency
Telephone: 202-272-0167
Last EDR Contact: 10/03/2023
Next Scheduled EDR Contact: 01/15/2024
Data Release Frequency: Varies

PFAS ECHO FIRE TRAINING: Facilities in Industries that May Be Handling PFAS Listing

A list of fire training sites was added to the Industry Sectors dataset using a keyword search on the permitted facilitys name to identify sites where fire-fighting foam may have been used in training exercises. Additionally, you may view an example spreadsheet of the subset of fire training facility data, as well as the keywords used in selecting or deselecting a facility for the subset. as well as the keywords used in selecting or deselecting a facility for the subset. These keywords were tested to maximize accuracy in selecting facilities that may use fire-fighting foam in training exercises, however, due to the lack of a required reporting field in the data systems for designating fire training sites, this methodology may not identify all fire training sites or may potentially misidentify them.

Date of Government Version: 09/23/2023
Date Data Arrived at EDR: 10/03/2023
Date Made Active in Reports: 12/21/2023
Number of Days to Update: 79

Source: Environmental Protection Agency
Telephone: 202-272-0167
Last EDR Contact: 10/03/2023
Next Scheduled EDR Contact: 01/15/2024
Data Release Frequency: Varies

PFAS PART 139 AIRPORT: All Certified Part 139 Airports PFAS Information Listing

Since July 1, 2006, all certified part 139 airports are required to have fire-fighting foam onsite that meet military specifications (MIL-F-24385) (14 CFR 139.317). To date, these military specification fire-fighting foams are fluorinated and have been historically used for training and extinguishing. The 2018 FAA Reauthorization Act has a provision stating that no later than October 2021, FAA shall not require the use of fluorinated AFFF. This provision does not prohibit the use of fluorinated AFFF at Part 139 civilian airports; it only prohibits FAA from mandating its use. The Federal Aviation Administration?s document AC 150/5210-6D - Aircraft Fire Extinguishing Agents provides guidance on Aircraft Fire Extinguishing Agents, which includes Aqueous Film Forming Foam (AFFF).

Date of Government Version: 09/23/2023
Date Data Arrived at EDR: 10/03/2023
Date Made Active in Reports: 12/21/2023
Number of Days to Update: 79

Source: Environmental Protection Agency
Telephone: 202-272-0167
Last EDR Contact: 10/03/2023
Next Scheduled EDR Contact: 01/15/2024
Data Release Frequency: Varies

AQUEOUS FOAM NRC: Aqueous Foam Related Incidents Listing

The National Response Center (NRC) serves as an emergency call center that fields initial reports for pollution and railroad incidents and forwards that information to appropriate federal/state agencies for response. The spreadsheets posted to the NRC website contain initial incident data that has not been validated or investigated by a federal/state response agency. Response center calls from 1990 to the most recent complete calendar year where there was indication of Aqueous Film Forming Foam (AFFF) usage are included in this dataset. NRC calls may reference AFFF usage in the ?Material Involved? or ?Incident Description? fields.

Date of Government Version: 09/23/2023
Date Data Arrived at EDR: 10/03/2023
Date Made Active in Reports: 12/21/2023
Number of Days to Update: 79

Source: Environmental Protection Agency
Telephone: 202-267-2675
Last EDR Contact: 10/03/2023
Next Scheduled EDR Contact: 01/15/2024
Data Release Frequency: Varies

PCS: Permit Compliance System

PCS is a computerized management information system that contains data on National Pollutant Discharge Elimination System (NPDES) permit holding facilities. PCS tracks the permit, compliance, and enforcement status of NPDES facilities.

Date of Government Version: 07/14/2011
Date Data Arrived at EDR: 08/05/2011
Date Made Active in Reports: 09/29/2011
Number of Days to Update: 55

Source: EPA, Office of Water
Telephone: 202-564-2496
Last EDR Contact: 09/28/2023
Next Scheduled EDR Contact: 01/15/2024
Data Release Frequency: No Update Planned

PCS ENF: Enforcement data

No description is available for this data

Date of Government Version: 12/31/2014
Date Data Arrived at EDR: 02/05/2015
Date Made Active in Reports: 03/06/2015
Number of Days to Update: 29

Source: EPA
Telephone: 202-564-2497
Last EDR Contact: 09/28/2023
Next Scheduled EDR Contact: 01/15/2024
Data Release Frequency: Varies

BIOSOLIDS: ICIS-NPDES Biosolids Facility Data

The data reflects compliance information about facilities in the biosolids program.

Date of Government Version: 07/16/2023
Date Data Arrived at EDR: 07/18/2023
Date Made Active in Reports: 08/28/2023
Number of Days to Update: 41

Source: Environmental Protection Agency
Telephone: 202-564-4700
Last EDR Contact: 12/19/2023
Next Scheduled EDR Contact: 01/29/2024
Data Release Frequency: Varies

PFAS: PFOA & PFOS Site Listing

PFAS have been widely used in numerous industrial and residential applications since the 1950a??s. Their stability and unique chemical properties produce waterproof, stain resistant, and nonstick qualities in products. They are found in some firefighting foams and a wide range of consumer products such as carpet treatments, non-stick cookware, water-resistant fabrics, food packaging materials, and personal care products.

Date of Government Version: 10/06/2022
Date Data Arrived at EDR: 12/12/2022
Date Made Active in Reports: 02/27/2023
Number of Days to Update: 77

Source: Ohio EPA
Telephone: 614-644-2752
Last EDR Contact: 12/06/2023
Next Scheduled EDR Contact: 03/25/2024
Data Release Frequency: Varies

AIRS: Title V Permits Listing

A listing of Title V Permits issued by the Division of Air Pollution Control. It is a federal operating permit program adopted and implemented by the state. The basic program elements typically specify that major sources will submit an operating application to the specified state environmental regulatory agency according to a schedule.

Date of Government Version: 12/06/2023
Date Data Arrived at EDR: 12/07/2023
Date Made Active in Reports: 12/20/2023
Number of Days to Update: 13

Source: Ohio EPA
Telephone: 614-644-2270
Last EDR Contact: 12/06/2023
Next Scheduled EDR Contact: 03/25/2024
Data Release Frequency: Quarterly

ASBESTOS: Asbestos Notification Listing

A listing of notifications site locations with abatement and demolition dates.

Date of Government Version: 07/21/2023
Date Data Arrived at EDR: 07/26/2023
Date Made Active in Reports: 10/17/2023
Number of Days to Update: 83

Source: Ohio EPA
Telephone: 614-466-3770
Last EDR Contact: 10/25/2023
Next Scheduled EDR Contact: 02/05/2024
Data Release Frequency: Varies

COAL ASH: Coal Ash Disposal Site Listing
A listing of coal ash disposal site locations.

Date of Government Version: 04/13/2015
Date Data Arrived at EDR: 04/16/2015
Date Made Active in Reports: 05/29/2015
Number of Days to Update: 43

Source: Ohio EPA
Telephone: 614-644-2134
Last EDR Contact: 09/28/2023
Next Scheduled EDR Contact: 01/15/2024
Data Release Frequency: Varies

CRO: Cessation of Regulated Operations Facility Listing
"Cessation of Regulated Operations" means the discontinuation or termination of regulated operations or the finalizing of any transaction or proceeding through which those operations are discontinued. "Regulated Operations" means the production, use, storage or handling of regulated substances.

Date of Government Version: 07/06/2022
Date Data Arrived at EDR: 08/10/2022
Date Made Active in Reports: 10/25/2022
Number of Days to Update: 76

Source: Ohio EPA
Telephone: 614-644-3065
Last EDR Contact: 11/03/2023
Next Scheduled EDR Contact: 02/12/2024
Data Release Frequency: Varies

DRYCLEANERS: Drycleaner Facility Listing
A listing of drycleaner facility locations.

Date of Government Version: 09/01/2023
Date Data Arrived at EDR: 09/14/2023
Date Made Active in Reports: 12/05/2023
Number of Days to Update: 82

Source: Ohio EPA
Telephone: 614-644-3469
Last EDR Contact: 12/12/2023
Next Scheduled EDR Contact: 04/01/2024
Data Release Frequency: Semi-Annually

Financial Assurance: Financial Assurance Information Listing
Financial assurance information.

Date of Government Version: 12/05/2017
Date Data Arrived at EDR: 12/08/2017
Date Made Active in Reports: 01/08/2018
Number of Days to Update: 31

Source: Ohio EPA
Telephone: 614-644-2955
Last EDR Contact: 09/28/2023
Next Scheduled EDR Contact: 01/15/2024
Data Release Frequency: Semi-Annually

FINANCIAL ASSURANCE 3: Financial Assurance3 Information Listing
Information for solid waste facilities. Financial assurance is intended to ensure that resources are available to pay for the cost of closure, post-closure care, and corrective measures if the owner or operator of a regulated facility is unable or unwilling to pay.

Date of Government Version: 09/30/2023
Date Data Arrived at EDR: 10/06/2023
Date Made Active in Reports: 12/20/2023
Number of Days to Update: 75

Source: Ohio EPA
Telephone: 614-644-2621
Last EDR Contact: 09/28/2023
Next Scheduled EDR Contact: 01/15/2024
Data Release Frequency: Varies

HIST USD: Urban Setting Designations Database
A USD may be requested for properties participating in the VAP when there is no current or future use of the ground water by local residents for drinking, showering, bathing or cooking. In these areas, an approved USD would lower the cost of cleanup and promote economic redevelopment while still protecting public health and safety. If these USDs were to be approved, the ground water cleanup or response requirements for the areas could be lessened. The Ohio EPA director may approve a USD request based on a demonstration that the USD requirements are met and an evaluation of existing and future uses of ground water in the area. The Ohio EPA director’s decision on approval or denial of the request is needed before cleanup requirements for the site can be determined. This database is no longer updated or maintained by the state agency.

Date of Government Version: 05/10/2005
Date Data Arrived at EDR: 04/25/2006
Date Made Active in Reports: 05/11/2006
Number of Days to Update: 16

Source: Ohio EPA
Telephone: 614-644-3749
Last EDR Contact: 06/02/2008
Next Scheduled EDR Contact: 09/01/2008
Data Release Frequency: No Update Planned

LEAD: Lead Inspections Listing
Department of Health lead inspections included in the Environmental Licensing System.

Date of Government Version: 09/12/2023
Date Data Arrived at EDR: 09/13/2023
Date Made Active in Reports: 12/05/2023
Number of Days to Update: 83

Source: Department of Health
Telephone: 614-466-3543
Last EDR Contact: 12/12/2023
Next Scheduled EDR Contact: 03/25/2024
Data Release Frequency: Quarterly

NPDES: NPDES General Permit List
General information regarding NPDES (National Pollutant Discharge Elimination System) permits.

Date of Government Version: 07/28/2023
Date Data Arrived at EDR: 08/01/2023
Date Made Active in Reports: 10/23/2023
Number of Days to Update: 83

Source: Ohio EPA
Telephone: 614-644-2031
Last EDR Contact: 11/02/2023
Next Scheduled EDR Contact: 02/12/2024
Data Release Frequency: Quarterly

VAPOR: Vapor Intrusion
A listing of vapor intrusion related sites.

Date of Government Version: 06/16/2020
Date Data Arrived at EDR: 06/18/2020
Date Made Active in Reports: 09/01/2020
Number of Days to Update: 75

Source: Ohio EPA
Telephone: 614-644-2924
Last EDR Contact: 12/06/2023
Next Scheduled EDR Contact: 03/25/2024
Data Release Frequency: Varies

TOWNGAS: DERR Towngas Database
The database includes 82 very old sites (circa 1895) which produced gas from coal for street lighting. Most visual evidence of these sites has disappeared, however the potential for buried coal tar remains. The database is no longer in active use.

Date of Government Version: 07/28/1992
Date Data Arrived at EDR: 02/21/2003
Date Made Active in Reports: 03/05/2003
Number of Days to Update: 12

Source: Ohio EPA
Telephone: 614-644-3749
Last EDR Contact: 02/12/2003
Next Scheduled EDR Contact: N/A
Data Release Frequency: No Update Planned

UIC: Underground Injection Wells Listing
A listing of underground injection well locations.

Date of Government Version: 10/27/2023
Date Data Arrived at EDR: 11/09/2023
Date Made Active in Reports: 12/12/2023
Number of Days to Update: 33

Source: Ohio EPA
Telephone: 614-644-2752
Last EDR Contact: 10/26/2023
Next Scheduled EDR Contact: 02/12/2024
Data Release Frequency: Varies

USD: Urban Setting Designation Sites
A USD may be requested for properties participating in the VAP when there is no current or future use of the ground water by local residents for drinking, showering, bathing or cooking. In these areas, an approved USD would lower the cost of cleanup and promote economic redevelopment while still protecting public health and safety. If these USDs were to be approved, the ground water cleanup or response requirements for the areas could be lessened. The Ohio EPA director may approve a USD request based on a demonstration that the USD requirements are met and an evaluation of existing and future uses of ground water in the area. The Ohio EPA director's decision on approval or denial of the request is needed before cleanup requirements for the site can be determined.

Date of Government Version: 07/31/2023
Date Data Arrived at EDR: 08/02/2023
Date Made Active in Reports: 10/19/2023
Number of Days to Update: 78

Source: Ohio EPA
Telephone: 614-644-3749
Last EDR Contact: 11/03/2023
Next Scheduled EDR Contact: 02/12/2024
Data Release Frequency: Semi-Annually

EDR HIGH RISK HISTORICAL RECORDS

EDR Exclusive Records

EDR MGP: EDR Proprietary Manufactured Gas Plants

The EDR Proprietary Manufactured Gas Plant Database includes records of coal gas plants (manufactured gas plants) compiled by EDR's researchers. Manufactured gas sites were used in the United States from the 1800's to 1950's to produce a gas that could be distributed and used as fuel. These plants used whale oil, rosin, coal, or a mixture of coal, oil, and water that also produced a significant amount of waste. Many of the byproducts of the gas production, such as coal tar (oily waste containing volatile and non-volatile chemicals), sludges, oils and other compounds are potentially hazardous to human health and the environment. The byproduct from this process was frequently disposed of directly at the plant site and can remain or spread slowly, serving as a continuous source of soil and groundwater contamination.

Date of Government Version: N/A
Date Data Arrived at EDR: N/A
Date Made Active in Reports: N/A
Number of Days to Update: N/A

Source: EDR, Inc.
Telephone: N/A
Last EDR Contact: N/A
Next Scheduled EDR Contact: N/A
Data Release Frequency: No Update Planned

EDR Hist Auto: EDR Exclusive Historical Auto Stations

EDR has searched selected national collections of business directories and has collected listings of potential gas station/filling station/service station sites that were available to EDR researchers. EDR's review was limited to those categories of sources that might, in EDR's opinion, include gas station/filling station/service station establishments. The categories reviewed included, but were not limited to gas, gas station, gasoline station, filling station, auto, automobile repair, auto service station, service station, etc. This database falls within a category of information EDR classifies as "High Risk Historical Records", or HRHR. EDR's HRHR effort presents unique and sometimes proprietary data about past sites and operations that typically create environmental concerns, but may not show up in current government records searches.

Date of Government Version: N/A
Date Data Arrived at EDR: N/A
Date Made Active in Reports: N/A
Number of Days to Update: N/A

Source: EDR, Inc.
Telephone: N/A
Last EDR Contact: N/A
Next Scheduled EDR Contact: N/A
Data Release Frequency: Varies

EDR Hist Cleaner: EDR Exclusive Historical Cleaners

EDR has searched selected national collections of business directories and has collected listings of potential dry cleaner sites that were available to EDR researchers. EDR's review was limited to those categories of sources that might, in EDR's opinion, include dry cleaning establishments. The categories reviewed included, but were not limited to dry cleaners, cleaners, laundry, laundromat, cleaning/laundry, wash & dry etc. This database falls within a category of information EDR classifies as "High Risk Historical Records", or HRHR. EDR's HRHR effort presents unique and sometimes proprietary data about past sites and operations that typically create environmental concerns, but may not show up in current government records searches.

Date of Government Version: N/A
Date Data Arrived at EDR: N/A
Date Made Active in Reports: N/A
Number of Days to Update: N/A

Source: EDR, Inc.
Telephone: N/A
Last EDR Contact: N/A
Next Scheduled EDR Contact: N/A
Data Release Frequency: Varies

EDR RECOVERED GOVERNMENT ARCHIVES

Exclusive Recovered Govt. Archives

RGA LF: Recovered Government Archive Solid Waste Facilities List

The EDR Recovered Government Archive Landfill database provides a list of landfills derived from historical databases and includes many records that no longer appear in current government lists. Compiled from Records formerly available from the Ohio Environmental Procetion Agency in Ohio.

Date of Government Version: N/A
Date Data Arrived at EDR: 07/01/2013
Date Made Active in Reports: 01/13/2014
Number of Days to Update: 196

Source: Ohio Environmental Protection Agency
Telephone: N/A
Last EDR Contact: 06/01/2012
Next Scheduled EDR Contact: N/A
Data Release Frequency: Varies

RGA LUST: Recovered Government Archive Leaking Underground Storage Tank

The EDR Recovered Government Archive Leaking Underground Storage Tank database provides a list of LUST incidents derived from historical databases and includes many records that no longer appear in current government lists. Compiled from Records formerly available from the Department of Commerce in Ohio.

Date of Government Version: N/A
Date Data Arrived at EDR: 07/01/2013
Date Made Active in Reports: 12/20/2013
Number of Days to Update: 172

Source: Department of Commerce
Telephone: N/A
Last EDR Contact: 06/01/2012
Next Scheduled EDR Contact: N/A
Data Release Frequency: Varies

OTHER DATABASE(S)

Depending on the geographic area covered by this report, the data provided in these specialty databases may or may not be complete. For example, the existence of wetlands information data in a specific report does not mean that all wetlands in the area covered by the report are included. Moreover, the absence of any reported wetlands information does not necessarily mean that wetlands do not exist in the area covered by the report.

CT MANIFEST: Hazardous Waste Manifest Data

Facility and manifest data. Manifest is a document that lists and tracks hazardous waste from the generator through transporters to a tsd facility.

Date of Government Version: 08/07/2023
Date Data Arrived at EDR: 08/08/2023
Date Made Active in Reports: 10/24/2023
Number of Days to Update: 77

Source: Department of Energy & Environmental Protection
Telephone: 860-424-3375
Last EDR Contact: 11/07/2023
Next Scheduled EDR Contact: 02/19/2024
Data Release Frequency: No Update Planned

NJ MANIFEST: Manifest Information

Hazardous waste manifest information.

Date of Government Version: 12/31/2018
Date Data Arrived at EDR: 04/10/2019
Date Made Active in Reports: 05/16/2019
Number of Days to Update: 36

Source: Department of Environmental Protection
Telephone: N/A
Last EDR Contact: 09/28/2023
Next Scheduled EDR Contact: 01/15/2024
Data Release Frequency: Annually

NY MANIFEST: Facility and Manifest Data

Manifest is a document that lists and tracks hazardous waste from the generator through transporters to a TSD facility.

Date of Government Version: 12/31/2019
Date Data Arrived at EDR: 11/30/2023
Date Made Active in Reports: 12/01/2023
Number of Days to Update: 1

Source: Department of Environmental Conservation
Telephone: 518-402-8651
Last EDR Contact: 11/30/2023
Next Scheduled EDR Contact: 02/05/2024
Data Release Frequency: Quarterly

PA MANIFEST: Manifest Information
Hazardous waste manifest information.

Date of Government Version: 06/30/2018
Date Data Arrived at EDR: 07/19/2019
Date Made Active in Reports: 09/10/2019
Number of Days to Update: 53

Source: Department of Environmental Protection
Telephone: 717-783-8990
Last EDR Contact: 10/05/2023
Next Scheduled EDR Contact: 01/22/2024
Data Release Frequency: Annually

RI MANIFEST: Manifest information
Hazardous waste manifest information

Date of Government Version: 12/31/2020
Date Data Arrived at EDR: 11/30/2021
Date Made Active in Reports: 02/18/2022
Number of Days to Update: 80

Source: Department of Environmental Management
Telephone: 401-222-2797
Last EDR Contact: 11/09/2022
Next Scheduled EDR Contact: 02/26/2024
Data Release Frequency: Annually

VT MANIFEST: Hazardous Waste Manifest Data
Hazardous waste manifest information.

Date of Government Version: 10/28/2019
Date Data Arrived at EDR: 10/29/2019
Date Made Active in Reports: 01/09/2020
Number of Days to Update: 72

Source: Department of Environmental Conservation
Telephone: 802-241-3443
Last EDR Contact: 10/05/2023
Next Scheduled EDR Contact: 01/22/2024
Data Release Frequency: Annually

WI MANIFEST: Manifest Information
Hazardous waste manifest information.

Date of Government Version: 05/31/2018
Date Data Arrived at EDR: 06/19/2019
Date Made Active in Reports: 09/03/2019
Number of Days to Update: 76

Source: Department of Natural Resources
Telephone: N/A
Last EDR Contact: 11/29/2023
Next Scheduled EDR Contact: 03/18/2024
Data Release Frequency: Annually

Oil/Gas Pipelines
Source: Endeavor Business Media
Petroleum Bundle (Crude Oil, Refined Products, Petrochemicals, Gas Liquids (LPG/NGL), and Specialty Gases (Miscellaneous)) N = Natural Gas Bundle (Natural Gas, Gas Liquids (LPG/NGL), and Specialty Gases (Miscellaneous)). This map includes information copyrighted by Endeavor Business Media. This information is provided on a best effort basis and Endeavor Business Media does not guarantee its accuracy nor warrant its fitness for any particular purpose. Such information has been reprinted with the permission of Endeavor Business Media.

Electric Power Transmission Line Data
Source: Endeavor Business Media
This map includes information copyrighted by Endeavor Business Media. This information is provided on a best effort basis and Endeavor Business Media does not guarantee its accuracy nor warrant its fitness for any particular purpose. Such information has been reprinted with the permission of Endeavor Business Media.

Sensitive Receptors: There are individuals deemed sensitive receptors due to their fragile immune systems and special sensitivity to environmental discharges. These sensitive receptors typically include the elderly, the sick, and children. While the location of all sensitive receptors cannot be determined, EDR indicates those buildings and facilities - schools, daycares, hospitals, medical centers, and nursing homes - where individuals who are sensitive receptors are likely to be located.

AHA Hospitals:
Source: American Hospital Association, Inc.
Telephone: 312-280-5991
The database includes a listing of hospitals based on the American Hospital Association's annual survey of hospitals.

Medical Centers: Provider of Services Listing
Source: Centers for Medicare & Medicaid Services
Telephone: 410-786-3000
A listing of hospitals with Medicare provider number, produced by Centers of Medicare & Medicaid Services, a federal agency within the U.S. Department of Health and Human Services.

Nursing Homes
Source: National Institutes of Health
Telephone: 301-594-6248
Information on Medicare and Medicaid certified nursing homes in the United States.

Public Schools
Source: National Center for Education Statistics
Telephone: 202-502-7300
The National Center for Education Statistics' primary database on elementary and secondary public education in the United States. It is a comprehensive, annual, national statistical database of all public elementary and secondary schools and school districts, which contains data that are comparable across all states.

Private Schools
Source: National Center for Education Statistics
Telephone: 202-502-7300
The National Center for Education Statistics' primary database on private school locations in the United States.

Daycare Centers: Licensed Child Day Care Facilities
Source: Department of Job & Family Services
Telephone: 614-466-6282

Flood Zone Data: This data was obtained from the Federal Emergency Management Agency (FEMA). It depicts 100-year and 500-year flood zones as defined by FEMA. It includes the National Flood Hazard Layer (NFHL) which incorporates Flood Insurance Rate Map (FIRM) data and Q3 data from FEMA in areas not covered by NFHL.
Source: FEMA
Telephone: 877-336-2627
Date of Government Version: 2003, 2015

NWI: National Wetlands Inventory. This data, available in select counties across the country, was obtained by EDR in 2002, 2005, 2010 and 2015 from the U.S. Fish and Wildlife Service.

Current USGS 7.5 Minute Topographic Map
Source: U.S. Geological Survey

STREET AND ADDRESS INFORMATION

© 2015 TomTom North America, Inc. All rights reserved. This material is proprietary and the subject of copyright protection and other intellectual property rights owned by or licensed to Tele Atlas North America, Inc. The use of this material is subject to the terms of a license agreement. You will be held liable for any unauthorized copying or disclosure of this material.

GEOCHECK ®- PHYSICAL SETTING SOURCE ADDENDUM

TARGET PROPERTY ADDRESS

HOUGH SENIOR LIVING
1765 E 89 ST
CLEVELAND, OH 44106

TARGET PROPERTY COORDINATES

Latitude (North):	41.509572 - 41˚ 30’ 34.46’’
Longitude (West):	81.624174 - 81˚ 37’ 27.03’’
Universal Tranverse Mercator:	Zone 17
UTM X (Meters):	447910.8
UTM Y (Meters):	4595302.0
Elevation:	665 ft. above sea level

USGS TOPOGRAPHIC MAP

Target Property Map:	14438607 EAST CLEVELAND, OH
Version Date:	2019
Southeast Map:	14438649 SHAKER HEIGHTS, OH
Version Date:	2019
Southwest Map:	14435292 CLEVELAND SOUTH, OH
Version Date:	2019
Northwest Map:	14438599 CLEVELAND NORTH, OH
Version Date:	2019

EDR’s GeoCheck Physical Setting Source Addendum is provided to assist the environmental professional in forming an opinion about the impact of potential contaminant migration.

Assessment of the impact of contaminant migration generally has two principle investigative components:

1. Groundwater flow direction, and
2. Groundwater flow velocity.

Groundwater flow direction may be impacted by surface topography, hydrology, hydrogeology, characteristics of the soil, and nearby wells. Groundwater flow velocity is generally impacted by the nature of the geologic strata.

GEOCHECK® - PHYSICAL SETTING SOURCE SUMMARY

GROUNDWATER FLOW DIRECTION INFORMATION

Groundwater flow direction for a particular site is best determined by a qualified environmental professional using site-specific well data. If such data is not reasonably ascertainable, it may be necessary to rely on other sources of information, such as surface topographic information, hydrologic information, hydrogeologic data collected on nearby properties, and regional groundwater flow information (from deep aquifers).

TOPOGRAPHIC INFORMATION

Surface topography may be indicative of the direction of surficial groundwater flow. This information can be used to assist the environmental professional in forming an opinion about the impact of nearby contaminated properties or, should contamination exist on the target property, what downgradient sites might be impacted.

TARGET PROPERTY TOPOGRAPHY

General Topographic Gradient: General North

SURROUNDING TOPOGRAPHY: ELEVATION PROFILES

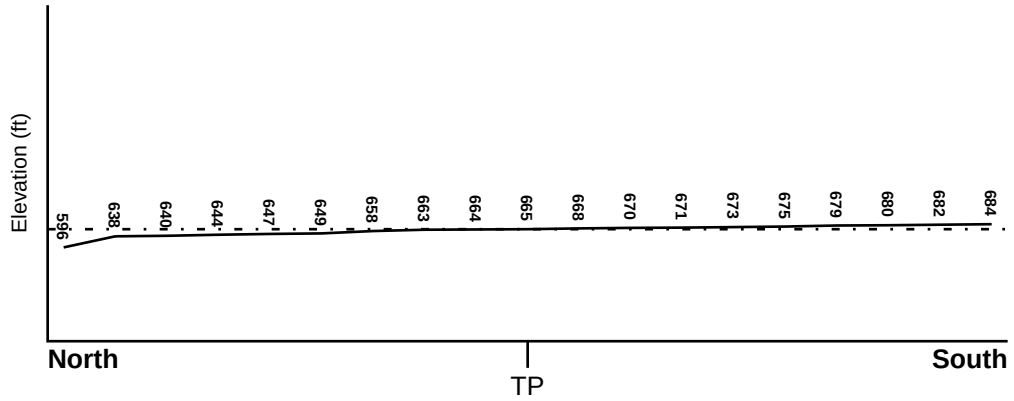

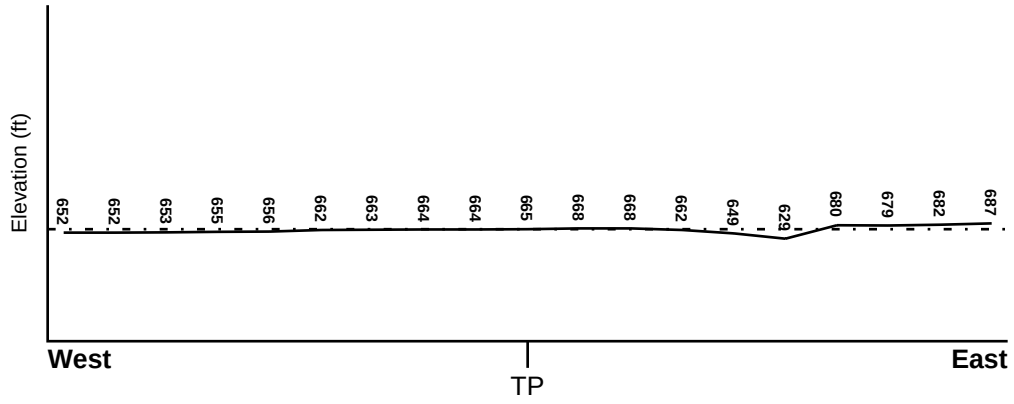

Target Property Elevation: 665 ft.

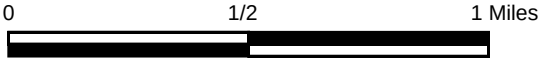

Source: Topography has been determined from the USGS 7.5' Digital Elevation Model and should be evaluated on a relative (not an absolute) basis. Relative elevation information between sites of close proximity should be field verified.

GEOCHECK® - PHYSICAL SETTING SOURCE SUMMARY

HYDROLOGIC INFORMATION

Surface water can act as a hydrologic barrier to groundwater flow. Such hydrologic information can be used to assist the environmental professional in forming an opinion about the impact of nearby contaminated properties or, should contamination exist on the target property, what downgradient sites might be impacted.

Refer to the Physical Setting Source Map following this summary for hydrologic information (major waterways and bodies of water).

FEMA FLOOD ZONE

Flood Plain Panel at Target Property	FEMA Source Type
39035C0088E	FEMA FIRM Flood data

Additional Panels in search area:	FEMA Source Type
39035C0069E	FEMA FIRM Flood data
39035C0182E	FEMA FIRM Flood data
39035C0201E	FEMA FIRM Flood data

NATIONAL WETLAND INVENTORY

NWI Quad at Target Property	NWI Electronic Data Coverage
EAST CLEVELAND	YES - refer to the Overview Map and Detail Map

HYDROGEOLOGIC INFORMATION

Hydrogeologic information obtained by installation of wells on a specific site can often be an indicator of groundwater flow direction in the immediate area. Such hydrogeologic information can be used to assist the environmental professional in forming an opinion about the impact of nearby contaminated properties or, should contamination exist on the target property, what downgradient sites might be impacted.

AQUIFLOW®

Search Radius: 1.000 Mile.

EDR has developed the AQUIFLOW Information System to provide data on the general direction of groundwater flow at specific points. EDR has reviewed reports submitted by environmental professionals to regulatory authorities at select sites and has extracted the date of the report, groundwater flow direction as determined hydrogeologically, and the depth to water table.

MAP ID	LOCATION FROM TP	GENERAL DIRECTION GROUNDWATER FLOW
12	1/2 - 1 Mile NE	NNW
G79	1/2 - 1 Mile NW	SSW
H80	1/2 - 1 Mile SE	NW
G81	1/2 - 1 Mile NNW	SSW
L130	1/2 - 1 Mile WSW	N
1G	1/2 - 1 Mile NNW	SSW
2G	1/2 - 1 Mile NW	SSW
3G	1/2 - 1 Mile NE	NNW
4G	1/2 - 1 Mile WSW	N
6G	1/2 - 1 Mile SE	NW

For additional site information, refer to Physical Setting Source Map Findings.

GEOCHECK® - PHYSICAL SETTING SOURCE SUMMARY

GROUNDWATER FLOW VELOCITY INFORMATION

Groundwater flow velocity information for a particular site is best determined by a qualified environmental professional using site specific geologic and soil strata data. If such data are not reasonably ascertainable, it may be necessary to rely on other sources of information, including geologic age identification, rock stratigraphic unit and soil characteristics data collected on nearby properties and regional soil information. In general, contaminant plumes move more quickly through sandy-gravelly types of soils than silty-clayey types of soils.

GEOLOGIC INFORMATION IN GENERAL AREA OF TARGET PROPERTY

Geologic information can be used by the environmental professional in forming an opinion about the relative speed at which contaminant migration may be occurring.

ROCK STRATIGRAPHIC UNIT

Era:	Paleozoic
System:	Devonian
Series:	Upper Devonian
Code:	D3 *(decoded above as Era, System & Series)*

GEOLOGIC AGE IDENTIFICATION

Category: Stratified Sequence

Geologic Age and Rock Stratigraphic Unit Source: P.G. Schruben, R.E. Arndt and W.J. Bawiec, Geology of the Conterminous U.S. at 1:2,500,000 Scale - a digital representation of the 1974 P.B. King and H.M. Beikman Map, USGS Digital Data Series DDS - 11 (1994).

SSURGO SOIL MAP - 7528843.2s

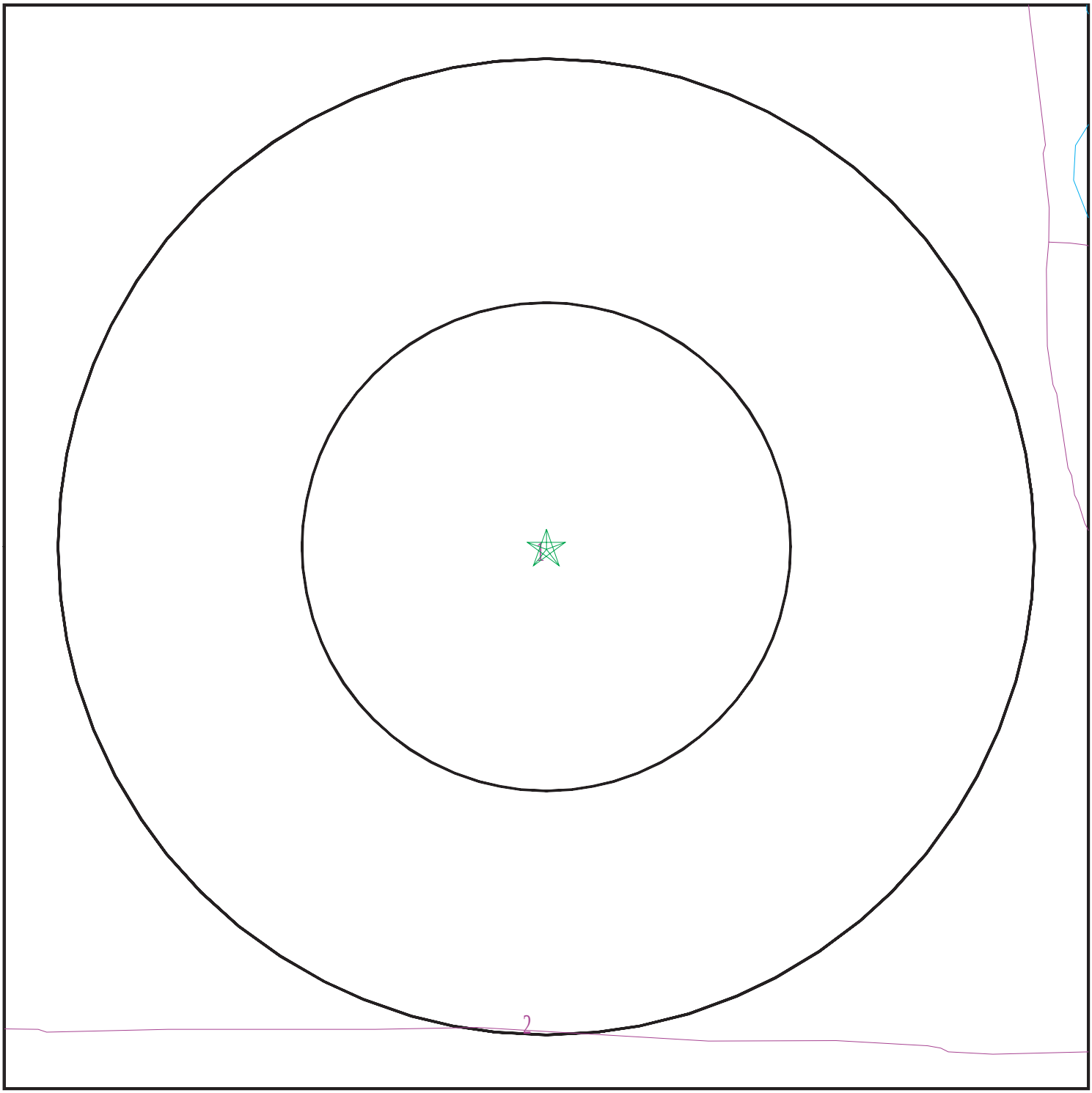

Target Property

SSURGO Soil

Water

0 1/16 1/8 1/4 Miles

N

SITE NAME:	Hough Senior Living	CLIENT:	Partners Env. Consulting, Inc.
ADDRESS:	1765 E 89 ST Cleveland OH 44106	CONTACT:	Zach Graham
		INQUIRY #:	7528843.2s
LAT/LONG:	41.509572 / 81.624174	DATE:	December 27, 2023 11:11 am

Copyright © 2023 EDR, Inc. © 2015 TomTom Rel. 2015.

GEOCHECK® - PHYSICAL SETTING SOURCE SUMMARY

DOMINANT SOIL COMPOSITION IN GENERAL AREA OF TARGET PROPERTY

The U.S. Department of Agriculture's (USDA) Soil Conservation Service (SCS) leads the National Cooperative Soil Survey (NCSS) and is responsible for collecting, storing, maintaining and distributing soil survey information for privately owned lands in the United States. A soil map in a soil survey is a representation of soil patterns in a landscape. The following information is based on Soil Conservation Service SSURGO data.

Soil Map ID: 1

Soil Component Name: Urban land

Soil Surface Texture:
Hydrologic Group: Not reported

Soil Drainage Class:
Hydric Status: Unknown

Corrosion Potential - Uncoated Steel: Not Reported

Depth to Bedrock Min: > 0 inches

Depth to Watertable Min: > 54 inches

No Layer Information available.

Soil Map ID: 2

Soil Component Name: Urban land

Soil Surface Texture:
Hydrologic Group: Not reported

Soil Drainage Class:
Hydric Status: Unknown

Corrosion Potential - Uncoated Steel: Not Reported

Depth to Bedrock Min: > 0 inches

Depth to Watertable Min: > 0 inches

No Layer Information available.

LOCAL / REGIONAL WATER AGENCY RECORDS

EDR Local/Regional Water Agency records provide water well information to assist the environmental professional in assessing sources that may impact ground water flow direction, and in forming an opinion about the impact of contaminant migration on nearby drinking water wells.

GEOCHECK® - PHYSICAL SETTING SOURCE SUMMARY

WELL SEARCH DISTANCE INFORMATION

DATABASE	SEARCH DISTANCE (miles)
Federal USGS	1.000
Federal FRDS PWS	Nearest PWS within 1 mile
State Database	1.000

FEDERAL USGS WELL INFORMATION

MAP ID	WELL ID	LOCATION FROM TP
No Wells Found		

FEDERAL FRDS PUBLIC WATER SUPPLY SYSTEM INFORMATION

MAP ID	WELL ID	LOCATION FROM TP
No PWS System Found		

Note: PWS System location is not always the same as well location.

STATE DATABASE WELL INFORMATION

MAP ID	WELL ID	LOCATION FROM TP
1	OHDM30000040205	1/4 - 1/2 Mile West
A2	OHD900000834659	1/4 - 1/2 Mile SSE
A3	OHD900000834660	1/4 - 1/2 Mile SSE
A4	OHD900000834661	1/4 - 1/2 Mile SSE
B5	OHD900000578923	1/4 - 1/2 Mile SW
B6	OHD900000829447	1/4 - 1/2 Mile SW
B7	OHD900000534603	1/4 - 1/2 Mile SW
8	OHD900000767070	1/4 - 1/2 Mile South
C9	OHDM30000003253	1/4 - 1/2 Mile South
C10	OHDM30000003252	1/4 - 1/2 Mile South
C11	OHD900000897512	1/4 - 1/2 Mile South
13	OHDM30000051071	1/2 - 1 Mile ENE
15	OHDM30000004546	1/2 - 1 Mile NE
D16	OHDM30000040256	1/2 - 1 Mile SSW
D17	OHDM30000005105	1/2 - 1 Mile SSW
D18	OHDM30000019458	1/2 - 1 Mile SSW
D19	OHDM30000027674	1/2 - 1 Mile SSW
D20	OHDM30000040208	1/2 - 1 Mile SSW
D21	OHDM30000037748	1/2 - 1 Mile SSW
D22	OHDM30000040209	1/2 - 1 Mile SSW
D23	OHDM30000040113	1/2 - 1 Mile SSW
D24	OHDM30000037747	1/2 - 1 Mile SSW
D25	OHDM30000043317	1/2 - 1 Mile SSW
D26	OHDM30000040152	1/2 - 1 Mile SSW
D27	OHDM30000040257	1/2 - 1 Mile SSW

STATE DATABASE WELL INFORMATION

MAP ID	WELL ID	LOCATION FROM TP
D28	OHDM30000040118	1/2 - 1 Mile SSW
D29	OHDM30000040114	1/2 - 1 Mile SSW
D30	OHDM30000040119	1/2 - 1 Mile SSW
D31	OHDM30000040117	1/2 - 1 Mile SSW
D32	OHDM30000040115	1/2 - 1 Mile SSW
D33	OHDM30000040111	1/2 - 1 Mile SSW
D34	OHDM30000040204	1/2 - 1 Mile SSW
D35	OHDM30000040108	1/2 - 1 Mile SSW
D36	OHDM30000040107	1/2 - 1 Mile SSW
E37	OHD900000801870	1/2 - 1 Mile WSW
E38	OHD900000801869	1/2 - 1 Mile WSW
E39	OHD900000801872	1/2 - 1 Mile WSW
E40	OHD900000801871	1/2 - 1 Mile WSW
41	OHD900000897522	1/2 - 1 Mile SE
F42	OHDM30000063885	1/2 - 1 Mile NE
F43	OHDM30000063884	1/2 - 1 Mile NE
F44	OHDM30000023958	1/2 - 1 Mile NE
F45	OHD900000655090	1/2 - 1 Mile NE
F46	OHD900000633065	1/2 - 1 Mile NE
F47	OHD900000838182	1/2 - 1 Mile NE
F48	OHD900000549796	1/2 - 1 Mile NE
F49	OHD900000633064	1/2 - 1 Mile NE
F50	OHD900000836746	1/2 - 1 Mile NE
F51	OHD900000633306	1/2 - 1 Mile NE
F52	OHD900000549794	1/2 - 1 Mile NE
F53	OHDM30000017550	1/2 - 1 Mile NE
F54	OHDM30000017548	1/2 - 1 Mile NE
F55	OHD900000667697	1/2 - 1 Mile NE
F56	OHD900000592558	1/2 - 1 Mile NE
F57	OHD900000861661	1/2 - 1 Mile NE
F58	OHD900000630681	1/2 - 1 Mile NE
F59	OHD900000564966	1/2 - 1 Mile NE
F60	OHD900000861666	1/2 - 1 Mile NE
F61	OHDM30000046358	1/2 - 1 Mile NE
F62	OHDM30000046359	1/2 - 1 Mile NE
F63	OHDM30000046357	1/2 - 1 Mile NE
F64	OHDM30000046355	1/2 - 1 Mile NE
F65	OHDM30000046356	1/2 - 1 Mile NE
F66	OHDM30000046360	1/2 - 1 Mile NE
F67	OHDM30000046363	1/2 - 1 Mile NE
F68	OHDM30000048690	1/2 - 1 Mile NE
F69	OHDM30000046361	1/2 - 1 Mile NE
F70	OHDM30000046362	1/2 - 1 Mile NE
F71	OHDM30000017552	1/2 - 1 Mile NE
F72	OHD900000861667	1/2 - 1 Mile NE
F73	OHDM30000017554	1/2 - 1 Mile NE
F74	OHD900000655904	1/2 - 1 Mile NE
F75	OHD900000605479	1/2 - 1 Mile NE
F76	OHDM30000017547	1/2 - 1 Mile NE
F77	OHD900000590148	1/2 - 1 Mile NE
F78	OHDM30000017543	1/2 - 1 Mile NE
G82	OHDM30000004333	1/2 - 1 Mile NNW

STATE DATABASE WELL INFORMATION

MAP ID	WELL ID	LOCATION FROM TP
G83	OHDM30000028483	1/2 - 1 Mile NNW
I84	OHDM30000032723	1/2 - 1 Mile WSW
I85	OHDM30000062785	1/2 - 1 Mile WSW
I86	OHDM30000020865	1/2 - 1 Mile WSW
I87	OHDM30000023057	1/2 - 1 Mile WSW
I88	OHDM30000022525	1/2 - 1 Mile WSW
I89	OHDM30000065211	1/2 - 1 Mile WSW
J90	OHD900000800324	1/2 - 1 Mile East
J91	OHD900000800325	1/2 - 1 Mile East
I92	OHDM30000062783	1/2 - 1 Mile WSW
I93	OHDM30000064604	1/2 - 1 Mile WSW
K94	OHDM30000064564	1/2 - 1 Mile SE
K95	OHDM30000064565	1/2 - 1 Mile SE
I96	OHDM30000023946	1/2 - 1 Mile WSW
I97	OHDM30000032721	1/2 - 1 Mile WSW
H98	OHDM30000061106	1/2 - 1 Mile SE
K99	OHDM30000066378	1/2 - 1 Mile SE
H100	OHDM30000061830	1/2 - 1 Mile SE
H101	OHDM30000057818	1/2 - 1 Mile SE
I102	OHDM30000063596	1/2 - 1 Mile WSW
I103	OHDM30000063338	1/2 - 1 Mile WSW
I104	OHDM30000032724	1/2 - 1 Mile WSW
I105	OHDM30000065212	1/2 - 1 Mile WSW
H106	OHDM30000052277	1/2 - 1 Mile SE
I107	OHDM30000020480	1/2 - 1 Mile WSW
I108	OHDM30000064605	1/2 - 1 Mile WSW
I109	OHDM30000023050	1/2 - 1 Mile WSW
I110	OHDM30000029825	1/2 - 1 Mile WSW
I111	OHDM30000029826	1/2 - 1 Mile WSW
I112	OHDM30000060744	1/2 - 1 Mile WSW
I113	OHDM30000022476	1/2 - 1 Mile WSW
I114	OHDM30000060648	1/2 - 1 Mile WSW
I115	OHDM30000021279	1/2 - 1 Mile WSW
I116	OHDM30000032722	1/2 - 1 Mile WSW
I117	OHDM30000048261	1/2 - 1 Mile WSW
L118	OHDM30000029331	1/2 - 1 Mile WSW
L119	OHDM30000034436	1/2 - 1 Mile WSW
I120	OHDM30000022475	1/2 - 1 Mile WSW
I121	OHDM30000060647	1/2 - 1 Mile WSW
122	OHDM30000049430	1/2 - 1 Mile West
I123	OHDM30000048590	1/2 - 1 Mile WSW
I124	OHDM30000029713	1/2 - 1 Mile WSW
L125	OHDM30000032720	1/2 - 1 Mile WSW
L126	OHDM30000064603	1/2 - 1 Mile WSW
L127	OHDM30000048591	1/2 - 1 Mile WSW
L128	OHDM30000065719	1/2 - 1 Mile WSW
L129	OHDM30000021742	1/2 - 1 Mile WSW
M131	OHDM30000020426	1/2 - 1 Mile WSW
N132	OHDM30000021898	1/2 - 1 Mile WSW
N133	OHDM30000048588	1/2 - 1 Mile WSW
N134	OHDM30000064436	1/2 - 1 Mile WSW
N135	OHDM30000061812	1/2 - 1 Mile WSW

GEOCHECK® - PHYSICAL SETTING SOURCE SUMMARY

STATE DATABASE WELL INFORMATION

MAP ID	WELL ID	LOCATION FROM TP
N136	OHDM30000021743	1/2 - 1 Mile WSW
N137	OHDM30000037529	1/2 - 1 Mile WSW
M138	OHDM30000048589	1/2 - 1 Mile WSW
M139	OHDM30000031741	1/2 - 1 Mile WSW
N140	OHDM30000031730	1/2 - 1 Mile WSW
N141	OHDM30000037528	1/2 - 1 Mile WSW
N142	OHDM30000048587	1/2 - 1 Mile WSW
N143	OHDM30000025350	1/2 - 1 Mile WSW
144	OHD900000547846	1/2 - 1 Mile ENE
N145	OHDM30000048260	1/2 - 1 Mile WSW
N146	OHDM30000021895	1/2 - 1 Mile WSW
N147	OHDM30000048586	1/2 - 1 Mile WSW
O148	OHDM30000039844	1/2 - 1 Mile WSW
149	OHD900000851992	1/2 - 1 Mile East
O150	OHDM30000037527	1/2 - 1 Mile WSW
N151	OHDM30000037530	1/2 - 1 Mile WSW

OTHER STATE DATABASE INFORMATION

STATE OIL/GAS WELL INFORMATION

MAP ID	WELL ID	LOCATION FROM TP
1	OHOG50000052815	1/4 - 1/2 Mile South
2	OHOG50000050031	1/4 - 1/2 Mile SE
3	OHOG50000050535	1/2 - 1 Mile SSW

PHYSICAL SETTING SOURCE MAP - 7528843.2s

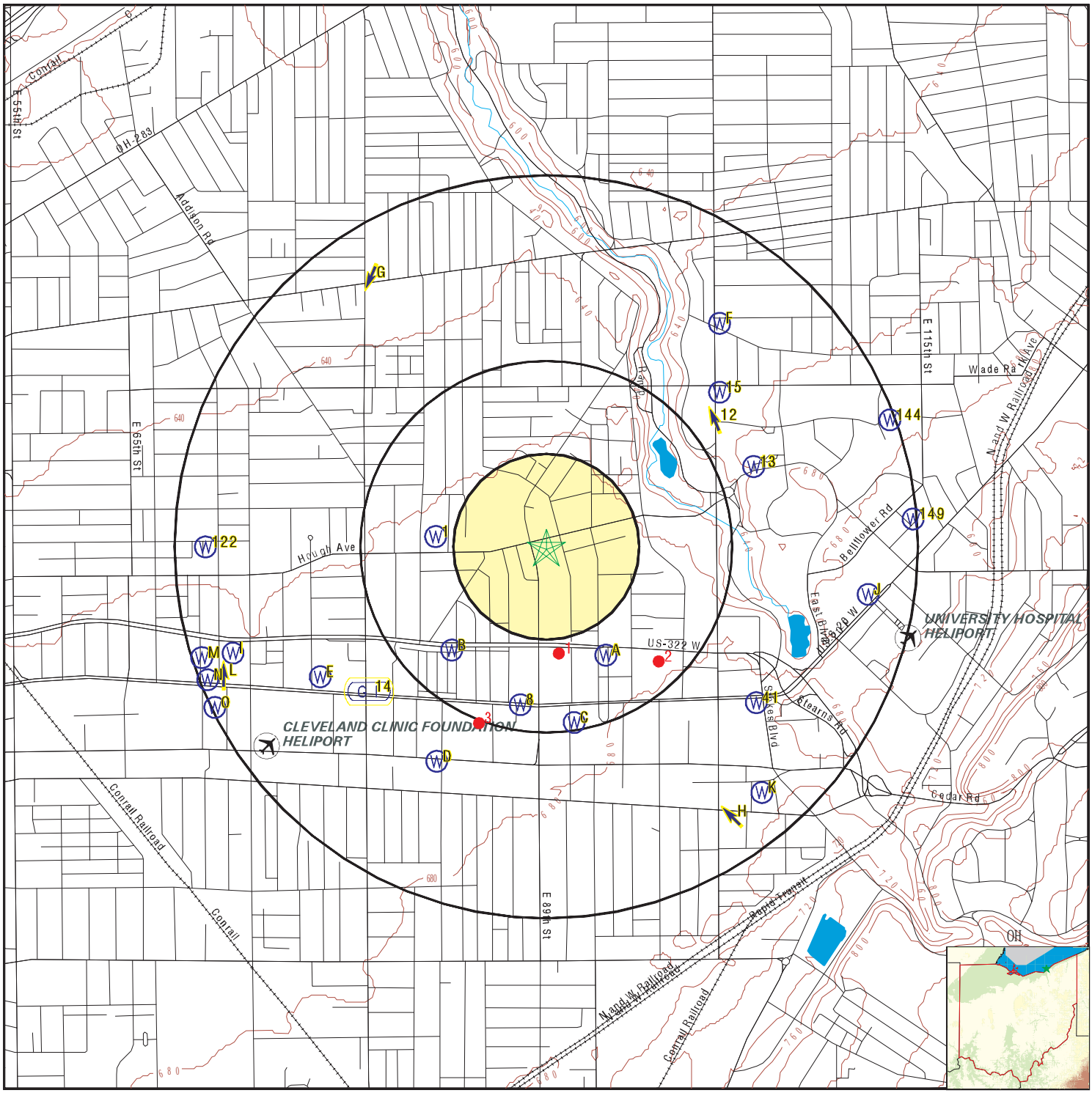

0 1/4 1/2 1 Miles

- County Boundary
- Major Roads
- Contour Lines
- Airports
- Earthquake epicenter, Richter 5 or greater
- Water Wells
- Public Water Supply Wells
- Cluster of Multiple Icons
- Groundwater Flow Direction
- Indeterminate Groundwater Flow at Location
- Groundwater Flow Varies at Location
- Oil, gas or related wells

SITE NAME:	Hough Senior Living	CLIENT:	Partners Env. Consulting, Inc.
ADDRESS:	1765 E 89 ST Cleveland OH 44106	CONTACT:	Zach Graham
		INQUIRY #:	7528843.2s
LAT/LONG:	41.509572 / 81.624174	DATE:	December 27, 2023 11:11 am

Copyright © 2023 EDR, Inc. © 2015 TomTom Rel. 2015.

Map ID Direction Distance Elevation	Database	EDR ID Number
1 **West** **1/4 - 1/2 Mile** **Lower**	**OH WELLS**	**OHDM30000040205**

Database:	Monitoring Water Wells Listing		
Well Log #:	2033212	Well Type:	Water Well
Drill Type:	AUGER	Test Type:	Bailing
Well Use:	MONITOR	Aquifer Type:	SAND AND GRAVEL
Permit #:	Not Reported	Test Rate (gpm):	Not Reported
Draw Down:	Not Reported	Test Duration:	Not Reported
Surface Water Level (ft):	0	Date Measured:	20110509000000.000
Casing Height (ft):	Not Reported	Screen Length (ft):	10
Total Depth (ft):	15	Completion Date:	20110509000000.000
Depth to Bedrock (ft):	Not Reported	Drill Year:	Not Reported
Well Seal Report #:	Not Reported	Screen Diameter (in):	1
Screen Type:	MACHINE SLOTTED	Screen Material:	PVC
Pump Type:	Not Reported	Pump Capacity (gpm):	Not Reported
Pump Installed By:	Not Reported	Water Level Elev (ft):	667.2
Well Drilled By:	Not Reported	Comments:	Not Reported

A2 **SSE** **1/4 - 1/2 Mile** **Higher**	**OH WELLS**	**OHD900000834659**

Database:	Water Well Database	Well Log #:	176084
Well Type:	Sealing Report	Drill Type:	Not Reported
Test Type:	Not Reported	Well Use:	ABANDONED
Aquifer Type:	Not Reported	Permit #:	Not Reported
Test Rate (gpm):	Not Reported	Draw Down:	0
Test Duration:	0	Surface Water Level (ft):	14.4
Date Measured:	20071227000000.000	Casing Height (ft):	0
Screen Length (ft):	Not Reported	Total Depth (ft):	20
Completion Date:	Not Reported	Depth to Bedrock (ft):	Not Reported
Drill Year:	Not Reported	Well Seal Report #:	Not Reported
Screen Diameter (in):	Not Reported	Screen Type:	Not Reported
Screen Material:	Not Reported	Pump Type:	Not Reported
Pump Capacity (gpm):	Not Reported	Pump Installed By:	Not Reported
Water Level Elev (ft):	Not Reported	Well Drilled By:	Not Reported
Comments:	NO LONGER NEEDED		

A3 **SSE** **1/4 - 1/2 Mile** **Higher**	**OH WELLS**	**OHD900000834660**

Database:	Water Well Database	Well Log #:	176085
Well Type:	Sealing Report	Drill Type:	Not Reported
Test Type:	Not Reported	Well Use:	ABANDONED
Aquifer Type:	Not Reported	Permit #:	Not Reported
Test Rate (gpm):	Not Reported	Draw Down:	0
Test Duration:	0	Surface Water Level (ft):	15.2
Date Measured:	20071227000000.000	Casing Height (ft):	0
Screen Length (ft):	Not Reported	Total Depth (ft):	22.3
Completion Date:	Not Reported	Depth to Bedrock (ft):	Not Reported

Drill Year:	Not Reported	Well Seal Report #:	Not Reported
Screen Diameter (in):	Not Reported	Screen Type:	Not Reported
Screen Material:	Not Reported	Pump Type:	Not Reported
Pump Capacity (gpm):	Not Reported	Pump Installed By:	Not Reported
Water Level Elev (ft):	Not Reported	Well Drilled By:	Not Reported
Comments:	NO LONGER NEEDED		

A4
SSE
1/4 - 1/2 Mile
Higher

OH WELLS **OHD900000834661**

Database:	Water Well Database	Well Log #:	176086
Well Type:	Sealing Report	Drill Type:	Not Reported
Test Type:	Not Reported	Well Use:	ABANDONED
Aquifer Type:	Not Reported	Permit #:	Not Reported
Test Rate (gpm):	Not Reported	Draw Down:	0
Test Duration:	0	Surface Water Level (ft):	15.2
Date Measured:	20071227000000.000	Casing Height (ft):	0
Screen Length (ft):	Not Reported	Total Depth (ft):	22.3
Completion Date:	Not Reported	Depth to Bedrock (ft):	Not Reported
Drill Year:	Not Reported	Well Seal Report #:	Not Reported
Screen Diameter (in):	Not Reported	Screen Type:	Not Reported
Screen Material:	Not Reported	Pump Type:	Not Reported
Pump Capacity (gpm):	Not Reported	Pump Installed By:	Not Reported
Water Level Elev (ft):	Not Reported	Well Drilled By:	Not Reported
Comments:	NO LONGER NEEDED		

B5
SW
1/4 - 1/2 Mile
Higher

OH WELLS **OHD900000578923**

Database:	Water Well Database	Well Log #:	2078714
Well Type:	Water Well	Drill Type:	BUCKET AUGER
Test Type:	Pumping	Well Use:	DEWATERING WELL
Aquifer Type:	SAND AND SILT	Permit #:	Not Reported
Test Rate (gpm):	50	Draw Down:	10
Test Duration:	1	Surface Water Level (ft):	4.6
Date Measured:	20200320000000.000	Casing Height (ft):	2
Screen Length (ft):	20	Total Depth (ft):	42
Completion Date:	20200320000000.000	Depth to Bedrock (ft):	Not Reported
Drill Year:	Not Reported	Well Seal Report #:	Not Reported
Screen Diameter (in):	12	Screen Type:	LOUVERED
Screen Material:	GALVANIZED STEEL	Pump Type:	Not Reported
Pump Capacity (gpm):	Not Reported	Pump Installed By:	Not Reported
Water Level Elev (ft):	Not Reported	Well Drilled By:	Not Reported
Comments:	Not Reported		

B6
SW
1/4 - 1/2 Mile
Higher

OH WELLS **OHD900000829447**

Database:	Water Well Database	Well Log #:	2078713
Well Type:	Water Well	Drill Type:	BUCKET AUGER

Test Type:	Pumping	Well Use:	DEWATERING WELL
Aquifer Type:	SAND AND SILT	Permit #:	Not Reported
Test Rate (gpm):	50	Draw Down:	10
Test Duration:	1	Surface Water Level (ft):	19.6
Date Measured:	20200320000000.000	Casing Height (ft):	2
Screen Length (ft):	20	Total Depth (ft):	42
Completion Date:	20200320000000.000	Depth to Bedrock (ft):	Not Reported
Drill Year:	Not Reported	Well Seal Report #:	Not Reported
Screen Diameter (in):	12	Screen Type:	LOUVERED
Screen Material:	GALVANIZED STEEL	Pump Type:	Not Reported
Pump Capacity (gpm):	Not Reported	Pump Installed By:	Not Reported
Water Level Elev (ft):	Not Reported	Well Drilled By:	Not Reported
Comments:	Not Reported		

B7
SW
1/4 - 1/2 Mile
Higher

OH WELLS **OHD900000534603**

Database:	Water Well Database	Well Log #:	2078712
Well Type:	Water Well	Drill Type:	BUCKET AUGER
Test Type:	Not Reported	Well Use:	DEWATERING WELL
Aquifer Type:	SAND	Permit #:	Not Reported
Test Rate (gpm):	Not Reported	Draw Down:	Not Reported
Test Duration:	Not Reported	Surface Water Level (ft):	19.5
Date Measured:	20200320000000.000	Casing Height (ft):	2
Screen Length (ft):	20	Total Depth (ft):	42
Completion Date:	20200320000000.000	Depth to Bedrock (ft):	Not Reported
Drill Year:	Not Reported	Well Seal Report #:	Not Reported
Screen Diameter (in):	12	Screen Type:	LOUVERED
Screen Material:	GALVANIZED STEEL	Pump Type:	Not Reported
Pump Capacity (gpm):	Not Reported	Pump Installed By:	Not Reported
Water Level Elev (ft):	Not Reported	Well Drilled By:	Not Reported
Comments:	Not Reported		

8
South
1/4 - 1/2 Mile
Higher

OH WELLS **OHD900000767070**

Database:	Water Well Database	Well Log #:	199857
Well Type:	Sealing Report	Drill Type:	Not Reported
Test Type:	Not Reported	Well Use:	Not Reported
Aquifer Type:	Not Reported	Permit #:	Not Reported
Test Rate (gpm):	Not Reported	Draw Down:	Not Reported
Test Duration:	Not Reported	Surface Water Level (ft):	12
Date Measured:	Not Reported	Casing Height (ft):	Not Reported
Screen Length (ft):	Not Reported	Total Depth (ft):	14
Completion Date:	20131231000000.000	Depth to Bedrock (ft):	Not Reported
Drill Year:	Not Reported	Well Seal Report #:	Not Reported
Screen Diameter (in):	Not Reported	Screen Type:	Not Reported
Screen Material:	Not Reported	Pump Type:	Not Reported
Pump Capacity (gpm):	Not Reported	Pump Installed By:	Not Reported
Water Level Elev (ft):	Not Reported	Well Drilled By:	Not Reported
Comments:	Not Reported		

Map ID Direction Distance Elevation	Database	EDR ID Number
C9 **South** **1/4 - 1/2 Mile** **Higher**	**OH WELLS**	**OHDM30000003253**

Database:	Monitoring Water Wells Listing		
Well Log #:	2002427	Well Type:	Water Well
Drill Type:	AUGER	Test Type:	Not Reported
Well Use:	MONITOR	Aquifer Type:	Not Reported
Permit #:	Not Reported	Test Rate (gpm):	Not Reported
Draw Down:	Not Reported	Test Duration:	Not Reported
Surface Water Level (ft):	0	Date Measured:	Not Reported
Casing Height (ft):	Not Reported	Screen Length (ft):	10
Total Depth (ft):	24	Completion Date:	20060419000000.000
Depth to Bedrock (ft):	Not Reported	Drill Year:	Not Reported
Well Seal Report #:	Not Reported	Screen Diameter (in):	2
Screen Type:	MACHINE SLOTTED	Screen Material:	PVC
Pump Type:	Not Reported	Pump Capacity (gpm):	Not Reported
Pump Installed By:	Not Reported	Water Level Elev (ft):	679.8
Well Drilled By:	Not Reported	Comments:	Not Reported

C10 **South** **1/4 - 1/2 Mile** **Higher**	**OH WELLS**	**OHDM30000003252**

Database:	Monitoring Water Wells Listing		
Well Log #:	2002426	Well Type:	Water Well
Drill Type:	AUGER	Test Type:	Not Reported
Well Use:	MONITOR	Aquifer Type:	SAND
Permit #:	Not Reported	Test Rate (gpm):	Not Reported
Draw Down:	Not Reported	Test Duration:	Not Reported
Surface Water Level (ft):	0	Date Measured:	Not Reported
Casing Height (ft):	Not Reported	Screen Length (ft):	10
Total Depth (ft):	23	Completion Date:	20060419000000.000
Depth to Bedrock (ft):	Not Reported	Drill Year:	Not Reported
Well Seal Report #:	Not Reported	Screen Diameter (in):	2
Screen Type:	MACHINE SLOTTED	Screen Material:	PVC
Pump Type:	Not Reported	Pump Capacity (gpm):	Not Reported
Pump Installed By:	Not Reported	Water Level Elev (ft):	679
Well Drilled By:	Not Reported	Comments:	Not Reported

C11 **South** **1/4 - 1/2 Mile** **Higher**	**OH WELLS**	**OHD900000897512**

Database:	Water Well Database	Well Log #:	262756
Well Type:	Water Well	Drill Type:	Not Reported
Test Type:	Not Reported	Well Use:	Not Reported
Aquifer Type:	CLAY & SHALE	Permit #:	Not Reported
Test Rate (gpm):	12	Draw Down:	1
Test Duration:	36	Surface Water Level (ft):	18
Date Measured:	Not Reported	Casing Height (ft):	Not Reported
Screen Length (ft):	Not Reported	Total Depth (ft):	45
Completion Date:	19611001000000.000	Depth to Bedrock (ft):	Not Reported

Drill Year:	Not Reported	Well Seal Report #:	Not Reported
Screen Diameter (in):	Not Reported	Screen Type:	Not Reported
Screen Material:	Not Reported	Pump Type:	Not Reported
Pump Capacity (gpm):	Not Reported	Pump Installed By:	Not Reported
Water Level Elev (ft):	663.9	Well Drilled By:	Not Reported
Comments:	Not Reported		

12
NE
1/2 - 1 Mile
Lower

Site ID:	1801290-00	**AQUIFLOW**	**12614**
Groundwater Flow:	NNW		
Shallow Water Depth:	7.0		
Deep Water Depth:	8.0		
Average Water Depth:	Not Reported		
Date:	3/90		

13
ENE
1/2 - 1 Mile
Lower

OH WELLS **OHDM30000051071**

Database:	Monitoring Water Wells Listing		
Well Log #:	2014378	Well Type:	Water Well
Drill Type:	AUGER	Test Type:	Bailing
Well Use:	MONITOR	Aquifer Type:	SAND AND GRAVEL
Permit #:	Not Reported	Test Rate (gpm):	Not Reported
Draw Down:	Not Reported	Test Duration:	Not Reported
Surface Water Level (ft):	8	Date Measured:	20071012000000.000
Casing Height (ft):	0	Screen Length (ft):	10
Total Depth (ft):	15.5	Completion Date:	20071012000000.000
Depth to Bedrock (ft):	Not Reported	Drill Year:	Not Reported
Well Seal Report #:	Not Reported	Screen Diameter (in):	2
Screen Type:	MACHINE SLOTTED	Screen Material:	PVC
Pump Type:	Not Reported	Pump Capacity (gpm):	Not Reported
Pump Installed By:	Not Reported	Water Level Elev (ft):	654.6
Well Drilled By:	Not Reported		
Comments:	WELL CONSTRUCTED TO MEET BUSTR SPECS.		

14
SW
1/2 - 1 Mile
Higher

Site ID:	1821686-00	**AQUIFLOW**	**17073**
Groundwater Flow:	NOT REPORTED		
Shallow Water Depth:	17.82 FT.		
Deep Water Depth:	17.75 FT.		
Average Water Depth:	Not Reported		
Date:	11/92		

15
NE
1/2 - 1 Mile
Lower

OH WELLS **OHDM30000004546**

Database:	Monitoring Water Wells Listing		
Well Log #:	767720	Well Type:	Water Well
Drill Type:	AUGER	Test Type:	Not Reported
Well Use:	MONITOR	Aquifer Type:	SAND
Permit #:	Not Reported	Test Rate (gpm):	Not Reported
Draw Down:	Not Reported	Test Duration:	Not Reported
Surface Water Level (ft):	Not Reported	Date Measured:	Not Reported
Casing Height (ft):	Not Reported	Screen Length (ft):	Not Reported

Total Depth (ft):	14	Completion Date:	19930312000000.000
Depth to Bedrock (ft):	Not Reported	Drill Year:	Not Reported
Well Seal Report #:	Not Reported	Screen Diameter (in):	Not Reported
Screen Type:	Not Reported	Screen Material:	Not Reported
Pump Type:	Not Reported	Pump Capacity (gpm):	Not Reported
Pump Installed By:	Not Reported	Water Level Elev (ft):	Not Reported
Well Drilled By:	Not Reported	Comments:	Not Reported

D16
SSW **OH WELLS** **OHDM30000040256**
1/2 - 1 Mile
Higher

Database:	Monitoring Water Wells Listing		
Well Log #:	2033217	Well Type:	Water Well
Drill Type:	AUGER	Test Type:	Bailing
Well Use:	MONITOR	Aquifer Type:	SAND AND GRAVEL
Permit #:	Not Reported	Test Rate (gpm):	Not Reported
Draw Down:	Not Reported	Test Duration:	Not Reported
Surface Water Level (ft):	0	Date Measured:	20110506000000.000
Casing Height (ft):	Not Reported	Screen Length (ft):	10
Total Depth (ft):	16	Completion Date:	20110506000000.000
Depth to Bedrock (ft):	Not Reported	Drill Year:	Not Reported
Well Seal Report #:	Not Reported	Screen Diameter (in):	1
Screen Type:	MACHINE SLOTTED	Screen Material:	PVC
Pump Type:	Not Reported	Pump Capacity (gpm):	Not Reported
Pump Installed By:	Not Reported	Water Level Elev (ft):	670.8
Well Drilled By:	Not Reported	Comments:	Not Reported

D17
SSW **OH WELLS** **OHDM30000005105**
1/2 - 1 Mile
Higher

Database:	Monitoring Water Wells Listing		
Well Log #:	768072	Well Type:	Water Well
Drill Type:	AUGER	Test Type:	Not Reported
Well Use:	MONITOR	Aquifer Type:	SAND AND GRAVEL
Permit #:	Not Reported	Test Rate (gpm):	Not Reported
Draw Down:	Not Reported	Test Duration:	Not Reported
Surface Water Level (ft):	Not Reported	Date Measured:	Not Reported
Casing Height (ft):	Not Reported	Screen Length (ft):	Not Reported
Total Depth (ft):	12	Completion Date:	19950725000000.000
Depth to Bedrock (ft):	Not Reported	Drill Year:	Not Reported
Well Seal Report #:	Not Reported	Screen Diameter (in):	Not Reported
Screen Type:	Not Reported	Screen Material:	Not Reported
Pump Type:	Not Reported	Pump Capacity (gpm):	Not Reported
Pump Installed By:	Not Reported	Water Level Elev (ft):	Not Reported
Well Drilled By:	Not Reported	Comments:	Not Reported

Map ID Direction Distance Elevation	Database	EDR ID Number
D18 **SSW** **1/2 - 1 Mile** **Higher**	**OH WELLS**	**OHDM30000019458**

Database:	Monitoring Water Wells Listing		
Well Log #:	768071	Well Type:	Water Well
Drill Type:	AUGER	Test Type:	Not Reported
Well Use:	MONITOR	Aquifer Type:	SAND AND GRAVEL
Permit #:	Not Reported	Test Rate (gpm):	Not Reported
Draw Down:	Not Reported	Test Duration:	Not Reported
Surface Water Level (ft):	Not Reported	Date Measured:	Not Reported
Casing Height (ft):	Not Reported	Screen Length (ft):	Not Reported
Total Depth (ft):	18	Completion Date:	19950724000000.000
Depth to Bedrock (ft):	Not Reported	Drill Year:	Not Reported
Well Seal Report #:	Not Reported	Screen Diameter (in):	Not Reported
Screen Type:	Not Reported	Screen Material:	Not Reported
Pump Type:	Not Reported	Pump Capacity (gpm):	Not Reported
Pump Installed By:	Not Reported	Water Level Elev (ft):	Not Reported
Well Drilled By:	Not Reported	Comments:	Not Reported

D19 **SSW** **1/2 - 1 Mile** **Higher**	**OH WELLS**	**OHDM30000027674**

Database:	Monitoring Water Wells Listing		
Well Log #:	768070	Well Type:	Water Well
Drill Type:	AUGER	Test Type:	Not Reported
Well Use:	MONITOR	Aquifer Type:	SAND AND GRAVEL
Permit #:	Not Reported	Test Rate (gpm):	Not Reported
Draw Down:	Not Reported	Test Duration:	Not Reported
Surface Water Level (ft):	Not Reported	Date Measured:	Not Reported
Casing Height (ft):	Not Reported	Screen Length (ft):	Not Reported
Total Depth (ft):	12	Completion Date:	19950724000000.000
Depth to Bedrock (ft):	Not Reported	Drill Year:	Not Reported
Well Seal Report #:	Not Reported	Screen Diameter (in):	Not Reported
Screen Type:	Not Reported	Screen Material:	Not Reported
Pump Type:	Not Reported	Pump Capacity (gpm):	Not Reported
Pump Installed By:	Not Reported	Water Level Elev (ft):	Not Reported
Well Drilled By:	Not Reported	Comments:	Not Reported

D20 **SSW** **1/2 - 1 Mile** **Higher**	**OH WELLS**	**OHDM30000040208**

Database:	Monitoring Water Wells Listing		
Well Log #:	2033219	Well Type:	Water Well
Drill Type:	AUGER	Test Type:	Bailing
Well Use:	MONITOR	Aquifer Type:	GRAVEL AND SAND
Permit #:	Not Reported	Test Rate (gpm):	Not Reported
Draw Down:	Not Reported	Test Duration:	Not Reported
Surface Water Level (ft):	0	Date Measured:	20110504000000.000
Casing Height (ft):	Not Reported	Screen Length (ft):	10
Total Depth (ft):	16	Completion Date:	20110504000000.000

Depth to Bedrock (ft):	Not Reported	Drill Year:	Not Reported
Well Seal Report #:	Not Reported	Screen Diameter (in):	1
Screen Type:	MACHINE SLOTTED	Screen Material:	PVC
Pump Type:	Not Reported	Pump Capacity (gpm):	Not Reported
Pump Installed By:	Not Reported	Water Level Elev (ft):	670.7
Well Drilled By:	Not Reported	Comments:	Not Reported

D21
SSW
1/2 - 1 Mile
Higher

OH WELLS **OHDM30000037748**

Database:	Monitoring Water Wells Listing		
Well Log #:	2033266	Well Type:	Water Well
Drill Type:	AUGER	Test Type:	Bailing
Well Use:	MONITOR	Aquifer Type:	SAND
Permit #:	Not Reported	Test Rate (gpm):	Not Reported
Draw Down:	Not Reported	Test Duration:	Not Reported
Surface Water Level (ft):	0	Date Measured:	20110505000000.000
Casing Height (ft):	Not Reported	Screen Length (ft):	10
Total Depth (ft):	18.5	Completion Date:	20110505000000.000
Depth to Bedrock (ft):	Not Reported	Drill Year:	Not Reported
Well Seal Report #:	Not Reported	Screen Diameter (in):	1
Screen Type:	MACHINE SLOTTED	Screen Material:	PVC
Pump Type:	Not Reported	Pump Capacity (gpm):	Not Reported
Pump Installed By:	Not Reported	Water Level Elev (ft):	670.8
Well Drilled By:	Not Reported	Comments:	Not Reported

D22
SSW
1/2 - 1 Mile
Higher

OH WELLS **OHDM30000040209**

Database:	Monitoring Water Wells Listing		
Well Log #:	2033220	Well Type:	Water Well
Drill Type:	AUGER	Test Type:	Bailing
Well Use:	MONITOR	Aquifer Type:	SAND AND GRAVEL
Permit #:	Not Reported	Test Rate (gpm):	Not Reported
Draw Down:	Not Reported	Test Duration:	Not Reported
Surface Water Level (ft):	0	Date Measured:	20110504000000.000
Casing Height (ft):	Not Reported	Screen Length (ft):	10
Total Depth (ft):	17	Completion Date:	20110504000000.000
Depth to Bedrock (ft):	Not Reported	Drill Year:	Not Reported
Well Seal Report #:	Not Reported	Screen Diameter (in):	1
Screen Type:	MACHINE SLOTTED	Screen Material:	PVC
Pump Type:	Not Reported	Pump Capacity (gpm):	Not Reported
Pump Installed By:	Not Reported	Water Level Elev (ft):	670.8
Well Drilled By:	Not Reported	Comments:	Not Reported

D23
SSW
1/2 - 1 Mile
Higher

OH WELLS **OHDM30000040113**

Database:	Monitoring Water Wells Listing		
Well Log #:	2033239	Well Type:	Water Well

Drill Type:	AUGER	Test Type:	Bailing
Well Use:	MONITOR	Aquifer Type:	SAND AND GRAVEL
Permit #:	Not Reported	Test Rate (gpm):	Not Reported
Draw Down:	Not Reported	Test Duration:	Not Reported
Surface Water Level (ft):	0	Date Measured:	20110504000000.000
Casing Height (ft):	Not Reported	Screen Length (ft):	10
Total Depth (ft):	14	Completion Date:	20110504000000.000
Depth to Bedrock (ft):	Not Reported	Drill Year:	Not Reported
Well Seal Report #:	Not Reported	Screen Diameter (in):	2
Screen Type:	MACHINE SLOTTED	Screen Material:	PVC
Pump Type:	Not Reported	Pump Capacity (gpm):	Not Reported
Pump Installed By:	Not Reported	Water Level Elev (ft):	670.8
Well Drilled By:	Not Reported	Comments:	Not Reported

D24
SSW
1/2 - 1 Mile
Higher

OH WELLS **OHDM30000037747**

Database:	Monitoring Water Wells Listing		
Well Log #:	2033241	Well Type:	Water Well
Drill Type:	AUGER	Test Type:	Bailing
Well Use:	MONITOR	Aquifer Type:	SAND
Permit #:	Not Reported	Test Rate (gpm):	Not Reported
Draw Down:	Not Reported	Test Duration:	Not Reported
Surface Water Level (ft):	0	Date Measured:	20110504000000.000
Casing Height (ft):	Not Reported	Screen Length (ft):	10
Total Depth (ft):	16	Completion Date:	20110504000000.000
Depth to Bedrock (ft):	Not Reported	Drill Year:	Not Reported
Well Seal Report #:	Not Reported	Screen Diameter (in):	2
Screen Type:	MACHINE SLOTTED	Screen Material:	PVC
Pump Type:	Not Reported	Pump Capacity (gpm):	Not Reported
Pump Installed By:	Not Reported	Water Level Elev (ft):	670.8
Well Drilled By:	Not Reported	Comments:	Not Reported

D25
SSW
1/2 - 1 Mile
Higher

OH WELLS **OHDM30000043317**

Database:	Monitoring Water Wells Listing		
Well Log #:	2033245	Well Type:	Water Well
Drill Type:	BUCKET AUGER	Test Type:	Not Reported
Well Use:	MONITOR	Aquifer Type:	SAND
Permit #:	Not Reported	Test Rate (gpm):	Not Reported
Draw Down:	Not Reported	Test Duration:	Not Reported
Surface Water Level (ft):	0	Date Measured:	20110504000000.000
Casing Height (ft):	Not Reported	Screen Length (ft):	10
Total Depth (ft):	16	Completion Date:	20110504000000.000
Depth to Bedrock (ft):	Not Reported	Drill Year:	Not Reported
Well Seal Report #:	Not Reported	Screen Diameter (in):	1
Screen Type:	MACHINE SLOTTED	Screen Material:	PVC
Pump Type:	Not Reported	Pump Capacity (gpm):	Not Reported
Pump Installed By:	Not Reported	Water Level Elev (ft):	670.9
Well Drilled By:	Not Reported	Comments:	Not Reported

Map ID Direction Distance Elevation	Database	EDR ID Number
D26 **SSW** **1/2 - 1 Mile** **Higher**	**OH WELLS**	**OHDM30000040152**

Database:	Monitoring Water Wells Listing		
Well Log #:	2033248	Well Type:	Water Well
Drill Type:	AUGER	Test Type:	Bailing
Well Use:	MONITOR	Aquifer Type:	SAND AND GRAVEL
Permit #:	Not Reported	Test Rate (gpm):	Not Reported
Draw Down:	Not Reported	Test Duration:	Not Reported
Surface Water Level (ft):	0	Date Measured:	20110505000000.000
Casing Height (ft):	Not Reported	Screen Length (ft):	10
Total Depth (ft):	15	Completion Date:	20110505000000.000
Depth to Bedrock (ft):	Not Reported	Drill Year:	Not Reported
Well Seal Report #:	Not Reported	Screen Diameter (in):	2
Screen Type:	MACHINE SLOTTED	Screen Material:	PVC
Pump Type:	Not Reported	Pump Capacity (gpm):	Not Reported
Pump Installed By:	Not Reported	Water Level Elev (ft):	670.9
Well Drilled By:	Not Reported	Comments:	Not Reported

D27 **SSW** **1/2 - 1 Mile** **Higher**	**OH WELLS**	**OHDM30000040257**

Database:	Monitoring Water Wells Listing		
Well Log #:	2033265	Well Type:	Water Well
Drill Type:	AUGER	Test Type:	Bailing
Well Use:	MONITOR	Aquifer Type:	SAND AND GRAVEL
Permit #:	Not Reported	Test Rate (gpm):	Not Reported
Draw Down:	Not Reported	Test Duration:	Not Reported
Surface Water Level (ft):	0	Date Measured:	20110505000000.000
Casing Height (ft):	Not Reported	Screen Length (ft):	10
Total Depth (ft):	17	Completion Date:	20110505000000.000
Depth to Bedrock (ft):	Not Reported	Drill Year:	Not Reported
Well Seal Report #:	Not Reported	Screen Diameter (in):	1
Screen Type:	MACHINE SLOTTED	Screen Material:	PVC
Pump Type:	Not Reported	Pump Capacity (gpm):	Not Reported
Pump Installed By:	Not Reported	Water Level Elev (ft):	670.9
Well Drilled By:	Not Reported	Comments:	Not Reported

D28 **SSW** **1/2 - 1 Mile** **Higher**	**OH WELLS**	**OHDM30000040118**

Database:	Monitoring Water Wells Listing		
Well Log #:	2033263	Well Type:	Water Well
Drill Type:	AUGER	Test Type:	Bailing
Well Use:	MONITOR	Aquifer Type:	SAND
Permit #:	Not Reported	Test Rate (gpm):	Not Reported
Draw Down:	Not Reported	Test Duration:	Not Reported
Surface Water Level (ft):	0	Date Measured:	20110506000000.000
Casing Height (ft):	Not Reported	Screen Length (ft):	10
Total Depth (ft):	17	Completion Date:	20110506000000.000

Depth to Bedrock (ft):	Not Reported	Drill Year:	Not Reported
Well Seal Report #:	Not Reported	Screen Diameter (in):	1
Screen Type:	MACHINE SLOTTED	Screen Material:	PVC
Pump Type:	Not Reported	Pump Capacity (gpm):	Not Reported
Pump Installed By:	Not Reported	Water Level Elev (ft):	671
Well Drilled By:	Not Reported	Comments:	Not Reported

D29
SSW **OH WELLS** **OHDM30000040114**
1/2 - 1 Mile
Higher

Database:	Monitoring Water Wells Listing		
Well Log #:	2033257	Well Type:	Water Well
Drill Type:	AUGER	Test Type:	Bailing
Well Use:	MONITOR	Aquifer Type:	GRAVEL AND SAND
Permit #:	Not Reported	Test Rate (gpm):	Not Reported
Draw Down:	Not Reported	Test Duration:	Not Reported
Surface Water Level (ft):	0	Date Measured:	20110504000000.000
Casing Height (ft):	Not Reported	Screen Length (ft):	10
Total Depth (ft):	16	Completion Date:	20110504000000.000
Depth to Bedrock (ft):	Not Reported	Drill Year:	Not Reported
Well Seal Report #:	Not Reported	Screen Diameter (in):	1
Screen Type:	MACHINE SLOTTED	Screen Material:	PVC
Pump Type:	Not Reported	Pump Capacity (gpm):	Not Reported
Pump Installed By:	Not Reported	Water Level Elev (ft):	671
Well Drilled By:	Not Reported	Comments:	Not Reported

D30
SSW **OH WELLS** **OHDM30000040119**
1/2 - 1 Mile
Higher

Database:	Monitoring Water Wells Listing		
Well Log #:	2033264	Well Type:	Water Well
Drill Type:	AUGER	Test Type:	Bailing
Well Use:	MONITOR	Aquifer Type:	SAND AND GRAVEL
Permit #:	Not Reported	Test Rate (gpm):	Not Reported
Draw Down:	Not Reported	Test Duration:	Not Reported
Surface Water Level (ft):	0	Date Measured:	20110506000000.000
Casing Height (ft):	Not Reported	Screen Length (ft):	10
Total Depth (ft):	17	Completion Date:	20110506000000.000
Depth to Bedrock (ft):	Not Reported	Drill Year:	Not Reported
Well Seal Report #:	Not Reported	Screen Diameter (in):	1
Screen Type:	MACHINE SLOTTED	Screen Material:	PVC
Pump Type:	Not Reported	Pump Capacity (gpm):	Not Reported
Pump Installed By:	Not Reported	Water Level Elev (ft):	671
Well Drilled By:	Not Reported	Comments:	Not Reported

D31
SSW **OH WELLS** **OHDM30000040117**
1/2 - 1 Mile
Higher

Database:	Monitoring Water Wells Listing		
Well Log #:	2033262	Well Type:	Water Well

Drill Type:	AUGER	Test Type:	Bailing
Well Use:	MONITOR	Aquifer Type:	SAND AND GRAVEL
Permit #:	Not Reported	Test Rate (gpm):	Not Reported
Draw Down:	Not Reported	Test Duration:	Not Reported
Surface Water Level (ft):	0	Date Measured:	20110504000000.000
Casing Height (ft):	Not Reported	Screen Length (ft):	10
Total Depth (ft):	16	Completion Date:	20110504000000.000
Depth to Bedrock (ft):	Not Reported	Drill Year:	Not Reported
Well Seal Report #:	Not Reported	Screen Diameter (in):	1
Screen Type:	MACHINE SLOTTED	Screen Material:	PVC
Pump Type:	Not Reported	Pump Capacity (gpm):	Not Reported
Pump Installed By:	Not Reported	Water Level Elev (ft):	671
Well Drilled By:	Not Reported	Comments:	Not Reported

D32
SSW
1/2 - 1 Mile
Higher

OH WELLS **OHDM30000040115**

Database:	Monitoring Water Wells Listing		
Well Log #:	2033259	Well Type:	Water Well
Drill Type:	AUGER	Test Type:	Bailing
Well Use:	MONITOR	Aquifer Type:	SAND
Permit #:	Not Reported	Test Rate (gpm):	Not Reported
Draw Down:	Not Reported	Test Duration:	Not Reported
Surface Water Level (ft):	0	Date Measured:	20110504000000.000
Casing Height (ft):	Not Reported	Screen Length (ft):	10
Total Depth (ft):	15	Completion Date:	20110504000000.000
Depth to Bedrock (ft):	Not Reported	Drill Year:	Not Reported
Well Seal Report #:	Not Reported	Screen Diameter (in):	1
Screen Type:	MACHINE SLOTTED	Screen Material:	PVC
Pump Type:	Not Reported	Pump Capacity (gpm):	Not Reported
Pump Installed By:	Not Reported	Water Level Elev (ft):	671
Well Drilled By:	Not Reported	Comments:	Not Reported

D33
SSW
1/2 - 1 Mile
Higher

OH WELLS **OHDM30000040111**

Database:	Monitoring Water Wells Listing		
Well Log #:	2033207	Well Type:	Water Well
Drill Type:	AUGER	Test Type:	Bailing
Well Use:	MONITOR	Aquifer Type:	SAND AND GRAVEL
Permit #:	Not Reported	Test Rate (gpm):	Not Reported
Draw Down:	Not Reported	Test Duration:	Not Reported
Surface Water Level (ft):	0	Date Measured:	20110509000000.000
Casing Height (ft):	Not Reported	Screen Length (ft):	10
Total Depth (ft):	15	Completion Date:	20110509000000.000
Depth to Bedrock (ft):	Not Reported	Drill Year:	Not Reported
Well Seal Report #:	Not Reported	Screen Diameter (in):	1
Screen Type:	MACHINE SLOTTED	Screen Material:	PVC
Pump Type:	Not Reported	Pump Capacity (gpm):	Not Reported
Pump Installed By:	Not Reported	Water Level Elev (ft):	671.1
Well Drilled By:	Not Reported	Comments:	Not Reported

Map ID Direction Distance Elevation	Database	EDR ID Number
D34 **SSW** **1/2 - 1 Mile** **Higher**	**OH WELLS**	**OHDM30000040204**

Database:	Monitoring Water Wells Listing		
Well Log #:	2033210	Well Type:	Water Well
Drill Type:	AUGER	Test Type:	Bailing
Well Use:	MONITOR	Aquifer Type:	SAND
Permit #:	Not Reported	Test Rate (gpm):	Not Reported
Draw Down:	Not Reported	Test Duration:	Not Reported
Surface Water Level (ft):	0	Date Measured:	20110509000000.000
Casing Height (ft):	Not Reported	Screen Length (ft):	10
Total Depth (ft):	15	Completion Date:	20110509000000.000
Depth to Bedrock (ft):	8	Drill Year:	Not Reported
Well Seal Report #:	Not Reported	Screen Diameter (in):	1
Screen Type:	MACHINE SLOTTED	Screen Material:	PVC
Pump Type:	Not Reported	Pump Capacity (gpm):	Not Reported
Pump Installed By:	Not Reported	Water Level Elev (ft):	672.6
Well Drilled By:	Not Reported	Comments:	Not Reported

D35 **SSW** **1/2 - 1 Mile** **Higher**	**OH WELLS**	**OHDM30000040108**

Database:	Monitoring Water Wells Listing		
Well Log #:	2033203	Well Type:	Water Well
Drill Type:	AUGER	Test Type:	Bailing
Well Use:	MONITOR	Aquifer Type:	SAND AND GRAVEL
Permit #:	Not Reported	Test Rate (gpm):	Not Reported
Draw Down:	Not Reported	Test Duration:	Not Reported
Surface Water Level (ft):	0	Date Measured:	20110509000000.000
Casing Height (ft):	Not Reported	Screen Length (ft):	10
Total Depth (ft):	15	Completion Date:	20110509000000.000
Depth to Bedrock (ft):	Not Reported	Drill Year:	Not Reported
Well Seal Report #:	Not Reported	Screen Diameter (in):	1
Screen Type:	MACHINE SLOTTED	Screen Material:	PVC
Pump Type:	Not Reported	Pump Capacity (gpm):	Not Reported
Pump Installed By:	Not Reported	Water Level Elev (ft):	672.8
Well Drilled By:	Not Reported	Comments:	Not Reported

D36 **SSW** **1/2 - 1 Mile** **Higher**	**OH WELLS**	**OHDM30000040107**

Database:	Monitoring Water Wells Listing		
Well Log #:	2033202	Well Type:	Water Well
Drill Type:	AUGER	Test Type:	Bailing
Well Use:	MONITOR	Aquifer Type:	SAND
Permit #:	Not Reported	Test Rate (gpm):	Not Reported
Draw Down:	Not Reported	Test Duration:	Not Reported
Surface Water Level (ft):	0	Date Measured:	20110509000000.000
Casing Height (ft):	Not Reported	Screen Length (ft):	10
Total Depth (ft):	15	Completion Date:	20110509000000.000

Depth to Bedrock (ft):	Not Reported	Drill Year:	Not Reported
Well Seal Report #:	Not Reported	Screen Diameter (in):	1
Screen Type:	MACHINE SLOTTED	Screen Material:	PVC
Pump Type:	Not Reported	Pump Capacity (gpm):	Not Reported
Pump Installed By:	Not Reported	Water Level Elev (ft):	672.7
Well Drilled By:	Not Reported	Comments:	Not Reported

E37
WSW
1/2 - 1 Mile
Higher

OH WELLS **OHD900000801870**

Database:	Water Well Database	Well Log #:	169844
Well Type:	Sealing Report	Drill Type:	Not Reported
Test Type:	Not Reported	Well Use:	ABANDONED
Aquifer Type:	Not Reported	Permit #:	Not Reported
Test Rate (gpm):	Not Reported	Draw Down:	0
Test Duration:	0	Surface Water Level (ft):	15.5
Date Measured:	20100720000000.000	Casing Height (ft):	0
Screen Length (ft):	Not Reported	Total Depth (ft):	22
Completion Date:	Not Reported	Depth to Bedrock (ft):	Not Reported
Drill Year:	Not Reported	Well Seal Report #:	Not Reported
Screen Diameter (in):	Not Reported	Screen Type:	Not Reported
Screen Material:	Not Reported	Pump Type:	Not Reported
Pump Capacity (gpm):	Not Reported	Pump Installed By:	Not Reported
Water Level Elev (ft):	Not Reported	Well Drilled By:	Not Reported
Comments:	NOT NEEDED		

E38
WSW
1/2 - 1 Mile
Higher

OH WELLS **OHD900000801869**

Database:	Water Well Database	Well Log #:	169843
Well Type:	Sealing Report	Drill Type:	Not Reported
Test Type:	Not Reported	Well Use:	ABANDONED
Aquifer Type:	Not Reported	Permit #:	Not Reported
Test Rate (gpm):	Not Reported	Draw Down:	0
Test Duration:	0	Surface Water Level (ft):	17.6
Date Measured:	20100720000000.000	Casing Height (ft):	0
Screen Length (ft):	Not Reported	Total Depth (ft):	23
Completion Date:	Not Reported	Depth to Bedrock (ft):	Not Reported
Drill Year:	Not Reported	Well Seal Report #:	Not Reported
Screen Diameter (in):	Not Reported	Screen Type:	Not Reported
Screen Material:	Not Reported	Pump Type:	Not Reported
Pump Capacity (gpm):	Not Reported	Pump Installed By:	Not Reported
Water Level Elev (ft):	Not Reported	Well Drilled By:	Not Reported
Comments:	NO LONGER NEEDED		

E39
WSW
1/2 - 1 Mile
Higher

OH WELLS **OHD900000801872**

Database:	Water Well Database	Well Log #:	169845
Well Type:	Sealing Report	Drill Type:	Not Reported

Test Type:	Not Reported	Well Use:	ABANDONED
Aquifer Type:	Not Reported	Permit #:	Not Reported
Test Rate (gpm):	Not Reported	Draw Down:	0
Test Duration:	0	Surface Water Level (ft):	18.2
Date Measured:	20100720000000.000	Casing Height (ft):	0
Screen Length (ft):	Not Reported	Total Depth (ft):	22
Completion Date:	Not Reported	Depth to Bedrock (ft):	Not Reported
Drill Year:	Not Reported	Well Seal Report #:	Not Reported
Screen Diameter (in):	Not Reported	Screen Type:	Not Reported
Screen Material:	Not Reported	Pump Type:	Not Reported
Pump Capacity (gpm):	Not Reported	Pump Installed By:	Not Reported
Water Level Elev (ft):	Not Reported	Well Drilled By:	Not Reported
Comments:	CASING GOOD NOT NEEDED		

E40
WSW
1/2 - 1 Mile
Higher

OH WELLS **OHD900000801871**

Database:	Water Well Database	Well Log #:	169846
Well Type:	Sealing Report	Drill Type:	Not Reported
Test Type:	Not Reported	Well Use:	ABANDONED
Aquifer Type:	Not Reported	Permit #:	Not Reported
Test Rate (gpm):	Not Reported	Draw Down:	0
Test Duration:	0	Surface Water Level (ft):	14.9
Date Measured:	20100720000000.000	Casing Height (ft):	0
Screen Length (ft):	Not Reported	Total Depth (ft):	22
Completion Date:	Not Reported	Depth to Bedrock (ft):	Not Reported
Drill Year:	Not Reported	Well Seal Report #:	Not Reported
Screen Diameter (in):	Not Reported	Screen Type:	Not Reported
Screen Material:	Not Reported	Pump Type:	Not Reported
Pump Capacity (gpm):	Not Reported	Pump Installed By:	Not Reported
Water Level Elev (ft):	Not Reported	Well Drilled By:	Not Reported
Comments:	NOT NEEDED		

41
SE
1/2 - 1 Mile
Higher

OH WELLS **OHD900000897522**

Database:	Water Well Database	Well Log #:	9918012
Well Type:	Water Well	Drill Type:	Not Reported
Test Type:	Not Reported	Well Use:	Not Reported
Aquifer Type:	SAND AND GRAVEL	Permit #:	Not Reported
Test Rate (gpm):	Not Reported	Draw Down:	Not Reported
Test Duration:	Not Reported	Surface Water Level (ft):	105
Date Measured:	Not Reported	Casing Height (ft):	Not Reported
Screen Length (ft):	Not Reported	Total Depth (ft):	350
Completion Date:	19451113000000.000	Depth to Bedrock (ft):	123
Drill Year:	Not Reported	Well Seal Report #:	Not Reported
Screen Diameter (in):	Not Reported	Screen Type:	Not Reported
Screen Material:	Not Reported	Pump Type:	Not Reported
Pump Capacity (gpm):	Not Reported	Pump Installed By:	Not Reported
Water Level Elev (ft):	568.2	Well Drilled By:	Not Reported
Comments:	Not Reported		

Map ID Direction Distance Elevation	Database	EDR ID Number
F42 **NE** **1/2 - 1 Mile** **Lower**	**OH WELLS**	**OHDM30000063885**

Database:	Monitoring Water Wells Listing		
Well Log #:	322420	Well Type:	Sealing Report
Drill Type:	Not Reported	Test Type:	Not Reported
Well Use:	MONITOR	Aquifer Type:	Not Reported
Permit #:	Not Reported	Test Rate (gpm):	Not Reported
Draw Down:	Not Reported	Test Duration:	Not Reported
Surface Water Level (ft):	6.5	Date Measured:	20190118000000.000
Casing Height (ft):	Not Reported	Screen Length (ft):	Not Reported
Total Depth (ft):	18	Completion Date:	20190118000000.000
Depth to Bedrock (ft):	Not Reported	Drill Year:	Not Reported
Well Seal Report #:	Not Reported	Screen Diameter (in):	Not Reported
Screen Type:	Not Reported	Screen Material:	Not Reported
Pump Type:	Not Reported	Pump Capacity (gpm):	Not Reported
Pump Installed By:	Not Reported	Water Level Elev (ft):	Not Reported
Well Drilled By:	Not Reported	Comments:	NO LONGER NEEDED

F43 **NE** **1/2 - 1 Mile** **Lower**	**OH WELLS**	**OHDM30000063884**

Database:	Monitoring Water Wells Listing		
Well Log #:	322419	Well Type:	Sealing Report
Drill Type:	Not Reported	Test Type:	Not Reported
Well Use:	MONITOR	Aquifer Type:	Not Reported
Permit #:	Not Reported	Test Rate (gpm):	Not Reported
Draw Down:	Not Reported	Test Duration:	Not Reported
Surface Water Level (ft):	6	Date Measured:	20190118000000.000
Casing Height (ft):	Not Reported	Screen Length (ft):	Not Reported
Total Depth (ft):	18	Completion Date:	20190118000000.000
Depth to Bedrock (ft):	Not Reported	Drill Year:	Not Reported
Well Seal Report #:	Not Reported	Screen Diameter (in):	Not Reported
Screen Type:	Not Reported	Screen Material:	Not Reported
Pump Type:	Not Reported	Pump Capacity (gpm):	Not Reported
Pump Installed By:	Not Reported	Water Level Elev (ft):	Not Reported
Well Drilled By:	Not Reported	Comments:	NO LONGER NEEDED

F44 **NE** **1/2 - 1 Mile** **Lower**	**OH WELLS**	**OHDM30000023958**

Database:	Monitoring Water Wells Listing		
Well Log #:	322418	Well Type:	Sealing Report
Drill Type:	Not Reported	Test Type:	Not Reported
Well Use:	MONITOR	Aquifer Type:	Not Reported
Permit #:	Not Reported	Test Rate (gpm):	Not Reported
Draw Down:	Not Reported	Test Duration:	Not Reported
Surface Water Level (ft):	7	Date Measured:	20190118000000.000
Casing Height (ft):	Not Reported	Screen Length (ft):	Not Reported
Total Depth (ft):	18	Completion Date:	20190118000000.000

Depth to Bedrock (ft):	Not Reported	Drill Year:	Not Reported
Well Seal Report #:	Not Reported	Screen Diameter (in):	Not Reported
Screen Type:	Not Reported	Screen Material:	Not Reported
Pump Type:	Not Reported	Pump Capacity (gpm):	Not Reported
Pump Installed By:	Not Reported	Water Level Elev (ft):	Not Reported
Well Drilled By:	Not Reported	Comments:	NO LONGER NEEDED

F45
NE
1/2 - 1 Mile
Lower

OH WELLS **OHD900000655090**

Database:	Water Well Database	Well Log #:	2072245
Well Type:	Water Well	Drill Type:	AUGER
Test Type:	Not Reported	Well Use:	VAPOR EXTRACTIO
Aquifer Type:	SAND	Permit #:	Not Reported
Test Rate (gpm):	Not Reported	Draw Down:	Not Reported
Test Duration:	Not Reported	Surface Water Level (ft):	Not Reported
Date Measured:	Not Reported	Casing Height (ft):	0
Screen Length (ft):	5	Total Depth (ft):	15
Completion Date:	20190204000000.000	Depth to Bedrock (ft):	Not Reported
Drill Year:	Not Reported	Well Seal Report #:	Not Reported
Screen Diameter (in):	4	Screen Type:	MACHINE SLOTTED
Screen Material:	PVC	Pump Type:	Not Reported
Pump Capacity (gpm):	Not Reported	Pump Installed By:	Not Reported
Water Level Elev (ft):	Not Reported	Well Drilled By:	Not Reported
Comments:	Not Reported		

F46
NE
1/2 - 1 Mile
Lower

OH WELLS **OHD900000633065**

Database:	Water Well Database	Well Log #:	2072284
Well Type:	Water Well	Drill Type:	AUGER
Test Type:	Not Reported	Well Use:	VAPOR EXTRACTIO
Aquifer Type:	SAND	Permit #:	Not Reported
Test Rate (gpm):	Not Reported	Draw Down:	Not Reported
Test Duration:	Not Reported	Surface Water Level (ft):	Not Reported
Date Measured:	Not Reported	Casing Height (ft):	0
Screen Length (ft):	2	Total Depth (ft):	14
Completion Date:	20190205000000.000	Depth to Bedrock (ft):	Not Reported
Drill Year:	Not Reported	Well Seal Report #:	Not Reported
Screen Diameter (in):	2	Screen Type:	MACHINE SLOTTED
Screen Material:	PVC	Pump Type:	Not Reported
Pump Capacity (gpm):	Not Reported	Pump Installed By:	Not Reported
Water Level Elev (ft):	Not Reported	Well Drilled By:	Not Reported
Comments:	Not Reported		

F47
NE
1/2 - 1 Mile
Lower

OH WELLS **OHD900000838182**

Database:	Water Well Database	Well Log #:	2072270
Well Type:	Water Well	Drill Type:	AUGER

Test Type:	Not Reported	Well Use:	VAPOR EXTRACTIO
Aquifer Type:	SAND AND CLAY	Permit #:	Not Reported
Test Rate (gpm):	Not Reported	Draw Down:	Not Reported
Test Duration:	Not Reported	Surface Water Level (ft):	Not Reported
Date Measured:	Not Reported	Casing Height (ft):	0
Screen Length (ft):	2	Total Depth (ft):	15
Completion Date:	20190205000000.000	Depth to Bedrock (ft):	Not Reported
Drill Year:	Not Reported	Well Seal Report #:	Not Reported
Screen Diameter (in):	2	Screen Type:	MACHINE SLOTTED
Screen Material:	PVC	Pump Type:	Not Reported
Pump Capacity (gpm):	Not Reported	Pump Installed By:	Not Reported
Water Level Elev (ft):	Not Reported	Well Drilled By:	Not Reported
Comments:	Not Reported		

F48
NE
1/2 - 1 Mile
Lower

OH WELLS **OHD900000549796**

Database:	Water Well Database	Well Log #:	2072228
Well Type:	Water Well	Drill Type:	AUGER
Test Type:	Not Reported	Well Use:	VAPOR EXTRACTIO
Aquifer Type:	SAND AND CLAY	Permit #:	Not Reported
Test Rate (gpm):	Not Reported	Draw Down:	Not Reported
Test Duration:	Not Reported	Surface Water Level (ft):	Not Reported
Date Measured:	Not Reported	Casing Height (ft):	0
Screen Length (ft):	5	Total Depth (ft):	15
Completion Date:	20190205000000.000	Depth to Bedrock (ft):	Not Reported
Drill Year:	Not Reported	Well Seal Report #:	Not Reported
Screen Diameter (in):	4	Screen Type:	MACHINE SLOTTED
Screen Material:	PVC	Pump Type:	Not Reported
Pump Capacity (gpm):	Not Reported	Pump Installed By:	Not Reported
Water Level Elev (ft):	Not Reported	Well Drilled By:	Not Reported
Comments:	Not Reported		

F49
NE
1/2 - 1 Mile
Lower

OH WELLS **OHD900000633064**

Database:	Water Well Database	Well Log #:	2072283
Well Type:	Water Well	Drill Type:	AUGER
Test Type:	Not Reported	Well Use:	VAPOR EXTRACTIO
Aquifer Type:	SAND AND CLAY	Permit #:	Not Reported
Test Rate (gpm):	Not Reported	Draw Down:	Not Reported
Test Duration:	Not Reported	Surface Water Level (ft):	Not Reported
Date Measured:	Not Reported	Casing Height (ft):	0
Screen Length (ft):	2	Total Depth (ft):	15
Completion Date:	20190205000000.000	Depth to Bedrock (ft):	Not Reported
Drill Year:	Not Reported	Well Seal Report #:	Not Reported
Screen Diameter (in):	2	Screen Type:	MACHINE SLOTTED
Screen Material:	PVC	Pump Type:	Not Reported
Pump Capacity (gpm):	Not Reported	Pump Installed By:	Not Reported
Water Level Elev (ft):	Not Reported	Well Drilled By:	Not Reported
Comments:	Not Reported		

Map ID Direction Distance Elevation	Database	EDR ID Number
F50 **NE** **1/2 - 1 Mile** **Lower**	**OH WELLS**	**OHD900000836746**

Database:	Water Well Database	Well Log #:	2072271
Well Type:	Water Well	Drill Type:	AUGER
Test Type:	Not Reported	Well Use:	VAPOR EXTRACTIO
Aquifer Type:	Not Reported	Permit #:	Not Reported
Test Rate (gpm):	Not Reported	Draw Down:	Not Reported
Test Duration:	Not Reported	Surface Water Level (ft):	Not Reported
Date Measured:	Not Reported	Casing Height (ft):	0
Screen Length (ft):	2	Total Depth (ft):	18.9
Completion Date:	20190207000000.000	Depth to Bedrock (ft):	Not Reported
Drill Year:	Not Reported	Well Seal Report #:	Not Reported
Screen Diameter (in):	2	Screen Type:	MACHINE SLOTTED
Screen Material:	PVC	Pump Type:	Not Reported
Pump Capacity (gpm):	Not Reported	Pump Installed By:	Not Reported
Water Level Elev (ft):	Not Reported	Well Drilled By:	Not Reported
Comments:	Not Reported		

F51 **NE** **1/2 - 1 Mile** **Lower**	**OH WELLS**	**OHD900000633306**

Database:	Water Well Database	Well Log #:	2072286
Well Type:	Water Well	Drill Type:	AIR ROTARY
Test Type:	Not Reported	Well Use:	VAPOR EXTRACTIO
Aquifer Type:	SAND AND CLAY	Permit #:	Not Reported
Test Rate (gpm):	Not Reported	Draw Down:	Not Reported
Test Duration:	Not Reported	Surface Water Level (ft):	Not Reported
Date Measured:	Not Reported	Casing Height (ft):	0
Screen Length (ft):	5	Total Depth (ft):	15
Completion Date:	20190205000000.000	Depth to Bedrock (ft):	Not Reported
Drill Year:	Not Reported	Well Seal Report #:	Not Reported
Screen Diameter (in):	4	Screen Type:	MACHINE SLOTTED
Screen Material:	PVC	Pump Type:	Not Reported
Pump Capacity (gpm):	Not Reported	Pump Installed By:	Not Reported
Water Level Elev (ft):	Not Reported	Well Drilled By:	Not Reported
Comments:	Not Reported		

F52 **NE** **1/2 - 1 Mile** **Lower**	**OH WELLS**	**OHD900000549794**

Database:	Water Well Database	Well Log #:	2072226
Well Type:	Water Well	Drill Type:	AUGER
Test Type:	Not Reported	Well Use:	VAPOR EXTRACTIO
Aquifer Type:	SAND AND SILT	Permit #:	Not Reported
Test Rate (gpm):	Not Reported	Draw Down:	Not Reported
Test Duration:	Not Reported	Surface Water Level (ft):	Not Reported
Date Measured:	Not Reported	Casing Height (ft):	0
Screen Length (ft):	5	Total Depth (ft):	15
Completion Date:	20190204000000.000	Depth to Bedrock (ft):	Not Reported

Drill Year:	Not Reported	Well Seal Report #:	Not Reported
Screen Diameter (in):	4	Screen Type:	MACHINE SLOTTED
Screen Material:	PVC	Pump Type:	Not Reported
Pump Capacity (gpm):	Not Reported	Pump Installed By:	Not Reported
Water Level Elev (ft):	Not Reported	Well Drilled By:	Not Reported
Comments:	Not Reported		

F53
NE
1/2 - 1 Mile
Lower

OH WELLS **OHDM30000017550**

Database:	Monitoring Water Wells Listing		
Well Log #:	2012552	Well Type:	Water Well
Drill Type:	AUGER	Test Type:	Not Reported
Well Use:	MONITOR	Aquifer Type:	SAND
Permit #:	Not Reported	Test Rate (gpm):	Not Reported
Draw Down:	Not Reported	Test Duration:	Not Reported
Surface Water Level (ft):	0	Date Measured:	Not Reported
Casing Height (ft):	0	Screen Length (ft):	10
Total Depth (ft):	15	Completion Date:	20070911000000.000
Depth to Bedrock (ft):	Not Reported	Drill Year:	Not Reported
Well Seal Report #:	Not Reported	Screen Diameter (in):	2
Screen Type:	MACHINE SLOTTED	Screen Material:	PVC
Pump Type:	Not Reported	Pump Capacity (gpm):	Not Reported
Pump Installed By:	Not Reported	Water Level Elev (ft):	648
Well Drilled By:	Not Reported	Comments:	Not Reported

F54
NE
1/2 - 1 Mile
Lower

OH WELLS **OHDM30000017548**

Database:	Monitoring Water Wells Listing		
Well Log #:	2012550	Well Type:	Water Well
Drill Type:	AUGER	Test Type:	Not Reported
Well Use:	MONITOR	Aquifer Type:	SAND
Permit #:	Not Reported	Test Rate (gpm):	Not Reported
Draw Down:	Not Reported	Test Duration:	Not Reported
Surface Water Level (ft):	0	Date Measured:	Not Reported
Casing Height (ft):	0	Screen Length (ft):	10
Total Depth (ft):	15	Completion Date:	20070911000000.000
Depth to Bedrock (ft):	Not Reported	Drill Year:	Not Reported
Well Seal Report #:	Not Reported	Screen Diameter (in):	2
Screen Type:	MACHINE SLOTTED	Screen Material:	PVC
Pump Type:	Not Reported	Pump Capacity (gpm):	Not Reported
Pump Installed By:	Not Reported	Water Level Elev (ft):	647.8
Well Drilled By:	Not Reported	Comments:	Not Reported

F55
NE
1/2 - 1 Mile
Lower

OH WELLS **OHD900000667697**

Database:	Water Well Database	Well Log #:	2072272
Well Type:	Water Well	Drill Type:	AUGER

Test Type:	Not Reported	Well Use:	VAPOR EXTRACTIO
Aquifer Type:	SAND	Permit #:	Not Reported
Test Rate (gpm):	Not Reported	Draw Down:	Not Reported
Test Duration:	Not Reported	Surface Water Level (ft):	Not Reported
Date Measured:	Not Reported	Casing Height (ft):	0
Screen Length (ft):	2	Total Depth (ft):	15
Completion Date:	20190207000000.000	Depth to Bedrock (ft):	Not Reported
Drill Year:	Not Reported	Well Seal Report #:	Not Reported
Screen Diameter (in):	2	Screen Type:	MACHINE SLOTTED
Screen Material:	PVC	Pump Type:	Not Reported
Pump Capacity (gpm):	Not Reported	Pump Installed By:	Not Reported
Water Level Elev (ft):	Not Reported	Well Drilled By:	Not Reported
Comments:	Not Reported		

F56
NE
1/2 - 1 Mile
Lower

OH WELLS **OHD900000592558**

Database:	Water Well Database	Well Log #:	2072240
Well Type:	Water Well	Drill Type:	AUGER
Test Type:	Not Reported	Well Use:	VAPOR EXTRACTIO
Aquifer Type:	SAND	Permit #:	Not Reported
Test Rate (gpm):	Not Reported	Draw Down:	Not Reported
Test Duration:	Not Reported	Surface Water Level (ft):	Not Reported
Date Measured:	Not Reported	Casing Height (ft):	0
Screen Length (ft):	2	Total Depth (ft):	20
Completion Date:	20190205000000.000	Depth to Bedrock (ft):	Not Reported
Drill Year:	Not Reported	Well Seal Report #:	Not Reported
Screen Diameter (in):	2	Screen Type:	MACHINE SLOTTED
Screen Material:	PVC	Pump Type:	Not Reported
Pump Capacity (gpm):	Not Reported	Pump Installed By:	Not Reported
Water Level Elev (ft):	Not Reported	Well Drilled By:	Not Reported
Comments:	Not Reported		

F57
NE
1/2 - 1 Mile
Lower

OH WELLS **OHD900000861661**

Database:	Water Well Database	Well Log #:	2072241
Well Type:	Water Well	Drill Type:	AUGER
Test Type:	Not Reported	Well Use:	VAPOR EXTRACTIO
Aquifer Type:	SAND	Permit #:	Not Reported
Test Rate (gpm):	Not Reported	Draw Down:	Not Reported
Test Duration:	Not Reported	Surface Water Level (ft):	Not Reported
Date Measured:	Not Reported	Casing Height (ft):	0
Screen Length (ft):	2	Total Depth (ft):	20
Completion Date:	20190204000000.000	Depth to Bedrock (ft):	Not Reported
Drill Year:	Not Reported	Well Seal Report #:	Not Reported
Screen Diameter (in):	2	Screen Type:	MACHINE SLOTTED
Screen Material:	PVC	Pump Type:	Not Reported
Pump Capacity (gpm):	Not Reported	Pump Installed By:	Not Reported
Water Level Elev (ft):	Not Reported	Well Drilled By:	Not Reported
Comments:	Not Reported		

Map ID Direction Distance Elevation	Database	EDR ID Number
F58 **NE** **1/2 - 1 Mile** **Lower**	**OH WELLS**	**OHD900000630681**

Database:	Water Well Database	Well Log #:	2072276
Well Type:	Water Well	Drill Type:	AUGER
Test Type:	Not Reported	Well Use:	VAPOR EXTRACTIO
Aquifer Type:	Not Reported	Permit #:	Not Reported
Test Rate (gpm):	Not Reported	Draw Down:	Not Reported
Test Duration:	Not Reported	Surface Water Level (ft):	Not Reported
Date Measured:	Not Reported	Casing Height (ft):	0
Screen Length (ft):	2	Total Depth (ft):	14
Completion Date:	20190205000000.000	Depth to Bedrock (ft):	Not Reported
Drill Year:	Not Reported	Well Seal Report #:	Not Reported
Screen Diameter (in):	2	Screen Type:	MACHINE SLOTTED
Screen Material:	PVC	Pump Type:	Not Reported
Pump Capacity (gpm):	Not Reported	Pump Installed By:	Not Reported
Water Level Elev (ft):	Not Reported	Well Drilled By:	Not Reported
Comments:	Not Reported		

F59 **NE** **1/2 - 1 Mile** **Lower**	**OH WELLS**	**OHD900000564966**

Database:	Water Well Database	Well Log #:	2072266
Well Type:	Water Well	Drill Type:	AUGER
Test Type:	Not Reported	Well Use:	VAPOR EXTRACTIO
Aquifer Type:	SAND AND CLAY	Permit #:	Not Reported
Test Rate (gpm):	Not Reported	Draw Down:	Not Reported
Test Duration:	Not Reported	Surface Water Level (ft):	Not Reported
Date Measured:	Not Reported	Casing Height (ft):	0
Screen Length (ft):	5	Total Depth (ft):	15
Completion Date:	20190204000000.000	Depth to Bedrock (ft):	Not Reported
Drill Year:	Not Reported	Well Seal Report #:	Not Reported
Screen Diameter (in):	4	Screen Type:	MACHINE SLOTTED
Screen Material:	PVC	Pump Type:	Not Reported
Pump Capacity (gpm):	Not Reported	Pump Installed By:	Not Reported
Water Level Elev (ft):	Not Reported	Well Drilled By:	Not Reported
Comments:	Not Reported		

F60 **NE** **1/2 - 1 Mile** **Lower**	**OH WELLS**	**OHD900000861666**

Database:	Water Well Database	Well Log #:	2072268
Well Type:	Water Well	Drill Type:	AUGER
Test Type:	Not Reported	Well Use:	VAPOR EXTRACTIO
Aquifer Type:	SAND	Permit #:	Not Reported
Test Rate (gpm):	Not Reported	Draw Down:	Not Reported
Test Duration:	Not Reported	Surface Water Level (ft):	Not Reported
Date Measured:	Not Reported	Casing Height (ft):	0
Screen Length (ft):	5	Total Depth (ft):	15
Completion Date:	20190205000000.000	Depth to Bedrock (ft):	Not Reported

Drill Year:	Not Reported	Well Seal Report #:	Not Reported
Screen Diameter (in):	4	Screen Type:	MACHINE SLOTTED
Screen Material:	PVC	Pump Type:	Not Reported
Pump Capacity (gpm):	Not Reported	Pump Installed By:	Not Reported
Water Level Elev (ft):	Not Reported	Well Drilled By:	Not Reported
Comments:	Not Reported		

F61
NE
1/2 - 1 Mile
Lower

OH WELLS **OHDM30000046358**

Database:	Monitoring Water Wells Listing		
Well Log #:	2017056	Well Type:	Water Well
Drill Type:	DRIVEN	Test Type:	Not Reported
Well Use:	MONITOR	Aquifer Type:	SAND
Permit #:	Not Reported	Test Rate (gpm):	Not Reported
Draw Down:	Not Reported	Test Duration:	Not Reported
Surface Water Level (ft):	0	Date Measured:	Not Reported
Casing Height (ft):	0	Screen Length (ft):	10
Total Depth (ft):	15	Completion Date:	20070914000000.000
Depth to Bedrock (ft):	Not Reported	Drill Year:	Not Reported
Well Seal Report #:	Not Reported	Screen Diameter (in):	1
Screen Type:	MACHINE SLOTTED	Screen Material:	PVC
Pump Type:	Not Reported	Pump Capacity (gpm):	Not Reported
Pump Installed By:	Not Reported	Water Level Elev (ft):	648.2
Well Drilled By:	Not Reported	Comments:	Not Reported

F62
NE
1/2 - 1 Mile
Lower

OH WELLS **OHDM30000046359**

Database:	Monitoring Water Wells Listing		
Well Log #:	2017057	Well Type:	Water Well
Drill Type:	DRIVEN	Test Type:	Not Reported
Well Use:	MONITOR	Aquifer Type:	SAND
Permit #:	Not Reported	Test Rate (gpm):	Not Reported
Draw Down:	Not Reported	Test Duration:	Not Reported
Surface Water Level (ft):	0	Date Measured:	Not Reported
Casing Height (ft):	0	Screen Length (ft):	10
Total Depth (ft):	15	Completion Date:	20070914000000.000
Depth to Bedrock (ft):	Not Reported	Drill Year:	Not Reported
Well Seal Report #:	Not Reported	Screen Diameter (in):	1
Screen Type:	MACHINE SLOTTED	Screen Material:	PVC
Pump Type:	Not Reported	Pump Capacity (gpm):	Not Reported
Pump Installed By:	Not Reported	Water Level Elev (ft):	648.2
Well Drilled By:	Not Reported	Comments:	Not Reported

F63
NE
1/2 - 1 Mile
Lower

OH WELLS **OHDM30000046357**

Database:	Monitoring Water Wells Listing		
Well Log #:	2017055	Well Type:	Water Well

Drill Type:	DRIVEN	Test Type:	Not Reported
Well Use:	MONITOR	Aquifer Type:	CLAY
Permit #:	Not Reported	Test Rate (gpm):	Not Reported
Draw Down:	Not Reported	Test Duration:	Not Reported
Surface Water Level (ft):	0	Date Measured:	Not Reported
Casing Height (ft):	0	Screen Length (ft):	10
Total Depth (ft):	15	Completion Date:	20070914000000.000
Depth to Bedrock (ft):	Not Reported	Drill Year:	Not Reported
Well Seal Report #:	Not Reported	Screen Diameter (in):	1
Screen Type:	MACHINE SLOTTED	Screen Material:	PVC
Pump Type:	Not Reported	Pump Capacity (gpm):	Not Reported
Pump Installed By:	Not Reported	Water Level Elev (ft):	648.2
Well Drilled By:	Not Reported	Comments:	Not Reported

F64
NE
1/2 - 1 Mile
Lower

OH WELLS **OHDM30000046355**

Database:	Monitoring Water Wells Listing		
Well Log #:	2017053	Well Type:	Water Well
Drill Type:	DRIVEN	Test Type:	Not Reported
Well Use:	MONITOR	Aquifer Type:	SAND
Permit #:	Not Reported	Test Rate (gpm):	Not Reported
Draw Down:	Not Reported	Test Duration:	Not Reported
Surface Water Level (ft):	0	Date Measured:	Not Reported
Casing Height (ft):	0	Screen Length (ft):	10
Total Depth (ft):	15	Completion Date:	20070914000000.000
Depth to Bedrock (ft):	Not Reported	Drill Year:	Not Reported
Well Seal Report #:	Not Reported	Screen Diameter (in):	1
Screen Type:	MACHINE SLOTTED	Screen Material:	PVC
Pump Type:	Not Reported	Pump Capacity (gpm):	Not Reported
Pump Installed By:	Not Reported	Water Level Elev (ft):	648.2
Well Drilled By:	Not Reported	Comments:	Not Reported

F65
NE
1/2 - 1 Mile
Lower

OH WELLS **OHDM30000046356**

Database:	Monitoring Water Wells Listing		
Well Log #:	2017054	Well Type:	Water Well
Drill Type:	DRIVEN	Test Type:	Not Reported
Well Use:	MONITOR	Aquifer Type:	CLAY
Permit #:	Not Reported	Test Rate (gpm):	Not Reported
Draw Down:	Not Reported	Test Duration:	Not Reported
Surface Water Level (ft):	0	Date Measured:	Not Reported
Casing Height (ft):	0	Screen Length (ft):	10
Total Depth (ft):	15	Completion Date:	20070914000000.000
Depth to Bedrock (ft):	Not Reported	Drill Year:	Not Reported
Well Seal Report #:	Not Reported	Screen Diameter (in):	1
Screen Type:	MACHINE SLOTTED	Screen Material:	PVC
Pump Type:	Not Reported	Pump Capacity (gpm):	Not Reported
Pump Installed By:	Not Reported	Water Level Elev (ft):	648.2
Well Drilled By:	Not Reported	Comments:	Not Reported

Map ID Direction Distance Elevation	Database	EDR ID Number
F66 **NE** **1/2 - 1 Mile** **Lower**	**OH WELLS**	**OHDM30000046360**

Database:	Monitoring Water Wells Listing		
Well Log #:	2017060	Well Type:	Water Well
Drill Type:	DRIVEN	Test Type:	Not Reported
Well Use:	MONITOR	Aquifer Type:	SAND
Permit #:	Not Reported	Test Rate (gpm):	Not Reported
Draw Down:	Not Reported	Test Duration:	Not Reported
Surface Water Level (ft):	0	Date Measured:	Not Reported
Casing Height (ft):	0	Screen Length (ft):	10
Total Depth (ft):	15	Completion Date:	20070914000000.000
Depth to Bedrock (ft):	Not Reported	Drill Year:	Not Reported
Well Seal Report #:	Not Reported	Screen Diameter (in):	1
Screen Type:	MACHINE SLOTTED	Screen Material:	PVC
Pump Type:	Not Reported	Pump Capacity (gpm):	Not Reported
Pump Installed By:	Not Reported	Water Level Elev (ft):	648.2
Well Drilled By:	Not Reported	Comments:	Not Reported

F67 **NE** **1/2 - 1 Mile** **Lower**	**OH WELLS**	**OHDM30000046363**

Database:	Monitoring Water Wells Listing		
Well Log #:	2017063	Well Type:	Water Well
Drill Type:	DRIVEN	Test Type:	Not Reported
Well Use:	MONITOR	Aquifer Type:	SAND
Permit #:	Not Reported	Test Rate (gpm):	Not Reported
Draw Down:	Not Reported	Test Duration:	Not Reported
Surface Water Level (ft):	0	Date Measured:	Not Reported
Casing Height (ft):	0	Screen Length (ft):	10
Total Depth (ft):	15	Completion Date:	20070914000000.000
Depth to Bedrock (ft):	Not Reported	Drill Year:	Not Reported
Well Seal Report #:	Not Reported	Screen Diameter (in):	1
Screen Type:	MACHINE SLOTTED	Screen Material:	PVC
Pump Type:	Not Reported	Pump Capacity (gpm):	Not Reported
Pump Installed By:	Not Reported	Water Level Elev (ft):	648.2
Well Drilled By:	Not Reported	Comments:	Not Reported

F68 **NE** **1/2 - 1 Mile** **Lower**	**OH WELLS**	**OHDM30000048690**

Database:	Monitoring Water Wells Listing		
Well Log #:	2017007	Well Type:	Water Well
Drill Type:	DRIVEN	Test Type:	Not Reported
Well Use:	MONITOR	Aquifer Type:	SAND
Permit #:	Not Reported	Test Rate (gpm):	Not Reported
Draw Down:	Not Reported	Test Duration:	Not Reported
Surface Water Level (ft):	0	Date Measured:	Not Reported
Casing Height (ft):	0	Screen Length (ft):	10
Total Depth (ft):	15	Completion Date:	20070914000000.000

Depth to Bedrock (ft):	Not Reported	Drill Year:	Not Reported
Well Seal Report #:	Not Reported	Screen Diameter (in):	1
Screen Type:	MACHINE SLOTTED	Screen Material:	PVC
Pump Type:	Not Reported	Pump Capacity (gpm):	Not Reported
Pump Installed By:	Not Reported	Water Level Elev (ft):	648.2
Well Drilled By:	Not Reported	Comments:	Not Reported

F69
NE
1/2 - 1 Mile
Lower

OH WELLS **OHDM30000046361**

Database:	Monitoring Water Wells Listing		
Well Log #:	2017061	Well Type:	Water Well
Drill Type:	DRIVEN	Test Type:	Not Reported
Well Use:	MONITOR	Aquifer Type:	SAND
Permit #:	Not Reported	Test Rate (gpm):	Not Reported
Draw Down:	Not Reported	Test Duration:	Not Reported
Surface Water Level (ft):	0	Date Measured:	Not Reported
Casing Height (ft):	0	Screen Length (ft):	10
Total Depth (ft):	15	Completion Date:	20070914000000.000
Depth to Bedrock (ft):	Not Reported	Drill Year:	Not Reported
Well Seal Report #:	Not Reported	Screen Diameter (in):	1
Screen Type:	MACHINE SLOTTED	Screen Material:	PVC
Pump Type:	Not Reported	Pump Capacity (gpm):	Not Reported
Pump Installed By:	Not Reported	Water Level Elev (ft):	648.2
Well Drilled By:	Not Reported	Comments:	Not Reported

F70
NE
1/2 - 1 Mile
Lower

OH WELLS **OHDM30000046362**

Database:	Monitoring Water Wells Listing		
Well Log #:	2017062	Well Type:	Water Well
Drill Type:	DRIVEN	Test Type:	Not Reported
Well Use:	MONITOR	Aquifer Type:	SAND
Permit #:	Not Reported	Test Rate (gpm):	Not Reported
Draw Down:	Not Reported	Test Duration:	Not Reported
Surface Water Level (ft):	0	Date Measured:	Not Reported
Casing Height (ft):	0	Screen Length (ft):	10
Total Depth (ft):	15	Completion Date:	20070914000000.000
Depth to Bedrock (ft):	Not Reported	Drill Year:	Not Reported
Well Seal Report #:	Not Reported	Screen Diameter (in):	1
Screen Type:	MACHINE SLOTTED	Screen Material:	PVC
Pump Type:	Not Reported	Pump Capacity (gpm):	Not Reported
Pump Installed By:	Not Reported	Water Level Elev (ft):	648.2
Well Drilled By:	Not Reported	Comments:	Not Reported

F71
NE
1/2 - 1 Mile
Lower

OH WELLS **OHDM30000017552**

Database:	Monitoring Water Wells Listing		
Well Log #:	2012554	Well Type:	Water Well

Drill Type:	AUGER	Test Type:	Not Reported
Well Use:	MONITOR	Aquifer Type:	SAND
Permit #:	Not Reported	Test Rate (gpm):	Not Reported
Draw Down:	Not Reported	Test Duration:	Not Reported
Surface Water Level (ft):	0	Date Measured:	Not Reported
Casing Height (ft):	0	Screen Length (ft):	10
Total Depth (ft):	15	Completion Date:	20070911000000.000
Depth to Bedrock (ft):	Not Reported	Drill Year:	Not Reported
Well Seal Report #:	Not Reported	Screen Diameter (in):	2
Screen Type:	MACHINE SLOTTED	Screen Material:	PVC
Pump Type:	Not Reported	Pump Capacity (gpm):	Not Reported
Pump Installed By:	Not Reported	Water Level Elev (ft):	648.1
Well Drilled By:	Not Reported	Comments:	Not Reported

F72
NE
1/2 - 1 Mile
Lower

OH WELLS **OHD900000861667**

Database:	Water Well Database	Well Log #:	2072269
Well Type:	Water Well	Drill Type:	AUGER
Test Type:	Not Reported	Well Use:	VAPOR EXTRACTIO
Aquifer Type:	SAND	Permit #:	Not Reported
Test Rate (gpm):	Not Reported	Draw Down:	Not Reported
Test Duration:	Not Reported	Surface Water Level (ft):	Not Reported
Date Measured:	Not Reported	Casing Height (ft):	0
Screen Length (ft):	5	Total Depth (ft):	15
Completion Date:	20190204000000.000	Depth to Bedrock (ft):	Not Reported
Drill Year:	Not Reported	Well Seal Report #:	Not Reported
Screen Diameter (in):	4	Screen Type:	MACHINE SLOTTED
Screen Material:	PVC	Pump Type:	Not Reported
Pump Capacity (gpm):	Not Reported	Pump Installed By:	Not Reported
Water Level Elev (ft):	Not Reported	Well Drilled By:	Not Reported
Comments:	Not Reported		

F73
NE
1/2 - 1 Mile
Lower

OH WELLS **OHDM30000017554**

Database:	Monitoring Water Wells Listing		
Well Log #:	2012556	Well Type:	Water Well
Drill Type:	AUGER	Test Type:	Not Reported
Well Use:	MONITOR	Aquifer Type:	SAND
Permit #:	Not Reported	Test Rate (gpm):	Not Reported
Draw Down:	Not Reported	Test Duration:	Not Reported
Surface Water Level (ft):	0	Date Measured:	Not Reported
Casing Height (ft):	0	Screen Length (ft):	8
Total Depth (ft):	13	Completion Date:	20070912000000.000
Depth to Bedrock (ft):	Not Reported	Drill Year:	Not Reported
Well Seal Report #:	Not Reported	Screen Diameter (in):	2
Screen Type:	MACHINE SLOTTED	Screen Material:	PVC
Pump Type:	Not Reported	Pump Capacity (gpm):	Not Reported
Pump Installed By:	Not Reported	Water Level Elev (ft):	647.2
Well Drilled By:	Not Reported	Comments:	Not Reported

Map ID Direction Distance Elevation	Database	EDR ID Number
F74 **NE** **1/2 - 1 Mile** **Lower**	**OH WELLS**	**OHD900000655904**

Database:	Water Well Database	Well Log #:	2072273
Well Type:	Water Well	Drill Type:	AUGER
Test Type:	Not Reported	Well Use:	VAPOR EXTRACTIO
Aquifer Type:	SAND	Permit #:	Not Reported
Test Rate (gpm):	Not Reported	Draw Down:	Not Reported
Test Duration:	Not Reported	Surface Water Level (ft):	Not Reported
Date Measured:	Not Reported	Casing Height (ft):	0
Screen Length (ft):	2	Total Depth (ft):	16
Completion Date:	20190207000000.000	Depth to Bedrock (ft):	Not Reported
Drill Year:	Not Reported	Well Seal Report #:	Not Reported
Screen Diameter (in):	2	Screen Type:	MACHINE SLOTTED
Screen Material:	PVC	Pump Type:	Not Reported
Pump Capacity (gpm):	Not Reported	Pump Installed By:	Not Reported
Water Level Elev (ft):	Not Reported	Well Drilled By:	Not Reported
Comments:	Not Reported		

F75 **NE** **1/2 - 1 Mile** **Lower**	**OH WELLS**	**OHD900000605479**

Database:	Water Well Database	Well Log #:	2072275
Well Type:	Water Well	Drill Type:	AUGER
Test Type:	Not Reported	Well Use:	VAPOR EXTRACTIO
Aquifer Type:	SAND	Permit #:	Not Reported
Test Rate (gpm):	Not Reported	Draw Down:	Not Reported
Test Duration:	Not Reported	Surface Water Level (ft):	Not Reported
Date Measured:	Not Reported	Casing Height (ft):	0
Screen Length (ft):	2	Total Depth (ft):	15
Completion Date:	20190204000000.000	Depth to Bedrock (ft):	Not Reported
Drill Year:	Not Reported	Well Seal Report #:	Not Reported
Screen Diameter (in):	2	Screen Type:	MACHINE SLOTTED
Screen Material:	PVC	Pump Type:	Not Reported
Pump Capacity (gpm):	Not Reported	Pump Installed By:	Not Reported
Water Level Elev (ft):	Not Reported	Well Drilled By:	Not Reported
Comments:	Not Reported		

F76 **NE** **1/2 - 1 Mile** **Lower**	**OH WELLS**	**OHDM30000017547**

Database:	Monitoring Water Wells Listing		
Well Log #:	2012549	Well Type:	Water Well
Drill Type:	AUGER	Test Type:	Not Reported
Well Use:	MONITOR	Aquifer Type:	SAND
Permit #:	Not Reported	Test Rate (gpm):	Not Reported
Draw Down:	Not Reported	Test Duration:	Not Reported
Surface Water Level (ft):	0	Date Measured:	Not Reported
Casing Height (ft):	0	Screen Length (ft):	10
Total Depth (ft):	15	Completion Date:	20070911000000.000

Depth to Bedrock (ft):	Not Reported	Drill Year:	Not Reported
Well Seal Report #:	Not Reported	Screen Diameter (in):	2
Screen Type:	MACHINE SLOTTED	Screen Material:	PVC
Pump Type:	Not Reported	Pump Capacity (gpm):	Not Reported
Pump Installed By:	Not Reported	Water Level Elev (ft):	648.1
Well Drilled By:	Not Reported	Comments:	Not Reported

F77
NE
1/2 - 1 Mile
Lower

OH WELLS **OHD900000590148**

Database:	Water Well Database	Well Log #:	2072267
Well Type:	Water Well	Drill Type:	AUGER
Test Type:	Not Reported	Well Use:	VAPOR EXTRACTIO
Aquifer Type:	SAND AND CLAY	Permit #:	Not Reported
Test Rate (gpm):	Not Reported	Draw Down:	Not Reported
Test Duration:	Not Reported	Surface Water Level (ft):	Not Reported
Date Measured:	Not Reported	Casing Height (ft):	0
Screen Length (ft):	5	Total Depth (ft):	15
Completion Date:	20190205000000.000	Depth to Bedrock (ft):	Not Reported
Drill Year:	Not Reported	Well Seal Report #:	Not Reported
Screen Diameter (in):	4	Screen Type:	MACHINE SLOTTED
Screen Material:	PVC	Pump Type:	Not Reported
Pump Capacity (gpm):	Not Reported	Pump Installed By:	Not Reported
Water Level Elev (ft):	Not Reported	Well Drilled By:	Not Reported
Comments:	Not Reported		

F78
NE
1/2 - 1 Mile
Lower

OH WELLS **OHDM30000017543**

Database:	Monitoring Water Wells Listing		
Well Log #:	2012545	Well Type:	Water Well
Drill Type:	AUGER	Test Type:	Not Reported
Well Use:	MONITOR	Aquifer Type:	SAND
Permit #:	Not Reported	Test Rate (gpm):	Not Reported
Draw Down:	Not Reported	Test Duration:	Not Reported
Surface Water Level (ft):	0	Date Measured:	Not Reported
Casing Height (ft):	0	Screen Length (ft):	10
Total Depth (ft):	15	Completion Date:	20070911000000.000
Depth to Bedrock (ft):	Not Reported	Drill Year:	Not Reported
Well Seal Report #:	Not Reported	Screen Diameter (in):	2
Screen Type:	MACHINE SLOTTED	Screen Material:	PVC
Pump Type:	Not Reported	Pump Capacity (gpm):	Not Reported
Pump Installed By:	Not Reported	Water Level Elev (ft):	648.3
Well Drilled By:	Not Reported	Comments:	Not Reported

G79
NW
1/2 - 1 Mile
Lower

AQUIFLOW **12523**

Site ID:	1822218-00
Groundwater Flow:	SSW
Shallow Water Depth:	13.34
Deep Water Depth:	14.43
Average Water Depth:	Not Reported
Date:	4/5/1993

Map ID Direction Distance Elevation			Database	EDR ID Number
H80 **SE** **1/2 - 1 Mile** **Higher**	Site ID: Groundwater Flow: Shallow Water Depth: Deep Water Depth: Average Water Depth: Date:	1831055-00 NW 3.58 8.88 Not Reported 7/1998	**AQUIFLOW**	**14837**
G81 **NNW** **1/2 - 1 Mile** **Lower**	Site ID: Groundwater Flow: Shallow Water Depth: Deep Water Depth: Average Water Depth: Date:	1822218-01 SSW 5.0 15 Not Reported 11/10/1994	**AQUIFLOW**	**12524**

G82
NNW
1/2 - 1 Mile
Lower

OH WELLS **OHDM30000004333**

Database:	Monitoring Water Wells Listing		
Well Log #:	764973	Well Type:	Water Well
Drill Type:	AUGER	Test Type:	Not Reported
Well Use:	MONITOR	Aquifer Type:	SAND
Permit #:	Not Reported	Test Rate (gpm):	Not Reported
Draw Down:	Not Reported	Test Duration:	Not Reported
Surface Water Level (ft):	Not Reported	Date Measured:	Not Reported
Casing Height (ft):	Not Reported	Screen Length (ft):	Not Reported
Total Depth (ft):	19	Completion Date:	19930331000000.000
Depth to Bedrock (ft):	Not Reported	Drill Year:	Not Reported
Well Seal Report #:	Not Reported	Screen Diameter (in):	Not Reported
Screen Type:	Not Reported	Screen Material:	Not Reported
Pump Type:	Not Reported	Pump Capacity (gpm):	Not Reported
Pump Installed By:	Not Reported	Water Level Elev (ft):	Not Reported
Well Drilled By:	Not Reported	Comments:	Not Reported

G83
NNW
1/2 - 1 Mile
Lower

OH WELLS **OHDM30000028483**

Database:	Monitoring Water Wells Listing		
Well Log #:	764974	Well Type:	Water Well
Drill Type:	AUGER	Test Type:	Not Reported
Well Use:	MONITOR	Aquifer Type:	SAND
Permit #:	Not Reported	Test Rate (gpm):	Not Reported
Draw Down:	Not Reported	Test Duration:	Not Reported
Surface Water Level (ft):	Not Reported	Date Measured:	Not Reported
Casing Height (ft):	Not Reported	Screen Length (ft):	Not Reported
Total Depth (ft):	19	Completion Date:	19930331000000.000
Depth to Bedrock (ft):	Not Reported	Drill Year:	Not Reported
Well Seal Report #:	Not Reported	Screen Diameter (in):	Not Reported
Screen Type:	Not Reported	Screen Material:	Not Reported
Pump Type:	Not Reported	Pump Capacity (gpm):	Not Reported
Pump Installed By:	Not Reported	Water Level Elev (ft):	Not Reported
Well Drilled By:	Not Reported	Comments:	Not Reported

Map ID Direction Distance Elevation	Database	EDR ID Number
I84 **WSW** **1/2 - 1 Mile** **Lower**	**OH WELLS**	**OHDM30000032723**

Database:	Monitoring Water Wells Listing		
Well Log #:	2077420	Well Type:	Water Well
Drill Type:	AUGER	Test Type:	Not Reported
Well Use:	MONITOR	Aquifer Type:	SAND
Permit #:	Not Reported	Test Rate (gpm):	Not Reported
Draw Down:	Not Reported	Test Duration:	Not Reported
Surface Water Level (ft):	13	Date Measured:	19880101000000.000
Casing Height (ft):	0	Screen Length (ft):	Not Reported
Total Depth (ft):	23.5	Completion Date:	19880101000000.000
Depth to Bedrock (ft):	Not Reported	Drill Year:	Not Reported
Well Seal Report #:	326753	Screen Diameter (in):	Not Reported
Screen Type:	Not Reported	Screen Material:	Not Reported
Pump Type:	Not Reported	Pump Capacity (gpm):	Not Reported
Pump Installed By:	Not Reported	Water Level Elev (ft):	Not Reported
Well Drilled By:	Not Reported	Comments:	Not Reported

I85 **WSW** **1/2 - 1 Mile** **Lower**	**OH WELLS**	**OHDM30000062785**

Database:	Monitoring Water Wells Listing		
Well Log #:	326753	Well Type:	Sealing Report
Drill Type:	Not Reported	Test Type:	Not Reported
Well Use:	MONITOR	Aquifer Type:	Not Reported
Permit #:	Not Reported	Test Rate (gpm):	Not Reported
Draw Down:	Not Reported	Test Duration:	Not Reported
Surface Water Level (ft):	13	Date Measured:	19880101000000.000
Casing Height (ft):	Not Reported	Screen Length (ft):	Not Reported
Total Depth (ft):	23.5	Completion Date:	20191217000000.000
Depth to Bedrock (ft):	Not Reported	Drill Year:	Not Reported
Well Seal Report #:	Not Reported	Screen Diameter (in):	Not Reported
Screen Type:	Not Reported	Screen Material:	Not Reported
Pump Type:	Not Reported	Pump Capacity (gpm):	Not Reported
Pump Installed By:	Not Reported	Water Level Elev (ft):	Not Reported
Well Drilled By:	Not Reported	Comments:	Not Reported

I86 **WSW** **1/2 - 1 Mile** **Lower**	**OH WELLS**	**OHDM30000020865**

Database:	Monitoring Water Wells Listing		
Well Log #:	2077418	Well Type:	Water Well
Drill Type:	AUGER	Test Type:	Not Reported
Well Use:	MONITOR	Aquifer Type:	SAND
Permit #:	Not Reported	Test Rate (gpm):	Not Reported
Draw Down:	Not Reported	Test Duration:	Not Reported
Surface Water Level (ft):	13.5	Date Measured:	19880101000000.000
Casing Height (ft):	0	Screen Length (ft):	Not Reported
Total Depth (ft):	19.5	Completion Date:	19880101000000.000

Depth to Bedrock (ft):	Not Reported	Drill Year:	Not Reported
Well Seal Report #:	326751	Screen Diameter (in):	Not Reported
Screen Type:	Not Reported	Screen Material:	Not Reported
Pump Type:	Not Reported	Pump Capacity (gpm):	Not Reported
Pump Installed By:	Not Reported	Water Level Elev (ft):	Not Reported
Well Drilled By:	Not Reported	Comments:	Not Reported

I87
WSW **OH WELLS** **OHDM30000023057**
1/2 - 1 Mile
Lower

Database:	Monitoring Water Wells Listing		
Well Log #:	326751	Well Type:	Sealing Report
Drill Type:	Not Reported	Test Type:	Not Reported
Well Use:	MONITOR	Aquifer Type:	Not Reported
Permit #:	Not Reported	Test Rate (gpm):	Not Reported
Draw Down:	Not Reported	Test Duration:	Not Reported
Surface Water Level (ft):	13.5	Date Measured:	19880101000000.000
Casing Height (ft):	Not Reported	Screen Length (ft):	Not Reported
Total Depth (ft):	19.5	Completion Date:	20191217000000.000
Depth to Bedrock (ft):	Not Reported	Drill Year:	Not Reported
Well Seal Report #:	Not Reported	Screen Diameter (in):	Not Reported
Screen Type:	Not Reported	Screen Material:	Not Reported
Pump Type:	Not Reported	Pump Capacity (gpm):	Not Reported
Pump Installed By:	Not Reported	Water Level Elev (ft):	Not Reported
Well Drilled By:	Not Reported	Comments:	Not Reported

I88
WSW **OH WELLS** **OHDM30000022525**
1/2 - 1 Mile
Lower

Database:	Monitoring Water Wells Listing		
Well Log #:	2077364	Well Type:	Water Well
Drill Type:	GEOPROBE	Test Type:	Pumping
Well Use:	MONITOR	Aquifer Type:	SAND
Permit #:	Not Reported	Test Rate (gpm):	Not Reported
Draw Down:	Not Reported	Test Duration:	Not Reported
Surface Water Level (ft):	12	Date Measured:	20181031000000.000
Casing Height (ft):	0	Screen Length (ft):	10
Total Depth (ft):	20	Completion Date:	20181031000000.000
Depth to Bedrock (ft):	Not Reported	Drill Year:	Not Reported
Well Seal Report #:	326734	Screen Diameter (in):	1
Screen Type:	MACHINE SLOTTED	Screen Material:	PVC
Pump Type:	Not Reported	Pump Capacity (gpm):	Not Reported
Pump Installed By:	Not Reported	Water Level Elev (ft):	Not Reported
Well Drilled By:	Not Reported	Comments:	Not Reported

I89
WSW **OH WELLS** **OHDM30000065211**
1/2 - 1 Mile
Lower

Database:	Monitoring Water Wells Listing		
Well Log #:	326734	Well Type:	Sealing Report

Drill Type:	Not Reported	Test Type:	Not Reported
Well Use:	MONITOR	Aquifer Type:	Not Reported
Permit #:	Not Reported	Test Rate (gpm):	Not Reported
Draw Down:	Not Reported	Test Duration:	Not Reported
Surface Water Level (ft):	Not Reported	Date Measured:	Not Reported
Casing Height (ft):	Not Reported	Screen Length (ft):	Not Reported
Total Depth (ft):	20	Completion Date:	20191217000000.000
Depth to Bedrock (ft):	Not Reported	Drill Year:	Not Reported
Well Seal Report #:	Not Reported	Screen Diameter (in):	Not Reported
Screen Type:	Not Reported	Screen Material:	Not Reported
Pump Type:	Not Reported	Pump Capacity (gpm):	Not Reported
Pump Installed By:	Not Reported	Water Level Elev (ft):	Not Reported
Well Drilled By:	Not Reported	Comments:	Not Reported

J90
East
1/2 - 1 Mile
Higher

OH WELLS **OHD900000800324**

Database:	Water Well Database	Well Log #:	186201
Well Type:	Sealing Report	Drill Type:	Not Reported
Test Type:	Not Reported	Well Use:	ABANDONED
Aquifer Type:	Not Reported	Permit #:	Not Reported
Test Rate (gpm):	Not Reported	Draw Down:	0
Test Duration:	0	Surface Water Level (ft):	8
Date Measured:	20090610000000.000	Casing Height (ft):	0
Screen Length (ft):	Not Reported	Total Depth (ft):	20
Completion Date:	Not Reported	Depth to Bedrock (ft):	Not Reported
Drill Year:	Not Reported	Well Seal Report #:	Not Reported
Screen Diameter (in):	Not Reported	Screen Type:	Not Reported
Screen Material:	Not Reported	Pump Type:	Not Reported
Pump Capacity (gpm):	Not Reported	Pump Installed By:	Not Reported
Water Level Elev (ft):	Not Reported	Well Drilled By:	Not Reported
Comments:	CASING GOOD NO LONGER NEEDED		

J91
East
1/2 - 1 Mile
Higher

OH WELLS **OHD900000800325**

Database:	Water Well Database	Well Log #:	186202
Well Type:	Sealing Report	Drill Type:	Not Reported
Test Type:	Not Reported	Well Use:	ABANDONED
Aquifer Type:	Not Reported	Permit #:	Not Reported
Test Rate (gpm):	Not Reported	Draw Down:	0
Test Duration:	0	Surface Water Level (ft):	4
Date Measured:	20090610000000.000	Casing Height (ft):	0
Screen Length (ft):	Not Reported	Total Depth (ft):	18
Completion Date:	Not Reported	Depth to Bedrock (ft):	Not Reported
Drill Year:	Not Reported	Well Seal Report #:	Not Reported
Screen Diameter (in):	Not Reported	Screen Type:	Not Reported
Screen Material:	Not Reported	Pump Type:	Not Reported
Pump Capacity (gpm):	Not Reported	Pump Installed By:	Not Reported
Water Level Elev (ft):	Not Reported	Well Drilled By:	Not Reported
Comments:	CASING GOOD NO LONGER NEEDED		

Map ID Direction Distance Elevation	Database	EDR ID Number
I92 **WSW** **1/2 - 1 Mile** **Lower**	**OH WELLS**	**OHDM30000062783**

Database:	Monitoring Water Wells Listing		
Well Log #:	2077369	Well Type:	Water Well
Drill Type:	AUGER	Test Type:	Not Reported
Well Use:	MONITOR	Aquifer Type:	SAND
Permit #:	Not Reported	Test Rate (gpm):	Not Reported
Draw Down:	Not Reported	Test Duration:	Not Reported
Surface Water Level (ft):	13.3	Date Measured:	20180205000000.000
Casing Height (ft):	0	Screen Length (ft):	5
Total Depth (ft):	17	Completion Date:	20180205000000.000
Depth to Bedrock (ft):	Not Reported	Drill Year:	Not Reported
Well Seal Report #:	326738	Screen Diameter (in):	2
Screen Type:	MACHINE SLOTTED	Screen Material:	PVC
Pump Type:	Not Reported	Pump Capacity (gpm):	Not Reported
Pump Installed By:	Not Reported	Water Level Elev (ft):	Not Reported
Well Drilled By:	Not Reported	Comments:	Not Reported

I93 **WSW** **1/2 - 1 Mile** **Lower**	**OH WELLS**	**OHDM30000064604**

Database:	Monitoring Water Wells Listing		
Well Log #:	326738	Well Type:	Sealing Report
Drill Type:	Not Reported	Test Type:	Not Reported
Well Use:	MONITOR	Aquifer Type:	Not Reported
Permit #:	Not Reported	Test Rate (gpm):	Not Reported
Draw Down:	Not Reported	Test Duration:	Not Reported
Surface Water Level (ft):	Not Reported	Date Measured:	Not Reported
Casing Height (ft):	Not Reported	Screen Length (ft):	Not Reported
Total Depth (ft):	17	Completion Date:	20191217000000.000
Depth to Bedrock (ft):	Not Reported	Drill Year:	Not Reported
Well Seal Report #:	Not Reported	Screen Diameter (in):	Not Reported
Screen Type:	Not Reported	Screen Material:	Not Reported
Pump Type:	Not Reported	Pump Capacity (gpm):	Not Reported
Pump Installed By:	Not Reported	Water Level Elev (ft):	Not Reported
Well Drilled By:	Not Reported	Comments:	Not Reported

K94 **SE** **1/2 - 1 Mile** **Lower**	**OH WELLS**	**OHDM30000064564**

Database:	Monitoring Water Wells Listing		
Well Log #:	2085314	Well Type:	Water Well
Drill Type:	DIRECT PUSH	Test Type:	Not Reported
Well Use:	MONITOR	Aquifer Type:	SAND
Permit #:	Not Reported	Test Rate (gpm):	Not Reported
Draw Down:	Not Reported	Test Duration:	Not Reported
Surface Water Level (ft):	0	Date Measured:	Not Reported
Casing Height (ft):	0	Screen Length (ft):	5
Total Depth (ft):	9	Completion Date:	20210325000000.000

Depth to Bedrock (ft):	Not Reported	Drill Year:	Not Reported
Well Seal Report #:	Not Reported	Screen Diameter (in):	2
Screen Type:	MACHINE SLOTTED	Screen Material:	PVC
Pump Type:	Not Reported	Pump Capacity (gpm):	Not Reported
Pump Installed By:	Not Reported	Water Level Elev (ft):	Not Reported
Well Drilled By:	Not Reported	Comments:	Not Reported

K95
SE
1/2 - 1 Mile
Lower

OH WELLS **OHDM30000064565**

Database:	Monitoring Water Wells Listing		
Well Log #:	2085315	Well Type:	Water Well
Drill Type:	DIRECT PUSH	Test Type:	Not Reported
Well Use:	MONITOR	Aquifer Type:	SAND
Permit #:	Not Reported	Test Rate (gpm):	Not Reported
Draw Down:	Not Reported	Test Duration:	Not Reported
Surface Water Level (ft):	0	Date Measured:	Not Reported
Casing Height (ft):	0	Screen Length (ft):	5
Total Depth (ft):	9	Completion Date:	20210325000000.000
Depth to Bedrock (ft):	Not Reported	Drill Year:	Not Reported
Well Seal Report #:	Not Reported	Screen Diameter (in):	2
Screen Type:	MACHINE SLOTTED	Screen Material:	PVC
Pump Type:	Not Reported	Pump Capacity (gpm):	Not Reported
Pump Installed By:	Not Reported	Water Level Elev (ft):	Not Reported
Well Drilled By:	Not Reported	Comments:	Not Reported

I96
WSW
1/2 - 1 Mile
Lower

OH WELLS **OHDM30000023946**

Database:	Monitoring Water Wells Listing		
Well Log #:	326750	Well Type:	Sealing Report
Drill Type:	Not Reported	Test Type:	Not Reported
Well Use:	MONITOR	Aquifer Type:	Not Reported
Permit #:	Not Reported	Test Rate (gpm):	Not Reported
Draw Down:	Not Reported	Test Duration:	Not Reported
Surface Water Level (ft):	Not Reported	Date Measured:	Not Reported
Casing Height (ft):	Not Reported	Screen Length (ft):	Not Reported
Total Depth (ft):	19.5	Completion Date:	20191217000000.000
Depth to Bedrock (ft):	Not Reported	Drill Year:	Not Reported
Well Seal Report #:	Not Reported	Screen Diameter (in):	Not Reported
Screen Type:	Not Reported	Screen Material:	Not Reported
Pump Type:	Not Reported	Pump Capacity (gpm):	Not Reported
Pump Installed By:	Not Reported	Water Level Elev (ft):	Not Reported
Well Drilled By:	Not Reported	Comments:	Not Reported

I97
WSW
1/2 - 1 Mile
Lower

OH WELLS **OHDM30000032721**

Database:	Monitoring Water Wells Listing		
Well Log #:	2077417	Well Type:	Water Well

Drill Type:	AUGER	Test Type:	Not Reported
Well Use:	MONITOR	Aquifer Type:	SAND
Permit #:	Not Reported	Test Rate (gpm):	Not Reported
Draw Down:	Not Reported	Test Duration:	Not Reported
Surface Water Level (ft):	14.3	Date Measured:	19880101000000.000
Casing Height (ft):	0	Screen Length (ft):	10
Total Depth (ft):	19.5	Completion Date:	19880101000000.000
Depth to Bedrock (ft):	Not Reported	Drill Year:	Not Reported
Well Seal Report #:	326750	Screen Diameter (in):	4
Screen Type:	MACHINE SLOTTED	Screen Material:	PVC
Pump Type:	Not Reported	Pump Capacity (gpm):	Not Reported
Pump Installed By:	Not Reported	Water Level Elev (ft):	Not Reported
Well Drilled By:	Not Reported	Comments:	Not Reported

H98
SE
1/2 - 1 Mile
Higher

OH WELLS **OHDM30000061106**

Database:	Monitoring Water Wells Listing		
Well Log #:	315487	Well Type:	Sealing Report
Drill Type:	Not Reported	Test Type:	Not Reported
Well Use:	MONITOR	Aquifer Type:	Not Reported
Permit #:	Not Reported	Test Rate (gpm):	Not Reported
Draw Down:	Not Reported	Test Duration:	Not Reported
Surface Water Level (ft):	Not Reported	Date Measured:	Not Reported
Casing Height (ft):	Not Reported	Screen Length (ft):	Not Reported
Total Depth (ft):	12	Completion Date:	20170320000000.000
Depth to Bedrock (ft):	Not Reported	Drill Year:	Not Reported
Well Seal Report #:	Not Reported	Screen Diameter (in):	Not Reported
Screen Type:	Not Reported	Screen Material:	Not Reported
Pump Type:	Not Reported	Pump Capacity (gpm):	Not Reported
Pump Installed By:	Not Reported	Water Level Elev (ft):	Not Reported
Well Drilled By:	Not Reported	Comments:	NO LONGER NEEDED

K99
SE
1/2 - 1 Mile
Lower

OH WELLS **OHDM30000066378**

Database:	Monitoring Water Wells Listing		
Well Log #:	2085316	Well Type:	Water Well
Drill Type:	DIRECT PUSH	Test Type:	Not Reported
Well Use:	MONITOR	Aquifer Type:	SAND
Permit #:	Not Reported	Test Rate (gpm):	Not Reported
Draw Down:	Not Reported	Test Duration:	Not Reported
Surface Water Level (ft):	0	Date Measured:	Not Reported
Casing Height (ft):	0	Screen Length (ft):	5
Total Depth (ft):	8	Completion Date:	20210325000000.000
Depth to Bedrock (ft):	Not Reported	Drill Year:	Not Reported
Well Seal Report #:	Not Reported	Screen Diameter (in):	2
Screen Type:	MACHINE SLOTTED	Screen Material:	PVC
Pump Type:	Not Reported	Pump Capacity (gpm):	Not Reported
Pump Installed By:	Not Reported	Water Level Elev (ft):	Not Reported
Well Drilled By:	Not Reported	Comments:	Not Reported

Map ID Direction Distance Elevation	Database	EDR ID Number
H100 **SE** **1/2 - 1 Mile** **Higher**	**OH WELLS**	**OHDM30000061830**

Database:	Monitoring Water Wells Listing		
Well Log #:	315484	Well Type:	Sealing Report
Drill Type:	Not Reported	Test Type:	Not Reported
Well Use:	MONITOR	Aquifer Type:	Not Reported
Permit #:	Not Reported	Test Rate (gpm):	Not Reported
Draw Down:	Not Reported	Test Duration:	Not Reported
Surface Water Level (ft):	Not Reported	Date Measured:	Not Reported
Casing Height (ft):	Not Reported	Screen Length (ft):	Not Reported
Total Depth (ft):	15	Completion Date:	20170320000000.000
Depth to Bedrock (ft):	Not Reported	Drill Year:	Not Reported
Well Seal Report #:	Not Reported	Screen Diameter (in):	Not Reported
Screen Type:	Not Reported	Screen Material:	Not Reported
Pump Type:	Not Reported	Pump Capacity (gpm):	Not Reported
Pump Installed By:	Not Reported	Water Level Elev (ft):	Not Reported
Well Drilled By:	Not Reported	Comments:	NO LONGER NEEDED

H101 **SE** **1/2 - 1 Mile** **Higher**	**OH WELLS**	**OHDM30000057818**

Database:	Monitoring Water Wells Listing		
Well Log #:	315486	Well Type:	Sealing Report
Drill Type:	Not Reported	Test Type:	Not Reported
Well Use:	MONITOR	Aquifer Type:	Not Reported
Permit #:	Not Reported	Test Rate (gpm):	Not Reported
Draw Down:	Not Reported	Test Duration:	Not Reported
Surface Water Level (ft):	Not Reported	Date Measured:	Not Reported
Casing Height (ft):	Not Reported	Screen Length (ft):	Not Reported
Total Depth (ft):	15	Completion Date:	20170320000000.000
Depth to Bedrock (ft):	Not Reported	Drill Year:	Not Reported
Well Seal Report #:	Not Reported	Screen Diameter (in):	Not Reported
Screen Type:	Not Reported	Screen Material:	Not Reported
Pump Type:	Not Reported	Pump Capacity (gpm):	Not Reported
Pump Installed By:	Not Reported	Water Level Elev (ft):	Not Reported
Well Drilled By:	Not Reported	Comments:	NO LONGER NEEDED

I102 **WSW** **1/2 - 1 Mile** **Higher**	**OH WELLS**	**OHDM30000063596**

Database:	Monitoring Water Wells Listing		
Well Log #:	326733	Well Type:	Sealing Report
Drill Type:	Not Reported	Test Type:	Not Reported
Well Use:	MONITOR	Aquifer Type:	Not Reported
Permit #:	Not Reported	Test Rate (gpm):	Not Reported
Draw Down:	Not Reported	Test Duration:	Not Reported
Surface Water Level (ft):	Not Reported	Date Measured:	Not Reported
Casing Height (ft):	Not Reported	Screen Length (ft):	Not Reported
Total Depth (ft):	20	Completion Date:	20191217000000.000

Depth to Bedrock (ft):	Not Reported	Drill Year:	Not Reported
Well Seal Report #:	Not Reported	Screen Diameter (in):	Not Reported
Screen Type:	Not Reported	Screen Material:	Not Reported
Pump Type:	Not Reported	Pump Capacity (gpm):	Not Reported
Pump Installed By:	Not Reported	Water Level Elev (ft):	Not Reported
Well Drilled By:	Not Reported	Comments:	Not Reported

I103
WSW **OH WELLS** **OHDM30000063338**
1/2 - 1 Mile
Higher

Database:	Monitoring Water Wells Listing		
Well Log #:	2077363	Well Type:	Water Well
Drill Type:	GEOPROBE	Test Type:	Pumping
Well Use:	MONITOR	Aquifer Type:	SAND
Permit #:	Not Reported	Test Rate (gpm):	Not Reported
Draw Down:	Not Reported	Test Duration:	Not Reported
Surface Water Level (ft):	13.4	Date Measured:	20181031000000.000
Casing Height (ft):	0	Screen Length (ft):	10
Total Depth (ft):	20	Completion Date:	20181031000000.000
Depth to Bedrock (ft):	Not Reported	Drill Year:	Not Reported
Well Seal Report #:	326733	Screen Diameter (in):	1
Screen Type:	MACHINE SLOTTED	Screen Material:	PVC
Pump Type:	Not Reported	Pump Capacity (gpm):	Not Reported
Pump Installed By:	Not Reported	Water Level Elev (ft):	Not Reported
Well Drilled By:	Not Reported	Comments:	Not Reported

I104
WSW **OH WELLS** **OHDM30000032724**
1/2 - 1 Mile
Higher

Database:	Monitoring Water Wells Listing		
Well Log #:	326749	Well Type:	Sealing Report
Drill Type:	Not Reported	Test Type:	Not Reported
Well Use:	MONITOR	Aquifer Type:	Not Reported
Permit #:	Not Reported	Test Rate (gpm):	Not Reported
Draw Down:	Not Reported	Test Duration:	Not Reported
Surface Water Level (ft):	13	Date Measured:	19880101000000.000
Casing Height (ft):	Not Reported	Screen Length (ft):	Not Reported
Total Depth (ft):	25	Completion Date:	20191217000000.000
Depth to Bedrock (ft):	Not Reported	Drill Year:	Not Reported
Well Seal Report #:	Not Reported	Screen Diameter (in):	Not Reported
Screen Type:	Not Reported	Screen Material:	Not Reported
Pump Type:	Not Reported	Pump Capacity (gpm):	Not Reported
Pump Installed By:	Not Reported	Water Level Elev (ft):	Not Reported
Well Drilled By:	Not Reported	Comments:	Not Reported

I105
WSW **OH WELLS** **OHDM30000065212**
1/2 - 1 Mile
Higher

Database:	Monitoring Water Wells Listing		
Well Log #:	2077416	Well Type:	Water Well

Drill Type:	AUGER	Test Type:	Not Reported
Well Use:	MONITOR	Aquifer Type:	SAND
Permit #:	Not Reported	Test Rate (gpm):	Not Reported
Draw Down:	Not Reported	Test Duration:	Not Reported
Surface Water Level (ft):	13	Date Measured:	19880101000000.000
Casing Height (ft):	0	Screen Length (ft):	10
Total Depth (ft):	25	Completion Date:	19880101000000.000
Depth to Bedrock (ft):	Not Reported	Drill Year:	Not Reported
Well Seal Report #:	326749	Screen Diameter (in):	4
Screen Type:	PERFORATED (DRILLED)	Screen Material:	PVC
Pump Type:	Not Reported	Pump Capacity (gpm):	Not Reported
Pump Installed By:	Not Reported	Water Level Elev (ft):	Not Reported
Well Drilled By:	Not Reported	Comments:	Not Reported

H106
SE
1/2 - 1 Mile
Higher

OH WELLS **OHDM30000052277**

Database:	Monitoring Water Wells Listing		
Well Log #:	315485	Well Type:	Sealing Report
Drill Type:	Not Reported	Test Type:	Not Reported
Well Use:	MONITOR	Aquifer Type:	Not Reported
Permit #:	Not Reported	Test Rate (gpm):	Not Reported
Draw Down:	Not Reported	Test Duration:	Not Reported
Surface Water Level (ft):	Not Reported	Date Measured:	Not Reported
Casing Height (ft):	Not Reported	Screen Length (ft):	Not Reported
Total Depth (ft):	15	Completion Date:	20170320000000.000
Depth to Bedrock (ft):	Not Reported	Drill Year:	Not Reported
Well Seal Report #:	Not Reported	Screen Diameter (in):	Not Reported
Screen Type:	Not Reported	Screen Material:	Not Reported
Pump Type:	Not Reported	Pump Capacity (gpm):	Not Reported
Pump Installed By:	Not Reported	Water Level Elev (ft):	Not Reported
Well Drilled By:	Not Reported	Comments:	NO LONGER NEEDED

I107
WSW
1/2 - 1 Mile
Higher

OH WELLS **OHDM30000020480**

Database:	Monitoring Water Wells Listing		
Well Log #:	2077371	Well Type:	Water Well
Drill Type:	AUGER	Test Type:	Not Reported
Well Use:	MONITOR	Aquifer Type:	SAND
Permit #:	Not Reported	Test Rate (gpm):	Not Reported
Draw Down:	Not Reported	Test Duration:	Not Reported
Surface Water Level (ft):	13.3	Date Measured:	20180205000000.000
Casing Height (ft):	0	Screen Length (ft):	5
Total Depth (ft):	17	Completion Date:	20180205000000.000
Depth to Bedrock (ft):	Not Reported	Drill Year:	Not Reported
Well Seal Report #:	326739	Screen Diameter (in):	2
Screen Type:	MACHINE SLOTTED	Screen Material:	PVC
Pump Type:	Not Reported	Pump Capacity (gpm):	Not Reported
Pump Installed By:	Not Reported	Water Level Elev (ft):	Not Reported
Well Drilled By:	Not Reported	Comments:	Not Reported

Map ID Direction Distance Elevation	Database	EDR ID Number
I108 **WSW** **1/2 - 1 Mile** **Higher**	**OH WELLS**	**OHDM30000064605**

Database:	Monitoring Water Wells Listing		
Well Log #:	326739	Well Type:	Sealing Report
Drill Type:	Not Reported	Test Type:	Not Reported
Well Use:	MONITOR	Aquifer Type:	Not Reported
Permit #:	Not Reported	Test Rate (gpm):	Not Reported
Draw Down:	Not Reported	Test Duration:	Not Reported
Surface Water Level (ft):	Not Reported	Date Measured:	Not Reported
Casing Height (ft):	Not Reported	Screen Length (ft):	Not Reported
Total Depth (ft):	17	Completion Date:	20191217000000.000
Depth to Bedrock (ft):	Not Reported	Drill Year:	Not Reported
Well Seal Report #:	Not Reported	Screen Diameter (in):	Not Reported
Screen Type:	Not Reported	Screen Material:	Not Reported
Pump Type:	Not Reported	Pump Capacity (gpm):	Not Reported
Pump Installed By:	Not Reported	Water Level Elev (ft):	Not Reported
Well Drilled By:	Not Reported	Comments:	Not Reported

I109 **WSW** **1/2 - 1 Mile** **Higher**	**OH WELLS**	**OHDM30000023050**

Database:	Monitoring Water Wells Listing		
Well Log #:	326747	Well Type:	Sealing Report
Drill Type:	Not Reported	Test Type:	Not Reported
Well Use:	MONITOR	Aquifer Type:	Not Reported
Permit #:	Not Reported	Test Rate (gpm):	Not Reported
Draw Down:	Not Reported	Test Duration:	Not Reported
Surface Water Level (ft):	12.9	Date Measured:	19880101000000.000
Casing Height (ft):	Not Reported	Screen Length (ft):	Not Reported
Total Depth (ft):	27.7	Completion Date:	20191217000000.000
Depth to Bedrock (ft):	Not Reported	Drill Year:	Not Reported
Well Seal Report #:	Not Reported	Screen Diameter (in):	Not Reported
Screen Type:	Not Reported	Screen Material:	Not Reported
Pump Type:	Not Reported	Pump Capacity (gpm):	Not Reported
Pump Installed By:	Not Reported	Water Level Elev (ft):	Not Reported
Well Drilled By:	Not Reported	Comments:	Not Reported

I110 **WSW** **1/2 - 1 Mile** **Higher**	**OH WELLS**	**OHDM30000029825**

Database:	Monitoring Water Wells Listing		
Well Log #:	2077413	Well Type:	Water Well
Drill Type:	AUGER	Test Type:	Not Reported
Well Use:	MONITOR	Aquifer Type:	SAND
Permit #:	Not Reported	Test Rate (gpm):	Not Reported
Draw Down:	Not Reported	Test Duration:	Not Reported
Surface Water Level (ft):	12.9	Date Measured:	19880101000000.000
Casing Height (ft):	0	Screen Length (ft):	10
Total Depth (ft):	27.7	Completion Date:	19880101000000.000

Depth to Bedrock (ft):	Not Reported	Drill Year:	Not Reported
Well Seal Report #:	326747	Screen Diameter (in):	4
Screen Type:	MACHINE SLOTTED	Screen Material:	PVC
Pump Type:	Not Reported	Pump Capacity (gpm):	Not Reported
Pump Installed By:	Not Reported	Water Level Elev (ft):	Not Reported
Well Drilled By:	Not Reported	Comments:	Not Reported

I111
WSW **OH WELLS** **OHDM30000029826**
1/2 - 1 Mile
Higher

Database:	Monitoring Water Wells Listing		
Well Log #:	2077415	Well Type:	Water Well
Drill Type:	AUGER	Test Type:	Not Reported
Well Use:	MONITOR	Aquifer Type:	SAND
Permit #:	Not Reported	Test Rate (gpm):	Not Reported
Draw Down:	Not Reported	Test Duration:	Not Reported
Surface Water Level (ft):	13.5	Date Measured:	19880101000000.000
Casing Height (ft):	0	Screen Length (ft):	10
Total Depth (ft):	23.8	Completion Date:	19880101000000.000
Depth to Bedrock (ft):	Not Reported	Drill Year:	Not Reported
Well Seal Report #:	326748	Screen Diameter (in):	4
Screen Type:	MACHINE SLOTTED	Screen Material:	PVC
Pump Type:	Not Reported	Pump Capacity (gpm):	Not Reported
Pump Installed By:	Not Reported	Water Level Elev (ft):	Not Reported
Well Drilled By:	Not Reported	Comments:	Not Reported

I112
WSW **OH WELLS** **OHDM30000060744**
1/2 - 1 Mile
Higher

Database:	Monitoring Water Wells Listing		
Well Log #:	326748	Well Type:	Sealing Report
Drill Type:	Not Reported	Test Type:	Not Reported
Well Use:	MONITOR	Aquifer Type:	Not Reported
Permit #:	Not Reported	Test Rate (gpm):	Not Reported
Draw Down:	Not Reported	Test Duration:	Not Reported
Surface Water Level (ft):	13.5	Date Measured:	19880101000000.000
Casing Height (ft):	Not Reported	Screen Length (ft):	Not Reported
Total Depth (ft):	23.8	Completion Date:	20191217000000.000
Depth to Bedrock (ft):	Not Reported	Drill Year:	Not Reported
Well Seal Report #:	Not Reported	Screen Diameter (in):	Not Reported
Screen Type:	Not Reported	Screen Material:	Not Reported
Pump Type:	Not Reported	Pump Capacity (gpm):	Not Reported
Pump Installed By:	Not Reported	Water Level Elev (ft):	Not Reported
Well Drilled By:	Not Reported	Comments:	Not Reported

I113
WSW **OH WELLS** **OHDM30000022476**
1/2 - 1 Mile
Higher

Database:	Monitoring Water Wells Listing		
Well Log #:	2077368	Well Type:	Water Well

Drill Type:	AUGER	Test Type:	Other
Well Use:	MONITOR	Aquifer Type:	SAND
Permit #:	Not Reported	Test Rate (gpm):	Not Reported
Draw Down:	Not Reported	Test Duration:	Not Reported
Surface Water Level (ft):	13.8	Date Measured:	20180205000000.000
Casing Height (ft):	0	Screen Length (ft):	10
Total Depth (ft):	18	Completion Date:	20180205000000.000
Depth to Bedrock (ft):	Not Reported	Drill Year:	Not Reported
Well Seal Report #:	326737	Screen Diameter (in):	2
Screen Type:	MACHINE SLOTTED	Screen Material:	PVC
Pump Type:	Not Reported	Pump Capacity (gpm):	Not Reported
Pump Installed By:	Not Reported	Water Level Elev (ft):	Not Reported
Well Drilled By:	Not Reported	Comments:	Not Reported

I114
WSW
1/2 - 1 Mile
Higher

OH WELLS **OHDM30000060648**

Database:	Monitoring Water Wells Listing		
Well Log #:	326737	Well Type:	Sealing Report
Drill Type:	Not Reported	Test Type:	Not Reported
Well Use:	MONITOR	Aquifer Type:	Not Reported
Permit #:	Not Reported	Test Rate (gpm):	Not Reported
Draw Down:	Not Reported	Test Duration:	Not Reported
Surface Water Level (ft):	Not Reported	Date Measured:	Not Reported
Casing Height (ft):	Not Reported	Screen Length (ft):	Not Reported
Total Depth (ft):	18	Completion Date:	20191217000000.000
Depth to Bedrock (ft):	Not Reported	Drill Year:	Not Reported
Well Seal Report #:	Not Reported	Screen Diameter (in):	Not Reported
Screen Type:	Not Reported	Screen Material:	Not Reported
Pump Type:	Not Reported	Pump Capacity (gpm):	Not Reported
Pump Installed By:	Not Reported	Water Level Elev (ft):	Not Reported
Well Drilled By:	Not Reported	Comments:	Not Reported

I115
WSW
1/2 - 1 Mile
Higher

OH WELLS **OHDM30000021279**

Database:	Monitoring Water Wells Listing		
Well Log #:	326752	Well Type:	Sealing Report
Drill Type:	Not Reported	Test Type:	Not Reported
Well Use:	MONITOR	Aquifer Type:	Not Reported
Permit #:	Not Reported	Test Rate (gpm):	Not Reported
Draw Down:	Not Reported	Test Duration:	Not Reported
Surface Water Level (ft):	11.8	Date Measured:	19880101000000.000
Casing Height (ft):	Not Reported	Screen Length (ft):	Not Reported
Total Depth (ft):	19.7	Completion Date:	20191217000000.000
Depth to Bedrock (ft):	Not Reported	Drill Year:	Not Reported
Well Seal Report #:	Not Reported	Screen Diameter (in):	Not Reported
Screen Type:	Not Reported	Screen Material:	Not Reported
Pump Type:	Not Reported	Pump Capacity (gpm):	Not Reported
Pump Installed By:	Not Reported	Water Level Elev (ft):	Not Reported
Well Drilled By:	Not Reported	Comments:	Not Reported

Map ID Direction Distance Elevation	Database	EDR ID Number
I116 **WSW** **1/2 - 1 Mile** **Higher**	**OH WELLS**	**OHDM30000032722**

Database:	Monitoring Water Wells Listing		
Well Log #:	2077419	Well Type:	Water Well
Drill Type:	AUGER	Test Type:	Not Reported
Well Use:	MONITOR	Aquifer Type:	SAND
Permit #:	Not Reported	Test Rate (gpm):	Not Reported
Draw Down:	Not Reported	Test Duration:	Not Reported
Surface Water Level (ft):	11.8	Date Measured:	19880101000000.000
Casing Height (ft):	0	Screen Length (ft):	Not Reported
Total Depth (ft):	19.7	Completion Date:	19880101000000.000
Depth to Bedrock (ft):	Not Reported	Drill Year:	Not Reported
Well Seal Report #:	326752	Screen Diameter (in):	Not Reported
Screen Type:	Not Reported	Screen Material:	Not Reported
Pump Type:	Not Reported	Pump Capacity (gpm):	Not Reported
Pump Installed By:	Not Reported	Water Level Elev (ft):	Not Reported
Well Drilled By:	Not Reported	Comments:	Not Reported

I117 **WSW** **1/2 - 1 Mile** **Higher**	**OH WELLS**	**OHDM30000048261**

Database:	Monitoring Water Wells Listing		
Well Log #:	2051864	Well Type:	Water Well
Drill Type:	ROTOSONIC	Test Type:	Not Reported
Well Use:	MONITOR	Aquifer Type:	SAND
Permit #:	Not Reported	Test Rate (gpm):	Not Reported
Draw Down:	Not Reported	Test Duration:	Not Reported
Surface Water Level (ft):	13	Date Measured:	20150422000000.000
Casing Height (ft):	0	Screen Length (ft):	10
Total Depth (ft):	25	Completion Date:	20150422000000.000
Depth to Bedrock (ft):	Not Reported	Drill Year:	Not Reported
Well Seal Report #:	Not Reported	Screen Diameter (in):	2
Screen Type:	MACHINE SLOTTED	Screen Material:	PVC
Pump Type:	Not Reported	Pump Capacity (gpm):	Not Reported
Pump Installed By:	Not Reported	Water Level Elev (ft):	654.4
Well Drilled By:	Not Reported	Comments:	Not Reported

L118 **WSW** **1/2 - 1 Mile** **Higher**	**OH WELLS**	**OHDM30000029331**

Database:	Monitoring Water Wells Listing		
Well Log #:	326732	Well Type:	Sealing Report
Drill Type:	Not Reported	Test Type:	Not Reported
Well Use:	MONITOR	Aquifer Type:	Not Reported
Permit #:	Not Reported	Test Rate (gpm):	Not Reported
Draw Down:	Not Reported	Test Duration:	Not Reported
Surface Water Level (ft):	Not Reported	Date Measured:	Not Reported
Casing Height (ft):	Not Reported	Screen Length (ft):	Not Reported
Total Depth (ft):	17	Completion Date:	20191217000000.000

Depth to Bedrock (ft):	Not Reported	Drill Year:	Not Reported
Well Seal Report #:	Not Reported	Screen Diameter (in):	Not Reported
Screen Type:	Not Reported	Screen Material:	Not Reported
Pump Type:	Not Reported	Pump Capacity (gpm):	Not Reported
Pump Installed By:	Not Reported	Water Level Elev (ft):	Not Reported
Well Drilled By:	Not Reported	Comments:	Not Reported

L119
WSW **OH WELLS** **OHDM30000034436**
1/2 - 1 Mile
Higher

Database:	Monitoring Water Wells Listing		
Well Log #:	2077362	Well Type:	Water Well
Drill Type:	GEOPROBE	Test Type:	Pumping
Well Use:	MONITOR	Aquifer Type:	SAND
Permit #:	Not Reported	Test Rate (gpm):	Not Reported
Draw Down:	Not Reported	Test Duration:	Not Reported
Surface Water Level (ft):	10.8	Date Measured:	20181031000000.000
Casing Height (ft):	0	Screen Length (ft):	10
Total Depth (ft):	17	Completion Date:	20181031000000.000
Depth to Bedrock (ft):	Not Reported	Drill Year:	Not Reported
Well Seal Report #:	326732	Screen Diameter (in):	1
Screen Type:	MACHINE SLOTTED	Screen Material:	PVC
Pump Type:	Not Reported	Pump Capacity (gpm):	Not Reported
Pump Installed By:	Not Reported	Water Level Elev (ft):	Not Reported
Well Drilled By:	Not Reported	Comments:	Not Reported

I120
WSW **OH WELLS** **OHDM30000022475**
1/2 - 1 Mile
Higher

Database:	Monitoring Water Wells Listing		
Well Log #:	2077367	Well Type:	Water Well
Drill Type:	AUGER	Test Type:	Pumping
Well Use:	MONITOR	Aquifer Type:	SAND
Permit #:	Not Reported	Test Rate (gpm):	Not Reported
Draw Down:	Not Reported	Test Duration:	Not Reported
Surface Water Level (ft):	12.5	Date Measured:	20181031000000.000
Casing Height (ft):	0	Screen Length (ft):	10
Total Depth (ft):	20	Completion Date:	20181031000000.000
Depth to Bedrock (ft):	Not Reported	Drill Year:	Not Reported
Well Seal Report #:	326736	Screen Diameter (in):	2
Screen Type:	MACHINE SLOTTED	Screen Material:	PVC
Pump Type:	Not Reported	Pump Capacity (gpm):	Not Reported
Pump Installed By:	Not Reported	Water Level Elev (ft):	Not Reported
Well Drilled By:	Not Reported	Comments:	Not Reported

I121
WSW **OH WELLS** **OHDM30000060647**
1/2 - 1 Mile
Higher

Database:	Monitoring Water Wells Listing		
Well Log #:	326736	Well Type:	Sealing Report

Drill Type:	Not Reported	Test Type:	Not Reported
Well Use:	MONITOR	Aquifer Type:	Not Reported
Permit #:	Not Reported	Test Rate (gpm):	Not Reported
Draw Down:	Not Reported	Test Duration:	Not Reported
Surface Water Level (ft):	Not Reported	Date Measured:	Not Reported
Casing Height (ft):	Not Reported	Screen Length (ft):	Not Reported
Total Depth (ft):	20	Completion Date:	20191217000000.000
Depth to Bedrock (ft):	Not Reported	Drill Year:	Not Reported
Well Seal Report #:	Not Reported	Screen Diameter (in):	Not Reported
Screen Type:	Not Reported	Screen Material:	Not Reported
Pump Type:	Not Reported	Pump Capacity (gpm):	Not Reported
Pump Installed By:	Not Reported	Water Level Elev (ft):	Not Reported
Well Drilled By:	Not Reported	Comments:	Not Reported

122
West
1/2 - 1 Mile
Lower

OH WELLS **OHDM30000049430**

Database:	Monitoring Water Wells Listing		
Well Log #:	2051859	Well Type:	Water Well
Drill Type:	ROTOSONIC	Test Type:	Not Reported
Well Use:	MONITOR	Aquifer Type:	SAND
Permit #:	Not Reported	Test Rate (gpm):	Not Reported
Draw Down:	Not Reported	Test Duration:	Not Reported
Surface Water Level (ft):	12	Date Measured:	20150421000000.000
Casing Height (ft):	0	Screen Length (ft):	10
Total Depth (ft):	25	Completion Date:	20150421000000.000
Depth to Bedrock (ft):	Not Reported	Drill Year:	Not Reported
Well Seal Report #:	Not Reported	Screen Diameter (in):	2
Screen Type:	MACHINE SLOTTED	Screen Material:	PVC
Pump Type:	Not Reported	Pump Capacity (gpm):	Not Reported
Pump Installed By:	Not Reported	Water Level Elev (ft):	640
Well Drilled By:	Not Reported	Comments:	Not Reported

I123
WSW
1/2 - 1 Mile
Higher

OH WELLS **OHDM30000048590**

Database:	Monitoring Water Wells Listing		
Well Log #:	2051866	Well Type:	Water Well
Drill Type:	ROTOSONIC	Test Type:	Not Reported
Well Use:	MONITOR	Aquifer Type:	SAND
Permit #:	Not Reported	Test Rate (gpm):	Not Reported
Draw Down:	Not Reported	Test Duration:	Not Reported
Surface Water Level (ft):	15	Date Measured:	20150422000000.000
Casing Height (ft):	0	Screen Length (ft):	10
Total Depth (ft):	25	Completion Date:	20150422000000.000
Depth to Bedrock (ft):	Not Reported	Drill Year:	Not Reported
Well Seal Report #:	Not Reported	Screen Diameter (in):	2
Screen Type:	MACHINE SLOTTED	Screen Material:	PVC
Pump Type:	Not Reported	Pump Capacity (gpm):	Not Reported
Pump Installed By:	Not Reported	Water Level Elev (ft):	652.5
Well Drilled By:	Not Reported	Comments:	Not Reported

Map ID Direction Distance Elevation	Database	EDR ID Number
I124 **WSW** **1/2 - 1 Mile** **Higher**	**OH WELLS**	**OHDM30000029713**

Database:	Monitoring Water Wells Listing		
Well Log #:	319802	Well Type:	Sealing Report
Drill Type:	Not Reported	Test Type:	Not Reported
Well Use:	MONITOR	Aquifer Type:	Not Reported
Permit #:	Not Reported	Test Rate (gpm):	Not Reported
Draw Down:	Not Reported	Test Duration:	Not Reported
Surface Water Level (ft):	13	Date Measured:	20180411000000.000
Casing Height (ft):	Not Reported	Screen Length (ft):	Not Reported
Total Depth (ft):	25	Completion Date:	20180411000000.000
Depth to Bedrock (ft):	Not Reported	Drill Year:	Not Reported
Well Seal Report #:	Not Reported	Screen Diameter (in):	Not Reported
Screen Type:	Not Reported	Screen Material:	Not Reported
Pump Type:	Not Reported	Pump Capacity (gpm):	Not Reported
Pump Installed By:	Not Reported	Water Level Elev (ft):	Not Reported
Well Drilled By:	Not Reported		
Comments:	THIS WELL WAS ABANDONED FOLLOWING THE ISSUING OF A VAP NFA FOR THE PROPERTY IN MARCH 2018 IS NO LONGER NEEDED, AND PRIOR TO DEVELOPMENT OF THE SITE, NEEDS TO BE SEALED/REMOVED.		

L125 **WSW** **1/2 - 1 Mile** **Higher**	**OH WELLS**	**OHDM30000032720**

Database:	Monitoring Water Wells Listing		
Well Log #:	2077366	Well Type:	Water Well
Drill Type:	GEOPROBE	Test Type:	Pumping
Well Use:	MONITOR	Aquifer Type:	SAND
Permit #:	Not Reported	Test Rate (gpm):	Not Reported
Draw Down:	Not Reported	Test Duration:	Not Reported
Surface Water Level (ft):	13.4	Date Measured:	20181031000000.000
Casing Height (ft):	0	Screen Length (ft):	10
Total Depth (ft):	20	Completion Date:	20181031000000.000
Depth to Bedrock (ft):	Not Reported	Drill Year:	Not Reported
Well Seal Report #:	326735	Screen Diameter (in):	1
Screen Type:	MACHINE SLOTTED	Screen Material:	PVC
Pump Type:	Not Reported	Pump Capacity (gpm):	Not Reported
Pump Installed By:	Not Reported	Water Level Elev (ft):	Not Reported
Well Drilled By:	Not Reported	Comments:	Not Reported

L126 **WSW** **1/2 - 1 Mile** **Higher**	**OH WELLS**	**OHDM30000064603**

Database:	Monitoring Water Wells Listing		
Well Log #:	326735	Well Type:	Sealing Report
Drill Type:	Not Reported	Test Type:	Not Reported
Well Use:	MONITOR	Aquifer Type:	Not Reported
Permit #:	Not Reported	Test Rate (gpm):	Not Reported
Draw Down:	Not Reported	Test Duration:	Not Reported
Surface Water Level (ft):	Not Reported	Date Measured:	Not Reported

Casing Height (ft):	Not Reported	Screen Length (ft):	Not Reported
Total Depth (ft):	20	Completion Date:	20191217000000.000
Depth to Bedrock (ft):	Not Reported	Drill Year:	Not Reported
Well Seal Report #:	Not Reported	Screen Diameter (in):	Not Reported
Screen Type:	Not Reported	Screen Material:	Not Reported
Pump Type:	Not Reported	Pump Capacity (gpm):	Not Reported
Pump Installed By:	Not Reported	Water Level Elev (ft):	Not Reported
Well Drilled By:	Not Reported	Comments:	Not Reported

L127
WSW **OH WELLS** **OHDM30000048591**
1/2 - 1 Mile
Higher

Database:	Monitoring Water Wells Listing		
Well Log #:	2051867	Well Type:	Water Well
Drill Type:	ROTOSONIC	Test Type:	Not Reported
Well Use:	MONITOR	Aquifer Type:	SAND
Permit #:	Not Reported	Test Rate (gpm):	Not Reported
Draw Down:	Not Reported	Test Duration:	Not Reported
Surface Water Level (ft):	12	Date Measured:	20150422000000.000
Casing Height (ft):	0	Screen Length (ft):	10
Total Depth (ft):	25	Completion Date:	20150422000000.000
Depth to Bedrock (ft):	Not Reported	Drill Year:	Not Reported
Well Seal Report #:	Not Reported	Screen Diameter (in):	2
Screen Type:	MACHINE SLOTTED	Screen Material:	PVC
Pump Type:	Not Reported	Pump Capacity (gpm):	Not Reported
Pump Installed By:	Not Reported	Water Level Elev (ft):	654.8
Well Drilled By:	Not Reported	Comments:	Not Reported

L128
WSW **OH WELLS** **OHDM30000065719**
1/2 - 1 Mile
Higher

Database:	Monitoring Water Wells Listing		
Well Log #:	319803	Well Type:	Sealing Report
Drill Type:	Not Reported	Test Type:	Not Reported
Well Use:	MONITOR	Aquifer Type:	Not Reported
Permit #:	Not Reported	Test Rate (gpm):	Not Reported
Draw Down:	Not Reported	Test Duration:	Not Reported
Surface Water Level (ft):	15	Date Measured:	20180411000000.000
Casing Height (ft):	Not Reported	Screen Length (ft):	Not Reported
Total Depth (ft):	25	Completion Date:	20180411000000.000
Depth to Bedrock (ft):	Not Reported	Drill Year:	Not Reported
Well Seal Report #:	Not Reported	Screen Diameter (in):	Not Reported
Screen Type:	Not Reported	Screen Material:	Not Reported
Pump Type:	Not Reported	Pump Capacity (gpm):	Not Reported
Pump Installed By:	Not Reported	Water Level Elev (ft):	Not Reported
Well Drilled By:	Not Reported		
Comments:	THIS WELL WAS ABANDONED FOLLOWING THE ISSUING OF A VAP NFA FOR THE PROPERTY IN MARCH 2018 IS NO LONGER NEEDED, AND PRIOR TO DEVELOPMENT OF THE SITE, NEEDS TO BE SEALED/REMOVED.		

Map ID Direction Distance Elevation		Database	EDR ID Number
L129 **WSW** **1/2 - 1 Mile** **Higher**		**OH WELLS**	**OHDM30000021742**

Database:	Monitoring Water Wells Listing		
Well Log #:	319799	Well Type:	Sealing Report
Drill Type:	Not Reported	Test Type:	Not Reported
Well Use:	MONITOR	Aquifer Type:	Not Reported
Permit #:	Not Reported	Test Rate (gpm):	Not Reported
Draw Down:	Not Reported	Test Duration:	Not Reported
Surface Water Level (ft):	12	Date Measured:	20180411000000.000
Casing Height (ft):	Not Reported	Screen Length (ft):	Not Reported
Total Depth (ft):	25	Completion Date:	20180411000000.000
Depth to Bedrock (ft):	Not Reported	Drill Year:	Not Reported
Well Seal Report #:	Not Reported	Screen Diameter (in):	Not Reported
Screen Type:	Not Reported	Screen Material:	Not Reported
Pump Type:	Not Reported	Pump Capacity (gpm):	Not Reported
Pump Installed By:	Not Reported	Water Level Elev (ft):	Not Reported
Well Drilled By:	Not Reported		
Comments:	THIS WELL WAS ABANDONED FOLLOWING THE ISSUING OF A VAP NFA FOR THE PROPERTY IN MARCH 2018 IS NO LONGER NEEDED, AND PRIOR TO DEVELOPMENT OF THE SITE, NEEDS TO BE SEALED/REMOVED.		

L130 **WSW** **1/2 - 1 Mile** **Higher**	Site ID:	188352-00	**AQUIFLOW**	**14940**
	Groundwater Flow:	N		
	Shallow Water Depth:	13.12		
	Deep Water Depth:	14.24		
	Average Water Depth:	Not Reported		
	Date:	12/93		

M131 **WSW** **1/2 - 1 Mile** **Higher**		**OH WELLS**	**OHDM30000020426**

Database:	Monitoring Water Wells Listing		
Well Log #:	319805	Well Type:	Sealing Report
Drill Type:	Not Reported	Test Type:	Not Reported
Well Use:	MONITOR	Aquifer Type:	Not Reported
Permit #:	Not Reported	Test Rate (gpm):	Not Reported
Draw Down:	Not Reported	Test Duration:	Not Reported
Surface Water Level (ft):	17	Date Measured:	20180411000000.000
Casing Height (ft):	Not Reported	Screen Length (ft):	Not Reported
Total Depth (ft):	25	Completion Date:	20180411000000.000
Depth to Bedrock (ft):	Not Reported	Drill Year:	Not Reported
Well Seal Report #:	Not Reported	Screen Diameter (in):	Not Reported
Screen Type:	Not Reported	Screen Material:	Not Reported
Pump Type:	Not Reported	Pump Capacity (gpm):	Not Reported
Pump Installed By:	Not Reported	Water Level Elev (ft):	Not Reported
Well Drilled By:	Not Reported		
Comments:	THIS WELL WAS ABANDONED FOLLOWING THE ISSUING OF A VAP NFA FOR THE PROPERTY IN MARCH 2018 IS NO LONGER NEEDED, AND PRIOR TO DEVELOPMENT OF THE SITE, NEEDS TO BE SEALED/REMOVED.		

Map ID Direction Distance Elevation	Database	EDR ID Number
N132 **WSW** **1/2 - 1 Mile** **Higher**	**OH WELLS**	**OHDM30000021898**

Database:	Monitoring Water Wells Listing		
Well Log #:	319795	Well Type:	Sealing Report
Drill Type:	Not Reported	Test Type:	Not Reported
Well Use:	MONITOR	Aquifer Type:	Not Reported
Permit #:	Not Reported	Test Rate (gpm):	Not Reported
Draw Down:	Not Reported	Test Duration:	Not Reported
Surface Water Level (ft):	13	Date Measured:	20180411000000.000
Casing Height (ft):	Not Reported	Screen Length (ft):	Not Reported
Total Depth (ft):	25	Completion Date:	20180411000000.000
Depth to Bedrock (ft):	Not Reported	Drill Year:	Not Reported
Well Seal Report #:	Not Reported	Screen Diameter (in):	Not Reported
Screen Type:	Not Reported	Screen Material:	Not Reported
Pump Type:	Not Reported	Pump Capacity (gpm):	Not Reported
Pump Installed By:	Not Reported	Water Level Elev (ft):	Not Reported
Well Drilled By:	Not Reported		
Comments:	THIS WELL WAS ABANDONED FOLLOWING THE ISSUING OF A VAP NFA FOR THE PROPERTY IN MARCH 2018 IS NO LONGER NEEDED, AND PRIOR TO DEVELOPMENT OF THE SITE, NEEDS TO BE SEALED/REMOVED.		

N133 **WSW** **1/2 - 1 Mile** **Higher**	**OH WELLS**	**OHDM30000048588**

Database:	Monitoring Water Wells Listing		
Well Log #:	2051863	Well Type:	Water Well
Drill Type:	ROTOSONIC	Test Type:	Not Reported
Well Use:	MONITOR	Aquifer Type:	SAND
Permit #:	Not Reported	Test Rate (gpm):	Not Reported
Draw Down:	Not Reported	Test Duration:	Not Reported
Surface Water Level (ft):	12	Date Measured:	20150422000000.000
Casing Height (ft):	0	Screen Length (ft):	10
Total Depth (ft):	25	Completion Date:	20150422000000.000
Depth to Bedrock (ft):	Not Reported	Drill Year:	Not Reported
Well Seal Report #:	Not Reported	Screen Diameter (in):	2
Screen Type:	MACHINE SLOTTED	Screen Material:	PVC
Pump Type:	Not Reported	Pump Capacity (gpm):	Not Reported
Pump Installed By:	Not Reported	Water Level Elev (ft):	656.5
Well Drilled By:	Not Reported	Comments:	Not Reported

N134 **WSW** **1/2 - 1 Mile** **Higher**	**OH WELLS**	**OHDM30000064436**

Database:	Monitoring Water Wells Listing		
Well Log #:	319806	Well Type:	Sealing Report
Drill Type:	Not Reported	Test Type:	Not Reported
Well Use:	MONITOR	Aquifer Type:	Not Reported
Permit #:	Not Reported	Test Rate (gpm):	Not Reported
Draw Down:	Not Reported	Test Duration:	Not Reported
Surface Water Level (ft):	14	Date Measured:	20180411000000.000

Casing Height (ft):	Not Reported	Screen Length (ft):	Not Reported
Total Depth (ft):	30	Completion Date:	20180411000000.000
Depth to Bedrock (ft):	Not Reported	Drill Year:	Not Reported
Well Seal Report #:	Not Reported	Screen Diameter (in):	Not Reported
Screen Type:	Not Reported	Screen Material:	Not Reported
Pump Type:	Not Reported	Pump Capacity (gpm):	Not Reported
Pump Installed By:	Not Reported	Water Level Elev (ft):	Not Reported
Well Drilled By:	Not Reported		
Comments:	THIS WELL WAS ABANDONED FOLLOWING THE ISSUING OF A VAP NFA FOR THE PROPERTY IN MARCH 2018 IS NO LONGER NEEDED, AND PRIOR TO DEVELOPMENT OF THE SITE, NEEDS TO BE SEALED/REMOVED.		

N135
WSW
1/2 - 1 Mile
Higher

OH WELLS **OHDM30000061812**

Database:	Monitoring Water Wells Listing		
Well Log #:	2051868	Well Type:	Water Well
Drill Type:	ROTOSONIC	Test Type:	Not Reported
Well Use:	MONITOR	Aquifer Type:	SAND
Permit #:	Not Reported	Test Rate (gpm):	Not Reported
Draw Down:	Not Reported	Test Duration:	Not Reported
Surface Water Level (ft):	12	Date Measured:	20150421000000.000
Casing Height (ft):	0	Screen Length (ft):	10
Total Depth (ft):	25	Completion Date:	20150421000000.000
Depth to Bedrock (ft):	Not Reported	Drill Year:	Not Reported
Well Seal Report #:	Not Reported	Screen Diameter (in):	2
Screen Type:	MACHINE SLOTTED	Screen Material:	PVC
Pump Type:	Not Reported	Pump Capacity (gpm):	Not Reported
Pump Installed By:	Not Reported	Water Level Elev (ft):	656.2
Well Drilled By:	Not Reported	Comments:	Not Reported

N136
WSW
1/2 - 1 Mile
Higher

OH WELLS **OHDM30000021743**

Database:	Monitoring Water Wells Listing		
Well Log #:	319804	Well Type:	Sealing Report
Drill Type:	Not Reported	Test Type:	Not Reported
Well Use:	MONITOR	Aquifer Type:	Not Reported
Permit #:	Not Reported	Test Rate (gpm):	Not Reported
Draw Down:	Not Reported	Test Duration:	Not Reported
Surface Water Level (ft):	13	Date Measured:	20180411000000.000
Casing Height (ft):	Not Reported	Screen Length (ft):	Not Reported
Total Depth (ft):	25	Completion Date:	20180411000000.000
Depth to Bedrock (ft):	Not Reported	Drill Year:	Not Reported
Well Seal Report #:	Not Reported	Screen Diameter (in):	Not Reported
Screen Type:	Not Reported	Screen Material:	Not Reported
Pump Type:	Not Reported	Pump Capacity (gpm):	Not Reported
Pump Installed By:	Not Reported	Water Level Elev (ft):	Not Reported
Well Drilled By:	Not Reported		
Comments:	THIS WELL WAS ABANDONED FOLLOWING THE ISSUING OF A VAP NFA FOR THE PROPERTY IN MARCH 2018 IS NO LONGER NEEDED, AND PRIOR TO DEVELOPMENT OF THE SITE, NEEDS TO BE SEALED/REMOVED.		

Map ID Direction Distance Elevation	Database	EDR ID Number
N137 **WSW** **1/2 - 1 Mile** **Higher**	**OH WELLS**	**OHDM30000037529**

Database:	Monitoring Water Wells Listing		
Well Log #:	2031913	Well Type:	Water Well
Drill Type:	AUGER	Test Type:	Not Reported
Well Use:	MONITOR	Aquifer Type:	SAND
Permit #:	Not Reported	Test Rate (gpm):	Not Reported
Draw Down:	Not Reported	Test Duration:	Not Reported
Surface Water Level (ft):	0	Date Measured:	Not Reported
Casing Height (ft):	0	Screen Length (ft):	10
Total Depth (ft):	25	Completion Date:	20110413000000.000
Depth to Bedrock (ft):	Not Reported	Drill Year:	Not Reported
Well Seal Report #:	Not Reported	Screen Diameter (in):	2
Screen Type:	MACHINE SLOTTED	Screen Material:	PVC
Pump Type:	Not Reported	Pump Capacity (gpm):	Not Reported
Pump Installed By:	Not Reported	Water Level Elev (ft):	671.1
Well Drilled By:	Not Reported	Comments:	HMW-4

M138 **WSW** **1/2 - 1 Mile** **Higher**	**OH WELLS**	**OHDM30000048589**

Database:	Monitoring Water Wells Listing		
Well Log #:	2051865	Well Type:	Water Well
Drill Type:	ROTOSONIC	Test Type:	Not Reported
Well Use:	MONITOR	Aquifer Type:	SAND
Permit #:	Not Reported	Test Rate (gpm):	Not Reported
Draw Down:	Not Reported	Test Duration:	Not Reported
Surface Water Level (ft):	14	Date Measured:	20150421000000.000
Casing Height (ft):	0	Screen Length (ft):	10
Total Depth (ft):	25	Completion Date:	20150421000000.000
Depth to Bedrock (ft):	Not Reported	Drill Year:	Not Reported
Well Seal Report #:	Not Reported	Screen Diameter (in):	2
Screen Type:	MACHINE SLOTTED	Screen Material:	PVC
Pump Type:	Not Reported	Pump Capacity (gpm):	Not Reported
Pump Installed By:	Not Reported	Water Level Elev (ft):	654.4
Well Drilled By:	Not Reported	Comments:	Not Reported

M139 **WSW** **1/2 - 1 Mile** **Higher**	**OH WELLS**	**OHDM30000031741**

Database:	Monitoring Water Wells Listing		
Well Log #:	319801	Well Type:	Sealing Report
Drill Type:	Not Reported	Test Type:	Not Reported
Well Use:	MONITOR	Aquifer Type:	Not Reported
Permit #:	Not Reported	Test Rate (gpm):	Not Reported
Draw Down:	Not Reported	Test Duration:	Not Reported
Surface Water Level (ft):	15	Date Measured:	20180411000000.000
Casing Height (ft):	Not Reported	Screen Length (ft):	Not Reported
Total Depth (ft):	25	Completion Date:	20180411000000.000

Depth to Bedrock (ft):	Not Reported	Drill Year:	Not Reported
Well Seal Report #:	Not Reported	Screen Diameter (in):	Not Reported
Screen Type:	Not Reported	Screen Material:	Not Reported
Pump Type:	Not Reported	Pump Capacity (gpm):	Not Reported
Pump Installed By:	Not Reported	Water Level Elev (ft):	Not Reported
Well Drilled By:	Not Reported		
Comments:	THIS WELL WAS ABANDONED FOLLOWING THE ISSUING OF A VAP NFA FOR THE PROPERTY IN MARCH 2018 IS NO LONGER NEEDED, AND PRIOR TO DEVELOPMENT OF THE SITE, NEEDS TO BE SEALED/REMOVED.		

N140
WSW
1/2 - 1 Mile
Higher

OH WELLS **OHDM30000031730**

Database:	Monitoring Water Wells Listing		
Well Log #:	319791	Well Type:	Sealing Report
Drill Type:	Not Reported	Test Type:	Not Reported
Well Use:	MONITOR	Aquifer Type:	Not Reported
Permit #:	Not Reported	Test Rate (gpm):	Not Reported
Draw Down:	Not Reported	Test Duration:	Not Reported
Surface Water Level (ft):	13	Date Measured:	20180411000000.000
Casing Height (ft):	Not Reported	Screen Length (ft):	Not Reported
Total Depth (ft):	25	Completion Date:	20180411000000.000
Depth to Bedrock (ft):	Not Reported	Drill Year:	Not Reported
Well Seal Report #:	Not Reported	Screen Diameter (in):	Not Reported
Screen Type:	Not Reported	Screen Material:	Not Reported
Pump Type:	Not Reported	Pump Capacity (gpm):	Not Reported
Pump Installed By:	Not Reported	Water Level Elev (ft):	Not Reported
Well Drilled By:	Not Reported		
Comments:	THIS WELL WAS ABANDONED FOLLOWING THE ISSUING OF A VAP NFA FOR THE PROPERTY IN MARCH 2018 IS NO LONGER NEEDED, AND PRIOR TO DEVELOPMENT OF THE SITE, NEEDS TO BE SEALED/REMOVED.		

N141
WSW
1/2 - 1 Mile
Higher

OH WELLS **OHDM30000037528**

Database:	Monitoring Water Wells Listing		
Well Log #:	2031912	Well Type:	Water Well
Drill Type:	AUGER	Test Type:	Not Reported
Well Use:	MONITOR	Aquifer Type:	SAND
Permit #:	Not Reported	Test Rate (gpm):	Not Reported
Draw Down:	Not Reported	Test Duration:	Not Reported
Surface Water Level (ft):	0	Date Measured:	Not Reported
Casing Height (ft):	0	Screen Length (ft):	10
Total Depth (ft):	25	Completion Date:	20110413000000.000
Depth to Bedrock (ft):	Not Reported	Drill Year:	Not Reported
Well Seal Report #:	Not Reported	Screen Diameter (in):	2
Screen Type:	MACHINE SLOTTED	Screen Material:	PVC
Pump Type:	Not Reported	Pump Capacity (gpm):	Not Reported
Pump Installed By:	Not Reported	Water Level Elev (ft):	671.5
Well Drilled By:	Not Reported	Comments:	HMW-3

Map ID Direction Distance Elevation	Database	EDR ID Number
N142 **WSW** **1/2 - 1 Mile** **Higher**	**OH WELLS**	**OHDM30000048587**

Database:	Monitoring Water Wells Listing		
Well Log #:	2051862	Well Type:	Water Well
Drill Type:	ROTOSONIC	Test Type:	Not Reported
Well Use:	MONITOR	Aquifer Type:	SAND
Permit #:	Not Reported	Test Rate (gpm):	Not Reported
Draw Down:	Not Reported	Test Duration:	Not Reported
Surface Water Level (ft):	12	Date Measured:	20150420000000.000
Casing Height (ft):	0	Screen Length (ft):	10
Total Depth (ft):	25	Completion Date:	20150420000000.000
Depth to Bedrock (ft):	Not Reported	Drill Year:	Not Reported
Well Seal Report #:	Not Reported	Screen Diameter (in):	2
Screen Type:	MACHINE SLOTTED	Screen Material:	PVC
Pump Type:	Not Reported	Pump Capacity (gpm):	Not Reported
Pump Installed By:	Not Reported	Water Level Elev (ft):	656.1
Well Drilled By:	Not Reported	Comments:	Not Reported

N143 **WSW** **1/2 - 1 Mile** **Higher**	**OH WELLS**	**OHDM30000025350**

Database:	Monitoring Water Wells Listing		
Well Log #:	319793	Well Type:	Sealing Report
Drill Type:	Not Reported	Test Type:	Not Reported
Well Use:	MONITOR	Aquifer Type:	Not Reported
Permit #:	Not Reported	Test Rate (gpm):	Not Reported
Draw Down:	Not Reported	Test Duration:	Not Reported
Surface Water Level (ft):	13	Date Measured:	20180411000000.000
Casing Height (ft):	Not Reported	Screen Length (ft):	Not Reported
Total Depth (ft):	25	Completion Date:	20180411000000.000
Depth to Bedrock (ft):	Not Reported	Drill Year:	Not Reported
Well Seal Report #:	Not Reported	Screen Diameter (in):	Not Reported
Screen Type:	Not Reported	Screen Material:	Not Reported
Pump Type:	Not Reported	Pump Capacity (gpm):	Not Reported
Pump Installed By:	Not Reported	Water Level Elev (ft):	Not Reported
Well Drilled By:	Not Reported		
Comments:	THIS WELL WAS ABANDONED FOLLOWING THE ISSUING OF A VAP NFA FOR THE PROPERTY IN MARCH 2018 IS NO LONGER NEEDED, AND PRIOR TO DEVELOPMENT OF THE SITE, NEEDS TO BE SEALED/REMOVED.		

---

144 **ENE** **1/2 - 1 Mile** **Higher**	**OH WELLS**	**OHD900000547846**

Database:	Water Well Database	Well Log #:	2066301
Well Type:	Water Well	Drill Type:	ROTARY
Test Type:	Air	Well Use:	TEST BORING
Aquifer Type:	SHALE	Permit #:	Not Reported
Test Rate (gpm):	16	Draw Down:	40
Test Duration:	Not Reported	Surface Water Level (ft):	40
Date Measured:	20171228000000.000	Casing Height (ft):	0

Screen Length (ft):	Not Reported	Total Depth (ft):	605
Completion Date:	20171228000000.000	Depth to Bedrock (ft):	14
Drill Year:	Not Reported	Well Seal Report #:	Not Reported
Screen Diameter (in):	Not Reported	Screen Type:	Not Reported
Screen Material:	Not Reported	Pump Type:	Not Reported
Pump Capacity (gpm):	Not Reported	Pump Installed By:	Not Reported
Water Level Elev (ft):	Not Reported	Well Drilled By:	Not Reported
Comments:	GEO TEST BORE CASING PULLED 14’ = 1 GPM 40’ = 10 GPM 161’ = 5 GPM		

N145
WSW
1/2 - 1 Mile
Higher

OH WELLS **OHDM30000048260**

Database:	Monitoring Water Wells Listing		
Well Log #:	2051861	Well Type:	Water Well
Drill Type:	ROTOSONIC	Test Type:	Not Reported
Well Use:	MONITOR	Aquifer Type:	SAND
Permit #:	Not Reported	Test Rate (gpm):	Not Reported
Draw Down:	Not Reported	Test Duration:	Not Reported
Surface Water Level (ft):	13	Date Measured:	20150421000000.000
Casing Height (ft):	0	Screen Length (ft):	10
Total Depth (ft):	25	Completion Date:	20150421000000.000
Depth to Bedrock (ft):	Not Reported	Drill Year:	Not Reported
Well Seal Report #:	Not Reported	Screen Diameter (in):	2
Screen Type:	MACHINE SLOTTED	Screen Material:	PVC
Pump Type:	Not Reported	Pump Capacity (gpm):	Not Reported
Pump Installed By:	Not Reported	Water Level Elev (ft):	655.1
Well Drilled By:	Not Reported	Comments:	Not Reported

N146
WSW
1/2 - 1 Mile
Higher

OH WELLS **OHDM30000021895**

Database:	Monitoring Water Wells Listing		
Well Log #:	319787	Well Type:	Sealing Report
Drill Type:	Not Reported	Test Type:	Not Reported
Well Use:	MONITOR	Aquifer Type:	Not Reported
Permit #:	Not Reported	Test Rate (gpm):	Not Reported
Draw Down:	Not Reported	Test Duration:	Not Reported
Surface Water Level (ft):	13	Date Measured:	20180411000000.000
Casing Height (ft):	Not Reported	Screen Length (ft):	Not Reported
Total Depth (ft):	25	Completion Date:	20180411000000.000
Depth to Bedrock (ft):	Not Reported	Drill Year:	Not Reported
Well Seal Report #:	Not Reported	Screen Diameter (in):	Not Reported
Screen Type:	Not Reported	Screen Material:	Not Reported
Pump Type:	Not Reported	Pump Capacity (gpm):	Not Reported
Pump Installed By:	Not Reported	Water Level Elev (ft):	Not Reported
Well Drilled By:	Not Reported		
Comments:	THIS WELL WAS ABANDONED FOLLOWING THE ISSUING OF A VAP NFA FOR THE PROPERTY IN MARCH 2018 IS NO LONGER NEEDED, AND PRIOR TO DEVELOPMENT OF THE SITE, NEEDS TO BE SEALED/REMOVED.		

Map ID Direction Distance Elevation	Database	EDR ID Number
N147 **WSW** **1/2 - 1 Mile** **Higher**	**OH WELLS**	**OHDM30000048586**

Database:	Monitoring Water Wells Listing		
Well Log #:	2051860	Well Type:	Water Well
Drill Type:	ROTOSONIC	Test Type:	Not Reported
Well Use:	MONITOR	Aquifer Type:	SAND
Permit #:	Not Reported	Test Rate (gpm):	Not Reported
Draw Down:	Not Reported	Test Duration:	Not Reported
Surface Water Level (ft):	12	Date Measured:	20150421000000.000
Casing Height (ft):	0	Screen Length (ft):	10
Total Depth (ft):	25	Completion Date:	20150421000000.000
Depth to Bedrock (ft):	Not Reported	Drill Year:	Not Reported
Well Seal Report #:	Not Reported	Screen Diameter (in):	2
Screen Type:	MACHINE SLOTTED	Screen Material:	PVC
Pump Type:	Not Reported	Pump Capacity (gpm):	Not Reported
Pump Installed By:	Not Reported	Water Level Elev (ft):	655.9
Well Drilled By:	Not Reported	Comments:	Not Reported

O148 **WSW** **1/2 - 1 Mile** **Higher**	**OH WELLS**	**OHDM30000039844**

Database:	Monitoring Water Wells Listing		
Well Log #:	2031910	Well Type:	Water Well
Drill Type:	AUGER	Test Type:	Not Reported
Well Use:	MONITOR	Aquifer Type:	SAND
Permit #:	Not Reported	Test Rate (gpm):	Not Reported
Draw Down:	Not Reported	Test Duration:	Not Reported
Surface Water Level (ft):	0	Date Measured:	Not Reported
Casing Height (ft):	0	Screen Length (ft):	10
Total Depth (ft):	25	Completion Date:	20110412000000.000
Depth to Bedrock (ft):	Not Reported	Drill Year:	Not Reported
Well Seal Report #:	Not Reported	Screen Diameter (in):	2
Screen Type:	MACHINE SLOTTED	Screen Material:	PVC
Pump Type:	Not Reported	Pump Capacity (gpm):	Not Reported
Pump Installed By:	Not Reported	Water Level Elev (ft):	671
Well Drilled By:	Not Reported	Comments:	HMW 1

---

149 **East** **1/2 - 1 Mile** **Higher**	**OH WELLS**	**OHD900000851992**

Database:	Water Well Database	Well Log #:	84958
Well Type:	Water Well	Drill Type:	Not Reported
Test Type:	Not Reported	Well Use:	Not Reported
Aquifer Type:	GRAVEL	Permit #:	Not Reported
Test Rate (gpm):	Not Reported	Draw Down:	20
Test Duration:	Not Reported	Surface Water Level (ft):	30
Date Measured:	Not Reported	Casing Height (ft):	Not Reported
Screen Length (ft):	Not Reported	Total Depth (ft):	54
Completion Date:	19520724000000.000	Depth to Bedrock (ft):	Not Reported

Drill Year:	Not Reported	Well Seal Report #:	Not Reported
Screen Diameter (in):	Not Reported	Screen Type:	Not Reported
Screen Material:	Not Reported	Pump Type:	Not Reported
Pump Capacity (gpm):	Not Reported	Pump Installed By:	Not Reported
Water Level Elev (ft):	Not Reported	Well Drilled By:	Not Reported
Comments:	Not Reported		

O150
WSW
1/2 - 1 Mile
Higher

OH WELLS **OHDM30000037527**

Database:	Monitoring Water Wells Listing		
Well Log #:	2031911	Well Type:	Water Well
Drill Type:	AUGER	Test Type:	Not Reported
Well Use:	MONITOR	Aquifer Type:	SAND
Permit #:	Not Reported	Test Rate (gpm):	Not Reported
Draw Down:	Not Reported	Test Duration:	Not Reported
Surface Water Level (ft):	0	Date Measured:	Not Reported
Casing Height (ft):	0	Screen Length (ft):	10
Total Depth (ft):	25	Completion Date:	20110412000000.000
Depth to Bedrock (ft):	Not Reported	Drill Year:	Not Reported
Well Seal Report #:	Not Reported	Screen Diameter (in):	2
Screen Type:	MACHINE SLOTTED	Screen Material:	PVC
Pump Type:	Not Reported	Pump Capacity (gpm):	Not Reported
Pump Installed By:	Not Reported	Water Level Elev (ft):	671.4
Well Drilled By:	Not Reported	Comments:	HMW-2

N151
WSW
1/2 - 1 Mile
Higher

OH WELLS **OHDM30000037530**

Database:	Monitoring Water Wells Listing		
Well Log #:	2031914	Well Type:	Water Well
Drill Type:	AUGER	Test Type:	Not Reported
Well Use:	MONITOR	Aquifer Type:	SAND
Permit #:	Not Reported	Test Rate (gpm):	Not Reported
Draw Down:	Not Reported	Test Duration:	Not Reported
Surface Water Level (ft):	0	Date Measured:	Not Reported
Casing Height (ft):	0	Screen Length (ft):	10
Total Depth (ft):	25	Completion Date:	20110413000000.000
Depth to Bedrock (ft):	Not Reported	Drill Year:	Not Reported
Well Seal Report #:	Not Reported	Screen Diameter (in):	2
Screen Type:	MACHINE SLOTTED	Screen Material:	PVC
Pump Type:	Not Reported	Pump Capacity (gpm):	Not Reported
Pump Installed By:	Not Reported	Water Level Elev (ft):	668.8
Well Drilled By:	Not Reported	Comments:	HMW-05

1G
NNW
1/2 - 1 Mile
Lower

AQUIFLOW **12524**

Site ID:	1822218-01
Groundwater Flow:	SSW
Shallow Water Depth:	5.0
Deep Water Depth:	15
Average Water Depth:	Not Reported
Date:	11/10/1994

Map ID Direction Distance Elevation			Database	EDR ID Number
2G **NW** **1/2 - 1 Mile** **Lower**	Site ID: Groundwater Flow: Shallow Water Depth: Deep Water Depth: Average Water Depth: Date:	1822218-00 SSW 13.34 14.43 Not Reported 4/5/1993	**AQUIFLOW**	**12523**
3G **NE** **1/2 - 1 Mile** **Lower**	Site ID: Groundwater Flow: Shallow Water Depth: Deep Water Depth: Average Water Depth: Date:	1801290-00 NNW 7.0 8.0 Not Reported 3/90	**AQUIFLOW**	**12614**
4G **WSW** **1/2 - 1 Mile** **Lower**	Site ID: Groundwater Flow: Shallow Water Depth: Deep Water Depth: Average Water Depth: Date:	188352-00 N 13.12 14.24 Not Reported 12/93	**AQUIFLOW**	**14940**
5G **SW** **1/2 - 1 Mile** **Lower**	Site ID: Groundwater Flow: Shallow Water Depth: Deep Water Depth: Average Water Depth: Date:	1821686-00 NOT REPORTED 17.82 FT. 17.75 FT. Not Reported 11/92	**AQUIFLOW**	**17073**
6G **SE** **1/2 - 1 Mile** **Lower**	Site ID: Groundwater Flow: Shallow Water Depth: Deep Water Depth: Average Water Depth: Date:	1831055-00 NW 3.58 8.88 Not Reported 7/1998	**AQUIFLOW**	**14837**

Map ID Direction Distance	Database	EDR ID Number

1
South
1/4 - 1/2 Mile

OIL_GAS **OHOG50000052815**

OIL_GAS:

API Permit #:	34035612980000	Well #:	1
Well Permit #:	1298	API Well Hole #:	61298
Alt Well #:	Not Reported	Owner #:	9998
Operator Well #:	Not Reported	Well Type:	Oil & Gas
Well Status:	Final Restoration	Date Status Changed:	08-JUN-21
Const Permit Approved:	Not Reported	well Completion:	Not Reported
Spud Date:	Not Reported	Date TD Reached:	Not Reported
Date Completed:	Not Reported	Plug/Abandoned Date:	04-MAY-21
Original Spud Date:	Not Reported	Well Name:	ORCA House 1
Lease Name:	ORCA House	Oil field #:	Not Reported
Surface Owner:	Not Reported	Total Depth:	Not Reported
ODNR Current Class:	Not Reported	Class of Injection Well:	Not Reported
Init Production-Oil:	Not Reported	Init Production-Gas:	Not Reported
Init Production Brine:	Not Reported	Original Owner:	Not Reported
EPA Permit:	Not Reported	Fed Lease:	Not Reported
Lease #:	Not Reported	Original Lease #:	Not Reported
First Prod Date:	Not Reported	1st Producing Formation:	Not Reported
2nd Producing Formation:	Not Reported		
Comments:	Default Spud Date of 01/01/1900 used for existing legacy RBDMS well for RICS database development conversion requirement due to no spud date on record.		

2
SE
1/4 - 1/2 Mile

OIL_GAS **OHOG50000050031**

OIL_GAS:

API Permit #:	34035205930000	Well #:	1
Well Permit #:	0593	API Well Hole #:	20593
Alt Well #:	593-PP	Owner #:	8624
Operator Well #:	Not Reported	Well Type:	Oil & Gas
Well Status:	Final Restoration	Date Status Changed:	16-JAN-15
Const Permit Approved:	31-MAR-10	well Completion:	Not Reported
Spud Date:	Not Reported	Date TD Reached:	Not Reported
Date Completed:	Not Reported	Plug/Abandoned Date:	17-MAR-10
Original Spud Date:	Not Reported	Well Name:	HARSHAW CHEMICAL CO 1
Lease Name:	HARSHAW CHEMICAL CO	Oil field #:	Not Reported
Surface Owner:	Not Reported	Total Depth:	Not Reported
ODNR Current Class:	Not Reported	Class of Injection Well:	Not Reported
Init Production-Oil:	Not Reported	Init Production-Gas:	1
Init Production Brine:	Not Reported	Original Owner:	CLEVELAND CLINIC
EPA Permit:	Not Reported	Fed Lease:	Not Reported
Lease #:	Not Reported	Original Lease #:	Not Reported
First Prod Date:	Not Reported	1st Producing Formation:	Not Reported
2nd Producing Formation:	Not Reported		
Comments:	OLD GAS WELL, NO RECORD AVAILABLE.		

Map ID Direction Distance	Database	EDR ID Number
3 **SSW** **1/2 - 1 Mile**	**OIL_GAS**	**OHOG50000050535**

OIL_GAS:

API Permit #:	34035211990000	Well #:	1
Well Permit #:	21199	API Well Hole #:	21199
Alt Well #:	Not Reported	Owner #:	1502
Operator Well #:	Not Reported	Well Type:	Oil & Gas
Well Status:	Permit Expired	Date Status Changed:	22-MAY-03
Const Permit Approved:	08-JUL-83	well Completion:	Not Reported
Spud Date:	Not Reported	Date TD Reached:	Not Reported
Date Completed:	Not Reported	Plug/Abandoned Date:	Not Reported
Original Spud Date:	Not Reported	Well Name:	CLEVELAND PLAY HOUSE FOUNDATION #
Lease Name:	CLEVELAND PLAY HOUSE FOUNDATION		
Oil field #:	Not Reported	Surface Owner:	Not Reported
Total Depth:	0	ODNR Current Class:	EW
Class of Injection Well:	Not Reported	Init Production-Oil:	0
Init Production-Gas:	0	Init Production Brine:	0
Original Owner:	COMMERCE ENERGY CO.	EPA Permit:	Not Reported
Fed Lease:	Not Reported	Lease #:	Not Reported
Original Lease #:	Not Reported	First Prod Date:	Not Reported
1st Producing Formation:	Not Reported	2nd Producing Formation:	Not Reported
Comments:	PERMIT EXPIRED.		

GEOCHECK® - PHYSICAL SETTING SOURCE MAP FINDINGS
RADON

AREA RADON INFORMATION

State Database: OH Radon

Radon Test Results

Zipcode	Num Tests	Maximum	Minimum	Arith Mean	Geo Mean
44106	88	7.2	0.1	1.54	0.93

Federal EPA Radon Zone for CUYAHOGA County: 2

Note: Zone 1 indoor average level > 4 pCi/L.
: Zone 2 indoor average level >= 2 pCi/L and <= 4 pCi/L.
: Zone 3 indoor average level < 2 pCi/L.

Federal Area Radon Information for CUYAHOGA COUNTY, OH

Number of sites tested: 104

Area	Average Activity	% <4 pCi/L	% 4-20 pCi/L	% >20 pCi/L
Living Area - 1st Floor	2.993 pCi/L	80%	20%	0%
Living Area - 2nd Floor	Not Reported	Not Reported	Not Reported	Not Reported
Basement	1.879 pCi/L	98%	1%	1%

PHYSICAL SETTING SOURCE RECORDS SEARCHED

TOPOGRAPHIC INFORMATION

USGS 7.5' Digital Elevation Model (DEM)
Source: United States Geologic Survey
EDR acquired the USGS 7.5' Digital Elevation Model in 2002 and updated it in 2006. The 7.5 minute DEM corresponds to the USGS 1:24,000- and 1:25,000-scale topographic quadrangle maps. The DEM provides elevation data with consistent elevation units and projection.

Current USGS 7.5 Minute Topographic Map
Source: U.S. Geological Survey

HYDROLOGIC INFORMATION

Flood Zone Data: This data was obtained from the Federal Emergency Management Agency (FEMA). It depicts 100-year and 500-year flood zones as defined by FEMA. It includes the National Flood Hazard Layer (NFHL) which incorporates Flood Insurance Rate Map (FIRM) data and Q3 data from FEMA in areas not covered by NFHL.
Source: FEMA
Telephone: 877-336-2627
Date of Government Version: 2003, 2015

NWI: National Wetlands Inventory. This data, available in select counties across the country, was obtained by EDR in 2002, 2005, 2010 and 2015 from the U.S. Fish and Wildlife Service.

HYDROGEOLOGIC INFORMATION

AQUIFLOW[R] Information System
Source: EDR proprietary database of groundwater flow information
EDR has developed the AQUIFLOW Information System (AIS) to provide data on the general direction of groundwater flow at specific points. EDR has reviewed reports submitted to regulatory authorities at select sites and has extracted the date of the report, hydrogeologically determined groundwater flow direction and depth to water table information.

GEOLOGIC INFORMATION

Geologic Age and Rock Stratigraphic Unit
Source: P.G. Schruben, R.E. Arndt and W.J. Bawiec, Geology of the Conterminous U.S. at 1:2,500,000 Scale - A digital representation of the 1974 P.B. King and H.M. Beikman Map, USGS Digital Data Series DDS - 11 (1994).

STATSGO: State Soil Geographic Database
Source: Department of Agriculture, Natural Resources Conservation Service (NRCS)
The U.S. Department of Agriculture's (USDA) Natural Resources Conservation Service (NRCS) leads the national Conservation Soil Survey (NCSS) and is responsible for collecting, storing, maintaining and distributing soil survey information for privately owned lands in the United States. A soil map in a soil survey is a representation of soil patterns in a landscape. Soil maps for STATSGO are compiled by generalizing more detailed (SSURGO) soil survey maps.

SSURGO: Soil Survey Geographic Database
Source: Department of Agriculture, Natural Resources Conservation Service (NRCS)
Telephone: 800-672-5559
SSURGO is the most detailed level of mapping done by the Natural Resources Conservation Service, mapping scales generally range from 1:12,000 to 1:63,360. Field mapping methods using national standards are used to construct the soil maps in the Soil Survey Geographic (SSURGO) database. SSURGO digitizing duplicates the original soil survey maps. This level of mapping is designed for use by landowners, townships and county natural resource planning and management.

PHYSICAL SETTING SOURCE RECORDS SEARCHED

LOCAL / REGIONAL WATER AGENCY RECORDS

FEDERAL WATER WELLS

PWS: Public Water Systems
Source: EPA/Office of Drinking Water
Telephone: 202-564-3750
Public Water System data from the Federal Reporting Data System. A PWS is any water system which provides water to at least 25 people for at least 60 days annually. PWSs provide water from wells, rivers and other sources.

PWS ENF: Public Water Systems Violation and Enforcement Data
Source: EPA/Office of Drinking Water
Telephone: 202-564-3750
Violation and Enforcement data for Public Water Systems from the Safe Drinking Water Information System (SDWIS) after August 1995. Prior to August 1995, the data came from the Federal Reporting Data System (FRDS).

USGS Water Wells: USGS National Water Inventory System (NWIS)
This database contains descriptive information on sites where the USGS collects or has collected data on surface water and/or groundwater. The groundwater data includes information on wells, springs, and other sources of groundwater.

STATE RECORDS

Public Water System Data
Source: Ohio Environmental Protection Agency
Telephone: 614-644-2752
The database includes community, transient non-community and non-transient non-community water wells; and source treatment unit locations.

Water Treatment Facilities
Source: Ohio Environmental Protection Agency
Telephone: 614-644-2752

Water Well Database
Source: Department of Natural Resources
Telephone: 614-265-6740

Monitoring Water Wells Listing
Source: Department of Natural Resources
Telephone: 614-265-6740

OTHER STATE DATABASE INFORMATION

Oil and Gas Wells Listing
Source: Department of Natural Resources
Telephone: 614-265-6740
A listing of oil and gas well locations in the state.

RADON

State Database: OH Radon
Source: Department of Health
Telephone: 614-644-2727
Radon Statistics for Zip Code Areas

Area Radon Information
Source: USGS
Telephone: 703-356-4020
The National Radon Database has been developed by the U.S. Environmental Protection Agency (USEPA) and is a compilation of the EPA/State Residential Radon Survey and the National Residential Radon Survey. The study covers the years 1986 - 1992. Where necessary data has been supplemented by information collected at private sources such as universities and research institutions.

PHYSICAL SETTING SOURCE RECORDS SEARCHED

EPA Radon Zones
Source: EPA
Telephone: 703-356-4020
Sections 307 & 309 of IRAA directed EPA to list and identify areas of U.S. with the potential for elevated indoor radon levels.

OTHER

Airport Landing Facilities: Private and public use landing facilities
Source: Federal Aviation Administration, 800-457-6656

Epicenters: World earthquake epicenters, Richter 5 or greater
Source: Department of Commerce, National Oceanic and Atmospheric Administration

Earthquake Fault Lines: The fault lines displayed on EDR's Topographic map are digitized quaternary faultlines, prepared in 1975 by the United State Geological Survey

STREET AND ADDRESS INFORMATION

© 2015 TomTom North America, Inc. All rights reserved. This material is proprietary and the subject of copyright protection and other intellectual property rights owned by or licensed to Tele Atlas North America, Inc. The use of this material is subject to the terms of a license agreement. You will be held liable for any unauthorized copying or disclosure of this material.

APPENDIX G
PREVIOUS ENVIRONMENTAL REPORTS

Copyright © 2024, Partners

Nova Group

CORPORATE HEADQUARTERS
Minneapolis, MN

Inspired Solutions by Nova Group

April 26, 2023

Myrtle & Song, LLC

Re: Phase I Environmental Site Assessment Report

Three Parcels of Undeveloped Land
8910 & 8924 Hough Avenue and 1765 E 89th Street
Cleveland , Ohio 44106
Nova Project No.: G23-2862

In accordance with our agreement, Nova Group, GBC (Nova) has performed a Phase I Environmental Site Assessment (ESA) of the above referenced Subject Property in conformance with ASTM Designation E1527-21 "Standard Practice for Environmental Site Assessments: Phase I Environmental Site Assessment Process" (ASTM E1527-21), and Comprehensive Zoning Services, LLC scope of work. Please find a copy of the report enclosed.

We declare that to the best of our knowledge and belief, we meet the definition of Environmental Professional as defined in §312.10 of 40 CFR and, we have the specific qualifications based on education, training, and experience to assess the Subject Property, as described herein. We have developed and performed all the appropriate inquiries in conformance with the standards and practices set forth in 40 CFR, Part 312.

We certify that we have no undisclosed interest in the Subject Property, and that our employment and compensation are not contingent upon our findings and opinions. The scope of this assessment, methodology, limiting conditions, and reliance language are outlined within this report.

Respectfully submitted,
NOVA GROUP, GBC
Reviewed by:

Signature for James Keesey
James Keesey
Project Manager
Environmental Professional

Signature for Jennon Lewis
Jennon Lewis
Senior Project Manager

Signature for Rich George

Rich George
Regional Client Manager

DRAFT

Nova Group

Inspired Solutions by Nova Group

Phase I Environmental Site Assessment

DRAFT

Subject Property

Three Parcels of Undeveloped Land
8910 & 8924 Hough Avenue and 1765 E 89th Street
Cleveland , Ohio 44106

Prepared For

Myrtle & Song, LLC

Prepared By

Nova Group, GBC
5320 West 23rd Street, Suite 270,
St. Louis Park, Minnesota 55416
Web: novagroupgbc.com

Rich George
Regional Client Manager
rich.george@novagroupgbc.com
904-805-2655

Nova Project No:	G23-2862
Report Date:	April 26, 2023
DB Report Date:	April 18, 2023
Inspection Date:	April 19, 2023

Nova Group | Carbon Neutral Report

novagroupgbc.com/carbonneutral

Project Summary

Nova Group, GBC (Nova) was authorized by Comprehensive Zoning Services, LLC to conduct a Phase I Environmental Site Assessment (ESA) of the Three Parcels of Undeveloped Land property located at 8910 & 8924 Hough Avenue and 1765 E 89th Street, Cleveland , Ohio ("Subject Property"). Nova has conducted this ESA in conformance with the scope and limitations of ASTM Designation E1527-21, "Standard Practice for Environmental Site Assessments: Phase I Environmental Site Assessment Process." . A summary of findings is presented below.

Report Section		No Further Action	REC	CREC	HREC	Other Environmental Considerations	Recommended Action
2.3	Current Subject Property Use	✔					
2.5	Current Use of Adjoining and Surrounding Properties	✔					
3.2	Historical Research		✔				Subsurface investigation.
3.3	Regulatory Database Review	✔					
4.1.1	Hazardous Substances and Petroleum Products in Connection with Identified Uses (Not Equipment)	✔					
4.1.3	Presumed PCB-Containing Items	✔					
4.1.4	Hazardous Substance and Petroleum Product Containers Not in Connection with Identified Uses	✔					
4.1.5	Standing Surface Water & Pools, or Sumps Containing Liquids Likely To Be Hazardous Substances or Petroleum Products	✔					

DRAFT

Report Section		No Further Action	REC	CREC	HREC	Other Environmental Considerations	Recommended Action
4.1.6	Pits, Ponds, Lagoons Containing Suspected Hazardous Substances or Petroleum Products	✔					
4.2.1	Current Storage Tanks	✔					
4.2.2	Drums, Totes and Intermediate Bulk Containers	✔					
4.2.3	Unidentified Substance Containers	✔					
4.3	Evidence of a Release	✔					
4.4	Water/Wastewater	✔					
4.5	Solid Waste	✔					
4.6	Drains and Sumps	✔					
4.7	Septic Systems or Cesspools	✔					
4.8	Wells	✔					
4.10	Additional Subject Property Observations	✔					
5.1	Determination of Vapor Migration		✔				Subsurface investigation.
6.1	Asbestos Containing Materials (ACMs)	✔					
6.2	Lead-Based Paint (LBP)	✔					
6.3	Radon	✔					
6.4	Evidence of Mold	✔					
6.5	Lead in Drinking Water	✔					

DRAFT

Report Section		No Further Action	REC	CREC	HREC	Other Environmental Considerations	Recommended Action
6.6	Other Environmental Considerations	✔					

DRAFT

Table of Contents

1.0 INTRODUCTION 5

1.1 Purpose 5
1.2 Scope of Services 6
1.3 Significant Assumptions 6
1.4 Limitations and Exceptions 7
1.5 Data Gaps 7
1.6 Special Terms and Conditions 8
1.7 User Reliance 8
1.8 User Provided Information 8

2.0 SUBJECT PROPERTY DESCRIPTION 10

2.1 Location and Legal Description 10
2.2 Subject Property and Vicinity General Characteristics 10
2.3 Current Subject Property Use 11
2.4 General Description of Subject Property Building Improvements 11
2.5 Current Use of Adjoining and Surrounding Properties 12

3.0 RECORDS REVIEW 13

3.1 Physical Setting Sources 13
3.2 Historical Research 15
3.3 Regulatory Database Review 22

4.0 SUBJECT PROPERTY RECONNAISSANCE 29

4.1 Hazardous Substances and Petroleum Products 29
4.2 Storage Tanks and Other Containers 30
4.3 Evidence of a Release 31
4.4 Water/Wastewater 31
4.5 Solid Waste 31
4.6 Drains and Sumps 32
4.7 Septic Systems or Cesspools 32
4.8 Wells 32
4.9 Evidence of Historical Subject Property Uses 32
4.10 Additional Subject Property Observations 32

5.0 VAPOR MIGRATION 33

5.1 Determination of Vapor Migration 33

DRAFT

6.0 NON-SCOPE CONSIDERATIONS/BUSINESS ENVIRONMENTAL RISKS 34

6.1 Asbestos Containing Materials (ACMs) 34
6.2 Lead-Based Paint (LBP) 34
6.3 Radon 35
6.4 Evidence of Mold 35
6.5 Lead in Drinking Water 35
6.6 Other Environmental Considerations 36

7.0 INTERVIEWS 37

7.1 Past Owners, Operators and Occupants 37
7.2 Present Owner, Occupants and Key Site Manager 37
7.3 State and/or Local Government Officials 37

8.0 FINDINGS, OPINIONS, AND CONCLUSIONS 39

8.1 Findings and Opinions 39
8.2 Conclusions and Recommendations 40
8.3 Non-Scope Considerations/Business Environmental Risks 40
8.4 Deletions and Deviations 41

9.0 REFERENCES 42

APPENDICES

FIGURES: Subject Property Maps

APPENDIX A: Photographic Documentation

APPENDIX B-1: Historical Aerial Photographs

APPENDIX B-2: Historical Topographic Maps

APPENDIX B-3: Fire Insurance Maps

APPENDIX B-4: City Directory Information

APPENDIX B-5: Title Search Records (No Documents Are Associated With This Appendix)

APPENDIX C-1: Regulatory Records - Mapped Database

APPENDIX C-2: Regulatory Records - General Public Records

APPENDIX D: Client Provided Documentation

APPENDIX E: Laboratory Reports (No Documents Are Associated With This Appendix)

APPENDIX F: Other Supporting Documentation

APPENDIX G: Qualifications of Environmental Professionals

DRAFT

EXECUTIVE SUMMARY

Nova Group, GBC (Nova) was authorized by Comprehensive Zoning Services, LLC to conduct a Phase I Environmental Site Assessment (ESA) of the Three Parcels of Undeveloped Land property located at 8910 & 8924 Hough Avenue and 1765 E 89th Street, Cleveland , Ohio ("Subject Property"). Nova has conducted this ESA in conformance with the scope and limitations of ASTM Designation ASTM E1527-21, "Standard Practice for Environmental Site Assessments: Phase I Environmental Site Assessment Process." The purpose of this ESA is to identify Recognized Environmental Conditions (RECs) in connection with the Subject Property. Findings identified during the course of this ESA resulting in RECs, Controlled Recognized Environmental Conditions (CRECs), Historical Recognized Environmental Conditions (HRECs), Business Environmental Risks (BERs) or *de minimis* conditions are presented in the following summary.

The Subject Property consists of three non-contiguous tracts of undeveloped land, which are irregular-shaped and comprise approximately 0.6 acres.

During the site reconnaissance, the following land uses were observed on properties in the vicinity of the Subject Property:

Current Use of Adjoining and Surrounding Properties		
	Adjoining	**Surrounding**
North	Hough Avenue followed by Thurgood Marshall, a recreation center (8611 Hough Avenue), Kingsbury Tower, an apartment building and picnic shelter (8925 Hough Avenue), and a multi-family residence (8927-8933 Hough Avenue).	Residential.
East	Various residences (1756, 1762, and 1772 East 90th Street), including grassed land located between the Subject Property parcels.	Residential.
South	Various residences (1772 East 90th Street and 1765-1769 East 89th Street), including grassed land located between the Subject Property parcels.	Residential.
West	East 89th Street followed by C Town market (8812 Hough Avenue), grassed land, and residences (1762 and 1768 East 89th Street).	Residential.

Historical Summary

A historical summary of Subject Property uses derived from available historical resources is presented below.

Summary of Historical Subject Property Uses

DRAFT

The Subject Property appeared to have been developed with various residences as indicated on an 1896 fire insurance map, until partially redeveloped with storefronts along Hough Avenue at the northeast parcel since at least 1913. Additional storefronts were developed along Hough Avenue at the northwest parcel since at least the early 1950s. The storefronts previously located at the northwest parcel appear to have been removed during the mid 1970s. Remaining structures at the Subject Property, including storefronts at the northeast parcel and a residence at the southwest parcel appear to have been removed during the mid-1990s. Since the late 1990s, the Subject Property has been undeveloped land. Former commercial occupants included dry cleaners, a grocery store, a photo shop, salons/barber shops, hardware store, cafes/deli's, shoe repair, and a church. Aforementioned dry cleaners operated at the Subject Property at 8900 Hough Avenue in 1951 under the name Checker Cleaners and at 8904 Hough Avenue in 1971. The 8900 Hough Avenue and 8904 Hough Avenue addresses are not listed in city directories subsequent to 1951 and 1976, respectively. Referenced dry cleaners were located on the northwest Subject Property parcel. In addition, a photo shop operated at 8928 Hough Avenue from at least 1932 through 1951.
Historical Summary Findings
Dry cleaning operations typically involve the use of hazardous substances and generation of hazardous wastes, characteristics of which when released to the subsurface, in their pure form, can leave no visible trace of releases or spills. Furthermore, dry cleaning operations are of potential environmental concern due to the potential for undetected/unreported releases in conjunction with dry cleaning activities and the environmental persistence of dry cleaning chemicals. Photo processing operations also typically involve the use, storage, and potential release of hazardous substances related to printing and photo development operations and equipment. Given the absence of determining information regarding the use/disposal of hazardous substance and/or petroleum products, historical use of the the Subject Property represents a REC in connection with the Subject Property.

DRAFT

Findings and Opinions

Findings and opinions, based on the information obtained during the course of this assessment, are presented in the table below.

Finding(s) and Opinion(s)
RECs

Finding(s) and Opinion(s)
Based on review of historical resources, the Subject Property was developed with commercial buildings from at least 1913 through the 1970s. Former commercial occupants included dry cleaners, a grocery store, a photo shop, salons/barber shops, hardware store, cafes/deli's, shoe repair, and a church. Aforementioned dry cleaners operated at 8900 Hough Avenue in 1951 under the name Checker Cleaners and at 8904 Hough Avenue in 1971. The 8900 Hough Avenue and 8904 Hough Avenue addresses are not listed in city directories subsequent to 1951 and 1976, respectively. Referenced dry cleaners were located on the northwest Subject Property parcel. In addition, a photo shop operated at 8928 Hough Avenue from at least 1932 through 1951. Dry cleaning operations typically involve the use of hazardous substances and generation of hazardous wastes, characteristics of which when released to the subsurface, in their pure form, can leave no visible trace of releases or spills. Furthermore, dry cleaning operations are of potential environmental concern due to the potential for undetected/unreported releases in conjunction with dry cleaning activities and the environmental persistence of dry cleaning chemicals. Photo processing operations also typically involve the use, storage, and potential release of hazardous substances related to printing and photo development operations and equipment. Given the absence of determining information regarding the use/disposal of hazardous substances and/or petroleum products, historical use of the the Subject Property represents a REC in connection with the Subject Property.
Based on review of the information discussed above, dry cleaners and gasoline fueling/service stations historically operated on adjoining land. Specifically, a former auto filling station operated on adjoining land east from circa 1929 to 1961, a former auto filling station operated on adjoining land west from circa 1932 to 1972, and two former dry cleaners operated on adjoining land east/central (adjoining parcel between the northwest and northeast Subject Property parcels) from at least the late 1930s through the early 1940s. No additional municipal, regulatory, or interview information was available regarding these former facilities. Given that referenced facilities likely used/generated hazardous substances and/or petroleum products prior to current RCRA regulations and/or local/state oversight, historical use of adjoining land by dry cleaners and gasoline fueling/service stations represents a REC in connection with the Subject Property.
CRECs
No CRECs were identified during the course of this assessment.
HRECs
No HRECs were identified during the course of this assessment.
De Minimis Conditions
No *de minimis* conditions were identified during the course of this assessment.

DRAFT

Conclusions and Recommendations

Nova has performed a Phase I ESA in conformance with the scope and limitations of ASTM E1527-21 of the Three Parcels of Undeveloped Land property located at 8910 & 8924 Hough Avenue and 1765 E 89th Street, Cleveland , Ohio. Any exceptions to or deletions from this practice are described in the Introduction Section of this report.

Conclusion(s)	Recommendation(s)
This assessment has revealed no evidence of *RECs, CRECs and/or significant data gaps* in connection with the Subject Property with the exception of historical use of the Subject Propriety by dry cleaners and a photo shop, as well as historical use of adjoining land by dry cleaners and gasoline fueling/service stations represents a REC in connection with the Subject Property, as well as a vapor concern.	A subsurface investigation should be completed in an effort to determine the presence / absence of hazardous substances and petroleum in soil, groundwater and soil-vapor.

Non-Scope Considerations/Business Environmental Risks

Environmental issues not identified as RECs, CRECs, HRECs or *de minimis* conditions could be considered Non-Scope Considerations (NSC) or Business Environmental Risks (BERs). NSCs and/or BERs, if any, identified in connection with the Subject Property at the time of this assessment are detailed below.

NSC/BER	Recommendation(s)
No evidence of NSCs/BERs meriting additional evaluation were identified during the course of this assessment.	No further investigation is recommended at this time.

DRAFT

1.0 INTRODUCTION

Nova Group, GBC (Nova) was authorized by Comprehensive Zoning Services, LLC, to conduct a Phase I Environmental Site Assessment (ESA) of the Three Parcels of Undeveloped Land property located at 8910 & 8924 Hough Avenue and 1765 E 89th Street, Cleveland , Ohio ("Subject Property"). Nova has conducted this ESA in conformance with the scope and limitations of ASTM International Designation ASTM E1527-21, "Standard Practice for Environmental Site Assessments: Phase I Environmental Site Assessment Process." There are no exceptions to, or deletions from these practices, unless otherwise stated herein.

James Keesey, Project Manager, representing Nova, conducted a Subject Property reconnaissance on April 19, 2023 to assess the possible presence of Recognized Environmental Conditions (RECs) and non-ASTM environmental issues, as prescribed by the scope of work, at the Subject Property. Nova's assessment included review of ASTM-defined sources of historical information, evaluation of data gaps, reconnaissance of adjoining properties, background research, and review of available local, state, and federal regulatory records.

Nova contracted Environmental Risk Information Services (ERIS), to perform a computer database search for local, state, and federal regulatory records pertaining to environmental concerns for the Subject Property and facilities in the vicinity of the Subject Property. The ERIS Report, dated April 18, 2023, is provided in the Appendix.

1.1 Purpose

The purpose of this ESA is to identify, to the extent feasible pursuant to the processes prescribed by ASTM E1527-21, RECs in connection with the Subject Property.

In conformance with ASTM E1527-21, the term REC means (1) the presence of hazardous substances or petroleum products in, on, or at the Subject Property due to a release to the environment; (2) the likely presence of hazardous substances or petroleum products in, on, or at the Subject Property due to a release or likely release to the environment; or (3) the presence of hazardous substances or petroleum products in, on, or at the Subject Property under conditions that pose a material threat of a future release to the environment. The term includes hazardous substances or petroleum products even under conditions in compliance with laws. The term "Controlled Recognized Environmental Condition" (CREC) means a REC resulting from a past release of hazardous substances or petroleum products that has been addressed to the satisfaction of the applicable regulatory authority, with hazardous substances or petroleum products allowed to remain in place subject to the implementation of required controls. The term "Historical Recognized Environmental Condition" (HREC) indicates a past release of any hazardous substances or petroleum products that has occurred in connection with the Subject Property and has been addressed to the satisfaction of the applicable regulatory authority or meeting unrestricted use criteria established by a regulatory authority, without subjecting the Subject Property to any required controls. The term REC is not intended to include *de minimis* conditions that generally do not present a material risk of harm to public health or the environment and that generally would not be the subject of an enforcement action if brought to the attention of appropriate governmental agencies.

DRAFT

Nova understands this ESA is also being completed to assist in qualifying for Landowner Liability Protections (LLPs) under the Comprehensive Environmental Response, Compensation & Liability Act (CERCLA) unless otherwise so stated in this report.

1.2 Scope of Services

Nova's Scope of Services for this ESA conforms with the due diligence standards detailed in ASTM E1527-21. Services provided for this project included:

- A records review of standard federal, state, tribal and local record sources, as well as physical setting sources;
- A review of standard historical resources regarding historical land use activities at the Subject Property;
- Interviews with people that have knowledge regarding the past or present uses of the Subject Property, including present and past owners, operators, and occupants of the Subject Property, as well as with local government officials, where feasible;
- A reconnaissance of the Subject Property to visually and physically observe theSubject Property for evidence of RECs;
- Evaluation of Significant Data Gaps; and
- Review of previous environmental reports, if available.

The Appendix contains resumes of Nova staff involved in the preparation of this report.

Nova assessed the Subject Property for certain Non-Scope Considerations (NSCs) and/or Business Environmental Risks (BERs) that are not considered in the CERCLA definition of hazardous substances (42 USC § 9601.14) nor specifically required per ASTM E1527-21. A summary of NSC assessment is found within the NSC/BER section of this report.

This assessment did not include sampling or testing of materials (i.e. building, radon, soil, water, or air).

This assessment included an evaluation for a potential vapor migration or vapor encroachment condition (VEC) to exist at the Subject Property (refer to Section 5.0).

1.3 Significant Assumptions

There is a possibility that even with the proper application of these methodologies conditions may exist on the Subject Property that could not be identified within the scope of the assessment or which were not reasonably identifiable from the available information. Nova believes that the information obtained from the record review and the interviews concerning the Subject Property is reliable. However, Nova cannot and does not warrant or guarantee that the information provided by these other sources is accurate or complete.

DRAFT

1.4 Limitations and Exceptions

The findings and conclusions contain all of the limitations inherent in these methodologies that are referred to in ASTM E1527-21. Nova was not requested to limit or deviate from ASTM E1527-21 during the course of this assessment. Limiting condition(s), deletion(s), deviation(s), and/or data failure(s)/data gap(s) as listed, if any, are not critical and do not alter the conclusions or recommendations of this assessment unless otherwise stated.

1.4.1 Limiting Conditions

Limiting Conditions include physical obstructions such as adjacent buildings, bodies of water, asphalt/concrete, or other paved surface areas, as well as other physical constraints including rain or snow, observed at the time of the assessment.

- No significant inaccessible areas, limitations, or physical obstructions/constraints were encountered during the Subject Property reconnaissance.

1.5 Data Gaps

A data gap, as defined by ASTM E1527-21, is "*a lack of or inability to obtain information required by this practice despite good faith efforts by the environmental professional to gather such information. Data gaps may result from incompleteness in any of the activities required by this practice, including, but not limited to, site reconnaissance (for example, an inability to conduct the site visit), and interviews (for example, an inability to interview the key site manager, regulatory officials, etc.)*."

A significant data gap, as defined by ASTM E1527-21, is "*a data gap that affects the ability of the environmental professional to identify a recognized environmental condition*."

Nova identified the following data gaps during the course of this assessment. These data gaps were evaluated and determined not to represent a significant data gap.

- The absence of earlier published historical information prior to 1896 constitutes a historical data failure as defined by ASTM E1527-21 given that the Subject Property was still developed with residences at that time. Review of additional historical sources outlined in ASTM E1527-21 would not likely provide additional useful information regarding the past use of the Subject Property.
- The Cleveland Division of Building & Housing, Cleveland Fire Department and Cleveland Public Health Departmentwere unresponsive to information requests. Based on our review of the available municipal, regulatory, and historical information, the absence of information obtained from interviews with referenced agencies is not considered significant to the findings, conclusions, or recommendations of this assessment. Should information be received from referenced agencies that alter the findings of this ESA, an addendum to this report will be provided under separate cover.

DRAFT

1.5.1 Significant Data Gaps

No significant data gaps were identified during the course of this assessment.

1.6 Special Terms and Conditions

Authorization to perform this work was given by a directive from Comprehensive Zoning Services, LLC.

The conclusions and findings set forth in this report are strictly limited in time and scope to the date of the evaluations. The conclusions presented in the report are based solely on the services described therein, and not on scientific tasks or procedures beyond the scope of agreed-upon services or the time and budgeting restraints imposed by the Client. No subsurface exploratory drilling or sampling was done under the scope of this work. Unless specifically stated otherwise in the report, no chemical analyses have been performed during the course of this ESA.

Some of the information provided in this report is based upon personal interviews, and research of available documents, records, and maps held by the appropriate government and private agencies. This is subject to the limitations of historical documentation, availability, and accuracy of pertinent records, and the personal recollections of those persons contacted.

The content and conclusions provided by Nova in this report are based solely on the information collected during our investigation and activities at the Subject Property, our present understanding of the Subject Property conditions, and our professional judgment in light of such information at the time this report was prepared. Part of the findings in this investigation is based on data provided by others. This report presents Nova's professional opinion, and no warranty, expressed or implied, is made.

1.7 User Reliance

Myrtle & Song, LLC and its affiliates (collectively, "Client") may use and rely upon this Phase I Environmental Site Assessment in connection with a planned financial transaction involving the Subject Property. This report has no other purpose and may not be relied upon by any other person or entity without the written consent of Nova Group, GBC. Either verbally or in writing, third parties may come into possession of this report or all or part of the information generated as a result of this work. In the absence of a written agreement with Nova Group, GBC granting such rights, no third parties shall have rights of recourse or recovery whatsoever under any course of action against Nova Group, GBC, its officers, employees, vendors, successors or assigns. Reliance is provided in accordance with Nova Group, GBC's Proposal and General Conditions executed by Comprehensive Zoning Services, LLC for this Phase I Environmental Site Assessment.

1.8 User Provided Information

Pursuant to ASTM E1527-21, Nova requested the following Subject Property information from the User of this report and from the Key Site Manager (KSM). Information provided by the User (if any) or the KSM is included in various sections of this report.

DRAFT

User Provided Information		
Item	**Not Provided by User**	**Provided / Answered by User**
User Questionnaire	✔	☐
Title Records	✔	☐
Environmental Cleanup Liens or AULs (40 CFR 312.25 and 40 CFR 312.26(a)(1)(v) and vi))	✔	☐
Specialized Knowledge (40 CFR 312.28)	✔	☐
Valuation Reduction for Environmental Issues (40 CFR 312.29)	✔	☐
Identification of KSM	☐	✔
Reason for Performing Phase I ESA	☐	✔
Prior Environmental Reports	✔	☐
Other	✔	☐

DRAFT

2.0 SUBJECT PROPERTY DESCRIPTION

2.1 Location and Legal Description

A summary of Subject Property details is provided in the table below. A topographic map as well as figures are included in the Appendices.

Location and Legal Description	
Subject Property Location	8910 & 8924 Hough Avenue and 1765 E 89th Street, Cleveland , Cuyahoga County, Ohio 44106
Number of Parcels	three non-contiguous tracts
APN(s)	119-09-014 (Parcel 1); 119-09-016 (Parcel 2); 119-09-019 (Parcel 3)
Historical/Listed Subject Property Address(es)	1751, 1755, and 1765 East 89th Street, even-numbered addresses 8900-8912 Hough Avenue and 8924, 8926, and 8928 Hough Avenue.
Acreage	0.6
Abbreviated Legal Description	A detailed legal description is provided in the Appendix.
Current Owner / Date of Acquisition	Myrtle & Song, LLC / February 24, 2023 (Parcel 119-09-014); Myrtle & Song, LLC / February 6, 2023 (Parcel 119-09-019); and Haimour, Fahideh / March 15, 2023 (Parcel 119-09-016).
Survey Map / Alta Survey	A survey/plat map depicting current and/or future Subject Property features/development was not provided.

2.2 Subject Property and Vicinity General Characteristics

Nearby land use in the vicinity of the Subject Property as well as the general setting of the Subject Property is described below.

Subject Property and Vicinity General Characteristics	
General Surrounding Area Use	Combined mixed use residential / commercial
Zoning Information	Multi-Family (MF-C2)

DRAFT

Subject Property and Vicinity General Characteristics	
On-Subject Property Parking Facilities	Neither surface parking or parking facilities are currently present within the limits of the Property.
Public Thoroughfares/ Roads	**Subject Property:** N/A **North:** Hough Avenue **East:** N/A **South:** N/A **West:** East 89th Street
Landscaping	The Subject Property is undeveloped land covered by natural vegetation.
Geologic and Hydrogeologic Conditions	No apparent routes of direct discharge that have the potential of facilitating the migration of hazardous substances or petroleum products that are likely to migrate to or from the Subject Property, or from nearby/adjoining property were observed. Water bodies were not observed within the limits of the Subject Property and/or in close proximity.

2.3 Current Subject Property Use

Based on assessment observations, the Subject Property currently consists of undeveloped, grassed land.

No environmental concerns were identified in connection with the current use of the Subject Property.

2.4 General Description of Subject Property Building Improvements

The Subject Property is not developed with permanent structures.

2.4.1 Services and Utilities

Municipal services and utilities proved to the Subject Property and/or the surrounding area are provided in the table below.

Utilities	
Item	**Description**
Potable Water Supply	Provided and maintained in the surrounding area by the City of Cleveland.

DRAFT

Utilities	
Item	**Description**
Sewage Disposal System	Provided and maintained n the surrounding area by the Northeast Ohio Regional Sewer District (NEORSD). Indication of a septic system or cesspool was not observed at the Subject Property during the reconnaissance and/or review of publicly available resources.
Storm Water	Discharged to the City of Cleveland stormwater system via underground conduits from surface drains located along adjoining roadways and direct percolation.
Electricity / Natural Gas	The Illuminating Company / Dominion

2.5 Current Use of Adjoining and Surrounding Properties

During the site reconnaissance, Nova observed the following land use on properties in the immediate vicinity of the Subject Property:

Current Use of Adjoining and Surrounding Properties		
	Adjoining	**Surrounding**
North	Hough Avenue followed by Thurgood Marshall, a recreation center (8611 Hough Avenue), Kingsbury Tower, an apartment building and picnic shelter (8925 Hough Avenue), and a multi-family residence (8927-8933 Hough Avenue).	Residential.
East	Various residences (1756, 1762, and 1772 East 90th Street), including grassed land located between the Subject Property parcels.	Residential.
South	Various residences (1772 East 90th Street and 1765-1769 East 89th Street), including grassed land located between the Subject Property parcels.	Residential.
West	East 89th Street followed by C Town market (8812 Hough Avenue), grassed land, and residences (1762 and 1768 East 89th Street).	Residential.

Based on assessment of adjoining land use, the current use, treatment, storage, disposal or generation of hazardous substances or petroleum products was not observed. RECs were not identified based on the current uses of above-referenced adjoining and surrounding properties.

DRAFT

3.0 RECORDS REVIEW

3.1 Physical Setting Sources

3.1.1 Topography

The United States Geological Survey (USGS), East Cleveland, Ohio Quadrangle 7.5-minute series topographic map was reviewed for this ESA and is summarized below.

Topographic Map Features	
Topographic Subject Property Elevation	665 feet above mean sea level.
Topographic Considerations	Gently sloped / Slopes downward toward the north.
Other Significant Surface Features	Surface waters/water bodies or other significant surface features are not depicted.

3.1.2 Soils / Geology

Soil and geologic information was obtained based on review of published information as detailed within the Reference section of this report.

Soils / Geology	
Surface Soils	
Soil Name	Urban land - Elnora complex, nearly level (UeA)
Description	This soil occurs on ridges on lake plains and is derived from sandy lacustrine deposits. This soil has a typical surface profile of loamy fine sand, which extends to a depth of at least 60 inches. This soil is considered moderately well-drained with high permeability and low available water storage capacity.
Geologic Formation	
Formation Name	Erie Lake Plain District of the Interior Low Plateaus physiographic province
Description	Pleistocene-age lacustrine sand, silt, clay, and wave-planed till over Devonian- and Mississippian-age shales and sandstones. Shale bedrock is first encountered at depths of approximately 10 feet to 35 feet below grade.

DRAFT

3.1.3 Hydrology

Hydrologic information for the Subject Property and surrounding area was obtained from review of published geologic and hydrogeologic sources (see Reference Section) and summarized in the table below.

Hydrology	
Depth to Groundwater	Approximately 20 feet below the ground surface.
Shallow Groundwater Flow Direction	Nova considered the topographic gradient of the general Subject Property area and inferred that the most likely hydrogeologic gradient would be to the north.
On-Subject Property Water Bodies	Settling ponds, lagoons, surface impoundments, or natural catch basins were not observed at the Subject Property during this investigation.
Closest off-Subject Property Water Body	Doan Brook located approximately 1,600 feet northeast of the Subject Property

3.1.4 Other Physical Settings Sources

Other Physical Setting Sources	
Oil and Gas Exploration (current or historical)	
Oil or Gas Wells	Historical/current oil or gas exploration was not identified within the Subject Property limits or within immediately surrounding properties.
Pipelines	Pipelines were not identified within the Subject Property limits or within immediately surrounding properties.
Well Records	
Well Log Records / Well Mapping Program	No water wells and/or groundwater monitor wells were recorded on file for the Subject Property and/or adjoining/nearby land.

DRAFT

3.2 Historical Research

The purposes of obtaining and reviewing "*historical sources is to develop a history of the previous uses of the Subject Property and surrounding area, in order to help identify the likelihood of past uses having led to RECs in connection with the Subject Property*." Nova attempted to research all obvious Subject Property use from the present, back to the Subject Property's first developed use; or back to 1940, whichever is earlier. Copies of below pertinent sources reviewed (including specific map/directory years), such that establish Subject Property uses or changes in use, are included in the Appendix of this report.

Data gaps associated with available historical information, if identified, were previously discussed in Section 1.5.

3.2.1 Historical Subject Property Uses

Summaries of historical Subject Property uses based on review and interpretation of available historical resources are provided in the following sections.

3.2.1.1 Aerial Photographs

Aerial photographs were reviewed and findings are summarized in the following table.

Historical Subject Property Uses - Aerial Photographs	
Year(s)	**Description**
1938, 1952, 1962, 1973	Appears to be developed with a residence and two commercial-sized buildings indicative of retail storefronts.
1982, 1986, 1994, 2004, 2005, 2009	Appears to be developed with a commercial-sized structure on the northeast parcel. The former commercial-sized structure on the northwest parcel and former residential-sized structure on the southwest parcel appear to have been removed.
2011, 2013, 2015, 2017, 2019, 2021	The Subject Property appears to consist of undeveloped, grassed land.

3.2.1.2 Fire Insurance Maps

Fire insurance maps available from ERIS were reviewed and summarized in the following table.

DRAFT

Historical Subject Property Uses - Fire Insurance Maps	
Year(s)	**Description**
1896, 1903	Depicted as developed with three (3) dwellings.
1913	Depicted as developed with three (3) dwellings on the western parcels and with two (2) storefronts on the northeast parcel.
1951, 1952, 1970, 1972	Depicted as developed with multiple storefronts along Hough Avenue and a dwelling.

3.2.1.3 USGS Topographic Maps

Topographic maps provided by ERIS were reviewed and summarized in the following table.

Historical Subject Property Uses - USGS Topographic Maps	
Year(s)	**Description**
1901, 1903	Residential-sized structures are depicted.
1953, 1963, 1970, 1979, 1992, 1994	No structures or improvements are depicted; however, red-shading in the Subject Property area indicates that the area is densely developed.
2013, 2016, 2019	No structures or improvements are depicted; however, roadways and landmark buildings are the only improvements depicted on these maps.

3.2.1.4 Local Street Directories

Local street/business directories provided by ERIS were reviewed and summarized in the following table.

Historical Subject Property Uses - Local City Directories	
Year(s)	**Description**
1929	8924 Hough Avenue: Grocery store 8926 Hough Avenue: Private individuals 1755 East 89th Street: Apartments 1765 East 89th Street: Private individual / upholstery

DRAFT

Historical Subject Property Uses - Local City Directories	
Year(s)	**Description**
1932	8926 Hough Avenue: Private individuals / apartments 8924 Hough Avenue: Grocery store 8928 Hough Avenue: Flemming photo 1755 East 89th Street: Apartments 1765 East 89th Street: Private individual / upholstery
1937	8924 Hough Avenue: Millie's Market 8926 Hough Avenue: Private individuals 8928 Hough Avenue: Flemming photo 1755 and 1765 East 89th Street: Private individual
1942	8924 Hough Avenue: Sandusky Vegetable Market 8926 Hough Avenue: Private individual 8928 Hough Avenue: Flemming photo 1755 East 89th Street: Private individuals 1765 East 89th Street: Kelly Moving Co.
1951	8900 Hough Avenue: Checker Cleaners 8902 Hough Avenue: Prim Beauty Service 8904 Hough Avenue: Mechanical Hardware & Plumbing Co. 8908 Hough Avenue: Barber shop 8910 Hough Avenue: Shoe repair / private individuals 8912 Hough Avenue: Confectioner 8924 Hough Avenue: Haverly Delicatessen 8906 and 8926 Hough Avenue: Private individuals / apartments 8928 Hough Avenue: Flemming photo 1755 East 89th Street: Private individuals / apartments 1765 East 89th Street: Kelly Moving Co. / private individual
1956	8902 Hough Avenue: Prim Beauty Service / Grace's Snack Bar 8904 Hough Avenue: Mechanical Hardware & Plumbing Co. 8910 and 8912 Hough Avenue: Private individuals 8924 Hough Avenue: Mack's Self Service 8926 Hough Avenue: Private individuals 1755 East 89th Street: Prim beauty / private individuals 1765 East 89th Street: Kelly Moving Co. / private individual

DRAFT

Historical Subject Property Uses - Local City Directories	
Year(s)	**Description**
1961	8902 Hough Avenue: Private individuals 8904 Hough Avenue: Mechanical Hardware & Plumbing Co. 8910 and 8912 Hough Avenue: Private individuals 8924 Hough Avenue: Debbie's Deli 8926 Hough Avenue: Private individual 1755 East 89th Street: Private individuals 1765 East 89th Street: Private individual
1966	8902 Hough Avenue: Private individuals 8904 Hough Avenue: Mechanical Hardware & Plumbing Co. 8910 Hough Avenue: Starlite Beauty Salon / private individual 8924 Hough Avenue: Cal's Deli 8926 Hough Avenue: Private individuals 1755 East 89th Street: Private individuals
1971	8902 Hough Avenue: Private individuals 8904 Hough Avenue: United Dry Cleaning 8906 Hough Avenue: Private individual 8908 Hough Avenue: Teddy's Shoe Repair 8910 Hough Avenue: Starlite Beauty Salon 8912 Hough Avenue: Cain Councilman 8924 Hough Avenue: Cal's Deli 8928 Hough Avenue: Hough House of Beauty 1765 East 89th Street: Private individuals
1976	8902 and 8926 Hough Avenue: Private individual 8924 Hough Avenue: Cal's Deli 8928 Hough Avenue: United Peace Church 1765 East 89th Street: Private individual
1981	8924 Hough Avenue: Cal's Deli 8926 Hough Avenue: Private individuals 8928 Hough Avenue: Church
1986	1765 East 89th Street: Private individual 8924 Hough Avenue: Dixon's Deli 8928 Hough Avenue: Church
1991	1765 East 89th Street: Private individual

DRAFT

Historical Subject Property Uses - Local City Directories	
Year(s)	**Description**
1996, 2000, 2003, 2007, 2011, 2016, 2020, 2022	No listings

3.2.1.5 Additional Historical Sources

Historical Resource	Comments
Building Department Records	Not reasonably ascertainable or considered to be useful.
Interviews	Person(s) available for interview did not provide any knowledge regarding historical uses of the Subject Property.
Tax Files	Information obtained from the local tax assessor / jurisdiction that was reasonably ascertainable and pertains to the Subject Property is discussed in various sections of this report. As detailed within tax information, past owners included various private individuals, community development organizations, and land banks dating back to 1975.
Zoning / Land Use Records	Review of historical zoning information was not reasonably ascertainable or considered to be useful.
Past Uses Via Reconnaissance Observations	Evidence of historical uses of the Subject Property was not visually and/or physically observed during the Subject Property visit that was likely to have historically involved the use, treatment, storage, disposal, or generation of hazardous substances or petroleum products.

DRAFT

3.2.1.6 Prior Environmental Reports and Other Historical Sources

Although requested, no previously prepared environmental reports such as Phase I or II ESAs, lead-based paint surveys, lead-in-water surveys, asbestos surveys, geotechnical reports or other historical sources were reviewed as part of this assessment.

3.2.1.7 Cumulative Summary of Historical Subject Property Uses

Summary of Historical Subject Property Uses
The Subject Property appeared to have been developed with various residences as indicated on an 1896 fire insurance map, until partially redeveloped with storefronts along Hough Avenue at the northeast parcel since at least 1913. Additional storefronts were developed along Hough Avenue at the northwest parcel since at least the early 1950s. The storefronts previously located at the northwest parcel appear to have been removed during the mid 1970s. Remaining structures at the Subject Property, including storefronts at the northeast parcel and a residence at the southwest parcel appear to have been removed during the mid-1990s. Since the late 1990s, the Subject Property has been undeveloped land. Former commercial occupants included dry cleaners, a grocery store, a photo shop, salons/barber shops, hardware store, cafes/deli's, shoe repair, and a church. Aforementioned dry cleaners operated at the Subject Property at 8900 Hough Avenue in 1951 under the name Checker Cleaners and at 8904 Hough Avenue in 1971. The 8900 Hough Avenue and 8904 Hough Avenue addresses are not listed in city directories subsequent to 1951 and 1976, respectively. Referenced dry cleaners were located on the northwest Subject Property parcel. In addition, a photo shop operated at 8928 Hough Avenue from at least 1932 through 1951.
Historical Summary Findings
Dry cleaning operations typically involve the use of hazardous substances and generation of hazardous wastes, characteristics of which when released to the subsurface, in their pure form, can leave no visible trace of releases or spills. Furthermore, dry cleaning operations are of potential environmental concern due to the potential for undetected/unreported releases in conjunction with dry cleaning activities and the environmental persistence of dry cleaning chemicals. Photo processing operations also typically involve the use, storage, and potential release of hazardous substances related to printing and photo development operations and equipment. Given the absence of determining information regarding the use/disposal of hazardous substance and/or petroleum products, historical use of the the Subject Property represents a REC in connection with the Subject Property.

DRAFT

3.2.2 Historical Uses - Adjoining Properties and Surrounding Areas

Summaries of historical uses of adjoining properties and surrounding areas, based on review of available historical resources, are provided in the tables below.

Adjoining Properties

	Historical Map Summary	City Directory Listings
North	Residences and a school from at least 1896 until partially redeveloped with the existing recreation center and apartment building during the 1970s and 1980s.	Various environmentally insignificant residential, school, and retail commercial listings were listed in the city directories researched (1929 to 2022).
East	Residences from at least 1896 until partially redeveloped with storefronts along Hough Avenue during the 1910s. Adjoining land east was additionally developed with an auto filling station from at least 1929 through 1961. Storefronts along Hough Avenue appear to have been removed during the mid 1990s. Existing residences have occupied adjoining land east since at least 1896.	Various environmentally insignificant residential and retail commercial listings were listed in the city directories researched, with the following exceptions: 8932 Hough Avenue: Auto filling station (1929-1961) 8918 Hough Avenue: Rainbow Dry Cleaning (1937) 8930 Hough Avenue: Dunn Cleaners (1942)
South	Developed with various residences and associated outbuildings (i.e. sheds and auto garages) since at least 1896.	Various environmentally insignificant residential listings (1929 to 2022).
West	Developed with various residences from at least 1896 until partially redeveloped with an auto filling station sometime prior to 1951. The filling station operated from at least 1932 until circa 1972. The filling station area was subsequently redeveloped with the existing retail store during the mid to late 1970s.	Various environmentally insignificant residential and retail commercial listings were listed in the city directories researched, with the following exceptions: 8812 Hough Avenue: Various filling station listings (1932-1971)

Based on review of the information discussed above, dry cleaners and gasoline fueling/service stations historically operated on adjoining properties. Specifically, these facilities include a former auto filling station on adjoining land east that operated from circa 1929 to 1961, a former auto filling station on adjoining land west that operated from circa 1932 to 1972, and two former dry cleaners on adjoining land east/central adjoining parcel (adjoining property between the northwest and northeast Subject Property parcels), that operated from at least the late 1930s through the early 1940s. No additional municipal, regulatory, or interview information was available regarding these former facilities. Given that referenced facilities likely used/generated hazardous substances and/or petroleum products prior to current RCRA regulations and/or local/state oversight, historical use of adjoining land by dry cleaners and gasoline fueling/service stations represents a REC in connection with the Subject Property.

DRAFT

3.3 Regulatory Database Review

Information from standard federal, state and tribal environmental record sources was provided through Environmental Risk Information Services (ERIS). Data from governmental agency lists are updated and integrated into one database, which is updated as data is released. This integrated database also contains postal service data to enhance address matching. Records from one government source are compared to records from another to clarify any address ambiguities. The demographic and geographic information available provides assistance in identifying and managing risk. The accuracy of the geocoded locations is approximately +/-300 feet. In some cases, location information supplied by the regulatory agencies is insufficient to allow the database companies to geocode facility locations. The facilities that cannot be mapped or plotted are listed under the unplottable section within the database report. Any unplottable sites identified in the regulatory database are discussed below in the appropriate sections.

3.3.1 Regulatory Database Report Summary

Below is a summary of facilities identified/present in the standard/additional database sources within the ASTM prescribed Approximate Minimum Search Distance (AMSD). Refer to the Regulatory Records Appendix for a complete listing.

Regulatory Report Summary

Database	Search Radius	Target Property	Within 0.12mi	0.12mi to 0.25mi	0.25mi to 0.50mi	0.50mi to 1.00mi	Total
LUCIS	0.5	0	0	0	0	-	0
LUST	0.5	0	1	0	22	-	23
MINES	0.25	0	0	0	-	-	0
MLTS	0.02	0	-	-	-	-	0
MRDS	1.0	0	0	0	0	0	0
NCDL	0.125	0	0	-	-	-	0
NPL	1.0	0	0	0	0	0	0
NPL IC	0.5	0	0	0	0	-	0
ODI	0.5	0	0	0	0	-	0
PCB	0.5	0	0	0	0	-	0
PCBT	0.5	0	0	0	0	-	0
PFAS	0.5	0	0	0	0	-	0
PFAS FED SITES	0.5	0	0	0	0	-	0
PFAS NPDES	0.5	0	0	0	0	-	0
PFAS NPL	0.5	0	0	0	0	-	0
PFAS PWS	0.5	0	0	0	0	-	0
PFAS SSEHRI	0.5	0	0	0	0	-	0
PFAS TRI	0.5	0	0	0	0	-	0
PFAS TSCA	0.5	0	0	0	0	-	0
PFAS WATER	0.5	0	0	0	0	-	0

DRAFT

Database	Search Radius	Target Property	Within 0.12mi	0.12mi to 0.25mi	0.25mi to 0.50mi	0.50mi to 1.00mi	Total
PIPELINE INCIDENT	0.02	0	-	-	-	-	0
PROPOSED NPL	1.0	0	0	0	0	0	0
PRP	0.02	0	-	-	-	-	0
RCRA CONTROLS	0.5	0	0	0	0	-	0
RCRA CORRACTS	1.0	0	0	0	0	0	0
RCRA LQG	0.25	0	0	0	-	-	0
RCRA NON GEN	0.25	0	0	0	-	-	0
RCRA SQG	0.25	0	0	0	-	-	0
RCRA TSD	0.5	0	0	0	0	-	0
RCRA VSQG	0.25	0	0	0	-	-	0
REFN	0.25	0	0	0	-	-	0
SCRD DRYCLEANER	0.5	0	0	0	0	-	0
SEMS	0.5	0	0	0	0	-	0
SEMS ARCHIVE	0.5	0	0	0	1	-	1
SEMS LIEN	0.02	0	-	-	-	-	0
SIAB	0.02	0	-	-	-	-	0
SMCRA	1.0	0	0	0	0	0	0
SPILLS	0.125	0	0	-	-	-	0
SSTS	0.25	0	0	0	-	-	0
SUPERFUND ROD	1.0	0	0	0	0	0	0
SWF/LF	0.5	0	0	0	0	-	0
TANKS	0.25	0	0	0	-	-	0
TANKS 2	0.25	0	0	0	-	-	0
TOWNGAS	1.0	0	0	0	0	0	0
TRIS	0.02	0	-	-	-	-	0
TSCA	0.125	0	0	-	-	-	0
UIC	0.02	0	-	-	-	-	0
USD	0.5	1	0	1	1	-	3
UST	0.25	0	1	1	-	-	2
VAP CNS	0.5	0	0	0	0	-	0
VCP	0.5	0	0	0	0	-	0
AFS	0.02	0	-	-	-	-	0
AIR PERMITS	0.25	0	0	1	-	-	1
ALT FUELS	0.25	0	0	0	-	-	0
BROWNFIELDS	0.5	0	0	0	0	-	0
BULK TERMINAL	0.25	0	0	0	-	-	0
CERCLIS	0.5	0	0	0	1	-	1
CERCLIS LIENS	0.02	0	-	-	-	-	0
CERCLIS NFRAP	0.5	0	0	0	1	-	1
CONSENT DECREES	0.25	0	0	0	-	-	0

DRAFT

Database	Search Radius	Target Property	Within 0.12mi	0.12mi to 0.25mi	0.25mi to 0.50mi	0.50mi to 1.00mi	Total
CRO	0.02	0	-	-	-	-	0
DELETED NPL	0.5	0	0	0	0	-	0
DELISTED DERR	1.0	0	0	0	0	0	0
DELISTED DRYCLEANERS	0.25	0	0	0	-	-	0
DELISTED FED DRY	0.25	0	0	0	-	-	0
DELISTED FRP	0.25	0	0	0	-	-	0
DELISTED INDIAN LST	0.5	0	0	0	0	-	0
DELISTED INDIAN UST	0.25	0	0	0	-	-	0
DELISTED LST	0.5	0	1	0	10	-	11
DERR	1.0	0	0	0	1	13	14
DOE FUSRAP	1.0	0	0	0	0	0	0
DRYCLEANERS	0.25	0	0	0	-	-	0
DTNK	0.25	0	0	0	-	-	0
ENG	0.5	0	0	0	0	-	0
ERNS	0.02	0	-	-	-	-	0
ERNS 1982 TO 1986	0.02	0	-	-	-	-	0
ERNS 1987 TO 1989	0.02	0	-	-	-	-	0
ERNS PFAS	0.5	0	0	0	0	-	0
FED BROWNFIELDS	0.5	0	0	1	0	-	1
FED DRYCLEANERS	0.25	0	0	0	-	-	0
FED ENG	0.5	0	0	0	0	-	0
FED INST	0.5	0	0	0	0	-	0
FEMA UST	0.25	0	0	0	-	-	0
FINDS/FRS	0.02	0	1	-	-	-	1
FORMER NIKE	1.0	0	0	0	0	0	0
FRP	0.25	0	0	0	-	-	0
FTTS ADMIN	0.02	0	-	-	-	-	0
FTTS INSP	0.02	0	-	-	-	-	0
FUDS	1.0	0	0	0	0	0	0
HIST GAS STATIONS	0.25	0	0	0	-	-	0
HIST LF	0.5	0	0	0	0	-	0
HIST MLTS	0.02	0	-	-	-	-	0
HIST TSCA	0.125	0	0	-	-	-	0
HMIRS	0.125	0	0	-	-	-	0
ICIS	0.02	0	-	-	-	-	0
INDIAN LUST	0.5	0	0	0	0	-	0
INDIAN UST	0.25	0	0	0	-	-	0
INST	0.5	0	0	0	0	-	0

DRAFT

Database	Search Radius	Target Property	Within 0.12mi	0.12mi to 0.25mi	0.25mi to 0.50mi	0.50mi to 1.00mi	Total
IODI	0.5	0	0	0	0	-	0
LM SITES	1.0	0	0	0	0	0	0
LST	0.5	0	0	0	0	-	0

3.3.2 Subject Property Regulatory Database Summary

Following review of standard/additional database sources, the following listings have been identified for the Subject Property:

Subject Property Regulatory Database Summary		
Database(s)	**Facility Name (address)**	**Discussion**
USD	Cleveland City-wide (601 Lakeside Avenue, Room 210)	The Subject Property and surrounding areas were identified in the Urban Setting Designation (USD) database. The USD listing was created in 2011 for the surrounding area and entire corporate boundary of Cleveland, Ohio. USD sites are created by the OEPA for urbanized areas where groundwater is not being used and will not be used for drinking water purposes.

Based on the location of the above listing, which encompasses multiple properties within the City of Cleveland, and lack of identified releases as they pertain to the Subject Property, the above-referenced regulatory database listing is not considered to be a REC for the Subject Property.

3.3.3 Adjoining Facility Regulatory Database Summary

Following review of standard/additional database sources, the following facilities have been identified for the adjoining properties.

DRAFT

Adjoining Facility Regulatory Database Summary				
Database	**Facility Name and Address**	**Direction from the Subject Property**	**Inferred Groundwater Gradient Relative to the Subject Property**	**Discussion**
LUST, UST	Community Circle Two (8925 Hough Avenue)	North	Down-gradient	**Release Date**: 8/25/1999 **LUST Status**: A possible incident is reported **Discussion**: A review of the available Ohio Bureau of Underground Storage Tank Regulations (BUSTR) file for this facility indicates that a 110-gallon, non-regulated UST was removed in 1999. No additional release information was provided. No additional corrective actions appear warranted by BUSTR at this time. No additional information regarding the UST installation or constructions details was provided.

DRAFT

Based on regulatory status and gradient considerations, the above-discussed facility does not represent a REC to the Subject Property. No other adjacent/adjoining facilities with the potential to impact the Subject Property were identified on the federal, state, or tribal databases reviewed for this ESA.

3.3.4 Surrounding Area Facility Regulatory Database Summary

The following summarizes notable off-Subject Property and non-adjoining facilities. Additional facilities listed within the prescribed AMSD that have been determined not to be pertinent (i.e. regulatory status, distance or topographic considerations) to this assessment are detailed within the regulatory database report included in the Appendix.

Notable Surrounding Area Facility Regulatory Database Summary				
Database	**Facility Name and Address**	**Distance / Location**	**Inferred Groundwater Gradient Relative to the Subject Property**	**Discussion**
DERR, SEMS Archive, CERCLIS, CERCLIS NFRAP	Harshaw Filtrol Partnership (1945 East 97th Street)	2,000 feet southeast	Cross-gradient	The facility has been assigned to the Site Assessment program within the OEPA Division or Environmental Response and Revitalization (DERR) database. A review of the SEMS Archive and CERCLIS information indicates that assessment and clean-up activities occurred at the facility from 1984 to 1987. The facility was designated an Archive Site in 1987 with No Further Remedial Action Planned (NFRAP) status.

DRAFT

Based on regulatory status, relative distance from the Subject Property, and topographic considerations, the above-referenced facility is not considered a REC in connection with the Subject Property.

3.3.5 Regulatory Agency File and Records Review

Given that an adjoining or nearby property was listed in the regulatory database report reviewed for this assessment, additional file reviews were warranted at the time of this assessment. Available files obtained by Nova are included in the Appendix (if pertinent) and previously discussed in the regulatory database section.

3.3.5.1 Activity Use Limitations (AULs) and Environmental Liens (ELs)

Per ASTM E1527-21, Section 5.4, AULs and ELs can ordinarily be found in Land Title Records or Judicial Records. "The process of searching and evaluating land title records or judicial records (as applicable) ordinarily requires specialized expertise provided by title insurance companies or title search professionals. As described in 6.2, reviewing land title records for AULs and environmental liens (or judicial records where applicable) is a user responsibility."

Indications of AULs and ELs were evaluated via review of the Institutional/Environmental Controls (IC/EC) registries included in the database report (if available for the state of Ohio) per Section 5.5 of ASTM E1527-21.

No reference to AULs or ELs was disclosed in the documents reviewed; however, as discussed in Section 3.3.2, the Subject Property and surrounding areas were identified as an USD, which are sites are created by the OEPA for urbanized areas where groundwater will not be utilized for drinking water purposes.

3.3.5.2 Interviews with State/Local Government Officials

The following agencies were contacted to obtain information regarding the presence of USTs, the use or storage of hazardous materials/petroleum products, current violations, emergency response actions or any documentation relative to environmental matters at the Subject Property. Correspondence records, if any, are provided in the Appendix and specific information regarding individuals/agencies contacted is summarized in the interview section of this report. Should information be received from agencies that were unresponsive to information requests within the time frame of this report that alters the conclusions herein, an addendum will be forwarded to the Client.

DRAFT

Interviews with State/Local Government Officials		
Agency Type	**Agency Name**	**Comment**
Fire Department	Cleveland Fire Department	Response not received within the time frame of this report.
Environmental Health Department	Cleveland Public Health Department	Response not received within the time frame of this report.
Building Department	Cleveland Division of Building & Housing	Response not received within the time frame of this report.
Zoning Department	Cleveland City Planning Commission	Obtained online zoning map.
Water Quality Department	City of Cleveland	Obtained Water Quality Report
State Environmental Department	Ohio Environmental Protection Agency (OEPA)	No records were found for the Subject Property address from a review of online records.

4.0 SUBJECT PROPERTY RECONNAISSANCE

Nova conducted a reconnaissance visit to the Subject Property on April 19, 2023. The Subject Property visit was performed by James Keesey, Nova Field Manager. Nova did not require special access to the Subject Property and was not accompanied at the time of the Subject Property visit. Jacob Silvermetz with Red Diamond Realty, the ASTM-defined Key Site Manager (KSM), provided information regarding the Subject Property.

Descriptions of current features, activities, uses and conditions visually and/or physically observed during the reconnaissance are presented in the following sections. Photographic documentation obtained during the Subject Property reconnaissance is appended.

Unless otherwise summarized herein, the methodology established for inspection of the Subject Property included visual and/or physical observation of the periphery of the Subject Property, as well as the periphery of structures and interior observation of representative structures. In addition, the Subject Property was viewed from all adjacent public thoroughfares. Undeveloped portions of the Subject Property, if present, were systematically observed in a general grid pattern.

DRAFT

4.1 Hazardous Substances and Petroleum Products

4.1.1 Hazardous Substances and Petroleum Products in Connection with Identified Uses (Not Equipment)

Evidence of hazardous substances and/or petroleum products, within containers of five gallons or more, associated with current Subject Property operations (use, treatment, storage, disposal, or generation) was not observed at the time of the assessment.

4.1.2 Equipment Containing Hazardous Substances and Petroleum Products

Mechanical and electrical equipment such as elevators, hydraulic lifts, fuel pumps/dispensers, compressors, transformers, etc. containing hazardous substances and/or petroleum products in connection with identified uses are listed in the table below.

Quantity / Type of Equipment	Installation Date	Responsible Party / Third Party Contractor	Evidence of a Release / Physical Damage	Presumed PCB-Containing
Three pole-mounted transformers	Unknown	Electric Provider	No	Yes

4.1.3 Presumed PCB-Containing Items

Transformers and other electrical/hydraulic equipment (i.e., oil-filled switches, balers, hoists, vehicle lifts, dock levelers, hydraulic elevators, etc.) manufactured prior to 1979 could contain PCBs at a level that subjects them to regulation by the USEPA. In 1979, the USEPA issued a final rule, banning the manufacturing, processing, distribution of PCBs in commerce and use (44 Federal Register 31514). PCBs in electrical equipment are controlled by USEPA regulations 40 CFR, Part 761. Electrical/hydraulic equipment manufactured after 1979 is not expected to contain PCBs.

Electrical or hydraulic equipment located within the limits of the Subject Property that has the potential to contain PCBs (manufactured prior to 1979) was detailed in the Equipment Containing Hazardous Substances and Petroleum Products table above.

4.1.4 Hazardous Substance and Petroleum Product Containers Not in Connection with Identified Uses

Unidentified substance containers suspected of containing hazardous substances or petroleum products were not observed during the Subject Property reconnaissance.

4.1.5 Standing Surface Water & Pools, or Sumps Containing Liquids Likely To Be Hazardous Substances or Petroleum Products

No evidence of on-Property sumps or catch basins was observed or reported during the Subject Property reconnaissance. Additionally, pools of liquids/standing surface water containing liquid likely to be a hazardous substance or petroleum product were not observed at the time of the Subject Property reconnaissance or identified during interviews.

4.1.6 Pits, Ponds, Lagoons Containing Suspected Hazardous Substances or Petroleum Products

No evidence of pits, ponds, or lagoons, was observed or reported during the Subject Property reconnaissance.

4.2 Storage Tanks and Other Containers

4.2.1 Current Storage Tanks

Aboveground storage tanks (ASTs) or underground storage tanks (USTs) including evidence of fill pipes, fill ports, or vent pipes, were not observed during the Subject Property reconnaissance or reported during interviews.

DRAFT

4.2.2 Drums, Totes and Intermediate Bulk Containers

Drums, totes or other containers were not observed at the time of the reconnaissance.

4.2.3 Unidentified Substance Containers

Unidentified substance containers suspected of containing hazardous substances or petroleum products were not observed during the Subject Property reconnaissance.

4.3 Evidence of a Release

Evidence of a release(s) associated with the storage of hazardous materials and/or petroleum products at the Subject Property, if identified, is (are) detailed in the table below.

Evidence of a Release	Observed - Yes/ No	Discussion
Strong, Pungent or Noxious Odors and Their Sources	No	Strong, pungent, or noxious odors were not observed at the time of the assessment or reported by Subject Property sources.
Stains or Corrosion on Floors, Walls or Ceilings	No	Stains or corrosion on floors, walls or ceilings were not observed at the time of the assessment or reported by Subject Property sources.
Stained Soil or Pavement	No	No evidence of stained soil or pavement was observed during the reconnaissance.
Stressed Vegetation	No	No stressed vegetation was observed during the Subject Property reconnaissance.

DRAFT

4.4 Water/Wastewater

No indication of industrial wastewater disposal or treatment systems were observed during the Subject Property reconnaissance or reported to Nova.

4.5 Solid Waste

No evidence of landfilling/illicit solid waste disposal was observed or reported during the reconnaissance. In addition, areas that appeared to have been filled/graded by non-natural causes and/or the presence of fill of unknown origin that would suggest the presence/disposal of hazardous substances and/or petroleum product was not observed and/or reported at the time of the assessment.

4.6 Drains and Sumps

No evidence of drains or sumps was observed at the Subject Property.

4.7 Septic Systems or Cesspools

Indication of a Subject Property septic system or cesspool was not observed at the Subject Property during the reconnaissance and/or review of publicly available resources.

4.8 Wells

Wells (i.e. dry wells, irrigation wells, injection wells, abandoned wells or other wells), were not observed during the reconnaissance or reported during interviews.

4.9 Evidence of Historical Subject Property Uses

Evidence of historical uses of the Subject Property was not visually and/or physically observed during the Subject Propertyvisit that was likely to have historically involved the use, treatment, storage, disposal, or generation of hazardous substances or petroleum products.

4.10 Additional Subject Property Observations

No additional relevant general Subject Property characteristics were observed during the reconnaissance.

DRAFT

5.0 VAPOR MIGRATION

Historical, regulatory and visual assessment for the potential for a release of hazardous substances or petroleum products at the Subject Property that may have resulted in impacts to vapors in the subsurface was evaluated.

5.1 Determination of Vapor Migration

Given historical use of the Subject Propriety by dry cleaners and a photo shop, as well as historical use of adjoining land by dry cleaners and gasoline fueling/service stations, a vapor migration concern was potentially identified for the Subject Property during the course of this assessment and constitutes a REC at this time.

DRAFT

6.0 NON-SCOPE CONSIDERATIONS/BUSINESS ENVIRONMENTAL RISKS

6.1 Asbestos Containing Materials (ACMs)

Asbestos is primarily regulated by the United States EPA through the EPA NESHAP Standard (40 CFR Chapter 61, Subpart M), the OSHA through the General Industry Standard, and the Construction Industry Standard (29 CFR 1926.1101 and 29 CFR 1910.1001). Many states have regulations in place for the inspection, management, and remediation of asbestos including company and individual licensing requirements for all activities relating to asbestos. Under both federal and state regulations building owners and employers may be required to perform certain activities related to the in-place management of asbestos, and prior to renovations or demolition activities (i.e. asbestos inspections or remediation) that may disturb building materials suspected of containing asbestos. ACMs can include but is not limited to floor tile, plaster, drywall, surfacing, pipe wrap, roofing materials, siding and many other common building materials in any building regardless of construction date. In addition, the Occupational Safety and Health Administration (OSHA) regulation 29 CFR 1926.1101, requires certain construction materials to be *presumed* to contain asbestos, for purposes of this regulation. All thermal system insulation (TSI), surfacing material, and asphalt/vinyl flooring that are present in a building constructed prior to 1981 and have not been appropriately tested are presumed asbestos containing materials (PACMs). NESHAP regulations define ACM as containing more than one percent asbestos, which is also considered regulated ACM. Friable ACM is building material that can be crumbled, pulverized, or reduced to powder by hand pressure. Non-friable refers to materials that contain asbestos bound by cement, plastic, adhesive, etc., (i.e. gaskets, floor coverings, roofing materials, etc.).

The limited survey consisted of noting observable materials, which were readily accessible and visible during the course of the reconnaissance that often contain asbestos. This activity was not designed to discover all sources of suspect ACM, PACM, or asbestos at the Subject Property, or to comply with any regulations and/or laws relative to planned disturbance of building materials such as renovation or demolition, or any other regulatory purpose. Rather, it is intended to provide an indication of significant (significant due to quantity, accessibility, or condition) potential sources of ACM or PACM are present at the Subject Property. Additional sampling, inspection, and evaluation will be warranted for any other use.

The Subject Property is not improved with permanent structures; therefore, ACMs are not an issue of concern.

6.2 Lead-Based Paint (LBP)

The Subject Property is not improved with permanent structures; therefore, LBP is not an issue of concern.

DRAFT

6.3 Radon

The USEPA has prepared a map to assist national, state, and local organizations to target their resources and to implement radon-resistant building codes. The map divides the country into three Radon Zones, with Zone 1 being those areas with the average predicted indoor radon concentration in residential dwellings exceeding the USEPA Action limit of 4.0 picoCuries per liter of air (pCi/L). It is important to note that the USEPA has found homes with elevated levels of radon in all three zones, and the USEPA recommends Property-specific testing in order to determine radon levels at a specific location. However, the map does give a valuable indication of the propensity of radon gas accumulation in structures.

A review of the EPA Map of Radon Zones places the Subject Property in Zone 2, where the average predicted radon levels are between 2.0 and 4.0 pCi/L.

Based on the absence of permanent residential structures at the Subject Property, radon is not considered to be a significant concern and no sampling was performed or warranted.

6.4 Evidence of Mold

As part of this assessment, Nova performed a limited visual inspection for the significant presence of mold. A class of fungi, molds have been found to cause a variety of health problems in humans, including allergic, toxicological, and infectious responses. Molds are decomposers of organic materials, thrive in humid environments, and produce tiny spores to reproduce, just as plants produce seeds. When mold spores land on a damp spot indoors, they may begin growing and digesting the substrate. When excessive moisture or water accumulates indoors, mold growth will often occur, particularly if the moisture problem remains undiscovered or unaddressed. As such, interior areas of buildings characterized by poor ventilation and high humidity are the most common locations of mold growth. Building materials including drywall, wallpaper, baseboards, wood framing, insulation and carpeting often play host to such growth.

Nova observed interior areas of the Subject Property for the presence or significant presence of water and/or mold. Below is a summary of water/mold damaged materials, if any, observed at the time of the assessment. This activity was not designed to discover all areas which may be affected by mold growth. Rather, it is intended to give the Client an indication if significant (based on observed areas) mold growth is present at the Subject Property. Additional areas of mold growth not observed as part of this limited assessment, possibly in pipe chases, HVAC systems and behind enclosed walls and ceilings, may be present on the Subject Property.

The Subject Property is not improved with permanent structures; therefore, mold is not an issue of concern.

6.5 Lead in Drinking Water

The Subject Property area is connected to the municipal potable water supply provided by City of Cleveland. According to the 2021 Drinking Water Quality Report, the drinking water supplied to the Subject Property is compliant with state and federal standards, including those for lead and copper.

DRAFT

6.6 Other Environmental Considerations

Evaluation of other environmental considerations was outside the scope of this assessment.

DRAFT

7.0 INTERVIEWS

Pursuant to ASTM E1527-21, interviews were conducted during this assessment to obtain information indicating RECs in connection with the Subject Property. Findings from these interviews are discussed in the appropriate sections in this report.

7.1 Past Owners, Operators and Occupants

Interviews with past owners, operators, and occupants that are likely to have material information regarding the potential for contamination at the Subject Property were not considered reasonably ascertainable during this assessment.

7.2 Present Owner, Occupants and Key Site Manager

Nova made reasonable attempts to interview occupants of the Subject Property who possessed knowledge of its current and past use history. Individuals with good knowledge of the uses and physical characteristics of the Subject Property that were interviewed during this assessment are summarized below. Interview content is included in various sections of this report.

Name, Affiliation	Contact Information	Date Contacted / Interviewed	Duration of Association with the Subject Property
Jacob Silvermetz, Owner Representative, Red Diamond Realty	jacob@silvermetz.me, 440-941-3990	April 19, 2023	Approximately 2 to 3 months.
Cumulative Summary of Interview Findings			
Mr. Silvermetz was not aware of the current or former presence of USTs, hazardous chemical storage, spills, wells, septic systems, or dumping activities at the Subject Property. Mr. Silvermetz indicated that a Texaco auto service station may have operated nearby relative to the Subject Property. The former Texaco auto filling station was identified on the east adjoining property through historical research as part of this Phase I ESA (refer to Section 3.2.2). Mr. Silvermetz was not aware of other potential environmental concerns at the Subject Property or adjoining properties. Mr. Silvermetz was not aware of environmental violations or liens in connection with the Subject Property.			

7.3 State and/or Local Government Officials

The following state or local agencies that serve the area in which the Subject Property is located were contacted in an effort to obtain information indicating RECs in connection with the Subject Property. Information obtained during interviews is incorporated into various sections of this report.

DRAFT

Interviews				
Name	**Affiliation**	**Contact Information**	**Date Contacted / Interviewed**	**Status**
N/A - Online Public Records Center	Cleveland Fire Department	N/A - Online Public Records Center	04/13/23	Response not received
N/A - Online Public Records Center	Cleveland Public Health Department	N/A - Online Public Records Center	04/13/23	Response not received
N/A - Online Public Records Center	Cleveland Division of Building & Housing	N/A - Online Public Records Center	04/13/23	Response not received
N/A	Cleveland City Planning Commission	N/A	04/17/23	Information obtained online
N/A	OEPA	N/A	04/21/23	Information obtained online

DRAFT

8.0 FINDINGS, OPINIONS, AND CONCLUSIONS

8.1 Findings and Opinions

Findings and opinions, based on the information obtained during the course of this assessment, are presented in the table below. Findings, not resulting in RECs, CRECs, HRECs, or *de minimis* condition may be considered BERs and are discussed below in the NSC/BER Section.

Finding(s) and Opinion(s)
RECs
Based on review of historical resources, the Subject Property was developed with commercial buildings from at least 1913 through the 1970s. Former commercial occupants included dry cleaners, a grocery store, a photo shop, salons/barber shops, hardware store, cafes/deli's, shoe repair, and a church. Aforementioned dry cleaners operated at 8900 Hough Avenue in 1951 under the name Checker Cleaners and at 8904 Hough Avenue in 1971. The 8900 Hough Avenue and 8904 Hough Avenue addresses are not listed in city directories subsequent to 1951 and 1976, respectively. Referenced dry cleaners were located on the northwest Subject Property parcel. In addition, a photo shop operated at 8928 Hough Avenue from at least 1932 through 1951. Dry cleaning operations typically involve the use of hazardous substances and generation of hazardous wastes, characteristics of which when released to the subsurface, in their pure form, can leave no visible trace of releases or spills. Furthermore, dry cleaning operations are of potential environmental concern due to the potential for undetected/unreported releases in conjunction with dry cleaning activities and the environmental persistence of dry cleaning chemicals. Photo processing operations also typically involve the use, storage, and potential release of hazardous substances related to printing and photo development operations and equipment. Given the absence of determining information regarding the use/disposal of hazardous substances and/or petroleum products, historical use of the the Subject Property represents a REC in connection with the Subject Property.
Based on review of the information discussed above, dry cleaners and gasoline fueling/service stations historically operated on adjoining land. Specifically, a former auto filling station operated on adjoining land east from circa 1929 to 1961, a former auto filling station operated on adjoining land west from circa 1932 to 1972, and two former dry cleaners operated on adjoining land east/central (adjoining parcel between the northwest and northeast Subject Property parcels) from at least the late 1930s through the early 1940s. No additional municipal, regulatory, or interview information was available regarding these former facilities. Given that referenced facilities likely used/generated hazardous substances and/or petroleum products prior to current RCRA regulations and/or local/state oversight, historical use of adjoining land by dry cleaners and gasoline fueling/service stations represents a REC in connection with the Subject Property.
CRECs
No CRECs were identified during the course of this assessment.

DRAFT

Finding(s) and Opinion(s)
HRECs
No HRECs were identified during the course of this assessment.
De Minimis Conditions
No *de minimis* conditions were identified during the course of this assessment.

8.2 Conclusions and Recommendations

Nova has performed a Phase I ESA in conformance with the scope and limitations of ASTM E1527-21 of the Three Parcels of Undeveloped Land property located at 8910 & 8924 Hough Avenue and 1765 E 89th Street, Cleveland , Ohio, the "Subject Property." Any exceptions to or deletions from this practice are described in the Introduction Section of this report.

Conclusion(s)	Recommendation(s)
This assessment has revealed no evidence of *RECs, CRECs and/or significant data gaps* in connection with the Subject Property with the exception of historical use of the Subject Propriety by dry cleaners and a photo shop, as well as historical use of adjoining land by dry cleaners and gasoline fueling/service stations represents a REC in connection with the Subject Property, as well as a vapor concern.	A subsurface investigation should be completed in an effort to determine the presence / absence of hazardous substances and petroleum in soil, groundwater and soil-vapor.

8.3 Non-Scope Considerations/Business Environmental Risks

Environmental issues with regard to NSCs or BERs, if any, identified in connection with the at the time of the assessment are detailed below.

NSC/BER	Recommendation(s)
No evidence of NSCs/BERs meriting additional evaluation were identified during the course of this assessment.	No further investigation is recommended at this time.

DRAFT

8.4 Deletions and Deviations

Performance of this practice is intended to reduce, but not eliminate, uncertainty regarding the potential for RECs in connection with the Subject Property based on reasonably ascertainable information, as well as reasonable constraints with regard to time and cost. All limiting conditions, deletions, and deviations from the ASTM E1527-21 (if any) are listed individually and in detail, including Client imposed constraints, and all additions, within the Introduction section of this report.

DRAFT

9.0 REFERENCES

Type	Source
Aerial Photographs	Historical Aerial Report – Environmental Risk Information Services (ERIS), "3 Vacant Parcels", 924 and 8924 Hough Avenue, & 1765 E 89th Street, Cleveland, OH, Report ID: 23041400739, dated April 17, 2023; Google Earth.
City Directories	City Directory Report – ERIS, "3 Vacant Parcels", 924 and 8924 Hough Avenue, & 1765 E 89th Street, Cleveland, OH, Report ID: 23041400739, dated April 20, 2023
Fire Insurance Maps	Fire Insurance Map Report – ERIS, "3 Vacant Parcels", 924 and 8924 Hough Avenue, & 1765 E 89th Street, Cleveland, OH, Report ID: 23041400739, dated April 16, 2023.
Geology	United States Geological Survey Mineral Resources On-Line Spatial Data (online resource), https://mrdata.usgs.gov/general/map-us.html
Oil/Gas Exploration	Ohio Department of Natural Resources – Division of Oil & Gas - Oil & Gas Well viewer - https://gis.ohiodnr.gov/website/dog/oilgasviewer/.
Radon	United States Environmental Protection Agency (EPA) Map of Radon Zones (online resource), https://www.epa.gov/sites/default/files/2015-07/documents/zonemapcolor.pdf
Regulatory Database Information	ERIS, 8910 & 8924 Hough Avenue and 1765 E 89th Street, Cleveland , Ohio, Inquiry No. 23041400739, April 18, 2023
Soils	United States Department of Agriculture (USDA), Natural Resources Conservation Service (NRCS), Web Soil Survey (online resource), http://websoilsurvey.sc.egov.usda.gov/App/WebSoilSurvey.aspx
Topographic Maps	Topographic Map Report – ERIS, "3 Vacant Parcels", 924 and 8924 Hough Avenue, & 1765 E 89th Street, Cleveland, OH, Report ID: 23041400739, dated April 16, 2023.
Water Wells	Water Well and Drilling Report – ODNR Website - https://waterwells.ohiodnr.gov/.
Water Quality Report	City of Cleveland Water Quality Report, 2021

DRAFT

ACRONYMS/ABBREVIATIONS

ACM	Asbestos Containing Material
AMSD	Approximate Minimum Search Distance
APN	Assessor Parcel Number
ASTM	ASTM International
AULs	Activity and Use Limitations
BER	Business Environmental Risk
BUSTR	Ohio Bureau of Underground Storage Tank Regulations
COC	Chemical of Concern
CERCLA	Comprehensive Environmental Response, Compensation & Liability Act
CREC	Controlled Recognized Environmental Condition
ERIS	Environmental Risk Information Services
ERNS	Emergency Response Notification System
ESA	Environmental Site Assessment
FBG	Feet Below Grade
FINDS	Facility Index System
FOIA	Freedom of Information Act
HREC	Historical Recognized Environmental Condition
HVAC	Heating, Ventilation and Air Conditioning
IC	Institutional Controls
LBP	Lead Based Paint
LQG	Large Quantity Generator
LUST	Leaking Underground Storage Tank
NFA	No Further Action
Non-Gen	Non-Generator
Nova	Nova Group, GBC
NPL	National Priorities Listing
OEPA	Ohio Environmental Protection Agency
RCRA	Resource Conservation and Recovery Act
REC	Recognized Environmental Condition
ROC	Records of Communication
SHWS	State Hazardous Waste Sites
SQG	Small Quantity Generator
TSDF	Hazardous Waste Treatment, Storage or Disposal Facility
USEPA	United States Environmental Protection Agency
USGS	United States Geological Survey
UST	Underground Storage Tank
VCP	Voluntary Cleanup Program

DRAFT

FIGURES: Subject Property Maps

DRAFT

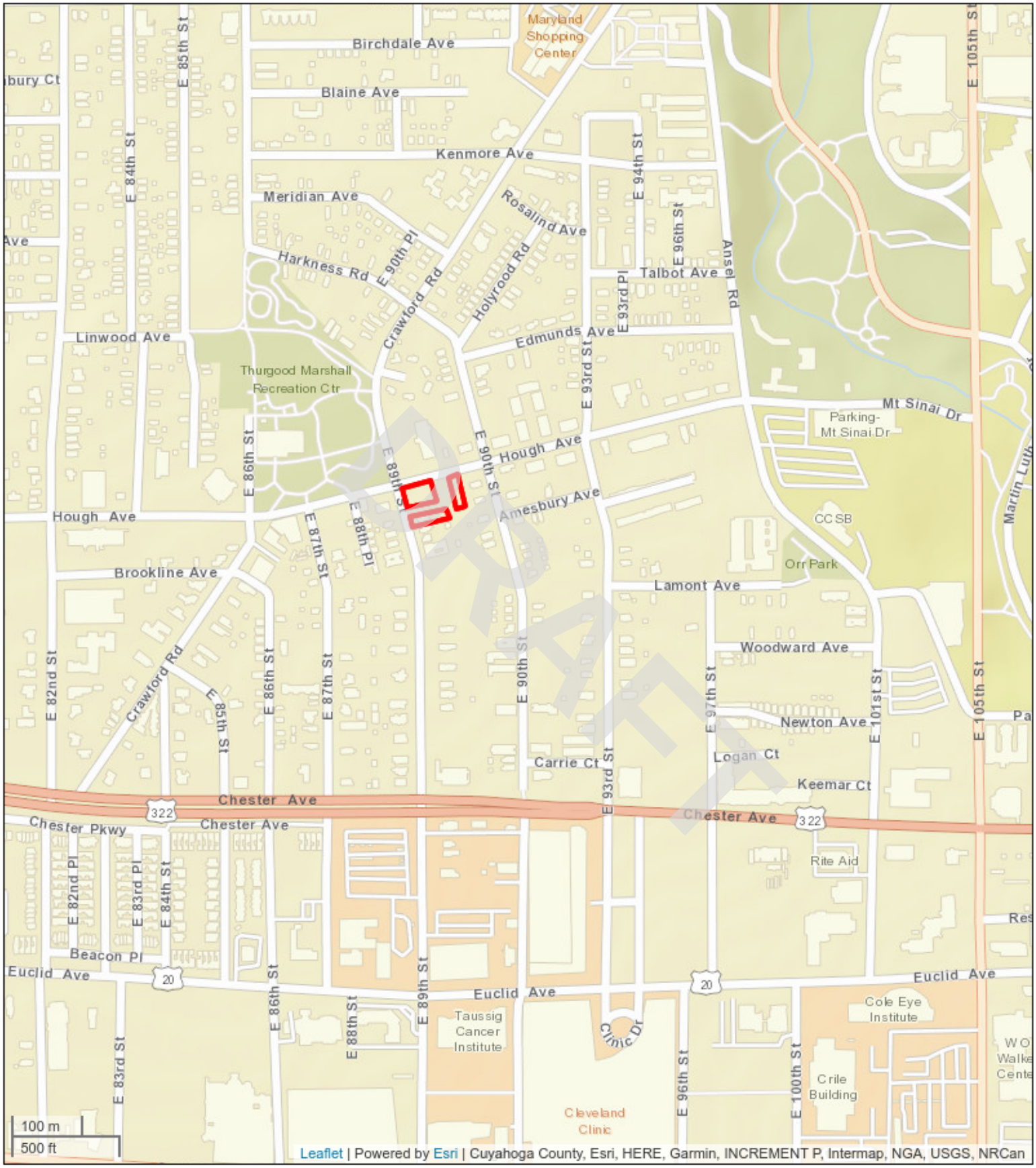

Subject Property Vicinity Map

Three Parcels of Undeveloped Land
8910 & 8924 Hough Avenue and 1765 E 89th Street
Cleveland , Ohio 44106
Project #: G23-2862

Nova Group

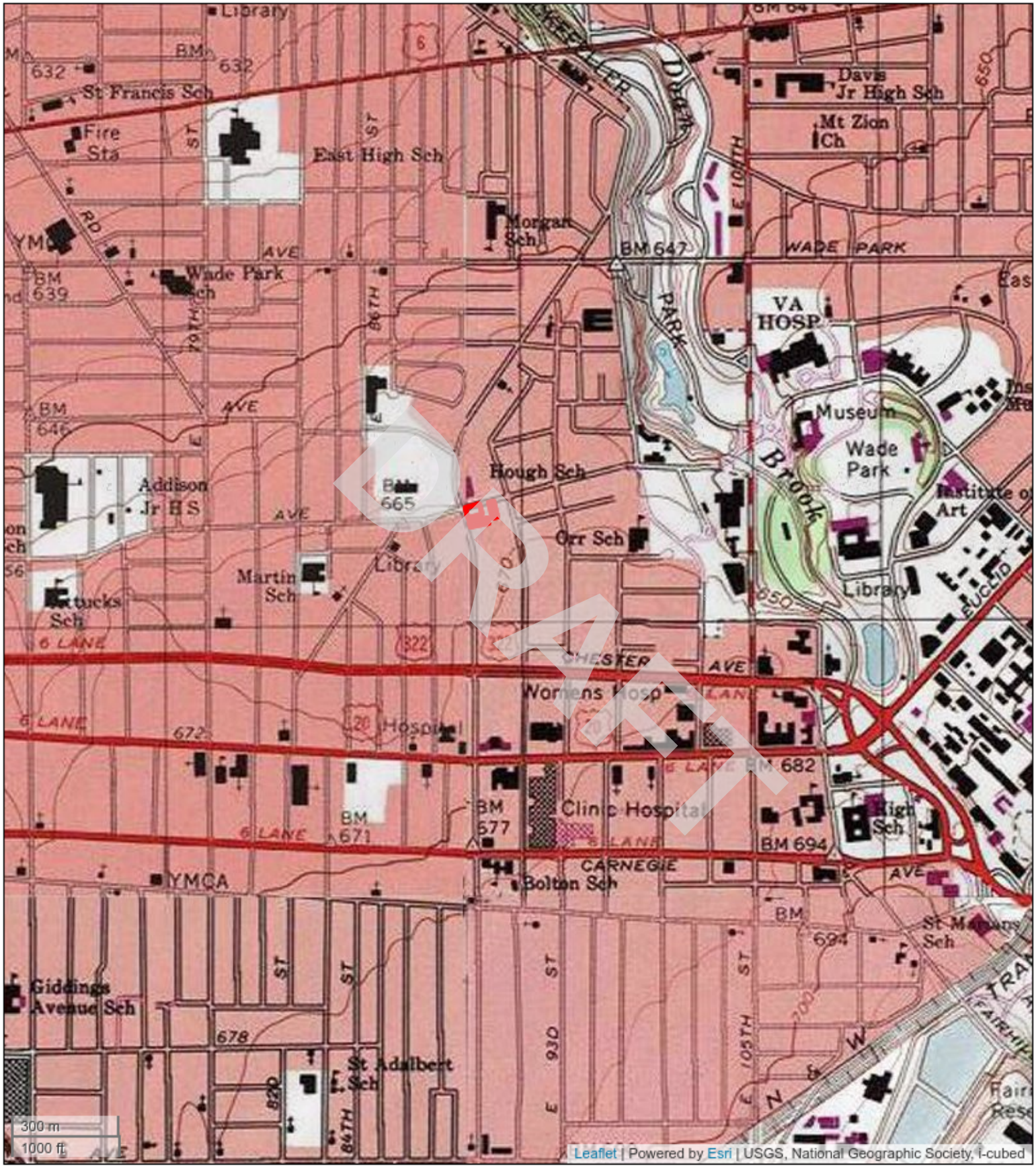

Topographic Map

Three Parcels of Undeveloped Land
8910 & 8924 Hough Avenue and 1765 E 89th Street
Cleveland , Ohio 44106
Project #: G23-2862

Nova Group

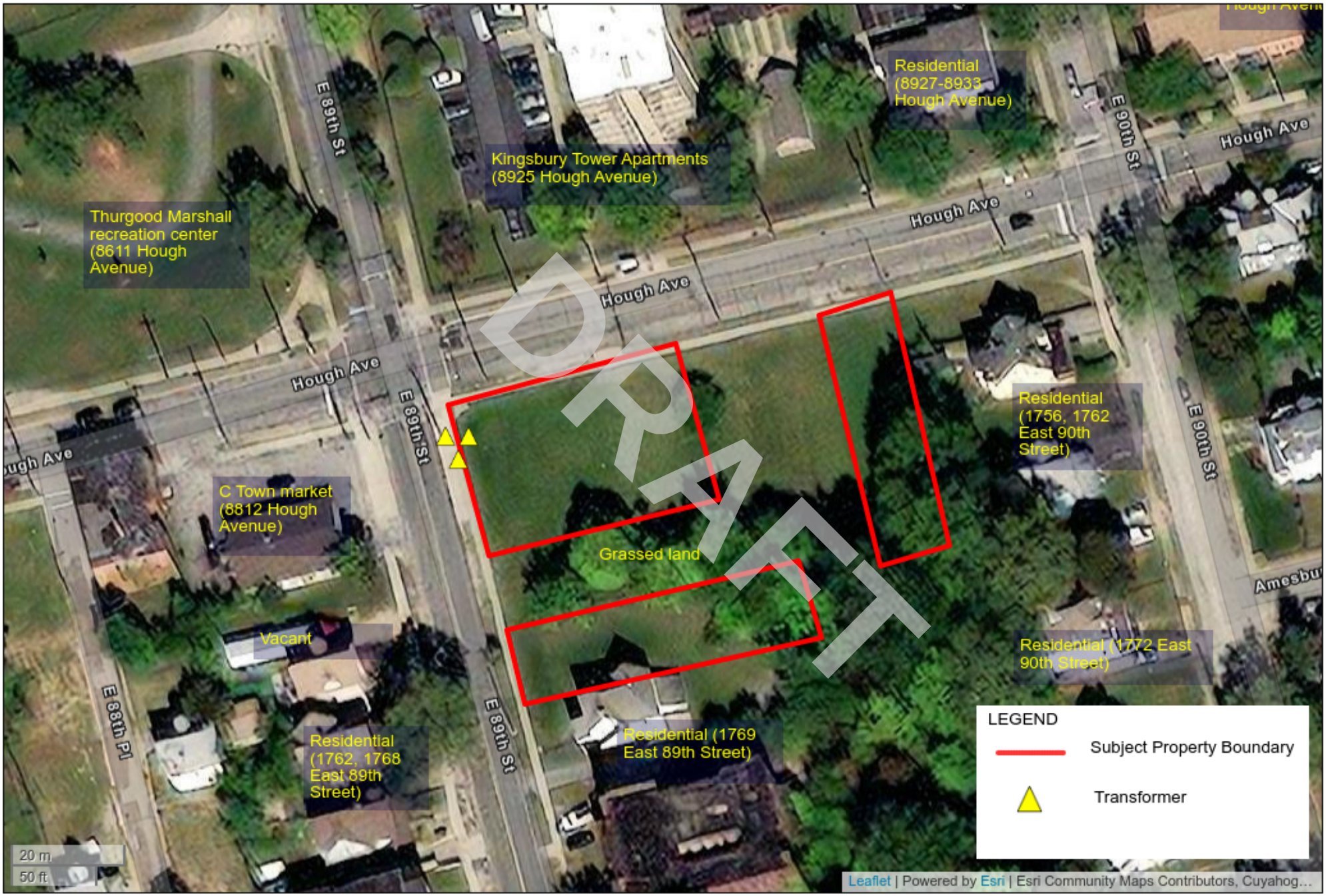

Subject Property Details Map

Three Parcels of Undeveloped Land

8910 & 8924 Hough Avenue and 1765 E 89th Street

Cleveland , Ohio 44106

Project#: G23-2862

Nova Group

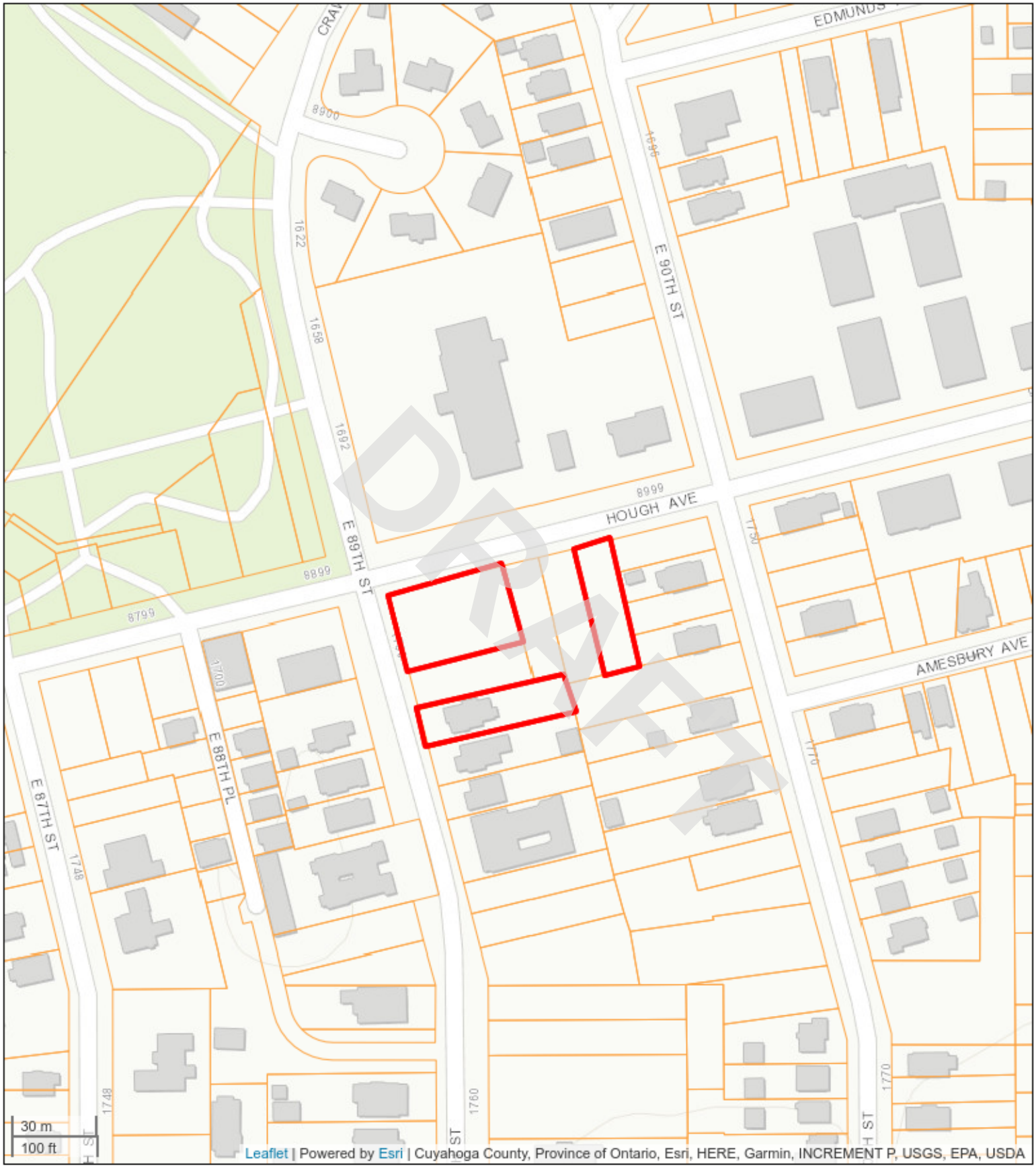

Subject Property Plat/Parcel Map

Three Parcels of Undeveloped Land
8910 & 8924 Hough Avenue and 1765 E 89th Street
Cleveland , Ohio 44106
Project #: G23-2862

Nova Group

APPENDIX A: Photographic Documentation

DRAFT

1. General view of the Subject Property and vacant lots facing southwest.	2. View of the northern boundary for the Subject Property parcels.
3. View of the eastern Subject Property parcel and vacant land facing south.	4. View of the southern boundary at the southwest Subject Property parcel.
	
5. View of the western Subject Property boundary facing north.	6. View of pole-mounted transformers located on the northwest portion of the Subject Property.

DRAFT

7. General view of the western Subject Property parcels facing south.

8. View of the eastern Subject Property parcel and grassed land facing south.



9. View of the southwest Subject Property parcel facing east.



10. View of the north adjoining property, Hough Avenue, and apartment building.

11. View of the northeast adjoining property, shelter building, and multi-family residence.



12. View of the east adjoining property, vacant land, and residence.

DRAFT

13. Another view of the east adjoining property and residences.

14. View of the south adjoining property and residences.

15. View of the southwest adjoining property, East 89th Street, and residences.

16. View of the west adjacent property, East 89th Street, and retail convenience store.

17. View of the northwest adjoining property and Thurgood Marshall recreation center.

DRAFT

APPENDIX B-1: Historical Aerial Photographs

DRAFT



Order No:23041400739

1938

Project No.G23-2862

Site Name.3 Vacant Parcels,924 and 8924 Hough Avenue, & 1765 E 89th Street,Cleveland,

Source:ASCS

Scale:1" = 500'

Comment:

Nova Group

Order No:23041400739

1952

Project No.G23-2862

Site Name.3 Vacant Parcels,924 and 8924 Hough Avenue, & 1765 E 89th Street,Cleveland,

Source:USGS

Scale:1" = 500'

Comment:

Nova Group

Order No:23041400739

1962

Project No.G23-2862

Site Name.3 Vacant Parcels,924 and 8924 Hough Avenue, & 1765 E 89th Street,Cleveland,

Source:USGS

Scale:1" = 500'

Comment:

Nova Group

Order No:23041400739

1973

Project No.G23-2862

Site Name.3 Vacant Parcels,924 and 8924 Hough Avenue, & 1765 E 89th Street,Cleveland,

Source:ODOT

Scale:1" = 500'

Comment:

Nova Group

Order No:23041400739

1982

Project No.G23-2862

Site Name.3 Vacant Parcels,924 and 8924 Hough Avenue, & 1765 E 89th Street,Cleveland,

Source:USGS

Scale:1" = 500'

Comment:

Nova Group

Order No:23041400739

1986

Project No.G23-2862

Site Name.3 Vacant Parcels,924 and 8924 Hough Avenue, & 1765 E 89th Street,Cleveland,

Source:ODOT

Scale:1" = 500'

Comment:

Nova Group

Order No:23041400739

1994

Project No.G23-2862

Site Name.3 Vacant Parcels,924 and 8924 Hough Avenue, & 1765 E 89th Street,Cleveland,

Source:USGS

Scale:1" = 500'

Comment:

Nova Group

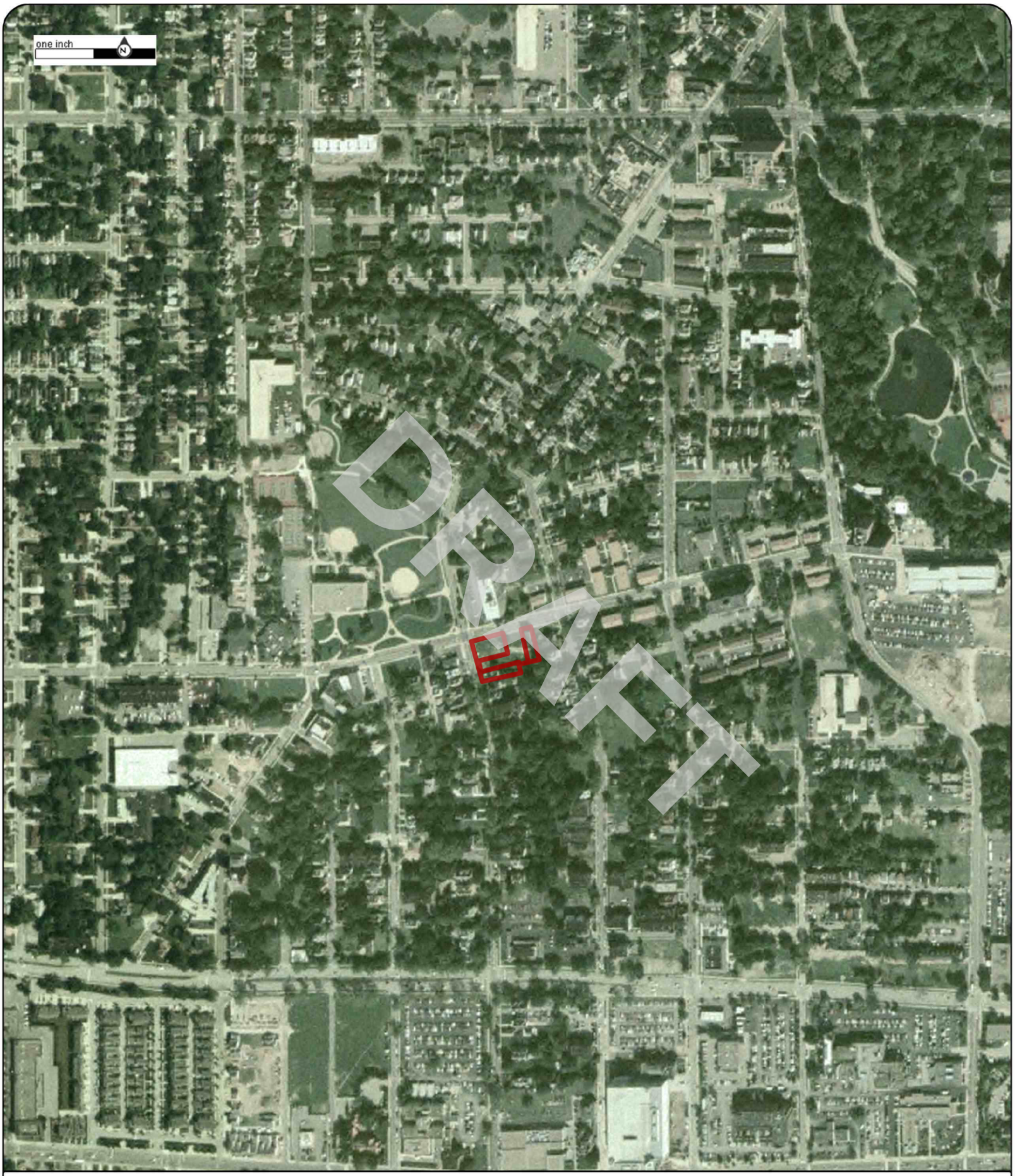

Order No:23041400739

2004

Project No.G23-2862

Site Name.3 Vacant Parcels,924 and 8924 Hough Avenue, & 1765 E 89th Street,Cleveland,

Source:USDA

Scale:1" = 500'

Comment:

Nova Group

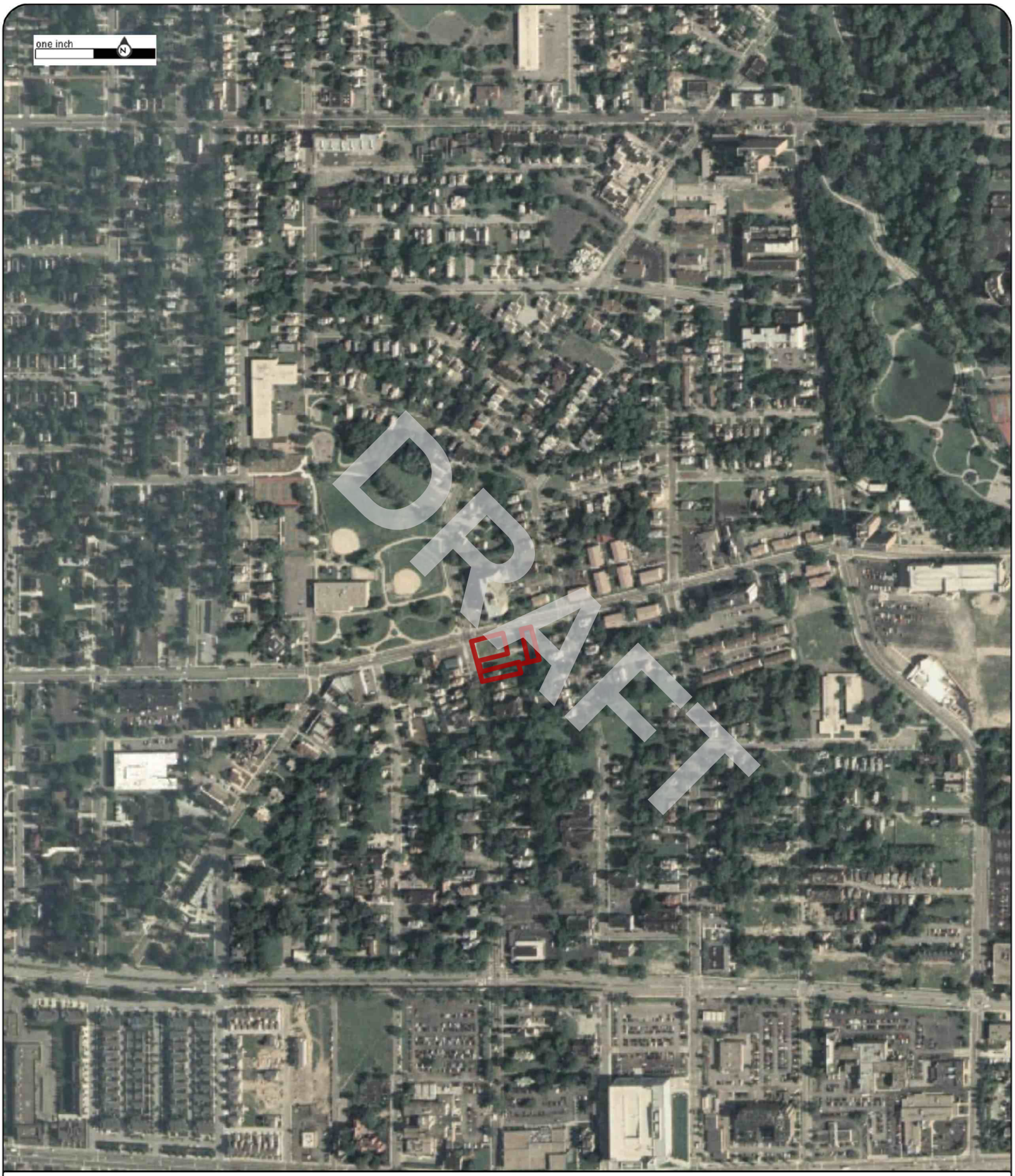

Order No:23041400739

2005

Project No.G23-2862

Site Name.3 Vacant Parcels,924 and 8924 Hough Avenue, & 1765 E 89th Street,Cleveland,

Source:USDA

Scale:1" = 500'

Comment:

Nova Group

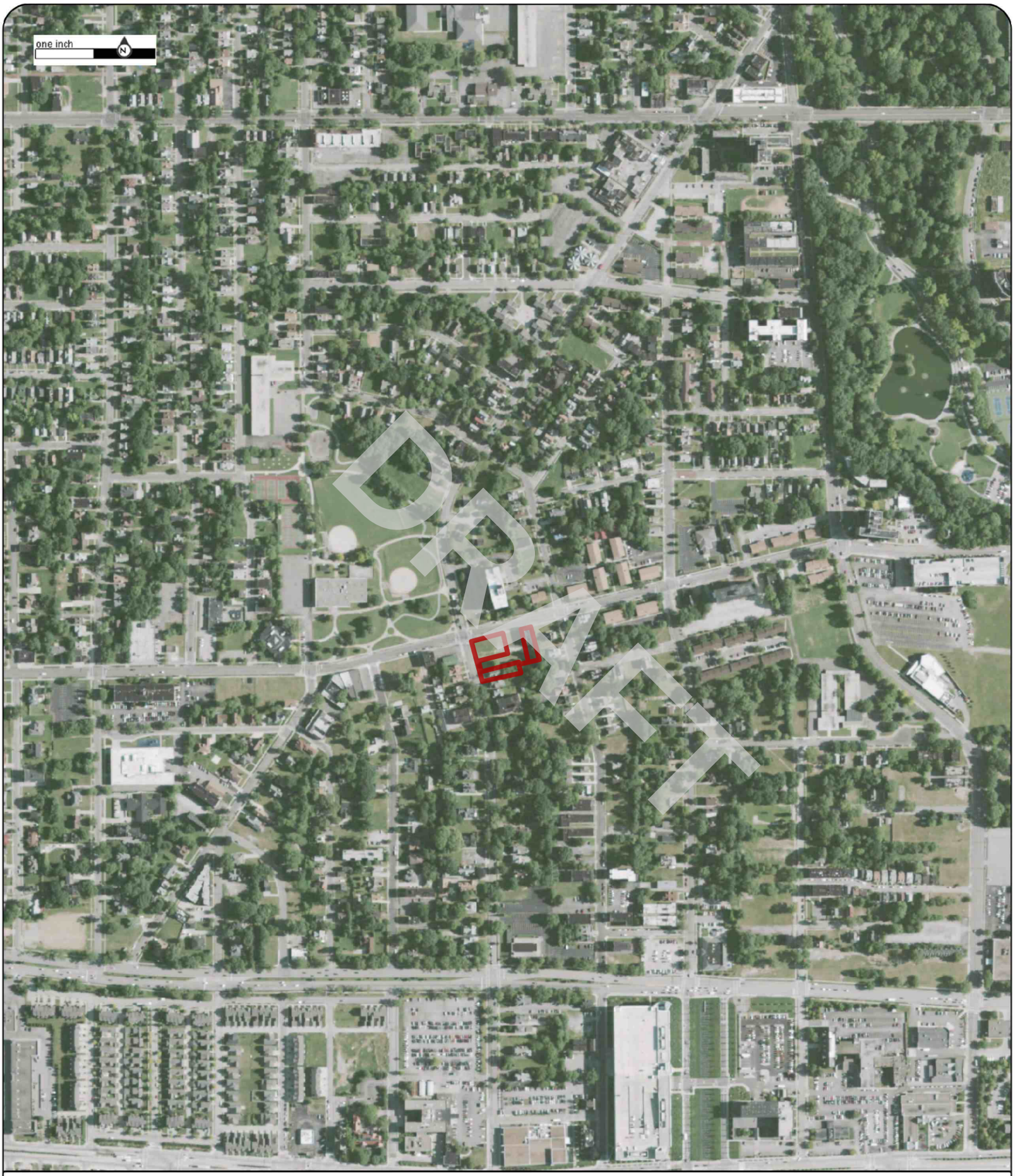

Order No:23041400739

2009

Project No.G23-2862

Site Name.3 Vacant Parcels,924 and 8924 Hough Avenue, & 1765 E 89th Street,Cleveland,

Source:USDA

Scale:1" = 500'

Comment:

Nova Group

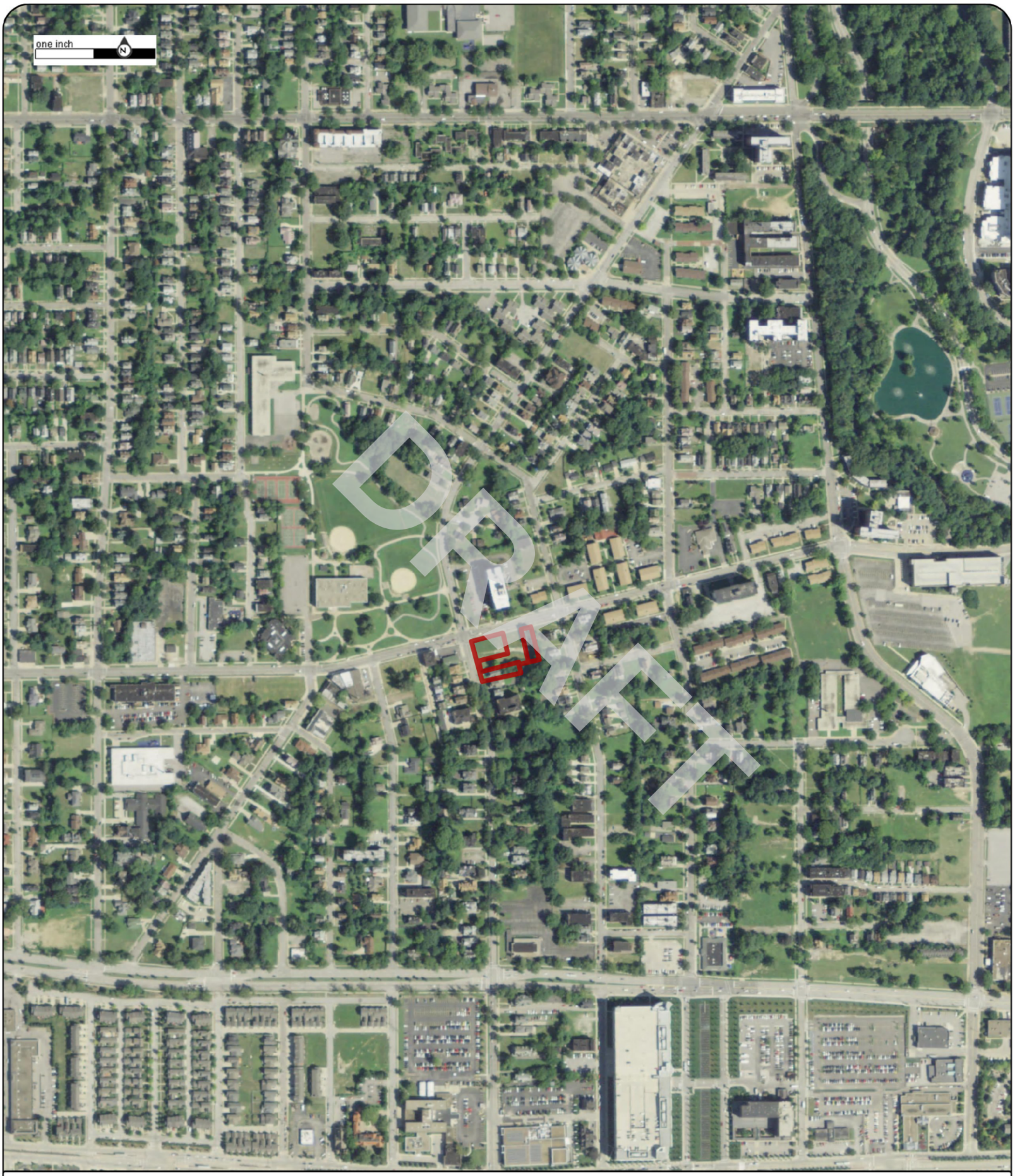

Order No:23041400739

2011

Project No.G23-2862

Site Name.3 Vacant Parcels,924 and 8924 Hough Avenue, & 1765 E 89th Street,Cleveland,

Source:USDA

Scale:1" = 500'

Comment:

Nova Group

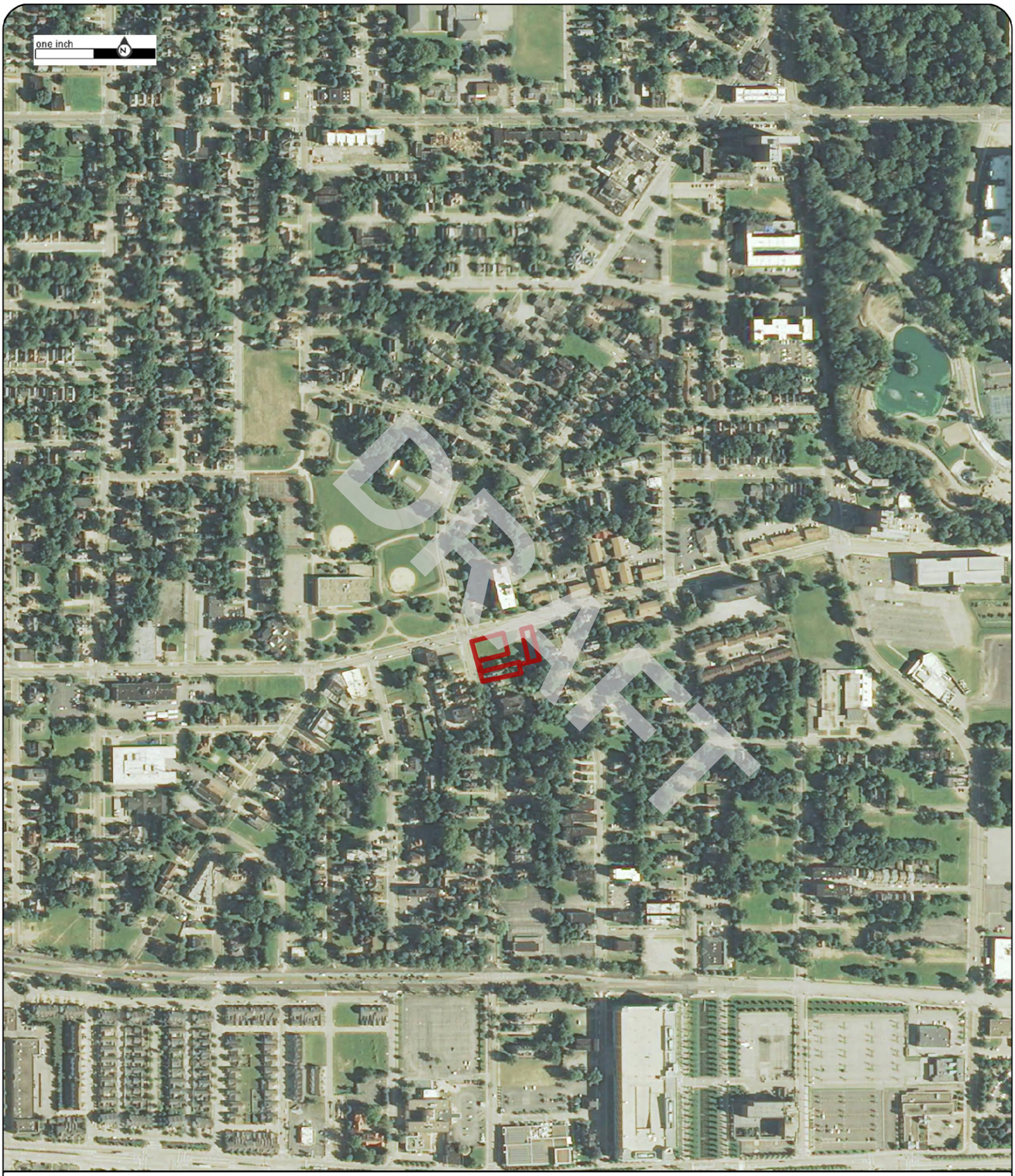

Order No:23041400739

2013

Project No.G23-2862

Site Name.3 Vacant Parcels,924 and 8924 Hough Avenue, & 1765 E 89th Street,Cleveland,

Source:USDA

Scale:1" = 500'

Comment:

Nova Group

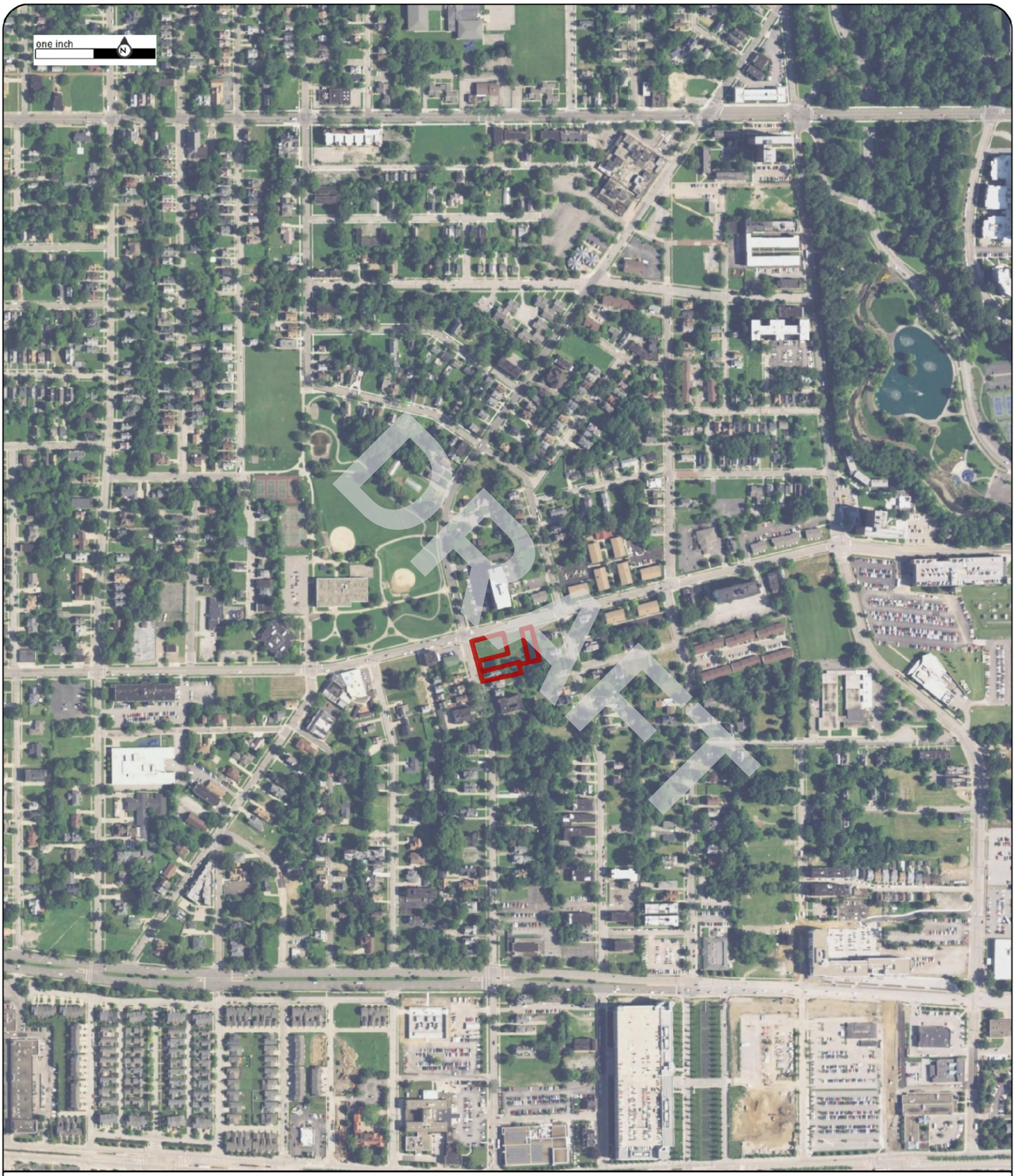

Order No:23041400739

2015

Project No.G23-2862

Site Name.3 Vacant Parcels,924 and 8924 Hough Avenue, & 1765 E 89th Street,Cleveland,

Source:USDA

Scale:1" = 500'

Comment:

Nova Group

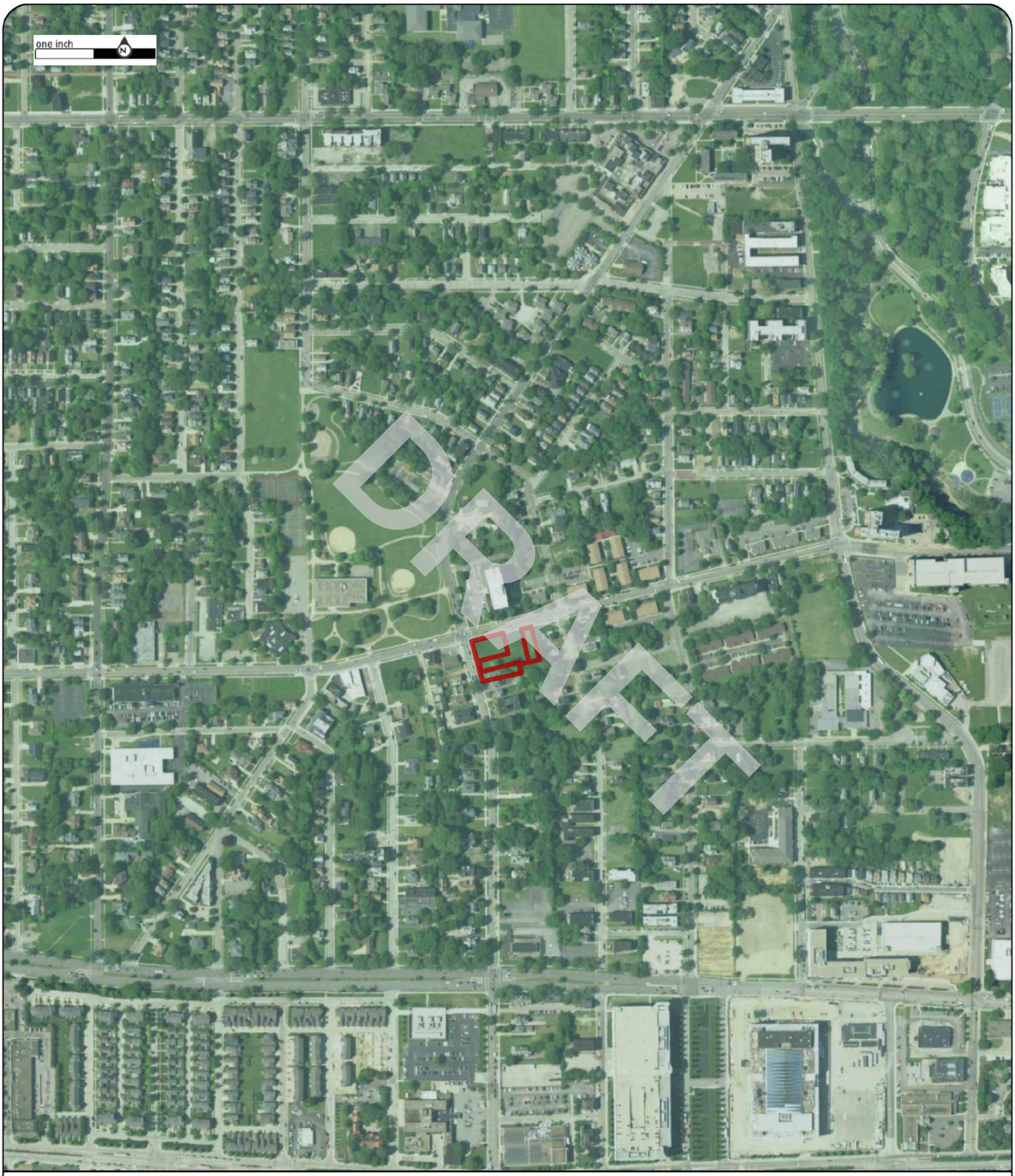

Order No:23041400739

2017

Project No.G23-2862

Site Name.3 Vacant Parcels,924 and 8924 Hough Avenue, & 1765 E 89th Street,Cleveland,

Source:USDA

Scale:1" = 500'

Comment:

Nova Group

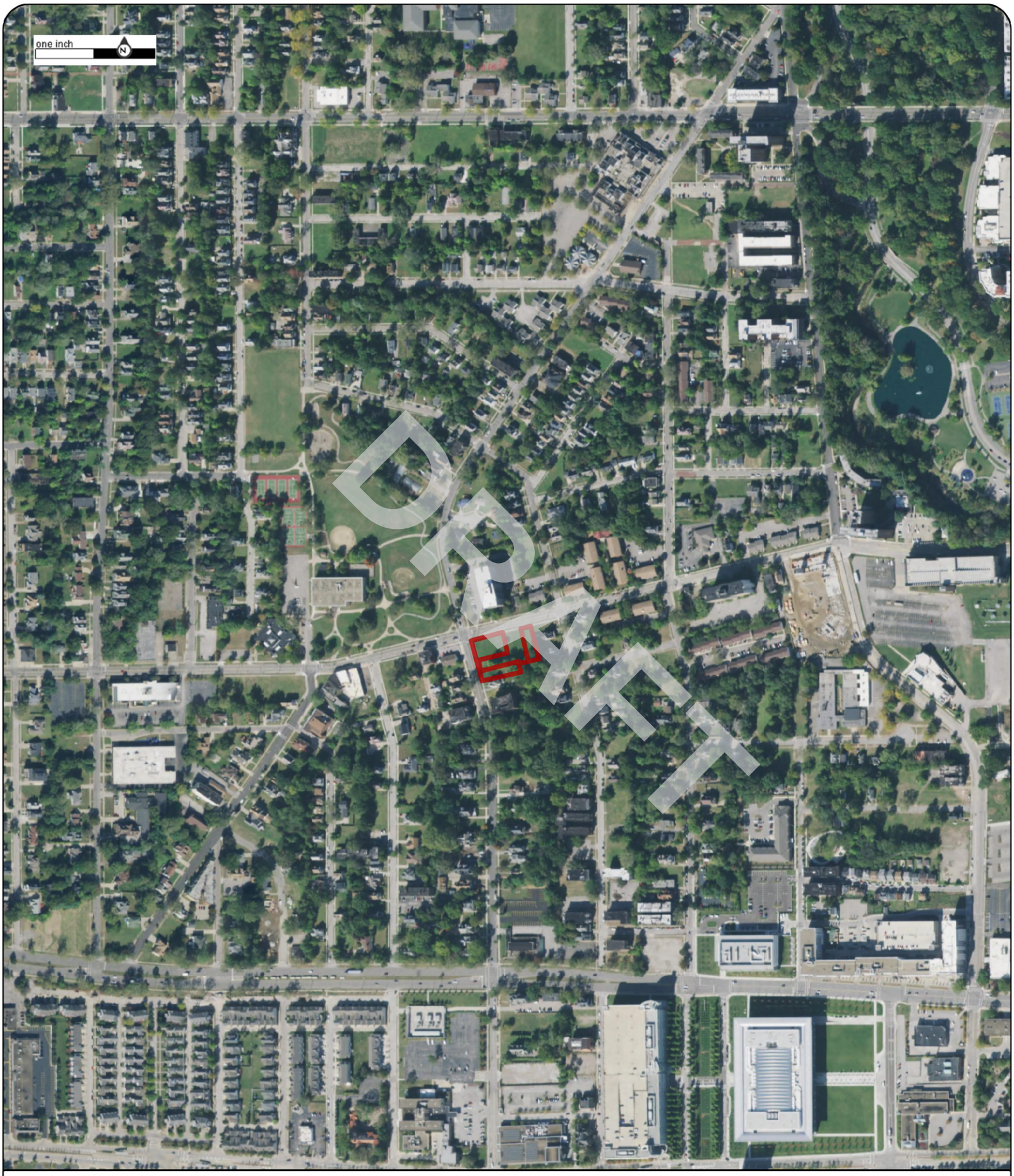

Order No:23041400739

2019

Project No.G23-2862

Site Name.3 Vacant Parcels,924 and 8924 Hough Avenue, & 1765 E 89th Street,Cleveland,

Source:USDA

Scale:1" = 500'

Comment:

Nova Group

Order No:23041400739

2021

Project No.G23-2862

Site Name.3 Vacant Parcels,924 and 8924 Hough Avenue, & 1765 E 89th Street,Cleveland,

Source:MAXAR

Scale:1" = 500'

Comment:

Nova Group

APPENDIX B-2: Historical Topographic Maps

DRAFT

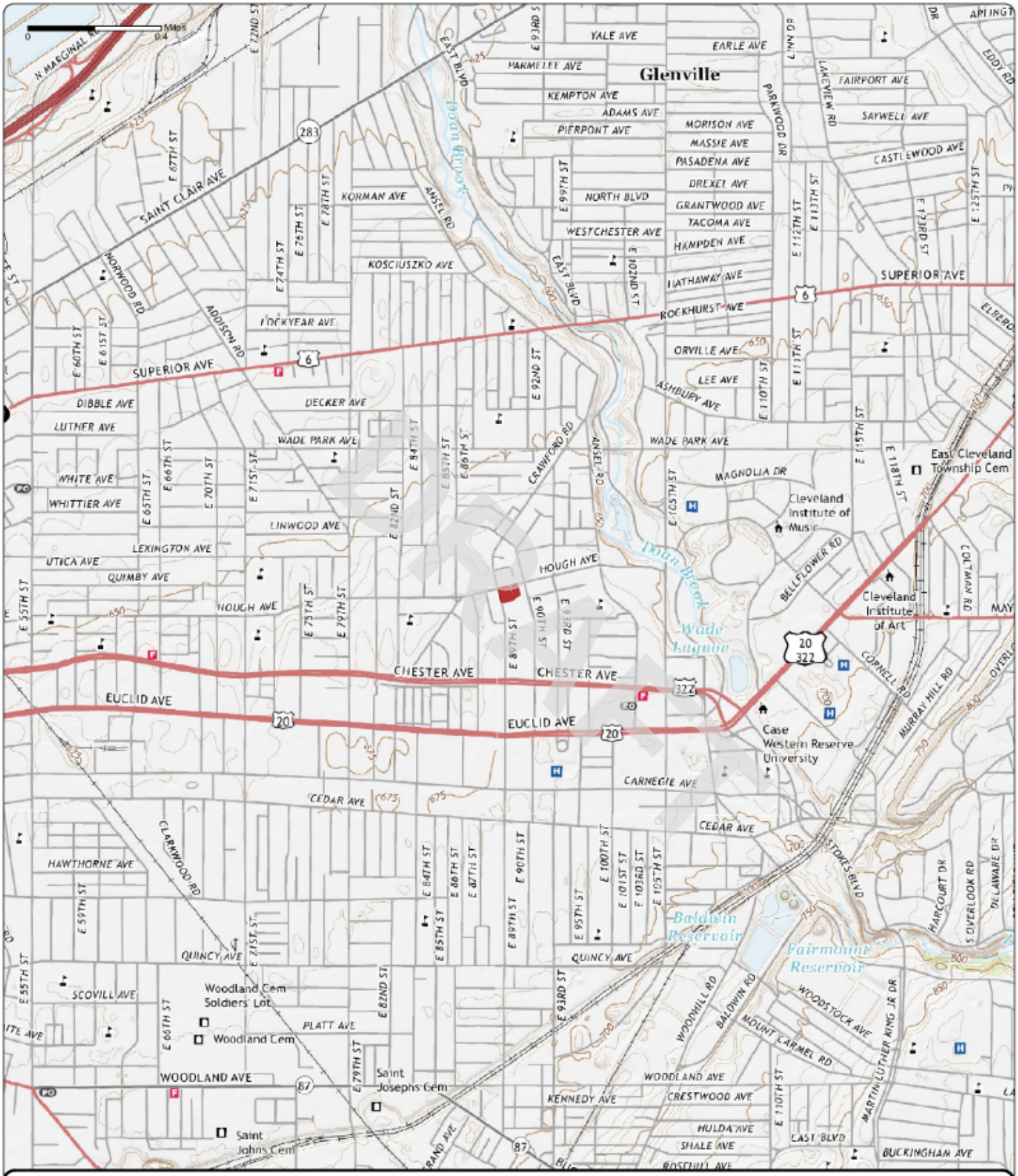

Order No. 23041400739

2019

Quadrangle(s): Cleveland North, OH

Project No: G23-2862

Site Name: 3 Vacant Parcels, 924 and 8924 Hough Avenue, & 1765 E 89th Street

Source: USGS 7.5 Minute Topographic Map

Nova Group

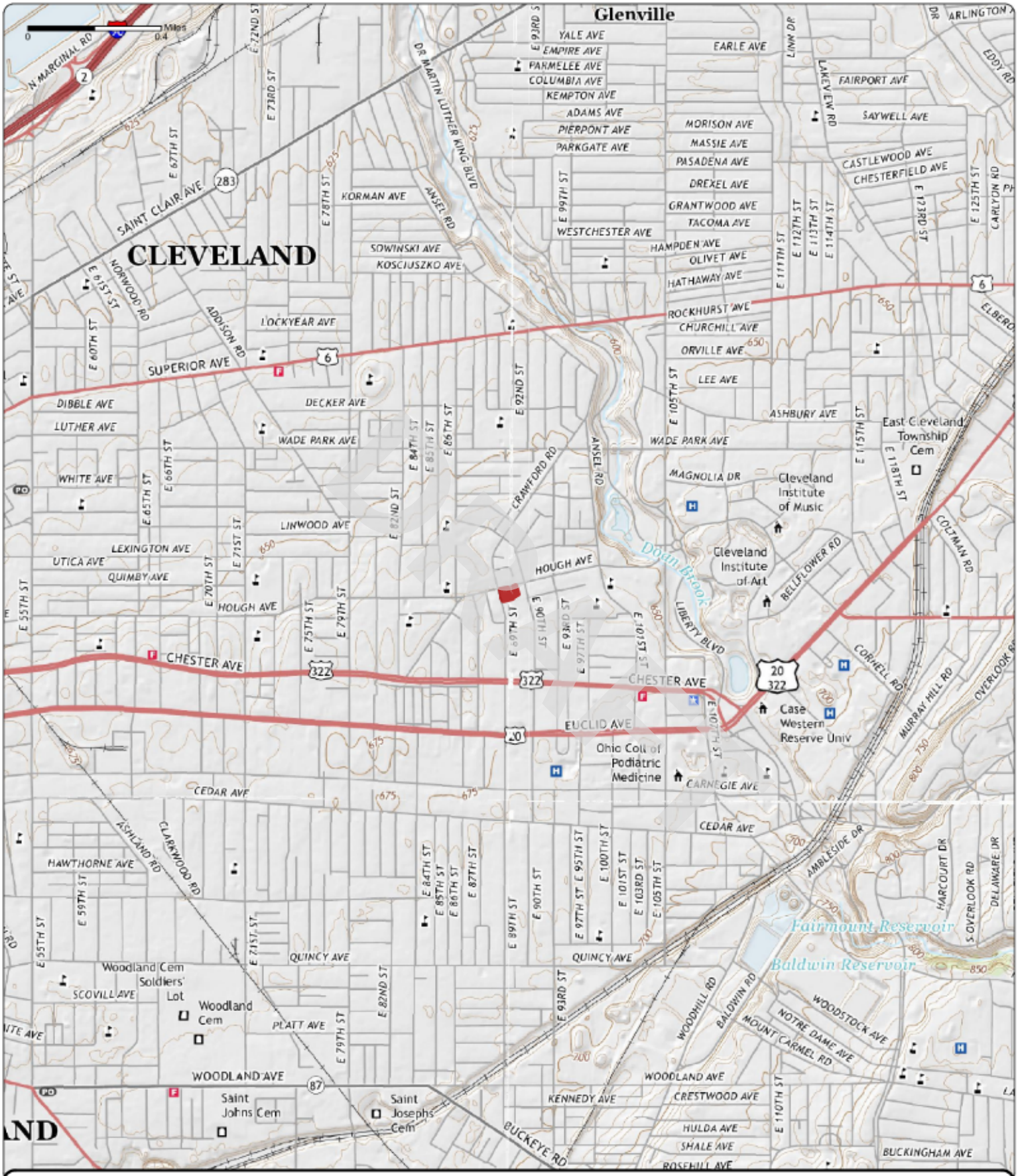

Order No. 23041400739

2016

Quadrangle(s): Cleveland North, OH

Project No: G23-2862

Site Name: 3 Vacant Parcels, 924 and 8924 Hough Avenue, & 1765 E 89th Street

Source: USGS 7.5 Minute Topographic Map

Nova Group

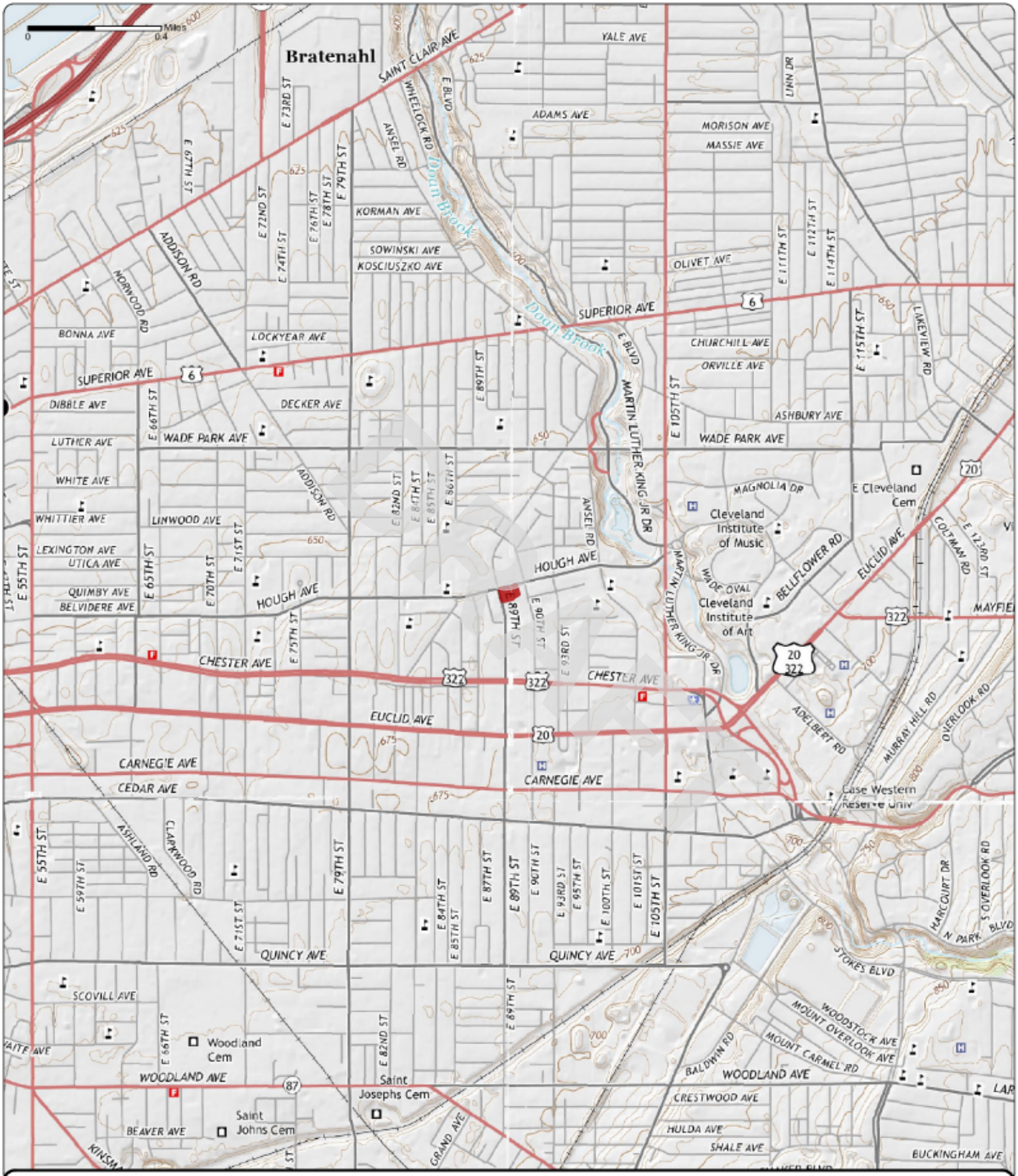

Order No. 23041400739

2013

Quadrangle(s): Cleveland North, OH

Project No: G23-2862

Site Name: 3 Vacant Parcels, 924 and 8924 Hough Avenue, & 1765 E 89th Street

Source: USGS 7.5 Minute Topographic Map

Nova Group

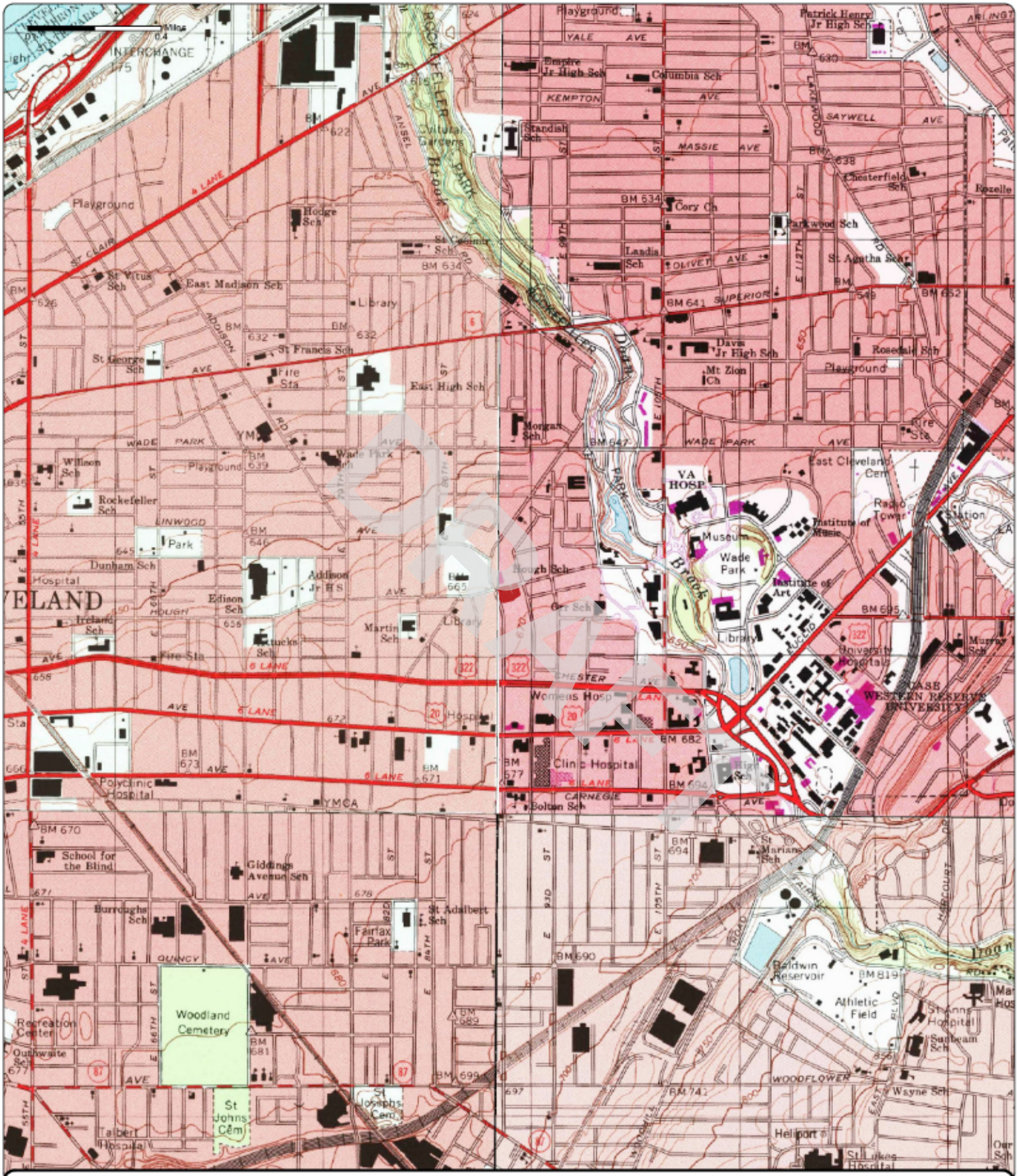

Order No. 23041400739

1994

(1-1994) *Aerial Photo Year: 1994*

(2-1994) *Aerial Photo Year: 1994*

(3-1994) *Aerial Photo Year: 1994*

(4-1994) *Aerial Photo Year: 1994*

Quadrangle(s): Cleveland North, OH(1-1994)

Project No: G23-2862

Site Name: 3 Vacant Parcels, 924 and 8924 Hough Avenue, & 1765 E 89th Street

Source: USGS 7.5 Minute Topographic Map

Nova Group

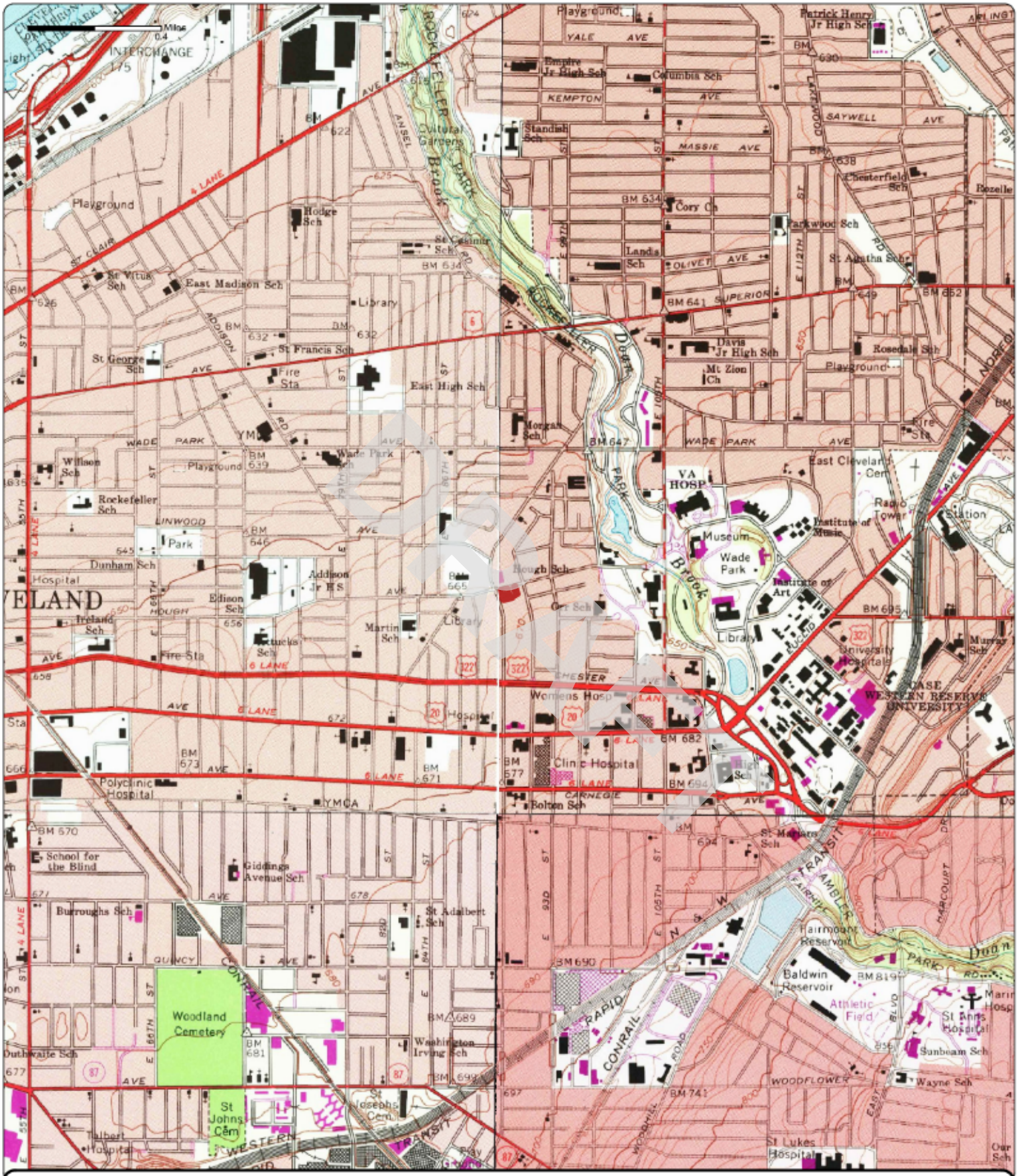

Order No. 23041400739

1992

(1-1979) Aerial Photo Year: 1977 Photo Revision Year: 1979

(2-1975) Aerial Photo Year: 1977 Photo Revision Year: 1979

(3-1978) Aerial Photo Year: 1977 Photo Revision Year: 1979

(4-1992) Aerial Photo Year: 1988

Quadrangle(s): East Cleveland, OH(2-1979)

Project No: G23-2862

Site Name: 3 Vacant Parcels, 924 and 8924 Hough Avenue, & 1765 E 89th Street

Source: USGS 7.5 Minute Topographic Map

Nova Group

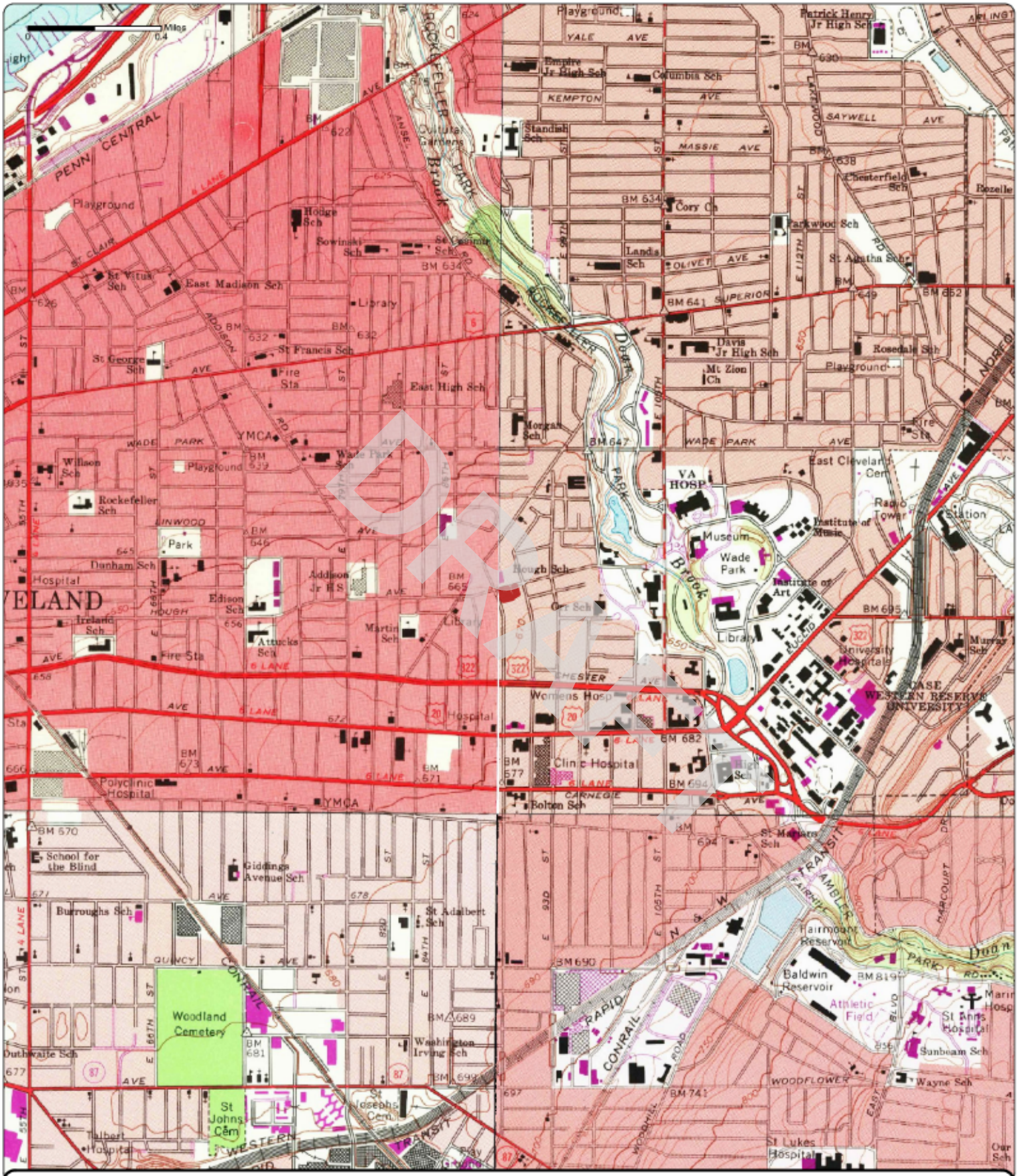

Order No. 23041400739

1979	(1-1970)	(2-1975)	(3-1978)	(4-1979)
	Aerial Photo Year: 1970	Aerial Photo Year: 1977	Aerial Photo Year: 1977	Aerial Photo Year: 1977
	Photo Revision Year: 1970	Photo Revision Year: 1979	Photo Revision Year: 1979	Photo Revision Year: 1979

Quadrangle(s): Cleveland North, OH(1-1970)

Project No: G23-2862

Site Name: 3 Vacant Parcels, 924 and 8924 Hough Avenue, & 1765 E 89th Street

Source: USGS 7.5 Minute Topographic Map

Nova Group

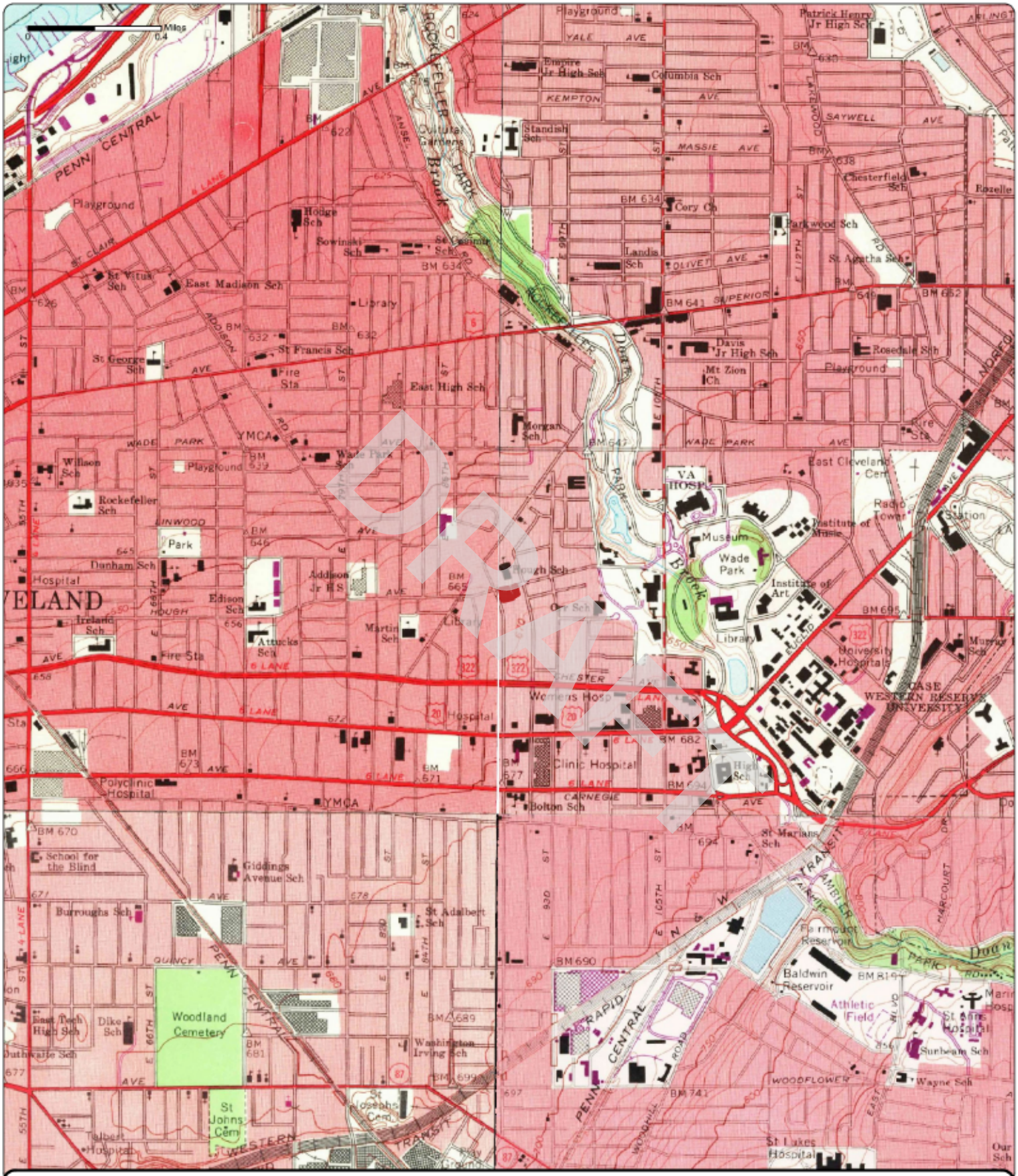

Order No. 23041400739

1970

(1-1970)	(2-1970)	(3-1970)	(4-1970)
Aerial Photo Year: 1970	Aerial Photo Year: 1970	Aerial Photo Year: 1970	Aerial Photo Year: 1970
Photo Revision Year: 1970	Photo Revision Year: 1970	Photo Revision Year: 1970	Photo Revision Year: 1970

Quadrangle(s): Cleveland North, OH(1-1970)

Project No: G23-2862

Site Name: 3 Vacant Parcels, 924 and 8924 Hough Avenue, & 1765 E 89th Street

Source: USGS 7.5 Minute Topographic Map

Nova Group

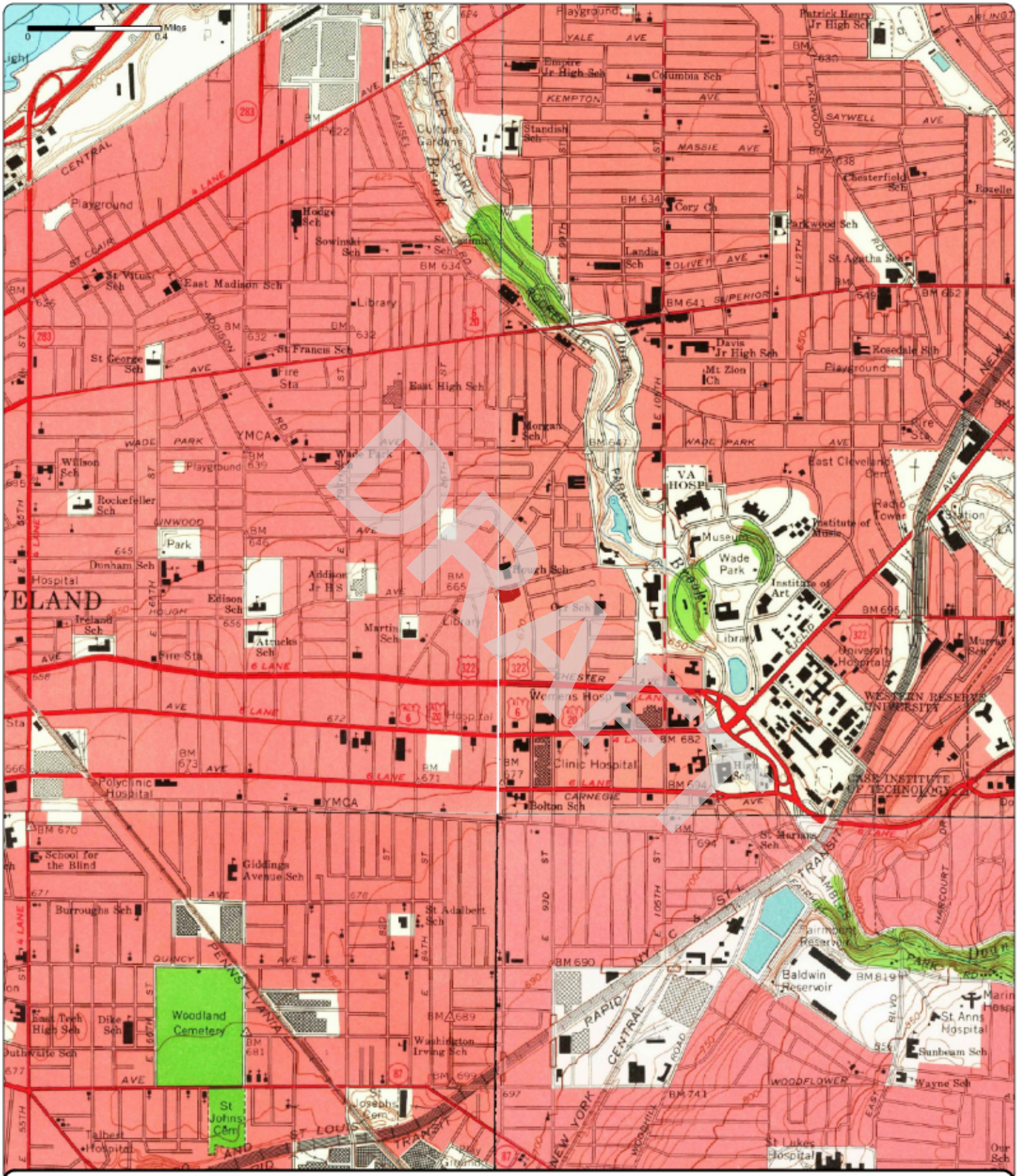

Order No. 23041400739

1963 (1-1963) Aerial Photo Year: 1962 (2-1963) Aerial Photo Year: 1962 (3-1963) Aerial Photo Year: 1952 (4-1963) Aerial Photo Year: 1962

Quadrangle(s): Cleveland North, OH(2-1963)

Project No: G23-2862

Site Name: 3 Vacant Parcels, 924 and 8924 Hough Avenue, & 1765 E 89th Street

Source: USGS 7.5 Minute Topographic Map

Nova Group

Order No. 23041400739

1953 (1-1953) Aerial Photo Year: 1952 (2-1953) Aerial Photo Year: 1952 (3-1953) Aerial Photo Year: 1952 (4-1953) Aerial Photo Year: 1952

Quadrangle(s): Cleveland North, OH(1-1953)

Project No: G23-2862

Site Name: 3 Vacant Parcels, 924 and 8924 Hough Avenue, & 1765 E 89th Street

Source: USGS 7.5 Minute Topographic Map

Nova Group

Order No. 23041400739

1903

Quadrangle(s): Euclid, OH

Project No: G23-2862

Site Name: 3 Vacant Parcels, 924 and 8924 Hough Avenue, & 1765 E 89th Street

Source: USGS 15 Minute Topographic Map

Nova Group

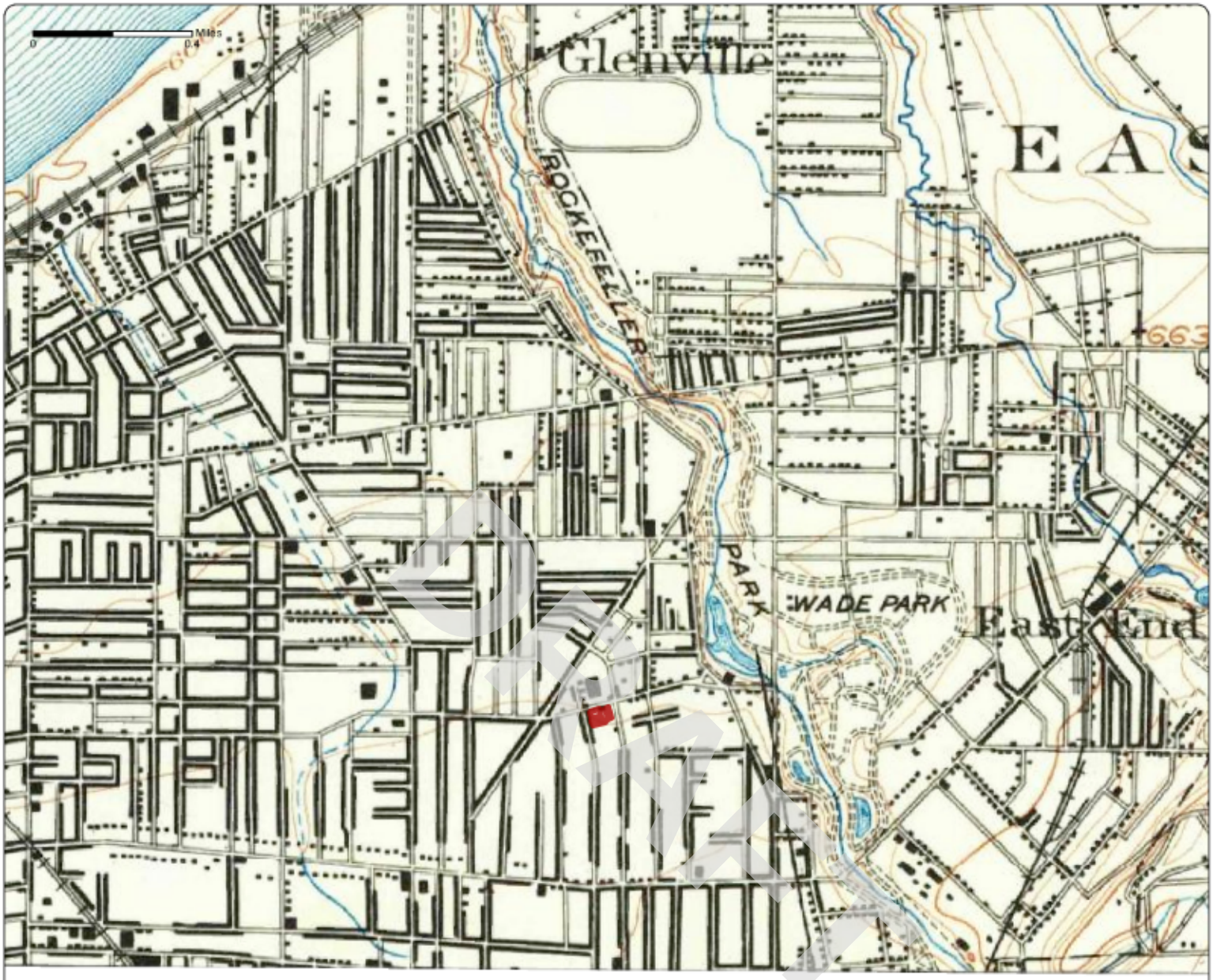

Order No. 23041400739

1901

Quadrangle(s): Euclid, OH

Project No: G23-2862

Site Name: 3 Vacant Parcels, 924 and 8924 Hough Avenue, & 1765 E 89th Street

Source: USGS 15 Minute Topographic Map

N

Nova Group

APPENDIX B-3: Fire Insurance Maps

DRAFT

Fire Insurance Map

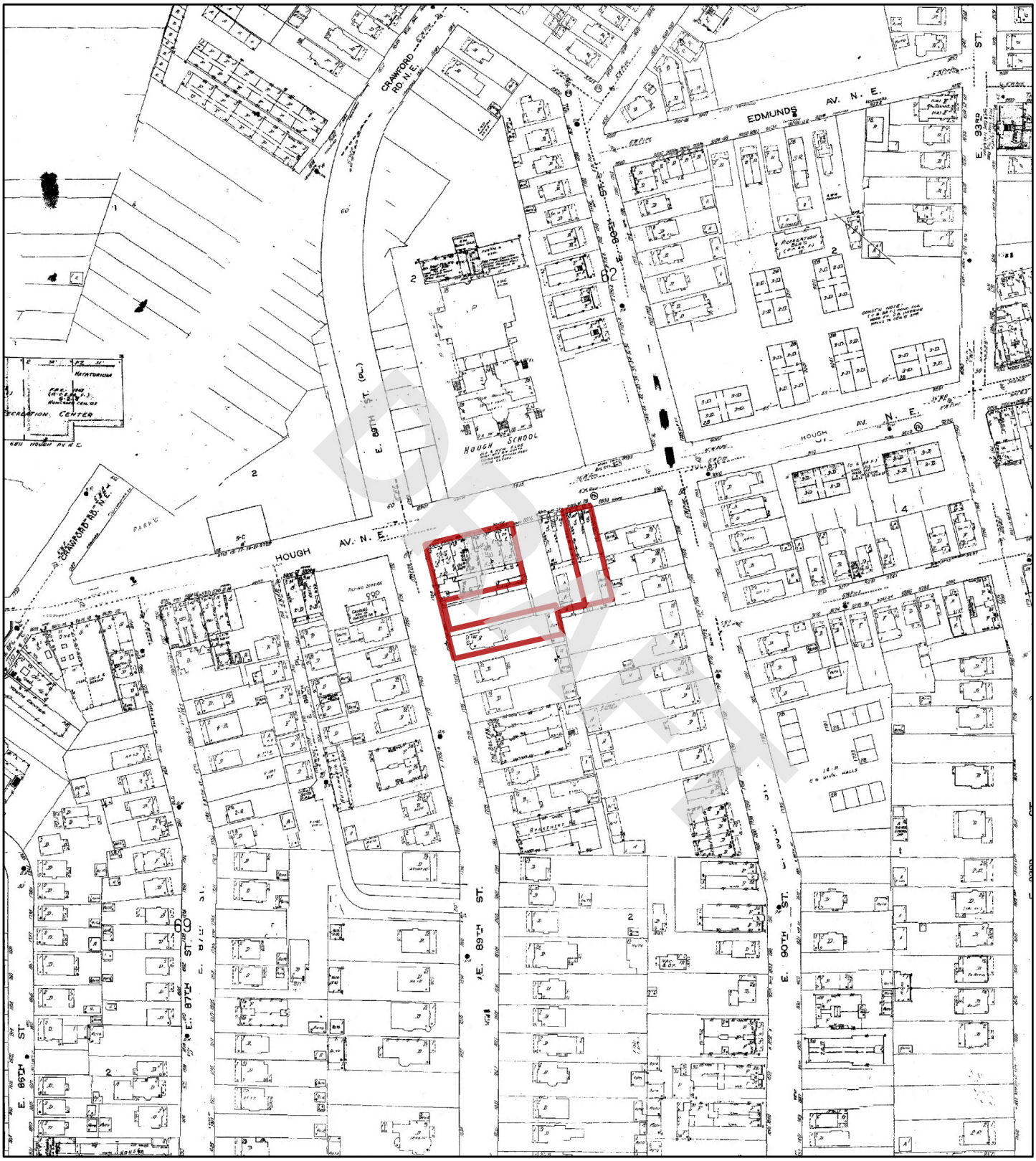

1972

N

0 95 190 380 570 760

Feet

Address: 924 and 8924 Hough Avenue, & 1765 E 89th Street Cleveland OH

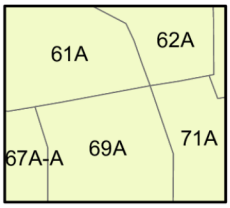

Map sheet(s):
Volume 4a: 61,62,67,69,71;

Order Number 23041400739

Nova Group

Fire Insurance Map

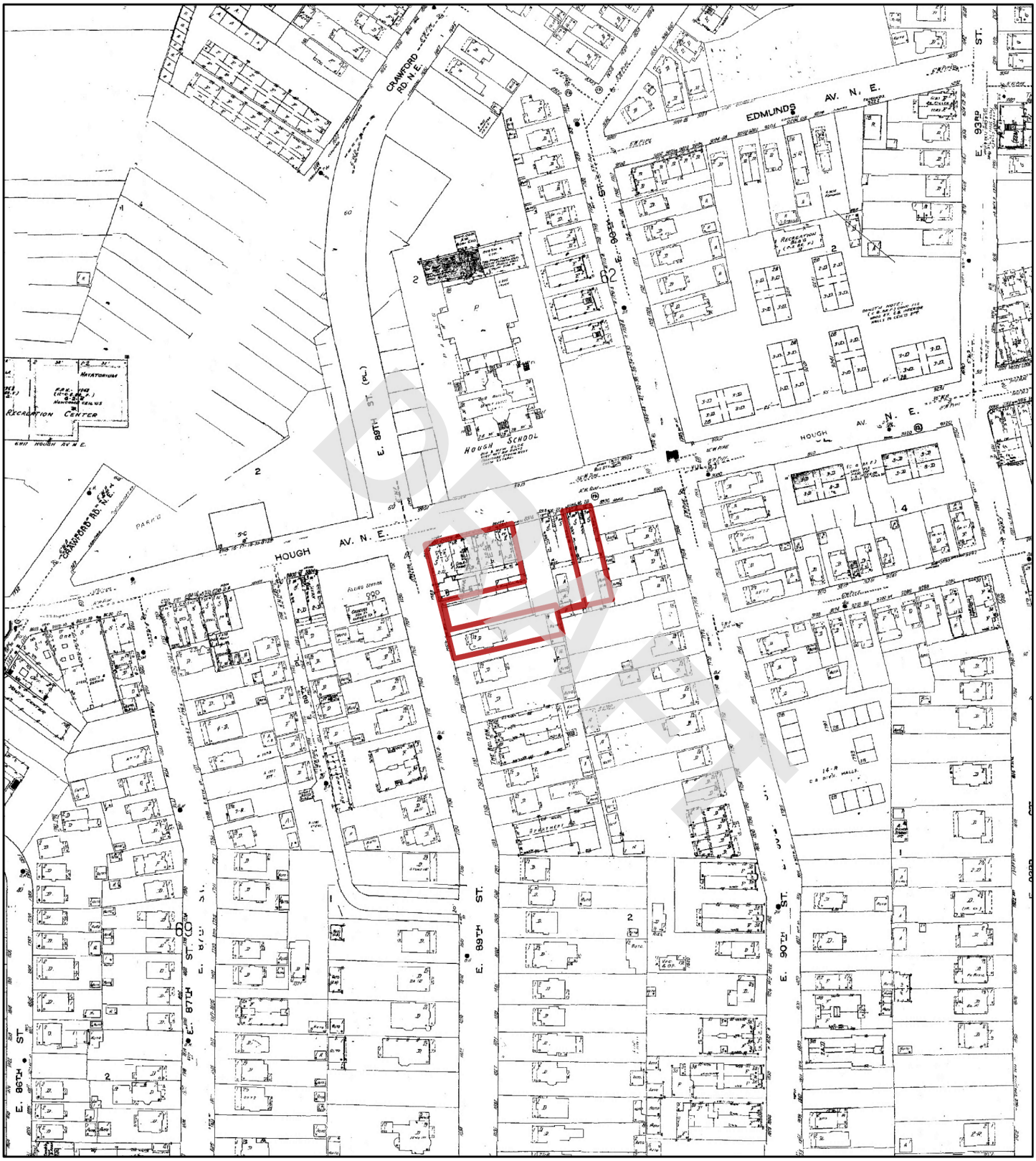

1970

N

0 95 190 380 570 760

Feet

Address: 924 and 8924 Hough Avenue, & 1765 E 89th Street Cleveland OH

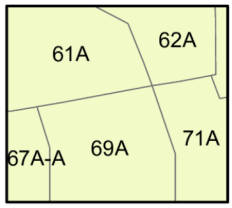

Map sheet(s):
Volume 4a: 61,62,67,69,71;

Order Number 23041400739

Nova Group

Fire Insurance Map

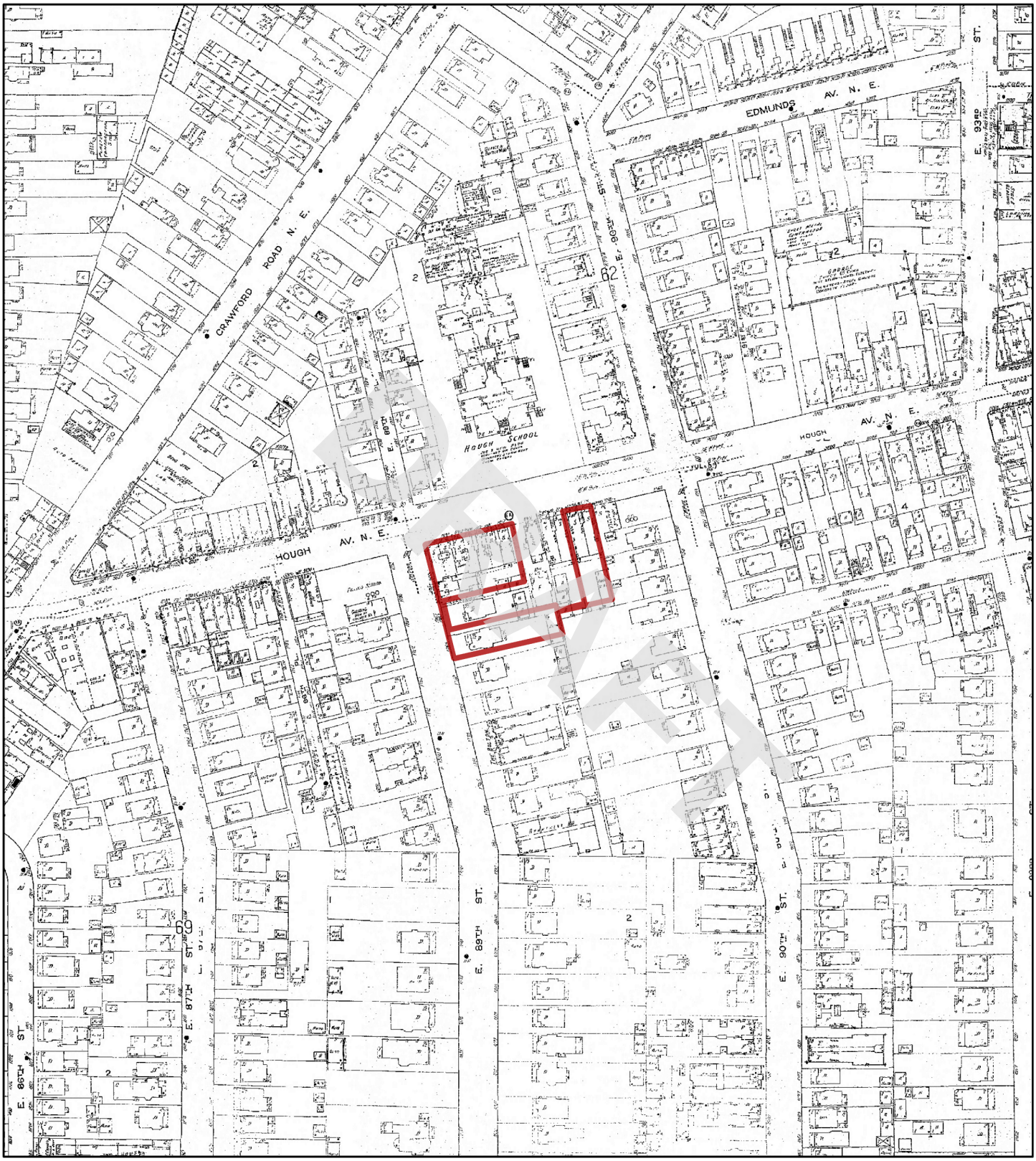

1952

N

0 95 190 380 570 760

Feet

Address: 924 and 8924 Hough Avenue, & 1765 E 89th Street Cleveland OH

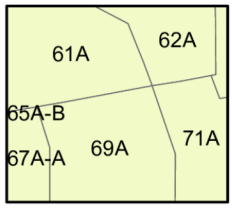

Map sheet(s):
Volume 4a: 61,62,67,69,71;

Order Number 23041400739

Nova Group

Fire Insurance Map

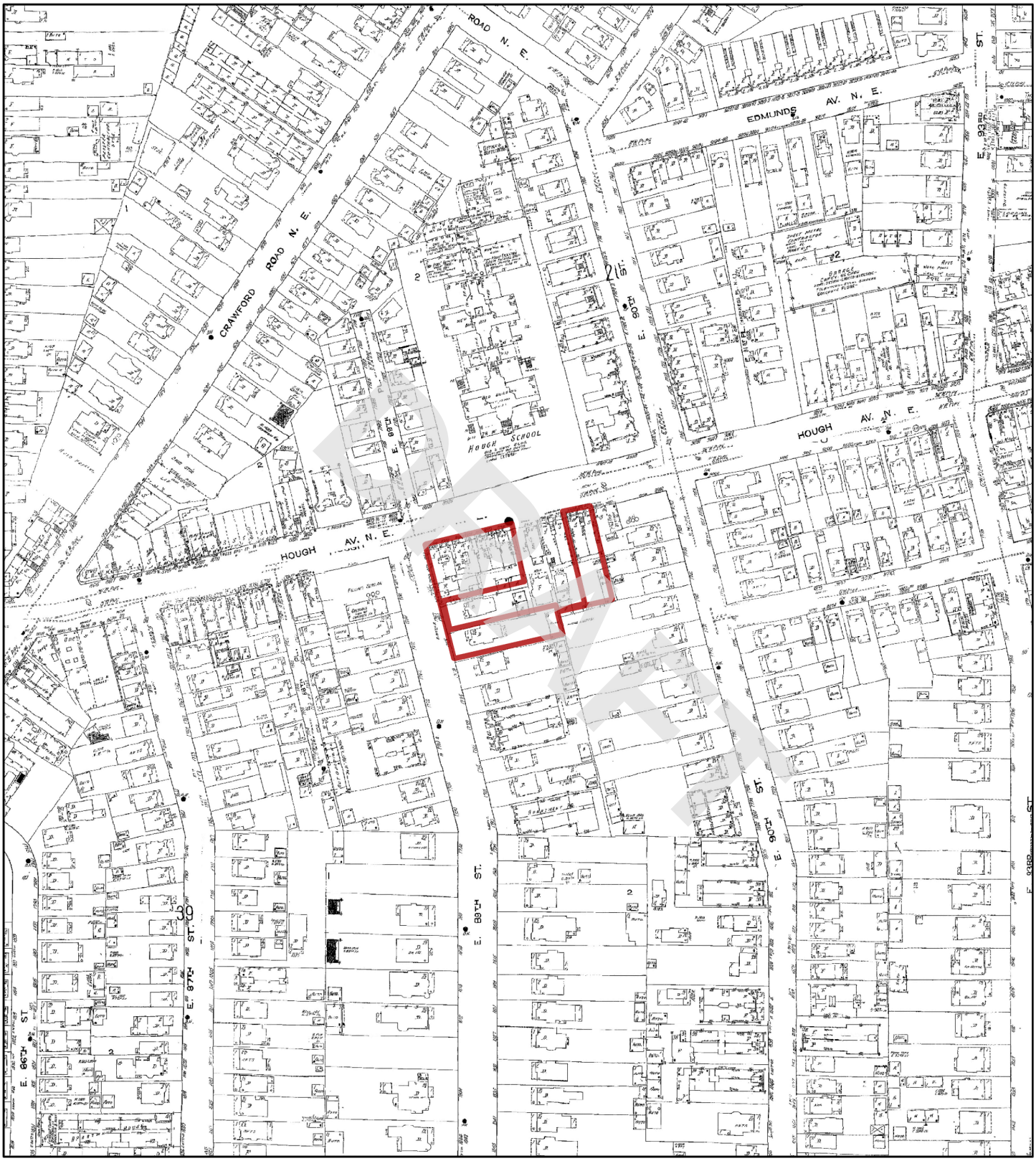

1951

N

0 95 190 380 570 760

Feet

Address: 924 and 8924 Hough Avenue, & 1765 E 89th Street Cleveland OH

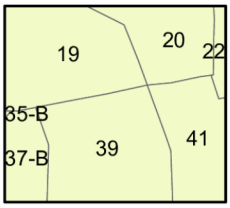

Map sheet(s):
Volume 5: 19,20,37,39,41;

Order Number 23041400739

Nova Group

Fire Insurance Map

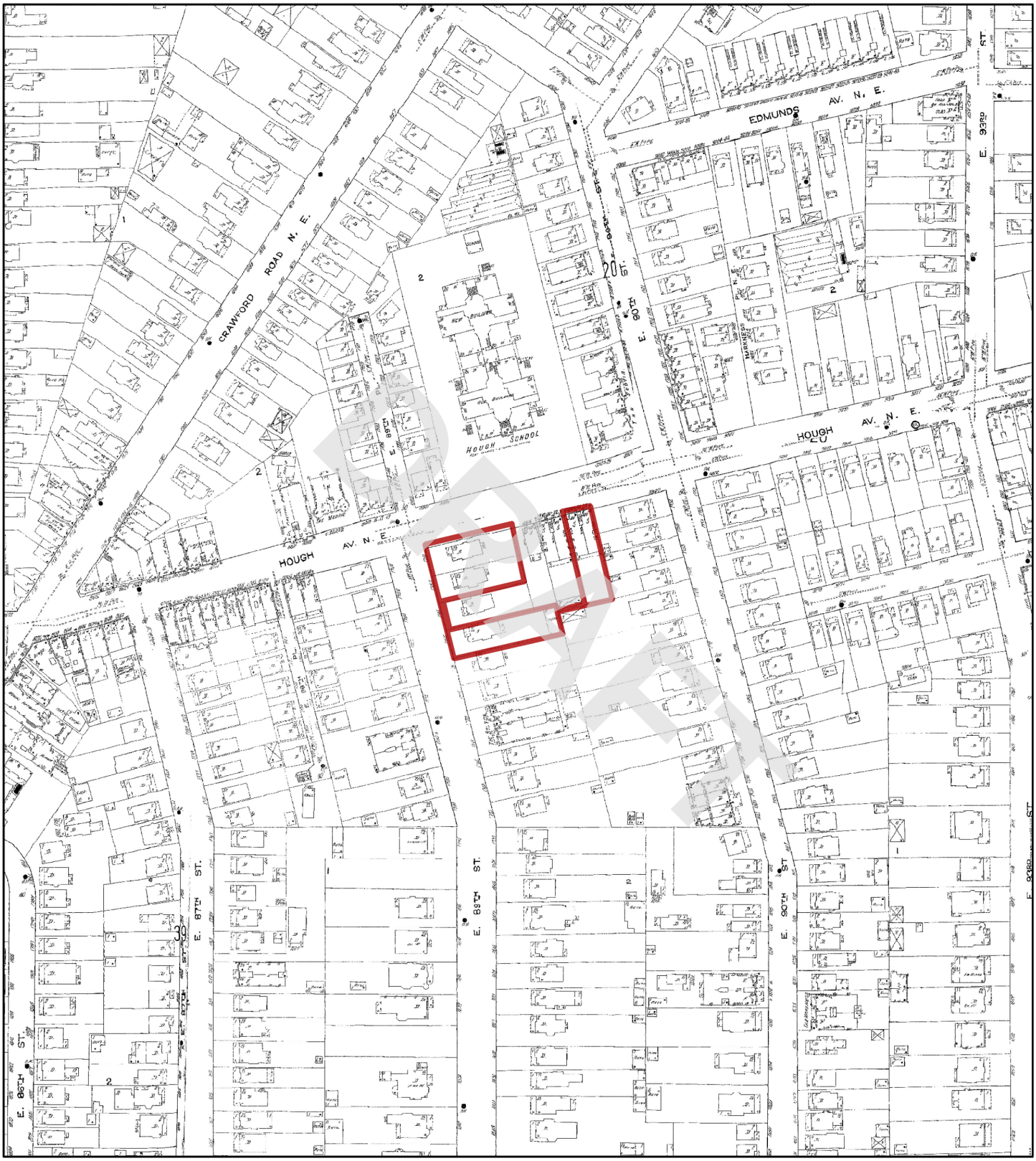

1913

N

0 95 190 380 570 760

Feet

Address: 924 and 8924 Hough Avenue, & 1765 E 89th Street Cleveland OH

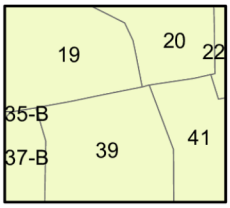

Map sheet(s):
Volume 5: 19,20,37,39,41;

Order Number 23041400739

Nova Group

Fire Insurance Map

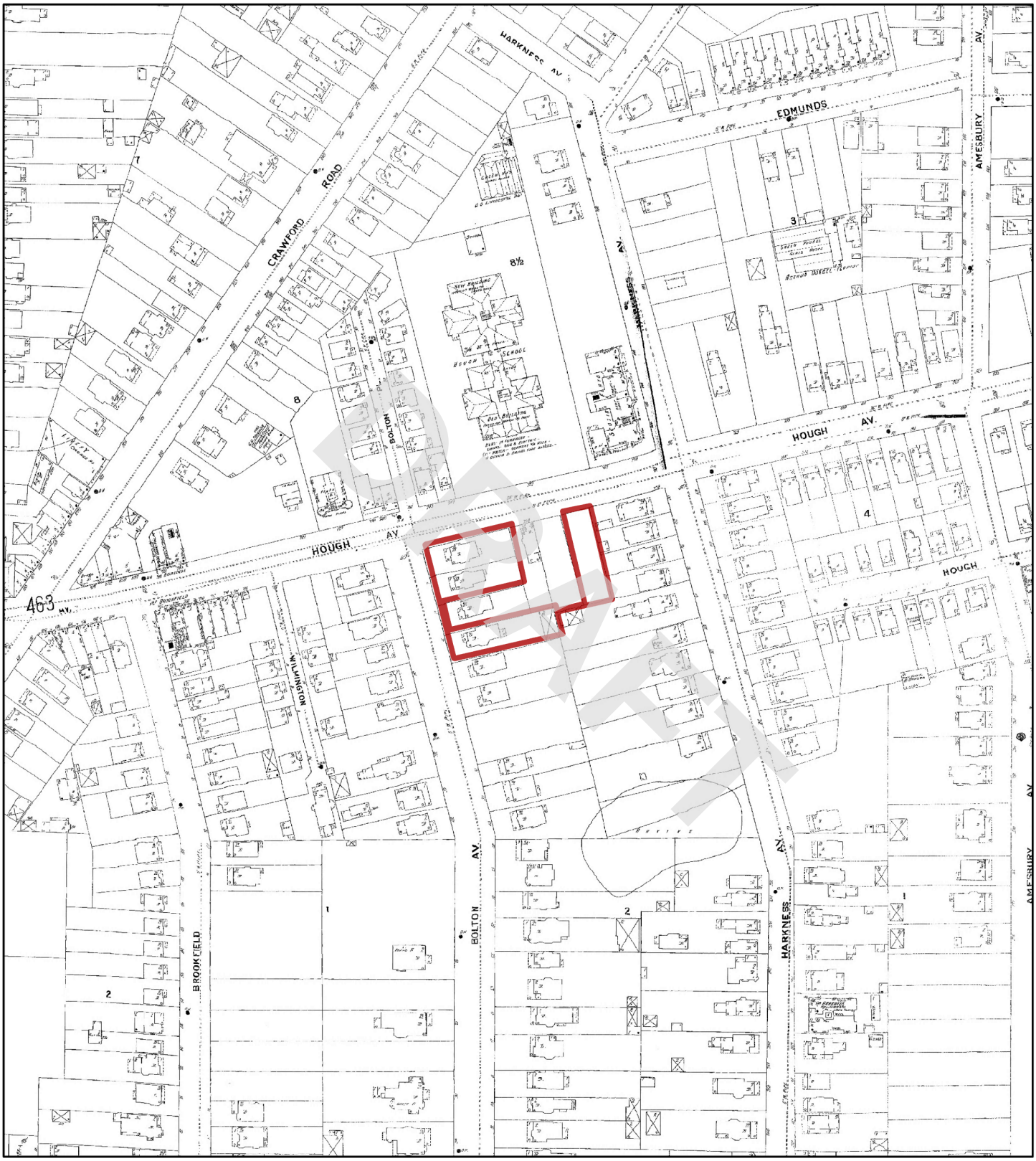

1903

N

0 95 190 380 570 760

Feet

Address: 924 and 8924 Hough Avenue, & 1765 E 89th Street Cleveland OH

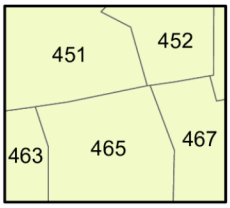

Map sheet(s):
Volume 4: 451,452,463,465,467;

Order Number 23041400739

Nova Group

Fire Insurance Map

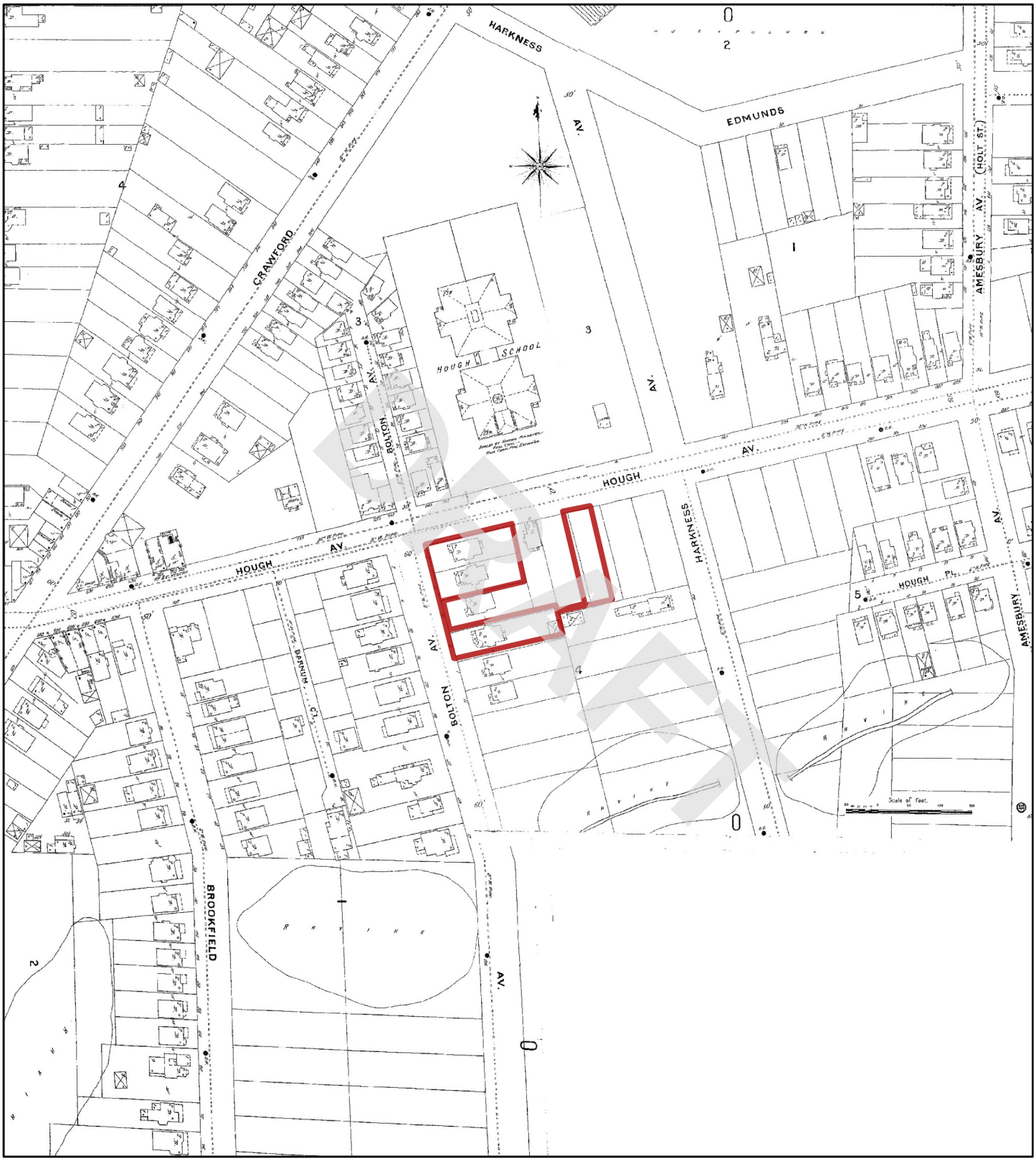

1896

N

Feet 0 95 190 380 570 760

Address: 924 and 8924 Hough Avenue, & 1765 E 89th Street Cleveland OH

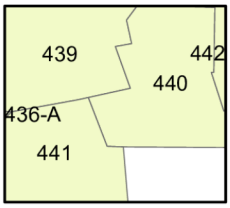

Map sheet(s):
Volume 4: 439,440,441;

Order Number 23041400739

Nova Group

APPENDIX B-4: City Directory Information

DRAFT

CITY DIRECTORY

DRAFT

Project Property:	*3 Vacant Parcels* *924 and 8924 Hough Avenue, & 1765 E 89th Street* *Cleveland,OH*
Project No:	*G23-2862*
Requested By:	*Nova Group, GBC*
Order No:	*23041400739*
Date Completed:	*April 20, 2023*

Environmental Risk Information Services
A division of Glacier Media Inc.
1.866.517.5204 | info@erisinfo.com | erisinfo.com

April 20, 2023
RE: CITY DIRECTORY RESEARCH
924 and 8924 Hough Avenue, & 1765 E 89th Street
Cleveland,OH

Thank you for contacting ERIS for an City Directory Search for the site described above. Our staff has conducted a reverse listing City Directory search to determine prior occupants of the subject site and adjacent properties. We have provided the nearest addresses(s) when adjacent addresses are not listed. If we have searched a range of addresses, all addresses in that range found in the Directory are included.

Note: Reverse Listing Directories generally are focused on more highly developed areas. Newly developed areas may be covered in the more recent years, but the older directories will tend to cover only the "central" parts of the city. To complete the search, we have either utilized the ACPL, Library of Congress, State Archives, and/or a regional library or history center as well as multiple digitized directories. These do not claim to be a complete collection of all reverse listing city directories produced.

ERIS has made every effort to provide accurate and complete information but shall not be held liable for missing, incomplete or inaccurate information. To complete this search we used the general range(s) below to search for relevant findings. If you believe there are additional addresses or streets that require searching please contact us at 866-517-5204.

DRAFT

Search Criteria:
1650-1800 of E 87th St
1650-1800 of E 89th St
8600-9200 of Hough Ave
Search Notes:

Search Results Summary

Date	Source	Comment
2022	DIGITAL BUSINESS DIRECTORY	
2020	DIGITAL BUSINESS DIRECTORY	
2016	DIGITAL BUSINESS DIRECTORY	
2011	DIGITAL BUSINESS DIRECTORY	
2007	DIGITAL BUSINESS DIRECTORY	
2003	DIGITAL BUSINESS DIRECTORY	
2000	DIGITAL BUSINESS DIRECTORY	
1996	HAINES	
1991	HAINES	
1986	HAINES	
1981	HAINES	
1976	HAINES	
1971	HAINES	
1966	OHIO BELL TELEPHONE	
1961	OHIO BELL TELEPHONE	
1956	OHIO BELL TELEPHONE	
1951	CLEVELAND DIR CO	
1942	OHIO BELL TELEPHONE	
1937	OHIO BELL TELEPHONE	
1932	CLEVELAND DIR CO	
1929	CLEVELAND DIR CO	

DRAFT

2022 E 87TH ST

SOURCE: DIGITAL BUSINESS DIRECTORY

1773 **EMMETT SAUNDERS**...*RESIDENTIAL*
1781 **DAPHNE DELOACH**...*RESIDENTIAL*
1781 **WILLIAMS DELOA, DAPHNE**...*NURSES-PRACTITIONERS*
1782 **VANCE TRIPLETT**...*RESIDENTIAL*
1791 **GERALDINE LASTER**...*RESIDENTIAL*

2022 E 89TH ST

SOURCE: DIGITAL BUSINESS DIRECTORY

1762 **TINA HUMPHREY**...*RESIDENTIAL*
1768 **BRETT MITCHELL**...*RESIDENTIAL*
1769 **CARA CARTER**...*RESIDENTIAL*
1796 **SABREENA STARLING**...*RESIDENTIAL*
1796 **STEVEN HARMON**...*RESIDENTIAL*

DRAFT

2022 HOUGH AVE

SOURCE: DIGITAL BUSINESS DIRECTORY

8606 **UNITED PEACE BAPTIST CHURCH**...*CHURCHES*
8611 **CLEVELAND THURGOOD MARSHALL**...*RECREATION CENTERS*
8611 **INNER CITY TENNIS CLINICS**...*TENNIS COURTS-PUBLIC*
8806 **SMITTY'S SEAWAY BARBER SHOP**...*BARBERS*
8806 **SMITTY'S SEAWAY BARBER SHOP**...*BEAUTY SALONS*
8812 **DANA DISTRIBUTORS**...*DELICATESSENS*
8925 **ALBERTA CRAYTON**...*RESIDENTIAL*
8925 **ANDRENETTA JONES**...*RESIDENTIAL*
8925 **ANTHONY GREEN**...*RESIDENTIAL*
8925 **ANTOINETTE TURPIN**...*RESIDENTIAL*
8925 **BERTHA COOKS**...*RESIDENTIAL*
8925 **BRADLEY HARRIS**...*RESIDENTIAL*
8925 **BRENT FONTENETTE**...*RESIDENTIAL*
8925 **CALVIN MITCHELL**...*RESIDENTIAL*
8925 **CIERRA WILSON**...*RESIDENTIAL*
8925 **CLARICE PORTER**...*RESIDENTIAL*
8925 **DONALD GALLAGHER**...*RESIDENTIAL*
8925 **DORIS BACON**...*RESIDENTIAL*
8925 **EDWIN ZAID**...*RESIDENTIAL*
8925 **ELIZABETH JACKSON**...*RESIDENTIAL*
8925 **ELLA WILLIAMS**...*RESIDENTIAL*
8925 **GLORIA MORGAN**...*RESIDENTIAL*
8925 **GURNESE SMEDLEY**...*RESIDENTIAL*
8925 **HERBERT HOSTETTER SR**...*RESIDENTIAL*
8925 **JAMES BOHANON**...*RESIDENTIAL*
8925 **JAMES LAWERY JR**...*RESIDENTIAL*
8925 **JANE ROME**...*RESIDENTIAL*
8925 **JANIE WALTON**...*RESIDENTIAL*
8925 **JOHNNIE MAYHEW**...*RESIDENTIAL*
8925 **JUANITA LESTER**...*RESIDENTIAL*
8925 **KENJUAN KELLEY**...*RESIDENTIAL*
8925 **KINGSBURY TOWER LTD**...*APARTMENT FINDING & RENTAL SERVICE*
8925 **KINGSBURY TOWER LTD**...*APARTMENTS*
8925 **LARRY ALBRITTON**...*RESIDENTIAL*
8925 **LEON HEMPHILL**...*RESIDENTIAL*
8925 **LINDA HARDRICK**...*RESIDENTIAL*
8925 **LOUISE MARTIN**...*RESIDENTIAL*
8925 **MELVONNA JACKSON**...*RESIDENTIAL*
8925 **MONTIE WRIGHT**...*RESIDENTIAL*
8925 **OLLIE PERRY**...*RESIDENTIAL*
8925 **OLLIE PRICE**...*RESIDENTIAL*
8925 **RICHARD CATES**...*RESIDENTIAL*
8925 **ROBERT SPARKMAN**...*RESIDENTIAL*
8925 **ROOSEVELT HARRIS**...*RESIDENTIAL*
8925 **SANDRA PENN**...*RESIDENTIAL*
8925 **SHIRLEY JAMES**...*RESIDENTIAL*
8925 **SHIRLEY MARCUS**...*RESIDENTIAL*
8925 **SYLVESTER BLALOCK**...*RESIDENTIAL*
8925 **THEOLA LEWIS**...*RESIDENTIAL*
8925 **WESLEY TIMMONS**...*RESIDENTIAL*
8925 **WILLIAM NIX**...*RESIDENTIAL*
8925 **WILLIE TUCKER**...*RESIDENTIAL*
8925 **YVONNE WILLIAMS**...*RESIDENTIAL*
8925 **ZACHARIAH BROWN**...*RESIDENTIAL*
9001 **AQILA JOHNSON**...*RESIDENTIAL*
9001 **COZETTE CATANO**...*RESIDENTIAL*
9001 **DARRON OVERBY**...*RESIDENTIAL*
9001 **DENNIS PROSSER**...*RESIDENTIAL*
9001 **LAKESHA MCCOY**...*RESIDENTIAL*
9110 **ARNECIA HENDERSON**...*RESIDENTIAL*
9110 **DANISHA FREEMAN**...*RESIDENTIAL*
9110 **MINNIE MCNEAR**...*RESIDENTIAL*
9110 **PARK VILLAGE COMMUNITY**...*REAL ESTATE*
9110 **PORSCHA ODOM**...*RESIDENTIAL*
9110 **TESHOME HELMEY**...*RESIDENTIAL*

2020 E 87TH ST

SOURCE: DIGITAL BUSINESS DIRECTORY

1773 **EMMETT SAUNDERS**...*RESIDENTIAL*
1774 **TREVETTE DILLARD**...*RESIDENTIAL*
1781 **DAPHNE DELOACH**...*RESIDENTIAL*
1781 **WILLIAMS DELOA, DAPHNE**...*NURSES-PRACTITIONERS*
1782 **MICHEELE TRIPLETT**...*RESIDENTIAL*
1791 **BOBBIE LASTER**...*RESIDENTIAL*
1791 **GERALDINE LASTER**...*RESIDENTIAL*

DRAFT

2020 E 89TH ST

SOURCE: DIGITAL BUSINESS DIRECTORY

1762 **JASON HUMPHREY**...*RESIDENTIAL*
1768 **BRETT MITCHELL**...*RESIDENTIAL*
1769 **CARA CARTER**...*RESIDENTIAL*
1772 **EILEEN LEWIS**...*RESIDENTIAL*
1796 **RANEEKA STARLING**...*RESIDENTIAL*
1796 **STEVEN HARMON**...*RESIDENTIAL*

2020 HOUGH AVE

SOURCE: DIGITAL BUSINESS DIRECTORY

8606 **UNITED PEACE BAPTIST CHURCH**...*CHURCHES*
8610 **DOW LEADERSHIP INSTITUTE**...*JUNIOR COLLEGES & TECHNICAL INSTITUTES*
8611 **CLEVELAND THURGOOD MARSHALL**...*RECREATION CENTERS*
8806 **SMITTY'S SEAWAY BARBER SHOP**...*BARBERS*
8806 **SMITTY'S SEAWAY BARBER SHOP**...*BEAUTY SALONS*
8812 **DANA DISTRIBUTORS**...*DELICATESSENS*
8925 **ALBERTA CRAYTON**...*RESIDENTIAL*
8925 **ANDRENETTA JONES**...*RESIDENTIAL*
8925 **ANTHONY GREEN**...*RESIDENTIAL*
8925 **ANTOINETTE TURPIN**...*RESIDENTIAL*
8925 **BERTHA COOKS**...*RESIDENTIAL*
8925 **BRADLEY HARRIS**...*RESIDENTIAL*
8925 **BRENT FONTENETTE**...*RESIDENTIAL*
8925 **CALVIN MITCHELL**...*RESIDENTIAL*
8925 **CIERRA WILSON**...*RESIDENTIAL*
8925 **CLARICE PORTER**...*RESIDENTIAL*
8925 **DAVESHA BROWN**...*RESIDENTIAL*
8925 **DELISA WILLIAMS**...*RESIDENTIAL*
8925 **DONALD GALLAGHER**...*RESIDENTIAL*
8925 **DORIS BACON**...*RESIDENTIAL*
8925 **DORIS GLOVER**...*RESIDENTIAL*
8925 **EDWIN ZAID**...*RESIDENTIAL*
8925 **ELIZABETH WHITMORE**...*RESIDENTIAL*
8925 **GLORIA MORGAN**...*RESIDENTIAL*
8925 **GURNESE SMEDLEY**...*RESIDENTIAL*
8925 **HERBERT HOSTETTER SR**...*RESIDENTIAL*
8925 **JAMES BOHANON**...*RESIDENTIAL*
8925 **JAMES LAWERY JR**...*RESIDENTIAL*
8925 **JANE ROME**...*RESIDENTIAL*
8925 **JANIE WALTON**...*RESIDENTIAL*
8925 **JOHNNIE MAYHEW**...*RESIDENTIAL*
8925 **JUANITA LESTER**...*RESIDENTIAL*
8925 **KENJUAN KELLEY**...*RESIDENTIAL*
8925 **KINGSBURY TOWER LTD**...*APARTMENTS*
8925 **KINGSBURY TOWER LTD**...*APARTMENT FINDING & RENTAL SERVICE*
8925 **LARRY ALBRITTON**...*RESIDENTIAL*
8925 **LEON HEMPHILL**...*RESIDENTIAL*
8925 **LINDA HARDRICK**...*RESIDENTIAL*
8925 **LOUISE MARTIN**...*RESIDENTIAL*
8925 **MACRITA MARKS**...*RESIDENTIAL*
8925 **MELVONNA JACKSON**...*RESIDENTIAL*
8925 **OLLIE PERRY**...*RESIDENTIAL*
8925 **PEARLINE SPARKMAN**...*RESIDENTIAL*
8925 **RICHARD CATES**...*RESIDENTIAL*
8925 **SHIRLEY JAMES**...*RESIDENTIAL*
8925 **SHIRLEY MARCUS**...*RESIDENTIAL*
8925 **SYLVESTER BLALOCK**...*RESIDENTIAL*
8925 **THEOLA LEWIS**...*RESIDENTIAL*
8925 **WESLEY TIMMONS**...*RESIDENTIAL*
8925 **WILLA WILLIAMS**...*RESIDENTIAL*
8925 **WILLIAM NIX**...*RESIDENTIAL*
8925 **WILLIE TUCKER**...*RESIDENTIAL*
8925 **YVONNE WILLIAMS**...*RESIDENTIAL*
9001 **AQILA JOHNSON**...*RESIDENTIAL*
9001 **COZETTE CATANO**...*RESIDENTIAL*
9001 **DARRON OVERBY**...*RESIDENTIAL*
9001 **LAKESHA MCCOY**...*RESIDENTIAL*
9110 **ARNECIA HENDERSON**...*RESIDENTIAL*
9110 **DANISHA FREEMAN**...*RESIDENTIAL*
9110 **MINNIE MCNEAR**...*RESIDENTIAL*
9110 **PARK VILLAGE COMMUNITY**...*REAL ESTATE*
9110 **PORSCHA ODOM**...*RESIDENTIAL*
9110 **TESHOME HELMEY**...*RESIDENTIAL*

DRAFT

2016 E 87TH ST

SOURCE: DIGITAL BUSINESS DIRECTORY

1773 **EMMETT SAUNDERS**...*RESIDENTIAL*
1774 **TREVETTE DILLARD**...*RESIDENTIAL*
1781 **DAPHNE DELOACH**...*RESIDENTIAL*
1781 **WILLIAMS DELOA, DAPHNE**...*NURSES-PRACTITIONERS*
1782 **MICHEELE TRIPLETT**...*RESIDENTIAL*
1782 **VANCE TRIPLETT**...*RESIDENTIAL*
1791 **BOBBIE LASTER**...*RESIDENTIAL*
1791 **GERALDINE LASTER**...*RESIDENTIAL*
1791 **PROFESSIONAL SCHOOL-CSMTLGY**...*BEAUTY SALONS*

2016 E 89TH ST

SOURCE: DIGITAL BUSINESS DIRECTORY

1769 **CARA CARTER**...*RESIDENTIAL*
1772 **EILEEN LEWIS**...*RESIDENTIAL*
1772 **IMAM LEWIS**...*RESIDENTIAL*
1796 **RANEEKA STARLING**...*RESIDENTIAL*
1796 **SABREENA STARLING**...*RESIDENTIAL*

DRAFT

2016 HOUGH AVE

SOURCE: DIGITAL BUSINESS DIRECTORY

8606 **UNITED PEACE BAPTIST CHURCH**...*CHURCHES*
8610 **DOW LEADERSHIP INSTITUTE**...*ASSOCIATIONS*
8610 **DOW LEADERSHIP INSTITUTE**...*JUNIOR COLLEGES & TECHNICAL INSTITUTES*
8610 **OAK LEADERSHIP INSTITUTE**...*SCHOOLS*
8611 **CLEVELAND THURGOOD MARSHALL**...*RECREATION CENTERS*
8806 **SMITTY'S SEAWAY BARBER SHOP**...*BARBERS*
8812 **ATM**...*AUTOMATED TELLER MACHINES*
8812 **DANA DISTRIBUTORS**...*DELICATESSENS*
8925 **ALBERTA CRAYTON**...*RESIDENTIAL*
8925 **ANDRENETTA JONES**...*RESIDENTIAL*
8925 **ANTHONY GREEN**...*RESIDENTIAL*
8925 **BRADLEY HARRIS**...*RESIDENTIAL*
8925 **CIERRA WILSON**...*RESIDENTIAL*
8925 **CLARICE PORTER**...*RESIDENTIAL*
8925 **COMMUNITY CIRCLE II**...*APARTMENTS*
8925 **COMMUNITY CIRCLE II**...*RETIREMENT COMMUNITIES & HOMES*
8925 **DAVESHA BROWN**...*RESIDENTIAL*
8925 **DELISA WILLIAMS**...*RESIDENTIAL*
8925 **DONALD GALLAGHER**...*RESIDENTIAL*
8925 **DONNA SMITH**...*RESIDENTIAL*
8925 **DORIS BACON**...*RESIDENTIAL*
8925 **EDWIN ZAID**...*RESIDENTIAL*
8925 **ELIZABETH JACKSON**...*RESIDENTIAL*
8925 **ELIZABETH WHITMORE**...*RESIDENTIAL*
8925 **ELLA WILLIAMS**...*RESIDENTIAL*
8925 **EVELYN WOODY**...*RESIDENTIAL*
8925 **GLORIA MORGAN**...*RESIDENTIAL*
8925 **GURNESE SMEDLEY**...*RESIDENTIAL*
8925 **HERBERT HOSTETTER SR**...*RESIDENTIAL*
8925 **JAMES LAWERY JR**...*RESIDENTIAL*
8925 **JANE ROME**...*RESIDENTIAL*
8925 **JANIE WALTON**...*RESIDENTIAL*
8925 **JOHNNIE MAYHEW**...*RESIDENTIAL*
8925 **JUANITA LESTER**...*RESIDENTIAL*
8925 **KENJUAN KELLEY**...*RESIDENTIAL*
8925 **KINGSBURY TOWER LTD**...*APARTMENT FINDING & RENTAL SERVICE*
8925 **LARRY ALBRITTON**...*RESIDENTIAL*
8925 **LEON HEMPHILL**...*RESIDENTIAL*
8925 **LINDA HARDRICK**...*RESIDENTIAL*
8925 **LLOYD CATES**...*RESIDENTIAL*
8925 **LOUISE MARTIN**...*RESIDENTIAL*
8925 **MACRITA MARKS**...*RESIDENTIAL*
8925 **MAKEBA WILLIAMS**...*RESIDENTIAL*
8925 **MARGARET HOSTETTER**...*RESIDENTIAL*
8925 **MARY LYONS**...*RESIDENTIAL*
8925 **MARY WILSON**...*RESIDENTIAL*
8925 **PEARLINE SPARKMAN**...*RESIDENTIAL*
8925 **RICHARD CATES**...*RESIDENTIAL*
8925 **ROBERT SPARKMAN**...*RESIDENTIAL*
8925 **ROOSEVELT HARRIS**...*RESIDENTIAL*
8925 **SANONDRA BROWN**...*RESIDENTIAL*
8925 **SHIRLEY JAMES**...*RESIDENTIAL*
8925 **SHIRLEY MARCUS**...*RESIDENTIAL*
8925 **WILLA WILLIAMS**...*RESIDENTIAL*
8925 **WILLIAM PERRY**...*RESIDENTIAL*
8925 **WILLIE TUCKER**...*RESIDENTIAL*
8925 **ZACHARIAH BROWN**...*RESIDENTIAL*
8927 **TAMARA HOBBS**...*RESIDENTIAL*
8931 **ARIQUA WALLER**...*RESIDENTIAL*
8931 **BRENDA WALLER**...*RESIDENTIAL*
9001 **COZETTE CATANO**...*RESIDENTIAL*
9001 **DARRON OVERBY**...*RESIDENTIAL*
9001 **LAKESHA MCCOY**...*RESIDENTIAL*
9110 **AREV MEDIA & MKTNG CONSLNTS**...*MULTIMEDIA (MFRS)*
9110 **ARNECIA HENDERSON**...*RESIDENTIAL*
9110 **MINNIE MCNEAR**...*RESIDENTIAL*
9110 **PARK VILLAGE COMMUNITY**...*REAL ESTATE*

2011 E 87TH ST

SOURCE: DIGITAL BUSINESS DIRECTORY

1773 **EMMETT SAUNDERS**...*RESIDENTIAL*
1791 **BOBBIE LASTER**...*RESIDENTIAL*
1791 **GERALDINE LASTER**...*RESIDENTIAL*

DRAFT

2011 E 89TH ST

SOURCE: DIGITAL BUSINESS DIRECTORY

1760 **ANGELA NELSON**...*RESIDENTIAL*
1760 **K ABDURRAZZAQUE**...*RESIDENTIAL*
1762 **TINA HUMPHREY**...*RESIDENTIAL*
1768 **BRETT MITCHELL**...*RESIDENTIAL*
1769 **CARA CARTER**...*RESIDENTIAL*
1772 **EILEEN LEWIS**...*RESIDENTIAL*
1772 **FRANCIS LEWIS**...*RESIDENTIAL*
1772 **IMAM LEWIS**...*RESIDENTIAL*
1775 **WIMBLEY ROOSEVELT**...*RESIDENTIAL*
1779 **BRUCE PAIGE**...*RESIDENTIAL*
1779 **BRYANT LEWIS**...*RESIDENTIAL*
1780 **FRANKLIN WRIGHT**...*RESIDENTIAL*
1780 **PAMELA BLACKMON**...*RESIDENTIAL*
1780 **TRACEY BLACKMON**...*RESIDENTIAL*
1796 **STEPHEN NELSON**...*RESIDENTIAL*
1796 **STEVE HARMON**...*RESIDENTIAL*

2011 HOUGH AVE

SOURCE: DIGITAL BUSINESS DIRECTORY

106 total records. Part 1 of 2

8606 **UNITED PEACE BAPTIST CHURCH**...*RELIGIOUS ORGANIZATION*
8610 **CONSORTIUM-ECONOMIC & COMM**...*OTHER SOCIAL ADVOCACY ORGANIZATIONS*
8611 **CLEVELAND THURGOOD MARSHALL**...*FITNESS & RECREATIONAL SPORTS CENTERS*
8806 **SMITTYS SEAWAY BARBER SHOP**...*BARBER SHOPS*
8812 **DANA DELI**...*LIMITED-SERVICE RESTAURANTS*
8918 **JOHNNIE MCGINNIS**...*RESIDENTIAL*
8925 **A CURTIS**...*RESIDENTIAL*
8925 **ADOLPHE PETTIGREW**...*RESIDENTIAL*
8925 **ANDRE THOMPSON**...*RESIDENTIAL*
8925 **ANNIE CLARK**...*RESIDENTIAL*
8925 **ANNIE MILLER**...*RESIDENTIAL*
8925 **ANTHONY THOMPSON**...*RESIDENTIAL*
8925 **B GRAY**...*RESIDENTIAL*
8925 **BERTHA STOVER**...*RESIDENTIAL*
8925 **BOBBIE STANLEY**...*RESIDENTIAL*
8925 **BRENT FONTENETTE**...*RESIDENTIAL*
8925 **BRUCE DUMAS**...*RESIDENTIAL*
8925 **CALANDERA LARKINS**...*RESIDENTIAL*
8925 **CAROL WHITMORE**...*RESIDENTIAL*
8925 **CHEL MILLER**...*RESIDENTIAL*
8925 **CLARICE PORTER**...*RESIDENTIAL*
8925 **CLIFFORD HARRIS**...*RESIDENTIAL*
8925 **CLIFTON BUTLER**...*RESIDENTIAL*
8925 **COMMUNITY CIRCLE II**...*LESSORS OF RESIDENTIAL BUILDINGS*
8925 **DEBORAH SIMON**...*RESIDENTIAL*
8925 **DONALD GALLAGHER**...*RESIDENTIAL*
8925 **DORA FUQUA**...*RESIDENTIAL*
8925 **DOROTHY GREER**...*RESIDENTIAL*
8925 **EDDIE HOWARD**...*RESIDENTIAL*
8925 **EDGAR TAYLOR**...*RESIDENTIAL*
8925 **EDWARD UITENHAM**...*RESIDENTIAL*
8925 **EDWIN ZAID**...*RESIDENTIAL*
8925 **ELAINE GAINES-DANIEL**...*RESIDENTIAL*
8925 **ERMA WHITMORE**...*RESIDENTIAL*
8925 **ESTHER TAYLOR**...*RESIDENTIAL*
8925 **FRANCES BUTLER**...*RESIDENTIAL*
8925 **GEORGE WHITMORE**...*RESIDENTIAL*
8925 **GERALD DUCKETT**...*RESIDENTIAL*
8925 **GERALDINE PATTERSON**...*RESIDENTIAL*
8925 **GLADIS MALONE**...*RESIDENTIAL*
8925 **GREGORY JOHNSON**...*RESIDENTIAL*
8925 **HATTIE THOMAS**...*RESIDENTIAL*
8925 **JAMES HARDY**...*RESIDENTIAL*
8925 **JAMES JOHNSON**...*RESIDENTIAL*
8925 **JAMES ROME**...*RESIDENTIAL*
8925 **JANIE WALTON**...*RESIDENTIAL*
8925 **JESSIE JOHNSON**...*RESIDENTIAL*
8925 **JOHNNIE MAYHEW**...*RESIDENTIAL*
8925 **JUANITA LESTER**...*RESIDENTIAL*
8925 **KEISHA WILLIAMS**...*RESIDENTIAL*
8925 **KEITH AUSTIN**...*RESIDENTIAL*
8925 **KENJUAN KELLEY**...*RESIDENTIAL*
8925 **KENNETH NESBY**...*RESIDENTIAL*
8925 **KITA WILSON**...*RESIDENTIAL*
8925 **LARRY ALBRITTON**...*RESIDENTIAL*
8925 **LAVINIA THOMPSON**...*RESIDENTIAL*
8925 **LOIS TOLER**...*RESIDENTIAL*
8925 **MACRITA MARKS**...*RESIDENTIAL*
8925 **MARY JOHNSON**...*RESIDENTIAL*
8925 **MARY WILSON**...*RESIDENTIAL*
8925 **MYRON FREEMAN**...*RESIDENTIAL*
8925 **RICHARD CATES**...*RESIDENTIAL*
8925 **ROGER DANIEL**...*RESIDENTIAL*
8925 **ROSIE ROSS**...*RESIDENTIAL*
8925 **SHERI THOMPSON**...*RESIDENTIAL*
8925 **SYLINA BELL**...*RESIDENTIAL*
8925 **SYLVESTER BLALOCK**...*RESIDENTIAL*

DRAFT

2011 HOUGH AVE

SOURCE: DIGITAL BUSINESS DIRECTORY

Part 2 of 2

8925 **WILLIAM NIX**...*RESIDENTIAL*
8925 **WILLIAM THOMAS**...*RESIDENTIAL*
8925 **WILLIE GAINES**...*RESIDENTIAL*
8925 **YULONDA COLLINS**...*RESIDENTIAL*
8925 **YVONNE HILL**...*RESIDENTIAL*
8927 **NNEKA WHITE**...*RESIDENTIAL*
8933 **DALLAS RAY**...*RESIDENTIAL*
9001 **ARVANDERS HARRIS**...*RESIDENTIAL*
9001 **COZETTE CATANO**...*RESIDENTIAL*
9001 **GIVONCHY ARMSTRONG**...*RESIDENTIAL*
9001 **JEANNETTA HARRIS**...*RESIDENTIAL*
9001 **LACRESHA JACKSON**...*RESIDENTIAL*
9001 **LAKESHIA MCCOY**...*RESIDENTIAL*
9001 **RENEE JOHNSON**...*RESIDENTIAL*
9001 **RUBY LITTLE**...*RESIDENTIAL*
9001 **SHERON MORRISON**...*RESIDENTIAL*
9001 **T CROSBY**...*RESIDENTIAL*
9001 **TAMIKA DAVIS**...*RESIDENTIAL*
9001 **TRACY COLEMAN**...*RESIDENTIAL*
9001 **VINCENT EGLER**...*RESIDENTIAL*
9110 **AMIYA MILLER**...*RESIDENTIAL*
9110 **D SULLIVAN**...*RESIDENTIAL*
9110 **DAWANDA BRADLEY**...*RESIDENTIAL*
9110 **DENISE MASON**...*RESIDENTIAL*
9110 **EBONI BOLDEN**...*RESIDENTIAL*
9110 **ISAAC STURDIVANT**...*RESIDENTIAL*
9110 **J STURDIVANT**...*RESIDENTIAL*
9110 **JUANITA FLEMING**...*RESIDENTIAL*
9110 **K WILLIAMS**...*RESIDENTIAL*
9110 **MARCUS MILLER**...*RESIDENTIAL*
9110 **MARLON BOLDEN**...*RESIDENTIAL*
9110 **MOCHERRIE JAMES**...*RESIDENTIAL*
9110 **PATRICIA KORCUNOWSKI**...*RESIDENTIAL*
9110 **REGINALD STURDIVANT**...*RESIDENTIAL*
9110 **SAVANNHA BROADUS**...*RESIDENTIAL*
9110 **SHARON GAINES**...*RESIDENTIAL*
9110 **TONESHIA PATTERSON**...*RESIDENTIAL*
9110 **VICTORIA STURDIVANT**...*RESIDENTIAL*

2007 E 87TH ST

SOURCE: DIGITAL BUSINESS DIRECTORY

1774 **NATHE L WILLIAMS**...*RESIDENTIAL*
1787 **ROSALIE MALONE**...*RESIDENTIAL*
1791 **PROFESSIONAL SCHOOL-CSMTLGY**...*BEAUTY SALONS*
1799 **J KAY**...*RESIDENTIAL*

DRAFT

2007 E 89TH ST

SOURCE: DIGITAL BUSINESS DIRECTORY

1760 **EVA LAWLAR**...*RESIDENTIAL*
1760 **G PURDY**...*RESIDENTIAL*
1762 **BEATRICE EVANS**...*RESIDENTIAL*
1762 **GEORGE JONES**...*RESIDENTIAL*
1768 **B L MITCHELL**...*RESIDENTIAL*
1768 **ISSAC MITCHELL**...*RESIDENTIAL*
1769 **SAMUEL W MITCHUM**...*RESIDENTIAL*
1775 **MATTIE B JONES**...*RESIDENTIAL*
1779 **JAS STARMON**...*RESIDENTIAL*
1779 **WILLIE PAIGE**...*RESIDENTIAL*
1780 **DAVID CRENSHAW**...*RESIDENTIAL*
1780 **DONALD MOLTON**...*RESIDENTIAL*
1780 **HENERY M REV HOLLAND**...*RESIDENTIAL*
1780 **L STAUNTON**...*RESIDENTIAL*
1780 **WILLIAM M WOOD**...*RESIDENTIAL*
1781 **ERNEST DODSON**...*RESIDENTIAL*
1796 **BERNARD BOOZE**...*RESIDENTIAL*
1796 **KEITH APPLING**...*RESIDENTIAL*
1796 **PETER WALTON**...*RESIDENTIAL*
1796 **STEVEN DIXON**...*RESIDENTIAL*

2007 HOUGH AVE

SOURCE: DIGITAL BUSINESS DIRECTORY

87 total records. Part 1 of 2

8606 **UNITED PEACE BAPTIST CHURCH**...*CHURCHES*
8610 **DOW LEADERSHIP INSTITUTE**...*SCHOOLS*
8611 **CLEVELAND THURGOOD MARSHALL**...*RECREATION CENTERS*
8806 **SMITTY'S SEAWAY BARBER SHOP**...*BARBERS*
8812 **DANA DISTRIBUTORS**...*RESTAURANTS*
8925 **A CHATMON**...*RESIDENTIAL*
8925 **A MILLER**...*RESIDENTIAL*
8925 **ALBERTA CRAYTON**...*RESIDENTIAL*
8925 **ANNA BRADLEY**...*RESIDENTIAL*
8925 **ANNIE WATKINS**...*RESIDENTIAL*
8925 **B J STANLEY**...*RESIDENTIAL*
8925 **B M RENFROW**...*RESIDENTIAL*
8925 **B STONES**...*RESIDENTIAL*
8925 **BEATRICE CARTER**...*RESIDENTIAL*
8925 **BULAR HARDNICK**...*RESIDENTIAL*
8925 **C P MYERS**...*RESIDENTIAL*
8925 **CARL M GREENWOOD**...*RESIDENTIAL*
8925 **CAROL C STEWART**...*RESIDENTIAL*
8925 **CHAS R JAMES**...*RESIDENTIAL*
8925 **COMMUNITY CIRCLE II**...*APARTMENTS*
8925 **D BURKES**...*RESIDENTIAL*
8925 **D GREER**...*RESIDENTIAL*
8925 **D L JONES**...*RESIDENTIAL*
8925 **DAVID D SMITH**...*RESIDENTIAL*
8925 **DOUGLAS HARRIS**...*RESIDENTIAL*
8925 **E HAYES**...*RESIDENTIAL*
8925 **E RIDDLE**...*RESIDENTIAL*
8925 **E TELFAIR**...*RESIDENTIAL*
8925 **E WHITE**...*RESIDENTIAL*
8925 **EDDIE MAE HOWARD**...*RESIDENTIAL*
8925 **EDDIE SLOAN**...*RESIDENTIAL*
8925 **EDW MONTGOMERY**...*RESIDENTIAL*
8925 **ELLA WHITFIELD**...*RESIDENTIAL*
8925 **EVELYN WILLIAMS**...*RESIDENTIAL*
8925 **GEO HENDERSON**...*RESIDENTIAL*
8925 **GEORGIA FARRAR**...*RESIDENTIAL*
8925 **GERALD DUCKETT**...*RESIDENTIAL*
8925 **GLORIA J PIERCE**...*RESIDENTIAL*
8925 **H JACKSON**...*RESIDENTIAL*
8925 **HATTIE F THOMAS**...*RESIDENTIAL*
8925 **HENRY SANFORD**...*RESIDENTIAL*
8925 **JAS WHITE**...*RESIDENTIAL*
8925 **JOE BELL**...*RESIDENTIAL*
8925 **JOE L BROWN**...*RESIDENTIAL*
8925 **JOHN H HARRIS**...*RESIDENTIAL*
8925 **JOHN T WHATLEY**...*RESIDENTIAL*
8925 **JOS GRESHAM**...*RESIDENTIAL*
8925 **KATHERINE GRIFFIN**...*RESIDENTIAL*
8925 **KINGSBURY TOWER LTD**...*APARTMENT FINDING & RENTAL SERVICE*
8925 **L CLARY**...*RESIDENTIAL*
8925 **L JOHNSON**...*RESIDENTIAL*
8925 **L M FLOWERS**...*RESIDENTIAL*
8925 **L PATTENGALL**...*RESIDENTIAL*
8925 **LOUISE BANKSTON**...*RESIDENTIAL*
8925 **M ARTHUR**...*RESIDENTIAL*
8925 **M C BRADFORD**...*RESIDENTIAL*
8925 **MAGGIE MERIWEATHER**...*RESIDENTIAL*
8925 **MARTHA BLANTON**...*RESIDENTIAL*
8925 **MARY UPCHURCH**...*RESIDENTIAL*
8925 **NATHAN SMITH**...*RESIDENTIAL*
8925 **O G MCMILLAN**...*RESIDENTIAL*
8925 **PLES BROWN**...*RESIDENTIAL*
8925 **ROBT W DUDLEY**...*RESIDENTIAL*
8925 **RUBY CALLAHAN**...*RESIDENTIAL*
8925 **RUBY J STURGHILL**...*RESIDENTIAL*
8925 **S GARRETT**...*RESIDENTIAL*
8925 **SAVANAH LEE**...*RESIDENTIAL*
8925 **SUSIE WISE**...*RESIDENTIAL*

DRAFT

2007 HOUGH AVE

SOURCE: DIGITAL BUSINESS DIRECTORY

Part 2 of 2

8925 **V HILL**...*RESIDENTIAL*
8925 **VIRGINIA DUKES**...*RESIDENTIAL*
8925 **WENDELL B ANDERSON**...*RESIDENTIAL*
8925 **WILBUR J WOODSON**...*RESIDENTIAL*
8925 **WILLIE COOPER**...*RESIDENTIAL*
8931 **CHERYL MERRITT**...*RESIDENTIAL*
9001 **A TOLER**...*RESIDENTIAL*
9001 **CHARNIKA JEFFERSON**...*RESIDENTIAL*
9001 **E GANDY**...*RESIDENTIAL*
9001 **JOURON MILLER**...*RESIDENTIAL*
9001 **MARVIN JARMAN**...*RESIDENTIAL*
9001 **SCHIQUANA THOMPSON**...*RESIDENTIAL*
9001 **T ROBERSON**...*RESIDENTIAL*
9110 **AREV MEDIA & MKTNG CONSLNTS**...*MARKETING CONSULTANTS*
9110 **DERRICK RANDALL**...*RESIDENTIAL*
9110 **E WILLIAMS**...*RESIDENTIAL*
9110 **ELLEN SANDERS**...*RESIDENTIAL*
9110 **PARK VILLAGE COMMUNITY**...*REAL ESTATE MANAGEMENT*

2003 E 87TH ST

SOURCE: DIGITAL BUSINESS DIRECTORY

1774 **NATHE L WILLIAMS**...*RESIDENTIAL*
1787 **ROSALIE MALONE**...*RESIDENTIAL*
1799 **J KAY**...*RESIDENTIAL*

DRAFT

2003 E 89TH ST

SOURCE: DIGITAL BUSINESS DIRECTORY

1760 **EVA LAWLAR**...*RESIDENTIAL*
1760 **GARY PURDY**...*RESIDENTIAL*
1760 **GILL CHARLES MC**...*RESIDENTIAL*
1762 **BEATRICE EVANS**...*RESIDENTIAL*
1768 **ISSAC MITCHELL**...*RESIDENTIAL*
1769 **SAMUEL W MITCHUM**...*RESIDENTIAL*
1775 **MATTIE B JONES**...*RESIDENTIAL*
1779 **JAS STARMON**...*RESIDENTIAL*
1779 **WILLIE PAIGE**...*RESIDENTIAL*
1780 **C A WALKER**...*RESIDENTIAL*
1780 **D RAINEY**...*RESIDENTIAL*
1780 **DAVID CRENSHAW**...*RESIDENTIAL*
1780 **HENERY M REV HOLLAND**...*RESIDENTIAL*
1780 **MYRON WALKER**...*RESIDENTIAL*
1780 **WILLIAM M WOOD**...*RESIDENTIAL*
1780 **WILLIAM WASHINGTON**...*RESIDENTIAL*
1781 **ERNEST DODSON**...*RESIDENTIAL*
1796 **DOUGLAS BURTIN**...*RESIDENTIAL*
1796 **LAMAR HARRIS**...*RESIDENTIAL*
1796 **PETER WALTON**...*RESIDENTIAL*
1796 **V MEADOWS**...*RESIDENTIAL*

2003 HOUGH AVE

SOURCE: DIGITAL BUSINESS DIRECTORY

85 total records. Part 1 of 2

8606 **UNITED PEACE BAPTIST CHURCH**
8610 **CLEVELAND PARENTS-SCHL CHOICE**
8610 **FOR HOPE CORP**
8610 **HOUGH AREA PARTNERS-PROGRESS**
8611 **CLEVELAND THURGOOD MARSHALL**...*ICE SPORTS*
8806 **SMITTY'S SEAWAY BARBER SHOP**
8812 **HOUGH BEVERAGE & DELI**
8925 **A CHATMON**...*RESIDENTIAL*
8925 **A MILLER**...*RESIDENTIAL*
8925 **ALBERTA CRAYTON**...*RESIDENTIAL*
8925 **ANNA BRADLEY**...*RESIDENTIAL*
8925 **ANNIE WATKINS**...*RESIDENTIAL*
8925 **B J STANLEY**...*RESIDENTIAL*
8925 **B M RENFROW**...*RESIDENTIAL*
8925 **B STONES**...*RESIDENTIAL*
8925 **BEATRICE CARTER**...*RESIDENTIAL*
8925 **BULAR HARDNICK**...*RESIDENTIAL*
8925 **CARL M GREENWOOD**...*RESIDENTIAL*
8925 **CAROL C STEWART**...*RESIDENTIAL*
8925 **CHAS R JAMES**...*RESIDENTIAL*
8925 **COMMUNITY CIRCLE II**
8925 **D L JONES**...*RESIDENTIAL*
8925 **DAVID D SMITH**...*RESIDENTIAL*
8925 **DOUGLAS HARRIS**...*RESIDENTIAL*
8925 **E G WORLEY**...*RESIDENTIAL*
8925 **E HAYES**...*RESIDENTIAL*
8925 **E WHITE**...*RESIDENTIAL*
8925 **EDDIE M HOWARD**...*RESIDENTIAL*
8925 **EDW MONTGOMERY**...*RESIDENTIAL*
8925 **ELLA WHITFIELD**...*RESIDENTIAL*
8925 **GARBRIEL LEE DICKEY**...*RESIDENTIAL*
8925 **GEO HENDERSON**...*RESIDENTIAL*
8925 **GEO L JONES**...*RESIDENTIAL*
8925 **GEORGIA FARRAR**...*RESIDENTIAL*
8925 **GERALD DUCKETT**...*RESIDENTIAL*
8925 **GLORIA J PIERCE**...*RESIDENTIAL*
8925 **H GWIN**...*RESIDENTIAL*
8925 **H JACKSON**...*RESIDENTIAL*
8925 **HATTIE F THOMAS**...*RESIDENTIAL*
8925 **HENRY SANFORD**...*RESIDENTIAL*
8925 **JAMES WHITE**...*RESIDENTIAL*
8925 **JEFF C MYERS**...*RESIDENTIAL*
8925 **JOE BELL**...*RESIDENTIAL*
8925 **JOE L BROWN**...*RESIDENTIAL*
8925 **JOHN H HARRIS**...*RESIDENTIAL*
8925 **JOHN T WHATLEY**...*RESIDENTIAL*
8925 **JOS GRESHAM**...*RESIDENTIAL*
8925 **JULIUS JOHNSON**...*RESIDENTIAL*
8925 **K GRIFFIN**...*RESIDENTIAL*
8925 **L CLARY**...*RESIDENTIAL*
8925 **L JOHNSON**...*RESIDENTIAL*
8925 **L PATTENGALL**...*RESIDENTIAL*
8925 **LOUISE BANKSTON**...*RESIDENTIAL*
8925 **M ARTHUR**...*RESIDENTIAL*
8925 **M BLANTON**...*RESIDENTIAL*
8925 **M C BRADFORD**...*RESIDENTIAL*
8925 **M HAWK**...*RESIDENTIAL*
8925 **MAGGIE MERIWEATHER**...*RESIDENTIAL*
8925 **MARY UPCHURCH**...*RESIDENTIAL*
8925 **NATHAN SMITH**...*RESIDENTIAL*
8925 **O G MCMILLAN**...*RESIDENTIAL*
8925 **PATTI ALLEN**...*RESIDENTIAL*
8925 **PLES BROWN**...*RESIDENTIAL*
8925 **R THOMAS**...*RESIDENTIAL*
8925 **ROBERT W DUDLEY**...*RESIDENTIAL*
8925 **ROBT HAYES**...*RESIDENTIAL*
8925 **RUBY CALLAHAN**...*RESIDENTIAL*
8925 **RUBY J STURGHILL**...*RESIDENTIAL*

DRAFT

2003 HOUGH AVE

SOURCE: DIGITAL BUSINESS DIRECTORY

Part 2 of 2

8925 **SALLY GARRETT**...*RESIDENTIAL*
8925 **SAVANAH LEE**...*RESIDENTIAL*
8925 **SUSIE WISE**...*RESIDENTIAL*
8925 **THRESA SMITH**...*RESIDENTIAL*
8925 **V HILL**...*RESIDENTIAL*
8925 **VIRGINA DUKES**...*RESIDENTIAL*
8925 **WENDELL B ANDERSON**...*RESIDENTIAL*
8925 **WILBUR J WOODSON**...*RESIDENTIAL*
8925 **WILLIE COOPER**...*RESIDENTIAL*
8931 **CHERYL MERRITT**...*RESIDENTIAL*
9001 **E GANDY**...*RESIDENTIAL*
9001 **SCHIQUANA THOMPSON**...*RESIDENTIAL*
9110 **DERRICK RANDALL**...*RESIDENTIAL*
9110 **E WILLIAMS**...*RESIDENTIAL*
9110 **ELLEN SANDERS**...*RESIDENTIAL*
9110 **H BARNETT**...*RESIDENTIAL*

2000 E 87TH ST

SOURCE: DIGITAL BUSINESS DIRECTORY

1774 **NATHE L WILLIAMS**...*RESIDENTIAL*
1787 **M APPLEWHITE**...*RESIDENTIAL*
1787 **ROSALIE MALONE**...*RESIDENTIAL*
1799 **J KAY**...*RESIDENTIAL*

DRAFT

2000 E 89TH ST

SOURCE: DIGITAL BUSINESS DIRECTORY

1760 **EVA LAWLAR**...*RESIDENTIAL*
1760 **GARY PURDY**...*RESIDENTIAL*
1762 **BEATRICE EVANS**...*RESIDENTIAL*
1768 **ISSAC MITCHELL**...*RESIDENTIAL*
1769 **P A FAIRFAX**...*RESIDENTIAL*
1769 **SAMUEL W MITCHUM**...*RESIDENTIAL*
1775 **MATTIE B JONES**...*RESIDENTIAL*
1779 **WILIE M STARMON**...*RESIDENTIAL*
1779 **WILLIE M STARMON**...*RESIDENTIAL*
1779 **WILLIE PAIGE**...*RESIDENTIAL*
1780 **D JACKSON**...*RESIDENTIAL*
1780 **HENERY M REV HOLLAND**...*RESIDENTIAL*
1780 **HOLLAND HENRY**
1780 **P SOUTHALL**...*RESIDENTIAL*
1780 **PHYLLIS SOUTHALL**...*RESIDENTIAL*
1780 **PRESCOTT G HALL**...*RESIDENTIAL*
1780 **WILLIAM WASHINGTON**...*RESIDENTIAL*
1781 **EDWARD DAWSON**...*RESIDENTIAL*
1781 **ERNEST DODSON**...*RESIDENTIAL*
1781 **J HARRIS**...*RESIDENTIAL*
1796 **DANIEL R COOK**...*RESIDENTIAL*
1796 **PETER WALTON**...*RESIDENTIAL*

2000 HOUGH AVE

SOURCE: DIGITAL BUSINESS DIRECTORY

94 total records. Part 1 of 2

8606 **UNITED PEACE BAPTIST CHURCH**
8610 **CRUSADER URBAN NEWS**
8610 **HOUGH AREA PARTNERS-PROGRESS**
8611 **CLEVELAND THURGOOD MARSHALL**
8800 **HOUGH BEVERAGE & DELI**
8806 **SMITTY'S SEAWAY BARBER SHOP**
8925 **A CHATMON**...*RESIDENTIAL*
8925 **A MILLER**...*RESIDENTIAL*
8925 **ALBERTA CRAYTON**...*RESIDENTIAL*
8925 **ANDREW WATTS**...*RESIDENTIAL*
8925 **ANNA BRADLEY**...*RESIDENTIAL*
8925 **ANNIE WATKINS**...*RESIDENTIAL*
8925 **B J STANLEY**...*RESIDENTIAL*
8925 **B STONES**...*RESIDENTIAL*
8925 **BILL LAMBERT**...*RESIDENTIAL*
8925 **BULAR HARDNICK**...*RESIDENTIAL*
8925 **CARL M GREENWOOD**...*RESIDENTIAL*
8925 **CAROL C STEWART**...*RESIDENTIAL*
8925 **COMMUNITY CIRCLE II**
8925 **DAVID D SMITH**...*RESIDENTIAL*
8925 **DOUGLAS HARRIS**...*RESIDENTIAL*
8925 **E G WORLEY**...*RESIDENTIAL*
8925 **E HAYES**...*RESIDENTIAL*
8925 **E P DAVIDSON**...*RESIDENTIAL*
8925 **E WHITE**...*RESIDENTIAL*
8925 **EDDIE M HOWARD**...*RESIDENTIAL*
8925 **EDW MONTGOMERY**...*RESIDENTIAL*
8925 **ELLA WHITFIELD**...*RESIDENTIAL*
8925 **EMMA GOODDEN**...*RESIDENTIAL*
8925 **G FARRAR**...*RESIDENTIAL*
8925 **G FOSTER**...*RESIDENTIAL*
8925 **GEO HENDERSON**...*RESIDENTIAL*
8925 **GEO L JONES**...*RESIDENTIAL*
8925 **GERALD DUCKETT**...*RESIDENTIAL*
8925 **GLORIA J PIERCE**...*RESIDENTIAL*
8925 **H GWIN**...*RESIDENTIAL*
8925 **H JACKSON**...*RESIDENTIAL*
8925 **HARRY LEE**...*RESIDENTIAL*
8925 **HATTIE F THOMAS**...*RESIDENTIAL*
8925 **HENRY SANFORD**...*RESIDENTIAL*
8925 **J MOORE**...*RESIDENTIAL*
8925 **JAMES WHITE**...*RESIDENTIAL*
8925 **JEFF C MYERS**...*RESIDENTIAL*
8925 **JOE BELL**...*RESIDENTIAL*
8925 **JOE L BROWN**...*RESIDENTIAL*
8925 **JOHN T WHATLEY**...*RESIDENTIAL*
8925 **JOS GRESHAM**...*RESIDENTIAL*
8925 **JULIUS JOHNSON**...*RESIDENTIAL*
8925 **K GRIFFIN**...*RESIDENTIAL*
8925 **L CLARY**...*RESIDENTIAL*
8925 **L HURD**...*RESIDENTIAL*
8925 **L JOHNSON**...*RESIDENTIAL*
8925 **L PATTENGALL**...*RESIDENTIAL*
8925 **LARKIN BENSON**...*RESIDENTIAL*
8925 **LOUISE BANKSTON**...*RESIDENTIAL*
8925 **M ARTHUR**...*RESIDENTIAL*
8925 **M BLANTON**...*RESIDENTIAL*
8925 **M BOSTIC**...*RESIDENTIAL*
8925 **M C BRADFORD**...*RESIDENTIAL*
8925 **M HAWK**...*RESIDENTIAL*
8925 **MAGGIE MERIWEATHER**...*RESIDENTIAL*
8925 **MARY MASON**...*RESIDENTIAL*
8925 **MARY UPCHURCH**...*RESIDENTIAL*
8925 **MILDRED GREATHOUSE**...*RESIDENTIAL*
8925 **MONROE ELDRIDGE**...*RESIDENTIAL*
8925 **O G MCMILLAN**...*RESIDENTIAL*
8925 **PATTI ALLEN**...*RESIDENTIAL*
8925 **PLES BROWN**...*RESIDENTIAL*

DRAFT

2000 HOUGH AVE

SOURCE: DIGITAL BUSINESS DIRECTORY

Part 2 of 2

8925	ROBERT W DUDLEY	RESIDENTIAL
8925	ROBT HAYES	RESIDENTIAL
8925	RUBY CALLAHAN	RESIDENTIAL
8925	RUBY J STURGHILL	RESIDENTIAL
8925	SALLY GARRETT	RESIDENTIAL
8925	SAVANAH LEE	RESIDENTIAL
8925	THOMAS J MADDOX	RESIDENTIAL
8925	THRESA SMITH	RESIDENTIAL
8925	V COLE	RESIDENTIAL
8925	V HILL	RESIDENTIAL
8925	VIRGINA DUKES	RESIDENTIAL
8925	WENDELL B ANDERSON	RESIDENTIAL
8925	WILBUR J WOODSON	RESIDENTIAL
8925	WILLIAM AMMONS	RESIDENTIAL
8925	WILLIE COOPER	RESIDENTIAL
8925	WILLIE F LANG	RESIDENTIAL
8931	CHERYL MERRITT	RESIDENTIAL
9001	E GANDY	RESIDENTIAL
9001	S WILLIAMS	RESIDENTIAL
9001	SCHIQUANA THOMPSON	RESIDENTIAL
9110	CARL JONES	RESIDENTIAL
9110	DERRICK RANDALL	RESIDENTIAL
9110	E WILLIAMS	RESIDENTIAL
9110	ELLEN SANDERS	RESIDENTIAL
9110	H BARNETT	RESIDENTIAL

1996 E 87TH ST

SOURCE: HAINES

..EAST 87TH 44108 CONT..

1219	•HARRIS E	229-3672	4
1220	JOHNSON Robt Lee	795-8473	
1223	XXXX	OO	
1224	•GARY Thos Jr	421-0130	
1226	XXXX	OO	
1227	XXXX	OO	
1230	•GALES Moneica	231-6636	
1231	XXXX	OO	
1233	CUSTOM Robt	231-4258	
1234	XXXX	OO	
1237	XXXX	OO	
1238	XXXX	OO	
1240	BROWN Florence	231-5653	+6
	STEELE Denise	229-6708	+6
1241	SHAW Marie	231-0176	2
	WILLIAMS John L	791-1779	5
1243	XXXX	OO	
1244	XXXX	OO	
1247	BAILEY Pamela D	231-2061	4
1248	XXXX	OO	
1252	DAVIS Shamill	721-2498	+6
1253	XXXX	OO	
1254	XXXX	OO	
X	SUPERIOR AV		
1256	XXXX	OO	

ZIP CODE 44106

X	HOUGH AV		
1774	WILLIAMS Nathe L	795-6136	
1781	XXXX	OO	
1782	XXXX	OO	
1785	XXXX	OO	
1786	XXXX	OO	
1787	MALONE Rosalie	795-5787	8
1790	XXXX	OO	
1791	XXXX	OO	
1794	XXXX	OO	
1799	KAY J	421-1066	
1802	XXXX	OO	
1803	BROWN Sherman	791-3535	9
	GRAVES J	231-6091	
1806	TOBLER L M	795-3314	+6
1807	XXXX	OO	
1808	XXXX	OO	
1811	MILLER Reginald	791-6826	+6
	STULTZ Geneva	795-5351	
1815	WATKINS Donald	231-7113	5
1817	XXXX	OO	
1822	XXXX	OO	
1824	XXXX	OO	
1825	XXXX	OO	
1830	BROOKFIELD APTS		
	ARNOLD Lucille	231-6436	0
	BROWN Kevin	229-0744	4
	COOK R	721-8367	1
	FANT Lee	421-6827	
	PHILEMON Carl E	229-5282	+6
	ROBINSON L	721-5865	1
	STUDMIRE L S	421-2866	5
1830			
1834	XXXX	OO	
1847	RAYNARD APTS		
	BOGAN Tasha	231-8162	+6
	CURRY Sam	791-2755	
	DULANEY Robt	421-2157	2
	FOSTER M	791-1046	1
	HOLDER D	721-0094	+6
	KEYS Nicole	721-1688	+6
	PRICE Ronald	721-9946	+6
	SIMS Shirley A	795-1686	+6
	THOMAS George	229-9128	+6
	WHITFIELD Stetson	231-5704	0
1847			
1848	XXXX	OO	
1850	XXXX	OO	
1852	XXXX	OO	
1855	XXXX	OO	
1856	BIZZELL Earl	231-7636	
	BIZZELL Walter L	795-1969	4
	BROWN Bessie	421-7426	
1859	ADAMS Myron	229-1763	2
	BOYD C	421-0170	7
1871	XXXX	OO	
1874	XXXX	OO	

DRAFT

1996 E 89TH ST-A

SOURCE: HAINES

1374	PERSON A	421-8060	1
1377	XXXX	OO	
1379	XXXX	OO	
1382	JONES Jo Anne	421-7519	+6
1383	BAILEY E	229-6508	+6
	HUBBARD G	791-4010	
	HUBBARD Janice B	791-4010	
	HUBBARD Leona	791-4010	
1386	XXXX	OO	
1387	BREWER Earl R Rev	421-6682	
	BREWER G V	231-4379	
1388	XXXX	OO	
1389	XXXX	OO	
1392	XXXX	OO	
1393	WATSON Jas Lloyd Bishop	421-1430	4
1396	•BRUSTER M L	421-7205	
1398	XXXX	OO	
1399	•PACE Armous	721-5033	
1401	XXXX	OO	
1402	XXXX	OO	

X MORRIS AV

1405	•LITTLE Whit	791-8872	
1406	XXXX	OO	
1408	XXXX	OO	
1410	XXXX	OO	

X HOUGH AV

1760	LAWLAR Eva	795-0912	0
	PURDY G	229-1649	9
1762	EVANS Beatrice	229-7815	7
	•JONES George	229-9857	+6
1765	XXXX	OO	
1768	MITCHELL B L	231-2380	+6
	•MITCHELL Issac	421-2272	
1769	MITCHUM Samuel W	721-8664	
1772	XXXX	OO	
1775	•JONES Mattie B	231-4727	
1779	PAIGE Willie	721-1623	4
	STARMON Jas	421-5247	7
1780.....	APARTMENTS		
	CRENSHAW David	791-4636	5
	HOLLAND Henry M Rev	231-7638	4
	MOLTON Donald	231-1287	+6
	STAUNTON L	721-3439	+6
	WOOD William M	229-6955	5
1780.....			
1781	DODSON Ernest	229-7816	4

1996 E 89TH ST-B

SOURCE: HAINES

..EAST 89TH 44106 CONT..

1796	APPLING Keith	229-3546	+6
	BOOZE Bernard	721-3424	+6
	DIXON Steven	795-0578	+6
	WALTON Peter	231-5405	2
1809	★EXODUS	231-1888	
1810	•COLSTON Ed	721-2676	
1814	XXXX	OO	
1815	•COLSTON K	421-0907	7
1819	XXXX	OO	
1821	DYSART K	791-5302	+6
	WARE Thos	795-2875	
1822	•WILLIAMS Clara A	791-0016	2
	WILLIAMS Jas	231-8573	
1827	XXXX	OO	
1831	CALLAHAN Clifton	721-6733	5
1834	BOWLING E	791-1645	5
	DAVIS M	231-0016	+6
	HILL Donald	229-5826	
	HILL H R	229-7719	
1835	XXXX	OO	
1841	ROBINSON C	231-1175	5
1843	•COLES T	229-8219	4
1848.....	APARTMENTS		
	BOWEN W J	421-8895	7
	CUMMINGS Orlando C	421-9313	5
	GLENN A	229-7657	+6
	MCCLOUD Hershel Jr	791-3760	2
	STEWART Harry C Jr	721-0737	
	WOOTEN M	229-1129	3
1848.....			
1849	XXXX	OO	
1853	XXXX	OO	
1856	HALL Brian	721-8131	7
1861	MURRELL Annie	231-7651	1
	WILLIAMS Margaret	229-0655	4
1863	XXXX	OO	
1864	XXXX	OO	
1868	XXXX	OO	
1872	BATTISTA Margaret	229-4730	1
1878	BATTISTA T J	791-5441	
	EDGE Frederick	229-6969	+6
1884	BONDS Thos	791-3629	3
1885	★UNIV CH OF CHRIST	421-0233	

X CHESTER AV

1902	XXXX	OO	
1905	★O R C A HOUSE	231-3772	
	★O R C A HOUSE	421-9400	7
1909	★MARY GOODEN CTR WMN	231-6506	1
1910	XXXX	OO	
1911	JAMES Paul W	721-6436	3
	TERRELL Almeature	229-9345	4
1912	XXXX	OO	

DRAFT

1996 HOUGH AVE

SOURCE: HAINES

HOUGH AV — 44103 CONT.

6915	ARKI S J	431-1438	2
X	**EAST 70TH**		
7001	XXXX	OO	
7005	★HARMON L	881-9263	
7009	XXXX	OO	
7010	★BIBLEWAY CHURCH	881-5760	4
7012	XXXX	OO	
7016	XXXX	OO	
7024	MCCLAIN Anna	431-0529	
7028	DAVISON John	431-6840	4
	MCCLAIN Andre	391-6709	+6
	WILLIAMS L	881-9616	+6
7037	★POLK'S POORBOY TIRE SHOP	432-1232	+6
7040	XXXX	OO	
X	**EAST 71ST**		
7101	XXXX	OO	
7102	★HOUGH FOOD DEAL MARKET	361-4503	+6
7214	★PATRIOT CH OF GOD	431-5628	0
7216	XXXX	OO	
7218	★HOUSE OF PRAYER	881-4999	
7302	OVERTON K	431-1347	+6
7304	MCNEAL Mattie	431-1803	+6
7306	MONTGOMERY Darren	881-9664	4
7308	HANDY Derrick	431-9159	0
7314	XXXX	OO	
7316	GREEN C	391-9458	+6
7318	BELL R	431-5785	
7320	ALLEN Stephanie	391-4437	1
7322	XXXX	OO	
7324	LANG I L	881-4015	2
7326	SMITH T	881-5744	+6
7342	DAWSON N	391-5154	
7344	XXXX	OO	
7346	XXXX	OO	
7348	HINES Sara	391-5371	9
7350	XXXX	OO	
7352	XXXX	OO	
7500	XXXX	OO	
7555	★CLEVE CTY POL STA	348-7107	+6
7600	XXXX	OO	
X	**EAST 77TH**		
7703	BELL W	721-1728	5
7705	WILLIAMS David J	229-6857	9
7707	CROSBY E	721-2492	7
7709	SIMMONS Thos	721-5624	3
7711	XXXX	OO	
7717	XXXX	OO	
7719	HERBERT J	229-7604	7
7721	XXXX	OO	
7723	XXXX	OO	
X	**EAST 78TH**		
7801	XXXX	OO	
7803	XXXX	OO	
7805	SWAIN L	229-1344	8
7809	WILLIAMS F L	721-8313	2
7811	MEARDY C	229-1475	+6
7819	WILLIAMS E T	721-8528	+6
7821	SPOTTSVILLE Rodney L	721-4800	+6
7827	PIERCE R A	795-0295	+6
X	**EAST 79TH**		
7901	XXXX	OO	
7905	XXXX	OO	
7909	XXXX	OO	
7911	XXXX	OO	
7918	DIGGS L	231-0691	+6
7919	BOATENG Major	721-5784	5
7923	XXXX	OO	
7927	LOWE E	229-9508	5
8001	XXXX	OO	
8005	LEE D	229-8246	2
8007	XXXX	OO	
8009	XXXX	OO	
8015	MOTEN R	791-2919	3
X	**EAST 81ST**		
8107	XXXX	OO	
8125	TAYLOR Linda	721-3215	5
X	**EAST 82ND**		
8215	XXXX	OO	
8219	★CHRISTIAN FMLY OTRC	421-3818	5
8300	★CLEVE NBRHD HEALTH	231-7700	1
	★W I C PROGRAM	231-7700	7
8326	XXXX	OO	
8399	XXXX	OO	

ZIP CODE 44106

WEALTH CODE 0.0

8555	BUILDING		
	★ANTICRIME STREET CLUB LEAGUE	721-0749	+6
	★CENTER FMLY DAYCARE	229-0700	8
	★CLEVE CTY PK PROP MNG HOUGH CT	664-4114	4
	★COUNCIL ECNMC FMLY	721-2100	4
	★COUNCIL ECNMC LRNING	231-7331	4
	★COUNCIL ECNMC OPPRTNTY HOUGH	421-5400	+6
	★HEAD START HOUGH	791-1920	
	★HEAD START PROGRAM	229-0700	
	★HOSS MULTI SERV CTR	348-7107	3
	★HOUGH MULTI SERV CT	664-4114	3
	★HOUGH PARNT CHLD CT	229-0700	8
	★INST RESPNSBLE FTHR	791-1468	5
	★INST RESPNSBLE FTHR	791-8336	5
	★OLDHAM ELIZABETH	231-1484	+6
	★VOCATIONAL GUIDANCE	421-0922	5
8606			
X	**EAST 86TH**		
X	**CRAWFORD RD**		
8606	★UNITD PEACE BAPT CH	231-4836	
8610	★HOUGH AREA PARTNERS IN PROGRSS	229-4277	5
8611	★CLEVE CTY PK REC CT T MARSHALL	664-4045	0
8710	XXXX	OO	
8800	★HOUGH BEVERAGE&DELI	231-7042	3
8801	XXXX	OO	
8804	XXXX	OO	
8806	★SMITTYS SEAWAY BRBR	795-0656	2
8812	XXXX	OO	
X	**EAST 89TH**		
8902	XXXX	OO	
8924	XXXX	OO	
8925	COMMUNITY CIR		
	ANDERSON Wendell B	791-6816	9
	ARTHUR M	791-3579	
	BANKSTON Louise	791-6842	
	BELL Joe	791-5583	
	BLANTON M	721-1846	7
	BRADFORD M C	721-9641	2
	BRADLEY Anna	231-8966	3
	BROWN Joe L	791-5094	
	BROWN Pies	791-5011	
	BURKES D	421-9850	+6
	BUTLER Frances	231-5575	+6
	CALLAHAN Ruby	421-9923	8
	CARTER Beatrice	791-1543	5

HOUGH AV — 44106 CONT.

	CHATMON A	721-1572	
	CLARY L	791-5924	
	★COMNTY CIRCLE 2	795-3950	
	COOPER Willie	721-3256	3
	CRAYTON Alberta	231-2885	
	DUCKETT Gerald	791-5127	0
	DUDLEY Robt W	231-5883	
	DUKES Virginia	721-6846	
	FARRAR G	791-0643	8
	FLOWERS L M	721-6625	+6
	CARRETT S	791-5569	
	GREEN N	231-6673	7
	GREENWOOD Carl M	721-1060	9
	GREER D	791-6455	+6
	GRESHAM Jos	791-9705	3
	GRIFFIN Katherine	721-2836	8
	HARDNICK Bular	229-5075	
	HARRIS Douglas	229-7040	
	HARRIS John H	721-6077	5
	HAYES E	791-2835	4
	HENDERSON Geo	791-7126	4
	HILL V	421-1084	
	HOWARD Eddie Mae	721-4547	
	JACKSON H	721-7590	0
	JAMES Chas R	229-9249	5
	JOHNSON L	795-0280	4
	JONES D L	231-5780	5
	LEE Savanah	791-9107	
	MCMILLAN O G	229-7858	1
	MERIWEATHER Maggie	231-4695	
	MILLER A	231-5539	9
	MONTGOMERY Edw	721-0827	2
	MYERS C P	795-5097	
	PATTENGALL L	795-4365	9
	PIERCE Gloria J	231-9342	0
	RENFROW B M	421-8688	5
	RIDDLE E	231-5790	+6
	SANFORD Henry	229-2940	
	SLOAN Eddie	229-3642	+6
	SMITH David D	229-2703	2
	SMITH Nathan	229-0413	5
	SMITH Thresa	229-3809	4
	STANLEY B J	421-1589	3
	STEWART Carol C	721-6114	
	STONES B	795-5159	
	STURGHILL Ruby J	791-1515	
	TELFAIR E	231-9472	+6
	THOMAS Hattie F	421-1549	
	UPCHURCH Mary	229-5527	0
	WATKINS Annie	795-5096	
	WHATLEY John T	229-8494	0
	WHITE E	231-5928	
	WHITE Jas	231-8720	
	WHITFIELD Ella	229-9083	
	WILLIAMS Evelyn	721-8947	+6
	WISE Susie	791-2210	5
	WOODSON Wilbur J	231-2083	0
8925			
8926	XXXX	OO	
8928	XXXX	OO	
8929	XXXX	OO	
8931	MERRITT Cheryl	721-9734	1
8933	XXXX	OO	
8935	XXXX	OO	
X	**EAST 90TH**		
9001	APARTMENTS		
	GANDY E	721-6137	
	JARMAN Marvin	721-8985	+6
	JEFFERSON Chamika	721-9783	+6
	MILLER Jouron	795-0073	+6
	ROBERSON T	221-6568	+6
	THOMPSON Schiquana	421-8584	3
	TOLER A	421-7518	+6
9001			
9110	SANDERS Ellen	721-4470	5
	WILLIAMS E	721-0294	5
9201	BARNETT Harriett	229-9517	+6
	BARNETT Helen	229-3520	+6
	CALHOUN R	791-6154	7
	HITCHCOCK Paul	229-3113	+6
9211	APARTMENTS		
	GUY Sheila	795-1324	+6
	HOPKINS Katrina	791-9045	+6
	PIERE Carmella	721-0957	+6
	SMITH Marsah	721-5110	+6
	TERRY Addarhea	791-8176	+6
9211			
9220	BLACK Cheryl	229-7103	+6
	JONES Darcy	231-8850	5
9221	★PARK VILLAGE APTS	791-0990	2
9231	XXXX	OO	
9241	CLARK P	721-5898	+6
	FLEMING J	791-6635	
	SHEPHERD Anicka	721-4656	+6
	STEWART D	231-0874	3
9251	FLETCHER Detra	421-8315	5
	SMILEY Lola	721-9753	+6
X	**EAST 93RD**		
9306	★DIXONS GROCERIES	791-6696	
9407	★EAST SIDE CNGRGTN JHVH'S WTNSSS	721-1988	+6
	★NORTON CNGRGTN JHVH'S WITNESSS	721-1988	+6
9410	COMMUNITY CIRCLE		
	ABBOTT Lucille	229-9636	5
	ABDALMAJID Viki	721-8575	
	ALEXANDER V	791-4644	
	BAILES L	229-2814	+6
	BARNES Richard E	231-6693	+6
	BITTING L	229-8723	3
	BONEY Geo H	791-7693	
	BROADEN George	229-4527	+6
	BROWN A M	721-0093	+6
	BUTLER B	231-0039	+6
	BYARESEO Eduardo	421-1137	8
	CAMPBELL Pauline	231-8476	+6
	CLARK Latisha	721-1888	+6
	★COMNTY CRCLE APTS 1	421-0072	
	CRALLE Ronald	791-2313	9
	DAVIS A P	721-0409	3
	DAYS P	231-4736	
	EATMON Demitra	231-5380	+6
	EDWARDS Jordan	231-3478	
	GILES Johnnie	721-1871	
	GLENN E	421-1210	4
	GRAHAM S	721-2213	5
	GRAY S	721-8138	4
	HAGLER Pamela	791-6209	7
	HALL D	721-1423	5
	HARRIS Demetris D	721-5948	5
	HOLLOWELL April	791-8779	+6
	HUDSPETH H C Jr	229-8472	7
	IRBY Michael	721-0994	+6
	JOHNSON Carolyn	229-6314	
	JOHNSON L	229-8204	
	JOHNSON Stephen S	791-7009	0
	LAMAR Dee	231-0037	
	LEVERT L K	231-9368	+6
	LEWIS Elizabeth	721-6704	+6
	MAYS Louise	229-5642	+6
	MILLER Jouron	795-9824	+6
	MOORE M	229-2435	4
	PARKS M	231-4095	
	PITTMAN Aaron	231-7054	
	RUCKER Arlene	231-6954	+6
	SLOAN H	229-2160	+6

1991 E 87TH ST-A

SOURCE: HAINES

1224	GARY Thos Jr	421-0130	
1226	XXXX	00	
1227	XXXX	00	
1230	GALES Monelca	231-6636	
1231	XXXX	00	
1233	CUSTOM Robt	231-4258	5
1234	XXXX	00	
1237	XXXX	00	
1238	XXXX	00	
1240	BROWN F	721-8153	2
1241	MUHAMMAD Abdullah	231-0176	4
1243	XXXX	00	
1244	XXXX	00	
1247	XXXX	00	
1248	XXXX	00	
1252	WALKER Waymon	368-1119	
1253	XXXX	00	
1254	XXXX	00	
X	**SUPERIOR AV NE**		
1256	XXXX	00	

ZIP CODE 44106

X	**HOUGH AV NE**		
1774	WILLIAMS Nathe L	795-6136	
1781	XXXX	00	
1782	XXXX	00	
1785	XXXX	00	
1786	XXXX	00	
1787	MALONE Rosalie	795-5787	8
1790	XXXX	00	
1791	XXXX	00	
1794	XXXX	00	
1799	KAY J	421-1066	

DRAFT

..EAST 87TH NE 44106 CONT..

1802	XXXX	00	
1803	BROWN Sherman	791-3535	9
	GRAVES J	231-6091	
1806	GOFF Sam Mrs	229-7238	4
	WALLACE P	721-7866	
1807	XXXX	00	
1808	XXXX	00	
1811	STULTZ Geneva	795-5351	4
1815	BROWN E	791-1668	+1
	MCLAUGHLIN C M	721-1121	+1
1817	ARMSTRONG Joe	791-4525	6
	MOORE Eva	231-7216	9
1822	XXXX	00	
1824	XXXX	00	
1825	XXXX	00	
1830.....	BROOKFIELD APTS		
	ARNOLD Lucille	231-6436	0
	COLE V	231-8656	+1
	COOK R	721-8367	+1
	FANT Lee	421-6827	
	HILL Steven	721-4055	+1
	JACKSON Bruce	721-9766	+1
	ROBINSON L	721-5865	+1
	TAYLOR Matthew	791-1734	
1830.....			
1834	ERVIN E	229-0608	+1
1847.....	RAYNARD APTS		
	BROWN L	721-4134	0
	CURRY Sam	791-2755	
	FLONNOY E	791-3854	9
	FOSTER Marie	791-0398	5
	FOSTER Marlene	791-1046	+1
	LEONARD Alberta	721-2847	
	PRYOR Wm Jr	231-5476	4
	WHITFIELD Paula	231-5704	0
1847.....			
1848	XXXX	00	
1852	XXXX	00	
1855	XXXX	00	
1856	BIZZELL Earl	231-7636	
	BROWN Bessie	421-7426	
1859	BOYD C	421-0170	7
1871	JOHNSON E	721-5008	
1874	XXXX	00	

X CHESTER AV NE

1893	XXXX	00	
1900	XXXX	00	
1903	LEWIS Latreasa	229-7741	
1904	XXXX	00	
1906	BATTLE Edw	721-0401	0
	GRAVES Arthur	229-7503	7
	JONES Larry	721-2051	0
	NEWSOME Jas E	721-9940	2
1910	XXXX	00	
1911	XXXX	00	
1918	XXXX	00	
1920	HAMMOND Floretta	229-8402	+1
	SANDERS Regina	229-4881	+1
	STEGALL Grover	229-7554	9
1921	XXXX	00	
1933	XXXX	00	
1938	XXXX	00	

X EUCLID AV

★ 0 BUS 108 RES 13 NEW

1396	BRUSTER M L	421-7286	
1398	XXXX	00	
1399	PACE Armous	721-5033	
1401	XXXX	00	
1402	XXXX	00	

X MORRIS AV

1405	LITTLE Whitt	791-8872	
1406	XXXX	00	
1408	XXXX	00	
1410	SCOTT D	721-2359	0

X HOUGH AV NE

1760	LAWLAR Eva	795-0912	0
	PURDY G	229-1649	9
	TOLLIVER Harry	229-9370	0
1762	EVANS Beatrice	229-7815	7
1765	KNOWLES D	791-8616	+1
1768	MITCHELL Issac	421-2272	
1769	HICKERSON M	721-1421	6
	MITCHUM Samuel W	721-8664	
1772	XXXX	00	
1775	JONES Mattie B	231-4727	
1779	MOORE Dachelle	791-5868	7
	STARMON Willie M	421-5247	7
1780.....	HAVYN APTS		
	DANIELS Mattie	229-3619	6
	NICHOLS Sarah	721-8241	
	WASHINGTON Wm	229-1971	7
1780.....			
1781	XXXX	00	
1796	CAMPBELL Lloyd	791-5031	0
	DOZIER Malcolm	231-5446	0
1809	★EXODUS	231-1888	5
1810	COLSTON Ed	721-2676	
1814	XXXX	00	
1815	COLSTON K	421-0907	7
1819	XXXX	00	
1821	WARE Thos	795-2875	6
1822	WILLIAMS Jas	231-8573	
1827	XXXX	00	
1831	XXXX	00	
1834.....	APARTMENTS		
	BEY Jerome G	721-3161	5
	BLAKEY V	791-1628	+1
	HILL Donald	229-5826	6
	HILL H R	229-7719	6
	JONES Carl	721-0414	+1
1834.....			
1835	HOLMES Bernice L	231-8754	+1
1841	HOWARD Cleveland	231-1175	9
1843	XXXX	00	
1848.....	APARTMENTS		
	BOWEN W J	421-8895	7
	FLUKER Clarence Jr	229-6913	9
	LYSLE H	421-7359	
	NORTON Robt	231-9049	+1
	STEWART Harry C Jr	721-0737	2
1848.....			
1849	XXXX	00	
1853	XXXX	00	
1856	BULLOCK J	231-0342	0
	HALL Brian	721-8131	7
	PRIMM John E	229-4879	+1
	TAYLOR H	229-8817	+1
1861	MURRELL Annie	231-7651	+1
1863	XXXX	00	
1864	★SENIOR CTZN BOARDNG	421-9269	+1
1868	XXXX	00	
1872	BATTISTI Margaret	229-4730	+1
1878	BATTISTA T J	791-5441	
1884	PEARSON Derek	791-1454	7
	SMITH Gary	721-0528	+1
1885	★UNIV CH OF CHRIST	421-0233	2

X CHESTER AV NE

1902	XXXX	00	
1905	★O R C A HOUSE	231-3772	
	★O R C A HOUSE	421-9400	7
1909	★MARY GOODEN CTR WMN	231-5506	+1
1910	XXXX	00	
1911	XXXX	00	
1912	XXXX	00	

1991 HOUGH AVE

SOURCE: HAINES

DIRECTORY PAGE MISSING

1986 E 87TH ST

SOURCE: HAINES

1233	CUSTOM ROBT	231-4258	5
1234	XXXX	00	
1237	XXXX	00	
1238	XXXX	00	
1240	BROWN F	721-8153	2
1241	MUHAMMAD ABDULLAH	231-0176	4
1243	XXXX	00	
1244	JOHNSON SOL JR	229-4204	7
1247	XXXX	00	
1248	XXXX	00	
1252	WALKER WAYMON	368-1119	
1253	XXXX	00	
1254	XXXX	00	
1255	XXXX	00	
1256	XXXX	00	

ZIP CODE 44106

1774	WILLIAMS NATHE L	795-6136	
1781	XXXX	00	
1782	TRIPLETT V	791-2610	+6
1785	XXXX	00	
1786	XXXX	00	
1787	ENSLEY LOUISE O	721-6808	
1790	XXXX	00	
1791	XXXX	00	
1794	XXXX	00	
1799	KAY J	421-1066	
	STROSE S	721-4442	4
1802	MALONE ROSALIE	795-5787	
1803	GRAVES J	231-6091	
1806	GOFF SAM MRS	229-7238	4
	HURD LOLA	721-0170	+6
	WALLACE P	721-7866	9
1807	XXXX	00	
1808	XXXX	00	
1811	STULTZ GENEVA	795-5351	4
1815	XXXX	00	
1817	ARMSTRONG JOE	791-4525	+6
	MCKNIGHT E	229-1712	+6
1822	XXXX	00	
1824	XXXX	00	
1825	XXXX	00	
1830.....	BROOKFIELD APTS		
	FANT LEE	421-6827	0
	HAIR V	231-1530	+6
	HARRIS OPHELIA	231-1340	4
	MITHCELL LESSIE	231-5176	5
	OLIVER R	231-1748	5
	TAYLOR MATTHEW	791-1734	8
	WALLACE J	368-0191	

DRAFT

1986 E 89TH ST

SOURCE: HAINES

1387	★BREWER EARL R REV	421-6682	
	BREWER G V	231-4379	
	EARL R REV	421-6682	4
1388	XXXX	00	
1389	FULFORD CHERRY	421-0448	5
1392	CRAIG JAMES	721-4179	9
1393	XXXX	00	
1396	BRUSTER M L	421-7286	
1398	XXXX	00	
1399	PACE ARMOUS	721-5033	0
1401	XXXX	00	
1402	XXXX	00	
1405	LITTLE WHITT	791-8872	
1406	XXXX	00	
1408	XXXX	00	
1410	XXXX	00	
1760	FELLOWS ROBT W	795-0912	
1762	XXXX	00	
1765	BEARDEN CORENE	229-1134	4
1768	MITCHELL ISSAC	421-2272	
1769	HICKERSON M	721-1421	+6
	MITCHUM SAMUEL W	721-8664	
1772	POLLOCK EDDIE C	721-9044	7
1775	JONES MATTIE B	231-4727	7
1779	JOHNSON FRED	231-5791	0
1780	HAVYN APTS		
	DANIELS MATTIE	229-3619	+6
	JOHNSON EMMA	721-0711	
	NICHOLS SARAH	721-8241	0
	ROBINSON LEO J	231-4613	9
1780			
1809	★COMNTY GUIDANCE CTR	431-7774	3
	★EXODUS	231-1888	5
1810	COLSTON B	791-6607	9
	COLSTON ED	721-2676	0
1814	XXXX	00	
1815	XXXX	00	
1819	XXXX	00	
1821	WARE THOS	795-2875	+6
1822	WILLIAMS JAS	231-8573	0
1827	XXXX	00	
1831	XXXX	00	
1834	APARTMENTS		
	BALDWIN JULIUS	229-3605	5
	BEY JEROME G	721-3161	5
	HILL DONALD	229-5826	+6
	HILL H R	229-7719	+6
	JONES CALVIN L	231-0595	4
	LAPRADE SAMUEL JR	721-5242	9
	TORIAN EARL	421-2351	4
1834			
1835	MILLER TOMMIE	229-9496	5
	WEBSTER J	791-6300	+6
1841	XXXX	00	
1848	APARTMENTS		
	ARNOLD LUCILLE	231-6436	4
	COUNTS MONDEL T	791-8290	+6
	DAVIS EDW	229-3513	+6
	GORDON ERNIE	791-1427	+6
	HICKS ALFRED	791-4169	+6
	LYSLE H	421-7359	9
	POOLE ANTHONY	791-6038	+6
	STEWART HARRY C JR	721-0737	2
	WALTON ALAN	231-0204	+6
1848			
1849	XXXX	00	
1853	XXXX	00	
1856	MCCLAIN MARK	791-8875	+6
	MCMICHAEL GEO JR	229-3342	8
1861	HARRIS MATTIE	229-3136	
1863	BARNES JAS	791-4246	+6
	PANKEY T	229-9574	+6
	SPEAKS S	231-8841	+6
	WEBSTER HERBERT	791-4278	+6
1864	XXXX	00	
1868	XXXX	00	
1872	XXXX	00	
1878	BATTISTA T J	791-5441	7
1884	MILEY ELIJAH	229-3652	+6
	WHITE W D	791-6317	+6
	WISDOM ANTHONY	231-6679	+6
1885	★UNIV CH OF CHRIST	421-0233	2
1902	XXXX	00	
1905	★O R C A HOUSE	231-3772	
	★ORCAHOUSE	231-3772	
1909	★ORCA WOMENS PROJECT	791-0237	4
	★URBAN MNRTY ALCHLSM	229-7000	3

1986 HOUGH AVE

SOURCE: HAINES

HOSMER AV SE 44105 CONT...

7019	XXXX	00	
7020	CUTLIP LAURIS	341-1214	+6
7021	XXXX	00	
★	2 BUS 181 RES	20 NEW	

HOUGH AV NE 44103 CLEVELAND

5502	★DUCHESS BEAUTY SHOP	881-6295	
5504	ANDREWS JOS	431-9159	5
5506	WRIGHT ALBERT	391-0044	5
5508	★ZION CH OF CHRIST	431-1579	4
5509	★ADD A NICKLE PLATNG	361-0666	4
5515	XXXX	00	
5600	XXXX	00	
5608	XXXX	00	
5611	★COLONIAL WOOLN MLS	391-0234	7
	★TRAIT TEX INDUSTRY	391-0234	7
5619	XXXX	00	
5708	★EMMANU EL A M E CH	391-0343	
5711	XXXX	00	
5805	★ACTION BUGLAR BARS	881-2211	+6
6000	★SALVATION ARMY CNTR	432-0500	8
6001	XXXX	00	
6010	★HOUGH DAY CARE CNTR	432-0505	0
	★SALVATION ARMY HGH	432-0505	
6011	JENNINGS MARTIN	361-5068	
	MARTIN VIOLA	431-0283	
6014	DEJARNETTE F	391-9166	
6100	MCCREARY GLORIA	432-3264	9
	POINDER JAS	432-0309	+6
6104	XXXX	00	
6109	MATHIS JESSE	431-4491	7
6211	PALMER JESSIE	881-2728	
6215	BROWN CLYDE	361-4318	2
6301	XXXX	00	
6302	XXXX	00	
6305	XXXX	00	
6307	CHAPMAN NADINE	881-3088	5
6308	XXXX	00	
6309	XXXX	00	
6311	XXXX	00	
6403	XXXX	00	
6500	★TARIFT VARIETY STR	391-3007	3
6501	XXXX	00	
6502	XXXX	00	
6505	XXXX	00	
6509	★CHURCH OF GOD	361-3615	7
6510	XXXX	00	
6512	★HOUSING RSRCES MNG	881-1880	3
	LANDERS G	881-6553	
	WILLIAMS S W	431-7428	3
6516	XXXX	00	
6517	XXXX	00	
6520	XXXX	00	
6527	JACKSON LAMAR	431-5077	+6
	SULLIVAN NORMAN	431-6188	+6
	WASHINGTON LASHUNDA	361-1644	+6
6613	XXXX	00	
6615	XXXX	00	
6621	XXXX	00	
6702	XXXX	00	
6703	JACKSON CARSON	881-3490	9
	JACKSON JULIUS	431-9162	
6706	DANIEL H	391-1386	8
6707	XXXX	00	
6710	LAUDERDALE ANDERSON	391-2037	3
6805	MANNING LOSSIE B	881-6159	
6806	XXXX	00	
6808	XXXX	00	
6810	XXXX	00	
6811	XXXX	00	
6815	BELCHER MARY E	391-8162	0
6900	XXXX	00	
6901	XXXX	00	
6904	BOYSAW W R REV	361-8250	
6906	XXXX	00	
6911	XXXX	00	
6912	THORNTON MILDRED	881-3148	9
7001	★L&S MKT	881-5454	
7005	HARMON L	881-9263	
7009	XXXX	00	
7010	XXXX	00	
7012	XXXX	00	
7016	XXXX	00	
7024	MCCLAIN ANNA	431-0529	
7028	WILLIAMS L	881-9616	5
7040	XXXX	00	
7101	XXXX	00	
7102	★THOMAS DELCTSN	361-4503	
7108	XXXX	00	
7112	NEAL MONROE	431-6217	
	NEAL RUBY	432-2169	
7116	XXXX	00	
7202	BARNWELL BETTY	391-0816	5
	JACOBS B J	391-9719	4
7214	XXXX	00	
7216	CASH MARTHA	881-5092	
7218	★HOUSE OF PRAYER	881-4999	3
7224	XXXX	00	
7301	XXXX	00	
7302	RICE GEO JR	881-7166	5
7304	XXXX	00	
7312	THOMAS JACQUELINE	432-3173	7
7314	WILLARD WILLETTE	431-0499	2
7316	XXXX	00	
7318	BELL R	431-5785	1
7320	XXXX	00	
7322	CONNOR F	391-7197	5
7324	XXXX	00	
7326	KNOX P	881-1456	5
7328	XXXX	00	
7330	XXXX	00	
7336	GORE J	881-8194	2
7338	FOSTER C	361-1409	+6
7340	XXXX	00	
7342	DAWSON N	391-5154	0
7344	JOHNSON B	431-1610	1
7346	XXXX	00	
7348	KNIGHT ANDREW	391-7596	1
7350	XXXX	00	
7352	CARTER EMMA	361-0856	7
7500	★HOUGH HARDWARE	431-8111	
	★HOUGH SUPPLY&SPCLTY	431-8111	
	★MODERN LIGHTING	391-7464	0
	★PROPERTY OWNERS SRV	881-8318	
7717	CARY JAS H JR	791-5802	+6
7803	BROWN BRENDA D	231-6237	+6
7805	ALFRISANY MOHSEN	795-0197	+6
7809	ALALWANI JUMAN	421-0952	+6
7819	NAJIEB ALBERT	231-5156	+6
7821	PARKER B	791-3401	+6
7823	SHELTON C	721-4199	+6
7827	HAMPTON MILTON	231-2287	+6
8007	XXXX	00	
8020	★NEW HUB DRY CLNG CO	421-8995	
8107	XXXX	00	
8125	XXXX	00	
8219	★GOOD SMRTN YOUTH CT	421-3818	
	★LEXINGTON SQUARE	791-1335	4
	★WELBE CONSULTANTS	791-0808	4
8300	★HOUGH NORWD HLTH	231-7700	
	★HOUGH NORWD HLTH 2	231-7816	3
	★HOUGH NORWD HLTH 2	231-7700	
	★HOUGH NORWD HLTH 2	231-7917	4
	★MATERNITY&INFNT CRE	231-0800	2
8326	XXXX	00	
8399	DAVIS MATTHEW	229-5513	
8409	XXXX	00	
8410	XXXX	00	
8412	XXXX	00	
8416	★SILVER MOON CAFE	421-2333	+6
8418	FOSTER LOCCIE	229-3518	0

HOUGH AV NE 44103 CONT...

8420	XXXX	00	
8422	XXXX	00	

ZIP CODE 44106

8555	BUILDING		
	★ANTI CRIME STR CLUB	721-0749	3
	★BELL NEIGHBRD CNTR	791-6677	
	★CLEVE CTY HLTH	231-7313	2
	★COUNCIL ECNMC OPRTY	421-5400	4
	★HOSS MULTI SERV CTR	231-7408	4
	★HOUGH AREA PARTNERS	421-5400	+6
	★HOUGH CMNTY COUNCIL	721-0330	
	★HOUGH CMNTY HEDSTRT	791-1920	3
	★HOUGH MULTI SERV CT	721-0077	9
	★HOUGH NUTRITN PRGRM	421-1973	3
	★NEIGHBRHD CNTRS ASN	791-6677	+6
	★NEW WORLD LRNG ACDM	231-0117	5
	★OPPORTUNITY INDS CT	421-8775	+6
	★SENIOR INFO SERV	721-0327	5
	★SKILLS AVABL PROJCT	421-0922	4
	★TEEN FATHER HOT LN	791-1468	3
	★TEEN FATHER HOT LNE	791-8336	+6
8555			
8606	★UNITD PEACE BAPT CH	231-4836	2
8610	★HOUGH AREA DVLPMNT	791-0147	0
8611	★CLEVE CTY PK CENTER	231-9668	2
8710	XXXX	00	
8800	★HOUGH BEVERAGE CO	231-8476	
8801	XXXX	00	
8804	JOHNSON QUEEN E	791-9008	
8806	★SMITTYS SEAWY BARBR	231-9225	2
8812	★INTER CITY BEVERAGE	421-2033	4
8902	XXXX	00	
8924	★DIXONS DELI	721-6260	3
8925	COMMUNITY CIR		
	ALLEN PATTI	791-7188	0
	AMMONS WM	229-3371	+6
	ARTHUR M	791-3579	9
	BANKSTON LOUISE	791-8842	3
	BATES NEAL	795-1740	8
	BELL JOE	791-5583	2
	BERRY CHAS	791-2489	3
	BOSTIC M	229-3221	2
	BROWN JOE L	791-5094	8
	BROWN PLES	791-5011	8
	BURNEY B	231-7463	3
	CARMACK EVELYN M	231-0281	8
	CHAPMAN E	421-8405	8
	CHATMON A	721-1572	1
	CLARY L	791-5924	9
	COLE V	791-4868	5
	COLLINS CLAUDE	791-1535	8
	★COMNTY CIRCLE 2	795-3950	8
	CRAYTON ALBERTA	231-2885	+6
	DAVIDSON E P	791-9414	4
	DUDLEY ROBT W	231-5883	4
	DUKES VIRGINIA	721-6846	8
	EDWARDS MINNIE	721-7904	8
	EVANS ALINE	421-1372	8
	EVANS PINKIE	721-8282	4
	FERGUSON HOYT	721-4486	8
	FISHER IDA M	229-5415	1
	FLOWERS LILLIE MAE	229-1164	8
	GARNER EMMA	229-1194	8
	GARRETT S	791-5569	2
	GOODE IRENE	231-5615	8
	GREEN TOM	421-4228	8
	GWIN H	795-4339	1
	HALL MILDRED	229-2470	1
	HARDING L E	231-8754	8
	HARDNICK BULAR	229-5075	1
	HARRIS HORTENSE	229-7040	5
	HARRIS K A	721-0238	8
	HAWK M	229-6047	8
	HILL V	421-1084	5
	HOWARD EDDIE MAE	721-4547	+6
	HUGHES S	421-2544	9
	JOHNSON WALTER	791-2725	4
	LAMBERT BILL	721-5879	8
	LANG WILLIE FRANCIS	229-9671	4
	LAYTON L	229-9911	4
	LEE HARRY	231-2296	8
	LEE SAVANAH	791-9107	+6
	LEWIS KATETTI	421-2008	1
	MARSHALL W R	229-5035	+6
	MERIWEATHER MAGGIE	231-4695	8
	MURELL LUKE	421-5059	8
	MYERS JEFF C	795-5097	8
	OLIVER B L	231-4525	+6
	OWENS P E	721-9963	4
	PACE IDELL	229-5216	9
	PATTENGALL L	795-4365	8
	RICKARD JAMES	421-7592	
	ROBINSON KENNETH C	229-4543	+6
	SANFORD HENRY	229-2940	+6
	SHOLDERS ROY	721-4639	2
	SIMMONS FRED	421-6753	9
	SLAYDEN CHRISTINE	721-1145	8
	SMITH DAVID	229-2748	0
	STEWART CAROL C	721-6114	8
	STEWART L	229-1383	5
	STONES B	795-5159	8
	STURGHILL RUBY J	791-1515	+6
	SWOPE BEATRICE	229-8688	9
	TAYLOR BESSIE	229-3722	8
	THOMAS ELEANOR	795-0722	+6
	THOMAS HATTIE F	421-1549	9
	WALKER WILLIE	229-5376	8
	WALTON M J	791-0429	+6
	WATKINS ANNIE	795-5096	8
	WATKINS L	791-0921	+6
	WATTS ANDREW	791-4223	8
	WHITE E	231-5926	1
	WHITE JAS	231-6720	4
	WHITFIELD ELLA	229-9063	8
	WILLIAMS A E	231-1818	2
	WILLIAMS CLARA A	791-0016	3
	WILLIAMS GERALDINE	229-7638	8
	WILSON H	721-7590	8
	WORLEY E G	791-3105	8
	YARBROUGH ADRIENNE	721-8748	3
8925			
8926	XXXX	00	
8928	★SANCTUARY GODS PPL	791-2073	2
8929	HAMILTON L	721-4139	8
8931	XXXX	00	
8933	WILLIAMS DAVID	721-3449	8
8935	XXXX	00	
9001	GANDY E	721-6137	8
	GREEN INEZ	231-1761	1
	MORGANFIELD LEWIS	721-2252	0
9110	LOGAN A	421-2393	4
	WILLIAMS E	721-0294	
9201	KNOTTS GEORGIA	721-4322	5
9211	PRICE RICARDO M	229-8899	5
9220	APARTMENTS		
	HOUSTON D	791-3182	+6
	SANDER ELLEN	721-4470	
	STEWART WM	791-1865	+6
	WARD GLADYS	229-8973	
	WYNN L	231-8024	+6
9220			
9221	XXXX	00	
9231	CLARK D	421-0858	4
	THOMAS V	721-2261	0
9241	APARTMENTS		
	FLEMING J	791-6635	
	MARTIN G	231-5403	5
	MOON J	229-1227	4
	NAYLOR D	229-3127	+6
	PERNELL CHARLIE	721-0842	+6

1981 E 87TH ST

SOURCE: HAINES

EAST 87TH NE — 44108 CONT

1224	GARY THOS JR	421-0130	9
1226	MAY JAMES	368-0759	7
1227	MOYER EDNA	795-0163	8
1230	GALES MONEICA	231-6636	5
1231	XXXX	00	
1233	BOWIE PATRICIA	721-7634	0
1234	XXXX	00	
1237	XXXX	00	
1238	XXXX	00	
1240	MORGAN ROBT L SR	421-1695	+1
1241	RUCKER RONALD	231-0176	6
1243	XXXX	00	
1244	JOHNSON SOL JR	229-4204	7
1247	XXXX	00	
1248	XXXX	00	
1252	WALKER WAYMON	368-1119	3
1253	XXXX	00	
1254	XXXX	00	
1255	XXXX	00	
1256	XXXX	00	

ZIP CODE 44106

1774	WILLIAMS NATHE L	795-6136	
1781	XXXX	00	
1782	XXXX	00	
1785	XXXX	00	
1786	XXXX	00	
1787	ENSLEY LOUISE O	721-6808	
1790	XXXX	00	
1791	XXXX	00	
1794	BLUNT MABLE	791-4866	3
1799	KAY J	421-1066	2
1802	MALONE ROSALIE	795-5787	
1803	GRAVES J	231-6091	6
	PENN M	231-0330	0
1806	WALLACE P	721-7866	9
1807	BAKER FANNIE	721-3742	3
	MOORE P	795-0505	8
	WILSON JESSE J	421-2944	+1
1808	XXXX	00	
1815	STULTZ GENEVA MRS	795-5351	
1817	XXXX	00	
1822	XXXX	00	
1824	XXXX	00	
1825	XXXX	00	
1830	BROOKFIELD APTS		
	BENTON L W	795-8073	4
	BLEDSOE F	721-3398	+1
	CHESTNUT J	229-7311	0
	CLARK D J	721-9608	+1
	COLEY RUFUS	791-6907	0
	FANT LEE	421-6827	0
	FIELDS M	229-8691	+1
	GRANT ISAAC	229-4865	3
	HUBBARD H	229-6005	+1
	LEWIS MICHAEL	231-1299	9
	MITCHELL LESSIE	721-1413	+1
	TAYLOR MATTHEW	791-1734	8
	WALLACE BOB	231-8129	9
	WALLACE J	368-0191	2
	WHITE AMOS	791-1064	5
	WILLIAMS JOHN	791-5658	+1
	WOODARD KENNETH	231-6461	5
1830			
1831	XXXX	00	
1833	XXXX	00	
1834	WITTKE H	231-4908	4
1836	STOVER JAMES	231-7755	9
1839	LESURE CHAS	229-3713	0
1844	A BEST MVNG&STRG	231-0300	+1
1847	RAYNARD APTS		
	ALEXANDER E	795-3485	
	BEARD LOUISE	791-3852	9
	COLEMAN M C	421-1233	7
	CURRY SAM	791-2755	+1
	FARROW LUEVERA	229-7162	+1
	FREEMAN BRASCOM	421-3677	9
	JORDAN MINNIE	231-4216	+1
	LEONARD ALBERTA	721-2847	8
	MITCHELL O B	791-8386	7
	MORRIS FREDDIE M	229-6319	9
	STOVER P	791-2088	+1
	THURMAN CLARENCE	231-1362	8
	VAUGHN LOUISE	231-3644	
1847			
1848	TAYLOR FLORENCINE	791-4991	9
1852	XXXX	00	
1855	HART STANCIL	721-1218	0
1856	BIZZELL EARL	231-7636	4
	BIZZELL S	231-1999	+1

1981 E 89TH ST-A

SOURCE: HAINES

1347	YOUNG VERNADINE	229-8366	+1
1351	XXXX	00	
1352	XXXX	00	
1356	HOLLOMAN ALEXANDER	421-0022	+1
1360	PERKINS JASPER	231-8831	
1361	MCDONALD ARTHUR JR	721-2708	7
1362	XXXX	00	
1365	SIMMONS HENRY	721-4316	
1366	XXXX	00	
1369	MCNEAL ROBERT	791-2859	7
1381	WILLIAMS F MISS	721-9029	9
1382	JONES R L	721-4877	0
1383	HUBBARD G	791-4010	
	HUBBARD JANICE B	791-4010	3
	HUBBARD LEONA	791-4010	
1386	XXXX	00	
1387	BREWER G V	231-4379	3
1388	XXXX	00	
1389	SMART BUFORD	229-6517	3
1392	CRAIG JAMES	721-4179	9
1393	XXXX	00	
1396	BRUSTER M L	421-7286	
1398	BROWN BARBARA	421-1435	+1
1399	PACE IDORA	721-5033	0
1401	WATSON ROBT	231-5008	
1402	XXXX	00	
1405	LITTLE WHITT	791-8872	
1406	CROSBY R	421-8212	+1

1981 E 89TH ST-B

SOURCE: HAINES

..EAST 89TH NE 44106 CONT..

1408	XXXX	00	
1410	SCOTT D	231-5451	9
1661	XXXX	00	
1662	XXXX	00	
1760	FELLOWS ROBT W	795-0912	
	MOORE CLEVELAND JR	229-1725	5
1762	EVANS B	231-7252	9
	HUMPHREY JAS M	229-7152	0
	JONES GEORGE	229-5456	+1
1765	XXXX	00	
1768	MITCHELL ISSAC	421-2272	
1769	JONES PATRICIA	231-0973	8
	MITCHUM SAMUEL W	721-8664	
1772	POLLOCK EDDIE C	721-9044	7
1775	JONES MATTIE B	231-4727	7
1779.....	BOLTON APTS		
	CHAMPION DARNELL	229-9718	0
	JOHNSON FRED	231-5791	0
	WILLIAMS T	231-1690	+1
1779.....			
1780.....	HAVYN APTS		
	BLOUNT ARCHIE	721-8989	+1
	JOHNSON EMMA	721-0711	2
	NICHOLS SARAH	721-8241	0
	ROBINSON LEO J	231-4613	9
	SOUTHALL O C	231-7796	0
1780.....			
1781	BEY EDDIE	229-5902	+1
1785	XXXX	00	
1789	XXXX	00	
1790	XXXX	00	
1796	STEVENSON BERTHA	795-3278	
1797	XXXX	00	
1805	XXXX	00	
1809	XXXX	00	
1810	COLSTON B	791-6607	9
	COLSTON ED	721-2676	0
1814	XXXX	00	
1815	XXXX	00	
1819	SEAWRIGHT CHARLES	721-3757	0
1821	WARE M	721-9042	8
	WARE THOMAS	795-2875	7
	WARE THOS	229-9580	6
1822	CLEVELAND HM REPAIR	231-5453	+1
	WILLIAMS JAS	231-8573	0
	WILLIAMS JAS	791-8628	0
1827	XXXX	00	
1831	FERGUSON LEROY SR	421-1439	8
1834	ALLEN DOUGLAS	229-8386	0
	DAVIS TOMMY	229-8504	+1
	LAPRADE SAMUEL JR	721-5242	9
1835	STANLEY ANGELO	421-2672	+1
1841	HICKMAN CLINTON B	421-8862	+1
1843	DIXON ALBERT E REV	368-1661	4
1848.....	APARTMENTS		
	ANDERSON CALVIN	721-2869	0
	BURKE D L	721-5546	9
	COLE JAMES	229-9742	+1
	FREEMAN LLOYD	229-5784	9
	LYSLE H	421-7359	9
1848.....			
1849	XXXX	00	
1853	XXXX	00	
1856.....	APARTMENTS		
	CHILKCUTT FRANK	229-5761	6
	FOSTER RALPH E	721-1758	
	MCMICHAEL GEORGE JR	229-3342	8
	REDEN NATHANIEL	229-2131	+1
	WILEY CLARENCE	231-3652	9
1856.....			
1861	HARRIS MATTIE	229-3136	

1981 HOUGH AVE

SOURCE: HAINES

..HOUGH AV NE 44103 CONT.

6707	XXXX	00	
6710	XXXX	00	
6711	WILLIAMS P A	391-0842	+1
6805	MANNING LOSSIE B	881-6159	
6806	XXXX	00	
6808	XXXX	00	
6810	XXXX	00	
6811	XXXX	00	
6815	BELCHER M	431-8556	0
	BELCHER MARY E	391-8162	0
6900	XXXX	00	
6901	XXXX	00	
6904	BOYSAW W R REV	361-8250	
6908	XXXX	00	
6912	THORNTON MILDRED	881-8148	9
7001	L&S MKT	881-5454	4
7005	ELLIS LUDIE C	431-7160	+1
	HARMON L	881-9263	
7009	XXXX	00	
7010	BIBLE WAY CHURCH	881-3798	8
7012	XXXX	00	
7016	XXXX	00	
7024	MCCLAIN ANNA MRS	431-0529	5
7028	CAMPBELL C	881-2067	0
	OLIVER PHEALIA	391-1320	4
7040	XXXX	00	
7101	XXXX	00	
7102	THOMAS DELCTSN	361-4503	5
7108	XXXX	00	
7112	NEAL MONROE	431-6217	
	NEAL RUBY	432-2169	6
7116	XXXX	00	
7202	JACOBS B J	431-5967	9
	THOMAS PAUL	431-2654	+1
7214	XXXX	00	
7216	CASH MARTHA	881-5092	6
7218	XXXX	00	
7224	XXXX	00	
7301	XXXX	00	
7302	WINSTON JOHNNY	431-4107	+1
7304	XXXX	00	
7312	THOMAS JACQUELINE	432-3173	7
7314	DAVIS BRYAN A	431-0499	+1
7316	XXXX	00	
7318	BELL R	431-5785	+1
7320	XXXX	00	
7322	XXXX	00	
7324	XXXX	00	
7326	XXXX	00	
7328	JOHNSON A	881-3393	8
7330	XXXX	00	
7336	XXXX	00	
7338	XXXX	00	
7340	SANDS B	881-3762	8
7342	DAWSON N	391-5154	0
7344	JOHNSON B	431-1610	+1
7346	CRAWFORD PATRICIA	431-3597	+1
7348	KNIGHT ANDREW	391-7596	+1
7350	XXXX	00	
7352	CARTER EMMA	361-0856	7
7515	M R Y TAVERN	881-1881	8
7519	XXXX	00	
7600	HOUGH HDW	431-8111	
	HOUGH SPLY&SPECALTY	431-8111	
	MODERN LIGHTING	391-7464	0
	PROPERTY OWNERS SV	881-8318	3
7612	XXXX	00	
7709	XXXX	00	
7711	YOUNG MARTHA	431-6011	0
7815	ARNOLDS DINER	431-7321	+1
8000	XXXX	00	
8003	XXXX	00	
8007	STOUDMIRE CORA	791-7416	
8011	ARTS SNOW PLOWING	229-4559	4
8015	MARS PAMELA	231-2472	
	MARS QUINTILLION	231-2472	
8020	NEW HUB DRY CLNG CO	421-8995	
8107	XXXX	00	
8125	XXXX	00	
8215	GOOD SAMRTN YTH CTR	421-3818	5
	LEGAL AID HOUGH OFC	791-3350	6
8300	HOUGH NEW PATIENT	231-7700	9
	HOUGH NRWD HLTH 2	231-7700	5
8326	XXXX	00	
8399	DAVIS MATTHEW	229-5513	
8409	XXXX	00	
8410	ASTOR CARE	721-0900	+1
	FAT BOYS	421-9849	0
8412	XXXX	00	
8418	FOSTER LOCCIE	229-3518	0
	SUPERIOR RECORDS 3	231-0471	6
8420	XXXX	00	
8422	XXXX	00	

ZIP CODE 44106

8555	BELL NEIGHBORHD CTR	791-6677	3
	COUNCIL ECON OPP	421-1973	+1
	CTY CLEV HLTH ENVRN	231-7313	0
	HOUGH CMNTY CNCL	721-0330	5
	HOUGH MULTI SV	721-0077	9
	HOUGH OPPORTUNITY	421-5400	0
8606	UNITD PEACE BAPT CH	231-4836	7
8610	HFH CONSTRUCTION CO	229-4670	0
	HOUGH AREA DEVLP	791-0147	0
8611	CLEVE CTY REC CNTR	231-9668	+1
8620	HENRYS FOOD MARKET	421-2181	+1
8622	XXXX	00	
8700	XXXX	00	
8708	DRUMSTICK RESTRNT	421-5025	4
8710	TERRELL JAMES	421-0928	+1
8715	XXXX	00	
8800	HOUGH BEVERAGE CO	231-8476	
8801	XXXX	00	
8804	JOHNSON QUEEN E	791-9008	
8806	SEAWAY BARBR SHOP	231-9225	+1
8812	INNER CTY BEVERAGE	421-9813	8
8902	XXXX	00	
8924	CALS DELCTSN&BEVRGS	721-8260	4
8925.....	APARTMENTS		
	ADAMS EUNICE	791-6768	+1
	ALLEN PATTI	791-7188	0
	ARTHUR M	791-3579	9
	BATES NEAL	795-1740	8
	BERRY N	791-7057	8
	BROWN EVERETT	231-5450	9
	BROWN JOE L	791-5094	8
	BROWN PLES	791-5011	8
	BURNEY B	229-9623	+1
	CARMACK EVELYN M	231-0281	8
	CHAPMAN E	421-8405	8
	CHATMON A	721-1572	+1
	CLARY L	791-5924	9
	COLE JAMES	231-2172	8
	COLLINS CLAUDE	791-1535	8
	COMNTY CIRCLE 2	795-3950	8
	CRADDOCK MARIE	795-4809	8
	DAVIS C	795-3854	8
	DUKES VIRGINIA	721-6846	8
	EDWARDS MINNIE	721-7904	8
	EVANS ALINE	421-1372	8
	EVANS LULA	791-7189	8
	EVANS MELVIN	795-4074	8
	FERGUSON HOYT	721-4486	8
	FIELDS ROBERT L	791-8043	8
	FISHER IDA M	229-5415	+1
	FLOWERS LILLIE MAE	229-1164	8
	GARNER EMMA	229-1194	8
	GOODE IRENE	231-5615	8
	GREEN TOM	421-4228	8
	GRIFFIN GEORGE D	421-2611	8
	GWIN H	795-4339	+1
	HALL M	229-2470	+1
	HARDING L E	231-8754	8

HOUGH AV NE 44106 CONT..

	HARDNICK BULAR	229-5075	+1
	HARRIS K A	721-0238	8
	HAWK M	229-6047	8
	HUGHES S	421-2544	9
	JEFFERSON MARY	791-7079	8
	JOHNSON CEASAR	721-6452	8
	LAMBERT BILL	721-5879	8
	LEE HARRY	231-2296	8
	LEWIS KATETTI	421-2008	+1
	LIGON MATTIE	721-7460	8
	MARSH SINNIE	721-3792	8
	MERIWEATHER ANDY	229-8776	0
	MERIWEATHER MAGGIE	231-4695	8
	MORMAN KATIE	721-6738	0
	MULLEN E P	791-2364	8
	MURELL LUKE	421-5059	8
	MYERS JEFF C	795-5097	8
	OLIVER B L	231-4525	8
	PACE IDELL	229-5216	9
	PATTENGALL L	795-4365	8
	RICE FLOYD	421-4269	8
	RICKARD JAMES	421-7592	8
	RICKS C	795-8423	8
	RODGERS JAMES	229-4153	8
	ROSTON ICIC B	721-4436	+1
	SIMMONS FRED	421-6753	9
	SLAYDEN CHRISTINE	721-1145	8
	SMITH DAVID	229-2748	0
	SMITH L	721-4639	8
	SPANN LESLIE L	795-4516	8
	SPEED JOE	791-7176	0
	STEELE L	791-5029	9
	STEWART CAROL C	721-6114	8
	STONES B	795-5159	8
	SWOPE BEATRICE	229-8688	9
	TAYLOR BESSIE	229-3722	8
	THOMAS B M	229-5871	8
	THOMAS HATTIE F	421-1549	9
	THOMPSON RICHARD	229-4427	+1
	TURNER N H	229-9366	8
	WALKER WILLIE	229-5376	8
	WASHINGTON RICHARD	795-3012	8
	WATKINS ANNIE	795-5096	8
	WATTS ANDREW	791-4223	8
	WHITE E	231-5926	+1
	WHITFIELD ELLA	229-9083	8
	WILKES L	791-5029	9
	WILLIAMS GERALDINE	229-7638	8
	WILSON H	721-7590	8
	WISE GEORGE	229-3071	8
	WORLEY E G	791-3105	8
	YOUNGER J	229-5727	9
8925.....			
8926	EVANS SUSIE	795-8452	9
	FIELD E	791-7925	9
	MILLS MAXINE	229-7219	0
	SMITH LAURA	229-3919	+1
8928	HOME GNG CHR GOD&CH	791-2073	+1
8929	HAMILTON L	721-4139	8
8931	XXXX	00	
8933	ANDERSON D L	231-0925	8
	WILLIAMS DAVID	721-3449	8
8935	EVANS PINKIE	721-8282	+1
9001.....	APARTMENTS		
	DOTSON M	721-7275	0
	DUNLOP T E	721-7318	0
	GANDY E	721-6137	8
	GREEN INEZ	231-1761	+1
	LEWIS JESSE	231-1458	8
	MORGANFIELD LEWIS	721-2252	0
	TONEY ROSA	231-5471	+1
9001.....			
9110.....	APARTMENTS		
	BELLO CHRIS	421-8380	+1
	CROSBY LATONYA	231-1895	0
	HINES C	231-0915	8
	KING M C	791-6603	0
	MALONEY LUCY	231-0298	8
	REED V	421-1881	+1
	STEVENSON RENDER	231-6676	+1
	WILLIAMS E	721-0294	
9110.....			
9201.....	APARTMENTS		
	FLACK EDNA	231-4234	9
	FORD S	229-6939	+1
	MYNATT G	231-1227	9
	SMITH M	421-8716	7
	STUDMIRE G M	721-9831	0
	STUDMIRE G M	229-3046	8
	TORRELL L	721-3477	+1
9201.....			
9211	GLENN D	721-5876	9
	HAMILTON JEAN EMIL	231-1946	9
	LEWIS MELVIN	721-0974	9
	MURRAY LATONJIA	721-2698	+1
9220.....	APARTMENTS		
	DAVIS P	421-8542	+1
	DAWSON JAS C	721-9446	+1
	SANDER ELLEN	721-4470	4
	SMITH M	721-7865	+1
	STOVALL CHAS	229-7759	5
	WARD GLADYS	229-8973	
	WYNN S	791-6114	9
9220.....			
9221	PARK VLG DAY CARE	231-7891	
9231.....	APARTMENTS		
	JONES PEARL	231-2720	
	SMITH DORIS	421-8398	+1
	TAYLOR E	421-2101	+1
	TERRELL VALERIE	231-0766	+1
	THOMAS V	721-2261	0
	WITHERS E L	795-1081	0
	WITHERSPOON EDDIE	791-3954	9
9231.....			
9241.....	APARTMENTS		
	BACON MARLA	721-3423	+1
	FLEMING J	791-6635	5
	LATTIMORE BARBARA	231-7111	9
	TOLER D	231-7428	9
	WHITT D	421-0142	+1
9241.....			
9251.....	PARK VILLAGE		
	DAVIS LOUISE	721-9171	+1
	KELLOM A	231-1564	0
	LYONS C D	421-0038	+1
	SWIFT W	421-1128	+1
9251.....			
9306	BARNETT H	229-3520	0
	DIXONS GROCERIES	791-6696	+1
9410.....	COMMUNITY CIRCLE		
	ALEXANDER V	791-4644	5
	ALLEN G	231-6171	0
	AVERY JOE	229-6515	+1
	BARNES WESLEY	721-5653	9
	BATES AMY	795-1960	6
	BELL CARRIE	229-2188	+1
	BOYD WILLIE J	421-4970	8
	BULLETT MARY	231-5634	+1
	CANNON WILLIE MAE	721-4220	5
	CARTER CAROL	231-0431	+1
	CHAMBLISS S	231-8531	9
	CLOPTON MAUDIE	229-5740	+1
	COMNTY CIRCLE APTS	421-0072	8
	DAYS P	231-4736	0
	DOWNEY EDW	231-5886	0
	DUDLEY WILLIE	721-3599	9
	EDWARDS JORDAN	231-3478	5
	EFFINGER N	721-0675	+1
	FERRELL WILL	229-9132	0
	FRANKLIN D	231-1949	0
	FULLER ERNIE	721-8240	5
	GARRETT WM L	231-4242	9
	GERMANY R	721-8517	9
	GILES JOHNNIE	721-1871	9
	GREEN ROSIE	231-1257	+1
	HANSON DAMA	791-9728	0
	HARFF ALVIN R	229-5572	+1

1976 E 87TH ST-A

SOURCE: HAINES

		00
1224	GARY THOS JR	795-4305+6
1226	IVEY JESSIE	231-4346 5
	MAY JAS	229-8533 3
1227	TAYLOR H M	721-7762 3
1230	GALES MONEICA	231-6636 5
1231	HOWARD KIM	229-2707 5
1233	XXXX	00
1234	XXXX	00
1237	XXXX	00
1238	XXXX	00
1240	MORGAN ROBT L	229-5351+6
1241	RUCKER RONALD	231-0176+6
1243	JOHNSON SOL JR	229-4672 0
	MILLER CATHERINE	421-8215
1244	XXXX	00
1247	XXXX	00
1252	WALKER WAYMON	368-1119 3
1253	XXXX	00
1254	XXXX	00
1255	XXXX	00
1256	EDGE MARY	721-2162+6

1976 E 87TH ST-B

SOURCE: HAINES

..EAST 87TH NE 44108 CONT..

ZIP CODE 44106

1774	MELTON F	229-1338+6
	WILLIAMS NATHE L	795-6136
1781	XXXX	00
1782	BURGESS ISAAC	421-0797+6
1785	NATHAN YVONNEDNA	231-0681+6
1786	OWENS IRIS	231-1387+6
1787	ENSLEY LOUISE O	721-6808
1790	XXXX	00
1791	HALL JOHN D	791-1148 3
1794	BLUNT MABLE	791-4866 3
1799	KAY J	421-1066 2
	ROBINSON JOHNNIE M	229-3432+6
1802	MALONE ROSALIE	795-5787
1803	GRAVES J	231-6091+6
	SMITH ETHEL	791-1817 7
1806	XXXX	00
1807	BAKER FANNIE	721-3742 3
	JOHNSON L	368-0341 5
	WASHINGTON J	791-9524+6
1808	XXXX	00
1811	XXXX	00
1815	COCKRELL WILLIE	421-7894 2
	KATER LARRY	229-9259+6
	STULTZ GENEVA MRS	795-5351 7
1817	XXXX	00
1822	FAISON HATTIE	721-0742
	LEONARD ALBERTA	721-2847 3
	POWELL E	721-5649 3
1824	XXXX	00
1825	XXXX	00
1830	....BROOKFIELD APTS	
	ALLEN BETTY	791-4862+6
	BENTON L W	795-8073 4
	BROWN SHERMAN	721-1656+6
	BUNTON WILLIAM	231-0587+6
	GRANT ISAAC	229-4865 3
	HOWELL GEO	229-6016 9
	LEWIS MICHAEL	721-9245+6
	MCKENZIE J	791-8208+6
	MOBLEY R	421-8231+6
	MORRIS RICHARD	721-0690+6
	OVERSTREET ROBT	421-6832 5
	REYNOLDS JAS	231-1805+6
	THURMAN CLARENCE	231-1362+6
	WALKER V	231-0628+6
	WALLACE J	368-0191 2
	WHITE AMOS	791-1064 5
	WHITE R	721-9089+6
	WOODARD KENNETH	231-6461 5
1830	.....	
1831	XXXX	00
1833	XXXX	00
1834	WITTKE H	231-4908 4
1836	STOVER PAULINE	368-0659 4
1839	ANDERSON VEO	231-2298 4
	JORDAN WM	791-7399
1844	COLEY RUFUS C	229-5971 8
	HAMILTON JESSIE	421-2192 5
	WALTON MARY LOUISE	229-6475 9
1847	....RAYNARD APTS	
	ALEXANDER E	795-3485 0
	BARNES MATTIE	229-8985 1
	CARLOCK E	229-4016 2
	JOHNSON AURELIA	791-4073 0
	JORDAN MINNIE	231-4216 4
	JUSTICE U S REV	795-6630 3
	KNIGHTEN HENRY	721-3932 9
	LARKINS LILLIE	421-0143 0
	MORRIS FREDDIE MAE	795-2833 0
	OTLER LULA	721-1358 9
	PRITCHARD FRED	229-4812 3
	*REID ALVIN	229-4610 9
	SCOTT JOSHUA	421-0148+6
	STRICKLAND M	421-1233+6
	VAUGHN LOUISE	231-3644 9
1847	.....	
1848	XXXX	00
1855	FRANKLIN ARLENE	368-1395+6
1856	BIZZELL ERNEST	

DRAFT

1976 E 89TH ST

SOURCE: HAINES

```
..EAST 89TH NE                44106 CONT..
       HUBBARD JANICE B       791-4010 3
       HUBBARD LEONA          791-4010
 1386   XXXX                 00
 1387  BREWER EARL R REV     791-4043+6
       BREWER G V             231-4379 3
 1388   XXXX                 00
 1389  SMART BUFORD          229-6517 3
 1392  FORD BURL             721-9022 4
       SCOTT JAS W            231-2655
 1393  DAWSON L              795-1267 5
 1396  BRUSTER FRED D        421-7286
 1398   XXXX                 00
 1399  PACE IDORA            229-5006 0
 1401  WATSON ROBT           231-5008
 1402   XXXX                 00
 1405  LITTLE WHITT          791-8872
 1406  WHITMORE JENNIE       791-9864
 1408  ROLLINS CLAUDIA       421-6189+6
 1410  LANE EUGENE           231-5549 1
 1661   XXXX                 00
 1662   XXXX                 00
 1760  FELLOWS ROBT W        795-0912 8
       JONES GEO             229-5456 2
       MOORE CLEVELAND JR    229-1725 5
 1762  ADAMS B               791-0305
       MCGILL MATTIE         231-6607+6
       WINTERS GEO W JR      791-5415+6
 1765  HALE JOS              229-5869 4
 1768  MITCHELL ISSAC        421-2272
 1769  COLEMAN ANNIE         229-4322+6
       MITCHUM SAMUEL W      721-8664
 1772   XXXX                 00
 1775  JONES MATTIE B        795-0197
1779....BOLTON APTS
       ABERNATHY J           229-3095 5
       EVERETT G             721-6609 4
       PRENTICE H H MRS      421-3434
       SMITH LOUISE          368-1486 3
       STEWART CAROL C       721-6114 4
       STEWART VIOLA         721-6114 3
1779.......................
1780....HAVYN APTS
       JOHNSON EMMA          721-0711 2
       NICHOLS SARAH         791-2264 8
       SOUTHALL ODESSA G     229-4523 2
1780.......................
 1781  LAWSON JAS C          231-1563 3
       SLADE WM              721-4485 3
1793....BOLTON MANOR APTS
       SIMS MALCOM H         795-6541+6
1793.......................
 1796  STEVENSON BERTHA      795-3278 9
 1797  DAVIS S               368-0115 3
 1801  THOMAS S              368-1682 4
 1805   XXXX                 00
 1809*COMNTY GDNCE&SERVS     721-2223+6
 1810  COLSTON ED            795-6381
 1814  HARRIS M              721-9620+6
       ROGERS M E            229-5363+6
 1815   XXXX                 00
 1819  SEAWRIGHT CHAS        791-2735 0
 1821  WARE CAROL            229-7851 5
       WARE THOS             229-9580+6
 1822*STRAIGHT UP HSE        721-2700 4
 1827  SMILEY LEVI           721-2238 4
 1831   XXXX                 00
1834....APARTMENTS
       CHAVEZ ROBERTO        368-1258 4
      *JAY VAN WHLSL DIST B  229-9339+6
       MURCHISON WILLIE      229-7739 2
       NEVEL ARTHUR          791-6009+6
       WILLIAMS JAS          721-6117 5
1834.......................
 1835  HARRIS E              791-6508 5
       NORMAN E JR           721-6549 5
 1841   XXXX                 00
 1843  DIXON ALBERT E REV    368-1661 4
1848....APARTMENTS
 1848  BAILEY WILL A         421-0869+6
       CHEATHAM GEORGE       795-6563+6
      *GREEN J W HEATING     421-5515
       JONES JOHN            421-2123+6
       LLOYD SUSANN          231-6612 2
1848.......................
 1849   XXXX                 00
 1853   XXXX                 00
```

1976 HOUGH AVE

SOURCE: HAINES

```
..HOUGH AV NE                 44103 CONT..
 6811 STEPHENS R              361-3126+6
 6815 CLARK J                 431-7615 5
      SCOTT MARY E            391-8162+6
 6900  XXXX                   00
 6901 JOHNSON THOS            431-6233 4
      WATSON ALBERT           361-5371 5
 6904 BOYSAW W R REV          361-8250
 6908  XXXX                   00
 6911 BROWN HERBERT           361-9926 7
 6912 THORNTON WARREN         391-2820+6
 7001*L&S MKT                 881-5454 4
 7005 HARMON GEO              881-9263
 7009  XXXX                   00
 7012  XXXX                   00
 7016 CANFIELD LOLA MAE       431-5295
 7021*FATIMAS CARRY OUT       431-5875+6
 7024 MCCLAIN ANNA MRS        431-0529 5
 7028 OLIVER PHEALIA          391-1320 4
 7040  XXXX                   00
 7101  XXXX                   00
 7102*THOMAS DELCTSN          361-4503 5
 7108  XXXX                   00
 7112 NEAL MONROE             431-6217
      NEAL RUBY               432-2169+6
 7116 GIBSON R                391-7446 5
 7202 HENDERSON C             391-2985+6
 7214*UNITD REACHOUT MSN      431-5532+6
 7216 CASH MARTHA             881-5092+6
      MERRIWEATHER S          431-4557+6
 7218  XXXX                   00
 7224  XXXX                   00
 7301  XXXX                   00
 7302 TROTTER JAS J           361-1169+6
 7318 SANFORD WM              432-3494+6
 7320  XXXX                   00
 7326  XXXX                   00
 7328 MOORE R                 881-4035+6
 7330  XXXX                   00
 7336 MARTIN TRYICE           881-5769 5
 7342 WATKINS PATRICIA        431-9293 3
 7344 JOHNSON B               432-2419+6
 7346 BLEVINS M               391-8296+6
 7348 JONES E                 881-7360 5
 7350  XXXX                   00
 7352 CARTER EMMA             432-1909 5
 7410  XXXX                   00
 7501  XXXX                   00
 7503 WOODS D M               361-0370+6
 7505  XXXX                   00
 7509  XXXX                   00
 7515  XXXX                   00
 7519*MARTHAS MEAT            881-8684 4
 7600*HOUGH HDW               431-8111 0
     *HOUGH SPLY&SPECALTY     431-8111
     *PROPERTY OWNERS SV      881-8318 3
 7612  XXXX                   00
 7709  XXXX                   00
 7711 BROWN WILLIE            391-4669+6
 7713  XXXX                   00
 7805  XXXX                   00
 7810  XXXX                   00
 7811  XXXX                   00
 7813 HARRIS LINNIE J         361-3458 5
      JOHNSON JOHN            361-0643+6
 7814  XXXX                   00
 7815 GRIFFIN EDW             881-1648 5
     *KO CHIEF DELCTSN        391-7429 5
 7918 CRAWFORD C              791-5536+6
 8000 WILLIAMS GREGORY        795-1578 4
 8003 PILLOT JUAN             795-4165
 8007 STOUDMIRE CORA          791-7416
 8011*ARTS SNOW PLOWING       229-4559 4
 8015 MARS PAMELA             231-2472 7
      MARS QUINTILLION        231-2472
 8020*NEW HUB DRY CLNG CO     421-8995 0
 8107  XXXX                   00
 8125  XXXX                   00
 8219*CLEVE LGL AID SOC       791-8350+6
     *GOOD SMRTN YTH CTR      421-3818 5
     *LEGAL AID HOUGH OFC     791-8350+6
     *WADE PK CLSTR OF CH     231-3922 5
 8300*CLEVE METROPLTN HSP     231-0800 5
     *HOUGH NRWD HLTH CTR     231-7700 5
 8326*SOUL BRO CLNRS          231-5369 4
 8399 DAVIS MATTHEW           229-5513 0
 8409  XXXX                   00
 8412 PARKS M                 421-7946+6
 8416 ROGERS DAN              231-8228+6
     *SILVER MOON CAFE        421-9778+6
 8418 FOSTER L                791-0511 5
     *SUPERIOR RECORDS 3      231-0471+6
 8420*CLEVE MONEY EXCH        229-3600+6
      SUMPTER FRANK           421-9808+6
 8422*ASTOR CAFE              721-0900 5
 8424 BROWN JANICE            791-4294+6
      PRICE S                 229-5982+6
 8426  XXXX                   00
```

ZIP CODE 44106

```
8555*BELL NEIGHBORHD CTR      791-6677 3
     *CLEVE CTY HLTH DIV      231-7313 4
     *COUNCIL ECNMC OPPR      421-5400 3
     *GIRL SCOUTS             231-4550 4
     *HOUGH CMNTY CNCL        721-0330 5
     *HOUGH MULTI SERVICE     231-5770 4
     *HOUGH NBRHD OPPR CT     421-5400 3
     *WADE PARK OUTREACH      421-2380 3
 8606  XXXX                   00
 8610*CLEVE CTY CMNTY DEV     721-7676 4
 8611*CLEVE CTY REC DEPT      229-8090 2
 8620*LARRYS MKT              421-2181 0
 8622*LARRYS FRUITLAND        421-0049 2
 8700  XXXX                   00
 8708*DRUMSTICK RESTRNT       421-5025 4
 8710  XXXX                   00
 8715  XXXX                   00
 8800*HOUGH BEVERAGE CO       231-8476
```

```
..HOUGH AV NE                 44106 CONT..
                              00
 8801  XXXX                   791-9008 1
 8804 JOHNSON QUEEN E         795-3275+6
      RIVERS J                721-0127 4
      WORTHY CLARENCE         231-9225 5
 8806*SEAWAY BARBR SHOP       421-4809 3
 8902 THOMAS NETTIE           721-6260 4
 8924*CALS DELCTSN&BEVRGS     229-2136 2
 8926 TATE BEATRICE           231-4836 4
 8928*UNITD PEACE BAPT CH
9001....APARTMENTS
      BELL S                  229-8195+6
      GANDY E                 229-6046 3
      GREEN JAMES             229-4131 1
      LOWE PATRICIA           229-5625 2
      NEAL B                  721-2978+6
      TURNER THEODIS          229-6655 2
9001.......................
 9003  XXXX                   00
9110....APARTMENTS
      BALLARD GEORGE          229-4422 1
      MALCOLM D               721-1605+6
      PETTIGREW M A           229-8691+6
      SULLIVAN ANNIS          229-3118 9
      SULLIVAN MELODY         368-0066+6
      WHITE K                 791-5685+6
      WILLIAMS E              721-0294 0
      WYNN ANNIE              229-8976 4
9110.......................
9201....APARTMENTS
      BUCHANAN ALONZO         795-4574 0
      FORD S                  229-8183 5
      HILL J                  791-4909+6
      MYNATT DERRICK J        229-1802+6
      RALLINGS R C            421-0905 2
      SCOTT HATTIE            229-8620 4
      SMITH M                 229-1344+6
9201.......................
9211....APARTMENTS
      AMTULLAHHAQQ R          229-3528+6
      BANKS JOSEPH            231-7832 5
      BRIGHT PATRICIA         791-7749 5
      KING JOHN L             229-9919+6
      RUSSELL BESSIE P        231-5691 3
      STEELE CALANDRA         795-4834+6
9211.......................
9220....APARTMENTS
      DAWSON JAMES C          229-4207 2
      JOHNSON F               229-7677 2
      PARKER F                229-7677 3
      SANDER ELLEN            721-4470 4
      STOVALL CHAS            229-7759 5
      WARD GLADYS             229-8973 9
      WYNN T                  229-9953+6
9220.......................
 9221*PARK VLGE DAY CARE      231-7891 0
9231....APARTMENTS
      ALLEN TERRY             421-7736+6
      BLACK STANLEY           229-9527+6
      JOHNSON ERMIE           721-1343+6
      JONES PEARL             231-2720 9
      STEWART V O             229-6546 5
9231.......................
 9241 BACON MARLA             231-5621 0
      FLEMING J               791-6635 5
      HARRELL ANN             368-1736 4
      MEDLEY PHILEMON         421-0886+6
9251....PARK VILLAGE APTS
      BYARS ALBERT LEE        421-0457+6
      MARX D                  791-4247+6
      PORTER T                421-4069 5
      SINGLETON I             229-8278+6
      WILLIAMS CHRISTOPHR     231-4843 9
9251.......................
 9300  XXXX                   00
 9302*L&A GROCERS             421-1986 3
 9303  XXXX                   00
 9306*FREEMAN GROC NO 2       231-9120
 9307  XXXX                   00
 9310  XXXX                   00
 9311  XXXX                   00
 9400  XXXX                   00
9410....APARTMENTS
      AARON MARK              368-9873+6
      AFOLABI BOLAHAN G       795-4821+6
      ALEXANDER V             791-4644 5
      BARNES WESLEY           791-8824+6
      BATES AMY               795-1960+6
      BREWER NORMAN           229-5952+6
      BROOKS MARY L           231-0039+6
      BROWN ROBERT            231-1152 5
      BRYANT DOROTHY ANN      231-3346+6
      BUCANNON DEANE          721-2391+6
      BURNLEY ERNEST L        368-0217+6
      BURNS B                 795-4144+6
      CANNON WILLIE MAE       721-4220 5
      DAVIS ROY               721-0472+6
      DOBBS JESSE L JR        721-0226+6
      DUMAN D                 721-1347+6
      EDWARDS JORDAN          231-3478 5
      EUTSEY B L              795-4317 5
      EVANS CECELIA           795-6220+6
      FAIRROW WALTER          721-8276+6
      FARNES B                421-1314+6
      FULLER ERNIE            721-8240 5
      FULLER RUTH             795-8627+6
      GIBBS WM                795-8221+6
      GRIFFIN D               791-0082 5
      HANLEY EARL             368-0711+6
      HAYNES BRENDA J         229-5746+6
      HILL JOS C              229-7011+6
      HOLLIFIELD H            368-1977+6
      HUMPHREY JOS            795-2561+6
      JACKSON L               229-8067+6
      JARMON TED              795-8567 5
      JERIDO RENEE            229-8277+6
      JOHNSON L               229-8204+6
      JOHNSON LAMONT          231-2626+6
      JONES CURTIS            421-1146+6
      KIMBRO L                791-8899+6
      KING WAYNE              229-7575+6
      LAMAR DEE               231-0037+6
```

1971 E 87TH ST

SOURCE: HAINES

1223	BROWN ROSE	795-1248+1
	THOMAS JOHN W	795-1028+1
1226	MAY JAS	229-5909 9
1227	KIRK JOHN	791-9591+1
1230	GALES LEOLA	229-9930 8
1231	XXXX	00
1233	BOWIE WAYNE	229-8290 0
1234	KIRK NORMA J	229-4180+1
1237	*WILAMOSKY JOHN INS	721-4660
1238	XXXX	00
1240	MORGAN ROBT L	721-4529 8
1241	XXXX	00
1243	JOHNSON SOL JR	229-4672 0
	MILLER CATHERINE	421-8215
1244	NORVAIHIS PETER	231-8635
1247	XXXX	00
1251	CHAPMAN SEATON G	229-8494+1
1252	WALKER WAYMON	231-5258 0
1253	EVANS JEAN	231-4434+1
1254	KINSEY LEANA	229-5907 9
	LOWE EMMA J	229-9682+1
1255	MCCALLA EMMETT	229-4160 0
	MCCALLA EMORY	229-4160 0
	WILLIAMS JAS	231-1530+1
1256	SMITH JOHN W	229-4495+1
	SMOOT LARRY A	231-1507 8

ZIP CODE 44106

1755	LOWE GLENN	231-1493+1
	PACKER JULIUS	721-6761+1
	WALTERS T	721-4236 0
1756	WILLIAMS NANCY	229-7625 0
1758	XXXX	00
1759	CROSS C	229-8656 9
1761	XXXX	00
1765	CLEMONS RUBY	421-7336 9
1766	XXXX	00
1769	BEVERLY JAS	791-6115+1
1770	XXXX	00
1773	HILLS ALFRED JR	229-7709+1
1774	WILLIAMS NATHE L	795-6136
1781	EVANS KENNETH	795-7278+1
1782	SMITH CHRISTINE	795-4225+1
1785	XXXX	00
1787	ENSLEY LOUISE O	721-6808
1790	HAYES FELTON	791-8386 9
1791	HALL JOHN D	795-0447 9
1794	BLUNT MABLE	231-4549
1799	KAY JULIA	421-1066 0
1802	MALONE ROSALIE	795-5787
1803	BAILEY P	229-6814+1
	SMITH ETHEL	791-1817 7
1806	GOFF SAM	229-6014 9
1807	CARPENTER REBECCA	795-4190
	RENAUT HELEN J	791-3128
	SCOTT EMMA	795-6388+1
1808	SCOTT EDW F SR	229-4681+1
1811	FLEMMING VERGIA	791-4647+1
1815	PETERSON GEO	421-1219+1
	STULTZ GENEVA MRS	795-5351 7
1817	*ARCO MASSEY BROS	391-0253 0
	*MASSEY BROS MOVING	391-0253 0
	MASSEY SHERRILL	229-7140+1
1822	FAISON HATTIE	721-0742
1824	XXXX	00
1830	....BROOKFIELD APTS	
	BENNETT CATHERINE	791-3068+1
	BEY ROBT P	229-7495+1
	DAVIS JOHN	421-5512+1
	GRANT ISSAC	229-6054 9
	HICKS CLARENCE	791-0739 0
	HOWELL GEO	229-6016 9
	KING CHAS	229-7829 9
	LEE FRANCES 44	721-1145 5
	PALMER E	229-8137 0
	PREVOST SIDNEY	229-7057 0
	SMITH JEAN	229-5346+1
	SMITH X	231-7836+1
	STAFFORD E M	231-4754 8
	WALKER AUDREY	229-7774+1
	WALKER TOMMY	721-0217+1
	WHITE AMOS 2	791-1064
	WILSON EDW H 47	721-5841
	WINTERS GEO W JR	791-5415+1
	WOODARD KENNETH	231-4055+1
1833	XXXX	00
1834	XXXX	00
1836	DOUGLAS BENNIE	229-4123 0
1839	JORDAN WM	791-7399
	WILLIAMS JULIUS	721-7541+1
1840	....MAYFAIR APTS	
	ARMISTAD E P	791-2306+1
	REEVES D	229-7002+1
1844	COLEY RUFUS C	229-5971 8
	HALL OSCAR	231-1748 6
	WALTON MARY LOUISE	229-6475 9
1847	....APARTMENTS	
	ALEXANDER E	795-3485 0
	BARNES MATTIE	229-8985+1
	HUDLEY OTIS	231-5571 9
	JAMES L	791-4815 0
	JOHNSON AURELIA	791-4073 0
	KNIGHTEN HENRY	721-3932 9
	LARKINS LILLIE	421-0143 0
	MORRIS FREDDIE MAE	795-2833 0
	NICKERSON ROBERTA L	795-3247 9
	OTLER LULA	721-1358 9

1971 E 89TH ST

SOURCE: HAINES

..FAST 89TH NE		44106 CONT..
1396	BRUSTER FRED D	421-7286 5
1398	WILLIAMS G W	795-7174 8
1399	PACE IDORA	229-5006 0
1401	WATSON ROBT	231-5008
1402	XXXX	00
1405	LITTLE WHITT	791-8872
1406	WHITMORE JENNIE	791-9864
1408	WOODRUFF DONALD A	229-3722+1
1410	LANE EUGENE	231-5549+1
1760	FELLOWS ROBT W	795-0912 8
1762	ADAMS D O	231-5773 7
	ADAMS WILLIE	791-0305
1765	AUSBY KENNETH	791-4308 0
	HILLS MORRIS	421-3090 0
1768	MITCHELL ISSAC	421-2272
	WADFORD CARRIE L	421-7362 8
1769	MITCHUM SAMUEL W	721-8664
1772	STARKS JACQUELINE	721-5104 9
1775	JONES MATTIE B	795-0197 6
1779	....BOLTON APTS	
	DAVIS G N	229-9716+1
	DAVIS ISIAH JR	229-7591+1
	MOSS LUCY MRS	795-7887 7
	PARKER IRENE	791-2457 9
	PRENTICE H H MRS	7421-3434
	RICHARDS MILDRED	795-8665 9
	RUFUS WILLIE	229-3963+1
	WILLIAMS SABRA	791-9498 9
1780	....HAVYN APTS	
	FOSTER JAS	229-6604 9
	HARMON ARTHUR	421-7945 8
	JOHNSON EMMA	721-0711 9
	NICHOLS SARAH	791-2264 8
	PINKSTON JOHN W	791-8372 0
1781	LAWSON JAS C	791-4513 9
	SLADE WM 9	721-4485
	WALTON ALBERT	791-1478+1
1786	LITTLES BENNIE MAE	721-5215 0
1789	XXXX	00
1790	WALKER SAMUEL	229-8026+1
1793	....BOLTON MANOR APTS	
	BROWN LAWRENCE P	229-5830+1
	HAIRSTON BONNIE	721-7227+1
	HAIRSTON HAROLD JR	791-4119+1
	HILL M G	421-3669 0
	HILLS M	231-0242 9
	JOHNSON HARVEY	791-4641+1
	PEOPLES ROBT L	795-3072+1
	SMITH JOSEPHINE 6	795-7883 5
	STRATTON BLANCHE M	791-0050 0
1796	STEVENSON BERTHA	795-3278 9
1801	ALSBROOKS MAE	229-7600 0
1805	MARSH P	795-6199+1
1809	XXXX	00
1810	COLSTON ED	795-6381 5
1814	BEY JACK	721-5199 0
	JOHNSON MARY	795-5342+1
1815	WILLIAMS M I	795-2119 7
1819	SEAWRIGHT CHAS	791-2735 0
1821	WARE THOS	231-5925
1822	JONES PEGGY ANN	231-8417 0
	*MARTIN L KING HSE	721-1126 0
1827	SMILEY LEVI	229-6783+1
1831	KEARNEY DANIEL R	231-0016 0
1834	BERNETICH FRANK	12791-6363
	BROWNLEE JAS	229-7013+1
	HOLLOWAY JESSE	229-8507+1
1835	XXXX	00
1841	VARNER ROOSEVELT	231-4058+1
1843	XXXX	00
1848	CONGER EARL G	795-7279 0
	CROWELL JOHN W	791-0199 0
	*GREEN J W HEATING	421-5515 4
	LLOYD JOHN H	231-6612+1
	WORTHY LOUISE	791-1957 9
1849	XXXX	00
1853	CHISHOLM LEN	231-2495 9
	SMITH BILL	791-3511+1

1971 HOUGH AVE

SOURCE: HAINES

```
--HOUGH AV NE                    44103 CONT--
 8304*GET MOR SUPERMARKET229-6321+1
8320----APARTMENTS
       CAMERON DARKYL          229-8121+1
       GILBERT MARY 15         795-6982 6
       MONTGOMERY FREDK        721-7033 9
       ODOM J T SR             229-8808+1
       SIMS GRADY              231-8518+1
       STEWART GEO             721-1970 7
       WILDER CORINE           795-6725 0
       WILLIAMS AZZIE M        721-6520 4
 8326*GRANT DRY CLNRS          421-9486+1
 8399 DAVIS MATTHEW            229-5513 0
 8409   XXXX                   00
 8412   XXXX                   00
 8416*STANDARD WINE CO         431-7706+1
 8418*ASTOR CAFE               231-9260+1
       FOSTER MARY LEE         421-3477 9
 8422*85 VARIETY STORE         421-9139+1
 8424   XXXX                   00
 8426*LOVINGS GRILL            791-5585 9

          ZIP CODE 44106

 8504   XXXX                   00
 8519   XXXX                   00
 8601*DEANS HSE OF JAZZ        231-9531 9
 8605   XXXX                   00
 8606*JONES L MORRIS MD        791-5400 4
      *JOURDAIN H M JR DDS795-7298 4
 8610*CLEVE COMM DEVLPMNT721-7676 8
 8611*THURGOOD MARSHLL CT229-8090 9
 8620*LARRYS MKT               421-7181 0
 8622*UNITED FURNECONDTNG421-0049 8
 8700*DRUMSTICK CARRY OUT231-9122 0
 8704*BRADS MKT                231-9151 0
       BRADSHAW PRESTON        229-8650+1
 8708*B M L DRY CLNRS STR231-9258 9
 8710*LUCKYS TVERADIO HSP421-9260 9
 8715*COLONIAL GARDENS         421-9637 4
 8800*HOUGH BEVERAGE CO        231-8476
 8801   XXXX                   00
 8804 JOHNSON QUEEN E          791-9008+1
 8806 MOORE JAS C JR           229-9282+1
 8809 STRICKLAND ETTA          795-8570 6
 8812*ASHFORD UNION 76 SV421-9180 0
 8817   XXXX                   00
 8819   XXXX                   00
 8900 ROGERS DEL               231-9796 8
 8902 ROGERS CLYDE             721-0939+1
       THOMAS NETTIE           421-4809
 8904*UNITED DRY CLNGETLR421-9470+1
      *UNITY DRY CLNGETLRG231-8800+1
 8906 BROWN CORA LEE           795-7090 9
 8908*TEDDYS SHOE SHN PLR421-9595+1
 8910*STARLITE BTY SALON 421-9294
 8912 CAIN COUNCILMAN C        231-2490+1
       COUNCILMAN CARRIE C231-2490 8
 8915*HOUGH SCHL               231-1395
 8918*SMITTYS BARBR SHOP       231-9225+1
 8920 BARNES ALEX              231-2290 9
       HOOKES HARRY            791-2031+1
       WATSON WM JR            791-1837+1
 8922 JONES SAM                229-3934+1
 8924*CALS DELCTSNEBEVR        231-9633 6
 8926   XXXX                   00
 8928*HOUGH HSE OF BEAUTY795-2484 8
 9001 ALLMAN LILLIE            791-1335 0
       BUFORD HENRY            229-8357 0
       COOKS PRINTIES          368-9856+1
       GREEN JAS               229-4131+1
       JOHNSON WM JR           229-6329+1
       LOWE PATRICIA           721-9864+1
       OTT SAM                 231-5446 0
       RUTH BRENDA MRS         229-3618 9
 9003   XXXX                   00
 9110 BALLARD GEO              229-4422+1
       HUNTER G                229-9666+1
       LIPSCOMB HATTIE         229-8620+1
       SULLIVAN ANNIS          229-3118 9
       WILLIAMS E              721-0294 0
 9201 BEAVERS CARRIE           229-7677+1
       BUCHANAN ALONZO         795-4574 0
       DAWSON JAS C            229-4207 0
       GARDNER SHIRLEY         229-4410 9
       TOLLIVER JOSEPHINE      229-6794 9
       WALLACE DORIS C         791-4622+1
 9211 BAKER M L                791-7844+1
       FOSTER BARBARA E        795-7230 0
       GRAYSON DIASY           421-4972 0
       SMITH L M               795-6449 9
       STRICKLAND RENEE        229-8703+1
       WATSOM D M              229-8531 0
 9220 KING SHIRLEY H           229-3714 9
       STOVALL CHAS            229-5023 9
       WADE T                  229-7869 0
       WARD GLADYS             229-8973 9
 9221*PARK VLGE DAY CARE       231-7891 0
 9231 BOINER FRANCES           795-0559 9
       DANTZIER ELBERT         229-8427 0
       JONES PEARL             231-2720 9
       STEWART MARY ALICE      229-5565 0
 9241 ABERCROMBIE BYRON        421-7824 9
       BACON MAKLA             231-5621 0
       BLANTON DAWN            229-7545 0
       CLARK ALBERTHA          421-8859 9
       COWINS MARION           229-8238 9
       GOINS G D               795-3107+1
       HARRELL ANN             231-0629 9
       IRVIN FRANCES           229-5692+1
       MCPHERSON PATRICIA      231-0069 0
9251----PARK VILLAGE APTS
       HAYNES CURTIS A         229-4838 9
       JEMISON JOS             229-9527+1
       LEMON EUGENE            421-1722+1
       SLY CLARA               229-4851 9
       WILLIAMS BERNICE        721-4170 0
       WILLIAMS CHRISTOPHR231-4843 9
       WILLIAMS M              721-7994 9
 9302*ROSES MKT                231-3730 0
 9303 ENGLISH OZELL            421-2609 8
 9306 BREAZEALE PRUDENCE       231-1152
      *FREEMAN GROC NO 2       231-9120
```

1966 E 87TH ST

SOURCE: OHIO BELL TELEPHONE

```
1205 MICHALSKI S          791-6061
1205 KOCINSKI E J         421-4465
1206 DEL TO OCC
1209 DEL TO OCC
1210 WLODARCZYK H F 791-2988
1212 LUTKUS L             721-9073
1213 CAVIS H E            795-7355
1213 MIECZNIKOWSKI M
                          421-6369
1215 KRUEGER C C          721-0875
1216 GORDON R             795-8348
1219 KITISS F R           795-7107
1220 DEL TO OCC
1223 RADWAN S J           421-5854
1224 DANIELS R V          231-3849
1226 SABATAITIS Z         421-6341
1226 SABAT S Z            721-5767
1227 KIRK J               791-9591
1231 DEL TO OCC
1234 DEL TO OCC
1237 WILAMOSKY J INS AGCY
                          721-4660
1238 DEL TO OCC
1240 CARNEY A             795-4692
1241 KRYGERIS J           421-2796
1243 ALIFF T              791-8290
1244 NORVAIHIS P          231-8635
1247 DEL TO OCC
1248 CHALECKAS J          791-2537
1251 STERNBERG H          231-5793
1251 SOEDER R J           721-9075
1252 PATTON E W           721-4509
1253 GULLIAN B            795-2917
1254 BALLARD D            795-4349
1254 MC WILLIAMS A        231-6156
1255 DOVYDAITIS A         231-0234
1255 ZIMMER J             721-8673
1256 TURNER O M           231-5279
1256 MC GHEE J            791-0889
1256 DEL TO OCC
1754 JOHNSON T L          795-8698
1755 SWAIN D              791-9188
1755 DEL TO OCC
1755 PRESSWOOD L          791-9654
1756 DEL TO OCC
1757 JONES J E            791-0038
1757½WOODRUFF M L         721-5641
1758 DEL TO OCC
1765 PARHAM E MRS         795-6745
1766 DEL TO OCC
1767 ADKINS J             721-0450
1770 CLAYTON L            791-0140
1774 WARE G               791-8598
1774 WILLIAMS N L         795-6136
1778 BROWN E              791-7498
1778 SMERELS R            791-0396
1782 JACKSON S            231-0894
1786 DOSTER G             791-1973
1786 BLACK J              791-2785
1787 ENSLEY L O           721-6808
1791 WATERS J             721-3192
1794 BLUNT M              231-4549
1794 DEL TO OCC
1798 LILLY H              795-3809
1801 DEL TO OCC
1802 MALONE R             795-5787
1803 SMITH E              791-1817
1803 DEL TO OCC
1803 SMITH H              721-9276
1803 BUNTON J M           231-2676
1806 BIRTS W              421-6571
1806 GOFF S               791-8317
1807 GREEN H R            795-3179
1807 ANDREWS M            791-3248
1807 CARPENTER R          795-4190
1807 LIPSCOMB F           795-2804
1807 RENAUT H J           791-3128
1808 SLEDGE W             721-2250
1811 SAUNDERS J           791-9219
1815 STULTZ G MRS         795-5351
1815 DEL TO OCC
1818 DAVIS B B            231-8202
1822 FEW G                795-0560
1822 FAISON H             721-0742
1824 DEL TO OCC
1830 SIMS B MRS           795-4464
1830 WHITE A              791-1064
1830 DEL TO OCC
1830 IVERSON M J          791-2042
1830 MUSE M L             421-6191
1830 HARRIS R E           721-2350
1830 WILSON E H           721-5841
1830 DEL TO OCC
1830 DEL TO OCC
1830 GAYLE J              421-2736
1830 KING J               231-2699
1830 DEL TO OCC
1830 JACKSON H            231-5063
1830 SUMPTER T            721-4058
1830 GRIER J R            721-1108
1830 LEE F                721-1145
1830 KNIGHT L             231-3973
1830 GAINES P C           795-4824
1831 BLAKE W              721-2294
1831 RUSSELL C            791-3645
1831 BURNS J              231-3001
1833 DEL TO OCC
1836 EVANS D              721-9936
1839 DEL TO OCC
1839 JORDAN W             791-7399
```

1966 E 89TH ST

SOURCE: OHIO BELL TELEPHONE

1243 DEL TO OCC
1244 WATKINS N 791-3312
1244 HINTON D 791-3582
1245 DEL TO OCC
1245 ZINK C 791-9453
1247 WILLIAMS W 421-4083
1247 JOHNSON R L 721-7652
1248 GILL B T 791-2673
1249 SPEIGHTS B 791-6803
1249 DEL TO OCC
1249 GRIFFIN P 791-5129
1249 CUMMINS R L 795-7979
1250 CLEMENTS S 721-1828
1252 HARTOWSKI T 231-1595
1253 HARDWICK W 791-1071
1256 DEL TO OCC
1257 GREER R 795-5181
1258 GOODWIN C 791-2921
1259 HUGHLEY H 791-1197
1261 RICHARDSON J 795-8433
1261 DEL TO OCC
1262 BUZA J 795-5261
1263 DEL TO OCC
1266 DEL TO OCC
1267 DEL TO OCC
1270 DEL TO OCC
1271 CULHANE M E 721-4133
1274 AVERY W 795-8490
1274 COWLER J 421-7646
1276 DEL TO OCC
1279 MIKULA J 721-4568
1280 KORDIC N 421-8184
1286 WALKER M I 231-3150
1286 HARPER J MRS 721-0730
1286 JORDAN N 795-1160
1290 DEL TO OCC
1290 DEL TO OCC
1310 CLICK J M 791-1930
1312 GEORGE R 421-1672
1314 LOWE J 721-3571
1315 JONES A 795-8468
1316 DOUGHTY L M 791-6075
1319 BROWN C J 231-7936
1322 RHODES J 421-5399
1322 WILLIAMS S C 721-7920
1326 DEL TO OCC
1327 GUNESCH J 721-8404
1329 FREESE A 791-3772
1332 GRIESMER J 791-7459
1333 THOMPSON J R 721-7254
1333 THOMAS E 231-2418
1334 HARRIS V MRS 231-5284
1337 DEL TO OCC
1339 PAULDO A 421-3660
1341 ANDERSON G 791-4984
1342 SIMMONS J E 791-5393
1345 BRAXTON B 231-6016
1346 HARDWICK O 421-7197
1347 DEL TO OCC
1355 HILL E 231-8413
1360 PERKINS J 231-8831
1361 DIXSON C X 421-4655
1362 ROGERS A 721-3994
1365 SIMMONS H 721-4316
1366 DEL TO OCC
1369 GLYMPH J 421-8450
1370 DEL TO OCC
1373 DEL TO OCC
1374 TURNER L B 791-7728
1378 BUNCH E MRS 795-5477
1381 WILLIAMS F MISS 721-9029
1382 JONES R L 231-4279
1383 BAKER S R 791-4010
1386 DEL TO OCC
1387 BREWER E R 791-4043
1388 DEL TO OCC
1389 SPARKS C 421-3217
1392 SCOTT J W 231-2655
1392 DEL TO OCC
1396 BRUSTER F D 421-7286
1398 TAVANO J 791-5068
1399 DEL TO OCC
1401 WATSON R 231-5008
1402 DILL P 791-2347
1405 LITTLE W 791-8872
1406 WHITMORE J 791-9864
1410 SCOTT H MRS 795-5899
1410 SCOTT H 421-5279
1411 BAKER E 791-8406
1434 ADAMS J B 421-7785
1755 WILLIAMS E 231-1259
1755 SAMPSON A 421-3019
1755 EDMONDS H T 795-6244
1755 THOMAS P 791-4265
1755 ROBINSON C 231-3712
1760 MATHEWS L 791-2245
1761 SAUM V MRS 721-2934
1762 ADAMS W 791-0305
1762 ADAMS D O 231-5773
1768 MITCHELL I 421-2272
1768 HINES G E 795-7686
1769 MITCHUM S W 721-8664
1772 HUGHES C 721-2736
1775 JONES M B 795-0197
1779 FRANCISCO M 721-3468
1779 WALKER Z T 231-4649
1779 CHERRY L MRS 721-9326
1779 DEL TO OCC
1779 DEL TO OCC
1779 DEL TO OCC
1779 PRENTICE H H MRS 421-3434
1779 KNIGHT L A 721-1724
1780 ELLIS C 721-2428
1780 NOLES S 721-5104
1780 MANUEL C E 795-6245
1780 NICHOLS S 791-2264
1780 GARNER F 231-2275
1780 OBRERO F 795-3799
1781 SLADE W 721-4485
1781 DEL TO OCC
1781 TRAVIS D 421-6277
1781 MACKINS C 721-8783
1785 DEL TO OCC
1785 DEL TO OCC
1786 WILLIS B M 721-5215
1786 TABOR P 795-5764
1786 LAWSON J C 791-4513
1789 DEL TO OCC
1790 UBER H 721-7421
1793 PHILLIPS J 231-5608
1793 SUMERALL M J 791-5910
1793 STEELE J 231-3084
1793 DEL TO OCC
1793 POGUE J 721-3391
1793 SMITH J MRS 795-7883
1793 SMALL S 795-2053
1793 PATTERSON W 795-1578
1793 COOKS G A 721-8198
1793 CHURN W 421-7769
1793 ANDERSON M 231-5758
1793 DEL TO OCC
1793 THORNTON J 421-6809
1793 WILLIAMS F 421-2495
1797 DEL TO OCC
1801 THOMAS C 421-1910
1801 YOUNG S 791-1962
1805 MC MULLEN C R 791-2477
1809 DEL TO OCC
1809 HUTCHISON J 421-6398
1809 GRIFFIN P 791-9713
1809 LEE E 231-6962
1810 COLSTON E 795-6381
1814 FISCHER N 231-1338
1814 CANADY B 421-4270
1815 DEL TO OCC
1818 WINFREY T 795-2086
1819 COE W B 231-6194
1821 WARE T 231-5925
1821 WARE R B 795-0716
1822 DEL TO OCC
1822 BEEDLOW R 421-6285
1827 FRIEBOLIN C D 421-2142
1831 KEARNEY D R 231-7481
1834 ALLEN B 421-4528
1834 ALLEN B MRS 721-4061
1834 SMITH M H 791-7754
1834 THOMAS C 231-6471
1834 BERNETICH F 791-6363
1843 WOODFORD C E 791-3527
1844 DEL TO OCC
1848 DEL TO OCC
1848 GREEN J W HEATING CO 421-5515
1848 LITTLE J C MRS 231-7623
1848 WILEY C 231-7818
1849 DEL TO OCC
1853 DEL TO OCC
1853 GOODWIN M MRS 791-6936
1853 PRESTON C M 231-5489
1856 SCHWARTZ J 791-3333
1856 MC DONAL E 721-7178
1856 FOSTER R E 721-1758
1856 ANKROM B 231-9049
1856 SULLIVAN S 231-2373
1861 SCHULZ I MRS 231-7436
1863 VOCELKA P 231-7292
1864 RAJCAN L 721-7359
1864 DALTON E R 791-2576
1864 HARRINGTON C E 795-1369
1868 HOBBS F 231-4702
1868 HOWARD R L 795-2345
1868 JEWELL L M 795-8065
1871 SHELTON S 791-7889
1871 PERDUE T L 421-6284
1872 LYKES M 791-3996
1872 DEL TO OCC
1878 DEL TO OCC
1884 KONGSVOLD K R 791-8506
1885 UNIVERSITY CHURCH OF CHRIST 421-0233
1902 WITHERSPOON P 229-3354
1905 STOCKTON C 231-6325
1905 BEECHUM T 721-2251
1909 FUERMANN O 231-0934
1909 KATZ S W 791-5847
1909 SYRVALAN A 229-4688
1909 BJORGE H 795-1680
1909 BROWN M 721-2819
1909 DEL TO OCC
1909 DEL TO OCC
1910 MELNICHUCK J 421-6380
1911 BLAND HOME IMPROVEMENT CO 229-5200
1911 IVORY O 791-0071
1911 FLEETS P A 231-4181
1911 LOCKHART T 421-7146
1912 HUNTLEY W M 229-6546
1912 MARTIN H A 721-1186

1966 HOUGH AVE-A

SOURCE: OHIO BELL TELEPHONE

8509 AMERICAN RESCUE WORKERS INC 421-7177
8511 JACKSON M M 721-4139
8512 CONEY ISLAND LUNCH 231-9422
8514 ERICH RADIO & SOUND SERV CO 421-8060
8516 CORT SHOES INC 791-7057
8518 ADAMS S 421-9582
8520 CITIZENS MARKET 231-4680
8524 INDEPENDENT LINEN SUPPLY CO 791-0110
8525 MC COY G 721-7926
8525 ENGLERT W J 421-0637
8525 BOGTHE O H 721-4256
8527 ED'S HOUGH DELICATESSEN 421-9859
8601 DEAN'S HOUSE OF JAZZ THE 231-9531
8605 CAVELL'S MARKET 721-2968
8606 JONES L M 791-5400
8606 JOURDAIN H M JR 795-7298
8615 ALL-BRITE DRUG 231-5625
8616 CLEVELAND CITY OF URBAN RENEWL-HOUSNG 721-7676
8620 LARRY'S MARKET 421-2181
8622 LARRY'S FRUITLAND 721-4492
8625 MC CLUSKEY J MEAT MKT 791-7250
8625 MARKET BASKET SAVMOR SUPER MARKET 231-3848
8700 JACK'S BAR B-Q 791-0736
8704 FANA'S FOOD MARKET 231-9165
8705 THOMAS M 791-5135
8705 BURLEY E 791-8771
8705 WHITSETT W B 721-1062
8705 KING W 721-0639
8705 LOWE W E 795-3459
8709 DEL TO OCC
8709 WALKER M E 795-7032
8712 MINTZ AWNING & SHADE CO 231-2455
8714 COUNTESS BEAUTY SALON 795-0223
8715 COLONIAL GARDENS 421-9637
8716 HOUGH HOUSE OF BEAUTY 795-2484
8718 BELL'S SEAWAVE BARBER SHOP 421-9628
8800 HOUGH BEVERAGE CO 231-8476
8803 TRAVIS G 721-3595
8803 DEL TO OCC
8803 DEL TO OCC
8803 MATLOCK S 795-6534
8803 DEL TO OCC
8803 JOHNSON E 231-5848
8804 CRENSHAW D R 421-2514
8804 JOHNSON E 795-2304
8804 WILLIAMS S M 795-5823
8804 BELL N 721-7615
8805 UNITED FURNACE & AIR CONDTG 421-0049
8806 J & I SOUTHERN KITCHENS RESTAURANT 231-7787
8809 TRAVIS J 231-8971
8809 JOHNSON D L 721-9198
8809 RODGERS N 421-5786
8809 DEL TO OCC
8809 DEL TO OCC
8812 ASHFORD PURE OIL SERVICE 421-9180
8902 KIBBLER D 231-0174
8902 SMITH D M 795-3275
8904 MECHANICAL HARDWARE & PLUMBING CO INC 231-9678
8906 DEL TO OCC
8910 STARLITE BEAUTY SALON 421-9294
8910 MOORE E 795-5257
8914 ALLISON A 791-2896
8914 OWENS L 231-0572
8915 CLEVE BD OF EDUC 231-1395
8920 KNOX M 721-4754
8920 MOSBY T 795-1491
8920 WATSON W 791-1837
8924 CAL'S DELICATESSEN & BEVERAGES 231-9633
8926 KNOX D 795-0257
8926 ELAM H 421-1170
8926 PITTMAN A 231-5391
8926 BRADLEY J 791-9421
9199 CLEVELAND SALES CO 795-0636
9205 SATELLITE DRY CLEANERS 231-7897
9207 SEVOUS BARBER SHOP 795-5085
9215 HOUGH INN THE 231-9732
9221 ROYAL DRY CLNRS 795-5810

1966 HOUGH AVE-B

SOURCE: OHIO BELL TELEPHONE

9227	NEWMAN'S SAVMOR SUPER MKT	231-5820
9301	BRAUN DRUG STORE	791-7120
9302	HOWARD'S MEAT MARKET	721-1374
9303	DEL TO OCC	
9303	DEL TO OCC	
9303	MITCHELL E M	421-2609
9303	AUSTIN R L	795-0897
9306	FREEMAN GROCERY	231-9120
9306	BREAZEALE P	231-1152
9309	LANDON P	721-6418
9309	BALL W C	721-1589
9310	TILLER J	231-5954
9310	DEL TO OCC	
9310	WILLIAMS F	795-0211
9310	MILLS M	791-9513
9400	WILLIAMS T R	791-2185
9400	DEL TO OCC	
9401	BREMMAN C A	421-0191
9401	PARKER V	791-2655
9405	GEORGE M	231-4305
9405	JONES W	795-4865
9411	DEL TO OCC	
9411	PULLIN J	231-8008
9502	JOHNSON E	721-5851
9503	BRINEY A L	791-9753
9507	WHITFIELD R	421-1883
9511	JONES E M	421-2423
9512	MARTIN G	791-9785
9512	DEL TO OCC	
9512	WILLIAMS N	721-3365
9512	COLEMAN V L	721-7638
9515	DEL TO OCC	
9515	DEL TO OCC	
9515	DEL TO OCC	
9600	DEL TO OCC	
9600	MOSS C	721-2374

1961 E 87TH ST-A

SOURCE: OHIO BELL TELEPHONE

1224	WYSZYNSKI B	SW1 3229
1226	SABATAITIS Z	GA1 6341
1226	SABAT S Z	RA1 5767
1227	WOLCZYK T	SW5 7195
1227	KIRK J	SW1 9591
1230	RICKEY J H	SW5 7193
1231	HARTUNG H	GA1 6652
1233	HOLBROOK G	SW1 5158
1234	BRZOZOWSKI R	RA1 9707
1237	WILAMOSKY J INS AGCY	RA1 4660
1238	DEL TO OCC	
1240	CARNEY A	SW5 4692
1241	KRYGERIS J	GA1 2796
1243	KEOUGH R F	GA1 8215
1244	NORVAIHIS P	CE1 8635
1247	HATALA M	RA1 9334
1251	WILKS H L	SW5 0794
1251	GAZY T	CE1 4973
1252	PATTON E W	RA1 4509
1253	MIHACEVICH E	GA1 0029
1253	MULLEN D P	CE1 5471
1254	TURNER O M	CE1 5279
1254	SCHMIKLA J	SW1 0760
1255	DOVYDAITIS A	CE1 0234
1255	LORANGER L	SW1 7165
1256	MONROE G	SW1 8311
1256	DAWKINS J H	RA1 0207
1256	ALLEN C S	RA1 1284

1961 E 87TH ST-B

SOURCE: OHIO BELL TELEPHONE

1256	YOUNG A E	RA1 3591
1755	RENFER P MRS	SW5 3358
1755	TILLMAN L R	SW1 5585
1755	DEL TO OCC	
1755	SCARBERRY E	SW5 4910
1755	REPPERT J H	CE1 2372
1755	MORGAN L	SW1 4483
1755	KRAMER C	SW1 9596
1755	HOUK H L	SW1 1892
1757	CZAPKO J	GA1 1167
1763	LIVELY A	SW1 3949
1765	WEBSTER J MRS	SW5 6745
1769	MC ARTHUR L	SW5 0969
1770	POLK A	SW5 3045
1773	MC DONALD W	GA1 4577
1774	DEL TO OCC	
1777	NESHKIN A & SON	SW5 7399
1778	BREITHER C E	SW1 7340
1782	JACKSON A B	CE1 0894
1785	DEL TO OCC	
1786	GOODEN E	GA1 4918
1786	COVINGTON J	SW1 3170
1787	MOODY F R	RA1 4750
1787	ENSLEY L O	RA1 6808
1790	GRANVILLE B	SW5 0873
1791	GLENN W A	SW1 6434
1794	BLUNT M	CE1 4549
1798	MC CARTHY M MRS	RA1 7640
1798	FOUTTY I	RA1 3870
1799	TYLER J	SW1 2676
1801	DEL TO OCC	
1802	MALONE R	SW5 5787
1803	DEL TO OCC	
1803	HENDERSON N	RA1 0145
1803	FOSTER S	SW1 5205
1806	GAMBLE C	CE1 2046
1807	RENAUT H J	SW1 3128
1808	EAST W W	GA1 5101
1808	SLEDGE W	RA1 2250
1811	SHERRILL W JR	SW1 6968
1811	JOHNSON H	SW1 1142
1814	JACKSON L	RA1 7943
1815	DEL TO OCC	
1815	DEL TO OCC	
1815	BLACK V	SW5 1727
1817	BLACK L	SW5 4753
1818	DAVIS B B	CE1 8202
1822	FAISON H	RA1 0742
1824	DEL TO OCC	
1830	WHITE A	SW1 1064
1830	DEL TO OCC	
1830	DORSEY J	RA1 7590
1830	DEL TO OCC	
1830	JOHNSON A A	GA1 7690
1830	RUSSELL H P	GA1 2860
1830	DEL TO OCC	
1830	STRICKLAND F	GA1 2742
1830	JENNINGS R	RA1 5484
1830	HURD J N	RA1 2735
1830	CROCKETT T A	SW1 1989
1830	WOOD E R	RA1 4753
1830	PEZANT M MRS	SW1 4733
1830	SLY J H	CE1 6204
1830	LITTLE A	CE1 1721
1830	BOWSER A M	GA1 2178
1830	DEL TO OCC	
1830	LINCOLN P H	SW5 5557
1830	DEL TO OCC	
1830	SUMPTER T	RA1 4058
1830	DEL TO OCC	
1830	MOODY A G	RA1 0186
1830	SHOTO H	RA1 0036
1830	TINSLEY C M	GA1 7309
1831	KEEFOVER W E	GA1 6399
1834	DEL TO OCC	
1836	ELAM O S	SW1 3638

1961 E 89TH ST

SOURCE: OHIO BELL TELEPHONE

DIRECTORY PAGE MISSING

DRAFT

1961 HOUGH AVE-A

SOURCE: OHIO BELL TELEPHONE

8426 BOB'S GRILL
8506 SULLIVAN B GA1 6245
8508 SENDER'S BARGAIN SHOE STORE RA1 8500
8509 FILLMORE HARDWARE CO CE1 1643
8510 PEOPLE'S CHOICE BARBR SHOP GA1 9799
8511 MARLIN L W SW1 8190
8511 BELTON I CE1 5706
8512 CONEY ISLAND LUNCH SW5 4750
8514 ERICH RADIO & SOUND SERV CO GA1 8060
8515 COOK W C CE1 6447
8515 GREENLEE A RA1 2434
8516 HARPER M SW1 7057
8517 WRONG CLUB THE GA1 9400
8518 ADAMS S GA1 9582
8519 FLECK G E GA1 5183
8519 HARDIE J S SW1 6071
8519 DEL TO OCC
8519 THOMPSON A MRS GA1 7712
8519 JONES E M SW1 2125
8519 EISENBERG A M MRS SW5 4860
8519 DONOVAN W L SW1 0479
8520 CITIZENS MARKET CE1 4680
8521 A-ONE TELEVISION SW1 4617
8521 ALLIED ALARM SYSTS SW1 4721
8521 ANDREWS A J SW1 8010
8524 SWIFT CLEANING & LAUNDRY INC SW1 0110
8525 ENGLERT W J GA1 0637
8525 WEBER A J CE1 7827
8527 ED'S MARKET CE1 2130
8601 RITZ GRILL GA1 9624

1961 HOUGH AVE-B

SOURCE: OHIO BELL TELEPHONE

8605 CAVELL'S MARKET RA1 2968
8606 CAPRA'S FURNITURE & APPLIANCE INC GA1 0220
8608 PAMPER-RAMA BEAUTY SALON SW1 2594
8615 ALL-BRITE DRUG CE1 5625
8620 LARRY'S MARKET GA1 2181
8621 HASE K SW1 5855
8622 MANNINO'S FOOD MKT SW1 2045
8625 MC CLUSKEY J MEAT MKT SW1 7250
8625 MARKET BASKET BI-RITE CE1 3848
8700 DAIREE FREEZ SW1 4280
8702 TOMORY'S MEATS RA1 2777
8704 FANA'S FOOD MKT CE1 1685
8705 BELL B RA1 3788
8705 BURLEY B SW1 8771
8705 WHITSETT W B RA1 1062
8705 CARVER W GA1 5132
8705 RICHBURG R D RA1 6673
8707 E & E MKT RA1 7729
8709 DEL TO OCC
8709 WHITFIELD D SW5 5116
8709 WALKER M E SW5 7032
8710 ZEIGLER'S READY TO WEAR CE1 4010
8711 ZEMBLA H SW5 5158
8712 MINTZ AWNING & SHADE CO CE1 2455
8714 DELURRIE CLEANERS SW5 2221
8715 COLONIAL GARDENS GA1 9637
8716 HARRY'S SUPERIOR LOAN CO SW1 2999
8718 SEAWAY BARBER SHOP CE1 9265
8719 HOOPER E COUNCILMAN SW1 3366
8723 JONES G GA1 8124
8723 COUNTESS BEAUTY SALON SW5 0223
8800 HOUGH BEVERAGE CO CE1 8476
8801 GREEN'S T V SW5 1051
8801 ZEMBLA H SW1 0040
8803 ROSS A L SW1 6966
8803 BANKS J RA1 8833
8803 DEL TO OCC
8803 DEL TO OCC
8803 BERRY C GA1 3841
8803 ALLEN F M SW1 1512
8804 MC CASTER B RA1 5340
8804 BELL N RA1 7615
8805 UNITED FURNACE & AIR CONDTG GA1 0049
8806 J & I SOUTHERN KITCHEN GA1 9669
8809 BONICK M SW5 2413
8809 RUSSI H H GA1 2144
8809 ZAMBLAUSKIS J PAINTNG CONTR GA1 7835
8812 DAVIS PURE OIL SERV STA CE1 9399
8901 TINKER N SW1 3696
8901 JOHNSON J J SW1 1712
8902 BEAS LUNCH GA1 3659
8902 KIDD M SW1 6837
8904 MECHANICAL HARDWARE & PLUMBING CO CE1 9678
8905 LETT D SW5 5319
8905 YOUNG M L CE1 2941
8906 DEL TO OCC
8910 SMITH M M RA1 3309
8912 HERTZ H CE1 7121
8914 HUGHES A SW1 7672
8914 MORELAND M SW1 2736
8914 WRIGHT S L GA1 8399
8914 OWENS L CE1 0572
8914 CLARK C A SW1 9923
8915 CLEVE BD OF EDUC CE1 1395
8918 GARMENT SERVICE CE1 0284
8920 DEL TO OCC
8920 DEL TO OCC
8920 FOSTER E SW5 0782
8920 WILSON J S SW5 0894
8924 DEBBIE'S DELCTSN & BEVERAGES CE1 9633
8926 MAXEY E SW1 8409
8926 JACKSON C SW1 6267
8926 RAWLS L R SW5 3939
8932 GONZALEZ TEXACO SERV STA GA1 9676
8933 SMITH R GA1 4570
9001 PARTEE W C GA1 0378
9003 POLK O MRS SW5 2680
9007 WALKER L B RA1 6937
9104 OAKLEY L E GA1 2141
9199 CLEVELAND SALES CO SW5 0636
9200 JOHNSTON L SCALP CLINIC RA1 3773
9201 J & S HALF-HOUR AUTOMATC LNDRY SW5 0170
9201 PRESSLER CO CE1 4545
9203 RUMPH L SW1 1762
9204 PRITCHARD R A GA1 2027
9207 SEVOUS BARBER SHOP SW5 5085
9208 DEL TO OCC
9211 PINE TAVERN GA1 9886
9212 JO-LU BAR GA1 9420
9212 DEL TO OCC
9214 JUANITA'S RESTRNT CE1 9896
9215 HOUGH INN THE CE1 9732
9216 COLONY FOODS SW1 1500
9217 PETE'S BAR B-Q CE1 9171
9218 PERRIN'S SNACK BAR GA1 9391
9220 TIGER BROWN'S RECREATIN PARLOR GA1 9792
9221 ROYAL DRY CLNRS SW5 5810
9227 NEWMAN'S SAVMOR SUPER MKT CE1 5820
9300 WESTINGHOUSE LAUNDROMAT HALF HR LNDRY CE1 9647
9300 BALL W C RA1 1589
9301 BRAUN DRUG STORE SW1 7120
9302 HOWARD'S MEAT MKT GA1 3663
9303 DOTSON H SW5 7408
9303 DEL TO OCC
9303 WILLIAMS R C RA1 5867
9303 CLARK J SW1 7490
9303 REED S A SW5 7909
9306 BREAZEALE N GA1 4227
9306 BREAZEALE P CE1 1152
9306 RICKEY'S MKT CE1 9347
9309 JONES H SW5 3764
9310 MATHEWS C CE1 3445
9310 DEL TO OCC
9311 MARGURITE'S BEAUTY SHOP SW1 7727
9400 WILLIAMS T R SW1 2185
9400 WALKER E CE1 3775
9401 BROWNFIELD G SW1 1357
9401 SMITH L RA1 4792
9401 ENGLISH M SW5 0364
9401 BREMMAN C A GA1 0191
9401 GRAY L RA1 9366
9401 CURRY A RA1 1840
9401 KIRKPATRIC E RA1 8407
9401 RICE E CE1 0058
9401 ESSIC D E SW5 4779
9401 COMER M L GA1 4942
9401 BAILEY W M SW1 9826
9404 POUGH S SW5 4123
9404 EATMON R RA1 6394
9405 BENJIMAN W SW5 7712
9411 PULLIN J CE1 8008
9411 ROBINSON G SW5 6497
9417 KNIGHT J SW5 1938
9502 PRINCE J W RA1 0132
9502 JOHNSON E RA1 5851
9503 DEL TO OCC
9505 REDRICK J SW5 4338
9506 DEL TO OCC
9506 DEL TO OCC
9507 HAYES L J CE1 4705
9509 SAWYER P GA1 3079
9511 HOUGH-ANSEL BEAUTY SALON SW5 2931
9512 MARTIN G SW1 9785
9512 CROSS B MRS SW5 6694
9512 WILLIAMS N RA1 3365
9512 DEL TO OCC
9512 TAYLOR J JR RA1 1946
9513 MONTGOMERY F GA1 0974
9515 BROWN E GA1 8640
9517 PORTER C SW5 1412
9600 NEAL D JR GA1 4623
9601 SUDDUTH J C RA1 4067
9601 JUDKINS A D RA1 5574
9601 GILLEN L RA1 6312
9604 LYNCH B MISS SW1 5245
9607 CLINTON J RA1 2889
9607 WOODBERRY H SW5 7234
9607 SUDDUTH B SW5 7096
9607 JOHNSON J RA1 4718
9607 MULLEN L RA1 9787
9608 PITTS G SW5 5827
9611 GLOVER M GA1 3608
9611 JONES E L SW1 8402
9611 EATMON S L SW1 2704
9611 SOLOMON M SW5 7310
9611 THOMAS J SW1 8502
9611 LYNCH L GA1 1491
9611 DEL TO OCC
9701 HIGHTOWER B M GA1 8386
9701 WILLIAMS G GA1 3145
9701 DEAN J W CE1 5847
9702 DEL TO OCC
9704 FISHER C SW5 5439
9706 PHILLIPS C J GA1 2118
9708 BARNES E RA1 1787
9710 MAIDEN J JR SW1 7921
9712 DEL TO OCC
9714 DEL TO OCC
9716 DEL TO OCC
9802 BROWN L SW5 0039
9806 PARRIES W H CE1 8379

1956 E 87TH ST

SOURCE: OHIO BELL TELEPHONE

EAST 87th ST NE
(1170-1940)

1100-1299 E 87TH NE 3002-2
1172 Heinz H.....#1.....SW-1-8698
1173 Kurtz Roland B.....(2)..GA-1-6023
1175 Maletic Andrew S.....(2)..RA-1-2225
1178 Krysiak H J.....up.....CE-1-5578
1179 Reulbach Harry.....SW-1-1694
1181 Kozielski Stanley....(2)..RA-1-1674
1182 Waitekunas John.....RA-1-9351
1185 Ulichney Peter J.....CE-1-2487
1186 Sierputowski Bob.....SW-5-6878
1188 Bauman L W.....SW-5-0153
1189 Stanish R.....up.....SW-5-2371
1191 Muchewicz Stanley r.....GA-1-6080
1192 Lazdinis S.....CE-1-8714
1195 Kaluba Michael.....CE-1-1567
1196 Sammon J F.....(2)..GA-1-4678
1199 Sieminski Jos.....RA-1-3644
1200 Matuszewski A W.....(2)..GA-1-3193
1201 Junkers B.....RA-1-2569
1202 Pugacz John.....RA-1-7138
1205 Michalski Josephine.....RA-1-0789
1206 Rooney C J.....SW-1-1692
1209 Berichon Elizabeth Mrs....SW-1-2155
1210 Wlodarczyk Harry F.....SW-1-2988
1212 Dovydaitis A....dn.....CE-1-0234
1213 Vouk John.....dn.....RA-1-6728
1215 Krueger Cora C..dn.....RA-1-0875
1216 Fitzgerald David.....(2)..SW-1-8623
1219 Sanor Geo F.....(2)..RA-1-0463
1220 Donasewicz W.....RA-1-0650
1223 Casey J P.....up.....RA-1-4854
1223 Kocinski Edward J..dn.....CE-1-9088
1224 Wyszynski B.....SW-1-3229
1226 Sabataitis Z.....(2)..RA-1-5767
1226 Sabataitis Z.....GA-1-6341
1227 Gardias J.....dn.....GA-1-1261
1230 Rickey J H.....SW-5-7193
1231 Matuszewski Anthony A.....RA-1-3994
1233 Muliolis I.....SW-1-5287
1234 Brzozowski R....dn.....RA-1-9707
1237 Wilamosky John Ins Agcy...RA-1-4660
1238 Del. To Occupant.....xx.....
1240 Carney Mary P.....(2)..SW-5-4692
1241 Garvey John E.....(2)..RA-1-8454
1243 Keough R F.....(3)..GA-1-8215
1244 Del. To Occupant.....(2)..XX.....
1247 Kedys Joe.....SW-5-7816
1248 Pautienis Kazimir Dr.....SW-1-5879
1251 Del. To Occupant..#1.....XX.....
1251 Weldon Frances..#6.....SW-1-0160
1252 Patton E W.....(2)..RA-1-4509
1253 Georgia E M.....#2.....GA-1-5442
1253 David J J.....#5.....GA-1-7319
1254 Hayward D B.....#20.....RA-1-0398
1254 Kilfoyle Richard M..#21...SW-1-1555
1254 Jenkins Edw E...#22.....GA-1-3389
1255 Pickett Harold F..#3.....GA-1-7450
1255 Stoecker L.....#4.....SW-1-7983
1256 Thomason Mack...#15.....RA-1-9580
1256 Moran Wm.....#17.....GA-1-7912
1256 Schmotzer J J...#18.....SW-5-5970
1256 Thome V Mrs.....#19.....CE-1-3260
1754-1999 E 87TH NE 3037-1
1754 Hinton E D.....dn...(2)..GA-1-1637

1754-1999 E 87TH NE 3037-1
B 1755
1755 BROOKFIELD APTS
#1 Renfer P Mrs.....SW-5-3358
#2 Tillman L R.....SW-1-5585
#4 Neal Carl N.....CE-1-4427
#5 Behnke Walter.....GA-1-4093
#6 Murray Christine Mrs....SW-1-2485
#7 Meehan M Mrs.....SW-1-2482
#8 Morgan La Doris.....SW-1-4483
#8A Hartlerode Gladys D....SW-5-6812
#9 Kramer C.....SW-1-9596
#9A Conkle Sybil.....CE-1-3097
#10 Downey J J.....CE-1-8071
#11 Shover J C.....SW-5-5728
#12 Houk H L.....SW-1-1892
1754-1999 E 87TH NE 3037-1
A 1755

1756 Arotin J.....SW-1-1340
1757 Feher Mary Mrs..up.....GA-1-1167
1758 Schumacher E L.....SW-1-6181
1759 Atkinson G S.....GA-1-4766
1761 Crosby Wm J.....dn.....SW-5-2347
1763 Tackett R.....dn...(2)..SW-5-3283
1765 Webster J Mrs.....(2)..SW-5-6745
1766 Baker A C.....dn.....SW-1-7990
1766 Del. To Occupant..up.....xx.....
1767 Landsmann Albert.....SW-5-0190
1769 Landsmann A G.....CE-1-2117
1770 Del. To Occupant.....xx.....
1773 Garibotti Amerigo r.....GA-1-8787
1774 Collins H E.....SW-5-7958
1777 Corundum Co Inc.....(7)..CE-1-3366
1778 Breither Wm.....SW-1-2539
1778 Gentry L Jr.....#4.....GA-1-5168

EAST 87th ST NE
(1170-1940)
(Continued)

1754-1999 E 87TH NE 3037-1
1781 Rychak Steve....#1.....SW-5-2287
1782 Harris J S.....up.....SW-1-1460
1782 Jackson A B.....CE-1-0894
1785 Gomillion D.....dn.....SW-1-4595
1785 Doggett R E.....#1.....SW-5-0398
1786 Covington J.....#2.....SW-1-3170
1786 Gooden E.....1st flr...GA-1-4918
1786 Buford J.....3d flr....RA-1-9393
1787 Ensley H L Mrs..1st flr...GA-1-6753
1787 Ensley Louise O..1st flr..RA-1-6808
1790 Jones L Mrs.....dn.....CE-1-6372
1791 Gutowski Edmund.....GA-1-8720
1794 Blunt M.....CE-1-4549
1794 Garvin E.....3d flr....CE-1-0757
1795 Lane J.....RA-1-0517
1798 Mc Carthy Marie Mrs.....RA-1-7640
1799 Tyler Joseph.....SW-1-2676
1801 Lawton Ray.....dn.....GA-1-6237
1803 Fowler G E.....dn rr.....CE-1-6050
1803 Semple Daniel J..dn F.....SW-5-0359
1806 Rote R O r.....GA-1-1829
1807 Del. To Occupant..#1.(2)..xx.....
1807 Wells C D.....#4.....GA-1-9003
1808 Krebs L.....dn.....SW-1-5676
1811 Parmalee Ethel B.....SW-1-5091
1814 Jackson W.....(2)..GA-1-5595
1815 Nelson E E r.....CE-1-3863
1818 Davis B B.....CE-1-8202
1821 Larson M R.....dn.....SW-1-2298

1754-1999 E 87TH NE 3037-1
B 1830
1830 BROOKFIELD APTS
#2 Del. To Occupant.....XX.....
#3 Drbal V.....SW-1-1397
#20 Guiton Adele F.....RA-1-6091
#21 Hastman R.....SW-5-5611
#22 McGuinness Ellen.....SW-1-5247
#25 Langer F.....SW-5-7542
#26 Liccardi N.....RA-1-6193
#27 Prange Frank K.....GA-1-7397
#29 Adams J.....RA-1-3245
#31 Freeman A.....CE-1-4155
#32 Dean Lenore A.....SW-1-5205
#33 Brennan Jeannette.....RA-1-0664
#34 Allison J W.....SW-5-5562
#35 Gdaniec A D.....SW-5-7355
#36 Hamilton Evan P.....CE-1-4707
#37 Miller Elizabeth J
Miss.....SW-1-0396
#40 Thon T Mrs.....SW-5-3343
#43 Selnes Selmer P.....CE-1-3585
#45 Seiler Alberta.....SW-1-1093
#46 Goldthorpe Hazel D.....CE-1-8505
#47 Hamilton R E.....SW-1-0087
#49 Cleaver G L.....RA-1-5854
1754-1999 E 87TH NE 3037-1
A 1830

1831 Skidmore Mary...#2.....SW-1-0811
1831 Harter O.....#4.....SW-5-6141
1831 Baer M A Mrs....#5.....SW-1-5784
1836 Ebihara Amy.....SW-1-0824

1754-1999 E 87TH NE 3037-1
B 1839
1839
#2 Frankas G.....RA-1-1734

1754-1999 E 87TH NE 3037-1
B 1840
1840 MAYFAIR APTS
#1 Bauer Etta J Mrs.....RA-1-1067
#3 Davis E.....GA-1-7017
#4 Wilson Rosanna.....GA-1-4760
#5 Del. To Occupant.....XX.....
#6 Linas W A.....SW-5-4413
#7 Porter H A.....SW-1-4652
1754-1999 E 87TH NE 3037-1
A 1840

1843 Newberry Pearl..#1.....CE-1-5851
1843 Olson A Mrs.....3d flr....SW-5-7457
1844 Mc Guffin Millan..dn rr...SW-5-5416
1844 Voorhees Millicent S Mrs
up F.....SW-5-4291
1844 Roberts B.....#2.....SW-1-1096

1754-1999 E 87TH NE 3037-1
B 1847
1847 RAYMOND APTS
#101 Green W P.....SW-5-0511
#102 Thompson A Mrs.....GA-1-7712
#104 Czech T.....SW-1-9515
#202 Purcell Lois Mrs.....RA-1-4164
#203 Blauman K W.....RA-1-4390
#204 Barnett Jessie S Mrs....CE-1-0232
#206 Adams J.....RA-1-1794

1956 E 89TH ST

SOURCE: OHIO BELL TELEPHONE

EAST 89th ST NE
(Continued)

1382-1499 E 89TH ST NE 3008-2
1429 Dorsey G.....up.....SW-5-7285
1430 Webb C.....(2)..RA-1-0978
1431 Rochie A.....dn.....SW-1-0173
1433 Brown G L.....(2)..GA-1-6051
1434 Boyce J W.....(2)..CE-1-0842
1436 Moore L.....up.....SW-1-6142
1437 Jones E L.....dn.....SW-1-0711
1440 Traylor V.....(2)..CE-1-7315
1441 Lockett G.....GA-1-4092
1443 Reed F Jr.....(2)..CE-1-2038
1444 Hutchinson G C.....GA-1-8065
1446 Tucker M.....dn.....SW-1-0583
1447 Sturdivant L....dn.....SW-5-6811
1451 Richardson L J..dn.....SW-1-5154
1452 Haywood M.....dn.....SW-1-5087
1452 Wilkins S.....up.....RA-1-0013
1453 Campbell R M.....SW-1-3413
1457 Jackson R.....up.....SW-1-1477
1464 Phillips A L.....CE-1-0172
1717-1754 E 89TH ST NE 3036-1
1717 Greene G.....(2)..GA-1-0975
1755-1999 E 89TH ST NE 3036-1
1755 Prim Beauty Service..(X)..CE-1-4215
1755 Neeld K.....#10.....SW-5-6244
1755 Valenti M.....#11.....SW-1-7369
1755 Del. To Occupant..#11.....XX.....
1760 Paden H Sr.....1st flr...RA-1-6756
1760 Paden H R.....3d flr....GA-1-2990
1761 Saum Vesta Mrs..dn.....RA-1-2934
1762 Mori K.....SW-5-1997
1765 Kelly D W.....(2)..SW-1-4585
1765 Kelly D W & Son
Moving Co.....(3)..GA-1-1031
1768 Riddle W D.....(2)..RA-1-4482
1769 Koch B F.....(2)..CE-1-3334
1772 Hughes Edward J..up.....GA-1-1374
1772 Hughes Martin A.....RA-1-0675

1755-1999 E 89TH ST NE 3036-1
B 1779
1779-81 BOLTON APTS
O'Connor Jos M.....CE-1-1630
#1 Tabor W O Mrs.....GA-1-0460
#3 Steinmetz S.....(2)..RA-1-1090
#4 Del. To Occupant.....xx.....
#5 Hill K.....(2)..SW-5-4679
#6 Beggs Jack M.....(2)..RA-1-8736
#7 Prentice H H Mrs.....GA-1-3434
#8 Wright Ruth W.....GA-1-7873
#9 Dejanovich S.....GA-1-4862
#9 Gvozdenovic M.....GA-1-4452
#10 Meyer E J.....(2)..RA-1-5365
#12 Prindle E L Mrs.....RA-1-8577
#13 Jackson J.....CE-1-3355
#14 Cummings M.....(2)..GA-1-2196

1755-1999 E 89TH ST NE 3036-1
B 1780
1780 HAVYN APTS
#1 Martin H F.....RA-1-7623
#2 Kish M V Mrs.....CE-1-4871
#3 Del. To Occupant...(2)..xx.....
#4 Grimes F D.....CE-1-4232
#5 Winter E.....RA-1-6797
#6 Guenther Henry.....RA-1-1112
1755-1999 E 89TH ST NE 3036-1
A 1780

1785 Wachtell Margaret....(2)..SW-5-3221
1786 O'Brien Anna.....RA-1-8988
1789 Berman M.....#2.....RA-1-9993
1790 Uber H.....#7.....RA-1-7421

1755-1999 E 89TH ST NE 3036-1
B 1793
1793 BOLTON MANOR APTS
#1 Callahan M.....SW-1-3697
#2 Brobst M J.....SW-1-9352
#3 Granger E B.....GA-1-2977
#4 Del. To Occupant.....xx.....
#6 Shull L.....SW-1-2055
#7 Saunders Gertrude.....SW-5-0147
#8 Boltz P.....GA-1-3496
#9 Nadler E B.....GA-1-1291
#10 Holland A W Mrs.....CE-1-1726
#11 Mater M E.....CE-1-1168
#12 Russ R E.....SW-5-6059
#14 Grahum E M.....CE-1-4913
#15 Gray B E.....CE-1-5331
#16 Jones J.....SW-5-3150
#17 Robinson L.....SW-1-3815
#18 Buie Twila M.....SW-5-1228
#20 Cory J C.....SW-5-2532
#21 Del. To Occupant.....xx.....
#22 Hertz Henry.....SW-5-3242
#23 Vale R H.....SW-5-0696
#24 Langley Louise.....CE-1-3954
#26 Del. To Occupant.....XX.....
1755-1999 E 89TH ST NE 3036-1
A 1793

EAST 89th ST NE
(Continued)

1755-1999 E 89TH ST NE 3036-1
1796 Garrett C C Mrs..2d flr F..SW-1-9017
1797 Moody R Mrs.....up rr.....CE-1-3056
1797 Kovalick Robt A..1st flr..SW-5-6959
1797 Sherman A.....2d flr f..GA-1-5733
1797 Wilbrandt E.....3d flr....SW-1-7570
1801 Rombach Albert.....GA-1-6085
1805 Smith A D.....RA-1-4279
1809 Delmissier L.....RA-1-8613
1809 Barnes C.....2d flr f..CE-1-2403
1810 Moran P.....RA-1-7952
1814 Prymas Chester.....GA-1-4706
1815 Holloway Norman A.....RA-1-2718
1818 Glenn G G.....1st flr...GA-1-5850
1819 White A E.....GA-1-5095
1821 Arotin D.....up.....SW-1-6019
1821 Daykin Bros.....(2)..GA-1-2761
1821 Andrews K T.....2d flr rr.SW-5-2638
1822 Sullivan A Mrs.....GA-1-2744
1827 Friebolin C D.....(3)..GA-1-2142
1831 Kearney Daniel R.....CE-1-7481
1834 Allen Betty.....(P)..CE-1-9855
1834 Williams M M....#3.....SW-5-1632
1834 Thomas Cecelia..#8.....CE-1-6471
1835 Willis L.....2d flr f..SW-5-7549
1841 Col-Set Maintenance Co
(3)..SW-5-1600
1843 Ritchey F.....(2)..SW-1-9246
1844 Zamblauskas Ralph Company
1st flr...SW-1-5083
1848 Ryan Emma.....CE-1-2149
1848 Del. To Occupant..gar.....xx.....
1848 Noss Wm.....3d flr F..RA-1-1542
1849 Debby John G.....GA-1-3152
1853 Orwig Hazelle D..1st flr..RA-1-0264
1853 Reep Doris P....3d flr....RA-1-2396
1856 Foster Ralph E..rr.....RA-1-1758
1856 Del. To Occupant..#2.....xx.....
1856 Del. To Occupant..#4.....XX.....
1856 Darrow E H Mrs..#5.....SW-1-9659
1856 Del. To Occupant..#9.....XX.....
1856 Mc Donal E.....3d flr....RA-1-7178
1856 Sullenberger J..3d flr....SW-5-1091
1861 Flanik R R.....gar.....CE-1-1686
1861 Del. To Occupant..2d flr..xx.....
1863 Vocelka P A.....(2)..GA-1-1404
1864 Vocelka Pavlina.....(P)..GA-1-9839
1868 Bryant Grace.....SW-5-0844
1868 Moffett R.....(2)..CE-1-4892
1868 Ratulowsky M Miss.....SW-5-5041
1868 Hopper M C.....2d flr F..GA-1-6870
1871 Del. To Occupant..2d flr..xx.....
1872 Welch A V.....cust.....GA-1-1089
1875 Sharpe E R Mrs..up.....CE-1-3102
1878 Del. To Occupant..dn.....XX.....
1884 Kongsvold Knut R.1st flr..SW-1-8506
1885 Beard F.....#4.....CE-1-5875
1885 Del. To Occupant..#7.....xx.....
1902 Reese Edward.....GA-1-1965
1905 Stockton C.....#3.....CE-1-6325
1905 Mattis W.....#9.....RA-1-0551
1905 Hull W K.....#12.....SW-5-6823
1910 Melnichuck John.....(2)..GA-1-6380
1911 Hopes D M.....#2.....CE-1-0430
1911 McCallister C W..#4.....GA-1-5457
1911 Swearingen A....1st flr...GA-1-5213
1912 Gables The.....SW-5-5095
1912 Held F.....rr.....CE-1-0534
1915 Hagan Irrigation Co.....GA-1-6622
1915 Hagan Mary.....SW-5-1364
1919 Hatch Virginia Belle Mrs..GA-1-7758
1919 Medairy Thos C..2d flr....CE-1-5620
1919 Whitney G A Miss..2d flr..GA-1-7238
1920 Wenburg N A.....#2.....SW-5-3065
1920 Whitlock M.....#2.....CE-1-3916
1920 Del. To Occupant..#3.....xx.....
1920 Fleming Juliette A..#23...SW-5-0253
1920 Mathis J.....#24.....SW-1-9619
1920 Stahl Nettie B Miss..#26..SW-5-2296
1920 Lapuh M.....#33.....GA-1-5289
1920 Durbin Mary.....#36.....SW-5-4509
1925 Nau Heber B.....(4)..GA-1-8636
1925 Parsons Mary Alice.....CE-1-5564
1926 Silversteen G H Mrs..(2)..CE-1-6980
1931 Holly House.....(P)..CE-1-9333
1932 Vander Linden V C..#1.....SW-1-6085
1937 Allen Gus K.....(3)..GA-1-4641
1937 Allen M T.....GA-1-1727
1940 Schneider A Benedict.(2)..GA-1-1332
1940 Ingleside Hospital
2d flr..(x)..SW-1-3778

EAST 89th ST SE

2000-2071 E 89TH ST SE 3047-1
2017 Jaffe H R.....#2.....SW-5-4953
2017 Smith H.....#4.....CE-1-2675
2017 Mutchler Ruth...#5.....RA-1-6897
2019 Currie Edna.....RA-1-5690
2019 Hunter & Co.....CE-1-8624
2019 Smith Hazel L.....(3)..CE-1-4103

1956 HOUGH AVE

SOURCE: OHIO BELL TELEPHONE

HOUGH AVE NE
(Continued)

8200-8599 HOUGH 3017-4
8521 A-One Television.....SW-1-4617
1740 Crawfrd #214 (x)
8521 Gales I.....dn rr.....SW-5-6933
8522 Tommy Tucker Restrnt.(p)..CE-1-9750
8523 Town Cleaners.....GA-1-2613
8524 Swift Cleaning & Laundry Inc.....SW-1-0110
8525 Englert Wm J....#1.....GA-1-0637
8525 Thompson Thomas..#2.....SW-5-5161
8525 Weber Arthur J..#6.....CE-1-7827
8527 Ed's Hough Delicatessen...CE-1-2130
8600-8699 HOUGH 3021-3
8601 Ritz Grill.....(2)..GA-1-8115
8605 Cavell's Market.....RA-1-2968
8606 Marshall Drug Co.....(P)..GA-1-9577
8608 Hase K.....(2)..SW-1-0222
8608 Hocks F.....up.....SW-1-7355
8608 Podis L B.....up.....CE-1-2565
8610 Mitch Radio Television & Key Serv..... .....SW-1-7050
8612 Woolworth F W Co 5 & 10c Store No 977.....GA-1-1606
8615 All-Brite Cut Rate Drug Co (2)..CE-1-5625
8620 Larry's Market.....GA-1-2181
8622 Mannino's Food Mkt.....SW-1-2045
8625 Market Basket Bi-Rite(2)..CE-1-3848
8625 Mc Cluskey John Meat Mkt..SW-1-7250
8700-9299 HOUGH 3022-2
8700 Kaase's Bake Shops.....GA-1-4233
8701 Euclid Furniture Co.....GA-1-6699
8702 Portage Market Co Inc Store No 3.....RA-1-2777
8704 Montello's Food Mkt..(2)..CE-1-1685
8705 Garrity Wm.....#3.....SW-5-0492
8705 Del. To Occupant..#4.....XX.....
8705 Burnette F S....#5.....GA-1-8930
8707 E & E Mkt.....RA-1-7729
8708 Hough Bakeries Inc.....GA-1-8252
8709 Del. To Occupant..#1.....XX.....
8709 Helt L.....#3.....SW-1-9584
8709 Del. To Occupant..#4.....XX.....
8709 Couture J B.....#5.....RA-1-7574
8710 Zeigler's Ready To Wear...CE-1-4010
8711 M & M Home Equipment Co...SW-5-3463
8712 Mintz Awning & Shade Co (4)..CE-1-2455
8714 De Luxe Odorless Cleaners.GA-1-5535
3715 Colonial Gardens.....(P)..GA-1-9637
8716 Clark Pottery Mart.....SW-1-1750
8717 Hough Restaurant.....(P)..GA-1-9622
8719 Astor Fur & Dry Cleaning Co.....GA-1-4742
8720 Miller Shoes.....CE-1-3933
8723 Steven's Men Shop.....SW-5-6660
8800 Hough Beverage Co.....CE-1-8476
8801 Hough Dept Store.....(2)..GA-1-4040
8803 Kemp E.....rr.....CE-1-9196
8803 Peck M J.....#1.....SW-1-0435
8803 Stambaugh J.....#2.....CE-1-3151
8803 Young Robert....#3.....RA-1-3547
8803 Loy V R.....#4.....RA-1-4986
8803 Del. To Occupant..#5.....XX.....
8803 Megaughey Ruby E r..#6....RA-1-4072
8803 Womack Thomas B..#8.....SW-5-6488
8804 Del. To Occupant..#1.....XX.....
8804 Berdan Theron Lewis..#3...CE-1-6950
8805 United Furnace & Air Condtg.....GA-1-0049
8700-9299 HOUGH 3022-2
B 8809
8809 MEDRIC APTS
bsmt Devine C.....SW-5-2413
#3 Zamblauskis J.....GA-1-7835
#4 Russi M L.....GA-1-2144
#6 Larner M.....SW-5-7049
#11 Kaniuk J.....SW-5-7985
#12 Barker R.....SW-5-6474
#13 Underwood S.....RA-1-7171
1st flr Ambrose L.....GA-1-4719
1st flr Bonick Metro..rr.....RA-1-7317
8700-9299 HOUGH 3022-2
A 8809
8812 Davis Pure Oil Serv Sta (P)..CE-1-9399
8813 Ruocchio Alfred..dn rr....CE-1-1508
8817 Seal R E.....up.....RA-1-5219
8819 Clark Tex Record Center...SW-1-1216
8901 Johnson A.....SW-1-1712
8902 Prim Beauty Service.....CE-1-4215
1755 EAST 89th ST NE (x)
8902 Grace's Snak Bar..#6.(x)..SW-5-1868
8902 Herndon C J.....#7.....SW-1-6289
8904 Mechanical Hardware & Plumbing Co.....(P)..CE-1-9678
8905 Sielski M.....up...(2)..GA-1-2365
8906 Del. To Occupant..#4.(2)..XX.....

HOUGH AVE NE
(Continued)

8700-9299 HOUGH 3022-2
8910 Morris J Mrs....rr.....CE-1-2305
8910 Smith M M.....up.....RA-1-3309
8910 Lenhart C.....#2.....GA-1-3659
8912 Hertz Henry.....(2)..CE-1-7121
8915 Cleve Bd of Educ.....(4)..CE-1-1395
8916 Grace's Snak Bar.....SW-5-1868
8902 Hough #6 (x)
8918 Garment Service.....CE-1-0284
8920 Beaver G.....#1.....GA-1-2559
8920 Hake Wilmer.....#3.....SW-1-5583
8922 Debbie's Midtown Food & Beverages.....(P)..CE-1-9633
8924 Mack's Self Service..dn...SW-1-0370
8926 Cesari E.....#2...(2)..CE-1-5436
8926 Hurt C M.....#3.....SW-1-1877
8927 Del. To Occupant.....XX.....
8928 Flemming Photo Co.....CE-1-2975
8929 McClelland A H..#2.....GA-1-5947
8929 Vicario J M.....#3.....SW-1-9732
8932 Mc Clelland's Texaco Serv Sta.....(p)..CE-1-9667
9001 Wyatt T P.....(2)..RA-1-6188
9003 Polk O Mrs.....SW-5-2680
9007 Lavine M B.....P.....GA-1-4086
9104 Oakley L E.....(2)..GA-1-2141
9108 Smartt L.....1st flr rr.SW-1-7139
9108 Sartain M.....2d flr rr.SW-5-1761
9200 Johnston Loreene Scalp Salon.....(2)..RA-1-3773
9201 J & S Half-Hour Automatic Laundry.....SW-5-0170
9201 Obenaurer-Pressler Corp (2)..CE-1-4545
9203 Asbery K.....rr.....CE-1-6415
9203 Horn's Tailors & Cleaners.RA-1-0142
9204 Pritchard H D.....(2)..CE-1-1608
9205 Eagle Home Appliance & Furntr.....(3)..SW-1-0170
9207 Sevous Barber Shop.....SW-5-5085
9211 Pine Tavern.....(P)..GA-1-9886
9212 Jo-Lu Bar.....(P)..GA-1-9420
9214 Better Aquariums.....RA-1-1836
9215 Hough Inn The.....(P)..CE-1-9732
9216 Colony Foods.....(2)..SW-1-1500
9217 Devon Hall Beauty Shop....RA-1-4411
9218 Kornsweet J A.....SW-5-4266
9220 Morrie's Grocery & Meat Market.....(3)..GA-1-1870
9221 Royal Dry Clnrs.....SW-5-5810
9227 Newman's Food Market.....CE-1-5820
9300-10199 HOUGH 3026-4
9300 Fisher Bros Co.....CE-1-0996
9300 Forman Marvin N..#4.....GA-1-6292
9301 Braun Drug Store.....SW-1-7120
9302 Howard's Meat Mkt.....GA-1-3663
9303-10199 HOUGH 3026-4
B 9303
9303-09 APTS
#3 Butts P.....RA-1-0035
#5 Del. To Occupant.....XX.....
#8 Ocasio A.....SW-1-9291
#9 Rowe M.....SW-1-0053
#10 Griffey M.....CE-1-2185
#11 Ball W C.....(2)..RA-1-1589
9303-10199 HOUGH 3026-4
A 9303
9306 Boettcher John L..up rr...SW-1-4174
9306 Dickey F Mrs....dn rr.....GA-1-2443
9306 Tony's Food Mart.....CE-1-4400
9300-10199 HOUGH 3026-4
B 9310
9310 YORK APTS
bsmt Willis L.....RA-1-0012
#1-A Del. To Occupant.....XX.....
#2-B Mc Coy B Mrs.....RA-1-9353
#5-A Del. To Occupant.....XX.....
#6-A Daniels R.....RA-1-2994
#7-B Del. To Occupant.....XX.....
#8-B Del. To Occupant.....XX.....
9300-10199 HOUGH 3026-4
A 9310
9311 Lil & Helen's Beauty Shop.SW-1-7727
9400 Walker E.....dn.....RA-1-3753
9400 Jefferson L.....#1.....CE-1-3997
9300-10199 HOUGH 3026-4
B 9401
9401-05 LUCAS APTS
bsmt Warfield C.....SW-1-0558
#1 Guentzler A.....(2)..RA-1-3497
#2 Schroeder V.....SW-5-4937
#4 Bremman Carl A.....GA-1-0191
#5 Beedlow D.....SW-1-3479
#6 Cherry R.....CE-1-7866
#7 Sipple Arthur L.....SW-5-6793

1951 E 87TH ST

SOURCE: CLEVELAND DIR CO

4695 Nungesser Merl E
Taylor Wm H
Birchwood rd intersects
4702 Kosciuski Thaddeus
4703 Hanacek Chas A
4706 Silwinski Chas E
4712 Sadlocha Lawrence
4713 Oko Peter
4715 Nadalke Danl
4718 Leonards Leonard
4719 Ellis Robt
4722 Smith Gordon
4733 Anosse Jos W
4738 Seith Walter R
4739 Schabitzer Oscar W
4744 Sochinsky Mary S
4748 Sepessi A
4753 Kuhlenschmidt Alf F
4754 Dubsky Jos
4755 Richer John A
4758 Human Anna
4760 Lesti Anthony
4761 Hibler Frank A
4775 Apartments
1 Bierut Steph
2 Stepan Edw E
3 Bierut Edw T
4 Ansley Bernice Mrs
5 Blaugrund Chas phys
Tenenbaum Harry A dentist
Garfield blvd intersects
4796 Dykes Stanley L real est
4806 Novakowski Clara
4809 Vacant
4815 Silipini Jas V
4817 Lewandowski Wm S
4825 Bohne Howard F
4828 Mitchell Melvin G
4829 Tabaj Walter T
4833 Tarr Jas M
4834 Salmar Michl J
4837 Vacant
4839 Timko Steven A
4840 No return
4844 Mroz Albert S
Lawry Wm T jr
4848 DelPizzo Jos
4849 Laskowski Steven
4853 Ritter Karl
Novak Jas cement contr
4856 Wieszek Walter
Reed av intersects
4909 Kosek Harry E
4912 Botta Mary G Mrs
Neubecker Wm
4920 Srnka Frank J
4923 Balasz Chas
Maria Anthony
4935 Tucholski Edw B
4936 Haberek Luke
4937 Kocar Edw L
4941 Scott Geo W
4944 Madar Jas
4945 Ris Anton
Arndt Martin
4948 Vito John
4949 Holda Dimitri F
4952 Huth Alf F
4960 Turk Anton

E 87TH ST NE (M-S)—
From Koseiuszko av to Superior av, Hough av to Euclid av
1172 Apartments
(For other occupants see 8612 Kosciuszko av)
1 Flynn Donald
Street continued
1173 Kurtz Roland B
1175 Maletic Andrew
1178 Tobin Patk
Walker Arth
1179 Reulbach Harry J
1181 Kozielski Stanley
1182 Waitekunas John
1185 Walter Frank
1186 Sterputowski Marcel
1188 Bauman Louis W
1189 Strogin Frank
1191 Muchewicz Stanley M
1192 Hirsch Johanna A
1195 Kaluba Michl
1196 Sammon Anna Mrs
1199 Siemiinski Jos S
1200 Matuszewski Anton W
1201 Brasky Edw
1202 Pugacz John
1205 Michalski Simon
1206 Rooney Chas P
1209 Berichon Eliz O
1210 Wlodarczyk John W
1212 Lutkus Leopold
1213 Vouk John G
Miecznikowski Marcell
1215 Krueger Cora C
1216 Fitzgerald David
1217 Vacant
1219 Sanor Maybelle W
1220 Green Steven P
1223 Wisniewski Leonard
Mohar Jos
1224 Rojak Edw
1226 Uscinowicz Thos
1227 Smith Frank O
1230 Dybzinski Edw P
1231 Matuszewski Anthony A
1233 Eppich John
1234 Brzozowski Frank S
1237 Wilamosky John J
1238 Molinski Anthony
1240 Cathey Anthony
1241 Garvey John E
1243 Miller Cath Mrs
1244 Keller Helen L
1247 David John J
1248 Vacant
1251-55 Apartments
1 Evans Adina Mrs
2 Youngblood Andrew
3 Pickett Jos F
4 Moore Mont L
5 Kippenbrock Anthony T
6 Weldon Frances
Street continued
1252 Patton Enoch W
1254-56 Livingston Apts
(For other occupants see 8611-8615 Superior av NE)
14 Walsh Norman T
15 Thomason Mack R
16 Thomas John R
17 Moran Wm
18 Schmotzer John J
19 StJohn Thos E
20 Linfoot Thos E
21 Kilfoyle Richd M
22 Jenkins Edw E
Superior av intersects
Hough av intersects

E 87TH ST NE—Contd
1754 Hinton Carley Mrs
1755 Brookfield Apts
1 McBride Calvin P
2 Schindler Paul
3 Cross Harry G
4 Neal Carl N
5 Behnke Walter H
6 Murray Christina Mrs
7 Howell John
8 Morgan LaDoris
8A Holyoke Marion D
9 Jenkins Lawrence jr
9A Rhoades Mildred
10 Downey John J
11 Grgurich Wm
12 Houk Henry L
12A Busch Anna L Mrs
Street continued
1756 Kipp Gerald E
1757 Czapko Julius L
Bingham Vivian L
1758 Greene Van B
1759 Allen Meredith S
1761 Sloover Harold R
1763 Maloney Cornelius F
1765 Baker John W
1766 Pasker Alf J
Friedl Wendel M
1767 Landsmann Albert
1769 Hazlett Chas R jr
1770 McGuire Kenneth furn rms
rear Am Body & Top Co
1773 Garibotti Amerigo
1774 Woods Susan Mrs
rear Kusmer Andrew
1777 Corundum Co tool mfrs
Haag Chas H cabtmkr
1778 Breither Wm
1781 Gardner Francis
1782 Fischer Virginia M
1785 Goodhile Mabel K
Dykes Kenneth R
Miller Jas C
1786 Simpson Clara L
Haren Lewis K
1787 Ensley Harry L
1790 Cully Jos A
1791 Baum Miriam B
1794 Ault Clarence W
1795 Kane Howard J
1798 McCullough Alice
1799 Tyler Jos M
1801 Lawton Raymond O
1802 Koterba Helen
1803 Semple Jas G
Semple Danl J
Latimer Ray L
1806 Rote Robt O
1807 Apartments
1 Coulson Murlin D
2 Krieg Eliz M
3 Renault Helen J
4 Brod John E
5 Turnblacer Chas R
Street continued
1808 Krebs Ludwig
1811 Bartlett Nellie M
1814 Wyatt Harry E
furn rms
1815 Nelson Edgar E
1817 Jennings Norman N
int decorator
1818 Churchill Pearl
1820 Fleming Herbert
821 Treischel Arnie L
1822 Weinberger Ethel
furn rms
1824 Piteo Wm J
1825 RipPon Helen M
1830 Brookfield Apts
1 Hine Gerald J
2 Jenkins Chas M
3 Cochran Arth L
4 Vacant
20 Guiton Adele F
21 Royal Edw R
22 Dodd Marie Mrs
23 Tepper Arth S
24 Kirk Eliz L Mrs
25 Turner Herbert D
26 No return
27 Prange Frank K
29 Wallace Vernon H
30 Hollamby Kathryn M
31 Klein John H
32 Dean Lenora A
33 Brennan Jeanette
34 Price Howard
35 Kenneth Marvin
36 Hamilton Evan P
37 Miller Eliz J
39 Scheff Helen J
40 Klewer Emil K
41 Williams Chas R
42 Craft Louise A
43 Watkin Wm B
44 Dworkin Jack
45 Warren Alan
46 Goldthorpe Hazel D
47 Hamilton Ruth E
49 Terkel Nathan
Street continued
1831 Mickey Michl
Mickey Helen M Mrs
furn rms
1833 Melin Edith M Mrs
1834 Wilke Henri J
1836 Ebihara Shiro
1839 Frankas Geo
1840 Mayfair Apts
1 Bauer Etta J Mrs
2 Steffa Walter C jr
3 Dill Eva Mrs
4 Schussler Robt J
5 Strasbourger Miriam
6 Linas Wm A
7 Thomas John G
8 Boyle John S
Street continued
1843 Newberry Pearl M furn rms
1844 McGuffin Milan
1847 Raymond Apts
101 Schwalm Jas
102 Harris Burt W
103 Kucera John F
104 Jackson Harold B
201 Morgan Wm G
202 Puroll Lois S
203 Wheeler Carrie G
204 Halper Clara Mrs
205 Smith Kinney L
206 Hynd John G
301 Siegel Bernard
302 Pillersdorf Wm
303 Roodman Lena Mrs
304 Green Jos P
305 Gompertz Richd
306 Berger Louis I
401 White Geo T
402 Lamperth Carl A
403 Mitchell Donald W
404 Heggs Marsha O
405 Black Arth D
406 Mooney Emma Mrs
Street continued
1848 Dennis John W

1951 E 89TH ST

SOURCE: CLEVELAND DIR CO

1318 Henninger David R
1319 No return
1320 Kuehne Albert J
1322 Johnson Geo W ⓞ
Ukertis Wm A
1323 Filler Harry B ⓞ
Pollard Ralph
1326 Kitchen Rodney F
1327 Simandl Jas A
Simandl Jas J
1329 Freese Arnold ⓞ
1332 Griesmer Jos R ⓞ
1333 Becker Margt E ⓞ
Drennan Robt A
1334 Smith Jas T ⓞ genl contr
1337 Fedorko Michl
1338 Karpy Theo J ⓞ
1339 Enkler Kenneth
1341 Gatberg Frank G ⓞ
1342 Steuer Mildred Mrs ⓞ
1345 Gaffney Anne E ⓞ
1346 Ford Georgia M ⓞ
1347 McCauley Martha Mrs
1350 Dempsey Patk J ⓞ
1351 Vacant
1355 Gray Chas H ⓞ
Deardorff Saml M
1356 Foy Ella C ⓞ
1357 Nolan Emma A Mrs
1360 Skehan Clement W ⓞ
1361 O'Donnell Bridget Mrs ⓞ
1362 Budniak Anton ⓞ
Heintz Fred O
1365 Dennecker Adolf H ⓞ
1366 Vacant
1369 Jolley Ruby A ⓞ
1370 Krouse Walter ⓞ
1373 Kiesel Jos ⓞ
1374 Reichwein Frank W ⓞ
1375 Vacant
1377 Vacant
1378 Kivach Frank S ⓞ
1379 Shields Henry E ⓞ
1381 Bower John W
Ethel av intersects
1382 McNulty Cornelius C ⓞ
1383 Holobosh Carl K
1386 Tarbet Thos S ⓞ
1387 Johnson Richd E ⓞ
1388 Kowalyk Josephine ⓞ
Kowalyk Walter T
1389 Parker Eliz Mrs ⓞ
1392 Kehoe J Martin
1393 Thomas Harold
1395 Gallagher Jos A ⓞ
1396 Kowalyk John R ⓞ
1398 Tavano Jos A ⓞ
1399 Gargin Chas J ⓞ
1401 Pajestka Thos J ⓞ
1402 Warner Merville C
1405 Ryan Eug P ⓞ pntr
1406 Bronczek Magdalene ⓞ
1408 Grame Ursula ⓞ
1409 Gleason John E ⓞ
Buckley Marshall
Mooney Fredk
1410 Totzke Aug H ⓞ
1411 Schultheis Raymond G ⓞ
1414 Shover Jesse C
1415 Drotar Geo ⓞ
1417 Turlick Nicholas ⓞ
Turlik Theo A
1418 Hafford Harriet V ⓞ
1420 Degler Walter J ⓞ
1421 Moore Okey R ⓞ
1422 Wisnouckas Wm ⓞ
1423 Goetz Edw F
1424 Buzza Evans E
1426 Sheppard Michl ⓞ
1427 Cavanaugh Cath ⓞ
1429 Anderson Vern
1430 Moore Thos J
1431 Leadley John H ⓞ
1433 Brown Glenn L ⓞ
1434 Boyce Rhoda E Mrs
1435 Lang Harry C
1436 Vacant
Layton Ernest J
Wright Arden
1437 Knable Kenneth G
1440 Curry Thos P
1441 Felten Walter J
1443 Quinlan John J
1444 Richlak Stanley L ⓞ
1446 Kickel John E
1447 Mahan Jack M
Geer Helen C
1448 Ryan Cath ⓞ
1451 Scott Herbert W ⓞ
Farley Alf
1452 Rodda Wm H
Semko Louis J
1453 Miranda Jose ⓞ
Banos Jose
1456 Winchell Mary ⓞ
1457 O'Donnell John M ⓞ
O'Donnell John T
1458 Leifer Rosanne
1460 Croke Michl P
1464 Ropko Jos
1466 Powell Ida Mrs
Manhern Lena
Wade Park av intersects
Hough av intersects
1755 Bellflower Apts
(For other occupants see 8902 ½ Hough)
8 Ganyo Michl
9 Powell David H
10 Cooper Chas H
11 Dryer Albert G
12 Zajc Ludwig J
13 Fry Ann Mrs
Street continued
1760 Bothe Eda O Mrs furn rms
1761 Saum Vesta J ⓞ
1762 Badger Robt H ⓞ
1765 Kelly Dawson W ⓞ
D W Kelly & Son Moving Co
1768 Long Emma A Mrs ⓞ
1769 Koch Benj F ⓞ
1772 Hughes Martin A ⓞ
1775 Custer Nellie S Mrs ⓞ furn rms
1779-81 Bolton Apts
1 Merrill Blanch
2 Shepard May J Mrs
3 Ryan Carrie H
4 Darby Robt B
5 Romweber Harold E
6 Beggs John M
7 Prentice Homer H
8 Vanderaa Mac
9 Strang Alvin E
10 Meyer Emil J
11 Graham Jos J
12 Prindle Edgar L
13 Beirne Marg E
14 Cummings Edw J
Street continued
1780 Hayyn Apts
1 Nixon Mary H
2 Gerrity Wallace
3 Cannon Margt F Mrs
4 Curtiss Caroline L Mrs
5 Okeson Hugh B
6 Guenther Henry
1785 Murphy Leo T
Murphy Mary V Mrs furn rms
1786 Sager Grace E furn rms
1789 Schoettl John ⓞ
1790 Panzara Jos
Panzara Alice M Mrs furn rms
1793 Bolton Manor Apts
1 Locker Jos S
2 Hirst Harry
3 Haas Etta M
4 Anderson Charlotte C
5 Benham Ralph C
6 Vacant
Shupp Inez M
7 Saunders Gertrude M
8 Henton Richd T
9 McIntosh Eliz H
10 Colwell Bruce E
11 Penfold Loren H
12 Jurkanin John P
14 Graham Pearl M Mrs
15 Gray Blanche E Mrs
16 Hogan M Virginia
17 Hausman Wm F
18 Christian Chas B
19 Murphy Dorothy J
20 Major Donald E
Tylicki Jennie M nurse
21 Flinta Roy E
22 Hertz Henry
23 Jackson Nellie K
24 Langley Louise
25 Fitzgerald Nora
26 LeCurg Dorothy S
Street continued
1796 Boyle Hannah A
1797 DeRosa Anthony
1801 Rombach Albert E
Rombach Jennie furn rms
1805 Smith Alice C ⓞ
1809 Delmhasier Mary Mrs furn rms
1810 Moran Peter ⓞ
1814 Hokkly Wm A ⓞ furn rms
1815 Holloway Norman ⓞ
1818 Klug Marguerite ⓞ
1819 Morrison Alf
1821 Wassell Saml F ⓞ
1822 Palm Evelyn R Mrs ⓞ furn rms
1827 Freibolin Carl D ⓞ
1831 Kearney Danl R ⓞ
1834 Allen Betty Mrs furn rms
1835 Nixon Everett E furn rms
1841 Saffold J Webb ⓞ
1843 Huerter Albert ⓞ
1844 Zambluskas Ralph ⓞ
Zambluskas Laura furn rms
1848 Paucker Arnold
1849 Debby John G ⓞ
1853 Smith Hazel furn rms
1856 Studio Arms Apts
Foster Ralph E furn rms
1861 Anderson Herman F ⓞ
Studer Nelson
1863 Mitchell Ralph D ⓞ
1864 Vacelka Pavlina Mrs ⓞ furn rms
1868 Moffett Elif C ⓞ
1871 Bale Walter M
1872 Welch Violet furn rms
Parker Wm T
1875 Hart Louis F ⓞ
1878 Schlobach Fred ⓞ furn rms
1884 Kongsvold Knut R ⓞ furn rms
1902 Wellman Wm S ⓞ
Chester av intersects
1905 Davis Wm W
May Louis R
Paxson Richd D
Hull Wm B
1910 Fisher Navis E furn rms
Fisher Paul D
1911 Stafford Donald A
1912 Gables Residential Club
Nelson Juanita G ⓞ
1915 Margaret Ann Inc real est
Hagan Mary real est
1919 Hatch Virginia B Mrs ⓞ
1920 Sherman Ann M Mrs furn rms
1925 Nau Heber B ⓞ
1926 Silverstein Clara D furn rms
1931 Musser Anne M ⓞ real est
1932 Jones Gwilth A ⓞ
Jones June J Mrs furn rms
1937 Allen Gustave K ⓞ
1940 Schneider A Benedict Jr ⓞ
Euclid av intersects

E 89TH ST SE (N-6) — From Euclid av to Evarts av, Marshall av to Euston av, StCatherine av to Union av, W&LERR to Harvard av

2017-23 Rajo Manor Apts
Smith Hazel furn rms
2019 Lynch Wm F
2021 Havel Matthias
Higgins Florence
2022 Maglione Amabile ⓞ furn rms
2023 Heiner Michl J
Orszy Saml
2027 Dillon Michl J furn rms
2028 Hamilton Florence A ⓞ
2029 Butcher Eliz
2032 Seymour Andrew J furn rms
2036 Knudson Mildred Mrs furn rms
2041 Nunn John I Co funeral dirs
Hans Adolph W
2044 Pedersen Lars P ⓞ
2048 Krauss Marjorie Mrs furn rms
2054 Ferris Chas J
2060-68 Windsor Hall Apts
1 Barron Geo
2 Linton Jos W
3 Litschke Otto
4 Fuller Saml J
5 Buelow Marie I
6 No return
7 Miles Eug R lamp shades
Street continued

1951 HOUGH AVE-A

SOURCE: CLEVELAND DIR CO

8514 Erich Radio & Sound Serv Co
8515 Arnold Chas C
Doran Lloyd E
8516 Cort Shoes Inc (br)
8517 Wrong Club
8518 Bill's Bar
8519 Jeannette Apts
1 Baku Michl A
2 Repice Mario
3 Beatty Thos
4 Shields Isabelle Mrs
5 Uthoff Laura
6 Guitar Francis H
7 Barnhard Wm
8 Peck Kenneth
9 Sibal Frank
10 Fifner Cora M Mrs
11 Tarbert Minnie E Mrs
12 Moore Maurice
14 Casselman Roy S
Street continued
8520 Citizens Market meats
8521 Vacant store
8522 Clair's Kitchen restr
8523 Town Jas E clo clnr
8524 McFarland's Floriat
8525 Mierke Block apts
1 Englert John
2 Arndt Edw
3 Reed Jas
4 No return
5 Hollamby Stanley G
6 Miller Ella Mrs
Street continued
8526 Montello John delicatessen
8527 Hughes Michl gro
8528 Doan Clnrs Inc (br)
E 86th intersects
8601 Ritz Grill restr
8605 Superb Delicatessen
8606 Marshall Drug Co (br)
Doan Clnrs Inc (br)
Crawford rd intersects
8608 Podis Louis B dentist
Gerber Saml R phys
8610 Mitch Radio & Key Service
8611-15 Albrecht's Cut Rate Drug Co
8612-18 Woolworth F W Co (br) 5 and 10c store
8620 Larry's Market meats
8621 Kaspar May Mrs shoe repr
8622 Mannino Victor fruits
8625 Market Basket gros
E 87th intersects
8700 Kaase Richd W Co (br) bakers
8701 Fisher Bros Co (br)
8702 Portage Mkt Co (br) meats

1951 HOUGH AVE-B

SOURCE: CLEVELAND DIR CO

HOUGH AV NE—Contd
8704 Farmdale Creamery Co gro
8705 Brookfield Apts
1 Bronczek Walter J
2 Andrews Connie
3 Garrity Emma Mrs
4 Reich Graney
5 Baker Blanche Mrs
6 Bennett Lulu E Mrs
Street continued
8707 E & E Market meats
8708 Hough Bakeries Inc (br)
8709 Lily Block apts
1 Hoffman Chas S
2 Ranallo Anthony
3 Janabor Steven G
4 Badalamenti Dominick
5 Couture Jos B
6 Radnor Robt
Street continued
8710 Zeigler's Ready-To-Wear
8711 Mid-Town Foods gro
8712 Mintz Awning & Shade Co
8713-15 Colonial Gardens restr
8714 DeLuxe Odorless Clnrs
8716 Miller's Shoes
8717 Miller Robt L
8718 Spanicha Jas barber
8719 Hough Restaurant
8720 Lakeland Cutup Poultry
8721-23 New Brown Derby beer
E 88th pl intersects
8800 Hough Beverage Co
8801 Horwitz Louis dept store
8803 Art Bldg apts
1 Peck Dora Mrs
2 No return
3 Becker John A
4 Prather Richd J
5 Geordt Howard E
6 Meganughey Mayme M
7 Morris Jas G
8 Womack Thos B
Street continued
rear Bedrosian Harry
8804 Wilton Apts
1 Zecchini Chester E
2 Podmore Geo
3 Berdan Theron L
4 Nagle Perry M
Street continued
8805 Crawford Hdw Co
United Furnace & Air Conditioning
8806 Crosby Uphol Co
8809 Medric Apts
1 Russi Herman H
2 Csoltko Andy
3 Inman Fred E
4 Hawkins Denzil F
5 Whipky Gray
6 Lenhart Chas U
7 Shubart Ruth I Mrs
8 Soder Fred
9 Dregalia Paul L
10 Moore Horace B
11 Sigmund Jos E
12 Swigel Jos W
13 Radek Herman
14 Paterson Hudson B
15 McNelis Jos P
16 Demas Geo
17 Thomas Manford T
Street continued
8812 Davis Hi-Speed fill sta
8813 Jackson Roy S pntr
8815 Vacant
8817 Thomas Edw L
8819 E & T Food Mart delicatessen
E 88th intersects
8900 Checker Clnrs (br)
8901 Winnen Frank E
Hillis Chas E
Hunt Mertrude L
8902 Prim Beauty Service
8902 Bellflower Apts
(For other occupants see 1755 E 89th)
5 Gorski Chester S
6 Gridley Dorothy A Mrs
7 Stueber Walter C
E 89th intersects
8904 Mechanical Hdw & Plmbg Co
8905 Sielski Edw J
Swartz Robt L
8906 Truhan Edw L
McFarren Theresa
Tweedie Anita M Mrs
8908 Napoli Eug barber
8910 Dottore John shoe repr
Smith Geo W
Feinstein Nathan N
8912 Smith Geo W confr
8914-16 Apartments
1 Hargas Micht T
2 Earle John
3 Davis L
4 Voelker Wm
5 Pittock Harold A
6 Sims Wilson A
7 Beck Betty Mrs
Street continued
8915 Hough Elementary School
8916 Walt's Do-Nut Shop restr
Edgell Kath Mrs
Early John E
8918 Garment Service Co tailor
8920 Apartments
1 Jones Carl N
2 Messenger Carl E
2A Bennett Harland
3 Goodwill Herbert C
4 Musca Anthony J
Street continued
8922 Ideal Dellicatessen
8924 Haverly Robt delicatessen
8926 Apartments
1 Adler Richd S
2 Adler Jack
3 Rosskamm Geo
4 Sandusky Sol
Street continued
8927-33 Scotia Apts
(For other occupants see 1730-46 E 90th)
1 Billinghurst Geo H
2 Flynn Agnes Mrs
3 Sanford Louis I
4 Wolf Jos
Street continued
8928 Flemming Photo Co
8932 Hall Franklin fill sta
E 90th intersects
9001-03 Harkness Terrace
(For occupants see 1727-37 E 90th)
9001 Marshall Thos E
9003 Powell Trevor E
9007 Lavine Myer B lwyr
9009 Barlag Fred J
Truskolaski Jos
Harkness pl begins
9104 Oakley Lillian E @
9108 Schultz Geo
9200 Loreone's Scalp Salon
Johnston Loreone
Grzanick Wm
9201 Kit Kat Tavern beer
rear Old Meadow Creamery Garage
Taylor-Obenauer Co The
9203 Dinner Bell Restr
Arendt Herbert
rear Maloszewski Wm J
9204 Pritchard Herman D @
Thomas Pryse
Pritchard Richd A
9205 French Milton B
beauty shop
9207 Vacant store
9208 Dellinger Homer
Dellinger Lawrence J @ osteo
9209 Vacant
9210-12 Jo-Lu Bar
9211 Sirna Jos restr
9214 Summers J O Co (br)
cle clnrs
9215 Hough Inn Inc
9216 Novak Super Mkt
9217 Devon Hall Beauty Shoppe
9218 Stevens Harry variety store
9220 Hackenburg Grocery
9221 Royal Clnrs
E 93d intersects
9300 Fisher Bros Co (br)
9301 Braun's Drug Store
9302 Meister Market meats
9303-09 Apartments
(For other occupants see 1685 E 93d)
3 Orr Blaine T
4 Sallman Lydia L
Forman Marvin W dentist
5 Cooke Wm J
6 Campbell Jas R
8 Howard Vincent P
9 Kramer Morris
10 Griffey Michl
11 Baker Laura B Mrs
Street continued
9305 Hartin J shoe repr
9306-08 Zuccaro Salvatore gro
Boettcher Rose A Mrs
Dickey Geo A
9307 Little Herbert F dellcatessen
9310 York Apts
1A Duncan Jane Mrs
1AA Crowley Frank H
2A Armstrong Robt H
3A Kelly Grace E Mrs
4A Tamaren Fredk
Stiglitz Alex
5A Berger Jacob
6A Guttmann Henry
7A Sayre Walter M
8A Hirsch Albert
1B Adams Albert J
2B Clendening Chas W
3B Kubok Elsie M
4B McFarlan Theo E
5B Horvath Louis
6B Smith Carl
7B Mainpa Vienna
8B Anderson Willis W
Street continued
9311 Nori's Beauty Shoppe
9400 Trojanowski Thos J
9401-05 Lucas Apts
1 Jones Wm H
2 Sprague Wm G
3 MacDonald Eug F
4 Bemman Carl A
5 Clausen Peter P
6 Rehmar Hyman
7 Sipple Arth L
8 Morrison Donald
9 Schilling Wm A
10 Randles Harry R
11 Hempel Roy G
12 Ricks Ross
14 Keller H Lawrence
15 Taylor Ralph W
16 Otis Betty D
17 Martucci Rudolph V
18 Student Isle Mrs
19 Koehler Clyde E
20 Feather Wanda A
21 Baker Jos
Street continued
9404 Karponay Michl
9408 Severson Arth @
9411 Zuccaro Salvatore @
9412 Rausch Stella J Mrs artist
Rausch Harold S lawyer
9415-19 Arden Apts
1 Evans Betty J Mrs
2 Richmond Donald W
3 Burns Carl E
4 Suto Edna
5 Phillips Mabel Mrs
Difford Phyllis
6 Shuster Arth
7 Harris Virginia K
8 Burton Jas M
Street continued
9501-05 Aylord Apts
1 Spencer Percy I
2 Vacant
3 Davidson Chas W
4 Finley Richd I
Street continued
9502 Cantalo Thos
Ozekoski Anthony
9506-08 Ellers Louise V
Bartolon Eug B
Pluth Jos J @
9507 McNamara John
9509 Shyab Geo
Hays Doris A
9511 Flowers Marvin E
Wettrich Mildred F
Scheidemrager Jos F
Blosser Louise Mrs
9512 Ruth Apts
1 Goldstein Jerome
2 Goldstein Saml
3 Stern Eug
4 Cunningham May V
Street continued
9515-17 Fordham Apts
1 Krause Clifford J
2 Puckett Gertrude
3 Martin Reed H
4 Schwandt Esther M
Street continued
9600 Wilmoth Byron L
9601 Holk Christ R @
9604 Nissen Ell L pntr

1942 E 87TH ST-A

SOURCE: OHIO BELL TELEPHONE

EAST 87th ST NE

1172 Flanigan Kenneth E RA-8366
1172 Steiger Ralph r GA-6453
1179 Reulbach Harry RA-1694
1181 Schneider A B CE-8567
1182 Schraff H r RA-3114
1185 Walter Frank E r CE-7759
1186 Pill Nicholas GA-7596
1188 Bauman L W r RA-1328
1189 Shroka Stanley CE-6609
1191 Muchewicz Stanley r GA-6080
1192 Hirsch John W r RA-0792
1196 Sammon J A r GA-4678
1199 Dolney Stanley M GA-5645
1200 Matuszewski Anthony W r GA-3193
1201 Fouts Grant S RA-1614
1202 Pugacz John RA-7138
1205 Elker Joe r RA-4728
1206 Rooney C J GA-8125
1209 Berichon Oliver Mrs r RA-2155
1213 Miecznikowski Marceli GA-3674
1216 Fitzgerald David r RA-0498
1219 Sanor Maybell Mrs RA-0463
1220 Green Steve r RA-2132
1226 Conomy Luke J r RA-1498
1227 Smith F O r GA-5465
1233 Stankus George r CE-6575
1237 Goggin Ed C r GA-5866
1238 Quinn Michael r CE-8364
1240 Murphy Frank J r GA-0024
1240 O'Neill Catherine L r GA-0024
1241 Prendergast Maurice J GA-2817
1243 Knight Agnes M Miss r GA-8215
1243 Miller Marianne r GA-8215
1244 Keller Helen r GA-4844
1247 Gillroy Jas C r GA-7248
1248 Loykie Anna r GA-5884
1252 Menges A B CE-2189
1253 Heiman Sisters Obstetrical Nursing Serv CE-6154
1253 Jenkins Edw E GA-3389
1253 Kippenbrock Anthony RA-3784
1254 Deutsch Geo Dr CE-5590
1255 Pickett Harold F GA-7450

1942 **E 87TH ST-B**

SOURCE: OHIO BELL TELEPHONE

EAST 87th ST NE
(Continued)

1754 Hinton Edw D r.....GA-1637
1755 Mould Grace D Mrs.....CE-4909
1755 Neal Carl N r.....CE-4427
1755 Williams C F.....GA-5912
1756 Kipp Gerald E r.....CE-8564
1756 Wallace John J CE-8564
1757 Feher Mary Mrs r GA-1167
1758 Krohn Geo P CE-8940
1763 Maloney Cornelius GA-6035
1765 Bayer Anton N r GA-4721
1766 Muzila Andrew J RA-4499
1766 Tyler Jos GA-2676
1767 Higley Belle r.....GA-1334
1770 Frenden John r.....CE-3561
1773 Garibotti Amerigo r GA-8787
1774 Woods A B r GA-2562
1777 Denning Mfg Co CE-0801
1778 Breither Wm RA-7139
1782 Fischer Frank H.....RA-5092
1785 Kelch J S r GA-6145
1785 Wakefield Marie D r RA-3515
1786 Simpson V P.....RA-2341
1787 Crowley John F CE-6635
1787 O'Malley J J r CE-6635
1790 Bird Ann RA-9855
1791 Baum Miriam B Mrs r.....CE-2090
1791 Blum Bertha S r.....CE-2090
1794 Rice Alexander S r.....RA-3741
1798 Mantey Norma r.....GA-5429
1798 McCullough F S Mrs r.....GA-5429
1801 Behner Sarah E RA-0042
1802 Allen G K RA-6663
1802 Allen Gus K atty RA-4524
1803 Gruenewald Herman W GA-1092
1803 Leslie H r.....GA-7090
1806 Rote R O r GA-1829
1807 Krieg Elizabeth M Dr RA-7269
1807 Mooney Emma C r CE-7545
1808 Moyer Lydia r CE-3127
1811 Eldredge Jack CE-7474
1814 Daley Marie r.....CE-7659
1815 Nelson E E r CE-3863
1817 Jennings Norman RA-1824
1817 Madison Marie Mrs RA-1555
1818 Churchill Louisa T Mrs r.....CE-3947
1821 Morgan Ruth I RA-8566
1821 Tregenna Aubrey GA-3473
1824 Walker Chas K r CE-2106
1825 McGuire Carrie Mrs RA-4897

1830 BROOKFIELD APTS

1942 **E 89TH ST**

SOURCE: OHIO BELL TELEPHONE

EAST 89th ST NE
(Continued)

1263 Griesmer P F r.....GA-8512
1266 Cleve Chemical Co CE-2961
1270 Gabele C H r.....GA-3556
1271 Culhane P r.....RA-4133
1274 Cramer Norma CE-5891
1274 Strack Matilda GA-7287
1276 Hartford Jack CE-3511
1278 Grimes Delmer RA-8664
1279 Gabele Fred J r.....GA-3225
1280 Smith F A RA-0885
1286 Curtin Michael L GA-6297
1290 Baechle Clara E r.....GA-2571
1290 Coleman Thos J r.....GA-6124
1310 Beegle Fred E RA-6965
1313 Haley E A r.....GA-1513
1318 Schwartz Rose Mrs r.....RA-1469
1319 Hoehn Frank r.....GA-1152
1320 Kuehne Albert J r.....CE-7846
1322 Henninger John G CE-3484
1323 Scullen Catherine CE-4826
1326 Iredell C A r.....RA-1119
1327 Simandle Jas GA-1025
1329 Stanton Thos J r.....GA-4796
1333 Deale Valentine B CE-1859
1338 Harr Walter R RA-0028
1339 Enkler Arthur C RA-8191
1341 Ostberg Frank RA-8729
1345 Gaffney W H Mrs r.....GA-1519
1346 Ford Sydney H r.....GA-7034
1351 Gauntner Chas T RA-6682
1355 Gray C H r.....RA-0417
1356 Foy Virgil F r.....CE-2919
1360 Hampson H L CE-4104
1362 Skehan Clement W CE-8114
1365 Carney Mary P r.....GA-1302
1369 Jolley Ruby A r.....GA-1554
1373 Jesensky Jos r GA-2545
1378 Kump Marie M CE-3826
1381 Schroeder E W CE-8593
1383 Holobosh Carl r GA-1153
1387 Johnson Winifred CE-1670
1389 Parker Howard K r.....CE-4037
1396 Amsden Fred r GA-3567
1398 Murphy Patk H RA-5763
1401 Francis Mac Mrs GA-7525
1402 Butler Wm G r.....RA-0799
1405 Ryan Eugene P RA-5591
1409 Gleason John Jr GA-1930
1410 Totzke August RA-5438
1411 Schultheis Ray G CE-5420
1414 Ryan Michael r GA-6516
1417 Bargel Clements RA-4887
1417 Sassand Helen Miss RA-4887
1420 Stauffer Edw H RA-3759
1424 Buzza Evans E r.....RA-4853
1426 Holz Mildred L r.....RA-0996
1427 Cavanaugh Wm G r.....CE-5330
1429 Sheltz Mary GA-3685
1431 Leadley John Howell r.....RA-0518
1433 Blakeslee Albert RA-9978
1434 Boyce J W CE-0842
1435 Lang Harry C r.....GA-5095
1437 Maxwell Alex GA-6773
1440 Colbert Thos r GA-7088
1441 Feiten Walter CE-6995
1444 Gerlosky Andrew GA-6750
1446 Kickel Martha RA-4264
1451 Baker Lloyd H r.....CE-1876
1452 Smith Frank J GA-9111
1453 Miranda Jos P r.....CE-2352
1717 Crawford Paul RA-7670
1726 Messer J M r.....GA-7655
1731 Davis M J r.....RA-4471
1755 Graziano Dan J RA-9515
1755 McCartin Eugene J r.....GA-5004
1755 Pollack Sarah RA-5447
1760 Nursing Home The.....CE-6230
1761 Spellacy Wm L r.....GA-1702
1762 Findley F E r.....CE-6196
1765 Kelly D W Moving Co.....GA-1031
1768 Long Emma A Mrs r.....GA-1913
1768 Tureck J C r.....GA-1913
1769 Koch B F CE-3331
1769 Miller Ann E CE-3331
1772 Hughes Martin A RA-0675
1775 Custer Guy Mrs r.....CE-3119
1775 Rich Adele r CE-3119
1775 Tylicki Jennie Miss CE-3119

1779 BOLTON APTS
Beggs Jack M RA-8736
Cummings May r.....GA-2196
Doucette Ruth E RA-2095
Dy Shere Hana Mrs r.....GA-3434
Moore John H r.....GA-5733
Prentice H H Dr r GA-3434
Reno Harriett GA-6534
Rodway Edw E RA-2659
Ryan Carrie H Miss r.....CE-2659
Smith Evelyn A Mrs RA-1090
.....GA-7132

1780 HAVYN APTS
Cannon C C r.....CE-6302
Curtiss Cornelia r GA-0314
Dresskell Fred Mrs CE-5620
Guenther Henry RA-1112
Sarstedt F A r.....CE-8200
Windsor Bert F CE-5797

1781 BOLTON APTS
Agnew Mona W Mrs CE-7086
Bardshar G E Mrs r.....CE-3052
Prindle E L RA-8577

EAST 89th ST NE
(Continued)

1785 Brown Chas Mrs r.....RA-0823
1786 Kunkle Wm RA-1040
1789 Schoettli John r GA-0896
1790 Ford Pauline r CE-7703

1793 BOLTON MANOR APTS
Anderson W G CE-7471
Campbell Alan B GA-4352
Emch Chas F Jr.....RA-9590
Enger Dora Mrs r CE-2662
Fitzgerald Nora r CE-9117
Fox John W RA-2506
Graham P M r CE-4913
Gray Blanche E r CE-5331
Haas Etta M RA-4328
Hertz Henry GA-1760
Hirst Harry RA-7204
Knochel W A RA-7291
Langley Louise r.....CE-3954
Meek Gordon C RA-5961
Miller Albert J J.....RA-3929
Penfield Loren H r CE-0336
Ruth Wm J RA-8971
Siegel Ernest E RA-5087
Smith Jas A RA-9836
Thippen Jas D r CE-0462
Treiber O A Mrs r.....RA-0296
Waggoner W RA-6894
Wilkinson Martin H RA-6445

1796 Boyle Jno J r.....CE-5138
1797 Beach R K r.....CE-4321
1801 Hurd W F CE-8210
1801 Lepley Glenn W r.....RA-2045
1805 Smith A D r.....RA-4279
1809 Delmissier L RA-8613
1810 Moran Peter CE-4705
1814 Stewart Jas W Mrs r.....CE-0456
1814 Stewart Virda L r.....CE-0456
1815 Ingelse J L r.....RA-1261
1818 Klug Marguerette RA-2683
1818 Klug's Convalescent Home.....RA-2683
1819 Morrison T E Sr RA-0859
1821 Cecil Paul Studio GA-6162
1821 Deming Paul S GA-6162
1822 Meriam E B r.....GA-1822
1827 Friebolin C D r.....GA-2142
1831 Kearney D J Mrs r.....CE-7481
1834 Allen Bettie CE-9855
1835 Devaney Myrtle RA-5888
1835 Hamel Margaret Miss GA-3588
1835 Stein Bernice RA-4058
1835 Stein Maurice S RA-4058
1841 Saffold J Webb r.....GA-2917
1841 Saffold S S Mrs r GA-2917
1843 Ross Elizabeth M r RA-3614
1844 Leas Pauline CE-9827
1848½ Luckay D L.....GA-0557
1849 Percy Vincent H r.....GA-1467
1849 Schleicher W A Mrs r.....GA-1467
1853 Brady Morton J r.....RA-0187
1856 Knight Chas L r.....GA-1399
1856 Worley Jas H CE-9221
1861 Gee Nicholas R r.....RA-0632
1863 Mitchell Ralph D r.....GA-1404
1864 Vocelka Pavlina GA-9839
1868 Casey W J CE-1116
1868 Moffett Rosella r CE-4892
1872 Martinsen Martin r GA-0681
1872 Miller Maxine G CE-0050
1872 Myers R S r RA-3689
1875 Sharpe Audrey r CE-3102
1878 Garner Otis RA-3994
1884 Bolton Convalescent Home The...GA-0808
1884 DeCumbe J W r GA-0808
1885 Martinsen Niel r GA-6085
1890 Brun Geo Mrs r.....RA-0937
1890 Mora Geo W RA-9288
1891 Bowman Mary D r.....CE-2117
1896 Jennings Minnie GA-9347
1897 Simms Eva r RA-0749
1898 MacDonald Edw M r.....GA-8019
1902 Wellman W S r.....GA-0738
1905 Ainslie Robt B Dr.....RA-2593
1905 Clark Thos H Jr.....GA-0060
1905 Lowe Anna B r.....CE-6325
1910 Duncan Jessie Mrs CE-9782
1911 Stafford Don A CE-2850
1912 Gables Residential Club The CE-9892
1915 Eddy Florence G Mrs r CE-1578
1919 Hatch Virginia Belle Mrs r.....GA-7758
1920 Lockman Wm T.....CE-8951
1920 Sherman G H r CE-7732
1920 Stevens Harry F GA-7205
1925 Nau Heber B GA-8636
1925 Parsons Mary Alice CE-5564
1926 Brandt Kathleen Mrs r.....GA-1613
1931 Barth Alice r.....GA-0622
1932 Stantz Ona RA-8957
1937 Dunlap Ida May CE-3583
1937 Meyer A J CE-3583
1940 Schneider A B MD GA-1332

EAST 89th ST SE

2017 Mutchler Ruth RA-6897
2017 Petty Rae GA-7025
2017 Westlaken Frank RA-2764
2021 Cramer Nell r GA-7016
2021 Dudley R M Miss CE-9170
2021 Harris Lucy K r.....CE-1152
2022 Malone Mabel Mrs r.....RA-4557

1942 HOUGH AVE

SOURCE: OHIO BELL TELEPHONE

HOUGH AVE NE
(Continued)

8522 The Open Kitchen CE-9275
8523 Town Cleaners GA-2613
8524 McFarland Florists CE-6760
8525 Hollamby Marjorie GA-1316
8525 Miller Ella Mrs r.....GA-8177
8526 Munstein's Delicatessen.....GA-9792
8527 United Food Stores.....CE-2130
8601 Ritz Grill CE-9847
8605 Superb Ice Cream Stores.....GA-4863
8608 Gerber S R MD GA-4994
8608 Maier R R MD.....CE-4701
8608 Marshall Drug Co No 8.....GA-9577
8608 Podis L B DDS.....CE-2565
8612 Woolworth F W Co 5 & 10c Store No 977 .....GA-1606
8615 Albrecht's Cut Rate Drug Co....CE-5625
8617 Crow E C.....GA-5020
8617 East End Realty Service.....GA-5020
8619 Kessler Harry Dr ofc.....RA-1314
8619 Pollard Florence RA-7217
8619 Ranson Edw C r.....CE-1097
8620 Taylor Markets Store No 2.....GA-2181
8621 Kasper Dry Cleaning Co.....CE-8900
8700 Kaase Richard W Co GA-4233
8701 Fisher Bros Co mkt.....CE-9833
8702 Portage Market Co Store No 5....RA-2777
8704 Farmview Stores Co GA-9703
8705 Axford Albert CE-0251
8705 Santry Harry J GA-9110
8707 E & E Mkt RA-7729
8708 Hough Home Bakery GA-8252
8709 Behm Paul GA-2752
8709 Couture J B RA-7574
8709 Schrader Anna Mae Miss r.....RA-3950
8709 Smith Betty Mrs RA-8040
8711 Anderson Food Mkt CE-4236
8712 Mintz Window Shade Co.....CE-2456
8712 Ohio Window Shade Co.....CE-2456
8714 De Luxe Odorless Cleaners.....GA-5535
8715 Crawford Hardware The GA-1712
8716 Neighborhood Barber & Beauty Shoppe GA-1964
8723 Brown Derby GA-9848
8723 New Brown Derby GA-9848
8800 Hough Beverage Co.....CE-8476
8801 Young Dry Goods Co.....GA-4040
8803 Davis Ben B CE-6612
8803 Megaughey Ruby E r.....RA-4072
8804 Berdan Theron Lewis CE-6950
8809 Akins Ida RA-7352
8809 Koerth Louis r.....RA-2956
8809 Sigmund Jos E.....GA-7854
8812 Lewis Hi-Speed Serv Sta.....GA-9487
8813 Jackson Roy RA-5983
8817 Cross Richard Lee Jr CE-1547
8900 Sherwin Bakery Branch No 2.....RA-4262
8902 Prim Beauty Service.....CE-4215
8902 Primosch Marie K.....CE-4215
8902 Stueber Walter CE-0285
8904 Mechanical Hardware & Plumbing Co CE-9678
8904 Robbins Max hdw.....CE-9678
8906 Riley Anita RA-6809
8908 Napoli Peter GA-2618
8910 Leech Jos R r.....RA-4311
8910 Patsy Bath Studio.....RA-4311
8910 Ward Barbara Mrs.....CE-6588
8912 Smith's Confectionery GA-9758
8915 Hough School CE-1395
8920 Gerace Gust r CE-6937
8922 Gelender Mkt CE-9348
8924 Sandusky Vegetable Mkt CE-9243
8926 Adler J RA-3212
8926 Mastin A E r.....CE-3573
8927 Billinghurst Geo H.....RA-3162
8928 Flemming Photo Co.....CE-2975
8929 Bassani Donald RA-7328
8929 Pearce Sheldon T.....RA-5790
8930 Dunn Clnrs GA-5757
8932 Gerfen Serv Sta.....GA-9458
8932 Texas Distributing Co serv sta ..GA-9458
8933 Huber Lillian L.....GA-2069
8933 Wheeler Clarence E GA-2069
9001 Marshall T E r.....GA-8645
9003 Powell Trevor E.....CE-3793
9104 Oakley L E.....GA-2141
9200 Gall John A GA-8011
9200 Loreene's Scalp & Beauty Shop...RA-3773
9200 Williams E V atty.....RA-3773
9201 Kit Kat Klub.....GA-9251
9204 Gray N E RA-7946
9204 Pritchard H D r.....CE-1602
9207 Erich Radio & Sound Serv Co.....GA-8060
9208 Cooper Walter RA-6727
9212 Green's Delicatessen & Beer Store.CE-9287
9214 McNamee's Tavrn GA-9886
9215 Hough Inn The CE-9732
9217 Devon Hall Beauty Shop.....RA-4411
9217 La Vern Beauty Shoppe GA-6142
9220 Hackenburg W E groc.....GA-1870
9227 Newman's Mkt groc.....CE-5820
9300 Fisher Bros Co The GA-9315
9300 Gray Morris H DDS.....GA-6292
9301 Braun's Drug Store CE-9241
9302 Taylor Markets main ofc.....GA-4382
9302 Taylor Markets Store No 1.....GA-3663
9303 Kirkpatrick Frank RA-9654
9303 Mullally J L.....CE-8642
9306 Zuccaro's Food Store CE-4400
9307 Standard Delctsn GA-0716
9310 Bly Louis D.....CE-3597
9311 Shanzen Beauty Shoppe.....CE-1668
9400 Cipra Francis Mrs r.....GA-0755

1937 E 87TH ST

SOURCE: OHIO BELL TELEPHONE

EAST 87th ST NE

1178 Michelitsch Albin r RA-3406-W
1178 Turosky L r GA-4536
1179 Reulbach Harry J r RA-3932-W
1185 Walter Frank E r CE-7759
1186 Corbett Edw r RA-0728-J
1188 Bauman L W r RA-1328-W
1191 Muchewicz Stanley r GA-6080
1192 Hirsch John W r RA-0792-W
1195 Schott Constance V Miss r GA-6958
1196 Sammon J A r GA-4678
1201 Kish Steve r RA-4565-W
1205 Elker Joe r RE-4759-J
1206 Rooney C J GA-8125
1209 Berichon Oliver Mrs r RA-2155-J
1212 Durkin John F r RA-1874-J
1215 Krueger Cora C Mrs r RA-3845-J
1216 Fitzgerald David r RA-0498-J
1219 Williams Grace G r RA-4158-W
1224 Nieder Edw J r GA-8007
1226 Conomy Luke J r RA-1498-W
1227 Smith F O r GA-5465
1230 Ridley Henry E r RA-2916-J
1231 Stucki Mae r CE-6539
1237 Goggin Ed C r.....GA-5866
1237 McMahon Thomas F r.....GA-5866
1238 Quinn Michael r CE-8364
1240 O'Neill Geo M MD r GA-0024
1241 Fleming Catherine W Mrs r ..RA-1755-W
1243 Knight Agnes M Miss r GA-8215
1243 Miller Marianne r GA-8215
1244 Keller F J r GA-4844
1247 Gillroy Jas C r GA-7248
1248 Loykie Anna r GA-5884
1252 Menges A B CE-2189
1253 Heiman Sisters Obstetrical Nursing Serv CE-6154
1253 Kippenbrock Anthony r RA-3784-J
1256 Gorman Wm S r GA-8313
1256 Knoll Ed r CE-8523
1755 Davis Josephine r CE-4042
1755 Lang Louise Mrs r RA-1206-J
1755 Richardson Ina r CE-1137
1755 Sayre Mary r GA-8568
1757 Feher Mary Mrs r GA-1167
1763 Maloney Cornelius r GA-6035
1765 Bayer Anton N r GA-4721
1767 Higley Belle r.....GA-1334
1770 Howell Sylvia r GA-1403
1773 Garibotti Amerigo r GA-8787
1774 Woods A B r GA-2562
1777 Denning Mfg Co.....CE-0801
1778 Stauffer Wallace E r GA-7596
1782 Elder Tress r GA-6533
1785 Kelch J S r GA-6145
1786 Fahey Delia Mrs r CE-3945
1787 O'Malley J J r CE-6635
1790 Stradley Pierce E r GA-3147
1791 Baum Alfred F r.....CE-2090
1791 Blum Bertha S r.....CE-2090
1794 Schwartz Peter L r CE-4708
1798 McCullough F S r GA-5429
1799 Ernst Lucy M r.....RE-0939-J
1801 Fisher Geo E r.....CE-5642
1802 Allen Gus K r.....GA-8085
1806 Rote R O r.....GA-1829
1807 Mooney Emma C r CE-7545
1807 O'Donnell Alice Miss r GA-7750
1808 Moyer Lydia r CE-3127
1811 Whitehead Jessie r CE-6637
1814 Sparrine John r RA-3621-J
1815 Nelson E E r CE-3863
1817 Whitworth W E r.....GA-2444
1818 Churchill Louisa T Mrs r CE-3947
1821 Bellson G N r.....CE-5265
1824 Walker Chas K r CE-2106
1825 Grundman J S r CE-8280

1830 BROOKFIELD APTS
- Anderson Pearl J r CE-4106
- Barclay Melvin G r CE-3888
- Blenkin Stephen r CE-7985
- Cochran A L r CE-9106
- Cook Mott K r RA-4236-J
- Cousins Hattie r CE-7835
- Dempcy Donald F r CE-3833
- De Witt Geo A r GA-4317
- Dial Mantie r CE-6206
- East Jane r CE-4957
- Gill N F r CE-1274
- Goldthorpe Hazel D r CE-8505
- Hamilton Evan P r CE-4707
- Hammel Claire r CE-1203
- Hopp A H r CE-7382
- Kelley Esther B r RA-1311-J
- King M D r RE-2147-M
- Moore W B r CE-2385
- Portz Ella C r CE-4956
- Shaeffer Clifford P r CE-5788
- Smith Kathleen r GA-7691
- Warner Agnes E r CE-4907
- Williams Ruth r CE-5866

1831 Moulton Masie GA-9452
1834 Benjamin Morris I r.....RE-6960-W
1835 Benjamin Apartments CE-9373
1836 Smith A E r RA-4259-J
1839 Billington Jane r GA-2268
1839 Picard G G Dr r GA-2268

1937 E 89TH ST

SOURCE: OHIO BELL TELEPHONE

EAST 89th PL NE

1712 McKenzie Margaret Miss r.....RA-2877-J
1712 Wickham Katharine Miss r....RA-2877-J
1717 Karr John Howard r.....CE-5961
1719 Stanton Harold E r.....RA-1820-J
1725 Gomillion B B r.....GA-0251
1729 Nahouse W J r.....CE-6976
1732 Crotty Albert F CE-0746
1735 Hornsby Roger r CE-1547

EAST 89th ST NE

787 Barnhisel Harry r.....PO-9564
787 Schlarb John r LI-6107
1220 Albrecht F A r.....RA-4521-W
1228 Madger John A r.....CE-7288
1234 Berendt Anthony J r.....RA-2183-J
1238 Cronenberger W A r.....CE-7362
1243 Zust Anthony A r.....RA-3912-W
1245 Egan James J r.....GA-4460
1245 Zust Louis J r.....GA-1230
1247 Moran Peter J r.....GA-7831
1249 Bradfield Landis R r.....GA-8711
1249 Sheehan Nellie Mrs r.....CE-8319
1253 Entire J r GA-4393
1256 Wurm John P r.....RA-4722-J
1257 Monter Louis H r.....RE-1605-J
1258 Laffey Lawrence E r.....CE-8386
1262 Weber Chas r GA-8169
1263 Griesmer P F r.....GA-8512
1266 Cleve Chemical Co CE-2961
1266 McAllister Hugh r.....GA-6129
1271 Culhane P r RA-4133-J
1274 Card C Chandler Sr r.....RA-2475-J
1274 Card Jennie L Mrs r.....RA-2475-J
1274 Strack Matilda r GA-2670
1279 Gabele Fred J r.....GA-3225
1286 Lye Edw J r.....RA-2506-J
1290 Coleman Thos J r.....GA-6124
1290 Forbush Everett H r.....RA-0499-W
1313 Haley E A r.....GA-1513
1318 Schwartz Rose Mrs r.....RA-1469-J
1319 Giesel Emma r GA-1152
1319 Hoehn Elton G r.....GA-1152
1320 Kuehne Albert J r.....CE-7846
1322 Marx Maurice r GA-7757
1323 Corrigan Mary E r.....CE-4256
1326 Iredell C A r RE-6168-M
1327 Walther Alma r GA-1025
1329 Gales William E r.....GA-3540
1345 Gaffney W H Mrs r.....GA-1519
1346 Ford Sydney H r.....GA-7034
1351 Gauntner Charles T r.....CE-6604
1355 Gray C H r.....RA-0417-J
1356 Foy Virgil F r.....CE-2919
1369 Jolley Ruby A r.....GA-1554
1373 Jesensky Jos r GA-2545
1377 Schuck Wm J r.....GA-4950
1378 Vedder Earl C r.....RA-4225-W
1383 Holobosh Carl r GA-1153
1387 Carney Mary P r.....GA-1302
1389 Parker Elizabeth r CE-4037
1395 Van Loozen M A r RE-7011-J
1396 Amsden Fred r GA-3567
1398 Albert Julius r GA-4993
1402 Butler Wm G r RE-0489-J
1405 Schindler Geo r GA-1514
1406 Welsh Jas J r.....GA-3988
1409 Custer Walter r RA-0869-W
1414 Ryan Michael r GA-6516
1418 Hafford Harriet Mrs r.....GA-7237
1424 Buzza Evans E r.....RA-4853-W
1426 Holz Mildred L r.....RA-0996-J
1427 Cavanaugh Wm G r.....CE-5330
1430 Sadler R D Dr r.....CE-5690
1433 Brown G L r.....GA-2544
1436 Carvey Paul r RA-4739-W
1440 Colbert Thos r GA-7088
1444 Kenna E J r.....GA-3520
1447 Tomczak John r GA-4979
1452 Smith Frank J r.....CE-4813
1453 Gonzalez Ralph A r.....CE-2352
1453 Miranda Jos P r.....CE-2352
1457 Miller Harlan M r.....GA-3987
1466 Kimpel Louis C r.....RA-1241-J
1726 Messer J M r.....GA-7655
1755 Shaw Geo H r.....GA-8854
1760 Nursing Home The CE-6230
1761 Kelly D W Moving Co.....GA-1031
1762 Findley F E r.....CE-6196
1765 Knapp Chas r RE-0227-J
1765 Knapp Charles r GA-4183
1768 Long Emma A Mrs r.....GA-1913
1768 Tureck J C r.....GA-1913
1769 Meyer Elizabeth A r.....CE-3334
1772 Harris Charles E r.....CE-1624
1775 Custer Guy Mrs r.....CE-3119
1775 Rich Adele r CE-3119

1779 BOLTON APTS RE-1876-J
Gordon Arthur M r.....RE-7162-W
Lillis Catherine Mrs r.....RA-1420-J
Marshall John E r.....GA-0113
Mills Don P r GA-3434
Prentice H H Dr r GA-8836
Ream J H r RE-8324-R
Ryan Carrie H r.....RE-7162-W
Walters J J r GA-2963
Woodman Marion r GA-2963

1780 HAVYN APTS GA-1181
Barnes Thos C r CE-6322
Cannon C C r.....CE-3468
Cole L M Mrs r CE-3468

EAST 89th ST NE (Continued)

1780 HAVYN APTS—Continued
Curtiss Cornelia r GA-0314
Sarstedt F A r.....CE-6220
Watson Robert W r.....GA-7148

1781 BOLTON APTS
Arnold M Mrs r GA-3202
Boucher A C r GA-2964
Davis Harriett L Mrs r.....CE-2238
McHenry Itha Miss r.....CE-6975
Teter W C Dr r.....CE-2127

1785 Johnston Austin A r.....CE-2729
1786 Walls Edith M r.....CE-7951
1789 Schoettli John r GA-0896
1790 Martin Blaine CE-8156

1793 BOLTON MANOR APTS
Barth A J r CE-4189
Batistick Alvin J r CE-4189
Breininger H C r.....CE-1079
Enger Dora Mrs r CE-2662
Fitzgerald Nora r CE-9117
Graham P M r CE-4913
Gray Blanche E r CE-5331
Hale John J r GA-2700
Hertz Henry r.....RE-6465-M
Levins Tena H r RA-1161-W
Little Gertrude E r.....GA-2753
Nourse Thera G r CE-8606
Penfield Loren H r CE-0336
Rigney A W r RA-0387-W
Simak Wm r CE-8352
Taylor Dan r CE-2245
Taylor E A r CE-8953
Thippen Jas D r CE-0462
Treiber O A Mrs r RA-0296-J
Zalud Lawrence F r RA-1837-J

1796 Boyle Jno J r.....CE-5138
1797 Beach R K r.....CE-4321
1805 Smith A D r.....RA-4279-J
1809 Walker Amelia Mrs r.....CE-6755
1810 Gerhan Chas H r.....GA-3187
1814 Stewart Jas W Mrs r.....CE-0456
1814 Stewart Virda L r.....CE-0456
1818 Klug Marguerete Mrs GA-9589
1819 Collier Wm F r.....CE-1224
1821 Cooley Harris R r.....GA-5659
1822 Meriam E B r.....GA-1822
1827 Friebolin C D r.....GA-2142
1831 Kearney D J Mrs r.....CE-7481
1834 Linville Alice CE-9855
1835 McHenry Cecelia M Mrs r.....CE-4330
1841 Saffold J Webb r.....GA-2917
1841 Saffold S S Mrs r GA-2917
1843 Allen Bettie r GA-4528
1844 Robbins J Marion CE-9827
1848 Perkins Mary W Miss r.....GA-0320
1849 Percy Vincent H r.....GA-1467
1849 Schleicher W A Mrs r.....GA-1467
1853 Brady Morton J r.....RA-0187-W
1853 Mohr John MD r.....RA-0187-W
1856 Schoepflin Grace F Mrs.....CE-9221
1863 Mitchell Ralph D r.....GA-1404
1864 Black Herman r GA-0713
1864 Black Morris A r.....GA-0713
1858 Moffett Rosella r CE-4892
1872 Martinsen Martin r GA-0681
1875 Sharpe Audrey r CE-3102
1878 Perkins True r GA-1671
1884 Bolton Convalescent Home The...GA-0808
1884 DeCumbe J W r.....GA-0808
1885 Martinsen Niel r GA-6085
1891 Bowman Mary D r.....CE-2117
1896 Jennings J L GA-9347
1897 Kutzbach Mrs E W r.....GA-8157
1898 MacDonald Edw M r.....GA-8019
1902 Wellman W S r.....GA-0738
1905 Ackley Chas r RA-0673-J
1905 Blackford James r RA-0673-J
1905 Lowe Anna B r.....CE-6325
1910 Haigh Janet Mrs CE-9782
1911 Dresskell Fred Mrs r.....CE-5620
1912 Meyer E L Miss r.....CE-3108
1919 Hatch Virginia Belle Mrs r.....GA-7758
1920 Smith M J Mrs CE-9397
1925 Fink Dora E Mrs.....GA-9236
1926 Brandt Kathleen Mrs r.....GA-1613
1931 Webster Frederick r GA-1596
1932 Bunts Frank E Mrs r.....GA-7760
1937 Meyer Agnes Mrs r.....GA-1563
1940 Schneider A B Dr r.....GA-1332

EAST 89th ST SE

2017 Miller Walter G r.....GA-7025
2019 Condit Lenace r GA-7016
2021 Harris Lucy K r.....CE-1152
2021 Wilson Ruth E r.....GA-4681
2022 Malone Mabel Mrs r.....RA-4557-J
2023 Carroll C C r.....GA-4360
2023 Emmerich Carmen r GA-5298
2023 Stone Imogene r GA-6218
2027 Grenzenbach Fred r GA-3965
2027 Turner Gertrude Miss r.....GA-3965
2028 Hamilton Edwin T Mrs r.....GA-1298
2029 Speed T V r.....RA-1740-W
2032 Halloran Bess Mrs CE-9329
2032 Hummel Gertrude K r CE-9329
2036 Holmes Jean Shipman r.....GA-4227
2041 Hans A W r.....GA-3236
2041 Nunn John I Co.....CE-1464
2044 Turner Mary Mrs CE-9861

1937 HOUGH AVE

SOURCE: OHIO BELL TELEPHONE

HOUGH AVE NE (Continued)

8519 Ulian Andy r RA-4839-J
8520 Citizens Market CE-4680
8522 Amer Diners Inc CE-9275
8522 Open Kitchen CE-9275
8523 Town Dry Cleaning.....GA-2613
8524 McFarland Florists CE-6760
8525 Hollamby Stanley G r.....RA-1487-W
8525 Miller Ella Mrs r.....GA-8177
8526 Hough Creamery & Delicatessen...GA-9792
8527 Alexander Drug Co GA-3281
8601 Levy Herman GA-5416
8601 Ritz Grill CE-9847
8605 Superb Ice Cream Stores.....GA-4863
8608 Cleve Funeral Police Co The.....CE-7166
8608 Maier R R MD.....CE-4701
8608 Podis L B DDS.....CE-2565
8612 Woolworth F W Co 5 & 10c Stores GA-1606
8615 Albrecht's Cut Rate Drug Co....CE-5625
8616 Taylor Mkts Inc store No 2....GA-2181
8617 Crow E C GA-5021
8617 East End Realty Service.....GA-5020
8618 Geraci's Market CE-6193
8621 Kaspar Dry Cleaning CE-8900
8622 New General Dairy Stores Inc...CE-9296
8625 A & P Food Store GA-9477
8700 Kaase Richard W Co GA-4233
8701 Fisher Bros Co mkt.....CE-9833
8702 Caesar Sam CE-8462
8702 Ceasar Sam r CE-8462
8702 Caesar Market CE-8462
8704 Farmview Stores Co GA-9703
8707 Fix's Market GA-3700
8708 Hough Home Bakery Store No 9.....GA-3784
8709 Gates Elizabeth Mrs r.....CE-7914
8709 Moinette Paul r.....GA-1864
8709 Ritchie Brooks r CE-4658
8710 Frederick Furniture Co.....GA-0692
8711 Burg Food Markets Store No 3 .....CE-4236
Store No 3 .....GA-9252
8712 Mintz Co The.....CE-2456
8712 Mintz Window Shade Co.....CE-2456
8712 Ohio Window Shade Co.....CE-2456
8714 Hough Beverage Co CE-8476
8715 Crawford Hardware The GA-1712
8716 Neighborhood Barber & Beauty Shoppe GA-1964
8716 Ver-Nal Laboratory GA-1964
8718 Modern Fruit Market CE-9154
8723 Brown Derby GA-9848
8723 New Brown Derby GA-9848
8801 Young Dry Goods Co.....GA-4040
8803 Murrey C N r.....GA-4028
8803 Myerly Arless V r.....GA-6295
8803 Peck C B r.....GA-1934
8805 Cleve Cleaners Tailors & Furriers.GA-5650
8805 Cleve Dry Cleaning Co.....GA-5650
8809 Blaylock John R r.....GA-1820
8809 Lucas Anna r CE-0467
8812 Lewis & Blough Service Sta.....GA-9487
8900 Mechanical Hardware & Plumbing Co CE-9678
8900 Robbins Max Hardware.....CE-9678
8902 Prim Beauty Service.....CE-4215
8902 Primosch Marie K.....CE-4215
8902½ Keast James T r.....CE-1378
8902½ Smith Jacob C r.....CE-1642
8906½ Gedman Hilary W r.....RA-3544-J
8912 Valenti Sam CE-9869
8915 Hough School CE-1395
8918 Rainbow Dry Clng & Hand Laundry CE-1143
8920 Gerace Gust r CE-6937
8922 Union Electrical Stores Inc.....GA-0284
8924 Millie's Market CE-9217
8926 Mastin Rita A r.....CE-3573
8926 Miller Lucille r CE-1275
8928 Flemming Photo Co.....CE-2975
8929 Leister Grace r GA-4037
8930 Guthoff Sheet Metal & Furnace Co The GA-3431
8933 Huber A J r.....GA-2069
9001 Marshall T E r.....GA-8645
9007 Blake Howard P r.....GA-0438
9009 Bowen Trevor r CE-4871
9104 Oakley Edw D r.....GA-2141
9200 Cole Cecil H r.....GA-1612
9201 Hough Arcade Garage.....CE-4675
9201 Kit Kat Klub.....GA-9251
9204 Pritchard H D r.....CE-1602
9207 Erich Radio & Sound Service.....GA-8060
9209 Grand Sheet Metal & Roofing Co.GA-8592
9211 Tent Inc The GA-9206
9212 Green's Delicatessen & Beer Store.CE-9287
9215 Hough Inn The CE-9732
9216 A & P Food Store.....GA-9475
9217 La Vern Beauty Shoppe GA-6142
9220 Hackenburg W E groc.....GA-1870
9227 Hough Ninety-third Fruit Market.CE-5820
9300 Fisher Bros Co The GA-9315
9300 Gray Morris H DDS.....GA-6292
9301 Braun's Drug Store CE-9241
9302 Taylor Markets Inc store No 1..GA-3663
9302 Taylor Markets Inc Main ofc.....GA-4382
9306 Zuccaro's Food Store CE-4400
9310 Lennon Clarine M r.....GA-8427
9310 Thatcher John r CE-0505
9311 Shanzen Beauty Shoppe.....CE-1668
9400 Cipra Francis Mrs r.....GA-0755
9401 Baldwin Jean R r.....GA-6959

1932 E 87TH ST

SOURCE: CLEVELAND DIR CO

3969 DiDonato Lawrence
Iacovone Gaetano
3983 Brilla Nicholas
3989 Battistone Louis
3991 Basic Michl
3993 Padovinoc Thos
3995 Predovic Peter
3997 Pavkovich Elijah
3999 Vojnovich Jos
Cannon av intersects
4000 Pompei Coal & Supply Co
4004 Pisano Pasquale gro
Sebastiano Siliato
4005 Ila Patk
Guliano Thos
4006 Vacant
4008 Smilianich Nicholas ⊙
4009 James Peter ⊙
Potesta Valerio
Jannoli John
4013 Makar Nicholas
Bojovich John
4017 D'Andrea Vincent ⊙
Farris Arch
Filiberto Vincent
Bernardo Jos
4023 Laskoski Steven
4029 O'Brien Danl J
Wheaton Marion
Margotti Geo
Harvard av intersects
4391 Gibbons Wm E
4394 Norman W E
4395 Carlin Sidney J
Connecticut av intersects
Macomb av intersects
4458 Price Raymond J
Hubbard Fredk J
Jeffries av intersects
Vineyard av intersects
Rosewood av intersects
4571 Kastelic Jos ⊙
4575 Pagani Ralph
Bancroft av intersects
Grand Division av intersects

E 87TH ST NE (M-5) — From Kosciuszko av to Superior av, Hough av to Euclid av
1172 **Apartments**
(For other occupants see S216 Kosciuszko av)
1 Vacant
2 Walling Fredk
3 Tobin Patk J
4 Walker Chas
5 Meltzer Herman
6 Garbin Christian
Street continued
1173 Kurtz Roland B
1174 Vacant
1178 Noonan Roy C
Gravette John P
1179 Murphy Frank J ⊙
1181 Schneitar John A ⊙
1182 Kinderman Nestor ⊙
1185 Walter Frank E ⊙
1186 Corbett Edw ⊙
1188 Bauman Lewis W ⊙
notary
1189 McDermott Cath Mrs
1191 Martin John W
1192 Hirsch John W ⊙
1195 Schott Moving & Trucking Co
Schott Henry J ⊙
1196 Sammon Jas A ⊙
1199 McCrystal Danl
1200 McGough Frank J
Kelly John
1201 Kish Steph
1202 Morscher Rose Mrs ⊙
1205 Elker Jos E ⊙
1206 Rooney Chas P ⊙
1209 Berichon Oliver ⊙
1210 Bowers Frank J ⊙
1212 Durkin John F ⊙
1213 Nieder Paul
Mitchell Marcel
1215 Krueger Cora Mrs ⊙
1216 Fitzgerald David C ⊙
1217 Elsmar Jos
1219 Williams Edgar B ⊙
1220 Rokas Peter ⊙
1223 Haddow Mary Mrs
1224 Nieder Julius ⊙
1226 Weldon Frank
1227 Smith Frank O ⊙
1230 Ridley Henry E ⊙
1231 Puzenski John ⊙
1233 Roberts Martha A Mrs
1234 McBride Emma Mrs ⊙
1237 Goggin Edw C ⊙
Goggin Lillian nurse
Goggin Lucille nurse
1238 Collins Carrie M Mrs ⊙
1240 O'Neill Geo M ⊙
1241 Prendergast Ella C Mrs ⊙
1243 Bauer Eliz ⊙
1244 Keller Fred J ⊙
1247 Gillroy Jas C ⊙
1248 Lojkiewicz Anna Mrs ⊙
1251-53 **Apartments**
1 Benbow Wm
2 Heiman Gertrude Mrs
Heiman Anna M nurse
Heiman Gertrude nurse
3 Vacant
4 Davis Harry M
5 Morris Mary Mrs
6 Vacant
Street continued
1252 Menges Albert B
1254-56 **Livingstone Apts**
(For other occupants see 8611-15 Superior av NE)
Apartments:
14 Vacant
15 Werner Nellie Mrs
16 Vacant
17 Cooke Donald
18 Barrett Jos L
Casey Frances Mrs nurse
19 Cumpston Florida Mrs
20 Vacant
21 Epley Ira E
22 Werner Frances
Superior av intersects
Hough av intersects
1754 Corrigan Thos J
1755 **Brookfield Apts**
Dannermiller Winola beauty shop
Apartments:
1 Conley Paul R
2 Dewald Geo
3 Patterson Carl
4 Lange Frank H
5 Gough Glenn T
6 DiIullo Eugenio
7 Scott Walter C
8 Joe T H

Brookfield Apts—Contd
8A Vacant
9 Staniland Mary M
9A Davis Josephine Mrs nurse
10 Atkinson Benj F
11 Vacant
12 Harvey Anna B Mrs
12A Cooney Wm E
Street continued
1756 Romischer Saml
1757 Nungesser Herbert C
1758 Vacant
1759 Brennan Mae
1763 Maloney Cornelius F ⊙
1765 Klein Wm
1766 Davison Lawrence A
Marcinko Margt E nurse
Osborne Harry
1767 Higley Belle A
1769 Gray Clarence E
1770 Kirby Walter T
1773 Garibotti Amerigo
1774 Woods Albert B ⊙
livery
Wright Mabel dramkr
1777 Denning Mfg Co metal stamping
Jones Margt M Mrs
1778 Sinclair Amelia Mrs
1781 Lovell Harwood A
Oliver Thos H
1782 VanWormer Chas N ⊙
1785 McCall Emma M Mrs ⊙
Mott Ernest W
1786 Grace Wilbur
Kolch Jos S
1787 O'Malley John J ⊙
1790 Comisky Cath C Mrs
1791 Baum Alf F toy broker
Blum Bertha S Mrs ⊙
1794 Weiss Belle Mrs
1795 Treat Geo E
1798 McCullough Frank S ⊙
1799 Ernst Lucy M ⊙
1801 Barber Ethel M
Hamilton Evelyn B nurse
1802 DeLucia Louis ⊙
1803 Schaefers Justin C
1806 Rote Robt ⊙
1807 **Nicholas Apts**
Apartments:
1 Snyder Wm
2 Vacant
3 Mooney Emma C Mrs
4 Vacant
5 Beighlee Marie C Mrs ⊙
Street continued
1808 Adams Eliz M Mrs
1811 O'Malley Howard J ⊙
1814 Cole Ernest
1815 Nelson Edgar E
1817 Whitworth W Ewart ⊙
1818 Churchill Louisa Mrs ⊙
1820 Barton Russell R
1821 Morhard Ida Mrs
1822 Hatch Louis R
1824 Frost Roy E
1825 Grundman John S ⊙
1830 **Brookfield Apts**
Apartments:
1 Hildebrand Rich S
2 Hungerford Donald V
3 Alderson Lawrence A
4 Vacant
20 Russell Clarence W
21 Vacant
22 Wycoff Floy Mrs
23 Gill Neal F
24 Rezac Jos
25 Reese Geo F
26 Vacant
27 Voss Celia
29 Vacant
30 Danner Pickney
31 Hopp Almer H
32 Vacant
33 Kelley Esther B
34 Spees Marie D
35 Tampa Dolores C
36 Hamilton Evan P
37 Eberling Lawrence A
39 Vacant
40 Finley Mildred B Mrs
41 King Mortimer D
42 Curtiss Eliz K
43 Vacant
44 Vacant
45 Vacant
46 Bruderly Claire E
47 Weiner Simon L
49 Cook Mott A
Street continued
1831 Neil Cath G Mrs
1834 Brezonec Geo designer
1835 Benjamin Morris I
1836 Smith Alf E ⊙ piano tuner
1839 Mason Arth T ⊙
1840 **Mayfair Apts**
Apartments:
bsmt Moore Andrew B
1 Phelps Jay J
2 DeLong Arth R
3 Vacant
4 Vacant
5 Vacant
6 Linas Wm A
Street continued
1843 Reaugh Frances Mrs ⊙
1844 Koch Anna D Mrs
1847 **Raymond Apts**
Apartments:
101 Vacant
102 Jones Harry V
103 Geller Max
104 Doll Lucy Mrs
201 Morris Norman D
202 Hale Harry R
203 Vacant
204 Vacant
205 Haas Sarah E
206 Vacant
301 Vacant
302 Betts Forrest L
303 Vacant
304 Price Meredith C
305 Gysan Carl E
306 Peck Abram
401 Vacant
402 Wardwell Chas M
403 Vacant
404 Vacant
405 Vacant
406 Vacant
Street continued
1848 Williams Mary N Mrs ⊙
1851 Tyner Wm A
1852 Vacant
1855 Myers Alice Mrs ⊙
1856 Perdue Robt H ⊙

1932 E 89TH ST

SOURCE: CLEVELAND DIR CO

1286-92 **Brock Apts**
(For other occupants se 8811-17 Superior av NE)
bsmt Yarborough Jos
Apartments:
4 Vacant
5 Millar Geo
6 Vacant
7 Smith Nora L Mrs
Superior av intersects
1310 Sullivan Danl M printer
1312 Vacant
1313 Haley Ernest A ⊙
Beloit av intersects
1314 Pickett Jos F
1315 Fox Edw J
1316 Lex Jas C
1318 Schwartz Geo
1319 Roehn Frank ⊙
1320 Kuehne Albert J
1322 Marx Maurice ⊙
Wing Paul
1323 McCann Thos J ⊙
1326 Fredell Chas A ⊙
1327 Poblenz Frank
Walther Eliz Mrs ⊙
1329 Gales Wm E ⊙
1332 Burns Margt M Mrs ⊙
1333 Becker Harry E ⊙
Ford Sydney H
1334 Feldkamp John J
1337 Kolb Fredericka Mrs
1338 Smith Thos G
1339 Banovic Mary Mrs
1341 Ostberg Frank G ⊙
1342 Steuer Claude J
1345 Gaffney Anna E Mrs ⊙
1346 O'Connor Sarah Mrs ⊙
Ford Sydney H
1347 Sopie Emma Mrs ⊙
1350 Overturf John D
1351 Nock Walter A real est
1355 Totzke Aug H ⊙
1356 Nichols Jerome
1357 Nolan Patk E ⊙
1360 Hampson Hugh L ⊙
1361 Poppobe Steve T
1362 Miller Reinhard J
1365 Mitz Wm jr pntr
1366 Norris Felix ⊙
1369 Jolley Rudy A ⊙
1370 Murphy John F
1373 Jesensky Jos ⊙
1374 Reichwein Jacob ⊙
1375 Appicci John B
1377 Schuck Wm J ⊙
1378 Miller Andrew S
1379 Budinger Eliz Mrs ⊙
1381 Budinger Ferdinand R
Baumgartner Ethel M Mrs
Ethel av intersects
1382 McCallister Jas M ⊙
1383 Holobosh Carl C ⊙
1386 Smith Frank J ⊙
1387 Vajda Danfina M Mrs
1388 Novak Michl ⊙
1389 Parks Leon F ⊙
1392 Norris Phillip D ⊙
1393 Brown Carrie
Stiers Robt L
1395 VanLoozen Michl A ⊙
1396 Amsden Fred E ⊙
1398 Vacant
1399 Betzenheimer John J ⊙
1401 Nipchild Jos A ⊙
Zeigler Anna Mrs
1402 Butler Wm
1403 Schindler Kath Mrs
1406 Russell Herbert U
1408 Graene Jos ⊙
1409 Eckert Jos G
1410 Newton Nellie V Mrs
Cober Clara D Mrs
1411 Reif Michl F ⊙
1414 Ryan Michl J ⊙
1415 Dorator Geo ⊙
1417 Vacant 1st fl
Tarbell Floyd F
1418 Hafford Danl J ⊙
1420 Wike Burd ⊙
1421 Collister Jane Mrs ⊙
1422 Wisneuskas Wm ⊙
1423 McGuire John F
1424 Gallagher Jos A
1426 Marsh Lulu J Mrs ⊙
1427 Cavenaugh Wm G ⊙
1429 Monahan John
1430 Gleason Carrie B Mrs
1431 Weldon Thos F
1433 Bittner John J
1434 Boyce Jos W ⊙
1435 Wolf John A
1436 Husbands Alta V Mrs ⊙
Schreiber Louis P
1437 Barlenstein John J
1440 Colbert Thos ⊙
1441 Jarboe Elmer L
1443 Richards Anna Mrs ⊙
1444 Brown Glenn L
1446 Smith Chas E
1447 Tomczak John ⊙
Bolos Jos G
1448 Ryan Margt
1451 Mickey John A ⊙
1452 Vyak Frank
1453 Miranda Jos P ⊙
1454 Brooker Carl F
1456 McQuaid Jas J ⊙
1457 Vacant 1st fl
Woodrow Rachael Mrs
1458 Carney Anthony J
1460 Vacant
1464 Littlechild Susan
1466 Vacant
Wade Park av intersects
1712 Wickham Kath ⊙
Hough av intersects
1755 **Bellflower Apts**
(For other occupants see S902½ Hough)
Apartments:
8 Vacant
9 Vacant
10 Laughton Olive E
11 Neff Ethel B Mrs
12 Bionaz Jos
Street continued
1760 Stein Minnie nurse
Goldsmith Louise nurse
1761 Kelly Dawson W trucking
1762 Findley Frank E ⊙
1765 Knapp Chas uphol
1768 Goodhue Wm L ⊙
1769 Meyer Caroline G Mrs ⊙
1772 Harris Chas E ⊙
1775 Long Emma A Mrs
1779-81 **Bolton Apts**
Apartments:
1 Bowen Danl R
2 Palmer Howard L
3 Astley Lillian Mrs
4 Millward May W
5 Robertson Wm L
6 Lillis Cath A Mrs
7 Briggs Elmer C

E 89TH ST NE—Contd
Bolton Apts—Contd
8 Vacant
9 Davis Harriett L Mrs
10 Calland Mabel Mrs
11 Teter Wm C
12 McHenry Jas
14 Sua John J
Street continued
1780 **Havyn Apts**
Apartments:
1 Vacant
2 Saratedt Frank A
3 Cannon Corman C
4 Tucker Helen M Mrs
5 deFauzon Arturo G
6 Hoffman Robt M
Street continued
1785 Murphy Geo H
1786 Long Jos J livery
1789 Applegate Lewis L ⊙
1790 Landfield Wade B ⊙
1793 **Bolton Manor Apts**
Apartments:
1 Sunman Wilbur E
2 Nunney Alf J
3 Penfield Loren H
4 Sample Thos
5 Breininger Herbert C
6 Little Gertrude E
7 Henneberger Melvin B
8 Blayney Amy J
9 Grimes Milton E
10 Irwin Mary C
11 Ruby R Wells
12 Trimble Homer L
14 Vacant
15 Vacant
16 Mason Harry H
17 Bittner Clayton G
18 Vacant
19 Hunter Lucretia P
20 Hale John J
21 Roemer Andrew M
22 Mooney Eug S
23 Stockton Hazel
24 Forward Jessie
25 Robinson Clarence A
26 Vacant
Street continued
1796 Boyle John J
1797 Beach Robt K
Palmer Lloyd B
1801 Judge Carmen
1805 Smith Andrew D ⊙
1809 Archer Della
1810 Gatton Chas H ⊙
1814 Stewart Laura M Mrs ⊙
1815 Wright Fred W roofer
1818 Klug Geo H
Babcock Margery nurse
1819 Pierce David E
1821 Cooley Harris R ⊙
1822 Meriam Edmund B ⊙
1827 Friebolin Carl D ⊙
1831 Kearney Julia Mrs
1834 Potes Geo W furn rms
1835 Fish Harry S
1841 Saffold S Selbert ⊙
1842 Vacant
1843 Carter Wm D
1844 Hallock Roscoe S Dr
1848 Perkins Mary W ⊙
1849 Schleicher Bertha E Mrs
1853 Brady Morton J
1856 Martinson Neil
1861 Zettelmeyer Mathilda M
1863 Mitchell Ralph D ⊙
1864 Black Morris A ⊙
1868 Warner Mollie Mrs furn rms
1871 Bryant Trail S
1872 Harris Mildred Mrs ⊙
1875 Hart Louis F ⊙
1878 Perkins True ⊙
1884 Health Institute sanitarium
Haymonds Fred nurse
1885 Katulik Peter
1890 McDonald Minnie K Mrs
1891 Bowman Mary D Mrs ⊙
1896 Jennings John L real est
1897 Kutzbach Ernest W
1898 Huron Rd Hosp nurses home
1902 Wellman Wm S ⊙
1905 Lazarus Edw
1910 McCaffrey John
Haigh Janet Mrs
1911 Wood Eliz Mrs ⊙
1912 Meyer Albert L
1915 Vacant
1919 Viall Gertrude Mrs
1920 Smith Jerome
1925 Ackey Neal M
1926 Bateman Julia C chiropractor
1931 Webster Fredk F ⊙
1932 Bunts Harriet Mrs ⊙
1937 Myers Edgar B
1940 Schneider Adolph B ⊙
Euclid av intersects

E 89TH ST SE (N-6) — From Euclid av to Evarts av, Marshall av to Easton av, StCatherine av to Union av, W&LERR to Harvard av
2017 Carroll Cath Mrs furn rms
Carroll Cyrus C
Berkey Eliz nurse
Culp Ruth nurse
Wallach Chas R
2019 Tishler Normand
2021 Poroll Theo
Brenner Bertha nurse
Harris Lucy nurse
2022 Smith Arth H
2023 May Wm
Stone Imogene nurse
2027 Vacant
2028 Hamilton Florence A ⊙
2029 Hoch Otto M baths
2032 Budinger Mary Mrs
2036 Weedon S L Co publrs
2041 Nunn John I Co undtkrs
Cinader Nellie Mrs
Hans Adolph W
2044 Turner Mary Mrs
2048 Vacant
2054 Corneau Steph C mover
2060-68 **Windsor Hall Apts**
Apartments:
1 Thompson Sinclair T
2 Moran Frank A
3 Feher Paul
4 Callinan Florence R
5 Cutting Orville B
6 McConnell Fredk C
7 Vacant
Street continued

1932 HOUGH AVE

SOURCE: CLEVELAND DIR CO

HOUGH AV NE—Contd
8522 McDowell Harry restr
8523 Town Jas E clothes clnr
8524 McFarland Etta florist
8525 **Mierke Block**
Apartments:
1 Hollamby Stanley G
2 Chesses Walter
3 Reed Florence
5 Vacant
6 Miller Ella Mrs
Street continued
8526 Goldberg Hyman gros
8527 Walter's Drug Co
8528 Thorngren Albert W restr
E 86th intersects
8603 Kroger Gro & Bkg Co (br) gros and meats
8605 Eagle Ice Cream Co
8606 Marshall Drug Co (br)
8608 Sinclair Ernest N chiropractor
Szorady Frank A dental laboratory
Podis Louis B dentist
8610 Schaefer Wm H hdw
8611-17 Albrecht's Pharmacies Inc
8612 Cleveland Brush Specialty Co
8614 Cawood Walter E jwlr
8616 Taylor Markets Inc meats
8617 Crew Everett C barber
8618 Maynard & Crotty wall paper
8619 **Apartments**
1 Vacant
2 Wagner Geo H
3 O'Malley Louis M
4 Vacant
Street continued
8620 McCormick Harry O plmbr
Pavese Anthony shoe repr
Easton Gavin R roofer
8621 Kaspar Geo clo clnr
Herman Harry shoe repr
8622 New Genl Dairy Stores Inc
8623-25 Gt A & P Tea Co (br) gros and meats
Crawford rd intersects
E 87th intersects
8700-02 Young Andrew S Young Drygoods Co
8701 Fisher Bros Co (br) gros and meats
8704 Helmer John furn
8705 **Apartments**
1 McCrea John
2 Vacant
3 Patterson Saml L
4 Vacant
5 Vacant
6 Bentley Leon D
Street continued
8707 Hesselman John F meats
8708 Landsmann Albert G baker
8709 **Lily Block**
bsmt Jackson John F
Apartments:
1 Sells Ralph A
2 Vacant
3 Saunier Jane L Mrs
4 Molnette Paul E
5 Childers Bert B
6 Middleton Geo H
Street continued
8710 Klein Alf fruits
8711 Gold Benj fruits
8712 Mintz Awning & Shade Co
8713 Yee Lim laudry
8714 Dellinger Russell B
8715 Malitz David tailor
8716 Fishleigh Vernel barber
Fishleigh Clara
David Wm M barber
8717 Spenica Saml I barber
8718 Universal Cleansing & Dyeing Co (br)
8719 Gialamas Jas restr
8720 Ottino Secondo restr
8721 Petite Beauty Shoppe
8723 Lixor Dry Clng & Tailoring Co clo clnrs
E 88th pl intersects
8801 Vacant (store)
8802 Geraci Bros gros
8803 **Art Bldg**
Apartments:
1 Peck Clement B
2 Fishleigh Vernal
3 Reed Raymond
4 Couturee Thelma
5 Murrey Clement N
6 Farr Fannie M Mrs
7 Geibfreid Chas W
8 McClarty Henry J
rear Finefrock Geo W
Street continued
8804 **Wilton Apts**
Apartments:
1 Berdan Theron L
2 Nagle Perry
3 Commander Eliz Mrs
4 Thomas Gertrude Mrs
Street continued
8805 Vacant (store)
8806 Rose Marie delicatessen
8809 **Medric Apts**
bsmt Vacant
Apartments:
1 Vacant
2 Vacant
3 Vacant
4 Vacant
5 Vacant
6 Vacant
7 Vacant
8 Vacant
9 Vacant
10 Vacant
11 Vacant
12 Vacant
14 Jagow Eliz Mrs
15 Vacant
16 Vacant
17 Vacant
Street continued
8812 Pochantos Oil Corp filling sta
8813 Stowell Adelbert L
8815 Jaros Geo W
8817 Kauffman Everett J
8819 Kauffman Moving & Stge Co
U S Postal Sub Sta No 11
E 89th intersects
8900 Robbins Henrietta Mrs hdw
Robbins Max plmbr
8901 McKean Kenneth A
Peoples Eliz
8902 Vacant
8902 ½ **Bellflower Apts**
(For other occupants see 1755 E 89th)
Apartments:
5 Vacant
6 Cohn Aaron
7 Hardy Chas H
E 89th pl intersects
8904 Cohn Aaron clothes clnr
8905 Mason Lillian B Mrs
Jenkins Sankey T
8906 Vacant
8906 ½ Schenkel Sol
8908 Napoli Peter barber
8910 Dottre John shoe repr
8910 ½ Folk Frances Mrs nurse
Robbins Max
8912 Valenti Saml confr
8914 Urich Wm
Dowis Edw
Neads Dewis
8915 Hough School
8916 Quinn Mary M Mrs confr
8918 Smith Harry M lndy
8920 **Apartments**
1 McGuire John A
2 Sparago Louis
3 Artlip Fred
4 Fanelli Rocco
Street continued
8922 Fanelli Rocco barber
8924 Sandusky Sol fruits
8926 **Apartments**
1 Lawton John M
2 Goldstein Saml
3 Mulhauser Carl W
4 Sandusky Sol
Street continued
8927-33 **Scotia Apts**
(For other occupants see 1730-46 E 90th)
Apartments:
1 Vacant
2 Harp Kelly
3 Garvin Wm J
4 Cole Alice W Mrs
Street continued
8928 Flemming Paul O photog
8930 Wieder Maurice J gro
8932 Mirvale Oil Co filling sta
E 90th intersects
9001-03 **Harkness Terrace**
(For other occupants see 1727-37 E 90th)
9001 Marshall Thos E
9003 Hollamby Kath Mrs
9007 Wilson Chas E
Harkness pl begins
9009 Sanderson Wm T
9104 Oakley Eliz E Mrs ◎
9108 Goldsmith Isadore ◎
Kurlan Saml furrier
9200 McEldowney Clyde
9201 Hough Arcade Garage
9203 Toffler Arth delicatessen
9204 Burns Thos J
9205 Warro Louis shoe repr
9207 Benninghoff Jacob G tailor
9208 Hoover Chas
9209 Home Remodeling Co hdw
9211 Herd Gauge Makers
9212 Herd Adolph ◎
Greenberg Cecil delicatessen
Apartments
1 Vacant
2 Vacant
3 Benavich Anna
4 Vacant
Street continued
9215 Kroger Gro & Bkg Co (br) gros
9216 Gt A & P Tea Co (br) gros
9217 Valcot Frank B beauty shop
9218 Seiler Leon watch repr
9220 Hackenburg Warren E gro
9221 Waldman Dry Clng Co (br) clo clnrs
9223 Litt Bros fruits
9227 Cohen M Abr confr
E 93d intersects
9300 Fisher Bros Co gros
9301 Stimmel Drug Co Inc (br)
9302 Taylor Markets Inc meats
9303 Redlick Kath
Hagan Frank
Jacob Georgia Mrs
9305 Breitbart Herman delicatessen
9306 Pivover Nathan delicatessen
9307 Chait Israel clo clnr
9308 Zuccaro Salvatore fruits
9309 Wenger Chas
Ferguson Grace M
Collins Michl
9310 **York Apts**
Apartments:
1A Sanders Jos
2A Houser Florence D Mrs
3A Resch Victor J
4A Whitford Hazel Mrs
5A Ferris Geo
6A Vacant
7A Wilson Yetta B
8A Warren Lillian Mrs
1B Takacs Eva Mrs
2B Vacant
3B Kapek Anthony J
4B Dahlin Carl W
5B Wysocki Walter J
6B Carey Jas
7B Psomas Geo
8B Evans Wm E
9 Moorhead Finley A
Street continued
9311 Schanzenbach Theresa beauty shop
9400 Curry Fumigating Co
West-Hoff Printing Co
9401-05 **Apartments**
bsmt Gage Jas A
1 Vacant
2 Vacant
3 Moyer Laura Mrs
4 Kirk Alice V Mrs
5 Vacant
6 Blainey Arch C
7 Hitch Horace M

1929 E 87TH ST-A

SOURCE: CLEVELAND DIR CO

1213 Miecznikowski Marcell
Palomaki Aug
1215 Krueger Cora Mrs
1216 Fitzgerald Mary M Mrs ◎
1217 Bergstrom Marcus
1219 Williams Mary Mrs ◎
1220 Rokas Peter ◎
1223 Haddow Mary Mrs
Held Carl
Kromer Wm
Mackey Mary T
1224 Nieder Julius
1226 Czerniawski Ludwig ◎
1227 Smith Frank O ◎
1230 Ridley Henry E
Ridley Robt
1231 Lapinski Andrew
1233 Roberts Thos W
1234 McBride Emma Mrs
1237 McMahon Belle drsmkr
Goggin Edw C
1238 Collins Hughes D
1240 O'Neill Geo M
1241 Prendergast Ella Mrs ◎
1243 Miller Cath Mrs
1244 Keller Fred J ◎
1247 Gilroy Jas C ◎
1248 Lojkiewicz Anna Mrs
1251 Benbow Wm
Davis Harry M
1252 Doran M J
1253 Morris Agnes M Mrs
Welden Frank
1255 Durkin Frank H
Giavonette Henry B
1256 Gorman W S
Superior av intersects
1637 Hollister Claude C & Co pntrs
Hough av intersects
1754 Corrigan Thos
1755 **Brookfield Apts**
Apartments:
7 Ferris Louise
2 Stanton Louis P
3 Marlowe Michl
4 Macklin Josiah W
5 Scott Walter C
6 Vernucci DiIlio
7 Vacant
8 Robson Gladys
8A Warren L Mrs
9 Davis J A Mrs
9A Vacant
10 Atkinson Benj
11 Svec Emil
12 Wysocki Walter
12A Harvey John
Street continued
1756 Rosenberg Elmer
1757 Grace Wilbur
1758 Adams Grover
1759 Clark J Hatch Dr
1763 Maloney Cornelius F
1765 Klein Wm
1766 Moorhead Finley A
Wellington Jos

1929 E 87TH ST-B

SOURCE: CLEVELAND DIR CO

1767 Nichols Sarah F Mrs
1769 Agnew Eliz A Mrs
1770 Powers Jas
1774 Woods A B ⊙ livery
1777 Jones Margt M Mrs
1778 Sinclair Amelia Mrs
1781 Leary Jane
1782 VanWormer Chas
1785 Koppes Cloyd K
McCall Emma M Mrs
1786 Kelch Jos S
1787 O'Malley John J
barber
1790 Bellamy Clarence
1791 Baum Alf F toy broker
1794 Russell John
1798 McCullough F S ⊙
1799 Ernst Lucy M
1801 Vacant
1802 DeLucia Louis E ⊙
1806 Hardway Charlotte
Mrs
1807 Nicholas Apts
Davis Harriet L Mrs
Ellis Earl E
Mooney Emma C Mrs
Rose Winifred R Mrs
1810 Potts Miles
1811 O'Malley Howard J
1814 Vacant
1815 Nelson Edgar E
1818 Churchill Louisa Mrs
⊙
1820 Wilson Emily M
1821 Lees Geo E adv agt
1822 Howard I M Mrs ⊙
1824 Yelsky Jacob E ⊙
real est
1825 Buchler John W
1830 Brookfield Apts
Wright Helen
Apartments:
1 Harrigan Agnes M
2 Spencer Saml
3 Bottomar Fredk
4 Salvina F M
20 Pierce C C
21 Eisenberg H
22 Davis C H
23 Kelley Lois
24 Darby McClaire
25 Smith E P
26 Bennett E H
Forde Chas
27 Poulson F
29 Voss Cell
30 Rottner Jacques H
31 Clayton Carl C
32 Voight Alice Mrs
33 Murrin Walter J
34 Spees Clarence R
35 Tampa D C
36 Watters Sadie D
37 Morrison Oscar
39 Frohling Mary E
Walwer Lucille A
40 Burt Richd E
41 King Mortimer D
42 Curtiss E K
43 Keller L R
45 Finley M J
46 Whitworth Wm E
47 Ashcraft Garland
49 Hubbard Ruth
Rice Fern
Street continued
1831 Vacant
1832 Vacant

1929 E 89TH ST

SOURCE: CLEVELAND DIR CO

1370 Cavano Jos A
1373 Mitz Wm
1374 Reichwein Jacob
1375 Appicci John
1377 Schuck Wm J ⊙
1378 Egan Jos H ⊙
1381 Budinger F R
Ethel av intersects
1382 McAllister Jas M ⊙
1383 Holobosh Carl C ⊙
1386 Smith Frank J ⊙
1387 Carey Jas A
1388 Miller Wm ⊙
1389 Parker Leon F ⊙
1392 Norris Philip D ⊙
Norris Edw blasting
contr
1393 Lyden Patk J
1395 VanLoozen Michl A
⊙
1396 Amsden Fred E ⊙
1398 McKenney Jas ⊙
1399 Betzenheimer John J
⊙
1401 Ninchild Jos A ⊙
1402 Butler Maurice G
mason contr
Butler Eliz F Mrs ⊙
1405 Schindler Geo
1408 Weiss Fredk J
1409 Gramc Jos ⊙
1409 Eckert Jos
1410 Newton Harley L ⊙
pntr
1411 Reif Michl F ⊙
1414 Ryan Michl J ⊙
1415 Bonlton Edmond W
jr
1417 Hall John
1418 Hafford Danl J ⊙
1420 Wike Burd
1421 Collister Jane Mrs ⊙
1422 Wisniokos Wm ⊙
1423 McGuire Nellie A ⊙
1424 Entrup Karl W
1426 Marsh Lulu J Mrs ⊙
1427 Cavanaugh Wm G ⊙
1429 Dee Howard A
1430 Gleason Carrie B Mrs
1431 Burke Carroll E
1433 Delehanty Henrietta
Mrs ⊙
1434 Boyce Jos W ⊙
1435 Hunziker Frieda C
Mrs ⊙
1436 Husbands Alta V Mrs
⊙ nurse
1437 Mustee John R
1440 Colber Thos ⊙
1441 Fuller Fred F
1443 Richards Anna Mrs
1444 Olsen Harry E
1446 Ryan Rose Mrs
1447 Tomczak John ⊙
1448 Alkire Cath
Kocke Franz
1451 Morrell Chas P
1452 Berner Alf C
1453 Miranda Jos P ⊙
1456 McQuaid Jas J ⊙
1457 Garfey John E
Gardner Wm D
1458 Carney Anthony
1460 Pfeiffer Chas A
1466 Mackender Nora V
Mrs
Wade Park av intersects
1712 Wickham Gertrude V
R Mrs ⊙
1729 Nahouse Wm J
1736 Gulliford Edw ⊙
Hough av intersects
1752 Vacant
1755 Bellflower Apts
(For other occupants
see 8906½ Hough)
Baker Harold
Hall Cath Mrs
Hardy C H
Luke Clifford E
O'Neil Mary Mrs
Robbins M
Sackerman K
1756 Long Forest R
1760 Goldsmith Louise
nurse
Stein Minnie nurse
1761 Kelly Dawson W
trucking
1762 Findley Frank E ⊙
1765 Knapp Chas uphol
1768 Goodhue Wm L
1769 Meyer Ernest C
1772 Reich Emilie K Mrs
1775 McGrale Lawrence
1779-81 Bolton Apts
Gallagher Agnes F
Mrs
Lillis Cath Mrs
Millward Wm W
Pinyoun Fredk C
Robertson Wm L
Sua John
1780 Havyn Apts
Apartments:
1 Coolidge Jas H
2 Sarsted Frank A
3 Cannon Corman C
4 Weld John N
5 DeFauzon Arturo G
6 Hoffman Robt M
Street continued
1781 Cleland Mabel Mrs
Feter Wm C
McHenry Jas
O'Donnell P M
1785 Fury Emma Mrs
1786 Cline John A
1789 Applegate Louis L
1790 Sandfield Wade ⊙
1793 Bolton Manor Apts
Boyle O H
Breisinger Herbert C
Cox Chester A
Fant P A
Forward Jessie A
Foote Harry E
Frenkel Vincent S
Hale Jas
Harris Chas E
Hunter Lucille P
Klein Morris R
Langley Nathan
Little Gertrude E
McDonough John
Moran Wm A
Loventield Loren H
Shearer H E
Sullivan John F
Sunman Wilbur E
1796 Boyle John J
1797 Beach Robt K
Palmer Lloyd B
1801 Morrison Hunter
1805 Smith Andrew D
1809 Merrill Lillian Mrs
Wiltse Anne C Mrs
furn rms
1810 Gerhan Chas C
1814 Stewart Laura M Mrs
⊙
1815 Wright Fred W
1818 Babcock Marjorie
nurse
Klug Geo H
Klug Margt Mrs furn
rms
Neighbors Cath nurse
1819 McNamara Andrew J
1821 Cooley Harry R
1822 Merlam Edw B
1827 Friebolin Carl D ⊙
1831 Kearney Julia Mrs
1834 Potes Geo W furn
rms
1835 Lawton Raymond O
1837 Saffold Silbert S
1842 Hale Chas M
Merlam Edmund E ⊙
1843 Croxton David T
Everett John H
1844 Hallock Anna Mrs
furn rms
Hallock Scott R phys
1848 Perkins Mary W ⊙
1849 Schleicher Wm A ⊙
1853 Brady Morton J
Ryan Emma
1856 Moyer Lydia furn rms
1861 Jost Josephine Mrs
1863 Mitchell Ralph D ⊙
1864 Black Morris A ⊙
1868 Graham Bertha Mrs
1871 Kellison Cath E Mrs
1872 Vacant
1876 Hart Louis ⊙
1878 Perkins True ⊙
1884 Murfey Louis A ⊙
1885 Davis Milo J
1890 Klump Adaline A
Mrs ⊙
1891 Duncan Sarah E Mrs
Winslow Geo H
1896 Croxton Electa Mrs ⊙
1897 Kutzbach Ernest W
1898 Bell Clara C Mrs
furn rms
1902 Wellman Wm S ⊙
1905 Moore Mattie Mrs
Nutt Albert R
1910 Hatch Janet Mrs
McCaffrey John carp
contr
1911 Wood Eliz Mrs
1912 Meyer Albert F ⊙
1915 Gilchrist Geo E
1919 Hatch Arth E
1920 Vacant
1925 Ackey Neal
1926 Hunt Mary R Mrs ⊙
1931 Webster Fredk F
1932 Bunts Harriet Mrs ⊙
1937 Myers Edgar B
1940 Schneider Adolph B
⊙
Euclid av intersects

E 89TH ST SE (M-8)—
From Euclid av to Evarts
av, Marshall av to Easton
av, StCatherine av to Union
av, W & L E R R to
Harvard av
2017-23 Carroll Cath Mrs
furn rms
2022 Smith Arth H
2027 Dickey Edw E
2028 Hamilton Florence A
⊙
2029 Gee Fred
Hoch Otto M mineral
baths
2032 Budinger Mary Mrs
furn rms
2036 Weeden S L Co
publrs
2041 Nunn John J Co
undtkrs
2044 Edmond John J
Speed Jane Mrs furn
2048 Boucher Armand O
2054 Corneau Steph C
mover
2060 Johnson Mary Mrs
McConnevy Fredk
Moran Frank A
Potak John
Stillwell Mary Mrs
Thompson Theo S
2061 Vacant
2064 Agerter Fredk J
Buelow Marie I
Fowler Walter G
Lynn Thos S
2066 Weil Max W
2068 Baldwin Arth W
Callinan Florence Mrs
Carroll Anna L Mrs
Drothler Paul jr
2096 Ewing Mattie Mrs
Carnegie av intersects
2102 Kloss Mary C Mrs
2104 Willett John L
2106 Brown's Garage
2108 Emrich Emanuel M
2110 Czarnitzki Arth
2110 Hamed Jas
2111 Benson Geo E
Brooks Chas R
Deppen Kath M
Ellis Josephine Mrs
Kahnheimer Caroline
Peterson Anna Mrs
2113 Bair M L Mrs drsmkr
Canada Wm
Chubb Walter H
Fox Jas A
Jacks Wm M
Kanneman Elroy R
Saylor Henry E
Wright Fanny F
2119 Harbaugh Edw
Page Jas H
Cedar av intersects
2156 Hudson Isum
2160 Anderson Garry H
2165 Slaughter Bros undtkrs
2166 Clayton Nathaniel ⊙
2172 Johnson Lennis
Lorenton Hampton
Wilson Ellen Mrs
2175 Palmer Wade furn
rms
2176 Carruther Eva Mrs ⊙
2179 Bradley Hugh
Glenn Elwood
Moten Oleo

HOUGH AV NE—Contd
Jeanette Apts—Contd
7 Vacant
8 Davey May Mrs
9 Wakefield Wm
10 Vacant
11 Vacant
12 Gambal Eliz Mrs
13 Vacant
14 Vacant
Street continued
8520 Collier Frank meats
8521 Vacant
8522 Nicholson Thos restr
8523 Town Jos E clo clnr
8524 Goldberg Louis dry gds
8525 **Mierke Block**
Apartments:
1 Brown Gertrude Mrs
2 Stuart Thos J
3 Reed Eliz Mrs
4 O'Neil Frank H
5 Vacant
6 Miller J Philip
Street continued
8526 Dunker Ralph R gro
8527 Vacant
8528 Kearns Geo W restr
E 86th intersects
8605 Siegel Lillian clo clnr
8608 O'Brien Martin A phys
8608 Podis Louis B dentist
8610 Schaefer Wm H hdw
8611 Hellwig Drug Co
8612 Vacant
8614 Cawood Walter E jwlr
Hummel Alf confr
8616 Taylor Geo M meats
8618 Maynard & Crotty wall paper
8619 Hyde Harry
Labinsky Jos
Schindel Geo N
Sweeney Susan Mrs drsmkr
8620 McCormick Harry C plmbr
Payese Anthony shoe repr
8621 Kaspar Geo clothes clnr
8622 Walters & Hayden barbers
8623 Vacant
8625 Gt A & P Tea Co (br) gros
Crawford rd intersects
E 87th intersects
8700 Young Andrew S dry gds
8701 Fisher Bros Co (br) gros
8703 Gold Benj fruits
8704 Helmer John uphol
8705 **Apartments**
1 Vacant
2 Japcynski Frank
3 Coville Willis A
4 Patterson Saml L
5 Vacant
6 Bentley Leon
Street continued
8707 Messelman John F meats
8708 Landsman Albert G baker
8709 **Lily Block**
Apartments:
1 Vacant
2 Goodman Louis
3 Saunier Jane L
4 Vacant
5 Brooks E
6 Vacant
Street continued
8710 **Waldo Building**
8711 Chesser Minnie B restr
8712 Mintz Max A awnings
8713 Chan Ding Indy
8715 Kleanko Dry Cleaning Co
8716 Keener Frank barber
8717 Anni Saml barber
8718 Universal Cleansing & Dyeing Co (br)
8719 Jialamas Jas restr
8720 Vacant
8721 Day Eliz mlnr
8723 Chase Engraving & Printing Co
E 88th pl intersects
8801 Barton Jacob shoes
8802 Geraci Paul gro
8803 **Art Bldg**
Apartments:
1 Peck Clement B pntr
2 Hammer Carrie
3 Patterson Geo
4 Stanton Wm C
5 Murrey Clement N
6 Farr Fannie M
7 Reed Myrtle
8 Sample Bertha A
Street continued
8804 **Wilton Apts**
Apartments:
1 Hicks Pearl
2 Hollis Paul
3 Commander Eliz
4 Vacant
Street continued
8805 Bussey Ferris A Photo Co
8806 Vacant
8809 **Medric Apts**
Apartments:
5 Swanson Harry
6 Johnston Wm G
9 Hill Carl
10 Vacant
15 Jagow Eliz H
16 Theow E A
Street continued
8813 Chestnut Jos
8815 Vanderveer Charlotte F E
8819 Kauffman Everett J mover
E 89th intersects
8900 Baker Harold gro
8901 Buchanan Arth
Tripodes Paris
8902 Robbins Max hdw
8902½ Cohn Aaron
Malone R H
Taylor A D
E 89th pl intersects
8904 Cohn Aaron clothes clnr
8905 Jenkins Sankey T
Mason Lillian B Mrs
8906 O'Brien Beatrice Mrs beauty shop
8906½ **Bellflower Apts**
(For other occupants see 1755 E 89th)
Rinker Chas F
Rouse F G
8908 Vacant
8910 Dottore John shoe repr
8910½ Andrews Bessie A Mrs
8912 Sturman Saml confr
8914 Dallas Glenn L
Robbins John E
Wallace Chas
8915 Hough School
8916 Quinn Mae Mrs confr
8918 Napoli Peter barber
8920 Fanelli Rocco
Fant Adolph
Murphy Jas A
8922 Fant Adolph hdw
8924 Friedman Robt fruits
8926 Lawton Jas M
Lusch Henry
Sindusky Sol
Sullivan Edw J
8927-33 **Scotia Apts**
(For other occupants see 1730-46 E 90th)
Apartments:
1 Mulhauser Carl W
8929
2 Derr Elmer G
3 Derr Elmer G
8933
4 Purvis Harry E
Street continued
8928 Lawrence Studio Co photogs
8932 Eddy Harold N meats
8930 Gt A & P Tea Co (br) gros
sw cor Midvale Oil Co gas sta
E 90th intersects
9001-03 **Harkness Terrace**
(For other occupants see 1727-37 E 90th)
Kellogg Chas W
Marshall Thos E
9007 Wilson Chas E
Harkness pl begins
9009 Sanderson Wm T
9011 **Miller Apts**
9104 Oakley Eliz E Mrs
9108 Goldsmith Isadore
Kurlan Saml
9200 Hoelzel Jeannette C music tchr
9201 Newman Louis garage
9203 Kean Claude E
Kean Emma Mrs delicatessen
McBeath Montrose B
9204 Bochert Elva L
9205 J & M Radio Sales & Service Co
9207 Valot Frank B barber
9208 Claxton Edith E Mrs
Rader John H
9209 Vacant
9211 Herd Adolph tailor
9216 Gt A & P Tea Co (br) gros
9217 Kroger Gro & Bkg Co (br) gros
Small Eliz M beauty shop
Allen Blanche Mrs
9218 Louie F Indy
9219 Vacant
9220 Hackenburg Warren E gro
9221 Ginsberg Sol Indy
9223 Vacant
9227 Cohn Abr B confr
E 93d intersects
9300 Fisher Bros Co gros
Gray Morris H dentist
Robboy John phys
9301 Stimmel Drug Co
9302 Taylor Geo meats
9303 Pinyoun F C
Triggs Jas C
Walters Harlie G
Young John
9305 Gulko David delicatessen
9306 Gusson Esther Mrs baker
Rivchun Raymond gro
9307 Smiley Nathan clothes clnr
9308 Salvatore Zuccaro fruits
9309 Gillespie Wm W
Gulko David
Miller Carl E
Oliver Grace
Peterfreured Harry
9310 **York Apts**
Apartments:
1A Black M
2A Copeland F
3A Poniter Wm
4A Patterson B
5A Gror M
6A O'Donnell A
7A Vacant
8A Burgess R
1B Fugii Toshio
2B Clark C M
3B Gaggus E
4B Arbaugh A L
5B Frisbley C L
6B O'Rourke May
7B Meyer Chas B
8B Kuschel C H
Street continued
9311 Schanzenbach Theresa beauty shop
9400 Manton Ernest
9401 **Apartments**
10 Vacant
11 Stark Ernest S
12 Knack Otto P
14 Decker Esther A
15 Maddock Hallie
16 Braun Ralph
17 Vacant
18 Knack Paul O Mrs
19 Vacant
20 Vacant
Street continued
9404 Crandall Edith Mrs

DRAFT

APPENDIX B-5: Title Search Records (No Documents Are Associated With This Appendix)

DRAFT

APPENDIX C-1: Regulatory Records - Mapped Database

DRAFT

DATABASE REPORT

DRAFT

Project Property:	*3 Vacant Parcels* *924 and 8924 Hough Avenue, & 1765 E 89th Street* *Cleveland OH*
Project No:	*G23-2862*
Report Type:	*Database Report*
Order No:	*23041400739*
Requested by:	*Nova Group, GBC*
Date Completed:	*April 18, 2023*

Environmental Risk Information Services
A division of Glacier Media Inc.
1.866.517.5204 | info@erisinfo.com | erisinfo.com

Table of Contents

Table of Contents....2
Executive Summary....3
Executive Summary: Report Summary....4
Executive Summary: Site Report Summary - Project Property....8
Executive Summary: Site Report Summary - Surrounding Properties....9
Executive Summary: Summary by Data Source....14
Map....21
Aerial....24
Topographic Map....25
Detail Report....26
Unplottable Summary....76
Unplottable Report....77
Appendix: Database Descriptions....78
Definitions....92

DRAFT

Notice: IMPORTANT LIMITATIONS and YOUR LIABILITY

Reliance on information in Report: This report DOES NOT replace a full Phase I Environmental Site Assessment but is solely intended to be used as database review of environmental records.

License for use of information in Report: No page of this report can be used without this cover page, this notice and the project property identifier. The information in Report(s) may not be modified or re-sold.

Your Liability for misuse: Using this Service and/or its reports in a manner contrary to this Notice or your agreement will be in breach of copyright and contract and ERIS may obtain damages for such mis-use, including damages caused to third parties, and gives ERIS the right to terminate your account, rescind your license to any previous reports and to bar you from future use of the Service.

No warranty of Accuracy or Liability for ERIS: The information contained in this report has been produced by ERIS Information Inc. ("ERIS") using various sources of information, including information provided by Federal and State government departments. The report applies only to the address and up to the date specified on the cover of this report, and any alterations or deviation from this description will require a new report. This report and the data contained herein does not purport to be and does not constitute a guarantee of the accuracy of the information contained herein and does not constitute a legal opinion nor medical advice. Although ERIS has endeavored to present you with information that is accurate, ERIS disclaims, any and all liability for any errors, omissions, or inaccuracies in such information and data, whether attributable to inadvertence, negligence or otherwise, and for any consequences arising therefrom. Liability on the part of ERIS is limited to the monetary value paid for this report.

Trademark and Copyright: You may not use the ERIS trademarks or attribute any work to ERIS other than as outlined above. This Service and Report (s) are protected by copyright owned by ERIS Information Inc. Copyright in data used in the Service or Report(s) (the "Data") is owned by ERIS or its licensors. The Service, Report(s) and Data may not be copied or reproduced in whole or in any substantial part without prior written consent of ERIS.

Executive Summary

Property Information:

Project Property:	*3 Vacant Parcels* *924 and 8924 Hough Avenue, & 1765 E 89th Street Cleveland OH*
Project No:	*G23-2862*

Coordinates:

Latitude:	*41.50954315*
Longitude:	*-81.62440843*
UTM Northing:	*4,595,511.87*
UTM Easting:	*447,892.67*
UTM Zone:	*17T*

Elevation:	*666 FT*

Order Information:

Order No:	*23041400739*
Date Requested:	*April 14, 2023*
Requested by:	*Nova Group, GBC*
Report Type:	*Database Report*

Historicals/Products:

Aerial Photographs	*Historical Aerials Photographs*
City Directory Search	*CD - Custom City Directory Search*
ERIS Xplorer	*ERIS Xplorer*
Excel Add-On	*Excel Add-On*
Fire Insurance Maps	*US Fire Insurance Maps*
Topographic Map	*Topographic Maps*

DRAFT

Executive Summary: Report Summary

Database	Searched	Search Radius	Project Property	Within 0.12mi	0.125mi to 0.25mi	0.25mi to 0.50mi	0.50mi to 1.00mi	Total
Standard Environmental Records								
Federal								
DOE FUSRAP	Y	1	0	0	0	0	0	0
NPL	Y	1	0	0	0	0	0	0
PROPOSED NPL	Y	1	0	0	0	0	0	0
DELETED NPL	Y	0.5	0	0	0	0	-	0
SEMS	Y	0.5	0	0	0	0	-	0
ODI	Y	0.5	0	0	0	0	-	0
SEMS ARCHIVE	Y	0.5	0	0	0	**1**	-	**1**
CERCLIS	Y	0.5	0	0	0	**1**	-	**1**
IODI	Y	0.5	0	0	0	0	-	0
CERCLIS NFRAP	Y	0.5	0	0	0	**1**	-	**1**
CERCLIS LIENS	Y	PO	0	-	-	-	-	0
RCRA CORRACTS	Y	1	0	0	0	0	0	0
RCRA TSD	Y	0.5	0	0	0	0	-	0
RCRA LQG	Y	0.25	0	0	0	-	-	0
RCRA SQG	Y	0.25	0	0	0	-	-	0
RCRA VSQG	Y	0.25	0	0	0	-	-	0
RCRA NON GEN	Y	0.25	0	0	0	-	-	0
RCRA CONTROLS	Y	0.5	0	0	0	0	-	0
FED ENG	Y	0.5	0	0	0	0	-	0
FED INST	Y	0.5	0	0	0	0	-	0
LUCIS	Y	0.5	0	0	0	0	-	0
NPL IC	Y	0.5	0	0	0	0	-	0
ERNS 1982 TO 1986	Y	PO	0	-	-	-	-	0
ERNS 1987 TO 1989	Y	PO	0	-	-	-	-	0
ERNS	Y	PO	0	-	-	-	-	0
FED BROWNFIELDS	Y	0.5	0	0	**1**	0	-	**1**
FEMA UST	Y	0.25	0	0	0	-	-	0

DRAFT

Database	Searched	Search Radius	Project Property	Within 0.12mi	0.125mi to 0.25mi	0.25mi to 0.50mi	0.50mi to 1.00mi	Total
FRP	Y	0.25	0	0	0	-	-	0
DELISTED FRP	Y	0.25	0	0	0	-	-	0
HIST GAS STATIONS	Y	0.25	0	0	0	-	-	0
REFN	Y	0.25	0	0	0	-	-	0
BULK TERMINAL	Y	0.25	0	0	0	-	-	0
SEMS LIEN	Y	PO	0	-	-	-	-	0
SUPERFUND ROD	Y	1	0	0	0	0	0	0
State								
DERR	Y	1	0	0	0	**1**	**13**	**14**
DELISTED DERR	Y	1	0	0	0	0	0	0
SWF/LF	Y	0.5	0	0	0	0	-	0
HIST LF	Y	0.5	0	0	0	0	-	0
LUST	Y	0.5	0	**1**	0	**22**	-	**23**
DELISTED LST	Y	0.5	0	**1**	0	**10**	-	**11**
LST	Y	0.5	0	0	0	0	-	0
UST	Y	0.25	0	**1**	**1**	-	-	**2**
TANKS	Y	0.25	0	0	0	-	-	0
TANKS 2	Y	0.25	0	0	0	-	-	0
DTNK	Y	0.25	0	0	0	-	-	0
ENG	Y	0.5	0	0	0	0	-	0
INST	Y	0.5	0	0	0	0	-	0
VCP	Y	0.5	0	0	0	0	-	0
VAP CNS	Y	0.5	0	0	0	0	-	0
BROWNFIELDS	Y	0.5	0	0	0	0	-	0
Tribal								
INDIAN LUST	Y	0.5	0	0	0	0	-	0
INDIAN UST	Y	0.25	0	0	0	-	-	0
DELISTED INDIAN LST	Y	0.5	0	0	0	0	-	0
DELISTED INDIAN UST	Y	0.25	0	0	0	-	-	0
County	***No County standard environmental record sources available for this State.***							

Additional Environmental Records

Federal

FINDS/FRS	Y	PO	0	**1**	-	-	-	**1**

DRAFT

Database	Searched	Search Radius	Project Property	Within 0.12mi	0.125mi to 0.25mi	0.25mi to 0.50mi	0.50mi to 1.00mi	Total
TRIS	Y	PO	0	-	-	-	-	0
PFAS NPL	Y	0.5	0	0	0	0	-	0
PFAS FED SITES	Y	0.5	0	0	0	0	-	0
PFAS SSEHRI	Y	0.5	0	0	0	0	-	0
ERNS PFAS	Y	0.5	0	0	0	0	-	0
PFAS NPDES	Y	0.5	0	0	0	0	-	0
PFAS TRI	Y	0.5	0	0	0	0	-	0
PFAS WATER	Y	0.5	0	0	0	0	-	0
PFAS TSCA	Y	0.5	0	0	0	0	-	0
HMIRS	Y	0.125	0	0	-	-	-	0
NCDL	Y	0.125	0	0	-	-	-	0
TSCA	Y	0.125	0	0	-	-	-	0
HIST TSCA	Y	0.125	0	0	-	-	-	0
FTTS ADMIN	Y	PO	0	-	-	-	-	0
FTTS INSP	Y	PO	0	-	-	-	-	0
PRP	Y	PO	0	-	-	-	-	0
SCRD DRYCLEANER	Y	0.5	0	0	0	0	-	0
ICIS	Y	PO	0	-	-	-	-	0
FED DRYCLEANERS	Y	0.25	0	0	0	-	-	0
DELISTED FED DRY	Y	0.25	0	0	0	-	-	0
FUDS	Y	1	0	0	0	0	0	0
FORMER NIKE	Y	1	0	0	0	0	0	0
PIPELINE INCIDENT	Y	PO	0	-	-	-	-	0
MLTS	Y	PO	0	-	-	-	-	0
HIST MLTS	Y	PO	0	-	-	-	-	0
MINES	Y	0.25	0	0	0	-	-	0
SMCRA	Y	1	0	0	0	0	0	0
MRDS	Y	1	0	0	0	0	0	0
LM SITES	Y	1	0	0	0	0	0	0
ALT FUELS	Y	0.25	0	0	0	-	-	0
CONSENT DECREES	Y	0.25	0	0	0	-	-	0
AFS	Y	PO	0	-	-	-	-	0
SSTS	Y	0.25	0	0	0	-	-	0
PCBT	Y	0.5	0	0	0	0	-	0
PCB	Y	0.5	0	0	0	0	-	0

DRAFT

Database	Searched	Search Radius	Project Property	Within 0.12mi	0.125mi to 0.25mi	0.25mi to 0.50mi	0.50mi to 1.00mi	Total
State								
SPILLS	Y	0.125	0	0	-	-	-	0
TOWNGAS	Y	1	0	0	0	0	0	0
DRYCLEANERS	Y	0.25	0	0	0	-	-	0
DELISTED DRYCLEANERS	Y	0.25	0	0	0	-	-	0
USD	Y	0.5	**1**	0	**1**	**1**	-	**3**
CRO	Y	PO	0	-	-	-	-	0
SIAB	Y	PO	0	-	-	-	-	0
PFAS	Y	0.5	0	0	0	0	-	0
UIC	Y	PO	0	-	-	-	-	0
PFAS PWS	Y	0.5	0	0	0	0	-	0
AIR PERMITS	Y	0.25	0	0	**1**	-	-	**1**
Tribal	***No Tribal additional environmental record sources available for this State.***							
County	***No County additional environmental record sources available for this State.***							
	Total:		**1**	4	**4**	**37**	**13**	**59**

**** PO – Property Only***
**** 'Property and adjoining properties' database search radii are set at 0.25 miles.***

DRAFT

Executive Summary: Site Report Summary - Project Property

Map Key	DB	Company/Site Name	Address	Direction	Distance (mi/ft)	Elev Diff (ft)	Page Number
1	USD	Cleveland City-wide	601 Lakeside Ave, Rm 210 Cleveland OH 44114-	SW	0.00 / 0.00	0	26

DRAFT

Executive Summary: Site Report Summary - Surrounding Properties

Map Key	DB	Company/Site Name	Address	Direction	Distance (mi/ft)	Elev Diff (ft)	Page Number
2	FINDS/FRS	1779-81 E 89 ST APTS	1779-81 E 89TH ST CLEVELAND OH 44106 ***Registry ID:*** 110006341422	SSW	0.02 / 97.98	0	26
3	DELISTED LST	COMMUNITY CIRCLE TWO	8925 HOUGH AVE CLEVELAND OH 44106	NNW	0.03 / 179.78	1	27
3	UST	COMMUNITY CIRCLE TWO	8925 HOUGH AVE CLEVELAND OH 44106 ***Fac No (OTTER):*** 18008884	NNW	0.03 / 179.78	1	27
3	LUST	COMMUNITY CIRCLE TWO	8925 HOUGH AVE CLEVELAND OH 44106	NNW	0.03 / 179.78	1	27
4	FED BROWNFIELDS	Upper Chester	1848-66 E. 97th Street Cleveland OH 44106 ***Property ID:*** 169023	ESE	0.24 / 1,256.16	6	28
5	USD	Fairfax Neighborhood - Cleveland	Chester/E107 St/Norflk So RR/E79 St Cleveland OH 44106	S	0.24 / 1,256.88	5	33
6	UST	NE OHIO NEIGHBORHOOD HEALTH SRVS	8300 HOUGH AVE CLEVELAND OH 44103 ***Fac No (OTTER):*** 18000245 ***Tank No | Status:*** T00001 | EMP - Empty Never Filled	W	0.25 / 1,299.51	-1	34
6	AIR PERMITS	NORTHEAST OHIO NEIGHBORHOOD HEALTH SERVICES INC.	8300 HOUGH AVE. CLEVELAND OH 44103	W	0.25 / 1,299.51	-1	35
7	LUST	SPRINGBROOK ESTATES	1675 ANSEL RD CLEVELAND OH 44106 ***Release No (OTTER):*** 18010857-N00001 ***Facility Status | LTF Status | Date Last Change:*** Inactive | 6 Closure of regulated UST | 2/5/2002	ENE	0.28 / 1,488.72	-8	36
8	LUST	BP OIL CO. #22365	9308 CHESTER AVE CLEVELAND OH 44106 ***Release No (OTTER):*** 18002104-N00001 ***Facility Status | LTF Status | Date Last Change:*** Inactive | 1 SUS/CON from regulated UST | 9/14/1994	SE	0.30 / 1,569.33	8	37
8	LUST	BP OIL CO. #22365	9308 CHESTER AVE CLEVELAND OH 44106 ***Release No (OTTER):*** 18002104-N00002 ***Facility Status | LTF Status | Date Last Change:*** Inactive | 1 SUS/CON from regulated UST | 3/17/2008	SE	0.30 / 1,569.33	8	38

DRAFT

Map Key	DB	Company/Site Name	Address	Direction	Distance (mi/ft)	Elev Diff (ft)	Page Number
9	DELISTED LST	CLEVELAND CLINIC	1965 E 89TH ST CLEVELAND OH 44114	S	0.34 / 1,806.62	8	40
9	LUST	CLEVELAND CLINIC	1965 E 89TH ST CLEVELAND OH 44114	S	0.34 / 1,806.62	8	40
10	DELISTED LST	CLEVELAND CLINIC	2060 E 89 ST CLEVELAND OH 44106-2973	S	0.37 / 1,948.82	12	41
10	DELISTED LST	CLEVELAND CLINIC	2060 E 89 ST CLEVELAND OH 44106	S	0.37 / 1,948.82	12	41
11	DERR	Harshaw Filtrol Partnership, Cleveland	1945 E 97th St Cleveland OH 44124	SE	0.38 / 2,004.15	10	42
11	SEMS ARCHIVE	HARSHAW FILTROL PARTNERSHIP	1945 E 97 ST CLEVELAND OH 44124 ***EPA ID:*** OHD053276390	SE	0.38 / 2,004.15	10	42
11	LUST	CLEVELAND CLINIC	1945 E 97TH ST CLEVELAND OH 44106 ***Release No (OTTER):*** 18011344-N00001 ***Facility Status | LTF Status | Date Last Change:*** Inactive | 6 Closure of regulated UST | 8/23/2016	SE	0.38 / 2,004.15	10	43
12	LUST	FORMER GULF SERVICE STATION	8701-8705 EUCLID AVE CLEVELAND OH 44195 ***Release No (OTTER):*** 18011313-N00001 ***Facility Status | LTF Status | Date Last Change:*** Inactive | 6 Closure of regulated UST | 8/15/2014	SSW	0.40 / 2,090.47	3	44
13	LUST	VACANT LOT	9321 WADE PARK CLEVELAND OH 44106 ***Release No (OTTER):*** 18010948-N00001 ***Facility Status | LTF Status | Date Last Change:*** Inactive | 6 Closure of regulated UST | 6/12/2003	NNE	0.43 / 2,283.36	-16	45
14	CERCLIS	HARSHAW FILTROL PARTNERSHIP	1945 E 97 ST CLEVELAND OH 44124 ***Site EPA ID:*** OHD053276390	SE	0.44 / 2,300.08	13	46
14	CERCLIS NFRAP	HARSHAW FILTROL PARTNERSHIP	1945 E 97 ST CLEVELAND OH 44124 ***Site EPA ID:*** OHD053276390	SE	0.44 / 2,300.08	13	48
15	USD	Church Square Property	7909-8101 Euclid Ave Cleveland OH 44114-3485	WSW	0.44 / 2,329.08	3	49
16	LUST	MT SINAI MEDICAL CENTER	1800 E 105TH ST CLEVELAND OH 44106 ***Release No (OTTER):*** 18001584-N00001 ***Facility Status | LTF Status | Date Last Change:*** Inactive | 6 Closure of regulated UST | 4/26/1999	E	0.44 / 2,337.97	-22	49

DRAFT

Map Key	DB	Company/Site Name	Address	Direction	Distance (mi/ft)	Elev Diff (ft)	Page Number
16	LUST	MT SINAI MEDICAL CENTER	1800 E 105TH ST CLEVELAND OH 44106	E	0.44 / 2,337.97	-22	50
			Release No (OTTER): 18001584-N00002 ***Facility Status | LTF Status | Date Last Change:*** Inactive | 1 SUS/CON from regulated UST | 11/1/2005				
17	LUST	WADE PARK APARTMENTS	9500 WADE PARK CLEVELAND OH 44103	NNE	0.45 / 2,359.28	-18	52
			Release No (OTTER): 18011189-N00001 ***Facility Status | LTF Status | Date Last Change:*** Inactive | 6 Closure of regulated UST | 5/6/2009				
18	DELISTED LST	UNIVERSITY TOWER	1575 EAST BLVD CLEVELAND OH 44106	ENE	0.46 / 2,406.26	-19	53
18	LUST	UNIVERSITY TOWER	1575 EAST BLVD CLEVELAND OH 44106	ENE	0.46 / 2,406.26	-19	53
19	LUST	CLEVELAND CLINIC POWER HOUSE	2045 E 90TH ST CLEVELAND OH 44106	SSE	0.47 / 2,489.42	14	54
			Release No (OTTER): 18010181-N00002 ***Facility Status | LTF Status | Date Last Change:*** Inactive | 1 SUS/CON from regulated UST | 7/12/2011				
19	DELISTED LST	CLEVELAND CLINIC POWER HOUSE	2045 E 90TH ST CLEVELAND OH 44106	SSE	0.47 / 2,489.42	14	56
19	LUST	CLEVELAND CLINIC POWER HOUSE	2045 E 90TH ST CLEVELAND OH 44106	SSE	0.47 / 2,489.42	14	56
20	LUST	CLEVELAND CLINIC FOUNDATION	9500 EUCLID AVE CLEVELAND OH 44195-5047	SSE	0.49 / 2,574.90	13	57
			Release No (OTTER): 18003639-N00002 ***Facility Status | LTF Status | Date Last Change:*** Inactive | 1 SUS/CON from regulated UST | 4/3/2014				
20	LUST	CLEVELAND CLINIC FOUNDATION	9500 EUCLID AVE CLEVELAND OH 44195-5047	SSE	0.49 / 2,574.90	13	58
			Release No (OTTER): 18003639-N00003 ***Facility Status | LTF Status | Date Last Change:*** Active | 1 SUS/CON from regulated UST | 5/30/2014				
20	LUST	CLEVELAND CLINIC FOUNDATION	9500 EUCLID AVE CLEVELAND OH 44195-5047	SSE	0.49 / 2,574.90	13	60
			Release No (OTTER): 18003639-N00004 ***Facility Status | LTF Status | Date Last Change:*** Inactive | 6 Closure of regulated UST | 6/8/2000				
20	LUST	CLEVELAND CLINIC FOUNDATION	9500 EUCLID AVE CLEVELAND OH 44195-5047	SSE	0.49 / 2,574.90	13	61
			Release No (OTTER): 18003639-N00006 ***Facility Status | LTF Status | Date Last Change:*** Inactive | 6 Closure of regulated UST | 6/12/2000				
20	LUST	CLEVELAND CLINIC FOUNDATION	9500 EUCLID AVE CLEVELAND OH 44195-5047	SSE	0.49 / 2,574.90	13	62
			Release No (OTTER): 18003639-N00007 ***Facility Status | LTF Status | Date Last Change:*** Inactive | 6 Closure of regulated UST | 10/13/2011				

DRAFT

Map Key	DB	Company/Site Name	Address	Direction	Distance (mi/ft)	Elev Diff (ft)	Page Number
20	DELISTED LST	CLEVELAND CLINIC FOUNDATION	9500 EUCLID AVE CLEVELAND OH 44195-5047	SSE	0.49 / 2,574.90	13	64
20	DELISTED LST	CLEVELAND CLINIC FOUNDATION	9500 EUCLID AVE CLEVELAND OH 44195-5047	SSE	0.49 / 2,574.90	13	64
20	DELISTED LST	CLEVELAND CLINIC FOUNDATION	9500 EUCLID AVE CLEVELAND OH 44195-5047	SSE	0.49 / 2,574.90	13	64
20	DELISTED LST	CLEVELAND CLINIC FOUNDATION	9500 EUCLID AVE CLEVELAND OH 44195-5047	SSE	0.49 / 2,574.90	13	65
20	LUST	CLEVELAND CLINIC FOUNDATION	9500 EUCLID AVE CLEVELAND OH 44195-5047 ***Release No (OTTER):*** 18003639-N00008 ***Facility Status | LTF Status | Date Last Change:*** Inactive | 1 SUS/CON from regulated UST | 10/27/2014	SSE	0.49 / 2,574.90	13	65
20	DELISTED LST	CLEVELAND CLINIC FOUNDATION	9500 EUCLID AVE CLEVELAND OH 44195-5047	SSE	0.49 / 2,574.90	13	67
20	LUST	CLEVELAND CLINIC FOUNDATION	9500 EUCLID AVE CLEVELAND OH 44195-5047 ***Release No (OTTER):*** 18003639-N00009 ***Facility Status | LTF Status | Date Last Change:*** Active | 1 SUS/CON from regulated UST | 4/4/2019	SSE	0.49 / 2,574.90	13	67
20	LUST	CLEVELAND CLINIC FOUNDATION	9500 EUCLID AVE CLEVELAND OH	SSE	0.49 / 2,574.90	13	68
20	LUST	CLEVELAND CLINIC FOUNDATION	9500 EUCLID AVE CLEVELAND OH	SSE	0.49 / 2,574.90	13	69
21	DERR	Church Square Property USD, Cleveland	7909-8101 Euclid Ave Cleveland OH 44114-3485	WSW	0.52 / 2,770.59	4	70
22	DERR	Swift Cleaners Former Carnegie Ave Cleveland	8220 Carnegie Ave Cleveland OH 44103-	SSW	0.62 / 3,292.14	4	70
23	DERR	Fenway Manor Apartments, Cleveland	1986 Stokes Blvd Cleveland OH 44106-	ESE	0.67 / 3,545.15	14	71
24	DERR	Fairfax Neighborhood USD, Cleveland	Chester/E107 St/Norflk So RR/E79 St Cleveland OH 44106	ESE	0.69 / 3,622.10	14	71

DRAFT

Map Key	DB	Company/Site Name	Address	Direction	Distance (mi/ft)	Elev Diff (ft)	Page Number
25	DERR	Baker Electric Bldg, Cleveland	7100 Euclid Ave Cleveland OH 44103-	WSW	0.82 / 4,355.25	1	71
26	DERR	7001 Euclid Avenue Property, Cleveland	7001 Euclid Ave Cleveland OH 44103-	WSW	0.88 / 4,656.78	0	72
27	DERR	AT&T Fac, Cleveland	10615 Cedar Ave Cleveland OH 44106-3028	SE	0.91 / 4,795.28	30	72
28	DERR	Euclid Block Project, Cleveland	Euclid Ave/E 69th St/Chester Ave/E 7oth St Cleveland OH 44103-	WSW	0.92 / 4,874.11	4	73
29	DERR	Wade Park Chemicals, Cleveland	7012 Wade Park Blvd Cleveland OH 44103	WNW	0.93 / 4,917.80	-28	73
30	DERR	7000 Euclid Site, Cleveland	6900-7000 Euclid Ave Cleveland OH 44103-	WSW	0.96 / 5,062.15	0	74
31	DERR	Fairfax Elderly Homes LP, Cleveland	7920-8118 Central Ave, 2300-12 E 82nd St Cleveland OH 44104	SSW	0.97 / 5,101.66	12	74
32	DERR	Coyne Laundry Site Former, Cleveland	6710 Lexington Ave Cleveland OH 44103	W	0.97 / 5,115.32	-23	74
33	DERR	Midtown Tech Park, Cleveland	6700 Euclid Ave Cleveland OH 44103-	WSW	0.99 / 5,229.93	2	75

DRAFT

Executive Summary: Summary by Data Source

Standard

Federal

SEMS ARCHIVE - SEMS List 8R Archive Sites

A search of the SEMS ARCHIVE database, dated Jan 25, 2023 has found that there are 1 SEMS ARCHIVE site(s) within approximately 0.50 miles of the project property.

Equal/Higher Elevation	Address	Direction	Distance (mi/ft)	Map Key
HARSHAW FILTROL PARTNERSHIP	1945 E 97 ST CLEVELAND OH 44124 ***EPA ID**: OHD053276390*	SE	0.38 / 2,004.15	11

CERCLIS - Comprehensive Environmental Response, Compensation and Liability Information System - CERCLIS

A search of the CERCLIS database, dated Oct 25, 2013 has found that there are 1 CERCLIS site(s) within approximately 0.50 miles of the project property.

Equal/Higher Elevation	Address	Direction	Distance (mi/ft)	Map Key
HARSHAW FILTROL PARTNERSHIP	1945 E 97 ST CLEVELAND OH 44124 ***Site EPA ID**: OHD053276390*	SE	0.44 / 2,300.08	14

CERCLIS NFRAP - CERCLIS - No Further Remedial Action Planned

A search of the CERCLIS NFRAP database, dated Oct 25, 2013 has found that there are 1 CERCLIS NFRAP site(s) within approximately 0.50 miles of the project property.

Equal/Higher Elevation	Address	Direction	Distance (mi/ft)	Map Key
HARSHAW FILTROL PARTNERSHIP	1945 E 97 ST CLEVELAND OH 44124 ***Site EPA ID**: OHD053276390*	SE	0.44 / 2,300.08	14

FED BROWNFIELDS - The Assessment, Cleanup and Redevelopment Exchange System (ACRES) Brownfield Database

A search of the FED BROWNFIELDS database, dated Sep 13, 2022 has found that there are 1 FED BROWNFIELDS site(s) within approximately 0.50 miles of the project property.

Equal/Higher Elevation	Address	Direction	Distance (mi/ft)	Map Key
Upper Chester	1848-66 E. 97th Street Cleveland OH 44106 ***Property ID**: 169023*	ESE	0.24 / 1,256.16	4

State

DERR - Division of Environmental Response & Revitalization Database

DRAFT

A search of the DERR database, dated Jan 16, 2023 has found that there are 14 DERR site(s) within approximately 1.00 miles of the project property.

Equal/Higher Elevation	Address	Direction	Distance (mi/ft)	Map Key
Harshaw Filtrol Partnership, Cleveland	1945 E 97th St Cleveland OH 44124	SE	0.38 / 2,004.15	11
Church Square Property USD, Cleveland	7909-8101 Euclid Ave Cleveland OH 44114-3485	WSW	0.52 / 2,770.59	21
Swift Cleaners Former Carnegie Ave Cleveland	8220 Carnegie Ave Cleveland OH 44103-	SSW	0.62 / 3,292.14	22
Fenway Manor Apartments, Cleveland	1986 Stokes Blvd Cleveland OH 44106-	ESE	0.67 / 3,545.15	23
Fairfax Neighborhood USD, Cleveland	Chester/E107 St/Norflk So RR/E79 St Cleveland OH 44106	ESE	0.69 / 3,622.10	24
Baker Electric Bldg, Cleveland	7100 Euclid Ave Cleveland OH 44103-	WSW	0.82 / 4,355.25	25
7001 Euclid Avenue Property, Cleveland	7001 Euclid Ave Cleveland OH 44103-	WSW	0.88 / 4,656.78	26
AT&T Fac, Cleveland	10615 Cedar Ave Cleveland OH 44106-3028	SE	0.91 / 4,795.28	27
Euclid Block Project, Cleveland	Euclid Ave/E 69th St/Chester Ave/E 7oth St Cleveland OH 44103-	WSW	0.92 / 4,874.11	28
7000 Euclid Site, Cleveland	6900-7000 Euclid Ave Cleveland OH 44103-	WSW	0.96 / 5,062.15	30
Fairfax Elderly Homes LP, Cleveland	7920-8118 Central Ave, 2300-12 E 82nd St Cleveland OH 44104	SSW	0.97 / 5,101.66	31
Midtown Tech Park, Cleveland	6700 Euclid Ave Cleveland OH 44103-	WSW	0.99 / 5,229.93	33

DRAFT

Lower Elevation	Address	Direction	Distance (mi/ft)	Map Key
Wade Park Chemicals, Cleveland	7012 Wade Park Blvd Cleveland OH 44103	WNW	0.93 / 4,917.80	29
Coyne Laundry Site Former, Cleveland	6710 Lexington Ave Cleveland OH 44103	W	0.97 / 5,115.32	32

LUST - Ohio Leaking Underground Storage Tanks (LUST)

A search of the LUST database, dated Jan 10, 2023 has found that there are 23 LUST site(s) within approximately 0.50 miles of the project property.

Equal/Higher Elevation	Address	Direction	Distance (mi/ft)	Map Key
COMMUNITY CIRCLE TWO	8925 HOUGH AVE CLEVELAND OH 44106	NNW	0.03 / 179.78	3
BP OIL CO. #22365	9308 CHESTER AVE CLEVELAND OH 44106	SE	0.30 / 1,569.33	8
	***Release No (OTTER)**: 18002104-N00002* ***Facility Status | LTF Status | Date Last Change**: Inactive | 1 SUS/CON from regulated UST | 3/17/2008*			
BP OIL CO. #22365	9308 CHESTER AVE CLEVELAND OH 44106	SE	0.30 / 1,569.33	8
	***Release No (OTTER)**: 18002104-N00001* ***Facility Status | LTF Status | Date Last Change**: Inactive | 1 SUS/CON from regulated UST | 9/14/1994*			
CLEVELAND CLINIC	1965 E 89TH ST CLEVELAND OH 44114	S	0.34 / 1,806.62	9
CLEVELAND CLINIC	1945 E 97TH ST CLEVELAND OH 44106	SE	0.38 / 2,004.15	11
	***Release No (OTTER)**: 18011344-N00001* ***Facility Status | LTF Status | Date Last Change**: Inactive | 6 Closure of regulated UST | 8/23/2016*			
FORMER GULF SERVICE STATION	8701-8705 EUCLID AVE CLEVELAND OH 44195	SSW	0.40 / 2,090.47	12
	***Release No (OTTER)**: 18011313-N00001* ***Facility Status | LTF Status | Date Last Change**: Inactive | 6 Closure of regulated UST | 8/15/2014*			
CLEVELAND CLINIC POWER HOUSE	2045 E 90TH ST CLEVELAND OH 44106	SSE	0.47 / 2,489.42	19
	***Release No (OTTER)**: 18010181-N00002* ***Facility Status | LTF Status | Date Last Change**: Inactive | 1 SUS/CON from regulated UST | 7/12/2011*			
CLEVELAND CLINIC POWER HOUSE	2045 E 90TH ST CLEVELAND OH 44106	SSE	0.47 / 2,489.42	19
CLEVELAND CLINIC FOUNDATION	9500 EUCLID AVE CLEVELAND OH	SSE	0.49 / 2,574.90	20

DRAFT

Equal/Higher Elevation	Address	Direction	Distance (mi/ft)	Map Key
CLEVELAND CLINIC FOUNDATION	9500 EUCLID AVE CLEVELAND OH	SSE	0.49 / 2,574.90	20
CLEVELAND CLINIC FOUNDATION	9500 EUCLID AVE CLEVELAND OH 44195-5047	SSE	0.49 / 2,574.90	20
	***Release No (OTTER)**: 18003639-N00009* ***Facility Status | LTF Status | Date Last Change**: Active | 1 SUS/CON from regulated UST | 4/4/2019*			
CLEVELAND CLINIC FOUNDATION	9500 EUCLID AVE CLEVELAND OH 44195-5047	SSE	0.49 / 2,574.90	20
	***Release No (OTTER)**: 18003639-N00008* ***Facility Status | LTF Status | Date Last Change**: Inactive | 1 SUS/CON from regulated UST | 10/27/2014*			
CLEVELAND CLINIC FOUNDATION	9500 EUCLID AVE CLEVELAND OH 44195-5047	SSE	0.49 / 2,574.90	20
	***Release No (OTTER)**: 18003639-N00007* ***Facility Status | LTF Status | Date Last Change**: Inactive | 6 Closure of regulated UST | 10/13/2011*			
CLEVELAND CLINIC FOUNDATION	9500 EUCLID AVE CLEVELAND OH 44195-5047	SSE	0.49 / 2,574.90	20
	***Release No (OTTER)**: 18003639-N00006* ***Facility Status | LTF Status | Date Last Change**: Inactive | 6 Closure of regulated UST | 6/12/2000*			
CLEVELAND CLINIC FOUNDATION	9500 EUCLID AVE CLEVELAND OH 44195-5047	SSE	0.49 / 2,574.90	20
	***Release No (OTTER)**: 18003639-N00004* ***Facility Status | LTF Status | Date Last Change**: Inactive | 6 Closure of regulated UST | 6/8/2000*			
CLEVELAND CLINIC FOUNDATION	9500 EUCLID AVE CLEVELAND OH 44195-5047	SSE	0.49 / 2,574.90	20
	***Release No (OTTER)**: 18003639-N00003* ***Facility Status | LTF Status | Date Last Change**: Active | 1 SUS/CON from regulated UST | 5/30/2014*			
CLEVELAND CLINIC FOUNDATION	9500 EUCLID AVE CLEVELAND OH 44195-5047	SSE	0.49 / 2,574.90	20
	***Release No (OTTER)**: 18003639-N00002* ***Facility Status | LTF Status | Date Last Change**: Inactive | 1 SUS/CON from regulated UST | 4/3/2014*			

Lower Elevation	Address	Direction	Distance (mi/ft)	Map Key
SPRINGBROOK ESTATES	1675 ANSEL RD CLEVELAND OH 44106	ENE	0.28 / 1,488.72	7
	***Release No (OTTER)**: 18010857-N00001* ***Facility Status | LTF Status | Date Last Change**: Inactive | 6 Closure of regulated UST | 2/5/2002*			
VACANT LOT	9321 WADE PARK CLEVELAND OH 44106	NNE	0.43 / 2,283.36	13
	***Release No (OTTER)**: 18010948-N00001* ***Facility Status | LTF Status | Date Last Change**: Inactive | 6 Closure of regulated UST | 6/12/2003*			
MT SINAI MEDICAL CENTER	1800 E 105TH ST CLEVELAND OH 44106	E	0.44 / 2,337.97	16
	***Release No (OTTER)**: 18001584-N00002* ***Facility Status | LTF Status | Date Last Change**: Inactive | 1 SUS/CON from regulated UST | 11/1/2005*			

DRAFT

Lower Elevation	Address	Direction	Distance (mi/ft)	Map Key
MT SINAI MEDICAL CENTER	1800 E 105TH ST CLEVELAND OH 44106	E	0.44 / 2,337.97	16
	***Release No (OTTER)**: 18001584-N00001* ***Facility Status | LTF Status | Date Last Change**: Inactive | 6 Closure of regulated UST | 4/26/1999*			
WADE PARK APARTMENTS	9500 WADE PARK CLEVELAND OH 44103	NNE	0.45 / 2,359.28	17
	***Release No (OTTER)**: 18011189-N00001* ***Facility Status | LTF Status | Date Last Change**: Inactive | 6 Closure of regulated UST | 5/6/2009*			
UNIVERSITY TOWER	1575 EAST BLVD CLEVELAND OH 44106	ENE	0.46 / 2,406.26	18

DELISTED LST - Delisted Petroleum Release List

A search of the DELISTED LST database, dated Jan 10, 2023 has found that there are 11 DELISTED LST site(s) within approximately 0.50 miles of the project property.

Equal/Higher Elevation	Address	Direction	Distance (mi/ft)	Map Key
COMMUNITY CIRCLE TWO	8925 HOUGH AVE CLEVELAND OH 44106	NNW	0.03 / 179.78	3
CLEVELAND CLINIC	1965 E 89TH ST CLEVELAND OH 44114	S	0.34 / 1,806.62	9
CLEVELAND CLINIC	2060 E 89 ST CLEVELAND OH 44106	S	0.37 / 1,948.82	10
CLEVELAND CLINIC	2060 E 89 ST CLEVELAND OH 44106-2973	S	0.37 / 1,948.82	10
CLEVELAND CLINIC POWER HOUSE	2045 E 90TH ST CLEVELAND OH 44106	SSE	0.47 / 2,489.42	19
CLEVELAND CLINIC FOUNDATION	9500 EUCLID AVE CLEVELAND OH 44195-5047	SSE	0.49 / 2,574.90	20
CLEVELAND CLINIC FOUNDATION	9500 EUCLID AVE CLEVELAND OH 44195-5047	SSE	0.49 / 2,574.90	20
CLEVELAND CLINIC FOUNDATION	9500 EUCLID AVE CLEVELAND OH 44195-5047	SSE	0.49 / 2,574.90	20

DRAFT

Equal/Higher Elevation	Address	Direction	Distance (mi/ft)	Map Key
CLEVELAND CLINIC FOUNDATION	9500 EUCLID AVE CLEVELAND OH 44195-5047	SSE	0.49 / 2,574.90	20
CLEVELAND CLINIC FOUNDATION	9500 EUCLID AVE CLEVELAND OH 44195-5047	SSE	0.49 / 2,574.90	20

Lower Elevation	Address	Direction	Distance (mi/ft)	Map Key
UNIVERSITY TOWER	1575 EAST BLVD CLEVELAND OH 44106	ENE	0.46 / 2,406.26	18

UST - Ohio Registered Underground Storage Tanks (UST)

A search of the UST database, dated Jan 10, 2023 has found that there are 2 UST site(s) within approximately 0.25 miles of the project property.

Equal/Higher Elevation	Address	Direction	Distance (mi/ft)	Map Key
COMMUNITY CIRCLE TWO	8925 HOUGH AVE CLEVELAND OH 44106 ***Fac No (OTTER)**: 18008884*	NNW	0.03 / 179.78	3

Lower Elevation	Address	Direction	Distance (mi/ft)	Map Key
NE OHIO NEIGHBORHOOD HEALTH SRVS	8300 HOUGH AVE CLEVELAND OH 44103 ***Fac No (OTTER)**: 18000245* ***Tank No | Status**: T00001 | EMP - Empty Never Filled*	W	0.25 / 1,299.51	6

Non Standard

Federal

FINDS/FRS - Facility Registry Service/Facility Index

A search of the FINDS/FRS database, dated Aug 18, 2022 has found that there are 1 FINDS/FRS site(s) within approximately 0.02 miles of the project property.

Lower Elevation	Address	Direction	Distance (mi/ft)	Map Key
1779-81 E 89 ST APTS	1779-81 E 89TH ST CLEVELAND OH 44106 ***Registry ID**: 110006341422*	SSW	0.02 / 97.98	2

State

USD - Urban Setting Designation Sites

A search of the USD database, dated Feb 17, 2023 has found that there are 3 USD site(s) within approximately 0.50 miles of the project property.

DRAFT

Equal/Higher Elevation	Address	Direction	Distance (mi/ft)	Map Key
Cleveland City-wide	601 Lakeside Ave, Rm 210 Cleveland OH 44114-	SW	0.00 / 0.00	1
Fairfax Neighborhood - Cleveland	Chester/E107 St/Norflk So RR/E79 St Cleveland OH 44106	S	0.24 / 1,256.88	5
Church Square Property	7909-8101 Euclid Ave Cleveland OH 44114-3485	WSW	0.44 / 2,329.08	15

AIR PERMITS - Permit by Rule Air Facilities

A search of the AIR PERMITS database, dated Jul 30, 2020 has found that there are 1 AIR PERMITS site(s) within approximately 0.25 miles of the project property.

Lower Elevation	Address	Direction	Distance (mi/ft)	Map Key
NORTHEAST OHIO NEIGHBORHOOD HEALTH SERVICES INC.	8300 HOUGH AVE. CLEVELAND OH 44103	W	0.25 / 1,299.51	6

DRAFT

Map: 1.0 Mile Radius

Order Number: 23041400739

Address: 924 and 8924 Hough Avenue, & 1765 E 89th Street, Cleveland, OH

Project Property
Buffer Outline
Sites with Higher Elevation
Sites with Same Elevation
Sites with Lower Elevation
Sites with Unknown Elevation
Areas with Higher Elevation
Areas with Same Elevation
Areas with Lower Elevation
Areas with Unknown Elevation
Freeways; Highways
Traffic Circle; Ramp
Major & Minor Arterial
Traffic Circle; Ramp
Local Road
Rail
State
Country
National Wetland
Indian Reserve Land
Plume
100 Year Flood Zone
500 Year Flood Zone
FWS Special Designation Areas
National Priorities List (Active, Delisted, Proposed, Institutional Control)

Source: © 2021 ESRI StreetMap Premium

© ERIS Information Inc.

Map: 0.5 Mile Radius

Order Number: 23041400739

Address: 924 and 8924 Hough Avenue, & 1765 E 89th Street, Cleveland, OH

Project Property
Buffer Outline
Sites with Higher Elevation
Sites with Same Elevation
Sites with Lower Elevation
Sites with Unknown Elevation
Areas with Higher Elevation
Areas with Same Elevation
Areas with Lower Elevation
Areas with Unknown Elevation
Freeways; Highways
Traffic Circle; Ramp
Major & Minor Arterial
Traffic Circle; Ramp
Local Road
Rail
State
Country
National Wetland
Indian Reserve Land
Plume
100 Year Flood Zone
500 Year Flood Zone
FWS Special Designation Areas
National Priorities List (Active, Delisted, Proposed, Institutional Control)

Source: © 2021 ESRI StreetMap Premium

© ERIS Information Inc.

81°37'30"W

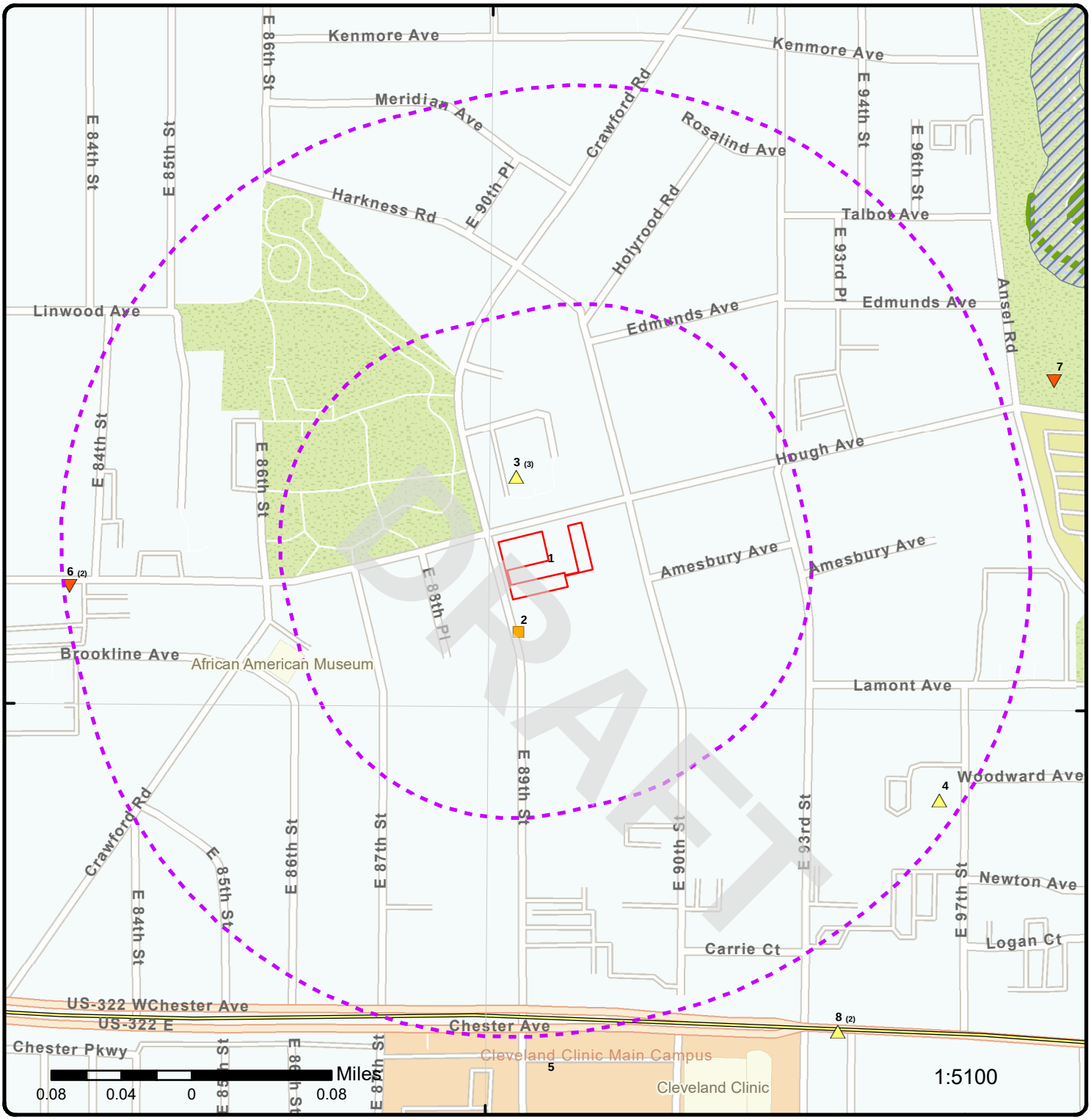

41°30'30"N

41°30'30"N

Map: 0.25 Mile Radius

Order Number: 23041400739

Address: 924 and 8924 Hough Avenue, & 1765 E 89th Street, Cleveland, OH

- Project Property
- Buffer Outline
- Sites with Higher Elevation
- Sites with Same Elevation
- Sites with Lower Elevation
- Sites with Unknown Elevation
- Areas with Higher Elevation
- Areas with Same Elevation
- Areas with Lower Elevation
- Areas with Unknown Elevation
- Freeways; Highways
- Traffic Circle; Ramp
- Major & Minor Arterial
- Traffic Circle; Ramp
- Local Road
- Rail
- State
- Country
- National Wetland
- Indian Reserve Land
- Plume
- 100 Year Flood Zone
- 500 Year Flood Zone
- FWS Special Designation Areas
- National Priorities List (Active, Delisted, Proposed, Institutional Control)

Source: © 2021 ESRI StreetMap Premium

© ERIS Information Inc.

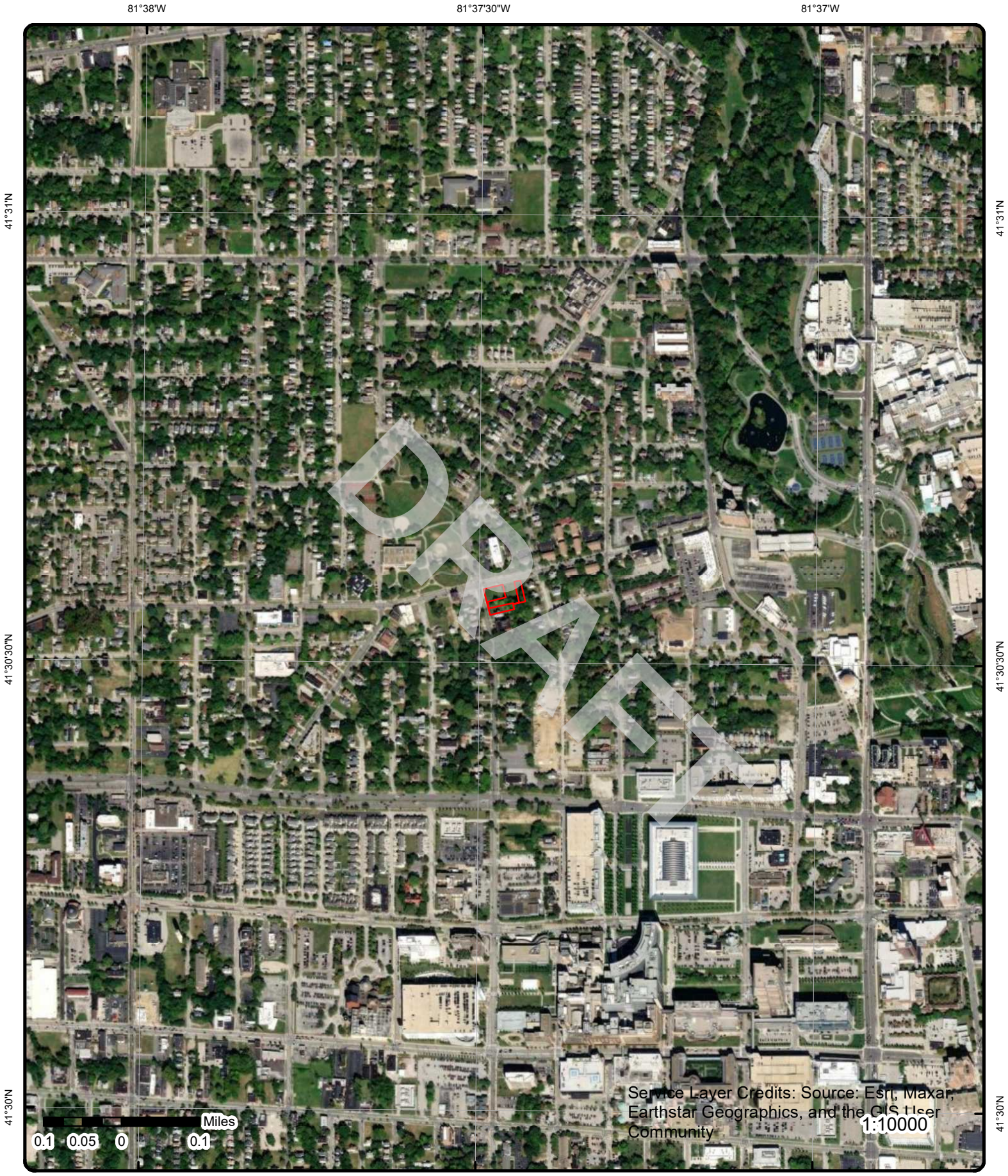

Aerial **Year: 2021**

Order Number: 23041400739

Address: 924 and 8924 Hough Avenue, & 1765 E 89th Street, Cleveland, OH

© ERIS Information Inc.

Source: ESRI World Imagery

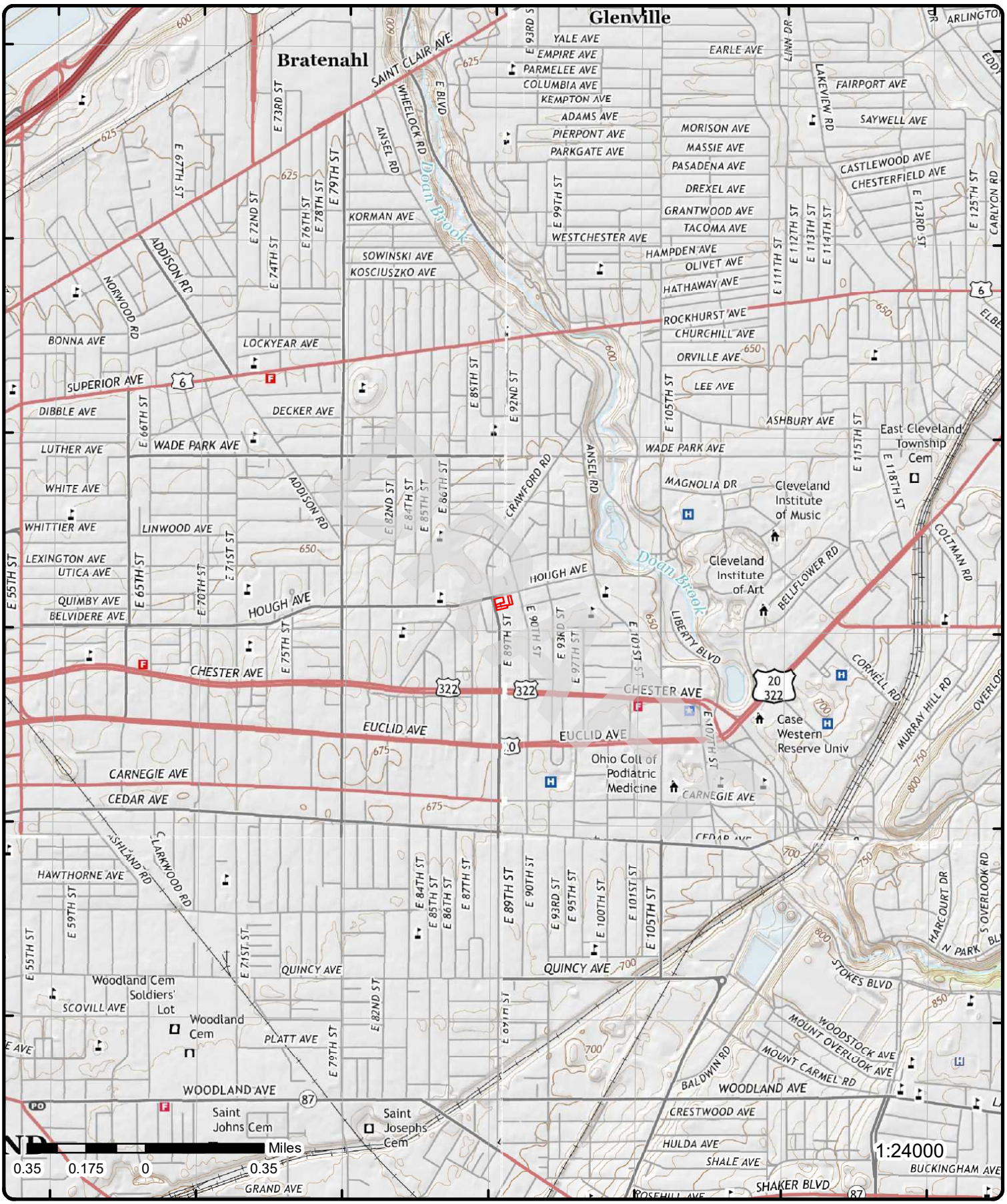

Topographic Map

Year: 2016

Order Number: 23041400739

Address: 924 and 8924 Hough Avenue, & 1765 E 89th Street, OH

Quadrangle(s): East Cleveland, OH; Cleveland South, OH; Cleveland North, OH; Shaker Heights, OH

© ERIS Information Inc.

Source: USGS Topographic Map

Detail Report

Map Key	Number of Records	Direction	Distance (mi/ft)	Elev/Diff (ft)	Site	DB
1	1 of 1	SW	0.00 / 0.00	666.44 / 0	Cleveland City-wide 601 Lakeside Ave, Rm 210 Cleveland OH 44114-	USD

Site ID:	218002661	**County:**	Cuyahoga
Project ID:	218002661001	**DERR Program:**	Voluntary Action Program
Project Type:	Urban Setting Designation	**Polygon ID:**	10008
Received Date:	3/4/2009	**Polygon Name:**	
Approved Date:	2/16/2011	**Staff Digitizer:**	SP
Verification Dt:	12/29/2016	**Digitized Date:**	8/3/2016
Verif Outcome:	Unchanged	**Centroid Lat:**	41.476941
Status Desc:	Granted	**Centroid Long:**	-81.680289
USD Area Type:	Area Wide	**Shape Length:**	0
OEPA Dist Office:	Northeast District Office	**Modified By:**	DERR_CO
Digitized Meth Desc:	Digital File from Consultant	**Modified Date:**	8/3/2016
Map Source Desc:	Other	**Acreage:**	50267.6958155
Confidence Desc:	High		
Comments:	corporate boundaries of City of Cleveland		

2	1 of 1	SSW	0.02 / 97.98	666.08 / 0	1779-81 E 89 ST APTS 1779-81 E 89TH ST CLEVELAND OH 44106	FINDS/FRS

Registry ID:	110006341422
FIPS Code:	39035
HUC Code:	04110003
Site Type Name:	STATIONARY
Location Description:	
Supplemental Location:	
Create Date:	01-MAR-00
Update Date:	29-DEC-14
Interest Types:	STATE MASTER
SIC Codes:	
SIC Code Descriptions:	
NAICS Codes:	
NAICS Code Descriptions:	
Conveyor:	FRS-GEOCODE
Federal Facility Code:	
Federal Agency Name:	
Tribal Land Code:	
Tribal Land Name:	
Congressional Dist No:	11
Census Block Code:	390351189001014
EPA Region Code:	05
County Name:	CUYAHOGA
US/Mexico Border Ind:	
Latitude:	41.50893
Longitude:	-81.6247
Reference Point:	CENTER OF A FACILITY OR STATION
Coord Collection Method:	ADDRESS MATCHING-HOUSE NUMBER
Accuracy Value:	30
Datum:	NAD83
Source:	
Facility Detail Rprt URL:	https://ofmpub.epa.gov/frs_public2/fii_query_detail.disp_program_facility?p_registry_id=110006341422
Data Source:	Facility Registry Service - Single File
Program Acronyms:	

DRAFT

Map Key	Number of Records	Direction	Distance (mi/ft)	Elev/Diff (ft)	Site	DB
OH-CORE:7544						
3	1 of 3	NNW	0.03 / 179.78	667.88 / 1	COMMUNITY CIRCLE TWO 8925 HOUGH AVE CLEVELAND OH 44106	DELISTED LST

Delisted Regulated and Non-Regulated Leaking Underground Storage Tanks (LUST)

Incident No:	180000100.0	**Class:**	D
Release No:	18008884 - N00001	**Class Desc:**	A viable RP has been identified
Status:	RPT: a possible incident is reported	**Rules:**	1992
Sub Status:	Approved	**Coordinator:**	Charles Zepp
Release Date:	8/25/1999	**County:**	Cuyahoga
LTF:	2 SUS/CON from non-regulated UST	**Facility Latitude:**	41.509998
Last Update:	Charles Zepp	**Facility Longitude:**	-81.624563
Last Update Date:	5/13/2016	**Original Source:**	NLUT
Last Status Update:	1/24/2002	**Record Date:**	09-OCT-2019
Priority:	2		

Map Key	Number of Records	Direction	Distance (mi/ft)	Elev/Diff (ft)	Site	DB
3	2 of 3	NNW	0.03 / 179.78	667.88 / 1	COMMUNITY CIRCLE TWO 8925 HOUGH AVE CLEVELAND OH 44106	UST

Facility (OTTER):		**Facility No (Map):**	
Fac No (OTTER):	18008884	**Fac Name (Map):**	
Fac Name (OTTER):	COMMUNITY CIRCLE TWO	**Address (Map):**	
Address (OTTER):	8925 HOUGH AVE	**City (Map):**	
City (OTTER):	CLEVELAND	**State (Map):**	
State (OTTER):		**Zip (Map):**	
Zip (OTTER):	44106	**County (Map):**	
County (OTTER):	Cuyahoga	**Latitude (Map):**	
Latitude (OTTER):		**Longitude (Map):**	
Longitude (OTTER):		**Fac ID (BUSTR2):**	
Fac No (BUSTR):		**Fac Name (BUSTR2):**	
Fac Name (BUSTR):		**Address (BUSTR2):**	
Address (BUSTR):		**City (BUSTR2):**	
City (BUSTR):		**Zip (BUSTR2):**	
State (BUSTR):		**Latitude (BUSTR2):**	
Zip (BUSTR):		**Longitude (BUSTR2):**	
County (BUSTR2):			
County (BUSTR):			
Latitude (BUSTR):			
Longitude (BUSTR):			
Data Source:	Ohio Tank Tracking & Environmental Regulations (OTTER) Search		

Ohio Tank Tracking & Environmental Regulations (OTTER) Search

Old Incident ID:		**Date Reported:**	
Tank Status:	No Tanks Available	**Own Business Name:**	COMMUNITY CIRCLE TWO
Facility URL:	https://apps.com.ohio.gov/fire/OTTER/Home/Index?ReturnUrl=%2ffire%2fOTTER%2fInquiry%2fInquiry#9195		
Release No URL:			

Map Key	Number of Records	Direction	Distance (mi/ft)	Elev/Diff (ft)	Site	DB
3	3 of 3	NNW	0.03 / 179.78	667.88 / 1	COMMUNITY CIRCLE TWO 8925 HOUGH AVE CLEVELAND OH 44106	LUST

Release No:	18008884 - N00001	**Release No (Map):**	18008884-N00001
Facility Name:	COMMUNITY CIRCLE TWO	**Fac Name (Map):**	COMMUNITY CIRCLE TWO
Facility Address:	8925 HOUGH AVE	**Fac Address (Map):**	8925 HOUGH AVE
Facility City:	CLEVELAND	**Fac City (Map):**	CLEVELAND
Facility State:	Ohio	**Fac ZIP (Map):**	44106

DRAFT

Map Key	Number of Records	Direction	Distance (mi/ft)	Elev/Diff (ft)	Site	DB

Facility ZIP:	44106	**County (Map):**	
County:	Cuyahoga	**Latitude (Map):**	41.51029
Facility Latitude:	41.509998	**Longitude (Map):**	-81.6245
Facility Longitude:	-81.624563	**Fac ID (BUSTR2):**	
Release No (OTTER):		**IncidntID (BUSTR2):**	
Fac Name (OTTER):		**Fac Name (BUSTR2):**	
FacAddress (OTTER):		**Address (BUSTR2):**	
Fac City (OTTER):		**City (BUSTR2):**	
Fac State (OTTER):		**ZIP (BUSTR2):**	
Fac ZIP (OTTER):		**County (BUSTR2):**	
County (OTTER):		**Latitude (BUSTR2):**	
Latitude (OTTER):		**Longitude (BUSTR2):**	
Longitude (OTTER):		**Release No (BUSTR):**	
Fac Name (BUSTR):		**Fac Addr (BUSTR):**	
Fac City (BUSTR):		**Fac State (BUSTR):**	
Fac ZIP (BUSTR):		**Fac County (BUSTR):**	
Latitude (BUSTR):		**Longitude (BUSTR):**	
Facility (OTTER):			
Data Source:	Map Services Directory: BUSTR (MapServer): All Environmental (MAP)		

Map Services Directory: BUSTR (MapServer): All Environmental (MAP)

Object ID:		**Long:**	-81.6245
FR Status:	RPT: a possible incident is reported	**Match:**	S80
Label:	18008884 - N00001 COMMUNITY CIRCLE TWO	**LOC QUAL:**	MAF7
Release No:	18008884 - N00001	**Facility Z:**	44106
Date:	9/21/2020	**LOC CONF:**	1
Address Out:	8925 Hough Ave	**Date Process:**	20200923
City Out:	Cleveland	**FID:**	
State Out:	OH	**X:**	-81.6245
ZIP Out:	44106-5700	**Y:**	41.51029
Lat:	41.51029		

All Active-Inactive BUSTR Sites

S No:	9162	**Coordinator:**	Charles Zepp
Incident No:	180000100.0	**LTF:**	2 SUS/CON from non-regulated UST
Last Review Date:	5/13/2016	**Rating:**	0
Release Date:	8/25/1999	**Facility Name:**	COMMUNITY CIRCLE TWO
Last Update:	Charles Zepp	**Facility Address:**	8925 HOUGH AVE
Last Update Date:	5/13/2016	**Facility City:**	CLEVELAND
Status:	RPT: a possible incident is reported	**Facility State:**	Ohio
Last Status Update:	1/24/2002	**County:**	Cuyahoga
Substatus:	Approved	**Facility ZIP:**	44106
Priority:	2	**Facility Latitude:**	41.509998
Class:	D	**Facility Longitude:**	-81.624563
Rules:	1992		

4	1 of 1	ESE	0.24 / 1,256.16	672.10 / 6	**Upper Chester** **1848-66 E. 97th Street** **Cleveland OH 44106**	**FED BROWNFIELDS**

Property ID:	169023	**BF Property (Map):**	169023
Lat Measure:	41.507612	**Latitude (Map):**	41.507612
Long Measure:	-81.62033300000002	**Longitude (Map):**	-81.620333
Property Name:	Upper Chester		
Address:	1848-66 E. 97th Street		
City:	Cleveland		
State Code:	OH		
Zip Code:	44106		
Primary Name (Map):	UPPER CHESTER		
Location Address (Map):	1848-66 E. 97TH STREET		
City Name (Map):	CLEVELAND		
County Name (Map):	CUYAHOGA		
State Code (Map):	OH		

DRAFT

Postal Code (Map): 44106

Brownfields Details

Registry I:	110067449345	**EPA ID:**	
EPA Region:	05	**BF RLF Gra:**	
Cat No:	04110003	**BF RLF Pil:**	
RCRA Handl:		**BF Assess :**	
RCRA Curre:		**BF Cleanup:**	
RCRA Remed:		**BF Tba Ind:**	
RCRA Const:		**BF 128a In:**	
RCRA El He:		**BF IC Code:**	N
RCRA El Gm:		**BF IC Gc I:**	U
RCRA Rem 1:		**BF IC Ep I:**	U
RCRA Ec Gw:		**BF IC ID I:**	U
RCRA Ec Ng:		**BF IC Pr I:**	U
RCRA IC Ep:		**FF Brac In:**	
RCRA IC Gc:		**BF RLF Ind:**	
RCRA IC ID:		**BF Assess1:**	Y
RCRA IC Pr:		**BF Multipu:**	
FF RCRA In:		**BF Awp Ind:**	
RCRA Trans:		**BF Showcas:**	
RCRA Tra 1:		**BF 128a P :**	
RCRA Ec Co:		**LUST Relea:**	
RCRA IC Co:		**LUST Award:**	
RCRA Gpra :		**LUST State:**	
RCRA Rem 2:		**Congressio:**	OH-11
RCRA Dru 1:		**FD Agency :**	
SF Site ID:		**FD Listing:**	
SF Ec Ind:		**FD Non NPL:**	
SF El Gm C:		**FD RCRA Ha:**	
SF El He C:		**FD RCRA Ca:**	
SF IC Ind:		**FD SF NPL :**	
SF NPL Cod:		**FD FF Ind:**	
SF NPL C 1:		**FD Ei Code:**	
SF Admin F:		**FD Brac In:**	
FF And Sit:		**FD Federal:**	
FF SF Ind:		**FD Hrs Sco:**	
Map Symbol:	B	**FD Ongoing:**	
Data Refre:	29-Jul-2022	**FD NPL Sta:**	
GIS Refres:		**FD Non N 1:**	
New Site:		**FD RCRA Gw:**	
Repow Ref :	https://cimc.epa.gov/ords/cimc/f?p=CIMC:REPOWER:::::P33_REF:3111	**FD RCRA He:**	
EPAOSC Sit:		**FD GMS Sur:**	
EPAOSC Res:		**FD Hes Sur:**	
EPAOSC R 1:		**FD SF Site:**	
EPAOSC Sta:		**FD Brac Ro:**	
EPAOSC Inc:		**Stimulus S:**	
Desc :		**Stimulus B:**	

Ind Name:
Cat Name: Ashtabula-Chagrin
Sub Name: Ashtabula-Chagrin
Primary Name: UPPER CHESTER
RCRA Drupa:
Url: https://obipublic11.epa.gov/analytics/saw.dll?PortalPages&Action=Navigate&col1=ACRES_GRANT_EXPORT.PROPERTY_ID&val1=%22169023.0%22&PortalPath=/shared/CIMC/_portal/CIMC&Page=Profile+Page
Census Url: https://ejscreen.epa.gov/mapper/demogreportpdf.aspx?report=census2010sf1&coords=-81.620333%2C41.507611999999995&feattype=point&radius=1.0
ACS Url: https://ejscreen.epa.gov/mapper/demogreportpdf.aspx?report=acs2017&coords=-81.620333%2C41.507611999999995&feattype=point&radius=1.0

SF Site Na:		**UST Status:**	
SF Non Npl:		**UST Substa:**	
SF Non N 1:		**UST Landus:**	
SF Non N 3:		**UST SPA Wa:**	
ERR Lat Lo:		**UST SPA Fa:**	
REPOW BF:	SGW	**UST WHPA W:**	

DRAFT

REPOW SF:		***UST WHPA F:***	
REPOW RCRA:		***UST Open:***	
REPOW Ref1:	3111	***UST Closed:***	
RCRA Han 1:		***LUST ID:***	
RCRA Rau I:		***Saa Site:***	
BF Propert:	169023-		
REPOW Re 1:	RE-Powering Site Profile		
BF Prope 1:	Upper Chester		
SF Non N 2:			

Cleanups In My Community (CIMC)

Grant ID:	69600470	***ASMT Cntrl Sub :***	
Grant Type:	Assessment	***Cleanup Cntrl Sub :***	
EPA Region:	05	***ASMT Asbestos :***	
Ownership Entity:	Private	***Cleanup Asbestos :***	
Latitude Measure:	41.507612	***ASMT Pcbs :***	
Longitude Measure:	-81.62033300000002	***Cleanup Pcbs :***	
Flag Cleanup Reqd:	N	***ASMT Vocs :***	
Flag IC Required:	N	***Cleanup Vocs :***	
Stcntrbg:		***ASMT Lead :***	
Property Size:	1.79	***Cleanup Lead :***	
Flag IC in Place:		***ASMT Oth Metal :***	
IC in Place Date:		***Cleanup Oth Metal :***	
Prop Cntrl :		***ASMT Pahs :***	
Gov Cntrl :		***Cleanup Pahs :***	
Permit Tools :		***ASMT Oth Cont:***	
Info DevlCes :		***Cleanup Oth Cont:***	
Prop Fnding Type Cd:	Hazardous	***ASMT Air :***	
Ownshp Changed :	N	***Cleanup Air :***	
Sfllp Factor :		***ASMT Drk Wat:***	
Source Mapscale No:		***Cleanup Drk Wat:***	
Past Cml Acres:		***ASMT Grd Water:***	
Future Cml Acres:		***Cleanup Grd Water:***	
Past Grnspc Acres:		***ASMT Sediments :***	
Future Grnspc Acres:		***Cleanup Sediments :***	
Past Acres:		***ASMT Soil :***	
Future Acres:		***Cleanup Soil :***	
Past Res Acres:	1.79	***ASMT Srf Water :***	
Future Res Acres:	1.79	***Cleanup Srf Water :***	
St Enrollment Dt:		***Other Media :***	Y
St Enrollment ID:		***Unknown Media :***	
St NFA Dt:		***Ready For Reuse :***	Y
Assess Petrol Prod :		***Assess Amount:***	
Cleanup Petrol Prod :		***Assess Fnd Ent Nm:***	
Assess Start Dt:		***Photo Available :***	N
Assess Cmpltn Dt:		***Video Available :***	N
Cleanup Start Dt:		***Cleanup Acres:***	
Cleanup Cmpltn Dt:		***Cleanup Amount:***	
Redev Start Dt:		***Redev Acres:***	
Redev Cleanup Jobs:		***Redev Amount:***	
Grant Recipient Nm:	Cuyahoga County		
PropertyNm:	Upper Chester		
Address:	1848-66 E. 97th Street		
City:	Cleveland		
State Code:	OH		
Zip Code:	44106		
Local Parcel No:	119-08-074 through -078, -107		
Current Owner:	Multiple Owners		
IC Data Address:			
Horizontal Collection Method:	Address Matching-House Number		
Reference Point:	Entrance Point of a Facility or Station		
Horizontal Reference Datum:	North American Datum of 1983		
Other Description:			
Other Desc Cleaned Up:			
Assess Type:			
Assess Fund Entity:			

DRAFT

Cleanup Funding EntityNm:
Cleanup Fund Entity:
Redev Funding Entity Nm:
Desc Hist: Parcels are now vacant land, previously single family residences.

Accmplisht Cnt Flag:		**Vacant Housing:**	505
Coop Agreement No:	00E00415	**Vacant Housing Pct:**	21.15
Past Mltistry Acres:		**Total Unemployed:**	545
Ftr Multistory Acres:		**Unemployed Pct:**	14.24
Assess Cadmium :		**Radius:**	.5
Clnup Cadmium :		**Actvy Funded:**	
Assess Chromium :		**Redev Lvrgd Srcs:**	
Clnup Chromium :		**AA Amt Funding:**	
Assess Copper :		**Flag Clnup Trmt Tech:**	
Clnup Copper :		**Excavation Disposal:**	
Assess Iron :		**Extrctn of Cntmnts:**	
Clnup Iron :		**Removal of Mats:**	
Assess Nickel :		**Rdctn of Cntmnts:**	
Clnup Nickel :		**Clnup of Structures:**	
Assess Selenium :		**Env EC Required:**	
Clnup Selenium :		**Flag EC Cover Tech:**	
Assess Mercury :		**Flag EC Security:**	
Clnup Mercury :		**Flag EC Immblztn:**	
Assess ArsenIC :		**Flag EC Eng Barriers:**	
Clnup ArsenIC :		**Flag EC Other:**	
Assess Bldg Mats :		**Env IC in Place:**	
Clnup Bldg Mats :		**Env EC in Place:**	
Assess oorair :		**Env Clnup Jobs:**	
Clnup oorair :		**Sect 128 A State Trbl:**	
Assess None :		**Multipurpose:**	
Clnup None :		**Clnup Cst Shr Amt:**	
Assess Pesticides :		**RLF Loan Amount:**	
Clnup Pesticides :		**RLF Ln Cst Shr Amt:**	
Assess Unknown :		**Pro Income Amt:**	
Clnup Unknown :		**Dt RLF Loan Signed:**	
Assess Svocs :		**Repayment Period:**	
Clnup Svocs :		**Interest Rate:**	
Clnup Unkn Media :		**RLF Subgrant Amt:**	
Redev Cmpltn Date:		**Cost Share Amt:**	
Pro Code:	BF	**Env Pro Income Amt:**	
FCA Fy:		**Dt RLF Sbgrnt Signd:**	
Flag EC in Place:		**Clnup Actvy Funded:**	
Flag EC Required:		**Below Poverty:**	2250
RFR Notation:		**Below Poverty Pct:**	58.78
Gpa Type ID:	6	**Median Income:**	1628
Clnup Doc:	N	**Low Income:**	2930
Awp Catalyst Yn:		**Low Income Pct:**	76.54
Flag Prop Not Enrld:	Y		

Redev Fund Entity:
Gpa Type Desc: Acres Cleaned Up
AA Actvy Funded:
AA Source of Funding:
Clnup Trmt Tech Info:
EC Data Address:
EC Addl Info:
Env IC Data Address:
Other Forms of Doc:
IC Addl Info:
Highlights: These vacant parcels are being considered for a proposed senior housing project. Former Use: Parcels are now vacant land, previously single family residences.

Property Alias:
Ctmnt Found:
Ctmnt Cleanedup:
Ctmnt Rec:

Media Afffected:

Other Media

DRAFT

Cleanups In My Community (CIMC)

Grant ID:	69600470	***ASMT Cntrl Sub :***	
Grant Type:	Assessment	***Cleanup Cntrl Sub :***	
EPA Region:	05	***ASMT Asbestos :***	
Ownership Entity:	Private	***Cleanup Asbestos :***	
Latitude Measure:	41.507612	***ASMT Pcbs :***	
Longitude Measure:	-81.62033300000002	***Cleanup Pcbs :***	
Flag Cleanup Reqd:	N	***ASMT Vocs :***	
Flag IC Required:	N	***Cleanup Vocs :***	
Stcntrbg:		***ASMT Lead :***	
Property Size:	1.79	***Cleanup Lead :***	
Flag IC in Place:		***ASMT Oth Metal :***	
IC in Place Date:		***Cleanup Oth Metal :***	
Prop Cntrl :		***ASMT Pahs :***	
Gov Cntrl :		***Cleanup Pahs :***	
Permit Tools :		***ASMT Oth Cont:***	
Info DevlCes :		***Cleanup Oth Cont:***	
Prop Fnding Type Cd:	Hazardous	***ASMT Air :***	
Ownshp Changed :	N	***Cleanup Air :***	
Sfllp Factor :		***ASMT Drk Wat:***	
Source Mapscale No:		***Cleanup Drk Wat:***	
Past Cml Acres:		***ASMT Grd Water:***	
Future Cml Acres:		***Cleanup Grd Water:***	
Past Grnspc Acres:		***ASMT Sediments :***	
Future Grnspc Acres:		***Cleanup Sediments :***	
Past Acres:		***ASMT Soil :***	
Future Acres:		***Cleanup Soil :***	
Past Res Acres:	1.79	***ASMT Srf Water :***	
Future Res Acres:	1.79	***Cleanup Srf Water :***	
St Enrollment Dt:		***Other Media :***	Y
St Enrollment ID:		***Unknown Media :***	
St NFA Dt:		***Ready For Reuse :***	Y
Assess Petrol Prod :		***Assess Amount:***	6500
Cleanup Petrol Prod :		***Assess Fnd Ent Nm:***	EPA
Assess Start Dt:	01/23/2013	***Photo Available :***	N
Assess Cmpltn Dt:	02/25/2013	***Video Available :***	N
Cleanup Start Dt:		***Cleanup Acres:***	
Cleanup Cmpltn Dt:		***Cleanup Amount:***	
Redev Start Dt:		***Redev Acres:***	
Redev Cleanup Jobs:		***Redev Amount:***	

Grant Recipient Nm:	Cuyahoga County
PropertyNm:	Upper Chester
Address:	1848-66 E. 97th Street
City:	Cleveland
State Code:	OH
Zip Code:	44106
Local Parcel No:	119-08-074 through -078, -107
Current Owner:	Multiple Owners
IC Data Address:	
Horizontal Collection Method:	Address Matching-House Number
Reference Point:	Entrance Point of a Facility or Station
Horizontal Reference Datum:	North American Datum of 1983
Other Description:	
Other Desc Cleaned Up:	
Assess Type:	Phase I Environmental Assessment
Assess Fund Entity:	US EPA - Brownfields Assessment Cooperative Agreement
Cleanup Funding EntityNm:	
Cleanup Fund Entity:	
Redev Funding Entity Nm:	
Desc Hist:	Parcels are now vacant land, previously single family residences.

Accmplisht Cnt Flag:	Y	***Vacant Housing:***	505
Coop Agreement No:	00E00415	***Vacant Housing Pct:***	21.15
Past Mltistry Acres:		***Total Unemployed:***	545
Ftr Multistory Acres:		***Unemployed Pct:***	14.24
Assess Cadmium :		***Radius:***	.5

DRAFT

Map Key	Number of Records	Direction	Distance (mi/ft)	Elev/Diff (ft)	Site	DB

Clnup Cadmium :		***Actvy Funded:***	
Assess Chromium :		***Redev Lvrgd Srcs:***	
Clnup Chromium :		***AA Amt Funding:***	
Assess Copper :		***Flag Clnup Trmt Tech:***	
Clnup Copper :		***Excavation Disposal:***	
Assess Iron :		***Extrctn of Cntmnts:***	
Clnup Iron :		***Removal of Mats:***	
Assess Nickel :		***Rdctn of Cntmnts:***	
Clnup Nickel :		***Clnup of Structures:***	
Assess Selenium :		***Env EC Required:***	
Clnup Selenium :		***Flag EC Cover Tech:***	
Assess Mercury :		***Flag EC Security:***	
Clnup Mercury :		***Flag EC Immblztn:***	
Assess ArsenIC :		***Flag EC Eng Barriers:***	
Clnup ArsenIC :		***Flag EC Other:***	
Assess Bldg Mats :		***Env IC in Place:***	
Clnup Bldg Mats :		***Env EC in Place:***	
Assess oorair :		***Env Clnup Jobs:***	
Clnup oorair :		***Sect 128 A State Trbl:***	
Assess None :		***Multipurpose:***	
Clnup None :		***Clnup Cst Shr Amt:***	
Assess Pesticides :		***RLF Loan Amount:***	
Clnup Pesticides :		***RLF Ln Cst Shr Amt:***	
Assess Unknown :		***Pro Income Amt:***	
Clnup Unknown :		***Dt RLF Loan Signed:***	
Assess Svocs :		***Repayment Period:***	
Clnup Svocs :		***Interest Rate:***	
Clnup Unkn Media :		***RLF Subgrant Amt:***	
Redev Cmpltn Date:		***Cost Share Amt:***	
Pro Code:	BF	***Env Pro Income Amt:***	
FCA Fy:	FY16	***Dt RLF Sbgrnt Signd:***	
Flag EC in Place:		***Clnup Actvy Funded:***	
Flag EC Required:		***Below Poverty:***	2250
RFR Notation:		***Below Poverty Pct:***	58.78
Gpa Type ID:	1	***Median Income:***	1628
Clnup Doc:	N	***Low Income:***	2930
Awp Catalyst Yn:		***Low Income Pct:***	76.54
Flag Prop Not Enrld:	Y		
Redev Fund Entity:			

Gpa Type Desc: Phase I Environmental Assessment
AA Actvy Funded: Phase I
AA Source of Funding:
Clnup Trmt Tech Info:
EC Data Address:
EC Addl Info:
Env IC Data Address:
Other Forms of Doc:
IC Addl Info:
Highlights: These vacant parcels are being considered for a proposed senior housing project. Former Use: Parcels are now vacant land, previously single family residences.

Property Alias:
Ctmnt Found:
Ctmnt Cleanedup:
Ctmnt Rec:

Media Afffected:

Other Media

5	*1 of 1*	*S*	*0.24 / 1,256.88*	*671.56 / 5*	***Fairfax Neighborhood - Cleveland Chester/E107 St/Norflk So RR/E79 St Cleveland OH 44106***	***USD***

Site ID:	218002263	***County:***	Cuyahoga
Project ID:	218002263001	***DERR Program:***	Voluntary Action Program
Project Type:	Urban Setting Designation	***Polygon ID:***	218
Received Date:	2/23/2004	***Polygon Name:***	

DRAFT

Map Key	Number of Records	Direction	Distance (mi/ft)	Elev/Diff (ft)	Site	DB

Approved Date:	7/21/2004	**Staff Digitizer:**	Gara, Brian
Verification Dt:	12/29/2016	**Digitized Date:**	8/3/2016
Verif Outcome:	Unchanged	**Centroid Lat:**	41.49541
Status Desc:	Granted	**Centroid Long:**	-81.612268
USD Area Type:	Area Wide	**Shape Length:**	0
OEPA Dist Office:	Northeast District Office	**Modified By:**	DERR_CO
Digitized Meth Desc:	Georeferenced Paper Map	**Modified Date:**	8/3/2016
Map Source Desc:	Topo Map	**Acreage:**	1903.59553305
Confidence Desc:	Medium		
Comments:			

6	1 of 2	W	0.25 / 1,299.51	665.55 / -1	NE OHIO NEIGHBORHOOD HEALTH SRVS 8300 HOUGH AVE CLEVELAND OH 44103	UST

Facility (OTTER):		**Facility No (Map):**	18000245
Fac No (OTTER):	18000245	**Fac Name (Map):**	NE OHIO NEIGHBORHOOD HEALTH SRVS
Fac Name (OTTER):	NE OHIO NEIGHBORHOOD HEALTH SRVS	**Address (Map):**	8300 HOUGH AVE
Address (OTTER):	8300 HOUGH AVE	**City (Map):**	CLEVELAND
City (OTTER):	CLEVELAND	**State (Map):**	Ohio
State (OTTER):		**Zip (Map):**	44103
Zip (OTTER):	44103	**County (Map):**	Cuyahoga
County (OTTER):	Cuyahoga	**Latitude (Map):**	41.50896
Latitude (OTTER):		**Longitude (Map):**	-81.62981
Longitude (OTTER):		**Fac ID (BUSTR2):**	18000245
Fac No (BUSTR):	18000245	**Fac Name (BUSTR2):**	NE OHIO NEIGHBORHOOD HEALTH SRVS
Fac Name (BUSTR):	NE OHIO NEIGHBORHOOD HEALTH SRVS	**Address (BUSTR2):**	8300 HOUGH AVE
Address (BUSTR):	8300 HOUGH AVE	**City (BUSTR2):**	CLEVELAND
City (BUSTR):	CLEVELAND	**Zip (BUSTR2):**	44103
State (BUSTR):	Ohio	**Latitude (BUSTR2):**	41.50926
Zip (BUSTR):	44103	**Longitude (BUSTR2):**	-81.62912

County (BUSTR2): CUY
County (BUSTR): Cuyahoga
Latitude (BUSTR): 41.5091
Longitude (BUSTR): -81.62998
Data Source: Ohio Tank Tracking & Environmental Regulations (OTTER) Search; Underground Storage Tanks Lookup - List of Inactive Underground Storage Tanks; BUSTR: All Facility Tanks; Map Services Directory: BUSTR - UST Locations (BUSTR/OGRIP)

Ohio Tank Tracking & Environmental Regulations (OTTER) Search

Old Incident ID:		**Date Reported:**	
Tank Status:	No Tanks Available	**Own Business Name:**	NE OHIO NEIGHBORHOOD HEALTH SRVS

Facility URL: https://apps.com.ohio.gov/fire/OTTER/Home/Index?ReturnUrl=%2ffire%2fOTTER%2fInquiry%2fInquiry#22762
Release No URL:

Underground Storage Tanks Lookup - List of Inactive Underground Storage Tanks

Tank No:	T00001	**Date Last Used:**	12/31/2011
Status:	EMP - Empty Never Filled	**UST Capacity:**	1000
UST:	UST	**Tank Content:**	Other (see comments)
Regulated:	NO	**Abandon Approve:**	
Facility Type:	Commercial	**UST Configurations:**	SW - Single Wall
Installation Date:	05/01/1999	**CAS No:**	68334-30-5
Date Removed:	05/01/2016	**Sensitive Area:**	NO
Date TCL Closed:	02/01/2012	**Dt of Sensitivity:**	

Owner Name: NE OHIO NEIGHBORHOOD HEALTH SRVS
Owner Address: 8300 HOUGH AVE
Owner City: CLEVELAND
Owner State: OH
Owner Zip: 44103
Construction: FRP-Fiberglass Reinforced Plastic
Construction Comments:
Overfill Prevention: FILL - Fill Pipe (drop tube flapper)

DRAFT

Map Key	Number of Records	Direction	Distance (mi/ft)	Elev/Diff (ft)	Site	DB

Overfill Prev Comments:	
Prmry Release Detection:	NR - None Required by Rule
2ndry Release Detection:	NR - None Required by Rule
Release Detect Comments:	
Spill Prevention Manholes:	SB - Spill Containment Manhole (bucket)
Spill Prev Manhole Comment:	
Corrosion Protections:	NR - None Required by Rule
Corrosion Protect Comments:	
Piping Configuration:	SW - Single Wall
Piping Config Comment:	
Piping Styles:	S - Suction
Piping Construction:	OTH - Other (explain)
Piping Construct Comments:	NCWG
Piping Corrosion Protection:	NR - None required by rule
Piping Corr Protect Comments:	
Piping Release Detection:	SS - Safe Suction
Piping Rel Detect Comments:	
Comments:	TANK WAS NEVER FILLED, THEREFORE, IT IS NOT A REGULATED TANK. TANK WAS REMOVED IN 2016.

BUSTR: All Facility Tanks

Tank No:	T00001	***Address Out:***	8300 Hough Ave
Status:	EMP - Empty Never Filled	***City Out:***	Cleveland
Date Remove:	5/1/2016	***State Out:***	OH
Data Date:	9/21/2020	***Zip Out:***	44103-4247
UST Capacity:	1000	***Lat:***	41.5091
Tank Content:	Other (see comments)	***Lon:***	-81.62998
Label:	18000245 NE OHIO NEIGHBORHOOD HEALTH SRVS	***Match:***	S80
Date Process:	2020/09/24	***LOC QUAL:***	MAF7
State:	Ohio	***LOC CONF:***	1
X:			
Y:			

BUSTR - UST Locations (BUSTR/OGRIP)

Object ID:	4829	***Facility Name:***	NE OHIO NEIGHBORHOOD HEALTH SRVS
Facility ID:	18000245	***Facility Co:***	No
Tank ID:	T00001	***Address:***	8300 HOUGH AVE
Facility Status:	Active	***City:***	CLEVELAND
Date Removed:	NULL	***Zip:***	44103
Inspection Date:	04/29/14	***County:***	CUY
Status:	TCL	***ODoT District:***	12
Data Date:	2014-11-10 14:09:47.677	***Latitude DD Begin:***	41.50926
Capacity:	1000	***Longitude DD Begin:***	-81.62912
Content:	Diesel		

BUSTR - UST Locations (BUSTR/OGRIP)

Object ID:	4830	***Facility Name:***	NE OHIO NEIGHBORHOOD HEALTH SRVS
Facility ID:	18000245	***Facility Co:***	No
Tank ID:	T00001	***Address:***	8300 HOUGH AVE
Facility Status:	Active	***City:***	CLEVELAND
Date Removed:	NULL	***Zip:***	44103
Inspection Date:	04/29/14	***County:***	CUY
Status:	TCL	***ODoT District:***	12
Data Date:	2014-11-10 14:09:47.677	***Latitude DD Begin:***	41.50926
Capacity:	1000	***Longitude DD Begin:***	-81.62912
Content:	Diesel		

6	*2 of 2*	*W*	*0.25 / 1,299.51*	*665.55 / -1*	***NORTHEAST OHIO NEIGHBORHOOD HEALTH SERVICES INC. 8300 HOUGH AVE.***	***AIR PERMITS***

DRAFT

Map Key	Number of Records	Direction	Distance (mi/ft)	Elev/Diff (ft)	Site	DB
					CLEVELAND OH 44103	

Facility ID: 13-18-00-3433
EU ID: B005
County: CUYAHOGA

Details

Received Date: 10/18/2016
Effective Date: 10/19/2016
Agencies: CLEVELAND DIVISION OF AIR QUALITY
PBR Type: EMERGENCY ELECTRICAL GENERATORS, WATER PUMPS, OR AIR COMPRESSORS
EU ID Description: 125 KW MTU EMERGENCY ELECTRICAL GENERATOR

7	1 of 1	ENE	0.28 / 1,488.72	658.45 / -8	SPRINGBROOK ESTATES 1675 ANSEL RD CLEVELAND OH 44106	LUST

Release No:	18010857 - N00001	**Release No (Map):**	18010857-N00001
Facility Name:	SPRINGBROOK ESTATES	**Fac Name (Map):**	SPRINGBROOK ESTATES
Facility Address:	1675 ANSEL RD	**Fac Address (Map):**	1675 ANSEL RD
Facility City:	CLEVELAND	**Fac City (Map):**	CLEVELAND
Facility State:	Ohio	**Fac ZIP (Map):**	44106
Facility ZIP:	44106	**County (Map):**	
County:	Cuyahoga	**Latitude (Map):**	41.51098
Facility Latitude:	41.511993	**Longitude (Map):**	-81.61871
Facility Longitude:	-81.619155	**Fac ID (BUSTR2):**	18010857
Release No (OTTER):	18010857-N00001	**IncidntID (BUSTR2):**	N00001
Fac Name (OTTER):	SPRINGBROOK ESTATES	**Fac Name (BUSTR2):**	SPRINGBROOK ESTATES
FacAddress (OTTER):	1675 ANSEL RD	**Address (BUSTR2):**	1675 ANSEL RD
Fac City (OTTER):	CLEVELAND	**City (BUSTR2):**	CLEVELAND
Fac State (OTTER):		**ZIP (BUSTR2):**	44106
Fac ZIP (OTTER):	44106	**County (BUSTR2):**	CUY
County (OTTER):	Cuyahoga	**Latitude (BUSTR2):**	41.51199
Latitude (OTTER):		**Longitude (BUSTR2):**	-81.61916
Longitude (OTTER):		**Release No (BUSTR):**	18010857-N00001
Fac Name (BUSTR):	SPRINGBROOK ESTATES	**Fac Addr (BUSTR):**	1675 ANSEL RD
Fac City (BUSTR):	CLEVELAND	**Fac State (BUSTR):**	OH
Fac ZIP (BUSTR):	44106	**Fac County (BUSTR):**	Cuyahoga
Latitude (BUSTR):	41.511993	**Longitude (BUSTR):**	-81.619155

Facility (OTTER): 18010857 (SPRINGBROOK ESTATES)
Data Source: Ohio Tank Tracking & Environmental Regulations (OTTER); Map Services Directory: BUSTR (MapServer): All Environmental (MAP); Facility Details with Active & Inactive Environmental Files (BUSTR); Map Services Directory: BUSTR - LUST Locations (BUSTR/OGRIP) (BUSTR2)

Facility Details with Active & Inactive Environmental Files (BUSTR)

Facility Status:	Inactive	**Date Last Change:**	2/5/2002
LTF Status:	6 Closure of regulated UST	**Review Date:**	02/06/2002
FR Status:	NFA: No Further Action	**Priority:**	2
Release Date:	01/07/2002	**Class:**	D

Class Description: A viable RP has been identified

Ohio Tank Tracking & Environmental Regulations (OTTER)

Old Incident ID:		**Date Reported:**	1/7/2002
Tank Status:	No Tanks Available	**Owner Busi Name:**	CUYAHOGA METROP HOUSING AUTH

Facility: 18010857 (SPRINGBROOK ESTATES)
Facility Link: https://apps.com.ohio.gov/fire/OTTER/Home/Index?ReturnUrl=%2ffire%2fOTTER%2fInquiry%2fInquiry#23768
Release Link: https://apps.com.ohio.gov/fire/OTTER/CorrectiveAction/ReleaseReport?releasesId=34357

Map Services Directory: BUSTR (MapServer): All Environmental (MAP)

DRAFT

Map Key	Number of Records	Direction	Distance (mi/ft)	Elev/Diff (ft)	Site	DB

Object ID:		**Long:**	-81.61871
FR Status:	NFA: No Further Action	**Match:**	S80
Label:	18010857 - N00001 SPRINGBROOK ESTATES	**LOC QUAL:**	MAF7
Release No:	18010857 - N00001	**Facility Z:**	44106
Date:	9/21/2020	**LOC CONF:**	1
Address Out:	1675 Ansel Rd	**Date Process:**	20200923
City Out:	Cleveland	**FID:**	
State Out:	OH	**X:**	-81.61871
ZIP Out:	44106-4181	**Y:**	41.51098
Lat:	41.51098		

Map Services Directory: BUSTR - LUST Locations (BUSTR2)

Object ID:	22195	**ODOT District:**	12
Facility ID:	18010857	**Address:**	1675 ANSEL RD
Incident ID:	N00001	**City:**	CLEVELAND
LTF:	6 Closure of regulated UST	**County:**	CUY
Status:	NFA: No Further Action	**ZIP:**	44106
Facility Status:	Inactive	**Latitude DD Begin:**	41.51199
Data Date:	2014-11-10 14:16:16.183	**Longitude DD Begin:**	-81.61916
Current Fac Name:	SPRINGBROOK ESTATES		

All Active-Inactive BUSTR Sites

S No:	35710	**Coordinator:**	Charles Zepp
Incident No:		**LTF:**	6 Closure of regulated UST
Last Review Date:	2/6/2002	**Rating:**	1
Release Date:	1/7/2002	**Facility Name:**	SPRINGBROOK ESTATES
Last Update:	Charles Zepp	**Facility Address:**	1675 ANSEL RD
Last Update Date:	6/10/2021	**Facility City:**	CLEVELAND
Status:	NFA: No Further Action	**Facility State:**	Ohio
Last Status Update:	2/5/2002	**County:**	Cuyahoga
Substatus:	Approved	**Facility ZIP:**	44106
Priority:	2	**Facility Latitude:**	41.511993
Class:	D	**Facility Longitude:**	-81.619155
Rules:	1999		

8	*1 of 2*	*SE*	*0.30 / 1,569.33*	*674.58 / 8*	***BP OIL CO. #22365 9308 CHESTER AVE CLEVELAND OH 44106***	***LUST***

Release No:	18002104 - N00001	**Release No (Map):**	18002104-N00001
Facility Name:	BP OIL CO. #22365	**Fac Name (Map):**	BP OIL CO. #22365
Facility Address:	9308 CHESTER AVE	**Fac Address (Map):**	9308 CHESTER AVE
Facility City:	CLEVELAND	**Fac City (Map):**	CLEVELAND
Facility State:	Ohio	**Fac ZIP (Map):**	44106
Facility ZIP:	44106	**County (Map):**	
County:	Cuyahoga	**Latitude (Map):**	41.50535
Facility Latitude:	41.505547	**Longitude (Map):**	-81.62111
Facility Longitude:	-81.621304	**Fac ID (BUSTR2):**	18002104
Release No (OTTER):	18002104-N00001	**IncidntID (BUSTR2):**	N00001
Fac Name (OTTER):	BP OIL CO. #22365	**Fac Name (BUSTR2):**	BP OIL CO. #22365
FacAddress (OTTER):	9308 CHESTER AVE	**Address (BUSTR2):**	9308 CHESTER AVE
Fac City (OTTER):	CLEVELAND	**City (BUSTR2):**	CLEVELAND
Fac State (OTTER):		**ZIP (BUSTR2):**	44106
Fac ZIP (OTTER):	44106	**County (BUSTR2):**	CUY
County (OTTER):	Cuyahoga	**Latitude (BUSTR2):**	41.50555
Latitude (OTTER):		**Longitude (BUSTR2):**	-81.6213
Longitude (OTTER):		**Release No (BUSTR):**	18002104-N00001
Fac Name (BUSTR):	BP OIL CO. #22365	**Fac Addr (BUSTR):**	9308 CHESTER AVE
Fac City (BUSTR):	CLEVELAND	**Fac State (BUSTR):**	OH
Fac ZIP (BUSTR):	44106	**Fac County (BUSTR):**	Cuyahoga
Latitude (BUSTR):	41.505547	**Longitude (BUSTR):**	-81.621304

Facility (OTTER): 18002104 (BP OIL CO. #22365)

Data Source: Ohio Tank Tracking & Environmental Regulations (OTTER); Map Services Directory: BUSTR (MapServer): All

DRAFT

Environmental (MAP); Facility Details with Active & Inactive Environmental Files (BUSTR); Map Services Directory: BUSTR - LUST Locations (BUSTR/OGRIP) (BUSTR2)

Facility Details with Active & Inactive Environmental Files (BUSTR)

Facility Status:	Inactive	***Date Last Change:***	9/14/1994
LTF Status:	1 SUS/CON from regulated UST	***Review Date:***	09/14/1994
FR Status:	NFA: No Further Action	***Priority:***	2
Release Date:	01/21/1992	***Class:***	D
Class Description:	A viable RP has been identified		

Ohio Tank Tracking & Environmental Regulations (OTTER)

Old Incident ID:	182014200.0	***Date Reported:***	1/21/1992
Tank Status:	No Tanks Available	***Owner Busi Name:***	KANTAM ENTERPRISES LLC
Facility:	18002104 (BP OIL CO. #22365)		
Facility Link:	https://apps.com.ohio.gov/fire/OTTER/Home/Index?ReturnUrl=%2ffire%2fOTTER%2fInquiry%2fInquiry#9647		
Release Link:	https://apps.com.ohio.gov/fire/OTTER/CorrectiveAction/ReleaseReport?releasesId=32015		

Map Services Directory: BUSTR (MapServer): All Environmental (MAP)

Object ID:		***Long:***	-81.62111
FR Status:	NFA: No Further Action	***Match:***	S80
Label:	18002104 - N00001 BP OIL CO. #22365	***LOC QUAL:***	MAF7
Release No:	18002104 - N00001	***Facility Z:***	44106
Date:	9/21/2020	***LOC CONF:***	1
Address Out:	9308 Chester Ave	***Date Process:***	20200923
City Out:	Cleveland	***FID:***	
State Out:	OH	***X:***	-81.62111
ZIP Out:	44106	***Y:***	41.50535
Lat:	41.50535		

Map Services Directory: BUSTR - LUST Locations (BUSTR2)

Object ID:	20479	***ODOT District:***	12
Facility ID:	18002104	***Address:***	9308 CHESTER AVE
Incident ID:	N00001	***City:***	CLEVELAND
LTF:	1 SUS/CON from regulated UST	***County:***	CUY
Status:	NFA: No Further Action	***ZIP:***	44106
Facility Status:	Inactive	***Latitude DD Begin:***	41.50555
Data Date:	2014-11-10 14:16:16.183	***Longitude DD Begin:***	-81.6213
Current Fac Name:	BP OIL CO. #22365		

All Active-Inactive BUSTR Sites

S No:	4691	***Coordinator:***	Charles Zepp
Incident No:	182014200.0	***LTF:***	1 SUS/CON from regulated UST
Last Review Date:	9/14/1994	***Rating:***	10
Release Date:	1/21/1992	***Facility Name:***	BP OIL CO. #22365
Last Update:	Charles Zepp	***Facility Address:***	9308 CHESTER AVE
Last Update Date:	12/14/2020	***Facility City:***	CLEVELAND
Status:	NFA: No Further Action	***Facility State:***	Ohio
Last Status Update:	9/14/1994	***County:***	Cuyahoga
Substatus:	Approved	***Facility ZIP:***	44106
Priority:	2	***Facility Latitude:***	41.505547
Class:	D	***Facility Longitude:***	-81.621304
Rules:	1992		

8	***2 of 2***	***SE***	***0.30 / 1,569.33***	***674.58 / 8***	***BP OIL CO. #22365 9308 CHESTER AVE CLEVELAND OH 44106***	***LUST***

DRAFT

Release No:	18002104 - N00002	**Release No (Map):**	18002104-N00002
Facility Name:	BP OIL CO. #22365	**Fac Name (Map):**	BP OIL CO. #22365
Facility Address:	9308 CHESTER AVE	**Fac Address (Map):**	9308 CHESTER AVE
Facility City:	CLEVELAND	**Fac City (Map):**	CLEVELAND
Facility State:	Ohio	**Fac ZIP (Map):**	44106
Facility ZIP:	44106	**County (Map):**	
County:	Cuyahoga	**Latitude (Map):**	41.50535
Facility Latitude:	41.505547	**Longitude (Map):**	-81.62111
Facility Longitude:	-81.621304	**Fac ID (BUSTR2):**	18002104
Release No (OTTER):	18002104-N00002	**IncidntID (BUSTR2):**	N00002
Fac Name (OTTER):	BP OIL CO. #22365	**Fac Name (BUSTR2):**	BP OIL CO. #22365
FacAddress (OTTER):	9308 CHESTER AVE	**Address (BUSTR2):**	9308 CHESTER AVE
Fac City (OTTER):	CLEVELAND	**City (BUSTR2):**	CLEVELAND
Fac State (OTTER):		**ZIP (BUSTR2):**	44106
Fac ZIP (OTTER):	44106	**County (BUSTR2):**	CUY
County (OTTER):	Cuyahoga	**Latitude (BUSTR2):**	41.50555
Latitude (OTTER):		**Longitude (BUSTR2):**	-81.6213
Longitude (OTTER):		**Release No (BUSTR):**	18002104-N00002
Fac Name (BUSTR):	BP OIL CO. #22365	**Fac Addr (BUSTR):**	9308 CHESTER AVE
Fac City (BUSTR):	CLEVELAND	**Fac State (BUSTR):**	OH
Fac ZIP (BUSTR):	44106	**Fac County (BUSTR):**	Cuyahoga
Latitude (BUSTR):	41.505547	**Longitude (BUSTR):**	-81.621304

Facility (OTTER): 18002104 (BP OIL CO. #22365)

Data Source: Ohio Tank Tracking & Environmental Regulations (OTTER); Map Services Directory: BUSTR (MapServer): All Environmental (MAP); Facility Details with Active & Inactive Environmental Files (BUSTR); Map Services Directory: BUSTR - LUST Locations (BUSTR/OGRIP) (BUSTR2)

Facility Details with Active & Inactive Environmental Files (BUSTR)

Facility Status:	Inactive	**Date Last Change:**	3/17/2008
LTF Status:	1 SUS/CON from regulated UST	**Review Date:**	03/17/2008
FR Status:	NFA: No Further Action	**Priority:**	2
Release Date:	10/16/2006	**Class:**	D

Class Description: A viable RP has been identified

Ohio Tank Tracking & Environmental Regulations (OTTER)

Old Incident ID:		**Date Reported:**	10/16/2006
Tank Status:	No Tanks Available	**Owner Busi Name:**	KANTAM ENTERPRISES LLC

Facility: 18002104 (BP OIL CO. #22365)

Facility Link: https://apps.com.ohio.gov/fire/OTTER/Home/Index?ReturnUrl=%2ffire%2fOTTER%2fInquiry%2fInquiry#9647

Release Link: https://apps.com.ohio.gov/fire/OTTER/CorrectiveAction/ReleaseReport?releasesId=32016

Map Services Directory: BUSTR (MapServer): All Environmental (MAP)

Object ID:		**Long:**	-81.62111
FR Status:	NFA: No Further Action	**Match:**	S80
Label:	18002104 - N00002 BP OIL CO. #22365	**LOC QUAL:**	MAF7
Release No:	18002104 - N00002	**Facility Z:**	44106
Date:	9/21/2020	**LOC CONF:**	1
Address Out:	9308 Chester Ave	**Date Process:**	20200923
City Out:	Cleveland	**FID:**	
State Out:	OH	**X:**	-81.62111
ZIP Out:	44106	**Y:**	41.50535
Lat:	41.50535		

Map Services Directory: BUSTR - LUST Locations (BUSTR2)

Object ID:	20480	**ODOT District:**	12
Facility ID:	18002104	**Address:**	9308 CHESTER AVE
Incident ID:	N00002	**City:**	CLEVELAND
LTF:	1 SUS/CON from regulated UST	**County:**	CUY
Status:	NFA: No Further Action	**ZIP:**	44106
Facility Status:	Inactive	**Latitude DD Begin:**	41.50555

DRAFT

Map Key	Number of Records	Direction	Distance (mi/ft)	Elev/Diff (ft)	Site	DB

Data Date:	2014-11-10 14:16:16.183	**Longitude DD Begin:**	-81.6213
Current Fac Name:	BP OIL CO. #22365		

All Active-Inactive BUSTR Sites

S No:	4692	**Coordinator:**	Charles Zepp
Incident No:		**LTF:**	1 SUS/CON from regulated UST
Last Review Date:	3/17/2008	**Rating:**	14
Release Date:	10/16/2006	**Facility Name:**	BP OIL CO. #22365
Last Update:	Charles Zepp	**Facility Address:**	9308 CHESTER AVE
Last Update Date:	12/14/2020	**Facility City:**	CLEVELAND
Status:	NFA: No Further Action	**Facility State:**	Ohio
Last Status Update:	3/17/2008	**County:**	Cuyahoga
Substatus:		**Facility ZIP:**	44106
Priority:	2	**Facility Latitude:**	41.505547
Class:	D	**Facility Longitude:**	-81.621304
Rules:	2005		

9	1 of 2	S	0.34 / 1,806.62	674.05 / 8	CLEVELAND CLINIC 1965 E 89TH ST CLEVELAND OH 44114	DELISTED LST

Delisted Regulated and Non-Regulated Leaking Underground Storage Tanks (LUST)

Incident No:		**Class:**	D
Release No:	18011335 - N00001	**Class Desc:**	A viable RP has been identified
Status:	RPT: a possible incident is reported	**Rules:**	2012
Sub Status:	Approved	**Coordinator:**	Charles Zepp
Release Date:	2/12/2016	**County:**	Cuyahoga
LTF:	2 SUS/CON from non-regulated UST	**Facility Latitude:**	
Last Update:	Charles Zepp	**Facility Longitude:**	
Last Update Date:	2/25/2016	**Original Source:**	NLUT
Last Status Update:	2/25/2016	**Record Date:**	09-OCT-2019
Priority:	2		

9	2 of 2	S	0.34 / 1,806.62	674.05 / 8	CLEVELAND CLINIC 1965 E 89TH ST CLEVELAND OH 44114	LUST

Release No:	18011335 - N00001	**Release No (Map):**	18011335-N00001
Facility Name:	CLEVELAND CLINIC	**Fac Name (Map):**	CLEVELAND CLINIC
Facility Address:	1965 E 89TH ST	**Fac Address (Map):**	1965 E 89TH ST
Facility City:	CLEVELAND	**Fac City (Map):**	CLEVELAND
Facility State:	Ohio	**Fac ZIP (Map):**	44114
Facility ZIP:	44114	**County (Map):**	
County:	Cuyahoga	**Latitude (Map):**	41.503842
Facility Latitude:	41.504441	**Longitude (Map):**	-81.624362
Facility Longitude:	-81.623692	**Fac ID (BUSTR2):**	
Release No (OTTER):		**IncidntID (BUSTR2):**	
Fac Name (OTTER):		**Fac Name (BUSTR2):**	
FacAddress (OTTER):		**Address (BUSTR2):**	
Fac City (OTTER):		**City (BUSTR2):**	
Fac State (OTTER):		**ZIP (BUSTR2):**	
Fac ZIP (OTTER):		**County (BUSTR2):**	
County (OTTER):		**Latitude (BUSTR2):**	
Latitude (OTTER):		**Longitude (BUSTR2):**	
Longitude (OTTER):		**Release No (BUSTR):**	
Fac Name (BUSTR):		**Fac Addr (BUSTR):**	
Fac City (BUSTR):		**Fac State (BUSTR):**	
Fac ZIP (BUSTR):		**Fac County (BUSTR):**	
Latitude (BUSTR):		**Longitude (BUSTR):**	
Facility (OTTER):			
Data Source:	Map Services Directory: BUSTR (MapServer): All Environmental (MAP)		

DRAFT

Map Key	Number of Records	Direction	Distance (mi/ft)	Elev/Diff (ft)	Site	DB

Map Services Directory: BUSTR (MapServer): All Environmental (MAP)

Object ID:		***Long:***	-81.624362
FR Status:	RPT: a possible incident is reported	***Match:***	S90
Label:	18011335 - N00001 CLEVELAND CLINIC	***LOC QUAL:***	AS0
Release No:	18011335 - N00001	***Facility Z:***	44114
Date:	9/21/2020	***LOC CONF:***	2
Address Out:	1965 E 89th St	***Date Process:***	20200923
City Out:	Cleveland	***FID:***	
State Out:	OH	***X:***	-81.624362
ZIP Out:	44106-2007	***Y:***	41.503842
Lat:	41.503842		

All Active-Inactive BUSTR Sites

S No:	8492	***Coordinator:***	Charles Zepp
Incident No:		***LTF:***	2 SUS/CON from non-regulated UST
Last Review Date:	2/25/2016	***Rating:***	
Release Date:	2/12/2016	***Facility Name:***	CLEVELAND CLINIC
Last Update:	Charles Zepp	***Facility Address:***	1965 E 89TH ST
Last Update Date:	10/18/2019	***Facility City:***	CLEVELAND
Status:	RPT: a possible incident is reported	***Facility State:***	Ohio
Last Status Update:	2/25/2016	***County:***	Cuyahoga
Substatus:	Approved	***Facility ZIP:***	44114
Priority:	2	***Facility Latitude:***	41.504441
Class:	D	***Facility Longitude:***	-81.623692
Rules:	2012		

10	*1 of 2*	*S*	*0.37 / 1,948.82*	*677.96 / 12*	*CLEVELAND CLINIC 2060 E 89 ST CLEVELAND OH 44106-2973*	***DELISTED LST***

Delisted Petroleum Release List

Incident No:		***Priority:***	2
S. No:	1347	***Class Code:***	D
Release No:	18011170 - N00001	***Class Desc:***	A viable RP has been identified
Release Date:	01/23/2008	***Rules:***	2005
Release Status:		***Coordinator:***	Charles Zepp
Facility Status:		***Rating:***	14
Sub Status:	Required	***County:***	Cuyahoga
LTF Status:	6 Closure of regulated UST	***Facility Latitude:***	
FR Status:	NCR: No closure report received letter sent	***Facility Longitude:***	
Last Update:	Charles Zepp	***Source Name(s):***	
Last Update Date:	29-JUL-13	***Source List:***	
Last Status Update:	07/18/2012	***Original Source:***	NLUT
Review Date:		***Record Date:***	Up to Aug 2013
Date Unknown:	07/29/2013		

10	*2 of 2*	*S*	*0.37 / 1,948.82*	*677.96 / 12*	*CLEVELAND CLINIC 2060 E 89 ST CLEVELAND OH 44106*	***DELISTED LST***

Delisted Petroleum Release List

Release No (OTTER):	***Release No (BUSTR):***
Facility (OTTER):	***FacName (BUSTR):***
Fac Name (OTTER):	***FacAddress (BUSTR):***
Fac City (OTTER):	***Fac City (BUSTR):***
Fac State (OTTER):	***Fac State (BUSTR):***
Fac ZIP (OTTER):	***Fac ZIP (BUSTR):***

DRAFT

Map Key	Number of Records	Direction	Distance (mi/ft)	Elev/Diff (ft)	Site	DB

County (OTTER):		**FacCounty (BUSTR):**	
Latitude (OTTER):		**Latitude (BUSTR):**	
Longitude (OTTER):		**Longitude (BUSTR):**	
Release No (Map):	18011170-N00001	**IncdntID(BUSTR2):**	
Fac Name (Map):	CLEVELAND CLINIC	**Fac ID (BUSTR2):**	
Fac Address (Map):	2060 E 89 ST	**Fac Name (BUSTR2):**	
Fac City (Map):	CLEVELAND	**Address (BUSTR2):**	
Fac ZIP (Map):	44106	**City (BUSTR2):**	
County (Map):		**Zip (BUSTR2):**	
Latitude (Map):		**County (BUSTR2):**	
Longitude (Map):		**Latitude (BUSTR2):**	
Original Source:	LUST	**Longitude (BUSTR2):**	
Record Date:	09-OCT-2019	**Facility Name:**	
Release No:		**Facility Address:**	
Eris Release No:		**Facility City:**	
Facility Latitude:		**Facility State:**	
Facility Longitude:		**Facility Zip:**	
Eris Fk:		**County:**	
Fac Address (OTTER):			

11	1 of 3	SE	0.38 / 2,004.15	676.06 / 10	**Harshaw Filtrol Partnership, Cleveland** **1945 E 97th St** **Cleveland OH 44124**	DERR

DERR ID:	218000383	**County:**	Cuyahoga
CERCLIS ID:	OHD053276390	**District:**	NEDO
Program:	SA	**Latitude:**	41.50527778
Program Desc:	Site Assessment	**Longitude:**	-81.62916667
Address (REST):	1945 E 97th St	**Cerclis iID (REST):**	OHD053276390
City (REST):	Cleveland	**OepaDstrct (REST):**	NEDO
Zip (REST):	44124	**Activity (REST):**	SA
County (REST):	Cuyahoga	**DERR ID (REST):**	218000383
LatDd Begin (REST):	41.50527778	**LonDd Begin (REST):**	-81.62916667
Source:	Ohio EPA: DERR Database; REST Services Directory: DERR Database (OEPA-DERR)		
Name (REST):	Harshaw Filtrol Partnership, Cleveland		

REST Services Directory: DERR Database (OEPA-DERR)

Cerclis ID:	OHD053276390	**Address:**	1945 E 97th St
Alias:		**City:**	Cleveland
Activity:	SA	**Zip:**	44124
ODoT District:	12	**Latitude DD Begin:**	41.50527778
OEPA District:	NEDO	**Longitude DD Begin:**	-81.62916667
County:	Cuyahoga		
Name:	Harshaw Filtrol Partnership, Cleveland		

11	2 of 3	SE	0.38 / 2,004.15	676.06 / 10	**HARSHAW FILTROL PARTNERSHIP** **1945 E 97 ST** **CLEVELAND OH 44124**	SEMS ARCHIVE

Site ID:	0504369	**FIPS Code:**	39035
EPA ID:	OHD053276390	**Cong District:**	19
Superfund Alt Agmt:	No	**Region:**	05
Federal Facility:	No	**County:**	CUYAHOGA
FF Docket:	No		
NPL:	Not on the NPL		
Non NPL Status:	NFRAP-Site does not qualify for the NPL based on existing information		

Action Information

Operable Units:	00	**Qual:**	N
Action Code:	PA	**SEQ:**	1
Action Name:	PA	**FF:**	N

DRAFT

Map Key	Number of Records	Direction	Distance (mi/ft)	Elev/Diff (ft)	Site	DB

Start Actual:		**FF Docket:**	N
Finish Actual:	06/30/1987	**Region:**	05
Curr Action Lead:	St Perf		
Operable Units:	00	**Qual:**	
Action Code:	VS	**SEQ:**	1
Action Name:	ARCH SITE	**FF:**	N
Start Actual:		**FF Docket:**	N
Finish Actual:	06/30/1987	**Region:**	05
Curr Action Lead:	EPA Perf In-Hse		
Operable Units:	00	**Qual:**	
Action Code:	DS	**SEQ:**	1
Action Name:	DISCVRY	**FF:**	N
Start Actual:	12/01/1984	**FF Docket:**	N
Finish Actual:	12/01/1984	**Region:**	05
Curr Action Lead:	EPA Perf		

Map Key	Number of Records	Direction	Distance (mi/ft)	Elev/Diff (ft)	Site	DB
11	3 of 3	SE	0.38 / 2,004.15	676.06 / 10	CLEVELAND CLINIC 1945 E 97TH ST CLEVELAND OH 44106	LUST

Release No:	18011344 - N00001	**Release No (Map):**	18011344-N00001
Facility Name:	CLEVELAND CLINIC	**Fac Name (Map):**	CLEVELAND CLINIC
Facility Address:	1945 E 97TH ST	**Fac Address (Map):**	1945 E 97TH ST
Facility City:	CLEVELAND	**Fac City (Map):**	CLEVELAND
Facility State:	Ohio	**Fac ZIP (Map):**	44106
Facility ZIP:	44106	**County (Map):**	
County:	Cuyahoga	**Latitude (Map):**	41.50494
Facility Latitude:	41.504990	**Longitude (Map):**	-81.61934
Facility Longitude:	-81.619069	**Fac ID (BUSTR2):**	
Release No (OTTER):	18011344-N00001	**IncidntID (BUSTR2):**	
Fac Name (OTTER):	CLEVELAND CLINIC	**Fac Name (BUSTR2):**	
FacAddress (OTTER):	1945 E 97TH ST	**Address (BUSTR2):**	
Fac City (OTTER):	CLEVELAND	**City (BUSTR2):**	
Fac State (OTTER):		**ZIP (BUSTR2):**	
Fac ZIP (OTTER):	44106	**County (BUSTR2):**	
County (OTTER):	Cuyahoga	**Latitude (BUSTR2):**	
Latitude (OTTER):		**Longitude (BUSTR2):**	
Longitude (OTTER):		**Release No (BUSTR):**	18011344-N00001
Fac Name (BUSTR):	CLEVELAND CLINIC	**Fac Addr (BUSTR):**	1945 E 97TH ST
Fac City (BUSTR):	CLEVELAND	**Fac State (BUSTR):**	OH
Fac ZIP (BUSTR):	44106	**Fac County (BUSTR):**	Cuyahoga
Latitude (BUSTR):	41.504990	**Longitude (BUSTR):**	-81.619069

Facility (OTTER): 18011344 (CLEVELAND CLINIC)

Data Source: Ohio Tank Tracking & Environmental Regulations (OTTER); Map Services Directory: BUSTR (MapServer): All Environmental (MAP); Facility Details with Active & Inactive Environmental Files (BUSTR)

Facility Details with Active & Inactive Environmental Files (BUSTR)

Facility Status:	Inactive	**Date Last Change:**	8/23/2016
LTF Status:	6 Closure of regulated UST	**Review Date:**	08/23/2016
FR Status:	NFA: No Further Action	**Priority:**	2
Release Date:	03/17/2016	**Class:**	A

Class Description: A Responsible Party (RP) for the release has not yet been determined

Ohio Tank Tracking & Environmental Regulations (OTTER)

Old Incident ID:		**Date Reported:**	3/17/2016
Tank Status:	No Tanks Available	**Owner Busi Name:**	

Facility: 18011344 (CLEVELAND CLINIC)

Facility Link: https://apps.com.ohio.gov/fire/OTTER/Home/Index?ReturnUrl=%2ffire%2fOTTER%2fInquiry%2fInquiry#32410

Release Link: https://apps.com.ohio.gov/fire/OTTER/CorrectiveAction/ReleaseReport?releasesId=38710

Map Services Directory: BUSTR (MapServer): All Environmental (MAP)

DRAFT

Map Key	Number of Records	Direction	Distance (mi/ft)	Elev/Diff (ft)	Site	DB

Object ID:		**Long:**	-81.61934
FR Status:	NFA: No Further Action	**Match:**	S80
Label:	18011344 - N00001 CLEVELAND CLINIC	**LOC QUAL:**	MAF7
Release No:	18011344 - N00001	**Facility Z:**	44106
Date:	9/21/2020	**LOC CONF:**	1
Address Out:	1945 E 97th St	**Date Process:**	20200923
City Out:	Cleveland	**FID:**	
State Out:	OH	**X:**	-81.61934
ZIP Out:	44106-4720	**Y:**	41.50494
Lat:	41.50494		

All Active-Inactive BUSTR Sites

S No:	8494	**Coordinator:**	Charles Zepp
Incident No:		**LTF:**	6 Closure of regulated UST
Last Review Date:	8/23/2016	**Rating:**	9
Release Date:	3/17/2016	**Facility Name:**	CLEVELAND CLINIC
Last Update:	Charles Zepp	**Facility Address:**	1945 E 97TH ST
Last Update Date:	7/13/2020	**Facility City:**	CLEVELAND
Status:	NFA: No Further Action	**Facility State:**	Ohio
Last Status Update:	8/23/2016	**County:**	Cuyahoga
Substatus:	Approved	**Facility ZIP:**	44106
Priority:	2	**Facility Latitude:**	41.504990
Class:	A	**Facility Longitude:**	-81.619069
Rules:	2012		

12	1 of 1	SSW	0.40 / 2,090.47	669.64 / 3	**FORMER GULF SERVICE STATION** **8701-8705 EUCLID AVE** **CLEVELAND OH 44195**	**LUST**

Release No:	18011313 - N00001	**Release No (Map):**	18011313-N00001
Facility Name:	FORMER GULF SERVICE STATION	**Fac Name (Map):**	FORMER GULF SERVICE STATION
Facility Address:	8701-8705 EUCLID AVE	**Fac Address (Map):**	8701-8705 EUCLID AVE
Facility City:	CLEVELAND	**Fac City (Map):**	CLEVELAND
Facility State:	Ohio	**Fac ZIP (Map):**	44195
Facility ZIP:	44195	**County (Map):**	
County:	Cuyahoga	**Latitude (Map):**	41.503629
Facility Latitude:	41.503635	**Longitude (Map):**	-81.626014
Facility Longitude:	-81.625893	**Fac ID (BUSTR2):**	
Release No (OTTER):	18011313-N00001	**IncidntID (BUSTR2):**	
Fac Name (OTTER):	FORMER GULF SERVICE STATION	**Fac Name (BUSTR2):**	
FacAddress (OTTER):	8701-8705 EUCLID AVE	**Address (BUSTR2):**	
Fac City (OTTER):	CLEVELAND	**City (BUSTR2):**	
Fac State (OTTER):		**ZIP (BUSTR2):**	
Fac ZIP (OTTER):	44195	**County (BUSTR2):**	
County (OTTER):	Cuyahoga	**Latitude (BUSTR2):**	
Latitude (OTTER):		**Longitude (BUSTR2):**	
Longitude (OTTER):		**Release No (BUSTR):**	18011313-N00001
Fac Name (BUSTR):	FORMER GULF SERVICE STATION	**Fac Addr (BUSTR):**	8701-8705 EUCLID AVE
Fac City (BUSTR):	CLEVELAND	**Fac State (BUSTR):**	OH
Fac ZIP (BUSTR):	44195	**Fac County (BUSTR):**	Cuyahoga
Latitude (BUSTR):	41.503635	**Longitude (BUSTR):**	-81.625893

Facility (OTTER): 18011313 (FORMER GULF SERVICE STATION)

Data Source: Ohio Tank Tracking & Environmental Regulations (OTTER); Map Services Directory: BUSTR (MapServer): All Environmental (MAP); Facility Details with Active & Inactive Environmental Files (BUSTR)

Facility Details with Active & Inactive Environmental Files (BUSTR)

Facility Status:	Inactive	**Date Last Change:**	8/15/2014
LTF Status:	6 Closure of regulated UST	**Review Date:**	08/15/2014
FR Status:	NFA: No Further Action	**Priority:**	2
Release Date:	08/13/2014	**Class:**	D

Class Description: A viable RP has been identified

DRAFT

Ohio Tank Tracking & Environmental Regulations (OTTER)

Old Incident ID:		***Date Reported:***	8/13/2014
Tank Status:	No Tanks Available	***Owner Busi Name:***	
Facility:	18011313 (FORMER GULF SERVICE STATION)		
Facility Link:	https://apps.com.ohio.gov/fire/OTTER/Home/Index?ReturnUrl=%2ffire%2fOTTER%2fInquiry%2fInquiry#32112		
Release Link:	https://apps.com.ohio.gov/fire/OTTER/CorrectiveAction/ReleaseReport?releasesId=37352		

Map Services Directory: BUSTR (MapServer): All Environmental (MAP)

Object ID:		***Long:***	-81.626014
FR Status:	NFA: No Further Action	***Match:***	T80
Label:	18011313 - N00001 FORMER GULF SERVICE STATION	***LOC QUAL:***	AS0
Release No:	18011313 - N00001	***Facility Z:***	44195
Date:	9/21/2020	***LOC CONF:***	2
Address Out:	8701-8705 Euclid Ave	***Date Process:***	20200923
City Out:	Cleveland	***FID:***	
State Out:	OH	***X:***	-81.626014
ZIP Out:	44195-0001	***Y:***	41.503629
Lat:	41.503629		

All Active-Inactive BUSTR Sites

S No:	13915	***Coordinator:***	Charles Zepp
Incident No:		***LTF:***	6 Closure of regulated UST
Last Review Date:	8/15/2014	***Rating:***	10
Release Date:	8/13/2014	***Facility Name:***	FORMER GULF SERVICE STATION
Last Update:	Charles Zepp	***Facility Address:***	8701-8705 EUCLID AVE
Last Update Date:	10/16/2019	***Facility City:***	CLEVELAND
Status:	NFA: No Further Action	***Facility State:***	Ohio
Last Status Update:	8/15/2014	***County:***	Cuyahoga
Substatus:	Approved	***Facility ZIP:***	44195
Priority:	2	***Facility Latitude:***	41.503635
Class:	D	***Facility Longitude:***	-81.625893
Rules:	2012		

13	***1 of 1***	***NNE***	***0.43 / 2,283.36***	***650.57 / -16***	***VACANT LOT 9321 WADE PARK CLEVELAND OH 44106***	***LUST***

Release No:	18010948 - N00001	***Release No (Map):***	18010948-N00001
Facility Name:	VACANT LOT	***Fac Name (Map):***	VACANT LOT
Facility Address:	9321 WADE PARK	***Fac Address (Map):***	9321 WADE PARK
Facility City:	CLEVELAND	***Fac City (Map):***	CLEVELAND
Facility State:	Ohio	***Fac ZIP (Map):***	44106
Facility ZIP:	44106	***County (Map):***	
County:	Cuyahoga	***Latitude (Map):***	41.515962
Facility Latitude:	41.515937	***Longitude (Map):***	-81.622112
Facility Longitude:	-81.622039	***Fac ID (BUSTR2):***	18010948
Release No (OTTER):	18010948-N00001	***IncidntID (BUSTR2):***	N00001
Fac Name (OTTER):	VACANT LOT	***Fac Name (BUSTR2):***	VACANT LOT
FacAddress (OTTER):	9321 WADE PARK	***Address (BUSTR2):***	9321 WADE PARK
Fac City (OTTER):	CLEVELAND	***City (BUSTR2):***	CLEVELAND
Fac State (OTTER):		***ZIP (BUSTR2):***	44106
Fac ZIP (OTTER):	44106	***County (BUSTR2):***	CUY
County (OTTER):	Cuyahoga	***Latitude (BUSTR2):***	41.51594
Latitude (OTTER):		***Longitude (BUSTR2):***	-81.62204
Longitude (OTTER):		***Release No (BUSTR):***	18010948-N00001
Fac Name (BUSTR):	VACANT LOT	***Fac Addr (BUSTR):***	9321 WADE PARK
Fac City (BUSTR):	CLEVELAND	***Fac State (BUSTR):***	OH
Fac ZIP (BUSTR):	44106	***Fac County (BUSTR):***	Cuyahoga
Latitude (BUSTR):	41.515937	***Longitude (BUSTR):***	-81.622039
Facility (OTTER):	18010948 (VACANT LOT)		
Data Source:	Ohio Tank Tracking & Environmental Regulations (OTTER); Map Services Directory: BUSTR (MapServer): All		

DRAFT

Environmental (MAP); Facility Details with Active & Inactive Environmental Files (BUSTR); Map Services Directory: BUSTR - LUST Locations (BUSTR/OGRIP) (BUSTR2)

Facility Details with Active & Inactive Environmental Files (BUSTR)

Facility Status:	Inactive	***Date Last Change:***	6/12/2003
LTF Status:	6 Closure of regulated UST	***Review Date:***	06/12/2003
FR Status:	NFA: No Further Action	***Priority:***	2
Release Date:	02/10/2003	***Class:***	A
Class Description:	A Responsible Party (RP) for the release has not yet been determined		

Ohio Tank Tracking & Environmental Regulations (OTTER)

Old Incident ID:		***Date Reported:***	2/10/2003
Tank Status:	No Tanks Available	***Owner Busi Name:***	VACANT LOT
Facility:	18010948 (VACANT LOT)		
Facility Link:	https://apps.com.ohio.gov/fire/OTTER/Home/Index?ReturnUrl=%2ffire%2fOTTER%2fInquiry%2fInquiry#14203		
Release Link:	https://apps.com.ohio.gov/fire/OTTER/CorrectiveAction/ReleaseReport?releasesId=34429		

Map Services Directory: BUSTR (MapServer): All Environmental (MAP)

Object ID:		***Long:***	-81.622112
FR Status:	NFA: No Further Action	***Match:***	S81
Label:	18010948 - N00001 VACANT LOT	***LOC QUAL:***	AS0
Release No:	18010948 - N00001	***Facility Z:***	44106
Date:	9/21/2020	***LOC CONF:***	2
Address Out:	9321 Wade Park Ave	***Date Process:***	20200923
City Out:	Cleveland	***FID:***	
State Out:	OH	***X:***	-81.622112
ZIP Out:	44106-3703	***Y:***	41.515962
Lat:	41.515962		

Map Services Directory: BUSTR - LUST Locations (BUSTR2)

Object ID:	22252	***ODOT District:***	12
Facility ID:	18010948	***Address:***	9321 WADE PARK
Incident ID:	N00001	***City:***	CLEVELAND
LTF:	6 Closure of regulated UST	***County:***	CUY
Status:	NFA: No Further Action	***ZIP:***	44106
Facility Status:	Inactive	***Latitude DD Begin:***	41.51594
Data Date:	2014-11-10 14:16:16.183	***Longitude DD Begin:***	-81.62204
Current Fac Name:	VACANT LOT		

All Active-Inactive BUSTR Sites

S No:	40176	***Coordinator:***	Charles Zepp
Incident No:		***LTF:***	6 Closure of regulated UST
Last Review Date:	6/12/2003	***Rating:***	10
Release Date:	2/10/2003	***Facility Name:***	VACANT LOT
Last Update:	Charles Zepp	***Facility Address:***	9321 WADE PARK
Last Update Date:	6/10/2021	***Facility City:***	CLEVELAND
Status:	NFA: No Further Action	***Facility State:***	Ohio
Last Status Update:	6/12/2003	***County:***	Cuyahoga
Substatus:	Approved	***Facility ZIP:***	44106
Priority:	2	***Facility Latitude:***	41.515937
Class:	A	***Facility Longitude:***	-81.622039
Rules:	1999		

14	***1 of 2***	***SE***	***0.44 / 2,300.08***	***678.98 / 13***	***HARSHAW FILTROL PARTNERSHIP 1945 E 97 ST CLEVELAND OH 44124***	***CERCLIS***

DRAFT

Site ID:	0504369	**RNPL Status Code:**	N
Site EPA ID:	OHD053276390	**NPL Status:**	Not on the NPL
Site Street Address 2:		**RFED Facility Code:**	N
Site County Name:	CUYAHOGA	**RFED Facility Desc:**	Not a Federal Facility
Site FIPS Code:	39035	**USGS Hydro Unit No.:**	04110003
Region Code:	05	**Site Cong. Dist. Code:**	19
Site SMSA No.:	1680	**ROT Desc:**	Other
Site Prim. Latitude:	+41.520000	**FR NPL Update No.:**	
Site Prim. Longitude:	-081.473333	**RFRA Code:**	
Lat Long Source:			

RNON NPL Status Desc: NFRAP-Site does not qualify for the NPL based on existing information

CERCLIS Assess History

OU ID:	00	**RALT Short Name:**	State (Fund)
Act Code ID:	001	**Act Start Date:**	
RAT Code:	PA	**Act Complete Date:**	6/30/1987 00:00:00
RAT Short Name:	PA	**AGT Order No.:**	130
RAT Name:	PRELIMINARY ASSESSMENT	**SH OU:**	
RAT Hist. Only Flag:		**SH Code:**	
RAT NSI Indicator:	B	**SH Seq:**	
RAT Level:	1	**SH Start Date:**	
RAT DEF OU:	00	**SH Complete Date:**	
RFBS Code:	P	**SH Lead:**	
SPA Code:	13		

RAT Def: Collection of diverse existing information about the source and nature of the site hazard. It is EPA policy to complete the preliminary assessment within one year of site discovery.

Site Desc:

Site Alias:

CERCLIS Assess History

OU ID:	00	**RALT Short Name:**	
Act Code ID:		**Act Start Date:**	
RAT Code:		**Act Complete Date:**	
RAT Short Name:		**AGT Order No.:**	0
RAT Name:		**SH OU:**	
RAT Hist. Only Flag:		**SH Code:**	
RAT NSI Indicator:		**SH Seq:**	
RAT Level:		**SH Start Date:**	
RAT DEF OU:		**SH Complete Date:**	
RFBS Code:		**SH Lead:**	
SPA Code:			

RAT Def:

Site Desc: No description available
.

Site Alias: HARSHAW FILTROL PARTNERSHIP,30100 CHAGRIN BLVD,CLEVELAND,OH,44124;

CERCLIS Assess History

OU ID:	00	**RALT Short Name:**	EPA In-House
Act Code ID:	001	**Act Start Date:**	
RAT Code:	VS	**Act Complete Date:**	6/30/1987 00:00:00
RAT Short Name:	ARCH SITE	**AGT Order No.:**	1500
RAT Name:	ARCHIVE SITE	**SH OU:**	
RAT Hist. Only Flag:		**SH Code:**	
RAT NSI Indicator:	B	**SH Seq:**	
RAT Level:	1	**SH Start Date:**	
RAT DEF OU:	00	**SH Complete Date:**	
RFBS Code:		**SH Lead:**	
SPA Code:	13		

RAT Def: The decision is made that no further activity is planned at the site.

Site Desc:

Site Alias:

DRAFT

Map Key	Number of Records	Direction	Distance (mi/ft)	Elev/Diff (ft)	Site	DB

CERCLIS Assess History

OU ID:	00	***RALT Short Name:***	EPA Fund
Act Code ID:	001	***Act Start Date:***	
RAT Code:	DS	***Act Complete Date:***	12/1/1984 00:00:00
RAT Short Name:	DISCVRY	***AGT Order No.:***	10
RAT Name:	DISCOVERY	***SH OU:***	
RAT Hist. Only Flag:		***SH Code:***	
RAT NSI Indicator:	B	***SH Seq:***	
RAT Level:	1	***SH Start Date:***	
RAT DEF OU:	00	***SH Complete Date:***	
RFBS Code:		***SH Lead:***	
SPA Code:	13		

RAT Def: The process by which a potential hazardous waste site is brought to the attention of the EPA. The process can occur through the use of several mechanisms such as a phone call or referral by another government agency.

Site Desc:

Site Alias:

14	*2 of 2*	*SE*	*0.44 / 2,300.08*	*678.98 / 13*	***HARSHAW FILTROL PARTNERSHIP 1945 E 97 ST CLEVELAND OH 44124***	***CERCLIS NFRAP***

Site ID:	504369	***Site FIPS Code:***	39035
Site EPA ID:	OHD053276390	***Region Code:***	5
Site Parent ID:		***Site Cong. Dist. Code:***	19
Site County Name:	CUYAHOGA	***Federal Facility:***	
Parent Site Name:			

CERCLIS-NFRAP Assess History

OU ID:	0	***Act Start Date:***	
Act Code ID:	1	***Act Complete Date:***	12/1/1984
RAT Code:	DS	***AGT Order No.:***	10
RAT Short Name:	DISCVRY	***SH OU:***	
RAT Name:	DISCOVERY	***SH Code:***	
RAT Hist. Only Flag:		***SH Seq:***	
RAT NSI Indicator:	B	***SH Start Date:***	
RAT Level:	1	***SH Complete Date:***	
RAT DEF OU:	00	***SH Lead:***	
RFBS Code:		***SH Qual:***	
SPA Code:	13	***RAQ Act. Qual Short:***	
RALT Short Name:	EPA Fund	***RNPL Status Code:***	N

RAT Def: The process by which a potential hazardous waste site is brought to the attention of the EPA. The process can occur through the use of several mechanisms such as a phone call or referral by another government agency.

RNON NPL Status Desc: NFRAP-Site does not qualify for the NPL based on existing information

CERCLIS-NFRAP Assess History

OU ID:	0	***Act Start Date:***	
Act Code ID:	1	***Act Complete Date:***	6/30/1987
RAT Code:	PA	***AGT Order No.:***	130
RAT Short Name:	PA	***SH OU:***	
RAT Name:	PRELIMINARY ASSESSMENT	***SH Code:***	
RAT Hist. Only Flag:		***SH Seq:***	
RAT NSI Indicator:	B	***SH Start Date:***	
RAT Level:	1	***SH Complete Date:***	
RAT DEF OU:	00	***SH Lead:***	
RFBS Code:	P	***SH Qual:***	
SPA Code:	13	***RAQ Act. Qual Short:***	NFRAP
RALT Short Name:	State (Fund)	***RNPL Status Code:***	N

RAT Def: Collection of diverse existing information about the source and nature of the site hazard. It is EPA policy to complete the preliminary assessment within one year of site discovery.

RNON NPL Status Desc: NFRAP-Site does not qualify for the NPL based on existing information

DRAFT

Map Key	Number of Records	Direction	Distance (mi/ft)	Elev/Diff (ft)	Site	DB

CERCLIS-NFRAP Assess History

OU ID:	0	**Act Start Date:**	
Act Code ID:	1	**Act Complete Date:**	6/30/1987
RAT Code:	VS	**AGT Order No.:**	1500
RAT Short Name:	ARCH SITE	**SH OU:**	
RAT Name:	ARCHIVE SITE	**SH Code:**	
RAT Hist. Only Flag:		**SH Seq:**	
RAT NSI Indicator:	B	**SH Start Date:**	
RAT Level:	1	**SH Complete Date:**	
RAT DEF OU:	00	**SH Lead:**	
RFBS Code:		**SH Qual:**	
SPA Code:	13	**RAQ Act. Qual Short:**	
RALT Short Name:	EPA In-House	**RNPL Status Code:**	N

RAT Def: The decision is made that no further activity is planned at the site.
RNON NPL Status Desc: NFRAP-Site does not qualify for the NPL based on existing information

---

15	1 of 1	WSW	0.44 / 2,329.08	669.40 / 3	Church Square Property 7909-8101 Euclid Ave Cleveland OH 44114-3485	USD

Site ID:	218002190	**County:**	Cuyahoga
Project ID:	218002190001	**DERR Program:**	Voluntary Action Program
Project Type:	Urban Setting Designation	**Polygon ID:**	203
Received Date:	8/31/1998	**Polygon Name:**	
Approved Date:	1/22/1999	**Staff Digitizer:**	Gara, Brian
Verification Dt:		**Digitized Date:**	8/3/2016
Verif Outcome:	NA	**Centroid Lat:**	41.504811
Status Desc:	Granted	**Centroid Long:**	-81.632478
USD Area Type:	Property Specific	**Shape Length:**	0
OEPA Dist Office:	Northeast District Office	**Modified By:**	DERR_CO
Digitized Meth Desc:	Georeferenced Paper Map	**Modified Date:**	8/3/2016
Map Source Desc:	Engineering Drawing	**Acreage:**	8.3243179
Confidence Desc:	Medium		
Comments:			

16	1 of 2	E	0.44 / 2,337.97	644.78 / -22	MT SINAI MEDICAL CENTER 1800 E 105TH ST CLEVELAND OH 44106	LUST

Release No:	18001584 - N00001	**Release No (Map):**	18001584-N00001
Facility Name:	MT SINAI MEDICAL CENTER	**Fac Name (Map):**	MT SINAI MEDICAL CENTER
Facility Address:	1800 E 105TH ST	**Fac Address (Map):**	1800 E 105TH ST
Facility City:	CLEVELAND	**Fac City (Map):**	CLEVELAND
Facility State:	Ohio	**Fac ZIP (Map):**	44106
Facility ZIP:	44106	**County (Map):**	
County:	Cuyahoga	**Latitude (Map):**	41.509281
Facility Latitude:	41.509234	**Longitude (Map):**	-81.615529
Facility Longitude:	-81.615531	**Fac ID (BUSTR2):**	18001584
Release No (OTTER):	18001584-N00001	**IncidntID (BUSTR2):**	N00001
Fac Name (OTTER):	MT SINAI MEDICAL CENTER	**Fac Name (BUSTR2):**	MT SINAI MEDICAL CENTER
FacAddress (OTTER):	1800 E 105TH ST	**Address (BUSTR2):**	1800 E 105TH ST
Fac City (OTTER):	CLEVELAND	**City (BUSTR2):**	CLEVELAND
Fac State (OTTER):		**ZIP (BUSTR2):**	44106
Fac ZIP (OTTER):	44106	**County (BUSTR2):**	CUY
County (OTTER):	Cuyahoga	**Latitude (BUSTR2):**	41.50923
Latitude (OTTER):		**Longitude (BUSTR2):**	-81.61553
Longitude (OTTER):		**Release No (BUSTR):**	18001584-N00001
Fac Name (BUSTR):	MT SINAI MEDICAL CENTER	**Fac Addr (BUSTR):**	1800 E 105TH ST
Fac City (BUSTR):	CLEVELAND	**Fac State (BUSTR):**	OH
Fac ZIP (BUSTR):	44106	**Fac County (BUSTR):**	Cuyahoga
Latitude (BUSTR):	41.509234	**Longitude (BUSTR):**	-81.615531

Facility (OTTER): 18001584 (MT SINAI MEDICAL CENTER)
Data Source: Ohio Tank Tracking & Environmental Regulations (OTTER); Map Services Directory: BUSTR (MapServer): All Environmental (MAP); Facility Details with Active & Inactive Environmental Files (BUSTR); Map Services Directory:

DRAFT

BUSTR - LUST Locations (BUSTR/OGRIP) (BUSTR2)

Facility Details with Active & Inactive Environmental Files (BUSTR)

Facility Status:	Inactive	***Date Last Change:***	4/26/1999
LTF Status:	6 Closure of regulated UST	***Review Date:***	04/26/1999
FR Status:	NFA: No Further Action	***Priority:***	2
Release Date:	03/29/1999	***Class:***	D
Class Description:	A viable RP has been identified		

Ohio Tank Tracking & Environmental Regulations (OTTER)

Old Incident ID:	189034200.0	***Date Reported:***	3/29/1999
Tank Status:	No Tanks Available	***Owner Busi Name:***	CASE WESTERN RESERVE UNIVERSITY
Facility:	18001584 (MT SINAI MEDICAL CENTER)		
Facility Link:	https://apps.com.ohio.gov/fire/OTTER/Home/Index?ReturnUrl=%2ffire%2fOTTER%2fInquiry%2fInquiry#23041		
Release Link:	https://apps.com.ohio.gov/fire/OTTER/CorrectiveAction/ReleaseReport?releasesId=32462		

Map Services Directory: BUSTR (MapServer): All Environmental (MAP)

Object ID:		***Long:***	-81.615529
FR Status:	NFA: No Further Action	***Match:***	S80
Label:	18001584 - N00001 MT SINAI MEDICAL CENTER	***LOC QUAL:***	AS0
Release No:	18001584 - N00001	***Facility Z:***	44106
Date:	9/21/2020	***LOC CONF:***	2
Address Out:	1800 E 105th St	***Date Process:***	20200923
City Out:	Cleveland	***FID:***	
State Out:	OH	***X:***	-81.615529
ZIP Out:	44106	***Y:***	41.509281
Lat:	41.509281		

Map Services Directory: BUSTR - LUST Locations (BUSTR2)

Object ID:	20152	***ODOT District:***	12
Facility ID:	18001584	***Address:***	1800 E 105TH ST
Incident ID:	N00001	***City:***	CLEVELAND
LTF:	6 Closure of regulated UST	***County:***	CUY
Status:	NFA: No Further Action	***ZIP:***	44106
Facility Status:	Inactive	***Latitude DD Begin:***	41.50923
Data Date:	2014-11-10 14:16:16.183	***Longitude DD Begin:***	-81.61553
Current Fac Name:	MT SINAI MEDICAL CENTER		

All Active-Inactive BUSTR Sites

S No:	24221	***Coordinator:***	Charles Zepp
Incident No:	189034200.0	***LTF:***	6 Closure of regulated UST
Last Review Date:	4/26/1999	***Rating:***	
Release Date:	3/29/1999	***Facility Name:***	MT SINAI MEDICAL CENTER
Last Update:	Charles Zepp	***Facility Address:***	1800 E 105TH ST
Last Update Date:	11/20/2020	***Facility City:***	CLEVELAND
Status:	NFA: No Further Action	***Facility State:***	Ohio
Last Status Update:	4/26/1999	***County:***	Cuyahoga
Substatus:	Approved	***Facility ZIP:***	44106
Priority:	2	***Facility Latitude:***	41.509234
Class:	D	***Facility Longitude:***	-81.615531
Rules:	1992		

16	***2 of 2***	***E***	***0.44 / 2,337.97***	***644.78 / -22***	***MT SINAI MEDICAL CENTER 1800 E 105TH ST CLEVELAND OH 44106***	***LUST***

DRAFT

Release No:	18001584 - N00002	**Release No (Map):**	18001584-N00002
Facility Name:	MT SINAI MEDICAL CENTER	**Fac Name (Map):**	MT SINAI MEDICAL CENTER
Facility Address:	1800 E 105TH ST	**Fac Address (Map):**	1800 E 105TH ST
Facility City:	CLEVELAND	**Fac City (Map):**	CLEVELAND
Facility State:	Ohio	**Fac ZIP (Map):**	44106
Facility ZIP:	44106	**County (Map):**	
County:	Cuyahoga	**Latitude (Map):**	41.509281
Facility Latitude:	41.509234	**Longitude (Map):**	-81.615529
Facility Longitude:	-81.615531	**Fac ID (BUSTR2):**	18001584
Release No (OTTER):	18001584-N00002	**IncidntID (BUSTR2):**	N00002
Fac Name (OTTER):	MT SINAI MEDICAL CENTER	**Fac Name (BUSTR2):**	MT SINAI MEDICAL CENTER
FacAddress (OTTER):	1800 E 105TH ST	**Address (BUSTR2):**	1800 E 105TH ST
Fac City (OTTER):	CLEVELAND	**City (BUSTR2):**	CLEVELAND
Fac State (OTTER):		**ZIP (BUSTR2):**	44106
Fac ZIP (OTTER):	44106	**County (BUSTR2):**	CUY
County (OTTER):	Cuyahoga	**Latitude (BUSTR2):**	41.50923
Latitude (OTTER):		**Longitude (BUSTR2):**	-81.61553
Longitude (OTTER):		**Release No (BUSTR):**	18001584-N00002
Fac Name (BUSTR):	MT SINAI MEDICAL CENTER	**Fac Addr (BUSTR):**	1800 E 105TH ST
Fac City (BUSTR):	CLEVELAND	**Fac State (BUSTR):**	OH
Fac ZIP (BUSTR):	44106	**Fac County (BUSTR):**	Cuyahoga
Latitude (BUSTR):	41.509234	**Longitude (BUSTR):**	-81.615531

Facility (OTTER): 18001584 (MT SINAI MEDICAL CENTER)

Data Source: Ohio Tank Tracking & Environmental Regulations (OTTER); Map Services Directory: BUSTR (MapServer): All Environmental (MAP); Facility Details with Active & Inactive Environmental Files (BUSTR); Map Services Directory: BUSTR - LUST Locations (BUSTR/OGRIP) (BUSTR2)

Facility Details with Active & Inactive Environmental Files (BUSTR)

Facility Status:	Inactive	**Date Last Change:**	11/1/2005
LTF Status:	1 SUS/CON from regulated UST	**Review Date:**	11/01/2005
FR Status:	NFA: No Further Action	**Priority:**	2
Release Date:	06/09/2004	**Class:**	D

Class Description: A viable RP has been identified

Ohio Tank Tracking & Environmental Regulations (OTTER)

Old Incident ID:		**Date Reported:**	6/9/2004
Tank Status:	No Tanks Available	**Owner Busi Name:**	CASE WESTERN RESERVE UNIVERSITY

Facility: 18001584 (MT SINAI MEDICAL CENTER)

Facility Link: https://apps.com.ohio.gov/fire/OTTER/Home/Index?ReturnUrl=%2ffire%2fOTTER%2fInquiry%2fInquiry#23041

Release Link: https://apps.com.ohio.gov/fire/OTTER/CorrectiveAction/ReleaseReport?releasesId=32463

Map Services Directory: BUSTR (MapServer): All Environmental (MAP)

Object ID:		**Long:**	-81.615529
FR Status:	NFA: No Further Action	**Match:**	S80
Label:	18001584 - N00002 MT SINAI MEDICAL CENTER	**LOC QUAL:**	AS0
Release No:	18001584 - N00002	**Facility Z:**	44106
Date:	9/21/2020	**LOC CONF:**	2
Address Out:	1800 E 105th St	**Date Process:**	20200923
City Out:	Cleveland	**FID:**	
State Out:	OH	**X:**	-81.615529
ZIP Out:	44106	**Y:**	41.509281
Lat:	41.509281		

Map Services Directory: BUSTR - LUST Locations (BUSTR2)

Object ID:	20153	**ODOT District:**	12
Facility ID:	18001584	**Address:**	1800 E 105TH ST
Incident ID:	N00002	**City:**	CLEVELAND
LTF:	1 SUS/CON from regulated UST	**County:**	CUY
Status:	NFA: No Further Action	**ZIP:**	44106

DRAFT

Facility Status:	Inactive	**Latitude DD Begin:**	41.50923
Data Date:	2014-11-10 14:16:16.183	**Longitude DD Begin:**	-81.61553
Current Fac Name:	MT SINAI MEDICAL CENTER		

All Active-Inactive BUSTR Sites

S No:	24222	**Coordinator:**	Charles Zepp
Incident No:		**LTF:**	1 SUS/CON from regulated UST
Last Review Date:	11/1/2005	**Rating:**	11
Release Date:	6/9/2004	**Facility Name:**	MT SINAI MEDICAL CENTER
Last Update:	Charles Zepp	**Facility Address:**	1800 E 105TH ST
Last Update Date:	11/20/2020	**Facility City:**	CLEVELAND
Status:	NFA: No Further Action	**Facility State:**	Ohio
Last Status Update:	11/1/2005	**County:**	Cuyahoga
Substatus:		**Facility ZIP:**	44106
Priority:	2	**Facility Latitude:**	41.509234
Class:	D	**Facility Longitude:**	-81.615531
Rules:	1999		

17	1 of 1	NNE	0.45 / 2,359.28	648.75 / -18	WADE PARK APARTMENTS 9500 WADE PARK CLEVELAND OH 44103	LUST

Release No:	18011189 - N00001	**Release No (Map):**	18011189-N00001
Facility Name:	WADE PARK APARTMENTS	**Fac Name (Map):**	WADE PARK APARTMENTS
Facility Address:	9500 WADE PARK	**Fac Address (Map):**	9500 WADE PARK
Facility City:	CLEVELAND	**Fac City (Map):**	CLEVELAND
Facility State:	Ohio	**Fac ZIP (Map):**	44103
Facility ZIP:	44103	**County (Map):**	
County:	Cuyahoga	**Latitude (Map):**	41.51552
Facility Latitude:	41.515290	**Longitude (Map):**	-81.62041
Facility Longitude:	-81.620093	**Fac ID (BUSTR2):**	18011189
Release No (OTTER):	18011189-N00001	**IncidntID (BUSTR2):**	N00001
Fac Name (OTTER):	WADE PARK APARTMENTS	**Fac Name (BUSTR2):**	WADE PARK APARTMENTS
FacAddress (OTTER):	9500 WADE PARK	**Address (BUSTR2):**	9500 WADE PARK
Fac City (OTTER):	CLEVELAND	**City (BUSTR2):**	CLEVELAND
Fac State (OTTER):		**ZIP (BUSTR2):**	44103
Fac ZIP (OTTER):	44103	**County (BUSTR2):**	CUY
County (OTTER):	Cuyahoga	**Latitude (BUSTR2):**	41.515803
Latitude (OTTER):		**Longitude (BUSTR2):**	41.515803
Longitude (OTTER):		**Release No (BUSTR):**	18011189-N00001
Fac Name (BUSTR):	WADE PARK APARTMENTS	**Fac Addr (BUSTR):**	9500 WADE PARK
Fac City (BUSTR):	CLEVELAND	**Fac State (BUSTR):**	OH
Fac ZIP (BUSTR):	44103	**Fac County (BUSTR):**	Cuyahoga
Latitude (BUSTR):	41.515290	**Longitude (BUSTR):**	-81.620093

Facility (OTTER): 18011189 (WADE PARK APARTMENTS)

Data Source: Ohio Tank Tracking & Environmental Regulations (OTTER); Map Services Directory: BUSTR (MapServer): All Environmental (MAP); Facility Details with Active & Inactive Environmental Files (BUSTR); Map Services Directory: BUSTR - LUST Locations (BUSTR/OGRIP) (BUSTR2)

Facility Details with Active & Inactive Environmental Files (BUSTR)

Facility Status:	Inactive	**Date Last Change:**	5/6/2009
LTF Status:	6 Closure of regulated UST	**Review Date:**	05/06/2009
FR Status:	NFA: No Further Action	**Priority:**	
Release Date:	08/19/2008	**Class:**	D

Class Description: A viable RP has been identified

Ohio Tank Tracking & Environmental Regulations (OTTER)

Old Incident ID:		**Date Reported:**	8/19/2008
Tank Status:	No Tanks Available	**Owner Busi Name:**	CMHA

Facility: 18011189 (WADE PARK APARTMENTS)

Facility Link: https://apps.com.ohio.gov/fire/OTTER/Home/Index?ReturnUrl=%2ffire%2fOTTER%2fInquiry%2fInquiry#28573

Release Link: https://apps.com.ohio.gov/fire/OTTER/CorrectiveAction/ReleaseReport?releasesId=11902

DRAFT

Map Services Directory: BUSTR (MapServer): All Environmental (MAP)

Object ID:		***Long:***	-81.62041
FR Status:	NFA: No Further Action	***Match:***	S91
Label:	18011189 - N00001 WADE PARK APARTMENTS	***LOC QUAL:***	MAF7
Release No:	18011189 - N00001	***Facility Z:***	44103
Date:	9/21/2020	***LOC CONF:***	1
Address Out:	9500 Wade Park Ave	***Date Process:***	20200923
City Out:	Cleveland	***FID:***	
State Out:	OH	***X:***	-81.62041
ZIP Out:	44106-4047	***Y:***	41.51552
Lat:	41.51552		

Map Services Directory: BUSTR - LUST Locations (BUSTR2)

Object ID:	13595	***ODOT District:***	12
Facility ID:	18011189	***Address:***	9500 WADE PARK
Incident ID:	N00001	***City:***	CLEVELAND
LTF:	6 Closure of regulated UST	***County:***	CUY
Status:	M	***ZIP:***	44103
Facility Status:	Inactive	***Latitude DD Begin:***	41.515803
Data Date:	2014-11-10 14:16:16.183	***Longitude DD Begin:***	41.515803
Current Fac Name:	WADE PARK APARTMENTS		

All Active-Inactive BUSTR Sites

S No:	40912	***Coordinator:***	
Incident No:		***LTF:***	6 Closure of regulated UST
Last Review Date:	5/6/2009	***Rating:***	14
Release Date:	8/19/2008	***Facility Name:***	WADE PARK APARTMENTS
Last Update:	Scott Sigler	***Facility Address:***	9500 WADE PARK
Last Update Date:	11/15/2018	***Facility City:***	CLEVELAND
Status:	NFA: No Further Action	***Facility State:***	Ohio
Last Status Update:	5/6/2009	***County:***	Cuyahoga
Substatus:		***Facility ZIP:***	44103
Priority:		***Facility Latitude:***	41.515290
Class:	D	***Facility Longitude:***	-81.620093
Rules:	2005		

18	*1 of 2*	*ENE*	*0.46 / 2,406.26*	*647.14 / -19*	***UNIVERSITY TOWER 1575 EAST BLVD CLEVELAND OH 44106***	***DELISTED LST***

Delisted Regulated and Non-Regulated Leaking Underground Storage Tanks (LUST)

Incident No:		***Class:***	D
Release No:	18011247 - N00001	***Class Desc:***	A viable RP has been identified
Status:	RPT: a possible incident is reported	***Rules:***	2005
Sub Status:	Approved	***Coordinator:***	Charles Zepp
Release Date:	3/16/2011	***County:***	Cuyahoga
LTF:	2 SUS/CON from non-regulated UST	***Facility Latitude:***	
Last Update:	Charles Zepp	***Facility Longitude:***	
Last Update Date:	7/14/2016	***Original Source:***	NLUT
Last Status Update:	7/14/2016	***Record Date:***	09-OCT-2019
Priority:	2		

18	*2 of 2*	*ENE*	*0.46 / 2,406.26*	*647.14 / -19*	***UNIVERSITY TOWER 1575 EAST BLVD CLEVELAND OH 44106***	***LUST***

DRAFT

Map Key	Number of Records	Direction	Distance (mi/ft)	Elev/Diff (ft)	Site	DB

Release No:	18011247 - N00001	**Release No (Map):**	18011247-N00001
Facility Name:	UNIVERSITY TOWER	**Fac Name (Map):**	UNIVERSITY TOWER
Facility Address:	1575 EAST BLVD	**Fac Address (Map):**	1575 EAST BLVD
Facility City:	CLEVELAND	**Fac City (Map):**	CLEVELAND
Facility State:	Ohio	**Fac ZIP (Map):**	44106
Facility ZIP:	44106	**County (Map):**	
County:	Cuyahoga	**Latitude (Map):**	41.51381
Facility Latitude:	41.514103	**Longitude (Map):**	-81.61648
Facility Longitude:	-81.616294	**Fac ID (BUSTR2):**	
Release No (OTTER):		**IncidntID (BUSTR2):**	
Fac Name (OTTER):		**Fac Name (BUSTR2):**	
FacAddress (OTTER):		**Address (BUSTR2):**	
Fac City (OTTER):		**City (BUSTR2):**	
Fac State (OTTER):		**ZIP (BUSTR2):**	
Fac ZIP (OTTER):		**County (BUSTR2):**	
County (OTTER):		**Latitude (BUSTR2):**	
Latitude (OTTER):		**Longitude (BUSTR2):**	
Longitude (OTTER):		**Release No (BUSTR):**	
Fac Name (BUSTR):		**Fac Addr (BUSTR):**	
Fac City (BUSTR):		**Fac State (BUSTR):**	
Fac ZIP (BUSTR):		**Fac County (BUSTR):**	
Latitude (BUSTR):		**Longitude (BUSTR):**	
Facility (OTTER):			
Data Source:	Map Services Directory: BUSTR (MapServer): All Environmental (MAP)		

Map Services Directory: BUSTR (MapServer): All Environmental (MAP)

Object ID:		**Long:**	-81.61648
FR Status:	RPT: a possible incident is reported	**Match:**	S80
Label:	18011247 - N00001 UNIVERSITY TOWER	**LOC QUAL:**	MAF7
Release No:	18011247 - N00001	**Facility Z:**	44106
Date:	9/21/2020	**LOC CONF:**	1
Address Out:	1575 East Blvd	**Date Process:**	20200923
City Out:	Cleveland	**FID:**	
State Out:	OH	**X:**	-81.61648
ZIP Out:	44106-1748	**Y:**	41.51381
Lat:	41.51381		

All Active-Inactive BUSTR Sites

S No:	39446	**Coordinator:**	Charles Zepp
Incident No:		**LTF:**	2 SUS/CON from non-regulated UST
Last Review Date:	7/14/2016	**Rating:**	14
Release Date:	3/16/2011	**Facility Name:**	UNIVERSITY TOWER
Last Update:	Charles Zepp	**Facility Address:**	1575 EAST BLVD
Last Update Date:	10/11/2019	**Facility City:**	CLEVELAND
Status:	RPT: a possible incident is reported	**Facility State:**	Ohio
Last Status Update:	7/14/2016	**County:**	Cuyahoga
Substatus:	Approved	**Facility ZIP:**	44106
Priority:	2	**Facility Latitude:**	41.514103
Class:	D	**Facility Longitude:**	-81.616294
Rules:	2005		

19	*1 of 3*	*SSE*	*0.47 / 2,489.42*	*680.22 / 14*	***CLEVELAND CLINIC POWER HOUSE*** ***2045 E 90TH ST*** ***CLEVELAND OH 44106***	***LUST***

Release No:	18010181 - N00002	**Release No (Map):**	18010181-N00002
Facility Name:	CLEVELAND CLINIC POWER HOUSE	**Fac Name (Map):**	CLEVELAND CLINIC POWER HOUSE
Facility Address:	2045 E 90TH ST	**Fac Address (Map):**	2045 E 90TH ST
Facility City:	CLEVELAND	**Fac City (Map):**	CLEVELAND
Facility State:	Ohio	**Fac ZIP (Map):**	44106
Facility ZIP:	44106	**County (Map):**	
County:	Cuyahoga	**Latitude (Map):**	41.502339
Facility Latitude:	41.502285	**Longitude (Map):**	-81.622773

DRAFT

Facility Longitude:	-81.622816	**Fac ID (BUSTR2):**	18010181
Release No (OTTER):	18010181-N00002	**IncidntID (BUSTR2):**	N00002
Fac Name (OTTER):	CLEVELAND CLINIC POWER HOUSE	**Fac Name (BUSTR2):**	CLEVELAND CLINIC POWER HOUSE
FacAddress (OTTER):	2045 E 90TH ST	**Address (BUSTR2):**	2045 E 90TH ST
Fac City (OTTER):	CLEVELAND	**City (BUSTR2):**	CLEVELAND
Fac State (OTTER):		**ZIP (BUSTR2):**	44106
Fac ZIP (OTTER):	44106	**County (BUSTR2):**	CUY
County (OTTER):	Cuyahoga	**Latitude (BUSTR2):**	41.50229
Latitude (OTTER):		**Longitude (BUSTR2):**	-81.62282
Longitude (OTTER):		**Release No (BUSTR):**	18010181-N00002
Fac Name (BUSTR):	CLEVELAND CLINIC POWER HOUSE	**Fac Addr (BUSTR):**	2045 E 90TH ST
Fac City (BUSTR):	CLEVELAND	**Fac State (BUSTR):**	OH
Fac ZIP (BUSTR):	44106	**Fac County (BUSTR):**	Cuyahoga
Latitude (BUSTR):	41.502285	**Longitude (BUSTR):**	-81.622816

Facility (OTTER): 18010181 (CLEVELAND CLINIC POWER HOUSE)

Data Source: Ohio Tank Tracking & Environmental Regulations (OTTER); Map Services Directory: BUSTR (MapServer): All Environmental (MAP); Facility Details with Active & Inactive Environmental Files (BUSTR); Map Services Directory: BUSTR - LUST Locations (BUSTR/OGRIP) (BUSTR2)

Facility Details with Active & Inactive Environmental Files (BUSTR)

Facility Status:	Inactive	**Date Last Change:**	7/12/2011
LTF Status:	1 SUS/CON from regulated UST	**Review Date:**	07/12/2011
FR Status:	NFA: No Further Action	**Priority:**	2
Release Date:	11/29/2004	**Class:**	D

Class Description: A viable RP has been identified

Ohio Tank Tracking & Environmental Regulations (OTTER)

Old Incident ID:		**Date Reported:**	11/29/2004
Tank Status:	Both	**Owner Busi Name:**	CLEVELAND CLINIC POWER HOUSE

Facility: 18010181 (CLEVELAND CLINIC POWER HOUSE)

Facility Link: https://apps.com.ohio.gov/fire/OTTER/Home/Index?ReturnUrl=%2ffire%2fOTTER%2fInquiry%2fInquiry#11879

Release Link: https://apps.com.ohio.gov/fire/OTTER/CorrectiveAction/ReleaseReport?releasesId=33453

Map Services Directory: BUSTR (MapServer): All Environmental (MAP)

Object ID:		**Long:**	-81.622773
FR Status:	NFA: No Further Action	**Match:**	S80
Label:	18010181 - N00002 CLEVELAND CLINIC POWER HOUSE	**LOC QUAL:**	AS0
Release No:	18010181 - N00002	**Facility Z:**	44106
Date:	9/21/2020	**LOC CONF:**	2
Address Out:	2045 E 90th St	**Date Process:**	20200923
City Out:	Cleveland	**FID:**	
State Out:	OH	**X:**	-81.622773
ZIP Out:	44106-2976	**Y:**	41.502339
Lat:	41.502339		

Map Services Directory: BUSTR - LUST Locations (BUSTR2)

Object ID:	21727	**ODOT District:**	12
Facility ID:	18010181	**Address:**	2045 E 90TH ST
Incident ID:	N00002	**City:**	CLEVELAND
LTF:	1 SUS/CON from regulated UST	**County:**	CUY
Status:	NFA: No Further Action	**ZIP:**	44106
Facility Status:	Inactive	**Latitude DD Begin:**	41.50229
Data Date:	2014-11-10 14:16:16.183	**Longitude DD Begin:**	-81.62282
Current Fac Name:	CLEVELAND CLINIC POWER HOUSE		

All Active-Inactive BUSTR Sites

S No:	8508	**Coordinator:**	Charles Zepp

DRAFT

Map Key	Number of Records	Direction	Distance (mi/ft)	Elev/Diff (ft)	Site	DB

Incident No:		**LTF:**	1 SUS/CON from regulated UST
Last Review Date:	7/12/2011	**Rating:**	15
Release Date:	11/29/2004	**Facility Name:**	CLEVELAND CLINIC POWER HOUSE
Last Update:	Charles Zepp	**Facility Address:**	2045 E 90TH ST
Last Update Date:	11/30/2018	**Facility City:**	CLEVELAND
Status:	NFA: No Further Action	**Facility State:**	Ohio
Last Status Update:	7/12/2011	**County:**	Cuyahoga
Substatus:		**Facility ZIP:**	44106
Priority:	2	**Facility Latitude:**	41.502285
Class:	D	**Facility Longitude:**	-81.622816
Rules:	2005		

19	2 of 3	SSE	0.47 / 2,489.42	680.22 / 14	**CLEVELAND CLINIC POWER HOUSE** **2045 E 90TH ST** **CLEVELAND OH 44106**	**DELISTED LST**

Delisted Regulated and Non-Regulated Leaking Underground Storage Tanks (LUST)

Incident No:	181061300.0	**Class:**	D
Release No:	18010181 - N00001	**Class Desc:**	A viable RP has been identified
Status:	SUS: a suspected release or source is identified	**Rules:**	1992
Sub Status:	Approved	**Coordinator:**	Charles Zepp
Release Date:	3/21/1991	**County:**	Cuyahoga
LTF:	2 SUS/CON from non-regulated UST	**Facility Latitude:**	41.502285
Last Update:	Charles Zepp	**Facility Longitude:**	-81.622816
Last Update Date:	10/6/2016	**Original Source:**	NLUT
Last Status Update:	10/6/2016	**Record Date:**	09-OCT-2019
Priority:	2		

19	3 of 3	SSE	0.47 / 2,489.42	680.22 / 14	**CLEVELAND CLINIC POWER HOUSE** **2045 E 90TH ST** **CLEVELAND OH 44106**	**LUST**

Release No:	18010181 - N00001	**Release No (Map):**	18010181-N00001
Facility Name:	CLEVELAND CLINIC POWER HOUSE	**Fac Name (Map):**	CLEVELAND CLINIC POWER HOUSE
Facility Address:	2045 E 90TH ST	**Fac Address (Map):**	2045 E 90TH ST
Facility City:	CLEVELAND	**Fac City (Map):**	CLEVELAND
Facility State:	Ohio	**Fac ZIP (Map):**	44106
Facility ZIP:	44106	**County (Map):**	
County:	Cuyahoga	**Latitude (Map):**	41.502339
Facility Latitude:	41.502285	**Longitude (Map):**	-81.622773
Facility Longitude:	-81.622816	**Fac ID (BUSTR2):**	
Release No (OTTER):		**IncidntID (BUSTR2):**	
Fac Name (OTTER):		**Fac Name (BUSTR2):**	
FacAddress (OTTER):		**Address (BUSTR2):**	
Fac City (OTTER):		**City (BUSTR2):**	
Fac State (OTTER):		**ZIP (BUSTR2):**	
Fac ZIP (OTTER):		**County (BUSTR2):**	
County (OTTER):		**Latitude (BUSTR2):**	
Latitude (OTTER):		**Longitude (BUSTR2):**	
Longitude (OTTER):		**Release No (BUSTR):**	
Fac Name (BUSTR):		**Fac Addr (BUSTR):**	
Fac City (BUSTR):		**Fac State (BUSTR):**	
Fac ZIP (BUSTR):		**Fac County (BUSTR):**	
Latitude (BUSTR):		**Longitude (BUSTR):**	
Facility (OTTER):			
Data Source:	Map Services Directory: BUSTR (MapServer): All Environmental (MAP)		

Map Services Directory: BUSTR (MapServer): All Environmental (MAP)

Object ID:		**Long:**	-81.622773

DRAFT

Map Key	Number of Records	Direction	Distance (mi/ft)	Elev/Diff (ft)	Site	DB

FR Status:	SUS: a suspected release or source is identified	**Match:**	S80
Label:	18010181 - N00001 CLEVELAND CLINIC POWER HOUSE	**LOC QUAL:**	AS0
Release No:	18010181 - N00001	**Facility Z:**	44106
Date:	9/21/2020	**LOC CONF:**	2
Address Out:	2045 E 90th St	**Date Process:**	20200923
City Out:	Cleveland	**FID:**	
State Out:	OH	**X:**	-81.622773
ZIP Out:	44106-2976	**Y:**	41.502339
Lat:	41.502339		

All Active-Inactive BUSTR Sites

S No:	8507	**Coordinator:**	Charles Zepp
Incident No:	181061300.0	**LTF:**	2 SUS/CON from non-regulated UST
Last Review Date:	2/26/2016	**Rating:**	0
Release Date:	3/21/1991	**Facility Name:**	CLEVELAND CLINIC POWER HOUSE
Last Update:	Charles Zepp	**Facility Address:**	2045 E 90TH ST
Last Update Date:	4/14/2021	**Facility City:**	CLEVELAND
Status:	SUS: a suspected release or source is identified	**Facility State:**	Ohio
Last Status Update:	10/6/2016	**County:**	Cuyahoga
Substatus:	Approved	**Facility ZIP:**	44106
Priority:	2	**Facility Latitude:**	41.502285
Class:	D	**Facility Longitude:**	-81.622816
Rules:	1992		

20	1 of 14	SSE	0.49 / 2,574.90	679.67 / 13	**CLEVELAND CLINIC FOUNDATION** **9500 EUCLID AVE** **CLEVELAND OH 44195-5047**	**LUST**

Release No:	18003639 - N00002	**Release No (Map):**	18003639-N00002
Facility Name:	CLEVELAND CLINIC FOUNDATION	**Fac Name (Map):**	CLEVELAND CLINIC FOUNDATION
Facility Address:	9500 EUCLID AVE	**Fac Address (Map):**	9500 EUCLID AVE
Facility City:	CLEVELAND	**Fac City (Map):**	CLEVELAND
Facility State:	Ohio	**Fac ZIP (Map):**	
Facility ZIP:	44195-5047	**County (Map):**	
County:	Cuyahoga	**Latitude (Map):**	41.50331
Facility Latitude:	41.503341	**Longitude (Map):**	-81.62133
Facility Longitude:	-81.621783	**Fac ID (BUSTR2):**	18003639
Release No (OTTER):	18003639-N00002	**IncidntID (BUSTR2):**	N00002
Fac Name (OTTER):	CLEVELAND CLINIC FOUNDATION	**Fac Name (BUSTR2):**	CLEVELAND CLINIC FOUNDATION
FacAddress (OTTER):	9500 EUCLID AVE	**Address (BUSTR2):**	9500 EUCLID AVE
Fac City (OTTER):	CLEVELAND	**City (BUSTR2):**	CLEVELAND
Fac State (OTTER):		**ZIP (BUSTR2):**	44195-5047
Fac ZIP (OTTER):	44195-5047	**County (BUSTR2):**	CUY
County (OTTER):	Cuyahoga	**Latitude (BUSTR2):**	41.50334
Latitude (OTTER):		**Longitude (BUSTR2):**	-81.62178
Longitude (OTTER):		**Release No (BUSTR):**	18003639-N00002
Fac Name (BUSTR):	CLEVELAND CLINIC FOUNDATION	**Fac Addr (BUSTR):**	9500 EUCLID AVE
Fac City (BUSTR):	CLEVELAND	**Fac State (BUSTR):**	OH
Fac ZIP (BUSTR):	44195-5047	**Fac County (BUSTR):**	Cuyahoga
Latitude (BUSTR):	41.503341	**Longitude (BUSTR):**	-81.621783

Facility (OTTER): 18003639 (CLEVELAND CLINIC FOUNDATION)

Data Source: Ohio Tank Tracking & Environmental Regulations (OTTER); Map Services Directory: BUSTR (MapServer): All Environmental (MAP); Facility Details with Active & Inactive Environmental Files (BUSTR); Map Services Directory: BUSTR - LUST Locations (BUSTR/OGRIP) (BUSTR2)

Facility Details with Active & Inactive Environmental Files (BUSTR)

Facility Status:	Inactive	**Date Last Change:**	4/3/2014
LTF Status:	1 SUS/CON from regulated UST	**Review Date:**	10/26/2013
FR Status:	NFA: No Further Action	**Priority:**	2
Release Date:	02/20/1997	**Class:**	D

DRAFT

Class Description: A viable RP has been identified

Ohio Tank Tracking & Environmental Regulations (OTTER)

Old Incident ID:	180187901.0	**Date Reported:**	2/20/1997
Tank Status:	Both	**Owner Busi Name:**	CLEVELAND CLINIC POWER HOUSE

Facility: 18003639 (CLEVELAND CLINIC FOUNDATION)
Facility Link: https://apps.com.ohio.gov/fire/OTTER/Home/Index?ReturnUrl=%2ffire%2fOTTER%2fInquiry%2fInquiry#11849
Release Link: https://apps.com.ohio.gov/fire/OTTER/CorrectiveAction/ReleaseReport?releasesId=32580

Map Services Directory: BUSTR (MapServer): All Environmental (MAP)

Object ID:		**Long:**	-81.62133
FR Status:	NFA: No Further Action	**Match:**	Q80
Label:	18003639 - N00002 CLEVELAND CLINIC FOUNDATION	**LOC QUAL:**	AI0
Release No:	18003639 - N00002	**Facility Z:**	
Date:	9/21/2020	**LOC CONF:**	2
Address Out:	9500 Euclid Ave	**Date Process:**	20200923
City Out:	Cleveland	**FID:**	
State Out:	OH	**X:**	-81.62133
ZIP Out:	44195-0002	**Y:**	41.50331
Lat:	41.50331		

Map Services Directory: BUSTR - LUST Locations (BUSTR2)

Object ID:	20965	**ODOT District:**	12
Facility ID:	18003639	**Address:**	9500 EUCLID AVE
Incident ID:	N00002	**City:**	CLEVELAND
LTF:	1 SUS/CON from regulated UST	**County:**	CUY
Status:	NFA: No Further Action	**ZIP:**	44195-5047
Facility Status:	Inactive	**Latitude DD Begin:**	41.50334
Data Date:	2014-11-10 14:16:16.183	**Longitude DD Begin:**	-81.62178
Current Fac Name:	CLEVELAND CLINIC FOUNDATION		

All Active-Inactive BUSTR Sites

S No:	8499	**Coordinator:**	Charles Zepp
Incident No:	180187901.0	**LTF:**	1 SUS/CON from regulated UST
Last Review Date:	10/26/2013	**Rating:**	4
Release Date:	2/20/1997	**Facility Name:**	CLEVELAND CLINIC FOUNDATION
Last Update:	Charles Zepp	**Facility Address:**	9500 EUCLID AVE
Last Update Date:	7/13/2020	**Facility City:**	CLEVELAND
Status:	NFA: No Further Action	**Facility State:**	Ohio
Last Status Update:	4/3/2014	**County:**	Cuyahoga
Substatus:	Approved	**Facility ZIP:**	44195-5047
Priority:	2	**Facility Latitude:**	41.503341
Class:	D	**Facility Longitude:**	-81.621783
Rules:	2005		

20	2 of 14	SSE	0.49 / 2,574.90	679.67 / 13	CLEVELAND CLINIC FOUNDATION 9500 EUCLID AVE CLEVELAND OH 44195-5047	LUST

Release No:	18003639 - N00003	**Release No (Map):**	18003639-N00003
Facility Name:	CLEVELAND CLINIC FOUNDATION	**Fac Name (Map):**	CLEVELAND CLINIC FOUNDATION
Facility Address:	9500 EUCLID AVE	**Fac Address (Map):**	9500 EUCLID AVE
Facility City:	CLEVELAND	**Fac City (Map):**	CLEVELAND
Facility State:	Ohio	**Fac ZIP (Map):**	
Facility ZIP:	44195-5047	**County (Map):**	
County:	Cuyahoga	**Latitude (Map):**	41.50331
Facility Latitude:	41.503341	**Longitude (Map):**	-81.62133

DRAFT

Facility Longitude:	-81.621783	**Fac ID (BUSTR2):**	18003639
Release No (OTTER):	18003639-N00003	**IncidntID (BUSTR2):**	N00003
Fac Name (OTTER):	CLEVELAND CLINIC FOUNDATION	**Fac Name (BUSTR2):**	CLEVELAND CLINIC FOUNDATION
FacAddress (OTTER):	9500 EUCLID AVE	**Address (BUSTR2):**	9500 EUCLID AVE
Fac City (OTTER):	CLEVELAND	**City (BUSTR2):**	CLEVELAND
Fac State (OTTER):		**ZIP (BUSTR2):**	44195-5047
Fac ZIP (OTTER):	44195-5047	**County (BUSTR2):**	CUY
County (OTTER):	Cuyahoga	**Latitude (BUSTR2):**	41.50334
Latitude (OTTER):		**Longitude (BUSTR2):**	-81.62178
Longitude (OTTER):		**Release No (BUSTR):**	18003639-N00003
Fac Name (BUSTR):	CLEVELAND CLINIC FOUNDATION	**Fac Addr (BUSTR):**	9500 EUCLID AVE
Fac City (BUSTR):	CLEVELAND	**Fac State (BUSTR):**	OH
Fac ZIP (BUSTR):	44195-5047	**Fac County (BUSTR):**	Cuyahoga
Latitude (BUSTR):	41.503341	**Longitude (BUSTR):**	-81.621783

Facility (OTTER): 18003639 (CLEVELAND CLINIC FOUNDATION)

Data Source: Ohio Tank Tracking & Environmental Regulations (OTTER); Map Services Directory: BUSTR (MapServer): All Environmental (MAP); Facility Details with Active & Inactive Environmental Files (BUSTR); Map Services Directory: BUSTR - LUST Locations (BUSTR/OGRIP) (BUSTR2)

Facility Details with Active & Inactive Environmental Files (BUSTR)

Facility Status:	Active	**Date Last Change:**	5/30/2014
LTF Status:	1 SUS/CON from regulated UST	**Review Date:**	11/17/2022
FR Status:	RPT: a possible incident is reported	**Priority:**	1
Release Date:	02/02/1993	**Class:**	B

Class Description: The result of the RP Search was inconclusive

Ohio Tank Tracking & Environmental Regulations (OTTER)

Old Incident ID:	183022500.0	**Date Reported:**	2/2/1993
Tank Status:	Both	**Owner Busi Name:**	CLEVELAND CLINIC POWER HOUSE

Facility: 18003639 (CLEVELAND CLINIC FOUNDATION)

Facility Link: https://apps.com.ohio.gov/fire/OTTER/Home/Index?ReturnUrl=%2ffire%2fOTTER%2fInquiry%2fInquiry#11849

Release Link: https://apps.com.ohio.gov/fire/OTTER/CorrectiveAction/ReleaseReport?releasesId=32581

Map Services Directory: BUSTR (MapServer): All Environmental (MAP)

Object ID:		**Long:**	-81.62133
FR Status:	RPT: a possible incident is reported	**Match:**	Q80
Label:	18003639 - N00003 CLEVELAND CLINIC FOUNDATION	**LOC QUAL:**	Ai0
Release No:	18003639 - N00003	**Facility Z:**	
Date:	9/21/2020	**LOC CONF:**	2
Address Out:	9500 Euclid Ave	**Date Process:**	20200923
City Out:	Cleveland	**FID:**	
State Out:	OH	**X:**	-81.62133
ZIP Out:	44195-0002	**Y:**	41.50331
Lat:	41.50331		

Map Services Directory: BUSTR - LUST Locations (BUSTR2)

Object ID:	11780	**ODOT District:**	12
Facility ID:	18003639	**Address:**	9500 EUCLID AVE
Incident ID:	N00003	**City:**	CLEVELAND
LTF:	1 SUS/CON from regulated UST	**County:**	CUY
Status:	RPT: a possible incident is reported	**ZIP:**	44195-5047
Facility Status:	Active	**Latitude DD Begin:**	41.50334
Data Date:	2014-11-10 14:15:06.177	**Longitude DD Begin:**	-81.62178
Current Fac Name:	CLEVELAND CLINIC FOUNDATION		

All Active-Inactive BUSTR Sites

S No:	8500	**Coordinator:**	Charles Zepp

DRAFT

Map Key	Number of Records	Direction	Distance (mi/ft)	Elev/Diff (ft)	Site	DB

Incident No:	183022500.0	**LTF:**	1 SUS/CON from regulated UST
Last Review Date:	11/17/2022	**Rating:**	14
Release Date:	2/2/1993	**Facility Name:**	CLEVELAND CLINIC FOUNDATION
Last Update:	Charles Zepp	**Facility Address:**	9500 EUCLID AVE
Last Update Date:	11/17/2022	**Facility City:**	CLEVELAND
Status:	RPT: a possible incident is reported	**Facility State:**	Ohio
Last Status Update:	5/30/2014	**County:**	Cuyahoga
Substatus:	Approved	**Facility ZIP:**	44195-5047
Priority:	1	**Facility Latitude:**	41.503341
Class:	B	**Facility Longitude:**	-81.621783
Rules:	2017		

20	3 of 14	SSE	0.49 / 2,574.90	679.67 / 13	CLEVELAND CLINIC FOUNDATION 9500 EUCLID AVE CLEVELAND OH 44195-5047	LUST

Release No:	18003639 - N00004	**Release No (Map):**	18003639-N00004
Facility Name:	CLEVELAND CLINIC FOUNDATION	**Fac Name (Map):**	CLEVELAND CLINIC FOUNDATION
Facility Address:	9500 EUCLID AVE	**Fac Address (Map):**	9500 EUCLID AVE
Facility City:	CLEVELAND	**Fac City (Map):**	CLEVELAND
Facility State:	Ohio	**Fac ZIP (Map):**	
Facility ZIP:	44195-5047	**County (Map):**	
County:	Cuyahoga	**Latitude (Map):**	41.50331
Facility Latitude:	41.503341	**Longitude (Map):**	-81.62133
Facility Longitude:	-81.621783	**Fac ID (BUSTR2):**	18003639
Release No (OTTER):	18003639-N00004	**IncidntID (BUSTR2):**	N00004
Fac Name (OTTER):	CLEVELAND CLINIC FOUNDATION	**Fac Name (BUSTR2):**	CLEVELAND CLINIC FOUNDATION
FacAddress (OTTER):	9500 EUCLID AVE	**Address (BUSTR2):**	9500 EUCLID AVE
Fac City (OTTER):	CLEVELAND	**City (BUSTR2):**	CLEVELAND
Fac State (OTTER):		**ZIP (BUSTR2):**	44195-5047
Fac ZIP (OTTER):	44195-5047	**County (BUSTR2):**	CUY
County (OTTER):	Cuyahoga	**Latitude (BUSTR2):**	41.50334
Latitude (OTTER):		**Longitude (BUSTR2):**	-81.62178
Longitude (OTTER):		**Release No (BUSTR):**	18003639-N00004
Fac Name (BUSTR):	CLEVELAND CLINIC FOUNDATION	**Fac Addr (BUSTR):**	9500 EUCLID AVE
Fac City (BUSTR):	CLEVELAND	**Fac State (BUSTR):**	OH
Fac ZIP (BUSTR):	44195-5047	**Fac County (BUSTR):**	Cuyahoga
Latitude (BUSTR):	41.503341	**Longitude (BUSTR):**	-81.621783

Facility (OTTER): 18003639 (CLEVELAND CLINIC FOUNDATION)

Data Source: Ohio Tank Tracking & Environmental Regulations (OTTER); Map Services Directory: BUSTR (MapServer): All Environmental (MAP); Facility Details with Active & Inactive Environmental Files (BUSTR); Map Services Directory: BUSTR - LUST Locations (BUSTR/OGRIP) (BUSTR2)

DRAFT

Facility Details with Active & Inactive Environmental Files (BUSTR)

Facility Status:	Inactive	**Date Last Change:**	6/8/2000
LTF Status:	6 Closure of regulated UST	**Review Date:**	07/11/2000
FR Status:	NFA: No Further Action	**Priority:**	3
Release Date:	06/05/2000	**Class:**	D

Class Description: A viable RP has been identified

Ohio Tank Tracking & Environmental Regulations (OTTER)

Old Incident ID:		**Date Reported:**	6/5/2000
Tank Status:	Both	**Owner Busi Name:**	CLEVELAND CLINIC POWER HOUSE

Facility: 18003639 (CLEVELAND CLINIC FOUNDATION)

Facility Link: https://apps.com.ohio.gov/fire/OTTER/Home/Index?ReturnUrl=%2ffire%2fOTTER%2fInquiry%2fInquiry#11849

Release Link: https://apps.com.ohio.gov/fire/OTTER/CorrectiveAction/ReleaseReport?releasesId=32582

Map Services Directory: BUSTR (MapServer): All Environmental (MAP)

Object ID:		**Long:**	-81.62133
FR Status:	NFA: No Further Action	**Match:**	Q80
Label:	18003639 - N00004 CLEVELAND CLINIC	**LOC QUAL:**	AI0

Map Key	Number of Records	Direction	Distance (mi/ft)	Elev/Diff (ft)	Site	DB

	FOUNDATION		
Release No:	18003639 - N00004	**Facility Z:**	
Date:	9/21/2020	**LOC CONF:**	2
Address Out:	9500 Euclid Ave	**Date Process:**	20200923
City Out:	Cleveland	**FID:**	
State Out:	OH	**X:**	-81.62133
ZIP Out:	44195-0002	**Y:**	41.50331
Lat:	41.50331		

Map Services Directory: BUSTR - LUST Locations (BUSTR2)

Object ID:	20966	**ODOT District:**	12
Facility ID:	18003639	**Address:**	9500 EUCLID AVE
Incident ID:	N00004	**City:**	CLEVELAND
LTF:	6 Closure of regulated UST	**County:**	CUY
Status:	NFA: No Further Action	**ZIP:**	44195-5047
Facility Status:	Inactive	**Latitude DD Begin:**	41.50334
Data Date:	2014-11-10 14:16:16.183	**Longitude DD Begin:**	-81.62178
Current Fac Name:	CLEVELAND CLINIC FOUNDATION		

All Active-Inactive BUSTR Sites

S No:	8501	**Coordinator:**	Charles Zepp
Incident No:		**LTF:**	6 Closure of regulated UST
Last Review Date:	7/11/2000 8:26:47 AM	**Rating:**	14
Release Date:	6/5/2000	**Facility Name:**	CLEVELAND CLINIC FOUNDATION
Last Update:		**Facility Address:**	9500 EUCLID AVE
Last Update Date:	4/28/2012	**Facility City:**	CLEVELAND
Status:	NFA: No Further Action	**Facility State:**	Ohio
Last Status Update:	6/8/2000	**County:**	Cuyahoga
Substatus:		**Facility ZIP:**	44195-5047
Priority:	3	**Facility Latitude:**	41.503341
Class:	D	**Facility Longitude:**	-81.621783
Rules:	1999		

Map Key	Number of Records	Direction	Distance (mi/ft)	Elev/Diff (ft)	Site	DB
20	4 of 14	SSE	0.49 / 2,574.90	679.67 / 13	CLEVELAND CLINIC FOUNDATION 9500 EUCLID AVE CLEVELAND OH 44195-5047	LUST

Release No:	18003639 - N00006	**Release No (Map):**	18003639-N00006
Facility Name:	CLEVELAND CLINIC FOUNDATION	**Fac Name (Map):**	CLEVELAND CLINIC FOUNDATION
Facility Address:	9500 EUCLID AVE	**Fac Address (Map):**	9500 EUCLID AVE
Facility City:	CLEVELAND	**Fac City (Map):**	CLEVELAND
Facility State:	Ohio	**Fac ZIP (Map):**	
Facility ZIP:	44195-5047	**County (Map):**	
County:	Cuyahoga	**Latitude (Map):**	41.50331
Facility Latitude:	41.503341	**Longitude (Map):**	-81.62133
Facility Longitude:	-81.621783	**Fac ID (BUSTR2):**	18003639
Release No (OTTER):	18003639-N00006	**IncidntID (BUSTR2):**	N00006
Fac Name (OTTER):	CLEVELAND CLINIC FOUNDATION	**Fac Name (BUSTR2):**	CLEVELAND CLINIC FOUNDATION
FacAddress (OTTER):	9500 EUCLID AVE	**Address (BUSTR2):**	9500 EUCLID AVE
Fac City (OTTER):	CLEVELAND	**City (BUSTR2):**	CLEVELAND
Fac State (OTTER):		**ZIP (BUSTR2):**	44195-5047
Fac ZIP (OTTER):	44195-5047	**County (BUSTR2):**	CUY
County (OTTER):	Cuyahoga	**Latitude (BUSTR2):**	41.50334
Latitude (OTTER):		**Longitude (BUSTR2):**	-81.62178
Longitude (OTTER):		**Release No (BUSTR):**	18003639-N00006
Fac Name (BUSTR):	CLEVELAND CLINIC FOUNDATION	**Fac Addr (BUSTR):**	9500 EUCLID AVE
Fac City (BUSTR):	CLEVELAND	**Fac State (BUSTR):**	OH
Fac ZIP (BUSTR):	44195-5047	**Fac County (BUSTR):**	Cuyahoga
Latitude (BUSTR):	41.503341	**Longitude (BUSTR):**	-81.621783

Facility (OTTER): 18003639 (CLEVELAND CLINIC FOUNDATION)

Data Source: Ohio Tank Tracking & Environmental Regulations (OTTER); Map Services Directory: BUSTR (MapServer): All Environmental (MAP); Facility Details with Active & Inactive Environmental Files (BUSTR); Map Services Directory: BUSTR - LUST Locations (BUSTR/OGRIP) (BUSTR2)

DRAFT

Facility Details with Active & Inactive Environmental Files (BUSTR)

Facility Status:	Inactive	***Date Last Change:***	6/12/2000
LTF Status:	6 Closure of regulated UST	***Review Date:***	06/12/2000
FR Status:	NFA: No Further Action	***Priority:***	2
Release Date:	06/05/2000	***Class:***	D
Class Description:	A viable RP has been identified		

Ohio Tank Tracking & Environmental Regulations (OTTER)

Old Incident ID:	180187902.0	***Date Reported:***	6/5/2000
Tank Status:	Both	***Owner Busi Name:***	CLEVELAND CLINIC POWER HOUSE
Facility:	18003639 (CLEVELAND CLINIC FOUNDATION)		
Facility Link:	https://apps.com.ohio.gov/fire/OTTER/Home/Index?ReturnUrl=%2ffire%2fOTTER%2fInquiry%2fInquiry#11849		
Release Link:	https://apps.com.ohio.gov/fire/OTTER/CorrectiveAction/ReleaseReport?releasesId=32584		

Map Services Directory: BUSTR (MapServer): All Environmental (MAP)

Object ID:		***Long:***	-81.62133
FR Status:	NFA: No Further Action	***Match:***	Q80
Label:	18003639 - N00006 CLEVELAND CLINIC FOUNDATION	***LOC QUAL:***	AI0
Release No:	18003639 - N00006	***Facility Z:***	
Date:	9/21/2020	***LOC CONF:***	2
Address Out:	9500 Euclid Ave	***Date Process:***	20200923
City Out:	Cleveland	***FID:***	
State Out:	OH	***X:***	-81.62133
ZIP Out:	44195-0002	***Y:***	41.50331
Lat:	41.50331		

Map Services Directory: BUSTR - LUST Locations (BUSTR2)

Object ID:	20967	***ODOT District:***	12
Facility ID:	18003639	***Address:***	9500 EUCLID AVE
Incident ID:	N00006	***City:***	CLEVELAND
LTF:	6 Closure of regulated UST	***County:***	CUY
Status:	NFA: No Further Action	***ZIP:***	44195-5047
Facility Status:	Inactive	***Latitude DD Begin:***	41.50334
Data Date:	2014-11-10 14:16:16.183	***Longitude DD Begin:***	-81.62178
Current Fac Name:	CLEVELAND CLINIC FOUNDATION		

All Active-Inactive BUSTR Sites

S No:	8503	***Coordinator:***	Charles Zepp
Incident No:	180187902.0	***LTF:***	6 Closure of regulated UST
Last Review Date:	6/12/2000	***Rating:***	14
Release Date:	6/5/2000	***Facility Name:***	CLEVELAND CLINIC FOUNDATION
Last Update:	Charles Zepp	***Facility Address:***	9500 EUCLID AVE
Last Update Date:	8/8/2022	***Facility City:***	CLEVELAND
Status:	NFA: No Further Action	***Facility State:***	Ohio
Last Status Update:	6/12/2000	***County:***	Cuyahoga
Substatus:	Approved	***Facility ZIP:***	44195-5047
Priority:	2	***Facility Latitude:***	41.503341
Class:	D	***Facility Longitude:***	-81.621783
Rules:	1999		

20	***5 of 14***	***SSE***	***0.49 / 2,574.90***	***679.67 / 13***	***CLEVELAND CLINIC FOUNDATION 9500 EUCLID AVE CLEVELAND OH 44195-5047***	***LUST***

Release No:	18003639 - N00007	**Release No (Map):**	18003639-N00007
Facility Name:	CLEVELAND CLINIC FOUNDATION	**Fac Name (Map):**	CLEVELAND CLINIC FOUNDATION
Facility Address:	9500 EUCLID AVE	**Fac Address (Map):**	9500 EUCLID AVE
Facility City:	CLEVELAND	**Fac City (Map):**	CLEVELAND
Facility State:	Ohio	**Fac ZIP (Map):**	
Facility ZIP:	44195-5047	**County (Map):**	
County:	Cuyahoga	**Latitude (Map):**	41.50331
Facility Latitude:	41.503341	**Longitude (Map):**	-81.62133
Facility Longitude:	-81.621783	**Fac ID (BUSTR2):**	18003639
Release No (OTTER):	18003639-N00007	**IncidntID (BUSTR2):**	N00007
Fac Name (OTTER):	CLEVELAND CLINIC FOUNDATION	**Fac Name (BUSTR2):**	CLEVELAND CLINIC FOUNDATION
FacAddress (OTTER):	9500 EUCLID AVE	**Address (BUSTR2):**	9500 EUCLID AVE
Fac City (OTTER):	CLEVELAND	**City (BUSTR2):**	CLEVELAND
Fac State (OTTER):		**ZIP (BUSTR2):**	44195-5047
Fac ZIP (OTTER):	44195-5047	**County (BUSTR2):**	CUY
County (OTTER):	Cuyahoga	**Latitude (BUSTR2):**	41.50334
Latitude (OTTER):		**Longitude (BUSTR2):**	-81.62178
Longitude (OTTER):		**Release No (BUSTR):**	18003639-N00007
Fac Name (BUSTR):	CLEVELAND CLINIC FOUNDATION	**Fac Addr (BUSTR):**	9500 EUCLID AVE
Fac City (BUSTR):	CLEVELAND	**Fac State (BUSTR):**	OH
Fac ZIP (BUSTR):	44195-5047	**Fac County (BUSTR):**	Cuyahoga
Latitude (BUSTR):	41.503341	**Longitude (BUSTR):**	-81.621783

Facility (OTTER): 18003639 (CLEVELAND CLINIC FOUNDATION)

Data Source: Ohio Tank Tracking & Environmental Regulations (OTTER); Map Services Directory: BUSTR (MapServer): All Environmental (MAP); Facility Details with Active & Inactive Environmental Files (BUSTR); Map Services Directory: BUSTR - LUST Locations (BUSTR/OGRIP) (BUSTR2)

Facility Details with Active & Inactive Environmental Files (BUSTR)

Facility Status:	Inactive	**Date Last Change:**	10/13/2011
LTF Status:	6 Closure of regulated UST	**Review Date:**	10/13/2011
FR Status:	NFA: No Further Action	**Priority:**	
Release Date:	06/08/2005	**Class:**	D

Class Description: A viable RP has been identified

Ohio Tank Tracking & Environmental Regulations (OTTER)

Old Incident ID:		**Date Reported:**	6/8/2005
Tank Status:	Both	**Owner Busi Name:**	CLEVELAND CLINIC POWER HOUSE

Facility: 18003639 (CLEVELAND CLINIC FOUNDATION)

Facility Link: https://apps.com.ohio.gov/fire/OTTER/Home/Index?ReturnUrl=%2ffire%2fOTTER%2fInquiry%2fInquiry#11849

Release Link: https://apps.com.ohio.gov/fire/OTTER/CorrectiveAction/ReleaseReport?releasesId=32585

Map Services Directory: BUSTR (MapServer): All Environmental (MAP)

Object ID:		**Long:**	-81.62133
FR Status:	NFA: No Further Action	**Match:**	Q80
Label:	18003639 - N00007 CLEVELAND CLINIC FOUNDATION	**LOC QUAL:**	AI0
Release No:	18003639 - N00007	**Facility Z:**	
Date:	9/21/2020	**LOC CONF:**	2
Address Out:	9500 Euclid Ave	**Date Process:**	20200923
City Out:	Cleveland	**FID:**	
State Out:	OH	**X:**	-81.62133
ZIP Out:	44195-0002	**Y:**	41.50331
Lat:	41.50331		

Map Services Directory: BUSTR - LUST Locations (BUSTR2)

Object ID:	20968	**ODOT District:**	12
Facility ID:	18003639	**Address:**	9500 EUCLID AVE
Incident ID:	N00007	**City:**	CLEVELAND
LTF:	6 Closure of regulated UST	**County:**	CUY
Status:	NFA: No Further Action	**ZIP:**	44195-5047

DRAFT

Facility Status:	Inactive	**Latitude DD Begin:**	41.50334
Data Date:	2014-11-10 14:16:16.183	**Longitude DD Begin:**	-81.62178
Current Fac Name:	CLEVELAND CLINIC FOUNDATION		

All Active-Inactive BUSTR Sites

S No:	8504	**Coordinator:**	Charles Zepp
Incident No:		**LTF:**	6 Closure of regulated UST
Last Review Date:	10/13/2011	**Rating:**	14
Release Date:	6/8/2005	**Facility Name:**	CLEVELAND CLINIC FOUNDATION
Last Update:	Charles Zepp	**Facility Address:**	9500 EUCLID AVE
Last Update Date:	7/13/2020	**Facility City:**	CLEVELAND
Status:	NFA: No Further Action	**Facility State:**	Ohio
Last Status Update:	10/13/2011	**County:**	Cuyahoga
Substatus:		**Facility ZIP:**	44195-5047
Priority:		**Facility Latitude:**	41.503341
Class:	D	**Facility Longitude:**	-81.621783
Rules:	1999		

20	6 of 14	SSE	0.49 / 2,574.90	679.67 / 13	CLEVELAND CLINIC FOUNDATION 9500 EUCLID AVE CLEVELAND OH 44195-5047	DELISTED LST

Delisted Regulated and Non-Regulated Leaking Underground Storage Tanks (LUST)

Incident No:	180187900.0	**Class:**	D
Release No:	18003639 - N00001	**Class Desc:**	A viable RP has been identified
Status:	RPT: a possible incident is reported	**Rules:**	1992
Sub Status:	Approved	**Coordinator:**	Charles Zepp
Release Date:	8/16/1990	**County:**	Cuyahoga
LTF:	2 SUS/CON from non-regulated UST	**Facility Latitude:**	41.503341
Last Update:	Charles Zepp	**Facility Longitude:**	-81.621783
Last Update Date:	4/4/2019	**Original Source:**	NLUT
Last Status Update:	1/25/2008	**Record Date:**	09-OCT-2019
Priority:	1		

20	7 of 14	SSE	0.49 / 2,574.90	679.67 / 13	CLEVELAND CLINIC FOUNDATION 9500 EUCLID AVE CLEVELAND OH 44195-5047	DELISTED LST

Delisted Petroleum Release List

Incident No:		**Priority:**	2
S. No:	1349	**Class Code:**	E
Release No:	18003639 - N00002	**Class Desc:**	Referred to enforcement
Release Date:	02/20/1997	**Rules:**	2005
Release Status:		**Coordinator:**	Charles Zepp
Facility Status:		**Rating:**	14
Sub Status:	Required	**County:**	Cuyahoga
LTF Status:	1 SUS/CON from regulated UST	**Facility Latitude:**	
FR Status:	SCK: Site Check	**Facility Longitude:**	
Last Update:	David Sauer	**Source Name(s):**	
Last Update Date:	07-AUG-13	**Source List:**	
Last Status Update:	08/09/2012	**Original Source:**	NLUT
Review Date:		**Record Date:**	Up to Aug 2013
Date Unknown:	08/05/2013		

20	8 of 14	SSE	0.49 / 2,574.90	679.67 / 13	CLEVELAND CLINIC FOUNDATION	DELISTED LST

DRAFT

Map Key	Number of Records	Direction	Distance (mi/ft)	Elev/Diff (ft)	Site	DB
					9500 EUCLID AVE CLEVELAND OH 44195-5047	

Delisted Regulated and Non-Regulated Leaking Underground Storage Tanks (LUST)

Incident No:	183022500.0	**Class:**	A
Release No:	18003639 - N00003	**Class Desc:**	A Responsible Party (RP) for the release has not yet been determined
Status:	RPT: a possible incident is reported	**Rules:**	2017
Sub Status:	Approved	**Coordinator:**	Charles Zepp
Release Date:	2/2/1993	**County:**	Cuyahoga
LTF:	1 SUS/CON from regulated UST	**Facility Latitude:**	41.503341
Last Update:	Charles Zepp	**Facility Longitude:**	-81.621783
Last Update Date:	12/24/2018	**Original Source:**	NLUT
Last Status Update:	5/30/2014	**Record Date:**	14-JAN-2019
Priority:	1		

20	9 of 14	SSE	0.49 / 2,574.90	679.67 / 13	CLEVELAND CLINIC FOUNDATION 9500 EUCLID AVE CLEVELAND OH 44195-5047	DELISTED LST

Delisted Regulated and Non-Regulated Leaking Underground Storage Tanks (LUST)

Incident No:		**Class:**	A
Release No:	18003639 - N00005	**Class Desc:**	A Responsible Party (RP) for the release has not yet been determined
Status:	CLO: Closure	**Rules:**	1999
Sub Status:	Submitted	**Coordinator:**	Charles Zepp
Release Date:	10/30/2000	**County:**	Cuyahoga
LTF:	2 SUS/CON from non-regulated UST	**Facility Latitude:**	41.503341
Last Update:	Charles Zepp	**Facility Longitude:**	-81.621783
Last Update Date:	4/4/2019	**Original Source:**	NLUT
Last Status Update:	11/1/2000	**Record Date:**	09-OCT-2019
Priority:	2		

20	10 of 14	SSE	0.49 / 2,574.90	679.67 / 13	CLEVELAND CLINIC FOUNDATION 9500 EUCLID AVE CLEVELAND OH 44195-5047	LUST

Release No:	18003639 - N00008	**Release No (Map):**	18003639-N00008
Facility Name:	CLEVELAND CLINIC FOUNDATION	**Fac Name (Map):**	CLEVELAND CLINIC FOUNDATION
Facility Address:	9500 EUCLID AVE	**Fac Address (Map):**	9500 EUCLID AVE
Facility City:	CLEVELAND	**Fac City (Map):**	CLEVELAND
Facility State:	Ohio	**Fac ZIP (Map):**	
Facility ZIP:	44195-5047	**County (Map):**	
County:	Cuyahoga	**Latitude (Map):**	41.50331
Facility Latitude:	41.503341	**Longitude (Map):**	-81.62133
Facility Longitude:	-81.621783	**Fac ID (BUSTR2):**	18003639
Release No (OTTER):	18003639-N00008	**IncidntID (BUSTR2):**	N00008
Fac Name (OTTER):	CLEVELAND CLINIC FOUNDATION	**Fac Name (BUSTR2):**	CLEVELAND CLINIC FOUNDATION
FacAddress (OTTER):	9500 EUCLID AVE	**Address (BUSTR2):**	9500 EUCLID AVE
Fac City (OTTER):	CLEVELAND	**City (BUSTR2):**	CLEVELAND
Fac State (OTTER):		**ZIP (BUSTR2):**	44195-5047
Fac ZIP (OTTER):	44195-5047	**County (BUSTR2):**	CUY
County (OTTER):	Cuyahoga	**Latitude (BUSTR2):**	41.50334
Latitude (OTTER):		**Longitude (BUSTR2):**	-81.62178
Longitude (OTTER):		**Release No (BUSTR):**	18003639-N00008
Fac Name (BUSTR):	CLEVELAND CLINIC FOUNDATION	**Fac Addr (BUSTR):**	9500 EUCLID AVE
Fac City (BUSTR):	CLEVELAND	**Fac State (BUSTR):**	OH
Fac ZIP (BUSTR):	44195-5047	**Fac County (BUSTR):**	Cuyahoga
Latitude (BUSTR):	41.503341	**Longitude (BUSTR):**	-81.621783

DRAFT

Facility (OTTER): 18003639 (CLEVELAND CLINIC FOUNDATION)
Data Source: Ohio Tank Tracking & Environmental Regulations (OTTER); Map Services Directory: BUSTR (MapServer): All Environmental (MAP); Facility Details with Active & Inactive Environmental Files (BUSTR); Map Services Directory: BUSTR - LUST Locations (BUSTR/OGRIP) (BUSTR2)

Facility Details with Active & Inactive Environmental Files (BUSTR)

Facility Status:	Inactive	**Date Last Change:**	10/27/2014
LTF Status:	1 SUS/CON from regulated UST	**Review Date:**	08/27/2014
FR Status:	NFA: No Further Action	**Priority:**	2
Release Date:	08/14/2014	**Class:**	D
Class Description:	A viable RP has been identified		

Ohio Tank Tracking & Environmental Regulations (OTTER)

Old Incident ID:		**Date Reported:**	8/14/2014
Tank Status:	Both	**Owner Busi Name:**	CLEVELAND CLINIC POWER HOUSE
Facility:	18003639 (CLEVELAND CLINIC FOUNDATION)		
Facility Link:	https://apps.com.ohio.gov/fire/OTTER/Home/Index?ReturnUrl=%2ffire%2fOTTER%2fInquiry%2fInquiry#11849		
Release Link:	https://apps.com.ohio.gov/fire/OTTER/CorrectiveAction/ReleaseReport?releasesId=37359		

Map Services Directory: BUSTR (MapServer): All Environmental (MAP)

Object ID:		**Long:**	-81.62133
FR Status:	NFA: No Further Action	**Match:**	Q80
Label:	18003639 - N00008 CLEVELAND CLINIC FOUNDATION	**LOC QUAL:**	AI0
Release No:	18003639 - N00008	**Facility Z:**	
Date:	9/21/2020	**LOC CONF:**	2
Address Out:	9500 Euclid Ave	**Date Process:**	20200923
City Out:	Cleveland	**FID:**	
State Out:	OH	**X:**	-81.62133
ZIP Out:	44195-0002	**Y:**	41.50331
Lat:	41.50331		

Map Services Directory: BUSTR - LUST Locations (BUSTR2)

Object ID:	11781	**ODOT District:**	12
Facility ID:	18003639	**Address:**	9500 EUCLID AVE
Incident ID:	N00008	**City:**	CLEVELAND
LTF:	1 SUS/CON from regulated UST	**County:**	CUY
Status:	SUS: a suspected release or source is identified	**ZIP:**	44195-5047
Facility Status:	Active	**Latitude DD Begin:**	41.50334
Data Date:	2014-11-10 14:15:06.177	**Longitude DD Begin:**	-81.62178
Current Fac Name:	CLEVELAND CLINIC FOUNDATION		

All Active-Inactive BUSTR Sites

S No:	8505	**Coordinator:**	Charles Zepp
Incident No:		**LTF:**	1 SUS/CON from regulated UST
Last Review Date:	8/27/2014	**Rating:**	14
Release Date:	8/14/2014	**Facility Name:**	CLEVELAND CLINIC FOUNDATION
Last Update:	Charles Zepp	**Facility Address:**	9500 EUCLID AVE
Last Update Date:	4/4/2019	**Facility City:**	CLEVELAND
Status:	NFA: No Further Action	**Facility State:**	Ohio
Last Status Update:	10/27/2014	**County:**	Cuyahoga
Substatus:	Approved	**Facility ZIP:**	44195-5047
Priority:	2	**Facility Latitude:**	41.503341
Class:	D	**Facility Longitude:**	-81.621783
Rules:	2012		

DRAFT

Map Key	Number of Records	Direction	Distance (mi/ft)	Elev/Diff (ft)	Site	DB
20	11 of 14	SSE	0.49 / 2,574.90	679.67 / 13	CLEVELAND CLINIC FOUNDATION 9500 EUCLID AVE CLEVELAND OH 44195-5047	DELISTED LST

Delisted Regulated and Non-Regulated Leaking Underground Storage Tanks (LUST)

Incident No:		**Class:**	A
Release No:	18003639 - N00009	**Class Desc:**	A Responsible Party (RP) for the release has not yet been determined
Status:	T1S: Tier 1 Source Investigation	**Rules:**	2017
Sub Status:	Required	**Coordinator:**	Charles Zepp
Release Date:	11/18/1996	**County:**	Cuyahoga
LTF:	1 SUS/CON from regulated UST	**Facility Latitude:**	41.503341
Last Update:	Charles Zepp	**Facility Longitude:**	-81.621783
Last Update Date:	4/4/2019	**Original Source:**	NLUT
Last Status Update:	4/4/2019	**Record Date:**	10-APR-2019
Priority:			

Map Key	Number of Records	Direction	Distance (mi/ft)	Elev/Diff (ft)	Site	DB
20	12 of 14	SSE	0.49 / 2,574.90	679.67 / 13	CLEVELAND CLINIC FOUNDATION 9500 EUCLID AVE CLEVELAND OH 44195-5047	LUST

Release No:	18003639 - N00009	**Release No (Map):**	18003639-N00009
Facility Name:	CLEVELAND CLINIC FOUNDATION	**Fac Name (Map):**	CLEVELAND CLINIC FOUNDATION
Facility Address:	9500 EUCLID AVE	**Fac Address (Map):**	9500 EUCLID AVE
Facility City:	CLEVELAND	**Fac City (Map):**	CLEVELAND
Facility State:	Ohio	**Fac ZIP (Map):**	
Facility ZIP:	44195-5047	**County (Map):**	
County:	Cuyahoga	**Latitude (Map):**	41.50331
Facility Latitude:	41.503341	**Longitude (Map):**	-81.62133
Facility Longitude:	-81.621783	**Fac ID (BUSTR2):**	
Release No (OTTER):	18003639-N00009	**IncidntID (BUSTR2):**	
Fac Name (OTTER):	CLEVELAND CLINIC FOUNDATION	**Fac Name (BUSTR2):**	
FacAddress (OTTER):	9500 EUCLID AVE	**Address (BUSTR2):**	
Fac City (OTTER):	CLEVELAND	**City (BUSTR2):**	
Fac State (OTTER):		**ZIP (BUSTR2):**	
Fac ZIP (OTTER):	44195-5047	**County (BUSTR2):**	
County (OTTER):	Cuyahoga	**Latitude (BUSTR2):**	
Latitude (OTTER):		**Longitude (BUSTR2):**	
Longitude (OTTER):		**Release No (BUSTR):**	18003639-N00009
Fac Name (BUSTR):	CLEVELAND CLINIC FOUNDATION	**Fac Addr (BUSTR):**	9500 EUCLID AVE
Fac City (BUSTR):	CLEVELAND	**Fac State (BUSTR):**	OH
Fac ZIP (BUSTR):	44195-5047	**Fac County (BUSTR):**	Cuyahoga
Latitude (BUSTR):	41.503341	**Longitude (BUSTR):**	-81.621783

Facility (OTTER): 18003639 (CLEVELAND CLINIC FOUNDATION)

Data Source: Ohio Tank Tracking & Environmental Regulations (OTTER); Map Services Directory: BUSTR (MapServer): All Environmental (MAP); Facility Details with Active & Inactive Environmental Files (BUSTR)

Facility Details with Active & Inactive Environmental Files (BUSTR)

Facility Status:	Active	**Date Last Change:**	4/4/2019
LTF Status:	1 SUS/CON from regulated UST	**Review Date:**	11/16/2022
FR Status:	T1S: Tier 1 Source Investigation	**Priority:**	2
Release Date:	11/18/1996	**Class:**	A

Class Description: A Responsible Party (RP) for the release has not yet been determined

Ohio Tank Tracking & Environmental Regulations (OTTER)

Old Incident ID:		**Date Reported:**	11/18/1996
Tank Status:	Both	**Owner Busi Name:**	CLEVELAND CLINIC POWER HOUSE

Facility: 18003639 (CLEVELAND CLINIC FOUNDATION)

Facility Link: https://apps.com.ohio.gov/fire/OTTER/Home/Index?ReturnUrl=%2ffire%2fOTTER%2fInquiry%2fInquiry#11849

DRAFT

Release Link: https://apps.com.ohio.gov/fire/OTTER/CorrectiveAction/ReleaseReport?releasesId=40256

Map Services Directory: BUSTR (MapServer): All Environmental (MAP)

Object ID:		**Long:**	-81.62133
FR Status:	T1S: Tier 1 Source Investigation	**Match:**	Q80
Label:	18003639 - N00009 CLEVELAND CLINIC FOUNDATION	**LOC QUAL:**	AI0
Release No:	18003639 - N00009	**Facility Z:**	
Date:	9/21/2020	**LOC CONF:**	2
Address Out:	9500 Euclid Ave	**Date Process:**	20200923
City Out:	Cleveland	**FID:**	
State Out:	OH	**X:**	-81.62133
ZIP Out:	44195-0002	**Y:**	41.50331
Lat:	41.50331		

All Active-Inactive BUSTR Sites

S No:	8506	**Coordinator:**	Charles Zepp
Incident No:		**LTF:**	1 SUS/CON from regulated UST
Last Review Date:	11/16/2022	**Rating:**	14
Release Date:	11/18/1996	**Facility Name:**	CLEVELAND CLINIC FOUNDATION
Last Update:	Charles Zepp	**Facility Address:**	9500 EUCLID AVE
Last Update Date:	11/16/2022	**Facility City:**	CLEVELAND
Status:	T1S: Tier 1 Source Investigation	**Facility State:**	Ohio
Last Status Update:	4/4/2019	**County:**	Cuyahoga
Substatus:	Required	**Facility ZIP:**	44195-5047
Priority:	2	**Facility Latitude:**	41.503341
Class:	A	**Facility Longitude:**	-81.621783
Rules:	2017		

20	*13 of 14*	*SSE*	*0.49 / 2,574.90*	*679.67 / 13*	***CLEVELAND CLINIC FOUNDATION 9500 EUCLID AVE CLEVELAND OH***	***LUST***

Release No:	18003639 - N00001	**Release No (Map):**	18003639-N00001
Facility Name:	CLEVELAND CLINIC FOUNDATION	**Fac Name (Map):**	CLEVELAND CLINIC FOUNDATION
Facility Address:	9500 EUCLID AVE	**Fac Address (Map):**	9500 EUCLID AVE
Facility City:	CLEVELAND	**Fac City (Map):**	CLEVELAND
Facility State:	Ohio	**Fac ZIP (Map):**	
Facility ZIP:	44195-5047	**County (Map):**	
County:	Cuyahoga	**Latitude (Map):**	41.50331
Facility Latitude:	41.503341	**Longitude (Map):**	-81.62133
Facility Longitude:	-81.621783	**Fac ID (BUSTR2):**	
Release No (OTTER):		**IncidntID (BUSTR2):**	
Fac Name (OTTER):		**Fac Name (BUSTR2):**	
FacAddress (OTTER):		**Address (BUSTR2):**	
Fac City (OTTER):		**City (BUSTR2):**	
Fac State (OTTER):		**ZIP (BUSTR2):**	
Fac ZIP (OTTER):		**County (BUSTR2):**	
County (OTTER):		**Latitude (BUSTR2):**	
Latitude (OTTER):		**Longitude (BUSTR2):**	
Longitude (OTTER):		**Release No (BUSTR):**	
Fac Name (BUSTR):		**Fac Addr (BUSTR):**	
Fac City (BUSTR):		**Fac State (BUSTR):**	
Fac ZIP (BUSTR):		**Fac County (BUSTR):**	
Latitude (BUSTR):		**Longitude (BUSTR):**	
Facility (OTTER):			
Data Source:	Map Services Directory: BUSTR (MapServer): All Environmental (MAP)		

Map Services Directory: BUSTR (MapServer): All Environmental (MAP)

Object ID:		**Long:**	-81.62133
FR Status:	RPT: a possible incident is reported	**Match:**	Q80

DRAFT

Map Key	Number of Records	Direction	Distance (mi/ft)	Elev/Diff (ft)	Site	DB

Label:	18003639 - N00001 CLEVELAND CLINIC FOUNDATION	**LOC QUAL:**	AI0
Release No:	18003639 - N00001	**Facility Z:**	
Date:	9/21/2020	**LOC CONF:**	2
Address Out:	9500 Euclid Ave	**Date Process:**	20200923
City Out:	Cleveland	**FID:**	
State Out:	OH	**X:**	-81.62133
ZIP Out:	44195-0002	**Y:**	41.50331
Lat:	41.50331		

All Active-Inactive BUSTR Sites

S No:	8498	**Coordinator:**	Charles Zepp
Incident No:	180187900.0	**LTF:**	2 SUS/CON from non-regulated UST
Last Review Date:	10/24/2016	**Rating:**	0
Release Date:	8/16/1990	**Facility Name:**	CLEVELAND CLINIC FOUNDATION
Last Update:	Charles Zepp	**Facility Address:**	9500 EUCLID AVE
Last Update Date:	4/4/2019	**Facility City:**	CLEVELAND
Status:	RPT: a possible incident is reported	**Facility State:**	Ohio
Last Status Update:	1/25/2008	**County:**	Cuyahoga
Substatus:	Approved	**Facility ZIP:**	44195-5047
Priority:	1	**Facility Latitude:**	41.503341
Class:	D	**Facility Longitude:**	-81.621783
Rules:	1992		

20	14 of 14	SSE	0.49 / 2,574.90	679.67 / 13	CLEVELAND CLINIC FOUNDATION 9500 EUCLID AVE CLEVELAND OH	LUST

Release No:	18003639 - N00005	**Release No (Map):**	18003639-N00005
Facility Name:	CLEVELAND CLINIC FOUNDATION	**Fac Name (Map):**	CLEVELAND CLINIC FOUNDATION
Facility Address:	9500 EUCLID AVE	**Fac Address (Map):**	9500 EUCLID AVE
Facility City:	CLEVELAND	**Fac City (Map):**	CLEVELAND
Facility State:	Ohio	**Fac ZIP (Map):**	
Facility ZIP:	44195-5047	**County (Map):**	
County:	Cuyahoga	**Latitude (Map):**	41.50331
Facility Latitude:	41.503341	**Longitude (Map):**	-81.62133
Facility Longitude:	-81.621783	**Fac ID (BUSTR2):**	
Release No (OTTER):		**IncidntID (BUSTR2):**	
Fac Name (OTTER):		**Fac Name (BUSTR2):**	
FacAddress (OTTER):		**Address (BUSTR2):**	
Fac City (OTTER):		**City (BUSTR2):**	
Fac State (OTTER):		**ZIP (BUSTR2):**	
Fac ZIP (OTTER):		**County (BUSTR2):**	
County (OTTER):		**Latitude (BUSTR2):**	
Latitude (OTTER):		**Longitude (BUSTR2):**	
Longitude (OTTER):		**Release No (BUSTR):**	
Fac Name (BUSTR):		**Fac Addr (BUSTR):**	
Fac City (BUSTR):		**Fac State (BUSTR):**	
Fac ZIP (BUSTR):		**Fac County (BUSTR):**	
Latitude (BUSTR):		**Longitude (BUSTR):**	
Facility (OTTER):			
Data Source:	Map Services Directory: BUSTR (MapServer): All Environmental (MAP)		

Map Services Directory: BUSTR (MapServer): All Environmental (MAP)

Object ID:		**Long:**	-81.62133
FR Status:	CLO: Closure	**Match:**	Q80
Label:	18003639 - N00005 CLEVELAND CLINIC FOUNDATION	**LOC QUAL:**	AI0
Release No:	18003639 - N00005	**Facility Z:**	
Date:	9/21/2020	**LOC CONF:**	2
Address Out:	9500 Euclid Ave	**Date Process:**	20200923
City Out:	Cleveland	**FID:**	
State Out:	OH	**X:**	-81.62133

DRAFT

Map Key	Number of Records	Direction	Distance (mi/ft)	Elev/Diff (ft)	Site	DB

ZIP Out:	44195-0002	**Y:**	41.50331
Lat:	41.50331		

All Active-Inactive BUSTR Sites

S No:	8502	**Coordinator:**	Charles Zepp
Incident No:		**LTF:**	2 SUS/CON from non-regulated UST
Last Review Date:	10/25/2016	**Rating:**	0
Release Date:	10/30/2000	**Facility Name:**	CLEVELAND CLINIC FOUNDATION
Last Update:	Charles Zepp	**Facility Address:**	9500 EUCLID AVE
Last Update Date:	7/13/2020	**Facility City:**	CLEVELAND
Status:	CLO: Closure	**Facility State:**	Ohio
Last Status Update:	11/1/2000	**County:**	Cuyahoga
Substatus:	Submitted	**Facility ZIP:**	44195-5047
Priority:	2	**Facility Latitude:**	41.503341
Class:	A	**Facility Longitude:**	-81.621783
Rules:	1999		

21	1 of 1	WSW	0.52 / 2,770.59	670.84 / 4	**Church Square Property USD, Cleveland** **7909-8101 Euclid Ave** **Cleveland OH 44114-3485**	DERR

DERR ID:	218002190	**County:**	Cuyahoga
CERCLIS ID:		**District:**	NEDO
Program:		**Latitude:**	41.5048119011
Program Desc:		**Longitude:**	-81.6324779774
Address (REST):	7909-8101 Euclid Ave	**Cerclis iID (REST):**	
City (REST):	Cleveland	**OepaDstrct (REST):**	NEDO
Zip (REST):	44114-3485	**Activity (REST):**	
County (REST):	Cuyahoga	**DERR ID (REST):**	218002190
LatDd Begin (REST):	41.5048119	**LonDd Begin (REST):**	-81.63247798
Source:	Ohio EPA: DERR Database; REST Services Directory: DERR Database (OEPA-DERR)		
Name (REST):	Church Square Property USD, Cleveland		

REST Services Directory: DERR Database (OEPA-DERR)

Cerclis ID:		**Address:**	7909-8101 Euclid Ave
Alias:		**City:**	Cleveland
Activity:		**Zip:**	44114-3485
ODoT District:	12	**Latitude DD Begin:**	41.5048119
OEPA District:	NEDO	**Longitude DD Begin:**	-81.63247798
County:	Cuyahoga		
Name:	Church Square Property USD, Cleveland		

22	1 of 1	SSW	0.62 / 3,292.14	670.80 / 4	**Swift Cleaners Former Carnegie Ave Cleveland** **8220 Carnegie Ave** **Cleveland OH 44103-**	DERR

DERR ID:	218002847	**County:**	Cuyahoga
CERCLIS ID:		**District:**	NEDO
Program:	VAP	**Latitude:**	
Program Desc:	Voluntary Action Program	**Longitude:**	
Address (REST):	8220 Carnegie Ave	**Cerclis iID (REST):**	
City (REST):	Cleveland	**OepaDstrct (REST):**	NEDO
Zip (REST):	44103-	**Activity (REST):**	VAP
County (REST):	Cuyahoga	**DERR ID (REST):**	218002847
LatDd Begin (REST):	41.5012722	**LonDd Begin (REST):**	-81.6303934
Source:	Ohio EPA: DERR Database; REST Services Directory: DERR Database (OEPA-DERR)		
Name (REST):	Swift Cleaners Former Carnegie Ave Cleveland		

REST Services Directory: DERR Database (OEPA-DERR)

DRAFT

Map Key	Number of Records	Direction	Distance (mi/ft)	Elev/Diff (ft)	Site	DB

Cerclis ID:		**Address:**	8220 Carnegie Ave
Alias:		**City:**	Cleveland
Activity:	VAP	**Zip:**	44103-
ODoT District:	12	**Latitude DD Begin:**	41.5012722
OEPA District:	NEDO	**Longitude DD Begin:**	-81.6303934
County:	Cuyahoga		
Name:	Swift Cleaners Former Carnegie Ave Cleveland		

23	1 of 1	ESE	0.67 / 3,545.15	680.36 / 14	**Fenway Manor Apartments, Cleveland** **1986 Stokes Blvd** **Cleveland OH 44106-**	DERR

DERR ID:	218003394	**County:**	Cuyahoga
CERCLIS ID:		**District:**	NEDO
Program:	VAP	**Latitude:**	
Program Desc:	Voluntary Action Program	**Longitude:**	
Address (REST):		**Cerclis iID (REST):**	
City (REST):		**OepaDstrct (REST):**	
Zip (REST):		**Activity (REST):**	
County (REST):		**DERR ID (REST):**	
LatDd Begin (REST):		**LonDd Begin (REST):**	
Source:	Ohio EPA: DERR Database		
Name (REST):			

24	1 of 1	ESE	0.69 / 3,622.10	680.34 / 14	**Fairfax Neighborhood USD, Cleveland** **Chester/E107 St/Norflk So RR/E79 St** **Cleveland OH 44106**	DERR

DERR ID:	218002263	**County:**	Cuyahoga
CERCLIS ID:		**District:**	NEDO
Program:		**Latitude:**	41.4954102739
Program Desc:		**Longitude:**	-81.6122683092
Address (REST):	Chester/E107 St/Norflk So RR/E79 St	**Cerclis iID (REST):**	
City (REST):	Cleveland	**OepaDstrct (REST):**	NEDO
Zip (REST):	44106	**Activity (REST):**	
County (REST):	Cuyahoga	**DERR ID (REST):**	218002263
LatDd Begin (REST):	41.49541027	**LonDd Begin (REST):**	-81.61226831
Source:	Ohio EPA: DERR Database; REST Services Directory: DERR Database (OEPA-DERR)		
Name (REST):	Fairfax Neighborhood USD, Cleveland		

REST Services Directory: DERR Database (OEPA-DERR)

Cerclis ID:		**Address:**	Chester/E107 St/Norflk So RR/E79 St
Alias:		**City:**	Cleveland
Activity:		**Zip:**	44106
ODoT District:	12	**Latitude DD Begin:**	41.49541027
OEPA District:	NEDO	**Longitude DD Begin:**	-81.61226831
County:	Cuyahoga		
Name:	Fairfax Neighborhood USD, Cleveland		

25	1 of 1	WSW	0.82 / 4,355.25	667.17 / 1	**Baker Electric Bldg, Cleveland** **7100 Euclid Ave** **Cleveland OH 44103-**	DERR

DERR ID:	218002591	**County:**	Cuyahoga
CERCLIS ID:		**District:**	NEDO
Program:	VAP	**Latitude:**	41.5033553733
Program Desc:	Voluntary Action Program	**Longitude:**	-81.639045211
Address (REST):	7100 Euclid Ave	**Cerclis iID (REST):**	
City (REST):	Cleveland	**OepaDstrct (REST):**	NEDO
Zip (REST):	44103-	**Activity (REST):**	VAP
County (REST):	Cuyahoga	**DERR ID (REST):**	218002591

DRAFT

Map Key	Number of Records	Direction	Distance (mi/ft)	Elev/Diff (ft)	Site	DB

LatDd Begin (REST): 41.50335537 **LonDd Begin (REST):** -81.63904521
Source: Ohio EPA: DERR Database; REST Services Directory: DERR Database (OEPA-DERR)
Name (REST): Baker Electric Bldg, Cleveland

REST Services Directory: DERR Database (OEPA-DERR)

Cerclis ID:
Alias:
Activity: VAP
ODoT District: 12
OEPA District: NEDO
County: Cuyahoga
Name: Baker Electric Bldg, Cleveland
Address: 7100 Euclid Ave
City: Cleveland
Zip: 44103-
Latitude DD Begin: 41.50335537
Longitude DD Begin: -81.63904521

26	1 of 1	WSW	0.88 / 4,656.78	666.49 / 0	7001 Euclid Avenue Property, Cleveland 7001 Euclid Ave Cleveland OH 44103-	DERR

DERR ID: 218003453
CERCLIS ID:
Program: VAP
Program Desc: Voluntary Action Program
Address (REST):
City (REST):
Zip (REST):
County (REST):
LatDd Begin (REST):
Source: Ohio EPA: DERR Database
Name (REST):
County: Cuyahoga
District: NEDO
Latitude:
Longitude:
Cerclis iID (REST):
OepaDstrct (REST):
Activity (REST):
DERR ID (REST):
LonDd Begin (REST):

Ohio EPA: DERR Database

Alias: !Do Not Use - Wooster S WF Dup!

27	1 of 1	SE	0.91 / 4,795.28	696.00 / 30	AT&T Fac, Cleveland 10615 Cedar Ave Cleveland OH 44106-3028	DERR

DERR ID: 218002519
CERCLIS ID:
Program: VAP
Program Desc: Voluntary Action Program
Address (REST): 10615 Cedar Ave
City (REST): Cleveland
Zip (REST): 44106-3028
County (REST): Cuyahoga
LatDd Begin (REST): 41.49979603; 41.49979603
Source: Ohio EPA: DERR Database; REST Services Directory: DERR Database (OEPA-DERR)
Name (REST): AT&T Fac, Cleveland
County: Cuyahoga
District: NEDO
Latitude: 41.4997960281
Longitude: -81.6128816387
Cerclis iID (REST):
OepaDstrct (REST): NEDO
Activity (REST): VAP
DERR ID (REST): 218002519
LonDd Begin (REST): -81.61288164; -81.61288164

Ohio EPA: DERR Database

Alias: AT&T Fac, Cleveland

REST Services Directory: DERR Database (OEPA-DERR)

Cerclis ID:
Alias:
Activity: VAP
ODoT District: 12
OEPA District: NEDO
County: Cuyahoga
Address: 10615 Cedar Ave
City: Cleveland
Zip: 44106-3028
Latitude DD Begin: 41.49979603
Longitude DD Begin: -81.61288164

DRAFT

Map Key	Number of Records	Direction	Distance (mi/ft)	Elev/Diff (ft)	Site	DB

Name: AT&T Fac, Cleveland

Cerclis ID:
Alias: AT&T Fac, Cleveland
Activity: VAP
ODoT District: 12
OEPA District: NEDO
County: Cuyahoga
Name: AT&T Fac, Cleveland
Address: 10615 Cedar Ave
City: Cleveland
Zip: 44106-3028
Latitude DD Begin: 41.49979603
Longitude DD Begin: -81.61288164

28	1 of 1	WSW	0.92 / 4,874.11	670.45 / 4	Euclid Block Project, Cleveland Euclid Ave/E 69th St/Chester Ave/E 7oth St Cleveland OH 44103-	DERR

DERR ID: 218003018
CERCLIS ID:
Program: SA, VAP
Program Desc: Site Assessment, Voluntary Action Program
Address (REST): Euclid Ave/E 69th St/Chester Ave/E 7oth St
City (REST): Cleveland
Zip (REST): 44103-
County (REST): Cuyahoga
LatDd Begin (REST): 41.505117
County: Cuyahoga
District: NEDO
Latitude:
Longitude:
Cerclis iID (REST):
OepaDstrct (REST): NEDO
Activity (REST): SA
DERR ID (REST): 218003018
LonDd Begin (REST): -81.64164
Source: Ohio EPA: DERR Database; REST Services Directory: DERR Database (OEPA-DERR)
Name (REST): Euclid Block Project, Cleveland

REST Services Directory: DERR Database (OEPA-DERR)

Cerclis ID:
Alias:
Activity: SA
ODoT District: 12
OEPA District: NEDO
County: Cuyahoga
Name: Euclid Block Project, Cleveland
Address: Euclid Ave/E 69th St/Chester Ave/E 7oth St
City: Cleveland
Zip: 44103-
Latitude DD Begin: 41.505117
Longitude DD Begin: -81.64164

29	1 of 1	WNW	0.93 / 4,917.80	638.38 / -28	Wade Park Chemicals, Cleveland 7012 Wade Park Blvd Cleveland OH 44103	DERR

DERR ID: 218000884
CERCLIS ID: OHD980824924
Program: SA, RR
Program Desc: Site Assessment, Remedial Response
Address (REST): 7012 Wade Park Blvd
City (REST): Cleveland
Zip (REST): 44103
County (REST): Cuyahoga
LatDd Begin (REST): 41.51583333
County: Cuyahoga
District: NEDO
Latitude: 41.51583333
Longitude: -81.6425
Cerclis iID (REST): OHD980824924
OepaDstrct (REST): NEDO
Activity (REST): SA, RR
DERR ID (REST): 218000884
LonDd Begin (REST): -81.6425
Source: Ohio EPA: DERR Database; REST Services Directory: DERR Database (OEPA-DERR)
Name (REST): Wade Park Chemicals, Cleveland

REST Services Directory: DERR Database (OEPA-DERR)

Cerclis ID: OHD980824924
Alias:
Activity: SA, RR
ODoT District: 12
OEPA District: NEDO
County: Cuyahoga
Name: Wade Park Chemicals, Cleveland
Address: 7012 Wade Park Blvd
City: Cleveland
Zip: 44103
Latitude DD Begin: 41.51583333
Longitude DD Begin: -81.6425

DRAFT

Map Key	Number of Records	Direction	Distance (mi/ft)	Elev/Diff (ft)	Site	DB
30	1 of 1	WSW	0.96 / 5,062.15	666.80 / 0	7000 Euclid Site, Cleveland 6900-7000 Euclid Ave Cleveland OH 44103-	DERR

DERR ID:	218003014	**County:**	Cuyahoga
CERCLIS ID:		**District:**	NEDO
Program:	VAP	**Latitude:**	
Program Desc:	Voluntary Action Program	**Longitude:**	
Address (REST):	6900-7000 Euclid Ave	**Cerclis iID (REST):**	
City (REST):	Cleveland	**OepaDstrct (REST):**	NEDO
Zip (REST):	44103-	**Activity (REST):**	VAP
County (REST):	Cuyahoga	**DERR ID (REST):**	218003014
LatDd Begin (REST):	41.503578	**LonDd Begin (REST):**	-81.641479
Source:	Ohio EPA: DERR Database; REST Services Directory: DERR Database (OEPA-DERR)		
Name (REST):	7000 Euclid Site, Cleveland		

REST Services Directory: DERR Database (OEPA-DERR)

Cerclis ID:		**Address:**	6900-7000 Euclid Ave
Alias:		**City:**	Cleveland
Activity:	VAP	**Zip:**	44103-
ODoT District:	12	**Latitude DD Begin:**	41.503578
OEPA District:	NEDO	**Longitude DD Begin:**	-81.641479
County:	Cuyahoga		
Name:	7000 Euclid Site, Cleveland		

Map Key	Number of Records	Direction	Distance (mi/ft)	Elev/Diff (ft)	Site	DB
31	1 of 1	SSW	0.97 / 5,101.66	678.76 / 12	Fairfax Elderly Homes LP, Cleveland 7920-8118 Central Ave, 2300-12 E 82nd St Cleveland OH 44104	DERR

DERR ID:	218002310	**County:**	Cuyahoga
CERCLIS ID:		**District:**	NEDO
Program:	VAP	**Latitude:**	41.4962
Program Desc:	Voluntary Action Program	**Longitude:**	-81.6313
Address (REST):	7920-8118 Central Ave, 2300-12 E 82nd St	**Cerclis iID (REST):**	
City (REST):	Cleveland	**OepaDstrct (REST):**	NEDO
Zip (REST):	44104	**Activity (REST):**	VAP
County (REST):	Cuyahoga	**DERR ID (REST):**	218002310
LatDd Begin (REST):	41.4962	**LonDd Begin (REST):**	-81.6313
Source:	Ohio EPA: DERR Database; REST Services Directory: DERR Database (OEPA-DERR)		
Name (REST):	Fairfax Elderly Homes LP, Cleveland		

REST Services Directory: DERR Database (OEPA-DERR)

Cerclis ID:		**Address:**	7920-8118 Central Ave, 2300-12 E 82nd St
Alias:		**City:**	Cleveland
Activity:	VAP	**Zip:**	44104
ODoT District:	12	**Latitude DD Begin:**	41.4962
OEPA District:	NEDO	**Longitude DD Begin:**	-81.6313
County:	Cuyahoga		
Name:	Fairfax Elderly Homes LP, Cleveland		

Map Key	Number of Records	Direction	Distance (mi/ft)	Elev/Diff (ft)	Site	DB
32	1 of 1	W	0.97 / 5,115.32	643.93 / -23	Coyne Laundry Site Former, Cleveland 6710 Lexington Ave Cleveland OH 44103	DERR

DERR ID:	218001959	**County:**	Cuyahoga
CERCLIS ID:		**District:**	NEDO
Program:	VAP	**Latitude:**	41.510703
Program Desc:	Voluntary Action Program	**Longitude:**	-81.643088
Address (REST):	6710 Lexington Ave	**Cerclis iID (REST):**	
City (REST):	Cleveland	**OepaDstrct (REST):**	NEDO

DRAFT

Map Key	Number of Records	Direction	Distance (mi/ft)	Elev/Diff (ft)	Site	DB

Zip (REST):	44103	**Activity (REST):**	VAP
County (REST):	Cuyahoga	**DERR ID (REST):**	218001959
LatDd Begin (REST):	41.510703	**LonDd Begin (REST):**	-81.643088
Source:	Ohio EPA: DERR Database; REST Services Directory: DERR Database (OEPA-DERR)		
Name (REST):	Coyne Laundry Site Former, Cleveland		

REST Services Directory: DERR Database (OEPA-DERR)

Cerclis ID:		**Address:**	6710 Lexington Ave
Alias:		**City:**	Cleveland
Activity:	VAP	**Zip:**	44103
ODoT District:	12	**Latitude DD Begin:**	41.510703
OEPA District:	NEDO	**Longitude DD Begin:**	-81.643088
County:	Cuyahoga		
Name:	Coyne Laundry Site Former, Cleveland		

Map Key	Number of Records	Direction	Distance (mi/ft)	Elev/Diff (ft)	Site	DB
33	1 of 1	WSW	0.99 / 5,229.93	668.42 / 2	Midtown Tech Park, Cleveland 6700 Euclid Ave Cleveland OH 44103-	DERR

DERR ID:	218002836	**County:**	Cuyahoga
CERCLIS ID:		**District:**	NEDO
Program:	VAP	**Latitude:**	
Program Desc:	Voluntary Action Program	**Longitude:**	
Address (REST):	6700 Euclid Ave	**Cerclis iID (REST):**	
City (REST):	Cleveland	**OepaDstrct (REST):**	NEDO
Zip (REST):	44103-	**Activity (REST):**	VAP
County (REST):	Cuyahoga	**DERR ID (REST):**	218002836
LatDd Begin (REST):	41.5042468	**LonDd Begin (REST):**	-81.6433183
Source:	Ohio EPA: DERR Database; REST Services Directory: DERR Database (OEPA-DERR)		
Name (REST):	Midtown Tech Park, Cleveland		

REST Services Directory: DERR Database (OEPA-DERR)

Cerclis ID:		**Address:**	6700 Euclid Ave
Alias:		**City:**	Cleveland
Activity:	VAP	**Zip:**	44103-
ODoT District:	12	**Latitude DD Begin:**	41.5042468
OEPA District:	NEDO	**Longitude DD Begin:**	-81.6433183
County:	Cuyahoga		
Name:	Midtown Tech Park, Cleveland		

DRAFT

Unplottable Summary

Total: 0 Unplottable sites

DB	Company Name/Site Name	Address	City	Zip	ERIS ID

No unplottable records were found that may be relevant for the search criteria.

DRAFT

Unplottable Report

No unplottable records were found that may be relevant for the search criteria.

DRAFT

Appendix: Database Descriptions

Environmental Risk Information Services (ERIS) can search the following databases. The extent of historical information varies with each database and current information is determined by what is publicly available to ERIS at the time of update. ERIS updates databases as set out in ASTM Standard E1527-13 and E1527-21, Section 8.1.8 Sources of Standard Source Information:

"Government information from nongovernmental sources may be considered current if the source updates the information at least every 90 days, or, for information that is updated less frequently than quarterly by the government agency, within 90 days of the date the government agency makes the information available to the public."

Standard Environmental Record Sources

Federal

Formerly Utilized Sites Remedial Action Program: DOE FUSRAP

The U.S. Department of Energy (DOE) established the Formerly Utilized Sites Remedial Action Program (FUSRAP) in 1974 to remediate sites where radioactive contamination remained from the Manhattan Project and early U.S. Atomic Energy Commission (AEC) operations. The DOE Office of Legacy Management (LM) established long-term surveillance and maintenance (LTS&M) requirements for remediated FUSRAP sites. DOE evaluates the final site conditions of a remediated site on the basis of risk for different future uses. DOE then confirms that LTS&M requirements will maintain protectiveness.

Government Publication Date: Mar 4, 2017

National Priority List: NPL

Sites on the United States Environmental Protection Agency (EPA)'s National Priorities List of the most serious uncontrolled or abandoned hazardous waste sites identified for possible long-term remedial action under the Superfund program. The NPL, which EPA is required to update at least once a year, is based primarily on the score a site receives from EPA's Hazard Ranking System. A site must be on the NPL to receive money from the Superfund Trust Fund for remedial action. Sites are represented by boundaries where available in the EPA Superfund Site Boundaries maintained by the Shared Enterprise Geodata and Services (SEGS). Site boundaries represent the footprint of a whole site, the sum of all of the Operable Units and the current understanding of the full extent of contamination; for Federal Facility sites, the total site polygon may be the Facility boundary. Where there is no polygon boundary data available for a given site, the site is represented as a point.

Government Publication Date: Jan 25, 2023

National Priority List - Proposed: PROPOSED NPL

Sites proposed by the United States Environmental Protection Agency (EPA), the state agency, or concerned citizens for addition to the National Priorities List (NPL) due to contamination by hazardous waste and identified by the EPA as a candidate for cleanup because it poses a risk to human health and/or the environment. Sites are represented by boundaries where available in the EPA Superfund Site Boundaries maintained by the Shared Enterprise Geodata and Services (SEGS). Site boundaries represent the footprint of a whole site, the sum of all of the Operable Units and the current understanding of the full extent of contamination; for Federal Facility sites, the total site polygon may be the Facility boundary. Where there is no polygon boundary data available for a given site, the site is represented as a point.

Government Publication Date: Jan 25, 2023

Deleted NPL: DELETED NPL

Sites deleted from the United States Environmental Protection Agency (EPA)'s National Priorities List. The National Oil and Hazardous Substances Pollution Contingency Plan (NCP) establishes the criteria that the EPA uses to delete sites from the NPL. In accordance with 40 CFR 300.425.(e), sites may be deleted from the NPL where no further response is appropriate. Sites are represented by boundaries where available in the EPA Superfund Site Boundaries maintained by the Shared Enterprise Geodata and Services (SEGS). Site boundaries represent the footprint of a whole site, the sum of all of the Operable Units and the current understanding of the full extent of contamination; for Federal Facility sites, the total site polygon may be the Facility boundary. Where there is no polygon boundary data available for a given site, the site is represented as a point.

Government Publication Date: Jan 25, 2023

DRAFT

SEMS List 8R Active Site Inventory: SEMS

The U.S. Environmental Protection Agency's (EPA) Superfund Program has deployed the Superfund Enterprise Management System (SEMS), which integrates multiple legacy systems into a comprehensive tracking and reporting tool. This inventory contains active sites evaluated by the Superfund program that are either proposed to be or are on the National Priorities List (NPL) as well as sites that are in the screening and assessment phase for possible inclusion on the NPL. The Active Site Inventory Report displays site and location information at active SEMS sites. An active site is one at which site assessment, removal, remedial, enforcement, cost recovery, or oversight activities are being planned or conducted. This data includes SEMS sites from the List 8R Active file as well as applicable sites from the SEMS GIS/REST file layer obtained from EPA's Facility Registry Service.

Government Publication Date: Jan 25, 2023

Inventory of Open Dumps, June 1985: ODI

The Resource Conservation and Recovery Act (RCRA) provides for publication of an inventory of open dumps. The Act defines "open dumps" as facilities which do not comply with EPA's "Criteria for Classification of Solid Waste Disposal Facilities and Practices" (40 CFR 257).

Government Publication Date: Jun 1985

SEMS List 8R Archive Sites: SEMS ARCHIVE

The U.S. Environmental Protection Agency's (EPA) Superfund Enterprise Management System (SEMS) Archived Site Inventory displays site and location information at sites archived from SEMS. An archived site is one at which EPA has determined that assessment has been completed and no further remedial action is planned under the Superfund program at this time. This data includes sites from the List 8R Archived site file.

Government Publication Date: Jan 25, 2023

Comprehensive Environmental Response, Compensation and Liability Information System - CERCLIS: CERCLIS

Superfund is a program administered by the United States Environmental Protection Agency (EPA) to locate, investigate, and clean up the worst hazardous waste sites throughout the United States. CERCLIS is a database of potential and confirmed hazardous waste sites at which the EPA Superfund program has some involvement. It contains sites that are either proposed to be or are on the National Priorities List (NPL) as well as sites that are in the screening and assessment phase for possible inclusion on the NPL. The EPA administers the Superfund program in cooperation with individual states and tribal governments; this database is made available by the EPA.

Government Publication Date: Oct 25, 2013

EPA Report on the Status of Open Dumps on Indian Lands: IODI

Public Law 103-399, The Indian Lands Open Dump Cleanup Act of 1994, enacted October 22, 1994, identified congressional concerns that solid waste open dump sites located on American Indian or Alaska Native (AI/AN) lands threaten the health and safety of residents of those lands and contiguous areas. The purpose of the Act is to identify the location of open dumps on Indian lands, assess the relative health and environment hazards posed by those sites, and provide financial and technical assistance to Indian tribal governments to close such dumps in compliance with Federal standards and regulations or standards promulgated by Indian Tribal governments or Alaska Native entities.

Government Publication Date: Dec 31, 1998

CERCLIS - No Further Remedial Action Planned: CERCLIS NFRAP

An archived site is one at which EPA has determined that assessment has been completed and no further remedial action is planned under the Superfund program at this time. The Archive designation means that, to the best of EPA's knowledge, assessment at a site has been completed and that EPA has determined no further steps will be taken to list this site on the National Priorities List (NPL). This decision does not necessarily mean that there is no hazard associated with a given site; it only means that, based upon available information, the location is not judged to be a potential NPL site.

Government Publication Date: Oct 25, 2013

CERCLIS Liens: CERCLIS LIENS

A Federal Superfund lien exists at any property where EPA has incurred Superfund costs to address contamination ("Superfund site") and has provided notice of liability to the property owner. A Federal CERCLA ("Superfund") lien can exist by operation of law at any site or property at which EPA has spent Superfund monies. This database is made available by the United States Environmental Protection Agency (EPA). This database was provided by the United States Environmental Protection Agency (EPA). Refer to SEMS LIEN as the current data source for Superfund Liens.

Government Publication Date: Jan 30, 2014

RCRA CORRACTS-Corrective Action: RCRA CORRACTS

RCRA Info is the U.S. Environmental Protection Agency's (EPA) comprehensive information system, providing access to data supporting the Resource Conservation and Recovery Act (RCRA) of 1976 and the Hazardous and Solid Waste Amendments (HSWA) of 1984. At these sites, the Corrective Action Program ensures that cleanups occur. EPA and state regulators work with facilities and communities to design remedies based on the contamination, geology, and anticipated use unique to each site.

Government Publication Date: Jan 23, 2023

DRAFT

RCRA non-CORRACTS TSD Facilities: RCRA TSD

RCRA Info is the U.S. Environmental Protection Agency's (EPA) comprehensive information system, providing access to data supporting the Resource Conservation and Recovery Act (RCRA) of 1976 and the Hazardous and Solid Waste Amendments (HSWA) of 1984. This database includes Non-Corrective Action sites listed as treatment, storage and/or disposal facilities of hazardous waste as defined by RCRA.

Government Publication Date: Jan 23, 2023

RCRA Generator List: RCRA LQG

RCRA Info is the U.S. Environmental Protection Agency's (EPA) comprehensive information system, providing access to data supporting the Resource Conservation and Recovery Act (RCRA) of 1976 and the Hazardous and Solid Waste Amendments (HSWA) of 1984. RCRA Info replaces the data recording and reporting abilities of the Resource Conservation and Recovery Information System (RCRIS) and the Biennial Reporting System (BRS). A hazardous waste generator is any person or site whose processes and actions create hazardous waste (see 40 CFR 260.10). Large Quantity Generators (LQGs) generate 1,000 kilograms per month or more of hazardous waste or more than one kilogram per month of acutely hazardous waste.

Government Publication Date: Jan 23, 2023

RCRA Small Quantity Generators List: RCRA SQG

RCRA Info is the U.S. Environmental Protection Agency's (EPA) comprehensive information system, providing access to data supporting the Resource Conservation and Recovery Act (RCRA) of 1976 and the Hazardous and Solid Waste Amendments (HSWA) of 1984. RCRA Info replaces the data recording and reporting abilities of the Resource Conservation and Recovery Information System (RCRIS) and the Biennial Reporting System (BRS). A hazardous waste generator is any person or site whose processes and actions create hazardous waste (see 40 CFR 260.10). Small Quantity Generators (SQGs) generate more than 100 kilograms, but less than 1,000 kilograms, of hazardous waste per month.

Government Publication Date: Jan 23, 2023

RCRA Very Small Quantity Generators List: RCRA VSQG

RCRA Info is the U.S. Environmental Protection Agency's (EPA) comprehensive information system, providing access to data supporting the Resource Conservation and Recovery Act (RCRA) of 1976 and the Hazardous and Solid Waste Amendments (HSWA) of 1984. A hazardous waste generator is any person or site whose processes and actions create hazardous waste (see 40 CFR 260.10). Very Small Quantity Generators (VSQG) generate 100 kilograms or less per month of hazardous waste, or one kilogram or less per month of acutely hazardous waste. Additionally, VSQG may not accumulate more than 1,000 kilograms of hazardous waste at any time.

Government Publication Date: Jan 23, 2023

RCRA Non-Generators: RCRA NON GEN

RCRA Info is the U.S. Environmental Protection Agency's (EPA) comprehensive information system, providing access to data supporting the Resource Conservation and Recovery Act (RCRA) of 1976 and the Hazardous and Solid Waste Amendments (HSWA) of 1984. RCRA Info replaces the data recording and reporting abilities of the Resource Conservation and Recovery Information System (RCRIS) and the Biennial Reporting System (BRS). A hazardous waste generator is any person or site whose processes and actions create hazardous waste (see 40 CFR 260.10). Non-Generators do not presently generate hazardous waste.

Government Publication Date: Jan 23, 2023

RCRA Sites with Controls: RCRA CONTROLS

List of Resource Conservation and Recovery Act (RCRA) facilities with institutional controls in place. RCRA gives the U.S. Environmental Protection Agency (EPA) the authority to control hazardous waste from the "cradle-to-grave." This includes the generation, transportation, treatment, storage, and disposal of hazardous waste. RCRA also set forth a framework for the management of non-hazardous solid wastes. The 1986 amendments to RCRA enabled EPA to address environmental problems that could result from underground tanks storing petroleum and other hazardous substances.

Government Publication Date: Jan 23, 2023

Federal Engineering Controls-ECs: FED ENG

This list of Engineering controls (ECs) is provided by the United States Environmental Protection Agency (EPA). ECs encompass a variety of engineered and constructed physical barriers (e.g., soil capping, sub-surface venting systems, mitigation barriers, fences) to contain and/or prevent exposure to contamination on a property. The EC listing includes remedy component data from Superfund decision documents issued in fiscal years 1982-2020 for applicable sites on the final or deleted on the National Priorities List (NPL); and sites with a Superfund Alternative Approach (SAA) Agreement in place. The only sites included that are not on the NPL; proposed for NPL; or removed from proposed NPL, are those with an SAA Agreement in place.

Government Publication Date: Feb 23, 2023

DRAFT

Federal Institutional Controls- ICs: FED INST

This list of Institutional controls (ICs) is provided by the United States Environmental Protection Agency (EPA). ICs are non-engineered instruments, such as administrative and legal controls, that help minimize the potential for human exposure to contamination and/or protect the integrity of the remedy. Although it is EPA's expectation that treatment or engineering controls will be used to address principal threat wastes and that groundwater will be returned to its beneficial use whenever practicable, ICs play an important role in site remedies because they reduce exposure to contamination by limiting land or resource use and guide human behavior at a site. The IC listing includes remedy component data from Superfund decision documents issued in fiscal years 1982-2020 for applicable sites on the final or deleted on the National Priorities List (NPL); and sites with a Superfund Alternative Approach (SAA) Agreement in place. The only sites included that are not on the NPL; proposed for NPL; or removed from proposed NPL, are those with an SAA Agreement in place.

Government Publication Date: Feb 23, 2023

Land Use Control Information System: LUCIS

The LUCIS database is maintained by the U.S. Department of the Navy and contains information for former Base Realignment and Closure (BRAC) properties across the United States.

Government Publication Date: Sep 1, 2006

Institutional Control Boundaries at NPL sites: NPL IC

Boundaries of Institutional Control areas at sites on the United States Environmental Protection Agency (EPA)'s National Priorities List, or Proposed or Deleted, made available by the EPA's Shared Enterprise Geodata and Services (SEGS). United States Environmental Protection Agency (EPA)'s National Priorities List of the most serious uncontrolled or abandoned hazardous waste sites identified for possible long-term remedial action under the Superfund program. Institutional controls are non-engineered instruments such as administrative and legal controls that help minimize the potential for human exposure to contamination and/or protect the integrity of the remedy.

Government Publication Date: Jan 25, 2023

Emergency Response Notification System: ERNS 1982 TO 1986

Database of oil and hazardous substances spill reports controlled by the National Response Center. The primary function of the National Response Center is to serve as the sole national point of contact for reporting oil, chemical, radiological, biological, and etiological discharges into the environment anywhere in the United States and its territories.

Government Publication Date: 1982-1986

Emergency Response Notification System: ERNS 1987 TO 1989

Database of oil and hazardous substances spill reports controlled by the National Response Center. The primary function of the National Response Center is to serve as the sole national point of contact for reporting oil, chemical, radiological, biological, and etiological discharges into the environment anywhere in the United States and its territories.

Government Publication Date: 1987-1989

Emergency Response Notification System: ERNS

Database of oil and hazardous substances spill reports made available by the United States Coast Guard National Response Center (NRC). The NRC fields initial reports for pollution and railroad incidents and forwards that information to appropriate federal/state agencies for response. These data contain initial incident data that has not been validated or investigated by a federal/state response agency.

Government Publication Date: Jan 16, 2023

The Assessment, Cleanup and Redevelopment Exchange System (ACRES) Brownfield Database: FED BROWNFIELDS

Brownfields are real property, the expansion, redevelopment, or reuse of which may be complicated by the presence or potential presence of a hazardous substance, pollutant, or contaminant. Cleaning up and reinvesting in these properties protects the environment, reduces blight, and takes development pressures off greenspaces and working lands. This data is provided by the United States Environmental Protection Agency (EPA) and includes Brownfield sites from the Cleanups in My Community (CIMC) web application.

Government Publication Date: Sep 13, 2022

FEMA Underground Storage Tank Listing: FEMA UST

The Federal Emergency Management Agency (FEMA) of the Department of Homeland Security maintains a list of FEMA owned underground storage tanks.

Government Publication Date: Dec 31, 2017

DRAFT

Facility Response Plan: FRP

List of facilities that have submitted Facility Response Plans (FRP) to EPA. Facilities that could reasonably be expected to cause "substantial harm" to the environment by discharging oil into or on navigable waters are required to prepare and submit Facility Response Plans (FRPs). Harm is determined based on total oil storage capacity, secondary containment and age of tanks, oil transfer activities, history of discharges, proximity to a public drinking water intake or sensitive environments.

Government Publication Date: Dec 31, 2021

Delisted Facility Response Plans: DELISTED FRP

Facilities that once appeared in - and have since been removed from - the list of facilities that have submitted Facility Response Plans (FRP) to EPA. Facilities that could reasonably be expected to cause "substantial harm" to the environment by discharging oil into or on navigable waters are required to prepare and submit Facility Response Plans (FRPs). Harm is determined based on total oil storage capacity, secondary containment and age of tanks, oil transfer activities, history of discharges, proximity to a public drinking water intake or sensitive environments.

Government Publication Date: Dec 31, 2021

Historical Gas Stations: HIST GAS STATIONS

This historic directory of service stations is provided by the Cities Service Company. The directory includes Cities Service filling stations that were located throughout the United States in 1930.

Government Publication Date: Jul 1, 1930

Petroleum Refineries: REFN

List of petroleum refineries from the U.S. Energy Information Administration (EIA) Refinery Capacity Report. Includes operating and idle petroleum refineries (including new refineries under construction) and refineries shut down during the previous year located in the 50 States, the District of Columbia, Puerto Rico, the Virgin Islands, Guam, and other U.S. possessions. Survey locations adjusted using public data.

Government Publication Date: Aug 30, 2022

Petroleum Product and Crude Oil Rail Terminals: BULK TERMINAL

List of petroleum product and crude oil rail terminals made available by the U.S. Energy Information Administration (EIA). Includes operable bulk petroleum product terminals located in the 50 States and the District of Columbia with a total bulk shell storage capacity of 50,000 barrels or more, and/or the ability to receive volumes from tanker, barge, or pipeline; also rail terminals handling the loading and unloading of crude oil that were active between 2017 and 2018. Petroleum product terminals comes from the EIA-815 Bulk Terminal and Blender Report, which includes working, shell in operation, and shell idle for several major product groupings. Survey locations adjusted using public data.

Government Publication Date: Jun 29, 2022

LIEN on Property: SEMS LIEN

The U.S. Environmental Protection Agency's (EPA) Superfund Enterprise Management System (SEMS) provides Lien details on applicable properties, such as the Superfund lien on property activity, the lien property information, and the parties associated with the lien.

Government Publication Date: Jan 25, 2023

Superfund Decision Documents: SUPERFUND ROD

This database contains a list of decision documents for Superfund sites. Decision documents serve to provide the reasoning for the choice of (or) changes to a Superfund Site cleanup plan. The decision documents include completed Records of Decision (ROD), ROD Amendments, Explanations of Significant Differences (ESD) for active and archived sites stored in the Superfund Enterprise Management System (SEMS), along with other associated memos and files. This information is maintained and made available by the U.S. Environmental Protection Agency.

Government Publication Date: Dec 22, 2022

State

Division of Environmental Response & Revitalization Database: DERR

The Ohio Environmental Protection Agency's (Ohio EPA) Division of Environmental Response and Revitalization (DERR) database is an index of sites maintained by their district offices. The database contains basic site information only and is NOT a record of contaminated sites in Ohio. Not all sites are contaminated, and a site's absence does not imply that it is uncontaminated. The database is also not a list of Brownfield sites; some sites do not meet the federal or state definitions of Brownfields and many properties in Ohio that may qualify as Brownfields are not included.

Government Publication Date: Jan 16, 2023

Delisted Division of Environmental Response & Revitalization: DELISTED DERR

DRAFT

List of sites which were once included but have since been removed from the Ohio Environmental Protection Agency (Ohio EPA) Division of Environmental Response & Revitalization (DERR) database; an index of sites for which district offices maintain files. DERR is NOT a record of contaminated sites or sites suspected of contamination; not all sites in the database are contaminated, and a site's absence from the database does not imply that it is uncontaminated.

Government Publication Date: Jan 16, 2023

Ohio Licensed Solid Waste Facilities, Landfills and other Waste Facilities: SWF/LF

List of landfill and solid waste facilities of various types as maintained by the Division of Materials and Waste Management of the Ohio Environmental Protection Agency (Ohio EPA), including: municipal solid waste facilities, municipal solid waste transfer stations, construction and demolition landfills, compost class 1,2,3 and 4 facilities, industrial and residual waste landfills, and scrap tire disposal and recycling facilities. Includes active and inactive facilities.

Government Publication Date: Aug 11, 2021

Ohio Old Solid Waste Landfill (OLDSWLF): HIST LF

A list of about 1200 old abandoned dumps or landfills. This database was developed from Ohio EPA staff notebooks and other information dating from the mid-1970's, including old Division of Solid and Hazardous Waste Management and DERR files, the Eckhardt Report and the 1976 Groundwater Pollution Inventory-Summary of Land Disposal.

Government Publication Date: Historic

Ohio Leaking Underground Storage Tanks (LUST): LUST

List of facilities with active and inactive environmental files, and active and inactive tank facilities with releases, made available by the Ohio Department of Commerce, Division of the State Fire Marshall under the Bureau of Underground Storage Tank Regulations (BUSTR). BUSTR's mission is to effectively regulate the safe operation of underground storage tanks and to ensure appropriate investigation and cleanup of releases from underground storage tanks for the purpose of protecting human health and the environment for the citizens of Ohio.

Government Publication Date: Jan 10, 2023

Delisted Petroleum Release List: DELISTED LST

List of petroleum release incidents sites that have been removed from either: the list of facilities with active release from regulated tanks, or the Non-Regulated Leaking Underground Storage Tanks (LUST) list, both made available by the Bureau of Underground Storage Tank Regulations in the Ohio Department of Commerce.

Government Publication Date: Jan 10, 2023

Regulated and Non-Regulated Leaking Underground Storage Tanks (LUST): LST

List of sites where there has been a suspected or confirmed release of petroleum from a regulated or non-regulated underground storage tank (UST). This list has been made available by the Bureau of Underground Storage Tank Regulations in the Ohio Department of Commerce.

Government Publication Date: Jan 9, 2023

Ohio Registered Underground Storage Tanks (UST): UST

List of Active and Inactive Registered Underground Storage Tanks regulated by the Ohio Department of Commerce, Division of the State Fire Marshall under the Bureau of Underground Storage Tank Regulations (BUSTR). BUSTR's mission is to effectively regulate the safe operation of underground storage tanks and to ensure appropriate investigation and cleanup of releases from underground storage tanks for the purpose of protecting human health and the environment for the citizens of Ohio.

Government Publication Date: Jan 10, 2023

Aboveground and Unregulated Tanks: TANKS

A list of tanks in Ohio known to the Division of the State Fire Marshal - Code Enforcement Bureau.

Note: Aboveground Storage Tanks in Ohio are regulated by local fire departments. This list of tanks known to the State Fire Marshall should not be considered a comprehensive list of aboveground or unregulated tanks in Ohio.

Government Publication Date: Aug 22, 2022

Aboveground and Unregulated Tanks (since 2022): TANKS 2

A list of tanks in Ohio known to the Ohio Division of the State Fire Marshal - Code Enforcement Bureau. Note this listing only includes data posted after July 2022.

Note: Aboveground Storage Tanks in Ohio are regulated by local fire departments. This list of tanks known to the State Fire Marshall should not be considered a comprehensive list of aboveground or unregulated tanks in Ohio.

Government Publication Date: Mar 21, 2023

Delisted Storage Tanks: DTNK

DRAFT

A list of sites which once appeared on and have since been removed from either: the list of active or inactive tank sites made available by the State Fire Marshall Bureau of Underground Storage Tanks (BUSTR); or the Ohio Tank Tracking and Environmental Regulations search (BUSTR Public Inquiry page).
Government Publication Date: Jan 10, 2023

Engineering Controls: ENG
List of facilities which have implemented engineering controls under Ohio's Voluntary Action Program (VAP). This list is maintained by the Ohio Environmental Protection Agency (Ohio EPA).
Government Publication Date: Jan 16, 2023

Institutional Controls: INST
This list of sites which have implemented an institutional control is maintained by the Ohio Environmental Protection Agency's (Ohio EPA) Division of Environmental Response and Revitalization (DERR). The site listing is sourced from the DERR List of Projects with Institutional Controls which includes applicable projects under the Voluntary Action Program (VAP) and the Remedial Response Program (RR).
Government Publication Date: Jan 16, 2023

Voluntary Action Program Sites: VCP
This list of Voluntary Action Program sites is provided by the Ohio Environmental Protection Agency's (Ohio EPA) Division of Environmental Response and Revitalization (DERR). The VAP Program gives individuals a way to investigate possible environmental contamination, clean it up if necessary and receive a promise from the State of Ohio that no more cleanup is needed. When cleanup requirements are met, the director of Ohio EPA issues a covenant not to sue. This covenant protects the property owner or operator and future owners from being legally responsible to the State of Ohio for further investigation and cleanup. This protection applies only when the property is used and maintained in the same manner as when the covenant was issued.
Government Publication Date: Jan 16, 2023

Covenants Not to Sue Sites: VAP CNS
List of sites where a covenant not to sue (CNS) has been issued. Ohio's Voluntary Action Program (VAP) sets standards for contaminated site assessment and remediation and reviews the activities conducted by certified professionals based on those standards to issue covenants not to sue (CNS).
Government Publication Date: Sep 1, 2021

Brownfield Inventory: BROWNFIELDS
Statewide inventory of brownfield properties maintained by the Ohio Environmental Protection Agency (Ohio EPA). Ohio EPA describes a brownfield as a previously-developed site with potential contamination from industrial or commercial activity that was not being redeveloped due to fear of litigation. Inclusion on this list is voluntary. Most of the properties contained in the Ohio Brownfield Inventory are properties that have received funding through either the Clean Ohio Assistance Fund (COAF) or Clean Ohio Revitalization Fund (CORF). There are also some properties listed that have received funding through U.S. EPA's Brownfield Grants.
Government Publication Date: Feb 7, 2023

Tribal

Leaking Underground Storage Tanks (LUSTs) on Tribal/Indian Lands: INDIAN LUST
This list of leaking underground storage tanks (LUSTs) on Tribal/Indian Lands in Region 5, which includes Ohio, is made available by the United States Environmental Protection Agency (EPA). There are no federally recognized Tribes in Ohio, according to the U.S. Department of Interior, Bureau of Indian Affairs.
Government Publication Date: Oct 16, 2017

Underground Storage Tanks (USTs) on Indian Lands: INDIAN UST
This list of underground storage tanks (USTs) on Tribal/Indian Lands in Region 5, which includes Ohio, is made available by the United States Environmental Protection Agency (EPA). There are no federally recognized Tribes in Ohio, according to the U.S. Department of Interior, Bureau of Indian Affairs.
Government Publication Date: Oct 16, 2017

Delisted Tribal Leaking Storage Tanks: DELISTED INDIAN LST
Leaking Underground Storage Tank (LUST) facilities which once appeared on - and have since been removed from - the Regional Tribal/Indian LUST lists made available by the United States Environmental Protection Agency (EPA).
Government Publication Date: Nov 23, 2022

DRAFT

Delisted Tribal Underground Storage Tanks: DELISTED INDIAN UST

Underground Storage Tank (UST) facilities which once appeared on - and have since been removed from - the Regional Tribal/Indian UST lists made available by the United States Environmental Protection Agency (EPA).

Government Publication Date: Nov 23, 2022

County

No County standard environmental record sources available for this State.

Additional Environmental Record Sources

Federal

Facility Registry Service/Facility Index: FINDS/FRS

The Facility Registry Service (FRS) is a centrally managed database that identifies facilities, sites, or places subject to environmental regulations or of environmental interest. FRS creates high-quality, accurate, and authoritative facility identification records through rigorous verification and management procedures that incorporate information from program national systems, state master facility records, and data collected from EPA's Central Data Exchange registrations and data management personnel. This list is made available by the Environmental Protection Agency (US EPA).

Government Publication Date: Aug 18, 2022

Toxics Release Inventory (TRI) Program: TRIS

The EPA's Toxics Release Inventory (TRI) is a database containing data on disposal or other releases of over 650 toxic chemicals from thousands of U. S. facilities and information about how facilities manage those chemicals through recycling, energy recovery, and treatment. One of TRI's primary purposes is to inform communities about toxic chemical releases to the environment.

Government Publication Date: Aug 24, 2021

PFOA/PFOS Contaminated Sites: PFAS NPL

List of National Priorities List (NPL) and related Superfund Alternative Agreement (SAA) sites where PFOA or PFOS contaminants have been found in water and/or soil. The site listing is provided by the Federal Environmental Protection Agency (EPA).

Government Publication Date: Dec 28, 2022

Federal Agency Locations with Known or Suspected PFAS Detections: PFAS FED SITES

List of Federal agency locations with known or suspected detections of Per- and Polyfluoroalkyl Substances (PFAS), made available by the U.S. Environmental Protection Agency (EPA) in their PFAS Analytic Tools data. EPA outlines that these data are gathered from several federal entities, such as the Federal Superfund program, Department of Defense (DOD), National Aeronautics and Space Administration, Department of Transportation, and Department of Energy. Sites on this list do not necessarily reflect the source/s of contamination and detections do not indicate level of risk or human exposure at the site. Agricultural notifications in this data are limited to DOD sites only. At this time, the EPA is aware that this list is not comprehensive of all Federal agencies.

Government Publication Date: Jun 30, 2022

SSEHRI PFAS Contamination Sites: PFAS SSEHRI

This PFAS Contamination Site Tracker database is compiled by the Social Science Environmental Health Research Institute (SSEHRI) at Northeastern University. According to the SSEHRI, the database records qualitative and quantitative data from each known site of PFAS contamination, including timeline of discovery, sources, levels, health impacts, community response, and government response. The goal of this database is to compile information and support public understanding of the rapidly unfolding issue of PFAS contamination. All data presented was extracted from government websites, news articles, or publicly available documents, and this is cited in the tracker. Disclaimer: The source conveys this database undergoes regular updates as new information becomes available, some sites may be missing and/or contain information that is incorrect or outdated, as well as their information represents all contamination sites SSEHRI is aware of, not all possible contamination sites. This data is not intended to be used for legal purposes. Limited location details are available with this data. Access the following for the most current informations https://pfasproject.com/pfas-contamination-site-tr acker/

Government Publication Date: Dec 12, 2019

National Response Center PFAS Spills: ERNS PFAS

DRAFT

National Response Center (NRC) calls from 1990 to the most recent complete calendar year where there is indication of Aqueous Film Forming Foam (AFFF) usage. NRC calls may reference AFFF usage in the "Material Involved" or "Incident Description" fields. Data made available by the US Environmental Protection Agency (EPA). Disclaimer: dataset may include initial or misidentified incident data not yet validated or investigated by a federal/state response agency.

Government Publication Date: Feb 23, 2022

PFAS NPDES Discharge Monitoring: PFAS NPDES

This list of National Pollutant Discharge Elimination System (NPDES) permitted facilities with required monitoring for Per- and Polyfluoroalkyl (PFAS) Substances is made available via the U.S. Environmental Protection Agency (EPA)'s PFAS Analytic Tools. Any point-source wastewater discharger to waters of the United States must have a NPDES permit, which defines a set of parameters for pollutants and monitoring to ensure that the discharge does not degrade water quality or impair human health. This list includes NPDES permitted facilities associated with permits that monitor for Per- and Polyfluoroalkyl Substances (PFAS), limited to the years 2007 - present. EPA further advises the following regarding these data: currently, fewer than half of states have required PFAS monitoring for at least one of their permittees, and fewer states have established PFAS effluent limits for permittees. For states that may have required monitoring, some reporting and data transfer issues may exist on a state-by-state basis.

Government Publication Date: Feb 19, 2023

Perfluorinated Alkyl Substances (PFAS) from Toxic Release Inventory: PFAS TRI

List of Toxics Release Inventory (TRI) facilities at which the reported chemical is a Per- or polyfluorinated alkyl substance (PFAS) included in the Environmental Protection Agency (EPA)'s consolidated PFAS Master List of PFAS Substances. The EPA's Toxics Release Inventory (TRI) is a database containing data on disposal or other releases of over 650 toxic chemicals from thousands of U.S. facilities and information about how facilities manage those chemicals through recycling, energy recovery, and treatment.

Government Publication Date: Aug 24, 2021

Perfluorinated Alkyl Substances (PFAS) Water Quality: PFAS WATER

The Water Quality Portal (WQP) is a cooperative service sponsored by the United States Geological Survey (USGS), the Environmental Protection Agency (EPA), and the National Water Quality Monitoring Council (NWQMC). This listing includes records from the Water Quality Portal where the characteristic (environmental measurement) is in the Environmental Protection Agency (EPA)'s consolidated Master List of PFAS Substances.

Government Publication Date: Jul 20, 2020

PFAS TSCA Manufacture and Import Facilities: PFAS TSCA

The US Environmental Protection Agency (EPA) issued the Chemical Data Reporting (CDR) Rule under the Toxic Substances Control Act (TSCA) requiring facilities that manufacture or import chemical substances to report to EPA. This list is specific to TSCA Manufacture and Import Facilities with reported per- and poly-fluoroalkyl substances (PFAS). Data file made available by the EPA and includes CDR/Inventory Update Reporting data from 1998 up to 2020. EPA makes notes the following about these data: this data file includes production and importation data for chemicals identified in EPA's CompTox Chemicals Dashboard list of PFAS without explicit structures and list of PFAS structures in DSSTox. Note that some regulations have specific chemical structure requirements that define PFAS differently than the lists in EPA's CompTox Chemicals Dashboard. Reporting information on manufactured or imported chemical substance amounts should not be compared between facilities, as some companies claim Chemical Data Reporting Rule data fields for PFAS information as Confidential Business Information.

Government Publication Date: Jun 20, 2022

Hazardous Materials Information Reporting System: HMIRS

US DOT - Department of Transportation Pipeline and Hazardous Materials Safety Administration (PHMSA) Incidents Reports Database taken from Hazmat Intelligence Portal, U.S. Department of Transportation.

Government Publication Date: Sep 1, 2020

National Clandestine Drug Labs: NCDL

The U.S. Department of Justice ("the Department"), Drug Enforcement Administration (DEA), provides this data as a public service. It contains addresses of some locations where law enforcement agencies reported they found chemicals or other items that indicated the presence of either clandestine drug laboratories or dumpsites. In most cases, the source of the entries is not the Department, and the Department has not verified the entry and does not guarantee its accuracy.

Government Publication Date: Aug 30, 2022

Toxic Substances Control Act: TSCA

DRAFT

The Environmental Protection Agency (EPA) is amending the Toxic Substances Control Act (TSCA) section 8(a) Inventory Update Reporting (IUR) rule and changing its name to the Chemical Data Reporting (CDR) rule.
The CDR enables EPA to collect and publish information on the manufacturing, processing, and use of commercial chemical substances and mixtures (referred to hereafter as chemical substances) on the TSCA Chemical Substance Inventory (TSCA Inventory). This includes current information on chemical substance production volumes, manufacturing sites, and how the chemical substances are used. This information helps the Agency determine whether people or the environment are potentially exposed to reported chemical substances. EPA publishes submitted CDR data that is not Confidential Business Information (CBI).
Government Publication Date: Apr 11, 2019

Hist TSCA: HIST TSCA

The Environmental Protection Agency (EPA) is amending the Toxic Substances Control Act (TSCA) section 8(a) Inventory Update Reporting (IUR) rule and changing its name to the Chemical Data Reporting (CDR) rule.
The 2006 IUR data summary report includes information about chemicals manufactured or imported in quantities of 25,000 pounds or more at a single site during calendar year 2005. In addition to the basic manufacturing information collected in previous reporting cycles, the 2006 cycle is the first time EPA collected information to characterize exposure during manufacturing, processing and use of organic chemicals. The 2006 cycle also is the first time manufacturers of inorganic chemicals were required to report basic manufacturing information.
Government Publication Date: Dec 31, 2006

FTTS Administrative Case Listing: FTTS ADMIN

An administrative case listing from the Federal Insecticide, Fungicide, & Rodenticide Act (FIFRA) and Toxic Substances Control Act (TSCA), together known as FTTS. This database was obtained from the Environmental Protection Agency's (EPA) National Compliance Database (NCDB). The FTTS and NCDB was shut down in 2006.
Government Publication Date: Jan 19, 2007

FTTS Inspection Case Listing: FTTS INSP

An inspection case listing from the Federal Insecticide, Fungicide, & Rodenticide Act (FIFRA) and Toxic Substances Control Act (TSCA), together known as FTTS. This database was obtained from the Environmental Protection Agency's (EPA) National Compliance Database (NCDB). The FTTS and NCDB was shut down in 2006.
Government Publication Date: Jan 19, 2007

Potentially Responsible Parties List: PRP

Early in the site cleanup process, the U.S. Environmental Protection Agency (EPA) conducts a search to find the Potentially Responsible Parties (PRPs). The EPA looks for evidence to determine liability by matching wastes found at the site with parties that may have contributed wastes to the site. This listing contains PRPs, Noticed Parties, at sites in the EPA's Superfund Enterprise Management System (SEMS).
Government Publication Date: Jan 25, 2023

State Coalition for Remediation of Drycleaners Listing: SCRD DRYCLEANER

The State Coalition for Remediation of Drycleaners (SCRD) was established in 1998, with support from the U.S. Environmental Protection Agency (EPA) Office of Superfund Remediation and Technology Innovation. Coalition members are states with mandated programs and funding for drycleaner site remediation. Current members are Alabama, Connecticut, Florida, Illinois, Kansas, Minnesota, Missouri, North Carolina, Oregon, South Carolina, Tennessee, Texas, and Wisconsin. Since 2017, the SCRD no longer maintains this data, refer to applicable state source data where available.
Government Publication Date: Nov 08, 2017

Integrated Compliance Information System (ICIS): ICIS

The U.S. Environmental Protection Agency's Enforcement and Compliance History Online system incorporates data from the Integrated Compliance Information System - National Pollutant Discharge Elimination System (ICIS-NPDES). ICIS-NPDES is an information management system maintained by the Office of Compliance to track permit compliance and enforcement status of facilities regulated by the NPDES under the Clean Water Act. This data includes permit, inspection, violation and enforcement action information for applicable ICIS records.
Government Publication Date: Oct 15, 2022

Drycleaner Facilities: FED DRYCLEANERS

A list of drycleaner facilities from Enforcement and Compliance History Online (ECHO) data as made available by the U.S. Environmental Protection Agency (EPA), sourced from the ECHO Exporter file. The EPA tracks facilities that possess NAIC and SIC codes that classify businesses as drycleaner establishments.
Government Publication Date: Dec 11, 2022

Delisted Drycleaner Facilities: DELISTED FED DRY

List of sites removed from the list of Drycleaner Facilities (sites in the EPA's Integrated Compliance Information System (ICIS) with NAIC or SIC codes identifying the business as a drycleaner establishment).

DRAFT

Government Publication Date: Dec 11, 2022

Formerly Used Defense Sites: FUDS

Formerly Used Defense Sites (FUDS) are properties that were formerly owned by, leased to, or otherwise possessed by and under the jurisdiction of the Secretary of Defense prior to October 1986, where the Department of Defense (DOD) is responsible for an environmental restoration. The FUDS Annual Report to Congress (ARC) is published by the U.S. Army Corps of Engineers (USACE). This data is compiled from the USACE's Geospatial FUDS data layers and Homeland Infrastructure Foundation-Level Data (HIFLD) FUDS dataset.

Government Publication Date: Jul 12, 2022

Former Military Nike Missile Sites: FORMER NIKE

This information was taken from report DRXTH-AS-IA-83A016 (Historical Overview of the Nike Missile System, 12/1984) which was performed by Environmental Science and Engineering, Inc. for the U.S. Army Toxic and Hazardous Materials Agency Assessment Division. The Nike system was deployed between 1954 and the mid-1970's. Among the substances used or stored on Nike sites were liquid missile fuel (JP-4); starter fluids (UDKH, aniline, and furfuryl alcohol); oxidizer (IRFNA); hydrocarbons (motor oil, hydraulic fluid, diesel fuel, gasoline, heating oil); solvents (carbon tetrachloride, trichloroethylene, trichloroethane, stoddard solvent); and battery electrolyte. The quantities of material a disposed of and procedures for disposal are not documented in published reports. Virtually all information concerning the potential for contamination at Nike sites is confined to personnel who were assigned to Nike sites. During deactivation most hardware was shipped to depot-level supply points. There were reportedly instances where excess materials were disposed of on or near the site itself at closure. There was reportedly no routine site decontamination.

Government Publication Date: Dec 2, 1984

PHMSA Pipeline Safety Flagged Incidents: PIPELINE INCIDENT

A list of flagged pipeline incidents made available by the U.S. Department of Transportation (US DOT) Pipeline and Hazardous Materials Safety Administration (PHMSA). PHMSA regulations require incident and accident reports for five different pipeline system types.

Government Publication Date: Mar 31, 2021

Material Licensing Tracking System (MLTS): MLTS

A list of sites that store radioactive material subject to the Nuclear Regulatory Commission (NRC) licensing requirements. This list is maintained by the NRC. As of September 2016, the NRC no longer releases location information for sites. Site locations were last received in July 2016.

Government Publication Date: May 11, 2021

Historic Material Licensing Tracking System (MLTS) sites: HIST MLTS

A historic list of sites that have inactive licenses and/or removed from the Material Licensing Tracking System (MLTS). In some cases, a site is removed from the MLTS when the state becomes an "Agreement State". An Agreement State is a State that has signed an agreement with the Nuclear Regulatory Commission (NRC) authorizing the State to regulate certain uses of radioactive materials within the State.

Government Publication Date: Jan 31, 2010

Mines Master Index File: MINES

The Master Index File (MIF) is provided by the United State Department of Labor, Mine Safety and Health Administration (MSHA). This file, which was originally created in the 1970's, contained many Mine-IDs that were invalid. MSHA removes invalid IDs from the MIF upon discovery. MSHA applicable data includes the following: all Coal and Metal/Non-Metal mines under MSHA's jurisdiction since 1/1/1970; mine addresses for all mines in the database except for Abandoned mines prior to 1998 from MSHA's legacy system (addresses may or may not correspond with the physical location of the mine itself); violations that have been assessed penalties as a result of MSHA inspections beginning on 1/1/2000; and violations issued as a result of MSHA inspections conducted beginning on 1/1/2000.

Government Publication Date: Nov 7, 2022

Surface Mining Control and Reclamation Act Sites: SMCRA

An inventory of land and water impacted by past mining (primarily coal mining) is maintained by the Office of Surface Mining Reclamation and Enforcement (OSMRE) to provide information needed to implement the Surface Mining Control and Reclamation Act of 1977 (SMCRA). The inventory contains information on the location, type, and extent of Abandoned Mine Land (AML) impacts, as well as information on the cost associated with the reclamation of those problems. The inventory is based upon field surveys by State, Tribal, and OSMRE program officials. It is dynamic to the extent that it is modified as new problems are identified and existing problems are reclaimed.

Government Publication Date: Aug 18, 2022

Mineral Resource Data System: MRDS

DRAFT

The Mineral Resource Data System (MRDS) is a collection of reports describing metallic and nonmetallic mineral resources throughout the world. Included are deposit name, location, commodity, deposit description, geologic characteristics, production, reserves, resources, and references. This database contains the records previously provided in the Mineral Resource Data System (MRDS) of USGS and the Mineral Availability System/Mineral Industry Locator System (MAS/MILS) originated in the U.S. Bureau of Mines, which is now part of USGS. The USGS has ceased systematic updates of the MRDS database with their focus more recently on deposits of critical minerals while providing a well-documented baseline of historical mine locations from USGS topographic maps.

Government Publication Date: Mar 15, 2016

DOE Legacy Management Sites: LM SITES

The U.S. Department of Energy (DOE) Office of Legacy Management (LM) currently manages radioactive and chemical waste, environmental contamination, and hazardous material at over 100 sites across the U.S. The LM manages sites with diverse regulatory drivers (statutes or programs that direct cleanup and management requirements at DOE sites) or as part of internal DOE or congressionally-recognized programs, such as but not limited to: Formerly Utilized Sites Remedial Action Program (FUSRAP), Uranium Mill Tailings Radiation Control Act (UMTRCA Title I, Tile II), Comprehensive Environmental Response, Compensation, and Liability Act (CERCLA), Resource Conservation and Recovery Act (RCRA), Decontamination and Decommissioning (D&D), Nuclear Waste Policy Act (NWPA). This site listing includes data exported from the DOE Office of LM's Geospatial Environmental Mapping System (GEMS). GEMS Data disclaimer: The DOE Office of LM makes no representation or warranty, expressed or implied, regarding the use, accuracy, availability, or completeness of the data presented herein.

Government Publication Date: Dec 1, 2022

Alternative Fueling Stations: ALT FUELS

This list of alternative fueling stations is sourced from the Alternative Fuels Data Center (AFDC). The U.S. Department of Energy's Office of Energy Efficiency & Renewable Energy launched the AFDC in 1991 as a repository for alternative fuel vehicle performance data, which provides a wealth of information and data on alternative and renewable fuels, advanced vehicles, fuel-saving strategies, and emerging transportation technologies. The data includes Biodiesel (B20 and above), Compressed Natural Gas (CNG), Electric, Ethanol (E85), Hydrogen, Liquefied Natural Gas (LNG), Propane (LPG) fuel type locations.

Government Publication Date: Jan 3, 2023

Superfunds Consent Decrees: CONSENT DECREES

This list of Superfund consent decrees is provided by the Department of Justice, Environment & Natural Resources Division (ENRD) through a Freedom of Information Act (FOIA) applicable file. This listing includes Consent Decrees for CERCLA or Superfund Sites filed and/or as proposed within the ENRD's Case Management System (CMS) since 2010. CMS may not reflect the latest developments in a case nor can the agency guarantee the accuracy of the data. ENRD Disclaimer: Congress excluded three discrete categories of law enforcement and national security records from the requirements of the FOIA; response is limited to those records that are subject to the requirements of the FOIA; however, this should not be taken as an indication that excluded records do, or do not, exist.

Government Publication Date: Jan 11, 2023

Air Facility System: AFS

This EPA retired Air Facility System (AFS) dataset contains emissions, compliance, and enforcement data on stationary sources of air pollution. Regulated sources cover a wide spectrum; from large industrial facilities to relatively small operations such as dry cleaners. AFS does not contain data on facilities that are solely asbestos demolition and/or renovation contractors, or landfills. ECHO Clean Air Act data from AFS are frozen and reflect data as of October 17, 2014; the EPA retired this system for Clean Air Act stationary sources and transitioned to ICIS-Air.

Government Publication Date: Oct 17, 2014

Registered Pesticide Establishments: SSTS

List of active EPA-registered foreign and domestic pesticide-producing and device-producing establishments based on data from the Section Seven Tracking System (SSTS). The Federal Insecticide, Fungicide, and Rodenticide Act (FIFRA) Section 7 requires that facilities producing pesticides, active ingredients, or devices be registered. The list of establishments is made available by the EPA.

Government Publication Date: Mar 30, 2022

Polychlorinated Biphenyl (PCB) Transformers: PCBT

Locations of Transformers Containing Polychlorinated Biphenyls (PCBs) registered with the United States Environmental Protection Agency. PCB transformer owners must register their transformer(s) with EPA. Although not required, PCB transformer owners who have removed and properly disposed of a registered PCB transformer may notify EPA to have their PCB transformer de-registered. Data made available by EPA.

Government Publication Date: Oct 15, 2019

Polychlorinated Biphenyl (PCB) Notifiers: PCB

Facilities included in the national list of facilities that have notified the United States Environmental Protection Agency (EPA) of Polychlorinated Biphenyl (PCB) activities. Any company or person storing, transporting or disposing of PCBs or conducting PCB research and development must notify the EPA and receive an identification number.

DRAFT

Government Publication Date: Nov 3, 2022

State

Ohio Emergency Response (ER) Spills data: SPILLS

Incidents reported to the Emergency Response Unit of the Ohio Environmental Protection Agency (Ohio EPA); includes clandestine drug lab sites with environmental impact.

Government Publication Date: Aug 25, 2020

Ohio Historic Towngas Database (TOWNGAS): TOWNGAS

A list of 82 sites of coal gas generators in Ohio. These plants produced gas for street lights in the communities in which they were located. The production of one million cubic feet of gas also produced about 800 gallons of liquid coal tar, which is a carcinogen. TOWNGAS was developed from a database from Radian Corporation along with information from the Ohio Historical Society and various public libraries.

Government Publication Date: Historic

Dry Cleaning Facilities: DRYCLEANERS

This list of facilities, which have obtained permits to install or operate dry cleaning operations, is maintained by the Ohio Environmental Protection Agency's (Ohio EPA) Division of Air Pollution Control (DAPC). This data is sourced from the Ohio EPA's applicable electronic copies of issued permits search tool and FOIA file.

Government Publication Date: Mar 28, 2023

Delisted Drycleaner Facilities: DELISTED DRYCLEANERS

List of drycleaner facilities/sites which have been delisted from Ohio Environmental Protection Agency (Ohio EPA).

Government Publication Date: Mar 28, 2023

Urban Setting Designation Sites: USD

List of sites granted Urban Setting Designation (USD) by the Ohio Environmental Protection Agency (Ohio EPA). USDs are granted to brownfield and voluntary cleanup properties located in highly urbanized areas where ground water containing chemicals from prior industrial or commercial activities poses no perceptible risk to the community because the ground water is not being used and will not be used for drinking water purposes in the foreseeable future.

Government Publication Date: Feb 17, 2023

Cessation of Regulated Operations (CRO) Program: CRO

The goal of the Cessation of Regulated Operations (CRO) program run by the Ohio Environmental Protection Agency (Ohio EPA) is to prevent threats to human health and the environment created when business owners and operators irresponsibly abandon businesses where chemicals were produced, used, stored or handled.

Government Publication Date: Jan 23, 2023

Ohio Old Sludge Dumping Database (SIABASE): SIAB

This database of about 2800 sites respresent pits, ponds and lagoons where various types of sludge were dumped over many years. The object of this data collection was to determine if harm was done to drinking water supplies below each dump site. The data were collected during the 1970s and published by the Ohio Environmental Protection Agency in 1980.

Government Publication Date: Historic

Per- and Polyfluoroalkyl Substances (PFAS): PFAS

A list of known PFAS contaminated sites. This list is made available by the Ohio Environmental Protection Agency (Ohio EPA).

Government Publication Date: Oct 6, 2022

Underground Injection Control Wells: UIC

The Ohio Environmental Protection Agency provides this listing of Class I and Class V Underground Injection Control Wells.

Government Publication Date: Oct 7, 2019

PFAS Testing of Ohio Public Water Systems: PFAS PWS

A list of public water supply systems that have been tested for PFAS made available by the Ohio Environmental Protection Agency (EPA).

Government Publication Date: Oct 6, 2022

DRAFT

Permit by Rule Air Facilities: AIR PERMITS

A permit-by-rule is a specific permit provision in the Ohio Administrative Code that applies to certain types of low-emitting air pollution sources. This list of Permit by Rule facilities is provided by the Ohio Environmental Protection Agency.

Government Publication Date: Jul 30, 2020

Tribal

No Tribal additional environmental record sources available for this State.

County

No County additional environmental record sources available for this State.

DRAFT

Definitions

Database Descriptions: This section provides a detailed explanation for each database including: source, information available, time coverage, and acronyms used. They are listed in alphabetic order.

Detail Report: This is the section of the report which provides the most detail for each individual record. Records are summarized by location, starting with the project property followed by records in closest proximity.

Distance: The distance value is the distance between plotted points, not necessarily the distance between the sites' boundaries. All values are an approximation.

Direction: The direction value is the compass direction of the site in respect to the project property and/or center point of the report.

Elevation: The elevation value is taken from the location at which the records for the site address have been plotted. All values are an approximation. Source: Google Elevation API.

Executive Summary: This portion of the report is divided into 3 sections:

'Report Summary'- Displays a chart indicating how many records fall on the project property and, within the report search radii.

'Site Report Summary'-Project Property'- This section lists all the records which fall on the project property. For more details, see the 'Detail Report' section.

'Site Report Summary-Surrounding Properties'- This section summarizes all records on adjacent properties, listing them in order of proximity from the project property. For more details, see the 'Detail Report' section.

Map Key: The map key number is assigned according to closest proximity from the project property. Map Key numbers always start at #1. The project property will always have a map key of '1' if records are available. If there is a number in brackets beside the main number, this will indicate the number of records on that specific property. If there is no number in brackets, there is only one record for that property.

The symbol and colour used indicates 'elevation': the red inverted triangle will dictate 'ERIS Sites with Lower Elevation', the yellow triangle will dictate 'ERIS Sites with Higher Elevation' and the orange square will dictate 'ERIS Sites with Same Elevation.'

Unplottables: These are records that could not be mapped due to various reasons, including limited geographic information. These records may or may not be in your study area, and are included as reference.

DRAFT

Nova Group

APPENDIX C-2: Regulatory Records - General Public Records

DRAFT

Cuyahoga County, Ohio - Property Summary Report
Parcel: 119-09-014

Owner	MYRTLE & SONG, LLC
Address	1765 E 89 ST CLEVELAND, OH. 44106
Land Use	(5000) R - RES VACANT LAND
Legal Description	392SP 180 S OF HOUGH
Neighborhood Code	01140

SKETCH

Building 0

Sketchs not available for this parcel.

Please contact us at EMcGoldrick@cuyahogacounty.us

or call (216) 443-4663 for a copy of the building card.

MAP VIEW

Map Image

DRAFT

BUILDING INFORMATION

LAND

Code	Frontage	Depth	Acreage	Sq Ft
PRM	45	171	0.18	7,695

VALUATION

2022 Values	Taxable Market Value	Exempt Market Value	Abated Market Value	Assessed Taxable Value
Land Value	$4,600	$0	$0	$1,610
Building Value	$0	$0	$0	$0
Total Value	$4,600	$0	$0	$1,610
Land Use	5000			RESIDENTIAL VACANT LAND

PERMITS

Tax Year	Reason	Tax Change	Exempt Change	Percent Complete	Reinspect	Notes
2019	30 - New Construction	$	$	100%	No	LAND BANK TRANSFER 100% COMPLETE NO VALUE 1-1-2019
2019	50 - Change in Exmption	$	$	100%	No	CLASS-CHANGE IN EXEMPTION 2019 [B:/7050 TO R:5000/]
2018	10 - Razing	$	($73,500)	100%	No	LAND BANK DEMO 100% COMPLETE 1-1-2018 [EXTBLD -73500] DID NOT GO OUT IN FIELD
2015	30 - New Construction	$	$	100%	No	DWELLING BOARDED SINCE 2008, TERMINATE PERMIT 1-1-2015 NEW PERMIT NEEDED FOR DEMO OR REHAB
2014	30 - New Construction	$	$	0%	Yes	DWELLING BOARDED UP REHAB-RAZING NOT COMPLETE 2011, 2012, 2013, 2014 REINSPECT 2015 FOR REHAB OR RAZING
2013	10 - Razing	($14,800)	$	0%	Yes	DWELLING BOARDED UP REHAB/RAZING NOT COMPLETE 2011, 2012, 2013 REINSPECT 2014
2012	30 - New Construction	$	$	0%	Yes	DWLG STILL BOARD UP. INTERNAL-EXTERNAL ALTERATIONS REINS 2011****DWELLING STILL BOARDED UP 1-1- 2011 REINSPECT FOR REHAB-RAZING 2012** BOARD UP COMPLETE 1-1-12 REINSPECT FOR REHAB / RAZING 2013 NO VALUE CHANGE
2011	30 - New Construction	$	$	0%	Yes	DWLG STILL BOARD UP. INTERNAL-EXTERNAL ALTERATIONS REINS 2011****DWELLING STILL BOARDED UP 1-1- 2011 REINSPECT FOR REHAB/RAZING 2012
2010	30 - New Construction	$	$	0%	Yes	DWLG STILL BOARD UP. INTERNAL/EXTERNAL ALTERATIONS REINS 2011
2009	30 - New Construction	$	$	0%	Yes	INT-EXT ALT 0% COMP 1-1- 2009 RNSPCT2010
2008	30 - New Construction	$	$	0%	Yes	INT-EXT ALT N/% COMP 1-1- 2008 RNSPCT2009
2004	30 - New Construction	$117,800	$	100%	No	REHAB PUT ON FOR 135000 UPDATE CHARACTERISTICS100% COMP 1-1-2004

IMPROVEMENTS

Type	Description	Size	Height Depth

Information included on this report is believed to be accurate, but is not guaranteed. Cuyahoga County is not liable for errors or omissions.

SALES

Date	Buyer	Seller	Price
2/24/2023	MYRTLE & SONG, LLC	KOLOMIYETS, INNA	$25,000
12/6/2022	KOLOMIYETS, INNA	KOLOMIYETS, VIKTOR & INNA	$0
4/25/2018	KOLOMIYETS, VIKTOR & INNA	CUYAHOGA CNTY LAND REUTILIATION	$0
6/12/2017	CUYAHOGA CNTY LAND REUTILIATION	STATE OF OHIO FORF BR # 010709	$0
4/19/2017	STATE OF OHIO FORF BR # 010709	V2R ENTERPRISES, LLC	$0
10/20/2003	V2R ENTERPRISES, LLC	Freese, Richard A	$0
3/7/2003	Freese, Richard A	Liberty Savings Bank	$13,000
8/26/2002	Liberty Savings Bank	Puskorius, Linas	$12,000
7/22/1999	Puskorius, Linas	Mitchum, Sanuel W Jr	$76,000
5/4/1999	Mitchum, Sanuel W Jr	Mitchum, Corlodia	$0
5/10/1995	Mitchum, Corlodia	Mitchum Corlodia..	$0
1/15/1988	Mitchum Corlodia..	Mitchum Samuel W & Corlodia	$0
1/1/1975	Mitchum Samuel W & Corlodia		$0

Taxes

2022 Taxes	Charges	Payments	Balance Due
Tax Balance Summary	**$195.25**	**$195.25**	**$.00**

DRAFT

Cuyahoga County, Ohio - Property Summary Report
Parcel: 119-09-016

Owner	HAIMOUR, FAHIDEH
Address	8910 HOUGH AVE CLEVELAND, OH. 44106
Land Use	(4000) C - COMMERCIAL VAC LAND
Legal Description	392 SEC HOUGH
Neighborhood Code	22240

SKETCH

Building 0

Sketchs not available for this parcel.

Please contact us at EMcGoldrick@cuyahogacounty.us

or call (216) 443-4663 for a copy of the building card.

MAP VIEW

Map Image

BUILDING INFORMATION

LAND

Code	Frontage	Depth	Acreage	Sq Ft
PRM	90		0.28	12,150

VALUATION

2022 Values	Taxable Market Value	Exempt Market Value	Abated Market Value	Assessed Taxable Value
Land Value	$12,200	$0	$0	$4,270
Building Value	$0	$0	$0	$0
Total Value	$12,200	$0	$0	$4,270
Land Use	4000			COMMERCIAL VACANT LAND

PERMITS

Tax Year	Reason	Tax Change	Exempt Change	Percent Complete	Reinspect	Notes

IMPROVEMENTS

Type	Description	Size	Height Depth

SALES

Date	Buyer	Seller	Price
3/15/2023	HAIMOUR, FAHIDEH	89TH DEVELOPMENT LLC (VENDOR)	$30,000
12/7/2017	89TH DEVELOPMENT LLC (VENDOR)	89TH DEVELOPMENT LLC	$0
11/5/2008	89TH DEVELOPMENT LLC	THE KEVANNA GROUP, INC	$29,000
9/28/2005	THE KEVANNA GROUP, INC	Pearson Elliott	$15,819
8/9/1979	Pearson Elliott	Rogers Clyde & Earline	$10,000
1/1/1975	Rogers Clyde & Earline		$0

Taxes

2022 Taxes	Charges	Payments	Balance Due
Tax Balance Summary	**$1,284.86**	**$642.43**	**$642.43**

DRAFT

Information included on this report is believed to be accurate, but is not guaranteed. Cuyahoga County is not liable for errors or omissions.

Cuyahoga County, Ohio - Property Summary Report
Parcel: 119-09-019

Owner	MYRTLE & SONG LLC
Address	8924 HOUGH AVE CLEVELAND, OH. 44106
Land Use	(4000) C - COMMERCIAL VAC LAND
Legal Description	392 H & A 0002 ALL
Neighborhood Code	22240

SKETCH

Building 0

Sketchs not available for this parcel.

Please contact us at EMcGoldrick@cuyahogacounty.us

or call (216) 443-4663 for a copy of the building card.

MAP VIEW

Map Image

DRAFT

BUILDING INFORMATION

LAND

Code	Frontage	Depth	Acreage	Sq Ft
PRM	43	146	0.14	6,132

VALUATION

2022 Values	Taxable Market Value	Exempt Market Value	Abated Market Value	Assessed Taxable Value
Land Value	$6,100	$0	$0	$2,140
Building Value	$0	$0	$0	$0
Total Value	$6,100	$0	$0	$2,140
Land Use	4000			COMMERCIAL VACANT LAND

PERMITS

Tax Year	Reason	Tax Change	Exempt Change	Percent Complete	Reinspect	Notes
2013	10 - Razing	($1,000)	$	100%	No	CONDEMNATION - MAIN STRUCTURE NO CHANGES 1-1- 2011 REINSPECT 2012. BUILDING NOT RAZED 1-1- 2012 REINSPECT 2013 RAZED 100% COMP 1-1- 2013
2013	70 - Change of class	$	$	100%	No	CLASS-CHANGE 2013
2012	30 - New Construction	$	$	0%	Yes	CONDEMNATION - MAIN STRUCTURE NO CHANGES 1-1- 2011 REINSPECT 2012. BUILDING NOT RAZED 1-1- 2012 REINSPECT 2013
2011	30 - New Construction	$	$	0%	Yes	CONDEMNATION - MAIN STRUCTURE NO CHANGES 1-1- 2011 REINSPECT 2012
2004	30 - New Construction	$	$	100%	No	BOARDING100% CMPNV 1-1- 2004

IMPROVEMENTS

Type	Description	Size	Height Depth

SALES

Date	Buyer	Seller	Price
2/6/2023	MYRTLE & SONG LLC	AUSTIN, CARNELL	$16,750
5/10/2013	AUSTIN, CARNELL	STATE OF OHIO (FORF) CASE # CV 004635	$0
2/19/2013	STATE OF OHIO (FORF) CASE # CV 004635	CONSORTIUM FOR ECONOMIC & COMMUNITY DEV INC	$0
7/9/2003	CONSORTIUM FOR ECONOMIC & COMMUNITY DEV INC	Hough Area Partners Inc.	$0
11/8/1996	Hough Area Partners Inc.	Cleveland, City Of Lb93	$0
9/24/1993	Cleveland, City Of Lb93	Dixon George	$0
10/14/1983	Dixon George	Montello Josephine	$23,000
1/1/1975	Montello Josephine		$0

Taxes

2022 Taxes	Charges	Payments	Balance Due
Tax Balance Summary	**$1,355.64**	**$1,355.64**	**$.00**

Information included on this report is believed to be accurate, but is not guaranteed. Cuyahoga County is not liable for errors or omissions.

PPN: 119-09-014
MYRTLE & SONG, LLC
AMT $25,000.00
CONV $100.00
19543

202302240311 DEED
02/24/2023 01:42 PM
RCPT# 20230224000160
PAID BY TITLE CO TITLE A

CUYAHOGA COUNTY FISCAL OFFICE

GENERAL WARRANTY DEED
Statutory Form

Inna Kolomiyets, married, the Grantor(s), for Ten Dollars ($10.00) and other valuable consideration paid, grant(s) with general warranty covenants, to **Myrtle & Song, LLC**, the Grantee(s), whose tax mailing address will be **7281 Pearl Road Middleburg Hts., OH 44130**, the following described property:

Situated in the City of Cleveland, County of Cuyahoga and State of Ohio: And known as being part of Original One Hundred Acre Lot No. 392 and bounded and described as follows:

Beginning on the easterly line of East 89th Street, at a point 135 feet southerly, measured along said easterly line, from its intersection with the southerly line of Hough Avenue;
Thence Southerly, along said easterly line of East 89th Street, 45 feet;
Thence Easterly, on a line parallel to said southerly line of Hough Avenue, about 171.50 feet to the westerly line of the S.V. Harkness' Subdivision, as shown by the recorded plat in Volume 8 of Maps, Page 12 of Cuyahoga County Records;
Thence Northerly, along said westerly line of S.V. Harkness' Subdivision, 45 feet;
Thence Westerly about 171.50 feet to the place of beginning, be the same more or less but subject to all legal highways.

Parcel No. 119-09-014
1765 E. 89th Street
Cleveland, Ohio 44106

SAVE AND EXCEPT easements and restrictions of record, zoning ordinances, real estate taxes and assessments, if any, prorated to the date of this deed.
Permanent Parcel No: 119-09-014 P.I.R.: 202212060279 of Official Records of Cuyahoga County, Ohio.

TITLECO TITLE AGENCY
440-239-1540
23-2-13

DRAFT

Viktor Kolomiyets, spouse of **Inna Kolomiyets**, releases all rights of dower therein.

Executed this 23rd day of February, 2023.

Inna Kolomiyets

Inna Kolomiyets

Viktor Kolomiyets

STATE OF OHIO, COUNTY OF Cuyahoga, SS:

The foregoing instrument was acknowledged before me this 23rd day of February, 2023, by **Inna Kolomiyets and Viktor Kolomiyets, Wife and Husband,** the Grantor(s), and that the same was his/her/their free act and deed.

IN TESTIMONY WHEREOF, I have hereunto set my name and official seal.

*This is an acknowledgment clause. No oath or affirmation was administered to the signer(s) with regard to this notarial act.

NOTARIAL SEAL STATE OF OHIO

JIM PERRY
NOTARY PUBLIC, STATE OF OHIO
SUMMIT COUNTY
My Comm. Expires September 16, 2025

Notary Public

THIS INSTRUMENT PREPARED BY: WILLIAM K. NAUMOFF, NAUMOFF & NAUMOFF ATTORNEYS AT LAW, 358 PARK AVE. W., MANSFIELD, OHIO 44906

DRAFT

PPN: 119-09-019
MYRTLE & SONG, LLC
AMT $16,750.00
CONV $67.20
17495

202302060393 DEED
02/06/2023 02:47 PM
RCPT# 20230206000160
PAID BY TITLECO TITLE AGENCY

CUYAHOGA COUNTY FISCAL OFFICE

Warranty Deed

KNOW ALL MEN BY THESE PRESENTS THAT Carnell Austin, not married, the Grantor, claiming title by or through instrument recorded in 201305100703 in the Cuyahoga County Recorder's Office, for valuable consideration thereunto given, and for the sum of Ten Dollars ($10.00) received to his/her full satisfaction of **Myrtle & Song, LLC, an Ohio limited liability company**, the Grantee, whose tax mailing address will be 7281 Pearl Road, Middleburg Heights, Ohio 44130 does **GIVE, GRANT, BARGAIN, SELL AND CONVEY** unto said Grantee, his heirs and assigns, the following described premises:

Situated in the City of Cleveland, County of Cuyahoga, and State of Ohio:

And known as being Sublot No. 2 in Holden and Adams Re-Allotment of part of Original One Hundred Acre Lot No. 392, as shown by the recorded plat in Volume 26 of Maps, Page 24 of Cuyahoga County Records, and being 42.50 feet front on the southerly side of Hough Avenue NE, and extending back of equal width 146 feet deep, as appears by said plat, be the same more or less but subject to all legal highways.

Permanent Parcel No(s): 119-09-019
Also Known As: 8924 Hough Avenue, Cleveland, Ohio 44106

TO HAVE AND TO HOLD the above premises, with the appurtenances thereunto belonging, unto the said Grantee, and his/her separate heirs and assigns forever.

AND THE SAID Grantor, for his or herself and his or her heirs, executors and administrators, hereby covenants with the said Grantee, his or her heirs and his or her assigns, that said Grantor is the true and lawful owner of said premises, and is well seized of the same in fee simple, and has good right and full power to bargain, sell and convey the same in the manner aforesaid, and that the same are free and clear from all encumbrances, except zoning ordinances, easements, reservations, conditions and restrictions of record, if

TITLECO TITLE AGENCY
440-239-1540
23-1-83

any, and real estate taxes and assessments, general and special, which are a lien at the time of transfer, but which are not then due and payable, and further, that said Grantor will warrant and defend the same against all claims whatsoever except as provided herein.

IN TESTIMONY WHEREOF, Carnell Austin, not married, the Grantor, hereunto set his or her hand the 3rd day of February, 2023.

Grantor:

Carnell Austin

Carnell Austin

STATE OF OHIO)
) **ss.**
Cuyahoga **COUNTY**)

This is an acknowledgment clause. No oath or affirmation was administered to the signer. Before me, a Notary Public in and for said County and State, personally appeared **Carnell Austin, not married,** the Grantor, whose identity was known or proven to me and who did sign the foregoing Instrument and acknowledged the signing hereof to be his/her voluntary act and deed.

In testimony whereof, I have hereunto set my hand and official seal at Middleburg Hts, Ohio, this 3rd day of February, 2023.

Notary Public

My commission expires: April 26, 2025.

This instrument was prepared by:
Jim Petropouleas, Esq.
10883 Pearl Rd.
Strongsville, OH 44136

NOTARIAL SEAL STATE OF OHIO

BRITTNEY NYCOLE THELLMANN-COYNE
Notary Public, State of Ohio
My Commission Expires:
April 26,2025

DRAFT

P009179-041323 - Public Safety - Public Records Request

Message History (2)

On 4/13/2023 1:41:51 PM, Cleveland Public Records Center wrote:

Dear Associate James Keesey,

Thank you for your interest in public records of the City of Cleveland. Your request has been received and is being processed in accordance with the Ohio Sunshine Laws. Your request was received in this office on 4/13/2023 and has been given the reference number P009179-041323 for tracking purposes.

Records Requested: **On behalf of Nova Group, I'd like to request department records of USTs, ASTs, hazardous chemical storage, spills, and hazardous emergency responses for the following property:**

Three parcels of vacant land with addresses listed as 1765 East 89th Street, 8910 Hough Avenue, and 8924 Hough Avenue, Cleveland, Ohio

This information will be used to prepare an environmental assessment of the property.

Your request will be forwarded to the relevant city department(s) to locate the information you seek and to determine the volume and any costs associated with satisfying your request. You will be contacted about the availability and/or provided with copies of the records in question. **PLEASE NOTE:** The public records law does not require a governmental body to create new information, to do legal research, or to answer questions.

You can monitor the progress of your request at the link below and you will receive an email when your request has been completed. Again, thank you for using the Cleveland Public Records Center.

City of Cleveland - Public Records

DRAFT

To monitor the progress or update this request please log into the Cleveland Public Records Center.

CITY OF CLEVELAND
Mayor Justin M. Bibb

On 4/13/2023 1:41:49 PM, James Keesey wrote:

Request Created on Public Portal

DRAFT

C001058-041323 - City - Public Records Request

Message History (2)

On 4/13/2023 1:45:17 PM, Cleveland Public Records Center wrote:

Dear Associate James Keesey,

Thank you for your interest in public records of the City of Cleveland. Your request has been received and is being processed in accordance with the Ohio Sunshine laws. Your request was received in this office on 4/13/2023 and has been given the reference number C001058-041323 for tracking purposes.

Records Requested: **On behalf of Nova Group, I'd like to request department records of wells, septic systems, nuisances, and violations for the following property:**

Three parcels of vacant land with addresses listed as 1765 East 89th Street, 8910 Hough Avenue, and 8924 Hough Avenue, Cleveland, Ohio

This information will be used to prepare an environmental assessment of the property. I appreciate any help in advance!

Your request will be forwarded to the relevant City department(s) to locate the information you seek and to determine the volume and any costs associated with satisfying your request. You will be contacted about the availability and/or provided with copies of the records in question. PLEASE NOTE: The public records law does not require a governmental body to create new information, to do legal research, or to answer questions.

You can monitor the progress of your request at the link below and you'll receive an email when your request has been completed. Again, thank you for using the Cleveland Public Records Center.

City of Cleveland - Public Records

To monitor the progress or update this request please log into the Cleveland Public Records Center.

DRAFT

CITY OF CLEVELAND
Mayor Justin M. Bibb

On 4/13/2023 1:45:15 PM, James Keesey wrote:

Request Created on Public Portal

DRAFT

C001057-041323 - City - Public Records Request

Message History (2)

On 4/13/2023 1:44:03 PM, Cleveland Public Records Center wrote:

Dear Associate James Keesey,

Thank you for your interest in public records of the City of Cleveland. Your request has been received and is being processed in accordance with the Ohio Sunshine laws. Your request was received in this office on 4/13/2023 and has been given the reference number C001057-041323 for tracking purposes.

Records Requested: **On behalf of Nova Group, I'd like to request recent department records (approximately the past 10 years) of building permits and certificates of occupancy for the following property:**

Three parcels of vacant land with addresses listed as 1765 East 89th Street, 8910 Hough Avenue, and 8924 Hough Avenue, Cleveland, Ohio

This information will be used to prepare an environmental assessment of the property. I appreciate any help in advance!

Your request will be forwarded to the relevant City department(s) to locate the information you seek and to determine the volume and any costs associated with satisfying your request. You will be contacted about the availability and/or provided with copies of the records in question. PLEASE NOTE: The public records law does not require a governmental body to create new information, to do legal research, or to answer questions.

You can monitor the progress of your request at the link below and you'll receive an email when your request has been completed. Again, thank you for using the Cleveland Public Records Center.

City of Cleveland - Public Records

DRAFT

To monitor the progress or update this request please log into the Cleveland Public Records Center.

CITY OF CLEVELAND
Mayor Justin M. Bibb

On 4/13/2023 1:44:01 PM, James Keesey wrote:

Request Created on Public Portal

DRAFT

APPENDIX D: Client Provided Documentation

DRAFT

APPENDIX E: Laboratory Reports (No Documents Are Associated With This Appendix)

DRAFT

APPENDIX F: Other Supporting Documentation

DRAFT

Soil Map—Cuyahoga County, Ohio

Map Scale: 1:1,760 if printed on A landscape (11" x 8.5") sheet.

N

Meters: 0 25 50 100 150

Feet: 0 50 100 200 300

Map projection: Web Mercator Corner coordinates: WGS84 Edge tics: UTM Zone 17N WGS84

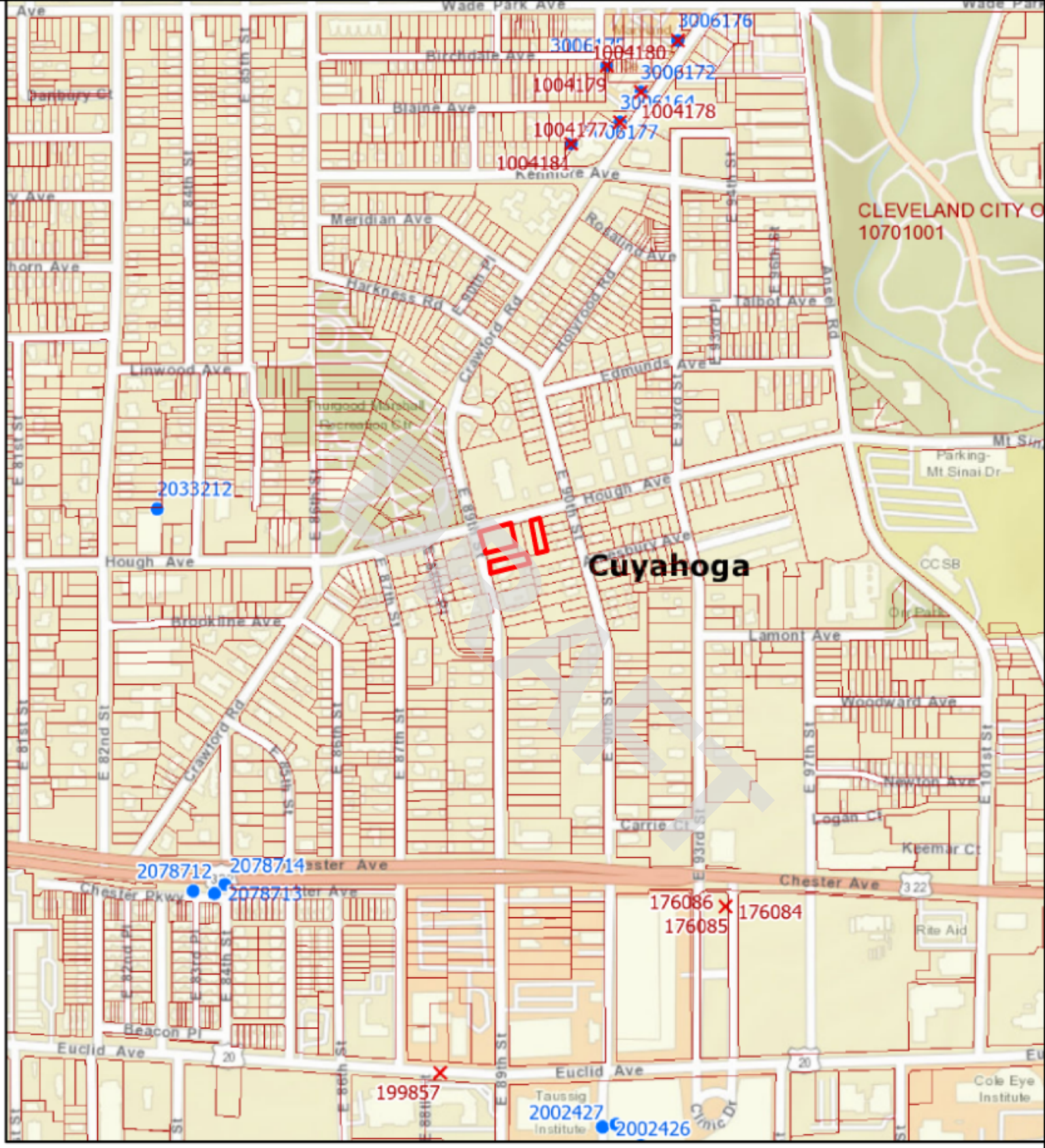
Cuyahoga
CLEVELAND CITY O
10701001
3006176
1004180
3006172
1004179
3006164
1004178
3006177
1004181
2033212
2078712
2078714
2078713
176086
176085
176084
199857
2002427
2002426
Wade Park Ave
Birchdale Ave
Blaine Ave
Kennore Ave
Meridian Ave
Rosalind Ave
Harkness Rd
Crawford Rd
Hollywood Rd
Talbot Ave
Ansel Rd
Linwood Ave
Edmunds Ave
Hough Ave
Brookline Ave
Lamont Ave
Woodward Ave
Newton Ave
Logan Ct
Carrie Ct
Keemar Ct
Chester Ave
Chester Pkwy
Beacon Pl
Euclid Ave
Taussig Institute
Clinic Dr
Cole Eye Institute
Rite Aid
Parking-Mt Sinai Dr
CCSB
Dr Park
Mt Sinai
Thurgood Marshall Recreation Ctr
Panbury Ct
E 81st St
E 82nd St
E 84th St
E 85th St
E 86th St
E 87th St
E 88th St
E 89th St
E 90th St
E 93rd St
E 97th St
E 101st St
E 84th Pl
E 87th Pl
E 93rd Pl
E 94th Pl
E 96th Pl
E 97th Pl
E 86th Pl
E 87th Pl
E 88th Pl
E 89th Pl
E 90th Pl
E 93rd Pl
E 94th Pl
E 96th Pl
E 97th Pl
E 86th St
E 89th St
E 93rd St
E 94th St
E 96th St
E 97th St
E 101st St
Statewide Parcels
Current Township
Counties
Sealing Reports
Well Logs

Cleveland Water

2021 WATER QUALITY REPORT

Cleveland Water has a current, unconditional license to operate our public water system, the 10th largest in the United States.

DRAFT

Cleveland Water tiene actualmente una licencia incondicional para operar nuestro sistema público de agua, el décimo más grande de los Estados Unidos.

2021 CONTINUING OUR MISSION TO SERVE YOU

Cleveland Water is the 10th largest public water system in the United States, the largest system in Ohio and the largest system sourcing Lake Erie. Every day, we treat and deliver up to 300 million gallons of water to more than 1.45 million people and thousands of businesses, schools, churches and recreation centers through more than 442,000 customer accounts.

We've stated for decades that, the health and safety of our customers is our number one priority. We continued to prove that in 2021. Cleveland Water is committed to providing economical, high quality drinking water to all customers.

Our success is reflected in this 2021 Water Quality Report, which we've prepared to summarize information for you, our consumers. Cleveland Water is in compliance with all Maximum Contaminant Levels and Treatment Techniques for drinking water. Cleveland Water had a 2021 unconditioned license to operate our water system. The license is issued by the Ohio Environmental Protection Agency. Included within this report is general health information, water quality test results, how to participate in decisions concerning your drinking water and water system contacts.

Martin J. Keane
Director, Department of Public Utilities

Alex Margevicius
Commissioner, Cleveland Water Department

DRAFT

OUR SERVICE AREA

LEGEND

City & Suburbs

- Low Service Suburbs
- 1st High Suburbs
- 2nd High Suburbs
- 3rd High Suburbs
- Cleveland
- Master Meter

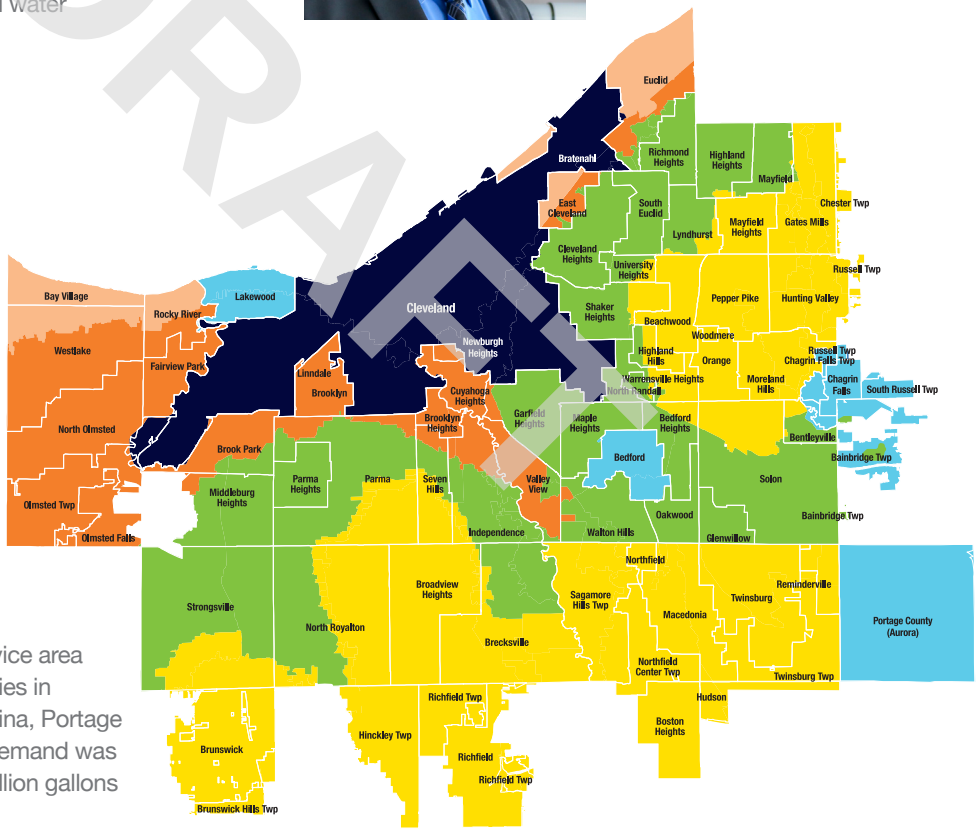

We provide water to our 640-square mile service area through 5,375 miles of mains in 80 communities in Cuyahoga County and parts of Geauga, Medina, Portage and Summit counties. In 2021, our average demand was 209.7 million gallons per day, which is 76.5 billion gallons of water for the year.

PUBLIC PARTICIPATION

Cleveland Water does not hold regular public meetings. However, the public may participate through attending Public Utilities Committee meetings of Cleveland City Council. At times, council may meet virtually in accordance with the city of Cleveland's emergency declaration and Ohio's Open Meetings Law under H.B. 404. Committee and council meetings are listed on the Cleveland City Council calendar which is linked at clevelandcitycouncil.org and can be watched live on TV20 and YouTube. For more information on your drinking water, contact us at 216-664-2639.

pH 7.3
at plant tap

hardness
6.6 grains/gallon
(113 ppm)

alkalinity
78 ppm as
calcium carbonate

64,851 FEET
new water pipe installed in 2021 to replace aging infrastructure

TAP WATER IS THE $MART CHOICE

Cost of DRINKING ½ gallon per day for one year

TAP WATER	PLASTIC WATER
$0.87	$1,757

CWD makes an average

210 million gallons per day

for our 1.45 million customers

Cleveland Water

- ✔ 2021 UNCONDITIONED LICENSE TO OPERATE
- ✔ ZERO VIOLATIONS
- ✔ SAFE FROM LEAD (ORTHOPHOSPHATE PROTECTION & PH CONTROL)
- ✔ ZERO PFAS DETECTIONS (280 SAMPLES FROM 2014-2021)

$76.2 MILLION
invested in infrastructure improvements in 2021 to our treatment plants, intakes, tanks, towers and water mains

With more than
5,375
miles of water mains in our 640 square mile service area, Cleveland Water is the 10th largest water system in the country. That's why we continually inspect, maintain, plan for and execute upgrades to our infrastructure to meet an ever increasing need for reliability.

NOW COPPER
1,646 lead service lines replaced with copper in 2021

4 buoys monitor Lake Erie source water

4 intakes & 4 treatment plants make water safe

160,000 tests yearly in the plants to ensure proper treatment

35 pump stations, tanks & towers to maintain proper system pressure

> 5,000 water samples collected across our service area yearly to ensure safe water at your tap

DRAFT

"In 2021, Cleveland Water celebrated 165 years of delivering water to customers. Throughout water's journey from the lake to your home, our staff goes above and beyond to ensure the quality and reliability of our services."

Alex Margevicius, P.E.
Commissioner

"The real-time water quality data from our buoys near each intake lets us know source water quality before that water enters our treatment plants. This knowledge helps us make more consistent water. Our goal is that no matter what Lake Erie throws at us, customers never notice a difference at their tap."

Scott Moegling, P.E.
Water Quality Manager

LAKE ERIE – OUR SOURCE WATER

Cleveland draws source water from four intakes located far offshore in Lake Erie's Central Basin. These intakes are spread out over 15 miles and are each 3 to 5 miles offshore where the water is cleaner and has been minimally impacted from tributary runoff and coastal activities. Lake Erie is considered to be a surface water source. Cleveland Water also has interconnections with other area water systems, but these are for emergency use only. These interconnections are designed for Cleveland Water to assist other water systems if needed. We received no emergency water in 2021.

Water enters Lake Erie from precipitation over the lake and watershed. Precipitation on land runs off and flows down streams and rivers into our source water. About 90% of the water entering Lake Erie flows down the Detroit River from Lake St. Clair; another 4% drains from the Maumee River. Both rivers flow into the lake's shallow Western Basin. The remaining runoff drains through dozens of rivers and streams into the lake or off the land along the shore directly into the water. The actions of people on land in Lake Erie's 30,149 square mile watershed can impact the quality of water in Lake Erie. Protecting our drinking water source from contamination is the responsibility of all area residents.

The state of Ohio performed an assessment of our four source water intakes in the late 1990s. An updated Source Water Assessment and Protection Report as prepared by Cleveland Water and Ohio EPA in July 2021. For the purposes of source water assessments, all surface waters are considered to be susceptible to contamination. By their nature, surface waters are accessible and can be easily contaminated by chemicals and pathogens from an upstream spill. Because Cleveland Water's intakes are located a considerable distance offshore, potential contamination from the Cuyahoga River and nearshore sources is minimized to a great degree. As a result, Ohio EPA considers Cleveland Water's source water (Lake Erie) to have a low susceptibility to contamination due to the location of our intakes.

The Cleveland Water public water system treats the water to meet drinking water quality standards, but no single treatment technique can address all potential contaminants. To address this, Cleveland Water uses the multiple barrier approach for protecting and treating our source water. Protection of source water is one of the barriers we use. The potential for water quality impacts can be further decreased by implementing measures to protect Lake Erie. More detailed information is provided in the *Cleveland Water Drinking Water Source Assessment and Protection Report* which can be obtained by calling our Water Quality Section at 216-664-2639.

DRAFT



WHAT TO EXPECT FROM PUBLIC WATER SYSTEMS IN THE UNITED STATES

The sources of drinking water (both tap water and bottled water) include rivers, lakes, streams, ponds, reservoirs, springs and wells. As water travels over the surface of the land or through the ground, it dissolves naturally-occurring minerals and, in some cases, radioactive material, and can pick up substances resulting from the presence of animals or from human activity.

In order to ensure that tap water is safe to drink, USEPA prescribes regulations which limit the amount of certain contaminants in water provided by public water systems. Food and Drug Administration (FDA) regulations establish limits for contaminants in bottled water which must provide the same protection for public health.

Drinking water, including bottled water, may reasonably be expected to contain at least small amounts of some contaminants. The presence of contaminants does not necessarily indicate that water poses a health risk. More information about contaminants and potential health effects can be obtained by calling the Environmental Protection Agency's Safe Drinking Water Hotline (1-800-426-4791).

Some people may be more vulnerable to contaminants in drinking water than the general population. Immunocompromised persons such as persons with cancer undergoing chemotherapy, persons who have undergone organ transplants, people with HIV/AIDS or other immune system disorders, some elderly, and infants can be particularly at risk from infection. These people should seek advice about drinking water from their health care providers. EPA/CDC guidelines on appropriate means to lessen the risk of infection by Cryptosporidium and other microbial contaminants are available from the Safe Drinking Water Hotline (1-800-426-4791).

ABOUT YOUR DRINKING WATER

In 2021 we had an unconditioned license to operate our water system. For licensing, the EPA requires regular sampling to ensure drinking water safety. Cleveland Water conducted sampling for bacteria, and for inorganic, synthetic organic, and volatile organic contaminants during 2021. We were not required to monitor for radiological parameters in 2021.

Samples are analyzed for contaminants, most of which were not detected in the Cleveland Water supply. The Ohio EPA requires us to monitor for some contaminants less than once per year because the concentrations of these contaminants do not change frequently. Some of our data, though accurate, are more than one year old. Listed in the table (pages 8-9) is information on those contaminants that were found.



Contaminants that may be present in source water include:

Microbial contaminants such as viruses and bacteria, which may come from sewage treatment plants, septic systems, agricultural livestock operations and wildlife

Inorganic contaminants such as salts and metals, which can be naturally-occurring or result from urban stormwater runoff, industrial or domestic wastewater discharges, oil and gas production, mining, or farming

Pesticides and herbicides which may come from a variety of sources such as agriculture, urban stormwater runoff, and residential uses

Organic chemical contaminants including synthetic and volatile organic chemicals, which are byproducts of industrial processes and petroleum production, and can also come from gas stations, urban stormwater runoff, and septic systems

Radioactive contaminants which can be naturally-occurring or be the result of oil and gas production and mining activities

DRAFT

"Treatment plant staff control the process that takes water straight from Lake Erie, makes the water safe to drink, and then pumps it throughout the Cleveland Water System to your home. Water Plant Operators continue their training throughout their career to stay up-to-date on treatment practices and ensure the quality of water delivered to our customers."

Maggie Rodgers
Manager of Plant Operations

"Our 50-year plan for infrastructure maintenance and upgrades includes all parts of our system – from the lake intakes to treatment plants to service lines. When you see a water tower being painted or a main being replaced, that is our staff helping ensure delivery of safe water continues for generations."

José N. Hernández, P.E.
Manager of Engineering

HOW WE MAKE THE WATER SAFE

LOCAL Water is pumped in from 3 miles or more offshore in Lake Erie and screened for twigs and other large debris before entering one of our four treatment plants.

TREATED In each plant we add potassium permanganate, powdered activated carbon and aluminum sulfate to make the tiny particles of mud and algae stick together. These clumps get larger until they are heavy enough to sink to the bottom of the sedimentation tank. This multi-step process is called coagulation, flocculation and sedimentation.

FILTERED The clear water on top of the sedimentation tank flows on to gravity filters that remove all particles larger than a single red blood cell, leaving the water crystal clear. Then we use a small amount of chlorine to kill harmful pathogens (viruses and bacteria) and disinfect the water. We add the minimum amount of fluoride required by the Environmental Protection Agency, which helps prevent tooth decay. We also add orthophosphate that helps prevent corrosion of service lines and home plumbing.

TESTED We test our water regularly before, during and after the treatment process to ensure our customers receive safe, good tasting drinking water. In total, 20,000 parameters in the treatment process are continuously monitored at each plant; 160,000 tests are performed yearly to ensure proper treatment; and 350 to 900 monthly samples are taken in the distribution system to ensure safe delivery.

DELIVERED Water reservoirs, pump stations, tanks and towers ensure water is continuously available at your tap with ample pressure. We deliver safe water to more than 442,000 customer accounts through 5,375 miles of water pipes. Our treatment plant staff and maintenance crews work 24-7 to ensure you have safe water at your tap.

DRAFT

HOW CLEVELAND WATER COMPARES NATIONALLY

Cleveland Water has some of the safest and best tasting water. We hold ourselves to higher standards than what is set by the EPA. Each of our water treatment plants has achieved advanced levels in the national Partnership for Safe Water. The partnership is a voluntary effort between six prestigious drinking water organizations and more than 300 water utilities. The partnership's goal is to optimize treatment plant performance and distribution system operations beyond what regulations require. The result is the production and delivery of superior quality water to all users. Each of our plants go through annual re-certification based on performance and have achieved the highest levels of certification for more than 15 years.

DEFINITIONS OF SOME TERMS CONTAINED WITHIN THIS REPORT

Contaminant: Anything in the water that is not a water molecule, including things that give water its natural flavor such as calcium and magnesium.

Maximum Contaminant Level (MCL): The highest level of contaminant that is allowed in drinking water. MCLs are set as close to the MCLGs as feasible using the best available treatment technology.

Maximum Contaminant Level Goal (MCLG): The level of a contaminant in drinking water below which there is no known or expected risk to health. MCLGs allow for a margin of safety.

Maximum Residual Disinfectant Level (MRDL): The highest level of a disinfectant allowed in drinking water. There is convincing evidence that addition of a disinfectant is necessary for control of microbial contaminants.

Maximum Residual Disinfectant Level Goal (MRDLG): The level of drinking water disinfectant below which there is no known or expected risk to health. MRDLGs do not reflect the benefits of the use of disinfectants to control microbial contaminants.

Action Level (AL): The concentration of a contaminant which, if exceeded, triggers treatment or other requirements which a water system must follow.

- For lead, the action level is exceeded if the concentration of lead in more than 10% of tap water samples collected during a monitoring period is greater than 0.015 ppm, i.e., if the 90th percentile lead levels is at or greater than 0.015 ppm.
- For copper, the action level is exceeded if the concentration of copper in more than 10% of the tap samples collected during a monitoring period is at or greater than 1.3 ppm.

Lead Threshold Level (LTL): The concentration of lead in an individual tap water sample that is at or greater than 0.015 ppm

Master Meter: A master meter is one that connects a wholesale public water system to consecutive public water system(s). This type of meter monitors the amount of water being sent to the consecutive system(s) and can also be used to determine the quality of water being delivered to the consecutive system(s).

Treatment Technique (TT): A required process intended to reduce the level of a contaminant in drinking water.

Turbidity: A measure of the cloudiness of water and an indication of the effectiveness of our filtration system. The turbidity limit set by the EPA is 0.3 NTU in 95% of the monthly samples and shall not exceed 1 NTU at any time.

Parts per Million (ppm) or milligrams per Liter (mg/L): Units of measure for concentration of a contaminant. A part per million corresponds to one second in a little over 11.5 days.

Parts per Billion (ppb) or micrograms per Liter (µg/L): Units of measure for concentration of a contaminant. A part per billion corresponds to one second in 31.7 years.

Parts per Trillion ppt (ppt) or nanograms per Liter (ng/L): Units of measure for concentration of a contaminant. A part per trillion corresponds to one second in 31,500 years.

PFAS: Per- and polyfluoroalkyl substances (PFAS): are a group of man-made chemicals applied to many industrial, commercial and consumer products to make them waterproof, stain resistant, or nonstick. PFAS are also used in products like cosmetics, fast food packaging, and a type of firefighting foam called aqueous film forming foam (AFFF) which are used mainly on large spills of flammable liquids, such as jet fuel. PFAS are classified as contaminants of emerging concern, meaning that research into the harm they may cause to human health is still ongoing.

The "<" symbol: A symbol which means less than. A result of <5 means that the lowest level that could be detected was 5 and the contaminant in that sample was not detected.

DRAFT

1 ppm = four drops of water in a 55 gallon rain barrel.

1 ppb = 1 drop in a 30-foot diameter 4-foot deep swimming pool (21,000 gallons)

1 ppt = 2.3 rain barels of water in all of Lake Erie's 127.7 trillion gallons.

TABLE OF DETECTED CONTAMINANTS

How to Read the Water Quality Data Table: EPA establishes the safe drinking water regulations that limit the amount of contaminants allowed in drinking water. The table shows the concentrations of detected substances in comparison to regulatory limits. Substances that were tested for, but not detected, are not included in this table. Listed below is information on those contaminants that were found in Cleveland Water's drinking water at each of our four treatment plants. The results in the table were either collected during 2021 or were used for compliance in 2021. Typical sources are shown for each contaminant. TTHMs, HAA5s, and TOC also include 9 months of 2020 data as required for the compliance calculations.

				CROWN			MORGAN		
	Contaminants (Units) - year sampled [Typical Sources of Contaminant in Drinking Water]	**MCLG**	**MCL**	**Level Found**	**Range of Detections**	**Violation**	**Level Found**	**Range of Detections**	**Violation**
Microbiological	**Turbidity (NTU) - 2021** [Soil runoff]	n/a	TT* (< 1 NTU)	0.06	0.03 - 0.06	No	0.11	0.03 - 0.11	No
Microbiological	**Turbidity (% meeting standard) - 2021** [Soil runoff]	n/a	TT* (%)	100% compliant	n/a	No	100% compliant	n/a	No
Microbiological	**Total Coliform Bacteria++ - 2021** [Naturaly present in the environment]	n/a	> 5% are positive per month	3.4% (2 of 59 samples 11/11/21)	0% - 3.4%	No	100% compliant	n/a	No
Inorganic	**Fluoride (ppm) - 2021** [Water additive which promotes strong teeth]	4	4	0.94	0.83 - 1.06	No	0.98	0.81 - 1.18	No
Inorganic	**Nitrate as Nitrogen (ppm) - 2021** [Runoff from farm fertilizer use; leaching from septic tanks; sewage; erosion of natural deposits]	10	10	1.4	ND - 1.4	No	1.08	ND - 1.08	No
Organic	**TTHMs (ppb)** - 2021** [Total Trihalomethanes are a byproduct of drinking water chlorination]	n/a	80	31.65	1.1 - 52.5	No	31.65	1.1 - 52.5	No
Organic	**HAA5 (ppb)** - 2021** [Haloacetic Acids are a byproduct of drinking water chlorination]	n/a	60	23.0	7.3 - 34.2	No	23.0	7.3 - 34.2	No
Organic	**Total Organic Carbon# - 2021** [Naturally present in the environment]	n/a	TT	1.41	1.28 - 1.58	No	1.31	1.30 - 1.67	No
Disinfectant	**Total Chlorine (ppm) - 2021** [Water additive used to control microbes]	MRDLG 4	MRDL 4	1.15	1.09 - 1.17	No	1.15	1.11 - 1.17	No

* Turbidity is a measure of the cloudiness of water and an indication of the effectiveness of our filtration system. The turbidity limit set by the EPA is 0.3 NTU in 95% of the samples analyzed each month and shall not exceed 1 NTU at any time for each of our water treatment plants.

++ In November, two of the 59 samples taken in Crown's primary distribution area were positive. Repeat samples were safe. Over 600 samples in the Crown area were collected in 2021, and over 4,200 samples were taken in 2021 for the entire distribution system; these were the only two samples that tested positive.

** Cleveland Water has a combined distribution system. Data listed represents this and therefor is identical for each treatment plant.

The value reported under "Level Found" for Total Organic Carbon (TOC) is the lowest running annual average ratio between the percent of TOC actually removed to the percent of TOC required to be removed. A value of greater than one (1) indicates compliance with TOC removal requirements. A value less than 1 indicates a violation of the TOC removal requirements. The values reported under the "Range of Detections" for TOC is the lowest monthly ratio to the highest monthly ratio.

DRAFT



BALDWIN			NOTTINGHAM		
Level Found	Range of Detections	Violation	Level Found	Range of Detections	Violation
0.17	0.02 - 0.17	No	0.13	0.02 - 0.13	No
100% compliant	n/a	No	100% compliant	n/a	No
100% compliant	n/a	No	100% compliant	n/a	No
1.0	0.81 - 1.27	No	0.94	0.82 - 1.15	No
1.4	ND - 1.4	No	1.3	ND - 1.3	No
31.65	1.1 - 52.5	No	31.65	1.1 - 52.5	No
23.0	7.3 - 34.2	No	23.0	7.3 - 34.2	No
1.49	1.37 - 1.57	No	1.4	1.22 - 1.53	No
1.11	1.03 - 1.16	No	1.18	1.10 - 1.20	No

DRAFT

ABBREVIATIONS BELOW APPLY TO ALL WATER QUALITY REPORTING TABLES

AL = Action Level

MCL = Maximum Contaminant Level

MCLG = Maximum Contaminant Level Goal

NTU = Nephelometric Turbidity Units

MRDL = Maximum Residual Disinfectant Level

MRDLG = Maximum Residual Disinfectant Level Goal

n/a = not applicable

ND = Not Detected

ppm = parts per million; milligrams per liter (mg/L)

ppb = parts per billion; or micrograms per liter (µg/L)

< = a symbol which means less than. A result of <5 means the lowest level that can be detected is 5 and the contaminant in that sample was not detected.

TT = Treatment Technique

ADDITIONAL LEGEND FOR AVERAGE CHEMICAL VALUES TABLE (P 11)

NR = Not Regulated
NA = Not Applicable
NM = Not Monitored this Year

1. EPA considers 50 pCi/L to be the level of concern for beta emitters and an MCL of 4 mrems/year
2. Up to 5% monthly of all samples can be positive. 2 out of 4261 samples were positive in 2021
3. NTU – 95% of all samples taken must be less than 0.3 NTU, and no sample may be above 1 NTU
4. TT required rather than the necessity to meet a MCL. Required to be > 1.0
5. Based on first draw samples from customer taps. These are ALs rather than MCLs
6. Ohio EPA considers 0.05 ppm to be an aesthetic concern; 0.3 ppm to be a health concern to infants; and 0.3 ppm for 10 days or 1.0 ppm for one day to be a health concern for all people

Lake Erie raw sulfate (SO_4) level ~ 24 ppm; treated SO_4 ranges from 28-40 ppm, usually 35-40 ppm

ADDITIONAL WATER QUALITY MONITORING

Unregulated Contaminants are substances for which USEPA has no established drinking water standards. USEPA requires public water systems to monitor these substances in order to determine where certain substances occur and whether the USEPA needs to regulate those substances in the future. Between December 2018 and September 2019, Cleveland Water participated in the fourth round of the Unregulated Contaminant Monitoring Rule (UCMR4). Contaminants in the table on this page were detected during UCMR4. Additional contaminants were monitored and not detected. For additional information on UCMR4 results, please call our Water Quality line at 216-664-2639. Information about UCMR monitoring requirements is found on the USEPA website: epa.gov/dwucmr.

WHAT'S NOT IN YOUR WATER

Cleveland Water monitors drinking water for more than 200 regulated and unregulated contaminants. We perform thousands of tests each year to ensure drinking water quality. Many substances that we test for do not appear in this report because they are not found in your drinking water. We analyze your water regularly for the substances listed in the Average Chemical Values Table on page 11, the significant majority of which were not detected. Additionally, we have been monitoring for cyanotoxins in source and finished water since 2010. Cyanotoxins have never been detected in our finished water, therefore results are not included in this report.

We have tested for the six main PFAS chemicals in our source water (Lake Erie) and our finished drinking water as it leaves our treatment plants numerous times. There has not been a reportable detection level for any PFAS chemicals in nearly 300 tests of Cleveland Water. In 2020, our PWS was sampled as part of the State of Ohio's Drinking Water Per- and Polyfluoroalkyl Substances (PFAS) Sampling Initiative. Six PFAS compounds were sampled, and none were detected in our finished drinking water. For more information about PFAS, please visit pfas.ohio.gov.

If you have questions about our water quality monitoring parameters please call our Water Quality Line at 216-664-2639 or scan the QR code on page 15.

DRAFT

	Contaminants (Units) [Typical Sources in Drinking Water]	Year(s) Sampled	MCLG	Level Found	Range of Detections	Sample Location
Unregulated Contaminant Monitoring Rule (UCMR4)	**Manganese (ppb)** [naturally occurring in water]	2018-19	n/a	1.13	ND - 3.8	Raw
	Germanium (ppb) [naturally occurring in water]	2018-19	n/a	0.073	ND - 1.15	Raw
	Total Organic Carbon (ppb) [naturally present in the environment]	2018-19	n/a	2133	1860 - 2290	Raw
	Bromide (ppb) [naturally occurring in water]	2018-19	n/a	31.1	26.1 - 35.1	Raw
	Haloacetic Acids (HAA5) (ppb) [byproducts of drinking water disinfection]	2018-19	n/a	13.2	7.0 - 22.53	Distribution
	Haloacetic Acids (HAA9) (ppb) [byproducts of drinking water disinfection]	2018-19	n/a	20.49	11.99 - 32.63	Distribution
	Haloacetic Acids (HAA6Br) (ppb) [byproducts of drinking water disinfection]	2018-19	n/a	7.97	5.38 - 11.18	Distribution
Unregulated Contaminants	**Bromodichloromethane (ppb)** [byproducts of drinking water disinfection]	2021	0	3.0	2.0 - 4.7	Entry Point
	Chloroform (ppb) [byproducts of drinking water disinfection]	2021	70	3.3	1.3 - 8.2	Entry Point
	Dibromochloromethane (ppb) [byproducts of drinking water disinfection]	2021	60	1.9	1.4 - 1.9	Entry Point

AVERAGE CHEMICAL VALUES (see key p9)

Contaminant	MCL	Cleveland Water	Contaminant	MCL	Cleveland Water
Volatile Organics			**Synthetic Organics**		
Benzene	0.005	ND	Alachlor	0.002	ND
Bromobenzene	NR	ND	Atrazine	0.003	ND
Bromochloromethane	NR	ND	Simazine	0.004	ND
Bromomethane	NR	ND	**Inorganics**		
Carbon tetrachloride	0.005	ND	Aluminum (Secondary MCL)	0.05 - 0.2	ND
(mono) Chlorobenzene	0.1	ND	Antimony	0.006	ND
Chloroethane	NR	ND	Arsenic	0.010	ND
Chloromethane	NR	ND	Barium	2	ND
2-Chlorotolulene	NR	ND	Berylium	0.004	ND
4-Chlorotoluene	NR	ND	Cadmium	0.005	ND
Dibromomethane	NR	ND	Chromium	0.1	ND
1,2-Dichlorobenzene (o-dichlorobenzene)	0.6	ND	Copper (90th percentile) - 5	1.3	0.10
1,3-Dichlorobenzene (m-dichlorobenzene)	NR	ND	Cyanide	0.2	ND
1,4-Dichlorobenzene (p-dichlorobenzene)	0.075	ND	Fluoride	4	0.99
Dichlorodifluoromethane	NR	ND	Iron	NR	ND
1,1-Dichloroethane	NR	ND	Lead (90th percentile) - 5	0.015	0.00228
1,2-Dichloroethane (-ethylene)	0.005	ND	Manganese - 6	0.05/0.3/1.0	ND
1,1-Dichloroethene (-ethylene)	0.007	ND	Mercury	0.002	ND
cis-1,2-Dichloroethene (-ethylene)	0.07	ND	Molybdenum	NR	NA
trans-1,2-Dichloroethene (-ethylene)	0.1	ND	Nickel	NR	ND
Dichloromethane	0.005	ND	Nitrate	10	0.41
1,2-Dichloropropane	0.005	ND	Potassium	NR	NM
1,3-Dichloropropane	NR	ND	Selenium	0.05	ND
2,2-Dichloropropane	NR	ND	Silica	NR	NA
1,1-Dichloropropene	NR	ND	Silver (Secondary MCL)	0.1	NA
1,3-Dichloropropene	NR	NA	Sodium	NR	8.4
Ethylbenzene	0.7	ND	Strontium	NR	NA
Hexachlorobutadiene	NR	ND	Thallium	0.002	ND
Isopropylbenzene	NR	ND	Vanadium	NR	NM
4-Isopropyltoluene	NR	ND	Zinc (Secondary MCL)	5	ND
Napthalene	NR	ND	**Miscellaneous**		
n-Propylbenzene	NR	ND	Chloride	250	13.3
Styrene	0.1	ND	Total Dissolved Solids	500	150
1,1,1,2-Tetrachloroethane	NR	ND	Odor (Threshold Odor No.)	3	NA
1,1,2,2-Tetrachlorethane	NR	ND	Magnesium	NR	7.8
Toluene	1	ND	Calcium	NR	32
1,1,1-Trichloroethane	0.2	ND	Total Organic Carbon - 4	TT	1.40
Tetrachloroethene (-ethylene)	0.005	ND	pH	>7.0	7 - 7.7, ave. 7.29
1,2,3-Trichlorobenzene	NR	ND	Alkalinity	NR	78
1,2,4-Trichlorobenzene	0.07	ND	Orthophosphate	>0.8	0.87 - 1.77, ave. 1.23
Trichloroethene	0.005	ND	Hardness (as $CaCO_3$)	NR	108 - 116, ave. 113
1,1,2-Trichloroethane	0.005	ND	Turbidity (NTU) - 3	0.3	0.045
Trichlorofluoromethane	NR	ND	Total Coliform - 2	<5%	0.047%
1,2,3-Trichloropropane	NR	ND	**Disinfection Byproducts**		
Vinyl chloride	0.002	ND	Total Trihalomethanes	0.08	0.022
Xylenes, total	10	ND	Haloacetic Acids 5	0.06	0.018
m-Xylene	NR	NA	**Radionuclides**		
o-Xylene	NR	NA	Beta Emitters (pCi/L) - 1	50	NM
p-Xylene	NR	NA	Alpha Emitters (pCi/L)	15	NM
Results and MCLs in ppm unless noted			Radium 226/228 (pCi/L)	5	NM

DRAFT

REMOVING LEAD LINES

For decades, Cleveland Water has been removing city-owned lead service lines during water main replacement projects and replacing them with copper. In 2018, we began tracking those replacements and replacing customer-owned lead service lines when disturbed during water main replacements projects and repairs. From October 2018 through Dec. 31, 2021, Cleveland Water replaced 4,937 lead service lines. These numbers include lead lines replaced by our Childcare Lead Service Line Removal Program, launched in 2021 with $1.5 million in state and federal funding.

If present, elevated levels of lead can cause serious health problems, especially for pregnant women and young children. Lead in drinking water is primarily from materials and components associated with service lines and home plumbing. Cleveland Water is responsible for providing high quality drinking water but cannot control the variety of materials used in plumbing components. When your water has been sitting for several hours, you can minimize the potential for lead exposure by flushing your tap for 30 seconds to 2 minutes before using water for drinking or cooking. If you are concerned about lead in your water, you may wish to have your water tested. Information on lead in drinking water, testing methods, and steps you can take to minimize exposure is available from the Safe Drinking Water Hotline at 800-426-4791 or at epa.gov/safewater/lead. A list of laboratories certified in the state of Ohio to test for lead can be found online by searching the words "Ohio EPA Certified Labs" or by calling 614-644-2752.

LEAD AND COPPER MONITORING

Cleveland Water regularly monitors for lead and copper from homes in the Cleveland Water distribution system that meet Tier 1 requirements (i.e. have lead in their plumbing system). The results shown below are the most recent compliance results from water samples taken June - September 2021. There were no violations or lead or copper action level exceedances.

Cleveland Water's monitoring results have been lower than the federal action level for lead of 15 parts per billion (ppb) for more than 24 years. The low lead levels are a direct result of our water's consistency and successful implementation of treatment techniques to prevent corrosion. These optimizations include adding orthophosphate to finished water and keeping the pH of water above 7 at all times. The orthophosphate forms a thin coating on the inside of pipes which limits water's contact with metals.

The blue line on the graph below shows our lead compliance monitoring results since we began testing. The graph shows how lead levels dropped and stayed below the federal action level since we implemented our corrosion control treatment techniques.

DRAFT

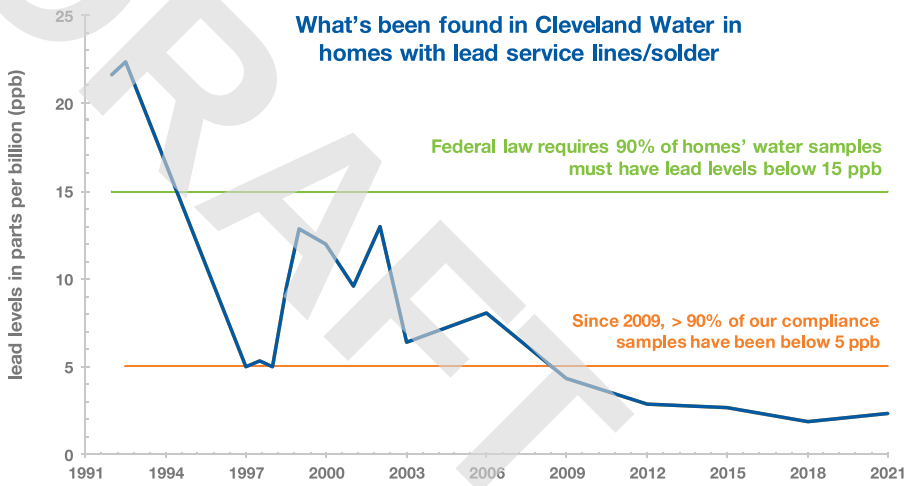

Cleveland Water's 2021 Lead and Copper Compliance Monitoring results are found in the table below.

YEAR Sampled - Contaminant (Units) [Typical Sources in Drinking Water]		AL	Individual Results over AL	90% of test levels were less than	Violation
Lead and Copper	2021 - Copper (ppm) [Corrosion of household plumbing systems; Erosion of natural deposits]	1.3 ppm	0	0.10 ppm	No
		0 out of 58 samples had levels in excess of the copper action level of 1.3 ppm			
	2021 - Lead (ppb) [Corrosion of household plumbing systems; Erosion of natural deposits]	15 ppb	0	2.28 ppb	No
		0 out of 58 samples had levels in excess of the lead action level of 15 ppb			

HOW TO DETERMINE IF YOUR PLUMBING HAS LEAD

Cleveland Water is virtually lead free when it leaves our treatment plants. Our water mains are not made from lead. Lead can be present in service lines and in customers' plumbing, faucets and fixtures.

Not all customers have lead in their service line or premise plumbing. To understand the potential of having lead in your system:

Lead



Copper



Galvanized

CHECK

Check the type of material of your city-owned service line online at clevelandwater.com/lead

TEST

Test your service line material. Our video shows you how: youtube.com/watch?v=AiU7GHzD_Ck. If a magnet sticks to the service line where it enters your home, it is galvanized steel. If you scratch the pipe with a penny and the metal is shiny like a penny, it is copper. If the scratched metal is shiny silver and flakes off, it is lead. You can record your results online, call us at 216-664-2882 or send an email to LeadLookup@ClevelandWater.com with pictures of your service line and we will record the results for you. If our records indicate you have a customer-owned lead service line, we may contact you for replacement if/when we receive grant funding for replacement projects.

DATE

Homes built after 1953 should not have a lead service line. Before 1986, the level of lead in solder used to join copper pipes was usually 50%. There was no regulation on the amount of lead used in faucets that pre-date 1986. In 1986, the allowable level of lead in solder was reduced to less than 0.2% and the allowable level of lead in potable water faucets was reduced to less than 8%. In 2014, the allowable level of lead used in new potable water faucets and fittings was reduced to less than 0.25%.

DRAFT

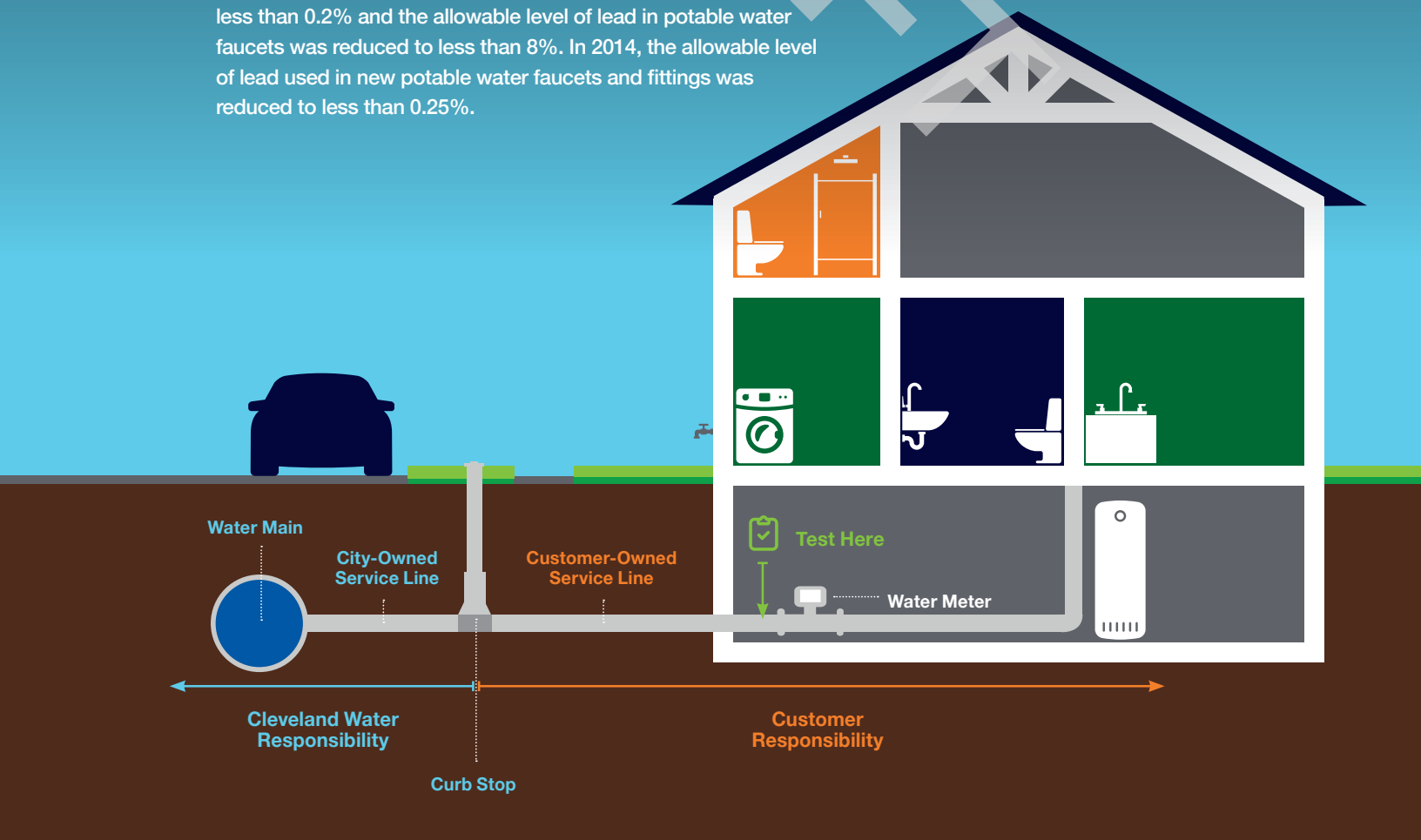

ADDITIONAL ACTIONS TO ADDRESS LEAD IN SERVICE LINES & PLUMBING

Replace lead service lines.
They connect the water main in the street into your home/building. If you replace your customer-owned service line, Cleveland Water will replace our portion if it is lead.

Identify and replace faucets containing lead.
Faucets made before 1986 can have unlimited lead inside; those that were made between 1986 and 2014 can have up to 8% lead inside.

Check your wiring.
Have a licensed electrician check for connections between your electrical and plumbing systems. Electrified connections accelerate corrosion.

Report your service line material and volunteer your home.
Cleveland Water is actively seeking homeowners for future sampling and service line removal projects.
If you have a lead service line and/or would like to be considered for future sampling, send an email to LeadLookup@ClevelandWater.com with your full contact information and a picture of your service line where it enters your home.

Boiling your water will NOT reduce lead.
Boiling water is used to kill pathogens. If lead is present, water evaporated during boiling will concentrate metals such as lead.

Learn more about our Lead Awareness Campaign.
We teach about lead to meet a portion of the notification requirements in Ohio Administrative Code Rule 3745-83-02. Our education materials include brochures, flyers, videos, social media posts and graphics, and can be found at clevelandwater.com/lead or by calling our Lead Inquiry Line at 216-664-2882 to request printed copies and/or a group presentation.

KEEP YOUR HOME'S WATER HEALTHY*

Clean, Flush and Consume Cold are the actions all customers should implement to help ensure the highest quality of water is coming out of your tap, especially if there is the possibility of lead in your plumbing system. In some situations, a water system repair/replacement may temporarily increase lead levels in water and/or cause discoloration. As a standard practice the USEPA recommends these actions (clean, flush, consume cold) which are important to take when water has been restored after a disruption of service.

CLEAN

Clean your faucet aerator screens regularly. Small particles of solder and other material can accumulate in faucet aerators and in some circumstances can release lead into the water. Aerators should be cleaned at least twice a year, and more frequently after work is done to your plumbing system.

FLUSH

Flush your cold water lines before consuming water when water has not been used for 6 or more hours. The goal is to have cold, fresh water from the main in the street come out of your tap before drinking the water. To flush the plumbing, run water until you feel a temperature change then run water for an additional 30 seconds to 3 minutes. The time depends on the length and diameter of your service line. The farther your home is from the street, the longer you need to flush. **When in doubt, flush it out.**

CONSUME COLD

Always use cold water for cooking, drinking and preparing baby formula. Hot water corrodes pipes faster and is more likely to contain lead. If you need hot water for food or drinks, get water from the cold water tap then heat the water.

*As a standard practice the USEPA recommends these actions to reduce possible lead exposure in drinking water.

DRAFT

CUSTOMER FAQS

Q: What temperature is Cleveland Water?

A: The temperature of the water coming into your home is about the same as Lake Erie, which varies throughout the year. Recent monthly average temperatures of Lake Erie are listed in the table. This is about the same temperature of the water coming out of your cold water tap. The hot water temperature is controlled by your water heater.

Q: Is Cleveland Water safe from viruses such as the COVID-19 virus?

A: Yes! Your water is safe from viruses and is safe to drink. Each plant's treatment process includes disinfection with chlorine. This is very highly effective at killing viruses, including coronaviruses. The U.S. EPA gives our treatment process credit for inactivating 99.99% of all viruses. Chlorine is added as the last step in the treatment process within a closed system. This means there is zero human interaction with water until it comes out of your faucet.

Q: How long does it take water to reach my home?

A: Water leaving our treatment plants reaches nearly all customers' service lines within 3 days. Once water enters your service line, the age and safety of the water becomes your responsibility. With regular daily water use, the safe water coming out of your tap is very fresh, which helps ensure safety.

Q: How can I get my water tested?

A: We maintain a database of people interested in having their water tested, including as part of our lead and copper monitoring program. We are actively seeking volunteer homes with customer-owned lead service lines for this program. To volunteer your single-family residential home, call 216-664-2639. Customers can also choose to have their water tested at their cost by a certified laboratory. The Ohio EPA maintains a list of certified laboratories which can be found online.

Q: What can cause discolored water in homes/buildings?

A: The most common cause of discolored water in premise plumbing is hydrant flushing, followed by water main breaks and valve operation. In these cases, iron sediment can be stirred into the water column. Discolored water can also be caused by premise plumbing that needs replaced, water that sits unused in plumbing for weeks to months, or rarely in summer elevated manganese for which we will issue a notification. Following the "Healthy Water Habits: Clean. Flush. Consume Cold." on page 14 and following building flushing steps found on our water quality webpage (scan QR code) will help restore and maintain the high quality of water in your home.

Q: How can I keep from contaminating my home's water?

A: Preventing cross connections can protect your home's water and the city water supply. A cross connection is when a drinking water pipe is physically joined to any source of potential contamination such as private wells, cisterns, lawn irrigation systems, swimming pools, hot tubs, boiler-radiator heating systems, fire suppression sprinklers, and hoses left in sinks, pools, buckets, puddles or chemical sprayers. Backflow can occur when the pressure in a water main drops lower than the customer's pressure (such as the result of a water main break), causing water to be siphoned backward from customer plumbing toward the water main. If a cross connection exists, contaminated water will flow backwards into your drinking water plumbing or even into our distribution main. We require the installation, testing and maintenance of backflow prevention devices on service line connections that present an actual or potential hazard to our distribution system, including on all commercial water service connections, and residential connections that have an irrigation system, fire sprinkler system or swimming pool/hot tub with an automatic fill valve. To learn more visit clevelandwater.com/construction/backflow-prevention.

DRAFT

Month	Average Lake Erie temp in °F
January	36.19 °F
February	34.07 °F
March	36.09 °F
April	43.43 °F
May	51.81 °F
June	60.51 °F
July	70.11 °F
August	74.16 °F
September	71.32 °F
October	63.34 °F
November	51.44 °F
December	41.76 °F

Preventing Cross Connections Helps Keep Your Water Safe

DO'S AND DON'TS

QUESTIONS?
WE'RE HERE TO HELP.

IN 2021, CLEVELAND WATER SURPASSED ALL FEDERAL AND STATE STANDARDS FOR WATER QUALITY, THE DATA FOR WHICH IS PRESENTED IN THIS REPORT.

Please share this information with all other people who drink Cleveland Water, especially those who may not have received this Water Quality Report directly (for example, people in apartments, nursing homes, schools and businesses). You can do this by posting the report in a public place or distributing copies by hand or in the mail. This report is also available **online: clevelandwater.com/2021WQR**

Este informe contiene información importante sobre su agua potable. Si tiene preguntas o necesita este documento traducido, llámenos al 216-664-2639.

General Information: 216-664-2444

Water Quality: 216-664-2639
for answers to questions about the safety, quality and chemistry of your water and information in this report

Lead Inquires: 216-664-2882
for information about lead service line reporting and replacement, compliance monitoring levels, mapping and volunteering your home for sampling

Permits and Sales: 216.664.6745
for information about connecting to the system, community garden and temporary hydrant permits, backflow prevention permits, and replacing service lines

Billing and Financial Assistance: 216-664-3130
for information about your account and to apply for financial assistance

Emergency: 216-664-3060
for reporting for main breaks, leaks and service problems 24 hours a day, 7 days a week

Education and Outreach: 216-664-3173
requests for Cleveland Water to give presentations, participate in events, and for students who want to participate in our Student Technical Enrichment Program (STEP)

All departments can be reached at:
websiteinquiries@clevelandwater.com

DRAFT

Cleveland Water
1201 Lakeside Avenue • Cleveland, Ohio 44114
216.664.2444 | clevelandwater.com

APPENDIX G: Qualifications of Environmental Professionals

DRAFT

JAMES KEESEY, EP

NOVA ASSOCIATE

PROFESSIONAL EDUCATION

Bachelor of Science, Environmental Science, Ohio State University, Columbus, Ohio – 2011

CERTIFICATIONS/QUALIFICATIONS

- Environmental Professional (EP) in Accordance with ASTM E1527-13
- Certified Lead Inspector in the State of Ohio
- Environmental Site Assessment (ESA) Experience, 9+ years
- Multifamily ESA Experience, 9+ years

SELECTED EXPERIENCE

Mr. Keesey has over six years of consulting experience in the environmental industry throughout the United States. He has conducted Phase I and Phase II Environmental Site Assessments (ESAs), asbestos-containing materials (ACM) surveys, lead based paint (LBP), and mold assessments for a wide range of local and national clients, including government agencies, banks, agency lenders, investment banks, life companies, law firms and property owners. The properties he has evaluated have included multifamily residential, retail, office, industrial and hospitality.

Mr. Keesey has provided hundreds of environmental site assessments in accordance with ASTM E1527, the USEPA All Appropriate Inquiry rules, Fannie Mae Delegated Underwriting Standards, Freddie Mac guidelines, HUD guidelines, and other client specific scopes of work. He is proficient in conducting site reconnaissance, interviews, regulatory reviews, historical research, and preparing a thorough report.

His environmental background includes a detailed understanding of the risks associated with hazardous and regulated materials storage, use generation and disposal, above ground and underground storage tanks, polychlorinated biphenyls (PCBs), asbestos-containing materials (ACM), lead-based paint (LBP), mold and radon. Some of Mr. Keesey's key accomplishments include: conducting numerous asbestos and lead surveys for houses and apartments slated for demolition, soil and ground water well installation/sampling activities at multiple facilities undergoing the Ohio EPA Voluntary Action Program for property redevelopment, and underground storage tank (UST) closure by removal by following the Ohio BUSTR guidelines. Mr. Keesey has managed numerous subsurface investigations to assess the horizontal and vertical extent of soil and groundwater contamination and has provided oversight services to environmental remediation projects.

PROFESSIONAL ORGANIZATIONS

- Member, Building Environmental Council of Ohio

DRAFT

JENNON LEWIS, EP

SENIOR PROJECT MANAGER

PROFESSIONAL EDUCATION

M.S. Environmental Science, State University of New York - Environmental Science and Forestry, Syracuse, NY, 2001
B.S. Environmental Forest Biology, State University of New York - Environmental Science and Forestry, Syracuse, NY, 1999

CERTIFICATIONS/QUALIFICATIONS

- Environmental Professional (EP) in Accordance with ASTM E1527-13
- AHERA Certified Asbestos Building Inspector
- Certified Asbestos Inspector in the State of Texas, License No. 602233
- Certified Mold Assessment Consultant in the State of Texas, License No. MAC0267
- Certified Mold Assessor in the State of Florida, License No. MRSA1864
- NRPP Certified Residential Radon Measurement Provider, ID No. 108298 RT
- NORM Survey/Supervisor
- OSHA 40-Hour Hazardous Waste Operations Certification with Annual Refresher
- Termites and Other Wood Destroying Pests Training

SELECTED EXPERIENCE

Ms. Lewis has more than 15 years of experience in the professional environmental consulting field throughout the United States. Her experience includes the completion of phase I environmental site assessments (ESAs), subsurface remedial investigations, environmental health and safety, and industrial hygiene/toxicology consulting, including indoor air quality (IAQ), asbestos, vapor encroachment, mold and pesticide exposure assessment, and remediation preparation. Ms. Lewis has also conducted and assisted in the preparation of spill prevention, control, and countermeasure (SPCC) plans, stormwater pollution prevention plans (SWPPP), and compliance reports for a variety of clients.

Ms. Lewis has performed hundreds of ESAs nationwide for various industrial, commercial, manufacturing, and oil and gas properties. These assessments include project planning, onsite research and assessment, review and analysis of federal, state, local, and historical records, report preparation, and client consultation. She understands facility operating systems, state and federal regulations, and the fate and transport of chemicals through air, soil, surface water, and groundwater. Ms. Lewis's environmental background includes a detailed understanding of the risks associated with hazardous and regulated materials, underground storage tanks (USTs), polychlorinated biphenyls (PCBs), asbestos-containing materials (ACM), lead-based paint (LBP), mold, and radon.

DRAFT

RICHARD M. GEORGE
REGIONAL CLIENT MANAGER

PROFESSIONAL EDUCATION
B.S. Geology, Richard Stockton College, Galloway Township, NJ, 1995

CERTIFICATIONS/QUALIFICATIONS
- Licensed Site Remediation Professional (LSRP) in the State of New Jersey, License #594676
- Licensed Professional Geologist in the State of Tennessee, License #2178
- 40-Hour OSHA Hazardous Waste Site Training
- 8-Hour OSHA Hazardous Waste Supervisory Training
- Certified Wetlands Specialist

SELECTED EXPERIENCE
Mr. George has over 24 years of experience in the due diligence, environmental, and engineering industry. His responsibilities have included the management of projects for commercial, industrial, and multifamily facilities, on tasks involving: soil and groundwater assessments and remediation (both hazardous and petroleum-related releases); environmental compliance audits; phase I environmental site assessments (ESAs); and property condition assessments (PCAs). He is experienced in managing multiple-site portfolio projects that require quick-responses, technical support for engineering assessments, and research activities for a wide variety of environmental issues.

As a Regional Client Manager, Mr. George is responsible for managing due diligence investigations for property acquisition and financing, including environmental site assessments, property condition reports, subsurface site investigations, site characterizations, remediation, and other due diligence related activities. This includes providing expert-level managerial, technical, and operational project coordination and client relations for the development and implementation of Nova's services to support our clients' needs. Mr. George works directly with clients to delineate appropriate scopes, objectives, budgets, and priorities to meet their project needs.

Mr. George has managed over 5,000 environmental site assessments and conducted, designed, and managed site characterizations, investigations, delineations, and remediations at former/active industrial sites, commercial properties, residential properties, underground storage tank (UST) and petroleum sites, dry cleaners, former/active landfills, heavy metal and polychlorinated biphenyls (PCB) facilities, agricultural sites, and Brownfield sites throughout the United States. Mr. George's remediation experience includes designing and implementing remedial action programs under the oversight of state regulatory agencies. His remedial design and implementation experience include conventional remediation technologies (i.e., source removal, contaminated site encapsulation, natural attenuation) and innovative technologies, including in-situ bioremediation, soil vapor extraction, vapor mitigation, enhanced bioremediation, subsurface injection, and other in-situ soil and groundwater treatment technologies. He has extensive knowledge dealing with both state and federal regulations.

As a Licensed Site Remediation Professional (LSRP) in New Jersey, Mr. George is the lead environmental expert for Nova's clients to assist in obtaining environmental closure through the State of New Jersey Site Remediation Professional Licensing Board (SRPLB) Site Remediation Reform Act (N.J.S.A. 58:10C-1 et seq.).

PROFESSIONAL ORGANIZATIONS
- Licensed Site Remediation Professional Association (LSRPA), Member
- Environmental Bankers Associations (EBA), Member/Presenter

DRAFT

Nova Group

Carbon Neutral Report

novagroupgbc.com/carbonneutral

DRAFT

APPENDIX H
ADDITIONAL INFORMATION

Copyright © 2024, Partners

Zachary Graham

From: Cleveland Public Records Center <clevelandoh@govqa.us>
Sent: Wednesday, January 10, 2024 9:42 AM
To: Zachary Graham
Subject: City - Public Records Request :: C000166-011024

Dear zach graham,

Thank you for your interest in public records of the City of Cleveland. Your request has been received and is being processed in accordance with the Ohio Sunshine laws. Your request was received in this office on 1/10/2024 and has been given the reference number C000166-011024 for tracking purposes.

Records Requested: **Hello I am respectfully requesting any information of environmental significance that the department may have regarding the 11 parcels on the corner of E 89th street and Hough Avenue and E 90th Street specifically, information regarding public water wells, septic disposal systems, hazardous waste spills, emergency responses, or hazardous activities. Please feel free to contact me if you should need additional information/clarification or have questions. If needed, please contact me with a time to conduct a file review. Thank you in advance for your cooperation.**

Your request will be forwarded to the relevant City department(s) to locate the information you seek and to determine the volume and any costs associated with satisfying your request. You will be contacted about the availability and/or provided with copies of the records in question. PLEASE NOTE: The public records law does not require a governmental body to create new information, to do legal research, or to answer questions.

You can monitor the progress of your request at the link below and you'll receive an email when your request has been completed. Again, thank you for using the Cleveland Public Records Center.

City of Cleveland - Public Records

To monitor the progress or update this request please log into the Cleveland Public Records Center.

C000167-011024 - City - Public Records Request

Message History (2)

On 1/10/2024 9:45:46 AM, Cleveland Public Records Center wrote:

Dear zach graham,

Thank you for your interest in public records of the City of Cleveland. Your request has been received and is being processed in accordance with the Ohio Sunshine laws. Your request was received in this office on 1/10/2024 and has been given the reference number C000167-011024 for tracking purposes.

Records Requested: **I respectfully request any information of environmental significance that the department may have regarding the 11 parcels found on the corner of E 89th Street , Hough Avenue and E 90th Street regarding current/historic occupancy/uses,**
underground/aboveground storage tank permits, hazardous chemical storage activity, as shown in building permits, and/or inspection reports. Please feel free to contact me if you should need additional information/clarification or have questions. If
needed, please contact me with a time to conduct a file review. Thank you in advance for your cooperation.

Your request will be forwarded to the relevant City department(s) to locate the information you seek and to determine the volume and any costs associated with satisfying your request. You will be contacted about the availability and/or provided with copies of the records in question. PLEASE NOTE: The public records law does not require a governmental body to create new information, to do legal research, or to answer questions.

You can monitor the progress of your request at the link below and you'll receive an email when your request has been completed. Again, thank you for using the Cleveland Public Records Center.

City of Cleveland - Public Records

To monitor the progress or update this request please log into the Cleveland Public Records Center.

CITY OF CLEVELAND
Mayor Justin M. Bibb

On 1/10/2024 9:45:44 AM, zach graham wrote:

Request Created on Public Portal

Zachary Graham

From: Cleveland Public Records Center <clevelandoh@govqa.us>
Sent: Thursday, January 11, 2024 11:29 AM
To: Zachary Graham
Subject: Public Safety - Public Records Request :: P000923-011124

Dear zach graham,

Thank you for your interest in public records of the City of Cleveland. Your request has been received and is being processed in accordance with the Ohio Sunshine Laws. Your request was received in this office on 1/11/2024 and has been given the reference number P000923-011124 for tracking purposes.

Records Requested: **hello, i am reaching out to see if you have any records of UST at the following sites: 1) Community Circle Two, 8925 Hough Avenue 2) Ashford Union Service Station, 8812 Hough Avenue 3) Gonzalez Texaco Service Station, 8932 Hough Avenue**

Your request will be forwarded to the relevant city department(s) to locate the information you seek and to determine the volume and any costs associated with satisfying your request. You will be contacted about the availability and/or provided with copies of the records in question. **PLEASE NOTE:** The public records law does not require a governmental body to create new information, to do legal research, or to answer questions.

You can monitor the progress of your request at the link below and you will receive an email when your request has been completed. Again, thank you for using the Cleveland Public Records Center.

City of Cleveland - Public Records

To monitor the progress or update this request please log into the Cleveland Public Records Center.

Zachary Graham

From: OTTER SERVER <bust01@com.state.oh.us>
Sent: Thursday, January 11, 2024 11:12 AM
To: Zachary Graham
Subject: Public Information Request Received

OTTER (Ohio Tank Tracking & Environmental Regulations)

Your public information request dated 01/11/2024 has been received by the Bureau of Underground Storage Tank Regulations (BUSTR). You will be notified by BUSTR with the result of your request in the near future. Please contact our records management section at (614) 387-7412 if you have any questions.
Sincerely,
Kelly Snedegar, Records Manager

****
The information transmitted is intended solely for the individual or entity to which it is addressed and may contain confidential and/or privileged material. Any review, retransmission, dissemination or other use of or taking action in reliance upon this information by persons or entities other than the intended recipient is prohibited. If you have received this email in error please contact the sender and delete the material from any computer.
****

OTTER

Welcome ksnedegar

Home | T & A | Dashboard | Inquiry | Albums | Letters | Reports | Document Upload

Registration | Release Prevention | Corrective Action | Enforcement | Fiscal | Administration

18008884 - N00001 (180000100.0) (COMMUNITY CIRCLE TWO)

Release Details | Release Report Page-1 | Release Report Page-2 | Site Listing Update

1/1 40

Add New Communication | Add New Correspondence

Date	Date Reviewed	Subject / Report Type	Edit	Delete
01/11/2024	01/11/2024	**Subject:** notes from page 1 **Comments:** Closure of a 110 gallon UST, the size of this tank exempts it from OAC rule 12. No closure report is required. This file has been sent to fiche. 05/13/16: could not find images 4/24/23: could not find microfiche file		
04/28/2012	04/28/2012	**Report Type:** Site Listing Update (Page 3) **Comments:** SENT TO FICHE		

Copyrights © BUSTR - State Fire Marshal, A division of ODOC. All Rights Reserved.

Zachary Graham

From: Zachary Graham
Sent: Wednesday, January 10, 2024 11:01 AM
To: Kevin.Burtzlaff@ClevelandMetroSchools.org
Subject: Freedom Of Information Act (FOIA)

Hello, I work for Partners Environmental Consulting and I am reaching out to do an environmental review of the following property E 89th Street and Hough Avenue.
Please provide the following information:
1. Which schools within the system will students attend?
2. Can the schools adequately absorb an influx of students that may result from the construction?
3. Will these students be on bus routes or will students walk to school?
4. Are pre-school and adult education classes available through the school system?
5. If available, please provide literature regarding the school system.

Please contact me if you have any questions of any of the information from above questions.
Sincerely,

Zach Graham
Environmental Professional I
Partners
31100 Solon Road, Suite G
Solon, Ohio 44139

Tel. (800) 763-1363
Cell (740) 208-0451

PARTNERS
www.partnersenv.com

Environmental, Safety, Engineering & Surveying
Offices in Ohio, New York, New Jersey, and Colorado

OHIO - EPA Map of Radon Zones

http://www.epa.gov/radon/zonemap.html

The purpose of this map is to assist National, State and local organizations to target their resources and to implement radon-resistant building codes.

This map is not intended to determine if a home in a given zone should be tested for radon. Homes with elevated levels of radon have been found in all three zones.

All homes should be tested, regardless of zone designation.

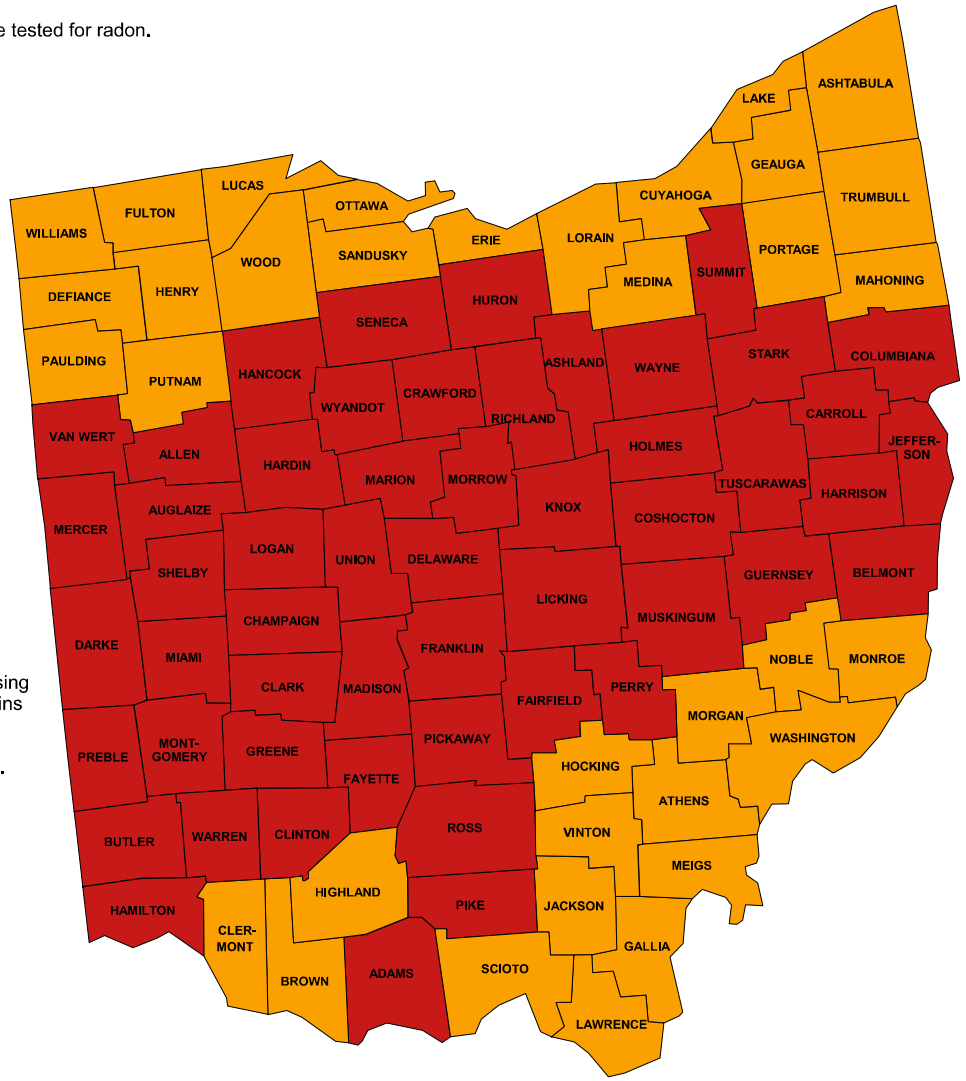

IMPORTANT: Consult the publication entitled "Preliminary Geologic Radon Potential Assessment of Ohio" (USGS Open-file Report 93-292-E) before using this map. http://energy.cr.usgs.gov/radon/grpinfo.html This document contains information on radon potential variations within counties. EPA also recommends that this map be supplemented with any available local data in order to further understand and predict the radon potential of a specific area.

Zone 1 Zone 2 Zone 3

National Register of Historic Places

National Park Service
U.S. Department of the Interior

Public, non-restricted data depicting National Register spatial data processed by the Cultural Resources GIS facility. Last...

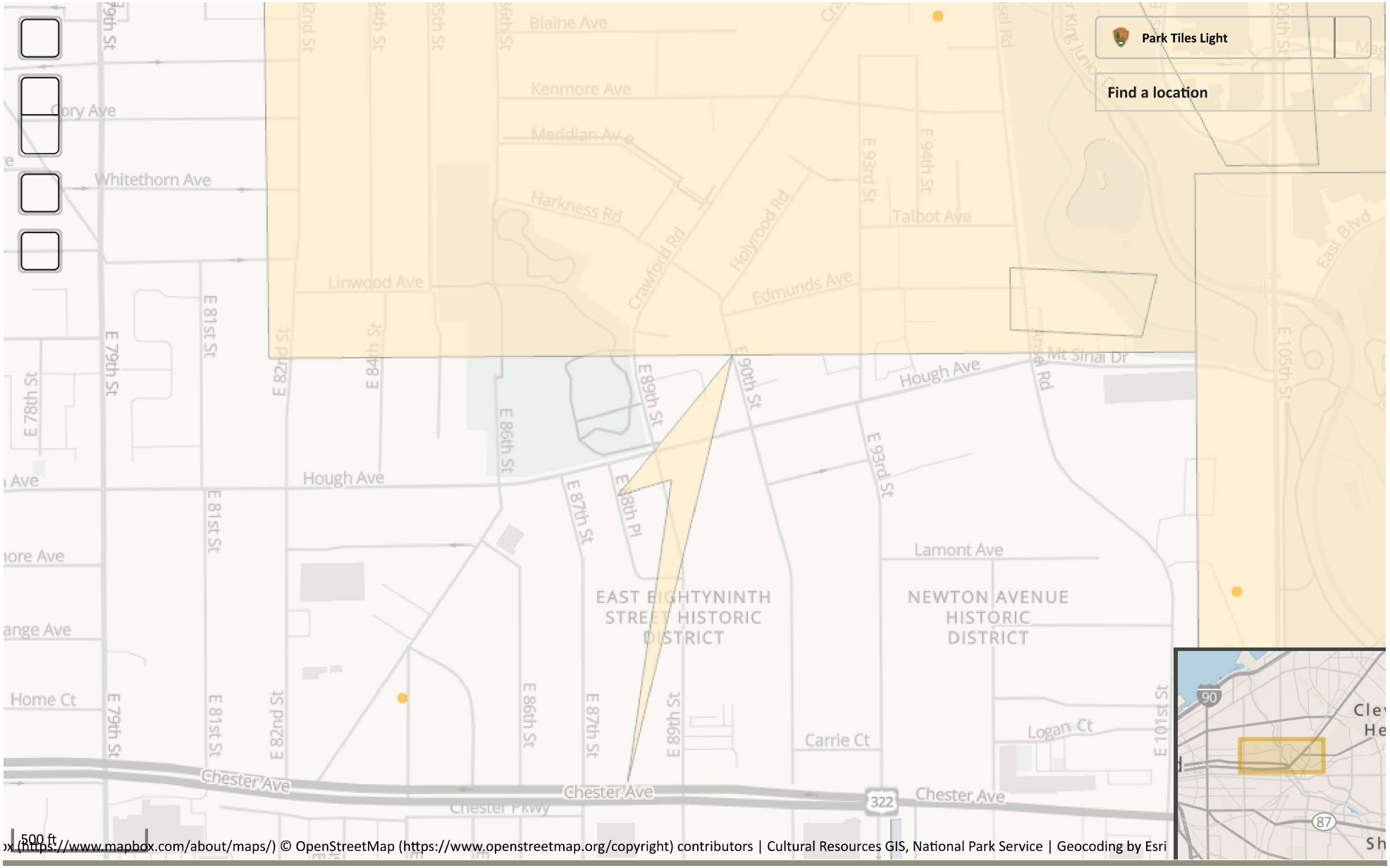

Contact Us (https://www.nps.gov/contacts.htm)

81°37'30.44"W 41°31'59.12"N

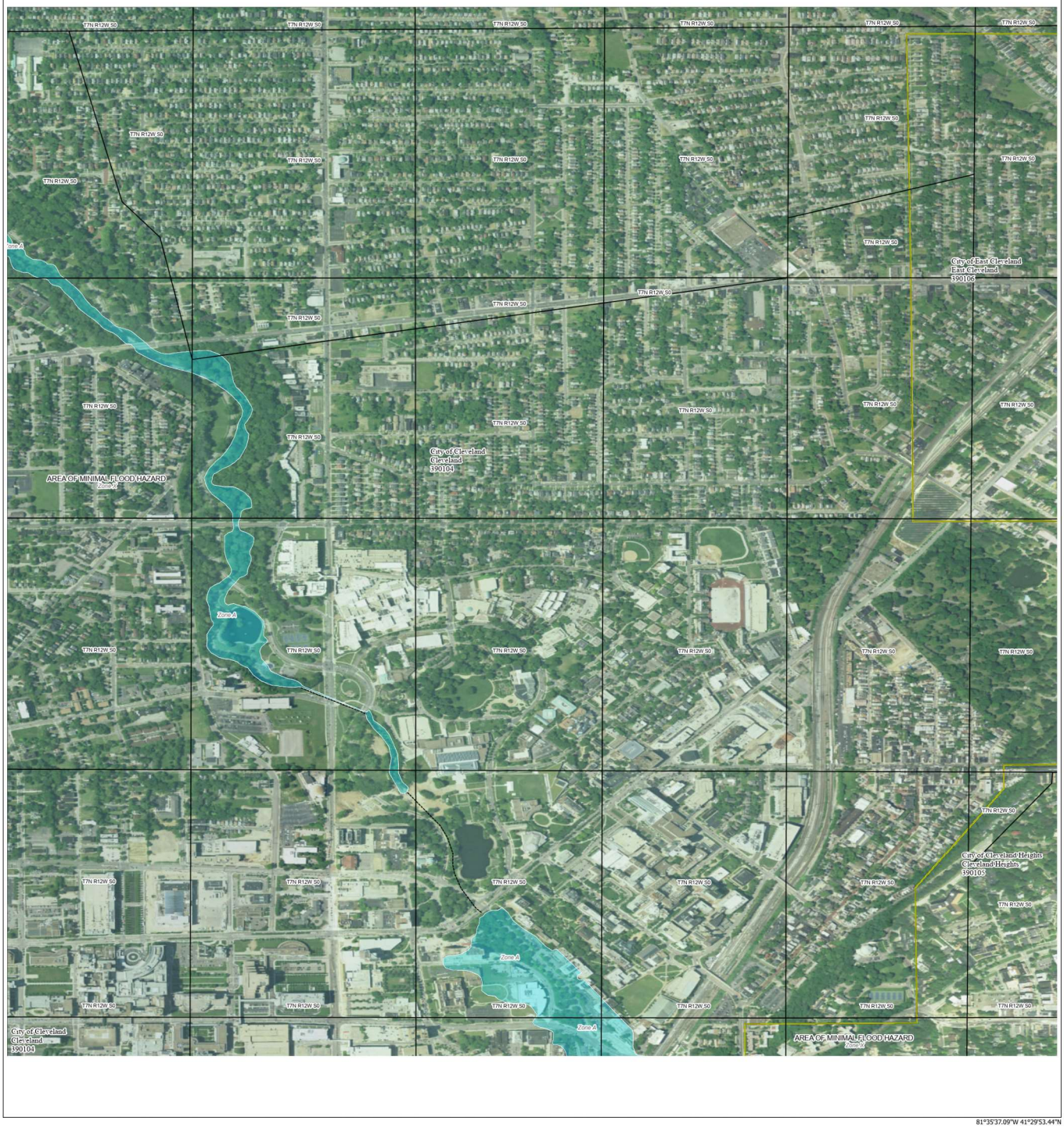

81°35'37.09"W 41°29'53.44"N

FLOOD HAZARD INFORMATION

SEE FIS REPORT FOR DETAILED LEGEND AND INDEX MAP FOR DRAFT FIRM PANEL LAYOUT

SPECIAL FLOOD HAZARD AREAS	Without Base Flood Elevation (BFE) *Zone A, V, A99*
	With BFE or Depth *Zone AE, AO, AH, VE, AR*
	Regulatory Floodway
OTHER AREAS OF FLOOD HAZARD	0.2% Annual Chance Flood Hazard, Areas of 1% annual chance flood with average depth less than one foot or with drainage areas of less than one square mile *Zone X*
	Future Conditions 1% Annual Chance Flood Hazard *Zone X*
	Area with Reduced Flood Risk due to Levee See Notes *Zone X*
	Area with Flood Risk due to Levee *Zone D*
OTHER AREAS	NO SCREEN Area of Minimal Flood Hazard *Zone X*
	Effective LOMRs
	Area of Undetermined Flood Hazard *Zone D*
GENERAL STRUCTURES	Channel, Culvert, or Storm Sewer
	Levee, Dike, or Floodwall
OTHER FEATURES	20.2 Cross Sections with 1% Annual Chance
	17.5 Water Surface Elevation
	Coastal Transect
	Coastal Transect Baseline
	Profile Baseline
	Hydrographic Feature
	Base Flood Elevation Line (BFE)
	Limit of Study
	Jurisdiction Boundary

NOTES TO USERS

For information and questions about this Flood Insurance Rate Map (FIRM), available products associated with this FIRM, including historic versions, the current map date for each FIRM panel, how to order products, or the National Flood Insurance Program (NFIP) in general, please call the FEMA Map Information eXchange at 1-877-FEMA-MAP (1-877-336-2627) or visit the FEMA Flood Map Service Center website at https://msc.fema.gov. Available products may include previously issued Letters of Map Change, a Flood Insurance Study Report, and/or digital versions of this map. Many of these products can be ordered or obtained directly from the website.

Communities annexing land on adjacent FIRM panels must obtain a current copy of the adjacent panel as well as the current FIRM Index. These may be ordered directly from the Flood Map Service Center at the number listed above.

For community and countywide map dates, refer to the Flood Insurance Study Report for this jurisdiction.

To determine if flood insurance is available in this community, contact your Insurance agent or call the National Flood Insurance Program at 1-800-638-6620.

Basemap information shown on this FIRM was provided in digital format by USDA, Farm Service Agency (FSA). This information was derived from NAIP, dated April 11, 2018.

This map was exported from FEMA's National Flood Hazard Layer (NFHL) on **1/8/2024 2:38 PM** and does not reflect changes or amendments subsequent to this date and time. The NFHL and effective information may change or become superseded by new data over time. For additional information, please see the Flood Hazard Mapping Updates Overview Fact Sheet at https://www.fema.gov/media-library/assets/documents/118418

This map complies with FEMA's standards for the use of digital flood maps if it is not void as described below. The basemap shown complies with FEMA's basemap accuracy standards. This map image is void if the one or more of the following map elements do not appear: basemap imagery, flood zone labels, legend, scale bar, map creation date, community identifiers, FIRM panel number, and FIRM effective date.

SCALE

Map Projection:
GCS, Geodetic Reference System 1980:
Vertical Datum: No elevation features on this FIRM
For information about the specific vertical datum for elevation features, datum conversions, or vertical monuments used to create this map, please see the Flood Insurance Study (FIS) Report for your community at https://msc.fema.gov

1 inch = 500 feet 1:6,000

0 250 500 1,000 1,500 2,000 Feet

N

0 50 100 200 300 400 Meters

FEMA

National Flood Insurance Program

NATIONAL FLOOD INSURANCE PROGRAM

FLOOD INSURANCE RATE MAP

PANEL **88** OF **357**

CITY OF CLEVELAND HEIGHTS, CUYAHOGA COUNTY, OHIO

CITY OF CLEVELAND HEIGHTS 390105 0088

COMMUNITY	NUMBER	PANEL
CLEVELAND	390104	0088
CLEVELAND	390106	0088

MAP NUMBER
39035C0088E
EFFECTIVE DATE
December 03, 20

U.S. Fish and Wildlife Service
National Wetlands Inventory

Wetlands

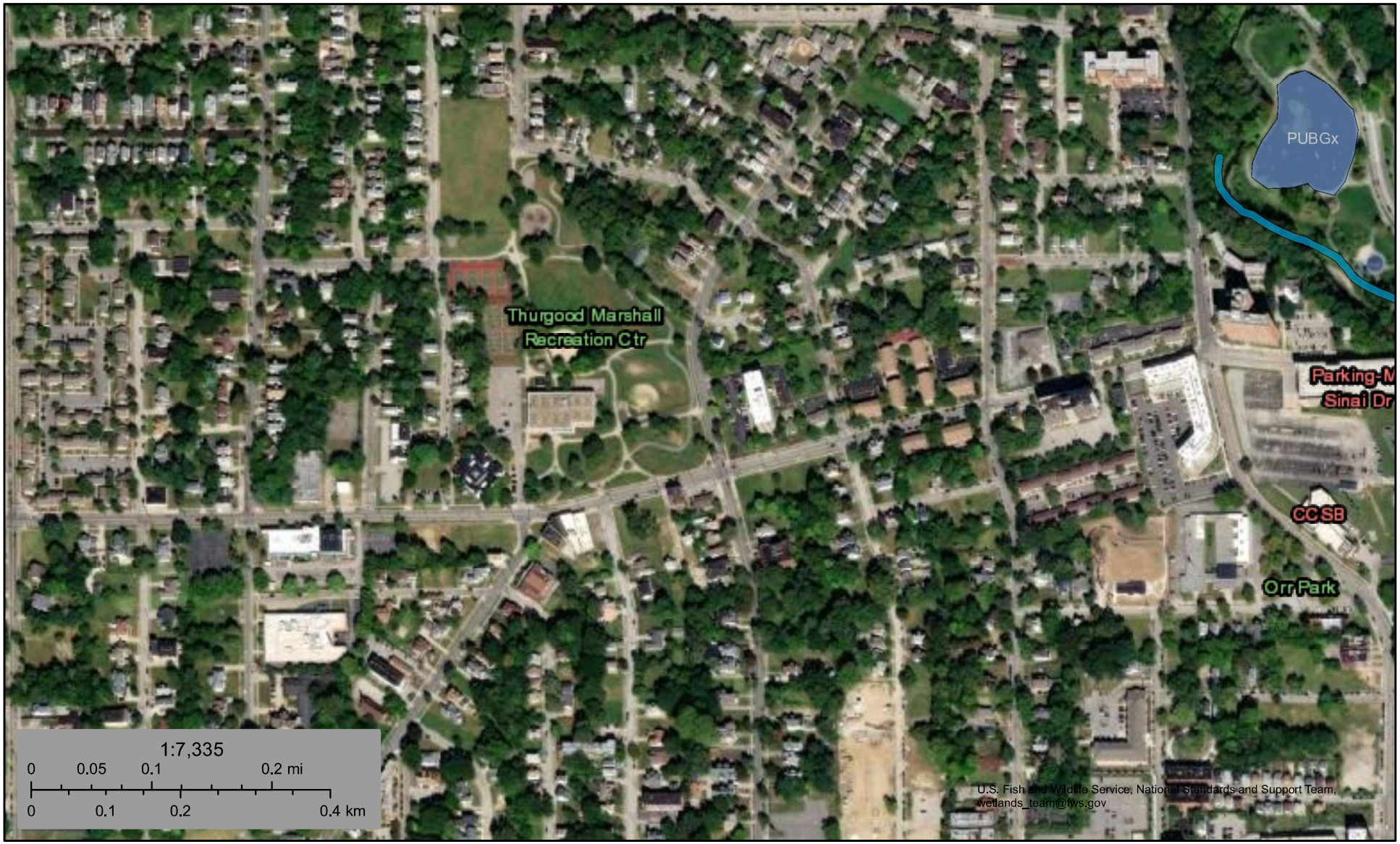

January 5, 2024

Wetlands

- Estuarine and Marine Deepwater
- Estuarine and Marine Wetland
- Freshwater Emergent Wetland
- Freshwater Forested/Shrub Wetland
- Freshwater Pond
- Lake
- Other
- Riverine

This map is for general reference only. The US Fish and Wildlife Service is not responsible for the accuracy or currentness of the base data shown on this map. All wetlands related data should be used in accordance with the layer metadata found on the Wetlands Mapper web site.

National Wetlands Inventory (NWI)
This page was produced by the NWI mapper

Find a River

State

Classification

- Recreational
- Scenic
- Wild

Outstandingly Remarkable Values

Results

Big & Little Darby Creeks

Little Beaver Creek

Little Miami River

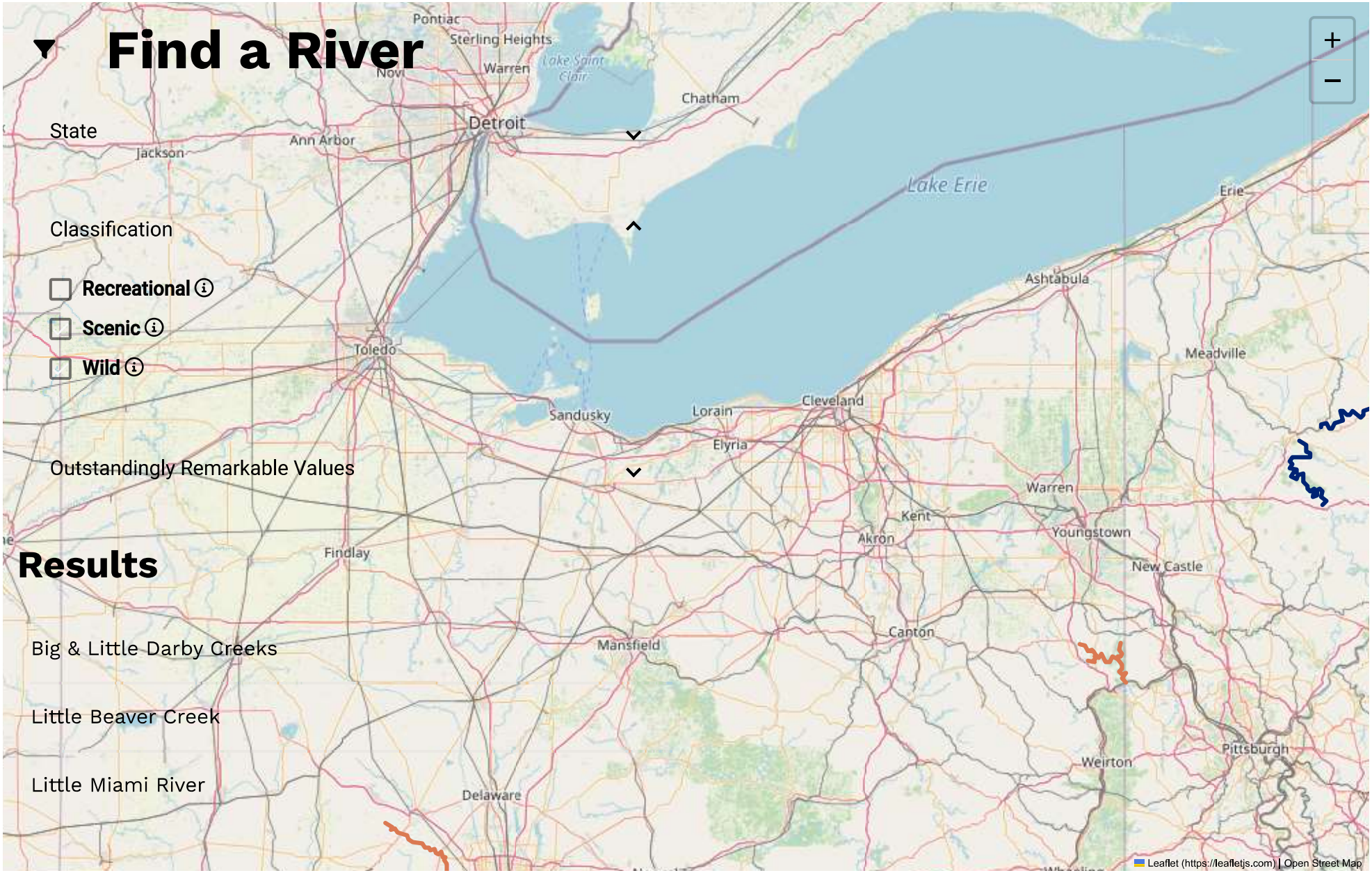

PARTNERS

Bureau of Land Management (https://blm.gov/programs/national-conservation-lands/wild-and-scenic-rivers)
National Park Service (https://www.nps.gov/orgs/1912/index.htm)
NPS Partnership Rivers (https://www.nps.gov/orgs/1912/partnership-wild-and-scenic-rivers.htm)
U.S. Fish & Wildlife Service (https://fws.gov)
U.S. Forest Service (https://www.fs.usda.gov/managing-land/wild-scenic-rivers)
River Management Society (http://river-management.org/)

REFERENCES

Bibliography (/bibliography)
Interagency Council (/council)
Stewardship (/stewardship)
News (/news)
Videos (/video)
Vulnerability Disclosure Policy (/vulnerability-disclosure-policy)

NATIONAL SYSTEM OF PUBLIC LANDS

U.S. DEPARTMENT OF THE INTERIOR
BUREAU OF LAND MANAGEMENT

FOREST SERVICE
U S
DEPARTMENT OF AGRICULTURE

NATIONAL
PARK
SERVICE

U.S.
FISH & WILDLIFE
SERVICE

Ohio Coastal Atlas Map Viewer

ODNR - Office of Coastal Management

- Legend & Layers
- County Bookmarks
- Other Tools
- Drag and Drop
- Print

Title: Ohio Coastal Atlas Map Viewer

Format:

Layout:

Settings Print

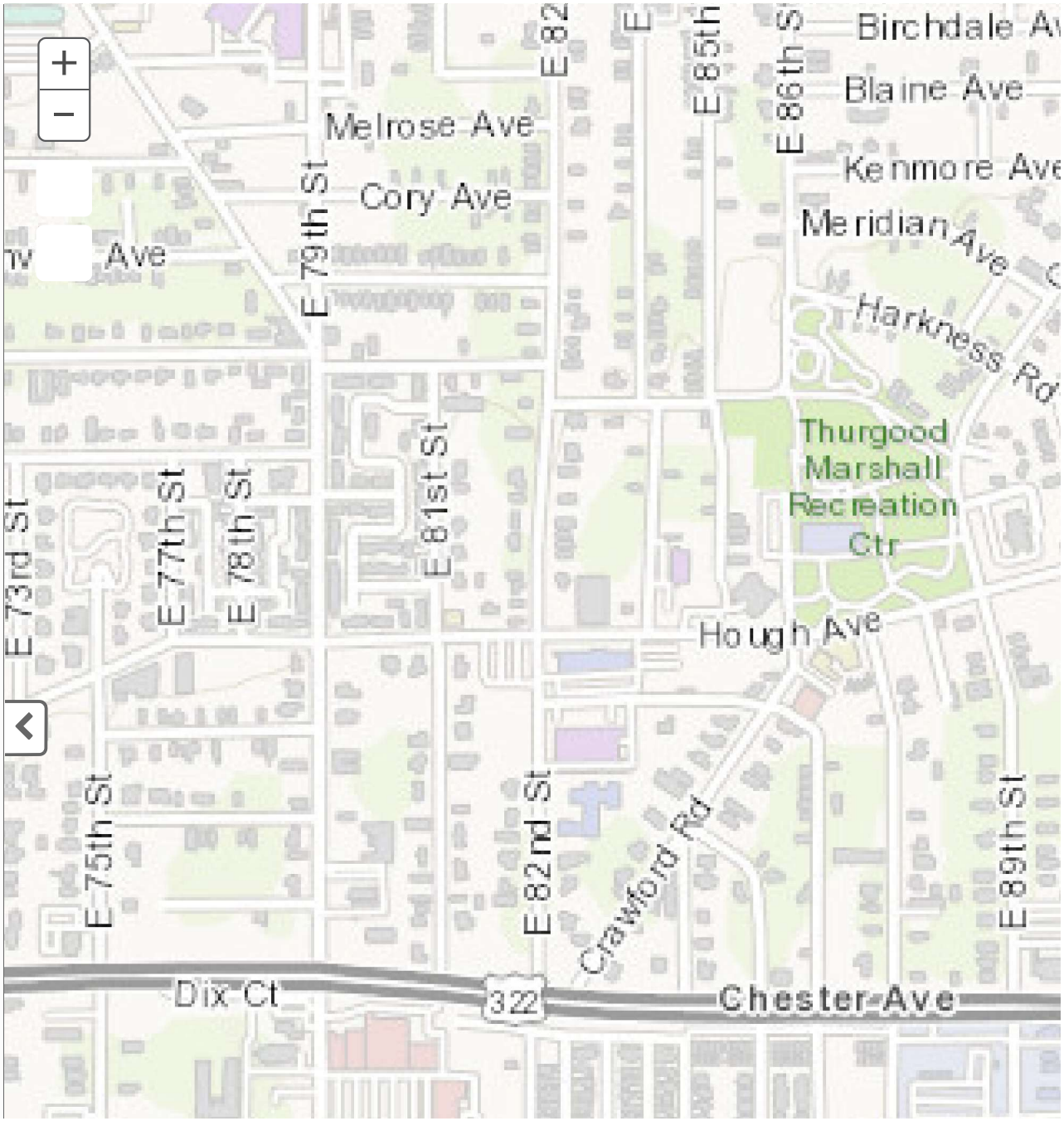

Office of Coastal Management
2514 Cleveland Road East
Huron, Ohio 44839
419-626-7980
coastal@dnr.ohio.gov
ODNR Coastal Website

ArcGIS Web AppBuilder

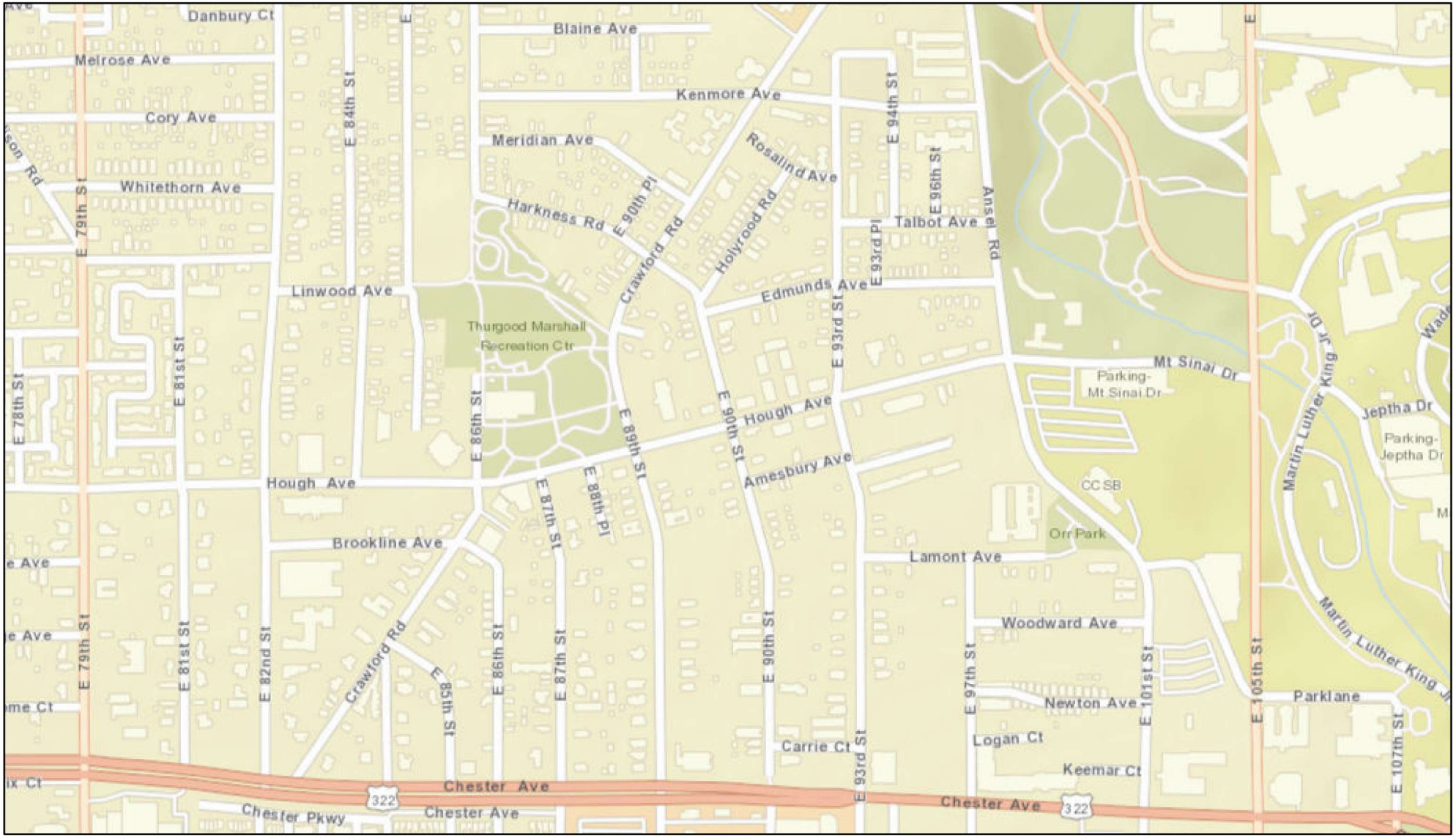

1/5/2024, 3:33:58 PM

1:9,028

0 0.05 0.1 0.2 mi

0 0.07 0.15 0.3 km

Cuyahoga County, Esri, HERE, Garmin, INCREMENT P, Intermap, NGA, USGS, NRCan

U.S. Environmental Protection Agency

Critical Habitat for Threatened & Endangered Species [USFWS]

Final Polygon Features

Final Linear Features

Proposed Polygon Features

Proposed Linear Features

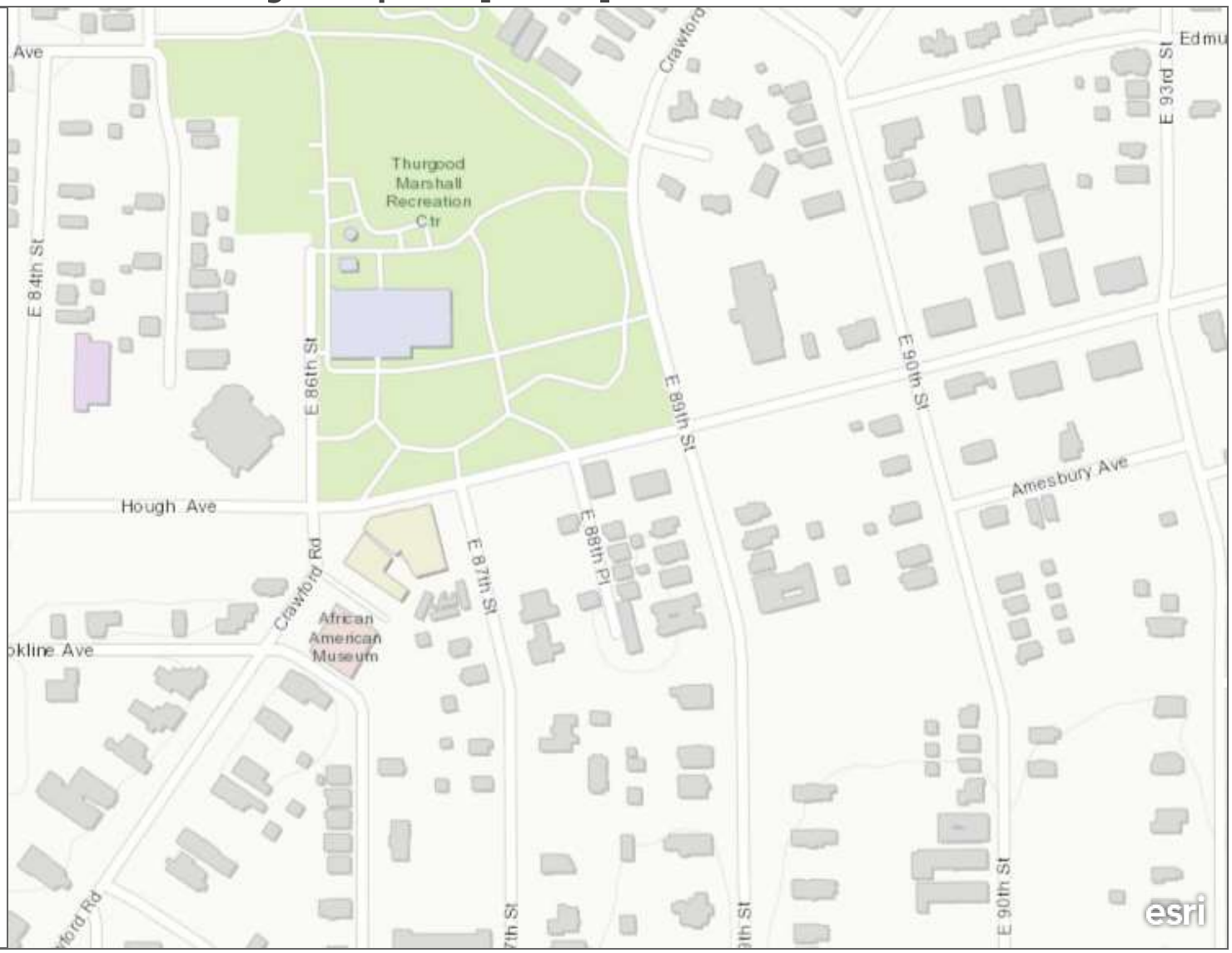

A specific geographic area(s) that contains features essential for the conservation of a threatened or endangered species and that may require special management and protection.

Cuyahoga County, Esri, HERE, Garmin, INCREMENT P, USGS, EPA, USDA

Pipeline and Hazardous Materials Safety Administration

NATIONAL PIPELINE MAPPING SYSTEM

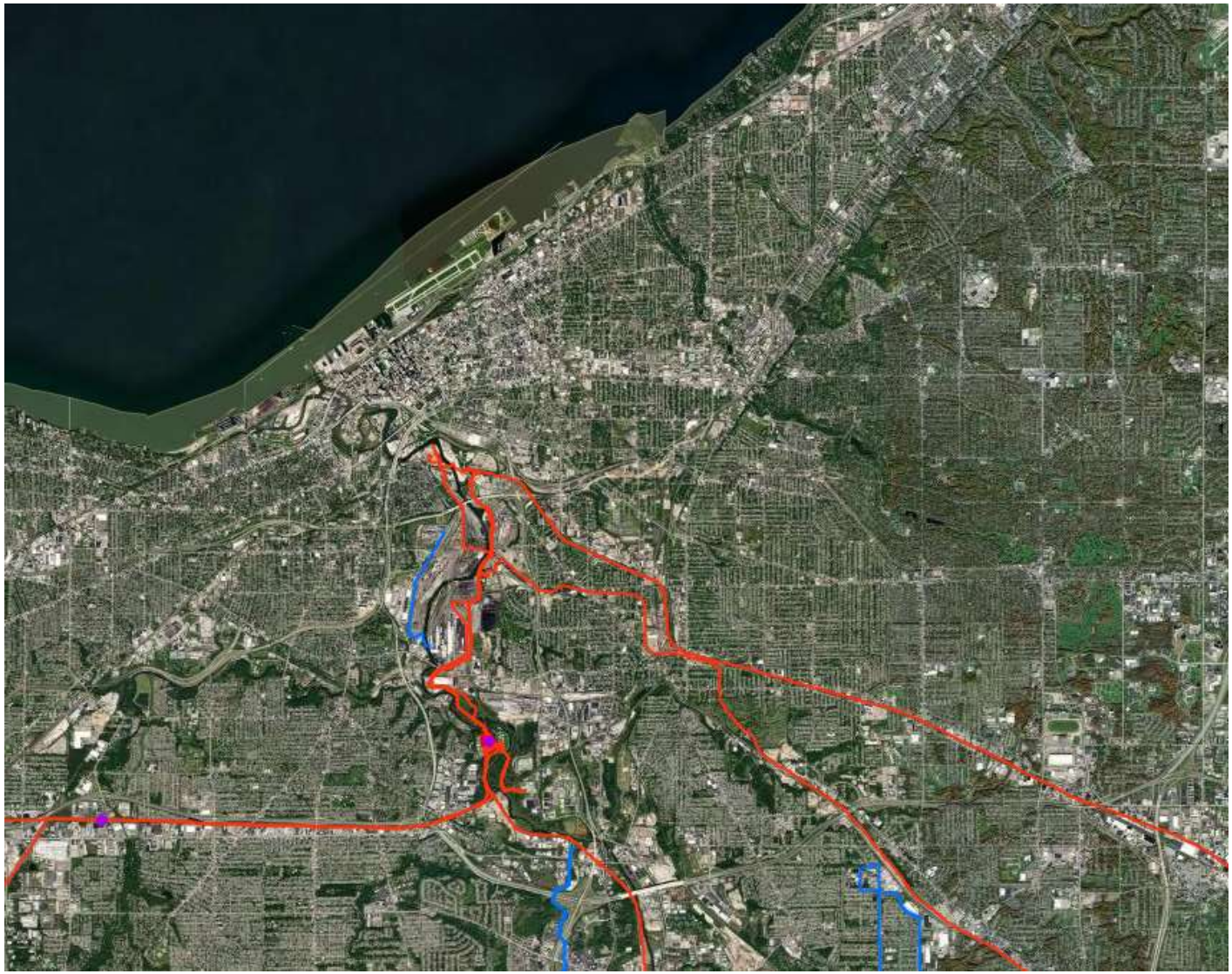

Legend

- Accidents (Liquid)
- Incidents (Gas)
- Gas Transmission Pipelines
- Hazardous Liquid Pipelines
- LNG Plants
- Breakout Tanks
- Other Populated Areas (scale dependent)

2 km
1 mi

Pipelines depicted on this map represent gas transmission and hazardous liquid lines only. Gas gathering and gas distribution systems are not represented.

This map should never be used as a substitute for contacting a one-call center prior to excavation activities. Please call 811 before any digging occurs.

Questions regarding this map or its contents can be directed to npms@dot.gov.

Projection: Geographic

Datum: NAD83

Map produced by the Public Viewer application at www.npms.phmsa.dot.gov

Basemap image is the intellectual property of Esri and is used herein under license. Copyright © 2020 Esri and its licensors. All rights reserved. World Imagery map service data is attributed to Esri, Maxar, Earthstar Geographics, and the GIS User Community.

Date Printed: Jan 23, 2024

811 Know what's below. Call before you dig.

logo

Ohio Nonattainment/Maintenance Status for Each County by Year for All Criteria Pollutants

Data is current as of December 31, 2023

Listed by County, NAAQS, Area. The 8-hour Ozone (1997) standard was revoked on April 6, 2015 and the 1-hour Ozone (1979) standard was revoked on June 15, 2005.

* The 1997 Primary Annual PM-2.5 NAAQS (level of 15 μg/m^3) is revoked in attainment and maintenance areas for that NAAQS. For additional information see the PM-2.5 NAAQS SIP Requirements Final Rule, effective October 24, 2016. (81 FR 58009)

Change the State:
OHIO GO

Important Notes

Download National Dataset: dbf | xls | Data dictionary (PDF)

County	NAAQS	Area Name	Nonattainment in Year	Redesignation to Maintenance	Classification	Whole or/ Part County	Population (2010)	State/ County FIPS Codes
OHIO								
Adams County	PM-2.5 (1997)-NAAQS revoked	Huntington-Ashland, WV-KY-OH	05 06 07 08 09 10 11	12/31/2012 *	Former Subpart 1	Part	3,355	39/001
Allen County	8-Hour Ozone (1997)-NAAQS revoked	Lima, OH	04 05 06	06/15/2007	Former Subpart 1	Whole	106,331	39/003
Ashtabula County	1-Hour Ozone (1979)-NAAQS revoked	Cleveland-Akron-Lorain, OH	92 93 94 95	05/07/1996	Moderate	Whole	101,497	39/007
Ashtabula County	8-Hour Ozone (1997)-NAAQS revoked	Cleveland-Akron-Lorain, OH	04 05 06 07 08	09/15/2009	Moderate	Whole	101,497	39/007
Ashtabula County	8-Hour Ozone (2008)	Cleveland-Akron-Lorain, OH	12 13 14 15 16	01/06/2017	Marginal	Whole	101,497	39/007
Ashtabula County	PM-2.5 (1997)-NAAQS revoked	Cleveland-Akron-Lorain, OH	05 06 07 08 09 10 11 12	09/18/2013 *	Former Subpart 1	Part	22,514	39/007

County	NAAQS	Area Name	Nonattainment in Year	Redesignation to Maintenance	Classification	Whole or/ Part County	Population (2010)	State/ County FIPS Codes
Belmont County	8-Hour Ozone (1997)-NAAQS revoked	Wheeling, WV-OH	040506	06/15/2007	Former Subpart 1	Whole	70,400	39/013
Belmont County	PM-2.5 (1997)-NAAQS revoked	Wheeling, WV-OH	050607080910111 2	08/29/2013 *	Former Subpart 1	Whole	70,400	39/013
Butler County	1-Hour Ozone (1979)-NAAQS revoked	Cincinnati-Hamilton, OH-KY	929394959697899000102030 4	06/14/2005	Moderate	Whole	368,130	39/017
Butler County	8-Hour Ozone (1997)-NAAQS revoked	Cincinnati-Hamilton, OH-KY-IN	040506070809	05/11/2010	Former Subpart 1	Whole	368,130	39/017
Butler County	8-Hour Ozone (2008)	Cincinnati, OH-KY-IN	12131415	12/16/2016	Marginal	Whole	368,130	39/017
Butler County	8-Hour Ozone (2015)	Cincinnati, OH-KY	18192021	06/09/2022	Marginal	Whole	368,130	39/017
Butler County	PM-2.5 (1997)-NAAQS revoked	Cincinnati-Hamilton, OH-KY-IN	05060708091011121314151 6	04/07/2017 *	Former Subpart 1	Whole	368,130	39/017
Clark County	1-Hour Ozone (1979)-NAAQS revoked	Dayton-Springfield, OH	929394	07/05/1995	Moderate	Whole	138,333	39/023
Clark County	8-Hour Ozone (1997)-NAAQS revoked	Dayton-Springfield, OH	040506	08/13/2007	Former Subpart 1	Whole	138,333	39/023
Clark County	PM-2.5 (1997)-NAAQS revoked	Dayton-Springfield, OH	050607080910111 2	09/26/2013 *	Former Subpart 1	Whole	138,333	39/023
Clermont County	1-Hour Ozone (1979)-NAAQS revoked	Cincinnati-Hamilton, OH-KY	929394959697899000102030 4	06/14/2005	Moderate	Whole	197,363	39/025

County	NAAQS	Area Name	Nonattainment in Year	Redesignation to Maintenance	Classification	Whole or/ Part County	Population (2010)	State/ County FIPS Codes
Clermont County	8-Hour Ozone (1997)-NAAQS revoked	Cincinnati-Hamilton, OH-KY-IN	040506070809	05/11/2010	Former Subpart 1	Whole	197,363	39/025
Clermont County	8-Hour Ozone (2008)	Cincinnati, OH-KY-IN	121314 15	12/16/2016	Marginal	Whole	197,363	39/025
Clermont County	8-Hour Ozone (2015)	Cincinnati, OH-KY	18192021	06/09/2022	Marginal	Whole	197,363	39/025
Clermont County	PM-2.5 (1997)-NAAQS revoked	Cincinnati-Hamilton, OH-KY-IN	0506070809101112131415 16	04/07/2017 *	Former Subpart 1	Whole	197,363	39/025
Clermont County	Sulfur Dioxide (2010)	Campbell-Clermont Counties, KY-OH	131415	11/21/2016		Part	14,349	39/025
Clinton County	1-Hour Ozone (1979)-NAAQS revoked	Clinton County, OH	92939495	03/21/1996	Section 185A	Whole	42,040	39/027
Clinton County	8-Hour Ozone (1997)-NAAQS revoked	Cincinnati-Hamilton, OH-KY-IN	040506070809	05/11/2010	Former Subpart 1	Whole	42,040	39/027
Clinton County	8-Hour Ozone (2008)	Cincinnati, OH-KY-IN	121314 15	12/16/2016	Marginal	Whole	42,040	39/027
Columbiana County	1-Hour Ozone (1979)-NAAQS revoked	Columbiana County, OH	929394	03/10/1995	Incomplete Data	Whole	107,841	39/029
Columbiana County	8-Hour Ozone (1997)-NAAQS revoked	Youngstown-Warren-Sharon, OH-PA	040506	06/12/2007	Former Subpart 1	Whole	107,841	39/029
Coshocton County	PM-2.5 (1997)-NAAQS revoked	Columbus, OH	0506070809101112	11/07/2013 *	Former Subpart 1	Part	1,535	39/031

County	NAAQS	Area Name	Nonattainment in Year	Redesignation to Maintenance	Classification	Whole or/ Part County	Population (2010)	State/ County FIPS Codes
Coshocton County	Sulfur Dioxide (1971)	Coshocton County; Franklin Township, OH	92939495969798 99	07/05/2000		Part	1,229	39/031
Cuyahoga County	1-Hour Ozone (1979)-NAAQS revoked	Cleveland-Akron-Lorain, OH	92939495	05/07/1996	Moderate	Whole	1,280,122	39/035
Cuyahoga County	8-Hour Ozone (1997)-NAAQS revoked	Cleveland-Akron-Lorain, OH	0405060708	09/15/2009	Moderate	Whole	1,280,122	39/035
Cuyahoga County	8-Hour Ozone (2008)	Cleveland-Akron-Lorain, OH	12131415 16	01/06/2017	Marginal	Whole	1,280,122	39/035
Cuyahoga County	8-Hour Ozone (2015)	Cleveland, OH	18192021222 3	/ /	Moderate	Whole	1,280,122	39/035
Cuyahoga County	Carbon Monoxide (1971)	Cleveland, OH	9293	03/07/1994	Moderate <= 12.7ppm	Whole	1,280,122	39/035
Cuyahoga County	Lead (2008)	Cleveland, OH	10111213141516	07/31/2017		Part	7,816	39/035
Cuyahoga County	PM-10 (1987)	Cuyahoga County, OH	92939495969798 9900	01/10/2001	Moderate	Whole	1,280,122	39/035
Cuyahoga County	PM-2.5 (1997)-NAAQS revoked	Cleveland-Akron-Lorain, OH	0506070809101112	09/18/2013 *	Former Subpart 1	Whole	1,280,122	39/035
Cuyahoga County	PM-2.5 (2006)	Cleveland-Akron-Lorain, OH	09101112	09/18/2013	Former Subpart 1	Whole	1,280,122	39/035
Cuyahoga County	PM-2.5 (2012)	Cleveland, OH	15161718	04/12/2019	Moderate	Whole	1,280,122	39/035
Cuyahoga County	Sulfur Dioxide (1971)	Cuyahoga County, OH	9293949596979899000102030 4	02/28/2005		Part	996,159	39/035
Delaware County	1-Hour Ozone (1979)-NAAQS revoked	Columbus, OH	92939495	04/01/1996	Marginal	Whole	174,214	39/041
Delaware County	8-Hour Ozone (1997)-NAAQS revoked	Columbus, OH	0405060708	09/15/2009	Former Subpart 1	Whole	174,214	39/041

County	NAAQS	Area Name	Nonattainment in Year	Redesignation to Maintenance	Classification	Whole or/ Part County	Population (2010)	State/ County FIPS Codes
Delaware County	8-Hour Ozone (2008)	Columbus, OH	12 13 14 15	12/21/2016	Marginal	Whole	174,214	39/041
Delaware County	8-Hour Ozone (2015)	Columbus, OH	18	08/21/2019	Marginal	Whole	174,214	39/041
Delaware County	PM-2.5 (1997)-NAAQS revoked	Columbus, OH	05 06 07 08 09 10 11 12	11/07/2013 *	Former Subpart 1	Whole	174,214	39/041
Fairfield County	8-Hour Ozone (1997)-NAAQS revoked	Columbus, OH	04 05 06 07 08	09/15/2009	Former Subpart 1	Whole	146,156	39/045
Fairfield County	8-Hour Ozone (2008)	Columbus, OH	12 13 14 15	12/21/2016	Marginal	Whole	146,156	39/045
Fairfield County	8-Hour Ozone (2015)	Columbus, OH	18	08/21/2019	Marginal	Whole	146,156	39/045
Fairfield County	PM-2.5 (1997)-NAAQS revoked	Columbus, OH	05 06 07 08 09 10 11 12	11/07/2013 *	Former Subpart 1	Whole	146,156	39/045
Franklin County	1-Hour Ozone (1979)-NAAQS revoked	Columbus, OH	92 93 94 95	04/01/1996	Marginal	Whole	1,163,414	39/049
Franklin County	8-Hour Ozone (1997)-NAAQS revoked	Columbus, OH	04 05 06 07 08	09/15/2009	Former Subpart 1	Whole	1,163,414	39/049
Franklin County	8-Hour Ozone (2008)	Columbus, OH	12 13 14 15	12/21/2016	Marginal	Whole	1,163,414	39/049
Franklin County	8-Hour Ozone (2015)	Columbus, OH	18	08/21/2019	Marginal	Whole	1,163,414	39/049
Franklin County	PM-2.5 (1997)-NAAQS revoked	Columbus, OH	05 06 07 08 09 10 11 12	11/07/2013 *	Former Subpart 1	Whole	1,163,414	39/049
Fulton County	Lead (2008)	Delta, OH	10 11 12 13 14 15 16 17	03/13/2018		Part	3,243	39/051

County	NAAQS	Area Name	Nonattainment in Year	Redesignation to Maintenance	Classification	Whole or/ Part County	Population (2010)	State/ County FIPS Codes
Gallia County	PM-2.5 (1997)-NAAQS revoked	Huntington-Ashland, WV-KY-OH	05060708091011	12/31/2012 *	Former Subpart 1	Part	4,275	39/053
Gallia County	Sulfur Dioxide (1971)	Gallia County; Addison Township, OH	9293949596979899	07/05/2000		Part	2,197	39/053
Geauga County	1-Hour Ozone (1979)-NAAQS revoked	Cleveland-Akron-Lorain, OH	92939495	05/07/1996	Moderate	Whole	93,389	39/055
Geauga County	8-Hour Ozone (1997)-NAAQS revoked	Cleveland-Akron-Lorain, OH	0405060708	09/15/2009	Moderate	Whole	93,389	39/055
Geauga County	8-Hour Ozone (2008)	Cleveland-Akron-Lorain, OH	121314151 6	01/06/2017	Marginal	Whole	93,389	39/055
Geauga County	8-Hour Ozone (2015)	Cleveland, OH	181920212223	/ /	Moderate	Whole	93,389	39/055
Greene County	1-Hour Ozone (1979)-NAAQS revoked	Dayton-Springfield, OH	929394	07/05/1995	Moderate	Whole	161,573	39/057
Greene County	8-Hour Ozone (1997)-NAAQS revoked	Dayton-Springfield, OH	040506	08/13/2007	Former Subpart 1	Whole	161,573	39/057
Greene County	PM-2.5 (1997)-NAAQS revoked	Dayton-Springfield, OH	0506070809101112	09/26/2013 *	Former Subpart 1	Whole	161,573	39/057
Hamilton County	1-Hour Ozone (1979)-NAAQS revoked	Cincinnati-Hamilton, OH-KY	929394959697989900010203 04	06/14/2005	Moderate	Whole	802,374	39/061
Hamilton County	8-Hour Ozone (1997)-NAAQS revoked	Cincinnati-Hamilton, OH-KY-IN	040506070809	05/11/2010	Former Subpart 1	Whole	802,374	39/061

County	NAAQS	Area Name	Nonattainment in Year	Redesignation to Maintenance	Classification	Whole or/ Part County	Population (2010)	State/ County FIPS Codes
Hamilton County	8-Hour Ozone (2008)	Cincinnati, OH-KY-IN	12 13 14 15	12/16/2016	Marginal	Whole	802,374	39/061
Hamilton County	8-Hour Ozone (2015)	Cincinnati, OH-KY	18 19 20 21	06/09/2022	Marginal	Whole	802,374	39/061
Hamilton County	PM-2.5 (1997)-NAAQS revoked	Cincinnati-Hamilton, OH-KY-IN	05 06 07 08 09 10 11 12 13 14 15 16	04/07/2017 *	Former Subpart 1	Whole	802,374	39/061
Jefferson County	1-Hour Ozone (1979)-NAAQS revoked	Steubenville, OH	92 93 94	03/10/1995	Section 185A	Whole	69,709	39/081
Jefferson County	8-Hour Ozone (1997)-NAAQS revoked	Steubenville-Weirton, OH-WV	04 05 06	06/15/2007	Former Subpart 1	Whole	69,709	39/081
Jefferson County	PM-10 (1987)	Jefferson County, OH	92 93 94 95 96 97 98 99 00	01/10/2001	Moderate	Part	3,472	39/081
Jefferson County	PM-2.5 (1997)-NAAQS revoked	Steubenville-Weirton, OH-WV	05 06 07 08 09 10 11 12	09/18/2013 *	Former Subpart 1	Whole	69,709	39/081
Jefferson County	PM-2.5 (2006)	Steubenville-Weirton, OH-WV	09 10 11 12	09/18/2013	Former Subpart 1	Whole	69,709	39/081
Jefferson County	Sulfur Dioxide (1971)	Jefferson County; (part) Steubenville & Mingo Junction, OH	92 93 94 95 96 97 98	09/29/1999		Part	69,712	39/081
Jefferson County	Sulfur Dioxide (2010)	Steubenville, OH-WV	13 14 15 16 17 18	11/29/2019		Part	38,854	39/081
Knox County	8-Hour Ozone (1997)-NAAQS revoked	Columbus, OH	04 05 06 07 08	09/15/2009	Former Subpart 1	Whole	60,921	39/083
Knox County	8-Hour Ozone (2008)	Columbus, OH	12 13 14 15	12/21/2016	Marginal	Whole	60,921	39/083

County	NAAQS	Area Name	Nonattainment in Year	Redesignation to Maintenance	Classification	Whole or/ Part County	Population (2010)	State/ County FIPS Codes
Lake County	1-Hour Ozone (1979)-NAAQS revoked	Cleveland-Akron-Lorain, OH	92939495	05/07/1996	Moderate	Whole	230,041	39/085
Lake County	8-Hour Ozone (1997)-NAAQS revoked	Cleveland-Akron-Lorain, OH	0405060708	09/15/2009	Moderate	Whole	230,041	39/085
Lake County	8-Hour Ozone (2008)	Cleveland-Akron-Lorain, OH	121314151 6	01/06/2017	Marginal	Whole	230,041	39/085
Lake County	8-Hour Ozone (2015)	Cleveland, OH	181920212223	/ /	Moderate	Whole	230,041	39/085
Lake County	PM-2.5 (1997)-NAAQS revoked	Cleveland-Akron-Lorain, OH	050607080910111 2	09/18/2013 *	Former Subpart 1	Whole	230,041	39/085
Lake County	PM-2.5 (2006)	Cleveland-Akron-Lorain, OH	09101112	09/18/2013	Former Subpart 1	Whole	230,041	39/085
Lake County	Sulfur Dioxide (1971)	Lake County; (part) Eastlake, Timberlake, Lakeline, Willoughby, Mentor, OH	92939495969798	09/29/1999		Part	229,760	39/085
Lake County	Sulfur Dioxide (2010)	Lake County, OH	131415161718	05/14/2019		Whole	230,041	39/085
Lawrence County	PM-2.5 (1997)-NAAQS revoked	Huntington-Ashland, WV-KY-OH	050607080910 11	12/31/2012 *	Former Subpart 1	Whole	62,450	39/087
Licking County	1-Hour Ozone (1979)-NAAQS revoked	Columbus, OH	92939495	04/01/1996	Marginal	Whole	166,492	39/089
Licking County	8-Hour Ozone (1997)-NAAQS revoked	Columbus, OH	0405060708	09/15/2009	Former Subpart 1	Whole	166,492	39/089
Licking County	8-Hour Ozone (2008)	Columbus, OH	121314 15	12/21/2016	Marginal	Whole	166,492	39/089

County	NAAQS	Area Name	Nonattainment in Year	Redesignation to Maintenance	Classification	Whole or/ Part County	Population (2010)	State/ County FIPS Codes
Licking County	8-Hour Ozone (2015)	Columbus, OH	18	08/21/2019	Marginal	Whole	166,492	39/089
Licking County	PM-2.5 (1997)-NAAQS revoked	Columbus, OH	05 06 07 08 09 10 11 12	11/07/2013 *	Former Subpart 1	Whole	166,492	39/089
Logan County	Lead (2008)	Bellefontaine, OH	10 11 12 13	09/26/2014		Part	6,220	39/091
Lorain County	1-Hour Ozone (1979)-NAAQS revoked	Cleveland-Akron-Lorain, OH	92 93 94 95	05/07/1996	Moderate	Whole	301,356	39/093
Lorain County	8-Hour Ozone (1997)-NAAQS revoked	Cleveland-Akron-Lorain, OH	04 05 06 07 08	09/15/2009	Moderate	Whole	301,356	39/093
Lorain County	8-Hour Ozone (2008)	Cleveland-Akron-Lorain, OH	12 13 14 15 16	01/06/2017	Marginal	Whole	301,356	39/093
Lorain County	8-Hour Ozone (2015)	Cleveland, OH	18 19 20 21 22 23	/ /	Moderate	Whole	301,356	39/093
Lorain County	PM-2.5 (1997)-NAAQS revoked	Cleveland-Akron-Lorain, OH	05 06 07 08 09 10 11 12	09/18/2013 *	Former Subpart 1	Whole	301,356	39/093
Lorain County	PM-2.5 (2006)	Cleveland-Akron-Lorain, OH	09 10 11 12	09/18/2013	Former Subpart 1	Whole	301,356	39/093
Lorain County	PM-2.5 (2012)	Cleveland, OH	15 16 17 18	04/12/2019	Moderate	Whole	301,356	39/093
Lorain County	Sulfur Dioxide (1971)	Lorain County, OH	92 93 94 95 96 97 98 99	07/05/2000		Part	301,074	39/093
Lucas County	1-Hour Ozone (1979)-NAAQS revoked	Toledo, OH	92 93 94	08/01/1995	Moderate	Whole	441,815	39/095
Lucas County	8-Hour Ozone (1997)-NAAQS revoked	Toledo, OH	04 05 06	08/09/2007	Former Subpart 1	Whole	441,815	39/095
Lucas County	Sulfur Dioxide (1971)	Lucas County, OH	92 93 94 95 96 97 98 99 00 01 02 03	03/18/2004		Part	441,812	39/095

County	NAAQS	Area Name	Nonattainment in Year	Redesignation to Maintenance	Classification	Whole or/ Part County	Population (2010)	State/ County FIPS Codes
Madison County	8-Hour Ozone (1997)-NAAQS revoked	Columbus, OH	0405060708	09/15/2009	Former Subpart 1	Whole	43,435	39/097
Madison County	8-Hour Ozone (2008)	Columbus, OH	121314 15	12/21/2016	Marginal	Whole	43,435	39/097
Mahoning County	1-Hour Ozone (1979)-NAAQS revoked	Youngstown-Warren-Sharon, OH-PA (OH portion)	92939495	04/01/1996 [Split]	Marginal	Whole	238,823	39/099
Mahoning County	8-Hour Ozone (1997)-NAAQS revoked	Youngstown-Warren-Sharon, OH-PA	040506	06/12/2007	Former Subpart 1	Whole	238,823	39/099
Medina County	1-Hour Ozone (1979)-NAAQS revoked	Cleveland-Akron-Lorain, OH	92939495	05/07/1996	Moderate	Whole	172,332	39/103
Medina County	8-Hour Ozone (1997)-NAAQS revoked	Cleveland-Akron-Lorain, OH	0405060708	09/15/2009	Moderate	Whole	172,332	39/103
Medina County	8-Hour Ozone (2008)	Cleveland-Akron-Lorain, OH	121314151 6	01/06/2017	Marginal	Whole	172,332	39/103
Medina County	8-Hour Ozone (2015)	Cleveland, OH	181920212223	/ /	Moderate	Whole	172,332	39/103
Medina County	PM-2.5 (1997)-NAAQS revoked	Cleveland-Akron-Lorain, OH	05060708091011 12	09/18/2013 *	Former Subpart 1	Whole	172,332	39/103
Medina County	PM-2.5 (2006)	Cleveland-Akron-Lorain, OH	09101112	09/18/2013	Former Subpart 1	Whole	172,332	39/103
Miami County	1-Hour Ozone (1979)-NAAQS revoked	Dayton-Springfield, OH	929394	07/05/1995	Moderate	Whole	102,506	39/109

County	NAAQS	Area Name	Nonattainment in Year	Redesignation to Maintenance	Classification	Whole or/ Part County	Population (2010)	State/ County FIPS Codes
Miami County	8-Hour Ozone (1997)-NAAQS revoked	Dayton-Springfield, OH	040506	08/13/2007	Former Subpart 1	Whole	102,506	39/109
Montgomery County	1-Hour Ozone (1979)-NAAQS revoked	Dayton-Springfield, OH	929394	07/05/1995	Moderate	Whole	535,153	39/113
Montgomery County	8-Hour Ozone (1997)-NAAQS revoked	Dayton-Springfield, OH	040506	08/13/2007	Former Subpart 1	Whole	535,153	39/113
Montgomery County	PM-2.5 (1997)-NAAQS revoked	Dayton-Springfield, OH	050607080910 11 12	09/26/2013 *	Former Subpart 1	Whole	535,153	39/113
Morgan County	Sulfur Dioxide (1971)	Morgan County: Center Township, OH	9293	10/21/1994		Part	15,053	39/115
Morgan County	Sulfur Dioxide (2010)	Muskingum River, OH	13 14 15 16 17 18 19 20 21 22 23	/ /		Part	743	39/115
Portage County	1-Hour Ozone (1979)-NAAQS revoked	Cleveland-Akron-Lorain, OH	929394 95	05/07/1996	Moderate	Whole	161,419	39/133
Portage County	8-Hour Ozone (1997)-NAAQS revoked	Cleveland-Akron-Lorain, OH	040506 07 08	09/15/2009	Moderate	Whole	161,419	39/133
Portage County	8-Hour Ozone (2008)	Cleveland-Akron-Lorain, OH	12 13 14 15 16	01/06/2017	Marginal	Whole	161,419	39/133
Portage County	8-Hour Ozone (2015)	Cleveland, OH	18 19 20 21 22 23	/ /	Moderate	Whole	161,419	39/133
Portage County	PM-2.5 (1997)-NAAQS revoked	Cleveland-Akron-Lorain, OH	050607080910 11 12	09/18/2013 *	Former Subpart 1	Whole	161,419	39/133
Portage County	PM-2.5 (2006)	Cleveland-Akron-Lorain, OH	09 10 11 12	09/18/2013	Former Subpart 1	Whole	161,419	39/133

County	NAAQS	Area Name	Nonattainment in Year	Redesignation to Maintenance	Classification	Whole or/ Part County	Population (2010)	State/ County FIPS Codes
Preble County	1-Hour Ozone (1979)-NAAQS revoked	Preble County, OH	92939 4	03/10/1995	Section 185A	Whole	42,270	39/135
Scioto County	PM-2.5 (1997)-NAAQS revoked	Huntington-Ashland, WV-KY-OH	05 06 07 08 09 10 11	12/31/2012 *	Former Subpart 1	Whole	79,499	39/145
Stark County	1-Hour Ozone (1979)-NAAQS revoked	Canton, OH	92939495	04/01/1996	Marginal	Whole	375,586	39/151
Stark County	8-Hour Ozone (1997)-NAAQS revoked	Canton-Massillon, OH	04 05 06	06/15/2007	Former Subpart 1	Whole	375,586	39/151
Stark County	Lead (2008)	Canton-Stark County, OH	23	/ /		Part	6,188	39/151
Stark County	PM-2.5 (1997)-NAAQS revoked	Canton-Massillon, OH	05 06 07 08 09 10 11 12	10/22/2013 *	Former Subpart 1	Whole	375,586	39/151
Stark County	PM-2.5 (2006)	Canton-Massillon, OH	09 10 11 12	10/22/2013	Former Subpart 1	Whole	375,586	39/151
Summit County	1-Hour Ozone (1979)-NAAQS revoked	Cleveland-Akron-Lorain, OH	92939495	05/07/1996	Moderate	Whole	541,781	39/153
Summit County	8-Hour Ozone (1997)-NAAQS revoked	Cleveland-Akron-Lorain, OH	04 05 06 07 08	09/15/2009	Moderate	Whole	541,781	39/153
Summit County	8-Hour Ozone (2008)	Cleveland-Akron-Lorain, OH	12 13 14 15 16	01/06/2017	Marginal	Whole	541,781	39/153
Summit County	8-Hour Ozone (2015)	Cleveland, OH	18 19 20 21 22 23	/ /	Moderate	Whole	541,781	39/153
Summit County	PM-2.5 (1997)-NAAQS revoked	Cleveland-Akron-Lorain, OH	05 06 07 08 09 10 11 12	09/18/2013 *	Former Subpart 1	Whole	541,781	39/153

County	NAAQS	Area Name	Nonattainment in Year	Redesignation to Maintenance	Classification	Whole or/ Part County	Population (2010)	State/ County FIPS Codes
Summit County	PM-2.5 (2006)	Cleveland-Akron-Lorain, OH	09 10 11 12	09/18/2013	Former Subpart 1	Whole	541,781	39/153
Trumbull County	1-Hour Ozone (1979)-NAAQS revoked	Youngstown-Warren-Sharon, OH-PA (OH portion)	92 93 94 95	04/01/1996 [Split]	Marginal	Whole	210,312	39/155
Trumbull County	8-Hour Ozone (1997)-NAAQS revoked	Youngstown-Warren-Sharon, OH-PA	04 05 06	06/12/2007	Former Subpart 1	Whole	210,312	39/155
Warren County	1-Hour Ozone (1979)-NAAQS revoked	Cincinnati-Hamilton, OH-KY	92 93 94 95 96 97 98 99 00 01 02 03 04	06/14/2005	Moderate	Whole	212,693	39/165
Warren County	8-Hour Ozone (1997)-NAAQS revoked	Cincinnati-Hamilton, OH-KY-IN	04 05 06 07 08 09	05/11/2010	Former Subpart 1	Whole	212,693	39/165
Warren County	8-Hour Ozone (2008)	Cincinnati, OH-KY-IN	12 13 14 15	12/16/2016	Marginal	Whole	212,693	39/165
Warren County	8-Hour Ozone (2015)	Cincinnati, OH-KY	18 19 20 21	06/09/2022	Marginal	Whole	212,693	39/165
Warren County	PM-2.5 (1997)-NAAQS revoked	Cincinnati-Hamilton, OH-KY-IN	05 06 07 08 09 10 11 12 13 14 15 16	04/07/2017 *	Former Subpart 1	Whole	212,693	39/165
Washington County	8-Hour Ozone (1997)-NAAQS revoked	Parkersburg-Marietta, WV-OH	04 05 06	06/15/2007	Former Subpart 1	Whole	61,778	39/167
Washington County	PM-2.5 (1997)-NAAQS revoked	Parkersburg-Marietta, WV-OH	05 06 07 08 09 10 11 12	08/29/2013 *	Former Subpart 1	Whole	61,778	39/167
Washington County	Sulfur Dioxide (1971)	Washington County: Waterford Township, OH	92 93	10/21/1994		Part	61,777	39/167
Washington County	Sulfur Dioxide (2010)	Muskingum River, OH	13 14 15 16 17 18 19 20 21 22 23	/ /		Part	3,713	39/167

County	NAAQS	Area Name	Nonattainment in Year	Redesignation to Maintenance	Classification	Whole or/ Part County	Population (2010)	State/ County FIPS Codes
Wood County	1-Hour Ozone (1979)-NAAQS revoked	Toledo, OH	929394	08/01/1995	Moderate	Whole	125,488	39/173
Wood County	8-Hour Ozone (1997)-NAAQS revoked	Toledo, OH	040506	08/09/2007	Former Subpart 1	Whole	125,488	39/173

Important Notes

EJScreen Community Report

This report provides environmental and socioeconomic information for user-defined areas, and combines that data into environmental justice and supplemental indexes.

Cleveland, OH

1 mile Ring Centered at 41.509601,-81.624241
Population: 15,892
Area in square miles: 3.14

A3 Landscape

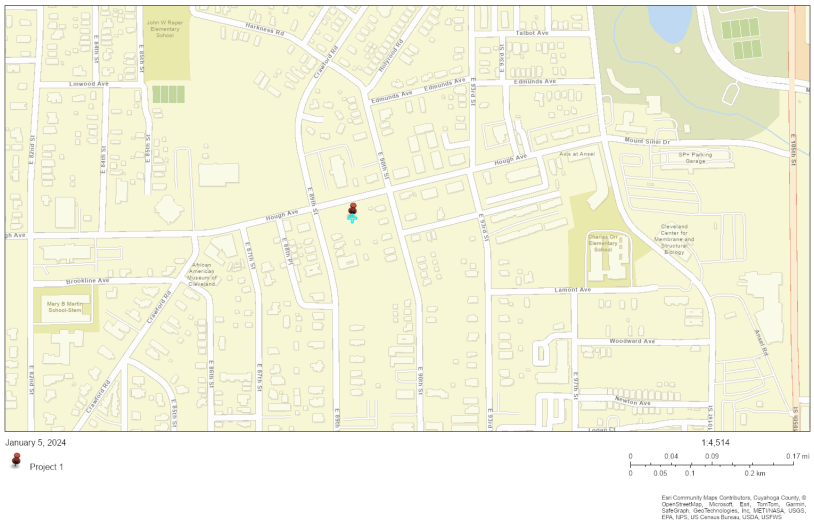

LANGUAGES SPOKEN AT HOME

LANGUAGE	PERCENT
English	89%
Spanish	2%
French, Haitian, or Cajun	1%
Other Indo-European	2%
Chinese (including Mandarin, Cantonese)	2%
Other Asian and Pacific Island	1%
Arabic	1%
Total Non-English	11%

COMMUNITY INFORMATION

- Low income: 62 percent
- People of color: 86 percent
- Less than high school education: 23 percent
- Limited English households: 2 percent
- Unemployment: 14 percent
- Persons with disabilities: 23 percent
- Male: 47 percent
- Female: 53 percent
- 46 years — Average life expectancy
- $20,197 — Per capita income
- Number of households: 6,813
- Owner occupied: 27 percent

BREAKDOWN BY RACE

- White: 14%
- Black: 74%
- American Indian: 0%
- Asian: 5%
- Hawaiian/Pacific Islander: 0%
- Other race: 1%
- Two or more races: 3%
- Hispanic: 2%

BREAKDOWN BY AGE

From Ages 1 to 4	3%
From Ages 1 to 18	19%
From Ages 18 and up	81%
From Ages 65 and up	19%

LIMITED ENGLISH SPEAKING BREAKDOWN

Speak Spanish	11%
Speak Other Indo-European Languages	29%
Speak Asian-Pacific Island Languages	54%
Speak Other Languages	5%

Notes: Numbers may not sum to totals due to rounding. Hispanic population can be of any race.
Source: U.S. Census Bureau, American Community Survey (ACS) 2017 -2021. Life expectancy data comes from the Centers for Disease Control.

Environmental Justice & Supplemental Indexes

The environmental justice and supplemental indexes are a combination of environmental and socioeconomic information. There are thirteen EJ indexes and supplemental indexes in EJScreen reflecting the 13 environmental indicators. The indexes for a selected area are compared to those for all other locations in the state or nation. For more information and calculation details on the EJ and supplemental indexes, please visit the EJScreen website.

EJ INDEXES

The EJ indexes help users screen for potential EJ concerns. To do this, the EJ index combines data on low income and people of color populations with a single environmental indicator.

EJ INDEXES FOR THE SELECTED LOCATION

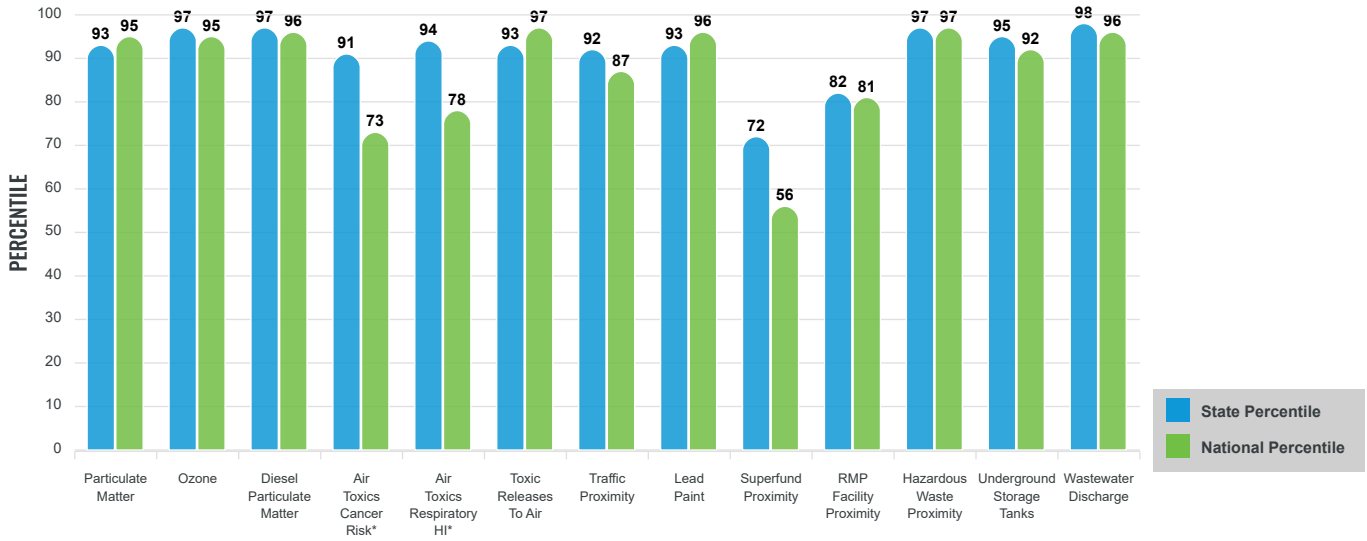

SUPPLEMENTAL INDEXES

The supplemental indexes offer a different perspective on community-level vulnerability. They combine data on percent low-income, percent linguistically isolated, percent less than high school education, percent unemployed, and low life expectancy with a single environmental indicator.

SUPPLEMENTAL INDEXES FOR THE SELECTED LOCATION

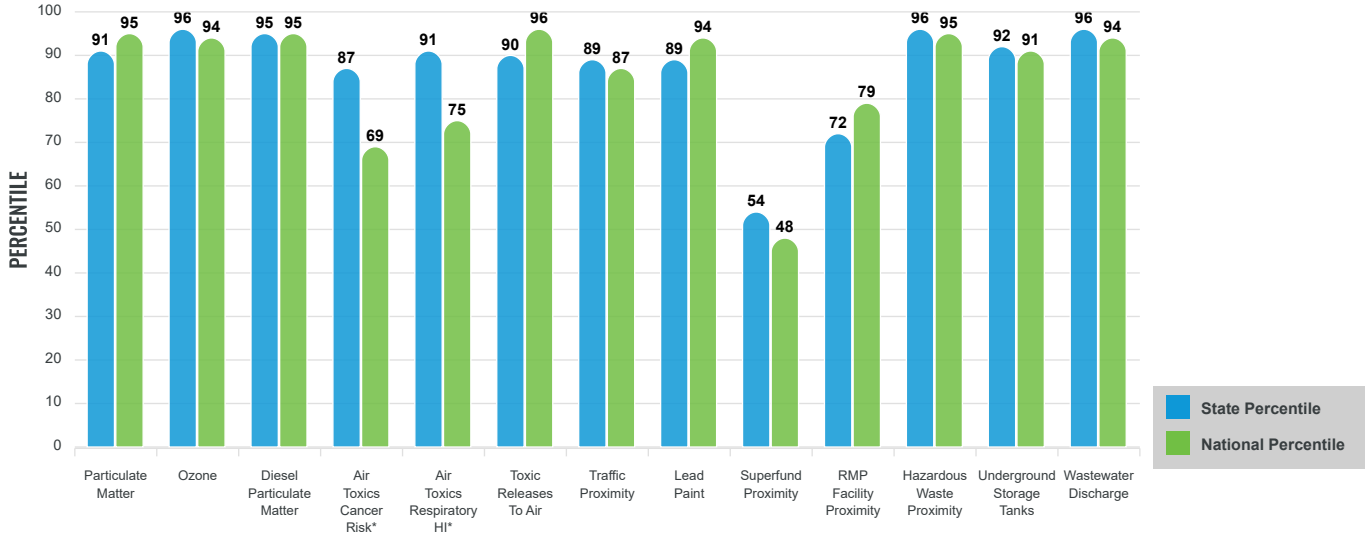

These percentiles provide perspective on how the selected block group or buffer area compares to the entire state or nation.

Report for 1 mile Ring Centered at 41.509601,-81.624241

EJScreen Environmental and Socioeconomic Indicators Data

SELECTED VARIABLES	VALUE	STATE AVERAGE	PERCENTILE IN STATE	USA AVERAGE	PERCENTILE IN USA
POLLUTION AND SOURCES					
Particulate Matter ($\mu g/m^3$)	9.49	9.18	65	8.08	83
Ozone (ppb)	65.6	61.4	86	61.6	78
Diesel Particulate Matter ($\mu g/m^3$)	0.433	0.261	92	0.261	86
Air Toxics Cancer Risk* (lifetime risk per million)	24	22	0	25	5
Air Toxics Respiratory HI*	0.3	0.25	51	0.31	31
Toxic Releases to Air	6,900	10,000	71	4,600	89
Traffic Proximity (daily traffic count/distance to road)	180	110	83	210	72
Lead Paint (% Pre-1960 Housing)	0.63	0.44	70	0.3	82
Superfund Proximity (site count/km distance)	0.022	0.094	24	0.13	19
RMP Facility Proximity (facility count/km distance)	0.16	0.49	41	0.43	48
Hazardous Waste Proximity (facility count/km distance)	6.7	1.3	97	1.9	92
Underground Storage Tanks (count/km^2)	10	2.9	93	3.9	88
Wastewater Discharge (toxicity-weighted concentration/m distance)	0.1	0.47	85	22	82
SOCIOECONOMIC INDICATORS					
Demographic Index	74%	28%	95	35%	92
Supplemental Demographic Index	25%	14%	91	14%	89
People of Color	86%	24%	94	39%	86
Low Income	62%	33%	88	31%	90
Unemployment Rate	14%	6%	88	6%	90
Limited English Speaking Households	2%	1%	81	5%	63
Less Than High School Education	23%	10%	90	12%	85
Under Age 5	3%	6%	33	6%	34
Over Age 64	19%	18%	61	17%	64
Low Life Expectancy	19%	21%	29	20%	44

*Diesel particulate matter, air toxics cancer risk, and air toxics respiratory hazard index are from the EPA's Air Toxics Data Update, which is the Agency's ongoing, comprehensive evaluation of air toxics in the United States. This effort aims to prioritize air toxics, emission sources, and locations of interest for further study. It is important to remember that the air toxics data presented here provide broad estimates of health risks over geographic areas of the country, not definitive risks to specific individuals or locations. Cancer risks and hazard indices from the Air Toxics Data Update are reported to one significant figure and any additional significant figures here are due to rounding. More information on the Air Toxics Data Update can be found at: https://www.epa.gov/haps/air-toxics-data-update.

Sites reporting to EPA within defined area:

Superfund	0
Hazardous Waste, Treatment, Storage, and Disposal Facilities	3
Water Dischargers	0
Air Pollution	16
Brownfields	19
Toxic Release Inventory	2

Other community features within defined area:

Schools	7
Hospitals	9
Places of Worship	65

Other environmental data:

Air Non-attainment	Yes
Impaired Waters	Yes

Selected location contains American Indian Reservation Lands*	No
Selected location contains a "Justice40 (CEJST)" disadvantaged community	Yes
Selected location contains an EPA IRA disadvantaged community	Yes

Report for 1 mile Ring Centered at 41.509601,-81.624241

EJScreen Environmental and Socioeconomic Indicators Data

HEALTH INDICATORS

INDICATOR	HEALTH VALUE	STATE AVERAGE	STATE PERCENTILE	US AVERAGE	US PERCENTILE
Low Life Expectancy	19%	21%	29	20%	44
Heart Disease	10.1	7.2	96	6.1	97
Asthma	13.9	10.7	94	10	98
Cancer	5.8	6.6	24	6.1	41
Persons with Disabilities	22.6%	14.8%	89	13.4%	91

CLIMATE INDICATORS

INDICATOR	HEALTH VALUE	STATE AVERAGE	STATE PERCENTILE	US AVERAGE	US PERCENTILE
Flood Risk	4%	7%	47	12%	37
Wildfire Risk	0%	0%	0	14%	0

CRITICAL SERVICE GAPS

INDICATOR	HEALTH VALUE	STATE AVERAGE	STATE PERCENTILE	US AVERAGE	US PERCENTILE
Broadband Internet	36%	15%	94	14%	93
Lack of Health Insurance	5%	7%	47	9%	39
Housing Burden	Yes	N/A	N/A	N/A	N/A
Transportation Access	Yes	N/A	N/A	N/A	N/A
Food Desert	No	N/A	N/A	N/A	N/A

Footnotes

Report for 1 mile Ring Centered at 41.509601,-81.624241

DNL Calculator

The Day/Night Noise Level Calculator is an electronic assessment tool that calculates the Day/Night Noise Level (DNL) from roadway and railway traffic. For more information on using the DNL calculator, view the **Day/Night Noise Level Calculator Electronic Assessment Tool Overview (/programs/environmental-review/daynight-noise-level-electronic-assessment-tool/)**.

Guidelines

- To display the Road and/or Rail DNL calculator(s), click on the "Add Road Source" and/or "Add Rail Source" button(s) below.
- All Road and Rail input values must be positive non-decimal numbers.
- All Road and/or Rail DNL value(s) must be calculated separately before calculating the Site DNL.
- All checkboxes that apply must be checked for vehicles and trains in the tables' headers.
- **Note #1:** Tooltips, containing field specific information, have been added in this tool and may be accessed by hovering over all the respective data fields (site identification, roadway and railway assessment, DNL calculation results, roadway and railway input variables) with the mouse.
- **Note #2:** DNL Calculator assumes roadway data is always entered.

DNL Calculator

Site ID	E89th and Hough
Record Date	01/23/2024
User's Name	Shannon Garvey

Road # 1 Name:	**Hough Avenue**

Road #1

Vehicle Type	**Cars** ☑	**Medium Trucks** ☑	**Heavy Trucks** ☐
Effective Distance	20	20	
Distance to Stop Sign			
Average Speed	35		
Average Daily Trips (ADT)			
Night Fraction of ADT			
Road Gradient (%)			
Vehicle DNL			

Vehicle DNL			
Calculate Road #1 DNL		Reset	

Road # 2 Name:	**East 89th**

Road #2

Vehicle Type	**Cars** ☑	**Medium Trucks** ☐	**Heavy Trucks** ☐
Effective Distance	20		
Distance to Stop Sign			
Average Speed	30		
Average Daily Trips (ADT)			
Night Fraction of ADT			
Road Gradient (%)			
Vehicle DNL	0	0	0
Calculate Road #2 DNL	0	Reset	

Add Road Source | Add Rail Source

Airport Noise Level	

Loud Impulse Sounds?	○ Yes ◉ No
Combined DNL for all Road and Rail sources	**NaN**
Combined DNL including Airport	**N/A**
Site DNL with Loud Impulse Sound	

Calculate Reset

Mitigation Options

If your site DNL is in Excess of 65 decibels, your options are:

- **No Action Alternative**: Cancel the project at this location

- **Other Reasonable Alternatives**: Choose an alternate site
- **Mitigation**
  - **Contact your Field or Regional Environmental Officer (/programs/environmental-review/hud-environmental-staff-contacts/)**
  - Increase mitigation in the building walls (only effective if no outdoor, noise sensitive areas)
  - Reconfigure the site plan to increase the distance between the noise source and noise-sensitive uses
  - Incorporate natural or man-made barriers. See ***The Noise Guidebook (/resource/313/hud-noise-guidebook/)***
  - Construct noise barrier. See the **Barrier Performance Module (/programs/environmental-review/bpm-calculator/)**

Tools and Guidance

Day/Night Noise Level Assessment Tool User Guide (/resource/3822/day-night-noise-level-assessment-tool-user-guide/)

Day/Night Noise Level Assessment Tool Flowcharts (/resource/3823/day-night-noise-level-assessment-tool-flowcharts/)

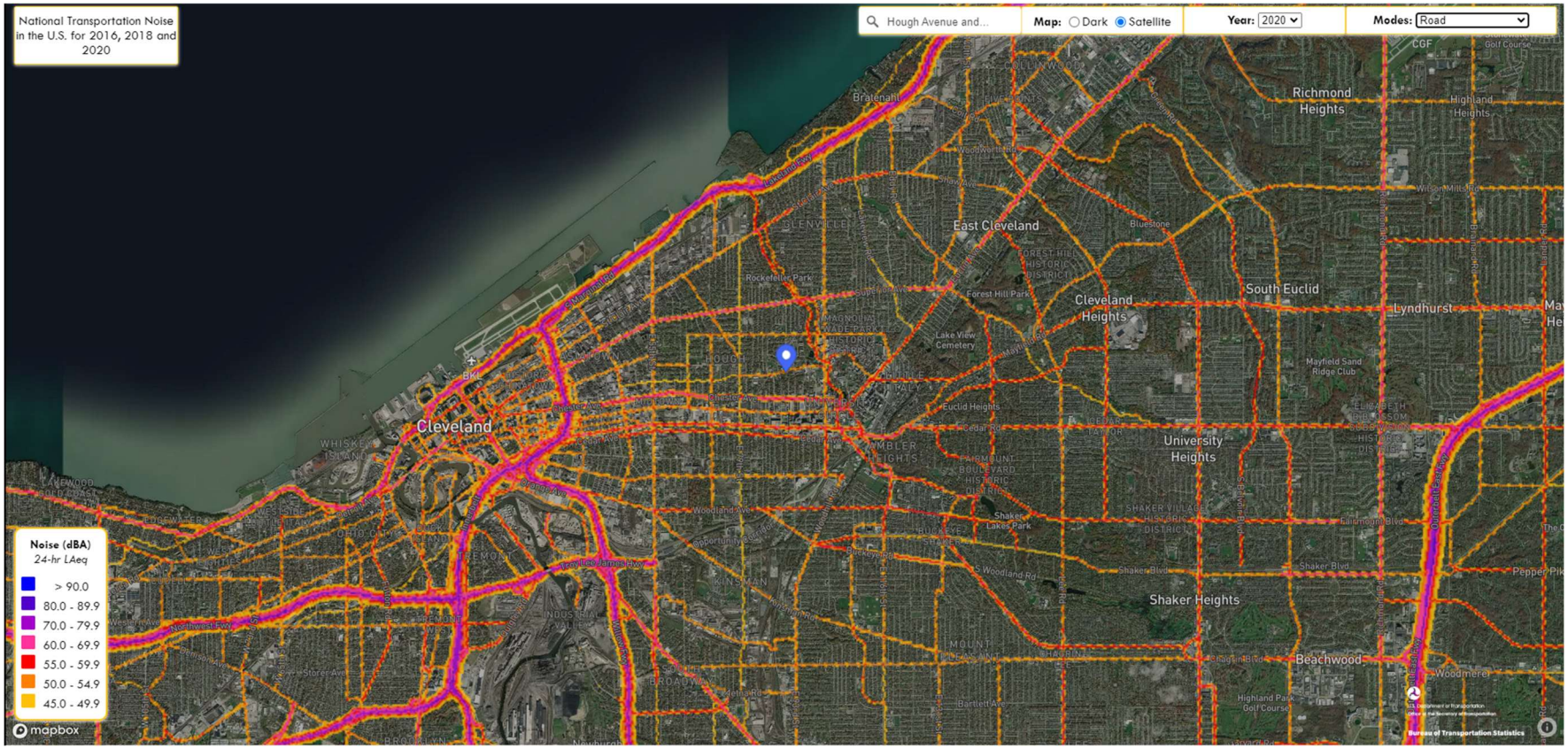
National Transportation Noise in the U.S. for 2016, 2018 and 2020
Hough Avenue and...
Map: Dark Satellite
Year: 2020
Modes: Road
Noise (dBA)
24-hr LAeq
> 90.0
80.0 - 89.9
70.0 - 79.9
60.0 - 69.9
55.0 - 59.9
50.0 - 54.9
45.0 - 49.9
Cleveland
East Cleveland
Cleveland Heights
South Euclid
Richmond Heights
Highland Heights
Lyndhurst
University Heights
Shaker Heights
Beachwood
Woodmere
Bratenahl
Rockefeller Park
Forest Hill Park
Lake View Cemetery
Mayfield Sand Ridge Club
Shaker Lakes Park
Highland Park Golf Course
Bureau of Transportation Statistics
mapbox

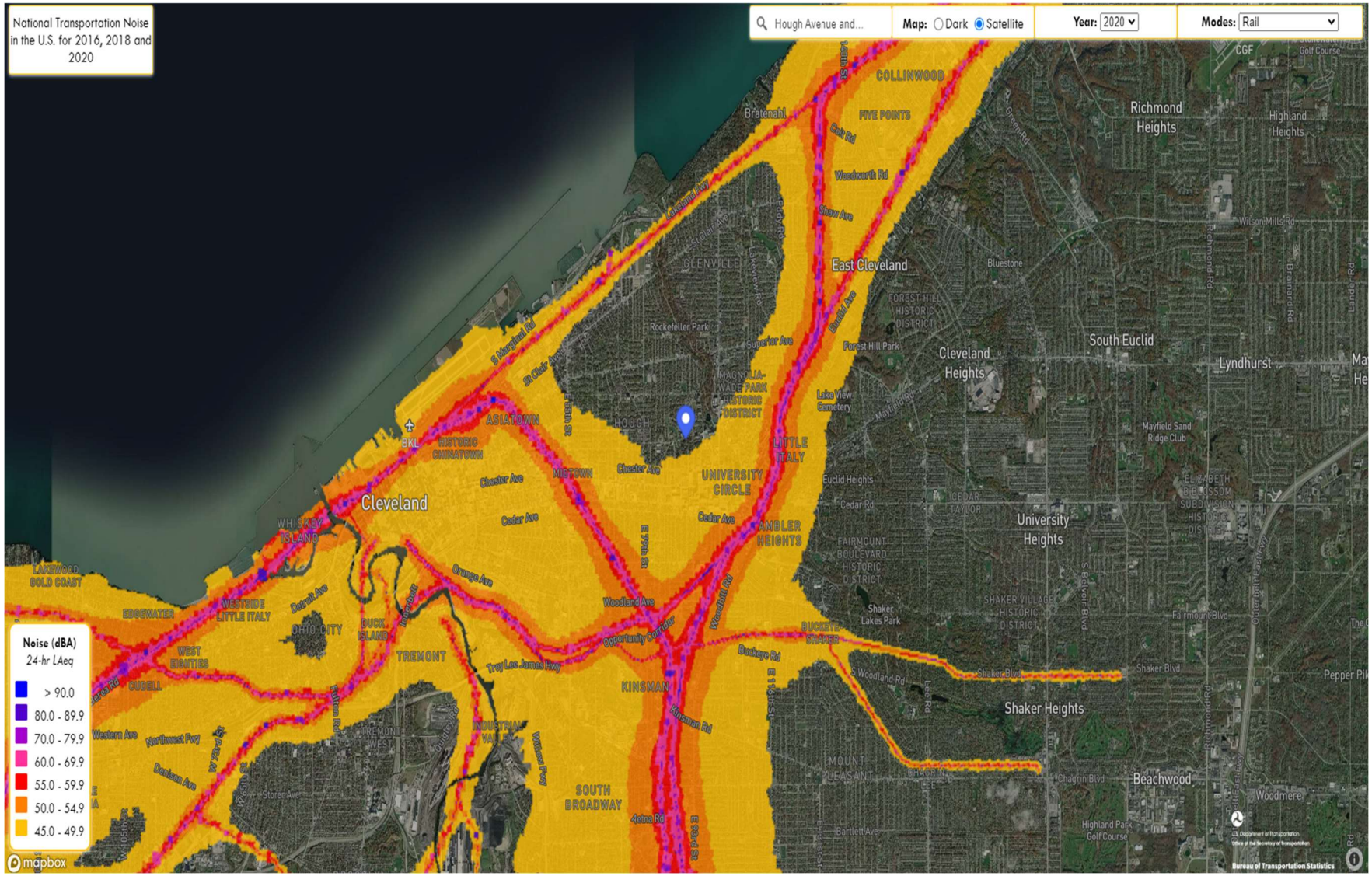
National Transportation Noise in the U.S. for 2016, 2018 and 2020
Hough Avenue and...
Map: Dark Satellite
Year: 2020
Modes: Rail
Noise (dBA)
24-hr LAeq
> 90.0
80.0 - 89.9
70.0 - 79.9
60.0 - 69.9
55.0 - 59.9
50.0 - 54.9
45.0 - 49.9
Cleveland
COLLINWOOD
FIVE POINTS
Richmond Heights
Highland Heights
East Cleveland
Cleveland Heights
South Euclid
Lyndhurst
University Heights
Shaker Heights
Beachwood
Woodmere
GLENVILLE
HOUGH
ASIATOWN
HISTORIC CHINATOWN
MIDTOWN
UNIVERSITY CIRCLE
LITTLE ITALY
AMBLER HEIGHTS
WHISKEY ISLAND
LAKEWOOD GOLD COAST
EDGEWATER
WESTSIDE LITTLE ITALY
OHIO CITY
BUCKEYE-SHAKER
TREMONT
KINSMAN
SOUTH BROADWAY
INDUSTRIAL VALLEY
CUDELL
WEST BIANCHI
Rockefeller Park
Lake View Cemetery
Forest Hill Park
Mayfield Sand Ridge Club
Shaker Lakes Park
Highland Park Golf Course
Bratenahl
Superior Ave
Euclid Ave
Chester Ave
Cedar Ave
Woodland Ave
Opportunity Corridor
Buckeye Rd
Kinsman Rd
Shaker Blvd
Fairmount Blvd
Chagrin Blvd
Mayfield Rd
Lakeshore Blvd
Lake Rd
Detroit Ave
Lorain Ave
Northwest Fwy
Denison Ave
Western Ave
Storer Ave
Bartlett Ave
Wilson Mills Rd
Richmond Rd
Lander Rd
Bluestone
Golf Course
CGF
Mapbox
Bureau of Transportation Statistics

APPENDIX I
PROFESSIONAL RESUMES

Copyright © 2024, Partners

PARTNERS

Zachary Graham
Environmental Professional

FIELDS OF COMPETENCE

- Soil gas, sub-slab vapor and indoor air sampling
- Groundwater Monitoring well sampling
- Project oversight
- Groundwater monitoring well abandonment
- Phase I ESA and Phase II ESA investigation and reporting
- Soil/rock sampling and logging
- Contractor communication
- Asbestos
- Tank sampling and removal

CREDENTIALS

- Bachelor of Science, Geology, Minor Environmental Science, Adrian College, Adrian, Michigan
- HAZWOPER 40hr Safety Training
- Certified Asbestos Hazard Evaluation Specialist

EXPERIENCE SUMMARY

Mr. Zachary Graham is a Geologist with a demonstrated understanding in the work force and environmental services industry.

Mr. Graham spent the early part of his career, in the work force replacing, troubleshooting, and glazing commercial store fronts for major project sites including, The Ohio State University, Nationwide Childrens Hospital, Riverside Methodist Hospital, and Dublin Local Schools.

Mr. Graham's current focus is working in the Due Diligence and Assessment, Remediation and Revitalization departments at Partners where he has learned the basics of Phase I and Phase II site investigations and report development, as well as Phase II groundwater sampling, soil boring installation and sampling, abandonment of groundwater monitoring wells, installation, and sampling of vapor points within the practice groups.

SELECTED PROJECTS

Deeds Point, Dayton, Ohio - Acted as the environmental representative on the construction site during drilling and construction. Worked to perform oversight on the site and ensure the project is done correctly and within a timely manner. Communicative with third parties on the project to ensure peak performance.

ShakerTown Apartments, Shaker Heights, Ohio – Acted as the field leader for sub-slab vapor and indoor air sampling points in the apartment building. Worked to ensure proper pick-up of samples and communication with on-site contacts.

Bulldog Rack Company, Toronto, Ohio – Worked to conduct a Due Diligence Phase I ESA site evaluation and Phase I ESA report on a large industrial site near the Ohio River. Used historical data as well as current visual evidence to identify Recognized Environmental Conditions on the site in order to provide the client with a recommendation.

Molded Fiber Glass Co. Union City, PA -- Field leader for quarterly ground water sampling. Performed oversite for 50 test pits to determine clean soil and fill material. Performing oversite for remediation for soil removal and oil tank skimming.

Sunrise Homes, Lorain Ohio – acted as a lead field asbestos inspector at four different apartment complexes for the client. Conducted the Asbestos inspection report. Worked to ensure proper drop off of samples and communication with on-site contacts.

PARTNERS

Halle A. Miller
Senior Project Manager, Assessment, Remediation, and Revitalization

FIELDS OF COMPETENCE

- Environmental Site Assessments
- VAP Investigations
- Asbestos Survey & Oversight
- BUSTR Investigations
- OHFA & HUD Compliance

CREDENTIALS

- BS Engineering Management and Environmental Science, Miami University, Oxford, Ohio
- OSHA 40-Hour Hazardous Waste Operations and Emergency Response
- Ohio Asbestos Hazard Evaluation Specialist (ES36323)
- Ohio Asbestos Hazard Abatement Specialist (AS545737)
- Ohio Department of Health Lead Risk Assessor (LA9525)

PROFESSIONAL AFFILIATIONS

- Women's Leadership Initiative and Young Leaders Committees, Urban Land Institute
- Industry-At-Large Member and Annual Meeting Chair, Board of Trustees, The Ohio Academy of Science
- Miami University College of Engineering and Computing, Women's Advisory Council Mentorship Program

EXPERIENCE SUMMARY

Ms. Halle Miller has six years of experience in environmental due diligence, including Phase I and Phase II Environmental Site Assessments (ESAs), asbestos and hazardous materials surveys, lead-based paint (LBP) inspections, and property condition assessments (PCAs). She is knowledgeable in environmental remediation and compliance, as well as grant writing. Ms. Miller is well versed in Ohio Environmental Protection Agency (EPA) Voluntary Action Program (VAP) and Bureau of Underground Storage Tank Regulations (BUSTR) investigations. She works in a senior project management capacity and has developed and implemented technical training programs.

SELECTED PROJECTS

Due Diligence, 22-Site Portfolio – Columbus, Ohio: Ms. Miller managed due diligence services for a portfolio of 22 retail shopping centers, including Phase I ESAs, ADA surveys, zoning reports, ALTA surveys, and PCAs. Of the 22 sites, 14 were further investigated through Phase II ESA sampling of soil, groundwater, sub-slab soil vapor, and indoor air. Subsequently, three sites required ground penetrating radar (GPR) surveys prior to underground storage tank (UST) removal, one required quarterly groundwater monitoring, and four required further delineation of constituents in groundwater and vapor media.

Former Industrial Facilities – Cleveland, Ohio: Ms. Miller completed a VAP Phase I Property Assessment of a 65-acre property which detected 56 Identified Areas. Historical uses of the site include heavy manufacturing and machining, multiple motor car companies, an electric and battery storage facility, and steel manufacturers. A Phase II PA followed for a portion of the property, with her responsibilities including coordination and oversight of soil sampling, installation of monitoring wells, groundwater sampling, sub-slab vapor sampling, data analysis, and reporting, in accordance with VAP guidelines.

Former Dairy Property – Cleveland Heights, Ohio: Ms. Miller managed a Phase I ESA and Limited Phase II Investigation of a former dairy facility that identified multiple orphan USTs, former machine shop/truck wash, and adjacent site concerns. Additional tasks supervised by Ms. Miller included a GPR survey, pre-demolition asbestos survey, National Environmental Policy Act (NEPA) assessment, and an Analysis of Brownfield Cleanup Alternatives (ABCA) report for grant submittal.

Large-Scale Pre-Demolition Asbestos Survey – Pepper Pike, Ohio: Ms. Miller was an integral part of a pre-demolition asbestos survey of nine (9) buildings and a tunnel system totaling over 100,000 square feet. Project tasks required extensive CAD mapping, sampling, analysis, and reporting. She conducted a hazardous materials and universal waste survey concurrently with the asbestos survey and assisted with providing abatement specifications and quantities for a contractor.

Affordable Housing Development – Columbus, Ohio: Ms. Miller provided a Phase I ESA, Phase II ESA, and an Environmental Review (ER) according to the Department of Housing & Urban Development (HUD) standards for a proposed residential redevelopment site funded by the Ohio Housing Finance Agency (OHFA). She oversaw the removal of petroleum-impacted soil from remnant product lines discovered on the site. Additionally, Ms. Miller identified and investigated buried cathodic anodes near the adjacent railroad tracks and managed the consequent disposal of heavy metals contaminated soils. Her tasks also consisted of a pre-demolition asbestos survey and hazardous materials survey prior to building demolition.

Nova Group

CORPORATE HEADQUARTERS
Minneapolis, MN

Inspired Solutions by Nova Group

April 26, 2023

Myrtle & Song, LLC

Re: Phase I Environmental Site Assessment Report

Three Parcels of Undeveloped Land
8910 & 8924 Hough Avenue and 1765 E 89th Street
Cleveland , Ohio 44106
Nova Project No.: G23-2862

In accordance with our agreement, Nova Group, GBC (Nova) has performed a Phase I Environmental Site Assessment (ESA) of the above referenced Subject Property in conformance with ASTM Designation E1527-21 "Standard Practice for Environmental Site Assessments: Phase I Environmental Site Assessment Process" (ASTM E1527-21), and Comprehensive Zoning Services, LLC scope of work. Please find a copy of the report enclosed.

We declare that to the best of our knowledge and belief, we meet the definition of Environmental Professional as defined in §312.10 of 40 CFR and, we have the specific qualifications based on education, training, and experience to assess the Subject Property, as described herein. We have developed and performed all the appropriate inquiries in conformance with the standards and practices set forth in 40 CFR, Part 312.

We certify that we have no undisclosed interest in the Subject Property, and that our employment and compensation are not contingent upon our findings and opinions. The scope of this assessment, methodology, limiting conditions, and reliance language are outlined within this report.

Respectfully submitted,
NOVA GROUP, GBC
Reviewed by:

Signature for James Keesey
James Keesey
Project Manager
Environmental Professional

Signature for Jennon Lewis
Jennon Lewis
Senior Project Manager

Signature for Rich George

Rich George
Regional Client Manager

DRAFT

Nova Group

Inspired Solutions by Nova Group

Phase I Environmental Site Assessment

DRAFT

Subject Property

Three Parcels of Undeveloped Land
8910 & 8924 Hough Avenue and 1765 E 89th Street
Cleveland , Ohio 44106

Prepared For

Myrtle & Song, LLC

Prepared By

Nova Group, GBC
5320 West 23rd Street, Suite 270,
St. Louis Park, Minnesota 55416
Web: novagroupgbc.com

Rich George
Regional Client Manager
rich.george@novagroupgbc.com
904-805-2655

Nova Project No:	G23-2862
Report Date:	April 26, 2023
DB Report Date:	April 18, 2023
Inspection Date:	April 19, 2023

Nova Group | Carbon Neutral Report

novagroupgbc.com/carbonneutral

Project Summary

Nova Group, GBC (Nova) was authorized by Comprehensive Zoning Services, LLC to conduct a Phase I Environmental Site Assessment (ESA) of the Three Parcels of Undeveloped Land property located at 8910 & 8924 Hough Avenue and 1765 E 89th Street, Cleveland , Ohio ("Subject Property"). Nova has conducted this ESA in conformance with the scope and limitations of ASTM Designation E1527-21, "Standard Practice for Environmental Site Assessments: Phase I Environmental Site Assessment Process." . A summary of findings is presented below.

Report Section		No Further Action	REC	CREC	HREC	Other Environmental Considerations	Recommended Action
2.3	Current Subject Property Use	✔					
2.5	Current Use of Adjoining and Surrounding Properties	✔					
3.2	Historical Research		✔				Subsurface investigation.
3.3	Regulatory Database Review	✔					
4.1.1	Hazardous Substances and Petroleum Products in Connection with Identified Uses (Not Equipment)	✔					
4.1.3	Presumed PCB-Containing Items	✔					
4.1.4	Hazardous Substance and Petroleum Product Containers Not in Connection with Identified Uses	✔					
4.1.5	Standing Surface Water & Pools, or Sumps Containing Liquids Likely To Be Hazardous Substances or Petroleum Products	✔					

DRAFT

Report Section		No Further Action	REC	CREC	HREC	Other Environmental Considerations	Recommended Action
4.1.6	Pits, Ponds, Lagoons Containing Suspected Hazardous Substances or Petroleum Products	✔					
4.2.1	Current Storage Tanks	✔					
4.2.2	Drums, Totes and Intermediate Bulk Containers	✔					
4.2.3	Unidentified Substance Containers	✔					
4.3	Evidence of a Release	✔					
4.4	Water/Wastewater	✔					
4.5	Solid Waste	✔					
4.6	Drains and Sumps	✔					
4.7	Septic Systems or Cesspools	✔					
4.8	Wells	✔					
4.10	Additional Subject Property Observations	✔					
5.1	Determination of Vapor Migration		✔				Subsurface investigation.
6.1	Asbestos Containing Materials (ACMs)	✔					
6.2	Lead-Based Paint (LBP)	✔					
6.3	Radon	✔					
6.4	Evidence of Mold	✔					
6.5	Lead in Drinking Water	✔					

DRAFT

Report Section		No Further Action	REC	CREC	HREC	Other Environmental Considerations	Recommended Action
6.6	Other Environmental Considerations	✔					

DRAFT

Table of Contents

1.0 INTRODUCTION 5

1.1 Purpose 5
1.2 Scope of Services 6
1.3 Significant Assumptions 6
1.4 Limitations and Exceptions 7
1.5 Data Gaps 7
1.6 Special Terms and Conditions 8
1.7 User Reliance 8
1.8 User Provided Information 8

2.0 SUBJECT PROPERTY DESCRIPTION 10

2.1 Location and Legal Description 10
2.2 Subject Property and Vicinity General Characteristics 10
2.3 Current Subject Property Use 11
2.4 General Description of Subject Property Building Improvements 11
2.5 Current Use of Adjoining and Surrounding Properties 12

3.0 RECORDS REVIEW 13

3.1 Physical Setting Sources 13
3.2 Historical Research 15
3.3 Regulatory Database Review 22

4.0 SUBJECT PROPERTY RECONNAISSANCE 29

4.1 Hazardous Substances and Petroleum Products 29
4.2 Storage Tanks and Other Containers 30
4.3 Evidence of a Release 31
4.4 Water/Wastewater 31
4.5 Solid Waste 31
4.6 Drains and Sumps 32
4.7 Septic Systems or Cesspools 32
4.8 Wells 32
4.9 Evidence of Historical Subject Property Uses 32
4.10 Additional Subject Property Observations 32

5.0 VAPOR MIGRATION 33

5.1 Determination of Vapor Migration 33

DRAFT

6.0 NON-SCOPE CONSIDERATIONS/BUSINESS ENVIRONMENTAL RISKS 34

6.1 Asbestos Containing Materials (ACMs) 34
6.2 Lead-Based Paint (LBP) 34
6.3 Radon 35
6.4 Evidence of Mold 35
6.5 Lead in Drinking Water 35
6.6 Other Environmental Considerations 36

7.0 INTERVIEWS 37

7.1 Past Owners, Operators and Occupants 37
7.2 Present Owner, Occupants and Key Site Manager 37
7.3 State and/or Local Government Officials 37

8.0 FINDINGS, OPINIONS, AND CONCLUSIONS 39

8.1 Findings and Opinions 39
8.2 Conclusions and Recommendations 40
8.3 Non-Scope Considerations/Business Environmental Risks 40
8.4 Deletions and Deviations 41

9.0 REFERENCES 42

APPENDICES

FIGURES: Subject Property Maps

APPENDIX A: Photographic Documentation

APPENDIX B-1: Historical Aerial Photographs

APPENDIX B-2: Historical Topographic Maps

APPENDIX B-3: Fire Insurance Maps

APPENDIX B-4: City Directory Information

APPENDIX B-5: Title Search Records (No Documents Are Associated With This Appendix)

APPENDIX C-1: Regulatory Records - Mapped Database

APPENDIX C-2: Regulatory Records - General Public Records

APPENDIX D: Client Provided Documentation

APPENDIX E: Laboratory Reports (No Documents Are Associated With This Appendix)

APPENDIX F: Other Supporting Documentation

APPENDIX G: Qualifications of Environmental Professionals

DRAFT

EXECUTIVE SUMMARY

Nova Group, GBC (Nova) was authorized by Comprehensive Zoning Services, LLC to conduct a Phase I Environmental Site Assessment (ESA) of the Three Parcels of Undeveloped Land property located at 8910 & 8924 Hough Avenue and 1765 E 89th Street, Cleveland , Ohio ("Subject Property"). Nova has conducted this ESA in conformance with the scope and limitations of ASTM Designation ASTM E1527-21, "Standard Practice for Environmental Site Assessments: Phase I Environmental Site Assessment Process." The purpose of this ESA is to identify Recognized Environmental Conditions (RECs) in connection with the Subject Property. Findings identified during the course of this ESA resulting in RECs, Controlled Recognized Environmental Conditions (CRECs), Historical Recognized Environmental Conditions (HRECs), Business Environmental Risks (BERs) or *de minimis* conditions are presented in the following summary.

The Subject Property consists of three non-contiguous tracts of undeveloped land, which are irregular-shaped and comprise approximately 0.6 acres.

During the site reconnaissance, the following land uses were observed on properties in the vicinity of the Subject Property:

Current Use of Adjoining and Surrounding Properties		
	Adjoining	**Surrounding**
North	Hough Avenue followed by Thurgood Marshall, a recreation center (8611 Hough Avenue), Kingsbury Tower, an apartment building and picnic shelter (8925 Hough Avenue), and a multi-family residence (8927-8933 Hough Avenue).	Residential.
East	Various residences (1756, 1762, and 1772 East 90th Street), including grassed land located between the Subject Property parcels.	Residential.
South	Various residences (1772 East 90th Street and 1765-1769 East 89th Street), including grassed land located between the Subject Property parcels.	Residential.
West	East 89th Street followed by C Town market (8812 Hough Avenue), grassed land, and residences (1762 and 1768 East 89th Street).	Residential.

Historical Summary

A historical summary of Subject Property uses derived from available historical resources is presented below.

Summary of Historical Subject Property Uses

DRAFT

The Subject Property appeared to have been developed with various residences as indicated on an 1896 fire insurance map, until partially redeveloped with storefronts along Hough Avenue at the northeast parcel since at least 1913. Additional storefronts were developed along Hough Avenue at the northwest parcel since at least the early 1950s. The storefronts previously located at the northwest parcel appear to have been removed during the mid 1970s. Remaining structures at the Subject Property, including storefronts at the northeast parcel and a residence at the southwest parcel appear to have been removed during the mid-1990s. Since the late 1990s, the Subject Property has been undeveloped land. Former commercial occupants included dry cleaners, a grocery store, a photo shop, salons/barber shops, hardware store, cafes/deli's, shoe repair, and a church. Aforementioned dry cleaners operated at the Subject Property at 8900 Hough Avenue in 1951 under the name Checker Cleaners and at 8904 Hough Avenue in 1971. The 8900 Hough Avenue and 8904 Hough Avenue addresses are not listed in city directories subsequent to 1951 and 1976, respectively. Referenced dry cleaners were located on the northwest Subject Property parcel. In addition, a photo shop operated at 8928 Hough Avenue from at least 1932 through 1951.
Historical Summary Findings
Dry cleaning operations typically involve the use of hazardous substances and generation of hazardous wastes, characteristics of which when released to the subsurface, in their pure form, can leave no visible trace of releases or spills. Furthermore, dry cleaning operations are of potential environmental concern due to the potential for undetected/unreported releases in conjunction with dry cleaning activities and the environmental persistence of dry cleaning chemicals. Photo processing operations also typically involve the use, storage, and potential release of hazardous substances related to printing and photo development operations and equipment. Given the absence of determining information regarding the use/disposal of hazardous substance and/or petroleum products, historical use of the the Subject Property represents a REC in connection with the Subject Property.

DRAFT

Findings and Opinions

Findings and opinions, based on the information obtained during the course of this assessment, are presented in the table below.

Finding(s) and Opinion(s)
RECs

Finding(s) and Opinion(s)
Based on review of historical resources, the Subject Property was developed with commercial buildings from at least 1913 through the 1970s. Former commercial occupants included dry cleaners, a grocery store, a photo shop, salons/barber shops, hardware store, cafes/deli's, shoe repair, and a church. Aforementioned dry cleaners operated at 8900 Hough Avenue in 1951 under the name Checker Cleaners and at 8904 Hough Avenue in 1971. The 8900 Hough Avenue and 8904 Hough Avenue addresses are not listed in city directories subsequent to 1951 and 1976, respectively. Referenced dry cleaners were located on the northwest Subject Property parcel. In addition, a photo shop operated at 8928 Hough Avenue from at least 1932 through 1951. Dry cleaning operations typically involve the use of hazardous substances and generation of hazardous wastes, characteristics of which when released to the subsurface, in their pure form, can leave no visible trace of releases or spills. Furthermore, dry cleaning operations are of potential environmental concern due to the potential for undetected/unreported releases in conjunction with dry cleaning activities and the environmental persistence of dry cleaning chemicals. Photo processing operations also typically involve the use, storage, and potential release of hazardous substances related to printing and photo development operations and equipment. Given the absence of determining information regarding the use/disposal of hazardous substances and/or petroleum products, historical use of the the Subject Property represents a REC in connection with the Subject Property.
Based on review of the information discussed above, dry cleaners and gasoline fueling/service stations historically operated on adjoining land. Specifically, a former auto filling station operated on adjoining land east from circa 1929 to 1961, a former auto filling station operated on adjoining land west from circa 1932 to 1972, and two former dry cleaners operated on adjoining land east/central (adjoining parcel between the northwest and northeast Subject Property parcels) from at least the late 1930s through the early 1940s. No additional municipal, regulatory, or interview information was available regarding these former facilities. Given that referenced facilities likely used/generated hazardous substances and/or petroleum products prior to current RCRA regulations and/or local/state oversight, historical use of adjoining land by dry cleaners and gasoline fueling/service stations represents a REC in connection with the Subject Property.
CRECs
No CRECs were identified during the course of this assessment.
HRECs
No HRECs were identified during the course of this assessment.
De Minimis Conditions
No *de minimis* conditions were identified during the course of this assessment.

DRAFT

Conclusions and Recommendations

Nova has performed a Phase I ESA in conformance with the scope and limitations of ASTM E1527-21 of the Three Parcels of Undeveloped Land property located at 8910 & 8924 Hough Avenue and 1765 E 89th Street, Cleveland , Ohio. Any exceptions to or deletions from this practice are described in the Introduction Section of this report.

Conclusion(s)	Recommendation(s)
This assessment has revealed no evidence of *RECs, CRECs and/or significant data gaps* in connection with the Subject Property with the exception of historical use of the Subject Propriety by dry cleaners and a photo shop, as well as historical use of adjoining land by dry cleaners and gasoline fueling/service stations represents a REC in connection with the Subject Property, as well as a vapor concern.	A subsurface investigation should be completed in an effort to determine the presence / absence of hazardous substances and petroleum in soil, groundwater and soil-vapor.

Non-Scope Considerations/Business Environmental Risks

Environmental issues not identified as RECs, CRECs, HRECs or *de minimis* conditions could be considered Non-Scope Considerations (NSC) or Business Environmental Risks (BERs). NSCs and/or BERs, if any, identified in connection with the Subject Property at the time of this assessment are detailed below.

NSC/BER	Recommendation(s)
No evidence of NSCs/BERs meriting additional evaluation were identified during the course of this assessment.	No further investigation is recommended at this time.

DRAFT

1.0 INTRODUCTION

Nova Group, GBC (Nova) was authorized by Comprehensive Zoning Services, LLC, to conduct a Phase I Environmental Site Assessment (ESA) of the Three Parcels of Undeveloped Land property located at 8910 & 8924 Hough Avenue and 1765 E 89th Street, Cleveland , Ohio ("Subject Property"). Nova has conducted this ESA in conformance with the scope and limitations of ASTM International Designation ASTM E1527-21, "Standard Practice for Environmental Site Assessments: Phase I Environmental Site Assessment Process." There are no exceptions to, or deletions from these practices, unless otherwise stated herein.

James Keesey, Project Manager, representing Nova, conducted a Subject Property reconnaissance on April 19, 2023 to assess the possible presence of Recognized Environmental Conditions (RECs) and non-ASTM environmental issues, as prescribed by the scope of work, at the Subject Property. Nova's assessment included review of ASTM-defined sources of historical information, evaluation of data gaps, reconnaissance of adjoining properties, background research, and review of available local, state, and federal regulatory records.

Nova contracted Environmental Risk Information Services (ERIS), to perform a computer database search for local, state, and federal regulatory records pertaining to environmental concerns for the Subject Property and facilities in the vicinity of the Subject Property. The ERIS Report, dated April 18, 2023, is provided in the Appendix.

1.1 Purpose

The purpose of this ESA is to identify, to the extent feasible pursuant to the processes prescribed by ASTM E1527-21, RECs in connection with the Subject Property.

In conformance with ASTM E1527-21, the term REC means (1) the presence of hazardous substances or petroleum products in, on, or at the Subject Property due to a release to the environment; (2) the likely presence of hazardous substances or petroleum products in, on, or at the Subject Property due to a release or likely release to the environment; or (3) the presence of hazardous substances or petroleum products in, on, or at the Subject Property under conditions that pose a material threat of a future release to the environment. The term includes hazardous substances or petroleum products even under conditions in compliance with laws. The term "Controlled Recognized Environmental Condition" (CREC) means a REC resulting from a past release of hazardous substances or petroleum products that has been addressed to the satisfaction of the applicable regulatory authority, with hazardous substances or petroleum products allowed to remain in place subject to the implementation of required controls. The term "Historical Recognized Environmental Condition" (HREC) indicates a past release of any hazardous substances or petroleum products that has occurred in connection with the Subject Property and has been addressed to the satisfaction of the applicable regulatory authority or meeting unrestricted use criteria established by a regulatory authority, without subjecting the Subject Property to any required controls. The term REC is not intended to include *de minimis* conditions that generally do not present a material risk of harm to public health or the environment and that generally would not be the subject of an enforcement action if brought to the attention of appropriate governmental agencies.

DRAFT

Nova understands this ESA is also being completed to assist in qualifying for Landowner Liability Protections (LLPs) under the Comprehensive Environmental Response, Compensation & Liability Act (CERCLA) unless otherwise so stated in this report.

1.2 Scope of Services

Nova's Scope of Services for this ESA conforms with the due diligence standards detailed in ASTM E1527-21. Services provided for this project included:

- A records review of standard federal, state, tribal and local record sources, as well as physical setting sources;
- A review of standard historical resources regarding historical land use activities at the Subject Property;
- Interviews with people that have knowledge regarding the past or present uses of the Subject Property, including present and past owners, operators, and occupants of the Subject Property, as well as with local government officials, where feasible;
- A reconnaissance of the Subject Property to visually and physically observe theSubject Property for evidence of RECs;
- Evaluation of Significant Data Gaps; and
- Review of previous environmental reports, if available.

The Appendix contains resumes of Nova staff involved in the preparation of this report.

Nova assessed the Subject Property for certain Non-Scope Considerations (NSCs) and/or Business Environmental Risks (BERs) that are not considered in the CERCLA definition of hazardous substances (42 USC § 9601.14) nor specifically required per ASTM E1527-21. A summary of NSC assessment is found within the NSC/BER section of this report.

This assessment did not include sampling or testing of materials (i.e. building, radon, soil, water, or air).

This assessment included an evaluation for a potential vapor migration or vapor encroachment condition (VEC) to exist at the Subject Property (refer to Section 5.0).

1.3 Significant Assumptions

There is a possibility that even with the proper application of these methodologies conditions may exist on the Subject Property that could not be identified within the scope of the assessment or which were not reasonably identifiable from the available information. Nova believes that the information obtained from the record review and the interviews concerning the Subject Property is reliable. However, Nova cannot and does not warrant or guarantee that the information provided by these other sources is accurate or complete.

DRAFT

1.4 Limitations and Exceptions

The findings and conclusions contain all of the limitations inherent in these methodologies that are referred to in ASTM E1527-21. Nova was not requested to limit or deviate from ASTM E1527-21 during the course of this assessment. Limiting condition(s), deletion(s), deviation(s), and/or data failure(s)/data gap(s) as listed, if any, are not critical and do not alter the conclusions or recommendations of this assessment unless otherwise stated.

1.4.1 Limiting Conditions

Limiting Conditions include physical obstructions such as adjacent buildings, bodies of water, asphalt/concrete, or other paved surface areas, as well as other physical constraints including rain or snow, observed at the time of the assessment.

- No significant inaccessible areas, limitations, or physical obstructions/constraints were encountered during the Subject Property reconnaissance.

1.5 Data Gaps

A data gap, as defined by ASTM E1527-21, is "*a lack of or inability to obtain information required by this practice despite good faith efforts by the environmental professional to gather such information. Data gaps may result from incompleteness in any of the activities required by this practice, including, but not limited to, site reconnaissance (for example, an inability to conduct the site visit), and interviews (for example, an inability to interview the key site manager, regulatory officials, etc.)*."

A significant data gap, as defined by ASTM E1527-21, is "*a data gap that affects the ability of the environmental professional to identify a recognized environmental condition*."

Nova identified the following data gaps during the course of this assessment. These data gaps were evaluated and determined not to represent a significant data gap.

- The absence of earlier published historical information prior to 1896 constitutes a historical data failure as defined by ASTM E1527-21 given that the Subject Property was still developed with residences at that time. Review of additional historical sources outlined in ASTM E1527-21 would not likely provide additional useful information regarding the past use of the Subject Property.
- The Cleveland Division of Building & Housing, Cleveland Fire Department and Cleveland Public Health Departmentwere unresponsive to information requests. Based on our review of the available municipal, regulatory, and historical information, the absence of information obtained from interviews with referenced agencies is not considered significant to the findings, conclusions, or recommendations of this assessment. Should information be received from referenced agencies that alter the findings of this ESA, an addendum to this report will be provided under separate cover.

DRAFT

1.5.1 Significant Data Gaps

No significant data gaps were identified during the course of this assessment.

1.6 Special Terms and Conditions

Authorization to perform this work was given by a directive from Comprehensive Zoning Services, LLC.

The conclusions and findings set forth in this report are strictly limited in time and scope to the date of the evaluations. The conclusions presented in the report are based solely on the services described therein, and not on scientific tasks or procedures beyond the scope of agreed-upon services or the time and budgeting restraints imposed by the Client. No subsurface exploratory drilling or sampling was done under the scope of this work. Unless specifically stated otherwise in the report, no chemical analyses have been performed during the course of this ESA.

Some of the information provided in this report is based upon personal interviews, and research of available documents, records, and maps held by the appropriate government and private agencies. This is subject to the limitations of historical documentation, availability, and accuracy of pertinent records, and the personal recollections of those persons contacted.

The content and conclusions provided by Nova in this report are based solely on the information collected during our investigation and activities at the Subject Property, our present understanding of the Subject Property conditions, and our professional judgment in light of such information at the time this report was prepared. Part of the findings in this investigation is based on data provided by others. This report presents Nova's professional opinion, and no warranty, expressed or implied, is made.

1.7 User Reliance

Myrtle & Song, LLC and its affiliates (collectively, "Client") may use and rely upon this Phase I Environmental Site Assessment in connection with a planned financial transaction involving the Subject Property. This report has no other purpose and may not be relied upon by any other person or entity without the written consent of Nova Group, GBC. Either verbally or in writing, third parties may come into possession of this report or all or part of the information generated as a result of this work. In the absence of a written agreement with Nova Group, GBC granting such rights, no third parties shall have rights of recourse or recovery whatsoever under any course of action against Nova Group, GBC, its officers, employees, vendors, successors or assigns. Reliance is provided in accordance with Nova Group, GBC's Proposal and General Conditions executed by Comprehensive Zoning Services, LLC for this Phase I Environmental Site Assessment.

1.8 User Provided Information

Pursuant to ASTM E1527-21, Nova requested the following Subject Property information from the User of this report and from the Key Site Manager (KSM). Information provided by the User (if any) or the KSM is included in various sections of this report.

DRAFT

User Provided Information		
Item	**Not Provided by User**	**Provided / Answered by User**
User Questionnaire	✔	☐
Title Records	✔	☐
Environmental Cleanup Liens or AULs (40 CFR 312.25 and 40 CFR 312.26(a)(1)(v) and vi))	✔	☐
Specialized Knowledge (40 CFR 312.28)	✔	☐
Valuation Reduction for Environmental Issues (40 CFR 312.29)	✔	☐
Identification of KSM	☐	✔
Reason for Performing Phase I ESA	☐	✔
Prior Environmental Reports	✔	☐
Other	✔	☐

DRAFT

2.0 SUBJECT PROPERTY DESCRIPTION

2.1 Location and Legal Description

A summary of Subject Property details is provided in the table below. A topographic map as well as figures are included in the Appendices.

Location and Legal Description	
Subject Property Location	8910 & 8924 Hough Avenue and 1765 E 89th Street, Cleveland , Cuyahoga County, Ohio 44106
Number of Parcels	three non-contiguous tracts
APN(s)	119-09-014 (Parcel 1); 119-09-016 (Parcel 2); 119-09-019 (Parcel 3)
Historical/Listed Subject Property Address(es)	1751, 1755, and 1765 East 89th Street, even-numbered addresses 8900-8912 Hough Avenue and 8924, 8926, and 8928 Hough Avenue.
Acreage	0.6
Abbreviated Legal Description	A detailed legal description is provided in the Appendix.
Current Owner / Date of Acquisition	Myrtle & Song, LLC / February 24, 2023 (Parcel 119-09-014); Myrtle & Song, LLC / February 6, 2023 (Parcel 119-09-019); and Haimour, Fahideh / March 15, 2023 (Parcel 119-09-016).
Survey Map / Alta Survey	A survey/plat map depicting current and/or future Subject Property features/development was not provided.

2.2 Subject Property and Vicinity General Characteristics

Nearby land use in the vicinity of the Subject Property as well as the general setting of the Subject Property is described below.

Subject Property and Vicinity General Characteristics	
General Surrounding Area Use	Combined mixed use residential / commercial
Zoning Information	Multi-Family (MF-C2)

DRAFT

Subject Property and Vicinity General Characteristics	
On-Subject Property Parking Facilities	Neither surface parking or parking facilities are currently present within the limits of the Property.
Public Thoroughfares/ Roads	**Subject Property:** N/A **North:** Hough Avenue **East:** N/A **South:** N/A **West:** East 89th Street
Landscaping	The Subject Property is undeveloped land covered by natural vegetation.
Geologic and Hydrogeologic Conditions	No apparent routes of direct discharge that have the potential of facilitating the migration of hazardous substances or petroleum products that are likely to migrate to or from the Subject Property, or from nearby/adjoining property were observed. Water bodies were not observed within the limits of the Subject Property and/or in close proximity.

2.3 Current Subject Property Use

Based on assessment observations, the Subject Property currently consists of undeveloped, grassed land.

No environmental concerns were identified in connection with the current use of the Subject Property.

2.4 General Description of Subject Property Building Improvements

The Subject Property is not developed with permanent structures.

2.4.1 Services and Utilities

Municipal services and utilities proved to the Subject Property and/or the surrounding area are provided in the table below.

Utilities	
Item	**Description**
Potable Water Supply	Provided and maintained in the surrounding area by the City of Cleveland.

DRAFT

Utilities	
Item	**Description**
Sewage Disposal System	Provided and maintained n the surrounding area by the Northeast Ohio Regional Sewer District (NEORSD). Indication of a septic system or cesspool was not observed at the Subject Property during the reconnaissance and/or review of publicly available resources.
Storm Water	Discharged to the City of Cleveland stormwater system via underground conduits from surface drains located along adjoining roadways and direct percolation.
Electricity / Natural Gas	The Illuminating Company / Dominion

2.5 Current Use of Adjoining and Surrounding Properties

During the site reconnaissance, Nova observed the following land use on properties in the immediate vicinity of the Subject Property:

Current Use of Adjoining and Surrounding Properties		
	Adjoining	**Surrounding**
North	Hough Avenue followed by Thurgood Marshall, a recreation center (8611 Hough Avenue), Kingsbury Tower, an apartment building and picnic shelter (8925 Hough Avenue), and a multi-family residence (8927-8933 Hough Avenue).	Residential.
East	Various residences (1756, 1762, and 1772 East 90th Street), including grassed land located between the Subject Property parcels.	Residential.
South	Various residences (1772 East 90th Street and 1765-1769 East 89th Street), including grassed land located between the Subject Property parcels.	Residential.
West	East 89th Street followed by C Town market (8812 Hough Avenue), grassed land, and residences (1762 and 1768 East 89th Street).	Residential.

Based on assessment of adjoining land use, the current use, treatment, storage, disposal or generation of hazardous substances or petroleum products was not observed. RECs were not identified based on the current uses of above-referenced adjoining and surrounding properties.

DRAFT

3.0 RECORDS REVIEW

3.1 Physical Setting Sources

3.1.1 Topography

The United States Geological Survey (USGS), East Cleveland, Ohio Quadrangle 7.5-minute series topographic map was reviewed for this ESA and is summarized below.

Topographic Map Features	
Topographic Subject Property Elevation	665 feet above mean sea level.
Topographic Considerations	Gently sloped / Slopes downward toward the north.
Other Significant Surface Features	Surface waters/water bodies or other significant surface features are not depicted.

3.1.2 Soils / Geology

Soil and geologic information was obtained based on review of published information as detailed within the Reference section of this report.

Soils / Geology	
Surface Soils	
Soil Name	Urban land - Elnora complex, nearly level (UeA)
Description	This soil occurs on ridges on lake plains and is derived from sandy lacustrine deposits. This soil has a typical surface profile of loamy fine sand, which extends to a depth of at least 60 inches. This soil is considered moderately well-drained with high permeability and low available water storage capacity.
Geologic Formation	
Formation Name	Erie Lake Plain District of the Interior Low Plateaus physiographic province
Description	Pleistocene-age lacustrine sand, silt, clay, and wave-planed till over Devonian- and Mississippian-age shales and sandstones. Shale bedrock is first encountered at depths of approximately 10 feet to 35 feet below grade.

DRAFT

3.1.3 Hydrology

Hydrologic information for the Subject Property and surrounding area was obtained from review of published geologic and hydrogeologic sources (see Reference Section) and summarized in the table below.

Hydrology	
Depth to Groundwater	Approximately 20 feet below the ground surface.
Shallow Groundwater Flow Direction	Nova considered the topographic gradient of the general Subject Property area and inferred that the most likely hydrogeologic gradient would be to the north.
On-Subject Property Water Bodies	Settling ponds, lagoons, surface impoundments, or natural catch basins were not observed at the Subject Property during this investigation.
Closest off-Subject Property Water Body	Doan Brook located approximately 1,600 feet northeast of the Subject Property

3.1.4 Other Physical Settings Sources

Other Physical Setting Sources	
Oil and Gas Exploration (current or historical)	
Oil or Gas Wells	Historical/current oil or gas exploration was not identified within the Subject Property limits or within immediately surrounding properties.
Pipelines	Pipelines were not identified within the Subject Property limits or within immediately surrounding properties.
Well Records	
Well Log Records / Well Mapping Program	No water wells and/or groundwater monitor wells were recorded on file for the Subject Property and/or adjoining/nearby land.

DRAFT

3.2 Historical Research

The purposes of obtaining and reviewing "*historical sources is to develop a history of the previous uses of the Subject Property and surrounding area, in order to help identify the likelihood of past uses having led to RECs in connection with the Subject Property*." Nova attempted to research all obvious Subject Property use from the present, back to the Subject Property's first developed use; or back to 1940, whichever is earlier. Copies of below pertinent sources reviewed (including specific map/directory years), such that establish Subject Property uses or changes in use, are included in the Appendix of this report.

Data gaps associated with available historical information, if identified, were previously discussed in Section 1.5.

3.2.1 Historical Subject Property Uses

Summaries of historical Subject Property uses based on review and interpretation of available historical resources are provided in the following sections.

3.2.1.1 Aerial Photographs

Aerial photographs were reviewed and findings are summarized in the following table.

Historical Subject Property Uses - Aerial Photographs	
Year(s)	**Description**
1938, 1952, 1962, 1973	Appears to be developed with a residence and two commercial-sized buildings indicative of retail storefronts.
1982, 1986, 1994, 2004, 2005, 2009	Appears to be developed with a commercial-sized structure on the northeast parcel. The former commercial-sized structure on the northwest parcel and former residential-sized structure on the southwest parcel appear to have been removed.
2011, 2013, 2015, 2017, 2019, 2021	The Subject Property appears to consist of undeveloped, grassed land.

3.2.1.2 Fire Insurance Maps

Fire insurance maps available from ERIS were reviewed and summarized in the following table.

DRAFT

Historical Subject Property Uses - Fire Insurance Maps	
Year(s)	**Description**
1896, 1903	Depicted as developed with three (3) dwellings.
1913	Depicted as developed with three (3) dwellings on the western parcels and with two (2) storefronts on the northeast parcel.
1951, 1952, 1970, 1972	Depicted as developed with multiple storefronts along Hough Avenue and a dwelling.

3.2.1.3 USGS Topographic Maps

Topographic maps provided by ERIS were reviewed and summarized in the following table.

Historical Subject Property Uses - USGS Topographic Maps	
Year(s)	**Description**
1901, 1903	Residential-sized structures are depicted.
1953, 1963, 1970, 1979, 1992, 1994	No structures or improvements are depicted; however, red-shading in the Subject Property area indicates that the area is densely developed.
2013, 2016, 2019	No structures or improvements are depicted; however, roadways and landmark buildings are the only improvements depicted on these maps.

3.2.1.4 Local Street Directories

Local street/business directories provided by ERIS were reviewed and summarized in the following table.

Historical Subject Property Uses - Local City Directories	
Year(s)	**Description**
1929	8924 Hough Avenue: Grocery store 8926 Hough Avenue: Private individuals 1755 East 89th Street: Apartments 1765 East 89th Street: Private individual / upholstery

DRAFT

Historical Subject Property Uses - Local City Directories	
Year(s)	**Description**
1932	8926 Hough Avenue: Private individuals / apartments 8924 Hough Avenue: Grocery store 8928 Hough Avenue: Flemming photo 1755 East 89th Street: Apartments 1765 East 89th Street: Private individual / upholstery
1937	8924 Hough Avenue: Millie's Market 8926 Hough Avenue: Private individuals 8928 Hough Avenue: Flemming photo 1755 and 1765 East 89th Street: Private individual
1942	8924 Hough Avenue: Sandusky Vegetable Market 8926 Hough Avenue: Private individual 8928 Hough Avenue: Flemming photo 1755 East 89th Street: Private individuals 1765 East 89th Street: Kelly Moving Co.
1951	8900 Hough Avenue: Checker Cleaners 8902 Hough Avenue: Prim Beauty Service 8904 Hough Avenue: Mechanical Hardware & Plumbing Co. 8908 Hough Avenue: Barber shop 8910 Hough Avenue: Shoe repair / private individuals 8912 Hough Avenue: Confectioner 8924 Hough Avenue: Haverly Delicatessen 8906 and 8926 Hough Avenue: Private individuals / apartments 8928 Hough Avenue: Flemming photo 1755 East 89th Street: Private individuals / apartments 1765 East 89th Street: Kelly Moving Co. / private individual
1956	8902 Hough Avenue: Prim Beauty Service / Grace's Snack Bar 8904 Hough Avenue: Mechanical Hardware & Plumbing Co. 8910 and 8912 Hough Avenue: Private individuals 8924 Hough Avenue: Mack's Self Service 8926 Hough Avenue: Private individuals 1755 East 89th Street: Prim beauty / private individuals 1765 East 89th Street: Kelly Moving Co. / private individual

DRAFT

Historical Subject Property Uses - Local City Directories	
Year(s)	**Description**
1961	8902 Hough Avenue: Private individuals 8904 Hough Avenue: Mechanical Hardware & Plumbing Co. 8910 and 8912 Hough Avenue: Private individuals 8924 Hough Avenue: Debbie's Deli 8926 Hough Avenue: Private individual 1755 East 89th Street: Private individuals 1765 East 89th Street: Private individual
1966	8902 Hough Avenue: Private individuals 8904 Hough Avenue: Mechanical Hardware & Plumbing Co. 8910 Hough Avenue: Starlite Beauty Salon / private individual 8924 Hough Avenue: Cal's Deli 8926 Hough Avenue: Private individuals 1755 East 89th Street: Private individuals
1971	8902 Hough Avenue: Private individuals 8904 Hough Avenue: United Dry Cleaning 8906 Hough Avenue: Private individual 8908 Hough Avenue: Teddy's Shoe Repair 8910 Hough Avenue: Starlite Beauty Salon 8912 Hough Avenue: Cain Councilman 8924 Hough Avenue: Cal's Deli 8928 Hough Avenue: Hough House of Beauty 1765 East 89th Street: Private individuals
1976	8902 and 8926 Hough Avenue: Private individual 8924 Hough Avenue: Cal's Deli 8928 Hough Avenue: United Peace Church 1765 East 89th Street: Private individual
1981	8924 Hough Avenue: Cal's Deli 8926 Hough Avenue: Private individuals 8928 Hough Avenue: Church
1986	1765 East 89th Street: Private individual 8924 Hough Avenue: Dixon's Deli 8928 Hough Avenue: Church
1991	1765 East 89th Street: Private individual

DRAFT

Historical Subject Property Uses - Local City Directories	
Year(s)	**Description**
1996, 2000, 2003, 2007, 2011, 2016, 2020, 2022	No listings

3.2.1.5 Additional Historical Sources

Historical Resource	Comments
Building Department Records	Not reasonably ascertainable or considered to be useful.
Interviews	Person(s) available for interview did not provide any knowledge regarding historical uses of the Subject Property.
Tax Files	Information obtained from the local tax assessor / jurisdiction that was reasonably ascertainable and pertains to the Subject Property is discussed in various sections of this report. As detailed within tax information, past owners included various private individuals, community development organizations, and land banks dating back to 1975.
Zoning / Land Use Records	Review of historical zoning information was not reasonably ascertainable or considered to be useful.
Past Uses Via Reconnaissance Observations	Evidence of historical uses of the Subject Property was not visually and/or physically observed during the Subject Property visit that was likely to have historically involved the use, treatment, storage, disposal, or generation of hazardous substances or petroleum products.

DRAFT

3.2.1.6 Prior Environmental Reports and Other Historical Sources

Although requested, no previously prepared environmental reports such as Phase I or II ESAs, lead-based paint surveys, lead-in-water surveys, asbestos surveys, geotechnical reports or other historical sources were reviewed as part of this assessment.

3.2.1.7 Cumulative Summary of Historical Subject Property Uses

Summary of Historical Subject Property Uses
The Subject Property appeared to have been developed with various residences as indicated on an 1896 fire insurance map, until partially redeveloped with storefronts along Hough Avenue at the northeast parcel since at least 1913. Additional storefronts were developed along Hough Avenue at the northwest parcel since at least the early 1950s. The storefronts previously located at the northwest parcel appear to have been removed during the mid 1970s. Remaining structures at the Subject Property, including storefronts at the northeast parcel and a residence at the southwest parcel appear to have been removed during the mid-1990s. Since the late 1990s, the Subject Property has been undeveloped land. Former commercial occupants included dry cleaners, a grocery store, a photo shop, salons/barber shops, hardware store, cafes/deli's, shoe repair, and a church. Aforementioned dry cleaners operated at the Subject Property at 8900 Hough Avenue in 1951 under the name Checker Cleaners and at 8904 Hough Avenue in 1971. The 8900 Hough Avenue and 8904 Hough Avenue addresses are not listed in city directories subsequent to 1951 and 1976, respectively. Referenced dry cleaners were located on the northwest Subject Property parcel. In addition, a photo shop operated at 8928 Hough Avenue from at least 1932 through 1951.
Historical Summary Findings
Dry cleaning operations typically involve the use of hazardous substances and generation of hazardous wastes, characteristics of which when released to the subsurface, in their pure form, can leave no visible trace of releases or spills. Furthermore, dry cleaning operations are of potential environmental concern due to the potential for undetected/unreported releases in conjunction with dry cleaning activities and the environmental persistence of dry cleaning chemicals. Photo processing operations also typically involve the use, storage, and potential release of hazardous substances related to printing and photo development operations and equipment. Given the absence of determining information regarding the use/disposal of hazardous substance and/or petroleum products, historical use of the the Subject Property represents a REC in connection with the Subject Property.

DRAFT

3.2.2 Historical Uses - Adjoining Properties and Surrounding Areas

Summaries of historical uses of adjoining properties and surrounding areas, based on review of available historical resources, are provided in the tables below.

Adjoining Properties

	Historical Map Summary	City Directory Listings
North	Residences and a school from at least 1896 until partially redeveloped with the existing recreation center and apartment building during the 1970s and 1980s.	Various environmentally insignificant residential, school, and retail commercial listings were listed in the city directories researched (1929 to 2022).
East	Residences from at least 1896 until partially redeveloped with storefronts along Hough Avenue during the 1910s. Adjoining land east was additionally developed with an auto filling station from at least 1929 through 1961. Storefronts along Hough Avenue appear to have been removed during the mid 1990s. Existing residences have occupied adjoining land east since at least 1896.	Various environmentally insignificant residential and retail commercial listings were listed in the city directories researched, with the following exceptions: 8932 Hough Avenue: Auto filling station (1929-1961) 8918 Hough Avenue: Rainbow Dry Cleaning (1937) 8930 Hough Avenue: Dunn Cleaners (1942)
South	Developed with various residences and associated outbuildings (i.e. sheds and auto garages) since at least 1896.	Various environmentally insignificant residential listings (1929 to 2022).
West	Developed with various residences from at least 1896 until partially redeveloped with an auto filling station sometime prior to 1951. The filling station operated from at least 1932 until circa 1972. The filling station area was subsequently redeveloped with the existing retail store during the mid to late 1970s.	Various environmentally insignificant residential and retail commercial listings were listed in the city directories researched, with the following exceptions: 8812 Hough Avenue: Various filling station listings (1932-1971)

Based on review of the information discussed above, dry cleaners and gasoline fueling/service stations historically operated on adjoining properties. Specifically, these facilities include a former auto filling station on adjoining land east that operated from circa 1929 to 1961, a former auto filling station on adjoining land west that operated from circa 1932 to 1972, and two former dry cleaners on adjoining land east/central adjoining parcel (adjoining property between the northwest and northeast Subject Property parcels), that operated from at least the late 1930s through the early 1940s. No additional municipal, regulatory, or interview information was available regarding these former facilities. Given that referenced facilities likely used/generated hazardous substances and/or petroleum products prior to current RCRA regulations and/or local/state oversight, historical use of adjoining land by dry cleaners and gasoline fueling/service stations represents a REC in connection with the Subject Property.

DRAFT

3.3 Regulatory Database Review

Information from standard federal, state and tribal environmental record sources was provided through Environmental Risk Information Services (ERIS). Data from governmental agency lists are updated and integrated into one database, which is updated as data is released. This integrated database also contains postal service data to enhance address matching. Records from one government source are compared to records from another to clarify any address ambiguities. The demographic and geographic information available provides assistance in identifying and managing risk. The accuracy of the geocoded locations is approximately +/-300 feet. In some cases, location information supplied by the regulatory agencies is insufficient to allow the database companies to geocode facility locations. The facilities that cannot be mapped or plotted are listed under the unplottable section within the database report. Any unplottable sites identified in the regulatory database are discussed below in the appropriate sections.

3.3.1 Regulatory Database Report Summary

Below is a summary of facilities identified/present in the standard/additional database sources within the ASTM prescribed Approximate Minimum Search Distance (AMSD). Refer to the Regulatory Records Appendix for a complete listing.

Regulatory Report Summary

Database	Search Radius	Target Property	Within 0.12mi	0.12mi to 0.25mi	0.25mi to 0.50mi	0.50mi to 1.00mi	Total
LUCIS	0.5	0	0	0	0	-	0
LUST	0.5	0	1	0	22	-	23
MINES	0.25	0	0	0	-	-	0
MLTS	0.02	0	-	-	-	-	0
MRDS	1.0	0	0	0	0	0	0
NCDL	0.125	0	0	-	-	-	0
NPL	1.0	0	0	0	0	0	0
NPL IC	0.5	0	0	0	0	-	0
ODI	0.5	0	0	0	0	-	0
PCB	0.5	0	0	0	0	-	0
PCBT	0.5	0	0	0	0	-	0
PFAS	0.5	0	0	0	0	-	0
PFAS FED SITES	0.5	0	0	0	0	-	0
PFAS NPDES	0.5	0	0	0	0	-	0
PFAS NPL	0.5	0	0	0	0	-	0
PFAS PWS	0.5	0	0	0	0	-	0
PFAS SSEHRI	0.5	0	0	0	0	-	0
PFAS TRI	0.5	0	0	0	0	-	0
PFAS TSCA	0.5	0	0	0	0	-	0
PFAS WATER	0.5	0	0	0	0	-	0

DRAFT

Database	Search Radius	Target Property	Within 0.12mi	0.12mi to 0.25mi	0.25mi to 0.50mi	0.50mi to 1.00mi	Total
PIPELINE INCIDENT	0.02	0	-	-	-	-	0
PROPOSED NPL	1.0	0	0	0	0	0	0
PRP	0.02	0	-	-	-	-	0
RCRA CONTROLS	0.5	0	0	0	0	-	0
RCRA CORRACTS	1.0	0	0	0	0	0	0
RCRA LQG	0.25	0	0	0	-	-	0
RCRA NON GEN	0.25	0	0	0	-	-	0
RCRA SQG	0.25	0	0	0	-	-	0
RCRA TSD	0.5	0	0	0	0	-	0
RCRA VSQG	0.25	0	0	0	-	-	0
REFN	0.25	0	0	0	-	-	0
SCRD DRYCLEANER	0.5	0	0	0	0	-	0
SEMS	0.5	0	0	0	0	-	0
SEMS ARCHIVE	0.5	0	0	0	1	-	1
SEMS LIEN	0.02	0	-	-	-	-	0
SIAB	0.02	0	-	-	-	-	0
SMCRA	1.0	0	0	0	0	0	0
SPILLS	0.125	0	0	-	-	-	0
SSTS	0.25	0	0	0	-	-	0
SUPERFUND ROD	1.0	0	0	0	0	0	0
SWF/LF	0.5	0	0	0	0	-	0
TANKS	0.25	0	0	0	-	-	0
TANKS 2	0.25	0	0	0	-	-	0
TOWNGAS	1.0	0	0	0	0	0	0
TRIS	0.02	0	-	-	-	-	0
TSCA	0.125	0	0	-	-	-	0
UIC	0.02	0	-	-	-	-	0
USD	0.5	1	0	1	1	-	3
UST	0.25	0	1	1	-	-	2
VAP CNS	0.5	0	0	0	0	-	0
VCP	0.5	0	0	0	0	-	0
AFS	0.02	0	-	-	-	-	0
AIR PERMITS	0.25	0	0	1	-	-	1
ALT FUELS	0.25	0	0	0	-	-	0
BROWNFIELDS	0.5	0	0	0	0	-	0
BULK TERMINAL	0.25	0	0	0	-	-	0
CERCLIS	0.5	0	0	0	1	-	1
CERCLIS LIENS	0.02	0	-	-	-	-	0
CERCLIS NFRAP	0.5	0	0	0	1	-	1
CONSENT DECREES	0.25	0	0	0	-	-	0

DRAFT

Database	Search Radius	Target Property	Within 0.12mi	0.12mi to 0.25mi	0.25mi to 0.50mi	0.50mi to 1.00mi	Total
CRO	0.02	0	-	-	-	-	0
DELETED NPL	0.5	0	0	0	0	-	0
DELISTED DERR	1.0	0	0	0	0	0	0
DELISTED DRYCLEANERS	0.25	0	0	0	-	-	0
DELISTED FED DRY	0.25	0	0	0	-	-	0
DELISTED FRP	0.25	0	0	0	-	-	0
DELISTED INDIAN LST	0.5	0	0	0	0	-	0
DELISTED INDIAN UST	0.25	0	0	0	-	-	0
DELISTED LST	0.5	0	1	0	10	-	11
DERR	1.0	0	0	0	1	13	14
DOE FUSRAP	1.0	0	0	0	0	0	0
DRYCLEANERS	0.25	0	0	0	-	-	0
DTNK	0.25	0	0	0	-	-	0
ENG	0.5	0	0	0	0	-	0
ERNS	0.02	0	-	-	-	-	0
ERNS 1982 TO 1986	0.02	0	-	-	-	-	0
ERNS 1987 TO 1989	0.02	0	-	-	-	-	0
ERNS PFAS	0.5	0	0	0	0	-	0
FED BROWNFIELDS	0.5	0	0	1	0	-	1
FED DRYCLEANERS	0.25	0	0	0	-	-	0
FED ENG	0.5	0	0	0	0	-	0
FED INST	0.5	0	0	0	0	-	0
FEMA UST	0.25	0	0	0	-	-	0
FINDS/FRS	0.02	0	1	-	-	-	1
FORMER NIKE	1.0	0	0	0	0	0	0
FRP	0.25	0	0	0	-	-	0
FTTS ADMIN	0.02	0	-	-	-	-	0
FTTS INSP	0.02	0	-	-	-	-	0
FUDS	1.0	0	0	0	0	0	0
HIST GAS STATIONS	0.25	0	0	0	-	-	0
HIST LF	0.5	0	0	0	0	-	0
HIST MLTS	0.02	0	-	-	-	-	0
HIST TSCA	0.125	0	0	-	-	-	0
HMIRS	0.125	0	0	-	-	-	0
ICIS	0.02	0	-	-	-	-	0
INDIAN LUST	0.5	0	0	0	0	-	0
INDIAN UST	0.25	0	0	0	-	-	0
INST	0.5	0	0	0	0	-	0

DRAFT

Database	Search Radius	Target Property	Within 0.12mi	0.12mi to 0.25mi	0.25mi to 0.50mi	0.50mi to 1.00mi	Total
IODI	0.5	0	0	0	0	-	0
LM SITES	1.0	0	0	0	0	0	0
LST	0.5	0	0	0	0	-	0

3.3.2 Subject Property Regulatory Database Summary

Following review of standard/additional database sources, the following listings have been identified for the Subject Property:

Subject Property Regulatory Database Summary		
Database(s)	**Facility Name (address)**	**Discussion**
USD	Cleveland City-wide (601 Lakeside Avenue, Room 210)	The Subject Property and surrounding areas were identified in the Urban Setting Designation (USD) database. The USD listing was created in 2011 for the surrounding area and entire corporate boundary of Cleveland, Ohio. USD sites are created by the OEPA for urbanized areas where groundwater is not being used and will not be used for drinking water purposes.

Based on the location of the above listing, which encompasses multiple properties within the City of Cleveland, and lack of identified releases as they pertain to the Subject Property, the above-referenced regulatory database listing is not considered to be a REC for the Subject Property.

3.3.3 Adjoining Facility Regulatory Database Summary

Following review of standard/additional database sources, the following facilities have been identified for the adjoining properties.

DRAFT

Adjoining Facility Regulatory Database Summary				
Database	**Facility Name and Address**	**Direction from the Subject Property**	**Inferred Groundwater Gradient Relative to the Subject Property**	**Discussion**
LUST, UST	Community Circle Two (8925 Hough Avenue)	North	Down-gradient	**Release Date**: 8/25/1999 **LUST Status**: A possible incident is reported **Discussion**: A review of the available Ohio Bureau of Underground Storage Tank Regulations (BUSTR) file for this facility indicates that a 110-gallon, non-regulated UST was removed in 1999. No additional release information was provided. No additional corrective actions appear warranted by BUSTR at this time. No additional information regarding the UST installation or constructions details was provided.

DRAFT

Based on regulatory status and gradient considerations, the above-discussed facility does not represent a REC to the Subject Property. No other adjacent/adjoining facilities with the potential to impact the Subject Property were identified on the federal, state, or tribal databases reviewed for this ESA.

3.3.4 Surrounding Area Facility Regulatory Database Summary

The following summarizes notable off-Subject Property and non-adjoining facilities. Additional facilities listed within the prescribed AMSD that have been determined not to be pertinent (i.e. regulatory status, distance or topographic considerations) to this assessment are detailed within the regulatory database report included in the Appendix.

Notable Surrounding Area Facility Regulatory Database Summary				
Database	**Facility Name and Address**	**Distance / Location**	**Inferred Groundwater Gradient Relative to the Subject Property**	**Discussion**
DERR, SEMS Archive, CERCLIS, CERCLIS NFRAP	Harshaw Filtrol Partnership (1945 East 97th Street)	2,000 feet southeast	Cross-gradient	The facility has been assigned to the Site Assessment program within the OEPA Division or Environmental Response and Revitalization (DERR) database. A review of the SEMS Archive and CERCLIS information indicates that assessment and clean-up activities occurred at the facility from 1984 to 1987. The facility was designated an Archive Site in 1987 with No Further Remedial Action Planned (NFRAP) status.

DRAFT

Based on regulatory status, relative distance from the Subject Property, and topographic considerations, the above-referenced facility is not considered a REC in connection with the Subject Property.

3.3.5 Regulatory Agency File and Records Review

Given that an adjoining or nearby property was listed in the regulatory database report reviewed for this assessment, additional file reviews were warranted at the time of this assessment. Available files obtained by Nova are included in the Appendix (if pertinent) and previously discussed in the regulatory database section.

3.3.5.1 Activity Use Limitations (AULs) and Environmental Liens (ELs)

Per ASTM E1527-21, Section 5.4, AULs and ELs can ordinarily be found in Land Title Records or Judicial Records. "The process of searching and evaluating land title records or judicial records (as applicable) ordinarily requires specialized expertise provided by title insurance companies or title search professionals. As described in 6.2, reviewing land title records for AULs and environmental liens (or judicial records where applicable) is a user responsibility."

Indications of AULs and ELs were evaluated via review of the Institutional/Environmental Controls (IC/EC) registries included in the database report (if available for the state of Ohio) per Section 5.5 of ASTM E1527-21.

No reference to AULs or ELs was disclosed in the documents reviewed; however, as discussed in Section 3.3.2, the Subject Property and surrounding areas were identified as an USD, which are sites are created by the OEPA for urbanized areas where groundwater will not be utilized for drinking water purposes.

3.3.5.2 Interviews with State/Local Government Officials

The following agencies were contacted to obtain information regarding the presence of USTs, the use or storage of hazardous materials/petroleum products, current violations, emergency response actions or any documentation relative to environmental matters at the Subject Property. Correspondence records, if any, are provided in the Appendix and specific information regarding individuals/agencies contacted is summarized in the interview section of this report. Should information be received from agencies that were unresponsive to information requests within the time frame of this report that alters the conclusions herein, an addendum will be forwarded to the Client.

DRAFT

Interviews with State/Local Government Officials		
Agency Type	**Agency Name**	**Comment**
Fire Department	Cleveland Fire Department	Response not received within the time frame of this report.
Environmental Health Department	Cleveland Public Health Department	Response not received within the time frame of this report.
Building Department	Cleveland Division of Building & Housing	Response not received within the time frame of this report.
Zoning Department	Cleveland City Planning Commission	Obtained online zoning map.
Water Quality Department	City of Cleveland	Obtained Water Quality Report
State Environmental Department	Ohio Environmental Protection Agency (OEPA)	No records were found for the Subject Property address from a review of online records.

4.0 SUBJECT PROPERTY RECONNAISSANCE

Nova conducted a reconnaissance visit to the Subject Property on April 19, 2023. The Subject Property visit was performed by James Keesey, Nova Field Manager. Nova did not require special access to the Subject Property and was not accompanied at the time of the Subject Property visit. Jacob Silvermetz with Red Diamond Realty, the ASTM-defined Key Site Manager (KSM), provided information regarding the Subject Property.

Descriptions of current features, activities, uses and conditions visually and/or physically observed during the reconnaissance are presented in the following sections. Photographic documentation obtained during the Subject Property reconnaissance is appended.

Unless otherwise summarized herein, the methodology established for inspection of the Subject Property included visual and/or physical observation of the periphery of the Subject Property, as well as the periphery of structures and interior observation of representative structures. In addition, the Subject Property was viewed from all adjacent public thoroughfares. Undeveloped portions of the Subject Property, if present, were systematically observed in a general grid pattern.

DRAFT

4.1 Hazardous Substances and Petroleum Products

4.1.1 Hazardous Substances and Petroleum Products in Connection with Identified Uses (Not Equipment)

Evidence of hazardous substances and/or petroleum products, within containers of five gallons or more, associated with current Subject Property operations (use, treatment, storage, disposal, or generation) was not observed at the time of the assessment.

4.1.2 Equipment Containing Hazardous Substances and Petroleum Products

Mechanical and electrical equipment such as elevators, hydraulic lifts, fuel pumps/dispensers, compressors, transformers, etc. containing hazardous substances and/or petroleum products in connection with identified uses are listed in the table below.

Quantity / Type of Equipment	Installation Date	Responsible Party / Third Party Contractor	Evidence of a Release / Physical Damage	Presumed PCB-Containing
Three pole-mounted transformers	Unknown	Electric Provider	No	Yes

4.1.3 Presumed PCB-Containing Items

Transformers and other electrical/hydraulic equipment (i.e., oil-filled switches, balers, hoists, vehicle lifts, dock levelers, hydraulic elevators, etc.) manufactured prior to 1979 could contain PCBs at a level that subjects them to regulation by the USEPA. In 1979, the USEPA issued a final rule, banning the manufacturing, processing, distribution of PCBs in commerce and use (44 Federal Register 31514). PCBs in electrical equipment are controlled by USEPA regulations 40 CFR, Part 761. Electrical/hydraulic equipment manufactured after 1979 is not expected to contain PCBs.

Electrical or hydraulic equipment located within the limits of the Subject Property that has the potential to contain PCBs (manufactured prior to 1979) was detailed in the Equipment Containing Hazardous Substances and Petroleum Products table above.

4.1.4 Hazardous Substance and Petroleum Product Containers Not in Connection with Identified Uses

Unidentified substance containers suspected of containing hazardous substances or petroleum products were not observed during the Subject Property reconnaissance.

4.1.5 Standing Surface Water & Pools, or Sumps Containing Liquids Likely To Be Hazardous Substances or Petroleum Products

No evidence of on-Property sumps or catch basins was observed or reported during the Subject Property reconnaissance. Additionally, pools of liquids/standing surface water containing liquid likely to be a hazardous substance or petroleum product were not observed at the time of the Subject Property reconnaissance or identified during interviews.

4.1.6 Pits, Ponds, Lagoons Containing Suspected Hazardous Substances or Petroleum Products

No evidence of pits, ponds, or lagoons, was observed or reported during the Subject Property reconnaissance.

4.2 Storage Tanks and Other Containers

4.2.1 Current Storage Tanks

Aboveground storage tanks (ASTs) or underground storage tanks (USTs) including evidence of fill pipes, fill ports, or vent pipes, were not observed during the Subject Property reconnaissance or reported during interviews.

DRAFT

4.2.2 Drums, Totes and Intermediate Bulk Containers

Drums, totes or other containers were not observed at the time of the reconnaissance.

4.2.3 Unidentified Substance Containers

Unidentified substance containers suspected of containing hazardous substances or petroleum products were not observed during the Subject Property reconnaissance.

4.3 Evidence of a Release

Evidence of a release(s) associated with the storage of hazardous materials and/or petroleum products at the Subject Property, if identified, is (are) detailed in the table below.

Evidence of a Release	Observed - Yes/ No	Discussion
Strong, Pungent or Noxious Odors and Their Sources	No	Strong, pungent, or noxious odors were not observed at the time of the assessment or reported by Subject Property sources.
Stains or Corrosion on Floors, Walls or Ceilings	No	Stains or corrosion on floors, walls or ceilings were not observed at the time of the assessment or reported by Subject Property sources.
Stained Soil or Pavement	No	No evidence of stained soil or pavement was observed during the reconnaissance.
Stressed Vegetation	No	No stressed vegetation was observed during the Subject Property reconnaissance.

DRAFT

4.4 Water/Wastewater

No indication of industrial wastewater disposal or treatment systems were observed during the Subject Property reconnaissance or reported to Nova.

4.5 Solid Waste

No evidence of landfilling/illicit solid waste disposal was observed or reported during the reconnaissance. In addition, areas that appeared to have been filled/graded by non-natural causes and/or the presence of fill of unknown origin that would suggest the presence/disposal of hazardous substances and/or petroleum product was not observed and/or reported at the time of the assessment.

4.6 Drains and Sumps

No evidence of drains or sumps was observed at the Subject Property.

4.7 Septic Systems or Cesspools

Indication of a Subject Property septic system or cesspool was not observed at the Subject Property during the reconnaissance and/or review of publicly available resources.

4.8 Wells

Wells (i.e. dry wells, irrigation wells, injection wells, abandoned wells or other wells), were not observed during the reconnaissance or reported during interviews.

4.9 Evidence of Historical Subject Property Uses

Evidence of historical uses of the Subject Property was not visually and/or physically observed during the Subject Propertyvisit that was likely to have historically involved the use, treatment, storage, disposal, or generation of hazardous substances or petroleum products.

4.10 Additional Subject Property Observations

No additional relevant general Subject Property characteristics were observed during the reconnaissance.

DRAFT

5.0 VAPOR MIGRATION

Historical, regulatory and visual assessment for the potential for a release of hazardous substances or petroleum products at the Subject Property that may have resulted in impacts to vapors in the subsurface was evaluated.

5.1 Determination of Vapor Migration

Given historical use of the Subject Propriety by dry cleaners and a photo shop, as well as historical use of adjoining land by dry cleaners and gasoline fueling/service stations, a vapor migration concern was potentially identified for the Subject Property during the course of this assessment and constitutes a REC at this time.

DRAFT

6.0 NON-SCOPE CONSIDERATIONS/BUSINESS ENVIRONMENTAL RISKS

6.1 Asbestos Containing Materials (ACMs)

Asbestos is primarily regulated by the United States EPA through the EPA NESHAP Standard (40 CFR Chapter 61, Subpart M), the OSHA through the General Industry Standard, and the Construction Industry Standard (29 CFR 1926.1101 and 29 CFR 1910.1001). Many states have regulations in place for the inspection, management, and remediation of asbestos including company and individual licensing requirements for all activities relating to asbestos. Under both federal and state regulations building owners and employers may be required to perform certain activities related to the in-place management of asbestos, and prior to renovations or demolition activities (i.e. asbestos inspections or remediation) that may disturb building materials suspected of containing asbestos. ACMs can include but is not limited to floor tile, plaster, drywall, surfacing, pipe wrap, roofing materials, siding and many other common building materials in any building regardless of construction date. In addition, the Occupational Safety and Health Administration (OSHA) regulation 29 CFR 1926.1101, requires certain construction materials to be *presumed* to contain asbestos, for purposes of this regulation. All thermal system insulation (TSI), surfacing material, and asphalt/vinyl flooring that are present in a building constructed prior to 1981 and have not been appropriately tested are presumed asbestos containing materials (PACMs). NESHAP regulations define ACM as containing more than one percent asbestos, which is also considered regulated ACM. Friable ACM is building material that can be crumbled, pulverized, or reduced to powder by hand pressure. Non-friable refers to materials that contain asbestos bound by cement, plastic, adhesive, etc., (i.e. gaskets, floor coverings, roofing materials, etc.).

The limited survey consisted of noting observable materials, which were readily accessible and visible during the course of the reconnaissance that often contain asbestos. This activity was not designed to discover all sources of suspect ACM, PACM, or asbestos at the Subject Property, or to comply with any regulations and/or laws relative to planned disturbance of building materials such as renovation or demolition, or any other regulatory purpose. Rather, it is intended to provide an indication of significant (significant due to quantity, accessibility, or condition) potential sources of ACM or PACM are present at the Subject Property. Additional sampling, inspection, and evaluation will be warranted for any other use.

The Subject Property is not improved with permanent structures; therefore, ACMs are not an issue of concern.

6.2 Lead-Based Paint (LBP)

The Subject Property is not improved with permanent structures; therefore, LBP is not an issue of concern.

DRAFT

6.3 Radon

The USEPA has prepared a map to assist national, state, and local organizations to target their resources and to implement radon-resistant building codes. The map divides the country into three Radon Zones, with Zone 1 being those areas with the average predicted indoor radon concentration in residential dwellings exceeding the USEPA Action limit of 4.0 picoCuries per liter of air (pCi/L). It is important to note that the USEPA has found homes with elevated levels of radon in all three zones, and the USEPA recommends Property-specific testing in order to determine radon levels at a specific location. However, the map does give a valuable indication of the propensity of radon gas accumulation in structures.

A review of the EPA Map of Radon Zones places the Subject Property in Zone 2, where the average predicted radon levels are between 2.0 and 4.0 pCi/L.

Based on the absence of permanent residential structures at the Subject Property, radon is not considered to be a significant concern and no sampling was performed or warranted.

6.4 Evidence of Mold

As part of this assessment, Nova performed a limited visual inspection for the significant presence of mold. A class of fungi, molds have been found to cause a variety of health problems in humans, including allergic, toxicological, and infectious responses. Molds are decomposers of organic materials, thrive in humid environments, and produce tiny spores to reproduce, just as plants produce seeds. When mold spores land on a damp spot indoors, they may begin growing and digesting the substrate. When excessive moisture or water accumulates indoors, mold growth will often occur, particularly if the moisture problem remains undiscovered or unaddressed. As such, interior areas of buildings characterized by poor ventilation and high humidity are the most common locations of mold growth. Building materials including drywall, wallpaper, baseboards, wood framing, insulation and carpeting often play host to such growth.

Nova observed interior areas of the Subject Property for the presence or significant presence of water and/or mold. Below is a summary of water/mold damaged materials, if any, observed at the time of the assessment. This activity was not designed to discover all areas which may be affected by mold growth. Rather, it is intended to give the Client an indication if significant (based on observed areas) mold growth is present at the Subject Property. Additional areas of mold growth not observed as part of this limited assessment, possibly in pipe chases, HVAC systems and behind enclosed walls and ceilings, may be present on the Subject Property.

The Subject Property is not improved with permanent structures; therefore, mold is not an issue of concern.

6.5 Lead in Drinking Water

The Subject Property area is connected to the municipal potable water supply provided by City of Cleveland. According to the 2021 Drinking Water Quality Report, the drinking water supplied to the Subject Property is compliant with state and federal standards, including those for lead and copper.

DRAFT

6.6 Other Environmental Considerations

Evaluation of other environmental considerations was outside the scope of this assessment.

DRAFT

7.0 INTERVIEWS

Pursuant to ASTM E1527-21, interviews were conducted during this assessment to obtain information indicating RECs in connection with the Subject Property. Findings from these interviews are discussed in the appropriate sections in this report.

7.1 Past Owners, Operators and Occupants

Interviews with past owners, operators, and occupants that are likely to have material information regarding the potential for contamination at the Subject Property were not considered reasonably ascertainable during this assessment.

7.2 Present Owner, Occupants and Key Site Manager

Nova made reasonable attempts to interview occupants of the Subject Property who possessed knowledge of its current and past use history. Individuals with good knowledge of the uses and physical characteristics of the Subject Property that were interviewed during this assessment are summarized below. Interview content is included in various sections of this report.

Name, Affiliation	Contact Information	Date Contacted / Interviewed	Duration of Association with the Subject Property
Jacob Silvermetz, Owner Representative, Red Diamond Realty	jacob@silvermetz.me, 440-941-3990	April 19, 2023	Approximately 2 to 3 months.
Cumulative Summary of Interview Findings			
Mr. Silvermetz was not aware of the current or former presence of USTs, hazardous chemical storage, spills, wells, septic systems, or dumping activities at the Subject Property. Mr. Silvermetz indicated that a Texaco auto service station may have operated nearby relative to the Subject Property. The former Texaco auto filling station was identified on the east adjoining property through historical research as part of this Phase I ESA (refer to Section 3.2.2). Mr. Silvermetz was not aware of other potential environmental concerns at the Subject Property or adjoining properties. Mr. Silvermetz was not aware of environmental violations or liens in connection with the Subject Property.			

7.3 State and/or Local Government Officials

The following state or local agencies that serve the area in which the Subject Property is located were contacted in an effort to obtain information indicating RECs in connection with the Subject Property. Information obtained during interviews is incorporated into various sections of this report.

DRAFT

Interviews				
Name	**Affiliation**	**Contact Information**	**Date Contacted / Interviewed**	**Status**
N/A - Online Public Records Center	Cleveland Fire Department	N/A - Online Public Records Center	04/13/23	Response not received
N/A - Online Public Records Center	Cleveland Public Health Department	N/A - Online Public Records Center	04/13/23	Response not received
N/A - Online Public Records Center	Cleveland Division of Building & Housing	N/A - Online Public Records Center	04/13/23	Response not received
N/A	Cleveland City Planning Commission	N/A	04/17/23	Information obtained online
N/A	OEPA	N/A	04/21/23	Information obtained online

DRAFT

8.0 FINDINGS, OPINIONS, AND CONCLUSIONS

8.1 Findings and Opinions

Findings and opinions, based on the information obtained during the course of this assessment, are presented in the table below. Findings, not resulting in RECs, CRECs, HRECs, or *de minimis* condition may be considered BERs and are discussed below in the NSC/BER Section.

Finding(s) and Opinion(s)
RECs
Based on review of historical resources, the Subject Property was developed with commercial buildings from at least 1913 through the 1970s. Former commercial occupants included dry cleaners, a grocery store, a photo shop, salons/barber shops, hardware store, cafes/deli's, shoe repair, and a church. Aforementioned dry cleaners operated at 8900 Hough Avenue in 1951 under the name Checker Cleaners and at 8904 Hough Avenue in 1971. The 8900 Hough Avenue and 8904 Hough Avenue addresses are not listed in city directories subsequent to 1951 and 1976, respectively. Referenced dry cleaners were located on the northwest Subject Property parcel. In addition, a photo shop operated at 8928 Hough Avenue from at least 1932 through 1951. Dry cleaning operations typically involve the use of hazardous substances and generation of hazardous wastes, characteristics of which when released to the subsurface, in their pure form, can leave no visible trace of releases or spills. Furthermore, dry cleaning operations are of potential environmental concern due to the potential for undetected/unreported releases in conjunction with dry cleaning activities and the environmental persistence of dry cleaning chemicals. Photo processing operations also typically involve the use, storage, and potential release of hazardous substances related to printing and photo development operations and equipment. Given the absence of determining information regarding the use/disposal of hazardous substances and/or petroleum products, historical use of the the Subject Property represents a REC in connection with the Subject Property.
Based on review of the information discussed above, dry cleaners and gasoline fueling/service stations historically operated on adjoining land. Specifically, a former auto filling station operated on adjoining land east from circa 1929 to 1961, a former auto filling station operated on adjoining land west from circa 1932 to 1972, and two former dry cleaners operated on adjoining land east/central (adjoining parcel between the northwest and northeast Subject Property parcels) from at least the late 1930s through the early 1940s. No additional municipal, regulatory, or interview information was available regarding these former facilities. Given that referenced facilities likely used/generated hazardous substances and/or petroleum products prior to current RCRA regulations and/or local/state oversight, historical use of adjoining land by dry cleaners and gasoline fueling/service stations represents a REC in connection with the Subject Property.
CRECs
No CRECs were identified during the course of this assessment.

DRAFT

Finding(s) and Opinion(s)
HRECs
No HRECs were identified during the course of this assessment.
De Minimis Conditions
No *de minimis* conditions were identified during the course of this assessment.

8.2 Conclusions and Recommendations

Nova has performed a Phase I ESA in conformance with the scope and limitations of ASTM E1527-21 of the Three Parcels of Undeveloped Land property located at 8910 & 8924 Hough Avenue and 1765 E 89th Street, Cleveland , Ohio, the "Subject Property." Any exceptions to or deletions from this practice are described in the Introduction Section of this report.

Conclusion(s)	Recommendation(s)
This assessment has revealed no evidence of *RECs, CRECs and/or significant data gaps* in connection with the Subject Property with the exception of historical use of the Subject Propriety by dry cleaners and a photo shop, as well as historical use of adjoining land by dry cleaners and gasoline fueling/service stations represents a REC in connection with the Subject Property, as well as a vapor concern.	A subsurface investigation should be completed in an effort to determine the presence / absence of hazardous substances and petroleum in soil, groundwater and soil-vapor.

8.3 Non-Scope Considerations/Business Environmental Risks

Environmental issues with regard to NSCs or BERs, if any, identified in connection with the at the time of the assessment are detailed below.

NSC/BER	Recommendation(s)
No evidence of NSCs/BERs meriting additional evaluation were identified during the course of this assessment.	No further investigation is recommended at this time.

DRAFT

8.4 Deletions and Deviations

Performance of this practice is intended to reduce, but not eliminate, uncertainty regarding the potential for RECs in connection with the Subject Property based on reasonably ascertainable information, as well as reasonable constraints with regard to time and cost. All limiting conditions, deletions, and deviations from the ASTM E1527-21 (if any) are listed individually and in detail, including Client imposed constraints, and all additions, within the Introduction section of this report.

DRAFT

9.0 REFERENCES

Type	Source
Aerial Photographs	Historical Aerial Report – Environmental Risk Information Services (ERIS), "3 Vacant Parcels", 924 and 8924 Hough Avenue, & 1765 E 89th Street, Cleveland, OH, Report ID: 23041400739, dated April 17, 2023; Google Earth.
City Directories	City Directory Report – ERIS, "3 Vacant Parcels", 924 and 8924 Hough Avenue, & 1765 E 89th Street, Cleveland, OH, Report ID: 23041400739, dated April 20, 2023
Fire Insurance Maps	Fire Insurance Map Report – ERIS, "3 Vacant Parcels", 924 and 8924 Hough Avenue, & 1765 E 89th Street, Cleveland, OH, Report ID: 23041400739, dated April 16, 2023.
Geology	United States Geological Survey Mineral Resources On-Line Spatial Data (online resource), https://mrdata.usgs.gov/general/map-us.html
Oil/Gas Exploration	Ohio Department of Natural Resources – Division of Oil & Gas - Oil & Gas Well viewer - https://gis.ohiodnr.gov/website/dog/oilgasviewer/.
Radon	United States Environmental Protection Agency (EPA) Map of Radon Zones (online resource), https://www.epa.gov/sites/default/files/2015-07/documents/zonemapcolor.pdf
Regulatory Database Information	ERIS, 8910 & 8924 Hough Avenue and 1765 E 89th Street, Cleveland , Ohio, Inquiry No. 23041400739, April 18, 2023
Soils	United States Department of Agriculture (USDA), Natural Resources Conservation Service (NRCS), Web Soil Survey (online resource), http://websoilsurvey.sc.egov.usda.gov/App/WebSoilSurvey.aspx
Topographic Maps	Topographic Map Report – ERIS, "3 Vacant Parcels", 924 and 8924 Hough Avenue, & 1765 E 89th Street, Cleveland, OH, Report ID: 23041400739, dated April 16, 2023.
Water Wells	Water Well and Drilling Report – ODNR Website - https://waterwells.ohiodnr.gov/.
Water Quality Report	City of Cleveland Water Quality Report, 2021

DRAFT

ACRONYMS/ABBREVIATIONS

ACM	Asbestos Containing Material
AMSD	Approximate Minimum Search Distance
APN	Assessor Parcel Number
ASTM	ASTM International
AULs	Activity and Use Limitations
BER	Business Environmental Risk
BUSTR	Ohio Bureau of Underground Storage Tank Regulations
COC	Chemical of Concern
CERCLA	Comprehensive Environmental Response, Compensation & Liability Act
CREC	Controlled Recognized Environmental Condition
ERIS	Environmental Risk Information Services
ERNS	Emergency Response Notification System
ESA	Environmental Site Assessment
FBG	Feet Below Grade
FINDS	Facility Index System
FOIA	Freedom of Information Act
HREC	Historical Recognized Environmental Condition
HVAC	Heating, Ventilation and Air Conditioning
IC	Institutional Controls
LBP	Lead Based Paint
LQG	Large Quantity Generator
LUST	Leaking Underground Storage Tank
NFA	No Further Action
Non-Gen	Non-Generator
Nova	Nova Group, GBC
NPL	National Priorities Listing
OEPA	Ohio Environmental Protection Agency
RCRA	Resource Conservation and Recovery Act
REC	Recognized Environmental Condition
ROC	Records of Communication
SHWS	State Hazardous Waste Sites
SQG	Small Quantity Generator
TSDF	Hazardous Waste Treatment, Storage or Disposal Facility
USEPA	United States Environmental Protection Agency
USGS	United States Geological Survey
UST	Underground Storage Tank
VCP	Voluntary Cleanup Program

DRAFT

FIGURES: Subject Property Maps

DRAFT

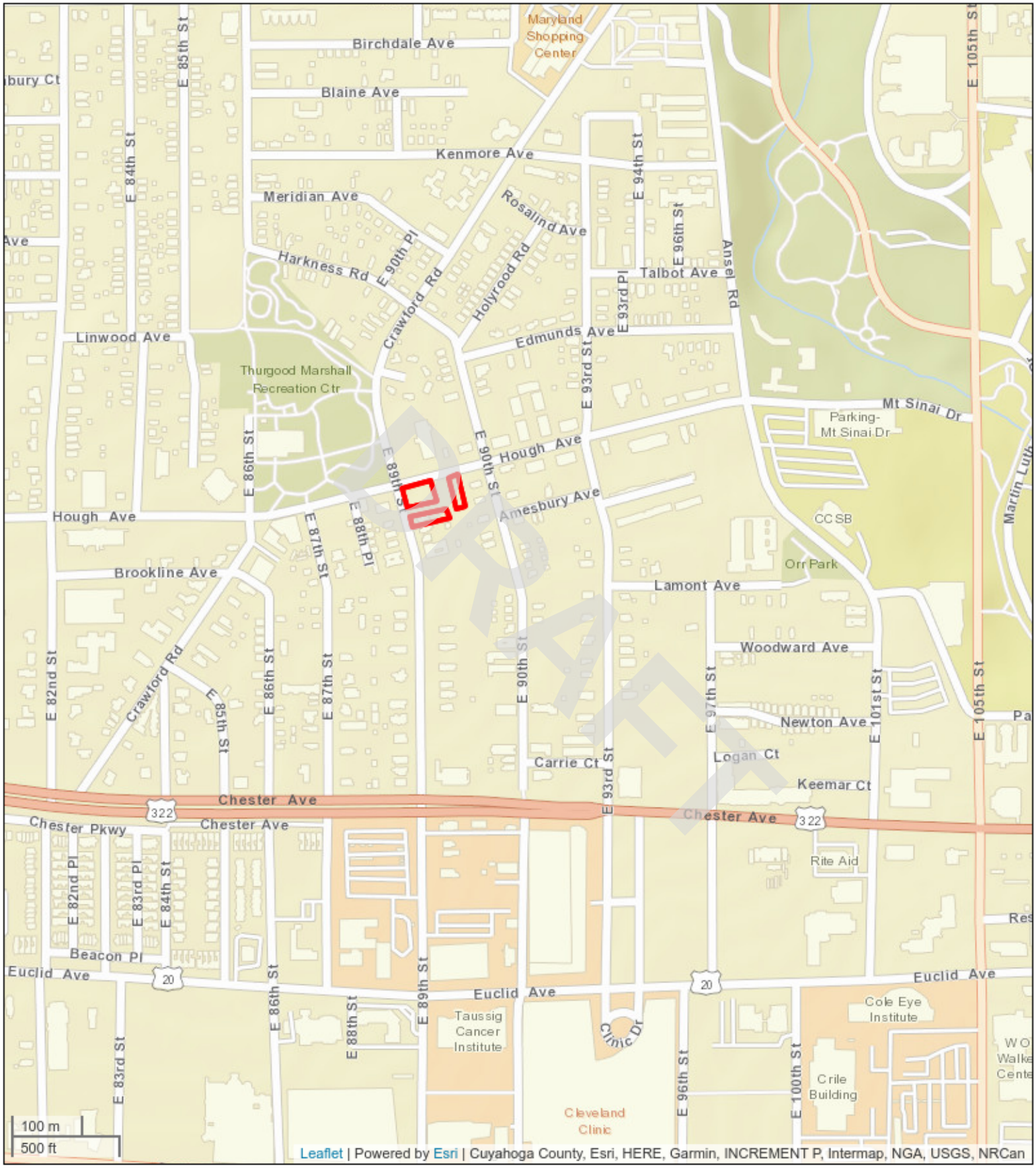

Subject Property Vicinity Map

Three Parcels of Undeveloped Land
8910 & 8924 Hough Avenue and 1765 E 89th Street
Cleveland , Ohio 44106
Project #: G23-2862

Nova Group

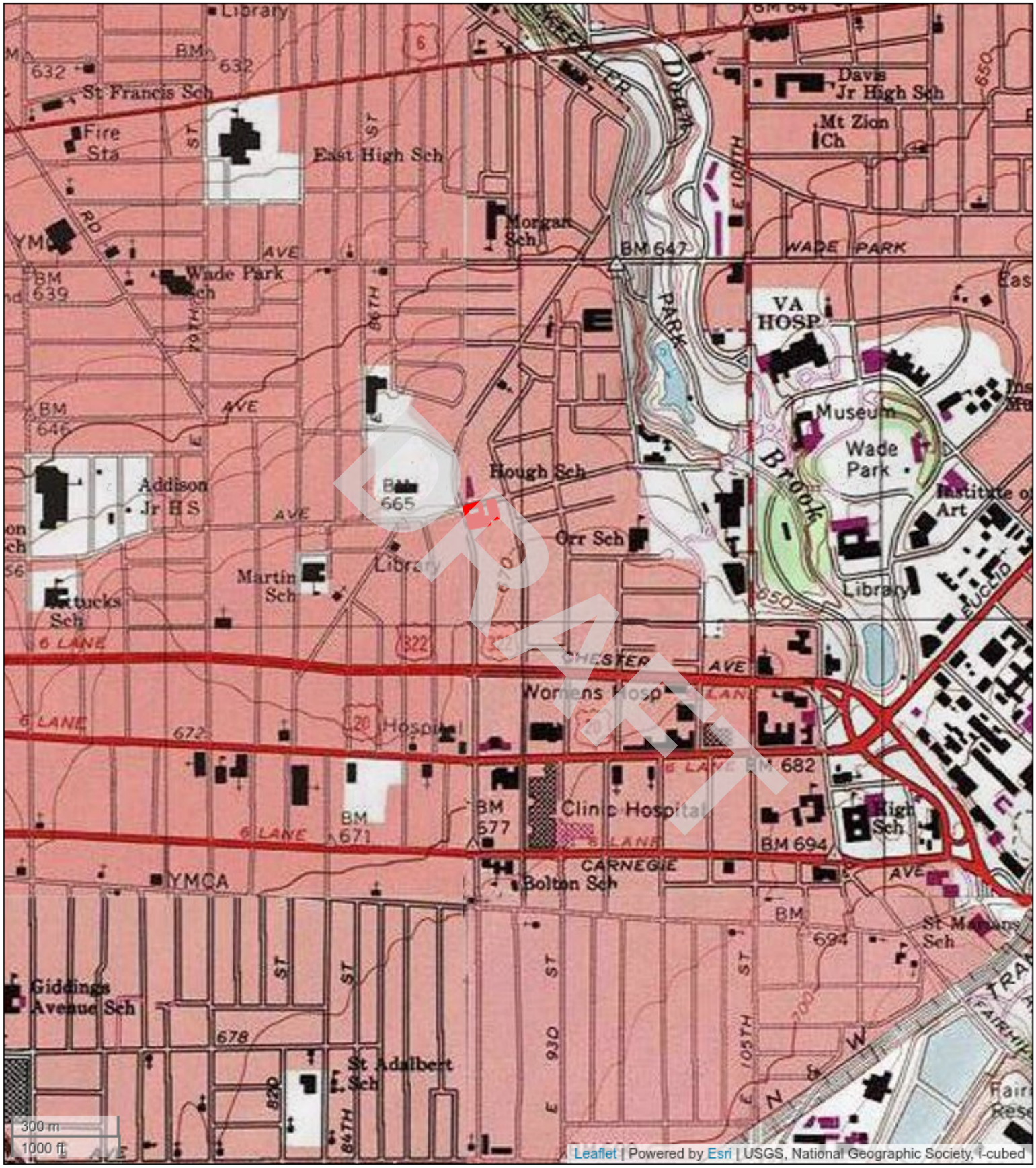

Topographic Map

Three Parcels of Undeveloped Land
8910 & 8924 Hough Avenue and 1765 E 89th Street
Cleveland , Ohio 44106
Project #: G23-2862

Nova Group

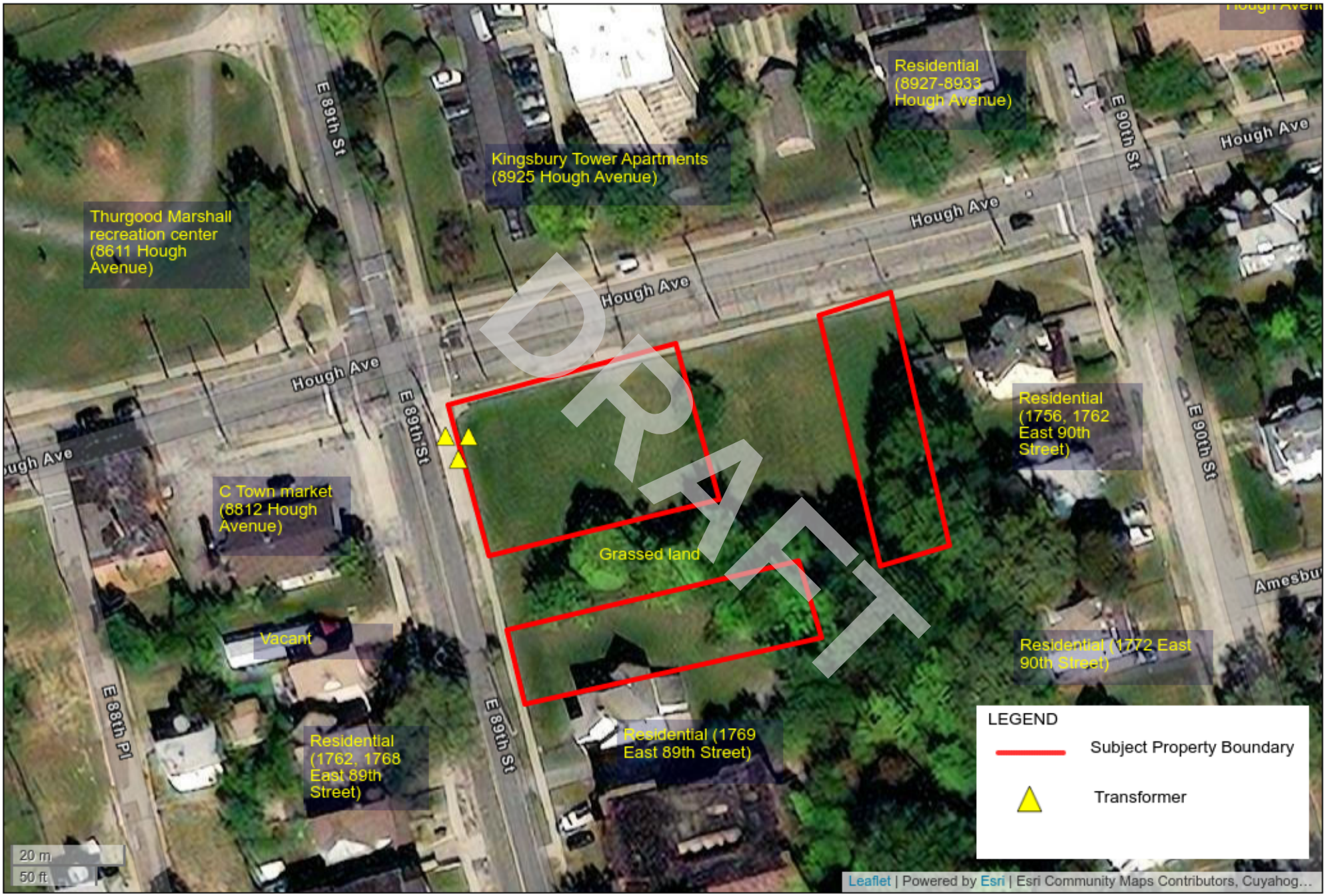

Subject Property Details Map

Three Parcels of Undeveloped Land

8910 & 8924 Hough Avenue and 1765 E 89th Street

Cleveland , Ohio 44106

Project#: G23-2862

Nova Group

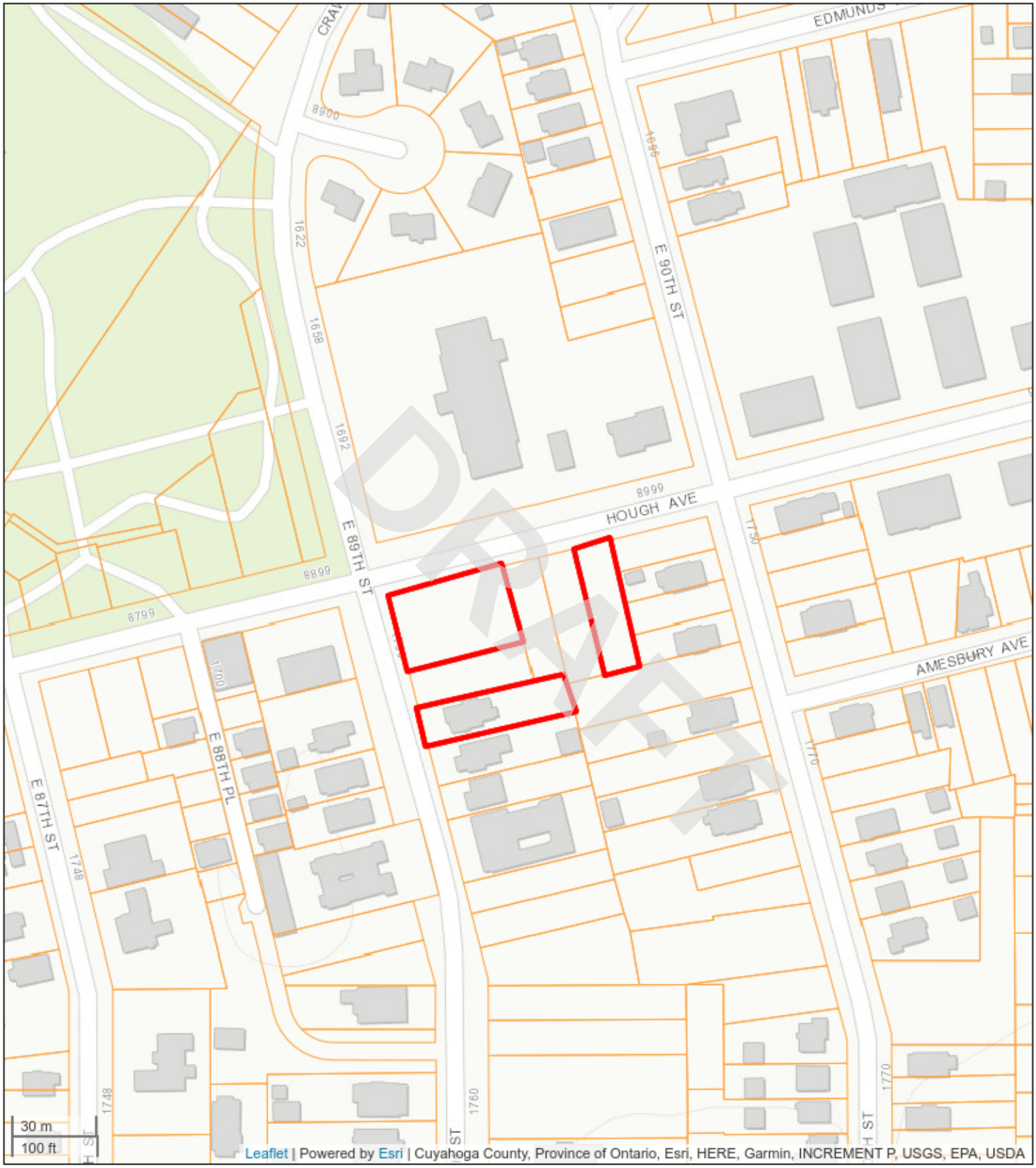

Subject Property Plat/Parcel Map

Three Parcels of Undeveloped Land
8910 & 8924 Hough Avenue and 1765 E 89th Street
Cleveland , Ohio 44106
Project #: G23-2862

Nova Group

APPENDIX A: Photographic Documentation

DRAFT

1. General view of the Subject Property and vacant lots facing southwest.	2. View of the northern boundary for the Subject Property parcels.
3. View of the eastern Subject Property parcel and vacant land facing south.	4. View of the southern boundary at the southwest Subject Property parcel.
	
5. View of the western Subject Property boundary facing north.	6. View of pole-mounted transformers located on the northwest portion of the Subject Property.

DRAFT

7. General view of the western Subject Property parcels facing south.

8. View of the eastern Subject Property parcel and grassed land facing south.



9. View of the southwest Subject Property parcel facing east.



10. View of the north adjoining property, Hough Avenue, and apartment building.

11. View of the northeast adjoining property, shelter building, and multi-family residence.



12. View of the east adjoining property, vacant land, and residence.

DRAFT

13. Another view of the east adjoining property and residences.

14. View of the south adjoining property and residences.

15. View of the southwest adjoining property, East 89th Street, and residences.

16. View of the west adjacent property, East 89th Street, and retail convenience store.

17. View of the northwest adjoining property and Thurgood Marshall recreation center.

DRAFT

APPENDIX B-1: Historical Aerial Photographs

DRAFT



Order No:23041400739

1938

Project No.G23-2862

Site Name.3 Vacant Parcels,924 and 8924 Hough Avenue, & 1765 E 89th Street,Cleveland,

Source:ASCS

Scale:1" = 500'

Comment:

Nova Group

Order No:23041400739

1952

Project No.G23-2862

Site Name.3 Vacant Parcels,924 and 8924 Hough Avenue, & 1765 E 89th Street,Cleveland,

Source:USGS

Scale:1" = 500'

Comment:

Nova Group

Order No:23041400739

1962

Project No.G23-2862

Site Name.3 Vacant Parcels,924 and 8924 Hough Avenue, & 1765 E 89th Street,Cleveland,

Source:USGS

Scale:1" = 500'

Comment:

Nova Group

Order No:23041400739

1973

Project No.G23-2862

Site Name.3 Vacant Parcels,924 and 8924 Hough Avenue, & 1765 E 89th Street,Cleveland,

Source:ODOT

Scale:1" = 500'

Comment:

Nova Group

Order No:23041400739

1982

Project No.G23-2862

Site Name.3 Vacant Parcels,924 and 8924 Hough Avenue, & 1765 E 89th Street,Cleveland,

Source:USGS

Scale:1" = 500'

Comment:

Nova Group

Order No:23041400739

1986

Project No.G23-2862

Site Name.3 Vacant Parcels,924 and 8924 Hough Avenue, & 1765 E 89th Street,Cleveland,

Source:ODOT

Scale:1" = 500'

Comment:

Nova Group

Order No:23041400739

1994

Project No.G23-2862

Site Name.3 Vacant Parcels,924 and 8924 Hough Avenue, & 1765 E 89th Street,Cleveland,

Source:USGS

Scale:1" = 500'

Comment:

Nova Group

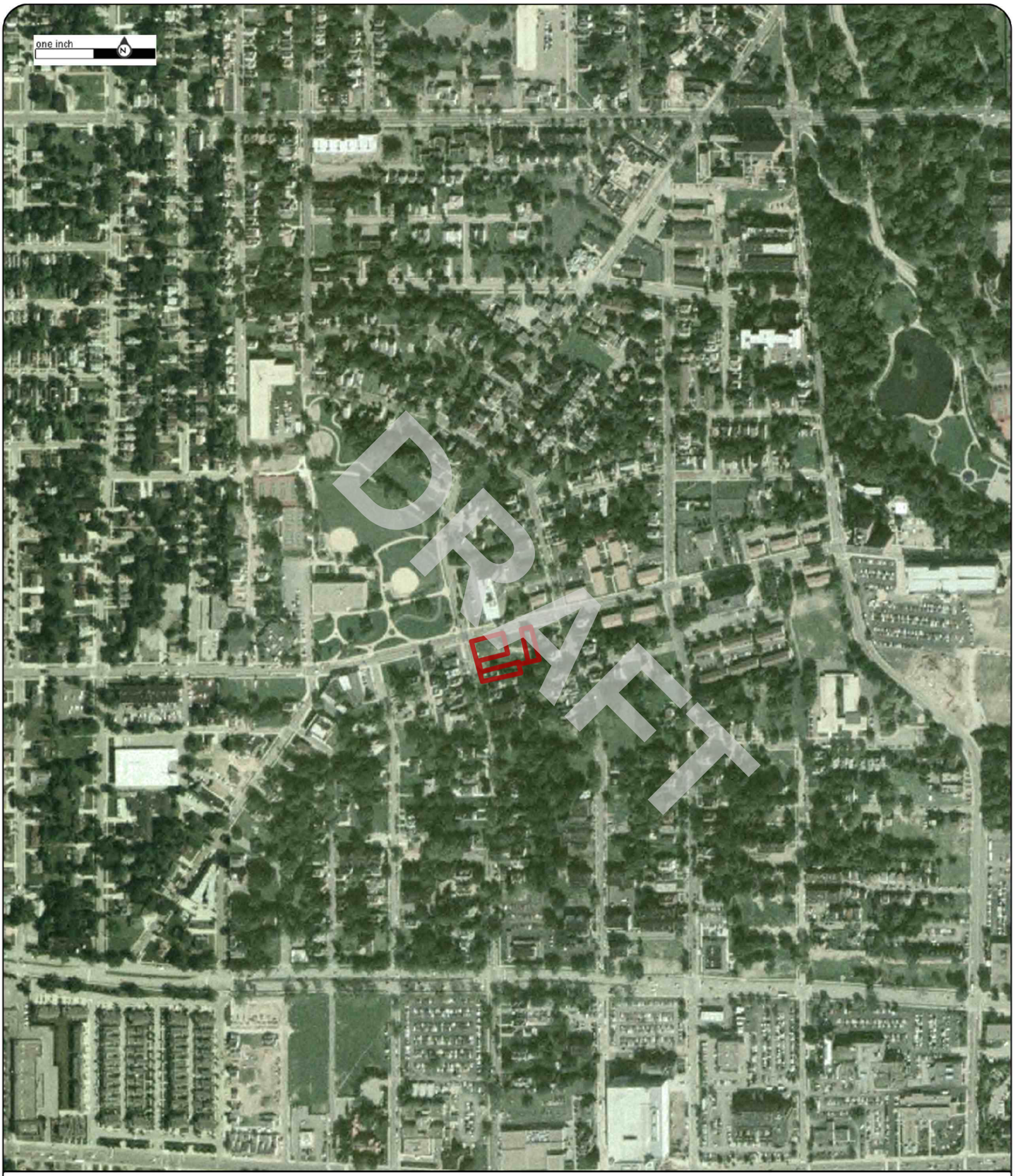

Order No:23041400739

2004

Project No.G23-2862

Site Name.3 Vacant Parcels,924 and 8924 Hough Avenue, & 1765 E 89th Street,Cleveland,

Source:USDA

Scale:1" = 500'

Comment:

Nova Group

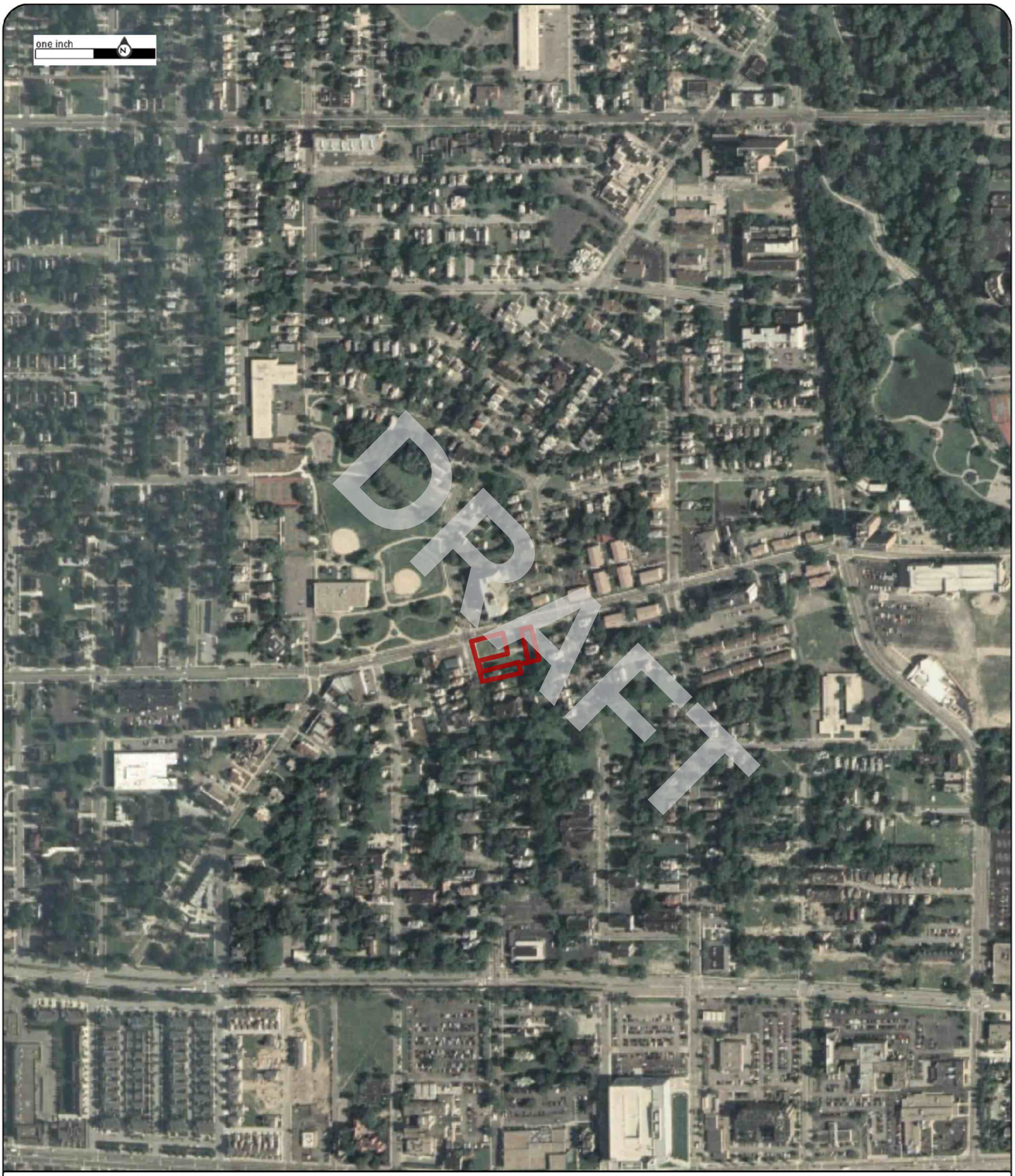

Order No:23041400739

2005

Project No.G23-2862

Site Name.3 Vacant Parcels,924 and 8924 Hough Avenue, & 1765 E 89th Street,Cleveland,

Source:USDA

Scale:1" = 500'

Comment:

Nova Group

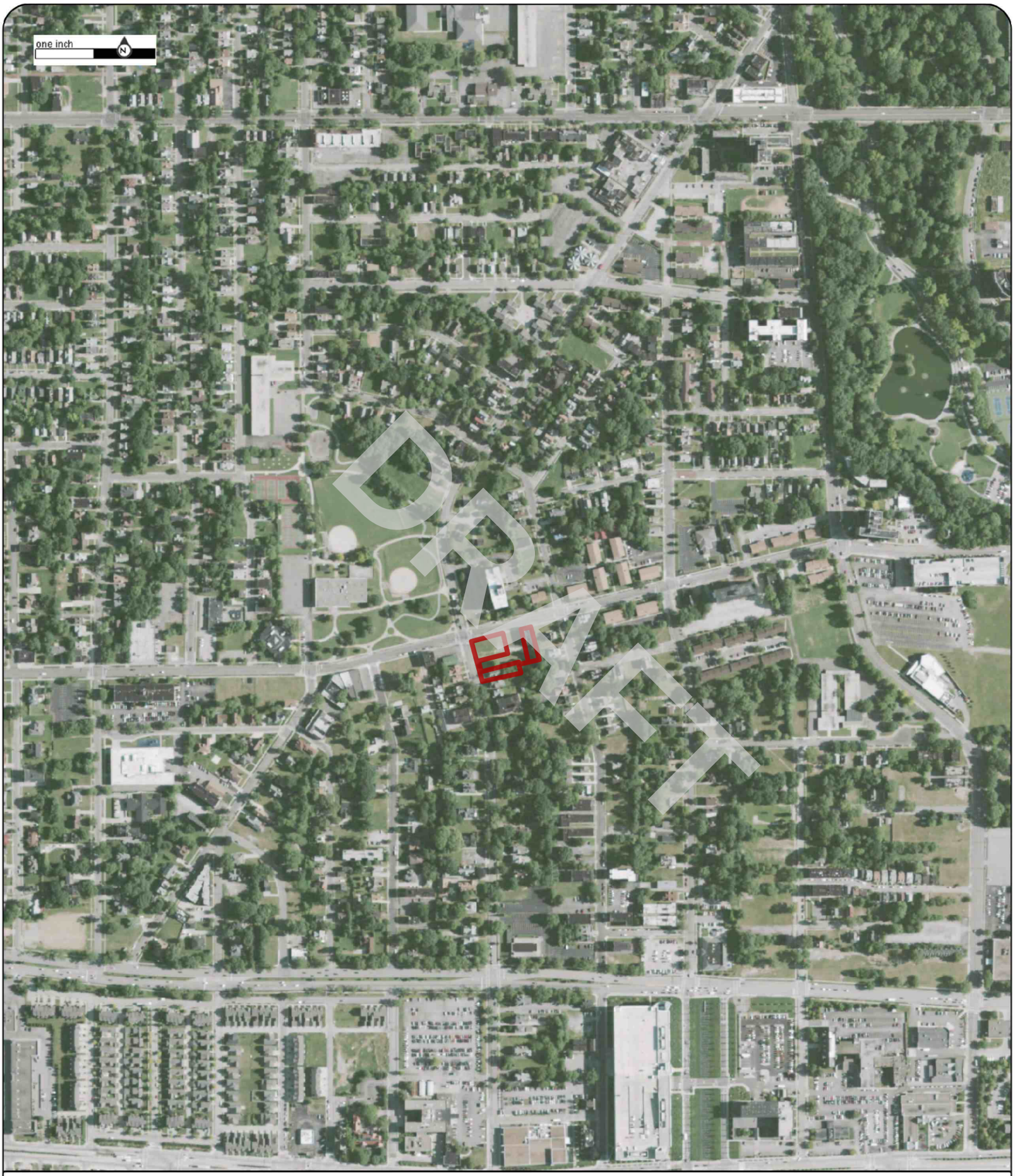

Order No:23041400739

2009

Project No.G23-2862

Site Name.3 Vacant Parcels,924 and 8924 Hough Avenue, & 1765 E 89th Street,Cleveland,

Source:USDA

Scale:1" = 500'

Comment:

Nova Group

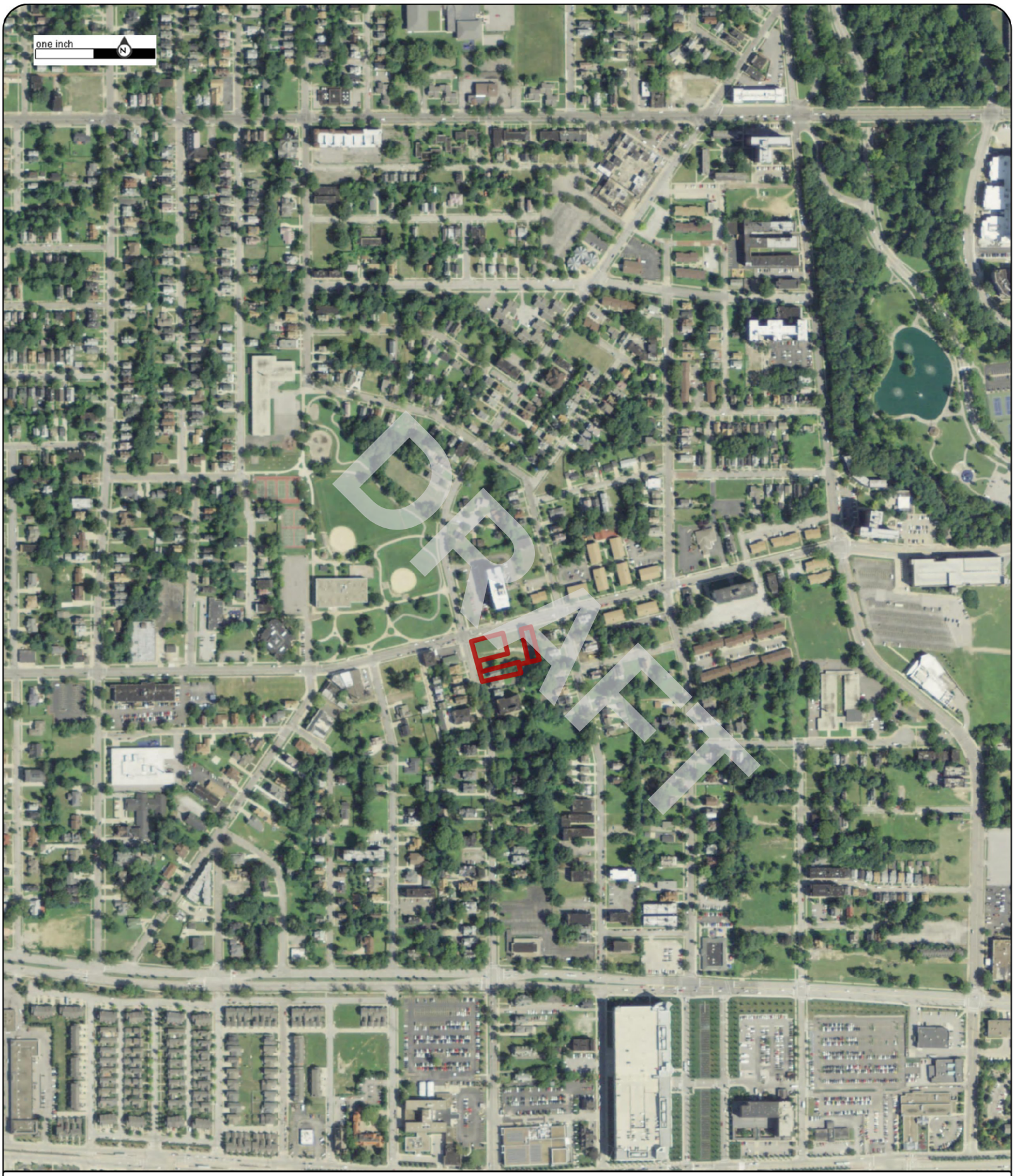

Order No:23041400739

2011

Project No.G23-2862

Site Name.3 Vacant Parcels,924 and 8924 Hough Avenue, & 1765 E 89th Street,Cleveland,

Source:USDA

Scale:1" = 500'

Comment:

Nova Group

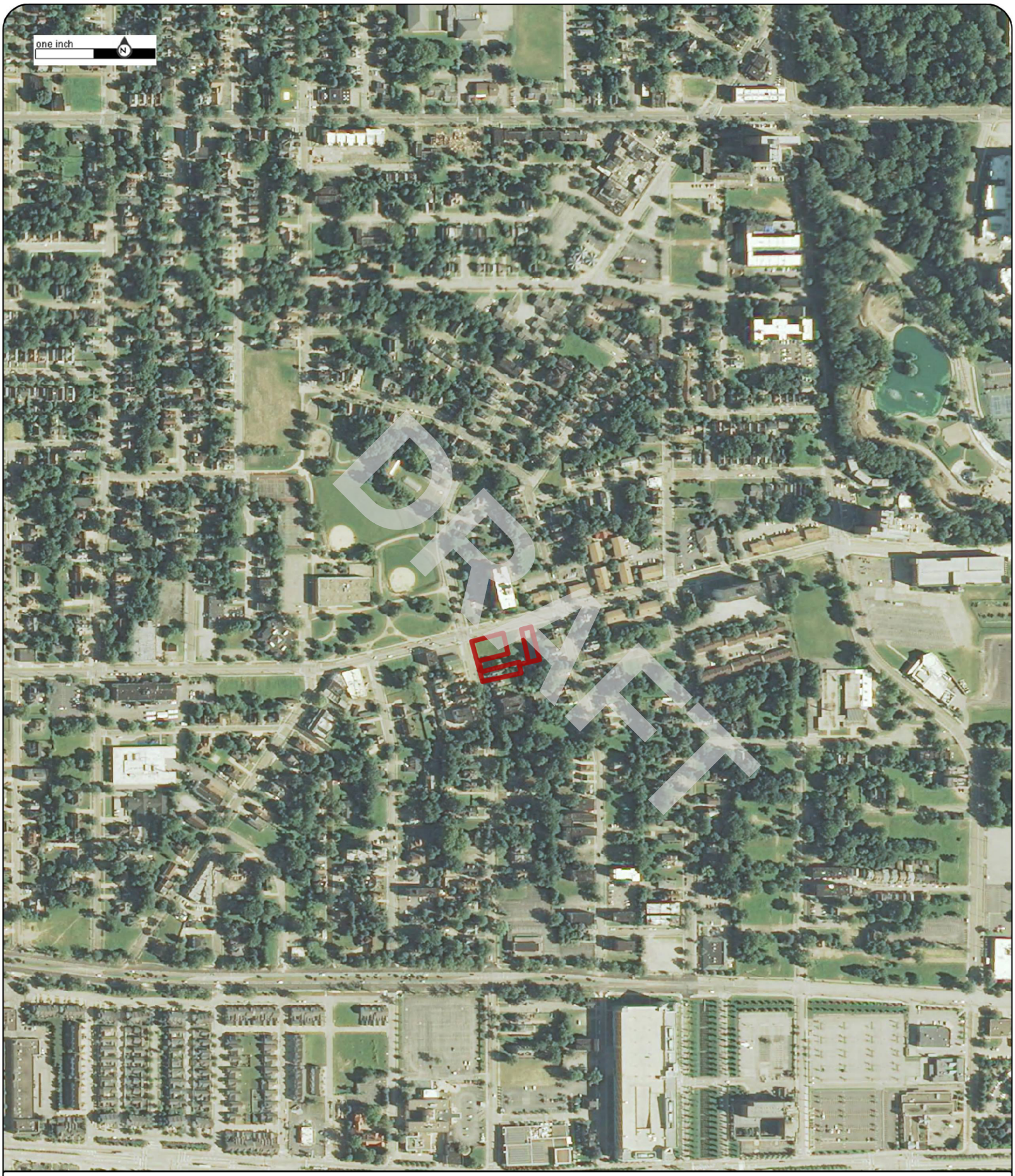

Order No:23041400739

2013

Project No.G23-2862

Site Name.3 Vacant Parcels,924 and 8924 Hough Avenue, & 1765 E 89th Street,Cleveland,

Source:USDA

Scale:1" = 500'

Comment:

Nova Group

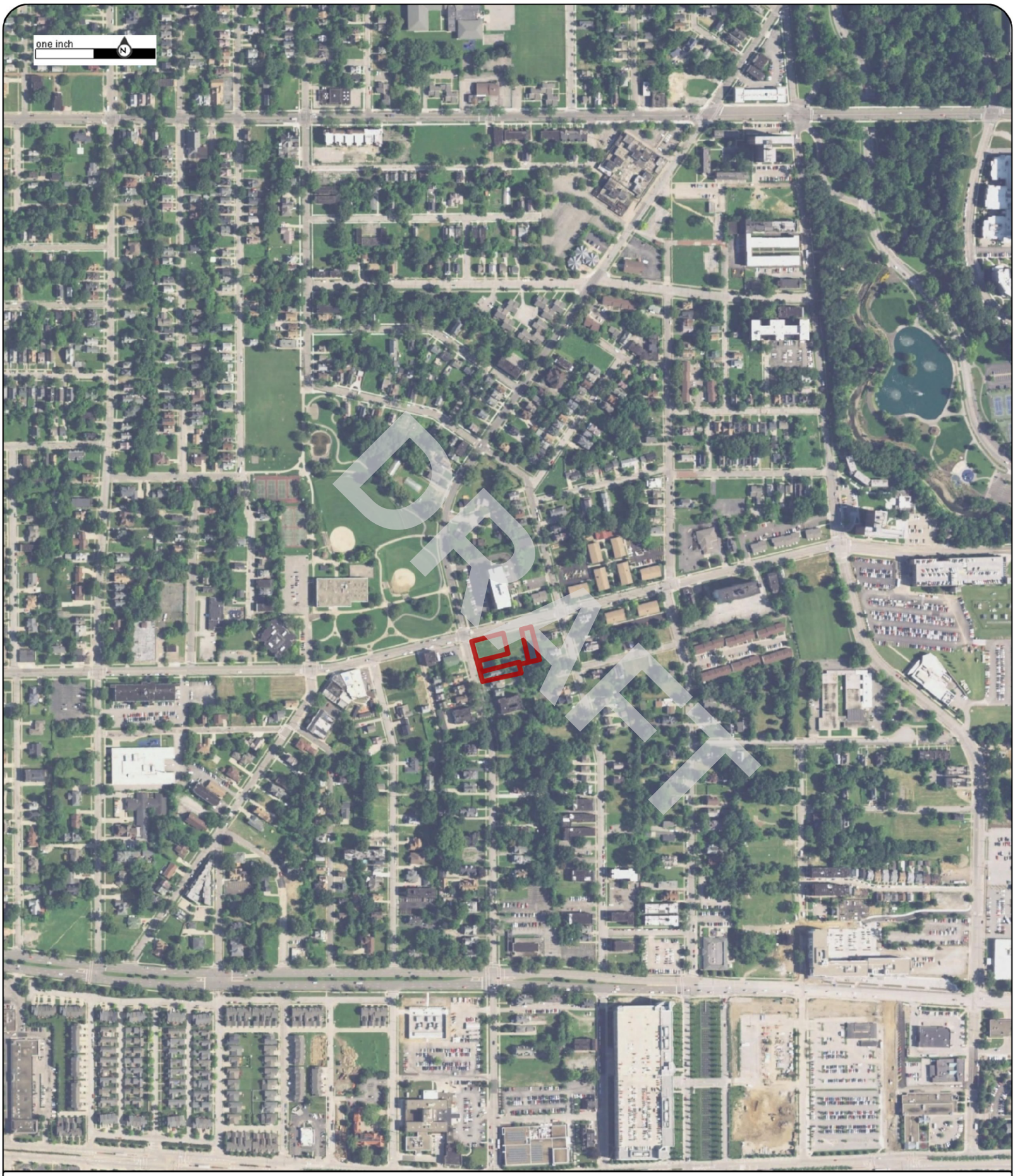

Order No:23041400739

2015

Project No.G23-2862

Site Name.3 Vacant Parcels,924 and 8924 Hough Avenue, & 1765 E 89th Street,Cleveland,

Source:USDA

Scale:1" = 500'

Comment:

Nova Group

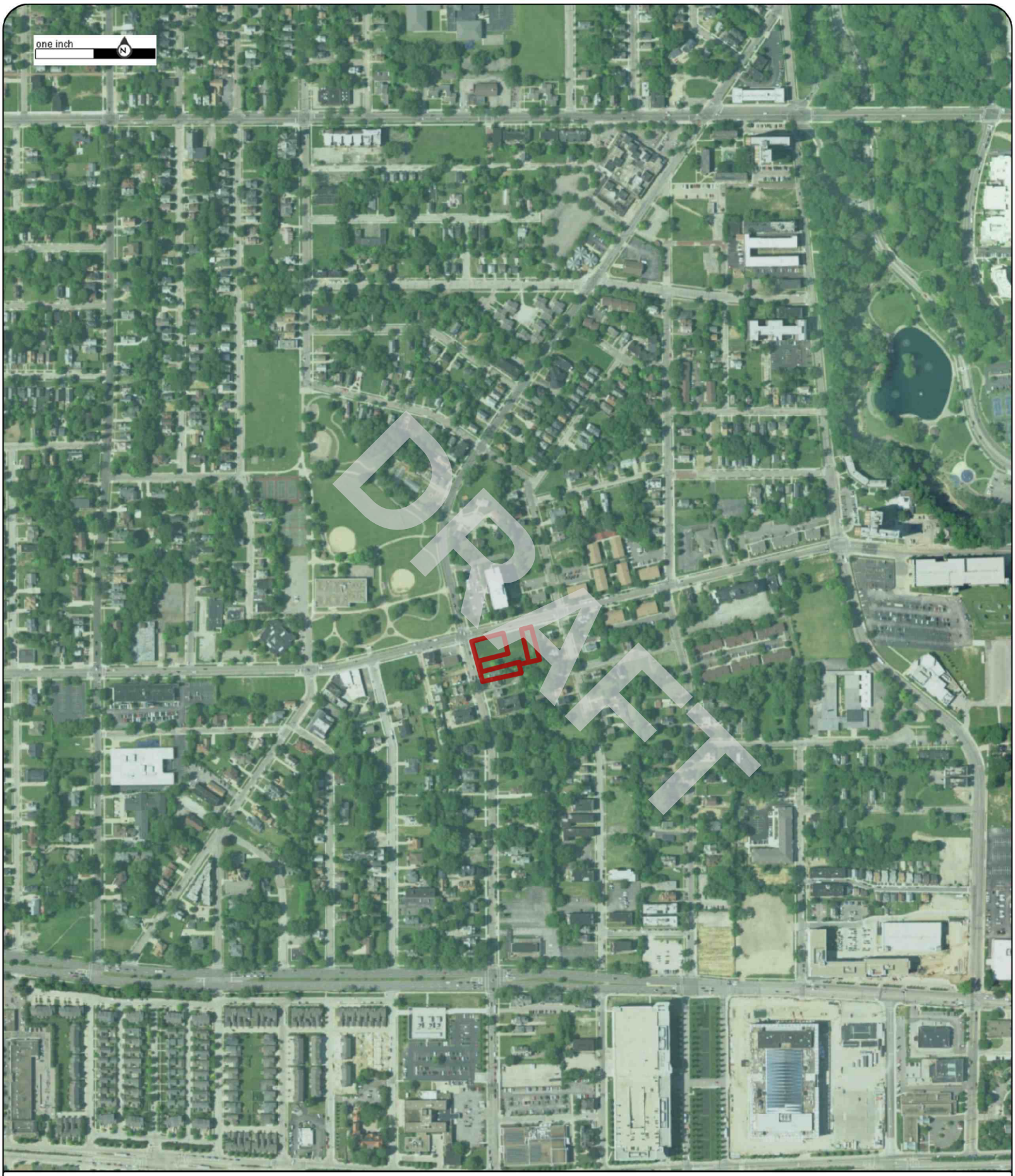

Order No:23041400739

2017

Project No.G23-2862

Site Name.3 Vacant Parcels,924 and 8924 Hough Avenue, & 1765 E 89th Street,Cleveland,

Source:USDA

Scale:1" = 500'

Comment:

Nova Group

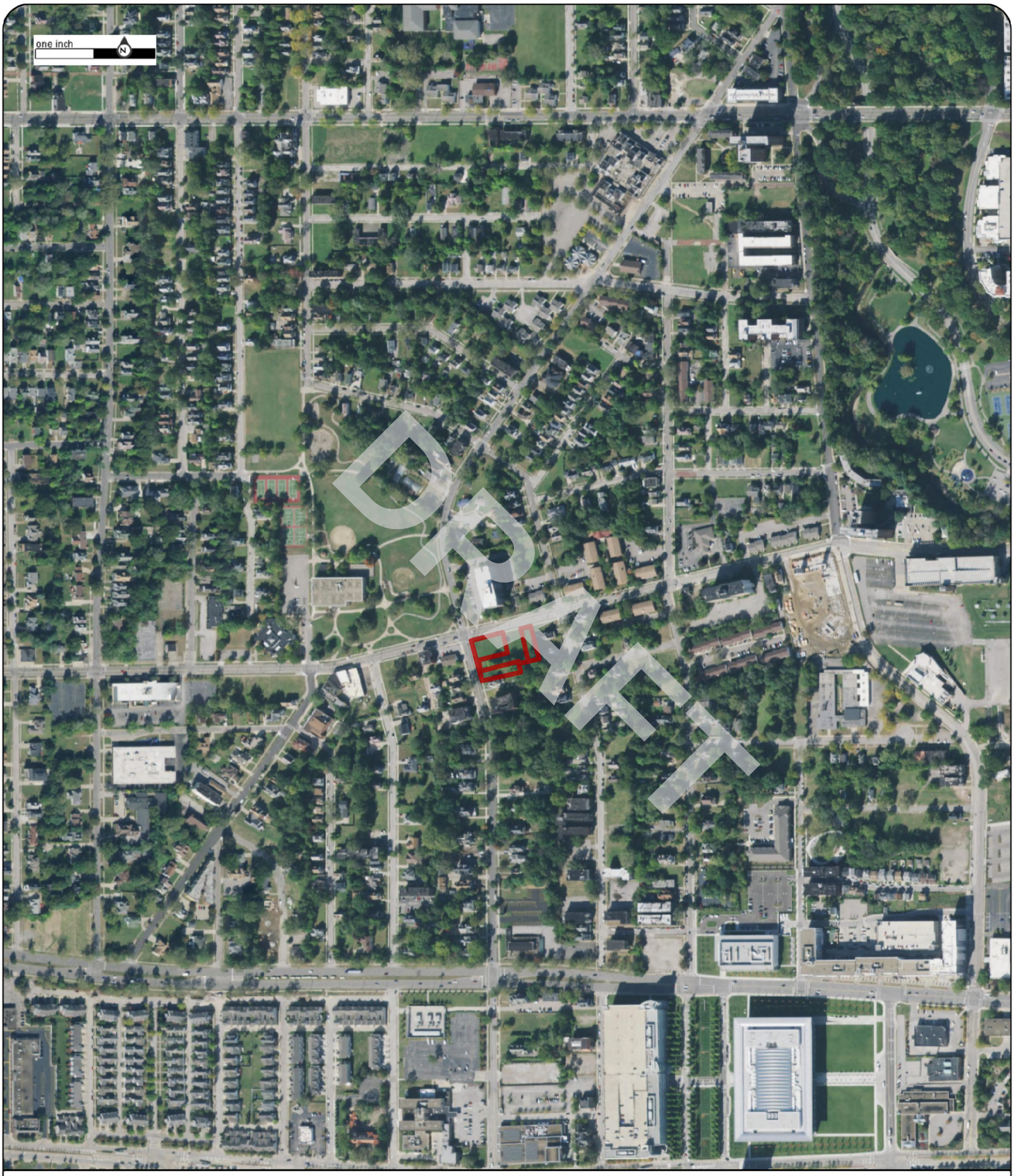

Order No:23041400739

2019

Project No.G23-2862

Site Name.3 Vacant Parcels,924 and 8924 Hough Avenue, & 1765 E 89th Street,Cleveland,

Source:USDA

Scale:1" = 500'

Comment:

Nova Group

Order No:23041400739

2021

Project No.G23-2862

Site Name.3 Vacant Parcels,924 and 8924 Hough Avenue, & 1765 E 89th Street,Cleveland,

Source:MAXAR

Scale:1" = 500'

Comment:

Nova Group

APPENDIX B-2: Historical Topographic Maps

DRAFT

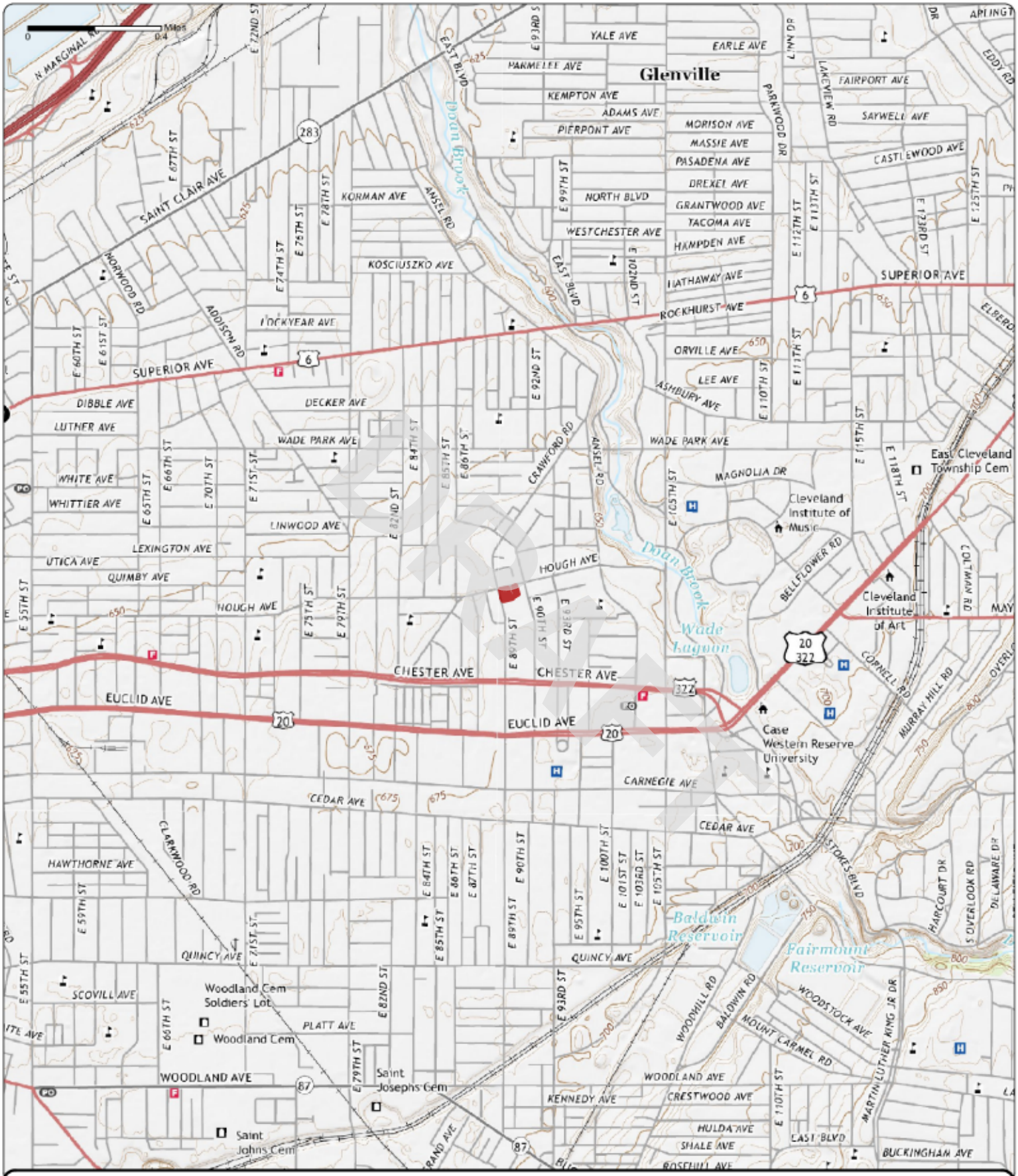

Order No. 23041400739

2019

Quadrangle(s): Cleveland North, OH

Project No: G23-2862

Site Name: 3 Vacant Parcels, 924 and 8924 Hough Avenue, & 1765 E 89th Street

Source: USGS 7.5 Minute Topographic Map

Nova Group

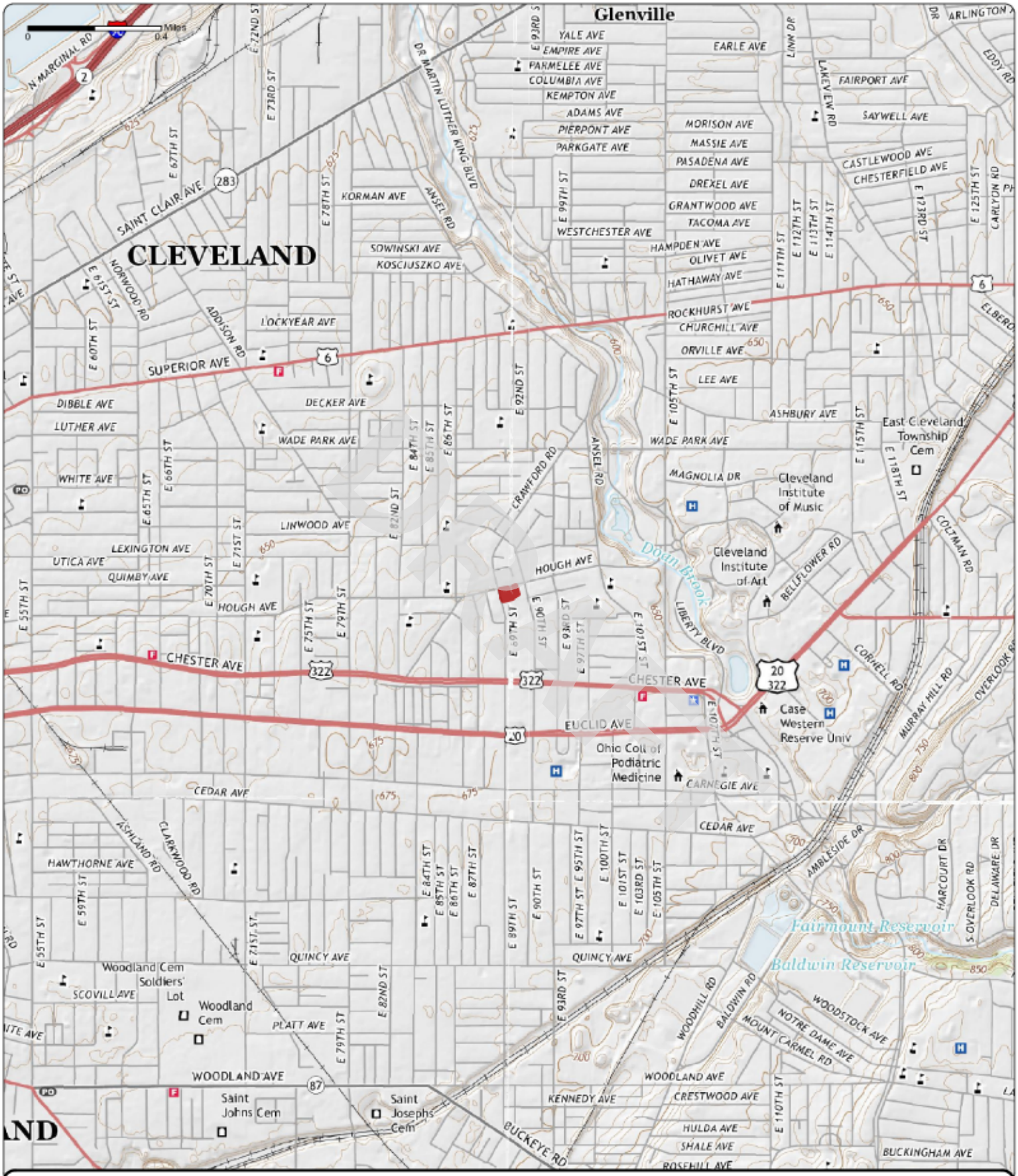

Order No. 23041400739

2016

Quadrangle(s): Cleveland North, OH

Project No: G23-2862

Site Name: 3 Vacant Parcels, 924 and 8924 Hough Avenue, & 1765 E 89th Street

Source: USGS 7.5 Minute Topographic Map

Nova Group

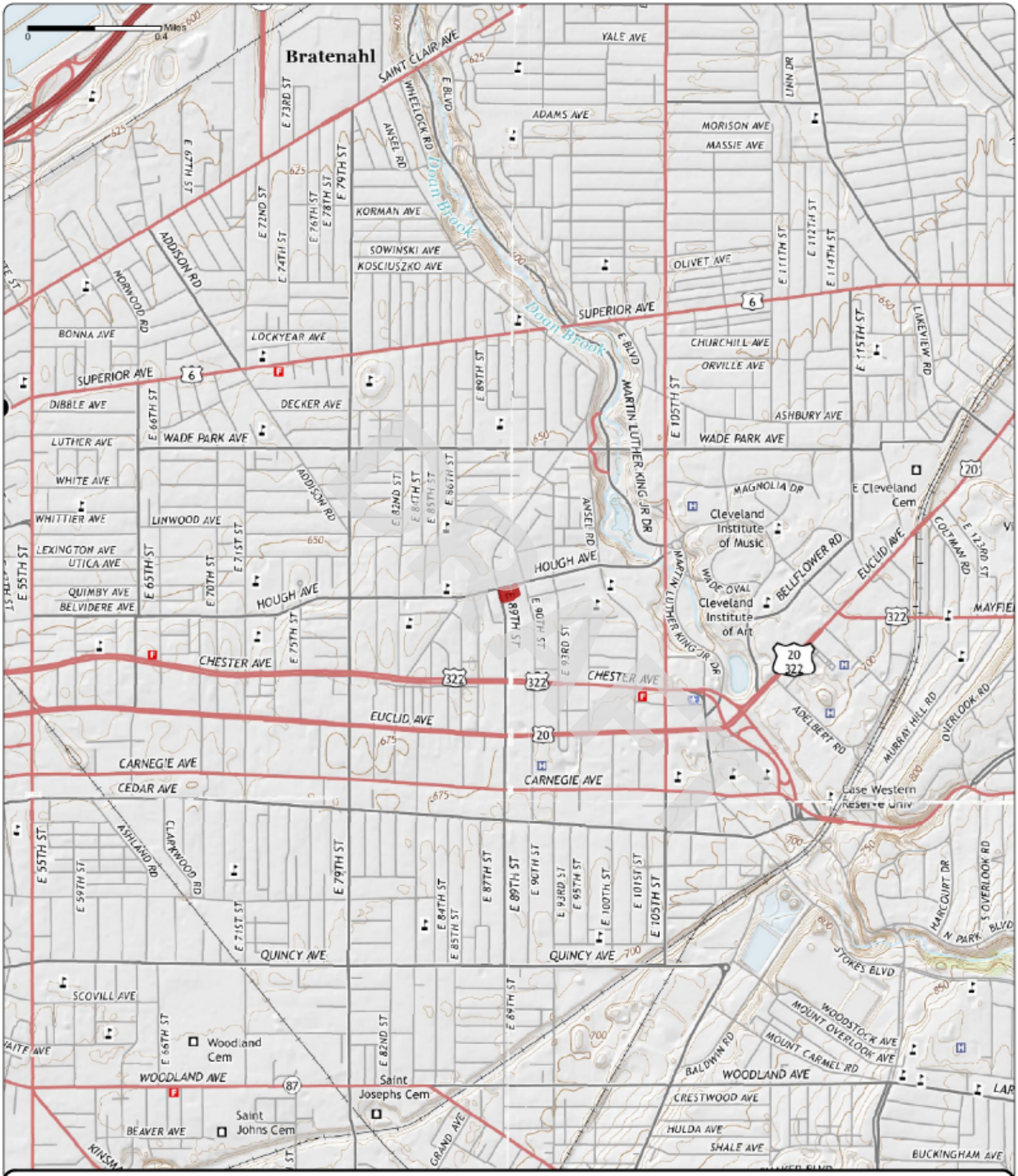

Order No. 23041400739

2013

Quadrangle(s): Cleveland North, OH

Project No: G23-2862

Site Name: 3 Vacant Parcels, 924 and 8924 Hough Avenue, & 1765 E 89th Street

Source: USGS 7.5 Minute Topographic Map

Nova Group

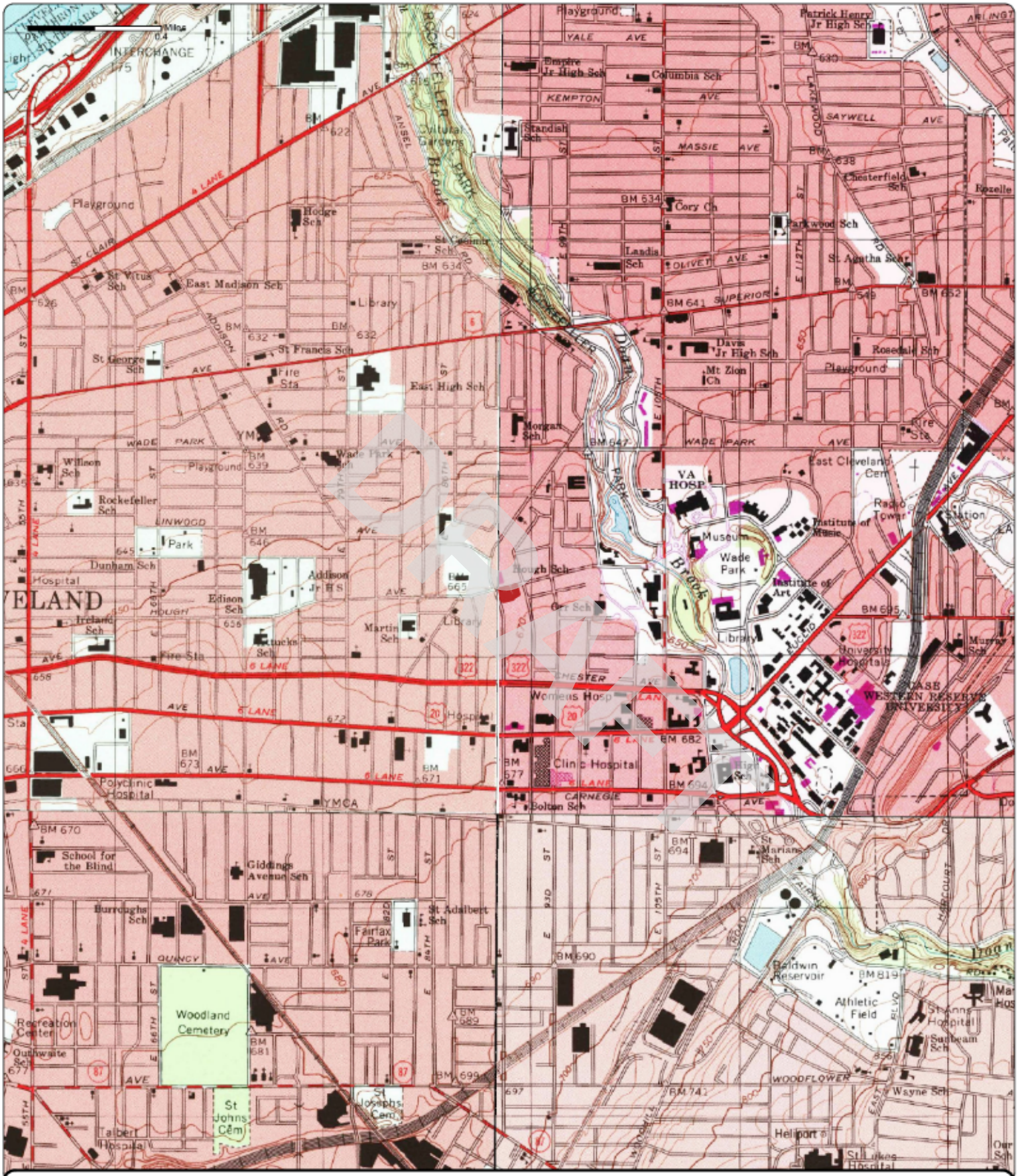

Order No. 23041400739

1994

(1-1994) *Aerial Photo Year: 1994*

(2-1994) *Aerial Photo Year: 1994*

(3-1994) *Aerial Photo Year: 1994*

(4-1994) *Aerial Photo Year: 1994*

Quadrangle(s): Cleveland North, OH(1-1994)

Project No: G23-2862

Site Name: 3 Vacant Parcels, 924 and 8924 Hough Avenue, & 1765 E 89th Street

Source: USGS 7.5 Minute Topographic Map

Nova Group

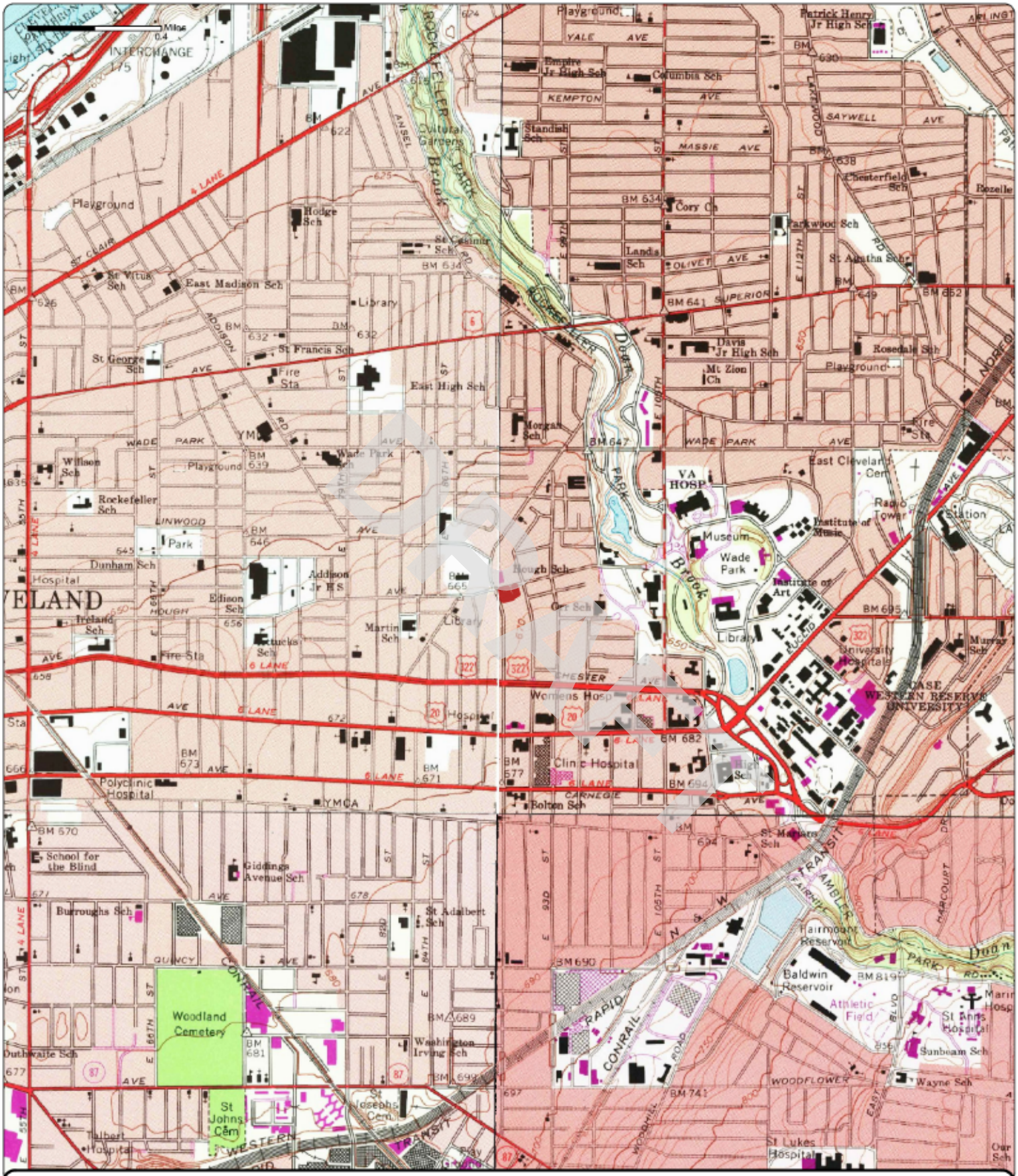

Order No. 23041400739

1992

(1-1979) Aerial Photo Year: 1977 Photo Revision Year: 1979

(2-1975) Aerial Photo Year: 1977 Photo Revision Year: 1979

(3-1978) Aerial Photo Year: 1977 Photo Revision Year: 1979

(4-1992) Aerial Photo Year: 1988

Quadrangle(s): East Cleveland, OH(2-1979)

Project No: G23-2862

Site Name: 3 Vacant Parcels, 924 and 8924 Hough Avenue, & 1765 E 89th Street

Source: USGS 7.5 Minute Topographic Map

Nova Group

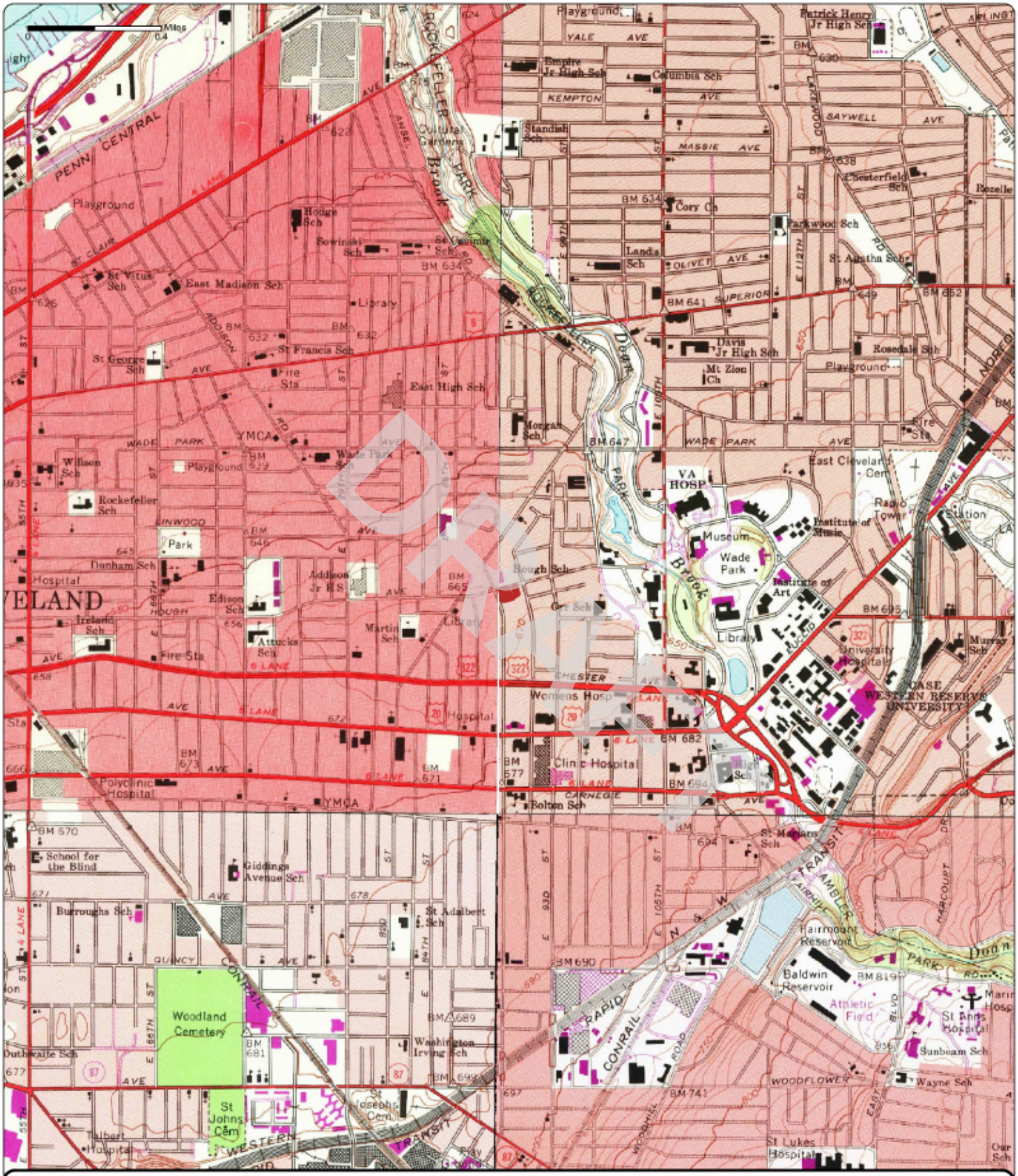

Order No. 23041400739

1979	(1-1970)	(2-1975)	(3-1978)	(4-1979)
	Aerial Photo Year: 1970	Aerial Photo Year: 1977	Aerial Photo Year: 1977	Aerial Photo Year: 1977
	Photo Revision Year: 1970	Photo Revision Year: 1979	Photo Revision Year: 1979	Photo Revision Year: 1979

Quadrangle(s): Cleveland North, OH(1-1970)

Project No: G23-2862

Site Name: 3 Vacant Parcels, 924 and 8924 Hough Avenue, & 1765 E 89th Street

Source: USGS 7.5 Minute Topographic Map

Nova Group

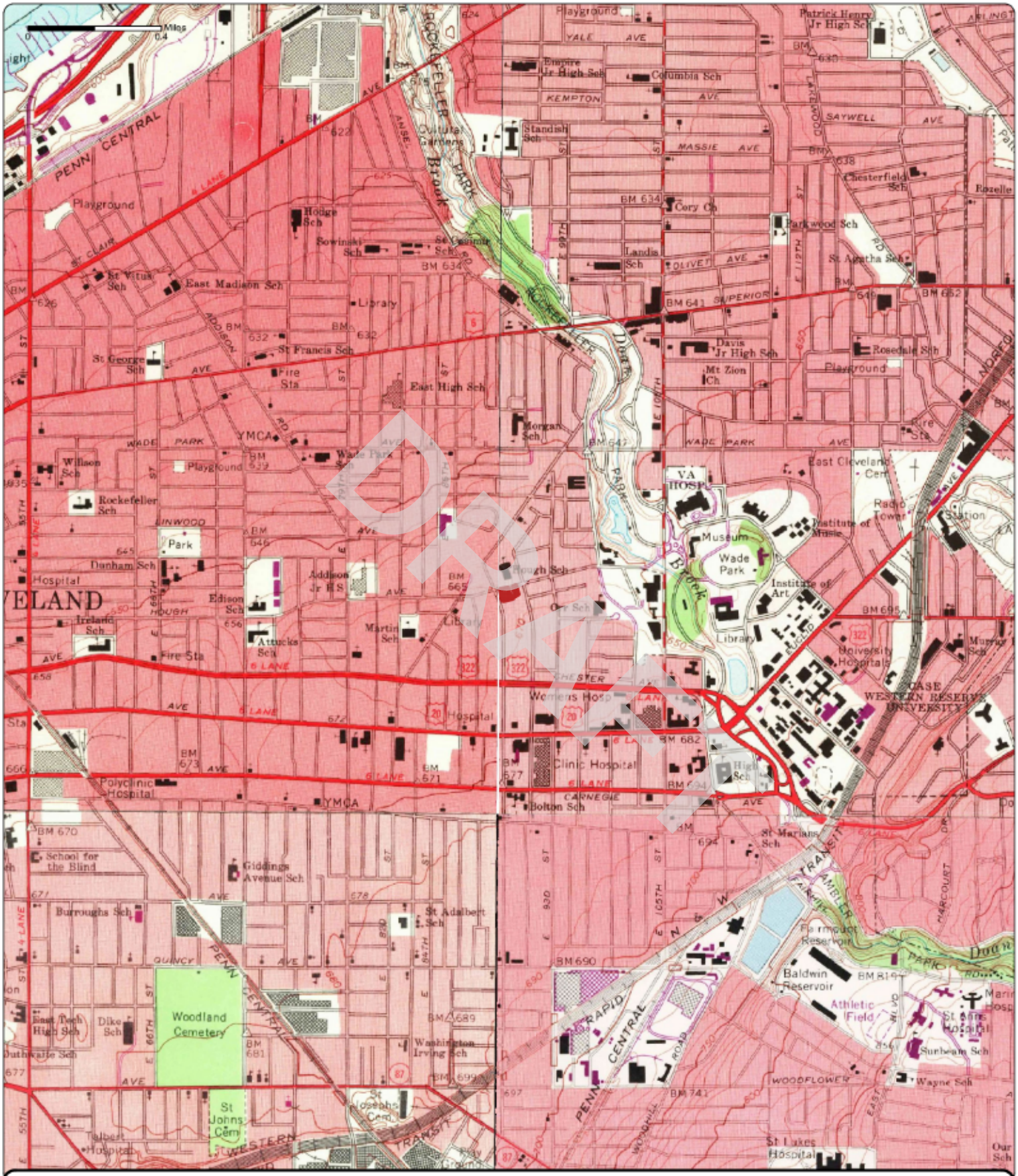

Order No. 23041400739

1970

(1-1970)	(2-1970)	(3-1970)	(4-1970)
Aerial Photo Year: 1970	Aerial Photo Year: 1970	Aerial Photo Year: 1970	Aerial Photo Year: 1970
Photo Revision Year: 1970	Photo Revision Year: 1970	Photo Revision Year: 1970	Photo Revision Year: 1970

Quadrangle(s): Cleveland North, OH(1-1970)

Project No: G23-2862

Site Name: 3 Vacant Parcels, 924 and 8924 Hough Avenue, & 1765 E 89th Street

Source: USGS 7.5 Minute Topographic Map

Nova Group

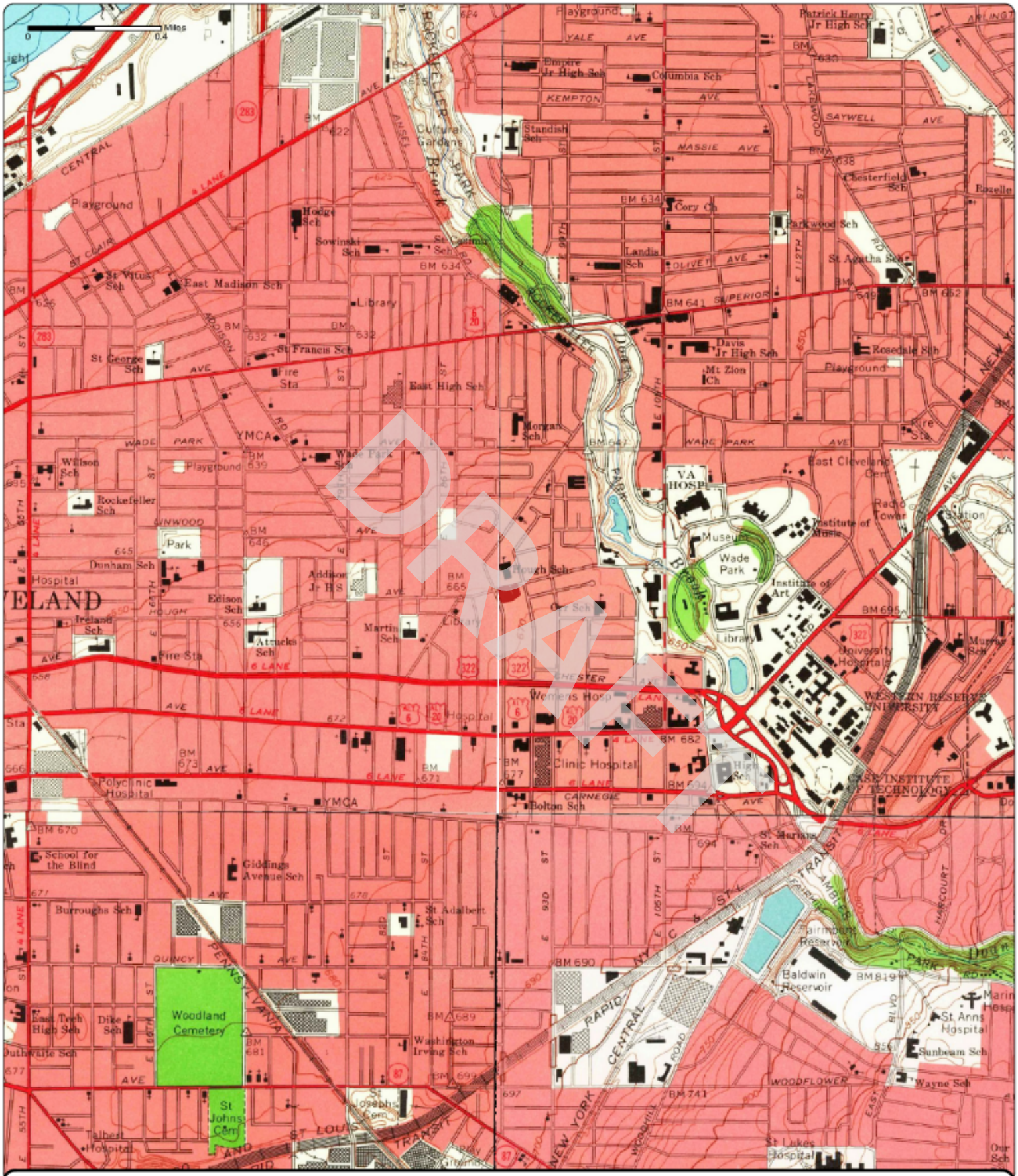

Order No. 23041400739

1963 (1-1963) Aerial Photo Year: 1962 (2-1963) Aerial Photo Year: 1962 (3-1963) Aerial Photo Year: 1952 (4-1963) Aerial Photo Year: 1962

Quadrangle(s): Cleveland North, OH(2-1963)

Project No: G23-2862

Site Name: 3 Vacant Parcels, 924 and 8924 Hough Avenue, & 1765 E 89th Street

Source: USGS 7.5 Minute Topographic Map

Nova Group

Order No. 23041400739

1953 (1-1953) Aerial Photo Year: 1952 (2-1953) Aerial Photo Year: 1952 (3-1953) Aerial Photo Year: 1952 (4-1953) Aerial Photo Year: 1952

Quadrangle(s): Cleveland North, OH(1-1953)

Project No: G23-2862

Site Name: 3 Vacant Parcels, 924 and 8924 Hough Avenue, & 1765 E 89th Street

Source: USGS 7.5 Minute Topographic Map

Nova Group

Order No. 23041400739

1903

Quadrangle(s): Euclid, OH

Project No: G23-2862

Site Name: 3 Vacant Parcels, 924 and 8924 Hough Avenue, & 1765 E 89th Street

Source: USGS 15 Minute Topographic Map

Nova Group

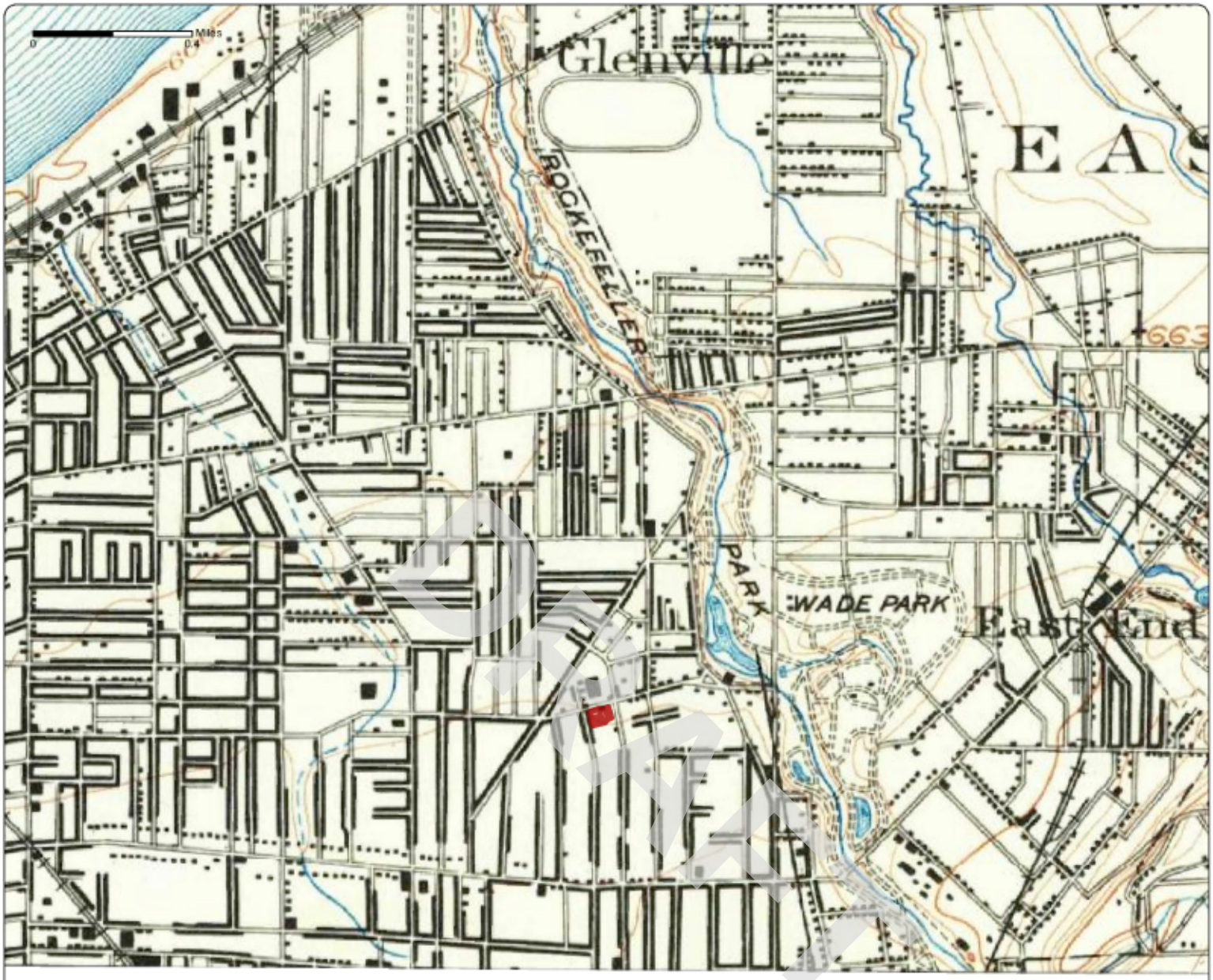

Order No. 23041400739

1901

Quadrangle(s): Euclid, OH

Project No: G23-2862

Site Name: 3 Vacant Parcels, 924 and 8924 Hough Avenue, & 1765 E 89th Street

Source: USGS 15 Minute Topographic Map

N

Nova Group

APPENDIX B-3: Fire Insurance Maps

DRAFT

Fire Insurance Map

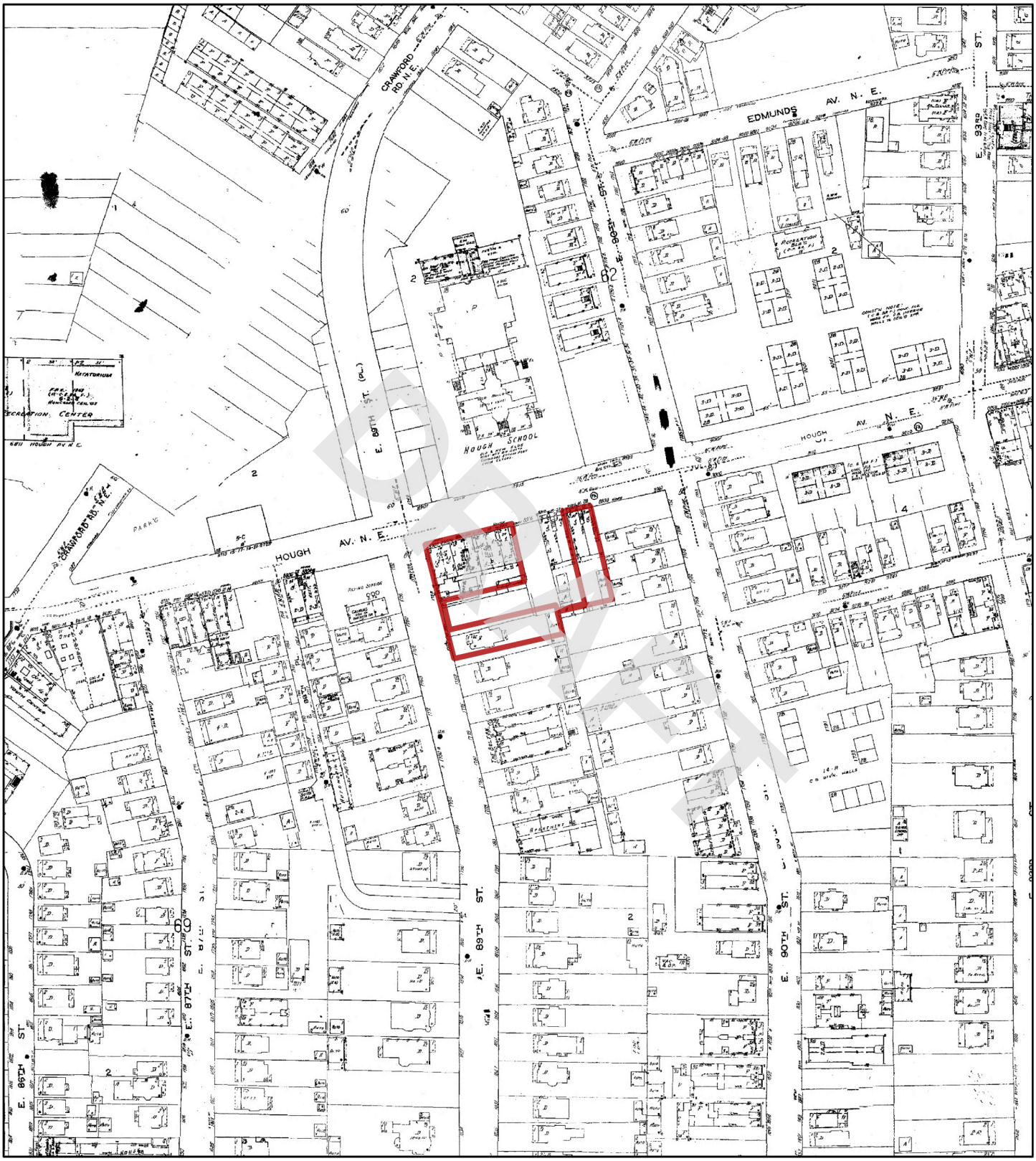

1972

N

0 95 190 380 570 760

Feet

Address: 924 and 8924 Hough Avenue, & 1765 E 89th Street Cleveland OH

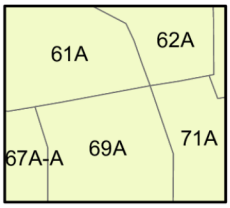

Map sheet(s):
Volume 4a: 61,62,67,69,71;

Order Number 23041400739

Nova Group

Fire Insurance Map

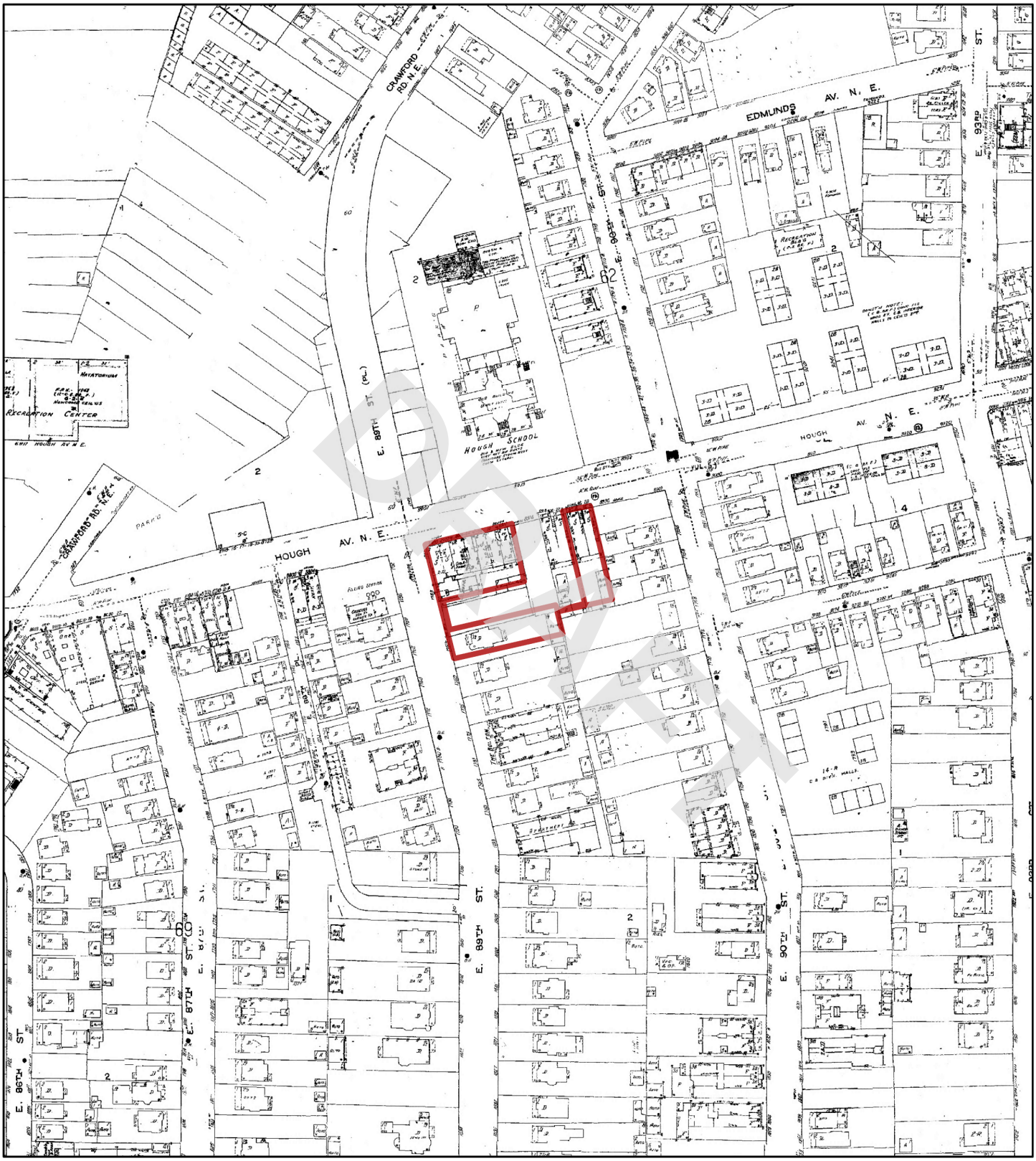

1970

N

0 95 190 380 570 760

Feet

Address: 924 and 8924 Hough Avenue, & 1765 E 89th Street Cleveland OH

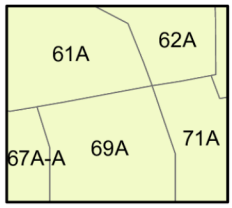

Map sheet(s):
Volume 4a: 61,62,67,69,71;

Order Number 23041400739

Nova Group

Fire Insurance Map

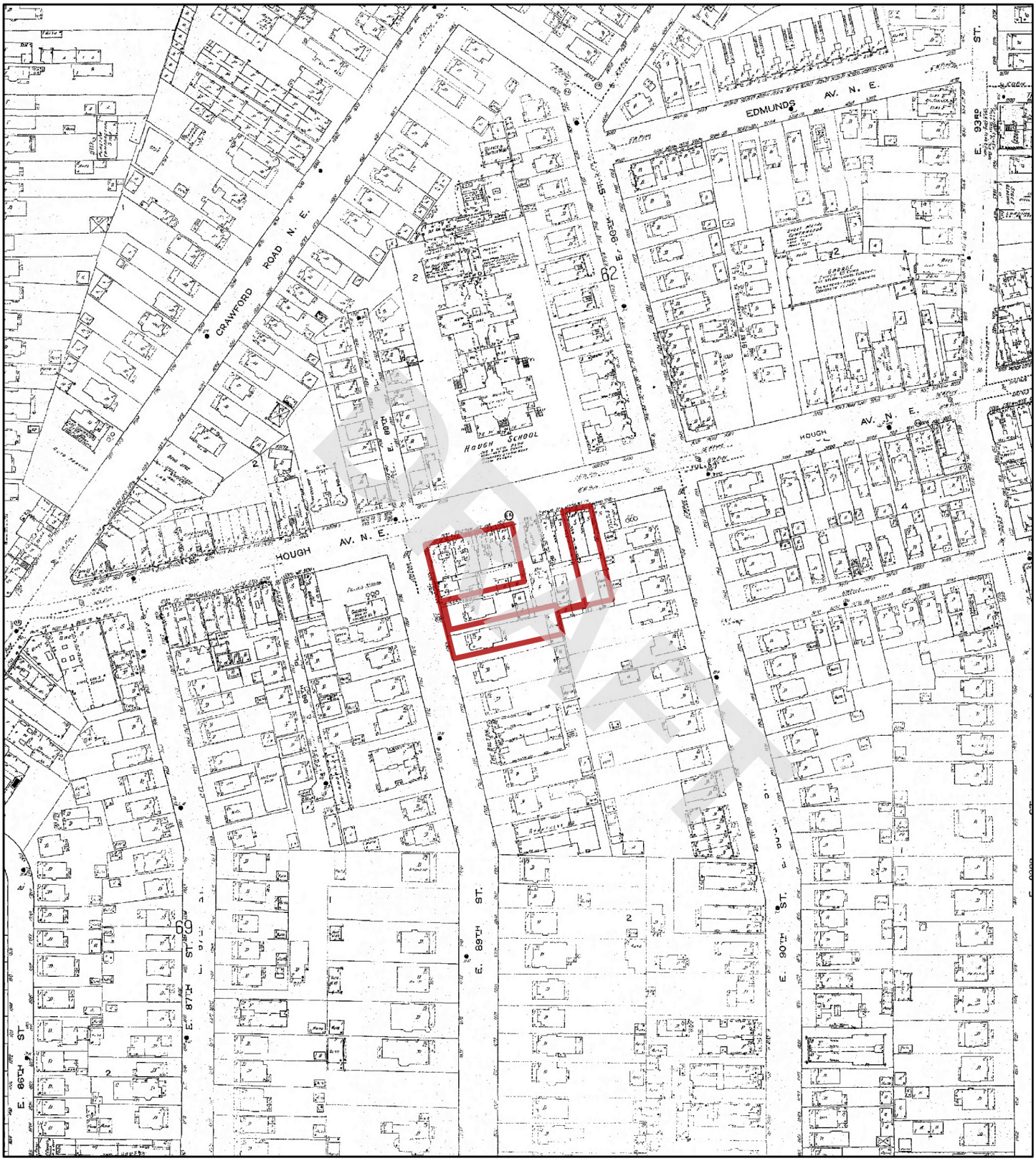

1952

N

0 95 190 380 570 760

Feet

Address: 924 and 8924 Hough Avenue, & 1765 E 89th Street Cleveland OH

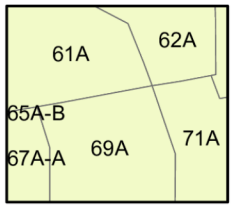

Map sheet(s):
Volume 4a: 61,62,67,69,71;

Order Number 23041400739

Nova Group

Fire Insurance Map

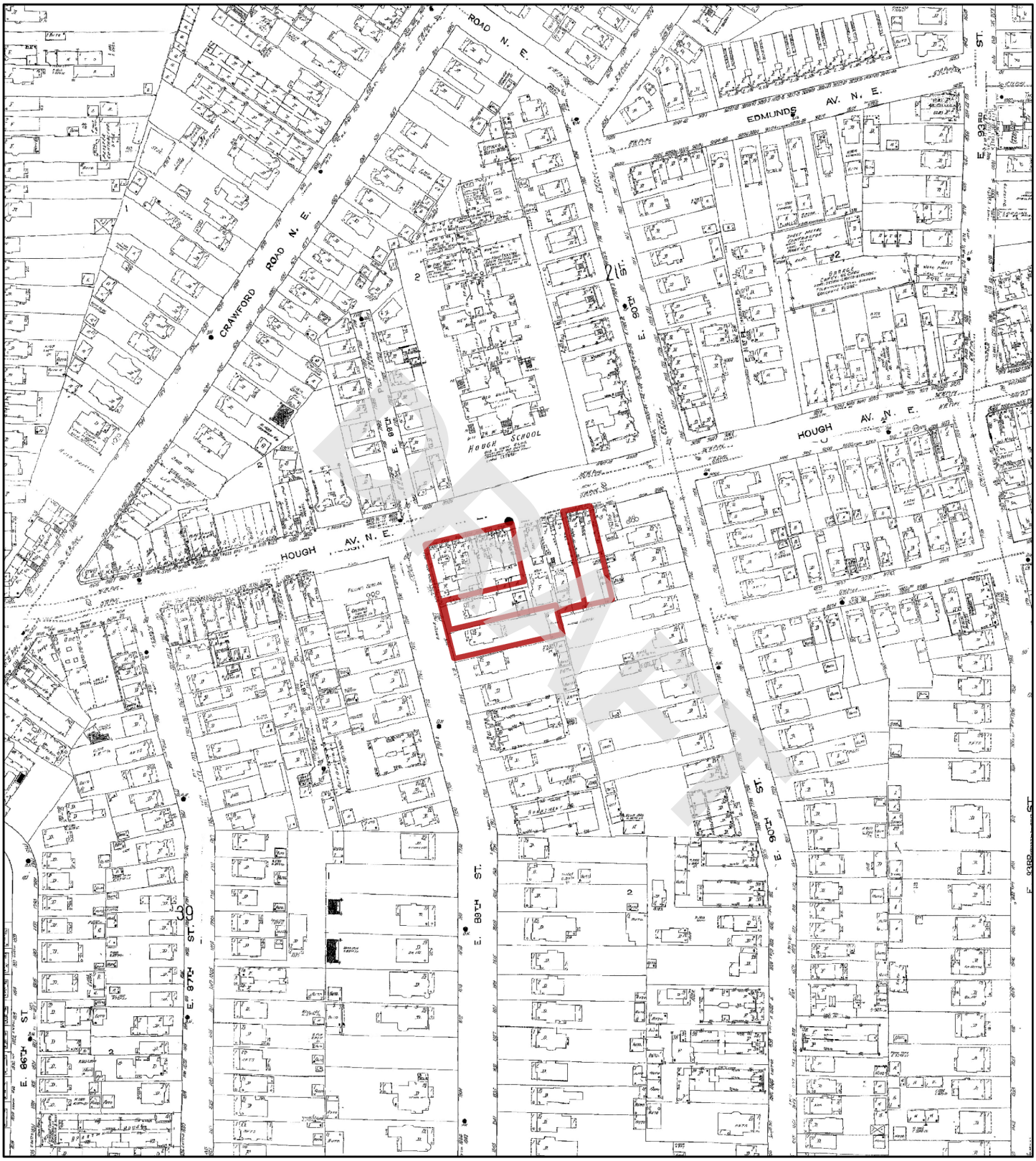

1951

N

0 95 190 380 570 760

Feet

Address: 924 and 8924 Hough Avenue, & 1765 E 89th Street Cleveland OH

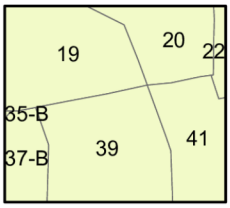

Map sheet(s):
Volume 5: 19,20,37,39,41;

Order Number 23041400739

Nova Group

Fire Insurance Map

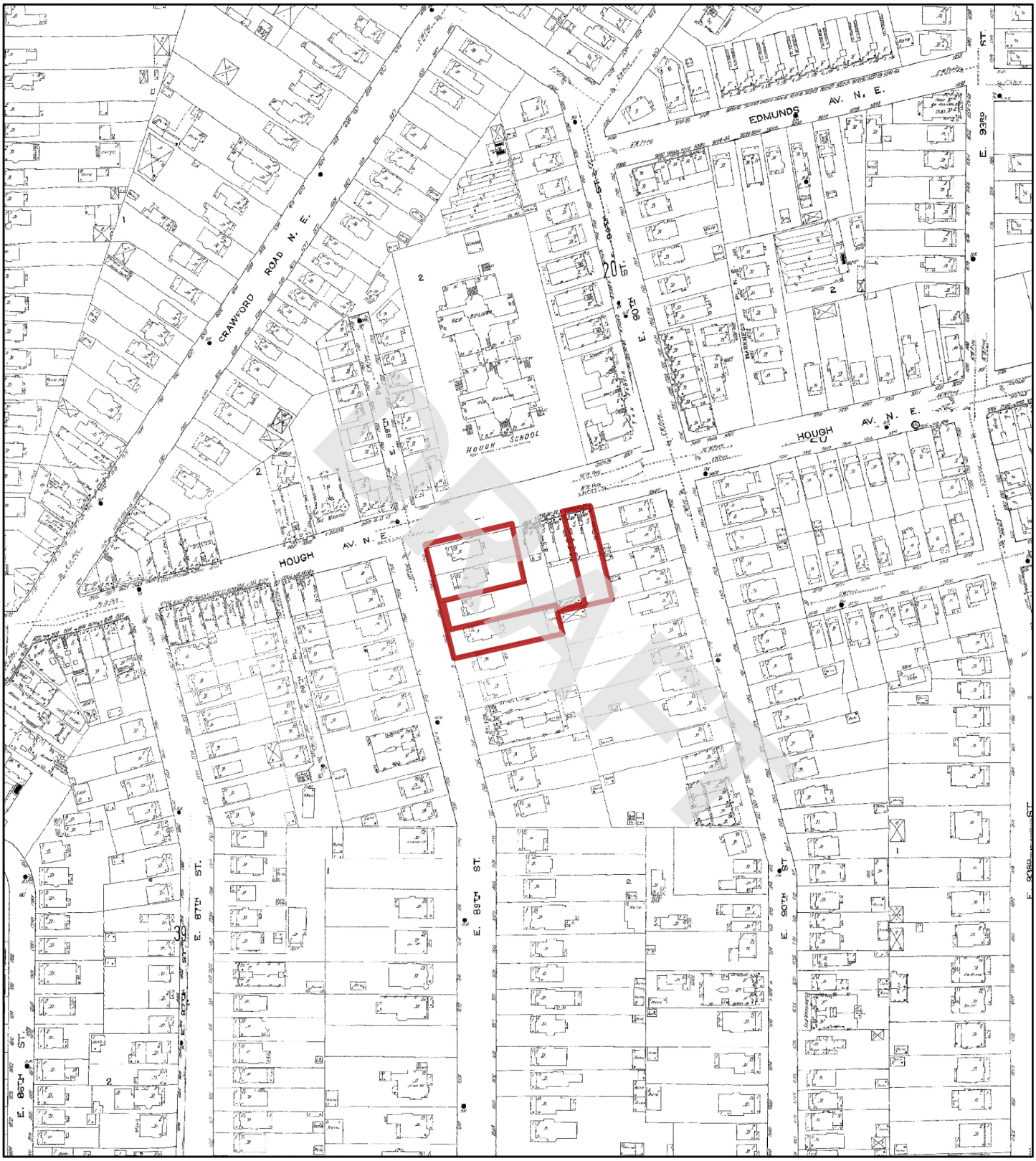

1913

N

0 95 190 380 570 760

Feet

Address: 924 and 8924 Hough Avenue, & 1765 E 89th Street Cleveland OH

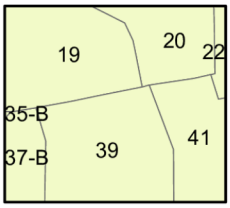

Map sheet(s):
Volume 5: 19,20,37,39,41;

Order Number 23041400739

Nova Group

Fire Insurance Map

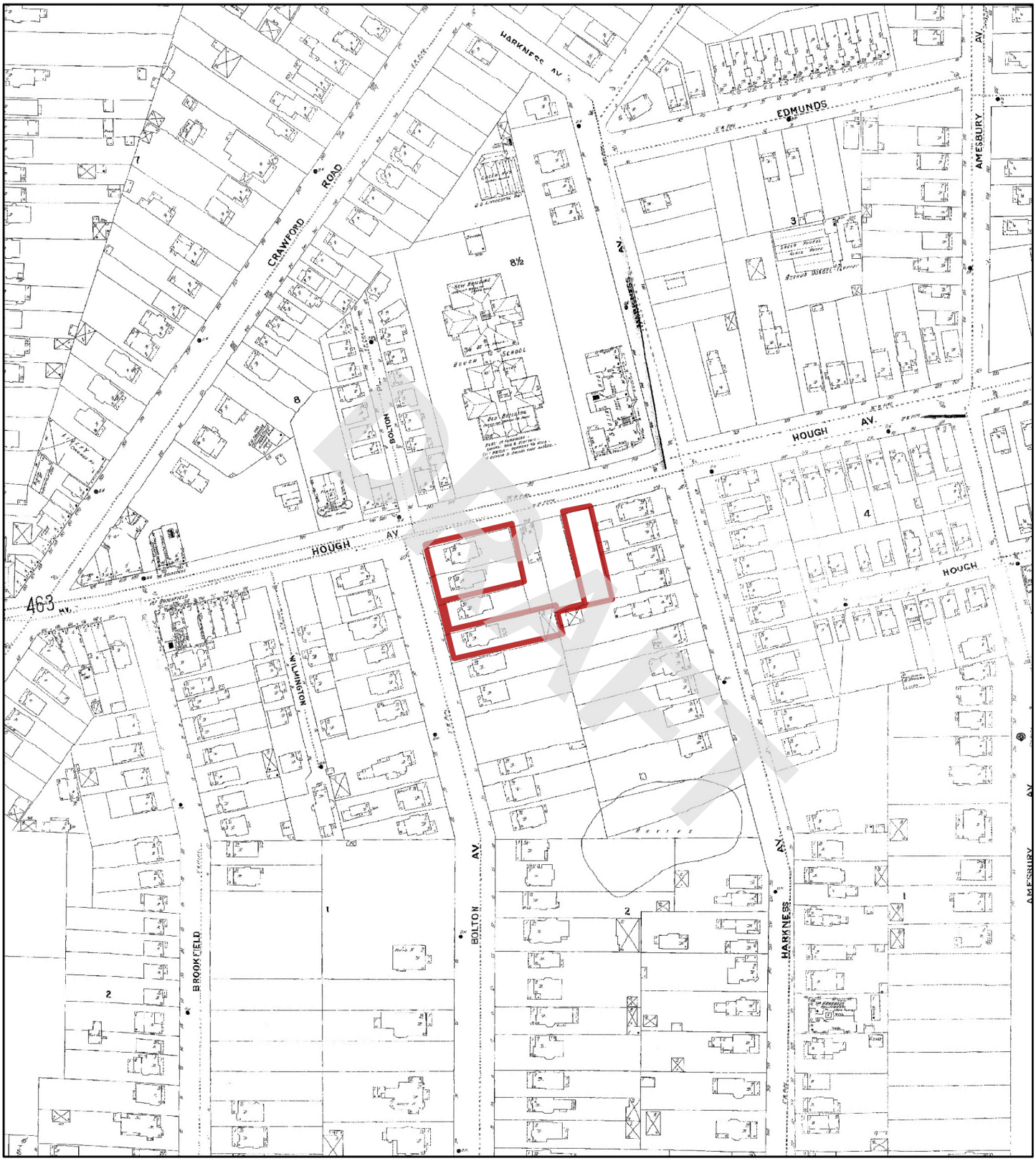

1903

N

0 95 190 380 570 760

Feet

Address: 924 and 8924 Hough Avenue, & 1765 E 89th Street Cleveland OH

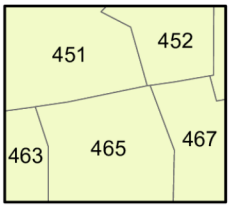

Map sheet(s):
Volume 4: 451,452,463,465,467;

Order Number 23041400739

Nova Group

Fire Insurance Map

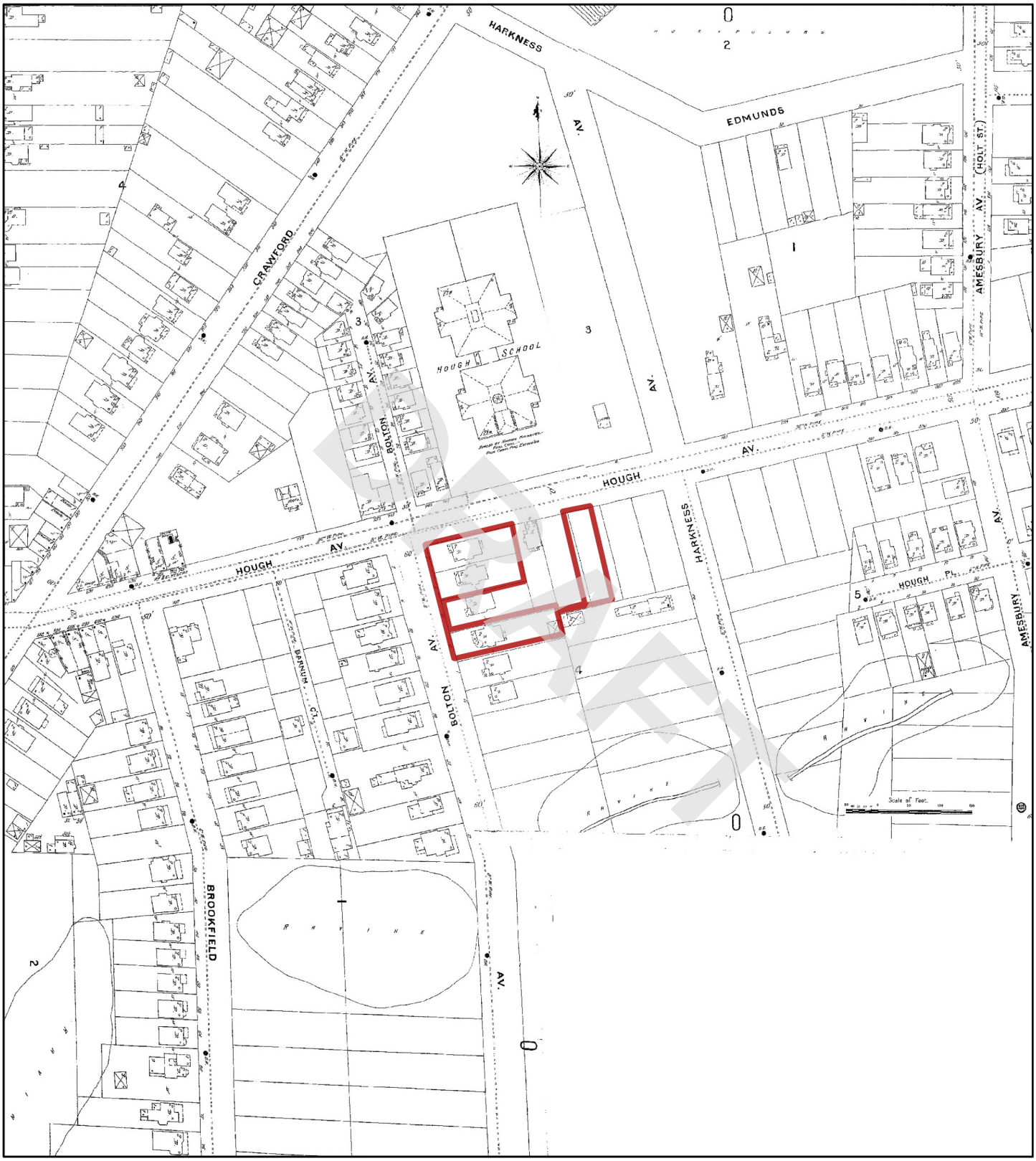

1896

N

Feet 0 95 190 380 570 760

Address: 924 and 8924 Hough Avenue, & 1765 E 89th Street Cleveland OH

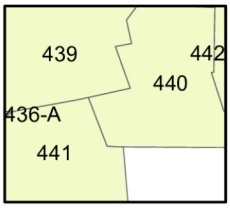

Map sheet(s):
Volume 4: 439,440,441;

Order Number 23041400739

Nova Group

APPENDIX B-4: City Directory Information

DRAFT

CITY DIRECTORY

DRAFT

Project Property:	*3 Vacant Parcels* *924 and 8924 Hough Avenue, & 1765 E 89th Street* *Cleveland,OH*
Project No:	*G23-2862*
Requested By:	*Nova Group, GBC*
Order No:	*23041400739*
Date Completed:	*April 20, 2023*

Environmental Risk Information Services
A division of Glacier Media Inc.
1.866.517.5204 | info@erisinfo.com | erisinfo.com

April 20, 2023
RE: CITY DIRECTORY RESEARCH
924 and 8924 Hough Avenue, & 1765 E 89th Street
Cleveland,OH

Thank you for contacting ERIS for an City Directory Search for the site described above. Our staff has conducted a reverse listing City Directory search to determine prior occupants of the subject site and adjacent properties. We have provided the nearest addresses(s) when adjacent addresses are not listed. If we have searched a range of addresses, all addresses in that range found in the Directory are included.

Note: Reverse Listing Directories generally are focused on more highly developed areas. Newly developed areas may be covered in the more recent years, but the older directories will tend to cover only the "central" parts of the city. To complete the search, we have either utilized the ACPL, Library of Congress, State Archives, and/or a regional library or history center as well as multiple digitized directories. These do not claim to be a complete collection of all reverse listing city directories produced.

ERIS has made every effort to provide accurate and complete information but shall not be held liable for missing, incomplete or inaccurate information. To complete this search we used the general range(s) below to search for relevant findings. If you believe there are additional addresses or streets that require searching please contact us at 866-517-5204.

DRAFT

Search Criteria:
1650-1800 of E 87th St
1650-1800 of E 89th St
8600-9200 of Hough Ave
Search Notes:

Search Results Summary

Date	Source	Comment
2022	DIGITAL BUSINESS DIRECTORY	
2020	DIGITAL BUSINESS DIRECTORY	
2016	DIGITAL BUSINESS DIRECTORY	
2011	DIGITAL BUSINESS DIRECTORY	
2007	DIGITAL BUSINESS DIRECTORY	
2003	DIGITAL BUSINESS DIRECTORY	
2000	DIGITAL BUSINESS DIRECTORY	
1996	HAINES	
1991	HAINES	
1986	HAINES	
1981	HAINES	
1976	HAINES	
1971	HAINES	
1966	OHIO BELL TELEPHONE	
1961	OHIO BELL TELEPHONE	
1956	OHIO BELL TELEPHONE	
1951	CLEVELAND DIR CO	
1942	OHIO BELL TELEPHONE	
1937	OHIO BELL TELEPHONE	
1932	CLEVELAND DIR CO	
1929	CLEVELAND DIR CO	

DRAFT

2022 E 87TH ST

SOURCE: DIGITAL BUSINESS DIRECTORY

1773 **EMMETT SAUNDERS**...*RESIDENTIAL*
1781 **DAPHNE DELOACH**...*RESIDENTIAL*
1781 **WILLIAMS DELOA, DAPHNE**...*NURSES-PRACTITIONERS*
1782 **VANCE TRIPLETT**...*RESIDENTIAL*
1791 **GERALDINE LASTER**...*RESIDENTIAL*

2022 E 89TH ST

SOURCE: DIGITAL BUSINESS DIRECTORY

1762 **TINA HUMPHREY**...*RESIDENTIAL*
1768 **BRETT MITCHELL**...*RESIDENTIAL*
1769 **CARA CARTER**...*RESIDENTIAL*
1796 **SABREENA STARLING**...*RESIDENTIAL*
1796 **STEVEN HARMON**...*RESIDENTIAL*

DRAFT

2022 HOUGH AVE

SOURCE: DIGITAL BUSINESS DIRECTORY

8606 **UNITED PEACE BAPTIST CHURCH**...*CHURCHES*
8611 **CLEVELAND THURGOOD MARSHALL**...*RECREATION CENTERS*
8611 **INNER CITY TENNIS CLINICS**...*TENNIS COURTS-PUBLIC*
8806 **SMITTY'S SEAWAY BARBER SHOP**...*BARBERS*
8806 **SMITTY'S SEAWAY BARBER SHOP**...*BEAUTY SALONS*
8812 **DANA DISTRIBUTORS**...*DELICATESSENS*
8925 **ALBERTA CRAYTON**...*RESIDENTIAL*
8925 **ANDRENETTA JONES**...*RESIDENTIAL*
8925 **ANTHONY GREEN**...*RESIDENTIAL*
8925 **ANTOINETTE TURPIN**...*RESIDENTIAL*
8925 **BERTHA COOKS**...*RESIDENTIAL*
8925 **BRADLEY HARRIS**...*RESIDENTIAL*
8925 **BRENT FONTENETTE**...*RESIDENTIAL*
8925 **CALVIN MITCHELL**...*RESIDENTIAL*
8925 **CIERRA WILSON**...*RESIDENTIAL*
8925 **CLARICE PORTER**...*RESIDENTIAL*
8925 **DONALD GALLAGHER**...*RESIDENTIAL*
8925 **DORIS BACON**...*RESIDENTIAL*
8925 **EDWIN ZAID**...*RESIDENTIAL*
8925 **ELIZABETH JACKSON**...*RESIDENTIAL*
8925 **ELLA WILLIAMS**...*RESIDENTIAL*
8925 **GLORIA MORGAN**...*RESIDENTIAL*
8925 **GURNESE SMEDLEY**...*RESIDENTIAL*
8925 **HERBERT HOSTETTER SR**...*RESIDENTIAL*
8925 **JAMES BOHANON**...*RESIDENTIAL*
8925 **JAMES LAWERY JR**...*RESIDENTIAL*
8925 **JANE ROME**...*RESIDENTIAL*
8925 **JANIE WALTON**...*RESIDENTIAL*
8925 **JOHNNIE MAYHEW**...*RESIDENTIAL*
8925 **JUANITA LESTER**...*RESIDENTIAL*
8925 **KENJUAN KELLEY**...*RESIDENTIAL*
8925 **KINGSBURY TOWER LTD**...*APARTMENT FINDING & RENTAL SERVICE*
8925 **KINGSBURY TOWER LTD**...*APARTMENTS*
8925 **LARRY ALBRITTON**...*RESIDENTIAL*
8925 **LEON HEMPHILL**...*RESIDENTIAL*
8925 **LINDA HARDRICK**...*RESIDENTIAL*
8925 **LOUISE MARTIN**...*RESIDENTIAL*
8925 **MELVONNA JACKSON**...*RESIDENTIAL*
8925 **MONTIE WRIGHT**...*RESIDENTIAL*
8925 **OLLIE PERRY**...*RESIDENTIAL*
8925 **OLLIE PRICE**...*RESIDENTIAL*
8925 **RICHARD CATES**...*RESIDENTIAL*
8925 **ROBERT SPARKMAN**...*RESIDENTIAL*
8925 **ROOSEVELT HARRIS**...*RESIDENTIAL*
8925 **SANDRA PENN**...*RESIDENTIAL*
8925 **SHIRLEY JAMES**...*RESIDENTIAL*
8925 **SHIRLEY MARCUS**...*RESIDENTIAL*
8925 **SYLVESTER BLALOCK**...*RESIDENTIAL*
8925 **THEOLA LEWIS**...*RESIDENTIAL*
8925 **WESLEY TIMMONS**...*RESIDENTIAL*
8925 **WILLIAM NIX**...*RESIDENTIAL*
8925 **WILLIE TUCKER**...*RESIDENTIAL*
8925 **YVONNE WILLIAMS**...*RESIDENTIAL*
8925 **ZACHARIAH BROWN**...*RESIDENTIAL*
9001 **AQILA JOHNSON**...*RESIDENTIAL*
9001 **COZETTE CATANO**...*RESIDENTIAL*
9001 **DARRON OVERBY**...*RESIDENTIAL*
9001 **DENNIS PROSSER**...*RESIDENTIAL*
9001 **LAKESHA MCCOY**...*RESIDENTIAL*
9110 **ARNECIA HENDERSON**...*RESIDENTIAL*
9110 **DANISHA FREEMAN**...*RESIDENTIAL*
9110 **MINNIE MCNEAR**...*RESIDENTIAL*
9110 **PARK VILLAGE COMMUNITY**...*REAL ESTATE*
9110 **PORSCHA ODOM**...*RESIDENTIAL*
9110 **TESHOME HELMEY**...*RESIDENTIAL*

2020 E 87TH ST

SOURCE: DIGITAL BUSINESS DIRECTORY

1773 **EMMETT SAUNDERS**...*RESIDENTIAL*
1774 **TREVETTE DILLARD**...*RESIDENTIAL*
1781 **DAPHNE DELOACH**...*RESIDENTIAL*
1781 **WILLIAMS DELOA, DAPHNE**...*NURSES-PRACTITIONERS*
1782 **MICHEELE TRIPLETT**...*RESIDENTIAL*
1791 **BOBBIE LASTER**...*RESIDENTIAL*
1791 **GERALDINE LASTER**...*RESIDENTIAL*

DRAFT

2020 E 89TH ST

SOURCE: DIGITAL BUSINESS DIRECTORY

1762 **JASON HUMPHREY**...*RESIDENTIAL*
1768 **BRETT MITCHELL**...*RESIDENTIAL*
1769 **CARA CARTER**...*RESIDENTIAL*
1772 **EILEEN LEWIS**...*RESIDENTIAL*
1796 **RANEEKA STARLING**...*RESIDENTIAL*
1796 **STEVEN HARMON**...*RESIDENTIAL*

2020 HOUGH AVE

SOURCE: DIGITAL BUSINESS DIRECTORY

8606 **UNITED PEACE BAPTIST CHURCH**...*CHURCHES*
8610 **DOW LEADERSHIP INSTITUTE**...*JUNIOR COLLEGES & TECHNICAL INSTITUTES*
8611 **CLEVELAND THURGOOD MARSHALL**...*RECREATION CENTERS*
8806 **SMITTY'S SEAWAY BARBER SHOP**...*BARBERS*
8806 **SMITTY'S SEAWAY BARBER SHOP**...*BEAUTY SALONS*
8812 **DANA DISTRIBUTORS**...*DELICATESSENS*
8925 **ALBERTA CRAYTON**...*RESIDENTIAL*
8925 **ANDRENETTA JONES**...*RESIDENTIAL*
8925 **ANTHONY GREEN**...*RESIDENTIAL*
8925 **ANTOINETTE TURPIN**...*RESIDENTIAL*
8925 **BERTHA COOKS**...*RESIDENTIAL*
8925 **BRADLEY HARRIS**...*RESIDENTIAL*
8925 **BRENT FONTENETTE**...*RESIDENTIAL*
8925 **CALVIN MITCHELL**...*RESIDENTIAL*
8925 **CIERRA WILSON**...*RESIDENTIAL*
8925 **CLARICE PORTER**...*RESIDENTIAL*
8925 **DAVESHA BROWN**...*RESIDENTIAL*
8925 **DELISA WILLIAMS**...*RESIDENTIAL*
8925 **DONALD GALLAGHER**...*RESIDENTIAL*
8925 **DORIS BACON**...*RESIDENTIAL*
8925 **DORIS GLOVER**...*RESIDENTIAL*
8925 **EDWIN ZAID**...*RESIDENTIAL*
8925 **ELIZABETH WHITMORE**...*RESIDENTIAL*
8925 **GLORIA MORGAN**...*RESIDENTIAL*
8925 **GURNESE SMEDLEY**...*RESIDENTIAL*
8925 **HERBERT HOSTETTER SR**...*RESIDENTIAL*
8925 **JAMES BOHANON**...*RESIDENTIAL*
8925 **JAMES LAWERY JR**...*RESIDENTIAL*
8925 **JANE ROME**...*RESIDENTIAL*
8925 **JANIE WALTON**...*RESIDENTIAL*
8925 **JOHNNIE MAYHEW**...*RESIDENTIAL*
8925 **JUANITA LESTER**...*RESIDENTIAL*
8925 **KENJUAN KELLEY**...*RESIDENTIAL*
8925 **KINGSBURY TOWER LTD**...*APARTMENTS*
8925 **KINGSBURY TOWER LTD**...*APARTMENT FINDING & RENTAL SERVICE*
8925 **LARRY ALBRITTON**...*RESIDENTIAL*
8925 **LEON HEMPHILL**...*RESIDENTIAL*
8925 **LINDA HARDRICK**...*RESIDENTIAL*
8925 **LOUISE MARTIN**...*RESIDENTIAL*
8925 **MACRITA MARKS**...*RESIDENTIAL*
8925 **MELVONNA JACKSON**...*RESIDENTIAL*
8925 **OLLIE PERRY**...*RESIDENTIAL*
8925 **PEARLINE SPARKMAN**...*RESIDENTIAL*
8925 **RICHARD CATES**...*RESIDENTIAL*
8925 **SHIRLEY JAMES**...*RESIDENTIAL*
8925 **SHIRLEY MARCUS**...*RESIDENTIAL*
8925 **SYLVESTER BLALOCK**...*RESIDENTIAL*
8925 **THEOLA LEWIS**...*RESIDENTIAL*
8925 **WESLEY TIMMONS**...*RESIDENTIAL*
8925 **WILLA WILLIAMS**...*RESIDENTIAL*
8925 **WILLIAM NIX**...*RESIDENTIAL*
8925 **WILLIE TUCKER**...*RESIDENTIAL*
8925 **YVONNE WILLIAMS**...*RESIDENTIAL*
9001 **AQILA JOHNSON**...*RESIDENTIAL*
9001 **COZETTE CATANO**...*RESIDENTIAL*
9001 **DARRON OVERBY**...*RESIDENTIAL*
9001 **LAKESHA MCCOY**...*RESIDENTIAL*
9110 **ARNECIA HENDERSON**...*RESIDENTIAL*
9110 **DANISHA FREEMAN**...*RESIDENTIAL*
9110 **MINNIE MCNEAR**...*RESIDENTIAL*
9110 **PARK VILLAGE COMMUNITY**...*REAL ESTATE*
9110 **PORSCHA ODOM**...*RESIDENTIAL*
9110 **TESHOME HELMEY**...*RESIDENTIAL*

DRAFT

2016 E 87TH ST

SOURCE: DIGITAL BUSINESS DIRECTORY

1773 **EMMETT SAUNDERS**...*RESIDENTIAL*
1774 **TREVETTE DILLARD**...*RESIDENTIAL*
1781 **DAPHNE DELOACH**...*RESIDENTIAL*
1781 **WILLIAMS DELOA, DAPHNE**...*NURSES-PRACTITIONERS*
1782 **MICHEELE TRIPLETT**...*RESIDENTIAL*
1782 **VANCE TRIPLETT**...*RESIDENTIAL*
1791 **BOBBIE LASTER**...*RESIDENTIAL*
1791 **GERALDINE LASTER**...*RESIDENTIAL*
1791 **PROFESSIONAL SCHOOL-CSMTLGY**...*BEAUTY SALONS*

2016 E 89TH ST

SOURCE: DIGITAL BUSINESS DIRECTORY

1769 **CARA CARTER**...*RESIDENTIAL*
1772 **EILEEN LEWIS**...*RESIDENTIAL*
1772 **IMAM LEWIS**...*RESIDENTIAL*
1796 **RANEEKA STARLING**...*RESIDENTIAL*
1796 **SABREENA STARLING**...*RESIDENTIAL*

DRAFT

2016 HOUGH AVE

SOURCE: DIGITAL BUSINESS DIRECTORY

8606 **UNITED PEACE BAPTIST CHURCH**...*CHURCHES*
8610 **DOW LEADERSHIP INSTITUTE**...*ASSOCIATIONS*
8610 **DOW LEADERSHIP INSTITUTE**...*JUNIOR COLLEGES & TECHNICAL INSTITUTES*
8610 **OAK LEADERSHIP INSTITUTE**...*SCHOOLS*
8611 **CLEVELAND THURGOOD MARSHALL**...*RECREATION CENTERS*
8806 **SMITTY'S SEAWAY BARBER SHOP**...*BARBERS*
8812 **ATM**...*AUTOMATED TELLER MACHINES*
8812 **DANA DISTRIBUTORS**...*DELICATESSENS*
8925 **ALBERTA CRAYTON**...*RESIDENTIAL*
8925 **ANDRENETTA JONES**...*RESIDENTIAL*
8925 **ANTHONY GREEN**...*RESIDENTIAL*
8925 **BRADLEY HARRIS**...*RESIDENTIAL*
8925 **CIERRA WILSON**...*RESIDENTIAL*
8925 **CLARICE PORTER**...*RESIDENTIAL*
8925 **COMMUNITY CIRCLE II**...*APARTMENTS*
8925 **COMMUNITY CIRCLE II**...*RETIREMENT COMMUNITIES & HOMES*
8925 **DAVESHA BROWN**...*RESIDENTIAL*
8925 **DELISA WILLIAMS**...*RESIDENTIAL*
8925 **DONALD GALLAGHER**...*RESIDENTIAL*
8925 **DONNA SMITH**...*RESIDENTIAL*
8925 **DORIS BACON**...*RESIDENTIAL*
8925 **EDWIN ZAID**...*RESIDENTIAL*
8925 **ELIZABETH JACKSON**...*RESIDENTIAL*
8925 **ELIZABETH WHITMORE**...*RESIDENTIAL*
8925 **ELLA WILLIAMS**...*RESIDENTIAL*
8925 **EVELYN WOODY**...*RESIDENTIAL*
8925 **GLORIA MORGAN**...*RESIDENTIAL*
8925 **GURNESE SMEDLEY**...*RESIDENTIAL*
8925 **HERBERT HOSTETTER SR**...*RESIDENTIAL*
8925 **JAMES LAWERY JR**...*RESIDENTIAL*
8925 **JANE ROME**...*RESIDENTIAL*
8925 **JANIE WALTON**...*RESIDENTIAL*
8925 **JOHNNIE MAYHEW**...*RESIDENTIAL*
8925 **JUANITA LESTER**...*RESIDENTIAL*
8925 **KENJUAN KELLEY**...*RESIDENTIAL*
8925 **KINGSBURY TOWER LTD**...*APARTMENT FINDING & RENTAL SERVICE*
8925 **LARRY ALBRITTON**...*RESIDENTIAL*
8925 **LEON HEMPHILL**...*RESIDENTIAL*
8925 **LINDA HARDRICK**...*RESIDENTIAL*
8925 **LLOYD CATES**...*RESIDENTIAL*
8925 **LOUISE MARTIN**...*RESIDENTIAL*
8925 **MACRITA MARKS**...*RESIDENTIAL*
8925 **MAKEBA WILLIAMS**...*RESIDENTIAL*
8925 **MARGARET HOSTETTER**...*RESIDENTIAL*
8925 **MARY LYONS**...*RESIDENTIAL*
8925 **MARY WILSON**...*RESIDENTIAL*
8925 **PEARLINE SPARKMAN**...*RESIDENTIAL*
8925 **RICHARD CATES**...*RESIDENTIAL*
8925 **ROBERT SPARKMAN**...*RESIDENTIAL*
8925 **ROOSEVELT HARRIS**...*RESIDENTIAL*
8925 **SANONDRA BROWN**...*RESIDENTIAL*
8925 **SHIRLEY JAMES**...*RESIDENTIAL*
8925 **SHIRLEY MARCUS**...*RESIDENTIAL*
8925 **WILLA WILLIAMS**...*RESIDENTIAL*
8925 **WILLIAM PERRY**...*RESIDENTIAL*
8925 **WILLIE TUCKER**...*RESIDENTIAL*
8925 **ZACHARIAH BROWN**...*RESIDENTIAL*
8927 **TAMARA HOBBS**...*RESIDENTIAL*
8931 **ARIQUA WALLER**...*RESIDENTIAL*
8931 **BRENDA WALLER**...*RESIDENTIAL*
9001 **COZETTE CATANO**...*RESIDENTIAL*
9001 **DARRON OVERBY**...*RESIDENTIAL*
9001 **LAKESHA MCCOY**...*RESIDENTIAL*
9110 **AREV MEDIA & MKTNG CONSLNTS**...*MULTIMEDIA (MFRS)*
9110 **ARNECIA HENDERSON**...*RESIDENTIAL*
9110 **MINNIE MCNEAR**...*RESIDENTIAL*
9110 **PARK VILLAGE COMMUNITY**...*REAL ESTATE*

2011 E 87TH ST

SOURCE: DIGITAL BUSINESS DIRECTORY

1773 **EMMETT SAUNDERS**...*RESIDENTIAL*
1791 **BOBBIE LASTER**...*RESIDENTIAL*
1791 **GERALDINE LASTER**...*RESIDENTIAL*

DRAFT

2011 E 89TH ST

SOURCE: DIGITAL BUSINESS DIRECTORY

1760 **ANGELA NELSON**...*RESIDENTIAL*
1760 **K ABDURRAZZAQUE**...*RESIDENTIAL*
1762 **TINA HUMPHREY**...*RESIDENTIAL*
1768 **BRETT MITCHELL**...*RESIDENTIAL*
1769 **CARA CARTER**...*RESIDENTIAL*
1772 **EILEEN LEWIS**...*RESIDENTIAL*
1772 **FRANCIS LEWIS**...*RESIDENTIAL*
1772 **IMAM LEWIS**...*RESIDENTIAL*
1775 **WIMBLEY ROOSEVELT**...*RESIDENTIAL*
1779 **BRUCE PAIGE**...*RESIDENTIAL*
1779 **BRYANT LEWIS**...*RESIDENTIAL*
1780 **FRANKLIN WRIGHT**...*RESIDENTIAL*
1780 **PAMELA BLACKMON**...*RESIDENTIAL*
1780 **TRACEY BLACKMON**...*RESIDENTIAL*
1796 **STEPHEN NELSON**...*RESIDENTIAL*
1796 **STEVE HARMON**...*RESIDENTIAL*

2011 HOUGH AVE

SOURCE: DIGITAL BUSINESS DIRECTORY

106 total records. Part 1 of 2

8606 **UNITED PEACE BAPTIST CHURCH**...*RELIGIOUS ORGANIZATION*
8610 **CONSORTIUM-ECONOMIC & COMM**...*OTHER SOCIAL ADVOCACY ORGANIZATIONS*
8611 **CLEVELAND THURGOOD MARSHALL**...*FITNESS & RECREATIONAL SPORTS CENTERS*
8806 **SMITTYS SEAWAY BARBER SHOP**...*BARBER SHOPS*
8812 **DANA DELI**...*LIMITED-SERVICE RESTAURANTS*
8918 **JOHNNIE MCGINNIS**...*RESIDENTIAL*
8925 **A CURTIS**...*RESIDENTIAL*
8925 **ADOLPHE PETTIGREW**...*RESIDENTIAL*
8925 **ANDRE THOMPSON**...*RESIDENTIAL*
8925 **ANNIE CLARK**...*RESIDENTIAL*
8925 **ANNIE MILLER**...*RESIDENTIAL*
8925 **ANTHONY THOMPSON**...*RESIDENTIAL*
8925 **B GRAY**...*RESIDENTIAL*
8925 **BERTHA STOVER**...*RESIDENTIAL*
8925 **BOBBIE STANLEY**...*RESIDENTIAL*
8925 **BRENT FONTENETTE**...*RESIDENTIAL*
8925 **BRUCE DUMAS**...*RESIDENTIAL*
8925 **CALANDERA LARKINS**...*RESIDENTIAL*
8925 **CAROL WHITMORE**...*RESIDENTIAL*
8925 **CHEL MILLER**...*RESIDENTIAL*
8925 **CLARICE PORTER**...*RESIDENTIAL*
8925 **CLIFFORD HARRIS**...*RESIDENTIAL*
8925 **CLIFTON BUTLER**...*RESIDENTIAL*
8925 **COMMUNITY CIRCLE II**...*LESSORS OF RESIDENTIAL BUILDINGS*
8925 **DEBORAH SIMON**...*RESIDENTIAL*
8925 **DONALD GALLAGHER**...*RESIDENTIAL*
8925 **DORA FUQUA**...*RESIDENTIAL*
8925 **DOROTHY GREER**...*RESIDENTIAL*
8925 **EDDIE HOWARD**...*RESIDENTIAL*
8925 **EDGAR TAYLOR**...*RESIDENTIAL*
8925 **EDWARD UITENHAM**...*RESIDENTIAL*
8925 **EDWIN ZAID**...*RESIDENTIAL*
8925 **ELAINE GAINES-DANIEL**...*RESIDENTIAL*
8925 **ERMA WHITMORE**...*RESIDENTIAL*
8925 **ESTHER TAYLOR**...*RESIDENTIAL*
8925 **FRANCES BUTLER**...*RESIDENTIAL*
8925 **GEORGE WHITMORE**...*RESIDENTIAL*
8925 **GERALD DUCKETT**...*RESIDENTIAL*
8925 **GERALDINE PATTERSON**...*RESIDENTIAL*
8925 **GLADIS MALONE**...*RESIDENTIAL*
8925 **GREGORY JOHNSON**...*RESIDENTIAL*
8925 **HATTIE THOMAS**...*RESIDENTIAL*
8925 **JAMES HARDY**...*RESIDENTIAL*
8925 **JAMES JOHNSON**...*RESIDENTIAL*
8925 **JAMES ROME**...*RESIDENTIAL*
8925 **JANIE WALTON**...*RESIDENTIAL*
8925 **JESSIE JOHNSON**...*RESIDENTIAL*
8925 **JOHNNIE MAYHEW**...*RESIDENTIAL*
8925 **JUANITA LESTER**...*RESIDENTIAL*
8925 **KEISHA WILLIAMS**...*RESIDENTIAL*
8925 **KEITH AUSTIN**...*RESIDENTIAL*
8925 **KENJUAN KELLEY**...*RESIDENTIAL*
8925 **KENNETH NESBY**...*RESIDENTIAL*
8925 **KITA WILSON**...*RESIDENTIAL*
8925 **LARRY ALBRITTON**...*RESIDENTIAL*
8925 **LAVINIA THOMPSON**...*RESIDENTIAL*
8925 **LOIS TOLER**...*RESIDENTIAL*
8925 **MACRITA MARKS**...*RESIDENTIAL*
8925 **MARY JOHNSON**...*RESIDENTIAL*
8925 **MARY WILSON**...*RESIDENTIAL*
8925 **MYRON FREEMAN**...*RESIDENTIAL*
8925 **RICHARD CATES**...*RESIDENTIAL*
8925 **ROGER DANIEL**...*RESIDENTIAL*
8925 **ROSIE ROSS**...*RESIDENTIAL*
8925 **SHERI THOMPSON**...*RESIDENTIAL*
8925 **SYLINA BELL**...*RESIDENTIAL*
8925 **SYLVESTER BLALOCK**...*RESIDENTIAL*

DRAFT

2011 HOUGH AVE

SOURCE: DIGITAL BUSINESS DIRECTORY

Part 2 of 2

8925 **WILLIAM NIX**...*RESIDENTIAL*
8925 **WILLIAM THOMAS**...*RESIDENTIAL*
8925 **WILLIE GAINES**...*RESIDENTIAL*
8925 **YULONDA COLLINS**...*RESIDENTIAL*
8925 **YVONNE HILL**...*RESIDENTIAL*
8927 **NNEKA WHITE**...*RESIDENTIAL*
8933 **DALLAS RAY**...*RESIDENTIAL*
9001 **ARVANDERS HARRIS**...*RESIDENTIAL*
9001 **COZETTE CATANO**...*RESIDENTIAL*
9001 **GIVONCHY ARMSTRONG**...*RESIDENTIAL*
9001 **JEANNETTA HARRIS**...*RESIDENTIAL*
9001 **LACRESHA JACKSON**...*RESIDENTIAL*
9001 **LAKESHIA MCCOY**...*RESIDENTIAL*
9001 **RENEE JOHNSON**...*RESIDENTIAL*
9001 **RUBY LITTLE**...*RESIDENTIAL*
9001 **SHERON MORRISON**...*RESIDENTIAL*
9001 **T CROSBY**...*RESIDENTIAL*
9001 **TAMIKA DAVIS**...*RESIDENTIAL*
9001 **TRACY COLEMAN**...*RESIDENTIAL*
9001 **VINCENT EGLER**...*RESIDENTIAL*
9110 **AMIYA MILLER**...*RESIDENTIAL*
9110 **D SULLIVAN**...*RESIDENTIAL*
9110 **DAWANDA BRADLEY**...*RESIDENTIAL*
9110 **DENISE MASON**...*RESIDENTIAL*
9110 **EBONI BOLDEN**...*RESIDENTIAL*
9110 **ISAAC STURDIVANT**...*RESIDENTIAL*
9110 **J STURDIVANT**...*RESIDENTIAL*
9110 **JUANITA FLEMING**...*RESIDENTIAL*
9110 **K WILLIAMS**...*RESIDENTIAL*
9110 **MARCUS MILLER**...*RESIDENTIAL*
9110 **MARLON BOLDEN**...*RESIDENTIAL*
9110 **MOCHERRIE JAMES**...*RESIDENTIAL*
9110 **PATRICIA KORCUNOWSKI**...*RESIDENTIAL*
9110 **REGINALD STURDIVANT**...*RESIDENTIAL*
9110 **SAVANNHA BROADUS**...*RESIDENTIAL*
9110 **SHARON GAINES**...*RESIDENTIAL*
9110 **TONESHIA PATTERSON**...*RESIDENTIAL*
9110 **VICTORIA STURDIVANT**...*RESIDENTIAL*

2007 E 87TH ST

SOURCE: DIGITAL BUSINESS DIRECTORY

1774 **NATHE L WILLIAMS**...*RESIDENTIAL*
1787 **ROSALIE MALONE**...*RESIDENTIAL*
1791 **PROFESSIONAL SCHOOL-CSMTLGY**...*BEAUTY SALONS*
1799 **J KAY**...*RESIDENTIAL*

DRAFT

2007 E 89TH ST

SOURCE: DIGITAL BUSINESS DIRECTORY

1760 **EVA LAWLAR**...*RESIDENTIAL*
1760 **G PURDY**...*RESIDENTIAL*
1762 **BEATRICE EVANS**...*RESIDENTIAL*
1762 **GEORGE JONES**...*RESIDENTIAL*
1768 **B L MITCHELL**...*RESIDENTIAL*
1768 **ISSAC MITCHELL**...*RESIDENTIAL*
1769 **SAMUEL W MITCHUM**...*RESIDENTIAL*
1775 **MATTIE B JONES**...*RESIDENTIAL*
1779 **JAS STARMON**...*RESIDENTIAL*
1779 **WILLIE PAIGE**...*RESIDENTIAL*
1780 **DAVID CRENSHAW**...*RESIDENTIAL*
1780 **DONALD MOLTON**...*RESIDENTIAL*
1780 **HENERY M REV HOLLAND**...*RESIDENTIAL*
1780 **L STAUNTON**...*RESIDENTIAL*
1780 **WILLIAM M WOOD**...*RESIDENTIAL*
1781 **ERNEST DODSON**...*RESIDENTIAL*
1796 **BERNARD BOOZE**...*RESIDENTIAL*
1796 **KEITH APPLING**...*RESIDENTIAL*
1796 **PETER WALTON**...*RESIDENTIAL*
1796 **STEVEN DIXON**...*RESIDENTIAL*

2007 HOUGH AVE

SOURCE: DIGITAL BUSINESS DIRECTORY

87 total records. Part 1 of 2

8606 **UNITED PEACE BAPTIST CHURCH**...*CHURCHES*
8610 **DOW LEADERSHIP INSTITUTE**...*SCHOOLS*
8611 **CLEVELAND THURGOOD MARSHALL**...*RECREATION CENTERS*
8806 **SMITTY'S SEAWAY BARBER SHOP**...*BARBERS*
8812 **DANA DISTRIBUTORS**...*RESTAURANTS*
8925 **A CHATMON**...*RESIDENTIAL*
8925 **A MILLER**...*RESIDENTIAL*
8925 **ALBERTA CRAYTON**...*RESIDENTIAL*
8925 **ANNA BRADLEY**...*RESIDENTIAL*
8925 **ANNIE WATKINS**...*RESIDENTIAL*
8925 **B J STANLEY**...*RESIDENTIAL*
8925 **B M RENFROW**...*RESIDENTIAL*
8925 **B STONES**...*RESIDENTIAL*
8925 **BEATRICE CARTER**...*RESIDENTIAL*
8925 **BULAR HARDNICK**...*RESIDENTIAL*
8925 **C P MYERS**...*RESIDENTIAL*
8925 **CARL M GREENWOOD**...*RESIDENTIAL*
8925 **CAROL C STEWART**...*RESIDENTIAL*
8925 **CHAS R JAMES**...*RESIDENTIAL*
8925 **COMMUNITY CIRCLE II**...*APARTMENTS*
8925 **D BURKES**...*RESIDENTIAL*
8925 **D GREER**...*RESIDENTIAL*
8925 **D L JONES**...*RESIDENTIAL*
8925 **DAVID D SMITH**...*RESIDENTIAL*
8925 **DOUGLAS HARRIS**...*RESIDENTIAL*
8925 **E HAYES**...*RESIDENTIAL*
8925 **E RIDDLE**...*RESIDENTIAL*
8925 **E TELFAIR**...*RESIDENTIAL*
8925 **E WHITE**...*RESIDENTIAL*
8925 **EDDIE MAE HOWARD**...*RESIDENTIAL*
8925 **EDDIE SLOAN**...*RESIDENTIAL*
8925 **EDW MONTGOMERY**...*RESIDENTIAL*
8925 **ELLA WHITFIELD**...*RESIDENTIAL*
8925 **EVELYN WILLIAMS**...*RESIDENTIAL*
8925 **GEO HENDERSON**...*RESIDENTIAL*
8925 **GEORGIA FARRAR**...*RESIDENTIAL*
8925 **GERALD DUCKETT**...*RESIDENTIAL*
8925 **GLORIA J PIERCE**...*RESIDENTIAL*
8925 **H JACKSON**...*RESIDENTIAL*
8925 **HATTIE F THOMAS**...*RESIDENTIAL*
8925 **HENRY SANFORD**...*RESIDENTIAL*
8925 **JAS WHITE**...*RESIDENTIAL*
8925 **JOE BELL**...*RESIDENTIAL*
8925 **JOE L BROWN**...*RESIDENTIAL*
8925 **JOHN H HARRIS**...*RESIDENTIAL*
8925 **JOHN T WHATLEY**...*RESIDENTIAL*
8925 **JOS GRESHAM**...*RESIDENTIAL*
8925 **KATHERINE GRIFFIN**...*RESIDENTIAL*
8925 **KINGSBURY TOWER LTD**...*APARTMENT FINDING & RENTAL SERVICE*
8925 **L CLARY**...*RESIDENTIAL*
8925 **L JOHNSON**...*RESIDENTIAL*
8925 **L M FLOWERS**...*RESIDENTIAL*
8925 **L PATTENGALL**...*RESIDENTIAL*
8925 **LOUISE BANKSTON**...*RESIDENTIAL*
8925 **M ARTHUR**...*RESIDENTIAL*
8925 **M C BRADFORD**...*RESIDENTIAL*
8925 **MAGGIE MERIWEATHER**...*RESIDENTIAL*
8925 **MARTHA BLANTON**...*RESIDENTIAL*
8925 **MARY UPCHURCH**...*RESIDENTIAL*
8925 **NATHAN SMITH**...*RESIDENTIAL*
8925 **O G MCMILLAN**...*RESIDENTIAL*
8925 **PLES BROWN**...*RESIDENTIAL*
8925 **ROBT W DUDLEY**...*RESIDENTIAL*
8925 **RUBY CALLAHAN**...*RESIDENTIAL*
8925 **RUBY J STURGHILL**...*RESIDENTIAL*
8925 **S GARRETT**...*RESIDENTIAL*
8925 **SAVANAH LEE**...*RESIDENTIAL*
8925 **SUSIE WISE**...*RESIDENTIAL*

DRAFT

2007 HOUGH AVE

SOURCE: DIGITAL BUSINESS DIRECTORY

Part 2 of 2

8925 **V HILL**...*RESIDENTIAL*
8925 **VIRGINIA DUKES**...*RESIDENTIAL*
8925 **WENDELL B ANDERSON**...*RESIDENTIAL*
8925 **WILBUR J WOODSON**...*RESIDENTIAL*
8925 **WILLIE COOPER**...*RESIDENTIAL*
8931 **CHERYL MERRITT**...*RESIDENTIAL*
9001 **A TOLER**...*RESIDENTIAL*
9001 **CHARNIKA JEFFERSON**...*RESIDENTIAL*
9001 **E GANDY**...*RESIDENTIAL*
9001 **JOURON MILLER**...*RESIDENTIAL*
9001 **MARVIN JARMAN**...*RESIDENTIAL*
9001 **SCHIQUANA THOMPSON**...*RESIDENTIAL*
9001 **T ROBERSON**...*RESIDENTIAL*
9110 **AREV MEDIA & MKTNG CONSLNTS**...*MARKETING CONSULTANTS*
9110 **DERRICK RANDALL**...*RESIDENTIAL*
9110 **E WILLIAMS**...*RESIDENTIAL*
9110 **ELLEN SANDERS**...*RESIDENTIAL*
9110 **PARK VILLAGE COMMUNITY**...*REAL ESTATE MANAGEMENT*

2003 E 87TH ST

SOURCE: DIGITAL BUSINESS DIRECTORY

1774 **NATHE L WILLIAMS**...*RESIDENTIAL*
1787 **ROSALIE MALONE**...*RESIDENTIAL*
1799 **J KAY**...*RESIDENTIAL*

DRAFT

2003 E 89TH ST

SOURCE: DIGITAL BUSINESS DIRECTORY

1760 **EVA LAWLAR**...*RESIDENTIAL*
1760 **GARY PURDY**...*RESIDENTIAL*
1760 **GILL CHARLES MC**...*RESIDENTIAL*
1762 **BEATRICE EVANS**...*RESIDENTIAL*
1768 **ISSAC MITCHELL**...*RESIDENTIAL*
1769 **SAMUEL W MITCHUM**...*RESIDENTIAL*
1775 **MATTIE B JONES**...*RESIDENTIAL*
1779 **JAS STARMON**...*RESIDENTIAL*
1779 **WILLIE PAIGE**...*RESIDENTIAL*
1780 **C A WALKER**...*RESIDENTIAL*
1780 **D RAINEY**...*RESIDENTIAL*
1780 **DAVID CRENSHAW**...*RESIDENTIAL*
1780 **HENERY M REV HOLLAND**...*RESIDENTIAL*
1780 **MYRON WALKER**...*RESIDENTIAL*
1780 **WILLIAM M WOOD**...*RESIDENTIAL*
1780 **WILLIAM WASHINGTON**...*RESIDENTIAL*
1781 **ERNEST DODSON**...*RESIDENTIAL*
1796 **DOUGLAS BURTIN**...*RESIDENTIAL*
1796 **LAMAR HARRIS**...*RESIDENTIAL*
1796 **PETER WALTON**...*RESIDENTIAL*
1796 **V MEADOWS**...*RESIDENTIAL*

2003 HOUGH AVE

SOURCE: DIGITAL BUSINESS DIRECTORY

85 total records. Part 1 of 2

8606 **UNITED PEACE BAPTIST CHURCH**
8610 **CLEVELAND PARENTS-SCHL CHOICE**
8610 **FOR HOPE CORP**
8610 **HOUGH AREA PARTNERS-PROGRESS**
8611 **CLEVELAND THURGOOD MARSHALL**...*ICE SPORTS*
8806 **SMITTY'S SEAWAY BARBER SHOP**
8812 **HOUGH BEVERAGE & DELI**
8925 **A CHATMON**...*RESIDENTIAL*
8925 **A MILLER**...*RESIDENTIAL*
8925 **ALBERTA CRAYTON**...*RESIDENTIAL*
8925 **ANNA BRADLEY**...*RESIDENTIAL*
8925 **ANNIE WATKINS**...*RESIDENTIAL*
8925 **B J STANLEY**...*RESIDENTIAL*
8925 **B M RENFROW**...*RESIDENTIAL*
8925 **B STONES**...*RESIDENTIAL*
8925 **BEATRICE CARTER**...*RESIDENTIAL*
8925 **BULAR HARDNICK**...*RESIDENTIAL*
8925 **CARL M GREENWOOD**...*RESIDENTIAL*
8925 **CAROL C STEWART**...*RESIDENTIAL*
8925 **CHAS R JAMES**...*RESIDENTIAL*
8925 **COMMUNITY CIRCLE II**
8925 **D L JONES**...*RESIDENTIAL*
8925 **DAVID D SMITH**...*RESIDENTIAL*
8925 **DOUGLAS HARRIS**...*RESIDENTIAL*
8925 **E G WORLEY**...*RESIDENTIAL*
8925 **E HAYES**...*RESIDENTIAL*
8925 **E WHITE**...*RESIDENTIAL*
8925 **EDDIE M HOWARD**...*RESIDENTIAL*
8925 **EDW MONTGOMERY**...*RESIDENTIAL*
8925 **ELLA WHITFIELD**...*RESIDENTIAL*
8925 **GARBRIEL LEE DICKEY**...*RESIDENTIAL*
8925 **GEO HENDERSON**...*RESIDENTIAL*
8925 **GEO L JONES**...*RESIDENTIAL*
8925 **GEORGIA FARRAR**...*RESIDENTIAL*
8925 **GERALD DUCKETT**...*RESIDENTIAL*
8925 **GLORIA J PIERCE**...*RESIDENTIAL*
8925 **H GWIN**...*RESIDENTIAL*
8925 **H JACKSON**...*RESIDENTIAL*
8925 **HATTIE F THOMAS**...*RESIDENTIAL*
8925 **HENRY SANFORD**...*RESIDENTIAL*
8925 **JAMES WHITE**...*RESIDENTIAL*
8925 **JEFF C MYERS**...*RESIDENTIAL*
8925 **JOE BELL**...*RESIDENTIAL*
8925 **JOE L BROWN**...*RESIDENTIAL*
8925 **JOHN H HARRIS**...*RESIDENTIAL*
8925 **JOHN T WHATLEY**...*RESIDENTIAL*
8925 **JOS GRESHAM**...*RESIDENTIAL*
8925 **JULIUS JOHNSON**...*RESIDENTIAL*
8925 **K GRIFFIN**...*RESIDENTIAL*
8925 **L CLARY**...*RESIDENTIAL*
8925 **L JOHNSON**...*RESIDENTIAL*
8925 **L PATTENGALL**...*RESIDENTIAL*
8925 **LOUISE BANKSTON**...*RESIDENTIAL*
8925 **M ARTHUR**...*RESIDENTIAL*
8925 **M BLANTON**...*RESIDENTIAL*
8925 **M C BRADFORD**...*RESIDENTIAL*
8925 **M HAWK**...*RESIDENTIAL*
8925 **MAGGIE MERIWEATHER**...*RESIDENTIAL*
8925 **MARY UPCHURCH**...*RESIDENTIAL*
8925 **NATHAN SMITH**...*RESIDENTIAL*
8925 **O G MCMILLAN**...*RESIDENTIAL*
8925 **PATTI ALLEN**...*RESIDENTIAL*
8925 **PLES BROWN**...*RESIDENTIAL*
8925 **R THOMAS**...*RESIDENTIAL*
8925 **ROBERT W DUDLEY**...*RESIDENTIAL*
8925 **ROBT HAYES**...*RESIDENTIAL*
8925 **RUBY CALLAHAN**...*RESIDENTIAL*
8925 **RUBY J STURGHILL**...*RESIDENTIAL*

DRAFT

2003 HOUGH AVE

SOURCE: DIGITAL BUSINESS DIRECTORY

Part 2 of 2

8925 **SALLY GARRETT**...*RESIDENTIAL*
8925 **SAVANAH LEE**...*RESIDENTIAL*
8925 **SUSIE WISE**...*RESIDENTIAL*
8925 **THRESA SMITH**...*RESIDENTIAL*
8925 **V HILL**...*RESIDENTIAL*
8925 **VIRGINA DUKES**...*RESIDENTIAL*
8925 **WENDELL B ANDERSON**...*RESIDENTIAL*
8925 **WILBUR J WOODSON**...*RESIDENTIAL*
8925 **WILLIE COOPER**...*RESIDENTIAL*
8931 **CHERYL MERRITT**...*RESIDENTIAL*
9001 **E GANDY**...*RESIDENTIAL*
9001 **SCHIQUANA THOMPSON**...*RESIDENTIAL*
9110 **DERRICK RANDALL**...*RESIDENTIAL*
9110 **E WILLIAMS**...*RESIDENTIAL*
9110 **ELLEN SANDERS**...*RESIDENTIAL*
9110 **H BARNETT**...*RESIDENTIAL*

2000 E 87TH ST

SOURCE: DIGITAL BUSINESS DIRECTORY

1774 **NATHE L WILLIAMS**...*RESIDENTIAL*
1787 **M APPLEWHITE**...*RESIDENTIAL*
1787 **ROSALIE MALONE**...*RESIDENTIAL*
1799 **J KAY**...*RESIDENTIAL*

DRAFT

2000 E 89TH ST

SOURCE: DIGITAL BUSINESS DIRECTORY

1760 **EVA LAWLAR**...*RESIDENTIAL*
1760 **GARY PURDY**...*RESIDENTIAL*
1762 **BEATRICE EVANS**...*RESIDENTIAL*
1768 **ISSAC MITCHELL**...*RESIDENTIAL*
1769 **P A FAIRFAX**...*RESIDENTIAL*
1769 **SAMUEL W MITCHUM**...*RESIDENTIAL*
1775 **MATTIE B JONES**...*RESIDENTIAL*
1779 **WILIE M STARMON**...*RESIDENTIAL*
1779 **WILLIE M STARMON**...*RESIDENTIAL*
1779 **WILLIE PAIGE**...*RESIDENTIAL*
1780 **D JACKSON**...*RESIDENTIAL*
1780 **HENERY M REV HOLLAND**...*RESIDENTIAL*
1780 **HOLLAND HENRY**
1780 **P SOUTHALL**...*RESIDENTIAL*
1780 **PHYLLIS SOUTHALL**...*RESIDENTIAL*
1780 **PRESCOTT G HALL**...*RESIDENTIAL*
1780 **WILLIAM WASHINGTON**...*RESIDENTIAL*
1781 **EDWARD DAWSON**...*RESIDENTIAL*
1781 **ERNEST DODSON**...*RESIDENTIAL*
1781 **J HARRIS**...*RESIDENTIAL*
1796 **DANIEL R COOK**...*RESIDENTIAL*
1796 **PETER WALTON**...*RESIDENTIAL*

2000 HOUGH AVE

SOURCE: DIGITAL BUSINESS DIRECTORY

94 total records. Part 1 of 2

8606 **UNITED PEACE BAPTIST CHURCH**
8610 **CRUSADER URBAN NEWS**
8610 **HOUGH AREA PARTNERS-PROGRESS**
8611 **CLEVELAND THURGOOD MARSHALL**
8800 **HOUGH BEVERAGE & DELI**
8806 **SMITTY'S SEAWAY BARBER SHOP**
8925 **A CHATMON**...*RESIDENTIAL*
8925 **A MILLER**...*RESIDENTIAL*
8925 **ALBERTA CRAYTON**...*RESIDENTIAL*
8925 **ANDREW WATTS**...*RESIDENTIAL*
8925 **ANNA BRADLEY**...*RESIDENTIAL*
8925 **ANNIE WATKINS**...*RESIDENTIAL*
8925 **B J STANLEY**...*RESIDENTIAL*
8925 **B STONES**...*RESIDENTIAL*
8925 **BILL LAMBERT**...*RESIDENTIAL*
8925 **BULAR HARDNICK**...*RESIDENTIAL*
8925 **CARL M GREENWOOD**...*RESIDENTIAL*
8925 **CAROL C STEWART**...*RESIDENTIAL*
8925 **COMMUNITY CIRCLE II**
8925 **DAVID D SMITH**...*RESIDENTIAL*
8925 **DOUGLAS HARRIS**...*RESIDENTIAL*
8925 **E G WORLEY**...*RESIDENTIAL*
8925 **E HAYES**...*RESIDENTIAL*
8925 **E P DAVIDSON**...*RESIDENTIAL*
8925 **E WHITE**...*RESIDENTIAL*
8925 **EDDIE M HOWARD**...*RESIDENTIAL*
8925 **EDW MONTGOMERY**...*RESIDENTIAL*
8925 **ELLA WHITFIELD**...*RESIDENTIAL*
8925 **EMMA GOODDEN**...*RESIDENTIAL*
8925 **G FARRAR**...*RESIDENTIAL*
8925 **G FOSTER**...*RESIDENTIAL*
8925 **GEO HENDERSON**...*RESIDENTIAL*
8925 **GEO L JONES**...*RESIDENTIAL*
8925 **GERALD DUCKETT**...*RESIDENTIAL*
8925 **GLORIA J PIERCE**...*RESIDENTIAL*
8925 **H GWIN**...*RESIDENTIAL*
8925 **H JACKSON**...*RESIDENTIAL*
8925 **HARRY LEE**...*RESIDENTIAL*
8925 **HATTIE F THOMAS**...*RESIDENTIAL*
8925 **HENRY SANFORD**...*RESIDENTIAL*
8925 **J MOORE**...*RESIDENTIAL*
8925 **JAMES WHITE**...*RESIDENTIAL*
8925 **JEFF C MYERS**...*RESIDENTIAL*
8925 **JOE BELL**...*RESIDENTIAL*
8925 **JOE L BROWN**...*RESIDENTIAL*
8925 **JOHN T WHATLEY**...*RESIDENTIAL*
8925 **JOS GRESHAM**...*RESIDENTIAL*
8925 **JULIUS JOHNSON**...*RESIDENTIAL*
8925 **K GRIFFIN**...*RESIDENTIAL*
8925 **L CLARY**...*RESIDENTIAL*
8925 **L HURD**...*RESIDENTIAL*
8925 **L JOHNSON**...*RESIDENTIAL*
8925 **L PATTENGALL**...*RESIDENTIAL*
8925 **LARKIN BENSON**...*RESIDENTIAL*
8925 **LOUISE BANKSTON**...*RESIDENTIAL*
8925 **M ARTHUR**...*RESIDENTIAL*
8925 **M BLANTON**...*RESIDENTIAL*
8925 **M BOSTIC**...*RESIDENTIAL*
8925 **M C BRADFORD**...*RESIDENTIAL*
8925 **M HAWK**...*RESIDENTIAL*
8925 **MAGGIE MERIWEATHER**...*RESIDENTIAL*
8925 **MARY MASON**...*RESIDENTIAL*
8925 **MARY UPCHURCH**...*RESIDENTIAL*
8925 **MILDRED GREATHOUSE**...*RESIDENTIAL*
8925 **MONROE ELDRIDGE**...*RESIDENTIAL*
8925 **O G MCMILLAN**...*RESIDENTIAL*
8925 **PATTI ALLEN**...*RESIDENTIAL*
8925 **PLES BROWN**...*RESIDENTIAL*

DRAFT

2000 HOUGH AVE

SOURCE: DIGITAL BUSINESS DIRECTORY

Part 2 of 2

8925	ROBERT W DUDLEY	RESIDENTIAL
8925	ROBT HAYES	RESIDENTIAL
8925	RUBY CALLAHAN	RESIDENTIAL
8925	RUBY J STURGHILL	RESIDENTIAL
8925	SALLY GARRETT	RESIDENTIAL
8925	SAVANAH LEE	RESIDENTIAL
8925	THOMAS J MADDOX	RESIDENTIAL
8925	THRESA SMITH	RESIDENTIAL
8925	V COLE	RESIDENTIAL
8925	V HILL	RESIDENTIAL
8925	VIRGINA DUKES	RESIDENTIAL
8925	WENDELL B ANDERSON	RESIDENTIAL
8925	WILBUR J WOODSON	RESIDENTIAL
8925	WILLIAM AMMONS	RESIDENTIAL
8925	WILLIE COOPER	RESIDENTIAL
8925	WILLIE F LANG	RESIDENTIAL
8931	CHERYL MERRITT	RESIDENTIAL
9001	E GANDY	RESIDENTIAL
9001	S WILLIAMS	RESIDENTIAL
9001	SCHIQUANA THOMPSON	RESIDENTIAL
9110	CARL JONES	RESIDENTIAL
9110	DERRICK RANDALL	RESIDENTIAL
9110	E WILLIAMS	RESIDENTIAL
9110	ELLEN SANDERS	RESIDENTIAL
9110	H BARNETT	RESIDENTIAL

1996 E 87TH ST

SOURCE: HAINES

..EAST 87TH 44108 CONT..

1219	•HARRIS E	229-3672	4
1220	JOHNSON Robt Lee	795-8473	
1223	XXXX	OO	
1224	•GARY Thos Jr	421-0130	
1226	XXXX	OO	
1227	XXXX	OO	
1230	•GALES Moneica	231-6636	
1231	XXXX	OO	
1233	CUSTOM Robt	231-4258	
1234	XXXX	OO	
1237	XXXX	OO	
1238	XXXX	OO	
1240	BROWN Florence	231-5653	+6
	STEELE Denise	229-6708	+6
1241	SHAW Marie	231-0176	2
	WILLIAMS John L	791-1779	5
1243	XXXX	OO	
1244	XXXX	OO	
1247	BAILEY Pamela D	231-2061	4
1248	XXXX	OO	
1252	DAVIS Shamill	721-2498	+6
1253	XXXX	OO	
1254	XXXX	OO	
X	SUPERIOR AV		
1256	XXXX	OO	

ZIP CODE 44106

X	HOUGH AV		
1774	WILLIAMS Nathe L	795-6136	
1781	XXXX	OO	
1782	XXXX	OO	
1785	XXXX	OO	
1786	XXXX	OO	
1787	MALONE Rosalie	795-5787	8
1790	XXXX	OO	
1791	XXXX	OO	
1794	XXXX	OO	
1799	KAY J	421-1066	
1802	XXXX	OO	
1803	BROWN Sherman	791-3535	9
	GRAVES J	231-6091	
1806	TOBLER L M	795-3314	+6
1807	XXXX	OO	
1808	XXXX	OO	
1811	MILLER Reginald	791-6826	+6
	STULTZ Geneva	795-5351	
1815	WATKINS Donald	231-7113	5
1817	XXXX	OO	
1822	XXXX	OO	
1824	XXXX	OO	
1825	XXXX	OO	
1830	BROOKFIELD APTS		
	ARNOLD Lucille	231-6436	0
	BROWN Kevin	229-0744	4
	COOK R	721-8367	1
	FANT Lee	421-6827	
	PHILEMON Carl E	229-5282	+6
	ROBINSON L	721-5865	1
	STUDMIRE L S	421-2866	5
1830			
1834	XXXX	OO	
1847	RAYNARD APTS		
	BOGAN Tasha	231-8162	+6
	CURRY Sam	791-2755	
	DULANEY Robt	421-2157	2
	FOSTER M	791-1046	1
	HOLDER D	721-0094	+6
	KEYS Nicole	721-1688	+6
	PRICE Ronald	721-9946	+6
	SIMS Shirley A	795-1686	+6
	THOMAS George	229-9128	+6
	WHITFIELD Stetson	231-5704	0
1847			
1848	XXXX	OO	
1850	XXXX	OO	
1852	XXXX	OO	
1855	XXXX	OO	
1856	BIZZELL Earl	231-7636	
	BIZZELL Walter L	795-1969	4
	BROWN Bessie	421-7426	
1859	ADAMS Myron	229-1763	2
	BOYD C	421-0170	7
1871	XXXX	OO	
1874	XXXX	OO	

DRAFT

1996 E 89TH ST-A

SOURCE: HAINES

1374	PERSON A	421-8060	1
1377	XXXX	OO	
1379	XXXX	OO	
1382	JONES Jo Anne	421-7519	+6
1383	BAILEY E	229-6508	+6
	HUBBARD G	791-4010	
	HUBBARD Janice B	791-4010	
	HUBBARD Leona	791-4010	
1386	XXXX	OO	
1387	BREWER Earl R Rev	421-6682	
	BREWER G V	231-4379	
1388	XXXX	OO	
1389	XXXX	OO	
1392	XXXX	OO	
1393	WATSON Jas Lloyd Bishop	421-1430	4
1396	•BRUSTER M L	421-7205	
1398	XXXX	OO	
1399	•PACE Armous	721-5033	
1401	XXXX	OO	
1402	XXXX	OO	

X MORRIS AV

1405	•LITTLE Whit	791-8872	
1406	XXXX	OO	
1408	XXXX	OO	
1410	XXXX	OO	

X HOUGH AV

1760	LAWLAR Eva	795-0912	0
	PURDY G	229-1649	9
1762	EVANS Beatrice	229-7815	7
	•JONES George	229-9857	+6
1765	XXXX	OO	
1768	MITCHELL B L	231-2380	+6
	•MITCHELL Issac	421-2272	
1769	MITCHUM Samuel W	721-8664	
1772	XXXX	OO	
1775	•JONES Mattie B	231-4727	
1779	PAIGE Willie	721-1623	4
	STARMON Jas	421-5247	7
1780.....	APARTMENTS		
	CRENSHAW David	791-4636	5
	HOLLAND Henry M Rev	231-7638	4
	MOLTON Donald	231-1287	+6
	STAUNTON L	721-3439	+6
	WOOD William M	229-6955	5
1780.....			
1781	DODSON Ernest	229-7816	4

1996 E 89TH ST-B

SOURCE: HAINES

..EAST 89TH 44106 CONT..

1796	APPLING Keith	229-3546	+6
	BOOZE Bernard	721-3424	+6
	DIXON Steven	795-0578	+6
	WALTON Peter	231-5405	2
1809	★EXODUS	231-1888	
1810	•COLSTON Ed	721-2676	
1814	XXXX	OO	
1815	•COLSTON K	421-0907	7
1819	XXXX	OO	
1821	DYSART K	791-5302	+6
	WARE Thos	795-2875	
1822	•WILLIAMS Clara A	791-0016	2
	WILLIAMS Jas	231-8573	
1827	XXXX	OO	
1831	CALLAHAN Clifton	721-6733	5
1834	BOWLING E	791-1645	5
	DAVIS M	231-0016	+6
	HILL Donald	229-5826	
	HILL H R	229-7719	
1835	XXXX	OO	
1841	ROBINSON C	231-1175	5
1843	•COLES T	229-8219	4
1848.....	APARTMENTS		
	BOWEN W J	421-8895	7
	CUMMINGS Orlando C	421-9313	5
	GLENN A	229-7657	+6
	MCCLOUD Hershel Jr	791-3760	2
	STEWART Harry C Jr	721-0737	
	WOOTEN M	229-1129	3
1848.....			
1849	XXXX	OO	
1853	XXXX	OO	
1856	HALL Brian	721-8131	7
1861	MURRELL Annie	231-7651	1
	WILLIAMS Margaret	229-0655	4
1863	XXXX	OO	
1864	XXXX	OO	
1868	XXXX	OO	
1872	BATTISTA Margaret	229-4730	1
1878	BATTISTA T J	791-5441	
	EDGE Frederick	229-6969	+6
1884	BONDS Thos	791-3629	3
1885	★UNIV CH OF CHRIST	421-0233	

X CHESTER AV

1902	XXXX	OO	
1905	★O R C A HOUSE	231-3772	
	★O R C A HOUSE	421-9400	7
1909	★MARY GOODEN CTR WMN	231-6506	1
1910	XXXX	OO	
1911	JAMES Paul W	721-6436	3
	TERRELL Almeature	229-9345	4
1912	XXXX	OO	

DRAFT

1996 HOUGH AVE

SOURCE: HAINES

HOUGH AV — 44103 CONT.

6915	ARKI S J	431-1438	2
X	**EAST 70TH**		
7001	XXXX	OO	
7005	★HARMON L	881-9263	
7009	XXXX	OO	
7010	★BIBLEWAY CHURCH	881-5760	4
7012	XXXX	OO	
7016	XXXX	OO	
7024	MCCLAIN Anna	431-0529	
7028	DAVISON John	431-6840	4
	MCCLAIN Andre	391-6709	+6
	WILLIAMS L	881-9616	+6
7037	★POLK'S POORBOY TIRE SHOP	432-1232	+6
7040	XXXX	OO	
X	**EAST 71ST**		
7101	XXXX	OO	
7102	★HOUGH FOOD DEAL MARKET	361-4503	+6
7214	★PATRIOT CH OF GOD	431-5628	0
7216	XXXX	OO	
7218	★HOUSE OF PRAYER	881-4999	
7302	OVERTON K	431-1347	+6
7304	MCNEAL Mattie	431-1803	+6
7306	MONTGOMERY Darren	881-9664	4
7308	HANDY Derrick	431-9159	0
7314	XXXX	OO	
7316	GREEN C	391-9458	+6
7318	BELL R	431-5785	
7320	ALLEN Stephanie	391-4437	1
7322	XXXX	OO	
7324	LANG I L	881-4015	2
7326	SMITH T	881-5744	+6
7342	DAWSON N	391-5154	
7344	XXXX	OO	
7346	XXXX	OO	
7348	HINES Sara	391-5371	9
7350	XXXX	OO	
7352	XXXX	OO	
7500	XXXX	OO	
7555	★CLEVE CTY POL STA	348-7107	+6
7600	XXXX	OO	
X	**EAST 77TH**		
7703	BELL W	721-1728	5
7705	WILLIAMS David J	229-6857	9
7707	CROSBY E	721-2492	7
7709	SIMMONS Thos	721-5624	3
7711	XXXX	OO	
7717	XXXX	OO	
7719	HERBERT J	229-7604	7
7721	XXXX	OO	
7723	XXXX	OO	
X	**EAST 78TH**		
7801	XXXX	OO	
7803	XXXX	OO	
7805	SWAIN L	229-1344	8
7809	WILLIAMS F L	721-8313	2
7811	MEARDY C	229-1475	+6
7819	WILLIAMS E T	721-8528	+6
7821	SPOTTSVILLE Rodney L	721-4800	+6
7827	PIERCE R A	795-0295	+6
X	**EAST 79TH**		
7901	XXXX	OO	
7905	XXXX	OO	
7909	XXXX	OO	
7911	XXXX	OO	
7918	DIGGS L	231-0691	+6
7919	BOATENG Major	721-5784	5
7923	XXXX	OO	
7927	LOWE E	229-9508	5
8001	XXXX	OO	
8005	LEE D	229-8246	2
8007	XXXX	OO	
8009	XXXX	OO	
8015	MOTEN R	791-2919	3
X	**EAST 81ST**		
8107	XXXX	OO	
8125	TAYLOR Linda	721-3215	5
X	**EAST 82ND**		
8215	XXXX	OO	
8219	★CHRISTIAN FMLY OTRC	421-3818	5
8300	★CLEVE NBRHD HEALTH	231-7700	1
	★W I C PROGRAM	231-7700	7
8326	XXXX	OO	
8399	XXXX	OO	

ZIP CODE 44106

WEALTH CODE 0.0

8555	BUILDING		
	★ANTICRIME STREET CLUB LEAGUE	721-0749	+6
	★CENTER FMLY DAYCARE	229-0700	8
	★CLEVE CTY PK PROP MNG HOUGH CT	664-4114	4
	★COUNCIL ECNMC FMLY	721-2100	4
	★COUNCIL ECNMC LRNING	231-7331	4
	★COUNCIL ECNMC OPPRTNTY HOUGH	421-5400	+6
	★HEAD START HOUGH	791-1920	
	★HEAD START PROGRAM	229-0700	
	★HOSS MULTI SERV CTR	348-7107	3
	★HOUGH MULTI SERV CT	664-4114	3
	★HOUGH PARNT CHLD CT	229-0700	8
	★INST RESPNSBLE FTHR	791-1468	5
	★INST RESPNSBLE FTHR	791-8336	5
	★OLDHAM ELIZABETH	231-1484	+6
	★VOCATIONAL GUIDANCE	421-0922	5
8606			
X	**EAST 86TH**		
X	**CRAWFORD RD**		
8606	★UNITD PEACE BAPT CH	231-4836	
8610	★HOUGH AREA PARTNERS IN PROGRSS	229-4277	5
8611	★CLEVE CTY PK REC CT T MARSHALL	664-4045	0
8710	XXXX	OO	
8800	★HOUGH BEVERAGE&DELI	231-7042	3
8801	XXXX	OO	
8804	XXXX	OO	
8806	★SMITTYS SEAWAY BRBR	795-0656	2
8812	XXXX	OO	
X	**EAST 89TH**		
8902	XXXX	OO	
8924	XXXX	OO	
8925	COMMUNITY CIR		
	ANDERSON Wendell B	791-6816	9
	ARTHUR M	791-3579	
	BANKSTON Louise	791-6842	
	BELL Joe	791-5583	
	BLANTON M	721-1846	7
	BRADFORD M C	721-9641	2
	BRADLEY Anna	231-8966	3
	BROWN Joe L	791-5094	
	BROWN Pies	791-5011	
	BURKES D	421-9850	+6
	BUTLER Frances	231-5575	+6
	CALLAHAN Ruby	421-9923	8
	CARTER Beatrice	791-1543	5

HOUGH AV — 44106 CONT.

	CHATMON A	721-1572	
	CLARY L	791-5924	
	★COMNTY CIRCLE 2	795-3950	
	COOPER Willie	721-3256	3
	CRAYTON Alberta	231-2885	
	DUCKETT Gerald	791-5127	0
	DUDLEY Robt W	231-5883	
	DUKES Virginia	721-6846	
	FARRAR G	791-0643	8
	FLOWERS L M	721-6625	+6
	CARRETT S	791-5569	
	GREEN N	231-6673	7
	GREENWOOD Carl M	721-1060	9
	GREER D	791-6455	+6
	GRESHAM Jos	791-9705	3
	GRIFFIN Katherine	721-2836	8
	HARDNICK Bular	229-5075	
	HARRIS Douglas	229-7040	
	HARRIS John H	721-6077	5
	HAYES E	791-2835	4
	HENDERSON Geo	791-7126	4
	HILL V	421-1084	
	HOWARD Eddie Mae	721-4547	
	JACKSON H	721-7590	0
	JAMES Chas R	229-9249	5
	JOHNSON L	795-0280	4
	JONES D L	231-5780	5
	LEE Savanah	791-9107	
	MCMILLAN O G	229-7858	1
	MERIWEATHER Maggie	231-4695	
	MILLER A	231-5539	9
	MONTGOMERY Edw	721-0827	2
	MYERS C P	795-5097	
	PATTENGALL L	795-4365	9
	PIERCE Gloria J	231-9342	0
	RENFROW B M	421-8688	5
	RIDDLE E	231-5790	+6
	SANFORD Henry	229-2940	
	SLOAN Eddie	229-3642	+6
	SMITH David D	229-2703	2
	SMITH Nathan	229-0413	5
	SMITH Thresa	229-3809	4
	STANLEY B J	421-1589	3
	STEWART Carol C	721-6114	
	STONES B	795-5159	
	STURGHILL Ruby J	791-1515	
	TELFAIR E	231-9472	+6
	THOMAS Hattie F	421-1549	
	UPCHURCH Mary	229-5527	0
	WATKINS Annie	795-5096	
	WHATLEY John T	229-8494	0
	WHITE E	231-5928	
	WHITE Jas	231-8720	
	WHITFIELD Ella	229-9083	
	WILLIAMS Evelyn	721-8947	+6
	WISE Susie	791-2210	5
	WOODSON Wilbur J	231-2083	0
8925			
8926	XXXX	OO	
8928	XXXX	OO	
8929	XXXX	OO	
8931	MERRITT Cheryl	721-9734	1
8933	XXXX	OO	
8935	XXXX	OO	
X	**EAST 90TH**		
9001	APARTMENTS		
	GANDY E	721-6137	
	JARMAN Marvin	721-8985	+6
	JEFFERSON Chamika	721-9783	+6
	MILLER Jouron	795-0073	+6
	ROBERSON T	221-6568	+6
	THOMPSON Schiquana	421-8584	3
	TOLER A	421-7518	+6
9001			
9110	SANDERS Ellen	721-4470	5
	WILLIAMS E	721-0294	5
9201	BARNETT Harriett	229-9517	+6
	BARNETT Helen	229-3520	+6
	CALHOUN R	791-6154	7
	HITCHCOCK Paul	229-3113	+6
9211	APARTMENTS		
	GUY Sheila	795-1324	+6
	HOPKINS Katrina	791-9045	+6
	PIERE Carmella	721-0957	+6
	SMITH Marsah	721-5110	+6
	TERRY Addarhea	791-8176	+6
9211			
9220	BLACK Cheryl	229-7103	+6
	JONES Darcy	231-8850	5
9221	★PARK VILLAGE APTS	791-0990	2
9231	XXXX	OO	
9241	CLARK P	721-5898	+6
	FLEMING J	791-6635	
	SHEPHERD Anicka	721-4656	+6
	STEWART D	231-0874	3
9251	FLETCHER Detra	421-8315	5
	SMILEY Lola	721-9753	+6
X	**EAST 93RD**		
9306	★DIXONS GROCERIES	791-6696	
9407	★EAST SIDE CNGRGTN JHVH'S WTNSSS	721-1988	+6
	★NORTON CNGRGTN JHVH'S WITNESSS	721-1988	+6
9410	COMMUNITY CIRCLE		
	ABBOTT Lucille	229-9636	5
	ABDALMAJID Viki	721-8575	
	ALEXANDER V	791-4644	
	BAILES L	229-2814	+6
	BARNES Richard E	231-6693	+6
	BITTING L	229-8723	3
	BONEY Geo H	791-7693	
	BROADEN George	229-4527	+6
	BROWN A M	721-0093	+6
	BUTLER B	231-0039	+6
	BYARESEO Eduardo	421-1137	8
	CAMPBELL Pauline	231-8476	+6
	CLARK Latisha	721-1888	+6
	★COMNTY CRCLE APTS 1	421-0072	
	CRALLE Ronald	791-2313	9
	DAVIS A P	721-0409	3
	DAYS P	231-4736	
	EATMON Demitra	231-5380	+6
	EDWARDS Jordan	231-3478	
	GILES Johnnie	721-1871	
	GLENN E	421-1210	4
	GRAHAM S	721-2213	5
	GRAY S	721-8138	4
	HAGLER Pamela	791-6209	7
	HALL D	721-1423	5
	HARRIS Demetris D	721-5948	5
	HOLLOWELL April	791-8779	+6
	HUDSPETH H C Jr	229-8472	7
	IRBY Michael	721-0994	+6
	JOHNSON Carolyn	229-6314	
	JOHNSON L	229-8204	
	JOHNSON Stephen S	791-7009	0
	LAMAR Dee	231-0037	
	LEVERT L K	231-9368	+6
	LEWIS Elizabeth	721-6704	+6
	MAYS Louise	229-5642	+6
	MILLER Jouron	795-9824	+6
	MOORE M	229-2435	4
	PARKS M	231-4095	
	PITTMAN Aaron	231-7054	
	RUCKER Arlene	231-6954	+6
	SLOAN H	229-2160	+6

1991 E 87TH ST-A

SOURCE: HAINES

1224	GARY Thos Jr	421-0130	
1226	XXXX	00	
1227	XXXX	00	
1230	GALES Monelca	231-6636	
1231	XXXX	00	
1233	CUSTOM Robt	231-4258	5
1234	XXXX	00	
1237	XXXX	00	
1238	XXXX	00	
1240	BROWN F	721-8153	2
1241	MUHAMMAD Abdullah	231-0176	4
1243	XXXX	00	
1244	XXXX	00	
1247	XXXX	00	
1248	XXXX	00	
1252	WALKER Waymon	368-1119	
1253	XXXX	00	
1254	XXXX	00	
X	**SUPERIOR AV NE**		
1256	XXXX	00	

ZIP CODE 44106

X	**HOUGH AV NE**		
1774	WILLIAMS Nathe L	795-6136	
1781	XXXX	00	
1782	XXXX	00	
1785	XXXX	00	
1786	XXXX	00	
1787	MALONE Rosalie	795-5787	8
1790	XXXX	00	
1791	XXXX	00	
1794	XXXX	00	
1799	KAY J	421-1066	

DRAFT

..EAST 87TH NE 44106 CONT..

1802	XXXX	00	
1803	BROWN Sherman	791-3535	9
	GRAVES J	231-6091	
1806	GOFF Sam Mrs	229-7238	4
	WALLACE P	721-7866	
1807	XXXX	00	
1808	XXXX	00	
1811	STULTZ Geneva	795-5351	4
1815	BROWN E	791-1668	+1
	MCLAUGHLIN C M	721-1121	+1
1817	ARMSTRONG Joe	791-4525	6
	MOORE Eva	231-7216	9
1822	XXXX	00	
1824	XXXX	00	
1825	XXXX	00	
1830.....	BROOKFIELD APTS		
	ARNOLD Lucille	231-6436	0
	COLE V	231-8656	+1
	COOK R	721-8367	+1
	FANT Lee	421-6827	
	HILL Steven	721-4055	+1
	JACKSON Bruce	721-9766	+1
	ROBINSON L	721-5865	+1
	TAYLOR Matthew	791-1734	
1830.....			
1834	ERVIN E	229-0608	+1
1847.....	RAYNARD APTS		
	BROWN L	721-4134	0
	CURRY Sam	791-2755	
	FLONNOY E	791-3854	9
	FOSTER Marie	791-0398	5
	FOSTER Marlene	791-1046	+1
	LEONARD Alberta	721-2847	
	PRYOR Wm Jr	231-5476	4
	WHITFIELD Paula	231-5704	0
1847.....			
1848	XXXX	00	
1852	XXXX	00	
1855	XXXX	00	
1856	BIZZELL Earl	231-7636	
	BROWN Bessie	421-7426	
1859	BOYD C	421-0170	7
1871	JOHNSON E	721-5008	
1874	XXXX	00	

X CHESTER AV NE

1893	XXXX	00	
1900	XXXX	00	
1903	LEWIS Latreasa	229-7741	
1904	XXXX	00	
1906	BATTLE Edw	721-0401	0
	GRAVES Arthur	229-7503	7
	JONES Larry	721-2051	0
	NEWSOME Jas E	721-9940	2
1910	XXXX	00	
1911	XXXX	00	
1918	XXXX	00	
1920	HAMMOND Floretta	229-8402	+1
	SANDERS Regina	229-4881	+1
	STEGALL Grover	229-7554	9
1921	XXXX	00	
1933	XXXX	00	
1938	XXXX	00	

X EUCLID AV

★ 0 BUS 108 RES 13 NEW

1396	BRUSTER M L	421-7286	
1398	XXXX	00	
1399	PACE Armous	721-5033	
1401	XXXX	00	
1402	XXXX	00	

X MORRIS AV

1405	LITTLE Whitt	791-8872	
1406	XXXX	00	
1408	XXXX	00	
1410	SCOTT D	721-2359	0

X HOUGH AV NE

1760	LAWLAR Eva	795-0912	0
	PURDY G	229-1649	9
	TOLLIVER Harry	229-9370	0
1762	EVANS Beatrice	229-7815	7
1765	KNOWLES D	791-8616	+1
1768	MITCHELL Issac	421-2272	
1769	HICKERSON M	721-1421	6
	MITCHUM Samuel W	721-8664	
1772	XXXX	00	
1775	JONES Mattie B	231-4727	
1779	MOORE Dachelle	791-5868	7
	STARMON Willie M	421-5247	7
1780.....	HAVYN APTS		
	DANIELS Mattie	229-3619	6
	NICHOLS Sarah	721-8241	
	WASHINGTON Wm	229-1971	7
1780.....			
1781	XXXX	00	
1796	CAMPBELL Lloyd	791-5031	0
	DOZIER Malcolm	231-5446	0
1809	★EXODUS	231-1888	5
1810	COLSTON Ed	721-2676	
1814	XXXX	00	
1815	COLSTON K	421-0907	7
1819	XXXX	00	
1821	WARE Thos	795-2875	6
1822	WILLIAMS Jas	231-8573	
1827	XXXX	00	
1831	XXXX	00	
1834.....	APARTMENTS		
	BEY Jerome G	721-3161	5
	BLAKEY V	791-1628	+1
	HILL Donald	229-5826	6
	HILL H R	229-7719	6
	JONES Carl	721-0414	+1
1834.....			
1835	HOLMES Bernice L	231-8754	+1
1841	HOWARD Cleveland	231-1175	9
1843	XXXX	00	
1848.....	APARTMENTS		
	BOWEN W J	421-8895	7
	FLUKER Clarence Jr	229-6913	9
	LYSLE H	421-7359	
	NORTON Robt	231-9049	+1
	STEWART Harry C Jr	721-0737	2
1848.....			
1849	XXXX	00	
1853	XXXX	00	
1856	BULLOCK J	231-0342	0
	HALL Brian	721-8131	7
	PRIMM John E	229-4879	+1
	TAYLOR H	229-8817	+1
1861	MURRELL Annie	231-7651	+1
1863	XXXX	00	
1864	★SENIOR CTZN BOARDNG	421-9269	+1
1868	XXXX	00	
1872	BATTISTI Margaret	229-4730	+1
1878	BATTISTA T J	791-5441	
1884	PEARSON Derek	791-1454	7
	SMITH Gary	721-0528	+1
1885	★UNIV CH OF CHRIST	421-0233	2

X CHESTER AV NE

1902	XXXX	00	
1905	★O R C A HOUSE	231-3772	
	★O R C A HOUSE	421-9400	7
1909	★MARY GOODEN CTR WMN	231-5506	+1
1910	XXXX	00	
1911	XXXX	00	
1912	XXXX	00	

1991 HOUGH AVE

SOURCE: HAINES

DIRECTORY PAGE MISSING

1986 E 87TH ST

SOURCE: HAINES

1233	CUSTOM ROBT	231-4258	5
1234	XXXX	00	
1237	XXXX	00	
1238	XXXX	00	
1240	BROWN F	721-8153	2
1241	MUHAMMAD ABDULLAH	231-0176	4
1243	XXXX	00	
1244	JOHNSON SOL JR	229-4204	7
1247	XXXX	00	
1248	XXXX	00	
1252	WALKER WAYMON	368-1119	
1253	XXXX	00	
1254	XXXX	00	
1255	XXXX	00	
1256	XXXX	00	

ZIP CODE 44106

1774	WILLIAMS NATHE L	795-6136	
1781	XXXX	00	
1782	TRIPLETT V	791-2610	+6
1785	XXXX	00	
1786	XXXX	00	
1787	ENSLEY LOUISE O	721-6808	
1790	XXXX	00	
1791	XXXX	00	
1794	XXXX	00	
1799	KAY J	421-1066	
	STROSE S	721-4442	4
1802	MALONE ROSALIE	795-5787	
1803	GRAVES J	231-6091	
1806	GOFF SAM MRS	229-7238	4
	HURD LOLA	721-0170	+6
	WALLACE P	721-7866	9
1807	XXXX	00	
1808	XXXX	00	
1811	STULTZ GENEVA	795-5351	4
1815	XXXX	00	
1817	ARMSTRONG JOE	791-4525	+6
	MCKNIGHT E	229-1712	+6
1822	XXXX	00	
1824	XXXX	00	
1825	XXXX	00	
1830.....	BROOKFIELD APTS		
	FANT LEE	421-6827	0
	HAIR V	231-1530	+6
	HARRIS OPHELIA	231-1340	4
	MITHCELL LESSIE	231-5176	5
	OLIVER R	231-1748	5
	TAYLOR MATTHEW	791-1734	8
	WALLACE J	368-0191	

DRAFT

1986 E 89TH ST

SOURCE: HAINES

1387	★BREWER EARL R REV	421-6682	
	BREWER G V	231-4379	
	EARL R REV	421-6682	4
1388	XXXX	00	
1389	FULFORD CHERRY	421-0448	5
1392	CRAIG JAMES	721-4179	9
1393	XXXX	00	
1396	BRUSTER M L	421-7286	
1398	XXXX	00	
1399	PACE ARMOUS	721-5033	0
1401	XXXX	00	
1402	XXXX	00	
1405	LITTLE WHITT	791-8872	
1406	XXXX	00	
1408	XXXX	00	
1410	XXXX	00	
1760	FELLOWS ROBT W	795-0912	
1762	XXXX	00	
1765	BEARDEN CORENE	229-1134	4
1768	MITCHELL ISSAC	421-2272	
1769	HICKERSON M	721-1421	+6
	MITCHUM SAMUEL W	721-8664	
1772	POLLOCK EDDIE C	721-9044	7
1775	JONES MATTIE B	231-4727	7
1779	JOHNSON FRED	231-5791	0
1780	HAVYN APTS		
	DANIELS MATTIE	229-3619	+6
	JOHNSON EMMA	721-0711	
	NICHOLS SARAH	721-8241	0
	ROBINSON LEO J	231-4613	9
1780			
1809	★COMNTY GUIDANCE CTR	431-7774	3
	★EXODUS	231-1888	5
1810	COLSTON B	791-6607	9
	COLSTON ED	721-2676	0
1814	XXXX	00	
1815	XXXX	00	
1819	XXXX	00	
1821	WARE THOS	795-2875	+6
1822	WILLIAMS JAS	231-8573	0
1827	XXXX	00	
1831	XXXX	00	
1834	APARTMENTS		
	BALDWIN JULIUS	229-3605	5
	BEY JEROME G	721-3161	5
	HILL DONALD	229-5826	+6
	HILL H R	229-7719	+6
	JONES CALVIN L	231-0595	4
	LAPRADE SAMUEL JR	721-5242	9
	TORIAN EARL	421-2351	4
1834			
1835	MILLER TOMMIE	229-9496	5
	WEBSTER J	791-6300	+6
1841	XXXX	00	
1848	APARTMENTS		
	ARNOLD LUCILLE	231-6436	4
	COUNTS MONDEL T	791-8290	+6
	DAVIS EDW	229-3513	+6
	GORDON ERNIE	791-1427	+6
	HICKS ALFRED	791-4169	+6
	LYSLE H	421-7359	9
	POOLE ANTHONY	791-6038	+6
	STEWART HARRY C JR	721-0737	2
	WALTON ALAN	231-0204	+6
1848			
1849	XXXX	00	
1853	XXXX	00	
1856	MCCLAIN MARK	791-8875	+6
	MCMICHAEL GEO JR	229-3342	8
1861	HARRIS MATTIE	229-3136	
1863	BARNES JAS	791-4246	+6
	PANKEY T	229-9574	+6
	SPEAKS S	231-8841	+6
	WEBSTER HERBERT	791-4278	+6
1864	XXXX	00	
1868	XXXX	00	
1872	XXXX	00	
1878	BATTISTA T J	791-5441	7
1884	MILEY ELIJAH	229-3652	+6
	WHITE W D	791-6317	+6
	WISDOM ANTHONY	231-6679	+6
1885	★UNIV CH OF CHRIST	421-0233	2
1902	XXXX	00	
1905	★O R C A HOUSE	231-3772	
	★ORCAHOUSE	231-3772	
1909	★ORCA WOMENS PROJECT	791-0237	4
	★URBAN MNRTY ALCHLSM	229-7000	3

1986 HOUGH AVE

SOURCE: HAINES

HOSMER AV SE 44105 CONT...

7019	XXXX	00	
7020	CUTLIP LAURIS	341-1214	+6
7021	XXXX	00	
★	2 BUS 181 RES	20 NEW	

HOUGH AV NE 44103 CLEVELAND

5502	★DUCHESS BEAUTY SHOP	881-6295	
5504	ANDREWS JOS	431-9159	5
5506	WRIGHT ALBERT	391-0044	5
5508	★ZION CH OF CHRIST	431-1579	4
5509	★ADD A NICKLE PLATNG	361-0666	4
5515	XXXX	00	
5600	XXXX	00	
5608	XXXX	00	
5611	★COLONIAL WOOLN MLS	391-0234	7
	★TRAIT TEX INDUSTRY	391-0234	7
5619	XXXX	00	
5708	★EMMANU EL A M E CH	391-0343	
5711	XXXX	00	
5805	★ACTION BUGLAR BARS	881-2211	+6
6000	★SALVATION ARMY CNTR	432-0500	8
6001	XXXX	00	
6010	★HOUGH DAY CARE CNTR	432-0505	0
	★SALVATION ARMY HGH	432-0505	
6011	JENNINGS MARTIN	361-5068	
	MARTIN VIOLA	431-0283	
6014	DEJARNETTE F	391-9166	
6100	MCCREARY GLORIA	432-3264	9
	POINDER JAS	432-0309	+6
6104	XXXX	00	
6109	MATHIS JESSE	431-4491	7
6211	PALMER JESSIE	881-2728	
6215	BROWN CLYDE	361-4318	2
6301	XXXX	00	
6302	XXXX	00	
6305	XXXX	00	
6307	CHAPMAN NADINE	881-3088	5
6308	XXXX	00	
6309	XXXX	00	
6311	XXXX	00	
6403	XXXX	00	
6500	★TARIFT VARIETY STR	391-3007	3
6501	XXXX	00	
6502	XXXX	00	
6505	XXXX	00	
6509	★CHURCH OF GOD	361-3615	7
6510	XXXX	00	
6512	★HOUSING RSRCES MNG	881-1880	3
	LANDERS G	881-6553	
	WILLIAMS S W	431-7428	3
6516	XXXX	00	
6517	XXXX	00	
6520	XXXX	00	
6527	JACKSON LAMAR	431-5077	+6
	SULLIVAN NORMAN	431-6188	+6
	WASHINGTON LASHUNDA	361-1644	+6
6613	XXXX	00	
6615	XXXX	00	
6621	XXXX	00	
6702	XXXX	00	
6703	JACKSON CARSON	881-3490	9
	JACKSON JULIUS	431-9162	
6706	DANIEL H	391-1386	8
6707	XXXX	00	
6710	LAUDERDALE ANDERSON	391-2037	3
6805	MANNING LOSSIE B	881-6159	
6806	XXXX	00	
6808	XXXX	00	
6810	XXXX	00	
6811	XXXX	00	
6815	BELCHER MARY E	391-8162	0
6900	XXXX	00	
6901	XXXX	00	
6904	BOYSAW W R REV	361-8250	
6906	XXXX	00	
6911	XXXX	00	
6912	THORNTON MILDRED	881-3148	9
7001	★L&S MKT	881-5454	
7005	HARMON L	881-9263	
7009	XXXX	00	
7010	XXXX	00	
7012	XXXX	00	
7016	XXXX	00	
7024	MCCLAIN ANNA	431-0529	
7028	WILLIAMS L	881-9616	5
7040	XXXX	00	
7101	XXXX	00	
7102	★THOMAS DELCTSN	361-4503	
7108	XXXX	00	
7112	NEAL MONROE	431-6217	
	NEAL RUBY	432-2169	
7116	XXXX	00	
7202	BARNWELL BETTY	391-0816	5
	JACOBS B J	391-9719	4
7214	XXXX	00	
7216	CASH MARTHA	881-5092	
7218	★HOUSE OF PRAYER	881-4999	3
7224	XXXX	00	
7301	XXXX	00	
7302	RICE GEO JR	881-7166	5
7304	XXXX	00	
7312	THOMAS JACQUELINE	432-3173	7
7314	WILLARD WILLETTE	431-0499	2
7316	XXXX	00	
7318	BELL R	431-5785	1
7320	XXXX	00	
7322	CONNOR F	391-7197	5
7324	XXXX	00	
7326	KNOX P	881-1456	5
7328	XXXX	00	
7330	XXXX	00	
7336	GORE J	881-8194	2
7338	FOSTER C	361-1409	+6
7340	XXXX	00	
7342	DAWSON N	391-5154	0
7344	JOHNSON B	431-1610	1
7346	XXXX	00	
7348	KNIGHT ANDREW	391-7596	1
7350	XXXX	00	
7352	CARTER EMMA	361-0856	7
7500	★HOUGH HARDWARE	431-8111	
	★HOUGH SUPPLY&SPCLTY	431-8111	
	★MODERN LIGHTING	391-7464	0
	★PROPERTY OWNERS SRV	881-8318	
7717	CARY JAS H JR	791-5802	+6
7803	BROWN BRENDA D	231-6237	+6
7805	ALFRISANY MOHSEN	795-0197	+6
7809	ALALWANI JUMAN	421-0952	+6
7819	NAJIEB ALBERT	231-5156	+6
7821	PARKER B	791-3401	+6
7823	SHELTON C	721-4199	+6
7827	HAMPTON MILTON	231-2287	+6
8007	XXXX	00	
8020	★NEW HUB DRY CLNG CO	421-8995	
8107	XXXX	00	
8125	XXXX	00	
8219	★GOOD SMRTN YOUTH CT	421-3818	
	★LEXINGTON SQUARE	791-1335	4
	★WELBE CONSULTANTS	791-0808	4
8300	★HOUGH NORWD HLTH	231-7700	
	★HOUGH NORWD HLTH 2	231-7816	3
	★HOUGH NORWD HLTH 2	231-7700	
	★HOUGH NORWD HLTH 2	231-7917	4
	★MATERNITY&INFNT CRE	231-0800	2
8326	XXXX	00	
8399	DAVIS MATTHEW	229-5513	
8409	XXXX	00	
8410	XXXX	00	
8412	XXXX	00	
8416	★SILVER MOON CAFE	421-2333	+6
8418	FOSTER LOCCIE	229-3518	0

HOUGH AV NE 44103 CONT...

8420	XXXX	00	
8422	XXXX	00	

ZIP CODE 44106

8555	BUILDING		
	★ANTI CRIME STR CLUB	721-0749	3
	★BELL NEIGHBRD CNTR	791-6677	
	★CLEVE CTY HLTH	231-7313	2
	★COUNCIL ECNMC OPRTY	421-5400	4
	★HOSS MULTI SERV CTR	231-7408	4
	★HOUGH AREA PARTNERS	421-5400	+6
	★HOUGH CMNTY COUNCIL	721-0330	
	★HOUGH CMNTY HEDSTRT	791-1920	3
	★HOUGH MULTI SERV CT	721-0077	9
	★HOUGH NUTRITN PRGRM	421-1973	3
	★NEIGHBRHD CNTRS ASN	791-6677	+6
	★NEW WORLD LRNG ACDM	231-0117	5
	★OPPORTUNITY INDS CT	421-8775	+6
	★SENIOR INFO SERV	721-0327	5
	★SKILLS AVABL PROJCT	421-0922	4
	★TEEN FATHER HOT LN	791-1468	3
	★TEEN FATHER HOT LNE	791-8336	+6
8555			
8606	★UNITD PEACE BAPT CH	231-4836	2
8610	★HOUGH AREA DVLPMNT	791-0147	0
8611	★CLEVE CTY PK CENTER	231-9668	2
8710	XXXX	00	
8800	★HOUGH BEVERAGE CO	231-8476	
8801	XXXX	00	
8804	JOHNSON QUEEN E	791-9008	
8806	★SMITTYS SEAWY BARBR	231-9225	2
8812	★INTER CITY BEVERAGE	421-2033	4
8902	XXXX	00	
8924	★DIXONS DELI	721-6260	3
8925	COMMUNITY CIR		
	ALLEN PATTI	791-7188	0
	AMMONS WM	229-3371	+6
	ARTHUR M	791-3579	9
	BANKSTON LOUISE	791-8842	3
	BATES NEAL	795-1740	8
	BELL JOE	791-5583	2
	BERRY CHAS	791-2489	3
	BOSTIC M	229-3221	2
	BROWN JOE L	791-5094	8
	BROWN PLES	791-5011	8
	BURNEY B	231-7463	3
	CARMACK EVELYN M	231-0281	8
	CHAPMAN E	421-8405	8
	CHATMON A	721-1572	1
	CLARY L	791-5924	9
	COLE V	791-4868	5
	COLLINS CLAUDE	791-1535	8
	★COMNTY CIRCLE 2	795-3950	8
	CRAYTON ALBERTA	231-2885	+6
	DAVIDSON E P	791-9414	4
	DUDLEY ROBT W	231-5883	4
	DUKES VIRGINIA	721-6846	8
	EDWARDS MINNIE	721-7904	8
	EVANS ALINE	421-1372	8
	EVANS PINKIE	721-8282	4
	FERGUSON HOYT	721-4486	8
	FISHER IDA M	229-5415	1
	FLOWERS LILLIE MAE	229-1164	8
	GARNER EMMA	229-1194	8
	GARRETT S	791-5569	2
	GOODE IRENE	231-5615	8
	GREEN TOM	421-4228	8
	GWIN H	795-4339	1
	HALL MILDRED	229-2470	1
	HARDING L E	231-8754	8
	HARDNICK BULAR	229-5075	1
	HARRIS HORTENSE	229-7040	5
	HARRIS K A	721-0238	8
	HAWK M	229-6047	8
	HILL V	421-1084	5
	HOWARD EDDIE MAE	721-4547	+6
	HUGHES S	421-2544	9
	JOHNSON WALTER	791-2725	4
	LAMBERT BILL	721-5879	8
	LANG WILLIE FRANCIS	229-9671	4
	LAYTON L	229-9911	4
	LEE HARRY	231-2296	8
	LEE SAVANAH	791-9107	+6
	LEWIS KATETTI	421-2008	1
	MARSHALL W R	229-5035	+6
	MERIWEATHER MAGGIE	231-4695	8
	MURELL LUKE	421-5059	8
	MYERS JEFF C	795-5097	8
	OLIVER B L	231-4525	+6
	OWENS P E	721-9963	4
	PACE IDELL	229-5216	9
	PATTENGALL L	795-4365	8
	RICKARD JAMES	421-7592	
	ROBINSON KENNETH C	229-4543	+6
	SANFORD HENRY	229-2940	+6
	SHOLDERS ROY	721-4639	2
	SIMMONS FRED	421-6753	9
	SLAYDEN CHRISTINE	721-1145	8
	SMITH DAVID	229-2748	0
	STEWART CAROL C	721-6114	8
	STEWART L	229-1383	5
	STONES B	795-5159	8
	STURGHILL RUBY J	791-1515	+6
	SWOPE BEATRICE	229-8688	9
	TAYLOR BESSIE	229-3722	8
	THOMAS ELEANOR	795-0722	+6
	THOMAS HATTIE F	421-1549	9
	WALKER WILLIE	229-5376	8
	WALTON M J	791-0429	+6
	WATKINS ANNIE	795-5096	8
	WATKINS L	791-0921	+6
	WATTS ANDREW	791-4223	8
	WHITE E	231-5926	1
	WHITE JAS	231-6720	4
	WHITFIELD ELLA	229-9063	8
	WILLIAMS A E	231-1818	2
	WILLIAMS CLARA A	791-0016	3
	WILLIAMS GERALDINE	229-7638	8
	WILSON H	721-7590	8
	WORLEY E G	791-3105	8
	YARBROUGH ADRIENNE	721-8748	3
8925			
8926	XXXX	00	
8928	★SANCTUARY GODS PPL	791-2073	2
8929	HAMILTON L	721-4139	8
8931	XXXX	00	
8933	WILLIAMS DAVID	721-3449	8
8935	XXXX	00	
9001	GANDY E	721-6137	8
	GREEN INEZ	231-1761	1
	MORGANFIELD LEWIS	721-2252	0
9110	LOGAN A	421-2393	4
	WILLIAMS E	721-0294	
9201	KNOTTS GEORGIA	721-4322	5
9211	PRICE RICARDO M	229-8899	5
9220	APARTMENTS		
	HOUSTON D	791-3182	+6
	SANDER ELLEN	721-4470	
	STEWART WM	791-1865	+6
	WARD GLADYS	229-8973	
	WYNN L	231-8024	+6
9220			
9221	XXXX	00	
9231	CLARK D	421-0858	4
	THOMAS V	721-2261	0
9241	APARTMENTS		
	FLEMING J	791-6635	
	MARTIN G	231-5403	5
	MOON J	229-1227	4
	NAYLOR D	229-3127	+6
	PERNELL CHARLIE	721-0842	+6

1981 E 87TH ST

SOURCE: HAINES

EAST 87TH NE — 44108 CONT

1224	GARY THOS JR	421-0130	9
1226	MAY JAMES	368-0759	7
1227	MOYER EDNA	795-0163	8
1230	GALES MONEICA	231-6636	5
1231	XXXX	00	
1233	BOWIE PATRICIA	721-7634	0
1234	XXXX	00	
1237	XXXX	00	
1238	XXXX	00	
1240	MORGAN ROBT L SR	421-1695	+1
1241	RUCKER RONALD	231-0176	6
1243	XXXX	00	
1244	JOHNSON SOL JR	229-4204	7
1247	XXXX	00	
1248	XXXX	00	
1252	WALKER WAYMON	368-1119	3
1253	XXXX	00	
1254	XXXX	00	
1255	XXXX	00	
1256	XXXX	00	

ZIP CODE 44106

1774	WILLIAMS NATHE L	795-6136	
1781	XXXX	00	
1782	XXXX	00	
1785	XXXX	00	
1786	XXXX	00	
1787	ENSLEY LOUISE O	721-6808	
1790	XXXX	00	
1791	XXXX	00	
1794	BLUNT MABLE	791-4866	3
1799	KAY J	421-1066	2
1802	MALONE ROSALIE	795-5787	
1803	GRAVES J	231-6091	6
	PENN M	231-0330	0
1806	WALLACE P	721-7866	9
1807	BAKER FANNIE	721-3742	3
	MOORE P	795-0505	8
	WILSON JESSE J	421-2944	+1
1808	XXXX	00	
1815	STULTZ GENEVA MRS	795-5351	
1817	XXXX	00	
1822	XXXX	00	
1824	XXXX	00	
1825	XXXX	00	
1830	BROOKFIELD APTS		
	BENTON L W	795-8073	4
	BLEDSOE F	721-3398	+1
	CHESTNUT J	229-7311	0
	CLARK D J	721-9608	+1
	COLEY RUFUS	791-6907	0
	FANT LEE	421-6827	0
	FIELDS M	229-8691	+1
	GRANT ISAAC	229-4865	3
	HUBBARD H	229-6005	+1
	LEWIS MICHAEL	231-1299	9
	MITCHELL LESSIE	721-1413	+1
	TAYLOR MATTHEW	791-1734	8
	WALLACE BOB	231-8129	9
	WALLACE J	368-0191	2
	WHITE AMOS	791-1064	5
	WILLIAMS JOHN	791-5658	+1
	WOODARD KENNETH	231-6461	5
1830			
1831	XXXX	00	
1833	XXXX	00	
1834	WITTKE H	231-4908	4
1836	STOVER JAMES	231-7755	9
1839	LESURE CHAS	229-3713	0
1844	A BEST MVNG&STRG	231-0300	+1
1847	RAYNARD APTS		
	ALEXANDER E	795-3485	
	BEARD LOUISE	791-3852	9
	COLEMAN M C	421-1233	7
	CURRY SAM	791-2755	+1
	FARROW LUEVERA	229-7162	+1
	FREEMAN BRASCOM	421-3677	9
	JORDAN MINNIE	231-4216	+1
	LEONARD ALBERTA	721-2847	8
	MITCHELL O B	791-8386	7
	MORRIS FREDDIE M	229-6319	9
	STOVER P	791-2088	+1
	THURMAN CLARENCE	231-1362	8
	VAUGHN LOUISE	231-3644	
1847			
1848	TAYLOR FLORENCINE	791-4991	9
1852	XXXX	00	
1855	HART STANCIL	721-1218	0
1856	BIZZELL EARL	231-7636	4
	BIZZELL S	231-1999	+1

1981 E 89TH ST-A

SOURCE: HAINES

1347	YOUNG VERNADINE	229-8366	+1
1351	XXXX	00	
1352	XXXX	00	
1356	HOLLOMAN ALEXANDER	421-0022	+1
1360	PERKINS JASPER	231-8831	
1361	MCDONALD ARTHUR JR	721-2708	7
1362	XXXX	00	
1365	SIMMONS HENRY	721-4316	
1366	XXXX	00	
1369	MCNEAL ROBERT	791-2859	7
1381	WILLIAMS F MISS	721-9029	9
1382	JONES R L	721-4877	0
1383	HUBBARD G	791-4010	
	HUBBARD JANICE B	791-4010	3
	HUBBARD LEONA	791-4010	
1386	XXXX	00	
1387	BREWER G V	231-4379	3
1388	XXXX	00	
1389	SMART BUFORD	229-6517	3
1392	CRAIG JAMES	721-4179	9
1393	XXXX	00	
1396	BRUSTER M L	421-7286	
1398	BROWN BARBARA	421-1435	+1
1399	PACE IDORA	721-5033	0
1401	WATSON ROBT	231-5008	
1402	XXXX	00	
1405	LITTLE WHITT	791-8872	
1406	CROSBY R	421-8212	+1

1981 E 89TH ST-B

SOURCE: HAINES

..EAST 89TH NE 44106 CONT..

1408	XXXX	00	
1410	SCOTT D	231-5451	9
1661	XXXX	00	
1662	XXXX	00	
1760	FELLOWS ROBT W	795-0912	
	MOORE CLEVELAND JR	229-1725	5
1762	EVANS B	231-7252	9
	HUMPHREY JAS M	229-7152	0
	JONES GEORGE	229-5456	+1
1765	XXXX	00	
1768	MITCHELL ISSAC	421-2272	
1769	JONES PATRICIA	231-0973	8
	MITCHUM SAMUEL W	721-8664	
1772	POLLOCK EDDIE C	721-9044	7
1775	JONES MATTIE B	231-4727	7
1779.....	BOLTON APTS		
	CHAMPION DARNELL	229-9718	0
	JOHNSON FRED	231-5791	0
	WILLIAMS T	231-1690	+1
1779.....			
1780.....	HAVYN APTS		
	BLOUNT ARCHIE	721-8989	+1
	JOHNSON EMMA	721-0711	2
	NICHOLS SARAH	721-8241	0
	ROBINSON LEO J	231-4613	9
	SOUTHALL O C	231-7796	0
1780.....			
1781	BEY EDDIE	229-5902	+1
1785	XXXX	00	
1789	XXXX	00	
1790	XXXX	00	
1796	STEVENSON BERTHA	795-3278	
1797	XXXX	00	
1805	XXXX	00	
1809	XXXX	00	
1810	COLSTON B	791-6607	9
	COLSTON ED	721-2676	0
1814	XXXX	00	
1815	XXXX	00	
1819	SEAWRIGHT CHARLES	721-3757	0
1821	WARE M	721-9042	8
	WARE THOMAS	795-2875	7
	WARE THOS	229-9580	6
1822	CLEVELAND HM REPAIR	231-5453	+1
	WILLIAMS JAS	231-8573	0
	WILLIAMS JAS	791-8628	0
1827	XXXX	00	
1831	FERGUSON LEROY SR	421-1439	8
1834	ALLEN DOUGLAS	229-8386	0
	DAVIS TOMMY	229-8504	+1
	LAPRADE SAMUEL JR	721-5242	9
1835	STANLEY ANGELO	421-2672	+1
1841	HICKMAN CLINTON B	421-8862	+1
1843	DIXON ALBERT E REV	368-1661	4
1848.....	APARTMENTS		
	ANDERSON CALVIN	721-2869	0
	BURKE D L	721-5546	9
	COLE JAMES	229-9742	+1
	FREEMAN LLOYD	229-5784	9
	LYSLE H	421-7359	9
1848.....			
1849	XXXX	00	
1853	XXXX	00	
1856.....	APARTMENTS		
	CHILKCUTT FRANK	229-5761	6
	FOSTER RALPH E	721-1758	
	MCMICHAEL GEORGE JR	229-3342	8
	REDEN NATHANIEL	229-2131	+1
	WILEY CLARENCE	231-3652	9
1856.....			
1861	HARRIS MATTIE	229-3136	

1981 HOUGH AVE

SOURCE: HAINES

..HOUGH AV NE 44103 CONT.

6707	XXXX	00	
6710	XXXX	00	
6711	WILLIAMS P A	391-0842	+1
6805	MANNING LOSSIE B	881-6159	
6806	XXXX	00	
6808	XXXX	00	
6810	XXXX	00	
6811	XXXX	00	
6815	BELCHER M	431-8556	0
	BELCHER MARY E	391-8162	0
6900	XXXX	00	
6901	XXXX	00	
6904	BOYSAW W R REV	361-8250	
6908	XXXX	00	
6912	THORNTON MILDRED	881-8148	9
7001	L&S MKT	881-5454	4
7005	ELLIS LUDIE C	431-7160	+1
	HARMON L	881-9263	
7009	XXXX	00	
7010	BIBLE WAY CHURCH	881-3798	8
7012	XXXX	00	
7016	XXXX	00	
7024	MCCLAIN ANNA MRS	431-0529	5
7028	CAMPBELL C	881-2067	0
	OLIVER PHEALIA	391-1320	4
7040	XXXX	00	
7101	XXXX	00	
7102	THOMAS DELCTSN	361-4503	5
7108	XXXX	00	
7112	NEAL MONROE	431-6217	
	NEAL RUBY	432-2169	6
7116	XXXX	00	
7202	JACOBS B J	431-5967	9
	THOMAS PAUL	431-2654	+1
7214	XXXX	00	
7216	CASH MARTHA	881-5092	6
7218	XXXX	00	
7224	XXXX	00	
7301	XXXX	00	
7302	WINSTON JOHNNY	431-4107	+1
7304	XXXX	00	
7312	THOMAS JACQUELINE	432-3173	7
7314	DAVIS BRYAN A	431-0499	+1
7316	XXXX	00	
7318	BELL R	431-5785	+1
7320	XXXX	00	
7322	XXXX	00	
7324	XXXX	00	
7326	XXXX	00	
7328	JOHNSON A	881-3393	8
7330	XXXX	00	
7336	XXXX	00	
7338	XXXX	00	
7340	SANDS B	881-3762	8
7342	DAWSON N	391-5154	0
7344	JOHNSON B	431-1610	+1
7346	CRAWFORD PATRICIA	431-3597	+1
7348	KNIGHT ANDREW	391-7596	+1
7350	XXXX	00	
7352	CARTER EMMA	361-0856	7
7515	M R Y TAVERN	881-1881	8
7519	XXXX	00	
7600	HOUGH HDW	431-8111	
	HOUGH SPLY&SPECALTY	431-8111	
	MODERN LIGHTING	391-7464	0
	PROPERTY OWNERS SV	881-8318	3
7612	XXXX	00	
7709	XXXX	00	
7711	YOUNG MARTHA	431-6011	0
7815	ARNOLDS DINER	431-7321	+1
8000	XXXX	00	
8003	XXXX	00	
8007	STOUDMIRE CORA	791-7416	
8011	ARTS SNOW PLOWING	229-4559	4
8015	MARS PAMELA	231-2472	
	MARS QUINTILLION	231-2472	
8020	NEW HUB DRY CLNG CO	421-8995	
8107	XXXX	00	
8125	XXXX	00	
8215	GOOD SAMRTN YTH CTR	421-3818	5
	LEGAL AID HOUGH OFC	791-3350	6
8300	HOUGH NEW PATIENT	231-7700	9
	HOUGH NRWD HLTH 2	231-7700	5
8326	XXXX	00	
8399	DAVIS MATTHEW	229-5513	
8409	XXXX	00	
8410	ASTOR CARE	721-0900	+1
	FAT BOYS	421-9849	0
8412	XXXX	00	
8418	FOSTER LOCCIE	229-3518	0
	SUPERIOR RECORDS 3	231-0471	6
8420	XXXX	00	
8422	XXXX	00	

ZIP CODE 44106

8555	BELL NEIGHBORHD CTR	791-6677	3
	COUNCIL ECON OPP	421-1973	+1
	CTY CLEV HLTH ENVRN	231-7313	0
	HOUGH CMNTY CNCL	721-0330	5
	HOUGH MULTI SV	721-0077	9
	HOUGH OPPORTUNITY	421-5400	0
8606	UNITD PEACE BAPT CH	231-4836	7
8610	HFH CONSTRUCTION CO	229-4670	0
	HOUGH AREA DEVLP	791-0147	0
8611	CLEVE CTY REC CNTR	231-9668	+1
8620	HENRYS FOOD MARKET	421-2181	+1
8622	XXXX	00	
8700	XXXX	00	
8708	DRUMSTICK RESTRNT	421-5025	4
8710	TERRELL JAMES	421-0928	+1
8715	XXXX	00	
8800	HOUGH BEVERAGE CO	231-8476	
8801	XXXX	00	
8804	JOHNSON QUEEN E	791-9008	
8806	SEAWAY BARBR SHOP	231-9225	+1
8812	INNER CTY BEVERAGE	421-9813	8
8902	XXXX	00	
8924	CALS DELCTSN&BEVRGS	721-8260	4
8925.....	APARTMENTS		
	ADAMS EUNICE	791-6768	+1
	ALLEN PATTI	791-7188	0
	ARTHUR M	791-3579	9
	BATES NEAL	795-1740	8
	BERRY N	791-7057	8
	BROWN EVERETT	231-5450	9
	BROWN JOE L	791-5094	8
	BROWN PLES	791-5011	8
	BURNEY B	229-9623	+1
	CARMACK EVELYN M	231-0281	8
	CHAPMAN E	421-8405	8
	CHATMON A	721-1572	+1
	CLARY L	791-5924	9
	COLE JAMES	231-2172	8
	COLLINS CLAUDE	791-1535	8
	COMNTY CIRCLE 2	795-3950	8
	CRADDOCK MARIE	795-4809	8
	DAVIS C	795-3854	8
	DUKES VIRGINIA	721-6846	8
	EDWARDS MINNIE	721-7904	8
	EVANS ALINE	421-1372	8
	EVANS LULA	791-7189	8
	EVANS MELVIN	795-4074	8
	FERGUSON HOYT	721-4486	8
	FIELDS ROBERT L	791-8043	8
	FISHER IDA M	229-5415	+1
	FLOWERS LILLIE MAE	229-1164	8
	GARNER EMMA	229-1194	8
	GOODE IRENE	231-5615	8
	GREEN TOM	421-4228	8
	GRIFFIN GEORGE D	421-2611	8
	GWIN H	795-4339	+1
	HALL M	229-2470	+1
	HARDING L E	231-8754	8

HOUGH AV NE 44106 CONT..

	HARDNICK BULAR	229-5075	+1
	HARRIS K A	721-0238	8
	HAWK M	229-6047	8
	HUGHES S	421-2544	9
	JEFFERSON MARY	791-7079	8
	JOHNSON CEASAR	721-6452	8
	LAMBERT BILL	721-5879	8
	LEE HARRY	231-2296	8
	LEWIS KATETTI	421-2008	+1
	LIGON MATTIE	721-7460	8
	MARSH SINNIE	721-3792	8
	MERIWEATHER ANDY	229-8776	0
	MERIWEATHER MAGGIE	231-4695	8
	MORMAN KATIE	721-6738	0
	MULLEN E P	791-2364	8
	MURELL LUKE	421-5059	8
	MYERS JEFF C	795-5097	8
	OLIVER B L	231-4525	8
	PACE IDELL	229-5216	9
	PATTENGALL L	795-4365	8
	RICE FLOYD	421-4269	8
	RICKARD JAMES	421-7592	8
	RICKS C	795-8423	8
	RODGERS JAMES	229-4153	8
	ROSTON ICIC B	721-4436	+1
	SIMMONS FRED	421-6753	9
	SLAYDEN CHRISTINE	721-1145	8
	SMITH DAVID	229-2748	0
	SMITH L	721-4639	8
	SPANN LESLIE L	795-4516	8
	SPEED JOE	791-7176	0
	STEELE L	791-5029	9
	STEWART CAROL C	721-6114	8
	STONES B	795-5159	8
	SWOPE BEATRICE	229-8688	9
	TAYLOR BESSIE	229-3722	8
	THOMAS B M	229-5871	8
	THOMAS HATTIE F	421-1549	9
	THOMPSON RICHARD	229-4427	+1
	TURNER N H	229-9366	8
	WALKER WILLIE	229-5376	8
	WASHINGTON RICHARD	795-3012	8
	WATKINS ANNIE	795-5096	8
	WATTS ANDREW	791-4223	8
	WHITE E	231-5926	+1
	WHITFIELD ELLA	229-9083	8
	WILKES L	791-5029	9
	WILLIAMS GERALDINE	229-7638	8
	WILSON H	721-7590	8
	WISE GEORGE	229-3071	8
	WORLEY E G	791-3105	8
	YOUNGER J	229-5727	9
8925.....			
8926	EVANS SUSIE	795-8452	9
	FIELD E	791-7925	9
	MILLS MAXINE	229-7219	0
	SMITH LAURA	229-3919	+1
8928	HOME GNG CHR GOD&CH	791-2073	+1
8929	HAMILTON L	721-4139	8
8931	XXXX	00	
8933	ANDERSON D L	231-0925	8
	WILLIAMS DAVID	721-3449	8
8935	EVANS PINKIE	721-8282	+1
9001.....	APARTMENTS		
	DOTSON M	721-7275	0
	DUNLOP T E	721-7318	0
	GANDY E	721-6137	8
	GREEN INEZ	231-1761	+1
	LEWIS JESSE	231-1458	8
	MORGANFIELD LEWIS	721-2252	0
	TONEY ROSA	231-5471	+1
9001.....			
9110.....	APARTMENTS		
	BELLO CHRIS	421-8380	+1
	CROSBY LATONYA	231-1895	0
	HINES C	231-0915	8
	KING M C	791-6603	0
	MALONEY LUCY	231-0298	8
	REED V	421-1881	+1
	STEVENSON RENDER	231-6676	+1
	WILLIAMS E	721-0294	
9110.....			
9201.....	APARTMENTS		
	FLACK EDNA	231-4234	9
	FORD S	229-6939	+1
	MYNATT G	231-1227	9
	SMITH M	421-8716	7
	STUDMIRE G M	721-9831	0
	STUDMIRE G M	229-3046	8
	TORRELL L	721-3477	+1
9201.....			
9211	GLENN D	721-5876	9
	HAMILTON JEAN EMIL	231-1946	9
	LEWIS MELVIN	721-0974	9
	MURRAY LATONJIA	721-2698	+1
9220.....	APARTMENTS		
	DAVIS P	421-8542	+1
	DAWSON JAS C	721-9446	+1
	SANDER ELLEN	721-4470	4
	SMITH M	721-7865	+1
	STOVALL CHAS	229-7759	5
	WARD GLADYS	229-8973	
	WYNN S	791-6114	9
9220.....			
9221	PARK VLG DAY CARE	231-7891	
9231.....	APARTMENTS		
	JONES PEARL	231-2720	
	SMITH DORIS	421-8398	+1
	TAYLOR E	421-2101	+1
	TERRELL VALERIE	231-0766	+1
	THOMAS V	721-2261	0
	WITHERS E L	795-1081	0
	WITHERSPOON EDDIE	791-3954	9
9231.....			
9241.....	APARTMENTS		
	BACON MARLA	721-3423	+1
	FLEMING J	791-6635	5
	LATTIMORE BARBARA	231-7111	9
	TOLER D	231-7428	9
	WHITT D	421-0142	+1
9241.....			
9251.....	PARK VILLAGE		
	DAVIS LOUISE	721-9171	+1
	KELLOM A	231-1564	0
	LYONS C D	421-0038	+1
	SWIFT W	421-1128	+1
9251.....			
9306	BARNETT H	229-3520	0
	DIXONS GROCERIES	791-6696	+1
9410.....	COMMUNITY CIRCLE		
	ALEXANDER V	791-4644	5
	ALLEN G	231-6171	0
	AVERY JOE	229-6515	+1
	BARNES WESLEY	721-5653	9
	BATES AMY	795-1960	6
	BELL CARRIE	229-2188	+1
	BOYD WILLIE J	421-4970	8
	BULLETT MARY	231-5634	+1
	CANNON WILLIE MAE	721-4220	5
	CARTER CAROL	231-0431	+1
	CHAMBLISS S	231-8531	9
	CLOPTON MAUDIE	229-5740	+1
	COMNTY CIRCLE APTS	421-0072	8
	DAYS P	231-4736	0
	DOWNEY EDW	231-5886	0
	DUDLEY WILLIE	721-3599	9
	EDWARDS JORDAN	231-3478	5
	EFFINGER N	721-0675	+1
	FERRELL WILL	229-9132	0
	FRANKLIN D	231-1949	0
	FULLER ERNIE	721-8240	5
	GARRETT WM L	231-4242	9
	GERMANY R	721-8517	9
	GILES JOHNNIE	721-1871	9
	GREEN ROSIE	231-1257	+1
	HANSON DAMA	791-9728	0
	HARFF ALVIN R	229-5572	+1

1976 E 87TH ST-A

SOURCE: HAINES

		00
1224	GARY THOS JR	795-4305+6
1226	IVEY JESSIE	231-4346 5
	MAY JAS	229-8533 3
1227	TAYLOR H M	721-7762 3
1230	GALES MONEICA	231-6636 5
1231	HOWARD KIM	229-2707 5
1233	XXXX	00
1234	XXXX	00
1237	XXXX	00
1238	XXXX	00
1240	MORGAN ROBT L	229-5351+6
1241	RUCKER RONALD	231-0176+6
1243	JOHNSON SOL JR	229-4672 0
	MILLER CATHERINE	421-8215
1244	XXXX	00
1247	XXXX	00
1252	WALKER WAYMON	368-1119 3
1253	XXXX	00
1254	XXXX	00
1255	XXXX	00
1256	EDGE MARY	721-2162+6

1976 E 87TH ST-B

SOURCE: HAINES

..EAST 87TH NE 44108 CONT..

ZIP CODE 44106

1774	MELTON F	229-1338+6
	WILLIAMS NATHE L	795-6136
1781	XXXX	00
1782	BURGESS ISAAC	421-0797+6
1785	NATHAN YVONNEDNA	231-0681+6
1786	OWENS IRIS	231-1387+6
1787	ENSLEY LOUISE O	721-6808
1790	XXXX	00
1791	HALL JOHN D	791-1148 3
1794	BLUNT MABLE	791-4866 3
1799	KAY J	421-1066 2
	ROBINSON JOHNNIE M	229-3432+6
1802	MALONE ROSALIE	795-5787
1803	GRAVES J	231-6091+6
	SMITH ETHEL	791-1817 7
1806	XXXX	00
1807	BAKER FANNIE	721-3742 3
	JOHNSON L	368-0341 5
	WASHINGTON J	791-9524+6
1808	XXXX	00
1811	XXXX	00
1815	COCKRELL WILLIE	421-7894 2
	KATER LARRY	229-9259+6
	STULTZ GENEVA MRS	795-5351 7
1817	XXXX	00
1822	FAISON HATTIE	721-0742
	LEONARD ALBERTA	721-2847 3
	POWELL E	721-5649 3
1824	XXXX	00
1825	XXXX	00
1830	....BROOKFIELD APTS	
	ALLEN BETTY	791-4862+6
	BENTON L W	795-8073 4
	BROWN SHERMAN	721-1656+6
	BUNTON WILLIAM	231-0587+6
	GRANT ISAAC	229-4865 3
	HOWELL GEO	229-6016 9
	LEWIS MICHAEL	721-9245+6
	MCKENZIE J	791-8208+6
	MOBLEY R	421-8231+6
	MORRIS RICHARD	721-0690+6
	OVERSTREET ROBT	421-6832 5
	REYNOLDS JAS	231-1805+6
	THURMAN CLARENCE	231-1362+6
	WALKER V	231-0628+6
	WALLACE J	368-0191 2
	WHITE AMOS	791-1064 5
	WHITE R	721-9089+6
	WOODARD KENNETH	231-6461 5
1830	.....	
1831	XXXX	00
1833	XXXX	00
1834	WITTKE H	231-4908 4
1836	STOVER PAULINE	368-0659 4
1839	ANDERSON VEO	231-2298 4
	JORDAN WM	791-7399
1844	COLEY RUFUS C	229-5971 8
	HAMILTON JESSIE	421-2192 5
	WALTON MARY LOUISE	229-6475 9
1847	....RAYNARD APTS	
	ALEXANDER E	795-3485 0
	BARNES MATTIE	229-8985 1
	CARLOCK E	229-4016 2
	JOHNSON AURELIA	791-4073 0
	JORDAN MINNIE	231-4216 4
	JUSTICE U S REV	795-6630 3
	KNIGHTEN HENRY	721-3932 9
	LARKINS LILLIE	421-0143 0
	MORRIS FREDDIE MAE	795-2833 0
	OTLER LULA	721-1358 9
	PRITCHARD FRED	229-4812 3
	*REID ALVIN	229-4610 9
	SCOTT JOSHUA	421-0148+6
	STRICKLAND M	421-1233+6
	VAUGHN LOUISE	231-3644 9
1847	.....	
1848	XXXX	00
1855	FRANKLIN ARLENE	368-1395+6
1856	BIZZELL ERNEST	

DRAFT

1976 E 89TH ST

SOURCE: HAINES

```
..EAST 89TH NE                44106 CONT..
       HUBBARD JANICE B       791-4010 3
       HUBBARD LEONA          791-4010
 1386   XXXX                 00
 1387  BREWER EARL R REV     791-4043+6
       BREWER G V             231-4379 3
 1388   XXXX                 00
 1389  SMART BUFORD          229-6517 3
 1392  FORD BURL             721-9022 4
       SCOTT JAS W            231-2655
 1393  DAWSON L              795-1267 5
 1396  BRUSTER FRED D        421-7286
 1398   XXXX                 00
 1399  PACE IDORA            229-5006 0
 1401  WATSON ROBT           231-5008
 1402   XXXX                 00
 1405  LITTLE WHITT          791-8872
 1406  WHITMORE JENNIE       791-9864
 1408  ROLLINS CLAUDIA       421-6189+6
 1410  LANE EUGENE           231-5549 1
 1661   XXXX                 00
 1662   XXXX                 00
 1760  FELLOWS ROBT W        795-0912 8
       JONES GEO             229-5456 2
       MOORE CLEVELAND JR    229-1725 5
 1762  ADAMS B               791-0305
       MCGILL MATTIE         231-6607+6
       WINTERS GEO W JR      791-5415+6
 1765  HALE JOS              229-5869 4
 1768  MITCHELL ISSAC        421-2272
 1769  COLEMAN ANNIE         229-4322+6
       MITCHUM SAMUEL W      721-8664
 1772   XXXX                 00
 1775  JONES MATTIE B        795-0197
1779....BOLTON APTS
       ABERNATHY J           229-3095 5
       EVERETT G             721-6609 4
       PRENTICE H H MRS      421-3434
       SMITH LOUISE          368-1486 3
       STEWART CAROL C       721-6114 4
       STEWART VIOLA         721-6114 3
1779.......................
1780....HAVYN APTS
       JOHNSON EMMA          721-0711 2
       NICHOLS SARAH         791-2264 8
       SOUTHALL ODESSA G     229-4523 2
1780.......................
 1781  LAWSON JAS C          231-1563 3
       SLADE WM              721-4485 3
1793....BOLTON MANOR APTS
       SIMS MALCOM H         795-6541+6
1793.......................
 1796  STEVENSON BERTHA      795-3278 9
 1797  DAVIS S               368-0115 3
 1801  THOMAS S              368-1682 4
 1805   XXXX                 00
 1809*COMNTY GDNCE&SERVS     721-2223+6
 1810  COLSTON ED            795-6381
 1814  HARRIS M              721-9620+6
       ROGERS M E            229-5363+6
 1815   XXXX                 00
 1819  SEAWRIGHT CHAS        791-2735 0
 1821  WARE CAROL            229-7851 5
       WARE THOS             229-9580+6
 1822*STRAIGHT UP HSE        721-2700 4
 1827  SMILEY LEVI           721-2238 4
 1831   XXXX                 00
1834....APARTMENTS
       CHAVEZ ROBERTO        368-1258 4
      *JAY VAN WHLSL DIST B  229-9339+6
       MURCHISON WILLIE      229-7739 2
       NEVEL ARTHUR          791-6009+6
       WILLIAMS JAS          721-6117 5
1834.......................
 1835  HARRIS E              791-6508 5
       NORMAN E JR           721-6549 5
 1841   XXXX                 00
 1843  DIXON ALBERT E REV    368-1661 4
1848....APARTMENTS
 1848  BAILEY WILL A         421-0869+6
       CHEATHAM GEORGE       795-6563+6
      *GREEN J W HEATING     421-5515
       JONES JOHN            421-2123+6
       LLOYD SUSANN          231-6612 2
1848.......................
 1849   XXXX                 00
 1853   XXXX                 00
```

1976 HOUGH AVE

SOURCE: HAINES

```
..HOUGH AV NE                 44103 CONT..
 6811 STEPHENS R              361-3126+6
 6815 CLARK J                 431-7615 5
      SCOTT MARY E            391-8162+6
 6900  XXXX                   00
 6901 JOHNSON THOS            431-6233 4
      WATSON ALBERT           361-5371 5
 6904 BOYSAW W R REV          361-8250
 6908  XXXX                   00
 6911 BROWN HERBERT           361-9926 7
 6912 THORNTON WARREN         391-2820+6
 7001*L&S MKT                 881-5454 4
 7005 HARMON GEO              881-9263
 7009  XXXX                   00
 7012  XXXX                   00
 7016 CANFIELD LOLA MAE       431-5295
 7021*FATIMAS CARRY OUT       431-5875+6
 7024 MCCLAIN ANNA MRS        431-0529 5
 7028 OLIVER PHEALIA          391-1320 4
 7040  XXXX                   00
 7101  XXXX                   00
 7102*THOMAS DELCTSN          361-4503 5
 7108  XXXX                   00
 7112 NEAL MONROE             431-6217
      NEAL RUBY               432-2169+6
 7116 GIBSON R                391-7446 5
 7202 HENDERSON C             391-2985+6
 7214*UNITD REACHOUT MSN      431-5532+6
 7216 CASH MARTHA             881-5092+6
      MERRIWEATHER S          431-4557+6
 7218  XXXX                   00
 7224  XXXX                   00
 7301  XXXX                   00
 7302 TROTTER JAS J           361-1169+6
 7318 SANFORD WM              432-3494+6
 7320  XXXX                   00
 7326  XXXX                   00
 7328 MOORE R                 881-4035+6
 7330  XXXX                   00
 7336 MARTIN TRYICE           881-5769 5
 7342 WATKINS PATRICIA        431-9293 3
 7344 JOHNSON B               432-2419+6
 7346 BLEVINS M               391-8296+6
 7348 JONES E                 881-7360 5
 7350  XXXX                   00
 7352 CARTER EMMA             432-1909 5
 7410  XXXX                   00
 7501  XXXX                   00
 7503 WOODS D M               361-0370+6
 7505  XXXX                   00
 7509  XXXX                   00
 7515  XXXX                   00
 7519*MARTHAS MEAT            881-8684 4
 7600*HOUGH HDW               431-8111 0
     *HOUGH SPLY&SPECALTY     431-8111
     *PROPERTY OWNERS SV      881-8318 3
 7612  XXXX                   00
 7709  XXXX                   00
 7711 BROWN WILLIE            391-4669+6
 7713  XXXX                   00
 7805  XXXX                   00
 7810  XXXX                   00
 7811  XXXX                   00
 7813 HARRIS LINNIE J         361-3458 5
      JOHNSON JOHN            361-0643+6
 7814  XXXX                   00
 7815 GRIFFIN EDW             881-1648 5
     *KO CHIEF DELCTSN        391-7429 5
 7918 CRAWFORD C              791-5536+6
 8000 WILLIAMS GREGORY        795-1578 4
 8003 PILLOT JUAN             795-4165
 8007 STOUDMIRE CORA          791-7416
 8011*ARTS SNOW PLOWING       229-4559 4
 8015 MARS PAMELA             231-2472 7
      MARS QUINTILLION        231-2472
 8020*NEW HUB DRY CLNG CO     421-8995 0
 8107  XXXX                   00
 8125  XXXX                   00
 8219*CLEVE LGL AID SOC       791-8350+6
     *GOOD SMRTN YTH CTR      421-3818 5
     *LEGAL AID HOUGH OFC     791-8350+6
     *WADE PK CLSTR OF CH     231-3922 5
 8300*CLEVE METROPLTN HSP     231-0800 5
     *HOUGH NRWD HLTH CTR     231-7700 5
 8326*SOUL BRO CLNRS          231-5369 4
 8399 DAVIS MATTHEW           229-5513 0
 8409  XXXX                   00
 8412 PARKS M                 421-7946+6
 8416 ROGERS DAN              231-8228+6
     *SILVER MOON CAFE        421-9778+6
 8418 FOSTER L                791-0511 5
     *SUPERIOR RECORDS 3      231-0471+6
 8420*CLEVE MONEY EXCH        229-3600+6
      SUMPTER FRANK           421-9808+6
 8422*ASTOR CAFE              721-0900 5
 8424 BROWN JANICE            791-4294+6
      PRICE S                 229-5982+6
 8426  XXXX                   00
```

ZIP CODE 44106

```
8555*BELL NEIGHBORHD CTR      791-6677 3
     *CLEVE CTY HLTH DIV      231-7313 4
     *COUNCIL ECNMC OPPR      421-5400 3
     *GIRL SCOUTS             231-4550 4
     *HOUGH CMNTY CNCL        721-0330 5
     *HOUGH MULTI SERVICE     231-5770 4
     *HOUGH NBRHD OPPR CT     421-5400 3
     *WADE PARK OUTREACH      421-2380 3
 8606  XXXX                   00
 8610*CLEVE CTY CMNTY DEV     721-7676 4
 8611*CLEVE CTY REC DEPT      229-8090 2
 8620*LARRYS MKT              421-2181 0
 8622*LARRYS FRUITLAND        421-0049 2
 8700  XXXX                   00
 8708*DRUMSTICK RESTRNT       421-5025 4
 8710  XXXX                   00
 8715  XXXX                   00
 8800*HOUGH BEVERAGE CO       231-8476
```

```
..HOUGH AV NE                 44106 CONT..
                              00
 8801  XXXX                   791-9008 1
 8804 JOHNSON QUEEN E         795-3275+6
      RIVERS J                721-0127 4
      WORTHY CLARENCE         231-9225 5
 8806*SEAWAY BARBR SHOP       421-4809 3
 8902 THOMAS NETTIE           721-6260 4
 8924*CALS DELCTSN&BEVRGS     229-2136 2
 8926 TATE BEATRICE           231-4836 4
 8928*UNITD PEACE BAPT CH
9001....APARTMENTS
      BELL S                  229-8195+6
      GANDY E                 229-6046 3
      GREEN JAMES             229-4131 1
      LOWE PATRICIA           229-5625 2
      NEAL B                  721-2978+6
      TURNER THEODIS          229-6655 2
9001.......................
 9003  XXXX                   00
9110....APARTMENTS
      BALLARD GEORGE          229-4422 1
      MALCOLM D               721-1605+6
      PETTIGREW M A           229-8691+6
      SULLIVAN ANNIS          229-3118 9
      SULLIVAN MELODY         368-0066+6
      WHITE K                 791-5685+6
      WILLIAMS E              721-0294 0
      WYNN ANNIE              229-8976 4
9110.......................
9201....APARTMENTS
      BUCHANAN ALONZO         795-4574 0
      FORD S                  229-8183 5
      HILL J                  791-4909+6
      MYNATT DERRICK J        229-1802+6
      RALLINGS R C            421-0905 2
      SCOTT HATTIE            229-8620 4
      SMITH M                 229-1344+6
9201.......................
9211....APARTMENTS
      AMTULLAHHAQQ R          229-3528+6
      BANKS JOSEPH            231-7832 5
      BRIGHT PATRICIA         791-7749 5
      KING JOHN L             229-9919+6
      RUSSELL BESSIE P        231-5691 3
      STEELE CALANDRA         795-4834+6
9211.......................
9220....APARTMENTS
      DAWSON JAMES C          229-4207 2
      JOHNSON F               229-7677 2
      PARKER F                229-7677 3
      SANDER ELLEN            721-4470 4
      STOVALL CHAS            229-7759 5
      WARD GLADYS             229-8973 9
      WYNN T                  229-9953+6
9220.......................
 9221*PARK VLGE DAY CARE      231-7891 0
9231....APARTMENTS
      ALLEN TERRY             421-7736+6
      BLACK STANLEY           229-9527+6
      JOHNSON ERMIE           721-1343+6
      JONES PEARL             231-2720 9
      STEWART V O             229-6546 5
9231.......................
 9241 BACON MARLA             231-5621 0
      FLEMING J               791-6635 5
      HARRELL ANN             368-1736 4
      MEDLEY PHILEMON         421-0886+6
9251....PARK VILLAGE APTS
      BYARS ALBERT LEE        421-0457+6
      MARX D                  791-4247+6
      PORTER T                421-4069 5
      SINGLETON I             229-8278+6
      WILLIAMS CHRISTOPHR     231-4843 9
9251.......................
 9300  XXXX                   00
 9302*L&A GROCERS             421-1986 3
 9303  XXXX                   00
 9306*FREEMAN GROC NO 2       231-9120
 9307  XXXX                   00
 9310  XXXX                   00
 9311  XXXX                   00
 9400  XXXX                   00
9410....APARTMENTS
      AARON MARK              368-9873+6
      AFOLABI BOLAHAN G       795-4821+6
      ALEXANDER V             791-4644 5
      BARNES WESLEY           791-8824+6
      BATES AMY               795-1960+6
      BREWER NORMAN           229-5952+6
      BROOKS MARY L           231-0039+6
      BROWN ROBERT            231-1152 5
      BRYANT DOROTHY ANN      231-3346+6
      BUCANNON DEANE          721-2391+6
      BURNLEY ERNEST L        368-0217+6
      BURNS B                 795-4144+6
      CANNON WILLIE MAE       721-4220 5
      DAVIS ROY               721-0472+6
      DOBBS JESSE L JR        721-0226+6
      DUMAN D                 721-1347+6
      EDWARDS JORDAN          231-3478 5
      EUTSEY B L              795-4317 5
      EVANS CECELIA           795-6220+6
      FAIRROW WALTER          721-8276+6
      FARNES B                421-1314+6
      FULLER ERNIE            721-8240 5
      FULLER RUTH             795-8627+6
      GIBBS WM                795-8221+6
      GRIFFIN D               791-0082 5
      HANLEY EARL             368-0711+6
      HAYNES BRENDA J         229-5746+6
      HILL JOS C              229-7011+6
      HOLLIFIELD H            368-1977+6
      HUMPHREY JOS            795-2561+6
      JACKSON L               229-8067+6
      JARMON TED              795-8567 5
      JERIDO RENEE            229-8277+6
      JOHNSON L               229-8204+6
      JOHNSON LAMONT          231-2626+6
      JONES CURTIS            421-1146+6
      KIMBRO L                791-8899+6
      KING WAYNE              229-7575+6
      LAMAR DEE               231-0037+6
```

1971 E 87TH ST

SOURCE: HAINES

1223	BROWN ROSE	795-1248+1
	THOMAS JOHN W	795-1028+1
1226	MAY JAS	229-5909 9
1227	KIRK JOHN	791-9591+1
1230	GALES LEOLA	229-9930 8
1231	XXXX	00
1233	BOWIE WAYNE	229-8290 0
1234	KIRK NORMA J	229-4180+1
1237	*WILAMOSKY JOHN INS	721-4660
1238	XXXX	00
1240	MORGAN ROBT L	721-4529 8
1241	XXXX	00
1243	JOHNSON SOL JR	229-4672 0
	MILLER CATHERINE	421-8215
1244	NORVAIHIS PETER	231-8635
1247	XXXX	00
1251	CHAPMAN SEATON G	229-8494+1
1252	WALKER WAYMON	231-5258 0
1253	EVANS JEAN	231-4434+1
1254	KINSEY LEANA	229-5907 9
	LOWE EMMA J	229-9682+1
1255	MCCALLA EMMETT	229-4160 0
	MCCALLA EMORY	229-4160 0
	WILLIAMS JAS	231-1530+1
1256	SMITH JOHN W	229-4495+1
	SMOOT LARRY A	231-1507 8

ZIP CODE 44106

1755	LOWE GLENN	231-1493+1
	PACKER JULIUS	721-6761+1
	WALTERS T	721-4236 0
1756	WILLIAMS NANCY	229-7625 0
1758	XXXX	00
1759	CROSS C	229-8656 9
1761	XXXX	00
1765	CLEMONS RUBY	421-7336 9
1766	XXXX	00
1769	BEVERLY JAS	791-6115+1
1770	XXXX	00
1773	HILLS ALFRED JR	229-7709+1
1774	WILLIAMS NATHE L	795-6136
1781	EVANS KENNETH	795-7278+1
1782	SMITH CHRISTINE	795-4225+1
1785	XXXX	00
1787	ENSLEY LOUISE O	721-6808
1790	HAYES FELTON	791-8386 9
1791	HALL JOHN D	795-0447 9
1794	BLUNT MABLE	231-4549
1799	KAY JULIA	421-1066 0
1802	MALONE ROSALIE	795-5787
1803	BAILEY P	229-6814+1
	SMITH ETHEL	791-1817 7
1806	GOFF SAM	229-6014 9
1807	CARPENTER REBECCA	795-4190
	RENAUT HELEN J	791-3128
	SCOTT EMMA	795-6388+1
1808	SCOTT EDW F SR	229-4681+1
1811	FLEMMING VERGIA	791-4647+1
1815	PETERSON GEO	421-1219+1
	STULTZ GENEVA MRS	795-5351 7
1817	*ARCO MASSEY BROS	391-0253 0
	*MASSEY BROS MOVING	391-0253 0
	MASSEY SHERRILL	229-7140+1
1822	FAISON HATTIE	721-0742
1824	XXXX	00
1830	....BROOKFIELD APTS	
	BENNETT CATHERINE	791-3068+1
	BEY ROBT P	229-7495+1
	DAVIS JOHN	421-5512+1
	GRANT ISSAC	229-6054 9
	HICKS CLARENCE	791-0739 0
	HOWELL GEO	229-6016 9
	KING CHAS	229-7829 9
	LEE FRANCES 44	721-1145 5
	PALMER E	229-8137 0
	PREVOST SIDNEY	229-7057 0
	SMITH JEAN	229-5346+1
	SMITH X	231-7836+1
	STAFFORD E M	231-4754 8
	WALKER AUDREY	229-7774+1
	WALKER TOMMY	721-0217+1
	WHITE AMOS 2	791-1064
	WILSON EDW H 47	721-5841
	WINTERS GEO W JR	791-5415+1
	WOODARD KENNETH	231-4055+1
1833	XXXX	00
1834	XXXX	00
1836	DOUGLAS BENNIE	229-4123 0
1839	JORDAN WM	791-7399
	WILLIAMS JULIUS	721-7541+1
1840	....MAYFAIR APTS	
	ARMISTAD E P	791-2306+1
	REEVES D	229-7002+1
1844	COLEY RUFUS C	229-5971 8
	HALL OSCAR	231-1748 6
	WALTON MARY LOUISE	229-6475 9
1847	....APARTMENTS	
	ALEXANDER E	795-3485 0
	BARNES MATTIE	229-8985+1
	HUDLEY OTIS	231-5571 9
	JAMES L	791-4815 0
	JOHNSON AURELIA	791-4073 0
	KNIGHTEN HENRY	721-3932 9
	LARKINS LILLIE	421-0143 0
	MORRIS FREDDIE MAE	795-2833 0
	NICKERSON ROBERTA L	795-3247 9
	OTLER LULA	721-1358 9

1971 E 89TH ST

SOURCE: HAINES

..FAST 89TH NE		44106 CONT..
1396	BRUSTER FRED D	421-7286 5
1398	WILLIAMS G W	795-7174 8
1399	PACE IDORA	229-5006 0
1401	WATSON ROBT	231-5008
1402	XXXX	00
1405	LITTLE WHITT	791-8872
1406	WHITMORE JENNIE	791-9864
1408	WOODRUFF DONALD A	229-3722+1
1410	LANE EUGENE	231-5549+1
1760	FELLOWS ROBT W	795-0912 8
1762	ADAMS D O	231-5773 7
	ADAMS WILLIE	791-0305
1765	AUSBY KENNETH	791-4308 0
	HILLS MORRIS	421-3090 0
1768	MITCHELL ISSAC	421-2272
	WADFORD CARRIE L	421-7362 8
1769	MITCHUM SAMUEL W	721-8664
1772	STARKS JACQUELINE	721-5104 9
1775	JONES MATTIE B	795-0197 6
1779	....BOLTON APTS	
	DAVIS G N	229-9716+1
	DAVIS ISIAH JR	229-7591+1
	MOSS LUCY MRS	795-7887 7
	PARKER IRENE	791-2457 9
	PRENTICE H H MRS	7421-3434
	RICHARDS MILDRED	795-8665 9
	RUFUS WILLIE	229-3963+1
	WILLIAMS SABRA	791-9498 9
1780	....HAVYN APTS	
	FOSTER JAS	229-6604 9
	HARMON ARTHUR	421-7945 8
	JOHNSON EMMA	721-0711 9
	NICHOLS SARAH	791-2264 8
	PINKSTON JOHN W	791-8372 0
1781	LAWSON JAS C	791-4513 9
	SLADE WM 9	721-4485
	WALTON ALBERT	791-1478+1
1786	LITTLES BENNIE MAE	721-5215 0
1789	XXXX	00
1790	WALKER SAMUEL	229-8026+1
1793	....BOLTON MANOR APTS	
	BROWN LAWRENCE P	229-5830+1
	HAIRSTON BONNIE	721-7227+1
	HAIRSTON HAROLD JR	791-4119+1
	HILL M G	421-3669 0
	HILLS M	231-0242 9
	JOHNSON HARVEY	791-4641+1
	PEOPLES ROBT L	795-3072+1
	SMITH JOSEPHINE 6	795-7883 5
	STRATTON BLANCHE M	791-0050 0
1796	STEVENSON BERTHA	795-3278 9
1801	ALSBROOKS MAE	229-7600 0
1805	MARSH P	795-6199+1
1809	XXXX	00
1810	COLSTON ED	795-6381 5
1814	BEY JACK	721-5199 0
	JOHNSON MARY	795-5342+1
1815	WILLIAMS M I	795-2119 7
1819	SEAWRIGHT CHAS	791-2735 0
1821	WARE THOS	231-5925
1822	JONES PEGGY ANN	231-8417 0
	*MARTIN L KING HSE	721-1126 0
1827	SMILEY LEVI	229-6783+1
1831	KEARNEY DANIEL R	231-0016 0
1834	BERNETICH FRANK	12791-6363
	BROWNLEE JAS	229-7013+1
	HOLLOWAY JESSE	229-8507+1
1835	XXXX	00
1841	VARNER ROOSEVELT	231-4058+1
1843	XXXX	00
1848	CONGER EARL G	795-7279 0
	CROWELL JOHN W	791-0199 0
	*GREEN J W HEATING	421-5515 4
	LLOYD JOHN H	231-6612+1
	WORTHY LOUISE	791-1957 9
1849	XXXX	00
1853	CHISHOLM LEN	231-2495 9
	SMITH BILL	791-3511+1

1971 HOUGH AVE

SOURCE: HAINES

```
--HOUGH AV NE                    44103 CONT--
 8304*GET MOR SUPERMARKET229-6321+1
8320----APARTMENTS
       CAMERON DARKYL          229-8121+1
       GILBERT MARY 15         795-6982 6
       MONTGOMERY FREDK        721-7033 9
       ODOM J T SR             229-8808+1
       SIMS GRADY              231-8518+1
       STEWART GEO             721-1970 7
       WILDER CORINE           795-6725 0
       WILLIAMS AZZIE M        721-6520 4
 8326*GRANT DRY CLNRS          421-9486+1
 8399 DAVIS MATTHEW            229-5513 0
 8409   XXXX                   00
 8412   XXXX                   00
 8416*STANDARD WINE CO         431-7706+1
 8418*ASTOR CAFE               231-9260+1
       FOSTER MARY LEE         421-3477 9
 8422*85 VARIETY STORE         421-9139+1
 8424   XXXX                   00
 8426*LOVINGS GRILL            791-5585 9

          ZIP CODE 44106

 8504   XXXX                   00
 8519   XXXX                   00
 8601*DEANS HSE OF JAZZ        231-9531 9
 8605   XXXX                   00
 8606*JONES L MORRIS MD        791-5400 4
      *JOURDAIN H M JR DDS795-7298 4
 8610*CLEVE COMM DEVLPMNT721-7676 8
 8611*THURGOOD MARSHLL CT229-8090 9
 8620*LARRYS MKT               421-7181 0
 8622*UNITED FURNECONDTNG421-0049 8
 8700*DRUMSTICK CARRY OUT231-9122 0
 8704*BRADS MKT                231-9151 0
       BRADSHAW PRESTON        229-8650+1
 8708*B M L DRY CLNRS STR231-9258 9
 8710*LUCKYS TVERADIO HSP421-9260 9
 8715*COLONIAL GARDENS         421-9637 4
 8800*HOUGH BEVERAGE CO        231-8476
 8801   XXXX                   00
 8804 JOHNSON QUEEN E          791-9008+1
 8806 MOORE JAS C JR           229-9282+1
 8809 STRICKLAND ETTA          795-8570 6
 8812*ASHFORD UNION 76 SV421-9180 0
 8817   XXXX                   00
 8819   XXXX                   00
 8900 ROGERS DEL               231-9796 8
 8902 ROGERS CLYDE             721-0939+1
       THOMAS NETTIE           421-4809
 8904*UNITED DRY CLNGETLR421-9470+1
      *UNITY DRY CLNGETLRG231-8800+1
 8906 BROWN CORA LEE           795-7090 9
 8908*TEDDYS SHOE SHN PLR421-9595+1
 8910*STARLITE BTY SALON 421-9294
 8912 CAIN COUNCILMAN C        231-2490+1
       COUNCILMAN CARRIE C231-2490 8
 8915*HOUGH SCHL               231-1395
 8918*SMITTYS BARBR SHOP       231-9225+1
 8920 BARNES ALEX              231-2290 9
       HOOKES HARRY            791-2031+1
       WATSON WM JR            791-1837+1
 8922 JONES SAM                229-3934+1
 8924*CALS DELCTSNEBEVR        231-9633 6
 8926   XXXX                   00
 8928*HOUGH HSE OF BEAUTY795-2484 8
 9001 ALLMAN LILLIE            791-1335 0
       BUFORD HENRY            229-8357 0
       COOKS PRINTIES          368-9856+1
       GREEN JAS               229-4131+1
       JOHNSON WM JR           229-6329+1
       LOWE PATRICIA           721-9864+1
       OTT SAM                 231-5446 0
       RUTH BRENDA MRS         229-3618 9
 9003   XXXX                   00
 9110 BALLARD GEO              229-4422+1
       HUNTER G                229-9666+1
       LIPSCOMB HATTIE         229-8620+1
       SULLIVAN ANNIS          229-3118 9
       WILLIAMS E              721-0294 0
 9201 BEAVERS CARRIE           229-7677+1
       BUCHANAN ALONZO         795-4574 0
       DAWSON JAS C            229-4207 0
       GARDNER SHIRLEY         229-4410 9
       TOLLIVER JOSEPHINE      229-6794 9
       WALLACE DORIS C         791-4622+1
 9211 BAKER M L                791-7844+1
       FOSTER BARBARA E        795-7230 0
       GRAYSON DIASY           421-4972 0
       SMITH L M               795-6449 9
       STRICKLAND RENEE        229-8703+1
       WATSOM D M              229-8531 0
 9220 KING SHIRLEY H           229-3714 9
       STOVALL CHAS            229-5023 9
       WADE T                  229-7869 0
       WARD GLADYS             229-8973 9
 9221*PARK VLGE DAY CARE       231-7891 0
 9231 BOINER FRANCES           795-0559 9
       DANTZIER ELBERT         229-8427 0
       JONES PEARL             231-2720 9
       STEWART MARY ALICE      229-5565 0
 9241 ABERCROMBIE BYRON        421-7824 9
       BACON MAKLA             231-5621 0
       BLANTON DAWN            229-7545 0
       CLARK ALBERTHA          421-8859 9
       COWINS MARION           229-8238 9
       GOINS G D               795-3107+1
       HARRELL ANN             231-0629 9
       IRVIN FRANCES           229-5692+1
       MCPHERSON PATRICIA      231-0069 0
9251----PARK VILLAGE APTS
       HAYNES CURTIS A         229-4838 9
       JEMISON JOS             229-9527+1
       LEMON EUGENE            421-1722+1
       SLY CLARA               229-4851 9
       WILLIAMS BERNICE        721-4170 0
       WILLIAMS CHRISTOPHR231-4843 9
       WILLIAMS M              721-7994 9
 9302*ROSES MKT                231-3730 0
 9303 ENGLISH OZELL            421-2609 8
 9306 BREAZEALE PRUDENCE       231-1152
      *FREEMAN GROC NO 2       231-9120
```

1966 E 87TH ST

SOURCE: OHIO BELL TELEPHONE

```
1205 MICHALSKI S          791-6061
1205 KOCINSKI E J         421-4465
1206 DEL TO OCC
1209 DEL TO OCC
1210 WLODARCZYK H F 791-2988
1212 LUTKUS L             721-9073
1213 CAVIS H E            795-7355
1213 MIECZNIKOWSKI M
                          421-6369
1215 KRUEGER C C          721-0875
1216 GORDON R             795-8348
1219 KITISS F R           795-7107
1220 DEL TO OCC
1223 RADWAN S J           421-5854
1224 DANIELS R V          231-3849
1226 SABATAITIS Z         421-6341
1226 SABAT S Z            721-5767
1227 KIRK J               791-9591
1231 DEL TO OCC
1234 DEL TO OCC
1237 WILAMOSKY J INS AGCY
                          721-4660
1238 DEL TO OCC
1240 CARNEY A             795-4692
1241 KRYGERIS J           421-2796
1243 ALIFF T              791-8290
1244 NORVAIHIS P          231-8635
1247 DEL TO OCC
1248 CHALECKAS J          791-2537
1251 STERNBERG H          231-5793
1251 SOEDER R J           721-9075
1252 PATTON E W           721-4509
1253 GULLIAN B            795-2917
1254 BALLARD D            795-4349
1254 MC WILLIAMS A        231-6156
1255 DOVYDAITIS A         231-0234
1255 ZIMMER J             721-8673
1256 TURNER O M           231-5279
1256 MC GHEE J            791-0889
1256 DEL TO OCC
1754 JOHNSON T L          795-8698
1755 SWAIN D              791-9188
1755 DEL TO OCC
1755 PRESSWOOD L          791-9654
1756 DEL TO OCC
1757 JONES J E            791-0038
1757½WOODRUFF M L         721-5641
1758 DEL TO OCC
1765 PARHAM E MRS         795-6745
1766 DEL TO OCC
1767 ADKINS J             721-0450
1770 CLAYTON L            791-0140
1774 WARE G               791-8598
1774 WILLIAMS N L         795-6136
1778 BROWN E              791-7498
1778 SMERELS R            791-0396
1782 JACKSON S            231-0894
1786 DOSTER G             791-1973
1786 BLACK J              791-2785
1787 ENSLEY L O           721-6808
1791 WATERS J             721-3192
1794 BLUNT M              231-4549
1794 DEL TO OCC
1798 LILLY H              795-3809
1801 DEL TO OCC
1802 MALONE R             795-5787
1803 SMITH E              791-1817
1803 DEL TO OCC
1803 SMITH H              721-9276
1803 BUNTON J M           231-2676
1806 BIRTS W              421-6571
1806 GOFF S               791-8317
1807 GREEN H R            795-3179
1807 ANDREWS M            791-3248
1807 CARPENTER R          795-4190
1807 LIPSCOMB F           795-2804
1807 RENAUT H J           791-3128
1808 SLEDGE W             721-2250
1811 SAUNDERS J           791-9219
1815 STULTZ G MRS         795-5351
1815 DEL TO OCC
1818 DAVIS B B            231-8202
1822 FEW G                795-0560
1822 FAISON H             721-0742
1824 DEL TO OCC
1830 SIMS B MRS           795-4464
1830 WHITE A              791-1064
1830 DEL TO OCC
1830 IVERSON M J          791-2042
1830 MUSE M L             421-6191
1830 HARRIS R E           721-2350
1830 WILSON E H           721-5841
1830 DEL TO OCC
1830 DEL TO OCC
1830 GAYLE J              421-2736
1830 KING J               231-2699
1830 DEL TO OCC
1830 JACKSON H            231-5063
1830 SUMPTER T            721-4058
1830 GRIER J R            721-1108
1830 LEE F                721-1145
1830 KNIGHT L             231-3973
1830 GAINES P C           795-4824
1831 BLAKE W              721-2294
1831 RUSSELL C            791-3645
1831 BURNS J              231-3001
1833 DEL TO OCC
1836 EVANS D              721-9936
1839 DEL TO OCC
1839 JORDAN W             791-7399
```

1966 E 89TH ST

SOURCE: OHIO BELL TELEPHONE

1243 DEL TO OCC
1244 WATKINS N 791-3312
1244 HINTON D 791-3582
1245 DEL TO OCC
1245 ZINK C 791-9453
1247 WILLIAMS W 421-4083
1247 JOHNSON R L 721-7652
1248 GILL B T 791-2673
1249 SPEIGHTS B 791-6803
1249 DEL TO OCC
1249 GRIFFIN P 791-5129
1249 CUMMINS R L 795-7979
1250 CLEMENTS S 721-1828
1252 HARTOWSKI T 231-1595
1253 HARDWICK W 791-1071
1256 DEL TO OCC
1257 GREER R 795-5181
1258 GOODWIN C 791-2921
1259 HUGHLEY H 791-1197
1261 RICHARDSON J 795-8433
1261 DEL TO OCC
1262 BUZA J 795-5261
1263 DEL TO OCC
1266 DEL TO OCC
1267 DEL TO OCC
1270 DEL TO OCC
1271 CULHANE M E 721-4133
1274 AVERY W 795-8490
1274 COWLER J 421-7646
1276 DEL TO OCC
1279 MIKULA J 721-4568
1280 KORDIC N 421-8184
1286 WALKER M I 231-3150
1286 HARPER J MRS 721-0730
1286 JORDAN N 795-1160
1290 DEL TO OCC
1290 DEL TO OCC
1310 CLICK J M 791-1930
1312 GEORGE R 421-1672
1314 LOWE J 721-3571
1315 JONES A 795-8468
1316 DOUGHTY L M 791-6075
1319 BROWN C J 231-7936
1322 RHODES J 421-5399
1322 WILLIAMS S C 721-7920
1326 DEL TO OCC
1327 GUNESCH J 721-8404
1329 FREESE A 791-3772
1332 GRIESMER J 791-7459
1333 THOMPSON J R 721-7254
1333 THOMAS E 231-2418
1334 HARRIS V MRS 231-5284
1337 DEL TO OCC
1339 PAULDO A 421-3660
1341 ANDERSON G 791-4984
1342 SIMMONS J E 791-5393
1345 BRAXTON B 231-6016
1346 HARDWICK O 421-7197
1347 DEL TO OCC
1355 HILL E 231-8413
1360 PERKINS J 231-8831
1361 DIXSON C X 421-4655
1362 ROGERS A 721-3994
1365 SIMMONS H 721-4316
1366 DEL TO OCC
1369 GLYMPH J 421-8450
1370 DEL TO OCC
1373 DEL TO OCC
1374 TURNER L B 791-7728
1378 BUNCH E MRS 795-5477
1381 WILLIAMS F MISS 721-9029
1382 JONES R L 231-4279
1383 BAKER S R 791-4010
1386 DEL TO OCC
1387 BREWER E R 791-4043
1388 DEL TO OCC
1389 SPARKS C 421-3217
1392 SCOTT J W 231-2655
1392 DEL TO OCC
1396 BRUSTER F D 421-7286
1398 TAVANO J 791-5068
1399 DEL TO OCC
1401 WATSON R 231-5008
1402 DILL P 791-2347
1405 LITTLE W 791-8872
1406 WHITMORE J 791-9864
1410 SCOTT H MRS 795-5899
1410 SCOTT H 421-5279
1411 BAKER E 791-8406
1434 ADAMS J B 421-7785
1755 WILLIAMS E 231-1259
1755 SAMPSON A 421-3019
1755 EDMONDS H T 795-6244
1755 THOMAS P 791-4265
1755 ROBINSON C 231-3712
1760 MATHEWS L 791-2245
1761 SAUM V MRS 721-2934
1762 ADAMS W 791-0305
1762 ADAMS D O 231-5773
1768 MITCHELL I 421-2272
1768 HINES G E 795-7686
1769 MITCHUM S W 721-8664
1772 HUGHES C 721-2736
1775 JONES M B 795-0197
1779 FRANCISCO M 721-3468
1779 WALKER Z T 231-4649
1779 CHERRY L MRS 721-9326
1779 DEL TO OCC
1779 DEL TO OCC
1779 DEL TO OCC
1779 PRENTICE H H MRS 421-3434
1779 KNIGHT L A 721-1724
1780 ELLIS C 721-2428
1780 NOLES S 721-5104
1780 MANUEL C E 795-6245
1780 NICHOLS S 791-2264
1780 GARNER F 231-2275
1780 OBRERO F 795-3799
1781 SLADE W 721-4485
1781 DEL TO OCC
1781 TRAVIS D 421-6277
1781 MACKINS C 721-8783
1785 DEL TO OCC
1785 DEL TO OCC
1786 WILLIS B M 721-5215
1786 TABOR P 795-5764
1786 LAWSON J C 791-4513
1789 DEL TO OCC
1790 UBER H 721-7421
1793 PHILLIPS J 231-5608
1793 SUMERALL M J 791-5910
1793 STEELE J 231-3084
1793 DEL TO OCC
1793 POGUE J 721-3391
1793 SMITH J MRS 795-7883
1793 SMALL S 795-2053
1793 PATTERSON W 795-1578
1793 COOKS G A 721-8198
1793 CHURN W 421-7769
1793 ANDERSON M 231-5758
1793 DEL TO OCC
1793 THORNTON J 421-6809
1793 WILLIAMS F 421-2495
1797 DEL TO OCC
1801 THOMAS C 421-1910
1801 YOUNG S 791-1962
1805 MC MULLEN C R 791-2477
1809 DEL TO OCC
1809 HUTCHISON J 421-6398
1809 GRIFFIN P 791-9713
1809 LEE E 231-6962
1810 COLSTON E 795-6381
1814 FISCHER N 231-1338
1814 CANADY B 421-4270
1815 DEL TO OCC
1818 WINFREY T 795-2086
1819 COE W B 231-6194
1821 WARE T 231-5925
1821 WARE R B 795-0716
1822 DEL TO OCC
1822 BEEDLOW R 421-6285
1827 FRIEBOLIN C D 421-2142
1831 KEARNEY D R 231-7481
1834 ALLEN B 421-4528
1834 ALLEN B MRS 721-4061
1834 SMITH M H 791-7754
1834 THOMAS C 231-6471
1834 BERNETICH F 791-6363
1843 WOODFORD C E 791-3527
1844 DEL TO OCC
1848 DEL TO OCC
1848 GREEN J W HEATING CO 421-5515
1848 LITTLE J C MRS 231-7623
1848 WILEY C 231-7818
1849 DEL TO OCC
1853 DEL TO OCC
1853 GOODWIN M MRS 791-6936
1853 PRESTON C M 231-5489
1856 SCHWARTZ J 791-3333
1856 MC DONAL E 721-7178
1856 FOSTER R E 721-1758
1856 ANKROM B 231-9049
1856 SULLIVAN S 231-2373
1861 SCHULZ I MRS 231-7436
1863 VOCELKA P 231-7292
1864 RAJCAN L 721-7359
1864 DALTON E R 791-2576
1864 HARRINGTON C E 795-1369
1868 HOBBS F 231-4702
1868 HOWARD R L 795-2345
1868 JEWELL L M 795-8065
1871 SHELTON S 791-7889
1871 PERDUE T L 421-6284
1872 LYKES M 791-3996
1872 DEL TO OCC
1878 DEL TO OCC
1884 KONGSVOLD K R 791-8506
1885 UNIVERSITY CHURCH OF CHRIST 421-0233
1902 WITHERSPOON P 229-3354
1905 STOCKTON C 231-6325
1905 BEECHUM T 721-2251
1909 FUERMANN O 231-0934
1909 KATZ S W 791-5847
1909 SYRVALAN A 229-4688
1909 BJORGE H 795-1680
1909 BROWN M 721-2819
1909 DEL TO OCC
1909 DEL TO OCC
1910 MELNICHUCK J 421-6380
1911 BLAND HOME IMPROVEMENT CO 229-5200
1911 IVORY O 791-0071
1911 FLEETS P A 231-4181
1911 LOCKHART T 421-7146
1912 HUNTLEY W M 229-6546
1912 MARTIN H A 721-1186

1966 HOUGH AVE-A

SOURCE: OHIO BELL TELEPHONE

8509 AMERICAN RESCUE WORKERS INC 421-7177
8511 JACKSON M M 721-4139
8512 CONEY ISLAND LUNCH 231-9422
8514 ERICH RADIO & SOUND SERV CO 421-8060
8516 CORT SHOES INC 791-7057
8518 ADAMS S 421-9582
8520 CITIZENS MARKET 231-4680
8524 INDEPENDENT LINEN SUPPLY CO 791-0110
8525 MC COY G 721-7926
8525 ENGLERT W J 421-0637
8525 BOGTHE O H 721-4256
8527 ED'S HOUGH DELICATESSEN 421-9859
8601 DEAN'S HOUSE OF JAZZ THE 231-9531
8605 CAVELL'S MARKET 721-2968
8606 JONES L M 791-5400
8606 JOURDAIN H M JR 795-7298
8615 ALL-BRITE DRUG 231-5625
8616 CLEVELAND CITY OF URBAN RENEWL-HOUSNG 721-7676
8620 LARRY'S MARKET 421-2181
8622 LARRY'S FRUITLAND 721-4492
8625 MC CLUSKEY J MEAT MKT 791-7250
8625 MARKET BASKET SAVMOR SUPER MARKET 231-3848
8700 JACK'S BAR B-Q 791-0736
8704 FANA'S FOOD MARKET 231-9165
8705 THOMAS M 791-5135
8705 BURLEY E 791-8771
8705 WHITSETT W B 721-1062
8705 KING W 721-0639
8705 LOWE W E 795-3459
8709 DEL TO OCC
8709 WALKER M E 795-7032
8712 MINTZ AWNING & SHADE CO 231-2455
8714 COUNTESS BEAUTY SALON 795-0223
8715 COLONIAL GARDENS 421-9637
8716 HOUGH HOUSE OF BEAUTY 795-2484
8718 BELL'S SEAWAVE BARBER SHOP 421-9628
8800 HOUGH BEVERAGE CO 231-8476
8803 TRAVIS G 721-3595
8803 DEL TO OCC
8803 DEL TO OCC
8803 MATLOCK S 795-6534
8803 DEL TO OCC
8803 JOHNSON E 231-5848
8804 CRENSHAW D R 421-2514
8804 JOHNSON E 795-2304
8804 WILLIAMS S M 795-5823
8804 BELL N 721-7615
8805 UNITED FURNACE & AIR CONDTG 421-0049
8806 J & I SOUTHERN KITCHENS RESTAURANT 231-7787
8809 TRAVIS J 231-8971
8809 JOHNSON D L 721-9198
8809 RODGERS N 421-5786
8809 DEL TO OCC
8809 DEL TO OCC
8812 ASHFORD PURE OIL SERVICE 421-9180
8902 KIBBLER D 231-0174
8902 SMITH D M 795-3275
8904 MECHANICAL HARDWARE & PLUMBING CO INC 231-9678
8906 DEL TO OCC
8910 STARLITE BEAUTY SALON 421-9294
8910 MOORE E 795-5257
8914 ALLISON A 791-2896
8914 OWENS L 231-0572
8915 CLEVE BD OF EDUC 231-1395
8920 KNOX M 721-4754
8920 MOSBY T 795-1491
8920 WATSON W 791-1837
8924 CAL'S DELICATESSEN & BEVERAGES 231-9633
8926 KNOX D 795-0257
8926 ELAM H 421-1170
8926 PITTMAN A 231-5391
8926 BRADLEY J 791-9421
9199 CLEVELAND SALES CO 795-0636
9205 SATELLITE DRY CLEANERS 231-7897
9207 SEVOUS BARBER SHOP 795-5085
9215 HOUGH INN THE 231-9732
9221 ROYAL DRY CLNRS 795-5810

1966 HOUGH AVE-B

SOURCE: OHIO BELL TELEPHONE

9227	NEWMAN'S SAVMOR SUPER MKT	231-5820
9301	BRAUN DRUG STORE	791-7120
9302	HOWARD'S MEAT MARKET	721-1374
9303	DEL TO OCC	
9303	DEL TO OCC	
9303	MITCHELL E M	421-2609
9303	AUSTIN R L	795-0897
9306	FREEMAN GROCERY	231-9120
9306	BREAZEALE P	231-1152
9309	LANDON P	721-6418
9309	BALL W C	721-1589
9310	TILLER J	231-5954
9310	DEL TO OCC	
9310	WILLIAMS F	795-0211
9310	MILLS M	791-9513
9400	WILLIAMS T R	791-2185
9400	DEL TO OCC	
9401	BREMMAN C A	421-0191
9401	PARKER V	791-2655
9405	GEORGE M	231-4305
9405	JONES W	795-4865
9411	DEL TO OCC	
9411	PULLIN J	231-8008
9502	JOHNSON E	721-5851
9503	BRINEY A L	791-9753
9507	WHITFIELD R	421-1883
9511	JONES E M	421-2423
9512	MARTIN G	791-9785
9512	DEL TO OCC	
9512	WILLIAMS N	721-3365
9512	COLEMAN V L	721-7638
9515	DEL TO OCC	
9515	DEL TO OCC	
9515	DEL TO OCC	
9600	DEL TO OCC	
9600	MOSS C	721-2374

1961 E 87TH ST-A

SOURCE: OHIO BELL TELEPHONE

1224	WYSZYNSKI B	SW1 3229
1226	SABATAITIS Z	GA1 6341
1226	SABAT S Z	RA1 5767
1227	WOLCZYK T	SW5 7195
1227	KIRK J	SW1 9591
1230	RICKEY J H	SW5 7193
1231	HARTUNG H	GA1 6652
1233	HOLBROOK G	SW1 5158
1234	BRZOZOWSKI R	RA1 9707
1237	WILAMOSKY J INS AGCY	RA1 4660
1238	DEL TO OCC	
1240	CARNEY A	SW5 4692
1241	KRYGERIS J	GA1 2796
1243	KEOUGH R F	GA1 8215
1244	NORVAIHIS P	CE1 8635
1247	HATALA M	RA1 9334
1251	WILKS H L	SW5 0794
1251	GAZY T	CE1 4973
1252	PATTON E W	RA1 4509
1253	MIHACEVICH E	GA1 0029
1253	MULLEN D P	CE1 5471
1254	TURNER O M	CE1 5279
1254	SCHMIKLA J	SW1 0760
1255	DOVYDAITIS A	CE1 0234
1255	LORANGER L	SW1 7165
1256	MONROE G	SW1 8311
1256	DAWKINS J H	RA1 0207
1256	ALLEN C S	RA1 1284

1961 E 87TH ST-B

SOURCE: OHIO BELL TELEPHONE

1256	YOUNG A E	RA1 3591
1755	RENFER P MRS	SW5 3358
1755	TILLMAN L R	SW1 5585
1755	DEL TO OCC	
1755	SCARBERRY E	SW5 4910
1755	REPPERT J H	CE1 2372
1755	MORGAN L	SW1 4483
1755	KRAMER C	SW1 9596
1755	HOUK H L	SW1 1892
1757	CZAPKO J	GA1 1167
1763	LIVELY A	SW1 3949
1765	WEBSTER J MRS	SW5 6745
1769	MC ARTHUR L	SW5 0969
1770	POLK A	SW5 3045
1773	MC DONALD W	GA1 4577
1774	DEL TO OCC	
1777	NESHKIN A & SON	SW5 7399
1778	BREITHER C E	SW1 7340
1782	JACKSON A B	CE1 0894
1785	DEL TO OCC	
1786	GOODEN E	GA1 4918
1786	COVINGTON J	SW1 3170
1787	MOODY F R	RA1 4750
1787	ENSLEY L O	RA1 6808
1790	GRANVILLE B	SW5 0873
1791	GLENN W A	SW1 6434
1794	BLUNT M	CE1 4549
1798	MC CARTHY M MRS	RA1 7640
1798	FOUTTY I	RA1 3870
1799	TYLER J	SW1 2676
1801	DEL TO OCC	
1802	MALONE R	SW5 5787
1803	DEL TO OCC	
1803	HENDERSON N	RA1 0145
1803	FOSTER S	SW1 5205
1806	GAMBLE C	CE1 2046
1807	RENAUT H J	SW1 3128
1808	EAST W W	GA1 5101
1808	SLEDGE W	RA1 2250
1811	SHERRILL W JR	SW1 6968
1811	JOHNSON H	SW1 1142
1814	JACKSON L	RA1 7943
1815	DEL TO OCC	
1815	DEL TO OCC	
1815	BLACK V	SW5 1727
1817	BLACK L	SW5 4753
1818	DAVIS B B	CE1 8202
1822	FAISON H	RA1 0742
1824	DEL TO OCC	
1830	WHITE A	SW1 1064
1830	DEL TO OCC	
1830	DORSEY J	RA1 7590
1830	DEL TO OCC	
1830	JOHNSON A A	GA1 7690
1830	RUSSELL H P	GA1 2860
1830	DEL TO OCC	
1830	STRICKLAND F	GA1 2742
1830	JENNINGS R	RA1 5484
1830	HURD J N	RA1 2735
1830	CROCKETT T A	SW1 1989
1830	WOOD E R	RA1 4753
1830	PEZANT M MRS	SW1 4733
1830	SLY J H	CE1 6204
1830	LITTLE A	CE1 1721
1830	BOWSER A M	GA1 2178
1830	DEL TO OCC	
1830	LINCOLN P H	SW5 5557
1830	DEL TO OCC	
1830	SUMPTER T	RA1 4058
1830	DEL TO OCC	
1830	MOODY A G	RA1 0186
1830	SHOTO H	RA1 0036
1830	TINSLEY C M	GA1 7309
1831	KEEFOVER W E	GA1 6399
1834	DEL TO OCC	
1836	ELAM O S	SW1 3638

1961 E 89TH ST

SOURCE: OHIO BELL TELEPHONE

DIRECTORY PAGE MISSING

DRAFT

1961 HOUGH AVE-A

SOURCE: OHIO BELL TELEPHONE

8426 BOB'S GRILL
8506 SULLIVAN B GA1 6245
8508 SENDER'S BARGAIN SHOE STORE RA1 8500
8509 FILLMORE HARDWARE CO CE1 1643
8510 PEOPLE'S CHOICE BARBR SHOP GA1 9799
8511 MARLIN L W SW1 8190
8511 BELTON I CE1 5706
8512 CONEY ISLAND LUNCH SW5 4750
8514 ERICH RADIO & SOUND SERV CO GA1 8060
8515 COOK W C CE1 6447
8515 GREENLEE A RA1 2434
8516 HARPER M SW1 7057
8517 WRONG CLUB THE GA1 9400
8518 ADAMS S GA1 9582
8519 FLECK G E GA1 5183
8519 HARDIE J S SW1 6071
8519 DEL TO OCC
8519 THOMPSON A MRS GA1 7712
8519 JONES E M SW1 2125
8519 EISENBERG A M MRS SW5 4860
8519 DONOVAN W L SW1 0479
8520 CITIZENS MARKET CE1 4680
8521 A-ONE TELEVISION SW1 4617
8521 ALLIED ALARM SYSTS SW1 4721
8521 ANDREWS A J SW1 8010
8524 SWIFT CLEANING & LAUNDRY INC SW1 0110
8525 ENGLERT W J GA1 0637
8525 WEBER A J CE1 7827
8527 ED'S MARKET CE1 2130
8601 RITZ GRILL GA1 9624

1961 HOUGH AVE-B

SOURCE: OHIO BELL TELEPHONE

8605 CAVELL'S MARKET RA1 2968
8606 CAPRA'S FURNITURE & APPLIANCE INC GA1 0220
8608 PAMPER-RAMA BEAUTY SALON SW1 2594
8615 ALL-BRITE DRUG CE1 5625
8620 LARRY'S MARKET GA1 2181
8621 HASE K SW1 5855
8622 MANNINO'S FOOD MKT SW1 2045
8625 MC CLUSKEY J MEAT MKT SW1 7250
8625 MARKET BASKET BI-RITE CE1 3848
8700 DAIREE FREEZ SW1 4280
8702 TOMORY'S MEATS RA1 2777
8704 FANA'S FOOD MKT CE1 1685
8705 BELL B RA1 3788
8705 BURLEY B SW1 8771
8705 WHITSETT W B RA1 1062
8705 CARVER W GA1 5132
8705 RICHBURG R D RA1 6673
8707 E & E MKT RA1 7729
8709 DEL TO OCC
8709 WHITFIELD D SW5 5116
8709 WALKER M E SW5 7032
8710 ZEIGLER'S READY TO WEAR CE1 4010
8711 ZEMBLA H SW5 5158
8712 MINTZ AWNING & SHADE CO CE1 2455
8714 DELURRIE CLEANERS SW5 2221
8715 COLONIAL GARDENS GA1 9637
8716 HARRY'S SUPERIOR LOAN CO SW1 2999
8718 SEAWAY BARBER SHOP CE1 9265
8719 HOOPER E COUNCILMAN SW1 3366
8723 JONES G GA1 8124
8723 COUNTESS BEAUTY SALON SW5 0223
8800 HOUGH BEVERAGE CO CE1 8476
8801 GREEN'S T V SW5 1051
8801 ZEMBLA H SW1 0040
8803 ROSS A L SW1 6966
8803 BANKS J RA1 8833
8803 DEL TO OCC
8803 DEL TO OCC
8803 BERRY C GA1 3841
8803 ALLEN F M SW1 1512
8804 MC CASTER B RA1 5340
8804 BELL N RA1 7615
8805 UNITED FURNACE & AIR CONDTG GA1 0049
8806 J & I SOUTHERN KITCHEN GA1 9669
8809 BONICK M SW5 2413
8809 RUSSI H H GA1 2144
8809 ZAMBLAUSKIS J PAINTNG CONTR GA1 7835
8812 DAVIS PURE OIL SERV STA CE1 9399
8901 TINKER N SW1 3696
8901 JOHNSON J J SW1 1712
8902 BEAS LUNCH GA1 3659
8902 KIDD M SW1 6837
8904 MECHANICAL HARDWARE & PLUMBING CO CE1 9678
8905 LETT D SW5 5319
8905 YOUNG M L CE1 2941
8906 DEL TO OCC
8910 SMITH M M RA1 3309
8912 HERTZ H CE1 7121
8914 HUGHES A SW1 7672
8914 MORELAND M SW1 2736
8914 WRIGHT S L GA1 8399
8914 OWENS L CE1 0572
8914 CLARK C A SW1 9923
8915 CLEVE BD OF EDUC CE1 1395
8918 GARMENT SERVICE CE1 0284
8920 DEL TO OCC
8920 DEL TO OCC
8920 FOSTER E SW5 0782
8920 WILSON J S SW5 0894
8924 DEBBIE'S DELCTSN & BEVERAGES CE1 9633
8926 MAXEY E SW1 8409
8926 JACKSON C SW1 6267
8926 RAWLS L R SW5 3939
8932 GONZALEZ TEXACO SERV STA GA1 9676
8933 SMITH R GA1 4570
9001 PARTEE W C GA1 0378
9003 POLK O MRS SW5 2680
9007 WALKER L B RA1 6937
9104 OAKLEY L E GA1 2141
9199 CLEVELAND SALES CO SW5 0636
9200 JOHNSTON L SCALP CLINIC RA1 3773
9201 J & S HALF-HOUR AUTOMATC LNDRY SW5 0170
9201 PRESSLER CO CE1 4545
9203 RUMPH L SW1 1762
9204 PRITCHARD R A GA1 2027
9207 SEVOUS BARBER SHOP SW5 5085
9208 DEL TO OCC
9211 PINE TAVERN GA1 9886
9212 JO-LU BAR GA1 9420
9212 DEL TO OCC
9214 JUANITA'S RESTRNT CE1 9896
9215 HOUGH INN THE CE1 9732
9216 COLONY FOODS SW1 1500
9217 PETE'S BAR B-Q CE1 9171
9218 PERRIN'S SNACK BAR GA1 9391
9220 TIGER BROWN'S RECREATIN PARLOR GA1 9792
9221 ROYAL DRY CLNRS SW5 5810
9227 NEWMAN'S SAVMOR SUPER MKT CE1 5820
9300 WESTINGHOUSE LAUNDROMAT HALF HR LNDRY CE1 9647
9300 BALL W C RA1 1589
9301 BRAUN DRUG STORE SW1 7120
9302 HOWARD'S MEAT MKT GA1 3663
9303 DOTSON H SW5 7408
9303 DEL TO OCC
9303 WILLIAMS R C RA1 5867
9303 CLARK J SW1 7490
9303 REED S A SW5 7909
9306 BREAZEALE N GA1 4227
9306 BREAZEALE P CE1 1152
9306 RICKEY'S MKT CE1 9347
9309 JONES H SW5 3764
9310 MATHEWS C CE1 3445
9310 DEL TO OCC
9311 MARGURITE'S BEAUTY SHOP SW1 7727
9400 WILLIAMS T R SW1 2185
9400 WALKER E CE1 3775
9401 BROWNFIELD G SW1 1357
9401 SMITH L RA1 4792
9401 ENGLISH M SW5 0364
9401 BREMMAN C A GA1 0191
9401 GRAY L RA1 9366
9401 CURRY A RA1 1840
9401 KIRKPATRIC E RA1 8407
9401 RICE E CE1 0058
9401 ESSIC D E SW5 4779
9401 COMER M L GA1 4942
9401 BAILEY W M SW1 9826
9404 POUGH S SW5 4123
9404 EATMON R RA1 6394
9405 BENJIMAN W SW5 7712
9411 PULLIN J CE1 8008
9411 ROBINSON G SW5 6497
9417 KNIGHT J SW5 1938
9502 PRINCE J W RA1 0132
9502 JOHNSON E RA1 5851
9503 DEL TO OCC
9505 REDRICK J SW5 4338
9506 DEL TO OCC
9506 DEL TO OCC
9507 HAYES L J CE1 4705
9509 SAWYER P GA1 3079
9511 HOUGH-ANSEL BEAUTY SALON SW5 2931
9512 MARTIN G SW1 9785
9512 CROSS B MRS SW5 6694
9512 WILLIAMS N RA1 3365
9512 DEL TO OCC
9512 TAYLOR J JR RA1 1946
9513 MONTGOMERY F GA1 0974
9515 BROWN E GA1 8640
9517 PORTER C SW5 1412
9600 NEAL D JR GA1 4623
9601 SUDDUTH J C RA1 4067
9601 JUDKINS A D RA1 5574
9601 GILLEN L RA1 6312
9604 LYNCH B MISS SW1 5245
9607 CLINTON J RA1 2889
9607 WOODBERRY H SW5 7234
9607 SUDDUTH B SW5 7096
9607 JOHNSON J RA1 4718
9607 MULLEN L RA1 9787
9608 PITTS G SW5 5827
9611 GLOVER M GA1 3608
9611 JONES E L SW1 8402
9611 EATMON S L SW1 2704
9611 SOLOMON M SW5 7310
9611 THOMAS J SW1 8502
9611 LYNCH L GA1 1491
9611 DEL TO OCC
9701 HIGHTOWER B M GA1 8386
9701 WILLIAMS G GA1 3145
9701 DEAN J W CE1 5847
9702 DEL TO OCC
9704 FISHER C SW5 5439
9706 PHILLIPS C J GA1 2118
9708 BARNES E RA1 1787
9710 MAIDEN J JR SW1 7921
9712 DEL TO OCC
9714 DEL TO OCC
9716 DEL TO OCC
9802 BROWN L SW5 0039
9806 PARRIES W H CE1 8379

1956 E 87TH ST

SOURCE: OHIO BELL TELEPHONE

EAST 87th ST NE
(1170-1940)

1100-1299 E 87TH NE 3002-2
1172 Heinz H.....#1.....SW-1-8698
1173 Kurtz Roland B.....(2)..GA-1-6023
1175 Maletic Andrew S.....(2)..RA-1-2225
1178 Krysiak H J.....up.....CE-1-5578
1179 Reulbach Harry.....SW-1-1694
1181 Kozielski Stanley....(2)..RA-1-1674
1182 Waitekunas John.....RA-1-9351
1185 Ulichney Peter J.....CE-1-2487
1186 Sierputowski Bob.....SW-5-6878
1188 Bauman L W.....SW-5-0153
1189 Stanish R.....up.....SW-5-2371
1191 Muchewicz Stanley r.....GA-1-6080
1192 Lazdinis S.....CE-1-8714
1195 Kaluba Michael.....CE-1-1567
1196 Sammon J F.....(2)..GA-1-4678
1199 Sieminski Jos.....RA-1-3644
1200 Matuszewski A W.....(2)..GA-1-3193
1201 Junkers B.....RA-1-2569
1202 Pugacz John.....RA-1-7138
1205 Michalski Josephine.....RA-1-0789
1206 Rooney C J.....SW-1-1692
1209 Berichon Elizabeth Mrs....SW-1-2155
1210 Wlodarczyk Harry F.....SW-1-2988
1212 Dovydaitis A....dn.....CE-1-0234
1213 Vouk John.....dn.....RA-1-6728
1215 Krueger Cora C..dn.....RA-1-0875
1216 Fitzgerald David.....(2)..SW-1-8623
1219 Sanor Geo F.....(2)..RA-1-0463
1220 Donasewicz W.....RA-1-0650
1223 Casey J P.....up.....RA-1-4854
1223 Kocinski Edward J..dn.....CE-1-9088
1224 Wyszynski B.....SW-1-3229
1226 Sabataitis Z.....(2)..RA-1-5767
1226 Sabataitis Z.....GA-1-6341
1227 Gardias J.....dn.....GA-1-1261
1230 Rickey J H.....SW-5-7193
1231 Matuszewski Anthony A.....RA-1-3994
1233 Muliolis I.....SW-1-5287
1234 Brzozowski R....dn.....RA-1-9707
1237 Wilamosky John Ins Agcy...RA-1-4660
1238 Del. To Occupant.....xx.....
1240 Carney Mary P.....(2)..SW-5-4692
1241 Garvey John E.....(2)..RA-1-8454
1243 Keough R F.....(3)..GA-1-8215
1244 Del. To Occupant.....(2)..XX.....
1247 Kedys Joe.....SW-5-7816
1248 Pautienis Kazimir Dr.....SW-1-5879
1251 Del. To Occupant..#1.....XX.....
1251 Weldon Frances..#6.....SW-1-0160
1252 Patton E W.....(2)..RA-1-4509
1253 Georgia E M.....#2.....GA-1-5442
1253 David J J.....#5.....GA-1-7319
1254 Hayward D B.....#20.....RA-1-0398
1254 Kilfoyle Richard M..#21...SW-1-1555
1254 Jenkins Edw E...#22.....GA-1-3389
1255 Pickett Harold F..#3.....GA-1-7450
1255 Stoecker L.....#4.....SW-1-7983
1256 Thomason Mack...#15.....RA-1-9580
1256 Moran Wm.....#17.....GA-1-7912
1256 Schmotzer J J...#18.....SW-5-5970
1256 Thome V Mrs.....#19.....CE-1-3260
1754-1999 E 87TH NE 3037-1
1754 Hinton E D.....dn...(2)..GA-1-1637

1754-1999 E 87TH NE 3037-1
B 1755
1755 BROOKFIELD APTS
#1 Renfer P Mrs.....SW-5-3358
#2 Tillman L R.....SW-1-5585
#4 Neal Carl N.....CE-1-4427
#5 Behnke Walter.....GA-1-4093
#6 Murray Christine Mrs....SW-1-2485
#7 Meehan M Mrs.....SW-1-2482
#8 Morgan La Doris.....SW-1-4483
#8A Hartlerode Gladys D....SW-5-6812
#9 Kramer C.....SW-1-9596
#9A Conkle Sybil.....CE-1-3097
#10 Downey J J.....CE-1-8071
#11 Shover J C.....SW-5-5728
#12 Houk H L.....SW-1-1892
1754-1999 E 87TH NE 3037-1
A 1755

1756 Arotin J.....SW-1-1340
1757 Feher Mary Mrs..up.....GA-1-1167
1758 Schumacher E L.....SW-1-6181
1759 Atkinson G S.....GA-1-4766
1761 Crosby Wm J.....dn.....SW-5-2347
1763 Tackett R.....dn...(2)..SW-5-3283
1765 Webster J Mrs.....(2)..SW-5-6745
1766 Baker A C.....dn.....SW-1-7990
1766 Del. To Occupant..up.....xx.....
1767 Landsmann Albert.....SW-5-0190
1769 Landsmann A G.....CE-1-2117
1770 Del. To Occupant.....xx.....
1773 Garibotti Amerigo r.....GA-1-8787
1774 Collins H E.....SW-5-7958
1777 Corundum Co Inc.....(7)..CE-1-3366
1778 Breither Wm.....SW-1-2539
1778 Gentry L Jr.....#4.....GA-1-5168

EAST 87th ST NE
(1170-1940)
(Continued)

1754-1999 E 87TH NE 3037-1
1781 Rychak Steve....#1.....SW-5-2287
1782 Harris J S.....up.....SW-1-1460
1782 Jackson A B.....CE-1-0894
1785 Gomillion D.....dn.....SW-1-4595
1785 Doggett R E.....#1.....SW-5-0398
1786 Covington J.....#2.....SW-1-3170
1786 Gooden E.....1st flr...GA-1-4918
1786 Buford J.....3d flr....RA-1-9393
1787 Ensley H L Mrs..1st flr...GA-1-6753
1787 Ensley Louise O..1st flr..RA-1-6808
1790 Jones L Mrs.....dn.....CE-1-6372
1791 Gutowski Edmund.....GA-1-8720
1794 Blunt M.....CE-1-4549
1794 Garvin E.....3d flr....CE-1-0757
1795 Lane J.....RA-1-0517
1798 Mc Carthy Marie Mrs.....RA-1-7640
1799 Tyler Joseph.....SW-1-2676
1801 Lawton Ray.....dn.....GA-1-6237
1803 Fowler G E.....dn rr.....CE-1-6050
1803 Semple Daniel J..dn F.....SW-5-0359
1806 Rote R O r.....GA-1-1829
1807 Del. To Occupant..#1.(2)..xx.....
1807 Wells C D.....#4.....GA-1-9003
1808 Krebs L.....dn.....SW-1-5676
1811 Parmalee Ethel B.....SW-1-5091
1814 Jackson W.....(2)..GA-1-5595
1815 Nelson E E r.....CE-1-3863
1818 Davis B B.....CE-1-8202
1821 Larson M R.....dn.....SW-1-2298

1754-1999 E 87TH NE 3037-1
B 1830
1830 BROOKFIELD APTS
#2 Del. To Occupant.....XX.....
#3 Drbal V.....SW-1-1397
#20 Guiton Adele F.....RA-1-6091
#21 Hastman R.....SW-5-5611
#22 McGuinness Ellen.....SW-1-5247
#25 Langer F.....SW-5-7542
#26 Liccardi N.....RA-1-6193
#27 Prange Frank K.....GA-1-7397
#29 Adams J.....RA-1-3245
#31 Freeman A.....CE-1-4155
#32 Dean Lenore A.....SW-1-5205
#33 Brennan Jeannette.....RA-1-0664
#34 Allison J W.....SW-5-5562
#35 Gdaniec A D.....SW-5-7355
#36 Hamilton Evan P.....CE-1-4707
#37 Miller Elizabeth J
Miss.....SW-1-0396
#40 Thon T Mrs.....SW-5-3343
#43 Selnes Selmer P.....CE-1-3585
#45 Seiler Alberta.....SW-1-1093
#46 Goldthorpe Hazel D.....CE-1-8505
#47 Hamilton R E.....SW-1-0087
#49 Cleaver G L.....RA-1-5854
1754-1999 E 87TH NE 3037-1
A 1830

1831 Skidmore Mary...#2.....SW-1-0811
1831 Harter O.....#4.....SW-5-6141
1831 Baer M A Mrs....#5.....SW-1-5784
1836 Ebihara Amy.....SW-1-0824

1754-1999 E 87TH NE 3037-1
B 1839
1839
#2 Frankas G.....RA-1-1734

1754-1999 E 87TH NE 3037-1
B 1840
1840 MAYFAIR APTS
#1 Bauer Etta J Mrs.....RA-1-1067
#3 Davis E.....GA-1-7017
#4 Wilson Rosanna.....GA-1-4760
#5 Del. To Occupant.....XX.....
#6 Linas W A.....SW-5-4413
#7 Porter H A.....SW-1-4652
1754-1999 E 87TH NE 3037-1
A 1840

1843 Newberry Pearl..#1.....CE-1-5851
1843 Olson A Mrs.....3d flr....SW-5-7457
1844 Mc Guffin Millan..dn rr...SW-5-5416
1844 Voorhees Millicent S Mrs
up F.....SW-5-4291
1844 Roberts B.....#2.....SW-1-1096

1754-1999 E 87TH NE 3037-1
B 1847
1847 RAYMOND APTS
#101 Green W P.....SW-5-0511
#102 Thompson A Mrs.....GA-1-7712
#104 Czech T.....SW-1-9515
#202 Purcell Lois Mrs.....RA-1-4164
#203 Blauman K W.....RA-1-4390
#204 Barnett Jessie S Mrs....CE-1-0232
#206 Adams J.....RA-1-1794

1956 E 89TH ST

SOURCE: OHIO BELL TELEPHONE

EAST 89th ST NE
(Continued)

1382-1499 E 89TH ST NE 3008-2
1429 Dorsey G.....up.....SW-5-7285
1430 Webb C.....(2)..RA-1-0978
1431 Rochie A.....dn.....SW-1-0173
1433 Brown G L.....(2)..GA-1-6051
1434 Boyce J W.....(2)..CE-1-0842
1436 Moore L.....up.....SW-1-6142
1437 Jones E L.....dn.....SW-1-0711
1440 Traylor V.....(2)..CE-1-7315
1441 Lockett G.....GA-1-4092
1443 Reed F Jr.....(2)..CE-1-2038
1444 Hutchinson G C.....GA-1-8065
1446 Tucker M.....dn.....SW-1-0583
1447 Sturdivant L....dn.....SW-5-6811
1451 Richardson L J..dn.....SW-1-5154
1452 Haywood M.....dn.....SW-1-5087
1452 Wilkins S.....up.....RA-1-0013
1453 Campbell R M.....SW-1-3413
1457 Jackson R.....up.....SW-1-1477
1464 Phillips A L.....CE-1-0172
1717-1754 E 89TH ST NE 3036-1
1717 Greene G.....(2)..GA-1-0975
1755-1999 E 89TH ST NE 3036-1
1755 Prim Beauty Service..(X)..CE-1-4215
1755 Neeld K.....#10.....SW-5-6244
1755 Valenti M.....#11.....SW-1-7369
1755 Del. To Occupant..#11.....XX.....
1760 Paden H Sr.....1st flr...RA-1-6756
1760 Paden H R.....3d flr....GA-1-2990
1761 Saum Vesta Mrs..dn.....RA-1-2934
1762 Mori K.....SW-5-1997
1765 Kelly D W.....(2)..SW-1-4585
1765 Kelly D W & Son
Moving Co.....(3)..GA-1-1031
1768 Riddle W D.....(2)..RA-1-4482
1769 Koch B F.....(2)..CE-1-3334
1772 Hughes Edward J..up.....GA-1-1374
1772 Hughes Martin A.....RA-1-0675

1755-1999 E 89TH ST NE 3036-1
B 1779
1779-81 BOLTON APTS
O'Connor Jos M.....CE-1-1630
#1 Tabor W O Mrs.....GA-1-0460
#3 Steinmetz S.....(2)..RA-1-1090
#4 Del. To Occupant.....xx.....
#5 Hill K.....(2)..SW-5-4679
#6 Beggs Jack M.....(2)..RA-1-8736
#7 Prentice H H Mrs.....GA-1-3434
#8 Wright Ruth W.....GA-1-7873
#9 Dejanovich S.....GA-1-4862
#9 Gvozdenovic M.....GA-1-4452
#10 Meyer E J.....(2)..RA-1-5365
#12 Prindle E L Mrs.....RA-1-8577
#13 Jackson J.....CE-1-3355
#14 Cummings M.....(2)..GA-1-2196

1755-1999 E 89TH ST NE 3036-1
B 1780
1780 HAVYN APTS
#1 Martin H F.....RA-1-7623
#2 Kish M V Mrs.....CE-1-4871
#3 Del. To Occupant...(2)..xx.....
#4 Grimes F D.....CE-1-4232
#5 Winter E.....RA-1-6797
#6 Guenther Henry.....RA-1-1112
1755-1999 E 89TH ST NE 3036-1
A 1780

1785 Wachtell Margaret....(2)..SW-5-3221
1786 O'Brien Anna.....RA-1-8988
1789 Berman M.....#2.....RA-1-9993
1790 Uber H.....#7.....RA-1-7421

1755-1999 E 89TH ST NE 3036-1
B 1793
1793 BOLTON MANOR APTS
#1 Callahan M.....SW-1-3697
#2 Brobst M J.....SW-1-9352
#3 Granger E B.....GA-1-2977
#4 Del. To Occupant.....xx.....
#6 Shull L.....SW-1-2055
#7 Saunders Gertrude.....SW-5-0147
#8 Boltz P.....GA-1-3496
#9 Nadler E B.....GA-1-1291
#10 Holland A W Mrs.....CE-1-1726
#11 Mater M E.....CE-1-1168
#12 Russ R E.....SW-5-6059
#14 Grahum E M.....CE-1-4913
#15 Gray B E.....CE-1-5331
#16 Jones J.....SW-5-3150
#17 Robinson L.....SW-1-3815
#18 Buie Twila M.....SW-5-1228
#20 Cory J C.....SW-5-2532
#21 Del. To Occupant.....xx.....
#22 Hertz Henry.....SW-5-3242
#23 Vale R H.....SW-5-0696
#24 Langley Louise.....CE-1-3954
#26 Del. To Occupant.....XX.....
1755-1999 E 89TH ST NE 3036-1
A 1793

EAST 89th ST NE
(Continued)

1755-1999 E 89TH ST NE 3036-1
1796 Garrett C C Mrs..2d flr F..SW-1-9017
1797 Moody R Mrs.....up rr.....CE-1-3056
1797 Kovalick Robt A..1st flr..SW-5-6959
1797 Sherman A.....2d flr f..GA-1-5733
1797 Wilbrandt E.....3d flr....SW-1-7570
1801 Rombach Albert.....GA-1-6085
1805 Smith A D.....RA-1-4279
1809 Delmissier L.....RA-1-8613
1809 Barnes C.....2d flr f..CE-1-2403
1810 Moran P.....RA-1-7952
1814 Prymas Chester.....GA-1-4706
1815 Holloway Norman A.....RA-1-2718
1818 Glenn G G.....1st flr...GA-1-5850
1819 White A E.....GA-1-5095
1821 Arotin D.....up.....SW-1-6019
1821 Daykin Bros.....(2)..GA-1-2761
1821 Andrews K T.....2d flr rr.SW-5-2638
1822 Sullivan A Mrs.....GA-1-2744
1827 Friebolin C D.....(3)..GA-1-2142
1831 Kearney Daniel R.....CE-1-7481
1834 Allen Betty.....(P)..CE-1-9855
1834 Williams M M....#3.....SW-5-1632
1834 Thomas Cecelia..#8.....CE-1-6471
1835 Willis L.....2d flr f..SW-5-7549
1841 Col-Set Maintenance Co
(3)..SW-5-1600
1843 Ritchey F.....(2)..SW-1-9246
1844 Zamblauskas Ralph Company
1st flr...SW-1-5083
1848 Ryan Emma.....CE-1-2149
1848 Del. To Occupant..gar.....xx.....
1848 Noss Wm.....3d flr F..RA-1-1542
1849 Debby John G.....GA-1-3152
1853 Orwig Hazelle D..1st flr..RA-1-0264
1853 Reep Doris P....3d flr....RA-1-2396
1856 Foster Ralph E..rr.....RA-1-1758
1856 Del. To Occupant..#2.....xx.....
1856 Del. To Occupant..#4.....XX.....
1856 Darrow E H Mrs..#5.....SW-1-9659
1856 Del. To Occupant..#9.....XX.....
1856 Mc Donal E.....3d flr....RA-1-7178
1856 Sullenberger J..3d flr....SW-5-1091
1861 Flanik R R.....gar.....CE-1-1686
1861 Del. To Occupant..2d flr..xx.....
1863 Vocelka P A.....(2)..GA-1-1404
1864 Vocelka Pavlina.....(P)..GA-1-9839
1868 Bryant Grace.....SW-5-0844
1868 Moffett R.....(2)..CE-1-4892
1868 Ratulowsky M Miss.....SW-5-5041
1868 Hopper M C.....2d flr F..GA-1-6870
1871 Del. To Occupant..2d flr..xx.....
1872 Welch A V.....cust.....GA-1-1089
1875 Sharpe E R Mrs..up.....CE-1-3102
1878 Del. To Occupant..dn.....XX.....
1884 Kongsvold Knut R.1st flr..SW-1-8506
1885 Beard F.....#4.....CE-1-5875
1885 Del. To Occupant..#7.....xx.....
1902 Reese Edward.....GA-1-1965
1905 Stockton C.....#3.....CE-1-6325
1905 Mattis W.....#9.....RA-1-0551
1905 Hull W K.....#12.....SW-5-6823
1910 Melnichuck John.....(2)..GA-1-6380
1911 Hopes D M.....#2.....CE-1-0430
1911 McCallister C W..#4.....GA-1-5457
1911 Swearingen A....1st flr...GA-1-5213
1912 Gables The.....SW-5-5095
1912 Held F.....rr.....CE-1-0534
1915 Hagan Irrigation Co.....GA-1-6622
1915 Hagan Mary.....SW-5-1364
1919 Hatch Virginia Belle Mrs..GA-1-7758
1919 Medairy Thos C..2d flr....CE-1-5620
1919 Whitney G A Miss..2d flr..GA-1-7238
1920 Wenburg N A.....#2.....SW-5-3065
1920 Whitlock M.....#2.....CE-1-3916
1920 Del. To Occupant..#3.....xx.....
1920 Fleming Juliette A..#23...SW-5-0253
1920 Mathis J.....#24.....SW-1-9619
1920 Stahl Nettie B Miss..#26..SW-5-2296
1920 Lapuh M.....#33.....GA-1-5289
1920 Durbin Mary.....#36.....SW-5-4509
1925 Nau Heber B.....(4)..GA-1-8636
1925 Parsons Mary Alice.....CE-1-5564
1926 Silversteen G H Mrs..(2)..CE-1-6980
1931 Holly House.....(P)..CE-1-9333
1932 Vander Linden V C..#1.....SW-1-6085
1937 Allen Gus K.....(3)..GA-1-4641
1937 Allen M T.....GA-1-1727
1940 Schneider A Benedict.(2)..GA-1-1332
1940 Ingleside Hospital
2d flr..(x)..SW-1-3778

EAST 89th ST SE

2000-2071 E 89TH ST SE 3047-1
2017 Jaffe H R.....#2.....SW-5-4953
2017 Smith H.....#4.....CE-1-2675
2017 Mutchler Ruth...#5.....RA-1-6897
2019 Currie Edna.....RA-1-5690
2019 Hunter & Co.....CE-1-8624
2019 Smith Hazel L.....(3)..CE-1-4103

1956 HOUGH AVE

SOURCE: OHIO BELL TELEPHONE

HOUGH AVE NE
(Continued)

8200-8599 HOUGH 3017-4
8521 A-One Television.....SW-1-4617
1740 Crawfrd #214 (x)
8521 Gales I.....dn rr.....SW-5-6933
8522 Tommy Tucker Restrnt.(p)..CE-1-9750
8523 Town Cleaners.....GA-1-2613
8524 Swift Cleaning & Laundry Inc.....SW-1-0110
8525 Englert Wm J....#1.....GA-1-0637
8525 Thompson Thomas..#2.....SW-5-5161
8525 Weber Arthur J..#6.....CE-1-7827
8527 Ed's Hough Delicatessen...CE-1-2130
8600-8699 HOUGH 3021-3
8601 Ritz Grill.....(2)..GA-1-8115
8605 Cavell's Market.....RA-1-2968
8606 Marshall Drug Co.....(P)..GA-1-9577
8608 Hase K.....(2)..SW-1-0222
8608 Hocks F.....up.....SW-1-7355
8608 Podis L B.....up.....CE-1-2565
8610 Mitch Radio Television & Key Serv..... .....SW-1-7050
8612 Woolworth F W Co 5 & 10c Store No 977.....GA-1-1606
8615 All-Brite Cut Rate Drug Co (2)..CE-1-5625
8620 Larry's Market.....GA-1-2181
8622 Mannino's Food Mkt.....SW-1-2045
8625 Market Basket Bi-Rite(2)..CE-1-3848
8625 Mc Cluskey John Meat Mkt..SW-1-7250
8700-9299 HOUGH 3022-2
8700 Kaase's Bake Shops.....GA-1-4233
8701 Euclid Furniture Co.....GA-1-6699
8702 Portage Market Co Inc Store No 3.....RA-1-2777
8704 Montello's Food Mkt..(2)..CE-1-1685
8705 Garrity Wm.....#3.....SW-5-0492
8705 Del. To Occupant..#4.....XX.....
8705 Burnette F S....#5.....GA-1-8930
8707 E & E Mkt.....RA-1-7729
8708 Hough Bakeries Inc.....GA-1-8252
8709 Del. To Occupant..#1.....XX.....
8709 Helt L.....#3.....SW-1-9584
8709 Del. To Occupant..#4.....XX.....
8709 Couture J B.....#5.....RA-1-7574
8710 Zeigler's Ready To Wear...CE-1-4010
8711 M & M Home Equipment Co...SW-5-3463
8712 Mintz Awning & Shade Co (4)..CE-1-2455
8714 De Luxe Odorless Cleaners.GA-1-5535
3715 Colonial Gardens.....(P)..GA-1-9637
8716 Clark Pottery Mart.....SW-1-1750
8717 Hough Restaurant.....(P)..GA-1-9622
8719 Astor Fur & Dry Cleaning Co.....GA-1-4742
8720 Miller Shoes.....CE-1-3933
8723 Steven's Men Shop.....SW-5-6660
8800 Hough Beverage Co.....CE-1-8476
8801 Hough Dept Store.....(2)..GA-1-4040
8803 Kemp E.....rr.....CE-1-9196
8803 Peck M J.....#1.....SW-1-0435
8803 Stambaugh J.....#2.....CE-1-3151
8803 Young Robert....#3.....RA-1-3547
8803 Loy V R.....#4.....RA-1-4986
8803 Del. To Occupant..#5.....XX.....
8803 Megaughey Ruby E r..#6....RA-1-4072
8803 Womack Thomas B..#8.....SW-5-6488
8804 Del. To Occupant..#1.....XX.....
8804 Berdan Theron Lewis..#3...CE-1-6950
8805 United Furnace & Air Condtg.....GA-1-0049
8700-9299 HOUGH 3022-2
B 8809
8809 MEDRIC APTS
bsmt Devine C.....SW-5-2413
#3 Zamblauskis J.....GA-1-7835
#4 Russi M L.....GA-1-2144
#6 Larner M.....SW-5-7049
#11 Kaniuk J.....SW-5-7985
#12 Barker R.....SW-5-6474
#13 Underwood S.....RA-1-7171
1st flr Ambrose L.....GA-1-4719
1st flr Bonick Metro..rr.....RA-1-7317
8700-9299 HOUGH 3022-2
A 8809
8812 Davis Pure Oil Serv Sta (P)..CE-1-9399
8813 Ruocchio Alfred..dn rr....CE-1-1508
8817 Seal R E.....up.....RA-1-5219
8819 Clark Tex Record Center...SW-1-1216
8901 Johnson A.....SW-1-1712
8902 Prim Beauty Service.....CE-1-4215
1755 EAST 89th ST NE (x)
8902 Grace's Snak Bar..#6.(x)..SW-5-1868
8902 Herndon C J.....#7.....SW-1-6289
8904 Mechanical Hardware & Plumbing Co.....(P)..CE-1-9678
8905 Sielski M.....up...(2)..GA-1-2365
8906 Del. To Occupant..#4.(2)..XX.....

HOUGH AVE NE
(Continued)

8700-9299 HOUGH 3022-2
8910 Morris J Mrs....rr.....CE-1-2305
8910 Smith M M.....up.....RA-1-3309
8910 Lenhart C.....#2.....GA-1-3659
8912 Hertz Henry.....(2)..CE-1-7121
8915 Cleve Bd of Educ.....(4)..CE-1-1395
8916 Grace's Snak Bar.....SW-5-1868
8902 Hough #6 (x)
8918 Garment Service.....CE-1-0284
8920 Beaver G.....#1.....GA-1-2559
8920 Hake Wilmer.....#3.....SW-1-5583
8922 Debbie's Midtown Food & Beverages.....(P)..CE-1-9633
8924 Mack's Self Service..dn...SW-1-0370
8926 Cesari E.....#2...(2)..CE-1-5436
8926 Hurt C M.....#3.....SW-1-1877
8927 Del. To Occupant.....XX.....
8928 Flemming Photo Co.....CE-1-2975
8929 McClelland A H..#2.....GA-1-5947
8929 Vicario J M.....#3.....SW-1-9732
8932 Mc Clelland's Texaco Serv Sta.....(p)..CE-1-9667
9001 Wyatt T P.....(2)..RA-1-6188
9003 Polk O Mrs.....SW-5-2680
9007 Lavine M B.....P.....GA-1-4086
9104 Oakley L E.....(2)..GA-1-2141
9108 Smartt L.....1st flr rr.SW-1-7139
9108 Sartain M.....2d flr rr.SW-5-1761
9200 Johnston Loreene Scalp Salon.....(2)..RA-1-3773
9201 J & S Half-Hour Automatic Laundry.....SW-5-0170
9201 Obenaurer-Pressler Corp (2)..CE-1-4545
9203 Asbery K.....rr.....CE-1-6415
9203 Horn's Tailors & Cleaners.RA-1-0142
9204 Pritchard H D.....(2)..CE-1-1608
9205 Eagle Home Appliance & Furntr.....(3)..SW-1-0170
9207 Sevous Barber Shop.....SW-5-5085
9211 Pine Tavern.....(P)..GA-1-9886
9212 Jo-Lu Bar.....(P)..GA-1-9420
9214 Better Aquariums.....RA-1-1836
9215 Hough Inn The.....(P)..CE-1-9732
9216 Colony Foods.....(2)..SW-1-1500
9217 Devon Hall Beauty Shop....RA-1-4411
9218 Kornsweet J A.....SW-5-4266
9220 Morrie's Grocery & Meat Market.....(3)..GA-1-1870
9221 Royal Dry Clnrs.....SW-5-5810
9227 Newman's Food Market.....CE-1-5820
9300-10199 HOUGH 3026-4
9300 Fisher Bros Co.....CE-1-0996
9300 Forman Marvin N..#4.....GA-1-6292
9301 Braun Drug Store.....SW-1-7120
9302 Howard's Meat Mkt.....GA-1-3663
9303-10199 HOUGH 3026-4
B 9303
9303-09 APTS
#3 Butts P.....RA-1-0035
#5 Del. To Occupant.....XX.....
#8 Ocasio A.....SW-1-9291
#9 Rowe M.....SW-1-0053
#10 Griffey M.....CE-1-2185
#11 Ball W C.....(2)..RA-1-1589
9303-10199 HOUGH 3026-4
A 9303
9306 Boettcher John L..up rr...SW-1-4174
9306 Dickey F Mrs....dn rr.....GA-1-2443
9306 Tony's Food Mart.....CE-1-4400
9300-10199 HOUGH 3026-4
B 9310
9310 YORK APTS
bsmt Willis L.....RA-1-0012
#1-A Del. To Occupant.....XX.....
#2-B Mc Coy B Mrs.....RA-1-9353
#5-A Del. To Occupant.....XX.....
#6-A Daniels R.....RA-1-2994
#7-B Del. To Occupant.....XX.....
#8-B Del. To Occupant.....XX.....
9300-10199 HOUGH 3026-4
A 9310
9311 Lil & Helen's Beauty Shop.SW-1-7727
9400 Walker E.....dn.....RA-1-3753
9400 Jefferson L.....#1.....CE-1-3997
9300-10199 HOUGH 3026-4
B 9401
9401-05 LUCAS APTS
bsmt Warfield C.....SW-1-0558
#1 Guentzler A.....(2)..RA-1-3497
#2 Schroeder V.....SW-5-4937
#4 Bremman Carl A.....GA-1-0191
#5 Beedlow D.....SW-1-3479
#6 Cherry R.....CE-1-7866
#7 Sipple Arthur L.....SW-5-6793

1951 E 87TH ST

SOURCE: CLEVELAND DIR CO

4695 Nungesser Merl E
Taylor Wm H
Birchwood rd intersects
4702 Kosciuski Thaddeus
4703 Hanacek Chas A
4706 Silwinski Chas E
4712 Sadlocha Lawrence
4713 Oko Peter
4715 Nadalke Danl
4718 Leonards Leonard
4719 Ellis Robt
4722 Smith Gordon
4733 Anosse Jos W
4738 Seith Walter R
4739 Schabitzer Oscar W
4744 Sochinsky Mary S
4748 Sepessi A
4753 Kuhlenschmidt Alf F
4754 Dubsky Jos
4755 Richer John A
4758 Human Anna
4760 Lesti Anthony
4761 Hibler Frank A
4775 Apartments
1 Bierut Steph
2 Stepan Edw E
3 Bierut Edw T
4 Ansley Bernice Mrs
5 Blaugrund Chas phys
Tenenbaum Harry A dentist
Garfield blvd intersects
4796 Dykes Stanley L real est
4806 Novakowski Clara
4809 Vacant
4815 Silipini Jas V
4817 Lewandowski Wm S
4825 Bohne Howard F
4828 Mitchell Melvin G
4829 Tabaj Walter T
4833 Tarr Jas M
4834 Salmar Michl J
4837 Vacant
4839 Timko Steven A
4840 No return
4844 Mroz Albert S
Lawry Wm T jr
4848 DelPizzo Jos
4849 Laskowski Steven
4853 Ritter Karl
Novak Jas cement contr
4856 Wieszek Walter
Reed av intersects
4909 Kosek Harry E
4912 Botta Mary G Mrs
Neubecker Wm
4920 Srnka Frank J
4923 Balasz Chas
Maria Anthony
4935 Tucholski Edw B
4936 Haberek Luke
4937 Kocar Edw L
4941 Scott Geo W
4944 Madar Jas
4945 Ris Anton
Arndt Martin
4948 Vito John
4949 Holda Dimitri F
4952 Huth Alf F
4960 Turk Anton

E 87TH ST NE (M-S)—
From Koseiuszko av to Superior av, Hough av to Euclid av
1172 Apartments
(For other occupants see 8612 Kosciuszko av)
1 Flynn Donald
Street continued
1173 Kurtz Roland B
1175 Maletic Andrew
1178 Tobin Patk
Walker Arth
1179 Reulbach Harry J
1181 Kozielski Stanley
1182 Waitekunas John
1185 Walter Frank
1186 Sterputowski Marcel
1188 Bauman Louis W
1189 Strogin Frank
1191 Muchewicz Stanley M
1192 Hirsch Johanna A
1195 Kaluba Michl
1196 Sammon Anna Mrs
1199 Siemiinski Jos S
1200 Matuszewski Anton W
1201 Brasky Edw
1202 Pugacz John
1205 Michalski Simon
1206 Rooney Chas P
1209 Berichon Eliz O
1210 Wlodarczyk John W
1212 Lutkus Leopold
1213 Vouk John G
Miecznikowski Marcell
1215 Krueger Cora C
1216 Fitzgerald David
1217 Vacant
1219 Sanor Maybelle W
1220 Green Steven P
1223 Wisniewski Leonard
Mohar Jos
1224 Rojak Edw
1226 Uscinowicz Thos
1227 Smith Frank O
1230 Dybzinski Edw P
1231 Matuszewski Anthony A
1233 Eppich John
1234 Brzozowski Frank S
1237 Wilamosky John J
1238 Molinski Anthony
1240 Cathey Anthony
1241 Garvey John E
1243 Miller Cath Mrs
1244 Keller Helen L
1247 David John J
1248 Vacant
1251-55 Apartments
1 Evans Adina Mrs
2 Youngblood Andrew
3 Pickett Jos F
4 Moore Mont L
5 Kippenbrock Anthony T
6 Weldon Frances
Street continued
1252 Patton Enoch W
1254-56 Livingston Apts
(For other occupants see 8611-8615 Superior av NE)
14 Walsh Norman T
15 Thomason Mack R
16 Thomas John R
17 Moran Wm
18 Schmotzer John J
19 StJohn Thos E
20 Linfoot Thos E
21 Kilfoyle Richd M
22 Jenkins Edw E
Superior av intersects
Hough av intersects

E 87TH ST NE—Contd
1754 Hinton Carley Mrs
1755 Brookfield Apts
1 McBride Calvin P
2 Schindler Paul
3 Cross Harry G
4 Neal Carl N
5 Behnke Walter H
6 Murray Christina Mrs
7 Howell John
8 Morgan LaDoris
8A Holyoke Marion D
9 Jenkins Lawrence jr
9A Rhoades Mildred
10 Downey John J
11 Grgurich Wm
12 Houk Henry L
12A Busch Anna L Mrs
Street continued
1756 Kipp Gerald E
1757 Czapko Julius L
Bingham Vivian L
1758 Greene Van B
1759 Allen Meredith S
1761 Sloover Harold R
1763 Maloney Cornelius F
1765 Baker John W
1766 Pasker Alf J
Friedl Wendel M
1767 Landsmann Albert
1769 Hazlett Chas R jr
1770 McGuire Kenneth furn rms
rear Am Body & Top Co
1773 Garibotti Amerigo
1774 Woods Susan Mrs
rear Kusmer Andrew
1777 Corundum Co tool mfrs
Haag Chas H cabtmkr
1778 Breither Wm
1781 Gardner Francis
1782 Fischer Virginia M
1785 Goodhile Mabel K
Dykes Kenneth R
Miller Jas C
1786 Simpson Clara L
Haren Lewis K
1787 Ensley Harry L
1790 Cully Jos A
1791 Baum Miriam B
1794 Ault Clarence W
1795 Kane Howard J
1798 McCullough Alice
1799 Tyler Jos M
1801 Lawton Raymond O
1802 Koterba Helen
1803 Semple Jas G
Semple Danl J
Latimer Ray L
1806 Rote Robt O
1807 Apartments
1 Coulson Murlin D
2 Krieg Eliz M
3 Renault Helen J
4 Brod John E
5 Turnblacer Chas R
Street continued
1808 Krebs Ludwig
1811 Bartlett Nellie M
1814 Wyatt Harry E
furn rms
1815 Nelson Edgar E
1817 Jennings Norman N
int decorator
1818 Churchill Pearl
1820 Fleming Herbert
821 Treischel Arnie L
1822 Weinberger Ethel
furn rms
1824 Piteo Wm J
1825 RipPon Helen M
1830 Brookfield Apts
1 Hine Gerald J
2 Jenkins Chas M
3 Cochran Arth L
4 Vacant
20 Guiton Adele F
21 Royal Edw R
22 Dodd Marie Mrs
23 Tepper Arth S
24 Kirk Eliz L Mrs
25 Turner Herbert D
26 No return
27 Prange Frank K
29 Wallace Vernon H
30 Hollamby Kathryn M
31 Klein John H
32 Dean Lenora A
33 Brennan Jeanette
34 Price Howard
35 Kenneth Marvin
36 Hamilton Evan P
37 Miller Eliz J
39 Scheff Helen J
40 Klewer Emil K
41 Williams Chas R
42 Craft Louise A
43 Watkin Wm B
44 Dworkin Jack
45 Warren Alan
46 Goldthorpe Hazel D
47 Hamilton Ruth E
49 Terkel Nathan
Street continued
1831 Mickey Michl
Mickey Helen M Mrs
furn rms
1833 Melin Edith M Mrs
1834 Wilke Henri J
1836 Ebihara Shiro
1839 Frankas Geo
1840 Mayfair Apts
1 Bauer Etta J Mrs
2 Steffa Walter C jr
3 Dill Eva Mrs
4 Schussler Robt J
5 Strasbourger Miriam
6 Linas Wm A
7 Thomas John G
8 Boyle John S
Street continued
1843 Newberry Pearl M furn rms
1844 McGuffin Milan
1847 Raymond Apts
101 Schwalm Jas
102 Harris Burt W
103 Kucera John F
104 Jackson Harold B
201 Morgan Wm G
202 Puroll Lois S
203 Wheeler Carrie G
204 Halper Clara Mrs
205 Smith Kinney L
206 Hynd John G
301 Siegel Bernard
302 Pillersdorf Wm
303 Roodman Lena Mrs
304 Green Jos P
305 Gompertz Richd
306 Berger Louis I
401 White Geo T
402 Lamperth Carl A
403 Mitchell Donald W
404 Heggs Marsha O
405 Black Arth D
406 Mooney Emma Mrs
Street continued
1848 Dennis John W

1951 E 89TH ST

SOURCE: CLEVELAND DIR CO

1318 Henninger David R
1319 No return
1320 Kuehne Albert J
1322 Johnson Geo W ⓞ
Ukertis Wm A
1323 Filler Harry B ⓞ
Pollard Ralph
1326 Kitchen Rodney F
1327 Simandl Jas A
Simandl Jas J
1329 Freese Arnold ⓞ
1332 Griesmer Jos R ⓞ
1333 Becker Margt E ⓞ
Drennan Robt A
1334 Smith Jas T ⓞ genl contr
1337 Fedorko Michl
1338 Karpy Theo J ⓞ
1339 Enkler Kenneth
1341 Gatberg Frank G ⓞ
1342 Steuer Mildred Mrs ⓞ
1345 Gaffney Anne E ⓞ
1346 Ford Georgia M ⓞ
1347 McCauley Martha Mrs
1350 Dempsey Patk J ⓞ
1351 Vacant
1355 Gray Chas H ⓞ
Deardorff Saml M
1356 Foy Ella C ⓞ
1357 Nolan Emma A Mrs
1360 Skehan Clement W ⓞ
1361 O'Donnell Bridget Mrs ⓞ
1362 Budniak Anton ⓞ
Heintz Fred O
1365 Dennecker Adolf H ⓞ
1366 Vacant
1369 Jolley Ruby A ⓞ
1370 Krouse Walter ⓞ
1373 Kiesel Jos ⓞ
1374 Reichwein Frank W ⓞ
1375 Vacant
1377 Vacant
1378 Kivach Frank S ⓞ
1379 Shields Henry E ⓞ
1381 Bower John W
Ethel av intersects
1382 McNulty Cornelius C ⓞ
1383 Holobosh Carl K
1386 Tarbet Thos S ⓞ
1387 Johnson Richd E ⓞ
1388 Kowalyk Josephine ⓞ
Kowalyk Walter T
1389 Parker Eliz Mrs ⓞ
1392 Kehoe J Martin
1393 Thomas Harold
1395 Gallagher Jos A ⓞ
1396 Kowalyk John R ⓞ
1398 Tavano Jos A ⓞ
1399 Gargin Chas J ⓞ
1401 Pajestka Thos J ⓞ
1402 Warner Merville C
1405 Ryan Eug P ⓞ pntr
1406 Bronczek Magdalene ⓞ
1408 Grame Ursula ⓞ
1409 Gleason John E ⓞ
Buckley Marshall
Mooney Fredk
1410 Totzke Aug H ⓞ
1411 Schultheis Raymond G ⓞ
1414 Shover Jesse C
1415 Drotar Geo ⓞ
1417 Turlick Nicholas ⓞ
Turlik Theo A
1418 Hafford Harriet V ⓞ
1420 Degler Walter J ⓞ
1421 Moore Okey R ⓞ
1422 Wisnouckas Wm ⓞ
1423 Goetz Edw F
1424 Buzza Evans E
1426 Sheppard Michl ⓞ
1427 Cavanaugh Cath ⓞ
1429 Anderson Vern
1430 Moore Thos J
1431 Leadley John H ⓞ
1433 Brown Glenn L ⓞ
1434 Boyce Rhoda E Mrs
1435 Lang Harry C
1436 Vacant
Layton Ernest J
Wright Arden
1437 Knable Kenneth G
1440 Curry Thos P
1441 Felten Walter J
1443 Quinlan John J
1444 Richlak Stanley L ⓞ
1446 Kickel John E
1447 Mahan Jack M
Geer Helen C
1448 Ryan Cath ⓞ
1451 Scott Herbert W ⓞ
Farley Alf
1452 Rodda Wm H
Semko Louis J
1453 Miranda Jose ⓞ
Banos Jose
1456 Winchell Mary ⓞ
1457 O'Donnell John M ⓞ
O'Donnell John T
1458 Leifer Rosanne
1460 Croke Michl P
1464 Ropko Jos
1466 Powell Ida Mrs
Manhern Lena
Wade Park av intersects
Hough av intersects
1755 Bellflower Apts
(For other occupants see 8902 ½ Hough)
8 Ganyo Michl
9 Powell David H
10 Cooper Chas H
11 Dryer Albert G
12 Zajc Ludwig J
13 Fry Ann Mrs
Street continued
1760 Bothe Eda O Mrs furn rms
1761 Saum Vesta J ⓞ
1762 Badger Robt H ⓞ
1765 Kelly Dawson W ⓞ
D W Kelly & Son Moving Co
1768 Long Emma A Mrs ⓞ
1769 Koch Benj F ⓞ
1772 Hughes Martin A ⓞ
1775 Custer Nellie S Mrs ⓞ furn rms
1779-81 Bolton Apts
1 Merrill Blanch
2 Shepard May J Mrs
3 Ryan Carrie H
4 Darby Robt B
5 Romweber Harold E
6 Beggs John M
7 Prentice Homer H
8 Vanderaa Mac
9 Strang Alvin E
10 Meyer Emil J
11 Graham Jos J
12 Prindle Edgar L
13 Beirne Marg E
14 Cummings Edw J
Street continued
1780 Hayyn Apts
1 Nixon Mary H
2 Gerrity Wallace
3 Cannon Margt F Mrs
4 Curtiss Caroline L Mrs
5 Okeson Hugh B
6 Guenther Henry
1785 Murphy Leo T
Murphy Mary V Mrs furn rms
1786 Sager Grace E furn rms
1789 Schoettl John ⓞ
1790 Panzara Jos
Panzara Alice M Mrs furn rms
1793 Bolton Manor Apts
1 Locker Jos S
2 Hirst Harry
3 Haas Etta M
4 Anderson Charlotte C
5 Benham Ralph C
6 Vacant
Shupp Inez M
7 Saunders Gertrude M
8 Henton Richd T
9 McIntosh Eliz H
10 Colwell Bruce E
11 Penfold Loren H
12 Jurkanin John P
14 Graham Pearl M Mrs
15 Gray Blanche E Mrs
16 Hogan M Virginia
17 Hausman Wm F
18 Christian Chas B
19 Murphy Dorothy J
20 Major Donald E
Tylicki Jennie M nurse
21 Flinta Roy E
22 Hertz Henry
23 Jackson Nellie K
24 Langley Louise
25 Fitzgerald Nora
26 LeCurg Dorothy S
Street continued
1796 Boyle Hannah A
1797 DeRosa Anthony
1801 Rombach Albert E
Rombach Jennie furn rms
1805 Smith Alice C ⓞ
1809 Delmhasier Mary Mrs furn rms
1810 Moran Peter ⓞ
1814 Hokkly Wm A ⓞ furn rms
1815 Holloway Norman ⓞ
1818 Klug Marguerite ⓞ
1819 Morrison Alf
1821 Wassell Saml F ⓞ
1822 Palm Evelyn R Mrs ⓞ furn rms
1827 Freibolin Carl D ⓞ
1831 Kearney Danl R ⓞ
1834 Allen Betty Mrs furn rms
1835 Nixon Everett E furn rms
1841 Saffold J Webb ⓞ
1843 Huerter Albert ⓞ
1844 Zambluskas Ralph ⓞ
Zambluskas Laura furn rms
1848 Paucker Arnold
1849 Debby John G ⓞ
1853 Smith Hazel furn rms
1856 Studio Arms Apts
Foster Ralph E furn rms
1861 Anderson Herman F ⓞ
Studer Nelson
1863 Mitchell Ralph D ⓞ
1864 Vacelka Pavlina Mrs ⓞ furn rms
1868 Moffett Elif C ⓞ
1871 Bale Walter M
1872 Welch Violet furn rms
Parker Wm T
1875 Hart Louis F ⓞ
1878 Schlobach Fred ⓞ furn rms
1884 Kongsvold Knut R ⓞ furn rms
1902 Wellman Wm S ⓞ
Chester av intersects
1905 Davis Wm W
May Louis R
Paxson Richd D
Hull Wm B
1910 Fisher Navis E furn rms
Fisher Paul D
1911 Stafford Donald A
1912 Gables Residential Club
Nelson Juanita G ⓞ
1915 Margaret Ann Inc real est
Hagan Mary real est
1919 Hatch Virginia B Mrs ⓞ
1920 Sherman Ann M Mrs furn rms
1925 Nau Heber B ⓞ
1926 Silverstein Clara D furn rms
1931 Musser Anne M ⓞ real est
1932 Jones Gwilth A ⓞ
Jones June J Mrs furn rms
1937 Allen Gustave K ⓞ
1940 Schneider A Benedict Jr ⓞ
Euclid av intersects

E 89TH ST SE (N-6) — From Euclid av to Evarts av, Marshall av to Euston av, StCatherine av to Union av, W&LERR to Harvard av

2017-23 Rajo Manor Apts
Smith Hazel furn rms
2019 Lynch Wm F
2021 Havel Matthias
Higgins Florence
2022 Maglione Amabile ⓞ furn rms
2023 Heiner Michl J
Orszy Saml
2027 Dillon Michl J furn rms
2028 Hamilton Florence A ⓞ
2029 Butcher Eliz
2032 Seymour Andrew J furn rms
2036 Knudson Mildred Mrs furn rms
2041 Nunn John I Co funeral dirs
Hans Adolph W
2044 Pedersen Lars P ⓞ
2048 Krauss Marjorie Mrs furn rms
2054 Ferris Chas J
2060-68 Windsor Hall Apts
1 Barron Geo
2 Linton Jos W
3 Litschke Otto
4 Fuller Saml J
5 Buelow Marie I
6 No return
7 Miles Eug R lamp shades
Street continued

1951 HOUGH AVE-A

SOURCE: CLEVELAND DIR CO

8514 Erich Radio & Sound Serv Co
8515 Arnold Chas C
Doran Lloyd E
8516 Cort Shoes Inc (br)
8517 Wrong Club
8518 Bill's Bar
8519 Jeannette Apts
1 Baku Michl A
2 Repice Mario
3 Beatty Thos
4 Shields Isabelle Mrs
5 Uthoff Laura
6 Guitar Francis H
7 Barnhard Wm
8 Peck Kenneth
9 Sibal Frank
10 Fifner Cora M Mrs
11 Tarbert Minnie E Mrs
12 Moore Maurice
14 Casselman Roy S
Street continued
8520 Citizens Market meats
8521 Vacant store
8522 Clair's Kitchen restr
8523 Town Jas E clo clnr
8524 McFarland's Floriat
8525 Mierke Block apts
1 Englert John
2 Arndt Edw
3 Reed Jas
4 No return
5 Hollamby Stanley G
6 Miller Ella Mrs
Street continued
8526 Montello John delicatessen
8527 Hughes Michl gro
8528 Doan Clnrs Inc (br)
E 86th intersects
8601 Ritz Grill restr
8605 Superb Delicatessen
8606 Marshall Drug Co (br)
Doan Clnrs Inc (br)
Crawford rd intersects
8608 Podis Louis B dentist
Gerber Saml R phys
8610 Mitch Radio & Key Service
8611-15 Albrecht's Cut Rate Drug Co
8612-18 Woolworth F W Co (br) 5 and 10c store
8620 Larry's Market meats
8621 Kaspar May Mrs shoe repr
8622 Mannino Victor fruits
8625 Market Basket gros
E 87th intersects
8700 Kaase Richd W Co (br) bakers
8701 Fisher Bros Co (br)
8702 Portage Mkt Co (br) meats

1951 HOUGH AVE-B

SOURCE: CLEVELAND DIR CO

HOUGH AV NE—Contd
8704 Farmdale Creamery Co gro
8705 Brookfield Apts
1 Bronczek Walter J
2 Andrews Connie
3 Garrity Emma Mrs
4 Reich Graney
5 Baker Blanche Mrs
6 Bennett Lulu E Mrs
Street continued
8707 E & E Market meats
8708 Hough Bakeries Inc (br)
8709 Lily Block apts
1 Hoffman Chas S
2 Ranallo Anthony
3 Janabor Steven G
4 Badalamenti Dominick
5 Couture Jos B
6 Radnor Robt
Street continued
8710 Zeigler's Ready-To-Wear
8711 Mid-Town Foods gro
8712 Mintz Awning & Shade Co
8713-15 Colonial Gardens restr
8714 DeLuxe Odorless Clnrs
8716 Miller's Shoes
8717 Miller Robt L
8718 Spanicha Jas barber
8719 Hough Restaurant
8720 Lakeland Cutup Poultry
8721-23 New Brown Derby beer
E 88th pl intersects
8800 Hough Beverage Co
8801 Horwitz Louis dept store
8803 Art Bldg apts
1 Peck Dora Mrs
2 No return
3 Becker John A
4 Prather Richd J
5 Geordt Howard E
6 Meganughey Mayme M
7 Morris Jas G
8 Womack Thos B
Street continued
rear Bedrosian Harry
8804 Wilton Apts
1 Zecchini Chester E
2 Podmore Geo
3 Berdan Theron L
4 Nagle Perry M
Street continued
8805 Crawford Hdw Co
United Furnace & Air Conditioning
8806 Crosby Uphol Co
8809 Medric Apts
1 Russi Herman H
2 Csoltko Andy
3 Inman Fred E
4 Hawkins Denzil F
5 Whipky Gray
6 Lenhart Chas U
7 Shubart Ruth I Mrs
8 Soder Fred
9 Dregalia Paul L
10 Moore Horace B
11 Sigmund Jos E
12 Swigel Jos W
13 Radek Herman
14 Paterson Hudson B
15 McNelis Jos P
16 Demas Geo
17 Thomas Manford T
Street continued
8812 Davis Hi-Speed fill sta
8813 Jackson Roy S pntr
8815 Vacant
8817 Thomas Edw L
8819 E & T Food Mart delicatessen
E 88th intersects
8900 Checker Clnrs (br)
8901 Winnen Frank E
Hillis Chas E
Hunt Mertrude L
8902 Prim Beauty Service
8902 Bellflower Apts
(For other occupants see 1755 E 89th)
5 Gorski Chester S
6 Gridley Dorothy A Mrs
7 Stueber Walter C
E 89th intersects
8904 Mechanical Hdw & Plmbg Co
8905 Sielski Edw J
Swartz Robt L
8906 Truhan Edw L
McFarren Theresa
Tweedie Anita M Mrs
8908 Napoli Eug barber
8910 Dottore John shoe repr
Smith Geo W
Feinstein Nathan N
8912 Smith Geo W confr
8914-16 Apartments
1 Hargas Micht T
2 Earle John
3 Davis L
4 Voelker Wm
5 Pittock Harold A
6 Sims Wilson A
7 Beck Betty Mrs
Street continued
8915 Hough Elementary School
8916 Walt's Do-Nut Shop restr
Edgell Kath Mrs
Early John E
8918 Garment Service Co tailor
8920 Apartments
1 Jones Carl N
2 Messenger Carl E
2A Bennett Harland
3 Goodwill Herbert C
4 Musca Anthony J
Street continued
8922 Ideal Dellicatessen
8924 Haverly Robt delicatessen
8926 Apartments
1 Adler Richd S
2 Adler Jack
3 Rosskamm Geo
4 Sandusky Sol
Street continued
8927-33 Scotia Apts
(For other occupants see 1730-46 E 90th)
1 Billinghurst Geo H
2 Flynn Agnes Mrs
3 Sanford Louis I
4 Wolf Jos
Street continued
8928 Flemming Photo Co
8932 Hall Franklin fill sta
E 90th intersects
9001-03 Harkness Terrace
(For occupants see 1727-37 E 90th)
9001 Marshall Thos E
9003 Powell Trevor E
9007 Lavine Myer B lwyr
9009 Barlag Fred J
Truskolaski Jos
Harkness pl begins
9104 Oakley Lillian E @
9108 Schultz Geo
9200 Loreone's Scalp Salon
Johnston Loreone
Grzanick Wm
9201 Kit Kat Tavern beer
rear Old Meadow Creamery Garage
Taylor-Obenauer Co The
9203 Dinner Bell Restr
Arendt Herbert
rear Maloszewski Wm J
9204 Pritchard Herman D @
Thomas Pryse
Pritchard Richd A
9205 French Milton B
beauty shop
9207 Vacant store
9208 Dellinger Homer
Dellinger Lawrence J @ osteo
9209 Vacant
9210-12 Jo-Lu Bar
9211 Sirna Jos restr
9214 Summers J O Co (br)
cle clnrs
9215 Hough Inn Inc
9216 Novak Super Mkt
9217 Devon Hall Beauty Shoppe
9218 Stevens Harry variety store
9220 Hackenburg Grocery
9221 Royal Clnrs
E 93d intersects
9300 Fisher Bros Co (br)
9301 Braun's Drug Store
9302 Meister Market meats
9303-09 Apartments
(For other occupants see 1685 E 93d)
3 Orr Blaine T
4 Sallman Lydia L
Forman Marvin W dentist
5 Cooke Wm J
6 Campbell Jas R
8 Howard Vincent P
9 Kramer Morris
10 Griffey Michl
11 Baker Laura B Mrs
Street continued
9305 Hartin J shoe repr
9306-08 Zuccaro Salvatore gro
Boettcher Rose A Mrs
Dickey Geo A
9307 Little Herbert F dellcatessen
9310 York Apts
1A Duncan Jane Mrs
1AA Crowley Frank H
2A Armstrong Robt H
3A Kelly Grace E Mrs
4A Tamaren Fredk
Stiglitz Alex
5A Berger Jacob
6A Guttmann Henry
7A Sayre Walter M
8A Hirsch Albert
1B Adams Albert J
2B Clendening Chas W
3B Kubok Elsie M
4B McFarlan Theo E
5B Horvath Louis
6B Smith Carl
7B Mainpa Vienna
8B Anderson Willis W
Street continued
9311 Nori's Beauty Shoppe
9400 Trojanowski Thos J
9401-05 Lucas Apts
1 Jones Wm H
2 Sprague Wm G
3 MacDonald Eug F
4 Bemman Carl A
5 Clausen Peter P
6 Rehmar Hyman
7 Sipple Arth L
8 Morrison Donald
9 Schilling Wm A
10 Randles Harry R
11 Hempel Roy G
12 Ricks Ross
14 Keller H Lawrence
15 Taylor Ralph W
16 Otis Betty D
17 Martucci Rudolph V
18 Student Isle Mrs
19 Koehler Clyde E
20 Feather Wanda A
21 Baker Jos
Street continued
9404 Karponay Michl
9408 Severson Arth @
9411 Zuccaro Salvatore @
9412 Rausch Stella J Mrs artist
Rausch Harold S lawyer
9415-19 Arden Apts
1 Evans Betty J Mrs
2 Richmond Donald W
3 Burns Carl E
4 Suto Edna
5 Phillips Mabel Mrs
Difford Phyllis
6 Shuster Arth
7 Harris Virginia K
8 Burton Jas M
Street continued
9501-05 Aylord Apts
1 Spencer Percy I
2 Vacant
3 Davidson Chas W
4 Finley Richd I
Street continued
9502 Cantalo Thos
Ozekoski Anthony
9506-08 Ellers Louise V
Bartolon Eug B
Pluth Jos J @
9507 McNamara John
9509 Shyab Geo
Hays Doris A
9511 Flowers Marvin E
Wettrich Mildred F
Scheidemrager Jos F
Blosser Louise Mrs
9512 Ruth Apts
1 Goldstein Jerome
2 Goldstein Saml
3 Stern Eug
4 Cunningham May V
Street continued
9515-17 Fordham Apts
1 Krause Clifford J
2 Puckett Gertrude
3 Martin Reed H
4 Schwandt Esther M
Street continued
9600 Wilmoth Byron L
9601 Holk Christ R @
9604 Nissen Ell L pntr

1942 E 87TH ST-A

SOURCE: OHIO BELL TELEPHONE

EAST 87th ST NE

1172 Flanigan Kenneth E RA-8366
1172 Steiger Ralph r GA-6453
1179 Reulbach Harry RA-1694
1181 Schneider A B CE-8567
1182 Schraff H r RA-3114
1185 Walter Frank E r CE-7759
1186 Pill Nicholas GA-7596
1188 Bauman L W r RA-1328
1189 Shroka Stanley CE-6609
1191 Muchewicz Stanley r GA-6080
1192 Hirsch John W r RA-0792
1196 Sammon J A r GA-4678
1199 Dolney Stanley M GA-5645
1200 Matuszewski Anthony W r GA-3193
1201 Fouts Grant S RA-1614
1202 Pugacz John RA-7138
1205 Elker Joe r RA-4728
1206 Rooney C J GA-8125
1209 Berichon Oliver Mrs r RA-2155
1213 Miecznikowski Marceli GA-3674
1216 Fitzgerald David r RA-0498
1219 Sanor Maybell Mrs RA-0463
1220 Green Steve r RA-2132
1226 Conomy Luke J r RA-1498
1227 Smith F O r GA-5465
1233 Stankus George r CE-6575
1237 Goggin Ed C r GA-5866
1238 Quinn Michael r CE-8364
1240 Murphy Frank J r GA-0024
1240 O'Neill Catherine L r GA-0024
1241 Prendergast Maurice J GA-2817
1243 Knight Agnes M Miss r GA-8215
1243 Miller Marianne r GA-8215
1244 Keller Helen r GA-4844
1247 Gillroy Jas C r GA-7248
1248 Loykie Anna r GA-5884
1252 Menges A B CE-2189
1253 Heiman Sisters Obstetrical Nursing Serv CE-6154
1253 Jenkins Edw E GA-3389
1253 Kippenbrock Anthony RA-3784
1254 Deutsch Geo Dr CE-5590
1255 Pickett Harold F GA-7450

1942 **E 87TH ST-B**

SOURCE: OHIO BELL TELEPHONE

EAST 87th ST NE
(Continued)

1754 Hinton Edw D r.....GA-1637
1755 Mould Grace D Mrs.....CE-4909
1755 Neal Carl N r.....CE-4427
1755 Williams C F.....GA-5912
1756 Kipp Gerald E r.....CE-8564
1756 Wallace John J CE-8564
1757 Feher Mary Mrs r GA-1167
1758 Krohn Geo P CE-8940
1763 Maloney Cornelius GA-6035
1765 Bayer Anton N r GA-4721
1766 Muzila Andrew J RA-4499
1766 Tyler Jos GA-2676
1767 Higley Belle r.....GA-1334
1770 Frenden John r.....CE-3561
1773 Garibotti Amerigo r GA-8787
1774 Woods A B r GA-2562
1777 Denning Mfg Co CE-0801
1778 Breither Wm RA-7139
1782 Fischer Frank H.....RA-5092
1785 Kelch J S r GA-6145
1785 Wakefield Marie D r RA-3515
1786 Simpson V P.....RA-2341
1787 Crowley John F CE-6635
1787 O'Malley J J r CE-6635
1790 Bird Ann RA-9855
1791 Baum Miriam B Mrs r.....CE-2090
1791 Blum Bertha S r.....CE-2090
1794 Rice Alexander S r.....RA-3741
1798 Mantey Norma r.....GA-5429
1798 McCullough F S Mrs r.....GA-5429
1801 Behner Sarah E RA-0042
1802 Allen G K RA-6663
1802 Allen Gus K atty RA-4524
1803 Gruenewald Herman W GA-1092
1803 Leslie H r.....GA-7090
1806 Rote R O r GA-1829
1807 Krieg Elizabeth M Dr RA-7269
1807 Mooney Emma C r CE-7545
1808 Moyer Lydia r CE-3127
1811 Eldredge Jack CE-7474
1814 Daley Marie r.....CE-7659
1815 Nelson E E r CE-3863
1817 Jennings Norman RA-1824
1817 Madison Marie Mrs RA-1555
1818 Churchill Louisa T Mrs r.....CE-3947
1821 Morgan Ruth I RA-8566
1821 Tregenna Aubrey GA-3473
1824 Walker Chas K r CE-2106
1825 McGuire Carrie Mrs RA-4897

1830 BROOKFIELD APTS

1942 **E 89TH ST**

SOURCE: OHIO BELL TELEPHONE

EAST 89th ST NE
(Continued)

1263 Griesmer P F r.....GA-8512
1266 Cleve Chemical Co CE-2961
1270 Gabele C H r.....GA-3556
1271 Culhane P r.....RA-4133
1274 Cramer Norma CE-5891
1274 Strack Matilda GA-7287
1276 Hartford Jack CE-3511
1278 Grimes Delmer RA-8664
1279 Gabele Fred J r.....GA-3225
1280 Smith F A RA-0885
1286 Curtin Michael L GA-6297
1290 Baechle Clara E r.....GA-2571
1290 Coleman Thos J r.....GA-6124
1310 Beegle Fred E RA-6965
1313 Haley E A r.....GA-1513
1318 Schwartz Rose Mrs r.....RA-1469
1319 Hoehn Frank r.....GA-1152
1320 Kuehne Albert J r.....CE-7846
1322 Henninger John G CE-3484
1323 Scullen Catherine CE-4826
1326 Iredell C A r.....RA-1119
1327 Simandle Jas GA-1025
1329 Stanton Thos J r.....GA-4796
1333 Deale Valentine B CE-1859
1338 Harr Walter R RA-0028
1339 Enkler Arthur C RA-8191
1341 Ostberg Frank RA-8729
1345 Gaffney W H Mrs r.....GA-1519
1346 Ford Sydney H r.....GA-7034
1351 Gauntner Chas T RA-6682
1355 Gray C H r.....RA-0417
1356 Foy Virgil F r.....CE-2919
1360 Hampson H L CE-4104
1362 Skehan Clement W CE-8114
1365 Carney Mary P r.....GA-1302
1369 Jolley Ruby A r.....GA-1554
1373 Jesensky Jos r GA-2545
1378 Kump Marie M CE-3826
1381 Schroeder E W CE-8593
1383 Holobosh Carl r GA-1153
1387 Johnson Winifred CE-1670
1389 Parker Howard K r.....CE-4037
1396 Amsden Fred r GA-3567
1398 Murphy Patk H RA-5763
1401 Francis Mac Mrs GA-7525
1402 Butler Wm G r.....RA-0799
1405 Ryan Eugene P RA-5591
1409 Gleason John Jr GA-1930
1410 Totzke August RA-5438
1411 Schultheis Ray G CE-5420
1414 Ryan Michael r GA-6516
1417 Bargel Clements RA-4887
1417 Sassand Helen Miss RA-4887
1420 Stauffer Edw H RA-3759
1424 Buzza Evans E r.....RA-4853
1426 Holz Mildred L r.....RA-0996
1427 Cavanaugh Wm G r.....CE-5330
1429 Sheltz Mary GA-3685
1431 Leadley John Howell r.....RA-0518
1433 Blakeslee Albert RA-9978
1434 Boyce J W CE-0842
1435 Lang Harry C r.....GA-5095
1437 Maxwell Alex GA-6773
1440 Colbert Thos r GA-7088
1441 Feiten Walter CE-6995
1444 Gerlosky Andrew GA-6750
1446 Kickel Martha RA-4264
1451 Baker Lloyd H r.....CE-1876
1452 Smith Frank J GA-9111
1453 Miranda Jos P r.....CE-2352
1717 Crawford Paul RA-7670
1726 Messer J M r.....GA-7655
1731 Davis M J r.....RA-4471
1755 Graziano Dan J RA-9515
1755 McCartin Eugene J r.....GA-5004
1755 Pollack Sarah RA-5447
1760 Nursing Home The.....CE-6230
1761 Spellacy Wm L r.....GA-1702
1762 Findley F E r.....CE-6196
1765 Kelly D W Moving Co.....GA-1031
1768 Long Emma A Mrs r.....GA-1913
1768 Tureck J C r.....GA-1913
1769 Koch B F CE-3331
1769 Miller Ann E CE-3331
1772 Hughes Martin A RA-0675
1775 Custer Guy Mrs r.....CE-3119
1775 Rich Adele r CE-3119
1775 Tylicki Jennie Miss CE-3119

1779 BOLTON APTS
Beggs Jack M RA-8736
Cummings May r.....GA-2196
Doucette Ruth E RA-2095
Dy Shere Hana Mrs r.....GA-3434
Moore John H r.....GA-5733
Prentice H H Dr r GA-3434
Reno Harriett GA-6534
Rodway Edw E RA-2659
Ryan Carrie H Miss r.....CE-2659
Smith Evelyn A Mrs RA-1090
.....GA-7132

1780 HAVYN APTS
Cannon C C r.....CE-6302
Curtiss Cornelia r GA-0314
Dresskell Fred Mrs CE-5620
Guenther Henry RA-1112
Sarstedt F A r.....CE-8200
Windsor Bert F CE-5797

1781 BOLTON APTS
Agnew Mona W Mrs CE-7086
Bardshar G E Mrs r.....CE-3052
Prindle E L RA-8577

EAST 89th ST NE
(Continued)

1785 Brown Chas Mrs r.....RA-0823
1786 Kunkle Wm RA-1040
1789 Schoettli John r GA-0896
1790 Ford Pauline r CE-7703

1793 BOLTON MANOR APTS
Anderson W G CE-7471
Campbell Alan B GA-4352
Emch Chas F Jr.....RA-9590
Enger Dora Mrs r CE-2662
Fitzgerald Nora r CE-9117
Fox John W RA-2506
Graham P M r CE-4913
Gray Blanche E r CE-5331
Haas Etta M RA-4328
Hertz Henry GA-1760
Hirst Harry RA-7204
Knochel W A RA-7291
Langley Louise r.....CE-3954
Meek Gordon C RA-5961
Miller Albert J J.....RA-3929
Penfield Loren H r CE-0336
Ruth Wm J RA-8971
Siegel Ernest E RA-5087
Smith Jas A RA-9836
Thippen Jas D r CE-0462
Treiber O A Mrs r.....RA-0296
Waggoner W RA-6894
Wilkinson Martin H RA-6445

1796 Boyle Jno J r.....CE-5138
1797 Beach R K r.....CE-4321
1801 Hurd W F CE-8210
1801 Lepley Glenn W r.....RA-2045
1805 Smith A D r.....RA-4279
1809 Delmissier L RA-8613
1810 Moran Peter CE-4705
1814 Stewart Jas W Mrs r.....CE-0456
1814 Stewart Virda L r.....CE-0456
1815 Ingelse J L r.....RA-1261
1818 Klug Marguerette RA-2683
1818 Klug's Convalescent Home.....RA-2683
1819 Morrison T E Sr RA-0859
1821 Cecil Paul Studio GA-6162
1821 Deming Paul S GA-6162
1822 Meriam E B r.....GA-1822
1827 Friebolin C D r.....GA-2142
1831 Kearney D J Mrs r.....CE-7481
1834 Allen Bettie CE-9855
1835 Devaney Myrtle RA-5888
1835 Hamel Margaret Miss GA-3588
1835 Stein Bernice RA-4058
1835 Stein Maurice S RA-4058
1841 Saffold J Webb r.....GA-2917
1841 Saffold S S Mrs r GA-2917
1843 Ross Elizabeth M r RA-3614
1844 Leas Pauline CE-9827
1848½ Luckay D L.....GA-0557
1849 Percy Vincent H r.....GA-1467
1849 Schleicher W A Mrs r.....GA-1467
1853 Brady Morton J r.....RA-0187
1856 Knight Chas L r.....GA-1399
1856 Worley Jas H CE-9221
1861 Gee Nicholas R r.....RA-0632
1863 Mitchell Ralph D r.....GA-1404
1864 Vocelka Pavlina GA-9839
1868 Casey W J CE-1116
1868 Moffett Rosella r CE-4892
1872 Martinsen Martin r GA-0681
1872 Miller Maxine G CE-0050
1872 Myers R S r RA-3689
1875 Sharpe Audrey r CE-3102
1878 Garner Otis RA-3994
1884 Bolton Convalescent Home The...GA-0808
1884 DeCumbe J W r GA-0808
1885 Martinsen Niel r GA-6085
1890 Brun Geo Mrs r.....RA-0937
1890 Mora Geo W RA-9288
1891 Bowman Mary D r.....CE-2117
1896 Jennings Minnie GA-9347
1897 Simms Eva r RA-0749
1898 MacDonald Edw M r.....GA-8019
1902 Wellman W S r.....GA-0738
1905 Ainslie Robt B Dr.....RA-2593
1905 Clark Thos H Jr.....GA-0060
1905 Lowe Anna B r.....CE-6325
1910 Duncan Jessie Mrs CE-9782
1911 Stafford Don A CE-2850
1912 Gables Residential Club The CE-9892
1915 Eddy Florence G Mrs r CE-1578
1919 Hatch Virginia Belle Mrs r.....GA-7758
1920 Lockman Wm T.....CE-8951
1920 Sherman G H r CE-7732
1920 Stevens Harry F GA-7205
1925 Nau Heber B GA-8636
1925 Parsons Mary Alice CE-5564
1926 Brandt Kathleen Mrs r.....GA-1613
1931 Barth Alice r.....GA-0622
1932 Stantz Ona RA-8957
1937 Dunlap Ida May CE-3583
1937 Meyer A J CE-3583
1940 Schneider A B MD GA-1332

EAST 89th ST SE

2017 Mutchler Ruth RA-6897
2017 Petty Rae GA-7025
2017 Westlaken Frank RA-2764
2021 Cramer Nell r GA-7016
2021 Dudley R M Miss CE-9170
2021 Harris Lucy K r.....CE-1152
2022 Malone Mabel Mrs r.....RA-4557

1942 HOUGH AVE

SOURCE: OHIO BELL TELEPHONE

HOUGH AVE NE
(Continued)

8522 The Open Kitchen CE-9275
8523 Town Cleaners GA-2613
8524 McFarland Florists CE-6760
8525 Hollamby Marjorie GA-1316
8525 Miller Ella Mrs r.....GA-8177
8526 Munstein's Delicatessen.....GA-9792
8527 United Food Stores.....CE-2130
8601 Ritz Grill CE-9847
8605 Superb Ice Cream Stores.....GA-4863
8608 Gerber S R MD GA-4994
8608 Maier R R MD.....CE-4701
8608 Marshall Drug Co No 8.....GA-9577
8608 Podis L B DDS.....CE-2565
8612 Woolworth F W Co 5 & 10c Store No 977 .....GA-1606
8615 Albrecht's Cut Rate Drug Co....CE-5625
8617 Crow E C.....GA-5020
8617 East End Realty Service.....GA-5020
8619 Kessler Harry Dr ofc.....RA-1314
8619 Pollard Florence RA-7217
8619 Ranson Edw C r.....CE-1097
8620 Taylor Markets Store No 2.....GA-2181
8621 Kasper Dry Cleaning Co.....CE-8900
8700 Kaase Richard W Co GA-4233
8701 Fisher Bros Co mkt.....CE-9833
8702 Portage Market Co Store No 5....RA-2777
8704 Farmview Stores Co GA-9703
8705 Axford Albert CE-0251
8705 Santry Harry J GA-9110
8707 E & E Mkt RA-7729
8708 Hough Home Bakery GA-8252
8709 Behm Paul GA-2752
8709 Couture J B RA-7574
8709 Schrader Anna Mae Miss r.....RA-3950
8709 Smith Betty Mrs RA-8040
8711 Anderson Food Mkt CE-4236
8712 Mintz Window Shade Co.....CE-2456
8712 Ohio Window Shade Co.....CE-2456
8714 De Luxe Odorless Cleaners.....GA-5535
8715 Crawford Hardware The GA-1712
8716 Neighborhood Barber & Beauty Shoppe GA-1964
8723 Brown Derby GA-9848
8723 New Brown Derby GA-9848
8800 Hough Beverage Co.....CE-8476
8801 Young Dry Goods Co.....GA-4040
8803 Davis Ben B CE-6612
8803 Megaughey Ruby E r.....RA-4072
8804 Berdan Theron Lewis CE-6950
8809 Akins Ida RA-7352
8809 Koerth Louis r.....RA-2956
8809 Sigmund Jos E.....GA-7854
8812 Lewis Hi-Speed Serv Sta.....GA-9487
8813 Jackson Roy RA-5983
8817 Cross Richard Lee Jr CE-1547
8900 Sherwin Bakery Branch No 2.....RA-4262
8902 Prim Beauty Service.....CE-4215
8902 Primosch Marie K.....CE-4215
8902 Stueber Walter CE-0285
8904 Mechanical Hardware & Plumbing Co CE-9678
8904 Robbins Max hdw.....CE-9678
8906 Riley Anita RA-6809
8908 Napoli Peter GA-2618
8910 Leech Jos R r.....RA-4311
8910 Patsy Bath Studio.....RA-4311
8910 Ward Barbara Mrs.....CE-6588
8912 Smith's Confectionery GA-9758
8915 Hough School CE-1395
8920 Gerace Gust r CE-6937
8922 Gelender Mkt CE-9348
8924 Sandusky Vegetable Mkt CE-9243
8926 Adler J RA-3212
8926 Mastin A E r.....CE-3573
8927 Billinghurst Geo H.....RA-3162
8928 Flemming Photo Co.....CE-2975
8929 Bassani Donald RA-7328
8929 Pearce Sheldon T.....RA-5790
8930 Dunn Clnrs GA-5757
8932 Gerfen Serv Sta.....GA-9458
8932 Texas Distributing Co serv sta ..GA-9458
8933 Huber Lillian L.....GA-2069
8933 Wheeler Clarence E GA-2069
9001 Marshall T E r.....GA-8645
9003 Powell Trevor E.....CE-3793
9104 Oakley L E.....GA-2141
9200 Gall John A GA-8011
9200 Loreene's Scalp & Beauty Shop...RA-3773
9200 Williams E V atty.....RA-3773
9201 Kit Kat Klub.....GA-9251
9204 Gray N E RA-7946
9204 Pritchard H D r.....CE-1602
9207 Erich Radio & Sound Serv Co.....GA-8060
9208 Cooper Walter RA-6727
9212 Green's Delicatessen & Beer Store.CE-9287
9214 McNamee's Tavrn GA-9886
9215 Hough Inn The CE-9732
9217 Devon Hall Beauty Shop.....RA-4411
9217 La Vern Beauty Shoppe GA-6142
9220 Hackenburg W E groc.....GA-1870
9227 Newman's Mkt groc.....CE-5820
9300 Fisher Bros Co The GA-9315
9300 Gray Morris H DDS.....GA-6292
9301 Braun's Drug Store CE-9241
9302 Taylor Markets main ofc.....GA-4382
9302 Taylor Markets Store No 1.....GA-3663
9303 Kirkpatrick Frank RA-9654
9303 Mullally J L.....CE-8642
9306 Zuccaro's Food Store CE-4400
9307 Standard Delctsn GA-0716
9310 Bly Louis D.....CE-3597
9311 Shanzen Beauty Shoppe.....CE-1668
9400 Cipra Francis Mrs r.....GA-0755

1937 E 87TH ST

SOURCE: OHIO BELL TELEPHONE

EAST 87th ST NE

1178 Michelitsch Albin r RA-3406-W
1178 Turosky L r GA-4536
1179 Reulbach Harry J r RA-3932-W
1185 Walter Frank E r CE-7759
1186 Corbett Edw r RA-0728-J
1188 Bauman L W r RA-1328-W
1191 Muchewicz Stanley r GA-6080
1192 Hirsch John W r RA-0792-W
1195 Schott Constance V Miss r GA-6958
1196 Sammon J A r GA-4678
1201 Kish Steve r RA-4565-W
1205 Elker Joe r RE-4759-J
1206 Rooney C J GA-8125
1209 Berichon Oliver Mrs r RA-2155-J
1212 Durkin John F r RA-1874-J
1215 Krueger Cora C Mrs r RA-3845-J
1216 Fitzgerald David r RA-0498-J
1219 Williams Grace G r RA-4158-W
1224 Nieder Edw J r GA-8007
1226 Conomy Luke J r RA-1498-W
1227 Smith F O r GA-5465
1230 Ridley Henry E r RA-2916-J
1231 Stucki Mae r CE-6539
1237 Goggin Ed C r.....GA-5866
1237 McMahon Thomas F r.....GA-5866
1238 Quinn Michael r CE-8364
1240 O'Neill Geo M MD r GA-0024
1241 Fleming Catherine W Mrs r ..RA-1755-W
1243 Knight Agnes M Miss r GA-8215
1243 Miller Marianne r GA-8215
1244 Keller F J r GA-4844
1247 Gillroy Jas C r GA-7248
1248 Loykie Anna r GA-5884
1252 Menges A B CE-2189
1253 Heiman Sisters Obstetrical Nursing Serv CE-6154
1253 Kippenbrock Anthony r RA-3784-J
1256 Gorman Wm S r GA-8313
1256 Knoll Ed r CE-8523
1755 Davis Josephine r CE-4042
1755 Lang Louise Mrs r RA-1206-J
1755 Richardson Ina r CE-1137
1755 Sayre Mary r GA-8568
1757 Feher Mary Mrs r GA-1167
1763 Maloney Cornelius r GA-6035
1765 Bayer Anton N r GA-4721
1767 Higley Belle r.....GA-1334
1770 Howell Sylvia r GA-1403
1773 Garibotti Amerigo r GA-8787
1774 Woods A B r GA-2562
1777 Denning Mfg Co.....CE-0801
1778 Stauffer Wallace E r GA-7596
1782 Elder Tress r GA-6533
1785 Kelch J S r GA-6145
1786 Fahey Delia Mrs r CE-3945
1787 O'Malley J J r CE-6635
1790 Stradley Pierce E r GA-3147
1791 Baum Alfred F r.....CE-2090
1791 Blum Bertha S r.....CE-2090
1794 Schwartz Peter L r CE-4708
1798 McCullough F S r GA-5429
1799 Ernst Lucy M r.....RE-0939-J
1801 Fisher Geo E r.....CE-5642
1802 Allen Gus K r.....GA-8085
1806 Rote R O r.....GA-1829
1807 Mooney Emma C r CE-7545
1807 O'Donnell Alice Miss r GA-7750
1808 Moyer Lydia r CE-3127
1811 Whitehead Jessie r CE-6637
1814 Sparrine John r RA-3621-J
1815 Nelson E E r CE-3863
1817 Whitworth W E r.....GA-2444
1818 Churchill Louisa T Mrs r CE-3947
1821 Bellson G N r.....CE-5265
1824 Walker Chas K r CE-2106
1825 Grundman J S r CE-8280

1830 BROOKFIELD APTS
- Anderson Pearl J r CE-4106
- Barclay Melvin G r CE-3888
- Blenkin Stephen r CE-7985
- Cochran A L r CE-9106
- Cook Mott K r RA-4236-J
- Cousins Hattie r CE-7835
- Dempcy Donald F r CE-3833
- De Witt Geo A r GA-4317
- Dial Mantie r CE-6206
- East Jane r CE-4957
- Gill N F r CE-1274
- Goldthorpe Hazel D r CE-8505
- Hamilton Evan P r CE-4707
- Hammel Claire r CE-1203
- Hopp A H r CE-7382
- Kelley Esther B r RA-1311-J
- King M D r RE-2147-M
- Moore W B r CE-2385
- Portz Ella C r CE-4956
- Shaeffer Clifford P r CE-5788
- Smith Kathleen r GA-7691
- Warner Agnes E r CE-4907
- Williams Ruth r CE-5866

1831 Moulton Masie GA-9452
1834 Benjamin Morris I r.....RE-6960-W
1835 Benjamin Apartments CE-9373
1836 Smith A E r RA-4259-J
1839 Billington Jane r GA-2268
1839 Picard G G Dr r GA-2268

1937 E 89TH ST

SOURCE: OHIO BELL TELEPHONE

EAST 89th PL NE

1712 McKenzie Margaret Miss r.....RA-2877-J
1712 Wickham Katharine Miss r....RA-2877-J
1717 Karr John Howard r.....CE-5961
1719 Stanton Harold E r.....RA-1820-J
1725 Gomillion B B r.....GA-0251
1729 Nahouse W J r.....CE-6976
1732 Crotty Albert F CE-0746
1735 Hornsby Roger r CE-1547

EAST 89th ST NE

787 Barnhisel Harry r.....PO-9564
787 Schlarb John r LI-6107
1220 Albrecht F A r.....RA-4521-W
1228 Madger John A r.....CE-7288
1234 Berendt Anthony J r.....RA-2183-J
1238 Cronenberger W A r.....CE-7362
1243 Zust Anthony A r.....RA-3912-W
1245 Egan James J r.....GA-4460
1245 Zust Louis J r.....GA-1230
1247 Moran Peter J r.....GA-7831
1249 Bradfield Landis R r.....GA-8711
1249 Sheehan Nellie Mrs r.....CE-8319
1253 Entire J r GA-4393
1256 Wurm John P r.....RA-4722-J
1257 Monter Louis H r.....RE-1605-J
1258 Laffey Lawrence E r.....CE-8386
1262 Weber Chas r GA-8169
1263 Griesmer P F r.....GA-8512
1266 Cleve Chemical Co CE-2961
1266 McAllister Hugh r.....GA-6129
1271 Culhane P r RA-4133-J
1274 Card C Chandler Sr r.....RA-2475-J
1274 Card Jennie L Mrs r.....RA-2475-J
1274 Strack Matilda r GA-2670
1279 Gabele Fred J r.....GA-3225
1286 Lye Edw J r.....RA-2506-J
1290 Coleman Thos J r.....GA-6124
1290 Forbush Everett H r.....RA-0499-W
1313 Haley E A r.....GA-1513
1318 Schwartz Rose Mrs r.....RA-1469-J
1319 Giesel Emma r GA-1152
1319 Hoehn Elton G r.....GA-1152
1320 Kuehne Albert J r.....CE-7846
1322 Marx Maurice r GA-7757
1323 Corrigan Mary E r.....CE-4256
1326 Iredell C A r RE-6168-M
1327 Walther Alma r GA-1025
1329 Gales William E r.....GA-3540
1345 Gaffney W H Mrs r.....GA-1519
1346 Ford Sydney H r.....GA-7034
1351 Gauntner Charles T r.....CE-6604
1355 Gray C H r.....RA-0417-J
1356 Foy Virgil F r.....CE-2919
1369 Jolley Ruby A r.....GA-1554
1373 Jesensky Jos r GA-2545
1377 Schuck Wm J r.....GA-4950
1378 Vedder Earl C r.....RA-4225-W
1383 Holobosh Carl r GA-1153
1387 Carney Mary P r.....GA-1302
1389 Parker Elizabeth r CE-4037
1395 Van Loozen M A r RE-7011-J
1396 Amsden Fred r GA-3567
1398 Albert Julius r GA-4993
1402 Butler Wm G r RE-0489-J
1405 Schindler Geo r GA-1514
1406 Welsh Jas J r.....GA-3988
1409 Custer Walter r RA-0869-W
1414 Ryan Michael r GA-6516
1418 Hafford Harriet Mrs r.....GA-7237
1424 Buzza Evans E r.....RA-4853-W
1426 Holz Mildred L r.....RA-0996-J
1427 Cavanaugh Wm G r.....CE-5330
1430 Sadler R D Dr r.....CE-5690
1433 Brown G L r.....GA-2544
1436 Carvey Paul r RA-4739-W
1440 Colbert Thos r GA-7088
1444 Kenna E J r.....GA-3520
1447 Tomczak John r GA-4979
1452 Smith Frank J r.....CE-4813
1453 Gonzalez Ralph A r.....CE-2352
1453 Miranda Jos P r.....CE-2352
1457 Miller Harlan M r.....GA-3987
1466 Kimpel Louis C r.....RA-1241-J
1726 Messer J M r.....GA-7655
1755 Shaw Geo H r.....GA-8854
1760 Nursing Home The CE-6230
1761 Kelly D W Moving Co.....GA-1031
1762 Findley F E r.....CE-6196
1765 Knapp Chas r RE-0227-J
1765 Knapp Charles r GA-4183
1768 Long Emma A Mrs r.....GA-1913
1768 Tureck J C r.....GA-1913
1769 Meyer Elizabeth A r.....CE-3334
1772 Harris Charles E r.....CE-1624
1775 Custer Guy Mrs r.....CE-3119
1775 Rich Adele r CE-3119

1779 BOLTON APTS RE-1876-J
Gordon Arthur M r.....RE-7162-W
Lillis Catherine Mrs r.....RA-1420-J
Marshall John E r.....GA-0113
Mills Don P r GA-3434
Prentice H H Dr r GA-8836
Ream J H r RE-8324-R
Ryan Carrie H r.....RE-7162-W
Walters J J r GA-2963
Woodman Marion r GA-2963

1780 HAVYN APTS GA-1181
Barnes Thos C r CE-6322
Cannon C C r.....CE-3468
Cole L M Mrs r CE-3468

EAST 89th ST NE (Continued)

1780 HAVYN APTS—Continued
Curtiss Cornelia r GA-0314
Sarstedt F A r.....CE-6220
Watson Robert W r.....GA-7148

1781 BOLTON APTS
Arnold M Mrs r GA-3202
Boucher A C r GA-2964
Davis Harriett L Mrs r.....CE-2238
McHenry Itha Miss r.....CE-6975
Teter W C Dr r.....CE-2127

1785 Johnston Austin A r.....CE-2729
1786 Walls Edith M r.....CE-7951
1789 Schoettli John r GA-0896
1790 Martin Blaine CE-8156

1793 BOLTON MANOR APTS
Barth A J r CE-4189
Batistick Alvin J r CE-4189
Breininger H C r.....CE-1079
Enger Dora Mrs r CE-2662
Fitzgerald Nora r CE-9117
Graham P M r CE-4913
Gray Blanche E r CE-5331
Hale John J r GA-2700
Hertz Henry r.....RE-6465-M
Levins Tena H r RA-1161-W
Little Gertrude E r.....GA-2753
Nourse Thera G r CE-8606
Penfield Loren H r CE-0336
Rigney A W r RA-0387-W
Simak Wm r CE-8352
Taylor Dan r CE-2245
Taylor E A r CE-8953
Thippen Jas D r CE-0462
Treiber O A Mrs r RA-0296-J
Zalud Lawrence F r RA-1837-J

1796 Boyle Jno J r.....CE-5138
1797 Beach R K r.....CE-4321
1805 Smith A D r.....RA-4279-J
1809 Walker Amelia Mrs r.....CE-6755
1810 Gerhan Chas H r.....GA-3187
1814 Stewart Jas W Mrs r.....CE-0456
1814 Stewart Virda L r.....CE-0456
1818 Klug Marguerete Mrs GA-9589
1819 Collier Wm F r.....CE-1224
1821 Cooley Harris R r.....GA-5659
1822 Meriam E B r.....GA-1822
1827 Friebolin C D r.....GA-2142
1831 Kearney D J Mrs r.....CE-7481
1834 Linville Alice CE-9855
1835 McHenry Cecelia M Mrs r.....CE-4330
1841 Saffold J Webb r.....GA-2917
1841 Saffold S S Mrs r GA-2917
1843 Allen Bettie r GA-4528
1844 Robbins J Marion CE-9827
1848 Perkins Mary W Miss r.....GA-0320
1849 Percy Vincent H r.....GA-1467
1849 Schleicher W A Mrs r.....GA-1467
1853 Brady Morton J r.....RA-0187-W
1853 Mohr John MD r.....RA-0187-W
1856 Schoepflin Grace F Mrs.....CE-9221
1863 Mitchell Ralph D r.....GA-1404
1864 Black Herman r GA-0713
1864 Black Morris A r.....GA-0713
1858 Moffett Rosella r CE-4892
1872 Martinsen Martin r GA-0681
1875 Sharpe Audrey r CE-3102
1878 Perkins True r GA-1671
1884 Bolton Convalescent Home The...GA-0808
1884 DeCumbe J W r.....GA-0808
1885 Martinsen Niel r GA-6085
1891 Bowman Mary D r.....CE-2117
1896 Jennings J L GA-9347
1897 Kutzbach Mrs E W r.....GA-8157
1898 MacDonald Edw M r.....GA-8019
1902 Wellman W S r.....GA-0738
1905 Ackley Chas r RA-0673-J
1905 Blackford James r RA-0673-J
1905 Lowe Anna B r.....CE-6325
1910 Haigh Janet Mrs CE-9782
1911 Dresskell Fred Mrs r.....CE-5620
1912 Meyer E L Miss r.....CE-3108
1919 Hatch Virginia Belle Mrs r.....GA-7758
1920 Smith M J Mrs CE-9397
1925 Fink Dora E Mrs.....GA-9236
1926 Brandt Kathleen Mrs r.....GA-1613
1931 Webster Frederick r GA-1596
1932 Bunts Frank E Mrs r.....GA-7760
1937 Meyer Agnes Mrs r.....GA-1563
1940 Schneider A B Dr r.....GA-1332

EAST 89th ST SE

2017 Miller Walter G r.....GA-7025
2019 Condit Lenace r GA-7016
2021 Harris Lucy K r.....CE-1152
2021 Wilson Ruth E r.....GA-4681
2022 Malone Mabel Mrs r.....RA-4557-J
2023 Carroll C C r.....GA-4360
2023 Emmerich Carmen r GA-5298
2023 Stone Imogene r GA-6218
2027 Grenzenbach Fred r GA-3965
2027 Turner Gertrude Miss r.....GA-3965
2028 Hamilton Edwin T Mrs r.....GA-1298
2029 Speed T V r.....RA-1740-W
2032 Halloran Bess Mrs CE-9329
2032 Hummel Gertrude K r CE-9329
2036 Holmes Jean Shipman r.....GA-4227
2041 Hans A W r.....GA-3236
2041 Nunn John I Co.....CE-1464
2044 Turner Mary Mrs CE-9861

1937 HOUGH AVE

SOURCE: OHIO BELL TELEPHONE

HOUGH AVE NE (Continued)

8519 Ulian Andy r RA-4839-J
8520 Citizens Market CE-4680
8522 Amer Diners Inc CE-9275
8522 Open Kitchen CE-9275
8523 Town Dry Cleaning.....GA-2613
8524 McFarland Florists CE-6760
8525 Hollamby Stanley G r.....RA-1487-W
8525 Miller Ella Mrs r.....GA-8177
8526 Hough Creamery & Delicatessen...GA-9792
8527 Alexander Drug Co GA-3281
8601 Levy Herman GA-5416
8601 Ritz Grill CE-9847
8605 Superb Ice Cream Stores.....GA-4863
8608 Cleve Funeral Police Co The.....CE-7166
8608 Maier R R MD.....CE-4701
8608 Podis L B DDS.....CE-2565
8612 Woolworth F W Co 5 & 10c Stores GA-1606
8615 Albrecht's Cut Rate Drug Co....CE-5625
8616 Taylor Mkts Inc store No 2....GA-2181
8617 Crow E C GA-5021
8617 East End Realty Service.....GA-5020
8618 Geraci's Market CE-6193
8621 Kaspar Dry Cleaning CE-8900
8622 New General Dairy Stores Inc...CE-9296
8625 A & P Food Store GA-9477
8700 Kaase Richard W Co GA-4233
8701 Fisher Bros Co mkt.....CE-9833
8702 Caesar Sam CE-8462
8702 Ceasar Sam r CE-8462
8702 Caesar Market CE-8462
8704 Farmview Stores Co GA-9703
8707 Fix's Market GA-3700
8708 Hough Home Bakery Store No 9.....GA-3784
8709 Gates Elizabeth Mrs r.....CE-7914
8709 Moinette Paul r.....GA-1864
8709 Ritchie Brooks r CE-4658
8710 Frederick Furniture Co.....GA-0692
8711 Burg Food Markets Store No 3 .....CE-4236
Store No 3 .....GA-9252
8712 Mintz Co The.....CE-2456
8712 Mintz Window Shade Co.....CE-2456
8712 Ohio Window Shade Co.....CE-2456
8714 Hough Beverage Co CE-8476
8715 Crawford Hardware The GA-1712
8716 Neighborhood Barber & Beauty Shoppe GA-1964
8716 Ver-Nal Laboratory GA-1964
8718 Modern Fruit Market CE-9154
8723 Brown Derby GA-9848
8723 New Brown Derby GA-9848
8801 Young Dry Goods Co.....GA-4040
8803 Murrey C N r.....GA-4028
8803 Myerly Arless V r.....GA-6295
8803 Peck C B r.....GA-1934
8805 Cleve Cleaners Tailors & Furriers.GA-5650
8805 Cleve Dry Cleaning Co.....GA-5650
8809 Blaylock John R r.....GA-1820
8809 Lucas Anna r CE-0467
8812 Lewis & Blough Service Sta.....GA-9487
8900 Mechanical Hardware & Plumbing Co CE-9678
8900 Robbins Max Hardware.....CE-9678
8902 Prim Beauty Service.....CE-4215
8902 Primosch Marie K.....CE-4215
8902½ Keast James T r.....CE-1378
8902½ Smith Jacob C r.....CE-1642
8906½ Gedman Hilary W r.....RA-3544-J
8912 Valenti Sam CE-9869
8915 Hough School CE-1395
8918 Rainbow Dry Clng & Hand Laundry CE-1143
8920 Gerace Gust r CE-6937
8922 Union Electrical Stores Inc.....GA-0284
8924 Millie's Market CE-9217
8926 Mastin Rita A r.....CE-3573
8926 Miller Lucille r CE-1275
8928 Flemming Photo Co.....CE-2975
8929 Leister Grace r GA-4037
8930 Guthoff Sheet Metal & Furnace Co The GA-3431
8933 Huber A J r.....GA-2069
9001 Marshall T E r.....GA-8645
9007 Blake Howard P r.....GA-0438
9009 Bowen Trevor r CE-4871
9104 Oakley Edw D r.....GA-2141
9200 Cole Cecil H r.....GA-1612
9201 Hough Arcade Garage.....CE-4675
9201 Kit Kat Klub.....GA-9251
9204 Pritchard H D r.....CE-1602
9207 Erich Radio & Sound Service.....GA-8060
9209 Grand Sheet Metal & Roofing Co.GA-8592
9211 Tent Inc The GA-9206
9212 Green's Delicatessen & Beer Store.CE-9287
9215 Hough Inn The CE-9732
9216 A & P Food Store.....GA-9475
9217 La Vern Beauty Shoppe GA-6142
9220 Hackenburg W E groc.....GA-1870
9227 Hough Ninety-third Fruit Market.CE-5820
9300 Fisher Bros Co The GA-9315
9300 Gray Morris H DDS.....GA-6292
9301 Braun's Drug Store CE-9241
9302 Taylor Markets Inc store No 1..GA-3663
9302 Taylor Markets Inc Main ofc.....GA-4382
9306 Zuccaro's Food Store CE-4400
9310 Lennon Clarine M r.....GA-8427
9310 Thatcher John r CE-0505
9311 Shanzen Beauty Shoppe.....CE-1668
9400 Cipra Francis Mrs r.....GA-0755
9401 Baldwin Jean R r.....GA-6959

1932 E 87TH ST

SOURCE: CLEVELAND DIR CO

3969 DiDonato Lawrence
Iacovone Gaetano
3983 Brilla Nicholas
3989 Battistone Louis
3991 Basic Michl
3993 Padovinoc Thos
3995 Predovic Peter
3997 Pavkovich Elijah
3999 Vojnovich Jos
Cannon av intersects
4000 Pompei Coal & Supply Co
4004 Pisano Pasquale gro
Sebastiano Siliato
4005 Ila Patk
Guliano Thos
4006 Vacant
4008 Smilianich Nicholas ⊙
4009 James Peter ⊙
Potesta Valerio
Jannoli John
4013 Makar Nicholas
Bojovich John
4017 D'Andrea Vincent ⊙
Farris Arch
Filiberto Vincent
Bernardo Jos
4023 Laskoski Steven
4029 O'Brien Danl J
Wheaton Marion
Margotti Geo
Harvard av intersects
4391 Gibbons Wm E
4394 Norman W E
4395 Carlin Sidney J
Connecticut av intersects
Macomb av intersects
4458 Price Raymond J
Hubbard Fredk J
Jeffries av intersects
Vineyard av intersects
Rosewood av intersects
4571 Kastelic Jos ⊙
4575 Pagani Ralph
Bancroft av intersects
Grand Division av intersects

E 87TH ST NE (M-5) — From Kosciuszko av to Superior av, Hough av to Euclid av
1172 **Apartments**
(For other occupants see S216 Kosciuszko av)
1 Vacant
2 Walling Fredk
3 Tobin Patk J
4 Walker Chas
5 Meltzer Herman
6 Garbin Christian
Street continued
1173 Kurtz Roland B
1174 Vacant
1178 Noonan Roy C
Gravette John P
1179 Murphy Frank J ⊙
1181 Schneitar John A ⊙
1182 Kinderman Nestor ⊙
1185 Walter Frank E ⊙
1186 Corbett Edw ⊙
1188 Bauman Lewis W ⊙
notary
1189 McDermott Cath Mrs
1191 Martin John W
1192 Hirsch John W ⊙
1195 Schott Moving & Trucking Co
Schott Henry J ⊙
1196 Sammon Jas A ⊙
1199 McCrystal Danl
1200 McGough Frank J
Kelly John
1201 Kish Steph
1202 Morscher Rose Mrs ⊙
1205 Elker Jos E ⊙
1206 Rooney Chas P ⊙
1209 Berichon Oliver ⊙
1210 Bowers Frank J ⊙
1212 Durkin John F ⊙
1213 Nieder Paul
Mitchell Marcel
1215 Krueger Cora Mrs ⊙
1216 Fitzgerald David C ⊙
1217 Elsmar Jos
1219 Williams Edgar B ⊙
1220 Rokas Peter ⊙
1223 Haddow Mary Mrs
1224 Nieder Julius ⊙
1226 Weldon Frank
1227 Smith Frank O ⊙
1230 Ridley Henry E ⊙
1231 Puzenski John ⊙
1233 Roberts Martha A Mrs
1234 McBride Emma Mrs ⊙
1237 Goggin Edw C ⊙
Goggin Lillian nurse
Goggin Lucille nurse
1238 Collins Carrie M Mrs ⊙
1240 O'Neill Geo M ⊙
1241 Prendergast Ella C Mrs ⊙
1243 Bauer Eliz ⊙
1244 Keller Fred J ⊙
1247 Gillroy Jas C ⊙
1248 Lojkiewicz Anna Mrs ⊙
1251-53 **Apartments**
1 Benbow Wm
2 Heiman Gertrude Mrs
Heiman Anna M nurse
Heiman Gertrude nurse
3 Vacant
4 Davis Harry M
5 Morris Mary Mrs
6 Vacant
Street continued
1252 Menges Albert B
1254-56 **Livingstone Apts**
(For other occupants see 8611-15 Superior av NE)
Apartments:
14 Vacant
15 Werner Nellie Mrs
16 Vacant
17 Cooke Donald
18 Barrett Jos L
Casey Frances Mrs nurse
19 Cumpston Florida Mrs
20 Vacant
21 Epley Ira E
22 Werner Frances
Superior av intersects
Hough av intersects
1754 Corrigan Thos J
1755 **Brookfield Apts**
Dannermiller Winola beauty shop
Apartments:
1 Conley Paul R
2 Dewald Geo
3 Patterson Carl
4 Lange Frank H
5 Gough Glenn T
6 DiIullo Eugenio
7 Scott Walter C
8 Joe T H

Brookfield Apts—Contd
8A Vacant
9 Staniland Mary M
9A Davis Josephine Mrs nurse
10 Atkinson Benj F
11 Vacant
12 Harvey Anna B Mrs
12A Cooney Wm E
Street continued
1756 Romischer Saml
1757 Nungesser Herbert C
1758 Vacant
1759 Brennan Mae
1763 Maloney Cornelius F ⊙
1765 Klein Wm
1766 Davison Lawrence A
Marcinko Margt E nurse
Osborne Harry
1767 Higley Belle A
1769 Gray Clarence E
1770 Kirby Walter T
1773 Garibotti Amerigo
1774 Woods Albert B ⊙
livery
Wright Mabel dramkr
1777 Denning Mfg Co metal stamping
Jones Margt M Mrs
1778 Sinclair Amelia Mrs
1781 Lovell Harwood A
Oliver Thos H
1782 VanWormer Chas N ⊙
1785 McCall Emma M Mrs ⊙
Mott Ernest W
1786 Grace Wilbur
Kolch Jos S
1787 O'Malley John J ⊙
1790 Comisky Cath C Mrs
1791 Baum Alf F toy broker
Blum Bertha S Mrs ⊙
1794 Weiss Belle Mrs
1795 Treat Geo E
1798 McCullough Frank S ⊙
1799 Ernst Lucy M ⊙
1801 Barber Ethel M
Hamilton Evelyn B nurse
1802 DeLucia Louis ⊙
1803 Schaefers Justin C
1806 Rote Robt ⊙
1807 **Nicholas Apts**
Apartments:
1 Snyder Wm
2 Vacant
3 Mooney Emma C Mrs
4 Vacant
5 Beighlee Marie C Mrs ⊙
Street continued
1808 Adams Eliz M Mrs
1811 O'Malley Howard J ⊙
1814 Cole Ernest
1815 Nelson Edgar E
1817 Whitworth W Ewart ⊙
1818 Churchill Louisa Mrs ⊙
1820 Barton Russell R
1821 Morhard Ida Mrs
1822 Hatch Louis R
1824 Frost Roy E
1825 Grundman John S ⊙
1830 **Brookfield Apts**
Apartments:
1 Hildebrand Rich S
2 Hungerford Donald V
3 Alderson Lawrence A
4 Vacant
20 Russell Clarence W
21 Vacant
22 Wycoff Floy Mrs
23 Gill Neal F
24 Rezac Jos
25 Reese Geo F
26 Vacant
27 Voss Celia
29 Vacant
30 Danner Pickney
31 Hopp Almer H
32 Vacant
33 Kelley Esther B
34 Spees Marie D
35 Tampa Dolores C
36 Hamilton Evan P
37 Eberling Lawrence A
39 Vacant
40 Finley Mildred B Mrs
41 King Mortimer D
42 Curtiss Eliz K
43 Vacant
44 Vacant
45 Vacant
46 Bruderly Claire E
47 Weiner Simon L
49 Cook Mott A
Street continued
1831 Neil Cath G Mrs
1834 Brezonec Geo designer
1835 Benjamin Morris I
1836 Smith Alf E ⊙ piano tuner
1839 Mason Arth T ⊙
1840 **Mayfair Apts**
Apartments:
bsmt Moore Andrew B
1 Phelps Jay J
2 DeLong Arth R
3 Vacant
4 Vacant
5 Vacant
6 Linas Wm A
Street continued
1843 Reaugh Frances Mrs ⊙
1844 Koch Anna D Mrs
1847 **Raymond Apts**
Apartments:
101 Vacant
102 Jones Harry V
103 Geller Max
104 Doll Lucy Mrs
201 Morris Norman D
202 Hale Harry R
203 Vacant
204 Vacant
205 Haas Sarah E
206 Vacant
301 Vacant
302 Betts Forrest L
303 Vacant
304 Price Meredith C
305 Gysan Carl E
306 Peck Abram
401 Vacant
402 Wardwell Chas M
403 Vacant
404 Vacant
405 Vacant
406 Vacant
Street continued
1848 Williams Mary N Mrs ⊙
1851 Tyner Wm A
1852 Vacant
1855 Myers Alice Mrs ⊙
1856 Perdue Robt H ⊙

1932 E 89TH ST

SOURCE: CLEVELAND DIR CO

1286-92 **Brock Apts**
(For other occupants se 8811-17 Superior av NE)
bsmt Yarborough Jos
Apartments:
4 Vacant
5 Millar Geo
6 Vacant
7 Smith Nora L Mrs
Superior av intersects
1310 Sullivan Danl M printer
1312 Vacant
1313 Haley Ernest A ⊙
Beloit av intersects
1314 Pickett Jos F
1315 Fox Edw J
1316 Lex Jas C
1318 Schwartz Geo
1319 Roehn Frank ⊙
1320 Kuehne Albert J
1322 Marx Maurice ⊙
Wing Paul
1323 McCann Thos J ⊙
1326 Fredell Chas A ⊙
1327 Poblenz Frank
Walther Eliz Mrs ⊙
1329 Gales Wm E ⊙
1332 Burns Margt M Mrs ⊙
1333 Becker Harry E ⊙
Ford Sydney H
1334 Feldkamp John J
1337 Kolb Fredericka Mrs
1338 Smith Thos G
1339 Banovic Mary Mrs
1341 Ostberg Frank G ⊙
1342 Steuer Claude J
1345 Gaffney Anna E Mrs ⊙
1346 O'Connor Sarah Mrs ⊙
Ford Sydney H
1347 Sopie Emma Mrs ⊙
1350 Overturf John D
1351 Nock Walter A real est
1355 Totzke Aug H ⊙
1356 Nichols Jerome
1357 Nolan Patk E ⊙
1360 Hampson Hugh L ⊙
1361 Poppobe Steve T
1362 Miller Reinhard J
1365 Mitz Wm jr pntr
1366 Norris Felix ⊙
1369 Jolley Rudy A ⊙
1370 Murphy John F
1373 Jesensky Jos ⊙
1374 Reichwein Jacob ⊙
1375 Appicci John B
1377 Schuck Wm J ⊙
1378 Miller Andrew S
1379 Budinger Eliz Mrs ⊙
1381 Budinger Ferdinand R
Baumgartner Ethel M Mrs
Ethel av intersects
1382 McCallister Jas M ⊙
1383 Holobosh Carl C ⊙
1386 Smith Frank J ⊙
1387 Vajda Danfina M Mrs
1388 Novak Michl ⊙
1389 Parks Leon F ⊙
1392 Norris Phillip D ⊙
1393 Brown Carrie
Stiers Robt L
1395 VanLoozen Michl A ⊙
1396 Amsden Fred E ⊙
1398 Vacant
1399 Betzenheimer John J ⊙
1401 Nipchild Jos A ⊙
Zeigler Anna Mrs
1402 Butler Wm
1403 Schindler Kath Mrs
1406 Russell Herbert U
1408 Graene Jos ⊙
1409 Eckert Jos G
1410 Newton Nellie V Mrs
Cober Clara D Mrs
1411 Reif Michl F ⊙
1414 Ryan Michl J ⊙
1415 Dorator Geo ⊙
1417 Vacant 1st fl
Tarbell Floyd F
1418 Hafford Danl J ⊙
1420 Wike Burd ⊙
1421 Collister Jane Mrs ⊙
1422 Wisneuskas Wm ⊙
1423 McGuire John F
1424 Gallagher Jos A
1426 Marsh Lulu J Mrs ⊙
1427 Cavenaugh Wm G ⊙
1429 Monahan John
1430 Gleason Carrie B Mrs
1431 Weldon Thos F
1433 Bittner John J
1434 Boyce Jos W ⊙
1435 Wolf John A
1436 Husbands Alta V Mrs ⊙
Schreiber Louis P
1437 Barlenstein John J
1440 Colbert Thos ⊙
1441 Jarboe Elmer L
1443 Richards Anna Mrs ⊙
1444 Brown Glenn L
1446 Smith Chas E
1447 Tomczak John ⊙
Bolos Jos G
1448 Ryan Margt
1451 Mickey John A ⊙
1452 Vyak Frank
1453 Miranda Jos P ⊙
1454 Brooker Carl F
1456 McQuaid Jas J ⊙
1457 Vacant 1st fl
Woodrow Rachael Mrs
1458 Carney Anthony J
1460 Vacant
1464 Littlechild Susan
1466 Vacant
Wade Park av intersects
1712 Wickham Kath ⊙
Hough av intersects
1755 **Bellflower Apts**
(For other occupants see S902½ Hough)
Apartments:
8 Vacant
9 Vacant
10 Laughton Olive E
11 Neff Ethel B Mrs
12 Bionaz Jos
Street continued
1760 Stein Minnie nurse
Goldsmith Louise nurse
1761 Kelly Dawson W trucking
1762 Findley Frank E ⊙
1765 Knapp Chas uphol
1768 Goodhue Wm L ⊙
1769 Meyer Caroline G Mrs ⊙
1772 Harris Chas E ⊙
1775 Long Emma A Mrs
1779-81 **Bolton Apts**
Apartments:
1 Bowen Danl R
2 Palmer Howard L
3 Astley Lillian Mrs
4 Millward May W
5 Robertson Wm L
6 Lillis Cath A Mrs
7 Briggs Elmer C

E 89TH ST NE—Contd
Bolton Apts—Contd
8 Vacant
9 Davis Harriett L Mrs
10 Calland Mabel Mrs
11 Teter Wm C
12 McHenry Jas
14 Sua John J
Street continued
1780 **Havyn Apts**
Apartments:
1 Vacant
2 Saratedt Frank A
3 Cannon Corman C
4 Tucker Helen M Mrs
5 deFauzon Arturo G
6 Hoffman Robt M
Street continued
1785 Murphy Geo H
1786 Long Jos J livery
1789 Applegate Lewis L ⊙
1790 Landfield Wade B ⊙
1793 **Bolton Manor Apts**
Apartments:
1 Sunman Wilbur E
2 Nunney Alf J
3 Penfield Loren H
4 Sample Thos
5 Breininger Herbert C
6 Little Gertrude E
7 Henneberger Melvin B
8 Blayney Amy J
9 Grimes Milton E
10 Irwin Mary C
11 Ruby R Wells
12 Trimble Homer L
14 Vacant
15 Vacant
16 Mason Harry H
17 Bittner Clayton G
18 Vacant
19 Hunter Lucretia P
20 Hale John J
21 Roemer Andrew M
22 Mooney Eug S
23 Stockton Hazel
24 Forward Jessie
25 Robinson Clarence A
26 Vacant
Street continued
1796 Boyle John J
1797 Beach Robt K
Palmer Lloyd B
1801 Judge Carmen
1805 Smith Andrew D ⊙
1809 Archer Della
1810 Gatton Chas H ⊙
1814 Stewart Laura M Mrs ⊙
1815 Wright Fred W roofer
1818 Klug Geo H
Babcock Margery nurse
1819 Pierce David E
1821 Cooley Harris R ⊙
1822 Meriam Edmund B ⊙
1827 Friebolin Carl D ⊙
1831 Kearney Julia Mrs
1834 Potes Geo W furn rms
1835 Fish Harry S
1841 Saffold S Selbert ⊙
1842 Vacant
1843 Carter Wm D
1844 Hallock Roscoe S Dr
1848 Perkins Mary W ⊙
1849 Schleicher Bertha E Mrs
1853 Brady Morton J
1856 Martinson Neil
1861 Zettelmeyer Mathilda M
1863 Mitchell Ralph D ⊙
1864 Black Morris A ⊙
1868 Warner Mollie Mrs furn rms
1871 Bryant Trail S
1872 Harris Mildred Mrs ⊙
1875 Hart Louis F ⊙
1878 Perkins True ⊙
1884 Health Institute sanitarium
Haymonds Fred nurse
1885 Katulik Peter
1890 McDonald Minnie K Mrs
1891 Bowman Mary D Mrs ⊙
1896 Jennings John L real est
1897 Kutzbach Ernest W
1898 Huron Rd Hosp nurses home
1902 Wellman Wm S ⊙
1905 Lazarus Edw
1910 McCaffrey John
Haigh Janet Mrs
1911 Wood Eliz Mrs ⊙
1912 Meyer Albert L
1915 Vacant
1919 Viall Gertrude Mrs
1920 Smith Jerome
1925 Ackey Neal M
1926 Bateman Julia C chiropractor
1931 Webster Fredk F ⊙
1932 Bunts Harriet Mrs ⊙
1937 Myers Edgar B
1940 Schneider Adolph B ⊙
Euclid av intersects

E 89TH ST SE (N-6) — From Euclid av to Evarts av, Marshall av to Easton av, StCatherine av to Union av, W&LERR to Harvard av
2017 Carroll Cath Mrs furn rms
Carroll Cyrus C
Berkey Eliz nurse
Culp Ruth nurse
Wallach Chas R
2019 Tishler Normand
2021 Poroll Theo
Brenner Bertha nurse
Harris Lucy nurse
2022 Smith Arth H
2023 May Wm
Stone Imogene nurse
2027 Vacant
2028 Hamilton Florence A ⊙
2029 Hoch Otto M baths
2032 Budinger Mary Mrs
2036 Weedon S L Co publrs
2041 Nunn John I Co undtkrs
Cinader Nellie Mrs
Hans Adolph W
2044 Turner Mary Mrs
2048 Vacant
2054 Corneau Steph C mover
2060-68 **Windsor Hall Apts**
Apartments:
1 Thompson Sinclair T
2 Moran Frank A
3 Feher Paul
4 Callinan Florence R
5 Cutting Orville B
6 McConnell Fredk C
7 Vacant
Street continued

1932 HOUGH AVE

SOURCE: CLEVELAND DIR CO

HOUGH AV NE—Contd
8522 McDowell Harry restr
8523 Town Jas E clothes clnr
8524 McFarland Etta florist
8525 **Mierke Block**
Apartments:
1 Hollamby Stanley G
2 Chesses Walter
3 Reed Florence
5 Vacant
6 Miller Ella Mrs
Street continued
8526 Goldberg Hyman gros
8527 Walter's Drug Co
8528 Thorngren Albert W restr
E 86th intersects
8603 Kroger Gro & Bkg Co (br) gros and meats
8605 Eagle Ice Cream Co
8606 Marshall Drug Co (br)
8608 Sinclair Ernest N chiropractor
Szorady Frank A dental laboratory
Podis Louis B dentist
8610 Schaefer Wm H hdw
8611-17 Albrecht's Pharmacies Inc
8612 Cleveland Brush Specialty Co
8614 Cawood Walter E jwlr
8616 Taylor Markets Inc meats
8617 Crew Everett C barber
8618 Maynard & Crotty wall paper
8619 **Apartments**
1 Vacant
2 Wagner Geo H
3 O'Malley Louis M
4 Vacant
Street continued
8620 McCormick Harry O plmbr
Pavese Anthony shoe repr
Easton Gavin R roofer
8621 Kaspar Geo clo clnr
Herman Harry shoe repr
8622 New Genl Dairy Stores Inc
8623-25 Gt A & P Tea Co (br) gros and meats
Crawford rd intersects
E 87th intersects
8700-02 Young Andrew S Young Drygoods Co
8701 Fisher Bros Co (br) gros and meats
8704 Helmer John furn
8705 **Apartments**
1 McCrea John
2 Vacant
3 Patterson Saml L
4 Vacant
5 Vacant
6 Bentley Leon D
Street continued
8707 Hesselman John F meats
8708 Landsmann Albert G baker
8709 **Lily Block**
bsmt Jackson John F
Apartments:
1 Sells Ralph A
2 Vacant
3 Saunier Jane L Mrs
4 Molnette Paul E
5 Childers Bert B
6 Middleton Geo H
Street continued
8710 Klein Alf fruits
8711 Gold Benj fruits
8712 Mintz Awning & Shade Co
8713 Yee Lim laudry
8714 Dellinger Russell B
8715 Malitz David tailor
8716 Fishleigh Vernel barber
Fishleigh Clara
David Wm M barber
8717 Spenica Saml I barber
8718 Universal Cleansing & Dyeing Co (br)
8719 Gialamas Jas restr
8720 Ottino Secondo restr
8721 Petite Beauty Shoppe
8723 Lixor Dry Clng & Tailoring Co clo clnrs
E 88th pl intersects
8801 Vacant (store)
8802 Geraci Bros gros
8803 **Art Bldg**
Apartments:
1 Peck Clement B
2 Fishleigh Vernal
3 Reed Raymond
4 Couturee Thelma
5 Murrey Clement N
6 Farr Fannie M Mrs
7 Geibfreid Chas W
8 McClarty Henry J
rear Finefrock Geo W
Street continued
8804 **Wilton Apts**
Apartments:
1 Berdan Theron L
2 Nagle Perry
3 Commander Eliz Mrs
4 Thomas Gertrude Mrs
Street continued
8805 Vacant (store)
8806 Rose Marie delicatessen
8809 **Medric Apts**
bsmt Vacant
Apartments:
1 Vacant
2 Vacant
3 Vacant
4 Vacant
5 Vacant
6 Vacant
7 Vacant
8 Vacant
9 Vacant
10 Vacant
11 Vacant
12 Vacant
14 Jagow Eliz Mrs
15 Vacant
16 Vacant
17 Vacant
Street continued
8812 Pochantos Oil Corp filling sta
8813 Stowell Adelbert L
8815 Jaros Geo W
8817 Kauffman Everett J
8819 Kauffman Moving & Stge Co
U S Postal Sub Sta No 11
E 89th intersects
8900 Robbins Henrietta Mrs hdw
Robbins Max plmbr
8901 McKean Kenneth A
Peoples Eliz
8902 Vacant
8902 ½ **Bellflower Apts**
(For other occupants see 1755 E 89th)
Apartments:
5 Vacant
6 Cohn Aaron
7 Hardy Chas H
E 89th pl intersects
8904 Cohn Aaron clothes clnr
8905 Mason Lillian B Mrs
Jenkins Sankey T
8906 Vacant
8906 ½ Schenkel Sol
8908 Napoli Peter barber
8910 Dottre John shoe repr
8910 ½ Folk Frances Mrs nurse
Robbins Max
8912 Valenti Saml confr
8914 Urich Wm
Dowis Edw
Neads Dewis
8915 Hough School
8916 Quinn Mary M Mrs confr
8918 Smith Harry M lndy
8920 **Apartments**
1 McGuire John A
2 Sparago Louis
3 Artlip Fred
4 Fanelli Rocco
Street continued
8922 Fanelli Rocco barber
8924 Sandusky Sol fruits
8926 **Apartments**
1 Lawton John M
2 Goldstein Saml
3 Mulhauser Carl W
4 Sandusky Sol
Street continued
8927-33 **Scotia Apts**
(For other occupants see 1730-46 E 90th)
Apartments:
1 Vacant
2 Harp Kelly
3 Garvin Wm J
4 Cole Alice W Mrs
Street continued
8928 Flemming Paul O photog
8930 Wieder Maurice J gro
8932 Mirvale Oil Co filling sta
E 90th intersects
9001-03 **Harkness Terrace**
(For other occupants see 1727-37 E 90th)
9001 Marshall Thos E
9003 Hollamby Kath Mrs
9007 Wilson Chas E
Harkness pl begins
9009 Sanderson Wm T
9104 Oakley Eliz E Mrs ◎
9108 Goldsmith Isadore ◎
Kurlan Saml furrier
9200 McEldowney Clyde
9201 Hough Arcade Garage
9203 Toffler Arth delicatessen
9204 Burns Thos J
9205 Warro Louis shoe repr
9207 Benninghoff Jacob G tailor
9208 Hoover Chas
9209 Home Remodeling Co hdw
9211 Herd Gauge Makers
9212 Herd Adolph ◎
Greenberg Cecil delicatessen
Apartments
1 Vacant
2 Vacant
3 Benavich Anna
4 Vacant
Street continued
9215 Kroger Gro & Bkg Co (br) gros
9216 Gt A & P Tea Co (br) gros
9217 Valcot Frank B beauty shop
9218 Seiler Leon watch repr
9220 Hackenburg Warren E gro
9221 Waldman Dry Clng Co (br) clo clnrs
9223 Litt Bros fruits
9227 Cohen M Abr confr
E 93d intersects
9300 Fisher Bros Co gros
9301 Stimmel Drug Co Inc (br)
9302 Taylor Markets Inc meats
9303 Redlick Kath
Hagan Frank
Jacob Georgia Mrs
9305 Breitbart Herman delicatessen
9306 Pivover Nathan delicatessen
9307 Chait Israel clo clnr
9308 Zuccaro Salvatore fruits
9309 Wenger Chas
Ferguson Grace M
Collins Michl
9310 **York Apts**
Apartments:
1A Sanders Jos
2A Houser Florence D Mrs
3A Resch Victor J
4A Whitford Hazel Mrs
5A Ferris Geo
6A Vacant
7A Wilson Yetta B
8A Warren Lillian Mrs
1B Takacs Eva Mrs
2B Vacant
3B Kapek Anthony J
4B Dahlin Carl W
5B Wysocki Walter J
6B Carey Jas
7B Psomas Geo
8B Evans Wm E
9 Moorhead Finley A
Street continued
9311 Schanzenbach Theresa beauty shop
9400 Curry Fumigating Co
West-Hoff Printing Co
9401-05 **Apartments**
bsmt Gage Jas A
1 Vacant
2 Vacant
3 Moyer Laura Mrs
4 Kirk Alice V Mrs
5 Vacant
6 Blainey Arch C
7 Hitch Horace M

1929 E 87TH ST-A

SOURCE: CLEVELAND DIR CO

1213 Miecznikowski Marcell
Palomaki Aug
1215 Krueger Cora Mrs
1216 Fitzgerald Mary M Mrs ◎
1217 Bergstrom Marcus
1219 Williams Mary Mrs ◎
1220 Rokas Peter ◎
1223 Haddow Mary Mrs
Held Carl
Kromer Wm
Mackey Mary T
1224 Nieder Julius
1226 Czerniawski Ludwig ◎
1227 Smith Frank O ◎
1230 Ridley Henry E
Ridley Robt
1231 Lapinski Andrew
1233 Roberts Thos W
1234 McBride Emma Mrs
1237 McMahon Belle drsmkr
Goggin Edw C
1238 Collins Hughes D
1240 O'Neill Geo M
1241 Prendergast Ella Mrs ◎
1243 Miller Cath Mrs
1244 Keller Fred J ◎
1247 Gilroy Jas C ◎
1248 Lojkiewicz Anna Mrs
1251 Benbow Wm
Davis Harry M
1252 Doran M J
1253 Morris Agnes M Mrs
Welden Frank
1255 Durkin Frank H
Giavonette Henry B
1256 Gorman W S
Superior av intersects
1637 Hollister Claude C & Co pntrs
Hough av intersects
1754 Corrigan Thos
1755 **Brookfield Apts**
Apartments:
7 Ferris Louise
2 Stanton Louis P
3 Marlowe Michl
4 Macklin Josiah W
5 Scott Walter C
6 Vernucci DiIlio
7 Vacant
8 Robson Gladys
8A Warren L Mrs
9 Davis J A Mrs
9A Vacant
10 Atkinson Benj
11 Svec Emil
12 Wysocki Walter
12A Harvey John
Street continued
1756 Rosenberg Elmer
1757 Grace Wilbur
1758 Adams Grover
1759 Clark J Hatch Dr
1763 Maloney Cornelius F
1765 Klein Wm
1766 Moorhead Finley A
Wellington Jos

1929 E 87TH ST-B

SOURCE: CLEVELAND DIR CO

1767 Nichols Sarah F Mrs
1769 Agnew Eliz A Mrs
1770 Powers Jas
1774 Woods A B ⊙ livery
1777 Jones Margt M Mrs
1778 Sinclair Amelia Mrs
1781 Leary Jane
1782 VanWormer Chas
1785 Koppes Cloyd K
McCall Emma M Mrs
1786 Kelch Jos S
1787 O'Malley John J
barber
1790 Bellamy Clarence
1791 Baum Alf F toy broker
1794 Russell John
1798 McCullough F S ⊙
1799 Ernst Lucy M
1801 Vacant
1802 DeLucia Louis E ⊙
1806 Hardway Charlotte
Mrs
1807 Nicholas Apts
Davis Harriet L Mrs
Ellis Earl E
Mooney Emma C Mrs
Rose Winifred R Mrs
1810 Potts Miles
1811 O'Malley Howard J
1814 Vacant
1815 Nelson Edgar E
1818 Churchill Louisa Mrs
⊙
1820 Wilson Emily M
1821 Lees Geo E adv agt
1822 Howard I M Mrs ⊙
1824 Yelsky Jacob E ⊙
real est
1825 Buchler John W
1830 Brookfield Apts
Wright Helen
Apartments:
1 Harrigan Agnes M
2 Spencer Saml
3 Bottomar Fredk
4 Salvina F M
20 Pierce C C
21 Eisenberg H
22 Davis C H
23 Kelley Lois
24 Darby McClaire
25 Smith E P
26 Bennett E H
Forde Chas
27 Poulson F
29 Voss Cell
30 Rottner Jacques H
31 Clayton Carl C
32 Voight Alice Mrs
33 Murrin Walter J
34 Spees Clarence R
35 Tampa D C
36 Watters Sadie D
37 Morrison Oscar
39 Frohling Mary E
Walwer Lucille A
40 Burt Richd E
41 King Mortimer D
42 Curtiss E K
43 Keller L R
45 Finley M J
46 Whitworth Wm E
47 Ashcraft Garland
49 Hubbard Ruth
Rice Fern
Street continued
1831 Vacant
1832 Vacant

1929 E 89TH ST

SOURCE: CLEVELAND DIR CO

1370 Cavano Jos A
1373 Mitz Wm
1374 Reichwein Jacob
1375 Appicci John
1377 Schuck Wm J ⊙
1378 Egan Jos H ⊙
1381 Budinger F R
Ethel av intersects
1382 McAllister Jas M ⊙
1383 Holobosh Carl C ⊙
1386 Smith Frank J ⊙
1387 Carey Jas A
1388 Miller Wm ⊙
1389 Parker Leon F ⊙
1392 Norris Philip D ⊙
Norris Edw blasting
contr
1393 Lyden Patk J
1395 VanLoozen Michl A
⊙
1396 Amsden Fred E ⊙
1398 McKenney Jas ⊙
1399 Betzenheimer John J
⊙
1401 Ninchild Jos A ⊙
1402 Butler Maurice G
mason contr
Butler Eliz F Mrs ⊙
1405 Schindler Geo
1408 Weiss Fredk J
1409 Gramc Jos ⊙
1409 Eckert Jos
1410 Newton Harley L ⊙
pntr
1411 Reif Michl F ⊙
1414 Ryan Michl J ⊙
1415 Bonlton Edmond W
jr
1417 Hall John
1418 Hafford Danl J ⊙
1420 Wike Burd
1421 Collister Jane Mrs ⊙
1422 Wisniokos Wm ⊙
1423 McGuire Nellie A ⊙
1424 Entrup Karl W
1426 Marsh Lulu J Mrs ⊙
1427 Cavanaugh Wm G ⊙
1429 Dee Howard A
1430 Gleason Carrie B Mrs
1431 Burke Carroll E
1433 Delehanty Henrietta
Mrs ⊙
1434 Boyce Jos W ⊙
1435 Hunziker Frieda C
Mrs ⊙
1436 Husbands Alta V Mrs
⊙ nurse
1437 Mustee John R
1440 Colber Thos ⊙
1441 Fuller Fred F
1443 Richards Anna Mrs
1444 Olsen Harry E
1446 Ryan Rose Mrs
1447 Tomczak John ⊙
1448 Alkire Cath
Kocke Franz
1451 Morrell Chas P
1452 Berner Alf C
1453 Miranda Jos P ⊙
1456 McQuaid Jas J ⊙
1457 Garfey John E
Gardner Wm D
1458 Carney Anthony
1460 Pfeiffer Chas A
1466 Mackender Nora V
Mrs
Wade Park av intersects
1712 Wickham Gertrude V
R Mrs ⊙
1729 Nahouse Wm J
1736 Gulliford Edw ⊙
Hough av intersects
1752 Vacant
1755 Bellflower Apts
(For other occupants
see 8906½ Hough)
Baker Harold
Hall Cath Mrs
Hardy C H
Luke Clifford E
O'Neil Mary Mrs
Robbins M
Sackerman K
1756 Long Forest R
1760 Goldsmith Louise
nurse
Stein Minnie nurse
1761 Kelly Dawson W
trucking
1762 Findley Frank E ⊙
1765 Knapp Chas uphol
1768 Goodhue Wm L
1769 Meyer Ernest C
1772 Reich Emilie K Mrs
1775 McGrale Lawrence
1779-81 Bolton Apts
Gallagher Agnes F
Mrs
Lillis Cath Mrs
Millward Wm W
Pinyoun Fredk C
Robertson Wm L
Sua John
1780 Havyn Apts
Apartments:
1 Coolidge Jas H
2 Sarsted Frank A
3 Cannon Corman C
4 Weld John N
5 DeFauzon Arturo G
6 Hoffman Robt M
Street continued
1781 Cleland Mabel Mrs
Feter Wm C
McHenry Jas
O'Donnell P M
1785 Fury Emma Mrs
1786 Cline John A
1789 Applegate Louis L
1790 Sandfield Wade ⊙
1793 Bolton Manor Apts
Boyle O H
Breisinger Herbert C
Cox Chester A
Fant P A
Forward Jessie A
Foote Harry E
Frenkel Vincent S
Hale Jas
Harris Chas E
Hunter Lucille P
Klein Morris R
Langley Nathan
Little Gertrude E
McDonough John
Moran Wm A
Loventield Loren H
Shearer H E
Sullivan John F
Sunman Wilbur E
1796 Boyle John J
1797 Beach Robt K
Palmer Lloyd B
1801 Morrison Hunter
1805 Smith Andrew D
1809 Merrill Lillian Mrs
Wiltse Anne C Mrs
furn rms
1810 Gerhan Chas C
1814 Stewart Laura M Mrs
⊙
1815 Wright Fred W
1818 Babcock Marjorie
nurse
Klug Geo H
Klug Margt Mrs furn
rms
Neighbors Cath nurse
1819 McNamara Andrew J
1821 Cooley Harry R
1822 Merlam Edw B
1827 Friebolin Carl D ⊙
1831 Kearney Julia Mrs
1834 Potes Geo W furn
rms
1835 Lawton Raymond O
1837 Saffold Silbert S
1842 Hale Chas M
Merlam Edmund E ⊙
1843 Croxton David T
Everett John H
1844 Hallock Anna Mrs
furn rms
Hallock Scott R phys
1848 Perkins Mary W ⊙
1849 Schleicher Wm A ⊙
1853 Brady Morton J
Ryan Emma
1856 Moyer Lydia furn rms
1861 Jost Josephine Mrs
1863 Mitchell Ralph D ⊙
1864 Black Morris A ⊙
1868 Graham Bertha Mrs
1871 Kellison Cath E Mrs
1872 Vacant
1876 Hart Louis ⊙
1878 Perkins True ⊙
1884 Murfey Louis A ⊙
1885 Davis Milo J
1890 Klump Adaline A
Mrs ⊙
1891 Duncan Sarah E Mrs
Winslow Geo H
1896 Croxton Electa Mrs ⊙
1897 Kutzbach Ernest W
1898 Bell Clara C Mrs
furn rms
1902 Wellman Wm S ⊙
1905 Moore Mattie Mrs
Nutt Albert R
1910 Hatch Janet Mrs
McCaffrey John carp
contr
1911 Wood Eliz Mrs
1912 Meyer Albert F ⊙
1915 Gilchrist Geo E
1919 Hatch Arth E
1920 Vacant
1925 Ackey Neal
1926 Hunt Mary R Mrs ⊙
1931 Webster Fredk F
1932 Bunts Harriet Mrs ⊙
1937 Myers Edgar B
1940 Schneider Adolph B
⊙
Euclid av intersects

E 89TH ST SE (M-8)—
From Euclid av to Evarts
av, Marshall av to Easton
av, StCatherine av to Union
av, W & L E R R to
Harvard av
2017-23 Carroll Cath Mrs
furn rms
2022 Smith Arth H
2027 Dickey Edw E
2028 Hamilton Florence A
⊙
2029 Gee Fred
Hoch Otto M mineral
baths
2032 Budinger Mary Mrs
furn rms
2036 Weeden S L Co
publrs
2041 Nunn John J Co
undtkrs
2044 Edmond John J
Speed Jane Mrs furn
2048 Boucher Armand O
2054 Corneau Steph C
mover
2060 Johnson Mary Mrs
McConnevy Fredk
Moran Frank A
Potak John
Stillwell Mary Mrs
Thompson Theo S
2061 Vacant
2064 Agerter Fredk J
Buelow Marie I
Fowler Walter G
Lynn Thos S
2066 Weil Max W
2068 Baldwin Arth W
Callinan Florence Mrs
Carroll Anna L Mrs
Drothler Paul jr
2096 Ewing Mattie Mrs
Carnegie av intersects
2102 Kloss Mary C Mrs
2104 Willett John L
2106 Brown's Garage
2108 Emrich Emanuel M
2110 Czarnitzki Arth
2110 Hamed Jas
2111 Benson Geo E
Brooks Chas R
Deppen Kath M
Ellis Josephine Mrs
Kahnheimer Caroline
Peterson Anna Mrs
2113 Bair M L Mrs drsmkr
Canada Wm
Chubb Walter H
Fox Jas A
Jacks Wm M
Kanneman Elroy R
Saylor Henry E
Wright Fanny F
2119 Harbaugh Edw
Page Jas H
Cedar av intersects
2156 Hudson Isum
2160 Anderson Garry H
2165 Slaughter Bros undtkrs
2166 Clayton Nathaniel ⊙
2172 Johnson Lennis
Lorenton Hampton
Wilson Ellen Mrs
2175 Palmer Wade furn
rms
2176 Carruther Eva Mrs ⊙
2179 Bradley Hugh
Glenn Elwood
Moten Oleo

HOUGH AV NE—Contd
Jeanette Apts—Contd
7 Vacant
8 Davey May Mrs
9 Wakefield Wm
10 Vacant
11 Vacant
12 Gambal Eliz Mrs
13 Vacant
14 Vacant
Street continued
8520 Collier Frank meats
8521 Vacant
8522 Nicholson Thos restr
8523 Town Jos E clo clnr
8524 Goldberg Louis dry gds
8525 **Mierke Block**
Apartments:
1 Brown Gertrude Mrs
2 Stuart Thos J
3 Reed Eliz Mrs
4 O'Neil Frank H
5 Vacant
6 Miller J Philip
Street continued
8526 Dunker Ralph R gro
8527 Vacant
8528 Kearns Geo W restr
E 86th intersects
8605 Siegel Lillian clo clnr
8608 O'Brien Martin A phys
8608 Podis Louis B dentist
8610 Schaefer Wm H hdw
8611 Hellwig Drug Co
8612 Vacant
8614 Cawood Walter E jwlr
Hummel Alf confr
8616 Taylor Geo M meats
8618 Maynard & Crotty wall paper
8619 Hyde Harry
Labinsky Jos
Schindel Geo N
Sweeney Susan Mrs drsmkr
8620 McCormick Harry C plmbr
Payese Anthony shoe repr
8621 Kaspar Geo clothes clnr
8622 Walters & Hayden barbers
8623 Vacant
8625 Gt A & P Tea Co (br) gros
Crawford rd intersects
E 87th intersects
8700 Young Andrew S dry gds
8701 Fisher Bros Co (br) gros
8703 Gold Benj fruits
8704 Helmer John uphol
8705 **Apartments**
1 Vacant
2 Japcynski Frank
3 Coville Willis A
4 Patterson Saml L
5 Vacant
6 Bentley Leon
Street continued
8707 Messelman John F meats
8708 Landsman Albert G baker
8709 **Lily Block**
Apartments:
1 Vacant
2 Goodman Louis
3 Saunier Jane L
4 Vacant
5 Brooks E
6 Vacant
Street continued
8710 **Waldo Building**
8711 Chesser Minnie B restr
8712 Mintz Max A awnings
8713 Chan Ding Indy
8715 Kleanko Dry Cleaning Co
8716 Keener Frank barber
8717 Anni Saml barber
8718 Universal Cleansing & Dyeing Co (br)
8719 Jialamas Jas restr
8720 Vacant
8721 Day Eliz mlnr
8723 Chase Engraving & Printing Co
E 88th pl intersects
8801 Barton Jacob shoes
8802 Geraci Paul gro
8803 **Art Bldg**
Apartments:
1 Peck Clement B pntr
2 Hammer Carrie
3 Patterson Geo
4 Stanton Wm C
5 Murrey Clement N
6 Farr Fannie M
7 Reed Myrtle
8 Sample Bertha A
Street continued
8804 **Wilton Apts**
Apartments:
1 Hicks Pearl
2 Hollis Paul
3 Commander Eliz
4 Vacant
Street continued
8805 Bussey Ferris A Photo Co
8806 Vacant
8809 **Medric Apts**
Apartments:
5 Swanson Harry
6 Johnston Wm G
9 Hill Carl
10 Vacant
15 Jagow Eliz H
16 Theow E A
Street continued
8813 Chestnut Jos
8815 Vanderveer Charlotte F E
8819 Kauffman Everett J mover
E 89th intersects
8900 Baker Harold gro
8901 Buchanan Arth
Tripodes Paris
8902 Robbins Max hdw
8902½ Cohn Aaron
Malone R H
Taylor A D
E 89th pl intersects
8904 Cohn Aaron clothes clnr
8905 Jenkins Sankey T
Mason Lillian B Mrs
8906 O'Brien Beatrice Mrs beauty shop
8906½ **Bellflower Apts**
(For other occupants see 1755 E 89th)
Rinker Chas F
Rouse F G
8908 Vacant
8910 Dottore John shoe repr
8910½ Andrews Bessie A Mrs
8912 Sturman Saml confr
8914 Dallas Glenn L
Robbins John E
Wallace Chas
8915 Hough School
8916 Quinn Mae Mrs confr
8918 Napoli Peter barber
8920 Fanelli Rocco
Fant Adolph
Murphy Jas A
8922 Fant Adolph hdw
8924 Friedman Robt fruits
8926 Lawton Jas M
Lusch Henry
Sindusky Sol
Sullivan Edw J
8927-33 **Scotia Apts**
(For other occupants see 1730-46 E 90th)
Apartments:
1 Mulhauser Carl W
8929
2 Derr Elmer G
3 Derr Elmer G
8933
4 Purvis Harry E
Street continued
8928 Lawrence Studio Co photogs
8932 Eddy Harold N meats
8930 Gt A & P Tea Co (br) gros
sw cor Midvale Oil Co gas sta
E 90th intersects
9001-03 **Harkness Terrace**
(For other occupants see 1727-37 E 90th)
Kellogg Chas W
Marshall Thos E
9007 Wilson Chas E
Harkness pl begins
9009 Sanderson Wm T
9011 **Miller Apts**
9104 Oakley Eliz E Mrs
9108 Goldsmith Isadore
Kurlan Saml
9200 Hoelzel Jeannette C music tchr
9201 Newman Louis garage
9203 Kean Claude E
Kean Emma Mrs delicatessen
McBeath Montrose B
9204 Bochert Elva L
9205 J & M Radio Sales & Service Co
9207 Valot Frank B barber
9208 Claxton Edith E Mrs
Rader John H
9209 Vacant
9211 Herd Adolph tailor
9216 Gt A & P Tea Co (br) gros
9217 Kroger Gro & Bkg Co (br) gros
Small Eliz M beauty shop
Allen Blanche Mrs
9218 Louie F Indy
9219 Vacant
9220 Hackenburg Warren E gro
9221 Ginsberg Sol Indy
9223 Vacant
9227 Cohn Abr B confr
E 93d intersects
9300 Fisher Bros Co gros
Gray Morris H dentist
Robboy John phys
9301 Stimmel Drug Co
9302 Taylor Geo meats
9303 Pinyoun F C
Triggs Jas C
Walters Harlie G
Young John
9305 Gulko David delicatessen
9306 Gusson Esther Mrs baker
Rivchun Raymond gro
9307 Smiley Nathan clothes clnr
9308 Salvatore Zuccaro fruits
9309 Gillespie Wm W
Gulko David
Miller Carl E
Oliver Grace
Peterfreured Harry
9310 **York Apts**
Apartments:
1A Black M
2A Copeland F
3A Poniter Wm
4A Patterson B
5A Gror M
6A O'Donnell A
7A Vacant
8A Burgess R
1B Fugii Toshio
2B Clark C M
3B Gaggus E
4B Arbaugh A L
5B Frisbley C L
6B O'Rourke May
7B Meyer Chas B
8B Kuschel C H
Street continued
9311 Schanzenbach Theresa beauty shop
9400 Manton Ernest
9401 **Apartments**
10 Vacant
11 Stark Ernest S
12 Knack Otto P
14 Decker Esther A
15 Maddock Hallie
16 Braun Ralph
17 Vacant
18 Knack Paul O Mrs
19 Vacant
20 Vacant
Street continued
9404 Crandall Edith Mrs

DRAFT

APPENDIX B-5: Title Search Records (No Documents Are Associated With This Appendix)

DRAFT

APPENDIX C-1: Regulatory Records - Mapped Database

DRAFT

DATABASE REPORT

DRAFT

Project Property:	*3 Vacant Parcels* *924 and 8924 Hough Avenue, & 1765 E 89th Street* *Cleveland OH*
Project No:	*G23-2862*
Report Type:	*Database Report*
Order No:	*23041400739*
Requested by:	*Nova Group, GBC*
Date Completed:	*April 18, 2023*

Environmental Risk Information Services
A division of Glacier Media Inc.
1.866.517.5204 | info@erisinfo.com | erisinfo.com

Table of Contents

Table of Contents....2
Executive Summary....3
Executive Summary: Report Summary....4
Executive Summary: Site Report Summary - Project Property....8
Executive Summary: Site Report Summary - Surrounding Properties....9
Executive Summary: Summary by Data Source....14
Map....21
Aerial....24
Topographic Map....25
Detail Report....26
Unplottable Summary....76
Unplottable Report....77
Appendix: Database Descriptions....78
Definitions....92

DRAFT

Notice: IMPORTANT LIMITATIONS and YOUR LIABILITY

Reliance on information in Report: This report DOES NOT replace a full Phase I Environmental Site Assessment but is solely intended to be used as database review of environmental records.

License for use of information in Report: No page of this report can be used without this cover page, this notice and the project property identifier. The information in Report(s) may not be modified or re-sold.

Your Liability for misuse: Using this Service and/or its reports in a manner contrary to this Notice or your agreement will be in breach of copyright and contract and ERIS may obtain damages for such mis-use, including damages caused to third parties, and gives ERIS the right to terminate your account, rescind your license to any previous reports and to bar you from future use of the Service.

No warranty of Accuracy or Liability for ERIS: The information contained in this report has been produced by ERIS Information Inc. ("ERIS") using various sources of information, including information provided by Federal and State government departments. The report applies only to the address and up to the date specified on the cover of this report, and any alterations or deviation from this description will require a new report. This report and the data contained herein does not purport to be and does not constitute a guarantee of the accuracy of the information contained herein and does not constitute a legal opinion nor medical advice. Although ERIS has endeavored to present you with information that is accurate, ERIS disclaims, any and all liability for any errors, omissions, or inaccuracies in such information and data, whether attributable to inadvertence, negligence or otherwise, and for any consequences arising therefrom. Liability on the part of ERIS is limited to the monetary value paid for this report.

Trademark and Copyright: You may not use the ERIS trademarks or attribute any work to ERIS other than as outlined above. This Service and Report (s) are protected by copyright owned by ERIS Information Inc. Copyright in data used in the Service or Report(s) (the "Data") is owned by ERIS or its licensors. The Service, Report(s) and Data may not be copied or reproduced in whole or in any substantial part without prior written consent of ERIS.

Executive Summary

Property Information:

Project Property:	*3 Vacant Parcels* *924 and 8924 Hough Avenue, & 1765 E 89th Street Cleveland OH*
Project No:	*G23-2862*

Coordinates:

Latitude:	*41.50954315*
Longitude:	*-81.62440843*
UTM Northing:	*4,595,511.87*
UTM Easting:	*447,892.67*
UTM Zone:	*17T*

Elevation:	*666 FT*

Order Information:

Order No:	*23041400739*
Date Requested:	*April 14, 2023*
Requested by:	*Nova Group, GBC*
Report Type:	*Database Report*

Historicals/Products:

Aerial Photographs	*Historical Aerials Photographs*
City Directory Search	*CD - Custom City Directory Search*
ERIS Xplorer	*ERIS Xplorer*
Excel Add-On	*Excel Add-On*
Fire Insurance Maps	*US Fire Insurance Maps*
Topographic Map	*Topographic Maps*

DRAFT

Executive Summary: Report Summary

Database	Searched	Search Radius	Project Property	Within 0.12mi	0.125mi to 0.25mi	0.25mi to 0.50mi	0.50mi to 1.00mi	Total
Standard Environmental Records								
Federal								
DOE FUSRAP	Y	1	0	0	0	0	0	0
NPL	Y	1	0	0	0	0	0	0
PROPOSED NPL	Y	1	0	0	0	0	0	0
DELETED NPL	Y	0.5	0	0	0	0	-	0
SEMS	Y	0.5	0	0	0	0	-	0
ODI	Y	0.5	0	0	0	0	-	0
SEMS ARCHIVE	Y	0.5	0	0	0	**1**	-	**1**
CERCLIS	Y	0.5	0	0	0	**1**	-	**1**
IODI	Y	0.5	0	0	0	0	-	0
CERCLIS NFRAP	Y	0.5	0	0	0	**1**	-	**1**
CERCLIS LIENS	Y	PO	0	-	-	-	-	0
RCRA CORRACTS	Y	1	0	0	0	0	0	0
RCRA TSD	Y	0.5	0	0	0	0	-	0
RCRA LQG	Y	0.25	0	0	0	-	-	0
RCRA SQG	Y	0.25	0	0	0	-	-	0
RCRA VSQG	Y	0.25	0	0	0	-	-	0
RCRA NON GEN	Y	0.25	0	0	0	-	-	0
RCRA CONTROLS	Y	0.5	0	0	0	0	-	0
FED ENG	Y	0.5	0	0	0	0	-	0
FED INST	Y	0.5	0	0	0	0	-	0
LUCIS	Y	0.5	0	0	0	0	-	0
NPL IC	Y	0.5	0	0	0	0	-	0
ERNS 1982 TO 1986	Y	PO	0	-	-	-	-	0
ERNS 1987 TO 1989	Y	PO	0	-	-	-	-	0
ERNS	Y	PO	0	-	-	-	-	0
FED BROWNFIELDS	Y	0.5	0	0	**1**	0	-	**1**
FEMA UST	Y	0.25	0	0	0	-	-	0

DRAFT

Database	Searched	Search Radius	Project Property	Within 0.12mi	0.125mi to 0.25mi	0.25mi to 0.50mi	0.50mi to 1.00mi	Total
FRP	Y	0.25	0	0	0	-	-	0
DELISTED FRP	Y	0.25	0	0	0	-	-	0
HIST GAS STATIONS	Y	0.25	0	0	0	-	-	0
REFN	Y	0.25	0	0	0	-	-	0
BULK TERMINAL	Y	0.25	0	0	0	-	-	0
SEMS LIEN	Y	PO	0	-	-	-	-	0
SUPERFUND ROD	Y	1	0	0	0	0	0	0
State								
DERR	Y	1	0	0	0	**1**	**13**	**14**
DELISTED DERR	Y	1	0	0	0	0	0	0
SWF/LF	Y	0.5	0	0	0	0	-	0
HIST LF	Y	0.5	0	0	0	0	-	0
LUST	Y	0.5	0	**1**	0	**22**	-	**23**
DELISTED LST	Y	0.5	0	**1**	0	**10**	-	**11**
LST	Y	0.5	0	0	0	0	-	0
UST	Y	0.25	0	**1**	**1**	-	-	**2**
TANKS	Y	0.25	0	0	0	-	-	0
TANKS 2	Y	0.25	0	0	0	-	-	0
DTNK	Y	0.25	0	0	0	-	-	0
ENG	Y	0.5	0	0	0	0	-	0
INST	Y	0.5	0	0	0	0	-	0
VCP	Y	0.5	0	0	0	0	-	0
VAP CNS	Y	0.5	0	0	0	0	-	0
BROWNFIELDS	Y	0.5	0	0	0	0	-	0
Tribal								
INDIAN LUST	Y	0.5	0	0	0	0	-	0
INDIAN UST	Y	0.25	0	0	0	-	-	0
DELISTED INDIAN LST	Y	0.5	0	0	0	0	-	0
DELISTED INDIAN UST	Y	0.25	0	0	0	-	-	0
County	***No County standard environmental record sources available for this State.***							

Additional Environmental Records

Federal

FINDS/FRS	Y	PO	0	**1**	-	-	-	**1**

DRAFT

Database	Searched	Search Radius	Project Property	Within 0.12mi	0.125mi to 0.25mi	0.25mi to 0.50mi	0.50mi to 1.00mi	Total
TRIS	Y	PO	0	-	-	-	-	0
PFAS NPL	Y	0.5	0	0	0	0	-	0
PFAS FED SITES	Y	0.5	0	0	0	0	-	0
PFAS SSEHRI	Y	0.5	0	0	0	0	-	0
ERNS PFAS	Y	0.5	0	0	0	0	-	0
PFAS NPDES	Y	0.5	0	0	0	0	-	0
PFAS TRI	Y	0.5	0	0	0	0	-	0
PFAS WATER	Y	0.5	0	0	0	0	-	0
PFAS TSCA	Y	0.5	0	0	0	0	-	0
HMIRS	Y	0.125	0	0	-	-	-	0
NCDL	Y	0.125	0	0	-	-	-	0
TSCA	Y	0.125	0	0	-	-	-	0
HIST TSCA	Y	0.125	0	0	-	-	-	0
FTTS ADMIN	Y	PO	0	-	-	-	-	0
FTTS INSP	Y	PO	0	-	-	-	-	0
PRP	Y	PO	0	-	-	-	-	0
SCRD DRYCLEANER	Y	0.5	0	0	0	0	-	0
ICIS	Y	PO	0	-	-	-	-	0
FED DRYCLEANERS	Y	0.25	0	0	0	-	-	0
DELISTED FED DRY	Y	0.25	0	0	0	-	-	0
FUDS	Y	1	0	0	0	0	0	0
FORMER NIKE	Y	1	0	0	0	0	0	0
PIPELINE INCIDENT	Y	PO	0	-	-	-	-	0
MLTS	Y	PO	0	-	-	-	-	0
HIST MLTS	Y	PO	0	-	-	-	-	0
MINES	Y	0.25	0	0	0	-	-	0
SMCRA	Y	1	0	0	0	0	0	0
MRDS	Y	1	0	0	0	0	0	0
LM SITES	Y	1	0	0	0	0	0	0
ALT FUELS	Y	0.25	0	0	0	-	-	0
CONSENT DECREES	Y	0.25	0	0	0	-	-	0
AFS	Y	PO	0	-	-	-	-	0
SSTS	Y	0.25	0	0	0	-	-	0
PCBT	Y	0.5	0	0	0	0	-	0
PCB	Y	0.5	0	0	0	0	-	0

DRAFT

Database	Searched	Search Radius	Project Property	Within 0.12mi	0.125mi to 0.25mi	0.25mi to 0.50mi	0.50mi to 1.00mi	Total
State								
SPILLS	Y	0.125	0	0	-	-	-	0
TOWNGAS	Y	1	0	0	0	0	0	0
DRYCLEANERS	Y	0.25	0	0	0	-	-	0
DELISTED DRYCLEANERS	Y	0.25	0	0	0	-	-	0
USD	Y	0.5	**1**	0	**1**	**1**	-	**3**
CRO	Y	PO	0	-	-	-	-	0
SIAB	Y	PO	0	-	-	-	-	0
PFAS	Y	0.5	0	0	0	0	-	0
UIC	Y	PO	0	-	-	-	-	0
PFAS PWS	Y	0.5	0	0	0	0	-	0
AIR PERMITS	Y	0.25	0	0	**1**	-	-	**1**
Tribal	***No Tribal additional environmental record sources available for this State.***							
County	***No County additional environmental record sources available for this State.***							
	Total:		**1**	4	**4**	**37**	**13**	**59**

**** PO – Property Only***
**** 'Property and adjoining properties' database search radii are set at 0.25 miles.***

DRAFT

Executive Summary: Site Report Summary - Project Property

Map Key	DB	Company/Site Name	Address	Direction	Distance (mi/ft)	Elev Diff (ft)	Page Number
1	USD	Cleveland City-wide	601 Lakeside Ave, Rm 210 Cleveland OH 44114-	SW	0.00 / 0.00	0	26

DRAFT

Executive Summary: Site Report Summary - Surrounding Properties

Map Key	DB	Company/Site Name	Address	Direction	Distance (mi/ft)	Elev Diff (ft)	Page Number
2	FINDS/FRS	1779-81 E 89 ST APTS	1779-81 E 89TH ST CLEVELAND OH 44106 ***Registry ID:*** 110006341422	SSW	0.02 / 97.98	0	26
3	DELISTED LST	COMMUNITY CIRCLE TWO	8925 HOUGH AVE CLEVELAND OH 44106	NNW	0.03 / 179.78	1	27
3	UST	COMMUNITY CIRCLE TWO	8925 HOUGH AVE CLEVELAND OH 44106 ***Fac No (OTTER):*** 18008884	NNW	0.03 / 179.78	1	27
3	LUST	COMMUNITY CIRCLE TWO	8925 HOUGH AVE CLEVELAND OH 44106	NNW	0.03 / 179.78	1	27
4	FED BROWNFIELDS	Upper Chester	1848-66 E. 97th Street Cleveland OH 44106 ***Property ID:*** 169023	ESE	0.24 / 1,256.16	6	28
5	USD	Fairfax Neighborhood - Cleveland	Chester/E107 St/Norflk So RR/E79 St Cleveland OH 44106	S	0.24 / 1,256.88	5	33
6	UST	NE OHIO NEIGHBORHOOD HEALTH SRVS	8300 HOUGH AVE CLEVELAND OH 44103 ***Fac No (OTTER):*** 18000245 ***Tank No | Status:*** T00001 | EMP - Empty Never Filled	W	0.25 / 1,299.51	-1	34
6	AIR PERMITS	NORTHEAST OHIO NEIGHBORHOOD HEALTH SERVICES INC.	8300 HOUGH AVE. CLEVELAND OH 44103	W	0.25 / 1,299.51	-1	35
7	LUST	SPRINGBROOK ESTATES	1675 ANSEL RD CLEVELAND OH 44106 ***Release No (OTTER):*** 18010857-N00001 ***Facility Status | LTF Status | Date Last Change:*** Inactive | 6 Closure of regulated UST | 2/5/2002	ENE	0.28 / 1,488.72	-8	36
8	LUST	BP OIL CO. #22365	9308 CHESTER AVE CLEVELAND OH 44106 ***Release No (OTTER):*** 18002104-N00001 ***Facility Status | LTF Status | Date Last Change:*** Inactive | 1 SUS/CON from regulated UST | 9/14/1994	SE	0.30 / 1,569.33	8	37
8	LUST	BP OIL CO. #22365	9308 CHESTER AVE CLEVELAND OH 44106 ***Release No (OTTER):*** 18002104-N00002 ***Facility Status | LTF Status | Date Last Change:*** Inactive | 1 SUS/CON from regulated UST | 3/17/2008	SE	0.30 / 1,569.33	8	38

DRAFT

Map Key	DB	Company/Site Name	Address	Direction	Distance (mi/ft)	Elev Diff (ft)	Page Number
9	DELISTED LST	CLEVELAND CLINIC	1965 E 89TH ST CLEVELAND OH 44114	S	0.34 / 1,806.62	8	40
9	LUST	CLEVELAND CLINIC	1965 E 89TH ST CLEVELAND OH 44114	S	0.34 / 1,806.62	8	40
10	DELISTED LST	CLEVELAND CLINIC	2060 E 89 ST CLEVELAND OH 44106-2973	S	0.37 / 1,948.82	12	41
10	DELISTED LST	CLEVELAND CLINIC	2060 E 89 ST CLEVELAND OH 44106	S	0.37 / 1,948.82	12	41
11	DERR	Harshaw Filtrol Partnership, Cleveland	1945 E 97th St Cleveland OH 44124	SE	0.38 / 2,004.15	10	42
11	SEMS ARCHIVE	HARSHAW FILTROL PARTNERSHIP	1945 E 97 ST CLEVELAND OH 44124 ***EPA ID:*** OHD053276390	SE	0.38 / 2,004.15	10	42
11	LUST	CLEVELAND CLINIC	1945 E 97TH ST CLEVELAND OH 44106 ***Release No (OTTER):*** 18011344-N00001 ***Facility Status | LTF Status | Date Last Change:*** Inactive | 6 Closure of regulated UST | 8/23/2016	SE	0.38 / 2,004.15	10	43
12	LUST	FORMER GULF SERVICE STATION	8701-8705 EUCLID AVE CLEVELAND OH 44195 ***Release No (OTTER):*** 18011313-N00001 ***Facility Status | LTF Status | Date Last Change:*** Inactive | 6 Closure of regulated UST | 8/15/2014	SSW	0.40 / 2,090.47	3	44
13	LUST	VACANT LOT	9321 WADE PARK CLEVELAND OH 44106 ***Release No (OTTER):*** 18010948-N00001 ***Facility Status | LTF Status | Date Last Change:*** Inactive | 6 Closure of regulated UST | 6/12/2003	NNE	0.43 / 2,283.36	-16	45
14	CERCLIS	HARSHAW FILTROL PARTNERSHIP	1945 E 97 ST CLEVELAND OH 44124 ***Site EPA ID:*** OHD053276390	SE	0.44 / 2,300.08	13	46
14	CERCLIS NFRAP	HARSHAW FILTROL PARTNERSHIP	1945 E 97 ST CLEVELAND OH 44124 ***Site EPA ID:*** OHD053276390	SE	0.44 / 2,300.08	13	48
15	USD	Church Square Property	7909-8101 Euclid Ave Cleveland OH 44114-3485	WSW	0.44 / 2,329.08	3	49
16	LUST	MT SINAI MEDICAL CENTER	1800 E 105TH ST CLEVELAND OH 44106 ***Release No (OTTER):*** 18001584-N00001 ***Facility Status | LTF Status | Date Last Change:*** Inactive | 6 Closure of regulated UST | 4/26/1999	E	0.44 / 2,337.97	-22	49

DRAFT

Map Key	DB	Company/Site Name	Address	Direction	Distance (mi/ft)	Elev Diff (ft)	Page Number
16	LUST	MT SINAI MEDICAL CENTER	1800 E 105TH ST CLEVELAND OH 44106	E	0.44 / 2,337.97	-22	50
			Release No (OTTER): 18001584-N00002 ***Facility Status | LTF Status | Date Last Change:*** Inactive | 1 SUS/CON from regulated UST | 11/1/2005				
17	LUST	WADE PARK APARTMENTS	9500 WADE PARK CLEVELAND OH 44103	NNE	0.45 / 2,359.28	-18	52
			Release No (OTTER): 18011189-N00001 ***Facility Status | LTF Status | Date Last Change:*** Inactive | 6 Closure of regulated UST | 5/6/2009				
18	DELISTED LST	UNIVERSITY TOWER	1575 EAST BLVD CLEVELAND OH 44106	ENE	0.46 / 2,406.26	-19	53
18	LUST	UNIVERSITY TOWER	1575 EAST BLVD CLEVELAND OH 44106	ENE	0.46 / 2,406.26	-19	53
19	LUST	CLEVELAND CLINIC POWER HOUSE	2045 E 90TH ST CLEVELAND OH 44106	SSE	0.47 / 2,489.42	14	54
			Release No (OTTER): 18010181-N00002 ***Facility Status | LTF Status | Date Last Change:*** Inactive | 1 SUS/CON from regulated UST | 7/12/2011				
19	DELISTED LST	CLEVELAND CLINIC POWER HOUSE	2045 E 90TH ST CLEVELAND OH 44106	SSE	0.47 / 2,489.42	14	56
19	LUST	CLEVELAND CLINIC POWER HOUSE	2045 E 90TH ST CLEVELAND OH 44106	SSE	0.47 / 2,489.42	14	56
20	LUST	CLEVELAND CLINIC FOUNDATION	9500 EUCLID AVE CLEVELAND OH 44195-5047	SSE	0.49 / 2,574.90	13	57
			Release No (OTTER): 18003639-N00002 ***Facility Status | LTF Status | Date Last Change:*** Inactive | 1 SUS/CON from regulated UST | 4/3/2014				
20	LUST	CLEVELAND CLINIC FOUNDATION	9500 EUCLID AVE CLEVELAND OH 44195-5047	SSE	0.49 / 2,574.90	13	58
			Release No (OTTER): 18003639-N00003 ***Facility Status | LTF Status | Date Last Change:*** Active | 1 SUS/CON from regulated UST | 5/30/2014				
20	LUST	CLEVELAND CLINIC FOUNDATION	9500 EUCLID AVE CLEVELAND OH 44195-5047	SSE	0.49 / 2,574.90	13	60
			Release No (OTTER): 18003639-N00004 ***Facility Status | LTF Status | Date Last Change:*** Inactive | 6 Closure of regulated UST | 6/8/2000				
20	LUST	CLEVELAND CLINIC FOUNDATION	9500 EUCLID AVE CLEVELAND OH 44195-5047	SSE	0.49 / 2,574.90	13	61
			Release No (OTTER): 18003639-N00006 ***Facility Status | LTF Status | Date Last Change:*** Inactive | 6 Closure of regulated UST | 6/12/2000				
20	LUST	CLEVELAND CLINIC FOUNDATION	9500 EUCLID AVE CLEVELAND OH 44195-5047	SSE	0.49 / 2,574.90	13	62
			Release No (OTTER): 18003639-N00007 ***Facility Status | LTF Status | Date Last Change:*** Inactive | 6 Closure of regulated UST | 10/13/2011				

DRAFT

Map Key	DB	Company/Site Name	Address	Direction	Distance (mi/ft)	Elev Diff (ft)	Page Number
20	DELISTED LST	CLEVELAND CLINIC FOUNDATION	9500 EUCLID AVE CLEVELAND OH 44195-5047	SSE	0.49 / 2,574.90	13	64
20	DELISTED LST	CLEVELAND CLINIC FOUNDATION	9500 EUCLID AVE CLEVELAND OH 44195-5047	SSE	0.49 / 2,574.90	13	64
20	DELISTED LST	CLEVELAND CLINIC FOUNDATION	9500 EUCLID AVE CLEVELAND OH 44195-5047	SSE	0.49 / 2,574.90	13	64
20	DELISTED LST	CLEVELAND CLINIC FOUNDATION	9500 EUCLID AVE CLEVELAND OH 44195-5047	SSE	0.49 / 2,574.90	13	65
20	LUST	CLEVELAND CLINIC FOUNDATION	9500 EUCLID AVE CLEVELAND OH 44195-5047 ***Release No (OTTER):*** 18003639-N00008 ***Facility Status | LTF Status | Date Last Change:*** Inactive | 1 SUS/CON from regulated UST | 10/27/2014	SSE	0.49 / 2,574.90	13	65
20	DELISTED LST	CLEVELAND CLINIC FOUNDATION	9500 EUCLID AVE CLEVELAND OH 44195-5047	SSE	0.49 / 2,574.90	13	67
20	LUST	CLEVELAND CLINIC FOUNDATION	9500 EUCLID AVE CLEVELAND OH 44195-5047 ***Release No (OTTER):*** 18003639-N00009 ***Facility Status | LTF Status | Date Last Change:*** Active | 1 SUS/CON from regulated UST | 4/4/2019	SSE	0.49 / 2,574.90	13	67
20	LUST	CLEVELAND CLINIC FOUNDATION	9500 EUCLID AVE CLEVELAND OH	SSE	0.49 / 2,574.90	13	68
20	LUST	CLEVELAND CLINIC FOUNDATION	9500 EUCLID AVE CLEVELAND OH	SSE	0.49 / 2,574.90	13	69
21	DERR	Church Square Property USD, Cleveland	7909-8101 Euclid Ave Cleveland OH 44114-3485	WSW	0.52 / 2,770.59	4	70
22	DERR	Swift Cleaners Former Carnegie Ave Cleveland	8220 Carnegie Ave Cleveland OH 44103-	SSW	0.62 / 3,292.14	4	70
23	DERR	Fenway Manor Apartments, Cleveland	1986 Stokes Blvd Cleveland OH 44106-	ESE	0.67 / 3,545.15	14	71
24	DERR	Fairfax Neighborhood USD, Cleveland	Chester/E107 St/Norflk So RR/E79 St Cleveland OH 44106	ESE	0.69 / 3,622.10	14	71

DRAFT

Map Key	DB	Company/Site Name	Address	Direction	Distance (mi/ft)	Elev Diff (ft)	Page Number
25	DERR	Baker Electric Bldg, Cleveland	7100 Euclid Ave Cleveland OH 44103-	WSW	0.82 / 4,355.25	1	71
26	DERR	7001 Euclid Avenue Property, Cleveland	7001 Euclid Ave Cleveland OH 44103-	WSW	0.88 / 4,656.78	0	72
27	DERR	AT&T Fac, Cleveland	10615 Cedar Ave Cleveland OH 44106-3028	SE	0.91 / 4,795.28	30	72
28	DERR	Euclid Block Project, Cleveland	Euclid Ave/E 69th St/Chester Ave/E 7oth St Cleveland OH 44103-	WSW	0.92 / 4,874.11	4	73
29	DERR	Wade Park Chemicals, Cleveland	7012 Wade Park Blvd Cleveland OH 44103	WNW	0.93 / 4,917.80	-28	73
30	DERR	7000 Euclid Site, Cleveland	6900-7000 Euclid Ave Cleveland OH 44103-	WSW	0.96 / 5,062.15	0	74
31	DERR	Fairfax Elderly Homes LP, Cleveland	7920-8118 Central Ave, 2300-12 E 82nd St Cleveland OH 44104	SSW	0.97 / 5,101.66	12	74
32	DERR	Coyne Laundry Site Former, Cleveland	6710 Lexington Ave Cleveland OH 44103	W	0.97 / 5,115.32	-23	74
33	DERR	Midtown Tech Park, Cleveland	6700 Euclid Ave Cleveland OH 44103-	WSW	0.99 / 5,229.93	2	75

DRAFT

Executive Summary: Summary by Data Source

Standard

Federal

SEMS ARCHIVE - SEMS List 8R Archive Sites

A search of the SEMS ARCHIVE database, dated Jan 25, 2023 has found that there are 1 SEMS ARCHIVE site(s) within approximately 0.50 miles of the project property.

Equal/Higher Elevation	Address	Direction	Distance (mi/ft)	Map Key
HARSHAW FILTROL PARTNERSHIP	1945 E 97 ST CLEVELAND OH 44124 ***EPA ID**: OHD053276390*	SE	0.38 / 2,004.15	11

CERCLIS - Comprehensive Environmental Response, Compensation and Liability Information System - CERCLIS

A search of the CERCLIS database, dated Oct 25, 2013 has found that there are 1 CERCLIS site(s) within approximately 0.50 miles of the project property.

Equal/Higher Elevation	Address	Direction	Distance (mi/ft)	Map Key
HARSHAW FILTROL PARTNERSHIP	1945 E 97 ST CLEVELAND OH 44124 ***Site EPA ID**: OHD053276390*	SE	0.44 / 2,300.08	14

CERCLIS NFRAP - CERCLIS - No Further Remedial Action Planned

A search of the CERCLIS NFRAP database, dated Oct 25, 2013 has found that there are 1 CERCLIS NFRAP site(s) within approximately 0.50 miles of the project property.

Equal/Higher Elevation	Address	Direction	Distance (mi/ft)	Map Key
HARSHAW FILTROL PARTNERSHIP	1945 E 97 ST CLEVELAND OH 44124 ***Site EPA ID**: OHD053276390*	SE	0.44 / 2,300.08	14

FED BROWNFIELDS - The Assessment, Cleanup and Redevelopment Exchange System (ACRES) Brownfield Database

A search of the FED BROWNFIELDS database, dated Sep 13, 2022 has found that there are 1 FED BROWNFIELDS site(s) within approximately 0.50 miles of the project property.

Equal/Higher Elevation	Address	Direction	Distance (mi/ft)	Map Key
Upper Chester	1848-66 E. 97th Street Cleveland OH 44106 ***Property ID**: 169023*	ESE	0.24 / 1,256.16	4

State

DERR - Division of Environmental Response & Revitalization Database

DRAFT

A search of the DERR database, dated Jan 16, 2023 has found that there are 14 DERR site(s) within approximately 1.00 miles of the project property.

Equal/Higher Elevation	Address	Direction	Distance (mi/ft)	Map Key
Harshaw Filtrol Partnership, Cleveland	1945 E 97th St Cleveland OH 44124	SE	0.38 / 2,004.15	11
Church Square Property USD, Cleveland	7909-8101 Euclid Ave Cleveland OH 44114-3485	WSW	0.52 / 2,770.59	21
Swift Cleaners Former Carnegie Ave Cleveland	8220 Carnegie Ave Cleveland OH 44103-	SSW	0.62 / 3,292.14	22
Fenway Manor Apartments, Cleveland	1986 Stokes Blvd Cleveland OH 44106-	ESE	0.67 / 3,545.15	23
Fairfax Neighborhood USD, Cleveland	Chester/E107 St/Norflk So RR/E79 St Cleveland OH 44106	ESE	0.69 / 3,622.10	24
Baker Electric Bldg, Cleveland	7100 Euclid Ave Cleveland OH 44103-	WSW	0.82 / 4,355.25	25
7001 Euclid Avenue Property, Cleveland	7001 Euclid Ave Cleveland OH 44103-	WSW	0.88 / 4,656.78	26
AT&T Fac, Cleveland	10615 Cedar Ave Cleveland OH 44106-3028	SE	0.91 / 4,795.28	27
Euclid Block Project, Cleveland	Euclid Ave/E 69th St/Chester Ave/E 7oth St Cleveland OH 44103-	WSW	0.92 / 4,874.11	28
7000 Euclid Site, Cleveland	6900-7000 Euclid Ave Cleveland OH 44103-	WSW	0.96 / 5,062.15	30
Fairfax Elderly Homes LP, Cleveland	7920-8118 Central Ave, 2300-12 E 82nd St Cleveland OH 44104	SSW	0.97 / 5,101.66	31
Midtown Tech Park, Cleveland	6700 Euclid Ave Cleveland OH 44103-	WSW	0.99 / 5,229.93	33

DRAFT

Lower Elevation	Address	Direction	Distance (mi/ft)	Map Key
Wade Park Chemicals, Cleveland	7012 Wade Park Blvd Cleveland OH 44103	WNW	0.93 / 4,917.80	29
Coyne Laundry Site Former, Cleveland	6710 Lexington Ave Cleveland OH 44103	W	0.97 / 5,115.32	32

LUST - Ohio Leaking Underground Storage Tanks (LUST)

A search of the LUST database, dated Jan 10, 2023 has found that there are 23 LUST site(s) within approximately 0.50 miles of the project property.

Equal/Higher Elevation	Address	Direction	Distance (mi/ft)	Map Key
COMMUNITY CIRCLE TWO	8925 HOUGH AVE CLEVELAND OH 44106	NNW	0.03 / 179.78	3
BP OIL CO. #22365	9308 CHESTER AVE CLEVELAND OH 44106	SE	0.30 / 1,569.33	8
	***Release No (OTTER)**: 18002104-N00002* ***Facility Status | LTF Status | Date Last Change**: Inactive | 1 SUS/CON from regulated UST | 3/17/2008*			
BP OIL CO. #22365	9308 CHESTER AVE CLEVELAND OH 44106	SE	0.30 / 1,569.33	8
	***Release No (OTTER)**: 18002104-N00001* ***Facility Status | LTF Status | Date Last Change**: Inactive | 1 SUS/CON from regulated UST | 9/14/1994*			
CLEVELAND CLINIC	1965 E 89TH ST CLEVELAND OH 44114	S	0.34 / 1,806.62	9
CLEVELAND CLINIC	1945 E 97TH ST CLEVELAND OH 44106	SE	0.38 / 2,004.15	11
	***Release No (OTTER)**: 18011344-N00001* ***Facility Status | LTF Status | Date Last Change**: Inactive | 6 Closure of regulated UST | 8/23/2016*			
FORMER GULF SERVICE STATION	8701-8705 EUCLID AVE CLEVELAND OH 44195	SSW	0.40 / 2,090.47	12
	***Release No (OTTER)**: 18011313-N00001* ***Facility Status | LTF Status | Date Last Change**: Inactive | 6 Closure of regulated UST | 8/15/2014*			
CLEVELAND CLINIC POWER HOUSE	2045 E 90TH ST CLEVELAND OH 44106	SSE	0.47 / 2,489.42	19
	***Release No (OTTER)**: 18010181-N00002* ***Facility Status | LTF Status | Date Last Change**: Inactive | 1 SUS/CON from regulated UST | 7/12/2011*			
CLEVELAND CLINIC POWER HOUSE	2045 E 90TH ST CLEVELAND OH 44106	SSE	0.47 / 2,489.42	19
CLEVELAND CLINIC FOUNDATION	9500 EUCLID AVE CLEVELAND OH	SSE	0.49 / 2,574.90	20

DRAFT

Equal/Higher Elevation	Address	Direction	Distance (mi/ft)	Map Key
CLEVELAND CLINIC FOUNDATION	9500 EUCLID AVE CLEVELAND OH	SSE	0.49 / 2,574.90	20
CLEVELAND CLINIC FOUNDATION	9500 EUCLID AVE CLEVELAND OH 44195-5047	SSE	0.49 / 2,574.90	20
	***Release No (OTTER)**: 18003639-N00009* ***Facility Status | LTF Status | Date Last Change**: Active | 1 SUS/CON from regulated UST | 4/4/2019*			
CLEVELAND CLINIC FOUNDATION	9500 EUCLID AVE CLEVELAND OH 44195-5047	SSE	0.49 / 2,574.90	20
	***Release No (OTTER)**: 18003639-N00008* ***Facility Status | LTF Status | Date Last Change**: Inactive | 1 SUS/CON from regulated UST | 10/27/2014*			
CLEVELAND CLINIC FOUNDATION	9500 EUCLID AVE CLEVELAND OH 44195-5047	SSE	0.49 / 2,574.90	20
	***Release No (OTTER)**: 18003639-N00007* ***Facility Status | LTF Status | Date Last Change**: Inactive | 6 Closure of regulated UST | 10/13/2011*			
CLEVELAND CLINIC FOUNDATION	9500 EUCLID AVE CLEVELAND OH 44195-5047	SSE	0.49 / 2,574.90	20
	***Release No (OTTER)**: 18003639-N00006* ***Facility Status | LTF Status | Date Last Change**: Inactive | 6 Closure of regulated UST | 6/12/2000*			
CLEVELAND CLINIC FOUNDATION	9500 EUCLID AVE CLEVELAND OH 44195-5047	SSE	0.49 / 2,574.90	20
	***Release No (OTTER)**: 18003639-N00004* ***Facility Status | LTF Status | Date Last Change**: Inactive | 6 Closure of regulated UST | 6/8/2000*			
CLEVELAND CLINIC FOUNDATION	9500 EUCLID AVE CLEVELAND OH 44195-5047	SSE	0.49 / 2,574.90	20
	***Release No (OTTER)**: 18003639-N00003* ***Facility Status | LTF Status | Date Last Change**: Active | 1 SUS/CON from regulated UST | 5/30/2014*			
CLEVELAND CLINIC FOUNDATION	9500 EUCLID AVE CLEVELAND OH 44195-5047	SSE	0.49 / 2,574.90	20
	***Release No (OTTER)**: 18003639-N00002* ***Facility Status | LTF Status | Date Last Change**: Inactive | 1 SUS/CON from regulated UST | 4/3/2014*			

Lower Elevation	Address	Direction	Distance (mi/ft)	Map Key
SPRINGBROOK ESTATES	1675 ANSEL RD CLEVELAND OH 44106	ENE	0.28 / 1,488.72	7
	***Release No (OTTER)**: 18010857-N00001* ***Facility Status | LTF Status | Date Last Change**: Inactive | 6 Closure of regulated UST | 2/5/2002*			
VACANT LOT	9321 WADE PARK CLEVELAND OH 44106	NNE	0.43 / 2,283.36	13
	***Release No (OTTER)**: 18010948-N00001* ***Facility Status | LTF Status | Date Last Change**: Inactive | 6 Closure of regulated UST | 6/12/2003*			
MT SINAI MEDICAL CENTER	1800 E 105TH ST CLEVELAND OH 44106	E	0.44 / 2,337.97	16
	***Release No (OTTER)**: 18001584-N00002* ***Facility Status | LTF Status | Date Last Change**: Inactive | 1 SUS/CON from regulated UST | 11/1/2005*			

DRAFT

Lower Elevation	Address	Direction	Distance (mi/ft)	Map Key
MT SINAI MEDICAL CENTER	1800 E 105TH ST CLEVELAND OH 44106	E	0.44 / 2,337.97	16
	***Release No (OTTER)**: 18001584-N00001* ***Facility Status | LTF Status | Date Last Change**: Inactive | 6 Closure of regulated UST | 4/26/1999*			
WADE PARK APARTMENTS	9500 WADE PARK CLEVELAND OH 44103	NNE	0.45 / 2,359.28	17
	***Release No (OTTER)**: 18011189-N00001* ***Facility Status | LTF Status | Date Last Change**: Inactive | 6 Closure of regulated UST | 5/6/2009*			
UNIVERSITY TOWER	1575 EAST BLVD CLEVELAND OH 44106	ENE	0.46 / 2,406.26	18

DELISTED LST - Delisted Petroleum Release List

A search of the DELISTED LST database, dated Jan 10, 2023 has found that there are 11 DELISTED LST site(s) within approximately 0.50 miles of the project property.

Equal/Higher Elevation	Address	Direction	Distance (mi/ft)	Map Key
COMMUNITY CIRCLE TWO	8925 HOUGH AVE CLEVELAND OH 44106	NNW	0.03 / 179.78	3
CLEVELAND CLINIC	1965 E 89TH ST CLEVELAND OH 44114	S	0.34 / 1,806.62	9
CLEVELAND CLINIC	2060 E 89 ST CLEVELAND OH 44106	S	0.37 / 1,948.82	10
CLEVELAND CLINIC	2060 E 89 ST CLEVELAND OH 44106-2973	S	0.37 / 1,948.82	10
CLEVELAND CLINIC POWER HOUSE	2045 E 90TH ST CLEVELAND OH 44106	SSE	0.47 / 2,489.42	19
CLEVELAND CLINIC FOUNDATION	9500 EUCLID AVE CLEVELAND OH 44195-5047	SSE	0.49 / 2,574.90	20
CLEVELAND CLINIC FOUNDATION	9500 EUCLID AVE CLEVELAND OH 44195-5047	SSE	0.49 / 2,574.90	20
CLEVELAND CLINIC FOUNDATION	9500 EUCLID AVE CLEVELAND OH 44195-5047	SSE	0.49 / 2,574.90	20

DRAFT

Equal/Higher Elevation	Address	Direction	Distance (mi/ft)	Map Key
CLEVELAND CLINIC FOUNDATION	9500 EUCLID AVE CLEVELAND OH 44195-5047	SSE	0.49 / 2,574.90	20
CLEVELAND CLINIC FOUNDATION	9500 EUCLID AVE CLEVELAND OH 44195-5047	SSE	0.49 / 2,574.90	20

Lower Elevation	Address	Direction	Distance (mi/ft)	Map Key
UNIVERSITY TOWER	1575 EAST BLVD CLEVELAND OH 44106	ENE	0.46 / 2,406.26	18

UST - Ohio Registered Underground Storage Tanks (UST)

A search of the UST database, dated Jan 10, 2023 has found that there are 2 UST site(s) within approximately 0.25 miles of the project property.

Equal/Higher Elevation	Address	Direction	Distance (mi/ft)	Map Key
COMMUNITY CIRCLE TWO	8925 HOUGH AVE CLEVELAND OH 44106 ***Fac No (OTTER)**: 18008884*	NNW	0.03 / 179.78	3

Lower Elevation	Address	Direction	Distance (mi/ft)	Map Key
NE OHIO NEIGHBORHOOD HEALTH SRVS	8300 HOUGH AVE CLEVELAND OH 44103 ***Fac No (OTTER)**: 18000245* ***Tank No | Status**: T00001 | EMP - Empty Never Filled*	W	0.25 / 1,299.51	6

Non Standard

Federal

FINDS/FRS - Facility Registry Service/Facility Index

A search of the FINDS/FRS database, dated Aug 18, 2022 has found that there are 1 FINDS/FRS site(s) within approximately 0.02 miles of the project property.

Lower Elevation	Address	Direction	Distance (mi/ft)	Map Key
1779-81 E 89 ST APTS	1779-81 E 89TH ST CLEVELAND OH 44106 ***Registry ID**: 110006341422*	SSW	0.02 / 97.98	2

State

USD - Urban Setting Designation Sites

A search of the USD database, dated Feb 17, 2023 has found that there are 3 USD site(s) within approximately 0.50 miles of the project property.

DRAFT

Equal/Higher Elevation	Address	Direction	Distance (mi/ft)	Map Key
Cleveland City-wide	601 Lakeside Ave, Rm 210 Cleveland OH 44114-	SW	0.00 / 0.00	1
Fairfax Neighborhood - Cleveland	Chester/E107 St/Norflk So RR/E79 St Cleveland OH 44106	S	0.24 / 1,256.88	5
Church Square Property	7909-8101 Euclid Ave Cleveland OH 44114-3485	WSW	0.44 / 2,329.08	15

AIR PERMITS - Permit by Rule Air Facilities

A search of the AIR PERMITS database, dated Jul 30, 2020 has found that there are 1 AIR PERMITS site(s) within approximately 0.25 miles of the project property.

Lower Elevation	Address	Direction	Distance (mi/ft)	Map Key
NORTHEAST OHIO NEIGHBORHOOD HEALTH SERVICES INC.	8300 HOUGH AVE. CLEVELAND OH 44103	W	0.25 / 1,299.51	6

DRAFT

Map: 1.0 Mile Radius

Order Number: 23041400739

Address: 924 and 8924 Hough Avenue, & 1765 E 89th Street, Cleveland, OH

Project Property
Buffer Outline
Sites with Higher Elevation
Sites with Same Elevation
Sites with Lower Elevation
Sites with Unknown Elevation
Areas with Higher Elevation
Areas with Same Elevation
Areas with Lower Elevation
Areas with Unknown Elevation
Freeways; Highways
Traffic Circle; Ramp
Major & Minor Arterial
Traffic Circle; Ramp
Local Road
Rail
State
Country
National Wetland
Indian Reserve Land
Plume
100 Year Flood Zone
500 Year Flood Zone
FWS Special Designation Areas
National Priorities List (Active, Delisted, Proposed, Institutional Control)

Source: © 2021 ESRI StreetMap Premium

© ERIS Information Inc.

Map: 0.5 Mile Radius

Order Number: 23041400739

Address: 924 and 8924 Hough Avenue, & 1765 E 89th Street, Cleveland, OH

Project Property
Buffer Outline
Sites with Higher Elevation
Sites with Same Elevation
Sites with Lower Elevation
Sites with Unknown Elevation
Areas with Higher Elevation
Areas with Same Elevation
Areas with Lower Elevation
Areas with Unknown Elevation
Freeways; Highways
Traffic Circle; Ramp
Major & Minor Arterial
Traffic Circle; Ramp
Local Road
Rail
State
Country
National Wetland
Indian Reserve Land
Plume
100 Year Flood Zone
500 Year Flood Zone
FWS Special Designation Areas
National Priorities List (Active, Delisted, Proposed, Institutional Control)

Source: © 2021 ESRI StreetMap Premium

© ERIS Information Inc.

81°37'30"W

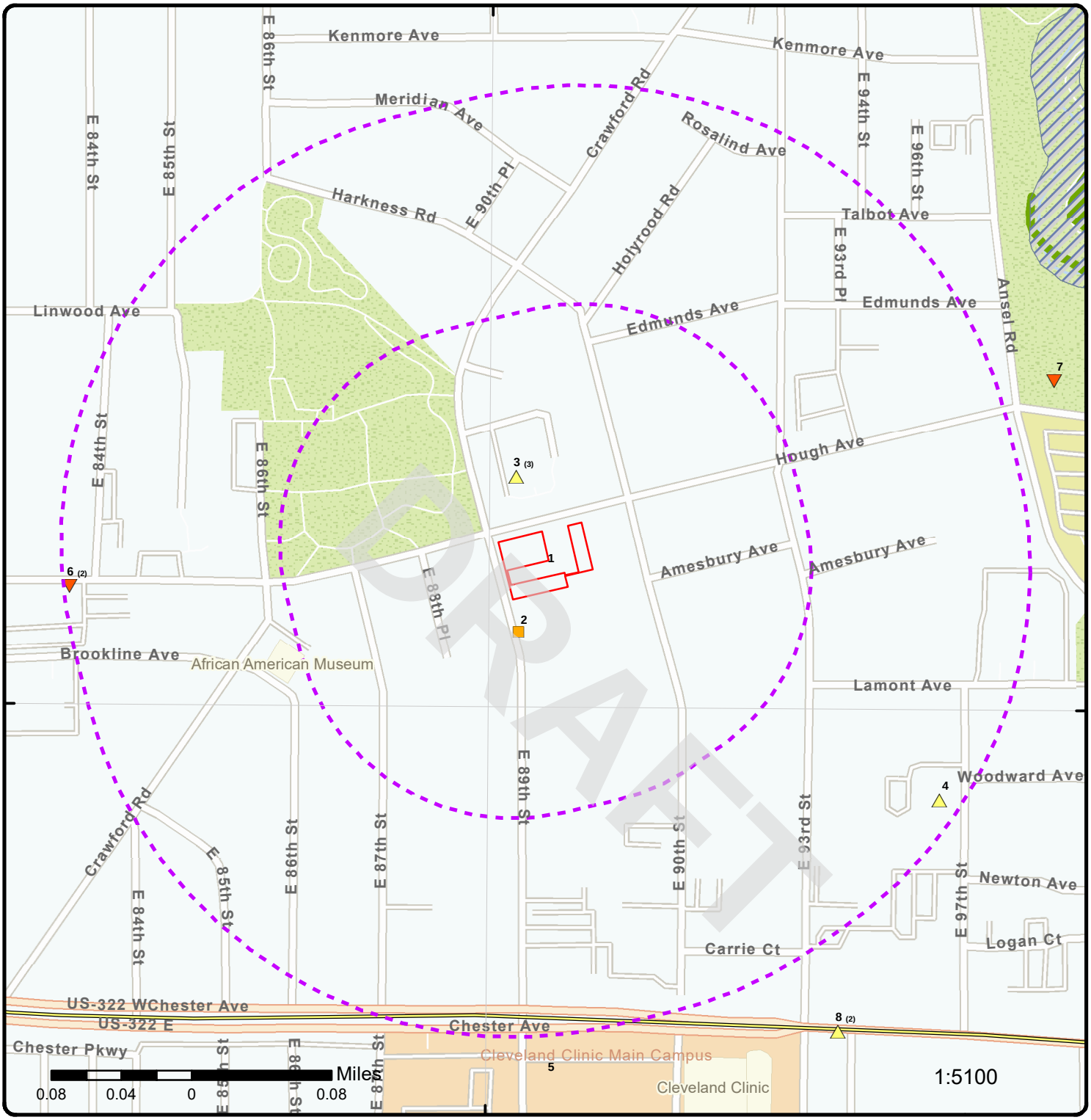

41°30'30"N

41°30'30"N

Map: 0.25 Mile Radius

Order Number: 23041400739

Address: 924 and 8924 Hough Avenue, & 1765 E 89th Street, Cleveland, OH

- Project Property
- Buffer Outline
- Sites with Higher Elevation
- Sites with Same Elevation
- Sites with Lower Elevation
- Sites with Unknown Elevation
- Areas with Higher Elevation
- Areas with Same Elevation
- Areas with Lower Elevation
- Areas with Unknown Elevation
- Freeways; Highways
- Traffic Circle; Ramp
- Major & Minor Arterial
- Traffic Circle; Ramp
- Local Road
- Rail
- State
- Country
- National Wetland
- Indian Reserve Land
- Plume
- 100 Year Flood Zone
- 500 Year Flood Zone
- FWS Special Designation Areas
- National Priorities List (Active, Delisted, Proposed, Institutional Control)

Source: © 2021 ESRI StreetMap Premium

© ERIS Information Inc.

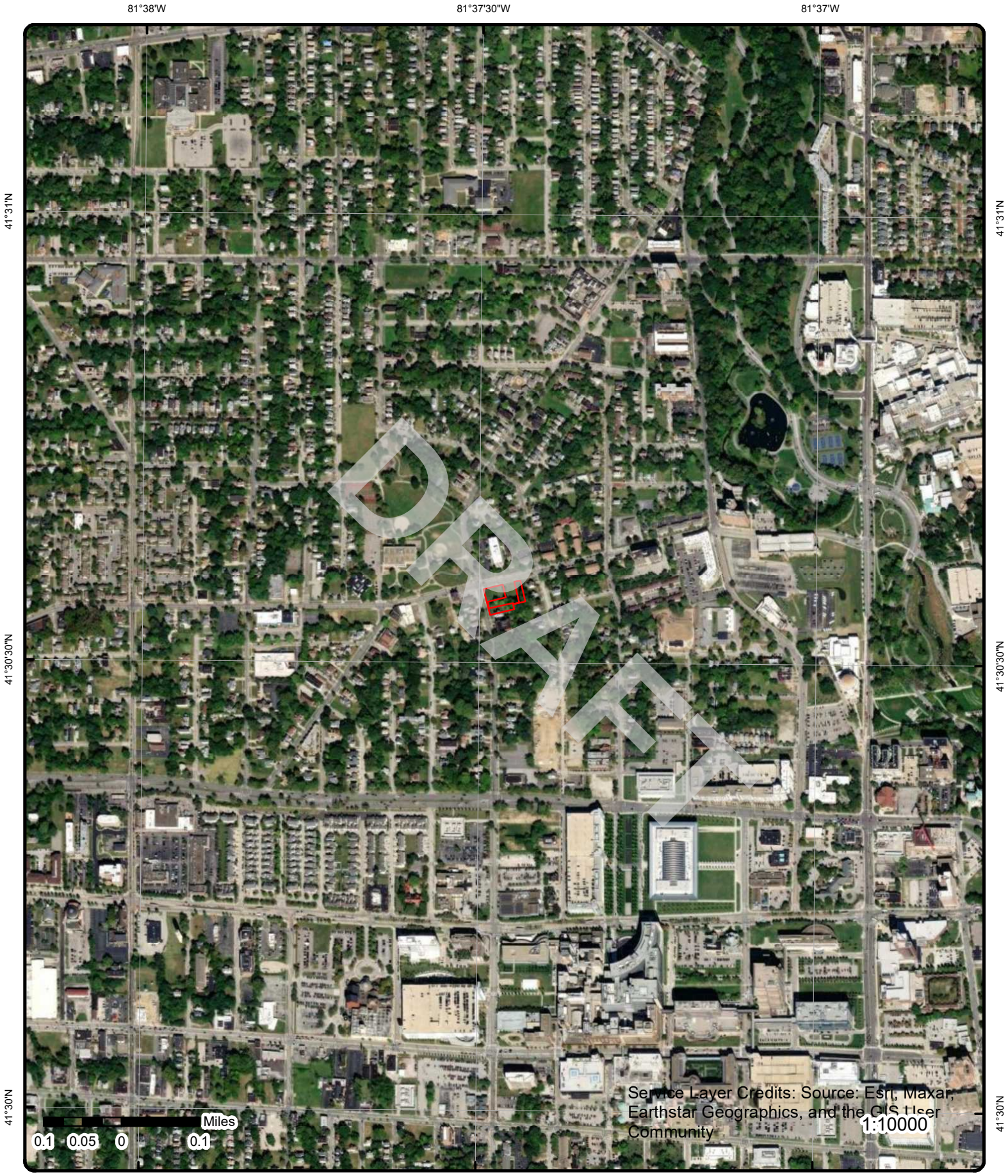

Aerial **Year: 2021**

Order Number: 23041400739

Address: 924 and 8924 Hough Avenue, & 1765 E 89th Street, Cleveland, OH

© ERIS Information Inc.

Source: ESRI World Imagery

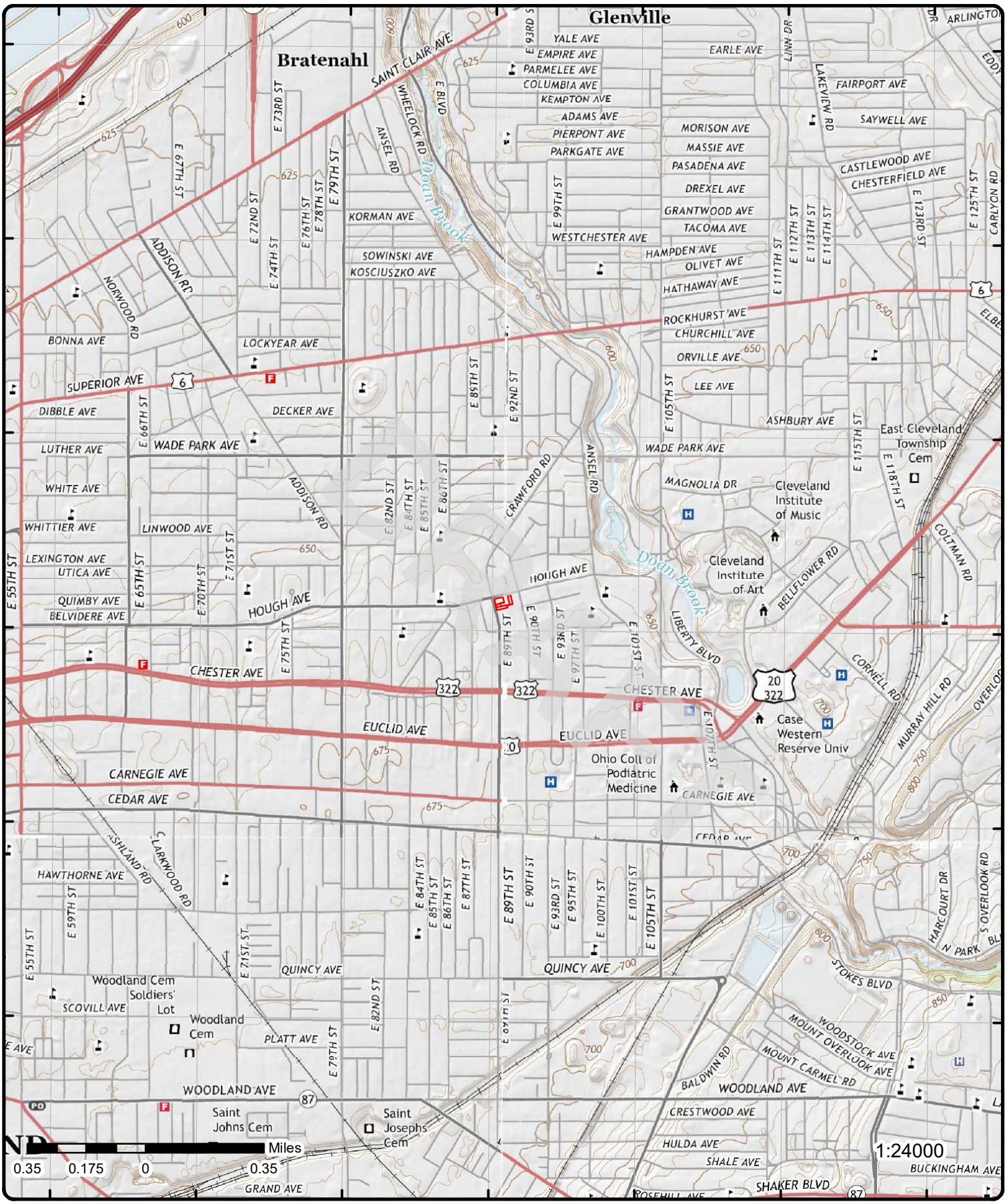

Topographic Map

Year: 2016

Order Number: 23041400739

Address: 924 and 8924 Hough Avenue, & 1765 E 89th Street, OH

Quadrangle(s): East Cleveland, OH; Cleveland South, OH; Cleveland North, OH; Shaker Heights, OH

© ERIS Information Inc.

Source: USGS Topographic Map

Detail Report

Map Key	Number of Records	Direction	Distance (mi/ft)	Elev/Diff (ft)	Site	DB
1	1 of 1	SW	0.00 / 0.00	666.44 / 0	Cleveland City-wide 601 Lakeside Ave, Rm 210 Cleveland OH 44114-	USD

Site ID:	218002661	**County:**	Cuyahoga
Project ID:	218002661001	**DERR Program:**	Voluntary Action Program
Project Type:	Urban Setting Designation	**Polygon ID:**	10008
Received Date:	3/4/2009	**Polygon Name:**	
Approved Date:	2/16/2011	**Staff Digitizer:**	SP
Verification Dt:	12/29/2016	**Digitized Date:**	8/3/2016
Verif Outcome:	Unchanged	**Centroid Lat:**	41.476941
Status Desc:	Granted	**Centroid Long:**	-81.680289
USD Area Type:	Area Wide	**Shape Length:**	0
OEPA Dist Office:	Northeast District Office	**Modified By:**	DERR_CO
Digitized Meth Desc:	Digital File from Consultant	**Modified Date:**	8/3/2016
Map Source Desc:	Other	**Acreage:**	50267.6958155
Confidence Desc:	High		
Comments:	corporate boundaries of City of Cleveland		

2	1 of 1	SSW	0.02 / 97.98	666.08 / 0	1779-81 E 89 ST APTS 1779-81 E 89TH ST CLEVELAND OH 44106	FINDS/FRS

Registry ID:	110006341422
FIPS Code:	39035
HUC Code:	04110003
Site Type Name:	STATIONARY
Location Description:	
Supplemental Location:	
Create Date:	01-MAR-00
Update Date:	29-DEC-14
Interest Types:	STATE MASTER
SIC Codes:	
SIC Code Descriptions:	
NAICS Codes:	
NAICS Code Descriptions:	
Conveyor:	FRS-GEOCODE
Federal Facility Code:	
Federal Agency Name:	
Tribal Land Code:	
Tribal Land Name:	
Congressional Dist No:	11
Census Block Code:	390351189001014
EPA Region Code:	05
County Name:	CUYAHOGA
US/Mexico Border Ind:	
Latitude:	41.50893
Longitude:	-81.6247
Reference Point:	CENTER OF A FACILITY OR STATION
Coord Collection Method:	ADDRESS MATCHING-HOUSE NUMBER
Accuracy Value:	30
Datum:	NAD83
Source:	
Facility Detail Rprt URL:	https://ofmpub.epa.gov/frs_public2/fii_query_detail.disp_program_facility?p_registry_id=110006341422
Data Source:	Facility Registry Service - Single File
Program Acronyms:	

DRAFT

Map Key	Number of Records	Direction	Distance (mi/ft)	Elev/Diff (ft)	Site	DB
OH-CORE:7544						
3	1 of 3	NNW	0.03 / 179.78	667.88 / 1	COMMUNITY CIRCLE TWO 8925 HOUGH AVE CLEVELAND OH 44106	DELISTED LST

Delisted Regulated and Non-Regulated Leaking Underground Storage Tanks (LUST)

Incident No:	180000100.0	**Class:**	D
Release No:	18008884 - N00001	**Class Desc:**	A viable RP has been identified
Status:	RPT: a possible incident is reported	**Rules:**	1992
Sub Status:	Approved	**Coordinator:**	Charles Zepp
Release Date:	8/25/1999	**County:**	Cuyahoga
LTF:	2 SUS/CON from non-regulated UST	**Facility Latitude:**	41.509998
Last Update:	Charles Zepp	**Facility Longitude:**	-81.624563
Last Update Date:	5/13/2016	**Original Source:**	NLUT
Last Status Update:	1/24/2002	**Record Date:**	09-OCT-2019
Priority:	2		

Map Key	Number of Records	Direction	Distance (mi/ft)	Elev/Diff (ft)	Site	DB
3	2 of 3	NNW	0.03 / 179.78	667.88 / 1	COMMUNITY CIRCLE TWO 8925 HOUGH AVE CLEVELAND OH 44106	UST

Facility (OTTER):		**Facility No (Map):**	
Fac No (OTTER):	18008884	**Fac Name (Map):**	
Fac Name (OTTER):	COMMUNITY CIRCLE TWO	**Address (Map):**	
Address (OTTER):	8925 HOUGH AVE	**City (Map):**	
City (OTTER):	CLEVELAND	**State (Map):**	
State (OTTER):		**Zip (Map):**	
Zip (OTTER):	44106	**County (Map):**	
County (OTTER):	Cuyahoga	**Latitude (Map):**	
Latitude (OTTER):		**Longitude (Map):**	
Longitude (OTTER):		**Fac ID (BUSTR2):**	
Fac No (BUSTR):		**Fac Name (BUSTR2):**	
Fac Name (BUSTR):		**Address (BUSTR2):**	
Address (BUSTR):		**City (BUSTR2):**	
City (BUSTR):		**Zip (BUSTR2):**	
State (BUSTR):		**Latitude (BUSTR2):**	
Zip (BUSTR):		**Longitude (BUSTR2):**	
County (BUSTR2):			
County (BUSTR):			
Latitude (BUSTR):			
Longitude (BUSTR):			
Data Source:	Ohio Tank Tracking & Environmental Regulations (OTTER) Search		

Ohio Tank Tracking & Environmental Regulations (OTTER) Search

Old Incident ID:		**Date Reported:**	
Tank Status:	No Tanks Available	**Own Business Name:**	COMMUNITY CIRCLE TWO
Facility URL:	https://apps.com.ohio.gov/fire/OTTER/Home/Index?ReturnUrl=%2ffire%2fOTTER%2fInquiry%2fInquiry#9195		
Release No URL:			

Map Key	Number of Records	Direction	Distance (mi/ft)	Elev/Diff (ft)	Site	DB
3	3 of 3	NNW	0.03 / 179.78	667.88 / 1	COMMUNITY CIRCLE TWO 8925 HOUGH AVE CLEVELAND OH 44106	LUST

Release No:	18008884 - N00001	**Release No (Map):**	18008884-N00001
Facility Name:	COMMUNITY CIRCLE TWO	**Fac Name (Map):**	COMMUNITY CIRCLE TWO
Facility Address:	8925 HOUGH AVE	**Fac Address (Map):**	8925 HOUGH AVE
Facility City:	CLEVELAND	**Fac City (Map):**	CLEVELAND
Facility State:	Ohio	**Fac ZIP (Map):**	44106

DRAFT

Map Key	Number of Records	Direction	Distance (mi/ft)	Elev/Diff (ft)	Site	DB

Facility ZIP:	44106	**County (Map):**	
County:	Cuyahoga	**Latitude (Map):**	41.51029
Facility Latitude:	41.509998	**Longitude (Map):**	-81.6245
Facility Longitude:	-81.624563	**Fac ID (BUSTR2):**	
Release No (OTTER):		**IncidntID (BUSTR2):**	
Fac Name (OTTER):		**Fac Name (BUSTR2):**	
FacAddress (OTTER):		**Address (BUSTR2):**	
Fac City (OTTER):		**City (BUSTR2):**	
Fac State (OTTER):		**ZIP (BUSTR2):**	
Fac ZIP (OTTER):		**County (BUSTR2):**	
County (OTTER):		**Latitude (BUSTR2):**	
Latitude (OTTER):		**Longitude (BUSTR2):**	
Longitude (OTTER):		**Release No (BUSTR):**	
Fac Name (BUSTR):		**Fac Addr (BUSTR):**	
Fac City (BUSTR):		**Fac State (BUSTR):**	
Fac ZIP (BUSTR):		**Fac County (BUSTR):**	
Latitude (BUSTR):		**Longitude (BUSTR):**	
Facility (OTTER):			
Data Source:	Map Services Directory: BUSTR (MapServer): All Environmental (MAP)		

Map Services Directory: BUSTR (MapServer): All Environmental (MAP)

Object ID:		**Long:**	-81.6245
FR Status:	RPT: a possible incident is reported	**Match:**	S80
Label:	18008884 - N00001 COMMUNITY CIRCLE TWO	**LOC QUAL:**	MAF7
Release No:	18008884 - N00001	**Facility Z:**	44106
Date:	9/21/2020	**LOC CONF:**	1
Address Out:	8925 Hough Ave	**Date Process:**	20200923
City Out:	Cleveland	**FID:**	
State Out:	OH	**X:**	-81.6245
ZIP Out:	44106-5700	**Y:**	41.51029
Lat:	41.51029		

All Active-Inactive BUSTR Sites

S No:	9162	**Coordinator:**	Charles Zepp
Incident No:	180000100.0	**LTF:**	2 SUS/CON from non-regulated UST
Last Review Date:	5/13/2016	**Rating:**	0
Release Date:	8/25/1999	**Facility Name:**	COMMUNITY CIRCLE TWO
Last Update:	Charles Zepp	**Facility Address:**	8925 HOUGH AVE
Last Update Date:	5/13/2016	**Facility City:**	CLEVELAND
Status:	RPT: a possible incident is reported	**Facility State:**	Ohio
Last Status Update:	1/24/2002	**County:**	Cuyahoga
Substatus:	Approved	**Facility ZIP:**	44106
Priority:	2	**Facility Latitude:**	41.509998
Class:	D	**Facility Longitude:**	-81.624563
Rules:	1992		

4	1 of 1	ESE	0.24 / 1,256.16	672.10 / 6	**Upper Chester** **1848-66 E. 97th Street** **Cleveland OH 44106**	**FED BROWNFIELDS**

Property ID:	169023	**BF Property (Map):**	169023
Lat Measure:	41.507612	**Latitude (Map):**	41.507612
Long Measure:	-81.62033300000002	**Longitude (Map):**	-81.620333
Property Name:	Upper Chester		
Address:	1848-66 E. 97th Street		
City:	Cleveland		
State Code:	OH		
Zip Code:	44106		
Primary Name (Map):	UPPER CHESTER		
Location Address (Map):	1848-66 E. 97TH STREET		
City Name (Map):	CLEVELAND		
County Name (Map):	CUYAHOGA		
State Code (Map):	OH		

DRAFT

Postal Code (Map): 44106

Brownfields Details

Registry I:	110067449345	**EPA ID:**	
EPA Region:	05	**BF RLF Gra:**	
Cat No:	04110003	**BF RLF Pil:**	
RCRA Handl:		**BF Assess :**	
RCRA Curre:		**BF Cleanup:**	
RCRA Remed:		**BF Tba Ind:**	
RCRA Const:		**BF 128a In:**	
RCRA El He:		**BF IC Code:**	N
RCRA El Gm:		**BF IC Gc I:**	U
RCRA Rem 1:		**BF IC Ep I:**	U
RCRA Ec Gw:		**BF IC ID I:**	U
RCRA Ec Ng:		**BF IC Pr I:**	U
RCRA IC Ep:		**FF Brac In:**	
RCRA IC Gc:		**BF RLF Ind:**	
RCRA IC ID:		**BF Assess1:**	Y
RCRA IC Pr:		**BF Multipu:**	
FF RCRA In:		**BF Awp Ind:**	
RCRA Trans:		**BF Showcas:**	
RCRA Tra 1:		**BF 128a P :**	
RCRA Ec Co:		**LUST Relea:**	
RCRA IC Co:		**LUST Award:**	
RCRA Gpra :		**LUST State:**	
RCRA Rem 2:		**Congressio:**	OH-11
RCRA Dru 1:		**FD Agency :**	
SF Site ID:		**FD Listing:**	
SF Ec Ind:		**FD Non NPL:**	
SF El Gm C:		**FD RCRA Ha:**	
SF El He C:		**FD RCRA Ca:**	
SF IC Ind:		**FD SF NPL :**	
SF NPL Cod:		**FD FF Ind:**	
SF NPL C 1:		**FD Ei Code:**	
SF Admin F:		**FD Brac In:**	
FF And Sit:		**FD Federal:**	
FF SF Ind:		**FD Hrs Sco:**	
Map Symbol:	B	**FD Ongoing:**	
Data Refre:	29-Jul-2022	**FD NPL Sta:**	
GIS Refres:		**FD Non N 1:**	
New Site:		**FD RCRA Gw:**	
Repow Ref :	https://cimc.epa.gov/ords/cimc/f?p=CIMC:REPOWER:::::P33_REF:3111	**FD RCRA He:**	
EPAOSC Sit:		**FD GMS Sur:**	
EPAOSC Res:		**FD Hes Sur:**	
EPAOSC R 1:		**FD SF Site:**	
EPAOSC Sta:		**FD Brac Ro:**	
EPAOSC Inc:		**Stimulus S:**	
Desc :		**Stimulus B:**	

Ind Name:
Cat Name: Ashtabula-Chagrin
Sub Name: Ashtabula-Chagrin
Primary Name: UPPER CHESTER
RCRA Drupa:
Url: https://obipublic11.epa.gov/analytics/saw.dll?PortalPages&Action=Navigate&col1=ACRES_GRANT_EXPORT.PROPERTY_ID&val1=%22169023.0%22&PortalPath=/shared/CIMC/_portal/CIMC&Page=Profile+Page
Census Url: https://ejscreen.epa.gov/mapper/demogreportpdf.aspx?report=census2010sf1&coords=-81.620333%2C41.507611999999995&feattype=point&radius=1.0
ACS Url: https://ejscreen.epa.gov/mapper/demogreportpdf.aspx?report=acs2017&coords=-81.620333%2C41.507611999999995&feattype=point&radius=1.0

SF Site Na:		**UST Status:**	
SF Non Npl:		**UST Substa:**	
SF Non N 1:		**UST Landus:**	
SF Non N 3:		**UST SPA Wa:**	
ERR Lat Lo:		**UST SPA Fa:**	
REPOW BF:	SGW	**UST WHPA W:**	

DRAFT

REPOW SF:		***UST WHPA F:***	
REPOW RCRA:		***UST Open:***	
REPOW Ref1:	3111	***UST Closed:***	
RCRA Han 1:		***LUST ID:***	
RCRA Rau I:		***Saa Site:***	
BF Propert:	169023-		
REPOW Re 1:	RE-Powering Site Profile		
BF Prope 1:	Upper Chester		
SF Non N 2:			

Cleanups In My Community (CIMC)

Grant ID:	69600470	***ASMT Cntrl Sub :***	
Grant Type:	Assessment	***Cleanup Cntrl Sub :***	
EPA Region:	05	***ASMT Asbestos :***	
Ownership Entity:	Private	***Cleanup Asbestos :***	
Latitude Measure:	41.507612	***ASMT Pcbs :***	
Longitude Measure:	-81.62033300000002	***Cleanup Pcbs :***	
Flag Cleanup Reqd:	N	***ASMT Vocs :***	
Flag IC Required:	N	***Cleanup Vocs :***	
Stcntrbg:		***ASMT Lead :***	
Property Size:	1.79	***Cleanup Lead :***	
Flag IC in Place:		***ASMT Oth Metal :***	
IC in Place Date:		***Cleanup Oth Metal :***	
Prop Cntrl :		***ASMT Pahs :***	
Gov Cntrl :		***Cleanup Pahs :***	
Permit Tools :		***ASMT Oth Cont:***	
Info DevlCes :		***Cleanup Oth Cont:***	
Prop Fnding Type Cd:	Hazardous	***ASMT Air :***	
Ownshp Changed :	N	***Cleanup Air :***	
Sfllp Factor :		***ASMT Drk Wat:***	
Source Mapscale No:		***Cleanup Drk Wat:***	
Past Cml Acres:		***ASMT Grd Water:***	
Future Cml Acres:		***Cleanup Grd Water:***	
Past Grnspc Acres:		***ASMT Sediments :***	
Future Grnspc Acres:		***Cleanup Sediments :***	
Past Acres:		***ASMT Soil :***	
Future Acres:		***Cleanup Soil :***	
Past Res Acres:	1.79	***ASMT Srf Water :***	
Future Res Acres:	1.79	***Cleanup Srf Water :***	
St Enrollment Dt:		***Other Media :***	Y
St Enrollment ID:		***Unknown Media :***	
St NFA Dt:		***Ready For Reuse :***	Y
Assess Petrol Prod :		***Assess Amount:***	
Cleanup Petrol Prod :		***Assess Fnd Ent Nm:***	
Assess Start Dt:		***Photo Available :***	N
Assess Cmpltn Dt:		***Video Available :***	N
Cleanup Start Dt:		***Cleanup Acres:***	
Cleanup Cmpltn Dt:		***Cleanup Amount:***	
Redev Start Dt:		***Redev Acres:***	
Redev Cleanup Jobs:		***Redev Amount:***	
Grant Recipient Nm:	Cuyahoga County		
PropertyNm:	Upper Chester		
Address:	1848-66 E. 97th Street		
City:	Cleveland		
State Code:	OH		
Zip Code:	44106		
Local Parcel No:	119-08-074 through -078, -107		
Current Owner:	Multiple Owners		
IC Data Address:			
Horizontal Collection Method:	Address Matching-House Number		
Reference Point:	Entrance Point of a Facility or Station		
Horizontal Reference Datum:	North American Datum of 1983		
Other Description:			
Other Desc Cleaned Up:			
Assess Type:			
Assess Fund Entity:			

DRAFT

Cleanup Funding EntityNm:
Cleanup Fund Entity:
Redev Funding Entity Nm:
Desc Hist: Parcels are now vacant land, previously single family residences.

Accmplisht Cnt Flag:		**Vacant Housing:**	505
Coop Agreement No:	00E00415	**Vacant Housing Pct:**	21.15
Past Mltistry Acres:		**Total Unemployed:**	545
Ftr Multistory Acres:		**Unemployed Pct:**	14.24
Assess Cadmium :		**Radius:**	.5
Clnup Cadmium :		**Actvy Funded:**	
Assess Chromium :		**Redev Lvrgd Srcs:**	
Clnup Chromium :		**AA Amt Funding:**	
Assess Copper :		**Flag Clnup Trmt Tech:**	
Clnup Copper :		**Excavation Disposal:**	
Assess Iron :		**Extrctn of Cntmnts:**	
Clnup Iron :		**Removal of Mats:**	
Assess Nickel :		**Rdctn of Cntmnts:**	
Clnup Nickel :		**Clnup of Structures:**	
Assess Selenium :		**Env EC Required:**	
Clnup Selenium :		**Flag EC Cover Tech:**	
Assess Mercury :		**Flag EC Security:**	
Clnup Mercury :		**Flag EC Immblztn:**	
Assess ArsenIC :		**Flag EC Eng Barriers:**	
Clnup ArsenIC :		**Flag EC Other:**	
Assess Bldg Mats :		**Env IC in Place:**	
Clnup Bldg Mats :		**Env EC in Place:**	
Assess oorair :		**Env Clnup Jobs:**	
Clnup oorair :		**Sect 128 A State Trbl:**	
Assess None :		**Multipurpose:**	
Clnup None :		**Clnup Cst Shr Amt:**	
Assess Pesticides :		**RLF Loan Amount:**	
Clnup Pesticides :		**RLF Ln Cst Shr Amt:**	
Assess Unknown :		**Pro Income Amt:**	
Clnup Unknown :		**Dt RLF Loan Signed:**	
Assess Svocs :		**Repayment Period:**	
Clnup Svocs :		**Interest Rate:**	
Clnup Unkn Media :		**RLF Subgrant Amt:**	
Redev Cmpltn Date:		**Cost Share Amt:**	
Pro Code:	BF	**Env Pro Income Amt:**	
FCA Fy:		**Dt RLF Sbgrnt Signd:**	
Flag EC in Place:		**Clnup Actvy Funded:**	
Flag EC Required:		**Below Poverty:**	2250
RFR Notation:		**Below Poverty Pct:**	58.78
Gpa Type ID:	6	**Median Income:**	1628
Clnup Doc:	N	**Low Income:**	2930
Awp Catalyst Yn:		**Low Income Pct:**	76.54
Flag Prop Not Enrld:	Y		

Redev Fund Entity:
Gpa Type Desc: Acres Cleaned Up
AA Actvy Funded:
AA Source of Funding:
Clnup Trmt Tech Info:
EC Data Address:
EC Addl Info:
Env IC Data Address:
Other Forms of Doc:
IC Addl Info:
Highlights: These vacant parcels are being considered for a proposed senior housing project. Former Use: Parcels are now vacant land, previously single family residences.

Property Alias:
Ctmnt Found:
Ctmnt Cleanedup:
Ctmnt Rec:

Media Afffected:

Other Media

DRAFT

Cleanups In My Community (CIMC)

Grant ID:	69600470	***ASMT Cntrl Sub :***	
Grant Type:	Assessment	***Cleanup Cntrl Sub :***	
EPA Region:	05	***ASMT Asbestos :***	
Ownership Entity:	Private	***Cleanup Asbestos :***	
Latitude Measure:	41.507612	***ASMT Pcbs :***	
Longitude Measure:	-81.62033300000002	***Cleanup Pcbs :***	
Flag Cleanup Reqd:	N	***ASMT Vocs :***	
Flag IC Required:	N	***Cleanup Vocs :***	
Stcntrbg:		***ASMT Lead :***	
Property Size:	1.79	***Cleanup Lead :***	
Flag IC in Place:		***ASMT Oth Metal :***	
IC in Place Date:		***Cleanup Oth Metal :***	
Prop Cntrl :		***ASMT Pahs :***	
Gov Cntrl :		***Cleanup Pahs :***	
Permit Tools :		***ASMT Oth Cont:***	
Info DevlCes :		***Cleanup Oth Cont:***	
Prop Fnding Type Cd:	Hazardous	***ASMT Air :***	
Ownshp Changed :	N	***Cleanup Air :***	
Sfllp Factor :		***ASMT Drk Wat:***	
Source Mapscale No:		***Cleanup Drk Wat:***	
Past Cml Acres:		***ASMT Grd Water:***	
Future Cml Acres:		***Cleanup Grd Water:***	
Past Grnspc Acres:		***ASMT Sediments :***	
Future Grnspc Acres:		***Cleanup Sediments :***	
Past Acres:		***ASMT Soil :***	
Future Acres:		***Cleanup Soil :***	
Past Res Acres:	1.79	***ASMT Srf Water :***	
Future Res Acres:	1.79	***Cleanup Srf Water :***	
St Enrollment Dt:		***Other Media :***	Y
St Enrollment ID:		***Unknown Media :***	
St NFA Dt:		***Ready For Reuse :***	Y
Assess Petrol Prod :		***Assess Amount:***	6500
Cleanup Petrol Prod :		***Assess Fnd Ent Nm:***	EPA
Assess Start Dt:	01/23/2013	***Photo Available :***	N
Assess Cmpltn Dt:	02/25/2013	***Video Available :***	N
Cleanup Start Dt:		***Cleanup Acres:***	
Cleanup Cmpltn Dt:		***Cleanup Amount:***	
Redev Start Dt:		***Redev Acres:***	
Redev Cleanup Jobs:		***Redev Amount:***	

Grant Recipient Nm:	Cuyahoga County
PropertyNm:	Upper Chester
Address:	1848-66 E. 97th Street
City:	Cleveland
State Code:	OH
Zip Code:	44106
Local Parcel No:	119-08-074 through -078, -107
Current Owner:	Multiple Owners
IC Data Address:	
Horizontal Collection Method:	Address Matching-House Number
Reference Point:	Entrance Point of a Facility or Station
Horizontal Reference Datum:	North American Datum of 1983
Other Description:	
Other Desc Cleaned Up:	
Assess Type:	Phase I Environmental Assessment
Assess Fund Entity:	US EPA - Brownfields Assessment Cooperative Agreement
Cleanup Funding EntityNm:	
Cleanup Fund Entity:	
Redev Funding Entity Nm:	
Desc Hist:	Parcels are now vacant land, previously single family residences.

Accmplisht Cnt Flag:	Y	***Vacant Housing:***	505
Coop Agreement No:	00E00415	***Vacant Housing Pct:***	21.15
Past Mltistry Acres:		***Total Unemployed:***	545
Ftr Multistory Acres:		***Unemployed Pct:***	14.24
Assess Cadmium :		***Radius:***	.5

DRAFT

Map Key	Number of Records	Direction	Distance (mi/ft)	Elev/Diff (ft)	Site	DB

Clnup Cadmium :		***Actvy Funded:***	
Assess Chromium :		***Redev Lvrgd Srcs:***	
Clnup Chromium :		***AA Amt Funding:***	
Assess Copper :		***Flag Clnup Trmt Tech:***	
Clnup Copper :		***Excavation Disposal:***	
Assess Iron :		***Extrctn of Cntmnts:***	
Clnup Iron :		***Removal of Mats:***	
Assess Nickel :		***Rdctn of Cntmnts:***	
Clnup Nickel :		***Clnup of Structures:***	
Assess Selenium :		***Env EC Required:***	
Clnup Selenium :		***Flag EC Cover Tech:***	
Assess Mercury :		***Flag EC Security:***	
Clnup Mercury :		***Flag EC Immblztn:***	
Assess ArsenIC :		***Flag EC Eng Barriers:***	
Clnup ArsenIC :		***Flag EC Other:***	
Assess Bldg Mats :		***Env IC in Place:***	
Clnup Bldg Mats :		***Env EC in Place:***	
Assess oorair :		***Env Clnup Jobs:***	
Clnup oorair :		***Sect 128 A State Trbl:***	
Assess None :		***Multipurpose:***	
Clnup None :		***Clnup Cst Shr Amt:***	
Assess Pesticides :		***RLF Loan Amount:***	
Clnup Pesticides :		***RLF Ln Cst Shr Amt:***	
Assess Unknown :		***Pro Income Amt:***	
Clnup Unknown :		***Dt RLF Loan Signed:***	
Assess Svocs :		***Repayment Period:***	
Clnup Svocs :		***Interest Rate:***	
Clnup Unkn Media :		***RLF Subgrant Amt:***	
Redev Cmpltn Date:		***Cost Share Amt:***	
Pro Code:	BF	***Env Pro Income Amt:***	
FCA Fy:	FY16	***Dt RLF Sbgrnt Signd:***	
Flag EC in Place:		***Clnup Actvy Funded:***	
Flag EC Required:		***Below Poverty:***	2250
RFR Notation:		***Below Poverty Pct:***	58.78
Gpa Type ID:	1	***Median Income:***	1628
Clnup Doc:	N	***Low Income:***	2930
Awp Catalyst Yn:		***Low Income Pct:***	76.54
Flag Prop Not Enrld:	Y		
Redev Fund Entity:			

Gpa Type Desc: Phase I Environmental Assessment
AA Actvy Funded: Phase I
AA Source of Funding:
Clnup Trmt Tech Info:
EC Data Address:
EC Addl Info:
Env IC Data Address:
Other Forms of Doc:
IC Addl Info:
Highlights: These vacant parcels are being considered for a proposed senior housing project. Former Use: Parcels are now vacant land, previously single family residences.

Property Alias:
Ctmnt Found:
Ctmnt Cleanedup:
Ctmnt Rec:

Media Afffected:

Other Media

5	*1 of 1*	*S*	*0.24 / 1,256.88*	*671.56 / 5*	***Fairfax Neighborhood - Cleveland Chester/E107 St/Norflk So RR/E79 St Cleveland OH 44106***	***USD***

Site ID:	218002263	***County:***	Cuyahoga
Project ID:	218002263001	***DERR Program:***	Voluntary Action Program
Project Type:	Urban Setting Designation	***Polygon ID:***	218
Received Date:	2/23/2004	***Polygon Name:***	

DRAFT

Map Key	Number of Records	Direction	Distance (mi/ft)	Elev/Diff (ft)	Site	DB

Approved Date:	7/21/2004	**Staff Digitizer:**	Gara, Brian
Verification Dt:	12/29/2016	**Digitized Date:**	8/3/2016
Verif Outcome:	Unchanged	**Centroid Lat:**	41.49541
Status Desc:	Granted	**Centroid Long:**	-81.612268
USD Area Type:	Area Wide	**Shape Length:**	0
OEPA Dist Office:	Northeast District Office	**Modified By:**	DERR_CO
Digitized Meth Desc:	Georeferenced Paper Map	**Modified Date:**	8/3/2016
Map Source Desc:	Topo Map	**Acreage:**	1903.59553305
Confidence Desc:	Medium		
Comments:			

6	1 of 2	W	0.25 / 1,299.51	665.55 / -1	NE OHIO NEIGHBORHOOD HEALTH SRVS 8300 HOUGH AVE CLEVELAND OH 44103	UST

Facility (OTTER):		**Facility No (Map):**	18000245
Fac No (OTTER):	18000245	**Fac Name (Map):**	NE OHIO NEIGHBORHOOD HEALTH SRVS
Fac Name (OTTER):	NE OHIO NEIGHBORHOOD HEALTH SRVS	**Address (Map):**	8300 HOUGH AVE
Address (OTTER):	8300 HOUGH AVE	**City (Map):**	CLEVELAND
City (OTTER):	CLEVELAND	**State (Map):**	Ohio
State (OTTER):		**Zip (Map):**	44103
Zip (OTTER):	44103	**County (Map):**	Cuyahoga
County (OTTER):	Cuyahoga	**Latitude (Map):**	41.50896
Latitude (OTTER):		**Longitude (Map):**	-81.62981
Longitude (OTTER):		**Fac ID (BUSTR2):**	18000245
Fac No (BUSTR):	18000245	**Fac Name (BUSTR2):**	NE OHIO NEIGHBORHOOD HEALTH SRVS
Fac Name (BUSTR):	NE OHIO NEIGHBORHOOD HEALTH SRVS	**Address (BUSTR2):**	8300 HOUGH AVE
Address (BUSTR):	8300 HOUGH AVE	**City (BUSTR2):**	CLEVELAND
City (BUSTR):	CLEVELAND	**Zip (BUSTR2):**	44103
State (BUSTR):	Ohio	**Latitude (BUSTR2):**	41.50926
Zip (BUSTR):	44103	**Longitude (BUSTR2):**	-81.62912

County (BUSTR2): CUY
County (BUSTR): Cuyahoga
Latitude (BUSTR): 41.5091
Longitude (BUSTR): -81.62998
Data Source: Ohio Tank Tracking & Environmental Regulations (OTTER) Search; Underground Storage Tanks Lookup - List of Inactive Underground Storage Tanks; BUSTR: All Facility Tanks; Map Services Directory: BUSTR - UST Locations (BUSTR/OGRIP)

Ohio Tank Tracking & Environmental Regulations (OTTER) Search

Old Incident ID:		**Date Reported:**	
Tank Status:	No Tanks Available	**Own Business Name:**	NE OHIO NEIGHBORHOOD HEALTH SRVS

Facility URL: https://apps.com.ohio.gov/fire/OTTER/Home/Index?ReturnUrl=%2ffire%2fOTTER%2fInquiry%2fInquiry#22762
Release No URL:

Underground Storage Tanks Lookup - List of Inactive Underground Storage Tanks

Tank No:	T00001	**Date Last Used:**	12/31/2011
Status:	EMP - Empty Never Filled	**UST Capacity:**	1000
UST:	UST	**Tank Content:**	Other (see comments)
Regulated:	NO	**Abandon Approve:**	
Facility Type:	Commercial	**UST Configurations:**	SW - Single Wall
Installation Date:	05/01/1999	**CAS No:**	68334-30-5
Date Removed:	05/01/2016	**Sensitive Area:**	NO
Date TCL Closed:	02/01/2012	**Dt of Sensitivity:**	

Owner Name: NE OHIO NEIGHBORHOOD HEALTH SRVS
Owner Address: 8300 HOUGH AVE
Owner City: CLEVELAND
Owner State: OH
Owner Zip: 44103
Construction: FRP-Fiberglass Reinforced Plastic
Construction Comments:
Overfill Prevention: FILL - Fill Pipe (drop tube flapper)

DRAFT

Map Key	Number of Records	Direction	Distance (mi/ft)	Elev/Diff (ft)	Site	DB

Overfill Prev Comments:	
Prmry Release Detection:	NR - None Required by Rule
2ndry Release Detection:	NR - None Required by Rule
Release Detect Comments:	
Spill Prevention Manholes:	SB - Spill Containment Manhole (bucket)
Spill Prev Manhole Comment:	
Corrosion Protections:	NR - None Required by Rule
Corrosion Protect Comments:	
Piping Configuration:	SW - Single Wall
Piping Config Comment:	
Piping Styles:	S - Suction
Piping Construction:	OTH - Other (explain)
Piping Construct Comments:	NCWG
Piping Corrosion Protection:	NR - None required by rule
Piping Corr Protect Comments:	
Piping Release Detection:	SS - Safe Suction
Piping Rel Detect Comments:	
Comments:	TANK WAS NEVER FILLED, THEREFORE, IT IS NOT A REGULATED TANK. TANK WAS REMOVED IN 2016.

BUSTR: All Facility Tanks

Tank No:	T00001	***Address Out:***	8300 Hough Ave
Status:	EMP - Empty Never Filled	***City Out:***	Cleveland
Date Remove:	5/1/2016	***State Out:***	OH
Data Date:	9/21/2020	***Zip Out:***	44103-4247
UST Capacity:	1000	***Lat:***	41.5091
Tank Content:	Other (see comments)	***Lon:***	-81.62998
Label:	18000245 NE OHIO NEIGHBORHOOD HEALTH SRVS	***Match:***	S80
Date Process:	2020/09/24	***LOC QUAL:***	MAF7
State:	Ohio	***LOC CONF:***	1
X:			
Y:			

BUSTR - UST Locations (BUSTR/OGRIP)

Object ID:	4829	***Facility Name:***	NE OHIO NEIGHBORHOOD HEALTH SRVS
Facility ID:	18000245	***Facility Co:***	No
Tank ID:	T00001	***Address:***	8300 HOUGH AVE
Facility Status:	Active	***City:***	CLEVELAND
Date Removed:	NULL	***Zip:***	44103
Inspection Date:	04/29/14	***County:***	CUY
Status:	TCL	***ODoT District:***	12
Data Date:	2014-11-10 14:09:47.677	***Latitude DD Begin:***	41.50926
Capacity:	1000	***Longitude DD Begin:***	-81.62912
Content:	Diesel		

BUSTR - UST Locations (BUSTR/OGRIP)

Object ID:	4830	***Facility Name:***	NE OHIO NEIGHBORHOOD HEALTH SRVS
Facility ID:	18000245	***Facility Co:***	No
Tank ID:	T00001	***Address:***	8300 HOUGH AVE
Facility Status:	Active	***City:***	CLEVELAND
Date Removed:	NULL	***Zip:***	44103
Inspection Date:	04/29/14	***County:***	CUY
Status:	TCL	***ODoT District:***	12
Data Date:	2014-11-10 14:09:47.677	***Latitude DD Begin:***	41.50926
Capacity:	1000	***Longitude DD Begin:***	-81.62912
Content:	Diesel		

6	*2 of 2*	*W*	*0.25 / 1,299.51*	*665.55 / -1*	***NORTHEAST OHIO NEIGHBORHOOD HEALTH SERVICES INC. 8300 HOUGH AVE.***	***AIR PERMITS***

DRAFT

Map Key	Number of Records	Direction	Distance (mi/ft)	Elev/Diff (ft)	Site	DB
					CLEVELAND OH 44103	

Facility ID: 13-18-00-3433
EU ID: B005
County: CUYAHOGA

Details

Received Date: 10/18/2016
Effective Date: 10/19/2016
Agencies: CLEVELAND DIVISION OF AIR QUALITY
PBR Type: EMERGENCY ELECTRICAL GENERATORS, WATER PUMPS, OR AIR COMPRESSORS
EU ID Description: 125 KW MTU EMERGENCY ELECTRICAL GENERATOR

7	1 of 1	ENE	0.28 / 1,488.72	658.45 / -8	SPRINGBROOK ESTATES 1675 ANSEL RD CLEVELAND OH 44106	LUST

Release No:	18010857 - N00001	**Release No (Map):**	18010857-N00001
Facility Name:	SPRINGBROOK ESTATES	**Fac Name (Map):**	SPRINGBROOK ESTATES
Facility Address:	1675 ANSEL RD	**Fac Address (Map):**	1675 ANSEL RD
Facility City:	CLEVELAND	**Fac City (Map):**	CLEVELAND
Facility State:	Ohio	**Fac ZIP (Map):**	44106
Facility ZIP:	44106	**County (Map):**	
County:	Cuyahoga	**Latitude (Map):**	41.51098
Facility Latitude:	41.511993	**Longitude (Map):**	-81.61871
Facility Longitude:	-81.619155	**Fac ID (BUSTR2):**	18010857
Release No (OTTER):	18010857-N00001	**IncidntID (BUSTR2):**	N00001
Fac Name (OTTER):	SPRINGBROOK ESTATES	**Fac Name (BUSTR2):**	SPRINGBROOK ESTATES
FacAddress (OTTER):	1675 ANSEL RD	**Address (BUSTR2):**	1675 ANSEL RD
Fac City (OTTER):	CLEVELAND	**City (BUSTR2):**	CLEVELAND
Fac State (OTTER):		**ZIP (BUSTR2):**	44106
Fac ZIP (OTTER):	44106	**County (BUSTR2):**	CUY
County (OTTER):	Cuyahoga	**Latitude (BUSTR2):**	41.51199
Latitude (OTTER):		**Longitude (BUSTR2):**	-81.61916
Longitude (OTTER):		**Release No (BUSTR):**	18010857-N00001
Fac Name (BUSTR):	SPRINGBROOK ESTATES	**Fac Addr (BUSTR):**	1675 ANSEL RD
Fac City (BUSTR):	CLEVELAND	**Fac State (BUSTR):**	OH
Fac ZIP (BUSTR):	44106	**Fac County (BUSTR):**	Cuyahoga
Latitude (BUSTR):	41.511993	**Longitude (BUSTR):**	-81.619155

Facility (OTTER): 18010857 (SPRINGBROOK ESTATES)
Data Source: Ohio Tank Tracking & Environmental Regulations (OTTER); Map Services Directory: BUSTR (MapServer): All Environmental (MAP); Facility Details with Active & Inactive Environmental Files (BUSTR); Map Services Directory: BUSTR - LUST Locations (BUSTR/OGRIP) (BUSTR2)

Facility Details with Active & Inactive Environmental Files (BUSTR)

Facility Status:	Inactive	**Date Last Change:**	2/5/2002
LTF Status:	6 Closure of regulated UST	**Review Date:**	02/06/2002
FR Status:	NFA: No Further Action	**Priority:**	2
Release Date:	01/07/2002	**Class:**	D

Class Description: A viable RP has been identified

Ohio Tank Tracking & Environmental Regulations (OTTER)

Old Incident ID:		**Date Reported:**	1/7/2002
Tank Status:	No Tanks Available	**Owner Busi Name:**	CUYAHOGA METROP HOUSING AUTH

Facility: 18010857 (SPRINGBROOK ESTATES)
Facility Link: https://apps.com.ohio.gov/fire/OTTER/Home/Index?ReturnUrl=%2ffire%2fOTTER%2fInquiry%2fInquiry#23768
Release Link: https://apps.com.ohio.gov/fire/OTTER/CorrectiveAction/ReleaseReport?releasesId=34357

Map Services Directory: BUSTR (MapServer): All Environmental (MAP)

DRAFT

Map Key	Number of Records	Direction	Distance (mi/ft)	Elev/Diff (ft)	Site	DB

Object ID:		**Long:**	-81.61871
FR Status:	NFA: No Further Action	**Match:**	S80
Label:	18010857 - N00001 SPRINGBROOK ESTATES	**LOC QUAL:**	MAF7
Release No:	18010857 - N00001	**Facility Z:**	44106
Date:	9/21/2020	**LOC CONF:**	1
Address Out:	1675 Ansel Rd	**Date Process:**	20200923
City Out:	Cleveland	**FID:**	
State Out:	OH	**X:**	-81.61871
ZIP Out:	44106-4181	**Y:**	41.51098
Lat:	41.51098		

Map Services Directory: BUSTR - LUST Locations (BUSTR2)

Object ID:	22195	**ODOT District:**	12
Facility ID:	18010857	**Address:**	1675 ANSEL RD
Incident ID:	N00001	**City:**	CLEVELAND
LTF:	6 Closure of regulated UST	**County:**	CUY
Status:	NFA: No Further Action	**ZIP:**	44106
Facility Status:	Inactive	**Latitude DD Begin:**	41.51199
Data Date:	2014-11-10 14:16:16.183	**Longitude DD Begin:**	-81.61916
Current Fac Name:	SPRINGBROOK ESTATES		

All Active-Inactive BUSTR Sites

S No:	35710	**Coordinator:**	Charles Zepp
Incident No:		**LTF:**	6 Closure of regulated UST
Last Review Date:	2/6/2002	**Rating:**	1
Release Date:	1/7/2002	**Facility Name:**	SPRINGBROOK ESTATES
Last Update:	Charles Zepp	**Facility Address:**	1675 ANSEL RD
Last Update Date:	6/10/2021	**Facility City:**	CLEVELAND
Status:	NFA: No Further Action	**Facility State:**	Ohio
Last Status Update:	2/5/2002	**County:**	Cuyahoga
Substatus:	Approved	**Facility ZIP:**	44106
Priority:	2	**Facility Latitude:**	41.511993
Class:	D	**Facility Longitude:**	-81.619155
Rules:	1999		

8	*1 of 2*	*SE*	*0.30 / 1,569.33*	*674.58 / 8*	***BP OIL CO. #22365 9308 CHESTER AVE CLEVELAND OH 44106***	***LUST***

Release No:	18002104 - N00001	**Release No (Map):**	18002104-N00001
Facility Name:	BP OIL CO. #22365	**Fac Name (Map):**	BP OIL CO. #22365
Facility Address:	9308 CHESTER AVE	**Fac Address (Map):**	9308 CHESTER AVE
Facility City:	CLEVELAND	**Fac City (Map):**	CLEVELAND
Facility State:	Ohio	**Fac ZIP (Map):**	44106
Facility ZIP:	44106	**County (Map):**	
County:	Cuyahoga	**Latitude (Map):**	41.50535
Facility Latitude:	41.505547	**Longitude (Map):**	-81.62111
Facility Longitude:	-81.621304	**Fac ID (BUSTR2):**	18002104
Release No (OTTER):	18002104-N00001	**IncidntID (BUSTR2):**	N00001
Fac Name (OTTER):	BP OIL CO. #22365	**Fac Name (BUSTR2):**	BP OIL CO. #22365
FacAddress (OTTER):	9308 CHESTER AVE	**Address (BUSTR2):**	9308 CHESTER AVE
Fac City (OTTER):	CLEVELAND	**City (BUSTR2):**	CLEVELAND
Fac State (OTTER):		**ZIP (BUSTR2):**	44106
Fac ZIP (OTTER):	44106	**County (BUSTR2):**	CUY
County (OTTER):	Cuyahoga	**Latitude (BUSTR2):**	41.50555
Latitude (OTTER):		**Longitude (BUSTR2):**	-81.6213
Longitude (OTTER):		**Release No (BUSTR):**	18002104-N00001
Fac Name (BUSTR):	BP OIL CO. #22365	**Fac Addr (BUSTR):**	9308 CHESTER AVE
Fac City (BUSTR):	CLEVELAND	**Fac State (BUSTR):**	OH
Fac ZIP (BUSTR):	44106	**Fac County (BUSTR):**	Cuyahoga
Latitude (BUSTR):	41.505547	**Longitude (BUSTR):**	-81.621304

Facility (OTTER): 18002104 (BP OIL CO. #22365)

Data Source: Ohio Tank Tracking & Environmental Regulations (OTTER); Map Services Directory: BUSTR (MapServer): All

DRAFT

Environmental (MAP); Facility Details with Active & Inactive Environmental Files (BUSTR); Map Services Directory: BUSTR - LUST Locations (BUSTR/OGRIP) (BUSTR2)

Facility Details with Active & Inactive Environmental Files (BUSTR)

Facility Status:	Inactive	***Date Last Change:***	9/14/1994
LTF Status:	1 SUS/CON from regulated UST	***Review Date:***	09/14/1994
FR Status:	NFA: No Further Action	***Priority:***	2
Release Date:	01/21/1992	***Class:***	D
Class Description:	A viable RP has been identified		

Ohio Tank Tracking & Environmental Regulations (OTTER)

Old Incident ID:	182014200.0	***Date Reported:***	1/21/1992
Tank Status:	No Tanks Available	***Owner Busi Name:***	KANTAM ENTERPRISES LLC
Facility:	18002104 (BP OIL CO. #22365)		
Facility Link:	https://apps.com.ohio.gov/fire/OTTER/Home/Index?ReturnUrl=%2ffire%2fOTTER%2fInquiry%2fInquiry#9647		
Release Link:	https://apps.com.ohio.gov/fire/OTTER/CorrectiveAction/ReleaseReport?releasesId=32015		

Map Services Directory: BUSTR (MapServer): All Environmental (MAP)

Object ID:		***Long:***	-81.62111
FR Status:	NFA: No Further Action	***Match:***	S80
Label:	18002104 - N00001 BP OIL CO. #22365	***LOC QUAL:***	MAF7
Release No:	18002104 - N00001	***Facility Z:***	44106
Date:	9/21/2020	***LOC CONF:***	1
Address Out:	9308 Chester Ave	***Date Process:***	20200923
City Out:	Cleveland	***FID:***	
State Out:	OH	***X:***	-81.62111
ZIP Out:	44106	***Y:***	41.50535
Lat:	41.50535		

Map Services Directory: BUSTR - LUST Locations (BUSTR2)

Object ID:	20479	***ODOT District:***	12
Facility ID:	18002104	***Address:***	9308 CHESTER AVE
Incident ID:	N00001	***City:***	CLEVELAND
LTF:	1 SUS/CON from regulated UST	***County:***	CUY
Status:	NFA: No Further Action	***ZIP:***	44106
Facility Status:	Inactive	***Latitude DD Begin:***	41.50555
Data Date:	2014-11-10 14:16:16.183	***Longitude DD Begin:***	-81.6213
Current Fac Name:	BP OIL CO. #22365		

All Active-Inactive BUSTR Sites

S No:	4691	***Coordinator:***	Charles Zepp
Incident No:	182014200.0	***LTF:***	1 SUS/CON from regulated UST
Last Review Date:	9/14/1994	***Rating:***	10
Release Date:	1/21/1992	***Facility Name:***	BP OIL CO. #22365
Last Update:	Charles Zepp	***Facility Address:***	9308 CHESTER AVE
Last Update Date:	12/14/2020	***Facility City:***	CLEVELAND
Status:	NFA: No Further Action	***Facility State:***	Ohio
Last Status Update:	9/14/1994	***County:***	Cuyahoga
Substatus:	Approved	***Facility ZIP:***	44106
Priority:	2	***Facility Latitude:***	41.505547
Class:	D	***Facility Longitude:***	-81.621304
Rules:	1992		

8	***2 of 2***	***SE***	***0.30 / 1,569.33***	***674.58 / 8***	***BP OIL CO. #22365 9308 CHESTER AVE CLEVELAND OH 44106***	***LUST***

DRAFT

Release No:	18002104 - N00002	**Release No (Map):**	18002104-N00002
Facility Name:	BP OIL CO. #22365	**Fac Name (Map):**	BP OIL CO. #22365
Facility Address:	9308 CHESTER AVE	**Fac Address (Map):**	9308 CHESTER AVE
Facility City:	CLEVELAND	**Fac City (Map):**	CLEVELAND
Facility State:	Ohio	**Fac ZIP (Map):**	44106
Facility ZIP:	44106	**County (Map):**	
County:	Cuyahoga	**Latitude (Map):**	41.50535
Facility Latitude:	41.505547	**Longitude (Map):**	-81.62111
Facility Longitude:	-81.621304	**Fac ID (BUSTR2):**	18002104
Release No (OTTER):	18002104-N00002	**IncidntID (BUSTR2):**	N00002
Fac Name (OTTER):	BP OIL CO. #22365	**Fac Name (BUSTR2):**	BP OIL CO. #22365
FacAddress (OTTER):	9308 CHESTER AVE	**Address (BUSTR2):**	9308 CHESTER AVE
Fac City (OTTER):	CLEVELAND	**City (BUSTR2):**	CLEVELAND
Fac State (OTTER):		**ZIP (BUSTR2):**	44106
Fac ZIP (OTTER):	44106	**County (BUSTR2):**	CUY
County (OTTER):	Cuyahoga	**Latitude (BUSTR2):**	41.50555
Latitude (OTTER):		**Longitude (BUSTR2):**	-81.6213
Longitude (OTTER):		**Release No (BUSTR):**	18002104-N00002
Fac Name (BUSTR):	BP OIL CO. #22365	**Fac Addr (BUSTR):**	9308 CHESTER AVE
Fac City (BUSTR):	CLEVELAND	**Fac State (BUSTR):**	OH
Fac ZIP (BUSTR):	44106	**Fac County (BUSTR):**	Cuyahoga
Latitude (BUSTR):	41.505547	**Longitude (BUSTR):**	-81.621304

Facility (OTTER): 18002104 (BP OIL CO. #22365)

Data Source: Ohio Tank Tracking & Environmental Regulations (OTTER); Map Services Directory: BUSTR (MapServer): All Environmental (MAP); Facility Details with Active & Inactive Environmental Files (BUSTR); Map Services Directory: BUSTR - LUST Locations (BUSTR/OGRIP) (BUSTR2)

Facility Details with Active & Inactive Environmental Files (BUSTR)

Facility Status:	Inactive	**Date Last Change:**	3/17/2008
LTF Status:	1 SUS/CON from regulated UST	**Review Date:**	03/17/2008
FR Status:	NFA: No Further Action	**Priority:**	2
Release Date:	10/16/2006	**Class:**	D

Class Description: A viable RP has been identified

Ohio Tank Tracking & Environmental Regulations (OTTER)

Old Incident ID:		**Date Reported:**	10/16/2006
Tank Status:	No Tanks Available	**Owner Busi Name:**	KANTAM ENTERPRISES LLC

Facility: 18002104 (BP OIL CO. #22365)

Facility Link: https://apps.com.ohio.gov/fire/OTTER/Home/Index?ReturnUrl=%2ffire%2fOTTER%2fInquiry%2fInquiry#9647

Release Link: https://apps.com.ohio.gov/fire/OTTER/CorrectiveAction/ReleaseReport?releasesId=32016

Map Services Directory: BUSTR (MapServer): All Environmental (MAP)

Object ID:		**Long:**	-81.62111
FR Status:	NFA: No Further Action	**Match:**	S80
Label:	18002104 - N00002 BP OIL CO. #22365	**LOC QUAL:**	MAF7
Release No:	18002104 - N00002	**Facility Z:**	44106
Date:	9/21/2020	**LOC CONF:**	1
Address Out:	9308 Chester Ave	**Date Process:**	20200923
City Out:	Cleveland	**FID:**	
State Out:	OH	**X:**	-81.62111
ZIP Out:	44106	**Y:**	41.50535
Lat:	41.50535		

Map Services Directory: BUSTR - LUST Locations (BUSTR2)

Object ID:	20480	**ODOT District:**	12
Facility ID:	18002104	**Address:**	9308 CHESTER AVE
Incident ID:	N00002	**City:**	CLEVELAND
LTF:	1 SUS/CON from regulated UST	**County:**	CUY
Status:	NFA: No Further Action	**ZIP:**	44106
Facility Status:	Inactive	**Latitude DD Begin:**	41.50555

DRAFT

Map Key	Number of Records	Direction	Distance (mi/ft)	Elev/Diff (ft)	Site	DB

Data Date:	2014-11-10 14:16:16.183	**Longitude DD Begin:**	-81.6213
Current Fac Name:	BP OIL CO. #22365		

All Active-Inactive BUSTR Sites

S No:	4692	**Coordinator:**	Charles Zepp
Incident No:		**LTF:**	1 SUS/CON from regulated UST
Last Review Date:	3/17/2008	**Rating:**	14
Release Date:	10/16/2006	**Facility Name:**	BP OIL CO. #22365
Last Update:	Charles Zepp	**Facility Address:**	9308 CHESTER AVE
Last Update Date:	12/14/2020	**Facility City:**	CLEVELAND
Status:	NFA: No Further Action	**Facility State:**	Ohio
Last Status Update:	3/17/2008	**County:**	Cuyahoga
Substatus:		**Facility ZIP:**	44106
Priority:	2	**Facility Latitude:**	41.505547
Class:	D	**Facility Longitude:**	-81.621304
Rules:	2005		

9	1 of 2	S	0.34 / 1,806.62	674.05 / 8	CLEVELAND CLINIC 1965 E 89TH ST CLEVELAND OH 44114	DELISTED LST

Delisted Regulated and Non-Regulated Leaking Underground Storage Tanks (LUST)

Incident No:		**Class:**	D
Release No:	18011335 - N00001	**Class Desc:**	A viable RP has been identified
Status:	RPT: a possible incident is reported	**Rules:**	2012
Sub Status:	Approved	**Coordinator:**	Charles Zepp
Release Date:	2/12/2016	**County:**	Cuyahoga
LTF:	2 SUS/CON from non-regulated UST	**Facility Latitude:**	
Last Update:	Charles Zepp	**Facility Longitude:**	
Last Update Date:	2/25/2016	**Original Source:**	NLUT
Last Status Update:	2/25/2016	**Record Date:**	09-OCT-2019
Priority:	2		

9	2 of 2	S	0.34 / 1,806.62	674.05 / 8	CLEVELAND CLINIC 1965 E 89TH ST CLEVELAND OH 44114	LUST

Release No:	18011335 - N00001	**Release No (Map):**	18011335-N00001
Facility Name:	CLEVELAND CLINIC	**Fac Name (Map):**	CLEVELAND CLINIC
Facility Address:	1965 E 89TH ST	**Fac Address (Map):**	1965 E 89TH ST
Facility City:	CLEVELAND	**Fac City (Map):**	CLEVELAND
Facility State:	Ohio	**Fac ZIP (Map):**	44114
Facility ZIP:	44114	**County (Map):**	
County:	Cuyahoga	**Latitude (Map):**	41.503842
Facility Latitude:	41.504441	**Longitude (Map):**	-81.624362
Facility Longitude:	-81.623692	**Fac ID (BUSTR2):**	
Release No (OTTER):		**IncidntID (BUSTR2):**	
Fac Name (OTTER):		**Fac Name (BUSTR2):**	
FacAddress (OTTER):		**Address (BUSTR2):**	
Fac City (OTTER):		**City (BUSTR2):**	
Fac State (OTTER):		**ZIP (BUSTR2):**	
Fac ZIP (OTTER):		**County (BUSTR2):**	
County (OTTER):		**Latitude (BUSTR2):**	
Latitude (OTTER):		**Longitude (BUSTR2):**	
Longitude (OTTER):		**Release No (BUSTR):**	
Fac Name (BUSTR):		**Fac Addr (BUSTR):**	
Fac City (BUSTR):		**Fac State (BUSTR):**	
Fac ZIP (BUSTR):		**Fac County (BUSTR):**	
Latitude (BUSTR):		**Longitude (BUSTR):**	
Facility (OTTER):			
Data Source:	Map Services Directory: BUSTR (MapServer): All Environmental (MAP)		

DRAFT

Map Key	Number of Records	Direction	Distance (mi/ft)	Elev/Diff (ft)	Site	DB

Map Services Directory: BUSTR (MapServer): All Environmental (MAP)

Object ID:		***Long:***	-81.624362
FR Status:	RPT: a possible incident is reported	***Match:***	S90
Label:	18011335 - N00001 CLEVELAND CLINIC	***LOC QUAL:***	AS0
Release No:	18011335 - N00001	***Facility Z:***	44114
Date:	9/21/2020	***LOC CONF:***	2
Address Out:	1965 E 89th St	***Date Process:***	20200923
City Out:	Cleveland	***FID:***	
State Out:	OH	***X:***	-81.624362
ZIP Out:	44106-2007	***Y:***	41.503842
Lat:	41.503842		

All Active-Inactive BUSTR Sites

S No:	8492	***Coordinator:***	Charles Zepp
Incident No:		***LTF:***	2 SUS/CON from non-regulated UST
Last Review Date:	2/25/2016	***Rating:***	
Release Date:	2/12/2016	***Facility Name:***	CLEVELAND CLINIC
Last Update:	Charles Zepp	***Facility Address:***	1965 E 89TH ST
Last Update Date:	10/18/2019	***Facility City:***	CLEVELAND
Status:	RPT: a possible incident is reported	***Facility State:***	Ohio
Last Status Update:	2/25/2016	***County:***	Cuyahoga
Substatus:	Approved	***Facility ZIP:***	44114
Priority:	2	***Facility Latitude:***	41.504441
Class:	D	***Facility Longitude:***	-81.623692
Rules:	2012		

10	*1 of 2*	*S*	*0.37 / 1,948.82*	*677.96 / 12*	*CLEVELAND CLINIC 2060 E 89 ST CLEVELAND OH 44106-2973*	***DELISTED LST***

Delisted Petroleum Release List

Incident No:		***Priority:***	2
S. No:	1347	***Class Code:***	D
Release No:	18011170 - N00001	***Class Desc:***	A viable RP has been identified
Release Date:	01/23/2008	***Rules:***	2005
Release Status:		***Coordinator:***	Charles Zepp
Facility Status:		***Rating:***	14
Sub Status:	Required	***County:***	Cuyahoga
LTF Status:	6 Closure of regulated UST	***Facility Latitude:***	
FR Status:	NCR: No closure report received letter sent	***Facility Longitude:***	
Last Update:	Charles Zepp	***Source Name(s):***	
Last Update Date:	29-JUL-13	***Source List:***	
Last Status Update:	07/18/2012	***Original Source:***	NLUT
Review Date:		***Record Date:***	Up to Aug 2013
Date Unknown:	07/29/2013		

10	*2 of 2*	*S*	*0.37 / 1,948.82*	*677.96 / 12*	*CLEVELAND CLINIC 2060 E 89 ST CLEVELAND OH 44106*	***DELISTED LST***

Delisted Petroleum Release List

Release No (OTTER):	***Release No (BUSTR):***
Facility (OTTER):	***FacName (BUSTR):***
Fac Name (OTTER):	***FacAddress (BUSTR):***
Fac City (OTTER):	***Fac City (BUSTR):***
Fac State (OTTER):	***Fac State (BUSTR):***
Fac ZIP (OTTER):	***Fac ZIP (BUSTR):***

DRAFT

Map Key	Number of Records	Direction	Distance (mi/ft)	Elev/Diff (ft)	Site	DB

County (OTTER):		**FacCounty (BUSTR):**	
Latitude (OTTER):		**Latitude (BUSTR):**	
Longitude (OTTER):		**Longitude (BUSTR):**	
Release No (Map):	18011170-N00001	**IncdntID(BUSTR2):**	
Fac Name (Map):	CLEVELAND CLINIC	**Fac ID (BUSTR2):**	
Fac Address (Map):	2060 E 89 ST	**Fac Name (BUSTR2):**	
Fac City (Map):	CLEVELAND	**Address (BUSTR2):**	
Fac ZIP (Map):	44106	**City (BUSTR2):**	
County (Map):		**Zip (BUSTR2):**	
Latitude (Map):		**County (BUSTR2):**	
Longitude (Map):		**Latitude (BUSTR2):**	
Original Source:	LUST	**Longitude (BUSTR2):**	
Record Date:	09-OCT-2019	**Facility Name:**	
Release No:		**Facility Address:**	
Eris Release No:		**Facility City:**	
Facility Latitude:		**Facility State:**	
Facility Longitude:		**Facility Zip:**	
Eris Fk:		**County:**	
Fac Address (OTTER):			

11	1 of 3	SE	0.38 / 2,004.15	676.06 / 10	**Harshaw Filtrol Partnership, Cleveland** **1945 E 97th St** **Cleveland OH 44124**	DERR

DERR ID:	218000383	**County:**	Cuyahoga
CERCLIS ID:	OHD053276390	**District:**	NEDO
Program:	SA	**Latitude:**	41.50527778
Program Desc:	Site Assessment	**Longitude:**	-81.62916667
Address (REST):	1945 E 97th St	**Cerclis iID (REST):**	OHD053276390
City (REST):	Cleveland	**OepaDstrct (REST):**	NEDO
Zip (REST):	44124	**Activity (REST):**	SA
County (REST):	Cuyahoga	**DERR ID (REST):**	218000383
LatDd Begin (REST):	41.50527778	**LonDd Begin (REST):**	-81.62916667
Source:	Ohio EPA: DERR Database; REST Services Directory: DERR Database (OEPA-DERR)		
Name (REST):	Harshaw Filtrol Partnership, Cleveland		

REST Services Directory: DERR Database (OEPA-DERR)

Cerclis ID:	OHD053276390	**Address:**	1945 E 97th St
Alias:		**City:**	Cleveland
Activity:	SA	**Zip:**	44124
ODoT District:	12	**Latitude DD Begin:**	41.50527778
OEPA District:	NEDO	**Longitude DD Begin:**	-81.62916667
County:	Cuyahoga		
Name:	Harshaw Filtrol Partnership, Cleveland		

11	2 of 3	SE	0.38 / 2,004.15	676.06 / 10	**HARSHAW FILTROL PARTNERSHIP** **1945 E 97 ST** **CLEVELAND OH 44124**	SEMS ARCHIVE

Site ID:	0504369	**FIPS Code:**	39035
EPA ID:	OHD053276390	**Cong District:**	19
Superfund Alt Agmt:	No	**Region:**	05
Federal Facility:	No	**County:**	CUYAHOGA
FF Docket:	No		
NPL:	Not on the NPL		
Non NPL Status:	NFRAP-Site does not qualify for the NPL based on existing information		

Action Information

Operable Units:	00	**Qual:**	N
Action Code:	PA	**SEQ:**	1
Action Name:	PA	**FF:**	N

DRAFT

Map Key	Number of Records	Direction	Distance (mi/ft)	Elev/Diff (ft)	Site	DB

Start Actual:		**FF Docket:**	N
Finish Actual:	06/30/1987	**Region:**	05
Curr Action Lead:	St Perf		
Operable Units:	00	**Qual:**	
Action Code:	VS	**SEQ:**	1
Action Name:	ARCH SITE	**FF:**	N
Start Actual:		**FF Docket:**	N
Finish Actual:	06/30/1987	**Region:**	05
Curr Action Lead:	EPA Perf In-Hse		
Operable Units:	00	**Qual:**	
Action Code:	DS	**SEQ:**	1
Action Name:	DISCVRY	**FF:**	N
Start Actual:	12/01/1984	**FF Docket:**	N
Finish Actual:	12/01/1984	**Region:**	05
Curr Action Lead:	EPA Perf		

Map Key	Number of Records	Direction	Distance (mi/ft)	Elev/Diff (ft)	Site	DB
11	3 of 3	SE	0.38 / 2,004.15	676.06 / 10	CLEVELAND CLINIC 1945 E 97TH ST CLEVELAND OH 44106	LUST

Release No:	18011344 - N00001	**Release No (Map):**	18011344-N00001
Facility Name:	CLEVELAND CLINIC	**Fac Name (Map):**	CLEVELAND CLINIC
Facility Address:	1945 E 97TH ST	**Fac Address (Map):**	1945 E 97TH ST
Facility City:	CLEVELAND	**Fac City (Map):**	CLEVELAND
Facility State:	Ohio	**Fac ZIP (Map):**	44106
Facility ZIP:	44106	**County (Map):**	
County:	Cuyahoga	**Latitude (Map):**	41.50494
Facility Latitude:	41.504990	**Longitude (Map):**	-81.61934
Facility Longitude:	-81.619069	**Fac ID (BUSTR2):**	
Release No (OTTER):	18011344-N00001	**IncidntID (BUSTR2):**	
Fac Name (OTTER):	CLEVELAND CLINIC	**Fac Name (BUSTR2):**	
FacAddress (OTTER):	1945 E 97TH ST	**Address (BUSTR2):**	
Fac City (OTTER):	CLEVELAND	**City (BUSTR2):**	
Fac State (OTTER):		**ZIP (BUSTR2):**	
Fac ZIP (OTTER):	44106	**County (BUSTR2):**	
County (OTTER):	Cuyahoga	**Latitude (BUSTR2):**	
Latitude (OTTER):		**Longitude (BUSTR2):**	
Longitude (OTTER):		**Release No (BUSTR):**	18011344-N00001
Fac Name (BUSTR):	CLEVELAND CLINIC	**Fac Addr (BUSTR):**	1945 E 97TH ST
Fac City (BUSTR):	CLEVELAND	**Fac State (BUSTR):**	OH
Fac ZIP (BUSTR):	44106	**Fac County (BUSTR):**	Cuyahoga
Latitude (BUSTR):	41.504990	**Longitude (BUSTR):**	-81.619069

Facility (OTTER): 18011344 (CLEVELAND CLINIC)

Data Source: Ohio Tank Tracking & Environmental Regulations (OTTER); Map Services Directory: BUSTR (MapServer): All Environmental (MAP); Facility Details with Active & Inactive Environmental Files (BUSTR)

Facility Details with Active & Inactive Environmental Files (BUSTR)

Facility Status:	Inactive	**Date Last Change:**	8/23/2016
LTF Status:	6 Closure of regulated UST	**Review Date:**	08/23/2016
FR Status:	NFA: No Further Action	**Priority:**	2
Release Date:	03/17/2016	**Class:**	A

Class Description: A Responsible Party (RP) for the release has not yet been determined

Ohio Tank Tracking & Environmental Regulations (OTTER)

Old Incident ID:		**Date Reported:**	3/17/2016
Tank Status:	No Tanks Available	**Owner Busi Name:**	

Facility: 18011344 (CLEVELAND CLINIC)

Facility Link: https://apps.com.ohio.gov/fire/OTTER/Home/Index?ReturnUrl=%2ffire%2fOTTER%2fInquiry%2fInquiry#32410

Release Link: https://apps.com.ohio.gov/fire/OTTER/CorrectiveAction/ReleaseReport?releasesId=38710

Map Services Directory: BUSTR (MapServer): All Environmental (MAP)

DRAFT

Map Key	Number of Records	Direction	Distance (mi/ft)	Elev/Diff (ft)	Site	DB

Object ID:		**Long:**	-81.61934
FR Status:	NFA: No Further Action	**Match:**	S80
Label:	18011344 - N00001 CLEVELAND CLINIC	**LOC QUAL:**	MAF7
Release No:	18011344 - N00001	**Facility Z:**	44106
Date:	9/21/2020	**LOC CONF:**	1
Address Out:	1945 E 97th St	**Date Process:**	20200923
City Out:	Cleveland	**FID:**	
State Out:	OH	**X:**	-81.61934
ZIP Out:	44106-4720	**Y:**	41.50494
Lat:	41.50494		

All Active-Inactive BUSTR Sites

S No:	8494	**Coordinator:**	Charles Zepp
Incident No:		**LTF:**	6 Closure of regulated UST
Last Review Date:	8/23/2016	**Rating:**	9
Release Date:	3/17/2016	**Facility Name:**	CLEVELAND CLINIC
Last Update:	Charles Zepp	**Facility Address:**	1945 E 97TH ST
Last Update Date:	7/13/2020	**Facility City:**	CLEVELAND
Status:	NFA: No Further Action	**Facility State:**	Ohio
Last Status Update:	8/23/2016	**County:**	Cuyahoga
Substatus:	Approved	**Facility ZIP:**	44106
Priority:	2	**Facility Latitude:**	41.504990
Class:	A	**Facility Longitude:**	-81.619069
Rules:	2012		

12	1 of 1	SSW	0.40 / 2,090.47	669.64 / 3	**FORMER GULF SERVICE STATION** **8701-8705 EUCLID AVE** **CLEVELAND OH 44195**	**LUST**

Release No:	18011313 - N00001	**Release No (Map):**	18011313-N00001
Facility Name:	FORMER GULF SERVICE STATION	**Fac Name (Map):**	FORMER GULF SERVICE STATION
Facility Address:	8701-8705 EUCLID AVE	**Fac Address (Map):**	8701-8705 EUCLID AVE
Facility City:	CLEVELAND	**Fac City (Map):**	CLEVELAND
Facility State:	Ohio	**Fac ZIP (Map):**	44195
Facility ZIP:	44195	**County (Map):**	
County:	Cuyahoga	**Latitude (Map):**	41.503629
Facility Latitude:	41.503635	**Longitude (Map):**	-81.626014
Facility Longitude:	-81.625893	**Fac ID (BUSTR2):**	
Release No (OTTER):	18011313-N00001	**IncidntID (BUSTR2):**	
Fac Name (OTTER):	FORMER GULF SERVICE STATION	**Fac Name (BUSTR2):**	
FacAddress (OTTER):	8701-8705 EUCLID AVE	**Address (BUSTR2):**	
Fac City (OTTER):	CLEVELAND	**City (BUSTR2):**	
Fac State (OTTER):		**ZIP (BUSTR2):**	
Fac ZIP (OTTER):	44195	**County (BUSTR2):**	
County (OTTER):	Cuyahoga	**Latitude (BUSTR2):**	
Latitude (OTTER):		**Longitude (BUSTR2):**	
Longitude (OTTER):		**Release No (BUSTR):**	18011313-N00001
Fac Name (BUSTR):	FORMER GULF SERVICE STATION	**Fac Addr (BUSTR):**	8701-8705 EUCLID AVE
Fac City (BUSTR):	CLEVELAND	**Fac State (BUSTR):**	OH
Fac ZIP (BUSTR):	44195	**Fac County (BUSTR):**	Cuyahoga
Latitude (BUSTR):	41.503635	**Longitude (BUSTR):**	-81.625893

Facility (OTTER): 18011313 (FORMER GULF SERVICE STATION)

Data Source: Ohio Tank Tracking & Environmental Regulations (OTTER); Map Services Directory: BUSTR (MapServer): All Environmental (MAP); Facility Details with Active & Inactive Environmental Files (BUSTR)

Facility Details with Active & Inactive Environmental Files (BUSTR)

Facility Status:	Inactive	**Date Last Change:**	8/15/2014
LTF Status:	6 Closure of regulated UST	**Review Date:**	08/15/2014
FR Status:	NFA: No Further Action	**Priority:**	2
Release Date:	08/13/2014	**Class:**	D

Class Description: A viable RP has been identified

DRAFT

Ohio Tank Tracking & Environmental Regulations (OTTER)

Old Incident ID:		***Date Reported:***	8/13/2014
Tank Status:	No Tanks Available	***Owner Busi Name:***	
Facility:	18011313 (FORMER GULF SERVICE STATION)		
Facility Link:	https://apps.com.ohio.gov/fire/OTTER/Home/Index?ReturnUrl=%2ffire%2fOTTER%2fInquiry%2fInquiry#32112		
Release Link:	https://apps.com.ohio.gov/fire/OTTER/CorrectiveAction/ReleaseReport?releasesId=37352		

Map Services Directory: BUSTR (MapServer): All Environmental (MAP)

Object ID:		***Long:***	-81.626014
FR Status:	NFA: No Further Action	***Match:***	T80
Label:	18011313 - N00001 FORMER GULF SERVICE STATION	***LOC QUAL:***	AS0
Release No:	18011313 - N00001	***Facility Z:***	44195
Date:	9/21/2020	***LOC CONF:***	2
Address Out:	8701-8705 Euclid Ave	***Date Process:***	20200923
City Out:	Cleveland	***FID:***	
State Out:	OH	***X:***	-81.626014
ZIP Out:	44195-0001	***Y:***	41.503629
Lat:	41.503629		

All Active-Inactive BUSTR Sites

S No:	13915	***Coordinator:***	Charles Zepp
Incident No:		***LTF:***	6 Closure of regulated UST
Last Review Date:	8/15/2014	***Rating:***	10
Release Date:	8/13/2014	***Facility Name:***	FORMER GULF SERVICE STATION
Last Update:	Charles Zepp	***Facility Address:***	8701-8705 EUCLID AVE
Last Update Date:	10/16/2019	***Facility City:***	CLEVELAND
Status:	NFA: No Further Action	***Facility State:***	Ohio
Last Status Update:	8/15/2014	***County:***	Cuyahoga
Substatus:	Approved	***Facility ZIP:***	44195
Priority:	2	***Facility Latitude:***	41.503635
Class:	D	***Facility Longitude:***	-81.625893
Rules:	2012		

13	***1 of 1***	***NNE***	***0.43 / 2,283.36***	***650.57 / -16***	***VACANT LOT 9321 WADE PARK CLEVELAND OH 44106***	***LUST***

Release No:	18010948 - N00001	***Release No (Map):***	18010948-N00001
Facility Name:	VACANT LOT	***Fac Name (Map):***	VACANT LOT
Facility Address:	9321 WADE PARK	***Fac Address (Map):***	9321 WADE PARK
Facility City:	CLEVELAND	***Fac City (Map):***	CLEVELAND
Facility State:	Ohio	***Fac ZIP (Map):***	44106
Facility ZIP:	44106	***County (Map):***	
County:	Cuyahoga	***Latitude (Map):***	41.515962
Facility Latitude:	41.515937	***Longitude (Map):***	-81.622112
Facility Longitude:	-81.622039	***Fac ID (BUSTR2):***	18010948
Release No (OTTER):	18010948-N00001	***IncidntID (BUSTR2):***	N00001
Fac Name (OTTER):	VACANT LOT	***Fac Name (BUSTR2):***	VACANT LOT
FacAddress (OTTER):	9321 WADE PARK	***Address (BUSTR2):***	9321 WADE PARK
Fac City (OTTER):	CLEVELAND	***City (BUSTR2):***	CLEVELAND
Fac State (OTTER):		***ZIP (BUSTR2):***	44106
Fac ZIP (OTTER):	44106	***County (BUSTR2):***	CUY
County (OTTER):	Cuyahoga	***Latitude (BUSTR2):***	41.51594
Latitude (OTTER):		***Longitude (BUSTR2):***	-81.62204
Longitude (OTTER):		***Release No (BUSTR):***	18010948-N00001
Fac Name (BUSTR):	VACANT LOT	***Fac Addr (BUSTR):***	9321 WADE PARK
Fac City (BUSTR):	CLEVELAND	***Fac State (BUSTR):***	OH
Fac ZIP (BUSTR):	44106	***Fac County (BUSTR):***	Cuyahoga
Latitude (BUSTR):	41.515937	***Longitude (BUSTR):***	-81.622039
Facility (OTTER):	18010948 (VACANT LOT)		
Data Source:	Ohio Tank Tracking & Environmental Regulations (OTTER); Map Services Directory: BUSTR (MapServer): All		

DRAFT

Environmental (MAP); Facility Details with Active & Inactive Environmental Files (BUSTR); Map Services Directory: BUSTR - LUST Locations (BUSTR/OGRIP) (BUSTR2)

Facility Details with Active & Inactive Environmental Files (BUSTR)

Facility Status:	Inactive	***Date Last Change:***	6/12/2003
LTF Status:	6 Closure of regulated UST	***Review Date:***	06/12/2003
FR Status:	NFA: No Further Action	***Priority:***	2
Release Date:	02/10/2003	***Class:***	A
Class Description:	A Responsible Party (RP) for the release has not yet been determined		

Ohio Tank Tracking & Environmental Regulations (OTTER)

Old Incident ID:		***Date Reported:***	2/10/2003
Tank Status:	No Tanks Available	***Owner Busi Name:***	VACANT LOT
Facility:	18010948 (VACANT LOT)		
Facility Link:	https://apps.com.ohio.gov/fire/OTTER/Home/Index?ReturnUrl=%2ffire%2fOTTER%2fInquiry%2fInquiry#14203		
Release Link:	https://apps.com.ohio.gov/fire/OTTER/CorrectiveAction/ReleaseReport?releasesId=34429		

Map Services Directory: BUSTR (MapServer): All Environmental (MAP)

Object ID:		***Long:***	-81.622112
FR Status:	NFA: No Further Action	***Match:***	S81
Label:	18010948 - N00001 VACANT LOT	***LOC QUAL:***	AS0
Release No:	18010948 - N00001	***Facility Z:***	44106
Date:	9/21/2020	***LOC CONF:***	2
Address Out:	9321 Wade Park Ave	***Date Process:***	20200923
City Out:	Cleveland	***FID:***	
State Out:	OH	***X:***	-81.622112
ZIP Out:	44106-3703	***Y:***	41.515962
Lat:	41.515962		

Map Services Directory: BUSTR - LUST Locations (BUSTR2)

Object ID:	22252	***ODOT District:***	12
Facility ID:	18010948	***Address:***	9321 WADE PARK
Incident ID:	N00001	***City:***	CLEVELAND
LTF:	6 Closure of regulated UST	***County:***	CUY
Status:	NFA: No Further Action	***ZIP:***	44106
Facility Status:	Inactive	***Latitude DD Begin:***	41.51594
Data Date:	2014-11-10 14:16:16.183	***Longitude DD Begin:***	-81.62204
Current Fac Name:	VACANT LOT		

All Active-Inactive BUSTR Sites

S No:	40176	***Coordinator:***	Charles Zepp
Incident No:		***LTF:***	6 Closure of regulated UST
Last Review Date:	6/12/2003	***Rating:***	10
Release Date:	2/10/2003	***Facility Name:***	VACANT LOT
Last Update:	Charles Zepp	***Facility Address:***	9321 WADE PARK
Last Update Date:	6/10/2021	***Facility City:***	CLEVELAND
Status:	NFA: No Further Action	***Facility State:***	Ohio
Last Status Update:	6/12/2003	***County:***	Cuyahoga
Substatus:	Approved	***Facility ZIP:***	44106
Priority:	2	***Facility Latitude:***	41.515937
Class:	A	***Facility Longitude:***	-81.622039
Rules:	1999		

14	***1 of 2***	***SE***	***0.44 / 2,300.08***	***678.98 / 13***	***HARSHAW FILTROL PARTNERSHIP 1945 E 97 ST CLEVELAND OH 44124***	***CERCLIS***

DRAFT

Site ID:	0504369	**RNPL Status Code:**	N
Site EPA ID:	OHD053276390	**NPL Status:**	Not on the NPL
Site Street Address 2:		**RFED Facility Code:**	N
Site County Name:	CUYAHOGA	**RFED Facility Desc:**	Not a Federal Facility
Site FIPS Code:	39035	**USGS Hydro Unit No.:**	04110003
Region Code:	05	**Site Cong. Dist. Code:**	19
Site SMSA No.:	1680	**ROT Desc:**	Other
Site Prim. Latitude:	+41.520000	**FR NPL Update No.:**	
Site Prim. Longitude:	-081.473333	**RFRA Code:**	
Lat Long Source:			

RNON NPL Status Desc: NFRAP-Site does not qualify for the NPL based on existing information

CERCLIS Assess History

OU ID:	00	**RALT Short Name:**	State (Fund)
Act Code ID:	001	**Act Start Date:**	
RAT Code:	PA	**Act Complete Date:**	6/30/1987 00:00:00
RAT Short Name:	PA	**AGT Order No.:**	130
RAT Name:	PRELIMINARY ASSESSMENT	**SH OU:**	
RAT Hist. Only Flag:		**SH Code:**	
RAT NSI Indicator:	B	**SH Seq:**	
RAT Level:	1	**SH Start Date:**	
RAT DEF OU:	00	**SH Complete Date:**	
RFBS Code:	P	**SH Lead:**	
SPA Code:	13		

RAT Def: Collection of diverse existing information about the source and nature of the site hazard. It is EPA policy to complete the preliminary assessment within one year of site discovery.

Site Desc:

Site Alias:

CERCLIS Assess History

OU ID:	00	**RALT Short Name:**	
Act Code ID:		**Act Start Date:**	
RAT Code:		**Act Complete Date:**	
RAT Short Name:		**AGT Order No.:**	0
RAT Name:		**SH OU:**	
RAT Hist. Only Flag:		**SH Code:**	
RAT NSI Indicator:		**SH Seq:**	
RAT Level:		**SH Start Date:**	
RAT DEF OU:		**SH Complete Date:**	
RFBS Code:		**SH Lead:**	
SPA Code:			

RAT Def:

Site Desc: No description available
.

Site Alias: HARSHAW FILTROL PARTNERSHIP,30100 CHAGRIN BLVD,CLEVELAND,OH,44124;

CERCLIS Assess History

OU ID:	00	**RALT Short Name:**	EPA In-House
Act Code ID:	001	**Act Start Date:**	
RAT Code:	VS	**Act Complete Date:**	6/30/1987 00:00:00
RAT Short Name:	ARCH SITE	**AGT Order No.:**	1500
RAT Name:	ARCHIVE SITE	**SH OU:**	
RAT Hist. Only Flag:		**SH Code:**	
RAT NSI Indicator:	B	**SH Seq:**	
RAT Level:	1	**SH Start Date:**	
RAT DEF OU:	00	**SH Complete Date:**	
RFBS Code:		**SH Lead:**	
SPA Code:	13		

RAT Def: The decision is made that no further activity is planned at the site.

Site Desc:

Site Alias:

DRAFT

Map Key	Number of Records	Direction	Distance (mi/ft)	Elev/Diff (ft)	Site	DB

CERCLIS Assess History

OU ID:	00	***RALT Short Name:***	EPA Fund
Act Code ID:	001	***Act Start Date:***	
RAT Code:	DS	***Act Complete Date:***	12/1/1984 00:00:00
RAT Short Name:	DISCVRY	***AGT Order No.:***	10
RAT Name:	DISCOVERY	***SH OU:***	
RAT Hist. Only Flag:		***SH Code:***	
RAT NSI Indicator:	B	***SH Seq:***	
RAT Level:	1	***SH Start Date:***	
RAT DEF OU:	00	***SH Complete Date:***	
RFBS Code:		***SH Lead:***	
SPA Code:	13		

RAT Def: The process by which a potential hazardous waste site is brought to the attention of the EPA. The process can occur through the use of several mechanisms such as a phone call or referral by another government agency.

Site Desc:

Site Alias:

14	*2 of 2*	*SE*	*0.44 / 2,300.08*	*678.98 / 13*	***HARSHAW FILTROL PARTNERSHIP 1945 E 97 ST CLEVELAND OH 44124***	***CERCLIS NFRAP***

Site ID:	504369	***Site FIPS Code:***	39035
Site EPA ID:	OHD053276390	***Region Code:***	5
Site Parent ID:		***Site Cong. Dist. Code:***	19
Site County Name:	CUYAHOGA	***Federal Facility:***	
Parent Site Name:			

CERCLIS-NFRAP Assess History

OU ID:	0	***Act Start Date:***	
Act Code ID:	1	***Act Complete Date:***	12/1/1984
RAT Code:	DS	***AGT Order No.:***	10
RAT Short Name:	DISCVRY	***SH OU:***	
RAT Name:	DISCOVERY	***SH Code:***	
RAT Hist. Only Flag:		***SH Seq:***	
RAT NSI Indicator:	B	***SH Start Date:***	
RAT Level:	1	***SH Complete Date:***	
RAT DEF OU:	00	***SH Lead:***	
RFBS Code:		***SH Qual:***	
SPA Code:	13	***RAQ Act. Qual Short:***	
RALT Short Name:	EPA Fund	***RNPL Status Code:***	N

RAT Def: The process by which a potential hazardous waste site is brought to the attention of the EPA. The process can occur through the use of several mechanisms such as a phone call or referral by another government agency.

RNON NPL Status Desc: NFRAP-Site does not qualify for the NPL based on existing information

CERCLIS-NFRAP Assess History

OU ID:	0	***Act Start Date:***	
Act Code ID:	1	***Act Complete Date:***	6/30/1987
RAT Code:	PA	***AGT Order No.:***	130
RAT Short Name:	PA	***SH OU:***	
RAT Name:	PRELIMINARY ASSESSMENT	***SH Code:***	
RAT Hist. Only Flag:		***SH Seq:***	
RAT NSI Indicator:	B	***SH Start Date:***	
RAT Level:	1	***SH Complete Date:***	
RAT DEF OU:	00	***SH Lead:***	
RFBS Code:	P	***SH Qual:***	
SPA Code:	13	***RAQ Act. Qual Short:***	NFRAP
RALT Short Name:	State (Fund)	***RNPL Status Code:***	N

RAT Def: Collection of diverse existing information about the source and nature of the site hazard. It is EPA policy to complete the preliminary assessment within one year of site discovery.

RNON NPL Status Desc: NFRAP-Site does not qualify for the NPL based on existing information

DRAFT

Map Key	Number of Records	Direction	Distance (mi/ft)	Elev/Diff (ft)	Site	DB

CERCLIS-NFRAP Assess History

OU ID:	0	**Act Start Date:**	
Act Code ID:	1	**Act Complete Date:**	6/30/1987
RAT Code:	VS	**AGT Order No.:**	1500
RAT Short Name:	ARCH SITE	**SH OU:**	
RAT Name:	ARCHIVE SITE	**SH Code:**	
RAT Hist. Only Flag:		**SH Seq:**	
RAT NSI Indicator:	B	**SH Start Date:**	
RAT Level:	1	**SH Complete Date:**	
RAT DEF OU:	00	**SH Lead:**	
RFBS Code:		**SH Qual:**	
SPA Code:	13	**RAQ Act. Qual Short:**	
RALT Short Name:	EPA In-House	**RNPL Status Code:**	N

RAT Def: The decision is made that no further activity is planned at the site.
RNON NPL Status Desc: NFRAP-Site does not qualify for the NPL based on existing information

---

15	1 of 1	WSW	0.44 / 2,329.08	669.40 / 3	Church Square Property 7909-8101 Euclid Ave Cleveland OH 44114-3485	USD

Site ID:	218002190	**County:**	Cuyahoga
Project ID:	218002190001	**DERR Program:**	Voluntary Action Program
Project Type:	Urban Setting Designation	**Polygon ID:**	203
Received Date:	8/31/1998	**Polygon Name:**	
Approved Date:	1/22/1999	**Staff Digitizer:**	Gara, Brian
Verification Dt:		**Digitized Date:**	8/3/2016
Verif Outcome:	NA	**Centroid Lat:**	41.504811
Status Desc:	Granted	**Centroid Long:**	-81.632478
USD Area Type:	Property Specific	**Shape Length:**	0
OEPA Dist Office:	Northeast District Office	**Modified By:**	DERR_CO
Digitized Meth Desc:	Georeferenced Paper Map	**Modified Date:**	8/3/2016
Map Source Desc:	Engineering Drawing	**Acreage:**	8.3243179
Confidence Desc:	Medium		
Comments:			

16	1 of 2	E	0.44 / 2,337.97	644.78 / -22	MT SINAI MEDICAL CENTER 1800 E 105TH ST CLEVELAND OH 44106	LUST

Release No:	18001584 - N00001	**Release No (Map):**	18001584-N00001
Facility Name:	MT SINAI MEDICAL CENTER	**Fac Name (Map):**	MT SINAI MEDICAL CENTER
Facility Address:	1800 E 105TH ST	**Fac Address (Map):**	1800 E 105TH ST
Facility City:	CLEVELAND	**Fac City (Map):**	CLEVELAND
Facility State:	Ohio	**Fac ZIP (Map):**	44106
Facility ZIP:	44106	**County (Map):**	
County:	Cuyahoga	**Latitude (Map):**	41.509281
Facility Latitude:	41.509234	**Longitude (Map):**	-81.615529
Facility Longitude:	-81.615531	**Fac ID (BUSTR2):**	18001584
Release No (OTTER):	18001584-N00001	**IncidntID (BUSTR2):**	N00001
Fac Name (OTTER):	MT SINAI MEDICAL CENTER	**Fac Name (BUSTR2):**	MT SINAI MEDICAL CENTER
FacAddress (OTTER):	1800 E 105TH ST	**Address (BUSTR2):**	1800 E 105TH ST
Fac City (OTTER):	CLEVELAND	**City (BUSTR2):**	CLEVELAND
Fac State (OTTER):		**ZIP (BUSTR2):**	44106
Fac ZIP (OTTER):	44106	**County (BUSTR2):**	CUY
County (OTTER):	Cuyahoga	**Latitude (BUSTR2):**	41.50923
Latitude (OTTER):		**Longitude (BUSTR2):**	-81.61553
Longitude (OTTER):		**Release No (BUSTR):**	18001584-N00001
Fac Name (BUSTR):	MT SINAI MEDICAL CENTER	**Fac Addr (BUSTR):**	1800 E 105TH ST
Fac City (BUSTR):	CLEVELAND	**Fac State (BUSTR):**	OH
Fac ZIP (BUSTR):	44106	**Fac County (BUSTR):**	Cuyahoga
Latitude (BUSTR):	41.509234	**Longitude (BUSTR):**	-81.615531

Facility (OTTER): 18001584 (MT SINAI MEDICAL CENTER)
Data Source: Ohio Tank Tracking & Environmental Regulations (OTTER); Map Services Directory: BUSTR (MapServer): All Environmental (MAP); Facility Details with Active & Inactive Environmental Files (BUSTR); Map Services Directory:

DRAFT

BUSTR - LUST Locations (BUSTR/OGRIP) (BUSTR2)

Facility Details with Active & Inactive Environmental Files (BUSTR)

Facility Status:	Inactive	***Date Last Change:***	4/26/1999
LTF Status:	6 Closure of regulated UST	***Review Date:***	04/26/1999
FR Status:	NFA: No Further Action	***Priority:***	2
Release Date:	03/29/1999	***Class:***	D
Class Description:	A viable RP has been identified		

Ohio Tank Tracking & Environmental Regulations (OTTER)

Old Incident ID:	189034200.0	***Date Reported:***	3/29/1999
Tank Status:	No Tanks Available	***Owner Busi Name:***	CASE WESTERN RESERVE UNIVERSITY
Facility:	18001584 (MT SINAI MEDICAL CENTER)		
Facility Link:	https://apps.com.ohio.gov/fire/OTTER/Home/Index?ReturnUrl=%2ffire%2fOTTER%2fInquiry%2fInquiry#23041		
Release Link:	https://apps.com.ohio.gov/fire/OTTER/CorrectiveAction/ReleaseReport?releasesId=32462		

Map Services Directory: BUSTR (MapServer): All Environmental (MAP)

Object ID:		***Long:***	-81.615529
FR Status:	NFA: No Further Action	***Match:***	S80
Label:	18001584 - N00001 MT SINAI MEDICAL CENTER	***LOC QUAL:***	AS0
Release No:	18001584 - N00001	***Facility Z:***	44106
Date:	9/21/2020	***LOC CONF:***	2
Address Out:	1800 E 105th St	***Date Process:***	20200923
City Out:	Cleveland	***FID:***	
State Out:	OH	***X:***	-81.615529
ZIP Out:	44106	***Y:***	41.509281
Lat:	41.509281		

Map Services Directory: BUSTR - LUST Locations (BUSTR2)

Object ID:	20152	***ODOT District:***	12
Facility ID:	18001584	***Address:***	1800 E 105TH ST
Incident ID:	N00001	***City:***	CLEVELAND
LTF:	6 Closure of regulated UST	***County:***	CUY
Status:	NFA: No Further Action	***ZIP:***	44106
Facility Status:	Inactive	***Latitude DD Begin:***	41.50923
Data Date:	2014-11-10 14:16:16.183	***Longitude DD Begin:***	-81.61553
Current Fac Name:	MT SINAI MEDICAL CENTER		

All Active-Inactive BUSTR Sites

S No:	24221	***Coordinator:***	Charles Zepp
Incident No:	189034200.0	***LTF:***	6 Closure of regulated UST
Last Review Date:	4/26/1999	***Rating:***	
Release Date:	3/29/1999	***Facility Name:***	MT SINAI MEDICAL CENTER
Last Update:	Charles Zepp	***Facility Address:***	1800 E 105TH ST
Last Update Date:	11/20/2020	***Facility City:***	CLEVELAND
Status:	NFA: No Further Action	***Facility State:***	Ohio
Last Status Update:	4/26/1999	***County:***	Cuyahoga
Substatus:	Approved	***Facility ZIP:***	44106
Priority:	2	***Facility Latitude:***	41.509234
Class:	D	***Facility Longitude:***	-81.615531
Rules:	1992		

16	***2 of 2***	***E***	***0.44 / 2,337.97***	***644.78 / -22***	***MT SINAI MEDICAL CENTER 1800 E 105TH ST CLEVELAND OH 44106***	***LUST***

DRAFT

Release No:	18001584 - N00002	**Release No (Map):**	18001584-N00002
Facility Name:	MT SINAI MEDICAL CENTER	**Fac Name (Map):**	MT SINAI MEDICAL CENTER
Facility Address:	1800 E 105TH ST	**Fac Address (Map):**	1800 E 105TH ST
Facility City:	CLEVELAND	**Fac City (Map):**	CLEVELAND
Facility State:	Ohio	**Fac ZIP (Map):**	44106
Facility ZIP:	44106	**County (Map):**	
County:	Cuyahoga	**Latitude (Map):**	41.509281
Facility Latitude:	41.509234	**Longitude (Map):**	-81.615529
Facility Longitude:	-81.615531	**Fac ID (BUSTR2):**	18001584
Release No (OTTER):	18001584-N00002	**IncidntID (BUSTR2):**	N00002
Fac Name (OTTER):	MT SINAI MEDICAL CENTER	**Fac Name (BUSTR2):**	MT SINAI MEDICAL CENTER
FacAddress (OTTER):	1800 E 105TH ST	**Address (BUSTR2):**	1800 E 105TH ST
Fac City (OTTER):	CLEVELAND	**City (BUSTR2):**	CLEVELAND
Fac State (OTTER):		**ZIP (BUSTR2):**	44106
Fac ZIP (OTTER):	44106	**County (BUSTR2):**	CUY
County (OTTER):	Cuyahoga	**Latitude (BUSTR2):**	41.50923
Latitude (OTTER):		**Longitude (BUSTR2):**	-81.61553
Longitude (OTTER):		**Release No (BUSTR):**	18001584-N00002
Fac Name (BUSTR):	MT SINAI MEDICAL CENTER	**Fac Addr (BUSTR):**	1800 E 105TH ST
Fac City (BUSTR):	CLEVELAND	**Fac State (BUSTR):**	OH
Fac ZIP (BUSTR):	44106	**Fac County (BUSTR):**	Cuyahoga
Latitude (BUSTR):	41.509234	**Longitude (BUSTR):**	-81.615531

Facility (OTTER): 18001584 (MT SINAI MEDICAL CENTER)

Data Source: Ohio Tank Tracking & Environmental Regulations (OTTER); Map Services Directory: BUSTR (MapServer): All Environmental (MAP); Facility Details with Active & Inactive Environmental Files (BUSTR); Map Services Directory: BUSTR - LUST Locations (BUSTR/OGRIP) (BUSTR2)

Facility Details with Active & Inactive Environmental Files (BUSTR)

Facility Status:	Inactive	**Date Last Change:**	11/1/2005
LTF Status:	1 SUS/CON from regulated UST	**Review Date:**	11/01/2005
FR Status:	NFA: No Further Action	**Priority:**	2
Release Date:	06/09/2004	**Class:**	D

Class Description: A viable RP has been identified

Ohio Tank Tracking & Environmental Regulations (OTTER)

Old Incident ID:		**Date Reported:**	6/9/2004
Tank Status:	No Tanks Available	**Owner Busi Name:**	CASE WESTERN RESERVE UNIVERSITY

Facility: 18001584 (MT SINAI MEDICAL CENTER)

Facility Link: https://apps.com.ohio.gov/fire/OTTER/Home/Index?ReturnUrl=%2ffire%2fOTTER%2fInquiry%2fInquiry#23041

Release Link: https://apps.com.ohio.gov/fire/OTTER/CorrectiveAction/ReleaseReport?releasesId=32463

Map Services Directory: BUSTR (MapServer): All Environmental (MAP)

Object ID:		**Long:**	-81.615529
FR Status:	NFA: No Further Action	**Match:**	S80
Label:	18001584 - N00002 MT SINAI MEDICAL CENTER	**LOC QUAL:**	AS0
Release No:	18001584 - N00002	**Facility Z:**	44106
Date:	9/21/2020	**LOC CONF:**	2
Address Out:	1800 E 105th St	**Date Process:**	20200923
City Out:	Cleveland	**FID:**	
State Out:	OH	**X:**	-81.615529
ZIP Out:	44106	**Y:**	41.509281
Lat:	41.509281		

Map Services Directory: BUSTR - LUST Locations (BUSTR2)

Object ID:	20153	**ODOT District:**	12
Facility ID:	18001584	**Address:**	1800 E 105TH ST
Incident ID:	N00002	**City:**	CLEVELAND
LTF:	1 SUS/CON from regulated UST	**County:**	CUY
Status:	NFA: No Further Action	**ZIP:**	44106

DRAFT

Facility Status:	Inactive	**Latitude DD Begin:**	41.50923
Data Date:	2014-11-10 14:16:16.183	**Longitude DD Begin:**	-81.61553
Current Fac Name:	MT SINAI MEDICAL CENTER		

All Active-Inactive BUSTR Sites

S No:	24222	**Coordinator:**	Charles Zepp
Incident No:		**LTF:**	1 SUS/CON from regulated UST
Last Review Date:	11/1/2005	**Rating:**	11
Release Date:	6/9/2004	**Facility Name:**	MT SINAI MEDICAL CENTER
Last Update:	Charles Zepp	**Facility Address:**	1800 E 105TH ST
Last Update Date:	11/20/2020	**Facility City:**	CLEVELAND
Status:	NFA: No Further Action	**Facility State:**	Ohio
Last Status Update:	11/1/2005	**County:**	Cuyahoga
Substatus:		**Facility ZIP:**	44106
Priority:	2	**Facility Latitude:**	41.509234
Class:	D	**Facility Longitude:**	-81.615531
Rules:	1999		

17	1 of 1	NNE	0.45 / 2,359.28	648.75 / -18	WADE PARK APARTMENTS 9500 WADE PARK CLEVELAND OH 44103	LUST

Release No:	18011189 - N00001	**Release No (Map):**	18011189-N00001
Facility Name:	WADE PARK APARTMENTS	**Fac Name (Map):**	WADE PARK APARTMENTS
Facility Address:	9500 WADE PARK	**Fac Address (Map):**	9500 WADE PARK
Facility City:	CLEVELAND	**Fac City (Map):**	CLEVELAND
Facility State:	Ohio	**Fac ZIP (Map):**	44103
Facility ZIP:	44103	**County (Map):**	
County:	Cuyahoga	**Latitude (Map):**	41.51552
Facility Latitude:	41.515290	**Longitude (Map):**	-81.62041
Facility Longitude:	-81.620093	**Fac ID (BUSTR2):**	18011189
Release No (OTTER):	18011189-N00001	**IncidntID (BUSTR2):**	N00001
Fac Name (OTTER):	WADE PARK APARTMENTS	**Fac Name (BUSTR2):**	WADE PARK APARTMENTS
FacAddress (OTTER):	9500 WADE PARK	**Address (BUSTR2):**	9500 WADE PARK
Fac City (OTTER):	CLEVELAND	**City (BUSTR2):**	CLEVELAND
Fac State (OTTER):		**ZIP (BUSTR2):**	44103
Fac ZIP (OTTER):	44103	**County (BUSTR2):**	CUY
County (OTTER):	Cuyahoga	**Latitude (BUSTR2):**	41.515803
Latitude (OTTER):		**Longitude (BUSTR2):**	41.515803
Longitude (OTTER):		**Release No (BUSTR):**	18011189-N00001
Fac Name (BUSTR):	WADE PARK APARTMENTS	**Fac Addr (BUSTR):**	9500 WADE PARK
Fac City (BUSTR):	CLEVELAND	**Fac State (BUSTR):**	OH
Fac ZIP (BUSTR):	44103	**Fac County (BUSTR):**	Cuyahoga
Latitude (BUSTR):	41.515290	**Longitude (BUSTR):**	-81.620093

Facility (OTTER): 18011189 (WADE PARK APARTMENTS)

Data Source: Ohio Tank Tracking & Environmental Regulations (OTTER); Map Services Directory: BUSTR (MapServer): All Environmental (MAP); Facility Details with Active & Inactive Environmental Files (BUSTR); Map Services Directory: BUSTR - LUST Locations (BUSTR/OGRIP) (BUSTR2)

Facility Details with Active & Inactive Environmental Files (BUSTR)

Facility Status:	Inactive	**Date Last Change:**	5/6/2009
LTF Status:	6 Closure of regulated UST	**Review Date:**	05/06/2009
FR Status:	NFA: No Further Action	**Priority:**	
Release Date:	08/19/2008	**Class:**	D

Class Description: A viable RP has been identified

Ohio Tank Tracking & Environmental Regulations (OTTER)

Old Incident ID:		**Date Reported:**	8/19/2008
Tank Status:	No Tanks Available	**Owner Busi Name:**	CMHA

Facility: 18011189 (WADE PARK APARTMENTS)

Facility Link: https://apps.com.ohio.gov/fire/OTTER/Home/Index?ReturnUrl=%2ffire%2fOTTER%2fInquiry%2fInquiry#28573

Release Link: https://apps.com.ohio.gov/fire/OTTER/CorrectiveAction/ReleaseReport?releasesId=11902

DRAFT

Map Services Directory: BUSTR (MapServer): All Environmental (MAP)

Object ID:		***Long:***	-81.62041
FR Status:	NFA: No Further Action	***Match:***	S91
Label:	18011189 - N00001 WADE PARK APARTMENTS	***LOC QUAL:***	MAF7
Release No:	18011189 - N00001	***Facility Z:***	44103
Date:	9/21/2020	***LOC CONF:***	1
Address Out:	9500 Wade Park Ave	***Date Process:***	20200923
City Out:	Cleveland	***FID:***	
State Out:	OH	***X:***	-81.62041
ZIP Out:	44106-4047	***Y:***	41.51552
Lat:	41.51552		

Map Services Directory: BUSTR - LUST Locations (BUSTR2)

Object ID:	13595	***ODOT District:***	12
Facility ID:	18011189	***Address:***	9500 WADE PARK
Incident ID:	N00001	***City:***	CLEVELAND
LTF:	6 Closure of regulated UST	***County:***	CUY
Status:	M	***ZIP:***	44103
Facility Status:	Inactive	***Latitude DD Begin:***	41.515803
Data Date:	2014-11-10 14:16:16.183	***Longitude DD Begin:***	41.515803
Current Fac Name:	WADE PARK APARTMENTS		

All Active-Inactive BUSTR Sites

S No:	40912	***Coordinator:***	
Incident No:		***LTF:***	6 Closure of regulated UST
Last Review Date:	5/6/2009	***Rating:***	14
Release Date:	8/19/2008	***Facility Name:***	WADE PARK APARTMENTS
Last Update:	Scott Sigler	***Facility Address:***	9500 WADE PARK
Last Update Date:	11/15/2018	***Facility City:***	CLEVELAND
Status:	NFA: No Further Action	***Facility State:***	Ohio
Last Status Update:	5/6/2009	***County:***	Cuyahoga
Substatus:		***Facility ZIP:***	44103
Priority:		***Facility Latitude:***	41.515290
Class:	D	***Facility Longitude:***	-81.620093
Rules:	2005		

18	*1 of 2*	*ENE*	*0.46 / 2,406.26*	*647.14 / -19*	***UNIVERSITY TOWER 1575 EAST BLVD CLEVELAND OH 44106***	***DELISTED LST***

Delisted Regulated and Non-Regulated Leaking Underground Storage Tanks (LUST)

Incident No:		***Class:***	D
Release No:	18011247 - N00001	***Class Desc:***	A viable RP has been identified
Status:	RPT: a possible incident is reported	***Rules:***	2005
Sub Status:	Approved	***Coordinator:***	Charles Zepp
Release Date:	3/16/2011	***County:***	Cuyahoga
LTF:	2 SUS/CON from non-regulated UST	***Facility Latitude:***	
Last Update:	Charles Zepp	***Facility Longitude:***	
Last Update Date:	7/14/2016	***Original Source:***	NLUT
Last Status Update:	7/14/2016	***Record Date:***	09-OCT-2019
Priority:	2		

18	*2 of 2*	*ENE*	*0.46 / 2,406.26*	*647.14 / -19*	***UNIVERSITY TOWER 1575 EAST BLVD CLEVELAND OH 44106***	***LUST***

DRAFT

Map Key	Number of Records	Direction	Distance (mi/ft)	Elev/Diff (ft)	Site	DB

Release No:	18011247 - N00001	**Release No (Map):**	18011247-N00001
Facility Name:	UNIVERSITY TOWER	**Fac Name (Map):**	UNIVERSITY TOWER
Facility Address:	1575 EAST BLVD	**Fac Address (Map):**	1575 EAST BLVD
Facility City:	CLEVELAND	**Fac City (Map):**	CLEVELAND
Facility State:	Ohio	**Fac ZIP (Map):**	44106
Facility ZIP:	44106	**County (Map):**	
County:	Cuyahoga	**Latitude (Map):**	41.51381
Facility Latitude:	41.514103	**Longitude (Map):**	-81.61648
Facility Longitude:	-81.616294	**Fac ID (BUSTR2):**	
Release No (OTTER):		**IncidntID (BUSTR2):**	
Fac Name (OTTER):		**Fac Name (BUSTR2):**	
FacAddress (OTTER):		**Address (BUSTR2):**	
Fac City (OTTER):		**City (BUSTR2):**	
Fac State (OTTER):		**ZIP (BUSTR2):**	
Fac ZIP (OTTER):		**County (BUSTR2):**	
County (OTTER):		**Latitude (BUSTR2):**	
Latitude (OTTER):		**Longitude (BUSTR2):**	
Longitude (OTTER):		**Release No (BUSTR):**	
Fac Name (BUSTR):		**Fac Addr (BUSTR):**	
Fac City (BUSTR):		**Fac State (BUSTR):**	
Fac ZIP (BUSTR):		**Fac County (BUSTR):**	
Latitude (BUSTR):		**Longitude (BUSTR):**	
Facility (OTTER):			
Data Source:	Map Services Directory: BUSTR (MapServer): All Environmental (MAP)		

Map Services Directory: BUSTR (MapServer): All Environmental (MAP)

Object ID:		**Long:**	-81.61648
FR Status:	RPT: a possible incident is reported	**Match:**	S80
Label:	18011247 - N00001 UNIVERSITY TOWER	**LOC QUAL:**	MAF7
Release No:	18011247 - N00001	**Facility Z:**	44106
Date:	9/21/2020	**LOC CONF:**	1
Address Out:	1575 East Blvd	**Date Process:**	20200923
City Out:	Cleveland	**FID:**	
State Out:	OH	**X:**	-81.61648
ZIP Out:	44106-1748	**Y:**	41.51381
Lat:	41.51381		

All Active-Inactive BUSTR Sites

S No:	39446	**Coordinator:**	Charles Zepp
Incident No:		**LTF:**	2 SUS/CON from non-regulated UST
Last Review Date:	7/14/2016	**Rating:**	14
Release Date:	3/16/2011	**Facility Name:**	UNIVERSITY TOWER
Last Update:	Charles Zepp	**Facility Address:**	1575 EAST BLVD
Last Update Date:	10/11/2019	**Facility City:**	CLEVELAND
Status:	RPT: a possible incident is reported	**Facility State:**	Ohio
Last Status Update:	7/14/2016	**County:**	Cuyahoga
Substatus:	Approved	**Facility ZIP:**	44106
Priority:	2	**Facility Latitude:**	41.514103
Class:	D	**Facility Longitude:**	-81.616294
Rules:	2005		

19	*1 of 3*	*SSE*	*0.47 / 2,489.42*	*680.22 / 14*	***CLEVELAND CLINIC POWER HOUSE*** ***2045 E 90TH ST*** ***CLEVELAND OH 44106***	***LUST***

Release No:	18010181 - N00002	**Release No (Map):**	18010181-N00002
Facility Name:	CLEVELAND CLINIC POWER HOUSE	**Fac Name (Map):**	CLEVELAND CLINIC POWER HOUSE
Facility Address:	2045 E 90TH ST	**Fac Address (Map):**	2045 E 90TH ST
Facility City:	CLEVELAND	**Fac City (Map):**	CLEVELAND
Facility State:	Ohio	**Fac ZIP (Map):**	44106
Facility ZIP:	44106	**County (Map):**	
County:	Cuyahoga	**Latitude (Map):**	41.502339
Facility Latitude:	41.502285	**Longitude (Map):**	-81.622773

DRAFT

Facility Longitude:	-81.622816	**Fac ID (BUSTR2):**	18010181
Release No (OTTER):	18010181-N00002	**IncidntID (BUSTR2):**	N00002
Fac Name (OTTER):	CLEVELAND CLINIC POWER HOUSE	**Fac Name (BUSTR2):**	CLEVELAND CLINIC POWER HOUSE
FacAddress (OTTER):	2045 E 90TH ST	**Address (BUSTR2):**	2045 E 90TH ST
Fac City (OTTER):	CLEVELAND	**City (BUSTR2):**	CLEVELAND
Fac State (OTTER):		**ZIP (BUSTR2):**	44106
Fac ZIP (OTTER):	44106	**County (BUSTR2):**	CUY
County (OTTER):	Cuyahoga	**Latitude (BUSTR2):**	41.50229
Latitude (OTTER):		**Longitude (BUSTR2):**	-81.62282
Longitude (OTTER):		**Release No (BUSTR):**	18010181-N00002
Fac Name (BUSTR):	CLEVELAND CLINIC POWER HOUSE	**Fac Addr (BUSTR):**	2045 E 90TH ST
Fac City (BUSTR):	CLEVELAND	**Fac State (BUSTR):**	OH
Fac ZIP (BUSTR):	44106	**Fac County (BUSTR):**	Cuyahoga
Latitude (BUSTR):	41.502285	**Longitude (BUSTR):**	-81.622816

Facility (OTTER): 18010181 (CLEVELAND CLINIC POWER HOUSE)

Data Source: Ohio Tank Tracking & Environmental Regulations (OTTER); Map Services Directory: BUSTR (MapServer): All Environmental (MAP); Facility Details with Active & Inactive Environmental Files (BUSTR); Map Services Directory: BUSTR - LUST Locations (BUSTR/OGRIP) (BUSTR2)

Facility Details with Active & Inactive Environmental Files (BUSTR)

Facility Status:	Inactive	**Date Last Change:**	7/12/2011
LTF Status:	1 SUS/CON from regulated UST	**Review Date:**	07/12/2011
FR Status:	NFA: No Further Action	**Priority:**	2
Release Date:	11/29/2004	**Class:**	D

Class Description: A viable RP has been identified

Ohio Tank Tracking & Environmental Regulations (OTTER)

Old Incident ID:		**Date Reported:**	11/29/2004
Tank Status:	Both	**Owner Busi Name:**	CLEVELAND CLINIC POWER HOUSE

Facility: 18010181 (CLEVELAND CLINIC POWER HOUSE)

Facility Link: https://apps.com.ohio.gov/fire/OTTER/Home/Index?ReturnUrl=%2ffire%2fOTTER%2fInquiry%2fInquiry#11879

Release Link: https://apps.com.ohio.gov/fire/OTTER/CorrectiveAction/ReleaseReport?releasesId=33453

Map Services Directory: BUSTR (MapServer): All Environmental (MAP)

Object ID:		**Long:**	-81.622773
FR Status:	NFA: No Further Action	**Match:**	S80
Label:	18010181 - N00002 CLEVELAND CLINIC POWER HOUSE	**LOC QUAL:**	AS0
Release No:	18010181 - N00002	**Facility Z:**	44106
Date:	9/21/2020	**LOC CONF:**	2
Address Out:	2045 E 90th St	**Date Process:**	20200923
City Out:	Cleveland	**FID:**	
State Out:	OH	**X:**	-81.622773
ZIP Out:	44106-2976	**Y:**	41.502339
Lat:	41.502339		

Map Services Directory: BUSTR - LUST Locations (BUSTR2)

Object ID:	21727	**ODOT District:**	12
Facility ID:	18010181	**Address:**	2045 E 90TH ST
Incident ID:	N00002	**City:**	CLEVELAND
LTF:	1 SUS/CON from regulated UST	**County:**	CUY
Status:	NFA: No Further Action	**ZIP:**	44106
Facility Status:	Inactive	**Latitude DD Begin:**	41.50229
Data Date:	2014-11-10 14:16:16.183	**Longitude DD Begin:**	-81.62282
Current Fac Name:	CLEVELAND CLINIC POWER HOUSE		

All Active-Inactive BUSTR Sites

S No:	8508	**Coordinator:**	Charles Zepp

DRAFT

Map Key	Number of Records	Direction	Distance (mi/ft)	Elev/Diff (ft)	Site	DB

Incident No:		**LTF:**	1 SUS/CON from regulated UST
Last Review Date:	7/12/2011	**Rating:**	15
Release Date:	11/29/2004	**Facility Name:**	CLEVELAND CLINIC POWER HOUSE
Last Update:	Charles Zepp	**Facility Address:**	2045 E 90TH ST
Last Update Date:	11/30/2018	**Facility City:**	CLEVELAND
Status:	NFA: No Further Action	**Facility State:**	Ohio
Last Status Update:	7/12/2011	**County:**	Cuyahoga
Substatus:		**Facility ZIP:**	44106
Priority:	2	**Facility Latitude:**	41.502285
Class:	D	**Facility Longitude:**	-81.622816
Rules:	2005		

19	2 of 3	SSE	0.47 / 2,489.42	680.22 / 14	**CLEVELAND CLINIC POWER HOUSE** **2045 E 90TH ST** **CLEVELAND OH 44106**	**DELISTED LST**

Delisted Regulated and Non-Regulated Leaking Underground Storage Tanks (LUST)

Incident No:	181061300.0	**Class:**	D
Release No:	18010181 - N00001	**Class Desc:**	A viable RP has been identified
Status:	SUS: a suspected release or source is identified	**Rules:**	1992
Sub Status:	Approved	**Coordinator:**	Charles Zepp
Release Date:	3/21/1991	**County:**	Cuyahoga
LTF:	2 SUS/CON from non-regulated UST	**Facility Latitude:**	41.502285
Last Update:	Charles Zepp	**Facility Longitude:**	-81.622816
Last Update Date:	10/6/2016	**Original Source:**	NLUT
Last Status Update:	10/6/2016	**Record Date:**	09-OCT-2019
Priority:	2		

19	3 of 3	SSE	0.47 / 2,489.42	680.22 / 14	**CLEVELAND CLINIC POWER HOUSE** **2045 E 90TH ST** **CLEVELAND OH 44106**	**LUST**

Release No:	18010181 - N00001	**Release No (Map):**	18010181-N00001
Facility Name:	CLEVELAND CLINIC POWER HOUSE	**Fac Name (Map):**	CLEVELAND CLINIC POWER HOUSE
Facility Address:	2045 E 90TH ST	**Fac Address (Map):**	2045 E 90TH ST
Facility City:	CLEVELAND	**Fac City (Map):**	CLEVELAND
Facility State:	Ohio	**Fac ZIP (Map):**	44106
Facility ZIP:	44106	**County (Map):**	
County:	Cuyahoga	**Latitude (Map):**	41.502339
Facility Latitude:	41.502285	**Longitude (Map):**	-81.622773
Facility Longitude:	-81.622816	**Fac ID (BUSTR2):**	
Release No (OTTER):		**IncidntID (BUSTR2):**	
Fac Name (OTTER):		**Fac Name (BUSTR2):**	
FacAddress (OTTER):		**Address (BUSTR2):**	
Fac City (OTTER):		**City (BUSTR2):**	
Fac State (OTTER):		**ZIP (BUSTR2):**	
Fac ZIP (OTTER):		**County (BUSTR2):**	
County (OTTER):		**Latitude (BUSTR2):**	
Latitude (OTTER):		**Longitude (BUSTR2):**	
Longitude (OTTER):		**Release No (BUSTR):**	
Fac Name (BUSTR):		**Fac Addr (BUSTR):**	
Fac City (BUSTR):		**Fac State (BUSTR):**	
Fac ZIP (BUSTR):		**Fac County (BUSTR):**	
Latitude (BUSTR):		**Longitude (BUSTR):**	
Facility (OTTER):			
Data Source:	Map Services Directory: BUSTR (MapServer): All Environmental (MAP)		

Map Services Directory: BUSTR (MapServer): All Environmental (MAP)

Object ID:		**Long:**	-81.622773

DRAFT

Map Key	Number of Records	Direction	Distance (mi/ft)	Elev/Diff (ft)	Site	DB

FR Status:	SUS: a suspected release or source is identified	**Match:**	S80
Label:	18010181 - N00001 CLEVELAND CLINIC POWER HOUSE	**LOC QUAL:**	AS0
Release No:	18010181 - N00001	**Facility Z:**	44106
Date:	9/21/2020	**LOC CONF:**	2
Address Out:	2045 E 90th St	**Date Process:**	20200923
City Out:	Cleveland	**FID:**	
State Out:	OH	**X:**	-81.622773
ZIP Out:	44106-2976	**Y:**	41.502339
Lat:	41.502339		

All Active-Inactive BUSTR Sites

S No:	8507	**Coordinator:**	Charles Zepp
Incident No:	181061300.0	**LTF:**	2 SUS/CON from non-regulated UST
Last Review Date:	2/26/2016	**Rating:**	0
Release Date:	3/21/1991	**Facility Name:**	CLEVELAND CLINIC POWER HOUSE
Last Update:	Charles Zepp	**Facility Address:**	2045 E 90TH ST
Last Update Date:	4/14/2021	**Facility City:**	CLEVELAND
Status:	SUS: a suspected release or source is identified	**Facility State:**	Ohio
Last Status Update:	10/6/2016	**County:**	Cuyahoga
Substatus:	Approved	**Facility ZIP:**	44106
Priority:	2	**Facility Latitude:**	41.502285
Class:	D	**Facility Longitude:**	-81.622816
Rules:	1992		

20	1 of 14	SSE	0.49 / 2,574.90	679.67 / 13	**CLEVELAND CLINIC FOUNDATION** **9500 EUCLID AVE** **CLEVELAND OH 44195-5047**	**LUST**

Release No:	18003639 - N00002	**Release No (Map):**	18003639-N00002
Facility Name:	CLEVELAND CLINIC FOUNDATION	**Fac Name (Map):**	CLEVELAND CLINIC FOUNDATION
Facility Address:	9500 EUCLID AVE	**Fac Address (Map):**	9500 EUCLID AVE
Facility City:	CLEVELAND	**Fac City (Map):**	CLEVELAND
Facility State:	Ohio	**Fac ZIP (Map):**	
Facility ZIP:	44195-5047	**County (Map):**	
County:	Cuyahoga	**Latitude (Map):**	41.50331
Facility Latitude:	41.503341	**Longitude (Map):**	-81.62133
Facility Longitude:	-81.621783	**Fac ID (BUSTR2):**	18003639
Release No (OTTER):	18003639-N00002	**IncidntID (BUSTR2):**	N00002
Fac Name (OTTER):	CLEVELAND CLINIC FOUNDATION	**Fac Name (BUSTR2):**	CLEVELAND CLINIC FOUNDATION
FacAddress (OTTER):	9500 EUCLID AVE	**Address (BUSTR2):**	9500 EUCLID AVE
Fac City (OTTER):	CLEVELAND	**City (BUSTR2):**	CLEVELAND
Fac State (OTTER):		**ZIP (BUSTR2):**	44195-5047
Fac ZIP (OTTER):	44195-5047	**County (BUSTR2):**	CUY
County (OTTER):	Cuyahoga	**Latitude (BUSTR2):**	41.50334
Latitude (OTTER):		**Longitude (BUSTR2):**	-81.62178
Longitude (OTTER):		**Release No (BUSTR):**	18003639-N00002
Fac Name (BUSTR):	CLEVELAND CLINIC FOUNDATION	**Fac Addr (BUSTR):**	9500 EUCLID AVE
Fac City (BUSTR):	CLEVELAND	**Fac State (BUSTR):**	OH
Fac ZIP (BUSTR):	44195-5047	**Fac County (BUSTR):**	Cuyahoga
Latitude (BUSTR):	41.503341	**Longitude (BUSTR):**	-81.621783

Facility (OTTER): 18003639 (CLEVELAND CLINIC FOUNDATION)

Data Source: Ohio Tank Tracking & Environmental Regulations (OTTER); Map Services Directory: BUSTR (MapServer): All Environmental (MAP); Facility Details with Active & Inactive Environmental Files (BUSTR); Map Services Directory: BUSTR - LUST Locations (BUSTR/OGRIP) (BUSTR2)

Facility Details with Active & Inactive Environmental Files (BUSTR)

Facility Status:	Inactive	**Date Last Change:**	4/3/2014
LTF Status:	1 SUS/CON from regulated UST	**Review Date:**	10/26/2013
FR Status:	NFA: No Further Action	**Priority:**	2
Release Date:	02/20/1997	**Class:**	D

DRAFT

Class Description: A viable RP has been identified

Ohio Tank Tracking & Environmental Regulations (OTTER)

Old Incident ID:	180187901.0	**Date Reported:**	2/20/1997
Tank Status:	Both	**Owner Busi Name:**	CLEVELAND CLINIC POWER HOUSE

Facility: 18003639 (CLEVELAND CLINIC FOUNDATION)
Facility Link: https://apps.com.ohio.gov/fire/OTTER/Home/Index?ReturnUrl=%2ffire%2fOTTER%2fInquiry%2fInquiry#11849
Release Link: https://apps.com.ohio.gov/fire/OTTER/CorrectiveAction/ReleaseReport?releasesId=32580

Map Services Directory: BUSTR (MapServer): All Environmental (MAP)

Object ID:		**Long:**	-81.62133
FR Status:	NFA: No Further Action	**Match:**	Q80
Label:	18003639 - N00002 CLEVELAND CLINIC FOUNDATION	**LOC QUAL:**	AI0
Release No:	18003639 - N00002	**Facility Z:**	
Date:	9/21/2020	**LOC CONF:**	2
Address Out:	9500 Euclid Ave	**Date Process:**	20200923
City Out:	Cleveland	**FID:**	
State Out:	OH	**X:**	-81.62133
ZIP Out:	44195-0002	**Y:**	41.50331
Lat:	41.50331		

Map Services Directory: BUSTR - LUST Locations (BUSTR2)

Object ID:	20965	**ODOT District:**	12
Facility ID:	18003639	**Address:**	9500 EUCLID AVE
Incident ID:	N00002	**City:**	CLEVELAND
LTF:	1 SUS/CON from regulated UST	**County:**	CUY
Status:	NFA: No Further Action	**ZIP:**	44195-5047
Facility Status:	Inactive	**Latitude DD Begin:**	41.50334
Data Date:	2014-11-10 14:16:16.183	**Longitude DD Begin:**	-81.62178
Current Fac Name:	CLEVELAND CLINIC FOUNDATION		

All Active-Inactive BUSTR Sites

S No:	8499	**Coordinator:**	Charles Zepp
Incident No:	180187901.0	**LTF:**	1 SUS/CON from regulated UST
Last Review Date:	10/26/2013	**Rating:**	4
Release Date:	2/20/1997	**Facility Name:**	CLEVELAND CLINIC FOUNDATION
Last Update:	Charles Zepp	**Facility Address:**	9500 EUCLID AVE
Last Update Date:	7/13/2020	**Facility City:**	CLEVELAND
Status:	NFA: No Further Action	**Facility State:**	Ohio
Last Status Update:	4/3/2014	**County:**	Cuyahoga
Substatus:	Approved	**Facility ZIP:**	44195-5047
Priority:	2	**Facility Latitude:**	41.503341
Class:	D	**Facility Longitude:**	-81.621783
Rules:	2005		

20	2 of 14	SSE	0.49 / 2,574.90	679.67 / 13	CLEVELAND CLINIC FOUNDATION 9500 EUCLID AVE CLEVELAND OH 44195-5047	LUST

Release No:	18003639 - N00003	**Release No (Map):**	18003639-N00003
Facility Name:	CLEVELAND CLINIC FOUNDATION	**Fac Name (Map):**	CLEVELAND CLINIC FOUNDATION
Facility Address:	9500 EUCLID AVE	**Fac Address (Map):**	9500 EUCLID AVE
Facility City:	CLEVELAND	**Fac City (Map):**	CLEVELAND
Facility State:	Ohio	**Fac ZIP (Map):**	
Facility ZIP:	44195-5047	**County (Map):**	
County:	Cuyahoga	**Latitude (Map):**	41.50331
Facility Latitude:	41.503341	**Longitude (Map):**	-81.62133

DRAFT

Facility Longitude:	-81.621783	**Fac ID (BUSTR2):**	18003639
Release No (OTTER):	18003639-N00003	**IncidntID (BUSTR2):**	N00003
Fac Name (OTTER):	CLEVELAND CLINIC FOUNDATION	**Fac Name (BUSTR2):**	CLEVELAND CLINIC FOUNDATION
FacAddress (OTTER):	9500 EUCLID AVE	**Address (BUSTR2):**	9500 EUCLID AVE
Fac City (OTTER):	CLEVELAND	**City (BUSTR2):**	CLEVELAND
Fac State (OTTER):		**ZIP (BUSTR2):**	44195-5047
Fac ZIP (OTTER):	44195-5047	**County (BUSTR2):**	CUY
County (OTTER):	Cuyahoga	**Latitude (BUSTR2):**	41.50334
Latitude (OTTER):		**Longitude (BUSTR2):**	-81.62178
Longitude (OTTER):		**Release No (BUSTR):**	18003639-N00003
Fac Name (BUSTR):	CLEVELAND CLINIC FOUNDATION	**Fac Addr (BUSTR):**	9500 EUCLID AVE
Fac City (BUSTR):	CLEVELAND	**Fac State (BUSTR):**	OH
Fac ZIP (BUSTR):	44195-5047	**Fac County (BUSTR):**	Cuyahoga
Latitude (BUSTR):	41.503341	**Longitude (BUSTR):**	-81.621783

Facility (OTTER): 18003639 (CLEVELAND CLINIC FOUNDATION)

Data Source: Ohio Tank Tracking & Environmental Regulations (OTTER); Map Services Directory: BUSTR (MapServer): All Environmental (MAP); Facility Details with Active & Inactive Environmental Files (BUSTR); Map Services Directory: BUSTR - LUST Locations (BUSTR/OGRIP) (BUSTR2)

Facility Details with Active & Inactive Environmental Files (BUSTR)

Facility Status:	Active	**Date Last Change:**	5/30/2014
LTF Status:	1 SUS/CON from regulated UST	**Review Date:**	11/17/2022
FR Status:	RPT: a possible incident is reported	**Priority:**	1
Release Date:	02/02/1993	**Class:**	B

Class Description: The result of the RP Search was inconclusive

Ohio Tank Tracking & Environmental Regulations (OTTER)

Old Incident ID:	183022500.0	**Date Reported:**	2/2/1993
Tank Status:	Both	**Owner Busi Name:**	CLEVELAND CLINIC POWER HOUSE

Facility: 18003639 (CLEVELAND CLINIC FOUNDATION)

Facility Link: https://apps.com.ohio.gov/fire/OTTER/Home/Index?ReturnUrl=%2ffire%2fOTTER%2fInquiry%2fInquiry#11849

Release Link: https://apps.com.ohio.gov/fire/OTTER/CorrectiveAction/ReleaseReport?releasesId=32581

Map Services Directory: BUSTR (MapServer): All Environmental (MAP)

Object ID:		**Long:**	-81.62133
FR Status:	RPT: a possible incident is reported	**Match:**	Q80
Label:	18003639 - N00003 CLEVELAND CLINIC FOUNDATION	**LOC QUAL:**	Ai0
Release No:	18003639 - N00003	**Facility Z:**	
Date:	9/21/2020	**LOC CONF:**	2
Address Out:	9500 Euclid Ave	**Date Process:**	20200923
City Out:	Cleveland	**FID:**	
State Out:	OH	**X:**	-81.62133
ZIP Out:	44195-0002	**Y:**	41.50331
Lat:	41.50331		

Map Services Directory: BUSTR - LUST Locations (BUSTR2)

Object ID:	11780	**ODOT District:**	12
Facility ID:	18003639	**Address:**	9500 EUCLID AVE
Incident ID:	N00003	**City:**	CLEVELAND
LTF:	1 SUS/CON from regulated UST	**County:**	CUY
Status:	RPT: a possible incident is reported	**ZIP:**	44195-5047
Facility Status:	Active	**Latitude DD Begin:**	41.50334
Data Date:	2014-11-10 14:15:06.177	**Longitude DD Begin:**	-81.62178
Current Fac Name:	CLEVELAND CLINIC FOUNDATION		

All Active-Inactive BUSTR Sites

S No:	8500	**Coordinator:**	Charles Zepp

DRAFT

Map Key	Number of Records	Direction	Distance (mi/ft)	Elev/Diff (ft)	Site	DB

Incident No:	183022500.0	**LTF:**	1 SUS/CON from regulated UST
Last Review Date:	11/17/2022	**Rating:**	14
Release Date:	2/2/1993	**Facility Name:**	CLEVELAND CLINIC FOUNDATION
Last Update:	Charles Zepp	**Facility Address:**	9500 EUCLID AVE
Last Update Date:	11/17/2022	**Facility City:**	CLEVELAND
Status:	RPT: a possible incident is reported	**Facility State:**	Ohio
Last Status Update:	5/30/2014	**County:**	Cuyahoga
Substatus:	Approved	**Facility ZIP:**	44195-5047
Priority:	1	**Facility Latitude:**	41.503341
Class:	B	**Facility Longitude:**	-81.621783
Rules:	2017		

20	3 of 14	SSE	0.49 / 2,574.90	679.67 / 13	CLEVELAND CLINIC FOUNDATION 9500 EUCLID AVE CLEVELAND OH 44195-5047	LUST

Release No:	18003639 - N00004	**Release No (Map):**	18003639-N00004
Facility Name:	CLEVELAND CLINIC FOUNDATION	**Fac Name (Map):**	CLEVELAND CLINIC FOUNDATION
Facility Address:	9500 EUCLID AVE	**Fac Address (Map):**	9500 EUCLID AVE
Facility City:	CLEVELAND	**Fac City (Map):**	CLEVELAND
Facility State:	Ohio	**Fac ZIP (Map):**	
Facility ZIP:	44195-5047	**County (Map):**	
County:	Cuyahoga	**Latitude (Map):**	41.50331
Facility Latitude:	41.503341	**Longitude (Map):**	-81.62133
Facility Longitude:	-81.621783	**Fac ID (BUSTR2):**	18003639
Release No (OTTER):	18003639-N00004	**IncidntID (BUSTR2):**	N00004
Fac Name (OTTER):	CLEVELAND CLINIC FOUNDATION	**Fac Name (BUSTR2):**	CLEVELAND CLINIC FOUNDATION
FacAddress (OTTER):	9500 EUCLID AVE	**Address (BUSTR2):**	9500 EUCLID AVE
Fac City (OTTER):	CLEVELAND	**City (BUSTR2):**	CLEVELAND
Fac State (OTTER):		**ZIP (BUSTR2):**	44195-5047
Fac ZIP (OTTER):	44195-5047	**County (BUSTR2):**	CUY
County (OTTER):	Cuyahoga	**Latitude (BUSTR2):**	41.50334
Latitude (OTTER):		**Longitude (BUSTR2):**	-81.62178
Longitude (OTTER):		**Release No (BUSTR):**	18003639-N00004
Fac Name (BUSTR):	CLEVELAND CLINIC FOUNDATION	**Fac Addr (BUSTR):**	9500 EUCLID AVE
Fac City (BUSTR):	CLEVELAND	**Fac State (BUSTR):**	OH
Fac ZIP (BUSTR):	44195-5047	**Fac County (BUSTR):**	Cuyahoga
Latitude (BUSTR):	41.503341	**Longitude (BUSTR):**	-81.621783

Facility (OTTER): 18003639 (CLEVELAND CLINIC FOUNDATION)

Data Source: Ohio Tank Tracking & Environmental Regulations (OTTER); Map Services Directory: BUSTR (MapServer): All Environmental (MAP); Facility Details with Active & Inactive Environmental Files (BUSTR); Map Services Directory: BUSTR - LUST Locations (BUSTR/OGRIP) (BUSTR2)

DRAFT

Facility Details with Active & Inactive Environmental Files (BUSTR)

Facility Status:	Inactive	**Date Last Change:**	6/8/2000
LTF Status:	6 Closure of regulated UST	**Review Date:**	07/11/2000
FR Status:	NFA: No Further Action	**Priority:**	3
Release Date:	06/05/2000	**Class:**	D

Class Description: A viable RP has been identified

Ohio Tank Tracking & Environmental Regulations (OTTER)

Old Incident ID:		**Date Reported:**	6/5/2000
Tank Status:	Both	**Owner Busi Name:**	CLEVELAND CLINIC POWER HOUSE

Facility: 18003639 (CLEVELAND CLINIC FOUNDATION)

Facility Link: https://apps.com.ohio.gov/fire/OTTER/Home/Index?ReturnUrl=%2ffire%2fOTTER%2fInquiry%2fInquiry#11849

Release Link: https://apps.com.ohio.gov/fire/OTTER/CorrectiveAction/ReleaseReport?releasesId=32582

Map Services Directory: BUSTR (MapServer): All Environmental (MAP)

Object ID:		**Long:**	-81.62133
FR Status:	NFA: No Further Action	**Match:**	Q80
Label:	18003639 - N00004 CLEVELAND CLINIC	**LOC QUAL:**	AI0

Map Key	Number of Records	Direction	Distance (mi/ft)	Elev/Diff (ft)	Site	DB

	FOUNDATION		
Release No:	18003639 - N00004	**Facility Z:**	
Date:	9/21/2020	**LOC CONF:**	2
Address Out:	9500 Euclid Ave	**Date Process:**	20200923
City Out:	Cleveland	**FID:**	
State Out:	OH	**X:**	-81.62133
ZIP Out:	44195-0002	**Y:**	41.50331
Lat:	41.50331		

Map Services Directory: BUSTR - LUST Locations (BUSTR2)

Object ID:	20966	**ODOT District:**	12
Facility ID:	18003639	**Address:**	9500 EUCLID AVE
Incident ID:	N00004	**City:**	CLEVELAND
LTF:	6 Closure of regulated UST	**County:**	CUY
Status:	NFA: No Further Action	**ZIP:**	44195-5047
Facility Status:	Inactive	**Latitude DD Begin:**	41.50334
Data Date:	2014-11-10 14:16:16.183	**Longitude DD Begin:**	-81.62178
Current Fac Name:	CLEVELAND CLINIC FOUNDATION		

All Active-Inactive BUSTR Sites

S No:	8501	**Coordinator:**	Charles Zepp
Incident No:		**LTF:**	6 Closure of regulated UST
Last Review Date:	7/11/2000 8:26:47 AM	**Rating:**	14
Release Date:	6/5/2000	**Facility Name:**	CLEVELAND CLINIC FOUNDATION
Last Update:		**Facility Address:**	9500 EUCLID AVE
Last Update Date:	4/28/2012	**Facility City:**	CLEVELAND
Status:	NFA: No Further Action	**Facility State:**	Ohio
Last Status Update:	6/8/2000	**County:**	Cuyahoga
Substatus:		**Facility ZIP:**	44195-5047
Priority:	3	**Facility Latitude:**	41.503341
Class:	D	**Facility Longitude:**	-81.621783
Rules:	1999		

Map Key	Number of Records	Direction	Distance (mi/ft)	Elev/Diff (ft)	Site	DB
20	4 of 14	SSE	0.49 / 2,574.90	679.67 / 13	CLEVELAND CLINIC FOUNDATION 9500 EUCLID AVE CLEVELAND OH 44195-5047	LUST

Release No:	18003639 - N00006	**Release No (Map):**	18003639-N00006
Facility Name:	CLEVELAND CLINIC FOUNDATION	**Fac Name (Map):**	CLEVELAND CLINIC FOUNDATION
Facility Address:	9500 EUCLID AVE	**Fac Address (Map):**	9500 EUCLID AVE
Facility City:	CLEVELAND	**Fac City (Map):**	CLEVELAND
Facility State:	Ohio	**Fac ZIP (Map):**	
Facility ZIP:	44195-5047	**County (Map):**	
County:	Cuyahoga	**Latitude (Map):**	41.50331
Facility Latitude:	41.503341	**Longitude (Map):**	-81.62133
Facility Longitude:	-81.621783	**Fac ID (BUSTR2):**	18003639
Release No (OTTER):	18003639-N00006	**IncidntID (BUSTR2):**	N00006
Fac Name (OTTER):	CLEVELAND CLINIC FOUNDATION	**Fac Name (BUSTR2):**	CLEVELAND CLINIC FOUNDATION
FacAddress (OTTER):	9500 EUCLID AVE	**Address (BUSTR2):**	9500 EUCLID AVE
Fac City (OTTER):	CLEVELAND	**City (BUSTR2):**	CLEVELAND
Fac State (OTTER):		**ZIP (BUSTR2):**	44195-5047
Fac ZIP (OTTER):	44195-5047	**County (BUSTR2):**	CUY
County (OTTER):	Cuyahoga	**Latitude (BUSTR2):**	41.50334
Latitude (OTTER):		**Longitude (BUSTR2):**	-81.62178
Longitude (OTTER):		**Release No (BUSTR):**	18003639-N00006
Fac Name (BUSTR):	CLEVELAND CLINIC FOUNDATION	**Fac Addr (BUSTR):**	9500 EUCLID AVE
Fac City (BUSTR):	CLEVELAND	**Fac State (BUSTR):**	OH
Fac ZIP (BUSTR):	44195-5047	**Fac County (BUSTR):**	Cuyahoga
Latitude (BUSTR):	41.503341	**Longitude (BUSTR):**	-81.621783

Facility (OTTER): 18003639 (CLEVELAND CLINIC FOUNDATION)

Data Source: Ohio Tank Tracking & Environmental Regulations (OTTER); Map Services Directory: BUSTR (MapServer): All Environmental (MAP); Facility Details with Active & Inactive Environmental Files (BUSTR); Map Services Directory: BUSTR - LUST Locations (BUSTR/OGRIP) (BUSTR2)

DRAFT

Facility Details with Active & Inactive Environmental Files (BUSTR)

Facility Status:	Inactive	***Date Last Change:***	6/12/2000
LTF Status:	6 Closure of regulated UST	***Review Date:***	06/12/2000
FR Status:	NFA: No Further Action	***Priority:***	2
Release Date:	06/05/2000	***Class:***	D
Class Description:	A viable RP has been identified		

Ohio Tank Tracking & Environmental Regulations (OTTER)

Old Incident ID:	180187902.0	***Date Reported:***	6/5/2000
Tank Status:	Both	***Owner Busi Name:***	CLEVELAND CLINIC POWER HOUSE
Facility:	18003639 (CLEVELAND CLINIC FOUNDATION)		
Facility Link:	https://apps.com.ohio.gov/fire/OTTER/Home/Index?ReturnUrl=%2ffire%2fOTTER%2fInquiry%2fInquiry#11849		
Release Link:	https://apps.com.ohio.gov/fire/OTTER/CorrectiveAction/ReleaseReport?releasesId=32584		

Map Services Directory: BUSTR (MapServer): All Environmental (MAP)

Object ID:		***Long:***	-81.62133
FR Status:	NFA: No Further Action	***Match:***	Q80
Label:	18003639 - N00006 CLEVELAND CLINIC FOUNDATION	***LOC QUAL:***	AI0
Release No:	18003639 - N00006	***Facility Z:***	
Date:	9/21/2020	***LOC CONF:***	2
Address Out:	9500 Euclid Ave	***Date Process:***	20200923
City Out:	Cleveland	***FID:***	
State Out:	OH	***X:***	-81.62133
ZIP Out:	44195-0002	***Y:***	41.50331
Lat:	41.50331		

Map Services Directory: BUSTR - LUST Locations (BUSTR2)

Object ID:	20967	***ODOT District:***	12
Facility ID:	18003639	***Address:***	9500 EUCLID AVE
Incident ID:	N00006	***City:***	CLEVELAND
LTF:	6 Closure of regulated UST	***County:***	CUY
Status:	NFA: No Further Action	***ZIP:***	44195-5047
Facility Status:	Inactive	***Latitude DD Begin:***	41.50334
Data Date:	2014-11-10 14:16:16.183	***Longitude DD Begin:***	-81.62178
Current Fac Name:	CLEVELAND CLINIC FOUNDATION		

All Active-Inactive BUSTR Sites

S No:	8503	***Coordinator:***	Charles Zepp
Incident No:	180187902.0	***LTF:***	6 Closure of regulated UST
Last Review Date:	6/12/2000	***Rating:***	14
Release Date:	6/5/2000	***Facility Name:***	CLEVELAND CLINIC FOUNDATION
Last Update:	Charles Zepp	***Facility Address:***	9500 EUCLID AVE
Last Update Date:	8/8/2022	***Facility City:***	CLEVELAND
Status:	NFA: No Further Action	***Facility State:***	Ohio
Last Status Update:	6/12/2000	***County:***	Cuyahoga
Substatus:	Approved	***Facility ZIP:***	44195-5047
Priority:	2	***Facility Latitude:***	41.503341
Class:	D	***Facility Longitude:***	-81.621783
Rules:	1999		

20	***5 of 14***	***SSE***	***0.49 / 2,574.90***	***679.67 / 13***	***CLEVELAND CLINIC FOUNDATION 9500 EUCLID AVE CLEVELAND OH 44195-5047***	***LUST***

Release No:	18003639 - N00007	**Release No (Map):**	18003639-N00007
Facility Name:	CLEVELAND CLINIC FOUNDATION	**Fac Name (Map):**	CLEVELAND CLINIC FOUNDATION
Facility Address:	9500 EUCLID AVE	**Fac Address (Map):**	9500 EUCLID AVE
Facility City:	CLEVELAND	**Fac City (Map):**	CLEVELAND
Facility State:	Ohio	**Fac ZIP (Map):**	
Facility ZIP:	44195-5047	**County (Map):**	
County:	Cuyahoga	**Latitude (Map):**	41.50331
Facility Latitude:	41.503341	**Longitude (Map):**	-81.62133
Facility Longitude:	-81.621783	**Fac ID (BUSTR2):**	18003639
Release No (OTTER):	18003639-N00007	**IncidntID (BUSTR2):**	N00007
Fac Name (OTTER):	CLEVELAND CLINIC FOUNDATION	**Fac Name (BUSTR2):**	CLEVELAND CLINIC FOUNDATION
FacAddress (OTTER):	9500 EUCLID AVE	**Address (BUSTR2):**	9500 EUCLID AVE
Fac City (OTTER):	CLEVELAND	**City (BUSTR2):**	CLEVELAND
Fac State (OTTER):		**ZIP (BUSTR2):**	44195-5047
Fac ZIP (OTTER):	44195-5047	**County (BUSTR2):**	CUY
County (OTTER):	Cuyahoga	**Latitude (BUSTR2):**	41.50334
Latitude (OTTER):		**Longitude (BUSTR2):**	-81.62178
Longitude (OTTER):		**Release No (BUSTR):**	18003639-N00007
Fac Name (BUSTR):	CLEVELAND CLINIC FOUNDATION	**Fac Addr (BUSTR):**	9500 EUCLID AVE
Fac City (BUSTR):	CLEVELAND	**Fac State (BUSTR):**	OH
Fac ZIP (BUSTR):	44195-5047	**Fac County (BUSTR):**	Cuyahoga
Latitude (BUSTR):	41.503341	**Longitude (BUSTR):**	-81.621783

Facility (OTTER): 18003639 (CLEVELAND CLINIC FOUNDATION)

Data Source: Ohio Tank Tracking & Environmental Regulations (OTTER); Map Services Directory: BUSTR (MapServer): All Environmental (MAP); Facility Details with Active & Inactive Environmental Files (BUSTR); Map Services Directory: BUSTR - LUST Locations (BUSTR/OGRIP) (BUSTR2)

Facility Details with Active & Inactive Environmental Files (BUSTR)

Facility Status:	Inactive	**Date Last Change:**	10/13/2011
LTF Status:	6 Closure of regulated UST	**Review Date:**	10/13/2011
FR Status:	NFA: No Further Action	**Priority:**	
Release Date:	06/08/2005	**Class:**	D

Class Description: A viable RP has been identified

Ohio Tank Tracking & Environmental Regulations (OTTER)

Old Incident ID:		**Date Reported:**	6/8/2005
Tank Status:	Both	**Owner Busi Name:**	CLEVELAND CLINIC POWER HOUSE

Facility: 18003639 (CLEVELAND CLINIC FOUNDATION)

Facility Link: https://apps.com.ohio.gov/fire/OTTER/Home/Index?ReturnUrl=%2ffire%2fOTTER%2fInquiry%2fInquiry#11849

Release Link: https://apps.com.ohio.gov/fire/OTTER/CorrectiveAction/ReleaseReport?releasesId=32585

Map Services Directory: BUSTR (MapServer): All Environmental (MAP)

Object ID:		**Long:**	-81.62133
FR Status:	NFA: No Further Action	**Match:**	Q80
Label:	18003639 - N00007 CLEVELAND CLINIC FOUNDATION	**LOC QUAL:**	AI0
Release No:	18003639 - N00007	**Facility Z:**	
Date:	9/21/2020	**LOC CONF:**	2
Address Out:	9500 Euclid Ave	**Date Process:**	20200923
City Out:	Cleveland	**FID:**	
State Out:	OH	**X:**	-81.62133
ZIP Out:	44195-0002	**Y:**	41.50331
Lat:	41.50331		

Map Services Directory: BUSTR - LUST Locations (BUSTR2)

Object ID:	20968	**ODOT District:**	12
Facility ID:	18003639	**Address:**	9500 EUCLID AVE
Incident ID:	N00007	**City:**	CLEVELAND
LTF:	6 Closure of regulated UST	**County:**	CUY
Status:	NFA: No Further Action	**ZIP:**	44195-5047

DRAFT

Facility Status:	Inactive	**Latitude DD Begin:**	41.50334
Data Date:	2014-11-10 14:16:16.183	**Longitude DD Begin:**	-81.62178
Current Fac Name:	CLEVELAND CLINIC FOUNDATION		

All Active-Inactive BUSTR Sites

S No:	8504	**Coordinator:**	Charles Zepp
Incident No:		**LTF:**	6 Closure of regulated UST
Last Review Date:	10/13/2011	**Rating:**	14
Release Date:	6/8/2005	**Facility Name:**	CLEVELAND CLINIC FOUNDATION
Last Update:	Charles Zepp	**Facility Address:**	9500 EUCLID AVE
Last Update Date:	7/13/2020	**Facility City:**	CLEVELAND
Status:	NFA: No Further Action	**Facility State:**	Ohio
Last Status Update:	10/13/2011	**County:**	Cuyahoga
Substatus:		**Facility ZIP:**	44195-5047
Priority:		**Facility Latitude:**	41.503341
Class:	D	**Facility Longitude:**	-81.621783
Rules:	1999		

20	6 of 14	SSE	0.49 / 2,574.90	679.67 / 13	CLEVELAND CLINIC FOUNDATION 9500 EUCLID AVE CLEVELAND OH 44195-5047	DELISTED LST

Delisted Regulated and Non-Regulated Leaking Underground Storage Tanks (LUST)

Incident No:	180187900.0	**Class:**	D
Release No:	18003639 - N00001	**Class Desc:**	A viable RP has been identified
Status:	RPT: a possible incident is reported	**Rules:**	1992
Sub Status:	Approved	**Coordinator:**	Charles Zepp
Release Date:	8/16/1990	**County:**	Cuyahoga
LTF:	2 SUS/CON from non-regulated UST	**Facility Latitude:**	41.503341
Last Update:	Charles Zepp	**Facility Longitude:**	-81.621783
Last Update Date:	4/4/2019	**Original Source:**	NLUT
Last Status Update:	1/25/2008	**Record Date:**	09-OCT-2019
Priority:	1		

20	7 of 14	SSE	0.49 / 2,574.90	679.67 / 13	CLEVELAND CLINIC FOUNDATION 9500 EUCLID AVE CLEVELAND OH 44195-5047	DELISTED LST

Delisted Petroleum Release List

Incident No:		**Priority:**	2
S. No:	1349	**Class Code:**	E
Release No:	18003639 - N00002	**Class Desc:**	Referred to enforcement
Release Date:	02/20/1997	**Rules:**	2005
Release Status:		**Coordinator:**	Charles Zepp
Facility Status:		**Rating:**	14
Sub Status:	Required	**County:**	Cuyahoga
LTF Status:	1 SUS/CON from regulated UST	**Facility Latitude:**	
FR Status:	SCK: Site Check	**Facility Longitude:**	
Last Update:	David Sauer	**Source Name(s):**	
Last Update Date:	07-AUG-13	**Source List:**	
Last Status Update:	08/09/2012	**Original Source:**	NLUT
Review Date:		**Record Date:**	Up to Aug 2013
Date Unknown:	08/05/2013		

20	8 of 14	SSE	0.49 / 2,574.90	679.67 / 13	CLEVELAND CLINIC FOUNDATION	DELISTED LST

DRAFT

Map Key	Number of Records	Direction	Distance (mi/ft)	Elev/Diff (ft)	Site	DB
					9500 EUCLID AVE CLEVELAND OH 44195-5047	

Delisted Regulated and Non-Regulated Leaking Underground Storage Tanks (LUST)

Incident No:	183022500.0	**Class:**	A
Release No:	18003639 - N00003	**Class Desc:**	A Responsible Party (RP) for the release has not yet been determined
Status:	RPT: a possible incident is reported	**Rules:**	2017
Sub Status:	Approved	**Coordinator:**	Charles Zepp
Release Date:	2/2/1993	**County:**	Cuyahoga
LTF:	1 SUS/CON from regulated UST	**Facility Latitude:**	41.503341
Last Update:	Charles Zepp	**Facility Longitude:**	-81.621783
Last Update Date:	12/24/2018	**Original Source:**	NLUT
Last Status Update:	5/30/2014	**Record Date:**	14-JAN-2019
Priority:	1		

20	9 of 14	SSE	0.49 / 2,574.90	679.67 / 13	CLEVELAND CLINIC FOUNDATION 9500 EUCLID AVE CLEVELAND OH 44195-5047	DELISTED LST

Delisted Regulated and Non-Regulated Leaking Underground Storage Tanks (LUST)

Incident No:		**Class:**	A
Release No:	18003639 - N00005	**Class Desc:**	A Responsible Party (RP) for the release has not yet been determined
Status:	CLO: Closure	**Rules:**	1999
Sub Status:	Submitted	**Coordinator:**	Charles Zepp
Release Date:	10/30/2000	**County:**	Cuyahoga
LTF:	2 SUS/CON from non-regulated UST	**Facility Latitude:**	41.503341
Last Update:	Charles Zepp	**Facility Longitude:**	-81.621783
Last Update Date:	4/4/2019	**Original Source:**	NLUT
Last Status Update:	11/1/2000	**Record Date:**	09-OCT-2019
Priority:	2		

20	10 of 14	SSE	0.49 / 2,574.90	679.67 / 13	CLEVELAND CLINIC FOUNDATION 9500 EUCLID AVE CLEVELAND OH 44195-5047	LUST

Release No:	18003639 - N00008	**Release No (Map):**	18003639-N00008
Facility Name:	CLEVELAND CLINIC FOUNDATION	**Fac Name (Map):**	CLEVELAND CLINIC FOUNDATION
Facility Address:	9500 EUCLID AVE	**Fac Address (Map):**	9500 EUCLID AVE
Facility City:	CLEVELAND	**Fac City (Map):**	CLEVELAND
Facility State:	Ohio	**Fac ZIP (Map):**	
Facility ZIP:	44195-5047	**County (Map):**	
County:	Cuyahoga	**Latitude (Map):**	41.50331
Facility Latitude:	41.503341	**Longitude (Map):**	-81.62133
Facility Longitude:	-81.621783	**Fac ID (BUSTR2):**	18003639
Release No (OTTER):	18003639-N00008	**IncidntID (BUSTR2):**	N00008
Fac Name (OTTER):	CLEVELAND CLINIC FOUNDATION	**Fac Name (BUSTR2):**	CLEVELAND CLINIC FOUNDATION
FacAddress (OTTER):	9500 EUCLID AVE	**Address (BUSTR2):**	9500 EUCLID AVE
Fac City (OTTER):	CLEVELAND	**City (BUSTR2):**	CLEVELAND
Fac State (OTTER):		**ZIP (BUSTR2):**	44195-5047
Fac ZIP (OTTER):	44195-5047	**County (BUSTR2):**	CUY
County (OTTER):	Cuyahoga	**Latitude (BUSTR2):**	41.50334
Latitude (OTTER):		**Longitude (BUSTR2):**	-81.62178
Longitude (OTTER):		**Release No (BUSTR):**	18003639-N00008
Fac Name (BUSTR):	CLEVELAND CLINIC FOUNDATION	**Fac Addr (BUSTR):**	9500 EUCLID AVE
Fac City (BUSTR):	CLEVELAND	**Fac State (BUSTR):**	OH
Fac ZIP (BUSTR):	44195-5047	**Fac County (BUSTR):**	Cuyahoga
Latitude (BUSTR):	41.503341	**Longitude (BUSTR):**	-81.621783

DRAFT

Facility (OTTER): 18003639 (CLEVELAND CLINIC FOUNDATION)
Data Source: Ohio Tank Tracking & Environmental Regulations (OTTER); Map Services Directory: BUSTR (MapServer): All Environmental (MAP); Facility Details with Active & Inactive Environmental Files (BUSTR); Map Services Directory: BUSTR - LUST Locations (BUSTR/OGRIP) (BUSTR2)

Facility Details with Active & Inactive Environmental Files (BUSTR)

Facility Status:	Inactive	**Date Last Change:**	10/27/2014
LTF Status:	1 SUS/CON from regulated UST	**Review Date:**	08/27/2014
FR Status:	NFA: No Further Action	**Priority:**	2
Release Date:	08/14/2014	**Class:**	D
Class Description:	A viable RP has been identified		

Ohio Tank Tracking & Environmental Regulations (OTTER)

Old Incident ID:		**Date Reported:**	8/14/2014
Tank Status:	Both	**Owner Busi Name:**	CLEVELAND CLINIC POWER HOUSE
Facility:	18003639 (CLEVELAND CLINIC FOUNDATION)		
Facility Link:	https://apps.com.ohio.gov/fire/OTTER/Home/Index?ReturnUrl=%2ffire%2fOTTER%2fInquiry%2fInquiry#11849		
Release Link:	https://apps.com.ohio.gov/fire/OTTER/CorrectiveAction/ReleaseReport?releasesId=37359		

Map Services Directory: BUSTR (MapServer): All Environmental (MAP)

Object ID:		**Long:**	-81.62133
FR Status:	NFA: No Further Action	**Match:**	Q80
Label:	18003639 - N00008 CLEVELAND CLINIC FOUNDATION	**LOC QUAL:**	AI0
Release No:	18003639 - N00008	**Facility Z:**	
Date:	9/21/2020	**LOC CONF:**	2
Address Out:	9500 Euclid Ave	**Date Process:**	20200923
City Out:	Cleveland	**FID:**	
State Out:	OH	**X:**	-81.62133
ZIP Out:	44195-0002	**Y:**	41.50331
Lat:	41.50331		

Map Services Directory: BUSTR - LUST Locations (BUSTR2)

Object ID:	11781	**ODOT District:**	12
Facility ID:	18003639	**Address:**	9500 EUCLID AVE
Incident ID:	N00008	**City:**	CLEVELAND
LTF:	1 SUS/CON from regulated UST	**County:**	CUY
Status:	SUS: a suspected release or source is identified	**ZIP:**	44195-5047
Facility Status:	Active	**Latitude DD Begin:**	41.50334
Data Date:	2014-11-10 14:15:06.177	**Longitude DD Begin:**	-81.62178
Current Fac Name:	CLEVELAND CLINIC FOUNDATION		

All Active-Inactive BUSTR Sites

S No:	8505	**Coordinator:**	Charles Zepp
Incident No:		**LTF:**	1 SUS/CON from regulated UST
Last Review Date:	8/27/2014	**Rating:**	14
Release Date:	8/14/2014	**Facility Name:**	CLEVELAND CLINIC FOUNDATION
Last Update:	Charles Zepp	**Facility Address:**	9500 EUCLID AVE
Last Update Date:	4/4/2019	**Facility City:**	CLEVELAND
Status:	NFA: No Further Action	**Facility State:**	Ohio
Last Status Update:	10/27/2014	**County:**	Cuyahoga
Substatus:	Approved	**Facility ZIP:**	44195-5047
Priority:	2	**Facility Latitude:**	41.503341
Class:	D	**Facility Longitude:**	-81.621783
Rules:	2012		

DRAFT

Map Key	Number of Records	Direction	Distance (mi/ft)	Elev/Diff (ft)	Site	DB
20	11 of 14	SSE	0.49 / 2,574.90	679.67 / 13	CLEVELAND CLINIC FOUNDATION 9500 EUCLID AVE CLEVELAND OH 44195-5047	DELISTED LST

Delisted Regulated and Non-Regulated Leaking Underground Storage Tanks (LUST)

Incident No:		**Class:**	A
Release No:	18003639 - N00009	**Class Desc:**	A Responsible Party (RP) for the release has not yet been determined
Status:	T1S: Tier 1 Source Investigation	**Rules:**	2017
Sub Status:	Required	**Coordinator:**	Charles Zepp
Release Date:	11/18/1996	**County:**	Cuyahoga
LTF:	1 SUS/CON from regulated UST	**Facility Latitude:**	41.503341
Last Update:	Charles Zepp	**Facility Longitude:**	-81.621783
Last Update Date:	4/4/2019	**Original Source:**	NLUT
Last Status Update:	4/4/2019	**Record Date:**	10-APR-2019
Priority:			

Map Key	Number of Records	Direction	Distance (mi/ft)	Elev/Diff (ft)	Site	DB
20	12 of 14	SSE	0.49 / 2,574.90	679.67 / 13	CLEVELAND CLINIC FOUNDATION 9500 EUCLID AVE CLEVELAND OH 44195-5047	LUST

Release No:	18003639 - N00009	**Release No (Map):**	18003639-N00009
Facility Name:	CLEVELAND CLINIC FOUNDATION	**Fac Name (Map):**	CLEVELAND CLINIC FOUNDATION
Facility Address:	9500 EUCLID AVE	**Fac Address (Map):**	9500 EUCLID AVE
Facility City:	CLEVELAND	**Fac City (Map):**	CLEVELAND
Facility State:	Ohio	**Fac ZIP (Map):**	
Facility ZIP:	44195-5047	**County (Map):**	
County:	Cuyahoga	**Latitude (Map):**	41.50331
Facility Latitude:	41.503341	**Longitude (Map):**	-81.62133
Facility Longitude:	-81.621783	**Fac ID (BUSTR2):**	
Release No (OTTER):	18003639-N00009	**IncidntID (BUSTR2):**	
Fac Name (OTTER):	CLEVELAND CLINIC FOUNDATION	**Fac Name (BUSTR2):**	
FacAddress (OTTER):	9500 EUCLID AVE	**Address (BUSTR2):**	
Fac City (OTTER):	CLEVELAND	**City (BUSTR2):**	
Fac State (OTTER):		**ZIP (BUSTR2):**	
Fac ZIP (OTTER):	44195-5047	**County (BUSTR2):**	
County (OTTER):	Cuyahoga	**Latitude (BUSTR2):**	
Latitude (OTTER):		**Longitude (BUSTR2):**	
Longitude (OTTER):		**Release No (BUSTR):**	18003639-N00009
Fac Name (BUSTR):	CLEVELAND CLINIC FOUNDATION	**Fac Addr (BUSTR):**	9500 EUCLID AVE
Fac City (BUSTR):	CLEVELAND	**Fac State (BUSTR):**	OH
Fac ZIP (BUSTR):	44195-5047	**Fac County (BUSTR):**	Cuyahoga
Latitude (BUSTR):	41.503341	**Longitude (BUSTR):**	-81.621783

Facility (OTTER): 18003639 (CLEVELAND CLINIC FOUNDATION)

Data Source: Ohio Tank Tracking & Environmental Regulations (OTTER); Map Services Directory: BUSTR (MapServer): All Environmental (MAP); Facility Details with Active & Inactive Environmental Files (BUSTR)

Facility Details with Active & Inactive Environmental Files (BUSTR)

Facility Status:	Active	**Date Last Change:**	4/4/2019
LTF Status:	1 SUS/CON from regulated UST	**Review Date:**	11/16/2022
FR Status:	T1S: Tier 1 Source Investigation	**Priority:**	2
Release Date:	11/18/1996	**Class:**	A

Class Description: A Responsible Party (RP) for the release has not yet been determined

Ohio Tank Tracking & Environmental Regulations (OTTER)

Old Incident ID:		**Date Reported:**	11/18/1996
Tank Status:	Both	**Owner Busi Name:**	CLEVELAND CLINIC POWER HOUSE

Facility: 18003639 (CLEVELAND CLINIC FOUNDATION)

Facility Link: https://apps.com.ohio.gov/fire/OTTER/Home/Index?ReturnUrl=%2ffire%2fOTTER%2fInquiry%2fInquiry#11849

DRAFT

Release Link: https://apps.com.ohio.gov/fire/OTTER/CorrectiveAction/ReleaseReport?releasesId=40256

Map Services Directory: BUSTR (MapServer): All Environmental (MAP)

Object ID:		**Long:**	-81.62133
FR Status:	T1S: Tier 1 Source Investigation	**Match:**	Q80
Label:	18003639 - N00009 CLEVELAND CLINIC FOUNDATION	**LOC QUAL:**	AI0
Release No:	18003639 - N00009	**Facility Z:**	
Date:	9/21/2020	**LOC CONF:**	2
Address Out:	9500 Euclid Ave	**Date Process:**	20200923
City Out:	Cleveland	**FID:**	
State Out:	OH	**X:**	-81.62133
ZIP Out:	44195-0002	**Y:**	41.50331
Lat:	41.50331		

All Active-Inactive BUSTR Sites

S No:	8506	**Coordinator:**	Charles Zepp
Incident No:		**LTF:**	1 SUS/CON from regulated UST
Last Review Date:	11/16/2022	**Rating:**	14
Release Date:	11/18/1996	**Facility Name:**	CLEVELAND CLINIC FOUNDATION
Last Update:	Charles Zepp	**Facility Address:**	9500 EUCLID AVE
Last Update Date:	11/16/2022	**Facility City:**	CLEVELAND
Status:	T1S: Tier 1 Source Investigation	**Facility State:**	Ohio
Last Status Update:	4/4/2019	**County:**	Cuyahoga
Substatus:	Required	**Facility ZIP:**	44195-5047
Priority:	2	**Facility Latitude:**	41.503341
Class:	A	**Facility Longitude:**	-81.621783
Rules:	2017		

20	*13 of 14*	*SSE*	*0.49 / 2,574.90*	*679.67 / 13*	***CLEVELAND CLINIC FOUNDATION 9500 EUCLID AVE CLEVELAND OH***	***LUST***

Release No:	18003639 - N00001	**Release No (Map):**	18003639-N00001
Facility Name:	CLEVELAND CLINIC FOUNDATION	**Fac Name (Map):**	CLEVELAND CLINIC FOUNDATION
Facility Address:	9500 EUCLID AVE	**Fac Address (Map):**	9500 EUCLID AVE
Facility City:	CLEVELAND	**Fac City (Map):**	CLEVELAND
Facility State:	Ohio	**Fac ZIP (Map):**	
Facility ZIP:	44195-5047	**County (Map):**	
County:	Cuyahoga	**Latitude (Map):**	41.50331
Facility Latitude:	41.503341	**Longitude (Map):**	-81.62133
Facility Longitude:	-81.621783	**Fac ID (BUSTR2):**	
Release No (OTTER):		**IncidntID (BUSTR2):**	
Fac Name (OTTER):		**Fac Name (BUSTR2):**	
FacAddress (OTTER):		**Address (BUSTR2):**	
Fac City (OTTER):		**City (BUSTR2):**	
Fac State (OTTER):		**ZIP (BUSTR2):**	
Fac ZIP (OTTER):		**County (BUSTR2):**	
County (OTTER):		**Latitude (BUSTR2):**	
Latitude (OTTER):		**Longitude (BUSTR2):**	
Longitude (OTTER):		**Release No (BUSTR):**	
Fac Name (BUSTR):		**Fac Addr (BUSTR):**	
Fac City (BUSTR):		**Fac State (BUSTR):**	
Fac ZIP (BUSTR):		**Fac County (BUSTR):**	
Latitude (BUSTR):		**Longitude (BUSTR):**	
Facility (OTTER):			
Data Source:	Map Services Directory: BUSTR (MapServer): All Environmental (MAP)		

Map Services Directory: BUSTR (MapServer): All Environmental (MAP)

Object ID:		**Long:**	-81.62133
FR Status:	RPT: a possible incident is reported	**Match:**	Q80

DRAFT

Map Key	Number of Records	Direction	Distance (mi/ft)	Elev/Diff (ft)	Site	DB

Label:	18003639 - N00001 CLEVELAND CLINIC FOUNDATION	**LOC QUAL:**	AI0
Release No:	18003639 - N00001	**Facility Z:**	
Date:	9/21/2020	**LOC CONF:**	2
Address Out:	9500 Euclid Ave	**Date Process:**	20200923
City Out:	Cleveland	**FID:**	
State Out:	OH	**X:**	-81.62133
ZIP Out:	44195-0002	**Y:**	41.50331
Lat:	41.50331		

All Active-Inactive BUSTR Sites

S No:	8498	**Coordinator:**	Charles Zepp
Incident No:	180187900.0	**LTF:**	2 SUS/CON from non-regulated UST
Last Review Date:	10/24/2016	**Rating:**	0
Release Date:	8/16/1990	**Facility Name:**	CLEVELAND CLINIC FOUNDATION
Last Update:	Charles Zepp	**Facility Address:**	9500 EUCLID AVE
Last Update Date:	4/4/2019	**Facility City:**	CLEVELAND
Status:	RPT: a possible incident is reported	**Facility State:**	Ohio
Last Status Update:	1/25/2008	**County:**	Cuyahoga
Substatus:	Approved	**Facility ZIP:**	44195-5047
Priority:	1	**Facility Latitude:**	41.503341
Class:	D	**Facility Longitude:**	-81.621783
Rules:	1992		

20	14 of 14	SSE	0.49 / 2,574.90	679.67 / 13	CLEVELAND CLINIC FOUNDATION 9500 EUCLID AVE CLEVELAND OH	LUST

Release No:	18003639 - N00005	**Release No (Map):**	18003639-N00005
Facility Name:	CLEVELAND CLINIC FOUNDATION	**Fac Name (Map):**	CLEVELAND CLINIC FOUNDATION
Facility Address:	9500 EUCLID AVE	**Fac Address (Map):**	9500 EUCLID AVE
Facility City:	CLEVELAND	**Fac City (Map):**	CLEVELAND
Facility State:	Ohio	**Fac ZIP (Map):**	
Facility ZIP:	44195-5047	**County (Map):**	
County:	Cuyahoga	**Latitude (Map):**	41.50331
Facility Latitude:	41.503341	**Longitude (Map):**	-81.62133
Facility Longitude:	-81.621783	**Fac ID (BUSTR2):**	
Release No (OTTER):		**IncidntID (BUSTR2):**	
Fac Name (OTTER):		**Fac Name (BUSTR2):**	
FacAddress (OTTER):		**Address (BUSTR2):**	
Fac City (OTTER):		**City (BUSTR2):**	
Fac State (OTTER):		**ZIP (BUSTR2):**	
Fac ZIP (OTTER):		**County (BUSTR2):**	
County (OTTER):		**Latitude (BUSTR2):**	
Latitude (OTTER):		**Longitude (BUSTR2):**	
Longitude (OTTER):		**Release No (BUSTR):**	
Fac Name (BUSTR):		**Fac Addr (BUSTR):**	
Fac City (BUSTR):		**Fac State (BUSTR):**	
Fac ZIP (BUSTR):		**Fac County (BUSTR):**	
Latitude (BUSTR):		**Longitude (BUSTR):**	
Facility (OTTER):			
Data Source:	Map Services Directory: BUSTR (MapServer): All Environmental (MAP)		

Map Services Directory: BUSTR (MapServer): All Environmental (MAP)

Object ID:		**Long:**	-81.62133
FR Status:	CLO: Closure	**Match:**	Q80
Label:	18003639 - N00005 CLEVELAND CLINIC FOUNDATION	**LOC QUAL:**	AI0
Release No:	18003639 - N00005	**Facility Z:**	
Date:	9/21/2020	**LOC CONF:**	2
Address Out:	9500 Euclid Ave	**Date Process:**	20200923
City Out:	Cleveland	**FID:**	
State Out:	OH	**X:**	-81.62133

DRAFT

Map Key	Number of Records	Direction	Distance (mi/ft)	Elev/Diff (ft)	Site	DB

ZIP Out:	44195-0002	**Y:**	41.50331
Lat:	41.50331		

All Active-Inactive BUSTR Sites

S No:	8502	**Coordinator:**	Charles Zepp
Incident No:		**LTF:**	2 SUS/CON from non-regulated UST
Last Review Date:	10/25/2016	**Rating:**	0
Release Date:	10/30/2000	**Facility Name:**	CLEVELAND CLINIC FOUNDATION
Last Update:	Charles Zepp	**Facility Address:**	9500 EUCLID AVE
Last Update Date:	7/13/2020	**Facility City:**	CLEVELAND
Status:	CLO: Closure	**Facility State:**	Ohio
Last Status Update:	11/1/2000	**County:**	Cuyahoga
Substatus:	Submitted	**Facility ZIP:**	44195-5047
Priority:	2	**Facility Latitude:**	41.503341
Class:	A	**Facility Longitude:**	-81.621783
Rules:	1999		

21	1 of 1	WSW	0.52 / 2,770.59	670.84 / 4	**Church Square Property USD, Cleveland** **7909-8101 Euclid Ave** **Cleveland OH 44114-3485**	DERR

DERR ID:	218002190	**County:**	Cuyahoga
CERCLIS ID:		**District:**	NEDO
Program:		**Latitude:**	41.5048119011
Program Desc:		**Longitude:**	-81.6324779774
Address (REST):	7909-8101 Euclid Ave	**Cerclis iID (REST):**	
City (REST):	Cleveland	**OepaDstrct (REST):**	NEDO
Zip (REST):	44114-3485	**Activity (REST):**	
County (REST):	Cuyahoga	**DERR ID (REST):**	218002190
LatDd Begin (REST):	41.5048119	**LonDd Begin (REST):**	-81.63247798
Source:	Ohio EPA: DERR Database; REST Services Directory: DERR Database (OEPA-DERR)		
Name (REST):	Church Square Property USD, Cleveland		

REST Services Directory: DERR Database (OEPA-DERR)

Cerclis ID:		**Address:**	7909-8101 Euclid Ave
Alias:		**City:**	Cleveland
Activity:		**Zip:**	44114-3485
ODoT District:	12	**Latitude DD Begin:**	41.5048119
OEPA District:	NEDO	**Longitude DD Begin:**	-81.63247798
County:	Cuyahoga		
Name:	Church Square Property USD, Cleveland		

22	1 of 1	SSW	0.62 / 3,292.14	670.80 / 4	**Swift Cleaners Former Carnegie Ave Cleveland** **8220 Carnegie Ave** **Cleveland OH 44103-**	DERR

DERR ID:	218002847	**County:**	Cuyahoga
CERCLIS ID:		**District:**	NEDO
Program:	VAP	**Latitude:**	
Program Desc:	Voluntary Action Program	**Longitude:**	
Address (REST):	8220 Carnegie Ave	**Cerclis iID (REST):**	
City (REST):	Cleveland	**OepaDstrct (REST):**	NEDO
Zip (REST):	44103-	**Activity (REST):**	VAP
County (REST):	Cuyahoga	**DERR ID (REST):**	218002847
LatDd Begin (REST):	41.5012722	**LonDd Begin (REST):**	-81.6303934
Source:	Ohio EPA: DERR Database; REST Services Directory: DERR Database (OEPA-DERR)		
Name (REST):	Swift Cleaners Former Carnegie Ave Cleveland		

REST Services Directory: DERR Database (OEPA-DERR)

DRAFT

Map Key	Number of Records	Direction	Distance (mi/ft)	Elev/Diff (ft)	Site	DB

Cerclis ID:		**Address:**	8220 Carnegie Ave
Alias:		**City:**	Cleveland
Activity:	VAP	**Zip:**	44103-
ODoT District:	12	**Latitude DD Begin:**	41.5012722
OEPA District:	NEDO	**Longitude DD Begin:**	-81.6303934
County:	Cuyahoga		
Name:	Swift Cleaners Former Carnegie Ave Cleveland		

23	1 of 1	ESE	0.67 / 3,545.15	680.36 / 14	**Fenway Manor Apartments, Cleveland** **1986 Stokes Blvd** **Cleveland OH 44106-**	DERR

DERR ID:	218003394	**County:**	Cuyahoga
CERCLIS ID:		**District:**	NEDO
Program:	VAP	**Latitude:**	
Program Desc:	Voluntary Action Program	**Longitude:**	
Address (REST):		**Cerclis iID (REST):**	
City (REST):		**OepaDstrct (REST):**	
Zip (REST):		**Activity (REST):**	
County (REST):		**DERR ID (REST):**	
LatDd Begin (REST):		**LonDd Begin (REST):**	
Source:	Ohio EPA: DERR Database		
Name (REST):			

24	1 of 1	ESE	0.69 / 3,622.10	680.34 / 14	**Fairfax Neighborhood USD, Cleveland** **Chester/E107 St/Norflk So RR/E79 St** **Cleveland OH 44106**	DERR

DERR ID:	218002263	**County:**	Cuyahoga
CERCLIS ID:		**District:**	NEDO
Program:		**Latitude:**	41.4954102739
Program Desc:		**Longitude:**	-81.6122683092
Address (REST):	Chester/E107 St/Norflk So RR/E79 St	**Cerclis iID (REST):**	
City (REST):	Cleveland	**OepaDstrct (REST):**	NEDO
Zip (REST):	44106	**Activity (REST):**	
County (REST):	Cuyahoga	**DERR ID (REST):**	218002263
LatDd Begin (REST):	41.49541027	**LonDd Begin (REST):**	-81.61226831
Source:	Ohio EPA: DERR Database; REST Services Directory: DERR Database (OEPA-DERR)		
Name (REST):	Fairfax Neighborhood USD, Cleveland		

REST Services Directory: DERR Database (OEPA-DERR)

Cerclis ID:		**Address:**	Chester/E107 St/Norflk So RR/E79 St
Alias:		**City:**	Cleveland
Activity:		**Zip:**	44106
ODoT District:	12	**Latitude DD Begin:**	41.49541027
OEPA District:	NEDO	**Longitude DD Begin:**	-81.61226831
County:	Cuyahoga		
Name:	Fairfax Neighborhood USD, Cleveland		

25	1 of 1	WSW	0.82 / 4,355.25	667.17 / 1	**Baker Electric Bldg, Cleveland** **7100 Euclid Ave** **Cleveland OH 44103-**	DERR

DERR ID:	218002591	**County:**	Cuyahoga
CERCLIS ID:		**District:**	NEDO
Program:	VAP	**Latitude:**	41.5033553733
Program Desc:	Voluntary Action Program	**Longitude:**	-81.639045211
Address (REST):	7100 Euclid Ave	**Cerclis iID (REST):**	
City (REST):	Cleveland	**OepaDstrct (REST):**	NEDO
Zip (REST):	44103-	**Activity (REST):**	VAP
County (REST):	Cuyahoga	**DERR ID (REST):**	218002591

DRAFT

Map Key	Number of Records	Direction	Distance (mi/ft)	Elev/Diff (ft)	Site	DB

LatDd Begin (REST): 41.50335537 **LonDd Begin (REST):** -81.63904521
Source: Ohio EPA: DERR Database; REST Services Directory: DERR Database (OEPA-DERR)
Name (REST): Baker Electric Bldg, Cleveland

REST Services Directory: DERR Database (OEPA-DERR)

Cerclis ID:
Alias:
Activity: VAP
ODoT District: 12
OEPA District: NEDO
County: Cuyahoga
Name: Baker Electric Bldg, Cleveland
Address: 7100 Euclid Ave
City: Cleveland
Zip: 44103-
Latitude DD Begin: 41.50335537
Longitude DD Begin: -81.63904521

26	1 of 1	WSW	0.88 / 4,656.78	666.49 / 0	7001 Euclid Avenue Property, Cleveland 7001 Euclid Ave Cleveland OH 44103-	DERR

DERR ID: 218003453
CERCLIS ID:
Program: VAP
Program Desc: Voluntary Action Program
Address (REST):
City (REST):
Zip (REST):
County (REST):
LatDd Begin (REST):
Source: Ohio EPA: DERR Database
Name (REST):
County: Cuyahoga
District: NEDO
Latitude:
Longitude:
Cerclis iID (REST):
OepaDstrct (REST):
Activity (REST):
DERR ID (REST):
LonDd Begin (REST):

Ohio EPA: DERR Database

Alias: !Do Not Use - Wooster S WF Dup!

27	1 of 1	SE	0.91 / 4,795.28	696.00 / 30	AT&T Fac, Cleveland 10615 Cedar Ave Cleveland OH 44106-3028	DERR

DERR ID: 218002519
CERCLIS ID:
Program: VAP
Program Desc: Voluntary Action Program
Address (REST): 10615 Cedar Ave
City (REST): Cleveland
Zip (REST): 44106-3028
County (REST): Cuyahoga
LatDd Begin (REST): 41.49979603; 41.49979603
Source: Ohio EPA: DERR Database; REST Services Directory: DERR Database (OEPA-DERR)
Name (REST): AT&T Fac, Cleveland
County: Cuyahoga
District: NEDO
Latitude: 41.4997960281
Longitude: -81.6128816387
Cerclis iID (REST):
OepaDstrct (REST): NEDO
Activity (REST): VAP
DERR ID (REST): 218002519
LonDd Begin (REST): -81.61288164; -81.61288164

Ohio EPA: DERR Database

Alias: AT&T Fac, Cleveland

REST Services Directory: DERR Database (OEPA-DERR)

Cerclis ID:
Alias:
Activity: VAP
ODoT District: 12
OEPA District: NEDO
County: Cuyahoga
Address: 10615 Cedar Ave
City: Cleveland
Zip: 44106-3028
Latitude DD Begin: 41.49979603
Longitude DD Begin: -81.61288164

DRAFT

Map Key	Number of Records	Direction	Distance (mi/ft)	Elev/Diff (ft)	Site	DB

Name: AT&T Fac, Cleveland

Cerclis ID:
Alias: AT&T Fac, Cleveland
Activity: VAP
ODoT District: 12
OEPA District: NEDO
County: Cuyahoga
Name: AT&T Fac, Cleveland
Address: 10615 Cedar Ave
City: Cleveland
Zip: 44106-3028
Latitude DD Begin: 41.49979603
Longitude DD Begin: -81.61288164

28	1 of 1	WSW	0.92 / 4,874.11	670.45 / 4	Euclid Block Project, Cleveland Euclid Ave/E 69th St/Chester Ave/E 7oth St Cleveland OH 44103-	DERR

DERR ID: 218003018
CERCLIS ID:
Program: SA, VAP
Program Desc: Site Assessment, Voluntary Action Program
Address (REST): Euclid Ave/E 69th St/Chester Ave/E 7oth St
City (REST): Cleveland
Zip (REST): 44103-
County (REST): Cuyahoga
LatDd Begin (REST): 41.505117
County: Cuyahoga
District: NEDO
Latitude:
Longitude:
Cerclis iID (REST):
OepaDstrct (REST): NEDO
Activity (REST): SA
DERR ID (REST): 218003018
LonDd Begin (REST): -81.64164
Source: Ohio EPA: DERR Database; REST Services Directory: DERR Database (OEPA-DERR)
Name (REST): Euclid Block Project, Cleveland

REST Services Directory: DERR Database (OEPA-DERR)

Cerclis ID:
Alias:
Activity: SA
ODoT District: 12
OEPA District: NEDO
County: Cuyahoga
Name: Euclid Block Project, Cleveland
Address: Euclid Ave/E 69th St/Chester Ave/E 7oth St
City: Cleveland
Zip: 44103-
Latitude DD Begin: 41.505117
Longitude DD Begin: -81.64164

29	1 of 1	WNW	0.93 / 4,917.80	638.38 / -28	Wade Park Chemicals, Cleveland 7012 Wade Park Blvd Cleveland OH 44103	DERR

DERR ID: 218000884
CERCLIS ID: OHD980824924
Program: SA, RR
Program Desc: Site Assessment, Remedial Response
Address (REST): 7012 Wade Park Blvd
City (REST): Cleveland
Zip (REST): 44103
County (REST): Cuyahoga
LatDd Begin (REST): 41.51583333
County: Cuyahoga
District: NEDO
Latitude: 41.51583333
Longitude: -81.6425
Cerclis iID (REST): OHD980824924
OepaDstrct (REST): NEDO
Activity (REST): SA, RR
DERR ID (REST): 218000884
LonDd Begin (REST): -81.6425
Source: Ohio EPA: DERR Database; REST Services Directory: DERR Database (OEPA-DERR)
Name (REST): Wade Park Chemicals, Cleveland

REST Services Directory: DERR Database (OEPA-DERR)

Cerclis ID: OHD980824924
Alias:
Activity: SA, RR
ODoT District: 12
OEPA District: NEDO
County: Cuyahoga
Name: Wade Park Chemicals, Cleveland
Address: 7012 Wade Park Blvd
City: Cleveland
Zip: 44103
Latitude DD Begin: 41.51583333
Longitude DD Begin: -81.6425

DRAFT

Map Key	Number of Records	Direction	Distance (mi/ft)	Elev/Diff (ft)	Site	DB
30	1 of 1	WSW	0.96 / 5,062.15	666.80 / 0	7000 Euclid Site, Cleveland 6900-7000 Euclid Ave Cleveland OH 44103-	DERR

DERR ID:	218003014	**County:**	Cuyahoga
CERCLIS ID:		**District:**	NEDO
Program:	VAP	**Latitude:**	
Program Desc:	Voluntary Action Program	**Longitude:**	
Address (REST):	6900-7000 Euclid Ave	**Cerclis iID (REST):**	
City (REST):	Cleveland	**OepaDstrct (REST):**	NEDO
Zip (REST):	44103-	**Activity (REST):**	VAP
County (REST):	Cuyahoga	**DERR ID (REST):**	218003014
LatDd Begin (REST):	41.503578	**LonDd Begin (REST):**	-81.641479
Source:	Ohio EPA: DERR Database; REST Services Directory: DERR Database (OEPA-DERR)		
Name (REST):	7000 Euclid Site, Cleveland		

REST Services Directory: DERR Database (OEPA-DERR)

Cerclis ID:		**Address:**	6900-7000 Euclid Ave
Alias:		**City:**	Cleveland
Activity:	VAP	**Zip:**	44103-
ODoT District:	12	**Latitude DD Begin:**	41.503578
OEPA District:	NEDO	**Longitude DD Begin:**	-81.641479
County:	Cuyahoga		
Name:	7000 Euclid Site, Cleveland		

Map Key	Number of Records	Direction	Distance (mi/ft)	Elev/Diff (ft)	Site	DB
31	1 of 1	SSW	0.97 / 5,101.66	678.76 / 12	Fairfax Elderly Homes LP, Cleveland 7920-8118 Central Ave, 2300-12 E 82nd St Cleveland OH 44104	DERR

DERR ID:	218002310	**County:**	Cuyahoga
CERCLIS ID:		**District:**	NEDO
Program:	VAP	**Latitude:**	41.4962
Program Desc:	Voluntary Action Program	**Longitude:**	-81.6313
Address (REST):	7920-8118 Central Ave, 2300-12 E 82nd St	**Cerclis iID (REST):**	
City (REST):	Cleveland	**OepaDstrct (REST):**	NEDO
Zip (REST):	44104	**Activity (REST):**	VAP
County (REST):	Cuyahoga	**DERR ID (REST):**	218002310
LatDd Begin (REST):	41.4962	**LonDd Begin (REST):**	-81.6313
Source:	Ohio EPA: DERR Database; REST Services Directory: DERR Database (OEPA-DERR)		
Name (REST):	Fairfax Elderly Homes LP, Cleveland		

REST Services Directory: DERR Database (OEPA-DERR)

Cerclis ID:		**Address:**	7920-8118 Central Ave, 2300-12 E 82nd St
Alias:		**City:**	Cleveland
Activity:	VAP	**Zip:**	44104
ODoT District:	12	**Latitude DD Begin:**	41.4962
OEPA District:	NEDO	**Longitude DD Begin:**	-81.6313
County:	Cuyahoga		
Name:	Fairfax Elderly Homes LP, Cleveland		

Map Key	Number of Records	Direction	Distance (mi/ft)	Elev/Diff (ft)	Site	DB
32	1 of 1	W	0.97 / 5,115.32	643.93 / -23	Coyne Laundry Site Former, Cleveland 6710 Lexington Ave Cleveland OH 44103	DERR

DERR ID:	218001959	**County:**	Cuyahoga
CERCLIS ID:		**District:**	NEDO
Program:	VAP	**Latitude:**	41.510703
Program Desc:	Voluntary Action Program	**Longitude:**	-81.643088
Address (REST):	6710 Lexington Ave	**Cerclis iID (REST):**	
City (REST):	Cleveland	**OepaDstrct (REST):**	NEDO

DRAFT

Map Key	Number of Records	Direction	Distance (mi/ft)	Elev/Diff (ft)	Site	DB

Zip (REST):	44103	**Activity (REST):**	VAP
County (REST):	Cuyahoga	**DERR ID (REST):**	218001959
LatDd Begin (REST):	41.510703	**LonDd Begin (REST):**	-81.643088
Source:	Ohio EPA: DERR Database; REST Services Directory: DERR Database (OEPA-DERR)		
Name (REST):	Coyne Laundry Site Former, Cleveland		

REST Services Directory: DERR Database (OEPA-DERR)

Cerclis ID:		**Address:**	6710 Lexington Ave
Alias:		**City:**	Cleveland
Activity:	VAP	**Zip:**	44103
ODoT District:	12	**Latitude DD Begin:**	41.510703
OEPA District:	NEDO	**Longitude DD Begin:**	-81.643088
County:	Cuyahoga		
Name:	Coyne Laundry Site Former, Cleveland		

Map Key	Number of Records	Direction	Distance (mi/ft)	Elev/Diff (ft)	Site	DB
33	1 of 1	WSW	0.99 / 5,229.93	668.42 / 2	Midtown Tech Park, Cleveland 6700 Euclid Ave Cleveland OH 44103-	DERR

DERR ID:	218002836	**County:**	Cuyahoga
CERCLIS ID:		**District:**	NEDO
Program:	VAP	**Latitude:**	
Program Desc:	Voluntary Action Program	**Longitude:**	
Address (REST):	6700 Euclid Ave	**Cerclis iID (REST):**	
City (REST):	Cleveland	**OepaDstrct (REST):**	NEDO
Zip (REST):	44103-	**Activity (REST):**	VAP
County (REST):	Cuyahoga	**DERR ID (REST):**	218002836
LatDd Begin (REST):	41.5042468	**LonDd Begin (REST):**	-81.6433183
Source:	Ohio EPA: DERR Database; REST Services Directory: DERR Database (OEPA-DERR)		
Name (REST):	Midtown Tech Park, Cleveland		

REST Services Directory: DERR Database (OEPA-DERR)

Cerclis ID:		**Address:**	6700 Euclid Ave
Alias:		**City:**	Cleveland
Activity:	VAP	**Zip:**	44103-
ODoT District:	12	**Latitude DD Begin:**	41.5042468
OEPA District:	NEDO	**Longitude DD Begin:**	-81.6433183
County:	Cuyahoga		
Name:	Midtown Tech Park, Cleveland		

DRAFT

Unplottable Summary

Total: 0 Unplottable sites

DB	Company Name/Site Name	Address	City	Zip	ERIS ID

No unplottable records were found that may be relevant for the search criteria.

DRAFT

Unplottable Report

No unplottable records were found that may be relevant for the search criteria.

DRAFT

Appendix: Database Descriptions

Environmental Risk Information Services (ERIS) can search the following databases. The extent of historical information varies with each database and current information is determined by what is publicly available to ERIS at the time of update. ERIS updates databases as set out in ASTM Standard E1527-13 and E1527-21, Section 8.1.8 Sources of Standard Source Information:

"Government information from nongovernmental sources may be considered current if the source updates the information at least every 90 days, or, for information that is updated less frequently than quarterly by the government agency, within 90 days of the date the government agency makes the information available to the public."

Standard Environmental Record Sources

Federal

Formerly Utilized Sites Remedial Action Program: DOE FUSRAP

The U.S. Department of Energy (DOE) established the Formerly Utilized Sites Remedial Action Program (FUSRAP) in 1974 to remediate sites where radioactive contamination remained from the Manhattan Project and early U.S. Atomic Energy Commission (AEC) operations. The DOE Office of Legacy Management (LM) established long-term surveillance and maintenance (LTS&M) requirements for remediated FUSRAP sites. DOE evaluates the final site conditions of a remediated site on the basis of risk for different future uses. DOE then confirms that LTS&M requirements will maintain protectiveness.

Government Publication Date: Mar 4, 2017

National Priority List: NPL

Sites on the United States Environmental Protection Agency (EPA)'s National Priorities List of the most serious uncontrolled or abandoned hazardous waste sites identified for possible long-term remedial action under the Superfund program. The NPL, which EPA is required to update at least once a year, is based primarily on the score a site receives from EPA's Hazard Ranking System. A site must be on the NPL to receive money from the Superfund Trust Fund for remedial action. Sites are represented by boundaries where available in the EPA Superfund Site Boundaries maintained by the Shared Enterprise Geodata and Services (SEGS). Site boundaries represent the footprint of a whole site, the sum of all of the Operable Units and the current understanding of the full extent of contamination; for Federal Facility sites, the total site polygon may be the Facility boundary. Where there is no polygon boundary data available for a given site, the site is represented as a point.

Government Publication Date: Jan 25, 2023

National Priority List - Proposed: PROPOSED NPL

Sites proposed by the United States Environmental Protection Agency (EPA), the state agency, or concerned citizens for addition to the National Priorities List (NPL) due to contamination by hazardous waste and identified by the EPA as a candidate for cleanup because it poses a risk to human health and/or the environment. Sites are represented by boundaries where available in the EPA Superfund Site Boundaries maintained by the Shared Enterprise Geodata and Services (SEGS). Site boundaries represent the footprint of a whole site, the sum of all of the Operable Units and the current understanding of the full extent of contamination; for Federal Facility sites, the total site polygon may be the Facility boundary. Where there is no polygon boundary data available for a given site, the site is represented as a point.

Government Publication Date: Jan 25, 2023

Deleted NPL: DELETED NPL

Sites deleted from the United States Environmental Protection Agency (EPA)'s National Priorities List. The National Oil and Hazardous Substances Pollution Contingency Plan (NCP) establishes the criteria that the EPA uses to delete sites from the NPL. In accordance with 40 CFR 300.425.(e), sites may be deleted from the NPL where no further response is appropriate. Sites are represented by boundaries where available in the EPA Superfund Site Boundaries maintained by the Shared Enterprise Geodata and Services (SEGS). Site boundaries represent the footprint of a whole site, the sum of all of the Operable Units and the current understanding of the full extent of contamination; for Federal Facility sites, the total site polygon may be the Facility boundary. Where there is no polygon boundary data available for a given site, the site is represented as a point.

Government Publication Date: Jan 25, 2023

DRAFT

SEMS List 8R Active Site Inventory: SEMS

The U.S. Environmental Protection Agency's (EPA) Superfund Program has deployed the Superfund Enterprise Management System (SEMS), which integrates multiple legacy systems into a comprehensive tracking and reporting tool. This inventory contains active sites evaluated by the Superfund program that are either proposed to be or are on the National Priorities List (NPL) as well as sites that are in the screening and assessment phase for possible inclusion on the NPL. The Active Site Inventory Report displays site and location information at active SEMS sites. An active site is one at which site assessment, removal, remedial, enforcement, cost recovery, or oversight activities are being planned or conducted. This data includes SEMS sites from the List 8R Active file as well as applicable sites from the SEMS GIS/REST file layer obtained from EPA's Facility Registry Service.

Government Publication Date: Jan 25, 2023

Inventory of Open Dumps, June 1985: ODI

The Resource Conservation and Recovery Act (RCRA) provides for publication of an inventory of open dumps. The Act defines "open dumps" as facilities which do not comply with EPA's "Criteria for Classification of Solid Waste Disposal Facilities and Practices" (40 CFR 257).

Government Publication Date: Jun 1985

SEMS List 8R Archive Sites: SEMS ARCHIVE

The U.S. Environmental Protection Agency's (EPA) Superfund Enterprise Management System (SEMS) Archived Site Inventory displays site and location information at sites archived from SEMS. An archived site is one at which EPA has determined that assessment has been completed and no further remedial action is planned under the Superfund program at this time. This data includes sites from the List 8R Archived site file.

Government Publication Date: Jan 25, 2023

Comprehensive Environmental Response, Compensation and Liability Information System - CERCLIS: CERCLIS

Superfund is a program administered by the United States Environmental Protection Agency (EPA) to locate, investigate, and clean up the worst hazardous waste sites throughout the United States. CERCLIS is a database of potential and confirmed hazardous waste sites at which the EPA Superfund program has some involvement. It contains sites that are either proposed to be or are on the National Priorities List (NPL) as well as sites that are in the screening and assessment phase for possible inclusion on the NPL. The EPA administers the Superfund program in cooperation with individual states and tribal governments; this database is made available by the EPA.

Government Publication Date: Oct 25, 2013

EPA Report on the Status of Open Dumps on Indian Lands: IODI

Public Law 103-399, The Indian Lands Open Dump Cleanup Act of 1994, enacted October 22, 1994, identified congressional concerns that solid waste open dump sites located on American Indian or Alaska Native (AI/AN) lands threaten the health and safety of residents of those lands and contiguous areas. The purpose of the Act is to identify the location of open dumps on Indian lands, assess the relative health and environment hazards posed by those sites, and provide financial and technical assistance to Indian tribal governments to close such dumps in compliance with Federal standards and regulations or standards promulgated by Indian Tribal governments or Alaska Native entities.

Government Publication Date: Dec 31, 1998

CERCLIS - No Further Remedial Action Planned: CERCLIS NFRAP

An archived site is one at which EPA has determined that assessment has been completed and no further remedial action is planned under the Superfund program at this time. The Archive designation means that, to the best of EPA's knowledge, assessment at a site has been completed and that EPA has determined no further steps will be taken to list this site on the National Priorities List (NPL). This decision does not necessarily mean that there is no hazard associated with a given site; it only means that, based upon available information, the location is not judged to be a potential NPL site.

Government Publication Date: Oct 25, 2013

CERCLIS Liens: CERCLIS LIENS

A Federal Superfund lien exists at any property where EPA has incurred Superfund costs to address contamination ("Superfund site") and has provided notice of liability to the property owner. A Federal CERCLA ("Superfund") lien can exist by operation of law at any site or property at which EPA has spent Superfund monies. This database is made available by the United States Environmental Protection Agency (EPA). This database was provided by the United States Environmental Protection Agency (EPA). Refer to SEMS LIEN as the current data source for Superfund Liens.

Government Publication Date: Jan 30, 2014

RCRA CORRACTS-Corrective Action: RCRA CORRACTS

RCRA Info is the U.S. Environmental Protection Agency's (EPA) comprehensive information system, providing access to data supporting the Resource Conservation and Recovery Act (RCRA) of 1976 and the Hazardous and Solid Waste Amendments (HSWA) of 1984. At these sites, the Corrective Action Program ensures that cleanups occur. EPA and state regulators work with facilities and communities to design remedies based on the contamination, geology, and anticipated use unique to each site.

Government Publication Date: Jan 23, 2023

DRAFT

RCRA non-CORRACTS TSD Facilities: RCRA TSD

RCRA Info is the U.S. Environmental Protection Agency's (EPA) comprehensive information system, providing access to data supporting the Resource Conservation and Recovery Act (RCRA) of 1976 and the Hazardous and Solid Waste Amendments (HSWA) of 1984. This database includes Non-Corrective Action sites listed as treatment, storage and/or disposal facilities of hazardous waste as defined by RCRA.

Government Publication Date: Jan 23, 2023

RCRA Generator List: RCRA LQG

RCRA Info is the U.S. Environmental Protection Agency's (EPA) comprehensive information system, providing access to data supporting the Resource Conservation and Recovery Act (RCRA) of 1976 and the Hazardous and Solid Waste Amendments (HSWA) of 1984. RCRA Info replaces the data recording and reporting abilities of the Resource Conservation and Recovery Information System (RCRIS) and the Biennial Reporting System (BRS). A hazardous waste generator is any person or site whose processes and actions create hazardous waste (see 40 CFR 260.10). Large Quantity Generators (LQGs) generate 1,000 kilograms per month or more of hazardous waste or more than one kilogram per month of acutely hazardous waste.

Government Publication Date: Jan 23, 2023

RCRA Small Quantity Generators List: RCRA SQG

RCRA Info is the U.S. Environmental Protection Agency's (EPA) comprehensive information system, providing access to data supporting the Resource Conservation and Recovery Act (RCRA) of 1976 and the Hazardous and Solid Waste Amendments (HSWA) of 1984. RCRA Info replaces the data recording and reporting abilities of the Resource Conservation and Recovery Information System (RCRIS) and the Biennial Reporting System (BRS). A hazardous waste generator is any person or site whose processes and actions create hazardous waste (see 40 CFR 260.10). Small Quantity Generators (SQGs) generate more than 100 kilograms, but less than 1,000 kilograms, of hazardous waste per month.

Government Publication Date: Jan 23, 2023

RCRA Very Small Quantity Generators List: RCRA VSQG

RCRA Info is the U.S. Environmental Protection Agency's (EPA) comprehensive information system, providing access to data supporting the Resource Conservation and Recovery Act (RCRA) of 1976 and the Hazardous and Solid Waste Amendments (HSWA) of 1984. A hazardous waste generator is any person or site whose processes and actions create hazardous waste (see 40 CFR 260.10). Very Small Quantity Generators (VSQG) generate 100 kilograms or less per month of hazardous waste, or one kilogram or less per month of acutely hazardous waste. Additionally, VSQG may not accumulate more than 1,000 kilograms of hazardous waste at any time.

Government Publication Date: Jan 23, 2023

RCRA Non-Generators: RCRA NON GEN

RCRA Info is the U.S. Environmental Protection Agency's (EPA) comprehensive information system, providing access to data supporting the Resource Conservation and Recovery Act (RCRA) of 1976 and the Hazardous and Solid Waste Amendments (HSWA) of 1984. RCRA Info replaces the data recording and reporting abilities of the Resource Conservation and Recovery Information System (RCRIS) and the Biennial Reporting System (BRS). A hazardous waste generator is any person or site whose processes and actions create hazardous waste (see 40 CFR 260.10). Non-Generators do not presently generate hazardous waste.

Government Publication Date: Jan 23, 2023

RCRA Sites with Controls: RCRA CONTROLS

List of Resource Conservation and Recovery Act (RCRA) facilities with institutional controls in place. RCRA gives the U.S. Environmental Protection Agency (EPA) the authority to control hazardous waste from the "cradle-to-grave." This includes the generation, transportation, treatment, storage, and disposal of hazardous waste. RCRA also set forth a framework for the management of non-hazardous solid wastes. The 1986 amendments to RCRA enabled EPA to address environmental problems that could result from underground tanks storing petroleum and other hazardous substances.

Government Publication Date: Jan 23, 2023

Federal Engineering Controls-ECs: FED ENG

This list of Engineering controls (ECs) is provided by the United States Environmental Protection Agency (EPA). ECs encompass a variety of engineered and constructed physical barriers (e.g., soil capping, sub-surface venting systems, mitigation barriers, fences) to contain and/or prevent exposure to contamination on a property. The EC listing includes remedy component data from Superfund decision documents issued in fiscal years 1982-2020 for applicable sites on the final or deleted on the National Priorities List (NPL); and sites with a Superfund Alternative Approach (SAA) Agreement in place. The only sites included that are not on the NPL; proposed for NPL; or removed from proposed NPL, are those with an SAA Agreement in place.

Government Publication Date: Feb 23, 2023

DRAFT

Federal Institutional Controls- ICs: FED INST

This list of Institutional controls (ICs) is provided by the United States Environmental Protection Agency (EPA). ICs are non-engineered instruments, such as administrative and legal controls, that help minimize the potential for human exposure to contamination and/or protect the integrity of the remedy. Although it is EPA's expectation that treatment or engineering controls will be used to address principal threat wastes and that groundwater will be returned to its beneficial use whenever practicable, ICs play an important role in site remedies because they reduce exposure to contamination by limiting land or resource use and guide human behavior at a site. The IC listing includes remedy component data from Superfund decision documents issued in fiscal years 1982-2020 for applicable sites on the final or deleted on the National Priorities List (NPL); and sites with a Superfund Alternative Approach (SAA) Agreement in place. The only sites included that are not on the NPL; proposed for NPL; or removed from proposed NPL, are those with an SAA Agreement in place.

Government Publication Date: Feb 23, 2023

Land Use Control Information System: LUCIS

The LUCIS database is maintained by the U.S. Department of the Navy and contains information for former Base Realignment and Closure (BRAC) properties across the United States.

Government Publication Date: Sep 1, 2006

Institutional Control Boundaries at NPL sites: NPL IC

Boundaries of Institutional Control areas at sites on the United States Environmental Protection Agency (EPA)'s National Priorities List, or Proposed or Deleted, made available by the EPA's Shared Enterprise Geodata and Services (SEGS). United States Environmental Protection Agency (EPA)'s National Priorities List of the most serious uncontrolled or abandoned hazardous waste sites identified for possible long-term remedial action under the Superfund program. Institutional controls are non-engineered instruments such as administrative and legal controls that help minimize the potential for human exposure to contamination and/or protect the integrity of the remedy.

Government Publication Date: Jan 25, 2023

Emergency Response Notification System: ERNS 1982 TO 1986

Database of oil and hazardous substances spill reports controlled by the National Response Center. The primary function of the National Response Center is to serve as the sole national point of contact for reporting oil, chemical, radiological, biological, and etiological discharges into the environment anywhere in the United States and its territories.

Government Publication Date: 1982-1986

Emergency Response Notification System: ERNS 1987 TO 1989

Database of oil and hazardous substances spill reports controlled by the National Response Center. The primary function of the National Response Center is to serve as the sole national point of contact for reporting oil, chemical, radiological, biological, and etiological discharges into the environment anywhere in the United States and its territories.

Government Publication Date: 1987-1989

Emergency Response Notification System: ERNS

Database of oil and hazardous substances spill reports made available by the United States Coast Guard National Response Center (NRC). The NRC fields initial reports for pollution and railroad incidents and forwards that information to appropriate federal/state agencies for response. These data contain initial incident data that has not been validated or investigated by a federal/state response agency.

Government Publication Date: Jan 16, 2023

The Assessment, Cleanup and Redevelopment Exchange System (ACRES) Brownfield Database: FED BROWNFIELDS

Brownfields are real property, the expansion, redevelopment, or reuse of which may be complicated by the presence or potential presence of a hazardous substance, pollutant, or contaminant. Cleaning up and reinvesting in these properties protects the environment, reduces blight, and takes development pressures off greenspaces and working lands. This data is provided by the United States Environmental Protection Agency (EPA) and includes Brownfield sites from the Cleanups in My Community (CIMC) web application.

Government Publication Date: Sep 13, 2022

FEMA Underground Storage Tank Listing: FEMA UST

The Federal Emergency Management Agency (FEMA) of the Department of Homeland Security maintains a list of FEMA owned underground storage tanks.

Government Publication Date: Dec 31, 2017

DRAFT

Facility Response Plan: FRP

List of facilities that have submitted Facility Response Plans (FRP) to EPA. Facilities that could reasonably be expected to cause "substantial harm" to the environment by discharging oil into or on navigable waters are required to prepare and submit Facility Response Plans (FRPs). Harm is determined based on total oil storage capacity, secondary containment and age of tanks, oil transfer activities, history of discharges, proximity to a public drinking water intake or sensitive environments.

Government Publication Date: Dec 31, 2021

Delisted Facility Response Plans: DELISTED FRP

Facilities that once appeared in - and have since been removed from - the list of facilities that have submitted Facility Response Plans (FRP) to EPA. Facilities that could reasonably be expected to cause "substantial harm" to the environment by discharging oil into or on navigable waters are required to prepare and submit Facility Response Plans (FRPs). Harm is determined based on total oil storage capacity, secondary containment and age of tanks, oil transfer activities, history of discharges, proximity to a public drinking water intake or sensitive environments.

Government Publication Date: Dec 31, 2021

Historical Gas Stations: HIST GAS STATIONS

This historic directory of service stations is provided by the Cities Service Company. The directory includes Cities Service filling stations that were located throughout the United States in 1930.

Government Publication Date: Jul 1, 1930

Petroleum Refineries: REFN

List of petroleum refineries from the U.S. Energy Information Administration (EIA) Refinery Capacity Report. Includes operating and idle petroleum refineries (including new refineries under construction) and refineries shut down during the previous year located in the 50 States, the District of Columbia, Puerto Rico, the Virgin Islands, Guam, and other U.S. possessions. Survey locations adjusted using public data.

Government Publication Date: Aug 30, 2022

Petroleum Product and Crude Oil Rail Terminals: BULK TERMINAL

List of petroleum product and crude oil rail terminals made available by the U.S. Energy Information Administration (EIA). Includes operable bulk petroleum product terminals located in the 50 States and the District of Columbia with a total bulk shell storage capacity of 50,000 barrels or more, and/or the ability to receive volumes from tanker, barge, or pipeline; also rail terminals handling the loading and unloading of crude oil that were active between 2017 and 2018. Petroleum product terminals comes from the EIA-815 Bulk Terminal and Blender Report, which includes working, shell in operation, and shell idle for several major product groupings. Survey locations adjusted using public data.

Government Publication Date: Jun 29, 2022

LIEN on Property: SEMS LIEN

The U.S. Environmental Protection Agency's (EPA) Superfund Enterprise Management System (SEMS) provides Lien details on applicable properties, such as the Superfund lien on property activity, the lien property information, and the parties associated with the lien.

Government Publication Date: Jan 25, 2023

Superfund Decision Documents: SUPERFUND ROD

This database contains a list of decision documents for Superfund sites. Decision documents serve to provide the reasoning for the choice of (or) changes to a Superfund Site cleanup plan. The decision documents include completed Records of Decision (ROD), ROD Amendments, Explanations of Significant Differences (ESD) for active and archived sites stored in the Superfund Enterprise Management System (SEMS), along with other associated memos and files. This information is maintained and made available by the U.S. Environmental Protection Agency.

Government Publication Date: Dec 22, 2022

State

Division of Environmental Response & Revitalization Database: DERR

The Ohio Environmental Protection Agency's (Ohio EPA) Division of Environmental Response and Revitalization (DERR) database is an index of sites maintained by their district offices. The database contains basic site information only and is NOT a record of contaminated sites in Ohio. Not all sites are contaminated, and a site's absence does not imply that it is uncontaminated. The database is also not a list of Brownfield sites; some sites do not meet the federal or state definitions of Brownfields and many properties in Ohio that may qualify as Brownfields are not included.

Government Publication Date: Jan 16, 2023

Delisted Division of Environmental Response & Revitalization: DELISTED DERR

DRAFT

List of sites which were once included but have since been removed from the Ohio Environmental Protection Agency (Ohio EPA) Division of Environmental Response & Revitalization (DERR) database; an index of sites for which district offices maintain files. DERR is NOT a record of contaminated sites or sites suspected of contamination; not all sites in the database are contaminated, and a site's absence from the database does not imply that it is uncontaminated.

Government Publication Date: Jan 16, 2023

Ohio Licensed Solid Waste Facilities, Landfills and other Waste Facilities: SWF/LF

List of landfill and solid waste facilities of various types as maintained by the Division of Materials and Waste Management of the Ohio Environmental Protection Agency (Ohio EPA), including: municipal solid waste facilities, municipal solid waste transfer stations, construction and demolition landfills, compost class 1,2,3 and 4 facilities, industrial and residual waste landfills, and scrap tire disposal and recycling facilities. Includes active and inactive facilities.

Government Publication Date: Aug 11, 2021

Ohio Old Solid Waste Landfill (OLDSWLF): HIST LF

A list of about 1200 old abandoned dumps or landfills. This database was developed from Ohio EPA staff notebooks and other information dating from the mid-1970's, including old Division of Solid and Hazardous Waste Management and DERR files, the Eckhardt Report and the 1976 Groundwater Pollution Inventory-Summary of Land Disposal.

Government Publication Date: Historic

Ohio Leaking Underground Storage Tanks (LUST): LUST

List of facilities with active and inactive environmental files, and active and inactive tank facilities with releases, made available by the Ohio Department of Commerce, Division of the State Fire Marshall under the Bureau of Underground Storage Tank Regulations (BUSTR). BUSTR's mission is to effectively regulate the safe operation of underground storage tanks and to ensure appropriate investigation and cleanup of releases from underground storage tanks for the purpose of protecting human health and the environment for the citizens of Ohio.

Government Publication Date: Jan 10, 2023

Delisted Petroleum Release List: DELISTED LST

List of petroleum release incidents sites that have been removed from either: the list of facilities with active release from regulated tanks, or the Non-Regulated Leaking Underground Storage Tanks (LUST) list, both made available by the Bureau of Underground Storage Tank Regulations in the Ohio Department of Commerce.

Government Publication Date: Jan 10, 2023

Regulated and Non-Regulated Leaking Underground Storage Tanks (LUST): LST

List of sites where there has been a suspected or confirmed release of petroleum from a regulated or non-regulated underground storage tank (UST). This list has been made available by the Bureau of Underground Storage Tank Regulations in the Ohio Department of Commerce.

Government Publication Date: Jan 9, 2023

Ohio Registered Underground Storage Tanks (UST): UST

List of Active and Inactive Registered Underground Storage Tanks regulated by the Ohio Department of Commerce, Division of the State Fire Marshall under the Bureau of Underground Storage Tank Regulations (BUSTR). BUSTR's mission is to effectively regulate the safe operation of underground storage tanks and to ensure appropriate investigation and cleanup of releases from underground storage tanks for the purpose of protecting human health and the environment for the citizens of Ohio.

Government Publication Date: Jan 10, 2023

Aboveground and Unregulated Tanks: TANKS

A list of tanks in Ohio known to the Division of the State Fire Marshal - Code Enforcement Bureau.

Note: Aboveground Storage Tanks in Ohio are regulated by local fire departments. This list of tanks known to the State Fire Marshall should not be considered a comprehensive list of aboveground or unregulated tanks in Ohio.

Government Publication Date: Aug 22, 2022

Aboveground and Unregulated Tanks (since 2022): TANKS 2

A list of tanks in Ohio known to the Ohio Division of the State Fire Marshal - Code Enforcement Bureau. Note this listing only includes data posted after July 2022.

Note: Aboveground Storage Tanks in Ohio are regulated by local fire departments. This list of tanks known to the State Fire Marshall should not be considered a comprehensive list of aboveground or unregulated tanks in Ohio.

Government Publication Date: Mar 21, 2023

Delisted Storage Tanks: DTNK

DRAFT

A list of sites which once appeared on and have since been removed from either: the list of active or inactive tank sites made available by the State Fire Marshall Bureau of Underground Storage Tanks (BUSTR); or the Ohio Tank Tracking and Environmental Regulations search (BUSTR Public Inquiry page).
Government Publication Date: Jan 10, 2023

Engineering Controls: ENG
List of facilities which have implemented engineering controls under Ohio's Voluntary Action Program (VAP). This list is maintained by the Ohio Environmental Protection Agency (Ohio EPA).
Government Publication Date: Jan 16, 2023

Institutional Controls: INST
This list of sites which have implemented an institutional control is maintained by the Ohio Environmental Protection Agency's (Ohio EPA) Division of Environmental Response and Revitalization (DERR). The site listing is sourced from the DERR List of Projects with Institutional Controls which includes applicable projects under the Voluntary Action Program (VAP) and the Remedial Response Program (RR).
Government Publication Date: Jan 16, 2023

Voluntary Action Program Sites: VCP
This list of Voluntary Action Program sites is provided by the Ohio Environmental Protection Agency's (Ohio EPA) Division of Environmental Response and Revitalization (DERR). The VAP Program gives individuals a way to investigate possible environmental contamination, clean it up if necessary and receive a promise from the State of Ohio that no more cleanup is needed. When cleanup requirements are met, the director of Ohio EPA issues a covenant not to sue. This covenant protects the property owner or operator and future owners from being legally responsible to the State of Ohio for further investigation and cleanup. This protection applies only when the property is used and maintained in the same manner as when the covenant was issued.
Government Publication Date: Jan 16, 2023

Covenants Not to Sue Sites: VAP CNS
List of sites where a covenant not to sue (CNS) has been issued. Ohio's Voluntary Action Program (VAP) sets standards for contaminated site assessment and remediation and reviews the activities conducted by certified professionals based on those standards to issue covenants not to sue (CNS).
Government Publication Date: Sep 1, 2021

Brownfield Inventory: BROWNFIELDS
Statewide inventory of brownfield properties maintained by the Ohio Environmental Protection Agency (Ohio EPA). Ohio EPA describes a brownfield as a previously-developed site with potential contamination from industrial or commercial activity that was not being redeveloped due to fear of litigation. Inclusion on this list is voluntary. Most of the properties contained in the Ohio Brownfield Inventory are properties that have received funding through either the Clean Ohio Assistance Fund (COAF) or Clean Ohio Revitalization Fund (CORF). There are also some properties listed that have received funding through U.S. EPA's Brownfield Grants.
Government Publication Date: Feb 7, 2023

Tribal

Leaking Underground Storage Tanks (LUSTs) on Tribal/Indian Lands: INDIAN LUST
This list of leaking underground storage tanks (LUSTs) on Tribal/Indian Lands in Region 5, which includes Ohio, is made available by the United States Environmental Protection Agency (EPA). There are no federally recognized Tribes in Ohio, according to the U.S. Department of Interior, Bureau of Indian Affairs.
Government Publication Date: Oct 16, 2017

Underground Storage Tanks (USTs) on Indian Lands: INDIAN UST
This list of underground storage tanks (USTs) on Tribal/Indian Lands in Region 5, which includes Ohio, is made available by the United States Environmental Protection Agency (EPA). There are no federally recognized Tribes in Ohio, according to the U.S. Department of Interior, Bureau of Indian Affairs.
Government Publication Date: Oct 16, 2017

Delisted Tribal Leaking Storage Tanks: DELISTED INDIAN LST
Leaking Underground Storage Tank (LUST) facilities which once appeared on - and have since been removed from - the Regional Tribal/Indian LUST lists made available by the United States Environmental Protection Agency (EPA).
Government Publication Date: Nov 23, 2022

DRAFT

Delisted Tribal Underground Storage Tanks: DELISTED INDIAN UST

Underground Storage Tank (UST) facilities which once appeared on - and have since been removed from - the Regional Tribal/Indian UST lists made available by the United States Environmental Protection Agency (EPA).

Government Publication Date: Nov 23, 2022

County

No County standard environmental record sources available for this State.

Additional Environmental Record Sources

Federal

Facility Registry Service/Facility Index: FINDS/FRS

The Facility Registry Service (FRS) is a centrally managed database that identifies facilities, sites, or places subject to environmental regulations or of environmental interest. FRS creates high-quality, accurate, and authoritative facility identification records through rigorous verification and management procedures that incorporate information from program national systems, state master facility records, and data collected from EPA's Central Data Exchange registrations and data management personnel. This list is made available by the Environmental Protection Agency (US EPA).

Government Publication Date: Aug 18, 2022

Toxics Release Inventory (TRI) Program: TRIS

The EPA's Toxics Release Inventory (TRI) is a database containing data on disposal or other releases of over 650 toxic chemicals from thousands of U. S. facilities and information about how facilities manage those chemicals through recycling, energy recovery, and treatment. One of TRI's primary purposes is to inform communities about toxic chemical releases to the environment.

Government Publication Date: Aug 24, 2021

PFOA/PFOS Contaminated Sites: PFAS NPL

List of National Priorities List (NPL) and related Superfund Alternative Agreement (SAA) sites where PFOA or PFOS contaminants have been found in water and/or soil. The site listing is provided by the Federal Environmental Protection Agency (EPA).

Government Publication Date: Dec 28, 2022

Federal Agency Locations with Known or Suspected PFAS Detections: PFAS FED SITES

List of Federal agency locations with known or suspected detections of Per- and Polyfluoroalkyl Substances (PFAS), made available by the U.S. Environmental Protection Agency (EPA) in their PFAS Analytic Tools data. EPA outlines that these data are gathered from several federal entities, such as the Federal Superfund program, Department of Defense (DOD), National Aeronautics and Space Administration, Department of Transportation, and Department of Energy. Sites on this list do not necessarily reflect the source/s of contamination and detections do not indicate level of risk or human exposure at the site. Agricultural notifications in this data are limited to DOD sites only. At this time, the EPA is aware that this list is not comprehensive of all Federal agencies.

Government Publication Date: Jun 30, 2022

SSEHRI PFAS Contamination Sites: PFAS SSEHRI

This PFAS Contamination Site Tracker database is compiled by the Social Science Environmental Health Research Institute (SSEHRI) at Northeastern University. According to the SSEHRI, the database records qualitative and quantitative data from each known site of PFAS contamination, including timeline of discovery, sources, levels, health impacts, community response, and government response. The goal of this database is to compile information and support public understanding of the rapidly unfolding issue of PFAS contamination. All data presented was extracted from government websites, news articles, or publicly available documents, and this is cited in the tracker. Disclaimer: The source conveys this database undergoes regular updates as new information becomes available, some sites may be missing and/or contain information that is incorrect or outdated, as well as their information represents all contamination sites SSEHRI is aware of, not all possible contamination sites. This data is not intended to be used for legal purposes. Limited location details are available with this data. Access the following for the most current informations https://pfasproject.com/pfas-contamination-site-tr acker/

Government Publication Date: Dec 12, 2019

National Response Center PFAS Spills: ERNS PFAS

DRAFT

National Response Center (NRC) calls from 1990 to the most recent complete calendar year where there is indication of Aqueous Film Forming Foam (AFFF) usage. NRC calls may reference AFFF usage in the "Material Involved" or "Incident Description" fields. Data made available by the US Environmental Protection Agency (EPA). Disclaimer: dataset may include initial or misidentified incident data not yet validated or investigated by a federal/state response agency.

Government Publication Date: Feb 23, 2022

PFAS NPDES Discharge Monitoring: PFAS NPDES

This list of National Pollutant Discharge Elimination System (NPDES) permitted facilities with required monitoring for Per- and Polyfluoroalkyl (PFAS) Substances is made available via the U.S. Environmental Protection Agency (EPA)'s PFAS Analytic Tools. Any point-source wastewater discharger to waters of the United States must have a NPDES permit, which defines a set of parameters for pollutants and monitoring to ensure that the discharge does not degrade water quality or impair human health. This list includes NPDES permitted facilities associated with permits that monitor for Per- and Polyfluoroalkyl Substances (PFAS), limited to the years 2007 - present. EPA further advises the following regarding these data: currently, fewer than half of states have required PFAS monitoring for at least one of their permittees, and fewer states have established PFAS effluent limits for permittees. For states that may have required monitoring, some reporting and data transfer issues may exist on a state-by-state basis.

Government Publication Date: Feb 19, 2023

Perfluorinated Alkyl Substances (PFAS) from Toxic Release Inventory: PFAS TRI

List of Toxics Release Inventory (TRI) facilities at which the reported chemical is a Per- or polyfluorinated alkyl substance (PFAS) included in the Environmental Protection Agency (EPA)'s consolidated PFAS Master List of PFAS Substances. The EPA's Toxics Release Inventory (TRI) is a database containing data on disposal or other releases of over 650 toxic chemicals from thousands of U.S. facilities and information about how facilities manage those chemicals through recycling, energy recovery, and treatment.

Government Publication Date: Aug 24, 2021

Perfluorinated Alkyl Substances (PFAS) Water Quality: PFAS WATER

The Water Quality Portal (WQP) is a cooperative service sponsored by the United States Geological Survey (USGS), the Environmental Protection Agency (EPA), and the National Water Quality Monitoring Council (NWQMC). This listing includes records from the Water Quality Portal where the characteristic (environmental measurement) is in the Environmental Protection Agency (EPA)'s consolidated Master List of PFAS Substances.

Government Publication Date: Jul 20, 2020

PFAS TSCA Manufacture and Import Facilities: PFAS TSCA

The US Environmental Protection Agency (EPA) issued the Chemical Data Reporting (CDR) Rule under the Toxic Substances Control Act (TSCA) requiring facilities that manufacture or import chemical substances to report to EPA. This list is specific to TSCA Manufacture and Import Facilities with reported per- and poly-fluoroalkyl substances (PFAS). Data file made available by the EPA and includes CDR/Inventory Update Reporting data from 1998 up to 2020. EPA makes notes the following about these data: this data file includes production and importation data for chemicals identified in EPA's CompTox Chemicals Dashboard list of PFAS without explicit structures and list of PFAS structures in DSSTox. Note that some regulations have specific chemical structure requirements that define PFAS differently than the lists in EPA's CompTox Chemicals Dashboard. Reporting information on manufactured or imported chemical substance amounts should not be compared between facilities, as some companies claim Chemical Data Reporting Rule data fields for PFAS information as Confidential Business Information.

Government Publication Date: Jun 20, 2022

Hazardous Materials Information Reporting System: HMIRS

US DOT - Department of Transportation Pipeline and Hazardous Materials Safety Administration (PHMSA) Incidents Reports Database taken from Hazmat Intelligence Portal, U.S. Department of Transportation.

Government Publication Date: Sep 1, 2020

National Clandestine Drug Labs: NCDL

The U.S. Department of Justice ("the Department"), Drug Enforcement Administration (DEA), provides this data as a public service. It contains addresses of some locations where law enforcement agencies reported they found chemicals or other items that indicated the presence of either clandestine drug laboratories or dumpsites. In most cases, the source of the entries is not the Department, and the Department has not verified the entry and does not guarantee its accuracy.

Government Publication Date: Aug 30, 2022

Toxic Substances Control Act: TSCA

DRAFT

The Environmental Protection Agency (EPA) is amending the Toxic Substances Control Act (TSCA) section 8(a) Inventory Update Reporting (IUR) rule and changing its name to the Chemical Data Reporting (CDR) rule.
The CDR enables EPA to collect and publish information on the manufacturing, processing, and use of commercial chemical substances and mixtures (referred to hereafter as chemical substances) on the TSCA Chemical Substance Inventory (TSCA Inventory). This includes current information on chemical substance production volumes, manufacturing sites, and how the chemical substances are used. This information helps the Agency determine whether people or the environment are potentially exposed to reported chemical substances. EPA publishes submitted CDR data that is not Confidential Business Information (CBI).
Government Publication Date: Apr 11, 2019

Hist TSCA: HIST TSCA

The Environmental Protection Agency (EPA) is amending the Toxic Substances Control Act (TSCA) section 8(a) Inventory Update Reporting (IUR) rule and changing its name to the Chemical Data Reporting (CDR) rule.
The 2006 IUR data summary report includes information about chemicals manufactured or imported in quantities of 25,000 pounds or more at a single site during calendar year 2005. In addition to the basic manufacturing information collected in previous reporting cycles, the 2006 cycle is the first time EPA collected information to characterize exposure during manufacturing, processing and use of organic chemicals. The 2006 cycle also is the first time manufacturers of inorganic chemicals were required to report basic manufacturing information.
Government Publication Date: Dec 31, 2006

FTTS Administrative Case Listing: FTTS ADMIN

An administrative case listing from the Federal Insecticide, Fungicide, & Rodenticide Act (FIFRA) and Toxic Substances Control Act (TSCA), together known as FTTS. This database was obtained from the Environmental Protection Agency's (EPA) National Compliance Database (NCDB). The FTTS and NCDB was shut down in 2006.
Government Publication Date: Jan 19, 2007

FTTS Inspection Case Listing: FTTS INSP

An inspection case listing from the Federal Insecticide, Fungicide, & Rodenticide Act (FIFRA) and Toxic Substances Control Act (TSCA), together known as FTTS. This database was obtained from the Environmental Protection Agency's (EPA) National Compliance Database (NCDB). The FTTS and NCDB was shut down in 2006.
Government Publication Date: Jan 19, 2007

Potentially Responsible Parties List: PRP

Early in the site cleanup process, the U.S. Environmental Protection Agency (EPA) conducts a search to find the Potentially Responsible Parties (PRPs). The EPA looks for evidence to determine liability by matching wastes found at the site with parties that may have contributed wastes to the site. This listing contains PRPs, Noticed Parties, at sites in the EPA's Superfund Enterprise Management System (SEMS).
Government Publication Date: Jan 25, 2023

State Coalition for Remediation of Drycleaners Listing: SCRD DRYCLEANER

The State Coalition for Remediation of Drycleaners (SCRD) was established in 1998, with support from the U.S. Environmental Protection Agency (EPA) Office of Superfund Remediation and Technology Innovation. Coalition members are states with mandated programs and funding for drycleaner site remediation. Current members are Alabama, Connecticut, Florida, Illinois, Kansas, Minnesota, Missouri, North Carolina, Oregon, South Carolina, Tennessee, Texas, and Wisconsin. Since 2017, the SCRD no longer maintains this data, refer to applicable state source data where available.
Government Publication Date: Nov 08, 2017

Integrated Compliance Information System (ICIS): ICIS

The U.S. Environmental Protection Agency's Enforcement and Compliance History Online system incorporates data from the Integrated Compliance Information System - National Pollutant Discharge Elimination System (ICIS-NPDES). ICIS-NPDES is an information management system maintained by the Office of Compliance to track permit compliance and enforcement status of facilities regulated by the NPDES under the Clean Water Act. This data includes permit, inspection, violation and enforcement action information for applicable ICIS records.
Government Publication Date: Oct 15, 2022

Drycleaner Facilities: FED DRYCLEANERS

A list of drycleaner facilities from Enforcement and Compliance History Online (ECHO) data as made available by the U.S. Environmental Protection Agency (EPA), sourced from the ECHO Exporter file. The EPA tracks facilities that possess NAIC and SIC codes that classify businesses as drycleaner establishments.
Government Publication Date: Dec 11, 2022

Delisted Drycleaner Facilities: DELISTED FED DRY

List of sites removed from the list of Drycleaner Facilities (sites in the EPA's Integrated Compliance Information System (ICIS) with NAIC or SIC codes identifying the business as a drycleaner establishment).

DRAFT

Government Publication Date: Dec 11, 2022

Formerly Used Defense Sites: FUDS

Formerly Used Defense Sites (FUDS) are properties that were formerly owned by, leased to, or otherwise possessed by and under the jurisdiction of the Secretary of Defense prior to October 1986, where the Department of Defense (DOD) is responsible for an environmental restoration. The FUDS Annual Report to Congress (ARC) is published by the U.S. Army Corps of Engineers (USACE). This data is compiled from the USACE's Geospatial FUDS data layers and Homeland Infrastructure Foundation-Level Data (HIFLD) FUDS dataset.

Government Publication Date: Jul 12, 2022

Former Military Nike Missile Sites: FORMER NIKE

This information was taken from report DRXTH-AS-IA-83A016 (Historical Overview of the Nike Missile System, 12/1984) which was performed by Environmental Science and Engineering, Inc. for the U.S. Army Toxic and Hazardous Materials Agency Assessment Division. The Nike system was deployed between 1954 and the mid-1970's. Among the substances used or stored on Nike sites were liquid missile fuel (JP-4); starter fluids (UDKH, aniline, and furfuryl alcohol); oxidizer (IRFNA); hydrocarbons (motor oil, hydraulic fluid, diesel fuel, gasoline, heating oil); solvents (carbon tetrachloride, trichloroethylene, trichloroethane, stoddard solvent); and battery electrolyte. The quantities of material a disposed of and procedures for disposal are not documented in published reports. Virtually all information concerning the potential for contamination at Nike sites is confined to personnel who were assigned to Nike sites. During deactivation most hardware was shipped to depot-level supply points. There were reportedly instances where excess materials were disposed of on or near the site itself at closure. There was reportedly no routine site decontamination.

Government Publication Date: Dec 2, 1984

PHMSA Pipeline Safety Flagged Incidents: PIPELINE INCIDENT

A list of flagged pipeline incidents made available by the U.S. Department of Transportation (US DOT) Pipeline and Hazardous Materials Safety Administration (PHMSA). PHMSA regulations require incident and accident reports for five different pipeline system types.

Government Publication Date: Mar 31, 2021

Material Licensing Tracking System (MLTS): MLTS

A list of sites that store radioactive material subject to the Nuclear Regulatory Commission (NRC) licensing requirements. This list is maintained by the NRC. As of September 2016, the NRC no longer releases location information for sites. Site locations were last received in July 2016.

Government Publication Date: May 11, 2021

Historic Material Licensing Tracking System (MLTS) sites: HIST MLTS

A historic list of sites that have inactive licenses and/or removed from the Material Licensing Tracking System (MLTS). In some cases, a site is removed from the MLTS when the state becomes an "Agreement State". An Agreement State is a State that has signed an agreement with the Nuclear Regulatory Commission (NRC) authorizing the State to regulate certain uses of radioactive materials within the State.

Government Publication Date: Jan 31, 2010

Mines Master Index File: MINES

The Master Index File (MIF) is provided by the United State Department of Labor, Mine Safety and Health Administration (MSHA). This file, which was originally created in the 1970's, contained many Mine-IDs that were invalid. MSHA removes invalid IDs from the MIF upon discovery. MSHA applicable data includes the following: all Coal and Metal/Non-Metal mines under MSHA's jurisdiction since 1/1/1970; mine addresses for all mines in the database except for Abandoned mines prior to 1998 from MSHA's legacy system (addresses may or may not correspond with the physical location of the mine itself); violations that have been assessed penalties as a result of MSHA inspections beginning on 1/1/2000; and violations issued as a result of MSHA inspections conducted beginning on 1/1/2000.

Government Publication Date: Nov 7, 2022

Surface Mining Control and Reclamation Act Sites: SMCRA

An inventory of land and water impacted by past mining (primarily coal mining) is maintained by the Office of Surface Mining Reclamation and Enforcement (OSMRE) to provide information needed to implement the Surface Mining Control and Reclamation Act of 1977 (SMCRA). The inventory contains information on the location, type, and extent of Abandoned Mine Land (AML) impacts, as well as information on the cost associated with the reclamation of those problems. The inventory is based upon field surveys by State, Tribal, and OSMRE program officials. It is dynamic to the extent that it is modified as new problems are identified and existing problems are reclaimed.

Government Publication Date: Aug 18, 2022

Mineral Resource Data System: MRDS

DRAFT

The Mineral Resource Data System (MRDS) is a collection of reports describing metallic and nonmetallic mineral resources throughout the world. Included are deposit name, location, commodity, deposit description, geologic characteristics, production, reserves, resources, and references. This database contains the records previously provided in the Mineral Resource Data System (MRDS) of USGS and the Mineral Availability System/Mineral Industry Locator System (MAS/MILS) originated in the U.S. Bureau of Mines, which is now part of USGS. The USGS has ceased systematic updates of the MRDS database with their focus more recently on deposits of critical minerals while providing a well-documented baseline of historical mine locations from USGS topographic maps.

Government Publication Date: Mar 15, 2016

DOE Legacy Management Sites: LM SITES

The U.S. Department of Energy (DOE) Office of Legacy Management (LM) currently manages radioactive and chemical waste, environmental contamination, and hazardous material at over 100 sites across the U.S. The LM manages sites with diverse regulatory drivers (statutes or programs that direct cleanup and management requirements at DOE sites) or as part of internal DOE or congressionally-recognized programs, such as but not limited to: Formerly Utilized Sites Remedial Action Program (FUSRAP), Uranium Mill Tailings Radiation Control Act (UMTRCA Title I, Tile II), Comprehensive Environmental Response, Compensation, and Liability Act (CERCLA), Resource Conservation and Recovery Act (RCRA), Decontamination and Decommissioning (D&D), Nuclear Waste Policy Act (NWPA). This site listing includes data exported from the DOE Office of LM's Geospatial Environmental Mapping System (GEMS). GEMS Data disclaimer: The DOE Office of LM makes no representation or warranty, expressed or implied, regarding the use, accuracy, availability, or completeness of the data presented herein.

Government Publication Date: Dec 1, 2022

Alternative Fueling Stations: ALT FUELS

This list of alternative fueling stations is sourced from the Alternative Fuels Data Center (AFDC). The U.S. Department of Energy's Office of Energy Efficiency & Renewable Energy launched the AFDC in 1991 as a repository for alternative fuel vehicle performance data, which provides a wealth of information and data on alternative and renewable fuels, advanced vehicles, fuel-saving strategies, and emerging transportation technologies. The data includes Biodiesel (B20 and above), Compressed Natural Gas (CNG), Electric, Ethanol (E85), Hydrogen, Liquefied Natural Gas (LNG), Propane (LPG) fuel type locations.

Government Publication Date: Jan 3, 2023

Superfunds Consent Decrees: CONSENT DECREES

This list of Superfund consent decrees is provided by the Department of Justice, Environment & Natural Resources Division (ENRD) through a Freedom of Information Act (FOIA) applicable file. This listing includes Consent Decrees for CERCLA or Superfund Sites filed and/or as proposed within the ENRD's Case Management System (CMS) since 2010. CMS may not reflect the latest developments in a case nor can the agency guarantee the accuracy of the data. ENRD Disclaimer: Congress excluded three discrete categories of law enforcement and national security records from the requirements of the FOIA; response is limited to those records that are subject to the requirements of the FOIA; however, this should not be taken as an indication that excluded records do, or do not, exist.

Government Publication Date: Jan 11, 2023

Air Facility System: AFS

This EPA retired Air Facility System (AFS) dataset contains emissions, compliance, and enforcement data on stationary sources of air pollution. Regulated sources cover a wide spectrum; from large industrial facilities to relatively small operations such as dry cleaners. AFS does not contain data on facilities that are solely asbestos demolition and/or renovation contractors, or landfills. ECHO Clean Air Act data from AFS are frozen and reflect data as of October 17, 2014; the EPA retired this system for Clean Air Act stationary sources and transitioned to ICIS-Air.

Government Publication Date: Oct 17, 2014

Registered Pesticide Establishments: SSTS

List of active EPA-registered foreign and domestic pesticide-producing and device-producing establishments based on data from the Section Seven Tracking System (SSTS). The Federal Insecticide, Fungicide, and Rodenticide Act (FIFRA) Section 7 requires that facilities producing pesticides, active ingredients, or devices be registered. The list of establishments is made available by the EPA.

Government Publication Date: Mar 30, 2022

Polychlorinated Biphenyl (PCB) Transformers: PCBT

Locations of Transformers Containing Polychlorinated Biphenyls (PCBs) registered with the United States Environmental Protection Agency. PCB transformer owners must register their transformer(s) with EPA. Although not required, PCB transformer owners who have removed and properly disposed of a registered PCB transformer may notify EPA to have their PCB transformer de-registered. Data made available by EPA.

Government Publication Date: Oct 15, 2019

Polychlorinated Biphenyl (PCB) Notifiers: PCB

Facilities included in the national list of facilities that have notified the United States Environmental Protection Agency (EPA) of Polychlorinated Biphenyl (PCB) activities. Any company or person storing, transporting or disposing of PCBs or conducting PCB research and development must notify the EPA and receive an identification number.

DRAFT

Government Publication Date: Nov 3, 2022

State

Ohio Emergency Response (ER) Spills data: SPILLS

Incidents reported to the Emergency Response Unit of the Ohio Environmental Protection Agency (Ohio EPA); includes clandestine drug lab sites with environmental impact.

Government Publication Date: Aug 25, 2020

Ohio Historic Towngas Database (TOWNGAS): TOWNGAS

A list of 82 sites of coal gas generators in Ohio. These plants produced gas for street lights in the communities in which they were located. The production of one million cubic feet of gas also produced about 800 gallons of liquid coal tar, which is a carcinogen. TOWNGAS was developed from a database from Radian Corporation along with information from the Ohio Historical Society and various public libraries.

Government Publication Date: Historic

Dry Cleaning Facilities: DRYCLEANERS

This list of facilities, which have obtained permits to install or operate dry cleaning operations, is maintained by the Ohio Environmental Protection Agency's (Ohio EPA) Division of Air Pollution Control (DAPC). This data is sourced from the Ohio EPA's applicable electronic copies of issued permits search tool and FOIA file.

Government Publication Date: Mar 28, 2023

Delisted Drycleaner Facilities: DELISTED DRYCLEANERS

List of drycleaner facilities/sites which have been delisted from Ohio Environmental Protection Agency (Ohio EPA).

Government Publication Date: Mar 28, 2023

Urban Setting Designation Sites: USD

List of sites granted Urban Setting Designation (USD) by the Ohio Environmental Protection Agency (Ohio EPA). USDs are granted to brownfield and voluntary cleanup properties located in highly urbanized areas where ground water containing chemicals from prior industrial or commercial activities poses no perceptible risk to the community because the ground water is not being used and will not be used for drinking water purposes in the foreseeable future.

Government Publication Date: Feb 17, 2023

Cessation of Regulated Operations (CRO) Program: CRO

The goal of the Cessation of Regulated Operations (CRO) program run by the Ohio Environmental Protection Agency (Ohio EPA) is to prevent threats to human health and the environment created when business owners and operators irresponsibly abandon businesses where chemicals were produced, used, stored or handled.

Government Publication Date: Jan 23, 2023

Ohio Old Sludge Dumping Database (SIABASE): SIAB

This database of about 2800 sites respresent pits, ponds and lagoons where various types of sludge were dumped over many years. The object of this data collection was to determine if harm was done to drinking water supplies below each dump site. The data were collected during the 1970s and published by the Ohio Environmental Protection Agency in 1980.

Government Publication Date: Historic

Per- and Polyfluoroalkyl Substances (PFAS): PFAS

A list of known PFAS contaminated sites. This list is made available by the Ohio Environmental Protection Agency (Ohio EPA).

Government Publication Date: Oct 6, 2022

Underground Injection Control Wells: UIC

The Ohio Environmental Protection Agency provides this listing of Class I and Class V Underground Injection Control Wells.

Government Publication Date: Oct 7, 2019

PFAS Testing of Ohio Public Water Systems: PFAS PWS

A list of public water supply systems that have been tested for PFAS made available by the Ohio Environmental Protection Agency (EPA).

Government Publication Date: Oct 6, 2022

DRAFT

Permit by Rule Air Facilities: AIR PERMITS

A permit-by-rule is a specific permit provision in the Ohio Administrative Code that applies to certain types of low-emitting air pollution sources. This list of Permit by Rule facilities is provided by the Ohio Environmental Protection Agency.

Government Publication Date: Jul 30, 2020

Tribal

No Tribal additional environmental record sources available for this State.

County

No County additional environmental record sources available for this State.

DRAFT

Definitions

Database Descriptions: This section provides a detailed explanation for each database including: source, information available, time coverage, and acronyms used. They are listed in alphabetic order.

Detail Report: This is the section of the report which provides the most detail for each individual record. Records are summarized by location, starting with the project property followed by records in closest proximity.

Distance: The distance value is the distance between plotted points, not necessarily the distance between the sites' boundaries. All values are an approximation.

Direction: The direction value is the compass direction of the site in respect to the project property and/or center point of the report.

Elevation: The elevation value is taken from the location at which the records for the site address have been plotted. All values are an approximation. Source: Google Elevation API.

Executive Summary: This portion of the report is divided into 3 sections:

'Report Summary'- Displays a chart indicating how many records fall on the project property and, within the report search radii.

'Site Report Summary'-Project Property'- This section lists all the records which fall on the project property. For more details, see the 'Detail Report' section.

'Site Report Summary-Surrounding Properties'- This section summarizes all records on adjacent properties, listing them in order of proximity from the project property. For more details, see the 'Detail Report' section.

Map Key: The map key number is assigned according to closest proximity from the project property. Map Key numbers always start at #1. The project property will always have a map key of '1' if records are available. If there is a number in brackets beside the main number, this will indicate the number of records on that specific property. If there is no number in brackets, there is only one record for that property.

The symbol and colour used indicates 'elevation': the red inverted triangle will dictate 'ERIS Sites with Lower Elevation', the yellow triangle will dictate 'ERIS Sites with Higher Elevation' and the orange square will dictate 'ERIS Sites with Same Elevation.'

Unplottables: These are records that could not be mapped due to various reasons, including limited geographic information. These records may or may not be in your study area, and are included as reference.

DRAFT

Nova Group

APPENDIX C-2: Regulatory Records - General Public Records

DRAFT

Cuyahoga County, Ohio - Property Summary Report
Parcel: 119-09-014

Owner	MYRTLE & SONG, LLC
Address	1765 E 89 ST CLEVELAND, OH. 44106
Land Use	(5000) R - RES VACANT LAND
Legal Description	392SP 180 S OF HOUGH
Neighborhood Code	01140

SKETCH

Building 0

Sketchs not available for this parcel.

Please contact us at EMcGoldrick@cuyahogacounty.us

or call (216) 443-4663 for a copy of the building card.

MAP VIEW

Map Image

DRAFT

BUILDING INFORMATION

LAND

Code	Frontage	Depth	Acreage	Sq Ft
PRM	45	171	0.18	7,695

VALUATION

2022 Values	Taxable Market Value	Exempt Market Value	Abated Market Value	Assessed Taxable Value
Land Value	$4,600	$0	$0	$1,610
Building Value	$0	$0	$0	$0
Total Value	$4,600	$0	$0	$1,610
Land Use	5000			RESIDENTIAL VACANT LAND

PERMITS

Tax Year	Reason	Tax Change	Exempt Change	Percent Complete	Reinspect	Notes
2019	30 - New Construction	$	$	100%	No	LAND BANK TRANSFER 100% COMPLETE NO VALUE 1-1-2019
2019	50 - Change in Exmption	$	$	100%	No	CLASS-CHANGE IN EXEMPTION 2019 [B:/7050 TO R:5000/]
2018	10 - Razing	$	($73,500)	100%	No	LAND BANK DEMO 100% COMPLETE 1-1-2018 [EXTBLD -73500] DID NOT GO OUT IN FIELD
2015	30 - New Construction	$	$	100%	No	DWELLING BOARDED SINCE 2008, TERMINATE PERMIT 1-1-2015 NEW PERMIT NEEDED FOR DEMO OR REHAB
2014	30 - New Construction	$	$	0%	Yes	DWELLING BOARDED UP REHAB-RAZING NOT COMPLETE 2011, 2012, 2013, 2014 REINSPECT 2015 FOR REHAB OR RAZING
2013	10 - Razing	($14,800)	$	0%	Yes	DWELLING BOARDED UP REHAB/RAZING NOT COMPLETE 2011, 2012, 2013 REINSPECT 2014
2012	30 - New Construction	$	$	0%	Yes	DWLG STILL BOARD UP. INTERNAL-EXTERNAL ALTERATIONS REINS 2011****DWELLING STILL BOARDED UP 1-1- 2011 REINSPECT FOR REHAB-RAZING 2012** BOARD UP COMPLETE 1-1-12 REINSPECT FOR REHAB / RAZING 2013 NO VALUE CHANGE
2011	30 - New Construction	$	$	0%	Yes	DWLG STILL BOARD UP. INTERNAL-EXTERNAL ALTERATIONS REINS 2011****DWELLING STILL BOARDED UP 1-1- 2011 REINSPECT FOR REHAB/RAZING 2012
2010	30 - New Construction	$	$	0%	Yes	DWLG STILL BOARD UP. INTERNAL/EXTERNAL ALTERATIONS REINS 2011
2009	30 - New Construction	$	$	0%	Yes	INT-EXT ALT 0% COMP 1-1- 2009 RNSPCT2010
2008	30 - New Construction	$	$	0%	Yes	INT-EXT ALT N/% COMP 1-1- 2008 RNSPCT2009
2004	30 - New Construction	$117,800	$	100%	No	REHAB PUT ON FOR 135000 UPDATE CHARACTERISTICS100% COMP 1-1-2004

IMPROVEMENTS

Type	Description	Size	Height Depth

Information included on this report is believed to be accurate, but is not guaranteed. Cuyahoga County is not liable for errors or omissions.

SALES

Date	Buyer	Seller	Price
2/24/2023	MYRTLE & SONG, LLC	KOLOMIYETS, INNA	$25,000
12/6/2022	KOLOMIYETS, INNA	KOLOMIYETS, VIKTOR & INNA	$0
4/25/2018	KOLOMIYETS, VIKTOR & INNA	CUYAHOGA CNTY LAND REUTILIATION	$0
6/12/2017	CUYAHOGA CNTY LAND REUTILIATION	STATE OF OHIO FORF BR # 010709	$0
4/19/2017	STATE OF OHIO FORF BR # 010709	V2R ENTERPRISES, LLC	$0
10/20/2003	V2R ENTERPRISES, LLC	Freese, Richard A	$0
3/7/2003	Freese, Richard A	Liberty Savings Bank	$13,000
8/26/2002	Liberty Savings Bank	Puskorius, Linas	$12,000
7/22/1999	Puskorius, Linas	Mitchum, Sanuel W Jr	$76,000
5/4/1999	Mitchum, Sanuel W Jr	Mitchum, Corlodia	$0
5/10/1995	Mitchum, Corlodia	Mitchum Corlodia..	$0
1/15/1988	Mitchum Corlodia..	Mitchum Samuel W & Corlodia	$0
1/1/1975	Mitchum Samuel W & Corlodia		$0

Taxes

2022 Taxes	Charges	Payments	Balance Due
Tax Balance Summary	**$195.25**	**$195.25**	**$.00**

DRAFT

Cuyahoga County, Ohio - Property Summary Report
Parcel: 119-09-016

Owner	HAIMOUR, FAHIDEH
Address	8910 HOUGH AVE CLEVELAND, OH. 44106
Land Use	(4000) C - COMMERCIAL VAC LAND
Legal Description	392 SEC HOUGH
Neighborhood Code	22240

SKETCH

Building 0

Sketchs not available for this parcel.

Please contact us at EMcGoldrick@cuyahogacounty.us

or call (216) 443-4663 for a copy of the building card.

MAP VIEW

Map Image

BUILDING INFORMATION

LAND

Code	Frontage	Depth	Acreage	Sq Ft
PRM	90		0.28	12,150

VALUATION

2022 Values	Taxable Market Value	Exempt Market Value	Abated Market Value	Assessed Taxable Value
Land Value	$12,200	$0	$0	$4,270
Building Value	$0	$0	$0	$0
Total Value	$12,200	$0	$0	$4,270
Land Use	4000			COMMERCIAL VACANT LAND

PERMITS

Tax Year	Reason	Tax Change	Exempt Change	Percent Complete	Reinspect	Notes

IMPROVEMENTS

Type	Description	Size	Height Depth

SALES

Date	Buyer	Seller	Price
3/15/2023	HAIMOUR, FAHIDEH	89TH DEVELOPMENT LLC (VENDOR)	$30,000
12/7/2017	89TH DEVELOPMENT LLC (VENDOR)	89TH DEVELOPMENT LLC	$0
11/5/2008	89TH DEVELOPMENT LLC	THE KEVANNA GROUP, INC	$29,000
9/28/2005	THE KEVANNA GROUP, INC	Pearson Elliott	$15,819
8/9/1979	Pearson Elliott	Rogers Clyde & Earline	$10,000
1/1/1975	Rogers Clyde & Earline		$0

Taxes

2022 Taxes	Charges	Payments	Balance Due
Tax Balance Summary	**$1,284.86**	**$642.43**	**$642.43**

DRAFT

Information included on this report is believed to be accurate, but is not guaranteed. Cuyahoga County is not liable for errors or omissions.

Cuyahoga County, Ohio - Property Summary Report
Parcel: 119-09-019

Owner	MYRTLE & SONG LLC
Address	8924 HOUGH AVE CLEVELAND, OH. 44106
Land Use	(4000) C - COMMERCIAL VAC LAND
Legal Description	392 H & A 0002 ALL
Neighborhood Code	22240

SKETCH

Building 0

Sketchs not available for this parcel.

Please contact us at EMcGoldrick@cuyahogacounty.us

or call (216) 443-4663 for a copy of the building card.

MAP VIEW

Map Image

DRAFT

BUILDING INFORMATION

LAND

Code	Frontage	Depth	Acreage	Sq Ft
PRM	43	146	0.14	6,132

VALUATION

2022 Values	Taxable Market Value	Exempt Market Value	Abated Market Value	Assessed Taxable Value
Land Value	$6,100	$0	$0	$2,140
Building Value	$0	$0	$0	$0
Total Value	$6,100	$0	$0	$2,140
Land Use	4000			COMMERCIAL VACANT LAND

PERMITS

Tax Year	Reason	Tax Change	Exempt Change	Percent Complete	Reinspect	Notes
2013	10 - Razing	($1,000)	$	100%	No	CONDEMNATION - MAIN STRUCTURE NO CHANGES 1-1- 2011 REINSPECT 2012. BUILDING NOT RAZED 1-1- 2012 REINSPECT 2013 RAZED 100% COMP 1-1- 2013
2013	70 - Change of class	$	$	100%	No	CLASS-CHANGE 2013
2012	30 - New Construction	$	$	0%	Yes	CONDEMNATION - MAIN STRUCTURE NO CHANGES 1-1- 2011 REINSPECT 2012. BUILDING NOT RAZED 1-1- 2012 REINSPECT 2013
2011	30 - New Construction	$	$	0%	Yes	CONDEMNATION - MAIN STRUCTURE NO CHANGES 1-1- 2011 REINSPECT 2012
2004	30 - New Construction	$	$	100%	No	BOARDING100% CMPNV 1-1- 2004

IMPROVEMENTS

Type	Description	Size	Height Depth

SALES

Date	Buyer	Seller	Price
2/6/2023	MYRTLE & SONG LLC	AUSTIN, CARNELL	$16,750
5/10/2013	AUSTIN, CARNELL	STATE OF OHIO (FORF) CASE # CV 004635	$0
2/19/2013	STATE OF OHIO (FORF) CASE # CV 004635	CONSORTIUM FOR ECONOMIC & COMMUNITY DEV INC	$0
7/9/2003	CONSORTIUM FOR ECONOMIC & COMMUNITY DEV INC	Hough Area Partners Inc.	$0
11/8/1996	Hough Area Partners Inc.	Cleveland, City Of Lb93	$0
9/24/1993	Cleveland, City Of Lb93	Dixon George	$0
10/14/1983	Dixon George	Montello Josephine	$23,000
1/1/1975	Montello Josephine		$0

Taxes

2022 Taxes	Charges	Payments	Balance Due
Tax Balance Summary	**$1,355.64**	**$1,355.64**	**$.00**

Information included on this report is believed to be accurate, but is not guaranteed. Cuyahoga County is not liable for errors or omissions.

PPN: 119-09-014
MYRTLE & SONG, LLC
AMT $25,000.00
CONV $100.00
19543

202302240311 DEED
02/24/2023 01:42 PM
RCPT# 20230224000160
PAID BY TITLE CO TITLE A

CUYAHOGA COUNTY FISCAL OFFICE

GENERAL WARRANTY DEED
Statutory Form

Inna Kolomiyets, married, the Grantor(s), for Ten Dollars ($10.00) and other valuable consideration paid, grant(s) with general warranty covenants, to **Myrtle & Song, LLC**, the Grantee(s), whose tax mailing address will be **7281 Pearl Road Middleburg Hts., OH 44130**, the following described property:

Situated in the City of Cleveland, County of Cuyahoga and State of Ohio: And known as being part of Original One Hundred Acre Lot No. 392 and bounded and described as follows:

Beginning on the easterly line of East 89th Street, at a point 135 feet southerly, measured along said easterly line, from its intersection with the southerly line of Hough Avenue;
Thence Southerly, along said easterly line of East 89th Street, 45 feet;
Thence Easterly, on a line parallel to said southerly line of Hough Avenue, about 171.50 feet to the westerly line of the S.V. Harkness' Subdivision, as shown by the recorded plat in Volume 8 of Maps, Page 12 of Cuyahoga County Records;
Thence Northerly, along said westerly line of S.V. Harkness' Subdivision, 45 feet;
Thence Westerly about 171.50 feet to the place of beginning, be the same more or less but subject to all legal highways.

Parcel No. 119-09-014
1765 E. 89th Street
Cleveland, Ohio 44106

SAVE AND EXCEPT easements and restrictions of record, zoning ordinances, real estate taxes and assessments, if any, prorated to the date of this deed.
Permanent Parcel No: 119-09-014 P.I.R.: 202212060279 of Official Records of Cuyahoga County, Ohio.

TITLECO TITLE AGENCY
440-239-1540
23-2-13

DRAFT

Viktor Kolomiyets, spouse of **Inna Kolomiyets**, releases all rights of dower therein.

Executed this 23rd day of February, 2023.

Inna Kolomiyets

Inna Kolomiyets

Viktor Kolomiyets

STATE OF OHIO, COUNTY OF Cuyahoga, SS:

The foregoing instrument was acknowledged before me this 23rd day of February, 2023, by **Inna Kolomiyets and Viktor Kolomiyets, Wife and Husband,** the Grantor(s), and that the same was his/her/their free act and deed.

IN TESTIMONY WHEREOF, I have hereunto set my name and official seal.

*This is an acknowledgment clause. No oath or affirmation was administered to the signer(s) with regard to this notarial act.

NOTARIAL SEAL STATE OF OHIO

JIM PERRY
NOTARY PUBLIC, STATE OF OHIO
SUMMIT COUNTY
My Comm. Expires September 16, 2025

Notary Public

THIS INSTRUMENT PREPARED BY: WILLIAM K. NAUMOFF, NAUMOFF & NAUMOFF ATTORNEYS AT LAW, 358 PARK AVE. W., MANSFIELD, OHIO 44906

DRAFT

PPN: 119-09-019
MYRTLE & SONG, LLC
AMT $16,750.00
CONV $67.20
17495

202302060393 DEED
02/06/2023 02:47 PM
RCPT# 20230206000160
PAID BY TITLECO TITLE AGENCY

CUYAHOGA COUNTY FISCAL OFFICE

Warranty Deed

KNOW ALL MEN BY THESE PRESENTS THAT Carnell Austin, not married, the Grantor, claiming title by or through instrument recorded in 201305100703 in the Cuyahoga County Recorder's Office, for valuable consideration thereunto given, and for the sum of Ten Dollars ($10.00) received to his/her full satisfaction of **Myrtle & Song, LLC, an Ohio limited liability company**, the Grantee, whose tax mailing address will be 7281 Pearl Road, Middleburg Heights, Ohio 44130 does **GIVE, GRANT, BARGAIN, SELL AND CONVEY** unto said Grantee, his heirs and assigns, the following described premises:

Situated in the City of Cleveland, County of Cuyahoga, and State of Ohio:

And known as being Sublot No. 2 in Holden and Adams Re-Allotment of part of Original One Hundred Acre Lot No. 392, as shown by the recorded plat in Volume 26 of Maps, Page 24 of Cuyahoga County Records, and being 42.50 feet front on the southerly side of Hough Avenue NE, and extending back of equal width 146 feet deep, as appears by said plat, be the same more or less but subject to all legal highways.

Permanent Parcel No(s): 119-09-019
Also Known As: 8924 Hough Avenue, Cleveland, Ohio 44106

TO HAVE AND TO HOLD the above premises, with the appurtenances thereunto belonging, unto the said Grantee, and his/her separate heirs and assigns forever.

AND THE SAID Grantor, for his or herself and his or her heirs, executors and administrators, hereby covenants with the said Grantee, his or her heirs and his or her assigns, that said Grantor is the true and lawful owner of said premises, and is well seized of the same in fee simple, and has good right and full power to bargain, sell and convey the same in the manner aforesaid, and that the same are free and clear from all encumbrances, except zoning ordinances, easements, reservations, conditions and restrictions of record, if

TITLECO TITLE AGENCY
440-239-1540
23-1-83

any, and real estate taxes and assessments, general and special, which are a lien at the time of transfer, but which are not then due and payable, and further, that said Grantor will warrant and defend the same against all claims whatsoever except as provided herein.

IN TESTIMONY WHEREOF, Carnell Austin, not married, the Grantor, hereunto set his or her hand the 3rd day of February, 2023.

Grantor:

Carnell Austin

Carnell Austin

STATE OF OHIO)
) **ss.**
Cuyahoga **COUNTY**)

This is an acknowledgment clause. No oath or affirmation was administered to the signer. Before me, a Notary Public in and for said County and State, personally appeared **Carnell Austin, not married,** the Grantor, whose identity was known or proven to me and who did sign the foregoing Instrument and acknowledged the signing hereof to be his/her voluntary act and deed.

In testimony whereof, I have hereunto set my hand and official seal at Middleburg Hts, Ohio, this 3rd day of February, 2023.

Notary Public

My commission expires: April 26, 2025.

This instrument was prepared by:
Jim Petropouleas, Esq.
10883 Pearl Rd.
Strongsville, OH 44136

NOTARIAL SEAL STATE OF OHIO

BRITTNEY NYCOLE THELLMANN-COYNE
Notary Public, State of Ohio
My Commission Expires:
April 26,2025

DRAFT

P009179-041323 - Public Safety - Public Records Request

Message History (2)

On 4/13/2023 1:41:51 PM, Cleveland Public Records Center wrote:

Dear Associate James Keesey,

Thank you for your interest in public records of the City of Cleveland. Your request has been received and is being processed in accordance with the Ohio Sunshine Laws. Your request was received in this office on 4/13/2023 and has been given the reference number P009179-041323 for tracking purposes.

Records Requested: **On behalf of Nova Group, I'd like to request department records of USTs, ASTs, hazardous chemical storage, spills, and hazardous emergency responses for the following property:**

Three parcels of vacant land with addresses listed as 1765 East 89th Street, 8910 Hough Avenue, and 8924 Hough Avenue, Cleveland, Ohio

This information will be used to prepare an environmental assessment of the property.

Your request will be forwarded to the relevant city department(s) to locate the information you seek and to determine the volume and any costs associated with satisfying your request. You will be contacted about the availability and/or provided with copies of the records in question. **PLEASE NOTE:** The public records law does not require a governmental body to create new information, to do legal research, or to answer questions.

You can monitor the progress of your request at the link below and you will receive an email when your request has been completed. Again, thank you for using the Cleveland Public Records Center.

City of Cleveland - Public Records

DRAFT

To monitor the progress or update this request please log into the Cleveland Public Records Center.

CITY OF CLEVELAND
Mayor Justin M. Bibb

On 4/13/2023 1:41:49 PM, James Keesey wrote:

Request Created on Public Portal

DRAFT

C001058-041323 - City - Public Records Request

Message History (2)

On 4/13/2023 1:45:17 PM, Cleveland Public Records Center wrote:

Dear Associate James Keesey,

Thank you for your interest in public records of the City of Cleveland. Your request has been received and is being processed in accordance with the Ohio Sunshine laws. Your request was received in this office on 4/13/2023 and has been given the reference number C001058-041323 for tracking purposes.

Records Requested: **On behalf of Nova Group, I'd like to request department records of wells, septic systems, nuisances, and violations for the following property:**

Three parcels of vacant land with addresses listed as 1765 East 89th Street, 8910 Hough Avenue, and 8924 Hough Avenue, Cleveland, Ohio

This information will be used to prepare an environmental assessment of the property. I appreciate any help in advance!

Your request will be forwarded to the relevant City department(s) to locate the information you seek and to determine the volume and any costs associated with satisfying your request. You will be contacted about the availability and/or provided with copies of the records in question. PLEASE NOTE: The public records law does not require a governmental body to create new information, to do legal research, or to answer questions.

You can monitor the progress of your request at the link below and you'll receive an email when your request has been completed. Again, thank you for using the Cleveland Public Records Center.

City of Cleveland - Public Records

To monitor the progress or update this request please log into the Cleveland Public Records Center.

DRAFT

CITY OF CLEVELAND
Mayor Justin M. Bibb

On 4/13/2023 1:45:15 PM, James Keesey wrote:

Request Created on Public Portal

DRAFT

C001057-041323 - City - Public Records Request

Message History (2)

On 4/13/2023 1:44:03 PM, Cleveland Public Records Center wrote:

Dear Associate James Keesey,

Thank you for your interest in public records of the City of Cleveland. Your request has been received and is being processed in accordance with the Ohio Sunshine laws. Your request was received in this office on 4/13/2023 and has been given the reference number C001057-041323 for tracking purposes.

Records Requested: **On behalf of Nova Group, I'd like to request recent department records (approximately the past 10 years) of building permits and certificates of occupancy for the following property:**

Three parcels of vacant land with addresses listed as 1765 East 89th Street, 8910 Hough Avenue, and 8924 Hough Avenue, Cleveland, Ohio

This information will be used to prepare an environmental assessment of the property. I appreciate any help in advance!

Your request will be forwarded to the relevant City department(s) to locate the information you seek and to determine the volume and any costs associated with satisfying your request. You will be contacted about the availability and/or provided with copies of the records in question. PLEASE NOTE: The public records law does not require a governmental body to create new information, to do legal research, or to answer questions.

You can monitor the progress of your request at the link below and you'll receive an email when your request has been completed. Again, thank you for using the Cleveland Public Records Center.

City of Cleveland - Public Records

DRAFT

To monitor the progress or update this request please log into the Cleveland Public Records Center.

CITY OF CLEVELAND
Mayor Justin M. Bibb

On 4/13/2023 1:44:01 PM, James Keesey wrote:

Request Created on Public Portal

DRAFT

APPENDIX D: Client Provided Documentation

DRAFT

APPENDIX E: Laboratory Reports (No Documents Are Associated With This Appendix)

DRAFT

APPENDIX F: Other Supporting Documentation

DRAFT

Soil Map—Cuyahoga County, Ohio

Map Scale: 1:1,760 if printed on A landscape (11" x 8.5") sheet.

N

Meters: 0 25 50 100 150

Feet: 0 50 100 200 300

Map projection: Web Mercator Corner coordinates: WGS84 Edge tics: UTM Zone 17N WGS84

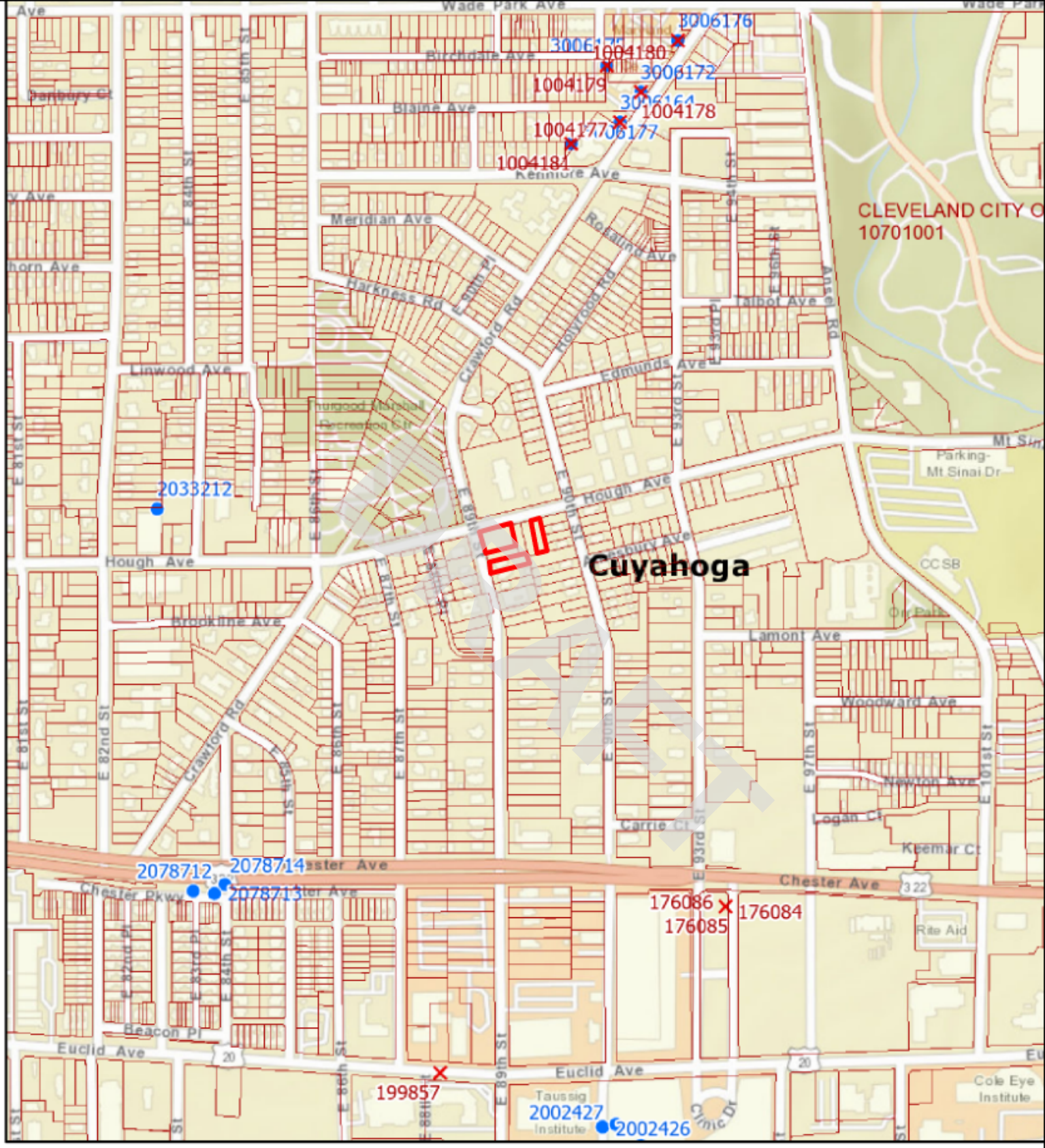
Cuyahoga
CLEVELAND CITY O
10701001
3006176
1004180
3006172
1004179
3006164
1004178
3006177
1004181
2033212
2078712
2078714
2078713
176086
176085
176084
199857
2002427
2002426
Wade Park Ave
Birchdale Ave
Blaine Ave
Kennore Ave
Meridian Ave
Rosalind Ave
Harkness Rd
Crawford Rd
Hollywood Rd
Talbot Ave
Ansel Rd
Linwood Ave
Edmunds Ave
Hough Ave
Brookline Ave
Lamont Ave
Woodward Ave
Newton Ave
Logan Ct
Carrie Ct
Keemar Ct
Chester Ave
Chester Pkwy
Beacon Pl
Euclid Ave
Taussig Institute
Clinic Dr
Cole Eye Institute
Rite Aid
Parking-Mt Sinai Dr
CCSB
Dr Park
Mt Sinai
Thurgood Marshall Recreation Ctr
Panbury Ct
E 81st St
E 82nd St
E 84th St
E 85th St
E 86th St
E 87th St
E 88th St
E 89th St
E 90th St
E 93rd St
E 97th St
E 101st St
E 84th Pl
E 87th Pl
E 93rd Pl
E 94th Pl
E 96th Pl
E 97th Pl
E 86th Pl
E 87th Pl
E 88th Pl
E 89th Pl
E 90th Pl
E 93rd Pl
E 94th Pl
E 96th Pl
E 97th Pl
E 86th St
E 89th St
E 93rd St
E 94th St
E 96th St
E 97th St
E 101st St
Statewide Parcels
Current Township
Counties
Sealing Reports
Well Logs

Cleveland Water

2021 WATER QUALITY REPORT

Cleveland Water has a current, unconditional license to operate our public water system, the 10th largest in the United States.

DRAFT

Cleveland Water tiene actualmente una licencia incondicional para operar nuestro sistema público de agua, el décimo más grande de los Estados Unidos.

2021 CONTINUING OUR MISSION TO SERVE YOU

Cleveland Water is the 10th largest public water system in the United States, the largest system in Ohio and the largest system sourcing Lake Erie. Every day, we treat and deliver up to 300 million gallons of water to more than 1.45 million people and thousands of businesses, schools, churches and recreation centers through more than 442,000 customer accounts.

We've stated for decades that, the health and safety of our customers is our number one priority. We continued to prove that in 2021. Cleveland Water is committed to providing economical, high quality drinking water to all customers.

Our success is reflected in this 2021 Water Quality Report, which we've prepared to summarize information for you, our consumers. Cleveland Water is in compliance with all Maximum Contaminant Levels and Treatment Techniques for drinking water. Cleveland Water had a 2021 unconditioned license to operate our water system. The license is issued by the Ohio Environmental Protection Agency. Included within this report is general health information, water quality test results, how to participate in decisions concerning your drinking water and water system contacts.

Martin J. Keane
Director, Department of Public Utilities

Alex Margevicius
Commissioner, Cleveland Water Department

DRAFT

OUR SERVICE AREA

LEGEND

City & Suburbs

- Low Service Suburbs
- 1st High Suburbs
- 2nd High Suburbs
- 3rd High Suburbs
- Cleveland
- Master Meter

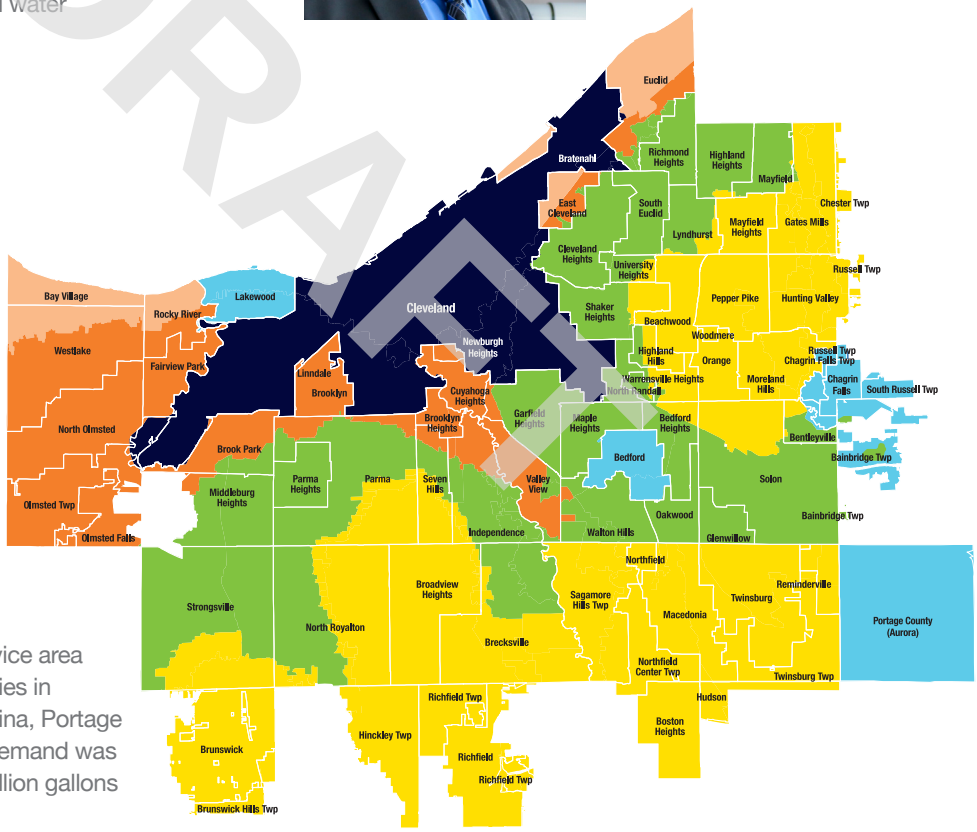

We provide water to our 640-square mile service area through 5,375 miles of mains in 80 communities in Cuyahoga County and parts of Geauga, Medina, Portage and Summit counties. In 2021, our average demand was 209.7 million gallons per day, which is 76.5 billion gallons of water for the year.

PUBLIC PARTICIPATION

Cleveland Water does not hold regular public meetings. However, the public may participate through attending Public Utilities Committee meetings of Cleveland City Council. At times, council may meet virtually in accordance with the city of Cleveland's emergency declaration and Ohio's Open Meetings Law under H.B. 404. Committee and council meetings are listed on the Cleveland City Council calendar which is linked at clevelandcitycouncil.org and can be watched live on TV20 and YouTube. For more information on your drinking water, contact us at 216-664-2639.

pH 7.3
at plant tap

hardness
6.6 grains/gallon
(113 ppm)

alkalinity
78 ppm as
calcium carbonate

64,851 FEET
new water pipe installed in 2021 to replace aging infrastructure

TAP WATER IS THE $MART CHOICE

Cost of DRINKING ½ gallon per day for one year

TAP WATER	PLASTIC WATER
$0.87	$1,757

CWD makes an average

210 million gallons per day

for our 1.45 million customers

Cleveland Water

- ✔ 2021 UNCONDITIONED LICENSE TO OPERATE
- ✔ ZERO VIOLATIONS
- ✔ SAFE FROM LEAD (ORTHOPHOSPHATE PROTECTION & PH CONTROL)
- ✔ ZERO PFAS DETECTIONS (280 SAMPLES FROM 2014-2021)

$76.2 MILLION
invested in infrastructure improvements in 2021 to our treatment plants, intakes, tanks, towers and water mains

With more than
5,375
miles of water mains in our 640 square mile service area, Cleveland Water is the 10th largest water system in the country. That's why we continually inspect, maintain, plan for and execute upgrades to our infrastructure to meet an ever increasing need for reliability.

NOW COPPER
1,646 lead service lines replaced with copper in 2021

4 buoys monitor Lake Erie source water

4 intakes & 4 treatment plants make water safe

160,000 tests yearly in the plants to ensure proper treatment

35 pump stations, tanks & towers to maintain proper system pressure

> 5,000 water samples collected across our service area yearly to ensure safe water at your tap

DRAFT

"In 2021, Cleveland Water celebrated 165 years of delivering water to customers. Throughout water's journey from the lake to your home, our staff goes above and beyond to ensure the quality and reliability of our services."

Alex Margevicius, P.E.
Commissioner

"The real-time water quality data from our buoys near each intake lets us know source water quality before that water enters our treatment plants. This knowledge helps us make more consistent water. Our goal is that no matter what Lake Erie throws at us, customers never notice a difference at their tap."

Scott Moegling, P.E.
Water Quality Manager

LAKE ERIE – OUR SOURCE WATER

Cleveland draws source water from four intakes located far offshore in Lake Erie's Central Basin. These intakes are spread out over 15 miles and are each 3 to 5 miles offshore where the water is cleaner and has been minimally impacted from tributary runoff and coastal activities. Lake Erie is considered to be a surface water source. Cleveland Water also has interconnections with other area water systems, but these are for emergency use only. These interconnections are designed for Cleveland Water to assist other water systems if needed. We received no emergency water in 2021.

Water enters Lake Erie from precipitation over the lake and watershed. Precipitation on land runs off and flows down streams and rivers into our source water. About 90% of the water entering Lake Erie flows down the Detroit River from Lake St. Clair; another 4% drains from the Maumee River. Both rivers flow into the lake's shallow Western Basin. The remaining runoff drains through dozens of rivers and streams into the lake or off the land along the shore directly into the water. The actions of people on land in Lake Erie's 30,149 square mile watershed can impact the quality of water in Lake Erie. Protecting our drinking water source from contamination is the responsibility of all area residents.

The state of Ohio performed an assessment of our four source water intakes in the late 1990s. An updated Source Water Assessment and Protection Report as prepared by Cleveland Water and Ohio EPA in July 2021. For the purposes of source water assessments, all surface waters are considered to be susceptible to contamination. By their nature, surface waters are accessible and can be easily contaminated by chemicals and pathogens from an upstream spill. Because Cleveland Water's intakes are located a considerable distance offshore, potential contamination from the Cuyahoga River and nearshore sources is minimized to a great degree. As a result, Ohio EPA considers Cleveland Water's source water (Lake Erie) to have a low susceptibility to contamination due to the location of our intakes.

The Cleveland Water public water system treats the water to meet drinking water quality standards, but no single treatment technique can address all potential contaminants. To address this, Cleveland Water uses the multiple barrier approach for protecting and treating our source water. Protection of source water is one of the barriers we use. The potential for water quality impacts can be further decreased by implementing measures to protect Lake Erie. More detailed information is provided in the *Cleveland Water Drinking Water Source Assessment and Protection Report* which can be obtained by calling our Water Quality Section at 216-664-2639.

DRAFT



WHAT TO EXPECT FROM PUBLIC WATER SYSTEMS IN THE UNITED STATES

The sources of drinking water (both tap water and bottled water) include rivers, lakes, streams, ponds, reservoirs, springs and wells. As water travels over the surface of the land or through the ground, it dissolves naturally-occurring minerals and, in some cases, radioactive material, and can pick up substances resulting from the presence of animals or from human activity.

In order to ensure that tap water is safe to drink, USEPA prescribes regulations which limit the amount of certain contaminants in water provided by public water systems. Food and Drug Administration (FDA) regulations establish limits for contaminants in bottled water which must provide the same protection for public health.

Drinking water, including bottled water, may reasonably be expected to contain at least small amounts of some contaminants. The presence of contaminants does not necessarily indicate that water poses a health risk. More information about contaminants and potential health effects can be obtained by calling the Environmental Protection Agency's Safe Drinking Water Hotline (1-800-426-4791).

Some people may be more vulnerable to contaminants in drinking water than the general population. Immunocompromised persons such as persons with cancer undergoing chemotherapy, persons who have undergone organ transplants, people with HIV/AIDS or other immune system disorders, some elderly, and infants can be particularly at risk from infection. These people should seek advice about drinking water from their health care providers. EPA/CDC guidelines on appropriate means to lessen the risk of infection by Cryptosporidium and other microbial contaminants are available from the Safe Drinking Water Hotline (1-800-426-4791).

ABOUT YOUR DRINKING WATER

In 2021 we had an unconditioned license to operate our water system. For licensing, the EPA requires regular sampling to ensure drinking water safety. Cleveland Water conducted sampling for bacteria, and for inorganic, synthetic organic, and volatile organic contaminants during 2021. We were not required to monitor for radiological parameters in 2021.

Samples are analyzed for contaminants, most of which were not detected in the Cleveland Water supply. The Ohio EPA requires us to monitor for some contaminants less than once per year because the concentrations of these contaminants do not change frequently. Some of our data, though accurate, are more than one year old. Listed in the table (pages 8-9) is information on those contaminants that were found.



Contaminants that may be present in source water include:

Microbial contaminants such as viruses and bacteria, which may come from sewage treatment plants, septic systems, agricultural livestock operations and wildlife

Inorganic contaminants such as salts and metals, which can be naturally-occurring or result from urban stormwater runoff, industrial or domestic wastewater discharges, oil and gas production, mining, or farming

Pesticides and herbicides which may come from a variety of sources such as agriculture, urban stormwater runoff, and residential uses

Organic chemical contaminants including synthetic and volatile organic chemicals, which are byproducts of industrial processes and petroleum production, and can also come from gas stations, urban stormwater runoff, and septic systems

Radioactive contaminants which can be naturally-occurring or be the result of oil and gas production and mining activities

DRAFT

"Treatment plant staff control the process that takes water straight from Lake Erie, makes the water safe to drink, and then pumps it throughout the Cleveland Water System to your home. Water Plant Operators continue their training throughout their career to stay up-to-date on treatment practices and ensure the quality of water delivered to our customers."

Maggie Rodgers
Manager of Plant Operations

"Our 50-year plan for infrastructure maintenance and upgrades includes all parts of our system – from the lake intakes to treatment plants to service lines. When you see a water tower being painted or a main being replaced, that is our staff helping ensure delivery of safe water continues for generations."

José N. Hernández, P.E.
Manager of Engineering

HOW WE MAKE THE WATER SAFE

LOCAL Water is pumped in from 3 miles or more offshore in Lake Erie and screened for twigs and other large debris before entering one of our four treatment plants.

TREATED In each plant we add potassium permanganate, powdered activated carbon and aluminum sulfate to make the tiny particles of mud and algae stick together. These clumps get larger until they are heavy enough to sink to the bottom of the sedimentation tank. This multi-step process is called coagulation, flocculation and sedimentation.

FILTERED The clear water on top of the sedimentation tank flows on to gravity filters that remove all particles larger than a single red blood cell, leaving the water crystal clear. Then we use a small amount of chlorine to kill harmful pathogens (viruses and bacteria) and disinfect the water. We add the minimum amount of fluoride required by the Environmental Protection Agency, which helps prevent tooth decay. We also add orthophosphate that helps prevent corrosion of service lines and home plumbing.

TESTED We test our water regularly before, during and after the treatment process to ensure our customers receive safe, good tasting drinking water. In total, 20,000 parameters in the treatment process are continuously monitored at each plant; 160,000 tests are performed yearly to ensure proper treatment; and 350 to 900 monthly samples are taken in the distribution system to ensure safe delivery.

DELIVERED Water reservoirs, pump stations, tanks and towers ensure water is continuously available at your tap with ample pressure. We deliver safe water to more than 442,000 customer accounts through 5,375 miles of water pipes. Our treatment plant staff and maintenance crews work 24-7 to ensure you have safe water at your tap.

DRAFT

HOW CLEVELAND WATER COMPARES NATIONALLY

Cleveland Water has some of the safest and best tasting water. We hold ourselves to higher standards than what is set by the EPA. Each of our water treatment plants has achieved advanced levels in the national Partnership for Safe Water. The partnership is a voluntary effort between six prestigious drinking water organizations and more than 300 water utilities. The partnership's goal is to optimize treatment plant performance and distribution system operations beyond what regulations require. The result is the production and delivery of superior quality water to all users. Each of our plants go through annual re-certification based on performance and have achieved the highest levels of certification for more than 15 years.

DEFINITIONS OF SOME TERMS CONTAINED WITHIN THIS REPORT

Contaminant: Anything in the water that is not a water molecule, including things that give water its natural flavor such as calcium and magnesium.

Maximum Contaminant Level (MCL): The highest level of contaminant that is allowed in drinking water. MCLs are set as close to the MCLGs as feasible using the best available treatment technology.

Maximum Contaminant Level Goal (MCLG): The level of a contaminant in drinking water below which there is no known or expected risk to health. MCLGs allow for a margin of safety.

Maximum Residual Disinfectant Level (MRDL): The highest level of a disinfectant allowed in drinking water. There is convincing evidence that addition of a disinfectant is necessary for control of microbial contaminants.

Maximum Residual Disinfectant Level Goal (MRDLG): The level of drinking water disinfectant below which there is no known or expected risk to health. MRDLGs do not reflect the benefits of the use of disinfectants to control microbial contaminants.

Action Level (AL): The concentration of a contaminant which, if exceeded, triggers treatment or other requirements which a water system must follow.

- For lead, the action level is exceeded if the concentration of lead in more than 10% of tap water samples collected during a monitoring period is greater than 0.015 ppm, i.e., if the 90th percentile lead levels is at or greater than 0.015 ppm.
- For copper, the action level is exceeded if the concentration of copper in more than 10% of the tap samples collected during a monitoring period is at or greater than 1.3 ppm.

Lead Threshold Level (LTL): The concentration of lead in an individual tap water sample that is at or greater than 0.015 ppm

Master Meter: A master meter is one that connects a wholesale public water system to consecutive public water system(s). This type of meter monitors the amount of water being sent to the consecutive system(s) and can also be used to determine the quality of water being delivered to the consecutive system(s).

Treatment Technique (TT): A required process intended to reduce the level of a contaminant in drinking water.

Turbidity: A measure of the cloudiness of water and an indication of the effectiveness of our filtration system. The turbidity limit set by the EPA is 0.3 NTU in 95% of the monthly samples and shall not exceed 1 NTU at any time.

Parts per Million (ppm) or milligrams per Liter (mg/L): Units of measure for concentration of a contaminant. A part per million corresponds to one second in a little over 11.5 days.

Parts per Billion (ppb) or micrograms per Liter (µg/L): Units of measure for concentration of a contaminant. A part per billion corresponds to one second in 31.7 years.

Parts per Trillion ppt (ppt) or nanograms per Liter (ng/L): Units of measure for concentration of a contaminant. A part per trillion corresponds to one second in 31,500 years.

PFAS: Per- and polyfluoroalkyl substances (PFAS): are a group of man-made chemicals applied to many industrial, commercial and consumer products to make them waterproof, stain resistant, or nonstick. PFAS are also used in products like cosmetics, fast food packaging, and a type of firefighting foam called aqueous film forming foam (AFFF) which are used mainly on large spills of flammable liquids, such as jet fuel. PFAS are classified as contaminants of emerging concern, meaning that research into the harm they may cause to human health is still ongoing.

The "<" symbol: A symbol which means less than. A result of <5 means that the lowest level that could be detected was 5 and the contaminant in that sample was not detected.

DRAFT

1 ppm = four drops of water in a 55 gallon rain barrel.

1 ppb = 1 drop in a 30-foot diameter 4-foot deep swimming pool (21,000 gallons)

1 ppt = 2.3 rain barels of water in all of Lake Erie's 127.7 trillion gallons.

TABLE OF DETECTED CONTAMINANTS

How to Read the Water Quality Data Table: EPA establishes the safe drinking water regulations that limit the amount of contaminants allowed in drinking water. The table shows the concentrations of detected substances in comparison to regulatory limits. Substances that were tested for, but not detected, are not included in this table. Listed below is information on those contaminants that were found in Cleveland Water's drinking water at each of our four treatment plants. The results in the table were either collected during 2021 or were used for compliance in 2021. Typical sources are shown for each contaminant. TTHMs, HAA5s, and TOC also include 9 months of 2020 data as required for the compliance calculations.

				CROWN			MORGAN		
	Contaminants (Units) - year sampled [Typical Sources of Contaminant in Drinking Water]	**MCLG**	**MCL**	**Level Found**	**Range of Detections**	**Violation**	**Level Found**	**Range of Detections**	**Violation**
Microbiological	**Turbidity (NTU) - 2021** [Soil runoff]	n/a	TT* (< 1 NTU)	0.06	0.03 - 0.06	No	0.11	0.03 - 0.11	No
Microbiological	**Turbidity (% meeting standard) - 2021** [Soil runoff]	n/a	TT* (%)	100% compliant	n/a	No	100% compliant	n/a	No
Microbiological	**Total Coliform Bacteria++ - 2021** [Naturaly present in the environment]	n/a	> 5% are positive per month	3.4% (2 of 59 samples 11/11/21)	0% - 3.4%	No	100% compliant	n/a	No
Inorganic	**Fluoride (ppm) - 2021** [Water additive which promotes strong teeth]	4	4	0.94	0.83 - 1.06	No	0.98	0.81 - 1.18	No
Inorganic	**Nitrate as Nitrogen (ppm) - 2021** [Runoff from farm fertilizer use; leaching from septic tanks; sewage; erosion of natural deposits]	10	10	1.4	ND - 1.4	No	1.08	ND - 1.08	No
Organic	**TTHMs (ppb)** - 2021** [Total Trihalomethanes are a byproduct of drinking water chlorination]	n/a	80	31.65	1.1 - 52.5	No	31.65	1.1 - 52.5	No
Organic	**HAA5 (ppb)** - 2021** [Haloacetic Acids are a byproduct of drinking water chlorination]	n/a	60	23.0	7.3 - 34.2	No	23.0	7.3 - 34.2	No
Organic	**Total Organic Carbon# - 2021** [Naturally present in the environment]	n/a	TT	1.41	1.28 - 1.58	No	1.31	1.30 - 1.67	No
Disinfectant	**Total Chlorine (ppm) - 2021** [Water additive used to control microbes]	MRDLG 4	MRDL 4	1.15	1.09 - 1.17	No	1.15	1.11 - 1.17	No

* Turbidity is a measure of the cloudiness of water and an indication of the effectiveness of our filtration system. The turbidity limit set by the EPA is 0.3 NTU in 95% of the samples analyzed each month and shall not exceed 1 NTU at any time for each of our water treatment plants.

++ In November, two of the 59 samples taken in Crown's primary distribution area were positive. Repeat samples were safe. Over 600 samples in the Crown area were collected in 2021, and over 4,200 samples were taken in 2021 for the entire distribution system; these were the only two samples that tested positive.

** Cleveland Water has a combined distribution system. Data listed represents this and therefor is identical for each treatment plant.

The value reported under "Level Found" for Total Organic Carbon (TOC) is the lowest running annual average ratio between the percent of TOC actually removed to the percent of TOC required to be removed. A value of greater than one (1) indicates compliance with TOC removal requirements. A value less than 1 indicates a violation of the TOC removal requirements. The values reported under the "Range of Detections" for TOC is the lowest monthly ratio to the highest monthly ratio.

DRAFT



BALDWIN			NOTTINGHAM		
Level Found	Range of Detections	Violation	Level Found	Range of Detections	Violation
0.17	0.02 - 0.17	No	0.13	0.02 - 0.13	No
100% compliant	n/a	No	100% compliant	n/a	No
100% compliant	n/a	No	100% compliant	n/a	No
1.0	0.81 - 1.27	No	0.94	0.82 - 1.15	No
1.4	ND - 1.4	No	1.3	ND - 1.3	No
31.65	1.1 - 52.5	No	31.65	1.1 - 52.5	No
23.0	7.3 - 34.2	No	23.0	7.3 - 34.2	No
1.49	1.37 - 1.57	No	1.4	1.22 - 1.53	No
1.11	1.03 - 1.16	No	1.18	1.10 - 1.20	No

DRAFT

ABBREVIATIONS BELOW APPLY TO ALL WATER QUALITY REPORTING TABLES

AL = Action Level

MCL = Maximum Contaminant Level

MCLG = Maximum Contaminant Level Goal

NTU = Nephelometric Turbidity Units

MRDL = Maximum Residual Disinfectant Level

MRDLG = Maximum Residual Disinfectant Level Goal

n/a = not applicable

ND = Not Detected

ppm = parts per million; milligrams per liter (mg/L)

ppb = parts per billion; or micrograms per liter (µg/L)

< = a symbol which means less than. A result of <5 means the lowest level that can be detected is 5 and the contaminant in that sample was not detected.

TT = Treatment Technique

ADDITIONAL LEGEND FOR AVERAGE CHEMICAL VALUES TABLE (P 11)

NR = Not Regulated
NA = Not Applicable
NM = Not Monitored this Year

1. EPA considers 50 pCi/L to be the level of concern for beta emitters and an MCL of 4 mrems/year
2. Up to 5% monthly of all samples can be positive. 2 out of 4261 samples were positive in 2021
3. NTU – 95% of all samples taken must be less than 0.3 NTU, and no sample may be above 1 NTU
4. TT required rather than the necessity to meet a MCL. Required to be > 1.0
5. Based on first draw samples from customer taps. These are ALs rather than MCLs
6. Ohio EPA considers 0.05 ppm to be an aesthetic concern; 0.3 ppm to be a health concern to infants; and 0.3 ppm for 10 days or 1.0 ppm for one day to be a health concern for all people

Lake Erie raw sulfate (SO_4) level ~ 24 ppm; treated SO_4 ranges from 28-40 ppm, usually 35-40 ppm

ADDITIONAL WATER QUALITY MONITORING

Unregulated Contaminants are substances for which USEPA has no established drinking water standards. USEPA requires public water systems to monitor these substances in order to determine where certain substances occur and whether the USEPA needs to regulate those substances in the future. Between December 2018 and September 2019, Cleveland Water participated in the fourth round of the Unregulated Contaminant Monitoring Rule (UCMR4). Contaminants in the table on this page were detected during UCMR4. Additional contaminants were monitored and not detected. For additional information on UCMR4 results, please call our Water Quality line at 216-664-2639. Information about UCMR monitoring requirements is found on the USEPA website: epa.gov/dwucmr.

WHAT'S NOT IN YOUR WATER

Cleveland Water monitors drinking water for more than 200 regulated and unregulated contaminants. We perform thousands of tests each year to ensure drinking water quality. Many substances that we test for do not appear in this report because they are not found in your drinking water. We analyze your water regularly for the substances listed in the Average Chemical Values Table on page 11, the significant majority of which were not detected. Additionally, we have been monitoring for cyanotoxins in source and finished water since 2010. Cyanotoxins have never been detected in our finished water, therefore results are not included in this report.

We have tested for the six main PFAS chemicals in our source water (Lake Erie) and our finished drinking water as it leaves our treatment plants numerous times. There has not been a reportable detection level for any PFAS chemicals in nearly 300 tests of Cleveland Water. In 2020, our PWS was sampled as part of the State of Ohio's Drinking Water Per- and Polyfluoroalkyl Substances (PFAS) Sampling Initiative. Six PFAS compounds were sampled, and none were detected in our finished drinking water. For more information about PFAS, please visit pfas.ohio.gov.

If you have questions about our water quality monitoring parameters please call our Water Quality Line at 216-664-2639 or scan the QR code on page 15.

DRAFT

	Contaminants (Units) [Typical Sources in Drinking Water]	Year(s) Sampled	MCLG	Level Found	Range of Detections	Sample Location
Unregulated Contaminant Monitoring Rule (UCMR4)	**Manganese (ppb)** [naturally occurring in water]	2018-19	n/a	1.13	ND - 3.8	Raw
	Germanium (ppb) [naturally occurring in water]	2018-19	n/a	0.073	ND - 1.15	Raw
	Total Organic Carbon (ppb) [naturally present in the environment]	2018-19	n/a	2133	1860 - 2290	Raw
	Bromide (ppb) [naturally occurring in water]	2018-19	n/a	31.1	26.1 - 35.1	Raw
	Haloacetic Acids (HAA5) (ppb) [byproducts of drinking water disinfection]	2018-19	n/a	13.2	7.0 - 22.53	Distribution
	Haloacetic Acids (HAA9) (ppb) [byproducts of drinking water disinfection]	2018-19	n/a	20.49	11.99 - 32.63	Distribution
	Haloacetic Acids (HAA6Br) (ppb) [byproducts of drinking water disinfection]	2018-19	n/a	7.97	5.38 - 11.18	Distribution
Unregulated Contaminants	**Bromodichloromethane (ppb)** [byproducts of drinking water disinfection]	2021	0	3.0	2.0 - 4.7	Entry Point
	Chloroform (ppb) [byproducts of drinking water disinfection]	2021	70	3.3	1.3 - 8.2	Entry Point
	Dibromochloromethane (ppb) [byproducts of drinking water disinfection]	2021	60	1.9	1.4 - 1.9	Entry Point

AVERAGE CHEMICAL VALUES (see key p9)

Contaminant	MCL	Cleveland Water	Contaminant	MCL	Cleveland Water
Volatile Organics			**Synthetic Organics**		
Benzene	0.005	ND	Alachlor	0.002	ND
Bromobenzene	NR	ND	Atrazine	0.003	ND
Bromochloromethane	NR	ND	Simazine	0.004	ND
Bromomethane	NR	ND	**Inorganics**		
Carbon tetrachloride	0.005	ND	Aluminum (Secondary MCL)	0.05 - 0.2	ND
(mono) Chlorobenzene	0.1	ND	Antimony	0.006	ND
Chloroethane	NR	ND	Arsenic	0.010	ND
Chloromethane	NR	ND	Barium	2	ND
2-Chlorotolulene	NR	ND	Berylium	0.004	ND
4-Chlorotoluene	NR	ND	Cadmium	0.005	ND
Dibromomethane	NR	ND	Chromium	0.1	ND
1,2-Dichlorobenzene (o-dichlorobenzene)	0.6	ND	Copper (90th percentile) - 5	1.3	0.10
1,3-Dichlorobenzene (m-dichlorobenzene)	NR	ND	Cyanide	0.2	ND
1,4-Dichlorobenzene (p-dichlorobenzene)	0.075	ND	Fluoride	4	0.99
Dichlorodifluoromethane	NR	ND	Iron	NR	ND
1,1-Dichloroethane	NR	ND	Lead (90th percentile) - 5	0.015	0.00228
1,2-Dichloroethane (-ethylene)	0.005	ND	Manganese - 6	0.05/0.3/1.0	ND
1,1-Dichloroethene (-ethylene)	0.007	ND	Mercury	0.002	ND
cis-1,2-Dichloroethene (-ethylene)	0.07	ND	Molybdenum	NR	NA
trans-1,2-Dichloroethene (-ethylene)	0.1	ND	Nickel	NR	ND
Dichloromethane	0.005	ND	Nitrate	10	0.41
1,2-Dichloropropane	0.005	ND	Potassium	NR	NM
1,3-Dichloropropane	NR	ND	Selenium	0.05	ND
2,2-Dichloropropane	NR	ND	Silica	NR	NA
1,1-Dichloropropene	NR	ND	Silver (Secondary MCL)	0.1	NA
1,3-Dichloropropene	NR	NA	Sodium	NR	8.4
Ethylbenzene	0.7	ND	Strontium	NR	NA
Hexachlorobutadiene	NR	ND	Thallium	0.002	ND
Isopropylbenzene	NR	ND	Vanadium	NR	NM
4-Isopropyltoluene	NR	ND	Zinc (Secondary MCL)	5	ND
Napthalene	NR	ND	**Miscellaneous**		
n-Propylbenzene	NR	ND	Chloride	250	13.3
Styrene	0.1	ND	Total Dissolved Solids	500	150
1,1,1,2-Tetrachloroethane	NR	ND	Odor (Threshold Odor No.)	3	NA
1,1,2,2-Tetrachlorethane	NR	ND	Magnesium	NR	7.8
Toluene	1	ND	Calcium	NR	32
1,1,1-Trichloroethane	0.2	ND	Total Organic Carbon - 4	TT	1.40
Tetrachloroethene (-ethylene)	0.005	ND	pH	>7.0	7 - 7.7, ave. 7.29
1,2,3-Trichlorobenzene	NR	ND	Alkalinity	NR	78
1,2,4-Trichlorobenzene	0.07	ND	Orthophosphate	>0.8	0.87 - 1.77, ave. 1.23
Trichloroethene	0.005	ND	Hardness (as $CaCO_3$)	NR	108 - 116, ave. 113
1,1,2-Trichloroethane	0.005	ND	Turbidity (NTU) - 3	0.3	0.045
Trichlorofluoromethane	NR	ND	Total Coliform - 2	<5%	0.047%
1,2,3-Trichloropropane	NR	ND	**Disinfection Byproducts**		
Vinyl chloride	0.002	ND	Total Trihalomethanes	0.08	0.022
Xylenes, total	10	ND	Haloacetic Acids 5	0.06	0.018
m-Xylene	NR	NA	**Radionuclides**		
o-Xylene	NR	NA	Beta Emitters (pCi/L) - 1	50	NM
p-Xylene	NR	NA	Alpha Emitters (pCi/L)	15	NM
Results and MCLs in ppm unless noted			Radium 226/228 (pCi/L)	5	NM

DRAFT

REMOVING LEAD LINES

For decades, Cleveland Water has been removing city-owned lead service lines during water main replacement projects and replacing them with copper. In 2018, we began tracking those replacements and replacing customer-owned lead service lines when disturbed during water main replacements projects and repairs. From October 2018 through Dec. 31, 2021, Cleveland Water replaced 4,937 lead service lines. These numbers include lead lines replaced by our Childcare Lead Service Line Removal Program, launched in 2021 with $1.5 million in state and federal funding.

If present, elevated levels of lead can cause serious health problems, especially for pregnant women and young children. Lead in drinking water is primarily from materials and components associated with service lines and home plumbing. Cleveland Water is responsible for providing high quality drinking water but cannot control the variety of materials used in plumbing components. When your water has been sitting for several hours, you can minimize the potential for lead exposure by flushing your tap for 30 seconds to 2 minutes before using water for drinking or cooking. If you are concerned about lead in your water, you may wish to have your water tested. Information on lead in drinking water, testing methods, and steps you can take to minimize exposure is available from the Safe Drinking Water Hotline at 800-426-4791 or at epa.gov/safewater/lead. A list of laboratories certified in the state of Ohio to test for lead can be found online by searching the words "Ohio EPA Certified Labs" or by calling 614-644-2752.

LEAD AND COPPER MONITORING

Cleveland Water regularly monitors for lead and copper from homes in the Cleveland Water distribution system that meet Tier 1 requirements (i.e. have lead in their plumbing system). The results shown below are the most recent compliance results from water samples taken June - September 2021. There were no violations or lead or copper action level exceedances.

Cleveland Water's monitoring results have been lower than the federal action level for lead of 15 parts per billion (ppb) for more than 24 years. The low lead levels are a direct result of our water's consistency and successful implementation of treatment techniques to prevent corrosion. These optimizations include adding orthophosphate to finished water and keeping the pH of water above 7 at all times. The orthophosphate forms a thin coating on the inside of pipes which limits water's contact with metals.

The blue line on the graph below shows our lead compliance monitoring results since we began testing. The graph shows how lead levels dropped and stayed below the federal action level since we implemented our corrosion control treatment techniques.

DRAFT

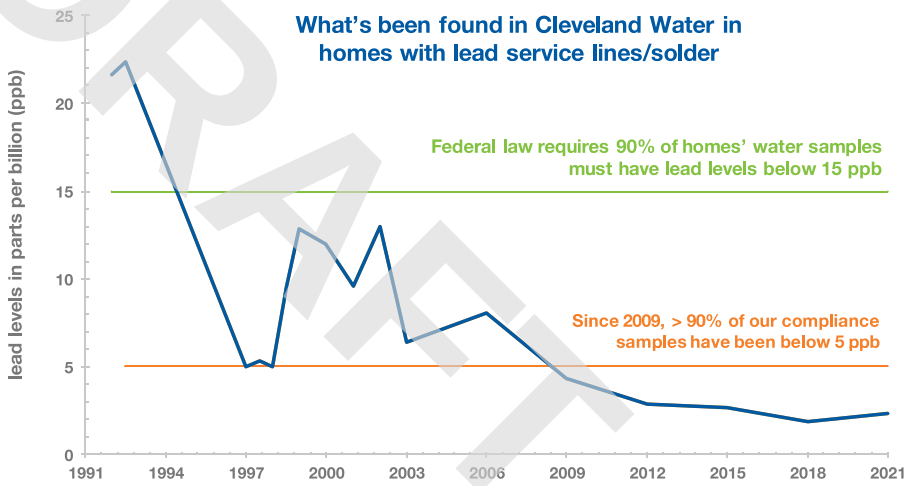

Cleveland Water's 2021 Lead and Copper Compliance Monitoring results are found in the table below.

YEAR Sampled - Contaminant (Units) [Typical Sources in Drinking Water]		AL	Individual Results over AL	90% of test levels were less than	Violation
Lead and Copper	2021 - Copper (ppm) [Corrosion of household plumbing systems; Erosion of natural deposits]	1.3 ppm	0	0.10 ppm	No
		0 out of 58 samples had levels in excess of the copper action level of 1.3 ppm			
	2021 - Lead (ppb) [Corrosion of household plumbing systems; Erosion of natural deposits]	15 ppb	0	2.28 ppb	No
		0 out of 58 samples had levels in excess of the lead action level of 15 ppb			

HOW TO DETERMINE IF YOUR PLUMBING HAS LEAD

Cleveland Water is virtually lead free when it leaves our treatment plants. Our water mains are not made from lead. Lead can be present in service lines and in customers' plumbing, faucets and fixtures.

Not all customers have lead in their service line or premise plumbing. To understand the potential of having lead in your system:

Lead



Copper



Galvanized

CHECK

Check the type of material of your city-owned service line online at clevelandwater.com/lead

TEST

Test your service line material. Our video shows you how: youtube.com/watch?v=AiU7GHzD_Ck. If a magnet sticks to the service line where it enters your home, it is galvanized steel. If you scratch the pipe with a penny and the metal is shiny like a penny, it is copper. If the scratched metal is shiny silver and flakes off, it is lead. You can record your results online, call us at 216-664-2882 or send an email to LeadLookup@ClevelandWater.com with pictures of your service line and we will record the results for you. If our records indicate you have a customer-owned lead service line, we may contact you for replacement if/when we receive grant funding for replacement projects.

DATE

Homes built after 1953 should not have a lead service line. Before 1986, the level of lead in solder used to join copper pipes was usually 50%. There was no regulation on the amount of lead used in faucets that pre-date 1986. In 1986, the allowable level of lead in solder was reduced to less than 0.2% and the allowable level of lead in potable water faucets was reduced to less than 8%. In 2014, the allowable level of lead used in new potable water faucets and fittings was reduced to less than 0.25%.

DRAFT

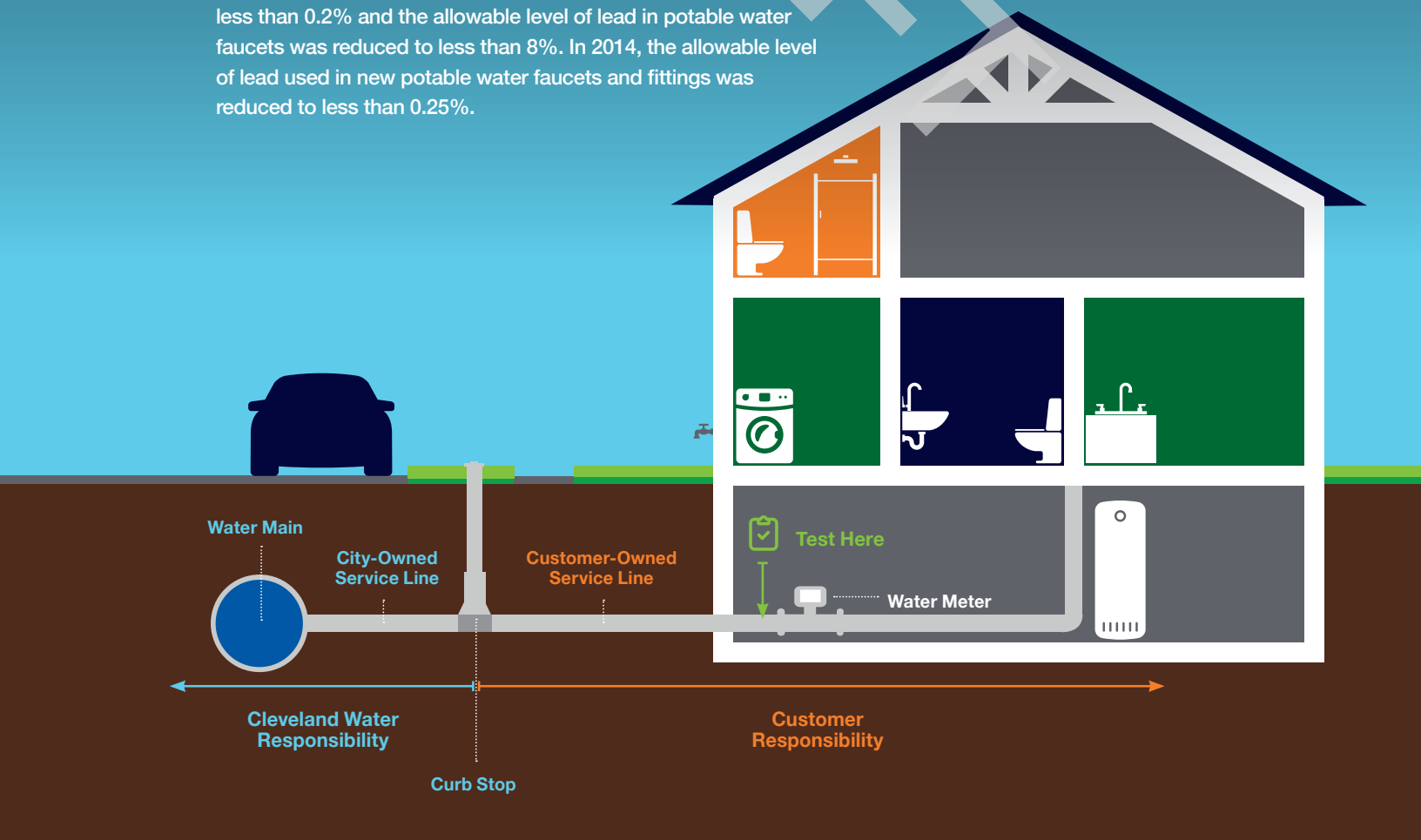

ADDITIONAL ACTIONS TO ADDRESS LEAD IN SERVICE LINES & PLUMBING

Replace lead service lines.
They connect the water main in the street into your home/building. If you replace your customer-owned service line, Cleveland Water will replace our portion if it is lead.

Identify and replace faucets containing lead.
Faucets made before 1986 can have unlimited lead inside; those that were made between 1986 and 2014 can have up to 8% lead inside.

Check your wiring.
Have a licensed electrician check for connections between your electrical and plumbing systems. Electrified connections accelerate corrosion.

Report your service line material and volunteer your home.
Cleveland Water is actively seeking homeowners for future sampling and service line removal projects.
If you have a lead service line and/or would like to be considered for future sampling, send an email to LeadLookup@ClevelandWater.com with your full contact information and a picture of your service line where it enters your home.

Boiling your water will NOT reduce lead.
Boiling water is used to kill pathogens. If lead is present, water evaporated during boiling will concentrate metals such as lead.

Learn more about our Lead Awareness Campaign.
We teach about lead to meet a portion of the notification requirements in Ohio Administrative Code Rule 3745-83-02. Our education materials include brochures, flyers, videos, social media posts and graphics, and can be found at clevelandwater.com/lead or by calling our Lead Inquiry Line at 216-664-2882 to request printed copies and/or a group presentation.

KEEP YOUR HOME'S WATER HEALTHY*

Clean, Flush and Consume Cold are the actions all customers should implement to help ensure the highest quality of water is coming out of your tap, especially if there is the possibility of lead in your plumbing system. In some situations, a water system repair/replacement may temporarily increase lead levels in water and/or cause discoloration. As a standard practice the USEPA recommends these actions (clean, flush, consume cold) which are important to take when water has been restored after a disruption of service.

CLEAN

Clean your faucet aerator screens regularly. Small particles of solder and other material can accumulate in faucet aerators and in some circumstances can release lead into the water. Aerators should be cleaned at least twice a year, and more frequently after work is done to your plumbing system.

FLUSH

Flush your cold water lines before consuming water when water has not been used for 6 or more hours. The goal is to have cold, fresh water from the main in the street come out of your tap before drinking the water. To flush the plumbing, run water until you feel a temperature change then run water for an additional 30 seconds to 3 minutes. The time depends on the length and diameter of your service line. The farther your home is from the street, the longer you need to flush. **When in doubt, flush it out.**

CONSUME COLD

Always use cold water for cooking, drinking and preparing baby formula. Hot water corrodes pipes faster and is more likely to contain lead. If you need hot water for food or drinks, get water from the cold water tap then heat the water.

*As a standard practice the USEPA recommends these actions to reduce possible lead exposure in drinking water.

DRAFT

CUSTOMER FAQS

Q: What temperature is Cleveland Water?

A: The temperature of the water coming into your home is about the same as Lake Erie, which varies throughout the year. Recent monthly average temperatures of Lake Erie are listed in the table. This is about the same temperature of the water coming out of your cold water tap. The hot water temperature is controlled by your water heater.

Q: Is Cleveland Water safe from viruses such as the COVID-19 virus?

A: Yes! Your water is safe from viruses and is safe to drink. Each plant's treatment process includes disinfection with chlorine. This is very highly effective at killing viruses, including coronaviruses. The U.S. EPA gives our treatment process credit for inactivating 99.99% of all viruses. Chlorine is added as the last step in the treatment process within a closed system. This means there is zero human interaction with water until it comes out of your faucet.

Q: How long does it take water to reach my home?

A: Water leaving our treatment plants reaches nearly all customers' service lines within 3 days. Once water enters your service line, the age and safety of the water becomes your responsibility. With regular daily water use, the safe water coming out of your tap is very fresh, which helps ensure safety.

Q: How can I get my water tested?

A: We maintain a database of people interested in having their water tested, including as part of our lead and copper monitoring program. We are actively seeking volunteer homes with customer-owned lead service lines for this program. To volunteer your single-family residential home, call 216-664-2639. Customers can also choose to have their water tested at their cost by a certified laboratory. The Ohio EPA maintains a list of certified laboratories which can be found online.

Q: What can cause discolored water in homes/buildings?

A: The most common cause of discolored water in premise plumbing is hydrant flushing, followed by water main breaks and valve operation. In these cases, iron sediment can be stirred into the water column. Discolored water can also be caused by premise plumbing that needs replaced, water that sits unused in plumbing for weeks to months, or rarely in summer elevated manganese for which we will issue a notification. Following the "Healthy Water Habits: Clean. Flush. Consume Cold." on page 14 and following building flushing steps found on our water quality webpage (scan QR code) will help restore and maintain the high quality of water in your home.

Q: How can I keep from contaminating my home's water?

A: Preventing cross connections can protect your home's water and the city water supply. A cross connection is when a drinking water pipe is physically joined to any source of potential contamination such as private wells, cisterns, lawn irrigation systems, swimming pools, hot tubs, boiler-radiator heating systems, fire suppression sprinklers, and hoses left in sinks, pools, buckets, puddles or chemical sprayers. Backflow can occur when the pressure in a water main drops lower than the customer's pressure (such as the result of a water main break), causing water to be siphoned backward from customer plumbing toward the water main. If a cross connection exists, contaminated water will flow backwards into your drinking water plumbing or even into our distribution main. We require the installation, testing and maintenance of backflow prevention devices on service line connections that present an actual or potential hazard to our distribution system, including on all commercial water service connections, and residential connections that have an irrigation system, fire sprinkler system or swimming pool/hot tub with an automatic fill valve. To learn more visit clevelandwater.com/construction/backflow-prevention.

DRAFT

Month	Average Lake Erie temp in °F
January	36.19 °F
February	34.07 °F
March	36.09 °F
April	43.43 °F
May	51.81 °F
June	60.51 °F
July	70.11 °F
August	74.16 °F
September	71.32 °F
October	63.34 °F
November	51.44 °F
December	41.76 °F

Preventing Cross Connections Helps Keep Your Water Safe

DO'S AND DON'TS

QUESTIONS?
WE'RE HERE TO HELP.

IN 2021, CLEVELAND WATER SURPASSED ALL FEDERAL AND STATE STANDARDS FOR WATER QUALITY, THE DATA FOR WHICH IS PRESENTED IN THIS REPORT.

Please share this information with all other people who drink Cleveland Water, especially those who may not have received this Water Quality Report directly (for example, people in apartments, nursing homes, schools and businesses). You can do this by posting the report in a public place or distributing copies by hand or in the mail. This report is also available **online: clevelandwater.com/2021WQR**

Este informe contiene información importante sobre su agua potable. Si tiene preguntas o necesita este documento traducido, llámenos al 216-664-2639.

General Information: 216-664-2444

Water Quality: 216-664-2639
for answers to questions about the safety, quality and chemistry of your water and information in this report

Lead Inquires: 216-664-2882
for information about lead service line reporting and replacement, compliance monitoring levels, mapping and volunteering your home for sampling

Permits and Sales: 216.664.6745
for information about connecting to the system, community garden and temporary hydrant permits, backflow prevention permits, and replacing service lines

Billing and Financial Assistance: 216-664-3130
for information about your account and to apply for financial assistance

Emergency: 216-664-3060
for reporting for main breaks, leaks and service problems 24 hours a day, 7 days a week

Education and Outreach: 216-664-3173
requests for Cleveland Water to give presentations, participate in events, and for students who want to participate in our Student Technical Enrichment Program (STEP)

All departments can be reached at:
websiteinquiries@clevelandwater.com

DRAFT

Cleveland Water
1201 Lakeside Avenue • Cleveland, Ohio 44114
216.664.2444 | clevelandwater.com

APPENDIX G: Qualifications of Environmental Professionals

DRAFT

JAMES KEESEY, EP

NOVA ASSOCIATE

PROFESSIONAL EDUCATION

Bachelor of Science, Environmental Science, Ohio State University, Columbus, Ohio – 2011

CERTIFICATIONS/QUALIFICATIONS

- Environmental Professional (EP) in Accordance with ASTM E1527-13
- Certified Lead Inspector in the State of Ohio
- Environmental Site Assessment (ESA) Experience, 9+ years
- Multifamily ESA Experience, 9+ years

SELECTED EXPERIENCE

Mr. Keesey has over six years of consulting experience in the environmental industry throughout the United States. He has conducted Phase I and Phase II Environmental Site Assessments (ESAs), asbestos-containing materials (ACM) surveys, lead based paint (LBP), and mold assessments for a wide range of local and national clients, including government agencies, banks, agency lenders, investment banks, life companies, law firms and property owners. The properties he has evaluated have included multifamily residential, retail, office, industrial and hospitality.

Mr. Keesey has provided hundreds of environmental site assessments in accordance with ASTM E1527, the USEPA All Appropriate Inquiry rules, Fannie Mae Delegated Underwriting Standards, Freddie Mac guidelines, HUD guidelines, and other client specific scopes of work. He is proficient in conducting site reconnaissance, interviews, regulatory reviews, historical research, and preparing a thorough report.

His environmental background includes a detailed understanding of the risks associated with hazardous and regulated materials storage, use generation and disposal, above ground and underground storage tanks, polychlorinated biphenyls (PCBs), asbestos-containing materials (ACM), lead-based paint (LBP), mold and radon. Some of Mr. Keesey's key accomplishments include: conducting numerous asbestos and lead surveys for houses and apartments slated for demolition, soil and ground water well installation/sampling activities at multiple facilities undergoing the Ohio EPA Voluntary Action Program for property redevelopment, and underground storage tank (UST) closure by removal by following the Ohio BUSTR guidelines. Mr. Keesey has managed numerous subsurface investigations to assess the horizontal and vertical extent of soil and groundwater contamination and has provided oversight services to environmental remediation projects.

PROFESSIONAL ORGANIZATIONS

- Member, Building Environmental Council of Ohio

DRAFT

JENNON LEWIS, EP

SENIOR PROJECT MANAGER

PROFESSIONAL EDUCATION

M.S. Environmental Science, State University of New York - Environmental Science and Forestry, Syracuse, NY, 2001
B.S. Environmental Forest Biology, State University of New York - Environmental Science and Forestry, Syracuse, NY, 1999

CERTIFICATIONS/QUALIFICATIONS

- Environmental Professional (EP) in Accordance with ASTM E1527-13
- AHERA Certified Asbestos Building Inspector
- Certified Asbestos Inspector in the State of Texas, License No. 602233
- Certified Mold Assessment Consultant in the State of Texas, License No. MAC0267
- Certified Mold Assessor in the State of Florida, License No. MRSA1864
- NRPP Certified Residential Radon Measurement Provider, ID No. 108298 RT
- NORM Survey/Supervisor
- OSHA 40-Hour Hazardous Waste Operations Certification with Annual Refresher
- Termites and Other Wood Destroying Pests Training

SELECTED EXPERIENCE

Ms. Lewis has more than 15 years of experience in the professional environmental consulting field throughout the United States. Her experience includes the completion of phase I environmental site assessments (ESAs), subsurface remedial investigations, environmental health and safety, and industrial hygiene/toxicology consulting, including indoor air quality (IAQ), asbestos, vapor encroachment, mold and pesticide exposure assessment, and remediation preparation. Ms. Lewis has also conducted and assisted in the preparation of spill prevention, control, and countermeasure (SPCC) plans, stormwater pollution prevention plans (SWPPP), and compliance reports for a variety of clients.

Ms. Lewis has performed hundreds of ESAs nationwide for various industrial, commercial, manufacturing, and oil and gas properties. These assessments include project planning, onsite research and assessment, review and analysis of federal, state, local, and historical records, report preparation, and client consultation. She understands facility operating systems, state and federal regulations, and the fate and transport of chemicals through air, soil, surface water, and groundwater. Ms. Lewis's environmental background includes a detailed understanding of the risks associated with hazardous and regulated materials, underground storage tanks (USTs), polychlorinated biphenyls (PCBs), asbestos-containing materials (ACM), lead-based paint (LBP), mold, and radon.

DRAFT

RICHARD M. GEORGE
REGIONAL CLIENT MANAGER

PROFESSIONAL EDUCATION
B.S. Geology, Richard Stockton College, Galloway Township, NJ, 1995

CERTIFICATIONS/QUALIFICATIONS
- Licensed Site Remediation Professional (LSRP) in the State of New Jersey, License #594676
- Licensed Professional Geologist in the State of Tennessee, License #2178
- 40-Hour OSHA Hazardous Waste Site Training
- 8-Hour OSHA Hazardous Waste Supervisory Training
- Certified Wetlands Specialist

SELECTED EXPERIENCE
Mr. George has over 24 years of experience in the due diligence, environmental, and engineering industry. His responsibilities have included the management of projects for commercial, industrial, and multifamily facilities, on tasks involving: soil and groundwater assessments and remediation (both hazardous and petroleum-related releases); environmental compliance audits; phase I environmental site assessments (ESAs); and property condition assessments (PCAs). He is experienced in managing multiple-site portfolio projects that require quick-responses, technical support for engineering assessments, and research activities for a wide variety of environmental issues.

As a Regional Client Manager, Mr. George is responsible for managing due diligence investigations for property acquisition and financing, including environmental site assessments, property condition reports, subsurface site investigations, site characterizations, remediation, and other due diligence related activities. This includes providing expert-level managerial, technical, and operational project coordination and client relations for the development and implementation of Nova's services to support our clients' needs. Mr. George works directly with clients to delineate appropriate scopes, objectives, budgets, and priorities to meet their project needs.

Mr. George has managed over 5,000 environmental site assessments and conducted, designed, and managed site characterizations, investigations, delineations, and remediations at former/active industrial sites, commercial properties, residential properties, underground storage tank (UST) and petroleum sites, dry cleaners, former/active landfills, heavy metal and polychlorinated biphenyls (PCB) facilities, agricultural sites, and Brownfield sites throughout the United States. Mr. George's remediation experience includes designing and implementing remedial action programs under the oversight of state regulatory agencies. His remedial design and implementation experience include conventional remediation technologies (i.e., source removal, contaminated site encapsulation, natural attenuation) and innovative technologies, including in-situ bioremediation, soil vapor extraction, vapor mitigation, enhanced bioremediation, subsurface injection, and other in-situ soil and groundwater treatment technologies. He has extensive knowledge dealing with both state and federal regulations.

As a Licensed Site Remediation Professional (LSRP) in New Jersey, Mr. George is the lead environmental expert for Nova's clients to assist in obtaining environmental closure through the State of New Jersey Site Remediation Professional Licensing Board (SRPLB) Site Remediation Reform Act (N.J.S.A. 58:10C-1 et seq.).

PROFESSIONAL ORGANIZATIONS
- Licensed Site Remediation Professional Association (LSRPA), Member
- Environmental Bankers Associations (EBA), Member/Presenter

DRAFT

Nova Group

Carbon Neutral Report

novagroupgbc.com/carbonneutral

DRAFT

717.399.9587 • www.augustmack.com
4401 Rockside Road • Independence, OH 44131

August 19, 2024

Ms. Jennifer Chandler
CHN Housing Partners
2999 Payne Avenue
Cleveland, Ohio 44114

Re: *Revised* Limited Subsurface Investigation
Hough Avenue between East 89th Street and East 90th Street
Cleveland, Ohio 44106
August Mack Project Number JY1828.742

Dear Ms. Chandler:

August Mack Environmental, Inc. (August Mack) has completed subsurface investigation activities at the above-referenced subject property. During a recent Phase I Environmental Site Assessment (ESA) performed by Partners Environmental (Partners) (Partners Project No.640.16), the following recognized environmental conditions (RECs) were identified:

- **REC-1:** Various Former Commercial Operations, 8900, 8904, 8918, and 8928 Hough Avenue (subject property): A historical dry cleaner, Checker Cleaners, was listed in the city directories from 1951 through 1961 at 8900 Hough Avenue. The EDR database report and city directories listed Aaron Cohn Clothing Cleaners at 8904 Hough Avenue in 1930, as well as Unity Dry Cleaning and Tailoring later in 1974. According to Sanborn maps, this portion of the subject property was also operated as an oil and paint store in the 1950s. Additionally, another dry cleaning and laundry operation was listed in the EDR database under Benjamin Goldsmith and addressed at the former subject property address of 8918 Hough Avenue in 1935. City directories similarly listed various other cleaners from 1941 through 1961. According to city directories, a photography business, most frequently referred to as Fleming Photo Company, was located on the subject property at 8928 Hough Avenue from at least 1930 through 1955. Based on Partners' experience with these types of facilities and their past use of

EXPERTISE. INNOVATION. COMMITMENT.

hazardous chemicals, it is possible that these former dry cleaning and other select operations along Hough Avenue could have adversely impacted the subject property.

- **REC-2:** Former Retail Filling Station with three (3) Underground Storage Tanks (USTs), 8930-8940 Hough Avenue (Eastern Adjoining Property): The eastern adjoining property was identified as Gonzalez Texaco Service Station in the EDR Historic Automotive database from 1951 through 1961, and in city directories under various names from 1941 through 1961. On the Sanborn Fire Insurance maps, it is also depicted in 1951 and 1952, with notation of an associated storefront and three (3) USTs. No other information regarding the status of these USTs was provided in any of the available sources. Based on Partners' experience with these types of facilities, it is possible that the related petroleum substances could have adversely impacted the subject property.

- **REC-3:** Former Retail Filling Station, 8812 Hough Avenue (Eastern Adjoining Site): The eastern adjacent site was identified in the EDR Historic Automotive database as Ashford Union Service Station / 76 Service Station from 1951 through 1974. The Sanborn maps show its presence from 1951 through 1972, along with three (3) USTs. No other information regarding the status of these USTs was provided in any of the available sources. Based on Partners' experience with these types of facilities, it is possible that the related petroleum substances could have adversely impacted the subject property.

The purpose of this investigation is to determine if subsurface conditions on the subject property have been impacted by the environmental concerns identified in the Phase I ESA. This report was prepared at the request of Ms. Jennifer Chandler with CHN Housing Partners and may be relied on by CHN Housing Partners. Reliance on the information and conclusions presented in this report by any other party(ies) is not authorized by August Mack.

SUBSURFACE INVESTIGATION

August Mack mobilized to the subject property on August 1, 2024 to perform the subsurface investigation activities. Prior to starting subsurface activities, ground penetrating radar (GPR), electromagnetic (EM) locating, and other utility locating tools were utilized to clear all boring locations.

A total of four (4) soil borings (SB-1 through SB-4) were advanced across the subject property using a Geoprobe® direct push sampling system (Geoprobe®). Information

regarding boring locations is provided below and boring locations are depicted on **Figure 1**. The client provided an overlay of the future building development plans; which is also presented on **Figure 1**.

- SB-1 was advanced on the east portion of the subject property, in the location of former Fleming Photo Company and adjacent to a former retail filling station with three (3) USTs;
- SB-2 was advanced on the east portion of the subject property, in the location of former Goldsmith Cleaners;
- SB-3 was advanced on the west portion of the subject property in the location of former Unity Dry Cleaning and a former oil / paint store; and,
- SB-4 was advanced on the west portion of the subject property in the location of former Checker Cleaners, and the adjacent former filling station.

Sampling Methodology

Soil borings SB-1 through SB-4 were advanced to a depth of 20 feet below grade (ft bg) using a Geoprobe® sampling system. The purpose of the borings was to field screen soils, determine geological conditions, and collect soil and groundwater samples for laboratory analysis. All soil sample intervals were inspected in the field for odors and staining and screened using a photoionization detector (PID). Field screening results and soil lithological information is provided on soil boring logs included as **Attachment A**.

One (1) soil sample interval from each boring location was selected for laboratory analysis based on field inspection observations and screening results. Soil samples were submitted to Pace Analytical (PACE) located in Indianapolis, Indiana, for laboratory analysis of volatile organic compounds (VOCs) via United States Environmental Protection Agency (U.S. EPA) method 8260, polycyclic aromatic hydrocarbons (PAHs) via U.S. EPA method 8270 and Resource Conservation and Recovery Act (RCRA) 8 Metals via U.S. EPA method 6010B / 7470-7471.

Soil borings were converted into temporary, 1-inch diameter PVC wells to aid in the collection of groundwater samples. Groundwater samples were collected from the temporary wells using a peristaltic pump attached to new, disposable sample tubing and submitted to PACE for analysis of VOCs via U.S. EPA method 8260, PAHs via U.S. EPA method 8270 and RCRA 8 Metals via U.S. EPA method 6010B / 7470-7471.

August Mack field procedures are provided in **Attachment B**.

Field Observations

Inspection of collected soil samples from the borings revealed that the subsurface geology consists primarily of alternating layers of clay, sand and clayey sand. A brick was also observed at approximately 6 to 7 ft bg at SB-2, SB-3, and SB-4. Saturated conditions were encountered beginning at approximately 15 to 18 ft bg for all borings.

Field observations at SB-4 from approximately 14 to 18 ft bg reveal evidence of staining, odor, and sheen. In addition, the majority of PID measurements collected from the soil borings were below 2.6 (ppm). Notable elevated PID measurements were observed in SB-1 15 to 16 ft bg (122.8 ppm) and SB-2 4 to 8 ft bg (42.9 ppm).

Soil Analytical Results

The soil analytical results were compared to the Ohio Environmental Protection Agency (OEPA) Voluntary Action Program (VAP) Generic Direct Contact Soil Standards (GDCSS) for residential, commercial/industrial, and construction worker land use. The laboratory analysis revealed the following results:

- All VOCs were detected below their laboratory reporting limits (LRLs).
- Several PAHs were detected in all soil samples; however, all detected concentrations are below their respective standard with the exception of benzo(a)pyrene in SB-3 (1-3). Benzo(a)pyrene was above the GDCSS standards for residential land use but well below the GDCSS standards for commercial/industrial and construction workers.
- Metals including arsenic, barium, cadmium, chromium, and lead were detected in each of the soil samples. All concentrations were below their respective standards with the exception of arsenic in SB-3 (1-3). Arsenic was above the GDCSS standard for residential but well below the GDCSS standards for commercial/industrial and construction workers.

The soil analytical results are summarized in **Table 1**, and a copy of the laboratory analytical report and chain of custody documentation is included in **Attachment C**.

Groundwater Analytical Results

The groundwater analytical results were compared to the OEPA VAP Generic Unrestricted Potable Use Standards (UPUS). The laboratory analysis revealed the following results:

- Several VOCs were detected in the groundwater sample SB-4 (10-20); however, they were below their respective standards. All other VOCs were below LRLs.
- Several PAH compounds (Benzo(a)anthracene, Benzo(a)pyrene, 1-Methylnaphthalene, and Naphthalene) were detected above the VAP UPUS in the SB-4 (10-20) groundwater sample. All other PAHs were below LRLs.
- All analyzed metals were not detected above LRLs, with the exception of barium. Barium was detected above the LRL, but well below its comparative VAP UPUS standard.

It is noted that the subject property is located within an OEPA approved Urban Setting Designation (USD), known as the Cleveland City Wide. A USD recognizes that remediation of groundwater to drinking water standards is not necessary because no receptors will be drinking the groundwater in the USD area (i.e. area connected to municipal water supply).

The groundwater analytical results are summarized in **Table 2**, and a copy of the laboratory analytical report and chain of custody documentation is included in **Attachment C**.

SUMMARY AND CONCLUSION

August Mack has completed a Limited Subsurface Investigation for the subject property located at Hough Avenue between East 89th Street and East 90th Street, Cleveland, Ohio. A total of four (4) soil borings were advanced in the northern portion of the subject property in order to evaluate if subsurface conditions have been impacted by the RECs identified in the recent Phase I ESA completed by August Mack.

Field observations and PID measurements from soil boring SB-4 reveal evidence of impacts (odor, staining, and sheen) at the subject property. Analytical results revealed one (1) PAH (Benzo(a)pyrene) and one (1) metal (Arsenic) were detected slightly above the GDCSS standards for residential land use in soil collected from soil boring SB-3 1 to 3 ft bg. Based on the future development plans provided by the Client, SB-3 is below the building footprint. Several PAHs and metals were identified in soil across the subject property at concentrations that did not exceed comparison standards. VOCs were not detected at concentrations above LRLs in the soil samples.

Analytical results revealed benzo(a)anthracene, benzo(a)pyrene, 1-methylnaphthalene, and naphthalene were detected above their VAP UPUS standards in groundwater collected from soil boring SB-4. It is noted that these compounds were not detected at concentrations above their comparative standards in the soil sample collected at this

boring location. Additionally, the subject property is located within the Cleveland City-Wide USD and will be connected to municipal drinking water. Considering this information, the ingestion pathway is incomplete.

Concentrations of benzo(a) pyrene and arsenic were detected at SB-3 1 to 3 ft bg exceeding their GDCSS residential use standards; however, these compounds are likely generated from the surrounding urban development rather than releases from historical operations at this location. Redevelopment typically includes removal of surface soils to install a building pad. As the surface soils at SB-3 will be removed during redevelopment, and the building pad will act as a direct contact barrier, August Mack does not recommend addition assessment for this location.

We appreciate the opportunity to provide you with environmental consulting services and trust that this submittal is in accordance with your needs. Please feel free to contact us if you have any questions or comments or require additional information regarding this project or the project site.

Sincerely,

Sarah Bergund
Due Diligence Manager

James Bell
Sr. Due Diligence Manager

Figures

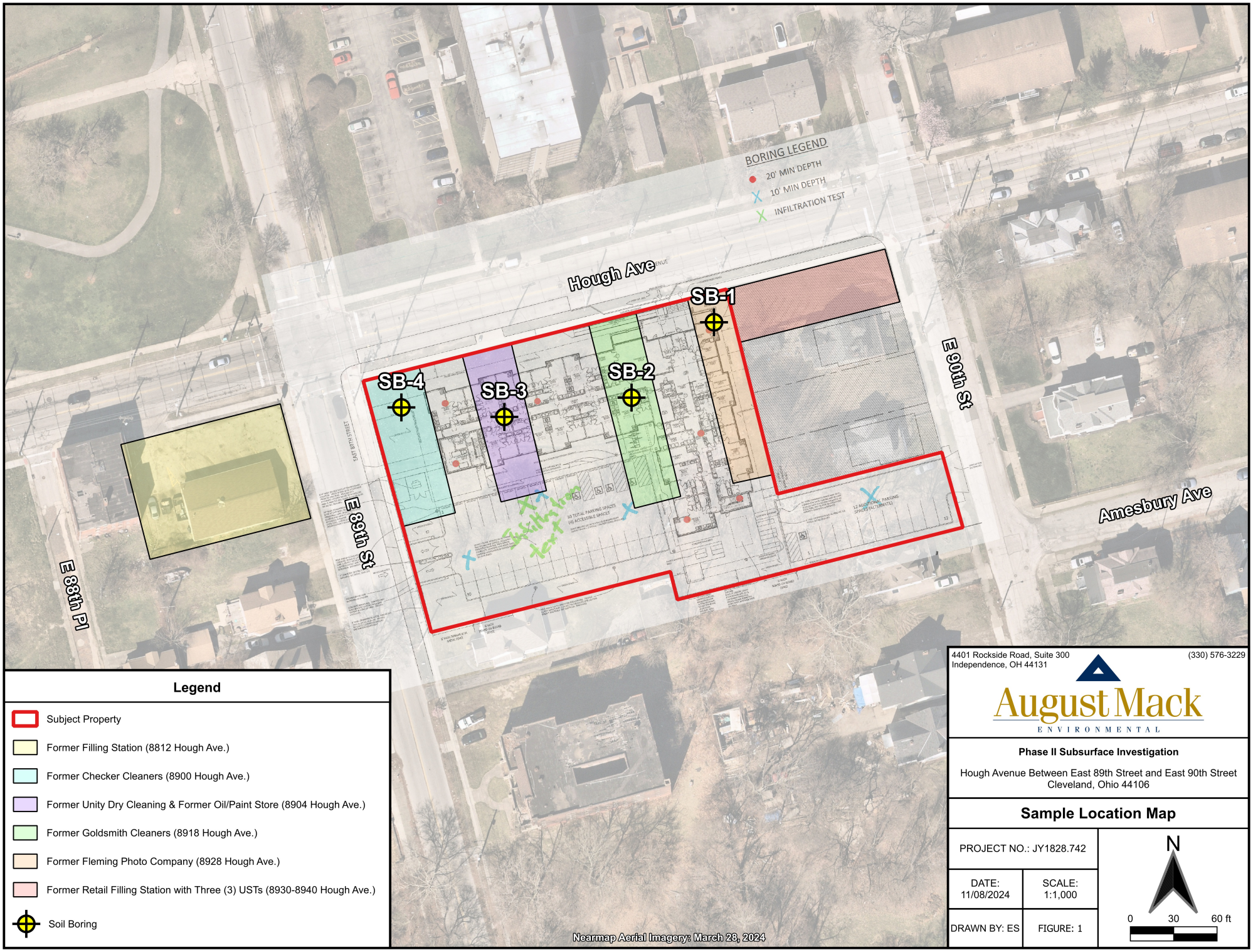

Legend

- Subject Property
- Former Filling Station (8812 Hough Ave.)
- Former Checker Cleaners (8900 Hough Ave.)
- Former Unity Dry Cleaning & Former Oil/Paint Store (8904 Hough Ave.)
- Former Goldsmith Cleaners (8918 Hough Ave.)
- Former Fleming Photo Company (8928 Hough Ave.)
- Former Retail Filling Station with Three (3) USTs (8930-8940 Hough Ave.)
- Soil Boring

4401 Rockside Road, Suite 300
Independence, OH 44131
(330) 576-3229

August Mack
ENVIRONMENTAL

Phase II Subsurface Investigation

Hough Avenue Between East 89th Street and East 90th Street
Cleveland, Ohio 44106

Sample Location Map

PROJECT NO.: JY1828.742	
DATE: 11/08/2024	SCALE: 1:1,000
DRAWN BY: ES	FIGURE: 1

N

0 30 60 ft

Tables

TABLE 1

SUMMARY OF SOIL ANALYTICAL DATA

Sample ID:	GDCSS RESIDENTIAL (*)	GDCSS COMMERCIAL / INDUSTRIAL (**)	GDCSS CONSTRUCTION WORKER (#)	SB-1	SB-2	SB-3	SB-4
Depth (feet):				2-4	4-8	1-3	2-4
Sample Date:				08/01/2024	08/01/2024	08/01/2024	08/01/2024
VOLATILE ORGANIC COMPOUNDS (VOCs) VIA U.S. EPA METHOD 8260							
All Analyzed VOCs	Varies	Varies	Varies	BRL	BRL	BRL	BRL
POLYCYCLIC AROMATIC HYDROCARBONS (PAHs) VIA U.S. EPA METHOD 8270 SIM							
Acenaphthene	7,200	1,000,000	290,000	<0.0284	0.0997	1.02	0.0377
Acenaphthylene	7,200	130,000	290,000	<0.0284	<0.0291	0.0728	<0.0263
Anthracene	36,000	670,000	1,000,000	<0.0284	0.289	2.68	0.0927
Benzo(a)anthracene	23	610	9,600	0.0661	0.928	5.97	0.337
Benzo(a)pyrene	2.3	62	230	<0.0852	1.07	5.58 *	0.411
Benzo(b)fluoranthene	23	620	10,000	0.0948	1.34	6.96	0.472
Benzo(g,h,i)perylene	3,600	67,000	430,000	0.0478	0.600	2.75	0.249
Benzo(k)fluoranthene	230	6,200	100,000	0.0418	0.471	2.30	0.166
Chrysene	2,300	62,000	1,000,000	0.0702	0.906	5.41	0.323
Dibenz(a,h)anthracene	2.3	62	1,000	<0.0852	0.185	1.07	<0.0790
Fluoranthene	4,800	89,000	170,000	0.130	2.18	10.8	0.622
Fluorene	4,800	89,000	580,000	<0.0284	0.102	1.24	0.0267
Indeno(1,2,3-cd)pyrene	23	620	10,000	0.0455	0.586	2.76	0.211
1-Methylnaphthalene	350	390	390	<0.0284	<0.0291	0.220	<0.0263
2-Methylnaphthalene	480	8,900	5,800	<0.0284	<0.0291	0.223	0.0266
Naphthalene	96	420	560	<0.0284	0.0331	0.201	<0.0263
Phenanthrene	36,000	670,000	1,000,000	0.0702	1.51	10.0	0.362
Pyrene	3,600	67,000	430,000	0.119	1.92	10.7	0.611
METALS VIA U.S. EPA METHODS 6010/7471							
Arsenic	14	100	760	12.9	12.4	15.6 *	10.0
Barium	30,000	760,000	350,000	76.9	85.2	90.8	75.8
Cadmium	140	3,300	710	<0.57	<0.55	0.64	<0.55
Chromium (Total)	NE	NE	NE	16.3	16.3	14.1	13.8
Lead	400	800	400	15.3	21.7	86.7	164
All Other Analyzed Metals	Varies	Varies	Varies	BRL	BRL	BRL	BRL

Abbreviations & Notes

BRL = Below Laboratory Reporting Limits
CIDARS = Chemical Information Database and Applicable Regulatory Standards
CSs = Comparative Standards
GDCSS = Generic Direct Contact Soil Standards
NE = Not Established
OH EPA VAP = Ohio Environmental Protection Agency Voluntary Action Program
SIM = Selected Ion Monitoring
U.S. EPA = United States Environmental Protection Agency

The following denote the symbol and color of screening level exceedances:

* = At or Above OH EPA VAP Residential Soil Direct Contact CSs
** = At or Above OH EPA VAP Commercial/Industrial Soil Direct Contact CSs
# = At or Above OH EPA VAP Construction Soil Direct Contact CSs

Results and OH EPA VAP CSs are reported in milligrams per kilogram (mg/kg).
OH EPA VAP CSs are based on the CIDARS database published CSs for Soil Direct Contact.

TABLE 2

SUMMARY OF GROUNDWATER ANALYTICAL DATA

Sample ID:	UNRESTRICTED POTABLE USE STANDARDS (^)	SB-1-GW	SB-2-GW	SB-3-GW	SB-4-GW
Depth (feet):		10-20	10-20	10-20	10-20
Sample Date:		08/01/2024	08/01/2024	08/01/2024	08/01/2024
VOLATILE ORGANIC COMPOUNDS (VOCs) VIA U.S. EPA METHOD 8260					
n-Butylbenzene	**1,000**	<5.0	<5.0	<5.0	**11.5**
Ethylbenzene	**700**	<5.0	<5.0	<5.0	**108**
n-Hexane	**1,500**	<5.0	<5.0	<5.0	**54.5**
Isopropylbenzene (Cumene)	**450**	<5.0	<5.0	<5.0	**24.4**
n-Propylbenzene	**660**	<5.0	<5.0	<5.0	**66.0**
1,3,5-Trimethylbenzene	**60**	<5.0	<5.0	<5.0	**20.1**
All Other Analyzed VOCs	**Varies**	BRL	BRL	BRL	BRL
POLYCYCLIC AROMATIC HYDROCARBONS (PAHs) VIA U.S. EPA METHOD 8270 SIM					
Anthracene	**1,800**	<0.099	<0.10	<0.10	**0.14**
Benzo(a)anthracene	**0.30**	<0.099	<0.10	**0.22**	**0.31** ^
Benzo(a)pyrene	**0.20**	<0.099	<0.10	**0.19**	**0.27** ^
Benzo(b)fluoranthene	**2.5**	<0.099	<0.10	**0.26**	**0.33**
Benzo(g,h,i)perylene	**600**	<0.099	<0.10	**0.11**	**0.15**
Benzo(k)fluoranthene	**25**	<0.099	<0.10	<0.10	**0.15**
1-Methylnaphthalene	**11**	<1.0	<1.0	<1.0	**23.1** ^
2-Methylnaphthalene	**36**	<1.0	<1.0	<1.0	**32.6**
Naphthalene	**1.7**	<1.0	<1.0	<1.0	**77.7** ^
All Other Analyzed PAHs	**Varies**	BRL	BRL	BRL	BRL
METALS VIA U.S. EPA METHODS 6010/7470					
Barium, dissolved	**2,000**	<10.0	**12.9**	**31.0**	**193**
All Other Analyzed Metals	**Varies**	BRL	BRL	BRL	BRL

Abbreviations & Notes

BRL = Below Laboratory Reporting Limits
CIDARS = Chemical Information Database and Applicable Regulatory Standards
CSs = Comparative Standards
OH EPA VAP = Ohio Environmental Protection Agency Voluntary Action Program
SIM = Selected Ion Monitoring
U.S. EPA = United States Environmental Protection Agency

The following denote the symbol and color of screening level exceedances:
^ = At or Above OH EPA VAP Unrestricted Potable Use Standards (UPUS)

Results and OH EPA VAP UPUS are reported in micrograms per liter (µg/L).
OH EPA VAP UPUS are based on the CIDARS database published CSs for Water.

ATTACHMENT A

Soil Boring Logs

Project Number:	JY1828.742	Date Drilled:	8/1/2024
Project Name:	CHN - Hough Sr. Living	Personnel:	S. Bergund
Site Address:	Hough Ave between E 89th & 90th St	Driller:	EnviroCore
City, State:	Cleveland, OH	Driller License:	N/A (Not Applicable)
Boring Location:	E portion of SP	Drilling Method:	Direct Push - Dual Tube
Northing*:	Not Measured (NM)	Easting*:	NM
Surface Elevation:	NM	GW Sample Method:	Check-Valve

SB-1

Depth (ft.)	Soil Type	Lithology Description	% Recovery	PID (ppm)	Screen Interval	Soil Sample Interval	Comments
0	VEGITATION						Start time: 1152
1	CLAY	10YR 6/3, medium plasticity, dry	100	0.1			
2							Soil sample SB-1-2-4, collected at 1204
3				0.1			
4			50				
5				0.0			
6							
7				0.0			
8	SAND	10YR 6/4, with clay	75				
9				0.1			
10							
11				0.1			
12			100				
13				0.0			
14							
15		10YR 4/4, wet		0.0			Groundwater sample SB-1-GW-10-20, collected at 1338
16							
17	CLAYEY SAND	10YR 4/4	100	0.0			
18							
19				0.0			
20	SAND	10YR 4/4, with clay					End of Boring: 20' (1204)

* = Northing, Easting, and Surface Elevation (State Plane or UTM) are estimated, unless specified in the report to have been surveyed.

Project Number:	JY1828.742	Date Drilled:	8/1/2024
Project Name:	CHN - Hough Sr. Living	Personnel:	S. Bergund
Site Address:	Hough Ave between E 89th & 90th St	Driller:	EnviroCore
City, State:	Cleveland, OH	Driller License:	N/A (Not Applicable)
Boring Location:	E central portion of SP	Drilling Method:	Direct Push - Dual Tube
Northing*:	Not Measured (NM)	Easting*:	NM
Surface Elevation:	NM	GW Sample Method:	Check-Valve

August Mack ENVIRONMENTAL

SB-2

Depth (ft.)	Soil Type	Lithology Description	% Recovery	PID (ppm)	Screen Interval	Soil Sample Interval	Comments
0	VEGITATION						Start time: 1041
1	CLAY	2.5YR 7/4, medium plasticity, stiff		0.1			
	GRAVEL	medium size, poorly graded					
2	SAND	10YR 6/4, with clay	100				
3				1.3			
4	BRICK						Soil sample SB-2-4-8, collected at 1136
5	SAND	10YR 4/4, with clay		42.9			
6			100				
7				42.9			
		10YR 2/2					
8	SANDY CLAY	10YR 5/4					
9				0.1			
10			100				
11				0.1			
12							
13				0.0			
14			100				
15				0.0			
16							
17				0.0			
18		wet	100				Groundwater sample SB-2-GW-10-20, collected at 1318
19		10YR 4/4		0.0			
20							End of Boring: 20' (1136)

* = Northing, Easting, and Surface Elevation (State Plane or UTM) are estimated, unless specified in the report to have been surveyed.

Project Number:	JY1828.742	Date Drilled:	8/1/2024
Project Name:	CHN - Hough Sr. Living	Personnel:	S. Bergund
Site Address:	Hough Ave between E 89th & 90th St	Driller:	EnviroCore
City, State:	Cleveland, OH	Driller License:	N/A (Not Applicable)
Boring Location:	W central portion of SP	Drilling Method:	Direct Push - Dual Tube
Northing*:	Not Measured (NM)	Easting*:	NM
Surface Elevation:	NM	GW Sample Method:	Check-Valve

SB-3

Depth (ft.)	Soil Type	Lithology Description	% Recovery	PID (ppm)	Screen Interval	Soil Sample Interval	Comments
0	VEGITATION						Start time: 1010
1	CLAY	10YR 4/3, medium plasticity, stiff	50	1.4		Soil sample SB-3-1-3, collected at 1023	
2		gravel layer					
3				0.5			
4			25				
5				1.5			
6							
7		brick		1.5			
8	SAND	10YR 5/6, with clay	50	1.7			
9							
10				1.7			
11							
12			75				
13				0.7			
14							
15				0.1			
16			100				
17				0.2			
18		wet					Groundwater sample SB-3-GW-10-20, collected at 1301
19	CLAY	2.5YR 5/2		0.1			
20							End of Boring: 20' (1023)

* = Northing, Easting, and Surface Elevation (State Plane or UTM) are estimated, unless specified in the report to have been surveyed.

Project Number:	JY1828.742	Date Drilled:	8/1/2024
Project Name:	CHN - Hough Sr. Living	Personnel:	S. Bergund
Site Address:	Hough Ave between E 89th & 90th St	Driller:	EnviroCore
City, State:	Cleveland, OH	Driller License:	N/A (Not Applicable)
Boring Location:	NW central portion of SP	Drilling Method:	Direct Push - Dual Tube
Northing*:	Not Measured (NM)	Easting*:	NM
Surface Elevation:	NM	GW Sample Method:	Check-Valve

SB-4

Depth (ft.)	Soil Type	Lithology Description	% Recovery	PID (ppm)	Screen Interval	Soil Sample Interval	Comments
0	VEGITATION						Start time: 0929
1	CLAY	10YR 5/4, medium plasticity, stiff	75	0.3			
2							
3				0.1			
4			25				
5				0.5			
6	BRICK						Soil sample SB-4-6-8, collected at 0945
7	SAND	10YR 5/4, with clay		0.5			
8			75				
9				0.2			
10							
11				0.1			
12			75				
13		moist		2.6			
14		10YR 4/2					
15		10YR 2/2		122.8			Staining, Odor, and Sheen
16		wet	100				Groundwater sample SB-4-GW-10-20, collected at 1254
17				108.7			
18		10YR 4/2					Odor
19				65.3			
20							End of Boring: 20' (0945)

* = Northing, Easting, and Surface Elevation (State Plane or UTM) are estimated, unless specified in the report to have been surveyed.

ATTACHMENT B

Field Procedures

SOIL & GROUNDWATER SAMPLING PROCEDURES

Soil Sampling Activities

Soil borings were advanced using a Geoprobe® Direct Push Dual-Tube Sampling System (Geoprobe®) and hand augers. Soil borings were advanced to the desired depth required for the investigation. Soil samples were collected continuously from each boring location by using the dual-tube tooling, which includes a disposable acetate sample liner. The sampler was recovered with a 4-foot soil sample collected within an acetate liner inside the barrel. A new acetate liner was used for each sample collected. All reusable equipment that contacted the soil samples was decontaminated with a Liquinox® solution and rinsed with water between each sample collection.

Upon retrieving the 4-foot sections of soil, the samples were divided into 2-foot sections and inspected in the field for evidence of contamination (odors, staining, etc.). Each sample was also screened in the field by headspace analysis using a MiniRae® photoionization detector (PID). The 2-foot section that exhibited the highest potential for contamination was sampled and transferred to clean, labeled sample containers (provided by the laboratory) and placed on ice in a cooler for preservation in the field. All samples were submitted to Pace Analytical (PACE) located in Indianapolis, Indiana, for laboratory analysis of VOCs, PAHs, and RCRA 8 Metals, via U.S. EPA 8260, 8270SIM, and 6010B/7470-7471 methods.

Groundwater Sampling Activities

Temporary 1-inch groundwater sampling piezometers were installed in two of the three boring location to allow groundwater to collect for sampling purposes. Groundwater samples were collected from the temporary groundwater sampling points using a check valve and dedicated tubing. The groundwater samples were transferred to clean, labeled sample containers (provided by the laboratory) and placed on ice in a cooler for preservation in the field. Groundwater samples were submitted to PACE for laboratory analysis of VOCs, PAHs, and RCRA 8 Metals via U.S. EPA 8260 , 8270SIM, and 6010B/7470-7471 methods.

Site Restoration Activities

Upon completion of the field sampling activities, the boreholes were abandoned by manually pouring soil cuttings and bentonite into the boring. Subject property restoration was completed by patching the surface materials to match pre-investigation conditions.

ATTACHMENT C

Laboratory Results

Pace Analytical Services, LLC
7726 Moller Road
Indianapolis, IN 46268
(317)228-3100

August 13, 2024

James Bell
August Mack - Ohio
7830 North Central Drive
Suite B
Lewis Center, OH 43035

RE: Project: JY1828.742-Hough Senior
Pace Project No.: 50379409

Dear James Bell:

Enclosed are the analytical results for sample(s) received by the laboratory on August 02, 2024. The results relate only to the samples included in this report. Results reported herein conform to the applicable TNI/NELAC Standards and the laboratory's Quality Manual, where applicable, unless otherwise noted in the body of the report.

The test results provided in this final report were generated by each of the following laboratories within the Pace Network:

- Pace Analytical Services - Indianapolis

If you have any questions concerning this report, please feel free to contact me.

Sincerely,

Amanda Gaines
amanda.gaines@pacelabs.com
(317)228-3100
Project Manager

Enclosures

cc: Accounts Payable, August Mack Environmental
Andy Tennyson, August Mack Environmental Consultants

This report shall not be reproduced, except in full,
without the written consent of Pace Analytical Services, LLC.

Pace Analytical Services, LLC
7726 Moller Road
Indianapolis, IN 46268
(317)228-3100

CERTIFICATIONS

Project:	JY1828.742-Hough Senior
Pace Project No.:	50379409

Pace Analytical Services Indianapolis

7726 Moller Road, Indianapolis, IN 46268
Illinois Accreditation #: 200074
Indiana Drinking Water Laboratory #: C-49-06
Kansas/TNI Certification #: E-10177
Kentucky UST Agency Interest #: 80226
Kentucky WW Laboratory ID #: 98019
Michigan Drinking Water Laboratory #9050
Oklahoma Laboratory #: 9204
Texas Certification #: T104704355
Washington Dept of Ecology #: C1081
Wisconsin Laboratory #: 999788130
USDA Foreign Soil Permit #: 525-23-13-23119
USDA Compliance Agreement #: IN-SL-22-001

This report shall not be reproduced, except in full,
without the written consent of Pace Analytical Services, LLC.

Pace Analytical Services, LLC
7726 Moller Road
Indianapolis, IN 46268
(317)228-3100

SAMPLE SUMMARY

Project: JY1828.742-Hough Senior
Pace Project No.: 50379409

Lab ID	Sample ID	Matrix	Date Collected	Date Received
50379409001	**SB-4-2-4**	Solid	08/01/24 09:45	08/02/24 09:00
50379409002	**SB-3-1-3**	Solid	08/01/24 10:23	08/02/24 09:00
50379409003	**SB-2-4-8**	Solid	08/01/24 11:36	08/02/24 09:00
50379409004	**SB-1-2-4**	Solid	08/01/24 12:04	08/02/24 09:00
50379409005	**SB-4-GW-10-20**	Water	08/01/24 12:54	08/02/24 09:00
50379409006	**SB-3-GW-10-20**	Water	08/01/24 13:01	08/02/24 09:00
50379409007	**SB-2-GW-10-20**	Water	08/01/24 13:18	08/02/24 09:00
50379409008	**SB-1-GW-10-20**	Water	08/01/24 13:38	08/02/24 09:00

This report shall not be reproduced, except in full,
without the written consent of Pace Analytical Services, LLC.

Pace Analytical Services, LLC
7726 Moller Road
Indianapolis, IN 46268
(317)228-3100

SAMPLE ANALYTE COUNT

Project: JY1828.742-Hough Senior
Pace Project No.: 50379409

Lab ID	Sample ID	Method	Analysts	Analytes Reported	Laboratory
50379409001	**SB-4-2-4**	EPA 6010	NWB	7	PASI-I
		EPA 7471	ILP	1	PASI-I
		EPA 8270 by SIM	JCM	20	PASI-I
		EPA 8260	TMW	73	PASI-I
		SM 2540G	QAK	1	PASI-I
50379409002	**SB-3-1-3**	EPA 6010	NWB	7	PASI-I
		EPA 7471	ILP	1	PASI-I
		EPA 8270 by SIM	JCM	20	PASI-I
		EPA 8260	TMW	73	PASI-I
		SM 2540G	QAK	1	PASI-I
50379409003	**SB-2-4-8**	EPA 6010	NWB	7	PASI-I
		EPA 7471	ILP	1	PASI-I
		EPA 8270 by SIM	JCM	20	PASI-I
		EPA 8260	TMW	73	PASI-I
		SM 2540G	QAK	1	PASI-I
50379409004	**SB-1-2-4**	EPA 6010	NWB	7	PASI-I
		EPA 7471	ILP	1	PASI-I
		EPA 8270 by SIM	JCM	20	PASI-I
		EPA 8260	TMW	73	PASI-I
		SM 2540G	QAK	1	PASI-I
50379409005	**SB-4-GW-10-20**	EPA 6010	ELK	7	PASI-I
		EPA 7470	ILP	1	PASI-I
		EPA 8270 by SIM 40E	GRM	20	PASI-I
		EPA 8260	TAY	73	PASI-I
50379409006	**SB-3-GW-10-20**	EPA 6010	ELK	7	PASI-I
		EPA 7470	ILP	1	PASI-I
		EPA 8270 by SIM 40E	GRM	20	PASI-I
		EPA 8260	TMW	73	PASI-I
50379409007	**SB-2-GW-10-20**	EPA 6010	ELK	7	PASI-I
		EPA 7470	ILP	1	PASI-I
		EPA 8270 by SIM 40E	GRM	20	PASI-I
		EPA 8260	TAY	73	PASI-I
50379409008	**SB-1-GW-10-20**	EPA 6010	ELK	7	PASI-I
		EPA 7470	ILP	1	PASI-I
		EPA 8270 by SIM 40E	GRM	20	PASI-I
		EPA 8260	TMW	73	PASI-I

This report shall not be reproduced, except in full,
without the written consent of Pace Analytical Services, LLC.

Pace Analytical Services, LLC
7726 Moller Road
Indianapolis, IN 46268
(317)228-3100

SAMPLE ANALYTE COUNT

Project: JY1828.742-Hough Senior
Pace Project No.: 50379409

Lab ID	Sample ID	Method	Analysts	Analytes Reported	Laboratory

PASI-I = Pace Analytical Services - Indianapolis

This report shall not be reproduced, except in full,
without the written consent of Pace Analytical Services, LLC.

Pace Analytical Services, LLC
7726 Moller Road
Indianapolis, IN 46268
(317)228-3100

SUMMARY OF DETECTION

Project: JY1828.742-Hough Senior
Pace Project No.: 50379409

Lab Sample ID Method	Client Sample ID Parameters	Result	Units	Report Limit	Analyzed	Qualifiers
50379409001	**SB-4-2-4**					
EPA 6010	Arsenic	10.0	mg/kg	1.1	08/08/24 14:13	
EPA 6010	Barium	75.8	mg/kg	1.1	08/08/24 14:13	
EPA 6010	Chromium	13.8	mg/kg	1.1	08/08/24 14:13	
EPA 6010	Lead	164	mg/kg	1.1	08/08/24 14:13	
EPA 8270 by SIM	Acenaphthene	37.7	ug/kg	26.3	08/08/24 02:02	
EPA 8270 by SIM	Anthracene	92.7	ug/kg	26.3	08/08/24 02:02	
EPA 8270 by SIM	Benzo(a)anthracene	337	ug/kg	26.3	08/08/24 02:02	
EPA 8270 by SIM	Benzo(a)pyrene	411	ug/kg	79.0	08/08/24 02:02	
EPA 8270 by SIM	Benzo(b)fluoranthene	472	ug/kg	26.3	08/08/24 02:02	
EPA 8270 by SIM	Benzo(g,h,i)perylene	249	ug/kg	26.3	08/08/24 02:02	
EPA 8270 by SIM	Benzo(k)fluoranthene	166	ug/kg	26.3	08/08/24 02:02	
EPA 8270 by SIM	Chrysene	323	ug/kg	26.3	08/08/24 02:02	
EPA 8270 by SIM	Fluoranthene	622	ug/kg	26.3	08/08/24 02:02	
EPA 8270 by SIM	Fluorene	26.7	ug/kg	26.3	08/08/24 02:02	
EPA 8270 by SIM	Indeno(1,2,3-cd)pyrene	211	ug/kg	26.3	08/08/24 02:02	
EPA 8270 by SIM	2-Methylnaphthalene	26.6	ug/kg	26.3	08/08/24 02:02	
EPA 8270 by SIM	Phenanthrene	362	ug/kg	26.3	08/08/24 02:02	
EPA 8270 by SIM	Pyrene	611	ug/kg	26.3	08/08/24 02:02	
SM 2540G	Percent Moisture	9.9	%	0.10	08/09/24 12:54	N2
50379409002	**SB-3-1-3**					
EPA 6010	Arsenic	15.6	mg/kg	1.1	08/08/24 14:24	
EPA 6010	Barium	90.8	mg/kg	1.1	08/08/24 14:24	
EPA 6010	Cadmium	0.64	mg/kg	0.55	08/08/24 14:24	
EPA 6010	Chromium	14.1	mg/kg	1.1	08/08/24 14:24	
EPA 6010	Lead	86.7	mg/kg	1.1	08/08/24 14:24	
EPA 8270 by SIM	Acenaphthene	1020	ug/kg	26.4	08/08/24 02:16	
EPA 8270 by SIM	Acenaphthylene	72.8	ug/kg	26.4	08/08/24 02:16	
EPA 8270 by SIM	Anthracene	2680	ug/kg	26.4	08/08/24 02:16	
EPA 8270 by SIM	Benzo(a)anthracene	5970	ug/kg	26.4	08/08/24 02:16	
EPA 8270 by SIM	Benzo(a)pyrene	5580	ug/kg	79.1	08/08/24 02:16	
EPA 8270 by SIM	Benzo(b)fluoranthene	6960	ug/kg	26.4	08/08/24 02:16	
EPA 8270 by SIM	Benzo(g,h,i)perylene	2750	ug/kg	26.4	08/08/24 02:16	
EPA 8270 by SIM	Benzo(k)fluoranthene	2300	ug/kg	26.4	08/08/24 02:16	
EPA 8270 by SIM	Chrysene	5410	ug/kg	26.4	08/08/24 02:16	
EPA 8270 by SIM	Dibenz(a,h)anthracene	1070	ug/kg	79.1	08/08/24 02:16	
EPA 8270 by SIM	Fluoranthene	10800	ug/kg	26.4	08/08/24 02:16	
EPA 8270 by SIM	Fluorene	1240	ug/kg	26.4	08/08/24 02:16	
EPA 8270 by SIM	Indeno(1,2,3-cd)pyrene	2760	ug/kg	26.4	08/08/24 02:16	
EPA 8270 by SIM	1-Methylnaphthalene	220	ug/kg	26.4	08/08/24 02:16	
EPA 8270 by SIM	2-Methylnaphthalene	223	ug/kg	26.4	08/08/24 02:16	
EPA 8270 by SIM	Naphthalene	201	ug/kg	26.4	08/08/24 02:16	ED
EPA 8270 by SIM	Phenanthrene	10000	ug/kg	26.4	08/08/24 02:16	
EPA 8270 by SIM	Pyrene	10700	ug/kg	26.4	08/08/24 02:16	
SM 2540G	Percent Moisture	10.0	%	0.10	08/09/24 12:54	N2
50379409003	**SB-2-4-8**					
EPA 6010	Arsenic	12.4	mg/kg	1.1	08/08/24 14:30	

This report shall not be reproduced, except in full,
without the written consent of Pace Analytical Services, LLC.

Pace Analytical Services, LLC
7726 Moller Road
Indianapolis, IN 46268
(317)228-3100

SUMMARY OF DETECTION

Project: JY1828.742-Hough Senior
Pace Project No.: 50379409

Lab Sample ID Method	Client Sample ID Parameters	Result	Units	Report Limit	Analyzed	Qualifiers
50379409003	**SB-2-4-8**					
EPA 6010	Barium	85.2	mg/kg	1.1	08/08/24 14:30	
EPA 6010	Chromium	16.3	mg/kg	1.1	08/08/24 14:30	
EPA 6010	Lead	21.7	mg/kg	1.1	08/08/24 14:30	
EPA 8270 by SIM	Acenaphthene	99.7	ug/kg	29.1	08/08/24 02:30	
EPA 8270 by SIM	Anthracene	289	ug/kg	29.1	08/08/24 02:30	
EPA 8270 by SIM	Benzo(a)anthracene	928	ug/kg	29.1	08/08/24 02:30	
EPA 8270 by SIM	Benzo(a)pyrene	1070	ug/kg	87.3	08/08/24 02:30	
EPA 8270 by SIM	Benzo(b)fluoranthene	1340	ug/kg	29.1	08/08/24 02:30	
EPA 8270 by SIM	Benzo(g,h,i)perylene	600	ug/kg	29.1	08/08/24 02:30	
EPA 8270 by SIM	Benzo(k)fluoranthene	471	ug/kg	29.1	08/08/24 02:30	
EPA 8270 by SIM	Chrysene	906	ug/kg	29.1	08/08/24 02:30	
EPA 8270 by SIM	Dibenz(a,h)anthracene	185	ug/kg	87.3	08/08/24 02:30	
EPA 8270 by SIM	Fluoranthene	2180	ug/kg	29.1	08/08/24 02:30	
EPA 8270 by SIM	Fluorene	102	ug/kg	29.1	08/08/24 02:30	
EPA 8270 by SIM	Indeno(1,2,3-cd)pyrene	586	ug/kg	29.1	08/08/24 02:30	
EPA 8270 by SIM	Naphthalene	33.1	ug/kg	29.1	08/08/24 02:30	ED
EPA 8270 by SIM	Phenanthrene	1510	ug/kg	29.1	08/08/24 02:30	
EPA 8270 by SIM	Pyrene	1920	ug/kg	29.1	08/08/24 02:30	
SM 2540G	Percent Moisture	15.2	%	0.10	08/09/24 12:54	N2
50379409004	**SB-1-2-4**					
EPA 6010	Arsenic	12.9	mg/kg	1.1	08/08/24 14:32	
EPA 6010	Barium	76.9	mg/kg	1.1	08/08/24 14:32	
EPA 6010	Chromium	16.3	mg/kg	1.1	08/08/24 14:32	
EPA 6010	Lead	15.3	mg/kg	1.1	08/08/24 14:32	
EPA 8270 by SIM	Benzo(a)anthracene	66.1	ug/kg	28.4	08/08/24 02:44	
EPA 8270 by SIM	Benzo(b)fluoranthene	94.8	ug/kg	28.4	08/08/24 02:44	
EPA 8270 by SIM	Benzo(g,h,i)perylene	47.8	ug/kg	28.4	08/08/24 02:44	
EPA 8270 by SIM	Benzo(k)fluoranthene	41.8	ug/kg	28.4	08/08/24 02:44	
EPA 8270 by SIM	Chrysene	70.2	ug/kg	28.4	08/08/24 02:44	
EPA 8270 by SIM	Fluoranthene	130	ug/kg	28.4	08/08/24 02:44	
EPA 8270 by SIM	Indeno(1,2,3-cd)pyrene	45.5	ug/kg	28.4	08/08/24 02:44	
EPA 8270 by SIM	Phenanthrene	70.2	ug/kg	28.4	08/08/24 02:44	
EPA 8270 by SIM	Pyrene	119	ug/kg	28.4	08/08/24 02:44	
SM 2540G	Percent Moisture	13.1	%	0.10	08/09/24 12:55	N2
50379409005	**SB-4-GW-10-20**					
EPA 6010	Barium, Dissolved	193	ug/L	10.0	08/09/24 14:46	
EPA 8270 by SIM 40E	Anthracene	0.14	ug/L	0.11	08/06/24 18:28	
EPA 8270 by SIM 40E	Benzo(a)anthracene	0.31	ug/L	0.11	08/06/24 18:28	
EPA 8270 by SIM 40E	Benzo(a)pyrene	0.27	ug/L	0.11	08/06/24 18:28	
EPA 8270 by SIM 40E	Benzo(b)fluoranthene	0.33	ug/L	0.11	08/06/24 18:28	
EPA 8270 by SIM 40E	Benzo(g,h,i)perylene	0.15	ug/L	0.11	08/06/24 18:28	
EPA 8270 by SIM 40E	Benzo(k)fluoranthene	0.15	ug/L	0.11	08/06/24 18:28	
EPA 8270 by SIM 40E	1-Methylnaphthalene	23.1	ug/L	1.1	08/06/24 18:28	
EPA 8270 by SIM 40E	2-Methylnaphthalene	32.6	ug/L	1.1	08/06/24 18:28	
EPA 8270 by SIM 40E	Naphthalene	77.7	ug/L	1.1	08/06/24 18:28	
EPA 8260	n-Butylbenzene	11.5	ug/L	5.0	08/07/24 23:38	

This report shall not be reproduced, except in full,
without the written consent of Pace Analytical Services, LLC.

Pace Analytical Services, LLC
7726 Moller Road
Indianapolis, IN 46268
(317)228-3100

SUMMARY OF DETECTION

Project: JY1828.742-Hough Senior
Pace Project No.: 50379409

Lab Sample ID Method	Client Sample ID Parameters	Result	Units	Report Limit	Analyzed	Qualifiers
50379409005	**SB-4-GW-10-20**					
EPA 8260	Ethylbenzene	108	ug/L	5.0	08/07/24 23:38	
EPA 8260	n-Hexane	54.5	ug/L	5.0	08/07/24 23:38	
EPA 8260	Isopropylbenzene (Cumene)	24.4	ug/L	5.0	08/07/24 23:38	
EPA 8260	Naphthalene	43.9	ug/L	1.4	08/07/24 23:38	
EPA 8260	n-Propylbenzene	66.0	ug/L	5.0	08/07/24 23:38	
EPA 8260	1,3,5-Trimethylbenzene	20.1	ug/L	5.0	08/07/24 23:38	
50379409006	**SB-3-GW-10-20**					
EPA 6010	Barium, Dissolved	31.0	ug/L	10.0	08/09/24 14:48	
EPA 8270 by SIM 40E	Benzo(a)anthracene	0.22	ug/L	0.10	08/06/24 18:39	
EPA 8270 by SIM 40E	Benzo(a)pyrene	0.19	ug/L	0.10	08/06/24 18:39	
EPA 8270 by SIM 40E	Benzo(b)fluoranthene	0.26	ug/L	0.10	08/06/24 18:39	
EPA 8270 by SIM 40E	Benzo(g,h,i)perylene	0.11	ug/L	0.10	08/06/24 18:39	
50379409007	**SB-2-GW-10-20**					
EPA 6010	Barium, Dissolved	12.9	ug/L	10.0	08/09/24 14:51	

This report shall not be reproduced, except in full,
without the written consent of Pace Analytical Services, LLC.

Pace Analytical Services, LLC
7726 Moller Road
Indianapolis, IN 46268
(317)228-3100

ANALYTICAL RESULTS

Project: JY1828.742-Hough Senior
Pace Project No.: 50379409

Sample: SB-4-2-4 **Lab ID: 50379409001** Collected: 08/01/24 09:45 Received: 08/02/24 09:00 Matrix: Solid

Results reported on a "dry weight" basis and are adjusted for percent moisture, sample size and any dilutions.

Parameters	Results	Units	Report Limit	DF	Prepared	Analyzed	CAS No.	Qual
6010 MET ICP	Analytical Method: EPA 6010 Preparation Method: EPA 3050							
	Pace Analytical Services - Indianapolis							
Arsenic	**10.0**	mg/kg	1.1	1	08/07/24 08:02	08/08/24 14:13	7440-38-2	
Barium	**75.8**	mg/kg	1.1	1	08/07/24 08:02	08/08/24 14:13	7440-39-3	
Cadmium	ND	mg/kg	0.55	1	08/07/24 08:02	08/08/24 14:13	7440-43-9	
Chromium	**13.8**	mg/kg	1.1	1	08/07/24 08:02	08/08/24 14:13	7440-47-3	
Lead	**164**	mg/kg	1.1	1	08/07/24 08:02	08/08/24 14:13	7439-92-1	
Selenium	ND	mg/kg	1.1	1	08/07/24 08:02	08/08/24 14:13	7782-49-2	
Silver	ND	mg/kg	0.55	1	08/07/24 08:02	08/08/24 14:13	7440-22-4	
7471 Mercury	Analytical Method: EPA 7471 Preparation Method: EPA 7471							
	Pace Analytical Services - Indianapolis							
Mercury	ND	mg/kg	0.22	1	08/11/24 20:40	08/12/24 10:50	7439-97-6	
8270 PAH Soil by SIM	Analytical Method: EPA 8270 by SIM Preparation Method: EPA 3546							
	Pace Analytical Services - Indianapolis							
Acenaphthene	**37.7**	ug/kg	26.3	5	08/06/24 10:35	08/08/24 02:02	83-32-9	
Acenaphthylene	ND	ug/kg	26.3	5	08/06/24 10:35	08/08/24 02:02	208-96-8	
Anthracene	**92.7**	ug/kg	26.3	5	08/06/24 10:35	08/08/24 02:02	120-12-7	
Benzo(a)anthracene	**337**	ug/kg	26.3	5	08/06/24 10:35	08/08/24 02:02	56-55-3	
Benzo(a)pyrene	**411**	ug/kg	79.0	5	08/06/24 10:35	08/08/24 02:02	50-32-8	
Benzo(b)fluoranthene	**472**	ug/kg	26.3	5	08/06/24 10:35	08/08/24 02:02	205-99-2	
Benzo(g,h,i)perylene	**249**	ug/kg	26.3	5	08/06/24 10:35	08/08/24 02:02	191-24-2	
Benzo(k)fluoranthene	**166**	ug/kg	26.3	5	08/06/24 10:35	08/08/24 02:02	207-08-9	
Chrysene	**323**	ug/kg	26.3	5	08/06/24 10:35	08/08/24 02:02	218-01-9	
Dibenz(a,h)anthracene	ND	ug/kg	79.0	5	08/06/24 10:35	08/08/24 02:02	53-70-3	
Fluoranthene	**622**	ug/kg	26.3	5	08/06/24 10:35	08/08/24 02:02	206-44-0	
Fluorene	**26.7**	ug/kg	26.3	5	08/06/24 10:35	08/08/24 02:02	86-73-7	
Indeno(1,2,3-cd)pyrene	**211**	ug/kg	26.3	5	08/06/24 10:35	08/08/24 02:02	193-39-5	
1-Methylnaphthalene	ND	ug/kg	26.3	5	08/06/24 10:35	08/08/24 02:02	90-12-0	
2-Methylnaphthalene	**26.6**	ug/kg	26.3	5	08/06/24 10:35	08/08/24 02:02	91-57-6	
Naphthalene	ND	ug/kg	26.3	5	08/06/24 10:35	08/08/24 02:02	91-20-3	ED
Phenanthrene	**362**	ug/kg	26.3	5	08/06/24 10:35	08/08/24 02:02	85-01-8	
Pyrene	**611**	ug/kg	26.3	5	08/06/24 10:35	08/08/24 02:02	129-00-0	
Surrogates								
2-Fluorobiphenyl (S)	63	%.	16-93	5	08/06/24 10:35	08/08/24 02:02	321-60-8	
p-Terphenyl-d14 (S)	80	%.	19-115	5	08/06/24 10:35	08/08/24 02:02	1718-51-0	
8260 MSV 5030 Low Level	Analytical Method: EPA 8260							
	Pace Analytical Services - Indianapolis							
Acetone	ND	ug/kg	103	1		08/09/24 04:32	67-64-1	
Acrolein	ND	ug/kg	103	1		08/09/24 04:32	107-02-8	
Acrylonitrile	ND	ug/kg	103	1		08/09/24 04:32	107-13-1	
Benzene	ND	ug/kg	5.2	1		08/09/24 04:32	71-43-2	
Bromobenzene	ND	ug/kg	5.2	1		08/09/24 04:32	108-86-1	
Bromochloromethane	ND	ug/kg	5.2	1		08/09/24 04:32	74-97-5	
Bromodichloromethane	ND	ug/kg	5.2	1		08/09/24 04:32	75-27-4	

This report shall not be reproduced, except in full,
without the written consent of Pace Analytical Services, LLC.

Pace Analytical Services, LLC
7726 Moller Road
Indianapolis, IN 46268
(317)228-3100

ANALYTICAL RESULTS

Project: JY1828.742-Hough Senior
Pace Project No.: 50379409

Sample: SB-4-2-4 **Lab ID: 50379409001** Collected: 08/01/24 09:45 Received: 08/02/24 09:00 Matrix: Solid

Results reported on a "dry weight" basis and are adjusted for percent moisture, sample size and any dilutions.

Parameters	Results	Units	Report Limit	DF	Prepared	Analyzed	CAS No.	Qual
8260 MSV 5030 Low Level	Analytical Method: EPA 8260							
	Pace Analytical Services - Indianapolis							
Bromoform	ND	ug/kg	5.2	1		08/09/24 04:32	75-25-2	
Bromomethane	ND	ug/kg	5.2	1		08/09/24 04:32	74-83-9	
2-Butanone (MEK)	ND	ug/kg	25.8	1		08/09/24 04:32	78-93-3	
n-Butylbenzene	ND	ug/kg	5.2	1		08/09/24 04:32	104-51-8	
sec-Butylbenzene	ND	ug/kg	5.2	1		08/09/24 04:32	135-98-8	
tert-Butylbenzene	ND	ug/kg	5.2	1		08/09/24 04:32	98-06-6	
Carbon disulfide	ND	ug/kg	10.3	1		08/09/24 04:32	75-15-0	
Carbon tetrachloride	ND	ug/kg	5.2	1		08/09/24 04:32	56-23-5	
Chlorobenzene	ND	ug/kg	5.2	1		08/09/24 04:32	108-90-7	
Chloroethane	ND	ug/kg	5.2	1		08/09/24 04:32	75-00-3	
Chloroform	ND	ug/kg	5.2	1		08/09/24 04:32	67-66-3	
Chloromethane	ND	ug/kg	5.2	1		08/09/24 04:32	74-87-3	
2-Chlorotoluene	ND	ug/kg	5.2	1		08/09/24 04:32	95-49-8	
4-Chlorotoluene	ND	ug/kg	5.2	1		08/09/24 04:32	106-43-4	
Dibromochloromethane	ND	ug/kg	5.2	1		08/09/24 04:32	124-48-1	
1,2-Dibromoethane (EDB)	ND	ug/kg	0.78	1		08/09/24 04:32	106-93-4	
Dibromomethane	ND	ug/kg	5.2	1		08/09/24 04:32	74-95-3	
1,2-Dichlorobenzene	ND	ug/kg	5.2	1		08/09/24 04:32	95-50-1	
1,3-Dichlorobenzene	ND	ug/kg	5.2	1		08/09/24 04:32	541-73-1	
1,4-Dichlorobenzene	ND	ug/kg	5.2	1		08/09/24 04:32	106-46-7	
trans-1,4-Dichloro-2-butene	ND	ug/kg	103	1		08/09/24 04:32	110-57-6	
Dichlorodifluoromethane	ND	ug/kg	5.2	1		08/09/24 04:32	75-71-8	
1,1-Dichloroethane	ND	ug/kg	5.2	1		08/09/24 04:32	75-34-3	
1,2-Dichloroethane	ND	ug/kg	5.2	1		08/09/24 04:32	107-06-2	
1,1-Dichloroethene	ND	ug/kg	5.2	1		08/09/24 04:32	75-35-4	
cis-1,2-Dichloroethene	ND	ug/kg	5.2	1		08/09/24 04:32	156-59-2	
trans-1,2-Dichloroethene	ND	ug/kg	5.2	1		08/09/24 04:32	156-60-5	
1,2-Dichloropropane	ND	ug/kg	5.2	1		08/09/24 04:32	78-87-5	
1,3-Dichloropropane	ND	ug/kg	5.2	1		08/09/24 04:32	142-28-9	
2,2-Dichloropropane	ND	ug/kg	5.2	1		08/09/24 04:32	594-20-7	
1,1-Dichloropropene	ND	ug/kg	5.2	1		08/09/24 04:32	563-58-6	
cis-1,3-Dichloropropene	ND	ug/kg	5.2	1		08/09/24 04:32	10061-01-5	
trans-1,3-Dichloropropene	ND	ug/kg	5.2	1		08/09/24 04:32	10061-02-6	
Ethylbenzene	ND	ug/kg	5.2	1		08/09/24 04:32	100-41-4	
Ethyl methacrylate	ND	ug/kg	103	1		08/09/24 04:32	97-63-2	
Hexachloro-1,3-butadiene	ND	ug/kg	5.2	1		08/09/24 04:32	87-68-3	
n-Hexane	ND	ug/kg	5.2	1		08/09/24 04:32	110-54-3	
2-Hexanone	ND	ug/kg	103	1		08/09/24 04:32	591-78-6	
Iodomethane	ND	ug/kg	103	1		08/09/24 04:32	74-88-4	
Isopropylbenzene (Cumene)	ND	ug/kg	5.2	1		08/09/24 04:32	98-82-8	
p-Isopropyltoluene	ND	ug/kg	5.2	1		08/09/24 04:32	99-87-6	
Methylene Chloride	ND	ug/kg	20.7	1		08/09/24 04:32	75-09-2	
4-Methyl-2-pentanone (MIBK)	ND	ug/kg	25.8	1		08/09/24 04:32	108-10-1	
Methyl-tert-butyl ether	ND	ug/kg	5.2	1		08/09/24 04:32	1634-04-4	
Naphthalene	ND	ug/kg	5.2	1		08/09/24 04:32	91-20-3	

This report shall not be reproduced, except in full,
without the written consent of Pace Analytical Services, LLC.

Pace Analytical Services, LLC
7726 Moller Road
Indianapolis, IN 46268
(317)228-3100

ANALYTICAL RESULTS

Project: JY1828.742-Hough Senior
Pace Project No.: 50379409

Sample: SB-4-2-4 **Lab ID: 50379409001** Collected: 08/01/24 09:45 Received: 08/02/24 09:00 Matrix: Solid

Results reported on a "dry weight" basis and are adjusted for percent moisture, sample size and any dilutions.

Parameters	Results	Units	Report Limit	DF	Prepared	Analyzed	CAS No.	Qual
8260 MSV 5030 Low Level	Analytical Method: EPA 8260							
	Pace Analytical Services - Indianapolis							
n-Propylbenzene	ND	ug/kg	5.2	1		08/09/24 04:32	103-65-1	
Styrene	ND	ug/kg	5.2	1		08/09/24 04:32	100-42-5	
1,1,1,2-Tetrachloroethane	ND	ug/kg	5.2	1		08/09/24 04:32	630-20-6	
1,1,2,2-Tetrachloroethane	ND	ug/kg	5.2	1		08/09/24 04:32	79-34-5	
Tetrachloroethene	ND	ug/kg	5.2	1		08/09/24 04:32	127-18-4	
Toluene	ND	ug/kg	5.2	1		08/09/24 04:32	108-88-3	
1,2,3-Trichlorobenzene	ND	ug/kg	5.2	1		08/09/24 04:32	87-61-6	
1,2,4-Trichlorobenzene	ND	ug/kg	5.2	1		08/09/24 04:32	120-82-1	
1,1,1-Trichloroethane	ND	ug/kg	5.2	1		08/09/24 04:32	71-55-6	
1,1,2-Trichloroethane	ND	ug/kg	5.2	1		08/09/24 04:32	79-00-5	
Trichloroethene	ND	ug/kg	5.2	1		08/09/24 04:32	79-01-6	
Trichlorofluoromethane	ND	ug/kg	5.2	1		08/09/24 04:32	75-69-4	
1,2,3-Trichloropropane	ND	ug/kg	5.2	1		08/09/24 04:32	96-18-4	
1,2,4-Trimethylbenzene	ND	ug/kg	5.2	1		08/09/24 04:32	95-63-6	
1,3,5-Trimethylbenzene	ND	ug/kg	5.2	1		08/09/24 04:32	108-67-8	
Vinyl acetate	ND	ug/kg	103	1		08/09/24 04:32	108-05-4	
Vinyl chloride	ND	ug/kg	5.2	1		08/09/24 04:32	75-01-4	
Xylene (Total)	ND	ug/kg	10.3	1		08/09/24 04:32	1330-20-7	
Surrogates								
Dibromofluoromethane (S)	106	%.	75-135	1		08/09/24 04:32	1868-53-7	
Toluene-d8 (S)	112	%.	65-148	1		08/09/24 04:32	2037-26-5	
4-Bromofluorobenzene (S)	87	%.	63-132	1		08/09/24 04:32	460-00-4	
Percent Moisture	Analytical Method: SM 2540G							
	Pace Analytical Services - Indianapolis							
Percent Moisture	**9.9**	%	0.10	1		08/09/24 12:54		N2

This report shall not be reproduced, except in full,
without the written consent of Pace Analytical Services, LLC.

Pace Analytical Services, LLC
7726 Moller Road
Indianapolis, IN 46268
(317)228-3100

ANALYTICAL RESULTS

Project: JY1828.742-Hough Senior
Pace Project No.: 50379409

Sample: SB-3-1-3 **Lab ID: 50379409002** Collected: 08/01/24 10:23 Received: 08/02/24 09:00 Matrix: Solid

Results reported on a "dry weight" basis and are adjusted for percent moisture, sample size and any dilutions.

Parameters	Results	Units	Report Limit	DF	Prepared	Analyzed	CAS No.	Qual
6010 MET ICP	Analytical Method: EPA 6010 Preparation Method: EPA 3050							
	Pace Analytical Services - Indianapolis							
Arsenic	**15.6**	mg/kg	1.1	1	08/07/24 08:02	08/08/24 14:24	7440-38-2	
Barium	**90.8**	mg/kg	1.1	1	08/07/24 08:02	08/08/24 14:24	7440-39-3	
Cadmium	**0.64**	mg/kg	0.55	1	08/07/24 08:02	08/08/24 14:24	7440-43-9	
Chromium	**14.1**	mg/kg	1.1	1	08/07/24 08:02	08/08/24 14:24	7440-47-3	
Lead	**86.7**	mg/kg	1.1	1	08/07/24 08:02	08/08/24 14:24	7439-92-1	
Selenium	ND	mg/kg	1.1	1	08/07/24 08:02	08/08/24 14:24	7782-49-2	
Silver	ND	mg/kg	0.55	1	08/07/24 08:02	08/08/24 14:24	7440-22-4	
7471 Mercury	Analytical Method: EPA 7471 Preparation Method: EPA 7471							
	Pace Analytical Services - Indianapolis							
Mercury	ND	mg/kg	0.22	1	08/11/24 20:40	08/12/24 10:52	7439-97-6	
8270 PAH Soil by SIM	Analytical Method: EPA 8270 by SIM Preparation Method: EPA 3546							
	Pace Analytical Services - Indianapolis							
Acenaphthene	**1020**	ug/kg	26.4	5	08/06/24 10:35	08/08/24 02:16	83-32-9	
Acenaphthylene	**72.8**	ug/kg	26.4	5	08/06/24 10:35	08/08/24 02:16	208-96-8	
Anthracene	**2680**	ug/kg	26.4	5	08/06/24 10:35	08/08/24 02:16	120-12-7	
Benzo(a)anthracene	**5970**	ug/kg	26.4	5	08/06/24 10:35	08/08/24 02:16	56-55-3	
Benzo(a)pyrene	**5580**	ug/kg	79.1	5	08/06/24 10:35	08/08/24 02:16	50-32-8	
Benzo(b)fluoranthene	**6960**	ug/kg	26.4	5	08/06/24 10:35	08/08/24 02:16	205-99-2	
Benzo(g,h,i)perylene	**2750**	ug/kg	26.4	5	08/06/24 10:35	08/08/24 02:16	191-24-2	
Benzo(k)fluoranthene	**2300**	ug/kg	26.4	5	08/06/24 10:35	08/08/24 02:16	207-08-9	
Chrysene	**5410**	ug/kg	26.4	5	08/06/24 10:35	08/08/24 02:16	218-01-9	
Dibenz(a,h)anthracene	**1070**	ug/kg	79.1	5	08/06/24 10:35	08/08/24 02:16	53-70-3	
Fluoranthene	**10800**	ug/kg	26.4	5	08/06/24 10:35	08/08/24 02:16	206-44-0	
Fluorene	**1240**	ug/kg	26.4	5	08/06/24 10:35	08/08/24 02:16	86-73-7	
Indeno(1,2,3-cd)pyrene	**2760**	ug/kg	26.4	5	08/06/24 10:35	08/08/24 02:16	193-39-5	
1-Methylnaphthalene	**220**	ug/kg	26.4	5	08/06/24 10:35	08/08/24 02:16	90-12-0	
2-Methylnaphthalene	**223**	ug/kg	26.4	5	08/06/24 10:35	08/08/24 02:16	91-57-6	
Naphthalene	**201**	ug/kg	26.4	5	08/06/24 10:35	08/08/24 02:16	91-20-3	ED
Phenanthrene	**10000**	ug/kg	26.4	5	08/06/24 10:35	08/08/24 02:16	85-01-8	
Pyrene	**10700**	ug/kg	26.4	5	08/06/24 10:35	08/08/24 02:16	129-00-0	
Surrogates								
2-Fluorobiphenyl (S)	72	%.	16-93	5	08/06/24 10:35	08/08/24 02:16	321-60-8	
p-Terphenyl-d14 (S)	88	%.	19-115	5	08/06/24 10:35	08/08/24 02:16	1718-51-0	
8260 MSV 5030 Low Level	Analytical Method: EPA 8260							
	Pace Analytical Services - Indianapolis							
Acetone	ND	ug/kg	108	1		08/09/24 05:02	67-64-1	
Acrolein	ND	ug/kg	108	1		08/09/24 05:02	107-02-8	
Acrylonitrile	ND	ug/kg	108	1		08/09/24 05:02	107-13-1	
Benzene	ND	ug/kg	5.4	1		08/09/24 05:02	71-43-2	
Bromobenzene	ND	ug/kg	5.4	1		08/09/24 05:02	108-86-1	
Bromochloromethane	ND	ug/kg	5.4	1		08/09/24 05:02	74-97-5	
Bromodichloromethane	ND	ug/kg	5.4	1		08/09/24 05:02	75-27-4	

This report shall not be reproduced, except in full,
without the written consent of Pace Analytical Services, LLC.

Pace Analytical Services, LLC
7726 Moller Road
Indianapolis, IN 46268
(317)228-3100

ANALYTICAL RESULTS

Project: JY1828.742-Hough Senior
Pace Project No.: 50379409

Sample: SB-3-1-3 **Lab ID: 50379409002** Collected: 08/01/24 10:23 Received: 08/02/24 09:00 Matrix: Solid

Results reported on a "dry weight" basis and are adjusted for percent moisture, sample size and any dilutions.

Parameters	Results	Units	Report Limit	DF	Prepared	Analyzed	CAS No.	Qual
8260 MSV 5030 Low Level	Analytical Method: EPA 8260							
	Pace Analytical Services - Indianapolis							
Bromoform	ND	ug/kg	5.4	1		08/09/24 05:02	75-25-2	
Bromomethane	ND	ug/kg	5.4	1		08/09/24 05:02	74-83-9	
2-Butanone (MEK)	ND	ug/kg	27.1	1		08/09/24 05:02	78-93-3	
n-Butylbenzene	ND	ug/kg	5.4	1		08/09/24 05:02	104-51-8	
sec-Butylbenzene	ND	ug/kg	5.4	1		08/09/24 05:02	135-98-8	
tert-Butylbenzene	ND	ug/kg	5.4	1		08/09/24 05:02	98-06-6	
Carbon disulfide	ND	ug/kg	10.8	1		08/09/24 05:02	75-15-0	
Carbon tetrachloride	ND	ug/kg	5.4	1		08/09/24 05:02	56-23-5	
Chlorobenzene	ND	ug/kg	5.4	1		08/09/24 05:02	108-90-7	
Chloroethane	ND	ug/kg	5.4	1		08/09/24 05:02	75-00-3	
Chloroform	ND	ug/kg	5.4	1		08/09/24 05:02	67-66-3	
Chloromethane	ND	ug/kg	5.4	1		08/09/24 05:02	74-87-3	
2-Chlorotoluene	ND	ug/kg	5.4	1		08/09/24 05:02	95-49-8	
4-Chlorotoluene	ND	ug/kg	5.4	1		08/09/24 05:02	106-43-4	
Dibromochloromethane	ND	ug/kg	5.4	1		08/09/24 05:02	124-48-1	
1,2-Dibromoethane (EDB)	ND	ug/kg	0.81	1		08/09/24 05:02	106-93-4	
Dibromomethane	ND	ug/kg	5.4	1		08/09/24 05:02	74-95-3	
1,2-Dichlorobenzene	ND	ug/kg	5.4	1		08/09/24 05:02	95-50-1	
1,3-Dichlorobenzene	ND	ug/kg	5.4	1		08/09/24 05:02	541-73-1	
1,4-Dichlorobenzene	ND	ug/kg	5.4	1		08/09/24 05:02	106-46-7	
trans-1,4-Dichloro-2-butene	ND	ug/kg	108	1		08/09/24 05:02	110-57-6	
Dichlorodifluoromethane	ND	ug/kg	5.4	1		08/09/24 05:02	75-71-8	
1,1-Dichloroethane	ND	ug/kg	5.4	1		08/09/24 05:02	75-34-3	
1,2-Dichloroethane	ND	ug/kg	5.4	1		08/09/24 05:02	107-06-2	
1,1-Dichloroethene	ND	ug/kg	5.4	1		08/09/24 05:02	75-35-4	
cis-1,2-Dichloroethene	ND	ug/kg	5.4	1		08/09/24 05:02	156-59-2	
trans-1,2-Dichloroethene	ND	ug/kg	5.4	1		08/09/24 05:02	156-60-5	
1,2-Dichloropropane	ND	ug/kg	5.4	1		08/09/24 05:02	78-87-5	
1,3-Dichloropropane	ND	ug/kg	5.4	1		08/09/24 05:02	142-28-9	
2,2-Dichloropropane	ND	ug/kg	5.4	1		08/09/24 05:02	594-20-7	
1,1-Dichloropropene	ND	ug/kg	5.4	1		08/09/24 05:02	563-58-6	
cis-1,3-Dichloropropene	ND	ug/kg	5.4	1		08/09/24 05:02	10061-01-5	
trans-1,3-Dichloropropene	ND	ug/kg	5.4	1		08/09/24 05:02	10061-02-6	
Ethylbenzene	ND	ug/kg	5.4	1		08/09/24 05:02	100-41-4	
Ethyl methacrylate	ND	ug/kg	108	1		08/09/24 05:02	97-63-2	
Hexachloro-1,3-butadiene	ND	ug/kg	5.4	1		08/09/24 05:02	87-68-3	
n-Hexane	ND	ug/kg	5.4	1		08/09/24 05:02	110-54-3	
2-Hexanone	ND	ug/kg	108	1		08/09/24 05:02	591-78-6	
Iodomethane	ND	ug/kg	108	1		08/09/24 05:02	74-88-4	
Isopropylbenzene (Cumene)	ND	ug/kg	5.4	1		08/09/24 05:02	98-82-8	
p-Isopropyltoluene	ND	ug/kg	5.4	1		08/09/24 05:02	99-87-6	
Methylene Chloride	ND	ug/kg	21.7	1		08/09/24 05:02	75-09-2	
4-Methyl-2-pentanone (MIBK)	ND	ug/kg	27.1	1		08/09/24 05:02	108-10-1	
Methyl-tert-butyl ether	ND	ug/kg	5.4	1		08/09/24 05:02	1634-04-4	
Naphthalene	ND	ug/kg	5.4	1		08/09/24 05:02	91-20-3	

This report shall not be reproduced, except in full,
without the written consent of Pace Analytical Services, LLC.

Pace Analytical Services, LLC
7726 Moller Road
Indianapolis, IN 46268
(317)228-3100

ANALYTICAL RESULTS

Project: JY1828.742-Hough Senior
Pace Project No.: 50379409

Sample: SB-3-1-3 **Lab ID: 50379409002** Collected: 08/01/24 10:23 Received: 08/02/24 09:00 Matrix: Solid

Results reported on a "dry weight" basis and are adjusted for percent moisture, sample size and any dilutions.

Parameters	Results	Units	Report Limit	DF	Prepared	Analyzed	CAS No.	Qual
8260 MSV 5030 Low Level	Analytical Method: EPA 8260							
	Pace Analytical Services - Indianapolis							
n-Propylbenzene	ND	ug/kg	5.4	1		08/09/24 05:02	103-65-1	
Styrene	ND	ug/kg	5.4	1		08/09/24 05:02	100-42-5	
1,1,1,2-Tetrachloroethane	ND	ug/kg	5.4	1		08/09/24 05:02	630-20-6	
1,1,2,2-Tetrachloroethane	ND	ug/kg	5.4	1		08/09/24 05:02	79-34-5	
Tetrachloroethene	ND	ug/kg	5.4	1		08/09/24 05:02	127-18-4	
Toluene	ND	ug/kg	5.4	1		08/09/24 05:02	108-88-3	
1,2,3-Trichlorobenzene	ND	ug/kg	5.4	1		08/09/24 05:02	87-61-6	
1,2,4-Trichlorobenzene	ND	ug/kg	5.4	1		08/09/24 05:02	120-82-1	
1,1,1-Trichloroethane	ND	ug/kg	5.4	1		08/09/24 05:02	71-55-6	
1,1,2-Trichloroethane	ND	ug/kg	5.4	1		08/09/24 05:02	79-00-5	
Trichloroethene	ND	ug/kg	5.4	1		08/09/24 05:02	79-01-6	
Trichlorofluoromethane	ND	ug/kg	5.4	1		08/09/24 05:02	75-69-4	
1,2,3-Trichloropropane	ND	ug/kg	5.4	1		08/09/24 05:02	96-18-4	
1,2,4-Trimethylbenzene	ND	ug/kg	5.4	1		08/09/24 05:02	95-63-6	
1,3,5-Trimethylbenzene	ND	ug/kg	5.4	1		08/09/24 05:02	108-67-8	
Vinyl acetate	ND	ug/kg	108	1		08/09/24 05:02	108-05-4	
Vinyl chloride	ND	ug/kg	5.4	1		08/09/24 05:02	75-01-4	
Xylene (Total)	ND	ug/kg	10.8	1		08/09/24 05:02	1330-20-7	
Surrogates								
Dibromofluoromethane (S)	105	%.	75-135	1		08/09/24 05:02	1868-53-7	
Toluene-d8 (S)	112	%.	65-148	1		08/09/24 05:02	2037-26-5	
4-Bromofluorobenzene (S)	81	%.	63-132	1		08/09/24 05:02	460-00-4	
Percent Moisture	Analytical Method: SM 2540G							
	Pace Analytical Services - Indianapolis							
Percent Moisture	**10.0**	%	0.10	1		08/09/24 12:54		N2

This report shall not be reproduced, except in full,
without the written consent of Pace Analytical Services, LLC.

Pace Analytical Services, LLC
7726 Moller Road
Indianapolis, IN 46268
(317)228-3100

ANALYTICAL RESULTS

Project: JY1828.742-Hough Senior
Pace Project No.: 50379409

Sample: SB-2-4-8 **Lab ID: 50379409003** Collected: 08/01/24 11:36 Received: 08/02/24 09:00 Matrix: Solid

Results reported on a "dry weight" basis and are adjusted for percent moisture, sample size and any dilutions.

Parameters	Results	Units	Report Limit	DF	Prepared	Analyzed	CAS No.	Qual
6010 MET ICP	Analytical Method: EPA 6010 Preparation Method: EPA 3050							
	Pace Analytical Services - Indianapolis							
Arsenic	**12.4**	mg/kg	1.1	1	08/07/24 08:02	08/08/24 14:30	7440-38-2	
Barium	**85.2**	mg/kg	1.1	1	08/07/24 08:02	08/08/24 14:30	7440-39-3	
Cadmium	ND	mg/kg	0.55	1	08/07/24 08:02	08/08/24 14:30	7440-43-9	
Chromium	**16.3**	mg/kg	1.1	1	08/07/24 08:02	08/08/24 14:30	7440-47-3	
Lead	**21.7**	mg/kg	1.1	1	08/07/24 08:02	08/08/24 14:30	7439-92-1	
Selenium	ND	mg/kg	1.1	1	08/07/24 08:02	08/08/24 14:30	7782-49-2	
Silver	ND	mg/kg	0.55	1	08/07/24 08:02	08/08/24 14:30	7440-22-4	
7471 Mercury	Analytical Method: EPA 7471 Preparation Method: EPA 7471							
	Pace Analytical Services - Indianapolis							
Mercury	ND	mg/kg	0.24	1	08/11/24 20:40	08/12/24 10:55	7439-97-6	
8270 PAH Soil by SIM	Analytical Method: EPA 8270 by SIM Preparation Method: EPA 3546							
	Pace Analytical Services - Indianapolis							
Acenaphthene	**99.7**	ug/kg	29.1	5	08/06/24 10:35	08/08/24 02:30	83-32-9	
Acenaphthylene	ND	ug/kg	29.1	5	08/06/24 10:35	08/08/24 02:30	208-96-8	
Anthracene	**289**	ug/kg	29.1	5	08/06/24 10:35	08/08/24 02:30	120-12-7	
Benzo(a)anthracene	**928**	ug/kg	29.1	5	08/06/24 10:35	08/08/24 02:30	56-55-3	
Benzo(a)pyrene	**1070**	ug/kg	87.3	5	08/06/24 10:35	08/08/24 02:30	50-32-8	
Benzo(b)fluoranthene	**1340**	ug/kg	29.1	5	08/06/24 10:35	08/08/24 02:30	205-99-2	
Benzo(g,h,i)perylene	**600**	ug/kg	29.1	5	08/06/24 10:35	08/08/24 02:30	191-24-2	
Benzo(k)fluoranthene	**471**	ug/kg	29.1	5	08/06/24 10:35	08/08/24 02:30	207-08-9	
Chrysene	**906**	ug/kg	29.1	5	08/06/24 10:35	08/08/24 02:30	218-01-9	
Dibenz(a,h)anthracene	**185**	ug/kg	87.3	5	08/06/24 10:35	08/08/24 02:30	53-70-3	
Fluoranthene	**2180**	ug/kg	29.1	5	08/06/24 10:35	08/08/24 02:30	206-44-0	
Fluorene	**102**	ug/kg	29.1	5	08/06/24 10:35	08/08/24 02:30	86-73-7	
Indeno(1,2,3-cd)pyrene	**586**	ug/kg	29.1	5	08/06/24 10:35	08/08/24 02:30	193-39-5	
1-Methylnaphthalene	ND	ug/kg	29.1	5	08/06/24 10:35	08/08/24 02:30	90-12-0	
2-Methylnaphthalene	ND	ug/kg	29.1	5	08/06/24 10:35	08/08/24 02:30	91-57-6	
Naphthalene	**33.1**	ug/kg	29.1	5	08/06/24 10:35	08/08/24 02:30	91-20-3	ED
Phenanthrene	**1510**	ug/kg	29.1	5	08/06/24 10:35	08/08/24 02:30	85-01-8	
Pyrene	**1920**	ug/kg	29.1	5	08/06/24 10:35	08/08/24 02:30	129-00-0	
Surrogates								
2-Fluorobiphenyl (S)	59	%.	16-93	5	08/06/24 10:35	08/08/24 02:30	321-60-8	
p-Terphenyl-d14 (S)	70	%.	19-115	5	08/06/24 10:35	08/08/24 02:30	1718-51-0	
8260 MSV 5030 Low Level	Analytical Method: EPA 8260							
	Pace Analytical Services - Indianapolis							
Acetone	ND	ug/kg	106	1		08/09/24 03:01	67-64-1	
Acrolein	ND	ug/kg	106	1		08/09/24 03:01	107-02-8	
Acrylonitrile	ND	ug/kg	106	1		08/09/24 03:01	107-13-1	
Benzene	ND	ug/kg	5.3	1		08/09/24 03:01	71-43-2	
Bromobenzene	ND	ug/kg	5.3	1		08/09/24 03:01	108-86-1	
Bromochloromethane	ND	ug/kg	5.3	1		08/09/24 03:01	74-97-5	
Bromodichloromethane	ND	ug/kg	5.3	1		08/09/24 03:01	75-27-4	

This report shall not be reproduced, except in full,
without the written consent of Pace Analytical Services, LLC.

Pace Analytical Services, LLC
7726 Moller Road
Indianapolis, IN 46268
(317)228-3100

ANALYTICAL RESULTS

Project: JY1828.742-Hough Senior
Pace Project No.: 50379409

Sample: SB-2-4-8 **Lab ID: 50379409003** Collected: 08/01/24 11:36 Received: 08/02/24 09:00 Matrix: Solid

Results reported on a "dry weight" basis and are adjusted for percent moisture, sample size and any dilutions.

Parameters	Results	Units	Report Limit	DF	Prepared	Analyzed	CAS No.	Qual
8260 MSV 5030 Low Level	Analytical Method: EPA 8260							
	Pace Analytical Services - Indianapolis							
Bromoform	ND	ug/kg	5.3	1		08/09/24 03:01	75-25-2	
Bromomethane	ND	ug/kg	5.3	1		08/09/24 03:01	74-83-9	
2-Butanone (MEK)	ND	ug/kg	26.5	1		08/09/24 03:01	78-93-3	
n-Butylbenzene	ND	ug/kg	5.3	1		08/09/24 03:01	104-51-8	
sec-Butylbenzene	ND	ug/kg	5.3	1		08/09/24 03:01	135-98-8	
tert-Butylbenzene	ND	ug/kg	5.3	1		08/09/24 03:01	98-06-6	
Carbon disulfide	ND	ug/kg	10.6	1		08/09/24 03:01	75-15-0	
Carbon tetrachloride	ND	ug/kg	5.3	1		08/09/24 03:01	56-23-5	
Chlorobenzene	ND	ug/kg	5.3	1		08/09/24 03:01	108-90-7	
Chloroethane	ND	ug/kg	5.3	1		08/09/24 03:01	75-00-3	
Chloroform	ND	ug/kg	5.3	1		08/09/24 03:01	67-66-3	
Chloromethane	ND	ug/kg	5.3	1		08/09/24 03:01	74-87-3	
2-Chlorotoluene	ND	ug/kg	5.3	1		08/09/24 03:01	95-49-8	
4-Chlorotoluene	ND	ug/kg	5.3	1		08/09/24 03:01	106-43-4	
Dibromochloromethane	ND	ug/kg	5.3	1		08/09/24 03:01	124-48-1	
1,2-Dibromoethane (EDB)	ND	ug/kg	0.80	1		08/09/24 03:01	106-93-4	R1
Dibromomethane	ND	ug/kg	5.3	1		08/09/24 03:01	74-95-3	
1,2-Dichlorobenzene	ND	ug/kg	5.3	1		08/09/24 03:01	95-50-1	
1,3-Dichlorobenzene	ND	ug/kg	5.3	1		08/09/24 03:01	541-73-1	
1,4-Dichlorobenzene	ND	ug/kg	5.3	1		08/09/24 03:01	106-46-7	
trans-1,4-Dichloro-2-butene	ND	ug/kg	106	1		08/09/24 03:01	110-57-6	
Dichlorodifluoromethane	ND	ug/kg	5.3	1		08/09/24 03:01	75-71-8	
1,1-Dichloroethane	ND	ug/kg	5.3	1		08/09/24 03:01	75-34-3	
1,2-Dichloroethane	ND	ug/kg	5.3	1		08/09/24 03:01	107-06-2	
1,1-Dichloroethene	ND	ug/kg	5.3	1		08/09/24 03:01	75-35-4	
cis-1,2-Dichloroethene	ND	ug/kg	5.3	1		08/09/24 03:01	156-59-2	
trans-1,2-Dichloroethene	ND	ug/kg	5.3	1		08/09/24 03:01	156-60-5	
1,2-Dichloropropane	ND	ug/kg	5.3	1		08/09/24 03:01	78-87-5	
1,3-Dichloropropane	ND	ug/kg	5.3	1		08/09/24 03:01	142-28-9	
2,2-Dichloropropane	ND	ug/kg	5.3	1		08/09/24 03:01	594-20-7	
1,1-Dichloropropene	ND	ug/kg	5.3	1		08/09/24 03:01	563-58-6	
cis-1,3-Dichloropropene	ND	ug/kg	5.3	1		08/09/24 03:01	10061-01-5	
trans-1,3-Dichloropropene	ND	ug/kg	5.3	1		08/09/24 03:01	10061-02-6	
Ethylbenzene	ND	ug/kg	5.3	1		08/09/24 03:01	100-41-4	
Ethyl methacrylate	ND	ug/kg	106	1		08/09/24 03:01	97-63-2	
Hexachloro-1,3-butadiene	ND	ug/kg	5.3	1		08/09/24 03:01	87-68-3	
n-Hexane	ND	ug/kg	5.3	1		08/09/24 03:01	110-54-3	
2-Hexanone	ND	ug/kg	106	1		08/09/24 03:01	591-78-6	
Iodomethane	ND	ug/kg	106	1		08/09/24 03:01	74-88-4	
Isopropylbenzene (Cumene)	ND	ug/kg	5.3	1		08/09/24 03:01	98-82-8	
p-Isopropyltoluene	ND	ug/kg	5.3	1		08/09/24 03:01	99-87-6	
Methylene Chloride	ND	ug/kg	21.2	1		08/09/24 03:01	75-09-2	
4-Methyl-2-pentanone (MIBK)	ND	ug/kg	26.5	1		08/09/24 03:01	108-10-1	
Methyl-tert-butyl ether	ND	ug/kg	5.3	1		08/09/24 03:01	1634-04-4	R1
Naphthalene	ND	ug/kg	5.3	1		08/09/24 03:01	91-20-3	R1

This report shall not be reproduced, except in full,
without the written consent of Pace Analytical Services, LLC.

Pace Analytical Services, LLC
7726 Moller Road
Indianapolis, IN 46268
(317)228-3100

ANALYTICAL RESULTS

Project: JY1828.742-Hough Senior
Pace Project No.: 50379409

Sample: SB-2-4-8 **Lab ID: 50379409003** Collected: 08/01/24 11:36 Received: 08/02/24 09:00 Matrix: Solid

Results reported on a "dry weight" basis and are adjusted for percent moisture, sample size and any dilutions.

Parameters	Results	Units	Report Limit	DF	Prepared	Analyzed	CAS No.	Qual
8260 MSV 5030 Low Level	Analytical Method: EPA 8260							
	Pace Analytical Services - Indianapolis							
n-Propylbenzene	ND	ug/kg	5.3	1		08/09/24 03:01	103-65-1	
Styrene	ND	ug/kg	5.3	1		08/09/24 03:01	100-42-5	
1,1,1,2-Tetrachloroethane	ND	ug/kg	5.3	1		08/09/24 03:01	630-20-6	
1,1,2,2-Tetrachloroethane	ND	ug/kg	5.3	1		08/09/24 03:01	79-34-5	R1
Tetrachloroethene	ND	ug/kg	5.3	1		08/09/24 03:01	127-18-4	
Toluene	ND	ug/kg	5.3	1		08/09/24 03:01	108-88-3	
1,2,3-Trichlorobenzene	ND	ug/kg	5.3	1		08/09/24 03:01	87-61-6	
1,2,4-Trichlorobenzene	ND	ug/kg	5.3	1		08/09/24 03:01	120-82-1	
1,1,1-Trichloroethane	ND	ug/kg	5.3	1		08/09/24 03:01	71-55-6	
1,1,2-Trichloroethane	ND	ug/kg	5.3	1		08/09/24 03:01	79-00-5	
Trichloroethene	ND	ug/kg	5.3	1		08/09/24 03:01	79-01-6	
Trichlorofluoromethane	ND	ug/kg	5.3	1		08/09/24 03:01	75-69-4	
1,2,3-Trichloropropane	ND	ug/kg	5.3	1		08/09/24 03:01	96-18-4	
1,2,4-Trimethylbenzene	ND	ug/kg	5.3	1		08/09/24 03:01	95-63-6	R1
1,3,5-Trimethylbenzene	ND	ug/kg	5.3	1		08/09/24 03:01	108-67-8	
Vinyl acetate	ND	ug/kg	106	1		08/09/24 03:01	108-05-4	
Vinyl chloride	ND	ug/kg	5.3	1		08/09/24 03:01	75-01-4	
Xylene (Total)	ND	ug/kg	10.6	1		08/09/24 03:01	1330-20-7	
Surrogates								
Dibromofluoromethane (S)	108	%.	75-135	1		08/09/24 03:01	1868-53-7	
Toluene-d8 (S)	101	%.	65-148	1		08/09/24 03:01	2037-26-5	
4-Bromofluorobenzene (S)	93	%.	63-132	1		08/09/24 03:01	460-00-4	
Percent Moisture	Analytical Method: SM 2540G							
	Pace Analytical Services - Indianapolis							
Percent Moisture	**15.2**	%	0.10	1		08/09/24 12:54		N2

This report shall not be reproduced, except in full,
without the written consent of Pace Analytical Services, LLC.

Pace Analytical Services, LLC
7726 Moller Road
Indianapolis, IN 46268
(317)228-3100

ANALYTICAL RESULTS

Project: JY1828.742-Hough Senior
Pace Project No.: 50379409

Sample: SB-1-2-4 **Lab ID: 50379409004** Collected: 08/01/24 12:04 Received: 08/02/24 09:00 Matrix: Solid

Results reported on a "dry weight" basis and are adjusted for percent moisture, sample size and any dilutions.

Parameters	Results	Units	Report Limit	DF	Prepared	Analyzed	CAS No.	Qual
6010 MET ICP	Analytical Method: EPA 6010 Preparation Method: EPA 3050							
	Pace Analytical Services - Indianapolis							
Arsenic	**12.9**	mg/kg	1.1	1	08/07/24 08:02	08/08/24 14:32	7440-38-2	
Barium	**76.9**	mg/kg	1.1	1	08/07/24 08:02	08/08/24 14:32	7440-39-3	
Cadmium	ND	mg/kg	0.57	1	08/07/24 08:02	08/08/24 14:32	7440-43-9	
Chromium	**16.3**	mg/kg	1.1	1	08/07/24 08:02	08/08/24 14:32	7440-47-3	
Lead	**15.3**	mg/kg	1.1	1	08/07/24 08:02	08/08/24 14:32	7439-92-1	
Selenium	ND	mg/kg	1.1	1	08/07/24 08:02	08/08/24 14:32	7782-49-2	
Silver	ND	mg/kg	0.57	1	08/07/24 08:02	08/08/24 14:32	7440-22-4	
7471 Mercury	Analytical Method: EPA 7471 Preparation Method: EPA 7471							
	Pace Analytical Services - Indianapolis							
Mercury	ND	mg/kg	0.24	1	08/11/24 20:40	08/12/24 10:57	7439-97-6	
8270 PAH Soil by SIM	Analytical Method: EPA 8270 by SIM Preparation Method: EPA 3546							
	Pace Analytical Services - Indianapolis							
Acenaphthene	ND	ug/kg	28.4	5	08/06/24 10:35	08/08/24 02:44	83-32-9	
Acenaphthylene	ND	ug/kg	28.4	5	08/06/24 10:35	08/08/24 02:44	208-96-8	
Anthracene	ND	ug/kg	28.4	5	08/06/24 10:35	08/08/24 02:44	120-12-7	
Benzo(a)anthracene	**66.1**	ug/kg	28.4	5	08/06/24 10:35	08/08/24 02:44	56-55-3	
Benzo(a)pyrene	ND	ug/kg	85.2	5	08/06/24 10:35	08/08/24 02:44	50-32-8	
Benzo(b)fluoranthene	**94.8**	ug/kg	28.4	5	08/06/24 10:35	08/08/24 02:44	205-99-2	
Benzo(g,h,i)perylene	**47.8**	ug/kg	28.4	5	08/06/24 10:35	08/08/24 02:44	191-24-2	
Benzo(k)fluoranthene	**41.8**	ug/kg	28.4	5	08/06/24 10:35	08/08/24 02:44	207-08-9	
Chrysene	**70.2**	ug/kg	28.4	5	08/06/24 10:35	08/08/24 02:44	218-01-9	
Dibenz(a,h)anthracene	ND	ug/kg	85.2	5	08/06/24 10:35	08/08/24 02:44	53-70-3	
Fluoranthene	**130**	ug/kg	28.4	5	08/06/24 10:35	08/08/24 02:44	206-44-0	
Fluorene	ND	ug/kg	28.4	5	08/06/24 10:35	08/08/24 02:44	86-73-7	
Indeno(1,2,3-cd)pyrene	**45.5**	ug/kg	28.4	5	08/06/24 10:35	08/08/24 02:44	193-39-5	
1-Methylnaphthalene	ND	ug/kg	28.4	5	08/06/24 10:35	08/08/24 02:44	90-12-0	
2-Methylnaphthalene	ND	ug/kg	28.4	5	08/06/24 10:35	08/08/24 02:44	91-57-6	
Naphthalene	ND	ug/kg	28.4	5	08/06/24 10:35	08/08/24 02:44	91-20-3	ED
Phenanthrene	**70.2**	ug/kg	28.4	5	08/06/24 10:35	08/08/24 02:44	85-01-8	
Pyrene	**119**	ug/kg	28.4	5	08/06/24 10:35	08/08/24 02:44	129-00-0	
Surrogates								
2-Fluorobiphenyl (S)	61	%.	16-93	5	08/06/24 10:35	08/08/24 02:44	321-60-8	
p-Terphenyl-d14 (S)	79	%.	19-115	5	08/06/24 10:35	08/08/24 02:44	1718-51-0	
8260 MSV 5030 Low Level	Analytical Method: EPA 8260							
	Pace Analytical Services - Indianapolis							
Acetone	ND	ug/kg	106	1		08/09/24 05:32	67-64-1	
Acrolein	ND	ug/kg	106	1		08/09/24 05:32	107-02-8	
Acrylonitrile	ND	ug/kg	106	1		08/09/24 05:32	107-13-1	
Benzene	ND	ug/kg	5.3	1		08/09/24 05:32	71-43-2	
Bromobenzene	ND	ug/kg	5.3	1		08/09/24 05:32	108-86-1	
Bromochloromethane	ND	ug/kg	5.3	1		08/09/24 05:32	74-97-5	
Bromodichloromethane	ND	ug/kg	5.3	1		08/09/24 05:32	75-27-4	

This report shall not be reproduced, except in full,
without the written consent of Pace Analytical Services, LLC.

Pace Analytical Services, LLC
7726 Moller Road
Indianapolis, IN 46268
(317)228-3100

ANALYTICAL RESULTS

Project: JY1828.742-Hough Senior
Pace Project No.: 50379409

Sample: SB-1-2-4 **Lab ID: 50379409004** Collected: 08/01/24 12:04 Received: 08/02/24 09:00 Matrix: Solid

Results reported on a "dry weight" basis and are adjusted for percent moisture, sample size and any dilutions.

Parameters	Results	Units	Report Limit	DF	Prepared	Analyzed	CAS No.	Qual
8260 MSV 5030 Low Level	Analytical Method: EPA 8260							
	Pace Analytical Services - Indianapolis							
Bromoform	ND	ug/kg	5.3	1		08/09/24 05:32	75-25-2	
Bromomethane	ND	ug/kg	5.3	1		08/09/24 05:32	74-83-9	
2-Butanone (MEK)	ND	ug/kg	26.6	1		08/09/24 05:32	78-93-3	
n-Butylbenzene	ND	ug/kg	5.3	1		08/09/24 05:32	104-51-8	
sec-Butylbenzene	ND	ug/kg	5.3	1		08/09/24 05:32	135-98-8	
tert-Butylbenzene	ND	ug/kg	5.3	1		08/09/24 05:32	98-06-6	
Carbon disulfide	ND	ug/kg	10.6	1		08/09/24 05:32	75-15-0	
Carbon tetrachloride	ND	ug/kg	5.3	1		08/09/24 05:32	56-23-5	
Chlorobenzene	ND	ug/kg	5.3	1		08/09/24 05:32	108-90-7	
Chloroethane	ND	ug/kg	5.3	1		08/09/24 05:32	75-00-3	
Chloroform	ND	ug/kg	5.3	1		08/09/24 05:32	67-66-3	
Chloromethane	ND	ug/kg	5.3	1		08/09/24 05:32	74-87-3	
2-Chlorotoluene	ND	ug/kg	5.3	1		08/09/24 05:32	95-49-8	
4-Chlorotoluene	ND	ug/kg	5.3	1		08/09/24 05:32	106-43-4	
Dibromochloromethane	ND	ug/kg	5.3	1		08/09/24 05:32	124-48-1	
1,2-Dibromoethane (EDB)	ND	ug/kg	0.80	1		08/09/24 05:32	106-93-4	
Dibromomethane	ND	ug/kg	5.3	1		08/09/24 05:32	74-95-3	
1,2-Dichlorobenzene	ND	ug/kg	5.3	1		08/09/24 05:32	95-50-1	
1,3-Dichlorobenzene	ND	ug/kg	5.3	1		08/09/24 05:32	541-73-1	
1,4-Dichlorobenzene	ND	ug/kg	5.3	1		08/09/24 05:32	106-46-7	
trans-1,4-Dichloro-2-butene	ND	ug/kg	106	1		08/09/24 05:32	110-57-6	
Dichlorodifluoromethane	ND	ug/kg	5.3	1		08/09/24 05:32	75-71-8	
1,1-Dichloroethane	ND	ug/kg	5.3	1		08/09/24 05:32	75-34-3	
1,2-Dichloroethane	ND	ug/kg	5.3	1		08/09/24 05:32	107-06-2	
1,1-Dichloroethene	ND	ug/kg	5.3	1		08/09/24 05:32	75-35-4	
cis-1,2-Dichloroethene	ND	ug/kg	5.3	1		08/09/24 05:32	156-59-2	
trans-1,2-Dichloroethene	ND	ug/kg	5.3	1		08/09/24 05:32	156-60-5	
1,2-Dichloropropane	ND	ug/kg	5.3	1		08/09/24 05:32	78-87-5	
1,3-Dichloropropane	ND	ug/kg	5.3	1		08/09/24 05:32	142-28-9	
2,2-Dichloropropane	ND	ug/kg	5.3	1		08/09/24 05:32	594-20-7	
1,1-Dichloropropene	ND	ug/kg	5.3	1		08/09/24 05:32	563-58-6	
cis-1,3-Dichloropropene	ND	ug/kg	5.3	1		08/09/24 05:32	10061-01-5	
trans-1,3-Dichloropropene	ND	ug/kg	5.3	1		08/09/24 05:32	10061-02-6	
Ethylbenzene	ND	ug/kg	5.3	1		08/09/24 05:32	100-41-4	
Ethyl methacrylate	ND	ug/kg	106	1		08/09/24 05:32	97-63-2	
Hexachloro-1,3-butadiene	ND	ug/kg	5.3	1		08/09/24 05:32	87-68-3	
n-Hexane	ND	ug/kg	5.3	1		08/09/24 05:32	110-54-3	
2-Hexanone	ND	ug/kg	106	1		08/09/24 05:32	591-78-6	
Iodomethane	ND	ug/kg	106	1		08/09/24 05:32	74-88-4	
Isopropylbenzene (Cumene)	ND	ug/kg	5.3	1		08/09/24 05:32	98-82-8	
p-Isopropyltoluene	ND	ug/kg	5.3	1		08/09/24 05:32	99-87-6	
Methylene Chloride	ND	ug/kg	21.3	1		08/09/24 05:32	75-09-2	
4-Methyl-2-pentanone (MIBK)	ND	ug/kg	26.6	1		08/09/24 05:32	108-10-1	
Methyl-tert-butyl ether	ND	ug/kg	5.3	1		08/09/24 05:32	1634-04-4	
Naphthalene	ND	ug/kg	5.3	1		08/09/24 05:32	91-20-3	

This report shall not be reproduced, except in full,
without the written consent of Pace Analytical Services, LLC.

Pace Analytical Services, LLC
7726 Moller Road
Indianapolis, IN 46268
(317)228-3100

ANALYTICAL RESULTS

Project: JY1828.742-Hough Senior
Pace Project No.: 50379409

Sample: SB-1-2-4 **Lab ID: 50379409004** Collected: 08/01/24 12:04 Received: 08/02/24 09:00 Matrix: Solid

Results reported on a "dry weight" basis and are adjusted for percent moisture, sample size and any dilutions.

Parameters	Results	Units	Report Limit	DF	Prepared	Analyzed	CAS No.	Qual
8260 MSV 5030 Low Level	Analytical Method: EPA 8260							
	Pace Analytical Services - Indianapolis							
n-Propylbenzene	ND	ug/kg	5.3	1		08/09/24 05:32	103-65-1	
Styrene	ND	ug/kg	5.3	1		08/09/24 05:32	100-42-5	
1,1,1,2-Tetrachloroethane	ND	ug/kg	5.3	1		08/09/24 05:32	630-20-6	
1,1,2,2-Tetrachloroethane	ND	ug/kg	5.3	1		08/09/24 05:32	79-34-5	
Tetrachloroethene	ND	ug/kg	5.3	1		08/09/24 05:32	127-18-4	
Toluene	ND	ug/kg	5.3	1		08/09/24 05:32	108-88-3	
1,2,3-Trichlorobenzene	ND	ug/kg	5.3	1		08/09/24 05:32	87-61-6	
1,2,4-Trichlorobenzene	ND	ug/kg	5.3	1		08/09/24 05:32	120-82-1	
1,1,1-Trichloroethane	ND	ug/kg	5.3	1		08/09/24 05:32	71-55-6	
1,1,2-Trichloroethane	ND	ug/kg	5.3	1		08/09/24 05:32	79-00-5	
Trichloroethene	ND	ug/kg	5.3	1		08/09/24 05:32	79-01-6	
Trichlorofluoromethane	ND	ug/kg	5.3	1		08/09/24 05:32	75-69-4	
1,2,3-Trichloropropane	ND	ug/kg	5.3	1		08/09/24 05:32	96-18-4	
1,2,4-Trimethylbenzene	ND	ug/kg	5.3	1		08/09/24 05:32	95-63-6	
1,3,5-Trimethylbenzene	ND	ug/kg	5.3	1		08/09/24 05:32	108-67-8	
Vinyl acetate	ND	ug/kg	106	1		08/09/24 05:32	108-05-4	
Vinyl chloride	ND	ug/kg	5.3	1		08/09/24 05:32	75-01-4	
Xylene (Total)	ND	ug/kg	10.6	1		08/09/24 05:32	1330-20-7	
Surrogates								
Dibromofluoromethane (S)	107	%.	75-135	1		08/09/24 05:32	1868-53-7	
Toluene-d8 (S)	111	%.	65-148	1		08/09/24 05:32	2037-26-5	
4-Bromofluorobenzene (S)	85	%.	63-132	1		08/09/24 05:32	460-00-4	
Percent Moisture	Analytical Method: SM 2540G							
	Pace Analytical Services - Indianapolis							
Percent Moisture	**13.1**	%	0.10	1		08/09/24 12:55		N2

This report shall not be reproduced, except in full,
without the written consent of Pace Analytical Services, LLC.

Pace Analytical Services, LLC
7726 Moller Road
Indianapolis, IN 46268
(317)228-3100

ANALYTICAL RESULTS

Project: JY1828.742-Hough Senior
Pace Project No.: 50379409

Sample: SB-4-GW-10-20 **Lab ID: 50379409005** Collected: 08/01/24 12:54 Received: 08/02/24 09:00 Matrix: Water

Parameters	Results	Units	Report Limit	DF	Prepared	Analyzed	CAS No.	Qual
6010 MET ICP, Lab Filtered	Analytical Method: EPA 6010 Preparation Method: EPA 3010							
	Pace Analytical Services - Indianapolis							
Arsenic, Dissolved	ND	ug/L	10.0	1	08/09/24 11:44	08/09/24 14:46	7440-38-2	
Barium, Dissolved	**193**	ug/L	10.0	1	08/09/24 11:44	08/09/24 14:46	7440-39-3	
Cadmium, Dissolved	ND	ug/L	2.0	1	08/09/24 11:44	08/09/24 14:46	7440-43-9	
Chromium, Dissolved	ND	ug/L	10.0	1	08/09/24 11:44	08/09/24 14:46	7440-47-3	
Lead, Dissolved	ND	ug/L	10.0	1	08/09/24 11:44	08/09/24 14:46	7439-92-1	
Selenium, Dissolved	ND	ug/L	10.0	1	08/09/24 11:44	08/09/24 14:46	7782-49-2	
Silver, Dissolved	ND	ug/L	10.0	1	08/09/24 11:44	08/09/24 14:46	7440-22-4	
7470 Mercury, Lab Filtered	Analytical Method: EPA 7470 Preparation Method: EPA 7470							
	Pace Analytical Services - Indianapolis							
Mercury, Dissolved	ND	ug/L	2.0	1	08/08/24 19:39	08/09/24 10:15	7439-97-6	
8270 PAH by 3511	Analytical Method: EPA 8270 by SIM 40E Preparation Method: EPA 3511							
	Pace Analytical Services - Indianapolis							
Acenaphthene	ND	ug/L	1.1	1	08/06/24 10:56	08/06/24 18:28	83-32-9	
Acenaphthylene	ND	ug/L	1.1	1	08/06/24 10:56	08/06/24 18:28	208-96-8	
Anthracene	**0.14**	ug/L	0.11	1	08/06/24 10:56	08/06/24 18:28	120-12-7	
Benzo(a)anthracene	**0.31**	ug/L	0.11	1	08/06/24 10:56	08/06/24 18:28	56-55-3	
Benzo(a)pyrene	**0.27**	ug/L	0.11	1	08/06/24 10:56	08/06/24 18:28	50-32-8	
Benzo(b)fluoranthene	**0.33**	ug/L	0.11	1	08/06/24 10:56	08/06/24 18:28	205-99-2	
Benzo(g,h,i)perylene	**0.15**	ug/L	0.11	1	08/06/24 10:56	08/06/24 18:28	191-24-2	
Benzo(k)fluoranthene	**0.15**	ug/L	0.11	1	08/06/24 10:56	08/06/24 18:28	207-08-9	
Chrysene	ND	ug/L	0.54	1	08/06/24 10:56	08/06/24 18:28	218-01-9	
Dibenz(a,h)anthracene	ND	ug/L	0.11	1	08/06/24 10:56	08/06/24 18:28	53-70-3	
Fluoranthene	ND	ug/L	1.1	1	08/06/24 10:56	08/06/24 18:28	206-44-0	
Fluorene	ND	ug/L	1.1	1	08/06/24 10:56	08/06/24 18:28	86-73-7	
Indeno(1,2,3-cd)pyrene	ND	ug/L	0.11	1	08/06/24 10:56	08/06/24 18:28	193-39-5	
1-Methylnaphthalene	**23.1**	ug/L	1.1	1	08/06/24 10:56	08/06/24 18:28	90-12-0	
2-Methylnaphthalene	**32.6**	ug/L	1.1	1	08/06/24 10:56	08/06/24 18:28	91-57-6	
Naphthalene	**77.7**	ug/L	1.1	1	08/06/24 10:56	08/06/24 18:28	91-20-3	
Phenanthrene	ND	ug/L	1.1	1	08/06/24 10:56	08/06/24 18:28	85-01-8	
Pyrene	ND	ug/L	1.1	1	08/06/24 10:56	08/06/24 18:28	129-00-0	
Surrogates								
2-Fluorobiphenyl (S)	84	%.	43-129	1	08/06/24 10:56	08/06/24 18:28	321-60-8	
p-Terphenyl-d14 (S)	137	%.	64-162	1	08/06/24 10:56	08/06/24 18:28	1718-51-0	
8260/5030 MSV	Analytical Method: EPA 8260							
	Pace Analytical Services - Indianapolis							
Acetone	ND	ug/L	100	1		08/07/24 23:38	67-64-1	
Acrolein	ND	ug/L	50.0	1		08/07/24 23:38	107-02-8	
Acrylonitrile	ND	ug/L	100	1		08/07/24 23:38	107-13-1	
Benzene	ND	ug/L	5.0	1		08/07/24 23:38	71-43-2	
Bromobenzene	ND	ug/L	5.0	1		08/07/24 23:38	108-86-1	
Bromochloromethane	ND	ug/L	5.0	1		08/07/24 23:38	74-97-5	
Bromodichloromethane	ND	ug/L	5.0	1		08/07/24 23:38	75-27-4	

This report shall not be reproduced, except in full,
without the written consent of Pace Analytical Services, LLC.

Pace Analytical Services, LLC
7726 Moller Road
Indianapolis, IN 46268
(317)228-3100

ANALYTICAL RESULTS

Project: JY1828.742-Hough Senior
Pace Project No.: 50379409

Sample: SB-4-GW-10-20 **Lab ID: 50379409005** Collected: 08/01/24 12:54 Received: 08/02/24 09:00 Matrix: Water

Parameters	Results	Units	Report Limit	DF	Prepared	Analyzed	CAS No.	Qual
8260/5030 MSV	Analytical Method: EPA 8260							
	Pace Analytical Services - Indianapolis							
Bromoform	ND	ug/L	5.0	1		08/07/24 23:38	75-25-2	
Bromomethane	ND	ug/L	5.0	1		08/07/24 23:38	74-83-9	
2-Butanone (MEK)	ND	ug/L	25.0	1		08/07/24 23:38	78-93-3	
n-Butylbenzene	**11.5**	ug/L	5.0	1		08/07/24 23:38	104-51-8	
sec-Butylbenzene	ND	ug/L	5.0	1		08/07/24 23:38	135-98-8	
tert-Butylbenzene	ND	ug/L	5.0	1		08/07/24 23:38	98-06-6	
Carbon disulfide	ND	ug/L	10.0	1		08/07/24 23:38	75-15-0	
Carbon tetrachloride	ND	ug/L	5.0	1		08/07/24 23:38	56-23-5	
Chlorobenzene	ND	ug/L	5.0	1		08/07/24 23:38	108-90-7	
Chloroethane	ND	ug/L	5.0	1		08/07/24 23:38	75-00-3	
Chloroform	ND	ug/L	5.0	1		08/07/24 23:38	67-66-3	
Chloromethane	ND	ug/L	5.0	1		08/07/24 23:38	74-87-3	
2-Chlorotoluene	ND	ug/L	5.0	1		08/07/24 23:38	95-49-8	
4-Chlorotoluene	ND	ug/L	5.0	1		08/07/24 23:38	106-43-4	
Dibromochloromethane	ND	ug/L	5.0	1		08/07/24 23:38	124-48-1	
1,2-Dibromoethane (EDB)	ND	ug/L	5.0	1		08/07/24 23:38	106-93-4	
Dibromomethane	ND	ug/L	5.0	1		08/07/24 23:38	74-95-3	
1,2-Dichlorobenzene	ND	ug/L	5.0	1		08/07/24 23:38	95-50-1	
1,3-Dichlorobenzene	ND	ug/L	5.0	1		08/07/24 23:38	541-73-1	
1,4-Dichlorobenzene	ND	ug/L	5.0	1		08/07/24 23:38	106-46-7	
trans-1,4-Dichloro-2-butene	ND	ug/L	100	1		08/07/24 23:38	110-57-6	
Dichlorodifluoromethane	ND	ug/L	5.0	1		08/07/24 23:38	75-71-8	
1,1-Dichloroethane	ND	ug/L	5.0	1		08/07/24 23:38	75-34-3	
1,2-Dichloroethane	ND	ug/L	5.0	1		08/07/24 23:38	107-06-2	
1,1-Dichloroethene	ND	ug/L	5.0	1		08/07/24 23:38	75-35-4	
cis-1,2-Dichloroethene	ND	ug/L	5.0	1		08/07/24 23:38	156-59-2	
trans-1,2-Dichloroethene	ND	ug/L	5.0	1		08/07/24 23:38	156-60-5	
1,2-Dichloropropane	ND	ug/L	5.0	1		08/07/24 23:38	78-87-5	
1,3-Dichloropropane	ND	ug/L	5.0	1		08/07/24 23:38	142-28-9	
2,2-Dichloropropane	ND	ug/L	5.0	1		08/07/24 23:38	594-20-7	
1,1-Dichloropropene	ND	ug/L	5.0	1		08/07/24 23:38	563-58-6	
cis-1,3-Dichloropropene	ND	ug/L	5.0	1		08/07/24 23:38	10061-01-5	
trans-1,3-Dichloropropene	ND	ug/L	5.0	1		08/07/24 23:38	10061-02-6	
Ethylbenzene	**108**	ug/L	5.0	1		08/07/24 23:38	100-41-4	
Ethyl methacrylate	ND	ug/L	100	1		08/07/24 23:38	97-63-2	
Hexachloro-1,3-butadiene	ND	ug/L	5.0	1		08/07/24 23:38	87-68-3	
n-Hexane	**54.5**	ug/L	5.0	1		08/07/24 23:38	110-54-3	
2-Hexanone	ND	ug/L	25.0	1		08/07/24 23:38	591-78-6	L1
Iodomethane	ND	ug/L	10.0	1		08/07/24 23:38	74-88-4	
Isopropylbenzene (Cumene)	**24.4**	ug/L	5.0	1		08/07/24 23:38	98-82-8	
p-Isopropyltoluene	ND	ug/L	5.0	1		08/07/24 23:38	99-87-6	
Methylene Chloride	ND	ug/L	5.0	1		08/07/24 23:38	75-09-2	
4-Methyl-2-pentanone (MIBK)	ND	ug/L	25.0	1		08/07/24 23:38	108-10-1	
Methyl-tert-butyl ether	ND	ug/L	4.0	1		08/07/24 23:38	1634-04-4	
Naphthalene	**43.9**	ug/L	1.4	1		08/07/24 23:38	91-20-3	
n-Propylbenzene	**66.0**	ug/L	5.0	1		08/07/24 23:38	103-65-1	

This report shall not be reproduced, except in full,
without the written consent of Pace Analytical Services, LLC.

Pace Analytical Services, LLC
7726 Moller Road
Indianapolis, IN 46268
(317)228-3100

ANALYTICAL RESULTS

Project: JY1828.742-Hough Senior
Pace Project No.: 50379409

Sample: SB-4-GW-10-20 **Lab ID: 50379409005** Collected: 08/01/24 12:54 Received: 08/02/24 09:00 Matrix: Water

Parameters	Results	Units	Report Limit	DF	Prepared	Analyzed	CAS No.	Qual
8260/5030 MSV	Analytical Method: EPA 8260							
	Pace Analytical Services - Indianapolis							
Styrene	ND	ug/L	5.0	1		08/07/24 23:38	100-42-5	
1,1,1,2-Tetrachloroethane	ND	ug/L	5.0	1		08/07/24 23:38	630-20-6	
1,1,2,2-Tetrachloroethane	ND	ug/L	5.0	1		08/07/24 23:38	79-34-5	
Tetrachloroethene	ND	ug/L	5.0	1		08/07/24 23:38	127-18-4	
Toluene	ND	ug/L	5.0	1		08/07/24 23:38	108-88-3	
1,2,3-Trichlorobenzene	ND	ug/L	5.0	1		08/07/24 23:38	87-61-6	
1,2,4-Trichlorobenzene	ND	ug/L	5.0	1		08/07/24 23:38	120-82-1	
1,1,1-Trichloroethane	ND	ug/L	5.0	1		08/07/24 23:38	71-55-6	
1,1,2-Trichloroethane	ND	ug/L	5.0	1		08/07/24 23:38	79-00-5	
Trichloroethene	ND	ug/L	5.0	1		08/07/24 23:38	79-01-6	
Trichlorofluoromethane	ND	ug/L	5.0	1		08/07/24 23:38	75-69-4	
1,2,3-Trichloropropane	ND	ug/L	5.0	1		08/07/24 23:38	96-18-4	L1
1,2,4-Trimethylbenzene	ND	ug/L	5.0	1		08/07/24 23:38	95-63-6	L1
1,3,5-Trimethylbenzene	**20.1**	ug/L	5.0	1		08/07/24 23:38	108-67-8	
Vinyl acetate	ND	ug/L	50.0	1		08/07/24 23:38	108-05-4	
Vinyl chloride	ND	ug/L	2.0	1		08/07/24 23:38	75-01-4	
Xylene (Total)	ND	ug/L	10.0	1		08/07/24 23:38	1330-20-7	
Surrogates								
Dibromofluoromethane (S)	98	%.	82-128	1		08/07/24 23:38	1868-53-7	
4-Bromofluorobenzene (S)	102	%.	79-124	1		08/07/24 23:38	460-00-4	
Toluene-d8 (S)	103	%.	73-122	1		08/07/24 23:38	2037-26-5	

This report shall not be reproduced, except in full,
without the written consent of Pace Analytical Services, LLC.

Pace Analytical Services, LLC
7726 Moller Road
Indianapolis, IN 46268
(317)228-3100

ANALYTICAL RESULTS

Project: JY1828.742-Hough Senior
Pace Project No.: 50379409

Sample: SB-3-GW-10-20 **Lab ID: 50379409006** Collected: 08/01/24 13:01 Received: 08/02/24 09:00 Matrix: Water

Parameters	Results	Units	Report Limit	DF	Prepared	Analyzed	CAS No.	Qual
6010 MET ICP, Lab Filtered	Analytical Method: EPA 6010 Preparation Method: EPA 3010							
	Pace Analytical Services - Indianapolis							
Arsenic, Dissolved	ND	ug/L	10.0	1	08/09/24 11:44	08/09/24 14:48	7440-38-2	
Barium, Dissolved	**31.0**	ug/L	10.0	1	08/09/24 11:44	08/09/24 14:48	7440-39-3	
Cadmium, Dissolved	ND	ug/L	2.0	1	08/09/24 11:44	08/09/24 14:48	7440-43-9	
Chromium, Dissolved	ND	ug/L	10.0	1	08/09/24 11:44	08/09/24 14:48	7440-47-3	
Lead, Dissolved	ND	ug/L	10.0	1	08/09/24 11:44	08/09/24 14:48	7439-92-1	
Selenium, Dissolved	ND	ug/L	10.0	1	08/09/24 11:44	08/09/24 14:48	7782-49-2	
Silver, Dissolved	ND	ug/L	10.0	1	08/09/24 11:44	08/09/24 14:48	7440-22-4	
7470 Mercury, Lab Filtered	Analytical Method: EPA 7470 Preparation Method: EPA 7470							
	Pace Analytical Services - Indianapolis							
Mercury, Dissolved	ND	ug/L	2.0	1	08/08/24 19:39	08/09/24 10:18	7439-97-6	
8270 PAH by 3511	Analytical Method: EPA 8270 by SIM 40E Preparation Method: EPA 3511							
	Pace Analytical Services - Indianapolis							
Acenaphthene	ND	ug/L	1.0	1	08/06/24 10:56	08/06/24 18:39	83-32-9	
Acenaphthylene	ND	ug/L	1.0	1	08/06/24 10:56	08/06/24 18:39	208-96-8	
Anthracene	ND	ug/L	0.10	1	08/06/24 10:56	08/06/24 18:39	120-12-7	
Benzo(a)anthracene	**0.22**	ug/L	0.10	1	08/06/24 10:56	08/06/24 18:39	56-55-3	
Benzo(a)pyrene	**0.19**	ug/L	0.10	1	08/06/24 10:56	08/06/24 18:39	50-32-8	
Benzo(b)fluoranthene	**0.26**	ug/L	0.10	1	08/06/24 10:56	08/06/24 18:39	205-99-2	
Benzo(g,h,i)perylene	**0.11**	ug/L	0.10	1	08/06/24 10:56	08/06/24 18:39	191-24-2	
Benzo(k)fluoranthene	ND	ug/L	0.10	1	08/06/24 10:56	08/06/24 18:39	207-08-9	
Chrysene	ND	ug/L	0.50	1	08/06/24 10:56	08/06/24 18:39	218-01-9	
Dibenz(a,h)anthracene	ND	ug/L	0.10	1	08/06/24 10:56	08/06/24 18:39	53-70-3	
Fluoranthene	ND	ug/L	1.0	1	08/06/24 10:56	08/06/24 18:39	206-44-0	
Fluorene	ND	ug/L	1.0	1	08/06/24 10:56	08/06/24 18:39	86-73-7	
Indeno(1,2,3-cd)pyrene	ND	ug/L	0.10	1	08/06/24 10:56	08/06/24 18:39	193-39-5	
1-Methylnaphthalene	ND	ug/L	1.0	1	08/06/24 10:56	08/06/24 18:39	90-12-0	
2-Methylnaphthalene	ND	ug/L	1.0	1	08/06/24 10:56	08/06/24 18:39	91-57-6	
Naphthalene	ND	ug/L	1.0	1	08/06/24 10:56	08/06/24 18:39	91-20-3	
Phenanthrene	ND	ug/L	1.0	1	08/06/24 10:56	08/06/24 18:39	85-01-8	
Pyrene	ND	ug/L	1.0	1	08/06/24 10:56	08/06/24 18:39	129-00-0	
Surrogates								
2-Fluorobiphenyl (S)	70	%.	43-129	1	08/06/24 10:56	08/06/24 18:39	321-60-8	
p-Terphenyl-d14 (S)	133	%.	64-162	1	08/06/24 10:56	08/06/24 18:39	1718-51-0	
8260/5030 MSV	Analytical Method: EPA 8260							
	Pace Analytical Services - Indianapolis							
Acetone	ND	ug/L	100	1		08/07/24 15:46	67-64-1	
Acrolein	ND	ug/L	50.0	1		08/07/24 15:46	107-02-8	
Acrylonitrile	ND	ug/L	100	1		08/07/24 15:46	107-13-1	
Benzene	ND	ug/L	5.0	1		08/07/24 15:46	71-43-2	
Bromobenzene	ND	ug/L	5.0	1		08/07/24 15:46	108-86-1	
Bromochloromethane	ND	ug/L	5.0	1		08/07/24 15:46	74-97-5	
Bromodichloromethane	ND	ug/L	5.0	1		08/07/24 15:46	75-27-4	

This report shall not be reproduced, except in full,
without the written consent of Pace Analytical Services, LLC.

Pace Analytical Services, LLC
7726 Moller Road
Indianapolis, IN 46268
(317)228-3100

ANALYTICAL RESULTS

Project: JY1828.742-Hough Senior
Pace Project No.: 50379409

Sample: SB-3-GW-10-20 **Lab ID: 50379409006** Collected: 08/01/24 13:01 Received: 08/02/24 09:00 Matrix: Water

Parameters	Results	Units	Report Limit	DF	Prepared	Analyzed	CAS No.	Qual
8260/5030 MSV	Analytical Method: EPA 8260							
	Pace Analytical Services - Indianapolis							
Bromoform	ND	ug/L	5.0	1		08/07/24 15:46	75-25-2	
Bromomethane	ND	ug/L	5.0	1		08/07/24 15:46	74-83-9	
2-Butanone (MEK)	ND	ug/L	25.0	1		08/07/24 15:46	78-93-3	
n-Butylbenzene	ND	ug/L	5.0	1		08/07/24 15:46	104-51-8	
sec-Butylbenzene	ND	ug/L	5.0	1		08/07/24 15:46	135-98-8	
tert-Butylbenzene	ND	ug/L	5.0	1		08/07/24 15:46	98-06-6	
Carbon disulfide	ND	ug/L	10.0	1		08/07/24 15:46	75-15-0	
Carbon tetrachloride	ND	ug/L	5.0	1		08/07/24 15:46	56-23-5	
Chlorobenzene	ND	ug/L	5.0	1		08/07/24 15:46	108-90-7	
Chloroethane	ND	ug/L	5.0	1		08/07/24 15:46	75-00-3	
Chloroform	ND	ug/L	5.0	1		08/07/24 15:46	67-66-3	
Chloromethane	ND	ug/L	5.0	1		08/07/24 15:46	74-87-3	
2-Chlorotoluene	ND	ug/L	5.0	1		08/07/24 15:46	95-49-8	
4-Chlorotoluene	ND	ug/L	5.0	1		08/07/24 15:46	106-43-4	
Dibromochloromethane	ND	ug/L	5.0	1		08/07/24 15:46	124-48-1	
1,2-Dibromoethane (EDB)	ND	ug/L	5.0	1		08/07/24 15:46	106-93-4	
Dibromomethane	ND	ug/L	5.0	1		08/07/24 15:46	74-95-3	
1,2-Dichlorobenzene	ND	ug/L	5.0	1		08/07/24 15:46	95-50-1	
1,3-Dichlorobenzene	ND	ug/L	5.0	1		08/07/24 15:46	541-73-1	
1,4-Dichlorobenzene	ND	ug/L	5.0	1		08/07/24 15:46	106-46-7	
trans-1,4-Dichloro-2-butene	ND	ug/L	100	1		08/07/24 15:46	110-57-6	
Dichlorodifluoromethane	ND	ug/L	5.0	1		08/07/24 15:46	75-71-8	
1,1-Dichloroethane	ND	ug/L	5.0	1		08/07/24 15:46	75-34-3	
1,2-Dichloroethane	ND	ug/L	5.0	1		08/07/24 15:46	107-06-2	
1,1-Dichloroethene	ND	ug/L	5.0	1		08/07/24 15:46	75-35-4	
cis-1,2-Dichloroethene	ND	ug/L	5.0	1		08/07/24 15:46	156-59-2	
trans-1,2-Dichloroethene	ND	ug/L	5.0	1		08/07/24 15:46	156-60-5	
1,2-Dichloropropane	ND	ug/L	5.0	1		08/07/24 15:46	78-87-5	
1,3-Dichloropropane	ND	ug/L	5.0	1		08/07/24 15:46	142-28-9	
2,2-Dichloropropane	ND	ug/L	5.0	1		08/07/24 15:46	594-20-7	
1,1-Dichloropropene	ND	ug/L	5.0	1		08/07/24 15:46	563-58-6	
cis-1,3-Dichloropropene	ND	ug/L	5.0	1		08/07/24 15:46	10061-01-5	
trans-1,3-Dichloropropene	ND	ug/L	5.0	1		08/07/24 15:46	10061-02-6	
Ethylbenzene	ND	ug/L	5.0	1		08/07/24 15:46	100-41-4	
Ethyl methacrylate	ND	ug/L	100	1		08/07/24 15:46	97-63-2	
Hexachloro-1,3-butadiene	ND	ug/L	5.0	1		08/07/24 15:46	87-68-3	
n-Hexane	ND	ug/L	5.0	1		08/07/24 15:46	110-54-3	
2-Hexanone	ND	ug/L	25.0	1		08/07/24 15:46	591-78-6	
Iodomethane	ND	ug/L	10.0	1		08/07/24 15:46	74-88-4	
Isopropylbenzene (Cumene)	ND	ug/L	5.0	1		08/07/24 15:46	98-82-8	
p-Isopropyltoluene	ND	ug/L	5.0	1		08/07/24 15:46	99-87-6	
Methylene Chloride	ND	ug/L	5.0	1		08/07/24 15:46	75-09-2	
4-Methyl-2-pentanone (MIBK)	ND	ug/L	25.0	1		08/07/24 15:46	108-10-1	
Methyl-tert-butyl ether	ND	ug/L	4.0	1		08/07/24 15:46	1634-04-4	
Naphthalene	ND	ug/L	1.4	1		08/07/24 15:46	91-20-3	
n-Propylbenzene	ND	ug/L	5.0	1		08/07/24 15:46	103-65-1	

This report shall not be reproduced, except in full,
without the written consent of Pace Analytical Services, LLC.

Pace Analytical Services, LLC
7726 Moller Road
Indianapolis, IN 46268
(317)228-3100

ANALYTICAL RESULTS

Project: JY1828.742-Hough Senior
Pace Project No.: 50379409

Sample: SB-3-GW-10-20 **Lab ID: 50379409006** Collected: 08/01/24 13:01 Received: 08/02/24 09:00 Matrix: Water

Parameters	Results	Units	Report Limit	DF	Prepared	Analyzed	CAS No.	Qual
8260/5030 MSV	Analytical Method: EPA 8260							
	Pace Analytical Services - Indianapolis							
Styrene	ND	ug/L	5.0	1		08/07/24 15:46	100-42-5	
1,1,1,2-Tetrachloroethane	ND	ug/L	5.0	1		08/07/24 15:46	630-20-6	
1,1,2,2-Tetrachloroethane	ND	ug/L	5.0	1		08/07/24 15:46	79-34-5	
Tetrachloroethene	ND	ug/L	5.0	1		08/07/24 15:46	127-18-4	
Toluene	ND	ug/L	5.0	1		08/07/24 15:46	108-88-3	
1,2,3-Trichlorobenzene	ND	ug/L	5.0	1		08/07/24 15:46	87-61-6	
1,2,4-Trichlorobenzene	ND	ug/L	5.0	1		08/07/24 15:46	120-82-1	
1,1,1-Trichloroethane	ND	ug/L	5.0	1		08/07/24 15:46	71-55-6	
1,1,2-Trichloroethane	ND	ug/L	5.0	1		08/07/24 15:46	79-00-5	
Trichloroethene	ND	ug/L	5.0	1		08/07/24 15:46	79-01-6	
Trichlorofluoromethane	ND	ug/L	5.0	1		08/07/24 15:46	75-69-4	
1,2,3-Trichloropropane	ND	ug/L	5.0	1		08/07/24 15:46	96-18-4	
1,2,4-Trimethylbenzene	ND	ug/L	5.0	1		08/07/24 15:46	95-63-6	
1,3,5-Trimethylbenzene	ND	ug/L	5.0	1		08/07/24 15:46	108-67-8	
Vinyl acetate	ND	ug/L	50.0	1		08/07/24 15:46	108-05-4	
Vinyl chloride	ND	ug/L	2.0	1		08/07/24 15:46	75-01-4	
Xylene (Total)	ND	ug/L	10.0	1		08/07/24 15:46	1330-20-7	
Surrogates								
Dibromofluoromethane (S)	103	%.	82-128	1		08/07/24 15:46	1868-53-7	pH
4-Bromofluorobenzene (S)	103	%.	79-124	1		08/07/24 15:46	460-00-4	
Toluene-d8 (S)	97	%.	73-122	1		08/07/24 15:46	2037-26-5	

This report shall not be reproduced, except in full,
without the written consent of Pace Analytical Services, LLC.

Pace Analytical Services, LLC
7726 Moller Road
Indianapolis, IN 46268
(317)228-3100

ANALYTICAL RESULTS

Project: JY1828.742-Hough Senior
Pace Project No.: 50379409

Sample: SB-2-GW-10-20 **Lab ID: 50379409007** Collected: 08/01/24 13:18 Received: 08/02/24 09:00 Matrix: Water

Parameters	Results	Units	Report Limit	DF	Prepared	Analyzed	CAS No.	Qual
6010 MET ICP, Lab Filtered	Analytical Method: EPA 6010 Preparation Method: EPA 3010							
	Pace Analytical Services - Indianapolis							
Arsenic, Dissolved	ND	ug/L	10.0	1	08/09/24 11:44	08/09/24 14:51	7440-38-2	
Barium, Dissolved	**12.9**	ug/L	10.0	1	08/09/24 11:44	08/09/24 14:51	7440-39-3	
Cadmium, Dissolved	ND	ug/L	2.0	1	08/09/24 11:44	08/09/24 14:51	7440-43-9	
Chromium, Dissolved	ND	ug/L	10.0	1	08/09/24 11:44	08/09/24 14:51	7440-47-3	
Lead, Dissolved	ND	ug/L	10.0	1	08/09/24 11:44	08/09/24 14:51	7439-92-1	
Selenium, Dissolved	ND	ug/L	10.0	1	08/09/24 11:44	08/09/24 14:51	7782-49-2	
Silver, Dissolved	ND	ug/L	10.0	1	08/09/24 11:44	08/09/24 14:51	7440-22-4	
7470 Mercury, Lab Filtered	Analytical Method: EPA 7470 Preparation Method: EPA 7470							
	Pace Analytical Services - Indianapolis							
Mercury, Dissolved	ND	ug/L	2.0	1	08/08/24 19:39	08/09/24 10:20	7439-97-6	
8270 PAH by 3511	Analytical Method: EPA 8270 by SIM 40E Preparation Method: EPA 3511							
	Pace Analytical Services - Indianapolis							
Acenaphthene	ND	ug/L	1.0	1	08/06/24 10:56	08/06/24 18:49	83-32-9	
Acenaphthylene	ND	ug/L	1.0	1	08/06/24 10:56	08/06/24 18:49	208-96-8	
Anthracene	ND	ug/L	0.10	1	08/06/24 10:56	08/06/24 18:49	120-12-7	
Benzo(a)anthracene	ND	ug/L	0.10	1	08/06/24 10:56	08/06/24 18:49	56-55-3	
Benzo(a)pyrene	ND	ug/L	0.10	1	08/06/24 10:56	08/06/24 18:49	50-32-8	
Benzo(b)fluoranthene	ND	ug/L	0.10	1	08/06/24 10:56	08/06/24 18:49	205-99-2	
Benzo(g,h,i)perylene	ND	ug/L	0.10	1	08/06/24 10:56	08/06/24 18:49	191-24-2	
Benzo(k)fluoranthene	ND	ug/L	0.10	1	08/06/24 10:56	08/06/24 18:49	207-08-9	
Chrysene	ND	ug/L	0.52	1	08/06/24 10:56	08/06/24 18:49	218-01-9	
Dibenz(a,h)anthracene	ND	ug/L	0.10	1	08/06/24 10:56	08/06/24 18:49	53-70-3	
Fluoranthene	ND	ug/L	1.0	1	08/06/24 10:56	08/06/24 18:49	206-44-0	
Fluorene	ND	ug/L	1.0	1	08/06/24 10:56	08/06/24 18:49	86-73-7	
Indeno(1,2,3-cd)pyrene	ND	ug/L	0.10	1	08/06/24 10:56	08/06/24 18:49	193-39-5	
1-Methylnaphthalene	ND	ug/L	1.0	1	08/06/24 10:56	08/06/24 18:49	90-12-0	
2-Methylnaphthalene	ND	ug/L	1.0	1	08/06/24 10:56	08/06/24 18:49	91-57-6	
Naphthalene	ND	ug/L	1.0	1	08/06/24 10:56	08/06/24 18:49	91-20-3	
Phenanthrene	ND	ug/L	1.0	1	08/06/24 10:56	08/06/24 18:49	85-01-8	
Pyrene	ND	ug/L	1.0	1	08/06/24 10:56	08/06/24 18:49	129-00-0	
Surrogates								
2-Fluorobiphenyl (S)	90	%.	43-129	1	08/06/24 10:56	08/06/24 18:49	321-60-8	
p-Terphenyl-d14 (S)	148	%.	64-162	1	08/06/24 10:56	08/06/24 18:49	1718-51-0	
8260/5030 MSV	Analytical Method: EPA 8260							
	Pace Analytical Services - Indianapolis							
Acetone	ND	ug/L	100	1		08/08/24 00:26	67-64-1	
Acrolein	ND	ug/L	50.0	1		08/08/24 00:26	107-02-8	
Acrylonitrile	ND	ug/L	100	1		08/08/24 00:26	107-13-1	
Benzene	ND	ug/L	5.0	1		08/08/24 00:26	71-43-2	
Bromobenzene	ND	ug/L	5.0	1		08/08/24 00:26	108-86-1	
Bromochloromethane	ND	ug/L	5.0	1		08/08/24 00:26	74-97-5	
Bromodichloromethane	ND	ug/L	5.0	1		08/08/24 00:26	75-27-4	

This report shall not be reproduced, except in full,
without the written consent of Pace Analytical Services, LLC.

Pace Analytical Services, LLC
7726 Moller Road
Indianapolis, IN 46268
(317)228-3100

ANALYTICAL RESULTS

Project: JY1828.742-Hough Senior
Pace Project No.: 50379409

Sample: SB-2-GW-10-20 **Lab ID: 50379409007** Collected: 08/01/24 13:18 Received: 08/02/24 09:00 Matrix: Water

Parameters	Results	Units	Report Limit	DF	Prepared	Analyzed	CAS No.	Qual
8260/5030 MSV	Analytical Method: EPA 8260							
	Pace Analytical Services - Indianapolis							
Bromoform	ND	ug/L	5.0	1		08/08/24 00:26	75-25-2	
Bromomethane	ND	ug/L	5.0	1		08/08/24 00:26	74-83-9	
2-Butanone (MEK)	ND	ug/L	25.0	1		08/08/24 00:26	78-93-3	
n-Butylbenzene	ND	ug/L	5.0	1		08/08/24 00:26	104-51-8	
sec-Butylbenzene	ND	ug/L	5.0	1		08/08/24 00:26	135-98-8	
tert-Butylbenzene	ND	ug/L	5.0	1		08/08/24 00:26	98-06-6	
Carbon disulfide	ND	ug/L	10.0	1		08/08/24 00:26	75-15-0	
Carbon tetrachloride	ND	ug/L	5.0	1		08/08/24 00:26	56-23-5	
Chlorobenzene	ND	ug/L	5.0	1		08/08/24 00:26	108-90-7	
Chloroethane	ND	ug/L	5.0	1		08/08/24 00:26	75-00-3	
Chloroform	ND	ug/L	5.0	1		08/08/24 00:26	67-66-3	
Chloromethane	ND	ug/L	5.0	1		08/08/24 00:26	74-87-3	
2-Chlorotoluene	ND	ug/L	5.0	1		08/08/24 00:26	95-49-8	
4-Chlorotoluene	ND	ug/L	5.0	1		08/08/24 00:26	106-43-4	
Dibromochloromethane	ND	ug/L	5.0	1		08/08/24 00:26	124-48-1	
1,2-Dibromoethane (EDB)	ND	ug/L	5.0	1		08/08/24 00:26	106-93-4	
Dibromomethane	ND	ug/L	5.0	1		08/08/24 00:26	74-95-3	
1,2-Dichlorobenzene	ND	ug/L	5.0	1		08/08/24 00:26	95-50-1	
1,3-Dichlorobenzene	ND	ug/L	5.0	1		08/08/24 00:26	541-73-1	
1,4-Dichlorobenzene	ND	ug/L	5.0	1		08/08/24 00:26	106-46-7	
trans-1,4-Dichloro-2-butene	ND	ug/L	100	1		08/08/24 00:26	110-57-6	
Dichlorodifluoromethane	ND	ug/L	5.0	1		08/08/24 00:26	75-71-8	
1,1-Dichloroethane	ND	ug/L	5.0	1		08/08/24 00:26	75-34-3	
1,2-Dichloroethane	ND	ug/L	5.0	1		08/08/24 00:26	107-06-2	
1,1-Dichloroethene	ND	ug/L	5.0	1		08/08/24 00:26	75-35-4	
cis-1,2-Dichloroethene	ND	ug/L	5.0	1		08/08/24 00:26	156-59-2	
trans-1,2-Dichloroethene	ND	ug/L	5.0	1		08/08/24 00:26	156-60-5	
1,2-Dichloropropane	ND	ug/L	5.0	1		08/08/24 00:26	78-87-5	
1,3-Dichloropropane	ND	ug/L	5.0	1		08/08/24 00:26	142-28-9	
2,2-Dichloropropane	ND	ug/L	5.0	1		08/08/24 00:26	594-20-7	
1,1-Dichloropropene	ND	ug/L	5.0	1		08/08/24 00:26	563-58-6	
cis-1,3-Dichloropropene	ND	ug/L	5.0	1		08/08/24 00:26	10061-01-5	
trans-1,3-Dichloropropene	ND	ug/L	5.0	1		08/08/24 00:26	10061-02-6	
Ethylbenzene	ND	ug/L	5.0	1		08/08/24 00:26	100-41-4	
Ethyl methacrylate	ND	ug/L	100	1		08/08/24 00:26	97-63-2	
Hexachloro-1,3-butadiene	ND	ug/L	5.0	1		08/08/24 00:26	87-68-3	
n-Hexane	ND	ug/L	5.0	1		08/08/24 00:26	110-54-3	
2-Hexanone	ND	ug/L	25.0	1		08/08/24 00:26	591-78-6	L1
Iodomethane	ND	ug/L	10.0	1		08/08/24 00:26	74-88-4	
Isopropylbenzene (Cumene)	ND	ug/L	5.0	1		08/08/24 00:26	98-82-8	
p-Isopropyltoluene	ND	ug/L	5.0	1		08/08/24 00:26	99-87-6	
Methylene Chloride	ND	ug/L	5.0	1		08/08/24 00:26	75-09-2	
4-Methyl-2-pentanone (MIBK)	ND	ug/L	25.0	1		08/08/24 00:26	108-10-1	
Methyl-tert-butyl ether	ND	ug/L	4.0	1		08/08/24 00:26	1634-04-4	
Naphthalene	ND	ug/L	1.4	1		08/08/24 00:26	91-20-3	
n-Propylbenzene	ND	ug/L	5.0	1		08/08/24 00:26	103-65-1	

This report shall not be reproduced, except in full,
without the written consent of Pace Analytical Services, LLC.

Pace Analytical Services, LLC
7726 Moller Road
Indianapolis, IN 46268
(317)228-3100

ANALYTICAL RESULTS

Project: JY1828.742-Hough Senior
Pace Project No.: 50379409

Sample: SB-2-GW-10-20 **Lab ID: 50379409007** Collected: 08/01/24 13:18 Received: 08/02/24 09:00 Matrix: Water

Parameters	Results	Units	Report Limit	DF	Prepared	Analyzed	CAS No.	Qual
8260/5030 MSV	Analytical Method: EPA 8260							
	Pace Analytical Services - Indianapolis							
Styrene	ND	ug/L	5.0	1		08/08/24 00:26	100-42-5	
1,1,1,2-Tetrachloroethane	ND	ug/L	5.0	1		08/08/24 00:26	630-20-6	
1,1,2,2-Tetrachloroethane	ND	ug/L	5.0	1		08/08/24 00:26	79-34-5	
Tetrachloroethene	ND	ug/L	5.0	1		08/08/24 00:26	127-18-4	
Toluene	ND	ug/L	5.0	1		08/08/24 00:26	108-88-3	
1,2,3-Trichlorobenzene	ND	ug/L	5.0	1		08/08/24 00:26	87-61-6	
1,2,4-Trichlorobenzene	ND	ug/L	5.0	1		08/08/24 00:26	120-82-1	
1,1,1-Trichloroethane	ND	ug/L	5.0	1		08/08/24 00:26	71-55-6	
1,1,2-Trichloroethane	ND	ug/L	5.0	1		08/08/24 00:26	79-00-5	
Trichloroethene	ND	ug/L	5.0	1		08/08/24 00:26	79-01-6	
Trichlorofluoromethane	ND	ug/L	5.0	1		08/08/24 00:26	75-69-4	
1,2,3-Trichloropropane	ND	ug/L	5.0	1		08/08/24 00:26	96-18-4	L1
1,2,4-Trimethylbenzene	ND	ug/L	5.0	1		08/08/24 00:26	95-63-6	L1
1,3,5-Trimethylbenzene	ND	ug/L	5.0	1		08/08/24 00:26	108-67-8	
Vinyl acetate	ND	ug/L	50.0	1		08/08/24 00:26	108-05-4	
Vinyl chloride	ND	ug/L	2.0	1		08/08/24 00:26	75-01-4	
Xylene (Total)	ND	ug/L	10.0	1		08/08/24 00:26	1330-20-7	
Surrogates								
Dibromofluoromethane (S)	100	%.	82-128	1		08/08/24 00:26	1868-53-7	
4-Bromofluorobenzene (S)	99	%.	79-124	1		08/08/24 00:26	460-00-4	
Toluene-d8 (S)	99	%.	73-122	1		08/08/24 00:26	2037-26-5	

This report shall not be reproduced, except in full,
without the written consent of Pace Analytical Services, LLC.

Pace Analytical Services, LLC
7726 Moller Road
Indianapolis, IN 46268
(317)228-3100

ANALYTICAL RESULTS

Project: JY1828.742-Hough Senior
Pace Project No.: 50379409

Sample: SB-1-GW-10-20 **Lab ID: 50379409008** Collected: 08/01/24 13:38 Received: 08/02/24 09:00 Matrix: Water

Parameters	Results	Units	Report Limit	DF	Prepared	Analyzed	CAS No.	Qual
6010 MET ICP, Lab Filtered	Analytical Method: EPA 6010 Preparation Method: EPA 3010							
	Pace Analytical Services - Indianapolis							
Arsenic, Dissolved	ND	ug/L	10.0	1	08/09/24 11:44	08/09/24 14:53	7440-38-2	
Barium, Dissolved	ND	ug/L	10.0	1	08/09/24 11:44	08/09/24 14:53	7440-39-3	
Cadmium, Dissolved	ND	ug/L	2.0	1	08/09/24 11:44	08/09/24 14:53	7440-43-9	
Chromium, Dissolved	ND	ug/L	10.0	1	08/09/24 11:44	08/09/24 14:53	7440-47-3	
Lead, Dissolved	ND	ug/L	10.0	1	08/09/24 11:44	08/09/24 14:53	7439-92-1	
Selenium, Dissolved	ND	ug/L	10.0	1	08/09/24 11:44	08/09/24 14:53	7782-49-2	
Silver, Dissolved	ND	ug/L	10.0	1	08/09/24 11:44	08/09/24 14:53	7440-22-4	
7470 Mercury, Lab Filtered	Analytical Method: EPA 7470 Preparation Method: EPA 7470							
	Pace Analytical Services - Indianapolis							
Mercury, Dissolved	ND	ug/L	2.0	1	08/08/24 19:39	08/09/24 10:23	7439-97-6	
8270 PAH by 3511	Analytical Method: EPA 8270 by SIM 40E Preparation Method: EPA 3511							
	Pace Analytical Services - Indianapolis							
Acenaphthene	ND	ug/L	0.99	1	08/06/24 10:56	08/06/24 19:00	83-32-9	
Acenaphthylene	ND	ug/L	0.99	1	08/06/24 10:56	08/06/24 19:00	208-96-8	
Anthracene	ND	ug/L	0.099	1	08/06/24 10:56	08/06/24 19:00	120-12-7	
Benzo(a)anthracene	ND	ug/L	0.099	1	08/06/24 10:56	08/06/24 19:00	56-55-3	
Benzo(a)pyrene	ND	ug/L	0.099	1	08/06/24 10:56	08/06/24 19:00	50-32-8	
Benzo(b)fluoranthene	ND	ug/L	0.099	1	08/06/24 10:56	08/06/24 19:00	205-99-2	
Benzo(g,h,i)perylene	ND	ug/L	0.099	1	08/06/24 10:56	08/06/24 19:00	191-24-2	
Benzo(k)fluoranthene	ND	ug/L	0.099	1	08/06/24 10:56	08/06/24 19:00	207-08-9	
Chrysene	ND	ug/L	0.49	1	08/06/24 10:56	08/06/24 19:00	218-01-9	
Dibenz(a,h)anthracene	ND	ug/L	0.099	1	08/06/24 10:56	08/06/24 19:00	53-70-3	
Fluoranthene	ND	ug/L	0.99	1	08/06/24 10:56	08/06/24 19:00	206-44-0	
Fluorene	ND	ug/L	0.99	1	08/06/24 10:56	08/06/24 19:00	86-73-7	
Indeno(1,2,3-cd)pyrene	ND	ug/L	0.099	1	08/06/24 10:56	08/06/24 19:00	193-39-5	
1-Methylnaphthalene	ND	ug/L	0.99	1	08/06/24 10:56	08/06/24 19:00	90-12-0	
2-Methylnaphthalene	ND	ug/L	0.99	1	08/06/24 10:56	08/06/24 19:00	91-57-6	
Naphthalene	ND	ug/L	0.99	1	08/06/24 10:56	08/06/24 19:00	91-20-3	
Phenanthrene	ND	ug/L	0.99	1	08/06/24 10:56	08/06/24 19:00	85-01-8	
Pyrene	ND	ug/L	0.99	1	08/06/24 10:56	08/06/24 19:00	129-00-0	
Surrogates								
2-Fluorobiphenyl (S)	68	%.	43-129	1	08/06/24 10:56	08/06/24 19:00	321-60-8	
p-Terphenyl-d14 (S)	117	%.	64-162	1	08/06/24 10:56	08/06/24 19:00	1718-51-0	
8260/5030 MSV	Analytical Method: EPA 8260							
	Pace Analytical Services - Indianapolis							
Acetone	ND	ug/L	100	1		08/07/24 16:08	67-64-1	
Acrolein	ND	ug/L	50.0	1		08/07/24 16:08	107-02-8	
Acrylonitrile	ND	ug/L	100	1		08/07/24 16:08	107-13-1	
Benzene	ND	ug/L	5.0	1		08/07/24 16:08	71-43-2	
Bromobenzene	ND	ug/L	5.0	1		08/07/24 16:08	108-86-1	
Bromochloromethane	ND	ug/L	5.0	1		08/07/24 16:08	74-97-5	
Bromodichloromethane	ND	ug/L	5.0	1		08/07/24 16:08	75-27-4	

This report shall not be reproduced, except in full,
without the written consent of Pace Analytical Services, LLC.

Pace Analytical Services, LLC
7726 Moller Road
Indianapolis, IN 46268
(317)228-3100

ANALYTICAL RESULTS

Project: JY1828.742-Hough Senior
Pace Project No.: 50379409

Sample: SB-1-GW-10-20 **Lab ID: 50379409008** Collected: 08/01/24 13:38 Received: 08/02/24 09:00 Matrix: Water

Parameters	Results	Units	Report Limit	DF	Prepared	Analyzed	CAS No.	Qual
8260/5030 MSV	Analytical Method: EPA 8260							
	Pace Analytical Services - Indianapolis							
Bromoform	ND	ug/L	5.0	1		08/07/24 16:08	75-25-2	
Bromomethane	ND	ug/L	5.0	1		08/07/24 16:08	74-83-9	
2-Butanone (MEK)	ND	ug/L	25.0	1		08/07/24 16:08	78-93-3	
n-Butylbenzene	ND	ug/L	5.0	1		08/07/24 16:08	104-51-8	
sec-Butylbenzene	ND	ug/L	5.0	1		08/07/24 16:08	135-98-8	
tert-Butylbenzene	ND	ug/L	5.0	1		08/07/24 16:08	98-06-6	
Carbon disulfide	ND	ug/L	10.0	1		08/07/24 16:08	75-15-0	
Carbon tetrachloride	ND	ug/L	5.0	1		08/07/24 16:08	56-23-5	
Chlorobenzene	ND	ug/L	5.0	1		08/07/24 16:08	108-90-7	
Chloroethane	ND	ug/L	5.0	1		08/07/24 16:08	75-00-3	
Chloroform	ND	ug/L	5.0	1		08/07/24 16:08	67-66-3	
Chloromethane	ND	ug/L	5.0	1		08/07/24 16:08	74-87-3	
2-Chlorotoluene	ND	ug/L	5.0	1		08/07/24 16:08	95-49-8	
4-Chlorotoluene	ND	ug/L	5.0	1		08/07/24 16:08	106-43-4	
Dibromochloromethane	ND	ug/L	5.0	1		08/07/24 16:08	124-48-1	
1,2-Dibromoethane (EDB)	ND	ug/L	5.0	1		08/07/24 16:08	106-93-4	
Dibromomethane	ND	ug/L	5.0	1		08/07/24 16:08	74-95-3	
1,2-Dichlorobenzene	ND	ug/L	5.0	1		08/07/24 16:08	95-50-1	
1,3-Dichlorobenzene	ND	ug/L	5.0	1		08/07/24 16:08	541-73-1	
1,4-Dichlorobenzene	ND	ug/L	5.0	1		08/07/24 16:08	106-46-7	
trans-1,4-Dichloro-2-butene	ND	ug/L	100	1		08/07/24 16:08	110-57-6	
Dichlorodifluoromethane	ND	ug/L	5.0	1		08/07/24 16:08	75-71-8	
1,1-Dichloroethane	ND	ug/L	5.0	1		08/07/24 16:08	75-34-3	
1,2-Dichloroethane	ND	ug/L	5.0	1		08/07/24 16:08	107-06-2	
1,1-Dichloroethene	ND	ug/L	5.0	1		08/07/24 16:08	75-35-4	
cis-1,2-Dichloroethene	ND	ug/L	5.0	1		08/07/24 16:08	156-59-2	
trans-1,2-Dichloroethene	ND	ug/L	5.0	1		08/07/24 16:08	156-60-5	
1,2-Dichloropropane	ND	ug/L	5.0	1		08/07/24 16:08	78-87-5	
1,3-Dichloropropane	ND	ug/L	5.0	1		08/07/24 16:08	142-28-9	
2,2-Dichloropropane	ND	ug/L	5.0	1		08/07/24 16:08	594-20-7	
1,1-Dichloropropene	ND	ug/L	5.0	1		08/07/24 16:08	563-58-6	
cis-1,3-Dichloropropene	ND	ug/L	5.0	1		08/07/24 16:08	10061-01-5	
trans-1,3-Dichloropropene	ND	ug/L	5.0	1		08/07/24 16:08	10061-02-6	
Ethylbenzene	ND	ug/L	5.0	1		08/07/24 16:08	100-41-4	
Ethyl methacrylate	ND	ug/L	100	1		08/07/24 16:08	97-63-2	
Hexachloro-1,3-butadiene	ND	ug/L	5.0	1		08/07/24 16:08	87-68-3	
n-Hexane	ND	ug/L	5.0	1		08/07/24 16:08	110-54-3	
2-Hexanone	ND	ug/L	25.0	1		08/07/24 16:08	591-78-6	
Iodomethane	ND	ug/L	10.0	1		08/07/24 16:08	74-88-4	
Isopropylbenzene (Cumene)	ND	ug/L	5.0	1		08/07/24 16:08	98-82-8	
p-Isopropyltoluene	ND	ug/L	5.0	1		08/07/24 16:08	99-87-6	
Methylene Chloride	ND	ug/L	5.0	1		08/07/24 16:08	75-09-2	
4-Methyl-2-pentanone (MIBK)	ND	ug/L	25.0	1		08/07/24 16:08	108-10-1	
Methyl-tert-butyl ether	ND	ug/L	4.0	1		08/07/24 16:08	1634-04-4	
Naphthalene	ND	ug/L	1.4	1		08/07/24 16:08	91-20-3	
n-Propylbenzene	ND	ug/L	5.0	1		08/07/24 16:08	103-65-1	

This report shall not be reproduced, except in full,
without the written consent of Pace Analytical Services, LLC.

Pace Analytical Services, LLC
7726 Moller Road
Indianapolis, IN 46268
(317)228-3100

ANALYTICAL RESULTS

Project: JY1828.742-Hough Senior
Pace Project No.: 50379409

Sample: SB-1-GW-10-20 **Lab ID: 50379409008** Collected: 08/01/24 13:38 Received: 08/02/24 09:00 Matrix: Water

Parameters	Results	Units	Report Limit	DF	Prepared	Analyzed	CAS No.	Qual
8260/5030 MSV	Analytical Method: EPA 8260							
	Pace Analytical Services - Indianapolis							
Styrene	ND	ug/L	5.0	1		08/07/24 16:08	100-42-5	
1,1,1,2-Tetrachloroethane	ND	ug/L	5.0	1		08/07/24 16:08	630-20-6	
1,1,2,2-Tetrachloroethane	ND	ug/L	5.0	1		08/07/24 16:08	79-34-5	
Tetrachloroethene	ND	ug/L	5.0	1		08/07/24 16:08	127-18-4	
Toluene	ND	ug/L	5.0	1		08/07/24 16:08	108-88-3	
1,2,3-Trichlorobenzene	ND	ug/L	5.0	1		08/07/24 16:08	87-61-6	
1,2,4-Trichlorobenzene	ND	ug/L	5.0	1		08/07/24 16:08	120-82-1	
1,1,1-Trichloroethane	ND	ug/L	5.0	1		08/07/24 16:08	71-55-6	
1,1,2-Trichloroethane	ND	ug/L	5.0	1		08/07/24 16:08	79-00-5	
Trichloroethene	ND	ug/L	5.0	1		08/07/24 16:08	79-01-6	
Trichlorofluoromethane	ND	ug/L	5.0	1		08/07/24 16:08	75-69-4	
1,2,3-Trichloropropane	ND	ug/L	5.0	1		08/07/24 16:08	96-18-4	
1,2,4-Trimethylbenzene	ND	ug/L	5.0	1		08/07/24 16:08	95-63-6	
1,3,5-Trimethylbenzene	ND	ug/L	5.0	1		08/07/24 16:08	108-67-8	
Vinyl acetate	ND	ug/L	50.0	1		08/07/24 16:08	108-05-4	
Vinyl chloride	ND	ug/L	2.0	1		08/07/24 16:08	75-01-4	
Xylene (Total)	ND	ug/L	10.0	1		08/07/24 16:08	1330-20-7	
Surrogates								
Dibromofluoromethane (S)	102	%.	82-128	1		08/07/24 16:08	1868-53-7	
4-Bromofluorobenzene (S)	103	%.	79-124	1		08/07/24 16:08	460-00-4	
Toluene-d8 (S)	96	%.	73-122	1		08/07/24 16:08	2037-26-5	

This report shall not be reproduced, except in full,
without the written consent of Pace Analytical Services, LLC.

Pace Analytical Services, LLC
7726 Moller Road
Indianapolis, IN 46268
(317)228-3100

QUALITY CONTROL DATA

Project: JY1828.742-Hough Senior
Pace Project No.: 50379409

QC Batch: 803670
QC Batch Method: EPA 7470
Analysis Method: EPA 7470
Analysis Description: 7470 Mercury Dissolved
Laboratory: Pace Analytical Services - Indianapolis
Associated Lab Samples: 50379409005, 50379409006, 50379409007, 50379409008

METHOD BLANK: 3675527 Matrix: Water
Associated Lab Samples: 50379409005, 50379409006, 50379409007, 50379409008

Parameter	Units	Blank Result	Reporting Limit	Analyzed	Qualifiers
Mercury, Dissolved	ug/L	ND	2.0	08/09/24 09:31	

LABORATORY CONTROL SAMPLE: 3675528

Parameter	Units	Spike Conc.	LCS Result	LCS % Rec	% Rec Limits	Qualifiers
Mercury, Dissolved	ug/L	5	5.0	101	80-120	

MATRIX SPIKE & MATRIX SPIKE DUPLICATE: 3675529 3675530

Parameter	Units	50379335003 Result	MS Spike Conc.	MSD Spike Conc.	MS Result	MSD Result	MS % Rec	MSD % Rec	% Rec Limits	RPD	Max RPD	Qual
Mercury, Dissolved	ug/L	ND	5	5	4.8	4.6	96	91	75-125	4	20	

Results presented on this page are in the units indicated by the "Units" column except where an alternate unit is presented to the right of the result.

REPORT OF LABORATORY ANALYSIS

This report shall not be reproduced, except in full,
without the written consent of Pace Analytical Services, LLC.

Pace Analytical Services, LLC
7726 Moller Road
Indianapolis, IN 46268
(317)228-3100

QUALITY CONTROL DATA

Project: JY1828.742-Hough Senior
Pace Project No.: 50379409

QC Batch: 803777
QC Batch Method: EPA 7471
Analysis Method: EPA 7471
Analysis Description: 7471 Mercury
Laboratory: Pace Analytical Services - Indianapolis
Associated Lab Samples: 50379409001, 50379409002, 50379409003, 50379409004

METHOD BLANK: 3676212
Matrix: Solid
Associated Lab Samples: 50379409001, 50379409002, 50379409003, 50379409004

Parameter	Units	Blank Result	Reporting Limit	Analyzed	Qualifiers
Mercury	mg/kg	ND	0.20	08/12/24 10:06	

LABORATORY CONTROL SAMPLE: 3676213

Parameter	Units	Spike Conc.	LCS Result	LCS % Rec	% Rec Limits	Qualifiers
Mercury	mg/kg	0.5	0.51	102	80-120	

MATRIX SPIKE & MATRIX SPIKE DUPLICATE: 3676214 3676215

Parameter	Units	50379358003 Result	MS Spike Conc.	MSD Spike Conc.	MS Result	MSD Result	MS % Rec	MSD % Rec	% Rec Limits	RPD	Max RPD	Qual
Mercury	mg/kg	ND	0.61	0.61	0.67	0.65	106	103	75-125	2	20	

Results presented on this page are in the units indicated by the "Units" column except where an alternate unit is presented to the right of the result.

This report shall not be reproduced, except in full,
without the written consent of Pace Analytical Services, LLC.

Pace Analytical Services, LLC
7726 Moller Road
Indianapolis, IN 46268
(317)228-3100

QUALITY CONTROL DATA

Project: JY1828.742-Hough Senior
Pace Project No.: 50379409

QC Batch: 803175
QC Batch Method: EPA 3050
Analysis Method: EPA 6010
Analysis Description: 6010 MET
Laboratory: Pace Analytical Services - Indianapolis
Associated Lab Samples: 50379409001, 50379409002, 50379409003, 50379409004

METHOD BLANK: 3673432
Matrix: Solid
Associated Lab Samples: 50379409001, 50379409002, 50379409003, 50379409004

Parameter	Units	Blank Result	Reporting Limit	Analyzed	Qualifiers
Arsenic	mg/kg	ND	1.0	08/08/24 14:08	
Barium	mg/kg	ND	1.0	08/08/24 14:08	
Cadmium	mg/kg	ND	0.50	08/08/24 14:08	
Chromium	mg/kg	ND	1.0	08/08/24 14:08	
Lead	mg/kg	ND	1.0	08/08/24 14:08	
Selenium	mg/kg	ND	1.0	08/08/24 14:08	
Silver	mg/kg	ND	0.50	08/08/24 14:08	

LABORATORY CONTROL SAMPLE: 3673433

Parameter	Units	Spike Conc.	LCS Result	LCS % Rec	% Rec Limits	Qualifiers
Arsenic	mg/kg	50	49.8	100	80-120	
Barium	mg/kg	50	50.2	100	80-120	
Cadmium	mg/kg	50	49.7	99	80-120	
Chromium	mg/kg	50	50.1	100	80-120	
Lead	mg/kg	50	48.3	97	80-120	
Selenium	mg/kg	50	48.5	97	80-120	
Silver	mg/kg	25	25.4	101	80-120	

MATRIX SPIKE & MATRIX SPIKE DUPLICATE: 3673434 3673435

Parameter	Units	50379409001 Result	MS Spike Conc.	MSD Spike Conc.	MS Result	MSD Result	MS % Rec	MSD % Rec	% Rec Limits	RPD	Max RPD	Qual
Arsenic	mg/kg	10.0	53.1	51.2	61.4	61.8	97	101	75-125	1	20	
Barium	mg/kg	75.8	53.1	51.2	120	112	84	70	75-125	7	20	M0
Cadmium	mg/kg	ND	53.1	51.2	50.8	49.2	95	95	75-125	3	20	
Chromium	mg/kg	13.8	53.1	51.2	65.5	63.7	97	97	75-125	3	20	
Lead	mg/kg	164	53.1	51.2	164	157	1	-13	75-125	4	20	M3
Selenium	mg/kg	ND	53.1	51.2	47.6	46.5	90	91	75-125	2	20	
Silver	mg/kg	ND	26.6	25.6	25.7	25.0	96	97	75-125	3	20	

Results presented on this page are in the units indicated by the "Units" column except where an alternate unit is presented to the right of the result.

REPORT OF LABORATORY ANALYSIS

This report shall not be reproduced, except in full,
without the written consent of Pace Analytical Services, LLC.

Pace Analytical Services, LLC
7726 Moller Road
Indianapolis, IN 46268
(317)228-3100

QUALITY CONTROL DATA

Project: JY1828.742-Hough Senior
Pace Project No.: 50379409

QC Batch: 803776
QC Batch Method: EPA 3010
Analysis Method: EPA 6010
Analysis Description: 6010 MET Dissolved
Laboratory: Pace Analytical Services - Indianapolis
Associated Lab Samples: 50379409005, 50379409006, 50379409007, 50379409008

METHOD BLANK: 3676208 Matrix: Water
Associated Lab Samples: 50379409005, 50379409006, 50379409007, 50379409008

Parameter	Units	Blank Result	Reporting Limit	Analyzed	Qualifiers
Arsenic, Dissolved	ug/L	ND	10.0	08/09/24 14:38	
Barium, Dissolved	ug/L	ND	10.0	08/09/24 14:38	
Cadmium, Dissolved	ug/L	ND	2.0	08/09/24 14:38	
Chromium, Dissolved	ug/L	ND	10.0	08/09/24 14:38	
Lead, Dissolved	ug/L	ND	10.0	08/09/24 14:38	
Selenium, Dissolved	ug/L	ND	10.0	08/09/24 14:38	
Silver, Dissolved	ug/L	ND	10.0	08/09/24 14:38	

LABORATORY CONTROL SAMPLE: 3676209

Parameter	Units	Spike Conc.	LCS Result	LCS % Rec	% Rec Limits	Qualifiers
Arsenic, Dissolved	ug/L	1000	963	96	80-120	
Barium, Dissolved	ug/L	1000	930	93	80-120	
Cadmium, Dissolved	ug/L	1000	968	97	80-120	
Chromium, Dissolved	ug/L	1000	914	91	80-120	
Lead, Dissolved	ug/L	1000	934	93	80-120	
Selenium, Dissolved	ug/L	1000	996	100	80-120	
Silver, Dissolved	ug/L	500	469	94	80-120	

MATRIX SPIKE & MATRIX SPIKE DUPLICATE: 3676210 3676211

Parameter	Units	50379828003 Result	MS Spike Conc.	MSD Spike Conc.	MS Result	MSD Result	MS % Rec	MSD % Rec	% Rec Limits	RPD	Max RPD	Qual
Arsenic, Dissolved	ug/L	ND	1000	1000	1040	1010	103	100	75-125	3	20	
Barium, Dissolved	ug/L	164	1000	1000	1150	1150	99	99	75-125	0	20	
Cadmium, Dissolved	ug/L	ND	1000	1000	1010	991	101	99	75-125	2	20	
Chromium, Dissolved	ug/L	ND	1000	1000	976	972	97	97	75-125	0	20	
Lead, Dissolved	ug/L	ND	1000	1000	972	951	97	95	75-125	2	20	
Selenium, Dissolved	ug/L	ND	1000	1000	1060	1040	106	103	75-125	2	20	
Silver, Dissolved	ug/L	ND	500	500	438	426	87	85	75-125	3	20	

Results presented on this page are in the units indicated by the "Units" column except where an alternate unit is presented to the right of the result.

This report shall not be reproduced, except in full,
without the written consent of Pace Analytical Services, LLC.

Pace Analytical Services, LLC
7726 Moller Road
Indianapolis, IN 46268
(317)228-3100

QUALITY CONTROL DATA

Project: JY1828.742-Hough Senior
Pace Project No.: 50379409

QC Batch: 803684
QC Batch Method: EPA 8260
Analysis Method: EPA 8260
Analysis Description: 8260 MSV 5030 Low
Laboratory: Pace Analytical Services - Indianapolis
Associated Lab Samples: 50379409001, 50379409002, 50379409003, 50379409004

METHOD BLANK: 3675545
Matrix: Solid
Associated Lab Samples: 50379409001, 50379409002, 50379409003, 50379409004

Parameter	Units	Blank Result	Reporting Limit	Analyzed	Qualifiers
1,1,1,2-Tetrachloroethane	ug/kg	ND	5.0	08/09/24 02:31	
1,1,1-Trichloroethane	ug/kg	ND	5.0	08/09/24 02:31	
1,1,2,2-Tetrachloroethane	ug/kg	ND	5.0	08/09/24 02:31	
1,1,2-Trichloroethane	ug/kg	ND	5.0	08/09/24 02:31	
1,1-Dichloroethane	ug/kg	ND	5.0	08/09/24 02:31	
1,1-Dichloroethene	ug/kg	ND	5.0	08/09/24 02:31	
1,1-Dichloropropene	ug/kg	ND	5.0	08/09/24 02:31	
1,2,3-Trichlorobenzene	ug/kg	ND	5.0	08/09/24 02:31	
1,2,3-Trichloropropane	ug/kg	ND	5.0	08/09/24 02:31	
1,2,4-Trichlorobenzene	ug/kg	ND	5.0	08/09/24 02:31	
1,2,4-Trimethylbenzene	ug/kg	ND	5.0	08/09/24 02:31	
1,2-Dibromoethane (EDB)	ug/kg	ND	0.75	08/09/24 02:31	
1,2-Dichlorobenzene	ug/kg	ND	5.0	08/09/24 02:31	
1,2-Dichloroethane	ug/kg	ND	5.0	08/09/24 02:31	
1,2-Dichloropropane	ug/kg	ND	5.0	08/09/24 02:31	
1,3,5-Trimethylbenzene	ug/kg	ND	5.0	08/09/24 02:31	
1,3-Dichlorobenzene	ug/kg	ND	5.0	08/09/24 02:31	
1,3-Dichloropropane	ug/kg	ND	5.0	08/09/24 02:31	
1,4-Dichlorobenzene	ug/kg	ND	5.0	08/09/24 02:31	
2,2-Dichloropropane	ug/kg	ND	5.0	08/09/24 02:31	
2-Butanone (MEK)	ug/kg	ND	25.0	08/09/24 02:31	
2-Chlorotoluene	ug/kg	ND	5.0	08/09/24 02:31	
2-Hexanone	ug/kg	ND	100	08/09/24 02:31	
4-Chlorotoluene	ug/kg	ND	5.0	08/09/24 02:31	
4-Methyl-2-pentanone (MIBK)	ug/kg	ND	25.0	08/09/24 02:31	
Acetone	ug/kg	ND	100	08/09/24 02:31	
Acrolein	ug/kg	ND	100	08/09/24 02:31	
Acrylonitrile	ug/kg	ND	100	08/09/24 02:31	
Benzene	ug/kg	ND	5.0	08/09/24 02:31	
Bromobenzene	ug/kg	ND	5.0	08/09/24 02:31	
Bromochloromethane	ug/kg	ND	5.0	08/09/24 02:31	
Bromodichloromethane	ug/kg	ND	5.0	08/09/24 02:31	
Bromoform	ug/kg	ND	5.0	08/09/24 02:31	
Bromomethane	ug/kg	ND	5.0	08/09/24 02:31	
Carbon disulfide	ug/kg	ND	10.0	08/09/24 02:31	
Carbon tetrachloride	ug/kg	ND	5.0	08/09/24 02:31	
Chlorobenzene	ug/kg	ND	5.0	08/09/24 02:31	
Chloroethane	ug/kg	ND	5.0	08/09/24 02:31	
Chloroform	ug/kg	ND	5.0	08/09/24 02:31	
Chloromethane	ug/kg	ND	5.0	08/09/24 02:31	

Results presented on this page are in the units indicated by the "Units" column except where an alternate unit is presented to the right of the result.

This report shall not be reproduced, except in full,
without the written consent of Pace Analytical Services, LLC.

Pace Analytical Services, LLC
7726 Moller Road
Indianapolis, IN 46268
(317)228-3100

QUALITY CONTROL DATA

Project: JY1828.742-Hough Senior
Pace Project No.: 50379409

METHOD BLANK: 3675545 Matrix: Solid
Associated Lab Samples: 50379409001, 50379409002, 50379409003, 50379409004

Parameter	Units	Blank Result	Reporting Limit	Analyzed	Qualifiers
cis-1,2-Dichloroethene	ug/kg	ND	5.0	08/09/24 02:31	
cis-1,3-Dichloropropene	ug/kg	ND	5.0	08/09/24 02:31	
Dibromochloromethane	ug/kg	ND	5.0	08/09/24 02:31	
Dibromomethane	ug/kg	ND	5.0	08/09/24 02:31	
Dichlorodifluoromethane	ug/kg	ND	5.0	08/09/24 02:31	
Ethyl methacrylate	ug/kg	ND	100	08/09/24 02:31	
Ethylbenzene	ug/kg	ND	5.0	08/09/24 02:31	
Hexachloro-1,3-butadiene	ug/kg	ND	5.0	08/09/24 02:31	
Iodomethane	ug/kg	ND	100	08/09/24 02:31	
Isopropylbenzene (Cumene)	ug/kg	ND	5.0	08/09/24 02:31	
Methyl-tert-butyl ether	ug/kg	ND	5.0	08/09/24 02:31	
Methylene Chloride	ug/kg	ND	20.0	08/09/24 02:31	
n-Butylbenzene	ug/kg	ND	5.0	08/09/24 02:31	
n-Hexane	ug/kg	ND	5.0	08/09/24 02:31	
n-Propylbenzene	ug/kg	ND	5.0	08/09/24 02:31	
Naphthalene	ug/kg	ND	5.0	08/09/24 02:31	
p-Isopropyltoluene	ug/kg	ND	5.0	08/09/24 02:31	
sec-Butylbenzene	ug/kg	ND	5.0	08/09/24 02:31	
Styrene	ug/kg	ND	5.0	08/09/24 02:31	
tert-Butylbenzene	ug/kg	ND	5.0	08/09/24 02:31	
Tetrachloroethene	ug/kg	ND	5.0	08/09/24 02:31	
Toluene	ug/kg	ND	5.0	08/09/24 02:31	
trans-1,2-Dichloroethene	ug/kg	ND	5.0	08/09/24 02:31	
trans-1,3-Dichloropropene	ug/kg	ND	5.0	08/09/24 02:31	
trans-1,4-Dichloro-2-butene	ug/kg	ND	100	08/09/24 02:31	
Trichloroethene	ug/kg	ND	5.0	08/09/24 02:31	
Trichlorofluoromethane	ug/kg	ND	5.0	08/09/24 02:31	
Vinyl acetate	ug/kg	ND	100	08/09/24 02:31	
Vinyl chloride	ug/kg	ND	5.0	08/09/24 02:31	
Xylene (Total)	ug/kg	ND	10.0	08/09/24 02:31	
4-Bromofluorobenzene (S)	%.	94	63-132	08/09/24 02:31	
Dibromofluoromethane (S)	%.	105	75-135	08/09/24 02:31	
Toluene-d8 (S)	%.	101	65-148	08/09/24 02:31	

LABORATORY CONTROL SAMPLE: 3675546

Parameter	Units	Spike Conc.	LCS Result	LCS % Rec	% Rec Limits	Qualifiers
1,1,1-Trichloroethane	ug/kg	50	43.5	87	67-134	
1,1,2,2-Tetrachloroethane	ug/kg	50	42.6	85	67-122	
1,1-Dichloroethene	ug/kg	50	45.1	90	57-140	
1,2,4-Trimethylbenzene	ug/kg	50	33.5	67	60-122	
1,2-Dibromoethane (EDB)	ug/kg	50	44.7	89	71-126	
1,2-Dichloroethane	ug/kg	50	47.3	95	67-129	
1,2-Dichloropropane	ug/kg	50	39.7	79	71-123	

Results presented on this page are in the units indicated by the "Units" column except where an alternate unit is presented to the right of the result.

This report shall not be reproduced, except in full,
without the written consent of Pace Analytical Services, LLC.

Pace Analytical Services, LLC
7726 Moller Road
Indianapolis, IN 46268
(317)228-3100

QUALITY CONTROL DATA

Project: JY1828.742-Hough Senior
Pace Project No.: 50379409

LABORATORY CONTROL SAMPLE: 3675546

Parameter	Units	Spike Conc.	LCS Result	LCS % Rec	% Rec Limits	Qualifiers
Benzene	ug/kg	50	40.4	81	69-125	
Chlorobenzene	ug/kg	50	39.6	79	68-122	
Chloroform	ug/kg	50	43.2	86	71-124	
cis-1,2-Dichloroethene	ug/kg	50	43.6	87	70-123	
Ethylbenzene	ug/kg	50	39.5	79	65-124	
Isopropylbenzene (Cumene)	ug/kg	50	34.0	68	65-126	
Methyl-tert-butyl ether	ug/kg	50	44.7	89	69-128	
n-Hexane	ug/kg	50	32.0	64	55-123	
Naphthalene	ug/kg	50	40.8	82	60-133	
Tetrachloroethene	ug/kg	50	39.2	78	62-128	
Toluene	ug/kg	50	39.6	79	60-122	
trans-1,2-Dichloroethene	ug/kg	50	40.1	80	67-124	
Trichloroethene	ug/kg	50	40.6	81	68-128	
Vinyl chloride	ug/kg	50	56.4	113	52-142	
Xylene (Total)	ug/kg	150	113	76	62-122	
4-Bromofluorobenzene (S)	%.			92	63-132	
Dibromofluoromethane (S)	%.			106	75-135	
Toluene-d8 (S)	%.			102	65-148	

MATRIX SPIKE & MATRIX SPIKE DUPLICATE: 3675547 3675548

Parameter	Units	50379409003 Result	MS Spike Conc.	MSD Spike Conc.	MS Result	MSD Result	MS % Rec	MSD % Rec	% Rec Limits	RPD	Max RPD	Qual
1,1,1-Trichloroethane	ug/kg	ND	56.1	54.8	51.5	55.7	92	102	52-148	8	20	
1,1,2,2-Tetrachloroethane	ug/kg	ND	56.1	54.8	34.9	53.2	62	97	24-166	42	20	R1
1,1-Dichloroethene	ug/kg	ND	56.1	54.8	55.4	61.7	99	113	39-162	11	20	
1,2,4-Trimethylbenzene	ug/kg	ND	56.1	54.8	27.5	39.0	49	71	12-157	35	20	R1
1,2-Dibromoethane (EDB)	ug/kg	ND	56.1	54.8	39.7	49.7	71	91	36-141	22	20	R1
1,2-Dichloroethane	ug/kg	ND	56.1	54.8	50.0	56.1	89	102	48-138	12	20	
1,2-Dichloropropane	ug/kg	ND	56.1	54.8	42.0	47.0	75	86	45-140	11	20	
Benzene	ug/kg	ND	56.1	54.8	45.4	51.1	81	93	48-137	12	20	
Chlorobenzene	ug/kg	ND	56.1	54.8	36.3	42.0	65	77	28-136	14	20	
Chloroform	ug/kg	ND	56.1	54.8	50.1	55.4	89	101	54-136	10	20	
cis-1,2-Dichloroethene	ug/kg	ND	56.1	54.8	46.3	52.3	82	95	52-132	12	20	
Ethylbenzene	ug/kg	ND	56.1	54.8	40.2	46.1	72	84	24-150	14	20	
Isopropylbenzene (Cumene)	ug/kg	ND	56.1	54.8	35.5	41.4	63	76	30-144	15	20	
Methyl-tert-butyl ether	ug/kg	ND	56.1	54.8	46.0	56.8	82	104	57-141	21	20	R1
n-Hexane	ug/kg	ND	56.1	54.8	34.5	36.8	61	67	22-150	6	20	
Naphthalene	ug/kg	ND	56.1	54.8	16.9	22.5	30	41	10-132	29	20	R1
Tetrachloroethene	ug/kg	ND	56.1	54.8	41.9	49.2	75	90	26-159	16	20	
Toluene	ug/kg	ND	56.1	54.8	41.6	50.7	74	92	28-150	20	20	
trans-1,2-Dichloroethene	ug/kg	ND	56.1	54.8	45.7	49.0	81	89	50-134	7	20	
Trichloroethene	ug/kg	ND	56.1	54.8	44.1	48.5	79	89	33-155	10	20	
Vinyl chloride	ug/kg	ND	56.1	54.8	74.5	78.4	133	143	37-161	5	20	

Results presented on this page are in the units indicated by the "Units" column except where an alternate unit is presented to the right of the result.

This report shall not be reproduced, except in full,
without the written consent of Pace Analytical Services, LLC.

Pace Analytical Services, LLC
7726 Moller Road
Indianapolis, IN 46268
(317)228-3100

QUALITY CONTROL DATA

Project: JY1828.742-Hough Senior
Pace Project No.: 50379409

MATRIX SPIKE & MATRIX SPIKE DUPLICATE: 3675547 3675548

Parameter	Units	50379409003 Result	MS Spike Conc.	MSD Spike Conc.	MS Result	MSD Result	MS % Rec	MSD % Rec	% Rec Limits	RPD	Max RPD	Qual
Xylene (Total)	ug/kg	ND	169	164	110	127	65	77	25-142	14	20	
4-Bromofluorobenzene (S)	%.						92	85	63-132			
Dibromofluoromethane (S)	%.						107	107	75-135			
Toluene-d8 (S)	%.						103	110	65-148			

Results presented on this page are in the units indicated by the "Units" column except where an alternate unit is presented to the right of the result.

This report shall not be reproduced, except in full,
without the written consent of Pace Analytical Services, LLC.

Pace Analytical Services, LLC
7726 Moller Road
Indianapolis, IN 46268
(317)228-3100

QUALITY CONTROL DATA

Project: JY1828.742-Hough Senior
Pace Project No.: 50379409

QC Batch: 803397
QC Batch Method: EPA 8260
Analysis Method: EPA 8260
Analysis Description: 8260 MSV
Laboratory: Pace Analytical Services - Indianapolis
Associated Lab Samples: 50379409005, 50379409007

METHOD BLANK: 3674344
Matrix: Water
Associated Lab Samples: 50379409005, 50379409007

Parameter	Units	Blank Result	Reporting Limit	Analyzed	Qualifiers
1,1,1,2-Tetrachloroethane	ug/L	ND	5.0	08/07/24 22:25	
1,1,1-Trichloroethane	ug/L	ND	5.0	08/07/24 22:25	
1,1,2,2-Tetrachloroethane	ug/L	ND	5.0	08/07/24 22:25	
1,1,2-Trichloroethane	ug/L	ND	5.0	08/07/24 22:25	
1,1-Dichloroethane	ug/L	ND	5.0	08/07/24 22:25	
1,1-Dichloroethene	ug/L	ND	5.0	08/07/24 22:25	
1,1-Dichloropropene	ug/L	ND	5.0	08/07/24 22:25	
1,2,3-Trichlorobenzene	ug/L	ND	5.0	08/07/24 22:25	
1,2,3-Trichloropropane	ug/L	ND	5.0	08/07/24 22:25	
1,2,4-Trichlorobenzene	ug/L	ND	5.0	08/07/24 22:25	
1,2,4-Trimethylbenzene	ug/L	ND	5.0	08/07/24 22:25	
1,2-Dibromoethane (EDB)	ug/L	ND	5.0	08/07/24 22:25	
1,2-Dichlorobenzene	ug/L	ND	5.0	08/07/24 22:25	
1,2-Dichloroethane	ug/L	ND	5.0	08/07/24 22:25	
1,2-Dichloropropane	ug/L	ND	5.0	08/07/24 22:25	
1,3,5-Trimethylbenzene	ug/L	ND	5.0	08/07/24 22:25	
1,3-Dichlorobenzene	ug/L	ND	5.0	08/07/24 22:25	
1,3-Dichloropropane	ug/L	ND	5.0	08/07/24 22:25	
1,4-Dichlorobenzene	ug/L	ND	5.0	08/07/24 22:25	
2,2-Dichloropropane	ug/L	ND	5.0	08/07/24 22:25	
2-Butanone (MEK)	ug/L	ND	25.0	08/07/24 22:25	
2-Chlorotoluene	ug/L	ND	5.0	08/07/24 22:25	
2-Hexanone	ug/L	ND	25.0	08/07/24 22:25	
4-Chlorotoluene	ug/L	ND	5.0	08/07/24 22:25	
4-Methyl-2-pentanone (MIBK)	ug/L	ND	25.0	08/07/24 22:25	
Acetone	ug/L	ND	100	08/07/24 22:25	
Acrolein	ug/L	ND	50.0	08/07/24 22:25	
Acrylonitrile	ug/L	ND	100	08/07/24 22:25	
Benzene	ug/L	ND	5.0	08/07/24 22:25	
Bromobenzene	ug/L	ND	5.0	08/07/24 22:25	
Bromochloromethane	ug/L	ND	5.0	08/07/24 22:25	
Bromodichloromethane	ug/L	ND	5.0	08/07/24 22:25	
Bromoform	ug/L	ND	5.0	08/07/24 22:25	
Bromomethane	ug/L	ND	5.0	08/07/24 22:25	
Carbon disulfide	ug/L	ND	10.0	08/07/24 22:25	
Carbon tetrachloride	ug/L	ND	5.0	08/07/24 22:25	
Chlorobenzene	ug/L	ND	5.0	08/07/24 22:25	
Chloroethane	ug/L	ND	5.0	08/07/24 22:25	
Chloroform	ug/L	ND	5.0	08/07/24 22:25	
Chloromethane	ug/L	ND	5.0	08/07/24 22:25	

Results presented on this page are in the units indicated by the "Units" column except where an alternate unit is presented to the right of the result.

This report shall not be reproduced, except in full,
without the written consent of Pace Analytical Services, LLC.

Pace Analytical Services, LLC
7726 Moller Road
Indianapolis, IN 46268
(317)228-3100

QUALITY CONTROL DATA

Project: JY1828.742-Hough Senior
Pace Project No.: 50379409

METHOD BLANK: 3674344 Matrix: Water
Associated Lab Samples: 50379409005, 50379409007

Parameter	Units	Blank Result	Reporting Limit	Analyzed	Qualifiers
cis-1,2-Dichloroethene	ug/L	ND	5.0	08/07/24 22:25	
cis-1,3-Dichloropropene	ug/L	ND	5.0	08/07/24 22:25	
Dibromochloromethane	ug/L	ND	5.0	08/07/24 22:25	
Dibromomethane	ug/L	ND	5.0	08/07/24 22:25	
Dichlorodifluoromethane	ug/L	ND	5.0	08/07/24 22:25	
Ethyl methacrylate	ug/L	ND	100	08/07/24 22:25	
Ethylbenzene	ug/L	ND	5.0	08/07/24 22:25	
Hexachloro-1,3-butadiene	ug/L	ND	5.0	08/07/24 22:25	
Iodomethane	ug/L	ND	10.0	08/07/24 22:25	
Isopropylbenzene (Cumene)	ug/L	ND	5.0	08/07/24 22:25	
Methyl-tert-butyl ether	ug/L	ND	4.0	08/07/24 22:25	
Methylene Chloride	ug/L	ND	5.0	08/07/24 22:25	
n-Butylbenzene	ug/L	ND	5.0	08/07/24 22:25	
n-Hexane	ug/L	ND	5.0	08/07/24 22:25	
n-Propylbenzene	ug/L	ND	5.0	08/07/24 22:25	
Naphthalene	ug/L	ND	1.4	08/07/24 22:25	
p-Isopropyltoluene	ug/L	ND	5.0	08/07/24 22:25	
sec-Butylbenzene	ug/L	ND	5.0	08/07/24 22:25	
Styrene	ug/L	ND	5.0	08/07/24 22:25	
tert-Butylbenzene	ug/L	ND	5.0	08/07/24 22:25	
Tetrachloroethene	ug/L	ND	5.0	08/07/24 22:25	
Toluene	ug/L	ND	5.0	08/07/24 22:25	
trans-1,2-Dichloroethene	ug/L	ND	5.0	08/07/24 22:25	
trans-1,3-Dichloropropene	ug/L	ND	5.0	08/07/24 22:25	
trans-1,4-Dichloro-2-butene	ug/L	ND	100	08/07/24 22:25	
Trichloroethene	ug/L	ND	5.0	08/07/24 22:25	
Trichlorofluoromethane	ug/L	ND	5.0	08/07/24 22:25	
Vinyl acetate	ug/L	ND	50.0	08/07/24 22:25	
Vinyl chloride	ug/L	ND	2.0	08/07/24 22:25	
Xylene (Total)	ug/L	ND	10.0	08/07/24 22:25	
4-Bromofluorobenzene (S)	%.	101	79-124	08/07/24 22:25	
Dibromofluoromethane (S)	%.	98	82-128	08/07/24 22:25	
Toluene-d8 (S)	%.	100	73-122	08/07/24 22:25	

LABORATORY CONTROL SAMPLE: 3674345

Parameter	Units	Spike Conc.	LCS Result	LCS % Rec	% Rec Limits	Qualifiers
1,1,1,2-Tetrachloroethane	ug/L	50	56.2	112	81-130	
1,1,1-Trichloroethane	ug/L	50	58.3	117	71-126	
1,1,2,2-Tetrachloroethane	ug/L	50	61.5	123	70-126	
1,1,2-Trichloroethane	ug/L	50	59.1	118	79-125	
1,1-Dichloroethane	ug/L	50	57.8	116	79-120	
1,1-Dichloroethene	ug/L	50	50.4	101	71-130	
1,1-Dichloropropene	ug/L	50	62.6	125	78-144	

Results presented on this page are in the units indicated by the "Units" column except where an alternate unit is presented to the right of the result.

This report shall not be reproduced, except in full,
without the written consent of Pace Analytical Services, LLC.

Pace Analytical Services, LLC
7726 Moller Road
Indianapolis, IN 46268
(317)228-3100

QUALITY CONTROL DATA

Project: JY1828.742-Hough Senior
Pace Project No.: 50379409

LABORATORY CONTROL SAMPLE: 3674345

Parameter	Units	Spike Conc.	LCS Result	LCS % Rec	% Rec Limits	Qualifiers
1,2,3-Trichlorobenzene	ug/L	50	60.8	122	57-146	
1,2,3-Trichloropropane	ug/L	50	64.4	129	74-127	L1
1,2,4-Trichlorobenzene	ug/L	50	55.1	110	62-136	
1,2,4-Trimethylbenzene	ug/L	50	61.4	123	69-120	L1
1,2-Dibromoethane (EDB)	ug/L	50	56.3	113	80-120	
1,2-Dichlorobenzene	ug/L	50	56.6	113	79-123	
1,2-Dichloroethane	ug/L	50	60.4	121	72-123	
1,2-Dichloropropane	ug/L	50	59.7	119	76-125	
1,3,5-Trimethylbenzene	ug/L	50	59.9	120	71-120	
1,3-Dichlorobenzene	ug/L	50	56.2	112	78-117	
1,3-Dichloropropane	ug/L	50	58.5	117	77-126	
1,4-Dichlorobenzene	ug/L	50	54.5	109	79-116	
2,2-Dichloropropane	ug/L	50	55.2	110	48-138	
2-Butanone (MEK)	ug/L	250	314	126	67-135	
2-Chlorotoluene	ug/L	50	60.2	120	75-122	
2-Hexanone	ug/L	250	341	136	65-135	L1
4-Chlorotoluene	ug/L	50	57.8	116	77-120	
4-Methyl-2-pentanone (MIBK)	ug/L	250	336	134	69-136	
Acetone	ug/L	250	294	118	34-156	
Acrolein	ug/L	1000	1030	103	59-191	
Acrylonitrile	ug/L	250	306	122	67-146	
Benzene	ug/L	50	56.9	114	76-122	
Bromobenzene	ug/L	50	59.0	118	75-121	
Bromochloromethane	ug/L	50	53.2	106	73-119	
Bromodichloromethane	ug/L	50	61.0	122	80-126	
Bromoform	ug/L	50	58.0	116	77-124	
Bromomethane	ug/L	50	40.6	81	10-175	
Carbon disulfide	ug/L	50	50.3	101	69-121	
Carbon tetrachloride	ug/L	50	57.7	115	73-127	
Chlorobenzene	ug/L	50	54.6	109	76-118	
Chloroethane	ug/L	50	45.2	90	36-162	
Chloroform	ug/L	50	57.2	114	78-121	
Chloromethane	ug/L	50	47.6	95	37-143	
cis-1,2-Dichloroethene	ug/L	50	54.5	109	77-123	
cis-1,3-Dichloropropene	ug/L	50	61.5	123	76-132	
Dibromochloromethane	ug/L	50	57.3	115	79-130	
Dibromomethane	ug/L	50	59.5	119	79-124	
Dichlorodifluoromethane	ug/L	50	50.1	100	29-126	
Ethyl methacrylate	ug/L	50	65.7J	131	78-137	
Ethylbenzene	ug/L	50	58.3	117	76-120	
Hexachloro-1,3-butadiene	ug/L	50	54.3	109	60-131	
Iodomethane	ug/L	50	28.5	57	10-148	
Isopropylbenzene (Cumene)	ug/L	50	52.3	105	71-124	
Methyl-tert-butyl ether	ug/L	50	56.2	112	71-121	
Methylene Chloride	ug/L	50	46.6	93	71-121	
n-Butylbenzene	ug/L	50	63.6	127	68-131	
n-Hexane	ug/L	50	53.0	106	51-126	

Results presented on this page are in the units indicated by the "Units" column except where an alternate unit is presented to the right of the result.

This report shall not be reproduced, except in full,
without the written consent of Pace Analytical Services, LLC.

Pace Analytical Services, LLC
7726 Moller Road
Indianapolis, IN 46268
(317)228-3100

QUALITY CONTROL DATA

Project: JY1828.742-Hough Senior
Pace Project No.: 50379409

LABORATORY CONTROL SAMPLE: 3674345

Parameter	Units	Spike Conc.	LCS Result	LCS % Rec	% Rec Limits	Qualifiers
n-Propylbenzene	ug/L	50	61.4	123	67-127	
Naphthalene	ug/L	50	67.4	135	62-143	
p-Isopropyltoluene	ug/L	50	60.5	121	72-124	
sec-Butylbenzene	ug/L	50	61.0	122	71-126	
Styrene	ug/L	50	59.8	120	80-121	
tert-Butylbenzene	ug/L	50	58.1	116	71-128	
Tetrachloroethene	ug/L	50	51.5	103	71-122	
Toluene	ug/L	50	56.4	113	74-118	
trans-1,2-Dichloroethene	ug/L	50	54.3	109	75-122	
trans-1,3-Dichloropropene	ug/L	50	61.6	123	77-126	
trans-1,4-Dichloro-2-butene	ug/L	50	63.9J	128	53-136	
Trichloroethene	ug/L	50	54.7	109	74-125	
Trichlorofluoromethane	ug/L	50	48.5	97	64-138	
Vinyl acetate	ug/L	200	267	134	74-154	
Vinyl chloride	ug/L	50	53.3	107	55-139	
Xylene (Total)	ug/L	150	165	110	73-119	
4-Bromofluorobenzene (S)	%.			104	79-124	
Dibromofluoromethane (S)	%.			101	82-128	
Toluene-d8 (S)	%.			101	73-122	

MATRIX SPIKE SAMPLE: 3674347

Parameter	Units	50379651004 Result	Spike Conc.	MS Result	MS % Rec	% Rec Limits	Qualifiers
1,1,1,2-Tetrachloroethane	ug/L	ND	50	52.6	105	47-139	
1,1,1-Trichloroethane	ug/L	8.1	50	66.5	117	47-145	
1,1,2,2-Tetrachloroethane	ug/L	ND	50	56.3	113	49-133	
1,1,2-Trichloroethane	ug/L	ND	50	56.4	113	52-136	
1,1-Dichloroethane	ug/L	ND	50	61.7	115	52-137	
1,1-Dichloroethene	ug/L	ND	50	50.2	100	53-144	
1,1-Dichloropropene	ug/L	ND	50	62.9	126	49-150	
1,2,3-Trichlorobenzene	ug/L	ND	50	50.9	102	20-153	
1,2,3-Trichloropropane	ug/L	ND	50	59.1	118	47-134	
1,2,4-Trichlorobenzene	ug/L	ND	50	46.6	93	23-141	
1,2,4-Trimethylbenzene	ug/L	ND	50	58.4	117	41-131	
1,2-Dibromoethane (EDB)	ug/L	ND	50	53.9	108	55-133	
1,2-Dichlorobenzene	ug/L	ND	50	52.1	104	43-133	
1,2-Dichloroethane	ug/L	ND	50	58.5	117	50-138	
1,2-Dichloropropane	ug/L	ND	50	56.3	113	54-139	
1,3,5-Trimethylbenzene	ug/L	ND	50	57.0	114	39-133	
1,3-Dichlorobenzene	ug/L	ND	50	52.3	105	41-131	
1,3-Dichloropropane	ug/L	ND	50	57.3	115	50-136	
1,4-Dichlorobenzene	ug/L	ND	50	51.4	103	41-131	
2,2-Dichloropropane	ug/L	ND	50	43.3	87	17-141	
2-Butanone (MEK)	ug/L	ND	250	296	118	45-138	
2-Chlorotoluene	ug/L	ND	50	58.5	117	36-141	

Results presented on this page are in the units indicated by the "Units" column except where an alternate unit is presented to the right of the result.

This report shall not be reproduced, except in full,
without the written consent of Pace Analytical Services, LLC.

Pace Analytical Services, LLC
7726 Moller Road
Indianapolis, IN 46268
(317)228-3100

QUALITY CONTROL DATA

Project: JY1828.742-Hough Senior
Pace Project No.: 50379409

MATRIX SPIKE SAMPLE: 3674347

Parameter	Units	50379651004 Result	Spike Conc.	MS Result	MS % Rec	% Rec Limits	Qualifiers
2-Hexanone	ug/L	ND	250	327	131	45-135	
4-Chlorotoluene	ug/L	ND	50	54.0	108	38-134	
4-Methyl-2-pentanone (MIBK)	ug/L	ND	250	320	128	46-138	
Acetone	ug/L	ND	250	284	114	25-151	
Acrolein	ug/L	ND	1000	951	95	36-168	
Acrylonitrile	ug/L	ND	250	292	117	47-147	
Benzene	ug/L	ND	50	56.9	114	53-138	
Bromobenzene	ug/L	ND	50	57.4	115	47-130	
Bromochloromethane	ug/L	ND	50	52.9	106	52-130	
Bromodichloromethane	ug/L	ND	50	58.3	117	50-146	
Bromoform	ug/L	ND	50	52.5	105	45-132	
Bromomethane	ug/L	ND	50	22.5	45	10-173	
Carbon disulfide	ug/L	ND	50	48.9	98	47-133	
Carbon tetrachloride	ug/L	ND	50	58.5	117	43-148	
Chlorobenzene	ug/L	ND	50	54.0	108	52-131	
Chloroethane	ug/L	ND	50	44.9	90	25-169	
Chloroform	ug/L	ND	50	57.1	114	54-138	
Chloromethane	ug/L	ND	50	45.3	91	33-137	
cis-1,2-Dichloroethene	ug/L	50.1	50	102	103	50-141	
cis-1,3-Dichloropropene	ug/L	ND	50	55.7	111	47-135	
Dibromochloromethane	ug/L	ND	50	54.2	108	48-139	
Dibromomethane	ug/L	ND	50	56.3	113	51-141	
Dichlorodifluoromethane	ug/L	ND	50	49.0	98	15-130	
Ethyl methacrylate	ug/L	ND	50	61.4J	123	51-142	
Ethylbenzene	ug/L	ND	50	57.2	114	50-136	
Hexachloro-1,3-butadiene	ug/L	ND	50	48.4	97	15-141	
Iodomethane	ug/L	ND	50	14.6	29	10-145	
Isopropylbenzene (Cumene)	ug/L	ND	50	52.1	104	46-137	
Methyl-tert-butyl ether	ug/L	ND	50	52.4	105	47-135	
Methylene Chloride	ug/L	ND	50	41.7	83	48-131	
n-Butylbenzene	ug/L	ND	50	59.6	119	30-138	
n-Hexane	ug/L	ND	50	49.0	98	35-137	
n-Propylbenzene	ug/L	ND	50	59.4	119	37-135	
Naphthalene	ug/L	ND	50	57.0	114	34-152	
p-Isopropyltoluene	ug/L	ND	50	56.4	113	35-136	
sec-Butylbenzene	ug/L	ND	50	59.5	119	36-137	
Styrene	ug/L	ND	50	58.2	116	46-136	
tert-Butylbenzene	ug/L	ND	50	55.6	111	40-137	
Tetrachloroethene	ug/L	ND	50	55.0	100	44-138	
Toluene	ug/L	ND	50	56.0	112	52-132	
trans-1,2-Dichloroethene	ug/L	7.4	50	60.2	105	50-137	
trans-1,3-Dichloropropene	ug/L	ND	50	55.7	111	46-130	
trans-1,4-Dichloro-2-butene	ug/L	ND	50	57.2J	114	24-134	
Trichloroethene	ug/L	274	50	316	84	49-140	E
Trichlorofluoromethane	ug/L	ND	50	48.6	97	44-153	
Vinyl acetate	ug/L	ND	200	211	105	32-142	
Vinyl chloride	ug/L	ND	50	53.1	106	41-147	

Results presented on this page are in the units indicated by the "Units" column except where an alternate unit is presented to the right of the result.

This report shall not be reproduced, except in full,
without the written consent of Pace Analytical Services, LLC.

Pace Analytical Services, LLC
7726 Moller Road
Indianapolis, IN 46268
(317)228-3100

QUALITY CONTROL DATA

Project: JY1828.742-Hough Senior
Pace Project No.: 50379409

MATRIX SPIKE SAMPLE: 3674347

Parameter	Units	50379651004 Result	Spike Conc.	MS Result	MS % Rec	% Rec Limits	Qualifiers
Xylene (Total)	ug/L	ND	150	161	107	44-138	
4-Bromofluorobenzene (S)	%.				105	79-124	
Dibromofluoromethane (S)	%.				99	82-128	
Toluene-d8 (S)	%.				103	73-122	

SAMPLE DUPLICATE: 3674346

Parameter	Units	50379651003 Result	Dup Result	RPD	Max RPD	Qualifiers
1,1,1,2-Tetrachloroethane	ug/L	ND	ND		20	
1,1,1-Trichloroethane	ug/L	7.9	7.7	2	20	
1,1,2,2-Tetrachloroethane	ug/L	ND	ND		20	
1,1,2-Trichloroethane	ug/L	ND	ND		20	
1,1-Dichloroethane	ug/L	ND	4.5J		20	
1,1-Dichloroethene	ug/L	ND	ND		20	
1,1-Dichloropropene	ug/L	ND	ND		20	
1,2,3-Trichlorobenzene	ug/L	ND	ND		20	
1,2,3-Trichloropropane	ug/L	ND	ND		20	
1,2,4-Trichlorobenzene	ug/L	ND	ND		20	
1,2,4-Trimethylbenzene	ug/L	ND	ND		20	
1,2-Dibromoethane (EDB)	ug/L	ND	ND		20	
1,2-Dichlorobenzene	ug/L	ND	ND		20	
1,2-Dichloroethane	ug/L	ND	ND		20	
1,2-Dichloropropane	ug/L	ND	ND		20	
1,3,5-Trimethylbenzene	ug/L	ND	ND		20	
1,3-Dichlorobenzene	ug/L	ND	ND		20	
1,3-Dichloropropane	ug/L	ND	ND		20	
1,4-Dichlorobenzene	ug/L	ND	ND		20	
2,2-Dichloropropane	ug/L	ND	ND		20	
2-Butanone (MEK)	ug/L	ND	ND		20	
2-Chlorotoluene	ug/L	ND	ND		20	
2-Hexanone	ug/L	ND	ND		20	
4-Chlorotoluene	ug/L	ND	ND		20	
4-Methyl-2-pentanone (MIBK)	ug/L	ND	ND		20	
Acetone	ug/L	ND	ND		20	
Acrolein	ug/L	ND	ND		20	
Acrylonitrile	ug/L	ND	ND		20	
Benzene	ug/L	ND	ND		20	
Bromobenzene	ug/L	ND	ND		20	
Bromochloromethane	ug/L	ND	ND		20	
Bromodichloromethane	ug/L	ND	ND		20	
Bromoform	ug/L	ND	ND		20	
Bromomethane	ug/L	ND	ND		20	
Carbon disulfide	ug/L	ND	ND		20	
Carbon tetrachloride	ug/L	ND	ND		20	
Chlorobenzene	ug/L	ND	ND		20	

Results presented on this page are in the units indicated by the "Units" column except where an alternate unit is presented to the right of the result.

This report shall not be reproduced, except in full,
without the written consent of Pace Analytical Services, LLC.

Pace Analytical Services, LLC
7726 Moller Road
Indianapolis, IN 46268
(317)228-3100

QUALITY CONTROL DATA

Project: JY1828.742-Hough Senior
Pace Project No.: 50379409

SAMPLE DUPLICATE: 3674346

Parameter	Units	50379651003 Result	Dup Result	RPD	Max RPD	Qualifiers
Chloroethane	ug/L	ND	ND		20	
Chloroform	ug/L	ND	ND		20	
Chloromethane	ug/L	ND	ND		20	
cis-1,2-Dichloroethene	ug/L	49.3	50.4	2	20	
cis-1,3-Dichloropropene	ug/L	ND	ND		20	
Dibromochloromethane	ug/L	ND	ND		20	
Dibromomethane	ug/L	ND	ND		20	
Dichlorodifluoromethane	ug/L	ND	ND		20	
Ethyl methacrylate	ug/L	ND	ND		20	
Ethylbenzene	ug/L	ND	ND		20	
Hexachloro-1,3-butadiene	ug/L	ND	ND		20	
Iodomethane	ug/L	ND	ND		20	
Isopropylbenzene (Cumene)	ug/L	ND	ND		20	
Methyl-tert-butyl ether	ug/L	ND	ND		20	
Methylene Chloride	ug/L	ND	ND		20	
n-Butylbenzene	ug/L	ND	ND		20	
n-Hexane	ug/L	ND	ND		20	
n-Propylbenzene	ug/L	ND	ND		20	
Naphthalene	ug/L	ND	ND		20	
p-Isopropyltoluene	ug/L	ND	ND		20	
sec-Butylbenzene	ug/L	ND	ND		20	
Styrene	ug/L	ND	ND		20	
tert-Butylbenzene	ug/L	ND	ND		20	
Tetrachloroethene	ug/L	ND	4.6J		20	
Toluene	ug/L	ND	ND		20	
trans-1,2-Dichloroethene	ug/L	7.7	7.5	3	20	
trans-1,3-Dichloropropene	ug/L	ND	ND		20	
trans-1,4-Dichloro-2-butene	ug/L	ND	ND		20	
Trichloroethene	ug/L	270	271	0	20	
Trichlorofluoromethane	ug/L	ND	ND		20	
Vinyl acetate	ug/L	ND	ND		20	
Vinyl chloride	ug/L	ND	ND		20	
Xylene (Total)	ug/L	ND	ND		20	
4-Bromofluorobenzene (S)	%.	99	102			
Dibromofluoromethane (S)	%.	99	99			
Toluene-d8 (S)	%.	102	102			

Results presented on this page are in the units indicated by the "Units" column except where an alternate unit is presented to the right of the result.

This report shall not be reproduced, except in full,
without the written consent of Pace Analytical Services, LLC.

Pace Analytical Services, LLC
7726 Moller Road
Indianapolis, IN 46268
(317)228-3100

QUALITY CONTROL DATA

Project: JY1828.742-Hough Senior
Pace Project No.: 50379409

QC Batch: 803436
QC Batch Method: EPA 8260
Analysis Method: EPA 8260
Analysis Description: 8260 MSV
Laboratory: Pace Analytical Services - Indianapolis
Associated Lab Samples: 50379409006, 50379409008

METHOD BLANK: 3674505
Matrix: Water
Associated Lab Samples: 50379409006, 50379409008

Parameter	Units	Blank Result	Reporting Limit	Analyzed	Qualifiers
1,1,1,2-Tetrachloroethane	ug/L	ND	5.0	08/07/24 15:25	
1,1,1-Trichloroethane	ug/L	ND	5.0	08/07/24 15:25	
1,1,2,2-Tetrachloroethane	ug/L	ND	5.0	08/07/24 15:25	
1,1,2-Trichloroethane	ug/L	ND	5.0	08/07/24 15:25	
1,1-Dichloroethane	ug/L	ND	5.0	08/07/24 15:25	
1,1-Dichloroethene	ug/L	ND	5.0	08/07/24 15:25	
1,1-Dichloropropene	ug/L	ND	5.0	08/07/24 15:25	
1,2,3-Trichlorobenzene	ug/L	ND	5.0	08/07/24 15:25	
1,2,3-Trichloropropane	ug/L	ND	5.0	08/07/24 15:25	
1,2,4-Trichlorobenzene	ug/L	ND	5.0	08/07/24 15:25	
1,2,4-Trimethylbenzene	ug/L	ND	5.0	08/07/24 15:25	
1,2-Dibromoethane (EDB)	ug/L	ND	5.0	08/07/24 15:25	
1,2-Dichlorobenzene	ug/L	ND	5.0	08/07/24 15:25	
1,2-Dichloroethane	ug/L	ND	5.0	08/07/24 15:25	
1,2-Dichloropropane	ug/L	ND	5.0	08/07/24 15:25	
1,3,5-Trimethylbenzene	ug/L	ND	5.0	08/07/24 15:25	
1,3-Dichlorobenzene	ug/L	ND	5.0	08/07/24 15:25	
1,3-Dichloropropane	ug/L	ND	5.0	08/07/24 15:25	
1,4-Dichlorobenzene	ug/L	ND	5.0	08/07/24 15:25	
2,2-Dichloropropane	ug/L	ND	5.0	08/07/24 15:25	
2-Butanone (MEK)	ug/L	ND	25.0	08/07/24 15:25	
2-Chlorotoluene	ug/L	ND	5.0	08/07/24 15:25	
2-Hexanone	ug/L	ND	25.0	08/07/24 15:25	
4-Chlorotoluene	ug/L	ND	5.0	08/07/24 15:25	
4-Methyl-2-pentanone (MIBK)	ug/L	ND	25.0	08/07/24 15:25	
Acetone	ug/L	ND	100	08/07/24 15:25	
Acrolein	ug/L	ND	50.0	08/07/24 15:25	
Acrylonitrile	ug/L	ND	100	08/07/24 15:25	
Benzene	ug/L	ND	5.0	08/07/24 15:25	
Bromobenzene	ug/L	ND	5.0	08/07/24 15:25	
Bromochloromethane	ug/L	ND	5.0	08/07/24 15:25	
Bromodichloromethane	ug/L	ND	5.0	08/07/24 15:25	
Bromoform	ug/L	ND	5.0	08/07/24 15:25	
Bromomethane	ug/L	ND	5.0	08/07/24 15:25	
Carbon disulfide	ug/L	ND	10.0	08/07/24 15:25	
Carbon tetrachloride	ug/L	ND	5.0	08/07/24 15:25	
Chlorobenzene	ug/L	ND	5.0	08/07/24 15:25	
Chloroethane	ug/L	ND	5.0	08/07/24 15:25	
Chloroform	ug/L	ND	5.0	08/07/24 15:25	
Chloromethane	ug/L	ND	5.0	08/07/24 15:25	

Results presented on this page are in the units indicated by the "Units" column except where an alternate unit is presented to the right of the result.

This report shall not be reproduced, except in full,
without the written consent of Pace Analytical Services, LLC.

Pace Analytical Services, LLC
7726 Moller Road
Indianapolis, IN 46268
(317)228-3100

QUALITY CONTROL DATA

Project: JY1828.742-Hough Senior
Pace Project No.: 50379409

METHOD BLANK: 3674505 Matrix: Water
Associated Lab Samples: 50379409006, 50379409008

Parameter	Units	Blank Result	Reporting Limit	Analyzed	Qualifiers
cis-1,2-Dichloroethene	ug/L	ND	5.0	08/07/24 15:25	
cis-1,3-Dichloropropene	ug/L	ND	5.0	08/07/24 15:25	
Dibromochloromethane	ug/L	ND	5.0	08/07/24 15:25	
Dibromomethane	ug/L	ND	5.0	08/07/24 15:25	
Dichlorodifluoromethane	ug/L	ND	5.0	08/07/24 15:25	
Ethyl methacrylate	ug/L	ND	100	08/07/24 15:25	
Ethylbenzene	ug/L	ND	5.0	08/07/24 15:25	
Hexachloro-1,3-butadiene	ug/L	ND	5.0	08/07/24 15:25	
Iodomethane	ug/L	ND	10.0	08/07/24 15:25	
Isopropylbenzene (Cumene)	ug/L	ND	5.0	08/07/24 15:25	
Methyl-tert-butyl ether	ug/L	ND	4.0	08/07/24 15:25	
Methylene Chloride	ug/L	ND	5.0	08/07/24 15:25	
n-Butylbenzene	ug/L	ND	5.0	08/07/24 15:25	
n-Hexane	ug/L	ND	5.0	08/07/24 15:25	
n-Propylbenzene	ug/L	ND	5.0	08/07/24 15:25	
Naphthalene	ug/L	ND	1.4	08/07/24 15:25	
p-Isopropyltoluene	ug/L	ND	5.0	08/07/24 15:25	
sec-Butylbenzene	ug/L	ND	5.0	08/07/24 15:25	
Styrene	ug/L	ND	5.0	08/07/24 15:25	
tert-Butylbenzene	ug/L	ND	5.0	08/07/24 15:25	
Tetrachloroethene	ug/L	ND	5.0	08/07/24 15:25	
Toluene	ug/L	ND	5.0	08/07/24 15:25	
trans-1,2-Dichloroethene	ug/L	ND	5.0	08/07/24 15:25	
trans-1,3-Dichloropropene	ug/L	ND	5.0	08/07/24 15:25	
trans-1,4-Dichloro-2-butene	ug/L	ND	100	08/07/24 15:25	
Trichloroethene	ug/L	ND	5.0	08/07/24 15:25	
Trichlorofluoromethane	ug/L	ND	5.0	08/07/24 15:25	
Vinyl acetate	ug/L	ND	50.0	08/07/24 15:25	
Vinyl chloride	ug/L	ND	2.0	08/07/24 15:25	
Xylene (Total)	ug/L	ND	10.0	08/07/24 15:25	
4-Bromofluorobenzene (S)	%.	102	79-124	08/07/24 15:25	
Dibromofluoromethane (S)	%.	103	82-128	08/07/24 15:25	
Toluene-d8 (S)	%.	96	73-122	08/07/24 15:25	

LABORATORY CONTROL SAMPLE: 3674506

Parameter	Units	Spike Conc.	LCS Result	LCS % Rec	% Rec Limits	Qualifiers
1,1,1-Trichloroethane	ug/L	50	51.4	103	71-126	
1,1,2,2-Tetrachloroethane	ug/L	50	44.6	89	70-126	
1,1-Dichloroethene	ug/L	50	49.5	99	71-130	
1,2,4-Trimethylbenzene	ug/L	50	46.7	93	69-120	
1,2-Dibromoethane (EDB)	ug/L	50	48.9	98	80-120	
1,2-Dichloroethane	ug/L	50	50.4	101	72-123	
1,2-Dichloropropane	ug/L	50	50.5	101	76-125	

Results presented on this page are in the units indicated by the "Units" column except where an alternate unit is presented to the right of the result.

This report shall not be reproduced, except in full,
without the written consent of Pace Analytical Services, LLC.

Pace Analytical Services, LLC
7726 Moller Road
Indianapolis, IN 46268
(317)228-3100

QUALITY CONTROL DATA

Project: JY1828.742-Hough Senior
Pace Project No.: 50379409

LABORATORY CONTROL SAMPLE: 3674506

Parameter	Units	Spike Conc.	LCS Result	LCS % Rec	% Rec Limits	Qualifiers
1,3,5-Trimethylbenzene	ug/L	50	46.0	92	71-120	
Benzene	ug/L	50	52.2	104	76-122	
Chlorobenzene	ug/L	50	46.9	94	76-118	
Chloroform	ug/L	50	50.8	102	78-121	
cis-1,2-Dichloroethene	ug/L	50	50.1	100	77-123	
Ethylbenzene	ug/L	50	48.3	97	76-120	
Isopropylbenzene (Cumene)	ug/L	50	43.7	87	71-124	
Methyl-tert-butyl ether	ug/L	50	50.5	101	71-121	
n-Hexane	ug/L	50	48.8	98	51-126	
Naphthalene	ug/L	50	45.9	92	62-143	
Tetrachloroethene	ug/L	50	48.5	97	71-122	
Toluene	ug/L	50	47.0	94	74-118	
trans-1,2-Dichloroethene	ug/L	50	49.8	100	75-122	
Trichloroethene	ug/L	50	50.8	102	74-125	
Vinyl chloride	ug/L	50	57.6	115	55-139	
Xylene (Total)	ug/L	150	139	92	73-119	
4-Bromofluorobenzene (S)	%.			102	79-124	
Dibromofluoromethane (S)	%.			98	82-128	
Toluene-d8 (S)	%.			96	73-122	

MATRIX SPIKE & MATRIX SPIKE DUPLICATE: 3674507 3674508

Parameter	Units	50379426001 Result	MS Spike Conc.	MSD Spike Conc.	MS Result	MSD Result	MS % Rec	MSD % Rec	% Rec Limits	RPD	Max RPD	Qual
1,1,1-Trichloroethane	ug/L	ND	50	50	44.8	42.1	90	84	47-145	6	20	
1,1,2,2-Tetrachloroethane	ug/L	ND	50	50	42.2	38.0	84	76	49-133	10	20	
1,1-Dichloroethene	ug/L	ND	50	50	41.2	38.9	82	78	53-144	6	20	
1,2,4-Trimethylbenzene	ug/L	ND	50	50	42.2	38.7	84	77	41-131	9	20	
1,2-Dibromoethane (EDB)	ug/L	ND	50	50	46.3	43.5	93	87	55-133	6	20	
1,2-Dichloroethane	ug/L	ND	50	50	45.7	43.0	91	86	50-138	6	20	
1,2-Dichloropropane	ug/L	ND	50	50	45.6	43.0	91	86	54-139	6	20	
1,3,5-Trimethylbenzene	ug/L	ND	50	50	41.1	37.5	82	75	39-133	9	20	
Benzene	ug/L	ND	50	50	46.3	43.0	93	86	53-138	7	20	
Chlorobenzene	ug/L	ND	50	50	43.1	39.4	86	79	52-131	9	20	
Chloroform	ug/L	ND	50	50	44.4	42.0	89	84	54-138	6	20	
cis-1,2-Dichloroethene	ug/L	ND	50	50	45.0	42.1	90	84	50-141	7	20	
Ethylbenzene	ug/L	ND	50	50	42.2	39.3	84	79	50-136	7	20	
Isopropylbenzene (Cumene)	ug/L	ND	50	50	38.0	35.5	76	71	46-137	7	20	
Methyl-tert-butyl ether	ug/L	ND	50	50	49.4	45.3	99	91	47-135	9	20	
n-Hexane	ug/L	7.2	50	50	49.0	45.8	84	77	35-137	7	20	
Naphthalene	ug/L	ND	50	50	43.5	40.6	87	81	34-152	7	20	
Tetrachloroethene	ug/L	ND	50	50	42.6	39.5	84	78	44-138	7	20	
Toluene	ug/L	ND	50	50	41.9	39.0	83	77	52-132	7	20	
trans-1,2-Dichloroethene	ug/L	ND	50	50	43.3	40.0	87	80	50-137	8	20	

Results presented on this page are in the units indicated by the "Units" column except where an alternate unit is presented to the right of the result.

REPORT OF LABORATORY ANALYSIS

This report shall not be reproduced, except in full,
without the written consent of Pace Analytical Services, LLC.

Pace Analytical Services, LLC
7726 Moller Road
Indianapolis, IN 46268
(317)228-3100

QUALITY CONTROL DATA

Project: JY1828.742-Hough Senior
Pace Project No.: 50379409

MATRIX SPIKE & MATRIX SPIKE DUPLICATE: 3674507 3674508

Parameter	Units	50379426001 Result	MS Spike Conc.	MSD Spike Conc.	MS Result	MSD Result	MS % Rec	MSD % Rec	% Rec Limits	RPD	Max RPD	Qual
Trichloroethene	ug/L	ND	50	50	44.8	41.7	89	83	49-140	7	20	
Vinyl chloride	ug/L	ND	50	50	45.8	42.2	90	83	41-147	8	20	
Xylene (Total)	ug/L	ND	150	150	122	114	81	76	44-138	7	20	
4-Bromofluorobenzene (S)	%.						100	102	79-124			
Dibromofluoromethane (S)	%.						99	98	82-128			
Toluene-d8 (S)	%.						95	96	73-122			

Results presented on this page are in the units indicated by the "Units" column except where an alternate unit is presented to the right of the result.

This report shall not be reproduced, except in full,
without the written consent of Pace Analytical Services, LLC.

Pace Analytical Services, LLC
7726 Moller Road
Indianapolis, IN 46268
(317)228-3100

QUALITY CONTROL DATA

Project: JY1828.742-Hough Senior
Pace Project No.: 50379409

QC Batch: 803109
QC Batch Method: EPA 3511
Analysis Method: EPA 8270 by SIM 40E
Analysis Description: 8270 Water PAH 40 by SIM MSSV
Laboratory: Pace Analytical Services - Indianapolis
Associated Lab Samples: 50379409005, 50379409006, 50379409007, 50379409008

METHOD BLANK: 3673222 Matrix: Water
Associated Lab Samples: 50379409005, 50379409006, 50379409007, 50379409008

Parameter	Units	Blank Result	Reporting Limit	Analyzed	Qualifiers
1-Methylnaphthalene	ug/L	ND	1.0	08/06/24 17:56	
2-Methylnaphthalene	ug/L	ND	1.0	08/06/24 17:56	
Acenaphthene	ug/L	ND	1.0	08/06/24 17:56	
Acenaphthylene	ug/L	ND	1.0	08/06/24 17:56	
Anthracene	ug/L	ND	0.10	08/06/24 17:56	
Benzo(a)anthracene	ug/L	ND	0.10	08/06/24 17:56	
Benzo(a)pyrene	ug/L	ND	0.10	08/06/24 17:56	
Benzo(b)fluoranthene	ug/L	ND	0.10	08/06/24 17:56	
Benzo(g,h,i)perylene	ug/L	ND	0.10	08/06/24 17:56	
Benzo(k)fluoranthene	ug/L	ND	0.10	08/06/24 17:56	
Chrysene	ug/L	ND	0.50	08/06/24 17:56	
Dibenz(a,h)anthracene	ug/L	ND	0.10	08/06/24 17:56	
Fluoranthene	ug/L	ND	1.0	08/06/24 17:56	
Fluorene	ug/L	ND	1.0	08/06/24 17:56	
Indeno(1,2,3-cd)pyrene	ug/L	ND	0.10	08/06/24 17:56	
Naphthalene	ug/L	ND	1.0	08/06/24 17:56	
Phenanthrene	ug/L	ND	1.0	08/06/24 17:56	
Pyrene	ug/L	ND	1.0	08/06/24 17:56	
2-Fluorobiphenyl (S)	%.	80	43-129	08/06/24 17:56	1d
p-Terphenyl-d14 (S)	%.	139	64-162	08/06/24 17:56	

LABORATORY CONTROL SAMPLE: 3673223

Parameter	Units	Spike Conc.	LCS Result	LCS % Rec	% Rec Limits	Qualifiers
1-Methylnaphthalene	ug/L	25	27.3	109	55-123	
2-Methylnaphthalene	ug/L	25	22.9	91	49-116	
Acenaphthene	ug/L	25	26.8	107	65-121	
Acenaphthylene	ug/L	25	31.5	126	57-131	
Anthracene	ug/L	25	27.3	109	45-133	
Benzo(a)anthracene	ug/L	25	30.1	120	74-147	
Benzo(a)pyrene	ug/L	25	31.1	124	79-132	
Benzo(b)fluoranthene	ug/L	25	31.7	127	80-157	
Benzo(g,h,i)perylene	ug/L	25	27.3	109	70-131	
Benzo(k)fluoranthene	ug/L	25	33.1	133	71-158	
Chrysene	ug/L	25	32.4	129	65-135	
Dibenz(a,h)anthracene	ug/L	25	26.1	104	75-141	
Fluoranthene	ug/L	25	34.2	137	85-139	
Fluorene	ug/L	25	31.8	127	74-129	
Indeno(1,2,3-cd)pyrene	ug/L	25	26.3	105	65-133	

Results presented on this page are in the units indicated by the "Units" column except where an alternate unit is presented to the right of the result.

This report shall not be reproduced, except in full,
without the written consent of Pace Analytical Services, LLC.

Pace Analytical Services, LLC
7726 Moller Road
Indianapolis, IN 46268
(317)228-3100

QUALITY CONTROL DATA

Project: JY1828.742-Hough Senior
Pace Project No.: 50379409

LABORATORY CONTROL SAMPLE: 3673223

Parameter	Units	Spike Conc.	LCS Result	LCS % Rec	% Rec Limits	Qualifiers
Naphthalene	ug/L	25	24.2	97	60-114	
Phenanthrene	ug/L	25	31.9	128	82-128	
Pyrene	ug/L	25	34.7	139	70-145	
2-Fluorobiphenyl (S)	%.			90	43-129	
p-Terphenyl-d14 (S)	%.			164	64-162	S0

Results presented on this page are in the units indicated by the "Units" column except where an alternate unit is presented to the right of the result.

This report shall not be reproduced, except in full,
without the written consent of Pace Analytical Services, LLC.

Pace Analytical Services, LLC
7726 Moller Road
Indianapolis, IN 46268
(317)228-3100

QUALITY CONTROL DATA

Project: JY1828.742-Hough Senior
Pace Project No.: 50379409

QC Batch: 803102
QC Batch Method: EPA 3546
Analysis Method: EPA 8270 by SIM
Analysis Description: 8270 Soil PAH by SIM
Laboratory: Pace Analytical Services - Indianapolis
Associated Lab Samples: 50379409001, 50379409002, 50379409003, 50379409004

METHOD BLANK: 3673196
Matrix: Solid
Associated Lab Samples: 50379409001, 50379409002, 50379409003, 50379409004

Parameter	Units	Blank Result	Reporting Limit	Analyzed	Qualifiers
1-Methylnaphthalene	ug/kg	ND	5.0	08/07/24 22:43	
2-Methylnaphthalene	ug/kg	ND	5.0	08/07/24 22:43	
Acenaphthene	ug/kg	ND	5.0	08/07/24 22:43	
Acenaphthylene	ug/kg	ND	5.0	08/07/24 22:43	
Anthracene	ug/kg	ND	5.0	08/07/24 22:43	
Benzo(a)anthracene	ug/kg	ND	5.0	08/07/24 22:43	
Benzo(a)pyrene	ug/kg	ND	15.0	08/07/24 22:43	
Benzo(b)fluoranthene	ug/kg	ND	5.0	08/07/24 22:43	
Benzo(g,h,i)perylene	ug/kg	ND	5.0	08/07/24 22:43	
Benzo(k)fluoranthene	ug/kg	ND	5.0	08/07/24 22:43	
Chrysene	ug/kg	ND	5.0	08/07/24 22:43	
Dibenz(a,h)anthracene	ug/kg	ND	15.0	08/07/24 22:43	
Fluoranthene	ug/kg	ND	5.0	08/07/24 22:43	
Fluorene	ug/kg	ND	5.0	08/07/24 22:43	
Indeno(1,2,3-cd)pyrene	ug/kg	ND	5.0	08/07/24 22:43	
Naphthalene	ug/kg	ND	5.0	08/07/24 22:43	
Phenanthrene	ug/kg	ND	5.0	08/07/24 22:43	
Pyrene	ug/kg	ND	5.0	08/07/24 22:43	
2-Fluorobiphenyl (S)	%.	67	16-93	08/07/24 22:43	
p-Terphenyl-d14 (S)	%.	85	19-115	08/07/24 22:43	

LABORATORY CONTROL SAMPLE: 3673197

Parameter	Units	Spike Conc.	LCS Result	LCS % Rec	% Rec Limits	Qualifiers
1-Methylnaphthalene	ug/kg	667	554	83	49-116	
2-Methylnaphthalene	ug/kg	667	490	74	48-116	
Acenaphthene	ug/kg	667	523	78	48-118	
Acenaphthylene	ug/kg	667	586	88	50-123	
Anthracene	ug/kg	667	485	73	45-123	
Benzo(a)anthracene	ug/kg	667	514	77	52-131	
Benzo(a)pyrene	ug/kg	667	627	94	56-135	
Benzo(b)fluoranthene	ug/kg	667	552	83	52-139	
Benzo(g,h,i)perylene	ug/kg	667	561	84	49-132	
Benzo(k)fluoranthene	ug/kg	667	671	101	55-134	
Chrysene	ug/kg	667	532	80	52-127	
Dibenz(a,h)anthracene	ug/kg	667	595	89	51-137	
Fluoranthene	ug/kg	667	575	86	53-136	
Fluorene	ug/kg	667	611	92	52-124	
Indeno(1,2,3-cd)pyrene	ug/kg	667	575	86	49-139	

Results presented on this page are in the units indicated by the "Units" column except where an alternate unit is presented to the right of the result.

This report shall not be reproduced, except in full,
without the written consent of Pace Analytical Services, LLC.

Pace Analytical Services, LLC
7726 Moller Road
Indianapolis, IN 46268
(317)228-3100

QUALITY CONTROL DATA

Project: JY1828.742-Hough Senior
Pace Project No.: 50379409

LABORATORY CONTROL SAMPLE: 3673197

Parameter	Units	Spike Conc.	LCS Result	LCS % Rec	% Rec Limits	Qualifiers
Naphthalene	ug/kg	667	507	76	45-110	
Phenanthrene	ug/kg	667	554	83	52-124	
Pyrene	ug/kg	667	600	90	53-129	
2-Fluorobiphenyl (S)	%.			66	16-93	
p-Terphenyl-d14 (S)	%.			84	19-115	

MATRIX SPIKE & MATRIX SPIKE DUPLICATE: 3673198 3673199

Parameter	Units	50379250004 Result	MS Spike Conc.	MSD Spike Conc.	MS Result	MSD Result	MS % Rec	MSD % Rec	% Rec Limits	RPD	Max RPD	Qual
1-Methylnaphthalene	ug/kg	ND	831	798	730	691	85	84	20-133	5	20	
2-Methylnaphthalene	ug/kg	ND	831	798	639	612	77	77	16-136	4	20	
Acenaphthene	ug/kg	0.061 mg/kg	831	798	685	755	75	87	30-119	10	20	
Acenaphthylene	ug/kg	0.12 mg/kg	831	798	797	748	81	79	34-117	6	20	
Anthracene	ug/kg	0.22 mg/kg	831	798	634	938	50	90	16-129	39	20	R1
Benzo(a)anthracene	ug/kg	0.93 mg/kg	831	798	750	2560	-22	203	20-136	109	20	M1,R1
Benzo(a)pyrene	ug/kg	1.0 mg/kg	831	798	917	2730	-12	215	20-142	99	20	M1,R1
Benzo(b)fluoranthene	ug/kg	1.2 mg/kg	831	798	875	3340	-45	262	17-141	117	20	M1,R1
Benzo(g,h,i)perylene	ug/kg	0.63 mg/kg	831	798	759	1760	15	142	14-130	80	20	M1,R1
Benzo(k)fluoranthene	ug/kg	0.45 mg/kg	831	798	862	1830	49	172	19-142	72	20	M1,R1
Chrysene	ug/kg	0.90 mg/kg	831	798	801	2360	-12	183	22-131	99	20	M1,R1
Dibenz(a,h)anthracene	ug/kg	0.20 mg/kg	831	798	762	1050	68	106	27-124	31	20	R1
Fluoranthene	ug/kg	1.7 mg/kg	831	798	886	4370	-96	337	12-155	133	20	M1,R1
Fluorene	ug/kg	0.039 mg/kg	831	798	726	745	83	89	25-135	3	20	
Indeno(1,2,3-cd)pyrene	ug/kg	0.58 mg/kg	831	798	783	1770	25	149	18-133	77	20	M1,R1
Naphthalene	ug/kg	0.036 mg/kg	831	798	680	682	78	81	11-130	0	20	ED
Phenanthrene	ug/kg	1.0 mg/kg	831	798	752	2410	-32	174	11-147	105	20	M1,R1
Pyrene	ug/kg	1.6 mg/kg	831	798	931	4130	-84	314	11-154	126	20	M1,R1
2-Fluorobiphenyl (S)	%.						74	71	16-93			
p-Terphenyl-d14 (S)	%.						81	82	19-115			

Results presented on this page are in the units indicated by the "Units" column except where an alternate unit is presented to the right of the result.

This report shall not be reproduced, except in full,
without the written consent of Pace Analytical Services, LLC.

Pace Analytical Services, LLC
7726 Moller Road
Indianapolis, IN 46268
(317)228-3100

QUALITY CONTROL DATA

Project: JY1828.742-Hough Senior
Pace Project No.: 50379409

QC Batch:	803761	Analysis Method:	SM 2540G
QC Batch Method:	SM 2540G	Analysis Description:	Dry Weight/Percent Moisture
		Laboratory:	Pace Analytical Services - Indianapolis

Associated Lab Samples: 50379409001, 50379409002, 50379409003, 50379409004

SAMPLE DUPLICATE: 3676139

Parameter	Units	50379699004 Result	Dup Result	RPD	Max RPD	Qualifiers
Percent Moisture	%	14.7	14.8	1	10	N2

Results presented on this page are in the units indicated by the "Units" column except where an alternate unit is presented to the right of the result.

This report shall not be reproduced, except in full,
without the written consent of Pace Analytical Services, LLC.

Pace Analytical Services, LLC
7726 Moller Road
Indianapolis, IN 46268
(317)228-3100

QUALIFIERS

Project: JY1828.742-Hough Senior
Pace Project No.: 50379409

DEFINITIONS

DF - Dilution Factor, if reported, represents the factor applied to the reported data due to dilution of the sample aliquot.

ND - Not Detected at or above adjusted reporting limit.

TNTC - Too Numerous To Count

J - Estimated concentration above the adjusted method detection limit and below the adjusted reporting limit.

MDL - Adjusted Method Detection Limit.

PQL - Practical Quantitation Limit.

RL - Reporting Limit - The lowest concentration value that meets project requirements for quantitative data with known precision and bias for a specific analyte in a specific matrix.

S - Surrogate

1,2-Diphenylhydrazine decomposes to and cannot be separated from Azobenzene using Method 8270. The result for each analyte is a combined concentration.

Consistent with EPA guidelines, unrounded data are displayed and have been used to calculate % recovery and RPD values.

LCS(D) - Laboratory Control Sample (Duplicate)

MS(D) - Matrix Spike (Duplicate)

DUP - Sample Duplicate

RPD - Relative Percent Difference

NC - Not Calculable.

SG - Silica Gel - Clean-Up

U - Indicates the compound was analyzed for, but not detected.

N-Nitrosodiphenylamine decomposes and cannot be separated from Diphenylamine using Method 8270. The result reported for each analyte is a combined concentration.

Reported results are not rounded until the final step prior to reporting. Therefore, calculated parameters that are typically reported as "Total" may vary slightly from the sum of the reported component parameters.

Pace Analytical is TNI accredited. Contact your Pace PM for the current list of accredited analytes.

TNI - The NELAC Institute.

ANALYTE QUALIFIERS

1d	Neither matrix spike nor matrix precision data could be provided for this analytical batch due to insufficient sample volume.
E	Analyte concentration exceeded the calibration range. The reported result is estimated.
ED	Due to the extract's physical characteristics, the analysis was performed at dilution.
L1	Analyte recovery in the laboratory control sample (LCS) was above QC limits. Results for this analyte in associated samples may be biased high.
M0	Matrix spike recovery and/or matrix spike duplicate recovery was outside laboratory control limits.
M1	Matrix spike recovery exceeded QC limits. Batch accepted based on laboratory control sample (LCS) recovery.
M3	Matrix spike recovery was outside laboratory control limits due to matrix interferences.
N2	The lab does not hold NELAC/TNI accreditation for this parameter but other accreditations/certifications may apply. A complete list of accreditations/certifications is available upon request.
R1	RPD value was outside control limits.
S0	Surrogate recovery outside laboratory control limits.
pH	Post-analysis pH measurement indicates insufficient VOA sample preservation.

This report shall not be reproduced, except in full,
without the written consent of Pace Analytical Services, LLC.

Pace Analytical Services, LLC
7726 Moller Road
Indianapolis, IN 46268
(317)228-3100

METHOD CROSS REFERENCE TABLE

Project: JY1828.742-Hough Senior
Pace Project No.: 50379409

Parameter	Matrix	Analytical Method	Preparation Method
6010 MET ICP	Solid	SW-846 6010B	SW-846 3050B
6010 MET ICP, Lab Filtered	Water	SW-846 6010B	SW-846 3010A
7470 Mercury, Lab Filtered	Water	SW-846 7470A	SW-846 7470A
7471 Mercury	Solid	SW-846 7471A	SW-846 7471A
8260 MSV 5030 Low Level	Solid	SW-846 8260A	SW-846 5030A
8260/5030 MSV	Water	SW-846 8260C	SW-846 5030B
8270 PAH Soil by SIM	Solid	SW-846 8270C	SW-846 3546
8270 PAH by 3511	Water	SW-846 8270C	SW-846 3511

This report shall not be reproduced, except in full,
without the written consent of Pace Analytical Services, LLC.

Pace Analytical Services, LLC
7726 Moller Road
Indianapolis, IN 46268
(317)228-3100

QUALITY CONTROL DATA CROSS REFERENCE TABLE

Project: JY1828.742-Hough Senior
Pace Project No.: 50379409

Lab ID	Sample ID	QC Batch Method	QC Batch	Analytical Method	Analytical Batch
50379409001	**SB-4-2-4**	EPA 3050	803175	EPA 6010	803587
50379409002	**SB-3-1-3**	EPA 3050	803175	EPA 6010	803587
50379409003	**SB-2-4-8**	EPA 3050	803175	EPA 6010	803587
50379409004	**SB-1-2-4**	EPA 3050	803175	EPA 6010	803587
50379409005	**SB-4-GW-10-20**	EPA 3010	803776	EPA 6010	803797
50379409006	**SB-3-GW-10-20**	EPA 3010	803776	EPA 6010	803797
50379409007	**SB-2-GW-10-20**	EPA 3010	803776	EPA 6010	803797
50379409008	**SB-1-GW-10-20**	EPA 3010	803776	EPA 6010	803797
50379409005	**SB-4-GW-10-20**	EPA 7470	803670	EPA 7470	803723
50379409006	**SB-3-GW-10-20**	EPA 7470	803670	EPA 7470	803723
50379409007	**SB-2-GW-10-20**	EPA 7470	803670	EPA 7470	803723
50379409008	**SB-1-GW-10-20**	EPA 7470	803670	EPA 7470	803723
50379409001	**SB-4-2-4**	EPA 7471	803777	EPA 7471	803960
50379409002	**SB-3-1-3**	EPA 7471	803777	EPA 7471	803960
50379409003	**SB-2-4-8**	EPA 7471	803777	EPA 7471	803960
50379409004	**SB-1-2-4**	EPA 7471	803777	EPA 7471	803960
50379409005	**SB-4-GW-10-20**	EPA 3511	803109	EPA 8270 by SIM 40E	803264
50379409006	**SB-3-GW-10-20**	EPA 3511	803109	EPA 8270 by SIM 40E	803264
50379409007	**SB-2-GW-10-20**	EPA 3511	803109	EPA 8270 by SIM 40E	803264
50379409008	**SB-1-GW-10-20**	EPA 3511	803109	EPA 8270 by SIM 40E	803264
50379409001	**SB-4-2-4**	EPA 3546	803102	EPA 8270 by SIM	804064
50379409002	**SB-3-1-3**	EPA 3546	803102	EPA 8270 by SIM	804064
50379409003	**SB-2-4-8**	EPA 3546	803102	EPA 8270 by SIM	804064
50379409004	**SB-1-2-4**	EPA 3546	803102	EPA 8270 by SIM	804064
50379409001	**SB-4-2-4**	EPA 8260	803684		
50379409002	**SB-3-1-3**	EPA 8260	803684		
50379409003	**SB-2-4-8**	EPA 8260	803684		
50379409004	**SB-1-2-4**	EPA 8260	803684		
50379409005	**SB-4-GW-10-20**	EPA 8260	803397		
50379409006	**SB-3-GW-10-20**	EPA 8260	803436		
50379409007	**SB-2-GW-10-20**	EPA 8260	803397		
50379409008	**SB-1-GW-10-20**	EPA 8260	803436		
50379409001	**SB-4-2-4**	SM 2540G	803761		
50379409002	**SB-3-1-3**	SM 2540G	803761		
50379409003	**SB-2-4-8**	SM 2540G	803761		
50379409004	**SB-1-2-4**	SM 2540G	803761		

This report shall not be reproduced, except in full,
without the written consent of Pace Analytical Services, LLC.

Pace® Location Requested (City/State):
Pace Analytical Indianapolis
7726 Moller Road, Indianapolis, IN 46268

CHAIN-OF-CUSTODY Analytical Request Document

Chain-of-Custody is a LEGAL DOCUMENT - Complete all relevant fields

LAB ONLY- Affix Workorder/Login Label Here

WO# : 50379409

50379409

Company Name:	August Mack Ohio	Contact/Report To:	James Bell
Street Address:	7830 North Central Drive, Lewis Center, OH 43035	Phone #:	
		E-Mail:	jbell@augustmack.com
		Cc E-Mail:	
Customer Project #:			
Project Name:	JY1828.742-Hough Senior	Invoice To:	Vendor Invoices
		Invoice E-Mail:	vendorinvoices@augustmack.com
Site Collection Info/Facility ID (as applicable):		Purchase Order # (if applicable):	
		Quote #:	
Time Zone Collected: [ ] AK [ ] PT [ ] MT [ ] CT [ ] ET		County / State origin of sample(s):	Ohio

Data Deliverables: [ ] Level II [ ] Level III [ ] Level IV [ ] EQUIS [ ] Other

Regulatory Program (DW, RCRA, etc.) as applicable: Reportable [ ] Yes [ ] No

Rush (Pre-approval required): [ ] Same Day [ ] 1 Day [ ] 2 Day [ ] 3 Day [X] Other 7 Day

DW PWSID # or WW Permit # as applicable:

Date Results Requested:

Field Filtered (if applicable): [ ] Yes [ ] No

Analysis:

* Matrix Codes (Insert in Matrix box below): Drinking Water (DW), Ground Water (GW), Waste Water (WW), Product (P), Soil/Solid (SS), Oil (OL), Wipe (WP), Tissue (TS), Bioassay (B), Vapor (V), Surface Water (SW),Sediment (SED), Sludge (SL), Caulk (CK), Leachate (LL), Biosolid (BS), Other (OT)

Specify Container Size **: 250mL, (4) 125mL, (5) 100mL, (6) 40mL ..., EnCore, (8) TerraCore, (9) 90mL, (10) Other

Identify Container Preservative Type***: *** Preservative Types: (1) None, (2) HNO3, (3) H2SO4, (4) HCl, (5) NaOH, (6) Zn Acetate, (7) NaHSO4, (8) Sod. Thiosulfate, (9) Ascorbic Acid, (10) MeOH, (11) Other

Lab Use Only: Proj. Mgr: Amanda Gaines; AcctNum / Client ID:; Table #:; Profile / Template: 11767/5,6; Prelog / Bottle Ord. ID: EZ 3140222

Customer Sample ID	Matrix *	Comp / Grab	Composite Start Date	Composite Start Time	Collected or Composite End Date	Collected or Composite End Time	# Cont.	Res. Chlorine Results	Res. Chlorine Units	6010 /7470 RCRA8	6010 /7471 RCRA8; 8270 PAH Soil by SIM; %M	6010/7470, Lab Filtered; RCRA8	8260 MSV 5030 Low Level	8260/5030 MSV	8270 PAH by 3511					Sample Comment	Preservation non-conformance identified for sample.
SB-4-2-4	SS	G	8/1/24	0945			2				✓		✓	✓						001	
SB-3-1-3	↓	↓	↓	1023			2				✓		✓	✓						002	
SB-2-4-8				1136			2				✓		✓	✓						003	
SB-1-2-4	↓			1204			2				✓		✓	✓						004	
SB-4-GW-10-20	GW			1254			7					✓		✓	✓					005	
SB-3-GW-10-20	↓			1301			7					✓		✓	✓					006	
SB-2-GW-10-20				1318			7					✓		✓	✓					007	
SB-1-GW-10-20	↓	↓	↓	1338			7					✓		✓	✓					008	

Additional Instructions from Pace®:
Please return samples on ice

Collected By: (Printed Name) Sarah Bergund
Signature: Sarah Bergund

Customer Remarks / Special Conditions / Possible Hazards:

# Coolers:	Thermometer ID:	Correction Factor (°C):	Obs. Temp. (°C)	Corrected Temp. (°C)	On Ice:
1	A	0.0	1.6	1.6	Y

Relinquished by/Company: (Signature)	Date/Time:	Received by/Company: (Signature)	Date/Time:
Sarah Bergund /AME	8/1/24 1411	Fedex	8/1/24 1411
Fedex	8/2/24 900	[signature]	8/2/24 900

Tracking Number:

Delivered by: [ ] In-Person [ ] Courier [✓] FedEX [ ] UPS [ ] Other

Page: 2 of 2

Submitting a sample via this chain of custody constitutes acknowledgment and acceptance of the Pace® Terms and Conditions found at https://www.pacelabs.com/resource-library/resource/pace-terms-and-conditions/

F-IN-Q-290-rev.28, 29Jul2024

Pace

SAMPLE CONDITION UPON RECEIPT FORM

Date/Time and Initials of person examining contents: 8/2/24 1245 mw

1. **Courier:** ☑ FED EX ☐ UPS ☐ CLIENT ☐ PACE ☐ NOW/JETT ☐ OTHER _____
2. **Custody Seal on Cooler/Box Present:** ☑ Yes ☐ No
   (If yes)Seals Intact: ☑ Yes ☐ No **(leave blank if no seals were present)**
3. **Thermometer:** 1 2 3 4 5 6 7 8 9 (A) B C D E F G H I
4. **Cooler Temperature(s):** 1.6 / 1.6 | | | |
   (Initial/Corrected) **RECORD TEMPS OF ALL COOLERS RECEIVED (use Comments below to add more)**
5. **Packing Material:** ☑ Bubble Wrap ☑ Bubble Bags ☐ None ☐ Other _____
6. **Ice Type:** ☑ Wet ☐ Blue ☐ None
7. **Was the PM notified of out of temp cooler?:** ☐ Yes ☐ No
   Cooler temp should be above freezing to 6°C

All discrepancies will be written out in the comments section below.

	Yes	No		Yes	No	N/A
USDA Regulated Soils? (HI, ID, NY, WA, OR,CA, NM, TX, OK, AR, LA, TN, AL, MS, NC, SC, GA, FL, or Puerto Rico)		✓	All containers needing acid/base preservation have been pH CHECKED?: **Exceptions: VOA, coliform, LLHg, O&G, RAD CHEM, and any container with a septum cap or preserved with HCl.** **Circle:** **HNO3 (<2) H2SO4 (<2) NaOH (>10) NaOH/ZnAc (>9)** Any non-conformance to pH recommendations will be noted on the container count form			✓
Short Hold Time Analysis (48 hours or less)? Analysis:		✓				
Time 5035A TC placed in Freezer or Short Holds To Lab	Time:			Present	Absent	N/A
			Residual Chlorine Check (SVOC 625 Pest/PCB 608)			✓
Rush TAT Requested (4 days or less):		✓	Residual Chlorine Check (Total/Amenable/Free Cyanide)			✓
Custody Signatures Present?	✓		Headspace Wisconsin Sulfide?			✓
Containers Intact?:	✓		Headspace in VOA Vials (>6mm): See Containter Count form for details	Present ✓	Absent	No VOA Vials Sent
Sample Label (IDs/Dates/Times) Match COC?: Except TCs, which only require sample ID	✓		Trip Blank Present?		✓	
Extra labels on Terracore Vials? (soils only)			Trip Blank Custody Seals?:			✓

COMMENTS:

COC PAGE ____ of ____

Sample Container Count

** Place a PINK dot on containers that are out of conformance **

COC Line Item	WGFU	WGKU BG1U	MeOH (only) SBS DI R	DG9H VG9H	VOA VIAL HS (>6mm)	VG9U DG9U	VG9T	AG0U	AG1H	AG1U	AG3U	AG3S	AG3SF	AG3B	BP1U	BP1N	BP2U	BP3U	BP3N	BP3F	BP3S	BP3B	BP3Z	CG3H	CG3F	Syringe Kit			Matrix	Nitric Red HNO3 <2	Sulfuric Yellow H2SO4 <2	Sodium Hydroxide Green NaOH >10	Sodium Hydroxide ZnAc Black NaOH/Zn Ac >9
	AMBER GLASS														PLASTIC									OTHER									
1	2																												SL				
2	|																												|			
3	|																												|			
4	|																												|			
5				3	1/3	3												1											WT				
6				|	2/3	|											|											|			
7				|	1/3	|											|											|			
8				|		|											|											|			
9																																	
10																																	
11																																	
12																																	

Container Codes

Glass

DG9H	40mL HCl amber voa vial	BG1T	1L Na Thiosulfate clear glass
DG9P	40mL TSP amber vial	BG1U	1L unpreserved glass
DG9S	40mL H2SO4 amber vial	CG3H	250mL HCl Clear Glass
DG9T	40mL Na Thio amber vial	CG3U	250mL Unpres Clear Glass
DG9U	40mL unpreserved amber vial	AG0U	100mL unpres amber glass
VG9H	40mL HCl clear vial	AG1H	1L HCl amber glass
VG9T	40mL Na Thio. clear vial	AG1S	1L H2SO4 amber glass
VG9U	40mL unpreserved clear vial	AG1T	1L Na Thiosulfate amber glass
I	40mL w/hexane wipe vial	AG1U	1liter unpres amber glass
WGKU	8oz unpreserved clear jar	AG2N	500mL HNO3 amber glass
WGFU	4oz clear soil jar	AG2S	500mL H2SO4 amber glass
JGFU	4oz unpreserved amber wide	AG2U	500mL unpres amber glass
CG3H	250mL clear glass HCl	AG3S	250mL H2SO4 amber glass
CG3F	250mL clear glass HCl, Field Filter	AG3SF	250mL H2SO4 amb glass -field filtered
BG1H	1L HCl clear glass	AG3U	250mL unpres amber glass
BG1S	1L H2SO4 clear glass	AG3B	250mL NaOH amber glass

Plastic

BP1B	1L NaOH plastic
BP1N	1L HNO3 plastic
BP1S	1L H2SO4 plastic
BP1U	1L unpreserved plastic
BP1Z	1L NaOH, Zn, Ac
BP2N	500mL HNO3 plastic
BP2C	500mL NaOH plastic
BP2S	500mL H2SO4 plastic
BP2U	500mL unpreserved plastic
BP2Z	500mL NaOH, Zn Ac
BP3B	250mL NaOH plastic
BP3N	250mL HNO3 plastic
BP3F	250mL HNO3 plastic-field filtered
BP3U	250mL unpreserved plastic
BP3S	250mL H2SO4 plastic
BP3Z	250mL NaOH, ZnAc plastic
NT3U	Non Teflon 250mL unpreserved plastic
BP4U	125mL unpreserved plastic
BP4N	125mL HNO3 plastic
BP4S	125mL H2SO4 plastic

Miscellaneous

Syringe Kit	LL Cr+6 sampling kit
ZPLC	Ziploc Bag
R	Terracore Kit
SP5T	120mL Coliform Sodium Thiosulfate
GN	General Container
U	Summa Can (air sample)
WT	Water
SL	Solid
OL:	Oil
NAL	Non-aqueous liquid
WP	Wipe

APPENDIX H
ADDITIONAL INFORMATION

Copyright © 2025, Partners

March 31, 2025

Office of Planning, Preservation & Development
Ohio Housing Finance Agency, 4 Floor
57 East Main Street
Columbus, Ohio 43215

RE: Phase I Environmental Site Assessment for: Hough Senior Independent Living Property
Hough Avenue between East 89th Street and East 90th Street
Cleveland, Cuyahoga County, Ohio
Project Number: 640.16A

Dear Project Administration Manager:

Please find enclosed the Phase I Environmental Site Assessment for the Subject Property dated March 31, 2025, and addressed to the Ohio Housing Finance Agency (OHFA) and Ohio Development Services Agency (ODSA).

It is Partners' understanding that the information contained in the Environmental Site Assessment will be used by OHFA in considering proposed financing of residential development of the property and, furthermore, that OHFA and ODSA may rely upon the Environmental Site Assessment as if it were issued to OHFA and ODSA.

Partners certifies that the attached is a true, correct and complete copy of the Environmental Site Assessment and that the report represents Partners' professional opinion of the site as of this date. Partners also confirms the evaluation, recommendations and conclusions contained in the Environmental Site Assessment as of this date and that the Environmental Site Assessment has been performed in conformance with the scope and limitations of both the ASTM Practice E1527-21, and OHFA'S Environmental Review Requirements.

Sincerely,
Partners Environmental Consulting, Inc.

Dan B. Brown
President

Copyright © 2025, Partners

31100 Solon Road, Suite G, Solon, Ohio 44139
www.partnersenv.com
phone: (800) 763-1363

CERTIFICATE OF LIABILITY INSURANCE

DATE (MM/DD/YYYY): 01/24/2025

THIS CERTIFICATE IS ISSUED AS A MATTER OF INFORMATION ONLY AND CONFERS NO RIGHTS UPON THE CERTIFICATE HOLDER. THIS CERTIFICATE DOES NOT AFFIRMATIVELY OR NEGATIVELY AMEND, EXTEND OR ALTER THE COVERAGE AFFORDED BY THE POLICIES BELOW. THIS CERTIFICATE OF INSURANCE DOES NOT CONSTITUTE A CONTRACT BETWEEN THE ISSUING INSURER(S), AUTHORIZED REPRESENTATIVE OR PRODUCER, AND THE CERTIFICATE HOLDER.

IMPORTANT: If the certificate holder is an ADDITIONAL INSURED, the policy(ies) must have ADDITIONAL INSURED provisions or be endorsed. If SUBROGATION IS WAIVED, subject to the terms and conditions of the policy, certain policies may require an endorsement. A statement on this certificate does not confer rights to the certificate holder in lieu of such endorsement(s).

PRODUCER
SeibertKeck Insurance Partners
2950 W. Market St.
Fairlawn OH 44333

CONTACT NAME: Tricia Fleming
PHONE (A/C, No, Ext): (330) 867-3140 FAX (A/C, No): (866) 620-2007
E-MAIL ADDRESS: tfleming@seibertkeck.com

INSURER(S) AFFORDING COVERAGE	NAIC #
INSURER A : Ohio Security Insurance Company	24082
INSURER B : West American Insurance Co	44393
INSURER C : Ohio Casualty Insurance Co.	24074
INSURER D : Evanston Insurance Co.	
INSURER E :	
INSURER F :	

INSURED
Partners Environmental Consulting Inc
31100 Solon Rd Ste G
Solon OH 44139

COVERAGES **CERTIFICATE NUMBER:** CL24111670955 **REVISION NUMBER:**

THIS IS TO CERTIFY THAT THE POLICIES OF INSURANCE LISTED BELOW HAVE BEEN ISSUED TO THE INSURED NAMED ABOVE FOR THE POLICY PERIOD INDICATED. NOTWITHSTANDING ANY REQUIREMENT, TERM OR CONDITION OF ANY CONTRACT OR OTHER DOCUMENT WITH RESPECT TO WHICH THIS CERTIFICATE MAY BE ISSUED OR MAY PERTAIN, THE INSURANCE AFFORDED BY THE POLICIES DESCRIBED HEREIN IS SUBJECT TO ALL THE TERMS, EXCLUSIONS AND CONDITIONS OF SUCH POLICIES. LIMITS SHOWN MAY HAVE BEEN REDUCED BY PAID CLAIMS.

INSR LTR	TYPE OF INSURANCE	ADDL INSD	SUBR WVD	POLICY NUMBER	POLICY EFF (MM/DD/YYYY)	POLICY EXP (MM/DD/YYYY)	LIMITS	
A	[X] COMMERCIAL GENERAL LIABILITY [ ] CLAIMS-MADE [X] OCCUR GEN'L AGGREGATE LIMIT APPLIES PER: [ ] POLICY [X] PRO-JECT [ ] LOC [ ] OTHER:	Y		BKS62273969	11/15/2024	11/15/2025	EACH OCCURRENCE DAMAGE TO RENTED PREMISES (Ea occurrence) MED EXP (Any one person) PERSONAL & ADV INJURY GENERAL AGGREGATE PRODUCTS - COMP/OP AGG	$ 1,000,000 $ 1,000,000 $ 15,000 $ 1,000,000 $ 2,000,000 $ 2,000,000
B	AUTOMOBILE LIABILITY [X] ANY AUTO [ ] OWNED AUTOS ONLY [ ] SCHEDULED AUTOS [ ] HIRED AUTOS ONLY [ ] NON-OWNED AUTOS ONLY	Y		BAW62273969	11/15/2024	11/15/2025	COMBINED SINGLE LIMIT (Ea accident) BODILY INJURY (Per person) BODILY INJURY (Per accident) PROPERTY DAMAGE (Per accident)	$ 1,000,000 $ $ $
C	[X] UMBRELLA LIAB [X] OCCUR [ ] EXCESS LIAB [ ] CLAIMS-MADE [ ] DED [X] RETENTION $ 0			USO62273969	11/15/2024	11/15/2025	EACH OCCURRENCE AGGREGATE	$ 6,000,000 $ 6,000,000
A	WORKERS COMPENSATION AND EMPLOYERS' LIABILITY ANY PROPRIETOR/PARTNER/EXECUTIVE OFFICER/MEMBER EXCLUDED? Y / N [ ] (Mandatory in NH) If yes, describe under DESCRIPTION OF OPERATIONS below	N / A		BKS62273969	11/15/2024	11/15/2025	[X] PER STATUTE [ ] OTH-ER E.L. EACH ACCIDENT E.L. DISEASE - EA EMPLOYEE E.L. DISEASE - POLICY LIMIT	$ 1,000,000 $ 1,000,000 $ 1,000,000
D	Professional Liability			MKLV2ENV103152	11/15/2024	11/15/2025	General Aggregate Each claim	$2,000,000 $2,000,000

DESCRIPTION OF OPERATIONS / LOCATIONS / VEHICLES (ACORD 101, Additional Remarks Schedule, may be attached if more space is required)

640.14A Southern Heights PI Update

CERTIFICATE HOLDER

CHN Housing Partners
2999 Payne Avenue Suite 134
Cleveland OH 44114

CANCELLATION

SHOULD ANY OF THE ABOVE DESCRIBED POLICIES BE CANCELLED BEFORE THE EXPIRATION DATE THEREOF, NOTICE WILL BE DELIVERED IN ACCORDANCE WITH THE POLICY PROVISIONS.

AUTHORIZED REPRESENTATIVE

© 1988-2015 ACORD CORPORATION. All rights reserved.

AGENCY CUSTOMER ID: 00028225

LOC #:

ADDITIONAL REMARKS SCHEDULE

AGENCY	NAMED INSURED
SeibertKeck Insurance Partners	Partners Environmental Consulting Inc
POLICY NUMBER	
CARRIER / NAIC CODE	EFFECTIVE DATE:

ADDITIONAL REMARKS

THIS ADDITIONAL REMARKS FORM IS A SCHEDULE TO ACORD FORM,

FORM NUMBER: 25 **FORM TITLE:** Certificate of Liability Insurance: Notes

Excess Liability: Evanston Insurance Co 11/15/2024-25
Policy # MKLV2EFX101239
$5,000,000 Each Occurrence / $5,000,000 Aggregate

Cyber Liability; Corvus Insurance 11/15/2024-25
$1,000,000 Aggregate

© 2008 ACORD CORPORATION. All rights reserved.

The ACORD name and logo are registered marks of ACORD

THIS ENDORSEMENT CHANGES THE POLICY. PLEASE READ IT CAREFULLY.

COMMERCIAL GENERAL LIABILITY EXTENSION

This endorsement modifies insurance provided under the following:

COMMERCIAL GENERAL LIABILITY COVERAGE PART

62273969
002308
560
of 316
111

INDEX

SUBJECT	PAGE
NON-OWNED AIRCRAFT	2
NON-OWNED WATERCRAFT	2
PROPERTY DAMAGE LIABILITY - ELEVATORS	2
EXTENDED DAMAGE TO PROPERTY RENTED TO YOU (Tenant's Property Damage)	2
MEDICAL PAYMENTS EXTENSION	3
EXTENSION OF SUPPLEMENTARY PAYMENTS - COVERAGES A AND B	3
ADDITIONAL INSUREDS - BY CONTRACT, AGREEMENT OR PERMIT	3
PRIMARY AND NON-CONTRIBUTORY- ADDITIONAL INSURED EXTENSION	5
ADDITIONAL INSUREDS - EXTENDED PROTECTION OF YOUR "LIMITS OF INSURANCE"	6
WHO IS AN INSURED - INCIDENTAL MEDICAL ERRORS/MALPRACTICE AND WHO IS AN INSURED - FELLOW EMPLOYEE EXTENSION - MANAGEMENT EMPLOYEES	6
NEWLY FORMED OR ADDITIONALLY ACQUIRED ENTITIES	7
FAILURE TO DISCLOSE HAZARDS AND PRIOR OCCURRENCES	7
KNOWLEDGE OF OCCURRENCE, OFFENSE, CLAIM OR SUIT	7
LIBERALIZATION CLAUSE	7
BODILY INJURY REDEFINED	7
EXTENDED PROPERTY DAMAGE	8
WAIVER OF TRANSFER OF RIGHTS OF RECOVERY AGAINST OTHERS TO US - WHEN REQUIRED IN A CONTRACT OR AGREEMENT WITH YOU	8

© 2013 Liberty Mutual Insurance
Includes copyrighted material of Insurance Services Office, Inc., with its permission.

With respect to coverage afforded by this endorsement, the provisions of the policy apply unless modified by the endorsement.

A. NON-OWNED AIRCRAFT

Under Paragraph **2. Exclusions** of **Section I - Coverage A - Bodily Injury And Property Damage Liability,** exclusion **g. Aircraft, Auto Or Watercraft** does not apply to an aircraft provided:

1. It is not owned by any insured;

2. It is hired, chartered or loaned with a trained paid crew;

3. The pilot in command holds a currently effective certificate, issued by the duly constituted authority of the United States of America or Canada, designating her or him a commercial or airline pilot; and

4. It is not being used to carry persons or property for a charge.

However, the insurance afforded by this provision does not apply if there is available to the insured other valid and collectible insurance, whether primary, excess (other than insurance written to apply specifically in excess of this policy), contingent or on any other basis, that would also apply to the loss covered under this provision.

B. NON-OWNED WATERCRAFT

Under Paragraph **2. Exclusions** of **Section I - Coverage A - Bodily Injury And Property Damage Liability,** Subparagraph **(2)** of exclusion **g. Aircraft, Auto Or Watercraft** is replaced by the following:

This exclusion does not apply to:

(2) A watercraft you do not own that is:

(a) Less than 52 feet long; and

(b) Not being used to carry persons or property for a charge.

C. PROPERTY DAMAGE LIABILITY - ELEVATORS

1. Under Paragraph **2. Exclusions** of **Section I - Coverage A - Bodily Injury And Property Damage Liability,** Subparagraphs **(3), (4)** and **(6)** of exclusion **j. Damage To Property** do not apply if such "property damage" results from the use of elevators. For the purpose of this provision, elevators do not include vehicle lifts. Vehicle lifts are lifts or hoists used in automobile service or repair operations.

2. The following is added to **Section IV - Commercial General Liability Conditions,** Condition **4. Other Insurance,** Paragraph **b. Excess Insurance:**

The insurance afforded by this provision of this endorsement is excess over any property insurance, whether primary, excess, contingent or on any other basis.

D. EXTENDED DAMAGE TO PROPERTY RENTED TO YOU (Tenant's Property Damage)

If Damage To Premises Rented To You is not otherwise excluded from this Coverage Part:

1. Under Paragraph **2. Exclusions of Section I - Coverage A - Bodily Injury and Property Damage Liability:**

a. The fourth from the last paragraph of exclusion **j. Damage To Property** is replaced by the following:

Paragraphs **(1), (3)** and **(4)** of this exclusion do not apply to "property damage" (other than damage by fire, lightning, explosion, smoke, or leakage from an automatic fire protection system) to:

(i) Premises rented to you for a period of 7 or fewer consecutive days; or

(ii) Contents that you rent or lease as part of a premises rental or lease agreement for a period of more than 7 days.

Paragraphs **(1), (3)** and **(4)** of this exclusion do not apply to "property damage" to contents of premises rented to you for a period of 7 or fewer consecutive days.

A separate limit of insurance applies to this coverage as described in **Section III - Limits of Insurance.**

© 2013 Liberty Mutual Insurance
Includes copyrighted material of Insurance Services Office, Inc., with its permission.

112 of 316

b. The last paragraph of subsection **2. Exclusions** is replaced by the following:

Exclusions **c.** through **n.** do not apply to damage by fire, lightning, explosion, smoke or leakage from automatic fire protection systems to premises while rented to you or temporarily occupied by you with permission of the owner. A separate limit of insurance applies to Damage To Premises Rented To You as described in **Section III - Limits Of Insurance.**

2. Paragraph **6.** under **Section III - Limits Of Insurance** is replaced by the following:

6. Subject to Paragraph **5.** above, the Damage To Premises Rented To You Limit is the most we will pay under Coverage **A** for damages because of "property damage" to:

a. Any one premise:

(1) While rented to you; or

(2) While rented to you or temporarily occupied by you with permission of the owner for damage by fire, lightning, explosion, smoke or leakage from automatic protection systems; or

b. Contents that you rent or lease as part of a premises rental or lease agreement.

3. As regards coverage provided by this provision **D. EXTENDED DAMAGE TO PROPERTY RENTED TO YOU (Tenant's Property Damage) -** Paragraph **9.a.** of **Definitions** is replaced with the following:

9.a. A contract for a lease of premises. However, that portion of the contract for a lease of premises that indemnifies any person or organization for damage by fire, lightning, explosion, smoke, or leakage from automatic fire protection systems to premises while rented to you or temporarily occupied by you with the permission of the owner, or for damage to contents of such premises that are included in your premises rental or lease agreement, is not an "insured contract".

E. MEDICAL PAYMENTS EXTENSION

If **Coverage C Medical Payments** is not otherwise excluded, the Medical Payments provided by this policy are amended as follows:

Under Paragraph **1. Insuring Agreement** of **Section I - Coverage C - Medical Payments,** Subparagraph **(b)** of Paragraph **a.** is replaced by the following:

(b) The expenses are incurred and reported within three years of the date of the accident; and

F. EXTENSION OF SUPPLEMENTARY PAYMENTS - COVERAGES A AND B

1. Under **Supplementary Payments - Coverages A** and **B**, Paragraph **1.b.** is replaced by the following:

b. Up to **$3,000** for cost of bail bonds required because of accidents or traffic law violations arising out of the use of any vehicle to which the Bodily Injury Liability Coverage applies. We do not have to furnish these bonds.

2. Paragraph **1.d.** is replaced by the following:

d. All reasonable expenses incurred by the insured at our request to assist us in the investigation or defense of the claim or "suit", including actual loss of earnings up to **$500** a day because of time off from work.

G. ADDITIONAL INSUREDS - BY CONTRACT, AGREEMENT OR PERMIT

1. Paragraph **2.** under **Section II - Who Is An Insured** is amended to include as an insured any person or organization whom you have agreed to add as an additional insured in a written contract, written agreement or permit. Such person or organization is an additional insured but only with respect to liability for "bodily injury", "property damage" or "personal and advertising injury" caused in whole or in part by:

a. Your acts or omissions, or the acts or omissions of those acting on your behalf, in the performance of your on going operations for the additional insured that are the subject of the written contract or written agreement provided that the "bodily injury" or "property damage" occurs, or the "personal and advertising injury" is committed, subsequent to the signing of such written contract or written agreement; or

© 2013 Liberty Mutual Insurance
Includes copyrighted material of Insurance Services Office, Inc., with its permission.

b. Premises or facilities rented by you or used by you; or

c. The maintenance, operation or use by you of equipment rented or leased to you by such person or organization; or

d. Operations performed by you or on your behalf for which the state or political subdivision has issued a permit subject to the following additional provisions:

(1) This insurance does not apply to "bodily injury", "property damage", or "personal and advertising injury" arising out of the operations performed for the state or political subdivision;

(2) This insurance does not apply to "bodily injury" or "property damage" included within the "completed operations hazard".

(3) Insurance applies to premises you own, rent, or control but only with respect to the following hazards:

(a) The existence, maintenance, repair, construction, erection, or removal of advertising signs, awnings, canopies, cellar entrances, coal holes, driveways, manholes, marquees, hoist away openings, sidewalk vaults, street banners, or decorations and similar exposures; or

(b) The construction, erection, or removal of elevators; or

(c) The ownership, maintenance, or use of any elevators covered by this insurance.

However:

1. The insurance afforded to such additional insured only applies to the extent permitted by law; and

2. If coverage provided to the additional insured is required by a contract or agreement, the insurance afforded to such additional insured will not be broader than that which you are required by the contract or agreement to provide for such additional insured.

With respect to Paragraph **1.a.** above, a person's or organization's status as an additional insured under this endorsement ends when:

(1) All work, including materials, parts or equipment furnished in connection with such work, on the project (other than service, maintenance or repairs) to be performed by or on behalf of the additional insured(s) at the location of the covered operations has been completed; or

(2) That portion of "your work" out of which the injury or damage arises has been put to its intended use by any person or organization other than another contractor or subcontractor engaged in performing operations for a principal as a part of the same project.

With respect to Paragraph **1.b.** above, a person's or organization's status as an additional insured under this endorsement ends when their written contract or written agreement with you for such premises or facilities ends.

With respects to Paragraph **1.c.** above, this insurance does not apply to any "occurrence" which takes place after the equipment rental or lease agreement has expired or you have returned such equipment to the lessor.

The insurance provided by this endorsement applies only if the written contract or written agreement is signed prior to the "bodily injury" or "property damage".

We have no duty to defend an additional insured under this endorsement until we receive written notice of a "suit" by the additional insured as required in Paragraph **b.** of Condition **2. Duties In the Event Of Occurrence, Offense, Claim Or Suit** under **Section IV - Commercial General Liability Conditions.**

© 2013 Liberty Mutual Insurance
Includes copyrighted material of Insurance Services Office, Inc., with its permission.

2. With respect to the insurance provided by this endorsement, the following are added to Paragraph **2. Exclusions** under **Section I - Coverage A - Bodily Injury And Property Damage Liability:**

This insurance does not apply to:

a. "Bodily injury" or "property damage" arising from the sole negligence of the additional insured.

b. "Bodily injury" or "property damage" that occurs prior to you commencing operations at the location where such "bodily injury" or "property damage" occurs.

c. "Bodily injury", "property damage" or "personal and advertising injury" arising out of the rendering of, or the failure to render, any professional architectural, engineering or surveying services, including:

(1) The preparing, approving, or failing to prepare or approve, maps, shop drawings, opinions, reports, surveys, field orders, change orders or drawings and specifications; or

(2) Supervisory, inspection, architectural or engineering activities.

This exclusion applies even if the claims against any insured allege negligence or other wrongdoing in the supervision, hiring, employment, training or monitoring of others by that insured, if the "occurrence" which caused the "bodily injury" or "property damage", or the offense which caused the "personal and advertising injury", involved the rendering of, or the failure to render, any professional architectural, engineering or surveying services.

d. "Bodily injury" or "property damage" occurring after:

(1) All work, including materials, parts or equipment furnished in connection with such work, on the project (other than service, maintenance or repairs) to be performed by or on behalf of the additional insured(s) at the location of the covered operations has been completed; or

(2) That portion of "your work" out of which the injury or damage arises has been put to its intended use by any person or organization other than another contractor or subcontractor engaged in performing operations for a principal as a part of the same project.

e. Any person or organization specifically designated as an additional insured for ongoing operations by a separate **ADDITIONAL INSURED -OWNERS, LESSEES OR CONTRACTORS** endorsement issued by us and made a part of this policy.

3. With respect to the insurance afforded to these additional insureds, the following is added to **Section III - Limits Of Insurance:**

If coverage provided to the additional insured is required by a contract or agreement, the most we will pay on behalf of the additional insured is the amount of insurance:

a. Required by the contract or agreement; or

b. Available under the applicable Limits of Insurance shown in the Declarations;

whichever is less.

This endorsement shall not increase the applicable Limits of Insurance shown in the Declaratio ns.

H. PRIMARY AND NON-CONTRIBUTORY ADDITIONAL INSURED EXTENSION

This provision applies to any person or organization who qualifies as an additional insured under any form or endorsement under this policy.

Condition **4. Other Insurance of SECTION IV - COMMERCIAL GENERAL LIABILITY CONDITIONS** is amended as follows:

a. The following is added to Paragraph **a. Primary Insurance:**

If an additional insured's policy has an Other Insurance provision making its policy excess, and you have agreed in a written contract or written agreement to provide the additional insured coverage on a primary and noncontributory basis, this policy shall be primary and we will not seek contribution from the additional insured's policy for damages we cover.

© 2013 Liberty Mutual Insurance
Includes copyrighted material of Insurance Services Office, Inc., with its permission.

62273969 002308 560 115 of 316

b. The following is added to Paragraph **b. Excess Insurance:**

When a written contract or written agreement, other than a premises lease, facilities rental contract or agreement, an equipment rental or lease contract or agreement, or permit issued by a state or political subdivision between you and an additional insured does not require this insurance to be primary or primary and non-contributory, this insurance is excess over any other insurance for which the additional insured is designated as a Named Insured.

Regardless of the written agreement between you and an additional insured, this insurance is excess over any other insurance whether primary, excess, contingent or on any other basis for which the additional insured has been added as an additional insured on other policies.

I. ADDITIONAL INSUREDS - EXTENDED PROTECTION OF YOUR "LIMITS OF INSURANCE"

This provision applies to any person or organization who qualifies as an additional insured under any form or endorsement under this policy.

1. The following is added to Condition **2. Duties In The Event Of Occurrence, Offense, Claim or Suit:**

An additional insured under this endorsement will as soon as practicable:

a. Give written notice of an "occurrence" or an offense that may result in a claim or "suit" under this insurance to us;

b. Tender the defense and indemnity of any claim or "suit" to all insurers whom also have insurance available to the additional insured; and

c. Agree to make available any other insurance which the additional insured has for a loss we cover under this Coverage Part.

d. We have no duty to defend or indemnify an additional insured under this endorsement until we receive written notice of a "suit" by the additional insured.

2. The limits of insurance applicable to the additional insured are those specified in a written contract or written agreement or the limits of insurance as stated in the Declarations of this policy and defined in **Section III - Limits of Insurance** of this policy, whichever are less. These limits are inclusive of and not in addition to the limits of insurance available under this policy.

J. WHO IS AN INSURED - INCIDENTAL MEDICAL ERRORS / MALPRACTICE
WHO IS AN INSURED - FELLOW EMPLOYEE EXTENSION - MANAGEMENT EMPLOYEES

Paragraph **2.a.(1)** of **Section II - Who Is An Insured** is replaced with the following:

(1) "Bodily injury" or "personal and advertising injury":

(a) To you, to your partners or members (if you are a partnership or joint venture), to your members (if you are a limited liability company), to a co-"employee" while in the course of his or her employment or performing duties related to the conduct of your business, or to your other "volunteer workers" while performing duties related to the conduct of your business;

(b) To the spouse, child, parent, brother or sister of that co-"employee" or "volunteer worker" as a consequence of Paragraph **(1) (a)** above;

(c) For which there is any obligation to share damages with or repay someone else who must pay damages because of the injury described in Paragraphs **(1) (a)** or **(b)** above; or

(d) Arising out of his or her providing or failing to provide professional health care services. However, if you are not in the business of providing professional health care services or providing professional health care personnel to others, or if coverage for providing professional health care services is not otherwise excluded by separate endorsement, this provision (Paragraph **(d)**) does not apply.

Paragraphs **(a)** and **(b)** above do not apply to "bodily injury" or "personal and advertising injury" caused by an "employee" who is acting in a supervisory capacity for you. Supervisory capacity as used herein means the "employee's" job responsibilities assigned by you, includes the direct supervision of other "employees" of yours. However, none of these "employees" are insureds for "bodily injury" or "personal and

© 2013 Liberty Mutual Insurance
Includes copyrighted material of Insurance Services Office, Inc., with its permission.

advertising injury" arising out of their willful conduct, which is defined as the purposeful or willful intent to cause "bodily injury" or "personal and advertising injury", or caused in whole or in part by their intoxication by liquor or controlled substances.

The coverage provided by provision **J.** is excess over any other valid and collectable insurance available to your "employee".

K. NEWLY FORMED OR ADDITIONALLY ACQUIRED ENTITIES

Paragraph **3.** of **Section II - Who Is An Insured** is replaced by the following:

3. Any organization you newly acquire or form and over which you maintain ownership or majority interest, will qualify as a Named Insured if there is no other similar insurance available to that organization. However:

a. Coverage under this provision is afforded only until the expiration of the policy period in which the entity was acquired or formed by you;

b. Coverage **A** does not apply to "bodily injury" or "property damage" that occurred before you acquired or formed the organization; and

c. Coverage **B** does not apply to "personal and advertising injury" arising out of an offense committed before you acquired or formed the organization.

d. Records and descriptions of operations must be maintained by the first Named Insured.

No person or organization is an insured with respect to the conduct of any current or past partnership, joint venture or limited liability company that is not shown as a Named Insured in the Declarations or qualifies as an insured under this provision.

L. FAILURE TO DISCLOSE HAZARDS AND PRIOR OCCURRENCES

Under **Section IV - Commercial General Liability Conditions,** the following is added to Condition **6. Representations:**

Your failure to disclose all hazards or prior "occurrences" existing as of the inception date of the policy shall not prejudice the coverage afforded by this policy provided such failure to disclose all hazards or prior "occurrences" is not intentional.

M. KNOWLEDGE OF OCCURRENCE, OFFENSE, CLAIM OR SUIT

Under **Section IV - Commercial General Liability Conditions,** the following is added to Condition **2. Duties In The Event of Occurrence, Offense, Claim Or Suit:**

Knowledge of an "occurrence", offense, claim or "suit" by an agent, servant or "employee" of any insured shall not in itself constitute knowledge of the insured unless an insured listed under Paragraph **1.** of **Section II - Who Is An Insured** or a person who has been designated by them to receive reports of "occurrences", offenses, claims or "suits" shall have received such notice from the agent, servant or "employee".

N. LIBERALIZATION CLAUSE

If we revise this Commercial General Liability Extension Endorsement to provide more coverage without additional premium charge, your policy will automatically provide the coverage as of the day the revision is effective in your state.

O. BODILY INJURY REDEFINED

Under **Section V - Definitions,** Definition **3.** is replaced by the following:

3. "Bodily Injury" means physical injury, sickness or disease sustained by a person. This includes mental anguish, mental injury, shock, fright or death that results from such physical injury, sickness or disease.

© 2013 Liberty Mutual Insurance
Includes copyrighted material of Insurance Services Office, Inc., with its permission.

P. EXTENDED PROPERTY DAMAGE

Exclusion a. of **COVERAGE A. BODILY INJURY AND PROPERTY DAMAGE LIABILITY** is replaced by the following:

a. Expected Or Intended Injury

"Bodily injury" or "property damage" expected or intended from the standpoint of the insured. This exclusion does not apply to "bodily injury" or "property damage" resulting from the use of reasonable force to protect persons or property.

Q. WAIVER OF TRANSFER OF RIGHTS OF RECOVERY AGAINST OTHERS TO US - WHEN REQUIRED IN A CONTRACT OR AGREEMENT WITH YOU

Under **Section IV - Commercial General Liability Conditions,** the following is added to Condition **8. Transfer Of Rights Of Recovery Against Others To Us:**

We waive any right of recovery we may have against a person or organization because of payments we make for injury or damage arising out of your ongoing operations or "your work" done under a contract with that person or organization and included in the "products-completed operations hazard" provided:

1. You and that person or organization have agreed in writing in a contract or agreement that you waive such rights against that person or organization; and

2. The injury or damage occurs subsequent to the execution of the written contract or written agreement.

© 2013 Liberty Mutual Insurance
Includes copyrighted material of Insurance Services Office, Inc., with its permission.

THIS ENDORSEMENT CHANGES THE POLICY. PLEASE READ IT CAREFULLY.

BUSINESS AUTO COVERAGE ENHANCEMENT ENDORSEMENT

This endorsement modifies insurance provided under the following:

BUSINESS AUTO COVERAGE FORM

With respect to coverage afforded by this endorsement, the provisions of the policy apply unless modified by the endorsement.

If the policy to which this endorsement is attached also contains a Business Auto Coverage Enhancement Endorsement with a specific state named in the title, this endorsement does not apply to vehicles garaged in that specified state.

COVERAGE INDEX

SUBJECT	PROVISION NUMBER
ACCIDENTAL AIRBAG DEPLOYMENT	13
ADDITIONAL INSURED BY CONTRACT, AGREEMENT OR PERMIT	4
AMENDED DUTIES IN THE EVENT OF ACCIDENT, CLAIM, SUIT OR LOSS	21
AMENDED FELLOW EMPLOYEE EXCLUSION	6
AUDIO, VISUAL AND DATA ELECTRONIC EQUIPMENT COVERAGE	15
BODILY INJURY REDEFINED	25
EMPLOYEES AS INSUREDS (Including Employee Hired Auto)	3
EXTRA EXPENSE - BROADENED COVERAGE	11
GLASS REPAIR - WAIVER OF DEDUCTIBLE	17
HIRED AUTO COVERAGE TERRITORY	23
HIRED AUTO PHYSICAL DAMAGE (Including Employee Hired Auto)	7
LOAN / LEASE GAP (Coverage Not Available In New York)	16
NEWLY FORMED OR ACQUIRED SUBSIDIARIES	2
PARKED AUTO COLLISION COVERAGE (WAIVER OF DEDUCTIBLE)	18
PERSONAL EFFECTS COVERAGE	12
PHYSICAL DAMAGE - ADDITIONAL TRANSPORTATION EXPENSE COVERAGE	9
PHYSICAL DAMAGE DEDUCTIBLE - VEHICLE TRACKING SYSTEM	14
PRIMARY AND NON-CONTRIBUTORY - WRITTEN CONTRACT OR WRITTEN AGREEMENT	24
RENTAL REIMBURSEMENT	10
SUPPLEMENTARY PAYMENTS	5
TOWING AND LABOR	8
TRAILERS - INCREASED LOAD CAPACITY	1
TWO OR MORE DEDUCTIBLES	19
UNINTENTIONAL FAILURE TO DISCLOSE HAZARDS	20
WAIVER OF TRANSFER OF RIGHTS OF RECOVERY AGAINST OTHERS TO US	22

SECTION I - COVERED AUTOS is amended as follows:

1. **TRAILERS - INCREASED LOAD CAPACITY**

   The following replaces Paragraph **C.1. Certain Trailers, Mobile Equipment And Temporary Substitute Autos** of **SECTION I - COVERED AUTOS:**

   "Trailers" with a load capacity of 3,000 pounds or less designed primarily for travel on public roads.

© 2017 Liberty Mutual Insurance
Includes copyrighted material of Insurance Services Office Inc., with its Permission.

SECTION II - LIABILITY COVERAGE is amended as follows:

2. NEWLY FORMED OR ACQUIRED SUBSIDIARIES

SECTION II - LIABILITY COVERAGE, Paragraph **A.1. - Who Is An Insured** is amended to include the following as an "insured":

d. Any legally incorporated subsidiary of which you own more than 50 percent interest during the policy period. Coverage is afforded only for 90 days from the date of acquisition or formation. However, "insured" does not include any organization that:

(1) Is a partnership or joint venture; or

(2) Is an "insured" under any other automobile policy except a policy written specifically to apply in excess of this policy; or

(3) Has exhausted its Limit of Insurance or had its policy terminated under any other automobile policy.

Coverage under this provision **d.** does not apply to "bodily injury" or "property damage" that occurred before you acquired or formed the organization.

3. EMPLOYEES AS INSUREDS

SECTION II - LIABILITY COVERAGE, Paragraph **A.1. Who Is An Insured** is amended to include the following as an "insured":

e. Any "employee" of yours while using a covered "auto" you do not own, hire or borrow but only for acts within the scope of their employment by you. Insurance provided by this endorsement is excess over any other insurance available to any "employee".

f. Any "employee" of yours while operating an "auto" hired or borrowed under a written contract or agreement in that "employee's" name, with your permission, while performing duties related to the conduct of your business and within the scope of their employment. Insurance provided by this endorsement is excess over any other insurance available to the "employee".

4. ADDITIONAL INSURED BY CONTRACT, AGREEMENT OR PERMIT

SECTION II - LIABILITY COVERAGE, Paragraph **A.1. Who Is An Insured** is amended to include the following as an "insured":

g. Any person or organization with respect to the operation, maintenance or use of a covered "auto", provided that you and such person or organization have agreed in a written contract, written agreement, or permit issued to you by governmental or public authority, to add such person, or organization, or governmental or public authority to this policy as an "insured".

However, such person or organization is an "insured":

(1) Only with respect to the operation, maintenance or use of a covered "auto";

(2) Only for "bodily injury" or "property damage" caused by an "accident" which takes place after you executed the written contract or written agreement, or the permit has been issued to you; and

(3) Only for the duration of that contract, agreement or permit.

The "insured" is required to submit a claim to any other insurer to which coverage could apply for defense and indemnity. Unless the "insured" has agreed in writing to primary noncontributory wording per enhancement number 24, this policy is excess over any other collectible insurance.

5. SUPPLEMENTARY PAYMENTS

SECTION II - LIABILITY COVERAGE, Coverage Extensions, 2.a. Supplementary Payments, Paragraphs **(2)** and **(4)** are replaced by the following:

(2) Up to $3,000 for cost of bail bonds (including bonds for related traffic violations) required because of an "accident" we cover. We do not have to furnish these bonds.

(4) All reasonable expenses incurred by the "insured" at our request, including actual loss of earnings up to $500 a day because of time off from work.

© 2017 Liberty Mutual Insurance

Includes copyrighted material of Insurance Services Office Inc., with its Permission.

6. AMENDED FELLOW EMPLOYEE EXCLUSION

In those jurisdictions where, by law, fellow "employees" are not entitled to the protection afforded to the employer by the workers compensation exclusivity rule, or similar protection, the following provision is added:

SECTION II - LIABILITY, Exclusion B.5. Fellow Employee does not apply if the "bodily injury" results from the use of a covered "auto" you own or hire if you have workers compensation insurance in force for all of your "employees" at the time of "loss".

This coverage is excess over any other collectible insurance.

SECTION III - PHYSICAL DAMAGE COVERAGE is amended as follows:

7. HIRED AUTO PHYSICAL DAMAGE

Paragraph **A.4. Coverage Extensions** of **SECTION III - PHYSICAL DAMAGE COVERAGE,** is amended by adding the following:

If hired "autos" are covered "autos" for Liability Coverage, and if Comprehensive, Specified Causes of Loss or Collision coverage are provided under the Business Auto Coverage Form for any "auto" you own, then the Physical Damage coverages provided are extended to "autos":

a. You hire, rent or borrow; or

b. Your "employee" hires or rents under a written contract or agreement in that "employee's" name, but only if the damage occurs while the vehicle is being used in the conduct of your business,

subject to the following limit and deductible:

a. The most we will pay for "loss" in any one "accident" or "loss" is the smallest of:

(1) $50,000; or

(2) The actual cash value of the damaged or stolen property as of the time of the "loss"; or

(3) The cost of repairing or replacing the damaged or stolen property with other property of like kind and quality, minus a deductible.

b. The deductible will be equal to the largest deductible applicable to any owned "auto" for that coverage.

c. Subject to the limit, deductible and excess provisions described in this provision, we will provide coverage equal to the broadest coverage applicable to any covered "auto" you own.

d. Subject to a maximum of $1,000 per "accident", we will also cover the actual loss of use of the hired "auto" if it results from an "accident", you are legally liable and the lessor incurs an actual financial loss.

e. This coverage extension does not apply to:

(1) Any "auto" that is hired, rented or borrowed with a driver; or

(2) Any "auto" that is hired, rented or borrowed from your "employee" or any member of your "employee's" household.

Coverage provided under this extension is excess over any other collectible insurance available at the time of "loss".

8. TOWING AND LABOR

SECTION III - PHYSICAL DAMAGE COVERAGE, Paragraph **A.2. Towing,** is amended by the addition of the following:

We will pay towing and labor costs incurred, up to the limits shown below, each time a covered "auto" classified and rated as a private passenger type, "light truck" or "medium truck" is disabled:

a. For private passenger type vehicles, we will pay up to $75 per disablement.

b. For "light trucks", we will pay up to $75 per disablement. "Light trucks" are trucks that have a gross vehicle weight (GVW) of 10,000 pounds or less.

c. For "medium trucks" , we will pay up to $150 per disablement. "Medium trucks" are trucks that have a gross vehicle weight (GVW) of 10,001 - 20,000 pounds.

However, the labor must be performed at the place of disablement.

© 2017 Liberty Mutual Insurance
Includes copyrighted material of Insurance Services Office Inc., with its Permission.

9. PHYSICAL DAMAGE - ADDITIONAL TRANSPORTATION EXPENSE COVERAGE

Paragraph **A.4.a. Coverage Extensions, Transportation Expenses** of **SECTION III - PHYSICAL DAMAGE COVERAGE,** is amended to provide a limit of $50 per day and a maximum limit of $1,500.

10. RENTAL REIMBURSEMENT

SECTION III - PHYSICAL DAMAGE COVERAGE, A. Coverage, is amended by adding the following:

a. We will pay up to $75 per day for rental reimbursement expenses incurred by you for the rental of an "auto" because of "accident" or "loss", to an "auto" for which we also pay a "loss" under Comprehensive, Specified Causes of Loss or Collision Coverages. We will pay only for those expenses incurred after the first 24 hours following the "accident" or "loss" to the covered "auto."

b. Rental Reimbursement requires the rental of a comparable or lessor vehicle, which in many cases may be substantially less than $75 per day, and will only be allowed for the period of time it should take to repair or replace the vehicle with reasonable speed and similar quality, up to a maximum of 30 days.

c. We will also pay up to $500 for reasonable and necessary expenses incurred by you to remove and replace your tools and equipment from the covered "auto". This limit is excess over any other collectible insurance.

d. This coverage does not apply unless you have a business necessity that other "autos" available for your use and operation cannot fill.

e. If "loss" results from the total theft of a covered "auto" of the private passenger type, we will pay under this coverage only that amount of your rental reimbursement expenses which is not already provided under Paragraph **4. Coverage Extension.**

f. No deductible applies to this coverage.

g. The insurance provided under this extension is excess over any other collectible insurance.

If this policy also provides Rental Reimbursement Coverage you purchased, the coverage provided by this Enhancement Endorsement is in addition to the coverage you purchased.

For the purposes of this endorsement provision, materials and equipment do not include "personal effects" as defined in provision **12.B.**

11. EXTRA EXPENSE - BROADENED COVERAGE

Under **SECTION III - PHYSICAL DAMAGE COVERAGE, A. Coverage,** we will pay for the expense of returning a stolen covered "auto" to you. The maximum amount we will pay is $1,000.

12. PERSONAL EFFECTS COVERAGE

A. SECTION III - PHYSICAL DAMAGE COVERAGE, A. Coverage, is amended by adding the following:

If you have purchased Comprehensive Coverage on this policy for an "auto" you own and that "auto" is stolen, we will pay, without application of a deductible, up to $600 for "personal effects" stolen with the "auto."

The insurance provided under this provision is excess over any other collectible insurance.

B. SECTION V - DEFINITIONS is amended by adding the following:

For the purposes of this provision, "personal effects" mean tangible property that is worn or carried by an "insured." "Personal effects" does not include tools, equipment, jewelry, money or securities.

13. ACCIDENTAL AIRBAG DEPLOYMENT

SECTION III - PHYSICAL DAMAGE COVERAGE, B. Exclusions is amended by adding the following:

If you have purchased Comprehensive or Collision Coverage under this policy, the exclusion for "loss" relating to mechanical breakdown does not apply to the accidental discharge of an airbag.

Any insurance we provide shall be excess over any other collectible insurance or reimbursement by manufacturer's warranty. However, we agree to pay any deductible applicable to the other coverage or warranty.

© 2017 Liberty Mutual Insurance
Includes copyrighted material of Insurance Services Office Inc., with its Permission.

14. PHYSICAL DAMAGE DEDUCTIBLE - VEHICLE TRACKING SYSTEM

SECTION III - PHYSICAL DAMAGE COVERAGE, D. Deductible, is amended by adding the following:

Any Comprehensive Deductible shown in the Declarations will be reduced by 50% for any "loss" caused by theft if the vehicle is equipped with a vehicle tracking device such as a radio tracking device or a global position device and that device was the method of recovery of the vehicle.

15. AUDIO, VISUAL AND DATA ELECTRONIC EQUIPMENT COVERAGE

SECTION III - PHYSICAL DAMAGE COVERAGE, B. Exclusions, Paragraph **a.** of the exception to exclusions **4.c.** and **4.d.** is deleted and replaced with the following:

Exclusions **4.c.** and **4.d.** do not apply to:

a. Electronic equipment that receives or transmits audio, visual or data signals, whether or not designed solely for the reproduction of sound, if the equipment is:

(1) Permanently installed in the covered "auto" at the time of the "loss" or removable from a housing unit that is permanently installed in the covered "auto"; and

(2) Designed to be solely operated by use from the power from the "auto's" electrical system; and

(3) Physical damage coverages are provided for the covered "auto".

If the "loss" occurs solely to audio, visual or data electronic equipment or accessories used with this equipment, then our obligation to pay for, repair, return or replace damaged or stolen property will be reduced by a $100 deductible.

16. LOAN / LEASE GAP COVERAGE (Not Applicable In New York)

A. Paragraph **C. Limit Of Insurance** of **SECTION III - PHYSICAL DAMAGE COVERAGE** is amended by adding the following:

The most we will pay for a "total loss" to a covered "auto" owned by or leased to you in any one "accident" is the greater of the:

1. Balance due under the terms of the loan or lease to which the damaged covered "auto" is subject at the time of the "loss" less the amount of:

a. Overdue payments and financial penalties associated with those payments as of the date of the "loss";

b. Financial penalties imposed under a lease due to high mileage, excessive use or abnormal wear and tear;

c. Costs for extended warranties, Credit Life Insurance, Health, Accident or Disability Insurance purchased with the loan or lease;

d. Transfer or rollover balances from previous loans or leases;

e. Final payment due under a "Balloon Loan";

f. The dollar amount of any unrepaired damage which occurred prior to the "total loss" of a covered "auto";

g. Security deposits not refunded by a lessor;

h. All refunds payable or paid to you as a result of the early termination of a lease agreement or as a result of the early termination of any warranty or extended service agreement on a covered "auto";

i. Any amount representing taxes;

j. Loan or lease termination fees; or

2. The actual cash value of the damage or stolen property as of the time of the "loss".

An adjustment for depreciation and physical condition will be made in determining the actual cash value at the time of the "loss". This adjustment is not applicable in Texas.

B. Additional Conditions

This coverage applies only to the original loan for which the covered "auto" that incurred the "loss" serves as collateral, or lease written on the covered "auto" that incurred the "loss".

© 2017 Liberty Mutual Insurance
Includes copyrighted material of Insurance Services Office Inc., with its Permission.

C. SECTION V - DEFINITIONS is changed by adding the following:

As used in this endorsement provision, the following definitions apply:

"Total loss" means a "loss" in which the cost of repairs plus the salvage value exceeds the actual cash value.

A "balloon loan" is one with periodic payments that are insufficient to repay the balance over the term of the loan, thereby requiring a large final payment.

17. GLASS REPAIR - WAIVER OF DEDUCTIBLE

Paragraph **D. Deductible** of **SECTION III - PHYSICAL DAMAGE COVERAGE** is amended by the addition of the following:

No deductible applies to glass damage if the glass is repaired rather than replaced.

18. PARKED AUTO COLLISION COVERAGE (WAIVER OF DEDUCTIBLE)

Paragraph **D. Deductible** of **SECTION III - PHYSICAL DAMAGE COVERAGE** is amended by the addition of the following:

The deductible does not apply to "loss" caused by collision to such covered "auto" of the private passenger type or light weight truck with a gross vehicle weight of 10,000 lbs. or less as defined by the manufacturer as maximum loaded weight the "auto" is designed to carry while it is:

a. In the charge of an "insured";

b. Legally parked; and

c. Unoccupied.

The "loss" must be reported to the police authorities within 24 hours of known damage.

The total amount of the damage to the covered "auto" must exceed the deductible shown in the Declarations.

This provision does not apply to any "loss" if the covered "auto" is in the charge of any person or organization engaged in the automobile business.

19. TWO OR MORE DEDUCTIBLES

Under **SECTION III - PHYSICAL DAMAGE COVERAGE,** if two or more company policies or coverage forms apply to the same "accident", the following applies to Paragraph **D. Deductible:**

a. If the applicable Business Auto deductible is the smaller (or smallest) deductible, it will be waived; or

b. If the applicable Business Auto deductible is not the smaller (or smallest) deductible , it will be reduced by the amount of the smaller (or smallest) deductible; or

c. If the "loss" involves two or more Business Auto coverage forms or policies, the smaller (or smallest) deductible will be waived.

For the purpose of this endorsement, company means any company that is part of the Liberty Mutual Group.

SECTION IV - BUSINESS AUTO CONDITIONS is amended as follows:

20. UNINTENTIONAL FAILURE TO DISCLOSE HAZARDS

SECTION IV- BUSINESS AUTO CONDITIONS, Paragraph **B.2.** is amended by adding the following:

If you unintentionally fail to disclose any hazards, exposures or material facts existing as of the inception date or renewal date of the Business Auto Coverage Form, the coverage afforded by this policy will not be prejudiced.

However, you must report the undisclosed hazard of exposure as soon as practicable after its discovery, and we have the right to collect additional premium for any such hazard or exposure.

© 2017 Liberty Mutual Insurance

Includes copyrighted material of Insurance Services Office Inc., with its Permission.

21. AMENDED DUTIES IN THE EVENT OF ACCIDENT, CLAIM, SUIT, OR LOSS

SECTION IV - BUSINESS AUTO CONDITIONS, Paragraph **A.2.a.** is replaced in its entirety by the following:

a. In the event of "accident", claim, "suit" or "loss", you must promptly notify us when it is known to:

(1) You, if you are an individual;

(2) A partner, if you are a partnership;

(3) Member, if you are a limited liability company;

(4) An executive officer or the "employee" designated by the Named Insured to give such notice, if you are a corporation.

To the extent possible, notice to us should include:

(a) How, when and where the "accident" or "loss" took place;

(b) The "insureds" name and address; and

(c) The names and addresses of any injured persons and witnesses.

22. WAIVER OF TRANSFER OF RIGHTS OF RECOVERY AGAINST OTHERS TO US

SECTION IV - BUSINESS AUTO CONDITIONS, Paragraph **A.5. Transfer Of Rights Of Recovery Against Others To Us,** is amended by the addition of the following:

If the person or organization has in a written agreement waived those rights before an "accident" or "loss", our rights are waived also.

23. HIRED AUTO COVERAGE TERRITORY

SECTION IV - BUSINESS AUTO CONDITIONS, Paragraph **B.7. Policy Period, Coverage Territory,** is amended by the addition of the following:

f. For "autos" hired 30 days or less, the coverage territory is anywhere in the world, provided that the "insured's" responsibility to pay for damages is determined in a "suit", on the merits, in the United States, the territories and possessions of the United States of America, Puerto Rico or Canada or in a settlement we agree to.

This extension of coverage does not apply to an "auto" hired, leased, rented or borrowed with a driver.

24. PRIMARY AND NON-CONTRIBUTING IF REQUIRED BY WRITTEN CONTRACT OR WRITTEN AGREEMENT

The following is added to **SECTION IV - BUSINESS AUTO CONDITIONS, General Conditions, B.5. Other Insurance** and supersedes any provision to the contrary:

This Coverage Form's Covered Autos Liability Coverage is primary to and will not seek contribution from any other insurance available to an "insured" under your policy provided that:

1. Such "insured" is a Named Insured under such other insurance; and

2. You have agreed in a written contract or written agreement that this insurance would be primary and would not seek contribution from any other insurance available to such "insured".

SECTION V - DEFINITIONS is amended as follows:

25. BODILY INJURY REDEFINED

Under **SECTION V - DEFINITIONS,** Definition **C.** is replaced by the following:

"Bodily injury" means physical injury, sickness or disease sustained by a person, including mental anguish, mental injury, shock, fright or death resulting from any of these at any time.

© 2017 Liberty Mutual Insurance
Includes copyrighted material of Insurance Services Office Inc., with its Permission.

Emily Loxley

From: Cleveland Public Records Center <clevelandoh@govqa.us>
Sent: Monday, March 17, 2025 9:05 AM
To: Emily Loxley
Subject: Public Safety - Public Records Request :: P005872-031725

Dear Environmental Professional I Emily Loxley,

Thank you for your interest in public records of the City of Cleveland. Your request has been received and is being processed in accordance with the Ohio Sunshine Laws. Your request was received in this office on 3/17/2025 and has been given the reference number P005872-031725 for tracking purposes.

Records Requested: **3/17/2025 601 Lakeside Avenue, Room 227, Cleveland, Ohio 44114 Attn: Fire Chief Anthony Luke Re: Data Request for HUD Environmental Review, Hough Senior Independent Living project Hough Avenue between East 89th Street and East 90th Street Cleveland, Cuyahoga County, Ohio Dear Chief Anthony Luke: We are requesting information on behalf of the Ohio Housing Finance Agency in connection with the environmental review record for the Hough Senior Independent Living project located in Cleveland, Cuyahoga County, Ohio. The project involves new construction of senior living apartments. A location map is attached. Please provide the following information: 1. Are you aware of any USTs at or near the project site? 2. Are you aware of any hazardous-material responses or other environmental concerns in the project area? 3. Do you have file(s) available for the project site that can be made available for review, or can copies be provided? 4. What station will provide service to this location? 5. What is the approximate response time for fire and medical emergencies? 6. Who provides ambulance service in the [city or village or township]? 7. Is the fire department included in the building plan review process? If not, would the fire department like to review the plans for this project? Thank you for your assistance in this matter. If there are any questions regarding this request for information, please contact me at 330-575-5847 or eloxley@partnersenv.com.**

Your request will be forwarded to the relevant city department(s) to locate the information you seek and to determine the volume and any costs associated with satisfying your request. You will be contacted about the availability and/or provided with copies of the records in question. **PLEASE NOTE:** The public records law does not require a governmental body to create new information, to do legal research, or to answer questions.

You can monitor the progress of your request at the link below and you will receive an email when your request has been completed. Again, thank you for using the Cleveland Public Records Center.

City of Cleveland - Public Records

To monitor the progress or update this request please log into the Cleveland Public Records Center.

Emily Loxley

From: Cleveland Public Records Center <clevelandoh@govqa.us>
Sent: Tuesday, March 18, 2025 9:39 AM
To: Emily Loxley
Subject: [Cleveland Public Records Center] Public Safety - Public Records Request :: P005872-031725

--- Please respond above this line ---

PUBLIC RECORDS REQUEST of March 17, 2025, Reference #P005872-031725

Dear Environmental Professional I Emily Loxley,

Thank you for your interest in public records of the City of Cleveland. Your request has been received and is being processed in accordance with the public records laws.

Please contact Mwright2@clevelandohio.gov. Unfortunately, our files are being scanned offsite, I have forwarded your requested address for research, if files are available, they will scan them over to us. Unfortunately, the turnaround time is unknown at this time. Please respond within 14 days of this notice or your request will be considered closed.

Thank you,

Sincerely,

City of Cleveland - Division Of Fire

To monitor the progress or update this request please log into the Cleveland Public Records Center.

Emily Loxley

From: Cleveland Public Records Center <clevelandoh@govqa.us>
Sent: Monday, March 17, 2025 9:08 AM
To: Emily Loxley
Subject: Public Safety - Public Records Request :: P005873-031725

Dear Environmental Professional I Emily Loxley,

Thank you for your interest in public records of the City of Cleveland. Your request has been received and is being processed in accordance with the Ohio Sunshine Laws. Your request was received in this office on 3/17/2025 and has been given the reference number P005873-031725 for tracking purposes.

Records Requested: **3/17/2025 1300 Ontario Street Cleveland, Ohio 44113 Attn: Police Chief Dorothy Todd Re: Data Request for HUD Environmental Review, Hough Senior Independent Living project Hough Avenue between East 89th Street and East 90th Street Cleveland, Cuyahoga County, Ohio Dear Chief Dorothy Todd: We are requesting information on behalf of the Ohio Housing Finance Agency in connection with the environmental review record for the Hough Senior Independent Living project located in Cleveland, Cuyahoga County, Ohio. The project involves new construction of senior living apartments. A location map is attached. Please provide the following information: 1. Is criminal activity a significant problem in the area of the project site, as compared with the city in general? If so, what steps can the project take to promote safety in the area? 2. What is the approximate response time for emergency calls? 3. Are numerous traffic violations or accidents reported at the intersections near the project site? Is the area safe for pedestrian traffic? Thank you for your assistance in this matter. If there are any questions regarding this request for information, please contact me at 330-575-5847 or eloxley@partnersenv.com.**

Your request will be forwarded to the relevant city department(s) to locate the information you seek and to determine the volume and any costs associated with satisfying your request. You will be contacted about the availability and/or provided with copies of the records in question. **PLEASE NOTE:** The public records law does not require a governmental body to create new information, to do legal research, or to answer questions.

You can monitor the progress of your request at the link below and you will receive an email when your request has been completed. Again, thank you for using the Cleveland Public Records Center.

City of Cleveland - Public Records

To monitor the progress or update this request please log into the Cleveland Public Records Center.

Emily Loxley

From: Emily Loxley
Sent: Monday, March 17, 2025 9:20 AM
To: bhrecordsplans@clevelandohio.gov
Subject: Public Records of Request - Hough Senior Independent Living Property
Attachments: Property Location Map.pdf

3/17/2025
601 Lakeside Avenue, Room 517,
Cleveland, Ohio 44114

Attn: Director Sally Martin O'Toole

Re: Data Request for HUD Environmental Review, Hough Senior Independent Living project
Hough Avenue between East 89th Street and East 90th Street
Cleveland, Cuyahoga County, Ohio

Dear Ms. Sally Martin O'Toole

We are requesting information on behalf of the Ohio Housing Finance Agency in connection with the environmental review record for the Hough Senior Independent Living project located in Cleveland, Cuyahoga County, Ohio. The project involves new construction of senior living apartments. A location map is attached.

Please provide the following information:

1. Are you aware of any USTs at or near the project site?
2. Are you aware of any environmental concerns in the project area?
3. Do you have file(s) available for the project site that can be made available for review, or can copies be provided?

Thank you for your assistance in this matter. If there are any questions regarding this request for information, please contact me at 330-575-5847 or eloxley@partnersenv.com.

Emily Loxley
Environmental Professional I
Partners
31100 Solon Road; Suite G
Solon, Ohio 44139

Tel. (800) 763-1363
Cell. (330) 575-5847

PARTNERS
Est. 1999

www.partnersenv.com
Environmental, Safety, & Engineering
Offices in Ohio, New York, New Jersey, and Colorado

Emily Loxley

From: Emily Loxley
Sent: Monday, March 17, 2025 9:23 AM
To: Mailbox - Public Records Request
Subject: Public Records of Request - Hough Senior Independent Living Property
Attachments: Property Location Map.pdf

3/17/2025
1111 Superior Avenue East, Suite 1800,
Cleveland, Ohio 44114

Attn: Dr. Warren Morgan

Re: Data Request for HUD Environmental Review, Hough Senior Independent Living project
Hough Avenue between East 89th Street and East 90th Street
Cleveland, Cuyahoga County, Ohio

Dear Mr. Warren Morgan:

We are requesting information on behalf of the Ohio Housing Finance Agency in connection with the environmental review record for the Hough Senior Independent Living project located in Cleveland, Cuyahoga County, Ohio. The project involves new construction of senior living apartments. A location map is attached.

Please provide the following information:

1. Which schools within the system will students attend?
2. Can the schools adequately absorb an influx of students that may result from the construction?
3. Will these students be on bus routes or will students walk to school?
4. Are pre-school and adult education classes available through the school system?
5. If available, please provide literature regarding the school system.

Thank you for your assistance in this matter. If there are any questions regarding this request for information, please contact me at 330-575-5847 or eloxley@partnersenv.com.

Emily Loxley
Environmental Professional I
Partners
31100 Solon Road; Suite G
Solon, Ohio 44139

Tel. (800) 763-1363
Cell. (330) 575-5847

PARTNERS
Est. 1999

www.partnersenv.com
Environmental, Safety, & Engineering
Offices in Ohio, New York, New Jersey, and Colorado

Emily Loxley

From: Mailbox - Public Records Request <publicrecords@clevelandmetroschools.org>
Sent: Monday, March 17, 2025 9:24 AM
To: Emily Loxley
Subject: Automatic reply: Public Records of Request - Hough Senior Independent Living Property

The Cleveland Metropolitan School District ("CMSD") is in receipt of your Public Records Request and will respond within a reasonable time. A reasonable time depends on the circumstances of the request, including the scope and clarity of the request, and the time necessary to identify, review, and prepare the records responsive to the request.

Please be advised that due to the large number of recent and current requests, you may experience a delayed response. CMSD strives to be as accommodating as possible to Public Record Requests and will continue to do so.

Should you have questions regarding your request before receiving a response from CMSD, please email us at publicrecords@clevelandmetroschools.org.

Thank you.

Public Record Requests

Cleveland Metropolitan School District

1111 Superior Ave. E., Suite 1800

Cleveland, Ohio 44114
Phone: 216-838-0070

E-Mail: publicrecords@clevelandmetroschools.org

Emily Loxley

From: Mailbox - Public Records Request <publicrecords@clevelandmetroschools.org>
Sent: Tuesday, March 18, 2025 9:07 AM
To: Emily Loxley
Subject: Re: Public Records of Request - Hough Senior Independent Living Property

Good morning Emily,

In response to your Public Records Request, please see the responsive data provided below.

1. Which schools within the system will students attend?

CMSD is an open choice school system, therefore there are no "assigned" neighborhood schools. However, students living in that area would be closest to Daniel E. Morgan (PreK-8), Mary B. Martin (PreK-8), Mary M. Bethune (PreK-8), Wade Park (PreK-8), John Hay campus (high school), and Cleveland School of the Arts (high school).

2. Can the schools adequately absorb an influx of students that may result from the construction?

There is sufficient capacity within the schools in this area to absorb any influx of students.

3. Will these students be on bus routes or will students walk to school?

Per CMSD transportation policy, students living less than one mile from the school will walk while students living more than one mile will ride a bus or be given an RTA pass (grade-dependent).

4. Are pre-school and adult education classes available through the school system?

All primary schools listed above offer pre-school. CMSD does not offer adult education within its facilities.

5. If available, please provide literature regarding the school system.

Please visit https://www.clevelandmetroschools.org/domain/166.

This email completes CMSD's response to your Public Records Request. Please feel free to contact us at publicrecords@clevelandmetroschools.org should you have questions.

Best Regards,

Public Record Requests
Cleveland Metropolitan School District
1111 Superior Ave. E., Suite 1800
Cleveland, Ohio 44114
Phone: 216-838-0070
E-Mail: publicrecords@clevelandmetroschools.org

From: Emily Loxley <ELoxley@partnersenv.com>
Sent: Monday, March 17, 2025 9:22 AM

To: Mailbox - Public Records Request <publicrecords@clevelandmetroschools.org>
Subject: Public Records of Request - Hough Senior Independent Living Property

3/17/2025
1111 Superior Avenue East, Suite 1800,
Cleveland, Ohio 44114

Attn: Dr. Warren Morgan

Re: Data Request for HUD Environmental Review, Hough Senior Independent Living project
Hough Avenue between East 89th Street and East 90th Street
Cleveland, Cuyahoga County, Ohio

Dear Mr. Warren Morgan:

We are requesting information on behalf of the Ohio Housing Finance Agency in connection with the environmental review record for the Hough Senior Independent Living project located in Cleveland, Cuyahoga County, Ohio. The project involves new construction of senior living apartments. A location map is attached.

Please provide the following information:

1. Which schools within the system will students attend?
2. Can the schools adequately absorb an influx of students that may result from the construction?
3. Will these students be on bus routes or will students walk to school?
4. Are pre-school and adult education classes available through the school system?
5. If available, please provide literature regarding the school system.

Thank you for your assistance in this matter. If there are any questions regarding this request for information, please contact me at 330-575-5847 or eloxley@partnersenv.com.

Emily Loxley
Environmental Professional I
Partners
31100 Solon Road; Suite G
Solon, Ohio 44139

Tel. (800) 763-1363
Cell. (330) 575-5847

PARTNERS
Est. 1999
www.partnersenv.com
Environmental, Safety, & Engineering
Offices in Ohio, New York, New Jersey, and Colorado

Emily Loxley

From: OTTER SERVER <bust01@com.state.oh.us>
Sent: Monday, March 17, 2025 9:33 AM
To: Emily Loxley
Subject: Public Information Request Received

OTTER (Ohio Tank Tracking & Environmental Regulations)

Your public information request dated 03/17/2025 has been received by the Bureau of Underground Storage Tank Regulations (BUSTR). You will be notified by BUSTR with the result of your request in the near future. Please contact our records management section at (614) 387-7412 if you have any questions.
Sincerely,
Kelly Snedegar, Records Manager

****
The information transmitted is intended solely for the individual or entity to which it is addressed and may contain confidential and/or privileged material. Any review, retransmission, dissemination or other use of or taking action in reliance upon this information by persons or entities other than the intended recipient is prohibited. If you have received this email in error please contact the sender and delete the material from any computer.
****

Emily Loxley

From: OTTER SERVER <bust01@com.state.oh.us>
Sent: Monday, March 17, 2025 9:36 AM
To: Emily Loxley
Subject: Public Information Request Received

OTTER (Ohio Tank Tracking & Environmental Regulations)

Your public information request dated 03/17/2025 has been received by the Bureau of Underground Storage Tank Regulations (BUSTR). You will be notified by BUSTR with the result of your request in the near future. Please contact our records management section at (614) 387-7412 if you have any questions.
Sincerely,
Kelly Snedegar, Records Manager

****
The information transmitted is intended solely for the individual or entity to which it is addressed and may contain confidential and/or privileged material. Any review, retransmission, dissemination or other use of or taking action in reliance upon this information by persons or entities other than the intended recipient is prohibited. If you have received this email in error please contact the sender and delete the material from any computer.
****

Emily Loxley

From: OTTER SERVER <bust01@com.state.oh.us>
Sent: Monday, March 17, 2025 9:39 AM
To: Emily Loxley
Subject: Public Information Request Received

OTTER (Ohio Tank Tracking & Environmental Regulations)

Your public information request dated 03/17/2025 has been received by the Bureau of Underground Storage Tank Regulations (BUSTR). You will be notified by BUSTR with the result of your request in the near future. Please contact our records management section at (614) 387-7412 if you have any questions.
Sincerely,
Kelly Snedegar, Records Manager

****
The information transmitted is intended solely for the individual or entity to which it is addressed and may contain confidential and/or privileged material. Any review, retransmission, dissemination or other use of or taking action in reliance upon this information by persons or entities other than the intended recipient is prohibited. If you have received this email in error please contact the sender and delete the material from any computer.
****

Emily Loxley

From: OTTER SERVER <bust01@com.state.oh.us>
Sent: Monday, March 17, 2025 9:39 AM
To: Emily Loxley
Subject: Public Information Request Received

OTTER (Ohio Tank Tracking & Environmental Regulations)

Your public information request dated 03/17/2025 has been received by the Bureau of Underground Storage Tank Regulations (BUSTR). You will be notified by BUSTR with the result of your request in the near future. Please contact our records management section at (614) 387-7412 if you have any questions.
Sincerely,
Kelly Snedegar, Records Manager

****
The information transmitted is intended solely for the individual or entity to which it is addressed and may contain confidential and/or privileged material. Any review, retransmission, dissemination or other use of or taking action in reliance upon this information by persons or entities other than the intended recipient is prohibited. If you have received this email in error please contact the sender and delete the material from any computer.
****

March 18, 2025

TO: Emily Loxley

FROM: Marla Reichenbach
Administrative Professional 2 BUSTR

On Behalf of the Bureau of Underground Storage Tank Regulations, the Records Management Section is responding to your public records request. Thank you for your request. We have searched our data base regarding records for Underground Storage Tanks and found no release/records for the specific address/facility you requested:

1768 E 90th St, Cleveland, OH
8910 Hough Ave, Cleveland, OH
8920 Hough Ave, Cleveland, OH
8924 Hough Ave, Cleveland, OH

Please contact your local fire department in that they may have records for this address/facility. If you are requesting information for Aboveground Storage tanks, please contact the Code Enforcement Bureau at (614) 728-5460 and if you need records regarding permits and registrations, please contact Maria with the Bureau of Testing and Registration at (614) 995-0301.

Our request forms are designed to use one form per facility number or address. If you have additional addresses you need information for, please submit additional request forms.

Please do not hesitate to contact me if I can be of further assistance.

marla.reichenbach@com.ohio.gov

Emily Loxley

From: Emily Loxley
Sent: Monday, March 17, 2025 9:43 AM
To: bkimball@clevelandohio.gov
Subject: Public Records of Request - Hough Senior Independent Living Property
Attachments: Property Location Map.pdf

3/17/2025
75 Erieview Plaza
Cleveland, Ohio 44114

Attn: Assistant Director Brian Kimball

Re: Data Request for HUD Environmental Review, Hough Senior Independent Living project
Hough Avenue between East 89th Street and East 90th Street
Cleveland, Cuyahoga County, Ohio

Dear Mr. Brian Kimball:

We are requesting information on behalf of the Ohio Housing Finance Agency in connection with the environmental review record for the Hough Senior Independent Living project located in Cleveland, Cuyahoga County, Ohio. The project involves new construction of senior living apartments. A location map is attached.

Please provide the following information:

1. Is the health department aware of any environmental concerns at the project site or in the area?
2. Is the health department aware of any air quality concerns at the project site or in the area?
3. Do you have file(s) available for the project site that can be made available for review, or can copies be provided?

Thank you for your assistance in this matter. If there are any questions regarding this request for information, please contact me at 330-575-5847 or eloxley@partnersenv.com.

Emily Loxley
Environmental Professional I
Partners
31100 Solon Road; Suite G
Solon, Ohio 44139

Tel. (800) 763-1363
Cell. (330) 575-5847

PARTNERS
Est. 1999

www.partnersenv.com
Environmental, Safety, & Engineering
Offices in Ohio, New York, New Jersey, and Colorado

Emily Loxley

From: Cleveland Public Records Center <clevelandoh@govqa.us>
Sent: Monday, March 17, 2025 10:03 AM
To: Emily Loxley
Subject: City - Public Records Request :: C000663-031725

Dear Environmental Professional I Emily Loxley,

Thank you for your interest in public records of the City of Cleveland. Your request has been received and is being processed in accordance with the Ohio Sunshine laws. Your request was received in this office on 3/17/2025 and has been given the reference number C000663-031725 for tracking purposes.

Records Requested: **We are requesting information on behalf of the Ohio Housing Finance Agency in connection with the environmental review record for the Hough Senior Independent Living project located in Cleveland, Cuyahoga County, Ohio. The project involves new construction of senior living apartments. A location map is attached. Please provide the following information: 1. Is the health department aware of any environmental concerns at the project site or in the area? 2. Is the health department aware of any air quality concerns at the project site or in the area? 3. Do you have file(s) available for the project site that can be made available for review, or can copies be provided? Thank you for your assistance in this matter. If there are any questions regarding this request for information, please contact me at 330-575-5847 or eloxley@partnersenv.com.**

Your request will be forwarded to the relevant City department(s) to locate the information you seek and to determine the volume and any costs associated with satisfying your request. You will be contacted about the availability and/or provided with copies of the records in question. PLEASE NOTE: The public records law does not require a governmental body to create new information, to do legal research, or to answer questions.

You can monitor the progress of your request at the link below and you'll receive an email when your request has been completed. Again, thank you for using the Cleveland Public Records Center.

City of Cleveland - Public Records

To monitor the progress or update this request please log into the Cleveland Public Records Center.

Emily Loxley

From: Cleveland Public Records Center <clevelandoh@govqa.us>
Sent: Thursday, March 20, 2025 4:30 PM
To: Emily Loxley
Subject: [Cleveland Public Records Center] City - Public Records Request :: C000663-031725

--- Please respond above this line ---

RE: PUBLIC RECORDS REQUEST of March 17, 2025, Reference #C000663-031725.

Dear Environmental Professional I Emily Loxley,

The City of Cleveland received a public record request from you on March 17, 2025. You requested the following:

"We are requesting information on behalf of the Ohio Housing Finance Agency in connection with the environmental review record for the Hough Senior Independent Living project located in Cleveland, Cuyahoga County, Ohio. The project involves new construction of senior living apartments. A location map is attached.

Please provide the following information:
1. Is the health department aware of any environmental concerns at the project site or in the area?
2. Is the health department aware of any air quality concerns at the project site or in the area?
3. Do you have file(s) available for the project site that can be made available for review, or can copies be provided?

Thank you for your assistance in this matter. If there are any questions regarding this request for information, please contact me at 330-575-5847 or eloxley@partnersenv.com."

The City has reviewed its files and has located responsive records to your request. Please log in to the Cleveland Public Records Center at the following link Cleveland Public Records Center to retrieve the appropriate responsive documents.

Please note:

- Please make sure that you allow pop-ups from this site in order to view/download records.
- Records may be viewed/downloaded up to 3 times.
- You have up to 30 days to view/download records.

City - Public Records Request - C000663-031725

If responsive materials include video please note:

*Photographs of peace officers whose duties may include undercover or plain clothes positions or assignments are exempt from release under O.R.C. §149.43 (A)(7)(g) and can only be released with the prior written approval of the applicable peace officer.

*Motor vehicle/driver record information (including driver's license numbers, and the entirety of a driver's license including photos) pursuant to 18 U.S.C. 7521, et seq. (Driver's Privacy Protection Act)

If you have any questions, or wish to discuss this further, you can reply to this email, go to the Cleveland Public Records Center and Send a New Message.

Sincerely,

City of Cleveland Public Records

To monitor the progress or update this request please log into the Cleveland Public Records Center.

Emily Loxley

From: Emily Loxley
Sent: Monday, March 17, 2025 10:00 AM
To: nicole.patella@epa.ohio.gov
Subject: Public Records of Request - Hough Senior Independent Living Property
Attachments: Property Location Map.pdf; Ohio EPA NEDO Checklist.docx

Good morning,

Partners Environmental Consulting, Inc. (Partners) is conducting a Phase I Environmental Site Assessment at the Hough Senior Independent Living property located on Hough Avenue between East 89th Street and East 90th Street in Cleveland, Cuyahoga County, Ohio. As part of this process, Partners requests any records the Ohio EPA NEDO may have related to the property, including but not limited to inspections, violations, spills, hazardous materials storage, building blueprints, wells, septic systems, permits, and above/underground storage tanks.

Thank you,

Emily Loxley
Environmental Professional I
Partners
31100 Solon Road; Suite G
Solon, Ohio 44139

Tel. (800) 763-1363
Cell. (330) 575-5847

PARTNERS
Est. 1999

www.partnersenv.com
Environmental, Safety, & Engineering
Offices in Ohio, New York, New Jersey, and Colorado

Public Records Request

Cuyahoga County LEPC complies with the Emergency Planning and Community Right to Know Act (EPCRA) and ORC 3750.10 by responding
requests each year. To request information, fill out the form below.

Facility Information

*** Facility Name**

Hough Senior Independent Living Property

*** Address**

Hough Avenue between East 89th Street and East 90th Street

*** City**

Cleveland

*** Zip Code**

44106

*** Information desired:**

- ○ Chemical Inventory
- ◉ Chemical Spill Information
- ○ SDS

Requestor Information

*** First Name**

Emily

*** Last Name**

Loxley

*** Organization**

Partners Environmental Consulting

*** Address**

31100 Solon Road, Suite G

*** City**

Solon

*** Zip Code**

44139

*** Phone**

330-575-5847

*** Email**

eloxley@partnersenv.com

OHIO - EPA Map of Radon Zones

http://www.epa.gov/radon/zonemap.html

The purpose of this map is to assist National, State and local organizations to target their resources and to implement radon-resistant building codes.

This map is not intended to determine if a home in a given zone should be tested for radon. Homes with elevated levels of radon have been found in all three zones.

All homes should be tested, regardless of zone designation.

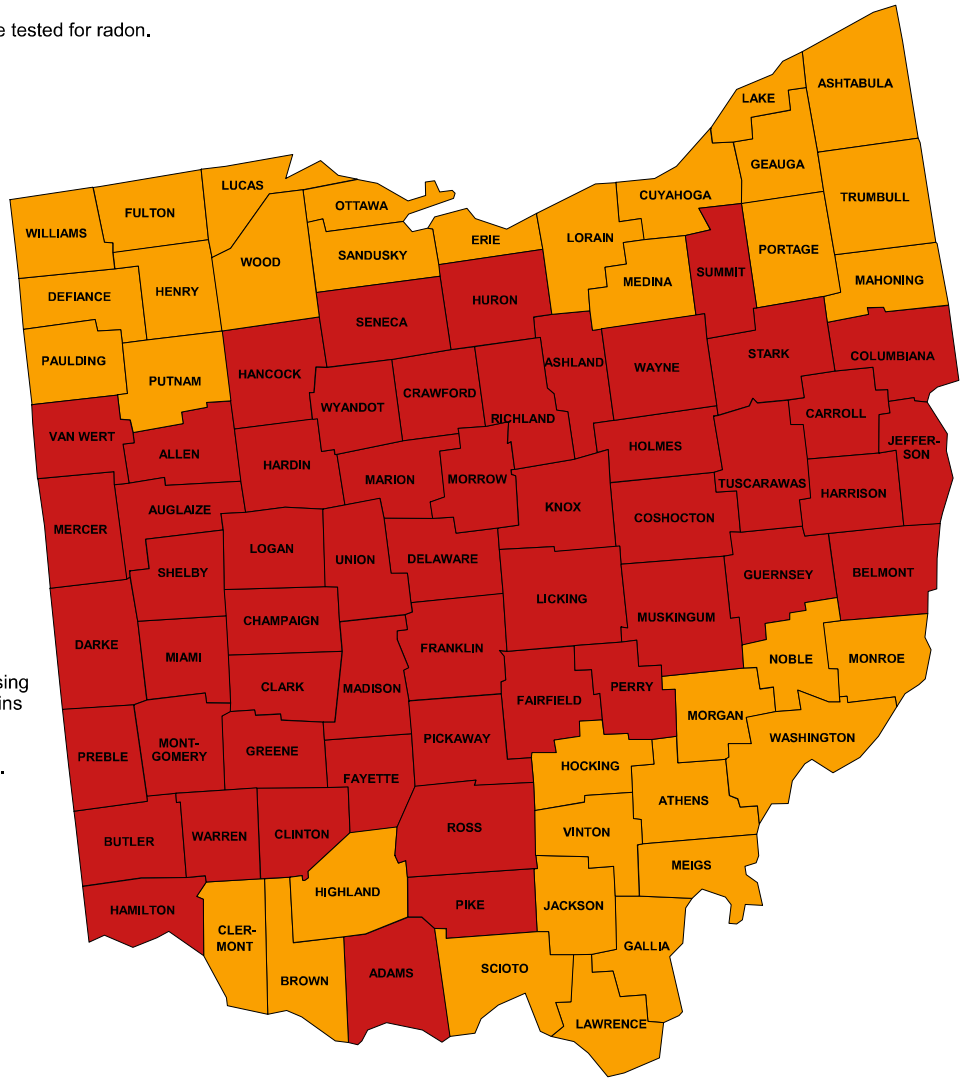

IMPORTANT: Consult the publication entitled "Preliminary Geologic Radon Potential Assessment of Ohio" (USGS Open-file Report 93-292-E) before using this map. http://energy.cr.usgs.gov/radon/grpinfo.html This document contains information on radon potential variations within counties. EPA also recommends that this map be supplemented with any available local data in order to further understand and predict the radon potential of a specific area.

Zone 1 Zone 2 Zone 3

Legend

NPS - National Register of Historic Places Locations

National Register Of Historic Places Points

- National Historic Landmark
- National Register of HIstoric Places
- Removed from National Register of Historic Places

National Register of Historic Places Polygons

- National Historic Landmark
- National Register of Historic Places
- Removed from National Register of Historic Places

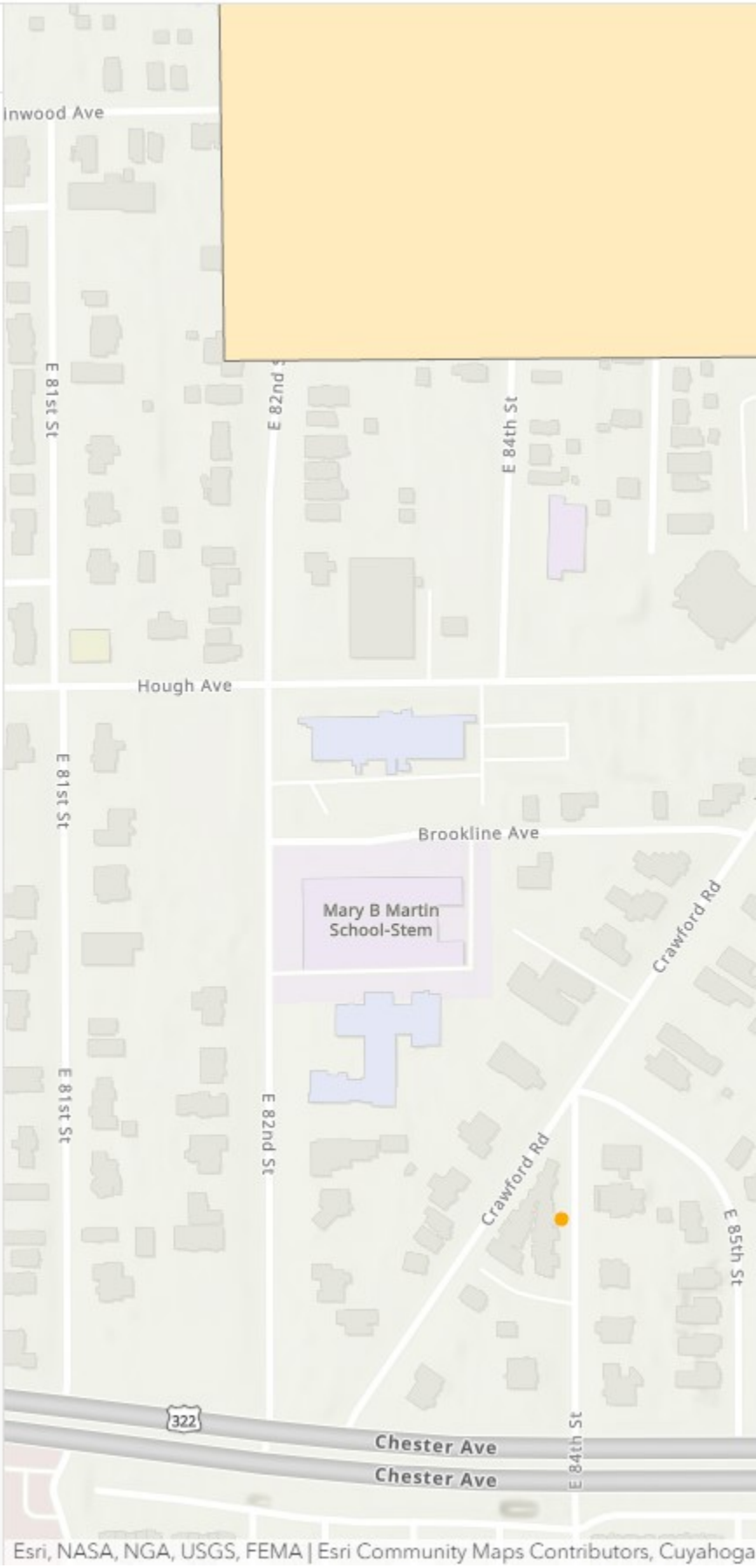

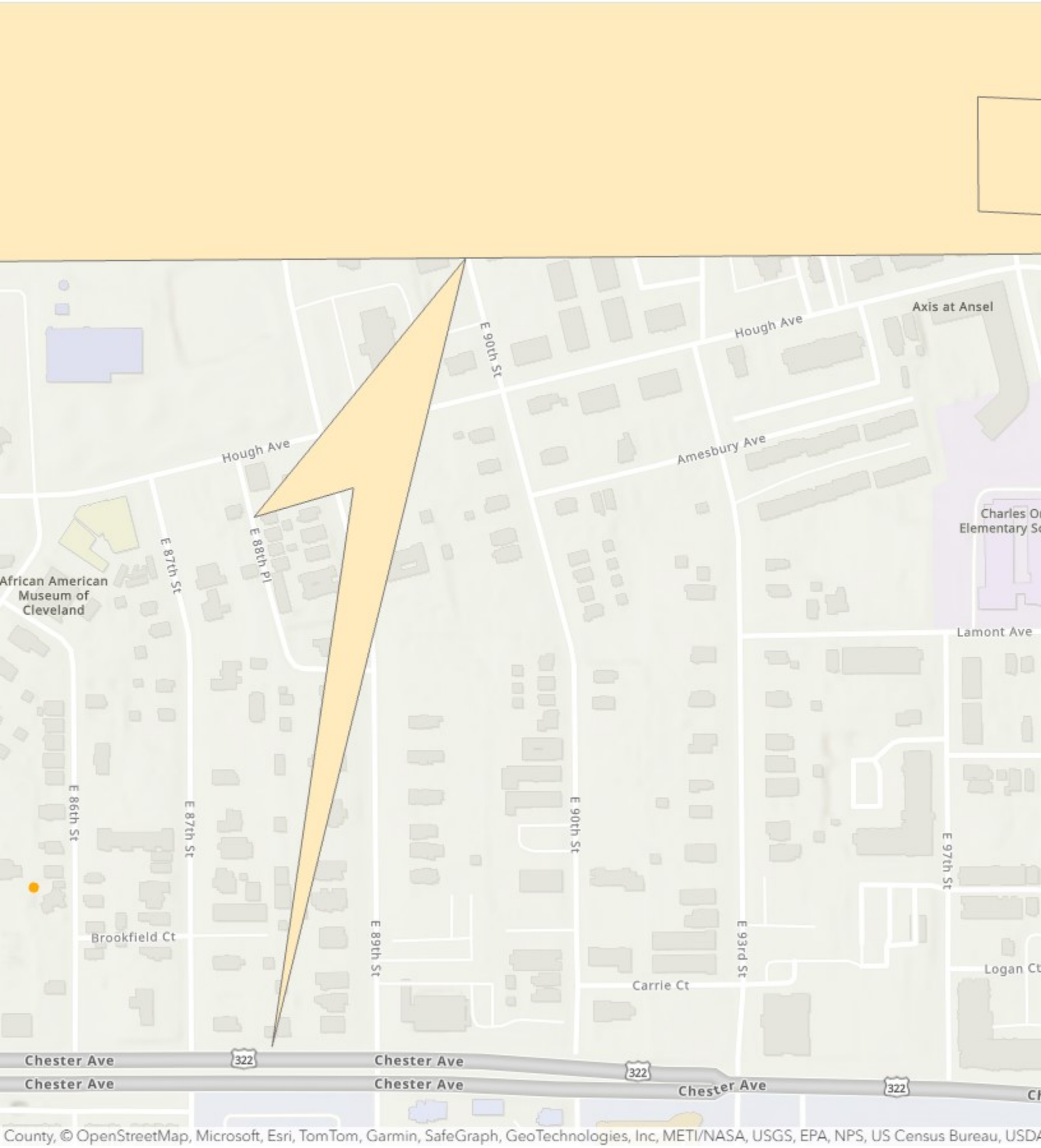
Axis at Ansel
Hough Ave
E 90th St
Hough Ave
Amesbury Ave
Charles O
Elementary S
African American
Museum of
Cleveland
E 87th St
E 88th Pl
Lamont Ave
E 86th St
E 87th St
E 90th St
E 97th St
Brookfield Ct
E 89th St
E 93rd St
Logan Ct
Carrie Ct
Chester Ave
322
Chester Ave
322
Chester Ave
Chester Ave
322
Chester Ave
County, © OpenStreetMap, Microsoft, Esri, TomTom, Garmin, SafeGraph, GeoTechnologies, Inc, METI/NASA, USGS, EPA, NPS, US Census Bureau, USDA

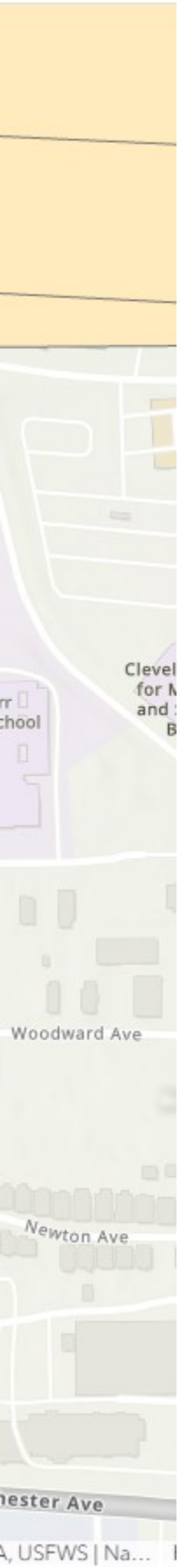
Woodward Ave
Newton Ave
A, USFWS | Na...

National Flood Hazard Layer FIRMette

FEMA

81°37'46"W 41°30'48"N

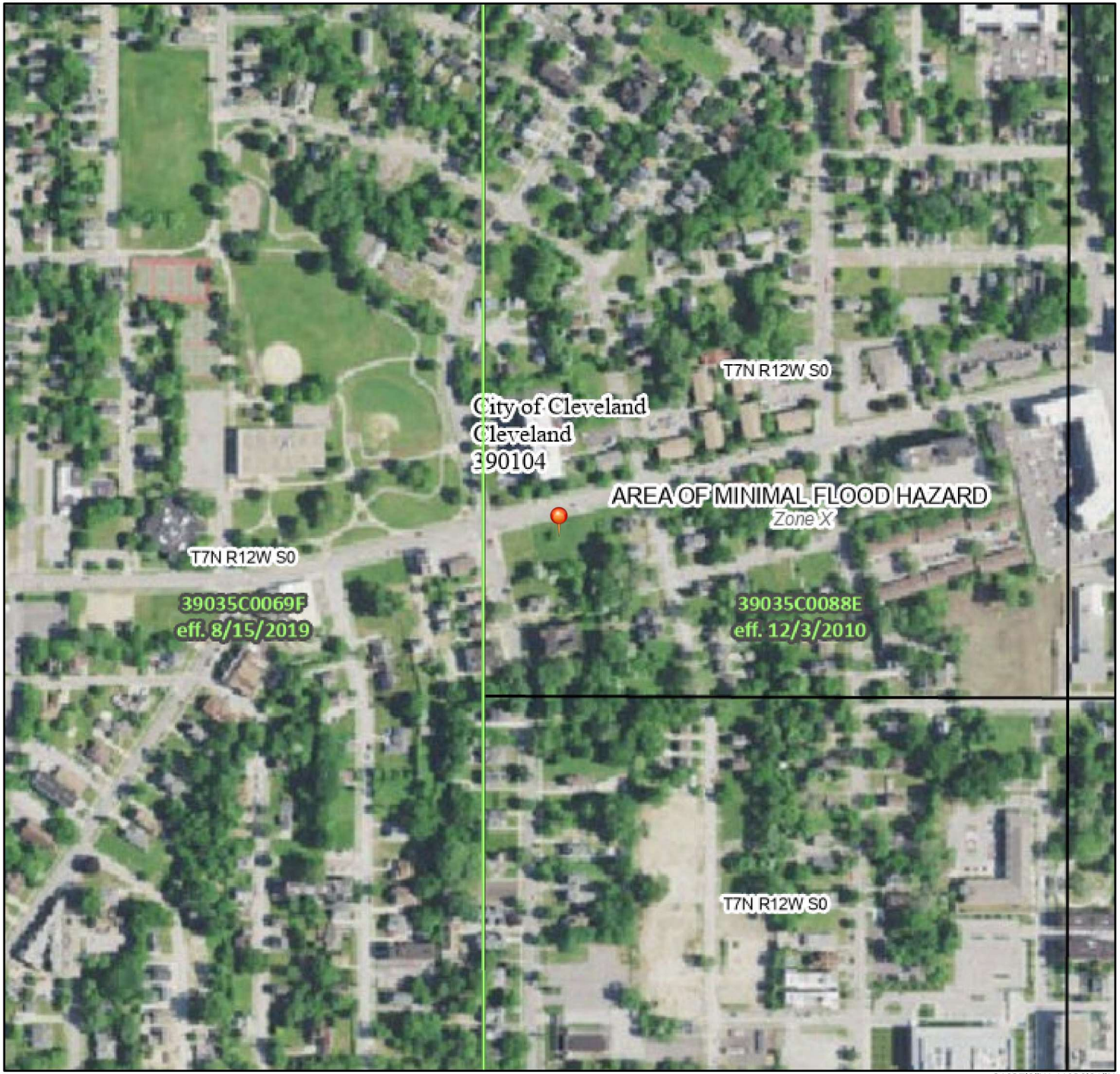

Feet

0 250 500 1,000 1,500 2,000

1:6,000

81°37'9"W 41°30'21"N

Basemap Imagery Source: USGS National Map 2023

Legend

SEE FIS REPORT FOR DETAILED LEGEND AND INDEX MAP FOR FIRM PANEL LAYOUT

SPECIAL FLOOD HAZARD AREAS

- Without Base Flood Elevation (BFE) *Zone A, V, A99*
- With BFE or Depth *Zone AE, AO, AH, VE, AR*
- Regulatory Floodway

OTHER AREAS OF FLOOD HAZARD

- 0.2% Annual Chance Flood Hazard, Areas of 1% annual chance flood with average depth less than one foot or with drainage areas of less than one square mile *Zone X*
- Future Conditions 1% Annual Chance Flood Hazard *Zone X*
- Area with Reduced Flood Risk due to Levee. See Notes. *Zone X*
- Area with Flood Risk due to Levee *Zone D*

OTHER AREAS

- NO SCREEN Area of Minimal Flood Hazard *Zone X*
- Effective LOMRs
- Area of Undetermined Flood Hazard *Zone D*

GENERAL STRUCTURES

- Channel, Culvert, or Storm Sewer
- Levee, Dike, or Floodwall

OTHER FEATURES

- B 20.2 / 17.5 Cross Sections with 1% Annual Chance Water Surface Elevation
- 8 Coastal Transect
- 513 Base Flood Elevation Line (BFE)
- Limit of Study
- Jurisdiction Boundary
- Coastal Transect Baseline
- Profile Baseline
- Hydrographic Feature

MAP PANELS

- Digital Data Available
- No Digital Data Available
- Unmapped

N

The pin displayed on the map is an approximate point selected by the user and does not represent an authoritative property location.

This map complies with FEMA's standards for the use of digital flood maps if it is not void as described below. The basemap shown complies with FEMA's basemap accuracy standards

The flood hazard information is derived directly from the authoritative NFHL web services provided by FEMA. This map was exported on 3/18/2025 at 12:07 AM and does not reflect changes or amendments subsequent to this date and time. The NFHL and effective information may change or become superseded by new data over time.

This map image is void if the one or more of the following map elements do not appear: basemap imagery, flood zone labels, legend, scale bar, map creation date, community identifiers, FIRM panel number, and FIRM effective date. Map images for unmapped and unmodernized areas cannot be used for regulatory purposes.

U.S. Fish and Wildlife Service
National Wetlands Inventory

National Wetlands Inventory Map

March 18, 2025

Wetlands

- Estuarine and Marine Deepwater
- Estuarine and Marine Wetland
- Freshwater Emergent Wetland
- Freshwater Forested/Shrub Wetland
- Freshwater Pond
- Lake
- Other
- Riverine

This map is for general reference only. The US Fish and Wildlife Service is not responsible for the accuracy or currentness of the base data shown on this map. All wetlands related data should be used in accordance with the layer metadata found on the Wetlands Mapper web site.

National Wetlands Inventory (NWI)
This page was produced by the NWI mapper

Find a River

State

State

Ohio

Classification

Outstandingly Remarkable Values

Results

Big & Little Darby Creeks

Little Beaver Creek

Little Miami River

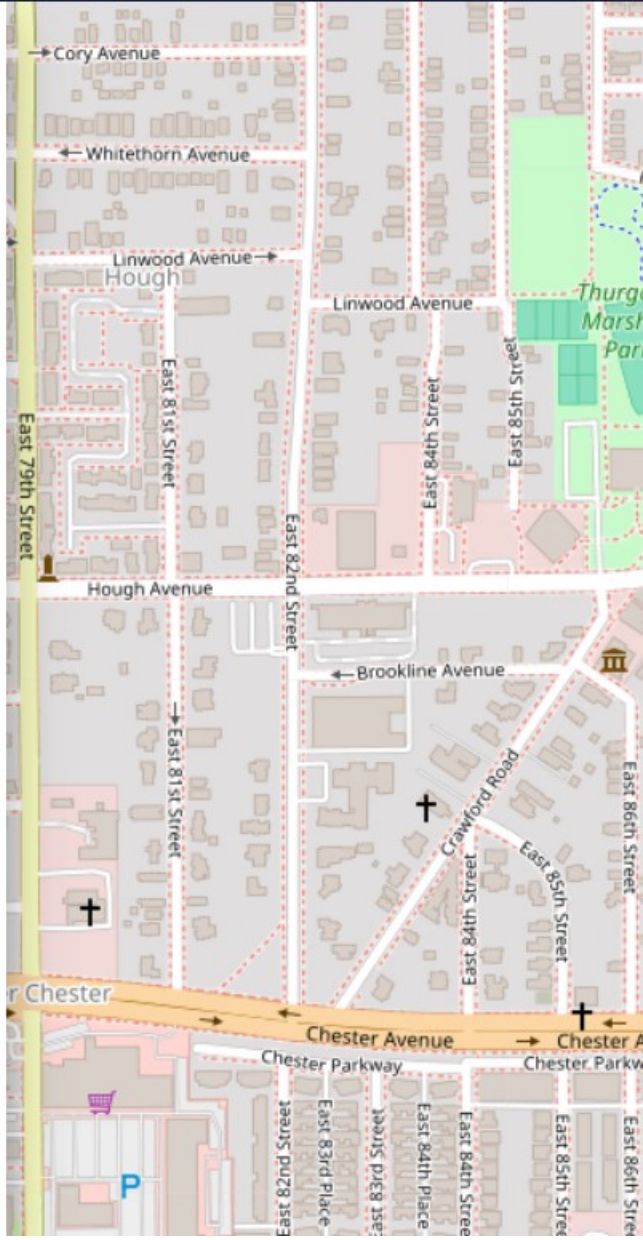

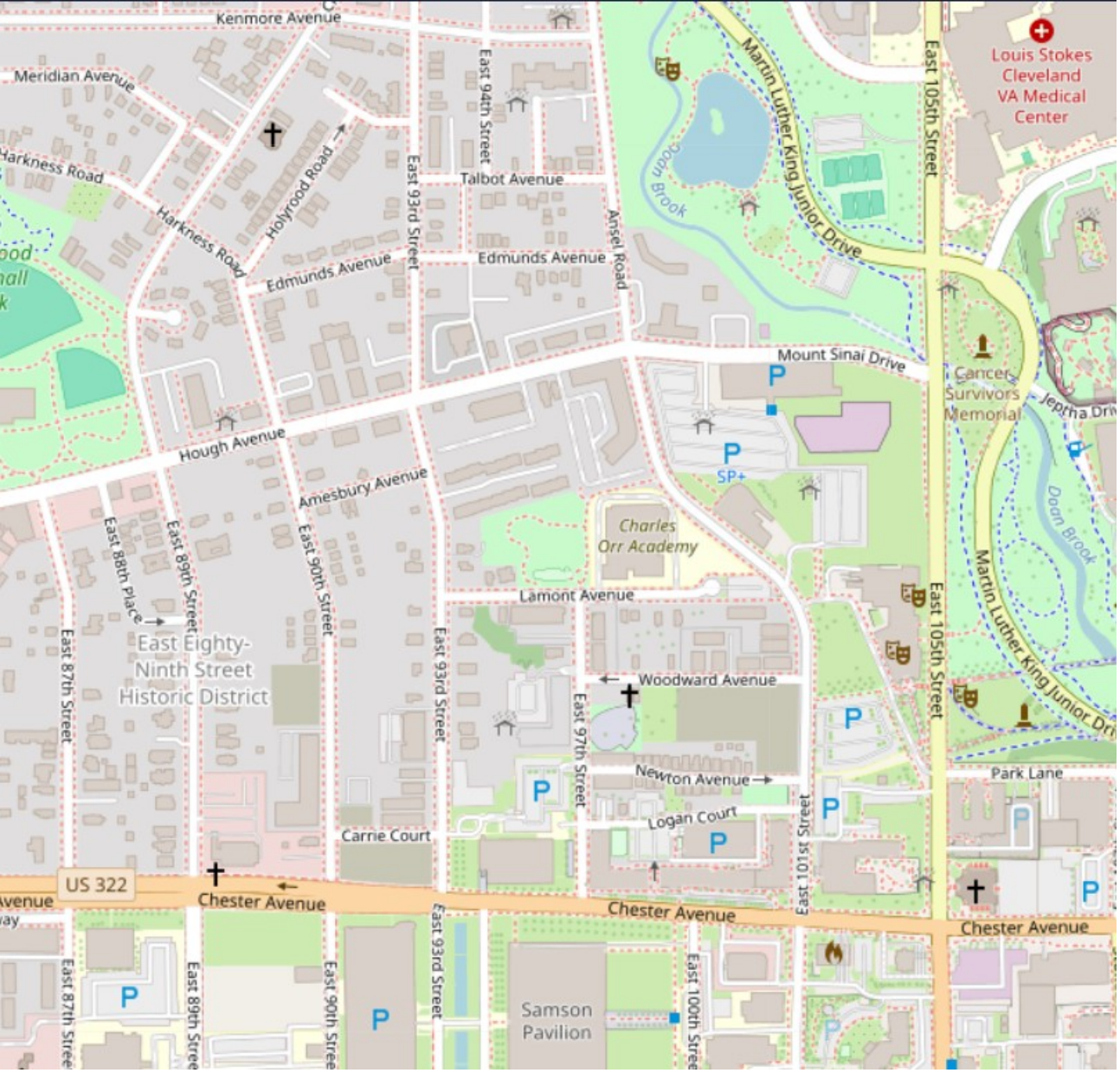
Kenmore Avenue
Meridian Avenue
Harkness Road
Harkness Road
Holyrood Road
East 93rd Street
East 94th Street
Talbot Avenue
Edmunds Avenue
Edmunds Avenue
Ansel Road
Martin Luther King Junior Drive
Doan Brook
East 105th Street
Louis Stokes Cleveland VA Medical Center
Mount Sinai Drive
Cancer Survivors Memorial
Jeptha Drive
Hough Avenue
Amesbury Avenue
SP+
Charles Orr Academy
Doan Brook
Martin Luther King Junior Drive
East 88th Place
East 89th Street
East 90th Street
East 87th Street
East Eighty-Ninth Street Historic District
Lamont Avenue
Woodward Avenue
East 97th Street
Newton Avenue
Park Lane
Logan Court
Carnie Court
East 101st Street
US 322
Chester Avenue
Chester Avenue
Chester Avenue
East 93rd Street
Samson Pavilion
East 100th Street

U.S. Fish and Wildlife Service

Coastal Barrier Resources System Mapper Documentation



CBRS Units

- Otherwise Protected Area
- System Unit
- CBRS Buffer Zone
- -81.624122, 41.509533

0 30 60 120 180 ft

1:2,257

The pin location displayed on the map is a point selected by the user. Failure of the user to ensure that the pin location displayed on this map correctly corresponds with the user supplied address/location description below may result in an invalid federal flood insurance policy. **The U.S. Fish and Wildlife Service (Service) has not validated the pin location with respect to the user supplied address/location description below. The Service recommends that all pin locations be verified by federal agencies prior to use of this map for the provision or denial of federal funding or financial assistance**. Please note that a structure bisected by the Coastal Barrier Resources System (CBRS) boundary (i.e., both "partially in" and "partially out") is within the CBRS and therefore affected by CBRA's restrictions on federal flood insurance. A pin placed on a bisected structure must be placed on the portion of the structure within the unit (including any attached features such as a deck or stairs).

User Name: Halle Miller
User Organization: Partners Environmental Consulting, Inc.
User Supplied Address/Location Description: 8900-8928 Hough Avenue, Cleveland, Ohio
Pin Location: Outside CBRS
Pin Flood Insurance Prohibition Date: N/A
Pin System Unit Establishment Date: N/A

The user placed pin location is not within the CBRS. The official CBRS maps are accessible at https://www.fws.gov/library/collections/official-coastal-barrier-resources-system-maps.

The CBRS information is derived directly from the CBRS web service provided by the Service. This map was exported on 3/27/2025 and does not reflect changes or amendments subsequent to this date. The CBRS boundaries on this map may become superseded by new boundaries over time.

This map image may be void if one or more of the following map elements do not appear: basemap imagery, CBRS unit labels, prohibition date labels, legend, scale bar, map creation date. For additional information about flood insurance and the CBRS, visit: https://www.fws.gov/node/263838.

Ohio Coastal Atlas Map Viewer

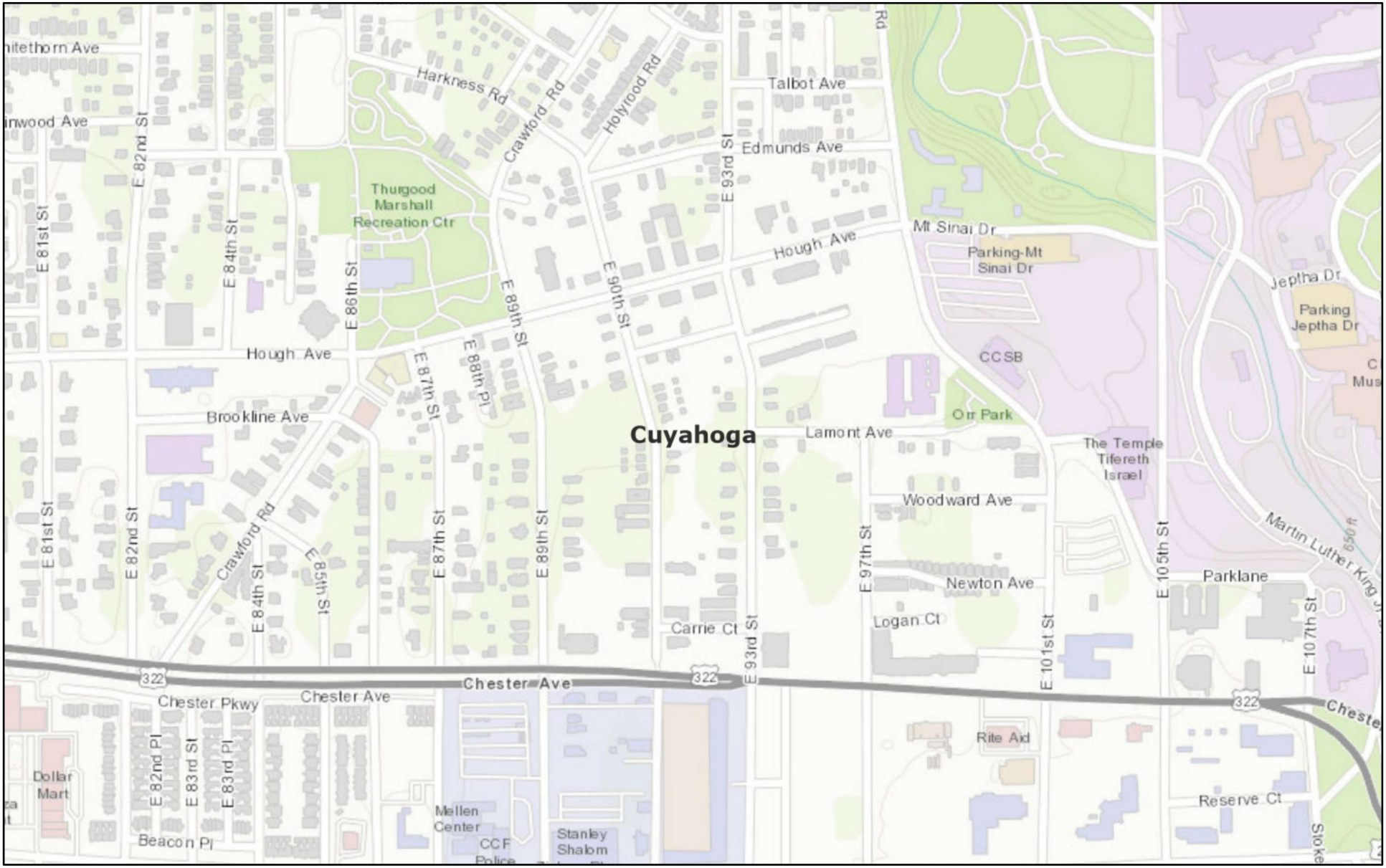

March 18, 2025

1:9,028

0 0.05 0.1 0.2 mi

0 0.07 0.15 0.3 km

Cuyahoga County, Esri, HERE, Garmin, INCREMENT P, USGS, METI/NASA, EPA, USDA

ODNR - Office of Coastal MGMT

Sole Source Aquifer Map

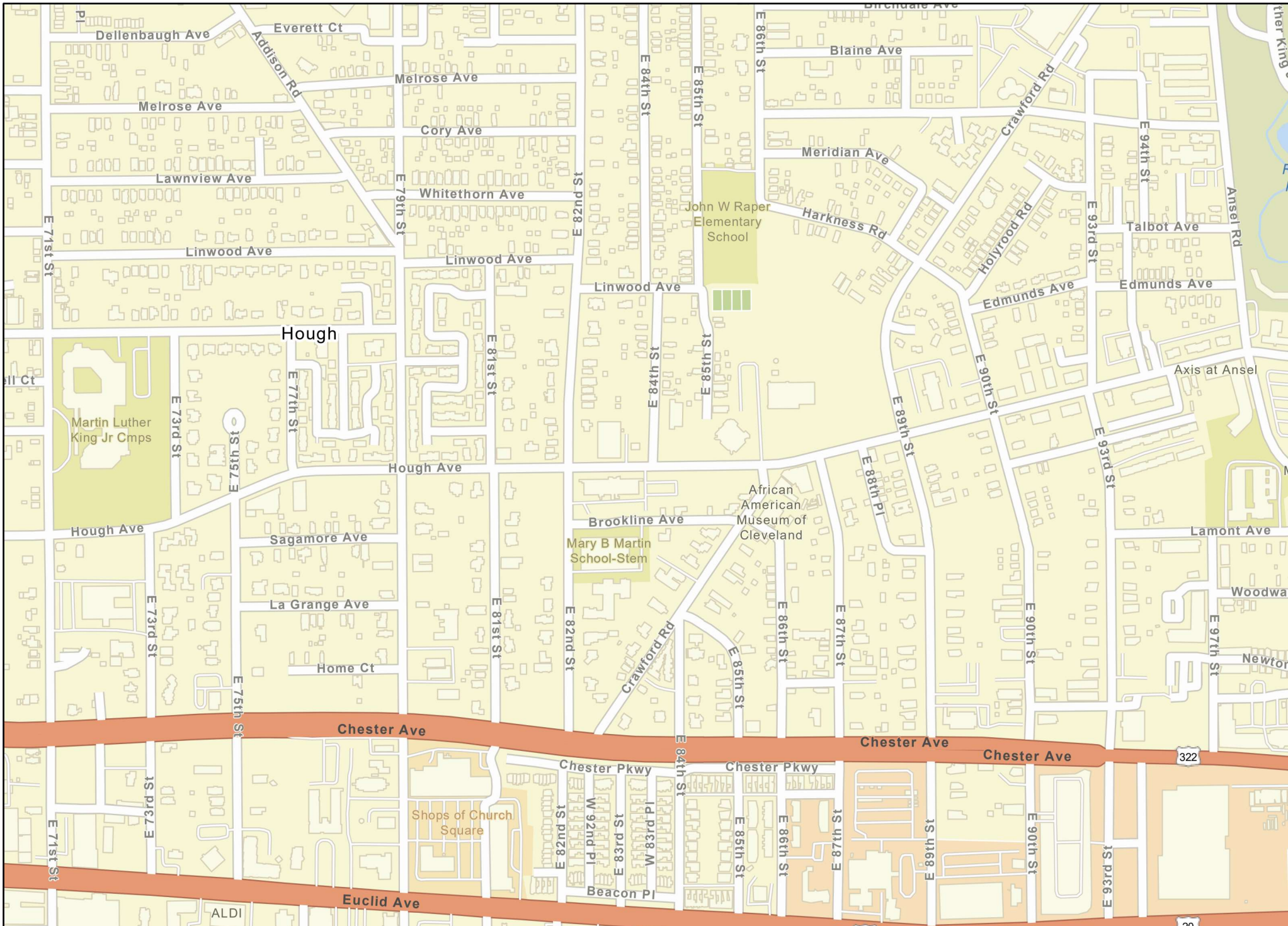

Protected Agriculture Lands Database Web Mapping App

Legend

Protected Agricultural Lands Database - Public Sharing December 2022

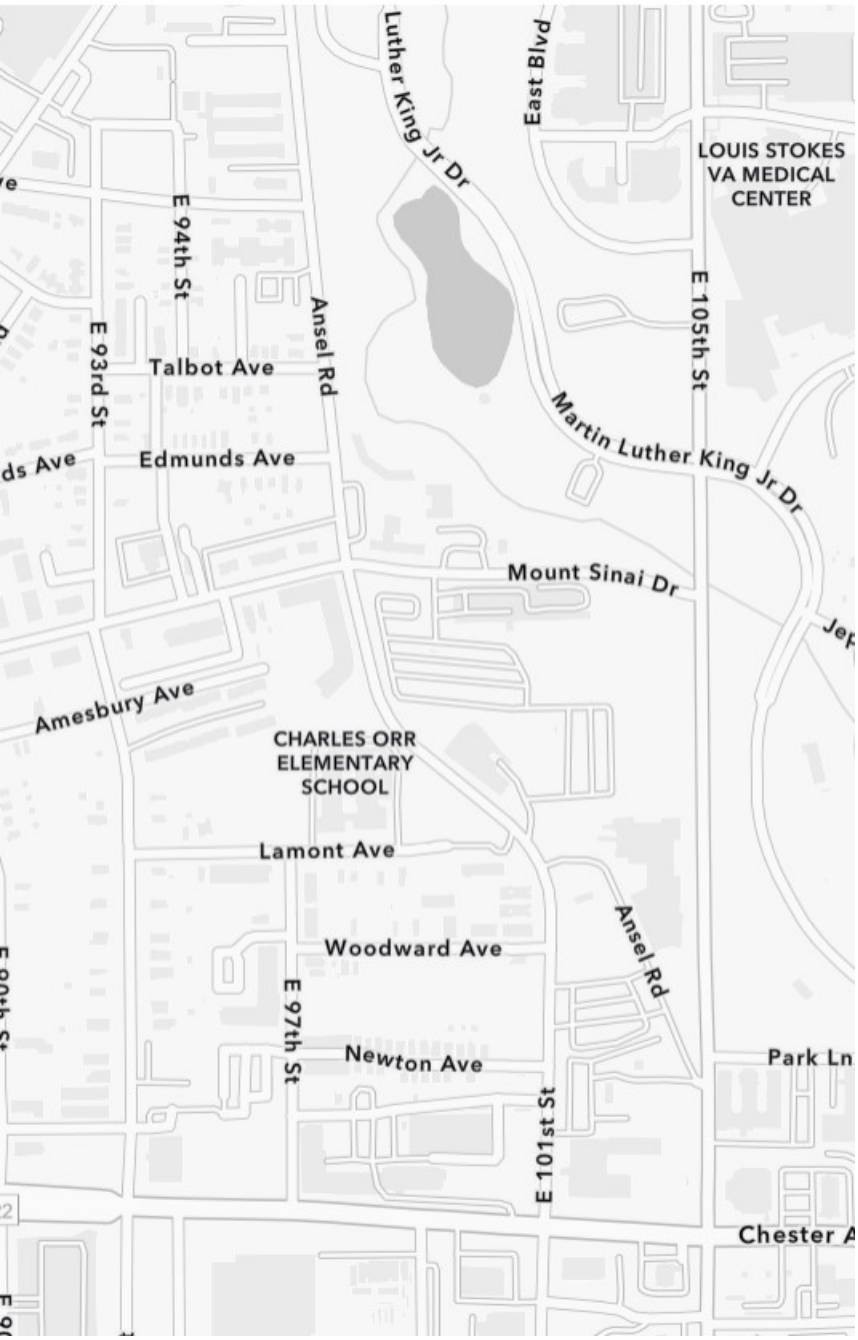
Luther King Jr Dr
East Blvd
LOUIS STOKES
VA MEDICAL
CENTER
E 94th St
E 93rd St
Talbot Ave
Ansel Rd
E 105th St
Martin Luther King Jr Dr
Edmunds Ave
Mount Sinai Dr
Amesbury Ave
CHARLES ORR
ELEMENTARY
SCHOOL
Lamont Ave
Woodward Ave
Ansel Rd
E 97th St
Newton Ave
Park Ln
E 101st St
Chester A

Details

Critical Habitat for Threatened & Endangered Species [USFWS]

Welcome to the US Fish & Wildlife Service's map of Threatened and Endangered Species with Critical Habitat designation across the United States. You are about to use an online mapper that displays designated critical habitat spatial information. It is important to understand that the designated critical habitat displayed in this mapper **DOES NOT** represent all of the critical habitat designated by the U.S Fish & Wildlife Service. Only digitized critical habitat submitted into this system is available. This means that there is additional designated critical habitat that is not displayed in this mapper. If you require critical habitat spatial data not available here, please contact the lead FWS Region for that species.

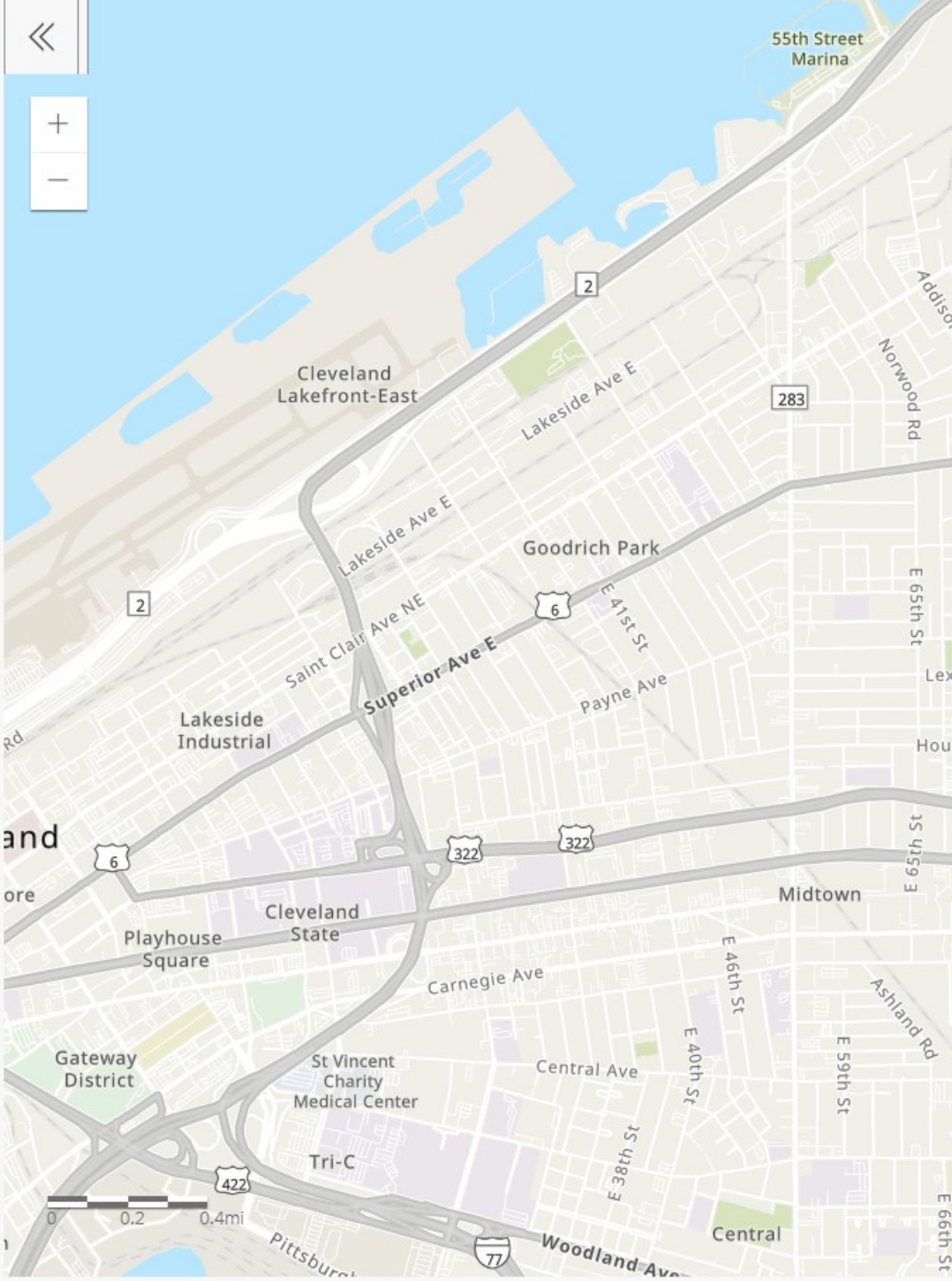

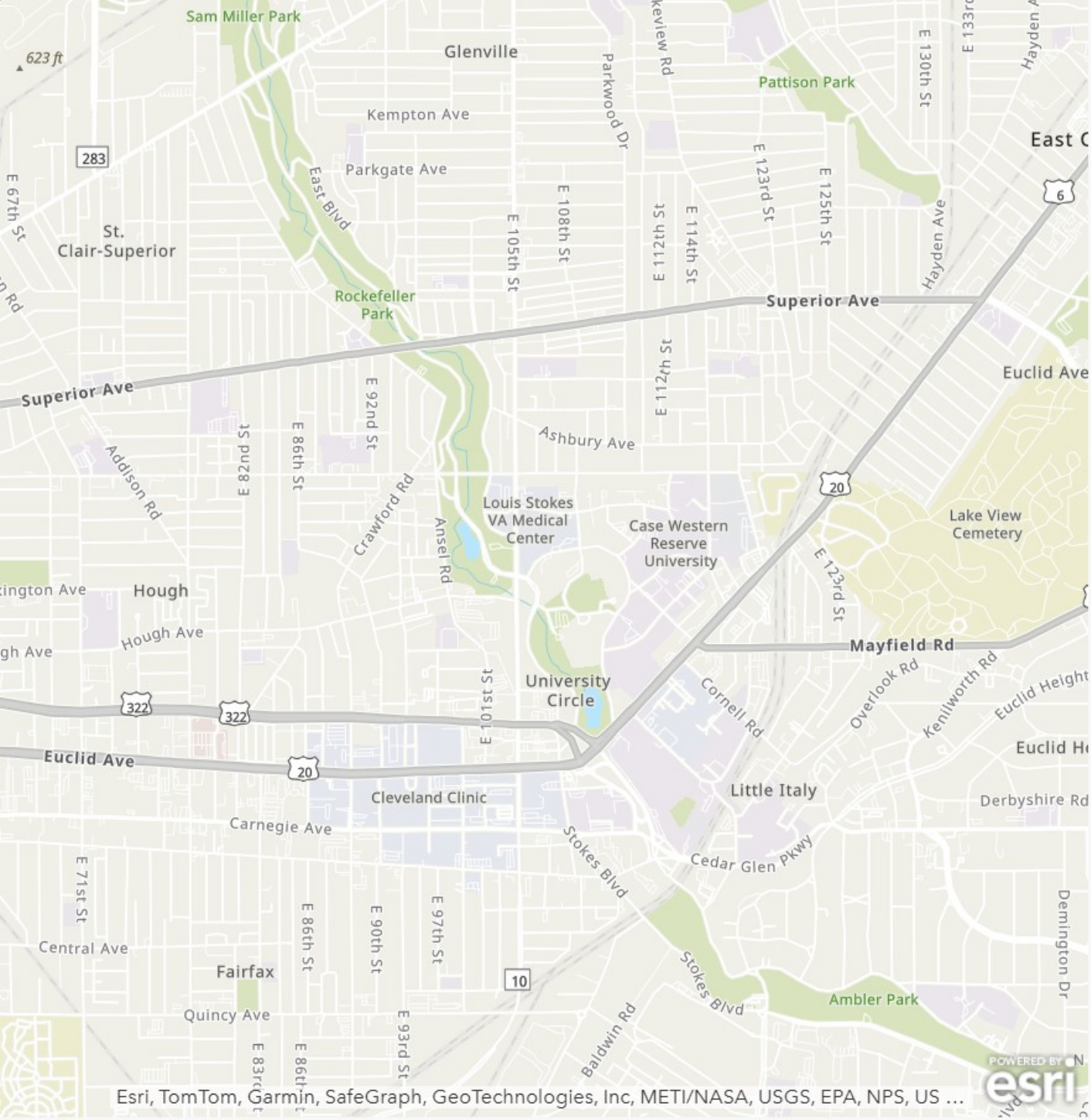
Sam Miller Park
623 ft
Glenville
Kempton Ave
Parkgate Ave
East Blvd
Parkwood Dr
Pattison Park
East C
E 130th St
E 133rd
Hayden Ave
E 67th St
St.
Clair-Superior
Rockefeller
Park
E 105th St
E 108th St
E 112th St
E 114th St
E 123rd St
E 125th St
Superior Ave
Superior Ave
Euclid Ave
E 92nd St
E 86th St
E 82nd St
Ashbury Ave
Addison Rd
Crawford Rd
Ansel Rd
Louis Stokes
VA Medical
Center
Case Western
Reserve
University
Lake View
Cemetery
Hough
Hough Ave
Mayfield Rd
University
Circle
E 101st St
Cornell Rd
Overlook Rd
Kenilworth Rd
Euclid Height
Euclid Ave
Cleveland Clinic
Little Italy
Derbyshire Rd
Carnegie Ave
Stokes Blvd
Cedar Glen Pkwy
E 71st St
E 86th St
E 90th St
E 97th St
Central Ave
Fairfax
Stokes Blvd
Ambler Park
Demington Dr
Quincy Ave
E 93rd St
Baldwin Rd
Esri, TomTom, Garmin, SafeGraph, GeoTechnologies, Inc, METI/NASA, USGS, EPA, NPS, US ...
POWERED BY esri

Cuyahoga County State Listed Animal Species

Common Name	Scientific Name	Group	State Status	Federal Status
Upland Sandpiper	*Bartramia longicauda*	Bird	Endangered	
Least Bittern	*Ixobrychus exilis*	Bird	Threatened	
Dark-eyed Junco	*Junco hyemalis*	Bird	Special Interest	
Cerulean Warbler	*Setophaga cerulea*	Bird	Species of Concern	
Golden-winged Warbler	*Vermivora chrysoptera*	Bird	Special Interest	
Blue-headed Vireo	*Vireo solitarius*	Bird	Special Interest	
Northern Clearwater Crayfish	*Faxonius propinquus*	Crayfish	Species of Concern	
Ocellated Darner	*Boyeria grafiana*	Dragonfly	Threatened	
Tiger Spiketail	*Cordulegaster erronea*	Dragonfly	Species of Concern	
Lake Sturgeon	*Acipenser fulvescens*	Fish	Endangered	
Bigmouth Shiner	*Notropis dorsalis*	Fish	Threatened	
Channel Darter	*Percina copelandi*	Fish	Threatened	
Longnose Dace	*Rhinichthys cataractae*	Fish	Species of Concern	
Star-nosed Mole	*Condylura cristata*	Mammal	Species of Concern	

Data from the Ohio Natural Heritage Database

Species reported extant in county since 1980

6/23/2023

Absence of a species on this list does not indicate absence from the county. The information contained in this list does not represent coordination with ODNR or fulfill NEPA or other federal/state requirements. All federally and/or state listed bat species have ranges that encompass the entire state and are not included on county lists. For further information on current listed species, please use the following link:

State Listed Species | Ohio Department of Natural Resources (ohiodnr.gov)

Common Name	Scientific Name	Group	State Status	Federal Status
Gray Fox	*Urocyon cinereoargenteus*	Mammal	Species of Concern	
Spotted Turtle	*Clemmys guttata*	Reptile	Threatened	
Blanding's Turtle	*Emydoidea blandingii*	Reptile	Threatened	
Smooth Greensnake	*Opheodrys vernalis*	Reptile	Endangered	
Queensnake	*Regina septemvittata*	Reptile	Species of Concern	

Data from the Ohio Natural Heritage Database

Species reported extant in county since 1980

6/23/2023

Absence of a species on this list does not indicate absence from the county. The information contained in this list does not represent coordination with ODNR or fulfill NEPA or other federal/state requirements. All federally and/or state listed bat species have ranges that encompass the entire state and are not included on county lists. For further information on current listed species, please use the following link:

State Listed Species | Ohio Department of Natural Resources (ohiodnr.gov)

Pipeline and Hazardous Materials Safety Administration

NATIONAL PIPELINE MAPPING SYSTEM

Legend

- Gas Transmission Pipelines
- Hazardous Liquid Pipelines

500 m
1000 ft

Pipelines depicted on this map represent gas transmission and hazardous liquid lines only. Gas gathering and gas distribution systems are not represented.

This map should never be used as a substitute for contacting a one-call center prior to excavation activities. Please call 811 before any digging occurs.

Questions regarding this map or its contents can be directed to npms@dot.gov.

Projection: Geographic

Datum: NAD83

Map produced by the Public Viewer application at www.npms.phmsa.dot.gov

World Imagery map service data is attributed to Esri, Maxar, Earthstar Geographics, and the GIS User Community.

Date Printed: Mar 18, 2025

811 Know what's below. Call before you dig.

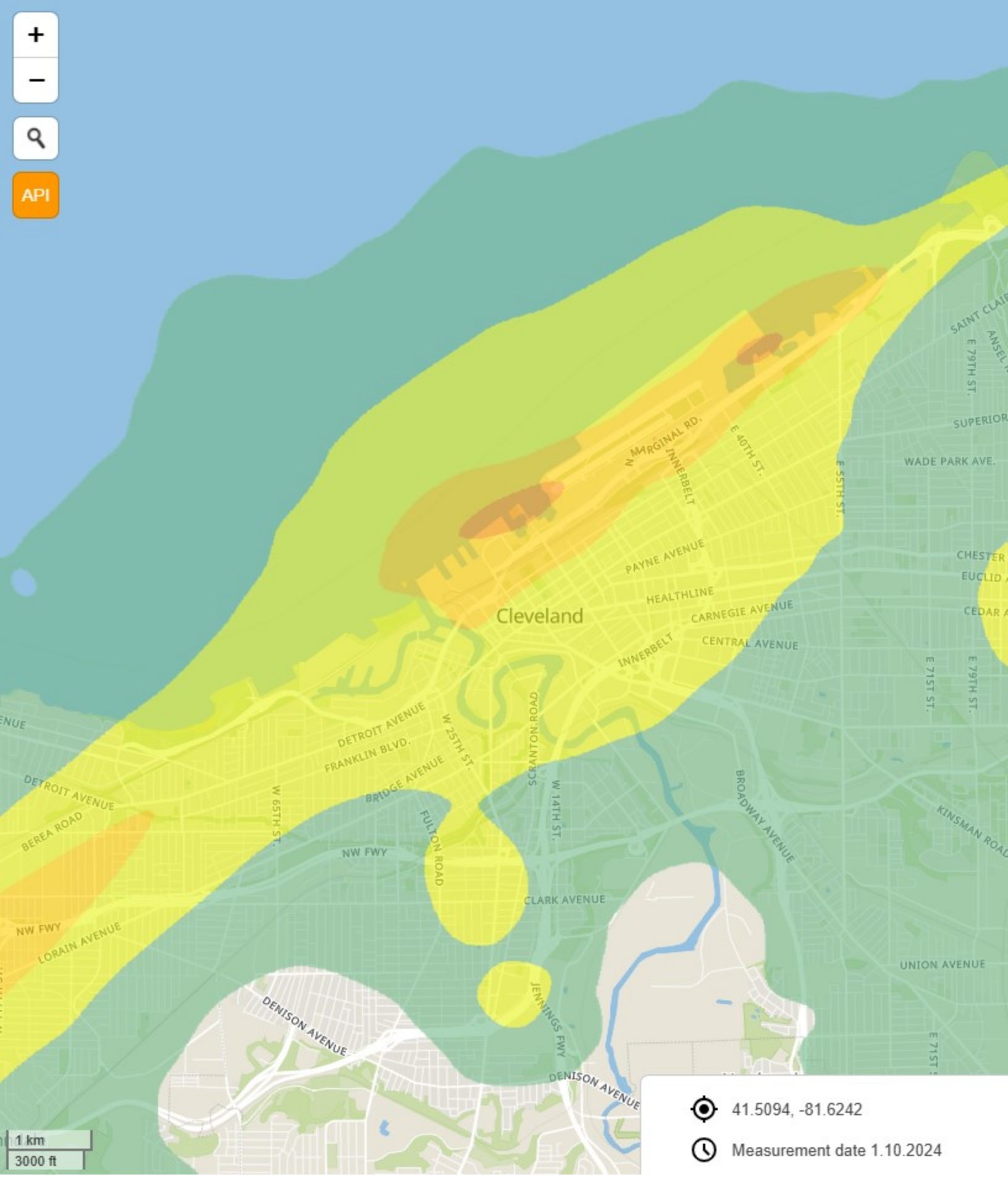

41.5094, -81.6242

Measurement date 1.10.2024

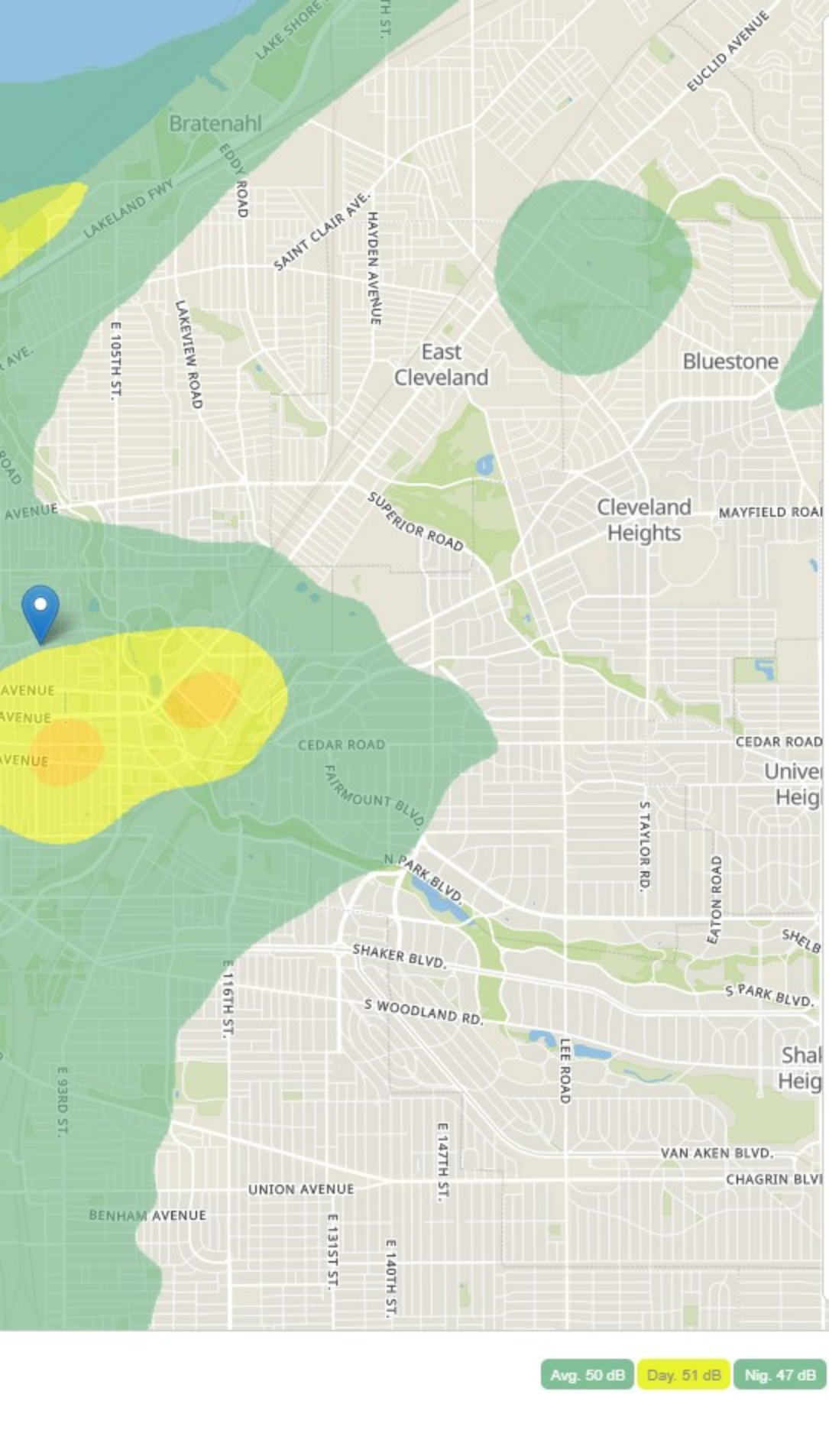

About the Flig
Dashboard

Feel free to visit our home pag
about noise map

Both decibel values and flyove
difference from the sensor me
used in the evaluation. The co
represent a range of Leq value

- < 50 db (quite rural backgro
- 50-55 db (office average ba
- 55-60 db (conversational sp
- 60-65 db (piano practice)
- 65-70 db (noisy restaurant)
- 70 > db (vacuum cleaner)

The noise values reported in t
on the measure Leq. The nois
calculated based on flight info
The values were evaluated us
and airport traffic stats and op
results.

References

Thanks to OpenSky Network f
data to map the noise around
work in gathering/cleaning the
per API. Their community spar

Thanks to Lukas Martinelli and
using Openstreetmap, we wer

sri | Powered by Geoapify | © OpenStreetMap

ht Noise Map

ge and blog for more info

ers were within ±2 value
asurement of the data points
lors used in the visualisation
es as follows:

und noise, library)

ckground noise)

peech)

his dashboard app are based
e value in each position is
rmation and other factors.
ing real sensor information
timised to provide accurate

or allowing us to use their
the world. They do a great
data and make it available
ns the whole world.

d his work on noise mapping
e able to use the mbtiles be

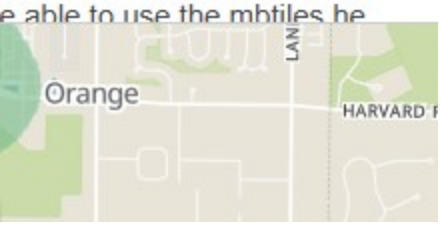

Day/Night Noise Level (DNL) Calculator

The Day/Night Noise Level Calculator is an electronic assessment tool that calculates the Day/Night Noise Level (DNL) from roadway and railway traffic. For more information on using the DNL calculator, view the **Day/Night Noise Level Calculator Electronic Assessment Tool Overview (/programs/environmental-review/daynight-noise-level-electronic-assessment-tool/)**.

Guidelines

- To display the Road and/or Rail DNL calculator(s), click on the "Add Road Source" and/or "Add Rail Source" button(s) below.
- All Road and Rail input values must be positive non-decimal numbers.
- All Road and/or Rail DNL value(s) must be calculated separately before calculating the Site DNL.
- All checkboxes that apply must be checked for vehicles and trains in the tables' headers.
- **Note #1:** Tooltips, containing field specific information, have been added in this tool and may be accessed by hovering over all the respective data fields (site identification, roadway and railway assessment, DNL calculation results, roadway and railway input variables) with the mouse.
- **Note #2:** DNL Calculator assumes roadway data is always entered.

DNL Calculator

Site ID	Hough Senior Independent Living Property
Record Date	03/18/2025
User's Name	Emily Loxley

Road # 1 Name:	**Hough Avenue**

Road #1

Vehicle Type	**Cars** ☑	**Medium Trucks** ☑	**Heavy Trucks** ☑
Effective Distance	10	10	10
Distance to Stop Sign	0	0	0
Average Speed	25	25	25
Average Daily Trips (ADT)	2643	113	36
Night Fraction of ADT	15	15	15
Road Gradient (%)			2
Vehicle DNL	56	52	70
Calculate Road #1 DNL	71	Reset	

Road # 2 Name:	**East 89th Street**

Road #2

Vehicle Type	**Cars** ☑	**Medium Trucks** ☑	**Heavy Trucks** ☑

Effective Distance	15	15	15
Distance to Stop Sign	0	0	0
Average Speed	25	25	25
Average Daily Trips (ADT)	4615	47	0
Night Fraction of ADT	15	15	15
Road Gradient (%)			2
Vehicle DNL	55	45	-Infinity
Calculate Road #2 DNL	56	Reset	

Add Road Source | Add Rail Source

Airport Noise Level	50
Loud Impulse Sounds?	○Yes ◉No
Combined DNL for all Road and Rail sources	**71**
Combined DNL including Airport	**71**
Site DNL with Loud Impulse Sound	

Calculate | Reset

Mitigation Options

If your site DNL is in Excess of 65 decibels, your options are:

- **No Action Alternative**: Cancel the project at this location
- **Other Reasonable Alternatives**: Choose an alternate site
- **Mitigation**
  - **Contact your Field or Regional Environmental Officer (/programs/environmental-review/hud-environmental-staff-contacts/)**
  - Increase mitigation in the building walls (only effective if no outdoor, noise sensitive areas)
  - Reconfigure the site plan to increase the distance between the noise source and noise-sensitive uses
  - Incorporate natural or man-made barriers. See ***The Noise Guidebook (/resource/313/hud-noise-guidebook/)***
  - Construct noise barrier. See the **Barrier Performance Module (/programs/environmental-review/bpm-calculator/)**

Tools and Guidance

Day/Night Noise Level Assessment Tool User Guide (/resource/3822/day-night-noise-level-assessment-tool-user-guide/)

Day/Night Noise Level Assessment Tool Flowcharts (/resource/3823/day-night-noise-level-assessment-tool-flowcharts/)

EJAM Report

1 Mile Ring Centered at NA, NA
Area in Square Miles: 3.14
Population: 16,473

EJScreen Multisite Report

This report summarizes environmental and socioeconomic information for user-defined areas, and combines that data into environmental justice and supplemental indexes.

Toxic Releases to Air	7,000	10,000	71	4,600	90
Traffic Proximity and Volume (daily traffic count/distance to road)	1,800,000	960,000	82	1,700,000	70
Lead Paint Indicator (% pre-1960s housing)	0.60	0.44	68	0.3	80
Superfund Proximity (site count/km distance)	0.00	0.14	0	0.39	0
RMP Proximity (facility count/km distance)	0.74	0.70	66	0.57	73
Hazardous Waste Proximity (facility count/km distance)	11.0	2.3	98	3.5	91
Underground Storage Tanks (UST) indicator	9.6	2.8	93	3.6	89
Wastewater Discharge Indicator (toxicity-weighted concentration/distance)	530	2,500	65	700,000	69
Drinking Water Non-Compliance	0.0	0.77	0	2.2	0
SOCIOECONOMIC INDICATORS					
Demographic Index USA	2.80	1.20	95	1.34	92
Supplemental Demographic Index USA	2.61	1.46	91	1.64	91
% Low Income	63%	33%	88	30%	90
% in limited English-speaking Households	2%	1%	80	5%	62
% Unemployed	13%	6%	88	6%	89
% with Less Than High School Education	20%	9%	87	11%	81
% under Age 5	4%	5%	41	5%	42
% over Age 64	19%	18%	59	18%	62
% People of Color	86%	24%	94	40%	86

Environmental Justice & Supplemental Indexes

The environmental justice and supplemental indexes are a combination of environmental and socioeconomic information. For each of the environmental indicators in EJScreen, there is an EJ Index and a Supplement Index. The indexes for a selected area are compared to those for all other locations in the state or nation. For more information and calculation details on the EJ and supplemental indexes, please visit the EJScre website.

EJ INDEXES

The EJ indexes help users screen for potential EJ concerns. To do this, the EJ index combines data on low income and people of color populations with a single environmental indicator.

SELECTED VARIABLES	PERCENTILE IN STATE	PERCENTILE IN USA
EJ INDEXES		
Particulate Matter EJ Index	93	86
Ozone EJ Index	92	95
Nitrogen Dioxide (NO2) EJ Index	96	95
Diesel Particulate Matter EJ Index	98	97
Toxic Releases to Air EJ Index	93	97
Traffic Proximity and Volume EJ Index	94	91
Lead Paint EJ Index	92	95
Superfund Proximity EJ Index	0	0
RMP Proximity EJ Index	91	92
Hazardous Waste Proximity EJ Index	97	97
Underground Storage Tanks EJ Index	92	90
Wastewater Discharge EJ Index	92	93
Drinking Water Non-Compliance EJ Index	0	0
SUPPLEMENTAL EJ INDEXES		
Particulate Matter Supplemental EJ Index	90	84
Ozone Supplemental EJ Index	90	95
Nitrogen Dioxide (NO2) Supplemental EJ Index	94	95
Diesel Particulate Matter Supplemental EJ Index	96	96
Toxic Releases to Air Supplemental EJ Index	90	97
Traffic Proximity and Volume Supplemental EJ Index	93	91
Lead Paint Supplemental EJ Index	87	94
Superfund Proximity Supplemental EJ Index	0	0
RMP Proximity Supplemental EJ Index	87	91
Hazardous Waste Proximity Supplemental EJ Index	96	97
Underground Storage Tanks Supplemental EJ Index	87	88
Wastewater Discharge Supplemental EJ Index	88	91
Drinking Water Non-Compliance Supplemental EJ Index	0	0

SELECTED VARIABLES	VALUE
BREAKDOWN BY RACE	
% Hispanic or Latino	2%
% Black or African American (non-Hispanic, single race)	74%
% Asian (non-Hispanic, single race)	4%
% American Indian and Alaska Native (non-Hispanic, single race)	0%
% Native Hawaiian and Other Pacific Islander (non-Hispanic, single race)	0%
% Other race (non-Hispanic, single race)	1%
% Two or more races (non-Hispanic)	5%
% White (non-Hispanic, single race)	14%
BREAKDOWN BY GENDER	
% Male	46%
% Female	54%
LIMITED ENGLISH SPEAKING BREAKDOWN	
%Spanish lang (as %of limited English hhlds)	21%
%Other Indo-European lang (as %of limited English hhlds)	28%
%Asian-Pacific Island lang (as %of limited English hhlds)	35%
%Other lang (as %of limited English hhlds)	15%

Note: Diesel particulate matter index is from the EPA's Air Toxics Data Update, which is the Agency's ongoing, comprehensive evaluation of air toxics in the United States. This effort aims to prioritize air toxics, emission sources, and locations of interest for further study. It is important to remember that the air toxics data presented here provide broad estimates of health risks over geographic areas of the country, not definitive risks to specific individuals or locations.

APPENDIX I
PROFESSIONAL RESUMES

Copyright © 2025, Partners

PARTNERS

Emily R. Loxley
Environmental Professional I, Assessment, Remediation, and Revitalization

FIELDS OF COMPETENCE

- Environmental Site Assessments
- Soil Sampling and Identification
- Low-Flow Groundwater Sampling
- AutoCAD
- Data Analysis and Interpretation
- Watershed Management

CREDENTIALS

- Bachelor of Science, Environmental Science, Bowling Green State University, Bowling Green, Ohio
- OSHA 40-Hour Hazardous Waste Operations and Emergency Response Training

EXPERIENCE SUMMARY

Ms. Emily Loxley is an environmental scientist at Partners Environmental as an Environmental Professional I. She possesses experience in water and soil data collection, project management, and maintaining strong client relationships. Ms. Loxley obtained her Bachelor of Science in Environmental Science from Bowling Green State University in 2023, with a specialization in watershed management. Highlighted studies include hydrology, fluvial geomorphology, and anthropogenic disturbances to the water cycle.

SELECTED PROJECTS

Phase I Environmental Site Assessment – Bedford, Ohio: Ms. Loxley completed a Phase I Environmental Site Assessment (ESA) for an undeveloped, wooded property surrounded by residential and commercial land. She completed this report in accordance with ASTM standards, utilizing databases, public records from government agencies, and historical records. She completed an inspection of the Subject Property and assessed non-scope items including asbestos containing materials, lead-based paint, and radon. She based the findings and conclusions of the report on all of these factors.

Draft Environmental Impact Statement – Bowling Green State University, Bowling Green, OH: Ms. Loxley served as the project manager for the environmental capstone project at Bowling Green State University. She orchestrated and oversaw the research and assembly of a draft environmental impact statement for the Office of Campus Operations. The project evaluated ten different alternatives regarding the addition of an electric vehicle DC level two charger. Ms. Loxley also acted as a liaison between the clients and team members throughout all stages of the project to promote clear and effective communication.

National Lakes Assessment – Georgia, South Carolina, and Alabama: Ms. Loxley assisted the U.S. EPA with data collection for the National Lakes Assessment across eleven sites. Her responsibilities included water and benthic sampling, quantitative water quality data collection, recording observations on the surrounding environment, and helping with boat and equipment upkeep to protect the integrity and accuracy of the collected data.

Covid-19 Monitoring through Wastewater Sampling – Prisons throughout Eastern Ohio: Ms. Loxley traveled to six prisons biweekly to collect wastewater samples to be analyzed for increasing trends in Covid-19 among prisoners. She utilized an ISCO sampler machine to create a 24-hour composite sample. Ms. Loxley was committed to collecting accurate and comprehensive samples to properly protect the prisoners.

PARTNERS

Halle A. Miller
Associate Director,
Assessment, Remediation,
and Revitalization

FIELDS OF COMPETENCE

- Environmental Site Assessments
- VAP Investigations
- Asbestos Survey & Oversight
- BUSTR Investigations
- OHFA & HUD Compliance

CREDENTIALS

- BS Engineering Management and Environmental Science, Miami University, Oxford, Ohio
- OSHA 40-Hour Hazardous Waste Operations and Emergency Response
- Ohio Asbestos Hazard Evaluation Specialist (ES36323)
- Ohio Asbestos Hazard Abatement Specialist (AS545737)
- Ohio Department of Health Lead Risk Assessor (LA9525)

PROFESSIONAL AFFILIATIONS

- Women's Leadership Initiative and Young Leaders Committees, Urban Land Institute
- Industry-At-Large Member and Annual Meeting Chair, Board of Trustees, The Ohio Academy of Science
- Miami University College of Engineering and Computing, Women's Advisory Council Mentorship Program

EXPERIENCE SUMMARY

Ms. Halle Miller has six years of experience in environmental due diligence, including Phase I and Phase II Environmental Site Assessments (ESAs), asbestos and hazardous materials surveys, lead-based paint (LBP) inspections, and property condition assessments (PCAs). She is knowledgeable in environmental remediation and compliance, as well as grant writing. Ms. Miller is well versed in Ohio Environmental Protection Agency (EPA) Voluntary Action Program (VAP) and Bureau of Underground Storage Tank Regulations (BUSTR) investigations. She works in a senior project management capacity and has developed and implemented technical training programs.

SELECTED PROJECTS

Due Diligence, 22-Site Portfolio – Columbus, Ohio: Ms. Miller managed due diligence services for a portfolio of 22 retail shopping centers, including Phase I ESAs, ADA surveys, zoning reports, ALTA surveys, and PCAs. Of the 22 sites, 14 were further investigated through Phase II ESA sampling of soil, groundwater, sub-slab soil vapor, and indoor air. Subsequently, three sites required ground penetrating radar (GPR) surveys prior to underground storage tank (UST) removal, one required quarterly groundwater monitoring, and four required further delineation of constituents in groundwater and vapor media.

Former Industrial Facilities – Cleveland, Ohio: Ms. Miller completed a VAP Phase I Property Assessment of a 65-acre property which detected 56 Identified Areas. Historical uses of the site include heavy manufacturing and machining, multiple motor car companies, an electric and battery storage facility, and steel manufacturers. A Phase II PA followed for a portion of the property, with her responsibilities including coordination and oversight of soil sampling, installation of monitoring wells, groundwater sampling, sub-slab vapor sampling, data analysis, and reporting, in accordance with VAP guidelines.

Former Dairy Property – Cleveland Heights, Ohio: Ms. Miller managed a Phase I ESA and Limited Phase II Investigation of a former dairy facility that identified multiple orphan USTs, former machine shop/truck wash, and adjacent site concerns. Additional tasks supervised by Ms. Miller included a GPR survey, pre-demolition asbestos survey, National Environmental Policy Act (NEPA) assessment, and an Analysis of Brownfield Cleanup Alternatives (ABCA) report for grant submittal.

Large-Scale Pre-Demolition Asbestos Survey – Pepper Pike, Ohio: Ms. Miller was an integral part of a pre-demolition asbestos survey of nine (9) buildings and a tunnel system totaling over 100,000 square feet. Project tasks required extensive CAD mapping, sampling, analysis, and reporting. She conducted a hazardous materials and universal waste survey concurrently with the asbestos survey and assisted with providing abatement specifications and quantities for a contractor.

Affordable Housing Development – Columbus, Ohio: Ms. Miller provided a Phase I ESA, Phase II ESA, and an Environmental Review (ER) according to the Department of Housing & Urban Development (HUD) standards for a proposed residential redevelopment site funded by the Ohio Housing Finance Agency (OHFA). She oversaw the removal of petroleum-impacted soil from remnant product lines discovered on the site. Additionally, Ms. Miller identified and investigated buried cathodic anodes near the adjacent railroad tracks and managed the consequent disposal of heavy metals contaminated soils. Her tasks also consisted of a pre-demolition asbestos survey and hazardous materials survey prior to building demolition.

August Mack
ENVIRONMENTAL
4401 Rockside Road ■ Independence, OH 44131
augustmack.com

August 19, 2024

Ms. Jennifer Chandler
CHN Housing Partners
2999 Payne Avenue
Cleveland, Ohio 44114

Re: *Revised* Limited Subsurface Investigation
Hough Avenue between East 89th Street and East 90th Street
Cleveland, Ohio 44106
August Mack Project Number JY1828.742

Dear Ms. Chandler:

August Mack Environmental, Inc. (August Mack) has completed subsurface investigation activities at the above-referenced subject property. During a recent Phase I Environmental Site Assessment (ESA) performed by Partners Environmental (Partners) (Partners Project No.640.16), the following recognized environmental conditions (RECs) were identified:

- **REC-1:** Various Former Commercial Operations, 8900, 8904, 8918, and 8928 Hough Avenue (subject property): A historical dry cleaner, Checker Cleaners, was listed in the city directories from 1951 through 1961 at 8900 Hough Avenue. The EDR database report and city directories listed Aaron Cohn Clothing Cleaners at 8904 Hough Avenue in 1930, as well as Unity Dry Cleaning and Tailoring later in 1974. According to Sanborn maps, this portion of the subject property was also operated as an oil and paint store in the 1950s. Additionally, another dry cleaning and laundry operation was listed in the EDR database under Benjamin Goldsmith and addressed at the former subject property address of 8918 Hough Avenue in 1935. City directories similarly listed various other cleaners from 1941 through 1961. According to city directories, a photography business, most frequently referred to as Fleming Photo Company, was located on the subject property at 8928 Hough Avenue from at least 1930 through 1955. Based on Partners' experience with these types of facilities and their past use of

hazardous chemicals, it is possible that these former dry cleaning and other select operations along Hough Avenue could have adversely impacted the subject property.

- **REC-2:** Former Retail Filling Station with three (3) Underground Storage Tanks (USTs), 8930-8940 Hough Avenue (Eastern Adjoining Property): The eastern adjoining property was identified as Gonzalez Texaco Service Station in the EDR Historic Automotive database from 1951 through 1961, and in city directories under various names from 1941 through 1961. On the Sanborn Fire Insurance maps, it is also depicted in 1951 and 1952, with notation of an associated storefront and three (3) USTs. No other information regarding the status of these USTs was provided in any of the available sources. Based on Partners' experience with these types of facilities, it is possible that the related petroleum substances could have adversely impacted the subject property.

- **REC-3:** Former Retail Filling Station, 8812 Hough Avenue (Eastern Adjoining Site): The eastern adjacent site was identified in the EDR Historic Automotive database as Ashford Union Service Station / 76 Service Station from 1951 through 1974. The Sanborn maps show its presence from 1951 through 1972, along with three (3) USTs. No other information regarding the status of these USTs was provided in any of the available sources. Based on Partners' experience with these types of facilities, it is possible that the related petroleum substances could have adversely impacted the subject property.

The purpose of this investigation is to determine if subsurface conditions on the subject property have been impacted by the environmental concerns identified in the Phase I ESA. This report was prepared at the request of Ms. Jennifer Chandler with CHN Housing Partners and may be relied on by CHN Housing Partners. Reliance on the information and conclusions presented in this report by any other party(ies) is not authorized by August Mack.

SUBSURFACE INVESTIGATION

August Mack mobilized to the subject property on August 1, 2024 to perform the subsurface investigation activities. Prior to starting subsurface activities, ground penetrating radar (GPR), electromagnetic (EM) locating, and other utility locating tools were utilized to clear all boring locations.

A total of four (4) soil borings (SB-1 through SB-4) were advanced across the subject property using a Geoprobe® direct push sampling system (Geoprobe®). Information regarding boring locations is provided below and boring locations are depicted on

Figure 1. The client provided an overlay of the future building development plans; which is also presented on **Figure 1**.

- SB-1 was advanced on the east portion of the subject property, in the location of former Fleming Photo Company and adjacent to a former retail filling station with three (3) USTs;
- SB-2 was advanced on the east portion of the subject property, in the location of former Goldsmith Cleaners;
- SB-3 was advanced on the west portion of the subject property in the location of former Unity Dry Cleaning and a former oil/paint store; and,
- SB-4 was advanced on the west portion of the subject property in the location of former Checker Cleaners, and the adjacent former filling station.

Sampling Methodology

Soil borings SB-1 through SB-4 were advanced to a depth of 20 feet below grade (ft bg) using a Geoprobe® sampling system. The purpose of the borings was to field screen soils, determine geological conditions, and collect soil and groundwater samples for laboratory analysis. All soil sample intervals were inspected in the field for odors and staining and screened using a photoionization detector (PID). Field screening results and soil lithological information is provided on soil boring logs included as **Attachment A**.

One (1) soil sample interval from each boring location was selected for laboratory analysis based on field inspection observations and screening results. Soil samples were submitted to Pace Analytical (PACE) located in Indianapolis, Indiana, for laboratory analysis of volatile organic compounds (VOCs) via United States Environmental Protection Agency (U.S. EPA) method 8260, polycyclic aromatic hydrocarbons (PAHs) via U.S. EPA method 8270 and Resource Conservation and Recovery Act (RCRA) 8 Metals via U.S. EPA method 6010B/7470-7471.

Soil borings were converted into temporary, 1-inch diameter PVC wells to aid in the collection of groundwater samples. Groundwater samples were collected from the temporary wells using a peristaltic pump attached to new, disposable sample tubing and submitted to PACE for analysis of VOCs via U.S. EPA method 8260, PAHs via U.S. EPA method 8270 and RCRA 8 Metals via U.S. EPA method 6010B/7470-7471.

August Mack field procedures are provided in **Attachment B**.

Field Observations

Inspection of collected soil samples from the borings revealed that the subsurface geology consists primarily of alternating layers of clay, sand and clayey sand. A brick was also observed at approximately 6 to 7 ft bg at SB-2, SB-3, and SB-4. Saturated conditions were encountered beginning at approximately 15 to 18 ft bg for all borings.

Field observations at SB-4 from approximately 14 to 18 ft bg reveal evidence of staining, odor, and sheen. In addition, the majority of PID measurements collected from the soil borings were below 2.6 (ppm). Notable elevated PID measurements were observed in SB-1 15 to 16 ft bg (122.8 ppm) and SB-2 4 to 8 ft bg (42.9 ppm).

Soil Analytical Results

The soil analytical results were compared to the 2025 Ohio Environmental Protection Agency (OEPA) Voluntary Action Program (VAP) Generic Direct Contact Soil Standards (GDCSS) for residential, commercial/industrial, and construction worker land use. The laboratory analysis revealed the following results:

- All VOCs were detected below their laboratory reporting limits (LRLs).
- Several PAHs were detected in all soil samples; however, all detected concentrations are below their respective standard with the exception of benzo(a)pyrene in SB-3 (1-3). Benzo(a)pyrene was above the GDCSS standards for residential land use but well below the GDCSS standards for commercial/industrial and construction workers.
- Metals including arsenic, barium, cadmium, chromium, and lead were detected in each of the soil samples. All concentrations were below their respective standards with the exception of arsenic in SB-3 (1-3). Arsenic was above the GDCSS standard for residential but well below the GDCSS standards for commercial/industrial and construction workers.

The soil analytical results are summarized in **Table 1**, and a copy of the laboratory analytical report and chain of custody documentation is included in **Attachment C**.

Groundwater Analytical Results

The groundwater analytical results were compared to the 2025 OEPA VAP Generic Unrestricted Potable Use Standards (UPUS). The laboratory analysis revealed the following results:

- Several VOCs were detected in the groundwater sample SB-4 (10-20); however, they were below their respective standards. All other VOCs were below LRLs.

- Several PAH compounds (Benzo(a)anthracene, Benzo(a)pyrene, 1-Methylnaphthalene, and Naphthalene) were detected above the VAP UPUS in the SB-4 (10-20) groundwater sample. All other PAHs were below either LRLs or comparison values.
- All analyzed metals were not detected above LRLs, with the exception of barium. Barium was detected above the LRL, but well below its comparative VAP UPUS standard.

It is noted that the subject property is located within an OEPA approved Urban Setting Designation (USD), known as the Cleveland City Wide. A USD recognizes that remediation of groundwater to drinking water standards is not necessary because no receptors will be drinking the groundwater in the USD area (i.e. area connected to municipal water supply).

The groundwater analytical results are summarized in **Table 2**, and a copy of the laboratory analytical report and chain of custody documentation is included in **Attachment C**.

SUMMARY AND CONCLUSION

August Mack has completed a Limited Subsurface Investigation for the subject property located at Hough Avenue between East 89th Street and East 90th Street, Cleveland, Ohio. A total of four (4) soil borings were advanced in the northern portion of the subject property in order to evaluate if subsurface conditions have been impacted by the RECs identified in the recent Phase I ESA completed by August Mack.

Field observations and PID measurements from soil boring SB-4 reveal evidence of impacts (odor, staining, and sheen) at the subject property. Analytical results revealed one (1) PAH (Benzo(a)pyrene) and one (1) metal (Arsenic) were detected slightly above the GDCSS standards for residential land use in soil collected from soil boring SB-3 1 to 3 ft bg. Based on the future development plans provided by the Client, SB-3 is below the building footprint. Several PAHs and metals were identified in soil across the subject property at concentrations that did not exceed comparison standards. VOCs were not detected at concentrations above LRLs in the soil samples.

Analytical results revealed benzo(a)anthracene, benzo(a)pyrene, 1-methylnaphthalene, and naphthalene were detected above their VAP UPUS standards in groundwater collected from soil boring SB-4. It is noted that these compounds were not detected at concentrations above their comparative standards in the soil sample collected at this boring location. Additionally, the subject property is located within the Cleveland

City-Wide USD and will be connected to municipal drinking water. Considering this information, the ingestion pathway is incomplete.

Concentrations of benzo(a) pyrene and arsenic were detected at SB-3 1 to 3 ft bg exceeding their GDCSS residential use standards; however, these compounds are likely generated from the surrounding urban development rather than releases from historical operations at this location. Redevelopment typically includes removal of surface soils to install a building pad. As the surface soils at SB-3 will be removed during redevelopment, and the building pad will act as a direct contact barrier, August Mack does not recommend addition assessment for this location.

We appreciate the opportunity to provide you with environmental consulting services and trust that this submittal is in accordance with your needs. Please feel free to contact us if you have any questions or comments or require additional information regarding this project or the project site.

Sincerely,

Sarah Bergund
Due Diligence Manager

James Bell
Sr. Due Diligence Manager

Figures

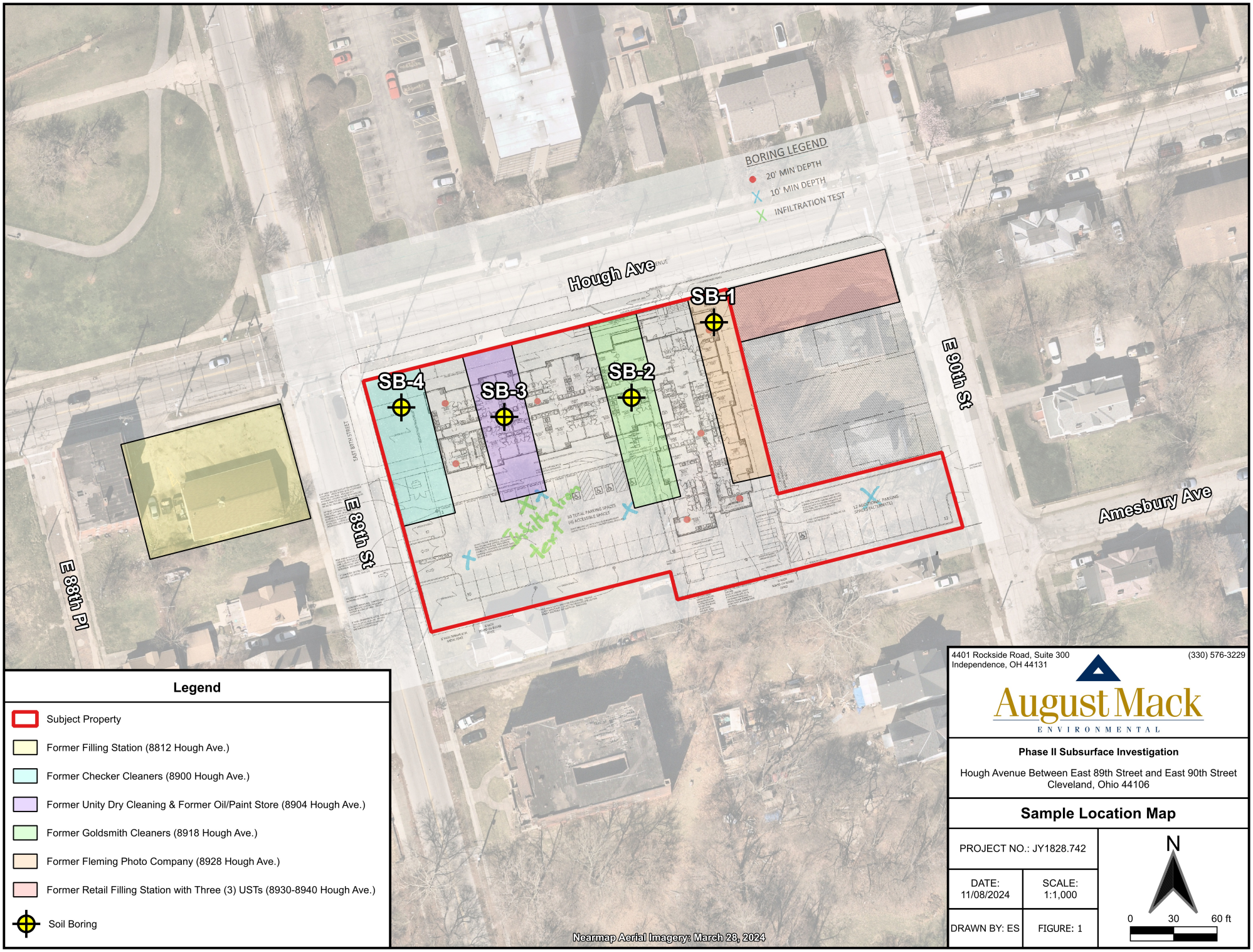

Legend

- Subject Property
- Former Filling Station (8812 Hough Ave.)
- Former Checker Cleaners (8900 Hough Ave.)
- Former Unity Dry Cleaning & Former Oil/Paint Store (8904 Hough Ave.)
- Former Goldsmith Cleaners (8918 Hough Ave.)
- Former Fleming Photo Company (8928 Hough Ave.)
- Former Retail Filling Station with Three (3) USTs (8930-8940 Hough Ave.)
- Soil Boring

4401 Rockside Road, Suite 300
Independence, OH 44131
(330) 576-3229

August Mack
ENVIRONMENTAL

Phase II Subsurface Investigation

Hough Avenue Between East 89th Street and East 90th Street
Cleveland, Ohio 44106

Sample Location Map

PROJECT NO.: JY1828.742	
DATE: 11/08/2024	SCALE: 1:1,000
DRAWN BY: ES	FIGURE: 1

N

0 30 60 ft

Tables

TABLE 1

SUMMARY OF SOIL ANALYTICAL DATA

Sample ID:	2025 GDCSS RESIDENTIAL (*)	2025 GDCSS COMMERCIAL / INDUSTRIAL (**)	2025 GDCSS CONSTRUCTION WORKER (#)	SB-1	SB-2	SB-3	SB-4
Depth (feet):				2-4	4-8	1-3	2-4
Sample Date:				08/01/2024	08/01/2024	08/01/2024	08/01/2024
VOLATILE ORGANIC COMPOUNDS (VOCs) VIA U.S. EPA METHOD 8260							
All Analyzed VOCs	Varies	Varies	Varies	BRL	BRL	BRL	BRL
POLYCYCLIC AROMATIC HYDROCARBONS (PAHs) VIA U.S. EPA METHOD 8270 SIM							
Acenaphthene	7,200	130,000	290,000	<0.0284	**0.0997**	**1.02**	**0.0377**
Acenaphthylene	7,200	130,000	290,000	<0.0284	<0.0291	**0.0728**	<0.0263
Anthracene	36,000	670,000	1,000,000	<0.0284	**0.289**	**2.68**	**0.0927**
Benzo(a)anthracene	23	610	9,600	**0.0661**	**0.928**	**5.97**	**0.337**
Benzo(a)pyrene	2.3	62	230	<0.0852	**1.07**	**5.58** *	**0.411**
Benzo(b)fluoranthene	23	620	10,000	**0.0948**	**1.34**	**6.96**	**0.472**
Benzo(g,h,i)perylene	3,600	67,000	430,000	**0.0478**	**0.600**	**2.75**	**0.249**
Benzo(k)fluoranthene	230	6,200	100,000	**0.0418**	**0.471**	**2.30**	**0.166**
Chrysene	2,300	62,000	1,000,000	**0.0702**	**0.906**	**5.41**	**0.323**
Dibenz(a,h)anthracene	2.3	62	1,000	<0.0852	**0.185**	**1.07**	<0.0790
Fluoranthene	4,800	89,000	140,000	**0.130**	**2.18**	**10.8**	**0.622**
Fluorene	1,200	89,000	1,200	<0.0284	**0.102**	**1.24**	**0.0267**
Indeno(1,2,3-cd)pyrene	23	620	10,000	**0.0455**	**0.586**	**2.76**	**0.211**
1-Methylnaphthalene	0.46	2	7	<0.0284	<0.0291	**0.220**	<0.0263
2-Methylnaphthalene	480	8,900	5,800	<0.0284	<0.0291	**0.223**	**0.0266**
Naphthalene	45	230	560	<0.0284	**0.0331**	**0.201**	<0.0263
Phenanthrene	36,000	670,000	1,000,000	**0.0702**	**1.51**	**10.0**	**0.362**
Pyrene	3,600	67,000	430,000	**0.119**	**1.92**	**10.7**	**0.611**
METALS VIA U.S. EPA METHODS 6010/7471							
Arsenic	14	100	760	**12.9**	**12.4**	**15.6** *	**10.0**
Barium	30,000	760,000	350,000	**76.9**	**85.2**	**90.8**	**75.8**
Cadmium	14	350	710	<0.57	<0.55	**0.64**	<0.55
Chromium (Total)	NE	NE	NE	**16.3**	**16.3**	**14.1**	**13.8**
Lead	200	800	200	**15.3**	**21.7**	**86.7**	**164**
All Other Analyzed Metals	Varies	Varies	Varies	BRL	BRL	BRL	BRL

Abbreviations & Notes

BRL = Below Laboratory Reporting Limits
CIDARS = Chemical Information Database and Applicable Regulatory Standards
CSs = Comparative Standards
GDCSS = Generic Direct Contact Soil Standards
NE = Not Established
OH EPA VAP = Ohio Environmental Protection Agency Voluntary Action Program
SIM = Selected Ion Monitoring
U.S. EPA = United States Environmental Protection Agency

The following denote the symbol and color of screening level exceedances:

* = At or Above OH EPA VAP Residential Soil Direct Contact CSs
** = At or Above OH EPA VAP Commercial/Industrial Soil Direct Contact CSs
# = At or Above OH EPA VAP Construction Soil Direct Contact CSs

Results and OH EPA VAP CSs are reported in milligrams per kilogram (mg/kg).
OH EPA VAP CSs are based on the CIDARS database published CSs for Soil Direct Contact.

TABLE 2

SUMMARY OF GROUNDWATER ANALYTICAL DATA

	Sample ID:	2025 UNRESTRICTED POTABLE USE STANDARDS (^)	SB-1-GW	SB-2-GW	SB-3-GW	SB-4-GW
	Depth (feet):		10-20	10-20	10-20	10-20
	Sample Date:		08/01/2024	08/01/2024	08/01/2024	08/01/2024
VOLATILE ORGANIC COMPOUNDS (VOCs) VIA U.S. EPA METHOD 8260						
n-Butylbenzene		**1,000**	<5.0	<5.0	<5.0	**11.5**
Ethylbenzene		**700**	<5.0	<5.0	<5.0	**108**
n-Hexane		**1,500**	<5.0	<5.0	<5.0	**54.5**
Isopropylbenzene (Cumene)		**450**	<5.0	<5.0	<5.0	**24.4**
n-Propylbenzene		**650**	<5.0	<5.0	<5.0	**66.0**
1,3,5-Trimethylbenzene		**60**	<5.0	<5.0	<5.0	**20.1**
All Other Analyzed VOCs		**Varies**	BRL	BRL	BRL	BRL
POLYCYCLIC AROMATIC HYDROCARBONS (PAHs) VIA U.S. EPA METHOD 8270 SIM						
Anthracene		**1,800**	<0.099	<0.10	<0.10	**0.14**
Benzo(a)anthracene		**0.30**	<0.099	<0.10	**0.22**	**0.31** ^
Benzo(a)pyrene		**0.20**	<0.099	<0.10	**0.19**	**0.27** ^
Benzo(b)fluoranthene		**2.5**	<0.099	<0.10	**0.26**	**0.33**
Benzo(g,h,i)perylene		**600**	<0.099	<0.10	**0.11**	**0.15**
Benzo(k)fluoranthene		**25**	<0.099	<0.10	<0.10	**0.15**
1-Methylnaphthalene		**0.0063**	<1.0 E	<1.0 E	<1.0 E	**23.1** ^
2-Methylnaphthalene		**36**	<1.0	<1.0	<1.0	**32.6**
Naphthalene		**1.2**	<1.0	<1.0	<1.0	**77.7** ^
All Other Analyzed PAHs		**Varies**	BRL	BRL	BRL	BRL
METALS VIA U.S. EPA METHODS 6010/7470						
Barium, dissolved		**2,000**	<10.0	**12.9**	**31.0**	**193**
All Other Analyzed Metals		**Varies**	BRL	BRL	BRL	BRL

Abbreviations & Notes

BRL = Below Laboratory Reporting Limits
CIDARS = Chemical Information Database and Applicable Regulatory Standards
CSs = Comparative Standards
E = Reporting limit exceeds UPUS due to dilution and/or analytical limitations
OH EPA VAP = Ohio Environmental Protection Agency Voluntary Action Program
SIM = Selected Ion Monitoring
U.S. EPA = United States Environmental Protection Agency

The following denote the symbol and color of screening level exceedances:
^ = At or Above OH EPA VAP Unrestricted Potable Use Standards (UPUS)

Results and OH EPA VAP UPUS are reported in micrograms per liter (µg/L).
OH EPA VAP UPUS are based on the CIDARS database published CSs for Water.

ATTACHMENT A

Soil Boring Logs

Project Number:	JY1828.742	Date Drilled:	8/1/2024
Project Name:	CHN - Hough Sr. Living	Personnel:	S. Bergund
Site Address:	Hough Ave between E 89th & 90th St	Driller:	EnviroCore
City, State:	Cleveland, OH	Driller License:	N/A (Not Applicable)
Boring Location:	E portion of SP	Drilling Method:	Direct Push - Dual Tube
Northing*:	Not Measured (NM)	Easting*:	NM
Surface Elevation:	NM	GW Sample Method:	Check-Valve

SB-1

Depth (ft.)	Soil Type	Lithology Description	% Recovery	PID (ppm)	Screen Interval	Soil Sample Interval	Comments
0	VEGITATION						Start time: 1152
1	CLAY	10YR 6/3, medium plasticity, dry	100	0.1			
2							Soil sample SB-1-2-4, collected at 1204
3				0.1			
4			50				
5				0.0			
6							
7				0.0			
8	SAND	10YR 6/4, with clay	75				
9				0.1			
10							
11				0.1			
12			100				
13				0.0			
14							
15		10YR 4/4, wet		0.0			Groundwater sample SB-1-GW-10-20, collected at 1338
16							
17	CLAYEY SAND	10YR 4/4	100	0.0			
18							
19				0.0			
20	SAND	10YR 4/4, with clay					End of Boring: 20' (1204)

* = Northing, Easting, and Surface Elevation (State Plane or UTM) are estimated, unless specified in the report to have been surveyed.

Project Number:	JY1828.742	Date Drilled:	8/1/2024
Project Name:	CHN - Hough Sr. Living	Personnel:	S. Bergund
Site Address:	Hough Ave between E 89th & 90th St	Driller:	EnviroCore
City, State:	Cleveland, OH	Driller License:	N/A (Not Applicable)
Boring Location:	E central portion of SP	Drilling Method:	Direct Push - Dual Tube
Northing*:	Not Measured (NM)	Easting*:	NM
Surface Elevation:	NM	GW Sample Method:	Check-Valve

August Mack ENVIRONMENTAL

SB-2

Depth (ft.)	Soil Type	Lithology Description	% Recovery	PID (ppm)	Screen Interval	Soil Sample Interval	Comments
0	VEGITATION						Start time: 1041
1	CLAY	2.5YR 7/4, medium plasticity, stiff		0.1			
	GRAVEL	medium size, poorly graded					
2	SAND	10YR 6/4, with clay	100				
3				1.3			
4	BRICK						Soil sample SB-2-4-8, collected at 1136
5	SAND	10YR 4/4, with clay		42.9			
6			100				
7				42.9			
		10YR 2/2					
8	SANDY CLAY	10YR 5/4					
9				0.1			
10			100				
11				0.1			
12							
13				0.0			
14			100				
15				0.0			
16							
17				0.0			
18		wet	100				Groundwater sample SB-2-GW-10-20, collected at 1318
19		10YR 4/4		0.0			
20							End of Boring: 20' (1136)

* = Northing, Easting, and Surface Elevation (State Plane or UTM) are estimated, unless specified in the report to have been surveyed.

Project Number:	JY1828.742	Date Drilled:	8/1/2024
Project Name:	CHN - Hough Sr. Living	Personnel:	S. Bergund
Site Address:	Hough Ave between E 89th & 90th St	Driller:	EnviroCore
City, State:	Cleveland, OH	Driller License:	N/A (Not Applicable)
Boring Location:	W central portion of SP	Drilling Method:	Direct Push - Dual Tube
Northing*:	Not Measured (NM)	Easting*:	NM
Surface Elevation:	NM	GW Sample Method:	Check-Valve

SB-3

Depth (ft.)	Soil Type	Lithology Description	% Recovery	PID (ppm)	Screen Interval	Soil Sample Interval	Comments
0	VEGITATION						Start time: 1010
1	CLAY	10YR 4/3, medium plasticity, stiff	50	1.4		Soil sample SB-3-1-3, collected at 1023	
2		gravel layer					
3				0.5			
4			25				
5				1.5			
6							
7		brick		1.5			
8	SAND	10YR 5/6, with clay	50	1.7			
9							
10				1.7			
11							
12			75				
13				0.7			
14							
15				0.1			
16			100				
17				0.2			
18		wet					Groundwater sample SB-3-GW-10-20, collected at 1301
19	CLAY	2.5YR 5/2		0.1			
20							End of Boring: 20' (1023)

* = Northing, Easting, and Surface Elevation (State Plane or UTM) are estimated, unless specified in the report to have been surveyed.

Project Number:	JY1828.742	Date Drilled:	8/1/2024
Project Name:	CHN - Hough Sr. Living	Personnel:	S. Bergund
Site Address:	Hough Ave between E 89th & 90th St	Driller:	EnviroCore
City, State:	Cleveland, OH	Driller License:	N/A (Not Applicable)
Boring Location:	NW central portion of SP	Drilling Method:	Direct Push - Dual Tube
Northing*:	Not Measured (NM)	Easting*:	NM
Surface Elevation:	NM	GW Sample Method:	Check-Valve

SB-4

Depth (ft.)	Soil Type	Lithology Description	% Recovery	PID (ppm)	Screen Interval	Soil Sample Interval	Comments
0	VEGITATION						Start time: 0929
1	CLAY	10YR 5/4, medium plasticity, stiff	75	0.3			
2							
3				0.1			
4			25				
5				0.5			
6	BRICK						Soil sample SB-4-6-8, collected at 0945
7	SAND	10YR 5/4, with clay		0.5			
8			75				
9				0.2			
10							
11				0.1			
12			75				
13		moist		2.6			
14		10YR 4/2					
15		10YR 2/2		122.8			Staining, Odor, and Sheen
16		wet	100				Groundwater sample SB-4-GW-10-20, collected at 1254
17				108.7			
18		10YR 4/2					Odor
19				65.3			
20							End of Boring: 20' (0945)

* = Northing, Easting, and Surface Elevation (State Plane or UTM) are estimated, unless specified in the report to have been surveyed.

ATTACHMENT B

Field Procedures

SOIL & GROUNDWATER SAMPLING PROCEDURES

Soil Sampling Activities

Soil borings were advanced using a Geoprobe® Direct Push Dual-Tube Sampling System (Geoprobe®) and hand augers. Soil borings were advanced to the desired depth required for the investigation. Soil samples were collected continuously from each boring location by using the dual-tube tooling, which includes a disposable acetate sample liner. The sampler was recovered with a 4-foot soil sample collected within an acetate liner inside the barrel. A new acetate liner was used for each sample collected. All reusable equipment that contacted the soil samples was decontaminated with a Liquinox® solution and rinsed with water between each sample collection.

Upon retrieving the 4-foot sections of soil, the samples were divided into 2-foot sections and inspected in the field for evidence of contamination (odors, staining, etc.). Each sample was also screened in the field by headspace analysis using a MiniRae® photoionization detector (PID). The 2-foot section that exhibited the highest potential for contamination was sampled and transferred to clean, labeled sample containers (provided by the laboratory) and placed on ice in a cooler for preservation in the field. All samples were submitted to Pace Analytical (PACE) located in Indianapolis, Indiana, for laboratory analysis of VOCs, PAHs, and RCRA 8 Metals, via U.S. EPA 8260, 8270SIM, and 6010B/7470-7471 methods.

Groundwater Sampling Activities

Temporary 1-inch groundwater sampling piezometers were installed in two of the three boring location to allow groundwater to collect for sampling purposes. Groundwater samples were collected from the temporary groundwater sampling points using a check valve and dedicated tubing. The groundwater samples were transferred to clean, labeled sample containers (provided by the laboratory) and placed on ice in a cooler for preservation in the field. Groundwater samples were submitted to PACE for laboratory analysis of VOCs, PAHs, and RCRA 8 Metals via U.S. EPA 8260 , 8270SIM, and 6010B/7470-7471 methods.

Site Restoration Activities

Upon completion of the field sampling activities, the boreholes were abandoned by manually pouring soil cuttings and bentonite into the boring. Subject property restoration was completed by patching the surface materials to match pre-investigation conditions.

ATTACHMENT C

Laboratory Results

Pace Analytical Services, LLC
7726 Moller Road
Indianapolis, IN 46268
(317)228-3100

August 13, 2024

James Bell
August Mack - Ohio
7830 North Central Drive
Suite B
Lewis Center, OH 43035

RE: Project: JY1828.742-Hough Senior
Pace Project No.: 50379409

Dear James Bell:

Enclosed are the analytical results for sample(s) received by the laboratory on August 02, 2024. The results relate only to the samples included in this report. Results reported herein conform to the applicable TNI/NELAC Standards and the laboratory's Quality Manual, where applicable, unless otherwise noted in the body of the report.

The test results provided in this final report were generated by each of the following laboratories within the Pace Network:

- Pace Analytical Services - Indianapolis

If you have any questions concerning this report, please feel free to contact me.

Sincerely,

Amanda Gaines
amanda.gaines@pacelabs.com
(317)228-3100
Project Manager

Enclosures

cc: Accounts Payable, August Mack Environmental
Andy Tennyson, August Mack Environmental Consultants

This report shall not be reproduced, except in full,
without the written consent of Pace Analytical Services, LLC.

Pace Analytical Services, LLC
7726 Moller Road
Indianapolis, IN 46268
(317)228-3100

CERTIFICATIONS

Project:	JY1828.742-Hough Senior
Pace Project No.:	50379409

Pace Analytical Services Indianapolis

7726 Moller Road, Indianapolis, IN 46268
Illinois Accreditation #: 200074
Indiana Drinking Water Laboratory #: C-49-06
Kansas/TNI Certification #: E-10177
Kentucky UST Agency Interest #: 80226
Kentucky WW Laboratory ID #: 98019
Michigan Drinking Water Laboratory #9050
Oklahoma Laboratory #: 9204
Texas Certification #: T104704355
Washington Dept of Ecology #: C1081
Wisconsin Laboratory #: 999788130
USDA Foreign Soil Permit #: 525-23-13-23119
USDA Compliance Agreement #: IN-SL-22-001

This report shall not be reproduced, except in full,
without the written consent of Pace Analytical Services, LLC.

Pace Analytical Services, LLC
7726 Moller Road
Indianapolis, IN 46268
(317)228-3100

SAMPLE SUMMARY

Project: JY1828.742-Hough Senior
Pace Project No.: 50379409

Lab ID	Sample ID	Matrix	Date Collected	Date Received
50379409001	**SB-4-2-4**	Solid	08/01/24 09:45	08/02/24 09:00
50379409002	**SB-3-1-3**	Solid	08/01/24 10:23	08/02/24 09:00
50379409003	**SB-2-4-8**	Solid	08/01/24 11:36	08/02/24 09:00
50379409004	**SB-1-2-4**	Solid	08/01/24 12:04	08/02/24 09:00
50379409005	**SB-4-GW-10-20**	Water	08/01/24 12:54	08/02/24 09:00
50379409006	**SB-3-GW-10-20**	Water	08/01/24 13:01	08/02/24 09:00
50379409007	**SB-2-GW-10-20**	Water	08/01/24 13:18	08/02/24 09:00
50379409008	**SB-1-GW-10-20**	Water	08/01/24 13:38	08/02/24 09:00

This report shall not be reproduced, except in full,
without the written consent of Pace Analytical Services, LLC.

Pace Analytical Services, LLC
7726 Moller Road
Indianapolis, IN 46268
(317)228-3100

SAMPLE ANALYTE COUNT

Project: JY1828.742-Hough Senior
Pace Project No.: 50379409

Lab ID	Sample ID	Method	Analysts	Analytes Reported	Laboratory
50379409001	**SB-4-2-4**	EPA 6010	NWB	7	PASI-I
		EPA 7471	ILP	1	PASI-I
		EPA 8270 by SIM	JCM	20	PASI-I
		EPA 8260	TMW	73	PASI-I
		SM 2540G	QAK	1	PASI-I
50379409002	**SB-3-1-3**	EPA 6010	NWB	7	PASI-I
		EPA 7471	ILP	1	PASI-I
		EPA 8270 by SIM	JCM	20	PASI-I
		EPA 8260	TMW	73	PASI-I
		SM 2540G	QAK	1	PASI-I
50379409003	**SB-2-4-8**	EPA 6010	NWB	7	PASI-I
		EPA 7471	ILP	1	PASI-I
		EPA 8270 by SIM	JCM	20	PASI-I
		EPA 8260	TMW	73	PASI-I
		SM 2540G	QAK	1	PASI-I
50379409004	**SB-1-2-4**	EPA 6010	NWB	7	PASI-I
		EPA 7471	ILP	1	PASI-I
		EPA 8270 by SIM	JCM	20	PASI-I
		EPA 8260	TMW	73	PASI-I
		SM 2540G	QAK	1	PASI-I
50379409005	**SB-4-GW-10-20**	EPA 6010	ELK	7	PASI-I
		EPA 7470	ILP	1	PASI-I
		EPA 8270 by SIM 40E	GRM	20	PASI-I
		EPA 8260	TAY	73	PASI-I
50379409006	**SB-3-GW-10-20**	EPA 6010	ELK	7	PASI-I
		EPA 7470	ILP	1	PASI-I
		EPA 8270 by SIM 40E	GRM	20	PASI-I
		EPA 8260	TMW	73	PASI-I
50379409007	**SB-2-GW-10-20**	EPA 6010	ELK	7	PASI-I
		EPA 7470	ILP	1	PASI-I
		EPA 8270 by SIM 40E	GRM	20	PASI-I
		EPA 8260	TAY	73	PASI-I
50379409008	**SB-1-GW-10-20**	EPA 6010	ELK	7	PASI-I
		EPA 7470	ILP	1	PASI-I
		EPA 8270 by SIM 40E	GRM	20	PASI-I
		EPA 8260	TMW	73	PASI-I

This report shall not be reproduced, except in full,
without the written consent of Pace Analytical Services, LLC.

Pace Analytical Services, LLC
7726 Moller Road
Indianapolis, IN 46268
(317)228-3100

SAMPLE ANALYTE COUNT

Project: JY1828.742-Hough Senior
Pace Project No.: 50379409

Lab ID	Sample ID	Method	Analysts	Analytes Reported	Laboratory

PASI-I = Pace Analytical Services - Indianapolis

This report shall not be reproduced, except in full,
without the written consent of Pace Analytical Services, LLC.

Pace Analytical Services, LLC
7726 Moller Road
Indianapolis, IN 46268
(317)228-3100

SUMMARY OF DETECTION

Project: JY1828.742-Hough Senior
Pace Project No.: 50379409

Lab Sample ID Method	Client Sample ID Parameters	Result	Units	Report Limit	Analyzed	Qualifiers
50379409001	**SB-4-2-4**					
EPA 6010	Arsenic	10.0	mg/kg	1.1	08/08/24 14:13	
EPA 6010	Barium	75.8	mg/kg	1.1	08/08/24 14:13	
EPA 6010	Chromium	13.8	mg/kg	1.1	08/08/24 14:13	
EPA 6010	Lead	164	mg/kg	1.1	08/08/24 14:13	
EPA 8270 by SIM	Acenaphthene	37.7	ug/kg	26.3	08/08/24 02:02	
EPA 8270 by SIM	Anthracene	92.7	ug/kg	26.3	08/08/24 02:02	
EPA 8270 by SIM	Benzo(a)anthracene	337	ug/kg	26.3	08/08/24 02:02	
EPA 8270 by SIM	Benzo(a)pyrene	411	ug/kg	79.0	08/08/24 02:02	
EPA 8270 by SIM	Benzo(b)fluoranthene	472	ug/kg	26.3	08/08/24 02:02	
EPA 8270 by SIM	Benzo(g,h,i)perylene	249	ug/kg	26.3	08/08/24 02:02	
EPA 8270 by SIM	Benzo(k)fluoranthene	166	ug/kg	26.3	08/08/24 02:02	
EPA 8270 by SIM	Chrysene	323	ug/kg	26.3	08/08/24 02:02	
EPA 8270 by SIM	Fluoranthene	622	ug/kg	26.3	08/08/24 02:02	
EPA 8270 by SIM	Fluorene	26.7	ug/kg	26.3	08/08/24 02:02	
EPA 8270 by SIM	Indeno(1,2,3-cd)pyrene	211	ug/kg	26.3	08/08/24 02:02	
EPA 8270 by SIM	2-Methylnaphthalene	26.6	ug/kg	26.3	08/08/24 02:02	
EPA 8270 by SIM	Phenanthrene	362	ug/kg	26.3	08/08/24 02:02	
EPA 8270 by SIM	Pyrene	611	ug/kg	26.3	08/08/24 02:02	
SM 2540G	Percent Moisture	9.9	%	0.10	08/09/24 12:54	N2
50379409002	**SB-3-1-3**					
EPA 6010	Arsenic	15.6	mg/kg	1.1	08/08/24 14:24	
EPA 6010	Barium	90.8	mg/kg	1.1	08/08/24 14:24	
EPA 6010	Cadmium	0.64	mg/kg	0.55	08/08/24 14:24	
EPA 6010	Chromium	14.1	mg/kg	1.1	08/08/24 14:24	
EPA 6010	Lead	86.7	mg/kg	1.1	08/08/24 14:24	
EPA 8270 by SIM	Acenaphthene	1020	ug/kg	26.4	08/08/24 02:16	
EPA 8270 by SIM	Acenaphthylene	72.8	ug/kg	26.4	08/08/24 02:16	
EPA 8270 by SIM	Anthracene	2680	ug/kg	26.4	08/08/24 02:16	
EPA 8270 by SIM	Benzo(a)anthracene	5970	ug/kg	26.4	08/08/24 02:16	
EPA 8270 by SIM	Benzo(a)pyrene	5580	ug/kg	79.1	08/08/24 02:16	
EPA 8270 by SIM	Benzo(b)fluoranthene	6960	ug/kg	26.4	08/08/24 02:16	
EPA 8270 by SIM	Benzo(g,h,i)perylene	2750	ug/kg	26.4	08/08/24 02:16	
EPA 8270 by SIM	Benzo(k)fluoranthene	2300	ug/kg	26.4	08/08/24 02:16	
EPA 8270 by SIM	Chrysene	5410	ug/kg	26.4	08/08/24 02:16	
EPA 8270 by SIM	Dibenz(a,h)anthracene	1070	ug/kg	79.1	08/08/24 02:16	
EPA 8270 by SIM	Fluoranthene	10800	ug/kg	26.4	08/08/24 02:16	
EPA 8270 by SIM	Fluorene	1240	ug/kg	26.4	08/08/24 02:16	
EPA 8270 by SIM	Indeno(1,2,3-cd)pyrene	2760	ug/kg	26.4	08/08/24 02:16	
EPA 8270 by SIM	1-Methylnaphthalene	220	ug/kg	26.4	08/08/24 02:16	
EPA 8270 by SIM	2-Methylnaphthalene	223	ug/kg	26.4	08/08/24 02:16	
EPA 8270 by SIM	Naphthalene	201	ug/kg	26.4	08/08/24 02:16	ED
EPA 8270 by SIM	Phenanthrene	10000	ug/kg	26.4	08/08/24 02:16	
EPA 8270 by SIM	Pyrene	10700	ug/kg	26.4	08/08/24 02:16	
SM 2540G	Percent Moisture	10.0	%	0.10	08/09/24 12:54	N2
50379409003	**SB-2-4-8**					
EPA 6010	Arsenic	12.4	mg/kg	1.1	08/08/24 14:30	

This report shall not be reproduced, except in full,
without the written consent of Pace Analytical Services, LLC.

Pace Analytical Services, LLC
7726 Moller Road
Indianapolis, IN 46268
(317)228-3100

SUMMARY OF DETECTION

Project: JY1828.742-Hough Senior
Pace Project No.: 50379409

Lab Sample ID Method	Client Sample ID Parameters	Result	Units	Report Limit	Analyzed	Qualifiers
50379409003	**SB-2-4-8**					
EPA 6010	Barium	85.2	mg/kg	1.1	08/08/24 14:30	
EPA 6010	Chromium	16.3	mg/kg	1.1	08/08/24 14:30	
EPA 6010	Lead	21.7	mg/kg	1.1	08/08/24 14:30	
EPA 8270 by SIM	Acenaphthene	99.7	ug/kg	29.1	08/08/24 02:30	
EPA 8270 by SIM	Anthracene	289	ug/kg	29.1	08/08/24 02:30	
EPA 8270 by SIM	Benzo(a)anthracene	928	ug/kg	29.1	08/08/24 02:30	
EPA 8270 by SIM	Benzo(a)pyrene	1070	ug/kg	87.3	08/08/24 02:30	
EPA 8270 by SIM	Benzo(b)fluoranthene	1340	ug/kg	29.1	08/08/24 02:30	
EPA 8270 by SIM	Benzo(g,h,i)perylene	600	ug/kg	29.1	08/08/24 02:30	
EPA 8270 by SIM	Benzo(k)fluoranthene	471	ug/kg	29.1	08/08/24 02:30	
EPA 8270 by SIM	Chrysene	906	ug/kg	29.1	08/08/24 02:30	
EPA 8270 by SIM	Dibenz(a,h)anthracene	185	ug/kg	87.3	08/08/24 02:30	
EPA 8270 by SIM	Fluoranthene	2180	ug/kg	29.1	08/08/24 02:30	
EPA 8270 by SIM	Fluorene	102	ug/kg	29.1	08/08/24 02:30	
EPA 8270 by SIM	Indeno(1,2,3-cd)pyrene	586	ug/kg	29.1	08/08/24 02:30	
EPA 8270 by SIM	Naphthalene	33.1	ug/kg	29.1	08/08/24 02:30	ED
EPA 8270 by SIM	Phenanthrene	1510	ug/kg	29.1	08/08/24 02:30	
EPA 8270 by SIM	Pyrene	1920	ug/kg	29.1	08/08/24 02:30	
SM 2540G	Percent Moisture	15.2	%	0.10	08/09/24 12:54	N2
50379409004	**SB-1-2-4**					
EPA 6010	Arsenic	12.9	mg/kg	1.1	08/08/24 14:32	
EPA 6010	Barium	76.9	mg/kg	1.1	08/08/24 14:32	
EPA 6010	Chromium	16.3	mg/kg	1.1	08/08/24 14:32	
EPA 6010	Lead	15.3	mg/kg	1.1	08/08/24 14:32	
EPA 8270 by SIM	Benzo(a)anthracene	66.1	ug/kg	28.4	08/08/24 02:44	
EPA 8270 by SIM	Benzo(b)fluoranthene	94.8	ug/kg	28.4	08/08/24 02:44	
EPA 8270 by SIM	Benzo(g,h,i)perylene	47.8	ug/kg	28.4	08/08/24 02:44	
EPA 8270 by SIM	Benzo(k)fluoranthene	41.8	ug/kg	28.4	08/08/24 02:44	
EPA 8270 by SIM	Chrysene	70.2	ug/kg	28.4	08/08/24 02:44	
EPA 8270 by SIM	Fluoranthene	130	ug/kg	28.4	08/08/24 02:44	
EPA 8270 by SIM	Indeno(1,2,3-cd)pyrene	45.5	ug/kg	28.4	08/08/24 02:44	
EPA 8270 by SIM	Phenanthrene	70.2	ug/kg	28.4	08/08/24 02:44	
EPA 8270 by SIM	Pyrene	119	ug/kg	28.4	08/08/24 02:44	
SM 2540G	Percent Moisture	13.1	%	0.10	08/09/24 12:55	N2
50379409005	**SB-4-GW-10-20**					
EPA 6010	Barium, Dissolved	193	ug/L	10.0	08/09/24 14:46	
EPA 8270 by SIM 40E	Anthracene	0.14	ug/L	0.11	08/06/24 18:28	
EPA 8270 by SIM 40E	Benzo(a)anthracene	0.31	ug/L	0.11	08/06/24 18:28	
EPA 8270 by SIM 40E	Benzo(a)pyrene	0.27	ug/L	0.11	08/06/24 18:28	
EPA 8270 by SIM 40E	Benzo(b)fluoranthene	0.33	ug/L	0.11	08/06/24 18:28	
EPA 8270 by SIM 40E	Benzo(g,h,i)perylene	0.15	ug/L	0.11	08/06/24 18:28	
EPA 8270 by SIM 40E	Benzo(k)fluoranthene	0.15	ug/L	0.11	08/06/24 18:28	
EPA 8270 by SIM 40E	1-Methylnaphthalene	23.1	ug/L	1.1	08/06/24 18:28	
EPA 8270 by SIM 40E	2-Methylnaphthalene	32.6	ug/L	1.1	08/06/24 18:28	
EPA 8270 by SIM 40E	Naphthalene	77.7	ug/L	1.1	08/06/24 18:28	
EPA 8260	n-Butylbenzene	11.5	ug/L	5.0	08/07/24 23:38	

This report shall not be reproduced, except in full,
without the written consent of Pace Analytical Services, LLC.

Pace Analytical Services, LLC
7726 Moller Road
Indianapolis, IN 46268
(317)228-3100

SUMMARY OF DETECTION

Project: JY1828.742-Hough Senior
Pace Project No.: 50379409

Lab Sample ID Method	Client Sample ID Parameters	Result	Units	Report Limit	Analyzed	Qualifiers
50379409005	**SB-4-GW-10-20**					
EPA 8260	Ethylbenzene	108	ug/L	5.0	08/07/24 23:38	
EPA 8260	n-Hexane	54.5	ug/L	5.0	08/07/24 23:38	
EPA 8260	Isopropylbenzene (Cumene)	24.4	ug/L	5.0	08/07/24 23:38	
EPA 8260	Naphthalene	43.9	ug/L	1.4	08/07/24 23:38	
EPA 8260	n-Propylbenzene	66.0	ug/L	5.0	08/07/24 23:38	
EPA 8260	1,3,5-Trimethylbenzene	20.1	ug/L	5.0	08/07/24 23:38	
50379409006	**SB-3-GW-10-20**					
EPA 6010	Barium, Dissolved	31.0	ug/L	10.0	08/09/24 14:48	
EPA 8270 by SIM 40E	Benzo(a)anthracene	0.22	ug/L	0.10	08/06/24 18:39	
EPA 8270 by SIM 40E	Benzo(a)pyrene	0.19	ug/L	0.10	08/06/24 18:39	
EPA 8270 by SIM 40E	Benzo(b)fluoranthene	0.26	ug/L	0.10	08/06/24 18:39	
EPA 8270 by SIM 40E	Benzo(g,h,i)perylene	0.11	ug/L	0.10	08/06/24 18:39	
50379409007	**SB-2-GW-10-20**					
EPA 6010	Barium, Dissolved	12.9	ug/L	10.0	08/09/24 14:51	

This report shall not be reproduced, except in full,
without the written consent of Pace Analytical Services, LLC.

Pace Analytical Services, LLC
7726 Moller Road
Indianapolis, IN 46268
(317)228-3100

ANALYTICAL RESULTS

Project: JY1828.742-Hough Senior
Pace Project No.: 50379409

Sample: SB-4-2-4 **Lab ID: 50379409001** Collected: 08/01/24 09:45 Received: 08/02/24 09:00 Matrix: Solid

Results reported on a "dry weight" basis and are adjusted for percent moisture, sample size and any dilutions.

Parameters	Results	Units	Report Limit	DF	Prepared	Analyzed	CAS No.	Qual
6010 MET ICP	Analytical Method: EPA 6010 Preparation Method: EPA 3050							
	Pace Analytical Services - Indianapolis							
Arsenic	**10.0**	mg/kg	1.1	1	08/07/24 08:02	08/08/24 14:13	7440-38-2	
Barium	**75.8**	mg/kg	1.1	1	08/07/24 08:02	08/08/24 14:13	7440-39-3	
Cadmium	ND	mg/kg	0.55	1	08/07/24 08:02	08/08/24 14:13	7440-43-9	
Chromium	**13.8**	mg/kg	1.1	1	08/07/24 08:02	08/08/24 14:13	7440-47-3	
Lead	**164**	mg/kg	1.1	1	08/07/24 08:02	08/08/24 14:13	7439-92-1	
Selenium	ND	mg/kg	1.1	1	08/07/24 08:02	08/08/24 14:13	7782-49-2	
Silver	ND	mg/kg	0.55	1	08/07/24 08:02	08/08/24 14:13	7440-22-4	
7471 Mercury	Analytical Method: EPA 7471 Preparation Method: EPA 7471							
	Pace Analytical Services - Indianapolis							
Mercury	ND	mg/kg	0.22	1	08/11/24 20:40	08/12/24 10:50	7439-97-6	
8270 PAH Soil by SIM	Analytical Method: EPA 8270 by SIM Preparation Method: EPA 3546							
	Pace Analytical Services - Indianapolis							
Acenaphthene	**37.7**	ug/kg	26.3	5	08/06/24 10:35	08/08/24 02:02	83-32-9	
Acenaphthylene	ND	ug/kg	26.3	5	08/06/24 10:35	08/08/24 02:02	208-96-8	
Anthracene	**92.7**	ug/kg	26.3	5	08/06/24 10:35	08/08/24 02:02	120-12-7	
Benzo(a)anthracene	**337**	ug/kg	26.3	5	08/06/24 10:35	08/08/24 02:02	56-55-3	
Benzo(a)pyrene	**411**	ug/kg	79.0	5	08/06/24 10:35	08/08/24 02:02	50-32-8	
Benzo(b)fluoranthene	**472**	ug/kg	26.3	5	08/06/24 10:35	08/08/24 02:02	205-99-2	
Benzo(g,h,i)perylene	**249**	ug/kg	26.3	5	08/06/24 10:35	08/08/24 02:02	191-24-2	
Benzo(k)fluoranthene	**166**	ug/kg	26.3	5	08/06/24 10:35	08/08/24 02:02	207-08-9	
Chrysene	**323**	ug/kg	26.3	5	08/06/24 10:35	08/08/24 02:02	218-01-9	
Dibenz(a,h)anthracene	ND	ug/kg	79.0	5	08/06/24 10:35	08/08/24 02:02	53-70-3	
Fluoranthene	**622**	ug/kg	26.3	5	08/06/24 10:35	08/08/24 02:02	206-44-0	
Fluorene	**26.7**	ug/kg	26.3	5	08/06/24 10:35	08/08/24 02:02	86-73-7	
Indeno(1,2,3-cd)pyrene	**211**	ug/kg	26.3	5	08/06/24 10:35	08/08/24 02:02	193-39-5	
1-Methylnaphthalene	ND	ug/kg	26.3	5	08/06/24 10:35	08/08/24 02:02	90-12-0	
2-Methylnaphthalene	**26.6**	ug/kg	26.3	5	08/06/24 10:35	08/08/24 02:02	91-57-6	
Naphthalene	ND	ug/kg	26.3	5	08/06/24 10:35	08/08/24 02:02	91-20-3	ED
Phenanthrene	**362**	ug/kg	26.3	5	08/06/24 10:35	08/08/24 02:02	85-01-8	
Pyrene	**611**	ug/kg	26.3	5	08/06/24 10:35	08/08/24 02:02	129-00-0	
Surrogates								
2-Fluorobiphenyl (S)	63	%.	16-93	5	08/06/24 10:35	08/08/24 02:02	321-60-8	
p-Terphenyl-d14 (S)	80	%.	19-115	5	08/06/24 10:35	08/08/24 02:02	1718-51-0	
8260 MSV 5030 Low Level	Analytical Method: EPA 8260							
	Pace Analytical Services - Indianapolis							
Acetone	ND	ug/kg	103	1		08/09/24 04:32	67-64-1	
Acrolein	ND	ug/kg	103	1		08/09/24 04:32	107-02-8	
Acrylonitrile	ND	ug/kg	103	1		08/09/24 04:32	107-13-1	
Benzene	ND	ug/kg	5.2	1		08/09/24 04:32	71-43-2	
Bromobenzene	ND	ug/kg	5.2	1		08/09/24 04:32	108-86-1	
Bromochloromethane	ND	ug/kg	5.2	1		08/09/24 04:32	74-97-5	
Bromodichloromethane	ND	ug/kg	5.2	1		08/09/24 04:32	75-27-4	

This report shall not be reproduced, except in full,
without the written consent of Pace Analytical Services, LLC.

Pace Analytical Services, LLC
7726 Moller Road
Indianapolis, IN 46268
(317)228-3100

ANALYTICAL RESULTS

Project: JY1828.742-Hough Senior
Pace Project No.: 50379409

Sample: SB-4-2-4 **Lab ID: 50379409001** Collected: 08/01/24 09:45 Received: 08/02/24 09:00 Matrix: Solid

Results reported on a "dry weight" basis and are adjusted for percent moisture, sample size and any dilutions.

Parameters	Results	Units	Report Limit	DF	Prepared	Analyzed	CAS No.	Qual
8260 MSV 5030 Low Level	Analytical Method: EPA 8260							
	Pace Analytical Services - Indianapolis							
Bromoform	ND	ug/kg	5.2	1		08/09/24 04:32	75-25-2	
Bromomethane	ND	ug/kg	5.2	1		08/09/24 04:32	74-83-9	
2-Butanone (MEK)	ND	ug/kg	25.8	1		08/09/24 04:32	78-93-3	
n-Butylbenzene	ND	ug/kg	5.2	1		08/09/24 04:32	104-51-8	
sec-Butylbenzene	ND	ug/kg	5.2	1		08/09/24 04:32	135-98-8	
tert-Butylbenzene	ND	ug/kg	5.2	1		08/09/24 04:32	98-06-6	
Carbon disulfide	ND	ug/kg	10.3	1		08/09/24 04:32	75-15-0	
Carbon tetrachloride	ND	ug/kg	5.2	1		08/09/24 04:32	56-23-5	
Chlorobenzene	ND	ug/kg	5.2	1		08/09/24 04:32	108-90-7	
Chloroethane	ND	ug/kg	5.2	1		08/09/24 04:32	75-00-3	
Chloroform	ND	ug/kg	5.2	1		08/09/24 04:32	67-66-3	
Chloromethane	ND	ug/kg	5.2	1		08/09/24 04:32	74-87-3	
2-Chlorotoluene	ND	ug/kg	5.2	1		08/09/24 04:32	95-49-8	
4-Chlorotoluene	ND	ug/kg	5.2	1		08/09/24 04:32	106-43-4	
Dibromochloromethane	ND	ug/kg	5.2	1		08/09/24 04:32	124-48-1	
1,2-Dibromoethane (EDB)	ND	ug/kg	0.78	1		08/09/24 04:32	106-93-4	
Dibromomethane	ND	ug/kg	5.2	1		08/09/24 04:32	74-95-3	
1,2-Dichlorobenzene	ND	ug/kg	5.2	1		08/09/24 04:32	95-50-1	
1,3-Dichlorobenzene	ND	ug/kg	5.2	1		08/09/24 04:32	541-73-1	
1,4-Dichlorobenzene	ND	ug/kg	5.2	1		08/09/24 04:32	106-46-7	
trans-1,4-Dichloro-2-butene	ND	ug/kg	103	1		08/09/24 04:32	110-57-6	
Dichlorodifluoromethane	ND	ug/kg	5.2	1		08/09/24 04:32	75-71-8	
1,1-Dichloroethane	ND	ug/kg	5.2	1		08/09/24 04:32	75-34-3	
1,2-Dichloroethane	ND	ug/kg	5.2	1		08/09/24 04:32	107-06-2	
1,1-Dichloroethene	ND	ug/kg	5.2	1		08/09/24 04:32	75-35-4	
cis-1,2-Dichloroethene	ND	ug/kg	5.2	1		08/09/24 04:32	156-59-2	
trans-1,2-Dichloroethene	ND	ug/kg	5.2	1		08/09/24 04:32	156-60-5	
1,2-Dichloropropane	ND	ug/kg	5.2	1		08/09/24 04:32	78-87-5	
1,3-Dichloropropane	ND	ug/kg	5.2	1		08/09/24 04:32	142-28-9	
2,2-Dichloropropane	ND	ug/kg	5.2	1		08/09/24 04:32	594-20-7	
1,1-Dichloropropene	ND	ug/kg	5.2	1		08/09/24 04:32	563-58-6	
cis-1,3-Dichloropropene	ND	ug/kg	5.2	1		08/09/24 04:32	10061-01-5	
trans-1,3-Dichloropropene	ND	ug/kg	5.2	1		08/09/24 04:32	10061-02-6	
Ethylbenzene	ND	ug/kg	5.2	1		08/09/24 04:32	100-41-4	
Ethyl methacrylate	ND	ug/kg	103	1		08/09/24 04:32	97-63-2	
Hexachloro-1,3-butadiene	ND	ug/kg	5.2	1		08/09/24 04:32	87-68-3	
n-Hexane	ND	ug/kg	5.2	1		08/09/24 04:32	110-54-3	
2-Hexanone	ND	ug/kg	103	1		08/09/24 04:32	591-78-6	
Iodomethane	ND	ug/kg	103	1		08/09/24 04:32	74-88-4	
Isopropylbenzene (Cumene)	ND	ug/kg	5.2	1		08/09/24 04:32	98-82-8	
p-Isopropyltoluene	ND	ug/kg	5.2	1		08/09/24 04:32	99-87-6	
Methylene Chloride	ND	ug/kg	20.7	1		08/09/24 04:32	75-09-2	
4-Methyl-2-pentanone (MIBK)	ND	ug/kg	25.8	1		08/09/24 04:32	108-10-1	
Methyl-tert-butyl ether	ND	ug/kg	5.2	1		08/09/24 04:32	1634-04-4	
Naphthalene	ND	ug/kg	5.2	1		08/09/24 04:32	91-20-3	

This report shall not be reproduced, except in full,
without the written consent of Pace Analytical Services, LLC.

Pace Analytical Services, LLC
7726 Moller Road
Indianapolis, IN 46268
(317)228-3100

ANALYTICAL RESULTS

Project: JY1828.742-Hough Senior
Pace Project No.: 50379409

Sample: SB-4-2-4 **Lab ID: 50379409001** Collected: 08/01/24 09:45 Received: 08/02/24 09:00 Matrix: Solid

Results reported on a "dry weight" basis and are adjusted for percent moisture, sample size and any dilutions.

Parameters	Results	Units	Report Limit	DF	Prepared	Analyzed	CAS No.	Qual
8260 MSV 5030 Low Level	Analytical Method: EPA 8260							
	Pace Analytical Services - Indianapolis							
n-Propylbenzene	ND	ug/kg	5.2	1		08/09/24 04:32	103-65-1	
Styrene	ND	ug/kg	5.2	1		08/09/24 04:32	100-42-5	
1,1,1,2-Tetrachloroethane	ND	ug/kg	5.2	1		08/09/24 04:32	630-20-6	
1,1,2,2-Tetrachloroethane	ND	ug/kg	5.2	1		08/09/24 04:32	79-34-5	
Tetrachloroethene	ND	ug/kg	5.2	1		08/09/24 04:32	127-18-4	
Toluene	ND	ug/kg	5.2	1		08/09/24 04:32	108-88-3	
1,2,3-Trichlorobenzene	ND	ug/kg	5.2	1		08/09/24 04:32	87-61-6	
1,2,4-Trichlorobenzene	ND	ug/kg	5.2	1		08/09/24 04:32	120-82-1	
1,1,1-Trichloroethane	ND	ug/kg	5.2	1		08/09/24 04:32	71-55-6	
1,1,2-Trichloroethane	ND	ug/kg	5.2	1		08/09/24 04:32	79-00-5	
Trichloroethene	ND	ug/kg	5.2	1		08/09/24 04:32	79-01-6	
Trichlorofluoromethane	ND	ug/kg	5.2	1		08/09/24 04:32	75-69-4	
1,2,3-Trichloropropane	ND	ug/kg	5.2	1		08/09/24 04:32	96-18-4	
1,2,4-Trimethylbenzene	ND	ug/kg	5.2	1		08/09/24 04:32	95-63-6	
1,3,5-Trimethylbenzene	ND	ug/kg	5.2	1		08/09/24 04:32	108-67-8	
Vinyl acetate	ND	ug/kg	103	1		08/09/24 04:32	108-05-4	
Vinyl chloride	ND	ug/kg	5.2	1		08/09/24 04:32	75-01-4	
Xylene (Total)	ND	ug/kg	10.3	1		08/09/24 04:32	1330-20-7	
Surrogates								
Dibromofluoromethane (S)	106	%.	75-135	1		08/09/24 04:32	1868-53-7	
Toluene-d8 (S)	112	%.	65-148	1		08/09/24 04:32	2037-26-5	
4-Bromofluorobenzene (S)	87	%.	63-132	1		08/09/24 04:32	460-00-4	
Percent Moisture	Analytical Method: SM 2540G							
	Pace Analytical Services - Indianapolis							
Percent Moisture	**9.9**	%	0.10	1		08/09/24 12:54		N2

This report shall not be reproduced, except in full,
without the written consent of Pace Analytical Services, LLC.

Pace Analytical Services, LLC
7726 Moller Road
Indianapolis, IN 46268
(317)228-3100

ANALYTICAL RESULTS

Project: JY1828.742-Hough Senior
Pace Project No.: 50379409

Sample: SB-3-1-3 **Lab ID: 50379409002** Collected: 08/01/24 10:23 Received: 08/02/24 09:00 Matrix: Solid

Results reported on a "dry weight" basis and are adjusted for percent moisture, sample size and any dilutions.

Parameters	Results	Units	Report Limit	DF	Prepared	Analyzed	CAS No.	Qual
6010 MET ICP	Analytical Method: EPA 6010 Preparation Method: EPA 3050							
	Pace Analytical Services - Indianapolis							
Arsenic	**15.6**	mg/kg	1.1	1	08/07/24 08:02	08/08/24 14:24	7440-38-2	
Barium	**90.8**	mg/kg	1.1	1	08/07/24 08:02	08/08/24 14:24	7440-39-3	
Cadmium	**0.64**	mg/kg	0.55	1	08/07/24 08:02	08/08/24 14:24	7440-43-9	
Chromium	**14.1**	mg/kg	1.1	1	08/07/24 08:02	08/08/24 14:24	7440-47-3	
Lead	**86.7**	mg/kg	1.1	1	08/07/24 08:02	08/08/24 14:24	7439-92-1	
Selenium	ND	mg/kg	1.1	1	08/07/24 08:02	08/08/24 14:24	7782-49-2	
Silver	ND	mg/kg	0.55	1	08/07/24 08:02	08/08/24 14:24	7440-22-4	
7471 Mercury	Analytical Method: EPA 7471 Preparation Method: EPA 7471							
	Pace Analytical Services - Indianapolis							
Mercury	ND	mg/kg	0.22	1	08/11/24 20:40	08/12/24 10:52	7439-97-6	
8270 PAH Soil by SIM	Analytical Method: EPA 8270 by SIM Preparation Method: EPA 3546							
	Pace Analytical Services - Indianapolis							
Acenaphthene	**1020**	ug/kg	26.4	5	08/06/24 10:35	08/08/24 02:16	83-32-9	
Acenaphthylene	**72.8**	ug/kg	26.4	5	08/06/24 10:35	08/08/24 02:16	208-96-8	
Anthracene	**2680**	ug/kg	26.4	5	08/06/24 10:35	08/08/24 02:16	120-12-7	
Benzo(a)anthracene	**5970**	ug/kg	26.4	5	08/06/24 10:35	08/08/24 02:16	56-55-3	
Benzo(a)pyrene	**5580**	ug/kg	79.1	5	08/06/24 10:35	08/08/24 02:16	50-32-8	
Benzo(b)fluoranthene	**6960**	ug/kg	26.4	5	08/06/24 10:35	08/08/24 02:16	205-99-2	
Benzo(g,h,i)perylene	**2750**	ug/kg	26.4	5	08/06/24 10:35	08/08/24 02:16	191-24-2	
Benzo(k)fluoranthene	**2300**	ug/kg	26.4	5	08/06/24 10:35	08/08/24 02:16	207-08-9	
Chrysene	**5410**	ug/kg	26.4	5	08/06/24 10:35	08/08/24 02:16	218-01-9	
Dibenz(a,h)anthracene	**1070**	ug/kg	79.1	5	08/06/24 10:35	08/08/24 02:16	53-70-3	
Fluoranthene	**10800**	ug/kg	26.4	5	08/06/24 10:35	08/08/24 02:16	206-44-0	
Fluorene	**1240**	ug/kg	26.4	5	08/06/24 10:35	08/08/24 02:16	86-73-7	
Indeno(1,2,3-cd)pyrene	**2760**	ug/kg	26.4	5	08/06/24 10:35	08/08/24 02:16	193-39-5	
1-Methylnaphthalene	**220**	ug/kg	26.4	5	08/06/24 10:35	08/08/24 02:16	90-12-0	
2-Methylnaphthalene	**223**	ug/kg	26.4	5	08/06/24 10:35	08/08/24 02:16	91-57-6	
Naphthalene	**201**	ug/kg	26.4	5	08/06/24 10:35	08/08/24 02:16	91-20-3	ED
Phenanthrene	**10000**	ug/kg	26.4	5	08/06/24 10:35	08/08/24 02:16	85-01-8	
Pyrene	**10700**	ug/kg	26.4	5	08/06/24 10:35	08/08/24 02:16	129-00-0	
Surrogates								
2-Fluorobiphenyl (S)	72	%.	16-93	5	08/06/24 10:35	08/08/24 02:16	321-60-8	
p-Terphenyl-d14 (S)	88	%.	19-115	5	08/06/24 10:35	08/08/24 02:16	1718-51-0	
8260 MSV 5030 Low Level	Analytical Method: EPA 8260							
	Pace Analytical Services - Indianapolis							
Acetone	ND	ug/kg	108	1		08/09/24 05:02	67-64-1	
Acrolein	ND	ug/kg	108	1		08/09/24 05:02	107-02-8	
Acrylonitrile	ND	ug/kg	108	1		08/09/24 05:02	107-13-1	
Benzene	ND	ug/kg	5.4	1		08/09/24 05:02	71-43-2	
Bromobenzene	ND	ug/kg	5.4	1		08/09/24 05:02	108-86-1	
Bromochloromethane	ND	ug/kg	5.4	1		08/09/24 05:02	74-97-5	
Bromodichloromethane	ND	ug/kg	5.4	1		08/09/24 05:02	75-27-4	

This report shall not be reproduced, except in full,
without the written consent of Pace Analytical Services, LLC.

Pace Analytical Services, LLC
7726 Moller Road
Indianapolis, IN 46268
(317)228-3100

ANALYTICAL RESULTS

Project: JY1828.742-Hough Senior
Pace Project No.: 50379409

Sample: SB-3-1-3 **Lab ID: 50379409002** Collected: 08/01/24 10:23 Received: 08/02/24 09:00 Matrix: Solid

Results reported on a "dry weight" basis and are adjusted for percent moisture, sample size and any dilutions.

Parameters	Results	Units	Report Limit	DF	Prepared	Analyzed	CAS No.	Qual
8260 MSV 5030 Low Level	Analytical Method: EPA 8260							
	Pace Analytical Services - Indianapolis							
Bromoform	ND	ug/kg	5.4	1		08/09/24 05:02	75-25-2	
Bromomethane	ND	ug/kg	5.4	1		08/09/24 05:02	74-83-9	
2-Butanone (MEK)	ND	ug/kg	27.1	1		08/09/24 05:02	78-93-3	
n-Butylbenzene	ND	ug/kg	5.4	1		08/09/24 05:02	104-51-8	
sec-Butylbenzene	ND	ug/kg	5.4	1		08/09/24 05:02	135-98-8	
tert-Butylbenzene	ND	ug/kg	5.4	1		08/09/24 05:02	98-06-6	
Carbon disulfide	ND	ug/kg	10.8	1		08/09/24 05:02	75-15-0	
Carbon tetrachloride	ND	ug/kg	5.4	1		08/09/24 05:02	56-23-5	
Chlorobenzene	ND	ug/kg	5.4	1		08/09/24 05:02	108-90-7	
Chloroethane	ND	ug/kg	5.4	1		08/09/24 05:02	75-00-3	
Chloroform	ND	ug/kg	5.4	1		08/09/24 05:02	67-66-3	
Chloromethane	ND	ug/kg	5.4	1		08/09/24 05:02	74-87-3	
2-Chlorotoluene	ND	ug/kg	5.4	1		08/09/24 05:02	95-49-8	
4-Chlorotoluene	ND	ug/kg	5.4	1		08/09/24 05:02	106-43-4	
Dibromochloromethane	ND	ug/kg	5.4	1		08/09/24 05:02	124-48-1	
1,2-Dibromoethane (EDB)	ND	ug/kg	0.81	1		08/09/24 05:02	106-93-4	
Dibromomethane	ND	ug/kg	5.4	1		08/09/24 05:02	74-95-3	
1,2-Dichlorobenzene	ND	ug/kg	5.4	1		08/09/24 05:02	95-50-1	
1,3-Dichlorobenzene	ND	ug/kg	5.4	1		08/09/24 05:02	541-73-1	
1,4-Dichlorobenzene	ND	ug/kg	5.4	1		08/09/24 05:02	106-46-7	
trans-1,4-Dichloro-2-butene	ND	ug/kg	108	1		08/09/24 05:02	110-57-6	
Dichlorodifluoromethane	ND	ug/kg	5.4	1		08/09/24 05:02	75-71-8	
1,1-Dichloroethane	ND	ug/kg	5.4	1		08/09/24 05:02	75-34-3	
1,2-Dichloroethane	ND	ug/kg	5.4	1		08/09/24 05:02	107-06-2	
1,1-Dichloroethene	ND	ug/kg	5.4	1		08/09/24 05:02	75-35-4	
cis-1,2-Dichloroethene	ND	ug/kg	5.4	1		08/09/24 05:02	156-59-2	
trans-1,2-Dichloroethene	ND	ug/kg	5.4	1		08/09/24 05:02	156-60-5	
1,2-Dichloropropane	ND	ug/kg	5.4	1		08/09/24 05:02	78-87-5	
1,3-Dichloropropane	ND	ug/kg	5.4	1		08/09/24 05:02	142-28-9	
2,2-Dichloropropane	ND	ug/kg	5.4	1		08/09/24 05:02	594-20-7	
1,1-Dichloropropene	ND	ug/kg	5.4	1		08/09/24 05:02	563-58-6	
cis-1,3-Dichloropropene	ND	ug/kg	5.4	1		08/09/24 05:02	10061-01-5	
trans-1,3-Dichloropropene	ND	ug/kg	5.4	1		08/09/24 05:02	10061-02-6	
Ethylbenzene	ND	ug/kg	5.4	1		08/09/24 05:02	100-41-4	
Ethyl methacrylate	ND	ug/kg	108	1		08/09/24 05:02	97-63-2	
Hexachloro-1,3-butadiene	ND	ug/kg	5.4	1		08/09/24 05:02	87-68-3	
n-Hexane	ND	ug/kg	5.4	1		08/09/24 05:02	110-54-3	
2-Hexanone	ND	ug/kg	108	1		08/09/24 05:02	591-78-6	
Iodomethane	ND	ug/kg	108	1		08/09/24 05:02	74-88-4	
Isopropylbenzene (Cumene)	ND	ug/kg	5.4	1		08/09/24 05:02	98-82-8	
p-Isopropyltoluene	ND	ug/kg	5.4	1		08/09/24 05:02	99-87-6	
Methylene Chloride	ND	ug/kg	21.7	1		08/09/24 05:02	75-09-2	
4-Methyl-2-pentanone (MIBK)	ND	ug/kg	27.1	1		08/09/24 05:02	108-10-1	
Methyl-tert-butyl ether	ND	ug/kg	5.4	1		08/09/24 05:02	1634-04-4	
Naphthalene	ND	ug/kg	5.4	1		08/09/24 05:02	91-20-3	

This report shall not be reproduced, except in full,
without the written consent of Pace Analytical Services, LLC.

Pace Analytical Services, LLC
7726 Moller Road
Indianapolis, IN 46268
(317)228-3100

ANALYTICAL RESULTS

Project: JY1828.742-Hough Senior
Pace Project No.: 50379409

Sample: SB-3-1-3 **Lab ID: 50379409002** Collected: 08/01/24 10:23 Received: 08/02/24 09:00 Matrix: Solid

Results reported on a "dry weight" basis and are adjusted for percent moisture, sample size and any dilutions.

Parameters	Results	Units	Report Limit	DF	Prepared	Analyzed	CAS No.	Qual
8260 MSV 5030 Low Level	Analytical Method: EPA 8260							
	Pace Analytical Services - Indianapolis							
n-Propylbenzene	ND	ug/kg	5.4	1		08/09/24 05:02	103-65-1	
Styrene	ND	ug/kg	5.4	1		08/09/24 05:02	100-42-5	
1,1,1,2-Tetrachloroethane	ND	ug/kg	5.4	1		08/09/24 05:02	630-20-6	
1,1,2,2-Tetrachloroethane	ND	ug/kg	5.4	1		08/09/24 05:02	79-34-5	
Tetrachloroethene	ND	ug/kg	5.4	1		08/09/24 05:02	127-18-4	
Toluene	ND	ug/kg	5.4	1		08/09/24 05:02	108-88-3	
1,2,3-Trichlorobenzene	ND	ug/kg	5.4	1		08/09/24 05:02	87-61-6	
1,2,4-Trichlorobenzene	ND	ug/kg	5.4	1		08/09/24 05:02	120-82-1	
1,1,1-Trichloroethane	ND	ug/kg	5.4	1		08/09/24 05:02	71-55-6	
1,1,2-Trichloroethane	ND	ug/kg	5.4	1		08/09/24 05:02	79-00-5	
Trichloroethene	ND	ug/kg	5.4	1		08/09/24 05:02	79-01-6	
Trichlorofluoromethane	ND	ug/kg	5.4	1		08/09/24 05:02	75-69-4	
1,2,3-Trichloropropane	ND	ug/kg	5.4	1		08/09/24 05:02	96-18-4	
1,2,4-Trimethylbenzene	ND	ug/kg	5.4	1		08/09/24 05:02	95-63-6	
1,3,5-Trimethylbenzene	ND	ug/kg	5.4	1		08/09/24 05:02	108-67-8	
Vinyl acetate	ND	ug/kg	108	1		08/09/24 05:02	108-05-4	
Vinyl chloride	ND	ug/kg	5.4	1		08/09/24 05:02	75-01-4	
Xylene (Total)	ND	ug/kg	10.8	1		08/09/24 05:02	1330-20-7	
Surrogates								
Dibromofluoromethane (S)	105	%.	75-135	1		08/09/24 05:02	1868-53-7	
Toluene-d8 (S)	112	%.	65-148	1		08/09/24 05:02	2037-26-5	
4-Bromofluorobenzene (S)	81	%.	63-132	1		08/09/24 05:02	460-00-4	
Percent Moisture	Analytical Method: SM 2540G							
	Pace Analytical Services - Indianapolis							
Percent Moisture	**10.0**	%	0.10	1		08/09/24 12:54		N2

This report shall not be reproduced, except in full,
without the written consent of Pace Analytical Services, LLC.

Pace Analytical Services, LLC
7726 Moller Road
Indianapolis, IN 46268
(317)228-3100

ANALYTICAL RESULTS

Project: JY1828.742-Hough Senior
Pace Project No.: 50379409

Sample: SB-2-4-8 **Lab ID: 50379409003** Collected: 08/01/24 11:36 Received: 08/02/24 09:00 Matrix: Solid

Results reported on a "dry weight" basis and are adjusted for percent moisture, sample size and any dilutions.

Parameters	Results	Units	Report Limit	DF	Prepared	Analyzed	CAS No.	Qual
6010 MET ICP	Analytical Method: EPA 6010 Preparation Method: EPA 3050							
	Pace Analytical Services - Indianapolis							
Arsenic	**12.4**	mg/kg	1.1	1	08/07/24 08:02	08/08/24 14:30	7440-38-2	
Barium	**85.2**	mg/kg	1.1	1	08/07/24 08:02	08/08/24 14:30	7440-39-3	
Cadmium	ND	mg/kg	0.55	1	08/07/24 08:02	08/08/24 14:30	7440-43-9	
Chromium	**16.3**	mg/kg	1.1	1	08/07/24 08:02	08/08/24 14:30	7440-47-3	
Lead	**21.7**	mg/kg	1.1	1	08/07/24 08:02	08/08/24 14:30	7439-92-1	
Selenium	ND	mg/kg	1.1	1	08/07/24 08:02	08/08/24 14:30	7782-49-2	
Silver	ND	mg/kg	0.55	1	08/07/24 08:02	08/08/24 14:30	7440-22-4	
7471 Mercury	Analytical Method: EPA 7471 Preparation Method: EPA 7471							
	Pace Analytical Services - Indianapolis							
Mercury	ND	mg/kg	0.24	1	08/11/24 20:40	08/12/24 10:55	7439-97-6	
8270 PAH Soil by SIM	Analytical Method: EPA 8270 by SIM Preparation Method: EPA 3546							
	Pace Analytical Services - Indianapolis							
Acenaphthene	**99.7**	ug/kg	29.1	5	08/06/24 10:35	08/08/24 02:30	83-32-9	
Acenaphthylene	ND	ug/kg	29.1	5	08/06/24 10:35	08/08/24 02:30	208-96-8	
Anthracene	**289**	ug/kg	29.1	5	08/06/24 10:35	08/08/24 02:30	120-12-7	
Benzo(a)anthracene	**928**	ug/kg	29.1	5	08/06/24 10:35	08/08/24 02:30	56-55-3	
Benzo(a)pyrene	**1070**	ug/kg	87.3	5	08/06/24 10:35	08/08/24 02:30	50-32-8	
Benzo(b)fluoranthene	**1340**	ug/kg	29.1	5	08/06/24 10:35	08/08/24 02:30	205-99-2	
Benzo(g,h,i)perylene	**600**	ug/kg	29.1	5	08/06/24 10:35	08/08/24 02:30	191-24-2	
Benzo(k)fluoranthene	**471**	ug/kg	29.1	5	08/06/24 10:35	08/08/24 02:30	207-08-9	
Chrysene	**906**	ug/kg	29.1	5	08/06/24 10:35	08/08/24 02:30	218-01-9	
Dibenz(a,h)anthracene	**185**	ug/kg	87.3	5	08/06/24 10:35	08/08/24 02:30	53-70-3	
Fluoranthene	**2180**	ug/kg	29.1	5	08/06/24 10:35	08/08/24 02:30	206-44-0	
Fluorene	**102**	ug/kg	29.1	5	08/06/24 10:35	08/08/24 02:30	86-73-7	
Indeno(1,2,3-cd)pyrene	**586**	ug/kg	29.1	5	08/06/24 10:35	08/08/24 02:30	193-39-5	
1-Methylnaphthalene	ND	ug/kg	29.1	5	08/06/24 10:35	08/08/24 02:30	90-12-0	
2-Methylnaphthalene	ND	ug/kg	29.1	5	08/06/24 10:35	08/08/24 02:30	91-57-6	
Naphthalene	**33.1**	ug/kg	29.1	5	08/06/24 10:35	08/08/24 02:30	91-20-3	ED
Phenanthrene	**1510**	ug/kg	29.1	5	08/06/24 10:35	08/08/24 02:30	85-01-8	
Pyrene	**1920**	ug/kg	29.1	5	08/06/24 10:35	08/08/24 02:30	129-00-0	
Surrogates								
2-Fluorobiphenyl (S)	59	%.	16-93	5	08/06/24 10:35	08/08/24 02:30	321-60-8	
p-Terphenyl-d14 (S)	70	%.	19-115	5	08/06/24 10:35	08/08/24 02:30	1718-51-0	
8260 MSV 5030 Low Level	Analytical Method: EPA 8260							
	Pace Analytical Services - Indianapolis							
Acetone	ND	ug/kg	106	1		08/09/24 03:01	67-64-1	
Acrolein	ND	ug/kg	106	1		08/09/24 03:01	107-02-8	
Acrylonitrile	ND	ug/kg	106	1		08/09/24 03:01	107-13-1	
Benzene	ND	ug/kg	5.3	1		08/09/24 03:01	71-43-2	
Bromobenzene	ND	ug/kg	5.3	1		08/09/24 03:01	108-86-1	
Bromochloromethane	ND	ug/kg	5.3	1		08/09/24 03:01	74-97-5	
Bromodichloromethane	ND	ug/kg	5.3	1		08/09/24 03:01	75-27-4	

This report shall not be reproduced, except in full,
without the written consent of Pace Analytical Services, LLC.

Pace Analytical Services, LLC
7726 Moller Road
Indianapolis, IN 46268
(317)228-3100

ANALYTICAL RESULTS

Project: JY1828.742-Hough Senior
Pace Project No.: 50379409

Sample: SB-2-4-8 **Lab ID: 50379409003** Collected: 08/01/24 11:36 Received: 08/02/24 09:00 Matrix: Solid

Results reported on a "dry weight" basis and are adjusted for percent moisture, sample size and any dilutions.

Parameters	Results	Units	Report Limit	DF	Prepared	Analyzed	CAS No.	Qual
8260 MSV 5030 Low Level	Analytical Method: EPA 8260							
	Pace Analytical Services - Indianapolis							
Bromoform	ND	ug/kg	5.3	1		08/09/24 03:01	75-25-2	
Bromomethane	ND	ug/kg	5.3	1		08/09/24 03:01	74-83-9	
2-Butanone (MEK)	ND	ug/kg	26.5	1		08/09/24 03:01	78-93-3	
n-Butylbenzene	ND	ug/kg	5.3	1		08/09/24 03:01	104-51-8	
sec-Butylbenzene	ND	ug/kg	5.3	1		08/09/24 03:01	135-98-8	
tert-Butylbenzene	ND	ug/kg	5.3	1		08/09/24 03:01	98-06-6	
Carbon disulfide	ND	ug/kg	10.6	1		08/09/24 03:01	75-15-0	
Carbon tetrachloride	ND	ug/kg	5.3	1		08/09/24 03:01	56-23-5	
Chlorobenzene	ND	ug/kg	5.3	1		08/09/24 03:01	108-90-7	
Chloroethane	ND	ug/kg	5.3	1		08/09/24 03:01	75-00-3	
Chloroform	ND	ug/kg	5.3	1		08/09/24 03:01	67-66-3	
Chloromethane	ND	ug/kg	5.3	1		08/09/24 03:01	74-87-3	
2-Chlorotoluene	ND	ug/kg	5.3	1		08/09/24 03:01	95-49-8	
4-Chlorotoluene	ND	ug/kg	5.3	1		08/09/24 03:01	106-43-4	
Dibromochloromethane	ND	ug/kg	5.3	1		08/09/24 03:01	124-48-1	
1,2-Dibromoethane (EDB)	ND	ug/kg	0.80	1		08/09/24 03:01	106-93-4	R1
Dibromomethane	ND	ug/kg	5.3	1		08/09/24 03:01	74-95-3	
1,2-Dichlorobenzene	ND	ug/kg	5.3	1		08/09/24 03:01	95-50-1	
1,3-Dichlorobenzene	ND	ug/kg	5.3	1		08/09/24 03:01	541-73-1	
1,4-Dichlorobenzene	ND	ug/kg	5.3	1		08/09/24 03:01	106-46-7	
trans-1,4-Dichloro-2-butene	ND	ug/kg	106	1		08/09/24 03:01	110-57-6	
Dichlorodifluoromethane	ND	ug/kg	5.3	1		08/09/24 03:01	75-71-8	
1,1-Dichloroethane	ND	ug/kg	5.3	1		08/09/24 03:01	75-34-3	
1,2-Dichloroethane	ND	ug/kg	5.3	1		08/09/24 03:01	107-06-2	
1,1-Dichloroethene	ND	ug/kg	5.3	1		08/09/24 03:01	75-35-4	
cis-1,2-Dichloroethene	ND	ug/kg	5.3	1		08/09/24 03:01	156-59-2	
trans-1,2-Dichloroethene	ND	ug/kg	5.3	1		08/09/24 03:01	156-60-5	
1,2-Dichloropropane	ND	ug/kg	5.3	1		08/09/24 03:01	78-87-5	
1,3-Dichloropropane	ND	ug/kg	5.3	1		08/09/24 03:01	142-28-9	
2,2-Dichloropropane	ND	ug/kg	5.3	1		08/09/24 03:01	594-20-7	
1,1-Dichloropropene	ND	ug/kg	5.3	1		08/09/24 03:01	563-58-6	
cis-1,3-Dichloropropene	ND	ug/kg	5.3	1		08/09/24 03:01	10061-01-5	
trans-1,3-Dichloropropene	ND	ug/kg	5.3	1		08/09/24 03:01	10061-02-6	
Ethylbenzene	ND	ug/kg	5.3	1		08/09/24 03:01	100-41-4	
Ethyl methacrylate	ND	ug/kg	106	1		08/09/24 03:01	97-63-2	
Hexachloro-1,3-butadiene	ND	ug/kg	5.3	1		08/09/24 03:01	87-68-3	
n-Hexane	ND	ug/kg	5.3	1		08/09/24 03:01	110-54-3	
2-Hexanone	ND	ug/kg	106	1		08/09/24 03:01	591-78-6	
Iodomethane	ND	ug/kg	106	1		08/09/24 03:01	74-88-4	
Isopropylbenzene (Cumene)	ND	ug/kg	5.3	1		08/09/24 03:01	98-82-8	
p-Isopropyltoluene	ND	ug/kg	5.3	1		08/09/24 03:01	99-87-6	
Methylene Chloride	ND	ug/kg	21.2	1		08/09/24 03:01	75-09-2	
4-Methyl-2-pentanone (MIBK)	ND	ug/kg	26.5	1		08/09/24 03:01	108-10-1	
Methyl-tert-butyl ether	ND	ug/kg	5.3	1		08/09/24 03:01	1634-04-4	R1
Naphthalene	ND	ug/kg	5.3	1		08/09/24 03:01	91-20-3	R1

This report shall not be reproduced, except in full,
without the written consent of Pace Analytical Services, LLC.

Pace Analytical Services, LLC
7726 Moller Road
Indianapolis, IN 46268
(317)228-3100

ANALYTICAL RESULTS

Project: JY1828.742-Hough Senior
Pace Project No.: 50379409

Sample: SB-2-4-8 **Lab ID: 50379409003** Collected: 08/01/24 11:36 Received: 08/02/24 09:00 Matrix: Solid

Results reported on a "dry weight" basis and are adjusted for percent moisture, sample size and any dilutions.

Parameters	Results	Units	Report Limit	DF	Prepared	Analyzed	CAS No.	Qual
8260 MSV 5030 Low Level	Analytical Method: EPA 8260							
	Pace Analytical Services - Indianapolis							
n-Propylbenzene	ND	ug/kg	5.3	1		08/09/24 03:01	103-65-1	
Styrene	ND	ug/kg	5.3	1		08/09/24 03:01	100-42-5	
1,1,1,2-Tetrachloroethane	ND	ug/kg	5.3	1		08/09/24 03:01	630-20-6	
1,1,2,2-Tetrachloroethane	ND	ug/kg	5.3	1		08/09/24 03:01	79-34-5	R1
Tetrachloroethene	ND	ug/kg	5.3	1		08/09/24 03:01	127-18-4	
Toluene	ND	ug/kg	5.3	1		08/09/24 03:01	108-88-3	
1,2,3-Trichlorobenzene	ND	ug/kg	5.3	1		08/09/24 03:01	87-61-6	
1,2,4-Trichlorobenzene	ND	ug/kg	5.3	1		08/09/24 03:01	120-82-1	
1,1,1-Trichloroethane	ND	ug/kg	5.3	1		08/09/24 03:01	71-55-6	
1,1,2-Trichloroethane	ND	ug/kg	5.3	1		08/09/24 03:01	79-00-5	
Trichloroethene	ND	ug/kg	5.3	1		08/09/24 03:01	79-01-6	
Trichlorofluoromethane	ND	ug/kg	5.3	1		08/09/24 03:01	75-69-4	
1,2,3-Trichloropropane	ND	ug/kg	5.3	1		08/09/24 03:01	96-18-4	
1,2,4-Trimethylbenzene	ND	ug/kg	5.3	1		08/09/24 03:01	95-63-6	R1
1,3,5-Trimethylbenzene	ND	ug/kg	5.3	1		08/09/24 03:01	108-67-8	
Vinyl acetate	ND	ug/kg	106	1		08/09/24 03:01	108-05-4	
Vinyl chloride	ND	ug/kg	5.3	1		08/09/24 03:01	75-01-4	
Xylene (Total)	ND	ug/kg	10.6	1		08/09/24 03:01	1330-20-7	
Surrogates								
Dibromofluoromethane (S)	108	%.	75-135	1		08/09/24 03:01	1868-53-7	
Toluene-d8 (S)	101	%.	65-148	1		08/09/24 03:01	2037-26-5	
4-Bromofluorobenzene (S)	93	%.	63-132	1		08/09/24 03:01	460-00-4	
Percent Moisture	Analytical Method: SM 2540G							
	Pace Analytical Services - Indianapolis							
Percent Moisture	**15.2**	%	0.10	1		08/09/24 12:54		N2

This report shall not be reproduced, except in full,
without the written consent of Pace Analytical Services, LLC.

Pace Analytical Services, LLC
7726 Moller Road
Indianapolis, IN 46268
(317)228-3100

ANALYTICAL RESULTS

Project: JY1828.742-Hough Senior
Pace Project No.: 50379409

Sample: SB-1-2-4 **Lab ID: 50379409004** Collected: 08/01/24 12:04 Received: 08/02/24 09:00 Matrix: Solid

Results reported on a "dry weight" basis and are adjusted for percent moisture, sample size and any dilutions.

Parameters	Results	Units	Report Limit	DF	Prepared	Analyzed	CAS No.	Qual
6010 MET ICP	Analytical Method: EPA 6010 Preparation Method: EPA 3050							
	Pace Analytical Services - Indianapolis							
Arsenic	**12.9**	mg/kg	1.1	1	08/07/24 08:02	08/08/24 14:32	7440-38-2	
Barium	**76.9**	mg/kg	1.1	1	08/07/24 08:02	08/08/24 14:32	7440-39-3	
Cadmium	ND	mg/kg	0.57	1	08/07/24 08:02	08/08/24 14:32	7440-43-9	
Chromium	**16.3**	mg/kg	1.1	1	08/07/24 08:02	08/08/24 14:32	7440-47-3	
Lead	**15.3**	mg/kg	1.1	1	08/07/24 08:02	08/08/24 14:32	7439-92-1	
Selenium	ND	mg/kg	1.1	1	08/07/24 08:02	08/08/24 14:32	7782-49-2	
Silver	ND	mg/kg	0.57	1	08/07/24 08:02	08/08/24 14:32	7440-22-4	
7471 Mercury	Analytical Method: EPA 7471 Preparation Method: EPA 7471							
	Pace Analytical Services - Indianapolis							
Mercury	ND	mg/kg	0.24	1	08/11/24 20:40	08/12/24 10:57	7439-97-6	
8270 PAH Soil by SIM	Analytical Method: EPA 8270 by SIM Preparation Method: EPA 3546							
	Pace Analytical Services - Indianapolis							
Acenaphthene	ND	ug/kg	28.4	5	08/06/24 10:35	08/08/24 02:44	83-32-9	
Acenaphthylene	ND	ug/kg	28.4	5	08/06/24 10:35	08/08/24 02:44	208-96-8	
Anthracene	ND	ug/kg	28.4	5	08/06/24 10:35	08/08/24 02:44	120-12-7	
Benzo(a)anthracene	**66.1**	ug/kg	28.4	5	08/06/24 10:35	08/08/24 02:44	56-55-3	
Benzo(a)pyrene	ND	ug/kg	85.2	5	08/06/24 10:35	08/08/24 02:44	50-32-8	
Benzo(b)fluoranthene	**94.8**	ug/kg	28.4	5	08/06/24 10:35	08/08/24 02:44	205-99-2	
Benzo(g,h,i)perylene	**47.8**	ug/kg	28.4	5	08/06/24 10:35	08/08/24 02:44	191-24-2	
Benzo(k)fluoranthene	**41.8**	ug/kg	28.4	5	08/06/24 10:35	08/08/24 02:44	207-08-9	
Chrysene	**70.2**	ug/kg	28.4	5	08/06/24 10:35	08/08/24 02:44	218-01-9	
Dibenz(a,h)anthracene	ND	ug/kg	85.2	5	08/06/24 10:35	08/08/24 02:44	53-70-3	
Fluoranthene	**130**	ug/kg	28.4	5	08/06/24 10:35	08/08/24 02:44	206-44-0	
Fluorene	ND	ug/kg	28.4	5	08/06/24 10:35	08/08/24 02:44	86-73-7	
Indeno(1,2,3-cd)pyrene	**45.5**	ug/kg	28.4	5	08/06/24 10:35	08/08/24 02:44	193-39-5	
1-Methylnaphthalene	ND	ug/kg	28.4	5	08/06/24 10:35	08/08/24 02:44	90-12-0	
2-Methylnaphthalene	ND	ug/kg	28.4	5	08/06/24 10:35	08/08/24 02:44	91-57-6	
Naphthalene	ND	ug/kg	28.4	5	08/06/24 10:35	08/08/24 02:44	91-20-3	ED
Phenanthrene	**70.2**	ug/kg	28.4	5	08/06/24 10:35	08/08/24 02:44	85-01-8	
Pyrene	**119**	ug/kg	28.4	5	08/06/24 10:35	08/08/24 02:44	129-00-0	
Surrogates								
2-Fluorobiphenyl (S)	61	%.	16-93	5	08/06/24 10:35	08/08/24 02:44	321-60-8	
p-Terphenyl-d14 (S)	79	%.	19-115	5	08/06/24 10:35	08/08/24 02:44	1718-51-0	
8260 MSV 5030 Low Level	Analytical Method: EPA 8260							
	Pace Analytical Services - Indianapolis							
Acetone	ND	ug/kg	106	1		08/09/24 05:32	67-64-1	
Acrolein	ND	ug/kg	106	1		08/09/24 05:32	107-02-8	
Acrylonitrile	ND	ug/kg	106	1		08/09/24 05:32	107-13-1	
Benzene	ND	ug/kg	5.3	1		08/09/24 05:32	71-43-2	
Bromobenzene	ND	ug/kg	5.3	1		08/09/24 05:32	108-86-1	
Bromochloromethane	ND	ug/kg	5.3	1		08/09/24 05:32	74-97-5	
Bromodichloromethane	ND	ug/kg	5.3	1		08/09/24 05:32	75-27-4	

This report shall not be reproduced, except in full,
without the written consent of Pace Analytical Services, LLC.

Pace Analytical Services, LLC
7726 Moller Road
Indianapolis, IN 46268
(317)228-3100

ANALYTICAL RESULTS

Project: JY1828.742-Hough Senior
Pace Project No.: 50379409

Sample: SB-1-2-4 **Lab ID: 50379409004** Collected: 08/01/24 12:04 Received: 08/02/24 09:00 Matrix: Solid

Results reported on a "dry weight" basis and are adjusted for percent moisture, sample size and any dilutions.

Parameters	Results	Units	Report Limit	DF	Prepared	Analyzed	CAS No.	Qual
8260 MSV 5030 Low Level	Analytical Method: EPA 8260							
	Pace Analytical Services - Indianapolis							
Bromoform	ND	ug/kg	5.3	1		08/09/24 05:32	75-25-2	
Bromomethane	ND	ug/kg	5.3	1		08/09/24 05:32	74-83-9	
2-Butanone (MEK)	ND	ug/kg	26.6	1		08/09/24 05:32	78-93-3	
n-Butylbenzene	ND	ug/kg	5.3	1		08/09/24 05:32	104-51-8	
sec-Butylbenzene	ND	ug/kg	5.3	1		08/09/24 05:32	135-98-8	
tert-Butylbenzene	ND	ug/kg	5.3	1		08/09/24 05:32	98-06-6	
Carbon disulfide	ND	ug/kg	10.6	1		08/09/24 05:32	75-15-0	
Carbon tetrachloride	ND	ug/kg	5.3	1		08/09/24 05:32	56-23-5	
Chlorobenzene	ND	ug/kg	5.3	1		08/09/24 05:32	108-90-7	
Chloroethane	ND	ug/kg	5.3	1		08/09/24 05:32	75-00-3	
Chloroform	ND	ug/kg	5.3	1		08/09/24 05:32	67-66-3	
Chloromethane	ND	ug/kg	5.3	1		08/09/24 05:32	74-87-3	
2-Chlorotoluene	ND	ug/kg	5.3	1		08/09/24 05:32	95-49-8	
4-Chlorotoluene	ND	ug/kg	5.3	1		08/09/24 05:32	106-43-4	
Dibromochloromethane	ND	ug/kg	5.3	1		08/09/24 05:32	124-48-1	
1,2-Dibromoethane (EDB)	ND	ug/kg	0.80	1		08/09/24 05:32	106-93-4	
Dibromomethane	ND	ug/kg	5.3	1		08/09/24 05:32	74-95-3	
1,2-Dichlorobenzene	ND	ug/kg	5.3	1		08/09/24 05:32	95-50-1	
1,3-Dichlorobenzene	ND	ug/kg	5.3	1		08/09/24 05:32	541-73-1	
1,4-Dichlorobenzene	ND	ug/kg	5.3	1		08/09/24 05:32	106-46-7	
trans-1,4-Dichloro-2-butene	ND	ug/kg	106	1		08/09/24 05:32	110-57-6	
Dichlorodifluoromethane	ND	ug/kg	5.3	1		08/09/24 05:32	75-71-8	
1,1-Dichloroethane	ND	ug/kg	5.3	1		08/09/24 05:32	75-34-3	
1,2-Dichloroethane	ND	ug/kg	5.3	1		08/09/24 05:32	107-06-2	
1,1-Dichloroethene	ND	ug/kg	5.3	1		08/09/24 05:32	75-35-4	
cis-1,2-Dichloroethene	ND	ug/kg	5.3	1		08/09/24 05:32	156-59-2	
trans-1,2-Dichloroethene	ND	ug/kg	5.3	1		08/09/24 05:32	156-60-5	
1,2-Dichloropropane	ND	ug/kg	5.3	1		08/09/24 05:32	78-87-5	
1,3-Dichloropropane	ND	ug/kg	5.3	1		08/09/24 05:32	142-28-9	
2,2-Dichloropropane	ND	ug/kg	5.3	1		08/09/24 05:32	594-20-7	
1,1-Dichloropropene	ND	ug/kg	5.3	1		08/09/24 05:32	563-58-6	
cis-1,3-Dichloropropene	ND	ug/kg	5.3	1		08/09/24 05:32	10061-01-5	
trans-1,3-Dichloropropene	ND	ug/kg	5.3	1		08/09/24 05:32	10061-02-6	
Ethylbenzene	ND	ug/kg	5.3	1		08/09/24 05:32	100-41-4	
Ethyl methacrylate	ND	ug/kg	106	1		08/09/24 05:32	97-63-2	
Hexachloro-1,3-butadiene	ND	ug/kg	5.3	1		08/09/24 05:32	87-68-3	
n-Hexane	ND	ug/kg	5.3	1		08/09/24 05:32	110-54-3	
2-Hexanone	ND	ug/kg	106	1		08/09/24 05:32	591-78-6	
Iodomethane	ND	ug/kg	106	1		08/09/24 05:32	74-88-4	
Isopropylbenzene (Cumene)	ND	ug/kg	5.3	1		08/09/24 05:32	98-82-8	
p-Isopropyltoluene	ND	ug/kg	5.3	1		08/09/24 05:32	99-87-6	
Methylene Chloride	ND	ug/kg	21.3	1		08/09/24 05:32	75-09-2	
4-Methyl-2-pentanone (MIBK)	ND	ug/kg	26.6	1		08/09/24 05:32	108-10-1	
Methyl-tert-butyl ether	ND	ug/kg	5.3	1		08/09/24 05:32	1634-04-4	
Naphthalene	ND	ug/kg	5.3	1		08/09/24 05:32	91-20-3	

This report shall not be reproduced, except in full,
without the written consent of Pace Analytical Services, LLC.

Pace Analytical Services, LLC
7726 Moller Road
Indianapolis, IN 46268
(317)228-3100

ANALYTICAL RESULTS

Project: JY1828.742-Hough Senior
Pace Project No.: 50379409

Sample: SB-1-2-4 **Lab ID: 50379409004** Collected: 08/01/24 12:04 Received: 08/02/24 09:00 Matrix: Solid

Results reported on a "dry weight" basis and are adjusted for percent moisture, sample size and any dilutions.

Parameters	Results	Units	Report Limit	DF	Prepared	Analyzed	CAS No.	Qual
8260 MSV 5030 Low Level	Analytical Method: EPA 8260							
	Pace Analytical Services - Indianapolis							
n-Propylbenzene	ND	ug/kg	5.3	1		08/09/24 05:32	103-65-1	
Styrene	ND	ug/kg	5.3	1		08/09/24 05:32	100-42-5	
1,1,1,2-Tetrachloroethane	ND	ug/kg	5.3	1		08/09/24 05:32	630-20-6	
1,1,2,2-Tetrachloroethane	ND	ug/kg	5.3	1		08/09/24 05:32	79-34-5	
Tetrachloroethene	ND	ug/kg	5.3	1		08/09/24 05:32	127-18-4	
Toluene	ND	ug/kg	5.3	1		08/09/24 05:32	108-88-3	
1,2,3-Trichlorobenzene	ND	ug/kg	5.3	1		08/09/24 05:32	87-61-6	
1,2,4-Trichlorobenzene	ND	ug/kg	5.3	1		08/09/24 05:32	120-82-1	
1,1,1-Trichloroethane	ND	ug/kg	5.3	1		08/09/24 05:32	71-55-6	
1,1,2-Trichloroethane	ND	ug/kg	5.3	1		08/09/24 05:32	79-00-5	
Trichloroethene	ND	ug/kg	5.3	1		08/09/24 05:32	79-01-6	
Trichlorofluoromethane	ND	ug/kg	5.3	1		08/09/24 05:32	75-69-4	
1,2,3-Trichloropropane	ND	ug/kg	5.3	1		08/09/24 05:32	96-18-4	
1,2,4-Trimethylbenzene	ND	ug/kg	5.3	1		08/09/24 05:32	95-63-6	
1,3,5-Trimethylbenzene	ND	ug/kg	5.3	1		08/09/24 05:32	108-67-8	
Vinyl acetate	ND	ug/kg	106	1		08/09/24 05:32	108-05-4	
Vinyl chloride	ND	ug/kg	5.3	1		08/09/24 05:32	75-01-4	
Xylene (Total)	ND	ug/kg	10.6	1		08/09/24 05:32	1330-20-7	
Surrogates								
Dibromofluoromethane (S)	107	%.	75-135	1		08/09/24 05:32	1868-53-7	
Toluene-d8 (S)	111	%.	65-148	1		08/09/24 05:32	2037-26-5	
4-Bromofluorobenzene (S)	85	%.	63-132	1		08/09/24 05:32	460-00-4	
Percent Moisture	Analytical Method: SM 2540G							
	Pace Analytical Services - Indianapolis							
Percent Moisture	**13.1**	%	0.10	1		08/09/24 12:55		N2

This report shall not be reproduced, except in full,
without the written consent of Pace Analytical Services, LLC.

Pace Analytical Services, LLC
7726 Moller Road
Indianapolis, IN 46268
(317)228-3100

ANALYTICAL RESULTS

Project: JY1828.742-Hough Senior
Pace Project No.: 50379409

Sample: SB-4-GW-10-20 **Lab ID: 50379409005** Collected: 08/01/24 12:54 Received: 08/02/24 09:00 Matrix: Water

Parameters	Results	Units	Report Limit	DF	Prepared	Analyzed	CAS No.	Qual
6010 MET ICP, Lab Filtered	Analytical Method: EPA 6010 Preparation Method: EPA 3010							
	Pace Analytical Services - Indianapolis							
Arsenic, Dissolved	ND	ug/L	10.0	1	08/09/24 11:44	08/09/24 14:46	7440-38-2	
Barium, Dissolved	**193**	ug/L	10.0	1	08/09/24 11:44	08/09/24 14:46	7440-39-3	
Cadmium, Dissolved	ND	ug/L	2.0	1	08/09/24 11:44	08/09/24 14:46	7440-43-9	
Chromium, Dissolved	ND	ug/L	10.0	1	08/09/24 11:44	08/09/24 14:46	7440-47-3	
Lead, Dissolved	ND	ug/L	10.0	1	08/09/24 11:44	08/09/24 14:46	7439-92-1	
Selenium, Dissolved	ND	ug/L	10.0	1	08/09/24 11:44	08/09/24 14:46	7782-49-2	
Silver, Dissolved	ND	ug/L	10.0	1	08/09/24 11:44	08/09/24 14:46	7440-22-4	
7470 Mercury, Lab Filtered	Analytical Method: EPA 7470 Preparation Method: EPA 7470							
	Pace Analytical Services - Indianapolis							
Mercury, Dissolved	ND	ug/L	2.0	1	08/08/24 19:39	08/09/24 10:15	7439-97-6	
8270 PAH by 3511	Analytical Method: EPA 8270 by SIM 40E Preparation Method: EPA 3511							
	Pace Analytical Services - Indianapolis							
Acenaphthene	ND	ug/L	1.1	1	08/06/24 10:56	08/06/24 18:28	83-32-9	
Acenaphthylene	ND	ug/L	1.1	1	08/06/24 10:56	08/06/24 18:28	208-96-8	
Anthracene	**0.14**	ug/L	0.11	1	08/06/24 10:56	08/06/24 18:28	120-12-7	
Benzo(a)anthracene	**0.31**	ug/L	0.11	1	08/06/24 10:56	08/06/24 18:28	56-55-3	
Benzo(a)pyrene	**0.27**	ug/L	0.11	1	08/06/24 10:56	08/06/24 18:28	50-32-8	
Benzo(b)fluoranthene	**0.33**	ug/L	0.11	1	08/06/24 10:56	08/06/24 18:28	205-99-2	
Benzo(g,h,i)perylene	**0.15**	ug/L	0.11	1	08/06/24 10:56	08/06/24 18:28	191-24-2	
Benzo(k)fluoranthene	**0.15**	ug/L	0.11	1	08/06/24 10:56	08/06/24 18:28	207-08-9	
Chrysene	ND	ug/L	0.54	1	08/06/24 10:56	08/06/24 18:28	218-01-9	
Dibenz(a,h)anthracene	ND	ug/L	0.11	1	08/06/24 10:56	08/06/24 18:28	53-70-3	
Fluoranthene	ND	ug/L	1.1	1	08/06/24 10:56	08/06/24 18:28	206-44-0	
Fluorene	ND	ug/L	1.1	1	08/06/24 10:56	08/06/24 18:28	86-73-7	
Indeno(1,2,3-cd)pyrene	ND	ug/L	0.11	1	08/06/24 10:56	08/06/24 18:28	193-39-5	
1-Methylnaphthalene	**23.1**	ug/L	1.1	1	08/06/24 10:56	08/06/24 18:28	90-12-0	
2-Methylnaphthalene	**32.6**	ug/L	1.1	1	08/06/24 10:56	08/06/24 18:28	91-57-6	
Naphthalene	**77.7**	ug/L	1.1	1	08/06/24 10:56	08/06/24 18:28	91-20-3	
Phenanthrene	ND	ug/L	1.1	1	08/06/24 10:56	08/06/24 18:28	85-01-8	
Pyrene	ND	ug/L	1.1	1	08/06/24 10:56	08/06/24 18:28	129-00-0	
Surrogates								
2-Fluorobiphenyl (S)	84	%.	43-129	1	08/06/24 10:56	08/06/24 18:28	321-60-8	
p-Terphenyl-d14 (S)	137	%.	64-162	1	08/06/24 10:56	08/06/24 18:28	1718-51-0	
8260/5030 MSV	Analytical Method: EPA 8260							
	Pace Analytical Services - Indianapolis							
Acetone	ND	ug/L	100	1		08/07/24 23:38	67-64-1	
Acrolein	ND	ug/L	50.0	1		08/07/24 23:38	107-02-8	
Acrylonitrile	ND	ug/L	100	1		08/07/24 23:38	107-13-1	
Benzene	ND	ug/L	5.0	1		08/07/24 23:38	71-43-2	
Bromobenzene	ND	ug/L	5.0	1		08/07/24 23:38	108-86-1	
Bromochloromethane	ND	ug/L	5.0	1		08/07/24 23:38	74-97-5	
Bromodichloromethane	ND	ug/L	5.0	1		08/07/24 23:38	75-27-4	

This report shall not be reproduced, except in full,
without the written consent of Pace Analytical Services, LLC.

Pace Analytical Services, LLC
7726 Moller Road
Indianapolis, IN 46268
(317)228-3100

ANALYTICAL RESULTS

Project: JY1828.742-Hough Senior
Pace Project No.: 50379409

Sample: SB-4-GW-10-20 **Lab ID: 50379409005** Collected: 08/01/24 12:54 Received: 08/02/24 09:00 Matrix: Water

Parameters	Results	Units	Report Limit	DF	Prepared	Analyzed	CAS No.	Qual
8260/5030 MSV	Analytical Method: EPA 8260							
	Pace Analytical Services - Indianapolis							
Bromoform	ND	ug/L	5.0	1		08/07/24 23:38	75-25-2	
Bromomethane	ND	ug/L	5.0	1		08/07/24 23:38	74-83-9	
2-Butanone (MEK)	ND	ug/L	25.0	1		08/07/24 23:38	78-93-3	
n-Butylbenzene	**11.5**	ug/L	5.0	1		08/07/24 23:38	104-51-8	
sec-Butylbenzene	ND	ug/L	5.0	1		08/07/24 23:38	135-98-8	
tert-Butylbenzene	ND	ug/L	5.0	1		08/07/24 23:38	98-06-6	
Carbon disulfide	ND	ug/L	10.0	1		08/07/24 23:38	75-15-0	
Carbon tetrachloride	ND	ug/L	5.0	1		08/07/24 23:38	56-23-5	
Chlorobenzene	ND	ug/L	5.0	1		08/07/24 23:38	108-90-7	
Chloroethane	ND	ug/L	5.0	1		08/07/24 23:38	75-00-3	
Chloroform	ND	ug/L	5.0	1		08/07/24 23:38	67-66-3	
Chloromethane	ND	ug/L	5.0	1		08/07/24 23:38	74-87-3	
2-Chlorotoluene	ND	ug/L	5.0	1		08/07/24 23:38	95-49-8	
4-Chlorotoluene	ND	ug/L	5.0	1		08/07/24 23:38	106-43-4	
Dibromochloromethane	ND	ug/L	5.0	1		08/07/24 23:38	124-48-1	
1,2-Dibromoethane (EDB)	ND	ug/L	5.0	1		08/07/24 23:38	106-93-4	
Dibromomethane	ND	ug/L	5.0	1		08/07/24 23:38	74-95-3	
1,2-Dichlorobenzene	ND	ug/L	5.0	1		08/07/24 23:38	95-50-1	
1,3-Dichlorobenzene	ND	ug/L	5.0	1		08/07/24 23:38	541-73-1	
1,4-Dichlorobenzene	ND	ug/L	5.0	1		08/07/24 23:38	106-46-7	
trans-1,4-Dichloro-2-butene	ND	ug/L	100	1		08/07/24 23:38	110-57-6	
Dichlorodifluoromethane	ND	ug/L	5.0	1		08/07/24 23:38	75-71-8	
1,1-Dichloroethane	ND	ug/L	5.0	1		08/07/24 23:38	75-34-3	
1,2-Dichloroethane	ND	ug/L	5.0	1		08/07/24 23:38	107-06-2	
1,1-Dichloroethene	ND	ug/L	5.0	1		08/07/24 23:38	75-35-4	
cis-1,2-Dichloroethene	ND	ug/L	5.0	1		08/07/24 23:38	156-59-2	
trans-1,2-Dichloroethene	ND	ug/L	5.0	1		08/07/24 23:38	156-60-5	
1,2-Dichloropropane	ND	ug/L	5.0	1		08/07/24 23:38	78-87-5	
1,3-Dichloropropane	ND	ug/L	5.0	1		08/07/24 23:38	142-28-9	
2,2-Dichloropropane	ND	ug/L	5.0	1		08/07/24 23:38	594-20-7	
1,1-Dichloropropene	ND	ug/L	5.0	1		08/07/24 23:38	563-58-6	
cis-1,3-Dichloropropene	ND	ug/L	5.0	1		08/07/24 23:38	10061-01-5	
trans-1,3-Dichloropropene	ND	ug/L	5.0	1		08/07/24 23:38	10061-02-6	
Ethylbenzene	**108**	ug/L	5.0	1		08/07/24 23:38	100-41-4	
Ethyl methacrylate	ND	ug/L	100	1		08/07/24 23:38	97-63-2	
Hexachloro-1,3-butadiene	ND	ug/L	5.0	1		08/07/24 23:38	87-68-3	
n-Hexane	**54.5**	ug/L	5.0	1		08/07/24 23:38	110-54-3	
2-Hexanone	ND	ug/L	25.0	1		08/07/24 23:38	591-78-6	L1
Iodomethane	ND	ug/L	10.0	1		08/07/24 23:38	74-88-4	
Isopropylbenzene (Cumene)	**24.4**	ug/L	5.0	1		08/07/24 23:38	98-82-8	
p-Isopropyltoluene	ND	ug/L	5.0	1		08/07/24 23:38	99-87-6	
Methylene Chloride	ND	ug/L	5.0	1		08/07/24 23:38	75-09-2	
4-Methyl-2-pentanone (MIBK)	ND	ug/L	25.0	1		08/07/24 23:38	108-10-1	
Methyl-tert-butyl ether	ND	ug/L	4.0	1		08/07/24 23:38	1634-04-4	
Naphthalene	**43.9**	ug/L	1.4	1		08/07/24 23:38	91-20-3	
n-Propylbenzene	**66.0**	ug/L	5.0	1		08/07/24 23:38	103-65-1	

This report shall not be reproduced, except in full,
without the written consent of Pace Analytical Services, LLC.

Pace Analytical Services, LLC
7726 Moller Road
Indianapolis, IN 46268
(317)228-3100

ANALYTICAL RESULTS

Project: JY1828.742-Hough Senior
Pace Project No.: 50379409

Sample: SB-4-GW-10-20 **Lab ID: 50379409005** Collected: 08/01/24 12:54 Received: 08/02/24 09:00 Matrix: Water

Parameters	Results	Units	Report Limit	DF	Prepared	Analyzed	CAS No.	Qual
8260/5030 MSV	Analytical Method: EPA 8260							
	Pace Analytical Services - Indianapolis							
Styrene	ND	ug/L	5.0	1		08/07/24 23:38	100-42-5	
1,1,1,2-Tetrachloroethane	ND	ug/L	5.0	1		08/07/24 23:38	630-20-6	
1,1,2,2-Tetrachloroethane	ND	ug/L	5.0	1		08/07/24 23:38	79-34-5	
Tetrachloroethene	ND	ug/L	5.0	1		08/07/24 23:38	127-18-4	
Toluene	ND	ug/L	5.0	1		08/07/24 23:38	108-88-3	
1,2,3-Trichlorobenzene	ND	ug/L	5.0	1		08/07/24 23:38	87-61-6	
1,2,4-Trichlorobenzene	ND	ug/L	5.0	1		08/07/24 23:38	120-82-1	
1,1,1-Trichloroethane	ND	ug/L	5.0	1		08/07/24 23:38	71-55-6	
1,1,2-Trichloroethane	ND	ug/L	5.0	1		08/07/24 23:38	79-00-5	
Trichloroethene	ND	ug/L	5.0	1		08/07/24 23:38	79-01-6	
Trichlorofluoromethane	ND	ug/L	5.0	1		08/07/24 23:38	75-69-4	
1,2,3-Trichloropropane	ND	ug/L	5.0	1		08/07/24 23:38	96-18-4	L1
1,2,4-Trimethylbenzene	ND	ug/L	5.0	1		08/07/24 23:38	95-63-6	L1
1,3,5-Trimethylbenzene	**20.1**	ug/L	5.0	1		08/07/24 23:38	108-67-8	
Vinyl acetate	ND	ug/L	50.0	1		08/07/24 23:38	108-05-4	
Vinyl chloride	ND	ug/L	2.0	1		08/07/24 23:38	75-01-4	
Xylene (Total)	ND	ug/L	10.0	1		08/07/24 23:38	1330-20-7	
Surrogates								
Dibromofluoromethane (S)	98	%.	82-128	1		08/07/24 23:38	1868-53-7	
4-Bromofluorobenzene (S)	102	%.	79-124	1		08/07/24 23:38	460-00-4	
Toluene-d8 (S)	103	%.	73-122	1		08/07/24 23:38	2037-26-5	

This report shall not be reproduced, except in full,
without the written consent of Pace Analytical Services, LLC.

Pace Analytical Services, LLC
7726 Moller Road
Indianapolis, IN 46268
(317)228-3100

ANALYTICAL RESULTS

Project: JY1828.742-Hough Senior
Pace Project No.: 50379409

Sample: SB-3-GW-10-20 **Lab ID: 50379409006** Collected: 08/01/24 13:01 Received: 08/02/24 09:00 Matrix: Water

Parameters	Results	Units	Report Limit	DF	Prepared	Analyzed	CAS No.	Qual
6010 MET ICP, Lab Filtered	Analytical Method: EPA 6010 Preparation Method: EPA 3010							
	Pace Analytical Services - Indianapolis							
Arsenic, Dissolved	ND	ug/L	10.0	1	08/09/24 11:44	08/09/24 14:48	7440-38-2	
Barium, Dissolved	**31.0**	ug/L	10.0	1	08/09/24 11:44	08/09/24 14:48	7440-39-3	
Cadmium, Dissolved	ND	ug/L	2.0	1	08/09/24 11:44	08/09/24 14:48	7440-43-9	
Chromium, Dissolved	ND	ug/L	10.0	1	08/09/24 11:44	08/09/24 14:48	7440-47-3	
Lead, Dissolved	ND	ug/L	10.0	1	08/09/24 11:44	08/09/24 14:48	7439-92-1	
Selenium, Dissolved	ND	ug/L	10.0	1	08/09/24 11:44	08/09/24 14:48	7782-49-2	
Silver, Dissolved	ND	ug/L	10.0	1	08/09/24 11:44	08/09/24 14:48	7440-22-4	
7470 Mercury, Lab Filtered	Analytical Method: EPA 7470 Preparation Method: EPA 7470							
	Pace Analytical Services - Indianapolis							
Mercury, Dissolved	ND	ug/L	2.0	1	08/08/24 19:39	08/09/24 10:18	7439-97-6	
8270 PAH by 3511	Analytical Method: EPA 8270 by SIM 40E Preparation Method: EPA 3511							
	Pace Analytical Services - Indianapolis							
Acenaphthene	ND	ug/L	1.0	1	08/06/24 10:56	08/06/24 18:39	83-32-9	
Acenaphthylene	ND	ug/L	1.0	1	08/06/24 10:56	08/06/24 18:39	208-96-8	
Anthracene	ND	ug/L	0.10	1	08/06/24 10:56	08/06/24 18:39	120-12-7	
Benzo(a)anthracene	**0.22**	ug/L	0.10	1	08/06/24 10:56	08/06/24 18:39	56-55-3	
Benzo(a)pyrene	**0.19**	ug/L	0.10	1	08/06/24 10:56	08/06/24 18:39	50-32-8	
Benzo(b)fluoranthene	**0.26**	ug/L	0.10	1	08/06/24 10:56	08/06/24 18:39	205-99-2	
Benzo(g,h,i)perylene	**0.11**	ug/L	0.10	1	08/06/24 10:56	08/06/24 18:39	191-24-2	
Benzo(k)fluoranthene	ND	ug/L	0.10	1	08/06/24 10:56	08/06/24 18:39	207-08-9	
Chrysene	ND	ug/L	0.50	1	08/06/24 10:56	08/06/24 18:39	218-01-9	
Dibenz(a,h)anthracene	ND	ug/L	0.10	1	08/06/24 10:56	08/06/24 18:39	53-70-3	
Fluoranthene	ND	ug/L	1.0	1	08/06/24 10:56	08/06/24 18:39	206-44-0	
Fluorene	ND	ug/L	1.0	1	08/06/24 10:56	08/06/24 18:39	86-73-7	
Indeno(1,2,3-cd)pyrene	ND	ug/L	0.10	1	08/06/24 10:56	08/06/24 18:39	193-39-5	
1-Methylnaphthalene	ND	ug/L	1.0	1	08/06/24 10:56	08/06/24 18:39	90-12-0	
2-Methylnaphthalene	ND	ug/L	1.0	1	08/06/24 10:56	08/06/24 18:39	91-57-6	
Naphthalene	ND	ug/L	1.0	1	08/06/24 10:56	08/06/24 18:39	91-20-3	
Phenanthrene	ND	ug/L	1.0	1	08/06/24 10:56	08/06/24 18:39	85-01-8	
Pyrene	ND	ug/L	1.0	1	08/06/24 10:56	08/06/24 18:39	129-00-0	
Surrogates								
2-Fluorobiphenyl (S)	70	%.	43-129	1	08/06/24 10:56	08/06/24 18:39	321-60-8	
p-Terphenyl-d14 (S)	133	%.	64-162	1	08/06/24 10:56	08/06/24 18:39	1718-51-0	
8260/5030 MSV	Analytical Method: EPA 8260							
	Pace Analytical Services - Indianapolis							
Acetone	ND	ug/L	100	1		08/07/24 15:46	67-64-1	
Acrolein	ND	ug/L	50.0	1		08/07/24 15:46	107-02-8	
Acrylonitrile	ND	ug/L	100	1		08/07/24 15:46	107-13-1	
Benzene	ND	ug/L	5.0	1		08/07/24 15:46	71-43-2	
Bromobenzene	ND	ug/L	5.0	1		08/07/24 15:46	108-86-1	
Bromochloromethane	ND	ug/L	5.0	1		08/07/24 15:46	74-97-5	
Bromodichloromethane	ND	ug/L	5.0	1		08/07/24 15:46	75-27-4	

This report shall not be reproduced, except in full,
without the written consent of Pace Analytical Services, LLC.

Pace Analytical Services, LLC
7726 Moller Road
Indianapolis, IN 46268
(317)228-3100

ANALYTICAL RESULTS

Project: JY1828.742-Hough Senior
Pace Project No.: 50379409

Sample: SB-3-GW-10-20 **Lab ID: 50379409006** Collected: 08/01/24 13:01 Received: 08/02/24 09:00 Matrix: Water

Parameters	Results	Units	Report Limit	DF	Prepared	Analyzed	CAS No.	Qual
8260/5030 MSV	Analytical Method: EPA 8260							
	Pace Analytical Services - Indianapolis							
Bromoform	ND	ug/L	5.0	1		08/07/24 15:46	75-25-2	
Bromomethane	ND	ug/L	5.0	1		08/07/24 15:46	74-83-9	
2-Butanone (MEK)	ND	ug/L	25.0	1		08/07/24 15:46	78-93-3	
n-Butylbenzene	ND	ug/L	5.0	1		08/07/24 15:46	104-51-8	
sec-Butylbenzene	ND	ug/L	5.0	1		08/07/24 15:46	135-98-8	
tert-Butylbenzene	ND	ug/L	5.0	1		08/07/24 15:46	98-06-6	
Carbon disulfide	ND	ug/L	10.0	1		08/07/24 15:46	75-15-0	
Carbon tetrachloride	ND	ug/L	5.0	1		08/07/24 15:46	56-23-5	
Chlorobenzene	ND	ug/L	5.0	1		08/07/24 15:46	108-90-7	
Chloroethane	ND	ug/L	5.0	1		08/07/24 15:46	75-00-3	
Chloroform	ND	ug/L	5.0	1		08/07/24 15:46	67-66-3	
Chloromethane	ND	ug/L	5.0	1		08/07/24 15:46	74-87-3	
2-Chlorotoluene	ND	ug/L	5.0	1		08/07/24 15:46	95-49-8	
4-Chlorotoluene	ND	ug/L	5.0	1		08/07/24 15:46	106-43-4	
Dibromochloromethane	ND	ug/L	5.0	1		08/07/24 15:46	124-48-1	
1,2-Dibromoethane (EDB)	ND	ug/L	5.0	1		08/07/24 15:46	106-93-4	
Dibromomethane	ND	ug/L	5.0	1		08/07/24 15:46	74-95-3	
1,2-Dichlorobenzene	ND	ug/L	5.0	1		08/07/24 15:46	95-50-1	
1,3-Dichlorobenzene	ND	ug/L	5.0	1		08/07/24 15:46	541-73-1	
1,4-Dichlorobenzene	ND	ug/L	5.0	1		08/07/24 15:46	106-46-7	
trans-1,4-Dichloro-2-butene	ND	ug/L	100	1		08/07/24 15:46	110-57-6	
Dichlorodifluoromethane	ND	ug/L	5.0	1		08/07/24 15:46	75-71-8	
1,1-Dichloroethane	ND	ug/L	5.0	1		08/07/24 15:46	75-34-3	
1,2-Dichloroethane	ND	ug/L	5.0	1		08/07/24 15:46	107-06-2	
1,1-Dichloroethene	ND	ug/L	5.0	1		08/07/24 15:46	75-35-4	
cis-1,2-Dichloroethene	ND	ug/L	5.0	1		08/07/24 15:46	156-59-2	
trans-1,2-Dichloroethene	ND	ug/L	5.0	1		08/07/24 15:46	156-60-5	
1,2-Dichloropropane	ND	ug/L	5.0	1		08/07/24 15:46	78-87-5	
1,3-Dichloropropane	ND	ug/L	5.0	1		08/07/24 15:46	142-28-9	
2,2-Dichloropropane	ND	ug/L	5.0	1		08/07/24 15:46	594-20-7	
1,1-Dichloropropene	ND	ug/L	5.0	1		08/07/24 15:46	563-58-6	
cis-1,3-Dichloropropene	ND	ug/L	5.0	1		08/07/24 15:46	10061-01-5	
trans-1,3-Dichloropropene	ND	ug/L	5.0	1		08/07/24 15:46	10061-02-6	
Ethylbenzene	ND	ug/L	5.0	1		08/07/24 15:46	100-41-4	
Ethyl methacrylate	ND	ug/L	100	1		08/07/24 15:46	97-63-2	
Hexachloro-1,3-butadiene	ND	ug/L	5.0	1		08/07/24 15:46	87-68-3	
n-Hexane	ND	ug/L	5.0	1		08/07/24 15:46	110-54-3	
2-Hexanone	ND	ug/L	25.0	1		08/07/24 15:46	591-78-6	
Iodomethane	ND	ug/L	10.0	1		08/07/24 15:46	74-88-4	
Isopropylbenzene (Cumene)	ND	ug/L	5.0	1		08/07/24 15:46	98-82-8	
p-Isopropyltoluene	ND	ug/L	5.0	1		08/07/24 15:46	99-87-6	
Methylene Chloride	ND	ug/L	5.0	1		08/07/24 15:46	75-09-2	
4-Methyl-2-pentanone (MIBK)	ND	ug/L	25.0	1		08/07/24 15:46	108-10-1	
Methyl-tert-butyl ether	ND	ug/L	4.0	1		08/07/24 15:46	1634-04-4	
Naphthalene	ND	ug/L	1.4	1		08/07/24 15:46	91-20-3	
n-Propylbenzene	ND	ug/L	5.0	1		08/07/24 15:46	103-65-1	

This report shall not be reproduced, except in full,
without the written consent of Pace Analytical Services, LLC.

Pace Analytical Services, LLC
7726 Moller Road
Indianapolis, IN 46268
(317)228-3100

ANALYTICAL RESULTS

Project: JY1828.742-Hough Senior
Pace Project No.: 50379409

Sample: SB-3-GW-10-20 **Lab ID: 50379409006** Collected: 08/01/24 13:01 Received: 08/02/24 09:00 Matrix: Water

Parameters	Results	Units	Report Limit	DF	Prepared	Analyzed	CAS No.	Qual
8260/5030 MSV	Analytical Method: EPA 8260							
	Pace Analytical Services - Indianapolis							
Styrene	ND	ug/L	5.0	1		08/07/24 15:46	100-42-5	
1,1,1,2-Tetrachloroethane	ND	ug/L	5.0	1		08/07/24 15:46	630-20-6	
1,1,2,2-Tetrachloroethane	ND	ug/L	5.0	1		08/07/24 15:46	79-34-5	
Tetrachloroethene	ND	ug/L	5.0	1		08/07/24 15:46	127-18-4	
Toluene	ND	ug/L	5.0	1		08/07/24 15:46	108-88-3	
1,2,3-Trichlorobenzene	ND	ug/L	5.0	1		08/07/24 15:46	87-61-6	
1,2,4-Trichlorobenzene	ND	ug/L	5.0	1		08/07/24 15:46	120-82-1	
1,1,1-Trichloroethane	ND	ug/L	5.0	1		08/07/24 15:46	71-55-6	
1,1,2-Trichloroethane	ND	ug/L	5.0	1		08/07/24 15:46	79-00-5	
Trichloroethene	ND	ug/L	5.0	1		08/07/24 15:46	79-01-6	
Trichlorofluoromethane	ND	ug/L	5.0	1		08/07/24 15:46	75-69-4	
1,2,3-Trichloropropane	ND	ug/L	5.0	1		08/07/24 15:46	96-18-4	
1,2,4-Trimethylbenzene	ND	ug/L	5.0	1		08/07/24 15:46	95-63-6	
1,3,5-Trimethylbenzene	ND	ug/L	5.0	1		08/07/24 15:46	108-67-8	
Vinyl acetate	ND	ug/L	50.0	1		08/07/24 15:46	108-05-4	
Vinyl chloride	ND	ug/L	2.0	1		08/07/24 15:46	75-01-4	
Xylene (Total)	ND	ug/L	10.0	1		08/07/24 15:46	1330-20-7	
Surrogates								
Dibromofluoromethane (S)	103	%.	82-128	1		08/07/24 15:46	1868-53-7	pH
4-Bromofluorobenzene (S)	103	%.	79-124	1		08/07/24 15:46	460-00-4	
Toluene-d8 (S)	97	%.	73-122	1		08/07/24 15:46	2037-26-5	

This report shall not be reproduced, except in full,
without the written consent of Pace Analytical Services, LLC.

Pace Analytical Services, LLC
7726 Moller Road
Indianapolis, IN 46268
(317)228-3100

ANALYTICAL RESULTS

Project: JY1828.742-Hough Senior
Pace Project No.: 50379409

Sample: SB-2-GW-10-20 **Lab ID: 50379409007** Collected: 08/01/24 13:18 Received: 08/02/24 09:00 Matrix: Water

Parameters	Results	Units	Report Limit	DF	Prepared	Analyzed	CAS No.	Qual
6010 MET ICP, Lab Filtered	Analytical Method: EPA 6010 Preparation Method: EPA 3010							
	Pace Analytical Services - Indianapolis							
Arsenic, Dissolved	ND	ug/L	10.0	1	08/09/24 11:44	08/09/24 14:51	7440-38-2	
Barium, Dissolved	**12.9**	ug/L	10.0	1	08/09/24 11:44	08/09/24 14:51	7440-39-3	
Cadmium, Dissolved	ND	ug/L	2.0	1	08/09/24 11:44	08/09/24 14:51	7440-43-9	
Chromium, Dissolved	ND	ug/L	10.0	1	08/09/24 11:44	08/09/24 14:51	7440-47-3	
Lead, Dissolved	ND	ug/L	10.0	1	08/09/24 11:44	08/09/24 14:51	7439-92-1	
Selenium, Dissolved	ND	ug/L	10.0	1	08/09/24 11:44	08/09/24 14:51	7782-49-2	
Silver, Dissolved	ND	ug/L	10.0	1	08/09/24 11:44	08/09/24 14:51	7440-22-4	
7470 Mercury, Lab Filtered	Analytical Method: EPA 7470 Preparation Method: EPA 7470							
	Pace Analytical Services - Indianapolis							
Mercury, Dissolved	ND	ug/L	2.0	1	08/08/24 19:39	08/09/24 10:20	7439-97-6	
8270 PAH by 3511	Analytical Method: EPA 8270 by SIM 40E Preparation Method: EPA 3511							
	Pace Analytical Services - Indianapolis							
Acenaphthene	ND	ug/L	1.0	1	08/06/24 10:56	08/06/24 18:49	83-32-9	
Acenaphthylene	ND	ug/L	1.0	1	08/06/24 10:56	08/06/24 18:49	208-96-8	
Anthracene	ND	ug/L	0.10	1	08/06/24 10:56	08/06/24 18:49	120-12-7	
Benzo(a)anthracene	ND	ug/L	0.10	1	08/06/24 10:56	08/06/24 18:49	56-55-3	
Benzo(a)pyrene	ND	ug/L	0.10	1	08/06/24 10:56	08/06/24 18:49	50-32-8	
Benzo(b)fluoranthene	ND	ug/L	0.10	1	08/06/24 10:56	08/06/24 18:49	205-99-2	
Benzo(g,h,i)perylene	ND	ug/L	0.10	1	08/06/24 10:56	08/06/24 18:49	191-24-2	
Benzo(k)fluoranthene	ND	ug/L	0.10	1	08/06/24 10:56	08/06/24 18:49	207-08-9	
Chrysene	ND	ug/L	0.52	1	08/06/24 10:56	08/06/24 18:49	218-01-9	
Dibenz(a,h)anthracene	ND	ug/L	0.10	1	08/06/24 10:56	08/06/24 18:49	53-70-3	
Fluoranthene	ND	ug/L	1.0	1	08/06/24 10:56	08/06/24 18:49	206-44-0	
Fluorene	ND	ug/L	1.0	1	08/06/24 10:56	08/06/24 18:49	86-73-7	
Indeno(1,2,3-cd)pyrene	ND	ug/L	0.10	1	08/06/24 10:56	08/06/24 18:49	193-39-5	
1-Methylnaphthalene	ND	ug/L	1.0	1	08/06/24 10:56	08/06/24 18:49	90-12-0	
2-Methylnaphthalene	ND	ug/L	1.0	1	08/06/24 10:56	08/06/24 18:49	91-57-6	
Naphthalene	ND	ug/L	1.0	1	08/06/24 10:56	08/06/24 18:49	91-20-3	
Phenanthrene	ND	ug/L	1.0	1	08/06/24 10:56	08/06/24 18:49	85-01-8	
Pyrene	ND	ug/L	1.0	1	08/06/24 10:56	08/06/24 18:49	129-00-0	
Surrogates								
2-Fluorobiphenyl (S)	90	%.	43-129	1	08/06/24 10:56	08/06/24 18:49	321-60-8	
p-Terphenyl-d14 (S)	148	%.	64-162	1	08/06/24 10:56	08/06/24 18:49	1718-51-0	
8260/5030 MSV	Analytical Method: EPA 8260							
	Pace Analytical Services - Indianapolis							
Acetone	ND	ug/L	100	1		08/08/24 00:26	67-64-1	
Acrolein	ND	ug/L	50.0	1		08/08/24 00:26	107-02-8	
Acrylonitrile	ND	ug/L	100	1		08/08/24 00:26	107-13-1	
Benzene	ND	ug/L	5.0	1		08/08/24 00:26	71-43-2	
Bromobenzene	ND	ug/L	5.0	1		08/08/24 00:26	108-86-1	
Bromochloromethane	ND	ug/L	5.0	1		08/08/24 00:26	74-97-5	
Bromodichloromethane	ND	ug/L	5.0	1		08/08/24 00:26	75-27-4	

This report shall not be reproduced, except in full,
without the written consent of Pace Analytical Services, LLC.

Pace Analytical Services, LLC
7726 Moller Road
Indianapolis, IN 46268
(317)228-3100

ANALYTICAL RESULTS

Project: JY1828.742-Hough Senior
Pace Project No.: 50379409

Sample: SB-2-GW-10-20 **Lab ID: 50379409007** Collected: 08/01/24 13:18 Received: 08/02/24 09:00 Matrix: Water

Parameters	Results	Units	Report Limit	DF	Prepared	Analyzed	CAS No.	Qual
8260/5030 MSV	Analytical Method: EPA 8260							
	Pace Analytical Services - Indianapolis							
Bromoform	ND	ug/L	5.0	1		08/08/24 00:26	75-25-2	
Bromomethane	ND	ug/L	5.0	1		08/08/24 00:26	74-83-9	
2-Butanone (MEK)	ND	ug/L	25.0	1		08/08/24 00:26	78-93-3	
n-Butylbenzene	ND	ug/L	5.0	1		08/08/24 00:26	104-51-8	
sec-Butylbenzene	ND	ug/L	5.0	1		08/08/24 00:26	135-98-8	
tert-Butylbenzene	ND	ug/L	5.0	1		08/08/24 00:26	98-06-6	
Carbon disulfide	ND	ug/L	10.0	1		08/08/24 00:26	75-15-0	
Carbon tetrachloride	ND	ug/L	5.0	1		08/08/24 00:26	56-23-5	
Chlorobenzene	ND	ug/L	5.0	1		08/08/24 00:26	108-90-7	
Chloroethane	ND	ug/L	5.0	1		08/08/24 00:26	75-00-3	
Chloroform	ND	ug/L	5.0	1		08/08/24 00:26	67-66-3	
Chloromethane	ND	ug/L	5.0	1		08/08/24 00:26	74-87-3	
2-Chlorotoluene	ND	ug/L	5.0	1		08/08/24 00:26	95-49-8	
4-Chlorotoluene	ND	ug/L	5.0	1		08/08/24 00:26	106-43-4	
Dibromochloromethane	ND	ug/L	5.0	1		08/08/24 00:26	124-48-1	
1,2-Dibromoethane (EDB)	ND	ug/L	5.0	1		08/08/24 00:26	106-93-4	
Dibromomethane	ND	ug/L	5.0	1		08/08/24 00:26	74-95-3	
1,2-Dichlorobenzene	ND	ug/L	5.0	1		08/08/24 00:26	95-50-1	
1,3-Dichlorobenzene	ND	ug/L	5.0	1		08/08/24 00:26	541-73-1	
1,4-Dichlorobenzene	ND	ug/L	5.0	1		08/08/24 00:26	106-46-7	
trans-1,4-Dichloro-2-butene	ND	ug/L	100	1		08/08/24 00:26	110-57-6	
Dichlorodifluoromethane	ND	ug/L	5.0	1		08/08/24 00:26	75-71-8	
1,1-Dichloroethane	ND	ug/L	5.0	1		08/08/24 00:26	75-34-3	
1,2-Dichloroethane	ND	ug/L	5.0	1		08/08/24 00:26	107-06-2	
1,1-Dichloroethene	ND	ug/L	5.0	1		08/08/24 00:26	75-35-4	
cis-1,2-Dichloroethene	ND	ug/L	5.0	1		08/08/24 00:26	156-59-2	
trans-1,2-Dichloroethene	ND	ug/L	5.0	1		08/08/24 00:26	156-60-5	
1,2-Dichloropropane	ND	ug/L	5.0	1		08/08/24 00:26	78-87-5	
1,3-Dichloropropane	ND	ug/L	5.0	1		08/08/24 00:26	142-28-9	
2,2-Dichloropropane	ND	ug/L	5.0	1		08/08/24 00:26	594-20-7	
1,1-Dichloropropene	ND	ug/L	5.0	1		08/08/24 00:26	563-58-6	
cis-1,3-Dichloropropene	ND	ug/L	5.0	1		08/08/24 00:26	10061-01-5	
trans-1,3-Dichloropropene	ND	ug/L	5.0	1		08/08/24 00:26	10061-02-6	
Ethylbenzene	ND	ug/L	5.0	1		08/08/24 00:26	100-41-4	
Ethyl methacrylate	ND	ug/L	100	1		08/08/24 00:26	97-63-2	
Hexachloro-1,3-butadiene	ND	ug/L	5.0	1		08/08/24 00:26	87-68-3	
n-Hexane	ND	ug/L	5.0	1		08/08/24 00:26	110-54-3	
2-Hexanone	ND	ug/L	25.0	1		08/08/24 00:26	591-78-6	L1
Iodomethane	ND	ug/L	10.0	1		08/08/24 00:26	74-88-4	
Isopropylbenzene (Cumene)	ND	ug/L	5.0	1		08/08/24 00:26	98-82-8	
p-Isopropyltoluene	ND	ug/L	5.0	1		08/08/24 00:26	99-87-6	
Methylene Chloride	ND	ug/L	5.0	1		08/08/24 00:26	75-09-2	
4-Methyl-2-pentanone (MIBK)	ND	ug/L	25.0	1		08/08/24 00:26	108-10-1	
Methyl-tert-butyl ether	ND	ug/L	4.0	1		08/08/24 00:26	1634-04-4	
Naphthalene	ND	ug/L	1.4	1		08/08/24 00:26	91-20-3	
n-Propylbenzene	ND	ug/L	5.0	1		08/08/24 00:26	103-65-1	

This report shall not be reproduced, except in full,
without the written consent of Pace Analytical Services, LLC.

Pace Analytical Services, LLC
7726 Moller Road
Indianapolis, IN 46268
(317)228-3100

ANALYTICAL RESULTS

Project: JY1828.742-Hough Senior
Pace Project No.: 50379409

Sample: SB-2-GW-10-20 **Lab ID: 50379409007** Collected: 08/01/24 13:18 Received: 08/02/24 09:00 Matrix: Water

Parameters	Results	Units	Report Limit	DF	Prepared	Analyzed	CAS No.	Qual
8260/5030 MSV	Analytical Method: EPA 8260							
	Pace Analytical Services - Indianapolis							
Styrene	ND	ug/L	5.0	1		08/08/24 00:26	100-42-5	
1,1,1,2-Tetrachloroethane	ND	ug/L	5.0	1		08/08/24 00:26	630-20-6	
1,1,2,2-Tetrachloroethane	ND	ug/L	5.0	1		08/08/24 00:26	79-34-5	
Tetrachloroethene	ND	ug/L	5.0	1		08/08/24 00:26	127-18-4	
Toluene	ND	ug/L	5.0	1		08/08/24 00:26	108-88-3	
1,2,3-Trichlorobenzene	ND	ug/L	5.0	1		08/08/24 00:26	87-61-6	
1,2,4-Trichlorobenzene	ND	ug/L	5.0	1		08/08/24 00:26	120-82-1	
1,1,1-Trichloroethane	ND	ug/L	5.0	1		08/08/24 00:26	71-55-6	
1,1,2-Trichloroethane	ND	ug/L	5.0	1		08/08/24 00:26	79-00-5	
Trichloroethene	ND	ug/L	5.0	1		08/08/24 00:26	79-01-6	
Trichlorofluoromethane	ND	ug/L	5.0	1		08/08/24 00:26	75-69-4	
1,2,3-Trichloropropane	ND	ug/L	5.0	1		08/08/24 00:26	96-18-4	L1
1,2,4-Trimethylbenzene	ND	ug/L	5.0	1		08/08/24 00:26	95-63-6	L1
1,3,5-Trimethylbenzene	ND	ug/L	5.0	1		08/08/24 00:26	108-67-8	
Vinyl acetate	ND	ug/L	50.0	1		08/08/24 00:26	108-05-4	
Vinyl chloride	ND	ug/L	2.0	1		08/08/24 00:26	75-01-4	
Xylene (Total)	ND	ug/L	10.0	1		08/08/24 00:26	1330-20-7	
Surrogates								
Dibromofluoromethane (S)	100	%.	82-128	1		08/08/24 00:26	1868-53-7	
4-Bromofluorobenzene (S)	99	%.	79-124	1		08/08/24 00:26	460-00-4	
Toluene-d8 (S)	99	%.	73-122	1		08/08/24 00:26	2037-26-5	

This report shall not be reproduced, except in full,
without the written consent of Pace Analytical Services, LLC.

Pace Analytical Services, LLC
7726 Moller Road
Indianapolis, IN 46268
(317)228-3100

ANALYTICAL RESULTS

Project: JY1828.742-Hough Senior
Pace Project No.: 50379409

Sample: SB-1-GW-10-20 **Lab ID: 50379409008** Collected: 08/01/24 13:38 Received: 08/02/24 09:00 Matrix: Water

Parameters	Results	Units	Report Limit	DF	Prepared	Analyzed	CAS No.	Qual
6010 MET ICP, Lab Filtered	Analytical Method: EPA 6010 Preparation Method: EPA 3010							
	Pace Analytical Services - Indianapolis							
Arsenic, Dissolved	ND	ug/L	10.0	1	08/09/24 11:44	08/09/24 14:53	7440-38-2	
Barium, Dissolved	ND	ug/L	10.0	1	08/09/24 11:44	08/09/24 14:53	7440-39-3	
Cadmium, Dissolved	ND	ug/L	2.0	1	08/09/24 11:44	08/09/24 14:53	7440-43-9	
Chromium, Dissolved	ND	ug/L	10.0	1	08/09/24 11:44	08/09/24 14:53	7440-47-3	
Lead, Dissolved	ND	ug/L	10.0	1	08/09/24 11:44	08/09/24 14:53	7439-92-1	
Selenium, Dissolved	ND	ug/L	10.0	1	08/09/24 11:44	08/09/24 14:53	7782-49-2	
Silver, Dissolved	ND	ug/L	10.0	1	08/09/24 11:44	08/09/24 14:53	7440-22-4	
7470 Mercury, Lab Filtered	Analytical Method: EPA 7470 Preparation Method: EPA 7470							
	Pace Analytical Services - Indianapolis							
Mercury, Dissolved	ND	ug/L	2.0	1	08/08/24 19:39	08/09/24 10:23	7439-97-6	
8270 PAH by 3511	Analytical Method: EPA 8270 by SIM 40E Preparation Method: EPA 3511							
	Pace Analytical Services - Indianapolis							
Acenaphthene	ND	ug/L	0.99	1	08/06/24 10:56	08/06/24 19:00	83-32-9	
Acenaphthylene	ND	ug/L	0.99	1	08/06/24 10:56	08/06/24 19:00	208-96-8	
Anthracene	ND	ug/L	0.099	1	08/06/24 10:56	08/06/24 19:00	120-12-7	
Benzo(a)anthracene	ND	ug/L	0.099	1	08/06/24 10:56	08/06/24 19:00	56-55-3	
Benzo(a)pyrene	ND	ug/L	0.099	1	08/06/24 10:56	08/06/24 19:00	50-32-8	
Benzo(b)fluoranthene	ND	ug/L	0.099	1	08/06/24 10:56	08/06/24 19:00	205-99-2	
Benzo(g,h,i)perylene	ND	ug/L	0.099	1	08/06/24 10:56	08/06/24 19:00	191-24-2	
Benzo(k)fluoranthene	ND	ug/L	0.099	1	08/06/24 10:56	08/06/24 19:00	207-08-9	
Chrysene	ND	ug/L	0.49	1	08/06/24 10:56	08/06/24 19:00	218-01-9	
Dibenz(a,h)anthracene	ND	ug/L	0.099	1	08/06/24 10:56	08/06/24 19:00	53-70-3	
Fluoranthene	ND	ug/L	0.99	1	08/06/24 10:56	08/06/24 19:00	206-44-0	
Fluorene	ND	ug/L	0.99	1	08/06/24 10:56	08/06/24 19:00	86-73-7	
Indeno(1,2,3-cd)pyrene	ND	ug/L	0.099	1	08/06/24 10:56	08/06/24 19:00	193-39-5	
1-Methylnaphthalene	ND	ug/L	0.99	1	08/06/24 10:56	08/06/24 19:00	90-12-0	
2-Methylnaphthalene	ND	ug/L	0.99	1	08/06/24 10:56	08/06/24 19:00	91-57-6	
Naphthalene	ND	ug/L	0.99	1	08/06/24 10:56	08/06/24 19:00	91-20-3	
Phenanthrene	ND	ug/L	0.99	1	08/06/24 10:56	08/06/24 19:00	85-01-8	
Pyrene	ND	ug/L	0.99	1	08/06/24 10:56	08/06/24 19:00	129-00-0	
Surrogates								
2-Fluorobiphenyl (S)	68	%.	43-129	1	08/06/24 10:56	08/06/24 19:00	321-60-8	
p-Terphenyl-d14 (S)	117	%.	64-162	1	08/06/24 10:56	08/06/24 19:00	1718-51-0	
8260/5030 MSV	Analytical Method: EPA 8260							
	Pace Analytical Services - Indianapolis							
Acetone	ND	ug/L	100	1		08/07/24 16:08	67-64-1	
Acrolein	ND	ug/L	50.0	1		08/07/24 16:08	107-02-8	
Acrylonitrile	ND	ug/L	100	1		08/07/24 16:08	107-13-1	
Benzene	ND	ug/L	5.0	1		08/07/24 16:08	71-43-2	
Bromobenzene	ND	ug/L	5.0	1		08/07/24 16:08	108-86-1	
Bromochloromethane	ND	ug/L	5.0	1		08/07/24 16:08	74-97-5	
Bromodichloromethane	ND	ug/L	5.0	1		08/07/24 16:08	75-27-4	

This report shall not be reproduced, except in full,
without the written consent of Pace Analytical Services, LLC.

Pace Analytical Services, LLC
7726 Moller Road
Indianapolis, IN 46268
(317)228-3100

ANALYTICAL RESULTS

Project: JY1828.742-Hough Senior
Pace Project No.: 50379409

Sample: SB-1-GW-10-20 **Lab ID: 50379409008** Collected: 08/01/24 13:38 Received: 08/02/24 09:00 Matrix: Water

Parameters	Results	Units	Report Limit	DF	Prepared	Analyzed	CAS No.	Qual
8260/5030 MSV	Analytical Method: EPA 8260							
	Pace Analytical Services - Indianapolis							
Bromoform	ND	ug/L	5.0	1		08/07/24 16:08	75-25-2	
Bromomethane	ND	ug/L	5.0	1		08/07/24 16:08	74-83-9	
2-Butanone (MEK)	ND	ug/L	25.0	1		08/07/24 16:08	78-93-3	
n-Butylbenzene	ND	ug/L	5.0	1		08/07/24 16:08	104-51-8	
sec-Butylbenzene	ND	ug/L	5.0	1		08/07/24 16:08	135-98-8	
tert-Butylbenzene	ND	ug/L	5.0	1		08/07/24 16:08	98-06-6	
Carbon disulfide	ND	ug/L	10.0	1		08/07/24 16:08	75-15-0	
Carbon tetrachloride	ND	ug/L	5.0	1		08/07/24 16:08	56-23-5	
Chlorobenzene	ND	ug/L	5.0	1		08/07/24 16:08	108-90-7	
Chloroethane	ND	ug/L	5.0	1		08/07/24 16:08	75-00-3	
Chloroform	ND	ug/L	5.0	1		08/07/24 16:08	67-66-3	
Chloromethane	ND	ug/L	5.0	1		08/07/24 16:08	74-87-3	
2-Chlorotoluene	ND	ug/L	5.0	1		08/07/24 16:08	95-49-8	
4-Chlorotoluene	ND	ug/L	5.0	1		08/07/24 16:08	106-43-4	
Dibromochloromethane	ND	ug/L	5.0	1		08/07/24 16:08	124-48-1	
1,2-Dibromoethane (EDB)	ND	ug/L	5.0	1		08/07/24 16:08	106-93-4	
Dibromomethane	ND	ug/L	5.0	1		08/07/24 16:08	74-95-3	
1,2-Dichlorobenzene	ND	ug/L	5.0	1		08/07/24 16:08	95-50-1	
1,3-Dichlorobenzene	ND	ug/L	5.0	1		08/07/24 16:08	541-73-1	
1,4-Dichlorobenzene	ND	ug/L	5.0	1		08/07/24 16:08	106-46-7	
trans-1,4-Dichloro-2-butene	ND	ug/L	100	1		08/07/24 16:08	110-57-6	
Dichlorodifluoromethane	ND	ug/L	5.0	1		08/07/24 16:08	75-71-8	
1,1-Dichloroethane	ND	ug/L	5.0	1		08/07/24 16:08	75-34-3	
1,2-Dichloroethane	ND	ug/L	5.0	1		08/07/24 16:08	107-06-2	
1,1-Dichloroethene	ND	ug/L	5.0	1		08/07/24 16:08	75-35-4	
cis-1,2-Dichloroethene	ND	ug/L	5.0	1		08/07/24 16:08	156-59-2	
trans-1,2-Dichloroethene	ND	ug/L	5.0	1		08/07/24 16:08	156-60-5	
1,2-Dichloropropane	ND	ug/L	5.0	1		08/07/24 16:08	78-87-5	
1,3-Dichloropropane	ND	ug/L	5.0	1		08/07/24 16:08	142-28-9	
2,2-Dichloropropane	ND	ug/L	5.0	1		08/07/24 16:08	594-20-7	
1,1-Dichloropropene	ND	ug/L	5.0	1		08/07/24 16:08	563-58-6	
cis-1,3-Dichloropropene	ND	ug/L	5.0	1		08/07/24 16:08	10061-01-5	
trans-1,3-Dichloropropene	ND	ug/L	5.0	1		08/07/24 16:08	10061-02-6	
Ethylbenzene	ND	ug/L	5.0	1		08/07/24 16:08	100-41-4	
Ethyl methacrylate	ND	ug/L	100	1		08/07/24 16:08	97-63-2	
Hexachloro-1,3-butadiene	ND	ug/L	5.0	1		08/07/24 16:08	87-68-3	
n-Hexane	ND	ug/L	5.0	1		08/07/24 16:08	110-54-3	
2-Hexanone	ND	ug/L	25.0	1		08/07/24 16:08	591-78-6	
Iodomethane	ND	ug/L	10.0	1		08/07/24 16:08	74-88-4	
Isopropylbenzene (Cumene)	ND	ug/L	5.0	1		08/07/24 16:08	98-82-8	
p-Isopropyltoluene	ND	ug/L	5.0	1		08/07/24 16:08	99-87-6	
Methylene Chloride	ND	ug/L	5.0	1		08/07/24 16:08	75-09-2	
4-Methyl-2-pentanone (MIBK)	ND	ug/L	25.0	1		08/07/24 16:08	108-10-1	
Methyl-tert-butyl ether	ND	ug/L	4.0	1		08/07/24 16:08	1634-04-4	
Naphthalene	ND	ug/L	1.4	1		08/07/24 16:08	91-20-3	
n-Propylbenzene	ND	ug/L	5.0	1		08/07/24 16:08	103-65-1	

This report shall not be reproduced, except in full,
without the written consent of Pace Analytical Services, LLC.

Pace Analytical Services, LLC
7726 Moller Road
Indianapolis, IN 46268
(317)228-3100

ANALYTICAL RESULTS

Project: JY1828.742-Hough Senior
Pace Project No.: 50379409

Sample: SB-1-GW-10-20 **Lab ID: 50379409008** Collected: 08/01/24 13:38 Received: 08/02/24 09:00 Matrix: Water

Parameters	Results	Units	Report Limit	DF	Prepared	Analyzed	CAS No.	Qual
8260/5030 MSV	Analytical Method: EPA 8260							
	Pace Analytical Services - Indianapolis							
Styrene	ND	ug/L	5.0	1		08/07/24 16:08	100-42-5	
1,1,1,2-Tetrachloroethane	ND	ug/L	5.0	1		08/07/24 16:08	630-20-6	
1,1,2,2-Tetrachloroethane	ND	ug/L	5.0	1		08/07/24 16:08	79-34-5	
Tetrachloroethene	ND	ug/L	5.0	1		08/07/24 16:08	127-18-4	
Toluene	ND	ug/L	5.0	1		08/07/24 16:08	108-88-3	
1,2,3-Trichlorobenzene	ND	ug/L	5.0	1		08/07/24 16:08	87-61-6	
1,2,4-Trichlorobenzene	ND	ug/L	5.0	1		08/07/24 16:08	120-82-1	
1,1,1-Trichloroethane	ND	ug/L	5.0	1		08/07/24 16:08	71-55-6	
1,1,2-Trichloroethane	ND	ug/L	5.0	1		08/07/24 16:08	79-00-5	
Trichloroethene	ND	ug/L	5.0	1		08/07/24 16:08	79-01-6	
Trichlorofluoromethane	ND	ug/L	5.0	1		08/07/24 16:08	75-69-4	
1,2,3-Trichloropropane	ND	ug/L	5.0	1		08/07/24 16:08	96-18-4	
1,2,4-Trimethylbenzene	ND	ug/L	5.0	1		08/07/24 16:08	95-63-6	
1,3,5-Trimethylbenzene	ND	ug/L	5.0	1		08/07/24 16:08	108-67-8	
Vinyl acetate	ND	ug/L	50.0	1		08/07/24 16:08	108-05-4	
Vinyl chloride	ND	ug/L	2.0	1		08/07/24 16:08	75-01-4	
Xylene (Total)	ND	ug/L	10.0	1		08/07/24 16:08	1330-20-7	
Surrogates								
Dibromofluoromethane (S)	102	%.	82-128	1		08/07/24 16:08	1868-53-7	
4-Bromofluorobenzene (S)	103	%.	79-124	1		08/07/24 16:08	460-00-4	
Toluene-d8 (S)	96	%.	73-122	1		08/07/24 16:08	2037-26-5	

This report shall not be reproduced, except in full,
without the written consent of Pace Analytical Services, LLC.

Pace Analytical Services, LLC
7726 Moller Road
Indianapolis, IN 46268
(317)228-3100

QUALITY CONTROL DATA

Project: JY1828.742-Hough Senior
Pace Project No.: 50379409

QC Batch: 803670
QC Batch Method: EPA 7470
Analysis Method: EPA 7470
Analysis Description: 7470 Mercury Dissolved
Laboratory: Pace Analytical Services - Indianapolis
Associated Lab Samples: 50379409005, 50379409006, 50379409007, 50379409008

METHOD BLANK: 3675527 Matrix: Water
Associated Lab Samples: 50379409005, 50379409006, 50379409007, 50379409008

Parameter	Units	Blank Result	Reporting Limit	Analyzed	Qualifiers
Mercury, Dissolved	ug/L	ND	2.0	08/09/24 09:31	

LABORATORY CONTROL SAMPLE: 3675528

Parameter	Units	Spike Conc.	LCS Result	LCS % Rec	% Rec Limits	Qualifiers
Mercury, Dissolved	ug/L	5	5.0	101	80-120	

MATRIX SPIKE & MATRIX SPIKE DUPLICATE: 3675529 3675530

Parameter	Units	50379335003 Result	MS Spike Conc.	MSD Spike Conc.	MS Result	MSD Result	MS % Rec	MSD % Rec	% Rec Limits	RPD	Max RPD	Qual
Mercury, Dissolved	ug/L	ND	5	5	4.8	4.6	96	91	75-125	4	20	

Results presented on this page are in the units indicated by the "Units" column except where an alternate unit is presented to the right of the result.

REPORT OF LABORATORY ANALYSIS

This report shall not be reproduced, except in full,
without the written consent of Pace Analytical Services, LLC.

Pace Analytical Services, LLC
7726 Moller Road
Indianapolis, IN 46268
(317)228-3100

QUALITY CONTROL DATA

Project: JY1828.742-Hough Senior
Pace Project No.: 50379409

QC Batch: 803777
QC Batch Method: EPA 7471
Analysis Method: EPA 7471
Analysis Description: 7471 Mercury
Laboratory: Pace Analytical Services - Indianapolis
Associated Lab Samples: 50379409001, 50379409002, 50379409003, 50379409004

METHOD BLANK: 3676212
Matrix: Solid
Associated Lab Samples: 50379409001, 50379409002, 50379409003, 50379409004

Parameter	Units	Blank Result	Reporting Limit	Analyzed	Qualifiers
Mercury	mg/kg	ND	0.20	08/12/24 10:06	

LABORATORY CONTROL SAMPLE: 3676213

Parameter	Units	Spike Conc.	LCS Result	LCS % Rec	% Rec Limits	Qualifiers
Mercury	mg/kg	0.5	0.51	102	80-120	

MATRIX SPIKE & MATRIX SPIKE DUPLICATE: 3676214 3676215

Parameter	Units	50379358003 Result	MS Spike Conc.	MSD Spike Conc.	MS Result	MSD Result	MS % Rec	MSD % Rec	% Rec Limits	RPD	Max RPD	Qual
Mercury	mg/kg	ND	0.61	0.61	0.67	0.65	106	103	75-125	2	20	

Results presented on this page are in the units indicated by the "Units" column except where an alternate unit is presented to the right of the result.

This report shall not be reproduced, except in full,
without the written consent of Pace Analytical Services, LLC.

Pace Analytical Services, LLC
7726 Moller Road
Indianapolis, IN 46268
(317)228-3100

QUALITY CONTROL DATA

Project: JY1828.742-Hough Senior
Pace Project No.: 50379409

QC Batch: 803175
QC Batch Method: EPA 3050
Analysis Method: EPA 6010
Analysis Description: 6010 MET
Laboratory: Pace Analytical Services - Indianapolis
Associated Lab Samples: 50379409001, 50379409002, 50379409003, 50379409004

METHOD BLANK: 3673432
Matrix: Solid
Associated Lab Samples: 50379409001, 50379409002, 50379409003, 50379409004

Parameter	Units	Blank Result	Reporting Limit	Analyzed	Qualifiers
Arsenic	mg/kg	ND	1.0	08/08/24 14:08	
Barium	mg/kg	ND	1.0	08/08/24 14:08	
Cadmium	mg/kg	ND	0.50	08/08/24 14:08	
Chromium	mg/kg	ND	1.0	08/08/24 14:08	
Lead	mg/kg	ND	1.0	08/08/24 14:08	
Selenium	mg/kg	ND	1.0	08/08/24 14:08	
Silver	mg/kg	ND	0.50	08/08/24 14:08	

LABORATORY CONTROL SAMPLE: 3673433

Parameter	Units	Spike Conc.	LCS Result	LCS % Rec	% Rec Limits	Qualifiers
Arsenic	mg/kg	50	49.8	100	80-120	
Barium	mg/kg	50	50.2	100	80-120	
Cadmium	mg/kg	50	49.7	99	80-120	
Chromium	mg/kg	50	50.1	100	80-120	
Lead	mg/kg	50	48.3	97	80-120	
Selenium	mg/kg	50	48.5	97	80-120	
Silver	mg/kg	25	25.4	101	80-120	

MATRIX SPIKE & MATRIX SPIKE DUPLICATE: 3673434 3673435

Parameter	Units	50379409001 Result	MS Spike Conc.	MSD Spike Conc.	MS Result	MSD Result	MS % Rec	MSD % Rec	% Rec Limits	RPD	Max RPD	Qual
Arsenic	mg/kg	10.0	53.1	51.2	61.4	61.8	97	101	75-125	1	20	
Barium	mg/kg	75.8	53.1	51.2	120	112	84	70	75-125	7	20	M0
Cadmium	mg/kg	ND	53.1	51.2	50.8	49.2	95	95	75-125	3	20	
Chromium	mg/kg	13.8	53.1	51.2	65.5	63.7	97	97	75-125	3	20	
Lead	mg/kg	164	53.1	51.2	164	157	1	-13	75-125	4	20	M3
Selenium	mg/kg	ND	53.1	51.2	47.6	46.5	90	91	75-125	2	20	
Silver	mg/kg	ND	26.6	25.6	25.7	25.0	96	97	75-125	3	20	

Results presented on this page are in the units indicated by the "Units" column except where an alternate unit is presented to the right of the result.

REPORT OF LABORATORY ANALYSIS

This report shall not be reproduced, except in full,
without the written consent of Pace Analytical Services, LLC.

Pace Analytical Services, LLC
7726 Moller Road
Indianapolis, IN 46268
(317)228-3100

QUALITY CONTROL DATA

Project: JY1828.742-Hough Senior
Pace Project No.: 50379409

QC Batch: 803776
QC Batch Method: EPA 3010
Analysis Method: EPA 6010
Analysis Description: 6010 MET Dissolved
Laboratory: Pace Analytical Services - Indianapolis
Associated Lab Samples: 50379409005, 50379409006, 50379409007, 50379409008

METHOD BLANK: 3676208 Matrix: Water
Associated Lab Samples: 50379409005, 50379409006, 50379409007, 50379409008

Parameter	Units	Blank Result	Reporting Limit	Analyzed	Qualifiers
Arsenic, Dissolved	ug/L	ND	10.0	08/09/24 14:38	
Barium, Dissolved	ug/L	ND	10.0	08/09/24 14:38	
Cadmium, Dissolved	ug/L	ND	2.0	08/09/24 14:38	
Chromium, Dissolved	ug/L	ND	10.0	08/09/24 14:38	
Lead, Dissolved	ug/L	ND	10.0	08/09/24 14:38	
Selenium, Dissolved	ug/L	ND	10.0	08/09/24 14:38	
Silver, Dissolved	ug/L	ND	10.0	08/09/24 14:38	

LABORATORY CONTROL SAMPLE: 3676209

Parameter	Units	Spike Conc.	LCS Result	LCS % Rec	% Rec Limits	Qualifiers
Arsenic, Dissolved	ug/L	1000	963	96	80-120	
Barium, Dissolved	ug/L	1000	930	93	80-120	
Cadmium, Dissolved	ug/L	1000	968	97	80-120	
Chromium, Dissolved	ug/L	1000	914	91	80-120	
Lead, Dissolved	ug/L	1000	934	93	80-120	
Selenium, Dissolved	ug/L	1000	996	100	80-120	
Silver, Dissolved	ug/L	500	469	94	80-120	

MATRIX SPIKE & MATRIX SPIKE DUPLICATE: 3676210 3676211

Parameter	Units	50379828003 Result	MS Spike Conc.	MSD Spike Conc.	MS Result	MSD Result	MS % Rec	MSD % Rec	% Rec Limits	RPD	Max RPD	Qual
Arsenic, Dissolved	ug/L	ND	1000	1000	1040	1010	103	100	75-125	3	20	
Barium, Dissolved	ug/L	164	1000	1000	1150	1150	99	99	75-125	0	20	
Cadmium, Dissolved	ug/L	ND	1000	1000	1010	991	101	99	75-125	2	20	
Chromium, Dissolved	ug/L	ND	1000	1000	976	972	97	97	75-125	0	20	
Lead, Dissolved	ug/L	ND	1000	1000	972	951	97	95	75-125	2	20	
Selenium, Dissolved	ug/L	ND	1000	1000	1060	1040	106	103	75-125	2	20	
Silver, Dissolved	ug/L	ND	500	500	438	426	87	85	75-125	3	20	

Results presented on this page are in the units indicated by the "Units" column except where an alternate unit is presented to the right of the result.

This report shall not be reproduced, except in full,
without the written consent of Pace Analytical Services, LLC.

Pace Analytical Services, LLC
7726 Moller Road
Indianapolis, IN 46268
(317)228-3100

QUALITY CONTROL DATA

Project: JY1828.742-Hough Senior
Pace Project No.: 50379409

QC Batch: 803684
QC Batch Method: EPA 8260
Analysis Method: EPA 8260
Analysis Description: 8260 MSV 5030 Low
Laboratory: Pace Analytical Services - Indianapolis
Associated Lab Samples: 50379409001, 50379409002, 50379409003, 50379409004

METHOD BLANK: 3675545
Matrix: Solid
Associated Lab Samples: 50379409001, 50379409002, 50379409003, 50379409004

Parameter	Units	Blank Result	Reporting Limit	Analyzed	Qualifiers
1,1,1,2-Tetrachloroethane	ug/kg	ND	5.0	08/09/24 02:31	
1,1,1-Trichloroethane	ug/kg	ND	5.0	08/09/24 02:31	
1,1,2,2-Tetrachloroethane	ug/kg	ND	5.0	08/09/24 02:31	
1,1,2-Trichloroethane	ug/kg	ND	5.0	08/09/24 02:31	
1,1-Dichloroethane	ug/kg	ND	5.0	08/09/24 02:31	
1,1-Dichloroethene	ug/kg	ND	5.0	08/09/24 02:31	
1,1-Dichloropropene	ug/kg	ND	5.0	08/09/24 02:31	
1,2,3-Trichlorobenzene	ug/kg	ND	5.0	08/09/24 02:31	
1,2,3-Trichloropropane	ug/kg	ND	5.0	08/09/24 02:31	
1,2,4-Trichlorobenzene	ug/kg	ND	5.0	08/09/24 02:31	
1,2,4-Trimethylbenzene	ug/kg	ND	5.0	08/09/24 02:31	
1,2-Dibromoethane (EDB)	ug/kg	ND	0.75	08/09/24 02:31	
1,2-Dichlorobenzene	ug/kg	ND	5.0	08/09/24 02:31	
1,2-Dichloroethane	ug/kg	ND	5.0	08/09/24 02:31	
1,2-Dichloropropane	ug/kg	ND	5.0	08/09/24 02:31	
1,3,5-Trimethylbenzene	ug/kg	ND	5.0	08/09/24 02:31	
1,3-Dichlorobenzene	ug/kg	ND	5.0	08/09/24 02:31	
1,3-Dichloropropane	ug/kg	ND	5.0	08/09/24 02:31	
1,4-Dichlorobenzene	ug/kg	ND	5.0	08/09/24 02:31	
2,2-Dichloropropane	ug/kg	ND	5.0	08/09/24 02:31	
2-Butanone (MEK)	ug/kg	ND	25.0	08/09/24 02:31	
2-Chlorotoluene	ug/kg	ND	5.0	08/09/24 02:31	
2-Hexanone	ug/kg	ND	100	08/09/24 02:31	
4-Chlorotoluene	ug/kg	ND	5.0	08/09/24 02:31	
4-Methyl-2-pentanone (MIBK)	ug/kg	ND	25.0	08/09/24 02:31	
Acetone	ug/kg	ND	100	08/09/24 02:31	
Acrolein	ug/kg	ND	100	08/09/24 02:31	
Acrylonitrile	ug/kg	ND	100	08/09/24 02:31	
Benzene	ug/kg	ND	5.0	08/09/24 02:31	
Bromobenzene	ug/kg	ND	5.0	08/09/24 02:31	
Bromochloromethane	ug/kg	ND	5.0	08/09/24 02:31	
Bromodichloromethane	ug/kg	ND	5.0	08/09/24 02:31	
Bromoform	ug/kg	ND	5.0	08/09/24 02:31	
Bromomethane	ug/kg	ND	5.0	08/09/24 02:31	
Carbon disulfide	ug/kg	ND	10.0	08/09/24 02:31	
Carbon tetrachloride	ug/kg	ND	5.0	08/09/24 02:31	
Chlorobenzene	ug/kg	ND	5.0	08/09/24 02:31	
Chloroethane	ug/kg	ND	5.0	08/09/24 02:31	
Chloroform	ug/kg	ND	5.0	08/09/24 02:31	
Chloromethane	ug/kg	ND	5.0	08/09/24 02:31	

Results presented on this page are in the units indicated by the "Units" column except where an alternate unit is presented to the right of the result.

This report shall not be reproduced, except in full,
without the written consent of Pace Analytical Services, LLC.

Pace Analytical Services, LLC
7726 Moller Road
Indianapolis, IN 46268
(317)228-3100

QUALITY CONTROL DATA

Project: JY1828.742-Hough Senior
Pace Project No.: 50379409

METHOD BLANK: 3675545 Matrix: Solid
Associated Lab Samples: 50379409001, 50379409002, 50379409003, 50379409004

Parameter	Units	Blank Result	Reporting Limit	Analyzed	Qualifiers
cis-1,2-Dichloroethene	ug/kg	ND	5.0	08/09/24 02:31	
cis-1,3-Dichloropropene	ug/kg	ND	5.0	08/09/24 02:31	
Dibromochloromethane	ug/kg	ND	5.0	08/09/24 02:31	
Dibromomethane	ug/kg	ND	5.0	08/09/24 02:31	
Dichlorodifluoromethane	ug/kg	ND	5.0	08/09/24 02:31	
Ethyl methacrylate	ug/kg	ND	100	08/09/24 02:31	
Ethylbenzene	ug/kg	ND	5.0	08/09/24 02:31	
Hexachloro-1,3-butadiene	ug/kg	ND	5.0	08/09/24 02:31	
Iodomethane	ug/kg	ND	100	08/09/24 02:31	
Isopropylbenzene (Cumene)	ug/kg	ND	5.0	08/09/24 02:31	
Methyl-tert-butyl ether	ug/kg	ND	5.0	08/09/24 02:31	
Methylene Chloride	ug/kg	ND	20.0	08/09/24 02:31	
n-Butylbenzene	ug/kg	ND	5.0	08/09/24 02:31	
n-Hexane	ug/kg	ND	5.0	08/09/24 02:31	
n-Propylbenzene	ug/kg	ND	5.0	08/09/24 02:31	
Naphthalene	ug/kg	ND	5.0	08/09/24 02:31	
p-Isopropyltoluene	ug/kg	ND	5.0	08/09/24 02:31	
sec-Butylbenzene	ug/kg	ND	5.0	08/09/24 02:31	
Styrene	ug/kg	ND	5.0	08/09/24 02:31	
tert-Butylbenzene	ug/kg	ND	5.0	08/09/24 02:31	
Tetrachloroethene	ug/kg	ND	5.0	08/09/24 02:31	
Toluene	ug/kg	ND	5.0	08/09/24 02:31	
trans-1,2-Dichloroethene	ug/kg	ND	5.0	08/09/24 02:31	
trans-1,3-Dichloropropene	ug/kg	ND	5.0	08/09/24 02:31	
trans-1,4-Dichloro-2-butene	ug/kg	ND	100	08/09/24 02:31	
Trichloroethene	ug/kg	ND	5.0	08/09/24 02:31	
Trichlorofluoromethane	ug/kg	ND	5.0	08/09/24 02:31	
Vinyl acetate	ug/kg	ND	100	08/09/24 02:31	
Vinyl chloride	ug/kg	ND	5.0	08/09/24 02:31	
Xylene (Total)	ug/kg	ND	10.0	08/09/24 02:31	
4-Bromofluorobenzene (S)	%.	94	63-132	08/09/24 02:31	
Dibromofluoromethane (S)	%.	105	75-135	08/09/24 02:31	
Toluene-d8 (S)	%.	101	65-148	08/09/24 02:31	

LABORATORY CONTROL SAMPLE: 3675546

Parameter	Units	Spike Conc.	LCS Result	LCS % Rec	% Rec Limits	Qualifiers
1,1,1-Trichloroethane	ug/kg	50	43.5	87	67-134	
1,1,2,2-Tetrachloroethane	ug/kg	50	42.6	85	67-122	
1,1-Dichloroethene	ug/kg	50	45.1	90	57-140	
1,2,4-Trimethylbenzene	ug/kg	50	33.5	67	60-122	
1,2-Dibromoethane (EDB)	ug/kg	50	44.7	89	71-126	
1,2-Dichloroethane	ug/kg	50	47.3	95	67-129	
1,2-Dichloropropane	ug/kg	50	39.7	79	71-123	

Results presented on this page are in the units indicated by the "Units" column except where an alternate unit is presented to the right of the result.

This report shall not be reproduced, except in full,
without the written consent of Pace Analytical Services, LLC.

Pace Analytical Services, LLC
7726 Moller Road
Indianapolis, IN 46268
(317)228-3100

QUALITY CONTROL DATA

Project: JY1828.742-Hough Senior
Pace Project No.: 50379409

LABORATORY CONTROL SAMPLE: 3675546

Parameter	Units	Spike Conc.	LCS Result	LCS % Rec	% Rec Limits	Qualifiers
Benzene	ug/kg	50	40.4	81	69-125	
Chlorobenzene	ug/kg	50	39.6	79	68-122	
Chloroform	ug/kg	50	43.2	86	71-124	
cis-1,2-Dichloroethene	ug/kg	50	43.6	87	70-123	
Ethylbenzene	ug/kg	50	39.5	79	65-124	
Isopropylbenzene (Cumene)	ug/kg	50	34.0	68	65-126	
Methyl-tert-butyl ether	ug/kg	50	44.7	89	69-128	
n-Hexane	ug/kg	50	32.0	64	55-123	
Naphthalene	ug/kg	50	40.8	82	60-133	
Tetrachloroethene	ug/kg	50	39.2	78	62-128	
Toluene	ug/kg	50	39.6	79	60-122	
trans-1,2-Dichloroethene	ug/kg	50	40.1	80	67-124	
Trichloroethene	ug/kg	50	40.6	81	68-128	
Vinyl chloride	ug/kg	50	56.4	113	52-142	
Xylene (Total)	ug/kg	150	113	76	62-122	
4-Bromofluorobenzene (S)	%.			92	63-132	
Dibromofluoromethane (S)	%.			106	75-135	
Toluene-d8 (S)	%.			102	65-148	

MATRIX SPIKE & MATRIX SPIKE DUPLICATE: 3675547 3675548

Parameter	Units	50379409003 Result	MS Spike Conc.	MSD Spike Conc.	MS Result	MSD Result	MS % Rec	MSD % Rec	% Rec Limits	RPD	Max RPD	Qual
1,1,1-Trichloroethane	ug/kg	ND	56.1	54.8	51.5	55.7	92	102	52-148	8	20	
1,1,2,2-Tetrachloroethane	ug/kg	ND	56.1	54.8	34.9	53.2	62	97	24-166	42	20	R1
1,1-Dichloroethene	ug/kg	ND	56.1	54.8	55.4	61.7	99	113	39-162	11	20	
1,2,4-Trimethylbenzene	ug/kg	ND	56.1	54.8	27.5	39.0	49	71	12-157	35	20	R1
1,2-Dibromoethane (EDB)	ug/kg	ND	56.1	54.8	39.7	49.7	71	91	36-141	22	20	R1
1,2-Dichloroethane	ug/kg	ND	56.1	54.8	50.0	56.1	89	102	48-138	12	20	
1,2-Dichloropropane	ug/kg	ND	56.1	54.8	42.0	47.0	75	86	45-140	11	20	
Benzene	ug/kg	ND	56.1	54.8	45.4	51.1	81	93	48-137	12	20	
Chlorobenzene	ug/kg	ND	56.1	54.8	36.3	42.0	65	77	28-136	14	20	
Chloroform	ug/kg	ND	56.1	54.8	50.1	55.4	89	101	54-136	10	20	
cis-1,2-Dichloroethene	ug/kg	ND	56.1	54.8	46.3	52.3	82	95	52-132	12	20	
Ethylbenzene	ug/kg	ND	56.1	54.8	40.2	46.1	72	84	24-150	14	20	
Isopropylbenzene (Cumene)	ug/kg	ND	56.1	54.8	35.5	41.4	63	76	30-144	15	20	
Methyl-tert-butyl ether	ug/kg	ND	56.1	54.8	46.0	56.8	82	104	57-141	21	20	R1
n-Hexane	ug/kg	ND	56.1	54.8	34.5	36.8	61	67	22-150	6	20	
Naphthalene	ug/kg	ND	56.1	54.8	16.9	22.5	30	41	10-132	29	20	R1
Tetrachloroethene	ug/kg	ND	56.1	54.8	41.9	49.2	75	90	26-159	16	20	
Toluene	ug/kg	ND	56.1	54.8	41.6	50.7	74	92	28-150	20	20	
trans-1,2-Dichloroethene	ug/kg	ND	56.1	54.8	45.7	49.0	81	89	50-134	7	20	
Trichloroethene	ug/kg	ND	56.1	54.8	44.1	48.5	79	89	33-155	10	20	
Vinyl chloride	ug/kg	ND	56.1	54.8	74.5	78.4	133	143	37-161	5	20	

Results presented on this page are in the units indicated by the "Units" column except where an alternate unit is presented to the right of the result.

This report shall not be reproduced, except in full,
without the written consent of Pace Analytical Services, LLC.

Pace Analytical Services, LLC
7726 Moller Road
Indianapolis, IN 46268
(317)228-3100

QUALITY CONTROL DATA

Project: JY1828.742-Hough Senior
Pace Project No.: 50379409

MATRIX SPIKE & MATRIX SPIKE DUPLICATE: 3675547 3675548

Parameter	Units	50379409003 Result	MS Spike Conc.	MSD Spike Conc.	MS Result	MSD Result	MS % Rec	MSD % Rec	% Rec Limits	RPD	Max RPD	Qual
Xylene (Total)	ug/kg	ND	169	164	110	127	65	77	25-142	14	20	
4-Bromofluorobenzene (S)	%.						92	85	63-132			
Dibromofluoromethane (S)	%.						107	107	75-135			
Toluene-d8 (S)	%.						103	110	65-148			

Results presented on this page are in the units indicated by the "Units" column except where an alternate unit is presented to the right of the result.

This report shall not be reproduced, except in full,
without the written consent of Pace Analytical Services, LLC.

Pace Analytical Services, LLC
7726 Moller Road
Indianapolis, IN 46268
(317)228-3100

QUALITY CONTROL DATA

Project: JY1828.742-Hough Senior
Pace Project No.: 50379409

QC Batch: 803397
QC Batch Method: EPA 8260
Analysis Method: EPA 8260
Analysis Description: 8260 MSV
Laboratory: Pace Analytical Services - Indianapolis
Associated Lab Samples: 50379409005, 50379409007

METHOD BLANK: 3674344
Matrix: Water
Associated Lab Samples: 50379409005, 50379409007

Parameter	Units	Blank Result	Reporting Limit	Analyzed	Qualifiers
1,1,1,2-Tetrachloroethane	ug/L	ND	5.0	08/07/24 22:25	
1,1,1-Trichloroethane	ug/L	ND	5.0	08/07/24 22:25	
1,1,2,2-Tetrachloroethane	ug/L	ND	5.0	08/07/24 22:25	
1,1,2-Trichloroethane	ug/L	ND	5.0	08/07/24 22:25	
1,1-Dichloroethane	ug/L	ND	5.0	08/07/24 22:25	
1,1-Dichloroethene	ug/L	ND	5.0	08/07/24 22:25	
1,1-Dichloropropene	ug/L	ND	5.0	08/07/24 22:25	
1,2,3-Trichlorobenzene	ug/L	ND	5.0	08/07/24 22:25	
1,2,3-Trichloropropane	ug/L	ND	5.0	08/07/24 22:25	
1,2,4-Trichlorobenzene	ug/L	ND	5.0	08/07/24 22:25	
1,2,4-Trimethylbenzene	ug/L	ND	5.0	08/07/24 22:25	
1,2-Dibromoethane (EDB)	ug/L	ND	5.0	08/07/24 22:25	
1,2-Dichlorobenzene	ug/L	ND	5.0	08/07/24 22:25	
1,2-Dichloroethane	ug/L	ND	5.0	08/07/24 22:25	
1,2-Dichloropropane	ug/L	ND	5.0	08/07/24 22:25	
1,3,5-Trimethylbenzene	ug/L	ND	5.0	08/07/24 22:25	
1,3-Dichlorobenzene	ug/L	ND	5.0	08/07/24 22:25	
1,3-Dichloropropane	ug/L	ND	5.0	08/07/24 22:25	
1,4-Dichlorobenzene	ug/L	ND	5.0	08/07/24 22:25	
2,2-Dichloropropane	ug/L	ND	5.0	08/07/24 22:25	
2-Butanone (MEK)	ug/L	ND	25.0	08/07/24 22:25	
2-Chlorotoluene	ug/L	ND	5.0	08/07/24 22:25	
2-Hexanone	ug/L	ND	25.0	08/07/24 22:25	
4-Chlorotoluene	ug/L	ND	5.0	08/07/24 22:25	
4-Methyl-2-pentanone (MIBK)	ug/L	ND	25.0	08/07/24 22:25	
Acetone	ug/L	ND	100	08/07/24 22:25	
Acrolein	ug/L	ND	50.0	08/07/24 22:25	
Acrylonitrile	ug/L	ND	100	08/07/24 22:25	
Benzene	ug/L	ND	5.0	08/07/24 22:25	
Bromobenzene	ug/L	ND	5.0	08/07/24 22:25	
Bromochloromethane	ug/L	ND	5.0	08/07/24 22:25	
Bromodichloromethane	ug/L	ND	5.0	08/07/24 22:25	
Bromoform	ug/L	ND	5.0	08/07/24 22:25	
Bromomethane	ug/L	ND	5.0	08/07/24 22:25	
Carbon disulfide	ug/L	ND	10.0	08/07/24 22:25	
Carbon tetrachloride	ug/L	ND	5.0	08/07/24 22:25	
Chlorobenzene	ug/L	ND	5.0	08/07/24 22:25	
Chloroethane	ug/L	ND	5.0	08/07/24 22:25	
Chloroform	ug/L	ND	5.0	08/07/24 22:25	
Chloromethane	ug/L	ND	5.0	08/07/24 22:25	

Results presented on this page are in the units indicated by the "Units" column except where an alternate unit is presented to the right of the result.

This report shall not be reproduced, except in full,
without the written consent of Pace Analytical Services, LLC.

Pace Analytical Services, LLC
7726 Moller Road
Indianapolis, IN 46268
(317)228-3100

QUALITY CONTROL DATA

Project: JY1828.742-Hough Senior
Pace Project No.: 50379409

METHOD BLANK: 3674344 Matrix: Water
Associated Lab Samples: 50379409005, 50379409007

Parameter	Units	Blank Result	Reporting Limit	Analyzed	Qualifiers
cis-1,2-Dichloroethene	ug/L	ND	5.0	08/07/24 22:25	
cis-1,3-Dichloropropene	ug/L	ND	5.0	08/07/24 22:25	
Dibromochloromethane	ug/L	ND	5.0	08/07/24 22:25	
Dibromomethane	ug/L	ND	5.0	08/07/24 22:25	
Dichlorodifluoromethane	ug/L	ND	5.0	08/07/24 22:25	
Ethyl methacrylate	ug/L	ND	100	08/07/24 22:25	
Ethylbenzene	ug/L	ND	5.0	08/07/24 22:25	
Hexachloro-1,3-butadiene	ug/L	ND	5.0	08/07/24 22:25	
Iodomethane	ug/L	ND	10.0	08/07/24 22:25	
Isopropylbenzene (Cumene)	ug/L	ND	5.0	08/07/24 22:25	
Methyl-tert-butyl ether	ug/L	ND	4.0	08/07/24 22:25	
Methylene Chloride	ug/L	ND	5.0	08/07/24 22:25	
n-Butylbenzene	ug/L	ND	5.0	08/07/24 22:25	
n-Hexane	ug/L	ND	5.0	08/07/24 22:25	
n-Propylbenzene	ug/L	ND	5.0	08/07/24 22:25	
Naphthalene	ug/L	ND	1.4	08/07/24 22:25	
p-Isopropyltoluene	ug/L	ND	5.0	08/07/24 22:25	
sec-Butylbenzene	ug/L	ND	5.0	08/07/24 22:25	
Styrene	ug/L	ND	5.0	08/07/24 22:25	
tert-Butylbenzene	ug/L	ND	5.0	08/07/24 22:25	
Tetrachloroethene	ug/L	ND	5.0	08/07/24 22:25	
Toluene	ug/L	ND	5.0	08/07/24 22:25	
trans-1,2-Dichloroethene	ug/L	ND	5.0	08/07/24 22:25	
trans-1,3-Dichloropropene	ug/L	ND	5.0	08/07/24 22:25	
trans-1,4-Dichloro-2-butene	ug/L	ND	100	08/07/24 22:25	
Trichloroethene	ug/L	ND	5.0	08/07/24 22:25	
Trichlorofluoromethane	ug/L	ND	5.0	08/07/24 22:25	
Vinyl acetate	ug/L	ND	50.0	08/07/24 22:25	
Vinyl chloride	ug/L	ND	2.0	08/07/24 22:25	
Xylene (Total)	ug/L	ND	10.0	08/07/24 22:25	
4-Bromofluorobenzene (S)	%.	101	79-124	08/07/24 22:25	
Dibromofluoromethane (S)	%.	98	82-128	08/07/24 22:25	
Toluene-d8 (S)	%.	100	73-122	08/07/24 22:25	

LABORATORY CONTROL SAMPLE: 3674345

Parameter	Units	Spike Conc.	LCS Result	LCS % Rec	% Rec Limits	Qualifiers
1,1,1,2-Tetrachloroethane	ug/L	50	56.2	112	81-130	
1,1,1-Trichloroethane	ug/L	50	58.3	117	71-126	
1,1,2,2-Tetrachloroethane	ug/L	50	61.5	123	70-126	
1,1,2-Trichloroethane	ug/L	50	59.1	118	79-125	
1,1-Dichloroethane	ug/L	50	57.8	116	79-120	
1,1-Dichloroethene	ug/L	50	50.4	101	71-130	
1,1-Dichloropropene	ug/L	50	62.6	125	78-144	

Results presented on this page are in the units indicated by the "Units" column except where an alternate unit is presented to the right of the result.

This report shall not be reproduced, except in full,
without the written consent of Pace Analytical Services, LLC.

Pace Analytical Services, LLC
7726 Moller Road
Indianapolis, IN 46268
(317)228-3100

QUALITY CONTROL DATA

Project: JY1828.742-Hough Senior
Pace Project No.: 50379409

LABORATORY CONTROL SAMPLE: 3674345

Parameter	Units	Spike Conc.	LCS Result	LCS % Rec	% Rec Limits	Qualifiers
1,2,3-Trichlorobenzene	ug/L	50	60.8	122	57-146	
1,2,3-Trichloropropane	ug/L	50	64.4	129	74-127	L1
1,2,4-Trichlorobenzene	ug/L	50	55.1	110	62-136	
1,2,4-Trimethylbenzene	ug/L	50	61.4	123	69-120	L1
1,2-Dibromoethane (EDB)	ug/L	50	56.3	113	80-120	
1,2-Dichlorobenzene	ug/L	50	56.6	113	79-123	
1,2-Dichloroethane	ug/L	50	60.4	121	72-123	
1,2-Dichloropropane	ug/L	50	59.7	119	76-125	
1,3,5-Trimethylbenzene	ug/L	50	59.9	120	71-120	
1,3-Dichlorobenzene	ug/L	50	56.2	112	78-117	
1,3-Dichloropropane	ug/L	50	58.5	117	77-126	
1,4-Dichlorobenzene	ug/L	50	54.5	109	79-116	
2,2-Dichloropropane	ug/L	50	55.2	110	48-138	
2-Butanone (MEK)	ug/L	250	314	126	67-135	
2-Chlorotoluene	ug/L	50	60.2	120	75-122	
2-Hexanone	ug/L	250	341	136	65-135	L1
4-Chlorotoluene	ug/L	50	57.8	116	77-120	
4-Methyl-2-pentanone (MIBK)	ug/L	250	336	134	69-136	
Acetone	ug/L	250	294	118	34-156	
Acrolein	ug/L	1000	1030	103	59-191	
Acrylonitrile	ug/L	250	306	122	67-146	
Benzene	ug/L	50	56.9	114	76-122	
Bromobenzene	ug/L	50	59.0	118	75-121	
Bromochloromethane	ug/L	50	53.2	106	73-119	
Bromodichloromethane	ug/L	50	61.0	122	80-126	
Bromoform	ug/L	50	58.0	116	77-124	
Bromomethane	ug/L	50	40.6	81	10-175	
Carbon disulfide	ug/L	50	50.3	101	69-121	
Carbon tetrachloride	ug/L	50	57.7	115	73-127	
Chlorobenzene	ug/L	50	54.6	109	76-118	
Chloroethane	ug/L	50	45.2	90	36-162	
Chloroform	ug/L	50	57.2	114	78-121	
Chloromethane	ug/L	50	47.6	95	37-143	
cis-1,2-Dichloroethene	ug/L	50	54.5	109	77-123	
cis-1,3-Dichloropropene	ug/L	50	61.5	123	76-132	
Dibromochloromethane	ug/L	50	57.3	115	79-130	
Dibromomethane	ug/L	50	59.5	119	79-124	
Dichlorodifluoromethane	ug/L	50	50.1	100	29-126	
Ethyl methacrylate	ug/L	50	65.7J	131	78-137	
Ethylbenzene	ug/L	50	58.3	117	76-120	
Hexachloro-1,3-butadiene	ug/L	50	54.3	109	60-131	
Iodomethane	ug/L	50	28.5	57	10-148	
Isopropylbenzene (Cumene)	ug/L	50	52.3	105	71-124	
Methyl-tert-butyl ether	ug/L	50	56.2	112	71-121	
Methylene Chloride	ug/L	50	46.6	93	71-121	
n-Butylbenzene	ug/L	50	63.6	127	68-131	
n-Hexane	ug/L	50	53.0	106	51-126	

Results presented on this page are in the units indicated by the "Units" column except where an alternate unit is presented to the right of the result.

This report shall not be reproduced, except in full,
without the written consent of Pace Analytical Services, LLC.

Pace Analytical Services, LLC
7726 Moller Road
Indianapolis, IN 46268
(317)228-3100

QUALITY CONTROL DATA

Project: JY1828.742-Hough Senior
Pace Project No.: 50379409

LABORATORY CONTROL SAMPLE: 3674345

Parameter	Units	Spike Conc.	LCS Result	LCS % Rec	% Rec Limits	Qualifiers
n-Propylbenzene	ug/L	50	61.4	123	67-127	
Naphthalene	ug/L	50	67.4	135	62-143	
p-Isopropyltoluene	ug/L	50	60.5	121	72-124	
sec-Butylbenzene	ug/L	50	61.0	122	71-126	
Styrene	ug/L	50	59.8	120	80-121	
tert-Butylbenzene	ug/L	50	58.1	116	71-128	
Tetrachloroethene	ug/L	50	51.5	103	71-122	
Toluene	ug/L	50	56.4	113	74-118	
trans-1,2-Dichloroethene	ug/L	50	54.3	109	75-122	
trans-1,3-Dichloropropene	ug/L	50	61.6	123	77-126	
trans-1,4-Dichloro-2-butene	ug/L	50	63.9J	128	53-136	
Trichloroethene	ug/L	50	54.7	109	74-125	
Trichlorofluoromethane	ug/L	50	48.5	97	64-138	
Vinyl acetate	ug/L	200	267	134	74-154	
Vinyl chloride	ug/L	50	53.3	107	55-139	
Xylene (Total)	ug/L	150	165	110	73-119	
4-Bromofluorobenzene (S)	%.			104	79-124	
Dibromofluoromethane (S)	%.			101	82-128	
Toluene-d8 (S)	%.			101	73-122	

MATRIX SPIKE SAMPLE: 3674347

Parameter	Units	50379651004 Result	Spike Conc.	MS Result	MS % Rec	% Rec Limits	Qualifiers
1,1,1,2-Tetrachloroethane	ug/L	ND	50	52.6	105	47-139	
1,1,1-Trichloroethane	ug/L	8.1	50	66.5	117	47-145	
1,1,2,2-Tetrachloroethane	ug/L	ND	50	56.3	113	49-133	
1,1,2-Trichloroethane	ug/L	ND	50	56.4	113	52-136	
1,1-Dichloroethane	ug/L	ND	50	61.7	115	52-137	
1,1-Dichloroethene	ug/L	ND	50	50.2	100	53-144	
1,1-Dichloropropene	ug/L	ND	50	62.9	126	49-150	
1,2,3-Trichlorobenzene	ug/L	ND	50	50.9	102	20-153	
1,2,3-Trichloropropane	ug/L	ND	50	59.1	118	47-134	
1,2,4-Trichlorobenzene	ug/L	ND	50	46.6	93	23-141	
1,2,4-Trimethylbenzene	ug/L	ND	50	58.4	117	41-131	
1,2-Dibromoethane (EDB)	ug/L	ND	50	53.9	108	55-133	
1,2-Dichlorobenzene	ug/L	ND	50	52.1	104	43-133	
1,2-Dichloroethane	ug/L	ND	50	58.5	117	50-138	
1,2-Dichloropropane	ug/L	ND	50	56.3	113	54-139	
1,3,5-Trimethylbenzene	ug/L	ND	50	57.0	114	39-133	
1,3-Dichlorobenzene	ug/L	ND	50	52.3	105	41-131	
1,3-Dichloropropane	ug/L	ND	50	57.3	115	50-136	
1,4-Dichlorobenzene	ug/L	ND	50	51.4	103	41-131	
2,2-Dichloropropane	ug/L	ND	50	43.3	87	17-141	
2-Butanone (MEK)	ug/L	ND	250	296	118	45-138	
2-Chlorotoluene	ug/L	ND	50	58.5	117	36-141	

Results presented on this page are in the units indicated by the "Units" column except where an alternate unit is presented to the right of the result.

This report shall not be reproduced, except in full,
without the written consent of Pace Analytical Services, LLC.

Pace Analytical Services, LLC
7726 Moller Road
Indianapolis, IN 46268
(317)228-3100

QUALITY CONTROL DATA

Project: JY1828.742-Hough Senior
Pace Project No.: 50379409

MATRIX SPIKE SAMPLE: 3674347

Parameter	Units	50379651004 Result	Spike Conc.	MS Result	MS % Rec	% Rec Limits	Qualifiers
2-Hexanone	ug/L	ND	250	327	131	45-135	
4-Chlorotoluene	ug/L	ND	50	54.0	108	38-134	
4-Methyl-2-pentanone (MIBK)	ug/L	ND	250	320	128	46-138	
Acetone	ug/L	ND	250	284	114	25-151	
Acrolein	ug/L	ND	1000	951	95	36-168	
Acrylonitrile	ug/L	ND	250	292	117	47-147	
Benzene	ug/L	ND	50	56.9	114	53-138	
Bromobenzene	ug/L	ND	50	57.4	115	47-130	
Bromochloromethane	ug/L	ND	50	52.9	106	52-130	
Bromodichloromethane	ug/L	ND	50	58.3	117	50-146	
Bromoform	ug/L	ND	50	52.5	105	45-132	
Bromomethane	ug/L	ND	50	22.5	45	10-173	
Carbon disulfide	ug/L	ND	50	48.9	98	47-133	
Carbon tetrachloride	ug/L	ND	50	58.5	117	43-148	
Chlorobenzene	ug/L	ND	50	54.0	108	52-131	
Chloroethane	ug/L	ND	50	44.9	90	25-169	
Chloroform	ug/L	ND	50	57.1	114	54-138	
Chloromethane	ug/L	ND	50	45.3	91	33-137	
cis-1,2-Dichloroethene	ug/L	50.1	50	102	103	50-141	
cis-1,3-Dichloropropene	ug/L	ND	50	55.7	111	47-135	
Dibromochloromethane	ug/L	ND	50	54.2	108	48-139	
Dibromomethane	ug/L	ND	50	56.3	113	51-141	
Dichlorodifluoromethane	ug/L	ND	50	49.0	98	15-130	
Ethyl methacrylate	ug/L	ND	50	61.4J	123	51-142	
Ethylbenzene	ug/L	ND	50	57.2	114	50-136	
Hexachloro-1,3-butadiene	ug/L	ND	50	48.4	97	15-141	
Iodomethane	ug/L	ND	50	14.6	29	10-145	
Isopropylbenzene (Cumene)	ug/L	ND	50	52.1	104	46-137	
Methyl-tert-butyl ether	ug/L	ND	50	52.4	105	47-135	
Methylene Chloride	ug/L	ND	50	41.7	83	48-131	
n-Butylbenzene	ug/L	ND	50	59.6	119	30-138	
n-Hexane	ug/L	ND	50	49.0	98	35-137	
n-Propylbenzene	ug/L	ND	50	59.4	119	37-135	
Naphthalene	ug/L	ND	50	57.0	114	34-152	
p-Isopropyltoluene	ug/L	ND	50	56.4	113	35-136	
sec-Butylbenzene	ug/L	ND	50	59.5	119	36-137	
Styrene	ug/L	ND	50	58.2	116	46-136	
tert-Butylbenzene	ug/L	ND	50	55.6	111	40-137	
Tetrachloroethene	ug/L	ND	50	55.0	100	44-138	
Toluene	ug/L	ND	50	56.0	112	52-132	
trans-1,2-Dichloroethene	ug/L	7.4	50	60.2	105	50-137	
trans-1,3-Dichloropropene	ug/L	ND	50	55.7	111	46-130	
trans-1,4-Dichloro-2-butene	ug/L	ND	50	57.2J	114	24-134	
Trichloroethene	ug/L	274	50	316	84	49-140	E
Trichlorofluoromethane	ug/L	ND	50	48.6	97	44-153	
Vinyl acetate	ug/L	ND	200	211	105	32-142	
Vinyl chloride	ug/L	ND	50	53.1	106	41-147	

Results presented on this page are in the units indicated by the "Units" column except where an alternate unit is presented to the right of the result.

This report shall not be reproduced, except in full,
without the written consent of Pace Analytical Services, LLC.

Pace Analytical Services, LLC
7726 Moller Road
Indianapolis, IN 46268
(317)228-3100

QUALITY CONTROL DATA

Project: JY1828.742-Hough Senior
Pace Project No.: 50379409

MATRIX SPIKE SAMPLE: 3674347

Parameter	Units	50379651004 Result	Spike Conc.	MS Result	MS % Rec	% Rec Limits	Qualifiers
Xylene (Total)	ug/L	ND	150	161	107	44-138	
4-Bromofluorobenzene (S)	%.				105	79-124	
Dibromofluoromethane (S)	%.				99	82-128	
Toluene-d8 (S)	%.				103	73-122	

SAMPLE DUPLICATE: 3674346

Parameter	Units	50379651003 Result	Dup Result	RPD	Max RPD	Qualifiers
1,1,1,2-Tetrachloroethane	ug/L	ND	ND		20	
1,1,1-Trichloroethane	ug/L	7.9	7.7	2	20	
1,1,2,2-Tetrachloroethane	ug/L	ND	ND		20	
1,1,2-Trichloroethane	ug/L	ND	ND		20	
1,1-Dichloroethane	ug/L	ND	4.5J		20	
1,1-Dichloroethene	ug/L	ND	ND		20	
1,1-Dichloropropene	ug/L	ND	ND		20	
1,2,3-Trichlorobenzene	ug/L	ND	ND		20	
1,2,3-Trichloropropane	ug/L	ND	ND		20	
1,2,4-Trichlorobenzene	ug/L	ND	ND		20	
1,2,4-Trimethylbenzene	ug/L	ND	ND		20	
1,2-Dibromoethane (EDB)	ug/L	ND	ND		20	
1,2-Dichlorobenzene	ug/L	ND	ND		20	
1,2-Dichloroethane	ug/L	ND	ND		20	
1,2-Dichloropropane	ug/L	ND	ND		20	
1,3,5-Trimethylbenzene	ug/L	ND	ND		20	
1,3-Dichlorobenzene	ug/L	ND	ND		20	
1,3-Dichloropropane	ug/L	ND	ND		20	
1,4-Dichlorobenzene	ug/L	ND	ND		20	
2,2-Dichloropropane	ug/L	ND	ND		20	
2-Butanone (MEK)	ug/L	ND	ND		20	
2-Chlorotoluene	ug/L	ND	ND		20	
2-Hexanone	ug/L	ND	ND		20	
4-Chlorotoluene	ug/L	ND	ND		20	
4-Methyl-2-pentanone (MIBK)	ug/L	ND	ND		20	
Acetone	ug/L	ND	ND		20	
Acrolein	ug/L	ND	ND		20	
Acrylonitrile	ug/L	ND	ND		20	
Benzene	ug/L	ND	ND		20	
Bromobenzene	ug/L	ND	ND		20	
Bromochloromethane	ug/L	ND	ND		20	
Bromodichloromethane	ug/L	ND	ND		20	
Bromoform	ug/L	ND	ND		20	
Bromomethane	ug/L	ND	ND		20	
Carbon disulfide	ug/L	ND	ND		20	
Carbon tetrachloride	ug/L	ND	ND		20	
Chlorobenzene	ug/L	ND	ND		20	

Results presented on this page are in the units indicated by the "Units" column except where an alternate unit is presented to the right of the result.

This report shall not be reproduced, except in full,
without the written consent of Pace Analytical Services, LLC.

Pace Analytical Services, LLC
7726 Moller Road
Indianapolis, IN 46268
(317)228-3100

QUALITY CONTROL DATA

Project: JY1828.742-Hough Senior
Pace Project No.: 50379409

SAMPLE DUPLICATE: 3674346

Parameter	Units	50379651003 Result	Dup Result	RPD	Max RPD	Qualifiers
Chloroethane	ug/L	ND	ND		20	
Chloroform	ug/L	ND	ND		20	
Chloromethane	ug/L	ND	ND		20	
cis-1,2-Dichloroethene	ug/L	49.3	50.4	2	20	
cis-1,3-Dichloropropene	ug/L	ND	ND		20	
Dibromochloromethane	ug/L	ND	ND		20	
Dibromomethane	ug/L	ND	ND		20	
Dichlorodifluoromethane	ug/L	ND	ND		20	
Ethyl methacrylate	ug/L	ND	ND		20	
Ethylbenzene	ug/L	ND	ND		20	
Hexachloro-1,3-butadiene	ug/L	ND	ND		20	
Iodomethane	ug/L	ND	ND		20	
Isopropylbenzene (Cumene)	ug/L	ND	ND		20	
Methyl-tert-butyl ether	ug/L	ND	ND		20	
Methylene Chloride	ug/L	ND	ND		20	
n-Butylbenzene	ug/L	ND	ND		20	
n-Hexane	ug/L	ND	ND		20	
n-Propylbenzene	ug/L	ND	ND		20	
Naphthalene	ug/L	ND	ND		20	
p-Isopropyltoluene	ug/L	ND	ND		20	
sec-Butylbenzene	ug/L	ND	ND		20	
Styrene	ug/L	ND	ND		20	
tert-Butylbenzene	ug/L	ND	ND		20	
Tetrachloroethene	ug/L	ND	4.6J		20	
Toluene	ug/L	ND	ND		20	
trans-1,2-Dichloroethene	ug/L	7.7	7.5	3	20	
trans-1,3-Dichloropropene	ug/L	ND	ND		20	
trans-1,4-Dichloro-2-butene	ug/L	ND	ND		20	
Trichloroethene	ug/L	270	271	0	20	
Trichlorofluoromethane	ug/L	ND	ND		20	
Vinyl acetate	ug/L	ND	ND		20	
Vinyl chloride	ug/L	ND	ND		20	
Xylene (Total)	ug/L	ND	ND		20	
4-Bromofluorobenzene (S)	%.	99	102			
Dibromofluoromethane (S)	%.	99	99			
Toluene-d8 (S)	%.	102	102			

Results presented on this page are in the units indicated by the "Units" column except where an alternate unit is presented to the right of the result.

This report shall not be reproduced, except in full,
without the written consent of Pace Analytical Services, LLC.

Pace Analytical Services, LLC
7726 Moller Road
Indianapolis, IN 46268
(317)228-3100

QUALITY CONTROL DATA

Project: JY1828.742-Hough Senior
Pace Project No.: 50379409

QC Batch: 803436
QC Batch Method: EPA 8260
Analysis Method: EPA 8260
Analysis Description: 8260 MSV
Laboratory: Pace Analytical Services - Indianapolis
Associated Lab Samples: 50379409006, 50379409008

METHOD BLANK: 3674505
Matrix: Water
Associated Lab Samples: 50379409006, 50379409008

Parameter	Units	Blank Result	Reporting Limit	Analyzed	Qualifiers
1,1,1,2-Tetrachloroethane	ug/L	ND	5.0	08/07/24 15:25	
1,1,1-Trichloroethane	ug/L	ND	5.0	08/07/24 15:25	
1,1,2,2-Tetrachloroethane	ug/L	ND	5.0	08/07/24 15:25	
1,1,2-Trichloroethane	ug/L	ND	5.0	08/07/24 15:25	
1,1-Dichloroethane	ug/L	ND	5.0	08/07/24 15:25	
1,1-Dichloroethene	ug/L	ND	5.0	08/07/24 15:25	
1,1-Dichloropropene	ug/L	ND	5.0	08/07/24 15:25	
1,2,3-Trichlorobenzene	ug/L	ND	5.0	08/07/24 15:25	
1,2,3-Trichloropropane	ug/L	ND	5.0	08/07/24 15:25	
1,2,4-Trichlorobenzene	ug/L	ND	5.0	08/07/24 15:25	
1,2,4-Trimethylbenzene	ug/L	ND	5.0	08/07/24 15:25	
1,2-Dibromoethane (EDB)	ug/L	ND	5.0	08/07/24 15:25	
1,2-Dichlorobenzene	ug/L	ND	5.0	08/07/24 15:25	
1,2-Dichloroethane	ug/L	ND	5.0	08/07/24 15:25	
1,2-Dichloropropane	ug/L	ND	5.0	08/07/24 15:25	
1,3,5-Trimethylbenzene	ug/L	ND	5.0	08/07/24 15:25	
1,3-Dichlorobenzene	ug/L	ND	5.0	08/07/24 15:25	
1,3-Dichloropropane	ug/L	ND	5.0	08/07/24 15:25	
1,4-Dichlorobenzene	ug/L	ND	5.0	08/07/24 15:25	
2,2-Dichloropropane	ug/L	ND	5.0	08/07/24 15:25	
2-Butanone (MEK)	ug/L	ND	25.0	08/07/24 15:25	
2-Chlorotoluene	ug/L	ND	5.0	08/07/24 15:25	
2-Hexanone	ug/L	ND	25.0	08/07/24 15:25	
4-Chlorotoluene	ug/L	ND	5.0	08/07/24 15:25	
4-Methyl-2-pentanone (MIBK)	ug/L	ND	25.0	08/07/24 15:25	
Acetone	ug/L	ND	100	08/07/24 15:25	
Acrolein	ug/L	ND	50.0	08/07/24 15:25	
Acrylonitrile	ug/L	ND	100	08/07/24 15:25	
Benzene	ug/L	ND	5.0	08/07/24 15:25	
Bromobenzene	ug/L	ND	5.0	08/07/24 15:25	
Bromochloromethane	ug/L	ND	5.0	08/07/24 15:25	
Bromodichloromethane	ug/L	ND	5.0	08/07/24 15:25	
Bromoform	ug/L	ND	5.0	08/07/24 15:25	
Bromomethane	ug/L	ND	5.0	08/07/24 15:25	
Carbon disulfide	ug/L	ND	10.0	08/07/24 15:25	
Carbon tetrachloride	ug/L	ND	5.0	08/07/24 15:25	
Chlorobenzene	ug/L	ND	5.0	08/07/24 15:25	
Chloroethane	ug/L	ND	5.0	08/07/24 15:25	
Chloroform	ug/L	ND	5.0	08/07/24 15:25	
Chloromethane	ug/L	ND	5.0	08/07/24 15:25	

Results presented on this page are in the units indicated by the "Units" column except where an alternate unit is presented to the right of the result.

This report shall not be reproduced, except in full,
without the written consent of Pace Analytical Services, LLC.

Pace Analytical Services, LLC
7726 Moller Road
Indianapolis, IN 46268
(317)228-3100

QUALITY CONTROL DATA

Project: JY1828.742-Hough Senior
Pace Project No.: 50379409

METHOD BLANK: 3674505 Matrix: Water
Associated Lab Samples: 50379409006, 50379409008

Parameter	Units	Blank Result	Reporting Limit	Analyzed	Qualifiers
cis-1,2-Dichloroethene	ug/L	ND	5.0	08/07/24 15:25	
cis-1,3-Dichloropropene	ug/L	ND	5.0	08/07/24 15:25	
Dibromochloromethane	ug/L	ND	5.0	08/07/24 15:25	
Dibromomethane	ug/L	ND	5.0	08/07/24 15:25	
Dichlorodifluoromethane	ug/L	ND	5.0	08/07/24 15:25	
Ethyl methacrylate	ug/L	ND	100	08/07/24 15:25	
Ethylbenzene	ug/L	ND	5.0	08/07/24 15:25	
Hexachloro-1,3-butadiene	ug/L	ND	5.0	08/07/24 15:25	
Iodomethane	ug/L	ND	10.0	08/07/24 15:25	
Isopropylbenzene (Cumene)	ug/L	ND	5.0	08/07/24 15:25	
Methyl-tert-butyl ether	ug/L	ND	4.0	08/07/24 15:25	
Methylene Chloride	ug/L	ND	5.0	08/07/24 15:25	
n-Butylbenzene	ug/L	ND	5.0	08/07/24 15:25	
n-Hexane	ug/L	ND	5.0	08/07/24 15:25	
n-Propylbenzene	ug/L	ND	5.0	08/07/24 15:25	
Naphthalene	ug/L	ND	1.4	08/07/24 15:25	
p-Isopropyltoluene	ug/L	ND	5.0	08/07/24 15:25	
sec-Butylbenzene	ug/L	ND	5.0	08/07/24 15:25	
Styrene	ug/L	ND	5.0	08/07/24 15:25	
tert-Butylbenzene	ug/L	ND	5.0	08/07/24 15:25	
Tetrachloroethene	ug/L	ND	5.0	08/07/24 15:25	
Toluene	ug/L	ND	5.0	08/07/24 15:25	
trans-1,2-Dichloroethene	ug/L	ND	5.0	08/07/24 15:25	
trans-1,3-Dichloropropene	ug/L	ND	5.0	08/07/24 15:25	
trans-1,4-Dichloro-2-butene	ug/L	ND	100	08/07/24 15:25	
Trichloroethene	ug/L	ND	5.0	08/07/24 15:25	
Trichlorofluoromethane	ug/L	ND	5.0	08/07/24 15:25	
Vinyl acetate	ug/L	ND	50.0	08/07/24 15:25	
Vinyl chloride	ug/L	ND	2.0	08/07/24 15:25	
Xylene (Total)	ug/L	ND	10.0	08/07/24 15:25	
4-Bromofluorobenzene (S)	%.	102	79-124	08/07/24 15:25	
Dibromofluoromethane (S)	%.	103	82-128	08/07/24 15:25	
Toluene-d8 (S)	%.	96	73-122	08/07/24 15:25	

LABORATORY CONTROL SAMPLE: 3674506

Parameter	Units	Spike Conc.	LCS Result	LCS % Rec	% Rec Limits	Qualifiers
1,1,1-Trichloroethane	ug/L	50	51.4	103	71-126	
1,1,2,2-Tetrachloroethane	ug/L	50	44.6	89	70-126	
1,1-Dichloroethene	ug/L	50	49.5	99	71-130	
1,2,4-Trimethylbenzene	ug/L	50	46.7	93	69-120	
1,2-Dibromoethane (EDB)	ug/L	50	48.9	98	80-120	
1,2-Dichloroethane	ug/L	50	50.4	101	72-123	
1,2-Dichloropropane	ug/L	50	50.5	101	76-125	

Results presented on this page are in the units indicated by the "Units" column except where an alternate unit is presented to the right of the result.

This report shall not be reproduced, except in full,
without the written consent of Pace Analytical Services, LLC.

Pace Analytical Services, LLC
7726 Moller Road
Indianapolis, IN 46268
(317)228-3100

QUALITY CONTROL DATA

Project: JY1828.742-Hough Senior
Pace Project No.: 50379409

LABORATORY CONTROL SAMPLE: 3674506

Parameter	Units	Spike Conc.	LCS Result	LCS % Rec	% Rec Limits	Qualifiers
1,3,5-Trimethylbenzene	ug/L	50	46.0	92	71-120	
Benzene	ug/L	50	52.2	104	76-122	
Chlorobenzene	ug/L	50	46.9	94	76-118	
Chloroform	ug/L	50	50.8	102	78-121	
cis-1,2-Dichloroethene	ug/L	50	50.1	100	77-123	
Ethylbenzene	ug/L	50	48.3	97	76-120	
Isopropylbenzene (Cumene)	ug/L	50	43.7	87	71-124	
Methyl-tert-butyl ether	ug/L	50	50.5	101	71-121	
n-Hexane	ug/L	50	48.8	98	51-126	
Naphthalene	ug/L	50	45.9	92	62-143	
Tetrachloroethene	ug/L	50	48.5	97	71-122	
Toluene	ug/L	50	47.0	94	74-118	
trans-1,2-Dichloroethene	ug/L	50	49.8	100	75-122	
Trichloroethene	ug/L	50	50.8	102	74-125	
Vinyl chloride	ug/L	50	57.6	115	55-139	
Xylene (Total)	ug/L	150	139	92	73-119	
4-Bromofluorobenzene (S)	%.			102	79-124	
Dibromofluoromethane (S)	%.			98	82-128	
Toluene-d8 (S)	%.			96	73-122	

MATRIX SPIKE & MATRIX SPIKE DUPLICATE: 3674507 3674508

Parameter	Units	50379426001 Result	MS Spike Conc.	MSD Spike Conc.	MS Result	MSD Result	MS % Rec	MSD % Rec	% Rec Limits	RPD	Max RPD	Qual
1,1,1-Trichloroethane	ug/L	ND	50	50	44.8	42.1	90	84	47-145	6	20	
1,1,2,2-Tetrachloroethane	ug/L	ND	50	50	42.2	38.0	84	76	49-133	10	20	
1,1-Dichloroethene	ug/L	ND	50	50	41.2	38.9	82	78	53-144	6	20	
1,2,4-Trimethylbenzene	ug/L	ND	50	50	42.2	38.7	84	77	41-131	9	20	
1,2-Dibromoethane (EDB)	ug/L	ND	50	50	46.3	43.5	93	87	55-133	6	20	
1,2-Dichloroethane	ug/L	ND	50	50	45.7	43.0	91	86	50-138	6	20	
1,2-Dichloropropane	ug/L	ND	50	50	45.6	43.0	91	86	54-139	6	20	
1,3,5-Trimethylbenzene	ug/L	ND	50	50	41.1	37.5	82	75	39-133	9	20	
Benzene	ug/L	ND	50	50	46.3	43.0	93	86	53-138	7	20	
Chlorobenzene	ug/L	ND	50	50	43.1	39.4	86	79	52-131	9	20	
Chloroform	ug/L	ND	50	50	44.4	42.0	89	84	54-138	6	20	
cis-1,2-Dichloroethene	ug/L	ND	50	50	45.0	42.1	90	84	50-141	7	20	
Ethylbenzene	ug/L	ND	50	50	42.2	39.3	84	79	50-136	7	20	
Isopropylbenzene (Cumene)	ug/L	ND	50	50	38.0	35.5	76	71	46-137	7	20	
Methyl-tert-butyl ether	ug/L	ND	50	50	49.4	45.3	99	91	47-135	9	20	
n-Hexane	ug/L	7.2	50	50	49.0	45.8	84	77	35-137	7	20	
Naphthalene	ug/L	ND	50	50	43.5	40.6	87	81	34-152	7	20	
Tetrachloroethene	ug/L	ND	50	50	42.6	39.5	84	78	44-138	7	20	
Toluene	ug/L	ND	50	50	41.9	39.0	83	77	52-132	7	20	
trans-1,2-Dichloroethene	ug/L	ND	50	50	43.3	40.0	87	80	50-137	8	20	

Results presented on this page are in the units indicated by the "Units" column except where an alternate unit is presented to the right of the result.

REPORT OF LABORATORY ANALYSIS

This report shall not be reproduced, except in full,
without the written consent of Pace Analytical Services, LLC.

Pace Analytical Services, LLC
7726 Moller Road
Indianapolis, IN 46268
(317)228-3100

QUALITY CONTROL DATA

Project: JY1828.742-Hough Senior
Pace Project No.: 50379409

MATRIX SPIKE & MATRIX SPIKE DUPLICATE: 3674507 3674508

Parameter	Units	50379426001 Result	MS Spike Conc.	MSD Spike Conc.	MS Result	MSD Result	MS % Rec	MSD % Rec	% Rec Limits	RPD	Max RPD	Qual
Trichloroethene	ug/L	ND	50	50	44.8	41.7	89	83	49-140	7	20	
Vinyl chloride	ug/L	ND	50	50	45.8	42.2	90	83	41-147	8	20	
Xylene (Total)	ug/L	ND	150	150	122	114	81	76	44-138	7	20	
4-Bromofluorobenzene (S)	%.						100	102	79-124			
Dibromofluoromethane (S)	%.						99	98	82-128			
Toluene-d8 (S)	%.						95	96	73-122			

Results presented on this page are in the units indicated by the "Units" column except where an alternate unit is presented to the right of the result.

This report shall not be reproduced, except in full,
without the written consent of Pace Analytical Services, LLC.

Pace Analytical Services, LLC
7726 Moller Road
Indianapolis, IN 46268
(317)228-3100

QUALITY CONTROL DATA

Project: JY1828.742-Hough Senior
Pace Project No.: 50379409

QC Batch: 803109
QC Batch Method: EPA 3511
Analysis Method: EPA 8270 by SIM 40E
Analysis Description: 8270 Water PAH 40 by SIM MSSV
Laboratory: Pace Analytical Services - Indianapolis
Associated Lab Samples: 50379409005, 50379409006, 50379409007, 50379409008

METHOD BLANK: 3673222 Matrix: Water
Associated Lab Samples: 50379409005, 50379409006, 50379409007, 50379409008

Parameter	Units	Blank Result	Reporting Limit	Analyzed	Qualifiers
1-Methylnaphthalene	ug/L	ND	1.0	08/06/24 17:56	
2-Methylnaphthalene	ug/L	ND	1.0	08/06/24 17:56	
Acenaphthene	ug/L	ND	1.0	08/06/24 17:56	
Acenaphthylene	ug/L	ND	1.0	08/06/24 17:56	
Anthracene	ug/L	ND	0.10	08/06/24 17:56	
Benzo(a)anthracene	ug/L	ND	0.10	08/06/24 17:56	
Benzo(a)pyrene	ug/L	ND	0.10	08/06/24 17:56	
Benzo(b)fluoranthene	ug/L	ND	0.10	08/06/24 17:56	
Benzo(g,h,i)perylene	ug/L	ND	0.10	08/06/24 17:56	
Benzo(k)fluoranthene	ug/L	ND	0.10	08/06/24 17:56	
Chrysene	ug/L	ND	0.50	08/06/24 17:56	
Dibenz(a,h)anthracene	ug/L	ND	0.10	08/06/24 17:56	
Fluoranthene	ug/L	ND	1.0	08/06/24 17:56	
Fluorene	ug/L	ND	1.0	08/06/24 17:56	
Indeno(1,2,3-cd)pyrene	ug/L	ND	0.10	08/06/24 17:56	
Naphthalene	ug/L	ND	1.0	08/06/24 17:56	
Phenanthrene	ug/L	ND	1.0	08/06/24 17:56	
Pyrene	ug/L	ND	1.0	08/06/24 17:56	
2-Fluorobiphenyl (S)	%.	80	43-129	08/06/24 17:56	1d
p-Terphenyl-d14 (S)	%.	139	64-162	08/06/24 17:56	

LABORATORY CONTROL SAMPLE: 3673223

Parameter	Units	Spike Conc.	LCS Result	LCS % Rec	% Rec Limits	Qualifiers
1-Methylnaphthalene	ug/L	25	27.3	109	55-123	
2-Methylnaphthalene	ug/L	25	22.9	91	49-116	
Acenaphthene	ug/L	25	26.8	107	65-121	
Acenaphthylene	ug/L	25	31.5	126	57-131	
Anthracene	ug/L	25	27.3	109	45-133	
Benzo(a)anthracene	ug/L	25	30.1	120	74-147	
Benzo(a)pyrene	ug/L	25	31.1	124	79-132	
Benzo(b)fluoranthene	ug/L	25	31.7	127	80-157	
Benzo(g,h,i)perylene	ug/L	25	27.3	109	70-131	
Benzo(k)fluoranthene	ug/L	25	33.1	133	71-158	
Chrysene	ug/L	25	32.4	129	65-135	
Dibenz(a,h)anthracene	ug/L	25	26.1	104	75-141	
Fluoranthene	ug/L	25	34.2	137	85-139	
Fluorene	ug/L	25	31.8	127	74-129	
Indeno(1,2,3-cd)pyrene	ug/L	25	26.3	105	65-133	

Results presented on this page are in the units indicated by the "Units" column except where an alternate unit is presented to the right of the result.

This report shall not be reproduced, except in full,
without the written consent of Pace Analytical Services, LLC.

Pace Analytical Services, LLC
7726 Moller Road
Indianapolis, IN 46268
(317)228-3100

QUALITY CONTROL DATA

Project: JY1828.742-Hough Senior
Pace Project No.: 50379409

LABORATORY CONTROL SAMPLE: 3673223

Parameter	Units	Spike Conc.	LCS Result	LCS % Rec	% Rec Limits	Qualifiers
Naphthalene	ug/L	25	24.2	97	60-114	
Phenanthrene	ug/L	25	31.9	128	82-128	
Pyrene	ug/L	25	34.7	139	70-145	
2-Fluorobiphenyl (S)	%.			90	43-129	
p-Terphenyl-d14 (S)	%.			164	64-162	S0

Results presented on this page are in the units indicated by the "Units" column except where an alternate unit is presented to the right of the result.

This report shall not be reproduced, except in full,
without the written consent of Pace Analytical Services, LLC.

Pace Analytical Services, LLC
7726 Moller Road
Indianapolis, IN 46268
(317)228-3100

QUALITY CONTROL DATA

Project: JY1828.742-Hough Senior
Pace Project No.: 50379409

QC Batch: 803102
QC Batch Method: EPA 3546
Analysis Method: EPA 8270 by SIM
Analysis Description: 8270 Soil PAH by SIM
Laboratory: Pace Analytical Services - Indianapolis
Associated Lab Samples: 50379409001, 50379409002, 50379409003, 50379409004

METHOD BLANK: 3673196
Matrix: Solid
Associated Lab Samples: 50379409001, 50379409002, 50379409003, 50379409004

Parameter	Units	Blank Result	Reporting Limit	Analyzed	Qualifiers
1-Methylnaphthalene	ug/kg	ND	5.0	08/07/24 22:43	
2-Methylnaphthalene	ug/kg	ND	5.0	08/07/24 22:43	
Acenaphthene	ug/kg	ND	5.0	08/07/24 22:43	
Acenaphthylene	ug/kg	ND	5.0	08/07/24 22:43	
Anthracene	ug/kg	ND	5.0	08/07/24 22:43	
Benzo(a)anthracene	ug/kg	ND	5.0	08/07/24 22:43	
Benzo(a)pyrene	ug/kg	ND	15.0	08/07/24 22:43	
Benzo(b)fluoranthene	ug/kg	ND	5.0	08/07/24 22:43	
Benzo(g,h,i)perylene	ug/kg	ND	5.0	08/07/24 22:43	
Benzo(k)fluoranthene	ug/kg	ND	5.0	08/07/24 22:43	
Chrysene	ug/kg	ND	5.0	08/07/24 22:43	
Dibenz(a,h)anthracene	ug/kg	ND	15.0	08/07/24 22:43	
Fluoranthene	ug/kg	ND	5.0	08/07/24 22:43	
Fluorene	ug/kg	ND	5.0	08/07/24 22:43	
Indeno(1,2,3-cd)pyrene	ug/kg	ND	5.0	08/07/24 22:43	
Naphthalene	ug/kg	ND	5.0	08/07/24 22:43	
Phenanthrene	ug/kg	ND	5.0	08/07/24 22:43	
Pyrene	ug/kg	ND	5.0	08/07/24 22:43	
2-Fluorobiphenyl (S)	%.	67	16-93	08/07/24 22:43	
p-Terphenyl-d14 (S)	%.	85	19-115	08/07/24 22:43	

LABORATORY CONTROL SAMPLE: 3673197

Parameter	Units	Spike Conc.	LCS Result	LCS % Rec	% Rec Limits	Qualifiers
1-Methylnaphthalene	ug/kg	667	554	83	49-116	
2-Methylnaphthalene	ug/kg	667	490	74	48-116	
Acenaphthene	ug/kg	667	523	78	48-118	
Acenaphthylene	ug/kg	667	586	88	50-123	
Anthracene	ug/kg	667	485	73	45-123	
Benzo(a)anthracene	ug/kg	667	514	77	52-131	
Benzo(a)pyrene	ug/kg	667	627	94	56-135	
Benzo(b)fluoranthene	ug/kg	667	552	83	52-139	
Benzo(g,h,i)perylene	ug/kg	667	561	84	49-132	
Benzo(k)fluoranthene	ug/kg	667	671	101	55-134	
Chrysene	ug/kg	667	532	80	52-127	
Dibenz(a,h)anthracene	ug/kg	667	595	89	51-137	
Fluoranthene	ug/kg	667	575	86	53-136	
Fluorene	ug/kg	667	611	92	52-124	
Indeno(1,2,3-cd)pyrene	ug/kg	667	575	86	49-139	

Results presented on this page are in the units indicated by the "Units" column except where an alternate unit is presented to the right of the result.

This report shall not be reproduced, except in full,
without the written consent of Pace Analytical Services, LLC.

Pace Analytical Services, LLC
7726 Moller Road
Indianapolis, IN 46268
(317)228-3100

QUALITY CONTROL DATA

Project: JY1828.742-Hough Senior
Pace Project No.: 50379409

LABORATORY CONTROL SAMPLE: 3673197

Parameter	Units	Spike Conc.	LCS Result	LCS % Rec	% Rec Limits	Qualifiers
Naphthalene	ug/kg	667	507	76	45-110	
Phenanthrene	ug/kg	667	554	83	52-124	
Pyrene	ug/kg	667	600	90	53-129	
2-Fluorobiphenyl (S)	%.			66	16-93	
p-Terphenyl-d14 (S)	%.			84	19-115	

MATRIX SPIKE & MATRIX SPIKE DUPLICATE: 3673198 3673199

Parameter	Units	50379250004 Result	MS Spike Conc.	MSD Spike Conc.	MS Result	MSD Result	MS % Rec	MSD % Rec	% Rec Limits	RPD	Max RPD	Qual
1-Methylnaphthalene	ug/kg	ND	831	798	730	691	85	84	20-133	5	20	
2-Methylnaphthalene	ug/kg	ND	831	798	639	612	77	77	16-136	4	20	
Acenaphthene	ug/kg	0.061 mg/kg	831	798	685	755	75	87	30-119	10	20	
Acenaphthylene	ug/kg	0.12 mg/kg	831	798	797	748	81	79	34-117	6	20	
Anthracene	ug/kg	0.22 mg/kg	831	798	634	938	50	90	16-129	39	20	R1
Benzo(a)anthracene	ug/kg	0.93 mg/kg	831	798	750	2560	-22	203	20-136	109	20	M1,R1
Benzo(a)pyrene	ug/kg	1.0 mg/kg	831	798	917	2730	-12	215	20-142	99	20	M1,R1
Benzo(b)fluoranthene	ug/kg	1.2 mg/kg	831	798	875	3340	-45	262	17-141	117	20	M1,R1
Benzo(g,h,i)perylene	ug/kg	0.63 mg/kg	831	798	759	1760	15	142	14-130	80	20	M1,R1
Benzo(k)fluoranthene	ug/kg	0.45 mg/kg	831	798	862	1830	49	172	19-142	72	20	M1,R1
Chrysene	ug/kg	0.90 mg/kg	831	798	801	2360	-12	183	22-131	99	20	M1,R1
Dibenz(a,h)anthracene	ug/kg	0.20 mg/kg	831	798	762	1050	68	106	27-124	31	20	R1
Fluoranthene	ug/kg	1.7 mg/kg	831	798	886	4370	-96	337	12-155	133	20	M1,R1
Fluorene	ug/kg	0.039 mg/kg	831	798	726	745	83	89	25-135	3	20	
Indeno(1,2,3-cd)pyrene	ug/kg	0.58 mg/kg	831	798	783	1770	25	149	18-133	77	20	M1,R1
Naphthalene	ug/kg	0.036 mg/kg	831	798	680	682	78	81	11-130	0	20	ED
Phenanthrene	ug/kg	1.0 mg/kg	831	798	752	2410	-32	174	11-147	105	20	M1,R1
Pyrene	ug/kg	1.6 mg/kg	831	798	931	4130	-84	314	11-154	126	20	M1,R1
2-Fluorobiphenyl (S)	%.						74	71	16-93			
p-Terphenyl-d14 (S)	%.						81	82	19-115			

Results presented on this page are in the units indicated by the "Units" column except where an alternate unit is presented to the right of the result.

This report shall not be reproduced, except in full,
without the written consent of Pace Analytical Services, LLC.

Pace Analytical Services, LLC
7726 Moller Road
Indianapolis, IN 46268
(317)228-3100

QUALITY CONTROL DATA

Project: JY1828.742-Hough Senior
Pace Project No.: 50379409

QC Batch:	803761	Analysis Method:	SM 2540G
QC Batch Method:	SM 2540G	Analysis Description:	Dry Weight/Percent Moisture
		Laboratory:	Pace Analytical Services - Indianapolis

Associated Lab Samples: 50379409001, 50379409002, 50379409003, 50379409004

SAMPLE DUPLICATE: 3676139

Parameter	Units	50379699004 Result	Dup Result	RPD	Max RPD	Qualifiers
Percent Moisture	%	14.7	14.8	1	10	N2

Results presented on this page are in the units indicated by the "Units" column except where an alternate unit is presented to the right of the result.

This report shall not be reproduced, except in full,
without the written consent of Pace Analytical Services, LLC.

Pace Analytical Services, LLC
7726 Moller Road
Indianapolis, IN 46268
(317)228-3100

QUALIFIERS

Project: JY1828.742-Hough Senior
Pace Project No.: 50379409

DEFINITIONS

DF - Dilution Factor, if reported, represents the factor applied to the reported data due to dilution of the sample aliquot.

ND - Not Detected at or above adjusted reporting limit.

TNTC - Too Numerous To Count

J - Estimated concentration above the adjusted method detection limit and below the adjusted reporting limit.

MDL - Adjusted Method Detection Limit.

PQL - Practical Quantitation Limit.

RL - Reporting Limit - The lowest concentration value that meets project requirements for quantitative data with known precision and bias for a specific analyte in a specific matrix.

S - Surrogate

1,2-Diphenylhydrazine decomposes to and cannot be separated from Azobenzene using Method 8270. The result for each analyte is a combined concentration.

Consistent with EPA guidelines, unrounded data are displayed and have been used to calculate % recovery and RPD values.

LCS(D) - Laboratory Control Sample (Duplicate)

MS(D) - Matrix Spike (Duplicate)

DUP - Sample Duplicate

RPD - Relative Percent Difference

NC - Not Calculable.

SG - Silica Gel - Clean-Up

U - Indicates the compound was analyzed for, but not detected.

N-Nitrosodiphenylamine decomposes and cannot be separated from Diphenylamine using Method 8270. The result reported for each analyte is a combined concentration.

Reported results are not rounded until the final step prior to reporting. Therefore, calculated parameters that are typically reported as "Total" may vary slightly from the sum of the reported component parameters.

Pace Analytical is TNI accredited. Contact your Pace PM for the current list of accredited analytes.

TNI - The NELAC Institute.

ANALYTE QUALIFIERS

1d	Neither matrix spike nor matrix precision data could be provided for this analytical batch due to insufficient sample volume.
E	Analyte concentration exceeded the calibration range. The reported result is estimated.
ED	Due to the extract's physical characteristics, the analysis was performed at dilution.
L1	Analyte recovery in the laboratory control sample (LCS) was above QC limits. Results for this analyte in associated samples may be biased high.
M0	Matrix spike recovery and/or matrix spike duplicate recovery was outside laboratory control limits.
M1	Matrix spike recovery exceeded QC limits. Batch accepted based on laboratory control sample (LCS) recovery.
M3	Matrix spike recovery was outside laboratory control limits due to matrix interferences.
N2	The lab does not hold NELAC/TNI accreditation for this parameter but other accreditations/certifications may apply. A complete list of accreditations/certifications is available upon request.
R1	RPD value was outside control limits.
S0	Surrogate recovery outside laboratory control limits.
pH	Post-analysis pH measurement indicates insufficient VOA sample preservation.

This report shall not be reproduced, except in full,
without the written consent of Pace Analytical Services, LLC.

Pace Analytical Services, LLC
7726 Moller Road
Indianapolis, IN 46268
(317)228-3100

METHOD CROSS REFERENCE TABLE

Project: JY1828.742-Hough Senior
Pace Project No.: 50379409

Parameter	Matrix	Analytical Method	Preparation Method
6010 MET ICP	Solid	SW-846 6010B	SW-846 3050B
6010 MET ICP, Lab Filtered	Water	SW-846 6010B	SW-846 3010A
7470 Mercury, Lab Filtered	Water	SW-846 7470A	SW-846 7470A
7471 Mercury	Solid	SW-846 7471A	SW-846 7471A
8260 MSV 5030 Low Level	Solid	SW-846 8260A	SW-846 5030A
8260/5030 MSV	Water	SW-846 8260C	SW-846 5030B
8270 PAH Soil by SIM	Solid	SW-846 8270C	SW-846 3546
8270 PAH by 3511	Water	SW-846 8270C	SW-846 3511

This report shall not be reproduced, except in full,
without the written consent of Pace Analytical Services, LLC.

Pace Analytical Services, LLC
7726 Moller Road
Indianapolis, IN 46268
(317)228-3100

QUALITY CONTROL DATA CROSS REFERENCE TABLE

Project: JY1828.742-Hough Senior
Pace Project No.: 50379409

Lab ID	Sample ID	QC Batch Method	QC Batch	Analytical Method	Analytical Batch
50379409001	**SB-4-2-4**	EPA 3050	803175	EPA 6010	803587
50379409002	**SB-3-1-3**	EPA 3050	803175	EPA 6010	803587
50379409003	**SB-2-4-8**	EPA 3050	803175	EPA 6010	803587
50379409004	**SB-1-2-4**	EPA 3050	803175	EPA 6010	803587
50379409005	**SB-4-GW-10-20**	EPA 3010	803776	EPA 6010	803797
50379409006	**SB-3-GW-10-20**	EPA 3010	803776	EPA 6010	803797
50379409007	**SB-2-GW-10-20**	EPA 3010	803776	EPA 6010	803797
50379409008	**SB-1-GW-10-20**	EPA 3010	803776	EPA 6010	803797
50379409005	**SB-4-GW-10-20**	EPA 7470	803670	EPA 7470	803723
50379409006	**SB-3-GW-10-20**	EPA 7470	803670	EPA 7470	803723
50379409007	**SB-2-GW-10-20**	EPA 7470	803670	EPA 7470	803723
50379409008	**SB-1-GW-10-20**	EPA 7470	803670	EPA 7470	803723
50379409001	**SB-4-2-4**	EPA 7471	803777	EPA 7471	803960
50379409002	**SB-3-1-3**	EPA 7471	803777	EPA 7471	803960
50379409003	**SB-2-4-8**	EPA 7471	803777	EPA 7471	803960
50379409004	**SB-1-2-4**	EPA 7471	803777	EPA 7471	803960
50379409005	**SB-4-GW-10-20**	EPA 3511	803109	EPA 8270 by SIM 40E	803264
50379409006	**SB-3-GW-10-20**	EPA 3511	803109	EPA 8270 by SIM 40E	803264
50379409007	**SB-2-GW-10-20**	EPA 3511	803109	EPA 8270 by SIM 40E	803264
50379409008	**SB-1-GW-10-20**	EPA 3511	803109	EPA 8270 by SIM 40E	803264
50379409001	**SB-4-2-4**	EPA 3546	803102	EPA 8270 by SIM	804064
50379409002	**SB-3-1-3**	EPA 3546	803102	EPA 8270 by SIM	804064
50379409003	**SB-2-4-8**	EPA 3546	803102	EPA 8270 by SIM	804064
50379409004	**SB-1-2-4**	EPA 3546	803102	EPA 8270 by SIM	804064
50379409001	**SB-4-2-4**	EPA 8260	803684		
50379409002	**SB-3-1-3**	EPA 8260	803684		
50379409003	**SB-2-4-8**	EPA 8260	803684		
50379409004	**SB-1-2-4**	EPA 8260	803684		
50379409005	**SB-4-GW-10-20**	EPA 8260	803397		
50379409006	**SB-3-GW-10-20**	EPA 8260	803436		
50379409007	**SB-2-GW-10-20**	EPA 8260	803397		
50379409008	**SB-1-GW-10-20**	EPA 8260	803436		
50379409001	**SB-4-2-4**	SM 2540G	803761		
50379409002	**SB-3-1-3**	SM 2540G	803761		
50379409003	**SB-2-4-8**	SM 2540G	803761		
50379409004	**SB-1-2-4**	SM 2540G	803761		

This report shall not be reproduced, except in full,
without the written consent of Pace Analytical Services, LLC.

Pace® Location Requested (City/State):
Pace Analytical Indianapolis
7726 Moller Road, Indianapolis, IN 46268

CHAIN-OF-CUSTODY Analytical Request Document

Chain-of-Custody is a LEGAL DOCUMENT - Complete all relevant fields

LAB ONLY- Affix Workorder/Login Label Here

WO# : 50379409

50379409

Company Name:	August Mack Ohio	Contact/Report To:	James Bell
Street Address:	7830 North Central Drive, Lewis Center, OH 43035	Phone #:	
		E-Mail:	jbell@augustmack.com
		Cc E-Mail:	
Customer Project #:			
Project Name:	JY1828.742-Hough Senior	Invoice To:	Vendor Invoices
		Invoice E-Mail:	vendorinvoices@augustmack.com
Site Collection Info/Facility ID (as applicable):		Purchase Order # (if applicable):	
		Quote #:	
Time Zone Collected: [ ] AK [ ] PT [ ] MT [ ] CT [ ] ET		County / State origin of sample(s):	Ohio

Data Deliverables: [ ] Level II [ ] Level III [ ] Level IV [ ] EQUIS [ ] Other

Regulatory Program (DW, RCRA, etc.) as applicable: Reportable [ ] Yes [ ] No

Rush (Pre-approval required): [ ] Same Day [ ] 1 Day [ ] 2 Day [ ] 3 Day [X] Other 7 Day

DW PWSID # or WW Permit # as applicable:

Date Results Requested:

Field Filtered (if applicable): [ ] Yes [ ] No

Analysis:

* Matrix Codes (Insert in Matrix box below): Drinking Water (DW), Ground Water (GW), Waste Water (WW), Product (P), Soil/Solid (SS), Oil (OL), Wipe (WP), Tissue (TS), Bioassay (B), Vapor (V), Surface Water (SW),Sediment (SED), Sludge (SL), Caulk (CK), Leachate (LL), Biosolid (BS), Other (OT)

Specify Container Size **: 250mL, (4) 125mL, (5) 100mL, (6) 40mL ..., EnCore, (8) TerraCore, (9) 90mL, (10) Other

Identify Container Preservative Type***: *** Preservative Types: (1) None, (2) HNO3, (3) H2SO4, (4) HCl, (5) NaOH, (6) Zn Acetate, (7) NaHSO4, (8) Sod. Thiosulfate, (9) Ascorbic Acid, (10) MeOH, (11) Other

Lab Use Only: Proj. Mgr: Amanda Gaines; AcctNum / Client ID:; Table #:; Profile / Template: 11767/5,6; Prelog / Bottle Ord. ID: EZ 3140222

Customer Sample ID	Matrix *	Comp / Grab	Composite Start Date	Composite Start Time	Collected or Composite End Date	Collected or Composite End Time	# Cont.	Res. Chlorine Results	Res. Chlorine Units	6010 /7470 RCRA8	6010 /7471 RCRA8; 8270 PAH Soil by SIM; %M	6010/7470, Lab Filtered; RCRA8	8260 MSV 5030 Low Level	8260/5030 MSV	8270 PAH by 3511					Sample Comment	Preservation non-conformance identified for sample.
SB-4-2-4	SS	G	8/1/24	0945			2				✓		✓	✓						001	
SB-3-1-3	↓	↓	↓	1023			2				✓		✓	✓						002	
SB-2-4-8				1136			2				✓		✓	✓						003	
SB-1-2-4	↓			1204			2				✓		✓	✓						004	
SB-4-GW-10-20	GW			1254			7					✓		✓	✓					005	
SB-3-GW-10-20	↓			1301			7					✓		✓	✓					006	
SB-2-GW-10-20				1318			7					✓		✓	✓					007	
SB-1-GW-10-20	↓	↓	↓	1338			7					✓		✓	✓					008	

Additional Instructions from Pace®:
Please return samples on ice

Collected By: (Printed Name) Sarah Bergund
Signature: Sarah Bergund

Customer Remarks / Special Conditions / Possible Hazards:

# Coolers:	Thermometer ID:	Correction Factor (°C):	Obs. Temp. (°C)	Corrected Temp. (°C)	On Ice:
1	A	0.0	1.6	1.6	Y

Relinquished by/Company: (Signature)	Date/Time:	Received by/Company: (Signature)	Date/Time:
Sarah Bergund /AME	8/1/24 1411	Fedex	8/1/24 1411
Fedex	8/2/24 900	[signature]	8/2/24 900

Tracking Number:

Delivered by: [ ] In-Person [ ] Courier [✓] FedEX [ ] UPS [ ] Other

Page: 2 of 2

Submitting a sample via this chain of custody constitutes acknowledgment and acceptance of the Pace® Terms and Conditions found at https://www.pacelabs.com/resource-library/resource/pace-terms-and-conditions/

F-IN-Q-290-rev.28, 29Jul2024

Pace

SAMPLE CONDITION UPON RECEIPT FORM

Date/Time and Initials of person examining contents: 8/2/24 1245 mw

1. **Courier:** ☑ FED EX ☐ UPS ☐ CLIENT ☐ PACE ☐ NOW/JETT ☐ OTHER _____
2. **Custody Seal on Cooler/Box Present:** ☑ Yes ☐ No
   (If yes)Seals Intact: ☑ Yes ☐ No **(leave blank if no seals were present)**
3. **Thermometer:** 1 2 3 4 5 6 7 8 9 (A) B C D E F G H I
4. **Cooler Temperature(s):** 1.6 / 1.6 | | | |
   (Initial/Corrected) **RECORD TEMPS OF ALL COOLERS RECEIVED (use Comments below to add more)**
5. **Packing Material:** ☑ Bubble Wrap ☑ Bubble Bags ☐ None ☐ Other _____
6. **Ice Type:** ☑ Wet ☐ Blue ☐ None
7. **Was the PM notified of out of temp cooler?:** ☐ Yes ☐ No
   Cooler temp should be above freezing to 6°C

All discrepancies will be written out in the comments section below.

	Yes	No		Yes	No	N/A
USDA Regulated Soils? (HI, ID, NY, WA, OR,CA, NM, TX, OK, AR, LA, TN, AL, MS, NC, SC, GA, FL, or Puerto Rico)		✓	All containers needing acid/base preservation have been pH CHECKED?: **Exceptions: VOA, coliform, LLHg, O&G, RAD CHEM, and any container with a septum cap or preserved with HCl.** **Circle:** **HNO3 (<2) H2SO4 (<2) NaOH (>10) NaOH/ZnAc (>9)** Any non-conformance to pH recommendations will be noted on the container count form			✓
Short Hold Time Analysis (48 hours or less)? Analysis:		✓				
Time 5035A TC placed in Freezer or Short Holds To Lab	Time:			Present	Absent	N/A
			Residual Chlorine Check (SVOC 625 Pest/PCB 608)			✓
Rush TAT Requested (4 days or less):		✓	Residual Chlorine Check (Total/Amenable/Free Cyanide)			✓
Custody Signatures Present?	✓		Headspace Wisconsin Sulfide?			✓
Containers Intact?:	✓		Headspace in VOA Vials (>6mm): See Containter Count form for details	Present ✓	Absent	No VOA Vials Sent
Sample Label (IDs/Dates/Times) Match COC?: Except TCs, which only require sample ID	✓		Trip Blank Present?		✓	
Extra labels on Terracore Vials? (soils only)			Trip Blank Custody Seals?:			✓

COMMENTS:

COC PAGE ____ of ____

Sample Container Count

** Place a PINK dot on containers that are out of conformance **

COC Line Item	WGFU	WGKU BG1U	MeOH (only) SBS DI R	DG9H VG9H	VOA VIAL HS (>6mm)	VG9U DG9U	VG9T	AG0U	AG1H	AG1U	AG3U	AG3S	AG3SF	AG3B	BP1U	BP1N	BP2U	BP3U	BP3N	BP3F	BP3S	BP3B	BP3Z	CG3H	CG3F	Syringe Kit			Matrix	Nitric Red HNO3 <2	Sulfuric Yellow H2SO4 <2	Sodium Hydroxide Green NaOH >10	Sodium Hydroxide ZnAc Black NaOH/Zn Ac >9
	AMBER GLASS														PLASTIC									OTHER									
1	2																												SL				
2	|																												|			
3	|																												|			
4	|																												|			
5				3	1/3	3												1											WT				
6				|	2/3	|											|											|			
7				|	1/3	|											|											|			
8				|		|											|											|			
9																																	
10																																	
11																																	
12																																	

Container Codes

Glass

DG9H	40mL HCl amber voa vial	BG1T	1L Na Thiosulfate clear glass
DG9P	40mL TSP amber vial	BG1U	1L unpreserved glass
DG9S	40mL H2SO4 amber vial	CG3H	250mL HCl Clear Glass
DG9T	40mL Na Thio amber vial	CG3U	250mL Unpres Clear Glass
DG9U	40mL unpreserved amber vial	AG0U	100mL unpres amber glass
VG9H	40mL HCl clear vial	AG1H	1L HCl amber glass
VG9T	40mL Na Thio. clear vial	AG1S	1L H2SO4 amber glass
VG9U	40mL unpreserved clear vial	AG1T	1L Na Thiosulfate amber glass
I	40mL w/hexane wipe vial	AG1U	1liter unpres amber glass
WGKU	8oz unpreserved clear jar	AG2N	500mL HNO3 amber glass
WGFU	4oz clear soil jar	AG2S	500mL H2SO4 amber glass
JGFU	4oz unpreserved amber wide	AG2U	500mL unpres amber glass
CG3H	250mL clear glass HCl	AG3S	250mL H2SO4 amber glass
CG3F	250mL clear glass HCl, Field Filter	AG3SF	250mL H2SO4 amb glass -field filtered
BG1H	1L HCl clear glass	AG3U	250mL unpres amber glass
BG1S	1L H2SO4 clear glass	AG3B	250mL NaOH amber glass

Plastic

BP1B	1L NaOH plastic
BP1N	1L HNO3 plastic
BP1S	1L H2SO4 plastic
BP1U	1L unpreserved plastic
BP1Z	1L NaOH, Zn, Ac
BP2N	500mL HNO3 plastic
BP2C	500mL NaOH plastic
BP2S	500mL H2SO4 plastic
BP2U	500mL unpreserved plastic
BP2Z	500mL NaOH, Zn Ac
BP3B	250mL NaOH plastic
BP3N	250mL HNO3 plastic
BP3F	250mL HNO3 plastic-field filtered
BP3U	250mL unpreserved plastic
BP3S	250mL H2SO4 plastic
BP3Z	250mL NaOH, ZnAc plastic
NT3U	Non Teflon 250mL unpreserved plastic
BP4U	125mL unpreserved plastic
BP4N	125mL HNO3 plastic
BP4S	125mL H2SO4 plastic

Miscellaneous

Syringe Kit	LL Cr+6 sampling kit
ZPLC	Ziploc Bag
R	Terracore Kit
SP5T	120mL Coliform Sodium Thiosulfate
GN	General Container
U	Summa Can (air sample)
WT	Water
SL	Solid
OL:	Oil
NAL	Non-aqueous liquid
WP	Wipe

APPENDIX H
ADDITIONAL DOCUMENTATION

Copyright © 2025, Partners

March 31, 2025

Office of Planning, Preservation & Development
Ohio Housing Finance Agency, 4 Floor
57 East Main Street
Columbus, Ohio 43215

RE: Phase I Environmental Site Assessment for: Hough Senior Independent Living Property
Hough Avenue between East 89th Street and East 90th Street
Cleveland, Cuyahoga County, Ohio
Project Number: 640.16A

Dear Project Administration Manager:

Please find enclosed the Phase I Environmental Site Assessment for the Subject Property dated March 31, 2025, and addressed to the Ohio Housing Finance Agency (OHFA) and Ohio Development Services Agency (ODSA).

It is Partners' understanding that the information contained in the Environmental Site Assessment will be used by OHFA in considering proposed financing of residential development of the property and, furthermore, that OHFA and ODSA may rely upon the Environmental Site Assessment as if it were issued to OHFA and ODSA.

Partners certifies that the attached is a true, correct and complete copy of the Environmental Site Assessment and that the report represents Partners' professional opinion of the site as of this date. Partners also confirms the evaluation, recommendations and conclusions contained in the Environmental Site Assessment as of this date and that the Environmental Site Assessment has been performed in conformance with the scope and limitations of both the ASTM Practice E1527-21, and OHFA'S Environmental Review Requirements.

Sincerely,
Partners Environmental Consulting, Inc.

Dan B. Brown
President

Copyright © 2025, Partners

31100 Solon Road, Suite G, Solon, Ohio 44139
www.partnersenv.com
phone: (800) 763-1363

Copyright © 2025, Partners

31100 Solon Road, Suite G, Solon, Ohio 44139
www.partnersenv.com
phone: (800) 763-1363

CERTIFICATE OF LIABILITY INSURANCE

DATE (MM/DD/YYYY): 01/24/2025

THIS CERTIFICATE IS ISSUED AS A MATTER OF INFORMATION ONLY AND CONFERS NO RIGHTS UPON THE CERTIFICATE HOLDER. THIS CERTIFICATE DOES NOT AFFIRMATIVELY OR NEGATIVELY AMEND, EXTEND OR ALTER THE COVERAGE AFFORDED BY THE POLICIES BELOW. THIS CERTIFICATE OF INSURANCE DOES NOT CONSTITUTE A CONTRACT BETWEEN THE ISSUING INSURER(S), AUTHORIZED REPRESENTATIVE OR PRODUCER, AND THE CERTIFICATE HOLDER.

IMPORTANT: If the certificate holder is an ADDITIONAL INSURED, the policy(ies) must have ADDITIONAL INSURED provisions or be endorsed. If SUBROGATION IS WAIVED, subject to the terms and conditions of the policy, certain policies may require an endorsement. A statement on this certificate does not confer rights to the certificate holder in lieu of such endorsement(s).

PRODUCER
SeibertKeck Insurance Partners
2950 W. Market St.
Fairlawn OH 44333

CONTACT NAME: Tricia Fleming
PHONE (A/C, No, Ext): (330) 867-3140 FAX (A/C, No): (866) 620-2007
E-MAIL ADDRESS: tfleming@seibertkeck.com

INSURER(S) AFFORDING COVERAGE	NAIC #
INSURER A : Ohio Security Insurance Company	24082
INSURER B : West American Insurance Co	44393
INSURER C : Ohio Casualty Insurance Co.	24074
INSURER D : Evanston Insurance Co.	
INSURER E :	
INSURER F :	

INSURED
Partners Environmental Consulting Inc
31100 Solon Rd Ste G
Solon OH 44139

COVERAGES **CERTIFICATE NUMBER:** CL24111670955 **REVISION NUMBER:**

THIS IS TO CERTIFY THAT THE POLICIES OF INSURANCE LISTED BELOW HAVE BEEN ISSUED TO THE INSURED NAMED ABOVE FOR THE POLICY PERIOD INDICATED. NOTWITHSTANDING ANY REQUIREMENT, TERM OR CONDITION OF ANY CONTRACT OR OTHER DOCUMENT WITH RESPECT TO WHICH THIS CERTIFICATE MAY BE ISSUED OR MAY PERTAIN, THE INSURANCE AFFORDED BY THE POLICIES DESCRIBED HEREIN IS SUBJECT TO ALL THE TERMS, EXCLUSIONS AND CONDITIONS OF SUCH POLICIES. LIMITS SHOWN MAY HAVE BEEN REDUCED BY PAID CLAIMS.

INSR LTR	TYPE OF INSURANCE	ADDL INSD	SUBR WVD	POLICY NUMBER	POLICY EFF (MM/DD/YYYY)	POLICY EXP (MM/DD/YYYY)	LIMITS	
A	[X] COMMERCIAL GENERAL LIABILITY [ ] CLAIMS-MADE [X] OCCUR GEN'L AGGREGATE LIMIT APPLIES PER: [ ] POLICY [X] PRO-JECT [ ] LOC [ ] OTHER:	Y		BKS62273969	11/15/2024	11/15/2025	EACH OCCURRENCE DAMAGE TO RENTED PREMISES (Ea occurrence) MED EXP (Any one person) PERSONAL & ADV INJURY GENERAL AGGREGATE PRODUCTS - COMP/OP AGG	$ 1,000,000 $ 1,000,000 $ 15,000 $ 1,000,000 $ 2,000,000 $ 2,000,000
B	AUTOMOBILE LIABILITY [X] ANY AUTO [ ] OWNED AUTOS ONLY [ ] SCHEDULED AUTOS [ ] HIRED AUTOS ONLY [ ] NON-OWNED AUTOS ONLY	Y		BAW62273969	11/15/2024	11/15/2025	COMBINED SINGLE LIMIT (Ea accident) BODILY INJURY (Per person) BODILY INJURY (Per accident) PROPERTY DAMAGE (Per accident)	$ 1,000,000 $ $ $
C	[X] UMBRELLA LIAB [X] OCCUR [ ] EXCESS LIAB [ ] CLAIMS-MADE [ ] DED [X] RETENTION $ 0			USO62273969	11/15/2024	11/15/2025	EACH OCCURRENCE AGGREGATE	$ 6,000,000 $ 6,000,000
A	WORKERS COMPENSATION AND EMPLOYERS' LIABILITY ANY PROPRIETOR/PARTNER/EXECUTIVE OFFICER/MEMBER EXCLUDED? Y / N [ ] (Mandatory in NH) If yes, describe under DESCRIPTION OF OPERATIONS below	N / A		BKS62273969	11/15/2024	11/15/2025	[X] PER STATUTE [ ] OTH-ER E.L. EACH ACCIDENT E.L. DISEASE - EA EMPLOYEE E.L. DISEASE - POLICY LIMIT	$ 1,000,000 $ 1,000,000 $ 1,000,000
D	Professional Liability			MKLV2ENV103152	11/15/2024	11/15/2025	General Aggregate Each claim	$2,000,000 $2,000,000

DESCRIPTION OF OPERATIONS / LOCATIONS / VEHICLES (ACORD 101, Additional Remarks Schedule, may be attached if more space is required)

640.14A Southern Heights PI Update

CERTIFICATE HOLDER

CHN Housing Partners
2999 Payne Avenue Suite 134
Cleveland OH 44114

CANCELLATION

SHOULD ANY OF THE ABOVE DESCRIBED POLICIES BE CANCELLED BEFORE THE EXPIRATION DATE THEREOF, NOTICE WILL BE DELIVERED IN ACCORDANCE WITH THE POLICY PROVISIONS.

AUTHORIZED REPRESENTATIVE

© 1988-2015 ACORD CORPORATION. All rights reserved.

AGENCY CUSTOMER ID: 00028225

LOC #:

ADDITIONAL REMARKS SCHEDULE

AGENCY	NAMED INSURED
SeibertKeck Insurance Partners	Partners Environmental Consulting Inc
POLICY NUMBER	
CARRIER / NAIC CODE	EFFECTIVE DATE:

ADDITIONAL REMARKS

THIS ADDITIONAL REMARKS FORM IS A SCHEDULE TO ACORD FORM,

FORM NUMBER: 25 **FORM TITLE:** Certificate of Liability Insurance: Notes

Excess Liability: Evanston Insurance Co 11/15/2024-25
Policy # MKLV2EFX101239
$5,000,000 Each Occurrence / $5,000,000 Aggregate

Cyber Liability; Corvus Insurance 11/15/2024-25
$1,000,000 Aggregate

© 2008 ACORD CORPORATION. All rights reserved.

The ACORD name and logo are registered marks of ACORD

THIS ENDORSEMENT CHANGES THE POLICY. PLEASE READ IT CAREFULLY.

COMMERCIAL GENERAL LIABILITY EXTENSION

This endorsement modifies insurance provided under the following:

COMMERCIAL GENERAL LIABILITY COVERAGE PART

62273969
002308
560
of 316
111

INDEX

SUBJECT	PAGE
NON-OWNED AIRCRAFT	2
NON-OWNED WATERCRAFT	2
PROPERTY DAMAGE LIABILITY - ELEVATORS	2
EXTENDED DAMAGE TO PROPERTY RENTED TO YOU (Tenant's Property Damage)	2
MEDICAL PAYMENTS EXTENSION	3
EXTENSION OF SUPPLEMENTARY PAYMENTS - COVERAGES A AND B	3
ADDITIONAL INSUREDS - BY CONTRACT, AGREEMENT OR PERMIT	3
PRIMARY AND NON-CONTRIBUTORY- ADDITIONAL INSURED EXTENSION	5
ADDITIONAL INSUREDS - EXTENDED PROTECTION OF YOUR "LIMITS OF INSURANCE"	6
WHO IS AN INSURED - INCIDENTAL MEDICAL ERRORS/MALPRACTICE AND WHO IS AN INSURED - FELLOW EMPLOYEE EXTENSION - MANAGEMENT EMPLOYEES	6
NEWLY FORMED OR ADDITIONALLY ACQUIRED ENTITIES	7
FAILURE TO DISCLOSE HAZARDS AND PRIOR OCCURRENCES	7
KNOWLEDGE OF OCCURRENCE, OFFENSE, CLAIM OR SUIT	7
LIBERALIZATION CLAUSE	7
BODILY INJURY REDEFINED	7
EXTENDED PROPERTY DAMAGE	8
WAIVER OF TRANSFER OF RIGHTS OF RECOVERY AGAINST OTHERS TO US - WHEN REQUIRED IN A CONTRACT OR AGREEMENT WITH YOU	8

© 2013 Liberty Mutual Insurance
Includes copyrighted material of Insurance Services Office, Inc., with its permission.

With respect to coverage afforded by this endorsement, the provisions of the policy apply unless modified by the endorsement.

A. NON-OWNED AIRCRAFT

Under Paragraph **2. Exclusions** of **Section I - Coverage A - Bodily Injury And Property Damage Liability,** exclusion **g. Aircraft, Auto Or Watercraft** does not apply to an aircraft provided:

1. It is not owned by any insured;

2. It is hired, chartered or loaned with a trained paid crew;

3. The pilot in command holds a currently effective certificate, issued by the duly constituted authority of the United States of America or Canada, designating her or him a commercial or airline pilot; and

4. It is not being used to carry persons or property for a charge.

However, the insurance afforded by this provision does not apply if there is available to the insured other valid and collectible insurance, whether primary, excess (other than insurance written to apply specifically in excess of this policy), contingent or on any other basis, that would also apply to the loss covered under this provision.

B. NON-OWNED WATERCRAFT

Under Paragraph **2. Exclusions** of **Section I - Coverage A - Bodily Injury And Property Damage Liability,** Subparagraph **(2)** of exclusion **g. Aircraft, Auto Or Watercraft** is replaced by the following:

This exclusion does not apply to:

(2) A watercraft you do not own that is:

(a) Less than 52 feet long; and

(b) Not being used to carry persons or property for a charge.

C. PROPERTY DAMAGE LIABILITY - ELEVATORS

1. Under Paragraph **2. Exclusions** of **Section I - Coverage A - Bodily Injury And Property Damage Liability,** Subparagraphs **(3), (4)** and **(6)** of exclusion **j. Damage To Property** do not apply if such "property damage" results from the use of elevators. For the purpose of this provision, elevators do not include vehicle lifts. Vehicle lifts are lifts or hoists used in automobile service or repair operations.

2. The following is added to **Section IV - Commercial General Liability Conditions,** Condition **4. Other Insurance,** Paragraph **b. Excess Insurance:**

The insurance afforded by this provision of this endorsement is excess over any property insurance, whether primary, excess, contingent or on any other basis.

D. EXTENDED DAMAGE TO PROPERTY RENTED TO YOU (Tenant's Property Damage)

If Damage To Premises Rented To You is not otherwise excluded from this Coverage Part:

1. Under Paragraph **2. Exclusions of Section I - Coverage A - Bodily Injury and Property Damage Liability:**

a. The fourth from the last paragraph of exclusion **j. Damage To Property** is replaced by the following:

Paragraphs **(1), (3)** and **(4)** of this exclusion do not apply to "property damage" (other than damage by fire, lightning, explosion, smoke, or leakage from an automatic fire protection system) to:

(i) Premises rented to you for a period of 7 or fewer consecutive days; or

(ii) Contents that you rent or lease as part of a premises rental or lease agreement for a period of more than 7 days.

Paragraphs **(1), (3)** and **(4)** of this exclusion do not apply to "property damage" to contents of premises rented to you for a period of 7 or fewer consecutive days.

A separate limit of insurance applies to this coverage as described in **Section III - Limits of Insurance.**

© 2013 Liberty Mutual Insurance
Includes copyrighted material of Insurance Services Office, Inc., with its permission.

112 of 316

b. The last paragraph of subsection **2. Exclusions** is replaced by the following:

Exclusions **c.** through **n.** do not apply to damage by fire, lightning, explosion, smoke or leakage from automatic fire protection systems to premises while rented to you or temporarily occupied by you with permission of the owner. A separate limit of insurance applies to Damage To Premises Rented To You as described in **Section III - Limits Of Insurance.**

2. Paragraph **6.** under **Section III - Limits Of Insurance** is replaced by the following:

6. Subject to Paragraph **5.** above, the Damage To Premises Rented To You Limit is the most we will pay under Coverage **A** for damages because of "property damage" to:

a. Any one premise:

(1) While rented to you; or

(2) While rented to you or temporarily occupied by you with permission of the owner for damage by fire, lightning, explosion, smoke or leakage from automatic protection systems; or

b. Contents that you rent or lease as part of a premises rental or lease agreement.

3. As regards coverage provided by this provision **D. EXTENDED DAMAGE TO PROPERTY RENTED TO YOU (Tenant's Property Damage) -** Paragraph **9.a.** of **Definitions** is replaced with the following:

9.a. A contract for a lease of premises. However, that portion of the contract for a lease of premises that indemnifies any person or organization for damage by fire, lightning, explosion, smoke, or leakage from automatic fire protection systems to premises while rented to you or temporarily occupied by you with the permission of the owner, or for damage to contents of such premises that are included in your premises rental or lease agreement, is not an "insured contract".

E. MEDICAL PAYMENTS EXTENSION

If **Coverage C Medical Payments** is not otherwise excluded, the Medical Payments provided by this policy are amended as follows:

Under Paragraph **1. Insuring Agreement** of **Section I - Coverage C - Medical Payments,** Subparagraph **(b)** of Paragraph **a.** is replaced by the following:

(b) The expenses are incurred and reported within three years of the date of the accident; and

F. EXTENSION OF SUPPLEMENTARY PAYMENTS - COVERAGES A AND B

1. Under **Supplementary Payments - Coverages A** and **B**, Paragraph **1.b.** is replaced by the following:

b. Up to **$3,000** for cost of bail bonds required because of accidents or traffic law violations arising out of the use of any vehicle to which the Bodily Injury Liability Coverage applies. We do not have to furnish these bonds.

2. Paragraph **1.d.** is replaced by the following:

d. All reasonable expenses incurred by the insured at our request to assist us in the investigation or defense of the claim or "suit", including actual loss of earnings up to **$500** a day because of time off from work.

G. ADDITIONAL INSUREDS - BY CONTRACT, AGREEMENT OR PERMIT

1. Paragraph **2.** under **Section II - Who Is An Insured** is amended to include as an insured any person or organization whom you have agreed to add as an additional insured in a written contract, written agreement or permit. Such person or organization is an additional insured but only with respect to liability for "bodily injury", "property damage" or "personal and advertising injury" caused in whole or in part by:

a. Your acts or omissions, or the acts or omissions of those acting on your behalf, in the performance of your on going operations for the additional insured that are the subject of the written contract or written agreement provided that the "bodily injury" or "property damage" occurs, or the "personal and advertising injury" is committed, subsequent to the signing of such written contract or written agreement; or

© 2013 Liberty Mutual Insurance
Includes copyrighted material of Insurance Services Office, Inc., with its permission.

b. Premises or facilities rented by you or used by you; or

c. The maintenance, operation or use by you of equipment rented or leased to you by such person or organization; or

d. Operations performed by you or on your behalf for which the state or political subdivision has issued a permit subject to the following additional provisions:

(1) This insurance does not apply to "bodily injury", "property damage", or "personal and advertising injury" arising out of the operations performed for the state or political subdivision;

(2) This insurance does not apply to "bodily injury" or "property damage" included within the "completed operations hazard".

(3) Insurance applies to premises you own, rent, or control but only with respect to the following hazards:

(a) The existence, maintenance, repair, construction, erection, or removal of advertising signs, awnings, canopies, cellar entrances, coal holes, driveways, manholes, marquees, hoist away openings, sidewalk vaults, street banners, or decorations and similar exposures; or

(b) The construction, erection, or removal of elevators; or

(c) The ownership, maintenance, or use of any elevators covered by this insurance.

However:

1. The insurance afforded to such additional insured only applies to the extent permitted by law; and

2. If coverage provided to the additional insured is required by a contract or agreement, the insurance afforded to such additional insured will not be broader than that which you are required by the contract or agreement to provide for such additional insured.

With respect to Paragraph **1.a.** above, a person's or organization's status as an additional insured under this endorsement ends when:

(1) All work, including materials, parts or equipment furnished in connection with such work, on the project (other than service, maintenance or repairs) to be performed by or on behalf of the additional insured(s) at the location of the covered operations has been completed; or

(2) That portion of "your work" out of which the injury or damage arises has been put to its intended use by any person or organization other than another contractor or subcontractor engaged in performing operations for a principal as a part of the same project.

With respect to Paragraph **1.b.** above, a person's or organization's status as an additional insured under this endorsement ends when their written contract or written agreement with you for such premises or facilities ends.

With respects to Paragraph **1.c.** above, this insurance does not apply to any "occurrence" which takes place after the equipment rental or lease agreement has expired or you have returned such equipment to the lessor.

The insurance provided by this endorsement applies only if the written contract or written agreement is signed prior to the "bodily injury" or "property damage".

We have no duty to defend an additional insured under this endorsement until we receive written notice of a "suit" by the additional insured as required in Paragraph **b.** of Condition **2. Duties In the Event Of Occurrence, Offense, Claim Or Suit** under **Section IV - Commercial General Liability Conditions.**

© 2013 Liberty Mutual Insurance
Includes copyrighted material of Insurance Services Office, Inc., with its permission.

2. With respect to the insurance provided by this endorsement, the following are added to Paragraph **2. Exclusions** under **Section I - Coverage A - Bodily Injury And Property Damage Liability:**

This insurance does not apply to:

a. "Bodily injury" or "property damage" arising from the sole negligence of the additional insured.

b. "Bodily injury" or "property damage" that occurs prior to you commencing operations at the location where such "bodily injury" or "property damage" occurs.

c. "Bodily injury", "property damage" or "personal and advertising injury" arising out of the rendering of, or the failure to render, any professional architectural, engineering or surveying services, including:

(1) The preparing, approving, or failing to prepare or approve, maps, shop drawings, opinions, reports, surveys, field orders, change orders or drawings and specifications; or

(2) Supervisory, inspection, architectural or engineering activities.

This exclusion applies even if the claims against any insured allege negligence or other wrongdoing in the supervision, hiring, employment, training or monitoring of others by that insured, if the "occurrence" which caused the "bodily injury" or "property damage", or the offense which caused the "personal and advertising injury", involved the rendering of, or the failure to render, any professional architectural, engineering or surveying services.

d. "Bodily injury" or "property damage" occurring after:

(1) All work, including materials, parts or equipment furnished in connection with such work, on the project (other than service, maintenance or repairs) to be performed by or on behalf of the additional insured(s) at the location of the covered operations has been completed; or

(2) That portion of "your work" out of which the injury or damage arises has been put to its intended use by any person or organization other than another contractor or subcontractor engaged in performing operations for a principal as a part of the same project.

e. Any person or organization specifically designated as an additional insured for ongoing operations by a separate **ADDITIONAL INSURED -OWNERS, LESSEES OR CONTRACTORS** endorsement issued by us and made a part of this policy.

3. With respect to the insurance afforded to these additional insureds, the following is added to **Section III - Limits Of Insurance:**

If coverage provided to the additional insured is required by a contract or agreement, the most we will pay on behalf of the additional insured is the amount of insurance:

a. Required by the contract or agreement; or

b. Available under the applicable Limits of Insurance shown in the Declarations;

whichever is less.

This endorsement shall not increase the applicable Limits of Insurance shown in the Declaratio ns.

H. PRIMARY AND NON-CONTRIBUTORY ADDITIONAL INSURED EXTENSION

This provision applies to any person or organization who qualifies as an additional insured under any form or endorsement under this policy.

Condition **4. Other Insurance of SECTION IV - COMMERCIAL GENERAL LIABILITY CONDITIONS** is amended as follows:

a. The following is added to Paragraph **a. Primary Insurance:**

If an additional insured's policy has an Other Insurance provision making its policy excess, and you have agreed in a written contract or written agreement to provide the additional insured coverage on a primary and noncontributory basis, this policy shall be primary and we will not seek contribution from the additional insured's policy for damages we cover.

© 2013 Liberty Mutual Insurance
Includes copyrighted material of Insurance Services Office, Inc., with its permission.

62273969 002308 560 115 of 316

b. The following is added to Paragraph **b. Excess Insurance:**

When a written contract or written agreement, other than a premises lease, facilities rental contract or agreement, an equipment rental or lease contract or agreement, or permit issued by a state or political subdivision between you and an additional insured does not require this insurance to be primary or primary and non-contributory, this insurance is excess over any other insurance for which the additional insured is designated as a Named Insured.

Regardless of the written agreement between you and an additional insured, this insurance is excess over any other insurance whether primary, excess, contingent or on any other basis for which the additional insured has been added as an additional insured on other policies.

I. ADDITIONAL INSUREDS - EXTENDED PROTECTION OF YOUR "LIMITS OF INSURANCE"

This provision applies to any person or organization who qualifies as an additional insured under any form or endorsement under this policy.

1. The following is added to Condition **2. Duties In The Event Of Occurrence, Offense, Claim or Suit:**

An additional insured under this endorsement will as soon as practicable:

a. Give written notice of an "occurrence" or an offense that may result in a claim or "suit" under this insurance to us;

b. Tender the defense and indemnity of any claim or "suit" to all insurers whom also have insurance available to the additional insured; and

c. Agree to make available any other insurance which the additional insured has for a loss we cover under this Coverage Part.

d. We have no duty to defend or indemnify an additional insured under this endorsement until we receive written notice of a "suit" by the additional insured.

2. The limits of insurance applicable to the additional insured are those specified in a written contract or written agreement or the limits of insurance as stated in the Declarations of this policy and defined in **Section III - Limits of Insurance** of this policy, whichever are less. These limits are inclusive of and not in addition to the limits of insurance available under this policy.

J. WHO IS AN INSURED - INCIDENTAL MEDICAL ERRORS / MALPRACTICE
WHO IS AN INSURED - FELLOW EMPLOYEE EXTENSION - MANAGEMENT EMPLOYEES

Paragraph **2.a.(1)** of **Section II - Who Is An Insured** is replaced with the following:

(1) "Bodily injury" or "personal and advertising injury":

(a) To you, to your partners or members (if you are a partnership or joint venture), to your members (if you are a limited liability company), to a co-"employee" while in the course of his or her employment or performing duties related to the conduct of your business, or to your other "volunteer workers" while performing duties related to the conduct of your business;

(b) To the spouse, child, parent, brother or sister of that co-"employee" or "volunteer worker" as a consequence of Paragraph **(1) (a)** above;

(c) For which there is any obligation to share damages with or repay someone else who must pay damages because of the injury described in Paragraphs **(1) (a)** or **(b)** above; or

(d) Arising out of his or her providing or failing to provide professional health care services. However, if you are not in the business of providing professional health care services or providing professional health care personnel to others, or if coverage for providing professional health care services is not otherwise excluded by separate endorsement, this provision (Paragraph **(d)**) does not apply.

Paragraphs **(a)** and **(b)** above do not apply to "bodily injury" or "personal and advertising injury" caused by an "employee" who is acting in a supervisory capacity for you. Supervisory capacity as used herein means the "employee's" job responsibilities assigned by you, includes the direct supervision of other "employees" of yours. However, none of these "employees" are insureds for "bodily injury" or "personal and

© 2013 Liberty Mutual Insurance
Includes copyrighted material of Insurance Services Office, Inc., with its permission.

advertising injury" arising out of their willful conduct, which is defined as the purposeful or willful intent to cause "bodily injury" or "personal and advertising injury", or caused in whole or in part by their intoxication by liquor or controlled substances.

The coverage provided by provision **J.** is excess over any other valid and collectable insurance available to your "employee".

K. NEWLY FORMED OR ADDITIONALLY ACQUIRED ENTITIES

Paragraph **3.** of **Section II - Who Is An Insured** is replaced by the following:

3. Any organization you newly acquire or form and over which you maintain ownership or majority interest, will qualify as a Named Insured if there is no other similar insurance available to that organization. However:

a. Coverage under this provision is afforded only until the expiration of the policy period in which the entity was acquired or formed by you;

b. Coverage **A** does not apply to "bodily injury" or "property damage" that occurred before you acquired or formed the organization; and

c. Coverage **B** does not apply to "personal and advertising injury" arising out of an offense committed before you acquired or formed the organization.

d. Records and descriptions of operations must be maintained by the first Named Insured.

No person or organization is an insured with respect to the conduct of any current or past partnership, joint venture or limited liability company that is not shown as a Named Insured in the Declarations or qualifies as an insured under this provision.

L. FAILURE TO DISCLOSE HAZARDS AND PRIOR OCCURRENCES

Under **Section IV - Commercial General Liability Conditions,** the following is added to Condition **6. Representations:**

Your failure to disclose all hazards or prior "occurrences" existing as of the inception date of the policy shall not prejudice the coverage afforded by this policy provided such failure to disclose all hazards or prior "occurrences" is not intentional.

M. KNOWLEDGE OF OCCURRENCE, OFFENSE, CLAIM OR SUIT

Under **Section IV - Commercial General Liability Conditions,** the following is added to Condition **2. Duties In The Event of Occurrence, Offense, Claim Or Suit:**

Knowledge of an "occurrence", offense, claim or "suit" by an agent, servant or "employee" of any insured shall not in itself constitute knowledge of the insured unless an insured listed under Paragraph **1.** of **Section II - Who Is An Insured** or a person who has been designated by them to receive reports of "occurrences", offenses, claims or "suits" shall have received such notice from the agent, servant or "employee".

N. LIBERALIZATION CLAUSE

If we revise this Commercial General Liability Extension Endorsement to provide more coverage without additional premium charge, your policy will automatically provide the coverage as of the day the revision is effective in your state.

O. BODILY INJURY REDEFINED

Under **Section V - Definitions,** Definition **3.** is replaced by the following:

3. "Bodily Injury" means physical injury, sickness or disease sustained by a person. This includes mental anguish, mental injury, shock, fright or death that results from such physical injury, sickness or disease.

© 2013 Liberty Mutual Insurance
Includes copyrighted material of Insurance Services Office, Inc., with its permission.

P. EXTENDED PROPERTY DAMAGE

Exclusion a. of **COVERAGE A. BODILY INJURY AND PROPERTY DAMAGE LIABILITY** is replaced by the following:

a. Expected Or Intended Injury

"Bodily injury" or "property damage" expected or intended from the standpoint of the insured. This exclusion does not apply to "bodily injury" or "property damage" resulting from the use of reasonable force to protect persons or property.

Q. WAIVER OF TRANSFER OF RIGHTS OF RECOVERY AGAINST OTHERS TO US - WHEN REQUIRED IN A CONTRACT OR AGREEMENT WITH YOU

Under **Section IV - Commercial General Liability Conditions,** the following is added to Condition **8. Transfer Of Rights Of Recovery Against Others To Us:**

We waive any right of recovery we may have against a person or organization because of payments we make for injury or damage arising out of your ongoing operations or "your work" done under a contract with that person or organization and included in the "products-completed operations hazard" provided:

1. You and that person or organization have agreed in writing in a contract or agreement that you waive such rights against that person or organization; and

2. The injury or damage occurs subsequent to the execution of the written contract or written agreement.

© 2013 Liberty Mutual Insurance
Includes copyrighted material of Insurance Services Office, Inc., with its permission.

THIS ENDORSEMENT CHANGES THE POLICY. PLEASE READ IT CAREFULLY.

BUSINESS AUTO COVERAGE ENHANCEMENT ENDORSEMENT

This endorsement modifies insurance provided under the following:

BUSINESS AUTO COVERAGE FORM

With respect to coverage afforded by this endorsement, the provisions of the policy apply unless modified by the endorsement.

If the policy to which this endorsement is attached also contains a Business Auto Coverage Enhancement Endorsement with a specific state named in the title, this endorsement does not apply to vehicles garaged in that specified state.

COVERAGE INDEX

SUBJECT	PROVISION NUMBER
ACCIDENTAL AIRBAG DEPLOYMENT	13
ADDITIONAL INSURED BY CONTRACT, AGREEMENT OR PERMIT	4
AMENDED DUTIES IN THE EVENT OF ACCIDENT, CLAIM, SUIT OR LOSS	21
AMENDED FELLOW EMPLOYEE EXCLUSION	6
AUDIO, VISUAL AND DATA ELECTRONIC EQUIPMENT COVERAGE	15
BODILY INJURY REDEFINED	25
EMPLOYEES AS INSUREDS (Including Employee Hired Auto)	3
EXTRA EXPENSE - BROADENED COVERAGE	11
GLASS REPAIR - WAIVER OF DEDUCTIBLE	17
HIRED AUTO COVERAGE TERRITORY	23
HIRED AUTO PHYSICAL DAMAGE (Including Employee Hired Auto)	7
LOAN / LEASE GAP (Coverage Not Available In New York)	16
NEWLY FORMED OR ACQUIRED SUBSIDIARIES	2
PARKED AUTO COLLISION COVERAGE (WAIVER OF DEDUCTIBLE)	18
PERSONAL EFFECTS COVERAGE	12
PHYSICAL DAMAGE - ADDITIONAL TRANSPORTATION EXPENSE COVERAGE	9
PHYSICAL DAMAGE DEDUCTIBLE - VEHICLE TRACKING SYSTEM	14
PRIMARY AND NON-CONTRIBUTORY - WRITTEN CONTRACT OR WRITTEN AGREEMENT	24
RENTAL REIMBURSEMENT	10
SUPPLEMENTARY PAYMENTS	5
TOWING AND LABOR	8
TRAILERS - INCREASED LOAD CAPACITY	1
TWO OR MORE DEDUCTIBLES	19
UNINTENTIONAL FAILURE TO DISCLOSE HAZARDS	20
WAIVER OF TRANSFER OF RIGHTS OF RECOVERY AGAINST OTHERS TO US	22

SECTION I - COVERED AUTOS is amended as follows:

1. **TRAILERS - INCREASED LOAD CAPACITY**

   The following replaces Paragraph **C.1. Certain Trailers, Mobile Equipment And Temporary Substitute Autos** of **SECTION I - COVERED AUTOS:**

   "Trailers" with a load capacity of 3,000 pounds or less designed primarily for travel on public roads.

© 2017 Liberty Mutual Insurance
Includes copyrighted material of Insurance Services Office Inc., with its Permission.

SECTION II - LIABILITY COVERAGE is amended as follows:

2. NEWLY FORMED OR ACQUIRED SUBSIDIARIES

SECTION II - LIABILITY COVERAGE, Paragraph **A.1. - Who Is An Insured** is amended to include the following as an "insured":

d. Any legally incorporated subsidiary of which you own more than 50 percent interest during the policy period. Coverage is afforded only for 90 days from the date of acquisition or formation. However, "insured" does not include any organization that:

(1) Is a partnership or joint venture; or

(2) Is an "insured" under any other automobile policy except a policy written specifically to apply in excess of this policy; or

(3) Has exhausted its Limit of Insurance or had its policy terminated under any other automobile policy.

Coverage under this provision **d.** does not apply to "bodily injury" or "property damage" that occurred before you acquired or formed the organization.

3. EMPLOYEES AS INSUREDS

SECTION II - LIABILITY COVERAGE, Paragraph **A.1. Who Is An Insured** is amended to include the following as an "insured":

e. Any "employee" of yours while using a covered "auto" you do not own, hire or borrow but only for acts within the scope of their employment by you. Insurance provided by this endorsement is excess over any other insurance available to any "employee".

f. Any "employee" of yours while operating an "auto" hired or borrowed under a written contract or agreement in that "employee's" name, with your permission, while performing duties related to the conduct of your business and within the scope of their employment. Insurance provided by this endorsement is excess over any other insurance available to the "employee".

4. ADDITIONAL INSURED BY CONTRACT, AGREEMENT OR PERMIT

SECTION II - LIABILITY COVERAGE, Paragraph **A.1. Who Is An Insured** is amended to include the following as an "insured":

g. Any person or organization with respect to the operation, maintenance or use of a covered "auto", provided that you and such person or organization have agreed in a written contract, written agreement, or permit issued to you by governmental or public authority, to add such person, or organization, or governmental or public authority to this policy as an "insured".

However, such person or organization is an "insured":

(1) Only with respect to the operation, maintenance or use of a covered "auto";

(2) Only for "bodily injury" or "property damage" caused by an "accident" which takes place after you executed the written contract or written agreement, or the permit has been issued to you; and

(3) Only for the duration of that contract, agreement or permit.

The "insured" is required to submit a claim to any other insurer to which coverage could apply for defense and indemnity. Unless the "insured" has agreed in writing to primary noncontributory wording per enhancement number 24, this policy is excess over any other collectible insurance.

5. SUPPLEMENTARY PAYMENTS

SECTION II - LIABILITY COVERAGE, Coverage Extensions, 2.a. Supplementary Payments, Paragraphs **(2)** and **(4)** are replaced by the following:

(2) Up to $3,000 for cost of bail bonds (including bonds for related traffic violations) required because of an "accident" we cover. We do not have to furnish these bonds.

(4) All reasonable expenses incurred by the "insured" at our request, including actual loss of earnings up to $500 a day because of time off from work.

© 2017 Liberty Mutual Insurance

Includes copyrighted material of Insurance Services Office Inc., with its Permission.

6. AMENDED FELLOW EMPLOYEE EXCLUSION

In those jurisdictions where, by law, fellow "employees" are not entitled to the protection afforded to the employer by the workers compensation exclusivity rule, or similar protection, the following provision is added:

SECTION II - LIABILITY, Exclusion B.5. Fellow Employee does not apply if the "bodily injury" results from the use of a covered "auto" you own or hire if you have workers compensation insurance in force for all of your "employees" at the time of "loss".

This coverage is excess over any other collectible insurance.

SECTION III - PHYSICAL DAMAGE COVERAGE is amended as follows:

7. HIRED AUTO PHYSICAL DAMAGE

Paragraph **A.4. Coverage Extensions** of **SECTION III - PHYSICAL DAMAGE COVERAGE,** is amended by adding the following:

If hired "autos" are covered "autos" for Liability Coverage, and if Comprehensive, Specified Causes of Loss or Collision coverage are provided under the Business Auto Coverage Form for any "auto" you own, then the Physical Damage coverages provided are extended to "autos":

a. You hire, rent or borrow; or

b. Your "employee" hires or rents under a written contract or agreement in that "employee's" name, but only if the damage occurs while the vehicle is being used in the conduct of your business,

subject to the following limit and deductible:

a. The most we will pay for "loss" in any one "accident" or "loss" is the smallest of:

(1) $50,000; or

(2) The actual cash value of the damaged or stolen property as of the time of the "loss"; or

(3) The cost of repairing or replacing the damaged or stolen property with other property of like kind and quality, minus a deductible.

b. The deductible will be equal to the largest deductible applicable to any owned "auto" for that coverage.

c. Subject to the limit, deductible and excess provisions described in this provision, we will provide coverage equal to the broadest coverage applicable to any covered "auto" you own.

d. Subject to a maximum of $1,000 per "accident", we will also cover the actual loss of use of the hired "auto" if it results from an "accident", you are legally liable and the lessor incurs an actual financial loss.

e. This coverage extension does not apply to:

(1) Any "auto" that is hired, rented or borrowed with a driver; or

(2) Any "auto" that is hired, rented or borrowed from your "employee" or any member of your "employee's" household.

Coverage provided under this extension is excess over any other collectible insurance available at the time of "loss".

8. TOWING AND LABOR

SECTION III - PHYSICAL DAMAGE COVERAGE, Paragraph **A.2. Towing,** is amended by the addition of the following:

We will pay towing and labor costs incurred, up to the limits shown below, each time a covered "auto" classified and rated as a private passenger type, "light truck" or "medium truck" is disabled:

a. For private passenger type vehicles, we will pay up to $75 per disablement.

b. For "light trucks", we will pay up to $75 per disablement. "Light trucks" are trucks that have a gross vehicle weight (GVW) of 10,000 pounds or less.

c. For "medium trucks" , we will pay up to $150 per disablement. "Medium trucks" are trucks that have a gross vehicle weight (GVW) of 10,001 - 20,000 pounds.

However, the labor must be performed at the place of disablement.

© 2017 Liberty Mutual Insurance
Includes copyrighted material of Insurance Services Office Inc., with its Permission.

9. PHYSICAL DAMAGE - ADDITIONAL TRANSPORTATION EXPENSE COVERAGE

Paragraph **A.4.a. Coverage Extensions, Transportation Expenses** of **SECTION III - PHYSICAL DAMAGE COVERAGE,** is amended to provide a limit of $50 per day and a maximum limit of $1,500.

10. RENTAL REIMBURSEMENT

SECTION III - PHYSICAL DAMAGE COVERAGE, A. Coverage, is amended by adding the following:

a. We will pay up to $75 per day for rental reimbursement expenses incurred by you for the rental of an "auto" because of "accident" or "loss", to an "auto" for which we also pay a "loss" under Comprehensive, Specified Causes of Loss or Collision Coverages. We will pay only for those expenses incurred after the first 24 hours following the "accident" or "loss" to the covered "auto."

b. Rental Reimbursement requires the rental of a comparable or lessor vehicle, which in many cases may be substantially less than $75 per day, and will only be allowed for the period of time it should take to repair or replace the vehicle with reasonable speed and similar quality, up to a maximum of 30 days.

c. We will also pay up to $500 for reasonable and necessary expenses incurred by you to remove and replace your tools and equipment from the covered "auto". This limit is excess over any other collectible insurance.

d. This coverage does not apply unless you have a business necessity that other "autos" available for your use and operation cannot fill.

e. If "loss" results from the total theft of a covered "auto" of the private passenger type, we will pay under this coverage only that amount of your rental reimbursement expenses which is not already provided under Paragraph **4. Coverage Extension.**

f. No deductible applies to this coverage.

g. The insurance provided under this extension is excess over any other collectible insurance.

If this policy also provides Rental Reimbursement Coverage you purchased, the coverage provided by this Enhancement Endorsement is in addition to the coverage you purchased.

For the purposes of this endorsement provision, materials and equipment do not include "personal effects" as defined in provision **12.B.**

11. EXTRA EXPENSE - BROADENED COVERAGE

Under **SECTION III - PHYSICAL DAMAGE COVERAGE, A. Coverage,** we will pay for the expense of returning a stolen covered "auto" to you. The maximum amount we will pay is $1,000.

12. PERSONAL EFFECTS COVERAGE

A. SECTION III - PHYSICAL DAMAGE COVERAGE, A. Coverage, is amended by adding the following:

If you have purchased Comprehensive Coverage on this policy for an "auto" you own and that "auto" is stolen, we will pay, without application of a deductible, up to $600 for "personal effects" stolen with the "auto."

The insurance provided under this provision is excess over any other collectible insurance.

B. SECTION V - DEFINITIONS is amended by adding the following:

For the purposes of this provision, "personal effects" mean tangible property that is worn or carried by an "insured." "Personal effects" does not include tools, equipment, jewelry, money or securities.

13. ACCIDENTAL AIRBAG DEPLOYMENT

SECTION III - PHYSICAL DAMAGE COVERAGE, B. Exclusions is amended by adding the following:

If you have purchased Comprehensive or Collision Coverage under this policy, the exclusion for "loss" relating to mechanical breakdown does not apply to the accidental discharge of an airbag.

Any insurance we provide shall be excess over any other collectible insurance or reimbursement by manufacturer's warranty. However, we agree to pay any deductible applicable to the other coverage or warranty.

© 2017 Liberty Mutual Insurance
Includes copyrighted material of Insurance Services Office Inc., with its Permission.

14. PHYSICAL DAMAGE DEDUCTIBLE - VEHICLE TRACKING SYSTEM

SECTION III - PHYSICAL DAMAGE COVERAGE, D. Deductible, is amended by adding the following:

Any Comprehensive Deductible shown in the Declarations will be reduced by 50% for any "loss" caused by theft if the vehicle is equipped with a vehicle tracking device such as a radio tracking device or a global position device and that device was the method of recovery of the vehicle.

15. AUDIO, VISUAL AND DATA ELECTRONIC EQUIPMENT COVERAGE

SECTION III - PHYSICAL DAMAGE COVERAGE, B. Exclusions, Paragraph **a.** of the exception to exclusions **4.c.** and **4.d.** is deleted and replaced with the following:

Exclusions **4.c.** and **4.d.** do not apply to:

a. Electronic equipment that receives or transmits audio, visual or data signals, whether or not designed solely for the reproduction of sound, if the equipment is:

(1) Permanently installed in the covered "auto" at the time of the "loss" or removable from a housing unit that is permanently installed in the covered "auto"; and

(2) Designed to be solely operated by use from the power from the "auto's" electrical system; and

(3) Physical damage coverages are provided for the covered "auto".

If the "loss" occurs solely to audio, visual or data electronic equipment or accessories used with this equipment, then our obligation to pay for, repair, return or replace damaged or stolen property will be reduced by a $100 deductible.

16. LOAN / LEASE GAP COVERAGE (Not Applicable In New York)

A. Paragraph **C. Limit Of Insurance** of **SECTION III - PHYSICAL DAMAGE COVERAGE** is amended by adding the following:

The most we will pay for a "total loss" to a covered "auto" owned by or leased to you in any one "accident" is the greater of the:

1. Balance due under the terms of the loan or lease to which the damaged covered "auto" is subject at the time of the "loss" less the amount of:

a. Overdue payments and financial penalties associated with those payments as of the date of the "loss";

b. Financial penalties imposed under a lease due to high mileage, excessive use or abnormal wear and tear;

c. Costs for extended warranties, Credit Life Insurance, Health, Accident or Disability Insurance purchased with the loan or lease;

d. Transfer or rollover balances from previous loans or leases;

e. Final payment due under a "Balloon Loan";

f. The dollar amount of any unrepaired damage which occurred prior to the "total loss" of a covered "auto";

g. Security deposits not refunded by a lessor;

h. All refunds payable or paid to you as a result of the early termination of a lease agreement or as a result of the early termination of any warranty or extended service agreement on a covered "auto";

i. Any amount representing taxes;

j. Loan or lease termination fees; or

2. The actual cash value of the damage or stolen property as of the time of the "loss".

An adjustment for depreciation and physical condition will be made in determining the actual cash value at the time of the "loss". This adjustment is not applicable in Texas.

B. Additional Conditions

This coverage applies only to the original loan for which the covered "auto" that incurred the "loss" serves as collateral, or lease written on the covered "auto" that incurred the "loss".

© 2017 Liberty Mutual Insurance
Includes copyrighted material of Insurance Services Office Inc., with its Permission.

C. SECTION V - DEFINITIONS is changed by adding the following:

As used in this endorsement provision, the following definitions apply:

"Total loss" means a "loss" in which the cost of repairs plus the salvage value exceeds the actual cash value.

A "balloon loan" is one with periodic payments that are insufficient to repay the balance over the term of the loan, thereby requiring a large final payment.

17. GLASS REPAIR - WAIVER OF DEDUCTIBLE

Paragraph **D. Deductible** of **SECTION III - PHYSICAL DAMAGE COVERAGE** is amended by the addition of the following:

No deductible applies to glass damage if the glass is repaired rather than replaced.

18. PARKED AUTO COLLISION COVERAGE (WAIVER OF DEDUCTIBLE)

Paragraph **D. Deductible** of **SECTION III - PHYSICAL DAMAGE COVERAGE** is amended by the addition of the following:

The deductible does not apply to "loss" caused by collision to such covered "auto" of the private passenger type or light weight truck with a gross vehicle weight of 10,000 lbs. or less as defined by the manufacturer as maximum loaded weight the "auto" is designed to carry while it is:

a. In the charge of an "insured";

b. Legally parked; and

c. Unoccupied.

The "loss" must be reported to the police authorities within 24 hours of known damage.

The total amount of the damage to the covered "auto" must exceed the deductible shown in the Declarations.

This provision does not apply to any "loss" if the covered "auto" is in the charge of any person or organization engaged in the automobile business.

19. TWO OR MORE DEDUCTIBLES

Under **SECTION III - PHYSICAL DAMAGE COVERAGE,** if two or more company policies or coverage forms apply to the same "accident", the following applies to Paragraph **D. Deductible:**

a. If the applicable Business Auto deductible is the smaller (or smallest) deductible, it will be waived; or

b. If the applicable Business Auto deductible is not the smaller (or smallest) deductible , it will be reduced by the amount of the smaller (or smallest) deductible; or

c. If the "loss" involves two or more Business Auto coverage forms or policies, the smaller (or smallest) deductible will be waived.

For the purpose of this endorsement, company means any company that is part of the Liberty Mutual Group.

SECTION IV - BUSINESS AUTO CONDITIONS is amended as follows:

20. UNINTENTIONAL FAILURE TO DISCLOSE HAZARDS

SECTION IV- BUSINESS AUTO CONDITIONS, Paragraph **B.2.** is amended by adding the following:

If you unintentionally fail to disclose any hazards, exposures or material facts existing as of the inception date or renewal date of the Business Auto Coverage Form, the coverage afforded by this policy will not be prejudiced.

However, you must report the undisclosed hazard of exposure as soon as practicable after its discovery, and we have the right to collect additional premium for any such hazard or exposure.

© 2017 Liberty Mutual Insurance

Includes copyrighted material of Insurance Services Office Inc., with its Permission.

21. AMENDED DUTIES IN THE EVENT OF ACCIDENT, CLAIM, SUIT, OR LOSS

SECTION IV - BUSINESS AUTO CONDITIONS, Paragraph **A.2.a.** is replaced in its entirety by the following:

a. In the event of "accident", claim, "suit" or "loss", you must promptly notify us when it is known to:

(1) You, if you are an individual;

(2) A partner, if you are a partnership;

(3) Member, if you are a limited liability company;

(4) An executive officer or the "employee" designated by the Named Insured to give such notice, if you are a corporation.

To the extent possible, notice to us should include:

(a) How, when and where the "accident" or "loss" took place;

(b) The "insureds" name and address; and

(c) The names and addresses of any injured persons and witnesses.

22. WAIVER OF TRANSFER OF RIGHTS OF RECOVERY AGAINST OTHERS TO US

SECTION IV - BUSINESS AUTO CONDITIONS, Paragraph **A.5. Transfer Of Rights Of Recovery Against Others To Us,** is amended by the addition of the following:

If the person or organization has in a written agreement waived those rights before an "accident" or "loss", our rights are waived also.

23. HIRED AUTO COVERAGE TERRITORY

SECTION IV - BUSINESS AUTO CONDITIONS, Paragraph **B.7. Policy Period, Coverage Territory,** is amended by the addition of the following:

f. For "autos" hired 30 days or less, the coverage territory is anywhere in the world, provided that the "insured's" responsibility to pay for damages is determined in a "suit", on the merits, in the United States, the territories and possessions of the United States of America, Puerto Rico or Canada or in a settlement we agree to.

This extension of coverage does not apply to an "auto" hired, leased, rented or borrowed with a driver.

24. PRIMARY AND NON-CONTRIBUTING IF REQUIRED BY WRITTEN CONTRACT OR WRITTEN AGREEMENT

The following is added to **SECTION IV - BUSINESS AUTO CONDITIONS, General Conditions, B.5. Other Insurance** and supersedes any provision to the contrary:

This Coverage Form's Covered Autos Liability Coverage is primary to and will not seek contribution from any other insurance available to an "insured" under your policy provided that:

1. Such "insured" is a Named Insured under such other insurance; and

2. You have agreed in a written contract or written agreement that this insurance would be primary and would not seek contribution from any other insurance available to such "insured".

SECTION V - DEFINITIONS is amended as follows:

25. BODILY INJURY REDEFINED

Under **SECTION V - DEFINITIONS,** Definition **C.** is replaced by the following:

"Bodily injury" means physical injury, sickness or disease sustained by a person, including mental anguish, mental injury, shock, fright or death resulting from any of these at any time.

© 2017 Liberty Mutual Insurance
Includes copyrighted material of Insurance Services Office Inc., with its Permission.

Emily Loxley

From: Cleveland Public Records Center <clevelandoh@govqa.us>
Sent: Monday, March 17, 2025 9:05 AM
To: Emily Loxley
Subject: Public Safety - Public Records Request :: P005872-031725

Dear Environmental Professional I Emily Loxley,

Thank you for your interest in public records of the City of Cleveland. Your request has been received and is being processed in accordance with the Ohio Sunshine Laws. Your request was received in this office on 3/17/2025 and has been given the reference number P005872-031725 for tracking purposes.

Records Requested: **3/17/2025 601 Lakeside Avenue, Room 227, Cleveland, Ohio 44114 Attn: Fire Chief Anthony Luke Re: Data Request for HUD Environmental Review, Hough Senior Independent Living project Hough Avenue between East 89th Street and East 90th Street Cleveland, Cuyahoga County, Ohio Dear Chief Anthony Luke: We are requesting information on behalf of the Ohio Housing Finance Agency in connection with the environmental review record for the Hough Senior Independent Living project located in Cleveland, Cuyahoga County, Ohio. The project involves new construction of senior living apartments. A location map is attached. Please provide the following information: 1. Are you aware of any USTs at or near the project site? 2. Are you aware of any hazardous-material responses or other environmental concerns in the project area? 3. Do you have file(s) available for the project site that can be made available for review, or can copies be provided? 4. What station will provide service to this location? 5. What is the approximate response time for fire and medical emergencies? 6. Who provides ambulance service in the [city or village or township]? 7. Is the fire department included in the building plan review process? If not, would the fire department like to review the plans for this project? Thank you for your assistance in this matter. If there are any questions regarding this request for information, please contact me at 330-575-5847 or eloxley@partnersenv.com.**

Your request will be forwarded to the relevant city department(s) to locate the information you seek and to determine the volume and any costs associated with satisfying your request. You will be contacted about the availability and/or provided with copies of the records in question. **PLEASE NOTE:** The public records law does not require a governmental body to create new information, to do legal research, or to answer questions.

You can monitor the progress of your request at the link below and you will receive an email when your request has been completed. Again, thank you for using the Cleveland Public Records Center.

City of Cleveland - Public Records

To monitor the progress or update this request please log into the Cleveland Public Records Center.

Emily Loxley

From: Cleveland Public Records Center <clevelandoh@govqa.us>
Sent: Tuesday, March 18, 2025 9:39 AM
To: Emily Loxley
Subject: [Cleveland Public Records Center] Public Safety - Public Records Request :: P005872-031725

--- Please respond above this line ---

PUBLIC RECORDS REQUEST of March 17, 2025, Reference #P005872-031725

Dear Environmental Professional I Emily Loxley,

Thank you for your interest in public records of the City of Cleveland. Your request has been received and is being processed in accordance with the public records laws.

Please contact Mwright2@clevelandohio.gov. Unfortunately, our files are being scanned offsite, I have forwarded your requested address for research, if files are available, they will scan them over to us. Unfortunately, the turnaround time is unknown at this time. Please respond within 14 days of this notice or your request will be considered closed.

Thank you,

Sincerely,

City of Cleveland - Division Of Fire

To monitor the progress or update this request please log into the Cleveland Public Records Center.

Emily Loxley

From: Cleveland Public Records Center <clevelandoh@govqa.us>
Sent: Monday, March 17, 2025 9:08 AM
To: Emily Loxley
Subject: Public Safety - Public Records Request :: P005873-031725

Dear Environmental Professional I Emily Loxley,

Thank you for your interest in public records of the City of Cleveland. Your request has been received and is being processed in accordance with the Ohio Sunshine Laws. Your request was received in this office on 3/17/2025 and has been given the reference number P005873-031725 for tracking purposes.

Records Requested: **3/17/2025 1300 Ontario Street Cleveland, Ohio 44113 Attn: Police Chief Dorothy Todd Re: Data Request for HUD Environmental Review, Hough Senior Independent Living project Hough Avenue between East 89th Street and East 90th Street Cleveland, Cuyahoga County, Ohio Dear Chief Dorothy Todd: We are requesting information on behalf of the Ohio Housing Finance Agency in connection with the environmental review record for the Hough Senior Independent Living project located in Cleveland, Cuyahoga County, Ohio. The project involves new construction of senior living apartments. A location map is attached. Please provide the following information: 1. Is criminal activity a significant problem in the area of the project site, as compared with the city in general? If so, what steps can the project take to promote safety in the area? 2. What is the approximate response time for emergency calls? 3. Are numerous traffic violations or accidents reported at the intersections near the project site? Is the area safe for pedestrian traffic? Thank you for your assistance in this matter. If there are any questions regarding this request for information, please contact me at 330-575-5847 or eloxley@partnersenv.com.**

Your request will be forwarded to the relevant city department(s) to locate the information you seek and to determine the volume and any costs associated with satisfying your request. You will be contacted about the availability and/or provided with copies of the records in question. **PLEASE NOTE:** The public records law does not require a governmental body to create new information, to do legal research, or to answer questions.

You can monitor the progress of your request at the link below and you will receive an email when your request has been completed. Again, thank you for using the Cleveland Public Records Center.

City of Cleveland - Public Records

To monitor the progress or update this request please log into the Cleveland Public Records Center.

Emily Loxley

From: Emily Loxley
Sent: Monday, March 17, 2025 9:20 AM
To: bhrecordsplans@clevelandohio.gov
Subject: Public Records of Request - Hough Senior Independent Living Property
Attachments: Property Location Map.pdf

3/17/2025
601 Lakeside Avenue, Room 517,
Cleveland, Ohio 44114

Attn: Director Sally Martin O'Toole

Re: Data Request for HUD Environmental Review, Hough Senior Independent Living project
Hough Avenue between East 89th Street and East 90th Street
Cleveland, Cuyahoga County, Ohio

Dear Ms. Sally Martin O'Toole

We are requesting information on behalf of the Ohio Housing Finance Agency in connection with the environmental review record for the Hough Senior Independent Living project located in Cleveland, Cuyahoga County, Ohio. The project involves new construction of senior living apartments. A location map is attached.

Please provide the following information:

1. Are you aware of any USTs at or near the project site?
2. Are you aware of any environmental concerns in the project area?
3. Do you have file(s) available for the project site that can be made available for review, or can copies be provided?

Thank you for your assistance in this matter. If there are any questions regarding this request for information, please contact me at 330-575-5847 or eloxley@partnersenv.com.

Emily Loxley
Environmental Professional I
Partners
31100 Solon Road; Suite G
Solon, Ohio 44139

Tel. (800) 763-1363
Cell. (330) 575-5847

PARTNERS
Est. 1999

www.partnersenv.com
Environmental, Safety, & Engineering
Offices in Ohio, New York, New Jersey, and Colorado

Emily Loxley

From: Emily Loxley
Sent: Monday, March 17, 2025 9:23 AM
To: Mailbox - Public Records Request
Subject: Public Records of Request - Hough Senior Independent Living Property
Attachments: Property Location Map.pdf

3/17/2025
1111 Superior Avenue East, Suite 1800,
Cleveland, Ohio 44114

Attn: Dr. Warren Morgan

Re: Data Request for HUD Environmental Review, Hough Senior Independent Living project
Hough Avenue between East 89th Street and East 90th Street
Cleveland, Cuyahoga County, Ohio

Dear Mr. Warren Morgan:

We are requesting information on behalf of the Ohio Housing Finance Agency in connection with the environmental review record for the Hough Senior Independent Living project located in Cleveland, Cuyahoga County, Ohio. The project involves new construction of senior living apartments. A location map is attached.

Please provide the following information:

1. Which schools within the system will students attend?
2. Can the schools adequately absorb an influx of students that may result from the construction?
3. Will these students be on bus routes or will students walk to school?
4. Are pre-school and adult education classes available through the school system?
5. If available, please provide literature regarding the school system.

Thank you for your assistance in this matter. If there are any questions regarding this request for information, please contact me at 330-575-5847 or eloxley@partnersenv.com.

Emily Loxley
Environmental Professional I
Partners
31100 Solon Road; Suite G
Solon, Ohio 44139

Tel. (800) 763-1363
Cell. (330) 575-5847

PARTNERS
Est. 1999

www.partnersenv.com
Environmental, Safety, & Engineering
Offices in Ohio, New York, New Jersey, and Colorado

Emily Loxley

From: Mailbox - Public Records Request <publicrecords@clevelandmetroschools.org>
Sent: Monday, March 17, 2025 9:24 AM
To: Emily Loxley
Subject: Automatic reply: Public Records of Request - Hough Senior Independent Living Property

The Cleveland Metropolitan School District ("CMSD") is in receipt of your Public Records Request and will respond within a reasonable time. A reasonable time depends on the circumstances of the request, including the scope and clarity of the request, and the time necessary to identify, review, and prepare the records responsive to the request.

Please be advised that due to the large number of recent and current requests, you may experience a delayed response. CMSD strives to be as accommodating as possible to Public Record Requests and will continue to do so.

Should you have questions regarding your request before receiving a response from CMSD, please email us at publicrecords@clevelandmetroschools.org.

Thank you.

Public Record Requests

Cleveland Metropolitan School District

1111 Superior Ave. E., Suite 1800

Cleveland, Ohio 44114
Phone: 216-838-0070

E-Mail: publicrecords@clevelandmetroschools.org

Emily Loxley

From: Mailbox - Public Records Request <publicrecords@clevelandmetroschools.org>
Sent: Tuesday, March 18, 2025 9:07 AM
To: Emily Loxley
Subject: Re: Public Records of Request - Hough Senior Independent Living Property

Good morning Emily,

In response to your Public Records Request, please see the responsive data provided below.

1. Which schools within the system will students attend?

CMSD is an open choice school system, therefore there are no "assigned" neighborhood schools. However, students living in that area would be closest to Daniel E. Morgan (PreK-8), Mary B. Martin (PreK-8), Mary M. Bethune (PreK-8), Wade Park (PreK-8), John Hay campus (high school), and Cleveland School of the Arts (high school).

2. Can the schools adequately absorb an influx of students that may result from the construction?

There is sufficient capacity within the schools in this area to absorb any influx of students.

3. Will these students be on bus routes or will students walk to school?

Per CMSD transportation policy, students living less than one mile from the school will walk while students living more than one mile will ride a bus or be given an RTA pass (grade-dependent).

4. Are pre-school and adult education classes available through the school system?

All primary schools listed above offer pre-school. CMSD does not offer adult education within its facilities.

5. If available, please provide literature regarding the school system.

Please visit https://www.clevelandmetroschools.org/domain/166.

This email completes CMSD's response to your Public Records Request. Please feel free to contact us at publicrecords@clevelandmetroschools.org should you have questions.

Best Regards,

Public Record Requests
Cleveland Metropolitan School District
1111 Superior Ave. E., Suite 1800
Cleveland, Ohio 44114
Phone: 216-838-0070
E-Mail: publicrecords@clevelandmetroschools.org

From: Emily Loxley <ELoxley@partnersenv.com>
Sent: Monday, March 17, 2025 9:22 AM

To: Mailbox - Public Records Request <publicrecords@clevelandmetroschools.org>
Subject: Public Records of Request - Hough Senior Independent Living Property

3/17/2025
1111 Superior Avenue East, Suite 1800,
Cleveland, Ohio 44114

Attn: Dr. Warren Morgan

Re: Data Request for HUD Environmental Review, Hough Senior Independent Living project
Hough Avenue between East 89th Street and East 90th Street
Cleveland, Cuyahoga County, Ohio

Dear Mr. Warren Morgan:

We are requesting information on behalf of the Ohio Housing Finance Agency in connection with the environmental review record for the Hough Senior Independent Living project located in Cleveland, Cuyahoga County, Ohio. The project involves new construction of senior living apartments. A location map is attached.

Please provide the following information:

1. Which schools within the system will students attend?
2. Can the schools adequately absorb an influx of students that may result from the construction?
3. Will these students be on bus routes or will students walk to school?
4. Are pre-school and adult education classes available through the school system?
5. If available, please provide literature regarding the school system.

Thank you for your assistance in this matter. If there are any questions regarding this request for information, please contact me at 330-575-5847 or eloxley@partnersenv.com.

Emily Loxley
Environmental Professional I
Partners
31100 Solon Road; Suite G
Solon, Ohio 44139

Tel. (800) 763-1363
Cell. (330) 575-5847

PARTNERS
Est. 1999
www.partnersenv.com
Environmental, Safety, & Engineering
Offices in Ohio, New York, New Jersey, and Colorado

Emily Loxley

From: OTTER SERVER <bust01@com.state.oh.us>
Sent: Monday, March 17, 2025 9:33 AM
To: Emily Loxley
Subject: Public Information Request Received

OTTER (Ohio Tank Tracking & Environmental Regulations)

Your public information request dated 03/17/2025 has been received by the Bureau of Underground Storage Tank Regulations (BUSTR). You will be notified by BUSTR with the result of your request in the near future. Please contact our records management section at (614) 387-7412 if you have any questions.
Sincerely,
Kelly Snedegar, Records Manager

****
The information transmitted is intended solely for the individual or entity to which it is addressed and may contain confidential and/or privileged material. Any review, retransmission, dissemination or other use of or taking action in reliance upon this information by persons or entities other than the intended recipient is prohibited. If you have received this email in error please contact the sender and delete the material from any computer.
****

Emily Loxley

From: OTTER SERVER <bust01@com.state.oh.us>
Sent: Monday, March 17, 2025 9:36 AM
To: Emily Loxley
Subject: Public Information Request Received

OTTER (Ohio Tank Tracking & Environmental Regulations)

Your public information request dated 03/17/2025 has been received by the Bureau of Underground Storage Tank Regulations (BUSTR). You will be notified by BUSTR with the result of your request in the near future. Please contact our records management section at (614) 387-7412 if you have any questions.
Sincerely,
Kelly Snedegar, Records Manager

****
The information transmitted is intended solely for the individual or entity to which it is addressed and may contain confidential and/or privileged material. Any review, retransmission, dissemination or other use of or taking action in reliance upon this information by persons or entities other than the intended recipient is prohibited. If you have received this email in error please contact the sender and delete the material from any computer.
****

Emily Loxley

From: OTTER SERVER <bust01@com.state.oh.us>
Sent: Monday, March 17, 2025 9:39 AM
To: Emily Loxley
Subject: Public Information Request Received

OTTER (Ohio Tank Tracking & Environmental Regulations)

Your public information request dated 03/17/2025 has been received by the Bureau of Underground Storage Tank Regulations (BUSTR). You will be notified by BUSTR with the result of your request in the near future. Please contact our records management section at (614) 387-7412 if you have any questions.
Sincerely,
Kelly Snedegar, Records Manager

****
The information transmitted is intended solely for the individual or entity to which it is addressed and may contain confidential and/or privileged material. Any review, retransmission, dissemination or other use of or taking action in reliance upon this information by persons or entities other than the intended recipient is prohibited. If you have received this email in error please contact the sender and delete the material from any computer.
****

Emily Loxley

From: OTTER SERVER <bust01@com.state.oh.us>
Sent: Monday, March 17, 2025 9:39 AM
To: Emily Loxley
Subject: Public Information Request Received

OTTER (Ohio Tank Tracking & Environmental Regulations)

Your public information request dated 03/17/2025 has been received by the Bureau of Underground Storage Tank Regulations (BUSTR). You will be notified by BUSTR with the result of your request in the near future. Please contact our records management section at (614) 387-7412 if you have any questions.
Sincerely,
Kelly Snedegar, Records Manager

****
The information transmitted is intended solely for the individual or entity to which it is addressed and may contain confidential and/or privileged material. Any review, retransmission, dissemination or other use of or taking action in reliance upon this information by persons or entities other than the intended recipient is prohibited. If you have received this email in error please contact the sender and delete the material from any computer.
****

March 18, 2025

TO: Emily Loxley

FROM: Marla Reichenbach
Administrative Professional 2 BUSTR

On Behalf of the Bureau of Underground Storage Tank Regulations, the Records Management Section is responding to your public records request. Thank you for your request. We have searched our data base regarding records for Underground Storage Tanks and found no release/records for the specific address/facility you requested:

1768 E 90th St, Cleveland, OH
8910 Hough Ave, Cleveland, OH
8920 Hough Ave, Cleveland, OH
8924 Hough Ave, Cleveland, OH

Please contact your local fire department in that they may have records for this address/facility. If you are requesting information for Aboveground Storage tanks, please contact the Code Enforcement Bureau at (614) 728-5460 and if you need records regarding permits and registrations, please contact Maria with the Bureau of Testing and Registration at (614) 995-0301.

Our request forms are designed to use one form per facility number or address. If you have additional addresses you need information for, please submit additional request forms.

Please do not hesitate to contact me if I can be of further assistance.

marla.reichenbach@com.ohio.gov

Emily Loxley

From: Emily Loxley
Sent: Monday, March 17, 2025 9:43 AM
To: bkimball@clevelandohio.gov
Subject: Public Records of Request - Hough Senior Independent Living Property
Attachments: Property Location Map.pdf

3/17/2025
75 Erieview Plaza
Cleveland, Ohio 44114

Attn: Assistant Director Brian Kimball

Re: Data Request for HUD Environmental Review, Hough Senior Independent Living project
Hough Avenue between East 89th Street and East 90th Street
Cleveland, Cuyahoga County, Ohio

Dear Mr. Brian Kimball:

We are requesting information on behalf of the Ohio Housing Finance Agency in connection with the environmental review record for the Hough Senior Independent Living project located in Cleveland, Cuyahoga County, Ohio. The project involves new construction of senior living apartments. A location map is attached.

Please provide the following information:

1. Is the health department aware of any environmental concerns at the project site or in the area?
2. Is the health department aware of any air quality concerns at the project site or in the area?
3. Do you have file(s) available for the project site that can be made available for review, or can copies be provided?

Thank you for your assistance in this matter. If there are any questions regarding this request for information, please contact me at 330-575-5847 or eloxley@partnersenv.com.

Emily Loxley
Environmental Professional I
Partners
31100 Solon Road; Suite G
Solon, Ohio 44139

Tel. (800) 763-1363
Cell. (330) 575-5847

PARTNERS
Est. 1999

www.partnersenv.com
Environmental, Safety, & Engineering
Offices in Ohio, New York, New Jersey, and Colorado

Emily Loxley

From: Cleveland Public Records Center <clevelandoh@govqa.us>
Sent: Monday, March 17, 2025 10:03 AM
To: Emily Loxley
Subject: City - Public Records Request :: C000663-031725

Dear Environmental Professional I Emily Loxley,

Thank you for your interest in public records of the City of Cleveland. Your request has been received and is being processed in accordance with the Ohio Sunshine laws. Your request was received in this office on 3/17/2025 and has been given the reference number C000663-031725 for tracking purposes.

Records Requested: **We are requesting information on behalf of the Ohio Housing Finance Agency in connection with the environmental review record for the Hough Senior Independent Living project located in Cleveland, Cuyahoga County, Ohio. The project involves new construction of senior living apartments. A location map is attached. Please provide the following information: 1. Is the health department aware of any environmental concerns at the project site or in the area? 2. Is the health department aware of any air quality concerns at the project site or in the area? 3. Do you have file(s) available for the project site that can be made available for review, or can copies be provided? Thank you for your assistance in this matter. If there are any questions regarding this request for information, please contact me at 330-575-5847 or eloxley@partnersenv.com.**

Your request will be forwarded to the relevant City department(s) to locate the information you seek and to determine the volume and any costs associated with satisfying your request. You will be contacted about the availability and/or provided with copies of the records in question. PLEASE NOTE: The public records law does not require a governmental body to create new information, to do legal research, or to answer questions.

You can monitor the progress of your request at the link below and you'll receive an email when your request has been completed. Again, thank you for using the Cleveland Public Records Center.

City of Cleveland - Public Records

To monitor the progress or update this request please log into the Cleveland Public Records Center.

Emily Loxley

From: Cleveland Public Records Center <clevelandoh@govqa.us>
Sent: Thursday, March 20, 2025 4:30 PM
To: Emily Loxley
Subject: [Cleveland Public Records Center] City - Public Records Request :: C000663-031725

--- Please respond above this line ---

RE: PUBLIC RECORDS REQUEST of March 17, 2025, Reference #C000663-031725.

Dear Environmental Professional I Emily Loxley,

The City of Cleveland received a public record request from you on March 17, 2025. You requested the following:

"We are requesting information on behalf of the Ohio Housing Finance Agency in connection with the environmental review record for the Hough Senior Independent Living project located in Cleveland, Cuyahoga County, Ohio. The project involves new construction of senior living apartments. A location map is attached.

Please provide the following information:
1. Is the health department aware of any environmental concerns at the project site or in the area?
2. Is the health department aware of any air quality concerns at the project site or in the area?
3. Do you have file(s) available for the project site that can be made available for review, or can copies be provided?

Thank you for your assistance in this matter. If there are any questions regarding this request for information, please contact me at 330-575-5847 or eloxley@partnersenv.com."

The City has reviewed its files and has located responsive records to your request. Please log in to the Cleveland Public Records Center at the following link Cleveland Public Records Center to retrieve the appropriate responsive documents.

Please note:

- Please make sure that you allow pop-ups from this site in order to view/download records.
- Records may be viewed/downloaded up to 3 times.
- You have up to 30 days to view/download records.

City - Public Records Request - C000663-031725

If responsive materials include video please note:

*Photographs of peace officers whose duties may include undercover or plain clothes positions or assignments are exempt from release under O.R.C. §149.43 (A)(7)(g) and can only be released with the prior written approval of the applicable peace officer.

*Motor vehicle/driver record information (including driver's license numbers, and the entirety of a driver's license including photos) pursuant to 18 U.S.C. 7521, et seq. (Driver's Privacy Protection Act)

If you have any questions, or wish to discuss this further, you can reply to this email, go to the Cleveland Public Records Center and Send a New Message.

Sincerely,

City of Cleveland Public Records

To monitor the progress or update this request please log into the Cleveland Public Records Center.

Emily Loxley

From: Emily Loxley
Sent: Monday, March 17, 2025 10:00 AM
To: nicole.patella@epa.ohio.gov
Subject: Public Records of Request - Hough Senior Independent Living Property
Attachments: Property Location Map.pdf; Ohio EPA NEDO Checklist.docx

Good morning,

Partners Environmental Consulting, Inc. (Partners) is conducting a Phase I Environmental Site Assessment at the Hough Senior Independent Living property located on Hough Avenue between East 89th Street and East 90th Street in Cleveland, Cuyahoga County, Ohio. As part of this process, Partners requests any records the Ohio EPA NEDO may have related to the property, including but not limited to inspections, violations, spills, hazardous materials storage, building blueprints, wells, septic systems, permits, and above/underground storage tanks.

Thank you,

Emily Loxley
Environmental Professional I
Partners
31100 Solon Road; Suite G
Solon, Ohio 44139

Tel. (800) 763-1363
Cell. (330) 575-5847

PARTNERS
Est. 1999

www.partnersenv.com
Environmental, Safety, & Engineering
Offices in Ohio, New York, New Jersey, and Colorado

Public Records Request

Cuyahoga County LEPC complies with the Emergency Planning and Community Right to Know Act (EPCRA) and ORC 3750.10 by responding
requests each year. To request information, fill out the form below.

Facility Information

*** Facility Name**

Hough Senior Independent Living Property

*** Address**

Hough Avenue between East 89th Street and East 90th Street

*** City**

Cleveland

*** Zip Code**

44106

*** Information desired:**

- ○ Chemical Inventory
- ◉ Chemical Spill Information
- ○ SDS

Requestor Information

*** First Name**

Emily

*** Last Name**

Loxley

*** Organization**

Partners Environmental Consulting

*** Address**

31100 Solon Road, Suite G

*** City**

Solon

*** Zip Code**

44139

*** Phone**

330-575-5847

*** Email**

eloxley@partnersenv.com

OHIO - EPA Map of Radon Zones

http://www.epa.gov/radon/zonemap.html

The purpose of this map is to assist National, State and local organizations to target their resources and to implement radon-resistant building codes.

This map is not intended to determine if a home in a given zone should be tested for radon. Homes with elevated levels of radon have been found in all three zones.

All homes should be tested, regardless of zone designation.

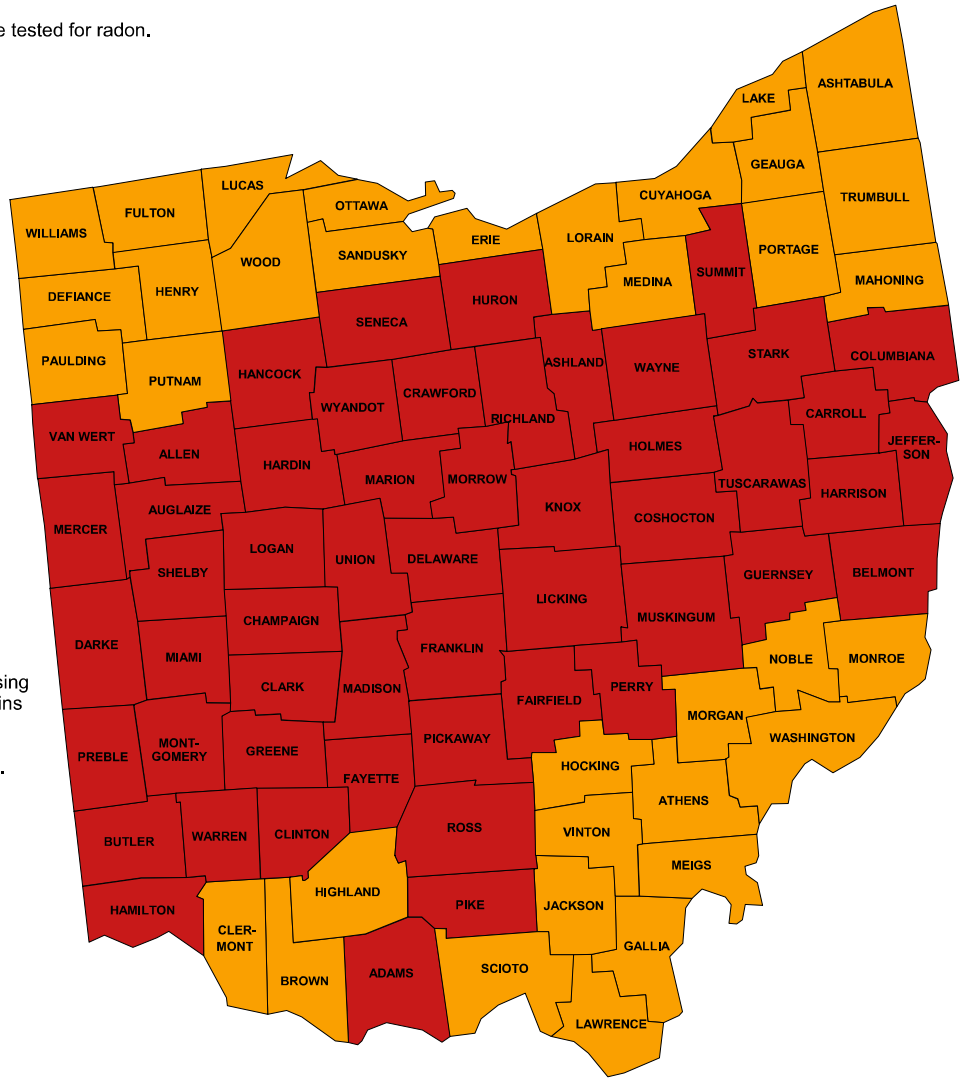

IMPORTANT: Consult the publication entitled "Preliminary Geologic Radon Potential Assessment of Ohio" (USGS Open-file Report 93-292-E) before using this map. http://energy.cr.usgs.gov/radon/grpinfo.html This document contains information on radon potential variations within counties. EPA also recommends that this map be supplemented with any available local data in order to further understand and predict the radon potential of a specific area.

Zone 1 Zone 2 Zone 3

Legend

NPS - National Register of Historic Places Locations

National Register Of Historic Places Points

- National Historic Landmark
- National Register of HIstoric Places
- Removed from National Register of Historic Places

National Register of Historic Places Polygons

- National Historic Landmark
- National Register of Historic Places
- Removed from National Register of Historic Places

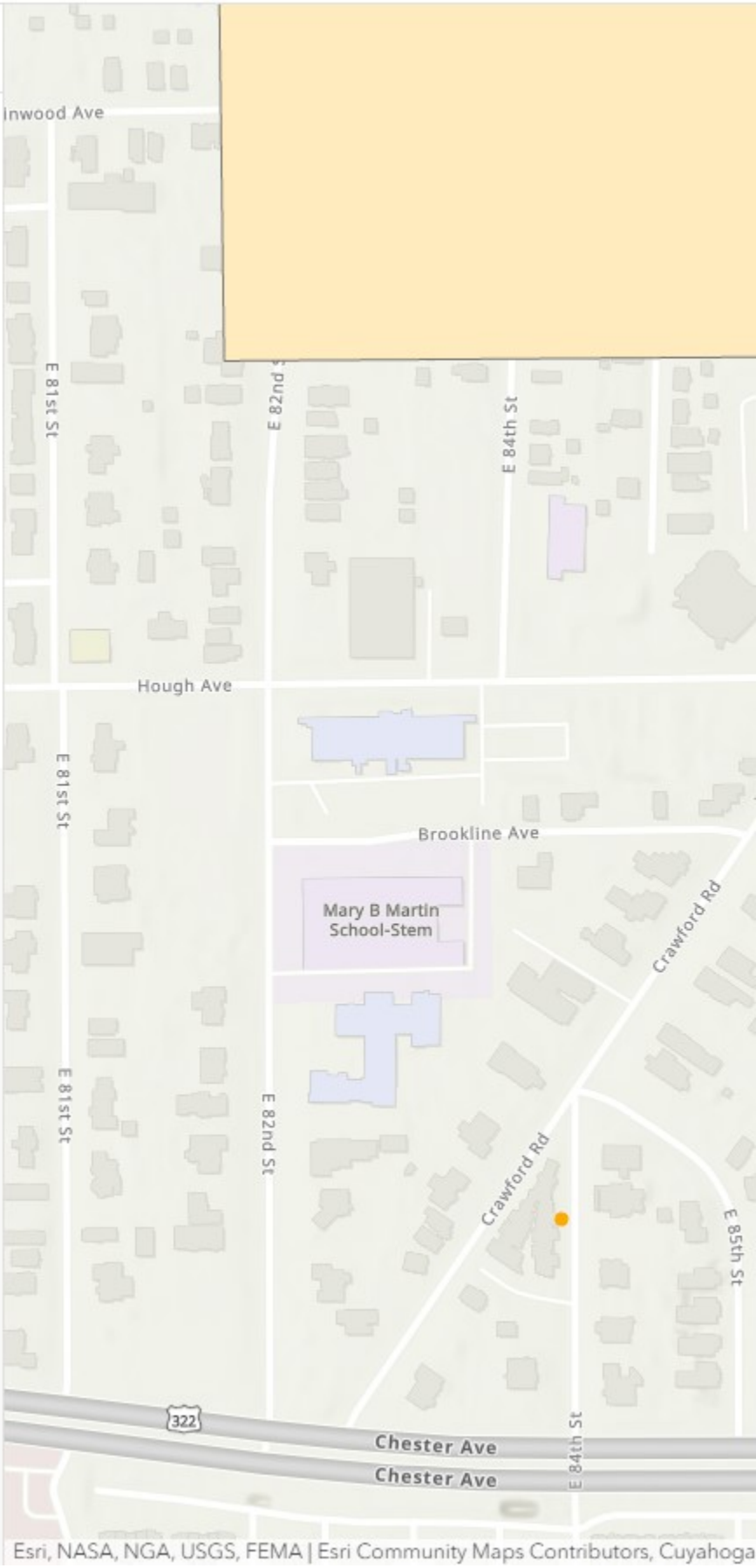

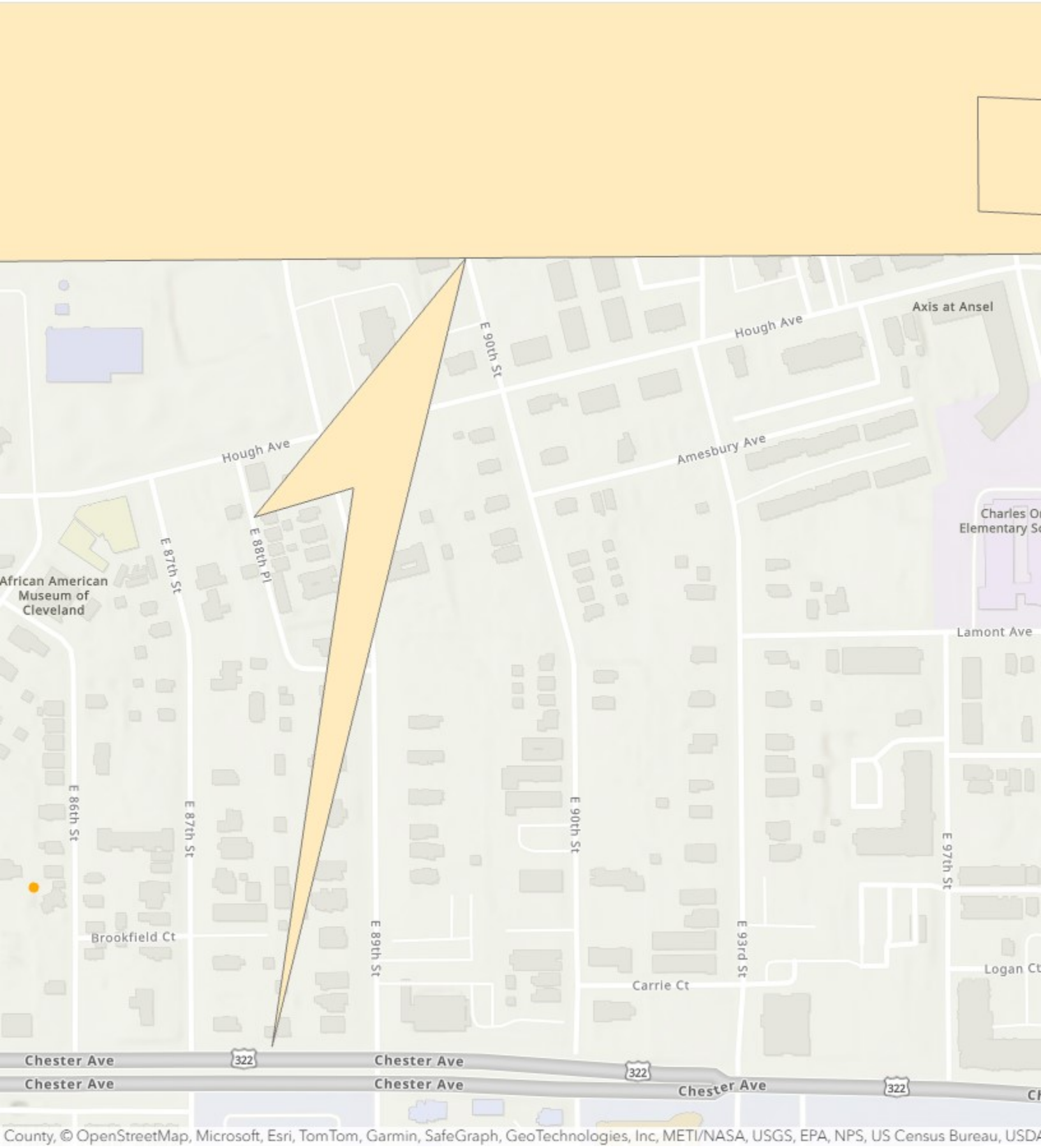
Axis at Ansel
Hough Ave
E 90th St
Hough Ave
Amesbury Ave
Charles O
Elementary S
African American
Museum of
Cleveland
E 87th St
E 88th Pl
Lamont Ave
E 86th St
E 87th St
E 90th St
E 97th St
Brookfield Ct
E 89th St
E 93rd St
Logan Ct
Carrie Ct
Chester Ave
322
Chester Ave
322
Chester Ave
Chester Ave
322
Chester Ave
County, © OpenStreetMap, Microsoft, Esri, TomTom, Garmin, SafeGraph, GeoTechnologies, Inc, METI/NASA, USGS, EPA, NPS, US Census Bureau, USDA

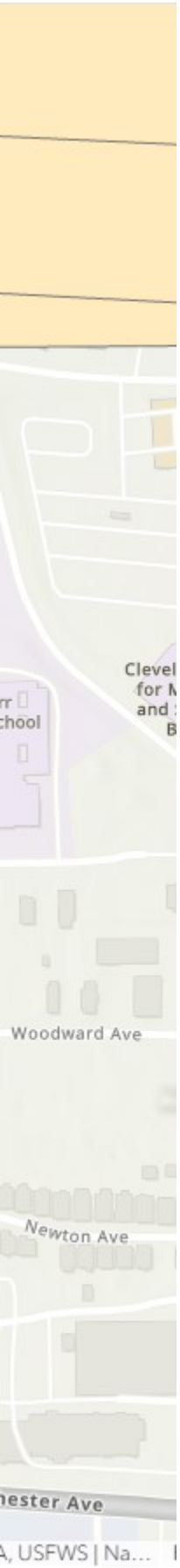
Woodward Ave
Newton Ave
A, USFWS | Na...

National Flood Hazard Layer FIRMette

FEMA

81°37'46"W 41°30'48"N

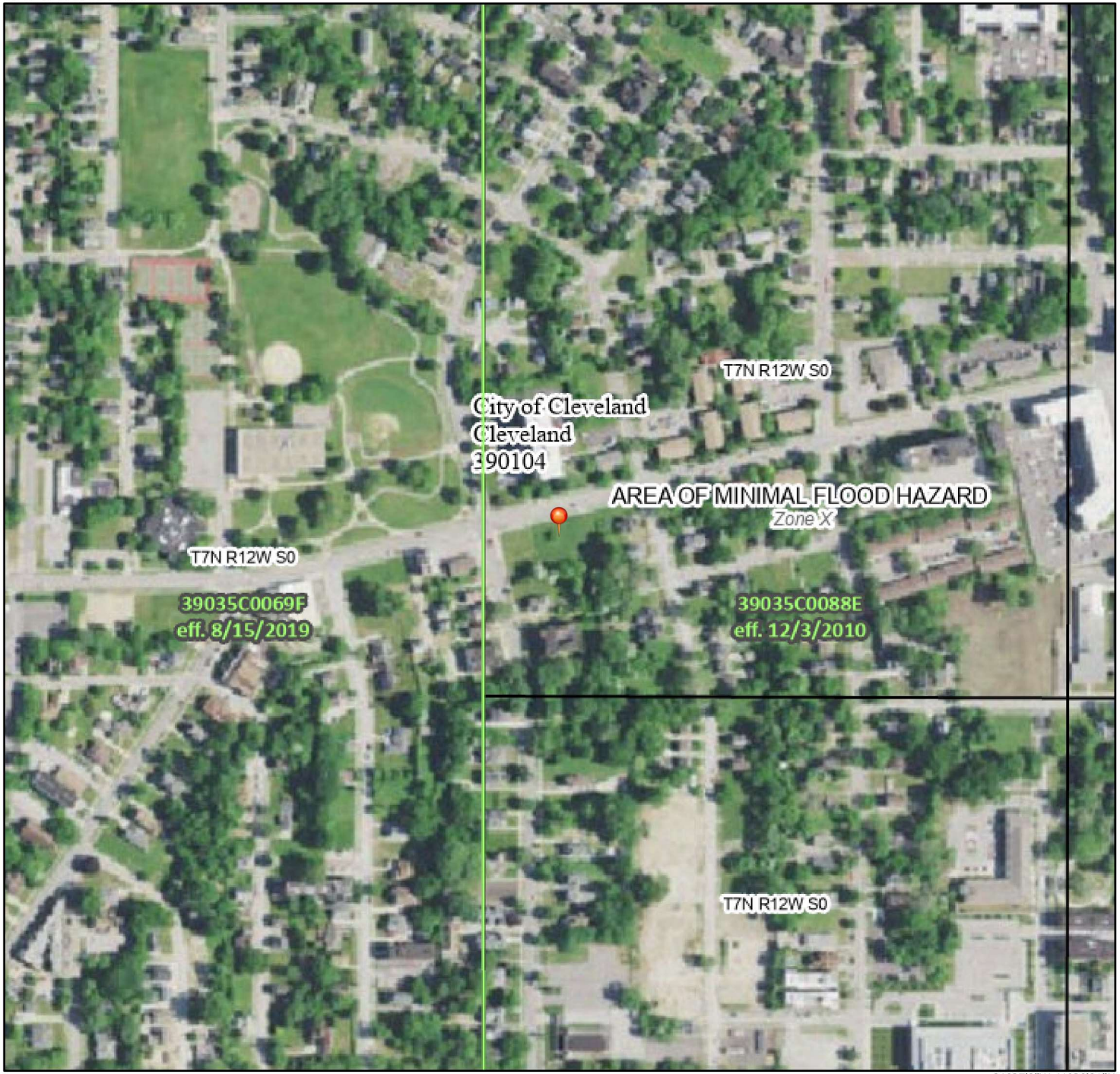

Feet

0 250 500 1,000 1,500 2,000

1:6,000

81°37'9"W 41°30'21"N

Basemap Imagery Source: USGS National Map 2023

Legend

SEE FIS REPORT FOR DETAILED LEGEND AND INDEX MAP FOR FIRM PANEL LAYOUT

SPECIAL FLOOD HAZARD AREAS

- Without Base Flood Elevation (BFE) *Zone A, V, A99*
- With BFE or Depth *Zone AE, AO, AH, VE, AR*
- Regulatory Floodway

OTHER AREAS OF FLOOD HAZARD

- 0.2% Annual Chance Flood Hazard, Areas of 1% annual chance flood with average depth less than one foot or with drainage areas of less than one square mile *Zone X*
- Future Conditions 1% Annual Chance Flood Hazard *Zone X*
- Area with Reduced Flood Risk due to Levee. See Notes. *Zone X*
- Area with Flood Risk due to Levee *Zone D*

OTHER AREAS

- NO SCREEN Area of Minimal Flood Hazard *Zone X*
- Effective LOMRs
- Area of Undetermined Flood Hazard *Zone D*

GENERAL STRUCTURES

- Channel, Culvert, or Storm Sewer
- Levee, Dike, or Floodwall

OTHER FEATURES

- B 20.2 / 17.5 Cross Sections with 1% Annual Chance Water Surface Elevation
- 8 Coastal Transect
- 513 Base Flood Elevation Line (BFE)
- Limit of Study
- Jurisdiction Boundary
- Coastal Transect Baseline
- Profile Baseline
- Hydrographic Feature

MAP PANELS

- Digital Data Available
- No Digital Data Available
- Unmapped

N

The pin displayed on the map is an approximate point selected by the user and does not represent an authoritative property location.

This map complies with FEMA's standards for the use of digital flood maps if it is not void as described below. The basemap shown complies with FEMA's basemap accuracy standards

The flood hazard information is derived directly from the authoritative NFHL web services provided by FEMA. This map was exported on 3/18/2025 at 12:07 AM and does not reflect changes or amendments subsequent to this date and time. The NFHL and effective information may change or become superseded by new data over time.

This map image is void if the one or more of the following map elements do not appear: basemap imagery, flood zone labels, legend, scale bar, map creation date, community identifiers, FIRM panel number, and FIRM effective date. Map images for unmapped and unmodernized areas cannot be used for regulatory purposes.

U.S. Fish and Wildlife Service
National Wetlands Inventory

National Wetlands Inventory Map

March 18, 2025

Wetlands

- Estuarine and Marine Deepwater
- Estuarine and Marine Wetland
- Freshwater Emergent Wetland
- Freshwater Forested/Shrub Wetland
- Freshwater Pond
- Lake
- Other
- Riverine

This map is for general reference only. The US Fish and Wildlife Service is not responsible for the accuracy or currentness of the base data shown on this map. All wetlands related data should be used in accordance with the layer metadata found on the Wetlands Mapper web site.

National Wetlands Inventory (NWI)
This page was produced by the NWI mapper

Find a River

State

State

Ohio

Classification

Outstandingly Remarkable Values

Results

Big & Little Darby Creeks

Little Beaver Creek

Little Miami River

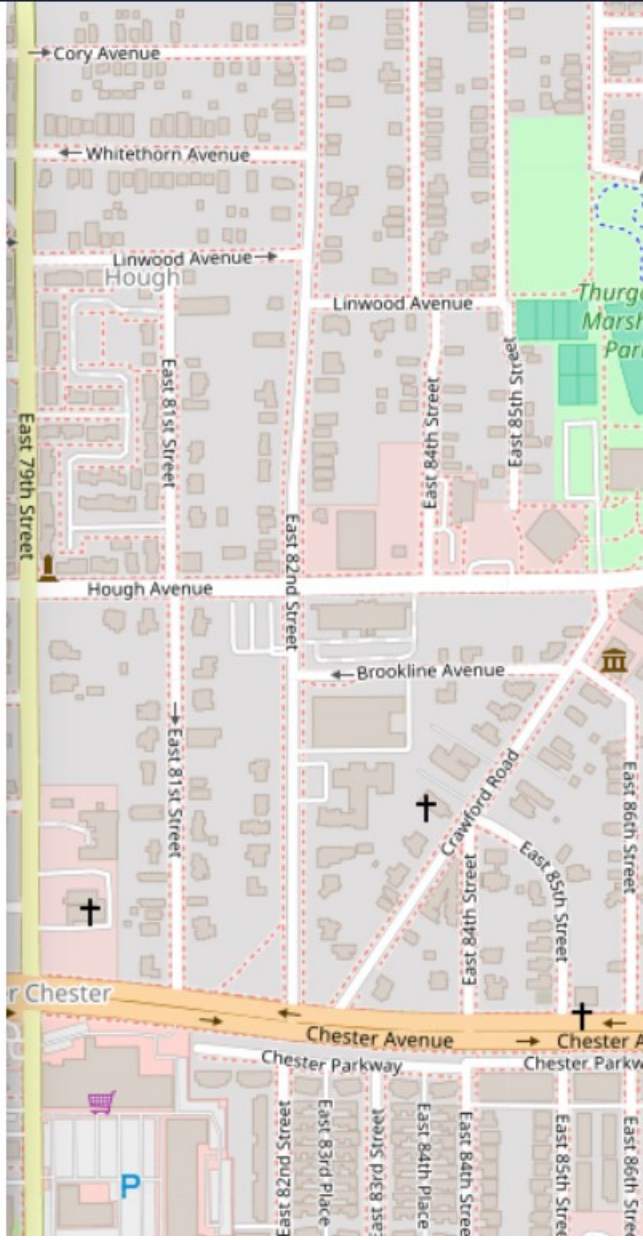

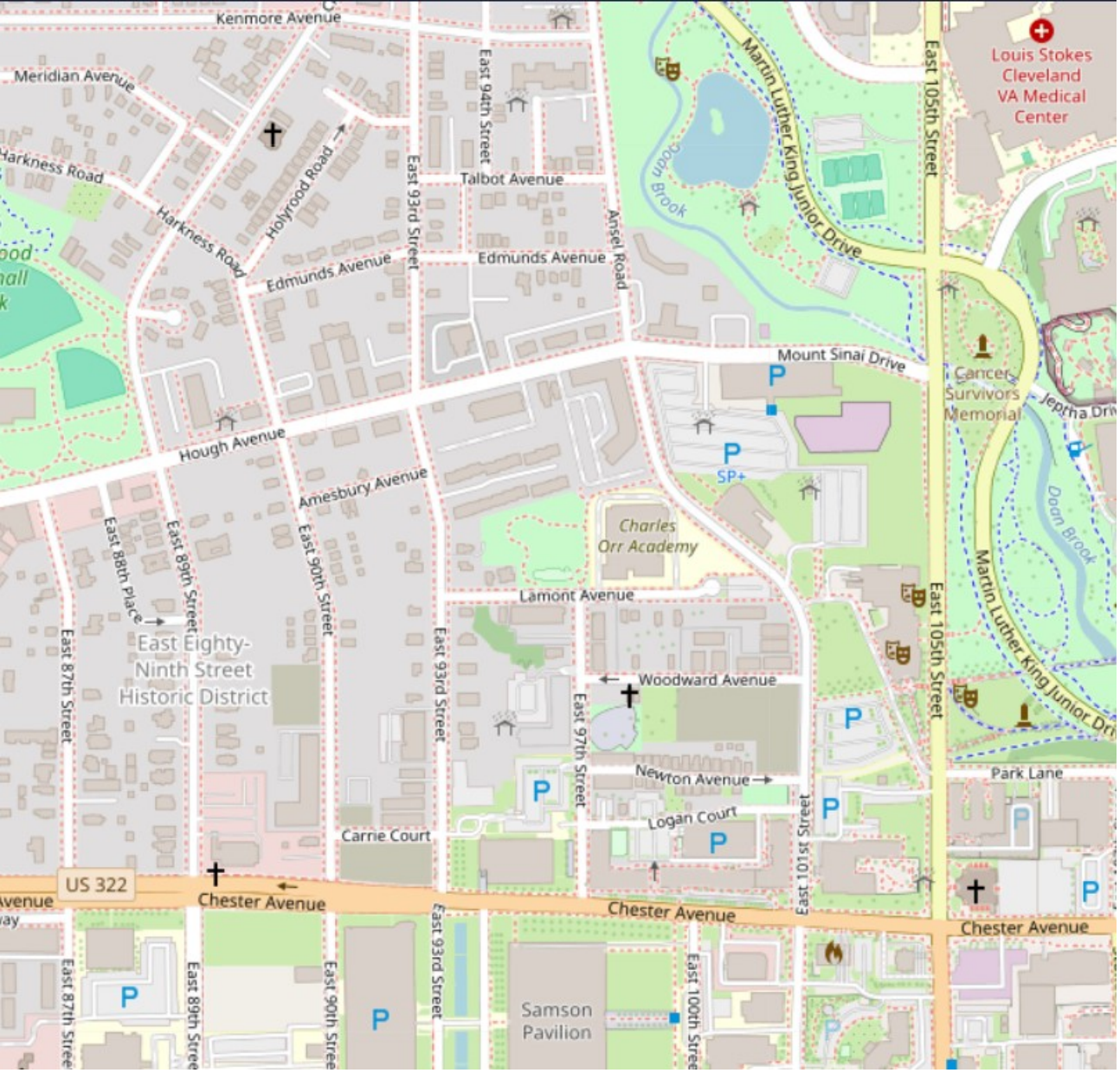
Kenmore Avenue
Meridian Avenue
Harkness Road
Harkness Road
Holyrood Road
East 93rd Street
East 94th Street
Talbot Avenue
Edmunds Avenue
Edmunds Avenue
Ansel Road
Martin Luther King Junior Drive
Doan Brook
East 105th Street
Louis Stokes Cleveland VA Medical Center
Mount Sinai Drive
Cancer Survivors Memorial
Jeptha Drive
Hough Avenue
Amesbury Avenue
SP+
Charles Orr Academy
Doan Brook
Martin Luther King Junior Drive
East 88th Place
East 89th Street
East 90th Street
East 87th Street
East Eighty-Ninth Street Historic District
Lamont Avenue
Woodward Avenue
East 97th Street
Newton Avenue
Park Lane
Logan Court
Carnie Court
East 101st Street
US 322
Chester Avenue
Chester Avenue
Chester Avenue
East 93rd Street
Samson Pavilion
East 100th Street

U.S. Fish and Wildlife Service

Coastal Barrier Resources System Mapper Documentation



CBRS Units

- Otherwise Protected Area
- System Unit
- CBRS Buffer Zone
- -81.624122, 41.509533

0 30 60 120 180 ft

1:2,257

The pin location displayed on the map is a point selected by the user. Failure of the user to ensure that the pin location displayed on this map correctly corresponds with the user supplied address/location description below may result in an invalid federal flood insurance policy. **The U.S. Fish and Wildlife Service (Service) has not validated the pin location with respect to the user supplied address/location description below. The Service recommends that all pin locations be verified by federal agencies prior to use of this map for the provision or denial of federal funding or financial assistance**. Please note that a structure bisected by the Coastal Barrier Resources System (CBRS) boundary (i.e., both "partially in" and "partially out") is within the CBRS and therefore affected by CBRA's restrictions on federal flood insurance. A pin placed on a bisected structure must be placed on the portion of the structure within the unit (including any attached features such as a deck or stairs).

User Name: Halle Miller
User Organization: Partners Environmental Consulting, Inc.
User Supplied Address/Location Description: 8900-8928 Hough Avenue, Cleveland, Ohio
Pin Location: Outside CBRS
Pin Flood Insurance Prohibition Date: N/A
Pin System Unit Establishment Date: N/A

The user placed pin location is not within the CBRS. The official CBRS maps are accessible at https://www.fws.gov/library/collections/official-coastal-barrier-resources-system-maps.

The CBRS information is derived directly from the CBRS web service provided by the Service. This map was exported on 3/27/2025 and does not reflect changes or amendments subsequent to this date. The CBRS boundaries on this map may become superseded by new boundaries over time.

This map image may be void if one or more of the following map elements do not appear: basemap imagery, CBRS unit labels, prohibition date labels, legend, scale bar, map creation date. For additional information about flood insurance and the CBRS, visit: https://www.fws.gov/node/263838.

Ohio Coastal Atlas Map Viewer

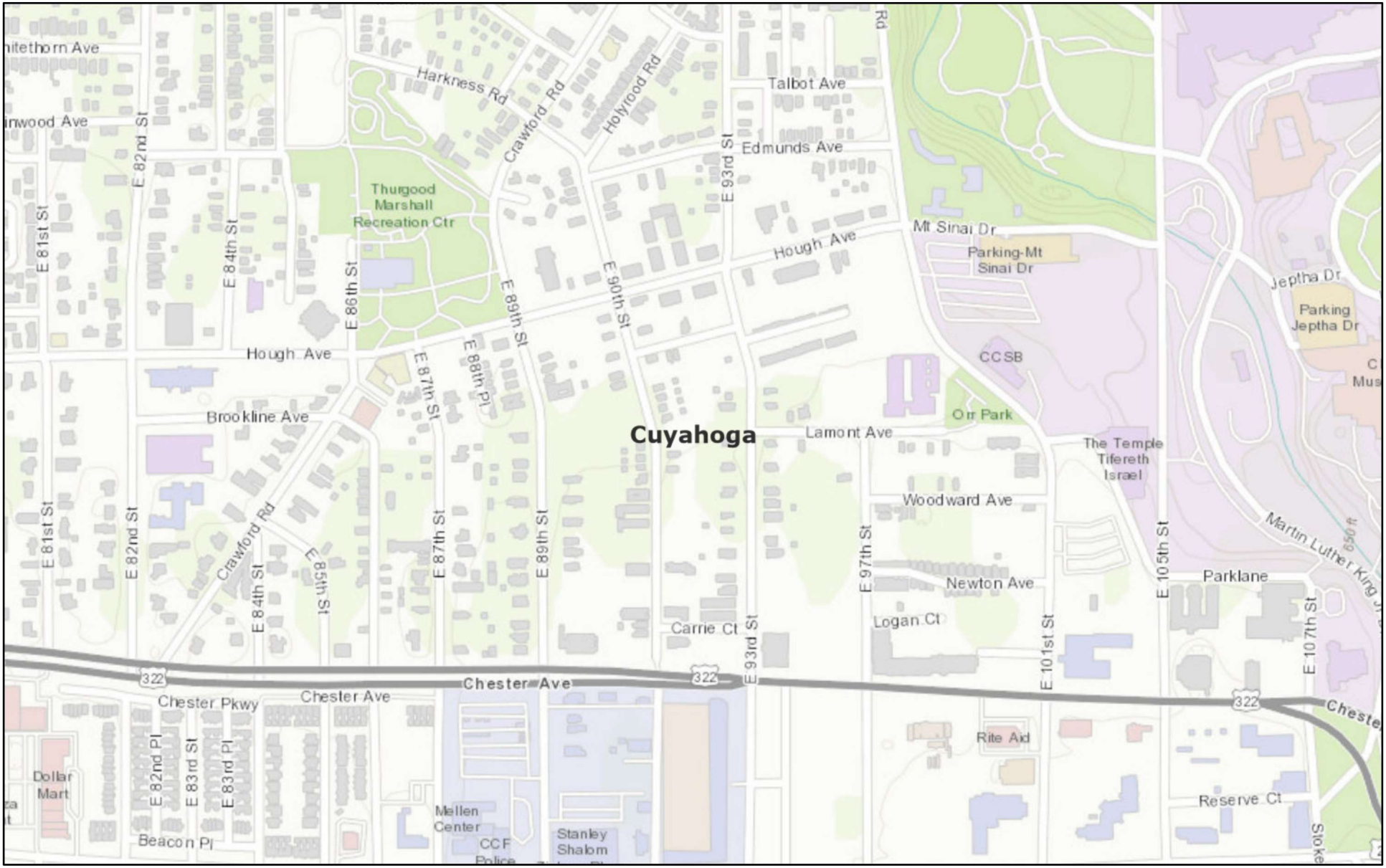

March 18, 2025

1:9,028

0 0.05 0.1 0.2 mi

0 0.07 0.15 0.3 km

Cuyahoga County, Esri, HERE, Garmin, INCREMENT P, USGS, METI/NASA, EPA, USDA

ODNR - Office of Coastal MGMT

Sole Source Aquifer Map

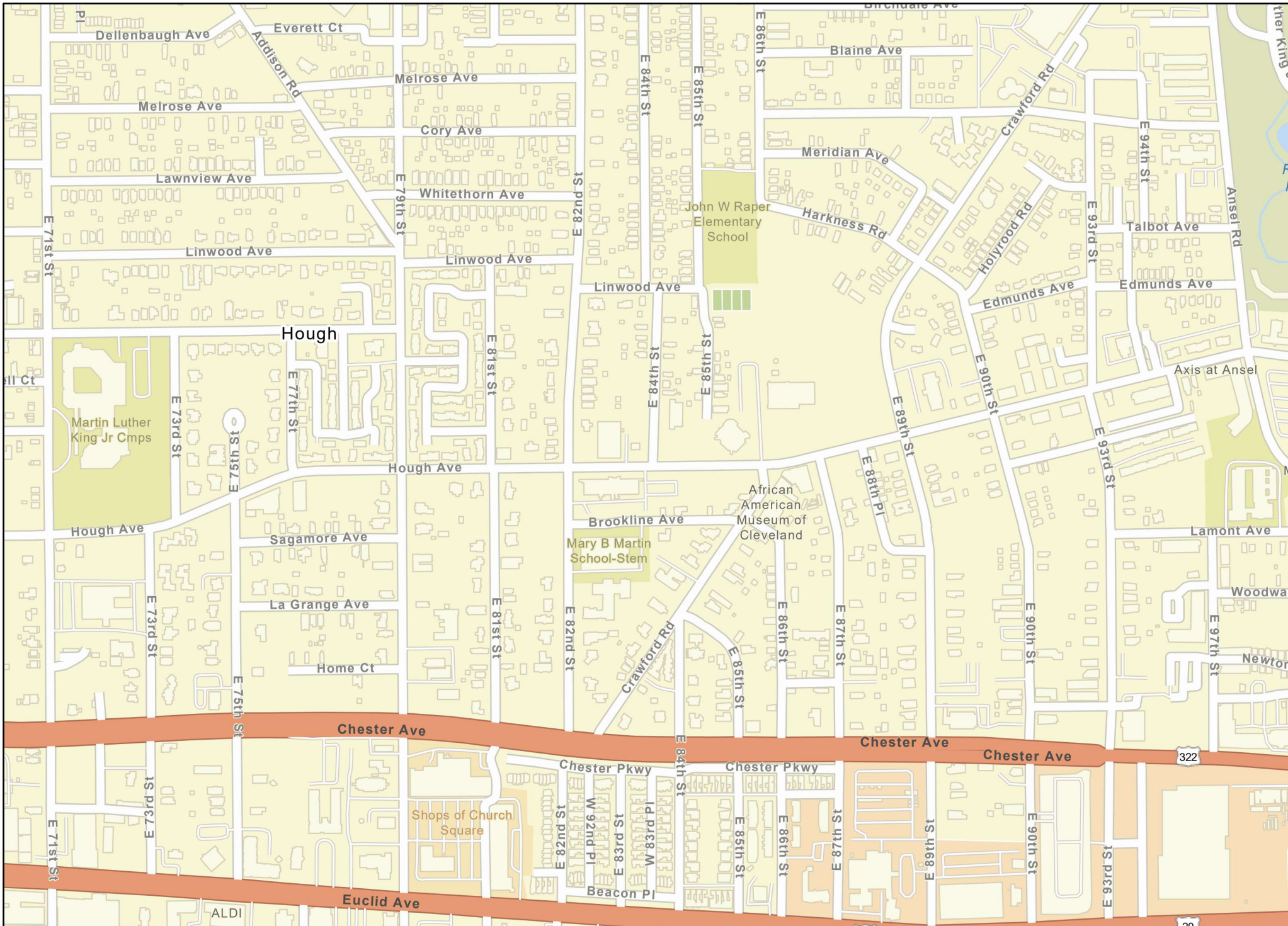

Protected Agriculture Lands Database Web Mapping App

Legend

Protected Agricultural Lands Database - Public Sharing December 2022

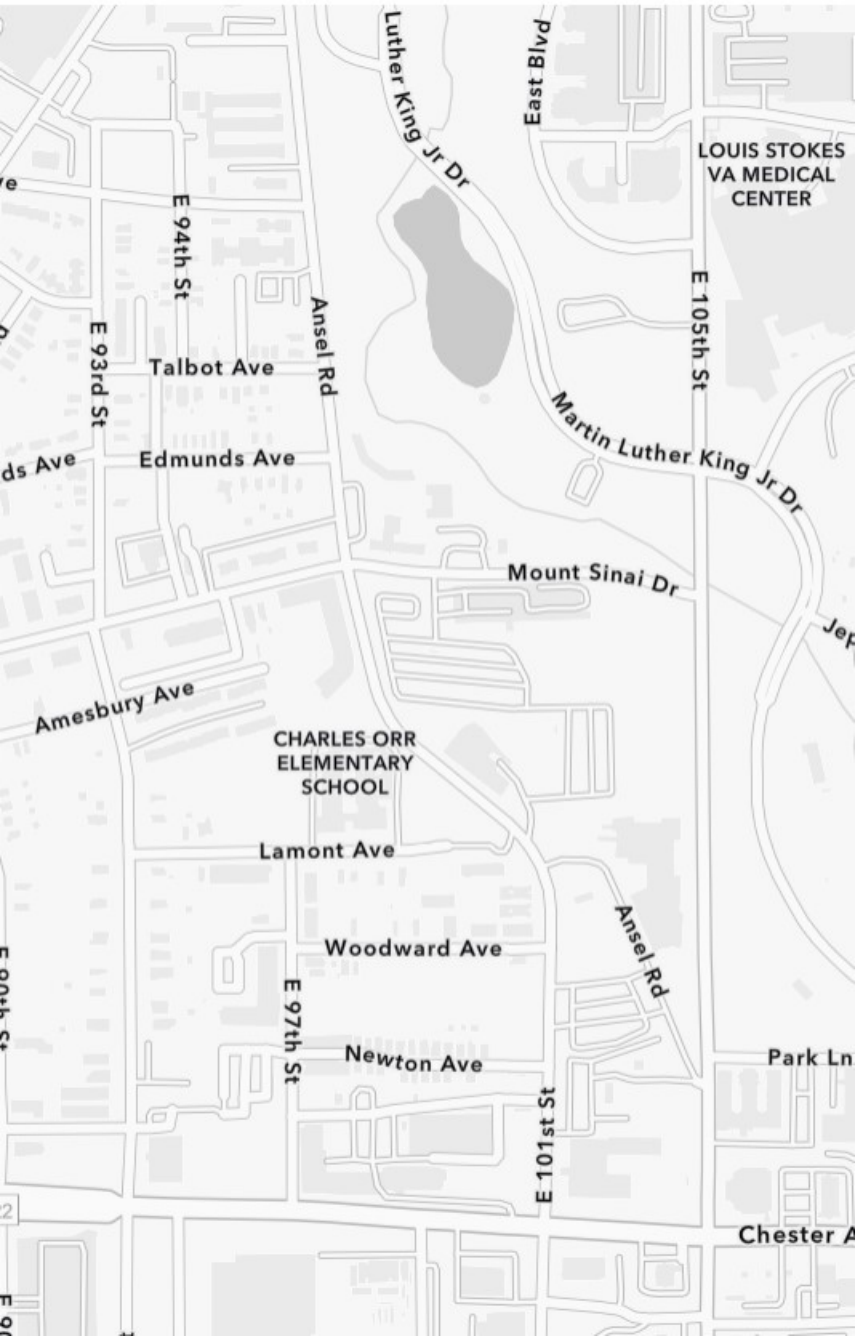
Luther King Jr Dr
East Blvd
LOUIS STOKES
VA MEDICAL
CENTER
E 94th St
E 93rd St
Talbot Ave
Ansel Rd
E 105th St
Martin Luther King Jr Dr
Edmunds Ave
Mount Sinai Dr
Amesbury Ave
CHARLES ORR
ELEMENTARY
SCHOOL
Lamont Ave
Woodward Ave
Ansel Rd
E 97th St
Newton Ave
Park Ln
E 101st St
Chester A

Details

Critical Habitat for Threatened & Endangered Species [USFWS]

Welcome to the US Fish & Wildlife Service's map of Threatened and Endangered Species with Critical Habitat designation across the United States. You are about to use an online mapper that displays designated critical habitat spatial information. It is important to understand that the designated critical habitat displayed in this mapper **DOES NOT** represent all of the critical habitat designated by the U.S Fish & Wildlife Service. Only digitized critical habitat submitted into this system is available. This means that there is additional designated critical habitat that is not displayed in this mapper. If you require critical habitat spatial data not available here, please contact the lead FWS Region for that species.

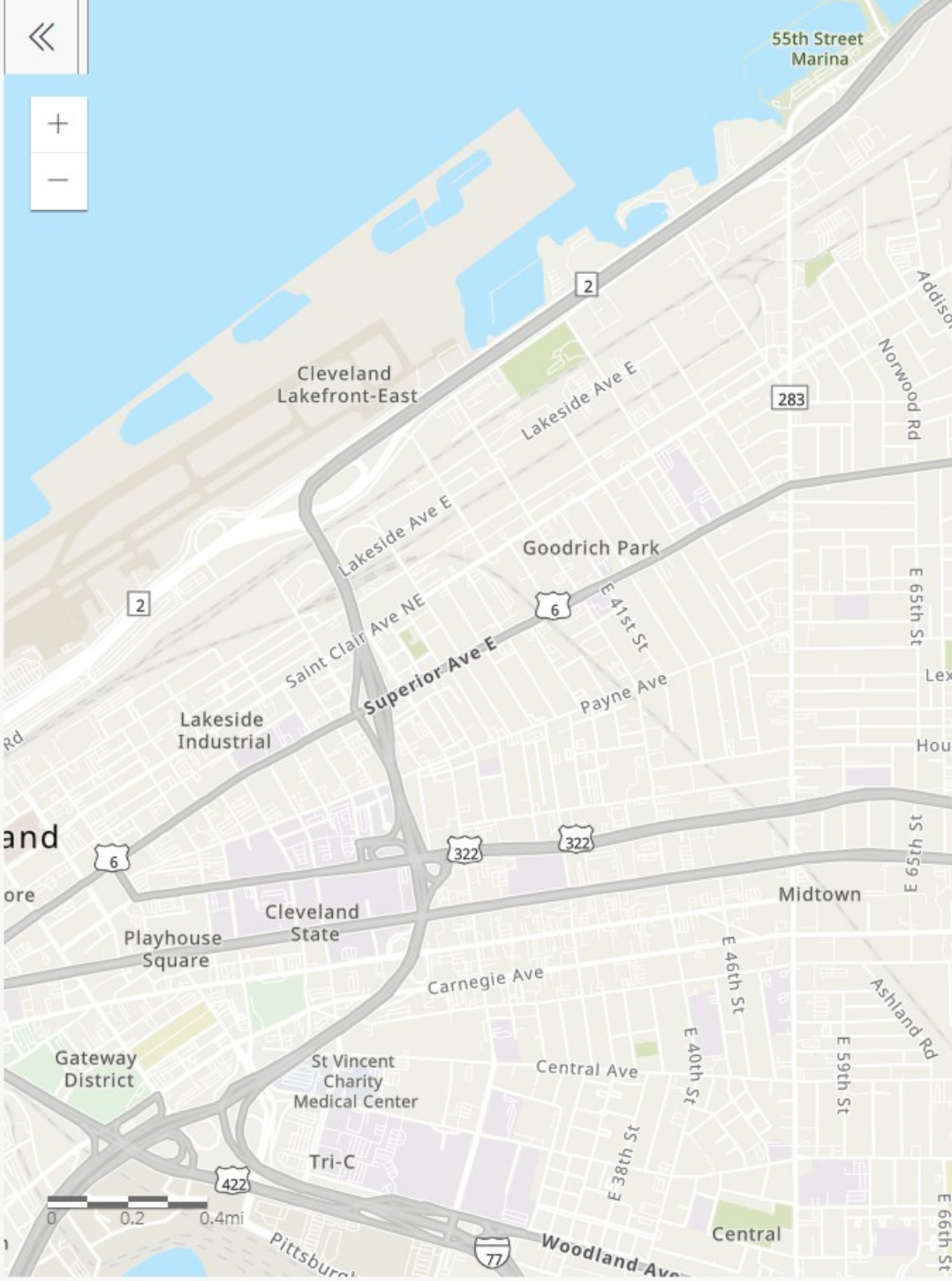

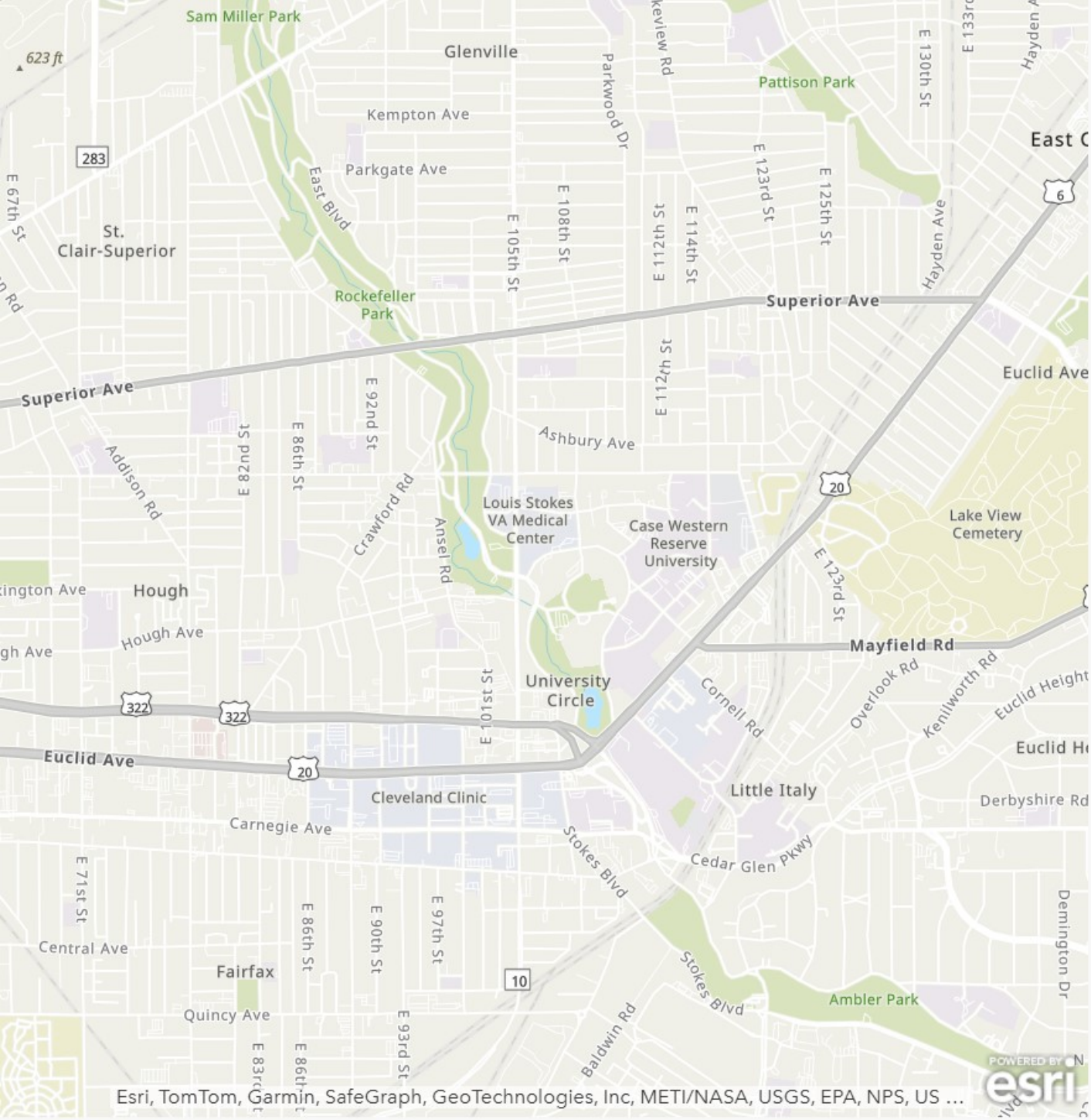
Sam Miller Park
623 ft
Glenville
Kempton Ave
Parkgate Ave
East Blvd
Parkwood Dr
Pattison Park
East C
E 130th St
E 133rd
Hayden Ave
E 67th St
St.
Clair-Superior
Rockefeller
Park
E 105th St
E 108th St
E 112th St
E 114th St
E 123rd St
E 125th St
Superior Ave
Superior Ave
Euclid Ave
E 92nd St
E 86th St
E 82nd St
Ashbury Ave
Addison Rd
Crawford Rd
Ansel Rd
Louis Stokes
VA Medical
Center
Case Western
Reserve
University
Lake View
Cemetery
Hough
Hough Ave
Mayfield Rd
University
Circle
E 101st St
Cornell Rd
Overlook Rd
Kenilworth Rd
Euclid Height
Euclid Ave
Cleveland Clinic
Little Italy
Derbyshire Rd
Carnegie Ave
Stokes Blvd
Cedar Glen Pkwy
E 71st St
E 86th St
E 90th St
E 97th St
Central Ave
Fairfax
Stokes Blvd
Ambler Park
Demington Dr
Quincy Ave
E 93rd St
Baldwin Rd
Esri, TomTom, Garmin, SafeGraph, GeoTechnologies, Inc, METI/NASA, USGS, EPA, NPS, US ...
POWERED BY esri

Cuyahoga County State Listed Animal Species

Common Name	Scientific Name	Group	State Status	Federal Status
Upland Sandpiper	*Bartramia longicauda*	Bird	Endangered	
Least Bittern	*Ixobrychus exilis*	Bird	Threatened	
Dark-eyed Junco	*Junco hyemalis*	Bird	Special Interest	
Cerulean Warbler	*Setophaga cerulea*	Bird	Species of Concern	
Golden-winged Warbler	*Vermivora chrysoptera*	Bird	Special Interest	
Blue-headed Vireo	*Vireo solitarius*	Bird	Special Interest	
Northern Clearwater Crayfish	*Faxonius propinquus*	Crayfish	Species of Concern	
Ocellated Darner	*Boyeria grafiana*	Dragonfly	Threatened	
Tiger Spiketail	*Cordulegaster erronea*	Dragonfly	Species of Concern	
Lake Sturgeon	*Acipenser fulvescens*	Fish	Endangered	
Bigmouth Shiner	*Notropis dorsalis*	Fish	Threatened	
Channel Darter	*Percina copelandi*	Fish	Threatened	
Longnose Dace	*Rhinichthys cataractae*	Fish	Species of Concern	
Star-nosed Mole	*Condylura cristata*	Mammal	Species of Concern	

Data from the Ohio Natural Heritage Database

Species reported extant in county since 1980

6/23/2023

Absence of a species on this list does not indicate absence from the county. The information contained in this list does not represent coordination with ODNR or fulfill NEPA or other federal/state requirements. All federally and/or state listed bat species have ranges that encompass the entire state and are not included on county lists. For further information on current listed species, please use the following link:

State Listed Species | Ohio Department of Natural Resources (ohiodnr.gov)

Common Name	Scientific Name	Group	State Status	Federal Status
Gray Fox	*Urocyon cinereoargenteus*	Mammal	Species of Concern	
Spotted Turtle	*Clemmys guttata*	Reptile	Threatened	
Blanding's Turtle	*Emydoidea blandingii*	Reptile	Threatened	
Smooth Greensnake	*Opheodrys vernalis*	Reptile	Endangered	
Queensnake	*Regina septemvittata*	Reptile	Species of Concern	

Data from the Ohio Natural Heritage Database

Species reported extant in county since 1980

6/23/2023

Absence of a species on this list does not indicate absence from the county. The information contained in this list does not represent coordination with ODNR or fulfill NEPA or other federal/state requirements. All federally and/or state listed bat species have ranges that encompass the entire state and are not included on county lists. For further information on current listed species, please use the following link:

State Listed Species | Ohio Department of Natural Resources (ohiodnr.gov)

Pipeline and Hazardous Materials Safety Administration

NATIONAL PIPELINE MAPPING SYSTEM

Legend

- Gas Transmission Pipelines
- Hazardous Liquid Pipelines

500 m
1000 ft

Pipelines depicted on this map represent gas transmission and hazardous liquid lines only. Gas gathering and gas distribution systems are not represented.

This map should never be used as a substitute for contacting a one-call center prior to excavation activities. Please call 811 before any digging occurs.

Questions regarding this map or its contents can be directed to npms@dot.gov.

Projection: Geographic

Datum: NAD83

Map produced by the Public Viewer application at www.npms.phmsa.dot.gov

World Imagery map service data is attributed to Esri, Maxar, Earthstar Geographics, and the GIS User Community.

Date Printed: Mar 18, 2025

811 Know what's below. Call before you dig.

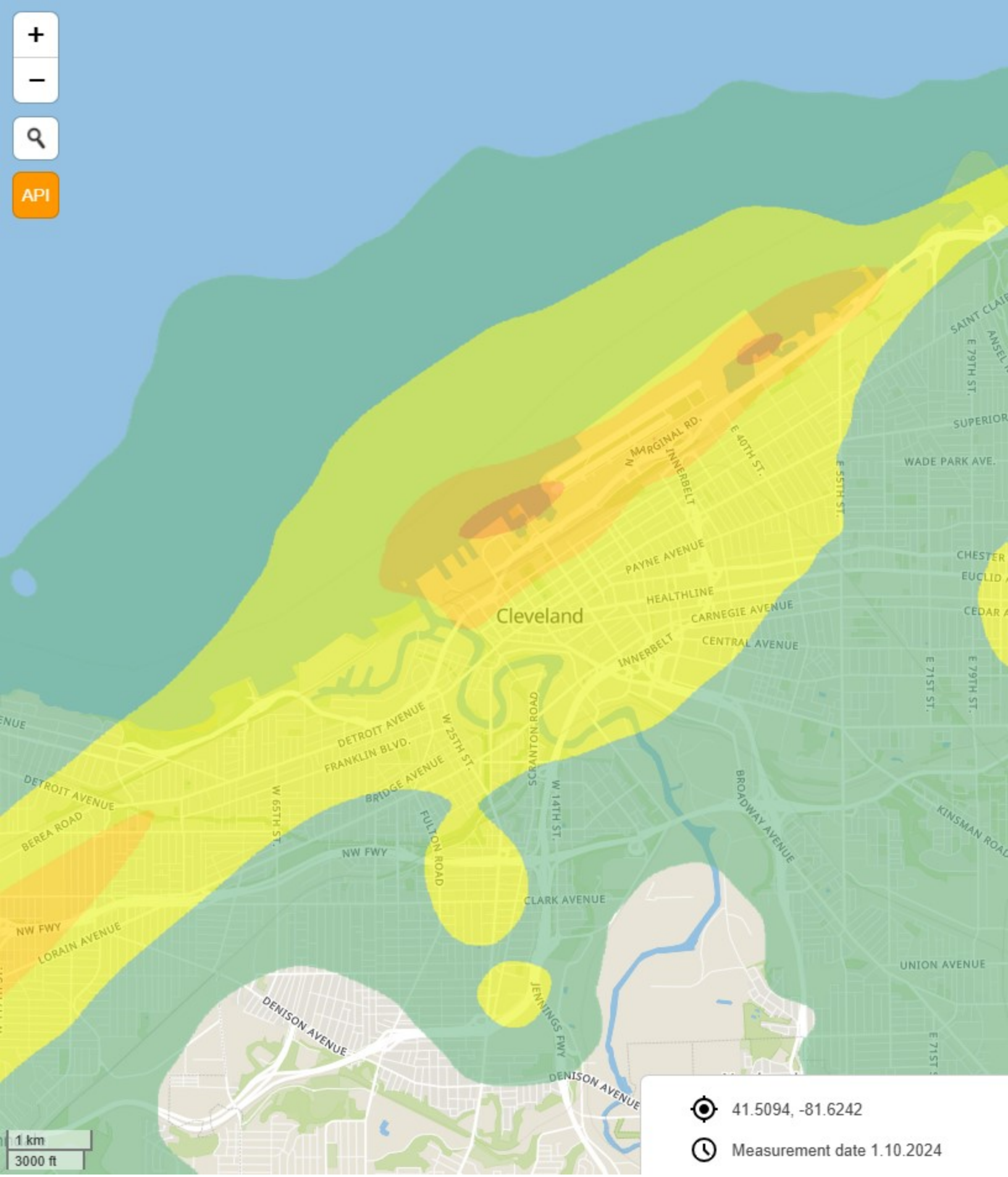

41.5094, -81.6242

Measurement date 1.10.2024

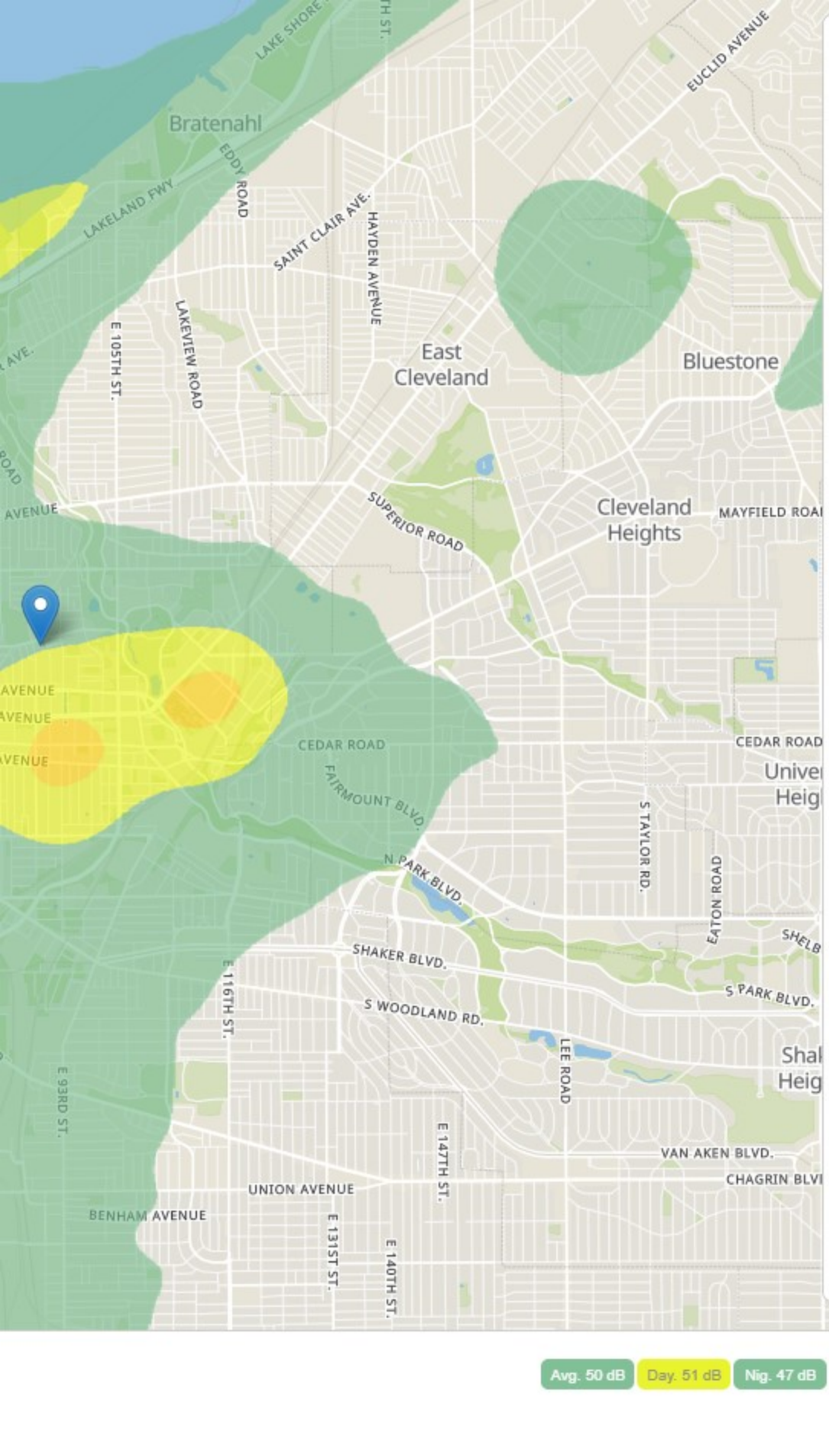

About the Flig
Dashboard

Feel free to visit our home pag
about noise map

Both decibel values and flyove
difference from the sensor me
used in the evaluation. The co
represent a range of Leq value

- < 50 db (quite rural backgro
- 50-55 db (office average ba
- 55-60 db (conversational sp
- 60-65 db (piano practice)
- 65-70 db (noisy restaurant)
- 70 > db (vacuum cleaner)

The noise values reported in t
on the measure Leq. The nois
calculated based on flight info
The values were evaluated us
and airport traffic stats and op
results.

References

Thanks to OpenSky Network f
data to map the noise around
work in gathering/cleaning the
per API. Their community spar

Thanks to Lukas Martinelli and
using Openstreetmap, we wer

sri | Powered by Geoapify | © OpenStreetMap

ht Noise Map

ge and blog for more info

ers were within ±2 value
asurement of the data points
lors used in the visualisation
es as follows:

und noise, library)

ckground noise)

peech)

his dashboard app are based
e value in each position is
rmation and other factors.
ing real sensor information
timised to provide accurate

or allowing us to use their
the world. They do a great
data and make it available
ns the whole world.

d his work on noise mapping
e able to use the mbtiles be

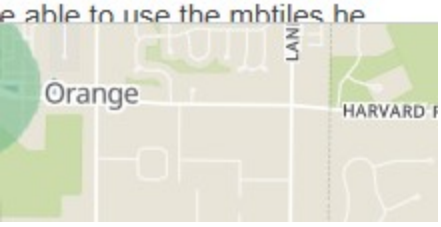

Day/Night Noise Level (DNL) Calculator

The Day/Night Noise Level Calculator is an electronic assessment tool that calculates the Day/Night Noise Level (DNL) from roadway and railway traffic. For more information on using the DNL calculator, view the **Day/Night Noise Level Calculator Electronic Assessment Tool Overview (/programs/environmental-review/daynight-noise-level-electronic-assessment-tool/)**.

Guidelines

- To display the Road and/or Rail DNL calculator(s), click on the "Add Road Source" and/or "Add Rail Source" button(s) below.
- All Road and Rail input values must be positive non-decimal numbers.
- All Road and/or Rail DNL value(s) must be calculated separately before calculating the Site DNL.
- All checkboxes that apply must be checked for vehicles and trains in the tables' headers.
- **Note #1:** Tooltips, containing field specific information, have been added in this tool and may be accessed by hovering over all the respective data fields (site identification, roadway and railway assessment, DNL calculation results, roadway and railway input variables) with the mouse.
- **Note #2:** DNL Calculator assumes roadway data is always entered.

DNL Calculator

Site ID	Hough Senior Independent Living Property
Record Date	03/18/2025
User's Name	Emily Loxley

Road # 1 Name:	**Hough Avenue**

Road #1

Vehicle Type	**Cars** ☑	**Medium Trucks** ☑	**Heavy Trucks** ☑
Effective Distance	10	10	10
Distance to Stop Sign	0	0	0
Average Speed	25	25	25
Average Daily Trips (ADT)	2643	113	36
Night Fraction of ADT	15	15	15
Road Gradient (%)			2
Vehicle DNL	56	52	70
Calculate Road #1 DNL	71	Reset	

Road # 2 Name:	**East 89th Street**

Road #2

Vehicle Type	**Cars** ☑	**Medium Trucks** ☑	**Heavy Trucks** ☑

Effective Distance	15	15	15
Distance to Stop Sign	0	0	0
Average Speed	25	25	25
Average Daily Trips (ADT)	4615	47	0
Night Fraction of ADT	15	15	15
Road Gradient (%)			2
Vehicle DNL	55	45	-Infinity
Calculate Road #2 DNL	56	Reset	

Add Road Source | Add Rail Source

Airport Noise Level	50
Loud Impulse Sounds?	○Yes ◉No
Combined DNL for all Road and Rail sources	**71**
Combined DNL including Airport	**71**
Site DNL with Loud Impulse Sound	

Calculate | Reset

Mitigation Options

If your site DNL is in Excess of 65 decibels, your options are:

- **No Action Alternative**: Cancel the project at this location
- **Other Reasonable Alternatives**: Choose an alternate site
- **Mitigation**
  - **Contact your Field or Regional Environmental Officer (/programs/environmental-review/hud-environmental-staff-contacts/)**
  - Increase mitigation in the building walls (only effective if no outdoor, noise sensitive areas)
  - Reconfigure the site plan to increase the distance between the noise source and noise-sensitive uses
  - Incorporate natural or man-made barriers. See ***The Noise Guidebook (/resource/313/hud-noise-guidebook/)***
  - Construct noise barrier. See the **Barrier Performance Module (/programs/environmental-review/bpm-calculator/)**

Tools and Guidance

Day/Night Noise Level Assessment Tool User Guide (/resource/3822/day-night-noise-level-assessment-tool-user-guide/)

Day/Night Noise Level Assessment Tool Flowcharts (/resource/3823/day-night-noise-level-assessment-tool-flowcharts/)

EJAM Report

1 Mile Ring Centered at NA, NA
Area in Square Miles: 3.14
Population: 16,473

EJScreen Multisite Report

This report summarizes environmental and socioeconomic information for user-defined areas, and combines that data into environmental justice and supplemental indexes.

Toxic Releases to Air	7,000	10,000	71	4,600	90
Traffic Proximity and Volume (daily traffic count/distance to road)	1,800,000	960,000	82	1,700,000	70
Lead Paint Indicator (% pre-1960s housing)	0.60	0.44	68	0.3	80
Superfund Proximity (site count/km distance)	0.00	0.14	0	0.39	0
RMP Proximity (facility count/km distance)	0.74	0.70	66	0.57	73
Hazardous Waste Proximity (facility count/km distance)	11.0	2.3	98	3.5	91
Underground Storage Tanks (UST) indicator	9.6	2.8	93	3.6	89
Wastewater Discharge Indicator (toxicity-weighted concentration/distance)	530	2,500	65	700,000	69
Drinking Water Non-Compliance	0.0	0.77	0	2.2	0
SOCIOECONOMIC INDICATORS					
Demographic Index USA	2.80	1.20	95	1.34	92
Supplemental Demographic Index USA	2.61	1.46	91	1.64	91
% Low Income	63%	33%	88	30%	90
% in limited English-speaking Households	2%	1%	80	5%	62
% Unemployed	13%	6%	88	6%	89
% with Less Than High School Education	20%	9%	87	11%	81
% under Age 5	4%	5%	41	5%	42
% over Age 64	19%	18%	59	18%	62
% People of Color	86%	24%	94	40%	86

Environmental Justice & Supplemental Indexes

The environmental justice and supplemental indexes are a combination of environmental and socioeconomic information. For each of the environmental indicators in EJScreen, there is an EJ Index and a Supplement Index. The indexes for a selected area are compared to those for all other locations in the state or nation. For more information and calculation details on the EJ and supplemental indexes, please visit the EJScre website.

EJ INDEXES

The EJ indexes help users screen for potential EJ concerns. To do this, the EJ index combines data on low income and people of color populations with a single environmental indicator.

SELECTED VARIABLES	PERCENTILE IN STATE	PERCENTILE IN USA
EJ INDEXES		
Particulate Matter EJ Index	93	86
Ozone EJ Index	92	95
Nitrogen Dioxide (NO2) EJ Index	96	95
Diesel Particulate Matter EJ Index	98	97
Toxic Releases to Air EJ Index	93	97
Traffic Proximity and Volume EJ Index	94	91
Lead Paint EJ Index	92	95
Superfund Proximity EJ Index	0	0
RMP Proximity EJ Index	91	92
Hazardous Waste Proximity EJ Index	97	97
Underground Storage Tanks EJ Index	92	90
Wastewater Discharge EJ Index	92	93
Drinking Water Non-Compliance EJ Index	0	0
SUPPLEMENTAL EJ INDEXES		
Particulate Matter Supplemental EJ Index	90	84
Ozone Supplemental EJ Index	90	95
Nitrogen Dioxide (NO2) Supplemental EJ Index	94	95
Diesel Particulate Matter Supplemental EJ Index	96	96
Toxic Releases to Air Supplemental EJ Index	90	97
Traffic Proximity and Volume Supplemental EJ Index	93	91
Lead Paint Supplemental EJ Index	87	94
Superfund Proximity Supplemental EJ Index	0	0
RMP Proximity Supplemental EJ Index	87	91
Hazardous Waste Proximity Supplemental EJ Index	96	97
Underground Storage Tanks Supplemental EJ Index	87	88
Wastewater Discharge Supplemental EJ Index	88	91
Drinking Water Non-Compliance Supplemental EJ Index	0	0

SELECTED VARIABLES	VALUE
BREAKDOWN BY RACE	
% Hispanic or Latino	2%
% Black or African American (non-Hispanic, single race)	74%
% Asian (non-Hispanic, single race)	4%
% American Indian and Alaska Native (non-Hispanic, single race)	0%
% Native Hawaiian and Other Pacific Islander (non-Hispanic, single race)	0%
% Other race (non-Hispanic, single race)	1%
% Two or more races (non-Hispanic)	5%
% White (non-Hispanic, single race)	14%
BREAKDOWN BY GENDER	
% Male	46%
% Female	54%
LIMITED ENGLISH SPEAKING BREAKDOWN	
%Spanish lang (as %of limited English hhlds)	21%
%Other Indo-European lang (as %of limited English hhlds)	28%
%Asian-Pacific Island lang (as %of limited English hhlds)	35%
%Other lang (as %of limited English hhlds)	15%

Note: Diesel particulate matter index is from the EPA's Air Toxics Data Update, which is the Agency's ongoing, comprehensive evaluation of air toxics in the United States. This effort aims to prioritize air toxics, emission sources, and locations of interest for further study. It is important to remember that the air toxics data presented here provide broad estimates of health risks over geographic areas of the country, not definitive risks to specific individuals or locations.

APPENDIX I
PROFESSIONAL RESUMES

Copyright © 2025, Partners

PARTNERS

Emily R. Loxley
Environmental Professional I, Assessment, Remediation, and Revitalization

FIELDS OF COMPETENCE

- Environmental Site Assessments
- Soil Sampling and Identification
- Low-Flow Groundwater Sampling
- AutoCAD
- Data Analysis and Interpretation
- Watershed Management

CREDENTIALS

- Bachelor of Science, Environmental Science, Bowling Green State University, Bowling Green, Ohio
- OSHA 40-Hour Hazardous Waste Operations and Emergency Response Training

EXPERIENCE SUMMARY

Ms. Emily Loxley is an environmental scientist at Partners Environmental as an Environmental Professional I. She possesses experience in water and soil data collection, project management, and maintaining strong client relationships. Ms. Loxley obtained her Bachelor of Science in Environmental Science from Bowling Green State University in 2023, with a specialization in watershed management. Highlighted studies include hydrology, fluvial geomorphology, and anthropogenic disturbances to the water cycle.

SELECTED PROJECTS

Phase I Environmental Site Assessment – Bedford, Ohio: Ms. Loxley completed a Phase I Environmental Site Assessment (ESA) for an undeveloped, wooded property surrounded by residential and commercial land. She completed this report in accordance with ASTM standards, utilizing databases, public records from government agencies, and historical records. She completed an inspection of the Subject Property and assessed non-scope items including asbestos containing materials, lead-based paint, and radon. She based the findings and conclusions of the report on all of these factors.

Draft Environmental Impact Statement – Bowling Green State University, Bowling Green, OH: Ms. Loxley served as the project manager for the environmental capstone project at Bowling Green State University. She orchestrated and oversaw the research and assembly of a draft environmental impact statement for the Office of Campus Operations. The project evaluated ten different alternatives regarding the addition of an electric vehicle DC level two charger. Ms. Loxley also acted as a liaison between the clients and team members throughout all stages of the project to promote clear and effective communication.

National Lakes Assessment – Georgia, South Carolina, and Alabama: Ms. Loxley assisted the U.S. EPA with data collection for the National Lakes Assessment across eleven sites. Her responsibilities included water and benthic sampling, quantitative water quality data collection, recording observations on the surrounding environment, and helping with boat and equipment upkeep to protect the integrity and accuracy of the collected data.

Covid-19 Monitoring through Wastewater Sampling – Prisons throughout Eastern Ohio: Ms. Loxley traveled to six prisons biweekly to collect wastewater samples to be analyzed for increasing trends in Covid-19 among prisoners. She utilized an ISCO sampler machine to create a 24-hour composite sample. Ms. Loxley was committed to collecting accurate and comprehensive samples to properly protect the prisoners.

PARTNERS

Halle A. Miller
Associate Director,
Assessment, Remediation,
and Revitalization

FIELDS OF COMPETENCE

- Environmental Site Assessments
- VAP Investigations
- Asbestos Survey & Oversight
- BUSTR Investigations
- OHFA & HUD Compliance

CREDENTIALS

- BS Engineering Management and Environmental Science, Miami University, Oxford, Ohio
- OSHA 40-Hour Hazardous Waste Operations and Emergency Response
- Ohio Asbestos Hazard Evaluation Specialist (ES36323)
- Ohio Asbestos Hazard Abatement Specialist (AS545737)
- Ohio Department of Health Lead Risk Assessor (LA9525)

PROFESSIONAL AFFILIATIONS

- Women's Leadership Initiative and Young Leaders Committees, Urban Land Institute
- Industry-At-Large Member and Annual Meeting Chair, Board of Trustees, The Ohio Academy of Science
- Miami University College of Engineering and Computing, Women's Advisory Council Mentorship Program

EXPERIENCE SUMMARY

Ms. Halle Miller has six years of experience in environmental due diligence, including Phase I and Phase II Environmental Site Assessments (ESAs), asbestos and hazardous materials surveys, lead-based paint (LBP) inspections, and property condition assessments (PCAs). She is knowledgeable in environmental remediation and compliance, as well as grant writing. Ms. Miller is well versed in Ohio Environmental Protection Agency (EPA) Voluntary Action Program (VAP) and Bureau of Underground Storage Tank Regulations (BUSTR) investigations. She works in a senior project management capacity and has developed and implemented technical training programs.

SELECTED PROJECTS

Due Diligence, 22-Site Portfolio – Columbus, Ohio: Ms. Miller managed due diligence services for a portfolio of 22 retail shopping centers, including Phase I ESAs, ADA surveys, zoning reports, ALTA surveys, and PCAs. Of the 22 sites, 14 were further investigated through Phase II ESA sampling of soil, groundwater, sub-slab soil vapor, and indoor air. Subsequently, three sites required ground penetrating radar (GPR) surveys prior to underground storage tank (UST) removal, one required quarterly groundwater monitoring, and four required further delineation of constituents in groundwater and vapor media.

Former Industrial Facilities – Cleveland, Ohio: Ms. Miller completed a VAP Phase I Property Assessment of a 65-acre property which detected 56 Identified Areas. Historical uses of the site include heavy manufacturing and machining, multiple motor car companies, an electric and battery storage facility, and steel manufacturers. A Phase II PA followed for a portion of the property, with her responsibilities including coordination and oversight of soil sampling, installation of monitoring wells, groundwater sampling, sub-slab vapor sampling, data analysis, and reporting, in accordance with VAP guidelines.

Former Dairy Property – Cleveland Heights, Ohio: Ms. Miller managed a Phase I ESA and Limited Phase II Investigation of a former dairy facility that identified multiple orphan USTs, former machine shop/truck wash, and adjacent site concerns. Additional tasks supervised by Ms. Miller included a GPR survey, pre-demolition asbestos survey, National Environmental Policy Act (NEPA) assessment, and an Analysis of Brownfield Cleanup Alternatives (ABCA) report for grant submittal.

Large-Scale Pre-Demolition Asbestos Survey – Pepper Pike, Ohio: Ms. Miller was an integral part of a pre-demolition asbestos survey of nine (9) buildings and a tunnel system totaling over 100,000 square feet. Project tasks required extensive CAD mapping, sampling, analysis, and reporting. She conducted a hazardous materials and universal waste survey concurrently with the asbestos survey and assisted with providing abatement specifications and quantities for a contractor.

Affordable Housing Development – Columbus, Ohio: Ms. Miller provided a Phase I ESA, Phase II ESA, and an Environmental Review (ER) according to the Department of Housing & Urban Development (HUD) standards for a proposed residential redevelopment site funded by the Ohio Housing Finance Agency (OHFA). She oversaw the removal of petroleum-impacted soil from remnant product lines discovered on the site. Additionally, Ms. Miller identified and investigated buried cathodic anodes near the adjacent railroad tracks and managed the consequent disposal of heavy metals contaminated soils. Her tasks also consisted of a pre-demolition asbestos survey and hazardous materials survey prior to building demolition.

APPENDIX C
PHASE II ESA

August Mack
ENVIRONMENTAL
4401 Rockside Road ■ Independence, OH 44131
augustmack.com

August 19, 2024

Ms. Jennifer Chandler
CHN Housing Partners
2999 Payne Avenue
Cleveland, Ohio 44114

Re: *Revised* Limited Subsurface Investigation
Hough Avenue between East 89th Street and East 90th Street
Cleveland, Ohio 44106
August Mack Project Number JY1828.742

Dear Ms. Chandler:

August Mack Environmental, Inc. (August Mack) has completed subsurface investigation activities at the above-referenced subject property. During a recent Phase I Environmental Site Assessment (ESA) performed by Partners Environmental (Partners) (Partners Project No.640.16), the following recognized environmental conditions (RECs) were identified:

- **REC-1:** Various Former Commercial Operations, 8900, 8904, 8918, and 8928 Hough Avenue (subject property): A historical dry cleaner, Checker Cleaners, was listed in the city directories from 1951 through 1961 at 8900 Hough Avenue. The EDR database report and city directories listed Aaron Cohn Clothing Cleaners at 8904 Hough Avenue in 1930, as well as Unity Dry Cleaning and Tailoring later in 1974. According to Sanborn maps, this portion of the subject property was also operated as an oil and paint store in the 1950s. Additionally, another dry cleaning and laundry operation was listed in the EDR database under Benjamin Goldsmith and addressed at the former subject property address of 8918 Hough Avenue in 1935. City directories similarly listed various other cleaners from 1941 through 1961. According to city directories, a photography business, most frequently referred to as Fleming Photo Company, was located on the subject property at 8928 Hough Avenue from at least 1930 through 1955. Based on Partners' experience with these types of facilities and their past use of

hazardous chemicals, it is possible that these former dry cleaning and other select operations along Hough Avenue could have adversely impacted the subject property.

- **REC-2:** Former Retail Filling Station with three (3) Underground Storage Tanks (USTs), 8930-8940 Hough Avenue (Eastern Adjoining Property): The eastern adjoining property was identified as Gonzalez Texaco Service Station in the EDR Historic Automotive database from 1951 through 1961, and in city directories under various names from 1941 through 1961. On the Sanborn Fire Insurance maps, it is also depicted in 1951 and 1952, with notation of an associated storefront and three (3) USTs. No other information regarding the status of these USTs was provided in any of the available sources. Based on Partners' experience with these types of facilities, it is possible that the related petroleum substances could have adversely impacted the subject property.

- **REC-3:** Former Retail Filling Station, 8812 Hough Avenue (Eastern Adjoining Site): The eastern adjacent site was identified in the EDR Historic Automotive database as Ashford Union Service Station / 76 Service Station from 1951 through 1974. The Sanborn maps show its presence from 1951 through 1972, along with three (3) USTs. No other information regarding the status of these USTs was provided in any of the available sources. Based on Partners' experience with these types of facilities, it is possible that the related petroleum substances could have adversely impacted the subject property.

The purpose of this investigation is to determine if subsurface conditions on the subject property have been impacted by the environmental concerns identified in the Phase I ESA. This report was prepared at the request of Ms. Jennifer Chandler with CHN Housing Partners and may be relied on by CHN Housing Partners. Reliance on the information and conclusions presented in this report by any other party(ies) is not authorized by August Mack.

SUBSURFACE INVESTIGATION

August Mack mobilized to the subject property on August 1, 2024 to perform the subsurface investigation activities. Prior to starting subsurface activities, ground penetrating radar (GPR), electromagnetic (EM) locating, and other utility locating tools were utilized to clear all boring locations.

A total of four (4) soil borings (SB-1 through SB-4) were advanced across the subject property using a Geoprobe® direct push sampling system (Geoprobe®). Information regarding boring locations is provided below and boring locations are depicted on

Figure 1. The client provided an overlay of the future building development plans; which is also presented on **Figure 1**.

- SB-1 was advanced on the east portion of the subject property, in the location of former Fleming Photo Company and adjacent to a former retail filling station with three (3) USTs;
- SB-2 was advanced on the east portion of the subject property, in the location of former Goldsmith Cleaners;
- SB-3 was advanced on the west portion of the subject property in the location of former Unity Dry Cleaning and a former oil/paint store; and,
- SB-4 was advanced on the west portion of the subject property in the location of former Checker Cleaners, and the adjacent former filling station.

Sampling Methodology

Soil borings SB-1 through SB-4 were advanced to a depth of 20 feet below grade (ft bg) using a Geoprobe® sampling system. The purpose of the borings was to field screen soils, determine geological conditions, and collect soil and groundwater samples for laboratory analysis. All soil sample intervals were inspected in the field for odors and staining and screened using a photoionization detector (PID). Field screening results and soil lithological information is provided on soil boring logs included as **Attachment A**.

One (1) soil sample interval from each boring location was selected for laboratory analysis based on field inspection observations and screening results. Soil samples were submitted to Pace Analytical (PACE) located in Indianapolis, Indiana, for laboratory analysis of volatile organic compounds (VOCs) via United States Environmental Protection Agency (U.S. EPA) method 8260, polycyclic aromatic hydrocarbons (PAHs) via U.S. EPA method 8270 and Resource Conservation and Recovery Act (RCRA) 8 Metals via U.S. EPA method 6010B/7470-7471.

Soil borings were converted into temporary, 1-inch diameter PVC wells to aid in the collection of groundwater samples. Groundwater samples were collected from the temporary wells using a peristaltic pump attached to new, disposable sample tubing and submitted to PACE for analysis of VOCs via U.S. EPA method 8260, PAHs via U.S. EPA method 8270 and RCRA 8 Metals via U.S. EPA method 6010B/7470-7471.

August Mack field procedures are provided in **Attachment B**.

Field Observations

Inspection of collected soil samples from the borings revealed that the subsurface geology consists primarily of alternating layers of clay, sand and clayey sand. A brick was also observed at approximately 6 to 7 ft bg at SB-2, SB-3, and SB-4. Saturated conditions were encountered beginning at approximately 15 to 18 ft bg for all borings.

Field observations at SB-4 from approximately 14 to 18 ft bg reveal evidence of staining, odor, and sheen. In addition, the majority of PID measurements collected from the soil borings were below 2.6 (ppm). Notable elevated PID measurements were observed in SB-1 15 to 16 ft bg (122.8 ppm) and SB-2 4 to 8 ft bg (42.9 ppm).

Soil Analytical Results

The soil analytical results were compared to the 2025 Ohio Environmental Protection Agency (OEPA) Voluntary Action Program (VAP) Generic Direct Contact Soil Standards (GDCSS) for residential, commercial/industrial, and construction worker land use. The laboratory analysis revealed the following results:

- All VOCs were detected below their laboratory reporting limits (LRLs).
- Several PAHs were detected in all soil samples; however, all detected concentrations are below their respective standard with the exception of benzo(a)pyrene in SB-3 (1-3). Benzo(a)pyrene was above the GDCSS standards for residential land use but well below the GDCSS standards for commercial/industrial and construction workers.
- Metals including arsenic, barium, cadmium, chromium, and lead were detected in each of the soil samples. All concentrations were below their respective standards with the exception of arsenic in SB-3 (1-3). Arsenic was above the GDCSS standard for residential but well below the GDCSS standards for commercial/industrial and construction workers.

The soil analytical results are summarized in **Table 1**, and a copy of the laboratory analytical report and chain of custody documentation is included in **Attachment C**.

Groundwater Analytical Results

The groundwater analytical results were compared to the 2025 OEPA VAP Generic Unrestricted Potable Use Standards (UPUS). The laboratory analysis revealed the following results:

- Several VOCs were detected in the groundwater sample SB-4 (10-20); however, they were below their respective standards. All other VOCs were below LRLs.

- Several PAH compounds (Benzo(a)anthracene, Benzo(a)pyrene, 1-Methylnaphthalene, and Naphthalene) were detected above the VAP UPUS in the SB-4 (10-20) groundwater sample. All other PAHs were below either LRLs or comparison values.
- All analyzed metals were not detected above LRLs, with the exception of barium. Barium was detected above the LRL, but well below its comparative VAP UPUS standard.

It is noted that the subject property is located within an OEPA approved Urban Setting Designation (USD), known as the Cleveland City Wide. A USD recognizes that remediation of groundwater to drinking water standards is not necessary because no receptors will be drinking the groundwater in the USD area (i.e. area connected to municipal water supply).

The groundwater analytical results are summarized in **Table 2**, and a copy of the laboratory analytical report and chain of custody documentation is included in **Attachment C**.

SUMMARY AND CONCLUSION

August Mack has completed a Limited Subsurface Investigation for the subject property located at Hough Avenue between East 89th Street and East 90th Street, Cleveland, Ohio. A total of four (4) soil borings were advanced in the northern portion of the subject property in order to evaluate if subsurface conditions have been impacted by the RECs identified in the recent Phase I ESA completed by August Mack.

Field observations and PID measurements from soil boring SB-4 reveal evidence of impacts (odor, staining, and sheen) at the subject property. Analytical results revealed one (1) PAH (Benzo(a)pyrene) and one (1) metal (Arsenic) were detected slightly above the GDCSS standards for residential land use in soil collected from soil boring SB-3 1 to 3 ft bg. Based on the future development plans provided by the Client, SB-3 is below the building footprint. Several PAHs and metals were identified in soil across the subject property at concentrations that did not exceed comparison standards. VOCs were not detected at concentrations above LRLs in the soil samples.

Analytical results revealed benzo(a)anthracene, benzo(a)pyrene, 1-methylnaphthalene, and naphthalene were detected above their VAP UPUS standards in groundwater collected from soil boring SB-4. It is noted that these compounds were not detected at concentrations above their comparative standards in the soil sample collected at this boring location. Additionally, the subject property is located within the Cleveland

City-Wide USD and will be connected to municipal drinking water. Considering this information, the ingestion pathway is incomplete.

Concentrations of benzo(a) pyrene and arsenic were detected at SB-3 1 to 3 ft bg exceeding their GDCSS residential use standards; however, these compounds are likely generated from the surrounding urban development rather than releases from historical operations at this location. Redevelopment typically includes removal of surface soils to install a building pad. As the surface soils at SB-3 will be removed during redevelopment, and the building pad will act as a direct contact barrier, August Mack does not recommend addition assessment for this location.

We appreciate the opportunity to provide you with environmental consulting services and trust that this submittal is in accordance with your needs. Please feel free to contact us if you have any questions or comments or require additional information regarding this project or the project site.

Sincerely,

Sarah Bergund
Due Diligence Manager

James Bell
Sr. Due Diligence Manager

Figures

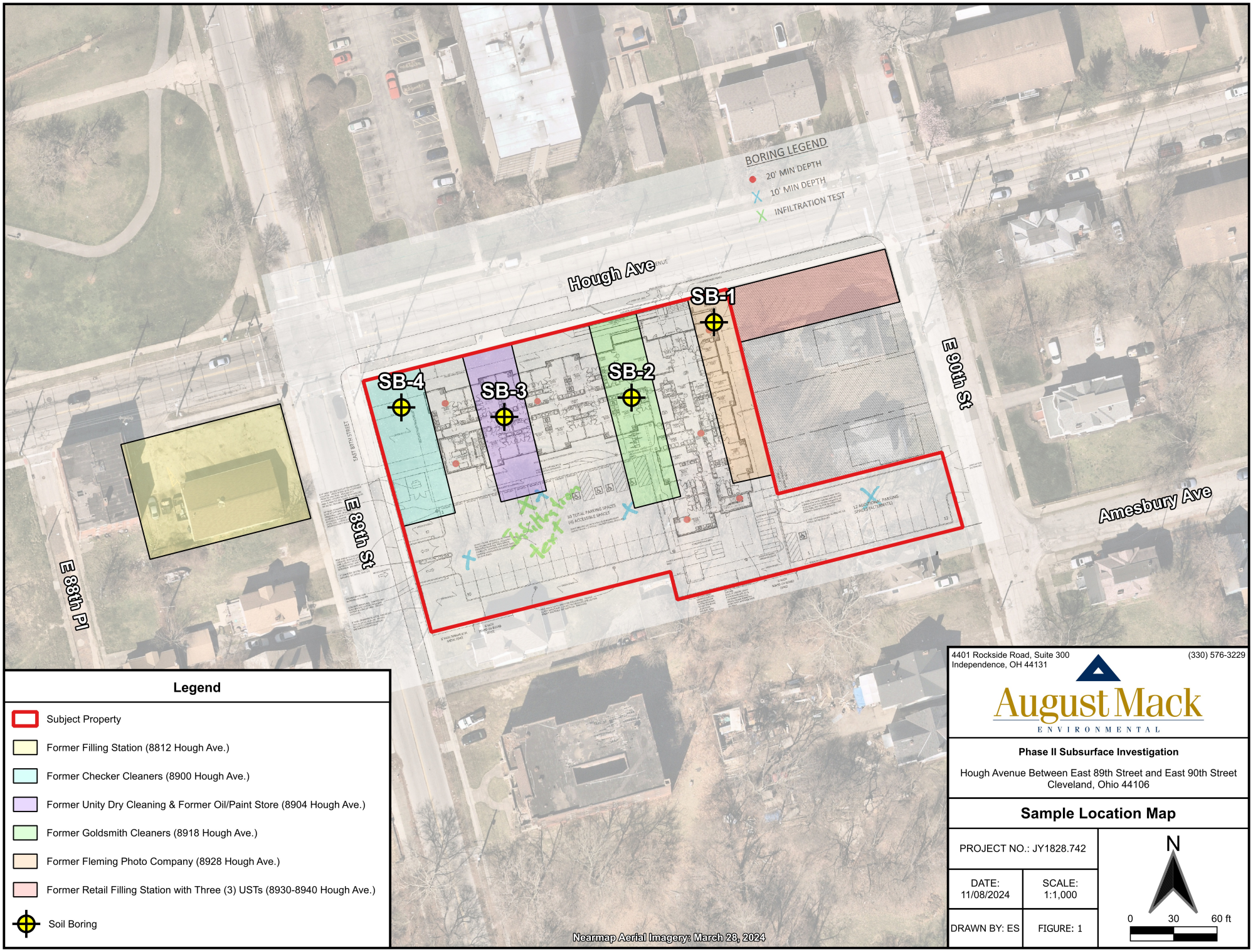

Legend

- Subject Property
- Former Filling Station (8812 Hough Ave.)
- Former Checker Cleaners (8900 Hough Ave.)
- Former Unity Dry Cleaning & Former Oil/Paint Store (8904 Hough Ave.)
- Former Goldsmith Cleaners (8918 Hough Ave.)
- Former Fleming Photo Company (8928 Hough Ave.)
- Former Retail Filling Station with Three (3) USTs (8930-8940 Hough Ave.)
- Soil Boring

4401 Rockside Road, Suite 300
Independence, OH 44131
(330) 576-3229

August Mack
ENVIRONMENTAL

Phase II Subsurface Investigation

Hough Avenue Between East 89th Street and East 90th Street
Cleveland, Ohio 44106

Sample Location Map

PROJECT NO.: JY1828.742	
DATE: 11/08/2024	SCALE: 1:1,000
DRAWN BY: ES	FIGURE: 1

N

0 30 60 ft

Tables

TABLE 1

SUMMARY OF SOIL ANALYTICAL DATA

Sample ID:	2025 GDCSS RESIDENTIAL (*)	2025 GDCSS COMMERCIAL / INDUSTRIAL (**)	2025 GDCSS CONSTRUCTION WORKER (#)	SB-1	SB-2	SB-3	SB-4
Depth (feet):				2-4	4-8	1-3	2-4
Sample Date:				08/01/2024	08/01/2024	08/01/2024	08/01/2024
VOLATILE ORGANIC COMPOUNDS (VOCs) VIA U.S. EPA METHOD 8260							
All Analyzed VOCs	Varies	Varies	Varies	BRL	BRL	BRL	BRL
POLYCYCLIC AROMATIC HYDROCARBONS (PAHs) VIA U.S. EPA METHOD 8270 SIM							
Acenaphthene	7,200	130,000	290,000	<0.0284	**0.0997**	**1.02**	**0.0377**
Acenaphthylene	7,200	130,000	290,000	<0.0284	<0.0291	**0.0728**	<0.0263
Anthracene	36,000	670,000	1,000,000	<0.0284	**0.289**	**2.68**	**0.0927**
Benzo(a)anthracene	23	610	9,600	**0.0661**	**0.928**	**5.97**	**0.337**
Benzo(a)pyrene	2.3	62	230	<0.0852	**1.07**	**5.58** *	**0.411**
Benzo(b)fluoranthene	23	620	10,000	**0.0948**	**1.34**	**6.96**	**0.472**
Benzo(g,h,i)perylene	3,600	67,000	430,000	**0.0478**	**0.600**	**2.75**	**0.249**
Benzo(k)fluoranthene	230	6,200	100,000	**0.0418**	**0.471**	**2.30**	**0.166**
Chrysene	2,300	62,000	1,000,000	**0.0702**	**0.906**	**5.41**	**0.323**
Dibenz(a,h)anthracene	2.3	62	1,000	<0.0852	**0.185**	**1.07**	<0.0790
Fluoranthene	4,800	89,000	140,000	**0.130**	**2.18**	**10.8**	**0.622**
Fluorene	1,200	89,000	1,200	<0.0284	**0.102**	**1.24**	**0.0267**
Indeno(1,2,3-cd)pyrene	23	620	10,000	**0.0455**	**0.586**	**2.76**	**0.211**
1-Methylnaphthalene	0.46	2	7	<0.0284	<0.0291	**0.220**	<0.0263
2-Methylnaphthalene	480	8,900	5,800	<0.0284	<0.0291	**0.223**	**0.0266**
Naphthalene	45	230	560	<0.0284	**0.0331**	**0.201**	<0.0263
Phenanthrene	36,000	670,000	1,000,000	**0.0702**	**1.51**	**10.0**	**0.362**
Pyrene	3,600	67,000	430,000	**0.119**	**1.92**	**10.7**	**0.611**
METALS VIA U.S. EPA METHODS 6010/7471							
Arsenic	14	100	760	**12.9**	**12.4**	**15.6** *	**10.0**
Barium	30,000	760,000	350,000	**76.9**	**85.2**	**90.8**	**75.8**
Cadmium	14	350	710	<0.57	<0.55	**0.64**	<0.55
Chromium (Total)	NE	NE	NE	**16.3**	**16.3**	**14.1**	**13.8**
Lead	200	800	200	**15.3**	**21.7**	**86.7**	**164**
All Other Analyzed Metals	Varies	Varies	Varies	BRL	BRL	BRL	BRL

Abbreviations & Notes

BRL = Below Laboratory Reporting Limits
CIDARS = Chemical Information Database and Applicable Regulatory Standards
CSs = Comparative Standards
GDCSS = Generic Direct Contact Soil Standards
NE = Not Established
OH EPA VAP = Ohio Environmental Protection Agency Voluntary Action Program
SIM = Selected Ion Monitoring
U.S. EPA = United States Environmental Protection Agency

The following denote the symbol and color of screening level exceedances:

* = At or Above OH EPA VAP Residential Soil Direct Contact CSs
** = At or Above OH EPA VAP Commercial/Industrial Soil Direct Contact CSs
# = At or Above OH EPA VAP Construction Soil Direct Contact CSs

Results and OH EPA VAP CSs are reported in milligrams per kilogram (mg/kg).
OH EPA VAP CSs are based on the CIDARS database published CSs for Soil Direct Contact.

TABLE 2

SUMMARY OF GROUNDWATER ANALYTICAL DATA

	Sample ID:	2025 UNRESTRICTED POTABLE USE STANDARDS (^)	SB-1-GW	SB-2-GW	SB-3-GW	SB-4-GW
	Depth (feet):		10-20	10-20	10-20	10-20
	Sample Date:		08/01/2024	08/01/2024	08/01/2024	08/01/2024
VOLATILE ORGANIC COMPOUNDS (VOCs) VIA U.S. EPA METHOD 8260						
n-Butylbenzene		**1,000**	<5.0	<5.0	<5.0	**11.5**
Ethylbenzene		**700**	<5.0	<5.0	<5.0	**108**
n-Hexane		**1,500**	<5.0	<5.0	<5.0	**54.5**
Isopropylbenzene (Cumene)		**450**	<5.0	<5.0	<5.0	**24.4**
n-Propylbenzene		**650**	<5.0	<5.0	<5.0	**66.0**
1,3,5-Trimethylbenzene		**60**	<5.0	<5.0	<5.0	**20.1**
All Other Analyzed VOCs		**Varies**	BRL	BRL	BRL	BRL
POLYCYCLIC AROMATIC HYDROCARBONS (PAHs) VIA U.S. EPA METHOD 8270 SIM						
Anthracene		**1,800**	<0.099	<0.10	<0.10	**0.14**
Benzo(a)anthracene		**0.30**	<0.099	<0.10	**0.22**	**0.31** ^
Benzo(a)pyrene		**0.20**	<0.099	<0.10	**0.19**	**0.27** ^
Benzo(b)fluoranthene		**2.5**	<0.099	<0.10	**0.26**	**0.33**
Benzo(g,h,i)perylene		**600**	<0.099	<0.10	**0.11**	**0.15**
Benzo(k)fluoranthene		**25**	<0.099	<0.10	<0.10	**0.15**
1-Methylnaphthalene		**0.0063**	<1.0 E	<1.0 E	<1.0 E	**23.1** ^
2-Methylnaphthalene		**36**	<1.0	<1.0	<1.0	**32.6**
Naphthalene		**1.2**	<1.0	<1.0	<1.0	**77.7** ^
All Other Analyzed PAHs		**Varies**	BRL	BRL	BRL	BRL
METALS VIA U.S. EPA METHODS 6010/7470						
Barium, dissolved		**2,000**	<10.0	**12.9**	**31.0**	**193**
All Other Analyzed Metals		**Varies**	BRL	BRL	BRL	BRL

Abbreviations & Notes

BRL = Below Laboratory Reporting Limits
CIDARS = Chemical Information Database and Applicable Regulatory Standards
CSs = Comparative Standards
E = Reporting limit exceeds UPUS due to dilution and/or analytical limitations
OH EPA VAP = Ohio Environmental Protection Agency Voluntary Action Program
SIM = Selected Ion Monitoring
U.S. EPA = United States Environmental Protection Agency

The following denote the symbol and color of screening level exceedances:
^ = At or Above OH EPA VAP Unrestricted Potable Use Standards (UPUS)

Results and OH EPA VAP UPUS are reported in micrograms per liter (µg/L).
OH EPA VAP UPUS are based on the CIDARS database published CSs for Water.

ATTACHMENT A

Soil Boring Logs

Project Number:	JY1828.742	Date Drilled:	8/1/2024
Project Name:	CHN - Hough Sr. Living	Personnel:	S. Bergund
Site Address:	Hough Ave between E 89th & 90th St	Driller:	EnviroCore
City, State:	Cleveland, OH	Driller License:	N/A (Not Applicable)
Boring Location:	E portion of SP	Drilling Method:	Direct Push - Dual Tube
Northing*:	Not Measured (NM)	Easting*:	NM
Surface Elevation:	NM	GW Sample Method:	Check-Valve

SB-1

Depth (ft.)	Soil Type	Lithology Description	% Recovery	PID (ppm)	Screen Interval	Soil Sample Interval	Comments
0	VEGITATION						Start time: 1152
1	CLAY	10YR 6/3, medium plasticity, dry	100	0.1			
2							Soil sample SB-1-2-4, collected at 1204
3				0.1			
4			50				
5				0.0			
6							
7				0.0			
8	SAND	10YR 6/4, with clay	75				
9				0.1			
10							
11				0.1			
12			100				
13				0.0			
14							
15		10YR 4/4, wet		0.0			Groundwater sample SB-1-GW-10-20, collected at 1338
16							
17	CLAYEY SAND	10YR 4/4	100	0.0			
18							
19				0.0			
20	SAND	10YR 4/4, with clay					End of Boring: 20' (1204)

* = Northing, Easting, and Surface Elevation (State Plane or UTM) are estimated, unless specified in the report to have been surveyed.

Project Number:	JY1828.742	Date Drilled:	8/1/2024
Project Name:	CHN - Hough Sr. Living	Personnel:	S. Bergund
Site Address:	Hough Ave between E 89th & 90th St	Driller:	EnviroCore
City, State:	Cleveland, OH	Driller License:	N/A (Not Applicable)
Boring Location:	E central portion of SP	Drilling Method:	Direct Push - Dual Tube
Northing*:	Not Measured (NM)	Easting*:	NM
Surface Elevation:	NM	GW Sample Method:	Check-Valve

August Mack ENVIRONMENTAL

SB-2

Depth (ft.)	Soil Type	Lithology Description	% Recovery	PID (ppm)	Screen Interval	Soil Sample Interval	Comments
0	VEGITATION						Start time: 1041
1	CLAY	2.5YR 7/4, medium plasticity, stiff		0.1			
	GRAVEL	medium size, poorly graded					
2	SAND	10YR 6/4, with clay	100				
3				1.3			
4	BRICK						Soil sample SB-2-4-8, collected at 1136
5	SAND	10YR 4/4, with clay		42.9			
6			100				
7				42.9			
		10YR 2/2					
8	SANDY CLAY	10YR 5/4					
9				0.1			
10			100				
11				0.1			
12							
13				0.0			
14			100				
15				0.0			
16							
17				0.0			
18		wet	100				Groundwater sample SB-2-GW-10-20, collected at 1318
19		10YR 4/4		0.0			
20							End of Boring: 20' (1136)

* = Northing, Easting, and Surface Elevation (State Plane or UTM) are estimated, unless specified in the report to have been surveyed.

Project Number:	JY1828.742	Date Drilled:	8/1/2024
Project Name:	CHN - Hough Sr. Living	Personnel:	S. Bergund
Site Address:	Hough Ave between E 89th & 90th St	Driller:	EnviroCore
City, State:	Cleveland, OH	Driller License:	N/A (Not Applicable)
Boring Location:	W central portion of SP	Drilling Method:	Direct Push - Dual Tube
Northing*:	Not Measured (NM)	Easting*:	NM
Surface Elevation:	NM	GW Sample Method:	Check-Valve

SB-3

Depth (ft.)	Soil Type	Lithology Description	% Recovery	PID (ppm)	Screen Interval	Soil Sample Interval	Comments
0	VEGITATION						Start time: 1010
1	CLAY	10YR 4/3, medium plasticity, stiff	50	1.4		Soil sample SB-3-1-3, collected at 1023	
2		gravel layer					
3				0.5			
4			25				
5				1.5			
6							
7		brick		1.5			
8	SAND	10YR 5/6, with clay	50	1.7			
9							
10				1.7			
11							
12			75				
13				0.7			
14							
15				0.1			
16			100				
17				0.2			
18		wet					Groundwater sample SB-3-GW-10-20, collected at 1301
19	CLAY	2.5YR 5/2		0.1			
20							End of Boring: 20' (1023)

* = Northing, Easting, and Surface Elevation (State Plane or UTM) are estimated, unless specified in the report to have been surveyed.

Project Number:	JY1828.742	Date Drilled:	8/1/2024
Project Name:	CHN - Hough Sr. Living	Personnel:	S. Bergund
Site Address:	Hough Ave between E 89th & 90th St	Driller:	EnviroCore
City, State:	Cleveland, OH	Driller License:	N/A (Not Applicable)
Boring Location:	NW central portion of SP	Drilling Method:	Direct Push - Dual Tube
Northing*:	Not Measured (NM)	Easting*:	NM
Surface Elevation:	NM	GW Sample Method:	Check-Valve

SB-4

Depth (ft.)	Soil Type	Lithology Description	% Recovery	PID (ppm)	Screen Interval	Soil Sample Interval	Comments
0	VEGITATION						Start time: 0929
1	CLAY	10YR 5/4, medium plasticity, stiff	75	0.3			
2							
3				0.1			
4			25				
5				0.5			
6	BRICK						Soil sample SB-4-6-8, collected at 0945
7	SAND	10YR 5/4, with clay		0.5			
8			75				
9				0.2			
10							
11				0.1			
12			75				
13		moist		2.6			
14		10YR 4/2					
15		10YR 2/2		122.8			Staining, Odor, and Sheen
16		wet	100				Groundwater sample SB-4-GW-10-20, collected at 1254
17				108.7			
18		10YR 4/2					Odor
19				65.3			
20							End of Boring: 20' (0945)

* = Northing, Easting, and Surface Elevation (State Plane or UTM) are estimated, unless specified in the report to have been surveyed.

ATTACHMENT B

Field Procedures

SOIL & GROUNDWATER SAMPLING PROCEDURES

Soil Sampling Activities

Soil borings were advanced using a Geoprobe® Direct Push Dual-Tube Sampling System (Geoprobe®) and hand augers. Soil borings were advanced to the desired depth required for the investigation. Soil samples were collected continuously from each boring location by using the dual-tube tooling, which includes a disposable acetate sample liner. The sampler was recovered with a 4-foot soil sample collected within an acetate liner inside the barrel. A new acetate liner was used for each sample collected. All reusable equipment that contacted the soil samples was decontaminated with a Liquinox® solution and rinsed with water between each sample collection.

Upon retrieving the 4-foot sections of soil, the samples were divided into 2-foot sections and inspected in the field for evidence of contamination (odors, staining, etc.). Each sample was also screened in the field by headspace analysis using a MiniRae® photoionization detector (PID). The 2-foot section that exhibited the highest potential for contamination was sampled and transferred to clean, labeled sample containers (provided by the laboratory) and placed on ice in a cooler for preservation in the field. All samples were submitted to Pace Analytical (PACE) located in Indianapolis, Indiana, for laboratory analysis of VOCs, PAHs, and RCRA 8 Metals, via U.S. EPA 8260, 8270SIM, and 6010B/7470-7471 methods.

Groundwater Sampling Activities

Temporary 1-inch groundwater sampling piezometers were installed in two of the three boring location to allow groundwater to collect for sampling purposes. Groundwater samples were collected from the temporary groundwater sampling points using a check valve and dedicated tubing. The groundwater samples were transferred to clean, labeled sample containers (provided by the laboratory) and placed on ice in a cooler for preservation in the field. Groundwater samples were submitted to PACE for laboratory analysis of VOCs, PAHs, and RCRA 8 Metals via U.S. EPA 8260 , 8270SIM, and 6010B/7470-7471 methods.

Site Restoration Activities

Upon completion of the field sampling activities, the boreholes were abandoned by manually pouring soil cuttings and bentonite into the boring. Subject property restoration was completed by patching the surface materials to match pre-investigation conditions.

ATTACHMENT C

Laboratory Results

Pace Analytical Services, LLC
7726 Moller Road
Indianapolis, IN 46268
(317)228-3100

August 13, 2024

James Bell
August Mack - Ohio
7830 North Central Drive
Suite B
Lewis Center, OH 43035

RE: Project: JY1828.742-Hough Senior
Pace Project No.: 50379409

Dear James Bell:

Enclosed are the analytical results for sample(s) received by the laboratory on August 02, 2024. The results relate only to the samples included in this report. Results reported herein conform to the applicable TNI/NELAC Standards and the laboratory's Quality Manual, where applicable, unless otherwise noted in the body of the report.

The test results provided in this final report were generated by each of the following laboratories within the Pace Network:

- Pace Analytical Services - Indianapolis

If you have any questions concerning this report, please feel free to contact me.

Sincerely,

Amanda Gaines
amanda.gaines@pacelabs.com
(317)228-3100
Project Manager

Enclosures

cc: Accounts Payable, August Mack Environmental
Andy Tennyson, August Mack Environmental Consultants

This report shall not be reproduced, except in full,
without the written consent of Pace Analytical Services, LLC.

Pace Analytical Services, LLC
7726 Moller Road
Indianapolis, IN 46268
(317)228-3100

CERTIFICATIONS

Project:	JY1828.742-Hough Senior
Pace Project No.:	50379409

Pace Analytical Services Indianapolis

7726 Moller Road, Indianapolis, IN 46268
Illinois Accreditation #: 200074
Indiana Drinking Water Laboratory #: C-49-06
Kansas/TNI Certification #: E-10177
Kentucky UST Agency Interest #: 80226
Kentucky WW Laboratory ID #: 98019
Michigan Drinking Water Laboratory #9050
Oklahoma Laboratory #: 9204
Texas Certification #: T104704355
Washington Dept of Ecology #: C1081
Wisconsin Laboratory #: 999788130
USDA Foreign Soil Permit #: 525-23-13-23119
USDA Compliance Agreement #: IN-SL-22-001

This report shall not be reproduced, except in full,
without the written consent of Pace Analytical Services, LLC.

Pace Analytical Services, LLC
7726 Moller Road
Indianapolis, IN 46268
(317)228-3100

SAMPLE SUMMARY

Project: JY1828.742-Hough Senior
Pace Project No.: 50379409

Lab ID	Sample ID	Matrix	Date Collected	Date Received
50379409001	**SB-4-2-4**	Solid	08/01/24 09:45	08/02/24 09:00
50379409002	**SB-3-1-3**	Solid	08/01/24 10:23	08/02/24 09:00
50379409003	**SB-2-4-8**	Solid	08/01/24 11:36	08/02/24 09:00
50379409004	**SB-1-2-4**	Solid	08/01/24 12:04	08/02/24 09:00
50379409005	**SB-4-GW-10-20**	Water	08/01/24 12:54	08/02/24 09:00
50379409006	**SB-3-GW-10-20**	Water	08/01/24 13:01	08/02/24 09:00
50379409007	**SB-2-GW-10-20**	Water	08/01/24 13:18	08/02/24 09:00
50379409008	**SB-1-GW-10-20**	Water	08/01/24 13:38	08/02/24 09:00

This report shall not be reproduced, except in full,
without the written consent of Pace Analytical Services, LLC.

Pace Analytical Services, LLC
7726 Moller Road
Indianapolis, IN 46268
(317)228-3100

SAMPLE ANALYTE COUNT

Project: JY1828.742-Hough Senior
Pace Project No.: 50379409

Lab ID	Sample ID	Method	Analysts	Analytes Reported	Laboratory
50379409001	**SB-4-2-4**	EPA 6010	NWB	7	PASI-I
		EPA 7471	ILP	1	PASI-I
		EPA 8270 by SIM	JCM	20	PASI-I
		EPA 8260	TMW	73	PASI-I
		SM 2540G	QAK	1	PASI-I
50379409002	**SB-3-1-3**	EPA 6010	NWB	7	PASI-I
		EPA 7471	ILP	1	PASI-I
		EPA 8270 by SIM	JCM	20	PASI-I
		EPA 8260	TMW	73	PASI-I
		SM 2540G	QAK	1	PASI-I
50379409003	**SB-2-4-8**	EPA 6010	NWB	7	PASI-I
		EPA 7471	ILP	1	PASI-I
		EPA 8270 by SIM	JCM	20	PASI-I
		EPA 8260	TMW	73	PASI-I
		SM 2540G	QAK	1	PASI-I
50379409004	**SB-1-2-4**	EPA 6010	NWB	7	PASI-I
		EPA 7471	ILP	1	PASI-I
		EPA 8270 by SIM	JCM	20	PASI-I
		EPA 8260	TMW	73	PASI-I
		SM 2540G	QAK	1	PASI-I
50379409005	**SB-4-GW-10-20**	EPA 6010	ELK	7	PASI-I
		EPA 7470	ILP	1	PASI-I
		EPA 8270 by SIM 40E	GRM	20	PASI-I
		EPA 8260	TAY	73	PASI-I
50379409006	**SB-3-GW-10-20**	EPA 6010	ELK	7	PASI-I
		EPA 7470	ILP	1	PASI-I
		EPA 8270 by SIM 40E	GRM	20	PASI-I
		EPA 8260	TMW	73	PASI-I
50379409007	**SB-2-GW-10-20**	EPA 6010	ELK	7	PASI-I
		EPA 7470	ILP	1	PASI-I
		EPA 8270 by SIM 40E	GRM	20	PASI-I
		EPA 8260	TAY	73	PASI-I
50379409008	**SB-1-GW-10-20**	EPA 6010	ELK	7	PASI-I
		EPA 7470	ILP	1	PASI-I
		EPA 8270 by SIM 40E	GRM	20	PASI-I
		EPA 8260	TMW	73	PASI-I

This report shall not be reproduced, except in full,
without the written consent of Pace Analytical Services, LLC.

Pace Analytical Services, LLC
7726 Moller Road
Indianapolis, IN 46268
(317)228-3100

SAMPLE ANALYTE COUNT

Project: JY1828.742-Hough Senior
Pace Project No.: 50379409

Lab ID	Sample ID	Method	Analysts	Analytes Reported	Laboratory

PASI-I = Pace Analytical Services - Indianapolis

This report shall not be reproduced, except in full,
without the written consent of Pace Analytical Services, LLC.

Pace Analytical Services, LLC
7726 Moller Road
Indianapolis, IN 46268
(317)228-3100

SUMMARY OF DETECTION

Project: JY1828.742-Hough Senior
Pace Project No.: 50379409

Lab Sample ID Method	Client Sample ID Parameters	Result	Units	Report Limit	Analyzed	Qualifiers
50379409001	**SB-4-2-4**					
EPA 6010	Arsenic	10.0	mg/kg	1.1	08/08/24 14:13	
EPA 6010	Barium	75.8	mg/kg	1.1	08/08/24 14:13	
EPA 6010	Chromium	13.8	mg/kg	1.1	08/08/24 14:13	
EPA 6010	Lead	164	mg/kg	1.1	08/08/24 14:13	
EPA 8270 by SIM	Acenaphthene	37.7	ug/kg	26.3	08/08/24 02:02	
EPA 8270 by SIM	Anthracene	92.7	ug/kg	26.3	08/08/24 02:02	
EPA 8270 by SIM	Benzo(a)anthracene	337	ug/kg	26.3	08/08/24 02:02	
EPA 8270 by SIM	Benzo(a)pyrene	411	ug/kg	79.0	08/08/24 02:02	
EPA 8270 by SIM	Benzo(b)fluoranthene	472	ug/kg	26.3	08/08/24 02:02	
EPA 8270 by SIM	Benzo(g,h,i)perylene	249	ug/kg	26.3	08/08/24 02:02	
EPA 8270 by SIM	Benzo(k)fluoranthene	166	ug/kg	26.3	08/08/24 02:02	
EPA 8270 by SIM	Chrysene	323	ug/kg	26.3	08/08/24 02:02	
EPA 8270 by SIM	Fluoranthene	622	ug/kg	26.3	08/08/24 02:02	
EPA 8270 by SIM	Fluorene	26.7	ug/kg	26.3	08/08/24 02:02	
EPA 8270 by SIM	Indeno(1,2,3-cd)pyrene	211	ug/kg	26.3	08/08/24 02:02	
EPA 8270 by SIM	2-Methylnaphthalene	26.6	ug/kg	26.3	08/08/24 02:02	
EPA 8270 by SIM	Phenanthrene	362	ug/kg	26.3	08/08/24 02:02	
EPA 8270 by SIM	Pyrene	611	ug/kg	26.3	08/08/24 02:02	
SM 2540G	Percent Moisture	9.9	%	0.10	08/09/24 12:54	N2
50379409002	**SB-3-1-3**					
EPA 6010	Arsenic	15.6	mg/kg	1.1	08/08/24 14:24	
EPA 6010	Barium	90.8	mg/kg	1.1	08/08/24 14:24	
EPA 6010	Cadmium	0.64	mg/kg	0.55	08/08/24 14:24	
EPA 6010	Chromium	14.1	mg/kg	1.1	08/08/24 14:24	
EPA 6010	Lead	86.7	mg/kg	1.1	08/08/24 14:24	
EPA 8270 by SIM	Acenaphthene	1020	ug/kg	26.4	08/08/24 02:16	
EPA 8270 by SIM	Acenaphthylene	72.8	ug/kg	26.4	08/08/24 02:16	
EPA 8270 by SIM	Anthracene	2680	ug/kg	26.4	08/08/24 02:16	
EPA 8270 by SIM	Benzo(a)anthracene	5970	ug/kg	26.4	08/08/24 02:16	
EPA 8270 by SIM	Benzo(a)pyrene	5580	ug/kg	79.1	08/08/24 02:16	
EPA 8270 by SIM	Benzo(b)fluoranthene	6960	ug/kg	26.4	08/08/24 02:16	
EPA 8270 by SIM	Benzo(g,h,i)perylene	2750	ug/kg	26.4	08/08/24 02:16	
EPA 8270 by SIM	Benzo(k)fluoranthene	2300	ug/kg	26.4	08/08/24 02:16	
EPA 8270 by SIM	Chrysene	5410	ug/kg	26.4	08/08/24 02:16	
EPA 8270 by SIM	Dibenz(a,h)anthracene	1070	ug/kg	79.1	08/08/24 02:16	
EPA 8270 by SIM	Fluoranthene	10800	ug/kg	26.4	08/08/24 02:16	
EPA 8270 by SIM	Fluorene	1240	ug/kg	26.4	08/08/24 02:16	
EPA 8270 by SIM	Indeno(1,2,3-cd)pyrene	2760	ug/kg	26.4	08/08/24 02:16	
EPA 8270 by SIM	1-Methylnaphthalene	220	ug/kg	26.4	08/08/24 02:16	
EPA 8270 by SIM	2-Methylnaphthalene	223	ug/kg	26.4	08/08/24 02:16	
EPA 8270 by SIM	Naphthalene	201	ug/kg	26.4	08/08/24 02:16	ED
EPA 8270 by SIM	Phenanthrene	10000	ug/kg	26.4	08/08/24 02:16	
EPA 8270 by SIM	Pyrene	10700	ug/kg	26.4	08/08/24 02:16	
SM 2540G	Percent Moisture	10.0	%	0.10	08/09/24 12:54	N2
50379409003	**SB-2-4-8**					
EPA 6010	Arsenic	12.4	mg/kg	1.1	08/08/24 14:30	

This report shall not be reproduced, except in full,
without the written consent of Pace Analytical Services, LLC.

Pace Analytical Services, LLC
7726 Moller Road
Indianapolis, IN 46268
(317)228-3100

SUMMARY OF DETECTION

Project: JY1828.742-Hough Senior
Pace Project No.: 50379409

Lab Sample ID Method	Client Sample ID Parameters	Result	Units	Report Limit	Analyzed	Qualifiers
50379409003	**SB-2-4-8**					
EPA 6010	Barium	85.2	mg/kg	1.1	08/08/24 14:30	
EPA 6010	Chromium	16.3	mg/kg	1.1	08/08/24 14:30	
EPA 6010	Lead	21.7	mg/kg	1.1	08/08/24 14:30	
EPA 8270 by SIM	Acenaphthene	99.7	ug/kg	29.1	08/08/24 02:30	
EPA 8270 by SIM	Anthracene	289	ug/kg	29.1	08/08/24 02:30	
EPA 8270 by SIM	Benzo(a)anthracene	928	ug/kg	29.1	08/08/24 02:30	
EPA 8270 by SIM	Benzo(a)pyrene	1070	ug/kg	87.3	08/08/24 02:30	
EPA 8270 by SIM	Benzo(b)fluoranthene	1340	ug/kg	29.1	08/08/24 02:30	
EPA 8270 by SIM	Benzo(g,h,i)perylene	600	ug/kg	29.1	08/08/24 02:30	
EPA 8270 by SIM	Benzo(k)fluoranthene	471	ug/kg	29.1	08/08/24 02:30	
EPA 8270 by SIM	Chrysene	906	ug/kg	29.1	08/08/24 02:30	
EPA 8270 by SIM	Dibenz(a,h)anthracene	185	ug/kg	87.3	08/08/24 02:30	
EPA 8270 by SIM	Fluoranthene	2180	ug/kg	29.1	08/08/24 02:30	
EPA 8270 by SIM	Fluorene	102	ug/kg	29.1	08/08/24 02:30	
EPA 8270 by SIM	Indeno(1,2,3-cd)pyrene	586	ug/kg	29.1	08/08/24 02:30	
EPA 8270 by SIM	Naphthalene	33.1	ug/kg	29.1	08/08/24 02:30	ED
EPA 8270 by SIM	Phenanthrene	1510	ug/kg	29.1	08/08/24 02:30	
EPA 8270 by SIM	Pyrene	1920	ug/kg	29.1	08/08/24 02:30	
SM 2540G	Percent Moisture	15.2	%	0.10	08/09/24 12:54	N2
50379409004	**SB-1-2-4**					
EPA 6010	Arsenic	12.9	mg/kg	1.1	08/08/24 14:32	
EPA 6010	Barium	76.9	mg/kg	1.1	08/08/24 14:32	
EPA 6010	Chromium	16.3	mg/kg	1.1	08/08/24 14:32	
EPA 6010	Lead	15.3	mg/kg	1.1	08/08/24 14:32	
EPA 8270 by SIM	Benzo(a)anthracene	66.1	ug/kg	28.4	08/08/24 02:44	
EPA 8270 by SIM	Benzo(b)fluoranthene	94.8	ug/kg	28.4	08/08/24 02:44	
EPA 8270 by SIM	Benzo(g,h,i)perylene	47.8	ug/kg	28.4	08/08/24 02:44	
EPA 8270 by SIM	Benzo(k)fluoranthene	41.8	ug/kg	28.4	08/08/24 02:44	
EPA 8270 by SIM	Chrysene	70.2	ug/kg	28.4	08/08/24 02:44	
EPA 8270 by SIM	Fluoranthene	130	ug/kg	28.4	08/08/24 02:44	
EPA 8270 by SIM	Indeno(1,2,3-cd)pyrene	45.5	ug/kg	28.4	08/08/24 02:44	
EPA 8270 by SIM	Phenanthrene	70.2	ug/kg	28.4	08/08/24 02:44	
EPA 8270 by SIM	Pyrene	119	ug/kg	28.4	08/08/24 02:44	
SM 2540G	Percent Moisture	13.1	%	0.10	08/09/24 12:55	N2
50379409005	**SB-4-GW-10-20**					
EPA 6010	Barium, Dissolved	193	ug/L	10.0	08/09/24 14:46	
EPA 8270 by SIM 40E	Anthracene	0.14	ug/L	0.11	08/06/24 18:28	
EPA 8270 by SIM 40E	Benzo(a)anthracene	0.31	ug/L	0.11	08/06/24 18:28	
EPA 8270 by SIM 40E	Benzo(a)pyrene	0.27	ug/L	0.11	08/06/24 18:28	
EPA 8270 by SIM 40E	Benzo(b)fluoranthene	0.33	ug/L	0.11	08/06/24 18:28	
EPA 8270 by SIM 40E	Benzo(g,h,i)perylene	0.15	ug/L	0.11	08/06/24 18:28	
EPA 8270 by SIM 40E	Benzo(k)fluoranthene	0.15	ug/L	0.11	08/06/24 18:28	
EPA 8270 by SIM 40E	1-Methylnaphthalene	23.1	ug/L	1.1	08/06/24 18:28	
EPA 8270 by SIM 40E	2-Methylnaphthalene	32.6	ug/L	1.1	08/06/24 18:28	
EPA 8270 by SIM 40E	Naphthalene	77.7	ug/L	1.1	08/06/24 18:28	
EPA 8260	n-Butylbenzene	11.5	ug/L	5.0	08/07/24 23:38	

This report shall not be reproduced, except in full,
without the written consent of Pace Analytical Services, LLC.

Pace Analytical Services, LLC
7726 Moller Road
Indianapolis, IN 46268
(317)228-3100

SUMMARY OF DETECTION

Project: JY1828.742-Hough Senior
Pace Project No.: 50379409

Lab Sample ID Method	Client Sample ID Parameters	Result	Units	Report Limit	Analyzed	Qualifiers
50379409005	**SB-4-GW-10-20**					
EPA 8260	Ethylbenzene	108	ug/L	5.0	08/07/24 23:38	
EPA 8260	n-Hexane	54.5	ug/L	5.0	08/07/24 23:38	
EPA 8260	Isopropylbenzene (Cumene)	24.4	ug/L	5.0	08/07/24 23:38	
EPA 8260	Naphthalene	43.9	ug/L	1.4	08/07/24 23:38	
EPA 8260	n-Propylbenzene	66.0	ug/L	5.0	08/07/24 23:38	
EPA 8260	1,3,5-Trimethylbenzene	20.1	ug/L	5.0	08/07/24 23:38	
50379409006	**SB-3-GW-10-20**					
EPA 6010	Barium, Dissolved	31.0	ug/L	10.0	08/09/24 14:48	
EPA 8270 by SIM 40E	Benzo(a)anthracene	0.22	ug/L	0.10	08/06/24 18:39	
EPA 8270 by SIM 40E	Benzo(a)pyrene	0.19	ug/L	0.10	08/06/24 18:39	
EPA 8270 by SIM 40E	Benzo(b)fluoranthene	0.26	ug/L	0.10	08/06/24 18:39	
EPA 8270 by SIM 40E	Benzo(g,h,i)perylene	0.11	ug/L	0.10	08/06/24 18:39	
50379409007	**SB-2-GW-10-20**					
EPA 6010	Barium, Dissolved	12.9	ug/L	10.0	08/09/24 14:51	

This report shall not be reproduced, except in full,
without the written consent of Pace Analytical Services, LLC.

Pace Analytical Services, LLC
7726 Moller Road
Indianapolis, IN 46268
(317)228-3100

ANALYTICAL RESULTS

Project: JY1828.742-Hough Senior
Pace Project No.: 50379409

Sample: SB-4-2-4 **Lab ID: 50379409001** Collected: 08/01/24 09:45 Received: 08/02/24 09:00 Matrix: Solid

Results reported on a "dry weight" basis and are adjusted for percent moisture, sample size and any dilutions.

Parameters	Results	Units	Report Limit	DF	Prepared	Analyzed	CAS No.	Qual
6010 MET ICP	Analytical Method: EPA 6010 Preparation Method: EPA 3050							
	Pace Analytical Services - Indianapolis							
Arsenic	**10.0**	mg/kg	1.1	1	08/07/24 08:02	08/08/24 14:13	7440-38-2	
Barium	**75.8**	mg/kg	1.1	1	08/07/24 08:02	08/08/24 14:13	7440-39-3	
Cadmium	ND	mg/kg	0.55	1	08/07/24 08:02	08/08/24 14:13	7440-43-9	
Chromium	**13.8**	mg/kg	1.1	1	08/07/24 08:02	08/08/24 14:13	7440-47-3	
Lead	**164**	mg/kg	1.1	1	08/07/24 08:02	08/08/24 14:13	7439-92-1	
Selenium	ND	mg/kg	1.1	1	08/07/24 08:02	08/08/24 14:13	7782-49-2	
Silver	ND	mg/kg	0.55	1	08/07/24 08:02	08/08/24 14:13	7440-22-4	
7471 Mercury	Analytical Method: EPA 7471 Preparation Method: EPA 7471							
	Pace Analytical Services - Indianapolis							
Mercury	ND	mg/kg	0.22	1	08/11/24 20:40	08/12/24 10:50	7439-97-6	
8270 PAH Soil by SIM	Analytical Method: EPA 8270 by SIM Preparation Method: EPA 3546							
	Pace Analytical Services - Indianapolis							
Acenaphthene	**37.7**	ug/kg	26.3	5	08/06/24 10:35	08/08/24 02:02	83-32-9	
Acenaphthylene	ND	ug/kg	26.3	5	08/06/24 10:35	08/08/24 02:02	208-96-8	
Anthracene	**92.7**	ug/kg	26.3	5	08/06/24 10:35	08/08/24 02:02	120-12-7	
Benzo(a)anthracene	**337**	ug/kg	26.3	5	08/06/24 10:35	08/08/24 02:02	56-55-3	
Benzo(a)pyrene	**411**	ug/kg	79.0	5	08/06/24 10:35	08/08/24 02:02	50-32-8	
Benzo(b)fluoranthene	**472**	ug/kg	26.3	5	08/06/24 10:35	08/08/24 02:02	205-99-2	
Benzo(g,h,i)perylene	**249**	ug/kg	26.3	5	08/06/24 10:35	08/08/24 02:02	191-24-2	
Benzo(k)fluoranthene	**166**	ug/kg	26.3	5	08/06/24 10:35	08/08/24 02:02	207-08-9	
Chrysene	**323**	ug/kg	26.3	5	08/06/24 10:35	08/08/24 02:02	218-01-9	
Dibenz(a,h)anthracene	ND	ug/kg	79.0	5	08/06/24 10:35	08/08/24 02:02	53-70-3	
Fluoranthene	**622**	ug/kg	26.3	5	08/06/24 10:35	08/08/24 02:02	206-44-0	
Fluorene	**26.7**	ug/kg	26.3	5	08/06/24 10:35	08/08/24 02:02	86-73-7	
Indeno(1,2,3-cd)pyrene	**211**	ug/kg	26.3	5	08/06/24 10:35	08/08/24 02:02	193-39-5	
1-Methylnaphthalene	ND	ug/kg	26.3	5	08/06/24 10:35	08/08/24 02:02	90-12-0	
2-Methylnaphthalene	**26.6**	ug/kg	26.3	5	08/06/24 10:35	08/08/24 02:02	91-57-6	
Naphthalene	ND	ug/kg	26.3	5	08/06/24 10:35	08/08/24 02:02	91-20-3	ED
Phenanthrene	**362**	ug/kg	26.3	5	08/06/24 10:35	08/08/24 02:02	85-01-8	
Pyrene	**611**	ug/kg	26.3	5	08/06/24 10:35	08/08/24 02:02	129-00-0	
Surrogates								
2-Fluorobiphenyl (S)	63	%.	16-93	5	08/06/24 10:35	08/08/24 02:02	321-60-8	
p-Terphenyl-d14 (S)	80	%.	19-115	5	08/06/24 10:35	08/08/24 02:02	1718-51-0	
8260 MSV 5030 Low Level	Analytical Method: EPA 8260							
	Pace Analytical Services - Indianapolis							
Acetone	ND	ug/kg	103	1		08/09/24 04:32	67-64-1	
Acrolein	ND	ug/kg	103	1		08/09/24 04:32	107-02-8	
Acrylonitrile	ND	ug/kg	103	1		08/09/24 04:32	107-13-1	
Benzene	ND	ug/kg	5.2	1		08/09/24 04:32	71-43-2	
Bromobenzene	ND	ug/kg	5.2	1		08/09/24 04:32	108-86-1	
Bromochloromethane	ND	ug/kg	5.2	1		08/09/24 04:32	74-97-5	
Bromodichloromethane	ND	ug/kg	5.2	1		08/09/24 04:32	75-27-4	

This report shall not be reproduced, except in full,
without the written consent of Pace Analytical Services, LLC.

Pace Analytical Services, LLC
7726 Moller Road
Indianapolis, IN 46268
(317)228-3100

ANALYTICAL RESULTS

Project: JY1828.742-Hough Senior
Pace Project No.: 50379409

Sample: SB-4-2-4 **Lab ID: 50379409001** Collected: 08/01/24 09:45 Received: 08/02/24 09:00 Matrix: Solid

Results reported on a "dry weight" basis and are adjusted for percent moisture, sample size and any dilutions.

Parameters	Results	Units	Report Limit	DF	Prepared	Analyzed	CAS No.	Qual
8260 MSV 5030 Low Level	Analytical Method: EPA 8260							
	Pace Analytical Services - Indianapolis							
Bromoform	ND	ug/kg	5.2	1		08/09/24 04:32	75-25-2	
Bromomethane	ND	ug/kg	5.2	1		08/09/24 04:32	74-83-9	
2-Butanone (MEK)	ND	ug/kg	25.8	1		08/09/24 04:32	78-93-3	
n-Butylbenzene	ND	ug/kg	5.2	1		08/09/24 04:32	104-51-8	
sec-Butylbenzene	ND	ug/kg	5.2	1		08/09/24 04:32	135-98-8	
tert-Butylbenzene	ND	ug/kg	5.2	1		08/09/24 04:32	98-06-6	
Carbon disulfide	ND	ug/kg	10.3	1		08/09/24 04:32	75-15-0	
Carbon tetrachloride	ND	ug/kg	5.2	1		08/09/24 04:32	56-23-5	
Chlorobenzene	ND	ug/kg	5.2	1		08/09/24 04:32	108-90-7	
Chloroethane	ND	ug/kg	5.2	1		08/09/24 04:32	75-00-3	
Chloroform	ND	ug/kg	5.2	1		08/09/24 04:32	67-66-3	
Chloromethane	ND	ug/kg	5.2	1		08/09/24 04:32	74-87-3	
2-Chlorotoluene	ND	ug/kg	5.2	1		08/09/24 04:32	95-49-8	
4-Chlorotoluene	ND	ug/kg	5.2	1		08/09/24 04:32	106-43-4	
Dibromochloromethane	ND	ug/kg	5.2	1		08/09/24 04:32	124-48-1	
1,2-Dibromoethane (EDB)	ND	ug/kg	0.78	1		08/09/24 04:32	106-93-4	
Dibromomethane	ND	ug/kg	5.2	1		08/09/24 04:32	74-95-3	
1,2-Dichlorobenzene	ND	ug/kg	5.2	1		08/09/24 04:32	95-50-1	
1,3-Dichlorobenzene	ND	ug/kg	5.2	1		08/09/24 04:32	541-73-1	
1,4-Dichlorobenzene	ND	ug/kg	5.2	1		08/09/24 04:32	106-46-7	
trans-1,4-Dichloro-2-butene	ND	ug/kg	103	1		08/09/24 04:32	110-57-6	
Dichlorodifluoromethane	ND	ug/kg	5.2	1		08/09/24 04:32	75-71-8	
1,1-Dichloroethane	ND	ug/kg	5.2	1		08/09/24 04:32	75-34-3	
1,2-Dichloroethane	ND	ug/kg	5.2	1		08/09/24 04:32	107-06-2	
1,1-Dichloroethene	ND	ug/kg	5.2	1		08/09/24 04:32	75-35-4	
cis-1,2-Dichloroethene	ND	ug/kg	5.2	1		08/09/24 04:32	156-59-2	
trans-1,2-Dichloroethene	ND	ug/kg	5.2	1		08/09/24 04:32	156-60-5	
1,2-Dichloropropane	ND	ug/kg	5.2	1		08/09/24 04:32	78-87-5	
1,3-Dichloropropane	ND	ug/kg	5.2	1		08/09/24 04:32	142-28-9	
2,2-Dichloropropane	ND	ug/kg	5.2	1		08/09/24 04:32	594-20-7	
1,1-Dichloropropene	ND	ug/kg	5.2	1		08/09/24 04:32	563-58-6	
cis-1,3-Dichloropropene	ND	ug/kg	5.2	1		08/09/24 04:32	10061-01-5	
trans-1,3-Dichloropropene	ND	ug/kg	5.2	1		08/09/24 04:32	10061-02-6	
Ethylbenzene	ND	ug/kg	5.2	1		08/09/24 04:32	100-41-4	
Ethyl methacrylate	ND	ug/kg	103	1		08/09/24 04:32	97-63-2	
Hexachloro-1,3-butadiene	ND	ug/kg	5.2	1		08/09/24 04:32	87-68-3	
n-Hexane	ND	ug/kg	5.2	1		08/09/24 04:32	110-54-3	
2-Hexanone	ND	ug/kg	103	1		08/09/24 04:32	591-78-6	
Iodomethane	ND	ug/kg	103	1		08/09/24 04:32	74-88-4	
Isopropylbenzene (Cumene)	ND	ug/kg	5.2	1		08/09/24 04:32	98-82-8	
p-Isopropyltoluene	ND	ug/kg	5.2	1		08/09/24 04:32	99-87-6	
Methylene Chloride	ND	ug/kg	20.7	1		08/09/24 04:32	75-09-2	
4-Methyl-2-pentanone (MIBK)	ND	ug/kg	25.8	1		08/09/24 04:32	108-10-1	
Methyl-tert-butyl ether	ND	ug/kg	5.2	1		08/09/24 04:32	1634-04-4	
Naphthalene	ND	ug/kg	5.2	1		08/09/24 04:32	91-20-3	

This report shall not be reproduced, except in full,
without the written consent of Pace Analytical Services, LLC.

Pace Analytical Services, LLC
7726 Moller Road
Indianapolis, IN 46268
(317)228-3100

ANALYTICAL RESULTS

Project: JY1828.742-Hough Senior
Pace Project No.: 50379409

Sample: SB-4-2-4 **Lab ID: 50379409001** Collected: 08/01/24 09:45 Received: 08/02/24 09:00 Matrix: Solid

Results reported on a "dry weight" basis and are adjusted for percent moisture, sample size and any dilutions.

Parameters	Results	Units	Report Limit	DF	Prepared	Analyzed	CAS No.	Qual
8260 MSV 5030 Low Level	Analytical Method: EPA 8260							
	Pace Analytical Services - Indianapolis							
n-Propylbenzene	ND	ug/kg	5.2	1		08/09/24 04:32	103-65-1	
Styrene	ND	ug/kg	5.2	1		08/09/24 04:32	100-42-5	
1,1,1,2-Tetrachloroethane	ND	ug/kg	5.2	1		08/09/24 04:32	630-20-6	
1,1,2,2-Tetrachloroethane	ND	ug/kg	5.2	1		08/09/24 04:32	79-34-5	
Tetrachloroethene	ND	ug/kg	5.2	1		08/09/24 04:32	127-18-4	
Toluene	ND	ug/kg	5.2	1		08/09/24 04:32	108-88-3	
1,2,3-Trichlorobenzene	ND	ug/kg	5.2	1		08/09/24 04:32	87-61-6	
1,2,4-Trichlorobenzene	ND	ug/kg	5.2	1		08/09/24 04:32	120-82-1	
1,1,1-Trichloroethane	ND	ug/kg	5.2	1		08/09/24 04:32	71-55-6	
1,1,2-Trichloroethane	ND	ug/kg	5.2	1		08/09/24 04:32	79-00-5	
Trichloroethene	ND	ug/kg	5.2	1		08/09/24 04:32	79-01-6	
Trichlorofluoromethane	ND	ug/kg	5.2	1		08/09/24 04:32	75-69-4	
1,2,3-Trichloropropane	ND	ug/kg	5.2	1		08/09/24 04:32	96-18-4	
1,2,4-Trimethylbenzene	ND	ug/kg	5.2	1		08/09/24 04:32	95-63-6	
1,3,5-Trimethylbenzene	ND	ug/kg	5.2	1		08/09/24 04:32	108-67-8	
Vinyl acetate	ND	ug/kg	103	1		08/09/24 04:32	108-05-4	
Vinyl chloride	ND	ug/kg	5.2	1		08/09/24 04:32	75-01-4	
Xylene (Total)	ND	ug/kg	10.3	1		08/09/24 04:32	1330-20-7	
Surrogates								
Dibromofluoromethane (S)	106	%.	75-135	1		08/09/24 04:32	1868-53-7	
Toluene-d8 (S)	112	%.	65-148	1		08/09/24 04:32	2037-26-5	
4-Bromofluorobenzene (S)	87	%.	63-132	1		08/09/24 04:32	460-00-4	
Percent Moisture	Analytical Method: SM 2540G							
	Pace Analytical Services - Indianapolis							
Percent Moisture	**9.9**	%	0.10	1		08/09/24 12:54		N2

This report shall not be reproduced, except in full,
without the written consent of Pace Analytical Services, LLC.

Pace Analytical Services, LLC
7726 Moller Road
Indianapolis, IN 46268
(317)228-3100

ANALYTICAL RESULTS

Project: JY1828.742-Hough Senior
Pace Project No.: 50379409

Sample: SB-3-1-3 **Lab ID: 50379409002** Collected: 08/01/24 10:23 Received: 08/02/24 09:00 Matrix: Solid

Results reported on a "dry weight" basis and are adjusted for percent moisture, sample size and any dilutions.

Parameters	Results	Units	Report Limit	DF	Prepared	Analyzed	CAS No.	Qual
6010 MET ICP	Analytical Method: EPA 6010 Preparation Method: EPA 3050							
	Pace Analytical Services - Indianapolis							
Arsenic	**15.6**	mg/kg	1.1	1	08/07/24 08:02	08/08/24 14:24	7440-38-2	
Barium	**90.8**	mg/kg	1.1	1	08/07/24 08:02	08/08/24 14:24	7440-39-3	
Cadmium	**0.64**	mg/kg	0.55	1	08/07/24 08:02	08/08/24 14:24	7440-43-9	
Chromium	**14.1**	mg/kg	1.1	1	08/07/24 08:02	08/08/24 14:24	7440-47-3	
Lead	**86.7**	mg/kg	1.1	1	08/07/24 08:02	08/08/24 14:24	7439-92-1	
Selenium	ND	mg/kg	1.1	1	08/07/24 08:02	08/08/24 14:24	7782-49-2	
Silver	ND	mg/kg	0.55	1	08/07/24 08:02	08/08/24 14:24	7440-22-4	
7471 Mercury	Analytical Method: EPA 7471 Preparation Method: EPA 7471							
	Pace Analytical Services - Indianapolis							
Mercury	ND	mg/kg	0.22	1	08/11/24 20:40	08/12/24 10:52	7439-97-6	
8270 PAH Soil by SIM	Analytical Method: EPA 8270 by SIM Preparation Method: EPA 3546							
	Pace Analytical Services - Indianapolis							
Acenaphthene	**1020**	ug/kg	26.4	5	08/06/24 10:35	08/08/24 02:16	83-32-9	
Acenaphthylene	**72.8**	ug/kg	26.4	5	08/06/24 10:35	08/08/24 02:16	208-96-8	
Anthracene	**2680**	ug/kg	26.4	5	08/06/24 10:35	08/08/24 02:16	120-12-7	
Benzo(a)anthracene	**5970**	ug/kg	26.4	5	08/06/24 10:35	08/08/24 02:16	56-55-3	
Benzo(a)pyrene	**5580**	ug/kg	79.1	5	08/06/24 10:35	08/08/24 02:16	50-32-8	
Benzo(b)fluoranthene	**6960**	ug/kg	26.4	5	08/06/24 10:35	08/08/24 02:16	205-99-2	
Benzo(g,h,i)perylene	**2750**	ug/kg	26.4	5	08/06/24 10:35	08/08/24 02:16	191-24-2	
Benzo(k)fluoranthene	**2300**	ug/kg	26.4	5	08/06/24 10:35	08/08/24 02:16	207-08-9	
Chrysene	**5410**	ug/kg	26.4	5	08/06/24 10:35	08/08/24 02:16	218-01-9	
Dibenz(a,h)anthracene	**1070**	ug/kg	79.1	5	08/06/24 10:35	08/08/24 02:16	53-70-3	
Fluoranthene	**10800**	ug/kg	26.4	5	08/06/24 10:35	08/08/24 02:16	206-44-0	
Fluorene	**1240**	ug/kg	26.4	5	08/06/24 10:35	08/08/24 02:16	86-73-7	
Indeno(1,2,3-cd)pyrene	**2760**	ug/kg	26.4	5	08/06/24 10:35	08/08/24 02:16	193-39-5	
1-Methylnaphthalene	**220**	ug/kg	26.4	5	08/06/24 10:35	08/08/24 02:16	90-12-0	
2-Methylnaphthalene	**223**	ug/kg	26.4	5	08/06/24 10:35	08/08/24 02:16	91-57-6	
Naphthalene	**201**	ug/kg	26.4	5	08/06/24 10:35	08/08/24 02:16	91-20-3	ED
Phenanthrene	**10000**	ug/kg	26.4	5	08/06/24 10:35	08/08/24 02:16	85-01-8	
Pyrene	**10700**	ug/kg	26.4	5	08/06/24 10:35	08/08/24 02:16	129-00-0	
Surrogates								
2-Fluorobiphenyl (S)	72	%.	16-93	5	08/06/24 10:35	08/08/24 02:16	321-60-8	
p-Terphenyl-d14 (S)	88	%.	19-115	5	08/06/24 10:35	08/08/24 02:16	1718-51-0	
8260 MSV 5030 Low Level	Analytical Method: EPA 8260							
	Pace Analytical Services - Indianapolis							
Acetone	ND	ug/kg	108	1		08/09/24 05:02	67-64-1	
Acrolein	ND	ug/kg	108	1		08/09/24 05:02	107-02-8	
Acrylonitrile	ND	ug/kg	108	1		08/09/24 05:02	107-13-1	
Benzene	ND	ug/kg	5.4	1		08/09/24 05:02	71-43-2	
Bromobenzene	ND	ug/kg	5.4	1		08/09/24 05:02	108-86-1	
Bromochloromethane	ND	ug/kg	5.4	1		08/09/24 05:02	74-97-5	
Bromodichloromethane	ND	ug/kg	5.4	1		08/09/24 05:02	75-27-4	

This report shall not be reproduced, except in full,
without the written consent of Pace Analytical Services, LLC.

Pace Analytical Services, LLC
7726 Moller Road
Indianapolis, IN 46268
(317)228-3100

ANALYTICAL RESULTS

Project: JY1828.742-Hough Senior
Pace Project No.: 50379409

Sample: SB-3-1-3 **Lab ID: 50379409002** Collected: 08/01/24 10:23 Received: 08/02/24 09:00 Matrix: Solid

Results reported on a "dry weight" basis and are adjusted for percent moisture, sample size and any dilutions.

Parameters	Results	Units	Report Limit	DF	Prepared	Analyzed	CAS No.	Qual
8260 MSV 5030 Low Level	Analytical Method: EPA 8260							
	Pace Analytical Services - Indianapolis							
Bromoform	ND	ug/kg	5.4	1		08/09/24 05:02	75-25-2	
Bromomethane	ND	ug/kg	5.4	1		08/09/24 05:02	74-83-9	
2-Butanone (MEK)	ND	ug/kg	27.1	1		08/09/24 05:02	78-93-3	
n-Butylbenzene	ND	ug/kg	5.4	1		08/09/24 05:02	104-51-8	
sec-Butylbenzene	ND	ug/kg	5.4	1		08/09/24 05:02	135-98-8	
tert-Butylbenzene	ND	ug/kg	5.4	1		08/09/24 05:02	98-06-6	
Carbon disulfide	ND	ug/kg	10.8	1		08/09/24 05:02	75-15-0	
Carbon tetrachloride	ND	ug/kg	5.4	1		08/09/24 05:02	56-23-5	
Chlorobenzene	ND	ug/kg	5.4	1		08/09/24 05:02	108-90-7	
Chloroethane	ND	ug/kg	5.4	1		08/09/24 05:02	75-00-3	
Chloroform	ND	ug/kg	5.4	1		08/09/24 05:02	67-66-3	
Chloromethane	ND	ug/kg	5.4	1		08/09/24 05:02	74-87-3	
2-Chlorotoluene	ND	ug/kg	5.4	1		08/09/24 05:02	95-49-8	
4-Chlorotoluene	ND	ug/kg	5.4	1		08/09/24 05:02	106-43-4	
Dibromochloromethane	ND	ug/kg	5.4	1		08/09/24 05:02	124-48-1	
1,2-Dibromoethane (EDB)	ND	ug/kg	0.81	1		08/09/24 05:02	106-93-4	
Dibromomethane	ND	ug/kg	5.4	1		08/09/24 05:02	74-95-3	
1,2-Dichlorobenzene	ND	ug/kg	5.4	1		08/09/24 05:02	95-50-1	
1,3-Dichlorobenzene	ND	ug/kg	5.4	1		08/09/24 05:02	541-73-1	
1,4-Dichlorobenzene	ND	ug/kg	5.4	1		08/09/24 05:02	106-46-7	
trans-1,4-Dichloro-2-butene	ND	ug/kg	108	1		08/09/24 05:02	110-57-6	
Dichlorodifluoromethane	ND	ug/kg	5.4	1		08/09/24 05:02	75-71-8	
1,1-Dichloroethane	ND	ug/kg	5.4	1		08/09/24 05:02	75-34-3	
1,2-Dichloroethane	ND	ug/kg	5.4	1		08/09/24 05:02	107-06-2	
1,1-Dichloroethene	ND	ug/kg	5.4	1		08/09/24 05:02	75-35-4	
cis-1,2-Dichloroethene	ND	ug/kg	5.4	1		08/09/24 05:02	156-59-2	
trans-1,2-Dichloroethene	ND	ug/kg	5.4	1		08/09/24 05:02	156-60-5	
1,2-Dichloropropane	ND	ug/kg	5.4	1		08/09/24 05:02	78-87-5	
1,3-Dichloropropane	ND	ug/kg	5.4	1		08/09/24 05:02	142-28-9	
2,2-Dichloropropane	ND	ug/kg	5.4	1		08/09/24 05:02	594-20-7	
1,1-Dichloropropene	ND	ug/kg	5.4	1		08/09/24 05:02	563-58-6	
cis-1,3-Dichloropropene	ND	ug/kg	5.4	1		08/09/24 05:02	10061-01-5	
trans-1,3-Dichloropropene	ND	ug/kg	5.4	1		08/09/24 05:02	10061-02-6	
Ethylbenzene	ND	ug/kg	5.4	1		08/09/24 05:02	100-41-4	
Ethyl methacrylate	ND	ug/kg	108	1		08/09/24 05:02	97-63-2	
Hexachloro-1,3-butadiene	ND	ug/kg	5.4	1		08/09/24 05:02	87-68-3	
n-Hexane	ND	ug/kg	5.4	1		08/09/24 05:02	110-54-3	
2-Hexanone	ND	ug/kg	108	1		08/09/24 05:02	591-78-6	
Iodomethane	ND	ug/kg	108	1		08/09/24 05:02	74-88-4	
Isopropylbenzene (Cumene)	ND	ug/kg	5.4	1		08/09/24 05:02	98-82-8	
p-Isopropyltoluene	ND	ug/kg	5.4	1		08/09/24 05:02	99-87-6	
Methylene Chloride	ND	ug/kg	21.7	1		08/09/24 05:02	75-09-2	
4-Methyl-2-pentanone (MIBK)	ND	ug/kg	27.1	1		08/09/24 05:02	108-10-1	
Methyl-tert-butyl ether	ND	ug/kg	5.4	1		08/09/24 05:02	1634-04-4	
Naphthalene	ND	ug/kg	5.4	1		08/09/24 05:02	91-20-3	

This report shall not be reproduced, except in full,
without the written consent of Pace Analytical Services, LLC.

Pace Analytical Services, LLC
7726 Moller Road
Indianapolis, IN 46268
(317)228-3100

ANALYTICAL RESULTS

Project: JY1828.742-Hough Senior
Pace Project No.: 50379409

Sample: SB-3-1-3 **Lab ID: 50379409002** Collected: 08/01/24 10:23 Received: 08/02/24 09:00 Matrix: Solid

Results reported on a "dry weight" basis and are adjusted for percent moisture, sample size and any dilutions.

Parameters	Results	Units	Report Limit	DF	Prepared	Analyzed	CAS No.	Qual
8260 MSV 5030 Low Level	Analytical Method: EPA 8260							
	Pace Analytical Services - Indianapolis							
n-Propylbenzene	ND	ug/kg	5.4	1		08/09/24 05:02	103-65-1	
Styrene	ND	ug/kg	5.4	1		08/09/24 05:02	100-42-5	
1,1,1,2-Tetrachloroethane	ND	ug/kg	5.4	1		08/09/24 05:02	630-20-6	
1,1,2,2-Tetrachloroethane	ND	ug/kg	5.4	1		08/09/24 05:02	79-34-5	
Tetrachloroethene	ND	ug/kg	5.4	1		08/09/24 05:02	127-18-4	
Toluene	ND	ug/kg	5.4	1		08/09/24 05:02	108-88-3	
1,2,3-Trichlorobenzene	ND	ug/kg	5.4	1		08/09/24 05:02	87-61-6	
1,2,4-Trichlorobenzene	ND	ug/kg	5.4	1		08/09/24 05:02	120-82-1	
1,1,1-Trichloroethane	ND	ug/kg	5.4	1		08/09/24 05:02	71-55-6	
1,1,2-Trichloroethane	ND	ug/kg	5.4	1		08/09/24 05:02	79-00-5	
Trichloroethene	ND	ug/kg	5.4	1		08/09/24 05:02	79-01-6	
Trichlorofluoromethane	ND	ug/kg	5.4	1		08/09/24 05:02	75-69-4	
1,2,3-Trichloropropane	ND	ug/kg	5.4	1		08/09/24 05:02	96-18-4	
1,2,4-Trimethylbenzene	ND	ug/kg	5.4	1		08/09/24 05:02	95-63-6	
1,3,5-Trimethylbenzene	ND	ug/kg	5.4	1		08/09/24 05:02	108-67-8	
Vinyl acetate	ND	ug/kg	108	1		08/09/24 05:02	108-05-4	
Vinyl chloride	ND	ug/kg	5.4	1		08/09/24 05:02	75-01-4	
Xylene (Total)	ND	ug/kg	10.8	1		08/09/24 05:02	1330-20-7	
Surrogates								
Dibromofluoromethane (S)	105	%.	75-135	1		08/09/24 05:02	1868-53-7	
Toluene-d8 (S)	112	%.	65-148	1		08/09/24 05:02	2037-26-5	
4-Bromofluorobenzene (S)	81	%.	63-132	1		08/09/24 05:02	460-00-4	
Percent Moisture	Analytical Method: SM 2540G							
	Pace Analytical Services - Indianapolis							
Percent Moisture	**10.0**	%	0.10	1		08/09/24 12:54		N2

This report shall not be reproduced, except in full,
without the written consent of Pace Analytical Services, LLC.

Pace Analytical Services, LLC
7726 Moller Road
Indianapolis, IN 46268
(317)228-3100

ANALYTICAL RESULTS

Project: JY1828.742-Hough Senior
Pace Project No.: 50379409

Sample: SB-2-4-8 **Lab ID: 50379409003** Collected: 08/01/24 11:36 Received: 08/02/24 09:00 Matrix: Solid

Results reported on a "dry weight" basis and are adjusted for percent moisture, sample size and any dilutions.

Parameters	Results	Units	Report Limit	DF	Prepared	Analyzed	CAS No.	Qual
6010 MET ICP	Analytical Method: EPA 6010 Preparation Method: EPA 3050							
	Pace Analytical Services - Indianapolis							
Arsenic	**12.4**	mg/kg	1.1	1	08/07/24 08:02	08/08/24 14:30	7440-38-2	
Barium	**85.2**	mg/kg	1.1	1	08/07/24 08:02	08/08/24 14:30	7440-39-3	
Cadmium	ND	mg/kg	0.55	1	08/07/24 08:02	08/08/24 14:30	7440-43-9	
Chromium	**16.3**	mg/kg	1.1	1	08/07/24 08:02	08/08/24 14:30	7440-47-3	
Lead	**21.7**	mg/kg	1.1	1	08/07/24 08:02	08/08/24 14:30	7439-92-1	
Selenium	ND	mg/kg	1.1	1	08/07/24 08:02	08/08/24 14:30	7782-49-2	
Silver	ND	mg/kg	0.55	1	08/07/24 08:02	08/08/24 14:30	7440-22-4	
7471 Mercury	Analytical Method: EPA 7471 Preparation Method: EPA 7471							
	Pace Analytical Services - Indianapolis							
Mercury	ND	mg/kg	0.24	1	08/11/24 20:40	08/12/24 10:55	7439-97-6	
8270 PAH Soil by SIM	Analytical Method: EPA 8270 by SIM Preparation Method: EPA 3546							
	Pace Analytical Services - Indianapolis							
Acenaphthene	**99.7**	ug/kg	29.1	5	08/06/24 10:35	08/08/24 02:30	83-32-9	
Acenaphthylene	ND	ug/kg	29.1	5	08/06/24 10:35	08/08/24 02:30	208-96-8	
Anthracene	**289**	ug/kg	29.1	5	08/06/24 10:35	08/08/24 02:30	120-12-7	
Benzo(a)anthracene	**928**	ug/kg	29.1	5	08/06/24 10:35	08/08/24 02:30	56-55-3	
Benzo(a)pyrene	**1070**	ug/kg	87.3	5	08/06/24 10:35	08/08/24 02:30	50-32-8	
Benzo(b)fluoranthene	**1340**	ug/kg	29.1	5	08/06/24 10:35	08/08/24 02:30	205-99-2	
Benzo(g,h,i)perylene	**600**	ug/kg	29.1	5	08/06/24 10:35	08/08/24 02:30	191-24-2	
Benzo(k)fluoranthene	**471**	ug/kg	29.1	5	08/06/24 10:35	08/08/24 02:30	207-08-9	
Chrysene	**906**	ug/kg	29.1	5	08/06/24 10:35	08/08/24 02:30	218-01-9	
Dibenz(a,h)anthracene	**185**	ug/kg	87.3	5	08/06/24 10:35	08/08/24 02:30	53-70-3	
Fluoranthene	**2180**	ug/kg	29.1	5	08/06/24 10:35	08/08/24 02:30	206-44-0	
Fluorene	**102**	ug/kg	29.1	5	08/06/24 10:35	08/08/24 02:30	86-73-7	
Indeno(1,2,3-cd)pyrene	**586**	ug/kg	29.1	5	08/06/24 10:35	08/08/24 02:30	193-39-5	
1-Methylnaphthalene	ND	ug/kg	29.1	5	08/06/24 10:35	08/08/24 02:30	90-12-0	
2-Methylnaphthalene	ND	ug/kg	29.1	5	08/06/24 10:35	08/08/24 02:30	91-57-6	
Naphthalene	**33.1**	ug/kg	29.1	5	08/06/24 10:35	08/08/24 02:30	91-20-3	ED
Phenanthrene	**1510**	ug/kg	29.1	5	08/06/24 10:35	08/08/24 02:30	85-01-8	
Pyrene	**1920**	ug/kg	29.1	5	08/06/24 10:35	08/08/24 02:30	129-00-0	
Surrogates								
2-Fluorobiphenyl (S)	59	%.	16-93	5	08/06/24 10:35	08/08/24 02:30	321-60-8	
p-Terphenyl-d14 (S)	70	%.	19-115	5	08/06/24 10:35	08/08/24 02:30	1718-51-0	
8260 MSV 5030 Low Level	Analytical Method: EPA 8260							
	Pace Analytical Services - Indianapolis							
Acetone	ND	ug/kg	106	1		08/09/24 03:01	67-64-1	
Acrolein	ND	ug/kg	106	1		08/09/24 03:01	107-02-8	
Acrylonitrile	ND	ug/kg	106	1		08/09/24 03:01	107-13-1	
Benzene	ND	ug/kg	5.3	1		08/09/24 03:01	71-43-2	
Bromobenzene	ND	ug/kg	5.3	1		08/09/24 03:01	108-86-1	
Bromochloromethane	ND	ug/kg	5.3	1		08/09/24 03:01	74-97-5	
Bromodichloromethane	ND	ug/kg	5.3	1		08/09/24 03:01	75-27-4	

This report shall not be reproduced, except in full,
without the written consent of Pace Analytical Services, LLC.

Pace Analytical Services, LLC
7726 Moller Road
Indianapolis, IN 46268
(317)228-3100

ANALYTICAL RESULTS

Project: JY1828.742-Hough Senior
Pace Project No.: 50379409

Sample: SB-2-4-8 **Lab ID: 50379409003** Collected: 08/01/24 11:36 Received: 08/02/24 09:00 Matrix: Solid

Results reported on a "dry weight" basis and are adjusted for percent moisture, sample size and any dilutions.

Parameters	Results	Units	Report Limit	DF	Prepared	Analyzed	CAS No.	Qual
8260 MSV 5030 Low Level	Analytical Method: EPA 8260							
	Pace Analytical Services - Indianapolis							
Bromoform	ND	ug/kg	5.3	1		08/09/24 03:01	75-25-2	
Bromomethane	ND	ug/kg	5.3	1		08/09/24 03:01	74-83-9	
2-Butanone (MEK)	ND	ug/kg	26.5	1		08/09/24 03:01	78-93-3	
n-Butylbenzene	ND	ug/kg	5.3	1		08/09/24 03:01	104-51-8	
sec-Butylbenzene	ND	ug/kg	5.3	1		08/09/24 03:01	135-98-8	
tert-Butylbenzene	ND	ug/kg	5.3	1		08/09/24 03:01	98-06-6	
Carbon disulfide	ND	ug/kg	10.6	1		08/09/24 03:01	75-15-0	
Carbon tetrachloride	ND	ug/kg	5.3	1		08/09/24 03:01	56-23-5	
Chlorobenzene	ND	ug/kg	5.3	1		08/09/24 03:01	108-90-7	
Chloroethane	ND	ug/kg	5.3	1		08/09/24 03:01	75-00-3	
Chloroform	ND	ug/kg	5.3	1		08/09/24 03:01	67-66-3	
Chloromethane	ND	ug/kg	5.3	1		08/09/24 03:01	74-87-3	
2-Chlorotoluene	ND	ug/kg	5.3	1		08/09/24 03:01	95-49-8	
4-Chlorotoluene	ND	ug/kg	5.3	1		08/09/24 03:01	106-43-4	
Dibromochloromethane	ND	ug/kg	5.3	1		08/09/24 03:01	124-48-1	
1,2-Dibromoethane (EDB)	ND	ug/kg	0.80	1		08/09/24 03:01	106-93-4	R1
Dibromomethane	ND	ug/kg	5.3	1		08/09/24 03:01	74-95-3	
1,2-Dichlorobenzene	ND	ug/kg	5.3	1		08/09/24 03:01	95-50-1	
1,3-Dichlorobenzene	ND	ug/kg	5.3	1		08/09/24 03:01	541-73-1	
1,4-Dichlorobenzene	ND	ug/kg	5.3	1		08/09/24 03:01	106-46-7	
trans-1,4-Dichloro-2-butene	ND	ug/kg	106	1		08/09/24 03:01	110-57-6	
Dichlorodifluoromethane	ND	ug/kg	5.3	1		08/09/24 03:01	75-71-8	
1,1-Dichloroethane	ND	ug/kg	5.3	1		08/09/24 03:01	75-34-3	
1,2-Dichloroethane	ND	ug/kg	5.3	1		08/09/24 03:01	107-06-2	
1,1-Dichloroethene	ND	ug/kg	5.3	1		08/09/24 03:01	75-35-4	
cis-1,2-Dichloroethene	ND	ug/kg	5.3	1		08/09/24 03:01	156-59-2	
trans-1,2-Dichloroethene	ND	ug/kg	5.3	1		08/09/24 03:01	156-60-5	
1,2-Dichloropropane	ND	ug/kg	5.3	1		08/09/24 03:01	78-87-5	
1,3-Dichloropropane	ND	ug/kg	5.3	1		08/09/24 03:01	142-28-9	
2,2-Dichloropropane	ND	ug/kg	5.3	1		08/09/24 03:01	594-20-7	
1,1-Dichloropropene	ND	ug/kg	5.3	1		08/09/24 03:01	563-58-6	
cis-1,3-Dichloropropene	ND	ug/kg	5.3	1		08/09/24 03:01	10061-01-5	
trans-1,3-Dichloropropene	ND	ug/kg	5.3	1		08/09/24 03:01	10061-02-6	
Ethylbenzene	ND	ug/kg	5.3	1		08/09/24 03:01	100-41-4	
Ethyl methacrylate	ND	ug/kg	106	1		08/09/24 03:01	97-63-2	
Hexachloro-1,3-butadiene	ND	ug/kg	5.3	1		08/09/24 03:01	87-68-3	
n-Hexane	ND	ug/kg	5.3	1		08/09/24 03:01	110-54-3	
2-Hexanone	ND	ug/kg	106	1		08/09/24 03:01	591-78-6	
Iodomethane	ND	ug/kg	106	1		08/09/24 03:01	74-88-4	
Isopropylbenzene (Cumene)	ND	ug/kg	5.3	1		08/09/24 03:01	98-82-8	
p-Isopropyltoluene	ND	ug/kg	5.3	1		08/09/24 03:01	99-87-6	
Methylene Chloride	ND	ug/kg	21.2	1		08/09/24 03:01	75-09-2	
4-Methyl-2-pentanone (MIBK)	ND	ug/kg	26.5	1		08/09/24 03:01	108-10-1	
Methyl-tert-butyl ether	ND	ug/kg	5.3	1		08/09/24 03:01	1634-04-4	R1
Naphthalene	ND	ug/kg	5.3	1		08/09/24 03:01	91-20-3	R1

This report shall not be reproduced, except in full,
without the written consent of Pace Analytical Services, LLC.

Pace Analytical Services, LLC
7726 Moller Road
Indianapolis, IN 46268
(317)228-3100

ANALYTICAL RESULTS

Project: JY1828.742-Hough Senior
Pace Project No.: 50379409

Sample: SB-2-4-8 **Lab ID: 50379409003** Collected: 08/01/24 11:36 Received: 08/02/24 09:00 Matrix: Solid

Results reported on a "dry weight" basis and are adjusted for percent moisture, sample size and any dilutions.

Parameters	Results	Units	Report Limit	DF	Prepared	Analyzed	CAS No.	Qual
8260 MSV 5030 Low Level	Analytical Method: EPA 8260							
	Pace Analytical Services - Indianapolis							
n-Propylbenzene	ND	ug/kg	5.3	1		08/09/24 03:01	103-65-1	
Styrene	ND	ug/kg	5.3	1		08/09/24 03:01	100-42-5	
1,1,1,2-Tetrachloroethane	ND	ug/kg	5.3	1		08/09/24 03:01	630-20-6	
1,1,2,2-Tetrachloroethane	ND	ug/kg	5.3	1		08/09/24 03:01	79-34-5	R1
Tetrachloroethene	ND	ug/kg	5.3	1		08/09/24 03:01	127-18-4	
Toluene	ND	ug/kg	5.3	1		08/09/24 03:01	108-88-3	
1,2,3-Trichlorobenzene	ND	ug/kg	5.3	1		08/09/24 03:01	87-61-6	
1,2,4-Trichlorobenzene	ND	ug/kg	5.3	1		08/09/24 03:01	120-82-1	
1,1,1-Trichloroethane	ND	ug/kg	5.3	1		08/09/24 03:01	71-55-6	
1,1,2-Trichloroethane	ND	ug/kg	5.3	1		08/09/24 03:01	79-00-5	
Trichloroethene	ND	ug/kg	5.3	1		08/09/24 03:01	79-01-6	
Trichlorofluoromethane	ND	ug/kg	5.3	1		08/09/24 03:01	75-69-4	
1,2,3-Trichloropropane	ND	ug/kg	5.3	1		08/09/24 03:01	96-18-4	
1,2,4-Trimethylbenzene	ND	ug/kg	5.3	1		08/09/24 03:01	95-63-6	R1
1,3,5-Trimethylbenzene	ND	ug/kg	5.3	1		08/09/24 03:01	108-67-8	
Vinyl acetate	ND	ug/kg	106	1		08/09/24 03:01	108-05-4	
Vinyl chloride	ND	ug/kg	5.3	1		08/09/24 03:01	75-01-4	
Xylene (Total)	ND	ug/kg	10.6	1		08/09/24 03:01	1330-20-7	
Surrogates								
Dibromofluoromethane (S)	108	%.	75-135	1		08/09/24 03:01	1868-53-7	
Toluene-d8 (S)	101	%.	65-148	1		08/09/24 03:01	2037-26-5	
4-Bromofluorobenzene (S)	93	%.	63-132	1		08/09/24 03:01	460-00-4	
Percent Moisture	Analytical Method: SM 2540G							
	Pace Analytical Services - Indianapolis							
Percent Moisture	**15.2**	%	0.10	1		08/09/24 12:54		N2

This report shall not be reproduced, except in full,
without the written consent of Pace Analytical Services, LLC.

Pace Analytical Services, LLC
7726 Moller Road
Indianapolis, IN 46268
(317)228-3100

ANALYTICAL RESULTS

Project: JY1828.742-Hough Senior
Pace Project No.: 50379409

Sample: SB-1-2-4 **Lab ID: 50379409004** Collected: 08/01/24 12:04 Received: 08/02/24 09:00 Matrix: Solid

Results reported on a "dry weight" basis and are adjusted for percent moisture, sample size and any dilutions.

Parameters	Results	Units	Report Limit	DF	Prepared	Analyzed	CAS No.	Qual
6010 MET ICP	Analytical Method: EPA 6010 Preparation Method: EPA 3050							
	Pace Analytical Services - Indianapolis							
Arsenic	**12.9**	mg/kg	1.1	1	08/07/24 08:02	08/08/24 14:32	7440-38-2	
Barium	**76.9**	mg/kg	1.1	1	08/07/24 08:02	08/08/24 14:32	7440-39-3	
Cadmium	ND	mg/kg	0.57	1	08/07/24 08:02	08/08/24 14:32	7440-43-9	
Chromium	**16.3**	mg/kg	1.1	1	08/07/24 08:02	08/08/24 14:32	7440-47-3	
Lead	**15.3**	mg/kg	1.1	1	08/07/24 08:02	08/08/24 14:32	7439-92-1	
Selenium	ND	mg/kg	1.1	1	08/07/24 08:02	08/08/24 14:32	7782-49-2	
Silver	ND	mg/kg	0.57	1	08/07/24 08:02	08/08/24 14:32	7440-22-4	
7471 Mercury	Analytical Method: EPA 7471 Preparation Method: EPA 7471							
	Pace Analytical Services - Indianapolis							
Mercury	ND	mg/kg	0.24	1	08/11/24 20:40	08/12/24 10:57	7439-97-6	
8270 PAH Soil by SIM	Analytical Method: EPA 8270 by SIM Preparation Method: EPA 3546							
	Pace Analytical Services - Indianapolis							
Acenaphthene	ND	ug/kg	28.4	5	08/06/24 10:35	08/08/24 02:44	83-32-9	
Acenaphthylene	ND	ug/kg	28.4	5	08/06/24 10:35	08/08/24 02:44	208-96-8	
Anthracene	ND	ug/kg	28.4	5	08/06/24 10:35	08/08/24 02:44	120-12-7	
Benzo(a)anthracene	**66.1**	ug/kg	28.4	5	08/06/24 10:35	08/08/24 02:44	56-55-3	
Benzo(a)pyrene	ND	ug/kg	85.2	5	08/06/24 10:35	08/08/24 02:44	50-32-8	
Benzo(b)fluoranthene	**94.8**	ug/kg	28.4	5	08/06/24 10:35	08/08/24 02:44	205-99-2	
Benzo(g,h,i)perylene	**47.8**	ug/kg	28.4	5	08/06/24 10:35	08/08/24 02:44	191-24-2	
Benzo(k)fluoranthene	**41.8**	ug/kg	28.4	5	08/06/24 10:35	08/08/24 02:44	207-08-9	
Chrysene	**70.2**	ug/kg	28.4	5	08/06/24 10:35	08/08/24 02:44	218-01-9	
Dibenz(a,h)anthracene	ND	ug/kg	85.2	5	08/06/24 10:35	08/08/24 02:44	53-70-3	
Fluoranthene	**130**	ug/kg	28.4	5	08/06/24 10:35	08/08/24 02:44	206-44-0	
Fluorene	ND	ug/kg	28.4	5	08/06/24 10:35	08/08/24 02:44	86-73-7	
Indeno(1,2,3-cd)pyrene	**45.5**	ug/kg	28.4	5	08/06/24 10:35	08/08/24 02:44	193-39-5	
1-Methylnaphthalene	ND	ug/kg	28.4	5	08/06/24 10:35	08/08/24 02:44	90-12-0	
2-Methylnaphthalene	ND	ug/kg	28.4	5	08/06/24 10:35	08/08/24 02:44	91-57-6	
Naphthalene	ND	ug/kg	28.4	5	08/06/24 10:35	08/08/24 02:44	91-20-3	ED
Phenanthrene	**70.2**	ug/kg	28.4	5	08/06/24 10:35	08/08/24 02:44	85-01-8	
Pyrene	**119**	ug/kg	28.4	5	08/06/24 10:35	08/08/24 02:44	129-00-0	
Surrogates								
2-Fluorobiphenyl (S)	61	%.	16-93	5	08/06/24 10:35	08/08/24 02:44	321-60-8	
p-Terphenyl-d14 (S)	79	%.	19-115	5	08/06/24 10:35	08/08/24 02:44	1718-51-0	
8260 MSV 5030 Low Level	Analytical Method: EPA 8260							
	Pace Analytical Services - Indianapolis							
Acetone	ND	ug/kg	106	1		08/09/24 05:32	67-64-1	
Acrolein	ND	ug/kg	106	1		08/09/24 05:32	107-02-8	
Acrylonitrile	ND	ug/kg	106	1		08/09/24 05:32	107-13-1	
Benzene	ND	ug/kg	5.3	1		08/09/24 05:32	71-43-2	
Bromobenzene	ND	ug/kg	5.3	1		08/09/24 05:32	108-86-1	
Bromochloromethane	ND	ug/kg	5.3	1		08/09/24 05:32	74-97-5	
Bromodichloromethane	ND	ug/kg	5.3	1		08/09/24 05:32	75-27-4	

This report shall not be reproduced, except in full,
without the written consent of Pace Analytical Services, LLC.

Pace Analytical Services, LLC
7726 Moller Road
Indianapolis, IN 46268
(317)228-3100

ANALYTICAL RESULTS

Project: JY1828.742-Hough Senior
Pace Project No.: 50379409

Sample: SB-1-2-4 **Lab ID: 50379409004** Collected: 08/01/24 12:04 Received: 08/02/24 09:00 Matrix: Solid

Results reported on a "dry weight" basis and are adjusted for percent moisture, sample size and any dilutions.

Parameters	Results	Units	Report Limit	DF	Prepared	Analyzed	CAS No.	Qual
8260 MSV 5030 Low Level	Analytical Method: EPA 8260							
	Pace Analytical Services - Indianapolis							
Bromoform	ND	ug/kg	5.3	1		08/09/24 05:32	75-25-2	
Bromomethane	ND	ug/kg	5.3	1		08/09/24 05:32	74-83-9	
2-Butanone (MEK)	ND	ug/kg	26.6	1		08/09/24 05:32	78-93-3	
n-Butylbenzene	ND	ug/kg	5.3	1		08/09/24 05:32	104-51-8	
sec-Butylbenzene	ND	ug/kg	5.3	1		08/09/24 05:32	135-98-8	
tert-Butylbenzene	ND	ug/kg	5.3	1		08/09/24 05:32	98-06-6	
Carbon disulfide	ND	ug/kg	10.6	1		08/09/24 05:32	75-15-0	
Carbon tetrachloride	ND	ug/kg	5.3	1		08/09/24 05:32	56-23-5	
Chlorobenzene	ND	ug/kg	5.3	1		08/09/24 05:32	108-90-7	
Chloroethane	ND	ug/kg	5.3	1		08/09/24 05:32	75-00-3	
Chloroform	ND	ug/kg	5.3	1		08/09/24 05:32	67-66-3	
Chloromethane	ND	ug/kg	5.3	1		08/09/24 05:32	74-87-3	
2-Chlorotoluene	ND	ug/kg	5.3	1		08/09/24 05:32	95-49-8	
4-Chlorotoluene	ND	ug/kg	5.3	1		08/09/24 05:32	106-43-4	
Dibromochloromethane	ND	ug/kg	5.3	1		08/09/24 05:32	124-48-1	
1,2-Dibromoethane (EDB)	ND	ug/kg	0.80	1		08/09/24 05:32	106-93-4	
Dibromomethane	ND	ug/kg	5.3	1		08/09/24 05:32	74-95-3	
1,2-Dichlorobenzene	ND	ug/kg	5.3	1		08/09/24 05:32	95-50-1	
1,3-Dichlorobenzene	ND	ug/kg	5.3	1		08/09/24 05:32	541-73-1	
1,4-Dichlorobenzene	ND	ug/kg	5.3	1		08/09/24 05:32	106-46-7	
trans-1,4-Dichloro-2-butene	ND	ug/kg	106	1		08/09/24 05:32	110-57-6	
Dichlorodifluoromethane	ND	ug/kg	5.3	1		08/09/24 05:32	75-71-8	
1,1-Dichloroethane	ND	ug/kg	5.3	1		08/09/24 05:32	75-34-3	
1,2-Dichloroethane	ND	ug/kg	5.3	1		08/09/24 05:32	107-06-2	
1,1-Dichloroethene	ND	ug/kg	5.3	1		08/09/24 05:32	75-35-4	
cis-1,2-Dichloroethene	ND	ug/kg	5.3	1		08/09/24 05:32	156-59-2	
trans-1,2-Dichloroethene	ND	ug/kg	5.3	1		08/09/24 05:32	156-60-5	
1,2-Dichloropropane	ND	ug/kg	5.3	1		08/09/24 05:32	78-87-5	
1,3-Dichloropropane	ND	ug/kg	5.3	1		08/09/24 05:32	142-28-9	
2,2-Dichloropropane	ND	ug/kg	5.3	1		08/09/24 05:32	594-20-7	
1,1-Dichloropropene	ND	ug/kg	5.3	1		08/09/24 05:32	563-58-6	
cis-1,3-Dichloropropene	ND	ug/kg	5.3	1		08/09/24 05:32	10061-01-5	
trans-1,3-Dichloropropene	ND	ug/kg	5.3	1		08/09/24 05:32	10061-02-6	
Ethylbenzene	ND	ug/kg	5.3	1		08/09/24 05:32	100-41-4	
Ethyl methacrylate	ND	ug/kg	106	1		08/09/24 05:32	97-63-2	
Hexachloro-1,3-butadiene	ND	ug/kg	5.3	1		08/09/24 05:32	87-68-3	
n-Hexane	ND	ug/kg	5.3	1		08/09/24 05:32	110-54-3	
2-Hexanone	ND	ug/kg	106	1		08/09/24 05:32	591-78-6	
Iodomethane	ND	ug/kg	106	1		08/09/24 05:32	74-88-4	
Isopropylbenzene (Cumene)	ND	ug/kg	5.3	1		08/09/24 05:32	98-82-8	
p-Isopropyltoluene	ND	ug/kg	5.3	1		08/09/24 05:32	99-87-6	
Methylene Chloride	ND	ug/kg	21.3	1		08/09/24 05:32	75-09-2	
4-Methyl-2-pentanone (MIBK)	ND	ug/kg	26.6	1		08/09/24 05:32	108-10-1	
Methyl-tert-butyl ether	ND	ug/kg	5.3	1		08/09/24 05:32	1634-04-4	
Naphthalene	ND	ug/kg	5.3	1		08/09/24 05:32	91-20-3	

This report shall not be reproduced, except in full,
without the written consent of Pace Analytical Services, LLC.

Pace Analytical Services, LLC
7726 Moller Road
Indianapolis, IN 46268
(317)228-3100

ANALYTICAL RESULTS

Project: JY1828.742-Hough Senior
Pace Project No.: 50379409

Sample: SB-1-2-4 **Lab ID: 50379409004** Collected: 08/01/24 12:04 Received: 08/02/24 09:00 Matrix: Solid

Results reported on a "dry weight" basis and are adjusted for percent moisture, sample size and any dilutions.

Parameters	Results	Units	Report Limit	DF	Prepared	Analyzed	CAS No.	Qual
8260 MSV 5030 Low Level	Analytical Method: EPA 8260							
	Pace Analytical Services - Indianapolis							
n-Propylbenzene	ND	ug/kg	5.3	1		08/09/24 05:32	103-65-1	
Styrene	ND	ug/kg	5.3	1		08/09/24 05:32	100-42-5	
1,1,1,2-Tetrachloroethane	ND	ug/kg	5.3	1		08/09/24 05:32	630-20-6	
1,1,2,2-Tetrachloroethane	ND	ug/kg	5.3	1		08/09/24 05:32	79-34-5	
Tetrachloroethene	ND	ug/kg	5.3	1		08/09/24 05:32	127-18-4	
Toluene	ND	ug/kg	5.3	1		08/09/24 05:32	108-88-3	
1,2,3-Trichlorobenzene	ND	ug/kg	5.3	1		08/09/24 05:32	87-61-6	
1,2,4-Trichlorobenzene	ND	ug/kg	5.3	1		08/09/24 05:32	120-82-1	
1,1,1-Trichloroethane	ND	ug/kg	5.3	1		08/09/24 05:32	71-55-6	
1,1,2-Trichloroethane	ND	ug/kg	5.3	1		08/09/24 05:32	79-00-5	
Trichloroethene	ND	ug/kg	5.3	1		08/09/24 05:32	79-01-6	
Trichlorofluoromethane	ND	ug/kg	5.3	1		08/09/24 05:32	75-69-4	
1,2,3-Trichloropropane	ND	ug/kg	5.3	1		08/09/24 05:32	96-18-4	
1,2,4-Trimethylbenzene	ND	ug/kg	5.3	1		08/09/24 05:32	95-63-6	
1,3,5-Trimethylbenzene	ND	ug/kg	5.3	1		08/09/24 05:32	108-67-8	
Vinyl acetate	ND	ug/kg	106	1		08/09/24 05:32	108-05-4	
Vinyl chloride	ND	ug/kg	5.3	1		08/09/24 05:32	75-01-4	
Xylene (Total)	ND	ug/kg	10.6	1		08/09/24 05:32	1330-20-7	
Surrogates								
Dibromofluoromethane (S)	107	%.	75-135	1		08/09/24 05:32	1868-53-7	
Toluene-d8 (S)	111	%.	65-148	1		08/09/24 05:32	2037-26-5	
4-Bromofluorobenzene (S)	85	%.	63-132	1		08/09/24 05:32	460-00-4	
Percent Moisture	Analytical Method: SM 2540G							
	Pace Analytical Services - Indianapolis							
Percent Moisture	**13.1**	%	0.10	1		08/09/24 12:55		N2

This report shall not be reproduced, except in full,
without the written consent of Pace Analytical Services, LLC.

Pace Analytical Services, LLC
7726 Moller Road
Indianapolis, IN 46268
(317)228-3100

ANALYTICAL RESULTS

Project: JY1828.742-Hough Senior
Pace Project No.: 50379409

Sample: SB-4-GW-10-20 **Lab ID: 50379409005** Collected: 08/01/24 12:54 Received: 08/02/24 09:00 Matrix: Water

Parameters	Results	Units	Report Limit	DF	Prepared	Analyzed	CAS No.	Qual
6010 MET ICP, Lab Filtered	Analytical Method: EPA 6010 Preparation Method: EPA 3010							
	Pace Analytical Services - Indianapolis							
Arsenic, Dissolved	ND	ug/L	10.0	1	08/09/24 11:44	08/09/24 14:46	7440-38-2	
Barium, Dissolved	**193**	ug/L	10.0	1	08/09/24 11:44	08/09/24 14:46	7440-39-3	
Cadmium, Dissolved	ND	ug/L	2.0	1	08/09/24 11:44	08/09/24 14:46	7440-43-9	
Chromium, Dissolved	ND	ug/L	10.0	1	08/09/24 11:44	08/09/24 14:46	7440-47-3	
Lead, Dissolved	ND	ug/L	10.0	1	08/09/24 11:44	08/09/24 14:46	7439-92-1	
Selenium, Dissolved	ND	ug/L	10.0	1	08/09/24 11:44	08/09/24 14:46	7782-49-2	
Silver, Dissolved	ND	ug/L	10.0	1	08/09/24 11:44	08/09/24 14:46	7440-22-4	
7470 Mercury, Lab Filtered	Analytical Method: EPA 7470 Preparation Method: EPA 7470							
	Pace Analytical Services - Indianapolis							
Mercury, Dissolved	ND	ug/L	2.0	1	08/08/24 19:39	08/09/24 10:15	7439-97-6	
8270 PAH by 3511	Analytical Method: EPA 8270 by SIM 40E Preparation Method: EPA 3511							
	Pace Analytical Services - Indianapolis							
Acenaphthene	ND	ug/L	1.1	1	08/06/24 10:56	08/06/24 18:28	83-32-9	
Acenaphthylene	ND	ug/L	1.1	1	08/06/24 10:56	08/06/24 18:28	208-96-8	
Anthracene	**0.14**	ug/L	0.11	1	08/06/24 10:56	08/06/24 18:28	120-12-7	
Benzo(a)anthracene	**0.31**	ug/L	0.11	1	08/06/24 10:56	08/06/24 18:28	56-55-3	
Benzo(a)pyrene	**0.27**	ug/L	0.11	1	08/06/24 10:56	08/06/24 18:28	50-32-8	
Benzo(b)fluoranthene	**0.33**	ug/L	0.11	1	08/06/24 10:56	08/06/24 18:28	205-99-2	
Benzo(g,h,i)perylene	**0.15**	ug/L	0.11	1	08/06/24 10:56	08/06/24 18:28	191-24-2	
Benzo(k)fluoranthene	**0.15**	ug/L	0.11	1	08/06/24 10:56	08/06/24 18:28	207-08-9	
Chrysene	ND	ug/L	0.54	1	08/06/24 10:56	08/06/24 18:28	218-01-9	
Dibenz(a,h)anthracene	ND	ug/L	0.11	1	08/06/24 10:56	08/06/24 18:28	53-70-3	
Fluoranthene	ND	ug/L	1.1	1	08/06/24 10:56	08/06/24 18:28	206-44-0	
Fluorene	ND	ug/L	1.1	1	08/06/24 10:56	08/06/24 18:28	86-73-7	
Indeno(1,2,3-cd)pyrene	ND	ug/L	0.11	1	08/06/24 10:56	08/06/24 18:28	193-39-5	
1-Methylnaphthalene	**23.1**	ug/L	1.1	1	08/06/24 10:56	08/06/24 18:28	90-12-0	
2-Methylnaphthalene	**32.6**	ug/L	1.1	1	08/06/24 10:56	08/06/24 18:28	91-57-6	
Naphthalene	**77.7**	ug/L	1.1	1	08/06/24 10:56	08/06/24 18:28	91-20-3	
Phenanthrene	ND	ug/L	1.1	1	08/06/24 10:56	08/06/24 18:28	85-01-8	
Pyrene	ND	ug/L	1.1	1	08/06/24 10:56	08/06/24 18:28	129-00-0	
Surrogates								
2-Fluorobiphenyl (S)	84	%.	43-129	1	08/06/24 10:56	08/06/24 18:28	321-60-8	
p-Terphenyl-d14 (S)	137	%.	64-162	1	08/06/24 10:56	08/06/24 18:28	1718-51-0	
8260/5030 MSV	Analytical Method: EPA 8260							
	Pace Analytical Services - Indianapolis							
Acetone	ND	ug/L	100	1		08/07/24 23:38	67-64-1	
Acrolein	ND	ug/L	50.0	1		08/07/24 23:38	107-02-8	
Acrylonitrile	ND	ug/L	100	1		08/07/24 23:38	107-13-1	
Benzene	ND	ug/L	5.0	1		08/07/24 23:38	71-43-2	
Bromobenzene	ND	ug/L	5.0	1		08/07/24 23:38	108-86-1	
Bromochloromethane	ND	ug/L	5.0	1		08/07/24 23:38	74-97-5	
Bromodichloromethane	ND	ug/L	5.0	1		08/07/24 23:38	75-27-4	

This report shall not be reproduced, except in full,
without the written consent of Pace Analytical Services, LLC.

Pace Analytical Services, LLC
7726 Moller Road
Indianapolis, IN 46268
(317)228-3100

ANALYTICAL RESULTS

Project: JY1828.742-Hough Senior
Pace Project No.: 50379409

Sample: SB-4-GW-10-20 **Lab ID: 50379409005** Collected: 08/01/24 12:54 Received: 08/02/24 09:00 Matrix: Water

Parameters	Results	Units	Report Limit	DF	Prepared	Analyzed	CAS No.	Qual
8260/5030 MSV	Analytical Method: EPA 8260							
	Pace Analytical Services - Indianapolis							
Bromoform	ND	ug/L	5.0	1		08/07/24 23:38	75-25-2	
Bromomethane	ND	ug/L	5.0	1		08/07/24 23:38	74-83-9	
2-Butanone (MEK)	ND	ug/L	25.0	1		08/07/24 23:38	78-93-3	
n-Butylbenzene	**11.5**	ug/L	5.0	1		08/07/24 23:38	104-51-8	
sec-Butylbenzene	ND	ug/L	5.0	1		08/07/24 23:38	135-98-8	
tert-Butylbenzene	ND	ug/L	5.0	1		08/07/24 23:38	98-06-6	
Carbon disulfide	ND	ug/L	10.0	1		08/07/24 23:38	75-15-0	
Carbon tetrachloride	ND	ug/L	5.0	1		08/07/24 23:38	56-23-5	
Chlorobenzene	ND	ug/L	5.0	1		08/07/24 23:38	108-90-7	
Chloroethane	ND	ug/L	5.0	1		08/07/24 23:38	75-00-3	
Chloroform	ND	ug/L	5.0	1		08/07/24 23:38	67-66-3	
Chloromethane	ND	ug/L	5.0	1		08/07/24 23:38	74-87-3	
2-Chlorotoluene	ND	ug/L	5.0	1		08/07/24 23:38	95-49-8	
4-Chlorotoluene	ND	ug/L	5.0	1		08/07/24 23:38	106-43-4	
Dibromochloromethane	ND	ug/L	5.0	1		08/07/24 23:38	124-48-1	
1,2-Dibromoethane (EDB)	ND	ug/L	5.0	1		08/07/24 23:38	106-93-4	
Dibromomethane	ND	ug/L	5.0	1		08/07/24 23:38	74-95-3	
1,2-Dichlorobenzene	ND	ug/L	5.0	1		08/07/24 23:38	95-50-1	
1,3-Dichlorobenzene	ND	ug/L	5.0	1		08/07/24 23:38	541-73-1	
1,4-Dichlorobenzene	ND	ug/L	5.0	1		08/07/24 23:38	106-46-7	
trans-1,4-Dichloro-2-butene	ND	ug/L	100	1		08/07/24 23:38	110-57-6	
Dichlorodifluoromethane	ND	ug/L	5.0	1		08/07/24 23:38	75-71-8	
1,1-Dichloroethane	ND	ug/L	5.0	1		08/07/24 23:38	75-34-3	
1,2-Dichloroethane	ND	ug/L	5.0	1		08/07/24 23:38	107-06-2	
1,1-Dichloroethene	ND	ug/L	5.0	1		08/07/24 23:38	75-35-4	
cis-1,2-Dichloroethene	ND	ug/L	5.0	1		08/07/24 23:38	156-59-2	
trans-1,2-Dichloroethene	ND	ug/L	5.0	1		08/07/24 23:38	156-60-5	
1,2-Dichloropropane	ND	ug/L	5.0	1		08/07/24 23:38	78-87-5	
1,3-Dichloropropane	ND	ug/L	5.0	1		08/07/24 23:38	142-28-9	
2,2-Dichloropropane	ND	ug/L	5.0	1		08/07/24 23:38	594-20-7	
1,1-Dichloropropene	ND	ug/L	5.0	1		08/07/24 23:38	563-58-6	
cis-1,3-Dichloropropene	ND	ug/L	5.0	1		08/07/24 23:38	10061-01-5	
trans-1,3-Dichloropropene	ND	ug/L	5.0	1		08/07/24 23:38	10061-02-6	
Ethylbenzene	**108**	ug/L	5.0	1		08/07/24 23:38	100-41-4	
Ethyl methacrylate	ND	ug/L	100	1		08/07/24 23:38	97-63-2	
Hexachloro-1,3-butadiene	ND	ug/L	5.0	1		08/07/24 23:38	87-68-3	
n-Hexane	**54.5**	ug/L	5.0	1		08/07/24 23:38	110-54-3	
2-Hexanone	ND	ug/L	25.0	1		08/07/24 23:38	591-78-6	L1
Iodomethane	ND	ug/L	10.0	1		08/07/24 23:38	74-88-4	
Isopropylbenzene (Cumene)	**24.4**	ug/L	5.0	1		08/07/24 23:38	98-82-8	
p-Isopropyltoluene	ND	ug/L	5.0	1		08/07/24 23:38	99-87-6	
Methylene Chloride	ND	ug/L	5.0	1		08/07/24 23:38	75-09-2	
4-Methyl-2-pentanone (MIBK)	ND	ug/L	25.0	1		08/07/24 23:38	108-10-1	
Methyl-tert-butyl ether	ND	ug/L	4.0	1		08/07/24 23:38	1634-04-4	
Naphthalene	**43.9**	ug/L	1.4	1		08/07/24 23:38	91-20-3	
n-Propylbenzene	**66.0**	ug/L	5.0	1		08/07/24 23:38	103-65-1	

This report shall not be reproduced, except in full,
without the written consent of Pace Analytical Services, LLC.

Pace Analytical Services, LLC
7726 Moller Road
Indianapolis, IN 46268
(317)228-3100

ANALYTICAL RESULTS

Project: JY1828.742-Hough Senior
Pace Project No.: 50379409

Sample: SB-4-GW-10-20 **Lab ID: 50379409005** Collected: 08/01/24 12:54 Received: 08/02/24 09:00 Matrix: Water

Parameters	Results	Units	Report Limit	DF	Prepared	Analyzed	CAS No.	Qual
8260/5030 MSV	Analytical Method: EPA 8260							
	Pace Analytical Services - Indianapolis							
Styrene	ND	ug/L	5.0	1		08/07/24 23:38	100-42-5	
1,1,1,2-Tetrachloroethane	ND	ug/L	5.0	1		08/07/24 23:38	630-20-6	
1,1,2,2-Tetrachloroethane	ND	ug/L	5.0	1		08/07/24 23:38	79-34-5	
Tetrachloroethene	ND	ug/L	5.0	1		08/07/24 23:38	127-18-4	
Toluene	ND	ug/L	5.0	1		08/07/24 23:38	108-88-3	
1,2,3-Trichlorobenzene	ND	ug/L	5.0	1		08/07/24 23:38	87-61-6	
1,2,4-Trichlorobenzene	ND	ug/L	5.0	1		08/07/24 23:38	120-82-1	
1,1,1-Trichloroethane	ND	ug/L	5.0	1		08/07/24 23:38	71-55-6	
1,1,2-Trichloroethane	ND	ug/L	5.0	1		08/07/24 23:38	79-00-5	
Trichloroethene	ND	ug/L	5.0	1		08/07/24 23:38	79-01-6	
Trichlorofluoromethane	ND	ug/L	5.0	1		08/07/24 23:38	75-69-4	
1,2,3-Trichloropropane	ND	ug/L	5.0	1		08/07/24 23:38	96-18-4	L1
1,2,4-Trimethylbenzene	ND	ug/L	5.0	1		08/07/24 23:38	95-63-6	L1
1,3,5-Trimethylbenzene	**20.1**	ug/L	5.0	1		08/07/24 23:38	108-67-8	
Vinyl acetate	ND	ug/L	50.0	1		08/07/24 23:38	108-05-4	
Vinyl chloride	ND	ug/L	2.0	1		08/07/24 23:38	75-01-4	
Xylene (Total)	ND	ug/L	10.0	1		08/07/24 23:38	1330-20-7	
Surrogates								
Dibromofluoromethane (S)	98	%.	82-128	1		08/07/24 23:38	1868-53-7	
4-Bromofluorobenzene (S)	102	%.	79-124	1		08/07/24 23:38	460-00-4	
Toluene-d8 (S)	103	%.	73-122	1		08/07/24 23:38	2037-26-5	

This report shall not be reproduced, except in full,
without the written consent of Pace Analytical Services, LLC.

Pace Analytical Services, LLC
7726 Moller Road
Indianapolis, IN 46268
(317)228-3100

ANALYTICAL RESULTS

Project: JY1828.742-Hough Senior
Pace Project No.: 50379409

Sample: SB-3-GW-10-20 **Lab ID: 50379409006** Collected: 08/01/24 13:01 Received: 08/02/24 09:00 Matrix: Water

Parameters	Results	Units	Report Limit	DF	Prepared	Analyzed	CAS No.	Qual
6010 MET ICP, Lab Filtered	Analytical Method: EPA 6010 Preparation Method: EPA 3010							
	Pace Analytical Services - Indianapolis							
Arsenic, Dissolved	ND	ug/L	10.0	1	08/09/24 11:44	08/09/24 14:48	7440-38-2	
Barium, Dissolved	**31.0**	ug/L	10.0	1	08/09/24 11:44	08/09/24 14:48	7440-39-3	
Cadmium, Dissolved	ND	ug/L	2.0	1	08/09/24 11:44	08/09/24 14:48	7440-43-9	
Chromium, Dissolved	ND	ug/L	10.0	1	08/09/24 11:44	08/09/24 14:48	7440-47-3	
Lead, Dissolved	ND	ug/L	10.0	1	08/09/24 11:44	08/09/24 14:48	7439-92-1	
Selenium, Dissolved	ND	ug/L	10.0	1	08/09/24 11:44	08/09/24 14:48	7782-49-2	
Silver, Dissolved	ND	ug/L	10.0	1	08/09/24 11:44	08/09/24 14:48	7440-22-4	
7470 Mercury, Lab Filtered	Analytical Method: EPA 7470 Preparation Method: EPA 7470							
	Pace Analytical Services - Indianapolis							
Mercury, Dissolved	ND	ug/L	2.0	1	08/08/24 19:39	08/09/24 10:18	7439-97-6	
8270 PAH by 3511	Analytical Method: EPA 8270 by SIM 40E Preparation Method: EPA 3511							
	Pace Analytical Services - Indianapolis							
Acenaphthene	ND	ug/L	1.0	1	08/06/24 10:56	08/06/24 18:39	83-32-9	
Acenaphthylene	ND	ug/L	1.0	1	08/06/24 10:56	08/06/24 18:39	208-96-8	
Anthracene	ND	ug/L	0.10	1	08/06/24 10:56	08/06/24 18:39	120-12-7	
Benzo(a)anthracene	**0.22**	ug/L	0.10	1	08/06/24 10:56	08/06/24 18:39	56-55-3	
Benzo(a)pyrene	**0.19**	ug/L	0.10	1	08/06/24 10:56	08/06/24 18:39	50-32-8	
Benzo(b)fluoranthene	**0.26**	ug/L	0.10	1	08/06/24 10:56	08/06/24 18:39	205-99-2	
Benzo(g,h,i)perylene	**0.11**	ug/L	0.10	1	08/06/24 10:56	08/06/24 18:39	191-24-2	
Benzo(k)fluoranthene	ND	ug/L	0.10	1	08/06/24 10:56	08/06/24 18:39	207-08-9	
Chrysene	ND	ug/L	0.50	1	08/06/24 10:56	08/06/24 18:39	218-01-9	
Dibenz(a,h)anthracene	ND	ug/L	0.10	1	08/06/24 10:56	08/06/24 18:39	53-70-3	
Fluoranthene	ND	ug/L	1.0	1	08/06/24 10:56	08/06/24 18:39	206-44-0	
Fluorene	ND	ug/L	1.0	1	08/06/24 10:56	08/06/24 18:39	86-73-7	
Indeno(1,2,3-cd)pyrene	ND	ug/L	0.10	1	08/06/24 10:56	08/06/24 18:39	193-39-5	
1-Methylnaphthalene	ND	ug/L	1.0	1	08/06/24 10:56	08/06/24 18:39	90-12-0	
2-Methylnaphthalene	ND	ug/L	1.0	1	08/06/24 10:56	08/06/24 18:39	91-57-6	
Naphthalene	ND	ug/L	1.0	1	08/06/24 10:56	08/06/24 18:39	91-20-3	
Phenanthrene	ND	ug/L	1.0	1	08/06/24 10:56	08/06/24 18:39	85-01-8	
Pyrene	ND	ug/L	1.0	1	08/06/24 10:56	08/06/24 18:39	129-00-0	
Surrogates								
2-Fluorobiphenyl (S)	70	%.	43-129	1	08/06/24 10:56	08/06/24 18:39	321-60-8	
p-Terphenyl-d14 (S)	133	%.	64-162	1	08/06/24 10:56	08/06/24 18:39	1718-51-0	
8260/5030 MSV	Analytical Method: EPA 8260							
	Pace Analytical Services - Indianapolis							
Acetone	ND	ug/L	100	1		08/07/24 15:46	67-64-1	
Acrolein	ND	ug/L	50.0	1		08/07/24 15:46	107-02-8	
Acrylonitrile	ND	ug/L	100	1		08/07/24 15:46	107-13-1	
Benzene	ND	ug/L	5.0	1		08/07/24 15:46	71-43-2	
Bromobenzene	ND	ug/L	5.0	1		08/07/24 15:46	108-86-1	
Bromochloromethane	ND	ug/L	5.0	1		08/07/24 15:46	74-97-5	
Bromodichloromethane	ND	ug/L	5.0	1		08/07/24 15:46	75-27-4	

This report shall not be reproduced, except in full,
without the written consent of Pace Analytical Services, LLC.

Pace Analytical Services, LLC
7726 Moller Road
Indianapolis, IN 46268
(317)228-3100

ANALYTICAL RESULTS

Project: JY1828.742-Hough Senior
Pace Project No.: 50379409

Sample: SB-3-GW-10-20 **Lab ID: 50379409006** Collected: 08/01/24 13:01 Received: 08/02/24 09:00 Matrix: Water

Parameters	Results	Units	Report Limit	DF	Prepared	Analyzed	CAS No.	Qual
8260/5030 MSV	Analytical Method: EPA 8260							
	Pace Analytical Services - Indianapolis							
Bromoform	ND	ug/L	5.0	1		08/07/24 15:46	75-25-2	
Bromomethane	ND	ug/L	5.0	1		08/07/24 15:46	74-83-9	
2-Butanone (MEK)	ND	ug/L	25.0	1		08/07/24 15:46	78-93-3	
n-Butylbenzene	ND	ug/L	5.0	1		08/07/24 15:46	104-51-8	
sec-Butylbenzene	ND	ug/L	5.0	1		08/07/24 15:46	135-98-8	
tert-Butylbenzene	ND	ug/L	5.0	1		08/07/24 15:46	98-06-6	
Carbon disulfide	ND	ug/L	10.0	1		08/07/24 15:46	75-15-0	
Carbon tetrachloride	ND	ug/L	5.0	1		08/07/24 15:46	56-23-5	
Chlorobenzene	ND	ug/L	5.0	1		08/07/24 15:46	108-90-7	
Chloroethane	ND	ug/L	5.0	1		08/07/24 15:46	75-00-3	
Chloroform	ND	ug/L	5.0	1		08/07/24 15:46	67-66-3	
Chloromethane	ND	ug/L	5.0	1		08/07/24 15:46	74-87-3	
2-Chlorotoluene	ND	ug/L	5.0	1		08/07/24 15:46	95-49-8	
4-Chlorotoluene	ND	ug/L	5.0	1		08/07/24 15:46	106-43-4	
Dibromochloromethane	ND	ug/L	5.0	1		08/07/24 15:46	124-48-1	
1,2-Dibromoethane (EDB)	ND	ug/L	5.0	1		08/07/24 15:46	106-93-4	
Dibromomethane	ND	ug/L	5.0	1		08/07/24 15:46	74-95-3	
1,2-Dichlorobenzene	ND	ug/L	5.0	1		08/07/24 15:46	95-50-1	
1,3-Dichlorobenzene	ND	ug/L	5.0	1		08/07/24 15:46	541-73-1	
1,4-Dichlorobenzene	ND	ug/L	5.0	1		08/07/24 15:46	106-46-7	
trans-1,4-Dichloro-2-butene	ND	ug/L	100	1		08/07/24 15:46	110-57-6	
Dichlorodifluoromethane	ND	ug/L	5.0	1		08/07/24 15:46	75-71-8	
1,1-Dichloroethane	ND	ug/L	5.0	1		08/07/24 15:46	75-34-3	
1,2-Dichloroethane	ND	ug/L	5.0	1		08/07/24 15:46	107-06-2	
1,1-Dichloroethene	ND	ug/L	5.0	1		08/07/24 15:46	75-35-4	
cis-1,2-Dichloroethene	ND	ug/L	5.0	1		08/07/24 15:46	156-59-2	
trans-1,2-Dichloroethene	ND	ug/L	5.0	1		08/07/24 15:46	156-60-5	
1,2-Dichloropropane	ND	ug/L	5.0	1		08/07/24 15:46	78-87-5	
1,3-Dichloropropane	ND	ug/L	5.0	1		08/07/24 15:46	142-28-9	
2,2-Dichloropropane	ND	ug/L	5.0	1		08/07/24 15:46	594-20-7	
1,1-Dichloropropene	ND	ug/L	5.0	1		08/07/24 15:46	563-58-6	
cis-1,3-Dichloropropene	ND	ug/L	5.0	1		08/07/24 15:46	10061-01-5	
trans-1,3-Dichloropropene	ND	ug/L	5.0	1		08/07/24 15:46	10061-02-6	
Ethylbenzene	ND	ug/L	5.0	1		08/07/24 15:46	100-41-4	
Ethyl methacrylate	ND	ug/L	100	1		08/07/24 15:46	97-63-2	
Hexachloro-1,3-butadiene	ND	ug/L	5.0	1		08/07/24 15:46	87-68-3	
n-Hexane	ND	ug/L	5.0	1		08/07/24 15:46	110-54-3	
2-Hexanone	ND	ug/L	25.0	1		08/07/24 15:46	591-78-6	
Iodomethane	ND	ug/L	10.0	1		08/07/24 15:46	74-88-4	
Isopropylbenzene (Cumene)	ND	ug/L	5.0	1		08/07/24 15:46	98-82-8	
p-Isopropyltoluene	ND	ug/L	5.0	1		08/07/24 15:46	99-87-6	
Methylene Chloride	ND	ug/L	5.0	1		08/07/24 15:46	75-09-2	
4-Methyl-2-pentanone (MIBK)	ND	ug/L	25.0	1		08/07/24 15:46	108-10-1	
Methyl-tert-butyl ether	ND	ug/L	4.0	1		08/07/24 15:46	1634-04-4	
Naphthalene	ND	ug/L	1.4	1		08/07/24 15:46	91-20-3	
n-Propylbenzene	ND	ug/L	5.0	1		08/07/24 15:46	103-65-1	

This report shall not be reproduced, except in full,
without the written consent of Pace Analytical Services, LLC.

Pace Analytical Services, LLC
7726 Moller Road
Indianapolis, IN 46268
(317)228-3100

ANALYTICAL RESULTS

Project: JY1828.742-Hough Senior
Pace Project No.: 50379409

Sample: SB-3-GW-10-20 **Lab ID: 50379409006** Collected: 08/01/24 13:01 Received: 08/02/24 09:00 Matrix: Water

Parameters	Results	Units	Report Limit	DF	Prepared	Analyzed	CAS No.	Qual
8260/5030 MSV	Analytical Method: EPA 8260							
	Pace Analytical Services - Indianapolis							
Styrene	ND	ug/L	5.0	1		08/07/24 15:46	100-42-5	
1,1,1,2-Tetrachloroethane	ND	ug/L	5.0	1		08/07/24 15:46	630-20-6	
1,1,2,2-Tetrachloroethane	ND	ug/L	5.0	1		08/07/24 15:46	79-34-5	
Tetrachloroethene	ND	ug/L	5.0	1		08/07/24 15:46	127-18-4	
Toluene	ND	ug/L	5.0	1		08/07/24 15:46	108-88-3	
1,2,3-Trichlorobenzene	ND	ug/L	5.0	1		08/07/24 15:46	87-61-6	
1,2,4-Trichlorobenzene	ND	ug/L	5.0	1		08/07/24 15:46	120-82-1	
1,1,1-Trichloroethane	ND	ug/L	5.0	1		08/07/24 15:46	71-55-6	
1,1,2-Trichloroethane	ND	ug/L	5.0	1		08/07/24 15:46	79-00-5	
Trichloroethene	ND	ug/L	5.0	1		08/07/24 15:46	79-01-6	
Trichlorofluoromethane	ND	ug/L	5.0	1		08/07/24 15:46	75-69-4	
1,2,3-Trichloropropane	ND	ug/L	5.0	1		08/07/24 15:46	96-18-4	
1,2,4-Trimethylbenzene	ND	ug/L	5.0	1		08/07/24 15:46	95-63-6	
1,3,5-Trimethylbenzene	ND	ug/L	5.0	1		08/07/24 15:46	108-67-8	
Vinyl acetate	ND	ug/L	50.0	1		08/07/24 15:46	108-05-4	
Vinyl chloride	ND	ug/L	2.0	1		08/07/24 15:46	75-01-4	
Xylene (Total)	ND	ug/L	10.0	1		08/07/24 15:46	1330-20-7	
Surrogates								
Dibromofluoromethane (S)	103	%.	82-128	1		08/07/24 15:46	1868-53-7	pH
4-Bromofluorobenzene (S)	103	%.	79-124	1		08/07/24 15:46	460-00-4	
Toluene-d8 (S)	97	%.	73-122	1		08/07/24 15:46	2037-26-5	

This report shall not be reproduced, except in full,
without the written consent of Pace Analytical Services, LLC.

Pace Analytical Services, LLC
7726 Moller Road
Indianapolis, IN 46268
(317)228-3100

ANALYTICAL RESULTS

Project: JY1828.742-Hough Senior
Pace Project No.: 50379409

Sample: SB-2-GW-10-20 **Lab ID: 50379409007** Collected: 08/01/24 13:18 Received: 08/02/24 09:00 Matrix: Water

Parameters	Results	Units	Report Limit	DF	Prepared	Analyzed	CAS No.	Qual
6010 MET ICP, Lab Filtered	Analytical Method: EPA 6010 Preparation Method: EPA 3010							
	Pace Analytical Services - Indianapolis							
Arsenic, Dissolved	ND	ug/L	10.0	1	08/09/24 11:44	08/09/24 14:51	7440-38-2	
Barium, Dissolved	**12.9**	ug/L	10.0	1	08/09/24 11:44	08/09/24 14:51	7440-39-3	
Cadmium, Dissolved	ND	ug/L	2.0	1	08/09/24 11:44	08/09/24 14:51	7440-43-9	
Chromium, Dissolved	ND	ug/L	10.0	1	08/09/24 11:44	08/09/24 14:51	7440-47-3	
Lead, Dissolved	ND	ug/L	10.0	1	08/09/24 11:44	08/09/24 14:51	7439-92-1	
Selenium, Dissolved	ND	ug/L	10.0	1	08/09/24 11:44	08/09/24 14:51	7782-49-2	
Silver, Dissolved	ND	ug/L	10.0	1	08/09/24 11:44	08/09/24 14:51	7440-22-4	
7470 Mercury, Lab Filtered	Analytical Method: EPA 7470 Preparation Method: EPA 7470							
	Pace Analytical Services - Indianapolis							
Mercury, Dissolved	ND	ug/L	2.0	1	08/08/24 19:39	08/09/24 10:20	7439-97-6	
8270 PAH by 3511	Analytical Method: EPA 8270 by SIM 40E Preparation Method: EPA 3511							
	Pace Analytical Services - Indianapolis							
Acenaphthene	ND	ug/L	1.0	1	08/06/24 10:56	08/06/24 18:49	83-32-9	
Acenaphthylene	ND	ug/L	1.0	1	08/06/24 10:56	08/06/24 18:49	208-96-8	
Anthracene	ND	ug/L	0.10	1	08/06/24 10:56	08/06/24 18:49	120-12-7	
Benzo(a)anthracene	ND	ug/L	0.10	1	08/06/24 10:56	08/06/24 18:49	56-55-3	
Benzo(a)pyrene	ND	ug/L	0.10	1	08/06/24 10:56	08/06/24 18:49	50-32-8	
Benzo(b)fluoranthene	ND	ug/L	0.10	1	08/06/24 10:56	08/06/24 18:49	205-99-2	
Benzo(g,h,i)perylene	ND	ug/L	0.10	1	08/06/24 10:56	08/06/24 18:49	191-24-2	
Benzo(k)fluoranthene	ND	ug/L	0.10	1	08/06/24 10:56	08/06/24 18:49	207-08-9	
Chrysene	ND	ug/L	0.52	1	08/06/24 10:56	08/06/24 18:49	218-01-9	
Dibenz(a,h)anthracene	ND	ug/L	0.10	1	08/06/24 10:56	08/06/24 18:49	53-70-3	
Fluoranthene	ND	ug/L	1.0	1	08/06/24 10:56	08/06/24 18:49	206-44-0	
Fluorene	ND	ug/L	1.0	1	08/06/24 10:56	08/06/24 18:49	86-73-7	
Indeno(1,2,3-cd)pyrene	ND	ug/L	0.10	1	08/06/24 10:56	08/06/24 18:49	193-39-5	
1-Methylnaphthalene	ND	ug/L	1.0	1	08/06/24 10:56	08/06/24 18:49	90-12-0	
2-Methylnaphthalene	ND	ug/L	1.0	1	08/06/24 10:56	08/06/24 18:49	91-57-6	
Naphthalene	ND	ug/L	1.0	1	08/06/24 10:56	08/06/24 18:49	91-20-3	
Phenanthrene	ND	ug/L	1.0	1	08/06/24 10:56	08/06/24 18:49	85-01-8	
Pyrene	ND	ug/L	1.0	1	08/06/24 10:56	08/06/24 18:49	129-00-0	
Surrogates								
2-Fluorobiphenyl (S)	90	%.	43-129	1	08/06/24 10:56	08/06/24 18:49	321-60-8	
p-Terphenyl-d14 (S)	148	%.	64-162	1	08/06/24 10:56	08/06/24 18:49	1718-51-0	
8260/5030 MSV	Analytical Method: EPA 8260							
	Pace Analytical Services - Indianapolis							
Acetone	ND	ug/L	100	1		08/08/24 00:26	67-64-1	
Acrolein	ND	ug/L	50.0	1		08/08/24 00:26	107-02-8	
Acrylonitrile	ND	ug/L	100	1		08/08/24 00:26	107-13-1	
Benzene	ND	ug/L	5.0	1		08/08/24 00:26	71-43-2	
Bromobenzene	ND	ug/L	5.0	1		08/08/24 00:26	108-86-1	
Bromochloromethane	ND	ug/L	5.0	1		08/08/24 00:26	74-97-5	
Bromodichloromethane	ND	ug/L	5.0	1		08/08/24 00:26	75-27-4	

This report shall not be reproduced, except in full,
without the written consent of Pace Analytical Services, LLC.

Pace Analytical Services, LLC
7726 Moller Road
Indianapolis, IN 46268
(317)228-3100

ANALYTICAL RESULTS

Project: JY1828.742-Hough Senior
Pace Project No.: 50379409

Sample: SB-2-GW-10-20 **Lab ID: 50379409007** Collected: 08/01/24 13:18 Received: 08/02/24 09:00 Matrix: Water

Parameters	Results	Units	Report Limit	DF	Prepared	Analyzed	CAS No.	Qual
8260/5030 MSV	Analytical Method: EPA 8260							
	Pace Analytical Services - Indianapolis							
Bromoform	ND	ug/L	5.0	1		08/08/24 00:26	75-25-2	
Bromomethane	ND	ug/L	5.0	1		08/08/24 00:26	74-83-9	
2-Butanone (MEK)	ND	ug/L	25.0	1		08/08/24 00:26	78-93-3	
n-Butylbenzene	ND	ug/L	5.0	1		08/08/24 00:26	104-51-8	
sec-Butylbenzene	ND	ug/L	5.0	1		08/08/24 00:26	135-98-8	
tert-Butylbenzene	ND	ug/L	5.0	1		08/08/24 00:26	98-06-6	
Carbon disulfide	ND	ug/L	10.0	1		08/08/24 00:26	75-15-0	
Carbon tetrachloride	ND	ug/L	5.0	1		08/08/24 00:26	56-23-5	
Chlorobenzene	ND	ug/L	5.0	1		08/08/24 00:26	108-90-7	
Chloroethane	ND	ug/L	5.0	1		08/08/24 00:26	75-00-3	
Chloroform	ND	ug/L	5.0	1		08/08/24 00:26	67-66-3	
Chloromethane	ND	ug/L	5.0	1		08/08/24 00:26	74-87-3	
2-Chlorotoluene	ND	ug/L	5.0	1		08/08/24 00:26	95-49-8	
4-Chlorotoluene	ND	ug/L	5.0	1		08/08/24 00:26	106-43-4	
Dibromochloromethane	ND	ug/L	5.0	1		08/08/24 00:26	124-48-1	
1,2-Dibromoethane (EDB)	ND	ug/L	5.0	1		08/08/24 00:26	106-93-4	
Dibromomethane	ND	ug/L	5.0	1		08/08/24 00:26	74-95-3	
1,2-Dichlorobenzene	ND	ug/L	5.0	1		08/08/24 00:26	95-50-1	
1,3-Dichlorobenzene	ND	ug/L	5.0	1		08/08/24 00:26	541-73-1	
1,4-Dichlorobenzene	ND	ug/L	5.0	1		08/08/24 00:26	106-46-7	
trans-1,4-Dichloro-2-butene	ND	ug/L	100	1		08/08/24 00:26	110-57-6	
Dichlorodifluoromethane	ND	ug/L	5.0	1		08/08/24 00:26	75-71-8	
1,1-Dichloroethane	ND	ug/L	5.0	1		08/08/24 00:26	75-34-3	
1,2-Dichloroethane	ND	ug/L	5.0	1		08/08/24 00:26	107-06-2	
1,1-Dichloroethene	ND	ug/L	5.0	1		08/08/24 00:26	75-35-4	
cis-1,2-Dichloroethene	ND	ug/L	5.0	1		08/08/24 00:26	156-59-2	
trans-1,2-Dichloroethene	ND	ug/L	5.0	1		08/08/24 00:26	156-60-5	
1,2-Dichloropropane	ND	ug/L	5.0	1		08/08/24 00:26	78-87-5	
1,3-Dichloropropane	ND	ug/L	5.0	1		08/08/24 00:26	142-28-9	
2,2-Dichloropropane	ND	ug/L	5.0	1		08/08/24 00:26	594-20-7	
1,1-Dichloropropene	ND	ug/L	5.0	1		08/08/24 00:26	563-58-6	
cis-1,3-Dichloropropene	ND	ug/L	5.0	1		08/08/24 00:26	10061-01-5	
trans-1,3-Dichloropropene	ND	ug/L	5.0	1		08/08/24 00:26	10061-02-6	
Ethylbenzene	ND	ug/L	5.0	1		08/08/24 00:26	100-41-4	
Ethyl methacrylate	ND	ug/L	100	1		08/08/24 00:26	97-63-2	
Hexachloro-1,3-butadiene	ND	ug/L	5.0	1		08/08/24 00:26	87-68-3	
n-Hexane	ND	ug/L	5.0	1		08/08/24 00:26	110-54-3	
2-Hexanone	ND	ug/L	25.0	1		08/08/24 00:26	591-78-6	L1
Iodomethane	ND	ug/L	10.0	1		08/08/24 00:26	74-88-4	
Isopropylbenzene (Cumene)	ND	ug/L	5.0	1		08/08/24 00:26	98-82-8	
p-Isopropyltoluene	ND	ug/L	5.0	1		08/08/24 00:26	99-87-6	
Methylene Chloride	ND	ug/L	5.0	1		08/08/24 00:26	75-09-2	
4-Methyl-2-pentanone (MIBK)	ND	ug/L	25.0	1		08/08/24 00:26	108-10-1	
Methyl-tert-butyl ether	ND	ug/L	4.0	1		08/08/24 00:26	1634-04-4	
Naphthalene	ND	ug/L	1.4	1		08/08/24 00:26	91-20-3	
n-Propylbenzene	ND	ug/L	5.0	1		08/08/24 00:26	103-65-1	

This report shall not be reproduced, except in full,
without the written consent of Pace Analytical Services, LLC.

Pace Analytical Services, LLC
7726 Moller Road
Indianapolis, IN 46268
(317)228-3100

ANALYTICAL RESULTS

Project: JY1828.742-Hough Senior
Pace Project No.: 50379409

Sample: SB-2-GW-10-20 **Lab ID: 50379409007** Collected: 08/01/24 13:18 Received: 08/02/24 09:00 Matrix: Water

Parameters	Results	Units	Report Limit	DF	Prepared	Analyzed	CAS No.	Qual
8260/5030 MSV	Analytical Method: EPA 8260							
	Pace Analytical Services - Indianapolis							
Styrene	ND	ug/L	5.0	1		08/08/24 00:26	100-42-5	
1,1,1,2-Tetrachloroethane	ND	ug/L	5.0	1		08/08/24 00:26	630-20-6	
1,1,2,2-Tetrachloroethane	ND	ug/L	5.0	1		08/08/24 00:26	79-34-5	
Tetrachloroethene	ND	ug/L	5.0	1		08/08/24 00:26	127-18-4	
Toluene	ND	ug/L	5.0	1		08/08/24 00:26	108-88-3	
1,2,3-Trichlorobenzene	ND	ug/L	5.0	1		08/08/24 00:26	87-61-6	
1,2,4-Trichlorobenzene	ND	ug/L	5.0	1		08/08/24 00:26	120-82-1	
1,1,1-Trichloroethane	ND	ug/L	5.0	1		08/08/24 00:26	71-55-6	
1,1,2-Trichloroethane	ND	ug/L	5.0	1		08/08/24 00:26	79-00-5	
Trichloroethene	ND	ug/L	5.0	1		08/08/24 00:26	79-01-6	
Trichlorofluoromethane	ND	ug/L	5.0	1		08/08/24 00:26	75-69-4	
1,2,3-Trichloropropane	ND	ug/L	5.0	1		08/08/24 00:26	96-18-4	L1
1,2,4-Trimethylbenzene	ND	ug/L	5.0	1		08/08/24 00:26	95-63-6	L1
1,3,5-Trimethylbenzene	ND	ug/L	5.0	1		08/08/24 00:26	108-67-8	
Vinyl acetate	ND	ug/L	50.0	1		08/08/24 00:26	108-05-4	
Vinyl chloride	ND	ug/L	2.0	1		08/08/24 00:26	75-01-4	
Xylene (Total)	ND	ug/L	10.0	1		08/08/24 00:26	1330-20-7	
Surrogates								
Dibromofluoromethane (S)	100	%.	82-128	1		08/08/24 00:26	1868-53-7	
4-Bromofluorobenzene (S)	99	%.	79-124	1		08/08/24 00:26	460-00-4	
Toluene-d8 (S)	99	%.	73-122	1		08/08/24 00:26	2037-26-5	

This report shall not be reproduced, except in full,
without the written consent of Pace Analytical Services, LLC.

Pace Analytical Services, LLC
7726 Moller Road
Indianapolis, IN 46268
(317)228-3100

ANALYTICAL RESULTS

Project: JY1828.742-Hough Senior
Pace Project No.: 50379409

Sample: SB-1-GW-10-20 **Lab ID: 50379409008** Collected: 08/01/24 13:38 Received: 08/02/24 09:00 Matrix: Water

Parameters	Results	Units	Report Limit	DF	Prepared	Analyzed	CAS No.	Qual
6010 MET ICP, Lab Filtered	Analytical Method: EPA 6010 Preparation Method: EPA 3010							
	Pace Analytical Services - Indianapolis							
Arsenic, Dissolved	ND	ug/L	10.0	1	08/09/24 11:44	08/09/24 14:53	7440-38-2	
Barium, Dissolved	ND	ug/L	10.0	1	08/09/24 11:44	08/09/24 14:53	7440-39-3	
Cadmium, Dissolved	ND	ug/L	2.0	1	08/09/24 11:44	08/09/24 14:53	7440-43-9	
Chromium, Dissolved	ND	ug/L	10.0	1	08/09/24 11:44	08/09/24 14:53	7440-47-3	
Lead, Dissolved	ND	ug/L	10.0	1	08/09/24 11:44	08/09/24 14:53	7439-92-1	
Selenium, Dissolved	ND	ug/L	10.0	1	08/09/24 11:44	08/09/24 14:53	7782-49-2	
Silver, Dissolved	ND	ug/L	10.0	1	08/09/24 11:44	08/09/24 14:53	7440-22-4	
7470 Mercury, Lab Filtered	Analytical Method: EPA 7470 Preparation Method: EPA 7470							
	Pace Analytical Services - Indianapolis							
Mercury, Dissolved	ND	ug/L	2.0	1	08/08/24 19:39	08/09/24 10:23	7439-97-6	
8270 PAH by 3511	Analytical Method: EPA 8270 by SIM 40E Preparation Method: EPA 3511							
	Pace Analytical Services - Indianapolis							
Acenaphthene	ND	ug/L	0.99	1	08/06/24 10:56	08/06/24 19:00	83-32-9	
Acenaphthylene	ND	ug/L	0.99	1	08/06/24 10:56	08/06/24 19:00	208-96-8	
Anthracene	ND	ug/L	0.099	1	08/06/24 10:56	08/06/24 19:00	120-12-7	
Benzo(a)anthracene	ND	ug/L	0.099	1	08/06/24 10:56	08/06/24 19:00	56-55-3	
Benzo(a)pyrene	ND	ug/L	0.099	1	08/06/24 10:56	08/06/24 19:00	50-32-8	
Benzo(b)fluoranthene	ND	ug/L	0.099	1	08/06/24 10:56	08/06/24 19:00	205-99-2	
Benzo(g,h,i)perylene	ND	ug/L	0.099	1	08/06/24 10:56	08/06/24 19:00	191-24-2	
Benzo(k)fluoranthene	ND	ug/L	0.099	1	08/06/24 10:56	08/06/24 19:00	207-08-9	
Chrysene	ND	ug/L	0.49	1	08/06/24 10:56	08/06/24 19:00	218-01-9	
Dibenz(a,h)anthracene	ND	ug/L	0.099	1	08/06/24 10:56	08/06/24 19:00	53-70-3	
Fluoranthene	ND	ug/L	0.99	1	08/06/24 10:56	08/06/24 19:00	206-44-0	
Fluorene	ND	ug/L	0.99	1	08/06/24 10:56	08/06/24 19:00	86-73-7	
Indeno(1,2,3-cd)pyrene	ND	ug/L	0.099	1	08/06/24 10:56	08/06/24 19:00	193-39-5	
1-Methylnaphthalene	ND	ug/L	0.99	1	08/06/24 10:56	08/06/24 19:00	90-12-0	
2-Methylnaphthalene	ND	ug/L	0.99	1	08/06/24 10:56	08/06/24 19:00	91-57-6	
Naphthalene	ND	ug/L	0.99	1	08/06/24 10:56	08/06/24 19:00	91-20-3	
Phenanthrene	ND	ug/L	0.99	1	08/06/24 10:56	08/06/24 19:00	85-01-8	
Pyrene	ND	ug/L	0.99	1	08/06/24 10:56	08/06/24 19:00	129-00-0	
Surrogates								
2-Fluorobiphenyl (S)	68	%.	43-129	1	08/06/24 10:56	08/06/24 19:00	321-60-8	
p-Terphenyl-d14 (S)	117	%.	64-162	1	08/06/24 10:56	08/06/24 19:00	1718-51-0	
8260/5030 MSV	Analytical Method: EPA 8260							
	Pace Analytical Services - Indianapolis							
Acetone	ND	ug/L	100	1		08/07/24 16:08	67-64-1	
Acrolein	ND	ug/L	50.0	1		08/07/24 16:08	107-02-8	
Acrylonitrile	ND	ug/L	100	1		08/07/24 16:08	107-13-1	
Benzene	ND	ug/L	5.0	1		08/07/24 16:08	71-43-2	
Bromobenzene	ND	ug/L	5.0	1		08/07/24 16:08	108-86-1	
Bromochloromethane	ND	ug/L	5.0	1		08/07/24 16:08	74-97-5	
Bromodichloromethane	ND	ug/L	5.0	1		08/07/24 16:08	75-27-4	

This report shall not be reproduced, except in full,
without the written consent of Pace Analytical Services, LLC.

Pace Analytical Services, LLC
7726 Moller Road
Indianapolis, IN 46268
(317)228-3100

ANALYTICAL RESULTS

Project: JY1828.742-Hough Senior
Pace Project No.: 50379409

Sample: SB-1-GW-10-20 **Lab ID: 50379409008** Collected: 08/01/24 13:38 Received: 08/02/24 09:00 Matrix: Water

Parameters	Results	Units	Report Limit	DF	Prepared	Analyzed	CAS No.	Qual
8260/5030 MSV	Analytical Method: EPA 8260							
	Pace Analytical Services - Indianapolis							
Bromoform	ND	ug/L	5.0	1		08/07/24 16:08	75-25-2	
Bromomethane	ND	ug/L	5.0	1		08/07/24 16:08	74-83-9	
2-Butanone (MEK)	ND	ug/L	25.0	1		08/07/24 16:08	78-93-3	
n-Butylbenzene	ND	ug/L	5.0	1		08/07/24 16:08	104-51-8	
sec-Butylbenzene	ND	ug/L	5.0	1		08/07/24 16:08	135-98-8	
tert-Butylbenzene	ND	ug/L	5.0	1		08/07/24 16:08	98-06-6	
Carbon disulfide	ND	ug/L	10.0	1		08/07/24 16:08	75-15-0	
Carbon tetrachloride	ND	ug/L	5.0	1		08/07/24 16:08	56-23-5	
Chlorobenzene	ND	ug/L	5.0	1		08/07/24 16:08	108-90-7	
Chloroethane	ND	ug/L	5.0	1		08/07/24 16:08	75-00-3	
Chloroform	ND	ug/L	5.0	1		08/07/24 16:08	67-66-3	
Chloromethane	ND	ug/L	5.0	1		08/07/24 16:08	74-87-3	
2-Chlorotoluene	ND	ug/L	5.0	1		08/07/24 16:08	95-49-8	
4-Chlorotoluene	ND	ug/L	5.0	1		08/07/24 16:08	106-43-4	
Dibromochloromethane	ND	ug/L	5.0	1		08/07/24 16:08	124-48-1	
1,2-Dibromoethane (EDB)	ND	ug/L	5.0	1		08/07/24 16:08	106-93-4	
Dibromomethane	ND	ug/L	5.0	1		08/07/24 16:08	74-95-3	
1,2-Dichlorobenzene	ND	ug/L	5.0	1		08/07/24 16:08	95-50-1	
1,3-Dichlorobenzene	ND	ug/L	5.0	1		08/07/24 16:08	541-73-1	
1,4-Dichlorobenzene	ND	ug/L	5.0	1		08/07/24 16:08	106-46-7	
trans-1,4-Dichloro-2-butene	ND	ug/L	100	1		08/07/24 16:08	110-57-6	
Dichlorodifluoromethane	ND	ug/L	5.0	1		08/07/24 16:08	75-71-8	
1,1-Dichloroethane	ND	ug/L	5.0	1		08/07/24 16:08	75-34-3	
1,2-Dichloroethane	ND	ug/L	5.0	1		08/07/24 16:08	107-06-2	
1,1-Dichloroethene	ND	ug/L	5.0	1		08/07/24 16:08	75-35-4	
cis-1,2-Dichloroethene	ND	ug/L	5.0	1		08/07/24 16:08	156-59-2	
trans-1,2-Dichloroethene	ND	ug/L	5.0	1		08/07/24 16:08	156-60-5	
1,2-Dichloropropane	ND	ug/L	5.0	1		08/07/24 16:08	78-87-5	
1,3-Dichloropropane	ND	ug/L	5.0	1		08/07/24 16:08	142-28-9	
2,2-Dichloropropane	ND	ug/L	5.0	1		08/07/24 16:08	594-20-7	
1,1-Dichloropropene	ND	ug/L	5.0	1		08/07/24 16:08	563-58-6	
cis-1,3-Dichloropropene	ND	ug/L	5.0	1		08/07/24 16:08	10061-01-5	
trans-1,3-Dichloropropene	ND	ug/L	5.0	1		08/07/24 16:08	10061-02-6	
Ethylbenzene	ND	ug/L	5.0	1		08/07/24 16:08	100-41-4	
Ethyl methacrylate	ND	ug/L	100	1		08/07/24 16:08	97-63-2	
Hexachloro-1,3-butadiene	ND	ug/L	5.0	1		08/07/24 16:08	87-68-3	
n-Hexane	ND	ug/L	5.0	1		08/07/24 16:08	110-54-3	
2-Hexanone	ND	ug/L	25.0	1		08/07/24 16:08	591-78-6	
Iodomethane	ND	ug/L	10.0	1		08/07/24 16:08	74-88-4	
Isopropylbenzene (Cumene)	ND	ug/L	5.0	1		08/07/24 16:08	98-82-8	
p-Isopropyltoluene	ND	ug/L	5.0	1		08/07/24 16:08	99-87-6	
Methylene Chloride	ND	ug/L	5.0	1		08/07/24 16:08	75-09-2	
4-Methyl-2-pentanone (MIBK)	ND	ug/L	25.0	1		08/07/24 16:08	108-10-1	
Methyl-tert-butyl ether	ND	ug/L	4.0	1		08/07/24 16:08	1634-04-4	
Naphthalene	ND	ug/L	1.4	1		08/07/24 16:08	91-20-3	
n-Propylbenzene	ND	ug/L	5.0	1		08/07/24 16:08	103-65-1	

This report shall not be reproduced, except in full,
without the written consent of Pace Analytical Services, LLC.

Pace Analytical Services, LLC
7726 Moller Road
Indianapolis, IN 46268
(317)228-3100

ANALYTICAL RESULTS

Project: JY1828.742-Hough Senior
Pace Project No.: 50379409

Sample: SB-1-GW-10-20 **Lab ID: 50379409008** Collected: 08/01/24 13:38 Received: 08/02/24 09:00 Matrix: Water

Parameters	Results	Units	Report Limit	DF	Prepared	Analyzed	CAS No.	Qual
8260/5030 MSV	Analytical Method: EPA 8260							
	Pace Analytical Services - Indianapolis							
Styrene	ND	ug/L	5.0	1		08/07/24 16:08	100-42-5	
1,1,1,2-Tetrachloroethane	ND	ug/L	5.0	1		08/07/24 16:08	630-20-6	
1,1,2,2-Tetrachloroethane	ND	ug/L	5.0	1		08/07/24 16:08	79-34-5	
Tetrachloroethene	ND	ug/L	5.0	1		08/07/24 16:08	127-18-4	
Toluene	ND	ug/L	5.0	1		08/07/24 16:08	108-88-3	
1,2,3-Trichlorobenzene	ND	ug/L	5.0	1		08/07/24 16:08	87-61-6	
1,2,4-Trichlorobenzene	ND	ug/L	5.0	1		08/07/24 16:08	120-82-1	
1,1,1-Trichloroethane	ND	ug/L	5.0	1		08/07/24 16:08	71-55-6	
1,1,2-Trichloroethane	ND	ug/L	5.0	1		08/07/24 16:08	79-00-5	
Trichloroethene	ND	ug/L	5.0	1		08/07/24 16:08	79-01-6	
Trichlorofluoromethane	ND	ug/L	5.0	1		08/07/24 16:08	75-69-4	
1,2,3-Trichloropropane	ND	ug/L	5.0	1		08/07/24 16:08	96-18-4	
1,2,4-Trimethylbenzene	ND	ug/L	5.0	1		08/07/24 16:08	95-63-6	
1,3,5-Trimethylbenzene	ND	ug/L	5.0	1		08/07/24 16:08	108-67-8	
Vinyl acetate	ND	ug/L	50.0	1		08/07/24 16:08	108-05-4	
Vinyl chloride	ND	ug/L	2.0	1		08/07/24 16:08	75-01-4	
Xylene (Total)	ND	ug/L	10.0	1		08/07/24 16:08	1330-20-7	
Surrogates								
Dibromofluoromethane (S)	102	%.	82-128	1		08/07/24 16:08	1868-53-7	
4-Bromofluorobenzene (S)	103	%.	79-124	1		08/07/24 16:08	460-00-4	
Toluene-d8 (S)	96	%.	73-122	1		08/07/24 16:08	2037-26-5	

This report shall not be reproduced, except in full,
without the written consent of Pace Analytical Services, LLC.

Pace Analytical Services, LLC
7726 Moller Road
Indianapolis, IN 46268
(317)228-3100

QUALITY CONTROL DATA

Project: JY1828.742-Hough Senior
Pace Project No.: 50379409

QC Batch: 803670
QC Batch Method: EPA 7470
Analysis Method: EPA 7470
Analysis Description: 7470 Mercury Dissolved
Laboratory: Pace Analytical Services - Indianapolis
Associated Lab Samples: 50379409005, 50379409006, 50379409007, 50379409008

METHOD BLANK: 3675527 Matrix: Water
Associated Lab Samples: 50379409005, 50379409006, 50379409007, 50379409008

Parameter	Units	Blank Result	Reporting Limit	Analyzed	Qualifiers
Mercury, Dissolved	ug/L	ND	2.0	08/09/24 09:31	

LABORATORY CONTROL SAMPLE: 3675528

Parameter	Units	Spike Conc.	LCS Result	LCS % Rec	% Rec Limits	Qualifiers
Mercury, Dissolved	ug/L	5	5.0	101	80-120	

MATRIX SPIKE & MATRIX SPIKE DUPLICATE: 3675529 3675530

Parameter	Units	50379335003 Result	MS Spike Conc.	MSD Spike Conc.	MS Result	MSD Result	MS % Rec	MSD % Rec	% Rec Limits	RPD	Max RPD	Qual
Mercury, Dissolved	ug/L	ND	5	5	4.8	4.6	96	91	75-125	4	20	

Results presented on this page are in the units indicated by the "Units" column except where an alternate unit is presented to the right of the result.

REPORT OF LABORATORY ANALYSIS

This report shall not be reproduced, except in full,
without the written consent of Pace Analytical Services, LLC.

Pace Analytical Services, LLC
7726 Moller Road
Indianapolis, IN 46268
(317)228-3100

QUALITY CONTROL DATA

Project: JY1828.742-Hough Senior
Pace Project No.: 50379409

QC Batch: 803777
QC Batch Method: EPA 7471
Analysis Method: EPA 7471
Analysis Description: 7471 Mercury
Laboratory: Pace Analytical Services - Indianapolis
Associated Lab Samples: 50379409001, 50379409002, 50379409003, 50379409004

METHOD BLANK: 3676212
Matrix: Solid
Associated Lab Samples: 50379409001, 50379409002, 50379409003, 50379409004

Parameter	Units	Blank Result	Reporting Limit	Analyzed	Qualifiers
Mercury	mg/kg	ND	0.20	08/12/24 10:06	

LABORATORY CONTROL SAMPLE: 3676213

Parameter	Units	Spike Conc.	LCS Result	LCS % Rec	% Rec Limits	Qualifiers
Mercury	mg/kg	0.5	0.51	102	80-120	

MATRIX SPIKE & MATRIX SPIKE DUPLICATE: 3676214 3676215

Parameter	Units	50379358003 Result	MS Spike Conc.	MSD Spike Conc.	MS Result	MSD Result	MS % Rec	MSD % Rec	% Rec Limits	RPD	Max RPD	Qual
Mercury	mg/kg	ND	0.61	0.61	0.67	0.65	106	103	75-125	2	20	

Results presented on this page are in the units indicated by the "Units" column except where an alternate unit is presented to the right of the result.

This report shall not be reproduced, except in full,
without the written consent of Pace Analytical Services, LLC.

Pace Analytical Services, LLC
7726 Moller Road
Indianapolis, IN 46268
(317)228-3100

QUALITY CONTROL DATA

Project: JY1828.742-Hough Senior
Pace Project No.: 50379409

QC Batch: 803175
QC Batch Method: EPA 3050
Analysis Method: EPA 6010
Analysis Description: 6010 MET
Laboratory: Pace Analytical Services - Indianapolis
Associated Lab Samples: 50379409001, 50379409002, 50379409003, 50379409004

METHOD BLANK: 3673432
Matrix: Solid
Associated Lab Samples: 50379409001, 50379409002, 50379409003, 50379409004

Parameter	Units	Blank Result	Reporting Limit	Analyzed	Qualifiers
Arsenic	mg/kg	ND	1.0	08/08/24 14:08	
Barium	mg/kg	ND	1.0	08/08/24 14:08	
Cadmium	mg/kg	ND	0.50	08/08/24 14:08	
Chromium	mg/kg	ND	1.0	08/08/24 14:08	
Lead	mg/kg	ND	1.0	08/08/24 14:08	
Selenium	mg/kg	ND	1.0	08/08/24 14:08	
Silver	mg/kg	ND	0.50	08/08/24 14:08	

LABORATORY CONTROL SAMPLE: 3673433

Parameter	Units	Spike Conc.	LCS Result	LCS % Rec	% Rec Limits	Qualifiers
Arsenic	mg/kg	50	49.8	100	80-120	
Barium	mg/kg	50	50.2	100	80-120	
Cadmium	mg/kg	50	49.7	99	80-120	
Chromium	mg/kg	50	50.1	100	80-120	
Lead	mg/kg	50	48.3	97	80-120	
Selenium	mg/kg	50	48.5	97	80-120	
Silver	mg/kg	25	25.4	101	80-120	

MATRIX SPIKE & MATRIX SPIKE DUPLICATE: 3673434 3673435

Parameter	Units	50379409001 Result	MS Spike Conc.	MSD Spike Conc.	MS Result	MSD Result	MS % Rec	MSD % Rec	% Rec Limits	RPD	Max RPD	Qual
Arsenic	mg/kg	10.0	53.1	51.2	61.4	61.8	97	101	75-125	1	20	
Barium	mg/kg	75.8	53.1	51.2	120	112	84	70	75-125	7	20	M0
Cadmium	mg/kg	ND	53.1	51.2	50.8	49.2	95	95	75-125	3	20	
Chromium	mg/kg	13.8	53.1	51.2	65.5	63.7	97	97	75-125	3	20	
Lead	mg/kg	164	53.1	51.2	164	157	1	-13	75-125	4	20	M3
Selenium	mg/kg	ND	53.1	51.2	47.6	46.5	90	91	75-125	2	20	
Silver	mg/kg	ND	26.6	25.6	25.7	25.0	96	97	75-125	3	20	

Results presented on this page are in the units indicated by the "Units" column except where an alternate unit is presented to the right of the result.

REPORT OF LABORATORY ANALYSIS

This report shall not be reproduced, except in full,
without the written consent of Pace Analytical Services, LLC.

Pace Analytical Services, LLC
7726 Moller Road
Indianapolis, IN 46268
(317)228-3100

QUALITY CONTROL DATA

Project: JY1828.742-Hough Senior
Pace Project No.: 50379409

QC Batch: 803776
QC Batch Method: EPA 3010
Analysis Method: EPA 6010
Analysis Description: 6010 MET Dissolved
Laboratory: Pace Analytical Services - Indianapolis
Associated Lab Samples: 50379409005, 50379409006, 50379409007, 50379409008

METHOD BLANK: 3676208 Matrix: Water
Associated Lab Samples: 50379409005, 50379409006, 50379409007, 50379409008

Parameter	Units	Blank Result	Reporting Limit	Analyzed	Qualifiers
Arsenic, Dissolved	ug/L	ND	10.0	08/09/24 14:38	
Barium, Dissolved	ug/L	ND	10.0	08/09/24 14:38	
Cadmium, Dissolved	ug/L	ND	2.0	08/09/24 14:38	
Chromium, Dissolved	ug/L	ND	10.0	08/09/24 14:38	
Lead, Dissolved	ug/L	ND	10.0	08/09/24 14:38	
Selenium, Dissolved	ug/L	ND	10.0	08/09/24 14:38	
Silver, Dissolved	ug/L	ND	10.0	08/09/24 14:38	

LABORATORY CONTROL SAMPLE: 3676209

Parameter	Units	Spike Conc.	LCS Result	LCS % Rec	% Rec Limits	Qualifiers
Arsenic, Dissolved	ug/L	1000	963	96	80-120	
Barium, Dissolved	ug/L	1000	930	93	80-120	
Cadmium, Dissolved	ug/L	1000	968	97	80-120	
Chromium, Dissolved	ug/L	1000	914	91	80-120	
Lead, Dissolved	ug/L	1000	934	93	80-120	
Selenium, Dissolved	ug/L	1000	996	100	80-120	
Silver, Dissolved	ug/L	500	469	94	80-120	

MATRIX SPIKE & MATRIX SPIKE DUPLICATE: 3676210 3676211

Parameter	Units	50379828003 Result	MS Spike Conc.	MSD Spike Conc.	MS Result	MSD Result	MS % Rec	MSD % Rec	% Rec Limits	RPD	Max RPD	Qual
Arsenic, Dissolved	ug/L	ND	1000	1000	1040	1010	103	100	75-125	3	20	
Barium, Dissolved	ug/L	164	1000	1000	1150	1150	99	99	75-125	0	20	
Cadmium, Dissolved	ug/L	ND	1000	1000	1010	991	101	99	75-125	2	20	
Chromium, Dissolved	ug/L	ND	1000	1000	976	972	97	97	75-125	0	20	
Lead, Dissolved	ug/L	ND	1000	1000	972	951	97	95	75-125	2	20	
Selenium, Dissolved	ug/L	ND	1000	1000	1060	1040	106	103	75-125	2	20	
Silver, Dissolved	ug/L	ND	500	500	438	426	87	85	75-125	3	20	

Results presented on this page are in the units indicated by the "Units" column except where an alternate unit is presented to the right of the result.

This report shall not be reproduced, except in full,
without the written consent of Pace Analytical Services, LLC.

Pace Analytical Services, LLC
7726 Moller Road
Indianapolis, IN 46268
(317)228-3100

QUALITY CONTROL DATA

Project: JY1828.742-Hough Senior
Pace Project No.: 50379409

QC Batch: 803684
QC Batch Method: EPA 8260
Analysis Method: EPA 8260
Analysis Description: 8260 MSV 5030 Low
Laboratory: Pace Analytical Services - Indianapolis
Associated Lab Samples: 50379409001, 50379409002, 50379409003, 50379409004

METHOD BLANK: 3675545
Matrix: Solid
Associated Lab Samples: 50379409001, 50379409002, 50379409003, 50379409004

Parameter	Units	Blank Result	Reporting Limit	Analyzed	Qualifiers
1,1,1,2-Tetrachloroethane	ug/kg	ND	5.0	08/09/24 02:31	
1,1,1-Trichloroethane	ug/kg	ND	5.0	08/09/24 02:31	
1,1,2,2-Tetrachloroethane	ug/kg	ND	5.0	08/09/24 02:31	
1,1,2-Trichloroethane	ug/kg	ND	5.0	08/09/24 02:31	
1,1-Dichloroethane	ug/kg	ND	5.0	08/09/24 02:31	
1,1-Dichloroethene	ug/kg	ND	5.0	08/09/24 02:31	
1,1-Dichloropropene	ug/kg	ND	5.0	08/09/24 02:31	
1,2,3-Trichlorobenzene	ug/kg	ND	5.0	08/09/24 02:31	
1,2,3-Trichloropropane	ug/kg	ND	5.0	08/09/24 02:31	
1,2,4-Trichlorobenzene	ug/kg	ND	5.0	08/09/24 02:31	
1,2,4-Trimethylbenzene	ug/kg	ND	5.0	08/09/24 02:31	
1,2-Dibromoethane (EDB)	ug/kg	ND	0.75	08/09/24 02:31	
1,2-Dichlorobenzene	ug/kg	ND	5.0	08/09/24 02:31	
1,2-Dichloroethane	ug/kg	ND	5.0	08/09/24 02:31	
1,2-Dichloropropane	ug/kg	ND	5.0	08/09/24 02:31	
1,3,5-Trimethylbenzene	ug/kg	ND	5.0	08/09/24 02:31	
1,3-Dichlorobenzene	ug/kg	ND	5.0	08/09/24 02:31	
1,3-Dichloropropane	ug/kg	ND	5.0	08/09/24 02:31	
1,4-Dichlorobenzene	ug/kg	ND	5.0	08/09/24 02:31	
2,2-Dichloropropane	ug/kg	ND	5.0	08/09/24 02:31	
2-Butanone (MEK)	ug/kg	ND	25.0	08/09/24 02:31	
2-Chlorotoluene	ug/kg	ND	5.0	08/09/24 02:31	
2-Hexanone	ug/kg	ND	100	08/09/24 02:31	
4-Chlorotoluene	ug/kg	ND	5.0	08/09/24 02:31	
4-Methyl-2-pentanone (MIBK)	ug/kg	ND	25.0	08/09/24 02:31	
Acetone	ug/kg	ND	100	08/09/24 02:31	
Acrolein	ug/kg	ND	100	08/09/24 02:31	
Acrylonitrile	ug/kg	ND	100	08/09/24 02:31	
Benzene	ug/kg	ND	5.0	08/09/24 02:31	
Bromobenzene	ug/kg	ND	5.0	08/09/24 02:31	
Bromochloromethane	ug/kg	ND	5.0	08/09/24 02:31	
Bromodichloromethane	ug/kg	ND	5.0	08/09/24 02:31	
Bromoform	ug/kg	ND	5.0	08/09/24 02:31	
Bromomethane	ug/kg	ND	5.0	08/09/24 02:31	
Carbon disulfide	ug/kg	ND	10.0	08/09/24 02:31	
Carbon tetrachloride	ug/kg	ND	5.0	08/09/24 02:31	
Chlorobenzene	ug/kg	ND	5.0	08/09/24 02:31	
Chloroethane	ug/kg	ND	5.0	08/09/24 02:31	
Chloroform	ug/kg	ND	5.0	08/09/24 02:31	
Chloromethane	ug/kg	ND	5.0	08/09/24 02:31	

Results presented on this page are in the units indicated by the "Units" column except where an alternate unit is presented to the right of the result.

This report shall not be reproduced, except in full,
without the written consent of Pace Analytical Services, LLC.

Pace Analytical Services, LLC
7726 Moller Road
Indianapolis, IN 46268
(317)228-3100

QUALITY CONTROL DATA

Project: JY1828.742-Hough Senior
Pace Project No.: 50379409

METHOD BLANK: 3675545 Matrix: Solid
Associated Lab Samples: 50379409001, 50379409002, 50379409003, 50379409004

Parameter	Units	Blank Result	Reporting Limit	Analyzed	Qualifiers
cis-1,2-Dichloroethene	ug/kg	ND	5.0	08/09/24 02:31	
cis-1,3-Dichloropropene	ug/kg	ND	5.0	08/09/24 02:31	
Dibromochloromethane	ug/kg	ND	5.0	08/09/24 02:31	
Dibromomethane	ug/kg	ND	5.0	08/09/24 02:31	
Dichlorodifluoromethane	ug/kg	ND	5.0	08/09/24 02:31	
Ethyl methacrylate	ug/kg	ND	100	08/09/24 02:31	
Ethylbenzene	ug/kg	ND	5.0	08/09/24 02:31	
Hexachloro-1,3-butadiene	ug/kg	ND	5.0	08/09/24 02:31	
Iodomethane	ug/kg	ND	100	08/09/24 02:31	
Isopropylbenzene (Cumene)	ug/kg	ND	5.0	08/09/24 02:31	
Methyl-tert-butyl ether	ug/kg	ND	5.0	08/09/24 02:31	
Methylene Chloride	ug/kg	ND	20.0	08/09/24 02:31	
n-Butylbenzene	ug/kg	ND	5.0	08/09/24 02:31	
n-Hexane	ug/kg	ND	5.0	08/09/24 02:31	
n-Propylbenzene	ug/kg	ND	5.0	08/09/24 02:31	
Naphthalene	ug/kg	ND	5.0	08/09/24 02:31	
p-Isopropyltoluene	ug/kg	ND	5.0	08/09/24 02:31	
sec-Butylbenzene	ug/kg	ND	5.0	08/09/24 02:31	
Styrene	ug/kg	ND	5.0	08/09/24 02:31	
tert-Butylbenzene	ug/kg	ND	5.0	08/09/24 02:31	
Tetrachloroethene	ug/kg	ND	5.0	08/09/24 02:31	
Toluene	ug/kg	ND	5.0	08/09/24 02:31	
trans-1,2-Dichloroethene	ug/kg	ND	5.0	08/09/24 02:31	
trans-1,3-Dichloropropene	ug/kg	ND	5.0	08/09/24 02:31	
trans-1,4-Dichloro-2-butene	ug/kg	ND	100	08/09/24 02:31	
Trichloroethene	ug/kg	ND	5.0	08/09/24 02:31	
Trichlorofluoromethane	ug/kg	ND	5.0	08/09/24 02:31	
Vinyl acetate	ug/kg	ND	100	08/09/24 02:31	
Vinyl chloride	ug/kg	ND	5.0	08/09/24 02:31	
Xylene (Total)	ug/kg	ND	10.0	08/09/24 02:31	
4-Bromofluorobenzene (S)	%.	94	63-132	08/09/24 02:31	
Dibromofluoromethane (S)	%.	105	75-135	08/09/24 02:31	
Toluene-d8 (S)	%.	101	65-148	08/09/24 02:31	

LABORATORY CONTROL SAMPLE: 3675546

Parameter	Units	Spike Conc.	LCS Result	LCS % Rec	% Rec Limits	Qualifiers
1,1,1-Trichloroethane	ug/kg	50	43.5	87	67-134	
1,1,2,2-Tetrachloroethane	ug/kg	50	42.6	85	67-122	
1,1-Dichloroethene	ug/kg	50	45.1	90	57-140	
1,2,4-Trimethylbenzene	ug/kg	50	33.5	67	60-122	
1,2-Dibromoethane (EDB)	ug/kg	50	44.7	89	71-126	
1,2-Dichloroethane	ug/kg	50	47.3	95	67-129	
1,2-Dichloropropane	ug/kg	50	39.7	79	71-123	

Results presented on this page are in the units indicated by the "Units" column except where an alternate unit is presented to the right of the result.

This report shall not be reproduced, except in full,
without the written consent of Pace Analytical Services, LLC.

Pace Analytical Services, LLC
7726 Moller Road
Indianapolis, IN 46268
(317)228-3100

QUALITY CONTROL DATA

Project: JY1828.742-Hough Senior
Pace Project No.: 50379409

LABORATORY CONTROL SAMPLE: 3675546

Parameter	Units	Spike Conc.	LCS Result	LCS % Rec	% Rec Limits	Qualifiers
Benzene	ug/kg	50	40.4	81	69-125	
Chlorobenzene	ug/kg	50	39.6	79	68-122	
Chloroform	ug/kg	50	43.2	86	71-124	
cis-1,2-Dichloroethene	ug/kg	50	43.6	87	70-123	
Ethylbenzene	ug/kg	50	39.5	79	65-124	
Isopropylbenzene (Cumene)	ug/kg	50	34.0	68	65-126	
Methyl-tert-butyl ether	ug/kg	50	44.7	89	69-128	
n-Hexane	ug/kg	50	32.0	64	55-123	
Naphthalene	ug/kg	50	40.8	82	60-133	
Tetrachloroethene	ug/kg	50	39.2	78	62-128	
Toluene	ug/kg	50	39.6	79	60-122	
trans-1,2-Dichloroethene	ug/kg	50	40.1	80	67-124	
Trichloroethene	ug/kg	50	40.6	81	68-128	
Vinyl chloride	ug/kg	50	56.4	113	52-142	
Xylene (Total)	ug/kg	150	113	76	62-122	
4-Bromofluorobenzene (S)	%.			92	63-132	
Dibromofluoromethane (S)	%.			106	75-135	
Toluene-d8 (S)	%.			102	65-148	

MATRIX SPIKE & MATRIX SPIKE DUPLICATE: 3675547 3675548

Parameter	Units	50379409003 Result	MS Spike Conc.	MSD Spike Conc.	MS Result	MSD Result	MS % Rec	MSD % Rec	% Rec Limits	RPD	Max RPD	Qual
1,1,1-Trichloroethane	ug/kg	ND	56.1	54.8	51.5	55.7	92	102	52-148	8	20	
1,1,2,2-Tetrachloroethane	ug/kg	ND	56.1	54.8	34.9	53.2	62	97	24-166	42	20	R1
1,1-Dichloroethene	ug/kg	ND	56.1	54.8	55.4	61.7	99	113	39-162	11	20	
1,2,4-Trimethylbenzene	ug/kg	ND	56.1	54.8	27.5	39.0	49	71	12-157	35	20	R1
1,2-Dibromoethane (EDB)	ug/kg	ND	56.1	54.8	39.7	49.7	71	91	36-141	22	20	R1
1,2-Dichloroethane	ug/kg	ND	56.1	54.8	50.0	56.1	89	102	48-138	12	20	
1,2-Dichloropropane	ug/kg	ND	56.1	54.8	42.0	47.0	75	86	45-140	11	20	
Benzene	ug/kg	ND	56.1	54.8	45.4	51.1	81	93	48-137	12	20	
Chlorobenzene	ug/kg	ND	56.1	54.8	36.3	42.0	65	77	28-136	14	20	
Chloroform	ug/kg	ND	56.1	54.8	50.1	55.4	89	101	54-136	10	20	
cis-1,2-Dichloroethene	ug/kg	ND	56.1	54.8	46.3	52.3	82	95	52-132	12	20	
Ethylbenzene	ug/kg	ND	56.1	54.8	40.2	46.1	72	84	24-150	14	20	
Isopropylbenzene (Cumene)	ug/kg	ND	56.1	54.8	35.5	41.4	63	76	30-144	15	20	
Methyl-tert-butyl ether	ug/kg	ND	56.1	54.8	46.0	56.8	82	104	57-141	21	20	R1
n-Hexane	ug/kg	ND	56.1	54.8	34.5	36.8	61	67	22-150	6	20	
Naphthalene	ug/kg	ND	56.1	54.8	16.9	22.5	30	41	10-132	29	20	R1
Tetrachloroethene	ug/kg	ND	56.1	54.8	41.9	49.2	75	90	26-159	16	20	
Toluene	ug/kg	ND	56.1	54.8	41.6	50.7	74	92	28-150	20	20	
trans-1,2-Dichloroethene	ug/kg	ND	56.1	54.8	45.7	49.0	81	89	50-134	7	20	
Trichloroethene	ug/kg	ND	56.1	54.8	44.1	48.5	79	89	33-155	10	20	
Vinyl chloride	ug/kg	ND	56.1	54.8	74.5	78.4	133	143	37-161	5	20	

Results presented on this page are in the units indicated by the "Units" column except where an alternate unit is presented to the right of the result.

This report shall not be reproduced, except in full,
without the written consent of Pace Analytical Services, LLC.

Pace Analytical Services, LLC
7726 Moller Road
Indianapolis, IN 46268
(317)228-3100

QUALITY CONTROL DATA

Project: JY1828.742-Hough Senior
Pace Project No.: 50379409

MATRIX SPIKE & MATRIX SPIKE DUPLICATE: 3675547 3675548

Parameter	Units	50379409003 Result	MS Spike Conc.	MSD Spike Conc.	MS Result	MSD Result	MS % Rec	MSD % Rec	% Rec Limits	RPD	Max RPD	Qual
Xylene (Total)	ug/kg	ND	169	164	110	127	65	77	25-142	14	20	
4-Bromofluorobenzene (S)	%.						92	85	63-132			
Dibromofluoromethane (S)	%.						107	107	75-135			
Toluene-d8 (S)	%.						103	110	65-148			

Results presented on this page are in the units indicated by the "Units" column except where an alternate unit is presented to the right of the result.

This report shall not be reproduced, except in full,
without the written consent of Pace Analytical Services, LLC.

Pace Analytical Services, LLC
7726 Moller Road
Indianapolis, IN 46268
(317)228-3100

QUALITY CONTROL DATA

Project: JY1828.742-Hough Senior
Pace Project No.: 50379409

QC Batch: 803397
QC Batch Method: EPA 8260
Analysis Method: EPA 8260
Analysis Description: 8260 MSV
Laboratory: Pace Analytical Services - Indianapolis
Associated Lab Samples: 50379409005, 50379409007

METHOD BLANK: 3674344
Matrix: Water
Associated Lab Samples: 50379409005, 50379409007

Parameter	Units	Blank Result	Reporting Limit	Analyzed	Qualifiers
1,1,1,2-Tetrachloroethane	ug/L	ND	5.0	08/07/24 22:25	
1,1,1-Trichloroethane	ug/L	ND	5.0	08/07/24 22:25	
1,1,2,2-Tetrachloroethane	ug/L	ND	5.0	08/07/24 22:25	
1,1,2-Trichloroethane	ug/L	ND	5.0	08/07/24 22:25	
1,1-Dichloroethane	ug/L	ND	5.0	08/07/24 22:25	
1,1-Dichloroethene	ug/L	ND	5.0	08/07/24 22:25	
1,1-Dichloropropene	ug/L	ND	5.0	08/07/24 22:25	
1,2,3-Trichlorobenzene	ug/L	ND	5.0	08/07/24 22:25	
1,2,3-Trichloropropane	ug/L	ND	5.0	08/07/24 22:25	
1,2,4-Trichlorobenzene	ug/L	ND	5.0	08/07/24 22:25	
1,2,4-Trimethylbenzene	ug/L	ND	5.0	08/07/24 22:25	
1,2-Dibromoethane (EDB)	ug/L	ND	5.0	08/07/24 22:25	
1,2-Dichlorobenzene	ug/L	ND	5.0	08/07/24 22:25	
1,2-Dichloroethane	ug/L	ND	5.0	08/07/24 22:25	
1,2-Dichloropropane	ug/L	ND	5.0	08/07/24 22:25	
1,3,5-Trimethylbenzene	ug/L	ND	5.0	08/07/24 22:25	
1,3-Dichlorobenzene	ug/L	ND	5.0	08/07/24 22:25	
1,3-Dichloropropane	ug/L	ND	5.0	08/07/24 22:25	
1,4-Dichlorobenzene	ug/L	ND	5.0	08/07/24 22:25	
2,2-Dichloropropane	ug/L	ND	5.0	08/07/24 22:25	
2-Butanone (MEK)	ug/L	ND	25.0	08/07/24 22:25	
2-Chlorotoluene	ug/L	ND	5.0	08/07/24 22:25	
2-Hexanone	ug/L	ND	25.0	08/07/24 22:25	
4-Chlorotoluene	ug/L	ND	5.0	08/07/24 22:25	
4-Methyl-2-pentanone (MIBK)	ug/L	ND	25.0	08/07/24 22:25	
Acetone	ug/L	ND	100	08/07/24 22:25	
Acrolein	ug/L	ND	50.0	08/07/24 22:25	
Acrylonitrile	ug/L	ND	100	08/07/24 22:25	
Benzene	ug/L	ND	5.0	08/07/24 22:25	
Bromobenzene	ug/L	ND	5.0	08/07/24 22:25	
Bromochloromethane	ug/L	ND	5.0	08/07/24 22:25	
Bromodichloromethane	ug/L	ND	5.0	08/07/24 22:25	
Bromoform	ug/L	ND	5.0	08/07/24 22:25	
Bromomethane	ug/L	ND	5.0	08/07/24 22:25	
Carbon disulfide	ug/L	ND	10.0	08/07/24 22:25	
Carbon tetrachloride	ug/L	ND	5.0	08/07/24 22:25	
Chlorobenzene	ug/L	ND	5.0	08/07/24 22:25	
Chloroethane	ug/L	ND	5.0	08/07/24 22:25	
Chloroform	ug/L	ND	5.0	08/07/24 22:25	
Chloromethane	ug/L	ND	5.0	08/07/24 22:25	

Results presented on this page are in the units indicated by the "Units" column except where an alternate unit is presented to the right of the result.

This report shall not be reproduced, except in full,
without the written consent of Pace Analytical Services, LLC.

Pace Analytical Services, LLC
7726 Moller Road
Indianapolis, IN 46268
(317)228-3100

QUALITY CONTROL DATA

Project: JY1828.742-Hough Senior
Pace Project No.: 50379409

METHOD BLANK: 3674344 Matrix: Water
Associated Lab Samples: 50379409005, 50379409007

Parameter	Units	Blank Result	Reporting Limit	Analyzed	Qualifiers
cis-1,2-Dichloroethene	ug/L	ND	5.0	08/07/24 22:25	
cis-1,3-Dichloropropene	ug/L	ND	5.0	08/07/24 22:25	
Dibromochloromethane	ug/L	ND	5.0	08/07/24 22:25	
Dibromomethane	ug/L	ND	5.0	08/07/24 22:25	
Dichlorodifluoromethane	ug/L	ND	5.0	08/07/24 22:25	
Ethyl methacrylate	ug/L	ND	100	08/07/24 22:25	
Ethylbenzene	ug/L	ND	5.0	08/07/24 22:25	
Hexachloro-1,3-butadiene	ug/L	ND	5.0	08/07/24 22:25	
Iodomethane	ug/L	ND	10.0	08/07/24 22:25	
Isopropylbenzene (Cumene)	ug/L	ND	5.0	08/07/24 22:25	
Methyl-tert-butyl ether	ug/L	ND	4.0	08/07/24 22:25	
Methylene Chloride	ug/L	ND	5.0	08/07/24 22:25	
n-Butylbenzene	ug/L	ND	5.0	08/07/24 22:25	
n-Hexane	ug/L	ND	5.0	08/07/24 22:25	
n-Propylbenzene	ug/L	ND	5.0	08/07/24 22:25	
Naphthalene	ug/L	ND	1.4	08/07/24 22:25	
p-Isopropyltoluene	ug/L	ND	5.0	08/07/24 22:25	
sec-Butylbenzene	ug/L	ND	5.0	08/07/24 22:25	
Styrene	ug/L	ND	5.0	08/07/24 22:25	
tert-Butylbenzene	ug/L	ND	5.0	08/07/24 22:25	
Tetrachloroethene	ug/L	ND	5.0	08/07/24 22:25	
Toluene	ug/L	ND	5.0	08/07/24 22:25	
trans-1,2-Dichloroethene	ug/L	ND	5.0	08/07/24 22:25	
trans-1,3-Dichloropropene	ug/L	ND	5.0	08/07/24 22:25	
trans-1,4-Dichloro-2-butene	ug/L	ND	100	08/07/24 22:25	
Trichloroethene	ug/L	ND	5.0	08/07/24 22:25	
Trichlorofluoromethane	ug/L	ND	5.0	08/07/24 22:25	
Vinyl acetate	ug/L	ND	50.0	08/07/24 22:25	
Vinyl chloride	ug/L	ND	2.0	08/07/24 22:25	
Xylene (Total)	ug/L	ND	10.0	08/07/24 22:25	
4-Bromofluorobenzene (S)	%.	101	79-124	08/07/24 22:25	
Dibromofluoromethane (S)	%.	98	82-128	08/07/24 22:25	
Toluene-d8 (S)	%.	100	73-122	08/07/24 22:25	

LABORATORY CONTROL SAMPLE: 3674345

Parameter	Units	Spike Conc.	LCS Result	LCS % Rec	% Rec Limits	Qualifiers
1,1,1,2-Tetrachloroethane	ug/L	50	56.2	112	81-130	
1,1,1-Trichloroethane	ug/L	50	58.3	117	71-126	
1,1,2,2-Tetrachloroethane	ug/L	50	61.5	123	70-126	
1,1,2-Trichloroethane	ug/L	50	59.1	118	79-125	
1,1-Dichloroethane	ug/L	50	57.8	116	79-120	
1,1-Dichloroethene	ug/L	50	50.4	101	71-130	
1,1-Dichloropropene	ug/L	50	62.6	125	78-144	

Results presented on this page are in the units indicated by the "Units" column except where an alternate unit is presented to the right of the result.

This report shall not be reproduced, except in full,
without the written consent of Pace Analytical Services, LLC.

Pace Analytical Services, LLC
7726 Moller Road
Indianapolis, IN 46268
(317)228-3100

QUALITY CONTROL DATA

Project: JY1828.742-Hough Senior
Pace Project No.: 50379409

LABORATORY CONTROL SAMPLE: 3674345

Parameter	Units	Spike Conc.	LCS Result	LCS % Rec	% Rec Limits	Qualifiers
1,2,3-Trichlorobenzene	ug/L	50	60.8	122	57-146	
1,2,3-Trichloropropane	ug/L	50	64.4	129	74-127	L1
1,2,4-Trichlorobenzene	ug/L	50	55.1	110	62-136	
1,2,4-Trimethylbenzene	ug/L	50	61.4	123	69-120	L1
1,2-Dibromoethane (EDB)	ug/L	50	56.3	113	80-120	
1,2-Dichlorobenzene	ug/L	50	56.6	113	79-123	
1,2-Dichloroethane	ug/L	50	60.4	121	72-123	
1,2-Dichloropropane	ug/L	50	59.7	119	76-125	
1,3,5-Trimethylbenzene	ug/L	50	59.9	120	71-120	
1,3-Dichlorobenzene	ug/L	50	56.2	112	78-117	
1,3-Dichloropropane	ug/L	50	58.5	117	77-126	
1,4-Dichlorobenzene	ug/L	50	54.5	109	79-116	
2,2-Dichloropropane	ug/L	50	55.2	110	48-138	
2-Butanone (MEK)	ug/L	250	314	126	67-135	
2-Chlorotoluene	ug/L	50	60.2	120	75-122	
2-Hexanone	ug/L	250	341	136	65-135	L1
4-Chlorotoluene	ug/L	50	57.8	116	77-120	
4-Methyl-2-pentanone (MIBK)	ug/L	250	336	134	69-136	
Acetone	ug/L	250	294	118	34-156	
Acrolein	ug/L	1000	1030	103	59-191	
Acrylonitrile	ug/L	250	306	122	67-146	
Benzene	ug/L	50	56.9	114	76-122	
Bromobenzene	ug/L	50	59.0	118	75-121	
Bromochloromethane	ug/L	50	53.2	106	73-119	
Bromodichloromethane	ug/L	50	61.0	122	80-126	
Bromoform	ug/L	50	58.0	116	77-124	
Bromomethane	ug/L	50	40.6	81	10-175	
Carbon disulfide	ug/L	50	50.3	101	69-121	
Carbon tetrachloride	ug/L	50	57.7	115	73-127	
Chlorobenzene	ug/L	50	54.6	109	76-118	
Chloroethane	ug/L	50	45.2	90	36-162	
Chloroform	ug/L	50	57.2	114	78-121	
Chloromethane	ug/L	50	47.6	95	37-143	
cis-1,2-Dichloroethene	ug/L	50	54.5	109	77-123	
cis-1,3-Dichloropropene	ug/L	50	61.5	123	76-132	
Dibromochloromethane	ug/L	50	57.3	115	79-130	
Dibromomethane	ug/L	50	59.5	119	79-124	
Dichlorodifluoromethane	ug/L	50	50.1	100	29-126	
Ethyl methacrylate	ug/L	50	65.7J	131	78-137	
Ethylbenzene	ug/L	50	58.3	117	76-120	
Hexachloro-1,3-butadiene	ug/L	50	54.3	109	60-131	
Iodomethane	ug/L	50	28.5	57	10-148	
Isopropylbenzene (Cumene)	ug/L	50	52.3	105	71-124	
Methyl-tert-butyl ether	ug/L	50	56.2	112	71-121	
Methylene Chloride	ug/L	50	46.6	93	71-121	
n-Butylbenzene	ug/L	50	63.6	127	68-131	
n-Hexane	ug/L	50	53.0	106	51-126	

Results presented on this page are in the units indicated by the "Units" column except where an alternate unit is presented to the right of the result.

This report shall not be reproduced, except in full,
without the written consent of Pace Analytical Services, LLC.

Pace Analytical Services, LLC
7726 Moller Road
Indianapolis, IN 46268
(317)228-3100

QUALITY CONTROL DATA

Project: JY1828.742-Hough Senior
Pace Project No.: 50379409

LABORATORY CONTROL SAMPLE: 3674345

Parameter	Units	Spike Conc.	LCS Result	LCS % Rec	% Rec Limits	Qualifiers
n-Propylbenzene	ug/L	50	61.4	123	67-127	
Naphthalene	ug/L	50	67.4	135	62-143	
p-Isopropyltoluene	ug/L	50	60.5	121	72-124	
sec-Butylbenzene	ug/L	50	61.0	122	71-126	
Styrene	ug/L	50	59.8	120	80-121	
tert-Butylbenzene	ug/L	50	58.1	116	71-128	
Tetrachloroethene	ug/L	50	51.5	103	71-122	
Toluene	ug/L	50	56.4	113	74-118	
trans-1,2-Dichloroethene	ug/L	50	54.3	109	75-122	
trans-1,3-Dichloropropene	ug/L	50	61.6	123	77-126	
trans-1,4-Dichloro-2-butene	ug/L	50	63.9J	128	53-136	
Trichloroethene	ug/L	50	54.7	109	74-125	
Trichlorofluoromethane	ug/L	50	48.5	97	64-138	
Vinyl acetate	ug/L	200	267	134	74-154	
Vinyl chloride	ug/L	50	53.3	107	55-139	
Xylene (Total)	ug/L	150	165	110	73-119	
4-Bromofluorobenzene (S)	%.			104	79-124	
Dibromofluoromethane (S)	%.			101	82-128	
Toluene-d8 (S)	%.			101	73-122	

MATRIX SPIKE SAMPLE: 3674347

Parameter	Units	50379651004 Result	Spike Conc.	MS Result	MS % Rec	% Rec Limits	Qualifiers
1,1,1,2-Tetrachloroethane	ug/L	ND	50	52.6	105	47-139	
1,1,1-Trichloroethane	ug/L	8.1	50	66.5	117	47-145	
1,1,2,2-Tetrachloroethane	ug/L	ND	50	56.3	113	49-133	
1,1,2-Trichloroethane	ug/L	ND	50	56.4	113	52-136	
1,1-Dichloroethane	ug/L	ND	50	61.7	115	52-137	
1,1-Dichloroethene	ug/L	ND	50	50.2	100	53-144	
1,1-Dichloropropene	ug/L	ND	50	62.9	126	49-150	
1,2,3-Trichlorobenzene	ug/L	ND	50	50.9	102	20-153	
1,2,3-Trichloropropane	ug/L	ND	50	59.1	118	47-134	
1,2,4-Trichlorobenzene	ug/L	ND	50	46.6	93	23-141	
1,2,4-Trimethylbenzene	ug/L	ND	50	58.4	117	41-131	
1,2-Dibromoethane (EDB)	ug/L	ND	50	53.9	108	55-133	
1,2-Dichlorobenzene	ug/L	ND	50	52.1	104	43-133	
1,2-Dichloroethane	ug/L	ND	50	58.5	117	50-138	
1,2-Dichloropropane	ug/L	ND	50	56.3	113	54-139	
1,3,5-Trimethylbenzene	ug/L	ND	50	57.0	114	39-133	
1,3-Dichlorobenzene	ug/L	ND	50	52.3	105	41-131	
1,3-Dichloropropane	ug/L	ND	50	57.3	115	50-136	
1,4-Dichlorobenzene	ug/L	ND	50	51.4	103	41-131	
2,2-Dichloropropane	ug/L	ND	50	43.3	87	17-141	
2-Butanone (MEK)	ug/L	ND	250	296	118	45-138	
2-Chlorotoluene	ug/L	ND	50	58.5	117	36-141	

Results presented on this page are in the units indicated by the "Units" column except where an alternate unit is presented to the right of the result.

This report shall not be reproduced, except in full,
without the written consent of Pace Analytical Services, LLC.

Pace Analytical Services, LLC
7726 Moller Road
Indianapolis, IN 46268
(317)228-3100

QUALITY CONTROL DATA

Project: JY1828.742-Hough Senior
Pace Project No.: 50379409

MATRIX SPIKE SAMPLE: 3674347

Parameter	Units	50379651004 Result	Spike Conc.	MS Result	MS % Rec	% Rec Limits	Qualifiers
2-Hexanone	ug/L	ND	250	327	131	45-135	
4-Chlorotoluene	ug/L	ND	50	54.0	108	38-134	
4-Methyl-2-pentanone (MIBK)	ug/L	ND	250	320	128	46-138	
Acetone	ug/L	ND	250	284	114	25-151	
Acrolein	ug/L	ND	1000	951	95	36-168	
Acrylonitrile	ug/L	ND	250	292	117	47-147	
Benzene	ug/L	ND	50	56.9	114	53-138	
Bromobenzene	ug/L	ND	50	57.4	115	47-130	
Bromochloromethane	ug/L	ND	50	52.9	106	52-130	
Bromodichloromethane	ug/L	ND	50	58.3	117	50-146	
Bromoform	ug/L	ND	50	52.5	105	45-132	
Bromomethane	ug/L	ND	50	22.5	45	10-173	
Carbon disulfide	ug/L	ND	50	48.9	98	47-133	
Carbon tetrachloride	ug/L	ND	50	58.5	117	43-148	
Chlorobenzene	ug/L	ND	50	54.0	108	52-131	
Chloroethane	ug/L	ND	50	44.9	90	25-169	
Chloroform	ug/L	ND	50	57.1	114	54-138	
Chloromethane	ug/L	ND	50	45.3	91	33-137	
cis-1,2-Dichloroethene	ug/L	50.1	50	102	103	50-141	
cis-1,3-Dichloropropene	ug/L	ND	50	55.7	111	47-135	
Dibromochloromethane	ug/L	ND	50	54.2	108	48-139	
Dibromomethane	ug/L	ND	50	56.3	113	51-141	
Dichlorodifluoromethane	ug/L	ND	50	49.0	98	15-130	
Ethyl methacrylate	ug/L	ND	50	61.4J	123	51-142	
Ethylbenzene	ug/L	ND	50	57.2	114	50-136	
Hexachloro-1,3-butadiene	ug/L	ND	50	48.4	97	15-141	
Iodomethane	ug/L	ND	50	14.6	29	10-145	
Isopropylbenzene (Cumene)	ug/L	ND	50	52.1	104	46-137	
Methyl-tert-butyl ether	ug/L	ND	50	52.4	105	47-135	
Methylene Chloride	ug/L	ND	50	41.7	83	48-131	
n-Butylbenzene	ug/L	ND	50	59.6	119	30-138	
n-Hexane	ug/L	ND	50	49.0	98	35-137	
n-Propylbenzene	ug/L	ND	50	59.4	119	37-135	
Naphthalene	ug/L	ND	50	57.0	114	34-152	
p-Isopropyltoluene	ug/L	ND	50	56.4	113	35-136	
sec-Butylbenzene	ug/L	ND	50	59.5	119	36-137	
Styrene	ug/L	ND	50	58.2	116	46-136	
tert-Butylbenzene	ug/L	ND	50	55.6	111	40-137	
Tetrachloroethene	ug/L	ND	50	55.0	100	44-138	
Toluene	ug/L	ND	50	56.0	112	52-132	
trans-1,2-Dichloroethene	ug/L	7.4	50	60.2	105	50-137	
trans-1,3-Dichloropropene	ug/L	ND	50	55.7	111	46-130	
trans-1,4-Dichloro-2-butene	ug/L	ND	50	57.2J	114	24-134	
Trichloroethene	ug/L	274	50	316	84	49-140	E
Trichlorofluoromethane	ug/L	ND	50	48.6	97	44-153	
Vinyl acetate	ug/L	ND	200	211	105	32-142	
Vinyl chloride	ug/L	ND	50	53.1	106	41-147	

Results presented on this page are in the units indicated by the "Units" column except where an alternate unit is presented to the right of the result.

This report shall not be reproduced, except in full,
without the written consent of Pace Analytical Services, LLC.

Pace Analytical Services, LLC
7726 Moller Road
Indianapolis, IN 46268
(317)228-3100

QUALITY CONTROL DATA

Project: JY1828.742-Hough Senior
Pace Project No.: 50379409

MATRIX SPIKE SAMPLE: 3674347

Parameter	Units	50379651004 Result	Spike Conc.	MS Result	MS % Rec	% Rec Limits	Qualifiers
Xylene (Total)	ug/L	ND	150	161	107	44-138	
4-Bromofluorobenzene (S)	%.				105	79-124	
Dibromofluoromethane (S)	%.				99	82-128	
Toluene-d8 (S)	%.				103	73-122	

SAMPLE DUPLICATE: 3674346

Parameter	Units	50379651003 Result	Dup Result	RPD	Max RPD	Qualifiers
1,1,1,2-Tetrachloroethane	ug/L	ND	ND		20	
1,1,1-Trichloroethane	ug/L	7.9	7.7	2	20	
1,1,2,2-Tetrachloroethane	ug/L	ND	ND		20	
1,1,2-Trichloroethane	ug/L	ND	ND		20	
1,1-Dichloroethane	ug/L	ND	4.5J		20	
1,1-Dichloroethene	ug/L	ND	ND		20	
1,1-Dichloropropene	ug/L	ND	ND		20	
1,2,3-Trichlorobenzene	ug/L	ND	ND		20	
1,2,3-Trichloropropane	ug/L	ND	ND		20	
1,2,4-Trichlorobenzene	ug/L	ND	ND		20	
1,2,4-Trimethylbenzene	ug/L	ND	ND		20	
1,2-Dibromoethane (EDB)	ug/L	ND	ND		20	
1,2-Dichlorobenzene	ug/L	ND	ND		20	
1,2-Dichloroethane	ug/L	ND	ND		20	
1,2-Dichloropropane	ug/L	ND	ND		20	
1,3,5-Trimethylbenzene	ug/L	ND	ND		20	
1,3-Dichlorobenzene	ug/L	ND	ND		20	
1,3-Dichloropropane	ug/L	ND	ND		20	
1,4-Dichlorobenzene	ug/L	ND	ND		20	
2,2-Dichloropropane	ug/L	ND	ND		20	
2-Butanone (MEK)	ug/L	ND	ND		20	
2-Chlorotoluene	ug/L	ND	ND		20	
2-Hexanone	ug/L	ND	ND		20	
4-Chlorotoluene	ug/L	ND	ND		20	
4-Methyl-2-pentanone (MIBK)	ug/L	ND	ND		20	
Acetone	ug/L	ND	ND		20	
Acrolein	ug/L	ND	ND		20	
Acrylonitrile	ug/L	ND	ND		20	
Benzene	ug/L	ND	ND		20	
Bromobenzene	ug/L	ND	ND		20	
Bromochloromethane	ug/L	ND	ND		20	
Bromodichloromethane	ug/L	ND	ND		20	
Bromoform	ug/L	ND	ND		20	
Bromomethane	ug/L	ND	ND		20	
Carbon disulfide	ug/L	ND	ND		20	
Carbon tetrachloride	ug/L	ND	ND		20	
Chlorobenzene	ug/L	ND	ND		20	

Results presented on this page are in the units indicated by the "Units" column except where an alternate unit is presented to the right of the result.

This report shall not be reproduced, except in full,
without the written consent of Pace Analytical Services, LLC.

Pace Analytical Services, LLC
7726 Moller Road
Indianapolis, IN 46268
(317)228-3100

QUALITY CONTROL DATA

Project: JY1828.742-Hough Senior
Pace Project No.: 50379409

SAMPLE DUPLICATE: 3674346

Parameter	Units	50379651003 Result	Dup Result	RPD	Max RPD	Qualifiers
Chloroethane	ug/L	ND	ND		20	
Chloroform	ug/L	ND	ND		20	
Chloromethane	ug/L	ND	ND		20	
cis-1,2-Dichloroethene	ug/L	49.3	50.4	2	20	
cis-1,3-Dichloropropene	ug/L	ND	ND		20	
Dibromochloromethane	ug/L	ND	ND		20	
Dibromomethane	ug/L	ND	ND		20	
Dichlorodifluoromethane	ug/L	ND	ND		20	
Ethyl methacrylate	ug/L	ND	ND		20	
Ethylbenzene	ug/L	ND	ND		20	
Hexachloro-1,3-butadiene	ug/L	ND	ND		20	
Iodomethane	ug/L	ND	ND		20	
Isopropylbenzene (Cumene)	ug/L	ND	ND		20	
Methyl-tert-butyl ether	ug/L	ND	ND		20	
Methylene Chloride	ug/L	ND	ND		20	
n-Butylbenzene	ug/L	ND	ND		20	
n-Hexane	ug/L	ND	ND		20	
n-Propylbenzene	ug/L	ND	ND		20	
Naphthalene	ug/L	ND	ND		20	
p-Isopropyltoluene	ug/L	ND	ND		20	
sec-Butylbenzene	ug/L	ND	ND		20	
Styrene	ug/L	ND	ND		20	
tert-Butylbenzene	ug/L	ND	ND		20	
Tetrachloroethene	ug/L	ND	4.6J		20	
Toluene	ug/L	ND	ND		20	
trans-1,2-Dichloroethene	ug/L	7.7	7.5	3	20	
trans-1,3-Dichloropropene	ug/L	ND	ND		20	
trans-1,4-Dichloro-2-butene	ug/L	ND	ND		20	
Trichloroethene	ug/L	270	271	0	20	
Trichlorofluoromethane	ug/L	ND	ND		20	
Vinyl acetate	ug/L	ND	ND		20	
Vinyl chloride	ug/L	ND	ND		20	
Xylene (Total)	ug/L	ND	ND		20	
4-Bromofluorobenzene (S)	%.	99	102			
Dibromofluoromethane (S)	%.	99	99			
Toluene-d8 (S)	%.	102	102			

Results presented on this page are in the units indicated by the "Units" column except where an alternate unit is presented to the right of the result.

This report shall not be reproduced, except in full,
without the written consent of Pace Analytical Services, LLC.

Pace Analytical Services, LLC
7726 Moller Road
Indianapolis, IN 46268
(317)228-3100

QUALITY CONTROL DATA

Project: JY1828.742-Hough Senior
Pace Project No.: 50379409

QC Batch: 803436
QC Batch Method: EPA 8260
Analysis Method: EPA 8260
Analysis Description: 8260 MSV
Laboratory: Pace Analytical Services - Indianapolis
Associated Lab Samples: 50379409006, 50379409008

METHOD BLANK: 3674505
Matrix: Water
Associated Lab Samples: 50379409006, 50379409008

Parameter	Units	Blank Result	Reporting Limit	Analyzed	Qualifiers
1,1,1,2-Tetrachloroethane	ug/L	ND	5.0	08/07/24 15:25	
1,1,1-Trichloroethane	ug/L	ND	5.0	08/07/24 15:25	
1,1,2,2-Tetrachloroethane	ug/L	ND	5.0	08/07/24 15:25	
1,1,2-Trichloroethane	ug/L	ND	5.0	08/07/24 15:25	
1,1-Dichloroethane	ug/L	ND	5.0	08/07/24 15:25	
1,1-Dichloroethene	ug/L	ND	5.0	08/07/24 15:25	
1,1-Dichloropropene	ug/L	ND	5.0	08/07/24 15:25	
1,2,3-Trichlorobenzene	ug/L	ND	5.0	08/07/24 15:25	
1,2,3-Trichloropropane	ug/L	ND	5.0	08/07/24 15:25	
1,2,4-Trichlorobenzene	ug/L	ND	5.0	08/07/24 15:25	
1,2,4-Trimethylbenzene	ug/L	ND	5.0	08/07/24 15:25	
1,2-Dibromoethane (EDB)	ug/L	ND	5.0	08/07/24 15:25	
1,2-Dichlorobenzene	ug/L	ND	5.0	08/07/24 15:25	
1,2-Dichloroethane	ug/L	ND	5.0	08/07/24 15:25	
1,2-Dichloropropane	ug/L	ND	5.0	08/07/24 15:25	
1,3,5-Trimethylbenzene	ug/L	ND	5.0	08/07/24 15:25	
1,3-Dichlorobenzene	ug/L	ND	5.0	08/07/24 15:25	
1,3-Dichloropropane	ug/L	ND	5.0	08/07/24 15:25	
1,4-Dichlorobenzene	ug/L	ND	5.0	08/07/24 15:25	
2,2-Dichloropropane	ug/L	ND	5.0	08/07/24 15:25	
2-Butanone (MEK)	ug/L	ND	25.0	08/07/24 15:25	
2-Chlorotoluene	ug/L	ND	5.0	08/07/24 15:25	
2-Hexanone	ug/L	ND	25.0	08/07/24 15:25	
4-Chlorotoluene	ug/L	ND	5.0	08/07/24 15:25	
4-Methyl-2-pentanone (MIBK)	ug/L	ND	25.0	08/07/24 15:25	
Acetone	ug/L	ND	100	08/07/24 15:25	
Acrolein	ug/L	ND	50.0	08/07/24 15:25	
Acrylonitrile	ug/L	ND	100	08/07/24 15:25	
Benzene	ug/L	ND	5.0	08/07/24 15:25	
Bromobenzene	ug/L	ND	5.0	08/07/24 15:25	
Bromochloromethane	ug/L	ND	5.0	08/07/24 15:25	
Bromodichloromethane	ug/L	ND	5.0	08/07/24 15:25	
Bromoform	ug/L	ND	5.0	08/07/24 15:25	
Bromomethane	ug/L	ND	5.0	08/07/24 15:25	
Carbon disulfide	ug/L	ND	10.0	08/07/24 15:25	
Carbon tetrachloride	ug/L	ND	5.0	08/07/24 15:25	
Chlorobenzene	ug/L	ND	5.0	08/07/24 15:25	
Chloroethane	ug/L	ND	5.0	08/07/24 15:25	
Chloroform	ug/L	ND	5.0	08/07/24 15:25	
Chloromethane	ug/L	ND	5.0	08/07/24 15:25	

Results presented on this page are in the units indicated by the "Units" column except where an alternate unit is presented to the right of the result.

This report shall not be reproduced, except in full,
without the written consent of Pace Analytical Services, LLC.

Pace Analytical Services, LLC
7726 Moller Road
Indianapolis, IN 46268
(317)228-3100

QUALITY CONTROL DATA

Project: JY1828.742-Hough Senior
Pace Project No.: 50379409

METHOD BLANK: 3674505 Matrix: Water
Associated Lab Samples: 50379409006, 50379409008

Parameter	Units	Blank Result	Reporting Limit	Analyzed	Qualifiers
cis-1,2-Dichloroethene	ug/L	ND	5.0	08/07/24 15:25	
cis-1,3-Dichloropropene	ug/L	ND	5.0	08/07/24 15:25	
Dibromochloromethane	ug/L	ND	5.0	08/07/24 15:25	
Dibromomethane	ug/L	ND	5.0	08/07/24 15:25	
Dichlorodifluoromethane	ug/L	ND	5.0	08/07/24 15:25	
Ethyl methacrylate	ug/L	ND	100	08/07/24 15:25	
Ethylbenzene	ug/L	ND	5.0	08/07/24 15:25	
Hexachloro-1,3-butadiene	ug/L	ND	5.0	08/07/24 15:25	
Iodomethane	ug/L	ND	10.0	08/07/24 15:25	
Isopropylbenzene (Cumene)	ug/L	ND	5.0	08/07/24 15:25	
Methyl-tert-butyl ether	ug/L	ND	4.0	08/07/24 15:25	
Methylene Chloride	ug/L	ND	5.0	08/07/24 15:25	
n-Butylbenzene	ug/L	ND	5.0	08/07/24 15:25	
n-Hexane	ug/L	ND	5.0	08/07/24 15:25	
n-Propylbenzene	ug/L	ND	5.0	08/07/24 15:25	
Naphthalene	ug/L	ND	1.4	08/07/24 15:25	
p-Isopropyltoluene	ug/L	ND	5.0	08/07/24 15:25	
sec-Butylbenzene	ug/L	ND	5.0	08/07/24 15:25	
Styrene	ug/L	ND	5.0	08/07/24 15:25	
tert-Butylbenzene	ug/L	ND	5.0	08/07/24 15:25	
Tetrachloroethene	ug/L	ND	5.0	08/07/24 15:25	
Toluene	ug/L	ND	5.0	08/07/24 15:25	
trans-1,2-Dichloroethene	ug/L	ND	5.0	08/07/24 15:25	
trans-1,3-Dichloropropene	ug/L	ND	5.0	08/07/24 15:25	
trans-1,4-Dichloro-2-butene	ug/L	ND	100	08/07/24 15:25	
Trichloroethene	ug/L	ND	5.0	08/07/24 15:25	
Trichlorofluoromethane	ug/L	ND	5.0	08/07/24 15:25	
Vinyl acetate	ug/L	ND	50.0	08/07/24 15:25	
Vinyl chloride	ug/L	ND	2.0	08/07/24 15:25	
Xylene (Total)	ug/L	ND	10.0	08/07/24 15:25	
4-Bromofluorobenzene (S)	%.	102	79-124	08/07/24 15:25	
Dibromofluoromethane (S)	%.	103	82-128	08/07/24 15:25	
Toluene-d8 (S)	%.	96	73-122	08/07/24 15:25	

LABORATORY CONTROL SAMPLE: 3674506

Parameter	Units	Spike Conc.	LCS Result	LCS % Rec	% Rec Limits	Qualifiers
1,1,1-Trichloroethane	ug/L	50	51.4	103	71-126	
1,1,2,2-Tetrachloroethane	ug/L	50	44.6	89	70-126	
1,1-Dichloroethene	ug/L	50	49.5	99	71-130	
1,2,4-Trimethylbenzene	ug/L	50	46.7	93	69-120	
1,2-Dibromoethane (EDB)	ug/L	50	48.9	98	80-120	
1,2-Dichloroethane	ug/L	50	50.4	101	72-123	
1,2-Dichloropropane	ug/L	50	50.5	101	76-125	

Results presented on this page are in the units indicated by the "Units" column except where an alternate unit is presented to the right of the result.

This report shall not be reproduced, except in full,
without the written consent of Pace Analytical Services, LLC.

Pace Analytical Services, LLC
7726 Moller Road
Indianapolis, IN 46268
(317)228-3100

QUALITY CONTROL DATA

Project: JY1828.742-Hough Senior
Pace Project No.: 50379409

LABORATORY CONTROL SAMPLE: 3674506

Parameter	Units	Spike Conc.	LCS Result	LCS % Rec	% Rec Limits	Qualifiers
1,3,5-Trimethylbenzene	ug/L	50	46.0	92	71-120	
Benzene	ug/L	50	52.2	104	76-122	
Chlorobenzene	ug/L	50	46.9	94	76-118	
Chloroform	ug/L	50	50.8	102	78-121	
cis-1,2-Dichloroethene	ug/L	50	50.1	100	77-123	
Ethylbenzene	ug/L	50	48.3	97	76-120	
Isopropylbenzene (Cumene)	ug/L	50	43.7	87	71-124	
Methyl-tert-butyl ether	ug/L	50	50.5	101	71-121	
n-Hexane	ug/L	50	48.8	98	51-126	
Naphthalene	ug/L	50	45.9	92	62-143	
Tetrachloroethene	ug/L	50	48.5	97	71-122	
Toluene	ug/L	50	47.0	94	74-118	
trans-1,2-Dichloroethene	ug/L	50	49.8	100	75-122	
Trichloroethene	ug/L	50	50.8	102	74-125	
Vinyl chloride	ug/L	50	57.6	115	55-139	
Xylene (Total)	ug/L	150	139	92	73-119	
4-Bromofluorobenzene (S)	%.			102	79-124	
Dibromofluoromethane (S)	%.			98	82-128	
Toluene-d8 (S)	%.			96	73-122	

MATRIX SPIKE & MATRIX SPIKE DUPLICATE: 3674507 3674508

Parameter	Units	50379426001 Result	MS Spike Conc.	MSD Spike Conc.	MS Result	MSD Result	MS % Rec	MSD % Rec	% Rec Limits	RPD	Max RPD	Qual
1,1,1-Trichloroethane	ug/L	ND	50	50	44.8	42.1	90	84	47-145	6	20	
1,1,2,2-Tetrachloroethane	ug/L	ND	50	50	42.2	38.0	84	76	49-133	10	20	
1,1-Dichloroethene	ug/L	ND	50	50	41.2	38.9	82	78	53-144	6	20	
1,2,4-Trimethylbenzene	ug/L	ND	50	50	42.2	38.7	84	77	41-131	9	20	
1,2-Dibromoethane (EDB)	ug/L	ND	50	50	46.3	43.5	93	87	55-133	6	20	
1,2-Dichloroethane	ug/L	ND	50	50	45.7	43.0	91	86	50-138	6	20	
1,2-Dichloropropane	ug/L	ND	50	50	45.6	43.0	91	86	54-139	6	20	
1,3,5-Trimethylbenzene	ug/L	ND	50	50	41.1	37.5	82	75	39-133	9	20	
Benzene	ug/L	ND	50	50	46.3	43.0	93	86	53-138	7	20	
Chlorobenzene	ug/L	ND	50	50	43.1	39.4	86	79	52-131	9	20	
Chloroform	ug/L	ND	50	50	44.4	42.0	89	84	54-138	6	20	
cis-1,2-Dichloroethene	ug/L	ND	50	50	45.0	42.1	90	84	50-141	7	20	
Ethylbenzene	ug/L	ND	50	50	42.2	39.3	84	79	50-136	7	20	
Isopropylbenzene (Cumene)	ug/L	ND	50	50	38.0	35.5	76	71	46-137	7	20	
Methyl-tert-butyl ether	ug/L	ND	50	50	49.4	45.3	99	91	47-135	9	20	
n-Hexane	ug/L	7.2	50	50	49.0	45.8	84	77	35-137	7	20	
Naphthalene	ug/L	ND	50	50	43.5	40.6	87	81	34-152	7	20	
Tetrachloroethene	ug/L	ND	50	50	42.6	39.5	84	78	44-138	7	20	
Toluene	ug/L	ND	50	50	41.9	39.0	83	77	52-132	7	20	
trans-1,2-Dichloroethene	ug/L	ND	50	50	43.3	40.0	87	80	50-137	8	20	

Results presented on this page are in the units indicated by the "Units" column except where an alternate unit is presented to the right of the result.

REPORT OF LABORATORY ANALYSIS

This report shall not be reproduced, except in full,
without the written consent of Pace Analytical Services, LLC.

Pace Analytical Services, LLC
7726 Moller Road
Indianapolis, IN 46268
(317)228-3100

QUALITY CONTROL DATA

Project: JY1828.742-Hough Senior
Pace Project No.: 50379409

MATRIX SPIKE & MATRIX SPIKE DUPLICATE: 3674507 3674508

Parameter	Units	50379426001 Result	MS Spike Conc.	MSD Spike Conc.	MS Result	MSD Result	MS % Rec	MSD % Rec	% Rec Limits	RPD	Max RPD	Qual
Trichloroethene	ug/L	ND	50	50	44.8	41.7	89	83	49-140	7	20	
Vinyl chloride	ug/L	ND	50	50	45.8	42.2	90	83	41-147	8	20	
Xylene (Total)	ug/L	ND	150	150	122	114	81	76	44-138	7	20	
4-Bromofluorobenzene (S)	%.						100	102	79-124			
Dibromofluoromethane (S)	%.						99	98	82-128			
Toluene-d8 (S)	%.						95	96	73-122			

Results presented on this page are in the units indicated by the "Units" column except where an alternate unit is presented to the right of the result.

This report shall not be reproduced, except in full,
without the written consent of Pace Analytical Services, LLC.

Pace Analytical Services, LLC
7726 Moller Road
Indianapolis, IN 46268
(317)228-3100

QUALITY CONTROL DATA

Project: JY1828.742-Hough Senior
Pace Project No.: 50379409

QC Batch: 803109
QC Batch Method: EPA 3511
Analysis Method: EPA 8270 by SIM 40E
Analysis Description: 8270 Water PAH 40 by SIM MSSV
Laboratory: Pace Analytical Services - Indianapolis
Associated Lab Samples: 50379409005, 50379409006, 50379409007, 50379409008

METHOD BLANK: 3673222 Matrix: Water
Associated Lab Samples: 50379409005, 50379409006, 50379409007, 50379409008

Parameter	Units	Blank Result	Reporting Limit	Analyzed	Qualifiers
1-Methylnaphthalene	ug/L	ND	1.0	08/06/24 17:56	
2-Methylnaphthalene	ug/L	ND	1.0	08/06/24 17:56	
Acenaphthene	ug/L	ND	1.0	08/06/24 17:56	
Acenaphthylene	ug/L	ND	1.0	08/06/24 17:56	
Anthracene	ug/L	ND	0.10	08/06/24 17:56	
Benzo(a)anthracene	ug/L	ND	0.10	08/06/24 17:56	
Benzo(a)pyrene	ug/L	ND	0.10	08/06/24 17:56	
Benzo(b)fluoranthene	ug/L	ND	0.10	08/06/24 17:56	
Benzo(g,h,i)perylene	ug/L	ND	0.10	08/06/24 17:56	
Benzo(k)fluoranthene	ug/L	ND	0.10	08/06/24 17:56	
Chrysene	ug/L	ND	0.50	08/06/24 17:56	
Dibenz(a,h)anthracene	ug/L	ND	0.10	08/06/24 17:56	
Fluoranthene	ug/L	ND	1.0	08/06/24 17:56	
Fluorene	ug/L	ND	1.0	08/06/24 17:56	
Indeno(1,2,3-cd)pyrene	ug/L	ND	0.10	08/06/24 17:56	
Naphthalene	ug/L	ND	1.0	08/06/24 17:56	
Phenanthrene	ug/L	ND	1.0	08/06/24 17:56	
Pyrene	ug/L	ND	1.0	08/06/24 17:56	
2-Fluorobiphenyl (S)	%.	80	43-129	08/06/24 17:56	1d
p-Terphenyl-d14 (S)	%.	139	64-162	08/06/24 17:56	

LABORATORY CONTROL SAMPLE: 3673223

Parameter	Units	Spike Conc.	LCS Result	LCS % Rec	% Rec Limits	Qualifiers
1-Methylnaphthalene	ug/L	25	27.3	109	55-123	
2-Methylnaphthalene	ug/L	25	22.9	91	49-116	
Acenaphthene	ug/L	25	26.8	107	65-121	
Acenaphthylene	ug/L	25	31.5	126	57-131	
Anthracene	ug/L	25	27.3	109	45-133	
Benzo(a)anthracene	ug/L	25	30.1	120	74-147	
Benzo(a)pyrene	ug/L	25	31.1	124	79-132	
Benzo(b)fluoranthene	ug/L	25	31.7	127	80-157	
Benzo(g,h,i)perylene	ug/L	25	27.3	109	70-131	
Benzo(k)fluoranthene	ug/L	25	33.1	133	71-158	
Chrysene	ug/L	25	32.4	129	65-135	
Dibenz(a,h)anthracene	ug/L	25	26.1	104	75-141	
Fluoranthene	ug/L	25	34.2	137	85-139	
Fluorene	ug/L	25	31.8	127	74-129	
Indeno(1,2,3-cd)pyrene	ug/L	25	26.3	105	65-133	

Results presented on this page are in the units indicated by the "Units" column except where an alternate unit is presented to the right of the result.

This report shall not be reproduced, except in full,
without the written consent of Pace Analytical Services, LLC.

Pace Analytical Services, LLC
7726 Moller Road
Indianapolis, IN 46268
(317)228-3100

QUALITY CONTROL DATA

Project: JY1828.742-Hough Senior
Pace Project No.: 50379409

LABORATORY CONTROL SAMPLE: 3673223

Parameter	Units	Spike Conc.	LCS Result	LCS % Rec	% Rec Limits	Qualifiers
Naphthalene	ug/L	25	24.2	97	60-114	
Phenanthrene	ug/L	25	31.9	128	82-128	
Pyrene	ug/L	25	34.7	139	70-145	
2-Fluorobiphenyl (S)	%.			90	43-129	
p-Terphenyl-d14 (S)	%.			164	64-162	S0

Results presented on this page are in the units indicated by the "Units" column except where an alternate unit is presented to the right of the result.

This report shall not be reproduced, except in full,
without the written consent of Pace Analytical Services, LLC.

Pace Analytical Services, LLC
7726 Moller Road
Indianapolis, IN 46268
(317)228-3100

QUALITY CONTROL DATA

Project: JY1828.742-Hough Senior
Pace Project No.: 50379409

QC Batch: 803102
QC Batch Method: EPA 3546
Analysis Method: EPA 8270 by SIM
Analysis Description: 8270 Soil PAH by SIM
Laboratory: Pace Analytical Services - Indianapolis
Associated Lab Samples: 50379409001, 50379409002, 50379409003, 50379409004

METHOD BLANK: 3673196
Matrix: Solid
Associated Lab Samples: 50379409001, 50379409002, 50379409003, 50379409004

Parameter	Units	Blank Result	Reporting Limit	Analyzed	Qualifiers
1-Methylnaphthalene	ug/kg	ND	5.0	08/07/24 22:43	
2-Methylnaphthalene	ug/kg	ND	5.0	08/07/24 22:43	
Acenaphthene	ug/kg	ND	5.0	08/07/24 22:43	
Acenaphthylene	ug/kg	ND	5.0	08/07/24 22:43	
Anthracene	ug/kg	ND	5.0	08/07/24 22:43	
Benzo(a)anthracene	ug/kg	ND	5.0	08/07/24 22:43	
Benzo(a)pyrene	ug/kg	ND	15.0	08/07/24 22:43	
Benzo(b)fluoranthene	ug/kg	ND	5.0	08/07/24 22:43	
Benzo(g,h,i)perylene	ug/kg	ND	5.0	08/07/24 22:43	
Benzo(k)fluoranthene	ug/kg	ND	5.0	08/07/24 22:43	
Chrysene	ug/kg	ND	5.0	08/07/24 22:43	
Dibenz(a,h)anthracene	ug/kg	ND	15.0	08/07/24 22:43	
Fluoranthene	ug/kg	ND	5.0	08/07/24 22:43	
Fluorene	ug/kg	ND	5.0	08/07/24 22:43	
Indeno(1,2,3-cd)pyrene	ug/kg	ND	5.0	08/07/24 22:43	
Naphthalene	ug/kg	ND	5.0	08/07/24 22:43	
Phenanthrene	ug/kg	ND	5.0	08/07/24 22:43	
Pyrene	ug/kg	ND	5.0	08/07/24 22:43	
2-Fluorobiphenyl (S)	%.	67	16-93	08/07/24 22:43	
p-Terphenyl-d14 (S)	%.	85	19-115	08/07/24 22:43	

LABORATORY CONTROL SAMPLE: 3673197

Parameter	Units	Spike Conc.	LCS Result	LCS % Rec	% Rec Limits	Qualifiers
1-Methylnaphthalene	ug/kg	667	554	83	49-116	
2-Methylnaphthalene	ug/kg	667	490	74	48-116	
Acenaphthene	ug/kg	667	523	78	48-118	
Acenaphthylene	ug/kg	667	586	88	50-123	
Anthracene	ug/kg	667	485	73	45-123	
Benzo(a)anthracene	ug/kg	667	514	77	52-131	
Benzo(a)pyrene	ug/kg	667	627	94	56-135	
Benzo(b)fluoranthene	ug/kg	667	552	83	52-139	
Benzo(g,h,i)perylene	ug/kg	667	561	84	49-132	
Benzo(k)fluoranthene	ug/kg	667	671	101	55-134	
Chrysene	ug/kg	667	532	80	52-127	
Dibenz(a,h)anthracene	ug/kg	667	595	89	51-137	
Fluoranthene	ug/kg	667	575	86	53-136	
Fluorene	ug/kg	667	611	92	52-124	
Indeno(1,2,3-cd)pyrene	ug/kg	667	575	86	49-139	

Results presented on this page are in the units indicated by the "Units" column except where an alternate unit is presented to the right of the result.

This report shall not be reproduced, except in full,
without the written consent of Pace Analytical Services, LLC.

Pace Analytical Services, LLC
7726 Moller Road
Indianapolis, IN 46268
(317)228-3100

QUALITY CONTROL DATA

Project: JY1828.742-Hough Senior
Pace Project No.: 50379409

LABORATORY CONTROL SAMPLE: 3673197

Parameter	Units	Spike Conc.	LCS Result	LCS % Rec	% Rec Limits	Qualifiers
Naphthalene	ug/kg	667	507	76	45-110	
Phenanthrene	ug/kg	667	554	83	52-124	
Pyrene	ug/kg	667	600	90	53-129	
2-Fluorobiphenyl (S)	%.			66	16-93	
p-Terphenyl-d14 (S)	%.			84	19-115	

MATRIX SPIKE & MATRIX SPIKE DUPLICATE: 3673198 3673199

Parameter	Units	50379250004 Result	MS Spike Conc.	MSD Spike Conc.	MS Result	MSD Result	MS % Rec	MSD % Rec	% Rec Limits	RPD	Max RPD	Qual
1-Methylnaphthalene	ug/kg	ND	831	798	730	691	85	84	20-133	5	20	
2-Methylnaphthalene	ug/kg	ND	831	798	639	612	77	77	16-136	4	20	
Acenaphthene	ug/kg	0.061 mg/kg	831	798	685	755	75	87	30-119	10	20	
Acenaphthylene	ug/kg	0.12 mg/kg	831	798	797	748	81	79	34-117	6	20	
Anthracene	ug/kg	0.22 mg/kg	831	798	634	938	50	90	16-129	39	20	R1
Benzo(a)anthracene	ug/kg	0.93 mg/kg	831	798	750	2560	-22	203	20-136	109	20	M1,R1
Benzo(a)pyrene	ug/kg	1.0 mg/kg	831	798	917	2730	-12	215	20-142	99	20	M1,R1
Benzo(b)fluoranthene	ug/kg	1.2 mg/kg	831	798	875	3340	-45	262	17-141	117	20	M1,R1
Benzo(g,h,i)perylene	ug/kg	0.63 mg/kg	831	798	759	1760	15	142	14-130	80	20	M1,R1
Benzo(k)fluoranthene	ug/kg	0.45 mg/kg	831	798	862	1830	49	172	19-142	72	20	M1,R1
Chrysene	ug/kg	0.90 mg/kg	831	798	801	2360	-12	183	22-131	99	20	M1,R1
Dibenz(a,h)anthracene	ug/kg	0.20 mg/kg	831	798	762	1050	68	106	27-124	31	20	R1
Fluoranthene	ug/kg	1.7 mg/kg	831	798	886	4370	-96	337	12-155	133	20	M1,R1
Fluorene	ug/kg	0.039 mg/kg	831	798	726	745	83	89	25-135	3	20	
Indeno(1,2,3-cd)pyrene	ug/kg	0.58 mg/kg	831	798	783	1770	25	149	18-133	77	20	M1,R1
Naphthalene	ug/kg	0.036 mg/kg	831	798	680	682	78	81	11-130	0	20	ED
Phenanthrene	ug/kg	1.0 mg/kg	831	798	752	2410	-32	174	11-147	105	20	M1,R1
Pyrene	ug/kg	1.6 mg/kg	831	798	931	4130	-84	314	11-154	126	20	M1,R1
2-Fluorobiphenyl (S)	%.						74	71	16-93			
p-Terphenyl-d14 (S)	%.						81	82	19-115			

Results presented on this page are in the units indicated by the "Units" column except where an alternate unit is presented to the right of the result.

This report shall not be reproduced, except in full,
without the written consent of Pace Analytical Services, LLC.

Pace Analytical Services, LLC
7726 Moller Road
Indianapolis, IN 46268
(317)228-3100

QUALITY CONTROL DATA

Project: JY1828.742-Hough Senior
Pace Project No.: 50379409

QC Batch:	803761	Analysis Method:	SM 2540G
QC Batch Method:	SM 2540G	Analysis Description:	Dry Weight/Percent Moisture
		Laboratory:	Pace Analytical Services - Indianapolis

Associated Lab Samples: 50379409001, 50379409002, 50379409003, 50379409004

SAMPLE DUPLICATE: 3676139

Parameter	Units	50379699004 Result	Dup Result	RPD	Max RPD	Qualifiers
Percent Moisture	%	14.7	14.8	1	10	N2

Results presented on this page are in the units indicated by the "Units" column except where an alternate unit is presented to the right of the result.

This report shall not be reproduced, except in full,
without the written consent of Pace Analytical Services, LLC.

Pace Analytical Services, LLC
7726 Moller Road
Indianapolis, IN 46268
(317)228-3100

QUALIFIERS

Project: JY1828.742-Hough Senior
Pace Project No.: 50379409

DEFINITIONS

DF - Dilution Factor, if reported, represents the factor applied to the reported data due to dilution of the sample aliquot.

ND - Not Detected at or above adjusted reporting limit.

TNTC - Too Numerous To Count

J - Estimated concentration above the adjusted method detection limit and below the adjusted reporting limit.

MDL - Adjusted Method Detection Limit.

PQL - Practical Quantitation Limit.

RL - Reporting Limit - The lowest concentration value that meets project requirements for quantitative data with known precision and bias for a specific analyte in a specific matrix.

S - Surrogate

1,2-Diphenylhydrazine decomposes to and cannot be separated from Azobenzene using Method 8270. The result for each analyte is a combined concentration.

Consistent with EPA guidelines, unrounded data are displayed and have been used to calculate % recovery and RPD values.

LCS(D) - Laboratory Control Sample (Duplicate)

MS(D) - Matrix Spike (Duplicate)

DUP - Sample Duplicate

RPD - Relative Percent Difference

NC - Not Calculable.

SG - Silica Gel - Clean-Up

U - Indicates the compound was analyzed for, but not detected.

N-Nitrosodiphenylamine decomposes and cannot be separated from Diphenylamine using Method 8270. The result reported for each analyte is a combined concentration.

Reported results are not rounded until the final step prior to reporting. Therefore, calculated parameters that are typically reported as "Total" may vary slightly from the sum of the reported component parameters.

Pace Analytical is TNI accredited. Contact your Pace PM for the current list of accredited analytes.

TNI - The NELAC Institute.

ANALYTE QUALIFIERS

1d	Neither matrix spike nor matrix precision data could be provided for this analytical batch due to insufficient sample volume.
E	Analyte concentration exceeded the calibration range. The reported result is estimated.
ED	Due to the extract's physical characteristics, the analysis was performed at dilution.
L1	Analyte recovery in the laboratory control sample (LCS) was above QC limits. Results for this analyte in associated samples may be biased high.
M0	Matrix spike recovery and/or matrix spike duplicate recovery was outside laboratory control limits.
M1	Matrix spike recovery exceeded QC limits. Batch accepted based on laboratory control sample (LCS) recovery.
M3	Matrix spike recovery was outside laboratory control limits due to matrix interferences.
N2	The lab does not hold NELAC/TNI accreditation for this parameter but other accreditations/certifications may apply. A complete list of accreditations/certifications is available upon request.
R1	RPD value was outside control limits.
S0	Surrogate recovery outside laboratory control limits.
pH	Post-analysis pH measurement indicates insufficient VOA sample preservation.

This report shall not be reproduced, except in full,
without the written consent of Pace Analytical Services, LLC.

Pace Analytical Services, LLC
7726 Moller Road
Indianapolis, IN 46268
(317)228-3100

METHOD CROSS REFERENCE TABLE

Project: JY1828.742-Hough Senior
Pace Project No.: 50379409

Parameter	Matrix	Analytical Method	Preparation Method
6010 MET ICP	Solid	SW-846 6010B	SW-846 3050B
6010 MET ICP, Lab Filtered	Water	SW-846 6010B	SW-846 3010A
7470 Mercury, Lab Filtered	Water	SW-846 7470A	SW-846 7470A
7471 Mercury	Solid	SW-846 7471A	SW-846 7471A
8260 MSV 5030 Low Level	Solid	SW-846 8260A	SW-846 5030A
8260/5030 MSV	Water	SW-846 8260C	SW-846 5030B
8270 PAH Soil by SIM	Solid	SW-846 8270C	SW-846 3546
8270 PAH by 3511	Water	SW-846 8270C	SW-846 3511

This report shall not be reproduced, except in full,
without the written consent of Pace Analytical Services, LLC.

Pace Analytical Services, LLC
7726 Moller Road
Indianapolis, IN 46268
(317)228-3100

QUALITY CONTROL DATA CROSS REFERENCE TABLE

Project: JY1828.742-Hough Senior
Pace Project No.: 50379409

Lab ID	Sample ID	QC Batch Method	QC Batch	Analytical Method	Analytical Batch
50379409001	**SB-4-2-4**	EPA 3050	803175	EPA 6010	803587
50379409002	**SB-3-1-3**	EPA 3050	803175	EPA 6010	803587
50379409003	**SB-2-4-8**	EPA 3050	803175	EPA 6010	803587
50379409004	**SB-1-2-4**	EPA 3050	803175	EPA 6010	803587
50379409005	**SB-4-GW-10-20**	EPA 3010	803776	EPA 6010	803797
50379409006	**SB-3-GW-10-20**	EPA 3010	803776	EPA 6010	803797
50379409007	**SB-2-GW-10-20**	EPA 3010	803776	EPA 6010	803797
50379409008	**SB-1-GW-10-20**	EPA 3010	803776	EPA 6010	803797
50379409005	**SB-4-GW-10-20**	EPA 7470	803670	EPA 7470	803723
50379409006	**SB-3-GW-10-20**	EPA 7470	803670	EPA 7470	803723
50379409007	**SB-2-GW-10-20**	EPA 7470	803670	EPA 7470	803723
50379409008	**SB-1-GW-10-20**	EPA 7470	803670	EPA 7470	803723
50379409001	**SB-4-2-4**	EPA 7471	803777	EPA 7471	803960
50379409002	**SB-3-1-3**	EPA 7471	803777	EPA 7471	803960
50379409003	**SB-2-4-8**	EPA 7471	803777	EPA 7471	803960
50379409004	**SB-1-2-4**	EPA 7471	803777	EPA 7471	803960
50379409005	**SB-4-GW-10-20**	EPA 3511	803109	EPA 8270 by SIM 40E	803264
50379409006	**SB-3-GW-10-20**	EPA 3511	803109	EPA 8270 by SIM 40E	803264
50379409007	**SB-2-GW-10-20**	EPA 3511	803109	EPA 8270 by SIM 40E	803264
50379409008	**SB-1-GW-10-20**	EPA 3511	803109	EPA 8270 by SIM 40E	803264
50379409001	**SB-4-2-4**	EPA 3546	803102	EPA 8270 by SIM	804064
50379409002	**SB-3-1-3**	EPA 3546	803102	EPA 8270 by SIM	804064
50379409003	**SB-2-4-8**	EPA 3546	803102	EPA 8270 by SIM	804064
50379409004	**SB-1-2-4**	EPA 3546	803102	EPA 8270 by SIM	804064
50379409001	**SB-4-2-4**	EPA 8260	803684		
50379409002	**SB-3-1-3**	EPA 8260	803684		
50379409003	**SB-2-4-8**	EPA 8260	803684		
50379409004	**SB-1-2-4**	EPA 8260	803684		
50379409005	**SB-4-GW-10-20**	EPA 8260	803397		
50379409006	**SB-3-GW-10-20**	EPA 8260	803436		
50379409007	**SB-2-GW-10-20**	EPA 8260	803397		
50379409008	**SB-1-GW-10-20**	EPA 8260	803436		
50379409001	**SB-4-2-4**	SM 2540G	803761		
50379409002	**SB-3-1-3**	SM 2540G	803761		
50379409003	**SB-2-4-8**	SM 2540G	803761		
50379409004	**SB-1-2-4**	SM 2540G	803761		

This report shall not be reproduced, except in full,
without the written consent of Pace Analytical Services, LLC.

Pace® Location Requested (City/State):
Pace Analytical Indianapolis
7726 Moller Road, Indianapolis, IN 46268

CHAIN-OF-CUSTODY Analytical Request Document

Chain-of-Custody is a LEGAL DOCUMENT - Complete all relevant fields

LAB ONLY- Affix Workorder/Login Label Here

WO# : 50379409

50379409

Company Name:	August Mack Ohio	Contact/Report To:	James Bell
Street Address:	7830 North Central Drive, Lewis Center, OH 43035	Phone #:	
		E-Mail:	jbell@augustmack.com
		Cc E-Mail:	
Customer Project #:			
Project Name:	JY1828.742-Hough Senior	Invoice To:	Vendor Invoices
		Invoice E-Mail:	vendorinvoices@augustmack.com
Site Collection Info/Facility ID (as applicable):		Purchase Order # (if applicable):	
		Quote #:	
Time Zone Collected: [ ] AK [ ] PT [ ] MT [ ] CT [ ] ET		County / State origin of sample(s):	Ohio

Data Deliverables: [ ] Level II [ ] Level III [ ] Level IV [ ] EQUIS [ ] Other

Regulatory Program (DW, RCRA, etc.) as applicable: Reportable [ ] Yes [ ] No

Rush (Pre-approval required): [ ] Same Day [ ] 1 Day [ ] 2 Day [ ] 3 Day [X] Other 7 Day

DW PWSID # or WW Permit # as applicable:

Date Results Requested:

Field Filtered (if applicable): [ ] Yes [ ] No

Analysis:

* Matrix Codes (Insert in Matrix box below): Drinking Water (DW), Ground Water (GW), Waste Water (WW), Product (P), Soil/Solid (SS), Oil (OL), Wipe (WP), Tissue (TS), Bioassay (B), Vapor (V), Surface Water (SW),Sediment (SED), Sludge (SL), Caulk (CK), Leachate (LL), Biosolid (BS), Other (OT)

Specify Container Size **: 250mL, (4) 125mL, (5) 100mL, (6) 40mL ..., EnCore, (8) TerraCore, (9) 90mL, (10) Other

Identify Container Preservative Type***: *** Preservative Types: (1) None, (2) HNO3, (3) H2SO4, (4) HCl, (5) NaOH, (6) Zn Acetate, (7) NaHSO4, (8) Sod. Thiosulfate, (9) Ascorbic Acid, (10) MeOH, (11) Other

Lab Use Only: Proj. Mgr: Amanda Gaines; AcctNum / Client ID:; Table #:; Profile / Template: 11767/5,6; Prelog / Bottle Ord. ID: EZ 3140222

Customer Sample ID	Matrix *	Comp / Grab	Composite Start Date	Composite Start Time	Collected or Composite End Date	Collected or Composite End Time	# Cont.	Res. Chlorine Results	Res. Chlorine Units	6010 /7470 RCRA8	6010 /7471 RCRA8; 8270 PAH Soil by SIM; %M	6010/7470, Lab Filtered; RCRA8	8260 MSV 5030 Low Level	8260/5030 MSV	8270 PAH by 3511					Sample Comment	Preservation non-conformance identified for sample.
SB-4-2-4	SS	G	8/1/24	0945			2				✓		✓	✓						001	
SB-3-1-3	↓	↓	↓	1023			2				✓		✓	✓						002	
SB-2-4-8				1136			2				✓		✓	✓						003	
SB-1-2-4	↓			1204			2				✓		✓	✓						004	
SB-4-GW-10-20	GW			1254			7					✓		✓	✓					005	
SB-3-GW-10-20	↓			1301			7					✓		✓	✓					006	
SB-2-GW-10-20				1318			7					✓		✓	✓					007	
SB-1-GW-10-20	↓	↓	↓	1338			7					✓		✓	✓					008	

Additional Instructions from Pace®:
Please return samples on ice

Collected By: (Printed Name) Sarah Bergund
Signature: Sarah Bergund

Customer Remarks / Special Conditions / Possible Hazards:

# Coolers:	Thermometer ID:	Correction Factor (°C):	Obs. Temp. (°C)	Corrected Temp. (°C)	On Ice:
1	A	0.0	1.6	1.6	Y

Relinquished by/Company: (Signature)	Date/Time:	Received by/Company: (Signature)	Date/Time:
Sarah Bergund /AME	8/1/24 1411	Fedex	8/1/24 1411
Fedex	8/2/24 900	[signature]	8/2/24 900

Tracking Number:

Delivered by: [ ] In-Person [ ] Courier [✓] FedEX [ ] UPS [ ] Other

Page: 2 of 2

Submitting a sample via this chain of custody constitutes acknowledgment and acceptance of the Pace® Terms and Conditions found at https://www.pacelabs.com/resource-library/resource/pace-terms-and-conditions/

F-IN-Q-290-rev.28, 29Jul2024

Pace

SAMPLE CONDITION UPON RECEIPT FORM

Date/Time and Initials of person examining contents: 8/2/24 1245 mw

1. **Courier:** ☑ FED EX ☐ UPS ☐ CLIENT ☐ PACE ☐ NOW/JETT ☐ OTHER _____
2. **Custody Seal on Cooler/Box Present:** ☑ Yes ☐ No
   (If yes)Seals Intact: ☑ Yes ☐ No **(leave blank if no seals were present)**
3. **Thermometer:** 1 2 3 4 5 6 7 8 9 (A) B C D E F G H I
4. **Cooler Temperature(s):** 1.6 / 1.6 | | | |
   (Initial/Corrected) **RECORD TEMPS OF ALL COOLERS RECEIVED (use Comments below to add more)**
5. **Packing Material:** ☑ Bubble Wrap ☑ Bubble Bags ☐ None ☐ Other _____
6. **Ice Type:** ☑ Wet ☐ Blue ☐ None
7. **Was the PM notified of out of temp cooler?:** ☐ Yes ☐ No
   Cooler temp should be above freezing to 6°C

All discrepancies will be written out in the comments section below.

	Yes	No		Yes	No	N/A
USDA Regulated Soils? (HI, ID, NY, WA, OR,CA, NM, TX, OK, AR, LA, TN, AL, MS, NC, SC, GA, FL, or Puerto Rico)		✓	All containers needing acid/base preservation have been pH CHECKED?: **Exceptions: VOA, coliform, LLHg, O&G, RAD CHEM, and any container with a septum cap or preserved with HCl.** **Circle:** **HNO3 (<2) H2SO4 (<2) NaOH (>10) NaOH/ZnAc (>9)** Any non-conformance to pH recommendations will be noted on the container count form			✓
Short Hold Time Analysis (48 hours or less)? Analysis:		✓				
Time 5035A TC placed in Freezer or Short Holds To Lab	Time:			Present	Absent	N/A
			Residual Chlorine Check (SVOC 625 Pest/PCB 608)			✓
Rush TAT Requested (4 days or less):		✓	Residual Chlorine Check (Total/Amenable/Free Cyanide)			✓
Custody Signatures Present?	✓		Headspace Wisconsin Sulfide?			✓
Containers Intact?:	✓		Headspace in VOA Vials (>6mm): See Containter Count form for details	Present ✓	Absent	No VOA Vials Sent
Sample Label (IDs/Dates/Times) Match COC?: Except TCs, which only require sample ID	✓		Trip Blank Present?		✓	
Extra labels on Terracore Vials? (soils only)			Trip Blank Custody Seals?:			✓

COMMENTS:

COC PAGE ____ of ____

Sample Container Count

** Place a PINK dot on containers that are out of conformance **

COC Line Item	WGFU	WGKU BG1U	MeOH (only) SBS DI R	DG9H VG9H	VOA VIAL HS (>6mm)	VG9U DG9U	VG9T	AG0U	AG1H	AG1U	AG3U	AG3S	AG3SF	AG3B	BP1U	BP1N	BP2U	BP3U	BP3N	BP3F	BP3S	BP3B	BP3Z	CG3H	CG3F	Syringe Kit			Matrix	Nitric Red HNO3 <2	Sulfuric Yellow H2SO4 <2	Sodium Hydroxide Green NaOH >10	Sodium Hydroxide ZnAc Black NaOH/Zn Ac >9
	AMBER GLASS														PLASTIC									OTHER									
1	2																												SL				
2	|																												|			
3	|																												|			
4	|																												|			
5				3	1/3	3												1											WT				
6				|	2/3	|											|											|			
7				|	1/3	|											|											|			
8				|		|											|											|			
9																																	
10																																	
11																																	
12																																	

Container Codes

Glass

DG9H	40mL HCl amber voa vial	BG1T	1L Na Thiosulfate clear glass
DG9P	40mL TSP amber vial	BG1U	1L unpreserved glass
DG9S	40mL H2SO4 amber vial	CG3H	250mL HCl Clear Glass
DG9T	40mL Na Thio amber vial	CG3U	250mL Unpres Clear Glass
DG9U	40mL unpreserved amber vial	AG0U	100mL unpres amber glass
VG9H	40mL HCl clear vial	AG1H	1L HCl amber glass
VG9T	40mL Na Thio. clear vial	AG1S	1L H2SO4 amber glass
VG9U	40mL unpreserved clear vial	AG1T	1L Na Thiosulfate amber glass
I	40mL w/hexane wipe vial	AG1U	1liter unpres amber glass
WGKU	8oz unpreserved clear jar	AG2N	500mL HNO3 amber glass
WGFU	4oz clear soil jar	AG2S	500mL H2SO4 amber glass
JGFU	4oz unpreserved amber wide	AG2U	500mL unpres amber glass
CG3H	250mL clear glass HCl	AG3S	250mL H2SO4 amber glass
CG3F	250mL clear glass HCl, Field Filter	AG3SF	250mL H2SO4 amb glass -field filtered
BG1H	1L HCl clear glass	AG3U	250mL unpres amber glass
BG1S	1L H2SO4 clear glass	AG3B	250mL NaOH amber glass

Plastic

BP1B	1L NaOH plastic
BP1N	1L HNO3 plastic
BP1S	1L H2SO4 plastic
BP1U	1L unpreserved plastic
BP1Z	1L NaOH, Zn, Ac
BP2N	500mL HNO3 plastic
BP2C	500mL NaOH plastic
BP2S	500mL H2SO4 plastic
BP2U	500mL unpreserved plastic
BP2Z	500mL NaOH, Zn Ac
BP3B	250mL NaOH plastic
BP3N	250mL HNO3 plastic
BP3F	250mL HNO3 plastic-field filtered
BP3U	250mL unpreserved plastic
BP3S	250mL H2SO4 plastic
BP3Z	250mL NaOH, ZnAc plastic
NT3U	Non Teflon 250mL unpreserved plastic
BP4U	125mL unpreserved plastic
BP4N	125mL HNO3 plastic
BP4S	125mL H2SO4 plastic

Miscellaneous

Syringe Kit	LL Cr+6 sampling kit
ZPLC	Ziploc Bag
R	Terracore Kit
SP5T	120mL Coliform Sodium Thiosulfate
GN	General Container
U	Summa Can (air sample)
WT	Water
SL	Solid
OL:	Oil
NAL	Non-aqueous liquid
WP	Wipe

REMEDIAL ACTION PLAN

Hough Senior Independent Living
Hough Avenue between East 89th and East 90th Street
Cleveland, Cuyahoga County, Ohio

June 9, 2025

PREPARED FOR: Ms. Jennifer Chandler
Director of Real Estate Development
CHN Housing Partners
2999 Payne Avenue Suite 134
Cleveland, Ohio 44114
Project Number: 640.16A

PREPARED BY: Partners
31100 Solon Road, Suite G
Solon, Ohio 44139
Phone: (800) 763-1363
Fax: (518) 734-0132

This report has been prepared by Partners for the benefit of our Client in accordance with the approved scope of work. Partners assumes no liability for the unauthorized use of the information, conclusions or recommendations included in this report by a third party.

TABLE OF CONTENTS

1.0 INTRODUCTION **1**
1.1 Background 1
1.2 Planned Redevelopment 2
2.0 REMEDIAL ACTIONS **2**
2.1 Purpose of the Remedial Action Plan 2
2.2 Vapor Mitigation 3
2.3 Post Construction Indoor Air Quality Sampling and Analytical Testing 3
2.4 Remedial Completion Report 4
2.5 Operation & Maintenance Plan 4
3.0 CLOSING **4**

FIGURES

Figure 1 Property Location Map

Figure 2 Property Plan & Surrounding Site Map

Figure 3 Remedial Action Plan Area Map

ATTACHMENTS

Attachment A Previous Reports

1.0 INTRODUCTION

This Remedial Action Plan (RAP) was prepared for the vacant land located along Hough Avenue between East 89th Street and East 90th Street in Cleveland, Cuyahoga County, Ohio (Property). Refer to **Figure 1** for the general Property location. The Property is generally bounded by Hough Avenue to the north, residential dwellings and East 90th Street to the east, residential development to the south, and East 89th Street to the west. The Property is comprised of seven (7) parcels, designated Permanent Parcel Number(s) (PPNs) 119-09-014, 119-09-015, 119-09-016, 119-09-017, 119-09-018, 119-09-019, and 119-09-024.
This document is not intended to replace compliance with Occupational Safety and Health Administration (OSHA) requirements or contractor Property-specific health and safety plans and hazard communication requirements.

1.1 Background

The following reports were provided to Partners for review:

- *Phase I Environmental Site Assessment Report, Three Parcels of Undeveloped Land, 8910 & 8924 Hough Avenue and 1765 East 89th Street, Cleveland Ohio 44106,* prepared by Nova Group and dated April 26, 2023.

- *OHFA and HUD Compliant Phase I Environmental Site Assessment for Hough Senior Independent Living at Hough Avenue between East 89th Street and East 90th Street, Cleveland, Ohio 44106,* prepared by Partners and dated April 4, 2025.

- *Limited Subsurface Investigation, Hough Avenue between East 89th Street and East 90th Street, Cleveland, Ohio 44106,* prepared by August Mack Environmental and dated August 19, 2024 and Revised June 6, 2025.

Partners original Ohio Housing Finance Agency (OHFA) and Housing and Urban Development (HUD) compliant Phase I revealed the following Recognized Environmental Conditions (RECs):

- **REC-1: Various Former Commercial Operations, 8900, 8904, 8918, and 8928 Hough Avenue (Subject Property):** A historical dry cleaner, Checker Cleaners, was listed in the city directories from 1951 through 1961 at 8900 Hough Avenue. The EDR database report and city directories listed Aaron Cohn Clothing Cleaners at 8904 Hough Avenue in 1930, as well as Unity Dry Cleaning and Tailoring later in 1974. According to Sanborn maps, this portion of the Subject Property was also operated as an oil and paint store in the 1950s. Additionally, another dry cleaning and laundry operation was listed in the EDR database under Benjamin Goldsmith and addressed at the former Subject Property address of 8918 Hough Avenue in 1935. City directories similarly listed various other cleaners from 1941 through 1961. According to city directories, a photography business, most frequently referred to as Fleming Photo Company, was located on the Subject Property at 8928 Hough Avenue from at least 1930 through 1955. Based on Partners' experience with these types of facilities and their past use of hazardous chemicals, it is possible that these former dry cleaning and other select operations along Hough Avenue could have adversely impacted the Subject Property.

- **REC-2: Former Retail Filling Station with Three (3) USTs, 8930-8940 Hough Avenue (Eastern Adjoining Property):** The eastern adjoining property was identified as Gonzalez Texaco Service Station in the EDR Historic Automotive database from 1951 through 1961, and in city directories under various names from 1941 through 1961. On the Sanborn Fire Insurance maps, it is also depicted in 1951 and 1952, with notation of an associated storefront and three (3) underground storage tanks (USTs). No other information regarding the status of these USTs was provided in any of the available sources. Based on Partners experience with these types of facilities, it is

possible that the related petroleum substances could have adversely impacted the Subject Property.

- **REC-3: Former Retail Filling Station, 8812 Hough Avenue (Eastern Adjoining Site)**: The eastern adjacent site was identified in the EDR Historic Automotive database as Ashford Union Service Station/ 76 Service Station from 1951 through 1974. The Sanborn maps show its presence from 1951 through 1972, along with three (3) USTs. No other information regarding the status of these USTs was provided in any of the available sources. Based on Partners experience with these types of facilities, it is possible that the related petroleum substances could have adversely impacted the Subject Property. Based on the findings and conclusions of this prior Phase I ESA, no further investigation was recommended for the Subject Property. However, to meet OHFA specifications, a Pre-Renovation Asbestos Survey and Lead-Based Paint Inspection were recommended.

Based on the findings of the Phase I, Partners recommended a Limited Phase II Investigation to determine if the above-listed RECs have adversely impacted the Subject Property.

In order to assess the RECs identified in Partners' prior February 2024 Phase I ESA, August Mack installed four (4) soil borings to 20 feet below grade. One (1) soil sample from each boring was submitted for analysis of volatile organic compounds (VOCs), polynuclear aromatic hydrocarbons (PAHs), and Resource Conservation and Recovery Act (RCRA) Metals. All four (4) soil borings were then converted into one (1)-inch temporary monitoring wells and sampled for the same chemicals of concern as the soils. Benzo(a)pyrene and arsenic were detected in one (1) soil sample on the east side of the Subject Property in exceedance of the Residential Land Use standard. While not noted in August Mack's report, the soil exceedance of arsenic (15.6 mg/kg) while above the Residential Land Use standard (14 mg/kg) is below the Cuyahoga County background level (24 mg/kg). Therefore, this is not considered a concern.

Several VOCs, PAHs, and metals, were detected in the groundwater sample from the easternmost location on the Subject Property. Of those detected the following were in exceedance of the VAP Unrestricted Potable Use Standard (UPUS): benzo(a)anthracene, benzo(a)pyrene, 1-methylnaphthalene, naphthalene, and barium. August Mack's report compared groundwater results to the UPUS only, which does not apply since the Subject Property is located within the City of Cleveland Urban Setting Designation (USD). When compared to the USEPA Residential and Commercial Vapor Intrusion Screening Levels (VISL), one sample of ethylbenzene (0.108 mg/l) exceeds the Residential VISL standard (0.07 mg/l). The conclusion of August Mack's report was contaminated soil should be removed during construction.

Based on the results of the Phase II report, Partners has prepared this RAP which defines the remedial tasks that will be required in order to be compliant with Ohio Voluntary Action program (VAP) standards for residential land use and construction/excavation activities. This is also compliant with OHFA and HUD requirements.

Copies of previous reports are provided in **Attachment A**.

1.2 Planned Redevelopment

Partners understands that the Property redevelopment will consist of affordable housing multi-family apartments for senior citizens.

2.0 REMEDIAL ACTIONS

2.1 Purpose of the Remedial Action Plan

The RAP provides a defined scope of work to be implemented to facilitate the planned residential multi-family development on the Property. The area of the Property subject to the RAP is shown on **Figure 2**.

The following tasks will be undertaken to mitigate the COCs present in groundwater at concentrations above VISL Standards:

(1) Vapor mitigation

(2) Post construction indoor air quality sampling and analytical testing

(3) Remedial completion reporting

(4) Operation & Maintenance Plan

These steps are described in the subsequent sections below.

2.2 Vapor Mitigation

Based on groundwater exceedances above the United States Environmental Protection Agency (USEPA) Residential Vapor Intrusion Screening Level (VISL) for ethylbenzene, a sub-slab depressurization system (SSDS) is needed in any new buildings on the Property.

The purpose of the SSDS is to prevent potential human exposure to vapor intrusion to indoor air based on concentrations of VOCs which could pose unacceptable risks to Property occupants. The most effective way to show that the remedy will prevent possible future migration is through communication testing to confirm appropriate pressure differentials are achieved in the SSD system areas to prevent vapors from entering the building. The SSDS must achieve the required pressure reading of -0.020 Water Column (WC) or greater. To ensure the SSDS remain effective, the system will be physically or electronically monitored at least once a month, or at any time there is cause to believe the engineering control needs repair, to verify that the fans are operating and that no other breaches in the system has occurred. The system is designed to run continuously until the failure of fan operation. The purpose of this activity is to ensure residents on the Property are not exposed to sub-slab vapors.

Oversight and documentation of any pilot testing, SSDS installation, and verification sampling should be conducted by a third party. Observations may include but are not limited to piping/equipment installation, floor/wall joint sealant installation, system start up and testing to verify the negative pressure field beneath the slab meets project specifications. The SSDS may be installed in conjunction with a radon mitigation system, if properly designed by the contractor to manage both vapors.

Alternatively, if soil gas sampling and/or groundwater delineation using permanent groundwater monitoring wells is conducted, the need for the SSDS may be eliminated.

2.3 Post Construction Indoor Air Quality Sampling and Analytical Testing

Post-construction and prior to occupancy, indoor air quality sampling and analysis will be completed in a select number of residential units to verify effectiveness of the sub-slab depressurization system (SSDS). One (1) sample of ambient air (Background) will be collected during the sampling event at an exterior location to evaluate background conditions. The background sample will be located in an area not believed to be impacted by the concerns being assessed and will be obtained in order to evaluate potential background conditions.

The indoor and QA/QC air samples will be collected using Summa canisters over 24-hour period. Sampling details will be recorded on an Indoor Air Sampling Form. Samples will be shipped via overnight carrier under chain-of-custody protocol to a laboratory for VOC analysis by TO-15.

Indoor air quality sampling and analysis shall be completed again one (1) year after the initial post-construction testing is completed.

2.4 Remedial Completion Report

Once remedial actions are complete, a Remedial Completion Report will be prepared. The completion report will include results of vapor and/or groundwater and analytical testing, documentation of the sub-slab depressurization system (SSDS) and supporting documents, results of indoor air sampling and analytical testing, and other supporting documentation necessary to demonstrate that the remedial objectives have been met.

2.5 Operation & Maintenance Plan

Once remedial actions are complete, an Operations & Maintenance (O&M) Plan should be prepared for the SSDS. This will ensure the engineering control of the SSDS is maintained and monitored over time. It will provide requirements for regular inspections, maintenance, and record keeping. It should include SSDS design information.

3.0 CLOSING

Thank you for the opportunity to serve your needs. Please call us at (800) 763-1363 if you have any questions or if we can be of any further assistance.

Sincerely,
Partners

Shannon L. Garvey
Environmental Professional

Halle A. Miller
Associate Director

FIGURES

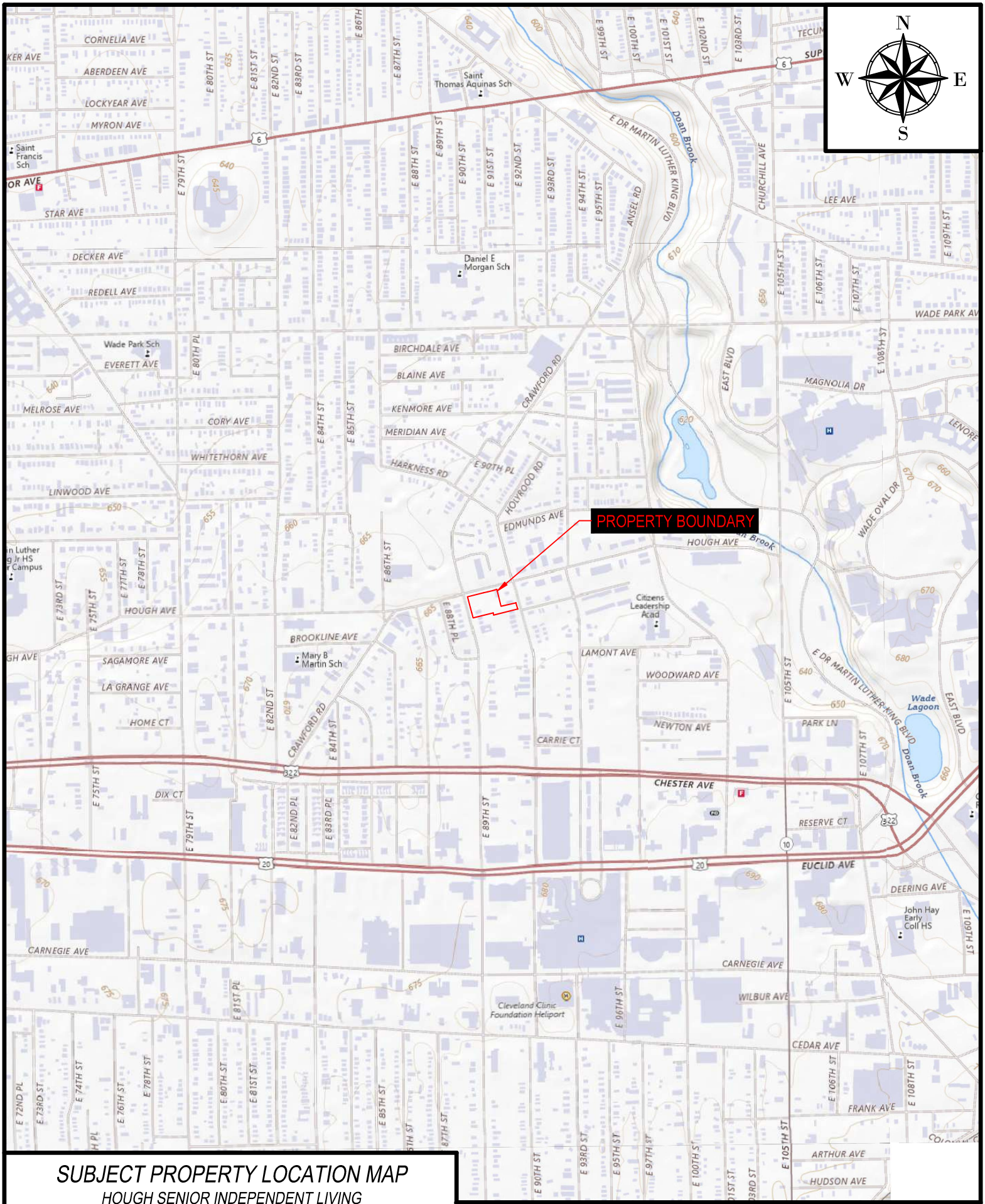

SUBJECT PROPERTY LOCATION MAP

HOUGH SENIOR INDEPENDENT LIVING

HOUGH AVENUE BETWEEN EAST 89TH STREET & EAST 90TH STREET
CLEVELAND, CUYAHOGA COUNTY, OHIO
FOR: CHN HOUSING PARTNERS

PARTNERS
31100 Solon Road, Suite G
Solon, Ohio 44139
800-763-1363

500 0 1000
SCALE: 1" = 1000'

FIGURE
1

P:\Project Files\640 Cleveland Housing Network\640.16A Hough Senior Independent Living PI Update\CAD\FIGURES.dwg 3/19/2025

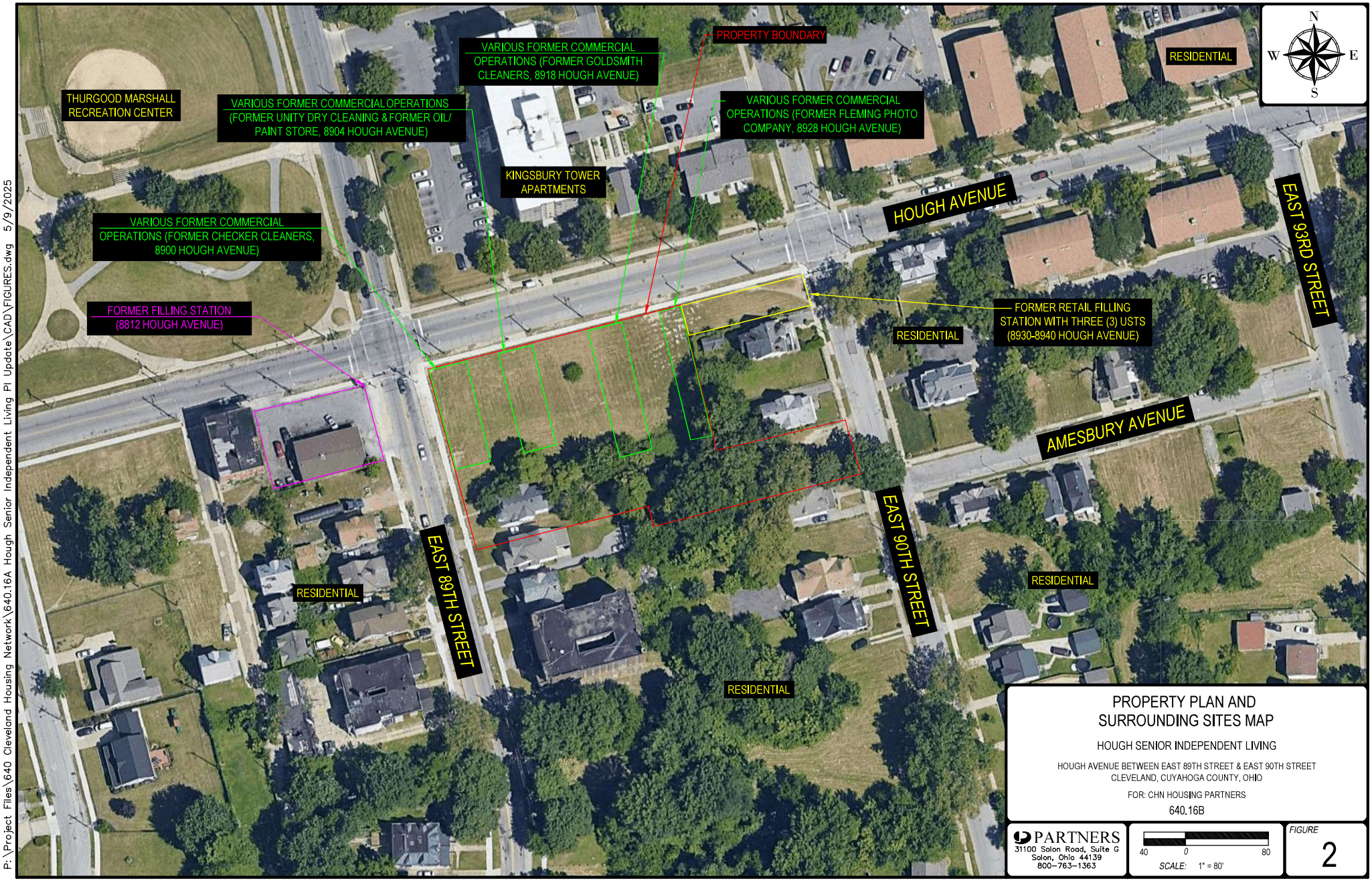

PROPERTY PLAN AND SURROUNDING SITES MAP

HOUGH SENIOR INDEPENDENT LIVING

HOUGH AVENUE BETWEEN EAST 89TH STREET & EAST 90TH STREET
CLEVELAND, CUYAHOGA COUNTY, OHIO

FOR: CHN HOUSING PARTNERS

640.16B

PARTNERS
31100 Solon Road, Suite G
Solon, Ohio 44139
800-763-1363

40 0 80
SCALE: 1" = 80'

FIGURE 2

P:\Project Files\640 Cleveland Housing Network\640.16A Hough Senior Independent Living PI Update\CAD\FIGURES.dwg 5/9/2025

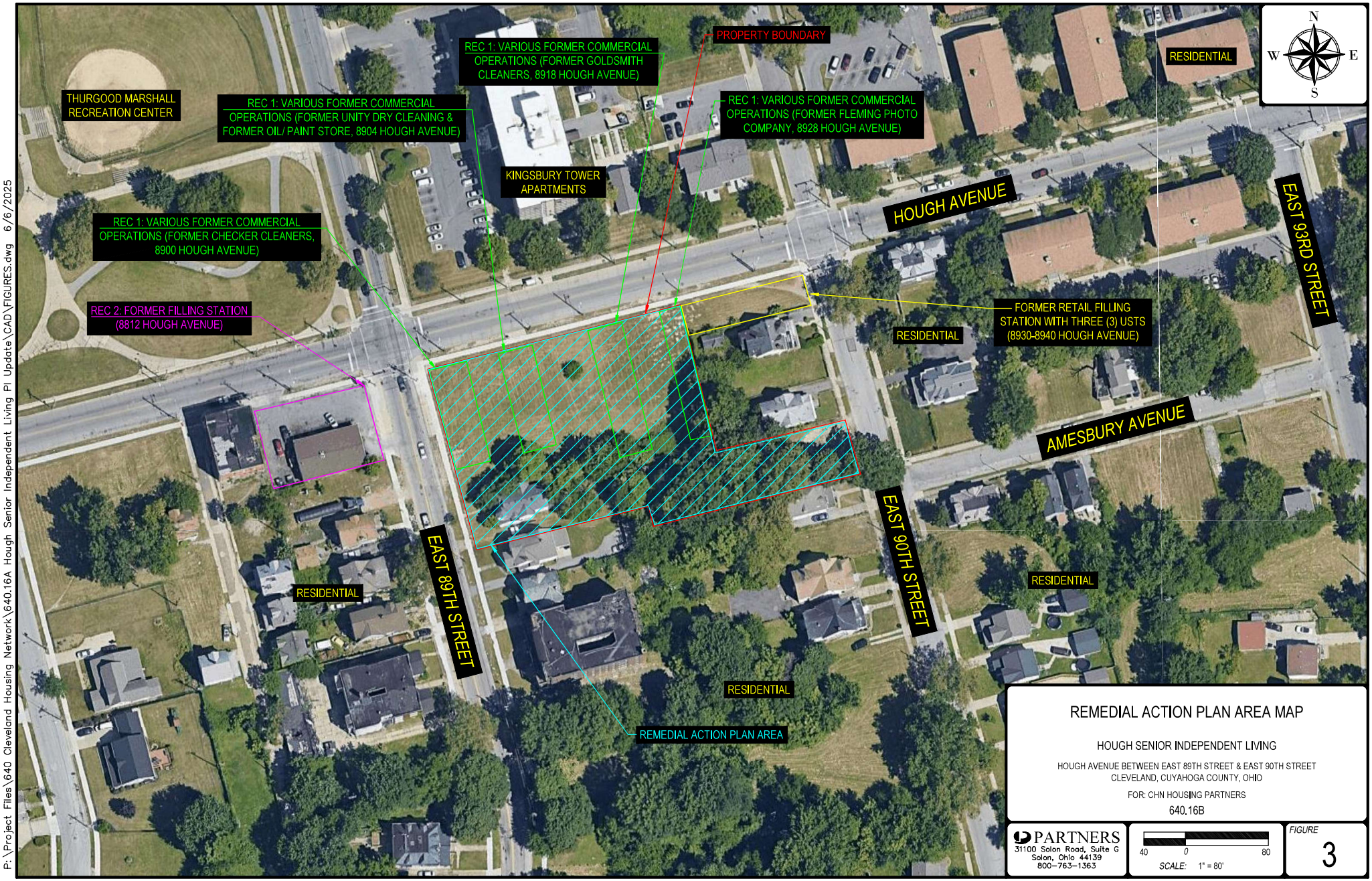

REMEDIAL ACTION PLAN AREA MAP

HOUGH SENIOR INDEPENDENT LIVING

HOUGH AVENUE BETWEEN EAST 89TH STREET & EAST 90TH STREET
CLEVELAND, CUYAHOGA COUNTY, OHIO

FOR: CHN HOUSING PARTNERS

640.16B

PARTNERS
31100 Solon Road, Suite G
Solon, Ohio 44139
800-763-1363

40 0 80
SCALE: 1" = 80'

FIGURE
3

P:\Project Files\640 Cleveland Housing Network\640.16A Hough Senior Independent Living PI Update\CAD\FIGURES.dwg 6/6/2025

ATTACHMENT A

PREVIOUS REPORTS

Nova Group

CORPORATE HEADQUARTERS
Minneapolis, MN

Inspired Solutions by Nova Group

April 26, 2023

Myrtle & Song, LLC

Re: Phase I Environmental Site Assessment Report

Three Parcels of Undeveloped Land
8910 & 8924 Hough Avenue and 1765 E 89th Street
Cleveland , Ohio 44106
Nova Project No.: G23-2862

In accordance with our agreement, Nova Group, GBC (Nova) has performed a Phase I Environmental Site Assessment (ESA) of the above referenced Subject Property in conformance with ASTM Designation E1527-21 "Standard Practice for Environmental Site Assessments: Phase I Environmental Site Assessment Process" (ASTM E1527-21), and Comprehensive Zoning Services, LLC scope of work. Please find a copy of the report enclosed.

We declare that to the best of our knowledge and belief, we meet the definition of Environmental Professional as defined in §312.10 of 40 CFR and, we have the specific qualifications based on education, training, and experience to assess the Subject Property, as described herein. We have developed and performed all the appropriate inquiries in conformance with the standards and practices set forth in 40 CFR, Part 312.

We certify that we have no undisclosed interest in the Subject Property, and that our employment and compensation are not contingent upon our findings and opinions. The scope of this assessment, methodology, limiting conditions, and reliance language are outlined within this report.

Respectfully submitted,
NOVA GROUP, GBC
Reviewed by:

Signature for James Keesey
James Keesey
Project Manager
Environmental Professional

Signature for Jennon Lewis
Jennon Lewis
Senior Project Manager

Signature for Rich George

Rich George
Regional Client Manager

DRAFT

Nova Group

Inspired Solutions by Nova Group

Phase I Environmental Site Assessment

DRAFT

Subject Property

Three Parcels of Undeveloped Land
8910 & 8924 Hough Avenue and 1765 E 89th Street
Cleveland , Ohio 44106

Prepared For

Myrtle & Song, LLC

Prepared By

Nova Group, GBC
5320 West 23rd Street, Suite 270,
St. Louis Park, Minnesota 55416
Web: novagroupgbc.com

Rich George
Regional Client Manager
rich.george@novagroupgbc.com
904-805-2655

Nova Project No:	G23-2862
Report Date:	April 26, 2023
DB Report Date:	April 18, 2023
Inspection Date:	April 19, 2023

Nova Group | Carbon Neutral Report

novagroupgbc.com/carbonneutral

Project Summary

Nova Group, GBC (Nova) was authorized by Comprehensive Zoning Services, LLC to conduct a Phase I Environmental Site Assessment (ESA) of the Three Parcels of Undeveloped Land property located at 8910 & 8924 Hough Avenue and 1765 E 89th Street, Cleveland , Ohio ("Subject Property"). Nova has conducted this ESA in conformance with the scope and limitations of ASTM Designation E1527-21, "Standard Practice for Environmental Site Assessments: Phase I Environmental Site Assessment Process." . A summary of findings is presented below.

Report Section		No Further Action	REC	CREC	HREC	Other Environmental Considerations	Recommended Action
2.3	Current Subject Property Use	✔					
2.5	Current Use of Adjoining and Surrounding Properties	✔					
3.2	Historical Research		✔				Subsurface investigation.
3.3	Regulatory Database Review	✔					
4.1.1	Hazardous Substances and Petroleum Products in Connection with Identified Uses (Not Equipment)	✔					
4.1.3	Presumed PCB-Containing Items	✔					
4.1.4	Hazardous Substance and Petroleum Product Containers Not in Connection with Identified Uses	✔					
4.1.5	Standing Surface Water & Pools, or Sumps Containing Liquids Likely To Be Hazardous Substances or Petroleum Products	✔					

DRAFT

Report Section		No Further Action	REC	CREC	HREC	Other Environmental Considerations	Recommended Action
4.1.6	Pits, Ponds, Lagoons Containing Suspected Hazardous Substances or Petroleum Products	✔					
4.2.1	Current Storage Tanks	✔					
4.2.2	Drums, Totes and Intermediate Bulk Containers	✔					
4.2.3	Unidentified Substance Containers	✔					
4.3	Evidence of a Release	✔					
4.4	Water/Wastewater	✔					
4.5	Solid Waste	✔					
4.6	Drains and Sumps	✔					
4.7	Septic Systems or Cesspools	✔					
4.8	Wells	✔					
4.10	Additional Subject Property Observations	✔					
5.1	Determination of Vapor Migration		✔				Subsurface investigation.
6.1	Asbestos Containing Materials (ACMs)	✔					
6.2	Lead-Based Paint (LBP)	✔					
6.3	Radon	✔					
6.4	Evidence of Mold	✔					
6.5	Lead in Drinking Water	✔					

DRAFT

Report Section		No Further Action	REC	CREC	HREC	Other Environmental Considerations	Recommended Action
6.6	Other Environmental Considerations	✔					

DRAFT

Table of Contents

1.0 INTRODUCTION 5

1.1 Purpose 5
1.2 Scope of Services 6
1.3 Significant Assumptions 6
1.4 Limitations and Exceptions 7
1.5 Data Gaps 7
1.6 Special Terms and Conditions 8
1.7 User Reliance 8
1.8 User Provided Information 8

2.0 SUBJECT PROPERTY DESCRIPTION 10

2.1 Location and Legal Description 10
2.2 Subject Property and Vicinity General Characteristics 10
2.3 Current Subject Property Use 11
2.4 General Description of Subject Property Building Improvements 11
2.5 Current Use of Adjoining and Surrounding Properties 12

3.0 RECORDS REVIEW 13

3.1 Physical Setting Sources 13
3.2 Historical Research 15
3.3 Regulatory Database Review 22

4.0 SUBJECT PROPERTY RECONNAISSANCE 29

4.1 Hazardous Substances and Petroleum Products 29
4.2 Storage Tanks and Other Containers 30
4.3 Evidence of a Release 31
4.4 Water/Wastewater 31
4.5 Solid Waste 31
4.6 Drains and Sumps 32
4.7 Septic Systems or Cesspools 32
4.8 Wells 32
4.9 Evidence of Historical Subject Property Uses 32
4.10 Additional Subject Property Observations 32

5.0 VAPOR MIGRATION 33

5.1 Determination of Vapor Migration 33

DRAFT

6.0 NON-SCOPE CONSIDERATIONS/BUSINESS ENVIRONMENTAL RISKS 34

6.1 Asbestos Containing Materials (ACMs) 34
6.2 Lead-Based Paint (LBP) 34
6.3 Radon 35
6.4 Evidence of Mold 35
6.5 Lead in Drinking Water 35
6.6 Other Environmental Considerations 36

7.0 INTERVIEWS 37

7.1 Past Owners, Operators and Occupants 37
7.2 Present Owner, Occupants and Key Site Manager 37
7.3 State and/or Local Government Officials 37

8.0 FINDINGS, OPINIONS, AND CONCLUSIONS 39

8.1 Findings and Opinions 39
8.2 Conclusions and Recommendations 40
8.3 Non-Scope Considerations/Business Environmental Risks 40
8.4 Deletions and Deviations 41

9.0 REFERENCES 42

APPENDICES

FIGURES: Subject Property Maps

APPENDIX A: Photographic Documentation

APPENDIX B-1: Historical Aerial Photographs

APPENDIX B-2: Historical Topographic Maps

APPENDIX B-3: Fire Insurance Maps

APPENDIX B-4: City Directory Information

APPENDIX B-5: Title Search Records (No Documents Are Associated With This Appendix)

APPENDIX C-1: Regulatory Records - Mapped Database

APPENDIX C-2: Regulatory Records - General Public Records

APPENDIX D: Client Provided Documentation

APPENDIX E: Laboratory Reports (No Documents Are Associated With This Appendix)

APPENDIX F: Other Supporting Documentation

APPENDIX G: Qualifications of Environmental Professionals

DRAFT

EXECUTIVE SUMMARY

Nova Group, GBC (Nova) was authorized by Comprehensive Zoning Services, LLC to conduct a Phase I Environmental Site Assessment (ESA) of the Three Parcels of Undeveloped Land property located at 8910 & 8924 Hough Avenue and 1765 E 89th Street, Cleveland , Ohio ("Subject Property"). Nova has conducted this ESA in conformance with the scope and limitations of ASTM Designation ASTM E1527-21, "Standard Practice for Environmental Site Assessments: Phase I Environmental Site Assessment Process." The purpose of this ESA is to identify Recognized Environmental Conditions (RECs) in connection with the Subject Property. Findings identified during the course of this ESA resulting in RECs, Controlled Recognized Environmental Conditions (CRECs), Historical Recognized Environmental Conditions (HRECs), Business Environmental Risks (BERs) or *de minimis* conditions are presented in the following summary.

The Subject Property consists of three non-contiguous tracts of undeveloped land, which are irregular-shaped and comprise approximately 0.6 acres.

During the site reconnaissance, the following land uses were observed on properties in the vicinity of the Subject Property:

Current Use of Adjoining and Surrounding Properties		
	Adjoining	**Surrounding**
North	Hough Avenue followed by Thurgood Marshall, a recreation center (8611 Hough Avenue), Kingsbury Tower, an apartment building and picnic shelter (8925 Hough Avenue), and a multi-family residence (8927-8933 Hough Avenue).	Residential.
East	Various residences (1756, 1762, and 1772 East 90th Street), including grassed land located between the Subject Property parcels.	Residential.
South	Various residences (1772 East 90th Street and 1765-1769 East 89th Street), including grassed land located between the Subject Property parcels.	Residential.
West	East 89th Street followed by C Town market (8812 Hough Avenue), grassed land, and residences (1762 and 1768 East 89th Street).	Residential.

Historical Summary

A historical summary of Subject Property uses derived from available historical resources is presented below.

Summary of Historical Subject Property Uses

DRAFT

The Subject Property appeared to have been developed with various residences as indicated on an 1896 fire insurance map, until partially redeveloped with storefronts along Hough Avenue at the northeast parcel since at least 1913. Additional storefronts were developed along Hough Avenue at the northwest parcel since at least the early 1950s. The storefronts previously located at the northwest parcel appear to have been removed during the mid 1970s. Remaining structures at the Subject Property, including storefronts at the northeast parcel and a residence at the southwest parcel appear to have been removed during the mid-1990s. Since the late 1990s, the Subject Property has been undeveloped land. Former commercial occupants included dry cleaners, a grocery store, a photo shop, salons/barber shops, hardware store, cafes/deli's, shoe repair, and a church. Aforementioned dry cleaners operated at the Subject Property at 8900 Hough Avenue in 1951 under the name Checker Cleaners and at 8904 Hough Avenue in 1971. The 8900 Hough Avenue and 8904 Hough Avenue addresses are not listed in city directories subsequent to 1951 and 1976, respectively. Referenced dry cleaners were located on the northwest Subject Property parcel. In addition, a photo shop operated at 8928 Hough Avenue from at least 1932 through 1951.
Historical Summary Findings
Dry cleaning operations typically involve the use of hazardous substances and generation of hazardous wastes, characteristics of which when released to the subsurface, in their pure form, can leave no visible trace of releases or spills. Furthermore, dry cleaning operations are of potential environmental concern due to the potential for undetected/unreported releases in conjunction with dry cleaning activities and the environmental persistence of dry cleaning chemicals. Photo processing operations also typically involve the use, storage, and potential release of hazardous substances related to printing and photo development operations and equipment. Given the absence of determining information regarding the use/disposal of hazardous substance and/or petroleum products, historical use of the the Subject Property represents a REC in connection with the Subject Property.

DRAFT

Findings and Opinions

Findings and opinions, based on the information obtained during the course of this assessment, are presented in the table below.

Finding(s) and Opinion(s)
RECs

Finding(s) and Opinion(s)
Based on review of historical resources, the Subject Property was developed with commercial buildings from at least 1913 through the 1970s. Former commercial occupants included dry cleaners, a grocery store, a photo shop, salons/barber shops, hardware store, cafes/deli's, shoe repair, and a church. Aforementioned dry cleaners operated at 8900 Hough Avenue in 1951 under the name Checker Cleaners and at 8904 Hough Avenue in 1971. The 8900 Hough Avenue and 8904 Hough Avenue addresses are not listed in city directories subsequent to 1951 and 1976, respectively. Referenced dry cleaners were located on the northwest Subject Property parcel. In addition, a photo shop operated at 8928 Hough Avenue from at least 1932 through 1951. Dry cleaning operations typically involve the use of hazardous substances and generation of hazardous wastes, characteristics of which when released to the subsurface, in their pure form, can leave no visible trace of releases or spills. Furthermore, dry cleaning operations are of potential environmental concern due to the potential for undetected/unreported releases in conjunction with dry cleaning activities and the environmental persistence of dry cleaning chemicals. Photo processing operations also typically involve the use, storage, and potential release of hazardous substances related to printing and photo development operations and equipment. Given the absence of determining information regarding the use/disposal of hazardous substances and/or petroleum products, historical use of the the Subject Property represents a REC in connection with the Subject Property.
Based on review of the information discussed above, dry cleaners and gasoline fueling/service stations historically operated on adjoining land. Specifically, a former auto filling station operated on adjoining land east from circa 1929 to 1961, a former auto filling station operated on adjoining land west from circa 1932 to 1972, and two former dry cleaners operated on adjoining land east/central (adjoining parcel between the northwest and northeast Subject Property parcels) from at least the late 1930s through the early 1940s. No additional municipal, regulatory, or interview information was available regarding these former facilities. Given that referenced facilities likely used/generated hazardous substances and/or petroleum products prior to current RCRA regulations and/or local/state oversight, historical use of adjoining land by dry cleaners and gasoline fueling/service stations represents a REC in connection with the Subject Property.
CRECs
No CRECs were identified during the course of this assessment.
HRECs
No HRECs were identified during the course of this assessment.
De Minimis Conditions
No *de minimis* conditions were identified during the course of this assessment.

DRAFT

Conclusions and Recommendations

Nova has performed a Phase I ESA in conformance with the scope and limitations of ASTM E1527-21 of the Three Parcels of Undeveloped Land property located at 8910 & 8924 Hough Avenue and 1765 E 89th Street, Cleveland , Ohio. Any exceptions to or deletions from this practice are described in the Introduction Section of this report.

Conclusion(s)	Recommendation(s)
This assessment has revealed no evidence of *RECs, CRECs and/or significant data gaps* in connection with the Subject Property with the exception of historical use of the Subject Propriety by dry cleaners and a photo shop, as well as historical use of adjoining land by dry cleaners and gasoline fueling/service stations represents a REC in connection with the Subject Property, as well as a vapor concern.	A subsurface investigation should be completed in an effort to determine the presence / absence of hazardous substances and petroleum in soil, groundwater and soil-vapor.

Non-Scope Considerations/Business Environmental Risks

Environmental issues not identified as RECs, CRECs, HRECs or *de minimis* conditions could be considered Non-Scope Considerations (NSC) or Business Environmental Risks (BERs). NSCs and/or BERs, if any, identified in connection with the Subject Property at the time of this assessment are detailed below.

NSC/BER	Recommendation(s)
No evidence of NSCs/BERs meriting additional evaluation were identified during the course of this assessment.	No further investigation is recommended at this time.

DRAFT

1.0 INTRODUCTION

Nova Group, GBC (Nova) was authorized by Comprehensive Zoning Services, LLC, to conduct a Phase I Environmental Site Assessment (ESA) of the Three Parcels of Undeveloped Land property located at 8910 & 8924 Hough Avenue and 1765 E 89th Street, Cleveland , Ohio ("Subject Property"). Nova has conducted this ESA in conformance with the scope and limitations of ASTM International Designation ASTM E1527-21, "Standard Practice for Environmental Site Assessments: Phase I Environmental Site Assessment Process." There are no exceptions to, or deletions from these practices, unless otherwise stated herein.

James Keesey, Project Manager, representing Nova, conducted a Subject Property reconnaissance on April 19, 2023 to assess the possible presence of Recognized Environmental Conditions (RECs) and non-ASTM environmental issues, as prescribed by the scope of work, at the Subject Property. Nova's assessment included review of ASTM-defined sources of historical information, evaluation of data gaps, reconnaissance of adjoining properties, background research, and review of available local, state, and federal regulatory records.

Nova contracted Environmental Risk Information Services (ERIS), to perform a computer database search for local, state, and federal regulatory records pertaining to environmental concerns for the Subject Property and facilities in the vicinity of the Subject Property. The ERIS Report, dated April 18, 2023, is provided in the Appendix.

1.1 Purpose

The purpose of this ESA is to identify, to the extent feasible pursuant to the processes prescribed by ASTM E1527-21, RECs in connection with the Subject Property.

In conformance with ASTM E1527-21, the term REC means (1) the presence of hazardous substances or petroleum products in, on, or at the Subject Property due to a release to the environment; (2) the likely presence of hazardous substances or petroleum products in, on, or at the Subject Property due to a release or likely release to the environment; or (3) the presence of hazardous substances or petroleum products in, on, or at the Subject Property under conditions that pose a material threat of a future release to the environment. The term includes hazardous substances or petroleum products even under conditions in compliance with laws. The term "Controlled Recognized Environmental Condition" (CREC) means a REC resulting from a past release of hazardous substances or petroleum products that has been addressed to the satisfaction of the applicable regulatory authority, with hazardous substances or petroleum products allowed to remain in place subject to the implementation of required controls. The term "Historical Recognized Environmental Condition" (HREC) indicates a past release of any hazardous substances or petroleum products that has occurred in connection with the Subject Property and has been addressed to the satisfaction of the applicable regulatory authority or meeting unrestricted use criteria established by a regulatory authority, without subjecting the Subject Property to any required controls. The term REC is not intended to include *de minimis* conditions that generally do not present a material risk of harm to public health or the environment and that generally would not be the subject of an enforcement action if brought to the attention of appropriate governmental agencies.

DRAFT

Nova understands this ESA is also being completed to assist in qualifying for Landowner Liability Protections (LLPs) under the Comprehensive Environmental Response, Compensation & Liability Act (CERCLA) unless otherwise so stated in this report.

1.2 Scope of Services

Nova's Scope of Services for this ESA conforms with the due diligence standards detailed in ASTM E1527-21. Services provided for this project included:

- A records review of standard federal, state, tribal and local record sources, as well as physical setting sources;
- A review of standard historical resources regarding historical land use activities at the Subject Property;
- Interviews with people that have knowledge regarding the past or present uses of the Subject Property, including present and past owners, operators, and occupants of the Subject Property, as well as with local government officials, where feasible;
- A reconnaissance of the Subject Property to visually and physically observe theSubject Property for evidence of RECs;
- Evaluation of Significant Data Gaps; and
- Review of previous environmental reports, if available.

The Appendix contains resumes of Nova staff involved in the preparation of this report.

Nova assessed the Subject Property for certain Non-Scope Considerations (NSCs) and/or Business Environmental Risks (BERs) that are not considered in the CERCLA definition of hazardous substances (42 USC § 9601.14) nor specifically required per ASTM E1527-21. A summary of NSC assessment is found within the NSC/BER section of this report.

This assessment did not include sampling or testing of materials (i.e. building, radon, soil, water, or air).

This assessment included an evaluation for a potential vapor migration or vapor encroachment condition (VEC) to exist at the Subject Property (refer to Section 5.0).

1.3 Significant Assumptions

There is a possibility that even with the proper application of these methodologies conditions may exist on the Subject Property that could not be identified within the scope of the assessment or which were not reasonably identifiable from the available information. Nova believes that the information obtained from the record review and the interviews concerning the Subject Property is reliable. However, Nova cannot and does not warrant or guarantee that the information provided by these other sources is accurate or complete.

DRAFT

1.4 Limitations and Exceptions

The findings and conclusions contain all of the limitations inherent in these methodologies that are referred to in ASTM E1527-21. Nova was not requested to limit or deviate from ASTM E1527-21 during the course of this assessment. Limiting condition(s), deletion(s), deviation(s), and/or data failure(s)/data gap(s) as listed, if any, are not critical and do not alter the conclusions or recommendations of this assessment unless otherwise stated.

1.4.1 Limiting Conditions

Limiting Conditions include physical obstructions such as adjacent buildings, bodies of water, asphalt/concrete, or other paved surface areas, as well as other physical constraints including rain or snow, observed at the time of the assessment.

- No significant inaccessible areas, limitations, or physical obstructions/constraints were encountered during the Subject Property reconnaissance.

1.5 Data Gaps

A data gap, as defined by ASTM E1527-21, is "*a lack of or inability to obtain information required by this practice despite good faith efforts by the environmental professional to gather such information. Data gaps may result from incompleteness in any of the activities required by this practice, including, but not limited to, site reconnaissance (for example, an inability to conduct the site visit), and interviews (for example, an inability to interview the key site manager, regulatory officials, etc.)*."

A significant data gap, as defined by ASTM E1527-21, is "*a data gap that affects the ability of the environmental professional to identify a recognized environmental condition*."

Nova identified the following data gaps during the course of this assessment. These data gaps were evaluated and determined not to represent a significant data gap.

- The absence of earlier published historical information prior to 1896 constitutes a historical data failure as defined by ASTM E1527-21 given that the Subject Property was still developed with residences at that time. Review of additional historical sources outlined in ASTM E1527-21 would not likely provide additional useful information regarding the past use of the Subject Property.
- The Cleveland Division of Building & Housing, Cleveland Fire Department and Cleveland Public Health Departmentwere unresponsive to information requests. Based on our review of the available municipal, regulatory, and historical information, the absence of information obtained from interviews with referenced agencies is not considered significant to the findings, conclusions, or recommendations of this assessment. Should information be received from referenced agencies that alter the findings of this ESA, an addendum to this report will be provided under separate cover.

DRAFT

1.5.1 Significant Data Gaps

No significant data gaps were identified during the course of this assessment.

1.6 Special Terms and Conditions

Authorization to perform this work was given by a directive from Comprehensive Zoning Services, LLC.

The conclusions and findings set forth in this report are strictly limited in time and scope to the date of the evaluations. The conclusions presented in the report are based solely on the services described therein, and not on scientific tasks or procedures beyond the scope of agreed-upon services or the time and budgeting restraints imposed by the Client. No subsurface exploratory drilling or sampling was done under the scope of this work. Unless specifically stated otherwise in the report, no chemical analyses have been performed during the course of this ESA.

Some of the information provided in this report is based upon personal interviews, and research of available documents, records, and maps held by the appropriate government and private agencies. This is subject to the limitations of historical documentation, availability, and accuracy of pertinent records, and the personal recollections of those persons contacted.

The content and conclusions provided by Nova in this report are based solely on the information collected during our investigation and activities at the Subject Property, our present understanding of the Subject Property conditions, and our professional judgment in light of such information at the time this report was prepared. Part of the findings in this investigation is based on data provided by others. This report presents Nova's professional opinion, and no warranty, expressed or implied, is made.

1.7 User Reliance

Myrtle & Song, LLC and its affiliates (collectively, "Client") may use and rely upon this Phase I Environmental Site Assessment in connection with a planned financial transaction involving the Subject Property. This report has no other purpose and may not be relied upon by any other person or entity without the written consent of Nova Group, GBC. Either verbally or in writing, third parties may come into possession of this report or all or part of the information generated as a result of this work. In the absence of a written agreement with Nova Group, GBC granting such rights, no third parties shall have rights of recourse or recovery whatsoever under any course of action against Nova Group, GBC, its officers, employees, vendors, successors or assigns. Reliance is provided in accordance with Nova Group, GBC's Proposal and General Conditions executed by Comprehensive Zoning Services, LLC for this Phase I Environmental Site Assessment.

1.8 User Provided Information

Pursuant to ASTM E1527-21, Nova requested the following Subject Property information from the User of this report and from the Key Site Manager (KSM). Information provided by the User (if any) or the KSM is included in various sections of this report.

DRAFT

User Provided Information		
Item	**Not Provided by User**	**Provided / Answered by User**
User Questionnaire	✔	☐
Title Records	✔	☐
Environmental Cleanup Liens or AULs (40 CFR 312.25 and 40 CFR 312.26(a)(1)(v) and vi))	✔	☐
Specialized Knowledge (40 CFR 312.28)	✔	☐
Valuation Reduction for Environmental Issues (40 CFR 312.29)	✔	☐
Identification of KSM	☐	✔
Reason for Performing Phase I ESA	☐	✔
Prior Environmental Reports	✔	☐
Other	✔	☐

DRAFT

2.0 SUBJECT PROPERTY DESCRIPTION

2.1 Location and Legal Description

A summary of Subject Property details is provided in the table below. A topographic map as well as figures are included in the Appendices.

Location and Legal Description	
Subject Property Location	8910 & 8924 Hough Avenue and 1765 E 89th Street, Cleveland , Cuyahoga County, Ohio 44106
Number of Parcels	three non-contiguous tracts
APN(s)	119-09-014 (Parcel 1); 119-09-016 (Parcel 2); 119-09-019 (Parcel 3)
Historical/Listed Subject Property Address(es)	1751, 1755, and 1765 East 89th Street, even-numbered addresses 8900-8912 Hough Avenue and 8924, 8926, and 8928 Hough Avenue.
Acreage	0.6
Abbreviated Legal Description	A detailed legal description is provided in the Appendix.
Current Owner / Date of Acquisition	Myrtle & Song, LLC / February 24, 2023 (Parcel 119-09-014); Myrtle & Song, LLC / February 6, 2023 (Parcel 119-09-019); and Haimour, Fahideh / March 15, 2023 (Parcel 119-09-016).
Survey Map / Alta Survey	A survey/plat map depicting current and/or future Subject Property features/development was not provided.

2.2 Subject Property and Vicinity General Characteristics

Nearby land use in the vicinity of the Subject Property as well as the general setting of the Subject Property is described below.

Subject Property and Vicinity General Characteristics	
General Surrounding Area Use	Combined mixed use residential / commercial
Zoning Information	Multi-Family (MF-C2)

DRAFT

Subject Property and Vicinity General Characteristics	
On-Subject Property Parking Facilities	Neither surface parking or parking facilities are currently present within the limits of the Property.
Public Thoroughfares/ Roads	**Subject Property:** N/A **North:** Hough Avenue **East:** N/A **South:** N/A **West:** East 89th Street
Landscaping	The Subject Property is undeveloped land covered by natural vegetation.
Geologic and Hydrogeologic Conditions	No apparent routes of direct discharge that have the potential of facilitating the migration of hazardous substances or petroleum products that are likely to migrate to or from the Subject Property, or from nearby/adjoining property were observed. Water bodies were not observed within the limits of the Subject Property and/or in close proximity.

2.3 Current Subject Property Use

Based on assessment observations, the Subject Property currently consists of undeveloped, grassed land.

No environmental concerns were identified in connection with the current use of the Subject Property.

2.4 General Description of Subject Property Building Improvements

The Subject Property is not developed with permanent structures.

2.4.1 Services and Utilities

Municipal services and utilities proved to the Subject Property and/or the surrounding area are provided in the table below.

Utilities	
Item	**Description**
Potable Water Supply	Provided and maintained in the surrounding area by the City of Cleveland.

DRAFT

Utilities	
Item	**Description**
Sewage Disposal System	Provided and maintained n the surrounding area by the Northeast Ohio Regional Sewer District (NEORSD). Indication of a septic system or cesspool was not observed at the Subject Property during the reconnaissance and/or review of publicly available resources.
Storm Water	Discharged to the City of Cleveland stormwater system via underground conduits from surface drains located along adjoining roadways and direct percolation.
Electricity / Natural Gas	The Illuminating Company / Dominion

2.5 Current Use of Adjoining and Surrounding Properties

During the site reconnaissance, Nova observed the following land use on properties in the immediate vicinity of the Subject Property:

Current Use of Adjoining and Surrounding Properties		
	Adjoining	**Surrounding**
North	Hough Avenue followed by Thurgood Marshall, a recreation center (8611 Hough Avenue), Kingsbury Tower, an apartment building and picnic shelter (8925 Hough Avenue), and a multi-family residence (8927-8933 Hough Avenue).	Residential.
East	Various residences (1756, 1762, and 1772 East 90th Street), including grassed land located between the Subject Property parcels.	Residential.
South	Various residences (1772 East 90th Street and 1765-1769 East 89th Street), including grassed land located between the Subject Property parcels.	Residential.
West	East 89th Street followed by C Town market (8812 Hough Avenue), grassed land, and residences (1762 and 1768 East 89th Street).	Residential.

Based on assessment of adjoining land use, the current use, treatment, storage, disposal or generation of hazardous substances or petroleum products was not observed. RECs were not identified based on the current uses of above-referenced adjoining and surrounding properties.

DRAFT

3.0 RECORDS REVIEW

3.1 Physical Setting Sources

3.1.1 Topography

The United States Geological Survey (USGS), East Cleveland, Ohio Quadrangle 7.5-minute series topographic map was reviewed for this ESA and is summarized below.

Topographic Map Features	
Topographic Subject Property Elevation	665 feet above mean sea level.
Topographic Considerations	Gently sloped / Slopes downward toward the north.
Other Significant Surface Features	Surface waters/water bodies or other significant surface features are not depicted.

3.1.2 Soils / Geology

Soil and geologic information was obtained based on review of published information as detailed within the Reference section of this report.

Soils / Geology	
Surface Soils	
Soil Name	Urban land - Elnora complex, nearly level (UeA)
Description	This soil occurs on ridges on lake plains and is derived from sandy lacustrine deposits. This soil has a typical surface profile of loamy fine sand, which extends to a depth of at least 60 inches. This soil is considered moderately well-drained with high permeability and low available water storage capacity.
Geologic Formation	
Formation Name	Erie Lake Plain District of the Interior Low Plateaus physiographic province
Description	Pleistocene-age lacustrine sand, silt, clay, and wave-planed till over Devonian- and Mississippian-age shales and sandstones. Shale bedrock is first encountered at depths of approximately 10 feet to 35 feet below grade.

DRAFT

3.1.3 Hydrology

Hydrologic information for the Subject Property and surrounding area was obtained from review of published geologic and hydrogeologic sources (see Reference Section) and summarized in the table below.

Hydrology	
Depth to Groundwater	Approximately 20 feet below the ground surface.
Shallow Groundwater Flow Direction	Nova considered the topographic gradient of the general Subject Property area and inferred that the most likely hydrogeologic gradient would be to the north.
On-Subject Property Water Bodies	Settling ponds, lagoons, surface impoundments, or natural catch basins were not observed at the Subject Property during this investigation.
Closest off-Subject Property Water Body	Doan Brook located approximately 1,600 feet northeast of the Subject Property

3.1.4 Other Physical Settings Sources

Other Physical Setting Sources	
Oil and Gas Exploration (current or historical)	
Oil or Gas Wells	Historical/current oil or gas exploration was not identified within the Subject Property limits or within immediately surrounding properties.
Pipelines	Pipelines were not identified within the Subject Property limits or within immediately surrounding properties.
Well Records	
Well Log Records / Well Mapping Program	No water wells and/or groundwater monitor wells were recorded on file for the Subject Property and/or adjoining/nearby land.

DRAFT

3.2 Historical Research

The purposes of obtaining and reviewing "*historical sources is to develop a history of the previous uses of the Subject Property and surrounding area, in order to help identify the likelihood of past uses having led to RECs in connection with the Subject Property*." Nova attempted to research all obvious Subject Property use from the present, back to the Subject Property's first developed use; or back to 1940, whichever is earlier. Copies of below pertinent sources reviewed (including specific map/directory years), such that establish Subject Property uses or changes in use, are included in the Appendix of this report.

Data gaps associated with available historical information, if identified, were previously discussed in Section 1.5.

3.2.1 Historical Subject Property Uses

Summaries of historical Subject Property uses based on review and interpretation of available historical resources are provided in the following sections.

3.2.1.1 Aerial Photographs

Aerial photographs were reviewed and findings are summarized in the following table.

Historical Subject Property Uses - Aerial Photographs	
Year(s)	**Description**
1938, 1952, 1962, 1973	Appears to be developed with a residence and two commercial-sized buildings indicative of retail storefronts.
1982, 1986, 1994, 2004, 2005, 2009	Appears to be developed with a commercial-sized structure on the northeast parcel. The former commercial-sized structure on the northwest parcel and former residential-sized structure on the southwest parcel appear to have been removed.
2011, 2013, 2015, 2017, 2019, 2021	The Subject Property appears to consist of undeveloped, grassed land.

3.2.1.2 Fire Insurance Maps

Fire insurance maps available from ERIS were reviewed and summarized in the following table.

DRAFT

Historical Subject Property Uses - Fire Insurance Maps	
Year(s)	**Description**
1896, 1903	Depicted as developed with three (3) dwellings.
1913	Depicted as developed with three (3) dwellings on the western parcels and with two (2) storefronts on the northeast parcel.
1951, 1952, 1970, 1972	Depicted as developed with multiple storefronts along Hough Avenue and a dwelling.

3.2.1.3 USGS Topographic Maps

Topographic maps provided by ERIS were reviewed and summarized in the following table.

Historical Subject Property Uses - USGS Topographic Maps	
Year(s)	**Description**
1901, 1903	Residential-sized structures are depicted.
1953, 1963, 1970, 1979, 1992, 1994	No structures or improvements are depicted; however, red-shading in the Subject Property area indicates that the area is densely developed.
2013, 2016, 2019	No structures or improvements are depicted; however, roadways and landmark buildings are the only improvements depicted on these maps.

3.2.1.4 Local Street Directories

Local street/business directories provided by ERIS were reviewed and summarized in the following table.

Historical Subject Property Uses - Local City Directories	
Year(s)	**Description**
1929	8924 Hough Avenue: Grocery store 8926 Hough Avenue: Private individuals 1755 East 89th Street: Apartments 1765 East 89th Street: Private individual / upholstery

DRAFT

Historical Subject Property Uses - Local City Directories	
Year(s)	**Description**
1932	8926 Hough Avenue: Private individuals / apartments 8924 Hough Avenue: Grocery store 8928 Hough Avenue: Flemming photo 1755 East 89th Street: Apartments 1765 East 89th Street: Private individual / upholstery
1937	8924 Hough Avenue: Millie's Market 8926 Hough Avenue: Private individuals 8928 Hough Avenue: Flemming photo 1755 and 1765 East 89th Street: Private individual
1942	8924 Hough Avenue: Sandusky Vegetable Market 8926 Hough Avenue: Private individual 8928 Hough Avenue: Flemming photo 1755 East 89th Street: Private individuals 1765 East 89th Street: Kelly Moving Co.
1951	8900 Hough Avenue: Checker Cleaners 8902 Hough Avenue: Prim Beauty Service 8904 Hough Avenue: Mechanical Hardware & Plumbing Co. 8908 Hough Avenue: Barber shop 8910 Hough Avenue: Shoe repair / private individuals 8912 Hough Avenue: Confectioner 8924 Hough Avenue: Haverly Delicatessen 8906 and 8926 Hough Avenue: Private individuals / apartments 8928 Hough Avenue: Flemming photo 1755 East 89th Street: Private individuals / apartments 1765 East 89th Street: Kelly Moving Co. / private individual
1956	8902 Hough Avenue: Prim Beauty Service / Grace's Snack Bar 8904 Hough Avenue: Mechanical Hardware & Plumbing Co. 8910 and 8912 Hough Avenue: Private individuals 8924 Hough Avenue: Mack's Self Service 8926 Hough Avenue: Private individuals 1755 East 89th Street: Prim beauty / private individuals 1765 East 89th Street: Kelly Moving Co. / private individual

DRAFT

Historical Subject Property Uses - Local City Directories	
Year(s)	**Description**
1961	8902 Hough Avenue: Private individuals 8904 Hough Avenue: Mechanical Hardware & Plumbing Co. 8910 and 8912 Hough Avenue: Private individuals 8924 Hough Avenue: Debbie's Deli 8926 Hough Avenue: Private individual 1755 East 89th Street: Private individuals 1765 East 89th Street: Private individual
1966	8902 Hough Avenue: Private individuals 8904 Hough Avenue: Mechanical Hardware & Plumbing Co. 8910 Hough Avenue: Starlite Beauty Salon / private individual 8924 Hough Avenue: Cal's Deli 8926 Hough Avenue: Private individuals 1755 East 89th Street: Private individuals
1971	8902 Hough Avenue: Private individuals 8904 Hough Avenue: United Dry Cleaning 8906 Hough Avenue: Private individual 8908 Hough Avenue: Teddy's Shoe Repair 8910 Hough Avenue: Starlite Beauty Salon 8912 Hough Avenue: Cain Councilman 8924 Hough Avenue: Cal's Deli 8928 Hough Avenue: Hough House of Beauty 1765 East 89th Street: Private individuals
1976	8902 and 8926 Hough Avenue: Private individual 8924 Hough Avenue: Cal's Deli 8928 Hough Avenue: United Peace Church 1765 East 89th Street: Private individual
1981	8924 Hough Avenue: Cal's Deli 8926 Hough Avenue: Private individuals 8928 Hough Avenue: Church
1986	1765 East 89th Street: Private individual 8924 Hough Avenue: Dixon's Deli 8928 Hough Avenue: Church
1991	1765 East 89th Street: Private individual

DRAFT

Historical Subject Property Uses - Local City Directories	
Year(s)	**Description**
1996, 2000, 2003, 2007, 2011, 2016, 2020, 2022	No listings

3.2.1.5 Additional Historical Sources

Historical Resource	Comments
Building Department Records	Not reasonably ascertainable or considered to be useful.
Interviews	Person(s) available for interview did not provide any knowledge regarding historical uses of the Subject Property.
Tax Files	Information obtained from the local tax assessor / jurisdiction that was reasonably ascertainable and pertains to the Subject Property is discussed in various sections of this report. As detailed within tax information, past owners included various private individuals, community development organizations, and land banks dating back to 1975.
Zoning / Land Use Records	Review of historical zoning information was not reasonably ascertainable or considered to be useful.
Past Uses Via Reconnaissance Observations	Evidence of historical uses of the Subject Property was not visually and/or physically observed during the Subject Property visit that was likely to have historically involved the use, treatment, storage, disposal, or generation of hazardous substances or petroleum products.

DRAFT

3.2.1.6 Prior Environmental Reports and Other Historical Sources

Although requested, no previously prepared environmental reports such as Phase I or II ESAs, lead-based paint surveys, lead-in-water surveys, asbestos surveys, geotechnical reports or other historical sources were reviewed as part of this assessment.

3.2.1.7 Cumulative Summary of Historical Subject Property Uses

Summary of Historical Subject Property Uses
The Subject Property appeared to have been developed with various residences as indicated on an 1896 fire insurance map, until partially redeveloped with storefronts along Hough Avenue at the northeast parcel since at least 1913. Additional storefronts were developed along Hough Avenue at the northwest parcel since at least the early 1950s. The storefronts previously located at the northwest parcel appear to have been removed during the mid 1970s. Remaining structures at the Subject Property, including storefronts at the northeast parcel and a residence at the southwest parcel appear to have been removed during the mid-1990s. Since the late 1990s, the Subject Property has been undeveloped land. Former commercial occupants included dry cleaners, a grocery store, a photo shop, salons/barber shops, hardware store, cafes/deli's, shoe repair, and a church. Aforementioned dry cleaners operated at the Subject Property at 8900 Hough Avenue in 1951 under the name Checker Cleaners and at 8904 Hough Avenue in 1971. The 8900 Hough Avenue and 8904 Hough Avenue addresses are not listed in city directories subsequent to 1951 and 1976, respectively. Referenced dry cleaners were located on the northwest Subject Property parcel. In addition, a photo shop operated at 8928 Hough Avenue from at least 1932 through 1951.
Historical Summary Findings
Dry cleaning operations typically involve the use of hazardous substances and generation of hazardous wastes, characteristics of which when released to the subsurface, in their pure form, can leave no visible trace of releases or spills. Furthermore, dry cleaning operations are of potential environmental concern due to the potential for undetected/unreported releases in conjunction with dry cleaning activities and the environmental persistence of dry cleaning chemicals. Photo processing operations also typically involve the use, storage, and potential release of hazardous substances related to printing and photo development operations and equipment. Given the absence of determining information regarding the use/disposal of hazardous substance and/or petroleum products, historical use of the the Subject Property represents a REC in connection with the Subject Property.

DRAFT

3.2.2 Historical Uses - Adjoining Properties and Surrounding Areas

Summaries of historical uses of adjoining properties and surrounding areas, based on review of available historical resources, are provided in the tables below.

Adjoining Properties

	Historical Map Summary	City Directory Listings
North	Residences and a school from at least 1896 until partially redeveloped with the existing recreation center and apartment building during the 1970s and 1980s.	Various environmentally insignificant residential, school, and retail commercial listings were listed in the city directories researched (1929 to 2022).
East	Residences from at least 1896 until partially redeveloped with storefronts along Hough Avenue during the 1910s. Adjoining land east was additionally developed with an auto filling station from at least 1929 through 1961. Storefronts along Hough Avenue appear to have been removed during the mid 1990s. Existing residences have occupied adjoining land east since at least 1896.	Various environmentally insignificant residential and retail commercial listings were listed in the city directories researched, with the following exceptions: 8932 Hough Avenue: Auto filling station (1929-1961) 8918 Hough Avenue: Rainbow Dry Cleaning (1937) 8930 Hough Avenue: Dunn Cleaners (1942)
South	Developed with various residences and associated outbuildings (i.e. sheds and auto garages) since at least 1896.	Various environmentally insignificant residential listings (1929 to 2022).
West	Developed with various residences from at least 1896 until partially redeveloped with an auto filling station sometime prior to 1951. The filling station operated from at least 1932 until circa 1972. The filling station area was subsequently redeveloped with the existing retail store during the mid to late 1970s.	Various environmentally insignificant residential and retail commercial listings were listed in the city directories researched, with the following exceptions: 8812 Hough Avenue: Various filling station listings (1932-1971)

Based on review of the information discussed above, dry cleaners and gasoline fueling/service stations historically operated on adjoining properties. Specifically, these facilities include a former auto filling station on adjoining land east that operated from circa 1929 to 1961, a former auto filling station on adjoining land west that operated from circa 1932 to 1972, and two former dry cleaners on adjoining land east/central adjoining parcel (adjoining property between the northwest and northeast Subject Property parcels), that operated from at least the late 1930s through the early 1940s. No additional municipal, regulatory, or interview information was available regarding these former facilities. Given that referenced facilities likely used/generated hazardous substances and/or petroleum products prior to current RCRA regulations and/or local/state oversight, historical use of adjoining land by dry cleaners and gasoline fueling/service stations represents a REC in connection with the Subject Property.

DRAFT

3.3 Regulatory Database Review

Information from standard federal, state and tribal environmental record sources was provided through Environmental Risk Information Services (ERIS). Data from governmental agency lists are updated and integrated into one database, which is updated as data is released. This integrated database also contains postal service data to enhance address matching. Records from one government source are compared to records from another to clarify any address ambiguities. The demographic and geographic information available provides assistance in identifying and managing risk. The accuracy of the geocoded locations is approximately +/-300 feet. In some cases, location information supplied by the regulatory agencies is insufficient to allow the database companies to geocode facility locations. The facilities that cannot be mapped or plotted are listed under the unplottable section within the database report. Any unplottable sites identified in the regulatory database are discussed below in the appropriate sections.

3.3.1 Regulatory Database Report Summary

Below is a summary of facilities identified/present in the standard/additional database sources within the ASTM prescribed Approximate Minimum Search Distance (AMSD). Refer to the Regulatory Records Appendix for a complete listing.

Regulatory Report Summary

Database	Search Radius	Target Property	Within 0.12mi	0.12mi to 0.25mi	0.25mi to 0.50mi	0.50mi to 1.00mi	Total
LUCIS	0.5	0	0	0	0	-	0
LUST	0.5	0	1	0	22	-	23
MINES	0.25	0	0	0	-	-	0
MLTS	0.02	0	-	-	-	-	0
MRDS	1.0	0	0	0	0	0	0
NCDL	0.125	0	0	-	-	-	0
NPL	1.0	0	0	0	0	0	0
NPL IC	0.5	0	0	0	0	-	0
ODI	0.5	0	0	0	0	-	0
PCB	0.5	0	0	0	0	-	0
PCBT	0.5	0	0	0	0	-	0
PFAS	0.5	0	0	0	0	-	0
PFAS FED SITES	0.5	0	0	0	0	-	0
PFAS NPDES	0.5	0	0	0	0	-	0
PFAS NPL	0.5	0	0	0	0	-	0
PFAS PWS	0.5	0	0	0	0	-	0
PFAS SSEHRI	0.5	0	0	0	0	-	0
PFAS TRI	0.5	0	0	0	0	-	0
PFAS TSCA	0.5	0	0	0	0	-	0
PFAS WATER	0.5	0	0	0	0	-	0

DRAFT

Database	Search Radius	Target Property	Within 0.12mi	0.12mi to 0.25mi	0.25mi to 0.50mi	0.50mi to 1.00mi	Total
PIPELINE INCIDENT	0.02	0	-	-	-	-	0
PROPOSED NPL	1.0	0	0	0	0	0	0
PRP	0.02	0	-	-	-	-	0
RCRA CONTROLS	0.5	0	0	0	0	-	0
RCRA CORRACTS	1.0	0	0	0	0	0	0
RCRA LQG	0.25	0	0	0	-	-	0
RCRA NON GEN	0.25	0	0	0	-	-	0
RCRA SQG	0.25	0	0	0	-	-	0
RCRA TSD	0.5	0	0	0	0	-	0
RCRA VSQG	0.25	0	0	0	-	-	0
REFN	0.25	0	0	0	-	-	0
SCRD DRYCLEANER	0.5	0	0	0	0	-	0
SEMS	0.5	0	0	0	0	-	0
SEMS ARCHIVE	0.5	0	0	0	1	-	1
SEMS LIEN	0.02	0	-	-	-	-	0
SIAB	0.02	0	-	-	-	-	0
SMCRA	1.0	0	0	0	0	0	0
SPILLS	0.125	0	0	-	-	-	0
SSTS	0.25	0	0	0	-	-	0
SUPERFUND ROD	1.0	0	0	0	0	0	0
SWF/LF	0.5	0	0	0	0	-	0
TANKS	0.25	0	0	0	-	-	0
TANKS 2	0.25	0	0	0	-	-	0
TOWNGAS	1.0	0	0	0	0	0	0
TRIS	0.02	0	-	-	-	-	0
TSCA	0.125	0	0	-	-	-	0
UIC	0.02	0	-	-	-	-	0
USD	0.5	1	0	1	1	-	3
UST	0.25	0	1	1	-	-	2
VAP CNS	0.5	0	0	0	0	-	0
VCP	0.5	0	0	0	0	-	0
AFS	0.02	0	-	-	-	-	0
AIR PERMITS	0.25	0	0	1	-	-	1
ALT FUELS	0.25	0	0	0	-	-	0
BROWNFIELDS	0.5	0	0	0	0	-	0
BULK TERMINAL	0.25	0	0	0	-	-	0
CERCLIS	0.5	0	0	0	1	-	1
CERCLIS LIENS	0.02	0	-	-	-	-	0
CERCLIS NFRAP	0.5	0	0	0	1	-	1
CONSENT DECREES	0.25	0	0	0	-	-	0

DRAFT

Database	Search Radius	Target Property	Within 0.12mi	0.12mi to 0.25mi	0.25mi to 0.50mi	0.50mi to 1.00mi	Total
CRO	0.02	0	-	-	-	-	0
DELETED NPL	0.5	0	0	0	0	-	0
DELISTED DERR	1.0	0	0	0	0	0	0
DELISTED DRYCLEANERS	0.25	0	0	0	-	-	0
DELISTED FED DRY	0.25	0	0	0	-	-	0
DELISTED FRP	0.25	0	0	0	-	-	0
DELISTED INDIAN LST	0.5	0	0	0	0	-	0
DELISTED INDIAN UST	0.25	0	0	0	-	-	0
DELISTED LST	0.5	0	1	0	10	-	11
DERR	1.0	0	0	0	1	13	14
DOE FUSRAP	1.0	0	0	0	0	0	0
DRYCLEANERS	0.25	0	0	0	-	-	0
DTNK	0.25	0	0	0	-	-	0
ENG	0.5	0	0	0	0	-	0
ERNS	0.02	0	-	-	-	-	0
ERNS 1982 TO 1986	0.02	0	-	-	-	-	0
ERNS 1987 TO 1989	0.02	0	-	-	-	-	0
ERNS PFAS	0.5	0	0	0	0	-	0
FED BROWNFIELDS	0.5	0	0	1	0	-	1
FED DRYCLEANERS	0.25	0	0	0	-	-	0
FED ENG	0.5	0	0	0	0	-	0
FED INST	0.5	0	0	0	0	-	0
FEMA UST	0.25	0	0	0	-	-	0
FINDS/FRS	0.02	0	1	-	-	-	1
FORMER NIKE	1.0	0	0	0	0	0	0
FRP	0.25	0	0	0	-	-	0
FTTS ADMIN	0.02	0	-	-	-	-	0
FTTS INSP	0.02	0	-	-	-	-	0
FUDS	1.0	0	0	0	0	0	0
HIST GAS STATIONS	0.25	0	0	0	-	-	0
HIST LF	0.5	0	0	0	0	-	0
HIST MLTS	0.02	0	-	-	-	-	0
HIST TSCA	0.125	0	0	-	-	-	0
HMIRS	0.125	0	0	-	-	-	0
ICIS	0.02	0	-	-	-	-	0
INDIAN LUST	0.5	0	0	0	0	-	0
INDIAN UST	0.25	0	0	0	-	-	0
INST	0.5	0	0	0	0	-	0

DRAFT

Database	Search Radius	Target Property	Within 0.12mi	0.12mi to 0.25mi	0.25mi to 0.50mi	0.50mi to 1.00mi	Total
IODI	0.5	0	0	0	0	-	0
LM SITES	1.0	0	0	0	0	0	0
LST	0.5	0	0	0	0	-	0

3.3.2 Subject Property Regulatory Database Summary

Following review of standard/additional database sources, the following listings have been identified for the Subject Property:

Subject Property Regulatory Database Summary		
Database(s)	**Facility Name (address)**	**Discussion**
USD	Cleveland City-wide (601 Lakeside Avenue, Room 210)	The Subject Property and surrounding areas were identified in the Urban Setting Designation (USD) database. The USD listing was created in 2011 for the surrounding area and entire corporate boundary of Cleveland, Ohio. USD sites are created by the OEPA for urbanized areas where groundwater is not being used and will not be used for drinking water purposes.

Based on the location of the above listing, which encompasses multiple properties within the City of Cleveland, and lack of identified releases as they pertain to the Subject Property, the above-referenced regulatory database listing is not considered to be a REC for the Subject Property.

3.3.3 Adjoining Facility Regulatory Database Summary

Following review of standard/additional database sources, the following facilities have been identified for the adjoining properties.

DRAFT

Adjoining Facility Regulatory Database Summary				
Database	**Facility Name and Address**	**Direction from the Subject Property**	**Inferred Groundwater Gradient Relative to the Subject Property**	**Discussion**
LUST, UST	Community Circle Two (8925 Hough Avenue)	North	Down-gradient	**Release Date**: 8/25/1999 **LUST Status**: A possible incident is reported **Discussion**: A review of the available Ohio Bureau of Underground Storage Tank Regulations (BUSTR) file for this facility indicates that a 110-gallon, non-regulated UST was removed in 1999. No additional release information was provided. No additional corrective actions appear warranted by BUSTR at this time. No additional information regarding the UST installation or constructions details was provided.

DRAFT

Based on regulatory status and gradient considerations, the above-discussed facility does not represent a REC to the Subject Property. No other adjacent/adjoining facilities with the potential to impact the Subject Property were identified on the federal, state, or tribal databases reviewed for this ESA.

3.3.4 Surrounding Area Facility Regulatory Database Summary

The following summarizes notable off-Subject Property and non-adjoining facilities. Additional facilities listed within the prescribed AMSD that have been determined not to be pertinent (i.e. regulatory status, distance or topographic considerations) to this assessment are detailed within the regulatory database report included in the Appendix.

Notable Surrounding Area Facility Regulatory Database Summary				
Database	**Facility Name and Address**	**Distance / Location**	**Inferred Groundwater Gradient Relative to the Subject Property**	**Discussion**
DERR, SEMS Archive, CERCLIS, CERCLIS NFRAP	Harshaw Filtrol Partnership (1945 East 97th Street)	2,000 feet southeast	Cross-gradient	The facility has been assigned to the Site Assessment program within the OEPA Division or Environmental Response and Revitalization (DERR) database. A review of the SEMS Archive and CERCLIS information indicates that assessment and clean-up activities occurred at the facility from 1984 to 1987. The facility was designated an Archive Site in 1987 with No Further Remedial Action Planned (NFRAP) status.

DRAFT

Based on regulatory status, relative distance from the Subject Property, and topographic considerations, the above-referenced facility is not considered a REC in connection with the Subject Property.

3.3.5 Regulatory Agency File and Records Review

Given that an adjoining or nearby property was listed in the regulatory database report reviewed for this assessment, additional file reviews were warranted at the time of this assessment. Available files obtained by Nova are included in the Appendix (if pertinent) and previously discussed in the regulatory database section.

3.3.5.1 Activity Use Limitations (AULs) and Environmental Liens (ELs)

Per ASTM E1527-21, Section 5.4, AULs and ELs can ordinarily be found in Land Title Records or Judicial Records. "The process of searching and evaluating land title records or judicial records (as applicable) ordinarily requires specialized expertise provided by title insurance companies or title search professionals. As described in 6.2, reviewing land title records for AULs and environmental liens (or judicial records where applicable) is a user responsibility."

Indications of AULs and ELs were evaluated via review of the Institutional/Environmental Controls (IC/EC) registries included in the database report (if available for the state of Ohio) per Section 5.5 of ASTM E1527-21.

No reference to AULs or ELs was disclosed in the documents reviewed; however, as discussed in Section 3.3.2, the Subject Property and surrounding areas were identified as an USD, which are sites are created by the OEPA for urbanized areas where groundwater will not be utilized for drinking water purposes.

3.3.5.2 Interviews with State/Local Government Officials

The following agencies were contacted to obtain information regarding the presence of USTs, the use or storage of hazardous materials/petroleum products, current violations, emergency response actions or any documentation relative to environmental matters at the Subject Property. Correspondence records, if any, are provided in the Appendix and specific information regarding individuals/agencies contacted is summarized in the interview section of this report. Should information be received from agencies that were unresponsive to information requests within the time frame of this report that alters the conclusions herein, an addendum will be forwarded to the Client.

DRAFT

Interviews with State/Local Government Officials		
Agency Type	**Agency Name**	**Comment**
Fire Department	Cleveland Fire Department	Response not received within the time frame of this report.
Environmental Health Department	Cleveland Public Health Department	Response not received within the time frame of this report.
Building Department	Cleveland Division of Building & Housing	Response not received within the time frame of this report.
Zoning Department	Cleveland City Planning Commission	Obtained online zoning map.
Water Quality Department	City of Cleveland	Obtained Water Quality Report
State Environmental Department	Ohio Environmental Protection Agency (OEPA)	No records were found for the Subject Property address from a review of online records.

4.0 SUBJECT PROPERTY RECONNAISSANCE

Nova conducted a reconnaissance visit to the Subject Property on April 19, 2023. The Subject Property visit was performed by James Keesey, Nova Field Manager. Nova did not require special access to the Subject Property and was not accompanied at the time of the Subject Property visit. Jacob Silvermetz with Red Diamond Realty, the ASTM-defined Key Site Manager (KSM), provided information regarding the Subject Property.

Descriptions of current features, activities, uses and conditions visually and/or physically observed during the reconnaissance are presented in the following sections. Photographic documentation obtained during the Subject Property reconnaissance is appended.

Unless otherwise summarized herein, the methodology established for inspection of the Subject Property included visual and/or physical observation of the periphery of the Subject Property, as well as the periphery of structures and interior observation of representative structures. In addition, the Subject Property was viewed from all adjacent public thoroughfares. Undeveloped portions of the Subject Property, if present, were systematically observed in a general grid pattern.

DRAFT

4.1 Hazardous Substances and Petroleum Products

4.1.1 Hazardous Substances and Petroleum Products in Connection with Identified Uses (Not Equipment)

Evidence of hazardous substances and/or petroleum products, within containers of five gallons or more, associated with current Subject Property operations (use, treatment, storage, disposal, or generation) was not observed at the time of the assessment.

4.1.2 Equipment Containing Hazardous Substances and Petroleum Products

Mechanical and electrical equipment such as elevators, hydraulic lifts, fuel pumps/dispensers, compressors, transformers, etc. containing hazardous substances and/or petroleum products in connection with identified uses are listed in the table below.

Quantity / Type of Equipment	Installation Date	Responsible Party / Third Party Contractor	Evidence of a Release / Physical Damage	Presumed PCB-Containing
Three pole-mounted transformers	Unknown	Electric Provider	No	Yes

4.1.3 Presumed PCB-Containing Items

Transformers and other electrical/hydraulic equipment (i.e., oil-filled switches, balers, hoists, vehicle lifts, dock levelers, hydraulic elevators, etc.) manufactured prior to 1979 could contain PCBs at a level that subjects them to regulation by the USEPA. In 1979, the USEPA issued a final rule, banning the manufacturing, processing, distribution of PCBs in commerce and use (44 Federal Register 31514). PCBs in electrical equipment are controlled by USEPA regulations 40 CFR, Part 761. Electrical/hydraulic equipment manufactured after 1979 is not expected to contain PCBs.

Electrical or hydraulic equipment located within the limits of the Subject Property that has the potential to contain PCBs (manufactured prior to 1979) was detailed in the Equipment Containing Hazardous Substances and Petroleum Products table above.

4.1.4 Hazardous Substance and Petroleum Product Containers Not in Connection with Identified Uses

Unidentified substance containers suspected of containing hazardous substances or petroleum products were not observed during the Subject Property reconnaissance.

4.1.5 Standing Surface Water & Pools, or Sumps Containing Liquids Likely To Be Hazardous Substances or Petroleum Products

No evidence of on-Property sumps or catch basins was observed or reported during the Subject Property reconnaissance. Additionally, pools of liquids/standing surface water containing liquid likely to be a hazardous substance or petroleum product were not observed at the time of the Subject Property reconnaissance or identified during interviews.

4.1.6 Pits, Ponds, Lagoons Containing Suspected Hazardous Substances or Petroleum Products

No evidence of pits, ponds, or lagoons, was observed or reported during the Subject Property reconnaissance.

4.2 Storage Tanks and Other Containers

4.2.1 Current Storage Tanks

Aboveground storage tanks (ASTs) or underground storage tanks (USTs) including evidence of fill pipes, fill ports, or vent pipes, were not observed during the Subject Property reconnaissance or reported during interviews.

DRAFT

4.2.2 Drums, Totes and Intermediate Bulk Containers

Drums, totes or other containers were not observed at the time of the reconnaissance.

4.2.3 Unidentified Substance Containers

Unidentified substance containers suspected of containing hazardous substances or petroleum products were not observed during the Subject Property reconnaissance.

4.3 Evidence of a Release

Evidence of a release(s) associated with the storage of hazardous materials and/or petroleum products at the Subject Property, if identified, is (are) detailed in the table below.

Evidence of a Release	Observed - Yes/ No	Discussion
Strong, Pungent or Noxious Odors and Their Sources	No	Strong, pungent, or noxious odors were not observed at the time of the assessment or reported by Subject Property sources.
Stains or Corrosion on Floors, Walls or Ceilings	No	Stains or corrosion on floors, walls or ceilings were not observed at the time of the assessment or reported by Subject Property sources.
Stained Soil or Pavement	No	No evidence of stained soil or pavement was observed during the reconnaissance.
Stressed Vegetation	No	No stressed vegetation was observed during the Subject Property reconnaissance.

DRAFT

4.4 Water/Wastewater

No indication of industrial wastewater disposal or treatment systems were observed during the Subject Property reconnaissance or reported to Nova.

4.5 Solid Waste

No evidence of landfilling/illicit solid waste disposal was observed or reported during the reconnaissance. In addition, areas that appeared to have been filled/graded by non-natural causes and/or the presence of fill of unknown origin that would suggest the presence/disposal of hazardous substances and/or petroleum product was not observed and/or reported at the time of the assessment.

4.6 Drains and Sumps

No evidence of drains or sumps was observed at the Subject Property.

4.7 Septic Systems or Cesspools

Indication of a Subject Property septic system or cesspool was not observed at the Subject Property during the reconnaissance and/or review of publicly available resources.

4.8 Wells

Wells (i.e. dry wells, irrigation wells, injection wells, abandoned wells or other wells), were not observed during the reconnaissance or reported during interviews.

4.9 Evidence of Historical Subject Property Uses

Evidence of historical uses of the Subject Property was not visually and/or physically observed during the Subject Propertyvisit that was likely to have historically involved the use, treatment, storage, disposal, or generation of hazardous substances or petroleum products.

4.10 Additional Subject Property Observations

No additional relevant general Subject Property characteristics were observed during the reconnaissance.

DRAFT

5.0 VAPOR MIGRATION

Historical, regulatory and visual assessment for the potential for a release of hazardous substances or petroleum products at the Subject Property that may have resulted in impacts to vapors in the subsurface was evaluated.

5.1 Determination of Vapor Migration

Given historical use of the Subject Propriety by dry cleaners and a photo shop, as well as historical use of adjoining land by dry cleaners and gasoline fueling/service stations, a vapor migration concern was potentially identified for the Subject Property during the course of this assessment and constitutes a REC at this time.

DRAFT

6.0 NON-SCOPE CONSIDERATIONS/BUSINESS ENVIRONMENTAL RISKS

6.1 Asbestos Containing Materials (ACMs)

Asbestos is primarily regulated by the United States EPA through the EPA NESHAP Standard (40 CFR Chapter 61, Subpart M), the OSHA through the General Industry Standard, and the Construction Industry Standard (29 CFR 1926.1101 and 29 CFR 1910.1001). Many states have regulations in place for the inspection, management, and remediation of asbestos including company and individual licensing requirements for all activities relating to asbestos. Under both federal and state regulations building owners and employers may be required to perform certain activities related to the in-place management of asbestos, and prior to renovations or demolition activities (i.e. asbestos inspections or remediation) that may disturb building materials suspected of containing asbestos. ACMs can include but is not limited to floor tile, plaster, drywall, surfacing, pipe wrap, roofing materials, siding and many other common building materials in any building regardless of construction date. In addition, the Occupational Safety and Health Administration (OSHA) regulation 29 CFR 1926.1101, requires certain construction materials to be *presumed* to contain asbestos, for purposes of this regulation. All thermal system insulation (TSI), surfacing material, and asphalt/vinyl flooring that are present in a building constructed prior to 1981 and have not been appropriately tested are presumed asbestos containing materials (PACMs). NESHAP regulations define ACM as containing more than one percent asbestos, which is also considered regulated ACM. Friable ACM is building material that can be crumbled, pulverized, or reduced to powder by hand pressure. Non-friable refers to materials that contain asbestos bound by cement, plastic, adhesive, etc., (i.e. gaskets, floor coverings, roofing materials, etc.).

The limited survey consisted of noting observable materials, which were readily accessible and visible during the course of the reconnaissance that often contain asbestos. This activity was not designed to discover all sources of suspect ACM, PACM, or asbestos at the Subject Property, or to comply with any regulations and/or laws relative to planned disturbance of building materials such as renovation or demolition, or any other regulatory purpose. Rather, it is intended to provide an indication of significant (significant due to quantity, accessibility, or condition) potential sources of ACM or PACM are present at the Subject Property. Additional sampling, inspection, and evaluation will be warranted for any other use.

The Subject Property is not improved with permanent structures; therefore, ACMs are not an issue of concern.

6.2 Lead-Based Paint (LBP)

The Subject Property is not improved with permanent structures; therefore, LBP is not an issue of concern.

DRAFT

6.3 Radon

The USEPA has prepared a map to assist national, state, and local organizations to target their resources and to implement radon-resistant building codes. The map divides the country into three Radon Zones, with Zone 1 being those areas with the average predicted indoor radon concentration in residential dwellings exceeding the USEPA Action limit of 4.0 picoCuries per liter of air (pCi/L). It is important to note that the USEPA has found homes with elevated levels of radon in all three zones, and the USEPA recommends Property-specific testing in order to determine radon levels at a specific location. However, the map does give a valuable indication of the propensity of radon gas accumulation in structures.

A review of the EPA Map of Radon Zones places the Subject Property in Zone 2, where the average predicted radon levels are between 2.0 and 4.0 pCi/L.

Based on the absence of permanent residential structures at the Subject Property, radon is not considered to be a significant concern and no sampling was performed or warranted.

6.4 Evidence of Mold

As part of this assessment, Nova performed a limited visual inspection for the significant presence of mold. A class of fungi, molds have been found to cause a variety of health problems in humans, including allergic, toxicological, and infectious responses. Molds are decomposers of organic materials, thrive in humid environments, and produce tiny spores to reproduce, just as plants produce seeds. When mold spores land on a damp spot indoors, they may begin growing and digesting the substrate. When excessive moisture or water accumulates indoors, mold growth will often occur, particularly if the moisture problem remains undiscovered or unaddressed. As such, interior areas of buildings characterized by poor ventilation and high humidity are the most common locations of mold growth. Building materials including drywall, wallpaper, baseboards, wood framing, insulation and carpeting often play host to such growth.

Nova observed interior areas of the Subject Property for the presence or significant presence of water and/or mold. Below is a summary of water/mold damaged materials, if any, observed at the time of the assessment. This activity was not designed to discover all areas which may be affected by mold growth. Rather, it is intended to give the Client an indication if significant (based on observed areas) mold growth is present at the Subject Property. Additional areas of mold growth not observed as part of this limited assessment, possibly in pipe chases, HVAC systems and behind enclosed walls and ceilings, may be present on the Subject Property.

The Subject Property is not improved with permanent structures; therefore, mold is not an issue of concern.

6.5 Lead in Drinking Water

The Subject Property area is connected to the municipal potable water supply provided by City of Cleveland. According to the 2021 Drinking Water Quality Report, the drinking water supplied to the Subject Property is compliant with state and federal standards, including those for lead and copper.

DRAFT

6.6 Other Environmental Considerations

Evaluation of other environmental considerations was outside the scope of this assessment.

DRAFT

7.0 INTERVIEWS

Pursuant to ASTM E1527-21, interviews were conducted during this assessment to obtain information indicating RECs in connection with the Subject Property. Findings from these interviews are discussed in the appropriate sections in this report.

7.1 Past Owners, Operators and Occupants

Interviews with past owners, operators, and occupants that are likely to have material information regarding the potential for contamination at the Subject Property were not considered reasonably ascertainable during this assessment.

7.2 Present Owner, Occupants and Key Site Manager

Nova made reasonable attempts to interview occupants of the Subject Property who possessed knowledge of its current and past use history. Individuals with good knowledge of the uses and physical characteristics of the Subject Property that were interviewed during this assessment are summarized below. Interview content is included in various sections of this report.

Name, Affiliation	Contact Information	Date Contacted / Interviewed	Duration of Association with the Subject Property
Jacob Silvermetz, Owner Representative, Red Diamond Realty	jacob@silvermetz.me, 440-941-3990	April 19, 2023	Approximately 2 to 3 months.
Cumulative Summary of Interview Findings			
Mr. Silvermetz was not aware of the current or former presence of USTs, hazardous chemical storage, spills, wells, septic systems, or dumping activities at the Subject Property. Mr. Silvermetz indicated that a Texaco auto service station may have operated nearby relative to the Subject Property. The former Texaco auto filling station was identified on the east adjoining property through historical research as part of this Phase I ESA (refer to Section 3.2.2). Mr. Silvermetz was not aware of other potential environmental concerns at the Subject Property or adjoining properties. Mr. Silvermetz was not aware of environmental violations or liens in connection with the Subject Property.			

7.3 State and/or Local Government Officials

The following state or local agencies that serve the area in which the Subject Property is located were contacted in an effort to obtain information indicating RECs in connection with the Subject Property. Information obtained during interviews is incorporated into various sections of this report.

DRAFT

Interviews				
Name	**Affiliation**	**Contact Information**	**Date Contacted / Interviewed**	**Status**
N/A - Online Public Records Center	Cleveland Fire Department	N/A - Online Public Records Center	04/13/23	Response not received
N/A - Online Public Records Center	Cleveland Public Health Department	N/A - Online Public Records Center	04/13/23	Response not received
N/A - Online Public Records Center	Cleveland Division of Building & Housing	N/A - Online Public Records Center	04/13/23	Response not received
N/A	Cleveland City Planning Commission	N/A	04/17/23	Information obtained online
N/A	OEPA	N/A	04/21/23	Information obtained online

DRAFT

8.0 FINDINGS, OPINIONS, AND CONCLUSIONS

8.1 Findings and Opinions

Findings and opinions, based on the information obtained during the course of this assessment, are presented in the table below. Findings, not resulting in RECs, CRECs, HRECs, or *de minimis* condition may be considered BERs and are discussed below in the NSC/BER Section.

Finding(s) and Opinion(s)
RECs
Based on review of historical resources, the Subject Property was developed with commercial buildings from at least 1913 through the 1970s. Former commercial occupants included dry cleaners, a grocery store, a photo shop, salons/barber shops, hardware store, cafes/deli's, shoe repair, and a church. Aforementioned dry cleaners operated at 8900 Hough Avenue in 1951 under the name Checker Cleaners and at 8904 Hough Avenue in 1971. The 8900 Hough Avenue and 8904 Hough Avenue addresses are not listed in city directories subsequent to 1951 and 1976, respectively. Referenced dry cleaners were located on the northwest Subject Property parcel. In addition, a photo shop operated at 8928 Hough Avenue from at least 1932 through 1951. Dry cleaning operations typically involve the use of hazardous substances and generation of hazardous wastes, characteristics of which when released to the subsurface, in their pure form, can leave no visible trace of releases or spills. Furthermore, dry cleaning operations are of potential environmental concern due to the potential for undetected/unreported releases in conjunction with dry cleaning activities and the environmental persistence of dry cleaning chemicals. Photo processing operations also typically involve the use, storage, and potential release of hazardous substances related to printing and photo development operations and equipment. Given the absence of determining information regarding the use/disposal of hazardous substances and/or petroleum products, historical use of the the Subject Property represents a REC in connection with the Subject Property.
Based on review of the information discussed above, dry cleaners and gasoline fueling/service stations historically operated on adjoining land. Specifically, a former auto filling station operated on adjoining land east from circa 1929 to 1961, a former auto filling station operated on adjoining land west from circa 1932 to 1972, and two former dry cleaners operated on adjoining land east/central (adjoining parcel between the northwest and northeast Subject Property parcels) from at least the late 1930s through the early 1940s. No additional municipal, regulatory, or interview information was available regarding these former facilities. Given that referenced facilities likely used/generated hazardous substances and/or petroleum products prior to current RCRA regulations and/or local/state oversight, historical use of adjoining land by dry cleaners and gasoline fueling/service stations represents a REC in connection with the Subject Property.
CRECs
No CRECs were identified during the course of this assessment.

DRAFT

Finding(s) and Opinion(s)
HRECs
No HRECs were identified during the course of this assessment.
De Minimis Conditions
No *de minimis* conditions were identified during the course of this assessment.

8.2 Conclusions and Recommendations

Nova has performed a Phase I ESA in conformance with the scope and limitations of ASTM E1527-21 of the Three Parcels of Undeveloped Land property located at 8910 & 8924 Hough Avenue and 1765 E 89th Street, Cleveland , Ohio, the "Subject Property." Any exceptions to or deletions from this practice are described in the Introduction Section of this report.

Conclusion(s)	Recommendation(s)
This assessment has revealed no evidence of *RECs, CRECs and/or significant data gaps* in connection with the Subject Property with the exception of historical use of the Subject Propriety by dry cleaners and a photo shop, as well as historical use of adjoining land by dry cleaners and gasoline fueling/service stations represents a REC in connection with the Subject Property, as well as a vapor concern.	A subsurface investigation should be completed in an effort to determine the presence / absence of hazardous substances and petroleum in soil, groundwater and soil-vapor.

8.3 Non-Scope Considerations/Business Environmental Risks

Environmental issues with regard to NSCs or BERs, if any, identified in connection with the at the time of the assessment are detailed below.

NSC/BER	Recommendation(s)
No evidence of NSCs/BERs meriting additional evaluation were identified during the course of this assessment.	No further investigation is recommended at this time.

DRAFT

8.4 Deletions and Deviations

Performance of this practice is intended to reduce, but not eliminate, uncertainty regarding the potential for RECs in connection with the Subject Property based on reasonably ascertainable information, as well as reasonable constraints with regard to time and cost. All limiting conditions, deletions, and deviations from the ASTM E1527-21 (if any) are listed individually and in detail, including Client imposed constraints, and all additions, within the Introduction section of this report.

DRAFT

9.0 REFERENCES

Type	Source
Aerial Photographs	Historical Aerial Report – Environmental Risk Information Services (ERIS), "3 Vacant Parcels", 924 and 8924 Hough Avenue, & 1765 E 89th Street, Cleveland, OH, Report ID: 23041400739, dated April 17, 2023; Google Earth.
City Directories	City Directory Report – ERIS, "3 Vacant Parcels", 924 and 8924 Hough Avenue, & 1765 E 89th Street, Cleveland, OH, Report ID: 23041400739, dated April 20, 2023
Fire Insurance Maps	Fire Insurance Map Report – ERIS, "3 Vacant Parcels", 924 and 8924 Hough Avenue, & 1765 E 89th Street, Cleveland, OH, Report ID: 23041400739, dated April 16, 2023.
Geology	United States Geological Survey Mineral Resources On-Line Spatial Data (online resource), https://mrdata.usgs.gov/general/map-us.html
Oil/Gas Exploration	Ohio Department of Natural Resources – Division of Oil & Gas - Oil & Gas Well viewer - https://gis.ohiodnr.gov/website/dog/oilgasviewer/.
Radon	United States Environmental Protection Agency (EPA) Map of Radon Zones (online resource), https://www.epa.gov/sites/default/files/2015-07/documents/zonemapcolor.pdf
Regulatory Database Information	ERIS, 8910 & 8924 Hough Avenue and 1765 E 89th Street, Cleveland , Ohio, Inquiry No. 23041400739, April 18, 2023
Soils	United States Department of Agriculture (USDA), Natural Resources Conservation Service (NRCS), Web Soil Survey (online resource), http://websoilsurvey.sc.egov.usda.gov/App/WebSoilSurvey.aspx
Topographic Maps	Topographic Map Report – ERIS, "3 Vacant Parcels", 924 and 8924 Hough Avenue, & 1765 E 89th Street, Cleveland, OH, Report ID: 23041400739, dated April 16, 2023.
Water Wells	Water Well and Drilling Report – ODNR Website - https://waterwells.ohiodnr.gov/.
Water Quality Report	City of Cleveland Water Quality Report, 2021

DRAFT

ACRONYMS/ABBREVIATIONS

ACM	Asbestos Containing Material
AMSD	Approximate Minimum Search Distance
APN	Assessor Parcel Number
ASTM	ASTM International
AULs	Activity and Use Limitations
BER	Business Environmental Risk
BUSTR	Ohio Bureau of Underground Storage Tank Regulations
COC	Chemical of Concern
CERCLA	Comprehensive Environmental Response, Compensation & Liability Act
CREC	Controlled Recognized Environmental Condition
ERIS	Environmental Risk Information Services
ERNS	Emergency Response Notification System
ESA	Environmental Site Assessment
FBG	Feet Below Grade
FINDS	Facility Index System
FOIA	Freedom of Information Act
HREC	Historical Recognized Environmental Condition
HVAC	Heating, Ventilation and Air Conditioning
IC	Institutional Controls
LBP	Lead Based Paint
LQG	Large Quantity Generator
LUST	Leaking Underground Storage Tank
NFA	No Further Action
Non-Gen	Non-Generator
Nova	Nova Group, GBC
NPL	National Priorities Listing
OEPA	Ohio Environmental Protection Agency
RCRA	Resource Conservation and Recovery Act
REC	Recognized Environmental Condition
ROC	Records of Communication
SHWS	State Hazardous Waste Sites
SQG	Small Quantity Generator
TSDF	Hazardous Waste Treatment, Storage or Disposal Facility
USEPA	United States Environmental Protection Agency
USGS	United States Geological Survey
UST	Underground Storage Tank
VCP	Voluntary Cleanup Program

DRAFT

FIGURES: Subject Property Maps

DRAFT

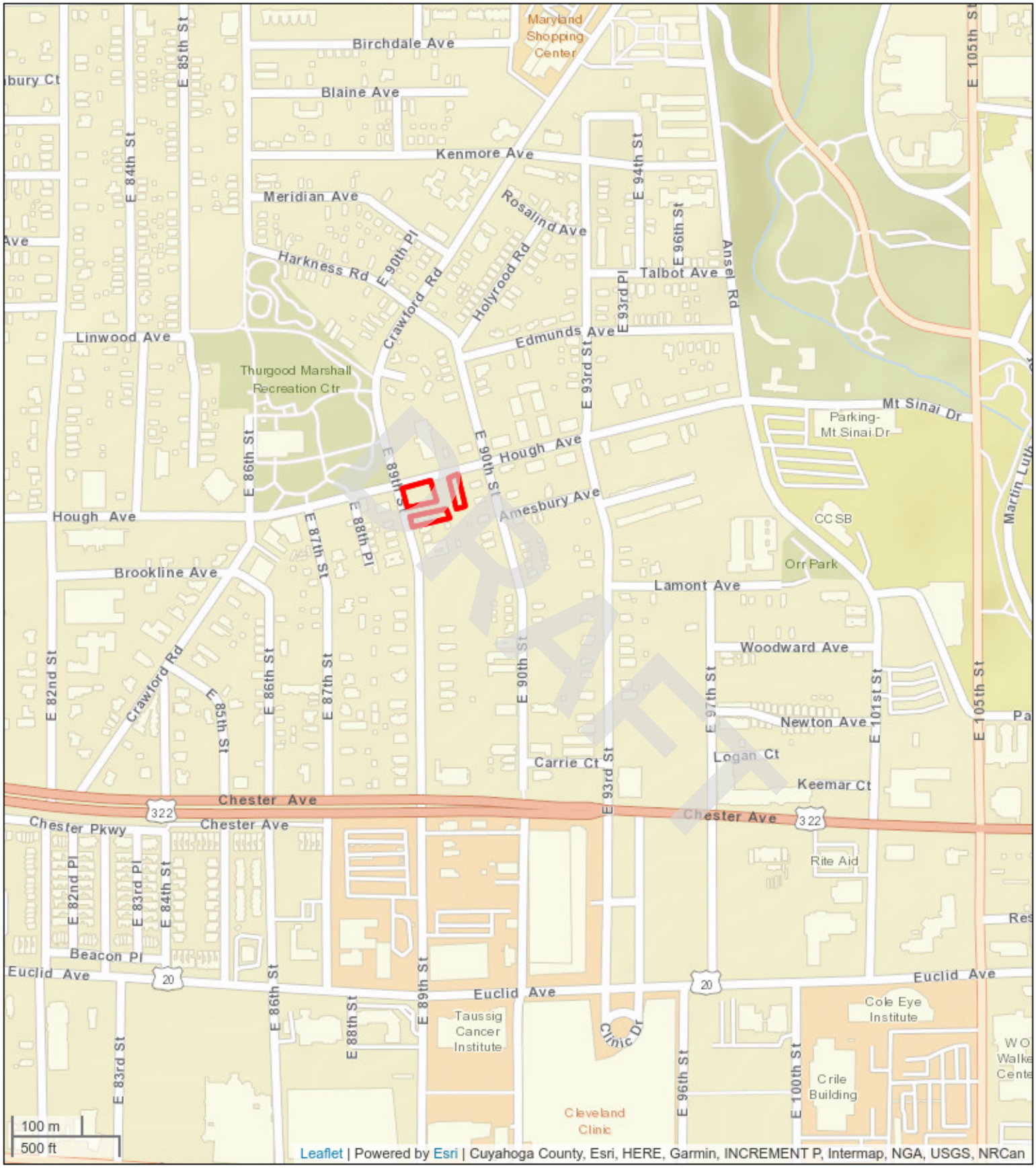

Subject Property Vicinity Map

Three Parcels of Undeveloped Land
8910 & 8924 Hough Avenue and 1765 E 89th Street
Cleveland , Ohio 44106
Project #: G23-2862

Nova Group

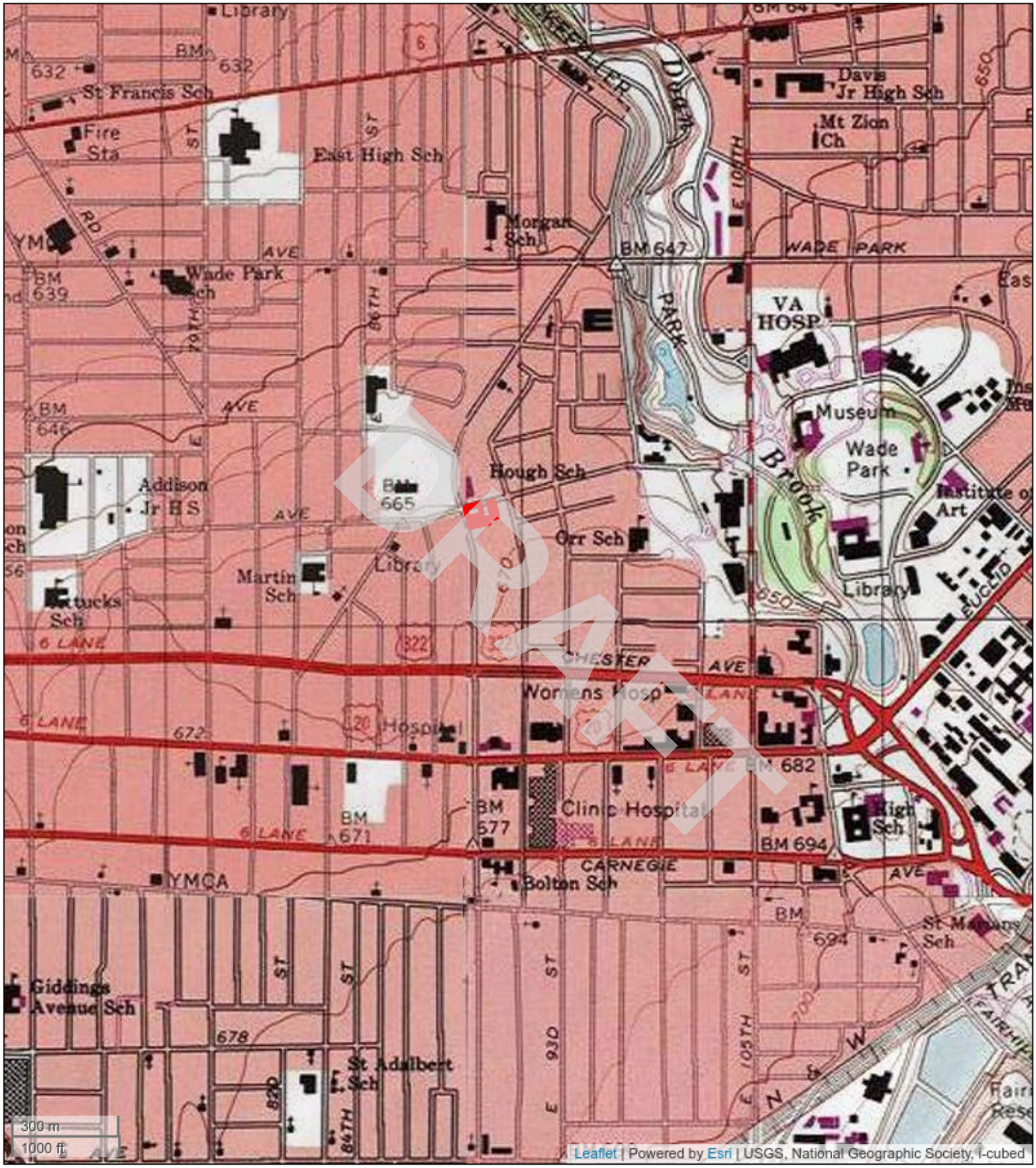

Topographic Map

Three Parcels of Undeveloped Land
8910 & 8924 Hough Avenue and 1765 E 89th Street
Cleveland , Ohio 44106
Project #: G23-2862

Nova Group

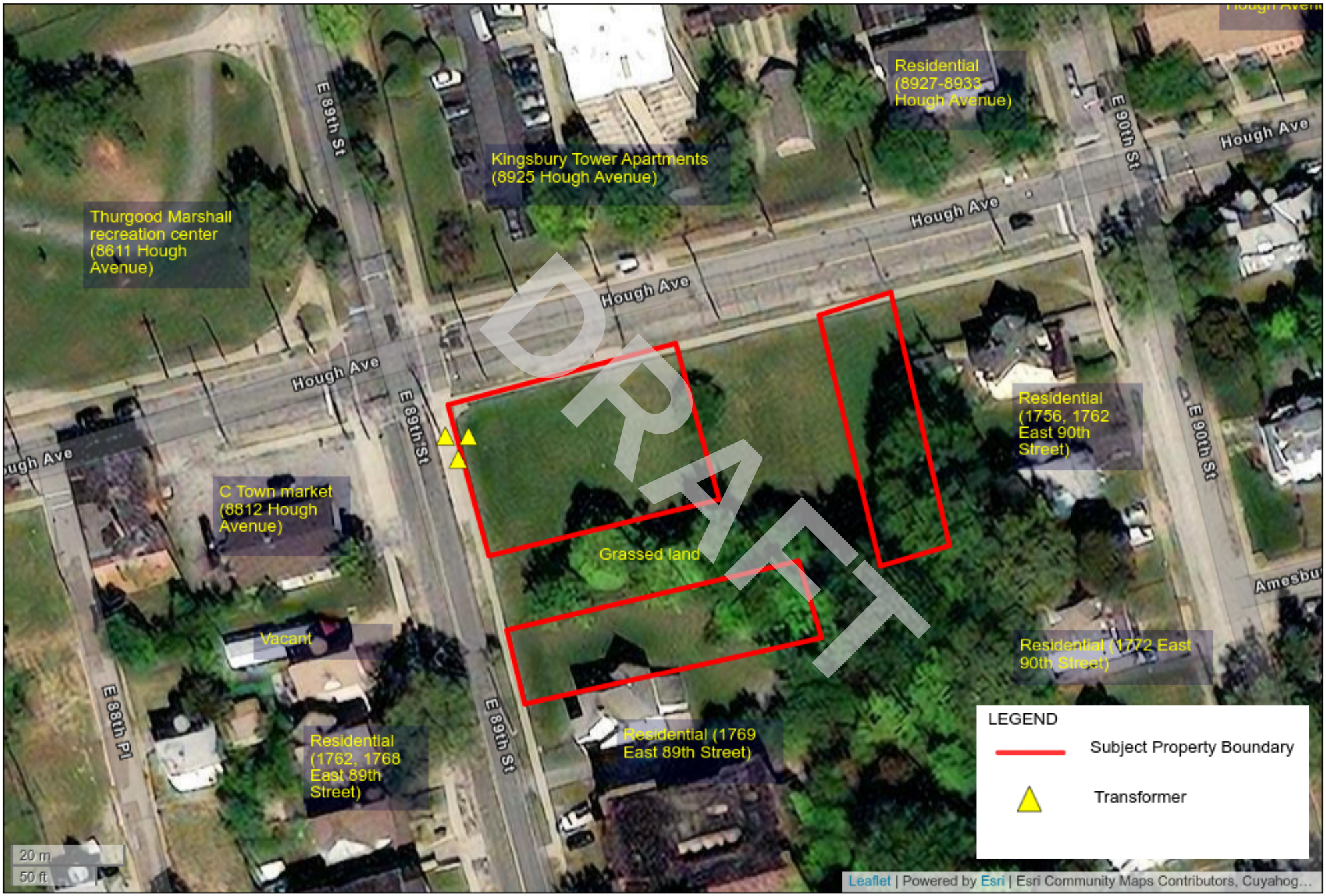

Subject Property Details Map

Three Parcels of Undeveloped Land

8910 & 8924 Hough Avenue and 1765 E 89th Street

Cleveland , Ohio 44106

Project#: G23-2862

Nova Group

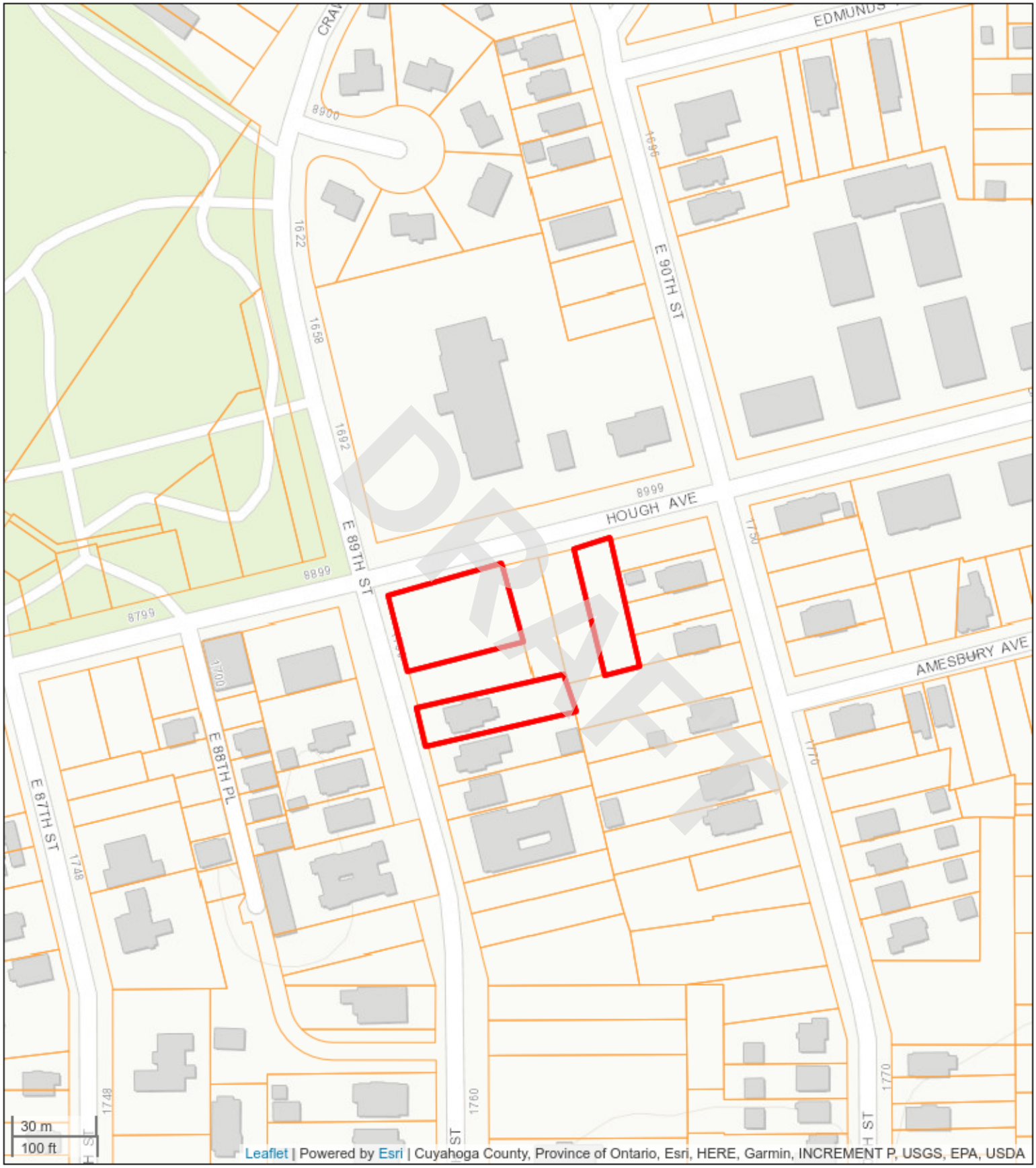

Subject Property Plat/Parcel Map

Three Parcels of Undeveloped Land
8910 & 8924 Hough Avenue and 1765 E 89th Street
Cleveland , Ohio 44106
Project #: G23-2862

Nova Group

APPENDIX A: Photographic Documentation

DRAFT

1. General view of the Subject Property and vacant lots facing southwest.	2. View of the northern boundary for the Subject Property parcels.
3. View of the eastern Subject Property parcel and vacant land facing south.	4. View of the southern boundary at the southwest Subject Property parcel.
	
5. View of the western Subject Property boundary facing north.	6. View of pole-mounted transformers located on the northwest portion of the Subject Property.

DRAFT

7. General view of the western Subject Property parcels facing south.

8. View of the eastern Subject Property parcel and grassed land facing south.



9. View of the southwest Subject Property parcel facing east.



10. View of the north adjoining property, Hough Avenue, and apartment building.

11. View of the northeast adjoining property, shelter building, and multi-family residence.



12. View of the east adjoining property, vacant land, and residence.

DRAFT

13. Another view of the east adjoining property and residences.

14. View of the south adjoining property and residences.

15. View of the southwest adjoining property, East 89th Street, and residences.

16. View of the west adjacent property, East 89th Street, and retail convenience store.

17. View of the northwest adjoining property and Thurgood Marshall recreation center.

DRAFT

APPENDIX B-1: Historical Aerial Photographs

DRAFT



Order No:23041400739

1938

Project No.G23-2862

Site Name.3 Vacant Parcels,924 and 8924 Hough Avenue, & 1765 E 89th Street,Cleveland,

Source:ASCS

Scale:1" = 500'

Comment:

Nova Group

Order No:23041400739

1952

Project No.G23-2862

Site Name.3 Vacant Parcels,924 and 8924 Hough Avenue, & 1765 E 89th Street,Cleveland,

Source:USGS

Scale:1" = 500'

Comment:

Nova Group

Order No:23041400739

1962

Project No.G23-2862

Site Name.3 Vacant Parcels,924 and 8924 Hough Avenue, & 1765 E 89th Street,Cleveland,

Source:USGS

Scale:1" = 500'

Comment:

Nova Group

Order No:23041400739

1973

Project No.G23-2862

Site Name.3 Vacant Parcels,924 and 8924 Hough Avenue, & 1765 E 89th Street,Cleveland,

Source:ODOT

Scale:1" = 500'

Comment:

Nova Group

Order No:23041400739

1982

Project No.G23-2862

Site Name.3 Vacant Parcels,924 and 8924 Hough Avenue, & 1765 E 89th Street,Cleveland,

Source:USGS

Scale:1" = 500'

Comment:

Nova Group

Order No:23041400739

1986

Project No.G23-2862

Site Name.3 Vacant Parcels,924 and 8924 Hough Avenue, & 1765 E 89th Street,Cleveland,

Source:ODOT

Scale:1" = 500'

Comment:

Nova Group

Order No:23041400739

1994

Project No.G23-2862

Site Name.3 Vacant Parcels,924 and 8924 Hough Avenue, & 1765 E 89th Street,Cleveland,

Source:USGS

Scale:1" = 500'

Comment:

Nova Group

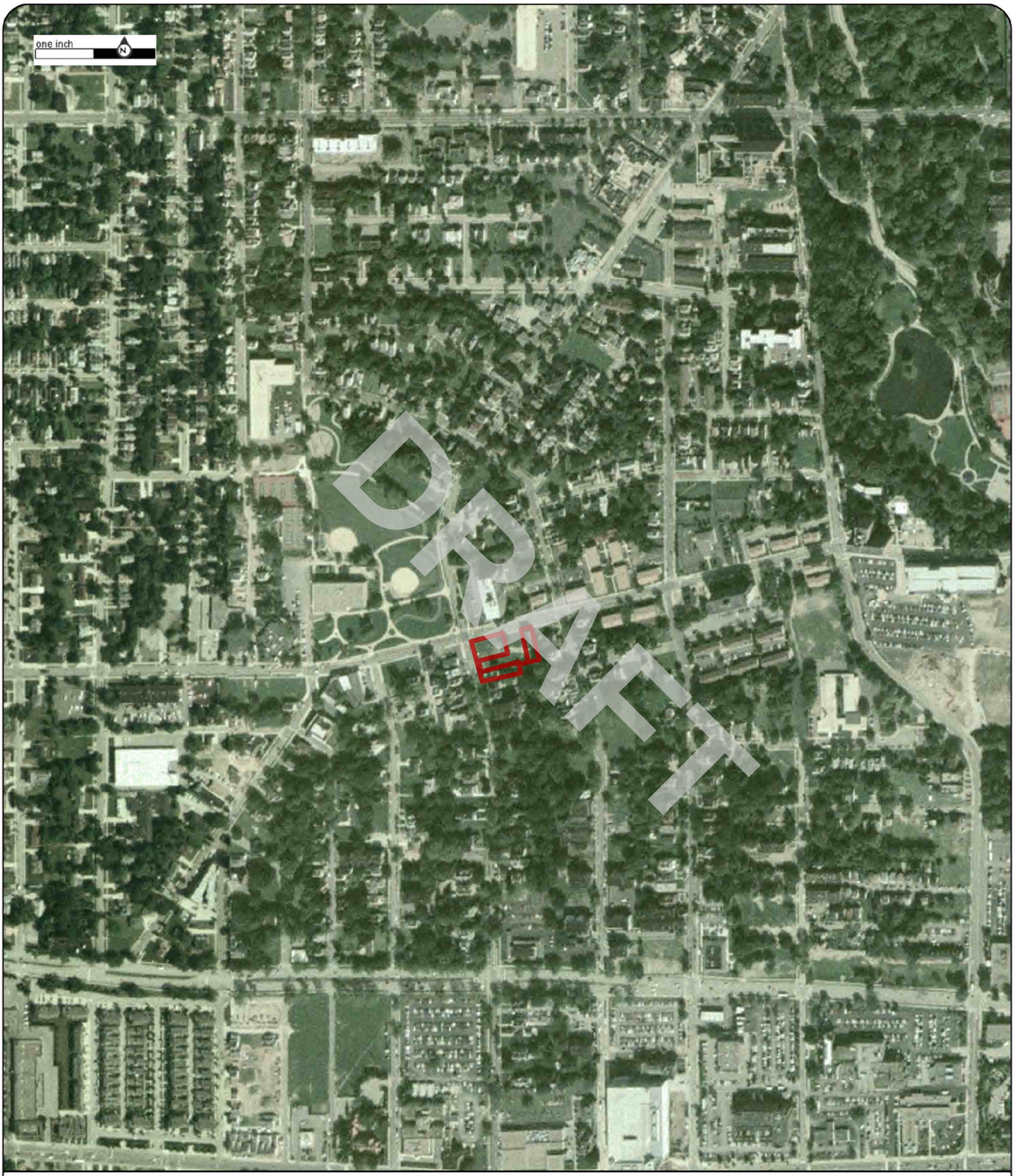

Order No:23041400739

2004

Project No.G23-2862

Site Name.3 Vacant Parcels,924 and 8924 Hough Avenue, & 1765 E 89th Street,Cleveland,

Source:USDA

Scale:1" = 500'

Comment:

Nova Group

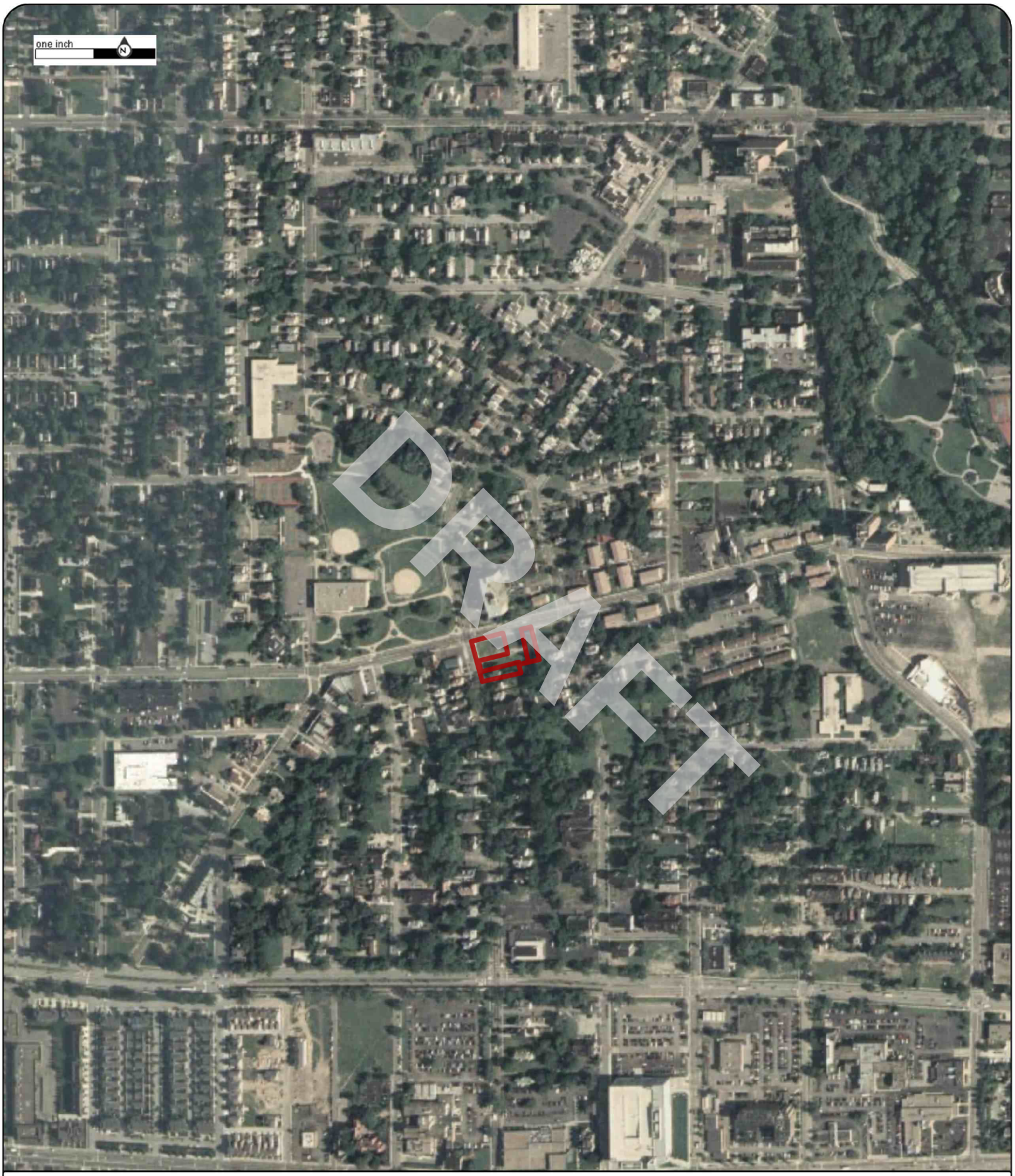

Order No:23041400739

2005

Project No.G23-2862

Site Name.3 Vacant Parcels,924 and 8924 Hough Avenue, & 1765 E 89th Street,Cleveland,

Source:USDA

Scale:1" = 500'

Comment:

Nova Group

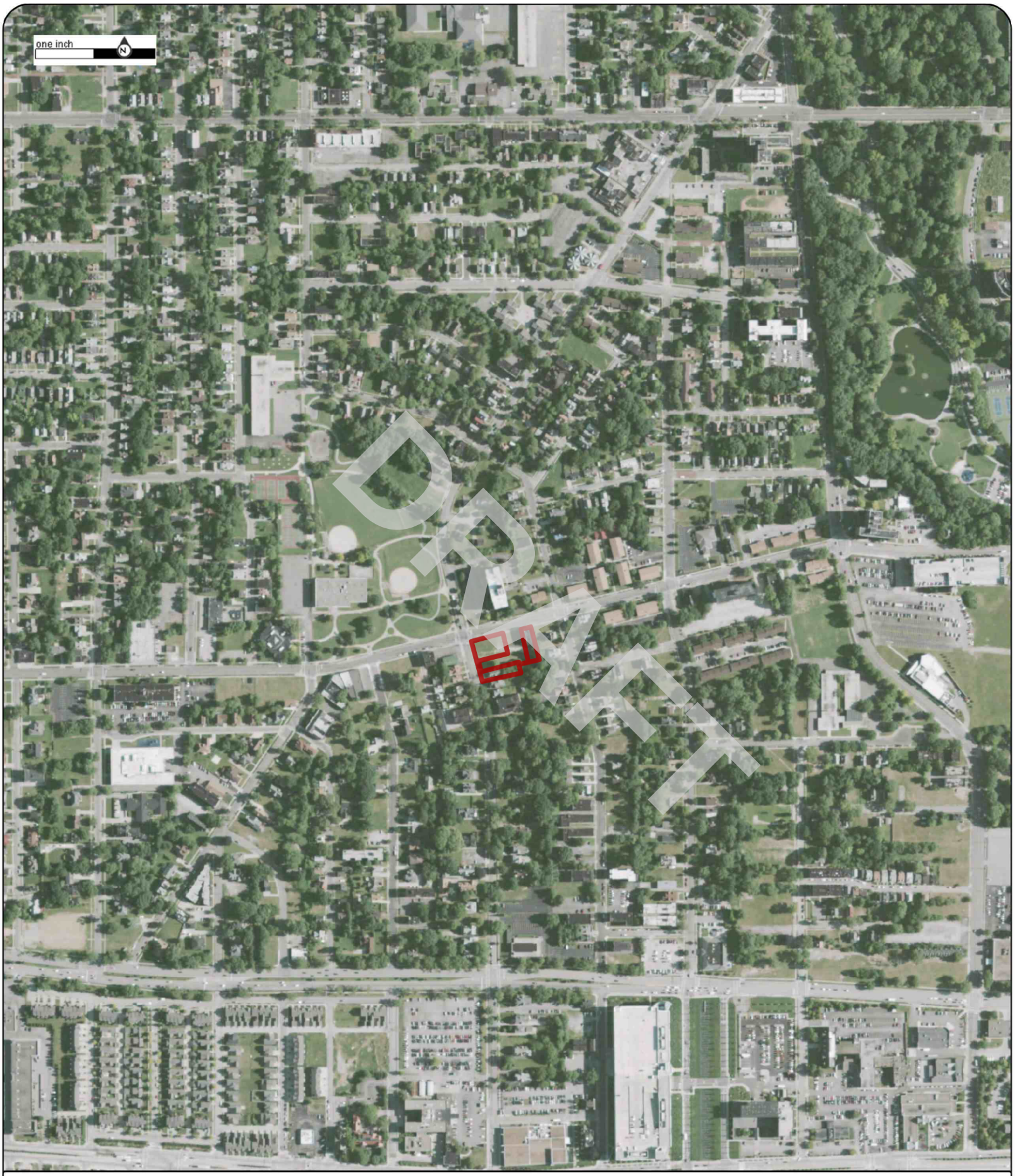

Order No:23041400739

2009

Project No.G23-2862

Site Name.3 Vacant Parcels,924 and 8924 Hough Avenue, & 1765 E 89th Street,Cleveland,

Source:USDA

Scale:1" = 500'

Comment:

Nova Group

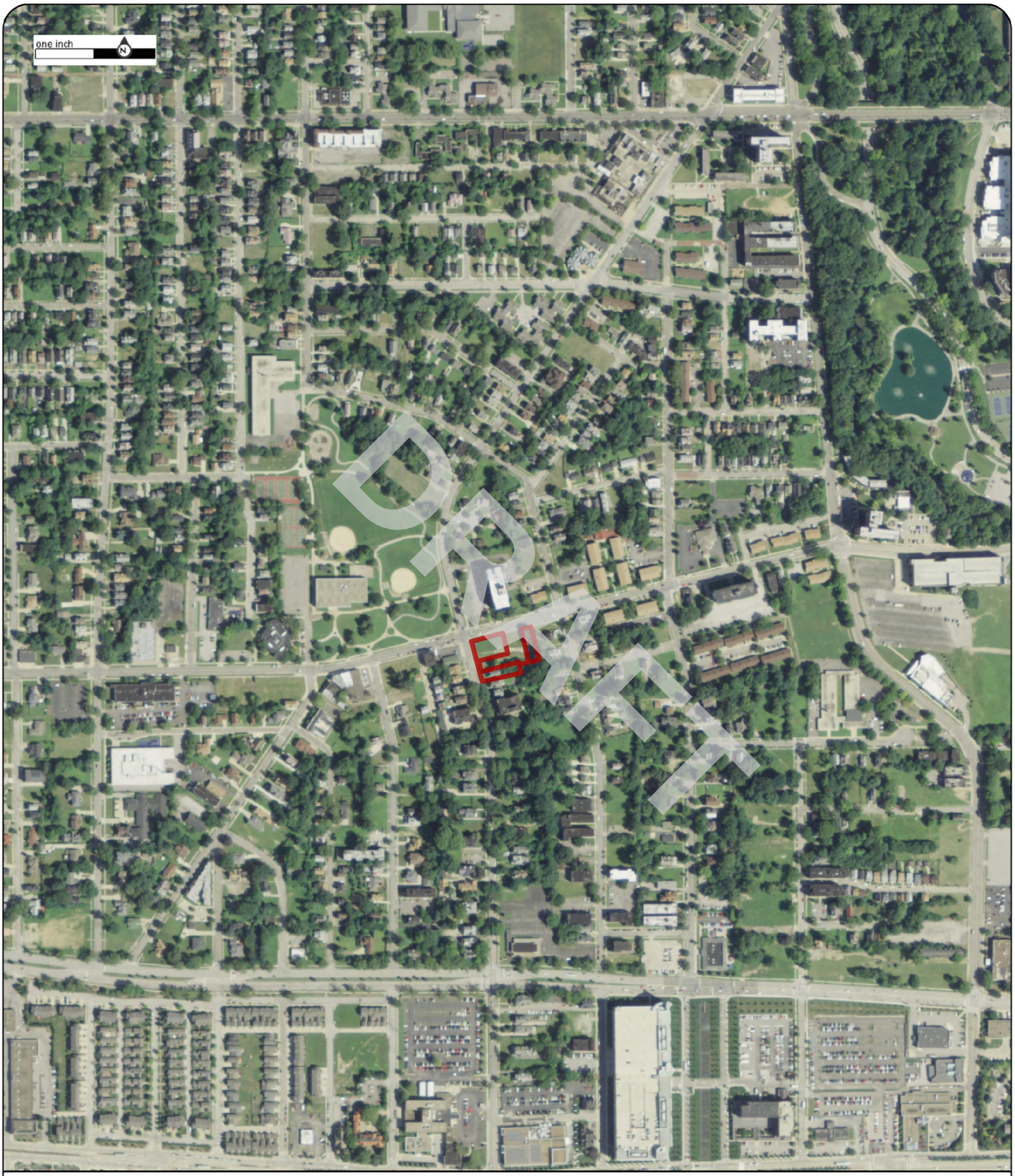

Order No:23041400739

2011

Project No.G23-2862

Site Name.3 Vacant Parcels,924 and 8924 Hough Avenue, & 1765 E 89th Street,Cleveland,

Source:USDA

Scale:1" = 500'

Comment:

Nova Group

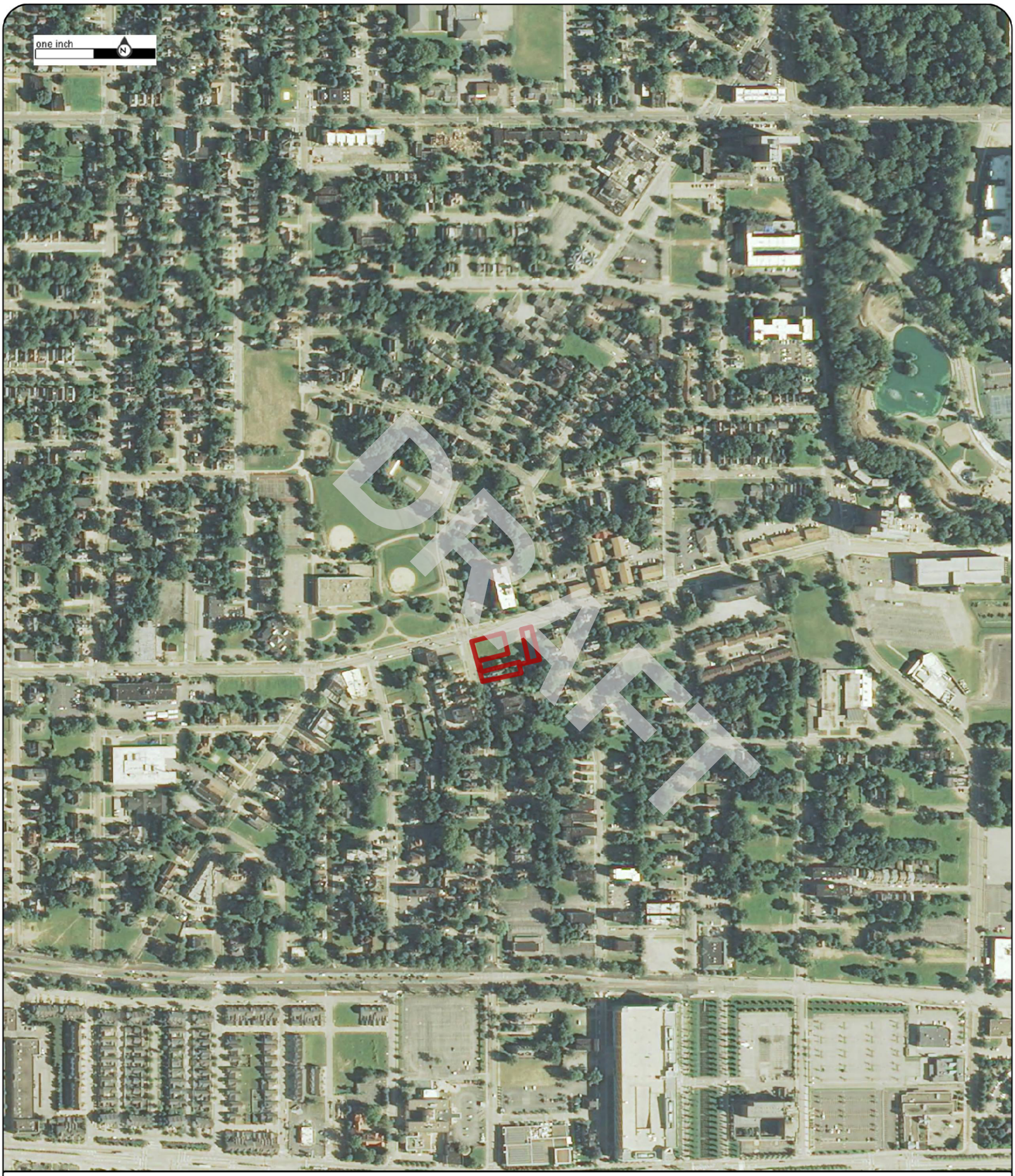

Order No:23041400739

2013

Project No.G23-2862

Site Name.3 Vacant Parcels,924 and 8924 Hough Avenue, & 1765 E 89th Street,Cleveland,

Source:USDA

Scale:1" = 500'

Comment:

Nova Group

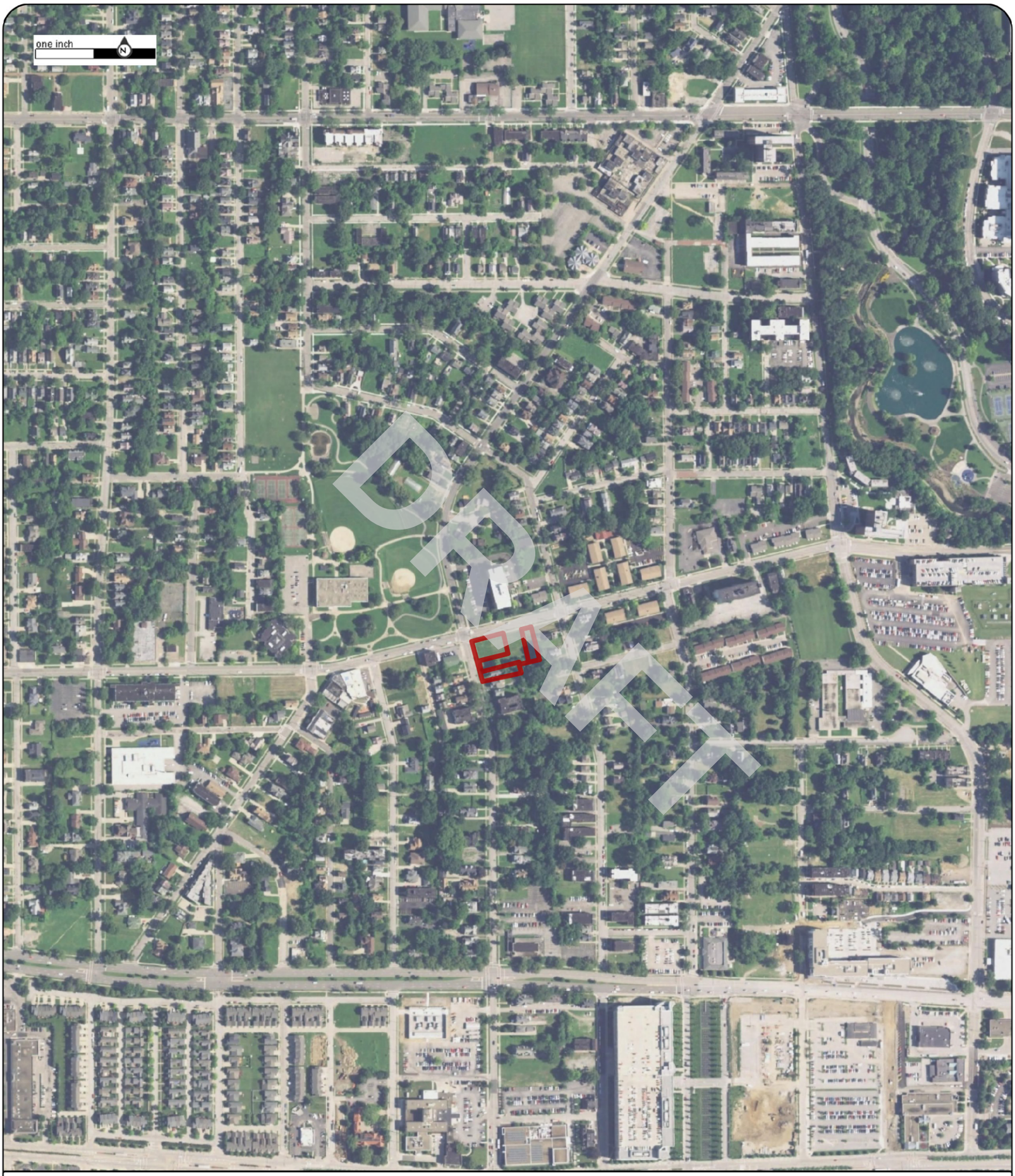

Order No:23041400739

2015

Project No.G23-2862

Site Name.3 Vacant Parcels,924 and 8924 Hough Avenue, & 1765 E 89th Street,Cleveland,

Source:USDA

Scale:1" = 500'

Comment:

Nova Group

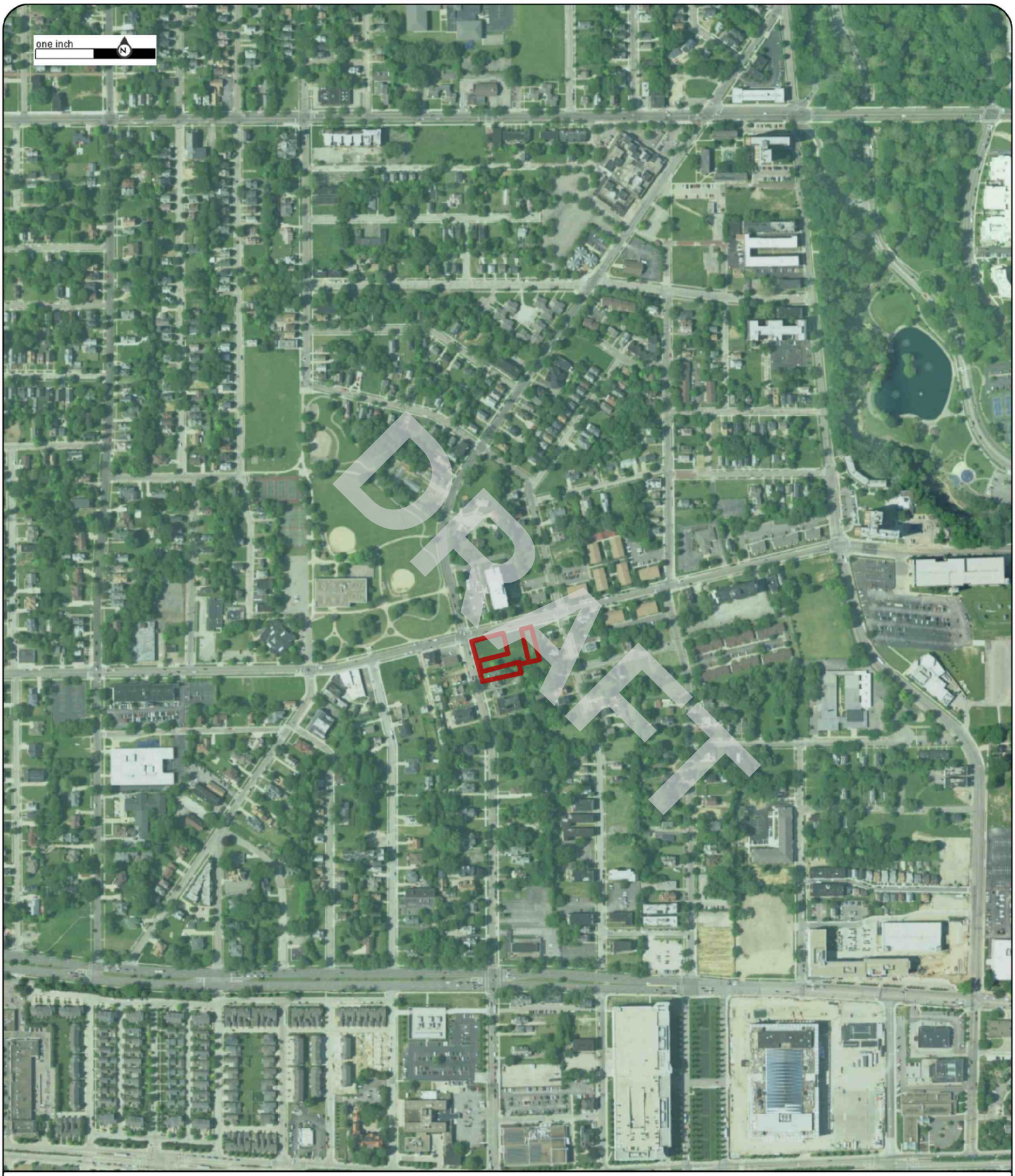

Order No:23041400739

2017

Project No.G23-2862

Site Name.3 Vacant Parcels,924 and 8924 Hough Avenue, & 1765 E 89th Street,Cleveland,

Source:USDA

Scale:1" = 500'

Comment:

Nova Group

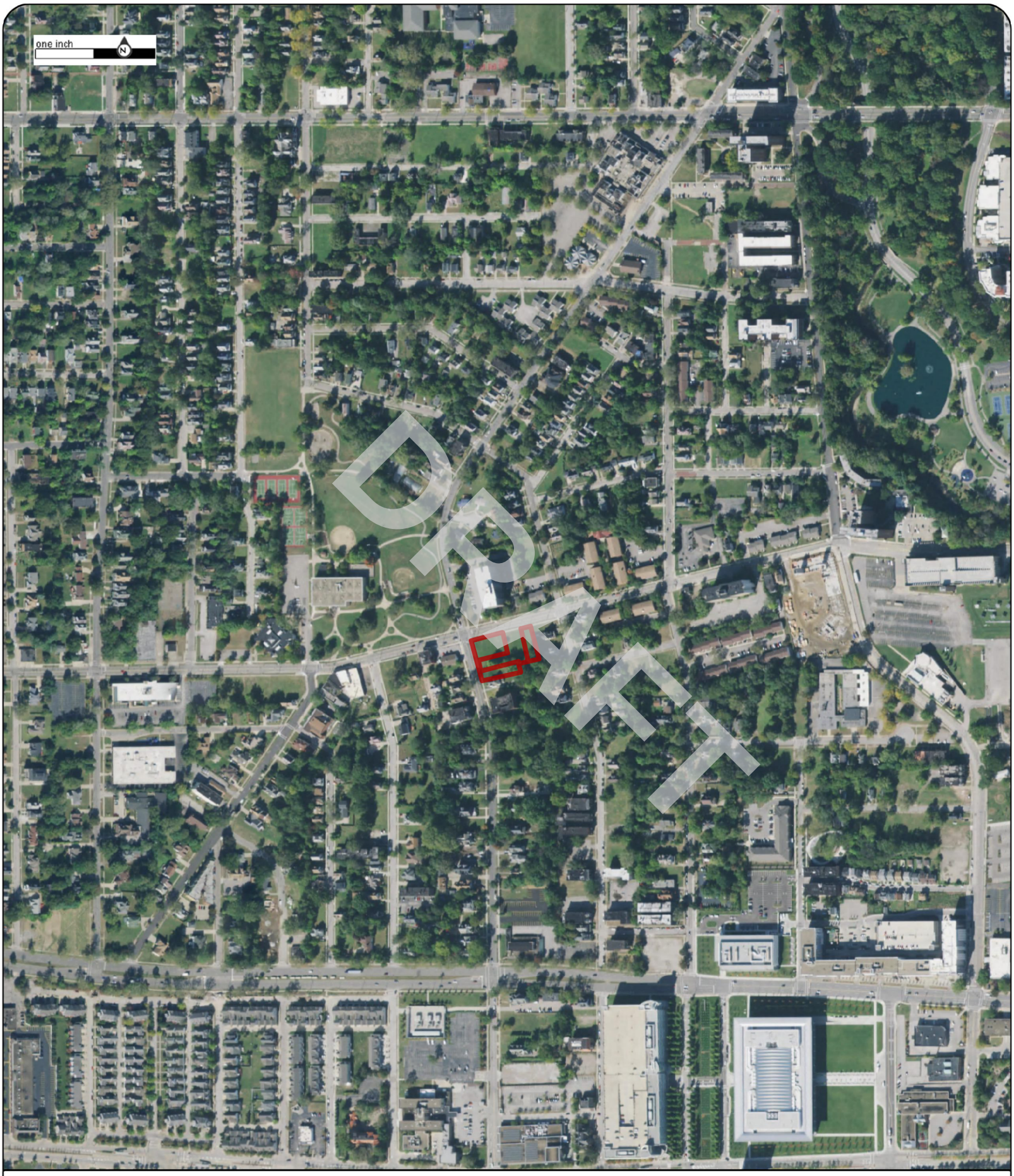

Order No:23041400739

2019

Project No.G23-2862

Site Name.3 Vacant Parcels,924 and 8924 Hough Avenue, & 1765 E 89th Street,Cleveland,

Source:USDA

Scale:1" = 500'

Comment:

Nova Group

Order No:23041400739

2021

Project No.G23-2862

Site Name.3 Vacant Parcels,924 and 8924 Hough Avenue, & 1765 E 89th Street,Cleveland,

Source:MAXAR

Scale:1" = 500'

Comment:

Nova Group

APPENDIX B-2: Historical Topographic Maps

DRAFT

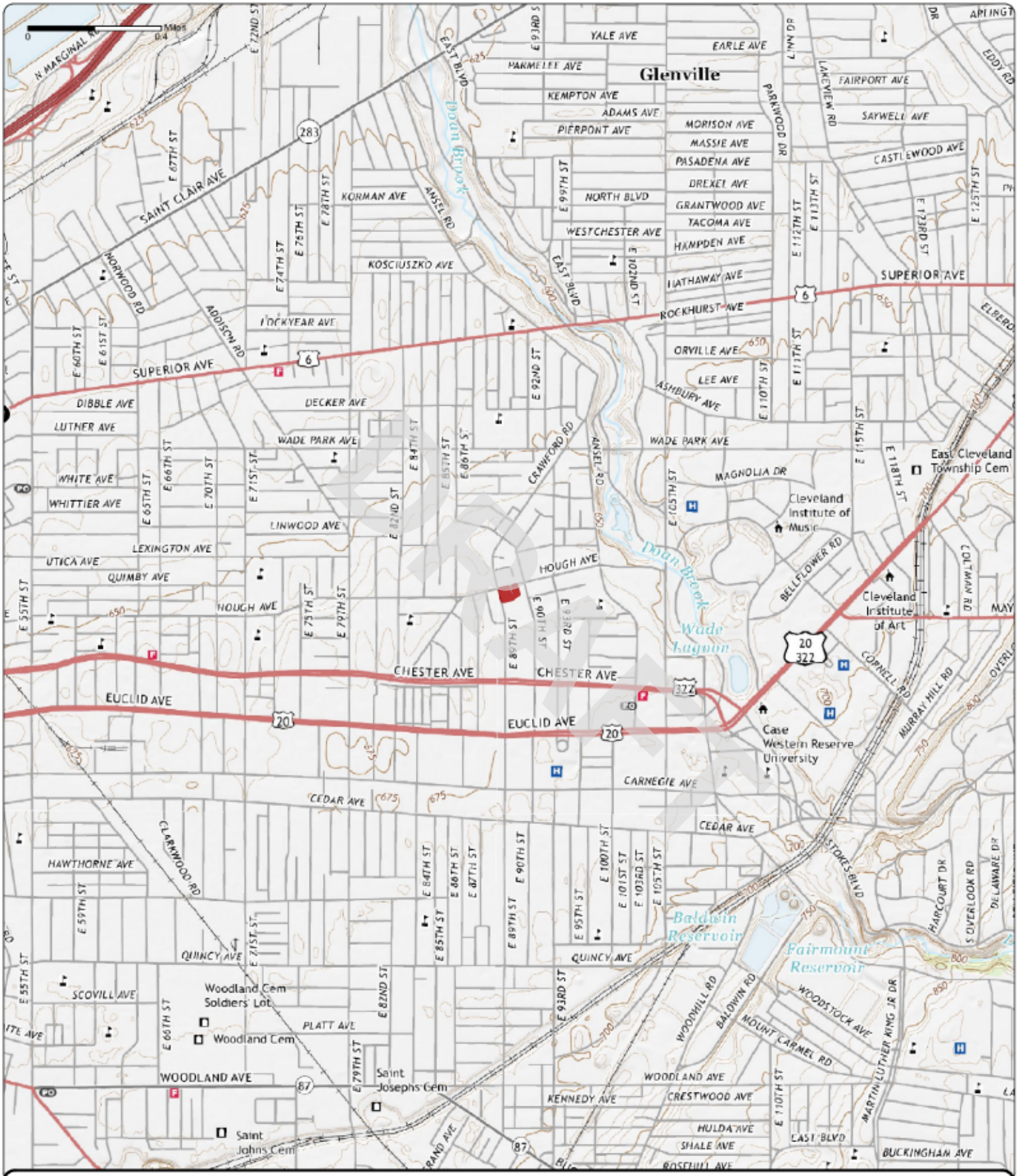

Order No. 23041400739

2019

Quadrangle(s): Cleveland North, OH

Project No: G23-2862

Site Name: 3 Vacant Parcels, 924 and 8924 Hough Avenue, & 1765 E 89th Street

Source: USGS 7.5 Minute Topographic Map

Nova Group

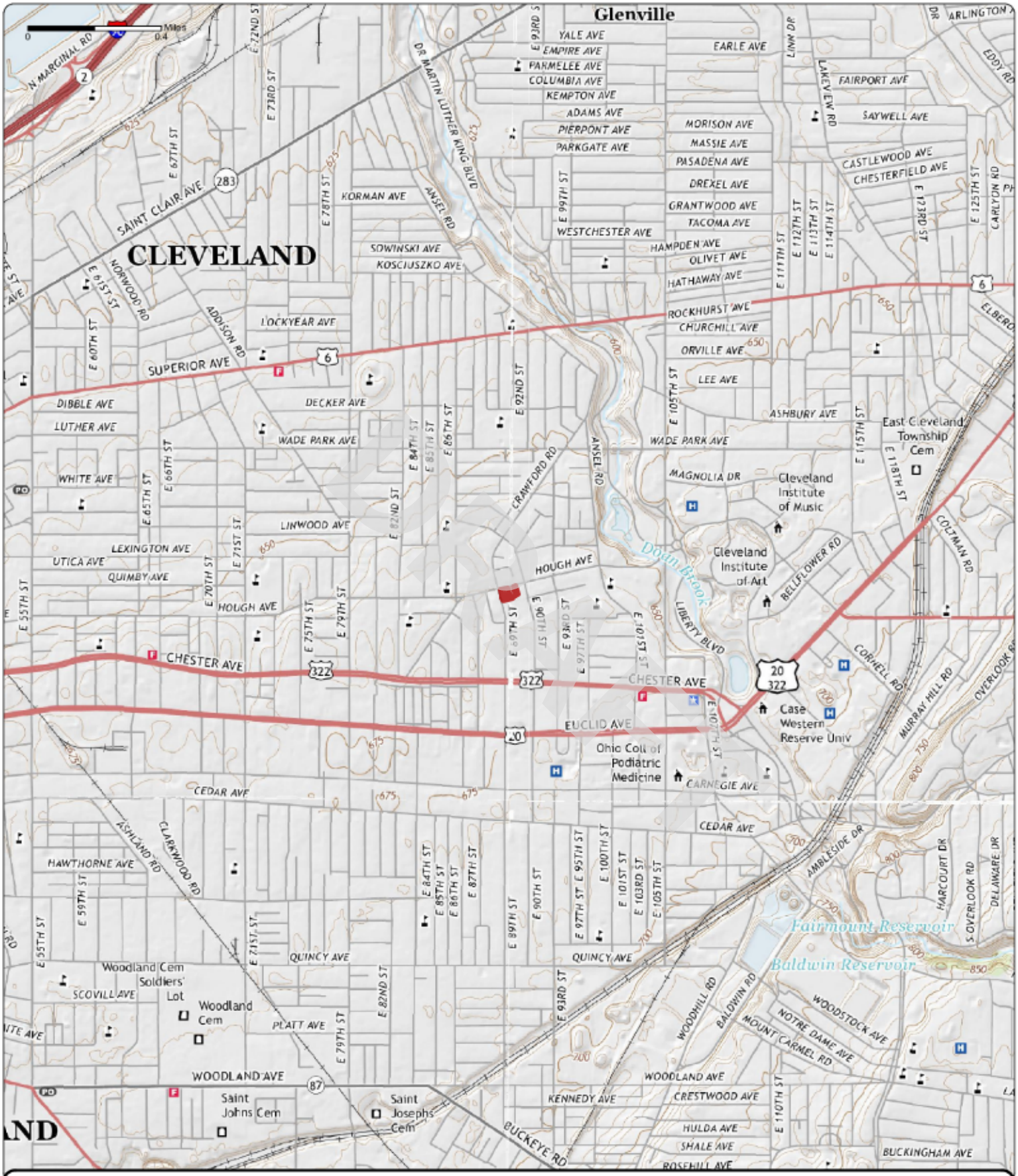

Order No. 23041400739

2016

Quadrangle(s): Cleveland North, OH

Project No: G23-2862

Site Name: 3 Vacant Parcels, 924 and 8924 Hough Avenue, & 1765 E 89th Street

Source: USGS 7.5 Minute Topographic Map

Nova Group

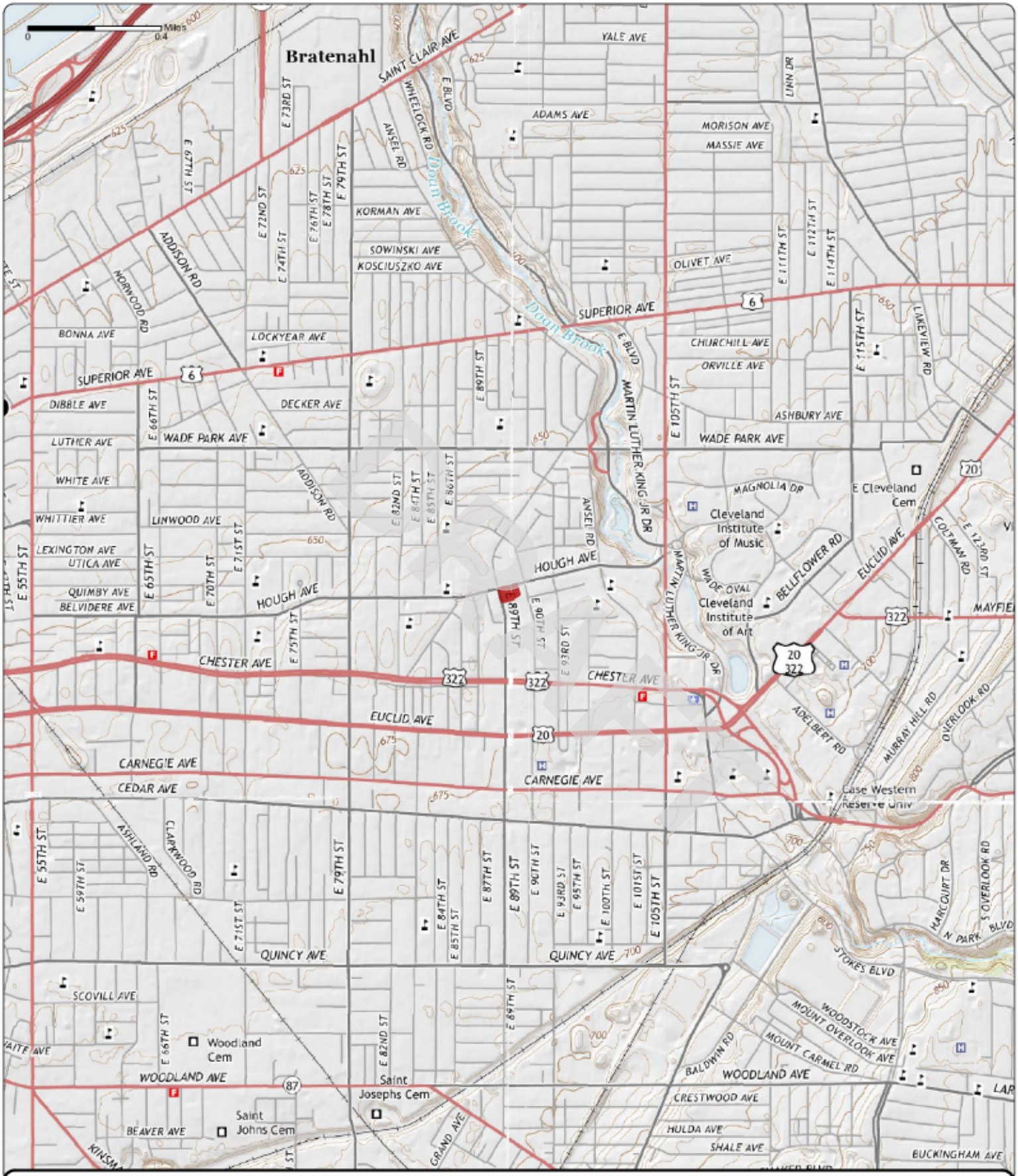

Order No. 23041400739

2013

Quadrangle(s): Cleveland North, OH

Project No: G23-2862

Site Name: 3 Vacant Parcels, 924 and 8924 Hough Avenue, & 1765 E 89th Street

Source: USGS 7.5 Minute Topographic Map

Nova Group

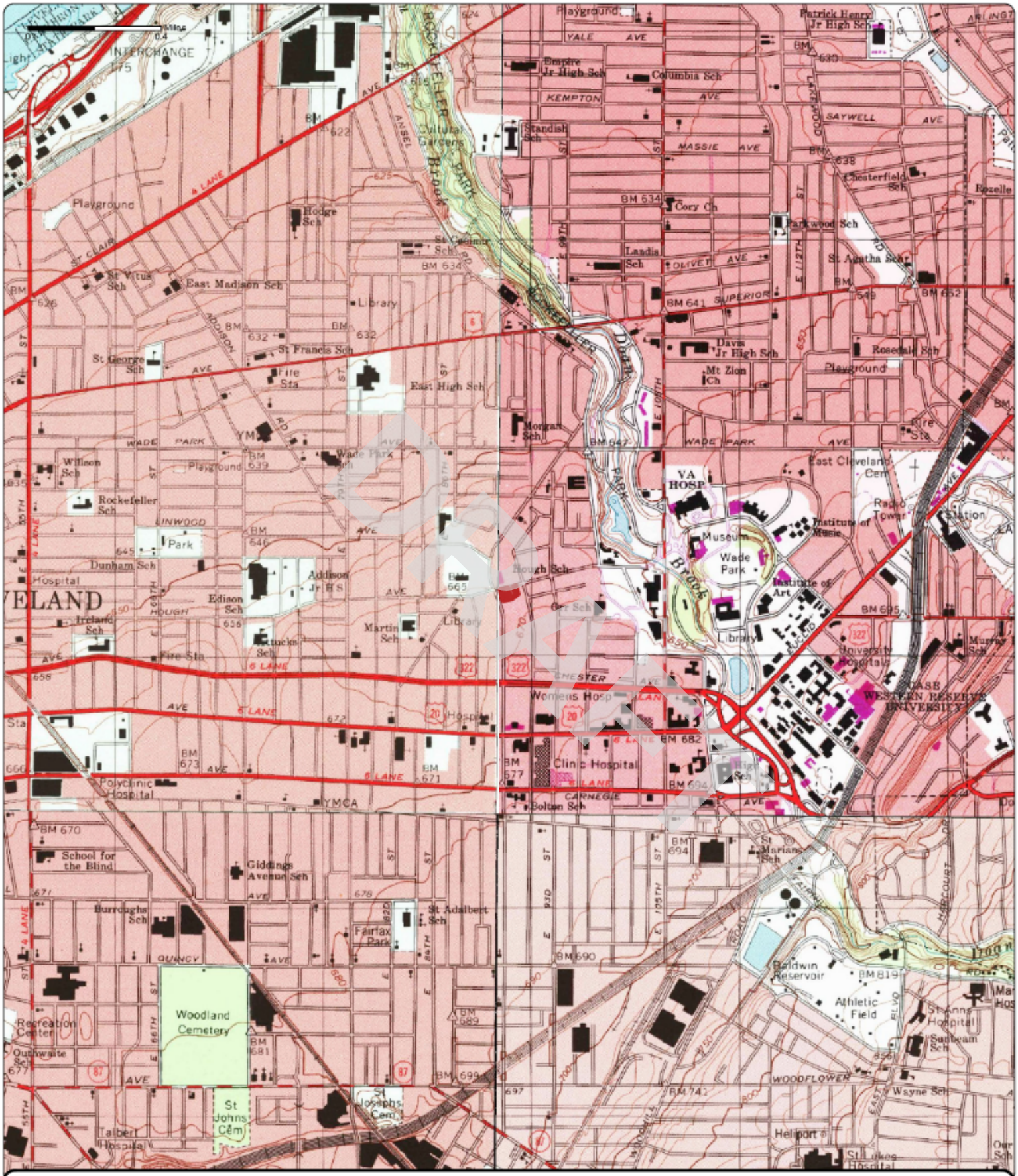

Order No. 23041400739

1994

(1-1994) *Aerial Photo Year: 1994*

(2-1994) *Aerial Photo Year: 1994*

(3-1994) *Aerial Photo Year: 1994*

(4-1994) *Aerial Photo Year: 1994*

Quadrangle(s): Cleveland North, OH(1-1994)

Project No: G23-2862

Site Name: 3 Vacant Parcels, 924 and 8924 Hough Avenue, & 1765 E 89th Street

Source: USGS 7.5 Minute Topographic Map

Nova Group

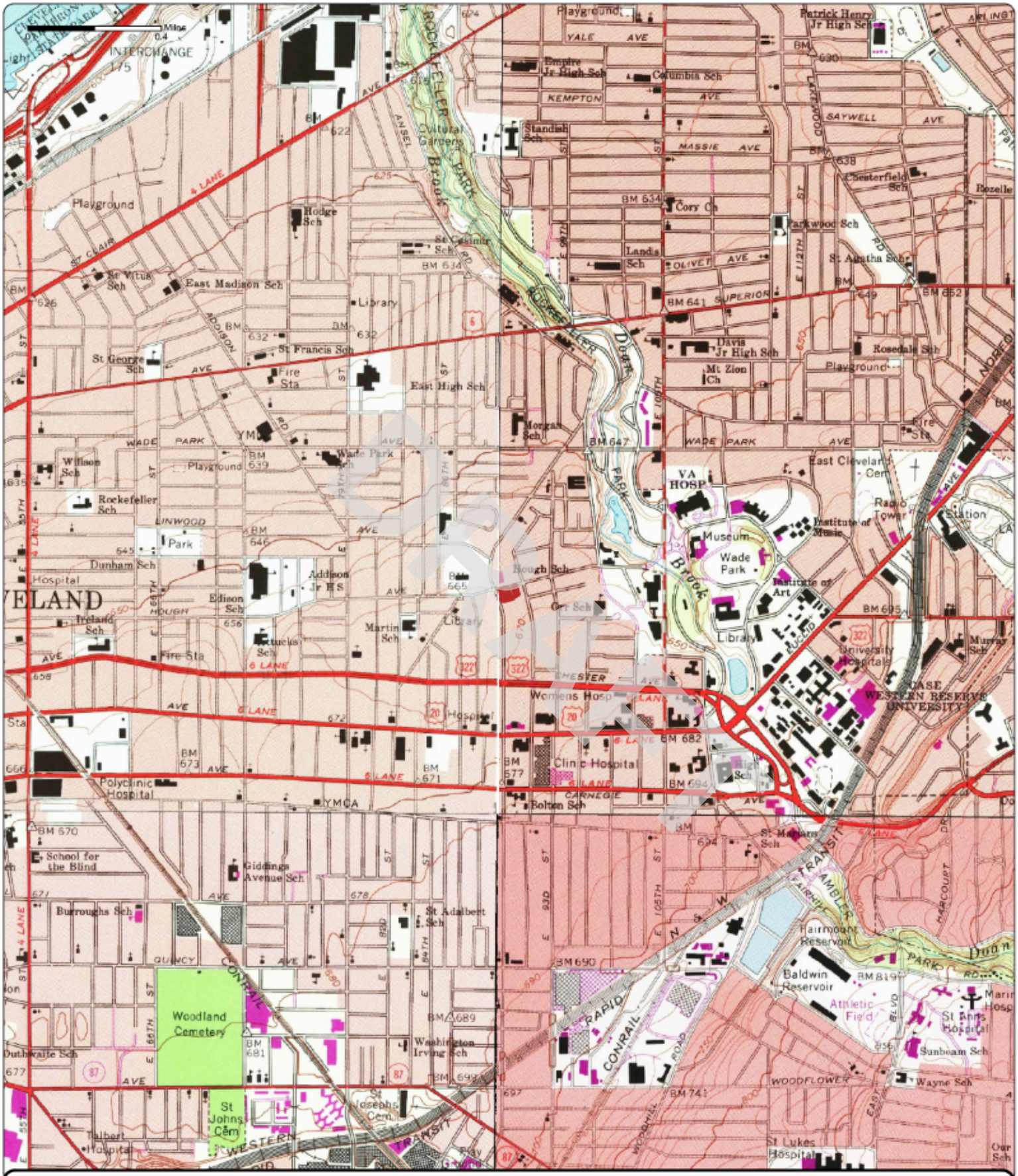

Order No. 23041400739

1992

(1-1979) Aerial Photo Year: 1977 Photo Revision Year: 1979

(2-1975) Aerial Photo Year: 1977 Photo Revision Year: 1979

(3-1978) Aerial Photo Year: 1977 Photo Revision Year: 1979

(4-1992) Aerial Photo Year: 1988

Quadrangle(s): East Cleveland, OH(2-1979)

Project No: G23-2862

Site Name: 3 Vacant Parcels, 924 and 8924 Hough Avenue, & 1765 E 89th Street

Source: USGS 7.5 Minute Topographic Map

Nova Group

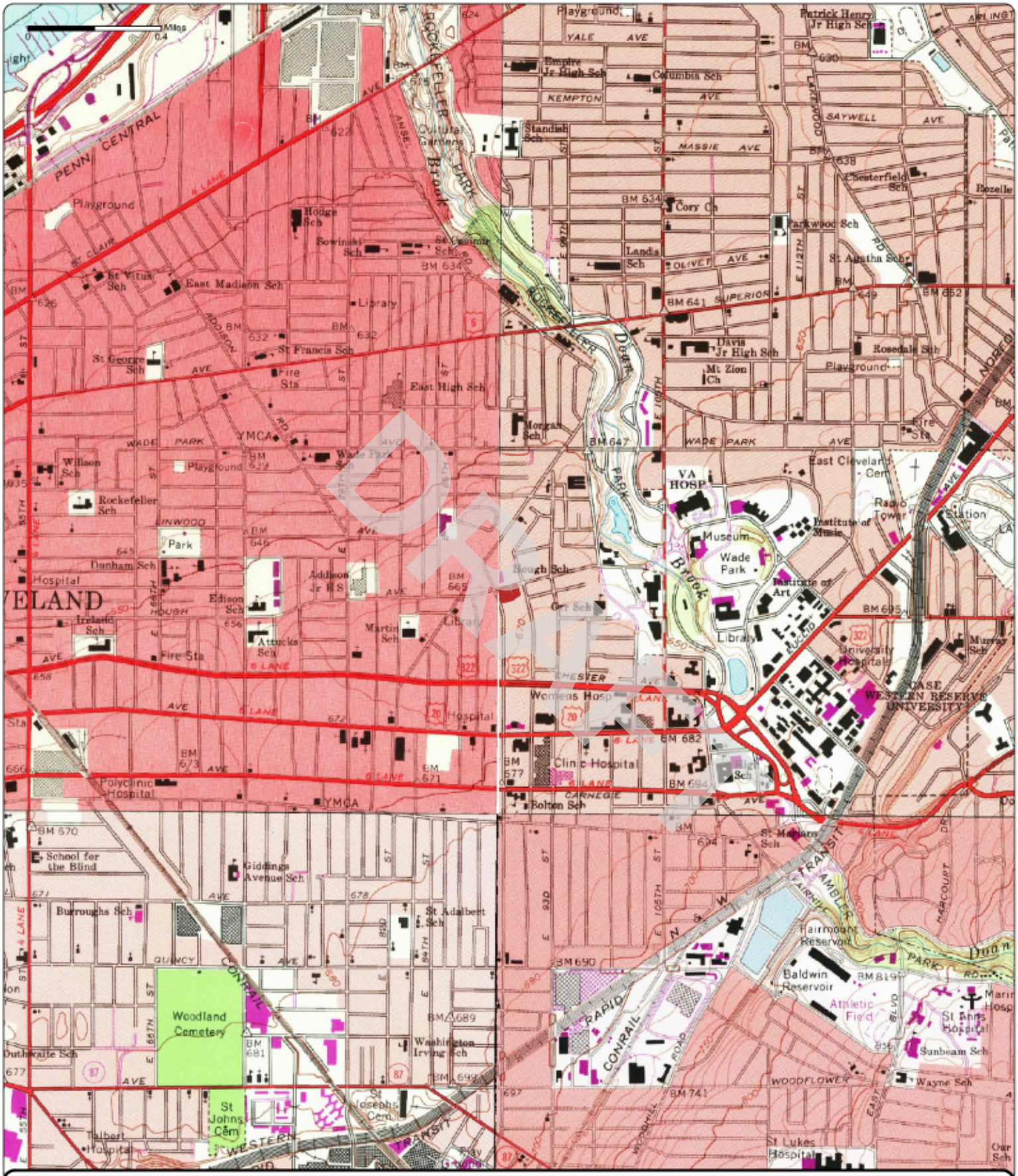

Order No. 23041400739

1979	(1-1970)	(2-1975)	(3-1978)	(4-1979)
	Aerial Photo Year: 1970	Aerial Photo Year: 1977	Aerial Photo Year: 1977	Aerial Photo Year: 1977
	Photo Revision Year: 1970	Photo Revision Year: 1979	Photo Revision Year: 1979	Photo Revision Year: 1979

Quadrangle(s): Cleveland North, OH(1-1970)

Project No: G23-2862

Site Name: 3 Vacant Parcels, 924 and 8924 Hough Avenue, & 1765 E 89th Street

Source: USGS 7.5 Minute Topographic Map

Nova Group

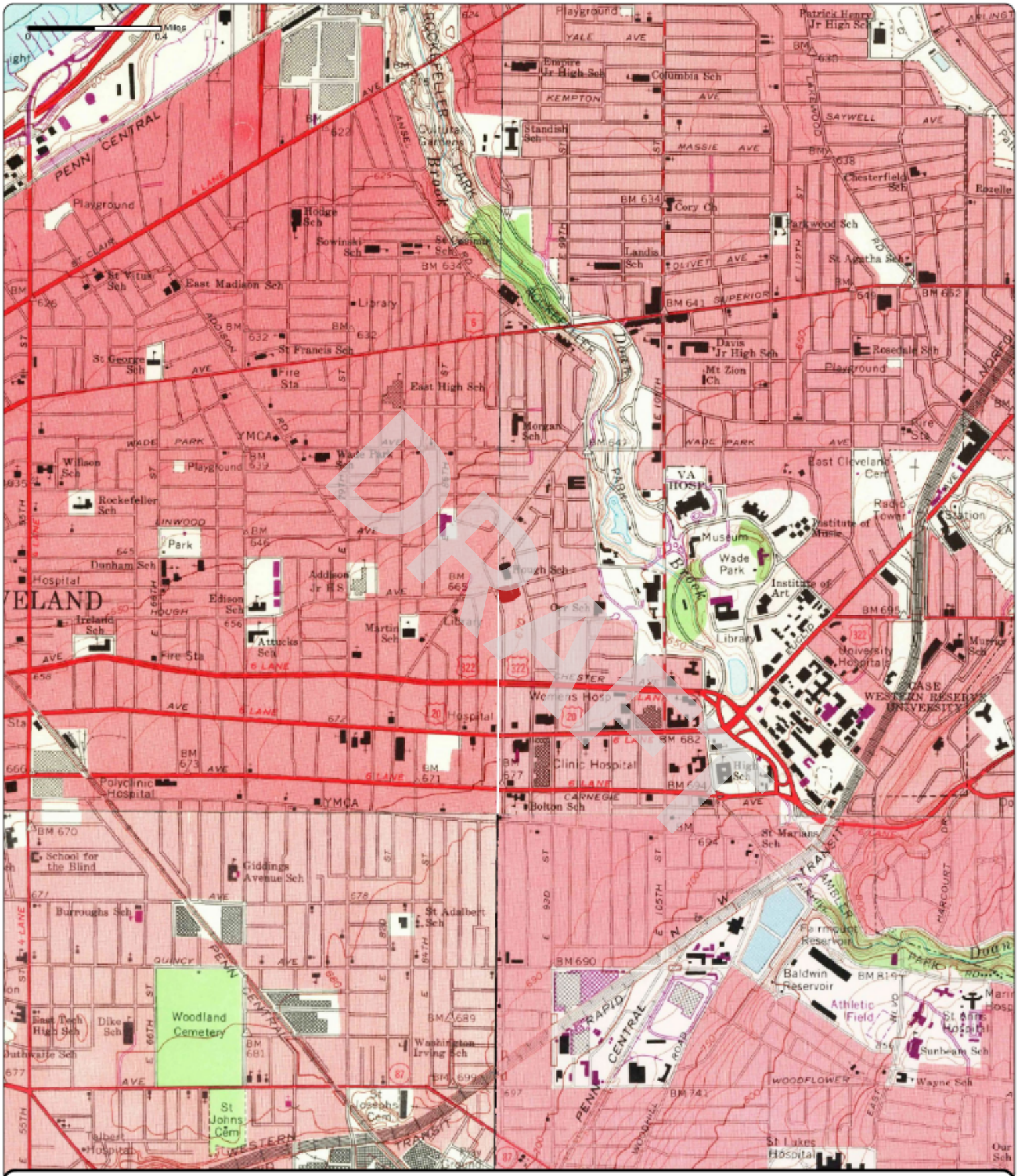

Order No. 23041400739

1970

(1-1970)	(2-1970)	(3-1970)	(4-1970)
Aerial Photo Year: 1970	Aerial Photo Year: 1970	Aerial Photo Year: 1970	Aerial Photo Year: 1970
Photo Revision Year: 1970	Photo Revision Year: 1970	Photo Revision Year: 1970	Photo Revision Year: 1970

Quadrangle(s): Cleveland North, OH(1-1970)

Project No: G23-2862

Site Name: 3 Vacant Parcels, 924 and 8924 Hough Avenue, & 1765 E 89th Street

Source: USGS 7.5 Minute Topographic Map

Nova Group

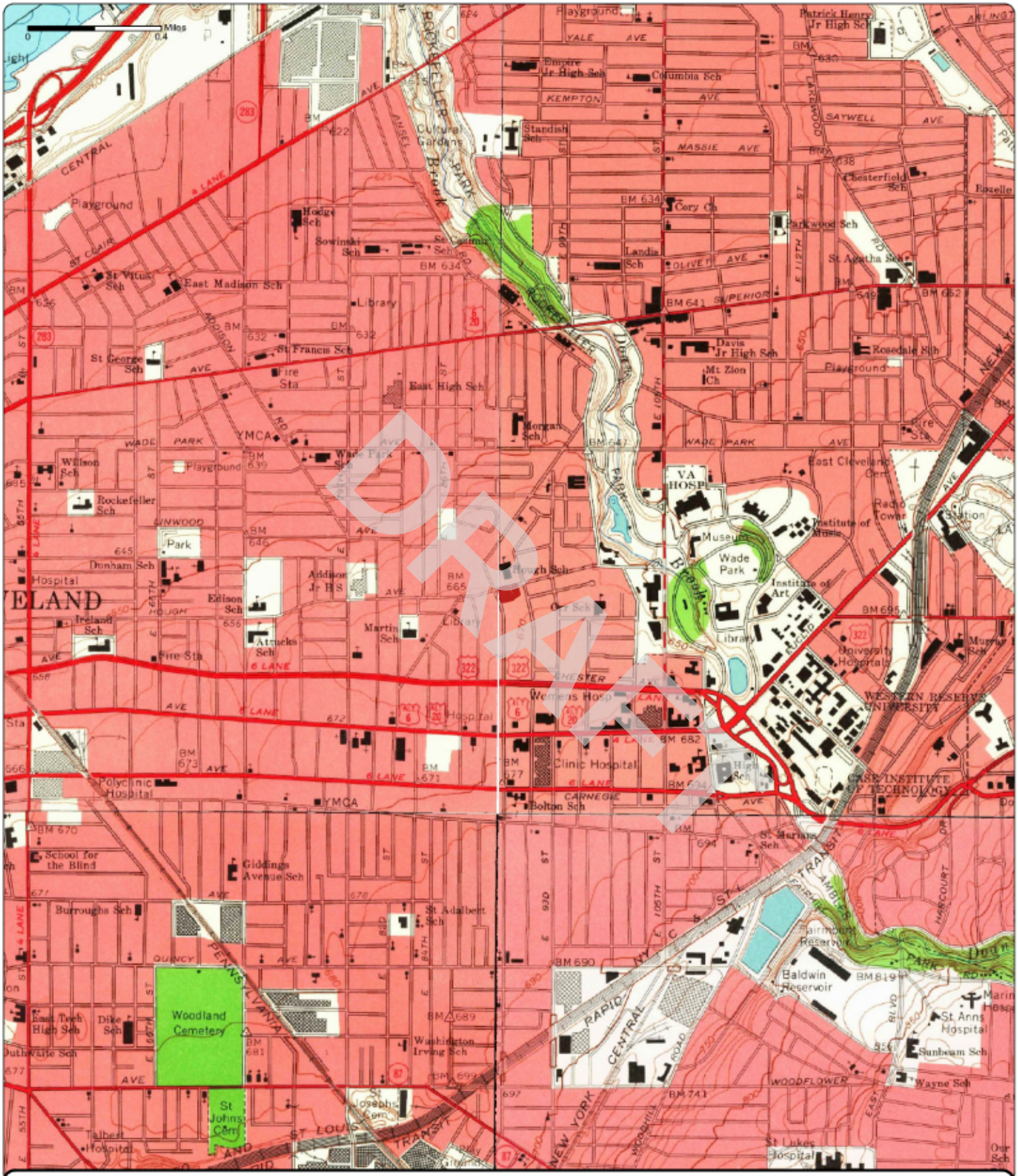

Order No. 23041400739

1963 (1-1963) Aerial Photo Year: 1962 (2-1963) Aerial Photo Year: 1962 (3-1963) Aerial Photo Year: 1952 (4-1963) Aerial Photo Year: 1962

Quadrangle(s): Cleveland North, OH(2-1963)

Project No: G23-2862

Site Name: 3 Vacant Parcels, 924 and 8924 Hough Avenue, & 1765 E 89th Street

Source: USGS 7.5 Minute Topographic Map

Nova Group

Order No. 23041400739

1953 (1-1953) Aerial Photo Year: 1952 (2-1953) Aerial Photo Year: 1952 (3-1953) Aerial Photo Year: 1952 (4-1953) Aerial Photo Year: 1952

Quadrangle(s): Cleveland North, OH(1-1953)

Project No: G23-2862

Site Name: 3 Vacant Parcels, 924 and 8924 Hough Avenue, & 1765 E 89th Street

Source: USGS 7.5 Minute Topographic Map

Nova Group

Order No. 23041400739

1903

Quadrangle(s): Euclid, OH

Project No: G23-2862

Site Name: 3 Vacant Parcels, 924 and 8924 Hough Avenue, & 1765 E 89th Street

Source: USGS 15 Minute Topographic Map

Nova Group

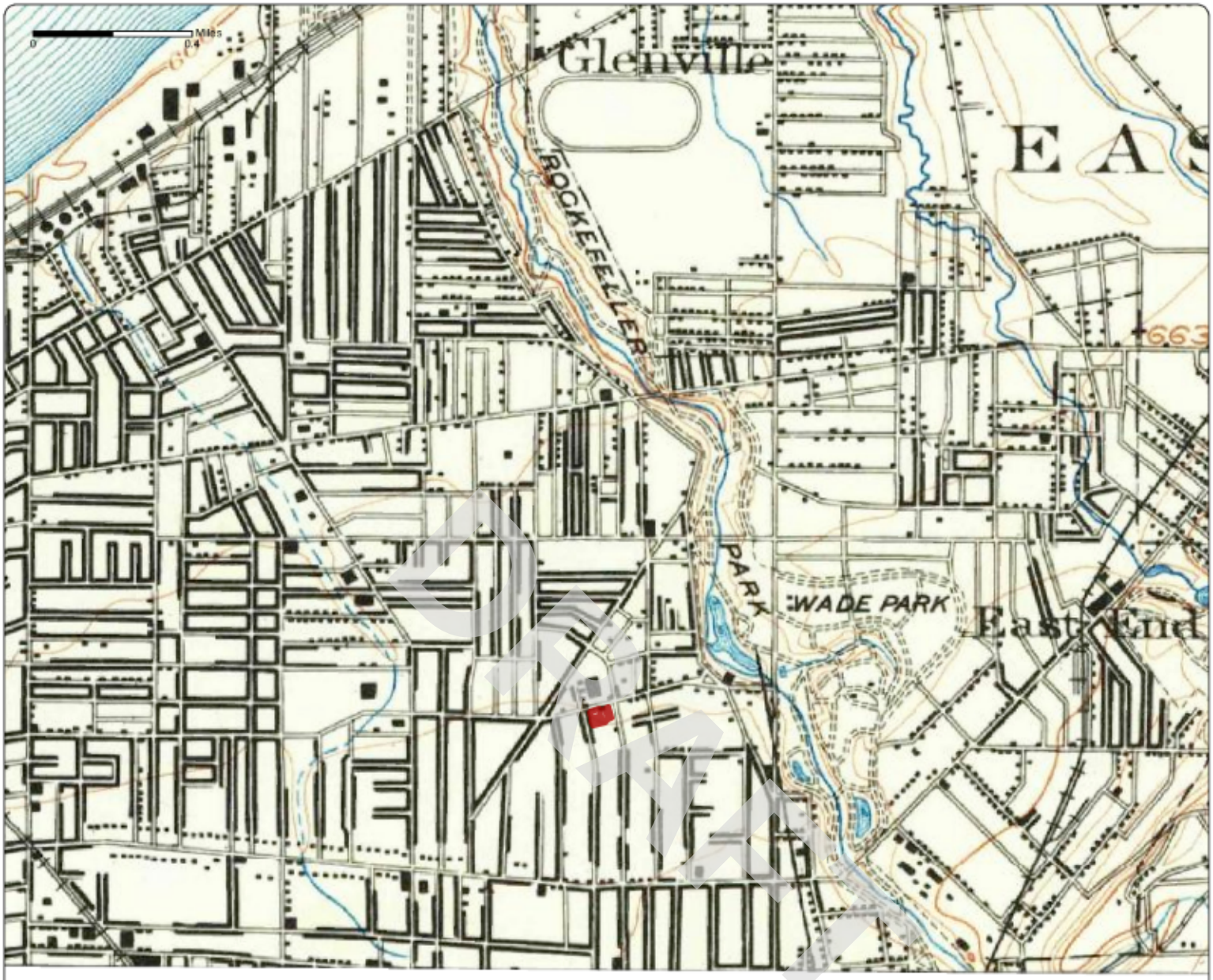

Order No. 23041400739

1901

Quadrangle(s): Euclid, OH

Project No: G23-2862

Site Name: 3 Vacant Parcels, 924 and 8924 Hough Avenue, & 1765 E 89th Street

Source: USGS 15 Minute Topographic Map

N

Nova Group

APPENDIX B-3: Fire Insurance Maps

DRAFT

Fire Insurance Map

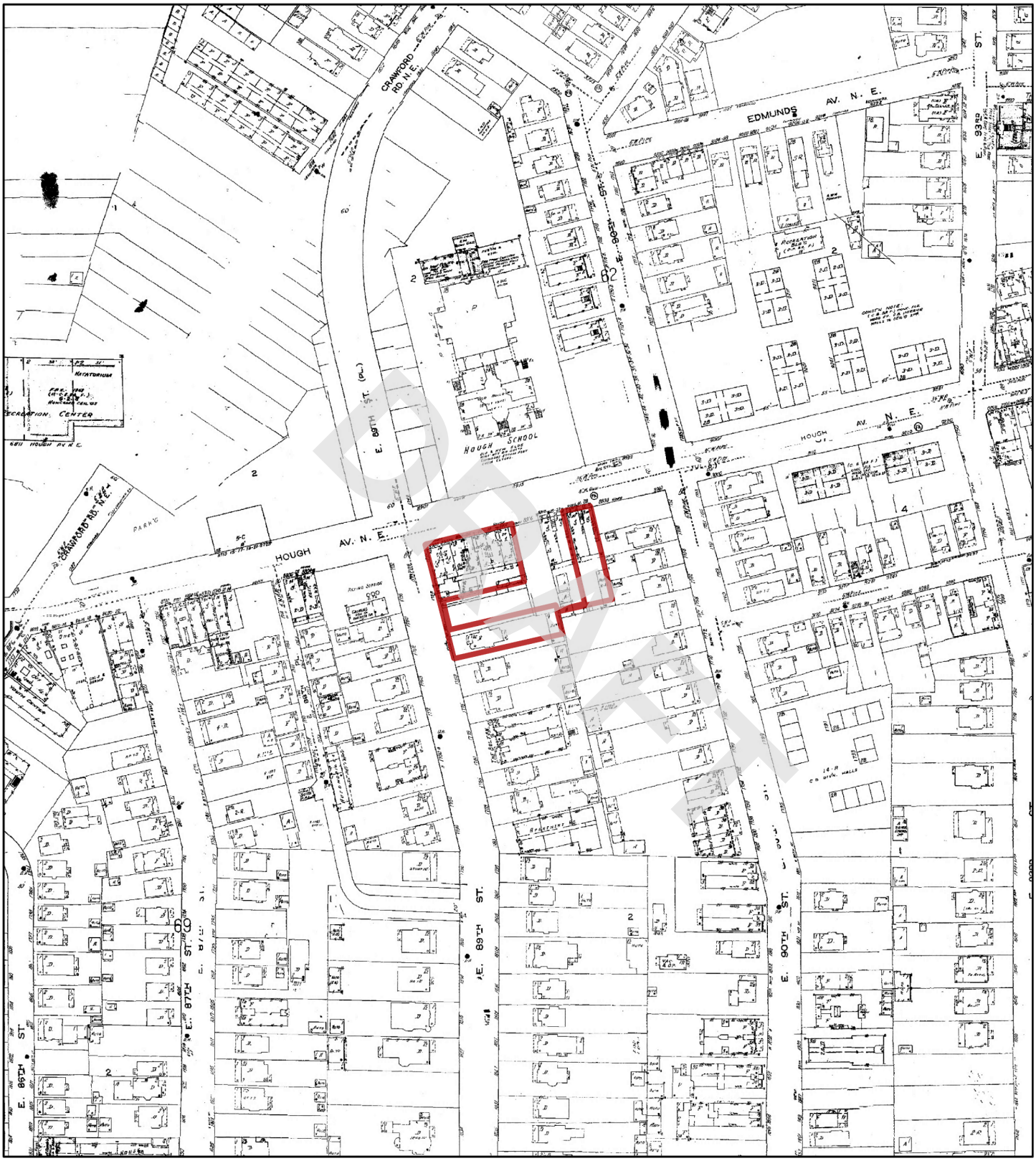

1972

N

0 95 190 380 570 760

Feet

Address: 924 and 8924 Hough Avenue, & 1765 E 89th Street Cleveland OH

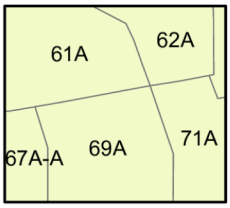

Map sheet(s):
Volume 4a: 61,62,67,69,71;

Order Number 23041400739

Nova Group

Fire Insurance Map

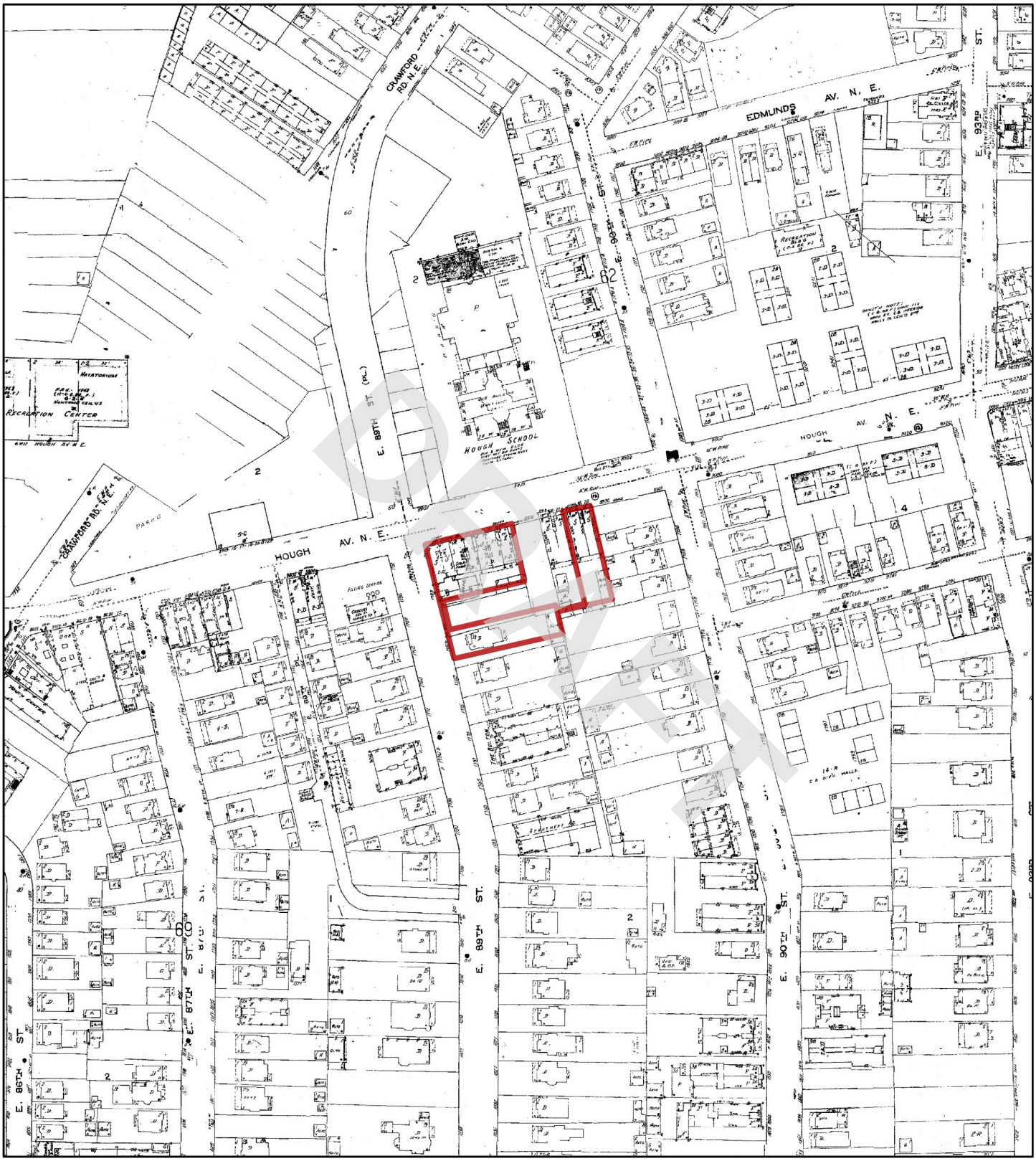

1970

N

0 95 190 380 570 760

Feet

Address: 924 and 8924 Hough Avenue, & 1765 E 89th Street Cleveland OH

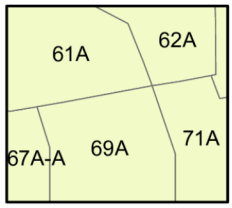

Map sheet(s):
Volume 4a: 61,62,67,69,71;

Order Number 23041400739

Nova Group

Fire Insurance Map

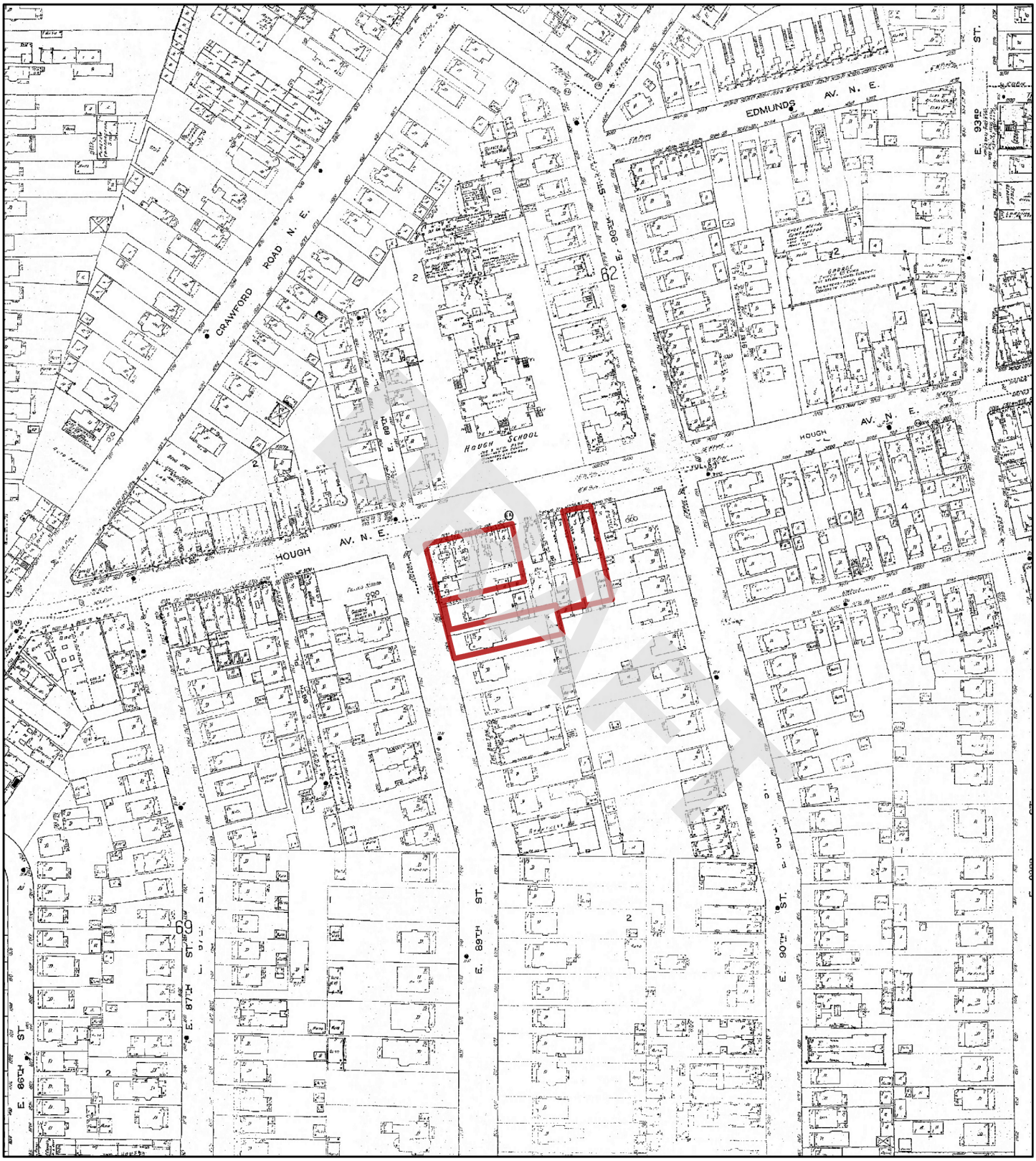

1952

N

0 95 190 380 570 760

Feet

Address: 924 and 8924 Hough Avenue, & 1765 E 89th Street Cleveland OH

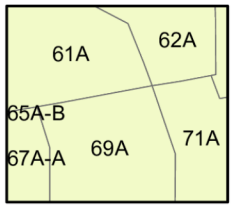

Map sheet(s):
Volume 4a: 61,62,67,69,71;

Order Number 23041400739

Nova Group

Fire Insurance Map

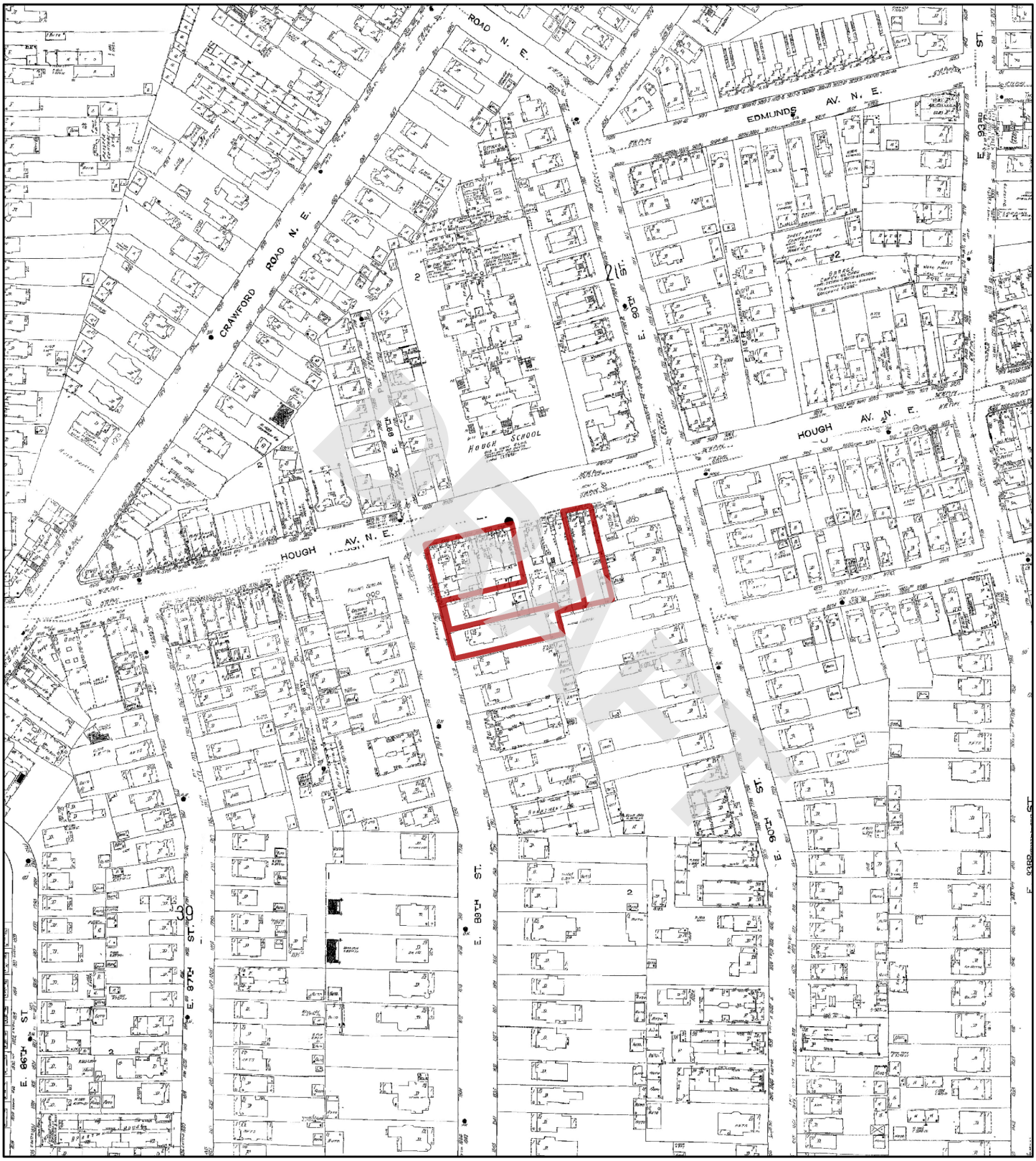

1951

N

0 95 190 380 570 760

Feet

Address: 924 and 8924 Hough Avenue, & 1765 E 89th Street Cleveland OH

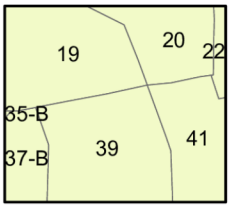

Map sheet(s):
Volume 5: 19,20,37,39,41;

Order Number 23041400739

Nova Group

Fire Insurance Map

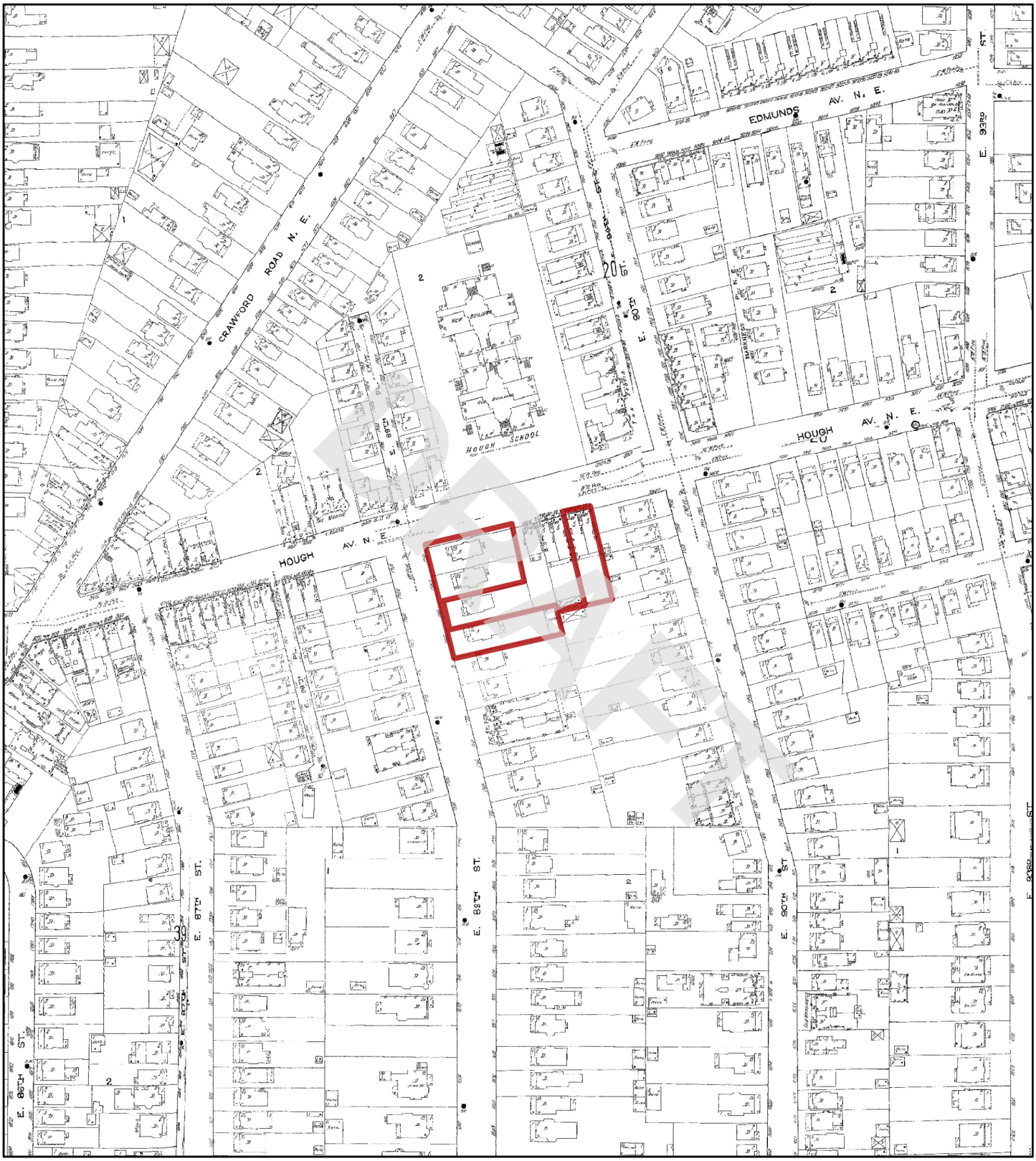

1913

N

0 95 190 380 570 760

Feet

Address: 924 and 8924 Hough Avenue, & 1765 E 89th Street Cleveland OH

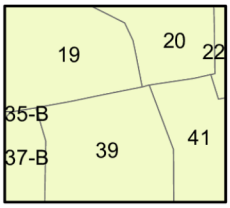

Map sheet(s):
Volume 5: 19,20,37,39,41;

Order Number 23041400739

Nova Group

Fire Insurance Map

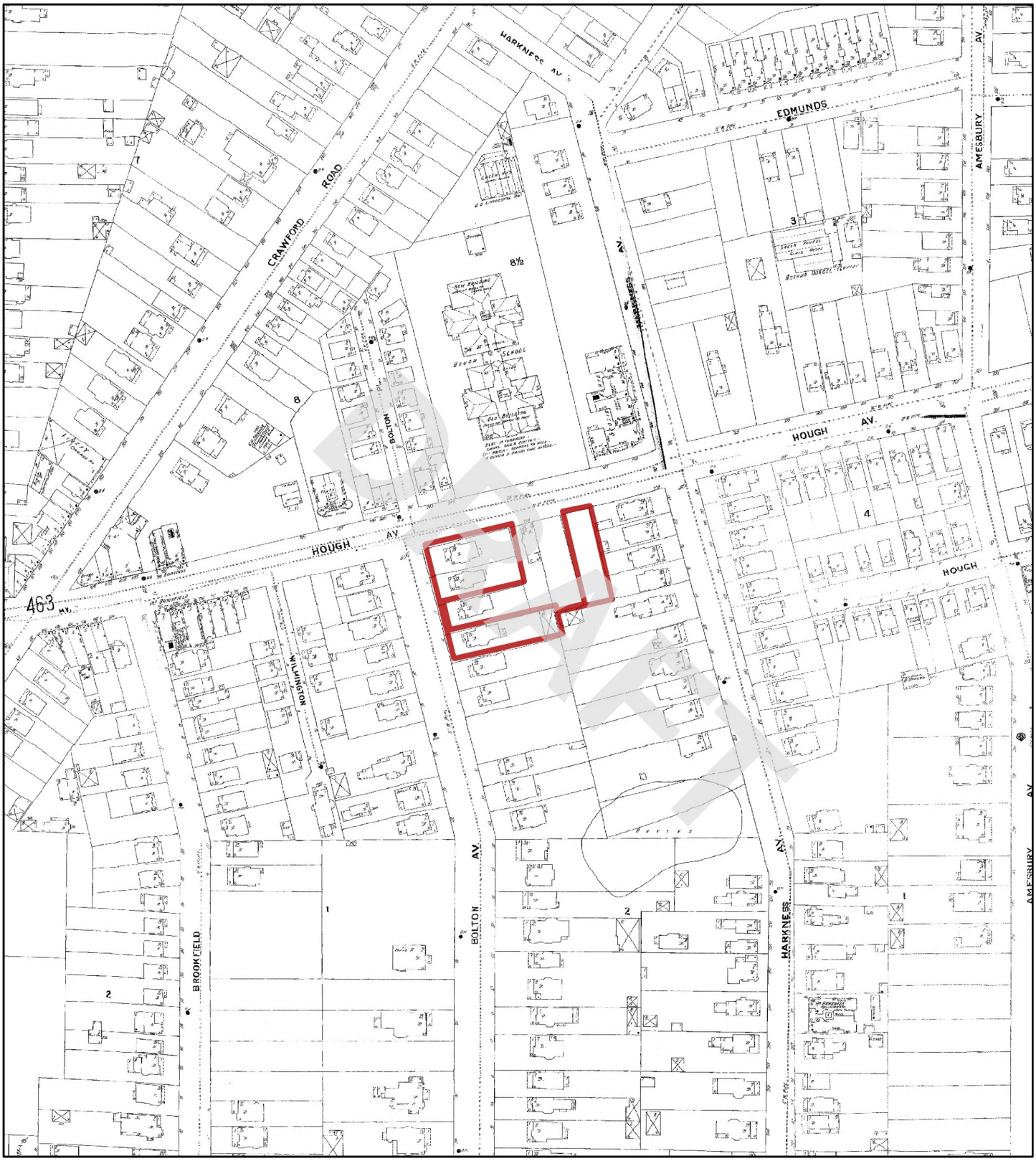

1903

N

0 95 190 380 570 760

Feet

Address: 924 and 8924 Hough Avenue, & 1765 E 89th Street Cleveland OH

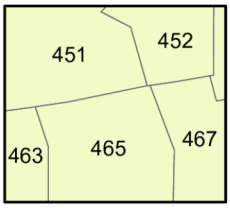

Map sheet(s):
Volume 4: 451,452,463,465,467;

Order Number 23041400739

Nova Group

Fire Insurance Map

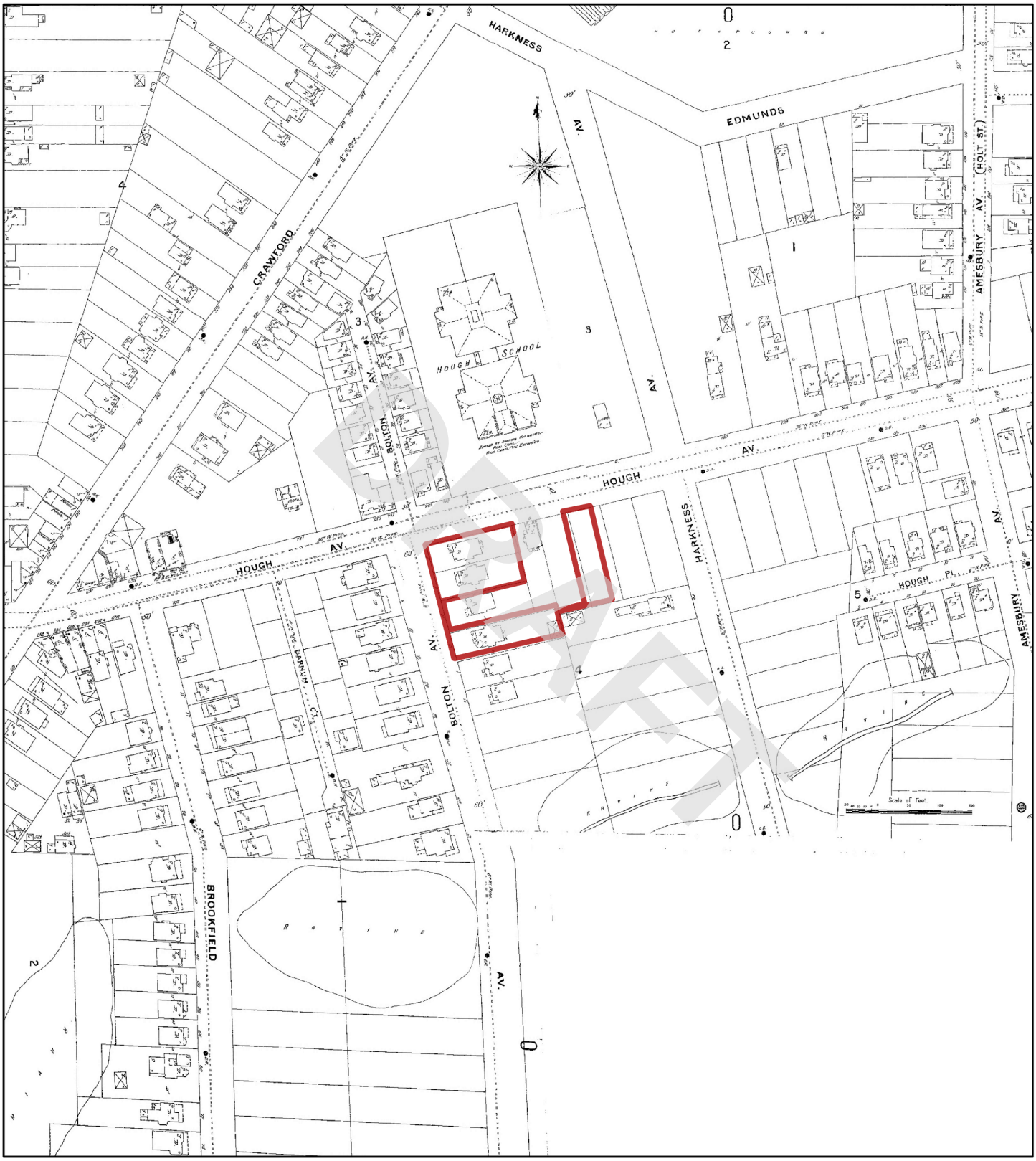

1896

N

Feet 0 95 190 380 570 760

Address: 924 and 8924 Hough Avenue, & 1765 E 89th Street Cleveland OH

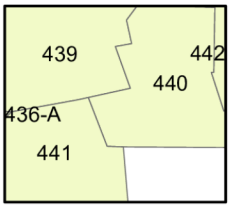

Map sheet(s):
Volume 4: 439,440,441;

Order Number 23041400739

Nova Group

APPENDIX B-4: City Directory Information

DRAFT

CITY DIRECTORY

DRAFT

Project Property:	*3 Vacant Parcels* *924 and 8924 Hough Avenue, & 1765 E 89th Street* *Cleveland,OH*
Project No:	*G23-2862*
Requested By:	*Nova Group, GBC*
Order No:	*23041400739*
Date Completed:	*April 20, 2023*

Environmental Risk Information Services
A division of Glacier Media Inc.
1.866.517.5204 | info@erisinfo.com | erisinfo.com

April 20, 2023
RE: CITY DIRECTORY RESEARCH
924 and 8924 Hough Avenue, & 1765 E 89th Street
Cleveland,OH

Thank you for contacting ERIS for an City Directory Search for the site described above. Our staff has conducted a reverse listing City Directory search to determine prior occupants of the subject site and adjacent properties. We have provided the nearest addresses(s) when adjacent addresses are not listed. If we have searched a range of addresses, all addresses in that range found in the Directory are included.

Note: Reverse Listing Directories generally are focused on more highly developed areas. Newly developed areas may be covered in the more recent years, but the older directories will tend to cover only the "central" parts of the city. To complete the search, we have either utilized the ACPL, Library of Congress, State Archives, and/or a regional library or history center as well as multiple digitized directories. These do not claim to be a complete collection of all reverse listing city directories produced.

ERIS has made every effort to provide accurate and complete information but shall not be held liable for missing, incomplete or inaccurate information. To complete this search we used the general range(s) below to search for relevant findings. If you believe there are additional addresses or streets that require searching please contact us at 866-517-5204.

DRAFT

Search Criteria:
1650-1800 of E 87th St
1650-1800 of E 89th St
8600-9200 of Hough Ave
Search Notes:

Search Results Summary

Date	Source	Comment
2022	DIGITAL BUSINESS DIRECTORY	
2020	DIGITAL BUSINESS DIRECTORY	
2016	DIGITAL BUSINESS DIRECTORY	
2011	DIGITAL BUSINESS DIRECTORY	
2007	DIGITAL BUSINESS DIRECTORY	
2003	DIGITAL BUSINESS DIRECTORY	
2000	DIGITAL BUSINESS DIRECTORY	
1996	HAINES	
1991	HAINES	
1986	HAINES	
1981	HAINES	
1976	HAINES	
1971	HAINES	
1966	OHIO BELL TELEPHONE	
1961	OHIO BELL TELEPHONE	
1956	OHIO BELL TELEPHONE	
1951	CLEVELAND DIR CO	
1942	OHIO BELL TELEPHONE	
1937	OHIO BELL TELEPHONE	
1932	CLEVELAND DIR CO	
1929	CLEVELAND DIR CO	

DRAFT

2022 E 87TH ST

SOURCE: DIGITAL BUSINESS DIRECTORY

1773 **EMMETT SAUNDERS**...*RESIDENTIAL*
1781 **DAPHNE DELOACH**...*RESIDENTIAL*
1781 **WILLIAMS DELOA, DAPHNE**...*NURSES-PRACTITIONERS*
1782 **VANCE TRIPLETT**...*RESIDENTIAL*
1791 **GERALDINE LASTER**...*RESIDENTIAL*

2022 E 89TH ST

SOURCE: DIGITAL BUSINESS DIRECTORY

1762 **TINA HUMPHREY**...*RESIDENTIAL*
1768 **BRETT MITCHELL**...*RESIDENTIAL*
1769 **CARA CARTER**...*RESIDENTIAL*
1796 **SABREENA STARLING**...*RESIDENTIAL*
1796 **STEVEN HARMON**...*RESIDENTIAL*

DRAFT

2022 HOUGH AVE

SOURCE: DIGITAL BUSINESS DIRECTORY

8606 **UNITED PEACE BAPTIST CHURCH**...*CHURCHES*
8611 **CLEVELAND THURGOOD MARSHALL**...*RECREATION CENTERS*
8611 **INNER CITY TENNIS CLINICS**...*TENNIS COURTS-PUBLIC*
8806 **SMITTY'S SEAWAY BARBER SHOP**...*BARBERS*
8806 **SMITTY'S SEAWAY BARBER SHOP**...*BEAUTY SALONS*
8812 **DANA DISTRIBUTORS**...*DELICATESSENS*
8925 **ALBERTA CRAYTON**...*RESIDENTIAL*
8925 **ANDRENETTA JONES**...*RESIDENTIAL*
8925 **ANTHONY GREEN**...*RESIDENTIAL*
8925 **ANTOINETTE TURPIN**...*RESIDENTIAL*
8925 **BERTHA COOKS**...*RESIDENTIAL*
8925 **BRADLEY HARRIS**...*RESIDENTIAL*
8925 **BRENT FONTENETTE**...*RESIDENTIAL*
8925 **CALVIN MITCHELL**...*RESIDENTIAL*
8925 **CIERRA WILSON**...*RESIDENTIAL*
8925 **CLARICE PORTER**...*RESIDENTIAL*
8925 **DONALD GALLAGHER**...*RESIDENTIAL*
8925 **DORIS BACON**...*RESIDENTIAL*
8925 **EDWIN ZAID**...*RESIDENTIAL*
8925 **ELIZABETH JACKSON**...*RESIDENTIAL*
8925 **ELLA WILLIAMS**...*RESIDENTIAL*
8925 **GLORIA MORGAN**...*RESIDENTIAL*
8925 **GURNESE SMEDLEY**...*RESIDENTIAL*
8925 **HERBERT HOSTETTER SR**...*RESIDENTIAL*
8925 **JAMES BOHANON**...*RESIDENTIAL*
8925 **JAMES LAWERY JR**...*RESIDENTIAL*
8925 **JANE ROME**...*RESIDENTIAL*
8925 **JANIE WALTON**...*RESIDENTIAL*
8925 **JOHNNIE MAYHEW**...*RESIDENTIAL*
8925 **JUANITA LESTER**...*RESIDENTIAL*
8925 **KENJUAN KELLEY**...*RESIDENTIAL*
8925 **KINGSBURY TOWER LTD**...*APARTMENT FINDING & RENTAL SERVICE*
8925 **KINGSBURY TOWER LTD**...*APARTMENTS*
8925 **LARRY ALBRITTON**...*RESIDENTIAL*
8925 **LEON HEMPHILL**...*RESIDENTIAL*
8925 **LINDA HARDRICK**...*RESIDENTIAL*
8925 **LOUISE MARTIN**...*RESIDENTIAL*
8925 **MELVONNA JACKSON**...*RESIDENTIAL*
8925 **MONTIE WRIGHT**...*RESIDENTIAL*
8925 **OLLIE PERRY**...*RESIDENTIAL*
8925 **OLLIE PRICE**...*RESIDENTIAL*
8925 **RICHARD CATES**...*RESIDENTIAL*
8925 **ROBERT SPARKMAN**...*RESIDENTIAL*
8925 **ROOSEVELT HARRIS**...*RESIDENTIAL*
8925 **SANDRA PENN**...*RESIDENTIAL*
8925 **SHIRLEY JAMES**...*RESIDENTIAL*
8925 **SHIRLEY MARCUS**...*RESIDENTIAL*
8925 **SYLVESTER BLALOCK**...*RESIDENTIAL*
8925 **THEOLA LEWIS**...*RESIDENTIAL*
8925 **WESLEY TIMMONS**...*RESIDENTIAL*
8925 **WILLIAM NIX**...*RESIDENTIAL*
8925 **WILLIE TUCKER**...*RESIDENTIAL*
8925 **YVONNE WILLIAMS**...*RESIDENTIAL*
8925 **ZACHARIAH BROWN**...*RESIDENTIAL*
9001 **AQILA JOHNSON**...*RESIDENTIAL*
9001 **COZETTE CATANO**...*RESIDENTIAL*
9001 **DARRON OVERBY**...*RESIDENTIAL*
9001 **DENNIS PROSSER**...*RESIDENTIAL*
9001 **LAKESHA MCCOY**...*RESIDENTIAL*
9110 **ARNECIA HENDERSON**...*RESIDENTIAL*
9110 **DANISHA FREEMAN**...*RESIDENTIAL*
9110 **MINNIE MCNEAR**...*RESIDENTIAL*
9110 **PARK VILLAGE COMMUNITY**...*REAL ESTATE*
9110 **PORSCHA ODOM**...*RESIDENTIAL*
9110 **TESHOME HELMEY**...*RESIDENTIAL*

2020 E 87TH ST

SOURCE: DIGITAL BUSINESS DIRECTORY

1773 **EMMETT SAUNDERS**...*RESIDENTIAL*
1774 **TREVETTE DILLARD**...*RESIDENTIAL*
1781 **DAPHNE DELOACH**...*RESIDENTIAL*
1781 **WILLIAMS DELOA, DAPHNE**...*NURSES-PRACTITIONERS*
1782 **MICHEELE TRIPLETT**...*RESIDENTIAL*
1791 **BOBBIE LASTER**...*RESIDENTIAL*
1791 **GERALDINE LASTER**...*RESIDENTIAL*

DRAFT

2020 E 89TH ST

SOURCE: DIGITAL BUSINESS DIRECTORY

1762 **JASON HUMPHREY**...*RESIDENTIAL*
1768 **BRETT MITCHELL**...*RESIDENTIAL*
1769 **CARA CARTER**...*RESIDENTIAL*
1772 **EILEEN LEWIS**...*RESIDENTIAL*
1796 **RANEEKA STARLING**...*RESIDENTIAL*
1796 **STEVEN HARMON**...*RESIDENTIAL*

2020 HOUGH AVE

SOURCE: DIGITAL BUSINESS DIRECTORY

8606 **UNITED PEACE BAPTIST CHURCH**...*CHURCHES*
8610 **DOW LEADERSHIP INSTITUTE**...*JUNIOR COLLEGES & TECHNICAL INSTITUTES*
8611 **CLEVELAND THURGOOD MARSHALL**...*RECREATION CENTERS*
8806 **SMITTY'S SEAWAY BARBER SHOP**...*BARBERS*
8806 **SMITTY'S SEAWAY BARBER SHOP**...*BEAUTY SALONS*
8812 **DANA DISTRIBUTORS**...*DELICATESSENS*
8925 **ALBERTA CRAYTON**...*RESIDENTIAL*
8925 **ANDRENETTA JONES**...*RESIDENTIAL*
8925 **ANTHONY GREEN**...*RESIDENTIAL*
8925 **ANTOINETTE TURPIN**...*RESIDENTIAL*
8925 **BERTHA COOKS**...*RESIDENTIAL*
8925 **BRADLEY HARRIS**...*RESIDENTIAL*
8925 **BRENT FONTENETTE**...*RESIDENTIAL*
8925 **CALVIN MITCHELL**...*RESIDENTIAL*
8925 **CIERRA WILSON**...*RESIDENTIAL*
8925 **CLARICE PORTER**...*RESIDENTIAL*
8925 **DAVESHA BROWN**...*RESIDENTIAL*
8925 **DELISA WILLIAMS**...*RESIDENTIAL*
8925 **DONALD GALLAGHER**...*RESIDENTIAL*
8925 **DORIS BACON**...*RESIDENTIAL*
8925 **DORIS GLOVER**...*RESIDENTIAL*
8925 **EDWIN ZAID**...*RESIDENTIAL*
8925 **ELIZABETH WHITMORE**...*RESIDENTIAL*
8925 **GLORIA MORGAN**...*RESIDENTIAL*
8925 **GURNESE SMEDLEY**...*RESIDENTIAL*
8925 **HERBERT HOSTETTER SR**...*RESIDENTIAL*
8925 **JAMES BOHANON**...*RESIDENTIAL*
8925 **JAMES LAWERY JR**...*RESIDENTIAL*
8925 **JANE ROME**...*RESIDENTIAL*
8925 **JANIE WALTON**...*RESIDENTIAL*
8925 **JOHNNIE MAYHEW**...*RESIDENTIAL*
8925 **JUANITA LESTER**...*RESIDENTIAL*
8925 **KENJUAN KELLEY**...*RESIDENTIAL*
8925 **KINGSBURY TOWER LTD**...*APARTMENTS*
8925 **KINGSBURY TOWER LTD**...*APARTMENT FINDING & RENTAL SERVICE*
8925 **LARRY ALBRITTON**...*RESIDENTIAL*
8925 **LEON HEMPHILL**...*RESIDENTIAL*
8925 **LINDA HARDRICK**...*RESIDENTIAL*
8925 **LOUISE MARTIN**...*RESIDENTIAL*
8925 **MACRITA MARKS**...*RESIDENTIAL*
8925 **MELVONNA JACKSON**...*RESIDENTIAL*
8925 **OLLIE PERRY**...*RESIDENTIAL*
8925 **PEARLINE SPARKMAN**...*RESIDENTIAL*
8925 **RICHARD CATES**...*RESIDENTIAL*
8925 **SHIRLEY JAMES**...*RESIDENTIAL*
8925 **SHIRLEY MARCUS**...*RESIDENTIAL*
8925 **SYLVESTER BLALOCK**...*RESIDENTIAL*
8925 **THEOLA LEWIS**...*RESIDENTIAL*
8925 **WESLEY TIMMONS**...*RESIDENTIAL*
8925 **WILLA WILLIAMS**...*RESIDENTIAL*
8925 **WILLIAM NIX**...*RESIDENTIAL*
8925 **WILLIE TUCKER**...*RESIDENTIAL*
8925 **YVONNE WILLIAMS**...*RESIDENTIAL*
9001 **AQILA JOHNSON**...*RESIDENTIAL*
9001 **COZETTE CATANO**...*RESIDENTIAL*
9001 **DARRON OVERBY**...*RESIDENTIAL*
9001 **LAKESHA MCCOY**...*RESIDENTIAL*
9110 **ARNECIA HENDERSON**...*RESIDENTIAL*
9110 **DANISHA FREEMAN**...*RESIDENTIAL*
9110 **MINNIE MCNEAR**...*RESIDENTIAL*
9110 **PARK VILLAGE COMMUNITY**...*REAL ESTATE*
9110 **PORSCHA ODOM**...*RESIDENTIAL*
9110 **TESHOME HELMEY**...*RESIDENTIAL*

DRAFT

2016 E 87TH ST

SOURCE: DIGITAL BUSINESS DIRECTORY

1773 **EMMETT SAUNDERS**...*RESIDENTIAL*
1774 **TREVETTE DILLARD**...*RESIDENTIAL*
1781 **DAPHNE DELOACH**...*RESIDENTIAL*
1781 **WILLIAMS DELOA, DAPHNE**...*NURSES-PRACTITIONERS*
1782 **MICHEELE TRIPLETT**...*RESIDENTIAL*
1782 **VANCE TRIPLETT**...*RESIDENTIAL*
1791 **BOBBIE LASTER**...*RESIDENTIAL*
1791 **GERALDINE LASTER**...*RESIDENTIAL*
1791 **PROFESSIONAL SCHOOL-CSMTLGY**...*BEAUTY SALONS*

2016 E 89TH ST

SOURCE: DIGITAL BUSINESS DIRECTORY

1769 **CARA CARTER**...*RESIDENTIAL*
1772 **EILEEN LEWIS**...*RESIDENTIAL*
1772 **IMAM LEWIS**...*RESIDENTIAL*
1796 **RANEEKA STARLING**...*RESIDENTIAL*
1796 **SABREENA STARLING**...*RESIDENTIAL*

DRAFT

2016 HOUGH AVE

SOURCE: DIGITAL BUSINESS DIRECTORY

8606 **UNITED PEACE BAPTIST CHURCH**...*CHURCHES*
8610 **DOW LEADERSHIP INSTITUTE**...*ASSOCIATIONS*
8610 **DOW LEADERSHIP INSTITUTE**...*JUNIOR COLLEGES & TECHNICAL INSTITUTES*
8610 **OAK LEADERSHIP INSTITUTE**...*SCHOOLS*
8611 **CLEVELAND THURGOOD MARSHALL**...*RECREATION CENTERS*
8806 **SMITTY'S SEAWAY BARBER SHOP**...*BARBERS*
8812 **ATM**...*AUTOMATED TELLER MACHINES*
8812 **DANA DISTRIBUTORS**...*DELICATESSENS*
8925 **ALBERTA CRAYTON**...*RESIDENTIAL*
8925 **ANDRENETTA JONES**...*RESIDENTIAL*
8925 **ANTHONY GREEN**...*RESIDENTIAL*
8925 **BRADLEY HARRIS**...*RESIDENTIAL*
8925 **CIERRA WILSON**...*RESIDENTIAL*
8925 **CLARICE PORTER**...*RESIDENTIAL*
8925 **COMMUNITY CIRCLE II**...*APARTMENTS*
8925 **COMMUNITY CIRCLE II**...*RETIREMENT COMMUNITIES & HOMES*
8925 **DAVESHA BROWN**...*RESIDENTIAL*
8925 **DELISA WILLIAMS**...*RESIDENTIAL*
8925 **DONALD GALLAGHER**...*RESIDENTIAL*
8925 **DONNA SMITH**...*RESIDENTIAL*
8925 **DORIS BACON**...*RESIDENTIAL*
8925 **EDWIN ZAID**...*RESIDENTIAL*
8925 **ELIZABETH JACKSON**...*RESIDENTIAL*
8925 **ELIZABETH WHITMORE**...*RESIDENTIAL*
8925 **ELLA WILLIAMS**...*RESIDENTIAL*
8925 **EVELYN WOODY**...*RESIDENTIAL*
8925 **GLORIA MORGAN**...*RESIDENTIAL*
8925 **GURNESE SMEDLEY**...*RESIDENTIAL*
8925 **HERBERT HOSTETTER SR**...*RESIDENTIAL*
8925 **JAMES LAWERY JR**...*RESIDENTIAL*
8925 **JANE ROME**...*RESIDENTIAL*
8925 **JANIE WALTON**...*RESIDENTIAL*
8925 **JOHNNIE MAYHEW**...*RESIDENTIAL*
8925 **JUANITA LESTER**...*RESIDENTIAL*
8925 **KENJUAN KELLEY**...*RESIDENTIAL*
8925 **KINGSBURY TOWER LTD**...*APARTMENT FINDING & RENTAL SERVICE*
8925 **LARRY ALBRITTON**...*RESIDENTIAL*
8925 **LEON HEMPHILL**...*RESIDENTIAL*
8925 **LINDA HARDRICK**...*RESIDENTIAL*
8925 **LLOYD CATES**...*RESIDENTIAL*
8925 **LOUISE MARTIN**...*RESIDENTIAL*
8925 **MACRITA MARKS**...*RESIDENTIAL*
8925 **MAKEBA WILLIAMS**...*RESIDENTIAL*
8925 **MARGARET HOSTETTER**...*RESIDENTIAL*
8925 **MARY LYONS**...*RESIDENTIAL*
8925 **MARY WILSON**...*RESIDENTIAL*
8925 **PEARLINE SPARKMAN**...*RESIDENTIAL*
8925 **RICHARD CATES**...*RESIDENTIAL*
8925 **ROBERT SPARKMAN**...*RESIDENTIAL*
8925 **ROOSEVELT HARRIS**...*RESIDENTIAL*
8925 **SANONDRA BROWN**...*RESIDENTIAL*
8925 **SHIRLEY JAMES**...*RESIDENTIAL*
8925 **SHIRLEY MARCUS**...*RESIDENTIAL*
8925 **WILLA WILLIAMS**...*RESIDENTIAL*
8925 **WILLIAM PERRY**...*RESIDENTIAL*
8925 **WILLIE TUCKER**...*RESIDENTIAL*
8925 **ZACHARIAH BROWN**...*RESIDENTIAL*
8927 **TAMARA HOBBS**...*RESIDENTIAL*
8931 **ARIQUA WALLER**...*RESIDENTIAL*
8931 **BRENDA WALLER**...*RESIDENTIAL*
9001 **COZETTE CATANO**...*RESIDENTIAL*
9001 **DARRON OVERBY**...*RESIDENTIAL*
9001 **LAKESHA MCCOY**...*RESIDENTIAL*
9110 **AREV MEDIA & MKTNG CONSLNTS**...*MULTIMEDIA (MFRS)*
9110 **ARNECIA HENDERSON**...*RESIDENTIAL*
9110 **MINNIE MCNEAR**...*RESIDENTIAL*
9110 **PARK VILLAGE COMMUNITY**...*REAL ESTATE*

2011 E 87TH ST

SOURCE: DIGITAL BUSINESS DIRECTORY

1773 **EMMETT SAUNDERS**...*RESIDENTIAL*
1791 **BOBBIE LASTER**...*RESIDENTIAL*
1791 **GERALDINE LASTER**...*RESIDENTIAL*

DRAFT

2011 E 89TH ST

SOURCE: DIGITAL BUSINESS DIRECTORY

1760 **ANGELA NELSON**...*RESIDENTIAL*
1760 **K ABDURRAZZAQUE**...*RESIDENTIAL*
1762 **TINA HUMPHREY**...*RESIDENTIAL*
1768 **BRETT MITCHELL**...*RESIDENTIAL*
1769 **CARA CARTER**...*RESIDENTIAL*
1772 **EILEEN LEWIS**...*RESIDENTIAL*
1772 **FRANCIS LEWIS**...*RESIDENTIAL*
1772 **IMAM LEWIS**...*RESIDENTIAL*
1775 **WIMBLEY ROOSEVELT**...*RESIDENTIAL*
1779 **BRUCE PAIGE**...*RESIDENTIAL*
1779 **BRYANT LEWIS**...*RESIDENTIAL*
1780 **FRANKLIN WRIGHT**...*RESIDENTIAL*
1780 **PAMELA BLACKMON**...*RESIDENTIAL*
1780 **TRACEY BLACKMON**...*RESIDENTIAL*
1796 **STEPHEN NELSON**...*RESIDENTIAL*
1796 **STEVE HARMON**...*RESIDENTIAL*

2011 HOUGH AVE

SOURCE: DIGITAL BUSINESS DIRECTORY

106 total records. Part 1 of 2

8606 **UNITED PEACE BAPTIST CHURCH**...*RELIGIOUS ORGANIZATION*
8610 **CONSORTIUM-ECONOMIC & COMM**...*OTHER SOCIAL ADVOCACY ORGANIZATIONS*
8611 **CLEVELAND THURGOOD MARSHALL**...*FITNESS & RECREATIONAL SPORTS CENTERS*
8806 **SMITTYS SEAWAY BARBER SHOP**...*BARBER SHOPS*
8812 **DANA DELI**...*LIMITED-SERVICE RESTAURANTS*
8918 **JOHNNIE MCGINNIS**...*RESIDENTIAL*
8925 **A CURTIS**...*RESIDENTIAL*
8925 **ADOLPHE PETTIGREW**...*RESIDENTIAL*
8925 **ANDRE THOMPSON**...*RESIDENTIAL*
8925 **ANNIE CLARK**...*RESIDENTIAL*
8925 **ANNIE MILLER**...*RESIDENTIAL*
8925 **ANTHONY THOMPSON**...*RESIDENTIAL*
8925 **B GRAY**...*RESIDENTIAL*
8925 **BERTHA STOVER**...*RESIDENTIAL*
8925 **BOBBIE STANLEY**...*RESIDENTIAL*
8925 **BRENT FONTENETTE**...*RESIDENTIAL*
8925 **BRUCE DUMAS**...*RESIDENTIAL*
8925 **CALANDERA LARKINS**...*RESIDENTIAL*
8925 **CAROL WHITMORE**...*RESIDENTIAL*
8925 **CHEL MILLER**...*RESIDENTIAL*
8925 **CLARICE PORTER**...*RESIDENTIAL*
8925 **CLIFFORD HARRIS**...*RESIDENTIAL*
8925 **CLIFTON BUTLER**...*RESIDENTIAL*
8925 **COMMUNITY CIRCLE II**...*LESSORS OF RESIDENTIAL BUILDINGS*
8925 **DEBORAH SIMON**...*RESIDENTIAL*
8925 **DONALD GALLAGHER**...*RESIDENTIAL*
8925 **DORA FUQUA**...*RESIDENTIAL*
8925 **DOROTHY GREER**...*RESIDENTIAL*
8925 **EDDIE HOWARD**...*RESIDENTIAL*
8925 **EDGAR TAYLOR**...*RESIDENTIAL*
8925 **EDWARD UITENHAM**...*RESIDENTIAL*
8925 **EDWIN ZAID**...*RESIDENTIAL*
8925 **ELAINE GAINES-DANIEL**...*RESIDENTIAL*
8925 **ERMA WHITMORE**...*RESIDENTIAL*
8925 **ESTHER TAYLOR**...*RESIDENTIAL*
8925 **FRANCES BUTLER**...*RESIDENTIAL*
8925 **GEORGE WHITMORE**...*RESIDENTIAL*
8925 **GERALD DUCKETT**...*RESIDENTIAL*
8925 **GERALDINE PATTERSON**...*RESIDENTIAL*
8925 **GLADIS MALONE**...*RESIDENTIAL*
8925 **GREGORY JOHNSON**...*RESIDENTIAL*
8925 **HATTIE THOMAS**...*RESIDENTIAL*
8925 **JAMES HARDY**...*RESIDENTIAL*
8925 **JAMES JOHNSON**...*RESIDENTIAL*
8925 **JAMES ROME**...*RESIDENTIAL*
8925 **JANIE WALTON**...*RESIDENTIAL*
8925 **JESSIE JOHNSON**...*RESIDENTIAL*
8925 **JOHNNIE MAYHEW**...*RESIDENTIAL*
8925 **JUANITA LESTER**...*RESIDENTIAL*
8925 **KEISHA WILLIAMS**...*RESIDENTIAL*
8925 **KEITH AUSTIN**...*RESIDENTIAL*
8925 **KENJUAN KELLEY**...*RESIDENTIAL*
8925 **KENNETH NESBY**...*RESIDENTIAL*
8925 **KITA WILSON**...*RESIDENTIAL*
8925 **LARRY ALBRITTON**...*RESIDENTIAL*
8925 **LAVINIA THOMPSON**...*RESIDENTIAL*
8925 **LOIS TOLER**...*RESIDENTIAL*
8925 **MACRITA MARKS**...*RESIDENTIAL*
8925 **MARY JOHNSON**...*RESIDENTIAL*
8925 **MARY WILSON**...*RESIDENTIAL*
8925 **MYRON FREEMAN**...*RESIDENTIAL*
8925 **RICHARD CATES**...*RESIDENTIAL*
8925 **ROGER DANIEL**...*RESIDENTIAL*
8925 **ROSIE ROSS**...*RESIDENTIAL*
8925 **SHERI THOMPSON**...*RESIDENTIAL*
8925 **SYLINA BELL**...*RESIDENTIAL*
8925 **SYLVESTER BLALOCK**...*RESIDENTIAL*

DRAFT

2011 HOUGH AVE

SOURCE: DIGITAL BUSINESS DIRECTORY

Part 2 of 2

8925 **WILLIAM NIX**...*RESIDENTIAL*
8925 **WILLIAM THOMAS**...*RESIDENTIAL*
8925 **WILLIE GAINES**...*RESIDENTIAL*
8925 **YULONDA COLLINS**...*RESIDENTIAL*
8925 **YVONNE HILL**...*RESIDENTIAL*
8927 **NNEKA WHITE**...*RESIDENTIAL*
8933 **DALLAS RAY**...*RESIDENTIAL*
9001 **ARVANDERS HARRIS**...*RESIDENTIAL*
9001 **COZETTE CATANO**...*RESIDENTIAL*
9001 **GIVONCHY ARMSTRONG**...*RESIDENTIAL*
9001 **JEANNETTA HARRIS**...*RESIDENTIAL*
9001 **LACRESHA JACKSON**...*RESIDENTIAL*
9001 **LAKESHIA MCCOY**...*RESIDENTIAL*
9001 **RENEE JOHNSON**...*RESIDENTIAL*
9001 **RUBY LITTLE**...*RESIDENTIAL*
9001 **SHERON MORRISON**...*RESIDENTIAL*
9001 **T CROSBY**...*RESIDENTIAL*
9001 **TAMIKA DAVIS**...*RESIDENTIAL*
9001 **TRACY COLEMAN**...*RESIDENTIAL*
9001 **VINCENT EGLER**...*RESIDENTIAL*
9110 **AMIYA MILLER**...*RESIDENTIAL*
9110 **D SULLIVAN**...*RESIDENTIAL*
9110 **DAWANDA BRADLEY**...*RESIDENTIAL*
9110 **DENISE MASON**...*RESIDENTIAL*
9110 **EBONI BOLDEN**...*RESIDENTIAL*
9110 **ISAAC STURDIVANT**...*RESIDENTIAL*
9110 **J STURDIVANT**...*RESIDENTIAL*
9110 **JUANITA FLEMING**...*RESIDENTIAL*
9110 **K WILLIAMS**...*RESIDENTIAL*
9110 **MARCUS MILLER**...*RESIDENTIAL*
9110 **MARLON BOLDEN**...*RESIDENTIAL*
9110 **MOCHERRIE JAMES**...*RESIDENTIAL*
9110 **PATRICIA KORCUNOWSKI**...*RESIDENTIAL*
9110 **REGINALD STURDIVANT**...*RESIDENTIAL*
9110 **SAVANNHA BROADUS**...*RESIDENTIAL*
9110 **SHARON GAINES**...*RESIDENTIAL*
9110 **TONESHIA PATTERSON**...*RESIDENTIAL*
9110 **VICTORIA STURDIVANT**...*RESIDENTIAL*

2007 E 87TH ST

SOURCE: DIGITAL BUSINESS DIRECTORY

1774 **NATHE L WILLIAMS**...*RESIDENTIAL*
1787 **ROSALIE MALONE**...*RESIDENTIAL*
1791 **PROFESSIONAL SCHOOL-CSMTLGY**...*BEAUTY SALONS*
1799 **J KAY**...*RESIDENTIAL*

DRAFT

2007 E 89TH ST

SOURCE: DIGITAL BUSINESS DIRECTORY

1760 **EVA LAWLAR**...*RESIDENTIAL*
1760 **G PURDY**...*RESIDENTIAL*
1762 **BEATRICE EVANS**...*RESIDENTIAL*
1762 **GEORGE JONES**...*RESIDENTIAL*
1768 **B L MITCHELL**...*RESIDENTIAL*
1768 **ISSAC MITCHELL**...*RESIDENTIAL*
1769 **SAMUEL W MITCHUM**...*RESIDENTIAL*
1775 **MATTIE B JONES**...*RESIDENTIAL*
1779 **JAS STARMON**...*RESIDENTIAL*
1779 **WILLIE PAIGE**...*RESIDENTIAL*
1780 **DAVID CRENSHAW**...*RESIDENTIAL*
1780 **DONALD MOLTON**...*RESIDENTIAL*
1780 **HENERY M REV HOLLAND**...*RESIDENTIAL*
1780 **L STAUNTON**...*RESIDENTIAL*
1780 **WILLIAM M WOOD**...*RESIDENTIAL*
1781 **ERNEST DODSON**...*RESIDENTIAL*
1796 **BERNARD BOOZE**...*RESIDENTIAL*
1796 **KEITH APPLING**...*RESIDENTIAL*
1796 **PETER WALTON**...*RESIDENTIAL*
1796 **STEVEN DIXON**...*RESIDENTIAL*

2007 HOUGH AVE

SOURCE: DIGITAL BUSINESS DIRECTORY

87 total records. Part 1 of 2

8606 **UNITED PEACE BAPTIST CHURCH**...*CHURCHES*
8610 **DOW LEADERSHIP INSTITUTE**...*SCHOOLS*
8611 **CLEVELAND THURGOOD MARSHALL**...*RECREATION CENTERS*
8806 **SMITTY'S SEAWAY BARBER SHOP**...*BARBERS*
8812 **DANA DISTRIBUTORS**...*RESTAURANTS*
8925 **A CHATMON**...*RESIDENTIAL*
8925 **A MILLER**...*RESIDENTIAL*
8925 **ALBERTA CRAYTON**...*RESIDENTIAL*
8925 **ANNA BRADLEY**...*RESIDENTIAL*
8925 **ANNIE WATKINS**...*RESIDENTIAL*
8925 **B J STANLEY**...*RESIDENTIAL*
8925 **B M RENFROW**...*RESIDENTIAL*
8925 **B STONES**...*RESIDENTIAL*
8925 **BEATRICE CARTER**...*RESIDENTIAL*
8925 **BULAR HARDNICK**...*RESIDENTIAL*
8925 **C P MYERS**...*RESIDENTIAL*
8925 **CARL M GREENWOOD**...*RESIDENTIAL*
8925 **CAROL C STEWART**...*RESIDENTIAL*
8925 **CHAS R JAMES**...*RESIDENTIAL*
8925 **COMMUNITY CIRCLE II**...*APARTMENTS*
8925 **D BURKES**...*RESIDENTIAL*
8925 **D GREER**...*RESIDENTIAL*
8925 **D L JONES**...*RESIDENTIAL*
8925 **DAVID D SMITH**...*RESIDENTIAL*
8925 **DOUGLAS HARRIS**...*RESIDENTIAL*
8925 **E HAYES**...*RESIDENTIAL*
8925 **E RIDDLE**...*RESIDENTIAL*
8925 **E TELFAIR**...*RESIDENTIAL*
8925 **E WHITE**...*RESIDENTIAL*
8925 **EDDIE MAE HOWARD**...*RESIDENTIAL*
8925 **EDDIE SLOAN**...*RESIDENTIAL*
8925 **EDW MONTGOMERY**...*RESIDENTIAL*
8925 **ELLA WHITFIELD**...*RESIDENTIAL*
8925 **EVELYN WILLIAMS**...*RESIDENTIAL*
8925 **GEO HENDERSON**...*RESIDENTIAL*
8925 **GEORGIA FARRAR**...*RESIDENTIAL*
8925 **GERALD DUCKETT**...*RESIDENTIAL*
8925 **GLORIA J PIERCE**...*RESIDENTIAL*
8925 **H JACKSON**...*RESIDENTIAL*
8925 **HATTIE F THOMAS**...*RESIDENTIAL*
8925 **HENRY SANFORD**...*RESIDENTIAL*
8925 **JAS WHITE**...*RESIDENTIAL*
8925 **JOE BELL**...*RESIDENTIAL*
8925 **JOE L BROWN**...*RESIDENTIAL*
8925 **JOHN H HARRIS**...*RESIDENTIAL*
8925 **JOHN T WHATLEY**...*RESIDENTIAL*
8925 **JOS GRESHAM**...*RESIDENTIAL*
8925 **KATHERINE GRIFFIN**...*RESIDENTIAL*
8925 **KINGSBURY TOWER LTD**...*APARTMENT FINDING & RENTAL SERVICE*
8925 **L CLARY**...*RESIDENTIAL*
8925 **L JOHNSON**...*RESIDENTIAL*
8925 **L M FLOWERS**...*RESIDENTIAL*
8925 **L PATTENGALL**...*RESIDENTIAL*
8925 **LOUISE BANKSTON**...*RESIDENTIAL*
8925 **M ARTHUR**...*RESIDENTIAL*
8925 **M C BRADFORD**...*RESIDENTIAL*
8925 **MAGGIE MERIWEATHER**...*RESIDENTIAL*
8925 **MARTHA BLANTON**...*RESIDENTIAL*
8925 **MARY UPCHURCH**...*RESIDENTIAL*
8925 **NATHAN SMITH**...*RESIDENTIAL*
8925 **O G MCMILLAN**...*RESIDENTIAL*
8925 **PLES BROWN**...*RESIDENTIAL*
8925 **ROBT W DUDLEY**...*RESIDENTIAL*
8925 **RUBY CALLAHAN**...*RESIDENTIAL*
8925 **RUBY J STURGHILL**...*RESIDENTIAL*
8925 **S GARRETT**...*RESIDENTIAL*
8925 **SAVANAH LEE**...*RESIDENTIAL*
8925 **SUSIE WISE**...*RESIDENTIAL*

DRAFT

2007 HOUGH AVE

SOURCE: DIGITAL BUSINESS DIRECTORY

Part 2 of 2

8925 **V HILL**...*RESIDENTIAL*
8925 **VIRGINIA DUKES**...*RESIDENTIAL*
8925 **WENDELL B ANDERSON**...*RESIDENTIAL*
8925 **WILBUR J WOODSON**...*RESIDENTIAL*
8925 **WILLIE COOPER**...*RESIDENTIAL*
8931 **CHERYL MERRITT**...*RESIDENTIAL*
9001 **A TOLER**...*RESIDENTIAL*
9001 **CHARNIKA JEFFERSON**...*RESIDENTIAL*
9001 **E GANDY**...*RESIDENTIAL*
9001 **JOURON MILLER**...*RESIDENTIAL*
9001 **MARVIN JARMAN**...*RESIDENTIAL*
9001 **SCHIQUANA THOMPSON**...*RESIDENTIAL*
9001 **T ROBERSON**...*RESIDENTIAL*
9110 **AREV MEDIA & MKTNG CONSLNTS**...*MARKETING CONSULTANTS*
9110 **DERRICK RANDALL**...*RESIDENTIAL*
9110 **E WILLIAMS**...*RESIDENTIAL*
9110 **ELLEN SANDERS**...*RESIDENTIAL*
9110 **PARK VILLAGE COMMUNITY**...*REAL ESTATE MANAGEMENT*

2003 E 87TH ST

SOURCE: DIGITAL BUSINESS DIRECTORY

1774 **NATHE L WILLIAMS**...*RESIDENTIAL*
1787 **ROSALIE MALONE**...*RESIDENTIAL*
1799 **J KAY**...*RESIDENTIAL*

DRAFT

2003 E 89TH ST

SOURCE: DIGITAL BUSINESS DIRECTORY

1760 **EVA LAWLAR**...*RESIDENTIAL*
1760 **GARY PURDY**...*RESIDENTIAL*
1760 **GILL CHARLES MC**...*RESIDENTIAL*
1762 **BEATRICE EVANS**...*RESIDENTIAL*
1768 **ISSAC MITCHELL**...*RESIDENTIAL*
1769 **SAMUEL W MITCHUM**...*RESIDENTIAL*
1775 **MATTIE B JONES**...*RESIDENTIAL*
1779 **JAS STARMON**...*RESIDENTIAL*
1779 **WILLIE PAIGE**...*RESIDENTIAL*
1780 **C A WALKER**...*RESIDENTIAL*
1780 **D RAINEY**...*RESIDENTIAL*
1780 **DAVID CRENSHAW**...*RESIDENTIAL*
1780 **HENERY M REV HOLLAND**...*RESIDENTIAL*
1780 **MYRON WALKER**...*RESIDENTIAL*
1780 **WILLIAM M WOOD**...*RESIDENTIAL*
1780 **WILLIAM WASHINGTON**...*RESIDENTIAL*
1781 **ERNEST DODSON**...*RESIDENTIAL*
1796 **DOUGLAS BURTIN**...*RESIDENTIAL*
1796 **LAMAR HARRIS**...*RESIDENTIAL*
1796 **PETER WALTON**...*RESIDENTIAL*
1796 **V MEADOWS**...*RESIDENTIAL*

2003 HOUGH AVE

SOURCE: DIGITAL BUSINESS DIRECTORY

85 total records. Part 1 of 2

8606 **UNITED PEACE BAPTIST CHURCH**
8610 **CLEVELAND PARENTS-SCHL CHOICE**
8610 **FOR HOPE CORP**
8610 **HOUGH AREA PARTNERS-PROGRESS**
8611 **CLEVELAND THURGOOD MARSHALL**...*ICE SPORTS*
8806 **SMITTY'S SEAWAY BARBER SHOP**
8812 **HOUGH BEVERAGE & DELI**
8925 **A CHATMON**...*RESIDENTIAL*
8925 **A MILLER**...*RESIDENTIAL*
8925 **ALBERTA CRAYTON**...*RESIDENTIAL*
8925 **ANNA BRADLEY**...*RESIDENTIAL*
8925 **ANNIE WATKINS**...*RESIDENTIAL*
8925 **B J STANLEY**...*RESIDENTIAL*
8925 **B M RENFROW**...*RESIDENTIAL*
8925 **B STONES**...*RESIDENTIAL*
8925 **BEATRICE CARTER**...*RESIDENTIAL*
8925 **BULAR HARDNICK**...*RESIDENTIAL*
8925 **CARL M GREENWOOD**...*RESIDENTIAL*
8925 **CAROL C STEWART**...*RESIDENTIAL*
8925 **CHAS R JAMES**...*RESIDENTIAL*
8925 **COMMUNITY CIRCLE II**
8925 **D L JONES**...*RESIDENTIAL*
8925 **DAVID D SMITH**...*RESIDENTIAL*
8925 **DOUGLAS HARRIS**...*RESIDENTIAL*
8925 **E G WORLEY**...*RESIDENTIAL*
8925 **E HAYES**...*RESIDENTIAL*
8925 **E WHITE**...*RESIDENTIAL*
8925 **EDDIE M HOWARD**...*RESIDENTIAL*
8925 **EDW MONTGOMERY**...*RESIDENTIAL*
8925 **ELLA WHITFIELD**...*RESIDENTIAL*
8925 **GARBRIEL LEE DICKEY**...*RESIDENTIAL*
8925 **GEO HENDERSON**...*RESIDENTIAL*
8925 **GEO L JONES**...*RESIDENTIAL*
8925 **GEORGIA FARRAR**...*RESIDENTIAL*
8925 **GERALD DUCKETT**...*RESIDENTIAL*
8925 **GLORIA J PIERCE**...*RESIDENTIAL*
8925 **H GWIN**...*RESIDENTIAL*
8925 **H JACKSON**...*RESIDENTIAL*
8925 **HATTIE F THOMAS**...*RESIDENTIAL*
8925 **HENRY SANFORD**...*RESIDENTIAL*
8925 **JAMES WHITE**...*RESIDENTIAL*
8925 **JEFF C MYERS**...*RESIDENTIAL*
8925 **JOE BELL**...*RESIDENTIAL*
8925 **JOE L BROWN**...*RESIDENTIAL*
8925 **JOHN H HARRIS**...*RESIDENTIAL*
8925 **JOHN T WHATLEY**...*RESIDENTIAL*
8925 **JOS GRESHAM**...*RESIDENTIAL*
8925 **JULIUS JOHNSON**...*RESIDENTIAL*
8925 **K GRIFFIN**...*RESIDENTIAL*
8925 **L CLARY**...*RESIDENTIAL*
8925 **L JOHNSON**...*RESIDENTIAL*
8925 **L PATTENGALL**...*RESIDENTIAL*
8925 **LOUISE BANKSTON**...*RESIDENTIAL*
8925 **M ARTHUR**...*RESIDENTIAL*
8925 **M BLANTON**...*RESIDENTIAL*
8925 **M C BRADFORD**...*RESIDENTIAL*
8925 **M HAWK**...*RESIDENTIAL*
8925 **MAGGIE MERIWEATHER**...*RESIDENTIAL*
8925 **MARY UPCHURCH**...*RESIDENTIAL*
8925 **NATHAN SMITH**...*RESIDENTIAL*
8925 **O G MCMILLAN**...*RESIDENTIAL*
8925 **PATTI ALLEN**...*RESIDENTIAL*
8925 **PLES BROWN**...*RESIDENTIAL*
8925 **R THOMAS**...*RESIDENTIAL*
8925 **ROBERT W DUDLEY**...*RESIDENTIAL*
8925 **ROBT HAYES**...*RESIDENTIAL*
8925 **RUBY CALLAHAN**...*RESIDENTIAL*
8925 **RUBY J STURGHILL**...*RESIDENTIAL*

DRAFT

2003 HOUGH AVE

SOURCE: DIGITAL BUSINESS DIRECTORY

Part 2 of 2

8925 **SALLY GARRETT**...*RESIDENTIAL*
8925 **SAVANAH LEE**...*RESIDENTIAL*
8925 **SUSIE WISE**...*RESIDENTIAL*
8925 **THRESA SMITH**...*RESIDENTIAL*
8925 **V HILL**...*RESIDENTIAL*
8925 **VIRGINA DUKES**...*RESIDENTIAL*
8925 **WENDELL B ANDERSON**...*RESIDENTIAL*
8925 **WILBUR J WOODSON**...*RESIDENTIAL*
8925 **WILLIE COOPER**...*RESIDENTIAL*
8931 **CHERYL MERRITT**...*RESIDENTIAL*
9001 **E GANDY**...*RESIDENTIAL*
9001 **SCHIQUANA THOMPSON**...*RESIDENTIAL*
9110 **DERRICK RANDALL**...*RESIDENTIAL*
9110 **E WILLIAMS**...*RESIDENTIAL*
9110 **ELLEN SANDERS**...*RESIDENTIAL*
9110 **H BARNETT**...*RESIDENTIAL*

2000 E 87TH ST

SOURCE: DIGITAL BUSINESS DIRECTORY

1774 **NATHE L WILLIAMS**...*RESIDENTIAL*
1787 **M APPLEWHITE**...*RESIDENTIAL*
1787 **ROSALIE MALONE**...*RESIDENTIAL*
1799 **J KAY**...*RESIDENTIAL*

DRAFT

2000 E 89TH ST

SOURCE: DIGITAL BUSINESS DIRECTORY

1760 **EVA LAWLAR**...*RESIDENTIAL*
1760 **GARY PURDY**...*RESIDENTIAL*
1762 **BEATRICE EVANS**...*RESIDENTIAL*
1768 **ISSAC MITCHELL**...*RESIDENTIAL*
1769 **P A FAIRFAX**...*RESIDENTIAL*
1769 **SAMUEL W MITCHUM**...*RESIDENTIAL*
1775 **MATTIE B JONES**...*RESIDENTIAL*
1779 **WILIE M STARMON**...*RESIDENTIAL*
1779 **WILLIE M STARMON**...*RESIDENTIAL*
1779 **WILLIE PAIGE**...*RESIDENTIAL*
1780 **D JACKSON**...*RESIDENTIAL*
1780 **HENERY M REV HOLLAND**...*RESIDENTIAL*
1780 **HOLLAND HENRY**
1780 **P SOUTHALL**...*RESIDENTIAL*
1780 **PHYLLIS SOUTHALL**...*RESIDENTIAL*
1780 **PRESCOTT G HALL**...*RESIDENTIAL*
1780 **WILLIAM WASHINGTON**...*RESIDENTIAL*
1781 **EDWARD DAWSON**...*RESIDENTIAL*
1781 **ERNEST DODSON**...*RESIDENTIAL*
1781 **J HARRIS**...*RESIDENTIAL*
1796 **DANIEL R COOK**...*RESIDENTIAL*
1796 **PETER WALTON**...*RESIDENTIAL*

2000 HOUGH AVE

SOURCE: DIGITAL BUSINESS DIRECTORY

94 total records. Part 1 of 2

8606 **UNITED PEACE BAPTIST CHURCH**
8610 **CRUSADER URBAN NEWS**
8610 **HOUGH AREA PARTNERS-PROGRESS**
8611 **CLEVELAND THURGOOD MARSHALL**
8800 **HOUGH BEVERAGE & DELI**
8806 **SMITTY'S SEAWAY BARBER SHOP**
8925 **A CHATMON**...*RESIDENTIAL*
8925 **A MILLER**...*RESIDENTIAL*
8925 **ALBERTA CRAYTON**...*RESIDENTIAL*
8925 **ANDREW WATTS**...*RESIDENTIAL*
8925 **ANNA BRADLEY**...*RESIDENTIAL*
8925 **ANNIE WATKINS**...*RESIDENTIAL*
8925 **B J STANLEY**...*RESIDENTIAL*
8925 **B STONES**...*RESIDENTIAL*
8925 **BILL LAMBERT**...*RESIDENTIAL*
8925 **BULAR HARDNICK**...*RESIDENTIAL*
8925 **CARL M GREENWOOD**...*RESIDENTIAL*
8925 **CAROL C STEWART**...*RESIDENTIAL*
8925 **COMMUNITY CIRCLE II**
8925 **DAVID D SMITH**...*RESIDENTIAL*
8925 **DOUGLAS HARRIS**...*RESIDENTIAL*
8925 **E G WORLEY**...*RESIDENTIAL*
8925 **E HAYES**...*RESIDENTIAL*
8925 **E P DAVIDSON**...*RESIDENTIAL*
8925 **E WHITE**...*RESIDENTIAL*
8925 **EDDIE M HOWARD**...*RESIDENTIAL*
8925 **EDW MONTGOMERY**...*RESIDENTIAL*
8925 **ELLA WHITFIELD**...*RESIDENTIAL*
8925 **EMMA GOODDEN**...*RESIDENTIAL*
8925 **G FARRAR**...*RESIDENTIAL*
8925 **G FOSTER**...*RESIDENTIAL*
8925 **GEO HENDERSON**...*RESIDENTIAL*
8925 **GEO L JONES**...*RESIDENTIAL*
8925 **GERALD DUCKETT**...*RESIDENTIAL*
8925 **GLORIA J PIERCE**...*RESIDENTIAL*
8925 **H GWIN**...*RESIDENTIAL*
8925 **H JACKSON**...*RESIDENTIAL*
8925 **HARRY LEE**...*RESIDENTIAL*
8925 **HATTIE F THOMAS**...*RESIDENTIAL*
8925 **HENRY SANFORD**...*RESIDENTIAL*
8925 **J MOORE**...*RESIDENTIAL*
8925 **JAMES WHITE**...*RESIDENTIAL*
8925 **JEFF C MYERS**...*RESIDENTIAL*
8925 **JOE BELL**...*RESIDENTIAL*
8925 **JOE L BROWN**...*RESIDENTIAL*
8925 **JOHN T WHATLEY**...*RESIDENTIAL*
8925 **JOS GRESHAM**...*RESIDENTIAL*
8925 **JULIUS JOHNSON**...*RESIDENTIAL*
8925 **K GRIFFIN**...*RESIDENTIAL*
8925 **L CLARY**...*RESIDENTIAL*
8925 **L HURD**...*RESIDENTIAL*
8925 **L JOHNSON**...*RESIDENTIAL*
8925 **L PATTENGALL**...*RESIDENTIAL*
8925 **LARKIN BENSON**...*RESIDENTIAL*
8925 **LOUISE BANKSTON**...*RESIDENTIAL*
8925 **M ARTHUR**...*RESIDENTIAL*
8925 **M BLANTON**...*RESIDENTIAL*
8925 **M BOSTIC**...*RESIDENTIAL*
8925 **M C BRADFORD**...*RESIDENTIAL*
8925 **M HAWK**...*RESIDENTIAL*
8925 **MAGGIE MERIWEATHER**...*RESIDENTIAL*
8925 **MARY MASON**...*RESIDENTIAL*
8925 **MARY UPCHURCH**...*RESIDENTIAL*
8925 **MILDRED GREATHOUSE**...*RESIDENTIAL*
8925 **MONROE ELDRIDGE**...*RESIDENTIAL*
8925 **O G MCMILLAN**...*RESIDENTIAL*
8925 **PATTI ALLEN**...*RESIDENTIAL*
8925 **PLES BROWN**...*RESIDENTIAL*

DRAFT

2000 HOUGH AVE

SOURCE: DIGITAL BUSINESS DIRECTORY

Part 2 of 2

8925	ROBERT W DUDLEY	RESIDENTIAL
8925	ROBT HAYES	RESIDENTIAL
8925	RUBY CALLAHAN	RESIDENTIAL
8925	RUBY J STURGHILL	RESIDENTIAL
8925	SALLY GARRETT	RESIDENTIAL
8925	SAVANAH LEE	RESIDENTIAL
8925	THOMAS J MADDOX	RESIDENTIAL
8925	THRESA SMITH	RESIDENTIAL
8925	V COLE	RESIDENTIAL
8925	V HILL	RESIDENTIAL
8925	VIRGINA DUKES	RESIDENTIAL
8925	WENDELL B ANDERSON	RESIDENTIAL
8925	WILBUR J WOODSON	RESIDENTIAL
8925	WILLIAM AMMONS	RESIDENTIAL
8925	WILLIE COOPER	RESIDENTIAL
8925	WILLIE F LANG	RESIDENTIAL
8931	CHERYL MERRITT	RESIDENTIAL
9001	E GANDY	RESIDENTIAL
9001	S WILLIAMS	RESIDENTIAL
9001	SCHIQUANA THOMPSON	RESIDENTIAL
9110	CARL JONES	RESIDENTIAL
9110	DERRICK RANDALL	RESIDENTIAL
9110	E WILLIAMS	RESIDENTIAL
9110	ELLEN SANDERS	RESIDENTIAL
9110	H BARNETT	RESIDENTIAL

1996 E 87TH ST

SOURCE: HAINES

..EAST 87TH 44108 CONT..

1219	•HARRIS E	229-3672	4
1220	JOHNSON Robt Lee	795-8473	
1223	XXXX	OO	
1224	•GARY Thos Jr	421-0130	
1226	XXXX	OO	
1227	XXXX	OO	
1230	•GALES Moneica	231-6636	
1231	XXXX	OO	
1233	CUSTOM Robt	231-4258	
1234	XXXX	OO	
1237	XXXX	OO	
1238	XXXX	OO	
1240	BROWN Florence	231-5653	+6
	STEELE Denise	229-6708	+6
1241	SHAW Marie	231-0176	2
	WILLIAMS John L	791-1779	5
1243	XXXX	OO	
1244	XXXX	OO	
1247	BAILEY Pamela D	231-2061	4
1248	XXXX	OO	
1252	DAVIS Shamill	721-2498	+6
1253	XXXX	OO	
1254	XXXX	OO	
X	SUPERIOR AV		
1256	XXXX	OO	

ZIP CODE 44106

X	HOUGH AV		
1774	WILLIAMS Nathe L	795-6136	
1781	XXXX	OO	
1782	XXXX	OO	
1785	XXXX	OO	
1786	XXXX	OO	
1787	MALONE Rosalie	795-5787	8
1790	XXXX	OO	
1791	XXXX	OO	
1794	XXXX	OO	
1799	KAY J	421-1066	
1802	XXXX	OO	
1803	BROWN Sherman	791-3535	9
	GRAVES J	231-6091	
1806	TOBLER L M	795-3314	+6
1807	XXXX	OO	
1808	XXXX	OO	
1811	MILLER Reginald	791-6826	+6
	STULTZ Geneva	795-5351	
1815	WATKINS Donald	231-7113	5
1817	XXXX	OO	
1822	XXXX	OO	
1824	XXXX	OO	
1825	XXXX	OO	
1830	BROOKFIELD APTS		
	ARNOLD Lucille	231-6436	0
	BROWN Kevin	229-0744	4
	COOK R	721-8367	1
	FANT Lee	421-6827	
	PHILEMON Carl E	229-5282	+6
	ROBINSON L	721-5865	1
	STUDMIRE L S	421-2866	5
1830			
1834	XXXX	OO	
1847	RAYNARD APTS		
	BOGAN Tasha	231-8162	+6
	CURRY Sam	791-2755	
	DULANEY Robt	421-2157	2
	FOSTER M	791-1046	1
	HOLDER D	721-0094	+6
	KEYS Nicole	721-1688	+6
	PRICE Ronald	721-9946	+6
	SIMS Shirley A	795-1686	+6
	THOMAS George	229-9128	+6
	WHITFIELD Stetson	231-5704	0
1847			
1848	XXXX	OO	
1850	XXXX	OO	
1852	XXXX	OO	
1855	XXXX	OO	
1856	BIZZELL Earl	231-7636	
	BIZZELL Walter L	795-1969	4
	BROWN Bessie	421-7426	
1859	ADAMS Myron	229-1763	2
	BOYD C	421-0170	7
1871	XXXX	OO	
1874	XXXX	OO	

DRAFT

1996 E 89TH ST-A

SOURCE: HAINES

1374	PERSON A	421-8060	1
1377	XXXX	OO	
1379	XXXX	OO	
1382	JONES Jo Anne	421-7519	+6
1383	BAILEY E	229-6508	+6
	HUBBARD G	791-4010	
	HUBBARD Janice B	791-4010	
	HUBBARD Leona	791-4010	
1386	XXXX	OO	
1387	BREWER Earl R Rev	421-6682	
	BREWER G V	231-4379	
1388	XXXX	OO	
1389	XXXX	OO	
1392	XXXX	OO	
1393	WATSON Jas Lloyd Bishop	421-1430	4
1396	•BRUSTER M L	421-7205	
1398	XXXX	OO	
1399	•PACE Armous	721-5033	
1401	XXXX	OO	
1402	XXXX	OO	

X MORRIS AV

1405	•LITTLE Whit	791-8872	
1406	XXXX	OO	
1408	XXXX	OO	
1410	XXXX	OO	

X HOUGH AV

1760	LAWLAR Eva	795-0912	0
	PURDY G	229-1649	9
1762	EVANS Beatrice	229-7815	7
	•JONES George	229-9857	+6
1765	XXXX	OO	
1768	MITCHELL B L	231-2380	+6
	•MITCHELL Issac	421-2272	
1769	MITCHUM Samuel W	721-8664	
1772	XXXX	OO	
1775	•JONES Mattie B	231-4727	
1779	PAIGE Willie	721-1623	4
	STARMON Jas	421-5247	7
1780.....	APARTMENTS		
	CRENSHAW David	791-4636	5
	HOLLAND Henry M Rev	231-7638	4
	MOLTON Donald	231-1287	+6
	STAUNTON L	721-3439	+6
	WOOD William M	229-6955	5
1780.....			
1781	DODSON Ernest	229-7816	4

1996 E 89TH ST-B

SOURCE: HAINES

..EAST 89TH 44106 CONT..

1796	APPLING Keith	229-3546	+6
	BOOZE Bernard	721-3424	+6
	DIXON Steven	795-0578	+6
	WALTON Peter	231-5405	2
1809	★EXODUS	231-1888	
1810	•COLSTON Ed	721-2676	
1814	XXXX	OO	
1815	•COLSTON K	421-0907	7
1819	XXXX	OO	
1821	DYSART K	791-5302	+6
	WARE Thos	795-2875	
1822	•WILLIAMS Clara A	791-0016	2
	WILLIAMS Jas	231-8573	
1827	XXXX	OO	
1831	CALLAHAN Clifton	721-6733	5
1834	BOWLING E	791-1645	5
	DAVIS M	231-0016	+6
	HILL Donald	229-5826	
	HILL H R	229-7719	
1835	XXXX	OO	
1841	ROBINSON C	231-1175	5
1843	•COLES T	229-8219	4
1848.....	APARTMENTS		
	BOWEN W J	421-8895	7
	CUMMINGS Orlando C	421-9313	5
	GLENN A	229-7657	+6
	MCCLOUD Hershel Jr	791-3760	2
	STEWART Harry C Jr	721-0737	
	WOOTEN M	229-1129	3
1848.....			
1849	XXXX	OO	
1853	XXXX	OO	
1856	HALL Brian	721-8131	7
1861	MURRELL Annie	231-7651	1
	WILLIAMS Margaret	229-0655	4
1863	XXXX	OO	
1864	XXXX	OO	
1868	XXXX	OO	
1872	BATTISTA Margaret	229-4730	1
1878	BATTISTA T J	791-5441	
	EDGE Frederick	229-6969	+6
1884	BONDS Thos	791-3629	3
1885	★UNIV CH OF CHRIST	421-0233	

X CHESTER AV

1902	XXXX	OO	
1905	★O R C A HOUSE	231-3772	
	★O R C A HOUSE	421-9400	7
1909	★MARY GOODEN CTR WMN	231-6506	1
1910	XXXX	OO	
1911	JAMES Paul W	721-6436	3
	TERRELL Almeature	229-9345	4
1912	XXXX	OO	

DRAFT

1996 HOUGH AVE

SOURCE: HAINES

HOUGH AV — 44103 CONT.

6915	ARKI S J	431-1438	2
X	**EAST 70TH**		
7001	XXXX	OO	
7005	★HARMON L	881-9263	
7009	XXXX	OO	
7010	★BIBLEWAY CHURCH	881-5760	4
7012	XXXX	OO	
7016	XXXX	OO	
7024	MCCLAIN Anna	431-0529	
7028	DAVISON John	431-6840	4
	MCCLAIN Andre	391-6709	+6
	WILLIAMS L	881-9616	+6
7037	★POLK'S POORBOY TIRE SHOP	432-1232	+6
7040	XXXX	OO	
X	**EAST 71ST**		
7101	XXXX	OO	
7102	★HOUGH FOOD DEAL MARKET	361-4503	+6
7214	★PATRIOT CH OF GOD	431-5628	0
7216	XXXX	OO	
7218	★HOUSE OF PRAYER	881-4999	
7302	OVERTON K	431-1347	+6
7304	MCNEAL Mattie	431-1803	+6
7306	MONTGOMERY Darren	881-9664	4
7308	HANDY Derrick	431-9159	0
7314	XXXX	OO	
7316	GREEN C	391-9458	+6
7318	BELL R	431-5785	
7320	ALLEN Stephanie	391-4437	1
7322	XXXX	OO	
7324	LANG I L	881-4015	2
7326	SMITH T	881-5744	+6
7342	DAWSON N	391-5154	
7344	XXXX	OO	
7346	XXXX	OO	
7348	HINES Sara	391-5371	9
7350	XXXX	OO	
7352	XXXX	OO	
7500	XXXX	OO	
7555	★CLEVE CTY POL STA	348-7107	+6
7600	XXXX	OO	
X	**EAST 77TH**		
7703	BELL W	721-1728	5
7705	WILLIAMS David J	229-6857	9
7707	CROSBY E	721-2492	7
7709	SIMMONS Thos	721-5624	3
7711	XXXX	OO	
7717	XXXX	OO	
7719	HERBERT J	229-7604	7
7721	XXXX	OO	
7723	XXXX	OO	
X	**EAST 78TH**		
7801	XXXX	OO	
7803	XXXX	OO	
7805	SWAIN L	229-1344	8
7809	WILLIAMS F L	721-8313	2
7811	MEARDY C	229-1475	+6
7819	WILLIAMS E T	721-8528	+6
7821	SPOTTSVILLE Rodney L	721-4800	+6
7827	PIERCE R A	795-0295	+6
X	**EAST 79TH**		
7901	XXXX	OO	
7905	XXXX	OO	
7909	XXXX	OO	
7911	XXXX	OO	
7918	DIGGS L	231-0691	+6
7919	BOATENG Major	721-5784	5
7923	XXXX	OO	
7927	LOWE E	229-9508	5
8001	XXXX	OO	
8005	LEE D	229-8246	2
8007	XXXX	OO	
8009	XXXX	OO	
8015	MOTEN R	791-2919	3
X	**EAST 81ST**		
8107	XXXX	OO	
8125	TAYLOR Linda	721-3215	5
X	**EAST 82ND**		
8215	XXXX	OO	
8219	★CHRISTIAN FMLY OTRC	421-3818	5
8300	★CLEVE NBRHD HEALTH	231-7700	1
	★W I C PROGRAM	231-7700	7
8326	XXXX	OO	
8399	XXXX	OO	

ZIP CODE 44106

WEALTH CODE 0.0

8555	BUILDING		
	★ANTICRIME STREET CLUB LEAGUE	721-0749	+6
	★CENTER FMLY DAYCARE	229-0700	8
	★CLEVE CTY PK PROP MNG HOUGH CT	664-4114	4
	★COUNCIL ECNMC FMLY	721-2100	4
	★COUNCIL ECNMC LRNING	231-7331	4
	★COUNCIL ECNMC OPPRTNTY HOUGH	421-5400	+6
	★HEAD START HOUGH	791-1920	
	★HEAD START PROGRAM	229-0700	
	★HOSS MULTI SERV CTR	348-7107	3
	★HOUGH MULTI SERV CT	664-4114	3
	★HOUGH PARNT CHLD CT	229-0700	8
	★INST RESPNSBLE FTHR	791-1468	5
	★INST RESPNSBLE FTHR	791-8336	5
	★OLDHAM ELIZABETH	231-1484	+6
	★VOCATIONAL GUIDANCE	421-0922	5
8606			
X	**EAST 86TH**		
X	**CRAWFORD RD**		
8606	★UNITD PEACE BAPT CH	231-4836	
8610	★HOUGH AREA PARTNERS IN PROGRSS	229-4277	5
8611	★CLEVE CTY PK REC CT T MARSHALL	664-4045	0
8710	XXXX	OO	
8800	★HOUGH BEVERAGE&DELI	231-7042	3
8801	XXXX	OO	
8804	XXXX	OO	
8806	★SMITTYS SEAWAY BRBR	795-0656	2
8812	XXXX	OO	
X	**EAST 89TH**		
8902	XXXX	OO	
8924	XXXX	OO	
8925	COMMUNITY CIR		
	ANDERSON Wendell B	791-6816	9
	ARTHUR M	791-3579	
	BANKSTON Louise	791-6842	
	BELL Joe	791-5583	
	BLANTON M	721-1846	7
	BRADFORD M C	721-9641	2
	BRADLEY Anna	231-8966	3
	BROWN Joe L	791-5094	
	BROWN Pies	791-5011	
	BURKES D	421-9850	+6
	BUTLER Frances	231-5575	+6
	CALLAHAN Ruby	421-9923	8
	CARTER Beatrice	791-1543	5

HOUGH AV — 44106 CONT.

	CHATMON A	721-1572	
	CLARY L	791-5924	
	★COMNTY CIRCLE 2	795-3950	
	COOPER Willie	721-3256	3
	CRAYTON Alberta	231-2885	
	DUCKETT Gerald	791-5127	0
	DUDLEY Robt W	231-5883	
	DUKES Virginia	721-6846	
	FARRAR G	791-0643	8
	FLOWERS L M	721-6625	+6
	CARRETT S	791-5569	
	GREEN N	231-6673	7
	GREENWOOD Carl M	721-1060	9
	GREER D	791-6455	+6
	GRESHAM Jos	791-9705	3
	GRIFFIN Katherine	721-2836	8
	HARDNICK Bular	229-5075	
	HARRIS Douglas	229-7040	
	HARRIS John H	721-6077	5
	HAYES E	791-2835	4
	HENDERSON Geo	791-7126	4
	HILL V	421-1084	
	HOWARD Eddie Mae	721-4547	
	JACKSON H	721-7590	0
	JAMES Chas R	229-9249	5
	JOHNSON L	795-0280	4
	JONES D L	231-5780	5
	LEE Savanah	791-9107	
	MCMILLAN O G	229-7858	1
	MERIWEATHER Maggie	231-4695	
	MILLER A	231-5539	9
	MONTGOMERY Edw	721-0827	2
	MYERS C P	795-5097	
	PATTENGALL L	795-4365	9
	PIERCE Gloria J	231-9342	0
	RENFROW B M	421-8688	5
	RIDDLE E	231-5790	+6
	SANFORD Henry	229-2940	
	SLOAN Eddie	229-3642	+6
	SMITH David D	229-2703	2
	SMITH Nathan	229-0413	5
	SMITH Thresa	229-3809	4
	STANLEY B J	421-1589	3
	STEWART Carol C	721-6114	
	STONES B	795-5159	
	STURGHILL Ruby J	791-1515	
	TELFAIR E	231-9472	+6
	THOMAS Hattie F	421-1549	
	UPCHURCH Mary	229-5527	0
	WATKINS Annie	795-5096	
	WHATLEY John T	229-8494	0
	WHITE E	231-5928	
	WHITE Jas	231-8720	
	WHITFIELD Ella	229-9083	
	WILLIAMS Evelyn	721-8947	+6
	WISE Susie	791-2210	5
	WOODSON Wilbur J	231-2083	0
8925			
8926	XXXX	OO	
8928	XXXX	OO	
8929	XXXX	OO	
8931	MERRITT Cheryl	721-9734	1
8933	XXXX	OO	
8935	XXXX	OO	
X	**EAST 90TH**		
9001	APARTMENTS		
	GANDY E	721-6137	
	JARMAN Marvin	721-8985	+6
	JEFFERSON Chamika	721-9783	+6
	MILLER Jouron	795-0073	+6
	ROBERSON T	221-6568	+6
	THOMPSON Schiquana	421-8584	3
	TOLER A	421-7518	+6
9001			
9110	SANDERS Ellen	721-4470	5
	WILLIAMS E	721-0294	5
9201	BARNETT Harriett	229-9517	+6
	BARNETT Helen	229-3520	+6
	CALHOUN R	791-6154	7
	HITCHCOCK Paul	229-3113	+6
9211	APARTMENTS		
	GUY Sheila	795-1324	+6
	HOPKINS Katrina	791-9045	+6
	PIERE Carmella	721-0957	+6
	SMITH Marsah	721-5110	+6
	TERRY Addarhea	791-8176	+6
9211			
9220	BLACK Cheryl	229-7103	+6
	JONES Darcy	231-8850	5
9221	★PARK VILLAGE APTS	791-0990	2
9231	XXXX	OO	
9241	CLARK P	721-5898	+6
	FLEMING J	791-6635	
	SHEPHERD Anicka	721-4656	+6
	STEWART D	231-0874	3
9251	FLETCHER Detra	421-8315	5
	SMILEY Lola	721-9753	+6
X	**EAST 93RD**		
9306	★DIXONS GROCERIES	791-6696	
9407	★EAST SIDE CNGRGTN JHVH'S WTNSSS	721-1988	+6
	★NORTON CNGRGTN JHVH'S WITNESSS	721-1988	+6
9410	COMMUNITY CIRCLE		
	ABBOTT Lucille	229-9636	5
	ABDALMAJID Viki	721-8575	
	ALEXANDER V	791-4644	
	BAILES L	229-2814	+6
	BARNES Richard E	231-6693	+6
	BITTING L	229-8723	3
	BONEY Geo H	791-7693	
	BROADEN George	229-4527	+6
	BROWN A M	721-0093	+6
	BUTLER B	231-0039	+6
	BYARESEO Eduardo	421-1137	8
	CAMPBELL Pauline	231-8476	+6
	CLARK Latisha	721-1888	+6
	★COMNTY CRCLE APTS 1	421-0072	
	CRALLE Ronald	791-2313	9
	DAVIS A P	721-0409	3
	DAYS P	231-4736	
	EATMON Demitra	231-5380	+6
	EDWARDS Jordan	231-3478	
	GILES Johnnie	721-1871	
	GLENN E	421-1210	4
	GRAHAM S	721-2213	5
	GRAY S	721-8138	4
	HAGLER Pamela	791-6209	7
	HALL D	721-1423	5
	HARRIS Demetris D	721-5948	5
	HOLLOWELL April	791-8779	+6
	HUDSPETH H C Jr	229-8472	7
	IRBY Michael	721-0994	+6
	JOHNSON Carolyn	229-6314	
	JOHNSON L	229-8204	
	JOHNSON Stephen S	791-7009	0
	LAMAR Dee	231-0037	
	LEVERT L K	231-9368	+6
	LEWIS Elizabeth	721-6704	+6
	MAYS Louise	229-5642	+6
	MILLER Jouron	795-9824	+6
	MOORE M	229-2435	4
	PARKS M	231-4095	
	PITTMAN Aaron	231-7054	
	RUCKER Arlene	231-6954	+6
	SLOAN H	229-2160	+6

1991 E 87TH ST-A

SOURCE: HAINES

1224	GARY Thos Jr	421-0130	
1226	XXXX	00	
1227	XXXX	00	
1230	GALES Monelca	231-6636	
1231	XXXX	00	
1233	CUSTOM Robt	231-4258	5
1234	XXXX	00	
1237	XXXX	00	
1238	XXXX	00	
1240	BROWN F	721-8153	2
1241	MUHAMMAD Abdullah	231-0176	4
1243	XXXX	00	
1244	XXXX	00	
1247	XXXX	00	
1248	XXXX	00	
1252	WALKER Waymon	368-1119	
1253	XXXX	00	
1254	XXXX	00	
X	**SUPERIOR AV NE**		
1256	XXXX	00	

ZIP CODE 44106

X	**HOUGH AV NE**		
1774	WILLIAMS Nathe L	795-6136	
1781	XXXX	00	
1782	XXXX	00	
1785	XXXX	00	
1786	XXXX	00	
1787	MALONE Rosalie	795-5787	8
1790	XXXX	00	
1791	XXXX	00	
1794	XXXX	00	
1799	KAY J	421-1066	

DRAFT

..EAST 87TH NE 44106 CONT..

1802	XXXX	00	
1803	BROWN Sherman	791-3535	9
	GRAVES J	231-6091	
1806	GOFF Sam Mrs	229-7238	4
	WALLACE P	721-7866	
1807	XXXX	00	
1808	XXXX	00	
1811	STULTZ Geneva	795-5351	4
1815	BROWN E	791-1668	+1
	MCLAUGHLIN C M	721-1121	+1
1817	ARMSTRONG Joe	791-4525	6
	MOORE Eva	231-7216	9
1822	XXXX	00	
1824	XXXX	00	
1825	XXXX	00	
1830.....	BROOKFIELD APTS		
	ARNOLD Lucille	231-6436	0
	COLE V	231-8656	+1
	COOK R	721-8367	+1
	FANT Lee	421-6827	
	HILL Steven	721-4055	+1
	JACKSON Bruce	721-9766	+1
	ROBINSON L	721-5865	+1
	TAYLOR Matthew	791-1734	
1830.....			
1834	ERVIN E	229-0608	+1
1847.....	RAYNARD APTS		
	BROWN L	721-4134	0
	CURRY Sam	791-2755	
	FLONNOY E	791-3854	9
	FOSTER Marie	791-0398	5
	FOSTER Marlene	791-1046	+1
	LEONARD Alberta	721-2847	
	PRYOR Wm Jr	231-5476	4
	WHITFIELD Paula	231-5704	0
1847.....			
1848	XXXX	00	
1852	XXXX	00	
1855	XXXX	00	
1856	BIZZELL Earl	231-7636	
	BROWN Bessie	421-7426	
1859	BOYD C	421-0170	7
1871	JOHNSON E	721-5008	
1874	XXXX	00	

X CHESTER AV NE

1893	XXXX	00	
1900	XXXX	00	
1903	LEWIS Latreasa	229-7741	
1904	XXXX	00	
1906	BATTLE Edw	721-0401	0
	GRAVES Arthur	229-7503	7
	JONES Larry	721-2051	0
	NEWSOME Jas E	721-9940	2
1910	XXXX	00	
1911	XXXX	00	
1918	XXXX	00	
1920	HAMMOND Floretta	229-8402	+1
	SANDERS Regina	229-4881	+1
	STEGALL Grover	229-7554	9
1921	XXXX	00	
1933	XXXX	00	
1938	XXXX	00	

X EUCLID AV

★ 0 BUS 108 RES 13 NEW

1396	BRUSTER M L	421-7286	
1398	XXXX	00	
1399	PACE Armous	721-5033	
1401	XXXX	00	
1402	XXXX	00	

X MORRIS AV

1405	LITTLE Whitt	791-8872	
1406	XXXX	00	
1408	XXXX	00	
1410	SCOTT D	721-2359	0

X HOUGH AV NE

1760	LAWLAR Eva	795-0912	0
	PURDY G	229-1649	9
	TOLLIVER Harry	229-9370	0
1762	EVANS Beatrice	229-7815	7
1765	KNOWLES D	791-8616	+1
1768	MITCHELL Issac	421-2272	
1769	HICKERSON M	721-1421	6
	MITCHUM Samuel W	721-8664	
1772	XXXX	00	
1775	JONES Mattie B	231-4727	
1779	MOORE Dachelle	791-5868	7
	STARMON Willie M	421-5247	7
1780.....	HAVYN APTS		
	DANIELS Mattie	229-3619	6
	NICHOLS Sarah	721-8241	
	WASHINGTON Wm	229-1971	7
1780.....			
1781	XXXX	00	
1796	CAMPBELL Lloyd	791-5031	0
	DOZIER Malcolm	231-5446	0
1809	★EXODUS	231-1888	5
1810	COLSTON Ed	721-2676	
1814	XXXX	00	
1815	COLSTON K	421-0907	7
1819	XXXX	00	
1821	WARE Thos	795-2875	6
1822	WILLIAMS Jas	231-8573	
1827	XXXX	00	
1831	XXXX	00	
1834.....	APARTMENTS		
	BEY Jerome G	721-3161	5
	BLAKEY V	791-1628	+1
	HILL Donald	229-5826	6
	HILL H R	229-7719	6
	JONES Carl	721-0414	+1
1834.....			
1835	HOLMES Bernice L	231-8754	+1
1841	HOWARD Cleveland	231-1175	9
1843	XXXX	00	
1848.....	APARTMENTS		
	BOWEN W J	421-8895	7
	FLUKER Clarence Jr	229-6913	9
	LYSLE H	421-7359	
	NORTON Robt	231-9049	+1
	STEWART Harry C Jr	721-0737	2
1848.....			
1849	XXXX	00	
1853	XXXX	00	
1856	BULLOCK J	231-0342	0
	HALL Brian	721-8131	7
	PRIMM John E	229-4879	+1
	TAYLOR H	229-8817	+1
1861	MURRELL Annie	231-7651	+1
1863	XXXX	00	
1864	★SENIOR CTZN BOARDNG	421-9269	+1
1868	XXXX	00	
1872	BATTISTI Margaret	229-4730	+1
1878	BATTISTA T J	791-5441	
1884	PEARSON Derek	791-1454	7
	SMITH Gary	721-0528	+1
1885	★UNIV CH OF CHRIST	421-0233	2

X CHESTER AV NE

1902	XXXX	00	
1905	★O R C A HOUSE	231-3772	
	★O R C A HOUSE	421-9400	7
1909	★MARY GOODEN CTR WMN	231-5506	+1
1910	XXXX	00	
1911	XXXX	00	
1912	XXXX	00	

1991 HOUGH AVE

SOURCE: HAINES

DIRECTORY PAGE MISSING

1986 E 87TH ST

SOURCE: HAINES

1233	CUSTOM ROBT	231-4258	5
1234	XXXX	00	
1237	XXXX	00	
1238	XXXX	00	
1240	BROWN F	721-8153	2
1241	MUHAMMAD ABDULLAH	231-0176	4
1243	XXXX	00	
1244	JOHNSON SOL JR	229-4204	7
1247	XXXX	00	
1248	XXXX	00	
1252	WALKER WAYMON	368-1119	
1253	XXXX	00	
1254	XXXX	00	
1255	XXXX	00	
1256	XXXX	00	

ZIP CODE 44106

1774	WILLIAMS NATHE L	795-6136	
1781	XXXX	00	
1782	TRIPLETT V	791-2610	+6
1785	XXXX	00	
1786	XXXX	00	
1787	ENSLEY LOUISE O	721-6808	
1790	XXXX	00	
1791	XXXX	00	
1794	XXXX	00	
1799	KAY J	421-1066	
	STROSE S	721-4442	4
1802	MALONE ROSALIE	795-5787	
1803	GRAVES J	231-6091	
1806	GOFF SAM MRS	229-7238	4
	HURD LOLA	721-0170	+6
	WALLACE P	721-7866	9
1807	XXXX	00	
1808	XXXX	00	
1811	STULTZ GENEVA	795-5351	4
1815	XXXX	00	
1817	ARMSTRONG JOE	791-4525	+6
	MCKNIGHT E	229-1712	+6
1822	XXXX	00	
1824	XXXX	00	
1825	XXXX	00	
1830.....	BROOKFIELD APTS		
	FANT LEE	421-6827	0
	HAIR V	231-1530	+6
	HARRIS OPHELIA	231-1340	4
	MITHCELL LESSIE	231-5176	5
	OLIVER R	231-1748	5
	TAYLOR MATTHEW	791-1734	8
	WALLACE J	368-0191	

DRAFT

1986 E 89TH ST

SOURCE: HAINES

1387	★BREWER EARL R REV	421-6682	
	BREWER G V	231-4379	
	EARL R REV	421-6682	4
1388	XXXX	00	
1389	FULFORD CHERRY	421-0448	5
1392	CRAIG JAMES	721-4179	9
1393	XXXX	00	
1396	BRUSTER M L	421-7286	
1398	XXXX	00	
1399	PACE ARMOUS	721-5033	0
1401	XXXX	00	
1402	XXXX	00	
1405	LITTLE WHITT	791-8872	
1406	XXXX	00	
1408	XXXX	00	
1410	XXXX	00	
1760	FELLOWS ROBT W	795-0912	
1762	XXXX	00	
1765	BEARDEN CORENE	229-1134	4
1768	MITCHELL ISSAC	421-2272	
1769	HICKERSON M	721-1421	+6
	MITCHUM SAMUEL W	721-8664	
1772	POLLOCK EDDIE C	721-9044	7
1775	JONES MATTIE B	231-4727	7
1779	JOHNSON FRED	231-5791	0
1780	HAVYN APTS		
	DANIELS MATTIE	229-3619	+6
	JOHNSON EMMA	721-0711	
	NICHOLS SARAH	721-8241	0
	ROBINSON LEO J	231-4613	9
1780			
1809	★COMNTY GUIDANCE CTR	431-7774	3
	★EXODUS	231-1888	5
1810	COLSTON B	791-6607	9
	COLSTON ED	721-2676	0
1814	XXXX	00	
1815	XXXX	00	
1819	XXXX	00	
1821	WARE THOS	795-2875	+6
1822	WILLIAMS JAS	231-8573	0
1827	XXXX	00	
1831	XXXX	00	
1834	APARTMENTS		
	BALDWIN JULIUS	229-3605	5
	BEY JEROME G	721-3161	5
	HILL DONALD	229-5826	+6
	HILL H R	229-7719	+6
	JONES CALVIN L	231-0595	4
	LAPRADE SAMUEL JR	721-5242	9
	TORIAN EARL	421-2351	4
1834			
1835	MILLER TOMMIE	229-9496	5
	WEBSTER J	791-6300	+6
1841	XXXX	00	
1848	APARTMENTS		
	ARNOLD LUCILLE	231-6436	4
	COUNTS MONDEL T	791-8290	+6
	DAVIS EDW	229-3513	+6
	GORDON ERNIE	791-1427	+6
	HICKS ALFRED	791-4169	+6
	LYSLE H	421-7359	9
	POOLE ANTHONY	791-6038	+6
	STEWART HARRY C JR	721-0737	2
	WALTON ALAN	231-0204	+6
1848			
1849	XXXX	00	
1853	XXXX	00	
1856	MCCLAIN MARK	791-8875	+6
	MCMICHAEL GEO JR	229-3342	8
1861	HARRIS MATTIE	229-3136	
1863	BARNES JAS	791-4246	+6
	PANKEY T	229-9574	+6
	SPEAKS S	231-8841	+6
	WEBSTER HERBERT	791-4278	+6
1864	XXXX	00	
1868	XXXX	00	
1872	XXXX	00	
1878	BATTISTA T J	791-5441	7
1884	MILEY ELIJAH	229-3652	+6
	WHITE W D	791-6317	+6
	WISDOM ANTHONY	231-6679	+6
1885	★UNIV CH OF CHRIST	421-0233	2
1902	XXXX	00	
1905	★O R C A HOUSE	231-3772	
	★ORCAHOUSE	231-3772	
1909	★ORCA WOMENS PROJECT	791-0237	4
	★URBAN MNRTY ALCHLSM	229-7000	3

1986 HOUGH AVE

SOURCE: HAINES

HOSMER AV SE 44105 CONT...

7019	XXXX	00	
7020	CUTLIP LAURIS	341-1214	+6
7021	XXXX	00	
★	2 BUS 181 RES	20 NEW	

HOUGH AV NE 44103 CLEVELAND

5502	★DUCHESS BEAUTY SHOP	881-6295	
5504	ANDREWS JOS	431-9159	5
5506	WRIGHT ALBERT	391-0044	5
5508	★ZION CH OF CHRIST	431-1579	4
5509	★ADD A NICKLE PLATNG	361-0666	4
5515	XXXX	00	
5600	XXXX	00	
5608	XXXX	00	
5611	★COLONIAL WOOLN MLS	391-0234	7
	★TRAIT TEX INDUSTRY	391-0234	7
5619	XXXX	00	
5708	★EMMANU EL A M E CH	391-0343	
5711	XXXX	00	
5805	★ACTION BUGLAR BARS	881-2211	+6
6000	★SALVATION ARMY CNTR	432-0500	8
6001	XXXX	00	
6010	★HOUGH DAY CARE CNTR	432-0505	0
	★SALVATION ARMY HGH	432-0505	
6011	JENNINGS MARTIN	361-5068	
	MARTIN VIOLA	431-0283	
6014	DEJARNETTE F	391-9166	
6100	MCCREARY GLORIA	432-3264	9
	POINDER JAS	432-0309	+6
6104	XXXX	00	
6109	MATHIS JESSE	431-4491	7
6211	PALMER JESSIE	881-2728	
6215	BROWN CLYDE	361-4318	2
6301	XXXX	00	
6302	XXXX	00	
6305	XXXX	00	
6307	CHAPMAN NADINE	881-3088	5
6308	XXXX	00	
6309	XXXX	00	
6311	XXXX	00	
6403	XXXX	00	
6500	★TARIFT VARIETY STR	391-3007	3
6501	XXXX	00	
6502	XXXX	00	
6505	XXXX	00	
6509	★CHURCH OF GOD	361-3615	7
6510	XXXX	00	
6512	★HOUSING RSRCES MNG	881-1880	3
	LANDERS G	881-6553	
	WILLIAMS S W	431-7428	3
6516	XXXX	00	
6517	XXXX	00	
6520	XXXX	00	
6527	JACKSON LAMAR	431-5077	+6
	SULLIVAN NORMAN	431-6188	+6
	WASHINGTON LASHUNDA	361-1644	+6
6613	XXXX	00	
6615	XXXX	00	
6621	XXXX	00	
6702	XXXX	00	
6703	JACKSON CARSON	881-3490	9
	JACKSON JULIUS	431-9162	
6706	DANIEL H	391-1386	8
6707	XXXX	00	
6710	LAUDERDALE ANDERSON	391-2037	3
6805	MANNING LOSSIE B	881-6159	
6806	XXXX	00	
6808	XXXX	00	
6810	XXXX	00	
6811	XXXX	00	
6815	BELCHER MARY E	391-8162	0
6900	XXXX	00	
6901	XXXX	00	
6904	BOYSAW W R REV	361-8250	
6906	XXXX	00	
6911	XXXX	00	
6912	THORNTON MILDRED	881-3148	9
7001	★L&S MKT	881-5454	
7005	HARMON L	881-9263	
7009	XXXX	00	
7010	XXXX	00	
7012	XXXX	00	
7016	XXXX	00	
7024	MCCLAIN ANNA	431-0529	
7028	WILLIAMS L	881-9616	5
7040	XXXX	00	
7101	XXXX	00	
7102	★THOMAS DELCTSN	361-4503	
7108	XXXX	00	
7112	NEAL MONROE	431-6217	
	NEAL RUBY	432-2169	
7116	XXXX	00	
7202	BARNWELL BETTY	391-0816	5
	JACOBS B J	391-9719	4
7214	XXXX	00	
7216	CASH MARTHA	881-5092	
7218	★HOUSE OF PRAYER	881-4999	3
7224	XXXX	00	
7301	XXXX	00	
7302	RICE GEO JR	881-7166	5
7304	XXXX	00	
7312	THOMAS JACQUELINE	432-3173	7
7314	WILLARD WILLETTE	431-0499	2
7316	XXXX	00	
7318	BELL R	431-5785	1
7320	XXXX	00	
7322	CONNOR F	391-7197	5
7324	XXXX	00	
7326	KNOX P	881-1456	5
7328	XXXX	00	
7330	XXXX	00	
7336	GORE J	881-8194	2
7338	FOSTER C	361-1409	+6
7340	XXXX	00	
7342	DAWSON N	391-5154	0
7344	JOHNSON B	431-1610	1
7346	XXXX	00	
7348	KNIGHT ANDREW	391-7596	1
7350	XXXX	00	
7352	CARTER EMMA	361-0856	7
7500	★HOUGH HARDWARE	431-8111	
	★HOUGH SUPPLY&SPCLTY	431-8111	
	★MODERN LIGHTING	391-7464	0
	★PROPERTY OWNERS SRV	881-8318	
7717	CARY JAS H JR	791-5802	+6
7803	BROWN BRENDA D	231-6237	+6
7805	ALFRISANY MOHSEN	795-0197	+6
7809	ALALWANI JUMAN	421-0952	+6
7819	NAJIEB ALBERT	231-5156	+6
7821	PARKER B	791-3401	+6
7823	SHELTON C	721-4199	+6
7827	HAMPTON MILTON	231-2287	+6
8007	XXXX	00	
8020	★NEW HUB DRY CLNG CO	421-8995	
8107	XXXX	00	
8125	XXXX	00	
8219	★GOOD SMRTN YOUTH CT	421-3818	
	★LEXINGTON SQUARE	791-1335	4
	★WELBE CONSULTANTS	791-0808	4
8300	★HOUGH NORWD HLTH	231-7700	
	★HOUGH NORWD HLTH 2	231-7816	3
	★HOUGH NORWD HLTH 2	231-7700	
	★HOUGH NORWD HLTH 2	231-7917	4
	★MATERNITY&INFNT CRE	231-0800	2
8326	XXXX	00	
8399	DAVIS MATTHEW	229-5513	
8409	XXXX	00	
8410	XXXX	00	
8412	XXXX	00	
8416	★SILVER MOON CAFE	421-2333	+6
8418	FOSTER LOCCIE	229-3518	0

HOUGH AV NE 44103 CONT...

8420	XXXX	00	
8422	XXXX	00	

ZIP CODE 44106

8555	BUILDING		
	★ANTI CRIME STR CLUB	721-0749	3
	★BELL NEIGHBRD CNTR	791-6677	
	★CLEVE CTY HLTH	231-7313	2
	★COUNCIL ECNMC OPRTY	421-5400	4
	★HOSS MULTI SERV CTR	231-7408	4
	★HOUGH AREA PARTNERS	421-5400	+6
	★HOUGH CMNTY COUNCIL	721-0330	
	★HOUGH CMNTY HEDSTRT	791-1920	3
	★HOUGH MULTI SERV CT	721-0077	9
	★HOUGH NUTRITN PRGRM	421-1973	3
	★NEIGHBRHD CNTRS ASN	791-6677	+6
	★NEW WORLD LRNG ACDM	231-0117	5
	★OPPORTUNITY INDS CT	421-8775	+6
	★SENIOR INFO SERV	721-0327	5
	★SKILLS AVABL PROJCT	421-0922	4
	★TEEN FATHER HOT LN	791-1468	3
	★TEEN FATHER HOT LNE	791-8336	+6
8555			
8606	★UNITD PEACE BAPT CH	231-4836	2
8610	★HOUGH AREA DVLPMNT	791-0147	0
8611	★CLEVE CTY PK CENTER	231-9668	2
8710	XXXX	00	
8800	★HOUGH BEVERAGE CO	231-8476	
8801	XXXX	00	
8804	JOHNSON QUEEN E	791-9008	
8806	★SMITTYS SEAWY BARBR	231-9225	2
8812	★INTER CITY BEVERAGE	421-2033	4
8902	XXXX	00	
8924	★DIXONS DELI	721-6260	3
8925	COMMUNITY CIR		
	ALLEN PATTI	791-7188	0
	AMMONS WM	229-3371	+6
	ARTHUR M	791-3579	9
	BANKSTON LOUISE	791-8842	3
	BATES NEAL	795-1740	8
	BELL JOE	791-5583	2
	BERRY CHAS	791-2489	3
	BOSTIC M	229-3221	2
	BROWN JOE L	791-5094	8
	BROWN PLES	791-5011	8
	BURNEY B	231-7463	3
	CARMACK EVELYN M	231-0281	8
	CHAPMAN E	421-8405	8
	CHATMON A	721-1572	1
	CLARY L	791-5924	9
	COLE V	791-4868	5
	COLLINS CLAUDE	791-1535	8
	★COMNTY CIRCLE 2	795-3950	8
	CRAYTON ALBERTA	231-2885	+6
	DAVIDSON E P	791-9414	4
	DUDLEY ROBT W	231-5883	4
	DUKES VIRGINIA	721-6846	8
	EDWARDS MINNIE	721-7904	8
	EVANS ALINE	421-1372	8
	EVANS PINKIE	721-8282	4
	FERGUSON HOYT	721-4486	8
	FISHER IDA M	229-5415	1
	FLOWERS LILLIE MAE	229-1164	8
	GARNER EMMA	229-1194	8
	GARRETT S	791-5569	2
	GOODE IRENE	231-5615	8
	GREEN TOM	421-4228	8
	GWIN H	795-4339	1
	HALL MILDRED	229-2470	1
	HARDING L E	231-8754	8
	HARDNICK BULAR	229-5075	1
	HARRIS HORTENSE	229-7040	5
	HARRIS K A	721-0238	8
	HAWK M	229-6047	8
	HILL V	421-1084	5
	HOWARD EDDIE MAE	721-4547	+6
	HUGHES S	421-2544	9
	JOHNSON WALTER	791-2725	4
	LAMBERT BILL	721-5879	8
	LANG WILLIE FRANCIS	229-9671	4
	LAYTON L	229-9911	4
	LEE HARRY	231-2296	8
	LEE SAVANAH	791-9107	+6
	LEWIS KATETTI	421-2008	1
	MARSHALL W R	229-5035	+6
	MERIWEATHER MAGGIE	231-4695	8
	MURELL LUKE	421-5059	8
	MYERS JEFF C	795-5097	8
	OLIVER B L	231-4525	+6
	OWENS P E	721-9963	4
	PACE IDELL	229-5216	9
	PATTENGALL L	795-4365	8
	RICKARD JAMES	421-7592	
	ROBINSON KENNETH C	229-4543	+6
	SANFORD HENRY	229-2940	+6
	SHOLDERS ROY	721-4639	2
	SIMMONS FRED	421-6753	9
	SLAYDEN CHRISTINE	721-1145	8
	SMITH DAVID	229-2748	0
	STEWART CAROL C	721-6114	8
	STEWART L	229-1383	5
	STONES B	795-5159	8
	STURGHILL RUBY J	791-1515	+6
	SWOPE BEATRICE	229-8688	9
	TAYLOR BESSIE	229-3722	8
	THOMAS ELEANOR	795-0722	+6
	THOMAS HATTIE F	421-1549	9
	WALKER WILLIE	229-5376	8
	WALTON M J	791-0429	+6
	WATKINS ANNIE	795-5096	8
	WATKINS L	791-0921	+6
	WATTS ANDREW	791-4223	8
	WHITE E	231-5926	1
	WHITE JAS	231-6720	4
	WHITFIELD ELLA	229-9063	8
	WILLIAMS A E	231-1818	2
	WILLIAMS CLARA A	791-0016	3
	WILLIAMS GERALDINE	229-7638	8
	WILSON H	721-7590	8
	WORLEY E G	791-3105	8
	YARBROUGH ADRIENNE	721-8748	3
8925			
8926	XXXX	00	
8928	★SANCTUARY GODS PPL	791-2073	2
8929	HAMILTON L	721-4139	8
8931	XXXX	00	
8933	WILLIAMS DAVID	721-3449	8
8935	XXXX	00	
9001	GANDY E	721-6137	8
	GREEN INEZ	231-1761	1
	MORGANFIELD LEWIS	721-2252	0
9110	LOGAN A	421-2393	4
	WILLIAMS E	721-0294	
9201	KNOTTS GEORGIA	721-4322	5
9211	PRICE RICARDO M	229-8899	5
9220	APARTMENTS		
	HOUSTON D	791-3182	+6
	SANDER ELLEN	721-4470	
	STEWART WM	791-1865	+6
	WARD GLADYS	229-8973	
	WYNN L	231-8024	+6
9220			
9221	XXXX	00	
9231	CLARK D	421-0858	4
	THOMAS V	721-2261	0
9241	APARTMENTS		
	FLEMING J	791-6635	
	MARTIN G	231-5403	5
	MOON J	229-1227	4
	NAYLOR D	229-3127	+6
	PERNELL CHARLIE	721-0842	+6

1981 E 87TH ST

SOURCE: HAINES

EAST 87TH NE — 44108 CONT

1224	GARY THOS JR	421-0130	9
1226	MAY JAMES	368-0759	7
1227	MOYER EDNA	795-0163	8
1230	GALES MONEICA	231-6636	5
1231	XXXX	00	
1233	BOWIE PATRICIA	721-7634	0
1234	XXXX	00	
1237	XXXX	00	
1238	XXXX	00	
1240	MORGAN ROBT L SR	421-1695	+1
1241	RUCKER RONALD	231-0176	6
1243	XXXX	00	
1244	JOHNSON SOL JR	229-4204	7
1247	XXXX	00	
1248	XXXX	00	
1252	WALKER WAYMON	368-1119	3
1253	XXXX	00	
1254	XXXX	00	
1255	XXXX	00	
1256	XXXX	00	

ZIP CODE 44106

1774	WILLIAMS NATHE L	795-6136	
1781	XXXX	00	
1782	XXXX	00	
1785	XXXX	00	
1786	XXXX	00	
1787	ENSLEY LOUISE O	721-6808	
1790	XXXX	00	
1791	XXXX	00	
1794	BLUNT MABLE	791-4866	3
1799	KAY J	421-1066	2
1802	MALONE ROSALIE	795-5787	
1803	GRAVES J	231-6091	6
	PENN M	231-0330	0
1806	WALLACE P	721-7866	9
1807	BAKER FANNIE	721-3742	3
	MOORE P	795-0505	8
	WILSON JESSE J	421-2944	+1
1808	XXXX	00	
1815	STULTZ GENEVA MRS	795-5351	
1817	XXXX	00	
1822	XXXX	00	
1824	XXXX	00	
1825	XXXX	00	
1830	BROOKFIELD APTS		
	BENTON L W	795-8073	4
	BLEDSOE F	721-3398	+1
	CHESTNUT J	229-7311	0
	CLARK D J	721-9608	+1
	COLEY RUFUS	791-6907	0
	FANT LEE	421-6827	0
	FIELDS M	229-8691	+1
	GRANT ISAAC	229-4865	3
	HUBBARD H	229-6005	+1
	LEWIS MICHAEL	231-1299	9
	MITCHELL LESSIE	721-1413	+1
	TAYLOR MATTHEW	791-1734	8
	WALLACE BOB	231-8129	9
	WALLACE J	368-0191	2
	WHITE AMOS	791-1064	5
	WILLIAMS JOHN	791-5658	+1
	WOODARD KENNETH	231-6461	5
1830			
1831	XXXX	00	
1833	XXXX	00	
1834	WITTKE H	231-4908	4
1836	STOVER JAMES	231-7755	9
1839	LESURE CHAS	229-3713	0
1844	A BEST MVNG&STRG	231-0300	+1
1847	RAYNARD APTS		
	ALEXANDER E	795-3485	
	BEARD LOUISE	791-3852	9
	COLEMAN M C	421-1233	7
	CURRY SAM	791-2755	+1
	FARROW LUEVERA	229-7162	+1
	FREEMAN BRASCOM	421-3677	9
	JORDAN MINNIE	231-4216	+1
	LEONARD ALBERTA	721-2847	8
	MITCHELL O B	791-8386	7
	MORRIS FREDDIE M	229-6319	9
	STOVER P	791-2088	+1
	THURMAN CLARENCE	231-1362	8
	VAUGHN LOUISE	231-3644	
1847			
1848	TAYLOR FLORENCINE	791-4991	9
1852	XXXX	00	
1855	HART STANCIL	721-1218	0
1856	BIZZELL EARL	231-7636	4
	BIZZELL S	231-1999	+1

1981 E 89TH ST-A

SOURCE: HAINES

1347	YOUNG VERNADINE	229-8366	+1
1351	XXXX	00	
1352	XXXX	00	
1356	HOLLOMAN ALEXANDER	421-0022	+1
1360	PERKINS JASPER	231-8831	
1361	MCDONALD ARTHUR JR	721-2708	7
1362	XXXX	00	
1365	SIMMONS HENRY	721-4316	
1366	XXXX	00	
1369	MCNEAL ROBERT	791-2859	7
1381	WILLIAMS F MISS	721-9029	9
1382	JONES R L	721-4877	0
1383	HUBBARD G	791-4010	
	HUBBARD JANICE B	791-4010	3
	HUBBARD LEONA	791-4010	
1386	XXXX	00	
1387	BREWER G V	231-4379	3
1388	XXXX	00	
1389	SMART BUFORD	229-6517	3
1392	CRAIG JAMES	721-4179	9
1393	XXXX	00	
1396	BRUSTER M L	421-7286	
1398	BROWN BARBARA	421-1435	+1
1399	PACE IDORA	721-5033	0
1401	WATSON ROBT	231-5008	
1402	XXXX	00	
1405	LITTLE WHITT	791-8872	
1406	CROSBY R	421-8212	+1

1981 E 89TH ST-B

SOURCE: HAINES

..EAST 89TH NE 44106 CONT..

1408	XXXX	00	
1410	SCOTT D	231-5451	9
1661	XXXX	00	
1662	XXXX	00	
1760	FELLOWS ROBT W	795-0912	
	MOORE CLEVELAND JR	229-1725	5
1762	EVANS B	231-7252	9
	HUMPHREY JAS M	229-7152	0
	JONES GEORGE	229-5456	+1
1765	XXXX	00	
1768	MITCHELL ISSAC	421-2272	
1769	JONES PATRICIA	231-0973	8
	MITCHUM SAMUEL W	721-8664	
1772	POLLOCK EDDIE C	721-9044	7
1775	JONES MATTIE B	231-4727	7
1779.....	BOLTON APTS		
	CHAMPION DARNELL	229-9718	0
	JOHNSON FRED	231-5791	0
	WILLIAMS T	231-1690	+1
1779.....			
1780.....	HAVYN APTS		
	BLOUNT ARCHIE	721-8989	+1
	JOHNSON EMMA	721-0711	2
	NICHOLS SARAH	721-8241	0
	ROBINSON LEO J	231-4613	9
	SOUTHALL O C	231-7796	0
1780.....			
1781	BEY EDDIE	229-5902	+1
1785	XXXX	00	
1789	XXXX	00	
1790	XXXX	00	
1796	STEVENSON BERTHA	795-3278	
1797	XXXX	00	
1805	XXXX	00	
1809	XXXX	00	
1810	COLSTON B	791-6607	9
	COLSTON ED	721-2676	0
1814	XXXX	00	
1815	XXXX	00	
1819	SEAWRIGHT CHARLES	721-3757	0
1821	WARE M	721-9042	8
	WARE THOMAS	795-2875	7
	WARE THOS	229-9580	6
1822	CLEVELAND HM REPAIR	231-5453	+1
	WILLIAMS JAS	231-8573	0
	WILLIAMS JAS	791-8628	0
1827	XXXX	00	
1831	FERGUSON LEROY SR	421-1439	8
1834	ALLEN DOUGLAS	229-8386	0
	DAVIS TOMMY	229-8504	+1
	LAPRADE SAMUEL JR	721-5242	9
1835	STANLEY ANGELO	421-2672	+1
1841	HICKMAN CLINTON B	421-8862	+1
1843	DIXON ALBERT E REV	368-1661	4
1848.....	APARTMENTS		
	ANDERSON CALVIN	721-2869	0
	BURKE D L	721-5546	9
	COLE JAMES	229-9742	+1
	FREEMAN LLOYD	229-5784	9
	LYSLE H	421-7359	9
1848.....			
1849	XXXX	00	
1853	XXXX	00	
1856.....	APARTMENTS		
	CHILKCUTT FRANK	229-5761	6
	FOSTER RALPH E	721-1758	
	MCMICHAEL GEORGE JR	229-3342	8
	REDEN NATHANIEL	229-2131	+1
	WILEY CLARENCE	231-3652	9
1856.....			
1861	HARRIS MATTIE	229-3136	

1981 HOUGH AVE

SOURCE: HAINES

..HOUGH AV NE 44103 CONT.

6707	XXXX	00	
6710	XXXX	00	
6711	WILLIAMS P A	391-0842	+1
6805	MANNING LOSSIE B	881-6159	
6806	XXXX	00	
6808	XXXX	00	
6810	XXXX	00	
6811	XXXX	00	
6815	BELCHER M	431-8556	0
	BELCHER MARY E	391-8162	0
6900	XXXX	00	
6901	XXXX	00	
6904	BOYSAW W R REV	361-8250	
6908	XXXX	00	
6912	THORNTON MILDRED	881-8148	9
7001	L&S MKT	881-5454	4
7005	ELLIS LUDIE C	431-7160	+1
	HARMON L	881-9263	
7009	XXXX	00	
7010	BIBLE WAY CHURCH	881-3798	8
7012	XXXX	00	
7016	XXXX	00	
7024	MCCLAIN ANNA MRS	431-0529	5
7028	CAMPBELL C	881-2067	0
	OLIVER PHEALIA	391-1320	4
7040	XXXX	00	
7101	XXXX	00	
7102	THOMAS DELCTSN	361-4503	5
7108	XXXX	00	
7112	NEAL MONROE	431-6217	
	NEAL RUBY	432-2169	6
7116	XXXX	00	
7202	JACOBS B J	431-5967	9
	THOMAS PAUL	431-2654	+1
7214	XXXX	00	
7216	CASH MARTHA	881-5092	6
7218	XXXX	00	
7224	XXXX	00	
7301	XXXX	00	
7302	WINSTON JOHNNY	431-4107	+1
7304	XXXX	00	
7312	THOMAS JACQUELINE	432-3173	7
7314	DAVIS BRYAN A	431-0499	+1
7316	XXXX	00	
7318	BELL R	431-5785	+1
7320	XXXX	00	
7322	XXXX	00	
7324	XXXX	00	
7326	XXXX	00	
7328	JOHNSON A	881-3393	8
7330	XXXX	00	
7336	XXXX	00	
7338	XXXX	00	
7340	SANDS B	881-3762	8
7342	DAWSON N	391-5154	0
7344	JOHNSON B	431-1610	+1
7346	CRAWFORD PATRICIA	431-3597	+1
7348	KNIGHT ANDREW	391-7596	+1
7350	XXXX	00	
7352	CARTER EMMA	361-0856	7
7515	M R Y TAVERN	881-1881	8
7519	XXXX	00	
7600	HOUGH HDW	431-8111	
	HOUGH SPLY&SPECALTY	431-8111	
	MODERN LIGHTING	391-7464	0
	PROPERTY OWNERS SV	881-8318	3
7612	XXXX	00	
7709	XXXX	00	
7711	YOUNG MARTHA	431-6011	0
7815	ARNOLDS DINER	431-7321	+1
8000	XXXX	00	
8003	XXXX	00	
8007	STOUDMIRE CORA	791-7416	
8011	ARTS SNOW PLOWING	229-4559	4
8015	MARS PAMELA	231-2472	
	MARS QUINTILLION	231-2472	
8020	NEW HUB DRY CLNG CO	421-8995	
8107	XXXX	00	
8125	XXXX	00	
8215	GOOD SAMRTN YTH CTR	421-3818	5
	LEGAL AID HOUGH OFC	791-3350	6
8300	HOUGH NEW PATIENT	231-7700	9
	HOUGH NRWD HLTH 2	231-7700	5
8326	XXXX	00	
8399	DAVIS MATTHEW	229-5513	
8409	XXXX	00	
8410	ASTOR CARE	721-0900	+1
	FAT BOYS	421-9849	0
8412	XXXX	00	
8418	FOSTER LOCCIE	229-3518	0
	SUPERIOR RECORDS 3	231-0471	6
8420	XXXX	00	
8422	XXXX	00	

ZIP CODE 44106

8555	BELL NEIGHBORHD CTR	791-6677	3
	COUNCIL ECON OPP	421-1973	+1
	CTY CLEV HLTH ENVRN	231-7313	0
	HOUGH CMNTY CNCL	721-0330	5
	HOUGH MULTI SV	721-0077	9
	HOUGH OPPORTUNITY	421-5400	0
8606	UNITD PEACE BAPT CH	231-4836	7
8610	HFH CONSTRUCTION CO	229-4670	0
	HOUGH AREA DEVLP	791-0147	0
8611	CLEVE CTY REC CNTR	231-9668	+1
8620	HENRYS FOOD MARKET	421-2181	+1
8622	XXXX	00	
8700	XXXX	00	
8708	DRUMSTICK RESTRNT	421-5025	4
8710	TERRELL JAMES	421-0928	+1
8715	XXXX	00	
8800	HOUGH BEVERAGE CO	231-8476	
8801	XXXX	00	
8804	JOHNSON QUEEN E	791-9008	
8806	SEAWAY BARBR SHOP	231-9225	+1
8812	INNER CTY BEVERAGE	421-9813	8
8902	XXXX	00	
8924	CALS DELCTSN&BEVRGS	721-8260	4
8925.....	APARTMENTS		
	ADAMS EUNICE	791-6768	+1
	ALLEN PATTI	791-7188	0
	ARTHUR M	791-3579	9
	BATES NEAL	795-1740	8
	BERRY N	791-7057	8
	BROWN EVERETT	231-5450	9
	BROWN JOE L	791-5094	8
	BROWN PLES	791-5011	8
	BURNEY B	229-9623	+1
	CARMACK EVELYN M	231-0281	8
	CHAPMAN E	421-8405	8
	CHATMON A	721-1572	+1
	CLARY L	791-5924	9
	COLE JAMES	231-2172	8
	COLLINS CLAUDE	791-1535	8
	COMNTY CIRCLE 2	795-3950	8
	CRADDOCK MARIE	795-4809	8
	DAVIS C	795-3854	8
	DUKES VIRGINIA	721-6846	8
	EDWARDS MINNIE	721-7904	8
	EVANS ALINE	421-1372	8
	EVANS LULA	791-7189	8
	EVANS MELVIN	795-4074	8
	FERGUSON HOYT	721-4486	8
	FIELDS ROBERT L	791-8043	8
	FISHER IDA M	229-5415	+1
	FLOWERS LILLIE MAE	229-1164	8
	GARNER EMMA	229-1194	8
	GOODE IRENE	231-5615	8
	GREEN TOM	421-4228	8
	GRIFFIN GEORGE D	421-2611	8
	GWIN H	795-4339	+1
	HALL M	229-2470	+1
	HARDING L E	231-8754	8

HOUGH AV NE 44106 CONT..

	HARDNICK BULAR	229-5075	+1
	HARRIS K A	721-0238	8
	HAWK M	229-6047	8
	HUGHES S	421-2544	9
	JEFFERSON MARY	791-7079	8
	JOHNSON CEASAR	721-6452	8
	LAMBERT BILL	721-5879	8
	LEE HARRY	231-2296	8
	LEWIS KATETTI	421-2008	+1
	LIGON MATTIE	721-7460	8
	MARSH SINNIE	721-3792	8
	MERIWEATHER ANDY	229-8776	0
	MERIWEATHER MAGGIE	231-4695	8
	MORMAN KATIE	721-6738	0
	MULLEN E P	791-2364	8
	MURELL LUKE	421-5059	8
	MYERS JEFF C	795-5097	8
	OLIVER B L	231-4525	8
	PACE IDELL	229-5216	9
	PATTENGALL L	795-4365	8
	RICE FLOYD	421-4269	8
	RICKARD JAMES	421-7592	8
	RICKS C	795-8423	8
	RODGERS JAMES	229-4153	8
	ROSTON ICIC B	721-4436	+1
	SIMMONS FRED	421-6753	9
	SLAYDEN CHRISTINE	721-1145	8
	SMITH DAVID	229-2748	0
	SMITH L	721-4639	8
	SPANN LESLIE L	795-4516	8
	SPEED JOE	791-7176	0
	STEELE L	791-5029	9
	STEWART CAROL C	721-6114	8
	STONES B	795-5159	8
	SWOPE BEATRICE	229-8688	9
	TAYLOR BESSIE	229-3722	8
	THOMAS B M	229-5871	8
	THOMAS HATTIE F	421-1549	9
	THOMPSON RICHARD	229-4427	+1
	TURNER N H	229-9366	8
	WALKER WILLIE	229-5376	8
	WASHINGTON RICHARD	795-3012	8
	WATKINS ANNIE	795-5096	8
	WATTS ANDREW	791-4223	8
	WHITE E	231-5926	+1
	WHITFIELD ELLA	229-9083	8
	WILKES L	791-5029	9
	WILLIAMS GERALDINE	229-7638	8
	WILSON H	721-7590	8
	WISE GEORGE	229-3071	8
	WORLEY E G	791-3105	8
	YOUNGER J	229-5727	9
8925.....			
8926	EVANS SUSIE	795-8452	9
	FIELD E	791-7925	9
	MILLS MAXINE	229-7219	0
	SMITH LAURA	229-3919	+1
8928	HOME GNG CHR GOD&CH	791-2073	+1
8929	HAMILTON L	721-4139	8
8931	XXXX	00	
8933	ANDERSON D L	231-0925	8
	WILLIAMS DAVID	721-3449	8
8935	EVANS PINKIE	721-8282	+1
9001.....	APARTMENTS		
	DOTSON M	721-7275	0
	DUNLOP T E	721-7318	0
	GANDY E	721-6137	8
	GREEN INEZ	231-1761	+1
	LEWIS JESSE	231-1458	8
	MORGANFIELD LEWIS	721-2252	0
	TONEY ROSA	231-5471	+1
9001.....			
9110.....	APARTMENTS		
	BELLO CHRIS	421-8380	+1
	CROSBY LATONYA	231-1895	0
	HINES C	231-0915	8
	KING M C	791-6603	0
	MALONEY LUCY	231-0298	8
	REED V	421-1881	+1
	STEVENSON RENDER	231-6676	+1
	WILLIAMS E	721-0294	
9110.....			
9201.....	APARTMENTS		
	FLACK EDNA	231-4234	9
	FORD S	229-6939	+1
	MYNATT G	231-1227	9
	SMITH M	421-8716	7
	STUDMIRE G M	721-9831	0
	STUDMIRE G M	229-3046	8
	TORRELL L	721-3477	+1
9201.....			
9211	GLENN D	721-5876	9
	HAMILTON JEAN EMIL	231-1946	9
	LEWIS MELVIN	721-0974	9
	MURRAY LATONJIA	721-2698	+1
9220.....	APARTMENTS		
	DAVIS P	421-8542	+1
	DAWSON JAS C	721-9446	+1
	SANDER ELLEN	721-4470	4
	SMITH M	721-7865	+1
	STOVALL CHAS	229-7759	5
	WARD GLADYS	229-8973	
	WYNN S	791-6114	9
9220.....			
9221	PARK VLG DAY CARE	231-7891	
9231.....	APARTMENTS		
	JONES PEARL	231-2720	
	SMITH DORIS	421-8398	+1
	TAYLOR E	421-2101	+1
	TERRELL VALERIE	231-0766	+1
	THOMAS V	721-2261	0
	WITHERS E L	795-1081	0
	WITHERSPOON EDDIE	791-3954	9
9231.....			
9241.....	APARTMENTS		
	BACON MARLA	721-3423	+1
	FLEMING J	791-6635	5
	LATTIMORE BARBARA	231-7111	9
	TOLER D	231-7428	9
	WHITT D	421-0142	+1
9241.....			
9251.....	PARK VILLAGE		
	DAVIS LOUISE	721-9171	+1
	KELLOM A	231-1564	0
	LYONS C D	421-0038	+1
	SWIFT W	421-1128	+1
9251.....			
9306	BARNETT H	229-3520	0
	DIXONS GROCERIES	791-6696	+1
9410.....	COMMUNITY CIRCLE		
	ALEXANDER V	791-4644	5
	ALLEN G	231-6171	0
	AVERY JOE	229-6515	+1
	BARNES WESLEY	721-5653	9
	BATES AMY	795-1960	6
	BELL CARRIE	229-2188	+1
	BOYD WILLIE J	421-4970	8
	BULLETT MARY	231-5634	+1
	CANNON WILLIE MAE	721-4220	5
	CARTER CAROL	231-0431	+1
	CHAMBLISS S	231-8531	9
	CLOPTON MAUDIE	229-5740	+1
	COMNTY CIRCLE APTS	421-0072	8
	DAYS P	231-4736	0
	DOWNEY EDW	231-5886	0
	DUDLEY WILLIE	721-3599	9
	EDWARDS JORDAN	231-3478	5
	EFFINGER N	721-0675	+1
	FERRELL WILL	229-9132	0
	FRANKLIN D	231-1949	0
	FULLER ERNIE	721-8240	5
	GARRETT WM L	231-4242	9
	GERMANY R	721-8517	9
	GILES JOHNNIE	721-1871	9
	GREEN ROSIE	231-1257	+1
	HANSON DAMA	791-9728	0
	HARFF ALVIN R	229-5572	+1

1976 E 87TH ST-A

SOURCE: HAINES

		00
1224	GARY THOS JR	795-4305+6
1226	IVEY JESSIE	231-4346 5
	MAY JAS	229-8533 3
1227	TAYLOR H M	721-7762 3
1230	GALES MONEICA	231-6636 5
1231	HOWARD KIM	229-2707 5
1233	XXXX	00
1234	XXXX	00
1237	XXXX	00
1238	XXXX	00
1240	MORGAN ROBT L	229-5351+6
1241	RUCKER RONALD	231-0176+6
1243	JOHNSON SOL JR	229-4672 0
	MILLER CATHERINE	421-8215
1244	XXXX	00
1247	XXXX	00
1252	WALKER WAYMON	368-1119 3
1253	XXXX	00
1254	XXXX	00
1255	XXXX	00
1256	EDGE MARY	721-2162+6

1976 E 87TH ST-B

SOURCE: HAINES

..EAST 87TH NE 44108 CONT..

ZIP CODE 44106

1774	MELTON F	229-1338+6
	WILLIAMS NATHE L	795-6136
1781	XXXX	00
1782	BURGESS ISAAC	421-0797+6
1785	NATHAN YVONNEDNA	231-0681+6
1786	OWENS IRIS	231-1387+6
1787	ENSLEY LOUISE O	721-6808
1790	XXXX	00
1791	HALL JOHN D	791-1148 3
1794	BLUNT MABLE	791-4866 3
1799	KAY J	421-1066 2
	ROBINSON JOHNNIE M	229-3432+6
1802	MALONE ROSALIE	795-5787
1803	GRAVES J	231-6091+6
	SMITH ETHEL	791-1817 7
1806	XXXX	00
1807	BAKER FANNIE	721-3742 3
	JOHNSON L	368-0341 5
	WASHINGTON J	791-9524+6
1808	XXXX	00
1811	XXXX	00
1815	COCKRELL WILLIE	421-7894 2
	KATER LARRY	229-9259+6
	STULTZ GENEVA MRS	795-5351 7
1817	XXXX	00
1822	FAISON HATTIE	721-0742
	LEONARD ALBERTA	721-2847 3
	POWELL E	721-5649 3
1824	XXXX	00
1825	XXXX	00
1830	....BROOKFIELD APTS	
	ALLEN BETTY	791-4862+6
	BENTON L W	795-8073 4
	BROWN SHERMAN	721-1656+6
	BUNTON WILLIAM	231-0587+6
	GRANT ISAAC	229-4865 3
	HOWELL GEO	229-6016 9
	LEWIS MICHAEL	721-9245+6
	MCKENZIE J	791-8208+6
	MOBLEY R	421-8231+6
	MORRIS RICHARD	721-0690+6
	OVERSTREET ROBT	421-6832 5
	REYNOLDS JAS	231-1805+6
	THURMAN CLARENCE	231-1362+6
	WALKER V	231-0628+6
	WALLACE J	368-0191 2
	WHITE AMOS	791-1064 5
	WHITE R	721-9089+6
	WOODARD KENNETH	231-6461 5
1830	.....	
1831	XXXX	00
1833	XXXX	00
1834	WITTKE H	231-4908 4
1836	STOVER PAULINE	368-0659 4
1839	ANDERSON VEO	231-2298 4
	JORDAN WM	791-7399
1844	COLEY RUFUS C	229-5971 8
	HAMILTON JESSIE	421-2192 5
	WALTON MARY LOUISE	229-6475 9
1847	....RAYNARD APTS	
	ALEXANDER E	795-3485 0
	BARNES MATTIE	229-8985 1
	CARLOCK E	229-4016 2
	JOHNSON AURELIA	791-4073 0
	JORDAN MINNIE	231-4216 4
	JUSTICE U S REV	795-6630 3
	KNIGHTEN HENRY	721-3932 9
	LARKINS LILLIE	421-0143 0
	MORRIS FREDDIE MAE	795-2833 0
	OTLER LULA	721-1358 9
	PRITCHARD FRED	229-4812 3
	*REID ALVIN	229-4610 9
	SCOTT JOSHUA	421-0148+6
	STRICKLAND M	421-1233+6
	VAUGHN LOUISE	231-3644 9
1847	.....	
1848	XXXX	00
1855	FRANKLIN ARLENE	368-1395+6
1856	BIZZELL ERNEST	

DRAFT

1976 E 89TH ST

SOURCE: HAINES

```
..EAST 89TH NE                44106 CONT..
       HUBBARD JANICE B       791-4010 3
       HUBBARD LEONA          791-4010
 1386   XXXX                 00
 1387  BREWER EARL R REV     791-4043+6
       BREWER G V             231-4379 3
 1388   XXXX                 00
 1389  SMART BUFORD          229-6517 3
 1392  FORD BURL             721-9022 4
       SCOTT JAS W            231-2655
 1393  DAWSON L              795-1267 5
 1396  BRUSTER FRED D        421-7286
 1398   XXXX                 00
 1399  PACE IDORA            229-5006 0
 1401  WATSON ROBT           231-5008
 1402   XXXX                 00
 1405  LITTLE WHITT          791-8872
 1406  WHITMORE JENNIE       791-9864
 1408  ROLLINS CLAUDIA       421-6189+6
 1410  LANE EUGENE           231-5549 1
 1661   XXXX                 00
 1662   XXXX                 00
 1760  FELLOWS ROBT W        795-0912 8
       JONES GEO             229-5456 2
       MOORE CLEVELAND JR    229-1725 5
 1762  ADAMS B               791-0305
       MCGILL MATTIE         231-6607+6
       WINTERS GEO W JR      791-5415+6
 1765  HALE JOS              229-5869 4
 1768  MITCHELL ISSAC        421-2272
 1769  COLEMAN ANNIE         229-4322+6
       MITCHUM SAMUEL W      721-8664
 1772   XXXX                 00
 1775  JONES MATTIE B        795-0197
1779....BOLTON APTS
       ABERNATHY J           229-3095 5
       EVERETT G             721-6609 4
       PRENTICE H H MRS      421-3434
       SMITH LOUISE          368-1486 3
       STEWART CAROL C       721-6114 4
       STEWART VIOLA         721-6114 3
1779.......................
1780....HAVYN APTS
       JOHNSON EMMA          721-0711 2
       NICHOLS SARAH         791-2264 8
       SOUTHALL ODESSA G     229-4523 2
1780.......................
 1781  LAWSON JAS C          231-1563 3
       SLADE WM              721-4485 3
1793....BOLTON MANOR APTS
       SIMS MALCOM H         795-6541+6
1793.......................
 1796  STEVENSON BERTHA      795-3278 9
 1797  DAVIS S               368-0115 3
 1801  THOMAS S              368-1682 4
 1805   XXXX                 00
 1809*COMNTY GDNCE&SERVS     721-2223+6
 1810  COLSTON ED            795-6381
 1814  HARRIS M              721-9620+6
       ROGERS M E            229-5363+6
 1815   XXXX                 00
 1819  SEAWRIGHT CHAS        791-2735 0
 1821  WARE CAROL            229-7851 5
       WARE THOS             229-9580+6
 1822*STRAIGHT UP HSE        721-2700 4
 1827  SMILEY LEVI           721-2238 4
 1831   XXXX                 00
1834....APARTMENTS
       CHAVEZ ROBERTO        368-1258 4
      *JAY VAN WHLSL DIST B  229-9339+6
       MURCHISON WILLIE      229-7739 2
       NEVEL ARTHUR          791-6009+6
       WILLIAMS JAS          721-6117 5
1834.......................
 1835  HARRIS E              791-6508 5
       NORMAN E JR           721-6549 5
 1841   XXXX                 00
 1843  DIXON ALBERT E REV    368-1661 4
1848....APARTMENTS
 1848  BAILEY WILL A         421-0869+6
       CHEATHAM GEORGE       795-6563+6
      *GREEN J W HEATING     421-5515
       JONES JOHN            421-2123+6
       LLOYD SUSANN          231-6612 2
1848.......................
 1849   XXXX                 00
 1853   XXXX                 00
```

1976 HOUGH AVE

SOURCE: HAINES

```
..HOUGH AV NE                 44103 CONT..
 6811 STEPHENS R              361-3126+6
 6815 CLARK J                 431-7615 5
      SCOTT MARY E            391-8162+6
 6900  XXXX                   00
 6901 JOHNSON THOS            431-6233 4
      WATSON ALBERT           361-5371 5
 6904 BOYSAW W R REV          361-8250
 6908  XXXX                   00
 6911 BROWN HERBERT           361-9926 7
 6912 THORNTON WARREN         391-2820+6
 7001*L&S MKT                 881-5454 4
 7005 HARMON GEO              881-9263
 7009  XXXX                   00
 7012  XXXX                   00
 7016 CANFIELD LOLA MAE       431-5295
 7021*FATIMAS CARRY OUT       431-5875+6
 7024 MCCLAIN ANNA MRS        431-0529 5
 7028 OLIVER PHEALIA          391-1320 4
 7040  XXXX                   00
 7101  XXXX                   00
 7102*THOMAS DELCTSN          361-4503 5
 7108  XXXX                   00
 7112 NEAL MONROE             431-6217
      NEAL RUBY               432-2169+6
 7116 GIBSON R                391-7446 5
 7202 HENDERSON C             391-2985+6
 7214*UNITD REACHOUT MSN      431-5532+6
 7216 CASH MARTHA             881-5092+6
      MERRIWEATHER S          431-4557+6
 7218  XXXX                   00
 7224  XXXX                   00
 7301  XXXX                   00
 7302 TROTTER JAS J           361-1169+6
 7318 SANFORD WM              432-3494+6
 7320  XXXX                   00
 7326  XXXX                   00
 7328 MOORE R                 881-4035+6
 7330  XXXX                   00
 7336 MARTIN TRYICE           881-5769 5
 7342 WATKINS PATRICIA        431-9293 3
 7344 JOHNSON B               432-2419+6
 7346 BLEVINS M               391-8296+6
 7348 JONES E                 881-7360 5
 7350  XXXX                   00
 7352 CARTER EMMA             432-1909 5
 7410  XXXX                   00
 7501  XXXX                   00
 7503 WOODS D M               361-0370+6
 7505  XXXX                   00
 7509  XXXX                   00
 7515  XXXX                   00
 7519*MARTHAS MEAT            881-8684 4
 7600*HOUGH HDW               431-8111 0
     *HOUGH SPLY&SPECALTY     431-8111
     *PROPERTY OWNERS SV      881-8318 3
 7612  XXXX                   00
 7709  XXXX                   00
 7711 BROWN WILLIE            391-4669+6
 7713  XXXX                   00
 7805  XXXX                   00
 7810  XXXX                   00
 7811  XXXX                   00
 7813 HARRIS LINNIE J         361-3458 5
      JOHNSON JOHN            361-0643+6
 7814  XXXX                   00
 7815 GRIFFIN EDW             881-1648 5
     *KO CHIEF DELCTSN        391-7429 5
 7918 CRAWFORD C              791-5536+6
 8000 WILLIAMS GREGORY        795-1578 4
 8003 PILLOT JUAN             795-4165
 8007 STOUDMIRE CORA          791-7416
 8011*ARTS SNOW PLOWING       229-4559 4
 8015 MARS PAMELA             231-2472 7
      MARS QUINTILLION        231-2472
 8020*NEW HUB DRY CLNG CO     421-8995 0
 8107  XXXX                   00
 8125  XXXX                   00
 8219*CLEVE LGL AID SOC       791-8350+6
     *GOOD SMRTN YTH CTR      421-3818 5
     *LEGAL AID HOUGH OFC     791-8350+6
     *WADE PK CLSTR OF CH     231-3922 5
 8300*CLEVE METROPLTN HSP     231-0800 5
     *HOUGH NRWD HLTH CTR     231-7700 5
 8326*SOUL BRO CLNRS          231-5369 4
 8399 DAVIS MATTHEW           229-5513 0
 8409  XXXX                   00
 8412 PARKS M                 421-7946+6
 8416 ROGERS DAN              231-8228+6
     *SILVER MOON CAFE        421-9778+6
 8418 FOSTER L                791-0511 5
     *SUPERIOR RECORDS 3      231-0471+6
 8420*CLEVE MONEY EXCH        229-3600+6
      SUMPTER FRANK           421-9808+6
 8422*ASTOR CAFE              721-0900 5
 8424 BROWN JANICE            791-4294+6
      PRICE S                 229-5982+6
 8426  XXXX                   00
```

ZIP CODE 44106

```
8555*BELL NEIGHBORHD CTR      791-6677 3
     *CLEVE CTY HLTH DIV      231-7313 4
     *COUNCIL ECNMC OPPR      421-5400 3
     *GIRL SCOUTS             231-4550 4
     *HOUGH CMNTY CNCL        721-0330 5
     *HOUGH MULTI SERVICE     231-5770 4
     *HOUGH NBRHD OPPR CT     421-5400 3
     *WADE PARK OUTREACH      421-2380 3
 8606  XXXX                   00
 8610*CLEVE CTY CMNTY DEV     721-7676 4
 8611*CLEVE CTY REC DEPT      229-8090 2
 8620*LARRYS MKT              421-2181 0
 8622*LARRYS FRUITLAND        421-0049 2
 8700  XXXX                   00
 8708*DRUMSTICK RESTRNT       421-5025 4
 8710  XXXX                   00
 8715  XXXX                   00
 8800*HOUGH BEVERAGE CO       231-8476
```

```
..HOUGH AV NE                 44106 CONT..
                              00
 8801  XXXX                   791-9008 1
 8804 JOHNSON QUEEN E         795-3275+6
      RIVERS J                721-0127 4
      WORTHY CLARENCE         231-9225 5
 8806*SEAWAY BARBR SHOP       421-4809 3
 8902 THOMAS NETTIE           721-6260 4
 8924*CALS DELCTSN&BEVRGS     229-2136 2
 8926 TATE BEATRICE           231-4836 4
 8928*UNITD PEACE BAPT CH
9001....APARTMENTS
      BELL S                  229-8195+6
      GANDY E                 229-6046 3
      GREEN JAMES             229-4131 1
      LOWE PATRICIA           229-5625 2
      NEAL B                  721-2978+6
      TURNER THEODIS          229-6655 2
9001.......................
 9003  XXXX                   00
9110....APARTMENTS
      BALLARD GEORGE          229-4422 1
      MALCOLM D               721-1605+6
      PETTIGREW M A           229-8691+6
      SULLIVAN ANNIS          229-3118 9
      SULLIVAN MELODY         368-0066+6
      WHITE K                 791-5685+6
      WILLIAMS E              721-0294 0
      WYNN ANNIE              229-8976 4
9110.......................
9201....APARTMENTS
      BUCHANAN ALONZO         795-4574 0
      FORD S                  229-8183 5
      HILL J                  791-4909+6
      MYNATT DERRICK J        229-1802+6
      RALLINGS R C            421-0905 2
      SCOTT HATTIE            229-8620 4
      SMITH M                 229-1344+6
9201.......................
9211....APARTMENTS
      AMTULLAHHAQQ R          229-3528+6
      BANKS JOSEPH            231-7832 5
      BRIGHT PATRICIA         791-7749 5
      KING JOHN L             229-9919+6
      RUSSELL BESSIE P        231-5691 3
      STEELE CALANDRA         795-4834+6
9211.......................
9220....APARTMENTS
      DAWSON JAMES C          229-4207 2
      JOHNSON F               229-7677 2
      PARKER F                229-7677 3
      SANDER ELLEN            721-4470 4
      STOVALL CHAS            229-7759 5
      WARD GLADYS             229-8973 9
      WYNN T                  229-9953+6
9220.......................
 9221*PARK VLGE DAY CARE      231-7891 0
9231....APARTMENTS
      ALLEN TERRY             421-7736+6
      BLACK STANLEY           229-9527+6
      JOHNSON ERMIE           721-1343+6
      JONES PEARL             231-2720 9
      STEWART V O             229-6546 5
9231.......................
 9241 BACON MARLA             231-5621 0
      FLEMING J               791-6635 5
      HARRELL ANN             368-1736 4
      MEDLEY PHILEMON         421-0886+6
9251....PARK VILLAGE APTS
      BYARS ALBERT LEE        421-0457+6
      MARX D                  791-4247+6
      PORTER T                421-4069 5
      SINGLETON I             229-8278+6
      WILLIAMS CHRISTOPHR     231-4843 9
9251.......................
 9300  XXXX                   00
 9302*L&A GROCERS             421-1986 3
 9303  XXXX                   00
 9306*FREEMAN GROC NO 2       231-9120
 9307  XXXX                   00
 9310  XXXX                   00
 9311  XXXX                   00
 9400  XXXX                   00
9410....APARTMENTS
      AARON MARK              368-9873+6
      AFOLABI BOLAHAN G       795-4821+6
      ALEXANDER V             791-4644 5
      BARNES WESLEY           791-8824+6
      BATES AMY               795-1960+6
      BREWER NORMAN           229-5952+6
      BROOKS MARY L           231-0039+6
      BROWN ROBERT            231-1152 5
      BRYANT DOROTHY ANN      231-3346+6
      BUCANNON DEANE          721-2391+6
      BURNLEY ERNEST L        368-0217+6
      BURNS B                 795-4144+6
      CANNON WILLIE MAE       721-4220 5
      DAVIS ROY               721-0472+6
      DOBBS JESSE L JR        721-0226+6
      DUMAN D                 721-1347+6
      EDWARDS JORDAN          231-3478 5
      EUTSEY B L              795-4317 5
      EVANS CECELIA           795-6220+6
      FAIRROW WALTER          721-8276+6
      FARNES B                421-1314+6
      FULLER ERNIE            721-8240 5
      FULLER RUTH             795-8627+6
      GIBBS WM                795-8221+6
      GRIFFIN D               791-0082 5
      HANLEY EARL             368-0711+6
      HAYNES BRENDA J         229-5746+6
      HILL JOS C              229-7011+6
      HOLLIFIELD H            368-1977+6
      HUMPHREY JOS            795-2561+6
      JACKSON L               229-8067+6
      JARMON TED              795-8567 5
      JERIDO RENEE            229-8277+6
      JOHNSON L               229-8204+6
      JOHNSON LAMONT          231-2626+6
      JONES CURTIS            421-1146+6
      KIMBRO L                791-8899+6
      KING WAYNE              229-7575+6
      LAMAR DEE               231-0037+6
```

1971 E 87TH ST

SOURCE: HAINES

1223	BROWN ROSE	795-1248+1
	THOMAS JOHN W	795-1028+1
1226	MAY JAS	229-5909 9
1227	KIRK JOHN	791-9591+1
1230	GALES LEOLA	229-9930 8
1231	XXXX	00
1233	BOWIE WAYNE	229-8290 0
1234	KIRK NORMA J	229-4180+1
1237	*WILAMOSKY JOHN INS	721-4660
1238	XXXX	00
1240	MORGAN ROBT L	721-4529 8
1241	XXXX	00
1243	JOHNSON SOL JR	229-4672 0
	MILLER CATHERINE	421-8215
1244	NORVAIHIS PETER	231-8635
1247	XXXX	00
1251	CHAPMAN SEATON G	229-8494+1
1252	WALKER WAYMON	231-5258 0
1253	EVANS JEAN	231-4434+1
1254	KINSEY LEANA	229-5907 9
	LOWE EMMA J	229-9682+1
1255	MCCALLA EMMETT	229-4160 0
	MCCALLA EMORY	229-4160 0
	WILLIAMS JAS	231-1530+1
1256	SMITH JOHN W	229-4495+1
	SMOOT LARRY A	231-1507 8

ZIP CODE 44106

1755	LOWE GLENN	231-1493+1
	PACKER JULIUS	721-6761+1
	WALTERS T	721-4236 0
1756	WILLIAMS NANCY	229-7625 0
1758	XXXX	00
1759	CROSS C	229-8656 9
1761	XXXX	00
1765	CLEMONS RUBY	421-7336 9
1766	XXXX	00
1769	BEVERLY JAS	791-6115+1
1770	XXXX	00
1773	HILLS ALFRED JR	229-7709+1
1774	WILLIAMS NATHE L	795-6136
1781	EVANS KENNETH	795-7278+1
1782	SMITH CHRISTINE	795-4225+1
1785	XXXX	00
1787	ENSLEY LOUISE O	721-6808
1790	HAYES FELTON	791-8386 9
1791	HALL JOHN D	795-0447 9
1794	BLUNT MABLE	231-4549
1799	KAY JULIA	421-1066 0
1802	MALONE ROSALIE	795-5787
1803	BAILEY P	229-6814+1
	SMITH ETHEL	791-1817 7
1806	GOFF SAM	229-6014 9
1807	CARPENTER REBECCA	795-4190
	RENAUT HELEN J	791-3128
	SCOTT EMMA	795-6388+1
1808	SCOTT EDW F SR	229-4681+1
1811	FLEMMING VERGIA	791-4647+1
1815	PETERSON GEO	421-1219+1
	STULTZ GENEVA MRS	795-5351 7
1817	*ARCO MASSEY BROS	391-0253 0
	*MASSEY BROS MOVING	391-0253 0
	MASSEY SHERRILL	229-7140+1
1822	FAISON HATTIE	721-0742
1824	XXXX	00
1830	....BROOKFIELD APTS	
	BENNETT CATHERINE	791-3068+1
	BEY ROBT P	229-7495+1
	DAVIS JOHN	421-5512+1
	GRANT ISSAC	229-6054 9
	HICKS CLARENCE	791-0739 0
	HOWELL GEO	229-6016 9
	KING CHAS	229-7829 9
	LEE FRANCES 44	721-1145 5
	PALMER E	229-8137 0
	PREVOST SIDNEY	229-7057 0
	SMITH JEAN	229-5346+1
	SMITH X	231-7836+1
	STAFFORD E M	231-4754 8
	WALKER AUDREY	229-7774+1
	WALKER TOMMY	721-0217+1
	WHITE AMOS 2	791-1064
	WILSON EDW H 47	721-5841
	WINTERS GEO W JR	791-5415+1
	WOODARD KENNETH	231-4055+1
1833	XXXX	00
1834	XXXX	00
1836	DOUGLAS BENNIE	229-4123 0
1839	JORDAN WM	791-7399
	WILLIAMS JULIUS	721-7541+1
1840	....MAYFAIR APTS	
	ARMISTAD E P	791-2306+1
	REEVES D	229-7002+1
1844	COLEY RUFUS C	229-5971 8
	HALL OSCAR	231-1748 6
	WALTON MARY LOUISE	229-6475 9
1847	....APARTMENTS	
	ALEXANDER E	795-3485 0
	BARNES MATTIE	229-8985+1
	HUDLEY OTIS	231-5571 9
	JAMES L	791-4815 0
	JOHNSON AURELIA	791-4073 0
	KNIGHTEN HENRY	721-3932 9
	LARKINS LILLIE	421-0143 0
	MORRIS FREDDIE MAE	795-2833 0
	NICKERSON ROBERTA L	795-3247 9
	OTLER LULA	721-1358 9

1971 E 89TH ST

SOURCE: HAINES

..FAST 89TH NE		44106 CONT..
1396	BRUSTER FRED D	421-7286 5
1398	WILLIAMS G W	795-7174 8
1399	PACE IDORA	229-5006 0
1401	WATSON ROBT	231-5008
1402	XXXX	00
1405	LITTLE WHITT	791-8872
1406	WHITMORE JENNIE	791-9864
1408	WOODRUFF DONALD A	229-3722+1
1410	LANE EUGENE	231-5549+1
1760	FELLOWS ROBT W	795-0912 8
1762	ADAMS D O	231-5773 7
	ADAMS WILLIE	791-0305
1765	AUSBY KENNETH	791-4308 0
	HILLS MORRIS	421-3090 0
1768	MITCHELL ISSAC	421-2272
	WADFORD CARRIE L	421-7362 8
1769	MITCHUM SAMUEL W	721-8664
1772	STARKS JACQUELINE	721-5104 9
1775	JONES MATTIE B	795-0197 6
1779	....BOLTON APTS	
	DAVIS G N	229-9716+1
	DAVIS ISIAH JR	229-7591+1
	MOSS LUCY MRS	795-7887 7
	PARKER IRENE	791-2457 9
	PRENTICE H H MRS	7421-3434
	RICHARDS MILDRED	795-8665 9
	RUFUS WILLIE	229-3963+1
	WILLIAMS SABRA	791-9498 9
1780	....HAVYN APTS	
	FOSTER JAS	229-6604 9
	HARMON ARTHUR	421-7945 8
	JOHNSON EMMA	721-0711 9
	NICHOLS SARAH	791-2264 8
	PINKSTON JOHN W	791-8372 0
1781	LAWSON JAS C	791-4513 9
	SLADE WM 9	721-4485
	WALTON ALBERT	791-1478+1
1786	LITTLES BENNIE MAE	721-5215 0
1789	XXXX	00
1790	WALKER SAMUEL	229-8026+1
1793	....BOLTON MANOR APTS	
	BROWN LAWRENCE P	229-5830+1
	HAIRSTON BONNIE	721-7227+1
	HAIRSTON HAROLD JR	791-4119+1
	HILL M G	421-3669 0
	HILLS M	231-0242 9
	JOHNSON HARVEY	791-4641+1
	PEOPLES ROBT L	795-3072+1
	SMITH JOSEPHINE 6	795-7883 5
	STRATTON BLANCHE M	791-0050 0
1796	STEVENSON BERTHA	795-3278 9
1801	ALSBROOKS MAE	229-7600 0
1805	MARSH P	795-6199+1
1809	XXXX	00
1810	COLSTON ED	795-6381 5
1814	BEY JACK	721-5199 0
	JOHNSON MARY	795-5342+1
1815	WILLIAMS M I	795-2119 7
1819	SEAWRIGHT CHAS	791-2735 0
1821	WARE THOS	231-5925
1822	JONES PEGGY ANN	231-8417 0
	*MARTIN L KING HSE	721-1126 0
1827	SMILEY LEVI	229-6783+1
1831	KEARNEY DANIEL R	231-0016 0
1834	BERNETICH FRANK	12791-6363
	BROWNLEE JAS	229-7013+1
	HOLLOWAY JESSE	229-8507+1
1835	XXXX	00
1841	VARNER ROOSEVELT	231-4058+1
1843	XXXX	00
1848	CONGER EARL G	795-7279 0
	CROWELL JOHN W	791-0199 0
	*GREEN J W HEATING	421-5515 4
	LLOYD JOHN H	231-6612+1
	WORTHY LOUISE	791-1957 9
1849	XXXX	00
1853	CHISHOLM LEN	231-2495 9
	SMITH BILL	791-3511+1

1971 HOUGH AVE

SOURCE: HAINES

```
--HOUGH AV NE                    44103 CONT--
 8304*GET MOR SUPERMARKET229-6321+1
8320----APARTMENTS
       CAMERON DARKYL          229-8121+1
       GILBERT MARY 15         795-6982 6
       MONTGOMERY FREDK        721-7033 9
       ODOM J T SR             229-8808+1
       SIMS GRADY              231-8518+1
       STEWART GEO             721-1970 7
       WILDER CORINE           795-6725 0
       WILLIAMS AZZIE M        721-6520 4
 8326*GRANT DRY CLNRS          421-9486+1
 8399 DAVIS MATTHEW            229-5513 0
 8409   XXXX                   00
 8412   XXXX                   00
 8416*STANDARD WINE CO         431-7706+1
 8418*ASTOR CAFE               231-9260+1
       FOSTER MARY LEE         421-3477 9
 8422*85 VARIETY STORE         421-9139+1
 8424   XXXX                   00
 8426*LOVINGS GRILL            791-5585 9

          ZIP CODE 44106

 8504   XXXX                   00
 8519   XXXX                   00
 8601*DEANS HSE OF JAZZ        231-9531 9
 8605   XXXX                   00
 8606*JONES L MORRIS MD        791-5400 4
      *JOURDAIN H M JR DDS795-7298 4
 8610*CLEVE COMM DEVLPMNT721-7676 8
 8611*THURGOOD MARSHLL CT229-8090 9
 8620*LARRYS MKT               421-7181 0
 8622*UNITED FURNECONDTNG421-0049 8
 8700*DRUMSTICK CARRY OUT231-9122 0
 8704*BRADS MKT                231-9151 0
       BRADSHAW PRESTON        229-8650+1
 8708*B M L DRY CLNRS STR231-9258 9
 8710*LUCKYS TVERADIO HSP421-9260 9
 8715*COLONIAL GARDENS         421-9637 4
 8800*HOUGH BEVERAGE CO        231-8476
 8801   XXXX                   00
 8804 JOHNSON QUEEN E          791-9008+1
 8806 MOORE JAS C JR           229-9282+1
 8809 STRICKLAND ETTA          795-8570 6
 8812*ASHFORD UNION 76 SV421-9180 0
 8817   XXXX                   00
 8819   XXXX                   00
 8900 ROGERS DEL               231-9796 8
 8902 ROGERS CLYDE             721-0939+1
       THOMAS NETTIE           421-4809
 8904*UNITED DRY CLNGETLR421-9470+1
      *UNITY DRY CLNGETLRG231-8800+1
 8906 BROWN CORA LEE           795-7090 9
 8908*TEDDYS SHOE SHN PLR421-9595+1
 8910*STARLITE BTY SALON 421-9294
 8912 CAIN COUNCILMAN C        231-2490+1
       COUNCILMAN CARRIE C231-2490 8
 8915*HOUGH SCHL               231-1395
 8918*SMITTYS BARBR SHOP       231-9225+1
 8920 BARNES ALEX              231-2290 9
       HOOKES HARRY            791-2031+1
       WATSON WM JR            791-1837+1
 8922 JONES SAM                229-3934+1
 8924*CALS DELCTSNEBEVR        231-9633 6
 8926   XXXX                   00
 8928*HOUGH HSE OF BEAUTY795-2484 8
 9001 ALLMAN LILLIE            791-1335 0
       BUFORD HENRY            229-8357 0
       COOKS PRINTIES          368-9856+1
       GREEN JAS               229-4131+1
       JOHNSON WM JR           229-6329+1
       LOWE PATRICIA           721-9864+1
       OTT SAM                 231-5446 0
       RUTH BRENDA MRS         229-3618 9
 9003   XXXX                   00
 9110 BALLARD GEO              229-4422+1
       HUNTER G                229-9666+1
       LIPSCOMB HATTIE         229-8620+1
       SULLIVAN ANNIS          229-3118 9
       WILLIAMS E              721-0294 0
 9201 BEAVERS CARRIE           229-7677+1
       BUCHANAN ALONZO         795-4574 0
       DAWSON JAS C            229-4207 0
       GARDNER SHIRLEY         229-4410 9
       TOLLIVER JOSEPHINE      229-6794 9
       WALLACE DORIS C         791-4622+1
 9211 BAKER M L                791-7844+1
       FOSTER BARBARA E        795-7230 0
       GRAYSON DIASY           421-4972 0
       SMITH L M               795-6449 9
       STRICKLAND RENEE        229-8703+1
       WATSOM D M              229-8531 0
 9220 KING SHIRLEY H           229-3714 9
       STOVALL CHAS            229-5023 9
       WADE T                  229-7869 0
       WARD GLADYS             229-8973 9
 9221*PARK VLGE DAY CARE       231-7891 0
 9231 BOINER FRANCES           795-0559 9
       DANTZIER ELBERT         229-8427 0
       JONES PEARL             231-2720 9
       STEWART MARY ALICE      229-5565 0
 9241 ABERCROMBIE BYRON        421-7824 9
       BACON MAKLA             231-5621 0
       BLANTON DAWN            229-7545 0
       CLARK ALBERTHA          421-8859 9
       COWINS MARION           229-8238 9
       GOINS G D               795-3107+1
       HARRELL ANN             231-0629 9
       IRVIN FRANCES           229-5692+1
       MCPHERSON PATRICIA      231-0069 0
9251----PARK VILLAGE APTS
       HAYNES CURTIS A         229-4838 9
       JEMISON JOS             229-9527+1
       LEMON EUGENE            421-1722+1
       SLY CLARA               229-4851 9
       WILLIAMS BERNICE        721-4170 0
       WILLIAMS CHRISTOPHR231-4843 9
       WILLIAMS M              721-7994 9
 9302*ROSES MKT                231-3730 0
 9303 ENGLISH OZELL            421-2609 8
 9306 BREAZEALE PRUDENCE       231-1152
      *FREEMAN GROC NO 2       231-9120
```

1966 E 87TH ST

SOURCE: OHIO BELL TELEPHONE

```
1205 MICHALSKI S          791-6061
1205 KOCINSKI E J         421-4465
1206 DEL TO OCC
1209 DEL TO OCC
1210 WLODARCZYK H F 791-2988
1212 LUTKUS L             721-9073
1213 CAVIS H E            795-7355
1213 MIECZNIKOWSKI M
                          421-6369
1215 KRUEGER C C          721-0875
1216 GORDON R             795-8348
1219 KITISS F R           795-7107
1220 DEL TO OCC
1223 RADWAN S J           421-5854
1224 DANIELS R V          231-3849
1226 SABATAITIS Z         421-6341
1226 SABAT S Z            721-5767
1227 KIRK J               791-9591
1231 DEL TO OCC
1234 DEL TO OCC
1237 WILAMOSKY J INS AGCY
                          721-4660
1238 DEL TO OCC
1240 CARNEY A             795-4692
1241 KRYGERIS J           421-2796
1243 ALIFF T              791-8290
1244 NORVAIHIS P          231-8635
1247 DEL TO OCC
1248 CHALECKAS J          791-2537
1251 STERNBERG H          231-5793
1251 SOEDER R J           721-9075
1252 PATTON E W           721-4509
1253 GULLIAN B            795-2917
1254 BALLARD D            795-4349
1254 MC WILLIAMS A        231-6156
1255 DOVYDAITIS A         231-0234
1255 ZIMMER J             721-8673
1256 TURNER O M           231-5279
1256 MC GHEE J            791-0889
1256 DEL TO OCC
1754 JOHNSON T L          795-8698
1755 SWAIN D              791-9188
1755 DEL TO OCC
1755 PRESSWOOD L          791-9654
1756 DEL TO OCC
1757 JONES J E            791-0038
1757½WOODRUFF M L         721-5641
1758 DEL TO OCC
1765 PARHAM E MRS         795-6745
1766 DEL TO OCC
1767 ADKINS J             721-0450
1770 CLAYTON L            791-0140
1774 WARE G               791-8598
1774 WILLIAMS N L         795-6136
1778 BROWN E              791-7498
1778 SMERELS R            791-0396
1782 JACKSON S            231-0894
1786 DOSTER G             791-1973
1786 BLACK J              791-2785
1787 ENSLEY L O           721-6808
1791 WATERS J             721-3192
1794 BLUNT M              231-4549
1794 DEL TO OCC
1798 LILLY H              795-3809
1801 DEL TO OCC
1802 MALONE R             795-5787
1803 SMITH E              791-1817
1803 DEL TO OCC
1803 SMITH H              721-9276
1803 BUNTON J M           231-2676
1806 BIRTS W              421-6571
1806 GOFF S               791-8317
1807 GREEN H R            795-3179
1807 ANDREWS M            791-3248
1807 CARPENTER R          795-4190
1807 LIPSCOMB F           795-2804
1807 RENAUT H J           791-3128
1808 SLEDGE W             721-2250
1811 SAUNDERS J           791-9219
1815 STULTZ G MRS         795-5351
1815 DEL TO OCC
1818 DAVIS B B            231-8202
1822 FEW G                795-0560
1822 FAISON H             721-0742
1824 DEL TO OCC
1830 SIMS B MRS           795-4464
1830 WHITE A              791-1064
1830 DEL TO OCC
1830 IVERSON M J          791-2042
1830 MUSE M L             421-6191
1830 HARRIS R E           721-2350
1830 WILSON E H           721-5841
1830 DEL TO OCC
1830 DEL TO OCC
1830 GAYLE J              421-2736
1830 KING J               231-2699
1830 DEL TO OCC
1830 JACKSON H            231-5063
1830 SUMPTER T            721-4058
1830 GRIER J R            721-1108
1830 LEE F                721-1145
1830 KNIGHT L             231-3973
1830 GAINES P C           795-4824
1831 BLAKE W              721-2294
1831 RUSSELL C            791-3645
1831 BURNS J              231-3001
1833 DEL TO OCC
1836 EVANS D              721-9936
1839 DEL TO OCC
1839 JORDAN W             791-7399
```

1966 E 89TH ST

SOURCE: OHIO BELL TELEPHONE

1243 DEL TO OCC
1244 WATKINS N 791-3312
1244 HINTON D 791-3582
1245 DEL TO OCC
1245 ZINK C 791-9453
1247 WILLIAMS W 421-4083
1247 JOHNSON R L 721-7652
1248 GILL B T 791-2673
1249 SPEIGHTS B 791-6803
1249 DEL TO OCC
1249 GRIFFIN P 791-5129
1249 CUMMINS R L 795-7979
1250 CLEMENTS S 721-1828
1252 HARTOWSKI T 231-1595
1253 HARDWICK W 791-1071
1256 DEL TO OCC
1257 GREER R 795-5181
1258 GOODWIN C 791-2921
1259 HUGHLEY H 791-1197
1261 RICHARDSON J 795-8433
1261 DEL TO OCC
1262 BUZA J 795-5261
1263 DEL TO OCC
1266 DEL TO OCC
1267 DEL TO OCC
1270 DEL TO OCC
1271 CULHANE M E 721-4133
1274 AVERY W 795-8490
1274 COWLER J 421-7646
1276 DEL TO OCC
1279 MIKULA J 721-4568
1280 KORDIC N 421-8184
1286 WALKER M I 231-3150
1286 HARPER J MRS 721-0730
1286 JORDAN N 795-1160
1290 DEL TO OCC
1290 DEL TO OCC
1310 CLICK J M 791-1930
1312 GEORGE R 421-1672
1314 LOWE J 721-3571
1315 JONES A 795-8468
1316 DOUGHTY L M 791-6075
1319 BROWN C J 231-7936
1322 RHODES J 421-5399
1322 WILLIAMS S C 721-7920
1326 DEL TO OCC
1327 GUNESCH J 721-8404
1329 FREESE A 791-3772
1332 GRIESMER J 791-7459
1333 THOMPSON J R 721-7254
1333 THOMAS E 231-2418
1334 HARRIS V MRS 231-5284
1337 DEL TO OCC
1339 PAULDO A 421-3660
1341 ANDERSON G 791-4984
1342 SIMMONS J E 791-5393
1345 BRAXTON B 231-6016
1346 HARDWICK O 421-7197
1347 DEL TO OCC
1355 HILL E 231-8413
1360 PERKINS J 231-8831
1361 DIXSON C X 421-4655
1362 ROGERS A 721-3994
1365 SIMMONS H 721-4316
1366 DEL TO OCC
1369 GLYMPH J 421-8450
1370 DEL TO OCC
1373 DEL TO OCC
1374 TURNER L B 791-7728
1378 BUNCH E MRS 795-5477
1381 WILLIAMS F MISS 721-9029
1382 JONES R L 231-4279
1383 BAKER S R 791-4010
1386 DEL TO OCC
1387 BREWER E R 791-4043
1388 DEL TO OCC
1389 SPARKS C 421-3217
1392 SCOTT J W 231-2655
1392 DEL TO OCC
1396 BRUSTER F D 421-7286
1398 TAVANO J 791-5068
1399 DEL TO OCC
1401 WATSON R 231-5008
1402 DILL P 791-2347
1405 LITTLE W 791-8872
1406 WHITMORE J 791-9864
1410 SCOTT H MRS 795-5899
1410 SCOTT H 421-5279
1411 BAKER E 791-8406
1434 ADAMS J B 421-7785
1755 WILLIAMS E 231-1259
1755 SAMPSON A 421-3019
1755 EDMONDS H T 795-6244
1755 THOMAS P 791-4265
1755 ROBINSON C 231-3712
1760 MATHEWS L 791-2245
1761 SAUM V MRS 721-2934
1762 ADAMS W 791-0305
1762 ADAMS D O 231-5773
1768 MITCHELL I 421-2272
1768 HINES G E 795-7686
1769 MITCHUM S W 721-8664
1772 HUGHES C 721-2736
1775 JONES M B 795-0197
1779 FRANCISCO M 721-3468
1779 WALKER Z T 231-4649
1779 CHERRY L MRS 721-9326
1779 DEL TO OCC
1779 DEL TO OCC
1779 DEL TO OCC
1779 PRENTICE H H MRS 421-3434
1779 KNIGHT L A 721-1724
1780 ELLIS C 721-2428
1780 NOLES S 721-5104
1780 MANUEL C E 795-6245
1780 NICHOLS S 791-2264
1780 GARNER F 231-2275
1780 OBRERO F 795-3799
1781 SLADE W 721-4485
1781 DEL TO OCC
1781 TRAVIS D 421-6277
1781 MACKINS C 721-8783
1785 DEL TO OCC
1785 DEL TO OCC
1786 WILLIS B M 721-5215
1786 TABOR P 795-5764
1786 LAWSON J C 791-4513
1789 DEL TO OCC
1790 UBER H 721-7421
1793 PHILLIPS J 231-5608
1793 SUMERALL M J 791-5910
1793 STEELE J 231-3084
1793 DEL TO OCC
1793 POGUE J 721-3391
1793 SMITH J MRS 795-7883
1793 SMALL S 795-2053
1793 PATTERSON W 795-1578
1793 COOKS G A 721-8198
1793 CHURN W 421-7769
1793 ANDERSON M 231-5758
1793 DEL TO OCC
1793 THORNTON J 421-6809
1793 WILLIAMS F 421-2495
1797 DEL TO OCC
1801 THOMAS C 421-1910
1801 YOUNG S 791-1962
1805 MC MULLEN C R 791-2477
1809 DEL TO OCC
1809 HUTCHISON J 421-6398
1809 GRIFFIN P 791-9713
1809 LEE E 231-6962
1810 COLSTON E 795-6381
1814 FISCHER N 231-1338
1814 CANADY B 421-4270
1815 DEL TO OCC
1818 WINFREY T 795-2086
1819 COE W B 231-6194
1821 WARE T 231-5925
1821 WARE R B 795-0716
1822 DEL TO OCC
1822 BEEDLOW R 421-6285
1827 FRIEBOLIN C D 421-2142
1831 KEARNEY D R 231-7481
1834 ALLEN B 421-4528
1834 ALLEN B MRS 721-4061
1834 SMITH M H 791-7754
1834 THOMAS C 231-6471
1834 BERNETICH F 791-6363
1843 WOODFORD C E 791-3527
1844 DEL TO OCC
1848 DEL TO OCC
1848 GREEN J W HEATING CO 421-5515
1848 LITTLE J C MRS 231-7623
1848 WILEY C 231-7818
1849 DEL TO OCC
1853 DEL TO OCC
1853 GOODWIN M MRS 791-6936
1853 PRESTON C M 231-5489
1856 SCHWARTZ J 791-3333
1856 MC DONAL E 721-7178
1856 FOSTER R E 721-1758
1856 ANKROM B 231-9049
1856 SULLIVAN S 231-2373
1861 SCHULZ I MRS 231-7436
1863 VOCELKA P 231-7292
1864 RAJCAN L 721-7359
1864 DALTON E R 791-2576
1864 HARRINGTON C E 795-1369
1868 HOBBS F 231-4702
1868 HOWARD R L 795-2345
1868 JEWELL L M 795-8065
1871 SHELTON S 791-7889
1871 PERDUE T L 421-6284
1872 LYKES M 791-3996
1872 DEL TO OCC
1878 DEL TO OCC
1884 KONGSVOLD K R 791-8506
1885 UNIVERSITY CHURCH OF CHRIST 421-0233
1902 WITHERSPOON P 229-3354
1905 STOCKTON C 231-6325
1905 BEECHUM T 721-2251
1909 FUERMANN O 231-0934
1909 KATZ S W 791-5847
1909 SYRVALAN A 229-4688
1909 BJORGE H 795-1680
1909 BROWN M 721-2819
1909 DEL TO OCC
1909 DEL TO OCC
1910 MELNICHUCK J 421-6380
1911 BLAND HOME IMPROVEMENT CO 229-5200
1911 IVORY O 791-0071
1911 FLEETS P A 231-4181
1911 LOCKHART T 421-7146
1912 HUNTLEY W M 229-6546
1912 MARTIN H A 721-1186

1966 HOUGH AVE-A

SOURCE: OHIO BELL TELEPHONE

8509 AMERICAN RESCUE WORKERS INC 421-7177
8511 JACKSON M M 721-4139
8512 CONEY ISLAND LUNCH 231-9422
8514 ERICH RADIO & SOUND SERV CO 421-8060
8516 CORT SHOES INC 791-7057
8518 ADAMS S 421-9582
8520 CITIZENS MARKET 231-4680
8524 INDEPENDENT LINEN SUPPLY CO 791-0110
8525 MC COY G 721-7926
8525 ENGLERT W J 421-0637
8525 BOGTHE O H 721-4256
8527 ED'S HOUGH DELICATESSEN 421-9859
8601 DEAN'S HOUSE OF JAZZ THE 231-9531
8605 CAVELL'S MARKET 721-2968
8606 JONES L M 791-5400
8606 JOURDAIN H M JR 795-7298
8615 ALL-BRITE DRUG 231-5625
8616 CLEVELAND CITY OF URBAN RENEWL-HOUSNG 721-7676
8620 LARRY'S MARKET 421-2181
8622 LARRY'S FRUITLAND 721-4492
8625 MC CLUSKEY J MEAT MKT 791-7250
8625 MARKET BASKET SAVMOR SUPER MARKET 231-3848
8700 JACK'S BAR B-Q 791-0736
8704 FANA'S FOOD MARKET 231-9165
8705 THOMAS M 791-5135
8705 BURLEY E 791-8771
8705 WHITSETT W B 721-1062
8705 KING W 721-0639
8705 LOWE W E 795-3459
8709 DEL TO OCC
8709 WALKER M E 795-7032
8712 MINTZ AWNING & SHADE CO 231-2455
8714 COUNTESS BEAUTY SALON 795-0223
8715 COLONIAL GARDENS 421-9637
8716 HOUGH HOUSE OF BEAUTY 795-2484
8718 BELL'S SEAWAVE BARBER SHOP 421-9628
8800 HOUGH BEVERAGE CO 231-8476
8803 TRAVIS G 721-3595
8803 DEL TO OCC
8803 DEL TO OCC
8803 MATLOCK S 795-6534
8803 DEL TO OCC
8803 JOHNSON E 231-5848
8804 CRENSHAW D R 421-2514
8804 JOHNSON E 795-2304
8804 WILLIAMS S M 795-5823
8804 BELL N 721-7615
8805 UNITED FURNACE & AIR CONDTG 421-0049
8806 J & I SOUTHERN KITCHENS RESTAURANT 231-7787
8809 TRAVIS J 231-8971
8809 JOHNSON D L 721-9198
8809 RODGERS N 421-5786
8809 DEL TO OCC
8809 DEL TO OCC
8812 ASHFORD PURE OIL SERVICE 421-9180
8902 KIBBLER D 231-0174
8902 SMITH D M 795-3275
8904 MECHANICAL HARDWARE & PLUMBING CO INC 231-9678
8906 DEL TO OCC
8910 STARLITE BEAUTY SALON 421-9294
8910 MOORE E 795-5257
8914 ALLISON A 791-2896
8914 OWENS L 231-0572
8915 CLEVE BD OF EDUC 231-1395
8920 KNOX M 721-4754
8920 MOSBY T 795-1491
8920 WATSON W 791-1837
8924 CAL'S DELICATESSEN & BEVERAGES 231-9633
8926 KNOX D 795-0257
8926 ELAM H 421-1170
8926 PITTMAN A 231-5391
8926 BRADLEY J 791-9421
9199 CLEVELAND SALES CO 795-0636
9205 SATELLITE DRY CLEANERS 231-7897
9207 SEVOUS BARBER SHOP 795-5085
9215 HOUGH INN THE 231-9732
9221 ROYAL DRY CLNRS 795-5810

1966 HOUGH AVE-B

SOURCE: OHIO BELL TELEPHONE

9227	NEWMAN'S SAVMOR SUPER MKT	231-5820
9301	BRAUN DRUG STORE	791-7120
9302	HOWARD'S MEAT MARKET	721-1374
9303	DEL TO OCC	
9303	DEL TO OCC	
9303	MITCHELL E M	421-2609
9303	AUSTIN R L	795-0897
9306	FREEMAN GROCERY	231-9120
9306	BREAZEALE P	231-1152
9309	LANDON P	721-6418
9309	BALL W C	721-1589
9310	TILLER J	231-5954
9310	DEL TO OCC	
9310	WILLIAMS F	795-0211
9310	MILLS M	791-9513
9400	WILLIAMS T R	791-2185
9400	DEL TO OCC	
9401	BREMMAN C A	421-0191
9401	PARKER V	791-2655
9405	GEORGE M	231-4305
9405	JONES W	795-4865
9411	DEL TO OCC	
9411	PULLIN J	231-8008
9502	JOHNSON E	721-5851
9503	BRINEY A L	791-9753
9507	WHITFIELD R	421-1883
9511	JONES E M	421-2423
9512	MARTIN G	791-9785
9512	DEL TO OCC	
9512	WILLIAMS N	721-3365
9512	COLEMAN V L	721-7638
9515	DEL TO OCC	
9515	DEL TO OCC	
9515	DEL TO OCC	
9600	DEL TO OCC	
9600	MOSS C	721-2374

1961 E 87TH ST-A

SOURCE: OHIO BELL TELEPHONE

1224	WYSZYNSKI B	SW1 3229
1226	SABATAITIS Z	GA1 6341
1226	SABAT S Z	RA1 5767
1227	WOLCZYK T	SW5 7195
1227	KIRK J	SW1 9591
1230	RICKEY J H	SW5 7193
1231	HARTUNG H	GA1 6652
1233	HOLBROOK G	SW1 5158
1234	BRZOZOWSKI R	RA1 9707
1237	WILAMOSKY J INS AGCY	RA1 4660
1238	DEL TO OCC	
1240	CARNEY A	SW5 4692
1241	KRYGERIS J	GA1 2796
1243	KEOUGH R F	GA1 8215
1244	NORVAIHIS P	CE1 8635
1247	HATALA M	RA1 9334
1251	WILKS H L	SW5 0794
1251	GAZY T	CE1 4973
1252	PATTON E W	RA1 4509
1253	MIHACEVICH E	GA1 0029
1253	MULLEN D P	CE1 5471
1254	TURNER O M	CE1 5279
1254	SCHMIKLA J	SW1 0760
1255	DOVYDAITIS A	CE1 0234
1255	LORANGER L	SW1 7165
1256	MONROE G	SW1 8311
1256	DAWKINS J H	RA1 0207
1256	ALLEN C S	RA1 1284

1961 E 87TH ST-B

SOURCE: OHIO BELL TELEPHONE

1256	YOUNG A E	RA1 3591
1755	RENFER P MRS	SW5 3358
1755	TILLMAN L R	SW1 5585
1755	DEL TO OCC	
1755	SCARBERRY E	SW5 4910
1755	REPPERT J H	CE1 2372
1755	MORGAN L	SW1 4483
1755	KRAMER C	SW1 9596
1755	HOUK H L	SW1 1892
1757	CZAPKO J	GA1 1167
1763	LIVELY A	SW1 3949
1765	WEBSTER J MRS	SW5 6745
1769	MC ARTHUR L	SW5 0969
1770	POLK A	SW5 3045
1773	MC DONALD W	GA1 4577
1774	DEL TO OCC	
1777	NESHKIN A & SON	SW5 7399
1778	BREITHER C E	SW1 7340
1782	JACKSON A B	CE1 0894
1785	DEL TO OCC	
1786	GOODEN E	GA1 4918
1786	COVINGTON J	SW1 3170
1787	MOODY F R	RA1 4750
1787	ENSLEY L O	RA1 6808
1790	GRANVILLE B	SW5 0873
1791	GLENN W A	SW1 6434
1794	BLUNT M	CE1 4549
1798	MC CARTHY M MRS	RA1 7640
1798	FOUTTY I	RA1 3870
1799	TYLER J	SW1 2676
1801	DEL TO OCC	
1802	MALONE R	SW5 5787
1803	DEL TO OCC	
1803	HENDERSON N	RA1 0145
1803	FOSTER S	SW1 5205
1806	GAMBLE C	CE1 2046
1807	RENAUT H J	SW1 3128
1808	EAST W W	GA1 5101
1808	SLEDGE W	RA1 2250
1811	SHERRILL W JR	SW1 6968
1811	JOHNSON H	SW1 1142
1814	JACKSON L	RA1 7943
1815	DEL TO OCC	
1815	DEL TO OCC	
1815	BLACK V	SW5 1727
1817	BLACK L	SW5 4753
1818	DAVIS B B	CE1 8202
1822	FAISON H	RA1 0742
1824	DEL TO OCC	
1830	WHITE A	SW1 1064
1830	DEL TO OCC	
1830	DORSEY J	RA1 7590
1830	DEL TO OCC	
1830	JOHNSON A A	GA1 7690
1830	RUSSELL H P	GA1 2860
1830	DEL TO OCC	
1830	STRICKLAND F	GA1 2742
1830	JENNINGS R	RA1 5484
1830	HURD J N	RA1 2735
1830	CROCKETT T A	SW1 1989
1830	WOOD E R	RA1 4753
1830	PEZANT M MRS	SW1 4733
1830	SLY J H	CE1 6204
1830	LITTLE A	CE1 1721
1830	BOWSER A M	GA1 2178
1830	DEL TO OCC	
1830	LINCOLN P H	SW5 5557
1830	DEL TO OCC	
1830	SUMPTER T	RA1 4058
1830	DEL TO OCC	
1830	MOODY A G	RA1 0186
1830	SHOTO H	RA1 0036
1830	TINSLEY C M	GA1 7309
1831	KEEFOVER W E	GA1 6399
1834	DEL TO OCC	
1836	ELAM O S	SW1 3638

1961 E 89TH ST

SOURCE: OHIO BELL TELEPHONE

DIRECTORY PAGE MISSING

DRAFT

1961 HOUGH AVE-A

SOURCE: OHIO BELL TELEPHONE

8426 BOB'S GRILL
8506 SULLIVAN B GA1 6245
8508 SENDER'S BARGAIN SHOE STORE RA1 8500
8509 FILLMORE HARDWARE CO CE1 1643
8510 PEOPLE'S CHOICE BARBR SHOP GA1 9799
8511 MARLIN L W SW1 8190
8511 BELTON I CE1 5706
8512 CONEY ISLAND LUNCH SW5 4750
8514 ERICH RADIO & SOUND SERV CO GA1 8060
8515 COOK W C CE1 6447
8515 GREENLEE A RA1 2434
8516 HARPER M SW1 7057
8517 WRONG CLUB THE GA1 9400
8518 ADAMS S GA1 9582
8519 FLECK G E GA1 5183
8519 HARDIE J S SW1 6071
8519 DEL TO OCC
8519 THOMPSON A MRS GA1 7712
8519 JONES E M SW1 2125
8519 EISENBERG A M MRS SW5 4860
8519 DONOVAN W L SW1 0479
8520 CITIZENS MARKET CE1 4680
8521 A-ONE TELEVISION SW1 4617
8521 ALLIED ALARM SYSTS SW1 4721
8521 ANDREWS A J SW1 8010
8524 SWIFT CLEANING & LAUNDRY INC SW1 0110
8525 ENGLERT W J GA1 0637
8525 WEBER A J CE1 7827
8527 ED'S MARKET CE1 2130
8601 RITZ GRILL GA1 9624

1961 HOUGH AVE-B

SOURCE: OHIO BELL TELEPHONE

8605 CAVELL'S MARKET RA1 2968
8606 CAPRA'S FURNITURE & APPLIANCE INC GA1 0220
8608 PAMPER-RAMA BEAUTY SALON SW1 2594
8615 ALL-BRITE DRUG CE1 5625
8620 LARRY'S MARKET GA1 2181
8621 HASE K SW1 5855
8622 MANNINO'S FOOD MKT SW1 2045
8625 MC CLUSKEY J MEAT MKT SW1 7250
8625 MARKET BASKET BI-RITE CE1 3848
8700 DAIREE FREEZ SW1 4280
8702 TOMORY'S MEATS RA1 2777
8704 FANA'S FOOD MKT CE1 1685
8705 BELL B RA1 3788
8705 BURLEY B SW1 8771
8705 WHITSETT W B RA1 1062
8705 CARVER W GA1 5132
8705 RICHBURG R D RA1 6673
8707 E & E MKT RA1 7729
8709 DEL TO OCC
8709 WHITFIELD D SW5 5116
8709 WALKER M E SW5 7032
8710 ZEIGLER'S READY TO WEAR CE1 4010
8711 ZEMBLA H SW5 5158
8712 MINTZ AWNING & SHADE CO CE1 2455
8714 DELURRIE CLEANERS SW5 2221
8715 COLONIAL GARDENS GA1 9637
8716 HARRY'S SUPERIOR LOAN CO SW1 2999
8718 SEAWAY BARBER SHOP CE1 9265
8719 HOOPER E COUNCILMAN SW1 3366
8723 JONES G GA1 8124
8723 COUNTESS BEAUTY SALON SW5 0223
8800 HOUGH BEVERAGE CO CE1 8476
8801 GREEN'S T V SW5 1051
8801 ZEMBLA H SW1 0040
8803 ROSS A L SW1 6966
8803 BANKS J RA1 8833
8803 DEL TO OCC
8803 DEL TO OCC
8803 BERRY C GA1 3841
8803 ALLEN F M SW1 1512
8804 MC CASTER B RA1 5340
8804 BELL N RA1 7615
8805 UNITED FURNACE & AIR CONDTG GA1 0049
8806 J & I SOUTHERN KITCHEN GA1 9669
8809 BONICK M SW5 2413
8809 RUSSI H H GA1 2144
8809 ZAMBLAUSKIS J PAINTNG CONTR GA1 7835
8812 DAVIS PURE OIL SERV STA CE1 9399
8901 TINKER N SW1 3696
8901 JOHNSON J J SW1 1712
8902 BEAS LUNCH GA1 3659
8902 KIDD M SW1 6837
8904 MECHANICAL HARDWARE & PLUMBING CO CE1 9678
8905 LETT D SW5 5319
8905 YOUNG M L CE1 2941
8906 DEL TO OCC
8910 SMITH M M RA1 3309
8912 HERTZ H CE1 7121
8914 HUGHES A SW1 7672
8914 MORELAND M SW1 2736
8914 WRIGHT S L GA1 8399
8914 OWENS L CE1 0572
8914 CLARK C A SW1 9923
8915 CLEVE BD OF EDUC CE1 1395
8918 GARMENT SERVICE CE1 0284
8920 DEL TO OCC
8920 DEL TO OCC
8920 FOSTER E SW5 0782
8920 WILSON J S SW5 0894
8924 DEBBIE'S DELCTSN & BEVERAGES CE1 9633
8926 MAXEY E SW1 8409
8926 JACKSON C SW1 6267
8926 RAWLS L R SW5 3939
8932 GONZALEZ TEXACO SERV STA GA1 9676
8933 SMITH R GA1 4570
9001 PARTEE W C GA1 0378
9003 POLK O MRS SW5 2680
9007 WALKER L B RA1 6937
9104 OAKLEY L E GA1 2141
9199 CLEVELAND SALES CO SW5 0636
9200 JOHNSTON L SCALP CLINIC RA1 3773
9201 J & S HALF-HOUR AUTOMATC LNDRY SW5 0170
9201 PRESSLER CO CE1 4545
9203 RUMPH L SW1 1762
9204 PRITCHARD R A GA1 2027
9207 SEVOUS BARBER SHOP SW5 5085
9208 DEL TO OCC
9211 PINE TAVERN GA1 9886
9212 JO-LU BAR GA1 9420
9212 DEL TO OCC
9214 JUANITA'S RESTRNT CE1 9896
9215 HOUGH INN THE CE1 9732
9216 COLONY FOODS SW1 1500
9217 PETE'S BAR B-Q CE1 9171
9218 PERRIN'S SNACK BAR GA1 9391
9220 TIGER BROWN'S RECREATIN PARLOR GA1 9792
9221 ROYAL DRY CLNRS SW5 5810
9227 NEWMAN'S SAVMOR SUPER MKT CE1 5820
9300 WESTINGHOUSE LAUNDROMAT HALF HR LNDRY CE1 9647
9300 BALL W C RA1 1589
9301 BRAUN DRUG STORE SW1 7120
9302 HOWARD'S MEAT MKT GA1 3663
9303 DOTSON H SW5 7408
9303 DEL TO OCC
9303 WILLIAMS R C RA1 5867
9303 CLARK J SW1 7490
9303 REED S A SW5 7909
9306 BREAZEALE N GA1 4227
9306 BREAZEALE P CE1 1152
9306 RICKEY'S MKT CE1 9347
9309 JONES H SW5 3764
9310 MATHEWS C CE1 3445
9310 DEL TO OCC
9311 MARGURITE'S BEAUTY SHOP SW1 7727
9400 WILLIAMS T R SW1 2185
9400 WALKER E CE1 3775
9401 BROWNFIELD G SW1 1357
9401 SMITH L RA1 4792
9401 ENGLISH M SW5 0364
9401 BREMMAN C A GA1 0191
9401 GRAY L RA1 9366
9401 CURRY A RA1 1840
9401 KIRKPATRIC E RA1 8407
9401 RICE E CE1 0058
9401 ESSIC D E SW5 4779
9401 COMER M L GA1 4942
9401 BAILEY W M SW1 9826
9404 POUGH S SW5 4123
9404 EATMON R RA1 6394
9405 BENJIMAN W SW5 7712
9411 PULLIN J CE1 8008
9411 ROBINSON G SW5 6497
9417 KNIGHT J SW5 1938
9502 PRINCE J W RA1 0132
9502 JOHNSON E RA1 5851
9503 DEL TO OCC
9505 REDRICK J SW5 4338
9506 DEL TO OCC
9506 DEL TO OCC
9507 HAYES L J CE1 4705
9509 SAWYER P GA1 3079
9511 HOUGH-ANSEL BEAUTY SALON SW5 2931
9512 MARTIN G SW1 9785
9512 CROSS B MRS SW5 6694
9512 WILLIAMS N RA1 3365
9512 DEL TO OCC
9512 TAYLOR J JR RA1 1946
9513 MONTGOMERY F GA1 0974
9515 BROWN E GA1 8640
9517 PORTER C SW5 1412
9600 NEAL D JR GA1 4623
9601 SUDDUTH J C RA1 4067
9601 JUDKINS A D RA1 5574
9601 GILLEN L RA1 6312
9604 LYNCH B MISS SW1 5245
9607 CLINTON J RA1 2889
9607 WOODBERRY H SW5 7234
9607 SUDDUTH B SW5 7096
9607 JOHNSON J RA1 4718
9607 MULLEN L RA1 9787
9608 PITTS G SW5 5827
9611 GLOVER M GA1 3608
9611 JONES E L SW1 8402
9611 EATMON S L SW1 2704
9611 SOLOMON M SW5 7310
9611 THOMAS J SW1 8502
9611 LYNCH L GA1 1491
9611 DEL TO OCC
9701 HIGHTOWER B M GA1 8386
9701 WILLIAMS G GA1 3145
9701 DEAN J W CE1 5847
9702 DEL TO OCC
9704 FISHER C SW5 5439
9706 PHILLIPS C J GA1 2118
9708 BARNES E RA1 1787
9710 MAIDEN J JR SW1 7921
9712 DEL TO OCC
9714 DEL TO OCC
9716 DEL TO OCC
9802 BROWN L SW5 0039
9806 PARRIES W H CE1 8379

1956 E 87TH ST

SOURCE: OHIO BELL TELEPHONE

EAST 87th ST NE
(1170-1940)

1100-1299 E 87TH NE 3002-2
1172 Heinz H.....#1.....SW-1-8698
1173 Kurtz Roland B.....(2)..GA-1-6023
1175 Maletic Andrew S.....(2)..RA-1-2225
1178 Krysiak H J.....up.....CE-1-5578
1179 Reulbach Harry.....SW-1-1694
1181 Kozielski Stanley....(2)..RA-1-1674
1182 Waitekunas John.....RA-1-9351
1185 Ulichney Peter J.....CE-1-2487
1186 Sierputowski Bob.....SW-5-6878
1188 Bauman L W.....SW-5-0153
1189 Stanish R.....up.....SW-5-2371
1191 Muchewicz Stanley r.....GA-1-6080
1192 Lazdinis S.....CE-1-8714
1195 Kaluba Michael.....CE-1-1567
1196 Sammon J F.....(2)..GA-1-4678
1199 Sieminski Jos.....RA-1-3644
1200 Matuszewski A W.....(2)..GA-1-3193
1201 Junkers B.....RA-1-2569
1202 Pugacz John.....RA-1-7138
1205 Michalski Josephine.....RA-1-0789
1206 Rooney C J.....SW-1-1692
1209 Berichon Elizabeth Mrs....SW-1-2155
1210 Wlodarczyk Harry F.....SW-1-2988
1212 Dovydaitis A....dn.....CE-1-0234
1213 Vouk John.....dn.....RA-1-6728
1215 Krueger Cora C..dn.....RA-1-0875
1216 Fitzgerald David.....(2)..SW-1-8623
1219 Sanor Geo F.....(2)..RA-1-0463
1220 Donasewicz W.....RA-1-0650
1223 Casey J P.....up.....RA-1-4854
1223 Kocinski Edward J..dn.....CE-1-9088
1224 Wyszynski B.....SW-1-3229
1226 Sabataitis Z.....(2)..RA-1-5767
1226 Sabataitis Z.....GA-1-6341
1227 Gardias J.....dn.....GA-1-1261
1230 Rickey J H.....SW-5-7193
1231 Matuszewski Anthony A.....RA-1-3994
1233 Muliolis I.....SW-1-5287
1234 Brzozowski R....dn.....RA-1-9707
1237 Wilamosky John Ins Agcy...RA-1-4660
1238 Del. To Occupant.....xx.....
1240 Carney Mary P.....(2)..SW-5-4692
1241 Garvey John E.....(2)..RA-1-8454
1243 Keough R F.....(3)..GA-1-8215
1244 Del. To Occupant.....(2)..XX.....
1247 Kedys Joe.....SW-5-7816
1248 Pautienis Kazimir Dr.....SW-1-5879
1251 Del. To Occupant..#1.....XX.....
1251 Weldon Frances..#6.....SW-1-0160
1252 Patton E W.....(2)..RA-1-4509
1253 Georgia E M.....#2.....GA-1-5442
1253 David J J.....#5.....GA-1-7319
1254 Hayward D B.....#20.....RA-1-0398
1254 Kilfoyle Richard M..#21...SW-1-1555
1254 Jenkins Edw E...#22.....GA-1-3389
1255 Pickett Harold F..#3.....GA-1-7450
1255 Stoecker L.....#4.....SW-1-7983
1256 Thomason Mack...#15.....RA-1-9580
1256 Moran Wm.....#17.....GA-1-7912
1256 Schmotzer J J...#18.....SW-5-5970
1256 Thome V Mrs.....#19.....CE-1-3260
1754-1999 E 87TH NE 3037-1
1754 Hinton E D.....dn...(2)..GA-1-1637

1754-1999 E 87TH NE 3037-1
B 1755
1755 BROOKFIELD APTS
#1 Renfer P Mrs.....SW-5-3358
#2 Tillman L R.....SW-1-5585
#4 Neal Carl N.....CE-1-4427
#5 Behnke Walter.....GA-1-4093
#6 Murray Christine Mrs....SW-1-2485
#7 Meehan M Mrs.....SW-1-2482
#8 Morgan La Doris.....SW-1-4483
#8A Hartlerode Gladys D....SW-5-6812
#9 Kramer C.....SW-1-9596
#9A Conkle Sybil.....CE-1-3097
#10 Downey J J.....CE-1-8071
#11 Shover J C.....SW-5-5728
#12 Houk H L.....SW-1-1892
1754-1999 E 87TH NE 3037-1
A 1755

1756 Arotin J.....SW-1-1340
1757 Feher Mary Mrs..up.....GA-1-1167
1758 Schumacher E L.....SW-1-6181
1759 Atkinson G S.....GA-1-4766
1761 Crosby Wm J.....dn.....SW-5-2347
1763 Tackett R.....dn...(2)..SW-5-3283
1765 Webster J Mrs.....(2)..SW-5-6745
1766 Baker A C.....dn.....SW-1-7990
1766 Del. To Occupant..up.....xx.....
1767 Landsmann Albert.....SW-5-0190
1769 Landsmann A G.....CE-1-2117
1770 Del. To Occupant.....xx.....
1773 Garibotti Amerigo r.....GA-1-8787
1774 Collins H E.....SW-5-7958
1777 Corundum Co Inc.....(7)..CE-1-3366
1778 Breither Wm.....SW-1-2539
1778 Gentry L Jr.....#4.....GA-1-5168

EAST 87th ST NE
(1170-1940)
(Continued)

1754-1999 E 87TH NE 3037-1
1781 Rychak Steve....#1.....SW-5-2287
1782 Harris J S.....up.....SW-1-1460
1782 Jackson A B.....CE-1-0894
1785 Gomillion D.....dn.....SW-1-4595
1785 Doggett R E.....#1.....SW-5-0398
1786 Covington J.....#2.....SW-1-3170
1786 Gooden E.....1st flr...GA-1-4918
1786 Buford J.....3d flr....RA-1-9393
1787 Ensley H L Mrs..1st flr...GA-1-6753
1787 Ensley Louise O..1st flr..RA-1-6808
1790 Jones L Mrs.....dn.....CE-1-6372
1791 Gutowski Edmund.....GA-1-8720
1794 Blunt M.....CE-1-4549
1794 Garvin E.....3d flr....CE-1-0757
1795 Lane J.....RA-1-0517
1798 Mc Carthy Marie Mrs.....RA-1-7640
1799 Tyler Joseph.....SW-1-2676
1801 Lawton Ray.....dn.....GA-1-6237
1803 Fowler G E.....dn rr.....CE-1-6050
1803 Semple Daniel J..dn F.....SW-5-0359
1806 Rote R O r.....GA-1-1829
1807 Del. To Occupant..#1.(2)..xx.....
1807 Wells C D.....#4.....GA-1-9003
1808 Krebs L.....dn.....SW-1-5676
1811 Parmalee Ethel B.....SW-1-5091
1814 Jackson W.....(2)..GA-1-5595
1815 Nelson E E r.....CE-1-3863
1818 Davis B B.....CE-1-8202
1821 Larson M R.....dn.....SW-1-2298

1754-1999 E 87TH NE 3037-1
B 1830
1830 BROOKFIELD APTS
#2 Del. To Occupant.....XX.....
#3 Drbal V.....SW-1-1397
#20 Guiton Adele F.....RA-1-6091
#21 Hastman R.....SW-5-5611
#22 McGuinness Ellen.....SW-1-5247
#25 Langer F.....SW-5-7542
#26 Liccardi N.....RA-1-6193
#27 Prange Frank K.....GA-1-7397
#29 Adams J.....RA-1-3245
#31 Freeman A.....CE-1-4155
#32 Dean Lenore A.....SW-1-5205
#33 Brennan Jeannette.....RA-1-0664
#34 Allison J W.....SW-5-5562
#35 Gdaniec A D.....SW-5-7355
#36 Hamilton Evan P.....CE-1-4707
#37 Miller Elizabeth J
Miss.....SW-1-0396
#40 Thon T Mrs.....SW-5-3343
#43 Selnes Selmer P.....CE-1-3585
#45 Seiler Alberta.....SW-1-1093
#46 Goldthorpe Hazel D.....CE-1-8505
#47 Hamilton R E.....SW-1-0087
#49 Cleaver G L.....RA-1-5854
1754-1999 E 87TH NE 3037-1
A 1830

1831 Skidmore Mary...#2.....SW-1-0811
1831 Harter O.....#4.....SW-5-6141
1831 Baer M A Mrs....#5.....SW-1-5784
1836 Ebihara Amy.....SW-1-0824

1754-1999 E 87TH NE 3037-1
B 1839
1839
#2 Frankas G.....RA-1-1734

1754-1999 E 87TH NE 3037-1
B 1840
1840 MAYFAIR APTS
#1 Bauer Etta J Mrs.....RA-1-1067
#3 Davis E.....GA-1-7017
#4 Wilson Rosanna.....GA-1-4760
#5 Del. To Occupant.....XX.....
#6 Linas W A.....SW-5-4413
#7 Porter H A.....SW-1-4652
1754-1999 E 87TH NE 3037-1
A 1840

1843 Newberry Pearl..#1.....CE-1-5851
1843 Olson A Mrs.....3d flr....SW-5-7457
1844 Mc Guffin Millan..dn rr...SW-5-5416
1844 Voorhees Millicent S Mrs
up F.....SW-5-4291
1844 Roberts B.....#2.....SW-1-1096

1754-1999 E 87TH NE 3037-1
B 1847
1847 RAYMOND APTS
#101 Green W P.....SW-5-0511
#102 Thompson A Mrs.....GA-1-7712
#104 Czech T.....SW-1-9515
#202 Purcell Lois Mrs.....RA-1-4164
#203 Blauman K W.....RA-1-4390
#204 Barnett Jessie S Mrs....CE-1-0232
#206 Adams J.....RA-1-1794

1956 E 89TH ST

SOURCE: OHIO BELL TELEPHONE

EAST 89th ST NE
(Continued)

1382-1499 E 89TH ST NE 3008-2
1429 Dorsey G.....up.....SW-5-7285
1430 Webb C.....(2)..RA-1-0978
1431 Rochie A.....dn.....SW-1-0173
1433 Brown G L.....(2)..GA-1-6051
1434 Boyce J W.....(2)..CE-1-0842
1436 Moore L.....up.....SW-1-6142
1437 Jones E L.....dn.....SW-1-0711
1440 Traylor V.....(2)..CE-1-7315
1441 Lockett G.....GA-1-4092
1443 Reed F Jr.....(2)..CE-1-2038
1444 Hutchinson G C.....GA-1-8065
1446 Tucker M.....dn.....SW-1-0583
1447 Sturdivant L....dn.....SW-5-6811
1451 Richardson L J..dn.....SW-1-5154
1452 Haywood M.....dn.....SW-1-5087
1452 Wilkins S.....up.....RA-1-0013
1453 Campbell R M.....SW-1-3413
1457 Jackson R.....up.....SW-1-1477
1464 Phillips A L.....CE-1-0172
1717-1754 E 89TH ST NE 3036-1
1717 Greene G.....(2)..GA-1-0975
1755-1999 E 89TH ST NE 3036-1
1755 Prim Beauty Service..(X)..CE-1-4215
1755 Neeld K.....#10.....SW-5-6244
1755 Valenti M.....#11.....SW-1-7369
1755 Del. To Occupant..#11.....XX.....
1760 Paden H Sr.....1st flr...RA-1-6756
1760 Paden H R.....3d flr....GA-1-2990
1761 Saum Vesta Mrs..dn.....RA-1-2934
1762 Mori K.....SW-5-1997
1765 Kelly D W.....(2)..SW-1-4585
1765 Kelly D W & Son
Moving Co.....(3)..GA-1-1031
1768 Riddle W D.....(2)..RA-1-4482
1769 Koch B F.....(2)..CE-1-3334
1772 Hughes Edward J..up.....GA-1-1374
1772 Hughes Martin A.....RA-1-0675

1755-1999 E 89TH ST NE 3036-1
B 1779
1779-81 BOLTON APTS
O'Connor Jos M.....CE-1-1630
#1 Tabor W O Mrs.....GA-1-0460
#3 Steinmetz S.....(2)..RA-1-1090
#4 Del. To Occupant.....xx.....
#5 Hill K.....(2)..SW-5-4679
#6 Beggs Jack M.....(2)..RA-1-8736
#7 Prentice H H Mrs.....GA-1-3434
#8 Wright Ruth W.....GA-1-7873
#9 Dejanovich S.....GA-1-4862
#9 Gvozdenovic M.....GA-1-4452
#10 Meyer E J.....(2)..RA-1-5365
#12 Prindle E L Mrs.....RA-1-8577
#13 Jackson J.....CE-1-3355
#14 Cummings M.....(2)..GA-1-2196

1755-1999 E 89TH ST NE 3036-1
B 1780
1780 HAVYN APTS
#1 Martin H F.....RA-1-7623
#2 Kish M V Mrs.....CE-1-4871
#3 Del. To Occupant...(2)..xx.....
#4 Grimes F D.....CE-1-4232
#5 Winter E.....RA-1-6797
#6 Guenther Henry.....RA-1-1112
1755-1999 E 89TH ST NE 3036-1
A 1780

1785 Wachtell Margaret....(2)..SW-5-3221
1786 O'Brien Anna.....RA-1-8988
1789 Berman M.....#2.....RA-1-9993
1790 Uber H.....#7.....RA-1-7421

1755-1999 E 89TH ST NE 3036-1
B 1793
1793 BOLTON MANOR APTS
#1 Callahan M.....SW-1-3697
#2 Brobst M J.....SW-1-9352
#3 Granger E B.....GA-1-2977
#4 Del. To Occupant.....xx.....
#6 Shull L.....SW-1-2055
#7 Saunders Gertrude.....SW-5-0147
#8 Boltz P.....GA-1-3496
#9 Nadler E B.....GA-1-1291
#10 Holland A W Mrs.....CE-1-1726
#11 Mater M E.....CE-1-1168
#12 Russ R E.....SW-5-6059
#14 Grahum E M.....CE-1-4913
#15 Gray B E.....CE-1-5331
#16 Jones J.....SW-5-3150
#17 Robinson L.....SW-1-3815
#18 Buie Twila M.....SW-5-1228
#20 Cory J C.....SW-5-2532
#21 Del. To Occupant.....xx.....
#22 Hertz Henry.....SW-5-3242
#23 Vale R H.....SW-5-0696
#24 Langley Louise.....CE-1-3954
#26 Del. To Occupant.....XX.....
1755-1999 E 89TH ST NE 3036-1
A 1793

EAST 89th ST NE
(Continued)

1755-1999 E 89TH ST NE 3036-1
1796 Garrett C C Mrs..2d flr F..SW-1-9017
1797 Moody R Mrs.....up rr.....CE-1-3056
1797 Kovalick Robt A..1st flr..SW-5-6959
1797 Sherman A.....2d flr f..GA-1-5733
1797 Wilbrandt E.....3d flr....SW-1-7570
1801 Rombach Albert.....GA-1-6085
1805 Smith A D.....RA-1-4279
1809 Delmissier L.....RA-1-8613
1809 Barnes C.....2d flr f..CE-1-2403
1810 Moran P.....RA-1-7952
1814 Prymas Chester.....GA-1-4706
1815 Holloway Norman A.....RA-1-2718
1818 Glenn G G.....1st flr...GA-1-5850
1819 White A E.....GA-1-5095
1821 Arotin D.....up.....SW-1-6019
1821 Daykin Bros.....(2)..GA-1-2761
1821 Andrews K T.....2d flr rr.SW-5-2638
1822 Sullivan A Mrs.....GA-1-2744
1827 Friebolin C D.....(3)..GA-1-2142
1831 Kearney Daniel R.....CE-1-7481
1834 Allen Betty.....(P)..CE-1-9855
1834 Williams M M....#3.....SW-5-1632
1834 Thomas Cecelia..#8.....CE-1-6471
1835 Willis L.....2d flr f..SW-5-7549
1841 Col-Set Maintenance Co
(3)..SW-5-1600
1843 Ritchey F.....(2)..SW-1-9246
1844 Zamblauskas Ralph Company
1st flr...SW-1-5083
1848 Ryan Emma.....CE-1-2149
1848 Del. To Occupant..gar.....xx.....
1848 Noss Wm.....3d flr F..RA-1-1542
1849 Debby John G.....GA-1-3152
1853 Orwig Hazelle D..1st flr..RA-1-0264
1853 Reep Doris P....3d flr....RA-1-2396
1856 Foster Ralph E..rr.....RA-1-1758
1856 Del. To Occupant..#2.....xx.....
1856 Del. To Occupant..#4.....XX.....
1856 Darrow E H Mrs..#5.....SW-1-9659
1856 Del. To Occupant..#9.....XX.....
1856 Mc Donal E.....3d flr....RA-1-7178
1856 Sullenberger J..3d flr....SW-5-1091
1861 Flanik R R.....gar.....CE-1-1686
1861 Del. To Occupant..2d flr..xx.....
1863 Vocelka P A.....(2)..GA-1-1404
1864 Vocelka Pavlina.....(P)..GA-1-9839
1868 Bryant Grace.....SW-5-0844
1868 Moffett R.....(2)..CE-1-4892
1868 Ratulowsky M Miss.....SW-5-5041
1868 Hopper M C.....2d flr F..GA-1-6870
1871 Del. To Occupant..2d flr..xx.....
1872 Welch A V.....cust.....GA-1-1089
1875 Sharpe E R Mrs..up.....CE-1-3102
1878 Del. To Occupant..dn.....XX.....
1884 Kongsvold Knut R.1st flr..SW-1-8506
1885 Beard F.....#4.....CE-1-5875
1885 Del. To Occupant..#7.....xx.....
1902 Reese Edward.....GA-1-1965
1905 Stockton C.....#3.....CE-1-6325
1905 Mattis W.....#9.....RA-1-0551
1905 Hull W K.....#12.....SW-5-6823
1910 Melnichuck John.....(2)..GA-1-6380
1911 Hopes D M.....#2.....CE-1-0430
1911 McCallister C W..#4.....GA-1-5457
1911 Swearingen A....1st flr...GA-1-5213
1912 Gables The.....SW-5-5095
1912 Held F.....rr.....CE-1-0534
1915 Hagan Irrigation Co.....GA-1-6622
1915 Hagan Mary.....SW-5-1364
1919 Hatch Virginia Belle Mrs..GA-1-7758
1919 Medairy Thos C..2d flr....CE-1-5620
1919 Whitney G A Miss..2d flr..GA-1-7238
1920 Wenburg N A.....#2.....SW-5-3065
1920 Whitlock M.....#2.....CE-1-3916
1920 Del. To Occupant..#3.....xx.....
1920 Fleming Juliette A..#23...SW-5-0253
1920 Mathis J.....#24.....SW-1-9619
1920 Stahl Nettie B Miss..#26..SW-5-2296
1920 Lapuh M.....#33.....GA-1-5289
1920 Durbin Mary.....#36.....SW-5-4509
1925 Nau Heber B.....(4)..GA-1-8636
1925 Parsons Mary Alice.....CE-1-5564
1926 Silversteen G H Mrs..(2)..CE-1-6980
1931 Holly House.....(P)..CE-1-9333
1932 Vander Linden V C..#1.....SW-1-6085
1937 Allen Gus K.....(3)..GA-1-4641
1937 Allen M T.....GA-1-1727
1940 Schneider A Benedict.(2)..GA-1-1332
1940 Ingleside Hospital
2d flr..(x)..SW-1-3778

EAST 89th ST SE

2000-2071 E 89TH ST SE 3047-1
2017 Jaffe H R.....#2.....SW-5-4953
2017 Smith H.....#4.....CE-1-2675
2017 Mutchler Ruth...#5.....RA-1-6897
2019 Currie Edna.....RA-1-5690
2019 Hunter & Co.....CE-1-8624
2019 Smith Hazel L.....(3)..CE-1-4103

1956 HOUGH AVE

SOURCE: OHIO BELL TELEPHONE

HOUGH AVE NE
(Continued)

8200-8599 HOUGH 3017-4
8521 A-One Television.....SW-1-4617
1740 Crawfrd #214 (x)
8521 Gales I.....dn rr.....SW-5-6933
8522 Tommy Tucker Restrnt.(p)..CE-1-9750
8523 Town Cleaners.....GA-1-2613
8524 Swift Cleaning & Laundry Inc.....SW-1-0110
8525 Englert Wm J....#1.....GA-1-0637
8525 Thompson Thomas..#2.....SW-5-5161
8525 Weber Arthur J..#6.....CE-1-7827
8527 Ed's Hough Delicatessen...CE-1-2130
8600-8699 HOUGH 3021-3
8601 Ritz Grill.....(2)..GA-1-8115
8605 Cavell's Market.....RA-1-2968
8606 Marshall Drug Co.....(P)..GA-1-9577
8608 Hase K.....(2)..SW-1-0222
8608 Hocks F.....up.....SW-1-7355
8608 Podis L B.....up.....CE-1-2565
8610 Mitch Radio Television & Key Serv..... .....SW-1-7050
8612 Woolworth F W Co 5 & 10c Store No 977.....GA-1-1606
8615 All-Brite Cut Rate Drug Co (2)..CE-1-5625
8620 Larry's Market.....GA-1-2181
8622 Mannino's Food Mkt.....SW-1-2045
8625 Market Basket Bi-Rite(2)..CE-1-3848
8625 Mc Cluskey John Meat Mkt..SW-1-7250
8700-9299 HOUGH 3022-2
8700 Kaase's Bake Shops.....GA-1-4233
8701 Euclid Furniture Co.....GA-1-6699
8702 Portage Market Co Inc Store No 3.....RA-1-2777
8704 Montello's Food Mkt..(2)..CE-1-1685
8705 Garrity Wm.....#3.....SW-5-0492
8705 Del. To Occupant..#4.....XX.....
8705 Burnette F S....#5.....GA-1-8930
8707 E & E Mkt.....RA-1-7729
8708 Hough Bakeries Inc.....GA-1-8252
8709 Del. To Occupant..#1.....XX.....
8709 Helt L.....#3.....SW-1-9584
8709 Del. To Occupant..#4.....XX.....
8709 Couture J B.....#5.....RA-1-7574
8710 Zeigler's Ready To Wear...CE-1-4010
8711 M & M Home Equipment Co...SW-5-3463
8712 Mintz Awning & Shade Co (4)..CE-1-2455
8714 De Luxe Odorless Cleaners.GA-1-5535
3715 Colonial Gardens.....(P)..GA-1-9637
8716 Clark Pottery Mart.....SW-1-1750
8717 Hough Restaurant.....(P)..GA-1-9622
8719 Astor Fur & Dry Cleaning Co.....GA-1-4742
8720 Miller Shoes.....CE-1-3933
8723 Steven's Men Shop.....SW-5-6660
8800 Hough Beverage Co.....CE-1-8476
8801 Hough Dept Store.....(2)..GA-1-4040
8803 Kemp E.....rr.....CE-1-9196
8803 Peck M J.....#1.....SW-1-0435
8803 Stambaugh J.....#2.....CE-1-3151
8803 Young Robert....#3.....RA-1-3547
8803 Loy V R.....#4.....RA-1-4986
8803 Del. To Occupant..#5.....XX.....
8803 Megaughey Ruby E r..#6....RA-1-4072
8803 Womack Thomas B..#8.....SW-5-6488
8804 Del. To Occupant..#1.....XX.....
8804 Berdan Theron Lewis..#3...CE-1-6950
8805 United Furnace & Air Condtg.....GA-1-0049
8700-9299 HOUGH 3022-2
B 8809
8809 MEDRIC APTS
bsmt Devine C.....SW-5-2413
#3 Zamblauskis J.....GA-1-7835
#4 Russi M L.....GA-1-2144
#6 Larner M.....SW-5-7049
#11 Kaniuk J.....SW-5-7985
#12 Barker R.....SW-5-6474
#13 Underwood S.....RA-1-7171
1st flr Ambrose L.....GA-1-4719
1st flr Bonick Metro..rr.....RA-1-7317
8700-9299 HOUGH 3022-2
A 8809
8812 Davis Pure Oil Serv Sta (P)..CE-1-9399
8813 Ruocchio Alfred..dn rr....CE-1-1508
8817 Seal R E.....up.....RA-1-5219
8819 Clark Tex Record Center...SW-1-1216
8901 Johnson A.....SW-1-1712
8902 Prim Beauty Service.....CE-1-4215
1755 EAST 89th ST NE (x)
8902 Grace's Snak Bar..#6.(x)..SW-5-1868
8902 Herndon C J.....#7.....SW-1-6289
8904 Mechanical Hardware & Plumbing Co.....(P)..CE-1-9678
8905 Sielski M.....up...(2)..GA-1-2365
8906 Del. To Occupant..#4.(2)..XX.....

HOUGH AVE NE
(Continued)

8700-9299 HOUGH 3022-2
8910 Morris J Mrs....rr.....CE-1-2305
8910 Smith M M.....up.....RA-1-3309
8910 Lenhart C.....#2.....GA-1-3659
8912 Hertz Henry.....(2)..CE-1-7121
8915 Cleve Bd of Educ.....(4)..CE-1-1395
8916 Grace's Snak Bar.....SW-5-1868
8902 Hough #6 (x)
8918 Garment Service.....CE-1-0284
8920 Beaver G.....#1.....GA-1-2559
8920 Hake Wilmer.....#3.....SW-1-5583
8922 Debbie's Midtown Food & Beverages.....(P)..CE-1-9633
8924 Mack's Self Service..dn...SW-1-0370
8926 Cesari E.....#2...(2)..CE-1-5436
8926 Hurt C M.....#3.....SW-1-1877
8927 Del. To Occupant.....XX.....
8928 Flemming Photo Co.....CE-1-2975
8929 McClelland A H..#2.....GA-1-5947
8929 Vicario J M.....#3.....SW-1-9732
8932 Mc Clelland's Texaco Serv Sta.....(p)..CE-1-9667
9001 Wyatt T P.....(2)..RA-1-6188
9003 Polk O Mrs.....SW-5-2680
9007 Lavine M B.....P.....GA-1-4086
9104 Oakley L E.....(2)..GA-1-2141
9108 Smartt L.....1st flr rr.SW-1-7139
9108 Sartain M.....2d flr rr.SW-5-1761
9200 Johnston Loreene Scalp Salon.....(2)..RA-1-3773
9201 J & S Half-Hour Automatic Laundry.....SW-5-0170
9201 Obenaurer-Pressler Corp (2)..CE-1-4545
9203 Asbery K.....rr.....CE-1-6415
9203 Horn's Tailors & Cleaners.RA-1-0142
9204 Pritchard H D.....(2)..CE-1-1608
9205 Eagle Home Appliance & Furntr.....(3)..SW-1-0170
9207 Sevous Barber Shop.....SW-5-5085
9211 Pine Tavern.....(P)..GA-1-9886
9212 Jo-Lu Bar.....(P)..GA-1-9420
9214 Better Aquariums.....RA-1-1836
9215 Hough Inn The.....(P)..CE-1-9732
9216 Colony Foods.....(2)..SW-1-1500
9217 Devon Hall Beauty Shop....RA-1-4411
9218 Kornsweet J A.....SW-5-4266
9220 Morrie's Grocery & Meat Market.....(3)..GA-1-1870
9221 Royal Dry Clnrs.....SW-5-5810
9227 Newman's Food Market.....CE-1-5820
9300-10199 HOUGH 3026-4
9300 Fisher Bros Co.....CE-1-0996
9300 Forman Marvin N..#4.....GA-1-6292
9301 Braun Drug Store.....SW-1-7120
9302 Howard's Meat Mkt.....GA-1-3663
9303-10199 HOUGH 3026-4
B 9303
9303-09 APTS
#3 Butts P.....RA-1-0035
#5 Del. To Occupant.....XX.....
#8 Ocasio A.....SW-1-9291
#9 Rowe M.....SW-1-0053
#10 Griffey M.....CE-1-2185
#11 Ball W C.....(2)..RA-1-1589
9303-10199 HOUGH 3026-4
A 9303
9306 Boettcher John L..up rr...SW-1-4174
9306 Dickey F Mrs....dn rr.....GA-1-2443
9306 Tony's Food Mart.....CE-1-4400
9300-10199 HOUGH 3026-4
B 9310
9310 YORK APTS
bsmt Willis L.....RA-1-0012
#1-A Del. To Occupant.....XX.....
#2-B Mc Coy B Mrs.....RA-1-9353
#5-A Del. To Occupant.....XX.....
#6-A Daniels R.....RA-1-2994
#7-B Del. To Occupant.....XX.....
#8-B Del. To Occupant.....XX.....
9300-10199 HOUGH 3026-4
A 9310
9311 Lil & Helen's Beauty Shop.SW-1-7727
9400 Walker E.....dn.....RA-1-3753
9400 Jefferson L.....#1.....CE-1-3997
9300-10199 HOUGH 3026-4
B 9401
9401-05 LUCAS APTS
bsmt Warfield C.....SW-1-0558
#1 Guentzler A.....(2)..RA-1-3497
#2 Schroeder V.....SW-5-4937
#4 Bremman Carl A.....GA-1-0191
#5 Beedlow D.....SW-1-3479
#6 Cherry R.....CE-1-7866
#7 Sipple Arthur L.....SW-5-6793

1951 E 87TH ST

SOURCE: CLEVELAND DIR CO

4695 Nungesser Merl E
Taylor Wm H
Birchwood rd intersects
4702 Kosciuski Thaddeus
4703 Hanacek Chas A
4706 Silwinski Chas E
4712 Sadlocha Lawrence
4713 Oko Peter
4715 Nadalke Danl
4718 Leonards Leonard
4719 Ellis Robt
4722 Smith Gordon
4733 Anosse Jos W
4738 Seith Walter R
4739 Schabitzer Oscar W
4744 Sochinsky Mary S
4748 Sepessi A
4753 Kuhlenschmidt Alf F
4754 Dubsky Jos
4755 Richer John A
4758 Human Anna
4760 Lesti Anthony
4761 Hibler Frank A
4775 Apartments
1 Bierut Steph
2 Stepan Edw E
3 Bierut Edw T
4 Ansley Bernice Mrs
5 Blaugrund Chas phys
Tenenbaum Harry A dentist
Garfield blvd intersects
4796 Dykes Stanley L real est
4806 Novakowski Clara
4809 Vacant
4815 Silipini Jas V
4817 Lewandowski Wm S
4825 Bohne Howard F
4828 Mitchell Melvin G
4829 Tabaj Walter T
4833 Tarr Jas M
4834 Salmar Michl J
4837 Vacant
4839 Timko Steven A
4840 No return
4844 Mroz Albert S
Lawry Wm T jr
4848 DelPizzo Jos
4849 Laskowski Steven
4853 Ritter Karl
Novak Jas cement contr
4856 Wieszek Walter
Reed av intersects
4909 Kosek Harry E
4912 Botta Mary G Mrs
Neubecker Wm
4920 Srnka Frank J
4923 Balasz Chas
Maria Anthony
4935 Tucholski Edw B
4936 Haberek Luke
4937 Kocar Edw L
4941 Scott Geo W
4944 Madar Jas
4945 Ris Anton
Arndt Martin
4948 Vito John
4949 Holda Dimitri F
4952 Huth Alf F
4960 Turk Anton

E 87TH ST NE (M-S)—
From Koseiuszko av to Superior av, Hough av to Euclid av
1172 Apartments
(For other occupants see 8612 Kosciuszko av)
1 Flynn Donald
Street continued
1173 Kurtz Roland B
1175 Maletic Andrew
1178 Tobin Patk
Walker Arth
1179 Reulbach Harry J
1181 Kozielski Stanley
1182 Waitekunas John
1185 Walter Frank
1186 Sterputowski Marcel
1188 Bauman Louis W
1189 Strogin Frank
1191 Muchewicz Stanley M
1192 Hirsch Johanna A
1195 Kaluba Michl
1196 Sammon Anna Mrs
1199 Siemiinski Jos S
1200 Matuszewski Anton W
1201 Brasky Edw
1202 Pugacz John
1205 Michalski Simon
1206 Rooney Chas P
1209 Berichon Eliz O
1210 Wlodarczyk John W
1212 Lutkus Leopold
1213 Vouk John G
Miecznikowski Marcell
1215 Krueger Cora C
1216 Fitzgerald David
1217 Vacant
1219 Sanor Maybelle W
1220 Green Steven P
1223 Wisniewski Leonard
Mohar Jos
1224 Rojak Edw
1226 Uscinowicz Thos
1227 Smith Frank O
1230 Dybzinski Edw P
1231 Matuszewski Anthony A
1233 Eppich John
1234 Brzozowski Frank S
1237 Wilamosky John J
1238 Molinski Anthony
1240 Cathey Anthony
1241 Garvey John E
1243 Miller Cath Mrs
1244 Keller Helen L
1247 David John J
1248 Vacant
1251-55 Apartments
1 Evans Adina Mrs
2 Youngblood Andrew
3 Pickett Jos F
4 Moore Mont L
5 Kippenbrock Anthony T
6 Weldon Frances
Street continued
1252 Patton Enoch W
1254-56 Livingston Apts
(For other occupants see 8611-8615 Superior av NE)
14 Walsh Norman T
15 Thomason Mack R
16 Thomas John R
17 Moran Wm
18 Schmotzer John J
19 StJohn Thos E
20 Linfoot Thos E
21 Kilfoyle Richd M
22 Jenkins Edw E
Superior av intersects
Hough av intersects

E 87TH ST NE—Contd
1754 Hinton Carley Mrs
1755 Brookfield Apts
1 McBride Calvin P
2 Schindler Paul
3 Cross Harry G
4 Neal Carl N
5 Behnke Walter H
6 Murray Christina Mrs
7 Howell John
8 Morgan LaDoris
8A Holyoke Marion D
9 Jenkins Lawrence jr
9A Rhoades Mildred
10 Downey John J
11 Grgurich Wm
12 Houk Henry L
12A Busch Anna L Mrs
Street continued
1756 Kipp Gerald E
1757 Czapko Julius L
Bingham Vivian L
1758 Greene Van B
1759 Allen Meredith S
1761 Sloover Harold R
1763 Maloney Cornelius F
1765 Baker John W
1766 Pasker Alf J
Friedl Wendel M
1767 Landsmann Albert
1769 Hazlett Chas R jr
1770 McGuire Kenneth furn rms
rear Am Body & Top Co
1773 Garibotti Amerigo
1774 Woods Susan Mrs
rear Kusmer Andrew
1777 Corundum Co tool mfrs
Haag Chas H cabtmkr
1778 Breither Wm
1781 Gardner Francis
1782 Fischer Virginia M
1785 Goodhile Mabel K
Dykes Kenneth R
Miller Jas C
1786 Simpson Clara L
Haren Lewis K
1787 Ensley Harry L
1790 Cully Jos A
1791 Baum Miriam B
1794 Ault Clarence W
1795 Kane Howard J
1798 McCullough Alice
1799 Tyler Jos M
1801 Lawton Raymond O
1802 Koterba Helen
1803 Semple Jas G
Semple Danl J
Latimer Ray L
1806 Rote Robt O
1807 Apartments
1 Coulson Murlin D
2 Krieg Eliz M
3 Renault Helen J
4 Brod John E
5 Turnblacer Chas R
Street continued
1808 Krebs Ludwig
1811 Bartlett Nellie M
1814 Wyatt Harry E
furn rms
1815 Nelson Edgar E
1817 Jennings Norman N
int decorator
1818 Churchill Pearl
1820 Fleming Herbert
821 Treischel Arnie L
1822 Weinberger Ethel
furn rms
1824 Piteo Wm J
1825 RipPon Helen M
1830 Brookfield Apts
1 Hine Gerald J
2 Jenkins Chas M
3 Cochran Arth L
4 Vacant
20 Guiton Adele F
21 Royal Edw R
22 Dodd Marie Mrs
23 Tepper Arth S
24 Kirk Eliz L Mrs
25 Turner Herbert D
26 No return
27 Prange Frank K
29 Wallace Vernon H
30 Hollamby Kathryn M
31 Klein John H
32 Dean Lenora A
33 Brennan Jeanette
34 Price Howard
35 Kenneth Marvin
36 Hamilton Evan P
37 Miller Eliz J
39 Scheff Helen J
40 Klewer Emil K
41 Williams Chas R
42 Craft Louise A
43 Watkin Wm B
44 Dworkin Jack
45 Warren Alan
46 Goldthorpe Hazel D
47 Hamilton Ruth E
49 Terkel Nathan
Street continued
1831 Mickey Michl
Mickey Helen M Mrs
furn rms
1833 Melin Edith M Mrs
1834 Wilke Henri J
1836 Ebihara Shiro
1839 Frankas Geo
1840 Mayfair Apts
1 Bauer Etta J Mrs
2 Steffa Walter C jr
3 Dill Eva Mrs
4 Schussler Robt J
5 Strasbourger Miriam
6 Linas Wm A
7 Thomas John G
8 Boyle John S
Street continued
1843 Newberry Pearl M furn rms
1844 McGuffin Milan
1847 Raymond Apts
101 Schwalm Jas
102 Harris Burt W
103 Kucera John F
104 Jackson Harold B
201 Morgan Wm G
202 Puroll Lois S
203 Wheeler Carrie G
204 Halper Clara Mrs
205 Smith Kinney L
206 Hynd John G
301 Siegel Bernard
302 Pillersdorf Wm
303 Roodman Lena Mrs
304 Green Jos P
305 Gompertz Richd
306 Berger Louis I
401 White Geo T
402 Lamperth Carl A
403 Mitchell Donald W
404 Heggs Marsha O
405 Black Arth D
406 Mooney Emma Mrs
Street continued
1848 Dennis John W

1951 E 89TH ST

SOURCE: CLEVELAND DIR CO

1318 Henninger David R
1319 No return
1320 Kuehne Albert J
1322 Johnson Geo W ⓞ
Ukertis Wm A
1323 Filler Harry B ⓞ
Pollard Ralph
1326 Kitchen Rodney F
1327 Simandl Jas A
Simandl Jas J
1329 Freese Arnold ⓞ
1332 Griesmer Jos R ⓞ
1333 Becker Margt E ⓞ
Drennan Robt A
1334 Smith Jas T ⓞ genl contr
1337 Fedorko Michl
1338 Karpy Theo J ⓞ
1339 Enkler Kenneth
1341 Gatberg Frank G ⓞ
1342 Steuer Mildred Mrs ⓞ
1345 Gaffney Anne E ⓞ
1346 Ford Georgia M ⓞ
1347 McCauley Martha Mrs
1350 Dempsey Patk J ⓞ
1351 Vacant
1355 Gray Chas H ⓞ
Deardorff Saml M
1356 Foy Ella C ⓞ
1357 Nolan Emma A Mrs
1360 Skehan Clement W ⓞ
1361 O'Donnell Bridget Mrs ⓞ
1362 Budniak Anton ⓞ
Heintz Fred O
1365 Dennecker Adolf H ⓞ
1366 Vacant
1369 Jolley Ruby A ⓞ
1370 Krouse Walter ⓞ
1373 Kiesel Jos ⓞ
1374 Reichwein Frank W ⓞ
1375 Vacant
1377 Vacant
1378 Kivach Frank S ⓞ
1379 Shields Henry E ⓞ
1381 Bower John W
Ethel av intersects
1382 McNulty Cornelius C ⓞ
1383 Holobosh Carl K
1386 Tarbet Thos S ⓞ
1387 Johnson Richd E ⓞ
1388 Kowalyk Josephine ⓞ
Kowalyk Walter T
1389 Parker Eliz Mrs ⓞ
1392 Kehoe J Martin
1393 Thomas Harold
1395 Gallagher Jos A ⓞ
1396 Kowalyk John R ⓞ
1398 Tavano Jos A ⓞ
1399 Gargin Chas J ⓞ
1401 Pajestka Thos J ⓞ
1402 Warner Merville C
1405 Ryan Eug P ⓞ pntr
1406 Bronczek Magdalene ⓞ
1408 Grame Ursula ⓞ
1409 Gleason John E ⓞ
Buckley Marshall
Mooney Fredk
1410 Totzke Aug H ⓞ
1411 Schultheis Raymond G ⓞ
1414 Shover Jesse C
1415 Drotar Geo ⓞ
1417 Turlick Nicholas ⓞ
Turlik Theo A
1418 Hafford Harriet V ⓞ
1420 Degler Walter J ⓞ
1421 Moore Okey R ⓞ
1422 Wisnouckas Wm ⓞ
1423 Goetz Edw F
1424 Buzza Evans E
1426 Sheppard Michl ⓞ
1427 Cavanaugh Cath ⓞ
1429 Anderson Vern
1430 Moore Thos J
1431 Leadley John H ⓞ
1433 Brown Glenn L ⓞ
1434 Boyce Rhoda E Mrs
1435 Lang Harry C
1436 Vacant
Layton Ernest J
Wright Arden
1437 Knable Kenneth G
1440 Curry Thos P
1441 Felten Walter J
1443 Quinlan John J
1444 Richlak Stanley L ⓞ
1446 Kickel John E
1447 Mahan Jack M
Geer Helen C
1448 Ryan Cath ⓞ
1451 Scott Herbert W ⓞ
Farley Alf
1452 Rodda Wm H
Semko Louis J
1453 Miranda Jose ⓞ
Banos Jose
1456 Winchell Mary ⓞ
1457 O'Donnell John M ⓞ
O'Donnell John T
1458 Leifer Rosanne
1460 Croke Michl P
1464 Ropko Jos
1466 Powell Ida Mrs
Manhern Lena
Wade Park av intersects
Hough av intersects
1755 Bellflower Apts
(For other occupants see 8902 ½ Hough)
8 Ganyo Michl
9 Powell David H
10 Cooper Chas H
11 Dryer Albert G
12 Zajc Ludwig J
13 Fry Ann Mrs
Street continued
1760 Bothe Eda O Mrs furn rms
1761 Saum Vesta J ⓞ
1762 Badger Robt H ⓞ
1765 Kelly Dawson W ⓞ
D W Kelly & Son Moving Co
1768 Long Emma A Mrs ⓞ
1769 Koch Benj F ⓞ
1772 Hughes Martin A ⓞ
1775 Custer Nellie S Mrs ⓞ furn rms
1779-81 Bolton Apts
1 Merrill Blanch
2 Shepard May J Mrs
3 Ryan Carrie H
4 Darby Robt B
5 Romweber Harold E
6 Beggs John M
7 Prentice Homer H
8 Vanderaa Mac
9 Strang Alvin E
10 Meyer Emil J
11 Graham Jos J
12 Prindle Edgar L
13 Beirne Marg E
14 Cummings Edw J
Street continued
1780 Hayyn Apts
1 Nixon Mary H
2 Gerrity Wallace
3 Cannon Margt F Mrs
4 Curtiss Caroline L Mrs
5 Okeson Hugh B
6 Guenther Henry
1785 Murphy Leo T
Murphy Mary V Mrs furn rms
1786 Sager Grace E furn rms
1789 Schoettl John ⓞ
1790 Panzara Jos
Panzara Alice M Mrs furn rms
1793 Bolton Manor Apts
1 Locker Jos S
2 Hirst Harry
3 Haas Etta M
4 Anderson Charlotte C
5 Benham Ralph C
6 Vacant
Shupp Inez M
7 Saunders Gertrude M
8 Henton Richd T
9 McIntosh Eliz H
10 Colwell Bruce E
11 Penfold Loren H
12 Jurkanin John P
14 Graham Pearl M Mrs
15 Gray Blanche E Mrs
16 Hogan M Virginia
17 Hausman Wm F
18 Christian Chas B
19 Murphy Dorothy J
20 Major Donald E
Tylicki Jennie M nurse
21 Flinta Roy E
22 Hertz Henry
23 Jackson Nellie K
24 Langley Louise
25 Fitzgerald Nora
26 LeCurg Dorothy S
Street continued
1796 Boyle Hannah A
1797 DeRosa Anthony
1801 Rombach Albert E
Rombach Jennie furn rms
1805 Smith Alice C ⓞ
1809 Delmhasier Mary Mrs furn rms
1810 Moran Peter ⓞ
1814 Hokkly Wm A ⓞ furn rms
1815 Holloway Norman ⓞ
1818 Klug Marguerite ⓞ
1819 Morrison Alf
1821 Wassell Saml F ⓞ
1822 Palm Evelyn R Mrs ⓞ furn rms
1827 Freibolin Carl D ⓞ
1831 Kearney Danl R ⓞ
1834 Allen Betty Mrs furn rms
1835 Nixon Everett E furn rms
1841 Saffold J Webb ⓞ
1843 Huerter Albert ⓞ
1844 Zambluskas Ralph ⓞ
Zambluskas Laura furn rms
1848 Paucker Arnold
1849 Debby John G ⓞ
1853 Smith Hazel furn rms
1856 Studio Arms Apts
Foster Ralph E furn rms
1861 Anderson Herman F ⓞ
Studer Nelson
1863 Mitchell Ralph D ⓞ
1864 Vacelka Pavlina Mrs ⓞ furn rms
1868 Moffett Elif C ⓞ
1871 Bale Walter M
1872 Welch Violet furn rms
Parker Wm T
1875 Hart Louis F ⓞ
1878 Schlobach Fred ⓞ furn rms
1884 Kongsvold Knut R ⓞ furn rms
1902 Wellman Wm S ⓞ
Chester av intersects
1905 Davis Wm W
May Louis R
Paxson Richd D
Hull Wm B
1910 Fisher Navis E furn rms
Fisher Paul D
1911 Stafford Donald A
1912 Gables Residential Club
Nelson Juanita G ⓞ
1915 Margaret Ann Inc real est
Hagan Mary real est
1919 Hatch Virginia B Mrs ⓞ
1920 Sherman Ann M Mrs furn rms
1925 Nau Heber B ⓞ
1926 Silverstein Clara D furn rms
1931 Musser Anne M ⓞ real est
1932 Jones Gwilth A ⓞ
Jones June J Mrs furn rms
1937 Allen Gustave K ⓞ
1940 Schneider A Benedict Jr ⓞ
Euclid av intersects

E 89TH ST SE (N-6) — From Euclid av to Evarts av, Marshall av to Euston av, StCatherine av to Union av, W&LERR to Harvard av

2017-23 Rajo Manor Apts
Smith Hazel furn rms
2019 Lynch Wm F
2021 Havel Matthias
Higgins Florence
2022 Maglione Amabile ⓞ furn rms
2023 Heiner Michl J
Orszy Saml
2027 Dillon Michl J furn rms
2028 Hamilton Florence A ⓞ
2029 Butcher Eliz
2032 Seymour Andrew J furn rms
2036 Knudson Mildred Mrs furn rms
2041 Nunn John I Co funeral dirs
Hans Adolph W
2044 Pedersen Lars P ⓞ
2048 Krauss Marjorie Mrs furn rms
2054 Ferris Chas J
2060-68 Windsor Hall Apts
1 Barron Geo
2 Linton Jos W
3 Litschke Otto
4 Fuller Saml J
5 Buelow Marie I
6 No return
7 Miles Eug R lamp shades
Street continued

1951 HOUGH AVE-A

SOURCE: CLEVELAND DIR CO

8514 Erich Radio & Sound Serv Co
8515 Arnold Chas C
Doran Lloyd E
8516 Cort Shoes Inc (br)
8517 Wrong Club
8518 Bill's Bar
8519 Jeannette Apts
1 Baku Michl A
2 Repice Mario
3 Beatty Thos
4 Shields Isabelle Mrs
5 Uthoff Laura
6 Guitar Francis H
7 Barnhard Wm
8 Peck Kenneth
9 Sibal Frank
10 Fifner Cora M Mrs
11 Tarbert Minnie E Mrs
12 Moore Maurice
14 Casselman Roy S
Street continued
8520 Citizens Market meats
8521 Vacant store
8522 Clair's Kitchen restr
8523 Town Jas E clo clnr
8524 McFarland's Floriat
8525 Mierke Block apts
1 Englert John
2 Arndt Edw
3 Reed Jas
4 No return
5 Hollamby Stanley G
6 Miller Ella Mrs
Street continued
8526 Montello John delicatessen
8527 Hughes Michl gro
8528 Doan Clnrs Inc (br)
E 86th intersects
8601 Ritz Grill restr
8605 Superb Delicatessen
8606 Marshall Drug Co (br)
Doan Clnrs Inc (br)
Crawford rd intersects
8608 Podis Louis B dentist
Gerber Saml R phys
8610 Mitch Radio & Key Service
8611-15 Albrecht's Cut Rate Drug Co
8612-18 Woolworth F W Co (br) 5 and 10c store
8620 Larry's Market meats
8621 Kaspar May Mrs shoe repr
8622 Mannino Victor fruits
8625 Market Basket gros
E 87th intersects
8700 Kaase Richd W Co (br) bakers
8701 Fisher Bros Co (br)
8702 Portage Mkt Co (br) meats

1951 HOUGH AVE-B

SOURCE: CLEVELAND DIR CO

HOUGH AV NE—Contd
8704 Farmdale Creamery Co gro
8705 Brookfield Apts
1 Bronczek Walter J
2 Andrews Connie
3 Garrity Emma Mrs
4 Reich Graney
5 Baker Blanche Mrs
6 Bennett Lulu E Mrs
Street continued
8707 E & E Market meats
8708 Hough Bakeries Inc (br)
8709 Lily Block apts
1 Hoffman Chas S
2 Ranallo Anthony
3 Janabor Steven G
4 Badalamenti Dominick
5 Couture Jos B
6 Radnor Robt
Street continued
8710 Zeigler's Ready-To-Wear
8711 Mid-Town Foods gro
8712 Mintz Awning & Shade Co
8713-15 Colonial Gardens restr
8714 DeLuxe Odorless Clnrs
8716 Miller's Shoes
8717 Miller Robt L
8718 Spanicha Jas barber
8719 Hough Restaurant
8720 Lakeland Cutup Poultry
8721-23 New Brown Derby beer
E 88th pl intersects
8800 Hough Beverage Co
8801 Horwitz Louis dept store
8803 Art Bldg apts
1 Peck Dora Mrs
2 No return
3 Becker John A
4 Prather Richd J
5 Geordt Howard E
6 Meganughey Mayme M
7 Morris Jas G
8 Womack Thos B
Street continued
rear Bedrosian Harry
8804 Wilton Apts
1 Zecchini Chester E
2 Podmore Geo
3 Berdan Theron L
4 Nagle Perry M
Street continued
8805 Crawford Hdw Co
United Furnace & Air Conditioning
8806 Crosby Uphol Co
8809 Medric Apts
1 Russi Herman H
2 Csoltko Andy
3 Inman Fred E
4 Hawkins Denzil F
5 Whipky Gray
6 Lenhart Chas U
7 Shubart Ruth I Mrs
8 Soder Fred
9 Dregalia Paul L
10 Moore Horace B
11 Sigmund Jos E
12 Swigel Jos W
13 Radek Herman
14 Paterson Hudson B
15 McNelis Jos P
16 Demas Geo
17 Thomas Manford T
Street continued
8812 Davis Hi-Speed fill sta
8813 Jackson Roy S pntr
8815 Vacant
8817 Thomas Edw L
8819 E & T Food Mart delicatessen
E 88th intersects
8900 Checker Clnrs (br)
8901 Winnen Frank E
Hillis Chas E
Hunt Mertrude L
8902 Prim Beauty Service
8902 Bellflower Apts
(For other occupants see 1755 E 89th)
5 Gorski Chester S
6 Gridley Dorothy A Mrs
7 Stueber Walter C
E 89th intersects
8904 Mechanical Hdw & Plmbg Co
8905 Sielski Edw J
Swartz Robt L
8906 Truhan Edw L
McFarren Theresa
Tweedie Anita M Mrs
8908 Napoli Eug barber
8910 Dottore John shoe repr
Smith Geo W
Feinstein Nathan N
8912 Smith Geo W confr
8914-16 Apartments
1 Hargas Micht T
2 Earle John
3 Davis L
4 Voelker Wm
5 Pittock Harold A
6 Sims Wilson A
7 Beck Betty Mrs
Street continued
8915 Hough Elementary School
8916 Walt's Do-Nut Shop restr
Edgell Kath Mrs
Early John E
8918 Garment Service Co tailor
8920 Apartments
1 Jones Carl N
2 Messenger Carl E
2A Bennett Harland
3 Goodwill Herbert C
4 Musca Anthony J
Street continued
8922 Ideal Dellicatessen
8924 Haverly Robt delicatessen
8926 Apartments
1 Adler Richd S
2 Adler Jack
3 Rosskamm Geo
4 Sandusky Sol
Street continued
8927-33 Scotia Apts
(For other occupants see 1730-46 E 90th)
1 Billinghurst Geo H
2 Flynn Agnes Mrs
3 Sanford Louis I
4 Wolf Jos
Street continued
8928 Flemming Photo Co
8932 Hall Franklin fill sta
E 90th intersects
9001-03 Harkness Terrace
(For occupants see 1727-37 E 90th)
9001 Marshall Thos E
9003 Powell Trevor E
9007 Lavine Myer B lwyr
9009 Barlag Fred J
Truskolaski Jos
Harkness pl begins
9104 Oakley Lillian E @
9108 Schultz Geo
9200 Loreone's Scalp Salon
Johnston Loreone
Grzanick Wm
9201 Kit Kat Tavern beer
rear Old Meadow Creamery Garage
Taylor-Obenauer Co The
9203 Dinner Bell Restr
Arendt Herbert
rear Maloszewski Wm J
9204 Pritchard Herman D @
Thomas Pryse
Pritchard Richd A
9205 French Milton B
beauty shop
9207 Vacant store
9208 Dellinger Homer
Dellinger Lawrence J @ osteo
9209 Vacant
9210-12 Jo-Lu Bar
9211 Sirna Jos restr
9214 Summers J O Co (br)
cle clnrs
9215 Hough Inn Inc
9216 Novak Super Mkt
9217 Devon Hall Beauty Shoppe
9218 Stevens Harry variety store
9220 Hackenburg Grocery
9221 Royal Clnrs
E 93d intersects
9300 Fisher Bros Co (br)
9301 Braun's Drug Store
9302 Meister Market meats
9303-09 Apartments
(For other occupants see 1685 E 93d)
3 Orr Blaine T
4 Sallman Lydia L
Forman Marvin W dentist
5 Cooke Wm J
6 Campbell Jas R
8 Howard Vincent P
9 Kramer Morris
10 Griffey Michl
11 Baker Laura B Mrs
Street continued
9305 Hartin J shoe repr
9306-08 Zuccaro Salvatore gro
Boettcher Rose A Mrs
Dickey Geo A
9307 Little Herbert F dellcatessen
9310 York Apts
1A Duncan Jane Mrs
1AA Crowley Frank H
2A Armstrong Robt H
3A Kelly Grace E Mrs
4A Tamaren Fredk
Stiglitz Alex
5A Berger Jacob
6A Guttmann Henry
7A Sayre Walter M
8A Hirsch Albert
1B Adams Albert J
2B Clendening Chas W
3B Kubok Elsie M
4B McFarlan Theo E
5B Horvath Louis
6B Smith Carl
7B Mainpa Vienna
8B Anderson Willis W
Street continued
9311 Nori's Beauty Shoppe
9400 Trojanowski Thos J
9401-05 Lucas Apts
1 Jones Wm H
2 Sprague Wm G
3 MacDonald Eug F
4 Bemman Carl A
5 Clausen Peter P
6 Rehmar Hyman
7 Sipple Arth L
8 Morrison Donald
9 Schilling Wm A
10 Randles Harry R
11 Hempel Roy G
12 Ricks Ross
14 Keller H Lawrence
15 Taylor Ralph W
16 Otis Betty D
17 Martucci Rudolph V
18 Student Isle Mrs
19 Koehler Clyde E
20 Feather Wanda A
21 Baker Jos
Street continued
9404 Karponay Michl
9408 Severson Arth @
9411 Zuccaro Salvatore @
9412 Rausch Stella J Mrs artist
Rausch Harold S lawyer
9415-19 Arden Apts
1 Evans Betty J Mrs
2 Richmond Donald W
3 Burns Carl E
4 Suto Edna
5 Phillips Mabel Mrs
Difford Phyllis
6 Shuster Arth
7 Harris Virginia K
8 Burton Jas M
Street continued
9501-05 Aylord Apts
1 Spencer Percy I
2 Vacant
3 Davidson Chas W
4 Finley Richd I
Street continued
9502 Cantalo Thos
Ozekoski Anthony
9506-08 Ellers Louise V
Bartolon Eug B
Pluth Jos J @
9507 McNamara John
9509 Shyab Geo
Hays Doris A
9511 Flowers Marvin E
Wettrich Mildred F
Scheidemrager Jos F
Blosser Louise Mrs
9512 Ruth Apts
1 Goldstein Jerome
2 Goldstein Saml
3 Stern Eug
4 Cunningham May V
Street continued
9515-17 Fordham Apts
1 Krause Clifford J
2 Puckett Gertrude
3 Martin Reed H
4 Schwandt Esther M
Street continued
9600 Wilmoth Byron L
9601 Holk Christ R @
9604 Nissen Ell L pntr

1942 E 87TH ST-A

SOURCE: OHIO BELL TELEPHONE

EAST 87th ST NE

1172 Flanigan Kenneth E RA-8366
1172 Steiger Ralph r GA-6453
1179 Reulbach Harry RA-1694
1181 Schneider A B CE-8567
1182 Schraff H r RA-3114
1185 Walter Frank E r CE-7759
1186 Pill Nicholas GA-7596
1188 Bauman L W r RA-1328
1189 Shroka Stanley CE-6609
1191 Muchewicz Stanley r GA-6080
1192 Hirsch John W r RA-0792
1196 Sammon J A r GA-4678
1199 Dolney Stanley M GA-5645
1200 Matuszewski Anthony W r GA-3193
1201 Fouts Grant S RA-1614
1202 Pugacz John RA-7138
1205 Elker Joe r RA-4728
1206 Rooney C J GA-8125
1209 Berichon Oliver Mrs r RA-2155
1213 Miecznikowski Marceli GA-3674
1216 Fitzgerald David r RA-0498
1219 Sanor Maybell Mrs RA-0463
1220 Green Steve r RA-2132
1226 Conomy Luke J r RA-1498
1227 Smith F O r GA-5465
1233 Stankus George r CE-6575
1237 Goggin Ed C r GA-5866
1238 Quinn Michael r CE-8364
1240 Murphy Frank J r GA-0024
1240 O'Neill Catherine L r GA-0024
1241 Prendergast Maurice J GA-2817
1243 Knight Agnes M Miss r GA-8215
1243 Miller Marianne r GA-8215
1244 Keller Helen r GA-4844
1247 Gillroy Jas C r GA-7248
1248 Loykie Anna r GA-5884
1252 Menges A B CE-2189
1253 Heiman Sisters Obstetrical Nursing Serv CE-6154
1253 Jenkins Edw E GA-3389
1253 Kippenbrock Anthony RA-3784
1254 Deutsch Geo Dr CE-5590
1255 Pickett Harold F GA-7450

1942 **E 87TH ST-B**

SOURCE: OHIO BELL TELEPHONE

EAST 87th ST NE
(Continued)

1754 Hinton Edw D r.....GA-1637
1755 Mould Grace D Mrs.....CE-4909
1755 Neal Carl N r.....CE-4427
1755 Williams C F.....GA-5912
1756 Kipp Gerald E r.....CE-8564
1756 Wallace John J CE-8564
1757 Feher Mary Mrs r GA-1167
1758 Krohn Geo P CE-8940
1763 Maloney Cornelius GA-6035
1765 Bayer Anton N r GA-4721
1766 Muzila Andrew J RA-4499
1766 Tyler Jos GA-2676
1767 Higley Belle r.....GA-1334
1770 Frenden John r.....CE-3561
1773 Garibotti Amerigo r GA-8787
1774 Woods A B r GA-2562
1777 Denning Mfg Co CE-0801
1778 Breither Wm RA-7139
1782 Fischer Frank H.....RA-5092
1785 Kelch J S r GA-6145
1785 Wakefield Marie D r RA-3515
1786 Simpson V P.....RA-2341
1787 Crowley John F CE-6635
1787 O'Malley J J r CE-6635
1790 Bird Ann RA-9855
1791 Baum Miriam B Mrs r.....CE-2090
1791 Blum Bertha S r.....CE-2090
1794 Rice Alexander S r.....RA-3741
1798 Mantey Norma r.....GA-5429
1798 McCullough F S Mrs r.....GA-5429
1801 Behner Sarah E RA-0042
1802 Allen G K RA-6663
1802 Allen Gus K atty RA-4524
1803 Gruenewald Herman W GA-1092
1803 Leslie H r.....GA-7090
1806 Rote R O r GA-1829
1807 Krieg Elizabeth M Dr RA-7269
1807 Mooney Emma C r CE-7545
1808 Moyer Lydia r CE-3127
1811 Eldredge Jack CE-7474
1814 Daley Marie r.....CE-7659
1815 Nelson E E r CE-3863
1817 Jennings Norman RA-1824
1817 Madison Marie Mrs RA-1555
1818 Churchill Louisa T Mrs r.....CE-3947
1821 Morgan Ruth I RA-8566
1821 Tregenna Aubrey GA-3473
1824 Walker Chas K r CE-2106
1825 McGuire Carrie Mrs RA-4897

1830 BROOKFIELD APTS

1942 **E 89TH ST**

SOURCE: OHIO BELL TELEPHONE

EAST 89th ST NE
(Continued)

1263 Griesmer P F r.....GA-8512
1266 Cleve Chemical Co CE-2961
1270 Gabele C H r.....GA-3556
1271 Culhane P r.....RA-4133
1274 Cramer Norma CE-5891
1274 Strack Matilda GA-7287
1276 Hartford Jack CE-3511
1278 Grimes Delmer RA-8664
1279 Gabele Fred J r.....GA-3225
1280 Smith F A RA-0885
1286 Curtin Michael L GA-6297
1290 Baechle Clara E r.....GA-2571
1290 Coleman Thos J r.....GA-6124
1310 Beegle Fred E RA-6965
1313 Haley E A r.....GA-1513
1318 Schwartz Rose Mrs r.....RA-1469
1319 Hoehn Frank r.....GA-1152
1320 Kuehne Albert J r.....CE-7846
1322 Henninger John G CE-3484
1323 Scullen Catherine CE-4826
1326 Iredell C A r.....RA-1119
1327 Simandle Jas GA-1025
1329 Stanton Thos J r.....GA-4796
1333 Deale Valentine B CE-1859
1338 Harr Walter R RA-0028
1339 Enkler Arthur C RA-8191
1341 Ostberg Frank RA-8729
1345 Gaffney W H Mrs r.....GA-1519
1346 Ford Sydney H r.....GA-7034
1351 Gauntner Chas T RA-6682
1355 Gray C H r.....RA-0417
1356 Foy Virgil F r.....CE-2919
1360 Hampson H L CE-4104
1362 Skehan Clement W CE-8114
1365 Carney Mary P r.....GA-1302
1369 Jolley Ruby A r.....GA-1554
1373 Jesensky Jos r GA-2545
1378 Kump Marie M CE-3826
1381 Schroeder E W CE-8593
1383 Holobosh Carl r GA-1153
1387 Johnson Winifred CE-1670
1389 Parker Howard K r.....CE-4037
1396 Amsden Fred r GA-3567
1398 Murphy Patk H RA-5763
1401 Francis Mac Mrs GA-7525
1402 Butler Wm G r.....RA-0799
1405 Ryan Eugene P RA-5591
1409 Gleason John Jr GA-1930
1410 Totzke August RA-5438
1411 Schultheis Ray G CE-5420
1414 Ryan Michael r GA-6516
1417 Bargel Clements RA-4887
1417 Sassand Helen Miss RA-4887
1420 Stauffer Edw H RA-3759
1424 Buzza Evans E r.....RA-4853
1426 Holz Mildred L r.....RA-0996
1427 Cavanaugh Wm G r.....CE-5330
1429 Sheltz Mary GA-3685
1431 Leadley John Howell r.....RA-0518
1433 Blakeslee Albert RA-9978
1434 Boyce J W CE-0842
1435 Lang Harry C r.....GA-5095
1437 Maxwell Alex GA-6773
1440 Colbert Thos r GA-7088
1441 Feiten Walter CE-6995
1444 Gerlosky Andrew GA-6750
1446 Kickel Martha RA-4264
1451 Baker Lloyd H r.....CE-1876
1452 Smith Frank J GA-9111
1453 Miranda Jos P r.....CE-2352
1717 Crawford Paul RA-7670
1726 Messer J M r.....GA-7655
1731 Davis M J r.....RA-4471
1755 Graziano Dan J RA-9515
1755 McCartin Eugene J r.....GA-5004
1755 Pollack Sarah RA-5447
1760 Nursing Home The.....CE-6230
1761 Spellacy Wm L r.....GA-1702
1762 Findley F E r.....CE-6196
1765 Kelly D W Moving Co.....GA-1031
1768 Long Emma A Mrs r.....GA-1913
1768 Tureck J C r.....GA-1913
1769 Koch B F CE-3331
1769 Miller Ann E CE-3331
1772 Hughes Martin A RA-0675
1775 Custer Guy Mrs r.....CE-3119
1775 Rich Adele r CE-3119
1775 Tylicki Jennie Miss CE-3119

1779 BOLTON APTS
Beggs Jack M RA-8736
Cummings May r.....GA-2196
Doucette Ruth E RA-2095
Dy Shere Hana Mrs r.....GA-3434
Moore John H r.....GA-5733
Prentice H H Dr r GA-3434
Reno Harriett GA-6534
Rodway Edw E RA-2659
Ryan Carrie H Miss r.....CE-2659
Smith Evelyn A Mrs RA-1090
.....GA-7132

1780 HAVYN APTS
Cannon C C r.....CE-6302
Curtiss Cornelia r GA-0314
Dresskell Fred Mrs CE-5620
Guenther Henry RA-1112
Sarstedt F A r.....CE-8200
Windsor Bert F CE-5797

1781 BOLTON APTS
Agnew Mona W Mrs CE-7086
Bardshar G E Mrs r.....CE-3052
Prindle E L RA-8577

EAST 89th ST NE
(Continued)

1785 Brown Chas Mrs r.....RA-0823
1786 Kunkle Wm RA-1040
1789 Schoettli John r GA-0896
1790 Ford Pauline r CE-7703

1793 BOLTON MANOR APTS
Anderson W G CE-7471
Campbell Alan B GA-4352
Emch Chas F Jr.....RA-9590
Enger Dora Mrs r CE-2662
Fitzgerald Nora r CE-9117
Fox John W RA-2506
Graham P M r CE-4913
Gray Blanche E r CE-5331
Haas Etta M RA-4328
Hertz Henry GA-1760
Hirst Harry RA-7204
Knochel W A RA-7291
Langley Louise r.....CE-3954
Meek Gordon C RA-5961
Miller Albert J J.....RA-3929
Penfield Loren H r CE-0336
Ruth Wm J RA-8971
Siegel Ernest E RA-5087
Smith Jas A RA-9836
Thippen Jas D r CE-0462
Treiber O A Mrs r.....RA-0296
Waggoner W RA-6894
Wilkinson Martin H RA-6445

1796 Boyle Jno J r.....CE-5138
1797 Beach R K r.....CE-4321
1801 Hurd W F CE-8210
1801 Lepley Glenn W r.....RA-2045
1805 Smith A D r.....RA-4279
1809 Delmissier L RA-8613
1810 Moran Peter CE-4705
1814 Stewart Jas W Mrs r.....CE-0456
1814 Stewart Virda L r.....CE-0456
1815 Ingelse J L r.....RA-1261
1818 Klug Marguerette RA-2683
1818 Klug's Convalescent Home.....RA-2683
1819 Morrison T E Sr RA-0859
1821 Cecil Paul Studio GA-6162
1821 Deming Paul S GA-6162
1822 Meriam E B r.....GA-1822
1827 Friebolin C D r.....GA-2142
1831 Kearney D J Mrs r.....CE-7481
1834 Allen Bettie CE-9855
1835 Devaney Myrtle RA-5888
1835 Hamel Margaret Miss GA-3588
1835 Stein Bernice RA-4058
1835 Stein Maurice S RA-4058
1841 Saffold J Webb r.....GA-2917
1841 Saffold S S Mrs r GA-2917
1843 Ross Elizabeth M r RA-3614
1844 Leas Pauline CE-9827
1848½ Luckay D L.....GA-0557
1849 Percy Vincent H r.....GA-1467
1849 Schleicher W A Mrs r.....GA-1467
1853 Brady Morton J r.....RA-0187
1856 Knight Chas L r.....GA-1399
1856 Worley Jas H CE-9221
1861 Gee Nicholas R r.....RA-0632
1863 Mitchell Ralph D r.....GA-1404
1864 Vocelka Pavlina GA-9839
1868 Casey W J CE-1116
1868 Moffett Rosella r CE-4892
1872 Martinsen Martin r GA-0681
1872 Miller Maxine G CE-0050
1872 Myers R S r RA-3689
1875 Sharpe Audrey r CE-3102
1878 Garner Otis RA-3994
1884 Bolton Convalescent Home The...GA-0808
1884 DeCumbe J W r GA-0808
1885 Martinsen Niel r GA-6085
1890 Brun Geo Mrs r.....RA-0937
1890 Mora Geo W RA-9288
1891 Bowman Mary D r.....CE-2117
1896 Jennings Minnie GA-9347
1897 Simms Eva r RA-0749
1898 MacDonald Edw M r.....GA-8019
1902 Wellman W S r.....GA-0738
1905 Ainslie Robt B Dr.....RA-2593
1905 Clark Thos H Jr.....GA-0060
1905 Lowe Anna B r.....CE-6325
1910 Duncan Jessie Mrs CE-9782
1911 Stafford Don A CE-2850
1912 Gables Residential Club The CE-9892
1915 Eddy Florence G Mrs r CE-1578
1919 Hatch Virginia Belle Mrs r.....GA-7758
1920 Lockman Wm T.....CE-8951
1920 Sherman G H r CE-7732
1920 Stevens Harry F GA-7205
1925 Nau Heber B GA-8636
1925 Parsons Mary Alice CE-5564
1926 Brandt Kathleen Mrs r.....GA-1613
1931 Barth Alice r.....GA-0622
1932 Stantz Ona RA-8957
1937 Dunlap Ida May CE-3583
1937 Meyer A J CE-3583
1940 Schneider A B MD GA-1332

EAST 89th ST SE

2017 Mutchler Ruth RA-6897
2017 Petty Rae GA-7025
2017 Westlaken Frank RA-2764
2021 Cramer Nell r GA-7016
2021 Dudley R M Miss CE-9170
2021 Harris Lucy K r.....CE-1152
2022 Malone Mabel Mrs r.....RA-4557

1942 HOUGH AVE

SOURCE: OHIO BELL TELEPHONE

HOUGH AVE NE
(Continued)

8522 The Open Kitchen CE-9275
8523 Town Cleaners GA-2613
8524 McFarland Florists CE-6760
8525 Hollamby Marjorie GA-1316
8525 Miller Ella Mrs r.....GA-8177
8526 Munstein's Delicatessen.....GA-9792
8527 United Food Stores.....CE-2130
8601 Ritz Grill CE-9847
8605 Superb Ice Cream Stores.....GA-4863
8608 Gerber S R MD GA-4994
8608 Maier R R MD.....CE-4701
8608 Marshall Drug Co No 8.....GA-9577
8608 Podis L B DDS.....CE-2565
8612 Woolworth F W Co 5 & 10c Store No 977 .....GA-1606
8615 Albrecht's Cut Rate Drug Co....CE-5625
8617 Crow E C.....GA-5020
8617 East End Realty Service.....GA-5020
8619 Kessler Harry Dr ofc.....RA-1314
8619 Pollard Florence RA-7217
8619 Ranson Edw C r.....CE-1097
8620 Taylor Markets Store No 2.....GA-2181
8621 Kasper Dry Cleaning Co.....CE-8900
8700 Kaase Richard W Co GA-4233
8701 Fisher Bros Co mkt.....CE-9833
8702 Portage Market Co Store No 5....RA-2777
8704 Farmview Stores Co GA-9703
8705 Axford Albert CE-0251
8705 Santry Harry J GA-9110
8707 E & E Mkt RA-7729
8708 Hough Home Bakery GA-8252
8709 Behm Paul GA-2752
8709 Couture J B RA-7574
8709 Schrader Anna Mae Miss r.....RA-3950
8709 Smith Betty Mrs RA-8040
8711 Anderson Food Mkt CE-4236
8712 Mintz Window Shade Co.....CE-2456
8712 Ohio Window Shade Co.....CE-2456
8714 De Luxe Odorless Cleaners.....GA-5535
8715 Crawford Hardware The GA-1712
8716 Neighborhood Barber & Beauty Shoppe GA-1964
8723 Brown Derby GA-9848
8723 New Brown Derby GA-9848
8800 Hough Beverage Co.....CE-8476
8801 Young Dry Goods Co.....GA-4040
8803 Davis Ben B CE-6612
8803 Megaughey Ruby E r.....RA-4072
8804 Berdan Theron Lewis CE-6950
8809 Akins Ida RA-7352
8809 Koerth Louis r.....RA-2956
8809 Sigmund Jos E.....GA-7854
8812 Lewis Hi-Speed Serv Sta.....GA-9487
8813 Jackson Roy RA-5983
8817 Cross Richard Lee Jr CE-1547
8900 Sherwin Bakery Branch No 2.....RA-4262
8902 Prim Beauty Service.....CE-4215
8902 Primosch Marie K.....CE-4215
8902 Stueber Walter CE-0285
8904 Mechanical Hardware & Plumbing Co CE-9678
8904 Robbins Max hdw.....CE-9678
8906 Riley Anita RA-6809
8908 Napoli Peter GA-2618
8910 Leech Jos R r.....RA-4311
8910 Patsy Bath Studio.....RA-4311
8910 Ward Barbara Mrs.....CE-6588
8912 Smith's Confectionery GA-9758
8915 Hough School CE-1395
8920 Gerace Gust r CE-6937
8922 Gelender Mkt CE-9348
8924 Sandusky Vegetable Mkt CE-9243
8926 Adler J RA-3212
8926 Mastin A E r.....CE-3573
8927 Billinghurst Geo H.....RA-3162
8928 Flemming Photo Co.....CE-2975
8929 Bassani Donald RA-7328
8929 Pearce Sheldon T.....RA-5790
8930 Dunn Clnrs GA-5757
8932 Gerfen Serv Sta.....GA-9458
8932 Texas Distributing Co serv sta ..GA-9458
8933 Huber Lillian L.....GA-2069
8933 Wheeler Clarence E GA-2069
9001 Marshall T E r.....GA-8645
9003 Powell Trevor E.....CE-3793
9104 Oakley L E.....GA-2141
9200 Gall John A GA-8011
9200 Loreene's Scalp & Beauty Shop...RA-3773
9200 Williams E V atty.....RA-3773
9201 Kit Kat Klub.....GA-9251
9204 Gray N E RA-7946
9204 Pritchard H D r.....CE-1602
9207 Erich Radio & Sound Serv Co.....GA-8060
9208 Cooper Walter RA-6727
9212 Green's Delicatessen & Beer Store.CE-9287
9214 McNamee's Tavrn GA-9886
9215 Hough Inn The CE-9732
9217 Devon Hall Beauty Shop.....RA-4411
9217 La Vern Beauty Shoppe GA-6142
9220 Hackenburg W E groc.....GA-1870
9227 Newman's Mkt groc.....CE-5820
9300 Fisher Bros Co The GA-9315
9300 Gray Morris H DDS.....GA-6292
9301 Braun's Drug Store CE-9241
9302 Taylor Markets main ofc.....GA-4382
9302 Taylor Markets Store No 1.....GA-3663
9303 Kirkpatrick Frank RA-9654
9303 Mullally J L.....CE-8642
9306 Zuccaro's Food Store CE-4400
9307 Standard Delctsn GA-0716
9310 Bly Louis D.....CE-3597
9311 Shanzen Beauty Shoppe.....CE-1668
9400 Cipra Francis Mrs r.....GA-0755

1937 E 87TH ST

SOURCE: OHIO BELL TELEPHONE

EAST 87th ST NE

1178 Michelitsch Albin r RA-3406-W
1178 Turosky L r GA-4536
1179 Reulbach Harry J r RA-3932-W
1185 Walter Frank E r CE-7759
1186 Corbett Edw r RA-0728-J
1188 Bauman L W r RA-1328-W
1191 Muchewicz Stanley r GA-6080
1192 Hirsch John W r RA-0792-W
1195 Schott Constance V Miss r GA-6958
1196 Sammon J A r GA-4678
1201 Kish Steve r RA-4565-W
1205 Elker Joe r RE-4759-J
1206 Rooney C J GA-8125
1209 Berichon Oliver Mrs r RA-2155-J
1212 Durkin John F r RA-1874-J
1215 Krueger Cora C Mrs r RA-3845-J
1216 Fitzgerald David r RA-0498-J
1219 Williams Grace G r RA-4158-W
1224 Nieder Edw J r GA-8007
1226 Conomy Luke J r RA-1498-W
1227 Smith F O r GA-5465
1230 Ridley Henry E r RA-2916-J
1231 Stucki Mae r CE-6539
1237 Goggin Ed C r.....GA-5866
1237 McMahon Thomas F r.....GA-5866
1238 Quinn Michael r CE-8364
1240 O'Neill Geo M MD r GA-0024
1241 Fleming Catherine W Mrs r ..RA-1755-W
1243 Knight Agnes M Miss r GA-8215
1243 Miller Marianne r GA-8215
1244 Keller F J r GA-4844
1247 Gillroy Jas C r GA-7248
1248 Loykie Anna r GA-5884
1252 Menges A B CE-2189
1253 Heiman Sisters Obstetrical Nursing Serv CE-6154
1253 Kippenbrock Anthony r RA-3784-J
1256 Gorman Wm S r GA-8313
1256 Knoll Ed r CE-8523
1755 Davis Josephine r CE-4042
1755 Lang Louise Mrs r RA-1206-J
1755 Richardson Ina r CE-1137
1755 Sayre Mary r GA-8568
1757 Feher Mary Mrs r GA-1167
1763 Maloney Cornelius r GA-6035
1765 Bayer Anton N r GA-4721
1767 Higley Belle r.....GA-1334
1770 Howell Sylvia r GA-1403
1773 Garibotti Amerigo r GA-8787
1774 Woods A B r GA-2562
1777 Denning Mfg Co.....CE-0801
1778 Stauffer Wallace E r GA-7596
1782 Elder Tress r GA-6533
1785 Kelch J S r GA-6145
1786 Fahey Delia Mrs r CE-3945
1787 O'Malley J J r CE-6635
1790 Stradley Pierce E r GA-3147
1791 Baum Alfred F r.....CE-2090
1791 Blum Bertha S r.....CE-2090
1794 Schwartz Peter L r CE-4708
1798 McCullough F S r GA-5429
1799 Ernst Lucy M r.....RE-0939-J
1801 Fisher Geo E r.....CE-5642
1802 Allen Gus K r.....GA-8085
1806 Rote R O r.....GA-1829
1807 Mooney Emma C r CE-7545
1807 O'Donnell Alice Miss r GA-7750
1808 Moyer Lydia r CE-3127
1811 Whitehead Jessie r CE-6637
1814 Sparrine John r RA-3621-J
1815 Nelson E E r CE-3863
1817 Whitworth W E r.....GA-2444
1818 Churchill Louisa T Mrs r CE-3947
1821 Bellson G N r.....CE-5265
1824 Walker Chas K r CE-2106
1825 Grundman J S r CE-8280

1830 BROOKFIELD APTS
- Anderson Pearl J r CE-4106
- Barclay Melvin G r CE-3888
- Blenkin Stephen r CE-7985
- Cochran A L r CE-9106
- Cook Mott K r RA-4236-J
- Cousins Hattie r CE-7835
- Dempcy Donald F r CE-3833
- De Witt Geo A r GA-4317
- Dial Mantie r CE-6206
- East Jane r CE-4957
- Gill N F r CE-1274
- Goldthorpe Hazel D r CE-8505
- Hamilton Evan P r CE-4707
- Hammel Claire r CE-1203
- Hopp A H r CE-7382
- Kelley Esther B r RA-1311-J
- King M D r RE-2147-M
- Moore W B r CE-2385
- Portz Ella C r CE-4956
- Shaeffer Clifford P r CE-5788
- Smith Kathleen r GA-7691
- Warner Agnes E r CE-4907
- Williams Ruth r CE-5866

1831 Moulton Masie GA-9452
1834 Benjamin Morris I r.....RE-6960-W
1835 Benjamin Apartments CE-9373
1836 Smith A E r RA-4259-J
1839 Billington Jane r GA-2268
1839 Picard G G Dr r GA-2268

1937 E 89TH ST

SOURCE: OHIO BELL TELEPHONE

EAST 89th PL NE

1712 McKenzie Margaret Miss r.....RA-2877-J
1712 Wickham Katharine Miss r....RA-2877-J
1717 Karr John Howard r.....CE-5961
1719 Stanton Harold E r.....RA-1820-J
1725 Gomillion B B r.....GA-0251
1729 Nahouse W J r.....CE-6976
1732 Crotty Albert F CE-0746
1735 Hornsby Roger r CE-1547

EAST 89th ST NE

787 Barnhisel Harry r.....PO-9564
787 Schlarb John r LI-6107
1220 Albrecht F A r.....RA-4521-W
1228 Madger John A r.....CE-7288
1234 Berendt Anthony J r.....RA-2183-J
1238 Cronenberger W A r.....CE-7362
1243 Zust Anthony A r.....RA-3912-W
1245 Egan James J r.....GA-4460
1245 Zust Louis J r.....GA-1230
1247 Moran Peter J r.....GA-7831
1249 Bradfield Landis R r.....GA-8711
1249 Sheehan Nellie Mrs r.....CE-8319
1253 Entire J r GA-4393
1256 Wurm John P r.....RA-4722-J
1257 Monter Louis H r.....RE-1605-J
1258 Laffey Lawrence E r.....CE-8386
1262 Weber Chas r GA-8169
1263 Griesmer P F r.....GA-8512
1266 Cleve Chemical Co CE-2961
1266 McAllister Hugh r.....GA-6129
1271 Culhane P r RA-4133-J
1274 Card C Chandler Sr r.....RA-2475-J
1274 Card Jennie L Mrs r.....RA-2475-J
1274 Strack Matilda r GA-2670
1279 Gabele Fred J r.....GA-3225
1286 Lye Edw J r.....RA-2506-J
1290 Coleman Thos J r.....GA-6124
1290 Forbush Everett H r.....RA-0499-W
1313 Haley E A r.....GA-1513
1318 Schwartz Rose Mrs r.....RA-1469-J
1319 Giesel Emma r GA-1152
1319 Hoehn Elton G r.....GA-1152
1320 Kuehne Albert J r.....CE-7846
1322 Marx Maurice r GA-7757
1323 Corrigan Mary E r.....CE-4256
1326 Iredell C A r RE-6168-M
1327 Walther Alma r GA-1025
1329 Gales William E r.....GA-3540
1345 Gaffney W H Mrs r.....GA-1519
1346 Ford Sydney H r.....GA-7034
1351 Gauntner Charles T r.....CE-6604
1355 Gray C H r.....RA-0417-J
1356 Foy Virgil F r.....CE-2919
1369 Jolley Ruby A r.....GA-1554
1373 Jesensky Jos r GA-2545
1377 Schuck Wm J r.....GA-4950
1378 Vedder Earl C r.....RA-4225-W
1383 Holobosh Carl r GA-1153
1387 Carney Mary P r.....GA-1302
1389 Parker Elizabeth r CE-4037
1395 Van Loozen M A r RE-7011-J
1396 Amsden Fred r GA-3567
1398 Albert Julius r GA-4993
1402 Butler Wm G r RE-0489-J
1405 Schindler Geo r GA-1514
1406 Welsh Jas J r.....GA-3988
1409 Custer Walter r RA-0869-W
1414 Ryan Michael r GA-6516
1418 Hafford Harriet Mrs r.....GA-7237
1424 Buzza Evans E r.....RA-4853-W
1426 Holz Mildred L r.....RA-0996-J
1427 Cavanaugh Wm G r.....CE-5330
1430 Sadler R D Dr r.....CE-5690
1433 Brown G L r.....GA-2544
1436 Carvey Paul r RA-4739-W
1440 Colbert Thos r GA-7088
1444 Kenna E J r.....GA-3520
1447 Tomczak John r GA-4979
1452 Smith Frank J r.....CE-4813
1453 Gonzalez Ralph A r.....CE-2352
1453 Miranda Jos P r.....CE-2352
1457 Miller Harlan M r.....GA-3987
1466 Kimpel Louis C r.....RA-1241-J
1726 Messer J M r.....GA-7655
1755 Shaw Geo H r.....GA-8854
1760 Nursing Home The CE-6230
1761 Kelly D W Moving Co.....GA-1031
1762 Findley F E r.....CE-6196
1765 Knapp Chas r RE-0227-J
1765 Knapp Charles r GA-4183
1768 Long Emma A Mrs r.....GA-1913
1768 Tureck J C r.....GA-1913
1769 Meyer Elizabeth A r.....CE-3334
1772 Harris Charles E r.....CE-1624
1775 Custer Guy Mrs r.....CE-3119
1775 Rich Adele r CE-3119

1779 BOLTON APTS RE-1876-J
Gordon Arthur M r.....RE-7162-W
Lillis Catherine Mrs r.....RA-1420-J
Marshall John E r.....GA-0113
Mills Don P r GA-3434
Prentice H H Dr r GA-8836
Ream J H r RE-8324-R
Ryan Carrie H r.....RE-7162-W
Walters J J r GA-2963
Woodman Marion r GA-2963

1780 HAVYN APTS GA-1181
Barnes Thos C r CE-6322
Cannon C C r.....CE-3468
Cole L M Mrs r CE-3468

EAST 89th ST NE (Continued)

1780 HAVYN APTS—Continued
Curtiss Cornelia r GA-0314
Sarstedt F A r.....CE-6220
Watson Robert W r.....GA-7148

1781 BOLTON APTS
Arnold M Mrs r GA-3202
Boucher A C r GA-2964
Davis Harriett L Mrs r.....CE-2238
McHenry Itha Miss r.....CE-6975
Teter W C Dr r.....CE-2127

1785 Johnston Austin A r.....CE-2729
1786 Walls Edith M r.....CE-7951
1789 Schoettli John r GA-0896
1790 Martin Blaine CE-8156

1793 BOLTON MANOR APTS
Barth A J r CE-4189
Batistick Alvin J r CE-4189
Breininger H C r.....CE-1079
Enger Dora Mrs r CE-2662
Fitzgerald Nora r CE-9117
Graham P M r CE-4913
Gray Blanche E r CE-5331
Hale John J r GA-2700
Hertz Henry r.....RE-6465-M
Levins Tena H r RA-1161-W
Little Gertrude E r.....GA-2753
Nourse Thera G r CE-8606
Penfield Loren H r CE-0336
Rigney A W r RA-0387-W
Simak Wm r CE-8352
Taylor Dan r CE-2245
Taylor E A r CE-8953
Thippen Jas D r CE-0462
Treiber O A Mrs r RA-0296-J
Zalud Lawrence F r RA-1837-J

1796 Boyle Jno J r.....CE-5138
1797 Beach R K r.....CE-4321
1805 Smith A D r.....RA-4279-J
1809 Walker Amelia Mrs r.....CE-6755
1810 Gerhan Chas H r.....GA-3187
1814 Stewart Jas W Mrs r.....CE-0456
1814 Stewart Virda L r.....CE-0456
1818 Klug Marguerete Mrs GA-9589
1819 Collier Wm F r.....CE-1224
1821 Cooley Harris R r.....GA-5659
1822 Meriam E B r.....GA-1822
1827 Friebolin C D r.....GA-2142
1831 Kearney D J Mrs r.....CE-7481
1834 Linville Alice CE-9855
1835 McHenry Cecelia M Mrs r.....CE-4330
1841 Saffold J Webb r.....GA-2917
1841 Saffold S S Mrs r GA-2917
1843 Allen Bettie r GA-4528
1844 Robbins J Marion CE-9827
1848 Perkins Mary W Miss r.....GA-0320
1849 Percy Vincent H r.....GA-1467
1849 Schleicher W A Mrs r.....GA-1467
1853 Brady Morton J r.....RA-0187-W
1853 Mohr John MD r.....RA-0187-W
1856 Schoepflin Grace F Mrs.....CE-9221
1863 Mitchell Ralph D r.....GA-1404
1864 Black Herman r GA-0713
1864 Black Morris A r.....GA-0713
1858 Moffett Rosella r CE-4892
1872 Martinsen Martin r GA-0681
1875 Sharpe Audrey r CE-3102
1878 Perkins True r GA-1671
1884 Bolton Convalescent Home The...GA-0808
1884 DeCumbe J W r.....GA-0808
1885 Martinsen Niel r GA-6085
1891 Bowman Mary D r.....CE-2117
1896 Jennings J L GA-9347
1897 Kutzbach Mrs E W r.....GA-8157
1898 MacDonald Edw M r.....GA-8019
1902 Wellman W S r.....GA-0738
1905 Ackley Chas r RA-0673-J
1905 Blackford James r RA-0673-J
1905 Lowe Anna B r.....CE-6325
1910 Haigh Janet Mrs CE-9782
1911 Dresskell Fred Mrs r.....CE-5620
1912 Meyer E L Miss r.....CE-3108
1919 Hatch Virginia Belle Mrs r.....GA-7758
1920 Smith M J Mrs CE-9397
1925 Fink Dora E Mrs.....GA-9236
1926 Brandt Kathleen Mrs r.....GA-1613
1931 Webster Frederick r GA-1596
1932 Bunts Frank E Mrs r.....GA-7760
1937 Meyer Agnes Mrs r.....GA-1563
1940 Schneider A B Dr r.....GA-1332

EAST 89th ST SE

2017 Miller Walter G r.....GA-7025
2019 Condit Lenace r GA-7016
2021 Harris Lucy K r.....CE-1152
2021 Wilson Ruth E r.....GA-4681
2022 Malone Mabel Mrs r.....RA-4557-J
2023 Carroll C C r.....GA-4360
2023 Emmerich Carmen r GA-5298
2023 Stone Imogene r GA-6218
2027 Grenzenbach Fred r GA-3965
2027 Turner Gertrude Miss r.....GA-3965
2028 Hamilton Edwin T Mrs r.....GA-1298
2029 Speed T V r.....RA-1740-W
2032 Halloran Bess Mrs CE-9329
2032 Hummel Gertrude K r CE-9329
2036 Holmes Jean Shipman r.....GA-4227
2041 Hans A W r.....GA-3236
2041 Nunn John I Co.....CE-1464
2044 Turner Mary Mrs CE-9861

1937 HOUGH AVE

SOURCE: OHIO BELL TELEPHONE

HOUGH AVE NE (Continued)

8519 Ulian Andy r RA-4839-J
8520 Citizens Market CE-4680
8522 Amer Diners Inc CE-9275
8522 Open Kitchen CE-9275
8523 Town Dry Cleaning.....GA-2613
8524 McFarland Florists CE-6760
8525 Hollamby Stanley G r.....RA-1487-W
8525 Miller Ella Mrs r.....GA-8177
8526 Hough Creamery & Delicatessen...GA-9792
8527 Alexander Drug Co GA-3281
8601 Levy Herman GA-5416
8601 Ritz Grill CE-9847
8605 Superb Ice Cream Stores.....GA-4863
8608 Cleve Funeral Police Co The.....CE-7166
8608 Maier R R MD.....CE-4701
8608 Podis L B DDS.....CE-2565
8612 Woolworth F W Co 5 & 10c Stores GA-1606
8615 Albrecht's Cut Rate Drug Co....CE-5625
8616 Taylor Mkts Inc store No 2....GA-2181
8617 Crow E C GA-5021
8617 East End Realty Service.....GA-5020
8618 Geraci's Market CE-6193
8621 Kaspar Dry Cleaning CE-8900
8622 New General Dairy Stores Inc...CE-9296
8625 A & P Food Store GA-9477
8700 Kaase Richard W Co GA-4233
8701 Fisher Bros Co mkt.....CE-9833
8702 Caesar Sam CE-8462
8702 Ceasar Sam r CE-8462
8702 Caesar Market CE-8462
8704 Farmview Stores Co GA-9703
8707 Fix's Market GA-3700
8708 Hough Home Bakery Store No 9.....GA-3784
8709 Gates Elizabeth Mrs r.....CE-7914
8709 Moinette Paul r.....GA-1864
8709 Ritchie Brooks r CE-4658
8710 Frederick Furniture Co.....GA-0692
8711 Burg Food Markets Store No 3 .....CE-4236
Store No 3 .....GA-9252
8712 Mintz Co The.....CE-2456
8712 Mintz Window Shade Co.....CE-2456
8712 Ohio Window Shade Co.....CE-2456
8714 Hough Beverage Co CE-8476
8715 Crawford Hardware The GA-1712
8716 Neighborhood Barber & Beauty Shoppe GA-1964
8716 Ver-Nal Laboratory GA-1964
8718 Modern Fruit Market CE-9154
8723 Brown Derby GA-9848
8723 New Brown Derby GA-9848
8801 Young Dry Goods Co.....GA-4040
8803 Murrey C N r.....GA-4028
8803 Myerly Arless V r.....GA-6295
8803 Peck C B r.....GA-1934
8805 Cleve Cleaners Tailors & Furriers.GA-5650
8805 Cleve Dry Cleaning Co.....GA-5650
8809 Blaylock John R r.....GA-1820
8809 Lucas Anna r CE-0467
8812 Lewis & Blough Service Sta.....GA-9487
8900 Mechanical Hardware & Plumbing Co CE-9678
8900 Robbins Max Hardware.....CE-9678
8902 Prim Beauty Service.....CE-4215
8902 Primosch Marie K.....CE-4215
8902½ Keast James T r.....CE-1378
8902½ Smith Jacob C r.....CE-1642
8906½ Gedman Hilary W r.....RA-3544-J
8912 Valenti Sam CE-9869
8915 Hough School CE-1395
8918 Rainbow Dry Clng & Hand Laundry CE-1143
8920 Gerace Gust r CE-6937
8922 Union Electrical Stores Inc.....GA-0284
8924 Millie's Market CE-9217
8926 Mastin Rita A r.....CE-3573
8926 Miller Lucille r CE-1275
8928 Flemming Photo Co.....CE-2975
8929 Leister Grace r GA-4037
8930 Guthoff Sheet Metal & Furnace Co The GA-3431
8933 Huber A J r.....GA-2069
9001 Marshall T E r.....GA-8645
9007 Blake Howard P r.....GA-0438
9009 Bowen Trevor r CE-4871
9104 Oakley Edw D r.....GA-2141
9200 Cole Cecil H r.....GA-1612
9201 Hough Arcade Garage.....CE-4675
9201 Kit Kat Klub.....GA-9251
9204 Pritchard H D r.....CE-1602
9207 Erich Radio & Sound Service.....GA-8060
9209 Grand Sheet Metal & Roofing Co.GA-8592
9211 Tent Inc The GA-9206
9212 Green's Delicatessen & Beer Store.CE-9287
9215 Hough Inn The CE-9732
9216 A & P Food Store.....GA-9475
9217 La Vern Beauty Shoppe GA-6142
9220 Hackenburg W E groc.....GA-1870
9227 Hough Ninety-third Fruit Market.CE-5820
9300 Fisher Bros Co The GA-9315
9300 Gray Morris H DDS.....GA-6292
9301 Braun's Drug Store CE-9241
9302 Taylor Markets Inc store No 1..GA-3663
9302 Taylor Markets Inc Main ofc.....GA-4382
9306 Zuccaro's Food Store CE-4400
9310 Lennon Clarine M r.....GA-8427
9310 Thatcher John r CE-0505
9311 Shanzen Beauty Shoppe.....CE-1668
9400 Cipra Francis Mrs r.....GA-0755
9401 Baldwin Jean R r.....GA-6959

1932 E 87TH ST

SOURCE: CLEVELAND DIR CO

3969 DiDonato Lawrence
Iacovone Gaetano
3983 Brilla Nicholas
3989 Battistone Louis
3991 Basic Michl
3993 Padovinoc Thos
3995 Predovic Peter
3997 Pavkovich Elijah
3999 Vojnovich Jos
Cannon av intersects
4000 Pompei Coal & Supply Co
4004 Pisano Pasquale gro
Sebastiano Siliato
4005 Ila Patk
Guliano Thos
4006 Vacant
4008 Smilianich Nicholas ⊙
4009 James Peter ⊙
Potesta Valerio
Jannoli John
4013 Makar Nicholas
Bojovich John
4017 D'Andrea Vincent ⊙
Farris Arch
Filiberto Vincent
Bernardo Jos
4023 Laskoski Steven
4029 O'Brien Danl J
Wheaton Marion
Margotti Geo
Harvard av intersects
4391 Gibbons Wm E
4394 Norman W E
4395 Carlin Sidney J
Connecticut av intersects
Macomb av intersects
4458 Price Raymond J
Hubbard Fredk J
Jeffries av intersects
Vineyard av intersects
Rosewood av intersects
4571 Kastelic Jos ⊙
4575 Pagani Ralph
Bancroft av intersects
Grand Division av intersects

E 87TH ST NE (M-5) — From Kosciuszko av to Superior av, Hough av to Euclid av
1172 **Apartments**
(For other occupants see S216 Kosciuszko av)
1 Vacant
2 Walling Fredk
3 Tobin Patk J
4 Walker Chas
5 Meltzer Herman
6 Garbin Christian
Street continued
1173 Kurtz Roland B
1174 Vacant
1178 Noonan Roy C
Gravette John P
1179 Murphy Frank J ⊙
1181 Schneitar John A ⊙
1182 Kinderman Nestor ⊙
1185 Walter Frank E ⊙
1186 Corbett Edw ⊙
1188 Bauman Lewis W ⊙
notary
1189 McDermott Cath Mrs
1191 Martin John W
1192 Hirsch John W ⊙
1195 Schott Moving & Trucking Co
Schott Henry J ⊙
1196 Sammon Jas A ⊙
1199 McCrystal Danl
1200 McGough Frank J
Kelly John
1201 Kish Steph
1202 Morscher Rose Mrs ⊙
1205 Elker Jos E ⊙
1206 Rooney Chas P ⊙
1209 Berichon Oliver ⊙
1210 Bowers Frank J ⊙
1212 Durkin John F ⊙
1213 Nieder Paul
Mitchell Marcel
1215 Krueger Cora Mrs ⊙
1216 Fitzgerald David C ⊙
1217 Elsmar Jos
1219 Williams Edgar B ⊙
1220 Rokas Peter ⊙
1223 Haddow Mary Mrs
1224 Nieder Julius ⊙
1226 Weldon Frank
1227 Smith Frank O ⊙
1230 Ridley Henry E ⊙
1231 Puzenski John ⊙
1233 Roberts Martha A Mrs
1234 McBride Emma Mrs ⊙
1237 Goggin Edw C ⊙
Goggin Lillian nurse
Goggin Lucille nurse
1238 Collins Carrie M Mrs ⊙
1240 O'Neill Geo M ⊙
1241 Prendergast Ella C Mrs ⊙
1243 Bauer Eliz ⊙
1244 Keller Fred J ⊙
1247 Gillroy Jas C ⊙
1248 Lojkiewicz Anna Mrs ⊙
1251-53 **Apartments**
1 Benbow Wm
2 Heiman Gertrude Mrs
Heiman Anna M nurse
Heiman Gertrude nurse
3 Vacant
4 Davis Harry M
5 Morris Mary Mrs
6 Vacant
Street continued
1252 Menges Albert B
1254-56 **Livingstone Apts**
(For other occupants see 8611-15 Superior av NE)
Apartments:
14 Vacant
15 Werner Nellie Mrs
16 Vacant
17 Cooke Donald
18 Barrett Jos L
Casey Frances Mrs nurse
19 Cumpston Florida Mrs
20 Vacant
21 Epley Ira E
22 Werner Frances
Superior av intersects
Hough av intersects
1754 Corrigan Thos J
1755 **Brookfield Apts**
Dannermiller Winola beauty shop
Apartments:
1 Conley Paul R
2 Dewald Geo
3 Patterson Carl
4 Lange Frank H
5 Gough Glenn T
6 DiIullo Eugenio
7 Scott Walter C
8 Joe T H

Brookfield Apts—Contd
8A Vacant
9 Staniland Mary M
9A Davis Josephine Mrs nurse
10 Atkinson Benj F
11 Vacant
12 Harvey Anna B Mrs
12A Cooney Wm E
Street continued
1756 Romischer Saml
1757 Nungesser Herbert C
1758 Vacant
1759 Brennan Mae
1763 Maloney Cornelius F ⊙
1765 Klein Wm
1766 Davison Lawrence A
Marcinko Margt E nurse
Osborne Harry
1767 Higley Belle A
1769 Gray Clarence E
1770 Kirby Walter T
1773 Garibotti Amerigo
1774 Woods Albert B ⊙
livery
Wright Mabel dramkr
1777 Denning Mfg Co metal stamping
Jones Margt M Mrs
1778 Sinclair Amelia Mrs
1781 Lovell Harwood A
Oliver Thos H
1782 VanWormer Chas N ⊙
1785 McCall Emma M Mrs ⊙
Mott Ernest W
1786 Grace Wilbur
Kolch Jos S
1787 O'Malley John J ⊙
1790 Comisky Cath C Mrs
1791 Baum Alf F toy broker
Blum Bertha S Mrs ⊙
1794 Weiss Belle Mrs
1795 Treat Geo E
1798 McCullough Frank S ⊙
1799 Ernst Lucy M ⊙
1801 Barber Ethel M
Hamilton Evelyn B nurse
1802 DeLucia Louis ⊙
1803 Schaefers Justin C
1806 Rote Robt ⊙
1807 **Nicholas Apts**
Apartments:
1 Snyder Wm
2 Vacant
3 Mooney Emma C Mrs
4 Vacant
5 Beighlee Marie C Mrs ⊙
Street continued
1808 Adams Eliz M Mrs
1811 O'Malley Howard J ⊙
1814 Cole Ernest
1815 Nelson Edgar E
1817 Whitworth W Ewart ⊙
1818 Churchill Louisa Mrs ⊙
1820 Barton Russell R
1821 Morhard Ida Mrs
1822 Hatch Louis R
1824 Frost Roy E
1825 Grundman John S ⊙
1830 **Brookfield Apts**
Apartments:
1 Hildebrand Rich S
2 Hungerford Donald V
3 Alderson Lawrence A
4 Vacant
20 Russell Clarence W
21 Vacant
22 Wycoff Floy Mrs
23 Gill Neal F
24 Rezac Jos
25 Reese Geo F
26 Vacant
27 Voss Celia
29 Vacant
30 Danner Pickney
31 Hopp Almer H
32 Vacant
33 Kelley Esther B
34 Spees Marie D
35 Tampa Dolores C
36 Hamilton Evan P
37 Eberling Lawrence A
39 Vacant
40 Finley Mildred B Mrs
41 King Mortimer D
42 Curtiss Eliz K
43 Vacant
44 Vacant
45 Vacant
46 Bruderly Claire E
47 Weiner Simon L
49 Cook Mott A
Street continued
1831 Neil Cath G Mrs
1834 Brezonec Geo designer
1835 Benjamin Morris I
1836 Smith Alf E ⊙ piano tuner
1839 Mason Arth T ⊙
1840 **Mayfair Apts**
Apartments:
bsmt Moore Andrew B
1 Phelps Jay J
2 DeLong Arth R
3 Vacant
4 Vacant
5 Vacant
6 Linas Wm A
Street continued
1843 Reaugh Frances Mrs ⊙
1844 Koch Anna D Mrs
1847 **Raymond Apts**
Apartments:
101 Vacant
102 Jones Harry V
103 Geller Max
104 Doll Lucy Mrs
201 Morris Norman D
202 Hale Harry R
203 Vacant
204 Vacant
205 Haas Sarah E
206 Vacant
301 Vacant
302 Betts Forrest L
303 Vacant
304 Price Meredith C
305 Gysan Carl E
306 Peck Abram
401 Vacant
402 Wardwell Chas M
403 Vacant
404 Vacant
405 Vacant
406 Vacant
Street continued
1848 Williams Mary N Mrs ⊙
1851 Tyner Wm A
1852 Vacant
1855 Myers Alice Mrs ⊙
1856 Perdue Robt H ⊙

1932 E 89TH ST

SOURCE: CLEVELAND DIR CO

1286-92 **Brock Apts**
(For other occupants se 8811-17 Superior av NE)
bsmt Yarborough Jos
Apartments:
4 Vacant
5 Millar Geo
6 Vacant
7 Smith Nora L Mrs
Superior av intersects
1310 Sullivan Danl M printer
1312 Vacant
1313 Haley Ernest A ⊙
Beloit av intersects
1314 Pickett Jos F
1315 Fox Edw J
1316 Lex Jas C
1318 Schwartz Geo
1319 Roehn Frank ⊙
1320 Kuehne Albert J
1322 Marx Maurice ⊙
Wing Paul
1323 McCann Thos J ⊙
1326 Fredell Chas A ⊙
1327 Poblenz Frank
Walther Eliz Mrs ⊙
1329 Gales Wm E ⊙
1332 Burns Margt M Mrs ⊙
1333 Becker Harry E ⊙
Ford Sydney H
1334 Feldkamp John J
1337 Kolb Fredericka Mrs
1338 Smith Thos G
1339 Banovic Mary Mrs
1341 Ostberg Frank G ⊙
1342 Steuer Claude J
1345 Gaffney Anna E Mrs ⊙
1346 O'Connor Sarah Mrs ⊙
Ford Sydney H
1347 Sopie Emma Mrs ⊙
1350 Overturf John D
1351 Nock Walter A real est
1355 Totzke Aug H ⊙
1356 Nichols Jerome
1357 Nolan Patk E ⊙
1360 Hampson Hugh L ⊙
1361 Poppobe Steve T
1362 Miller Reinhard J
1365 Mitz Wm jr pntr
1366 Norris Felix ⊙
1369 Jolley Rudy A ⊙
1370 Murphy John F
1373 Jesensky Jos ⊙
1374 Reichwein Jacob ⊙
1375 Appicci John B
1377 Schuck Wm J ⊙
1378 Miller Andrew S
1379 Budinger Eliz Mrs ⊙
1381 Budinger Ferdinand R
Baumgartner Ethel M Mrs
Ethel av intersects
1382 McCallister Jas M ⊙
1383 Holobosh Carl C ⊙
1386 Smith Frank J ⊙
1387 Vajda Danfina M Mrs
1388 Novak Michl ⊙
1389 Parks Leon F ⊙
1392 Norris Phillip D ⊙
1393 Brown Carrie
Stiers Robt L
1395 VanLoozen Michl A ⊙
1396 Amsden Fred E ⊙
1398 Vacant
1399 Betzenheimer John J ⊙
1401 Nipchild Jos A ⊙
Zeigler Anna Mrs
1402 Butler Wm
1403 Schindler Kath Mrs
1406 Russell Herbert U
1408 Graene Jos ⊙
1409 Eckert Jos G
1410 Newton Nellie V Mrs
Cober Clara D Mrs
1411 Reif Michl F ⊙
1414 Ryan Michl J ⊙
1415 Dorator Geo ⊙
1417 Vacant 1st fl
Tarbell Floyd F
1418 Hafford Danl J ⊙
1420 Wike Burd ⊙
1421 Collister Jane Mrs ⊙
1422 Wisneuskas Wm ⊙
1423 McGuire John F
1424 Gallagher Jos A
1426 Marsh Lulu J Mrs ⊙
1427 Cavenaugh Wm G ⊙
1429 Monahan John
1430 Gleason Carrie B Mrs
1431 Weldon Thos F
1433 Bittner John J
1434 Boyce Jos W ⊙
1435 Wolf John A
1436 Husbands Alta V Mrs ⊙
Schreiber Louis P
1437 Barlenstein John J
1440 Colbert Thos ⊙
1441 Jarboe Elmer L
1443 Richards Anna Mrs ⊙
1444 Brown Glenn L
1446 Smith Chas E
1447 Tomczak John ⊙
Bolos Jos G
1448 Ryan Margt
1451 Mickey John A ⊙
1452 Vyak Frank
1453 Miranda Jos P ⊙
1454 Brooker Carl F
1456 McQuaid Jas J ⊙
1457 Vacant 1st fl
Woodrow Rachael Mrs
1458 Carney Anthony J
1460 Vacant
1464 Littlechild Susan
1466 Vacant
Wade Park av intersects
1712 Wickham Kath ⊙
Hough av intersects
1755 **Bellflower Apts**
(For other occupants see S902½ Hough)
Apartments:
8 Vacant
9 Vacant
10 Laughton Olive E
11 Neff Ethel B Mrs
12 Bionaz Jos
Street continued
1760 Stein Minnie nurse
Goldsmith Louise nurse
1761 Kelly Dawson W trucking
1762 Findley Frank E ⊙
1765 Knapp Chas uphol
1768 Goodhue Wm L ⊙
1769 Meyer Caroline G Mrs ⊙
1772 Harris Chas E ⊙
1775 Long Emma A Mrs
1779-81 **Bolton Apts**
Apartments:
1 Bowen Danl R
2 Palmer Howard L
3 Astley Lillian Mrs
4 Millward May W
5 Robertson Wm L
6 Lillis Cath A Mrs
7 Briggs Elmer C

E 89TH ST NE—Contd
Bolton Apts—Contd
8 Vacant
9 Davis Harriett L Mrs
10 Calland Mabel Mrs
11 Teter Wm C
12 McHenry Jas
14 Sua John J
Street continued
1780 **Havyn Apts**
Apartments:
1 Vacant
2 Saratedt Frank A
3 Cannon Corman C
4 Tucker Helen M Mrs
5 deFauzon Arturo G
6 Hoffman Robt M
Street continued
1785 Murphy Geo H
1786 Long Jos J livery
1789 Applegate Lewis L ⊙
1790 Landfield Wade B ⊙
1793 **Bolton Manor Apts**
Apartments:
1 Sunman Wilbur E
2 Nunney Alf J
3 Penfield Loren H
4 Sample Thos
5 Breininger Herbert C
6 Little Gertrude E
7 Henneberger Melvin B
8 Blayney Amy J
9 Grimes Milton E
10 Irwin Mary C
11 Ruby R Wells
12 Trimble Homer L
14 Vacant
15 Vacant
16 Mason Harry H
17 Bittner Clayton G
18 Vacant
19 Hunter Lucretia P
20 Hale John J
21 Roemer Andrew M
22 Mooney Eug S
23 Stockton Hazel
24 Forward Jessie
25 Robinson Clarence A
26 Vacant
Street continued
1796 Boyle John J
1797 Beach Robt K
Palmer Lloyd B
1801 Judge Carmen
1805 Smith Andrew D ⊙
1809 Archer Della
1810 Gatton Chas H ⊙
1814 Stewart Laura M Mrs ⊙
1815 Wright Fred W roofer
1818 Klug Geo H
Babcock Margery nurse
1819 Pierce David E
1821 Cooley Harris R ⊙
1822 Meriam Edmund B ⊙
1827 Friebolin Carl D ⊙
1831 Kearney Julia Mrs
1834 Potes Geo W furn rms
1835 Fish Harry S
1841 Saffold S Selbert ⊙
1842 Vacant
1843 Carter Wm D
1844 Hallock Roscoe S Dr
1848 Perkins Mary W ⊙
1849 Schleicher Bertha E Mrs
1853 Brady Morton J
1856 Martinson Neil
1861 Zettelmeyer Mathilda M
1863 Mitchell Ralph D ⊙
1864 Black Morris A ⊙
1868 Warner Mollie Mrs furn rms
1871 Bryant Trail S
1872 Harris Mildred Mrs ⊙
1875 Hart Louis F ⊙
1878 Perkins True ⊙
1884 Health Institute sanitarium
Haymonds Fred nurse
1885 Katulik Peter
1890 McDonald Minnie K Mrs
1891 Bowman Mary D Mrs ⊙
1896 Jennings John L real est
1897 Kutzbach Ernest W
1898 Huron Rd Hosp nurses home
1902 Wellman Wm S ⊙
1905 Lazarus Edw
1910 McCaffrey John
Haigh Janet Mrs
1911 Wood Eliz Mrs ⊙
1912 Meyer Albert L
1915 Vacant
1919 Viall Gertrude Mrs
1920 Smith Jerome
1925 Ackey Neal M
1926 Bateman Julia C chiropractor
1931 Webster Fredk F ⊙
1932 Bunts Harriet Mrs ⊙
1937 Myers Edgar B
1940 Schneider Adolph B ⊙
Euclid av intersects

E 89TH ST SE (N-6) — From Euclid av to Evarts av, Marshall av to Easton av, StCatherine av to Union av, W&LERR to Harvard av
2017 Carroll Cath Mrs furn rms
Carroll Cyrus C
Berkey Eliz nurse
Culp Ruth nurse
Wallach Chas R
2019 Tishler Normand
2021 Poroll Theo
Brenner Bertha nurse
Harris Lucy nurse
2022 Smith Arth H
2023 May Wm
Stone Imogene nurse
2027 Vacant
2028 Hamilton Florence A ⊙
2029 Hoch Otto M baths
2032 Budinger Mary Mrs
2036 Weedon S L Co publrs
2041 Nunn John I Co undtkrs
Cinader Nellie Mrs
Hans Adolph W
2044 Turner Mary Mrs
2048 Vacant
2054 Corneau Steph C mover
2060-68 **Windsor Hall Apts**
Apartments:
1 Thompson Sinclair T
2 Moran Frank A
3 Feher Paul
4 Callinan Florence R
5 Cutting Orville B
6 McConnell Fredk C
7 Vacant
Street continued

1932 HOUGH AVE

SOURCE: CLEVELAND DIR CO

HOUGH AV NE—Contd
8522 McDowell Harry restr
8523 Town Jas E clothes clnr
8524 McFarland Etta florist
8525 **Mierke Block**
Apartments:
1 Hollamby Stanley G
2 Chesses Walter
3 Reed Florence
5 Vacant
6 Miller Ella Mrs
Street continued
8526 Goldberg Hyman gros
8527 Walter's Drug Co
8528 Thorngren Albert W restr
E 86th intersects
8603 Kroger Gro & Bkg Co (br) gros and meats
8605 Eagle Ice Cream Co
8606 Marshall Drug Co (br)
8608 Sinclair Ernest N chiropractor
Szorady Frank A dental laboratory
Podis Louis B dentist
8610 Schaefer Wm H hdw
8611-17 Albrecht's Pharmacies Inc
8612 Cleveland Brush Specialty Co
8614 Cawood Walter E jwlr
8616 Taylor Markets Inc meats
8617 Crew Everett C barber
8618 Maynard & Crotty wall paper
8619 **Apartments**
1 Vacant
2 Wagner Geo H
3 O'Malley Louis M
4 Vacant
Street continued
8620 McCormick Harry O plmbr
Pavese Anthony shoe repr
Easton Gavin R roofer
8621 Kaspar Geo clo clnr
Herman Harry shoe repr
8622 New Genl Dairy Stores Inc
8623-25 Gt A & P Tea Co (br) gros and meats
Crawford rd intersects
E 87th intersects
8700-02 Young Andrew S Young Drygoods Co
8701 Fisher Bros Co (br) gros and meats
8704 Helmer John furn
8705 **Apartments**
1 McCrea John
2 Vacant
3 Patterson Saml L
4 Vacant
5 Vacant
6 Bentley Leon D
Street continued
8707 Hesselman John F meats
8708 Landsmann Albert G baker
8709 **Lily Block**
bsmt Jackson John F
Apartments:
1 Sells Ralph A
2 Vacant
3 Saunier Jane L Mrs
4 Molnette Paul E
5 Childers Bert B
6 Middleton Geo H
Street continued
8710 Klein Alf fruits
8711 Gold Benj fruits
8712 Mintz Awning & Shade Co
8713 Yee Lim laudry
8714 Dellinger Russell B
8715 Malitz David tailor
8716 Fishleigh Vernel barber
Fishleigh Clara
David Wm M barber
8717 Spenica Saml I barber
8718 Universal Cleansing & Dyeing Co (br)
8719 Gialamas Jas restr
8720 Ottino Secondo restr
8721 Petite Beauty Shoppe
8723 Lixor Dry Clng & Tailoring Co clo clnrs
E 88th pl intersects
8801 Vacant (store)
8802 Geraci Bros gros
8803 **Art Bldg**
Apartments:
1 Peck Clement B
2 Fishleigh Vernal
3 Reed Raymond
4 Couturee Thelma
5 Murrey Clement N
6 Farr Fannie M Mrs
7 Geibfreid Chas W
8 McClarty Henry J
rear Finefrock Geo W
Street continued
8804 **Wilton Apts**
Apartments:
1 Berdan Theron L
2 Nagle Perry
3 Commander Eliz Mrs
4 Thomas Gertrude Mrs
Street continued
8805 Vacant (store)
8806 Rose Marie delicatessen
8809 **Medric Apts**
bsmt Vacant
Apartments:
1 Vacant
2 Vacant
3 Vacant
4 Vacant
5 Vacant
6 Vacant
7 Vacant
8 Vacant
9 Vacant
10 Vacant
11 Vacant
12 Vacant
14 Jagow Eliz Mrs
15 Vacant
16 Vacant
17 Vacant
Street continued
8812 Pochantos Oil Corp filling sta
8813 Stowell Adelbert L
8815 Jaros Geo W
8817 Kauffman Everett J
8819 Kauffman Moving & Stge Co
U S Postal Sub Sta No 11
E 89th intersects
8900 Robbins Henrietta Mrs hdw
Robbins Max plmbr
8901 McKean Kenneth A
Peoples Eliz
8902 Vacant
8902 ½ **Bellflower Apts**
(For other occupants see 1755 E 89th)
Apartments:
5 Vacant
6 Cohn Aaron
7 Hardy Chas H
E 89th pl intersects
8904 Cohn Aaron clothes clnr
8905 Mason Lillian B Mrs
Jenkins Sankey T
8906 Vacant
8906 ½ Schenkel Sol
8908 Napoli Peter barber
8910 Dottre John shoe repr
8910 ½ Folk Frances Mrs nurse
Robbins Max
8912 Valenti Saml confr
8914 Urich Wm
Dowis Edw
Neads Dewis
8915 Hough School
8916 Quinn Mary M Mrs confr
8918 Smith Harry M lndy
8920 **Apartments**
1 McGuire John A
2 Sparago Louis
3 Artlip Fred
4 Fanelli Rocco
Street continued
8922 Fanelli Rocco barber
8924 Sandusky Sol fruits
8926 **Apartments**
1 Lawton John M
2 Goldstein Saml
3 Mulhauser Carl W
4 Sandusky Sol
Street continued
8927-33 **Scotia Apts**
(For other occupants see 1730-46 E 90th)
Apartments:
1 Vacant
2 Harp Kelly
3 Garvin Wm J
4 Cole Alice W Mrs
Street continued
8928 Flemming Paul O photog
8930 Wieder Maurice J gro
8932 Mirvale Oil Co filling sta
E 90th intersects
9001-03 **Harkness Terrace**
(For other occupants see 1727-37 E 90th)
9001 Marshall Thos E
9003 Hollamby Kath Mrs
9007 Wilson Chas E
Harkness pl begins
9009 Sanderson Wm T
9104 Oakley Eliz E Mrs ◎
9108 Goldsmith Isadore ◎
Kurlan Saml furrier
9200 McEldowney Clyde
9201 Hough Arcade Garage
9203 Toffler Arth delicatessen
9204 Burns Thos J
9205 Warro Louis shoe repr
9207 Benninghoff Jacob G tailor
9208 Hoover Chas
9209 Home Remodeling Co hdw
9211 Herd Gauge Makers
9212 Herd Adolph ◎
Greenberg Cecil delicatessen
Apartments
1 Vacant
2 Vacant
3 Benavich Anna
4 Vacant
Street continued
9215 Kroger Gro & Bkg Co (br) gros
9216 Gt A & P Tea Co (br) gros
9217 Valcot Frank B beauty shop
9218 Seiler Leon watch repr
9220 Hackenburg Warren E gro
9221 Waldman Dry Clng Co (br) clo clnrs
9223 Litt Bros fruits
9227 Cohen M Abr confr
E 93d intersects
9300 Fisher Bros Co gros
9301 Stimmel Drug Co Inc (br)
9302 Taylor Markets Inc meats
9303 Redlick Kath
Hagan Frank
Jacob Georgia Mrs
9305 Breitbart Herman delicatessen
9306 Pivover Nathan delicatessen
9307 Chait Israel clo clnr
9308 Zuccaro Salvatore fruits
9309 Wenger Chas
Ferguson Grace M
Collins Michl
9310 **York Apts**
Apartments:
1A Sanders Jos
2A Houser Florence D Mrs
3A Resch Victor J
4A Whitford Hazel Mrs
5A Ferris Geo
6A Vacant
7A Wilson Yetta B
8A Warren Lillian Mrs
1B Takacs Eva Mrs
2B Vacant
3B Kapek Anthony J
4B Dahlin Carl W
5B Wysocki Walter J
6B Carey Jas
7B Psomas Geo
8B Evans Wm E
9 Moorhead Finley A
Street continued
9311 Schanzenbach Theresa beauty shop
9400 Curry Fumigating Co
West-Hoff Printing Co
9401-05 **Apartments**
bsmt Gage Jas A
1 Vacant
2 Vacant
3 Moyer Laura Mrs
4 Kirk Alice V Mrs
5 Vacant
6 Blainey Arch C
7 Hitch Horace M

1929 E 87TH ST-A

SOURCE: CLEVELAND DIR CO

1213 Miecznikowski Marcell
Palomaki Aug
1215 Krueger Cora Mrs
1216 Fitzgerald Mary M Mrs ◎
1217 Bergstrom Marcus
1219 Williams Mary Mrs ◎
1220 Rokas Peter ◎
1223 Haddow Mary Mrs
Held Carl
Kromer Wm
Mackey Mary T
1224 Nieder Julius
1226 Czerniawski Ludwig ◎
1227 Smith Frank O ◎
1230 Ridley Henry E
Ridley Robt
1231 Lapinski Andrew
1233 Roberts Thos W
1234 McBride Emma Mrs
1237 McMahon Belle drsmkr
Goggin Edw C
1238 Collins Hughes D
1240 O'Neill Geo M
1241 Prendergast Ella Mrs ◎
1243 Miller Cath Mrs
1244 Keller Fred J ◎
1247 Gilroy Jas C ◎
1248 Lojkiewicz Anna Mrs
1251 Benbow Wm
Davis Harry M
1252 Doran M J
1253 Morris Agnes M Mrs
Welden Frank
1255 Durkin Frank H
Giavonette Henry B
1256 Gorman W S
Superior av intersects
1637 Hollister Claude C & Co pntrs
Hough av intersects
1754 Corrigan Thos
1755 **Brookfield Apts**
Apartments:
7 Ferris Louise
2 Stanton Louis P
3 Marlowe Michl
4 Macklin Josiah W
5 Scott Walter C
6 Vernucci DiIlio
7 Vacant
8 Robson Gladys
8A Warren L Mrs
9 Davis J A Mrs
9A Vacant
10 Atkinson Benj
11 Svec Emil
12 Wysocki Walter
12A Harvey John
Street continued
1756 Rosenberg Elmer
1757 Grace Wilbur
1758 Adams Grover
1759 Clark J Hatch Dr
1763 Maloney Cornelius F
1765 Klein Wm
1766 Moorhead Finley A
Wellington Jos

1929 E 87TH ST-B

SOURCE: CLEVELAND DIR CO

1767 Nichols Sarah F Mrs
1769 Agnew Eliz A Mrs
1770 Powers Jas
1774 Woods A B ⊙ livery
1777 Jones Margt M Mrs
1778 Sinclair Amelia Mrs
1781 Leary Jane
1782 VanWormer Chas
1785 Koppes Cloyd K
McCall Emma M Mrs
1786 Kelch Jos S
1787 O'Malley John J
barber
1790 Bellamy Clarence
1791 Baum Alf F toy broker
1794 Russell John
1798 McCullough F S ⊙
1799 Ernst Lucy M
1801 Vacant
1802 DeLucia Louis E ⊙
1806 Hardway Charlotte
Mrs
1807 Nicholas Apts
Davis Harriet L Mrs
Ellis Earl E
Mooney Emma C Mrs
Rose Winifred R Mrs
1810 Potts Miles
1811 O'Malley Howard J
1814 Vacant
1815 Nelson Edgar E
1818 Churchill Louisa Mrs
⊙
1820 Wilson Emily M
1821 Lees Geo E adv agt
1822 Howard I M Mrs ⊙
1824 Yelsky Jacob E ⊙
real est
1825 Buchler John W
1830 Brookfield Apts
Wright Helen
Apartments:
1 Harrigan Agnes M
2 Spencer Saml
3 Bottomar Fredk
4 Salvina F M
20 Pierce C C
21 Eisenberg H
22 Davis C H
23 Kelley Lois
24 Darby McClaire
25 Smith E P
26 Bennett E H
Forde Chas
27 Poulson F
29 Voss Cell
30 Rottner Jacques H
31 Clayton Carl C
32 Voight Alice Mrs
33 Murrin Walter J
34 Spees Clarence R
35 Tampa D C
36 Watters Sadie D
37 Morrison Oscar
39 Frohling Mary E
Walwer Lucille A
40 Burt Richd E
41 King Mortimer D
42 Curtiss E K
43 Keller L R
45 Finley M J
46 Whitworth Wm E
47 Ashcraft Garland
49 Hubbard Ruth
Rice Fern
Street continued
1831 Vacant
1832 Vacant

1929 E 89TH ST

SOURCE: CLEVELAND DIR CO

1370 Cavano Jos A
1373 Mitz Wm
1374 Reichwein Jacob
1375 Appicci John
1377 Schuck Wm J ⊙
1378 Egan Jos H ⊙
1381 Budinger F R
Ethel av intersects
1382 McAllister Jas M ⊙
1383 Holobosh Carl C ⊙
1386 Smith Frank J ⊙
1387 Carey Jas A
1388 Miller Wm ⊙
1389 Parker Leon F ⊙
1392 Norris Philip D ⊙
Norris Edw blasting
contr
1393 Lyden Patk J
1395 VanLoozen Michl A
⊙
1396 Amsden Fred E ⊙
1398 McKenney Jas ⊙
1399 Betzenheimer John J
⊙
1401 Ninchild Jos A ⊙
1402 Butler Maurice G
mason contr
Butler Eliz F Mrs ⊙
1405 Schindler Geo
1408 Weiss Fredk J
1409 Gramc Jos ⊙
1409 Eckert Jos
1410 Newton Harley L ⊙
pntr
1411 Reif Michl F ⊙
1414 Ryan Michl J ⊙
1415 Bonlton Edmond W
jr
1417 Hall John
1418 Hafford Danl J ⊙
1420 Wike Burd
1421 Collister Jane Mrs ⊙
1422 Wisniokos Wm ⊙
1423 McGuire Nellie A ⊙
1424 Entrup Karl W
1426 Marsh Lulu J Mrs ⊙
1427 Cavanaugh Wm G ⊙
1429 Dee Howard A
1430 Gleason Carrie B Mrs
1431 Burke Carroll E
1433 Delehanty Henrietta
Mrs ⊙
1434 Boyce Jos W ⊙
1435 Hunziker Frieda C
Mrs ⊙
1436 Husbands Alta V Mrs
⊙ nurse
1437 Mustee John R
1440 Colber Thos ⊙
1441 Fuller Fred F
1443 Richards Anna Mrs
1444 Olsen Harry E
1446 Ryan Rose Mrs
1447 Tomczak John ⊙
1448 Alkire Cath
Kocke Franz
1451 Morrell Chas P
1452 Berner Alf C
1453 Miranda Jos P ⊙
1456 McQuaid Jas J ⊙
1457 Garfey John E
Gardner Wm D
1458 Carney Anthony
1460 Pfeiffer Chas A
1466 Mackender Nora V
Mrs
Wade Park av intersects
1712 Wickham Gertrude V
R Mrs ⊙
1729 Nahouse Wm J
1736 Gulliford Edw ⊙
Hough av intersects
1752 Vacant
1755 Bellflower Apts
(For other occupants
see 8906½ Hough)
Baker Harold
Hall Cath Mrs
Hardy C H
Luke Clifford E
O'Neil Mary Mrs
Robbins M
Sackerman K
1756 Long Forest R
1760 Goldsmith Louise
nurse
Stein Minnie nurse
1761 Kelly Dawson W
trucking
1762 Findley Frank E ⊙
1765 Knapp Chas uphol
1768 Goodhue Wm L
1769 Meyer Ernest C
1772 Reich Emilie K Mrs
1775 McGrale Lawrence
1779-81 Bolton Apts
Gallagher Agnes F
Mrs
Lillis Cath Mrs
Millward Wm W
Pinyoun Fredk C
Robertson Wm L
Sua John
1780 Havyn Apts
Apartments:
1 Coolidge Jas H
2 Sarsted Frank A
3 Cannon Corman C
4 Weld John N
5 DeFauzon Arturo G
6 Hoffman Robt M
Street continued
1781 Cleland Mabel Mrs
Feter Wm C
McHenry Jas
O'Donnell P M
1785 Fury Emma Mrs
1786 Cline John A
1789 Applegate Louis L
1790 Sandfield Wade ⊙
1793 Bolton Manor Apts
Boyle O H
Breisinger Herbert C
Cox Chester A
Fant P A
Forward Jessie A
Foote Harry E
Frenkel Vincent S
Hale Jas
Harris Chas E
Hunter Lucille P
Klein Morris R
Langley Nathan
Little Gertrude E
McDonough John
Moran Wm A
Loventield Loren H
Shearer H E
Sullivan John F
Sunman Wilbur E
1796 Boyle John J
1797 Beach Robt K
Palmer Lloyd B
1801 Morrison Hunter
1805 Smith Andrew D
1809 Merrill Lillian Mrs
Wiltse Anne C Mrs
furn rms
1810 Gerhan Chas C
1814 Stewart Laura M Mrs
⊙
1815 Wright Fred W
1818 Babcock Marjorie
nurse
Klug Geo H
Klug Margt Mrs furn
rms
Neighbors Cath nurse
1819 McNamara Andrew J
1821 Cooley Harry R
1822 Merlam Edw B
1827 Friebolin Carl D ⊙
1831 Kearney Julia Mrs
1834 Potes Geo W furn
rms
1835 Lawton Raymond O
1837 Saffold Silbert S
1842 Hale Chas M
Merlam Edmund E ⊙
1843 Croxton David T
Everett John H
1844 Hallock Anna Mrs
furn rms
Hallock Scott R phys
1848 Perkins Mary W ⊙
1849 Schleicher Wm A ⊙
1853 Brady Morton J
Ryan Emma
1856 Moyer Lydia furn rms
1861 Jost Josephine Mrs
1863 Mitchell Ralph D ⊙
1864 Black Morris A ⊙
1868 Graham Bertha Mrs
1871 Kellison Cath E Mrs
1872 Vacant
1876 Hart Louis ⊙
1878 Perkins True ⊙
1884 Murfey Louis A ⊙
1885 Davis Milo J
1890 Klump Adaline A
Mrs ⊙
1891 Duncan Sarah E Mrs
Winslow Geo H
1896 Croxton Electa Mrs ⊙
1897 Kutzbach Ernest W
1898 Bell Clara C Mrs
furn rms
1902 Wellman Wm S ⊙
1905 Moore Mattie Mrs
Nutt Albert R
1910 Hatch Janet Mrs
McCaffrey John carp
contr
1911 Wood Eliz Mrs
1912 Meyer Albert F ⊙
1915 Gilchrist Geo E
1919 Hatch Arth E
1920 Vacant
1925 Ackey Neal
1926 Hunt Mary R Mrs ⊙
1931 Webster Fredk F
1932 Bunts Harriet Mrs ⊙
1937 Myers Edgar B
1940 Schneider Adolph B
⊙
Euclid av intersects

E 89TH ST SE (M-8)—
From Euclid av to Evarts
av, Marshall av to Easton
av, StCatherine av to Union
av, W & L E R R to
Harvard av
2017-23 Carroll Cath Mrs
furn rms
2022 Smith Arth H
2027 Dickey Edw E
2028 Hamilton Florence A
⊙
2029 Gee Fred
Hoch Otto M mineral
baths
2032 Budinger Mary Mrs
furn rms
2036 Weeden S L Co
publrs
2041 Nunn John J Co
undtkrs
2044 Edmond John J
Speed Jane Mrs furn
2048 Boucher Armand O
2054 Corneau Steph C
mover
2060 Johnson Mary Mrs
McConnevy Fredk
Moran Frank A
Potak John
Stillwell Mary Mrs
Thompson Theo S
2061 Vacant
2064 Agerter Fredk J
Buelow Marie I
Fowler Walter G
Lynn Thos S
2066 Weil Max W
2068 Baldwin Arth W
Callinan Florence Mrs
Carroll Anna L Mrs
Drothler Paul jr
2096 Ewing Mattie Mrs
Carnegie av intersects
2102 Kloss Mary C Mrs
2104 Willett John L
2106 Brown's Garage
2108 Emrich Emanuel M
2110 Czarnitzki Arth
2110 Hamed Jas
2111 Benson Geo E
Brooks Chas R
Deppen Kath M
Ellis Josephine Mrs
Kahnheimer Caroline
Peterson Anna Mrs
2113 Bair M L Mrs drsmkr
Canada Wm
Chubb Walter H
Fox Jas A
Jacks Wm M
Kanneman Elroy R
Saylor Henry E
Wright Fanny F
2119 Harbaugh Edw
Page Jas H
Cedar av intersects
2156 Hudson Isum
2160 Anderson Garry H
2165 Slaughter Bros undtkrs
2166 Clayton Nathaniel ⊙
2172 Johnson Lennis
Lorenton Hampton
Wilson Ellen Mrs
2175 Palmer Wade furn
rms
2176 Carruther Eva Mrs ⊙
2179 Bradley Hugh
Glenn Elwood
Moten Oleo

HOUGH AV NE—Contd
Jeanette Apts—Contd
7 Vacant
8 Davey May Mrs
9 Wakefield Wm
10 Vacant
11 Vacant
12 Gambal Eliz Mrs
13 Vacant
14 Vacant
Street continued
8520 Collier Frank meats
8521 Vacant
8522 Nicholson Thos restr
8523 Town Jos E clo clnr
8524 Goldberg Louis dry gds
8525 **Mierke Block**
Apartments:
1 Brown Gertrude Mrs
2 Stuart Thos J
3 Reed Eliz Mrs
4 O'Neil Frank H
5 Vacant
6 Miller J Philip
Street continued
8526 Dunker Ralph R gro
8527 Vacant
8528 Kearns Geo W restr
E 86th intersects
8605 Siegel Lillian clo clnr
8608 O'Brien Martin A phys
8608 Podis Louis B dentist
8610 Schaefer Wm H hdw
8611 Hellwig Drug Co
8612 Vacant
8614 Cawood Walter E jwlr
Hummel Alf confr
8616 Taylor Geo M meats
8618 Maynard & Crotty wall paper
8619 Hyde Harry
Labinsky Jos
Schindel Geo N
Sweeney Susan Mrs drsmkr
8620 McCormick Harry C plmbr
Payese Anthony shoe repr
8621 Kaspar Geo clothes clnr
8622 Walters & Hayden barbers
8623 Vacant
8625 Gt A & P Tea Co (br) gros
Crawford rd intersects
E 87th intersects
8700 Young Andrew S dry gds
8701 Fisher Bros Co (br) gros
8703 Gold Benj fruits
8704 Helmer John uphol
8705 **Apartments**
1 Vacant
2 Japcynski Frank
3 Coville Willis A
4 Patterson Saml L
5 Vacant
6 Bentley Leon
Street continued
8707 Messelman John F meats
8708 Landsman Albert G baker
8709 **Lily Block**
Apartments:
1 Vacant
2 Goodman Louis
3 Saunier Jane L
4 Vacant
5 Brooks E
6 Vacant
Street continued
8710 **Waldo Building**
8711 Chesser Minnie B restr
8712 Mintz Max A awnings
8713 Chan Ding Indy
8715 Kleanko Dry Cleaning Co
8716 Keener Frank barber
8717 Anni Saml barber
8718 Universal Cleansing & Dyeing Co (br)
8719 Jialamas Jas restr
8720 Vacant
8721 Day Eliz mlnr
8723 Chase Engraving & Printing Co
E 88th pl intersects
8801 Barton Jacob shoes
8802 Geraci Paul gro
8803 **Art Bldg**
Apartments:
1 Peck Clement B pntr
2 Hammer Carrie
3 Patterson Geo
4 Stanton Wm C
5 Murrey Clement N
6 Farr Fannie M
7 Reed Myrtle
8 Sample Bertha A
Street continued
8804 **Wilton Apts**
Apartments:
1 Hicks Pearl
2 Hollis Paul
3 Commander Eliz
4 Vacant
Street continued
8805 Bussey Ferris A Photo Co
8806 Vacant
8809 **Medric Apts**
Apartments:
5 Swanson Harry
6 Johnston Wm G
9 Hill Carl
10 Vacant
15 Jagow Eliz H
16 Theow E A
Street continued
8813 Chestnut Jos
8815 Vanderveer Charlotte F E
8819 Kauffman Everett J mover
E 89th intersects
8900 Baker Harold gro
8901 Buchanan Arth
Tripodes Paris
8902 Robbins Max hdw
8902½ Cohn Aaron
Malone R H
Taylor A D
E 89th pl intersects
8904 Cohn Aaron clothes clnr
8905 Jenkins Sankey T
Mason Lillian B Mrs
8906 O'Brien Beatrice Mrs beauty shop
8906½ **Bellflower Apts**
(For other occupants see 1755 E 89th)
Rinker Chas F
Rouse F G
8908 Vacant
8910 Dottore John shoe repr
8910½ Andrews Bessie A Mrs
8912 Sturman Saml confr
8914 Dallas Glenn L
Robbins John E
Wallace Chas
8915 Hough School
8916 Quinn Mae Mrs confr
8918 Napoli Peter barber
8920 Fanelli Rocco
Fant Adolph
Murphy Jas A
8922 Fant Adolph hdw
8924 Friedman Robt fruits
8926 Lawton Jas M
Lusch Henry
Sindusky Sol
Sullivan Edw J
8927-33 **Scotia Apts**
(For other occupants see 1730-46 E 90th)
Apartments:
1 Mulhauser Carl W
8929
2 Derr Elmer G
3 Derr Elmer G
8933
4 Purvis Harry E
Street continued
8928 Lawrence Studio Co photogs
8932 Eddy Harold N meats
8930 Gt A & P Tea Co (br) gros
sw cor Midvale Oil Co gas sta
E 90th intersects
9001-03 **Harkness Terrace**
(For other occupants see 1727-37 E 90th)
Kellogg Chas W
Marshall Thos E
9007 Wilson Chas E
Harkness pl begins
9009 Sanderson Wm T
9011 **Miller Apts**
9104 Oakley Eliz E Mrs
9108 Goldsmith Isadore
Kurlan Saml
9200 Hoelzel Jeannette C music tchr
9201 Newman Louis garage
9203 Kean Claude E
Kean Emma Mrs delicatessen
McBeath Montrose B
9204 Bochert Elva L
9205 J & M Radio Sales & Service Co
9207 Valot Frank B barber
9208 Claxton Edith E Mrs
Rader John H
9209 Vacant
9211 Herd Adolph tailor
9216 Gt A & P Tea Co (br) gros
9217 Kroger Gro & Bkg Co (br) gros
Small Eliz M beauty shop
Allen Blanche Mrs
9218 Louie F Indy
9219 Vacant
9220 Hackenburg Warren E gro
9221 Ginsberg Sol Indy
9223 Vacant
9227 Cohn Abr B confr
E 93d intersects
9300 Fisher Bros Co gros
Gray Morris H dentist
Robboy John phys
9301 Stimmel Drug Co
9302 Taylor Geo meats
9303 Pinyoun F C
Triggs Jas C
Walters Harlie G
Young John
9305 Gulko David delicatessen
9306 Gusson Esther Mrs baker
Rivchun Raymond gro
9307 Smiley Nathan clothes clnr
9308 Salvatore Zuccaro fruits
9309 Gillespie Wm W
Gulko David
Miller Carl E
Oliver Grace
Peterfreured Harry
9310 **York Apts**
Apartments:
1A Black M
2A Copeland F
3A Poniter Wm
4A Patterson B
5A Gror M
6A O'Donnell A
7A Vacant
8A Burgess R
1B Fugii Toshio
2B Clark C M
3B Gaggus E
4B Arbaugh A L
5B Frisbley C L
6B O'Rourke May
7B Meyer Chas B
8B Kuschel C H
Street continued
9311 Schanzenbach Theresa beauty shop
9400 Manton Ernest
9401 **Apartments**
10 Vacant
11 Stark Ernest S
12 Knack Otto P
14 Decker Esther A
15 Maddock Hallie
16 Braun Ralph
17 Vacant
18 Knack Paul O Mrs
19 Vacant
20 Vacant
Street continued
9404 Crandall Edith Mrs

DRAFT

APPENDIX B-5: Title Search Records (No Documents Are Associated With This Appendix)

DRAFT

APPENDIX C-1: Regulatory Records - Mapped Database

DRAFT

DATABASE REPORT

DRAFT

Project Property:	*3 Vacant Parcels* *924 and 8924 Hough Avenue, & 1765 E 89th Street* *Cleveland OH*
Project No:	*G23-2862*
Report Type:	*Database Report*
Order No:	*23041400739*
Requested by:	*Nova Group, GBC*
Date Completed:	*April 18, 2023*

Environmental Risk Information Services
A division of Glacier Media Inc.
1.866.517.5204 | info@erisinfo.com | erisinfo.com

Table of Contents

Table of Contents....2
Executive Summary....3
Executive Summary: Report Summary....4
Executive Summary: Site Report Summary - Project Property....8
Executive Summary: Site Report Summary - Surrounding Properties....9
Executive Summary: Summary by Data Source....14
Map....21
Aerial....24
Topographic Map....25
Detail Report....26
Unplottable Summary....76
Unplottable Report....77
Appendix: Database Descriptions....78
Definitions....92

DRAFT

Notice: IMPORTANT LIMITATIONS and YOUR LIABILITY

Reliance on information in Report: This report DOES NOT replace a full Phase I Environmental Site Assessment but is solely intended to be used as database review of environmental records.

License for use of information in Report: No page of this report can be used without this cover page, this notice and the project property identifier. The information in Report(s) may not be modified or re-sold.

Your Liability for misuse: Using this Service and/or its reports in a manner contrary to this Notice or your agreement will be in breach of copyright and contract and ERIS may obtain damages for such mis-use, including damages caused to third parties, and gives ERIS the right to terminate your account, rescind your license to any previous reports and to bar you from future use of the Service.

No warranty of Accuracy or Liability for ERIS: The information contained in this report has been produced by ERIS Information Inc. ("ERIS") using various sources of information, including information provided by Federal and State government departments. The report applies only to the address and up to the date specified on the cover of this report, and any alterations or deviation from this description will require a new report. This report and the data contained herein does not purport to be and does not constitute a guarantee of the accuracy of the information contained herein and does not constitute a legal opinion nor medical advice. Although ERIS has endeavored to present you with information that is accurate, ERIS disclaims, any and all liability for any errors, omissions, or inaccuracies in such information and data, whether attributable to inadvertence, negligence or otherwise, and for any consequences arising therefrom. Liability on the part of ERIS is limited to the monetary value paid for this report.

Trademark and Copyright: You may not use the ERIS trademarks or attribute any work to ERIS other than as outlined above. This Service and Report (s) are protected by copyright owned by ERIS Information Inc. Copyright in data used in the Service or Report(s) (the "Data") is owned by ERIS or its licensors. The Service, Report(s) and Data may not be copied or reproduced in whole or in any substantial part without prior written consent of ERIS.

Executive Summary

Property Information:

Project Property:	*3 Vacant Parcels* *924 and 8924 Hough Avenue, & 1765 E 89th Street Cleveland OH*
Project No:	*G23-2862*

Coordinates:

Latitude:	*41.50954315*
Longitude:	*-81.62440843*
UTM Northing:	*4,595,511.87*
UTM Easting:	*447,892.67*
UTM Zone:	*17T*

Elevation:	*666 FT*

Order Information:

Order No:	*23041400739*
Date Requested:	*April 14, 2023*
Requested by:	*Nova Group, GBC*
Report Type:	*Database Report*

Historicals/Products:

Aerial Photographs	*Historical Aerials Photographs*
City Directory Search	*CD - Custom City Directory Search*
ERIS Xplorer	*ERIS Xplorer*
Excel Add-On	*Excel Add-On*
Fire Insurance Maps	*US Fire Insurance Maps*
Topographic Map	*Topographic Maps*

DRAFT

Executive Summary: Report Summary

Database	Searched	Search Radius	Project Property	Within 0.12mi	0.125mi to 0.25mi	0.25mi to 0.50mi	0.50mi to 1.00mi	Total
Standard Environmental Records								
Federal								
DOE FUSRAP	Y	1	0	0	0	0	0	0
NPL	Y	1	0	0	0	0	0	0
PROPOSED NPL	Y	1	0	0	0	0	0	0
DELETED NPL	Y	0.5	0	0	0	0	-	0
SEMS	Y	0.5	0	0	0	0	-	0
ODI	Y	0.5	0	0	0	0	-	0
SEMS ARCHIVE	Y	0.5	0	0	0	**1**	-	**1**
CERCLIS	Y	0.5	0	0	0	**1**	-	**1**
IODI	Y	0.5	0	0	0	0	-	0
CERCLIS NFRAP	Y	0.5	0	0	0	**1**	-	**1**
CERCLIS LIENS	Y	PO	0	-	-	-	-	0
RCRA CORRACTS	Y	1	0	0	0	0	0	0
RCRA TSD	Y	0.5	0	0	0	0	-	0
RCRA LQG	Y	0.25	0	0	0	-	-	0
RCRA SQG	Y	0.25	0	0	0	-	-	0
RCRA VSQG	Y	0.25	0	0	0	-	-	0
RCRA NON GEN	Y	0.25	0	0	0	-	-	0
RCRA CONTROLS	Y	0.5	0	0	0	0	-	0
FED ENG	Y	0.5	0	0	0	0	-	0
FED INST	Y	0.5	0	0	0	0	-	0
LUCIS	Y	0.5	0	0	0	0	-	0
NPL IC	Y	0.5	0	0	0	0	-	0
ERNS 1982 TO 1986	Y	PO	0	-	-	-	-	0
ERNS 1987 TO 1989	Y	PO	0	-	-	-	-	0
ERNS	Y	PO	0	-	-	-	-	0
FED BROWNFIELDS	Y	0.5	0	0	**1**	0	-	**1**
FEMA UST	Y	0.25	0	0	0	-	-	0

DRAFT

Database	Searched	Search Radius	Project Property	Within 0.12mi	0.125mi to 0.25mi	0.25mi to 0.50mi	0.50mi to 1.00mi	Total
FRP	Y	0.25	0	0	0	-	-	0
DELISTED FRP	Y	0.25	0	0	0	-	-	0
HIST GAS STATIONS	Y	0.25	0	0	0	-	-	0
REFN	Y	0.25	0	0	0	-	-	0
BULK TERMINAL	Y	0.25	0	0	0	-	-	0
SEMS LIEN	Y	PO	0	-	-	-	-	0
SUPERFUND ROD	Y	1	0	0	0	0	0	0
State								
DERR	Y	1	0	0	0	**1**	**13**	**14**
DELISTED DERR	Y	1	0	0	0	0	0	0
SWF/LF	Y	0.5	0	0	0	0	-	0
HIST LF	Y	0.5	0	0	0	0	-	0
LUST	Y	0.5	0	**1**	0	**22**	-	**23**
DELISTED LST	Y	0.5	0	**1**	0	**10**	-	**11**
LST	Y	0.5	0	0	0	0	-	0
UST	Y	0.25	0	**1**	**1**	-	-	**2**
TANKS	Y	0.25	0	0	0	-	-	0
TANKS 2	Y	0.25	0	0	0	-	-	0
DTNK	Y	0.25	0	0	0	-	-	0
ENG	Y	0.5	0	0	0	0	-	0
INST	Y	0.5	0	0	0	0	-	0
VCP	Y	0.5	0	0	0	0	-	0
VAP CNS	Y	0.5	0	0	0	0	-	0
BROWNFIELDS	Y	0.5	0	0	0	0	-	0
Tribal								
INDIAN LUST	Y	0.5	0	0	0	0	-	0
INDIAN UST	Y	0.25	0	0	0	-	-	0
DELISTED INDIAN LST	Y	0.5	0	0	0	0	-	0
DELISTED INDIAN UST	Y	0.25	0	0	0	-	-	0
County	***No County standard environmental record sources available for this State.***							

Additional Environmental Records

Federal

FINDS/FRS	Y	PO	0	**1**	-	-	-	**1**

DRAFT

Database	Searched	Search Radius	Project Property	Within 0.12mi	0.125mi to 0.25mi	0.25mi to 0.50mi	0.50mi to 1.00mi	Total
TRIS	Y	PO	0	-	-	-	-	0
PFAS NPL	Y	0.5	0	0	0	0	-	0
PFAS FED SITES	Y	0.5	0	0	0	0	-	0
PFAS SSEHRI	Y	0.5	0	0	0	0	-	0
ERNS PFAS	Y	0.5	0	0	0	0	-	0
PFAS NPDES	Y	0.5	0	0	0	0	-	0
PFAS TRI	Y	0.5	0	0	0	0	-	0
PFAS WATER	Y	0.5	0	0	0	0	-	0
PFAS TSCA	Y	0.5	0	0	0	0	-	0
HMIRS	Y	0.125	0	0	-	-	-	0
NCDL	Y	0.125	0	0	-	-	-	0
TSCA	Y	0.125	0	0	-	-	-	0
HIST TSCA	Y	0.125	0	0	-	-	-	0
FTTS ADMIN	Y	PO	0	-	-	-	-	0
FTTS INSP	Y	PO	0	-	-	-	-	0
PRP	Y	PO	0	-	-	-	-	0
SCRD DRYCLEANER	Y	0.5	0	0	0	0	-	0
ICIS	Y	PO	0	-	-	-	-	0
FED DRYCLEANERS	Y	0.25	0	0	0	-	-	0
DELISTED FED DRY	Y	0.25	0	0	0	-	-	0
FUDS	Y	1	0	0	0	0	0	0
FORMER NIKE	Y	1	0	0	0	0	0	0
PIPELINE INCIDENT	Y	PO	0	-	-	-	-	0
MLTS	Y	PO	0	-	-	-	-	0
HIST MLTS	Y	PO	0	-	-	-	-	0
MINES	Y	0.25	0	0	0	-	-	0
SMCRA	Y	1	0	0	0	0	0	0
MRDS	Y	1	0	0	0	0	0	0
LM SITES	Y	1	0	0	0	0	0	0
ALT FUELS	Y	0.25	0	0	0	-	-	0
CONSENT DECREES	Y	0.25	0	0	0	-	-	0
AFS	Y	PO	0	-	-	-	-	0
SSTS	Y	0.25	0	0	0	-	-	0
PCBT	Y	0.5	0	0	0	0	-	0
PCB	Y	0.5	0	0	0	0	-	0

DRAFT

Database	Searched	Search Radius	Project Property	Within 0.12mi	0.125mi to 0.25mi	0.25mi to 0.50mi	0.50mi to 1.00mi	Total
State								
SPILLS	Y	0.125	0	0	-	-	-	0
TOWNGAS	Y	1	0	0	0	0	0	0
DRYCLEANERS	Y	0.25	0	0	0	-	-	0
DELISTED DRYCLEANERS	Y	0.25	0	0	0	-	-	0
USD	Y	0.5	**1**	0	**1**	**1**	-	**3**
CRO	Y	PO	0	-	-	-	-	0
SIAB	Y	PO	0	-	-	-	-	0
PFAS	Y	0.5	0	0	0	0	-	0
UIC	Y	PO	0	-	-	-	-	0
PFAS PWS	Y	0.5	0	0	0	0	-	0
AIR PERMITS	Y	0.25	0	0	**1**	-	-	**1**
Tribal	***No Tribal additional environmental record sources available for this State.***							
County	***No County additional environmental record sources available for this State.***							
	Total:		**1**	4	**4**	**37**	**13**	**59**

**** PO – Property Only***
**** 'Property and adjoining properties' database search radii are set at 0.25 miles.***

DRAFT

Executive Summary: Site Report Summary - Project Property

Map Key	DB	Company/Site Name	Address	Direction	Distance (mi/ft)	Elev Diff (ft)	Page Number
1	USD	Cleveland City-wide	601 Lakeside Ave, Rm 210 Cleveland OH 44114-	SW	0.00 / 0.00	0	26

DRAFT

Executive Summary: Site Report Summary - Surrounding Properties

Map Key	DB	Company/Site Name	Address	Direction	Distance (mi/ft)	Elev Diff (ft)	Page Number
2	FINDS/FRS	1779-81 E 89 ST APTS	1779-81 E 89TH ST CLEVELAND OH 44106 ***Registry ID:*** 110006341422	SSW	0.02 / 97.98	0	26
3	DELISTED LST	COMMUNITY CIRCLE TWO	8925 HOUGH AVE CLEVELAND OH 44106	NNW	0.03 / 179.78	1	27
3	UST	COMMUNITY CIRCLE TWO	8925 HOUGH AVE CLEVELAND OH 44106 ***Fac No (OTTER):*** 18008884	NNW	0.03 / 179.78	1	27
3	LUST	COMMUNITY CIRCLE TWO	8925 HOUGH AVE CLEVELAND OH 44106	NNW	0.03 / 179.78	1	27
4	FED BROWNFIELDS	Upper Chester	1848-66 E. 97th Street Cleveland OH 44106 ***Property ID:*** 169023	ESE	0.24 / 1,256.16	6	28
5	USD	Fairfax Neighborhood - Cleveland	Chester/E107 St/Norflk So RR/E79 St Cleveland OH 44106	S	0.24 / 1,256.88	5	33
6	UST	NE OHIO NEIGHBORHOOD HEALTH SRVS	8300 HOUGH AVE CLEVELAND OH 44103 ***Fac No (OTTER):*** 18000245 ***Tank No | Status:*** T00001 | EMP - Empty Never Filled	W	0.25 / 1,299.51	-1	34
6	AIR PERMITS	NORTHEAST OHIO NEIGHBORHOOD HEALTH SERVICES INC.	8300 HOUGH AVE. CLEVELAND OH 44103	W	0.25 / 1,299.51	-1	35
7	LUST	SPRINGBROOK ESTATES	1675 ANSEL RD CLEVELAND OH 44106 ***Release No (OTTER):*** 18010857-N00001 ***Facility Status | LTF Status | Date Last Change:*** Inactive | 6 Closure of regulated UST | 2/5/2002	ENE	0.28 / 1,488.72	-8	36
8	LUST	BP OIL CO. #22365	9308 CHESTER AVE CLEVELAND OH 44106 ***Release No (OTTER):*** 18002104-N00001 ***Facility Status | LTF Status | Date Last Change:*** Inactive | 1 SUS/CON from regulated UST | 9/14/1994	SE	0.30 / 1,569.33	8	37
8	LUST	BP OIL CO. #22365	9308 CHESTER AVE CLEVELAND OH 44106 ***Release No (OTTER):*** 18002104-N00002 ***Facility Status | LTF Status | Date Last Change:*** Inactive | 1 SUS/CON from regulated UST | 3/17/2008	SE	0.30 / 1,569.33	8	38

DRAFT

Map Key	DB	Company/Site Name	Address	Direction	Distance (mi/ft)	Elev Diff (ft)	Page Number
9	DELISTED LST	CLEVELAND CLINIC	1965 E 89TH ST CLEVELAND OH 44114	S	0.34 / 1,806.62	8	40
9	LUST	CLEVELAND CLINIC	1965 E 89TH ST CLEVELAND OH 44114	S	0.34 / 1,806.62	8	40
10	DELISTED LST	CLEVELAND CLINIC	2060 E 89 ST CLEVELAND OH 44106-2973	S	0.37 / 1,948.82	12	41
10	DELISTED LST	CLEVELAND CLINIC	2060 E 89 ST CLEVELAND OH 44106	S	0.37 / 1,948.82	12	41
11	DERR	Harshaw Filtrol Partnership, Cleveland	1945 E 97th St Cleveland OH 44124	SE	0.38 / 2,004.15	10	42
11	SEMS ARCHIVE	HARSHAW FILTROL PARTNERSHIP	1945 E 97 ST CLEVELAND OH 44124 ***EPA ID:*** OHD053276390	SE	0.38 / 2,004.15	10	42
11	LUST	CLEVELAND CLINIC	1945 E 97TH ST CLEVELAND OH 44106 ***Release No (OTTER):*** 18011344-N00001 ***Facility Status | LTF Status | Date Last Change:*** Inactive | 6 Closure of regulated UST | 8/23/2016	SE	0.38 / 2,004.15	10	43
12	LUST	FORMER GULF SERVICE STATION	8701-8705 EUCLID AVE CLEVELAND OH 44195 ***Release No (OTTER):*** 18011313-N00001 ***Facility Status | LTF Status | Date Last Change:*** Inactive | 6 Closure of regulated UST | 8/15/2014	SSW	0.40 / 2,090.47	3	44
13	LUST	VACANT LOT	9321 WADE PARK CLEVELAND OH 44106 ***Release No (OTTER):*** 18010948-N00001 ***Facility Status | LTF Status | Date Last Change:*** Inactive | 6 Closure of regulated UST | 6/12/2003	NNE	0.43 / 2,283.36	-16	45
14	CERCLIS	HARSHAW FILTROL PARTNERSHIP	1945 E 97 ST CLEVELAND OH 44124 ***Site EPA ID:*** OHD053276390	SE	0.44 / 2,300.08	13	46
14	CERCLIS NFRAP	HARSHAW FILTROL PARTNERSHIP	1945 E 97 ST CLEVELAND OH 44124 ***Site EPA ID:*** OHD053276390	SE	0.44 / 2,300.08	13	48
15	USD	Church Square Property	7909-8101 Euclid Ave Cleveland OH 44114-3485	WSW	0.44 / 2,329.08	3	49
16	LUST	MT SINAI MEDICAL CENTER	1800 E 105TH ST CLEVELAND OH 44106 ***Release No (OTTER):*** 18001584-N00001 ***Facility Status | LTF Status | Date Last Change:*** Inactive | 6 Closure of regulated UST | 4/26/1999	E	0.44 / 2,337.97	-22	49

DRAFT

Map Key	DB	Company/Site Name	Address	Direction	Distance (mi/ft)	Elev Diff (ft)	Page Number
16	LUST	MT SINAI MEDICAL CENTER	1800 E 105TH ST CLEVELAND OH 44106	E	0.44 / 2,337.97	-22	50
			Release No (OTTER): 18001584-N00002 ***Facility Status | LTF Status | Date Last Change:*** Inactive | 1 SUS/CON from regulated UST | 11/1/2005				
17	LUST	WADE PARK APARTMENTS	9500 WADE PARK CLEVELAND OH 44103	NNE	0.45 / 2,359.28	-18	52
			Release No (OTTER): 18011189-N00001 ***Facility Status | LTF Status | Date Last Change:*** Inactive | 6 Closure of regulated UST | 5/6/2009				
18	DELISTED LST	UNIVERSITY TOWER	1575 EAST BLVD CLEVELAND OH 44106	ENE	0.46 / 2,406.26	-19	53
18	LUST	UNIVERSITY TOWER	1575 EAST BLVD CLEVELAND OH 44106	ENE	0.46 / 2,406.26	-19	53
19	LUST	CLEVELAND CLINIC POWER HOUSE	2045 E 90TH ST CLEVELAND OH 44106	SSE	0.47 / 2,489.42	14	54
			Release No (OTTER): 18010181-N00002 ***Facility Status | LTF Status | Date Last Change:*** Inactive | 1 SUS/CON from regulated UST | 7/12/2011				
19	DELISTED LST	CLEVELAND CLINIC POWER HOUSE	2045 E 90TH ST CLEVELAND OH 44106	SSE	0.47 / 2,489.42	14	56
19	LUST	CLEVELAND CLINIC POWER HOUSE	2045 E 90TH ST CLEVELAND OH 44106	SSE	0.47 / 2,489.42	14	56
20	LUST	CLEVELAND CLINIC FOUNDATION	9500 EUCLID AVE CLEVELAND OH 44195-5047	SSE	0.49 / 2,574.90	13	57
			Release No (OTTER): 18003639-N00002 ***Facility Status | LTF Status | Date Last Change:*** Inactive | 1 SUS/CON from regulated UST | 4/3/2014				
20	LUST	CLEVELAND CLINIC FOUNDATION	9500 EUCLID AVE CLEVELAND OH 44195-5047	SSE	0.49 / 2,574.90	13	58
			Release No (OTTER): 18003639-N00003 ***Facility Status | LTF Status | Date Last Change:*** Active | 1 SUS/CON from regulated UST | 5/30/2014				
20	LUST	CLEVELAND CLINIC FOUNDATION	9500 EUCLID AVE CLEVELAND OH 44195-5047	SSE	0.49 / 2,574.90	13	60
			Release No (OTTER): 18003639-N00004 ***Facility Status | LTF Status | Date Last Change:*** Inactive | 6 Closure of regulated UST | 6/8/2000				
20	LUST	CLEVELAND CLINIC FOUNDATION	9500 EUCLID AVE CLEVELAND OH 44195-5047	SSE	0.49 / 2,574.90	13	61
			Release No (OTTER): 18003639-N00006 ***Facility Status | LTF Status | Date Last Change:*** Inactive | 6 Closure of regulated UST | 6/12/2000				
20	LUST	CLEVELAND CLINIC FOUNDATION	9500 EUCLID AVE CLEVELAND OH 44195-5047	SSE	0.49 / 2,574.90	13	62
			Release No (OTTER): 18003639-N00007 ***Facility Status | LTF Status | Date Last Change:*** Inactive | 6 Closure of regulated UST | 10/13/2011				

DRAFT

Map Key	DB	Company/Site Name	Address	Direction	Distance (mi/ft)	Elev Diff (ft)	Page Number
20	DELISTED LST	CLEVELAND CLINIC FOUNDATION	9500 EUCLID AVE CLEVELAND OH 44195-5047	SSE	0.49 / 2,574.90	13	64
20	DELISTED LST	CLEVELAND CLINIC FOUNDATION	9500 EUCLID AVE CLEVELAND OH 44195-5047	SSE	0.49 / 2,574.90	13	64
20	DELISTED LST	CLEVELAND CLINIC FOUNDATION	9500 EUCLID AVE CLEVELAND OH 44195-5047	SSE	0.49 / 2,574.90	13	64
20	DELISTED LST	CLEVELAND CLINIC FOUNDATION	9500 EUCLID AVE CLEVELAND OH 44195-5047	SSE	0.49 / 2,574.90	13	65
20	LUST	CLEVELAND CLINIC FOUNDATION	9500 EUCLID AVE CLEVELAND OH 44195-5047 ***Release No (OTTER):*** 18003639-N00008 ***Facility Status | LTF Status | Date Last Change:*** Inactive | 1 SUS/CON from regulated UST | 10/27/2014	SSE	0.49 / 2,574.90	13	65
20	DELISTED LST	CLEVELAND CLINIC FOUNDATION	9500 EUCLID AVE CLEVELAND OH 44195-5047	SSE	0.49 / 2,574.90	13	67
20	LUST	CLEVELAND CLINIC FOUNDATION	9500 EUCLID AVE CLEVELAND OH 44195-5047 ***Release No (OTTER):*** 18003639-N00009 ***Facility Status | LTF Status | Date Last Change:*** Active | 1 SUS/CON from regulated UST | 4/4/2019	SSE	0.49 / 2,574.90	13	67
20	LUST	CLEVELAND CLINIC FOUNDATION	9500 EUCLID AVE CLEVELAND OH	SSE	0.49 / 2,574.90	13	68
20	LUST	CLEVELAND CLINIC FOUNDATION	9500 EUCLID AVE CLEVELAND OH	SSE	0.49 / 2,574.90	13	69
21	DERR	Church Square Property USD, Cleveland	7909-8101 Euclid Ave Cleveland OH 44114-3485	WSW	0.52 / 2,770.59	4	70
22	DERR	Swift Cleaners Former Carnegie Ave Cleveland	8220 Carnegie Ave Cleveland OH 44103-	SSW	0.62 / 3,292.14	4	70
23	DERR	Fenway Manor Apartments, Cleveland	1986 Stokes Blvd Cleveland OH 44106-	ESE	0.67 / 3,545.15	14	71
24	DERR	Fairfax Neighborhood USD, Cleveland	Chester/E107 St/Norflk So RR/E79 St Cleveland OH 44106	ESE	0.69 / 3,622.10	14	71

DRAFT

Map Key	DB	Company/Site Name	Address	Direction	Distance (mi/ft)	Elev Diff (ft)	Page Number
25	DERR	Baker Electric Bldg, Cleveland	7100 Euclid Ave Cleveland OH 44103-	WSW	0.82 / 4,355.25	1	71
26	DERR	7001 Euclid Avenue Property, Cleveland	7001 Euclid Ave Cleveland OH 44103-	WSW	0.88 / 4,656.78	0	72
27	DERR	AT&T Fac, Cleveland	10615 Cedar Ave Cleveland OH 44106-3028	SE	0.91 / 4,795.28	30	72
28	DERR	Euclid Block Project, Cleveland	Euclid Ave/E 69th St/Chester Ave/E 7oth St Cleveland OH 44103-	WSW	0.92 / 4,874.11	4	73
29	DERR	Wade Park Chemicals, Cleveland	7012 Wade Park Blvd Cleveland OH 44103	WNW	0.93 / 4,917.80	-28	73
30	DERR	7000 Euclid Site, Cleveland	6900-7000 Euclid Ave Cleveland OH 44103-	WSW	0.96 / 5,062.15	0	74
31	DERR	Fairfax Elderly Homes LP, Cleveland	7920-8118 Central Ave, 2300-12 E 82nd St Cleveland OH 44104	SSW	0.97 / 5,101.66	12	74
32	DERR	Coyne Laundry Site Former, Cleveland	6710 Lexington Ave Cleveland OH 44103	W	0.97 / 5,115.32	-23	74
33	DERR	Midtown Tech Park, Cleveland	6700 Euclid Ave Cleveland OH 44103-	WSW	0.99 / 5,229.93	2	75

DRAFT

Executive Summary: Summary by Data Source

Standard

Federal

SEMS ARCHIVE - SEMS List 8R Archive Sites

A search of the SEMS ARCHIVE database, dated Jan 25, 2023 has found that there are 1 SEMS ARCHIVE site(s) within approximately 0.50 miles of the project property.

Equal/Higher Elevation	Address	Direction	Distance (mi/ft)	Map Key
HARSHAW FILTROL PARTNERSHIP	1945 E 97 ST CLEVELAND OH 44124 ***EPA ID**: OHD053276390*	SE	0.38 / 2,004.15	11

CERCLIS - Comprehensive Environmental Response, Compensation and Liability Information System - CERCLIS

A search of the CERCLIS database, dated Oct 25, 2013 has found that there are 1 CERCLIS site(s) within approximately 0.50 miles of the project property.

Equal/Higher Elevation	Address	Direction	Distance (mi/ft)	Map Key
HARSHAW FILTROL PARTNERSHIP	1945 E 97 ST CLEVELAND OH 44124 ***Site EPA ID**: OHD053276390*	SE	0.44 / 2,300.08	14

CERCLIS NFRAP - CERCLIS - No Further Remedial Action Planned

A search of the CERCLIS NFRAP database, dated Oct 25, 2013 has found that there are 1 CERCLIS NFRAP site(s) within approximately 0.50 miles of the project property.

Equal/Higher Elevation	Address	Direction	Distance (mi/ft)	Map Key
HARSHAW FILTROL PARTNERSHIP	1945 E 97 ST CLEVELAND OH 44124 ***Site EPA ID**: OHD053276390*	SE	0.44 / 2,300.08	14

FED BROWNFIELDS - The Assessment, Cleanup and Redevelopment Exchange System (ACRES) Brownfield Database

A search of the FED BROWNFIELDS database, dated Sep 13, 2022 has found that there are 1 FED BROWNFIELDS site(s) within approximately 0.50 miles of the project property.

Equal/Higher Elevation	Address	Direction	Distance (mi/ft)	Map Key
Upper Chester	1848-66 E. 97th Street Cleveland OH 44106 ***Property ID**: 169023*	ESE	0.24 / 1,256.16	4

State

DERR - Division of Environmental Response & Revitalization Database

DRAFT

A search of the DERR database, dated Jan 16, 2023 has found that there are 14 DERR site(s) within approximately 1.00 miles of the project property.

Equal/Higher Elevation	Address	Direction	Distance (mi/ft)	Map Key
Harshaw Filtrol Partnership, Cleveland	1945 E 97th St Cleveland OH 44124	SE	0.38 / 2,004.15	11
Church Square Property USD, Cleveland	7909-8101 Euclid Ave Cleveland OH 44114-3485	WSW	0.52 / 2,770.59	21
Swift Cleaners Former Carnegie Ave Cleveland	8220 Carnegie Ave Cleveland OH 44103-	SSW	0.62 / 3,292.14	22
Fenway Manor Apartments, Cleveland	1986 Stokes Blvd Cleveland OH 44106-	ESE	0.67 / 3,545.15	23
Fairfax Neighborhood USD, Cleveland	Chester/E107 St/Norflk So RR/E79 St Cleveland OH 44106	ESE	0.69 / 3,622.10	24
Baker Electric Bldg, Cleveland	7100 Euclid Ave Cleveland OH 44103-	WSW	0.82 / 4,355.25	25
7001 Euclid Avenue Property, Cleveland	7001 Euclid Ave Cleveland OH 44103-	WSW	0.88 / 4,656.78	26
AT&T Fac, Cleveland	10615 Cedar Ave Cleveland OH 44106-3028	SE	0.91 / 4,795.28	27
Euclid Block Project, Cleveland	Euclid Ave/E 69th St/Chester Ave/E 7oth St Cleveland OH 44103-	WSW	0.92 / 4,874.11	28
7000 Euclid Site, Cleveland	6900-7000 Euclid Ave Cleveland OH 44103-	WSW	0.96 / 5,062.15	30
Fairfax Elderly Homes LP, Cleveland	7920-8118 Central Ave, 2300-12 E 82nd St Cleveland OH 44104	SSW	0.97 / 5,101.66	31
Midtown Tech Park, Cleveland	6700 Euclid Ave Cleveland OH 44103-	WSW	0.99 / 5,229.93	33

DRAFT

Lower Elevation	Address	Direction	Distance (mi/ft)	Map Key
Wade Park Chemicals, Cleveland	7012 Wade Park Blvd Cleveland OH 44103	WNW	0.93 / 4,917.80	29
Coyne Laundry Site Former, Cleveland	6710 Lexington Ave Cleveland OH 44103	W	0.97 / 5,115.32	32

LUST - Ohio Leaking Underground Storage Tanks (LUST)

A search of the LUST database, dated Jan 10, 2023 has found that there are 23 LUST site(s) within approximately 0.50 miles of the project property.

Equal/Higher Elevation	Address	Direction	Distance (mi/ft)	Map Key
COMMUNITY CIRCLE TWO	8925 HOUGH AVE CLEVELAND OH 44106	NNW	0.03 / 179.78	3
BP OIL CO. #22365	9308 CHESTER AVE CLEVELAND OH 44106	SE	0.30 / 1,569.33	8
	***Release No (OTTER)**: 18002104-N00002* ***Facility Status | LTF Status | Date Last Change**: Inactive | 1 SUS/CON from regulated UST | 3/17/2008*			
BP OIL CO. #22365	9308 CHESTER AVE CLEVELAND OH 44106	SE	0.30 / 1,569.33	8
	***Release No (OTTER)**: 18002104-N00001* ***Facility Status | LTF Status | Date Last Change**: Inactive | 1 SUS/CON from regulated UST | 9/14/1994*			
CLEVELAND CLINIC	1965 E 89TH ST CLEVELAND OH 44114	S	0.34 / 1,806.62	9
CLEVELAND CLINIC	1945 E 97TH ST CLEVELAND OH 44106	SE	0.38 / 2,004.15	11
	***Release No (OTTER)**: 18011344-N00001* ***Facility Status | LTF Status | Date Last Change**: Inactive | 6 Closure of regulated UST | 8/23/2016*			
FORMER GULF SERVICE STATION	8701-8705 EUCLID AVE CLEVELAND OH 44195	SSW	0.40 / 2,090.47	12
	***Release No (OTTER)**: 18011313-N00001* ***Facility Status | LTF Status | Date Last Change**: Inactive | 6 Closure of regulated UST | 8/15/2014*			
CLEVELAND CLINIC POWER HOUSE	2045 E 90TH ST CLEVELAND OH 44106	SSE	0.47 / 2,489.42	19
	***Release No (OTTER)**: 18010181-N00002* ***Facility Status | LTF Status | Date Last Change**: Inactive | 1 SUS/CON from regulated UST | 7/12/2011*			
CLEVELAND CLINIC POWER HOUSE	2045 E 90TH ST CLEVELAND OH 44106	SSE	0.47 / 2,489.42	19
CLEVELAND CLINIC FOUNDATION	9500 EUCLID AVE CLEVELAND OH	SSE	0.49 / 2,574.90	20

DRAFT

Equal/Higher Elevation	Address	Direction	Distance (mi/ft)	Map Key
CLEVELAND CLINIC FOUNDATION	9500 EUCLID AVE CLEVELAND OH	SSE	0.49 / 2,574.90	20
CLEVELAND CLINIC FOUNDATION	9500 EUCLID AVE CLEVELAND OH 44195-5047	SSE	0.49 / 2,574.90	20
	***Release No (OTTER)**: 18003639-N00009* ***Facility Status | LTF Status | Date Last Change**: Active | 1 SUS/CON from regulated UST | 4/4/2019*			
CLEVELAND CLINIC FOUNDATION	9500 EUCLID AVE CLEVELAND OH 44195-5047	SSE	0.49 / 2,574.90	20
	***Release No (OTTER)**: 18003639-N00008* ***Facility Status | LTF Status | Date Last Change**: Inactive | 1 SUS/CON from regulated UST | 10/27/2014*			
CLEVELAND CLINIC FOUNDATION	9500 EUCLID AVE CLEVELAND OH 44195-5047	SSE	0.49 / 2,574.90	20
	***Release No (OTTER)**: 18003639-N00007* ***Facility Status | LTF Status | Date Last Change**: Inactive | 6 Closure of regulated UST | 10/13/2011*			
CLEVELAND CLINIC FOUNDATION	9500 EUCLID AVE CLEVELAND OH 44195-5047	SSE	0.49 / 2,574.90	20
	***Release No (OTTER)**: 18003639-N00006* ***Facility Status | LTF Status | Date Last Change**: Inactive | 6 Closure of regulated UST | 6/12/2000*			
CLEVELAND CLINIC FOUNDATION	9500 EUCLID AVE CLEVELAND OH 44195-5047	SSE	0.49 / 2,574.90	20
	***Release No (OTTER)**: 18003639-N00004* ***Facility Status | LTF Status | Date Last Change**: Inactive | 6 Closure of regulated UST | 6/8/2000*			
CLEVELAND CLINIC FOUNDATION	9500 EUCLID AVE CLEVELAND OH 44195-5047	SSE	0.49 / 2,574.90	20
	***Release No (OTTER)**: 18003639-N00003* ***Facility Status | LTF Status | Date Last Change**: Active | 1 SUS/CON from regulated UST | 5/30/2014*			
CLEVELAND CLINIC FOUNDATION	9500 EUCLID AVE CLEVELAND OH 44195-5047	SSE	0.49 / 2,574.90	20
	***Release No (OTTER)**: 18003639-N00002* ***Facility Status | LTF Status | Date Last Change**: Inactive | 1 SUS/CON from regulated UST | 4/3/2014*			

Lower Elevation	Address	Direction	Distance (mi/ft)	Map Key
SPRINGBROOK ESTATES	1675 ANSEL RD CLEVELAND OH 44106	ENE	0.28 / 1,488.72	7
	***Release No (OTTER)**: 18010857-N00001* ***Facility Status | LTF Status | Date Last Change**: Inactive | 6 Closure of regulated UST | 2/5/2002*			
VACANT LOT	9321 WADE PARK CLEVELAND OH 44106	NNE	0.43 / 2,283.36	13
	***Release No (OTTER)**: 18010948-N00001* ***Facility Status | LTF Status | Date Last Change**: Inactive | 6 Closure of regulated UST | 6/12/2003*			
MT SINAI MEDICAL CENTER	1800 E 105TH ST CLEVELAND OH 44106	E	0.44 / 2,337.97	16
	***Release No (OTTER)**: 18001584-N00002* ***Facility Status | LTF Status | Date Last Change**: Inactive | 1 SUS/CON from regulated UST | 11/1/2005*			

DRAFT

Lower Elevation	Address	Direction	Distance (mi/ft)	Map Key
MT SINAI MEDICAL CENTER	1800 E 105TH ST CLEVELAND OH 44106	E	0.44 / 2,337.97	16
	***Release No (OTTER)**: 18001584-N00001* ***Facility Status | LTF Status | Date Last Change**: Inactive | 6 Closure of regulated UST | 4/26/1999*			
WADE PARK APARTMENTS	9500 WADE PARK CLEVELAND OH 44103	NNE	0.45 / 2,359.28	17
	***Release No (OTTER)**: 18011189-N00001* ***Facility Status | LTF Status | Date Last Change**: Inactive | 6 Closure of regulated UST | 5/6/2009*			
UNIVERSITY TOWER	1575 EAST BLVD CLEVELAND OH 44106	ENE	0.46 / 2,406.26	18

DELISTED LST - Delisted Petroleum Release List

A search of the DELISTED LST database, dated Jan 10, 2023 has found that there are 11 DELISTED LST site(s) within approximately 0.50 miles of the project property.

Equal/Higher Elevation	Address	Direction	Distance (mi/ft)	Map Key
COMMUNITY CIRCLE TWO	8925 HOUGH AVE CLEVELAND OH 44106	NNW	0.03 / 179.78	3
CLEVELAND CLINIC	1965 E 89TH ST CLEVELAND OH 44114	S	0.34 / 1,806.62	9
CLEVELAND CLINIC	2060 E 89 ST CLEVELAND OH 44106	S	0.37 / 1,948.82	10
CLEVELAND CLINIC	2060 E 89 ST CLEVELAND OH 44106-2973	S	0.37 / 1,948.82	10
CLEVELAND CLINIC POWER HOUSE	2045 E 90TH ST CLEVELAND OH 44106	SSE	0.47 / 2,489.42	19
CLEVELAND CLINIC FOUNDATION	9500 EUCLID AVE CLEVELAND OH 44195-5047	SSE	0.49 / 2,574.90	20
CLEVELAND CLINIC FOUNDATION	9500 EUCLID AVE CLEVELAND OH 44195-5047	SSE	0.49 / 2,574.90	20
CLEVELAND CLINIC FOUNDATION	9500 EUCLID AVE CLEVELAND OH 44195-5047	SSE	0.49 / 2,574.90	20

DRAFT

Equal/Higher Elevation	Address	Direction	Distance (mi/ft)	Map Key
CLEVELAND CLINIC FOUNDATION	9500 EUCLID AVE CLEVELAND OH 44195-5047	SSE	0.49 / 2,574.90	20
CLEVELAND CLINIC FOUNDATION	9500 EUCLID AVE CLEVELAND OH 44195-5047	SSE	0.49 / 2,574.90	20

Lower Elevation	Address	Direction	Distance (mi/ft)	Map Key
UNIVERSITY TOWER	1575 EAST BLVD CLEVELAND OH 44106	ENE	0.46 / 2,406.26	18

UST - Ohio Registered Underground Storage Tanks (UST)

A search of the UST database, dated Jan 10, 2023 has found that there are 2 UST site(s) within approximately 0.25 miles of the project property.

Equal/Higher Elevation	Address	Direction	Distance (mi/ft)	Map Key
COMMUNITY CIRCLE TWO	8925 HOUGH AVE CLEVELAND OH 44106 ***Fac No (OTTER)**: 18008884*	NNW	0.03 / 179.78	3

Lower Elevation	Address	Direction	Distance (mi/ft)	Map Key
NE OHIO NEIGHBORHOOD HEALTH SRVS	8300 HOUGH AVE CLEVELAND OH 44103 ***Fac No (OTTER)**: 18000245* ***Tank No | Status**: T00001 | EMP - Empty Never Filled*	W	0.25 / 1,299.51	6

Non Standard

Federal

FINDS/FRS - Facility Registry Service/Facility Index

A search of the FINDS/FRS database, dated Aug 18, 2022 has found that there are 1 FINDS/FRS site(s) within approximately 0.02 miles of the project property.

Lower Elevation	Address	Direction	Distance (mi/ft)	Map Key
1779-81 E 89 ST APTS	1779-81 E 89TH ST CLEVELAND OH 44106 ***Registry ID**: 110006341422*	SSW	0.02 / 97.98	2

State

USD - Urban Setting Designation Sites

A search of the USD database, dated Feb 17, 2023 has found that there are 3 USD site(s) within approximately 0.50 miles of the project property.

DRAFT

Equal/Higher Elevation	Address	Direction	Distance (mi/ft)	Map Key
Cleveland City-wide	601 Lakeside Ave, Rm 210 Cleveland OH 44114-	SW	0.00 / 0.00	1
Fairfax Neighborhood - Cleveland	Chester/E107 St/Norflk So RR/E79 St Cleveland OH 44106	S	0.24 / 1,256.88	5
Church Square Property	7909-8101 Euclid Ave Cleveland OH 44114-3485	WSW	0.44 / 2,329.08	15

AIR PERMITS - Permit by Rule Air Facilities

A search of the AIR PERMITS database, dated Jul 30, 2020 has found that there are 1 AIR PERMITS site(s) within approximately 0.25 miles of the project property.

Lower Elevation	Address	Direction	Distance (mi/ft)	Map Key
NORTHEAST OHIO NEIGHBORHOOD HEALTH SERVICES INC.	8300 HOUGH AVE. CLEVELAND OH 44103	W	0.25 / 1,299.51	6

DRAFT

Map: 1.0 Mile Radius

Order Number: 23041400739

Address: 924 and 8924 Hough Avenue, & 1765 E 89th Street, Cleveland, OH

Project Property
Buffer Outline
Sites with Higher Elevation
Sites with Same Elevation
Sites with Lower Elevation
Sites with Unknown Elevation
Areas with Higher Elevation
Areas with Same Elevation
Areas with Lower Elevation
Areas with Unknown Elevation
Freeways; Highways
Traffic Circle; Ramp
Major & Minor Arterial
Traffic Circle; Ramp
Local Road
Rail
State
Country
National Wetland
Indian Reserve Land
Plume
100 Year Flood Zone
500 Year Flood Zone
FWS Special Designation Areas
National Priorities List (Active, Delisted, Proposed, Institutional Control)

Source: © 2021 ESRI StreetMap Premium

© ERIS Information Inc.

Map: 0.5 Mile Radius

Order Number: 23041400739

Address: 924 and 8924 Hough Avenue, & 1765 E 89th Street, Cleveland, OH

Project Property
Buffer Outline
Sites with Higher Elevation
Sites with Same Elevation
Sites with Lower Elevation
Sites with Unknown Elevation
Areas with Higher Elevation
Areas with Same Elevation
Areas with Lower Elevation
Areas with Unknown Elevation
Freeways; Highways
Traffic Circle; Ramp
Major & Minor Arterial
Traffic Circle; Ramp
Local Road
Rail
State
Country
National Wetland
Indian Reserve Land
Plume
100 Year Flood Zone
500 Year Flood Zone
FWS Special Designation Areas
National Priorities List (Active, Delisted, Proposed, Institutional Control)

Source: © 2021 ESRI StreetMap Premium

© ERIS Information Inc.

81°37'30"W

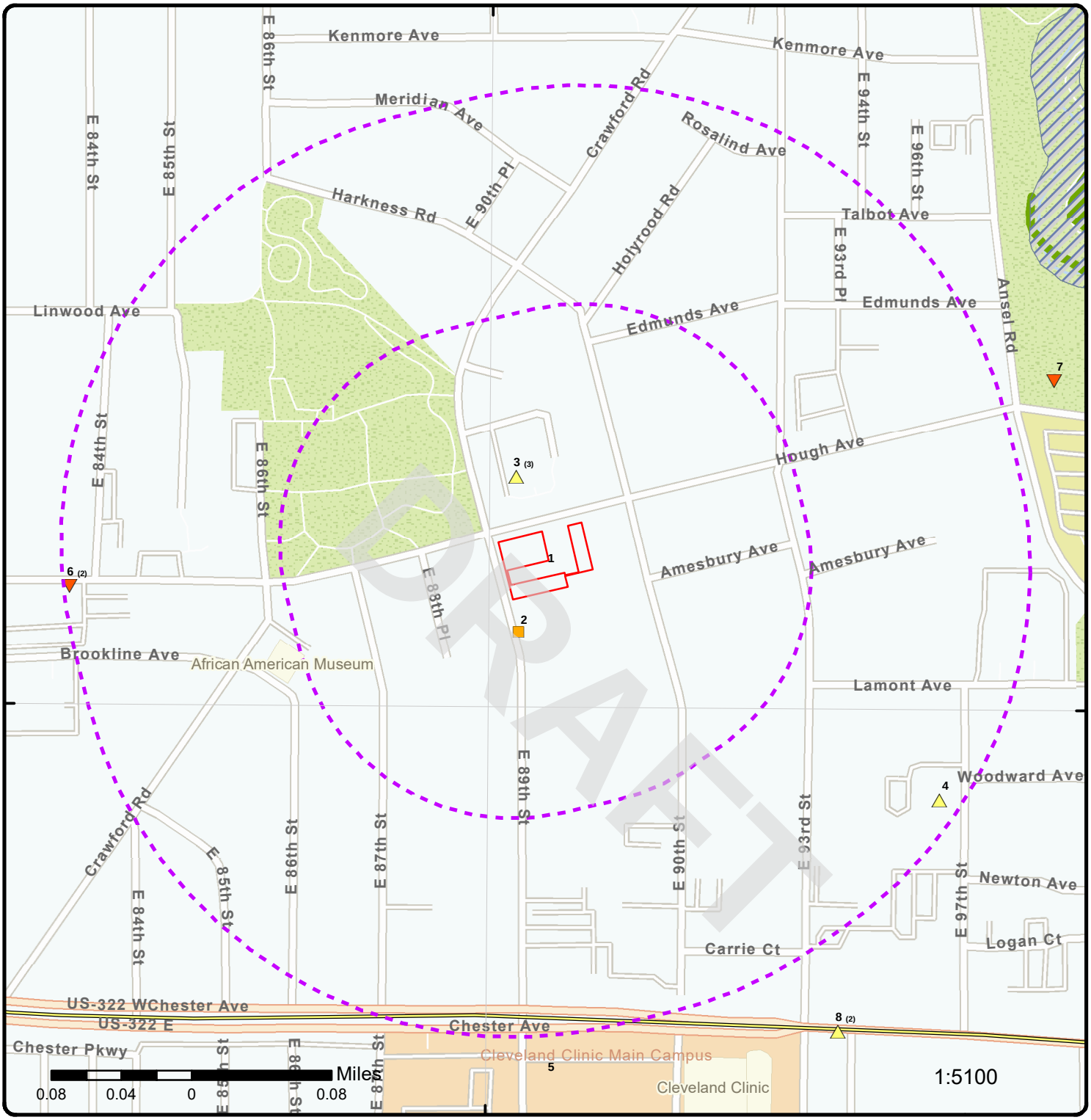

41°30'30"N

41°30'30"N

Map: 0.25 Mile Radius

Order Number: 23041400739

Address: 924 and 8924 Hough Avenue, & 1765 E 89th Street, Cleveland, OH

- Project Property
- Buffer Outline
- Sites with Higher Elevation
- Sites with Same Elevation
- Sites with Lower Elevation
- Sites with Unknown Elevation
- Areas with Higher Elevation
- Areas with Same Elevation
- Areas with Lower Elevation
- Areas with Unknown Elevation
- Freeways; Highways
- Traffic Circle; Ramp
- Major & Minor Arterial
- Traffic Circle; Ramp
- Local Road
- Rail
- State
- Country
- National Wetland
- Indian Reserve Land
- Plume
- 100 Year Flood Zone
- 500 Year Flood Zone
- FWS Special Designation Areas
- National Priorities List (Active, Delisted, Proposed, Institutional Control)

Source: © 2021 ESRI StreetMap Premium

© ERIS Information Inc.

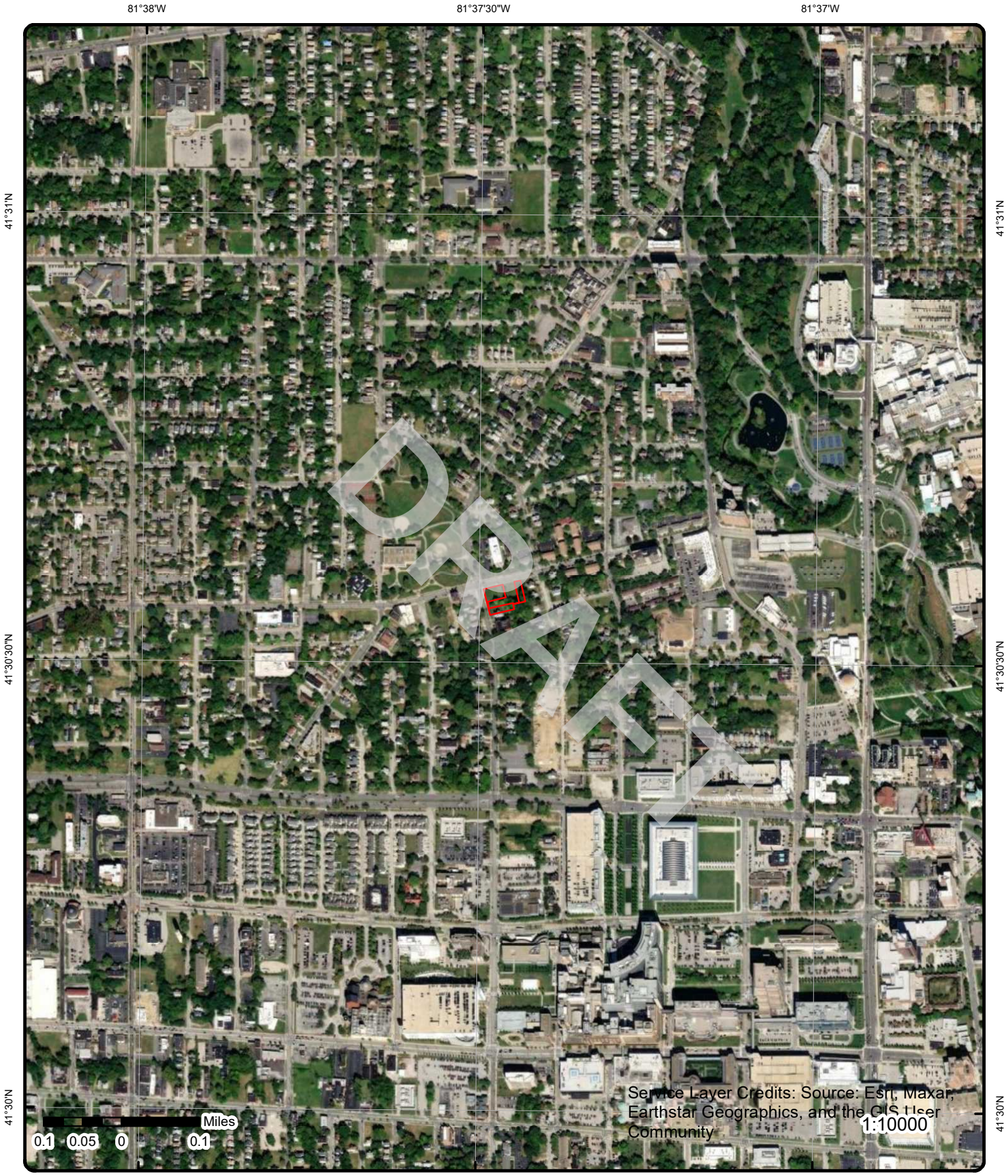

Aerial **Year: 2021**

Order Number: 23041400739

Address: 924 and 8924 Hough Avenue, & 1765 E 89th Street, Cleveland, OH

© ERIS Information Inc.

Source: ESRI World Imagery

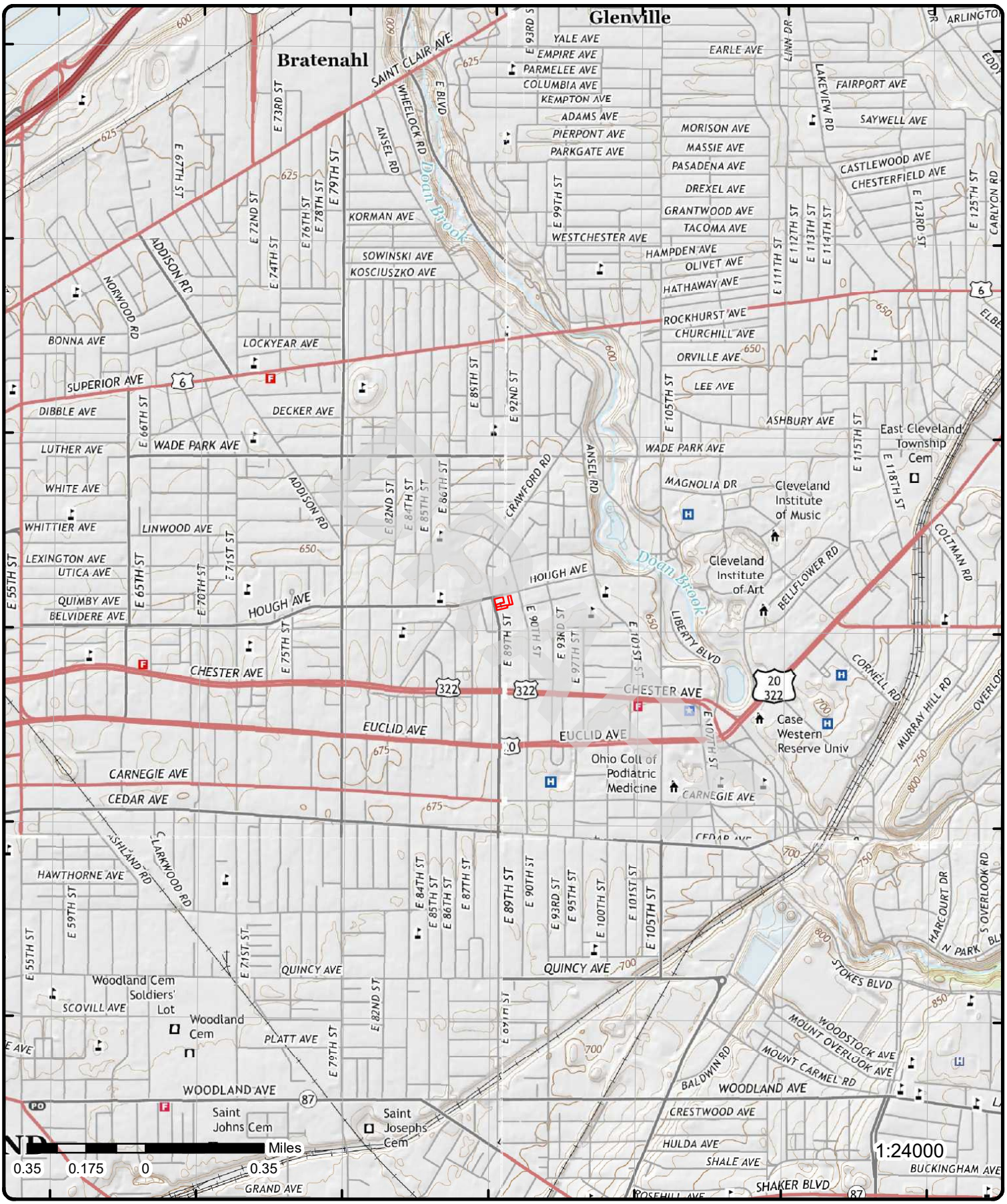

Topographic Map

Year: 2016

Order Number: 23041400739

Address: 924 and 8924 Hough Avenue, & 1765 E 89th Street, OH

Quadrangle(s): East Cleveland, OH; Cleveland South, OH; Cleveland North, OH; Shaker Heights, OH

© ERIS Information Inc.

Source: USGS Topographic Map

Detail Report

Map Key	Number of Records	Direction	Distance (mi/ft)	Elev/Diff (ft)	Site	DB
1	1 of 1	SW	0.00 / 0.00	666.44 / 0	Cleveland City-wide 601 Lakeside Ave, Rm 210 Cleveland OH 44114-	USD

Site ID:	218002661	**County:**	Cuyahoga
Project ID:	218002661001	**DERR Program:**	Voluntary Action Program
Project Type:	Urban Setting Designation	**Polygon ID:**	10008
Received Date:	3/4/2009	**Polygon Name:**	
Approved Date:	2/16/2011	**Staff Digitizer:**	SP
Verification Dt:	12/29/2016	**Digitized Date:**	8/3/2016
Verif Outcome:	Unchanged	**Centroid Lat:**	41.476941
Status Desc:	Granted	**Centroid Long:**	-81.680289
USD Area Type:	Area Wide	**Shape Length:**	0
OEPA Dist Office:	Northeast District Office	**Modified By:**	DERR_CO
Digitized Meth Desc:	Digital File from Consultant	**Modified Date:**	8/3/2016
Map Source Desc:	Other	**Acreage:**	50267.6958155
Confidence Desc:	High		
Comments:	corporate boundaries of City of Cleveland		

2	1 of 1	SSW	0.02 / 97.98	666.08 / 0	1779-81 E 89 ST APTS 1779-81 E 89TH ST CLEVELAND OH 44106	FINDS/FRS

Registry ID:	110006341422
FIPS Code:	39035
HUC Code:	04110003
Site Type Name:	STATIONARY
Location Description:	
Supplemental Location:	
Create Date:	01-MAR-00
Update Date:	29-DEC-14
Interest Types:	STATE MASTER
SIC Codes:	
SIC Code Descriptions:	
NAICS Codes:	
NAICS Code Descriptions:	
Conveyor:	FRS-GEOCODE
Federal Facility Code:	
Federal Agency Name:	
Tribal Land Code:	
Tribal Land Name:	
Congressional Dist No:	11
Census Block Code:	390351189001014
EPA Region Code:	05
County Name:	CUYAHOGA
US/Mexico Border Ind:	
Latitude:	41.50893
Longitude:	-81.6247
Reference Point:	CENTER OF A FACILITY OR STATION
Coord Collection Method:	ADDRESS MATCHING-HOUSE NUMBER
Accuracy Value:	30
Datum:	NAD83
Source:	
Facility Detail Rprt URL:	https://ofmpub.epa.gov/frs_public2/fii_query_detail.disp_program_facility?p_registry_id=110006341422
Data Source:	Facility Registry Service - Single File
Program Acronyms:	

DRAFT

Map Key	Number of Records	Direction	Distance (mi/ft)	Elev/Diff (ft)	Site	DB
OH-CORE:7544						
3	1 of 3	NNW	0.03 / 179.78	667.88 / 1	COMMUNITY CIRCLE TWO 8925 HOUGH AVE CLEVELAND OH 44106	DELISTED LST

Delisted Regulated and Non-Regulated Leaking Underground Storage Tanks (LUST)

Incident No:	180000100.0	**Class:**	D
Release No:	18008884 - N00001	**Class Desc:**	A viable RP has been identified
Status:	RPT: a possible incident is reported	**Rules:**	1992
Sub Status:	Approved	**Coordinator:**	Charles Zepp
Release Date:	8/25/1999	**County:**	Cuyahoga
LTF:	2 SUS/CON from non-regulated UST	**Facility Latitude:**	41.509998
Last Update:	Charles Zepp	**Facility Longitude:**	-81.624563
Last Update Date:	5/13/2016	**Original Source:**	NLUT
Last Status Update:	1/24/2002	**Record Date:**	09-OCT-2019
Priority:	2		

Map Key	Number of Records	Direction	Distance (mi/ft)	Elev/Diff (ft)	Site	DB
3	2 of 3	NNW	0.03 / 179.78	667.88 / 1	COMMUNITY CIRCLE TWO 8925 HOUGH AVE CLEVELAND OH 44106	UST

Facility (OTTER):		**Facility No (Map):**	
Fac No (OTTER):	18008884	**Fac Name (Map):**	
Fac Name (OTTER):	COMMUNITY CIRCLE TWO	**Address (Map):**	
Address (OTTER):	8925 HOUGH AVE	**City (Map):**	
City (OTTER):	CLEVELAND	**State (Map):**	
State (OTTER):		**Zip (Map):**	
Zip (OTTER):	44106	**County (Map):**	
County (OTTER):	Cuyahoga	**Latitude (Map):**	
Latitude (OTTER):		**Longitude (Map):**	
Longitude (OTTER):		**Fac ID (BUSTR2):**	
Fac No (BUSTR):		**Fac Name (BUSTR2):**	
Fac Name (BUSTR):		**Address (BUSTR2):**	
Address (BUSTR):		**City (BUSTR2):**	
City (BUSTR):		**Zip (BUSTR2):**	
State (BUSTR):		**Latitude (BUSTR2):**	
Zip (BUSTR):		**Longitude (BUSTR2):**	
County (BUSTR2):			
County (BUSTR):			
Latitude (BUSTR):			
Longitude (BUSTR):			
Data Source:	Ohio Tank Tracking & Environmental Regulations (OTTER) Search		

Ohio Tank Tracking & Environmental Regulations (OTTER) Search

Old Incident ID:		**Date Reported:**	
Tank Status:	No Tanks Available	**Own Business Name:**	COMMUNITY CIRCLE TWO
Facility URL:	https://apps.com.ohio.gov/fire/OTTER/Home/Index?ReturnUrl=%2ffire%2fOTTER%2fInquiry%2fInquiry#9195		
Release No URL:			

Map Key	Number of Records	Direction	Distance (mi/ft)	Elev/Diff (ft)	Site	DB
3	3 of 3	NNW	0.03 / 179.78	667.88 / 1	COMMUNITY CIRCLE TWO 8925 HOUGH AVE CLEVELAND OH 44106	LUST

Release No:	18008884 - N00001	**Release No (Map):**	18008884-N00001
Facility Name:	COMMUNITY CIRCLE TWO	**Fac Name (Map):**	COMMUNITY CIRCLE TWO
Facility Address:	8925 HOUGH AVE	**Fac Address (Map):**	8925 HOUGH AVE
Facility City:	CLEVELAND	**Fac City (Map):**	CLEVELAND
Facility State:	Ohio	**Fac ZIP (Map):**	44106

DRAFT

Map Key	Number of Records	Direction	Distance (mi/ft)	Elev/Diff (ft)	Site	DB

Facility ZIP:	44106	**County (Map):**	
County:	Cuyahoga	**Latitude (Map):**	41.51029
Facility Latitude:	41.509998	**Longitude (Map):**	-81.6245
Facility Longitude:	-81.624563	**Fac ID (BUSTR2):**	
Release No (OTTER):		**IncidntID (BUSTR2):**	
Fac Name (OTTER):		**Fac Name (BUSTR2):**	
FacAddress (OTTER):		**Address (BUSTR2):**	
Fac City (OTTER):		**City (BUSTR2):**	
Fac State (OTTER):		**ZIP (BUSTR2):**	
Fac ZIP (OTTER):		**County (BUSTR2):**	
County (OTTER):		**Latitude (BUSTR2):**	
Latitude (OTTER):		**Longitude (BUSTR2):**	
Longitude (OTTER):		**Release No (BUSTR):**	
Fac Name (BUSTR):		**Fac Addr (BUSTR):**	
Fac City (BUSTR):		**Fac State (BUSTR):**	
Fac ZIP (BUSTR):		**Fac County (BUSTR):**	
Latitude (BUSTR):		**Longitude (BUSTR):**	
Facility (OTTER):			
Data Source:	Map Services Directory: BUSTR (MapServer): All Environmental (MAP)		

Map Services Directory: BUSTR (MapServer): All Environmental (MAP)

Object ID:		**Long:**	-81.6245
FR Status:	RPT: a possible incident is reported	**Match:**	S80
Label:	18008884 - N00001 COMMUNITY CIRCLE TWO	**LOC QUAL:**	MAF7
Release No:	18008884 - N00001	**Facility Z:**	44106
Date:	9/21/2020	**LOC CONF:**	1
Address Out:	8925 Hough Ave	**Date Process:**	20200923
City Out:	Cleveland	**FID:**	
State Out:	OH	**X:**	-81.6245
ZIP Out:	44106-5700	**Y:**	41.51029
Lat:	41.51029		

All Active-Inactive BUSTR Sites

S No:	9162	**Coordinator:**	Charles Zepp
Incident No:	180000100.0	**LTF:**	2 SUS/CON from non-regulated UST
Last Review Date:	5/13/2016	**Rating:**	0
Release Date:	8/25/1999	**Facility Name:**	COMMUNITY CIRCLE TWO
Last Update:	Charles Zepp	**Facility Address:**	8925 HOUGH AVE
Last Update Date:	5/13/2016	**Facility City:**	CLEVELAND
Status:	RPT: a possible incident is reported	**Facility State:**	Ohio
Last Status Update:	1/24/2002	**County:**	Cuyahoga
Substatus:	Approved	**Facility ZIP:**	44106
Priority:	2	**Facility Latitude:**	41.509998
Class:	D	**Facility Longitude:**	-81.624563
Rules:	1992		

4	1 of 1	ESE	0.24 / 1,256.16	672.10 / 6	**Upper Chester** **1848-66 E. 97th Street** **Cleveland OH 44106**	**FED BROWNFIELDS**

Property ID:	169023	**BF Property (Map):**	169023
Lat Measure:	41.507612	**Latitude (Map):**	41.507612
Long Measure:	-81.62033300000002	**Longitude (Map):**	-81.620333
Property Name:	Upper Chester		
Address:	1848-66 E. 97th Street		
City:	Cleveland		
State Code:	OH		
Zip Code:	44106		
Primary Name (Map):	UPPER CHESTER		
Location Address (Map):	1848-66 E. 97TH STREET		
City Name (Map):	CLEVELAND		
County Name (Map):	CUYAHOGA		
State Code (Map):	OH		

DRAFT

Postal Code (Map): 44106

Brownfields Details

Registry I:	110067449345	**EPA ID:**	
EPA Region:	05	**BF RLF Gra:**	
Cat No:	04110003	**BF RLF Pil:**	
RCRA Handl:		**BF Assess :**	
RCRA Curre:		**BF Cleanup:**	
RCRA Remed:		**BF Tba Ind:**	
RCRA Const:		**BF 128a In:**	
RCRA El He:		**BF IC Code:**	N
RCRA El Gm:		**BF IC Gc I:**	U
RCRA Rem 1:		**BF IC Ep I:**	U
RCRA Ec Gw:		**BF IC ID I:**	U
RCRA Ec Ng:		**BF IC Pr I:**	U
RCRA IC Ep:		**FF Brac In:**	
RCRA IC Gc:		**BF RLF Ind:**	
RCRA IC ID:		**BF Assess1:**	Y
RCRA IC Pr:		**BF Multipu:**	
FF RCRA In:		**BF Awp Ind:**	
RCRA Trans:		**BF Showcas:**	
RCRA Tra 1:		**BF 128a P :**	
RCRA Ec Co:		**LUST Relea:**	
RCRA IC Co:		**LUST Award:**	
RCRA Gpra :		**LUST State:**	
RCRA Rem 2:		**Congressio:**	OH-11
RCRA Dru 1:		**FD Agency :**	
SF Site ID:		**FD Listing:**	
SF Ec Ind:		**FD Non NPL:**	
SF El Gm C:		**FD RCRA Ha:**	
SF El He C:		**FD RCRA Ca:**	
SF IC Ind:		**FD SF NPL :**	
SF NPL Cod:		**FD FF Ind:**	
SF NPL C 1:		**FD Ei Code:**	
SF Admin F:		**FD Brac In:**	
FF And Sit:		**FD Federal:**	
FF SF Ind:		**FD Hrs Sco:**	
Map Symbol:	B	**FD Ongoing:**	
Data Refre:	29-Jul-2022	**FD NPL Sta:**	
GIS Refres:		**FD Non N 1:**	
New Site:		**FD RCRA Gw:**	
Repow Ref :	https://cimc.epa.gov/ords/cimc/f?p=CIMC:REPOWER:::::P33_REF:3111	**FD RCRA He:**	
EPAOSC Sit:		**FD GMS Sur:**	
EPAOSC Res:		**FD Hes Sur:**	
EPAOSC R 1:		**FD SF Site:**	
EPAOSC Sta:		**FD Brac Ro:**	
EPAOSC Inc:		**Stimulus S:**	
Desc :		**Stimulus B:**	

Ind Name:
Cat Name: Ashtabula-Chagrin
Sub Name: Ashtabula-Chagrin
Primary Name: UPPER CHESTER
RCRA Drupa:
Url: https://obipublic11.epa.gov/analytics/saw.dll?PortalPages&Action=Navigate&col1=ACRES_GRANT_EXPORT.PROPERTY_ID&val1=%22169023.0%22&PortalPath=/shared/CIMC/_portal/CIMC&Page=Profile+Page
Census Url: https://ejscreen.epa.gov/mapper/demogreportpdf.aspx?report=census2010sf1&coords=-81.620333%2C41.507611999999995&feattype=point&radius=1.0
ACS Url: https://ejscreen.epa.gov/mapper/demogreportpdf.aspx?report=acs2017&coords=-81.620333%2C41.507611999999995&feattype=point&radius=1.0

SF Site Na:		**UST Status:**	
SF Non Npl:		**UST Substa:**	
SF Non N 1:		**UST Landus:**	
SF Non N 3:		**UST SPA Wa:**	
ERR Lat Lo:		**UST SPA Fa:**	
REPOW BF:	SGW	**UST WHPA W:**	

DRAFT

REPOW SF:		***UST WHPA F:***	
REPOW RCRA:		***UST Open:***	
REPOW Ref1:	3111	***UST Closed:***	
RCRA Han 1:		***LUST ID:***	
RCRA Rau I:		***Saa Site:***	
BF Propert:	169023-		
REPOW Re 1:	RE-Powering Site Profile		
BF Prope 1:	Upper Chester		
SF Non N 2:			

Cleanups In My Community (CIMC)

Grant ID:	69600470	***ASMT Cntrl Sub :***	
Grant Type:	Assessment	***Cleanup Cntrl Sub :***	
EPA Region:	05	***ASMT Asbestos :***	
Ownership Entity:	Private	***Cleanup Asbestos :***	
Latitude Measure:	41.507612	***ASMT Pcbs :***	
Longitude Measure:	-81.62033300000002	***Cleanup Pcbs :***	
Flag Cleanup Reqd:	N	***ASMT Vocs :***	
Flag IC Required:	N	***Cleanup Vocs :***	
Stcntrbg:		***ASMT Lead :***	
Property Size:	1.79	***Cleanup Lead :***	
Flag IC in Place:		***ASMT Oth Metal :***	
IC in Place Date:		***Cleanup Oth Metal :***	
Prop Cntrl :		***ASMT Pahs :***	
Gov Cntrl :		***Cleanup Pahs :***	
Permit Tools :		***ASMT Oth Cont:***	
Info DevlCes :		***Cleanup Oth Cont:***	
Prop Fnding Type Cd:	Hazardous	***ASMT Air :***	
Ownshp Changed :	N	***Cleanup Air :***	
Sfllp Factor :		***ASMT Drk Wat:***	
Source Mapscale No:		***Cleanup Drk Wat:***	
Past Cml Acres:		***ASMT Grd Water:***	
Future Cml Acres:		***Cleanup Grd Water:***	
Past Grnspc Acres:		***ASMT Sediments :***	
Future Grnspc Acres:		***Cleanup Sediments :***	
Past Acres:		***ASMT Soil :***	
Future Acres:		***Cleanup Soil :***	
Past Res Acres:	1.79	***ASMT Srf Water :***	
Future Res Acres:	1.79	***Cleanup Srf Water :***	
St Enrollment Dt:		***Other Media :***	Y
St Enrollment ID:		***Unknown Media :***	
St NFA Dt:		***Ready For Reuse :***	Y
Assess Petrol Prod :		***Assess Amount:***	
Cleanup Petrol Prod :		***Assess Fnd Ent Nm:***	
Assess Start Dt:		***Photo Available :***	N
Assess Cmpltn Dt:		***Video Available :***	N
Cleanup Start Dt:		***Cleanup Acres:***	
Cleanup Cmpltn Dt:		***Cleanup Amount:***	
Redev Start Dt:		***Redev Acres:***	
Redev Cleanup Jobs:		***Redev Amount:***	
Grant Recipient Nm:	Cuyahoga County		
PropertyNm:	Upper Chester		
Address:	1848-66 E. 97th Street		
City:	Cleveland		
State Code:	OH		
Zip Code:	44106		
Local Parcel No:	119-08-074 through -078, -107		
Current Owner:	Multiple Owners		
IC Data Address:			
Horizontal Collection Method:	Address Matching-House Number		
Reference Point:	Entrance Point of a Facility or Station		
Horizontal Reference Datum:	North American Datum of 1983		
Other Description:			
Other Desc Cleaned Up:			
Assess Type:			
Assess Fund Entity:			

DRAFT

Cleanup Funding EntityNm:
Cleanup Fund Entity:
Redev Funding Entity Nm:
Desc Hist: Parcels are now vacant land, previously single family residences.

Accmplisht Cnt Flag:		**Vacant Housing:**	505
Coop Agreement No:	00E00415	**Vacant Housing Pct:**	21.15
Past Mltistry Acres:		**Total Unemployed:**	545
Ftr Multistory Acres:		**Unemployed Pct:**	14.24
Assess Cadmium :		**Radius:**	.5
Clnup Cadmium :		**Actvy Funded:**	
Assess Chromium :		**Redev Lvrgd Srcs:**	
Clnup Chromium :		**AA Amt Funding:**	
Assess Copper :		**Flag Clnup Trmt Tech:**	
Clnup Copper :		**Excavation Disposal:**	
Assess Iron :		**Extrctn of Cntmnts:**	
Clnup Iron :		**Removal of Mats:**	
Assess Nickel :		**Rdctn of Cntmnts:**	
Clnup Nickel :		**Clnup of Structures:**	
Assess Selenium :		**Env EC Required:**	
Clnup Selenium :		**Flag EC Cover Tech:**	
Assess Mercury :		**Flag EC Security:**	
Clnup Mercury :		**Flag EC Immblztn:**	
Assess ArsenIC :		**Flag EC Eng Barriers:**	
Clnup ArsenIC :		**Flag EC Other:**	
Assess Bldg Mats :		**Env IC in Place:**	
Clnup Bldg Mats :		**Env EC in Place:**	
Assess oorair :		**Env Clnup Jobs:**	
Clnup oorair :		**Sect 128 A State Trbl:**	
Assess None :		**Multipurpose:**	
Clnup None :		**Clnup Cst Shr Amt:**	
Assess Pesticides :		**RLF Loan Amount:**	
Clnup Pesticides :		**RLF Ln Cst Shr Amt:**	
Assess Unknown :		**Pro Income Amt:**	
Clnup Unknown :		**Dt RLF Loan Signed:**	
Assess Svocs :		**Repayment Period:**	
Clnup Svocs :		**Interest Rate:**	
Clnup Unkn Media :		**RLF Subgrant Amt:**	
Redev Cmpltn Date:		**Cost Share Amt:**	
Pro Code:	BF	**Env Pro Income Amt:**	
FCA Fy:		**Dt RLF Sbgrnt Signd:**	
Flag EC in Place:		**Clnup Actvy Funded:**	
Flag EC Required:		**Below Poverty:**	2250
RFR Notation:		**Below Poverty Pct:**	58.78
Gpa Type ID:	6	**Median Income:**	1628
Clnup Doc:	N	**Low Income:**	2930
Awp Catalyst Yn:		**Low Income Pct:**	76.54
Flag Prop Not Enrld:	Y		

Redev Fund Entity:
Gpa Type Desc: Acres Cleaned Up
AA Actvy Funded:
AA Source of Funding:
Clnup Trmt Tech Info:
EC Data Address:
EC Addl Info:
Env IC Data Address:
Other Forms of Doc:
IC Addl Info:
Highlights: These vacant parcels are being considered for a proposed senior housing project. Former Use: Parcels are now vacant land, previously single family residences.

Property Alias:
Ctmnt Found:
Ctmnt Cleanedup:
Ctmnt Rec:

Media Afffected:

Other Media

DRAFT

Cleanups In My Community (CIMC)

Grant ID:	69600470	***ASMT Cntrl Sub :***	
Grant Type:	Assessment	***Cleanup Cntrl Sub :***	
EPA Region:	05	***ASMT Asbestos :***	
Ownership Entity:	Private	***Cleanup Asbestos :***	
Latitude Measure:	41.507612	***ASMT Pcbs :***	
Longitude Measure:	-81.62033300000002	***Cleanup Pcbs :***	
Flag Cleanup Reqd:	N	***ASMT Vocs :***	
Flag IC Required:	N	***Cleanup Vocs :***	
Stcntrbg:		***ASMT Lead :***	
Property Size:	1.79	***Cleanup Lead :***	
Flag IC in Place:		***ASMT Oth Metal :***	
IC in Place Date:		***Cleanup Oth Metal :***	
Prop Cntrl :		***ASMT Pahs :***	
Gov Cntrl :		***Cleanup Pahs :***	
Permit Tools :		***ASMT Oth Cont:***	
Info DevlCes :		***Cleanup Oth Cont:***	
Prop Fnding Type Cd:	Hazardous	***ASMT Air :***	
Ownshp Changed :	N	***Cleanup Air :***	
Sfllp Factor :		***ASMT Drk Wat:***	
Source Mapscale No:		***Cleanup Drk Wat:***	
Past Cml Acres:		***ASMT Grd Water:***	
Future Cml Acres:		***Cleanup Grd Water:***	
Past Grnspc Acres:		***ASMT Sediments :***	
Future Grnspc Acres:		***Cleanup Sediments :***	
Past Acres:		***ASMT Soil :***	
Future Acres:		***Cleanup Soil :***	
Past Res Acres:	1.79	***ASMT Srf Water :***	
Future Res Acres:	1.79	***Cleanup Srf Water :***	
St Enrollment Dt:		***Other Media :***	Y
St Enrollment ID:		***Unknown Media :***	
St NFA Dt:		***Ready For Reuse :***	Y
Assess Petrol Prod :		***Assess Amount:***	6500
Cleanup Petrol Prod :		***Assess Fnd Ent Nm:***	EPA
Assess Start Dt:	01/23/2013	***Photo Available :***	N
Assess Cmpltn Dt:	02/25/2013	***Video Available :***	N
Cleanup Start Dt:		***Cleanup Acres:***	
Cleanup Cmpltn Dt:		***Cleanup Amount:***	
Redev Start Dt:		***Redev Acres:***	
Redev Cleanup Jobs:		***Redev Amount:***	

Grant Recipient Nm:	Cuyahoga County
PropertyNm:	Upper Chester
Address:	1848-66 E. 97th Street
City:	Cleveland
State Code:	OH
Zip Code:	44106
Local Parcel No:	119-08-074 through -078, -107
Current Owner:	Multiple Owners
IC Data Address:	
Horizontal Collection Method:	Address Matching-House Number
Reference Point:	Entrance Point of a Facility or Station
Horizontal Reference Datum:	North American Datum of 1983
Other Description:	
Other Desc Cleaned Up:	
Assess Type:	Phase I Environmental Assessment
Assess Fund Entity:	US EPA - Brownfields Assessment Cooperative Agreement
Cleanup Funding EntityNm:	
Cleanup Fund Entity:	
Redev Funding Entity Nm:	
Desc Hist:	Parcels are now vacant land, previously single family residences.

Accmplisht Cnt Flag:	Y	***Vacant Housing:***	505
Coop Agreement No:	00E00415	***Vacant Housing Pct:***	21.15
Past Mltistry Acres:		***Total Unemployed:***	545
Ftr Multistory Acres:		***Unemployed Pct:***	14.24
Assess Cadmium :		***Radius:***	.5

DRAFT

Map Key	Number of Records	Direction	Distance (mi/ft)	Elev/Diff (ft)	Site	DB

Clnup Cadmium :		***Actvy Funded:***	
Assess Chromium :		***Redev Lvrgd Srcs:***	
Clnup Chromium :		***AA Amt Funding:***	
Assess Copper :		***Flag Clnup Trmt Tech:***	
Clnup Copper :		***Excavation Disposal:***	
Assess Iron :		***Extrctn of Cntmnts:***	
Clnup Iron :		***Removal of Mats:***	
Assess Nickel :		***Rdctn of Cntmnts:***	
Clnup Nickel :		***Clnup of Structures:***	
Assess Selenium :		***Env EC Required:***	
Clnup Selenium :		***Flag EC Cover Tech:***	
Assess Mercury :		***Flag EC Security:***	
Clnup Mercury :		***Flag EC Immblztn:***	
Assess ArsenIC :		***Flag EC Eng Barriers:***	
Clnup ArsenIC :		***Flag EC Other:***	
Assess Bldg Mats :		***Env IC in Place:***	
Clnup Bldg Mats :		***Env EC in Place:***	
Assess oorair :		***Env Clnup Jobs:***	
Clnup oorair :		***Sect 128 A State Trbl:***	
Assess None :		***Multipurpose:***	
Clnup None :		***Clnup Cst Shr Amt:***	
Assess Pesticides :		***RLF Loan Amount:***	
Clnup Pesticides :		***RLF Ln Cst Shr Amt:***	
Assess Unknown :		***Pro Income Amt:***	
Clnup Unknown :		***Dt RLF Loan Signed:***	
Assess Svocs :		***Repayment Period:***	
Clnup Svocs :		***Interest Rate:***	
Clnup Unkn Media :		***RLF Subgrant Amt:***	
Redev Cmpltn Date:		***Cost Share Amt:***	
Pro Code:	BF	***Env Pro Income Amt:***	
FCA Fy:	FY16	***Dt RLF Sbgrnt Signd:***	
Flag EC in Place:		***Clnup Actvy Funded:***	
Flag EC Required:		***Below Poverty:***	2250
RFR Notation:		***Below Poverty Pct:***	58.78
Gpa Type ID:	1	***Median Income:***	1628
Clnup Doc:	N	***Low Income:***	2930
Awp Catalyst Yn:		***Low Income Pct:***	76.54
Flag Prop Not Enrld:	Y		
Redev Fund Entity:			

Gpa Type Desc: Phase I Environmental Assessment
AA Actvy Funded: Phase I
AA Source of Funding:
Clnup Trmt Tech Info:
EC Data Address:
EC Addl Info:
Env IC Data Address:
Other Forms of Doc:
IC Addl Info:
Highlights: These vacant parcels are being considered for a proposed senior housing project. Former Use: Parcels are now vacant land, previously single family residences.

Property Alias:
Ctmnt Found:
Ctmnt Cleanedup:
Ctmnt Rec:

Media Afffected:

Other Media

5	*1 of 1*	*S*	*0.24 / 1,256.88*	*671.56 / 5*	***Fairfax Neighborhood - Cleveland Chester/E107 St/Norflk So RR/E79 St Cleveland OH 44106***	***USD***

Site ID:	218002263	***County:***	Cuyahoga
Project ID:	218002263001	***DERR Program:***	Voluntary Action Program
Project Type:	Urban Setting Designation	***Polygon ID:***	218
Received Date:	2/23/2004	***Polygon Name:***	

DRAFT

Map Key	Number of Records	Direction	Distance (mi/ft)	Elev/Diff (ft)	Site	DB

Approved Date:	7/21/2004	**Staff Digitizer:**	Gara, Brian
Verification Dt:	12/29/2016	**Digitized Date:**	8/3/2016
Verif Outcome:	Unchanged	**Centroid Lat:**	41.49541
Status Desc:	Granted	**Centroid Long:**	-81.612268
USD Area Type:	Area Wide	**Shape Length:**	0
OEPA Dist Office:	Northeast District Office	**Modified By:**	DERR_CO
Digitized Meth Desc:	Georeferenced Paper Map	**Modified Date:**	8/3/2016
Map Source Desc:	Topo Map	**Acreage:**	1903.59553305
Confidence Desc:	Medium		
Comments:			

6	1 of 2	W	0.25 / 1,299.51	665.55 / -1	NE OHIO NEIGHBORHOOD HEALTH SRVS 8300 HOUGH AVE CLEVELAND OH 44103	UST

Facility (OTTER):		**Facility No (Map):**	18000245
Fac No (OTTER):	18000245	**Fac Name (Map):**	NE OHIO NEIGHBORHOOD HEALTH SRVS
Fac Name (OTTER):	NE OHIO NEIGHBORHOOD HEALTH SRVS	**Address (Map):**	8300 HOUGH AVE
Address (OTTER):	8300 HOUGH AVE	**City (Map):**	CLEVELAND
City (OTTER):	CLEVELAND	**State (Map):**	Ohio
State (OTTER):		**Zip (Map):**	44103
Zip (OTTER):	44103	**County (Map):**	Cuyahoga
County (OTTER):	Cuyahoga	**Latitude (Map):**	41.50896
Latitude (OTTER):		**Longitude (Map):**	-81.62981
Longitude (OTTER):		**Fac ID (BUSTR2):**	18000245
Fac No (BUSTR):	18000245	**Fac Name (BUSTR2):**	NE OHIO NEIGHBORHOOD HEALTH SRVS
Fac Name (BUSTR):	NE OHIO NEIGHBORHOOD HEALTH SRVS	**Address (BUSTR2):**	8300 HOUGH AVE
Address (BUSTR):	8300 HOUGH AVE	**City (BUSTR2):**	CLEVELAND
City (BUSTR):	CLEVELAND	**Zip (BUSTR2):**	44103
State (BUSTR):	Ohio	**Latitude (BUSTR2):**	41.50926
Zip (BUSTR):	44103	**Longitude (BUSTR2):**	-81.62912

County (BUSTR2): CUY
County (BUSTR): Cuyahoga
Latitude (BUSTR): 41.5091
Longitude (BUSTR): -81.62998
Data Source: Ohio Tank Tracking & Environmental Regulations (OTTER) Search; Underground Storage Tanks Lookup - List of Inactive Underground Storage Tanks; BUSTR: All Facility Tanks; Map Services Directory: BUSTR - UST Locations (BUSTR/OGRIP)

Ohio Tank Tracking & Environmental Regulations (OTTER) Search

Old Incident ID:		**Date Reported:**	
Tank Status:	No Tanks Available	**Own Business Name:**	NE OHIO NEIGHBORHOOD HEALTH SRVS

Facility URL: https://apps.com.ohio.gov/fire/OTTER/Home/Index?ReturnUrl=%2ffire%2fOTTER%2fInquiry%2fInquiry#22762
Release No URL:

Underground Storage Tanks Lookup - List of Inactive Underground Storage Tanks

Tank No:	T00001	**Date Last Used:**	12/31/2011
Status:	EMP - Empty Never Filled	**UST Capacity:**	1000
UST:	UST	**Tank Content:**	Other (see comments)
Regulated:	NO	**Abandon Approve:**	
Facility Type:	Commercial	**UST Configurations:**	SW - Single Wall
Installation Date:	05/01/1999	**CAS No:**	68334-30-5
Date Removed:	05/01/2016	**Sensitive Area:**	NO
Date TCL Closed:	02/01/2012	**Dt of Sensitivity:**	

Owner Name: NE OHIO NEIGHBORHOOD HEALTH SRVS
Owner Address: 8300 HOUGH AVE
Owner City: CLEVELAND
Owner State: OH
Owner Zip: 44103
Construction: FRP-Fiberglass Reinforced Plastic
Construction Comments:
Overfill Prevention: FILL - Fill Pipe (drop tube flapper)

DRAFT

Map Key	Number of Records	Direction	Distance (mi/ft)	Elev/Diff (ft)	Site	DB

Overfill Prev Comments:	
Prmry Release Detection:	NR - None Required by Rule
2ndry Release Detection:	NR - None Required by Rule
Release Detect Comments:	
Spill Prevention Manholes:	SB - Spill Containment Manhole (bucket)
Spill Prev Manhole Comment:	
Corrosion Protections:	NR - None Required by Rule
Corrosion Protect Comments:	
Piping Configuration:	SW - Single Wall
Piping Config Comment:	
Piping Styles:	S - Suction
Piping Construction:	OTH - Other (explain)
Piping Construct Comments:	NCWG
Piping Corrosion Protection:	NR - None required by rule
Piping Corr Protect Comments:	
Piping Release Detection:	SS - Safe Suction
Piping Rel Detect Comments:	
Comments:	TANK WAS NEVER FILLED, THEREFORE, IT IS NOT A REGULATED TANK. TANK WAS REMOVED IN 2016.

BUSTR: All Facility Tanks

Tank No:	T00001	***Address Out:***	8300 Hough Ave
Status:	EMP - Empty Never Filled	***City Out:***	Cleveland
Date Remove:	5/1/2016	***State Out:***	OH
Data Date:	9/21/2020	***Zip Out:***	44103-4247
UST Capacity:	1000	***Lat:***	41.5091
Tank Content:	Other (see comments)	***Lon:***	-81.62998
Label:	18000245 NE OHIO NEIGHBORHOOD HEALTH SRVS	***Match:***	S80
Date Process:	2020/09/24	***LOC QUAL:***	MAF7
State:	Ohio	***LOC CONF:***	1
X:			
Y:			

BUSTR - UST Locations (BUSTR/OGRIP)

Object ID:	4829	***Facility Name:***	NE OHIO NEIGHBORHOOD HEALTH SRVS
Facility ID:	18000245	***Facility Co:***	No
Tank ID:	T00001	***Address:***	8300 HOUGH AVE
Facility Status:	Active	***City:***	CLEVELAND
Date Removed:	NULL	***Zip:***	44103
Inspection Date:	04/29/14	***County:***	CUY
Status:	TCL	***ODoT District:***	12
Data Date:	2014-11-10 14:09:47.677	***Latitude DD Begin:***	41.50926
Capacity:	1000	***Longitude DD Begin:***	-81.62912
Content:	Diesel		

BUSTR - UST Locations (BUSTR/OGRIP)

Object ID:	4830	***Facility Name:***	NE OHIO NEIGHBORHOOD HEALTH SRVS
Facility ID:	18000245	***Facility Co:***	No
Tank ID:	T00001	***Address:***	8300 HOUGH AVE
Facility Status:	Active	***City:***	CLEVELAND
Date Removed:	NULL	***Zip:***	44103
Inspection Date:	04/29/14	***County:***	CUY
Status:	TCL	***ODoT District:***	12
Data Date:	2014-11-10 14:09:47.677	***Latitude DD Begin:***	41.50926
Capacity:	1000	***Longitude DD Begin:***	-81.62912
Content:	Diesel		

6	*2 of 2*	*W*	*0.25 / 1,299.51*	*665.55 / -1*	***NORTHEAST OHIO NEIGHBORHOOD HEALTH SERVICES INC. 8300 HOUGH AVE.***	***AIR PERMITS***

DRAFT

Map Key	Number of Records	Direction	Distance (mi/ft)	Elev/Diff (ft)	Site	DB
					CLEVELAND OH 44103	

Facility ID: 13-18-00-3433
EU ID: B005
County: CUYAHOGA

Details

Received Date: 10/18/2016
Effective Date: 10/19/2016
Agencies: CLEVELAND DIVISION OF AIR QUALITY
PBR Type: EMERGENCY ELECTRICAL GENERATORS, WATER PUMPS, OR AIR COMPRESSORS
EU ID Description: 125 KW MTU EMERGENCY ELECTRICAL GENERATOR

7	1 of 1	ENE	0.28 / 1,488.72	658.45 / -8	SPRINGBROOK ESTATES 1675 ANSEL RD CLEVELAND OH 44106	LUST

Release No:	18010857 - N00001	**Release No (Map):**	18010857-N00001
Facility Name:	SPRINGBROOK ESTATES	**Fac Name (Map):**	SPRINGBROOK ESTATES
Facility Address:	1675 ANSEL RD	**Fac Address (Map):**	1675 ANSEL RD
Facility City:	CLEVELAND	**Fac City (Map):**	CLEVELAND
Facility State:	Ohio	**Fac ZIP (Map):**	44106
Facility ZIP:	44106	**County (Map):**	
County:	Cuyahoga	**Latitude (Map):**	41.51098
Facility Latitude:	41.511993	**Longitude (Map):**	-81.61871
Facility Longitude:	-81.619155	**Fac ID (BUSTR2):**	18010857
Release No (OTTER):	18010857-N00001	**IncidntID (BUSTR2):**	N00001
Fac Name (OTTER):	SPRINGBROOK ESTATES	**Fac Name (BUSTR2):**	SPRINGBROOK ESTATES
FacAddress (OTTER):	1675 ANSEL RD	**Address (BUSTR2):**	1675 ANSEL RD
Fac City (OTTER):	CLEVELAND	**City (BUSTR2):**	CLEVELAND
Fac State (OTTER):		**ZIP (BUSTR2):**	44106
Fac ZIP (OTTER):	44106	**County (BUSTR2):**	CUY
County (OTTER):	Cuyahoga	**Latitude (BUSTR2):**	41.51199
Latitude (OTTER):		**Longitude (BUSTR2):**	-81.61916
Longitude (OTTER):		**Release No (BUSTR):**	18010857-N00001
Fac Name (BUSTR):	SPRINGBROOK ESTATES	**Fac Addr (BUSTR):**	1675 ANSEL RD
Fac City (BUSTR):	CLEVELAND	**Fac State (BUSTR):**	OH
Fac ZIP (BUSTR):	44106	**Fac County (BUSTR):**	Cuyahoga
Latitude (BUSTR):	41.511993	**Longitude (BUSTR):**	-81.619155

Facility (OTTER): 18010857 (SPRINGBROOK ESTATES)
Data Source: Ohio Tank Tracking & Environmental Regulations (OTTER); Map Services Directory: BUSTR (MapServer): All Environmental (MAP); Facility Details with Active & Inactive Environmental Files (BUSTR); Map Services Directory: BUSTR - LUST Locations (BUSTR/OGRIP) (BUSTR2)

Facility Details with Active & Inactive Environmental Files (BUSTR)

Facility Status:	Inactive	**Date Last Change:**	2/5/2002
LTF Status:	6 Closure of regulated UST	**Review Date:**	02/06/2002
FR Status:	NFA: No Further Action	**Priority:**	2
Release Date:	01/07/2002	**Class:**	D

Class Description: A viable RP has been identified

Ohio Tank Tracking & Environmental Regulations (OTTER)

Old Incident ID:		**Date Reported:**	1/7/2002
Tank Status:	No Tanks Available	**Owner Busi Name:**	CUYAHOGA METROP HOUSING AUTH

Facility: 18010857 (SPRINGBROOK ESTATES)
Facility Link: https://apps.com.ohio.gov/fire/OTTER/Home/Index?ReturnUrl=%2ffire%2fOTTER%2fInquiry%2fInquiry#23768
Release Link: https://apps.com.ohio.gov/fire/OTTER/CorrectiveAction/ReleaseReport?releasesId=34357

Map Services Directory: BUSTR (MapServer): All Environmental (MAP)

DRAFT

Map Key	Number of Records	Direction	Distance (mi/ft)	Elev/Diff (ft)	Site	DB

Object ID:		**Long:**	-81.61871
FR Status:	NFA: No Further Action	**Match:**	S80
Label:	18010857 - N00001 SPRINGBROOK ESTATES	**LOC QUAL:**	MAF7
Release No:	18010857 - N00001	**Facility Z:**	44106
Date:	9/21/2020	**LOC CONF:**	1
Address Out:	1675 Ansel Rd	**Date Process:**	20200923
City Out:	Cleveland	**FID:**	
State Out:	OH	**X:**	-81.61871
ZIP Out:	44106-4181	**Y:**	41.51098
Lat:	41.51098		

Map Services Directory: BUSTR - LUST Locations (BUSTR2)

Object ID:	22195	**ODOT District:**	12
Facility ID:	18010857	**Address:**	1675 ANSEL RD
Incident ID:	N00001	**City:**	CLEVELAND
LTF:	6 Closure of regulated UST	**County:**	CUY
Status:	NFA: No Further Action	**ZIP:**	44106
Facility Status:	Inactive	**Latitude DD Begin:**	41.51199
Data Date:	2014-11-10 14:16:16.183	**Longitude DD Begin:**	-81.61916
Current Fac Name:	SPRINGBROOK ESTATES		

All Active-Inactive BUSTR Sites

S No:	35710	**Coordinator:**	Charles Zepp
Incident No:		**LTF:**	6 Closure of regulated UST
Last Review Date:	2/6/2002	**Rating:**	1
Release Date:	1/7/2002	**Facility Name:**	SPRINGBROOK ESTATES
Last Update:	Charles Zepp	**Facility Address:**	1675 ANSEL RD
Last Update Date:	6/10/2021	**Facility City:**	CLEVELAND
Status:	NFA: No Further Action	**Facility State:**	Ohio
Last Status Update:	2/5/2002	**County:**	Cuyahoga
Substatus:	Approved	**Facility ZIP:**	44106
Priority:	2	**Facility Latitude:**	41.511993
Class:	D	**Facility Longitude:**	-81.619155
Rules:	1999		

8	*1 of 2*	*SE*	*0.30 / 1,569.33*	*674.58 / 8*	***BP OIL CO. #22365 9308 CHESTER AVE CLEVELAND OH 44106***	***LUST***

Release No:	18002104 - N00001	**Release No (Map):**	18002104-N00001
Facility Name:	BP OIL CO. #22365	**Fac Name (Map):**	BP OIL CO. #22365
Facility Address:	9308 CHESTER AVE	**Fac Address (Map):**	9308 CHESTER AVE
Facility City:	CLEVELAND	**Fac City (Map):**	CLEVELAND
Facility State:	Ohio	**Fac ZIP (Map):**	44106
Facility ZIP:	44106	**County (Map):**	
County:	Cuyahoga	**Latitude (Map):**	41.50535
Facility Latitude:	41.505547	**Longitude (Map):**	-81.62111
Facility Longitude:	-81.621304	**Fac ID (BUSTR2):**	18002104
Release No (OTTER):	18002104-N00001	**IncidntID (BUSTR2):**	N00001
Fac Name (OTTER):	BP OIL CO. #22365	**Fac Name (BUSTR2):**	BP OIL CO. #22365
FacAddress (OTTER):	9308 CHESTER AVE	**Address (BUSTR2):**	9308 CHESTER AVE
Fac City (OTTER):	CLEVELAND	**City (BUSTR2):**	CLEVELAND
Fac State (OTTER):		**ZIP (BUSTR2):**	44106
Fac ZIP (OTTER):	44106	**County (BUSTR2):**	CUY
County (OTTER):	Cuyahoga	**Latitude (BUSTR2):**	41.50555
Latitude (OTTER):		**Longitude (BUSTR2):**	-81.6213
Longitude (OTTER):		**Release No (BUSTR):**	18002104-N00001
Fac Name (BUSTR):	BP OIL CO. #22365	**Fac Addr (BUSTR):**	9308 CHESTER AVE
Fac City (BUSTR):	CLEVELAND	**Fac State (BUSTR):**	OH
Fac ZIP (BUSTR):	44106	**Fac County (BUSTR):**	Cuyahoga
Latitude (BUSTR):	41.505547	**Longitude (BUSTR):**	-81.621304

Facility (OTTER): 18002104 (BP OIL CO. #22365)

Data Source: Ohio Tank Tracking & Environmental Regulations (OTTER); Map Services Directory: BUSTR (MapServer): All

DRAFT

Environmental (MAP); Facility Details with Active & Inactive Environmental Files (BUSTR); Map Services Directory: BUSTR - LUST Locations (BUSTR/OGRIP) (BUSTR2)

Facility Details with Active & Inactive Environmental Files (BUSTR)

Facility Status:	Inactive	***Date Last Change:***	9/14/1994
LTF Status:	1 SUS/CON from regulated UST	***Review Date:***	09/14/1994
FR Status:	NFA: No Further Action	***Priority:***	2
Release Date:	01/21/1992	***Class:***	D
Class Description:	A viable RP has been identified		

Ohio Tank Tracking & Environmental Regulations (OTTER)

Old Incident ID:	182014200.0	***Date Reported:***	1/21/1992
Tank Status:	No Tanks Available	***Owner Busi Name:***	KANTAM ENTERPRISES LLC
Facility:	18002104 (BP OIL CO. #22365)		
Facility Link:	https://apps.com.ohio.gov/fire/OTTER/Home/Index?ReturnUrl=%2ffire%2fOTTER%2fInquiry%2fInquiry#9647		
Release Link:	https://apps.com.ohio.gov/fire/OTTER/CorrectiveAction/ReleaseReport?releasesId=32015		

Map Services Directory: BUSTR (MapServer): All Environmental (MAP)

Object ID:		***Long:***	-81.62111
FR Status:	NFA: No Further Action	***Match:***	S80
Label:	18002104 - N00001 BP OIL CO. #22365	***LOC QUAL:***	MAF7
Release No:	18002104 - N00001	***Facility Z:***	44106
Date:	9/21/2020	***LOC CONF:***	1
Address Out:	9308 Chester Ave	***Date Process:***	20200923
City Out:	Cleveland	***FID:***	
State Out:	OH	***X:***	-81.62111
ZIP Out:	44106	***Y:***	41.50535
Lat:	41.50535		

Map Services Directory: BUSTR - LUST Locations (BUSTR2)

Object ID:	20479	***ODOT District:***	12
Facility ID:	18002104	***Address:***	9308 CHESTER AVE
Incident ID:	N00001	***City:***	CLEVELAND
LTF:	1 SUS/CON from regulated UST	***County:***	CUY
Status:	NFA: No Further Action	***ZIP:***	44106
Facility Status:	Inactive	***Latitude DD Begin:***	41.50555
Data Date:	2014-11-10 14:16:16.183	***Longitude DD Begin:***	-81.6213
Current Fac Name:	BP OIL CO. #22365		

All Active-Inactive BUSTR Sites

S No:	4691	***Coordinator:***	Charles Zepp
Incident No:	182014200.0	***LTF:***	1 SUS/CON from regulated UST
Last Review Date:	9/14/1994	***Rating:***	10
Release Date:	1/21/1992	***Facility Name:***	BP OIL CO. #22365
Last Update:	Charles Zepp	***Facility Address:***	9308 CHESTER AVE
Last Update Date:	12/14/2020	***Facility City:***	CLEVELAND
Status:	NFA: No Further Action	***Facility State:***	Ohio
Last Status Update:	9/14/1994	***County:***	Cuyahoga
Substatus:	Approved	***Facility ZIP:***	44106
Priority:	2	***Facility Latitude:***	41.505547
Class:	D	***Facility Longitude:***	-81.621304
Rules:	1992		

8	***2 of 2***	***SE***	***0.30 / 1,569.33***	***674.58 / 8***	***BP OIL CO. #22365 9308 CHESTER AVE CLEVELAND OH 44106***	***LUST***

DRAFT

Release No:	18002104 - N00002	**Release No (Map):**	18002104-N00002
Facility Name:	BP OIL CO. #22365	**Fac Name (Map):**	BP OIL CO. #22365
Facility Address:	9308 CHESTER AVE	**Fac Address (Map):**	9308 CHESTER AVE
Facility City:	CLEVELAND	**Fac City (Map):**	CLEVELAND
Facility State:	Ohio	**Fac ZIP (Map):**	44106
Facility ZIP:	44106	**County (Map):**	
County:	Cuyahoga	**Latitude (Map):**	41.50535
Facility Latitude:	41.505547	**Longitude (Map):**	-81.62111
Facility Longitude:	-81.621304	**Fac ID (BUSTR2):**	18002104
Release No (OTTER):	18002104-N00002	**IncidntID (BUSTR2):**	N00002
Fac Name (OTTER):	BP OIL CO. #22365	**Fac Name (BUSTR2):**	BP OIL CO. #22365
FacAddress (OTTER):	9308 CHESTER AVE	**Address (BUSTR2):**	9308 CHESTER AVE
Fac City (OTTER):	CLEVELAND	**City (BUSTR2):**	CLEVELAND
Fac State (OTTER):		**ZIP (BUSTR2):**	44106
Fac ZIP (OTTER):	44106	**County (BUSTR2):**	CUY
County (OTTER):	Cuyahoga	**Latitude (BUSTR2):**	41.50555
Latitude (OTTER):		**Longitude (BUSTR2):**	-81.6213
Longitude (OTTER):		**Release No (BUSTR):**	18002104-N00002
Fac Name (BUSTR):	BP OIL CO. #22365	**Fac Addr (BUSTR):**	9308 CHESTER AVE
Fac City (BUSTR):	CLEVELAND	**Fac State (BUSTR):**	OH
Fac ZIP (BUSTR):	44106	**Fac County (BUSTR):**	Cuyahoga
Latitude (BUSTR):	41.505547	**Longitude (BUSTR):**	-81.621304

Facility (OTTER): 18002104 (BP OIL CO. #22365)

Data Source: Ohio Tank Tracking & Environmental Regulations (OTTER); Map Services Directory: BUSTR (MapServer): All Environmental (MAP); Facility Details with Active & Inactive Environmental Files (BUSTR); Map Services Directory: BUSTR - LUST Locations (BUSTR/OGRIP) (BUSTR2)

Facility Details with Active & Inactive Environmental Files (BUSTR)

Facility Status:	Inactive	**Date Last Change:**	3/17/2008
LTF Status:	1 SUS/CON from regulated UST	**Review Date:**	03/17/2008
FR Status:	NFA: No Further Action	**Priority:**	2
Release Date:	10/16/2006	**Class:**	D

Class Description: A viable RP has been identified

Ohio Tank Tracking & Environmental Regulations (OTTER)

Old Incident ID:		**Date Reported:**	10/16/2006
Tank Status:	No Tanks Available	**Owner Busi Name:**	KANTAM ENTERPRISES LLC

Facility: 18002104 (BP OIL CO. #22365)

Facility Link: https://apps.com.ohio.gov/fire/OTTER/Home/Index?ReturnUrl=%2ffire%2fOTTER%2fInquiry%2fInquiry#9647

Release Link: https://apps.com.ohio.gov/fire/OTTER/CorrectiveAction/ReleaseReport?releasesId=32016

Map Services Directory: BUSTR (MapServer): All Environmental (MAP)

Object ID:		**Long:**	-81.62111
FR Status:	NFA: No Further Action	**Match:**	S80
Label:	18002104 - N00002 BP OIL CO. #22365	**LOC QUAL:**	MAF7
Release No:	18002104 - N00002	**Facility Z:**	44106
Date:	9/21/2020	**LOC CONF:**	1
Address Out:	9308 Chester Ave	**Date Process:**	20200923
City Out:	Cleveland	**FID:**	
State Out:	OH	**X:**	-81.62111
ZIP Out:	44106	**Y:**	41.50535
Lat:	41.50535		

Map Services Directory: BUSTR - LUST Locations (BUSTR2)

Object ID:	20480	**ODOT District:**	12
Facility ID:	18002104	**Address:**	9308 CHESTER AVE
Incident ID:	N00002	**City:**	CLEVELAND
LTF:	1 SUS/CON from regulated UST	**County:**	CUY
Status:	NFA: No Further Action	**ZIP:**	44106
Facility Status:	Inactive	**Latitude DD Begin:**	41.50555

DRAFT

Map Key	Number of Records	Direction	Distance (mi/ft)	Elev/Diff (ft)	Site	DB

Data Date:	2014-11-10 14:16:16.183	**Longitude DD Begin:**	-81.6213
Current Fac Name:	BP OIL CO. #22365		

All Active-Inactive BUSTR Sites

S No:	4692	**Coordinator:**	Charles Zepp
Incident No:		**LTF:**	1 SUS/CON from regulated UST
Last Review Date:	3/17/2008	**Rating:**	14
Release Date:	10/16/2006	**Facility Name:**	BP OIL CO. #22365
Last Update:	Charles Zepp	**Facility Address:**	9308 CHESTER AVE
Last Update Date:	12/14/2020	**Facility City:**	CLEVELAND
Status:	NFA: No Further Action	**Facility State:**	Ohio
Last Status Update:	3/17/2008	**County:**	Cuyahoga
Substatus:		**Facility ZIP:**	44106
Priority:	2	**Facility Latitude:**	41.505547
Class:	D	**Facility Longitude:**	-81.621304
Rules:	2005		

9	1 of 2	S	0.34 / 1,806.62	674.05 / 8	CLEVELAND CLINIC 1965 E 89TH ST CLEVELAND OH 44114	DELISTED LST

Delisted Regulated and Non-Regulated Leaking Underground Storage Tanks (LUST)

Incident No:		**Class:**	D
Release No:	18011335 - N00001	**Class Desc:**	A viable RP has been identified
Status:	RPT: a possible incident is reported	**Rules:**	2012
Sub Status:	Approved	**Coordinator:**	Charles Zepp
Release Date:	2/12/2016	**County:**	Cuyahoga
LTF:	2 SUS/CON from non-regulated UST	**Facility Latitude:**	
Last Update:	Charles Zepp	**Facility Longitude:**	
Last Update Date:	2/25/2016	**Original Source:**	NLUT
Last Status Update:	2/25/2016	**Record Date:**	09-OCT-2019
Priority:	2		

9	2 of 2	S	0.34 / 1,806.62	674.05 / 8	CLEVELAND CLINIC 1965 E 89TH ST CLEVELAND OH 44114	LUST

Release No:	18011335 - N00001	**Release No (Map):**	18011335-N00001
Facility Name:	CLEVELAND CLINIC	**Fac Name (Map):**	CLEVELAND CLINIC
Facility Address:	1965 E 89TH ST	**Fac Address (Map):**	1965 E 89TH ST
Facility City:	CLEVELAND	**Fac City (Map):**	CLEVELAND
Facility State:	Ohio	**Fac ZIP (Map):**	44114
Facility ZIP:	44114	**County (Map):**	
County:	Cuyahoga	**Latitude (Map):**	41.503842
Facility Latitude:	41.504441	**Longitude (Map):**	-81.624362
Facility Longitude:	-81.623692	**Fac ID (BUSTR2):**	
Release No (OTTER):		**IncidntID (BUSTR2):**	
Fac Name (OTTER):		**Fac Name (BUSTR2):**	
FacAddress (OTTER):		**Address (BUSTR2):**	
Fac City (OTTER):		**City (BUSTR2):**	
Fac State (OTTER):		**ZIP (BUSTR2):**	
Fac ZIP (OTTER):		**County (BUSTR2):**	
County (OTTER):		**Latitude (BUSTR2):**	
Latitude (OTTER):		**Longitude (BUSTR2):**	
Longitude (OTTER):		**Release No (BUSTR):**	
Fac Name (BUSTR):		**Fac Addr (BUSTR):**	
Fac City (BUSTR):		**Fac State (BUSTR):**	
Fac ZIP (BUSTR):		**Fac County (BUSTR):**	
Latitude (BUSTR):		**Longitude (BUSTR):**	
Facility (OTTER):			
Data Source:	Map Services Directory: BUSTR (MapServer): All Environmental (MAP)		

DRAFT

Map Key	Number of Records	Direction	Distance (mi/ft)	Elev/Diff (ft)	Site	DB

Map Services Directory: BUSTR (MapServer): All Environmental (MAP)

Object ID:		***Long:***	-81.624362
FR Status:	RPT: a possible incident is reported	***Match:***	S90
Label:	18011335 - N00001 CLEVELAND CLINIC	***LOC QUAL:***	AS0
Release No:	18011335 - N00001	***Facility Z:***	44114
Date:	9/21/2020	***LOC CONF:***	2
Address Out:	1965 E 89th St	***Date Process:***	20200923
City Out:	Cleveland	***FID:***	
State Out:	OH	***X:***	-81.624362
ZIP Out:	44106-2007	***Y:***	41.503842
Lat:	41.503842		

All Active-Inactive BUSTR Sites

S No:	8492	***Coordinator:***	Charles Zepp
Incident No:		***LTF:***	2 SUS/CON from non-regulated UST
Last Review Date:	2/25/2016	***Rating:***	
Release Date:	2/12/2016	***Facility Name:***	CLEVELAND CLINIC
Last Update:	Charles Zepp	***Facility Address:***	1965 E 89TH ST
Last Update Date:	10/18/2019	***Facility City:***	CLEVELAND
Status:	RPT: a possible incident is reported	***Facility State:***	Ohio
Last Status Update:	2/25/2016	***County:***	Cuyahoga
Substatus:	Approved	***Facility ZIP:***	44114
Priority:	2	***Facility Latitude:***	41.504441
Class:	D	***Facility Longitude:***	-81.623692
Rules:	2012		

10	*1 of 2*	*S*	*0.37 / 1,948.82*	*677.96 / 12*	*CLEVELAND CLINIC 2060 E 89 ST CLEVELAND OH 44106-2973*	***DELISTED LST***

Delisted Petroleum Release List

Incident No:		***Priority:***	2
S. No:	1347	***Class Code:***	D
Release No:	18011170 - N00001	***Class Desc:***	A viable RP has been identified
Release Date:	01/23/2008	***Rules:***	2005
Release Status:		***Coordinator:***	Charles Zepp
Facility Status:		***Rating:***	14
Sub Status:	Required	***County:***	Cuyahoga
LTF Status:	6 Closure of regulated UST	***Facility Latitude:***	
FR Status:	NCR: No closure report received letter sent	***Facility Longitude:***	
Last Update:	Charles Zepp	***Source Name(s):***	
Last Update Date:	29-JUL-13	***Source List:***	
Last Status Update:	07/18/2012	***Original Source:***	NLUT
Review Date:		***Record Date:***	Up to Aug 2013
Date Unknown:	07/29/2013		

10	*2 of 2*	*S*	*0.37 / 1,948.82*	*677.96 / 12*	*CLEVELAND CLINIC 2060 E 89 ST CLEVELAND OH 44106*	***DELISTED LST***

Delisted Petroleum Release List

Release No (OTTER):	***Release No (BUSTR):***
Facility (OTTER):	***FacName (BUSTR):***
Fac Name (OTTER):	***FacAddress (BUSTR):***
Fac City (OTTER):	***Fac City (BUSTR):***
Fac State (OTTER):	***Fac State (BUSTR):***
Fac ZIP (OTTER):	***Fac ZIP (BUSTR):***

DRAFT

Map Key	Number of Records	Direction	Distance (mi/ft)	Elev/Diff (ft)	Site	DB

County (OTTER):		**FacCounty (BUSTR):**	
Latitude (OTTER):		**Latitude (BUSTR):**	
Longitude (OTTER):		**Longitude (BUSTR):**	
Release No (Map):	18011170-N00001	**IncdntID(BUSTR2):**	
Fac Name (Map):	CLEVELAND CLINIC	**Fac ID (BUSTR2):**	
Fac Address (Map):	2060 E 89 ST	**Fac Name (BUSTR2):**	
Fac City (Map):	CLEVELAND	**Address (BUSTR2):**	
Fac ZIP (Map):	44106	**City (BUSTR2):**	
County (Map):		**Zip (BUSTR2):**	
Latitude (Map):		**County (BUSTR2):**	
Longitude (Map):		**Latitude (BUSTR2):**	
Original Source:	LUST	**Longitude (BUSTR2):**	
Record Date:	09-OCT-2019	**Facility Name:**	
Release No:		**Facility Address:**	
Eris Release No:		**Facility City:**	
Facility Latitude:		**Facility State:**	
Facility Longitude:		**Facility Zip:**	
Eris Fk:		**County:**	
Fac Address (OTTER):			

11	1 of 3	SE	0.38 / 2,004.15	676.06 / 10	**Harshaw Filtrol Partnership, Cleveland** **1945 E 97th St** **Cleveland OH 44124**	DERR

DERR ID:	218000383	**County:**	Cuyahoga
CERCLIS ID:	OHD053276390	**District:**	NEDO
Program:	SA	**Latitude:**	41.50527778
Program Desc:	Site Assessment	**Longitude:**	-81.62916667
Address (REST):	1945 E 97th St	**Cerclis iID (REST):**	OHD053276390
City (REST):	Cleveland	**OepaDstrct (REST):**	NEDO
Zip (REST):	44124	**Activity (REST):**	SA
County (REST):	Cuyahoga	**DERR ID (REST):**	218000383
LatDd Begin (REST):	41.50527778	**LonDd Begin (REST):**	-81.62916667
Source:	Ohio EPA: DERR Database; REST Services Directory: DERR Database (OEPA-DERR)		
Name (REST):	Harshaw Filtrol Partnership, Cleveland		

REST Services Directory: DERR Database (OEPA-DERR)

Cerclis ID:	OHD053276390	**Address:**	1945 E 97th St
Alias:		**City:**	Cleveland
Activity:	SA	**Zip:**	44124
ODoT District:	12	**Latitude DD Begin:**	41.50527778
OEPA District:	NEDO	**Longitude DD Begin:**	-81.62916667
County:	Cuyahoga		
Name:	Harshaw Filtrol Partnership, Cleveland		

11	2 of 3	SE	0.38 / 2,004.15	676.06 / 10	**HARSHAW FILTROL PARTNERSHIP** **1945 E 97 ST** **CLEVELAND OH 44124**	SEMS ARCHIVE

Site ID:	0504369	**FIPS Code:**	39035
EPA ID:	OHD053276390	**Cong District:**	19
Superfund Alt Agmt:	No	**Region:**	05
Federal Facility:	No	**County:**	CUYAHOGA
FF Docket:	No		
NPL:	Not on the NPL		
Non NPL Status:	NFRAP-Site does not qualify for the NPL based on existing information		

Action Information

Operable Units:	00	**Qual:**	N
Action Code:	PA	**SEQ:**	1
Action Name:	PA	**FF:**	N

DRAFT

Map Key	Number of Records	Direction	Distance (mi/ft)	Elev/Diff (ft)	Site	DB

Start Actual:		**FF Docket:**	N
Finish Actual:	06/30/1987	**Region:**	05
Curr Action Lead:	St Perf		
Operable Units:	00	**Qual:**	
Action Code:	VS	**SEQ:**	1
Action Name:	ARCH SITE	**FF:**	N
Start Actual:		**FF Docket:**	N
Finish Actual:	06/30/1987	**Region:**	05
Curr Action Lead:	EPA Perf In-Hse		
Operable Units:	00	**Qual:**	
Action Code:	DS	**SEQ:**	1
Action Name:	DISCVRY	**FF:**	N
Start Actual:	12/01/1984	**FF Docket:**	N
Finish Actual:	12/01/1984	**Region:**	05
Curr Action Lead:	EPA Perf		

Map Key	Number of Records	Direction	Distance (mi/ft)	Elev/Diff (ft)	Site	DB
11	3 of 3	SE	0.38 / 2,004.15	676.06 / 10	CLEVELAND CLINIC 1945 E 97TH ST CLEVELAND OH 44106	LUST

Release No:	18011344 - N00001	**Release No (Map):**	18011344-N00001
Facility Name:	CLEVELAND CLINIC	**Fac Name (Map):**	CLEVELAND CLINIC
Facility Address:	1945 E 97TH ST	**Fac Address (Map):**	1945 E 97TH ST
Facility City:	CLEVELAND	**Fac City (Map):**	CLEVELAND
Facility State:	Ohio	**Fac ZIP (Map):**	44106
Facility ZIP:	44106	**County (Map):**	
County:	Cuyahoga	**Latitude (Map):**	41.50494
Facility Latitude:	41.504990	**Longitude (Map):**	-81.61934
Facility Longitude:	-81.619069	**Fac ID (BUSTR2):**	
Release No (OTTER):	18011344-N00001	**IncidntID (BUSTR2):**	
Fac Name (OTTER):	CLEVELAND CLINIC	**Fac Name (BUSTR2):**	
FacAddress (OTTER):	1945 E 97TH ST	**Address (BUSTR2):**	
Fac City (OTTER):	CLEVELAND	**City (BUSTR2):**	
Fac State (OTTER):		**ZIP (BUSTR2):**	
Fac ZIP (OTTER):	44106	**County (BUSTR2):**	
County (OTTER):	Cuyahoga	**Latitude (BUSTR2):**	
Latitude (OTTER):		**Longitude (BUSTR2):**	
Longitude (OTTER):		**Release No (BUSTR):**	18011344-N00001
Fac Name (BUSTR):	CLEVELAND CLINIC	**Fac Addr (BUSTR):**	1945 E 97TH ST
Fac City (BUSTR):	CLEVELAND	**Fac State (BUSTR):**	OH
Fac ZIP (BUSTR):	44106	**Fac County (BUSTR):**	Cuyahoga
Latitude (BUSTR):	41.504990	**Longitude (BUSTR):**	-81.619069

Facility (OTTER): 18011344 (CLEVELAND CLINIC)

Data Source: Ohio Tank Tracking & Environmental Regulations (OTTER); Map Services Directory: BUSTR (MapServer): All Environmental (MAP); Facility Details with Active & Inactive Environmental Files (BUSTR)

Facility Details with Active & Inactive Environmental Files (BUSTR)

Facility Status:	Inactive	**Date Last Change:**	8/23/2016
LTF Status:	6 Closure of regulated UST	**Review Date:**	08/23/2016
FR Status:	NFA: No Further Action	**Priority:**	2
Release Date:	03/17/2016	**Class:**	A

Class Description: A Responsible Party (RP) for the release has not yet been determined

Ohio Tank Tracking & Environmental Regulations (OTTER)

Old Incident ID:		**Date Reported:**	3/17/2016
Tank Status:	No Tanks Available	**Owner Busi Name:**	

Facility: 18011344 (CLEVELAND CLINIC)

Facility Link: https://apps.com.ohio.gov/fire/OTTER/Home/Index?ReturnUrl=%2ffire%2fOTTER%2fInquiry%2fInquiry#32410

Release Link: https://apps.com.ohio.gov/fire/OTTER/CorrectiveAction/ReleaseReport?releasesId=38710

Map Services Directory: BUSTR (MapServer): All Environmental (MAP)

DRAFT

Map Key	Number of Records	Direction	Distance (mi/ft)	Elev/Diff (ft)	Site	DB

Object ID:		**Long:**	-81.61934
FR Status:	NFA: No Further Action	**Match:**	S80
Label:	18011344 - N00001 CLEVELAND CLINIC	**LOC QUAL:**	MAF7
Release No:	18011344 - N00001	**Facility Z:**	44106
Date:	9/21/2020	**LOC CONF:**	1
Address Out:	1945 E 97th St	**Date Process:**	20200923
City Out:	Cleveland	**FID:**	
State Out:	OH	**X:**	-81.61934
ZIP Out:	44106-4720	**Y:**	41.50494
Lat:	41.50494		

All Active-Inactive BUSTR Sites

S No:	8494	**Coordinator:**	Charles Zepp
Incident No:		**LTF:**	6 Closure of regulated UST
Last Review Date:	8/23/2016	**Rating:**	9
Release Date:	3/17/2016	**Facility Name:**	CLEVELAND CLINIC
Last Update:	Charles Zepp	**Facility Address:**	1945 E 97TH ST
Last Update Date:	7/13/2020	**Facility City:**	CLEVELAND
Status:	NFA: No Further Action	**Facility State:**	Ohio
Last Status Update:	8/23/2016	**County:**	Cuyahoga
Substatus:	Approved	**Facility ZIP:**	44106
Priority:	2	**Facility Latitude:**	41.504990
Class:	A	**Facility Longitude:**	-81.619069
Rules:	2012		

12	1 of 1	SSW	0.40 / 2,090.47	669.64 / 3	**FORMER GULF SERVICE STATION** **8701-8705 EUCLID AVE** **CLEVELAND OH 44195**	**LUST**

Release No:	18011313 - N00001	**Release No (Map):**	18011313-N00001
Facility Name:	FORMER GULF SERVICE STATION	**Fac Name (Map):**	FORMER GULF SERVICE STATION
Facility Address:	8701-8705 EUCLID AVE	**Fac Address (Map):**	8701-8705 EUCLID AVE
Facility City:	CLEVELAND	**Fac City (Map):**	CLEVELAND
Facility State:	Ohio	**Fac ZIP (Map):**	44195
Facility ZIP:	44195	**County (Map):**	
County:	Cuyahoga	**Latitude (Map):**	41.503629
Facility Latitude:	41.503635	**Longitude (Map):**	-81.626014
Facility Longitude:	-81.625893	**Fac ID (BUSTR2):**	
Release No (OTTER):	18011313-N00001	**IncidntID (BUSTR2):**	
Fac Name (OTTER):	FORMER GULF SERVICE STATION	**Fac Name (BUSTR2):**	
FacAddress (OTTER):	8701-8705 EUCLID AVE	**Address (BUSTR2):**	
Fac City (OTTER):	CLEVELAND	**City (BUSTR2):**	
Fac State (OTTER):		**ZIP (BUSTR2):**	
Fac ZIP (OTTER):	44195	**County (BUSTR2):**	
County (OTTER):	Cuyahoga	**Latitude (BUSTR2):**	
Latitude (OTTER):		**Longitude (BUSTR2):**	
Longitude (OTTER):		**Release No (BUSTR):**	18011313-N00001
Fac Name (BUSTR):	FORMER GULF SERVICE STATION	**Fac Addr (BUSTR):**	8701-8705 EUCLID AVE
Fac City (BUSTR):	CLEVELAND	**Fac State (BUSTR):**	OH
Fac ZIP (BUSTR):	44195	**Fac County (BUSTR):**	Cuyahoga
Latitude (BUSTR):	41.503635	**Longitude (BUSTR):**	-81.625893

Facility (OTTER): 18011313 (FORMER GULF SERVICE STATION)

Data Source: Ohio Tank Tracking & Environmental Regulations (OTTER); Map Services Directory: BUSTR (MapServer): All Environmental (MAP); Facility Details with Active & Inactive Environmental Files (BUSTR)

Facility Details with Active & Inactive Environmental Files (BUSTR)

Facility Status:	Inactive	**Date Last Change:**	8/15/2014
LTF Status:	6 Closure of regulated UST	**Review Date:**	08/15/2014
FR Status:	NFA: No Further Action	**Priority:**	2
Release Date:	08/13/2014	**Class:**	D

Class Description: A viable RP has been identified

DRAFT

Ohio Tank Tracking & Environmental Regulations (OTTER)

Old Incident ID:		***Date Reported:***	8/13/2014
Tank Status:	No Tanks Available	***Owner Busi Name:***	
Facility:	18011313 (FORMER GULF SERVICE STATION)		
Facility Link:	https://apps.com.ohio.gov/fire/OTTER/Home/Index?ReturnUrl=%2ffire%2fOTTER%2fInquiry%2fInquiry#32112		
Release Link:	https://apps.com.ohio.gov/fire/OTTER/CorrectiveAction/ReleaseReport?releasesId=37352		

Map Services Directory: BUSTR (MapServer): All Environmental (MAP)

Object ID:		***Long:***	-81.626014
FR Status:	NFA: No Further Action	***Match:***	T80
Label:	18011313 - N00001 FORMER GULF SERVICE STATION	***LOC QUAL:***	AS0
Release No:	18011313 - N00001	***Facility Z:***	44195
Date:	9/21/2020	***LOC CONF:***	2
Address Out:	8701-8705 Euclid Ave	***Date Process:***	20200923
City Out:	Cleveland	***FID:***	
State Out:	OH	***X:***	-81.626014
ZIP Out:	44195-0001	***Y:***	41.503629
Lat:	41.503629		

All Active-Inactive BUSTR Sites

S No:	13915	***Coordinator:***	Charles Zepp
Incident No:		***LTF:***	6 Closure of regulated UST
Last Review Date:	8/15/2014	***Rating:***	10
Release Date:	8/13/2014	***Facility Name:***	FORMER GULF SERVICE STATION
Last Update:	Charles Zepp	***Facility Address:***	8701-8705 EUCLID AVE
Last Update Date:	10/16/2019	***Facility City:***	CLEVELAND
Status:	NFA: No Further Action	***Facility State:***	Ohio
Last Status Update:	8/15/2014	***County:***	Cuyahoga
Substatus:	Approved	***Facility ZIP:***	44195
Priority:	2	***Facility Latitude:***	41.503635
Class:	D	***Facility Longitude:***	-81.625893
Rules:	2012		

13	***1 of 1***	***NNE***	***0.43 / 2,283.36***	***650.57 / -16***	***VACANT LOT 9321 WADE PARK CLEVELAND OH 44106***	***LUST***

Release No:	18010948 - N00001	***Release No (Map):***	18010948-N00001
Facility Name:	VACANT LOT	***Fac Name (Map):***	VACANT LOT
Facility Address:	9321 WADE PARK	***Fac Address (Map):***	9321 WADE PARK
Facility City:	CLEVELAND	***Fac City (Map):***	CLEVELAND
Facility State:	Ohio	***Fac ZIP (Map):***	44106
Facility ZIP:	44106	***County (Map):***	
County:	Cuyahoga	***Latitude (Map):***	41.515962
Facility Latitude:	41.515937	***Longitude (Map):***	-81.622112
Facility Longitude:	-81.622039	***Fac ID (BUSTR2):***	18010948
Release No (OTTER):	18010948-N00001	***IncidntID (BUSTR2):***	N00001
Fac Name (OTTER):	VACANT LOT	***Fac Name (BUSTR2):***	VACANT LOT
FacAddress (OTTER):	9321 WADE PARK	***Address (BUSTR2):***	9321 WADE PARK
Fac City (OTTER):	CLEVELAND	***City (BUSTR2):***	CLEVELAND
Fac State (OTTER):		***ZIP (BUSTR2):***	44106
Fac ZIP (OTTER):	44106	***County (BUSTR2):***	CUY
County (OTTER):	Cuyahoga	***Latitude (BUSTR2):***	41.51594
Latitude (OTTER):		***Longitude (BUSTR2):***	-81.62204
Longitude (OTTER):		***Release No (BUSTR):***	18010948-N00001
Fac Name (BUSTR):	VACANT LOT	***Fac Addr (BUSTR):***	9321 WADE PARK
Fac City (BUSTR):	CLEVELAND	***Fac State (BUSTR):***	OH
Fac ZIP (BUSTR):	44106	***Fac County (BUSTR):***	Cuyahoga
Latitude (BUSTR):	41.515937	***Longitude (BUSTR):***	-81.622039
Facility (OTTER):	18010948 (VACANT LOT)		
Data Source:	Ohio Tank Tracking & Environmental Regulations (OTTER); Map Services Directory: BUSTR (MapServer): All		

DRAFT

Environmental (MAP); Facility Details with Active & Inactive Environmental Files (BUSTR); Map Services Directory: BUSTR - LUST Locations (BUSTR/OGRIP) (BUSTR2)

Facility Details with Active & Inactive Environmental Files (BUSTR)

Facility Status:	Inactive	***Date Last Change:***	6/12/2003
LTF Status:	6 Closure of regulated UST	***Review Date:***	06/12/2003
FR Status:	NFA: No Further Action	***Priority:***	2
Release Date:	02/10/2003	***Class:***	A
Class Description:	A Responsible Party (RP) for the release has not yet been determined		

Ohio Tank Tracking & Environmental Regulations (OTTER)

Old Incident ID:		***Date Reported:***	2/10/2003
Tank Status:	No Tanks Available	***Owner Busi Name:***	VACANT LOT
Facility:	18010948 (VACANT LOT)		
Facility Link:	https://apps.com.ohio.gov/fire/OTTER/Home/Index?ReturnUrl=%2ffire%2fOTTER%2fInquiry%2fInquiry#14203		
Release Link:	https://apps.com.ohio.gov/fire/OTTER/CorrectiveAction/ReleaseReport?releasesId=34429		

Map Services Directory: BUSTR (MapServer): All Environmental (MAP)

Object ID:		***Long:***	-81.622112
FR Status:	NFA: No Further Action	***Match:***	S81
Label:	18010948 - N00001 VACANT LOT	***LOC QUAL:***	AS0
Release No:	18010948 - N00001	***Facility Z:***	44106
Date:	9/21/2020	***LOC CONF:***	2
Address Out:	9321 Wade Park Ave	***Date Process:***	20200923
City Out:	Cleveland	***FID:***	
State Out:	OH	***X:***	-81.622112
ZIP Out:	44106-3703	***Y:***	41.515962
Lat:	41.515962		

Map Services Directory: BUSTR - LUST Locations (BUSTR2)

Object ID:	22252	***ODOT District:***	12
Facility ID:	18010948	***Address:***	9321 WADE PARK
Incident ID:	N00001	***City:***	CLEVELAND
LTF:	6 Closure of regulated UST	***County:***	CUY
Status:	NFA: No Further Action	***ZIP:***	44106
Facility Status:	Inactive	***Latitude DD Begin:***	41.51594
Data Date:	2014-11-10 14:16:16.183	***Longitude DD Begin:***	-81.62204
Current Fac Name:	VACANT LOT		

All Active-Inactive BUSTR Sites

S No:	40176	***Coordinator:***	Charles Zepp
Incident No:		***LTF:***	6 Closure of regulated UST
Last Review Date:	6/12/2003	***Rating:***	10
Release Date:	2/10/2003	***Facility Name:***	VACANT LOT
Last Update:	Charles Zepp	***Facility Address:***	9321 WADE PARK
Last Update Date:	6/10/2021	***Facility City:***	CLEVELAND
Status:	NFA: No Further Action	***Facility State:***	Ohio
Last Status Update:	6/12/2003	***County:***	Cuyahoga
Substatus:	Approved	***Facility ZIP:***	44106
Priority:	2	***Facility Latitude:***	41.515937
Class:	A	***Facility Longitude:***	-81.622039
Rules:	1999		

14	***1 of 2***	***SE***	***0.44 / 2,300.08***	***678.98 / 13***	***HARSHAW FILTROL PARTNERSHIP 1945 E 97 ST CLEVELAND OH 44124***	***CERCLIS***

DRAFT

Site ID:	0504369	**RNPL Status Code:**	N
Site EPA ID:	OHD053276390	**NPL Status:**	Not on the NPL
Site Street Address 2:		**RFED Facility Code:**	N
Site County Name:	CUYAHOGA	**RFED Facility Desc:**	Not a Federal Facility
Site FIPS Code:	39035	**USGS Hydro Unit No.:**	04110003
Region Code:	05	**Site Cong. Dist. Code:**	19
Site SMSA No.:	1680	**ROT Desc:**	Other
Site Prim. Latitude:	+41.520000	**FR NPL Update No.:**	
Site Prim. Longitude:	-081.473333	**RFRA Code:**	
Lat Long Source:			

RNON NPL Status Desc: NFRAP-Site does not qualify for the NPL based on existing information

CERCLIS Assess History

OU ID:	00	**RALT Short Name:**	State (Fund)
Act Code ID:	001	**Act Start Date:**	
RAT Code:	PA	**Act Complete Date:**	6/30/1987 00:00:00
RAT Short Name:	PA	**AGT Order No.:**	130
RAT Name:	PRELIMINARY ASSESSMENT	**SH OU:**	
RAT Hist. Only Flag:		**SH Code:**	
RAT NSI Indicator:	B	**SH Seq:**	
RAT Level:	1	**SH Start Date:**	
RAT DEF OU:	00	**SH Complete Date:**	
RFBS Code:	P	**SH Lead:**	
SPA Code:	13		

RAT Def: Collection of diverse existing information about the source and nature of the site hazard. It is EPA policy to complete the preliminary assessment within one year of site discovery.

Site Desc:

Site Alias:

CERCLIS Assess History

OU ID:	00	**RALT Short Name:**	
Act Code ID:		**Act Start Date:**	
RAT Code:		**Act Complete Date:**	
RAT Short Name:		**AGT Order No.:**	0
RAT Name:		**SH OU:**	
RAT Hist. Only Flag:		**SH Code:**	
RAT NSI Indicator:		**SH Seq:**	
RAT Level:		**SH Start Date:**	
RAT DEF OU:		**SH Complete Date:**	
RFBS Code:		**SH Lead:**	
SPA Code:			

RAT Def:

Site Desc: No description available
.

Site Alias: HARSHAW FILTROL PARTNERSHIP,30100 CHAGRIN BLVD,CLEVELAND,OH,44124;

CERCLIS Assess History

OU ID:	00	**RALT Short Name:**	EPA In-House
Act Code ID:	001	**Act Start Date:**	
RAT Code:	VS	**Act Complete Date:**	6/30/1987 00:00:00
RAT Short Name:	ARCH SITE	**AGT Order No.:**	1500
RAT Name:	ARCHIVE SITE	**SH OU:**	
RAT Hist. Only Flag:		**SH Code:**	
RAT NSI Indicator:	B	**SH Seq:**	
RAT Level:	1	**SH Start Date:**	
RAT DEF OU:	00	**SH Complete Date:**	
RFBS Code:		**SH Lead:**	
SPA Code:	13		

RAT Def: The decision is made that no further activity is planned at the site.

Site Desc:

Site Alias:

DRAFT

Map Key	Number of Records	Direction	Distance (mi/ft)	Elev/Diff (ft)	Site	DB

CERCLIS Assess History

OU ID:	00	***RALT Short Name:***	EPA Fund
Act Code ID:	001	***Act Start Date:***	
RAT Code:	DS	***Act Complete Date:***	12/1/1984 00:00:00
RAT Short Name:	DISCVRY	***AGT Order No.:***	10
RAT Name:	DISCOVERY	***SH OU:***	
RAT Hist. Only Flag:		***SH Code:***	
RAT NSI Indicator:	B	***SH Seq:***	
RAT Level:	1	***SH Start Date:***	
RAT DEF OU:	00	***SH Complete Date:***	
RFBS Code:		***SH Lead:***	
SPA Code:	13		

RAT Def: The process by which a potential hazardous waste site is brought to the attention of the EPA. The process can occur through the use of several mechanisms such as a phone call or referral by another government agency.

Site Desc:

Site Alias:

14	*2 of 2*	*SE*	*0.44 / 2,300.08*	*678.98 / 13*	***HARSHAW FILTROL PARTNERSHIP 1945 E 97 ST CLEVELAND OH 44124***	***CERCLIS NFRAP***

Site ID:	504369	***Site FIPS Code:***	39035
Site EPA ID:	OHD053276390	***Region Code:***	5
Site Parent ID:		***Site Cong. Dist. Code:***	19
Site County Name:	CUYAHOGA	***Federal Facility:***	
Parent Site Name:			

CERCLIS-NFRAP Assess History

OU ID:	0	***Act Start Date:***	
Act Code ID:	1	***Act Complete Date:***	12/1/1984
RAT Code:	DS	***AGT Order No.:***	10
RAT Short Name:	DISCVRY	***SH OU:***	
RAT Name:	DISCOVERY	***SH Code:***	
RAT Hist. Only Flag:		***SH Seq:***	
RAT NSI Indicator:	B	***SH Start Date:***	
RAT Level:	1	***SH Complete Date:***	
RAT DEF OU:	00	***SH Lead:***	
RFBS Code:		***SH Qual:***	
SPA Code:	13	***RAQ Act. Qual Short:***	
RALT Short Name:	EPA Fund	***RNPL Status Code:***	N

RAT Def: The process by which a potential hazardous waste site is brought to the attention of the EPA. The process can occur through the use of several mechanisms such as a phone call or referral by another government agency.

RNON NPL Status Desc: NFRAP-Site does not qualify for the NPL based on existing information

CERCLIS-NFRAP Assess History

OU ID:	0	***Act Start Date:***	
Act Code ID:	1	***Act Complete Date:***	6/30/1987
RAT Code:	PA	***AGT Order No.:***	130
RAT Short Name:	PA	***SH OU:***	
RAT Name:	PRELIMINARY ASSESSMENT	***SH Code:***	
RAT Hist. Only Flag:		***SH Seq:***	
RAT NSI Indicator:	B	***SH Start Date:***	
RAT Level:	1	***SH Complete Date:***	
RAT DEF OU:	00	***SH Lead:***	
RFBS Code:	P	***SH Qual:***	
SPA Code:	13	***RAQ Act. Qual Short:***	NFRAP
RALT Short Name:	State (Fund)	***RNPL Status Code:***	N

RAT Def: Collection of diverse existing information about the source and nature of the site hazard. It is EPA policy to complete the preliminary assessment within one year of site discovery.

RNON NPL Status Desc: NFRAP-Site does not qualify for the NPL based on existing information

DRAFT

Map Key	Number of Records	Direction	Distance (mi/ft)	Elev/Diff (ft)	Site	DB

CERCLIS-NFRAP Assess History

OU ID:	0	**Act Start Date:**	
Act Code ID:	1	**Act Complete Date:**	6/30/1987
RAT Code:	VS	**AGT Order No.:**	1500
RAT Short Name:	ARCH SITE	**SH OU:**	
RAT Name:	ARCHIVE SITE	**SH Code:**	
RAT Hist. Only Flag:		**SH Seq:**	
RAT NSI Indicator:	B	**SH Start Date:**	
RAT Level:	1	**SH Complete Date:**	
RAT DEF OU:	00	**SH Lead:**	
RFBS Code:		**SH Qual:**	
SPA Code:	13	**RAQ Act. Qual Short:**	
RALT Short Name:	EPA In-House	**RNPL Status Code:**	N

RAT Def: The decision is made that no further activity is planned at the site.
RNON NPL Status Desc: NFRAP-Site does not qualify for the NPL based on existing information

---

15	1 of 1	WSW	0.44 / 2,329.08	669.40 / 3	Church Square Property 7909-8101 Euclid Ave Cleveland OH 44114-3485	USD

Site ID:	218002190	**County:**	Cuyahoga
Project ID:	218002190001	**DERR Program:**	Voluntary Action Program
Project Type:	Urban Setting Designation	**Polygon ID:**	203
Received Date:	8/31/1998	**Polygon Name:**	
Approved Date:	1/22/1999	**Staff Digitizer:**	Gara, Brian
Verification Dt:		**Digitized Date:**	8/3/2016
Verif Outcome:	NA	**Centroid Lat:**	41.504811
Status Desc:	Granted	**Centroid Long:**	-81.632478
USD Area Type:	Property Specific	**Shape Length:**	0
OEPA Dist Office:	Northeast District Office	**Modified By:**	DERR_CO
Digitized Meth Desc:	Georeferenced Paper Map	**Modified Date:**	8/3/2016
Map Source Desc:	Engineering Drawing	**Acreage:**	8.3243179
Confidence Desc:	Medium		
Comments:			

16	1 of 2	E	0.44 / 2,337.97	644.78 / -22	MT SINAI MEDICAL CENTER 1800 E 105TH ST CLEVELAND OH 44106	LUST

Release No:	18001584 - N00001	**Release No (Map):**	18001584-N00001
Facility Name:	MT SINAI MEDICAL CENTER	**Fac Name (Map):**	MT SINAI MEDICAL CENTER
Facility Address:	1800 E 105TH ST	**Fac Address (Map):**	1800 E 105TH ST
Facility City:	CLEVELAND	**Fac City (Map):**	CLEVELAND
Facility State:	Ohio	**Fac ZIP (Map):**	44106
Facility ZIP:	44106	**County (Map):**	
County:	Cuyahoga	**Latitude (Map):**	41.509281
Facility Latitude:	41.509234	**Longitude (Map):**	-81.615529
Facility Longitude:	-81.615531	**Fac ID (BUSTR2):**	18001584
Release No (OTTER):	18001584-N00001	**IncidntID (BUSTR2):**	N00001
Fac Name (OTTER):	MT SINAI MEDICAL CENTER	**Fac Name (BUSTR2):**	MT SINAI MEDICAL CENTER
FacAddress (OTTER):	1800 E 105TH ST	**Address (BUSTR2):**	1800 E 105TH ST
Fac City (OTTER):	CLEVELAND	**City (BUSTR2):**	CLEVELAND
Fac State (OTTER):		**ZIP (BUSTR2):**	44106
Fac ZIP (OTTER):	44106	**County (BUSTR2):**	CUY
County (OTTER):	Cuyahoga	**Latitude (BUSTR2):**	41.50923
Latitude (OTTER):		**Longitude (BUSTR2):**	-81.61553
Longitude (OTTER):		**Release No (BUSTR):**	18001584-N00001
Fac Name (BUSTR):	MT SINAI MEDICAL CENTER	**Fac Addr (BUSTR):**	1800 E 105TH ST
Fac City (BUSTR):	CLEVELAND	**Fac State (BUSTR):**	OH
Fac ZIP (BUSTR):	44106	**Fac County (BUSTR):**	Cuyahoga
Latitude (BUSTR):	41.509234	**Longitude (BUSTR):**	-81.615531

Facility (OTTER): 18001584 (MT SINAI MEDICAL CENTER)
Data Source: Ohio Tank Tracking & Environmental Regulations (OTTER); Map Services Directory: BUSTR (MapServer): All Environmental (MAP); Facility Details with Active & Inactive Environmental Files (BUSTR); Map Services Directory:

DRAFT

BUSTR - LUST Locations (BUSTR/OGRIP) (BUSTR2)

Facility Details with Active & Inactive Environmental Files (BUSTR)

Facility Status:	Inactive	***Date Last Change:***	4/26/1999
LTF Status:	6 Closure of regulated UST	***Review Date:***	04/26/1999
FR Status:	NFA: No Further Action	***Priority:***	2
Release Date:	03/29/1999	***Class:***	D
Class Description:	A viable RP has been identified		

Ohio Tank Tracking & Environmental Regulations (OTTER)

Old Incident ID:	189034200.0	***Date Reported:***	3/29/1999
Tank Status:	No Tanks Available	***Owner Busi Name:***	CASE WESTERN RESERVE UNIVERSITY
Facility:	18001584 (MT SINAI MEDICAL CENTER)		
Facility Link:	https://apps.com.ohio.gov/fire/OTTER/Home/Index?ReturnUrl=%2ffire%2fOTTER%2fInquiry%2fInquiry#23041		
Release Link:	https://apps.com.ohio.gov/fire/OTTER/CorrectiveAction/ReleaseReport?releasesId=32462		

Map Services Directory: BUSTR (MapServer): All Environmental (MAP)

Object ID:		***Long:***	-81.615529
FR Status:	NFA: No Further Action	***Match:***	S80
Label:	18001584 - N00001 MT SINAI MEDICAL CENTER	***LOC QUAL:***	AS0
Release No:	18001584 - N00001	***Facility Z:***	44106
Date:	9/21/2020	***LOC CONF:***	2
Address Out:	1800 E 105th St	***Date Process:***	20200923
City Out:	Cleveland	***FID:***	
State Out:	OH	***X:***	-81.615529
ZIP Out:	44106	***Y:***	41.509281
Lat:	41.509281		

Map Services Directory: BUSTR - LUST Locations (BUSTR2)

Object ID:	20152	***ODOT District:***	12
Facility ID:	18001584	***Address:***	1800 E 105TH ST
Incident ID:	N00001	***City:***	CLEVELAND
LTF:	6 Closure of regulated UST	***County:***	CUY
Status:	NFA: No Further Action	***ZIP:***	44106
Facility Status:	Inactive	***Latitude DD Begin:***	41.50923
Data Date:	2014-11-10 14:16:16.183	***Longitude DD Begin:***	-81.61553
Current Fac Name:	MT SINAI MEDICAL CENTER		

All Active-Inactive BUSTR Sites

S No:	24221	***Coordinator:***	Charles Zepp
Incident No:	189034200.0	***LTF:***	6 Closure of regulated UST
Last Review Date:	4/26/1999	***Rating:***	
Release Date:	3/29/1999	***Facility Name:***	MT SINAI MEDICAL CENTER
Last Update:	Charles Zepp	***Facility Address:***	1800 E 105TH ST
Last Update Date:	11/20/2020	***Facility City:***	CLEVELAND
Status:	NFA: No Further Action	***Facility State:***	Ohio
Last Status Update:	4/26/1999	***County:***	Cuyahoga
Substatus:	Approved	***Facility ZIP:***	44106
Priority:	2	***Facility Latitude:***	41.509234
Class:	D	***Facility Longitude:***	-81.615531
Rules:	1992		

16	***2 of 2***	***E***	***0.44 / 2,337.97***	***644.78 / -22***	***MT SINAI MEDICAL CENTER 1800 E 105TH ST CLEVELAND OH 44106***	***LUST***

DRAFT

Release No:	18001584 - N00002	**Release No (Map):**	18001584-N00002
Facility Name:	MT SINAI MEDICAL CENTER	**Fac Name (Map):**	MT SINAI MEDICAL CENTER
Facility Address:	1800 E 105TH ST	**Fac Address (Map):**	1800 E 105TH ST
Facility City:	CLEVELAND	**Fac City (Map):**	CLEVELAND
Facility State:	Ohio	**Fac ZIP (Map):**	44106
Facility ZIP:	44106	**County (Map):**	
County:	Cuyahoga	**Latitude (Map):**	41.509281
Facility Latitude:	41.509234	**Longitude (Map):**	-81.615529
Facility Longitude:	-81.615531	**Fac ID (BUSTR2):**	18001584
Release No (OTTER):	18001584-N00002	**IncidntID (BUSTR2):**	N00002
Fac Name (OTTER):	MT SINAI MEDICAL CENTER	**Fac Name (BUSTR2):**	MT SINAI MEDICAL CENTER
FacAddress (OTTER):	1800 E 105TH ST	**Address (BUSTR2):**	1800 E 105TH ST
Fac City (OTTER):	CLEVELAND	**City (BUSTR2):**	CLEVELAND
Fac State (OTTER):		**ZIP (BUSTR2):**	44106
Fac ZIP (OTTER):	44106	**County (BUSTR2):**	CUY
County (OTTER):	Cuyahoga	**Latitude (BUSTR2):**	41.50923
Latitude (OTTER):		**Longitude (BUSTR2):**	-81.61553
Longitude (OTTER):		**Release No (BUSTR):**	18001584-N00002
Fac Name (BUSTR):	MT SINAI MEDICAL CENTER	**Fac Addr (BUSTR):**	1800 E 105TH ST
Fac City (BUSTR):	CLEVELAND	**Fac State (BUSTR):**	OH
Fac ZIP (BUSTR):	44106	**Fac County (BUSTR):**	Cuyahoga
Latitude (BUSTR):	41.509234	**Longitude (BUSTR):**	-81.615531

Facility (OTTER): 18001584 (MT SINAI MEDICAL CENTER)

Data Source: Ohio Tank Tracking & Environmental Regulations (OTTER); Map Services Directory: BUSTR (MapServer): All Environmental (MAP); Facility Details with Active & Inactive Environmental Files (BUSTR); Map Services Directory: BUSTR - LUST Locations (BUSTR/OGRIP) (BUSTR2)

Facility Details with Active & Inactive Environmental Files (BUSTR)

Facility Status:	Inactive	**Date Last Change:**	11/1/2005
LTF Status:	1 SUS/CON from regulated UST	**Review Date:**	11/01/2005
FR Status:	NFA: No Further Action	**Priority:**	2
Release Date:	06/09/2004	**Class:**	D

Class Description: A viable RP has been identified

Ohio Tank Tracking & Environmental Regulations (OTTER)

Old Incident ID:		**Date Reported:**	6/9/2004
Tank Status:	No Tanks Available	**Owner Busi Name:**	CASE WESTERN RESERVE UNIVERSITY

Facility: 18001584 (MT SINAI MEDICAL CENTER)

Facility Link: https://apps.com.ohio.gov/fire/OTTER/Home/Index?ReturnUrl=%2ffire%2fOTTER%2fInquiry%2fInquiry#23041

Release Link: https://apps.com.ohio.gov/fire/OTTER/CorrectiveAction/ReleaseReport?releasesId=32463

Map Services Directory: BUSTR (MapServer): All Environmental (MAP)

Object ID:		**Long:**	-81.615529
FR Status:	NFA: No Further Action	**Match:**	S80
Label:	18001584 - N00002 MT SINAI MEDICAL CENTER	**LOC QUAL:**	AS0
Release No:	18001584 - N00002	**Facility Z:**	44106
Date:	9/21/2020	**LOC CONF:**	2
Address Out:	1800 E 105th St	**Date Process:**	20200923
City Out:	Cleveland	**FID:**	
State Out:	OH	**X:**	-81.615529
ZIP Out:	44106	**Y:**	41.509281
Lat:	41.509281		

Map Services Directory: BUSTR - LUST Locations (BUSTR2)

Object ID:	20153	**ODOT District:**	12
Facility ID:	18001584	**Address:**	1800 E 105TH ST
Incident ID:	N00002	**City:**	CLEVELAND
LTF:	1 SUS/CON from regulated UST	**County:**	CUY
Status:	NFA: No Further Action	**ZIP:**	44106

DRAFT

Facility Status:	Inactive	**Latitude DD Begin:**	41.50923
Data Date:	2014-11-10 14:16:16.183	**Longitude DD Begin:**	-81.61553
Current Fac Name:	MT SINAI MEDICAL CENTER		

All Active-Inactive BUSTR Sites

S No:	24222	**Coordinator:**	Charles Zepp
Incident No:		**LTF:**	1 SUS/CON from regulated UST
Last Review Date:	11/1/2005	**Rating:**	11
Release Date:	6/9/2004	**Facility Name:**	MT SINAI MEDICAL CENTER
Last Update:	Charles Zepp	**Facility Address:**	1800 E 105TH ST
Last Update Date:	11/20/2020	**Facility City:**	CLEVELAND
Status:	NFA: No Further Action	**Facility State:**	Ohio
Last Status Update:	11/1/2005	**County:**	Cuyahoga
Substatus:		**Facility ZIP:**	44106
Priority:	2	**Facility Latitude:**	41.509234
Class:	D	**Facility Longitude:**	-81.615531
Rules:	1999		

17	1 of 1	NNE	0.45 / 2,359.28	648.75 / -18	WADE PARK APARTMENTS 9500 WADE PARK CLEVELAND OH 44103	LUST

Release No:	18011189 - N00001	**Release No (Map):**	18011189-N00001
Facility Name:	WADE PARK APARTMENTS	**Fac Name (Map):**	WADE PARK APARTMENTS
Facility Address:	9500 WADE PARK	**Fac Address (Map):**	9500 WADE PARK
Facility City:	CLEVELAND	**Fac City (Map):**	CLEVELAND
Facility State:	Ohio	**Fac ZIP (Map):**	44103
Facility ZIP:	44103	**County (Map):**	
County:	Cuyahoga	**Latitude (Map):**	41.51552
Facility Latitude:	41.515290	**Longitude (Map):**	-81.62041
Facility Longitude:	-81.620093	**Fac ID (BUSTR2):**	18011189
Release No (OTTER):	18011189-N00001	**IncidntID (BUSTR2):**	N00001
Fac Name (OTTER):	WADE PARK APARTMENTS	**Fac Name (BUSTR2):**	WADE PARK APARTMENTS
FacAddress (OTTER):	9500 WADE PARK	**Address (BUSTR2):**	9500 WADE PARK
Fac City (OTTER):	CLEVELAND	**City (BUSTR2):**	CLEVELAND
Fac State (OTTER):		**ZIP (BUSTR2):**	44103
Fac ZIP (OTTER):	44103	**County (BUSTR2):**	CUY
County (OTTER):	Cuyahoga	**Latitude (BUSTR2):**	41.515803
Latitude (OTTER):		**Longitude (BUSTR2):**	41.515803
Longitude (OTTER):		**Release No (BUSTR):**	18011189-N00001
Fac Name (BUSTR):	WADE PARK APARTMENTS	**Fac Addr (BUSTR):**	9500 WADE PARK
Fac City (BUSTR):	CLEVELAND	**Fac State (BUSTR):**	OH
Fac ZIP (BUSTR):	44103	**Fac County (BUSTR):**	Cuyahoga
Latitude (BUSTR):	41.515290	**Longitude (BUSTR):**	-81.620093

Facility (OTTER): 18011189 (WADE PARK APARTMENTS)

Data Source: Ohio Tank Tracking & Environmental Regulations (OTTER); Map Services Directory: BUSTR (MapServer): All Environmental (MAP); Facility Details with Active & Inactive Environmental Files (BUSTR); Map Services Directory: BUSTR - LUST Locations (BUSTR/OGRIP) (BUSTR2)

Facility Details with Active & Inactive Environmental Files (BUSTR)

Facility Status:	Inactive	**Date Last Change:**	5/6/2009
LTF Status:	6 Closure of regulated UST	**Review Date:**	05/06/2009
FR Status:	NFA: No Further Action	**Priority:**	
Release Date:	08/19/2008	**Class:**	D

Class Description: A viable RP has been identified

Ohio Tank Tracking & Environmental Regulations (OTTER)

Old Incident ID:		**Date Reported:**	8/19/2008
Tank Status:	No Tanks Available	**Owner Busi Name:**	CMHA

Facility: 18011189 (WADE PARK APARTMENTS)

Facility Link: https://apps.com.ohio.gov/fire/OTTER/Home/Index?ReturnUrl=%2ffire%2fOTTER%2fInquiry%2fInquiry#28573

Release Link: https://apps.com.ohio.gov/fire/OTTER/CorrectiveAction/ReleaseReport?releasesId=11902

DRAFT

Map Services Directory: BUSTR (MapServer): All Environmental (MAP)

Object ID:		***Long:***	-81.62041
FR Status:	NFA: No Further Action	***Match:***	S91
Label:	18011189 - N00001 WADE PARK APARTMENTS	***LOC QUAL:***	MAF7
Release No:	18011189 - N00001	***Facility Z:***	44103
Date:	9/21/2020	***LOC CONF:***	1
Address Out:	9500 Wade Park Ave	***Date Process:***	20200923
City Out:	Cleveland	***FID:***	
State Out:	OH	***X:***	-81.62041
ZIP Out:	44106-4047	***Y:***	41.51552
Lat:	41.51552		

Map Services Directory: BUSTR - LUST Locations (BUSTR2)

Object ID:	13595	***ODOT District:***	12
Facility ID:	18011189	***Address:***	9500 WADE PARK
Incident ID:	N00001	***City:***	CLEVELAND
LTF:	6 Closure of regulated UST	***County:***	CUY
Status:	M	***ZIP:***	44103
Facility Status:	Inactive	***Latitude DD Begin:***	41.515803
Data Date:	2014-11-10 14:16:16.183	***Longitude DD Begin:***	41.515803
Current Fac Name:	WADE PARK APARTMENTS		

All Active-Inactive BUSTR Sites

S No:	40912	***Coordinator:***	
Incident No:		***LTF:***	6 Closure of regulated UST
Last Review Date:	5/6/2009	***Rating:***	14
Release Date:	8/19/2008	***Facility Name:***	WADE PARK APARTMENTS
Last Update:	Scott Sigler	***Facility Address:***	9500 WADE PARK
Last Update Date:	11/15/2018	***Facility City:***	CLEVELAND
Status:	NFA: No Further Action	***Facility State:***	Ohio
Last Status Update:	5/6/2009	***County:***	Cuyahoga
Substatus:		***Facility ZIP:***	44103
Priority:		***Facility Latitude:***	41.515290
Class:	D	***Facility Longitude:***	-81.620093
Rules:	2005		

18	*1 of 2*	*ENE*	*0.46 / 2,406.26*	*647.14 / -19*	***UNIVERSITY TOWER 1575 EAST BLVD CLEVELAND OH 44106***	***DELISTED LST***

Delisted Regulated and Non-Regulated Leaking Underground Storage Tanks (LUST)

Incident No:		***Class:***	D
Release No:	18011247 - N00001	***Class Desc:***	A viable RP has been identified
Status:	RPT: a possible incident is reported	***Rules:***	2005
Sub Status:	Approved	***Coordinator:***	Charles Zepp
Release Date:	3/16/2011	***County:***	Cuyahoga
LTF:	2 SUS/CON from non-regulated UST	***Facility Latitude:***	
Last Update:	Charles Zepp	***Facility Longitude:***	
Last Update Date:	7/14/2016	***Original Source:***	NLUT
Last Status Update:	7/14/2016	***Record Date:***	09-OCT-2019
Priority:	2		

18	*2 of 2*	*ENE*	*0.46 / 2,406.26*	*647.14 / -19*	***UNIVERSITY TOWER 1575 EAST BLVD CLEVELAND OH 44106***	***LUST***

DRAFT

Map Key	Number of Records	Direction	Distance (mi/ft)	Elev/Diff (ft)	Site	DB

Release No:	18011247 - N00001	**Release No (Map):**	18011247-N00001
Facility Name:	UNIVERSITY TOWER	**Fac Name (Map):**	UNIVERSITY TOWER
Facility Address:	1575 EAST BLVD	**Fac Address (Map):**	1575 EAST BLVD
Facility City:	CLEVELAND	**Fac City (Map):**	CLEVELAND
Facility State:	Ohio	**Fac ZIP (Map):**	44106
Facility ZIP:	44106	**County (Map):**	
County:	Cuyahoga	**Latitude (Map):**	41.51381
Facility Latitude:	41.514103	**Longitude (Map):**	-81.61648
Facility Longitude:	-81.616294	**Fac ID (BUSTR2):**	
Release No (OTTER):		**IncidntID (BUSTR2):**	
Fac Name (OTTER):		**Fac Name (BUSTR2):**	
FacAddress (OTTER):		**Address (BUSTR2):**	
Fac City (OTTER):		**City (BUSTR2):**	
Fac State (OTTER):		**ZIP (BUSTR2):**	
Fac ZIP (OTTER):		**County (BUSTR2):**	
County (OTTER):		**Latitude (BUSTR2):**	
Latitude (OTTER):		**Longitude (BUSTR2):**	
Longitude (OTTER):		**Release No (BUSTR):**	
Fac Name (BUSTR):		**Fac Addr (BUSTR):**	
Fac City (BUSTR):		**Fac State (BUSTR):**	
Fac ZIP (BUSTR):		**Fac County (BUSTR):**	
Latitude (BUSTR):		**Longitude (BUSTR):**	
Facility (OTTER):			
Data Source:	Map Services Directory: BUSTR (MapServer): All Environmental (MAP)		

Map Services Directory: BUSTR (MapServer): All Environmental (MAP)

Object ID:		**Long:**	-81.61648
FR Status:	RPT: a possible incident is reported	**Match:**	S80
Label:	18011247 - N00001 UNIVERSITY TOWER	**LOC QUAL:**	MAF7
Release No:	18011247 - N00001	**Facility Z:**	44106
Date:	9/21/2020	**LOC CONF:**	1
Address Out:	1575 East Blvd	**Date Process:**	20200923
City Out:	Cleveland	**FID:**	
State Out:	OH	**X:**	-81.61648
ZIP Out:	44106-1748	**Y:**	41.51381
Lat:	41.51381		

All Active-Inactive BUSTR Sites

S No:	39446	**Coordinator:**	Charles Zepp
Incident No:		**LTF:**	2 SUS/CON from non-regulated UST
Last Review Date:	7/14/2016	**Rating:**	14
Release Date:	3/16/2011	**Facility Name:**	UNIVERSITY TOWER
Last Update:	Charles Zepp	**Facility Address:**	1575 EAST BLVD
Last Update Date:	10/11/2019	**Facility City:**	CLEVELAND
Status:	RPT: a possible incident is reported	**Facility State:**	Ohio
Last Status Update:	7/14/2016	**County:**	Cuyahoga
Substatus:	Approved	**Facility ZIP:**	44106
Priority:	2	**Facility Latitude:**	41.514103
Class:	D	**Facility Longitude:**	-81.616294
Rules:	2005		

19	*1 of 3*	*SSE*	*0.47 / 2,489.42*	*680.22 / 14*	***CLEVELAND CLINIC POWER HOUSE*** ***2045 E 90TH ST*** ***CLEVELAND OH 44106***	***LUST***

Release No:	18010181 - N00002	**Release No (Map):**	18010181-N00002
Facility Name:	CLEVELAND CLINIC POWER HOUSE	**Fac Name (Map):**	CLEVELAND CLINIC POWER HOUSE
Facility Address:	2045 E 90TH ST	**Fac Address (Map):**	2045 E 90TH ST
Facility City:	CLEVELAND	**Fac City (Map):**	CLEVELAND
Facility State:	Ohio	**Fac ZIP (Map):**	44106
Facility ZIP:	44106	**County (Map):**	
County:	Cuyahoga	**Latitude (Map):**	41.502339
Facility Latitude:	41.502285	**Longitude (Map):**	-81.622773

DRAFT

Facility Longitude:	-81.622816	**Fac ID (BUSTR2):**	18010181
Release No (OTTER):	18010181-N00002	**IncidntID (BUSTR2):**	N00002
Fac Name (OTTER):	CLEVELAND CLINIC POWER HOUSE	**Fac Name (BUSTR2):**	CLEVELAND CLINIC POWER HOUSE
FacAddress (OTTER):	2045 E 90TH ST	**Address (BUSTR2):**	2045 E 90TH ST
Fac City (OTTER):	CLEVELAND	**City (BUSTR2):**	CLEVELAND
Fac State (OTTER):		**ZIP (BUSTR2):**	44106
Fac ZIP (OTTER):	44106	**County (BUSTR2):**	CUY
County (OTTER):	Cuyahoga	**Latitude (BUSTR2):**	41.50229
Latitude (OTTER):		**Longitude (BUSTR2):**	-81.62282
Longitude (OTTER):		**Release No (BUSTR):**	18010181-N00002
Fac Name (BUSTR):	CLEVELAND CLINIC POWER HOUSE	**Fac Addr (BUSTR):**	2045 E 90TH ST
Fac City (BUSTR):	CLEVELAND	**Fac State (BUSTR):**	OH
Fac ZIP (BUSTR):	44106	**Fac County (BUSTR):**	Cuyahoga
Latitude (BUSTR):	41.502285	**Longitude (BUSTR):**	-81.622816

Facility (OTTER): 18010181 (CLEVELAND CLINIC POWER HOUSE)

Data Source: Ohio Tank Tracking & Environmental Regulations (OTTER); Map Services Directory: BUSTR (MapServer): All Environmental (MAP); Facility Details with Active & Inactive Environmental Files (BUSTR); Map Services Directory: BUSTR - LUST Locations (BUSTR/OGRIP) (BUSTR2)

Facility Details with Active & Inactive Environmental Files (BUSTR)

Facility Status:	Inactive	**Date Last Change:**	7/12/2011
LTF Status:	1 SUS/CON from regulated UST	**Review Date:**	07/12/2011
FR Status:	NFA: No Further Action	**Priority:**	2
Release Date:	11/29/2004	**Class:**	D

Class Description: A viable RP has been identified

Ohio Tank Tracking & Environmental Regulations (OTTER)

Old Incident ID:		**Date Reported:**	11/29/2004
Tank Status:	Both	**Owner Busi Name:**	CLEVELAND CLINIC POWER HOUSE

Facility: 18010181 (CLEVELAND CLINIC POWER HOUSE)

Facility Link: https://apps.com.ohio.gov/fire/OTTER/Home/Index?ReturnUrl=%2ffire%2fOTTER%2fInquiry%2fInquiry#11879

Release Link: https://apps.com.ohio.gov/fire/OTTER/CorrectiveAction/ReleaseReport?releasesId=33453

Map Services Directory: BUSTR (MapServer): All Environmental (MAP)

Object ID:		**Long:**	-81.622773
FR Status:	NFA: No Further Action	**Match:**	S80
Label:	18010181 - N00002 CLEVELAND CLINIC POWER HOUSE	**LOC QUAL:**	AS0
Release No:	18010181 - N00002	**Facility Z:**	44106
Date:	9/21/2020	**LOC CONF:**	2
Address Out:	2045 E 90th St	**Date Process:**	20200923
City Out:	Cleveland	**FID:**	
State Out:	OH	**X:**	-81.622773
ZIP Out:	44106-2976	**Y:**	41.502339
Lat:	41.502339		

Map Services Directory: BUSTR - LUST Locations (BUSTR2)

Object ID:	21727	**ODOT District:**	12
Facility ID:	18010181	**Address:**	2045 E 90TH ST
Incident ID:	N00002	**City:**	CLEVELAND
LTF:	1 SUS/CON from regulated UST	**County:**	CUY
Status:	NFA: No Further Action	**ZIP:**	44106
Facility Status:	Inactive	**Latitude DD Begin:**	41.50229
Data Date:	2014-11-10 14:16:16.183	**Longitude DD Begin:**	-81.62282
Current Fac Name:	CLEVELAND CLINIC POWER HOUSE		

All Active-Inactive BUSTR Sites

S No:	8508	**Coordinator:**	Charles Zepp

DRAFT

Map Key	Number of Records	Direction	Distance (mi/ft)	Elev/Diff (ft)	Site	DB

Incident No:		**LTF:**	1 SUS/CON from regulated UST
Last Review Date:	7/12/2011	**Rating:**	15
Release Date:	11/29/2004	**Facility Name:**	CLEVELAND CLINIC POWER HOUSE
Last Update:	Charles Zepp	**Facility Address:**	2045 E 90TH ST
Last Update Date:	11/30/2018	**Facility City:**	CLEVELAND
Status:	NFA: No Further Action	**Facility State:**	Ohio
Last Status Update:	7/12/2011	**County:**	Cuyahoga
Substatus:		**Facility ZIP:**	44106
Priority:	2	**Facility Latitude:**	41.502285
Class:	D	**Facility Longitude:**	-81.622816
Rules:	2005		

19	2 of 3	SSE	0.47 / 2,489.42	680.22 / 14	**CLEVELAND CLINIC POWER HOUSE** **2045 E 90TH ST** **CLEVELAND OH 44106**	**DELISTED LST**

Delisted Regulated and Non-Regulated Leaking Underground Storage Tanks (LUST)

Incident No:	181061300.0	**Class:**	D
Release No:	18010181 - N00001	**Class Desc:**	A viable RP has been identified
Status:	SUS: a suspected release or source is identified	**Rules:**	1992
Sub Status:	Approved	**Coordinator:**	Charles Zepp
Release Date:	3/21/1991	**County:**	Cuyahoga
LTF:	2 SUS/CON from non-regulated UST	**Facility Latitude:**	41.502285
Last Update:	Charles Zepp	**Facility Longitude:**	-81.622816
Last Update Date:	10/6/2016	**Original Source:**	NLUT
Last Status Update:	10/6/2016	**Record Date:**	09-OCT-2019
Priority:	2		

19	3 of 3	SSE	0.47 / 2,489.42	680.22 / 14	**CLEVELAND CLINIC POWER HOUSE** **2045 E 90TH ST** **CLEVELAND OH 44106**	**LUST**

Release No:	18010181 - N00001	**Release No (Map):**	18010181-N00001
Facility Name:	CLEVELAND CLINIC POWER HOUSE	**Fac Name (Map):**	CLEVELAND CLINIC POWER HOUSE
Facility Address:	2045 E 90TH ST	**Fac Address (Map):**	2045 E 90TH ST
Facility City:	CLEVELAND	**Fac City (Map):**	CLEVELAND
Facility State:	Ohio	**Fac ZIP (Map):**	44106
Facility ZIP:	44106	**County (Map):**	
County:	Cuyahoga	**Latitude (Map):**	41.502339
Facility Latitude:	41.502285	**Longitude (Map):**	-81.622773
Facility Longitude:	-81.622816	**Fac ID (BUSTR2):**	
Release No (OTTER):		**IncidntID (BUSTR2):**	
Fac Name (OTTER):		**Fac Name (BUSTR2):**	
FacAddress (OTTER):		**Address (BUSTR2):**	
Fac City (OTTER):		**City (BUSTR2):**	
Fac State (OTTER):		**ZIP (BUSTR2):**	
Fac ZIP (OTTER):		**County (BUSTR2):**	
County (OTTER):		**Latitude (BUSTR2):**	
Latitude (OTTER):		**Longitude (BUSTR2):**	
Longitude (OTTER):		**Release No (BUSTR):**	
Fac Name (BUSTR):		**Fac Addr (BUSTR):**	
Fac City (BUSTR):		**Fac State (BUSTR):**	
Fac ZIP (BUSTR):		**Fac County (BUSTR):**	
Latitude (BUSTR):		**Longitude (BUSTR):**	
Facility (OTTER):			
Data Source:	Map Services Directory: BUSTR (MapServer): All Environmental (MAP)		

Map Services Directory: BUSTR (MapServer): All Environmental (MAP)

Object ID:		**Long:**	-81.622773

DRAFT

Map Key	Number of Records	Direction	Distance (mi/ft)	Elev/Diff (ft)	Site	DB

FR Status:	SUS: a suspected release or source is identified	**Match:**	S80
Label:	18010181 - N00001 CLEVELAND CLINIC POWER HOUSE	**LOC QUAL:**	AS0
Release No:	18010181 - N00001	**Facility Z:**	44106
Date:	9/21/2020	**LOC CONF:**	2
Address Out:	2045 E 90th St	**Date Process:**	20200923
City Out:	Cleveland	**FID:**	
State Out:	OH	**X:**	-81.622773
ZIP Out:	44106-2976	**Y:**	41.502339
Lat:	41.502339		

All Active-Inactive BUSTR Sites

S No:	8507	**Coordinator:**	Charles Zepp
Incident No:	181061300.0	**LTF:**	2 SUS/CON from non-regulated UST
Last Review Date:	2/26/2016	**Rating:**	0
Release Date:	3/21/1991	**Facility Name:**	CLEVELAND CLINIC POWER HOUSE
Last Update:	Charles Zepp	**Facility Address:**	2045 E 90TH ST
Last Update Date:	4/14/2021	**Facility City:**	CLEVELAND
Status:	SUS: a suspected release or source is identified	**Facility State:**	Ohio
Last Status Update:	10/6/2016	**County:**	Cuyahoga
Substatus:	Approved	**Facility ZIP:**	44106
Priority:	2	**Facility Latitude:**	41.502285
Class:	D	**Facility Longitude:**	-81.622816
Rules:	1992		

20	1 of 14	SSE	0.49 / 2,574.90	679.67 / 13	**CLEVELAND CLINIC FOUNDATION** **9500 EUCLID AVE** **CLEVELAND OH 44195-5047**	**LUST**

Release No:	18003639 - N00002	**Release No (Map):**	18003639-N00002
Facility Name:	CLEVELAND CLINIC FOUNDATION	**Fac Name (Map):**	CLEVELAND CLINIC FOUNDATION
Facility Address:	9500 EUCLID AVE	**Fac Address (Map):**	9500 EUCLID AVE
Facility City:	CLEVELAND	**Fac City (Map):**	CLEVELAND
Facility State:	Ohio	**Fac ZIP (Map):**	
Facility ZIP:	44195-5047	**County (Map):**	
County:	Cuyahoga	**Latitude (Map):**	41.50331
Facility Latitude:	41.503341	**Longitude (Map):**	-81.62133
Facility Longitude:	-81.621783	**Fac ID (BUSTR2):**	18003639
Release No (OTTER):	18003639-N00002	**IncidntID (BUSTR2):**	N00002
Fac Name (OTTER):	CLEVELAND CLINIC FOUNDATION	**Fac Name (BUSTR2):**	CLEVELAND CLINIC FOUNDATION
FacAddress (OTTER):	9500 EUCLID AVE	**Address (BUSTR2):**	9500 EUCLID AVE
Fac City (OTTER):	CLEVELAND	**City (BUSTR2):**	CLEVELAND
Fac State (OTTER):		**ZIP (BUSTR2):**	44195-5047
Fac ZIP (OTTER):	44195-5047	**County (BUSTR2):**	CUY
County (OTTER):	Cuyahoga	**Latitude (BUSTR2):**	41.50334
Latitude (OTTER):		**Longitude (BUSTR2):**	-81.62178
Longitude (OTTER):		**Release No (BUSTR):**	18003639-N00002
Fac Name (BUSTR):	CLEVELAND CLINIC FOUNDATION	**Fac Addr (BUSTR):**	9500 EUCLID AVE
Fac City (BUSTR):	CLEVELAND	**Fac State (BUSTR):**	OH
Fac ZIP (BUSTR):	44195-5047	**Fac County (BUSTR):**	Cuyahoga
Latitude (BUSTR):	41.503341	**Longitude (BUSTR):**	-81.621783

Facility (OTTER): 18003639 (CLEVELAND CLINIC FOUNDATION)

Data Source: Ohio Tank Tracking & Environmental Regulations (OTTER); Map Services Directory: BUSTR (MapServer): All Environmental (MAP); Facility Details with Active & Inactive Environmental Files (BUSTR); Map Services Directory: BUSTR - LUST Locations (BUSTR/OGRIP) (BUSTR2)

Facility Details with Active & Inactive Environmental Files (BUSTR)

Facility Status:	Inactive	**Date Last Change:**	4/3/2014
LTF Status:	1 SUS/CON from regulated UST	**Review Date:**	10/26/2013
FR Status:	NFA: No Further Action	**Priority:**	2
Release Date:	02/20/1997	**Class:**	D

DRAFT

Class Description: A viable RP has been identified

Ohio Tank Tracking & Environmental Regulations (OTTER)

Old Incident ID:	180187901.0	**Date Reported:**	2/20/1997
Tank Status:	Both	**Owner Busi Name:**	CLEVELAND CLINIC POWER HOUSE

Facility: 18003639 (CLEVELAND CLINIC FOUNDATION)
Facility Link: https://apps.com.ohio.gov/fire/OTTER/Home/Index?ReturnUrl=%2ffire%2fOTTER%2fInquiry%2fInquiry#11849
Release Link: https://apps.com.ohio.gov/fire/OTTER/CorrectiveAction/ReleaseReport?releasesId=32580

Map Services Directory: BUSTR (MapServer): All Environmental (MAP)

Object ID:		**Long:**	-81.62133
FR Status:	NFA: No Further Action	**Match:**	Q80
Label:	18003639 - N00002 CLEVELAND CLINIC FOUNDATION	**LOC QUAL:**	AI0
Release No:	18003639 - N00002	**Facility Z:**	
Date:	9/21/2020	**LOC CONF:**	2
Address Out:	9500 Euclid Ave	**Date Process:**	20200923
City Out:	Cleveland	**FID:**	
State Out:	OH	**X:**	-81.62133
ZIP Out:	44195-0002	**Y:**	41.50331
Lat:	41.50331		

Map Services Directory: BUSTR - LUST Locations (BUSTR2)

Object ID:	20965	**ODOT District:**	12
Facility ID:	18003639	**Address:**	9500 EUCLID AVE
Incident ID:	N00002	**City:**	CLEVELAND
LTF:	1 SUS/CON from regulated UST	**County:**	CUY
Status:	NFA: No Further Action	**ZIP:**	44195-5047
Facility Status:	Inactive	**Latitude DD Begin:**	41.50334
Data Date:	2014-11-10 14:16:16.183	**Longitude DD Begin:**	-81.62178
Current Fac Name:	CLEVELAND CLINIC FOUNDATION		

All Active-Inactive BUSTR Sites

S No:	8499	**Coordinator:**	Charles Zepp
Incident No:	180187901.0	**LTF:**	1 SUS/CON from regulated UST
Last Review Date:	10/26/2013	**Rating:**	4
Release Date:	2/20/1997	**Facility Name:**	CLEVELAND CLINIC FOUNDATION
Last Update:	Charles Zepp	**Facility Address:**	9500 EUCLID AVE
Last Update Date:	7/13/2020	**Facility City:**	CLEVELAND
Status:	NFA: No Further Action	**Facility State:**	Ohio
Last Status Update:	4/3/2014	**County:**	Cuyahoga
Substatus:	Approved	**Facility ZIP:**	44195-5047
Priority:	2	**Facility Latitude:**	41.503341
Class:	D	**Facility Longitude:**	-81.621783
Rules:	2005		

20	2 of 14	SSE	0.49 / 2,574.90	679.67 / 13	CLEVELAND CLINIC FOUNDATION 9500 EUCLID AVE CLEVELAND OH 44195-5047	LUST

Release No:	18003639 - N00003	**Release No (Map):**	18003639-N00003
Facility Name:	CLEVELAND CLINIC FOUNDATION	**Fac Name (Map):**	CLEVELAND CLINIC FOUNDATION
Facility Address:	9500 EUCLID AVE	**Fac Address (Map):**	9500 EUCLID AVE
Facility City:	CLEVELAND	**Fac City (Map):**	CLEVELAND
Facility State:	Ohio	**Fac ZIP (Map):**	
Facility ZIP:	44195-5047	**County (Map):**	
County:	Cuyahoga	**Latitude (Map):**	41.50331
Facility Latitude:	41.503341	**Longitude (Map):**	-81.62133

DRAFT

Facility Longitude:	-81.621783	**Fac ID (BUSTR2):**	18003639
Release No (OTTER):	18003639-N00003	**IncidntID (BUSTR2):**	N00003
Fac Name (OTTER):	CLEVELAND CLINIC FOUNDATION	**Fac Name (BUSTR2):**	CLEVELAND CLINIC FOUNDATION
FacAddress (OTTER):	9500 EUCLID AVE	**Address (BUSTR2):**	9500 EUCLID AVE
Fac City (OTTER):	CLEVELAND	**City (BUSTR2):**	CLEVELAND
Fac State (OTTER):		**ZIP (BUSTR2):**	44195-5047
Fac ZIP (OTTER):	44195-5047	**County (BUSTR2):**	CUY
County (OTTER):	Cuyahoga	**Latitude (BUSTR2):**	41.50334
Latitude (OTTER):		**Longitude (BUSTR2):**	-81.62178
Longitude (OTTER):		**Release No (BUSTR):**	18003639-N00003
Fac Name (BUSTR):	CLEVELAND CLINIC FOUNDATION	**Fac Addr (BUSTR):**	9500 EUCLID AVE
Fac City (BUSTR):	CLEVELAND	**Fac State (BUSTR):**	OH
Fac ZIP (BUSTR):	44195-5047	**Fac County (BUSTR):**	Cuyahoga
Latitude (BUSTR):	41.503341	**Longitude (BUSTR):**	-81.621783

Facility (OTTER): 18003639 (CLEVELAND CLINIC FOUNDATION)

Data Source: Ohio Tank Tracking & Environmental Regulations (OTTER); Map Services Directory: BUSTR (MapServer): All Environmental (MAP); Facility Details with Active & Inactive Environmental Files (BUSTR); Map Services Directory: BUSTR - LUST Locations (BUSTR/OGRIP) (BUSTR2)

Facility Details with Active & Inactive Environmental Files (BUSTR)

Facility Status:	Active	**Date Last Change:**	5/30/2014
LTF Status:	1 SUS/CON from regulated UST	**Review Date:**	11/17/2022
FR Status:	RPT: a possible incident is reported	**Priority:**	1
Release Date:	02/02/1993	**Class:**	B

Class Description: The result of the RP Search was inconclusive

Ohio Tank Tracking & Environmental Regulations (OTTER)

Old Incident ID:	183022500.0	**Date Reported:**	2/2/1993
Tank Status:	Both	**Owner Busi Name:**	CLEVELAND CLINIC POWER HOUSE

Facility: 18003639 (CLEVELAND CLINIC FOUNDATION)

Facility Link: https://apps.com.ohio.gov/fire/OTTER/Home/Index?ReturnUrl=%2ffire%2fOTTER%2fInquiry%2fInquiry#11849

Release Link: https://apps.com.ohio.gov/fire/OTTER/CorrectiveAction/ReleaseReport?releasesId=32581

Map Services Directory: BUSTR (MapServer): All Environmental (MAP)

Object ID:		**Long:**	-81.62133
FR Status:	RPT: a possible incident is reported	**Match:**	Q80
Label:	18003639 - N00003 CLEVELAND CLINIC FOUNDATION	**LOC QUAL:**	Ai0
Release No:	18003639 - N00003	**Facility Z:**	
Date:	9/21/2020	**LOC CONF:**	2
Address Out:	9500 Euclid Ave	**Date Process:**	20200923
City Out:	Cleveland	**FID:**	
State Out:	OH	**X:**	-81.62133
ZIP Out:	44195-0002	**Y:**	41.50331
Lat:	41.50331		

Map Services Directory: BUSTR - LUST Locations (BUSTR2)

Object ID:	11780	**ODOT District:**	12
Facility ID:	18003639	**Address:**	9500 EUCLID AVE
Incident ID:	N00003	**City:**	CLEVELAND
LTF:	1 SUS/CON from regulated UST	**County:**	CUY
Status:	RPT: a possible incident is reported	**ZIP:**	44195-5047
Facility Status:	Active	**Latitude DD Begin:**	41.50334
Data Date:	2014-11-10 14:15:06.177	**Longitude DD Begin:**	-81.62178
Current Fac Name:	CLEVELAND CLINIC FOUNDATION		

All Active-Inactive BUSTR Sites

S No:	8500	**Coordinator:**	Charles Zepp

DRAFT

Map Key	Number of Records	Direction	Distance (mi/ft)	Elev/Diff (ft)	Site	DB

Incident No:	183022500.0	**LTF:**	1 SUS/CON from regulated UST
Last Review Date:	11/17/2022	**Rating:**	14
Release Date:	2/2/1993	**Facility Name:**	CLEVELAND CLINIC FOUNDATION
Last Update:	Charles Zepp	**Facility Address:**	9500 EUCLID AVE
Last Update Date:	11/17/2022	**Facility City:**	CLEVELAND
Status:	RPT: a possible incident is reported	**Facility State:**	Ohio
Last Status Update:	5/30/2014	**County:**	Cuyahoga
Substatus:	Approved	**Facility ZIP:**	44195-5047
Priority:	1	**Facility Latitude:**	41.503341
Class:	B	**Facility Longitude:**	-81.621783
Rules:	2017		

20	3 of 14	SSE	0.49 / 2,574.90	679.67 / 13	CLEVELAND CLINIC FOUNDATION 9500 EUCLID AVE CLEVELAND OH 44195-5047	LUST

Release No:	18003639 - N00004	**Release No (Map):**	18003639-N00004
Facility Name:	CLEVELAND CLINIC FOUNDATION	**Fac Name (Map):**	CLEVELAND CLINIC FOUNDATION
Facility Address:	9500 EUCLID AVE	**Fac Address (Map):**	9500 EUCLID AVE
Facility City:	CLEVELAND	**Fac City (Map):**	CLEVELAND
Facility State:	Ohio	**Fac ZIP (Map):**	
Facility ZIP:	44195-5047	**County (Map):**	
County:	Cuyahoga	**Latitude (Map):**	41.50331
Facility Latitude:	41.503341	**Longitude (Map):**	-81.62133
Facility Longitude:	-81.621783	**Fac ID (BUSTR2):**	18003639
Release No (OTTER):	18003639-N00004	**IncidntID (BUSTR2):**	N00004
Fac Name (OTTER):	CLEVELAND CLINIC FOUNDATION	**Fac Name (BUSTR2):**	CLEVELAND CLINIC FOUNDATION
FacAddress (OTTER):	9500 EUCLID AVE	**Address (BUSTR2):**	9500 EUCLID AVE
Fac City (OTTER):	CLEVELAND	**City (BUSTR2):**	CLEVELAND
Fac State (OTTER):		**ZIP (BUSTR2):**	44195-5047
Fac ZIP (OTTER):	44195-5047	**County (BUSTR2):**	CUY
County (OTTER):	Cuyahoga	**Latitude (BUSTR2):**	41.50334
Latitude (OTTER):		**Longitude (BUSTR2):**	-81.62178
Longitude (OTTER):		**Release No (BUSTR):**	18003639-N00004
Fac Name (BUSTR):	CLEVELAND CLINIC FOUNDATION	**Fac Addr (BUSTR):**	9500 EUCLID AVE
Fac City (BUSTR):	CLEVELAND	**Fac State (BUSTR):**	OH
Fac ZIP (BUSTR):	44195-5047	**Fac County (BUSTR):**	Cuyahoga
Latitude (BUSTR):	41.503341	**Longitude (BUSTR):**	-81.621783

Facility (OTTER): 18003639 (CLEVELAND CLINIC FOUNDATION)

Data Source: Ohio Tank Tracking & Environmental Regulations (OTTER); Map Services Directory: BUSTR (MapServer): All Environmental (MAP); Facility Details with Active & Inactive Environmental Files (BUSTR); Map Services Directory: BUSTR - LUST Locations (BUSTR/OGRIP) (BUSTR2)

DRAFT

Facility Details with Active & Inactive Environmental Files (BUSTR)

Facility Status:	Inactive	**Date Last Change:**	6/8/2000
LTF Status:	6 Closure of regulated UST	**Review Date:**	07/11/2000
FR Status:	NFA: No Further Action	**Priority:**	3
Release Date:	06/05/2000	**Class:**	D

Class Description: A viable RP has been identified

Ohio Tank Tracking & Environmental Regulations (OTTER)

Old Incident ID:		**Date Reported:**	6/5/2000
Tank Status:	Both	**Owner Busi Name:**	CLEVELAND CLINIC POWER HOUSE

Facility: 18003639 (CLEVELAND CLINIC FOUNDATION)

Facility Link: https://apps.com.ohio.gov/fire/OTTER/Home/Index?ReturnUrl=%2ffire%2fOTTER%2fInquiry%2fInquiry#11849

Release Link: https://apps.com.ohio.gov/fire/OTTER/CorrectiveAction/ReleaseReport?releasesId=32582

Map Services Directory: BUSTR (MapServer): All Environmental (MAP)

Object ID:		**Long:**	-81.62133
FR Status:	NFA: No Further Action	**Match:**	Q80
Label:	18003639 - N00004 CLEVELAND CLINIC	**LOC QUAL:**	AI0

Map Key	Number of Records	Direction	Distance (mi/ft)	Elev/Diff (ft)	Site	DB

	FOUNDATION		
Release No:	18003639 - N00004	**Facility Z:**	
Date:	9/21/2020	**LOC CONF:**	2
Address Out:	9500 Euclid Ave	**Date Process:**	20200923
City Out:	Cleveland	**FID:**	
State Out:	OH	**X:**	-81.62133
ZIP Out:	44195-0002	**Y:**	41.50331
Lat:	41.50331		

Map Services Directory: BUSTR - LUST Locations (BUSTR2)

Object ID:	20966	**ODOT District:**	12
Facility ID:	18003639	**Address:**	9500 EUCLID AVE
Incident ID:	N00004	**City:**	CLEVELAND
LTF:	6 Closure of regulated UST	**County:**	CUY
Status:	NFA: No Further Action	**ZIP:**	44195-5047
Facility Status:	Inactive	**Latitude DD Begin:**	41.50334
Data Date:	2014-11-10 14:16:16.183	**Longitude DD Begin:**	-81.62178
Current Fac Name:	CLEVELAND CLINIC FOUNDATION		

All Active-Inactive BUSTR Sites

S No:	8501	**Coordinator:**	Charles Zepp
Incident No:		**LTF:**	6 Closure of regulated UST
Last Review Date:	7/11/2000 8:26:47 AM	**Rating:**	14
Release Date:	6/5/2000	**Facility Name:**	CLEVELAND CLINIC FOUNDATION
Last Update:		**Facility Address:**	9500 EUCLID AVE
Last Update Date:	4/28/2012	**Facility City:**	CLEVELAND
Status:	NFA: No Further Action	**Facility State:**	Ohio
Last Status Update:	6/8/2000	**County:**	Cuyahoga
Substatus:		**Facility ZIP:**	44195-5047
Priority:	3	**Facility Latitude:**	41.503341
Class:	D	**Facility Longitude:**	-81.621783
Rules:	1999		

Map Key	Number of Records	Direction	Distance (mi/ft)	Elev/Diff (ft)	Site	DB
20	4 of 14	SSE	0.49 / 2,574.90	679.67 / 13	CLEVELAND CLINIC FOUNDATION 9500 EUCLID AVE CLEVELAND OH 44195-5047	LUST

Release No:	18003639 - N00006	**Release No (Map):**	18003639-N00006
Facility Name:	CLEVELAND CLINIC FOUNDATION	**Fac Name (Map):**	CLEVELAND CLINIC FOUNDATION
Facility Address:	9500 EUCLID AVE	**Fac Address (Map):**	9500 EUCLID AVE
Facility City:	CLEVELAND	**Fac City (Map):**	CLEVELAND
Facility State:	Ohio	**Fac ZIP (Map):**	
Facility ZIP:	44195-5047	**County (Map):**	
County:	Cuyahoga	**Latitude (Map):**	41.50331
Facility Latitude:	41.503341	**Longitude (Map):**	-81.62133
Facility Longitude:	-81.621783	**Fac ID (BUSTR2):**	18003639
Release No (OTTER):	18003639-N00006	**IncidntID (BUSTR2):**	N00006
Fac Name (OTTER):	CLEVELAND CLINIC FOUNDATION	**Fac Name (BUSTR2):**	CLEVELAND CLINIC FOUNDATION
FacAddress (OTTER):	9500 EUCLID AVE	**Address (BUSTR2):**	9500 EUCLID AVE
Fac City (OTTER):	CLEVELAND	**City (BUSTR2):**	CLEVELAND
Fac State (OTTER):		**ZIP (BUSTR2):**	44195-5047
Fac ZIP (OTTER):	44195-5047	**County (BUSTR2):**	CUY
County (OTTER):	Cuyahoga	**Latitude (BUSTR2):**	41.50334
Latitude (OTTER):		**Longitude (BUSTR2):**	-81.62178
Longitude (OTTER):		**Release No (BUSTR):**	18003639-N00006
Fac Name (BUSTR):	CLEVELAND CLINIC FOUNDATION	**Fac Addr (BUSTR):**	9500 EUCLID AVE
Fac City (BUSTR):	CLEVELAND	**Fac State (BUSTR):**	OH
Fac ZIP (BUSTR):	44195-5047	**Fac County (BUSTR):**	Cuyahoga
Latitude (BUSTR):	41.503341	**Longitude (BUSTR):**	-81.621783

Facility (OTTER): 18003639 (CLEVELAND CLINIC FOUNDATION)

Data Source: Ohio Tank Tracking & Environmental Regulations (OTTER); Map Services Directory: BUSTR (MapServer): All Environmental (MAP); Facility Details with Active & Inactive Environmental Files (BUSTR); Map Services Directory: BUSTR - LUST Locations (BUSTR/OGRIP) (BUSTR2)

DRAFT

Facility Details with Active & Inactive Environmental Files (BUSTR)

Facility Status:	Inactive	***Date Last Change:***	6/12/2000
LTF Status:	6 Closure of regulated UST	***Review Date:***	06/12/2000
FR Status:	NFA: No Further Action	***Priority:***	2
Release Date:	06/05/2000	***Class:***	D
Class Description:	A viable RP has been identified		

Ohio Tank Tracking & Environmental Regulations (OTTER)

Old Incident ID:	180187902.0	***Date Reported:***	6/5/2000
Tank Status:	Both	***Owner Busi Name:***	CLEVELAND CLINIC POWER HOUSE
Facility:	18003639 (CLEVELAND CLINIC FOUNDATION)		
Facility Link:	https://apps.com.ohio.gov/fire/OTTER/Home/Index?ReturnUrl=%2ffire%2fOTTER%2fInquiry%2fInquiry#11849		
Release Link:	https://apps.com.ohio.gov/fire/OTTER/CorrectiveAction/ReleaseReport?releasesId=32584		

Map Services Directory: BUSTR (MapServer): All Environmental (MAP)

Object ID:		***Long:***	-81.62133
FR Status:	NFA: No Further Action	***Match:***	Q80
Label:	18003639 - N00006 CLEVELAND CLINIC FOUNDATION	***LOC QUAL:***	AI0
Release No:	18003639 - N00006	***Facility Z:***	
Date:	9/21/2020	***LOC CONF:***	2
Address Out:	9500 Euclid Ave	***Date Process:***	20200923
City Out:	Cleveland	***FID:***	
State Out:	OH	***X:***	-81.62133
ZIP Out:	44195-0002	***Y:***	41.50331
Lat:	41.50331		

Map Services Directory: BUSTR - LUST Locations (BUSTR2)

Object ID:	20967	***ODOT District:***	12
Facility ID:	18003639	***Address:***	9500 EUCLID AVE
Incident ID:	N00006	***City:***	CLEVELAND
LTF:	6 Closure of regulated UST	***County:***	CUY
Status:	NFA: No Further Action	***ZIP:***	44195-5047
Facility Status:	Inactive	***Latitude DD Begin:***	41.50334
Data Date:	2014-11-10 14:16:16.183	***Longitude DD Begin:***	-81.62178
Current Fac Name:	CLEVELAND CLINIC FOUNDATION		

All Active-Inactive BUSTR Sites

S No:	8503	***Coordinator:***	Charles Zepp
Incident No:	180187902.0	***LTF:***	6 Closure of regulated UST
Last Review Date:	6/12/2000	***Rating:***	14
Release Date:	6/5/2000	***Facility Name:***	CLEVELAND CLINIC FOUNDATION
Last Update:	Charles Zepp	***Facility Address:***	9500 EUCLID AVE
Last Update Date:	8/8/2022	***Facility City:***	CLEVELAND
Status:	NFA: No Further Action	***Facility State:***	Ohio
Last Status Update:	6/12/2000	***County:***	Cuyahoga
Substatus:	Approved	***Facility ZIP:***	44195-5047
Priority:	2	***Facility Latitude:***	41.503341
Class:	D	***Facility Longitude:***	-81.621783
Rules:	1999		

20	***5 of 14***	***SSE***	***0.49 / 2,574.90***	***679.67 / 13***	***CLEVELAND CLINIC FOUNDATION 9500 EUCLID AVE CLEVELAND OH 44195-5047***	***LUST***

Release No:	18003639 - N00007	**Release No (Map):**	18003639-N00007
Facility Name:	CLEVELAND CLINIC FOUNDATION	**Fac Name (Map):**	CLEVELAND CLINIC FOUNDATION
Facility Address:	9500 EUCLID AVE	**Fac Address (Map):**	9500 EUCLID AVE
Facility City:	CLEVELAND	**Fac City (Map):**	CLEVELAND
Facility State:	Ohio	**Fac ZIP (Map):**	
Facility ZIP:	44195-5047	**County (Map):**	
County:	Cuyahoga	**Latitude (Map):**	41.50331
Facility Latitude:	41.503341	**Longitude (Map):**	-81.62133
Facility Longitude:	-81.621783	**Fac ID (BUSTR2):**	18003639
Release No (OTTER):	18003639-N00007	**IncidntID (BUSTR2):**	N00007
Fac Name (OTTER):	CLEVELAND CLINIC FOUNDATION	**Fac Name (BUSTR2):**	CLEVELAND CLINIC FOUNDATION
FacAddress (OTTER):	9500 EUCLID AVE	**Address (BUSTR2):**	9500 EUCLID AVE
Fac City (OTTER):	CLEVELAND	**City (BUSTR2):**	CLEVELAND
Fac State (OTTER):		**ZIP (BUSTR2):**	44195-5047
Fac ZIP (OTTER):	44195-5047	**County (BUSTR2):**	CUY
County (OTTER):	Cuyahoga	**Latitude (BUSTR2):**	41.50334
Latitude (OTTER):		**Longitude (BUSTR2):**	-81.62178
Longitude (OTTER):		**Release No (BUSTR):**	18003639-N00007
Fac Name (BUSTR):	CLEVELAND CLINIC FOUNDATION	**Fac Addr (BUSTR):**	9500 EUCLID AVE
Fac City (BUSTR):	CLEVELAND	**Fac State (BUSTR):**	OH
Fac ZIP (BUSTR):	44195-5047	**Fac County (BUSTR):**	Cuyahoga
Latitude (BUSTR):	41.503341	**Longitude (BUSTR):**	-81.621783

Facility (OTTER): 18003639 (CLEVELAND CLINIC FOUNDATION)

Data Source: Ohio Tank Tracking & Environmental Regulations (OTTER); Map Services Directory: BUSTR (MapServer): All Environmental (MAP); Facility Details with Active & Inactive Environmental Files (BUSTR); Map Services Directory: BUSTR - LUST Locations (BUSTR/OGRIP) (BUSTR2)

Facility Details with Active & Inactive Environmental Files (BUSTR)

Facility Status:	Inactive	**Date Last Change:**	10/13/2011
LTF Status:	6 Closure of regulated UST	**Review Date:**	10/13/2011
FR Status:	NFA: No Further Action	**Priority:**	
Release Date:	06/08/2005	**Class:**	D

Class Description: A viable RP has been identified

Ohio Tank Tracking & Environmental Regulations (OTTER)

Old Incident ID:		**Date Reported:**	6/8/2005
Tank Status:	Both	**Owner Busi Name:**	CLEVELAND CLINIC POWER HOUSE

Facility: 18003639 (CLEVELAND CLINIC FOUNDATION)

Facility Link: https://apps.com.ohio.gov/fire/OTTER/Home/Index?ReturnUrl=%2ffire%2fOTTER%2fInquiry%2fInquiry#11849

Release Link: https://apps.com.ohio.gov/fire/OTTER/CorrectiveAction/ReleaseReport?releasesId=32585

Map Services Directory: BUSTR (MapServer): All Environmental (MAP)

Object ID:		**Long:**	-81.62133
FR Status:	NFA: No Further Action	**Match:**	Q80
Label:	18003639 - N00007 CLEVELAND CLINIC FOUNDATION	**LOC QUAL:**	AI0
Release No:	18003639 - N00007	**Facility Z:**	
Date:	9/21/2020	**LOC CONF:**	2
Address Out:	9500 Euclid Ave	**Date Process:**	20200923
City Out:	Cleveland	**FID:**	
State Out:	OH	**X:**	-81.62133
ZIP Out:	44195-0002	**Y:**	41.50331
Lat:	41.50331		

Map Services Directory: BUSTR - LUST Locations (BUSTR2)

Object ID:	20968	**ODOT District:**	12
Facility ID:	18003639	**Address:**	9500 EUCLID AVE
Incident ID:	N00007	**City:**	CLEVELAND
LTF:	6 Closure of regulated UST	**County:**	CUY
Status:	NFA: No Further Action	**ZIP:**	44195-5047

DRAFT

Facility Status:	Inactive	**Latitude DD Begin:**	41.50334
Data Date:	2014-11-10 14:16:16.183	**Longitude DD Begin:**	-81.62178
Current Fac Name:	CLEVELAND CLINIC FOUNDATION		

All Active-Inactive BUSTR Sites

S No:	8504	**Coordinator:**	Charles Zepp
Incident No:		**LTF:**	6 Closure of regulated UST
Last Review Date:	10/13/2011	**Rating:**	14
Release Date:	6/8/2005	**Facility Name:**	CLEVELAND CLINIC FOUNDATION
Last Update:	Charles Zepp	**Facility Address:**	9500 EUCLID AVE
Last Update Date:	7/13/2020	**Facility City:**	CLEVELAND
Status:	NFA: No Further Action	**Facility State:**	Ohio
Last Status Update:	10/13/2011	**County:**	Cuyahoga
Substatus:		**Facility ZIP:**	44195-5047
Priority:		**Facility Latitude:**	41.503341
Class:	D	**Facility Longitude:**	-81.621783
Rules:	1999		

20	6 of 14	SSE	0.49 / 2,574.90	679.67 / 13	CLEVELAND CLINIC FOUNDATION 9500 EUCLID AVE CLEVELAND OH 44195-5047	DELISTED LST

Delisted Regulated and Non-Regulated Leaking Underground Storage Tanks (LUST)

Incident No:	180187900.0	**Class:**	D
Release No:	18003639 - N00001	**Class Desc:**	A viable RP has been identified
Status:	RPT: a possible incident is reported	**Rules:**	1992
Sub Status:	Approved	**Coordinator:**	Charles Zepp
Release Date:	8/16/1990	**County:**	Cuyahoga
LTF:	2 SUS/CON from non-regulated UST	**Facility Latitude:**	41.503341
Last Update:	Charles Zepp	**Facility Longitude:**	-81.621783
Last Update Date:	4/4/2019	**Original Source:**	NLUT
Last Status Update:	1/25/2008	**Record Date:**	09-OCT-2019
Priority:	1		

20	7 of 14	SSE	0.49 / 2,574.90	679.67 / 13	CLEVELAND CLINIC FOUNDATION 9500 EUCLID AVE CLEVELAND OH 44195-5047	DELISTED LST

Delisted Petroleum Release List

Incident No:		**Priority:**	2
S. No:	1349	**Class Code:**	E
Release No:	18003639 - N00002	**Class Desc:**	Referred to enforcement
Release Date:	02/20/1997	**Rules:**	2005
Release Status:		**Coordinator:**	Charles Zepp
Facility Status:		**Rating:**	14
Sub Status:	Required	**County:**	Cuyahoga
LTF Status:	1 SUS/CON from regulated UST	**Facility Latitude:**	
FR Status:	SCK: Site Check	**Facility Longitude:**	
Last Update:	David Sauer	**Source Name(s):**	
Last Update Date:	07-AUG-13	**Source List:**	
Last Status Update:	08/09/2012	**Original Source:**	NLUT
Review Date:		**Record Date:**	Up to Aug 2013
Date Unknown:	08/05/2013		

20	8 of 14	SSE	0.49 / 2,574.90	679.67 / 13	CLEVELAND CLINIC FOUNDATION	DELISTED LST

DRAFT

Map Key	Number of Records	Direction	Distance (mi/ft)	Elev/Diff (ft)	Site	DB
					9500 EUCLID AVE CLEVELAND OH 44195-5047	

Delisted Regulated and Non-Regulated Leaking Underground Storage Tanks (LUST)

Incident No:	183022500.0	**Class:**	A
Release No:	18003639 - N00003	**Class Desc:**	A Responsible Party (RP) for the release has not yet been determined
Status:	RPT: a possible incident is reported	**Rules:**	2017
Sub Status:	Approved	**Coordinator:**	Charles Zepp
Release Date:	2/2/1993	**County:**	Cuyahoga
LTF:	1 SUS/CON from regulated UST	**Facility Latitude:**	41.503341
Last Update:	Charles Zepp	**Facility Longitude:**	-81.621783
Last Update Date:	12/24/2018	**Original Source:**	NLUT
Last Status Update:	5/30/2014	**Record Date:**	14-JAN-2019
Priority:	1		

20	9 of 14	SSE	0.49 / 2,574.90	679.67 / 13	CLEVELAND CLINIC FOUNDATION 9500 EUCLID AVE CLEVELAND OH 44195-5047	DELISTED LST

Delisted Regulated and Non-Regulated Leaking Underground Storage Tanks (LUST)

Incident No:		**Class:**	A
Release No:	18003639 - N00005	**Class Desc:**	A Responsible Party (RP) for the release has not yet been determined
Status:	CLO: Closure	**Rules:**	1999
Sub Status:	Submitted	**Coordinator:**	Charles Zepp
Release Date:	10/30/2000	**County:**	Cuyahoga
LTF:	2 SUS/CON from non-regulated UST	**Facility Latitude:**	41.503341
Last Update:	Charles Zepp	**Facility Longitude:**	-81.621783
Last Update Date:	4/4/2019	**Original Source:**	NLUT
Last Status Update:	11/1/2000	**Record Date:**	09-OCT-2019
Priority:	2		

20	10 of 14	SSE	0.49 / 2,574.90	679.67 / 13	CLEVELAND CLINIC FOUNDATION 9500 EUCLID AVE CLEVELAND OH 44195-5047	LUST

Release No:	18003639 - N00008	**Release No (Map):**	18003639-N00008
Facility Name:	CLEVELAND CLINIC FOUNDATION	**Fac Name (Map):**	CLEVELAND CLINIC FOUNDATION
Facility Address:	9500 EUCLID AVE	**Fac Address (Map):**	9500 EUCLID AVE
Facility City:	CLEVELAND	**Fac City (Map):**	CLEVELAND
Facility State:	Ohio	**Fac ZIP (Map):**	
Facility ZIP:	44195-5047	**County (Map):**	
County:	Cuyahoga	**Latitude (Map):**	41.50331
Facility Latitude:	41.503341	**Longitude (Map):**	-81.62133
Facility Longitude:	-81.621783	**Fac ID (BUSTR2):**	18003639
Release No (OTTER):	18003639-N00008	**IncidntID (BUSTR2):**	N00008
Fac Name (OTTER):	CLEVELAND CLINIC FOUNDATION	**Fac Name (BUSTR2):**	CLEVELAND CLINIC FOUNDATION
FacAddress (OTTER):	9500 EUCLID AVE	**Address (BUSTR2):**	9500 EUCLID AVE
Fac City (OTTER):	CLEVELAND	**City (BUSTR2):**	CLEVELAND
Fac State (OTTER):		**ZIP (BUSTR2):**	44195-5047
Fac ZIP (OTTER):	44195-5047	**County (BUSTR2):**	CUY
County (OTTER):	Cuyahoga	**Latitude (BUSTR2):**	41.50334
Latitude (OTTER):		**Longitude (BUSTR2):**	-81.62178
Longitude (OTTER):		**Release No (BUSTR):**	18003639-N00008
Fac Name (BUSTR):	CLEVELAND CLINIC FOUNDATION	**Fac Addr (BUSTR):**	9500 EUCLID AVE
Fac City (BUSTR):	CLEVELAND	**Fac State (BUSTR):**	OH
Fac ZIP (BUSTR):	44195-5047	**Fac County (BUSTR):**	Cuyahoga
Latitude (BUSTR):	41.503341	**Longitude (BUSTR):**	-81.621783

DRAFT

Facility (OTTER): 18003639 (CLEVELAND CLINIC FOUNDATION)
Data Source: Ohio Tank Tracking & Environmental Regulations (OTTER); Map Services Directory: BUSTR (MapServer): All Environmental (MAP); Facility Details with Active & Inactive Environmental Files (BUSTR); Map Services Directory: BUSTR - LUST Locations (BUSTR/OGRIP) (BUSTR2)

Facility Details with Active & Inactive Environmental Files (BUSTR)

Facility Status:	Inactive	**Date Last Change:**	10/27/2014
LTF Status:	1 SUS/CON from regulated UST	**Review Date:**	08/27/2014
FR Status:	NFA: No Further Action	**Priority:**	2
Release Date:	08/14/2014	**Class:**	D
Class Description:	A viable RP has been identified		

Ohio Tank Tracking & Environmental Regulations (OTTER)

Old Incident ID:		**Date Reported:**	8/14/2014
Tank Status:	Both	**Owner Busi Name:**	CLEVELAND CLINIC POWER HOUSE
Facility:	18003639 (CLEVELAND CLINIC FOUNDATION)		
Facility Link:	https://apps.com.ohio.gov/fire/OTTER/Home/Index?ReturnUrl=%2ffire%2fOTTER%2fInquiry%2fInquiry#11849		
Release Link:	https://apps.com.ohio.gov/fire/OTTER/CorrectiveAction/ReleaseReport?releasesId=37359		

Map Services Directory: BUSTR (MapServer): All Environmental (MAP)

Object ID:		**Long:**	-81.62133
FR Status:	NFA: No Further Action	**Match:**	Q80
Label:	18003639 - N00008 CLEVELAND CLINIC FOUNDATION	**LOC QUAL:**	AI0
Release No:	18003639 - N00008	**Facility Z:**	
Date:	9/21/2020	**LOC CONF:**	2
Address Out:	9500 Euclid Ave	**Date Process:**	20200923
City Out:	Cleveland	**FID:**	
State Out:	OH	**X:**	-81.62133
ZIP Out:	44195-0002	**Y:**	41.50331
Lat:	41.50331		

Map Services Directory: BUSTR - LUST Locations (BUSTR2)

Object ID:	11781	**ODOT District:**	12
Facility ID:	18003639	**Address:**	9500 EUCLID AVE
Incident ID:	N00008	**City:**	CLEVELAND
LTF:	1 SUS/CON from regulated UST	**County:**	CUY
Status:	SUS: a suspected release or source is identified	**ZIP:**	44195-5047
Facility Status:	Active	**Latitude DD Begin:**	41.50334
Data Date:	2014-11-10 14:15:06.177	**Longitude DD Begin:**	-81.62178
Current Fac Name:	CLEVELAND CLINIC FOUNDATION		

All Active-Inactive BUSTR Sites

S No:	8505	**Coordinator:**	Charles Zepp
Incident No:		**LTF:**	1 SUS/CON from regulated UST
Last Review Date:	8/27/2014	**Rating:**	14
Release Date:	8/14/2014	**Facility Name:**	CLEVELAND CLINIC FOUNDATION
Last Update:	Charles Zepp	**Facility Address:**	9500 EUCLID AVE
Last Update Date:	4/4/2019	**Facility City:**	CLEVELAND
Status:	NFA: No Further Action	**Facility State:**	Ohio
Last Status Update:	10/27/2014	**County:**	Cuyahoga
Substatus:	Approved	**Facility ZIP:**	44195-5047
Priority:	2	**Facility Latitude:**	41.503341
Class:	D	**Facility Longitude:**	-81.621783
Rules:	2012		

DRAFT

Map Key	Number of Records	Direction	Distance (mi/ft)	Elev/Diff (ft)	Site	DB
20	11 of 14	SSE	0.49 / 2,574.90	679.67 / 13	CLEVELAND CLINIC FOUNDATION 9500 EUCLID AVE CLEVELAND OH 44195-5047	DELISTED LST

Delisted Regulated and Non-Regulated Leaking Underground Storage Tanks (LUST)

Incident No:		**Class:**	A
Release No:	18003639 - N00009	**Class Desc:**	A Responsible Party (RP) for the release has not yet been determined
Status:	T1S: Tier 1 Source Investigation	**Rules:**	2017
Sub Status:	Required	**Coordinator:**	Charles Zepp
Release Date:	11/18/1996	**County:**	Cuyahoga
LTF:	1 SUS/CON from regulated UST	**Facility Latitude:**	41.503341
Last Update:	Charles Zepp	**Facility Longitude:**	-81.621783
Last Update Date:	4/4/2019	**Original Source:**	NLUT
Last Status Update:	4/4/2019	**Record Date:**	10-APR-2019
Priority:			

Map Key	Number of Records	Direction	Distance (mi/ft)	Elev/Diff (ft)	Site	DB
20	12 of 14	SSE	0.49 / 2,574.90	679.67 / 13	CLEVELAND CLINIC FOUNDATION 9500 EUCLID AVE CLEVELAND OH 44195-5047	LUST

Release No:	18003639 - N00009	**Release No (Map):**	18003639-N00009
Facility Name:	CLEVELAND CLINIC FOUNDATION	**Fac Name (Map):**	CLEVELAND CLINIC FOUNDATION
Facility Address:	9500 EUCLID AVE	**Fac Address (Map):**	9500 EUCLID AVE
Facility City:	CLEVELAND	**Fac City (Map):**	CLEVELAND
Facility State:	Ohio	**Fac ZIP (Map):**	
Facility ZIP:	44195-5047	**County (Map):**	
County:	Cuyahoga	**Latitude (Map):**	41.50331
Facility Latitude:	41.503341	**Longitude (Map):**	-81.62133
Facility Longitude:	-81.621783	**Fac ID (BUSTR2):**	
Release No (OTTER):	18003639-N00009	**IncidntID (BUSTR2):**	
Fac Name (OTTER):	CLEVELAND CLINIC FOUNDATION	**Fac Name (BUSTR2):**	
FacAddress (OTTER):	9500 EUCLID AVE	**Address (BUSTR2):**	
Fac City (OTTER):	CLEVELAND	**City (BUSTR2):**	
Fac State (OTTER):		**ZIP (BUSTR2):**	
Fac ZIP (OTTER):	44195-5047	**County (BUSTR2):**	
County (OTTER):	Cuyahoga	**Latitude (BUSTR2):**	
Latitude (OTTER):		**Longitude (BUSTR2):**	
Longitude (OTTER):		**Release No (BUSTR):**	18003639-N00009
Fac Name (BUSTR):	CLEVELAND CLINIC FOUNDATION	**Fac Addr (BUSTR):**	9500 EUCLID AVE
Fac City (BUSTR):	CLEVELAND	**Fac State (BUSTR):**	OH
Fac ZIP (BUSTR):	44195-5047	**Fac County (BUSTR):**	Cuyahoga
Latitude (BUSTR):	41.503341	**Longitude (BUSTR):**	-81.621783

Facility (OTTER): 18003639 (CLEVELAND CLINIC FOUNDATION)

Data Source: Ohio Tank Tracking & Environmental Regulations (OTTER); Map Services Directory: BUSTR (MapServer): All Environmental (MAP); Facility Details with Active & Inactive Environmental Files (BUSTR)

Facility Details with Active & Inactive Environmental Files (BUSTR)

Facility Status:	Active	**Date Last Change:**	4/4/2019
LTF Status:	1 SUS/CON from regulated UST	**Review Date:**	11/16/2022
FR Status:	T1S: Tier 1 Source Investigation	**Priority:**	2
Release Date:	11/18/1996	**Class:**	A

Class Description: A Responsible Party (RP) for the release has not yet been determined

Ohio Tank Tracking & Environmental Regulations (OTTER)

Old Incident ID:		**Date Reported:**	11/18/1996
Tank Status:	Both	**Owner Busi Name:**	CLEVELAND CLINIC POWER HOUSE

Facility: 18003639 (CLEVELAND CLINIC FOUNDATION)

Facility Link: https://apps.com.ohio.gov/fire/OTTER/Home/Index?ReturnUrl=%2ffire%2fOTTER%2fInquiry%2fInquiry#11849

DRAFT

Release Link: https://apps.com.ohio.gov/fire/OTTER/CorrectiveAction/ReleaseReport?releasesId=40256

Map Services Directory: BUSTR (MapServer): All Environmental (MAP)

Object ID:		**Long:**	-81.62133
FR Status:	T1S: Tier 1 Source Investigation	**Match:**	Q80
Label:	18003639 - N00009 CLEVELAND CLINIC FOUNDATION	**LOC QUAL:**	AI0
Release No:	18003639 - N00009	**Facility Z:**	
Date:	9/21/2020	**LOC CONF:**	2
Address Out:	9500 Euclid Ave	**Date Process:**	20200923
City Out:	Cleveland	**FID:**	
State Out:	OH	**X:**	-81.62133
ZIP Out:	44195-0002	**Y:**	41.50331
Lat:	41.50331		

All Active-Inactive BUSTR Sites

S No:	8506	**Coordinator:**	Charles Zepp
Incident No:		**LTF:**	1 SUS/CON from regulated UST
Last Review Date:	11/16/2022	**Rating:**	14
Release Date:	11/18/1996	**Facility Name:**	CLEVELAND CLINIC FOUNDATION
Last Update:	Charles Zepp	**Facility Address:**	9500 EUCLID AVE
Last Update Date:	11/16/2022	**Facility City:**	CLEVELAND
Status:	T1S: Tier 1 Source Investigation	**Facility State:**	Ohio
Last Status Update:	4/4/2019	**County:**	Cuyahoga
Substatus:	Required	**Facility ZIP:**	44195-5047
Priority:	2	**Facility Latitude:**	41.503341
Class:	A	**Facility Longitude:**	-81.621783
Rules:	2017		

20	*13 of 14*	*SSE*	*0.49 / 2,574.90*	*679.67 / 13*	***CLEVELAND CLINIC FOUNDATION 9500 EUCLID AVE CLEVELAND OH***	***LUST***

Release No:	18003639 - N00001	**Release No (Map):**	18003639-N00001
Facility Name:	CLEVELAND CLINIC FOUNDATION	**Fac Name (Map):**	CLEVELAND CLINIC FOUNDATION
Facility Address:	9500 EUCLID AVE	**Fac Address (Map):**	9500 EUCLID AVE
Facility City:	CLEVELAND	**Fac City (Map):**	CLEVELAND
Facility State:	Ohio	**Fac ZIP (Map):**	
Facility ZIP:	44195-5047	**County (Map):**	
County:	Cuyahoga	**Latitude (Map):**	41.50331
Facility Latitude:	41.503341	**Longitude (Map):**	-81.62133
Facility Longitude:	-81.621783	**Fac ID (BUSTR2):**	
Release No (OTTER):		**IncidntID (BUSTR2):**	
Fac Name (OTTER):		**Fac Name (BUSTR2):**	
FacAddress (OTTER):		**Address (BUSTR2):**	
Fac City (OTTER):		**City (BUSTR2):**	
Fac State (OTTER):		**ZIP (BUSTR2):**	
Fac ZIP (OTTER):		**County (BUSTR2):**	
County (OTTER):		**Latitude (BUSTR2):**	
Latitude (OTTER):		**Longitude (BUSTR2):**	
Longitude (OTTER):		**Release No (BUSTR):**	
Fac Name (BUSTR):		**Fac Addr (BUSTR):**	
Fac City (BUSTR):		**Fac State (BUSTR):**	
Fac ZIP (BUSTR):		**Fac County (BUSTR):**	
Latitude (BUSTR):		**Longitude (BUSTR):**	
Facility (OTTER):			
Data Source:	Map Services Directory: BUSTR (MapServer): All Environmental (MAP)		

Map Services Directory: BUSTR (MapServer): All Environmental (MAP)

Object ID:		**Long:**	-81.62133
FR Status:	RPT: a possible incident is reported	**Match:**	Q80

DRAFT

Map Key	Number of Records	Direction	Distance (mi/ft)	Elev/Diff (ft)	Site	DB

Label:	18003639 - N00001 CLEVELAND CLINIC FOUNDATION	**LOC QUAL:**	AI0
Release No:	18003639 - N00001	**Facility Z:**	
Date:	9/21/2020	**LOC CONF:**	2
Address Out:	9500 Euclid Ave	**Date Process:**	20200923
City Out:	Cleveland	**FID:**	
State Out:	OH	**X:**	-81.62133
ZIP Out:	44195-0002	**Y:**	41.50331
Lat:	41.50331		

All Active-Inactive BUSTR Sites

S No:	8498	**Coordinator:**	Charles Zepp
Incident No:	180187900.0	**LTF:**	2 SUS/CON from non-regulated UST
Last Review Date:	10/24/2016	**Rating:**	0
Release Date:	8/16/1990	**Facility Name:**	CLEVELAND CLINIC FOUNDATION
Last Update:	Charles Zepp	**Facility Address:**	9500 EUCLID AVE
Last Update Date:	4/4/2019	**Facility City:**	CLEVELAND
Status:	RPT: a possible incident is reported	**Facility State:**	Ohio
Last Status Update:	1/25/2008	**County:**	Cuyahoga
Substatus:	Approved	**Facility ZIP:**	44195-5047
Priority:	1	**Facility Latitude:**	41.503341
Class:	D	**Facility Longitude:**	-81.621783
Rules:	1992		

20	14 of 14	SSE	0.49 / 2,574.90	679.67 / 13	CLEVELAND CLINIC FOUNDATION 9500 EUCLID AVE CLEVELAND OH	LUST

Release No:	18003639 - N00005	**Release No (Map):**	18003639-N00005
Facility Name:	CLEVELAND CLINIC FOUNDATION	**Fac Name (Map):**	CLEVELAND CLINIC FOUNDATION
Facility Address:	9500 EUCLID AVE	**Fac Address (Map):**	9500 EUCLID AVE
Facility City:	CLEVELAND	**Fac City (Map):**	CLEVELAND
Facility State:	Ohio	**Fac ZIP (Map):**	
Facility ZIP:	44195-5047	**County (Map):**	
County:	Cuyahoga	**Latitude (Map):**	41.50331
Facility Latitude:	41.503341	**Longitude (Map):**	-81.62133
Facility Longitude:	-81.621783	**Fac ID (BUSTR2):**	
Release No (OTTER):		**IncidntID (BUSTR2):**	
Fac Name (OTTER):		**Fac Name (BUSTR2):**	
FacAddress (OTTER):		**Address (BUSTR2):**	
Fac City (OTTER):		**City (BUSTR2):**	
Fac State (OTTER):		**ZIP (BUSTR2):**	
Fac ZIP (OTTER):		**County (BUSTR2):**	
County (OTTER):		**Latitude (BUSTR2):**	
Latitude (OTTER):		**Longitude (BUSTR2):**	
Longitude (OTTER):		**Release No (BUSTR):**	
Fac Name (BUSTR):		**Fac Addr (BUSTR):**	
Fac City (BUSTR):		**Fac State (BUSTR):**	
Fac ZIP (BUSTR):		**Fac County (BUSTR):**	
Latitude (BUSTR):		**Longitude (BUSTR):**	
Facility (OTTER):			
Data Source:	Map Services Directory: BUSTR (MapServer): All Environmental (MAP)		

Map Services Directory: BUSTR (MapServer): All Environmental (MAP)

Object ID:		**Long:**	-81.62133
FR Status:	CLO: Closure	**Match:**	Q80
Label:	18003639 - N00005 CLEVELAND CLINIC FOUNDATION	**LOC QUAL:**	AI0
Release No:	18003639 - N00005	**Facility Z:**	
Date:	9/21/2020	**LOC CONF:**	2
Address Out:	9500 Euclid Ave	**Date Process:**	20200923
City Out:	Cleveland	**FID:**	
State Out:	OH	**X:**	-81.62133

DRAFT

Map Key	Number of Records	Direction	Distance (mi/ft)	Elev/Diff (ft)	Site	DB

ZIP Out:	44195-0002	**Y:**	41.50331
Lat:	41.50331		

All Active-Inactive BUSTR Sites

S No:	8502	**Coordinator:**	Charles Zepp
Incident No:		**LTF:**	2 SUS/CON from non-regulated UST
Last Review Date:	10/25/2016	**Rating:**	0
Release Date:	10/30/2000	**Facility Name:**	CLEVELAND CLINIC FOUNDATION
Last Update:	Charles Zepp	**Facility Address:**	9500 EUCLID AVE
Last Update Date:	7/13/2020	**Facility City:**	CLEVELAND
Status:	CLO: Closure	**Facility State:**	Ohio
Last Status Update:	11/1/2000	**County:**	Cuyahoga
Substatus:	Submitted	**Facility ZIP:**	44195-5047
Priority:	2	**Facility Latitude:**	41.503341
Class:	A	**Facility Longitude:**	-81.621783
Rules:	1999		

21	1 of 1	WSW	0.52 / 2,770.59	670.84 / 4	**Church Square Property USD, Cleveland** **7909-8101 Euclid Ave** **Cleveland OH 44114-3485**	DERR

DERR ID:	218002190	**County:**	Cuyahoga
CERCLIS ID:		**District:**	NEDO
Program:		**Latitude:**	41.5048119011
Program Desc:		**Longitude:**	-81.6324779774
Address (REST):	7909-8101 Euclid Ave	**Cerclis iID (REST):**	
City (REST):	Cleveland	**OepaDstrct (REST):**	NEDO
Zip (REST):	44114-3485	**Activity (REST):**	
County (REST):	Cuyahoga	**DERR ID (REST):**	218002190
LatDd Begin (REST):	41.5048119	**LonDd Begin (REST):**	-81.63247798
Source:	Ohio EPA: DERR Database; REST Services Directory: DERR Database (OEPA-DERR)		
Name (REST):	Church Square Property USD, Cleveland		

REST Services Directory: DERR Database (OEPA-DERR)

Cerclis ID:		**Address:**	7909-8101 Euclid Ave
Alias:		**City:**	Cleveland
Activity:		**Zip:**	44114-3485
ODoT District:	12	**Latitude DD Begin:**	41.5048119
OEPA District:	NEDO	**Longitude DD Begin:**	-81.63247798
County:	Cuyahoga		
Name:	Church Square Property USD, Cleveland		

22	1 of 1	SSW	0.62 / 3,292.14	670.80 / 4	**Swift Cleaners Former Carnegie Ave Cleveland** **8220 Carnegie Ave** **Cleveland OH 44103-**	DERR

DERR ID:	218002847	**County:**	Cuyahoga
CERCLIS ID:		**District:**	NEDO
Program:	VAP	**Latitude:**	
Program Desc:	Voluntary Action Program	**Longitude:**	
Address (REST):	8220 Carnegie Ave	**Cerclis iID (REST):**	
City (REST):	Cleveland	**OepaDstrct (REST):**	NEDO
Zip (REST):	44103-	**Activity (REST):**	VAP
County (REST):	Cuyahoga	**DERR ID (REST):**	218002847
LatDd Begin (REST):	41.5012722	**LonDd Begin (REST):**	-81.6303934
Source:	Ohio EPA: DERR Database; REST Services Directory: DERR Database (OEPA-DERR)		
Name (REST):	Swift Cleaners Former Carnegie Ave Cleveland		

REST Services Directory: DERR Database (OEPA-DERR)

DRAFT

Map Key	Number of Records	Direction	Distance (mi/ft)	Elev/Diff (ft)	Site	DB

Cerclis ID:		**Address:**	8220 Carnegie Ave
Alias:		**City:**	Cleveland
Activity:	VAP	**Zip:**	44103-
ODoT District:	12	**Latitude DD Begin:**	41.5012722
OEPA District:	NEDO	**Longitude DD Begin:**	-81.6303934
County:	Cuyahoga		
Name:	Swift Cleaners Former Carnegie Ave Cleveland		

23	1 of 1	ESE	0.67 / 3,545.15	680.36 / 14	**Fenway Manor Apartments, Cleveland** **1986 Stokes Blvd** **Cleveland OH 44106-**	DERR

DERR ID:	218003394	**County:**	Cuyahoga
CERCLIS ID:		**District:**	NEDO
Program:	VAP	**Latitude:**	
Program Desc:	Voluntary Action Program	**Longitude:**	
Address (REST):		**Cerclis iID (REST):**	
City (REST):		**OepaDstrct (REST):**	
Zip (REST):		**Activity (REST):**	
County (REST):		**DERR ID (REST):**	
LatDd Begin (REST):		**LonDd Begin (REST):**	
Source:	Ohio EPA: DERR Database		
Name (REST):			

24	1 of 1	ESE	0.69 / 3,622.10	680.34 / 14	**Fairfax Neighborhood USD, Cleveland** **Chester/E107 St/Norflk So RR/E79 St** **Cleveland OH 44106**	DERR

DERR ID:	218002263	**County:**	Cuyahoga
CERCLIS ID:		**District:**	NEDO
Program:		**Latitude:**	41.4954102739
Program Desc:		**Longitude:**	-81.6122683092
Address (REST):	Chester/E107 St/Norflk So RR/E79 St	**Cerclis iID (REST):**	
City (REST):	Cleveland	**OepaDstrct (REST):**	NEDO
Zip (REST):	44106	**Activity (REST):**	
County (REST):	Cuyahoga	**DERR ID (REST):**	218002263
LatDd Begin (REST):	41.49541027	**LonDd Begin (REST):**	-81.61226831
Source:	Ohio EPA: DERR Database; REST Services Directory: DERR Database (OEPA-DERR)		
Name (REST):	Fairfax Neighborhood USD, Cleveland		

REST Services Directory: DERR Database (OEPA-DERR)

Cerclis ID:		**Address:**	Chester/E107 St/Norflk So RR/E79 St
Alias:		**City:**	Cleveland
Activity:		**Zip:**	44106
ODoT District:	12	**Latitude DD Begin:**	41.49541027
OEPA District:	NEDO	**Longitude DD Begin:**	-81.61226831
County:	Cuyahoga		
Name:	Fairfax Neighborhood USD, Cleveland		

25	1 of 1	WSW	0.82 / 4,355.25	667.17 / 1	**Baker Electric Bldg, Cleveland** **7100 Euclid Ave** **Cleveland OH 44103-**	DERR

DERR ID:	218002591	**County:**	Cuyahoga
CERCLIS ID:		**District:**	NEDO
Program:	VAP	**Latitude:**	41.5033553733
Program Desc:	Voluntary Action Program	**Longitude:**	-81.639045211
Address (REST):	7100 Euclid Ave	**Cerclis iID (REST):**	
City (REST):	Cleveland	**OepaDstrct (REST):**	NEDO
Zip (REST):	44103-	**Activity (REST):**	VAP
County (REST):	Cuyahoga	**DERR ID (REST):**	218002591

DRAFT

Map Key	Number of Records	Direction	Distance (mi/ft)	Elev/Diff (ft)	Site	DB

LatDd Begin (REST): 41.50335537 **LonDd Begin (REST):** -81.63904521
Source: Ohio EPA: DERR Database; REST Services Directory: DERR Database (OEPA-DERR)
Name (REST): Baker Electric Bldg, Cleveland

REST Services Directory: DERR Database (OEPA-DERR)

Cerclis ID:
Alias:
Activity: VAP
ODoT District: 12
OEPA District: NEDO
County: Cuyahoga
Name: Baker Electric Bldg, Cleveland
Address: 7100 Euclid Ave
City: Cleveland
Zip: 44103-
Latitude DD Begin: 41.50335537
Longitude DD Begin: -81.63904521

26	1 of 1	WSW	0.88 / 4,656.78	666.49 / 0	7001 Euclid Avenue Property, Cleveland 7001 Euclid Ave Cleveland OH 44103-	DERR

DERR ID: 218003453
CERCLIS ID:
Program: VAP
Program Desc: Voluntary Action Program
Address (REST):
City (REST):
Zip (REST):
County (REST):
LatDd Begin (REST):
Source: Ohio EPA: DERR Database
Name (REST):
County: Cuyahoga
District: NEDO
Latitude:
Longitude:
Cerclis iID (REST):
OepaDstrct (REST):
Activity (REST):
DERR ID (REST):
LonDd Begin (REST):

Ohio EPA: DERR Database

Alias: !Do Not Use - Wooster S WF Dup!

27	1 of 1	SE	0.91 / 4,795.28	696.00 / 30	AT&T Fac, Cleveland 10615 Cedar Ave Cleveland OH 44106-3028	DERR

DERR ID: 218002519
CERCLIS ID:
Program: VAP
Program Desc: Voluntary Action Program
Address (REST): 10615 Cedar Ave
City (REST): Cleveland
Zip (REST): 44106-3028
County (REST): Cuyahoga
LatDd Begin (REST): 41.49979603; 41.49979603
Source: Ohio EPA: DERR Database; REST Services Directory: DERR Database (OEPA-DERR)
Name (REST): AT&T Fac, Cleveland
County: Cuyahoga
District: NEDO
Latitude: 41.4997960281
Longitude: -81.6128816387
Cerclis iID (REST):
OepaDstrct (REST): NEDO
Activity (REST): VAP
DERR ID (REST): 218002519
LonDd Begin (REST): -81.61288164; -81.61288164

Ohio EPA: DERR Database

Alias: AT&T Fac, Cleveland

REST Services Directory: DERR Database (OEPA-DERR)

Cerclis ID:
Alias:
Activity: VAP
ODoT District: 12
OEPA District: NEDO
County: Cuyahoga
Address: 10615 Cedar Ave
City: Cleveland
Zip: 44106-3028
Latitude DD Begin: 41.49979603
Longitude DD Begin: -81.61288164

DRAFT

Map Key	Number of Records	Direction	Distance (mi/ft)	Elev/Diff (ft)	Site	DB

Name: AT&T Fac, Cleveland

Cerclis ID:
Alias: AT&T Fac, Cleveland
Activity: VAP
ODoT District: 12
OEPA District: NEDO
County: Cuyahoga
Name: AT&T Fac, Cleveland
Address: 10615 Cedar Ave
City: Cleveland
Zip: 44106-3028
Latitude DD Begin: 41.49979603
Longitude DD Begin: -81.61288164

28	1 of 1	WSW	0.92 / 4,874.11	670.45 / 4	Euclid Block Project, Cleveland Euclid Ave/E 69th St/Chester Ave/E 7oth St Cleveland OH 44103-	DERR

DERR ID: 218003018
CERCLIS ID:
Program: SA, VAP
Program Desc: Site Assessment, Voluntary Action Program
Address (REST): Euclid Ave/E 69th St/Chester Ave/E 7oth St
City (REST): Cleveland
Zip (REST): 44103-
County (REST): Cuyahoga
LatDd Begin (REST): 41.505117
County: Cuyahoga
District: NEDO
Latitude:
Longitude:
Cerclis iID (REST):
OepaDstrct (REST): NEDO
Activity (REST): SA
DERR ID (REST): 218003018
LonDd Begin (REST): -81.64164
Source: Ohio EPA: DERR Database; REST Services Directory: DERR Database (OEPA-DERR)
Name (REST): Euclid Block Project, Cleveland

REST Services Directory: DERR Database (OEPA-DERR)

Cerclis ID:
Alias:
Activity: SA
ODoT District: 12
OEPA District: NEDO
County: Cuyahoga
Name: Euclid Block Project, Cleveland
Address: Euclid Ave/E 69th St/Chester Ave/E 7oth St
City: Cleveland
Zip: 44103-
Latitude DD Begin: 41.505117
Longitude DD Begin: -81.64164

29	1 of 1	WNW	0.93 / 4,917.80	638.38 / -28	Wade Park Chemicals, Cleveland 7012 Wade Park Blvd Cleveland OH 44103	DERR

DERR ID: 218000884
CERCLIS ID: OHD980824924
Program: SA, RR
Program Desc: Site Assessment, Remedial Response
Address (REST): 7012 Wade Park Blvd
City (REST): Cleveland
Zip (REST): 44103
County (REST): Cuyahoga
LatDd Begin (REST): 41.51583333
County: Cuyahoga
District: NEDO
Latitude: 41.51583333
Longitude: -81.6425
Cerclis iID (REST): OHD980824924
OepaDstrct (REST): NEDO
Activity (REST): SA, RR
DERR ID (REST): 218000884
LonDd Begin (REST): -81.6425
Source: Ohio EPA: DERR Database; REST Services Directory: DERR Database (OEPA-DERR)
Name (REST): Wade Park Chemicals, Cleveland

REST Services Directory: DERR Database (OEPA-DERR)

Cerclis ID: OHD980824924
Alias:
Activity: SA, RR
ODoT District: 12
OEPA District: NEDO
County: Cuyahoga
Name: Wade Park Chemicals, Cleveland
Address: 7012 Wade Park Blvd
City: Cleveland
Zip: 44103
Latitude DD Begin: 41.51583333
Longitude DD Begin: -81.6425

DRAFT

Map Key	Number of Records	Direction	Distance (mi/ft)	Elev/Diff (ft)	Site	DB
30	1 of 1	WSW	0.96 / 5,062.15	666.80 / 0	7000 Euclid Site, Cleveland 6900-7000 Euclid Ave Cleveland OH 44103-	DERR

DERR ID:	218003014	**County:**	Cuyahoga
CERCLIS ID:		**District:**	NEDO
Program:	VAP	**Latitude:**	
Program Desc:	Voluntary Action Program	**Longitude:**	
Address (REST):	6900-7000 Euclid Ave	**Cerclis iID (REST):**	
City (REST):	Cleveland	**OepaDstrct (REST):**	NEDO
Zip (REST):	44103-	**Activity (REST):**	VAP
County (REST):	Cuyahoga	**DERR ID (REST):**	218003014
LatDd Begin (REST):	41.503578	**LonDd Begin (REST):**	-81.641479
Source:	Ohio EPA: DERR Database; REST Services Directory: DERR Database (OEPA-DERR)		
Name (REST):	7000 Euclid Site, Cleveland		

REST Services Directory: DERR Database (OEPA-DERR)

Cerclis ID:		**Address:**	6900-7000 Euclid Ave
Alias:		**City:**	Cleveland
Activity:	VAP	**Zip:**	44103-
ODoT District:	12	**Latitude DD Begin:**	41.503578
OEPA District:	NEDO	**Longitude DD Begin:**	-81.641479
County:	Cuyahoga		
Name:	7000 Euclid Site, Cleveland		

Map Key	Number of Records	Direction	Distance (mi/ft)	Elev/Diff (ft)	Site	DB
31	1 of 1	SSW	0.97 / 5,101.66	678.76 / 12	Fairfax Elderly Homes LP, Cleveland 7920-8118 Central Ave, 2300-12 E 82nd St Cleveland OH 44104	DERR

DERR ID:	218002310	**County:**	Cuyahoga
CERCLIS ID:		**District:**	NEDO
Program:	VAP	**Latitude:**	41.4962
Program Desc:	Voluntary Action Program	**Longitude:**	-81.6313
Address (REST):	7920-8118 Central Ave, 2300-12 E 82nd St	**Cerclis iID (REST):**	
City (REST):	Cleveland	**OepaDstrct (REST):**	NEDO
Zip (REST):	44104	**Activity (REST):**	VAP
County (REST):	Cuyahoga	**DERR ID (REST):**	218002310
LatDd Begin (REST):	41.4962	**LonDd Begin (REST):**	-81.6313
Source:	Ohio EPA: DERR Database; REST Services Directory: DERR Database (OEPA-DERR)		
Name (REST):	Fairfax Elderly Homes LP, Cleveland		

REST Services Directory: DERR Database (OEPA-DERR)

Cerclis ID:		**Address:**	7920-8118 Central Ave, 2300-12 E 82nd St
Alias:		**City:**	Cleveland
Activity:	VAP	**Zip:**	44104
ODoT District:	12	**Latitude DD Begin:**	41.4962
OEPA District:	NEDO	**Longitude DD Begin:**	-81.6313
County:	Cuyahoga		
Name:	Fairfax Elderly Homes LP, Cleveland		

Map Key	Number of Records	Direction	Distance (mi/ft)	Elev/Diff (ft)	Site	DB
32	1 of 1	W	0.97 / 5,115.32	643.93 / -23	Coyne Laundry Site Former, Cleveland 6710 Lexington Ave Cleveland OH 44103	DERR

DERR ID:	218001959	**County:**	Cuyahoga
CERCLIS ID:		**District:**	NEDO
Program:	VAP	**Latitude:**	41.510703
Program Desc:	Voluntary Action Program	**Longitude:**	-81.643088
Address (REST):	6710 Lexington Ave	**Cerclis iID (REST):**	
City (REST):	Cleveland	**OepaDstrct (REST):**	NEDO

DRAFT

Map Key	Number of Records	Direction	Distance (mi/ft)	Elev/Diff (ft)	Site	DB

Zip (REST):	44103	**Activity (REST):**	VAP
County (REST):	Cuyahoga	**DERR ID (REST):**	218001959
LatDd Begin (REST):	41.510703	**LonDd Begin (REST):**	-81.643088
Source:	Ohio EPA: DERR Database; REST Services Directory: DERR Database (OEPA-DERR)		
Name (REST):	Coyne Laundry Site Former, Cleveland		

REST Services Directory: DERR Database (OEPA-DERR)

Cerclis ID:		**Address:**	6710 Lexington Ave
Alias:		**City:**	Cleveland
Activity:	VAP	**Zip:**	44103
ODoT District:	12	**Latitude DD Begin:**	41.510703
OEPA District:	NEDO	**Longitude DD Begin:**	-81.643088
County:	Cuyahoga		
Name:	Coyne Laundry Site Former, Cleveland		

Map Key	Number of Records	Direction	Distance (mi/ft)	Elev/Diff (ft)	Site	DB
33	1 of 1	WSW	0.99 / 5,229.93	668.42 / 2	Midtown Tech Park, Cleveland 6700 Euclid Ave Cleveland OH 44103-	DERR

DERR ID:	218002836	**County:**	Cuyahoga
CERCLIS ID:		**District:**	NEDO
Program:	VAP	**Latitude:**	
Program Desc:	Voluntary Action Program	**Longitude:**	
Address (REST):	6700 Euclid Ave	**Cerclis iID (REST):**	
City (REST):	Cleveland	**OepaDstrct (REST):**	NEDO
Zip (REST):	44103-	**Activity (REST):**	VAP
County (REST):	Cuyahoga	**DERR ID (REST):**	218002836
LatDd Begin (REST):	41.5042468	**LonDd Begin (REST):**	-81.6433183
Source:	Ohio EPA: DERR Database; REST Services Directory: DERR Database (OEPA-DERR)		
Name (REST):	Midtown Tech Park, Cleveland		

REST Services Directory: DERR Database (OEPA-DERR)

Cerclis ID:		**Address:**	6700 Euclid Ave
Alias:		**City:**	Cleveland
Activity:	VAP	**Zip:**	44103-
ODoT District:	12	**Latitude DD Begin:**	41.5042468
OEPA District:	NEDO	**Longitude DD Begin:**	-81.6433183
County:	Cuyahoga		
Name:	Midtown Tech Park, Cleveland		

DRAFT

Unplottable Summary

Total: 0 Unplottable sites

DB	Company Name/Site Name	Address	City	Zip	ERIS ID

No unplottable records were found that may be relevant for the search criteria.

DRAFT

Unplottable Report

No unplottable records were found that may be relevant for the search criteria.

DRAFT

Appendix: Database Descriptions

Environmental Risk Information Services (ERIS) can search the following databases. The extent of historical information varies with each database and current information is determined by what is publicly available to ERIS at the time of update. ERIS updates databases as set out in ASTM Standard E1527-13 and E1527-21, Section 8.1.8 Sources of Standard Source Information:

"Government information from nongovernmental sources may be considered current if the source updates the information at least every 90 days, or, for information that is updated less frequently than quarterly by the government agency, within 90 days of the date the government agency makes the information available to the public."

Standard Environmental Record Sources

Federal

Formerly Utilized Sites Remedial Action Program: DOE FUSRAP

The U.S. Department of Energy (DOE) established the Formerly Utilized Sites Remedial Action Program (FUSRAP) in 1974 to remediate sites where radioactive contamination remained from the Manhattan Project and early U.S. Atomic Energy Commission (AEC) operations. The DOE Office of Legacy Management (LM) established long-term surveillance and maintenance (LTS&M) requirements for remediated FUSRAP sites. DOE evaluates the final site conditions of a remediated site on the basis of risk for different future uses. DOE then confirms that LTS&M requirements will maintain protectiveness.

Government Publication Date: Mar 4, 2017

National Priority List: NPL

Sites on the United States Environmental Protection Agency (EPA)'s National Priorities List of the most serious uncontrolled or abandoned hazardous waste sites identified for possible long-term remedial action under the Superfund program. The NPL, which EPA is required to update at least once a year, is based primarily on the score a site receives from EPA's Hazard Ranking System. A site must be on the NPL to receive money from the Superfund Trust Fund for remedial action. Sites are represented by boundaries where available in the EPA Superfund Site Boundaries maintained by the Shared Enterprise Geodata and Services (SEGS). Site boundaries represent the footprint of a whole site, the sum of all of the Operable Units and the current understanding of the full extent of contamination; for Federal Facility sites, the total site polygon may be the Facility boundary. Where there is no polygon boundary data available for a given site, the site is represented as a point.

Government Publication Date: Jan 25, 2023

National Priority List - Proposed: PROPOSED NPL

Sites proposed by the United States Environmental Protection Agency (EPA), the state agency, or concerned citizens for addition to the National Priorities List (NPL) due to contamination by hazardous waste and identified by the EPA as a candidate for cleanup because it poses a risk to human health and/or the environment. Sites are represented by boundaries where available in the EPA Superfund Site Boundaries maintained by the Shared Enterprise Geodata and Services (SEGS). Site boundaries represent the footprint of a whole site, the sum of all of the Operable Units and the current understanding of the full extent of contamination; for Federal Facility sites, the total site polygon may be the Facility boundary. Where there is no polygon boundary data available for a given site, the site is represented as a point.

Government Publication Date: Jan 25, 2023

Deleted NPL: DELETED NPL

Sites deleted from the United States Environmental Protection Agency (EPA)'s National Priorities List. The National Oil and Hazardous Substances Pollution Contingency Plan (NCP) establishes the criteria that the EPA uses to delete sites from the NPL. In accordance with 40 CFR 300.425.(e), sites may be deleted from the NPL where no further response is appropriate. Sites are represented by boundaries where available in the EPA Superfund Site Boundaries maintained by the Shared Enterprise Geodata and Services (SEGS). Site boundaries represent the footprint of a whole site, the sum of all of the Operable Units and the current understanding of the full extent of contamination; for Federal Facility sites, the total site polygon may be the Facility boundary. Where there is no polygon boundary data available for a given site, the site is represented as a point.

Government Publication Date: Jan 25, 2023

DRAFT

SEMS List 8R Active Site Inventory: SEMS

The U.S. Environmental Protection Agency's (EPA) Superfund Program has deployed the Superfund Enterprise Management System (SEMS), which integrates multiple legacy systems into a comprehensive tracking and reporting tool. This inventory contains active sites evaluated by the Superfund program that are either proposed to be or are on the National Priorities List (NPL) as well as sites that are in the screening and assessment phase for possible inclusion on the NPL. The Active Site Inventory Report displays site and location information at active SEMS sites. An active site is one at which site assessment, removal, remedial, enforcement, cost recovery, or oversight activities are being planned or conducted. This data includes SEMS sites from the List 8R Active file as well as applicable sites from the SEMS GIS/REST file layer obtained from EPA's Facility Registry Service.

Government Publication Date: Jan 25, 2023

Inventory of Open Dumps, June 1985: ODI

The Resource Conservation and Recovery Act (RCRA) provides for publication of an inventory of open dumps. The Act defines "open dumps" as facilities which do not comply with EPA's "Criteria for Classification of Solid Waste Disposal Facilities and Practices" (40 CFR 257).

Government Publication Date: Jun 1985

SEMS List 8R Archive Sites: SEMS ARCHIVE

The U.S. Environmental Protection Agency's (EPA) Superfund Enterprise Management System (SEMS) Archived Site Inventory displays site and location information at sites archived from SEMS. An archived site is one at which EPA has determined that assessment has been completed and no further remedial action is planned under the Superfund program at this time. This data includes sites from the List 8R Archived site file.

Government Publication Date: Jan 25, 2023

Comprehensive Environmental Response, Compensation and Liability Information System - CERCLIS: CERCLIS

Superfund is a program administered by the United States Environmental Protection Agency (EPA) to locate, investigate, and clean up the worst hazardous waste sites throughout the United States. CERCLIS is a database of potential and confirmed hazardous waste sites at which the EPA Superfund program has some involvement. It contains sites that are either proposed to be or are on the National Priorities List (NPL) as well as sites that are in the screening and assessment phase for possible inclusion on the NPL. The EPA administers the Superfund program in cooperation with individual states and tribal governments; this database is made available by the EPA.

Government Publication Date: Oct 25, 2013

EPA Report on the Status of Open Dumps on Indian Lands: IODI

Public Law 103-399, The Indian Lands Open Dump Cleanup Act of 1994, enacted October 22, 1994, identified congressional concerns that solid waste open dump sites located on American Indian or Alaska Native (AI/AN) lands threaten the health and safety of residents of those lands and contiguous areas. The purpose of the Act is to identify the location of open dumps on Indian lands, assess the relative health and environment hazards posed by those sites, and provide financial and technical assistance to Indian tribal governments to close such dumps in compliance with Federal standards and regulations or standards promulgated by Indian Tribal governments or Alaska Native entities.

Government Publication Date: Dec 31, 1998

CERCLIS - No Further Remedial Action Planned: CERCLIS NFRAP

An archived site is one at which EPA has determined that assessment has been completed and no further remedial action is planned under the Superfund program at this time. The Archive designation means that, to the best of EPA's knowledge, assessment at a site has been completed and that EPA has determined no further steps will be taken to list this site on the National Priorities List (NPL). This decision does not necessarily mean that there is no hazard associated with a given site; it only means that, based upon available information, the location is not judged to be a potential NPL site.

Government Publication Date: Oct 25, 2013

CERCLIS Liens: CERCLIS LIENS

A Federal Superfund lien exists at any property where EPA has incurred Superfund costs to address contamination ("Superfund site") and has provided notice of liability to the property owner. A Federal CERCLA ("Superfund") lien can exist by operation of law at any site or property at which EPA has spent Superfund monies. This database is made available by the United States Environmental Protection Agency (EPA). This database was provided by the United States Environmental Protection Agency (EPA). Refer to SEMS LIEN as the current data source for Superfund Liens.

Government Publication Date: Jan 30, 2014

RCRA CORRACTS-Corrective Action: RCRA CORRACTS

RCRA Info is the U.S. Environmental Protection Agency's (EPA) comprehensive information system, providing access to data supporting the Resource Conservation and Recovery Act (RCRA) of 1976 and the Hazardous and Solid Waste Amendments (HSWA) of 1984. At these sites, the Corrective Action Program ensures that cleanups occur. EPA and state regulators work with facilities and communities to design remedies based on the contamination, geology, and anticipated use unique to each site.

Government Publication Date: Jan 23, 2023

DRAFT

RCRA non-CORRACTS TSD Facilities: RCRA TSD

RCRA Info is the U.S. Environmental Protection Agency's (EPA) comprehensive information system, providing access to data supporting the Resource Conservation and Recovery Act (RCRA) of 1976 and the Hazardous and Solid Waste Amendments (HSWA) of 1984. This database includes Non-Corrective Action sites listed as treatment, storage and/or disposal facilities of hazardous waste as defined by RCRA.

Government Publication Date: Jan 23, 2023

RCRA Generator List: RCRA LQG

RCRA Info is the U.S. Environmental Protection Agency's (EPA) comprehensive information system, providing access to data supporting the Resource Conservation and Recovery Act (RCRA) of 1976 and the Hazardous and Solid Waste Amendments (HSWA) of 1984. RCRA Info replaces the data recording and reporting abilities of the Resource Conservation and Recovery Information System (RCRIS) and the Biennial Reporting System (BRS). A hazardous waste generator is any person or site whose processes and actions create hazardous waste (see 40 CFR 260.10). Large Quantity Generators (LQGs) generate 1,000 kilograms per month or more of hazardous waste or more than one kilogram per month of acutely hazardous waste.

Government Publication Date: Jan 23, 2023

RCRA Small Quantity Generators List: RCRA SQG

RCRA Info is the U.S. Environmental Protection Agency's (EPA) comprehensive information system, providing access to data supporting the Resource Conservation and Recovery Act (RCRA) of 1976 and the Hazardous and Solid Waste Amendments (HSWA) of 1984. RCRA Info replaces the data recording and reporting abilities of the Resource Conservation and Recovery Information System (RCRIS) and the Biennial Reporting System (BRS). A hazardous waste generator is any person or site whose processes and actions create hazardous waste (see 40 CFR 260.10). Small Quantity Generators (SQGs) generate more than 100 kilograms, but less than 1,000 kilograms, of hazardous waste per month.

Government Publication Date: Jan 23, 2023

RCRA Very Small Quantity Generators List: RCRA VSQG

RCRA Info is the U.S. Environmental Protection Agency's (EPA) comprehensive information system, providing access to data supporting the Resource Conservation and Recovery Act (RCRA) of 1976 and the Hazardous and Solid Waste Amendments (HSWA) of 1984. A hazardous waste generator is any person or site whose processes and actions create hazardous waste (see 40 CFR 260.10). Very Small Quantity Generators (VSQG) generate 100 kilograms or less per month of hazardous waste, or one kilogram or less per month of acutely hazardous waste. Additionally, VSQG may not accumulate more than 1,000 kilograms of hazardous waste at any time.

Government Publication Date: Jan 23, 2023

RCRA Non-Generators: RCRA NON GEN

RCRA Info is the U.S. Environmental Protection Agency's (EPA) comprehensive information system, providing access to data supporting the Resource Conservation and Recovery Act (RCRA) of 1976 and the Hazardous and Solid Waste Amendments (HSWA) of 1984. RCRA Info replaces the data recording and reporting abilities of the Resource Conservation and Recovery Information System (RCRIS) and the Biennial Reporting System (BRS). A hazardous waste generator is any person or site whose processes and actions create hazardous waste (see 40 CFR 260.10). Non-Generators do not presently generate hazardous waste.

Government Publication Date: Jan 23, 2023

RCRA Sites with Controls: RCRA CONTROLS

List of Resource Conservation and Recovery Act (RCRA) facilities with institutional controls in place. RCRA gives the U.S. Environmental Protection Agency (EPA) the authority to control hazardous waste from the "cradle-to-grave." This includes the generation, transportation, treatment, storage, and disposal of hazardous waste. RCRA also set forth a framework for the management of non-hazardous solid wastes. The 1986 amendments to RCRA enabled EPA to address environmental problems that could result from underground tanks storing petroleum and other hazardous substances.

Government Publication Date: Jan 23, 2023

Federal Engineering Controls-ECs: FED ENG

This list of Engineering controls (ECs) is provided by the United States Environmental Protection Agency (EPA). ECs encompass a variety of engineered and constructed physical barriers (e.g., soil capping, sub-surface venting systems, mitigation barriers, fences) to contain and/or prevent exposure to contamination on a property. The EC listing includes remedy component data from Superfund decision documents issued in fiscal years 1982-2020 for applicable sites on the final or deleted on the National Priorities List (NPL); and sites with a Superfund Alternative Approach (SAA) Agreement in place. The only sites included that are not on the NPL; proposed for NPL; or removed from proposed NPL, are those with an SAA Agreement in place.

Government Publication Date: Feb 23, 2023

DRAFT

Federal Institutional Controls- ICs: FED INST

This list of Institutional controls (ICs) is provided by the United States Environmental Protection Agency (EPA). ICs are non-engineered instruments, such as administrative and legal controls, that help minimize the potential for human exposure to contamination and/or protect the integrity of the remedy. Although it is EPA's expectation that treatment or engineering controls will be used to address principal threat wastes and that groundwater will be returned to its beneficial use whenever practicable, ICs play an important role in site remedies because they reduce exposure to contamination by limiting land or resource use and guide human behavior at a site. The IC listing includes remedy component data from Superfund decision documents issued in fiscal years 1982-2020 for applicable sites on the final or deleted on the National Priorities List (NPL); and sites with a Superfund Alternative Approach (SAA) Agreement in place. The only sites included that are not on the NPL; proposed for NPL; or removed from proposed NPL, are those with an SAA Agreement in place.

Government Publication Date: Feb 23, 2023

Land Use Control Information System: LUCIS

The LUCIS database is maintained by the U.S. Department of the Navy and contains information for former Base Realignment and Closure (BRAC) properties across the United States.

Government Publication Date: Sep 1, 2006

Institutional Control Boundaries at NPL sites: NPL IC

Boundaries of Institutional Control areas at sites on the United States Environmental Protection Agency (EPA)'s National Priorities List, or Proposed or Deleted, made available by the EPA's Shared Enterprise Geodata and Services (SEGS). United States Environmental Protection Agency (EPA)'s National Priorities List of the most serious uncontrolled or abandoned hazardous waste sites identified for possible long-term remedial action under the Superfund program. Institutional controls are non-engineered instruments such as administrative and legal controls that help minimize the potential for human exposure to contamination and/or protect the integrity of the remedy.

Government Publication Date: Jan 25, 2023

Emergency Response Notification System: ERNS 1982 TO 1986

Database of oil and hazardous substances spill reports controlled by the National Response Center. The primary function of the National Response Center is to serve as the sole national point of contact for reporting oil, chemical, radiological, biological, and etiological discharges into the environment anywhere in the United States and its territories.

Government Publication Date: 1982-1986

Emergency Response Notification System: ERNS 1987 TO 1989

Database of oil and hazardous substances spill reports controlled by the National Response Center. The primary function of the National Response Center is to serve as the sole national point of contact for reporting oil, chemical, radiological, biological, and etiological discharges into the environment anywhere in the United States and its territories.

Government Publication Date: 1987-1989

Emergency Response Notification System: ERNS

Database of oil and hazardous substances spill reports made available by the United States Coast Guard National Response Center (NRC). The NRC fields initial reports for pollution and railroad incidents and forwards that information to appropriate federal/state agencies for response. These data contain initial incident data that has not been validated or investigated by a federal/state response agency.

Government Publication Date: Jan 16, 2023

The Assessment, Cleanup and Redevelopment Exchange System (ACRES) Brownfield Database: FED BROWNFIELDS

Brownfields are real property, the expansion, redevelopment, or reuse of which may be complicated by the presence or potential presence of a hazardous substance, pollutant, or contaminant. Cleaning up and reinvesting in these properties protects the environment, reduces blight, and takes development pressures off greenspaces and working lands. This data is provided by the United States Environmental Protection Agency (EPA) and includes Brownfield sites from the Cleanups in My Community (CIMC) web application.

Government Publication Date: Sep 13, 2022

FEMA Underground Storage Tank Listing: FEMA UST

The Federal Emergency Management Agency (FEMA) of the Department of Homeland Security maintains a list of FEMA owned underground storage tanks.

Government Publication Date: Dec 31, 2017

DRAFT

Facility Response Plan: FRP

List of facilities that have submitted Facility Response Plans (FRP) to EPA. Facilities that could reasonably be expected to cause "substantial harm" to the environment by discharging oil into or on navigable waters are required to prepare and submit Facility Response Plans (FRPs). Harm is determined based on total oil storage capacity, secondary containment and age of tanks, oil transfer activities, history of discharges, proximity to a public drinking water intake or sensitive environments.

Government Publication Date: Dec 31, 2021

Delisted Facility Response Plans: DELISTED FRP

Facilities that once appeared in - and have since been removed from - the list of facilities that have submitted Facility Response Plans (FRP) to EPA. Facilities that could reasonably be expected to cause "substantial harm" to the environment by discharging oil into or on navigable waters are required to prepare and submit Facility Response Plans (FRPs). Harm is determined based on total oil storage capacity, secondary containment and age of tanks, oil transfer activities, history of discharges, proximity to a public drinking water intake or sensitive environments.

Government Publication Date: Dec 31, 2021

Historical Gas Stations: HIST GAS STATIONS

This historic directory of service stations is provided by the Cities Service Company. The directory includes Cities Service filling stations that were located throughout the United States in 1930.

Government Publication Date: Jul 1, 1930

Petroleum Refineries: REFN

List of petroleum refineries from the U.S. Energy Information Administration (EIA) Refinery Capacity Report. Includes operating and idle petroleum refineries (including new refineries under construction) and refineries shut down during the previous year located in the 50 States, the District of Columbia, Puerto Rico, the Virgin Islands, Guam, and other U.S. possessions. Survey locations adjusted using public data.

Government Publication Date: Aug 30, 2022

Petroleum Product and Crude Oil Rail Terminals: BULK TERMINAL

List of petroleum product and crude oil rail terminals made available by the U.S. Energy Information Administration (EIA). Includes operable bulk petroleum product terminals located in the 50 States and the District of Columbia with a total bulk shell storage capacity of 50,000 barrels or more, and/or the ability to receive volumes from tanker, barge, or pipeline; also rail terminals handling the loading and unloading of crude oil that were active between 2017 and 2018. Petroleum product terminals comes from the EIA-815 Bulk Terminal and Blender Report, which includes working, shell in operation, and shell idle for several major product groupings. Survey locations adjusted using public data.

Government Publication Date: Jun 29, 2022

LIEN on Property: SEMS LIEN

The U.S. Environmental Protection Agency's (EPA) Superfund Enterprise Management System (SEMS) provides Lien details on applicable properties, such as the Superfund lien on property activity, the lien property information, and the parties associated with the lien.

Government Publication Date: Jan 25, 2023

Superfund Decision Documents: SUPERFUND ROD

This database contains a list of decision documents for Superfund sites. Decision documents serve to provide the reasoning for the choice of (or) changes to a Superfund Site cleanup plan. The decision documents include completed Records of Decision (ROD), ROD Amendments, Explanations of Significant Differences (ESD) for active and archived sites stored in the Superfund Enterprise Management System (SEMS), along with other associated memos and files. This information is maintained and made available by the U.S. Environmental Protection Agency.

Government Publication Date: Dec 22, 2022

State

Division of Environmental Response & Revitalization Database: DERR

The Ohio Environmental Protection Agency's (Ohio EPA) Division of Environmental Response and Revitalization (DERR) database is an index of sites maintained by their district offices. The database contains basic site information only and is NOT a record of contaminated sites in Ohio. Not all sites are contaminated, and a site's absence does not imply that it is uncontaminated. The database is also not a list of Brownfield sites; some sites do not meet the federal or state definitions of Brownfields and many properties in Ohio that may qualify as Brownfields are not included.

Government Publication Date: Jan 16, 2023

Delisted Division of Environmental Response & Revitalization: DELISTED DERR

DRAFT

List of sites which were once included but have since been removed from the Ohio Environmental Protection Agency (Ohio EPA) Division of Environmental Response & Revitalization (DERR) database; an index of sites for which district offices maintain files. DERR is NOT a record of contaminated sites or sites suspected of contamination; not all sites in the database are contaminated, and a site's absence from the database does not imply that it is uncontaminated.

Government Publication Date: Jan 16, 2023

Ohio Licensed Solid Waste Facilities, Landfills and other Waste Facilities: SWF/LF

List of landfill and solid waste facilities of various types as maintained by the Division of Materials and Waste Management of the Ohio Environmental Protection Agency (Ohio EPA), including: municipal solid waste facilities, municipal solid waste transfer stations, construction and demolition landfills, compost class 1,2,3 and 4 facilities, industrial and residual waste landfills, and scrap tire disposal and recycling facilities. Includes active and inactive facilities.

Government Publication Date: Aug 11, 2021

Ohio Old Solid Waste Landfill (OLDSWLF): HIST LF

A list of about 1200 old abandoned dumps or landfills. This database was developed from Ohio EPA staff notebooks and other information dating from the mid-1970's, including old Division of Solid and Hazardous Waste Management and DERR files, the Eckhardt Report and the 1976 Groundwater Pollution Inventory-Summary of Land Disposal.

Government Publication Date: Historic

Ohio Leaking Underground Storage Tanks (LUST): LUST

List of facilities with active and inactive environmental files, and active and inactive tank facilities with releases, made available by the Ohio Department of Commerce, Division of the State Fire Marshall under the Bureau of Underground Storage Tank Regulations (BUSTR). BUSTR's mission is to effectively regulate the safe operation of underground storage tanks and to ensure appropriate investigation and cleanup of releases from underground storage tanks for the purpose of protecting human health and the environment for the citizens of Ohio.

Government Publication Date: Jan 10, 2023

Delisted Petroleum Release List: DELISTED LST

List of petroleum release incidents sites that have been removed from either: the list of facilities with active release from regulated tanks, or the Non-Regulated Leaking Underground Storage Tanks (LUST) list, both made available by the Bureau of Underground Storage Tank Regulations in the Ohio Department of Commerce.

Government Publication Date: Jan 10, 2023

Regulated and Non-Regulated Leaking Underground Storage Tanks (LUST): LST

List of sites where there has been a suspected or confirmed release of petroleum from a regulated or non-regulated underground storage tank (UST). This list has been made available by the Bureau of Underground Storage Tank Regulations in the Ohio Department of Commerce.

Government Publication Date: Jan 9, 2023

Ohio Registered Underground Storage Tanks (UST): UST

List of Active and Inactive Registered Underground Storage Tanks regulated by the Ohio Department of Commerce, Division of the State Fire Marshall under the Bureau of Underground Storage Tank Regulations (BUSTR). BUSTR's mission is to effectively regulate the safe operation of underground storage tanks and to ensure appropriate investigation and cleanup of releases from underground storage tanks for the purpose of protecting human health and the environment for the citizens of Ohio.

Government Publication Date: Jan 10, 2023

Aboveground and Unregulated Tanks: TANKS

A list of tanks in Ohio known to the Division of the State Fire Marshal - Code Enforcement Bureau.

Note: Aboveground Storage Tanks in Ohio are regulated by local fire departments. This list of tanks known to the State Fire Marshall should not be considered a comprehensive list of aboveground or unregulated tanks in Ohio.

Government Publication Date: Aug 22, 2022

Aboveground and Unregulated Tanks (since 2022): TANKS 2

A list of tanks in Ohio known to the Ohio Division of the State Fire Marshal - Code Enforcement Bureau. Note this listing only includes data posted after July 2022.

Note: Aboveground Storage Tanks in Ohio are regulated by local fire departments. This list of tanks known to the State Fire Marshall should not be considered a comprehensive list of aboveground or unregulated tanks in Ohio.

Government Publication Date: Mar 21, 2023

Delisted Storage Tanks: DTNK

DRAFT

A list of sites which once appeared on and have since been removed from either: the list of active or inactive tank sites made available by the State Fire Marshall Bureau of Underground Storage Tanks (BUSTR); or the Ohio Tank Tracking and Environmental Regulations search (BUSTR Public Inquiry page).
Government Publication Date: Jan 10, 2023

Engineering Controls: ENG
List of facilities which have implemented engineering controls under Ohio's Voluntary Action Program (VAP). This list is maintained by the Ohio Environmental Protection Agency (Ohio EPA).
Government Publication Date: Jan 16, 2023

Institutional Controls: INST
This list of sites which have implemented an institutional control is maintained by the Ohio Environmental Protection Agency's (Ohio EPA) Division of Environmental Response and Revitalization (DERR). The site listing is sourced from the DERR List of Projects with Institutional Controls which includes applicable projects under the Voluntary Action Program (VAP) and the Remedial Response Program (RR).
Government Publication Date: Jan 16, 2023

Voluntary Action Program Sites: VCP
This list of Voluntary Action Program sites is provided by the Ohio Environmental Protection Agency's (Ohio EPA) Division of Environmental Response and Revitalization (DERR). The VAP Program gives individuals a way to investigate possible environmental contamination, clean it up if necessary and receive a promise from the State of Ohio that no more cleanup is needed. When cleanup requirements are met, the director of Ohio EPA issues a covenant not to sue. This covenant protects the property owner or operator and future owners from being legally responsible to the State of Ohio for further investigation and cleanup. This protection applies only when the property is used and maintained in the same manner as when the covenant was issued.
Government Publication Date: Jan 16, 2023

Covenants Not to Sue Sites: VAP CNS
List of sites where a covenant not to sue (CNS) has been issued. Ohio's Voluntary Action Program (VAP) sets standards for contaminated site assessment and remediation and reviews the activities conducted by certified professionals based on those standards to issue covenants not to sue (CNS).
Government Publication Date: Sep 1, 2021

Brownfield Inventory: BROWNFIELDS
Statewide inventory of brownfield properties maintained by the Ohio Environmental Protection Agency (Ohio EPA). Ohio EPA describes a brownfield as a previously-developed site with potential contamination from industrial or commercial activity that was not being redeveloped due to fear of litigation. Inclusion on this list is voluntary. Most of the properties contained in the Ohio Brownfield Inventory are properties that have received funding through either the Clean Ohio Assistance Fund (COAF) or Clean Ohio Revitalization Fund (CORF). There are also some properties listed that have received funding through U.S. EPA's Brownfield Grants.
Government Publication Date: Feb 7, 2023

Tribal

Leaking Underground Storage Tanks (LUSTs) on Tribal/Indian Lands: INDIAN LUST
This list of leaking underground storage tanks (LUSTs) on Tribal/Indian Lands in Region 5, which includes Ohio, is made available by the United States Environmental Protection Agency (EPA). There are no federally recognized Tribes in Ohio, according to the U.S. Department of Interior, Bureau of Indian Affairs.
Government Publication Date: Oct 16, 2017

Underground Storage Tanks (USTs) on Indian Lands: INDIAN UST
This list of underground storage tanks (USTs) on Tribal/Indian Lands in Region 5, which includes Ohio, is made available by the United States Environmental Protection Agency (EPA). There are no federally recognized Tribes in Ohio, according to the U.S. Department of Interior, Bureau of Indian Affairs.
Government Publication Date: Oct 16, 2017

Delisted Tribal Leaking Storage Tanks: DELISTED INDIAN LST
Leaking Underground Storage Tank (LUST) facilities which once appeared on - and have since been removed from - the Regional Tribal/Indian LUST lists made available by the United States Environmental Protection Agency (EPA).
Government Publication Date: Nov 23, 2022

DRAFT

Delisted Tribal Underground Storage Tanks: DELISTED INDIAN UST

Underground Storage Tank (UST) facilities which once appeared on - and have since been removed from - the Regional Tribal/Indian UST lists made available by the United States Environmental Protection Agency (EPA).

Government Publication Date: Nov 23, 2022

County

No County standard environmental record sources available for this State.

Additional Environmental Record Sources

Federal

Facility Registry Service/Facility Index: FINDS/FRS

The Facility Registry Service (FRS) is a centrally managed database that identifies facilities, sites, or places subject to environmental regulations or of environmental interest. FRS creates high-quality, accurate, and authoritative facility identification records through rigorous verification and management procedures that incorporate information from program national systems, state master facility records, and data collected from EPA's Central Data Exchange registrations and data management personnel. This list is made available by the Environmental Protection Agency (US EPA).

Government Publication Date: Aug 18, 2022

Toxics Release Inventory (TRI) Program: TRIS

The EPA's Toxics Release Inventory (TRI) is a database containing data on disposal or other releases of over 650 toxic chemicals from thousands of U. S. facilities and information about how facilities manage those chemicals through recycling, energy recovery, and treatment. One of TRI's primary purposes is to inform communities about toxic chemical releases to the environment.

Government Publication Date: Aug 24, 2021

PFOA/PFOS Contaminated Sites: PFAS NPL

List of National Priorities List (NPL) and related Superfund Alternative Agreement (SAA) sites where PFOA or PFOS contaminants have been found in water and/or soil. The site listing is provided by the Federal Environmental Protection Agency (EPA).

Government Publication Date: Dec 28, 2022

Federal Agency Locations with Known or Suspected PFAS Detections: PFAS FED SITES

List of Federal agency locations with known or suspected detections of Per- and Polyfluoroalkyl Substances (PFAS), made available by the U.S. Environmental Protection Agency (EPA) in their PFAS Analytic Tools data. EPA outlines that these data are gathered from several federal entities, such as the Federal Superfund program, Department of Defense (DOD), National Aeronautics and Space Administration, Department of Transportation, and Department of Energy. Sites on this list do not necessarily reflect the source/s of contamination and detections do not indicate level of risk or human exposure at the site. Agricultural notifications in this data are limited to DOD sites only. At this time, the EPA is aware that this list is not comprehensive of all Federal agencies.

Government Publication Date: Jun 30, 2022

SSEHRI PFAS Contamination Sites: PFAS SSEHRI

This PFAS Contamination Site Tracker database is compiled by the Social Science Environmental Health Research Institute (SSEHRI) at Northeastern University. According to the SSEHRI, the database records qualitative and quantitative data from each known site of PFAS contamination, including timeline of discovery, sources, levels, health impacts, community response, and government response. The goal of this database is to compile information and support public understanding of the rapidly unfolding issue of PFAS contamination. All data presented was extracted from government websites, news articles, or publicly available documents, and this is cited in the tracker. Disclaimer: The source conveys this database undergoes regular updates as new information becomes available, some sites may be missing and/or contain information that is incorrect or outdated, as well as their information represents all contamination sites SSEHRI is aware of, not all possible contamination sites. This data is not intended to be used for legal purposes. Limited location details are available with this data. Access the following for the most current informations https://pfasproject.com/pfas-contamination-site-tr acker/

Government Publication Date: Dec 12, 2019

National Response Center PFAS Spills: ERNS PFAS

DRAFT

National Response Center (NRC) calls from 1990 to the most recent complete calendar year where there is indication of Aqueous Film Forming Foam (AFFF) usage. NRC calls may reference AFFF usage in the "Material Involved" or "Incident Description" fields. Data made available by the US Environmental Protection Agency (EPA). Disclaimer: dataset may include initial or misidentified incident data not yet validated or investigated by a federal/state response agency.

Government Publication Date: Feb 23, 2022

PFAS NPDES Discharge Monitoring: PFAS NPDES

This list of National Pollutant Discharge Elimination System (NPDES) permitted facilities with required monitoring for Per- and Polyfluoroalkyl (PFAS) Substances is made available via the U.S. Environmental Protection Agency (EPA)'s PFAS Analytic Tools. Any point-source wastewater discharger to waters of the United States must have a NPDES permit, which defines a set of parameters for pollutants and monitoring to ensure that the discharge does not degrade water quality or impair human health. This list includes NPDES permitted facilities associated with permits that monitor for Per- and Polyfluoroalkyl Substances (PFAS), limited to the years 2007 - present. EPA further advises the following regarding these data: currently, fewer than half of states have required PFAS monitoring for at least one of their permittees, and fewer states have established PFAS effluent limits for permittees. For states that may have required monitoring, some reporting and data transfer issues may exist on a state-by-state basis.

Government Publication Date: Feb 19, 2023

Perfluorinated Alkyl Substances (PFAS) from Toxic Release Inventory: PFAS TRI

List of Toxics Release Inventory (TRI) facilities at which the reported chemical is a Per- or polyfluorinated alkyl substance (PFAS) included in the Environmental Protection Agency (EPA)'s consolidated PFAS Master List of PFAS Substances. The EPA's Toxics Release Inventory (TRI) is a database containing data on disposal or other releases of over 650 toxic chemicals from thousands of U.S. facilities and information about how facilities manage those chemicals through recycling, energy recovery, and treatment.

Government Publication Date: Aug 24, 2021

Perfluorinated Alkyl Substances (PFAS) Water Quality: PFAS WATER

The Water Quality Portal (WQP) is a cooperative service sponsored by the United States Geological Survey (USGS), the Environmental Protection Agency (EPA), and the National Water Quality Monitoring Council (NWQMC). This listing includes records from the Water Quality Portal where the characteristic (environmental measurement) is in the Environmental Protection Agency (EPA)'s consolidated Master List of PFAS Substances.

Government Publication Date: Jul 20, 2020

PFAS TSCA Manufacture and Import Facilities: PFAS TSCA

The US Environmental Protection Agency (EPA) issued the Chemical Data Reporting (CDR) Rule under the Toxic Substances Control Act (TSCA) requiring facilities that manufacture or import chemical substances to report to EPA. This list is specific to TSCA Manufacture and Import Facilities with reported per- and poly-fluoroalkyl substances (PFAS). Data file made available by the EPA and includes CDR/Inventory Update Reporting data from 1998 up to 2020. EPA makes notes the following about these data: this data file includes production and importation data for chemicals identified in EPA's CompTox Chemicals Dashboard list of PFAS without explicit structures and list of PFAS structures in DSSTox. Note that some regulations have specific chemical structure requirements that define PFAS differently than the lists in EPA's CompTox Chemicals Dashboard. Reporting information on manufactured or imported chemical substance amounts should not be compared between facilities, as some companies claim Chemical Data Reporting Rule data fields for PFAS information as Confidential Business Information.

Government Publication Date: Jun 20, 2022

Hazardous Materials Information Reporting System: HMIRS

US DOT - Department of Transportation Pipeline and Hazardous Materials Safety Administration (PHMSA) Incidents Reports Database taken from Hazmat Intelligence Portal, U.S. Department of Transportation.

Government Publication Date: Sep 1, 2020

National Clandestine Drug Labs: NCDL

The U.S. Department of Justice ("the Department"), Drug Enforcement Administration (DEA), provides this data as a public service. It contains addresses of some locations where law enforcement agencies reported they found chemicals or other items that indicated the presence of either clandestine drug laboratories or dumpsites. In most cases, the source of the entries is not the Department, and the Department has not verified the entry and does not guarantee its accuracy.

Government Publication Date: Aug 30, 2022

Toxic Substances Control Act: TSCA

DRAFT

The Environmental Protection Agency (EPA) is amending the Toxic Substances Control Act (TSCA) section 8(a) Inventory Update Reporting (IUR) rule and changing its name to the Chemical Data Reporting (CDR) rule.
The CDR enables EPA to collect and publish information on the manufacturing, processing, and use of commercial chemical substances and mixtures (referred to hereafter as chemical substances) on the TSCA Chemical Substance Inventory (TSCA Inventory). This includes current information on chemical substance production volumes, manufacturing sites, and how the chemical substances are used. This information helps the Agency determine whether people or the environment are potentially exposed to reported chemical substances. EPA publishes submitted CDR data that is not Confidential Business Information (CBI).
Government Publication Date: Apr 11, 2019

Hist TSCA: HIST TSCA

The Environmental Protection Agency (EPA) is amending the Toxic Substances Control Act (TSCA) section 8(a) Inventory Update Reporting (IUR) rule and changing its name to the Chemical Data Reporting (CDR) rule.
The 2006 IUR data summary report includes information about chemicals manufactured or imported in quantities of 25,000 pounds or more at a single site during calendar year 2005. In addition to the basic manufacturing information collected in previous reporting cycles, the 2006 cycle is the first time EPA collected information to characterize exposure during manufacturing, processing and use of organic chemicals. The 2006 cycle also is the first time manufacturers of inorganic chemicals were required to report basic manufacturing information.
Government Publication Date: Dec 31, 2006

FTTS Administrative Case Listing: FTTS ADMIN

An administrative case listing from the Federal Insecticide, Fungicide, & Rodenticide Act (FIFRA) and Toxic Substances Control Act (TSCA), together known as FTTS. This database was obtained from the Environmental Protection Agency's (EPA) National Compliance Database (NCDB). The FTTS and NCDB was shut down in 2006.
Government Publication Date: Jan 19, 2007

FTTS Inspection Case Listing: FTTS INSP

An inspection case listing from the Federal Insecticide, Fungicide, & Rodenticide Act (FIFRA) and Toxic Substances Control Act (TSCA), together known as FTTS. This database was obtained from the Environmental Protection Agency's (EPA) National Compliance Database (NCDB). The FTTS and NCDB was shut down in 2006.
Government Publication Date: Jan 19, 2007

Potentially Responsible Parties List: PRP

Early in the site cleanup process, the U.S. Environmental Protection Agency (EPA) conducts a search to find the Potentially Responsible Parties (PRPs). The EPA looks for evidence to determine liability by matching wastes found at the site with parties that may have contributed wastes to the site. This listing contains PRPs, Noticed Parties, at sites in the EPA's Superfund Enterprise Management System (SEMS).
Government Publication Date: Jan 25, 2023

State Coalition for Remediation of Drycleaners Listing: SCRD DRYCLEANER

The State Coalition for Remediation of Drycleaners (SCRD) was established in 1998, with support from the U.S. Environmental Protection Agency (EPA) Office of Superfund Remediation and Technology Innovation. Coalition members are states with mandated programs and funding for drycleaner site remediation. Current members are Alabama, Connecticut, Florida, Illinois, Kansas, Minnesota, Missouri, North Carolina, Oregon, South Carolina, Tennessee, Texas, and Wisconsin. Since 2017, the SCRD no longer maintains this data, refer to applicable state source data where available.
Government Publication Date: Nov 08, 2017

Integrated Compliance Information System (ICIS): ICIS

The U.S. Environmental Protection Agency's Enforcement and Compliance History Online system incorporates data from the Integrated Compliance Information System - National Pollutant Discharge Elimination System (ICIS-NPDES). ICIS-NPDES is an information management system maintained by the Office of Compliance to track permit compliance and enforcement status of facilities regulated by the NPDES under the Clean Water Act. This data includes permit, inspection, violation and enforcement action information for applicable ICIS records.
Government Publication Date: Oct 15, 2022

Drycleaner Facilities: FED DRYCLEANERS

A list of drycleaner facilities from Enforcement and Compliance History Online (ECHO) data as made available by the U.S. Environmental Protection Agency (EPA), sourced from the ECHO Exporter file. The EPA tracks facilities that possess NAIC and SIC codes that classify businesses as drycleaner establishments.
Government Publication Date: Dec 11, 2022

Delisted Drycleaner Facilities: DELISTED FED DRY

List of sites removed from the list of Drycleaner Facilities (sites in the EPA's Integrated Compliance Information System (ICIS) with NAIC or SIC codes identifying the business as a drycleaner establishment).

DRAFT

Government Publication Date: Dec 11, 2022

Formerly Used Defense Sites: FUDS

Formerly Used Defense Sites (FUDS) are properties that were formerly owned by, leased to, or otherwise possessed by and under the jurisdiction of the Secretary of Defense prior to October 1986, where the Department of Defense (DOD) is responsible for an environmental restoration. The FUDS Annual Report to Congress (ARC) is published by the U.S. Army Corps of Engineers (USACE). This data is compiled from the USACE's Geospatial FUDS data layers and Homeland Infrastructure Foundation-Level Data (HIFLD) FUDS dataset.

Government Publication Date: Jul 12, 2022

Former Military Nike Missile Sites: FORMER NIKE

This information was taken from report DRXTH-AS-IA-83A016 (Historical Overview of the Nike Missile System, 12/1984) which was performed by Environmental Science and Engineering, Inc. for the U.S. Army Toxic and Hazardous Materials Agency Assessment Division. The Nike system was deployed between 1954 and the mid-1970's. Among the substances used or stored on Nike sites were liquid missile fuel (JP-4); starter fluids (UDKH, aniline, and furfuryl alcohol); oxidizer (IRFNA); hydrocarbons (motor oil, hydraulic fluid, diesel fuel, gasoline, heating oil); solvents (carbon tetrachloride, trichloroethylene, trichloroethane, stoddard solvent); and battery electrolyte. The quantities of material a disposed of and procedures for disposal are not documented in published reports. Virtually all information concerning the potential for contamination at Nike sites is confined to personnel who were assigned to Nike sites. During deactivation most hardware was shipped to depot-level supply points. There were reportedly instances where excess materials were disposed of on or near the site itself at closure. There was reportedly no routine site decontamination.

Government Publication Date: Dec 2, 1984

PHMSA Pipeline Safety Flagged Incidents: PIPELINE INCIDENT

A list of flagged pipeline incidents made available by the U.S. Department of Transportation (US DOT) Pipeline and Hazardous Materials Safety Administration (PHMSA). PHMSA regulations require incident and accident reports for five different pipeline system types.

Government Publication Date: Mar 31, 2021

Material Licensing Tracking System (MLTS): MLTS

A list of sites that store radioactive material subject to the Nuclear Regulatory Commission (NRC) licensing requirements. This list is maintained by the NRC. As of September 2016, the NRC no longer releases location information for sites. Site locations were last received in July 2016.

Government Publication Date: May 11, 2021

Historic Material Licensing Tracking System (MLTS) sites: HIST MLTS

A historic list of sites that have inactive licenses and/or removed from the Material Licensing Tracking System (MLTS). In some cases, a site is removed from the MLTS when the state becomes an "Agreement State". An Agreement State is a State that has signed an agreement with the Nuclear Regulatory Commission (NRC) authorizing the State to regulate certain uses of radioactive materials within the State.

Government Publication Date: Jan 31, 2010

Mines Master Index File: MINES

The Master Index File (MIF) is provided by the United State Department of Labor, Mine Safety and Health Administration (MSHA). This file, which was originally created in the 1970's, contained many Mine-IDs that were invalid. MSHA removes invalid IDs from the MIF upon discovery. MSHA applicable data includes the following: all Coal and Metal/Non-Metal mines under MSHA's jurisdiction since 1/1/1970; mine addresses for all mines in the database except for Abandoned mines prior to 1998 from MSHA's legacy system (addresses may or may not correspond with the physical location of the mine itself); violations that have been assessed penalties as a result of MSHA inspections beginning on 1/1/2000; and violations issued as a result of MSHA inspections conducted beginning on 1/1/2000.

Government Publication Date: Nov 7, 2022

Surface Mining Control and Reclamation Act Sites: SMCRA

An inventory of land and water impacted by past mining (primarily coal mining) is maintained by the Office of Surface Mining Reclamation and Enforcement (OSMRE) to provide information needed to implement the Surface Mining Control and Reclamation Act of 1977 (SMCRA). The inventory contains information on the location, type, and extent of Abandoned Mine Land (AML) impacts, as well as information on the cost associated with the reclamation of those problems. The inventory is based upon field surveys by State, Tribal, and OSMRE program officials. It is dynamic to the extent that it is modified as new problems are identified and existing problems are reclaimed.

Government Publication Date: Aug 18, 2022

Mineral Resource Data System: MRDS

DRAFT

The Mineral Resource Data System (MRDS) is a collection of reports describing metallic and nonmetallic mineral resources throughout the world. Included are deposit name, location, commodity, deposit description, geologic characteristics, production, reserves, resources, and references. This database contains the records previously provided in the Mineral Resource Data System (MRDS) of USGS and the Mineral Availability System/Mineral Industry Locator System (MAS/MILS) originated in the U.S. Bureau of Mines, which is now part of USGS. The USGS has ceased systematic updates of the MRDS database with their focus more recently on deposits of critical minerals while providing a well-documented baseline of historical mine locations from USGS topographic maps.

Government Publication Date: Mar 15, 2016

DOE Legacy Management Sites: LM SITES

The U.S. Department of Energy (DOE) Office of Legacy Management (LM) currently manages radioactive and chemical waste, environmental contamination, and hazardous material at over 100 sites across the U.S. The LM manages sites with diverse regulatory drivers (statutes or programs that direct cleanup and management requirements at DOE sites) or as part of internal DOE or congressionally-recognized programs, such as but not limited to: Formerly Utilized Sites Remedial Action Program (FUSRAP), Uranium Mill Tailings Radiation Control Act (UMTRCA Title I, Tile II), Comprehensive Environmental Response, Compensation, and Liability Act (CERCLA), Resource Conservation and Recovery Act (RCRA), Decontamination and Decommissioning (D&D), Nuclear Waste Policy Act (NWPA). This site listing includes data exported from the DOE Office of LM's Geospatial Environmental Mapping System (GEMS). GEMS Data disclaimer: The DOE Office of LM makes no representation or warranty, expressed or implied, regarding the use, accuracy, availability, or completeness of the data presented herein.

Government Publication Date: Dec 1, 2022

Alternative Fueling Stations: ALT FUELS

This list of alternative fueling stations is sourced from the Alternative Fuels Data Center (AFDC). The U.S. Department of Energy's Office of Energy Efficiency & Renewable Energy launched the AFDC in 1991 as a repository for alternative fuel vehicle performance data, which provides a wealth of information and data on alternative and renewable fuels, advanced vehicles, fuel-saving strategies, and emerging transportation technologies. The data includes Biodiesel (B20 and above), Compressed Natural Gas (CNG), Electric, Ethanol (E85), Hydrogen, Liquefied Natural Gas (LNG), Propane (LPG) fuel type locations.

Government Publication Date: Jan 3, 2023

Superfunds Consent Decrees: CONSENT DECREES

This list of Superfund consent decrees is provided by the Department of Justice, Environment & Natural Resources Division (ENRD) through a Freedom of Information Act (FOIA) applicable file. This listing includes Consent Decrees for CERCLA or Superfund Sites filed and/or as proposed within the ENRD's Case Management System (CMS) since 2010. CMS may not reflect the latest developments in a case nor can the agency guarantee the accuracy of the data. ENRD Disclaimer: Congress excluded three discrete categories of law enforcement and national security records from the requirements of the FOIA; response is limited to those records that are subject to the requirements of the FOIA; however, this should not be taken as an indication that excluded records do, or do not, exist.

Government Publication Date: Jan 11, 2023

Air Facility System: AFS

This EPA retired Air Facility System (AFS) dataset contains emissions, compliance, and enforcement data on stationary sources of air pollution. Regulated sources cover a wide spectrum; from large industrial facilities to relatively small operations such as dry cleaners. AFS does not contain data on facilities that are solely asbestos demolition and/or renovation contractors, or landfills. ECHO Clean Air Act data from AFS are frozen and reflect data as of October 17, 2014; the EPA retired this system for Clean Air Act stationary sources and transitioned to ICIS-Air.

Government Publication Date: Oct 17, 2014

Registered Pesticide Establishments: SSTS

List of active EPA-registered foreign and domestic pesticide-producing and device-producing establishments based on data from the Section Seven Tracking System (SSTS). The Federal Insecticide, Fungicide, and Rodenticide Act (FIFRA) Section 7 requires that facilities producing pesticides, active ingredients, or devices be registered. The list of establishments is made available by the EPA.

Government Publication Date: Mar 30, 2022

Polychlorinated Biphenyl (PCB) Transformers: PCBT

Locations of Transformers Containing Polychlorinated Biphenyls (PCBs) registered with the United States Environmental Protection Agency. PCB transformer owners must register their transformer(s) with EPA. Although not required, PCB transformer owners who have removed and properly disposed of a registered PCB transformer may notify EPA to have their PCB transformer de-registered. Data made available by EPA.

Government Publication Date: Oct 15, 2019

Polychlorinated Biphenyl (PCB) Notifiers: PCB

Facilities included in the national list of facilities that have notified the United States Environmental Protection Agency (EPA) of Polychlorinated Biphenyl (PCB) activities. Any company or person storing, transporting or disposing of PCBs or conducting PCB research and development must notify the EPA and receive an identification number.

DRAFT

Government Publication Date: Nov 3, 2022

State

Ohio Emergency Response (ER) Spills data: SPILLS

Incidents reported to the Emergency Response Unit of the Ohio Environmental Protection Agency (Ohio EPA); includes clandestine drug lab sites with environmental impact.

Government Publication Date: Aug 25, 2020

Ohio Historic Towngas Database (TOWNGAS): TOWNGAS

A list of 82 sites of coal gas generators in Ohio. These plants produced gas for street lights in the communities in which they were located. The production of one million cubic feet of gas also produced about 800 gallons of liquid coal tar, which is a carcinogen. TOWNGAS was developed from a database from Radian Corporation along with information from the Ohio Historical Society and various public libraries.

Government Publication Date: Historic

Dry Cleaning Facilities: DRYCLEANERS

This list of facilities, which have obtained permits to install or operate dry cleaning operations, is maintained by the Ohio Environmental Protection Agency's (Ohio EPA) Division of Air Pollution Control (DAPC). This data is sourced from the Ohio EPA's applicable electronic copies of issued permits search tool and FOIA file.

Government Publication Date: Mar 28, 2023

Delisted Drycleaner Facilities: DELISTED DRYCLEANERS

List of drycleaner facilities/sites which have been delisted from Ohio Environmental Protection Agency (Ohio EPA).

Government Publication Date: Mar 28, 2023

Urban Setting Designation Sites: USD

List of sites granted Urban Setting Designation (USD) by the Ohio Environmental Protection Agency (Ohio EPA). USDs are granted to brownfield and voluntary cleanup properties located in highly urbanized areas where ground water containing chemicals from prior industrial or commercial activities poses no perceptible risk to the community because the ground water is not being used and will not be used for drinking water purposes in the foreseeable future.

Government Publication Date: Feb 17, 2023

Cessation of Regulated Operations (CRO) Program: CRO

The goal of the Cessation of Regulated Operations (CRO) program run by the Ohio Environmental Protection Agency (Ohio EPA) is to prevent threats to human health and the environment created when business owners and operators irresponsibly abandon businesses where chemicals were produced, used, stored or handled.

Government Publication Date: Jan 23, 2023

Ohio Old Sludge Dumping Database (SIABASE): SIAB

This database of about 2800 sites respresent pits, ponds and lagoons where various types of sludge were dumped over many years. The object of this data collection was to determine if harm was done to drinking water supplies below each dump site. The data were collected during the 1970s and published by the Ohio Environmental Protection Agency in 1980.

Government Publication Date: Historic

Per- and Polyfluoroalkyl Substances (PFAS): PFAS

A list of known PFAS contaminated sites. This list is made available by the Ohio Environmental Protection Agency (Ohio EPA).

Government Publication Date: Oct 6, 2022

Underground Injection Control Wells: UIC

The Ohio Environmental Protection Agency provides this listing of Class I and Class V Underground Injection Control Wells.

Government Publication Date: Oct 7, 2019

PFAS Testing of Ohio Public Water Systems: PFAS PWS

A list of public water supply systems that have been tested for PFAS made available by the Ohio Environmental Protection Agency (EPA).

Government Publication Date: Oct 6, 2022

DRAFT

Permit by Rule Air Facilities: AIR PERMITS

A permit-by-rule is a specific permit provision in the Ohio Administrative Code that applies to certain types of low-emitting air pollution sources. This list of Permit by Rule facilities is provided by the Ohio Environmental Protection Agency.

Government Publication Date: Jul 30, 2020

Tribal

No Tribal additional environmental record sources available for this State.

County

No County additional environmental record sources available for this State.

DRAFT

Definitions

Database Descriptions: This section provides a detailed explanation for each database including: source, information available, time coverage, and acronyms used. They are listed in alphabetic order.

Detail Report: This is the section of the report which provides the most detail for each individual record. Records are summarized by location, starting with the project property followed by records in closest proximity.

Distance: The distance value is the distance between plotted points, not necessarily the distance between the sites' boundaries. All values are an approximation.

Direction: The direction value is the compass direction of the site in respect to the project property and/or center point of the report.

Elevation: The elevation value is taken from the location at which the records for the site address have been plotted. All values are an approximation. Source: Google Elevation API.

Executive Summary: This portion of the report is divided into 3 sections:

'Report Summary'- Displays a chart indicating how many records fall on the project property and, within the report search radii.

'Site Report Summary'-Project Property'- This section lists all the records which fall on the project property. For more details, see the 'Detail Report' section.

'Site Report Summary-Surrounding Properties'- This section summarizes all records on adjacent properties, listing them in order of proximity from the project property. For more details, see the 'Detail Report' section.

Map Key: The map key number is assigned according to closest proximity from the project property. Map Key numbers always start at #1. The project property will always have a map key of '1' if records are available. If there is a number in brackets beside the main number, this will indicate the number of records on that specific property. If there is no number in brackets, there is only one record for that property.

The symbol and colour used indicates 'elevation': the red inverted triangle will dictate 'ERIS Sites with Lower Elevation', the yellow triangle will dictate 'ERIS Sites with Higher Elevation' and the orange square will dictate 'ERIS Sites with Same Elevation.'

Unplottables: These are records that could not be mapped due to various reasons, including limited geographic information. These records may or may not be in your study area, and are included as reference.

DRAFT

Nova Group

APPENDIX C-2: Regulatory Records - General Public Records

DRAFT

Cuyahoga County, Ohio - Property Summary Report
Parcel: 119-09-014

Owner	MYRTLE & SONG, LLC
Address	1765 E 89 ST CLEVELAND, OH. 44106
Land Use	(5000) R - RES VACANT LAND
Legal Description	392SP 180 S OF HOUGH
Neighborhood Code	01140

SKETCH

Building 0

Sketchs not available for this parcel.

Please contact us at EMcGoldrick@cuyahogacounty.us

or call (216) 443-4663 for a copy of the building card.

MAP VIEW

Map Image

DRAFT

BUILDING INFORMATION

LAND

Code	Frontage	Depth	Acreage	Sq Ft
PRM	45	171	0.18	7,695

VALUATION

2022 Values	Taxable Market Value	Exempt Market Value	Abated Market Value	Assessed Taxable Value
Land Value	$4,600	$0	$0	$1,610
Building Value	$0	$0	$0	$0
Total Value	$4,600	$0	$0	$1,610
Land Use	5000			RESIDENTIAL VACANT LAND

PERMITS

Tax Year	Reason	Tax Change	Exempt Change	Percent Complete	Reinspect	Notes
2019	30 - New Construction	$	$	100%	No	LAND BANK TRANSFER 100% COMPLETE NO VALUE 1-1-2019
2019	50 - Change in Exmption	$	$	100%	No	CLASS-CHANGE IN EXEMPTION 2019 [B:/7050 TO R:5000/]
2018	10 - Razing	$	($73,500)	100%	No	LAND BANK DEMO 100% COMPLETE 1-1-2018 [EXTBLD -73500] DID NOT GO OUT IN FIELD
2015	30 - New Construction	$	$	100%	No	DWELLING BOARDED SINCE 2008, TERMINATE PERMIT 1-1-2015 NEW PERMIT NEEDED FOR DEMO OR REHAB
2014	30 - New Construction	$	$	0%	Yes	DWELLING BOARDED UP REHAB-RAZING NOT COMPLETE 2011, 2012, 2013, 2014 REINSPECT 2015 FOR REHAB OR RAZING
2013	10 - Razing	($14,800)	$	0%	Yes	DWELLING BOARDED UP REHAB/RAZING NOT COMPLETE 2011, 2012, 2013 REINSPECT 2014
2012	30 - New Construction	$	$	0%	Yes	DWLG STILL BOARD UP. INTERNAL-EXTERNAL ALTERATIONS REINS 2011****DWELLING STILL BOARDED UP 1-1- 2011 REINSPECT FOR REHAB-RAZING 2012** BOARD UP COMPLETE 1-1-12 REINSPECT FOR REHAB / RAZING 2013 NO VALUE CHANGE
2011	30 - New Construction	$	$	0%	Yes	DWLG STILL BOARD UP. INTERNAL-EXTERNAL ALTERATIONS REINS 2011****DWELLING STILL BOARDED UP 1-1- 2011 REINSPECT FOR REHAB/RAZING 2012
2010	30 - New Construction	$	$	0%	Yes	DWLG STILL BOARD UP. INTERNAL/EXTERNAL ALTERATIONS REINS 2011
2009	30 - New Construction	$	$	0%	Yes	INT-EXT ALT 0% COMP 1-1- 2009 RNSPCT2010
2008	30 - New Construction	$	$	0%	Yes	INT-EXT ALT N/% COMP 1-1- 2008 RNSPCT2009
2004	30 - New Construction	$117,800	$	100%	No	REHAB PUT ON FOR 135000 UPDATE CHARACTERISTICS100% COMP 1-1-2004

IMPROVEMENTS

Type	Description	Size	Height Depth

Information included on this report is believed to be accurate, but is not guaranteed. Cuyahoga County is not liable for errors or omissions.

SALES

Date	Buyer	Seller	Price
2/24/2023	MYRTLE & SONG, LLC	KOLOMIYETS, INNA	$25,000
12/6/2022	KOLOMIYETS, INNA	KOLOMIYETS, VIKTOR & INNA	$0
4/25/2018	KOLOMIYETS, VIKTOR & INNA	CUYAHOGA CNTY LAND REUTILIATION	$0
6/12/2017	CUYAHOGA CNTY LAND REUTILIATION	STATE OF OHIO FORF BR # 010709	$0
4/19/2017	STATE OF OHIO FORF BR # 010709	V2R ENTERPRISES, LLC	$0
10/20/2003	V2R ENTERPRISES, LLC	Freese, Richard A	$0
3/7/2003	Freese, Richard A	Liberty Savings Bank	$13,000
8/26/2002	Liberty Savings Bank	Puskorius, Linas	$12,000
7/22/1999	Puskorius, Linas	Mitchum, Sanuel W Jr	$76,000
5/4/1999	Mitchum, Sanuel W Jr	Mitchum, Corlodia	$0
5/10/1995	Mitchum, Corlodia	Mitchum Corlodia..	$0
1/15/1988	Mitchum Corlodia..	Mitchum Samuel W & Corlodia	$0
1/1/1975	Mitchum Samuel W & Corlodia		$0

Taxes

2022 Taxes	Charges	Payments	Balance Due
Tax Balance Summary	**$195.25**	**$195.25**	**$.00**

DRAFT

Cuyahoga County, Ohio - Property Summary Report
Parcel: 119-09-016

Owner	HAIMOUR, FAHIDEH
Address	8910 HOUGH AVE CLEVELAND, OH. 44106
Land Use	(4000) C - COMMERCIAL VAC LAND
Legal Description	392 SEC HOUGH
Neighborhood Code	22240

SKETCH

Building 0

Sketchs not available for this parcel.

Please contact us at EMcGoldrick@cuyahogacounty.us

or call (216) 443-4663 for a copy of the building card.

MAP VIEW

Map Image

BUILDING INFORMATION

LAND

Code	Frontage	Depth	Acreage	Sq Ft
PRM	90		0.28	12,150

VALUATION

2022 Values	Taxable Market Value	Exempt Market Value	Abated Market Value	Assessed Taxable Value
Land Value	$12,200	$0	$0	$4,270
Building Value	$0	$0	$0	$0
Total Value	$12,200	$0	$0	$4,270
Land Use	4000			COMMERCIAL VACANT LAND

PERMITS

Tax Year	Reason	Tax Change	Exempt Change	Percent Complete	Reinspect	Notes

IMPROVEMENTS

Type	Description	Size	Height Depth

SALES

Date	Buyer	Seller	Price
3/15/2023	HAIMOUR, FAHIDEH	89TH DEVELOPMENT LLC (VENDOR)	$30,000
12/7/2017	89TH DEVELOPMENT LLC (VENDOR)	89TH DEVELOPMENT LLC	$0
11/5/2008	89TH DEVELOPMENT LLC	THE KEVANNA GROUP, INC	$29,000
9/28/2005	THE KEVANNA GROUP, INC	Pearson Elliott	$15,819
8/9/1979	Pearson Elliott	Rogers Clyde & Earline	$10,000
1/1/1975	Rogers Clyde & Earline		$0

Taxes

2022 Taxes	Charges	Payments	Balance Due
Tax Balance Summary	**$1,284.86**	**$642.43**	**$642.43**

DRAFT

Information included on this report is believed to be accurate, but is not guaranteed. Cuyahoga County is not liable for errors or omissions.

Cuyahoga County, Ohio - Property Summary Report
Parcel: 119-09-019

Owner	MYRTLE & SONG LLC
Address	8924 HOUGH AVE CLEVELAND, OH. 44106
Land Use	(4000) C - COMMERCIAL VAC LAND
Legal Description	392 H & A 0002 ALL
Neighborhood Code	22240

SKETCH

Building 0

Sketchs not available for this parcel.

Please contact us at EMcGoldrick@cuyahogacounty.us

or call (216) 443-4663 for a copy of the building card.

MAP VIEW

Map Image

DRAFT

BUILDING INFORMATION

LAND

Code	Frontage	Depth	Acreage	Sq Ft
PRM	43	146	0.14	6,132

VALUATION

2022 Values	Taxable Market Value	Exempt Market Value	Abated Market Value	Assessed Taxable Value
Land Value	$6,100	$0	$0	$2,140
Building Value	$0	$0	$0	$0
Total Value	$6,100	$0	$0	$2,140
Land Use	4000			COMMERCIAL VACANT LAND

PERMITS

Tax Year	Reason	Tax Change	Exempt Change	Percent Complete	Reinspect	Notes
2013	10 - Razing	($1,000)	$	100%	No	CONDEMNATION - MAIN STRUCTURE NO CHANGES 1-1- 2011 REINSPECT 2012. BUILDING NOT RAZED 1-1- 2012 REINSPECT 2013 RAZED 100% COMP 1-1- 2013
2013	70 - Change of class	$	$	100%	No	CLASS-CHANGE 2013
2012	30 - New Construction	$	$	0%	Yes	CONDEMNATION - MAIN STRUCTURE NO CHANGES 1-1- 2011 REINSPECT 2012. BUILDING NOT RAZED 1-1- 2012 REINSPECT 2013
2011	30 - New Construction	$	$	0%	Yes	CONDEMNATION - MAIN STRUCTURE NO CHANGES 1-1- 2011 REINSPECT 2012
2004	30 - New Construction	$	$	100%	No	BOARDING100% CMPNV 1-1- 2004

IMPROVEMENTS

Type	Description	Size	Height Depth

SALES

Date	Buyer	Seller	Price
2/6/2023	MYRTLE & SONG LLC	AUSTIN, CARNELL	$16,750
5/10/2013	AUSTIN, CARNELL	STATE OF OHIO (FORF) CASE # CV 004635	$0
2/19/2013	STATE OF OHIO (FORF) CASE # CV 004635	CONSORTIUM FOR ECONOMIC & COMMUNITY DEV INC	$0
7/9/2003	CONSORTIUM FOR ECONOMIC & COMMUNITY DEV INC	Hough Area Partners Inc.	$0
11/8/1996	Hough Area Partners Inc.	Cleveland, City Of Lb93	$0
9/24/1993	Cleveland, City Of Lb93	Dixon George	$0
10/14/1983	Dixon George	Montello Josephine	$23,000
1/1/1975	Montello Josephine		$0

Taxes

2022 Taxes	Charges	Payments	Balance Due
Tax Balance Summary	**$1,355.64**	**$1,355.64**	**$.00**

Information included on this report is believed to be accurate, but is not guaranteed. Cuyahoga County is not liable for errors or omissions.

PPN: 119-09-014
MYRTLE & SONG, LLC
AMT $25,000.00
CONV $100.00
19543

202302240311 DEED
02/24/2023 01:42 PM
RCPT# 20230224000160
PAID BY TITLE CO TITLE A

CUYAHOGA COUNTY FISCAL OFFICE

GENERAL WARRANTY DEED
Statutory Form

Inna Kolomiyets, married, the Grantor(s), for Ten Dollars ($10.00) and other valuable consideration paid, grant(s) with general warranty covenants, to **Myrtle & Song, LLC**, the Grantee(s), whose tax mailing address will be **7281 Pearl Road Middleburg Hts., OH 44130**, the following described property:

Situated in the City of Cleveland, County of Cuyahoga and State of Ohio: And known as being part of Original One Hundred Acre Lot No. 392 and bounded and described as follows:

Beginning on the easterly line of East 89th Street, at a point 135 feet southerly, measured along said easterly line, from its intersection with the southerly line of Hough Avenue;
Thence Southerly, along said easterly line of East 89th Street, 45 feet;
Thence Easterly, on a line parallel to said southerly line of Hough Avenue, about 171.50 feet to the westerly line of the S.V. Harkness' Subdivision, as shown by the recorded plat in Volume 8 of Maps, Page 12 of Cuyahoga County Records;
Thence Northerly, along said westerly line of S.V. Harkness' Subdivision, 45 feet;
Thence Westerly about 171.50 feet to the place of beginning, be the same more or less but subject to all legal highways.

Parcel No. 119-09-014
1765 E. 89th Street
Cleveland, Ohio 44106

SAVE AND EXCEPT easements and restrictions of record, zoning ordinances, real estate taxes and assessments, if any, prorated to the date of this deed.
Permanent Parcel No: 119-09-014 P.I.R.: 202212060279 of Official Records of Cuyahoga County, Ohio.

TITLECO TITLE AGENCY
440-239-1540
23-2-13

DRAFT

Viktor Kolomiyets, spouse of **Inna Kolomiyets**, releases all rights of dower therein.

Executed this 23rd day of February, 2023.

Inna Kolomiyets

Inna Kolomiyets

Viktor Kolomiyets

STATE OF OHIO, COUNTY OF Cuyahoga, SS:

The foregoing instrument was acknowledged before me this 23rd day of February, 2023, by **Inna Kolomiyets and Viktor Kolomiyets, Wife and Husband,** the Grantor(s), and that the same was his/her/their free act and deed.

IN TESTIMONY WHEREOF, I have hereunto set my name and official seal.

*This is an acknowledgment clause. No oath or affirmation was administered to the signer(s) with regard to this notarial act.

NOTARIAL SEAL STATE OF OHIO

JIM PERRY
NOTARY PUBLIC, STATE OF OHIO
SUMMIT COUNTY
My Comm. Expires September 16, 2025

Notary Public

THIS INSTRUMENT PREPARED BY: WILLIAM K. NAUMOFF, NAUMOFF & NAUMOFF ATTORNEYS AT LAW, 358 PARK AVE. W., MANSFIELD, OHIO 44906

DRAFT

PPN: 119-09-019
MYRTLE & SONG, LLC
AMT $16,750.00
CONV $67.20
17495

202302060393 DEED
02/06/2023 02:47 PM
RCPT# 20230206000160
PAID BY TITLECO TITLE AGENCY

CUYAHOGA COUNTY FISCAL OFFICE

Warranty Deed

KNOW ALL MEN BY THESE PRESENTS THAT Carnell Austin, not married, the Grantor, claiming title by or through instrument recorded in 201305100703 in the Cuyahoga County Recorder's Office, for valuable consideration thereunto given, and for the sum of Ten Dollars ($10.00) received to his/her full satisfaction of **Myrtle & Song, LLC, an Ohio limited liability company**, the Grantee, whose tax mailing address will be 7281 Pearl Road, Middleburg Heights, Ohio 44130 does **GIVE, GRANT, BARGAIN, SELL AND CONVEY** unto said Grantee, his heirs and assigns, the following described premises:

Situated in the City of Cleveland, County of Cuyahoga, and State of Ohio:

And known as being Sublot No. 2 in Holden and Adams Re-Allotment of part of Original One Hundred Acre Lot No. 392, as shown by the recorded plat in Volume 26 of Maps, Page 24 of Cuyahoga County Records, and being 42.50 feet front on the southerly side of Hough Avenue NE, and extending back of equal width 146 feet deep, as appears by said plat, be the same more or less but subject to all legal highways.

Permanent Parcel No(s): 119-09-019
Also Known As: 8924 Hough Avenue, Cleveland, Ohio 44106

TO HAVE AND TO HOLD the above premises, with the appurtenances thereunto belonging, unto the said Grantee, and his/her separate heirs and assigns forever.

AND THE SAID Grantor, for his or herself and his or her heirs, executors and administrators, hereby covenants with the said Grantee, his or her heirs and his or her assigns, that said Grantor is the true and lawful owner of said premises, and is well seized of the same in fee simple, and has good right and full power to bargain, sell and convey the same in the manner aforesaid, and that the same are free and clear from all encumbrances, except zoning ordinances, easements, reservations, conditions and restrictions of record, if

TITLECO TITLE AGENCY
440-239-1540
23-1-83

any, and real estate taxes and assessments, general and special, which are a lien at the time of transfer, but which are not then due and payable, and further, that said Grantor will warrant and defend the same against all claims whatsoever except as provided herein.

IN TESTIMONY WHEREOF, Carnell Austin, not married, the Grantor, hereunto set his or her hand the 3rd day of February, 2023.

Grantor:

Carnell Austin

Carnell Austin

STATE OF OHIO)
) **ss.**
Cuyahoga **COUNTY**)

This is an acknowledgment clause. No oath or affirmation was administered to the signer. Before me, a Notary Public in and for said County and State, personally appeared **Carnell Austin, not married,** the Grantor, whose identity was known or proven to me and who did sign the foregoing Instrument and acknowledged the signing hereof to be his/her voluntary act and deed.

In testimony whereof, I have hereunto set my hand and official seal at Middleburg Hts, Ohio, this 3rd day of February, 2023.

Notary Public

My commission expires: April 26, 2025.

This instrument was prepared by:
Jim Petropouleas, Esq.
10883 Pearl Rd.
Strongsville, OH 44136

NOTARIAL SEAL STATE OF OHIO

BRITTNEY NYCOLE THELLMANN-COYNE
Notary Public, State of Ohio
My Commission Expires:
April 26,2025

DRAFT

P009179-041323 - Public Safety - Public Records Request

Message History (2)

On 4/13/2023 1:41:51 PM, Cleveland Public Records Center wrote:

Dear Associate James Keesey,

Thank you for your interest in public records of the City of Cleveland. Your request has been received and is being processed in accordance with the Ohio Sunshine Laws. Your request was received in this office on 4/13/2023 and has been given the reference number P009179-041323 for tracking purposes.

Records Requested: **On behalf of Nova Group, I'd like to request department records of USTs, ASTs, hazardous chemical storage, spills, and hazardous emergency responses for the following property:**

Three parcels of vacant land with addresses listed as 1765 East 89th Street, 8910 Hough Avenue, and 8924 Hough Avenue, Cleveland, Ohio

This information will be used to prepare an environmental assessment of the property.

Your request will be forwarded to the relevant city department(s) to locate the information you seek and to determine the volume and any costs associated with satisfying your request. You will be contacted about the availability and/or provided with copies of the records in question. **PLEASE NOTE:** The public records law does not require a governmental body to create new information, to do legal research, or to answer questions.

You can monitor the progress of your request at the link below and you will receive an email when your request has been completed. Again, thank you for using the Cleveland Public Records Center.

City of Cleveland - Public Records

DRAFT

To monitor the progress or update this request please log into the Cleveland Public Records Center.

CITY OF CLEVELAND
Mayor Justin M. Bibb

On 4/13/2023 1:41:49 PM, James Keesey wrote:

Request Created on Public Portal

DRAFT

C001058-041323 - City - Public Records Request

Message History (2)

On 4/13/2023 1:45:17 PM, Cleveland Public Records Center wrote:

Dear Associate James Keesey,

Thank you for your interest in public records of the City of Cleveland. Your request has been received and is being processed in accordance with the Ohio Sunshine laws. Your request was received in this office on 4/13/2023 and has been given the reference number C001058-041323 for tracking purposes.

Records Requested: **On behalf of Nova Group, I'd like to request department records of wells, septic systems, nuisances, and violations for the following property:**

Three parcels of vacant land with addresses listed as 1765 East 89th Street, 8910 Hough Avenue, and 8924 Hough Avenue, Cleveland, Ohio

This information will be used to prepare an environmental assessment of the property. I appreciate any help in advance!

Your request will be forwarded to the relevant City department(s) to locate the information you seek and to determine the volume and any costs associated with satisfying your request. You will be contacted about the availability and/or provided with copies of the records in question. PLEASE NOTE: The public records law does not require a governmental body to create new information, to do legal research, or to answer questions.

You can monitor the progress of your request at the link below and you'll receive an email when your request has been completed. Again, thank you for using the Cleveland Public Records Center.

City of Cleveland - Public Records

To monitor the progress or update this request please log into the Cleveland Public Records Center.

DRAFT

CITY OF CLEVELAND
Mayor Justin M. Bibb

On 4/13/2023 1:45:15 PM, James Keesey wrote:

Request Created on Public Portal

DRAFT

C001057-041323 - City - Public Records Request

Message History (2)

On 4/13/2023 1:44:03 PM, Cleveland Public Records Center wrote:

Dear Associate James Keesey,

Thank you for your interest in public records of the City of Cleveland. Your request has been received and is being processed in accordance with the Ohio Sunshine laws. Your request was received in this office on 4/13/2023 and has been given the reference number C001057-041323 for tracking purposes.

Records Requested: **On behalf of Nova Group, I'd like to request recent department records (approximately the past 10 years) of building permits and certificates of occupancy for the following property:**

Three parcels of vacant land with addresses listed as 1765 East 89th Street, 8910 Hough Avenue, and 8924 Hough Avenue, Cleveland, Ohio

This information will be used to prepare an environmental assessment of the property. I appreciate any help in advance!

Your request will be forwarded to the relevant City department(s) to locate the information you seek and to determine the volume and any costs associated with satisfying your request. You will be contacted about the availability and/or provided with copies of the records in question. PLEASE NOTE: The public records law does not require a governmental body to create new information, to do legal research, or to answer questions.

You can monitor the progress of your request at the link below and you'll receive an email when your request has been completed. Again, thank you for using the Cleveland Public Records Center.

City of Cleveland - Public Records

DRAFT

To monitor the progress or update this request please log into the Cleveland Public Records Center.

CITY OF CLEVELAND
Mayor Justin M. Bibb

On 4/13/2023 1:44:01 PM, James Keesey wrote:

Request Created on Public Portal

DRAFT

APPENDIX D: Client Provided Documentation

DRAFT

APPENDIX E: Laboratory Reports (No Documents Are Associated With This Appendix)

DRAFT

APPENDIX F: Other Supporting Documentation

DRAFT

Soil Map—Cuyahoga County, Ohio

Map Scale: 1:1,760 if printed on A landscape (11" x 8.5") sheet.

N

Meters: 0 25 50 100 150

Feet: 0 50 100 200 300

Map projection: Web Mercator Corner coordinates: WGS84 Edge tics: UTM Zone 17N WGS84

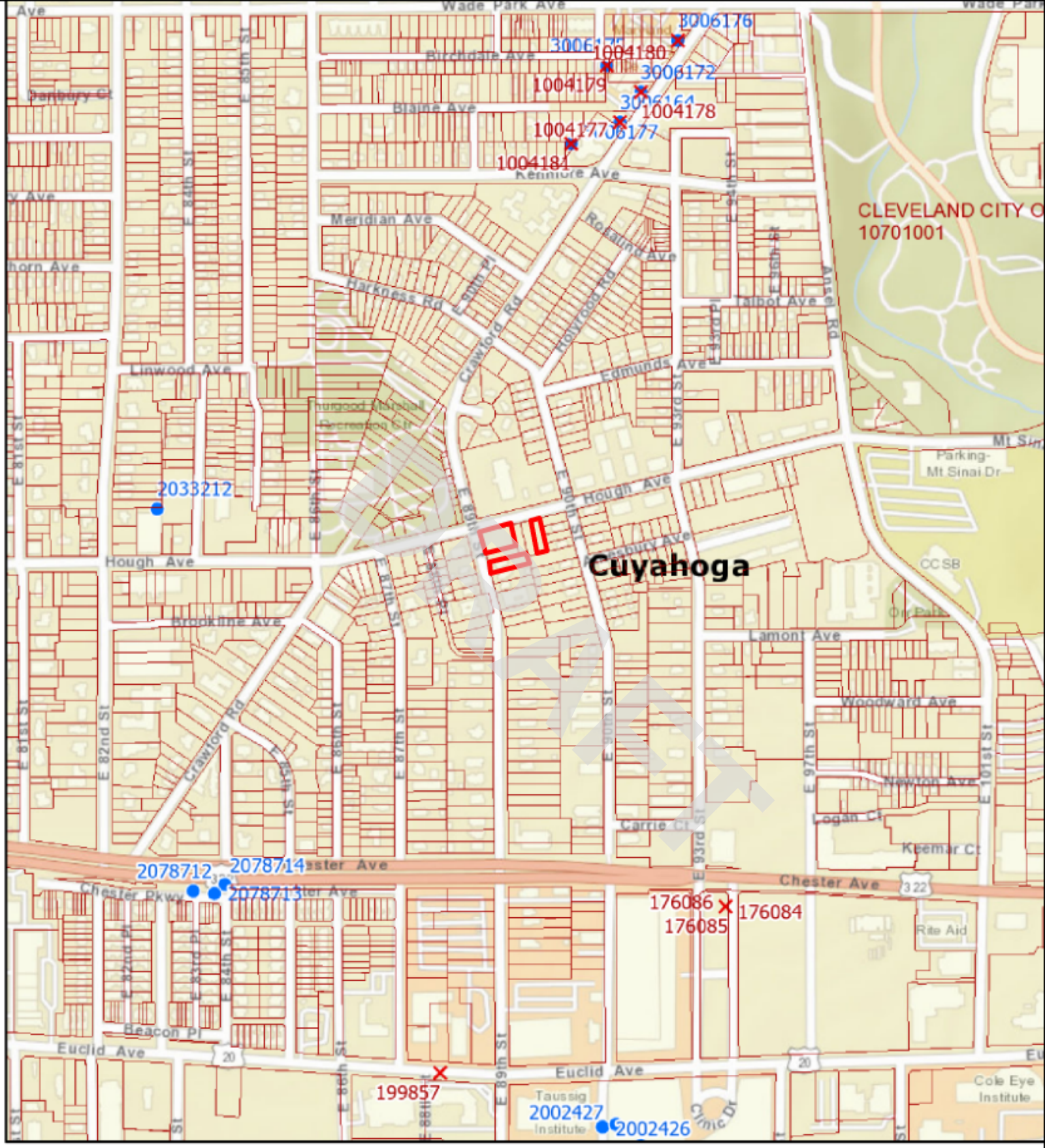
Cuyahoga
CLEVELAND CITY O
10701001
3006176
1004180
3006172
1004179
3006164
1004178
3006177
1004181
2033212
2078712
2078714
2078713
176086
176085
176084
199857
2002427
2002426
Wade Park Ave
Birchdale Ave
Blaine Ave
Kennore Ave
Meridian Ave
Rosalind Ave
Harkness Rd
Crawford Rd
Hollywood Rd
Talbot Ave
Ansel Rd
Linwood Ave
Edmunds Ave
Hough Ave
Brookline Ave
Lamont Ave
Woodward Ave
Newton Ave
Logan Ct
Carrie Ct
Keemar Ct
Chester Ave
Chester Pkwy
Beacon Pl
Euclid Ave
Taussig Institute
Clinic Dr
Cole Eye Institute
Rite Aid
Parking-Mt Sinai Dr
CCSB
Dr Park
Mt Sinai
Thurgood Marshall Recreation Ctr
Panbury Ct
E 81st St
E 82nd St
E 84th St
E 85th St
E 86th St
E 87th St
E 88th St
E 89th St
E 90th St
E 93rd St
E 97th St
E 101st St
E 84th Pl
E 87th Pl
E 93rd Pl
E 94th Pl
E 96th Pl
E 97th Pl
E 86th Pl
E 87th Pl
E 88th Pl
E 89th Pl
E 90th Pl
E 93rd Pl
E 94th Pl
E 96th Pl
E 97th Pl
E 86th St
E 89th St
E 93rd St
E 94th St
E 96th St
E 97th St
E 101st St
Statewide Parcels
Current Township
Counties
Sealing Reports
Well Logs

Cleveland Water

2021 WATER QUALITY REPORT

Cleveland Water has a current, unconditional license to operate our public water system, the 10th largest in the United States.

DRAFT

Cleveland Water tiene actualmente una licencia incondicional para operar nuestro sistema público de agua, el décimo más grande de los Estados Unidos.

2021 CONTINUING OUR MISSION TO SERVE YOU

Cleveland Water is the 10th largest public water system in the United States, the largest system in Ohio and the largest system sourcing Lake Erie. Every day, we treat and deliver up to 300 million gallons of water to more than 1.45 million people and thousands of businesses, schools, churches and recreation centers through more than 442,000 customer accounts.

We've stated for decades that, the health and safety of our customers is our number one priority. We continued to prove that in 2021. Cleveland Water is committed to providing economical, high quality drinking water to all customers.

Our success is reflected in this 2021 Water Quality Report, which we've prepared to summarize information for you, our consumers. Cleveland Water is in compliance with all Maximum Contaminant Levels and Treatment Techniques for drinking water. Cleveland Water had a 2021 unconditioned license to operate our water system. The license is issued by the Ohio Environmental Protection Agency. Included within this report is general health information, water quality test results, how to participate in decisions concerning your drinking water and water system contacts.

Martin J. Keane
Director, Department of Public Utilities

Alex Margevicius
Commissioner, Cleveland Water Department

DRAFT

OUR SERVICE AREA

LEGEND

City & Suburbs

- Low Service Suburbs
- 1st High Suburbs
- 2nd High Suburbs
- 3rd High Suburbs
- Cleveland
- Master Meter

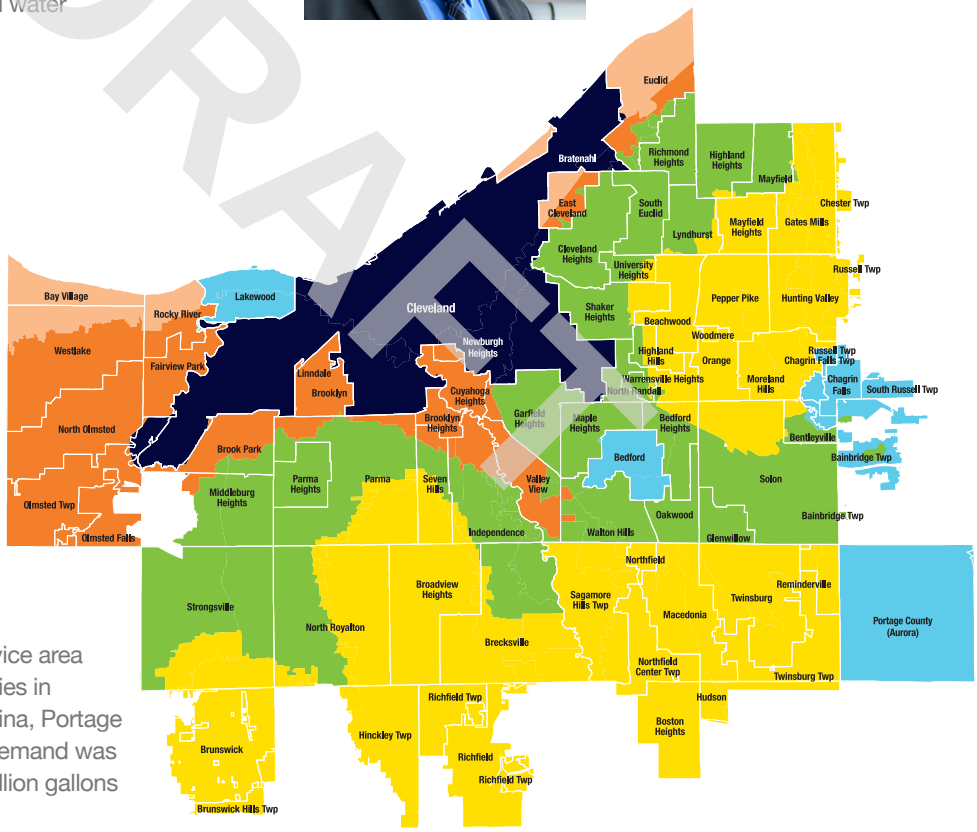

We provide water to our 640-square mile service area through 5,375 miles of mains in 80 communities in Cuyahoga County and parts of Geauga, Medina, Portage and Summit counties. In 2021, our average demand was 209.7 million gallons per day, which is 76.5 billion gallons of water for the year.

PUBLIC PARTICIPATION

Cleveland Water does not hold regular public meetings. However, the public may participate through attending Public Utilities Committee meetings of Cleveland City Council. At times, council may meet virtually in accordance with the city of Cleveland's emergency declaration and Ohio's Open Meetings Law under H.B. 404. Committee and council meetings are listed on the Cleveland City Council calendar which is linked at clevelandcitycouncil.org and can be watched live on TV20 and YouTube. For more information on your drinking water, contact us at 216-664-2639.

pH 7.3
at plant tap

hardness
6.6 grains/gallon
(113 ppm)

alkalinity
78 ppm as
calcium carbonate

64,851 FEET
new water pipe installed in 2021 to replace aging infrastructure

TAP WATER IS THE $MART CHOICE

Cost of DRINKING ½ gallon per day for one year

TAP WATER	PLASTIC WATER
$0.87	$1,757

CWD makes an average

210 million gallons per day

for our 1.45 million customers

Cleveland Water

- ✔ 2021 UNCONDITIONED LICENSE TO OPERATE
- ✔ ZERO VIOLATIONS
- ✔ SAFE FROM LEAD (ORTHOPHOSPHATE PROTECTION & PH CONTROL)
- ✔ ZERO PFAS DETECTIONS (280 SAMPLES FROM 2014-2021)

$76.2 MILLION
invested in infrastructure improvements in 2021 to our treatment plants, intakes, tanks, towers and water mains

With more than
5,375
miles of water mains in our 640 square mile service area, Cleveland Water is the 10th largest water system in the country. That's why we continually inspect, maintain, plan for and execute upgrades to our infrastructure to meet an ever increasing need for reliability.

NOW COPPER
1,646 lead service lines replaced with copper in 2021

4 buoys monitor Lake Erie source water

4 intakes & 4 treatment plants make water safe

160,000 tests yearly in the plants to ensure proper treatment

35 pump stations, tanks & towers to maintain proper system pressure

> 5,000 water samples collected across our service area yearly to ensure safe water at your tap

DRAFT

"In 2021, Cleveland Water celebrated 165 years of delivering water to customers. Throughout water's journey from the lake to your home, our staff goes above and beyond to ensure the quality and reliability of our services."

Alex Margevicius, P.E.
Commissioner

"The real-time water quality data from our buoys near each intake lets us know source water quality before that water enters our treatment plants. This knowledge helps us make more consistent water. Our goal is that no matter what Lake Erie throws at us, customers never notice a difference at their tap."

Scott Moegling, P.E.
Water Quality Manager

LAKE ERIE – OUR SOURCE WATER

Cleveland draws source water from four intakes located far offshore in Lake Erie's Central Basin. These intakes are spread out over 15 miles and are each 3 to 5 miles offshore where the water is cleaner and has been minimally impacted from tributary runoff and coastal activities. Lake Erie is considered to be a surface water source. Cleveland Water also has interconnections with other area water systems, but these are for emergency use only. These interconnections are designed for Cleveland Water to assist other water systems if needed. We received no emergency water in 2021.

Water enters Lake Erie from precipitation over the lake and watershed. Precipitation on land runs off and flows down streams and rivers into our source water. About 90% of the water entering Lake Erie flows down the Detroit River from Lake St. Clair; another 4% drains from the Maumee River. Both rivers flow into the lake's shallow Western Basin. The remaining runoff drains through dozens of rivers and streams into the lake or off the land along the shore directly into the water. The actions of people on land in Lake Erie's 30,149 square mile watershed can impact the quality of water in Lake Erie. Protecting our drinking water source from contamination is the responsibility of all area residents.

The state of Ohio performed an assessment of our four source water intakes in the late 1990s. An updated Source Water Assessment and Protection Report as prepared by Cleveland Water and Ohio EPA in July 2021. For the purposes of source water assessments, all surface waters are considered to be susceptible to contamination. By their nature, surface waters are accessible and can be easily contaminated by chemicals and pathogens from an upstream spill. Because Cleveland Water's intakes are located a considerable distance offshore, potential contamination from the Cuyahoga River and nearshore sources is minimized to a great degree. As a result, Ohio EPA considers Cleveland Water's source water (Lake Erie) to have a low susceptibility to contamination due to the location of our intakes.

The Cleveland Water public water system treats the water to meet drinking water quality standards, but no single treatment technique can address all potential contaminants. To address this, Cleveland Water uses the multiple barrier approach for protecting and treating our source water. Protection of source water is one of the barriers we use. The potential for water quality impacts can be further decreased by implementing measures to protect Lake Erie. More detailed information is provided in the *Cleveland Water Drinking Water Source Assessment and Protection Report* which can be obtained by calling our Water Quality Section at 216-664-2639.

DRAFT



WHAT TO EXPECT FROM PUBLIC WATER SYSTEMS IN THE UNITED STATES

The sources of drinking water (both tap water and bottled water) include rivers, lakes, streams, ponds, reservoirs, springs and wells. As water travels over the surface of the land or through the ground, it dissolves naturally-occurring minerals and, in some cases, radioactive material, and can pick up substances resulting from the presence of animals or from human activity.

In order to ensure that tap water is safe to drink, USEPA prescribes regulations which limit the amount of certain contaminants in water provided by public water systems. Food and Drug Administration (FDA) regulations establish limits for contaminants in bottled water which must provide the same protection for public health.

Drinking water, including bottled water, may reasonably be expected to contain at least small amounts of some contaminants. The presence of contaminants does not necessarily indicate that water poses a health risk. More information about contaminants and potential health effects can be obtained by calling the Environmental Protection Agency's Safe Drinking Water Hotline (1-800-426-4791).

Some people may be more vulnerable to contaminants in drinking water than the general population. Immunocompromised persons such as persons with cancer undergoing chemotherapy, persons who have undergone organ transplants, people with HIV/AIDS or other immune system disorders, some elderly, and infants can be particularly at risk from infection. These people should seek advice about drinking water from their health care providers. EPA/CDC guidelines on appropriate means to lessen the risk of infection by Cryptosporidium and other microbial contaminants are available from the Safe Drinking Water Hotline (1-800-426-4791).

ABOUT YOUR DRINKING WATER

In 2021 we had an unconditioned license to operate our water system. For licensing, the EPA requires regular sampling to ensure drinking water safety. Cleveland Water conducted sampling for bacteria, and for inorganic, synthetic organic, and volatile organic contaminants during 2021. We were not required to monitor for radiological parameters in 2021.

Samples are analyzed for contaminants, most of which were not detected in the Cleveland Water supply. The Ohio EPA requires us to monitor for some contaminants less than once per year because the concentrations of these contaminants do not change frequently. Some of our data, though accurate, are more than one year old. Listed in the table (pages 8-9) is information on those contaminants that were found.



Contaminants that may be present in source water include:

Microbial contaminants such as viruses and bacteria, which may come from sewage treatment plants, septic systems, agricultural livestock operations and wildlife

Inorganic contaminants such as salts and metals, which can be naturally-occurring or result from urban stormwater runoff, industrial or domestic wastewater discharges, oil and gas production, mining, or farming

Pesticides and herbicides which may come from a variety of sources such as agriculture, urban stormwater runoff, and residential uses

Organic chemical contaminants including synthetic and volatile organic chemicals, which are byproducts of industrial processes and petroleum production, and can also come from gas stations, urban stormwater runoff, and septic systems

Radioactive contaminants which can be naturally-occurring or be the result of oil and gas production and mining activities

DRAFT

"Treatment plant staff control the process that takes water straight from Lake Erie, makes the water safe to drink, and then pumps it throughout the Cleveland Water System to your home. Water Plant Operators continue their training throughout their career to stay up-to-date on treatment practices and ensure the quality of water delivered to our customers."

Maggie Rodgers
Manager of Plant Operations

"Our 50-year plan for infrastructure maintenance and upgrades includes all parts of our system – from the lake intakes to treatment plants to service lines. When you see a water tower being painted or a main being replaced, that is our staff helping ensure delivery of safe water continues for generations."

José N. Hernández, P.E.
Manager of Engineering

HOW WE MAKE THE WATER SAFE

LOCAL Water is pumped in from 3 miles or more offshore in Lake Erie and screened for twigs and other large debris before entering one of our four treatment plants.

TREATED In each plant we add potassium permanganate, powdered activated carbon and aluminum sulfate to make the tiny particles of mud and algae stick together. These clumps get larger until they are heavy enough to sink to the bottom of the sedimentation tank. This multi-step process is called coagulation, flocculation and sedimentation.

FILTERED The clear water on top of the sedimentation tank flows on to gravity filters that remove all particles larger than a single red blood cell, leaving the water crystal clear. Then we use a small amount of chlorine to kill harmful pathogens (viruses and bacteria) and disinfect the water. We add the minimum amount of fluoride required by the Environmental Protection Agency, which helps prevent tooth decay. We also add orthophosphate that helps prevent corrosion of service lines and home plumbing.

TESTED We test our water regularly before, during and after the treatment process to ensure our customers receive safe, good tasting drinking water. In total, 20,000 parameters in the treatment process are continuously monitored at each plant; 160,000 tests are performed yearly to ensure proper treatment; and 350 to 900 monthly samples are taken in the distribution system to ensure safe delivery.

DELIVERED Water reservoirs, pump stations, tanks and towers ensure water is continuously available at your tap with ample pressure. We deliver safe water to more than 442,000 customer accounts through 5,375 miles of water pipes. Our treatment plant staff and maintenance crews work 24-7 to ensure you have safe water at your tap.

DRAFT

HOW CLEVELAND WATER COMPARES NATIONALLY

Cleveland Water has some of the safest and best tasting water. We hold ourselves to higher standards than what is set by the EPA. Each of our water treatment plants has achieved advanced levels in the national Partnership for Safe Water. The partnership is a voluntary effort between six prestigious drinking water organizations and more than 300 water utilities. The partnership's goal is to optimize treatment plant performance and distribution system operations beyond what regulations require. The result is the production and delivery of superior quality water to all users. Each of our plants go through annual re-certification based on performance and have achieved the highest levels of certification for more than 15 years.

DEFINITIONS OF SOME TERMS CONTAINED WITHIN THIS REPORT

Contaminant: Anything in the water that is not a water molecule, including things that give water its natural flavor such as calcium and magnesium.

Maximum Contaminant Level (MCL): The highest level of contaminant that is allowed in drinking water. MCLs are set as close to the MCLGs as feasible using the best available treatment technology.

Maximum Contaminant Level Goal (MCLG): The level of a contaminant in drinking water below which there is no known or expected risk to health. MCLGs allow for a margin of safety.

Maximum Residual Disinfectant Level (MRDL): The highest level of a disinfectant allowed in drinking water. There is convincing evidence that addition of a disinfectant is necessary for control of microbial contaminants.

Maximum Residual Disinfectant Level Goal (MRDLG): The level of drinking water disinfectant below which there is no known or expected risk to health. MRDLGs do not reflect the benefits of the use of disinfectants to control microbial contaminants.

Action Level (AL): The concentration of a contaminant which, if exceeded, triggers treatment or other requirements which a water system must follow.

- For lead, the action level is exceeded if the concentration of lead in more than 10% of tap water samples collected during a monitoring period is greater than 0.015 ppm, i.e., if the 90th percentile lead levels is at or greater than 0.015 ppm.
- For copper, the action level is exceeded if the concentration of copper in more than 10% of the tap samples collected during a monitoring period is at or greater than 1.3 ppm.

Lead Threshold Level (LTL): The concentration of lead in an individual tap water sample that is at or greater than 0.015 ppm

Master Meter: A master meter is one that connects a wholesale public water system to consecutive public water system(s). This type of meter monitors the amount of water being sent to the consecutive system(s) and can also be used to determine the quality of water being delivered to the consecutive system(s).

Treatment Technique (TT): A required process intended to reduce the level of a contaminant in drinking water.

Turbidity: A measure of the cloudiness of water and an indication of the effectiveness of our filtration system. The turbidity limit set by the EPA is 0.3 NTU in 95% of the monthly samples and shall not exceed 1 NTU at any time.

Parts per Million (ppm) or milligrams per Liter (mg/L): Units of measure for concentration of a contaminant. A part per million corresponds to one second in a little over 11.5 days.

Parts per Billion (ppb) or micrograms per Liter (µg/L): Units of measure for concentration of a contaminant. A part per billion corresponds to one second in 31.7 years.

Parts per Trillion ppt (ppt) or nanograms per Liter (ng/L): Units of measure for concentration of a contaminant. A part per trillion corresponds to one second in 31,500 years.

PFAS: Per- and polyfluoroalkyl substances (PFAS): are a group of man-made chemicals applied to many industrial, commercial and consumer products to make them waterproof, stain resistant, or nonstick. PFAS are also used in products like cosmetics, fast food packaging, and a type of firefighting foam called aqueous film forming foam (AFFF) which are used mainly on large spills of flammable liquids, such as jet fuel. PFAS are classified as contaminants of emerging concern, meaning that research into the harm they may cause to human health is still ongoing.

The "<" symbol: A symbol which means less than. A result of <5 means that the lowest level that could be detected was 5 and the contaminant in that sample was not detected.

DRAFT

1 ppm = four drops of water in a 55 gallon rain barrel.

1 ppb = 1 drop in a 30-foot diameter 4-foot deep swimming pool (21,000 gallons)

1 ppt = 2.3 rain barels of water in all of Lake Erie's 127.7 trillion gallons.

TABLE OF DETECTED CONTAMINANTS

How to Read the Water Quality Data Table: EPA establishes the safe drinking water regulations that limit the amount of contaminants allowed in drinking water. The table shows the concentrations of detected substances in comparison to regulatory limits. Substances that were tested for, but not detected, are not included in this table. Listed below is information on those contaminants that were found in Cleveland Water's drinking water at each of our four treatment plants. The results in the table were either collected during 2021 or were used for compliance in 2021. Typical sources are shown for each contaminant. TTHMs, HAA5s, and TOC also include 9 months of 2020 data as required for the compliance calculations.

				CROWN			MORGAN		
	Contaminants (Units) - year sampled [Typical Sources of Contaminant in Drinking Water]	**MCLG**	**MCL**	**Level Found**	**Range of Detections**	**Violation**	**Level Found**	**Range of Detections**	**Violation**
Microbiological	**Turbidity (NTU) - 2021** [Soil runoff]	n/a	TT* (< 1 NTU)	0.06	0.03 - 0.06	No	0.11	0.03 - 0.11	No
Microbiological	**Turbidity (% meeting standard) - 2021** [Soil runoff]	n/a	TT* (%)	100% compliant	n/a	No	100% compliant	n/a	No
Microbiological	**Total Coliform Bacteria++ - 2021** [Naturaly present in the environment]	n/a	> 5% are positive per month	3.4% (2 of 59 samples 11/11/21)	0% - 3.4%	No	100% compliant	n/a	No
Inorganic	**Fluoride (ppm) - 2021** [Water additive which promotes strong teeth]	4	4	0.94	0.83 - 1.06	No	0.98	0.81 - 1.18	No
Inorganic	**Nitrate as Nitrogen (ppm) - 2021** [Runoff from farm fertilizer use; leaching from septic tanks; sewage; erosion of natural deposits]	10	10	1.4	ND - 1.4	No	1.08	ND - 1.08	No
Organic	**TTHMs (ppb)** - 2021** [Total Trihalomethanes are a byproduct of drinking water chlorination]	n/a	80	31.65	1.1 - 52.5	No	31.65	1.1 - 52.5	No
Organic	**HAA5 (ppb)** - 2021** [Haloacetic Acids are a byproduct of drinking water chlorination]	n/a	60	23.0	7.3 - 34.2	No	23.0	7.3 - 34.2	No
Organic	**Total Organic Carbon# - 2021** [Naturally present in the environment]	n/a	TT	1.41	1.28 - 1.58	No	1.31	1.30 - 1.67	No
Disinfectant	**Total Chlorine (ppm) - 2021** [Water additive used to control microbes]	MRDLG 4	MRDL 4	1.15	1.09 - 1.17	No	1.15	1.11 - 1.17	No

* Turbidity is a measure of the cloudiness of water and an indication of the effectiveness of our filtration system. The turbidity limit set by the EPA is 0.3 NTU in 95% of the samples analyzed each month and shall not exceed 1 NTU at any time for each of our water treatment plants.

++ In November, two of the 59 samples taken in Crown's primary distribution area were positive. Repeat samples were safe. Over 600 samples in the Crown area were collected in 2021, and over 4,200 samples were taken in 2021 for the entire distribution system; these were the only two samples that tested positive.

** Cleveland Water has a combined distribution system. Data listed represents this and therefor is identical for each treatment plant.

The value reported under "Level Found" for Total Organic Carbon (TOC) is the lowest running annual average ratio between the percent of TOC actually removed to the percent of TOC required to be removed. A value of greater than one (1) indicates compliance with TOC removal requirements. A value less than 1 indicates a violation of the TOC removal requirements. The values reported under the "Range of Detections" for TOC is the lowest monthly ratio to the highest monthly ratio.

DRAFT



BALDWIN			NOTTINGHAM		
Level Found	Range of Detections	Violation	Level Found	Range of Detections	Violation
0.17	0.02 - 0.17	No	0.13	0.02 - 0.13	No
100% compliant	n/a	No	100% compliant	n/a	No
100% compliant	n/a	No	100% compliant	n/a	No
1.0	0.81 - 1.27	No	0.94	0.82 - 1.15	No
1.4	ND - 1.4	No	1.3	ND - 1.3	No
31.65	1.1 - 52.5	No	31.65	1.1 - 52.5	No
23.0	7.3 - 34.2	No	23.0	7.3 - 34.2	No
1.49	1.37 - 1.57	No	1.4	1.22 - 1.53	No
1.11	1.03 - 1.16	No	1.18	1.10 - 1.20	No

DRAFT

ABBREVIATIONS BELOW APPLY TO ALL WATER QUALITY REPORTING TABLES

AL = Action Level

MCL = Maximum Contaminant Level

MCLG = Maximum Contaminant Level Goal

NTU = Nephelometric Turbidity Units

MRDL = Maximum Residual Disinfectant Level

MRDLG = Maximum Residual Disinfectant Level Goal

n/a = not applicable

ND = Not Detected

ppm = parts per million; milligrams per liter (mg/L)

ppb = parts per billion; or micrograms per liter (µg/L)

< = a symbol which means less than. A result of <5 means the lowest level that can be detected is 5 and the contaminant in that sample was not detected.

TT = Treatment Technique

ADDITIONAL LEGEND FOR AVERAGE CHEMICAL VALUES TABLE (P 11)

NR = Not Regulated
NA = Not Applicable
NM = Not Monitored this Year

1. EPA considers 50 pCi/L to be the level of concern for beta emitters and an MCL of 4 mrems/year
2. Up to 5% monthly of all samples can be positive. 2 out of 4261 samples were positive in 2021
3. NTU – 95% of all samples taken must be less than 0.3 NTU, and no sample may be above 1 NTU
4. TT required rather than the necessity to meet a MCL. Required to be > 1.0
5. Based on first draw samples from customer taps. These are ALs rather than MCLs
6. Ohio EPA considers 0.05 ppm to be an aesthetic concern; 0.3 ppm to be a health concern to infants; and 0.3 ppm for 10 days or 1.0 ppm for one day to be a health concern for all people

Lake Erie raw sulfate (SO_4) level ~ 24 ppm; treated SO_4 ranges from 28-40 ppm, usually 35-40 ppm

ADDITIONAL WATER QUALITY MONITORING

Unregulated Contaminants are substances for which USEPA has no established drinking water standards. USEPA requires public water systems to monitor these substances in order to determine where certain substances occur and whether the USEPA needs to regulate those substances in the future. Between December 2018 and September 2019, Cleveland Water participated in the fourth round of the Unregulated Contaminant Monitoring Rule (UCMR4). Contaminants in the table on this page were detected during UCMR4. Additional contaminants were monitored and not detected. For additional information on UCMR4 results, please call our Water Quality line at 216-664-2639. Information about UCMR monitoring requirements is found on the USEPA website: epa.gov/dwucmr.

WHAT'S NOT IN YOUR WATER

Cleveland Water monitors drinking water for more than 200 regulated and unregulated contaminants. We perform thousands of tests each year to ensure drinking water quality. Many substances that we test for do not appear in this report because they are not found in your drinking water. We analyze your water regularly for the substances listed in the Average Chemical Values Table on page 11, the significant majority of which were not detected. Additionally, we have been monitoring for cyanotoxins in source and finished water since 2010. Cyanotoxins have never been detected in our finished water, therefore results are not included in this report.

We have tested for the six main PFAS chemicals in our source water (Lake Erie) and our finished drinking water as it leaves our treatment plants numerous times. There has not been a reportable detection level for any PFAS chemicals in nearly 300 tests of Cleveland Water. In 2020, our PWS was sampled as part of the State of Ohio's Drinking Water Per- and Polyfluoroalkyl Substances (PFAS) Sampling Initiative. Six PFAS compounds were sampled, and none were detected in our finished drinking water. For more information about PFAS, please visit pfas.ohio.gov.

If you have questions about our water quality monitoring parameters please call our Water Quality Line at 216-664-2639 or scan the QR code on page 15.

DRAFT

	Contaminants (Units) [Typical Sources in Drinking Water]	Year(s) Sampled	MCLG	Level Found	Range of Detections	Sample Location
Unregulated Contaminant Monitoring Rule (UCMR4)	**Manganese (ppb)** [naturally occurring in water]	2018-19	n/a	1.13	ND - 3.8	Raw
	Germanium (ppb) [naturally occurring in water]	2018-19	n/a	0.073	ND - 1.15	Raw
	Total Organic Carbon (ppb) [naturally present in the environment]	2018-19	n/a	2133	1860 - 2290	Raw
	Bromide (ppb) [naturally occurring in water]	2018-19	n/a	31.1	26.1 - 35.1	Raw
	Haloacetic Acids (HAA5) (ppb) [byproducts of drinking water disinfection]	2018-19	n/a	13.2	7.0 - 22.53	Distribution
	Haloacetic Acids (HAA9) (ppb) [byproducts of drinking water disinfection]	2018-19	n/a	20.49	11.99 - 32.63	Distribution
	Haloacetic Acids (HAA6Br) (ppb) [byproducts of drinking water disinfection]	2018-19	n/a	7.97	5.38 - 11.18	Distribution
Unregulated Contaminants	**Bromodichloromethane (ppb)** [byproducts of drinking water disinfection]	2021	0	3.0	2.0 - 4.7	Entry Point
	Chloroform (ppb) [byproducts of drinking water disinfection]	2021	70	3.3	1.3 - 8.2	Entry Point
	Dibromochloromethane (ppb) [byproducts of drinking water disinfection]	2021	60	1.9	1.4 - 1.9	Entry Point

AVERAGE CHEMICAL VALUES (see key p9)

Contaminant	MCL	Cleveland Water	Contaminant	MCL	Cleveland Water
Volatile Organics			**Synthetic Organics**		
Benzene	0.005	ND	Alachlor	0.002	ND
Bromobenzene	NR	ND	Atrazine	0.003	ND
Bromochloromethane	NR	ND	Simazine	0.004	ND
Bromomethane	NR	ND	**Inorganics**		
Carbon tetrachloride	0.005	ND	Aluminum (Secondary MCL)	0.05 - 0.2	ND
(mono) Chlorobenzene	0.1	ND	Antimony	0.006	ND
Chloroethane	NR	ND	Arsenic	0.010	ND
Chloromethane	NR	ND	Barium	2	ND
2-Chlorotolulene	NR	ND	Berylium	0.004	ND
4-Chlorotoluene	NR	ND	Cadmium	0.005	ND
Dibromomethane	NR	ND	Chromium	0.1	ND
1,2-Dichlorobenzene (o-dichlorobenzene)	0.6	ND	Copper (90th percentile) - 5	1.3	0.10
1,3-Dichlorobenzene (m-dichlorobenzene)	NR	ND	Cyanide	0.2	ND
1,4-Dichlorobenzene (p-dichlorobenzene)	0.075	ND	Fluoride	4	0.99
Dichlorodifluoromethane	NR	ND	Iron	NR	ND
1,1-Dichloroethane	NR	ND	Lead (90th percentile) - 5	0.015	0.00228
1,2-Dichloroethane (-ethylene)	0.005	ND	Manganese - 6	0.05/0.3/1.0	ND
1,1-Dichloroethene (-ethylene)	0.007	ND	Mercury	0.002	ND
cis-1,2-Dichloroethene (-ethylene)	0.07	ND	Molybdenum	NR	NA
trans-1,2-Dichloroethene (-ethylene)	0.1	ND	Nickel	NR	ND
Dichloromethane	0.005	ND	Nitrate	10	0.41
1,2-Dichloropropane	0.005	ND	Potassium	NR	NM
1,3-Dichloropropane	NR	ND	Selenium	0.05	ND
2,2-Dichloropropane	NR	ND	Silica	NR	NA
1,1-Dichloropropene	NR	ND	Silver (Secondary MCL)	0.1	NA
1,3-Dichloropropene	NR	NA	Sodium	NR	8.4
Ethylbenzene	0.7	ND	Strontium	NR	NA
Hexachlorobutadiene	NR	ND	Thallium	0.002	ND
Isopropylbenzene	NR	ND	Vanadium	NR	NM
4-Isopropyltoluene	NR	ND	Zinc (Secondary MCL)	5	ND
Napthalene	NR	ND	**Miscellaneous**		
n-Propylbenzene	NR	ND	Chloride	250	13.3
Styrene	0.1	ND	Total Dissolved Solids	500	150
1,1,1,2-Tetrachloroethane	NR	ND	Odor (Threshold Odor No.)	3	NA
1,1,2,2-Tetrachlorethane	NR	ND	Magnesium	NR	7.8
Toluene	1	ND	Calcium	NR	32
1,1,1-Trichloroethane	0.2	ND	Total Organic Carbon - 4	TT	1.40
Tetrachloroethene (-ethylene)	0.005	ND	pH	>7.0	7 - 7.7, ave. 7.29
1,2,3-Trichlorobenzene	NR	ND	Alkalinity	NR	78
1,2,4-Trichlorobenzene	0.07	ND	Orthophosphate	>0.8	0.87 - 1.77, ave. 1.23
Trichloroethene	0.005	ND	Hardness (as $CaCO_3$)	NR	108 - 116, ave. 113
1,1,2-Trichloroethane	0.005	ND	Turbidity (NTU) - 3	0.3	0.045
Trichlorofluoromethane	NR	ND	Total Coliform - 2	<5%	0.047%
1,2,3-Trichloropropane	NR	ND	**Disinfection Byproducts**		
Vinyl chloride	0.002	ND	Total Trihalomethanes	0.08	0.022
Xylenes, total	10	ND	Haloacetic Acids 5	0.06	0.018
m-Xylene	NR	NA	**Radionuclides**		
o-Xylene	NR	NA	Beta Emitters (pCi/L) - 1	50	NM
p-Xylene	NR	NA	Alpha Emitters (pCi/L)	15	NM
Results and MCLs in ppm unless noted			Radium 226/228 (pCi/L)	5	NM

DRAFT

REMOVING LEAD LINES

For decades, Cleveland Water has been removing city-owned lead service lines during water main replacement projects and replacing them with copper. In 2018, we began tracking those replacements and replacing customer-owned lead service lines when disturbed during water main replacements projects and repairs. From October 2018 through Dec. 31, 2021, Cleveland Water replaced 4,937 lead service lines. These numbers include lead lines replaced by our Childcare Lead Service Line Removal Program, launched in 2021 with $1.5 million in state and federal funding.

If present, elevated levels of lead can cause serious health problems, especially for pregnant women and young children. Lead in drinking water is primarily from materials and components associated with service lines and home plumbing. Cleveland Water is responsible for providing high quality drinking water but cannot control the variety of materials used in plumbing components. When your water has been sitting for several hours, you can minimize the potential for lead exposure by flushing your tap for 30 seconds to 2 minutes before using water for drinking or cooking. If you are concerned about lead in your water, you may wish to have your water tested. Information on lead in drinking water, testing methods, and steps you can take to minimize exposure is available from the Safe Drinking Water Hotline at 800-426-4791 or at epa.gov/safewater/lead. A list of laboratories certified in the state of Ohio to test for lead can be found online by searching the words "Ohio EPA Certified Labs" or by calling 614-644-2752.

LEAD AND COPPER MONITORING

Cleveland Water regularly monitors for lead and copper from homes in the Cleveland Water distribution system that meet Tier 1 requirements (i.e. have lead in their plumbing system). The results shown below are the most recent compliance results from water samples taken June - September 2021. There were no violations or lead or copper action level exceedances.

Cleveland Water's monitoring results have been lower than the federal action level for lead of 15 parts per billion (ppb) for more than 24 years. The low lead levels are a direct result of our water's consistency and successful implementation of treatment techniques to prevent corrosion. These optimizations include adding orthophosphate to finished water and keeping the pH of water above 7 at all times. The orthophosphate forms a thin coating on the inside of pipes which limits water's contact with metals.

The blue line on the graph below shows our lead compliance monitoring results since we began testing. The graph shows how lead levels dropped and stayed below the federal action level since we implemented our corrosion control treatment techniques.

DRAFT

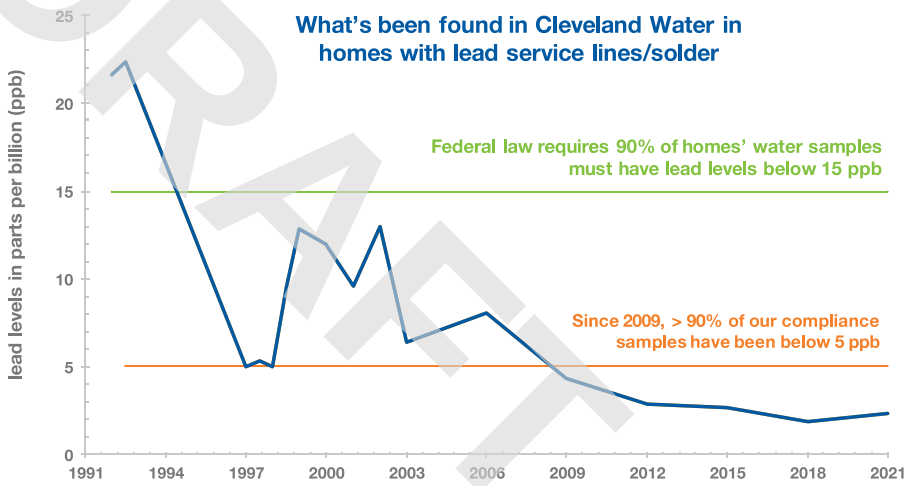

Cleveland Water's 2021 Lead and Copper Compliance Monitoring results are found in the table below.

YEAR Sampled - Contaminant (Units) [Typical Sources in Drinking Water]		AL	Individual Results over AL	90% of test levels were less than	Violation
Lead and Copper	2021 - Copper (ppm) [Corrosion of household plumbing systems; Erosion of natural deposits]	1.3 ppm	0	0.10 ppm	No
		0 out of 58 samples had levels in excess of the copper action level of 1.3 ppm			
	2021 - Lead (ppb) [Corrosion of household plumbing systems; Erosion of natural deposits]	15 ppb	0	2.28 ppb	No
		0 out of 58 samples had levels in excess of the lead action level of 15 ppb			

HOW TO DETERMINE IF YOUR PLUMBING HAS LEAD

Cleveland Water is virtually lead free when it leaves our treatment plants. Our water mains are not made from lead. Lead can be present in service lines and in customers' plumbing, faucets and fixtures.

Not all customers have lead in their service line or premise plumbing. To understand the potential of having lead in your system:

Lead



Copper



Galvanized

CHECK

Check the type of material of your city-owned service line online at clevelandwater.com/lead

TEST

Test your service line material. Our video shows you how: youtube.com/watch?v=AiU7GHzD_Ck. If a magnet sticks to the service line where it enters your home, it is galvanized steel. If you scratch the pipe with a penny and the metal is shiny like a penny, it is copper. If the scratched metal is shiny silver and flakes off, it is lead. You can record your results online, call us at 216-664-2882 or send an email to LeadLookup@ClevelandWater.com with pictures of your service line and we will record the results for you. If our records indicate you have a customer-owned lead service line, we may contact you for replacement if/when we receive grant funding for replacement projects.

DATE

Homes built after 1953 should not have a lead service line. Before 1986, the level of lead in solder used to join copper pipes was usually 50%. There was no regulation on the amount of lead used in faucets that pre-date 1986. In 1986, the allowable level of lead in solder was reduced to less than 0.2% and the allowable level of lead in potable water faucets was reduced to less than 8%. In 2014, the allowable level of lead used in new potable water faucets and fittings was reduced to less than 0.25%.

DRAFT

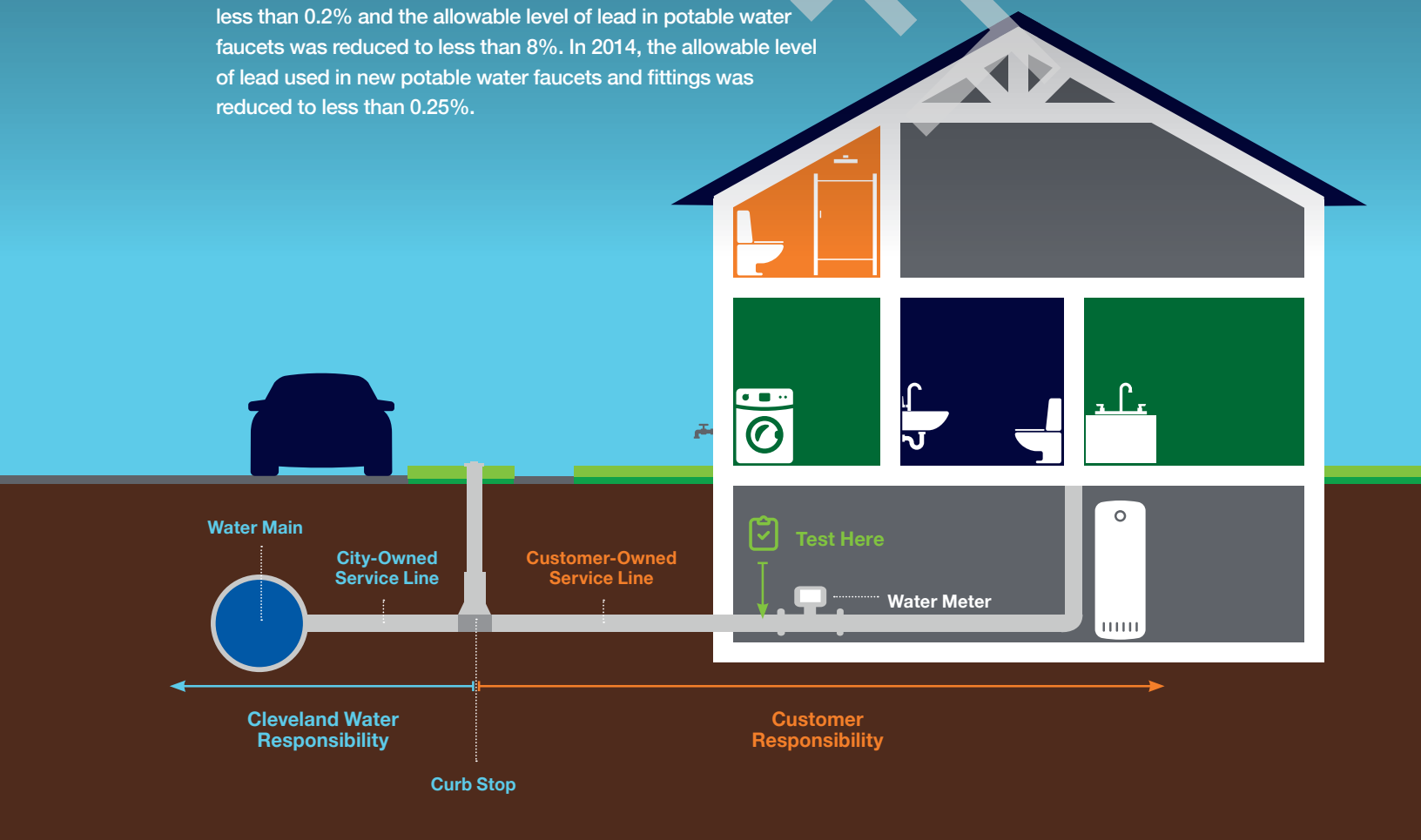

ADDITIONAL ACTIONS TO ADDRESS LEAD IN SERVICE LINES & PLUMBING

Replace lead service lines.
They connect the water main in the street into your home/building. If you replace your customer-owned service line, Cleveland Water will replace our portion if it is lead.

Identify and replace faucets containing lead.
Faucets made before 1986 can have unlimited lead inside; those that were made between 1986 and 2014 can have up to 8% lead inside.

Check your wiring.
Have a licensed electrician check for connections between your electrical and plumbing systems. Electrified connections accelerate corrosion.

Report your service line material and volunteer your home.
Cleveland Water is actively seeking homeowners for future sampling and service line removal projects.
If you have a lead service line and/or would like to be considered for future sampling, send an email to LeadLookup@ClevelandWater.com with your full contact information and a picture of your service line where it enters your home.

Boiling your water will NOT reduce lead.
Boiling water is used to kill pathogens. If lead is present, water evaporated during boiling will concentrate metals such as lead.

Learn more about our Lead Awareness Campaign.
We teach about lead to meet a portion of the notification requirements in Ohio Administrative Code Rule 3745-83-02. Our education materials include brochures, flyers, videos, social media posts and graphics, and can be found at clevelandwater.com/lead or by calling our Lead Inquiry Line at 216-664-2882 to request printed copies and/or a group presentation.

KEEP YOUR HOME'S WATER HEALTHY*

Clean, Flush and Consume Cold are the actions all customers should implement to help ensure the highest quality of water is coming out of your tap, especially if there is the possibility of lead in your plumbing system. In some situations, a water system repair/replacement may temporarily increase lead levels in water and/or cause discoloration. As a standard practice the USEPA recommends these actions (clean, flush, consume cold) which are important to take when water has been restored after a disruption of service.

CLEAN

Clean your faucet aerator screens regularly. Small particles of solder and other material can accumulate in faucet aerators and in some circumstances can release lead into the water. Aerators should be cleaned at least twice a year, and more frequently after work is done to your plumbing system.

FLUSH

Flush your cold water lines before consuming water when water has not been used for 6 or more hours. The goal is to have cold, fresh water from the main in the street come out of your tap before drinking the water. To flush the plumbing, run water until you feel a temperature change then run water for an additional 30 seconds to 3 minutes. The time depends on the length and diameter of your service line. The farther your home is from the street, the longer you need to flush. **When in doubt, flush it out.**

CONSUME COLD

Always use cold water for cooking, drinking and preparing baby formula. Hot water corrodes pipes faster and is more likely to contain lead. If you need hot water for food or drinks, get water from the cold water tap then heat the water.

*As a standard practice the USEPA recommends these actions to reduce possible lead exposure in drinking water.

DRAFT

CUSTOMER FAQS

Q: What temperature is Cleveland Water?

A: The temperature of the water coming into your home is about the same as Lake Erie, which varies throughout the year. Recent monthly average temperatures of Lake Erie are listed in the table. This is about the same temperature of the water coming out of your cold water tap. The hot water temperature is controlled by your water heater.

Q: Is Cleveland Water safe from viruses such as the COVID-19 virus?

A: Yes! Your water is safe from viruses and is safe to drink. Each plant's treatment process includes disinfection with chlorine. This is very highly effective at killing viruses, including coronaviruses. The U.S. EPA gives our treatment process credit for inactivating 99.99% of all viruses. Chlorine is added as the last step in the treatment process within a closed system. This means there is zero human interaction with water until it comes out of your faucet.

Q: How long does it take water to reach my home?

A: Water leaving our treatment plants reaches nearly all customers' service lines within 3 days. Once water enters your service line, the age and safety of the water becomes your responsibility. With regular daily water use, the safe water coming out of your tap is very fresh, which helps ensure safety.

Q: How can I get my water tested?

A: We maintain a database of people interested in having their water tested, including as part of our lead and copper monitoring program. We are actively seeking volunteer homes with customer-owned lead service lines for this program. To volunteer your single-family residential home, call 216-664-2639. Customers can also choose to have their water tested at their cost by a certified laboratory. The Ohio EPA maintains a list of certified laboratories which can be found online.

Q: What can cause discolored water in homes/buildings?

A: The most common cause of discolored water in premise plumbing is hydrant flushing, followed by water main breaks and valve operation. In these cases, iron sediment can be stirred into the water column. Discolored water can also be caused by premise plumbing that needs replaced, water that sits unused in plumbing for weeks to months, or rarely in summer elevated manganese for which we will issue a notification. Following the "Healthy Water Habits: Clean. Flush. Consume Cold." on page 14 and following building flushing steps found on our water quality webpage (scan QR code) will help restore and maintain the high quality of water in your home.

Q: How can I keep from contaminating my home's water?

A: Preventing cross connections can protect your home's water and the city water supply. A cross connection is when a drinking water pipe is physically joined to any source of potential contamination such as private wells, cisterns, lawn irrigation systems, swimming pools, hot tubs, boiler-radiator heating systems, fire suppression sprinklers, and hoses left in sinks, pools, buckets, puddles or chemical sprayers. Backflow can occur when the pressure in a water main drops lower than the customer's pressure (such as the result of a water main break), causing water to be siphoned backward from customer plumbing toward the water main. If a cross connection exists, contaminated water will flow backwards into your drinking water plumbing or even into our distribution main. We require the installation, testing and maintenance of backflow prevention devices on service line connections that present an actual or potential hazard to our distribution system, including on all commercial water service connections, and residential connections that have an irrigation system, fire sprinkler system or swimming pool/hot tub with an automatic fill valve. To learn more visit clevelandwater.com/construction/backflow-prevention.

DRAFT

Month	Average Lake Erie temp in °F
January	36.19 °F
February	34.07 °F
March	36.09 °F
April	43.43 °F
May	51.81 °F
June	60.51 °F
July	70.11 °F
August	74.16 °F
September	71.32 °F
October	63.34 °F
November	51.44 °F
December	41.76 °F

Preventing Cross Connections Helps Keep Your Water Safe

DO'S AND DON'TS

QUESTIONS?
WE'RE HERE TO HELP.

IN 2021, CLEVELAND WATER SURPASSED ALL FEDERAL AND STATE STANDARDS FOR WATER QUALITY, THE DATA FOR WHICH IS PRESENTED IN THIS REPORT.

Please share this information with all other people who drink Cleveland Water, especially those who may not have received this Water Quality Report directly (for example, people in apartments, nursing homes, schools and businesses). You can do this by posting the report in a public place or distributing copies by hand or in the mail. This report is also available **online: clevelandwater.com/2021WQR**

Este informe contiene información importante sobre su agua potable. Si tiene preguntas o necesita este documento traducido, llámenos al 216-664-2639.

General Information: 216-664-2444

Water Quality: 216-664-2639
for answers to questions about the safety, quality and chemistry of your water and information in this report

Lead Inquires: 216-664-2882
for information about lead service line reporting and replacement, compliance monitoring levels, mapping and volunteering your home for sampling

Permits and Sales: 216.664.6745
for information about connecting to the system, community garden and temporary hydrant permits, backflow prevention permits, and replacing service lines

Billing and Financial Assistance: 216-664-3130
for information about your account and to apply for financial assistance

Emergency: 216-664-3060
for reporting for main breaks, leaks and service problems 24 hours a day, 7 days a week

Education and Outreach: 216-664-3173
requests for Cleveland Water to give presentations, participate in events, and for students who want to participate in our Student Technical Enrichment Program (STEP)

All departments can be reached at:
websiteinquiries@clevelandwater.com

DRAFT

Cleveland Water
1201 Lakeside Avenue • Cleveland, Ohio 44114
216.664.2444 | clevelandwater.com

APPENDIX G: Qualifications of Environmental Professionals

DRAFT

JAMES KEESEY, EP

NOVA ASSOCIATE

PROFESSIONAL EDUCATION

Bachelor of Science, Environmental Science, Ohio State University, Columbus, Ohio – 2011

CERTIFICATIONS/QUALIFICATIONS

- Environmental Professional (EP) in Accordance with ASTM E1527-13
- Certified Lead Inspector in the State of Ohio
- Environmental Site Assessment (ESA) Experience, 9+ years
- Multifamily ESA Experience, 9+ years

SELECTED EXPERIENCE

Mr. Keesey has over six years of consulting experience in the environmental industry throughout the United States. He has conducted Phase I and Phase II Environmental Site Assessments (ESAs), asbestos-containing materials (ACM) surveys, lead based paint (LBP), and mold assessments for a wide range of local and national clients, including government agencies, banks, agency lenders, investment banks, life companies, law firms and property owners. The properties he has evaluated have included multifamily residential, retail, office, industrial and hospitality.

Mr. Keesey has provided hundreds of environmental site assessments in accordance with ASTM E1527, the USEPA All Appropriate Inquiry rules, Fannie Mae Delegated Underwriting Standards, Freddie Mac guidelines, HUD guidelines, and other client specific scopes of work. He is proficient in conducting site reconnaissance, interviews, regulatory reviews, historical research, and preparing a thorough report.

His environmental background includes a detailed understanding of the risks associated with hazardous and regulated materials storage, use generation and disposal, above ground and underground storage tanks, polychlorinated biphenyls (PCBs), asbestos-containing materials (ACM), lead-based paint (LBP), mold and radon. Some of Mr. Keesey's key accomplishments include: conducting numerous asbestos and lead surveys for houses and apartments slated for demolition, soil and ground water well installation/sampling activities at multiple facilities undergoing the Ohio EPA Voluntary Action Program for property redevelopment, and underground storage tank (UST) closure by removal by following the Ohio BUSTR guidelines. Mr. Keesey has managed numerous subsurface investigations to assess the horizontal and vertical extent of soil and groundwater contamination and has provided oversight services to environmental remediation projects.

PROFESSIONAL ORGANIZATIONS

- Member, Building Environmental Council of Ohio

DRAFT

JENNON LEWIS, EP

SENIOR PROJECT MANAGER

PROFESSIONAL EDUCATION

M.S. Environmental Science, State University of New York - Environmental Science and Forestry, Syracuse, NY, 2001
B.S. Environmental Forest Biology, State University of New York - Environmental Science and Forestry, Syracuse, NY, 1999

CERTIFICATIONS/QUALIFICATIONS

- Environmental Professional (EP) in Accordance with ASTM E1527-13
- AHERA Certified Asbestos Building Inspector
- Certified Asbestos Inspector in the State of Texas, License No. 602233
- Certified Mold Assessment Consultant in the State of Texas, License No. MAC0267
- Certified Mold Assessor in the State of Florida, License No. MRSA1864
- NRPP Certified Residential Radon Measurement Provider, ID No. 108298 RT
- NORM Survey/Supervisor
- OSHA 40-Hour Hazardous Waste Operations Certification with Annual Refresher
- Termites and Other Wood Destroying Pests Training

SELECTED EXPERIENCE

Ms. Lewis has more than 15 years of experience in the professional environmental consulting field throughout the United States. Her experience includes the completion of phase I environmental site assessments (ESAs), subsurface remedial investigations, environmental health and safety, and industrial hygiene/toxicology consulting, including indoor air quality (IAQ), asbestos, vapor encroachment, mold and pesticide exposure assessment, and remediation preparation. Ms. Lewis has also conducted and assisted in the preparation of spill prevention, control, and countermeasure (SPCC) plans, stormwater pollution prevention plans (SWPPP), and compliance reports for a variety of clients.

Ms. Lewis has performed hundreds of ESAs nationwide for various industrial, commercial, manufacturing, and oil and gas properties. These assessments include project planning, onsite research and assessment, review and analysis of federal, state, local, and historical records, report preparation, and client consultation. She understands facility operating systems, state and federal regulations, and the fate and transport of chemicals through air, soil, surface water, and groundwater. Ms. Lewis's environmental background includes a detailed understanding of the risks associated with hazardous and regulated materials, underground storage tanks (USTs), polychlorinated biphenyls (PCBs), asbestos-containing materials (ACM), lead-based paint (LBP), mold, and radon.

DRAFT

RICHARD M. GEORGE
REGIONAL CLIENT MANAGER

PROFESSIONAL EDUCATION
B.S. Geology, Richard Stockton College, Galloway Township, NJ, 1995

CERTIFICATIONS/QUALIFICATIONS
- Licensed Site Remediation Professional (LSRP) in the State of New Jersey, License #594676
- Licensed Professional Geologist in the State of Tennessee, License #2178
- 40-Hour OSHA Hazardous Waste Site Training
- 8-Hour OSHA Hazardous Waste Supervisory Training
- Certified Wetlands Specialist

SELECTED EXPERIENCE
Mr. George has over 24 years of experience in the due diligence, environmental, and engineering industry. His responsibilities have included the management of projects for commercial, industrial, and multifamily facilities, on tasks involving: soil and groundwater assessments and remediation (both hazardous and petroleum-related releases); environmental compliance audits; phase I environmental site assessments (ESAs); and property condition assessments (PCAs). He is experienced in managing multiple-site portfolio projects that require quick-responses, technical support for engineering assessments, and research activities for a wide variety of environmental issues.

As a Regional Client Manager, Mr. George is responsible for managing due diligence investigations for property acquisition and financing, including environmental site assessments, property condition reports, subsurface site investigations, site characterizations, remediation, and other due diligence related activities. This includes providing expert-level managerial, technical, and operational project coordination and client relations for the development and implementation of Nova's services to support our clients' needs. Mr. George works directly with clients to delineate appropriate scopes, objectives, budgets, and priorities to meet their project needs.

Mr. George has managed over 5,000 environmental site assessments and conducted, designed, and managed site characterizations, investigations, delineations, and remediations at former/active industrial sites, commercial properties, residential properties, underground storage tank (UST) and petroleum sites, dry cleaners, former/active landfills, heavy metal and polychlorinated biphenyls (PCB) facilities, agricultural sites, and Brownfield sites throughout the United States. Mr. George's remediation experience includes designing and implementing remedial action programs under the oversight of state regulatory agencies. His remedial design and implementation experience include conventional remediation technologies (i.e., source removal, contaminated site encapsulation, natural attenuation) and innovative technologies, including in-situ bioremediation, soil vapor extraction, vapor mitigation, enhanced bioremediation, subsurface injection, and other in-situ soil and groundwater treatment technologies. He has extensive knowledge dealing with both state and federal regulations.

As a Licensed Site Remediation Professional (LSRP) in New Jersey, Mr. George is the lead environmental expert for Nova's clients to assist in obtaining environmental closure through the State of New Jersey Site Remediation Professional Licensing Board (SRPLB) Site Remediation Reform Act (N.J.S.A. 58:10C-1 et seq.).

PROFESSIONAL ORGANIZATIONS
- Licensed Site Remediation Professional Association (LSRPA), Member
- Environmental Bankers Associations (EBA), Member/Presenter

DRAFT

Nova Group

Carbon Neutral Report

novagroupgbc.com/carbonneutral

DRAFT

OHFA COMPLIANT PHASE I ENVIRONMENTAL SITE ASSESSMENT

Hough Senior Independent Living
Hough Avenue between East 89th Street and East 90th Street
Cleveland, Cuyahoga County, Ohio

April 4, 2025

PREPARED FOR: Ms. Jennifer Chandler
Assistant Director, Real Estate Development
CHN Housing Partners
2999 Payne Avenue, Suite 134
Cleveland, Ohio 44114
Project Number: 640.16A

PREPARED BY: Partners
31100 Solon Road, Suite G
Solon, Ohio 44139
(800) 763-1363 (phone)

This report has been prepared by Partners for the benefit of our Client in accordance with the approved scope of work. Partners assumes no liability for the unauthorized use of information, conclusions or recommendations included in this report by a third party. Copyright © 2025, Partners

TABLE OF CONTENTS

EXECUTIVE SUMMARY 1
1.0 INTRODUCTION 3
1.1 Purpose 3
1.2 Objective 3
1.3 Scope of Work 4
1.4 Limitations to the ASTM Standard and Data Gaps 4
1.5 Non-Scope Considerations 5
1.6 Reliance 5
2.0 SUBJECT PROPERTY AND ADJOINING SITES DESCRIPTION 6
2.1 General Subject Property Location 6
2.2 Land Title Records 6
2.3 Subject Property Characteristics 6
2.4 Current Uses of Subject Property 7
2.5 Current Uses of Adjoining Sites and Surrounding Area 7
3.0 USER PROVIDED INFORMATION 8
3.1 Environmental Cleanup Liens 8
3.2 Activity and Land Use Limitations 8
3.3 Specialized Knowledge or Experience 8
3.4 Relationship of Purchase Price to Fair Market Value 8
3.5 Commonly Known or Reasonably Ascertainable Information 8
3.6 Presence of Contamination 9
3.7 Other 9
4.0 GEOLOGIC AND HYDROGEOLOGIC INFORMATION 9
4.1 Geology 9
4.2 Soils 9
4.3 Groundwater 9
4.4 Water Wells 9
4.5 Oil and Gas Wells 10
4.6 Mines 10
5.0 HISTORICAL RECORDS REVIEW 10
5.1 Subject Property History 10
5.1.1 Topographic Maps 10
5.1.2 Aerial Photographs 10
5.1.3 Sanborn Maps 10
5.1.4 City Directories 11
5.2 Adjoining and Surrounding Site History 11
5.2.1 Topographic Maps 11
5.2.2 Aerial Photographs 11
5.2.3 Sanborn Fire Insurance Maps 12
5.2.4 City Directories 12
6.0 RECORDS REVIEW 12
6.1 Regulatory Database Records 12
6.1.1 Subject Property 13
6.1.2 Adjoining and Surrounding Sites 13
6.1.3 Orphan Sites 14
6.2 Regulatory Records Requests 14
6.3 Previous Reports 14
7.0 SUBJECT PROPERTY AND ADJOINING SITE RECONNAISSANCE 16
7.1 Subject Property Reconnaissance 16
7.1.1 Underground Storage Tanks 17
7.1.2 Aboveground Storage Tanks 17
7.1.3 Storage Drums and Containers 17
7.1.4 Stained Surfaces, Corrosion, Pooled Liquids, or Stressed Vegetation 17
7.1.5 Strong, Pungent, or Noxious Odors 17
7.1.6 Polychlorinated Biphenyls 17
7.1.7 Solid Waste Disposal, Fill Material, Mounds, or Depressions 17
7.1.8 Pits, Ponds, or Lagoons 17

Copyright © 2025, Partners

7.1.9 Wastewater Discharge or Treatment, Floor Drains, Sumps, Septic Systems, or Wells 17
7.1.10 Other Observations 18
7.2 Adjoining Sites and Surrounding Area 18
8.0 OHFA CONSIDERATIONS 18
8.1 Legal Regulatory Review 18
8.1.1 Fire Department 18
8.1.2 Health Department 19
8.1.3 Building Department 19
8.1.4 Police Department 19
8.1.5 Public School District 19
8.1.6 Local Emergency Planning Committee 19
8.1.7 State Regulatory Agency 19
8.1.8 Bureau of Underground Storage Tank Regulations 20
8.2 Observations for Structures Undergoing Demolition and/or Rehabilitation 20
8.2.1 Asbestos Containing Materials 20
8.2.2 Lead Based Paint 20
8.2.3 Lead in Drinking Water 20
8.2.4 Histoplasmosis 20
8.2.5 Mold 20
8.2.6 Radon 20
8.2.7 Historic Preservation 21
8.3 Geologic, Hydrogeologic, and Natural Observations 21
8.3.1 Floodplain 21
8.3.2 Wetlands 21
8.3.3 Wild and Scenic Rivers 21
8.3.4 Coastal Barrier Resources 21
8.3.5 Coastal Zone Management 21
8.3.6 Sole Source Aquifer 21
8.3.7 Safe Drinking Water 22
8.3.8 Soil Suitability 22
8.3.9 Farmland Protection Area 22
8.3.10 Endangered Species 22
8.4 Manmade Hazards 22
8.4.1 Aboveground Storage Tanks 22
8.4.2 Underground Storage Tanks 22
8.4.3 Electromagnetic Fields 22
8.4.4 High Pressure Buried Gas Lines or Liquid Petroleum Transportation Pipelines or Explosion Hazards 23
8.4.5 Traffic Hazard Conditions 23
8.4.6 Airport Hazards 23
8.4.7 Major Roadways 23
8.4.8 Air Quality Consideration 24
8.4.9 Emerging Contaminants 24
8.4.10 Environmental Justice 25
8.5 Vapor 25
9.0 INTERVIEWS 26
9.1 Owner 26
9.2 Operator 26
10.0 FINDINGS 26
11.0 OPINIONS AND CONCLUSIONS 27
12.0 RECOMMENDATIONS 28
13.0 SIGNATURE OF ENVIRONMENTAL PROFESSIONAL 28
14.0 REFERENCES 29
14.1 Agencies and Interviews 29
14.2 Documents 29
14.3 Websites 30

Copyright © 2025, Partners

TABLE OF CONTENTS

FIGURES

Figure 1 Subject Property Location Map

Figure 2 Subject Property Plan and Surrounding Sites Map

Figure 3 REC Map

APPENDICES

Appendix A Subject Property Information

Appendix B Subject Property and Adjoining Sites Photographs

Appendix C User Questionnaire

Appendix D Geologic and Hydrogeologic Information

Appendix E Historical Information

Appendix F Regulatory Database

Appendix G Previous Reports

Appendix H Additional Documentation

Appendix I Professional Resumes

Copyright © 2025, Partners

ACRONYMS

AMSL	Above Mean Sea Level
AST	Aboveground Storage Tank
BGS	Below Ground Surface
BUSTR	Bureau of Underground Storage Tank Regulations
CERCLIS	Comprehensive Environmental Response, Compensation and Liability Information System
COC	Chemicals of Concern
CREC	Controlled Recognized Environmental Condition
EDR	Environmental Data Resources, Inc.
ERNS	Emergency Response Notification System
ESA	Environmental Site Assessment
FINDS	Facility Index System/Facility Registry System
GPM	Gallons Per Minute
HREC	Historical Recognized Environmental Condition
LEPC	Local Emergency Planning Committee
LQG	Large Quantity Generator
LUST	Leaking Underground Storage Tank
NFA	No Further Action
OAC	Ohio Administrative Code
ODNR	Ohio Department of Natural Resources
Ohio EPA (DERR)	Ohio Environmental Protection Agency (Division of Environmental Response and Revitalization)
PAH	Polynuclear Aromatic Hydrocarbons
PCB	Polychlorinated Biphenyl
PFAS	Perfluoroalkyl and Polyfluoroalkyl Substances
REC	Recognized Environmental Condition
RCRA	Resource Conservation and Recovery Act
Sanborn Maps	Sanborn Fire Insurance Maps
SQG	Small Quantity Generator
TPH	Total Petroleum Hydrocarbons
UPUS	Unrestricted Potable Use Standard
USD	Urban Setting Designation
U.S. EPA	United States Environmental Protection Agency
USGS	United States Geological Survey
UST	Underground Storage Tank
VAP	Voluntary Action Program
VOC	Volatile Organic Compounds

Copyright © 2025, Partners

EXECUTIVE SUMMARY

Partners was contracted by CHN Housing Partners (User/Client) to conduct a Phase I Environmental Site Assessment (ESA) at a Hough Senior Independent Living Property located on Hough Avenue between East 89th Street and East 90th Street in the City of Cleveland, Cuyahoga County, Ohio (Subject Property) in an effort to identify recognized environmental conditions (RECs), controlled recognized environmental conditions (CRECs), historical recognized environmental conditions (HRECs), and *de minimis* conditions. The Phase I ESA described in this report was performed in accordance with the scope and limitations of the ASTM International (ASTM) Practice E1527-21 Standard Practice for Environmental Site Assessments: Phase I Environmental Site Assessment Process (ASTM E1527-21). Additionally, Partners incorporated Ohio Housing Finance Agency (OHFA) requirements as specified in their *Environmental Review Standards for HOME Funded Projects*, effective May 11, 2016, and the *2023 Qualified Allocation Plan Technical Amendment*, approved September 21, 2022. Limitations and deviations from the ASTM E1527-21 standard are described in **Section 1.4** of this report.

The Subject Property consists of approximately 1.25 acres, designated as seven (7) Permanent Parcel Numbers (PPNs) 119-09-014, 119-09-015, 119-09-016, 119-09-017, 119-09-018, 119-09-019, and 119-09-024. The Subject Property is located off Hough Avenue between East 89th and East 90th Street, and is currently undeveloped, vacant land. The current land use is designated as “Residential Vacant Land”, “Commercial Vacant Land”, and “Residential Single-Family Platted Lot”.

The Subject Property was historically developed with residential dwellings prior to 1896. Through the early 1900s the Subject Property contained commercial retail shops along Hough Avenue. These store fronts included dry cleaners, a barber shop, a grocery store, walkup apartments, and various other retail businesses. Notably, at least three (3) former retail units on the Subject Property contained dry cleaners and were historically addressed at 8900, 8904, and 8918 Hough Avenue from the 1930s through the early 1960s. An oil and paint shop was also located at 8904 Hough Avenue in the 1950s and a photography business was addressed at 8928 Hough Avenue from at least 1930 through 1955. By the mid-1970s the Subject Property most of the store fronts were razed. From that time, several single-family dwellings remained. Throughout the early 2000s, most of the dwellings were razed and left as green space.

The area surrounding the Subject Property was developed prior to 1896 for residential use. By 1951, most of the surrounding area was densely developed with a school to the north of the Subject Property and retail businesses along Hough Avenue. A retail filling station with three (3) underground storage tanks was present on the eastern adjoining site addressed as 8930-8940 Hough Avenue from the 1940s through the early 1960s. A site further east also consisted of a dry cleaner in the late 1980s, while the western adjoining site was a filling station with three (3) underground storage tanks (USTs).

August Mack completed a Limited Phase II Investigation in 2024 which detected benzo(a)pyrene and arsenic in one (1) soil sample on the east side of the Subject Property in exceedance of the Residential Land Use standard. Ethylbenzene concentrations in groundwater were also detected above the USEPA Residential and Commercial Vapor Intrusion Screening Levels (VISL).

Below are conclusions derived from this Phase I ESA, which were based on, but not necessarily limited to, a visual inspection of the Subject Property; review of pertinent background and historical information; evaluation of physical setting sources; interviews with persons knowledgeable of the Subject Property (as available); review of environmental records; and Partners’ professional experience. The Phase I ESA has revealed no evidence of RECs, HRECs, and/or CRECs in connection with the Subject Property with the exception of the following:

REC-1: Various Former Commercial Operations, 8900, 8904, 8918, and 8928 Hough Avenue (Subject Property): A historical dry cleaner, Checker Cleaners, was listed in the city directories from 1951 through 1961 at 8900 Hough Avenue. The EDR database report and city directories listed Aaron Cohn Clothing Cleaners at 8904 Hough Avenue in 1930, as well as Unity Dry Cleaning and Tailoring later in 1974. According to Sanborn maps, this portion of the Subject Property was also operated as an oil and paint store in the 1950s. Additionally, another dry cleaning and laundry operation was listed in the EDR database under Benjamin Goldsmith and addressed at the former Subject Property address of 8918 Hough Avenue in 1935. City directories similarly listed various other cleaners from 1941 through 1961. According to city directories, a photography business, most frequently referred to as Fleming Photo Company, was located on the Subject Property at 8928 Hough Avenue from at least 1930 through 1955. Based on Partners’

Copyright © 2025, Partners

experience with these types of facilities and their past use of hazardous chemicals, it is possible that these former dry cleaning and other select operations along Hough Avenue could have adversely impacted the Subject Property.

REC-2: Former Retail Filling Station, 8812 Hough Avenue (Western Adjoining Site): The eastern adjacent site was identified in the EDR Historic Automotive database as Ashford Union Service Station/ 76 Service Station from 1951 through 1974. The Sanborn maps show its presence from 1951 through 1972, along with three (3) USTs. No other information regarding the status of these USTs was provided in any of the available sources. Based on Partners experience with these types of facilities, it is possible that the related petroleum substances could have adversely impacted the Subject Property.

Additionally, this Phase I ESA has revealed no evidence of *de minimis* conditions or other conditions of concern (OCCs) in connection with the Subject Property.

Significant Data Gaps

No significant data gaps were identified during the performance of this Phase I ESA.

Recommendations

Based on the findings and conclusions of this Phase I ESA, Partners recommends a Supplemental Phase II Investigation to further delineate exceedances from the 2024 August Mack Limited Subsurface Investigation and determine the extent to which the above-listed RECs have adversely impacted the Subject Property. Alternatively, soil to the next clean boring could be removed and disposed of at an appropriate disposal facility during construction and a sub-slab depressurization system to manage indoor air could be installed within the new structure.

In accordance with the Ohio Housing Trust Funds (OHTF) Radon Policy, all new construction will require a radon mitigation system. Additionally, noise mitigation measures, such as barriers or berms, site design, or acoustical construction (e.g., specialized insulation, double-pane windows) could be justified. A noise analysis study may also be warranted.

Notice

This Executive Summary is part of this complete report; any findings, opinions or conclusions in this Executive Summary are made in context with the complete report. Partners recommends that the User read the entire report and the supporting documentation for all supporting information related to findings, opinions, and conclusions.

Copyright © 2025, Partners

1.0 INTRODUCTION

Partners was contracted by CHN Housing Partners (User/Client) to conduct an ASTM E1527-21 and OHFA compliant Phase I ESA at a Hough Senior Independent Living Property located on Hough Avenue between East 89th Street and East 90th Street in the City of Cleveland, Cuyahoga County, Ohio (Subject Property). The Subject Property is located approximately 1,200 feet north of Chester Avenue, 10 feet south of Hough Avenue, 125 feet west of East 90th Street, and 15 feet east of East 89th Street. According to information obtained from the Cuyahoga County Auditor's website, the Subject Property is composed of 1.25 total acres associated with seven (7) the following Permanent Parcel Numbers (PPNs): 119-09-014, 119-09-015, 119-09-016, 119-09-017, 119-09-018, 119-09-019, and 119-09-024.

1.1 Purpose

One of the purposes of conducting a Phase I ESA in accordance with the ASTM Practice E1527-21 and the All Appropriate Inquiries (AAI) Final Rule is to permit the User to satisfy one of the requirements to qualify for the Innocent Landowner, Contiguous Property Owner, or Bona Fide Prospective Purchaser limitations on Comprehensive Environmental Response, Compensation, and Liability Act (CERCLA) liability.

Partners understands that this Phase I ESA Report was completed in preparation of the Subject Property being submitted for Low Income Housing Tax Credit (LIHTC) funding by the Client. It is our understanding that there will be senior living apartments constructed at the Subject Property.

1.2 Objective

The goal of the Phase I ESA process is to identify environmental conditions at the Subject Property and present findings in a written report. A REC is defined by ASTM E1527-21 as follows:

1) "the presence of *hazardous substances* or *petroleum products* in, on, or at the *Subject Property* due to a *release* to the *environment*;
2) the likely presence of *hazardous substances* or *petroleum products* in, on, or at the *Subject Property* due to a *release* or likely *release* to the *environment*; or
3) the presence of *hazardous substances* or *petroleum products* in, on, or at the *Subject Property* under conditions that pose a *material threat* of a future *release* to the *environment*."

The ASTM E1527-21 standard indicates (Appendix X4) that Historical RECs (HRECs), Controlled RECs (CRECs), and *de minimis* conditions are defined differently from RECs.

An HREC is defined by ASTM E1527-21 as follows:

> *A previous release of hazardous substances or petroleum products affecting the Subject Property that has been addressed to the satisfaction of the applicable regulatory authority or authorities and meeting unrestricted use criteria established by the applicable regulatory authority or authorities without subjecting the Subject Property to any controls (for example, activity and use limitations or other property use limitations). A historical recognized environmental condition is not a recognized environmental condition.*

A CREC is defined by ASTM E1527-21 as follows:

> *A recognized environmental condition affecting the Subject Property that has been addressed to the satisfaction of the applicable regulatory authority or authorities with hazardous substances or petroleum products allowed to remain in place subject to implementation of required controls (for example, activity and use limitations or other property use limitations).*

Copyright © 2025, Partners

A *de minimis* condition is defined by ASTM E1527-21 as follows:

> *A condition related to a release that generally does not present a threat to human health or the environment and that generally would not be the subject of an enforcement action if brought to the attention of appropriate governmental agencies. A condition determined to be a de minimis condition is not a recognized environmental condition nor a controlled recognized environmental condition.*

Partners has considered the migration of hazardous substances and petroleum products in soil, groundwater, and vapor in the evaluation of potential RECs associated with this Subject Property.

1.3 Scope of Work

Partners conducted the Phase I ESA in general accordance with the United States Environmental Protection Agency (U.S. EPA), *Standard and Practices for All Appropriate Inquires (AAI), Final Rule (40 CFR Part 312)* and *ASTM Standard Practice for Environmental Site Assessments: Phase I Environmental Site Assessment Process (E1527-21), effective February 13, 2023.* Phase I ESA activities generally consisted of the following components, presented below with the dates those activities commenced:

ASTM E1527-21 Component	Date Activity Started
Retention of Partners to perform ASTM E1527-21 Phase I ESA;	March 14, 2025
Obtaining and reviewing federal, state, and local environmental databases;	March 14, 2025
Reviewing other reasonably ascertainable public records (historical and current) for the Subject Property and surrounding sites;	March 17, 2025
Conducting a site visit to observe and document existing conditions;	March 18, 2025
Interviewing knowledgeable people about current and past operations at the Subject Property;	April 2, 2025
Documentation of findings in this Phase I ESA Report; and	March 17, 2025
Declaration by Environmental Professional.	April 4, 2025

Exceptions to or deletions from these practices are described in **Section 1.4** of this report. In addition to ASTM standards, at the request of the Client, Partners had also included Ohio Housing Finance Agency (OHFA) considerations as described in the *Ohio Housing Finance Agency* (OHFA) *Environmental Review Standards for HOME Funded Projects* (OHFA Requirements), effective May 11, 2016, and the OHFA *2024-2025 Qualified Allocation Plan*. These non-scope items are detailed in **Section 8.0**.

1.4 Limitations to the ASTM Standard and Data Gaps

Limitations or exceptions to ASTM Standard E1527-21 and data gaps, as defined in the AAI Final Rule noted during the Phase I ESA are discussed below.

Based on a review of available resources and conditions observed during the site visit, the potential data gaps or limitations to ASTM Standard E1527-21 described below do not likely affect the ability to identify conditions indicative of releases or threatened releases of hazardous substances on, at, in, or to the Subject Property or would be likely to have a material impact on the conclusions of this report. The following

Copyright © 2025, Partners

limitations or deviations to the ASTM standard are not considered significant, as they do not substantially change the findings and conclusions of this report.

- Although available resources were reviewed, there are intervals over five (5) year periods when data were not available.
- The apparent uses of the Subject Property were identified to 1896, the date of the earliest historical resource that was reviewed and contained information as to the Subject Property's use. The use of the Subject Property as dwellings and store fronts in the 1896 Sanborn maps could not definitively be identified as first use. Topographic maps were reviewed back to 1901; however, Topographic maps do not generally provide information regarding property use. Although additional information sources listed in ASTM E1527-21 were not reviewed (other than as described in **Section 5.0**), it is not expected that any information reviewed prior to 1896 would substantially change the findings and conclusions of this report.
- The Client did not provide Partners with an environmental lien and/or activity use limitation (AUL) search for the Subject Property. Partners was not requested to obtain this item for the purposes of review. The Environmental Data Resources, Inc. (EDR) Regulatory Database report examined Federal and State databases for Engineering Controls (EC) and Institutional Controls (IC). The Subject Property was not found in either database. However, AULs might be recorded at the county or municipal level, which the regulatory database report may not capture. While no other resource reviewed as part of this Phase I ESA provided an indication that such information would change the conclusions of this report, the absence of this information may limit various protections provided under the AAI standard.

There were no exceptions and/or significant data gaps encountered during the performance of this Phase I ESA. As a result, they did not affect the ability of the Environmental Professional (EP) to identify a REC.

1.5 Non-Scope Considerations

Non-scope considerations may be present at a property that do not present potential CERCLA liability and are beyond the scope of ASTM Standard E1527-21. These may include but are not limited to items such as asbestos containing building materials, biological agents, cultural and historical resources, ecological resources, endangered species, health and safety, indoor air quality, industrial hygiene, lead-based paint, lead in drinking water, mold, radon, regulatory compliance, and wetlands.

Business Environmental Risk is defined by ASTM 1527-21 as follows:

> *A risk which can have a material environmental or environmentally-driven impact on the business associated with the current or planned use of commercial real estate, not necessarily related to those environmental issues required to be investigated in this practice. Consideration of BER issues may involve addressing one or more non-scope consideration, some of which are identified in Section 13 (of the Standard).*

The Client has not requested that any additional non-scope considerations or BERs be assessed as part of this Phase I ESA except for the OHFA considerations as specified in their *Environmental Review Standards for HOME Funded Projects*, effective May 11, 2016, and the *2023 Qualified Allocation Plan Technical Amendment*, approved September 21, 2022.

1.6 Reliance

The Phase I ESA Report has been prepared for the exclusive use of the Client and OHFA and may not be relied upon by any other party. The Client and OHFA may rely on this Phase I ESA subject to the terms and conditions of the contractual agreement between Partners and the Client for environmental consulting services relative to the Subject Property, and any limitations identified in this Phase I ESA.

Copyright © 2025, Partners

2.0 SUBJECT PROPERTY AND ADJOINING SITES DESCRIPTION

2.1 General Subject Property Location

The Subject Property is located on Hough Avenue between East 89th Street and East 90th Street in the City of Cleveland, Cuyahoga County, Ohio and is approximately 50 feet northwest of Amesbury Avenue and 950 feet southeast of East 85th Street. The Subject Property is located in an area developed primarily for residential and commercial uses. The location of the Subject Property is depicted on **Figure 1**

The Subject Property's current land use is designated "Residential Vacant Land", "Commercial Vacant Land", and "Residential Single-Family Platted Lot." A zoning map of the Subject Property and surrounding area obtained from the Cleveland City Planning Committee website indicates that the Subject Property is zoned "Urban Flex 3." The Subject Property information obtained from the Cuyahoga County Auditor's and Cleveland City Planning Committee's websites are included in **Appendix A**.

2.2 Land Title Records

The Subject Property is composed of Cuyahoga County parcels 119-09-014, 119-09-015, 119-09-016, 119-09-017, 119-09-018, 119-09-019, and 119-09-024, which consist of approximately 1.25 total acres. According to the Cuyahoga County Auditor's website, current parcel ownership is summarized in the table below:

PPN	Current Address	Current Owner
119-09-014	1765 East 89th Street	Chester Portal, LLC
119-09-015	East 89th Street	City of Cleveland LB85
119-09-016	8910 Hough Avenue	Chester Portal, LLC
119-09-017	Hough Avenue	City of Cleveland LB81
119-09-018	8920 Hough Avenue	City of Cleveland L/B 2007
119-09-019	8924 Hough Avenue	Chester Portal, LLC
119-09-024	1768 East 90th Street	City of Cleveland Land Reutilization Program

Parcel transfer data is provided in the parcel cards and available parcel information related to the Subject Property provided in **Appendix A**. Subject Property ownership information was not available prior to 1975.

The Client neither contracted with Partners to procure title, lien search and/or an AUL, nor did the Client provide these items to Partners as part of this Phase I ESA.

2.3 Subject Property Characteristics

Figure 2 depicts the features on the Subject Property. Photographs are included in **Appendix B**. The table below includes descriptions of the Subject Property features and characteristics.

Subject Property Feature/Characteristics	Description
Approximate Acres	1.25 Acres
Approximate Elevation	665 feet above the mean sea level (AMSL)

Copyright © 2025, Partners

Subject Property Feature/Characteristics	Description
Topographic Gradient(1)	North towards Lake Erie approximately 2.2 miles away.
Roads, Paths, and/or Rail	Access to the Subject Property is gained from East 89th Street and Hough Avenue by means of a concrete drive.
Water Supply System	City of Cleveland
Sanitary Disposal System	Northeast Ohio Regional Sewer District (NEORSD)
Industrial Wastewater System	Not Applicable
Stormwater Control System	Municipal
Electric Provider	First Energy
Natural Gas Provider	Dominion
Back-Up Power System	Not Applicable
Heating/Cooling System (including fuel source)	Not Applicable
Solid Waste Storage/Transport Provider	Not Applicable
Exterior	Undeveloped Land

(1) According to the East Cleveland, Ohio Quadrangle, USGS 7.5-Minute Topographic Map (**Figure 1**).

2.4 Current Uses of Subject Property

Currently, the Subject Property exists as undeveloped, vacant land.

2.5 Current Uses of Adjoining Sites and Surrounding Area

The following current uses of the adjoining sites were observed from the Subject Property or public rights-of-way. The surrounding area generally consists of residential developments with some commercial developments to the west. Current uses of adjoining sites and the surrounding areas are also depicted on **Figure 2**.

Adjoining Site	Owner/Operator	Description of Use
North	Various	Residential

Copyright © 2025, Partners

Adjoining Site	Owner/Operator	Description of Use
East	Various	C Town Food & Deli, Smitty's Seaway Barber Shop, Residential
South	Various	Residential
West	Various	Residential

3.0 USER PROVIDED INFORMATION

Where the term "User" appears in this report, it refers to the Client. To satisfy the intent of the ASTM E1527-21, inquiries were made with the User for information that will help identify the potential for a REC. Therefore, Partners provided the User with an *ASTM E1527-21 Questionnaire* (User Questionnaire). When completed, the User Questionnaire provides certain information and satisfies Section 6. User's Responsibilities of the ASTM E1527-21 Standard.

The User completed the User Questionnaire to assist in gathering information that may be material to identifying RECs at the Subject Property. The User provided the information in **Sections 3.1** through **3.7** by means of the User Questionnaire. Refer to **Appendix C** for a copy of the completed questionnaire.

3.1 Environmental Cleanup Liens

The User is not aware of environmental cleanup liens that have been filed or recorded for the Subject Property.

3.2 Activity and Land Use Limitations

The User is not aware of any activity or land use limitations in place on the Subject Property or that have been filed or recorded in a registry.

3.3 Specialized Knowledge or Experience

The User does not have any specialized knowledge or experience related to the Subject Property.

3.4 Relationship of Purchase Price to Fair Market Value

According to the User, the purchase price being paid for the Chester Portal LLC owned parcels will reasonably reflects the fair market value and parcels obtained from the Cuyahoga County Land Reutilization Corporation will be below fair market value per the City/County pricing policy.

3.5 Commonly Known or Reasonably Ascertainable Information

Based on Partners' February 2024 Phase I ESA, the User is aware that past uses of the Subject Property consisted of various former dry cleaners, oil and paint shops, a photo company, and other miscellaneous residential and commercial uses. The User is not aware of any specific chemicals currently present on the Subject Property, spills, or chemical releases or any environmental cleanups that have taken place on the Subject Property. A Phase II report prepared by August Mack in August 2024 and summarized in Section 6.3 of this report details chemicals that have impacted soils on the Subject Property.

Copyright © 2025, Partners

3.6 Presence of Contamination

The User is not aware of any obvious indicators that point to the presence or likely presence of contamination at the Subject Property, other than that presented in previous reports.

3.7 Other

The User did not provide any other information of environmental significance.

4.0 GEOLOGIC AND HYDROGEOLOGIC INFORMATION

Partners evaluated readily available information provided by the Ohio Department of Natural Resources (ODNR) website and other sources about geology, soil, groundwater, water wells, oil and gas wells, and abandoned mines in the general area of the Subject Property. Copies of geologic and hydrogeologic information are included in **Appendix D**. Site-specific information regarding the Subject Property is not available.

4.1 Geology

According to the *Bedrock Geologic Map of Ohio*, bedrock in the vicinity of the Subject Property consists of Devonian-age Columbus Limestone, including shale and siltstone with some sandstone. Additionally, the *Surficial Geology of the East Cleveland 30 x 60 Minute Quadrangle* figure depicts subsurface materials at the Subject Property as Wisconsinan-age sand, which includes minor amounts of disseminated gravel or thin lenses of silt or gravel, with an average thickness of 20 feet below ground surface (bgs); underlain by Wisconsin-age silt and clay and shale bedrock.

4.2 Soils

According to the United States Department of Agriculture's (USDA) Natural Resources Conservation Service Web Soil Survey, the Subject Property is underlain with the following soil type:

Soil Name	Soil Description	Permeability	Meets Hydric Criteria
Urban land[(1)]-Elnora Complex	Loamy Fine Sand	Moderately well drained	No

[(1)] Urban Land is characterized as areas in which more than 80 percent of the surface is covered by asphalt, concrete, buildings, and/or other manmade surfaces. Most areas are artificially drained by sewer systems and gutters.

4.3 Groundwater

The ODNR *Groundwater Resources Map of Cuyahoga County, Ohio* identifies the Subject Property in an area where sand and gravel deposits may yield less than 15 gallons per minute (GPM). Bedrock is water-bearing sand and gravel and exists just below the ground surface.

No information was available to quantitatively determine shallow groundwater flow direction at the Subject Property. However, shallow groundwater typically follows surface topography. According to the East Cleveland, Ohio Quadrangle, USGS 7.5-Minute Topographic Map, regional topography in the vicinity of the Subject Property slopes down to the north. Therefore, the inferred direction of groundwater flow is to the north.

4.4 Water Wells

According to the ODNR website, no water wells are located on the Subject Property. However, a total of 21 water wells are located within a one-half (0.5) mile radius of the Subject Property.

- A total of nine (9) groundwater monitoring wells have been abandoned or contain unknown status.

Copyright © 2025, Partners

- A total of three (3) groundwater monitoring wells are located at a hospital (9500 Euclid Avenue) located approximately 0.4 miles south of the Subject Property.
- A total of three (3) groundwater monitoring wells are located near townhomes (Chester Parkway between East 83rd Street and East 84th Street) located approximately 0.35 miles southwest of the Subject Property.
- A total of one (1) groundwater monitoring well is located at a community outreach center (8231 Hough Avenue) located approximately 0.25 miles northwest of the Subject Property.
- A total of five (5) groundwater monitoring wells are located at a shopping center (9300 Wade Park Avenue) located approximately 0.3 miles north of the Subject Property.

According to the ODNR Water Well Logs, subsurface material generally consists of sand from the surface to a depth of 15 feet below ground surface (bgs), underlain by clay and shale to a depth of 45 feet bgs (terminal depth of the deepest water well). Static water levels ranged from 4.6 to 19.5 feet below ground surface (bgs).

4.5 Oil and Gas Wells

According to the ODNR Oil and Gas Wells map, no oil or gas wells are located on the Subject Property or on the adjoining sites.

4.6 Mines

According to the ODNR Mines of Ohio map, no mines are located on or beneath the Subject Property or in the surrounding area.

5.0 HISTORICAL RECORDS REVIEW

Past uses of the Subject Property, adjoining sites, and the surrounding area were determined by reviewing 1) historical topographic maps dated between 1901 and 2019; 2) historical aerial photographs dated between 1938 and 2019; 3) historical Sanborn Fire Insurance (Sanborn) Maps dated 1896, 1903, 1913, 1951, 1952, 1970,and 1972; and 4) city directories dated back to 1930. Historical information reviewed was provided by EDR. The historical information is included in **Appendix E**.

5.1 Subject Property History

Based on the review of the aforementioned historical records, the following Subject Property history was obtained.

5.1.1 Topographic Maps

The 1901 topographic map depicts several structures along the northern and western boundaries of the Subject Property. By 1953, there is increased development at the Subject Property. It appears to remain unchanged through 2019.

5.1.2 Aerial Photographs

The 1938 aerial photograph depicts dense urban development at the Subject Property. By 1977, the buildings within the western portion of the Subject Property have been demolished, and it exists as undeveloped land. The Subject Property appears to remain relatively unchanged through 2019.

5.1.3 Sanborn Maps

The 1896 Sanborn map showed five (5) dwellings along the eastern and western boundaries of the Subject Property. There was one (1) store located along the northern boundary of the Subject Property. By 1913, residential and commercial development increased with a total of five (5) stores along the northern

Copyright © 2025, Partners

boundary of the Subject Property. The 1951 Sanborn map showed increased commercial development: an automotive repair shop in the eastern central portion and an oil and paints store in the northwestern portion of the Subject Property. By 1970, the gas station was no longer present, but the rest of the Subject Property remained relatively unchanged through 1972.

5.1.4 City Directories

Subject Property addresses include Hough Avenue (8900 to 8928 [even]), East 89th Street (1751,1755, 1761, 1765, 1767), and East 90th Street (1768) with numerous previous retail occupants in each unit. Pertinent historical tenants are summarized below:

Address	Occupant	Year(s)
8900 Hough Avenue	Harold Baker Grocery; Benjamin Sherwin Grocery; Checkers Cleaners; Roger's Corner	1930; 1941; 1951 to 1961; 1970 to 1974
8904 Hough Avenue	Aaron Cohn Clothes Cleaners; Unity Dry Cleaning & Tailoring	1930; 1974
8918 Hough Avenue	Abraham Congress Clothes Cleaner; Seaway Barber Shop	1941 to 1961; 1970
8928 Hough Avenue	Lawrence Studio Photographs Company; Flemming Photo Company; Hough House of Beauty	1930; 1941 to 1955; 1970

No notable occupants are listed for 8902, 8906, 8908, 8908, 8910, 8912, 8914, 8916, 8920, 8922, 8924, and 8926 Hough Avenue; 1768 East 90th Street; or 1751, 1755, 1761, 1765, and 1767 East 89th Street.

5.2 Adjoining and Surrounding Site History

Based on the review of the aforementioned historical records, the following history of the adjoining sites was obtained.

5.2.1 Topographic Maps

The 1901 topographic map depicts a generally urban area with two roads adjoining the Subject Property to the north (present-day Hough Avenue) and west (present-day East 89th Street). Residential development surrounds the Subject Property, and present-day Dain Brook is located approximately 0.25 miles to the east. By 1953, surrounding development has increased, with Hough School adjoining the Subject Property to the north across Hough Avenue. Orr School is noted approximately 0.25 miles to the southeast in 1963. The area appears to remain relatively unchanged through 2019.

5.2.2 Aerial Photographs

The 1938 aerial photograph depicts two (2) roads adjoining the Subject Property to the north (present-day Hough Avenue) and west (present-day East 89th Street). Residential development surrounds the Subject Property with Hough School adjoining the Subject Property to the north across Hough Avenue. By 1977, the school has been replaced with a high-rise apartment building and parking lot. Additionally, the residential development that adjoins the Subject Property to the northwest across the intersection of Hough

Copyright © 2025, Partners

Avenue and East 89th Street has been demolished. It has been replaced by the Cleveland Thurgood Marshall Recreation Center, two (2) baseball fields, and walking paths. Little change is noted through 2019.

5.2.3 Sanborn Fire Insurance Maps

In 1896, the adjoining and surrounding sites were depicted as mainly residential development with adjoining roads to the north (present-day Hough Avenue), east (present-day East 90th Street), and west (present-day East 89th Street). Hough School and a chapel adjoined the Subject Property to the north across Hough Avenue. By 1903, additional commercial developments appeared to the north, northeast, and west of the Subject Property. There was an increase in residential development in 1913. By 1951, a filling station with three (3) gasoline USTs was noted in the eastern adjoining site until at least 1952. Furthermore, a filling station with three (3) USTs was depicted in the western adjoining site between at least 1951 and 1972. Commercial development continued to increase along Hough Avenue through 1972 as florists, dry cleaners, salons, restaurants, and other stores became established.

5.2.4 City Directories

The city directories indicate that adjoining sites consisted of several commercial and residential uses. Of these, the notable tenants are summarized below.

Location	Address	Occupant	Year(s)
Eastern Adjoining	8930 Hough Avenue	Erdman G. Behnke Grocery; Gonzalez Texaco Service Station	1930 1961
Eastern Adjoining	8932 Hough Avenue	Gonzalez Texaco Service Station; H & L Texaco Service Station; Hall Franklin Filling Station; Arthur L. Gerfen Filling Station	1961 1955 1951 1941
Northern Adjoining	8915 Hough Avenue	Hough School	1930 to 1974

6.0 RECORDS REVIEW

6.1 Regulatory Database Records

Records reviewed during the Phase I ESA include databases maintained by federal, tribal, and state agencies. Partners contracted EDR to conduct a database search in accordance with ASTM Standard E1527-21 and the AAI Final Rule. In preparing this Phase I ESA report, Partners relied upon the results of the database search provided by EDR. The conclusions can only be as accurate as the information provided by EDR and Partners cannot be held liable for inaccurate or incomplete information provided by EDR. The purpose of the database search was to obtain for review the records that would help identify RECs in connection with the Subject Property and the surrounding sites.

The following is a summary of our review and evaluation of the sites identified in the EDR report. All the statements in **Sections 6.1.1** through **6.1.3** are based on the EDR report. A copy of the EDR report is provided in **Appendix F**.

Copyright © 2025, Partners

6.1.1 Subject Property

There are two (2) records identified for the Subject Property in the listed regulatory databases, for which two (2) records are listed in the EDR proprietary databases. There are no records that indicate an unresolved regulatory issue. The identified records are further described below:

- **Unity Dry Cleaning & Tailoring, 8904 Hough Avenue:** The northwest portion of the Subject Property is identified in the EDR Historic Cleaner database as a dry cleaner and tailoring store in 1974. No other useful information is provided in the database.
- **Goldsmith Benj Laundry, 8918 Hough Avenue:** The northern central portion of the Subject Property is identified in the EDR Historic Cleaner database as a laundromat in 1935. No other useful information is provided in this database.

6.1.2 Adjoining and Surrounding Sites

There were 64 records for other sites identified in the listed regulatory databases, for which 17 records were listed in the EDR proprietary databases. These sites were reviewed based on their distance to the Subject Property, the inferred direction of groundwater flow to the Subject Property and regulatory status. Based on the information reviewed in **Section 4.0**, the first encountered groundwater at the Subject Property likely flows to the north. Therefore, sites located hydraulically upgradient in the inferred direction of groundwater flow are more likely to adversely impact the Subject Property.

Based on this review of all listed records, 10 sites were identified to have the potential to adversely impact the Subject Property's environmental condition. These adjoining and/or surrounding sites are further described below.

- **Gonzalez Texaco Service Station, 8932 Hough Avenue:** This facility adjoins the Subject Property to the east, and it is identified in the EDR Historic Automotive database as a filling station between 1951 and 1961. It operated under the name Hall Franklin in 1951, H & L Texaco Station in 1955, and Gonzalez Texaco Service Station in 1961. No other useful information is provided in this database. Due to the location adjoining the Subject Property and the site being hydraulically up-gradient, it is possible that this site has adversely impacted the Subject Property.
- **Ashford Union Service Station, 8812 Hough Avenue:** This facility is approximately 65 feet west of the Subject Property which is hydraulically up-gradient in the inferred direction of groundwater flow from the Subject Property. This facility is listed under the EDR Historic Automotive database from 1951 to 1974 under various names (Davis Hi-Speed Service Station, Pure Gasoline Station, Davis Pure Oil Service Station, Ashford Pure Oil Service, Ashford Union-76 Service). No other useful information is given in the database. Due to the location adjoining the Subject Property and the site being hydraulically up-gradient, it is possible that this site has adversely impacted the Subject Property.
- **Community Circle Two, 8925 Hough Avenue:** This facility is located approximately 95 feet north of the Subject Property, which is hydraulically down-gradient in the inferred direction of groundwater flow from the Subject Property. It is identified in the Leaking Underground Storage Tank (LUST) and Archive Underground Storage Tank (UST) databases for a non-regulated UST. In August 1999, a release (180008884-N00001) occurred. This site is also listed in the Asbestos and Lead databases; however, this was only to document demolition work. No other useful information was given for this site. Due to the separation distance and the site being hydraulically down-gradient in the inferred direction of groundwater flow from the Subject Property, it is unlikely that this site could adversely impact the Subject Property.
- **New Hub Dry Cleaner Company, 9020 Hough Avenue:** This facility is approximately 120 feet to the east of the Subject Property which is hydraulically down-gradient in the inferred direction of groundwater flow. This facility is listed under the EDR Historic Cleaner database in 1986 and 1987. No other useful information is provided in this database. Due to the separation distance and location down-gradient to the Subject Property, it is unlikely that this site adversely impacted the Subject Property.

Copyright © 2025, Partners

- **De Luxe Odorless Cleaners, 8714 Hough Avenue:** This facility is approximately 165 feet west of the Subject Property which is hydraulically cross-gradient in the inferred direction of groundwater flow from the Subject Property. It is listed under the EDR Historic Cleaner database in 1951. No other useful information is provided in this database. Due to the separation distance and location cross-gradient to the Subject Property, it is unlikely that this site adversely impacted the Subject Property.
- **Yee Lim Laundry, 8713 Hough Avenue:** This facility is approximately 210 feet northwest of the Subject Property which is hydraulically cross-gradient in the inferred direction of groundwater flow from the Subject Property. It is listed under the EDR Historic Cleaner database in 1935. No other useful information is provided in this database. Due to the separation distance and location cross-gradient to the Subject Property, it is unlikely that this site adversely impacted the Subject Property.
- **Bokey Laundry, 9201 Hough Avenue:** This facility is approximately 325 feet northeast of the Subject Property which is hydraulically down-gradient in the inferred direction of groundwater flow from the Subject Property. It is listed under the EDR Historic Cleaner database in 1955 (Bokay Laundry) and 1961 (J & S Half Hour Laundry). No other useful information is provided in this database. Due to the separation distance and location down-gradient to the Subject Property, it is unlikely that this site adversely impacted the Subject Property.
- **Royal Cleaners, 9221, Hough Avenue: T**his facility is approximately 415 feet northeast of the Subject Property which is hydraulically down-gradient in the inferred direction of groundwater flow from the Subject Property. It is listed under the EDR Historic Cleaner database in 1935 (Israel Chait) and 1951 (Royal Cleaners). No other useful information is provided in this database. Due to the separation distance and location down-gradient to the Subject Property, it is unlikely that this site adversely impacted the Subject Property.
- **Alex Ranen Dry Cleaner, 1765 East 93rd Street:** This facility is approximately 495 feet east of the Subject Property which is hydraulically cross-gradient in the inferred direction of groundwater flow from the Subject Property. It is listed under the EDR Historic Cleaner database in 1935 (Alex Ranen) and 1951 (Max Simon). No other useful information is provided in this database. Due to the separation distance and location cross-gradient to the Subject Property, it is unlikely that this site adversely impacted the Subject Property.
- **Troy B. Thacker Dry Cleaner, 1738 Crawford Road:** This facility is approximately 585 feet north of the Subject Property which is hydraulically down-gradient in the inferred direction of groundwater flow from the Subject Property. It is listed under the EDR Historic Cleaner database in 1935. No other useful information is provided in this database. Due to the separation distance and location down-gradient to the Subject Property, it is unlikely that this site adversely impacted the Subject Property.

6.1.3 Orphan Sites

Orphan sites are listed in one (1) or more of the federal, tribal, state, or local databases that have not been mapped due to an inadequate address. A total of three (3) orphan sites are identified in the database report. Partners verified the addresses of the orphan sites and determined they are located outside the ASTM standard search distances and are unlikely to have adversely impacted the Subject Property.

6.2 Regulatory Records Requests

Partners has contacted multiple federal, state, and local agencies to obtain information regarding the Subject Property and relevant adjoining properties, as deemed appropriate. See **Sections 8.1.1** through **8.1.8** for a summary of each agency contacted. Copies of the requests and, when applicable, the responses and any provided files, are included in **Appendix H**.

6.3 Previous Reports

The Client provided the following previous environmental reports, which are included in **Appendix G**:

Copyright © 2025, Partners

Phase I Environmental Site Assessment Report, Three Parcels of Undeveloped Land, 8910 & 8924 Hough Avenue and 1765 East 89th Street, Cleveland Ohio 44106, prepared by Nova Group and dated April 26, 2023.

The following RECs were identified during the Phase I ESA conducted by the Nova Group (Nova):

- *"Based on review of historical resources, the Subject Property was developed with commercial buildings from at least 1913 through the 1970s. Fromer commercial occupants included dry cleaners, a grocery store, a photo shop, salons/barber shops, hardware store, cafes/delis, shoe repair and a church. Aforementioned dry cleaners operated at 8900 Hough Avenue in 1951 under the name Checker Cleaners and at 8904 Hough Avenue in 1971. The 8900 Hough Avenue and 8904 Hough Avenue addresses are not listed in city directories subsequent to 1951 and 1976, respectively. References dry cleaners were located on the northwest Subject Property parcel. In addition, a photo shop operated at 8928 Hough Avenue from at least 1932 through 1951. Dry cleaning operations typically involve the use of hazardous substances and generation of hazardous wastes, characteristics of which when released to the subsurface in their pure form, can leave no visible trace of releases or spills. Furthermore, dry cleaning operations are of potential environmental concern due to the potential for undetected/unreported releases in conjunction with dry cleaning activities and the environmental persistence of dry-cleaning chemicals. Photo processing operations also typically involve the use, storage and potential release of hazardous substances related to printing and photo development operations and equipment. Given the absence of determining information regarding the use/disposal of hazardous substances and/or petroleum products, historical use of the Subject Property represents a REC in connection with the Subject Property.*
- *Based on review of the information discussed above, dry cleaners and gasoline fueling/service stations historically operated on adjoining land. Specifically, a former auto filling station operated on adjoining land east from circa 1929 to 1961, a former auto filling station operated on adjoining land west from circa 1932 to 1972, and two former dry cleaners operated on adjoining land east/central (adjoining parcel between the northwest and northeast Subject Property parcels) from at least the late 1930s through the early 1940s. No additional municipal, regulatory or interview information was available regarding these former facilities. Given that referenced facility likely used/generated hazardous substances and/or petroleum products prior to current RCRA regulations and/or local/state oversight, historical use of adjoining land by dry cleaners and gasoline fueling/service stations represents a REC in connection with the Subject Property."*

OHFA and HUD Compliant Phase I Environmental Site Assessment for Hough Senior Independent Living at Hough Avenue between East 89th Street and East 90th Street, Cleveland, Ohio 44106, prepared by Partners and dated February 14, 2024.

Phase I ESA has revealed no evidence of HRECs, CRECs, OCCs in connection with the Subject Property. The following RECs were identified:

- **REC-1: Various Former Commercial Operations, 8900, 8904, 8918, and 8928 Hough Avenue (Subject Property):** A historical dry cleaner, Checker Cleaners, was listed in the city directories from 1951 through 1961 at 8900 Hough Avenue. The EDR database report and city directories listed Aaron Cohn Clothing Cleaners at 8904 Hough Avenue in 1930, as well as Unity Dry Cleaning and Tailoring later in 1974. According to Sanborn maps, this portion of the Subject Property was also operated as an oil and paint store in the 1950s. Additionally, another dry cleaning and laundry operation was listed in the EDR database under Benjamin Goldsmith and addressed at the former Subject Property address of 8918 Hough Avenue in 1935. City directories similarly listed various other cleaners from 1941 through 1961. According to city directories, a photography business, most frequently referred to as Fleming Photo Company, was located on the Subject Property at 8928 Hough Avenue from at least 1930 through 1955. Based on Partners' experience with these types of facilities and their past use of hazardous chemicals, it is possible that these former dry cleaning and other select operations along Hough Avenue could have adversely impacted the Subject Property.
- **REC-2: Former Retail Filling Station with Three (3) USTs, 8930-8940 Hough Avenue (Eastern Adjoining Property):** The eastern adjoining property was identified as Gonzalez Texaco Service

Copyright © 2025, Partners

Station in the EDR Historic Automotive database from 1951 through 1961, and in city directories under various names from 1941 through 1961. On the Sanborn Fire Insurance maps, it is also depicted in 1951 and 1952, with notation of an associated storefront and three (3) underground storage tanks (USTs). No other information regarding the status of these USTs was provided in any of the available sources. Based on Partners experience with these types of facilities, it is possible that the related petroleum substances could have adversely impacted the Subject Property.

- **REC-3: Former Retail Filling Station, 8812 Hough Avenue (Eastern Adjoining Site)**: The eastern adjacent site was identified in the EDR Historic Automotive database as Ashford Union Service Station/ 76 Service Station from 1951 through 1974. The Sanborn maps show its presence from 1951 through 1972, along with three (3) USTs. No other information regarding the status of these USTs was provided in any of the available sources. Based on Partners experience with these types of facilities, it is possible that the related petroleum substances could have adversely impacted the Subject Property. Based on the findings and conclusions of this prior Phase I ESA, no further investigation was recommended for the Subject Property. However, to meet OHFA specifications, a Pre-Renovation Asbestos Survey and Lead-Based Paint Inspection were recommended.

Based on the findings and conclusions of this Phase I ESA, Partners recommended a Limited Phase II Investigation to determine if the above-listed RECs have adversely impacted the Subject Property. It was also noted that all new construction will require a radon mitigation system.

Limited Subsurface Investigation, Hough Avenue between East 89th Street and East 90th Street, Cleveland, Ohio 44106, prepared by August Mack Environmental and dated August 19, 2024.

In order to assess the RECs identified in Partners' February 2024 Phase I ESA, August Mack installed four (4) soil borings to 20 feet below grade. One (1) soil sample from each boring was submitted for analysis of VOCs, PAHs, and RCRA Metals. All four (4) soil borings were then converted into one (1)-inch temporary monitoring wells and sampled for the same chemicals of concern as the soils. Benzo(a)pyrene and arsenic were detected in one (1) soil sample on the east side of the Subject Property in exceedance of the Residential Land Use standard. While not noted in August Mack's report, the soil exceedance of arsenic (15.6 mg/kg) while above the Residential Land Use standard (14 mg/kg) is below the Cuyahoga County background level (24 mg/kg). Therefore, this is not considered a concern.

Several VOCs, PAHs, and metals, were detected in the groundwater sample from the easternmost location on the Subject Property. Of those detected the following were in exceedance of the VAP Unrestricted Potable Use Standard (UPUS): benzo(a)anthracene, benzo(a)pyrene, 1-methylnaphthalene, naphthalene, and barium. August Mack's report compared groundwater results to the UPUS only, which does not apply since the Subject Property is located within the City of Cleveland Urban Setting Designation (USD). When compared to the USEPA Residential and Commercial Vapor Intrusion Screening Levels (VISL), one sample of ethylbenzene (0.108 mg/l) exceeds the Residential VISL standard (0.07 mg/l). The conclusion of August Mack's report was contaminated soil should be removed during construction.

7.0 SUBJECT PROPERTY AND ADJOINING SITE RECONNAISSANCE

Ms. Emily Loxley of Partners conducted a reconnaissance of the Subject Property on March 18, 2025 to observe and document existing conditions in accordance with the requirements of ASTM E1527-21 and the AAI Final Rule. The weather conditions at the time of the inspection included clear, sunny skies and temperatures in the 40s (degrees Fahrenheit). Photographs are included in **Appendix B**.

7.1 Subject Property Reconnaissance

Observations made during the reconnaissance were directed at the use, treatment, storage, disposal, or generation of hazardous substances and petroleum products with the potential to adversely impact the Subject Property. An inspection was made for the following: aboveground storage tanks (ASTs); USTs; drums and other containers; electrical or hydraulic equipment likely to contain polychlorinated biphenyls (PCBs); pits, ponds, or lagoons; stained soils or pavement; stressed vegetation; depressions or mounds which could indicate past burial or disposal activities; wastewater; wells or septic systems; and odors. For

Copyright © 2025, Partners

any buildings present, observations were made regarding the means of heating and cooling, including the following: fuel sources; stains or corrosion on walls, floors, and ceilings; and the presence of floor drains.

7.1.1 Underground Storage Tanks

Partners did not observe apparent locations of current and/or former underground storage tanks (USTs).

7.1.2 Aboveground Storage Tanks

Partners did not observe apparent locations of current and/or former aboveground storage tanks (ASTs).

7.1.3 Storage Drums and Containers

Partners did not observe visual evidence of storage drums or containers.

7.1.4 Stained Surfaces, Corrosion, Pooled Liquids, or Stressed Vegetation

Partners did not identify stained surfaces, corrosion, pooled liquids, or stressed vegetation.

7.1.5 Strong, Pungent, or Noxious Odors

Partners did not identify strong, pungent, or noxious odors emanating from the Subject Property.

7.1.6 Polychlorinated Biphenyls

Partners observed the following potential polychlorinated biphenyl (PCB)-containing equipment:

- A total of three (3) pole-mounted electrical transformers were observed on electrical poles at the corner of Hough Avenue and East 89th Street. The electrical transformers were observed to be in good condition with no evidence of a release (leakage and staining). The electrical transformers were not labeled as to the PCB content. Due to the unknown age of the transformers, the dielectric fluids in the transformers may contain PCBs.
- A total of one (1) pole-mounted electrical transformer was observed on an electrical pole along the southern central boundary of the Subject Property. The electrical transformer was observed to be in good condition with no evidence of a release (leakage and staining). The electrical transformer was not labeled as to the PCB content. Due to the unknown age of the transformers, the dielectric fluid in the transformer may contain PCBs.

7.1.7 Solid Waste Disposal, Fill Material, Mounds, or Depressions

Partners did not identify apparent fill material, mounds, or depressions.

The following solid waste disposal activities were observed:

- Miscellaneous trash and debris were observed in the southeastern portion of the Subject Property.

7.1.8 Pits, Ponds, or Lagoons

Partners did not identify apparent pits, ponds, or lagoons.

7.1.9 Wastewater Discharge or Treatment, Floor Drains, Sumps, Septic Systems, or Wells

Partners did not observe apparent wastewater discharge or treatment, floor drains, sumps, septic systems, or wells.

Copyright © 2025, Partners

7.1.10 Other Observations

Partners did not identify any other notable observations during Subject Property reconnaissance.

7.2 Adjoining Sites and Surrounding Area

Current uses of the adjoining sites and surrounding area were observed from the Subject Property or public rights-of-way. The following are observations of the current uses of adjoining sites and the surrounding area, which are depicted on **Figure 2**.

Adjoining Site	Owner/Operator	Description of Use
North	Various	Residential
East	Various	C Town Food & Deli, Smitty's Seaway Barber Shop, Residential
South	Various	Residential
West	Various	Residential

Observations made of the adjoining sites and surrounding area during the site visit were directed at the use, treatment, storage, disposal, or generation of hazardous substances or petroleum products on adjoining sites or surrounding area with the potential to adversely impact the Subject Property. Observations of the adjoining sites and surrounding area were made from the Subject Property or from public rights-of-way. Observations were made for the following: ASTs; USTs; drums and containers; electrical or hydraulic equipment likely to contain PCBs; pits, ponds or lagoons; stained soils or pavement; stressed vegetation and depressions or mounds which could indicate past burial or disposal activities; wastewater; wells or septic systems; and odors.

Partners did not observe visual evidence of environmental concerns at the adjoining or surrounding sites.

8.0 OHFA CONSIDERATIONS

In addition to the observations made in accordance with ASTM E 1527-21 and AAI Final Rule, Partners conducted a preliminary review of environmental conditions, which, according to the OHFA, may pose a threat to the health and safety of proposed residents of the sites. Partners' evaluation of OHFA considerations is limited to information that was obtained from sources typically utilized in the completion of a Phase I ESA under the ASTM E 1527-21 standard, and no physical testing or laboratory analysis was completed. Supporting documentation for the OHFA considerations, including associated maps, the OHFA letter of reliance, and certificate of liability insurance is included in **Appendix H**.

8.1 Legal Regulatory Review

8.1.1 Fire Department

On March 17, 2025, Partners submitted an OHFA form letter via online portal to the City of Cleveland Fire Department (CCFD) to obtain information pertaining to the Subject Property and surrounding sites. The CCFD responded on March 18, 2025, stating that they do no records on file of environmental significance for the Subject Property and/or the adjoining and surrounding sites.

Copyright © 2025, Partners

8.1.2 Health Department

On March 17, 2025, Partners submitted an OHFA form letter via online portal to the City of Cleveland Department of Public Health (CDPH) to obtain information pertaining to the Subject Property and surrounding sites. The CDPH responded on March 20, 2025, stating that they do no records on file of environmental significance for the Subject Property and/or the adjoining and surrounding sites.

8.1.3 Building Department

On March 17, 2025, Partners submitted an OHFA form letter via email to the City of Cleveland Department of Building and Housing (CDBH) to obtain information pertaining to the Subject Property and surrounding sites. The CDBH has not responded to Partners' request, and follow-up email on March 24, 2025, for information at this time. If any records become available within 20 days of this report being submitted, Partners will review the available documents and issue an addendum only if there are any relevant changes to our findings and conclusions.

8.1.4 Police Department

On March 17, 2025, Partners submitted an OHFA form letter via online portal to the City of Cleveland Police Department (CCPD) to obtain information pertaining to the Subject Property and surrounding sites. The CCPD has not responded to Partners' request, and follow-up request on March 24, 2025, for information at this time. If any records become available within 20 days of this report being submitted, Partners will review the available documents and issue an addendum only if there are any relevant changes to our findings and conclusions.

8.1.5 Public School District

On March 17, 2025, Partners submitted an OHFA form letter to the Cleveland Metropolitan School District (CMSD) to obtain information pertaining to the Subject Property and surrounding sites. The Public Record Requests Department responded via email on March 18, 2025. They stated that "CMSD is an open choice school system; therefore, there are no 'assigned' neighborhood schools. However, students living in that area would be closest to Daniel E. Morgan (PreK-8), Mary B. Martin (PreK-8), Mary M. Bethune (PreK-8), Wade Park (PreK-8), John Hay campus (high school), and Cleveland School of the Arts (high school)." Additionally, there is no concern regarding absorbing an influx of students as they stated that the school district has "sufficient capacity." The CMSD transportation policy states that "students living less than one (1) mile from the school will walk while students living more than one (1) mile will ride a bus or be given an RTA [Rapid Transit Authority] pass (grade dependent)." The school district's primary schools offer pre-school, but the district does not offer adult education within its facilities. For additional information, Partners was directed to the CMSD website; the district "serves more than 36,000 students in approximately 100 locations. [Its] schools cover the entire spectrum of learning and offer a variety of extracurricular and community activities."

8.1.6 Local Emergency Planning Committee

Partners contacted the Cuyahoga County Local Emergency Planning Committee (LEPC) on March 17, 2025 to obtain information. No response was received by Partners from the LEPC online request submission and March 24, 2025, follow-up request. The LEPC has not responded to Partners' request for information at this time. If the records become available within 20 days of this report being submitted, then Partners will review the available documents and issue an addendum *only if* there are any relevant changes to our findings and conclusions.

8.1.7 State Regulatory Agency

Partners contacted the Ohio EPA on March 17, 2025, to obtain information. No response was received by Partners from the EPA online request submission/email and March 24, 2025 follow-up email. The Ohio EPA has not responded to Partners' request for information at this time. If the records become available

Copyright © 2025, Partners

within 20 days of this report being submitted, then Partners will review the available documents and issue an addendum *only if* there are any relevant changes to our findings and conclusions.

Additionally, Partners searched for the Subject Property on the Ohio EPA eDocuments website. No files related to the Subject Property were provided.

8.1.8 Bureau of Underground Storage Tank Regulations

Partners conducted a file review of documents provided by the Bureau of Underground Storage Tank Regulations (BUSTR) on March 18, 2025, to obtain information. The BUSTR had the no records on file of environmental significance for the Subject Property and/or the adjoining and surrounding sites.

8.2 Observations for Structures Undergoing Demolition and/or Rehabilitation

8.2.1 Asbestos Containing Materials

The Subject Property is vacant with no structures or improvements; therefore, a pre-demolition/renovation asbestos containing materials (ACM) inspection to identify and quantify all ACM that might be disturbed during any renovation or demolition work is not applicable.

8.2.2 Lead Based Paint

The Subject Property is vacant with no structures or improvements; therefore, a pre-demolition/renovation lead-based paint inspection to identify and quantify all lead-based paint materials that might be disturbed during any renovation or demolition work is not applicable.

8.2.3 Lead in Drinking Water

The Subject Property is vacant with no structures or improvements; therefore, there is not a concern over lead in drinking water. However, the water treatment process for the region will be described for future reference. Drinking water in the surrounding area is supplied by the City of Cleveland, which draws from four (4) intake sources offshore in Lake Erie's Central Basin. Raw water is treated and tested at an on-site Ohio EPA certified lab before distribution to public consumers. According to the City of Cleveland Water Department website, the drinking water does not have high levels of naturally occurring lead and the water is treated to prevent corroded lead from piping and soldering from entering the water flow. The City of Cleveland follows all EPA mandates to treat and test water to prevent lead from entering public drinking water systems. Drinking water for the Subject Property is not acquired from a sole source aquifer or located within a protected drinking water source area. Therefore, drinking water sampling and lab testing for lead in drinking water are not required.

8.2.4 Histoplasmosis

The presence of birds or bats was not apparent during the Subject Property reconnaissance conducted on March 18, 2025. While there were several large trees seen at the Subject Property, no birds, bats, or evidence of these animals (nests, etc.) were observed. If redevelopment takes place between April 1 and September 30, Indiana Bat activity should be verified and tree removal restrictions may apply.

8.2.5 Mold

The Subject Property is currently vacant land with no structures; therefore, a mold assessment is not applicable.

8.2.6 Radon

According to the Ohio EPA Map of Radon Zones, the Subject Property is located in Zone 2. In this zone, indoor radon can range between two (2) to four (4) picocuries per liter of air (pCi/L). The EPA recommends

Copyright © 2025, Partners

action if the radon level is four (4) pCi/L (picocuries per liter) or more. A copy of the map is included in **Appendix H.**

In accordance with the Ohio Housing Trust Funds (OHTF) Radon Policy, all new construction will require a radon mitigation system. If the current Subject Property buildings remain, a radon mitigation system within the buildings would be necessary.

8.2.7 Historic Preservation

The Subject Property is currently vacant land with no structures. According to the Ohio Historic Preservation Office (OHPO) National Register website, the Subject Property is not a registered historical site; however, a portion of the Subject Property is included in the National Register of Historic Places polygon. This does not appear to affect the Subject Property due to the lack of structures. No known historic sites adjoin the Subject Property. The associated map is included in **Appendix H**.

8.3 Geologic, Hydrogeologic, and Natural Observations

8.3.1 Floodplain

Partners reviewed the National Flood Insurance Program, Flood Insurance Rate Map, for the Subject Property and surrounding area. The Subject Property is mapped as Zone X, which is defined as an area of minimal flood hazard. A copy of the floodplain map is included in **Appendix H**.

8.3.2 Wetlands

Partners reviewed the National Wetlands Inventory (NWI) map obtained from the U.S. Fish and Wildlife Service (USFWS) Wetlands website. According to the NWI map, no wetlands are identified on the Subject Property. A copy of the NWI Map is included in **Appendix H**.

According to the USDA's Natural Resources Conservation Service Web Soil Survey, the Subject Property is underlain with soil classified by the USDA as Urban land(1)-Enora Complex silty clay loam, two (2) to six (6) percent slopes (CtA), which is listed to not be a hydric soil.

8.3.3 Wild and Scenic Rivers

According to the National Wild and Scenic Rivers System website, no applicable rivers are located on or near the Subject Property. The associated map is included in **Appendix H**.

8.3.4 Coastal Barrier Resources

According to the USFWS Coastal Barrier Resources System Mapper website, the Subject Property is not located within a designated coastal barrier resources area. The associated map is included in **Appendix H**.

8.3.5 Coastal Zone Management

According to the ODNR Office of Coastal Management website, the Subject Property is not located within a designated coastal management area. The Ohio Coastal Atlas Map is included in **Appendix H**.

8.3.6 Sole Source Aquifer

According to the USEPA's Sole Source Aquifer website for Region 5, the Subject Property is not located in a sole source aquifer. The Sole Source Aquifer Map is included in **Appendix H**.

Copyright © 2025, Partners

8.3.7 Safe Drinking Water

According to the Cleveland Water 2023 Water Quality Report, the city of Cleveland ensures safe drinking water for the community. Cleveland water uses a conventional treatment process to ensure drinking water meets federal and state requirements. This process turns water into clean and safe drinking water by coagulation, flocculation, sedimentation, filtration, disinfection, and finishing to remove dirt, bacteria, and viruses. The city of Cleveland complies with the US EPA drinking water standards and the federal Safe Drinking Water Act.

8.3.8 Soil Suitability

Soils on the property consist of Urban land complex soils, which are nearly level silty-clay loams that are poorly drained. This soil does not meet hydric criteria and no wetlands were mapped via USFWS or observed during site reconnaissance. Storm water runoff is managed by a municipal system. Further geologic information is included in **Section 4.0**.

8.3.9 Farmland Protection Area

According to the American Farmland Trust Protected Agricultural Lands Database, no protected agricultural areas are located in the vicinity of the Subject Property. Additionally, due to the historic residential land use and urban setting of the Subject Property, farmland protection considerations are not applicable. The Farmland Protection Area Map is included in **Appendix H**.

8.3.10 Endangered Species

According to the USFWS Critical Habitat Mapper, the Subject Property is not located in or within the vicinity of any registered critical habitats. A copy of the Critical Habitats map is included in **Appendix H**.

According to the ODNR State Listed Wildlife Species by County website, three (3) endangered species are listed in Cuyahoga County including the Upland Sandpiper, Lake Sturgeon, and Smooth Green Snake. No natural surface water bodies were present at the Subject Property, so the Lake Sturgeon could not be present. No evidence of habitats for the Upland Sandpiper and Smooth Green Snake was noted during Subject Property reconnaissance. A copy of the species informational pages is also included in **Appendix H**.

8.4 Manmade Hazards

8.4.1 Aboveground Storage Tanks

Partners did not observe visual evidence of current or former ASTs on the Subject Property or surrounding sites during the Subject Property reconnaissance.

8.4.2 Underground Storage Tanks

Partners did not observe visual evidence of current or former USTs on the Subject Property or surrounding sites during the Subject Property reconnaissance. Based on historical records, orphan UST may be present on the eastern adjoining site. The eastern and western adjoining sites formerly operated as retail filling stations.

8.4.3 Electromagnetic Fields

Overhead electric distribution lines along various public rights-of-way provide service to the Subject Property and surrounding areas. Other than electrical lines, three (3) pole-mounted transformers in the northwest corner of the Subject Property, and one (1) pad-mounted transformer along the southern central boundary of the Subject Property, no high voltage electrical transmission lines were observed during the Subject Property reconnaissance.

Copyright © 2025, Partners

8.4.4 High Pressure Buried Gas Lines or Liquid Petroleum Transportation Pipelines or Explosion Hazards

According to the East Cleveland, Ohio Quadrangle, USGS 7.5-Minute Topographic Map, no pipelines are depicted on or in the vicinity of the Subject Property. In addition, no evidence of buried high-pressure gas pipelines or liquid petroleum pipelines were observed on or in the vicinity of the Subject Property during the Subject Property reconnaissance.

According to the United States Department of Transportation (DOT) National Pipeline Mapping System, the nearest hazardous liquid pipeline is located approximately 2.6 miles southwest of the Subject Property. No information is provided to indicate what type of hazardous liquid is being transported by the previously mentioned pipeline. A copy of the U.S. DOT National Pipeline Map is included in **Appendix H**.

No oil or gas wells were identified on the Subject Property or adjoining sites in reviewed ODNR information.

8.4.5 Traffic Hazard Conditions

The Ohio Department of Transportation (ODOT) conducted a traffic count through the Transportation Information Mapping System (TIMS) in 2023 for the northern adjoining road, Hough Avenue. Partners observed typical residential traffic in the area during the Subject Property reconnaissance. A total average annual daily traffic (AADT) of 2,756 was counted for the segment of Hough Avenue (Route #14698) directly north of the Subject Property. Additionally, the AADT for cars was 2,643, the AADT for medium trucks was 113, and the AADT for heavy trucks was 36.

ODOT also conducted a traffic count through TIMS in 2023 for the western adjoining road, East 89th Street. Partners observed typical residential traffic in the area during the Subject Property reconnaissance. A total AADT of 4,662 was counted for the segment of East 89th Street (Route #02856) directly west of the Subject Property. Additionally, the AADT for cars was 4,615, the AADT for medium trucks was 47, and the AADT for heavy trucks was zero (0).

Additionally, noise-related considerations related to traffic are addressed in **Section 8.4.7**.

8.4.6 Airport Hazards

The Cleveland Burke Lakefront Airport is located approximately three and a half (3.5) miles northwest of the Subject Property, which is inside of the five (5) mile consideration. According to the Global Land and Flight Noise Dashboard, the Subject Property has a nightly average of 47 decibels, daily average of 51 decibels, and an overall average of 50 decibels. It is designated as quiet rural background noise. The Global Land and Flight Noise Map is included in **Appendix H**. Based on this assessment, Cleveland Burke Lakefront Airport does not represent a noise concern to the Subject Property.

8.4.7 Major Roadways

Hough Avenue, a major roadway, adjoins the Subject Property to the north; therefore, it is within the 1,000-foot consideration and can reach 50 decibels within 24 hours. The Level of Traffic Stress of 2023 for Hough Avenue was given a level of three (3), indicating that this street involves interaction with moderate traffic stress. East 89th Street, a major roadway, adjoins the Subject Property to the west; therefore, it is within the 1,000-foot consideration and can reach 50 decibels within 24 hours. The Level of Traffic Stress of 2023 for East 89th Street was given a level of three (3), indicating that this street involves interaction with moderate traffic stress.

The CSXT Great Lakes Division Cleveland Short Line Subdivision Railroad, Norfolk Southern Keystone Division Lake Erie District Railroad, and the Greater Cleveland RTA tracks are located approximately 6,300 feet east of the Subject Property. The Subject Property and railroads are separated by residential and commercial buildings. The railroads are not within the 3,000-foot consideration. Based on this assessment, the railroads do not represent a noise condition to the Subject Property.

Copyright © 2025, Partners

According to the HUD Exchange's Day/Night Noise Level (DNL) reference materials and calculator, a day-night average of 71 decibels was determined for Hough Avenue. The following assumptions were made to calculate this DNL value:

- Vehicle Type: Cars, Medium Trucks, and Heavy Trucks
- Effective Distance: 10 feet
- Distance to Stop Sign: Greater than 600 feet
- Average Speed: 25 miles per hour
- Average Daily Trips (ADT): Cars (2,643), Medium Trucks (113), and Heavy Trucks (36)
- Night Fraction of ADT: 15
- Road Gradient (percent): 2

According to the HUD Exchange's DNL reference materials and calculator, a day-night average of 56 decibels was determined for East 89th Street. The following assumptions were made to calculate this DNL value:

- Vehicle Type: Cars, Medium Trucks, and Heavy Trucks
- Effective Distance: 15 feet
- Distance to Stop Sign: Greater than 600 feet
- Average Speed: 25 miles per hour
- Average Daily Trips (ADT): Cars (4,615), Medium Trucks (47), and Heavy Trucks (0)
- Night Fraction of ADT: 15
- Road Gradient (percent): 2

According to the HUD Exchange's DNL reference materials and calculator, a day-night average of 71 decibels which is greater than 65 decibels for exterior and 45 decibels for interior noise. The HUD DNL output is included in **Appendix H**. Based on this assessment, Hough Avenue and East 89th Street may represent noise conditions to the Subject Property. Noise mitigation measures, such as barriers or berms, site design, or acoustical construction (e.g., specialized insulation, double-pane windows) could be justified. A noise analysis study may be warranted.

Other potential noise considerations are listed in **Sections 8.4.5** and **8.4.6** above and were factored into the DNL calculations, as necessary.

8.4.8 Air Quality Consideration

The Subject Property's county, Cuyahoga County, is in non-attainment status for the following: Eight-Hour Ozone (2015). This project exceeds de minimis emissions levels or the screening level established by the state or air quality management district for the pollutant identified above. However, Partners does not anticipate the Subject Property to be impacted by the Eight-Hour Ozone non-attainment status. Cuyahoga County is in attainment status for One-Hour Ozone (1979), Eight-Hour Ozone (1997), Eight-Hour Ozone (2008), Carbon Monoxide (1971), Lead (2008), PM-10 (1987), PM-2.5 (1997), PM-2.5 (2006), PM-2.5 (2012), and Sulfur Dioxide (1971). This project does not exceed de minimis emissions levels or the screening level established by the state or air quality management district for the pollutants identified above. The project is in compliance with the Clean Air Act, as construction is not anticipated to change this status in a long-term capacity.

8.4.9 Emerging Contaminants

Emerging contaminants were considered during the Phase I ESA process. Based on historical uses, dry cleaning chemicals, paints, and oils were noted to be stored on the Subject Property. No known spills were documented.

Copyright © 2025, Partners

8.4.10 Environmental Justice

According to information included in the Environmental Justice Assessment for the Subject Property, obtained from the Public Environmental Data Partners EJScreen website, the Property is located in an area in which 95 percent or greater of the residents live below the poverty line, the per capita income is not reported, and 80 to 90 percent of the population is a minority. It is Partners' understanding that the senior living apartments will be constructed at the Subject Property for low-income individuals. These statistics support that the neighborhood would appear to benefit in a net positive manner from this development. The EJSCREEN Summary Report is included in **Appendix H**. It should be noted that the US EPA EJView website is no longer active.

8.5 Vapor

Partners prepared a Tier 1 Vapor Encroachment Screening (VES) in general accordance with *ASTM E 2600-15, Standard Guide for Vapor Encroachment Screening on Property Involved in Real Estate Transactions* (VES Standard). Under the ASTM VES Standard, information obtained during the Phase I ESA is used to evaluate if the Subject Property is subject to a Vapor Encroachment Condition (VEC). A VEC is defined by ASTM E 2600-10 as follows:

> *The presence or likely presence of chemicals of concern (COC) vapors in the sub-surface of the target property caused by the release of vapors from contaminated soil or groundwater either on or near the target property as identified by Tier 1 or Tier 2 procedures*.

The purpose of a VES is to identify, to the extent feasible pursuant to the procedures presented in ASTM VES Standard, if a VEC exists at the Subject Property.

The first step of the VES is to identify known or suspected contaminated sites within an established search distance or Area of Concern (AOC). The ASTM VES Standard establishes a search radius of one third (1/3) of a mile for non-petroleum hydrocarbon sources and one tenth (1/10) of a mile for petroleum hydrocarbon sources. If a known or suspected contaminated site is located within the AOC, the site is evaluated to determine if the site is located, up-, cross-, or down-gradient in the inferred direction of groundwater flow from the Subject Property or if the site is separated from the Subject Property by a hydraulic or physical barrier (i.e., stream, perched aquifer, utility corridor, etc.). The conclusion from a Tier 1 VES can be any of the following:

1. A VEC exists;
2. A VEC likely exists;
3. A VEC cannot be ruled out; or
4. A VEC can be ruled out because a VEC does not or is not likely to exist.

Partners reviewed historical documents (**Section 5.0**) and regulatory database records (**Section 6.0**) to identify sites located within 1/10 of a mile from the Subject Property for petroleum sources (i.e., service stations, UST, or LUST sites) and sites within 1/3 of a mile of the Subject Property for non-petroleum hydrocarbon sources. Facilities that were determined to be far enough away or hydraulically cross gradient to down gradient in the inferred direction of groundwater flow from the Subject Property and would not be expected to have an impact on the Subject Property are not discussed in further detail. The sites that may represent a VEC to the Subject Property are listed below and discussed in further detail as RECs in **Section 11.0**.

<u>Subject Property:</u>

- Former Checker Cleaners, 8900 Hough Avenue
- Former Aaron Cohn Clothing Cleaners/Unity Cry Cleaning and Tailoring, 8904 Hough Avenue
- Former Oil/Paint Store, 8904 Hough Avenue
- Benjamin Goldsmith Cleaners/Various Dry Cleaners, 8918 Hough Avenue
- Fleming Photo Company, 8928 Hough Avenue

Copyright © 2025, Partners

Adjoining and Surrounding Sites:

- Former Retail Filling Station (under various names), 8930-8940 Hough Avenue
- Former Ashford Union Service Station, 8812 Hough Avenue

In accordance with the ASTM VES Standard, a finding that a VEC exists or likely exists at the Property or that a VEC cannot be ruled out for the Property is not a determination that a REC is identified at the Subject Property. Refer to **Section 10.0 and 11.0** for further discussion of the findings and conclusions of this Phase I ESA report.

9.0 INTERVIEWS

Interviews were conducted with the following individuals in order to obtain pertinent information regarding the Subject Property including the current or historical presence of the following: ASTs; USTs; drums and containers; electrical or hydraulic equipment likely to contain PCBs; pits, ponds, or lagoons; stained soils or pavement; stressed vegetation and depressions or mounds which could indicate past burial or disposal activities; wastewater; wells or septic systems; and odors.

9.1 Owner

The current owner contact information was not provided; however, during a prior Phase I ESA completed by Partners for the Subject Property in 2024, Mr. Jacob Silvermetz, a representative of the Subject Property owner, completed an owner interview form and returned it by email to Partners to satisfy the owner interview requirements. No significant changes have occurred on the Subject Property since this time. Mr. Silvermetz stated that there are no water wells, oil/gas wells, USTs, ASTs, hazardous substances, or petroleum products on or in use at the Subject Property. He did indicate that at least one dry cleaner and laundry operation was previously present on the Subject Property. Contact information for other Subject Property owners was not provided; therefore, additional interviews were not conducted.

9.2 Operator

The Subject Property is vacant, undeveloped land with no current operator or occupant.

10.0 FINDINGS

1. According to city directory listings and Sanborn maps, at least three (3) former retail units on the Subject Property contained dry cleaners and were historically addressed at 8900, 8904, and 8918 Hough Avenue from the 1930s through the early 1960s. An oil and paint shop was also located at 8904 Hough Avenue in the 1950s and a photography business was addressed at 8928 Hough Avenue from at least 1930 through 1955. August Mack's Limited Phase II Investigation detected benzo(a)pyrene and arsenic in one (1) soil sample on the east side of the Subject Property in exceedance of the Residential Land Use standard. Ethylbenzene concentrations in groundwater were also detected above the USEPA Residential and Commercial Vapor Intrusion Screening Levels (VISL).

2. According to city directory listings and Sanborn maps, the eastern adjoining site contained a filling station and was historically addressed at 8930 to 8940 Hough Avenue from the 1940s through the early 1960s. It contained three (3) gasoline USTs. However, the August Mack Phase II found no evidence of petroleum related compounds in the nearest boring to this site.

3. According to the database report and Sanborn maps, the western adjoining site contained a filling station and was historically addressed at 8812 Hough Avenue from the 1950s through the mid-1970s. It contained three (3) gasoline USTs. Field observations and analytical results from the August Mack Phase II suggest that petroleum impacts are present on the western side of the Subject Property.

4. According to the HUD Exchange's DNL reference materials and calculator, a day-night average of 71 decibels which is greater than 65 decibels for exterior and 45 decibels for interior noise.

Copyright © 2025, Partners

11.0 OPINIONS AND CONCLUSIONS

Partners was contracted by CHN Housing Partners (User/Client) to conduct a Phase I ESA at a Hough Senior Independent Living property located on Hough Avenue between East 89th Street and East 90th Street in the City of Cleveland, Cuyahoga County, Ohio (Subject Property). The Subject Property is further defined as PPNs 119-09-014, 119-09-015, 119-09-016, 119-09-017, 119-09-018, 119-09-019, and 119-09-024.

Partners conducted the Phase I ESA in general accordance with the U.S. EPA, *Standard and Practices for AAI, Final Rule* (40 CFR Part 312) and the *ASTM Standard Practice for Environmental Site Assessments: Phase I Environmental Site Assessment Process (E1527-21).* Additionally, Partners incorporated Ohio Housing Finance Agency (OHFA) requirements as specified in their *Environmental Review Standards for HOME Funded Projects*, effective May 11, 2016, and the *2023 Qualified Allocation Plan Technical Amendment*, approved September 21, 2022. Exceptions to, or deletions from these practices are described in **Section 1.4** of this report. The purpose of conducting a Phase I ESA in accordance with the ASTM Practice E1527-21 and the AAI Final Rule is to permit the User to satisfy one of the requirements to qualify for the Innocent Landowner, Contiguous Property Owner, or Bona Fide Prospective Purchaser limitations on CERCLA liability.

Partners opinions about the Subject Property findings are listed below:

1. Based on the results of the Phase II, soil media and the groundwater to indoor air pathway contain exceedances above residential standards. Therefore, this is considered a REC.
2. Based on the results of the August Mack Phase II, the eastern adjoining site is not considered a REC.
3. Based on Partners experience with these types of facilities, it is possible that the related petroleum substances could have adversely impacted the Subject Property. Furthermore, the results of the August Mack Phase II found petroleum related constituents in exceedance of residential standards on the western portion of the Subject Property, which adjoins this former filling station. Therefore, the western adjoining site is considered a REC.
4. Based on this noise calculator output, Hough Avenue and East 89th Street may represent noise conditions to the Subject Property. Noise mitigation measures, such as barriers or berms, site design, or acoustical construction (e.g., specialized insulation, double-pane windows) could be justified. A noise analysis study may also be warranted.

Below are conclusions derived from this Phase I ESA, which were based on, but not necessarily limited to, a visual inspection of the Subject Property; review of pertinent background and historical information; evaluation of physical setting sources; interviews with persons knowledgeable of the Subject Property (as available); review of environmental records; and Partners' professional experience. Partners has considered the migration of hazardous substances or petroleum products in soil, groundwater, and vapor in the evaluation of potential RECs associated with this Subject Property. The Phase I ESA has revealed no evidence of RECs, HRECs, and/or CRECs in connection with the Subject Property with the exception of the following:

REC-1: Various Former Commercial Operations, 8900, 8904, 8918, and 8928 Hough Avenue (Subject Property)

REC-2: Former Retail Filling Station, 8812 Hough Avenue (Western Adjoining Site)

Additionally, the Phase I ESA has revealed no evidence of de minimis conditions or other conditions of concern (OCCs) in connection with the Subject Property.

Significant Data Gaps

No significant data gaps were identified during the performance of this Phase I ESA.

Copyright © 2025, Partners

12.0 RECOMMENDATIONS

Based on the findings and conclusions of this Phase I ESA, Partners recommends a Supplemental Phase II Investigation to further delineate exceedances from the 2024 August Mack Limited Subsurface Investigation and determine the extent to which the above-listed RECs have adversely impacted the Subject Property. Alternatively, soil to the next clean boring could be removed and disposed of at an appropriate disposal facility during construction and a sub-slab depressurization system to manage indoor air could be installed within the new structure.

In accordance with the Ohio Housing Trust Funds (OHTF) Radon Policy, all new construction will require a radon mitigation system. Additionally, noise mitigation measures, such as barriers or berms, site design, or acoustical construction (e.g., specialized insulation, double-pane windows) could be justified. A noise analysis study may also be warranted.

13.0 SIGNATURE OF ENVIRONMENTAL PROFESSIONAL

Partners has prepared this report on behalf of its Client, CHN Housing Partners. Resumes for the individuals who worked on this report are included in **Appendix I** and signatures are provided below.

The following participated in the preparation of this Phase I ESA Report:

Emily Loxley

Emily Loxley
Author

I declare that, to the best of my professional knowledge and belief, I meet the definition of Environmental Professional as defined in 40 CFR Part 312.10.

I have the specific qualifications based on education, training, and experience to assess a property of the nature, history, and setting of the Subject Property. I have developed and performed the all appropriate inquiry in conformance with the standards and practices set forth in 40 CFR Part 312.

Halle Miller

Halle A. Miller
Associate Director

Copyright © 2025, Partners

14.0 REFERENCES

14.1 Agencies and Interviews

Records Request: Bureau of Underground Storage Tank Regulations, Ms. Marla Reichenbach. Phone # (614) 387-7406. – Received.

Records Request: Cleveland Department of Building and Housing, Ms. Salle Martin O'Toole, Phone # (216) 664-2282. – Not Received.

Records Request: Cleveland Department of Public Health, Ms. Frances Mills, Phone # (216) 664-2300. – Received.

Records Request: Cleveland Fire Department Ms. Mary J. Wright, Phone # (216) 664-6653. – Received.

Records Request: Cleveland Metropolitan School District, Mr. Warren Morgan, Phone # (216) 838-0070. – Received.

Records Request: Cleveland Police Department, Ms. Dorothy Todd, Phone # (216) 623-5400. – Not Received.

Records Request: Cuyahoga County LECP, Mr. Scott Broski, Phone # (216) 443-5700. – Not Received.

Records Request: Ohio Environmental Protection Agency, District Office, Ms. Nicole Patella. Phone # (330) 963-1142. – Not Received.

Owner/Occupant Interview: Mr. Jacob Silvermetz, via email form.

14.2 Documents

EDR-Aerial Photo Decade Package, Hough Senior Living, 1765 East 89th Street, Cleveland, Ohio 44106, Environmental Data Resources, Inc., December 27, 2023.

EDR Certified Sanborn Map Report, Hough Senior Living, 1765 East 89th Street, Cleveland, Ohio 44106, Environmental Data Resources, Inc., December 27, 2023.

EDR-City Directory Image Report, Hough Senior Living, 1765 East 89th Street, Cleveland, Ohio 44106, Environmental Data Resources, Inc., December 27, 2023.

EDR-Historical Topographic Map Report, Hough Senior Living, 1765 East 89th Street, Cleveland, Ohio 44106, Environmental Data Resources, Inc., December 27, 2023.

EDR Radius Map Report with GeoCheck, Hough Senior Living, Hough Avenue between East 89th Street and East 90th Street, Cleveland, Ohio 44106, Environmental Data Resources, Inc., March 17, 2025.

File Review: Bureau of Underground Storage Tank Regulations, Cleveland, Ohio, conducted on March 18, 2025.

File Review: Cleveland Department of Public Health, Cleveland, Ohio, conducted on March 20, 2025.

File Review: Cleveland Fire Department, Cleveland, Ohio, conducted on March 18, 2025.

File Review: Cleveland Metropolitan School District, Cleveland, Ohio, conducted on March 18, 2025.

Copyright © 2025, Partners

Limited Subsurface Investigation, Hough Avenue between East 89th Street and East 90th Street, Cleveland,

Ohio 44106, prepared by August Mack Environmental and dated August 19, 2024.

OHFA and HUD Compliant Phase I Environmental Site Assessment for Hough Senior Independent Living at Hough Avenue between East 89th Street and East 90th Street, Cleveland, Ohio 44106, prepared by Partners and dated February 14, 2024.

Phase I Environmental Site Assessment Report, Three Parcels of Undeveloped Land, 8910 & 8924 Hough Avenue and 1765 East 89th Street, Cleveland Ohio 44106, prepared by Nova Group and dated April 26, 2023.

14.3 Websites

Bureau of Underground Storage Tank Regulations, Ohio Tank Tracking & Environmental Regulations Website: https://apps.com.ohio.gov/fire/OTTER

City of Cleveland, Water Division, *2023 Water Quality Report*: https://www.clevelandwater.com/your-water/water-quality

Critical Habitat for Threatened & Endangered Species, USFWS Critical Habitat Mapper: https://fws.maps.arcgis.com/home/webmap/viewer.html?webmap=9d8de5e265ad4fe09893cf75b8dbfb77

Cuyahoga County State Listed Wildlife Species, Ohio Department of Natural Resources Website: https://ohiodnr.gov/discover-and-learn/safety-conservation/about-odnr/wildlife/documents-publications/wildlife-species-county

Day/Night Noise Level (DNL) Calculator, HUD Exchange: https://www.hudexchange.info/environmental-review/dnl-calculator/

EPA EJ Screen. EPAs Environmental Justice Screening and Mapping tool: https://ejscreen.epa.gov/mapper/

Global Land and Flight Noise Dashboard Website: https://noise-map.com/home/

Groundwater Resources of Cuyahoga, Ohio Department of Natural Resources, Division of Water, 1992.

National Pipeline Mapping System website: https://www.npms.phmsa.dot.gov/

National Wild and Scenic Rivers System Website: https://www.rivers.gov/map

Ohio Coastal Management Area Map, Ohio Department of Natural Resources Website: https://ohiodnr.gov/discover-and-learn/safety-conservation/about-ODNR/coastal-management/Interactive+Maps/coastal-atlas-gis-mapping-service

Ohio EPA eDocument Search Website: https://edocpub.epa.ohio.gov/publicportal/edochome.aspx

Ohio EPA Map of Radon Zones: https://www.epa.gov/sites/default/files/2014-08/documents/ohio.pdf

Ohio Nonattainment/Maintenance Status for Each County by Year for all Criteria Pollutants, U.S. Environmental Protection Agency Website: https://www3.epa.gov/airquality/greenbook/anayo_oh.html

Copyright © 2025, Partners

Oil and Gas Well Locator Map, Well Log Drilling Reports, Abandoned Mines Map, Ohio Department of Natural Resources Website. http://www.dnr.state.oh.us.

ORDC Rail Map, Ohio Rail Department Commission: https://ohiodot.maps.arcgis.com/apps/webappviewer/index.html?id=82f597df8411453cafb18d62c371bc47

Soil Survey of Cuyahoga County, Ohio, United States Department of Agriculture, Soil Conservation Service, 1980.

Surficial Geology of the Cleveland North 30 x 60 Minute Quadrangle. Ohio Department of Natural Resources, Division of Geological Survey, 2006.

Tax Maps. Cuyahoga County Auditor's Geographic Information System Website: https://gis.cuyahogacounty.us/html5viewer/?viewer=cegis

Tax Records. Cuyahoga County Auditor's Office: https://cuyahogacounty.gov/fiscal-officer

Traffic Count (TCDS) for Cuyahoga County, Ohio, Ohio Department of Transportation Information Mapping System (TIMS) Website: https://gis.dot.state.oh.us/tims_classic/Map/STS

United States Department of Agricultural, Natural Resources Conservation Service, Web Soil Survey: http://websoilsurvey.sc.egov.usda.gov/App/HomePage.htm

US EPA Sole Source Aquifer Map, United States Environmental Protection Agency Website: https://www.epa.gov/dwssa

US Fish and Wildlife Servies, National Wetlands Inventory Map: https://www.fws.gov/wetlands/data/mapper.html

US Fish and Wildlife Servies, Coastal Barrier Resources Systems Mapper: https://fwsprimary.wim.usgs.gov/CBRSMapper-v2/

Zoning Map. Cleveland City Planning Commission Geographic Information System Website: http://planning.city.cleveland.oh.us/gis/cpc/basemap.jsp

Copyright © 2025, Partners

FIGURES

Copyright © 2025, Partners

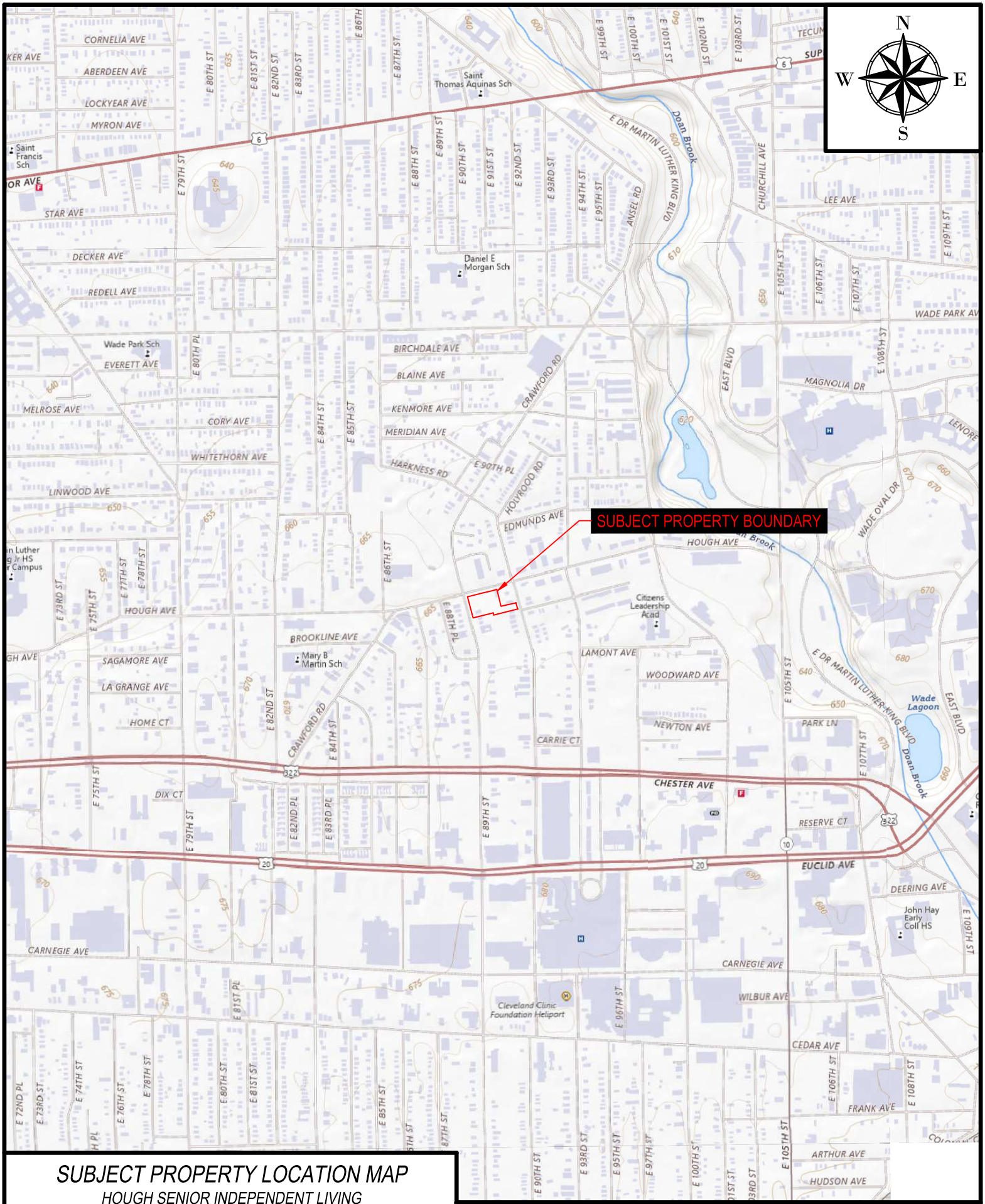

SUBJECT PROPERTY LOCATION MAP

HOUGH SENIOR INDEPENDENT LIVING

HOUGH AVENUE BETWEEN EAST 89TH STREET & EAST 90TH STREET
CLEVELAND, CUYAHOGA COUNTY, OHIO
FOR: CHN HOUSING PARTNERS
640.16A

PARTNERS
31100 Solon Road, Suite G
Solon, Ohio 44139
800-763-1363

500 0 1000
SCALE: 1" = 1000'

FIGURE
1

P:\Project Files\640 Cleveland Housing Network\640.16A Hough Senior Independent Living PI Update\CAD\FIGURES.dwg 3/19/2025

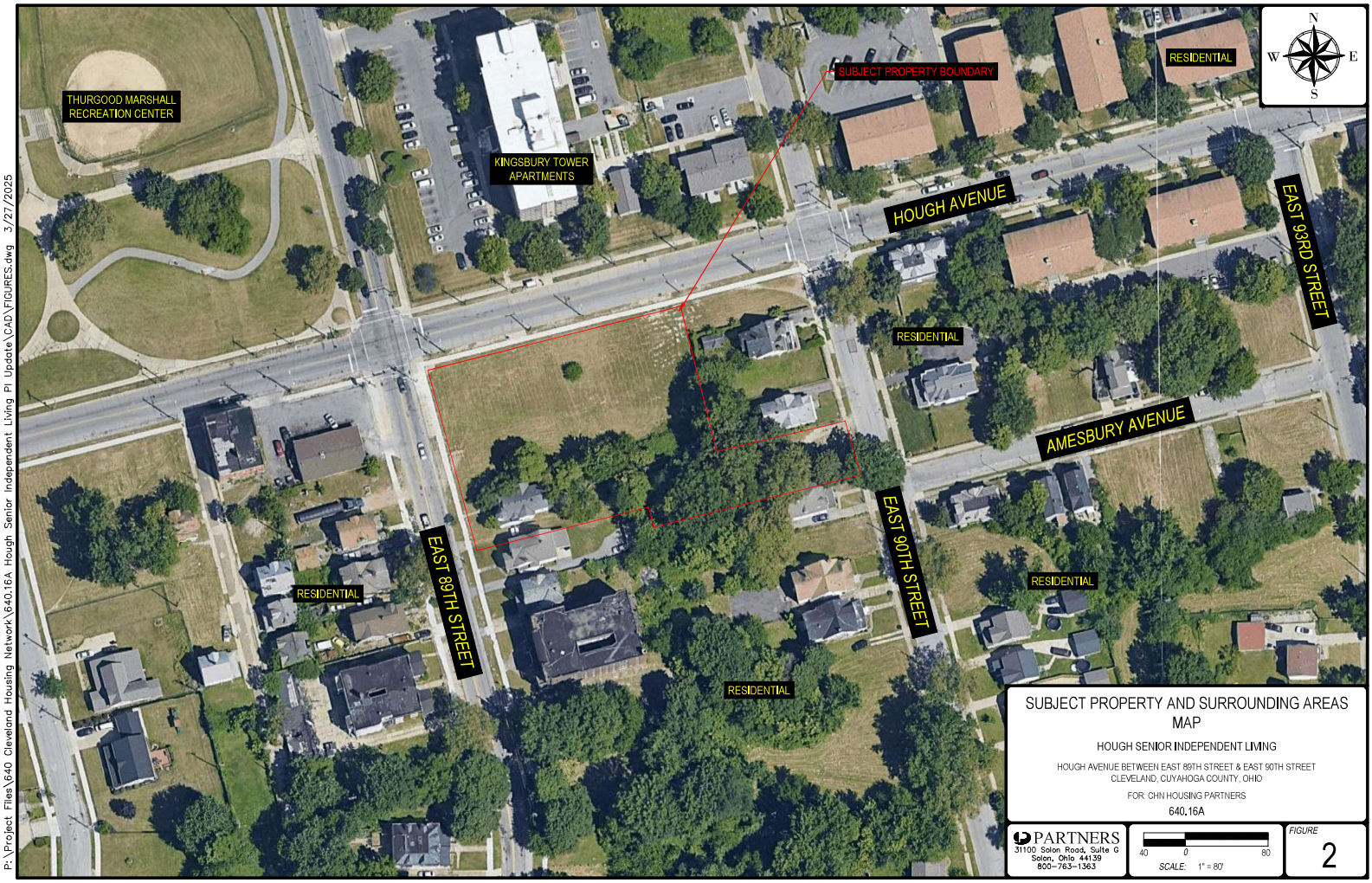

SUBJECT PROPERTY AND SURROUNDING AREAS MAP

HOUGH SENIOR INDEPENDENT LIVING

HOUGH AVENUE BETWEEN EAST 89TH STREET & EAST 90TH STREET
CLEVELAND, CUYAHOGA COUNTY, OHIO

FOR: CHN HOUSING PARTNERS

640.16A

PARTNERS
31100 Solon Road, Suite G
Solon, Ohio 44139
800-763-1363

40 0 80
SCALE: 1" = 80'

FIGURE
2

P:\Project Files\640 Cleveland Housing Network\640.16A Hough Senior Independent Living PI Update\CAD\FIGURES.dwg 3/27/2025

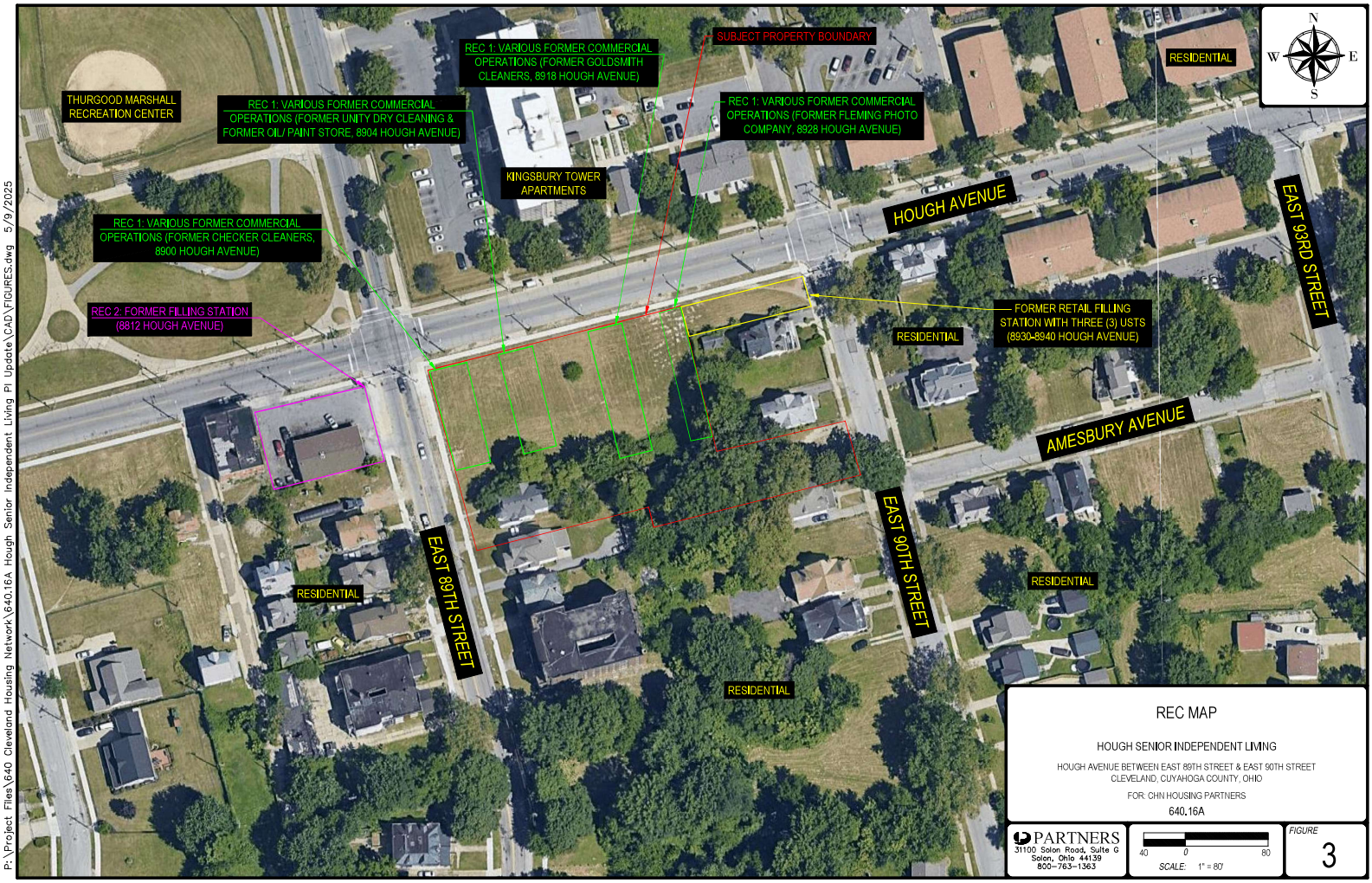

REC MAP

HOUGH SENIOR INDEPENDENT LIVING

HOUGH AVENUE BETWEEN EAST 89TH STREET & EAST 90TH STREET
CLEVELAND, CUYAHOGA COUNTY, OHIO

FOR: CHN HOUSING PARTNERS

640.16A

PARTNERS
31100 Solon Road, Suite G
Solon, Ohio 44139
800-763-1363

40 0 80
SCALE: 1" = 80'

FIGURE
3

P:\Project Files\640 Cleveland Housing Network\640.16A Hough Senior Independent Living PI Update\CAD\FIGURES.dwg 5/9/2025

APPENDIX A
SUBJECT PROPERTY INFORMATION

Copyright © 2025, Partners

Cuyahoga County GIS Viewer

Date Created: 12/19/2023

Legend

- Municipalities
- Right Of Way
- Platted Centerline
- Parcel

1: 1,200

200 0 100 200 Feet

Projection:
WGS_1984_Web_Mercator_Auxiliary_Sphere

This map is a user generated static output from an Internet mapping site and is for reference only. Data layers that appear on this map may or may not be accurate, current, or otherwise reliable.
THIS MAP IS NOT TO BE USED FOR NAVIGATION

Cuyahoga County
Enterprise GIS
PUTTING CUYAHOGA COUNTY ON THE MAP

Cuyahoga County, Ohio - Property Summary Report
Parcel: 119-09-014

Owner	CHESTER PORTAL, LLC
Address	1765 E 89 ST CLEVELAND, OH. 44106
Land Use	(5000) R - RES VACANT LAND
Description	392SP 180 S OF HOUGH
Neighborhood Code	01126

SKETCH

Building 0

Sketchs not available for this parcel.

Please contact us at appraisal@cuyahogacounty.gov

or call (216) 443-4663 for a copy of the building card.

MAP VIEW

Map Image

BUILDING INFORMATION

LAND

Code	Frontage	Depth	Acreage	Sq Ft
PRM	45	171	0.18	7,695

VALUATION

2024 Values	Taxable Market Value	Exempt Market Value	Abated Market Value	Assessed Taxable Value
Land Value	$4,000	$0	$0	$1,400
Building Value	$0	$0	$0	$0
Total Value	$4,000	$0	$0	$1,400
Land Use	5000			RESIDENTIAL VACANT LAND

PERMITS

Tax Year	Reason	Tax Change	Exempt Change	Percent Complete	Reinspect	Notes
2019	30 - New Construction	$	$	100%	No	LAND BANK TRANSFER 100% COMPLETE NO VALUE 1-1-2019
2019	50 - Change in Exmption	$	$	100%	No	CLASS-CHANGE IN EXEMPTION 2019 [B:/7050 TO R:5000/]
2018	10 - Razing	$	($73,500)	100%	No	LAND BANK DEMO 100% COMPLETE 1-1-2018 [EXTBLD -73500] DID NOT GO OUT IN FIELD
2015	30 - New Construction	$	$	100%	No	DWELLING BOARDED SINCE 2008, TERMINATE PERMIT 1-1-2015 NEW PERMIT NEEDED FOR DEMO OR REHAB
2014	30 - New Construction	$	$	0%	Yes	DWELLING BOARDED UP REHAB-RAZING NOT COMPLETE 2011, 2012, 2013, 2014 REINSPECT 2015 FOR REHAB OR RAZING
2013	10 - Razing	($14,800)	$	0%	Yes	DWELLING BOARDED UP REHAB/RAZING NOT COMPLETE 2011, 2012, 2013 REINSPECT 2014
2012	30 - New Construction	$	$	0%	Yes	DWLG STILL BOARD UP. INTERNAL-EXTERNAL ALTERATIONS REINS 2011****DWELLING STILL BOARDED UP 1-1- 2011 REINSPECT FOR REHAB-RAZING 2012** BOARD UP COMPLETE 1-1-12 REINSPECT FOR REHAB / RAZING 2013 NO VALUE CHANGE
2011	30 - New Construction	$	$	0%	Yes	DWLG STILL BOARD UP. INTERNAL-EXTERNAL ALTERATIONS REINS 2011****DWELLING STILL BOARDED UP 1-1- 2011 REINSPECT FOR REHAB/RAZING 2012
2010	30 - New Construction	$	$	0%	Yes	DWLG STILL BOARD UP. INTERNAL/EXTERNAL ALTERATIONS REINS 2011
2009	30 - New Construction	$	$	0%	Yes	INT-EXT ALT 0% COMP 1-1- 2009 RNSPCT2010
2008	30 - New Construction	$	$	0%	Yes	INT-EXT ALT N/% COMP 1-1- 2008 RNSPCT2009
2004	30 - New Construction	$117,800	$	100%	No	REHAB PUT ON FOR 135000 UPDATE CHARACTERISTICS100% COMP 1-1-2004

IMPROVEMENTS

Type	Description	Size	Height Depth

Information included on this report is believed to be accurate, but is not guaranteed. Cuyahoga County is not liable for errors or omissions.

SALES

Date	Buyer	Seller	Price
5/23/2023	CHESTER PORTAL, LLC	MYRTLE & SONG, LLC	$0
2/24/2023	MYRTLE & SONG, LLC	KOLOMIYETS, INNA	$25,000
12/6/2022	KOLOMIYETS, INNA	KOLOMIYETS, VIKTOR & INNA	$0
4/25/2018	KOLOMIYETS, VIKTOR & INNA	CUYAHOGA CNTY LAND REUTILIATION	$0
6/12/2017	CUYAHOGA CNTY LAND REUTILIATION	STATE OF OHIO FORF BR # 010709	$0
4/19/2017	STATE OF OHIO FORF BR # 010709	V2R ENTERPRISES, LLC	$0
10/20/2003	V2R ENTERPRISES, LLC	Freese, Richard A	$0
3/7/2003	Freese, Richard A	Liberty Savings Bank	$13,000
8/26/2002	Liberty Savings Bank	Puskorius, Linas	$12,000
7/22/1999	Puskorius, Linas	Mitchum, Sanuel W Jr	$76,000
5/4/1999	Mitchum, Sanuel W Jr	Mitchum, Corlodia	$0
5/10/1995	Mitchum, Corlodia	Mitchum Corlodia..	$0
1/15/1988	Mitchum Corlodia..	Mitchum Samuel W & Corlodia	$0
1/1/1975	Mitchum Samuel W & Corlodia		$0

Taxes

2024 Taxes	Charges	Payments	Balance Due
Tax Balance Summary	**$93.60**	**$46.80**	**$46.80**

Cuyahoga County, Ohio - Property Summary Report
Parcel: 119-09-015

Owner	CLEVELAND CITY OF LB85
Address	E 89 ST CLEVELAND, OH. 44106
Land Use	() E -
Description	392SP 135 S OF HOUGH
Neighborhood Code	01140

SKETCH

Building 0

Sketchs not available for this parcel.

Please contact us at appraisal@cuyahogacounty.gov

or call (216) 443-4663 for a copy of the building card.

MAP VIEW

Map Image

BUILDING INFORMATION

LAND

Code	Frontage	Depth	Acreage	Sq Ft
PRM	45	135	0.14	6,075

VALUATION

2024 Values	Taxable Market Value	Exempt Market Value	Abated Market Value	Assessed Taxable Value
Land Value	$0	$2,000	$0	$0
Building Value	$0	$0	$0	$0
Total Value	$0	$2,000	$0	$0
Land Use		6411		EXEMPT CITY LANDBANK

PERMITS

Tax Year	Reason	Tax Change	Exempt Change	Percent Complete	Reinspect	Notes

IMPROVEMENTS

Type	Description	Size	Height Depth

SALES

Date	Buyer	Seller	Price
2/22/1985	Cleveland City Of Lb85	Superior Sav & Loan Assn	$0
1/1/1975	Superior Sav & Loan Assn		$0

Taxes

2024 Taxes	Charges	Payments	Balance Due
Tax Balance Summary	**$.00**	**$.00**	**$.00**

Information included on this report is believed to be accurate, but is not guaranteed. Cuyahoga County is not liable for errors or omissions.

Cuyahoga County, Ohio - Property Summary Report
Parcel: 119-09-016

Owner	CHESTER PORTAL LLC
Address	8910 HOUGH AVE CLEVELAND, OH. 44106
Land Use	(4000) C - COMMERCIAL VAC LAND
Description	392 SEC HOUGH
Neighborhood Code	22270

SKETCH

Building 0

Sketchs not available for this parcel.

Please contact us at appraisal@cuyahogacounty.gov

or call (216) 443-4663 for a copy of the building card.

MAP VIEW

Map Image

BUILDING INFORMATION

LAND

Code	Frontage	Depth	Acreage	Sq Ft
PRM	90		0.28	12,150

VALUATION

2024 Values	Taxable Market Value	Exempt Market Value	Abated Market Value	Assessed Taxable Value
Land Value	$15,200	$0	$0	$5,320
Building Value	$0	$0	$0	$0
Total Value	$15,200	$0	$0	$5,320
Land Use	4000			COMMERCIAL VACANT LAND

PERMITS

Tax Year	Reason	Tax Change	Exempt Change	Percent Complete	Reinspect	Notes

IMPROVEMENTS

Type	Description	Size	Height Depth

SALES

Date	Buyer	Seller	Price
5/23/2023	CHESTER PORTAL LLC	8910 HOUGH AVE LLC	$0
4/28/2023	8910 HOUGH AVE LLC	HAIMOUR, FAHIDEH	$0
3/15/2023	HAIMOUR, FAHIDEH	89TH DEVELOPMENT LLC (VENDOR)	$30,000
12/7/2017	89TH DEVELOPMENT LLC (VENDOR)	89TH DEVELOPMENT LLC	$0
11/5/2008	89TH DEVELOPMENT LLC	THE KEVANNA GROUP, INC	$29,000
9/28/2005	THE KEVANNA GROUP, INC	Pearson Elliott	$15,819
8/9/1979	Pearson Elliott	Rogers Clyde & Earline	$10,000
1/1/1975	Rogers Clyde & Earline		$0

Taxes

2024 Taxes	Charges	Payments	Balance Due
Tax Balance Summary	**$549.06**	**$274.53**	**$274.53**

Information included on this report is believed to be accurate, but is not guaranteed. Cuyahoga County is not liable for errors or omissions.

Cuyahoga County, Ohio - Property Summary Report
Parcel: 119-09-017

Owner	CLEVELAND CITY OF LB81
Address	HOUGH AVE CLEVELAND, OH. 44106
Land Use	() E -
Description	392 H&A NEXT W OF H&A SUBD
Neighborhood Code	01140

SKETCH

Building 0

Sketchs not available for this parcel.

Please contact us at appraisal@cuyahogacounty.gov

or call (216) 443-4663 for a copy of the building card.

MAP VIEW

Map Image

BUILDING INFORMATION

LAND

Code	Frontage	Depth	Acreage	Sq Ft
PRM	39		0.12	5,130

VALUATION

2024 Values	Taxable Market Value	Exempt Market Value	Abated Market Value	Assessed Taxable Value
Land Value	$0	$2,000	$0	$0
Building Value	$0	$0	$0	$0
Total Value	$0	$2,000	$0	$0
Land Use		6411		EXEMPT CITY LANDBANK

PERMITS

Tax Year	Reason	Tax Change	Exempt Change	Percent Complete	Reinspect	Notes

IMPROVEMENTS

Type	Description	Size	Height Depth

SALES

Date	Buyer	Seller	Price
4/13/1981	Cleveland City Of Lb81	Kasson Martin & M Eisenberg	$0
1/1/1975	Kasson Martin & M Eisenberg		$0

Taxes

2024 Taxes	Charges	Payments	Balance Due
Tax Balance Summary	**$.00**	**$.00**	**$.00**

Information included on this report is believed to be accurate, but is not guaranteed. Cuyahoga County is not liable for errors or omissions.

Cuyahoga County, Ohio - Property Summary Report
Parcel: 119-09-018

Owner	CLEVELAND CITY OF L/B 2007
Address	8920 HOUGH AVE CLEVELAND, OH. 44106
Land Use	() E -
Description	392 H & A 0001 ALL
Neighborhood Code	01140

SKETCH

Building 0

Sketchs not available for this parcel.

Please contact us at appraisal@cuyahogacounty.gov

or call (216) 443-4663 for a copy of the building card.

MAP VIEW

Map Image

BUILDING INFORMATION

LAND

Code	Frontage	Depth	Acreage	Sq Ft
PRM	43		0.14	6,278

VALUATION

2024 Values	Taxable Market Value	Exempt Market Value	Abated Market Value	Assessed Taxable Value
Land Value	$0	$2,000	$0	$0
Building Value	$0	$0	$0	$0
Total Value	$0	$2,000	$0	$0
Land Use		6411		EXEMPT CITY LANDBANK

PERMITS

Tax Year	Reason	Tax Change	Exempt Change	Percent Complete	Reinspect	Notes

IMPROVEMENTS

Type	Description	Size	Height Depth

SALES

Date	Buyer	Seller	Price
11/28/2007	CLEVELAND CITY OF L/B 2007	Biala Tillie	$0
1/1/1975	Biala Tillie		$0

Taxes

2024 Taxes	Charges	Payments	Balance Due
Tax Balance Summary	**$.00**	**$.00**	**$.00**

Information included on this report is believed to be accurate, but is not guaranteed. Cuyahoga County is not liable for errors or omissions.

Cuyahoga County, Ohio - Property Summary Report
Parcel: 119-09-019

Owner	CHESTER PORTAL, LLC
Address	8924 HOUGH AVE CLEVELAND, OH. 44106
Land Use	(4000) C - COMMERCIAL VAC LAND
Description	392 H & A 0002 ALL
Neighborhood Code	22270

SKETCH

Building 0

Sketchs not available for this parcel.

Please contact us at appraisal@cuyahogacounty.gov

or call (216) 443-4663 for a copy of the building card.

MAP VIEW

Map Image

BUILDING INFORMATION

LAND

Code	Frontage	Depth	Acreage	Sq Ft
PRM	43	146	0.14	6,132

VALUATION

2024 Values	Taxable Market Value	Exempt Market Value	Abated Market Value	Assessed Taxable Value
Land Value	$7,700	$0	$0	$2,700
Building Value	$0	$0	$0	$0
Total Value	$7,700	$0	$0	$2,700
Land Use	4000			COMMERCIAL VACANT LAND

PERMITS

Tax Year	Reason	Tax Change	Exempt Change	Percent Complete	Reinspect	Notes
2013	10 - Razing	($1,000)	$	100%	No	CONDEMNATION - MAIN STRUCTURE NO CHANGES 1-1- 2011 REINSPECT 2012. BUILDING NOT RAZED 1-1- 2012 REINSPECT 2013 RAZED 100% COMP 1-1- 2013
2013	70 - Change of class	$	$	100%	No	CLASS-CHANGE 2013
2012	30 - New Construction	$	$	0%	Yes	CONDEMNATION - MAIN STRUCTURE NO CHANGES 1-1- 2011 REINSPECT 2012. BUILDING NOT RAZED 1-1- 2012 REINSPECT 2013
2011	30 - New Construction	$	$	0%	Yes	CONDEMNATION - MAIN STRUCTURE NO CHANGES 1-1- 2011 REINSPECT 2012
2004	30 - New Construction	$	$	100%	No	BOARDING100% CMPNV 1-1- 2004

IMPROVEMENTS

Type	Description	Size	Height Depth

SALES

Date	Buyer	Seller	Price
5/23/2023	CHESTER PORTAL, LLC	MYRTLE & SONG LLC	$0
2/6/2023	MYRTLE & SONG LLC	AUSTIN, CARNELL	$16,750
5/10/2013	AUSTIN, CARNELL	STATE OF OHIO (FORF) CASE # CV 004635	$0
2/19/2013	STATE OF OHIO (FORF) CASE # CV 004635	CONSORTIUM FOR ECONOMIC & COMMUNITY DEV INC	$0
7/9/2003	CONSORTIUM FOR ECONOMIC & COMMUNITY DEV INC	Hough Area Partners Inc.	$0
11/8/1996	Hough Area Partners Inc.	Cleveland, City Of Lb93	$0
9/24/1993	Cleveland, City Of Lb93	Dixon George	$0
10/14/1983	Dixon George	Montello Josephine	$23,000
1/1/1975	Montello Josephine		$0

Taxes

2024 Taxes	Charges	Payments	Balance Due
Tax Balance Summary	**$278.66**	**$139.33**	**$139.33**

Information included on this report is believed to be accurate, but is not guaranteed. Cuyahoga County is not liable for errors or omissions.

Cuyahoga County, Ohio - Property Summary Report
Parcel: 119-09-024

Owner	CLEVELAND LAND REUTILIZATION PROGRAM
Address	1768 E 90 ST CLEVELAND, OH. 44106
Land Use	() E -
Description	392SP 200 S OF HOUGH
Neighborhood Code	01140

SKETCH

Building 0

Sketchs not available for this parcel.

Please contact us at appraisal@cuyahogacounty.gov

or call (216) 443-4663 for a copy of the building card.

MAP VIEW

Map Image

BUILDING INFORMATION

LAND

Code	Frontage	Depth	Acreage	Sq Ft
PRM	54	203	0.25	10,962

VALUATION

2024 Values	Taxable Market Value	Exempt Market Value	Abated Market Value	Assessed Taxable Value
Land Value	$0	$5,000	$0	$0
Building Value	$0	$0	$0	$0
Total Value	$0	$5,000	$0	$0
Land Use		6411		EXEMPT CITY LANDBANK

PERMITS

Tax Year	Reason	Tax Change	Exempt Change	Percent Complete	Reinspect	Notes
2010	10 - Razing	($10,900)	$	100%	No	DWLG RAZED 100% COMPLETE 1-1- 2010 MINUS VALUE $10,900.00
2010	70 - Change of class	$	$	100%	No	CLASS-CHANGE 2010
2009	30 - New Construction	$	$	100%	No	BOARD - SECURE 100% COMPLETE NO VALUE CHANGE 1-1- 2009
2004	30 - New Construction	$	$	100%	No	RENOVATED 3RD YEAR CMPNV 1-1- 2004

IMPROVEMENTS

Type	Description	Size	Height Depth

SALES

Date	Buyer	Seller	Price
5/20/2015	CLEVELAND LAND REUTILIZATION PROGRAM	Garrison, Kimberley	$0
6/16/2000	Garrison, Kimberley	Marbury, Lisa	$0
9/29/1999	Marbury, Lisa	Marbury, Clinton	$0
2/5/1993	Marbury, Clinton	Williams Barbara A	$5,000
9/28/1977	Williams Barbara A	Secretary Of Hud	$0
1/1/1975	Secretary Of Hud		$0

Taxes

2024 Taxes	Charges	Payments	Balance Due
Tax Balance Summary	**$.00**	**$.00**	**$.00**

Information included on this report is believed to be accurate, but is not guaranteed. Cuyahoga County is not liable for errors or omissions.

U.S. DEPARTMENT OF THE INTERIOR
U.S. GEOLOGICAL SURVEY

The National Map US Topo

EAST CLEVELAND QUADRANGLE
OHIO - CUYAHOGA COUNTY
7.5-MINUTE SERIES

Produced by the United States Geological Survey
North American Datum of 1983 (NAD83)
World Geodetic System of 1984 (WGS84). Projection and
1 000-meter grid:Universal Transverse Mercator, Zone 17T

This map is not a legal document. Boundaries may be generalized for this map scale. Private lands within government reservations may not be shown. Obtain permission before entering private lands.

Imagery.....NAIP, July 2017 - December 2017
Roads..... U.S. Census Bureau, 2016 - 2018
Names.....GNIS, 1979 - 2023
Hydrography.....National Hydrography Dataset, 2004 - 2019
Contours.....National Elevation Dataset, 2010
Boundaries.....Multiple sources; see metadata file 2020 - 2022

Wetlands.....FWS National Wetlands Inventory 2004 - 2007

MN
GN
8°26'
150 MILS
0°22'
7 MILS

UTM GRID AND 2023 MAGNETIC NORTH DECLINATION AT CENTER OF SHEET

U.S. National Grid
100,000 - m Square ID
MG
00
MF
Grid Zone Designation 17T

SCALE 1:24 000

KILOMETERS: 1 0.5 0 1 2
METERS: 1000 500 0 1000 2000
MILES: 1 0.5 0 1
FEET: 1000 0 1000 2000 3000 4000 5000 6000 7000 8000 9000 10000

CONTOUR INTERVAL 10 FEET
NORTH AMERICAN VERTICAL DATUM OF 1988

This map was produced to conform with the National Geospatial Program US Topo Product Standard.

OHIO
QUADRANGLE LOCATION

		1
2		3
4	5	6

ADJOINING QUADRANGLES

1 Eastlake
2 Cleveland North
3 Mayfield Heights
4 Cleveland South
5 Shaker Heights
6 Chagrin Falls

ROAD CLASSIFICATION

Expressway
Secondary Hwy
Ramp
Local Connector
Local Road
4WD
Interstate Route
US Route
State Route

NSN. 7643016387551
NGA REF NO. USGSX24K13354

EAST CLEVELAND, OH
2023

Hough Senior Living Zoning Map

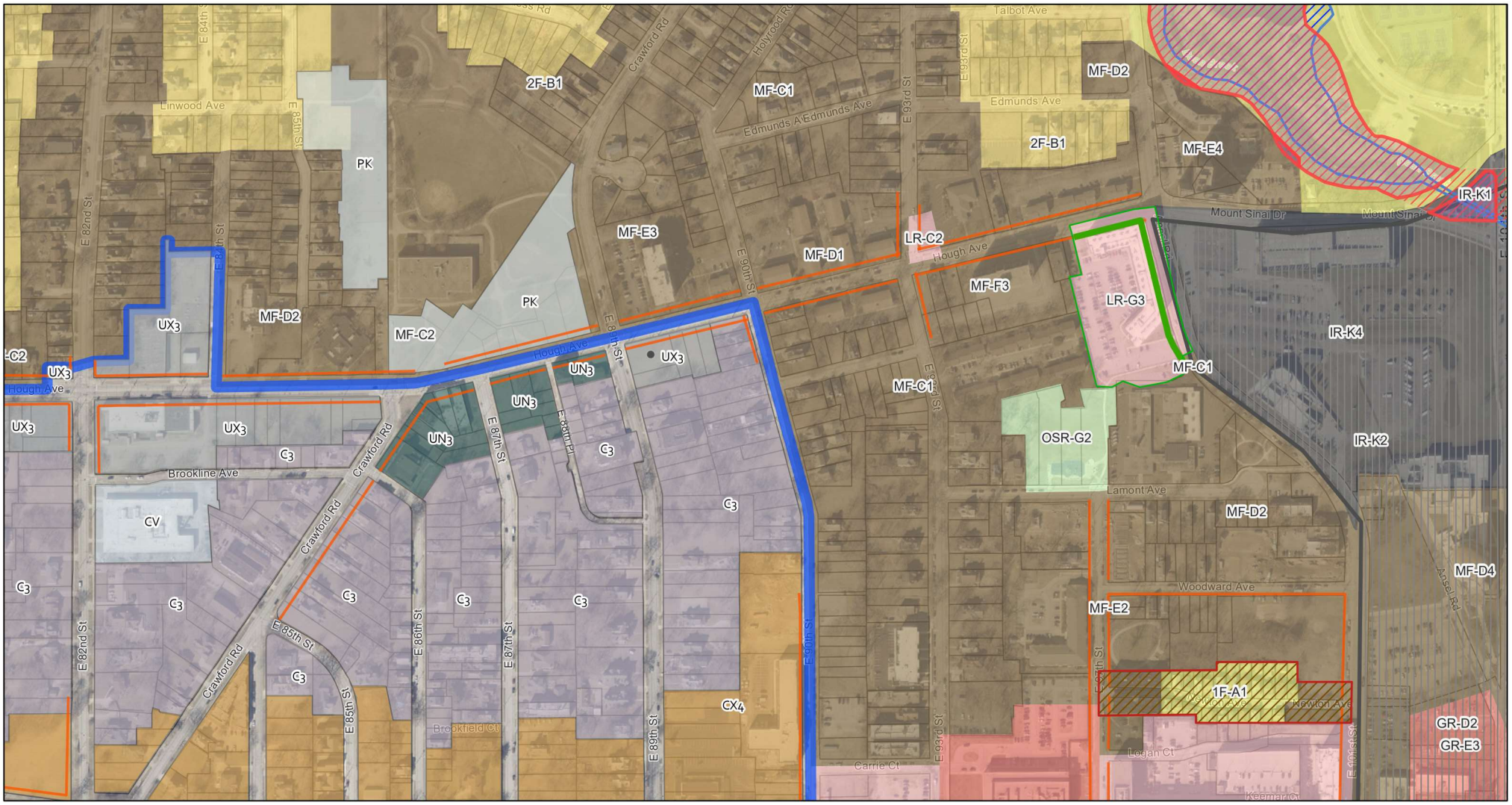

3/18/2025, 8:59:02 PM

1:4,514

0 0.04 0.09 0.17 mi

0 0.05 0.1 0.2 km

Overlay Frontage Lines
- Urban Frontage Line
- Riparian - Wetland Zones
- Form-Based Code Pilot Neighborhoods
- Cleveland Parcels (MyPlace)

Form & PRO Overlay Districts
- Urban Form Overlay
- Riparian - Setbacks
- 100 Year Flood Plain
- Design Review Districts
- Local Landmark Districts
- Active

Form-Based Code Pilot Zoning Districts
- C3
- CV
- CX4
- PK
- UN3
- UX3

Zoning
- General Retail Business
- Institutional-Research District
- One Family
- Local Retail Business
- Multi-Family
- Open Space Recreation
- Two Family
- City Boundary

Sources: Esri, HERE, Garmin, FAO, NOAA, USGS, © OpenStreetMap contributors, and the GIS User Community

City Planning Commission

Esri, TomTom, Garmin, FAO, NOAA, USGS, EPA, USFWS | CCFO, CEGIS | Sources: Esri; TomTom North America, Inc.; United States Postal Service | CCGIS, CCFO | CuyahogaGIS | F. L. Krause; Flynn, Thomas; Cleveland Public Library | Cleveland Public Library | Federal Emergency Managment Agency, 2011. |

APPENDIX B

SUBJECT PROPERTY AND ADJOINING SITES PHOTOGRAPHS

Copyright © 2025, Partners

Hough Avenue between East 89th Street and East 90th Street

Cleveland, Cuyahoga County, Ohio

March 2025

Photo 1: Northwestern adjoining site across intersection of Hough Avenue and East 89th Street, looking northwest.

Photo 2: Northern adjoining site across Hough Avenue, Kingsbury Tower Apartments, looking north.

Photo 3: View of Subject Property, looking southeast.

Photo 4: View of northern boundary of Subject Property along Hough Avenue, looking east.

Photo 5: View of Subject Property from northeast corner, looking southwest.

Photo 6: View of eastern boundary of Subject Property from northeast corner, looking south.

Hough Avenue between East 89th Street and East 90th Street

Cleveland, Cuyahoga County, Ohio

March 2025

Photo 7: View of northern boundary of Subject Property along Hough Avenue from northeast corner, looking west.

Photo 8: View of eastern adjoining residential sites, looking south.

Photo 9: View of Subject Property, looking northwest.

Photo 10: View of Subject Property, looking north.

Photo 11: View of eastern portion of Subject Property, looking southeast.

Photo 12: View of eastern portion of Subject Property, looking south.

Photo 13: View of eastern portion of Subject Property from East 90th Street, looking west.

Photo 14: View of southern adjoining sites along East 90th Street, looking south.

Photo 15: View of northern adjoining sites along East 90th Street, looking south.

Photo 16: View of eastern portion of Subject Property, looking west.

Photo 17: Typical view of debris in the eastern portion of the Subject Property, looking east.

Photo 18: View of eastern portion of Subject Property and associated debris, looking south.

Photo 19: View of eastern portion of Subject Property, looking northwest.

Photo 20: View of eastern portion of Subject Property and associated debris, looking southwest.

Photo 21: View of pole-mounted electrical transformer in southern central portion of Subject Property.

Photo 22: View of Subject Property, looking west.

Photo 23: View of Subject Property from southwestern corner, looking east.

Photo 24: View of Subject Property from southwestern corner, looking northeast.

Photo 25: View of western boundary of Subject Property along East 89th Street, looking north.

Photo 26: View of western adjoining sites across East 89th Street, looking west.

Photo 27: View of western boundary of Subject Property along East 89th Street, looking north.

Photo 28: View of western adjoining site, C Town Food & Deli, across East 89th Street, looking west.

Photo 29: View of northwestern adjoining site across intersection of Hough Avenue and East 89th Street, looking northwest.

Photo 30: View of three (3) pole-mounted electrical transformers in the northwestern corner of Subject Property.

APPENDIX C
USER QUESTIONNAIRE

Copyright © 2025, Partners

E 1527-21
X3. USER QUESTIONNAIRE
INTRODUCTION

In order to qualify for one of the *Landowner Liability Protections (LLPs)*[35] offered by the Small Business Liability Relief and Brownfields Revitalization Act of 2001 (the *"Brownfields Amendments"*)[36] the *user* must provide the following information (if available) to the *environmental professional.* Failure to provide this information could result in a determination that *"all appropriate inquiry"* is not complete.

1. **Environmental cleanup liens that are filed or recorded against the site (40 CFR 312.25).**
   Are you aware of any environmental cleanup liens against the *subject property* that are filed or recorded under federal, tribal, state of local law? **YES** ☐ **NO** ☐

2. **Activity and land use limitations that are in place on the site or that have been filed or recorded in a registry (40 CFR 312.26).**
   Are you aware of any AULs, such as *engineering controls,* land use restrictions or *institutional controls* that are in place at the site and/or have been filed or recorded in a Registry under federal, tribal, state or local law? **YES** ☐ **NO** ☐

3. **Specialized knowledge or experience of the person seeking to qualify for the LLP (40 CFR 312.28).**
   As the user of this ***ESA*** do you have any specialized knowledge or *experience* related to the *subject property* or nearby properties? For example, are you involved in the same line of business as the current or former *occupants* of the *subject property* or an adjoining *property* so that you would have specialized knowledge of the chemicals and processes used by this type of business? **YES** ☐ **NO** ☐

4. **Relationship of the purchase price to the fair market value of the *property* if it were not contaminated (40 CFR 312.29).**
   a. Does the purchase price being paid for this *subject property* reasonably reflect the fair market value of the *property?* The parcels acquired from Chester Portal LLC will be acquired fair market value. Parcels acquired from City of Cleveland Land Bank will be below fair market value per City pricing policy. **YES** ☐ **NO** ☐
   b. If you conclude that there is a difference, have you considered whether the lower purchase price is because contamination is known or believed to be present at the *subject property?* **YES** ☐ **NO** ☐

5. **Commonly known or *reasonably ascertainable* information about the subject property (40 CFR 312.30).**
   Are you aware of commonly known or *reasonably ascertainable* information about the *subject property* that would help the *environmental professional* to identify conditions indicative of releases or threatened releases? For example, as user,
   a. Do you know the past uses of the *subject property*? Per Phase I ESA by Partners dated 2/14/24, various dry cleaners, oil & paint company, photo company, and other misc. retail store fronts. **YES** ☐ **NO** ☐
   b. Do you know of specific chemicals that are present or once were present at the *subject property*? Limited Phase II by Partners dated 8/19/24 revealed benzo(a)anthracene, benzo(a)pyrene, 1-methylnaphthalene, and naphthalene were collected from soil boring. **YES** ☐ **NO** ☐
   c. Do you know of spills or other chemical releases that have taken place at the *subject property*? **YES** ☐ **NO** ☐
   d. Do you know of any environmental cleanups that have taken place at the *subject property*? **YES** ☐ **NO** ☐

6. **The degree of obviousness of the presence or likely presence of contamination at the *subject property, and the ability to detect the contamination by appropriate investigation (40 CFR 312.31).***
   As the user of this ***ESA***, based on your knowledge and experience related to the subject *property,* are there any obvious indicators that point to the presence or likely presence of contamination at the *subject property*? **YES** ☐ **NO** ☐

Name Mark E. Whipkey **Title** Chief of Asset Management
Company CHN Housing Partners **Date** 4/2/2025

APPENDIX D
GEOLOGIC AND HYDROGEOLOGIC INFORMATION

Copyright © 2025, Partners

BEDROCK GEOLOGIC MAP OF OHIO

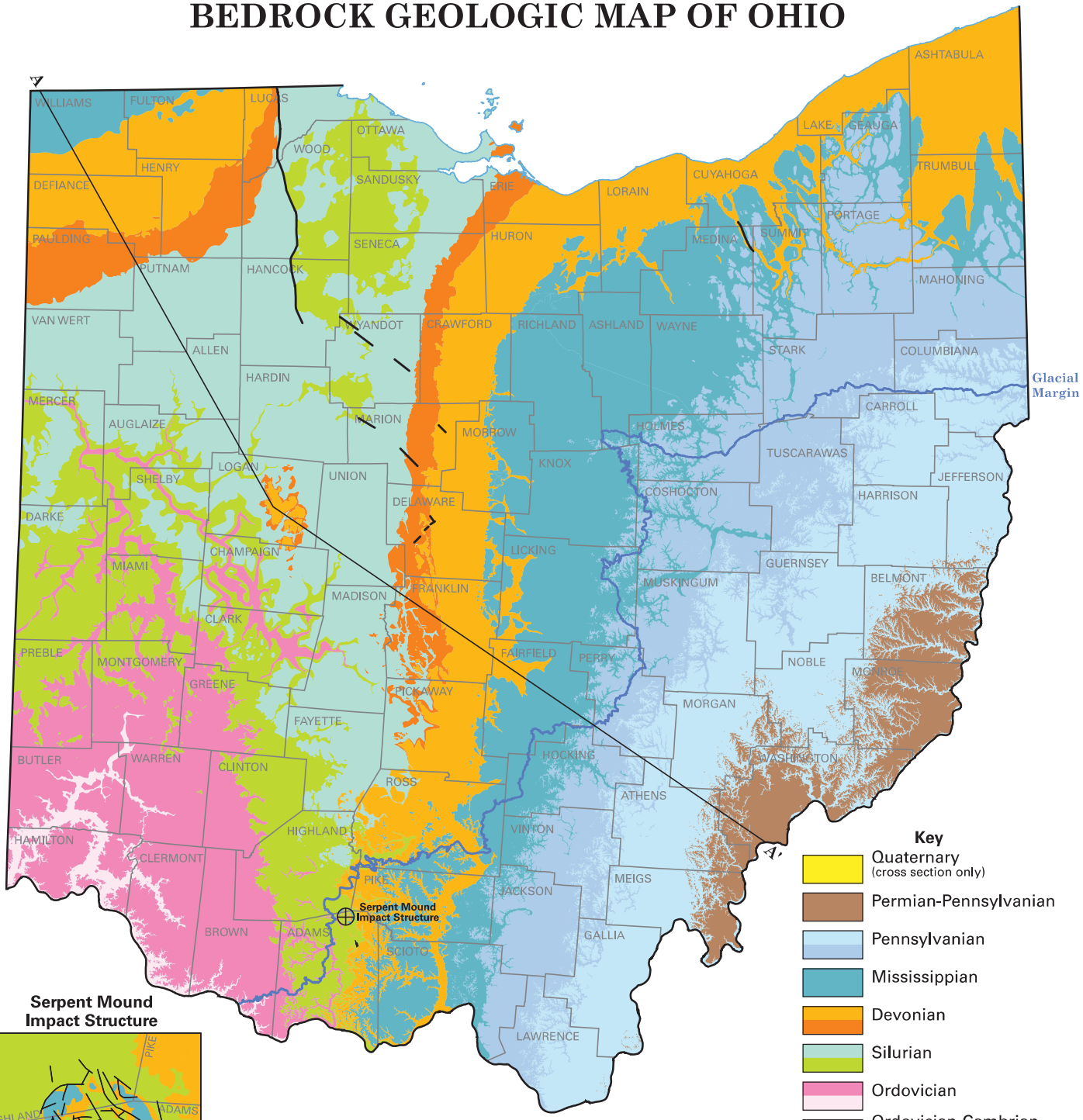

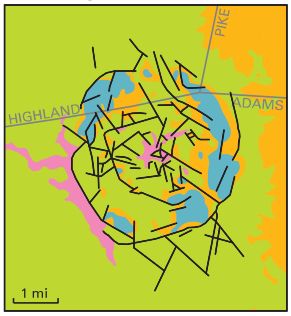

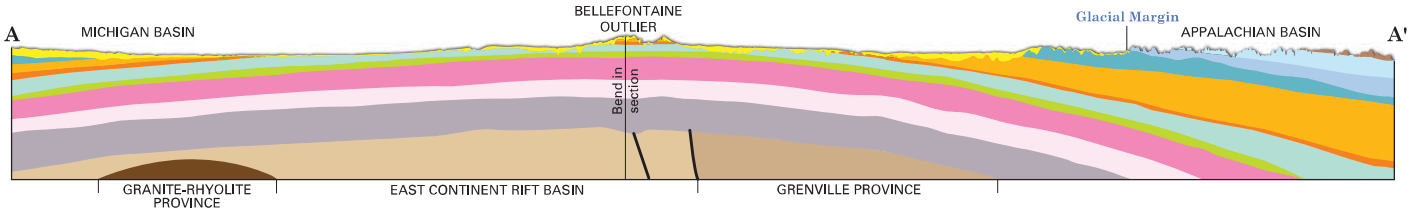

Recommended citation: Ohio Division of Geological Survey, 2006, Bedrock geologic map of Ohio: Ohio Department of Natural Resources, Division of Geological Survey Map BG-1, generalized page-size version with text, 2 p., scale 1:2,000,000.

This map is a generalization of the Bedrock Geologic Map of Ohio (Slucher and others, 2006)—the first statewide 1:500,000-scale bedrock-geology map compiled by the Ohio Division of Geological Survey since 1920 and the first to properly portray the bedrock geology that exists beneath the extensive deposits of Quaternary sediments that cover much of the bedrock in the state. Overall, the bedrock geology of Ohio consists of flat lying to gently dipping carbonate, siliciclastic, evaporite, and organoclastic strata of sedimentary origin that range in age from Upper Ordovician to Upper Carboniferous-Lower Permian. At depth, as illustrated in the cross section, older sedimentary, igneous, and metamorphic rocks that range from Lower Ordovician to Mesoproterozoic in age occur. At the surface, an irregular veneer of mainly unconsolidated Quaternary sediments conceal most bedrock units occurring northward and westward of the glacial margin.

Strata of the Ordovician System are the oldest exposed rocks in Ohio and consist mainly of alternating shale and limestone sequences. Silurian System strata are mostly dolomites with lesser amounts of shale. Rocks of the Devonian System consist of two contrasting types. Lower and Middle Devonian-age strata are mainly carbonate rocks whereas Upper Devonian-age rocks consist mostly of clastic rocks. In Champaign and Logan Counties, Devonian rocks occur on a small erosional remnant referred to as the Bellefontaine Outlier by geologists. Coincidentally, the highest topographic point in Ohio (Campbell Hill–1,549 feet above sea level) occurs also in this area.

The Carboniferous System is divided into two Subsystems, the Mississippian and Pennsylvanian. Mississippian strata are mostly shales and sandstones that occur locally in various proportions. Pennsylvanian strata consist mainly of a diverse array of alternating sandstones, siltstones, shales, mudstones, limestones, and underclays; economic coal beds occur also in portions of this sequence. The youngest interval of sedimentary rocks in Ohio, the Dunkard Group, occurs only in southeastern Ohio and consists of strata similar in composition to the underlying Upper Pennsylvanian-age rocks; however, the age of the Dunkard Group has been debated since the late 1800s. Dunkard strata contain a well-studied late Pennsylvanian-age assemblage of plant fossils with infrequent early Permian-age forms. Yet, fossil plant spores found in coal beds in the interval only support a late, but not latest Pennsylvanian age. Thus, until more definitive fossils are found, geologist are unable to determine the exact age of the Dunkard Group beyond a combined Permian-Pennsylvanian age assignment.

In west-central Ohio, the ancient Teays River system extended across much of Ohio during the late Neogene to early Quaternary Periods and sculptured an extensive network of deeply dissected valleys into the bedrock surface. The spatial configuration of many geologic units on this map clearly reflects the major channel networks of these former drainage systems. Also, four major regional structural geology elements affect the spatial distribution of rocks in Ohio: the Appalachian and Michigan basins, and the Cincinnati and Findlay arches which occur between the two basins. Locally, several high-angle normal faults displace rocks in the state.

The Serpent Mound Impact Structure in southern Ohio is a circular area of deformed and broken rocks that is approximately four and one-half miles in diameter. Recent investigations indicate the feature is the result of a meteorite impact believed to have occurred between 256 and 330 million years ago.

Cross section A-A' traverses Ohio from the northwest to the southeast and intersects the southern portion of the Michigan Basin, the area between the Cincinnati and Findlay arches, and the western Appalachian Basin, respectively. The stratigraphic units shown in this profile illustrate the broad, arching geometric distortion to the bedrock in Ohio created mainly by periods of tectonic subsidence within these regional structural basins. For specific details on the various rock units, economic commodities, and geologic hazards within Ohio, see either the printed or digital version of the Bedrock Geologic Map of Ohio (Slucher and others, 2006). Both products are available for purchase by contacting the ODNR Geologic Records Center by calling 614-265-6576 or emailing: geo.survey@dnr.state.oh.us.

Quaternary (about 1.8 million years ago to present)—Unconsolidated sediments: till, gravel, sand, silt, clay, and organic debris. Continental origin. (Shown in cross section only)

Period of widespread erosion

Permian and Pennsylvanian (about 298 to 302 million years ago)—Sedimentary rocks: mainly shale, sandstone, siltstone, mudstone, and minor coal. Continental origin.

Pennsylvanian (about 302 to 307 million years ago) Sedimentary rocks: mainly shale, sandstone, siltstone, mudstone, limestone, and some coal. Continental and marine origin.

Pennsylvanian (about 307 to 318 million years ago)—Sedimentary rocks: mainly sandstone, siltstone, shale, and conglomerate, with some coal and limestone. Deltaic and marine origin.

Period of widespread erosion

Mississippian (about 322 to 359 million years ago)—Sedimentary rocks: sandstone, shale, siltstone, conglomerate, and minor limestone. Marine to marginal marine origin.

Devonian (about 359 to 385 million years ago)—Sedimentary rocks: mainly shale and siltstone with some sandstone. Marine to marginal marine origin.

Devonian (about 385 to 407 million years ago)—Sedimentary rocks: mainly limestone and dolomite with some shale, and minor sandstone. Marine and eolian origin.

Period of widespread erosion

Silurian (about 416 to 423 million years ago)—Sedimentary rocks: dolomite, anhydrite, gypsum, salt, and shale. Marine and restricted marine origin.

Silurian (about 423 to 435 million years ago)—Sedimentary rocks: dolomite and shale with some limestone. Marine origin.

Period of widespread erosion

Ordovician (about 446 to 450 million years ago)—Sedimentary rocks: shale and limestone. Marine origin.

Ordovician (about 450 to 460 million years ago)—Sedimentary rocks: limestone and shale. Marine origin.

Period of widespread erosion

Ordovician and Cambrian (about 486 to 510 million years ago)—Sedimentary rocks: mainly dolomite, sandstone, shale, with minor limestone. Marine origin. (Shown in cross section only)

Period of widespread erosion

Neoproterozoic (between 900 million and 1 billion years ago)—Metamorphic rocks: gneiss, schist, amphibolite, and marble; and igneous rocks: granite. Form during collision of tectonic plates. (Shown in cross section only)

Mesoproterozoic (between 1.0 and 1.2 billion years ago)—Sedimentary rocks: sandstone and siltstone; and igneous rocks: basalt and rhyolite. Form during rifting of continental landmass. (Shown in cross section only)

Period of widespread erosion

Mesoproterozoic (between 1.45 and 1.52 billion years ago)—Igneous rocks: granite and rhyolite. Formed during crustal evolution and differentiation. (Shown in cross section only)

STATE OF OHIO
Bob Taft, Governor
DEPARTMENT OF NATURAL RESOURCES
Samuel W. Speck, Director
DIVISION OF GEOLOGICAL SURVEY
Thomas M. Berg, Chief

SURFICIAL GEOLOGY OF THE CLEVELAND NORTH 30 X 60 MINUTE QUADRANGLE

DRAFT

C. Scott Brockman and Gregory A. Schumacher
GIS and Cartography by Donovan M. Powers

OHIO DIVISION OF GEOLOGICAL SURVEY
Map SG-2 CLEVELAND NORTH
3/2006
Prepared in cooperation with the United States Geological Survey, National Cooperative Geologic Mapping Program (STATEMAP) Grant No. 04HQAG0047

INTRODUCTION

This map provides a three-dimensional framework of the area's surficial geology and depicts four important aspects of surficial geology:

1) the geologic deposits, indicated by letters which represent the major lithologies;
2) the thickness of the individual deposits, indicated by numbers and modifiers;
3) the lateral extent of the deposits, indicated by map-unit area boundaries;
4) the vertical sequence of deposits, shown by the stack of symbols within each map-unit area.

In effect, each stack represents a generalized cross section for each area.

Letters represent geologic deposits (lithologic units) and are described in detail below. Lithologic units may be a single lithology such as sand (S) or clay (C), or a combination of related lithologies that are found in specific depositional environments, such as sand and gravel (SG) or ice-contact deposits (IC). The bottom symbol in each stack indicates the bedrock lithologies that underlie the surficial deposits. The detailed lithologic unit descriptions below summarize:

1) geologic characteristics such as range of textures, bedding, and age;
2) engineering properties or concerns attributed to the unit;
3) depositional environment;
4) geomorphology or geomorphic location;
5) geographic location within the map area, if pertinent.

Numbers (without modifiers) that follow the lithology designator represent the average thickness of a lithologic unit in tens of feet (for example, 3 represents 30 feet). If no number is present, the average thickness is assumed to be 1 (10 feet). These unmodified numbers correspond to a thickness range centered on the specified value, but may vary up to 50 percent. For example, T4 indicates the average thickness of till in a map-unit area is 40 feet, but thickness may vary from 20 to 60 feet.

Modifiers provide additional thickness and distribution information:

1) Parentheses indicate that a unit has a patchy or discontinuous distribution and is missing in portions of that map-unit area. For example, (T2) indicates that till with an average thickness of 20 feet is present in only part of that map-unit area.

2) A minus sign following a number indicates the maximum thickness for that unit in areas such as a buried valley or ridge. Thickness decreases from the specified value, commonly near the center of the map-unit area, to the thickness of the same lithologic unit and vertical position specified in an adjacent map-unit area. For example, an SG5- map-unit area adjacent to an SG3 area indicates a sand and gravel unit having a maximum thickness of 90 feet that thins to an average of 30 feet at the edge of the map-unit area. If the material is not present in an adjacent area, it decreases to zero at that boundary.

These letters, numbers, and **modifiers** are arranged in stacks that depict the vertical sequence of lithologic units for a given map-unit area. A single stack of symbols occurs in each map-unit area and applies only to the volume of sediments within that particular map-unit area. **Figure 1** illustrates mapping conventions.

The small scale of this reconnaissance map generalizes the great local variability within surficial deposits. That variability is explained in the lithologic unit descriptions and by the use of thickness ranges. Some areas and lithologies are too small to delineate at 1:100,000 scale and have been included in adjacent areas. This map should serve only as a regional predictive guide to the area's surficial geology and not as a replacement for subsurface borings and geophysical studies required for site-specific characterizations.

DATA SOURCES

Data were collected from numerous sources (see References). The concentration of data was greatest near the surface and decreased with depth. County soil survey maps, which described the top 5 feet of surficial materials, provided an initial guide to map-unit areas. These areas were modified through interpretation of local geomorphic settings and other data which indicated change of deposits at depth, such as Ohio Department of Natural Resources water-well logs, Ohio Department of Transportation and Ohio EPA test-boring logs; theses, and published or unpublished geologic reports, maps, and field notes. These data also provided the basis for lithologic unit descriptions, which summarize, as accurately as possible, recognized associations of genetically related materials. The total thickness of surficial deposits was calculated from Division of Geological Survey open-file bedrock-topography maps, which are available for each 7.5-minute quadrangle in the map area. The bedrock units were summarized from Division of Geological Survey bedrock-geology maps, also available for each 7.5-minute quadrangle. Land-surface topography shown on the basemap was prepared largely from data derived from the U.S. Geological Survey's National Elevation Dataset (30 meter grid spacing).

LITHOLOGIC UNIT DESCRIPTIONS

SURFICIAL UNITS

m — Made land. Large areas of cut and fill such as dams, landfills, and urban areas; may include reclaimed strip mine areas. May be underlain by bedrock or other lithologic units.

a — Alluvium, Holocene age. Includes a wide variety of textures from silt and clay to boulders; commonly includes organic material; generally not compact; rarely greater than 20 feet thick. Found in floodplains of modern streams throughout entire map area. Mapped only where areal extent and thickness are significant.

o — Organic deposits, Holocene age. Muck and peat, may contain clay at depth. Generally less than 10 feet thick. Formed in undrained depressions. Organic deposits too small to map at this scale are indicated by an asterisk (*) and are underlain by material shown in surrounding map-unit area. Occurs on outwash trains, ice-contact areas, and hummocky moraine in the southern map areas.

C — Clay, Wisconsinan age. Massive to laminated; may contain interbedded silt and fine sand. Laminated clay commonly contains silt or sand partings. Distributed in southern map area as terrace and lowland surface deposits.

CG — Complexly interbedded deposits of clay, silt, sand, gravel, and till in deeper parts of buried valleys, unspecified age. Unit identified from well logs; data insufficient for more detailed differentiation or age assignment. Present in southern map area.

IC — Ice-contact deposits, Wisconsinan age. Highly variable deposits of poorly sorted gravel and sand; silt, clay, and till lenses common; may be partially covered or surrounded by till. Deposited directly from stagnant ice as kame or esker landforms. Found in southern map area, commonly associated with deep buried valleys.

L — Silt, Wisconsinan age. Massive or laminated; commonly contains thin sand partings. May contain localized clay, sand, or gravel layers. Clay content commonly increases with depth. Found in southern map area in lowland surface deposits and terraces.

LC — Silt and clay, Wisconsinan age. Laminated to interbedded; may contain thin fine sand or gravel layers. Found in northern map area in terraces along the Chagrin River, and as thick, deltaic deposits of high, proglacial predecessors of Lake Erie.

S — Sand, Wisconsinan age. Contains minor amounts of disseminated gravel or thin lenses of silt or gravel; grains well to moderately sorted, moderately to well rounded; finely stratified to massive, may be cross bedded; locally may contain organic material. In deep buried valleys, may be older than Wisconsinan age. Found in association with the deltaic deposits and nearshore dune and beach ridge deposits of high, proglacial predecessors of Lake Erie.

SG — Sand and gravel, generally Wisconsinan age. Intermixed and interbedded sand and gravel commonly containing thin, discontinuous layers of silt, clay, and till; grains well to moderately sorted, moderately to well rounded; finely stratified to massive, may be cross bedded; locally may contain organic material. In deep buried valleys, may be older than Wisconsinan age. Present as widespread fluvial deposits in terraces and buried valleys, and high-energy beach ridge deposits of proglacial predecessors of Lake Erie.

TG — Clayey to silty till, low carbonate content, Wisconsinan age. May contain silt, sand and gravel lenses. Joints/fractures common. At depth includes a pebbly basal unit as well as unspecified till units of various lithologies. Common surface till on lake plain in northern map area; bounded to south by Lake Escarpment Moraine.

T — Clay loamy till, low carbonate content, Wisconsinan age. Till contains silt, sand, and gravel lenses. Joints/fractures common. Older low carbonate till units may also be present at surface and at depth. Common until in Glaciated Appalachian Plateau.

T — Till, undifferentiated in subsurface, unspecified age. Unit designated where insufficient data prohibits designating other till units. Separated from overlying till units by its greater density (Tharthan?) or intervening non-till units. Designated throughout map area beneath 10 to 70 feet of surface till and other units.

BEDROCK UNITS

P — Sandstone, shale, siltstone, claystone, limestone, and coal bedrock, Pennsylvanian age. Includes associated colluvium. Sandstone nonbedded to massive, may be conglomeratic in basal portion. Interbedds of shale, sandstone, siltstone, clay, coal, and limestone common in upper portion of unit. Common horizontal and vertical changes of rock types. Stratigraphic names: Pottsville and Allegheny Groups. Surface unit in southern map area.

Sh — Sandstone bedrock, Pennsylvanian age. Includes associated colluvium. Sandstone nonbedded to massive, medium to coarse grained with abundant rounded quartz pebbles and granules; porous; weakly cemented; quartz-pebble conglomeratic may be present in basal portion. Stratigraphic name: Sharon Sandstone of the Pottsville Group. Surface unit in southern map area.

SSh — Sandstone and shale bedrock, Mississippian age. Includes associated colluvium. Interbedded shale, siltstone, and sandstone with common vertical and horizontal changes. Stratigraphic names: Logan and Cuyahoga Formations. Most common bedrock unit in southern map area.

Sh — Shale bedrock, Devonian age. Includes associated colluvium. Black to brown, silty, organic-rich, hard, fissile shale, and overlying gray to greenish-gray, soft, clay shale. Stratigraphic name: Ohio Shale. Found landward of Lake Erie shoreline.

EXPLANATION

Sand and gravel pit. Pit bottom generally underlain by unconsolidated lithologic units of surrounding polygon(s). May contain reclaimed areas.

Quarry, mine, or strip mine; floored in bedrock; may contain reclaimed areas

Small area of organic deposits

Boundary between map-unit areas having different uppermost continuous lithologies; underlying lithologies may or may not differ

Boundary between map-unit areas having the same uppermost continuous lithology but different thickness or different underlying lithologies

Note: Boundary types reflect the relationships among uppermost continuous lithologies only, not patchy, discontinuous lithologies (in parentheses).

KEY TO LITHOLOGIC COLORS*

Surficial Units

- m — Made land, larger pits, quarries, or mines
- a — Alluvium
- o — Organic deposits
- C — Clay, Wisconsinan age
- IC — Ice contact deposits, Wisconsinan age
- L — Silt, Wisconsinan age
- LC — Silt and clay, Wisconsinan age
- S — Sand, Wisconsinan age
- SG — Sand and gravel, Wisconsinan age
- TG — Clayey to loamy till, low carbonate content, Wisconsinan age
- T — Clayey to silty till, low carbonate content, Wisconsinan age

Bedrock Units

- P — Sandstone, shale, siltstone, claystone, limestone, and coal bedrock, and associated colluvium, Pennsylvanian age
- Sh — Sandstone bedrock, Pennsylvanian age
- SSh — Sandstone and shale bedrock, and associated colluvium, Mississippian age
- Sh — Shale bedrock and associated colluvium, Devonian age

* The colors on this map depict the uppermost continuous unit and are intended to assist in visualizing the geology of the area. Discontinuous units (in parentheses) and subsurface-only units are excluded in colors assignments.

ACKNOWLEDGMENTS

Assistance with geology compilation by David Loveday.
Digitizing by David Loveday and Scott Leopold.

Base map derived from Ohio Department of Transportation data sets.
Projection of data is Ohio coordinate system, north zone, North American Datum, 1983.

REFERENCES

Gaining, H.P., Leverett, F., and Van Horn, T.B., 1931, Geology and mineral resources of the Cleveland District, Ohio: U.S. Geological Survey Bulletin 818, 128 p.

Ford, J.P., 1987, Glacial and surficial geology of Cuyahoga County, Ohio: Ohio Division of Geological Survey Report of Investigations No. 134, 29 p., map, scale 1:62,500.

Holm, J.M. and Sabo, J.P., 1993, Port Bruce bedflow directions based on heavy-mineral assemblages in tills from the south shore of Lake Erie in Ohio: Canadian Journal of Earth Sciences, v. 30, pp. 1236-1241.

Musgrave, D.R. and Holzman, D.M., 1980, Soil survey of Cuyahoga County, Ohio: U.S. Department of Agriculture, Soil Conservation Service, 102 p.

Pavey, R.R., 1976, Cross section of the Lake Erie Shore of eastern Ohio: Ohio Division of Geological Survey manuscript map, scale 1:24,000.

——, Collinson, R.F., Bindzmar, C.S., Hull, D.N., Swinford, E.M., and Van Horn, R.G., 1999, Quaternary geology of Ohio: Ohio Division of Geological Survey Map No. 2.

Powers, D.M., Lasota, J.T., and Pavey, R.R., 2002 (revised 2003), Shaded elevation map of Ohio: Ohio Division of Geological Survey Map M2-1, scale 1:500,000.

Richin, A., and Reeder, R.E., 1979, Soil survey of Lake County, Ohio: U.S. Departments of Agriculture, Soil Conservation Service, 123 p.

Sabo, J.P., 1987, Wisconsinan stratigraphy of the Cuyahoga Valley in the Erie Basin, northeastern Ohio: Canadian Journal of Earth Sciences, v. 24, pp. 279-290.

——and Anglin, M.P., 1983, The influence of local bedrock: an important consideration in the interpretation of textural and mineralogic analyses of till: Journal of Sedimentary Petrology, v. 53, pp. 961-969.

——and Fernandez, R.L., 1984, Clay mineralogy of Wisconsinan tills of the Cuyahoga Valley National Recreation Area, northeastern Ohio, Ohio Journal of Science, v. 84, pp. 206-214.

——and Beaver, P.W., 1997, Interpretation of lithofacies of the Ashtabula Till along the south shore of Lake Erie, northeastern Ohio: Canadian Journal of Earth Science, v. 34, pp. 66-75.

——Bradley, K., and Teresa, M.L.S., 2003, Foundations from the past: clues to understanding Late Quaternary stratigraphy beneath Cleveland: Ohio Journal of Great Lakes Research, v. 19, pp. 566-580.

Tesson, S.M., 1985, Chronology and cause of the Pleistocene beaches and nearshore tills and terraces, northeastern Ohio: in Geomorphic Evolution of the Great Lakes, Karrow, P.F. and Calkin, P.E., eds. Geological Association of Canada Special Paper 30, pp. 171-184.

——1986, Glacial geology of Geauga County, Ohio: Ohio Division of Geological Survey Report of Investigations No. 140, 30 p., map, scale 1:62,500.

White, G.W., 1983, Glacial geology of Lake County, Ohio: Ohio Division of Geological Survey Report of Investigations No. 117, 29 p., map, scale 1:62,500.

——1982, Glacial geology of northeastern Ohio: Ohio Division of Geological Survey Bulletin 68, 75 p., map, scale 1:250,000.

——and Totten, S.M., 1979, Glacial geology of Ashtabula County, Ohio: Ohio Division of Geological Survey Report of Investigations No. 112, 32 p., map, scale 1:62,500.

Wilhelm, N.L., and McCleary, F.E., 1982, Soil survey of Geauga County, Ohio: U.S. Department of Agriculture, Soil Conservation Service, 168 p.

Mapping responsibility and index to 7.5-minute (1:24,000 scale) quadrangles in the Cleveland North 30 x 60 minute quadrangle. Mapping completed in 2005.

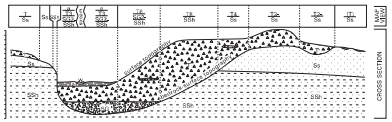

FIGURE 1. – Map view and cross section of a hypothetical stack-unit map. See lithologic-unit descriptions for explanation of symbols. In the map view (top), solid-line boundaries separate map-unit areas having different lithologic units at the surface; underlying lithologic units may or may not differ. Dashed-line boundaries separate map-unit areas having the same surface lithologic unit but different thickness or different underlying lithologic units. The cross section illustrates thickness and mapping conventions. Thickness values are in tens of feet. Values are gross averages that can vary up to 50 percent, except (1) those followed by a minus sign (-), which represent the maximum thickness of a thinning trough- or wedge-shaped sediment body, or (2) units in parentheses ( ), which indicate a discontinuous distribution of that unit. Precise surface topography can be determined from topographic maps that are available from the Division of Geological Survey at several scales; bedrock-surface topography and bedrock geology are available from the Division of Geological Survey as 1:24,000 scale quadrangle maps.

Location of the Cleveland North 30 x 60 minute quadrangle.

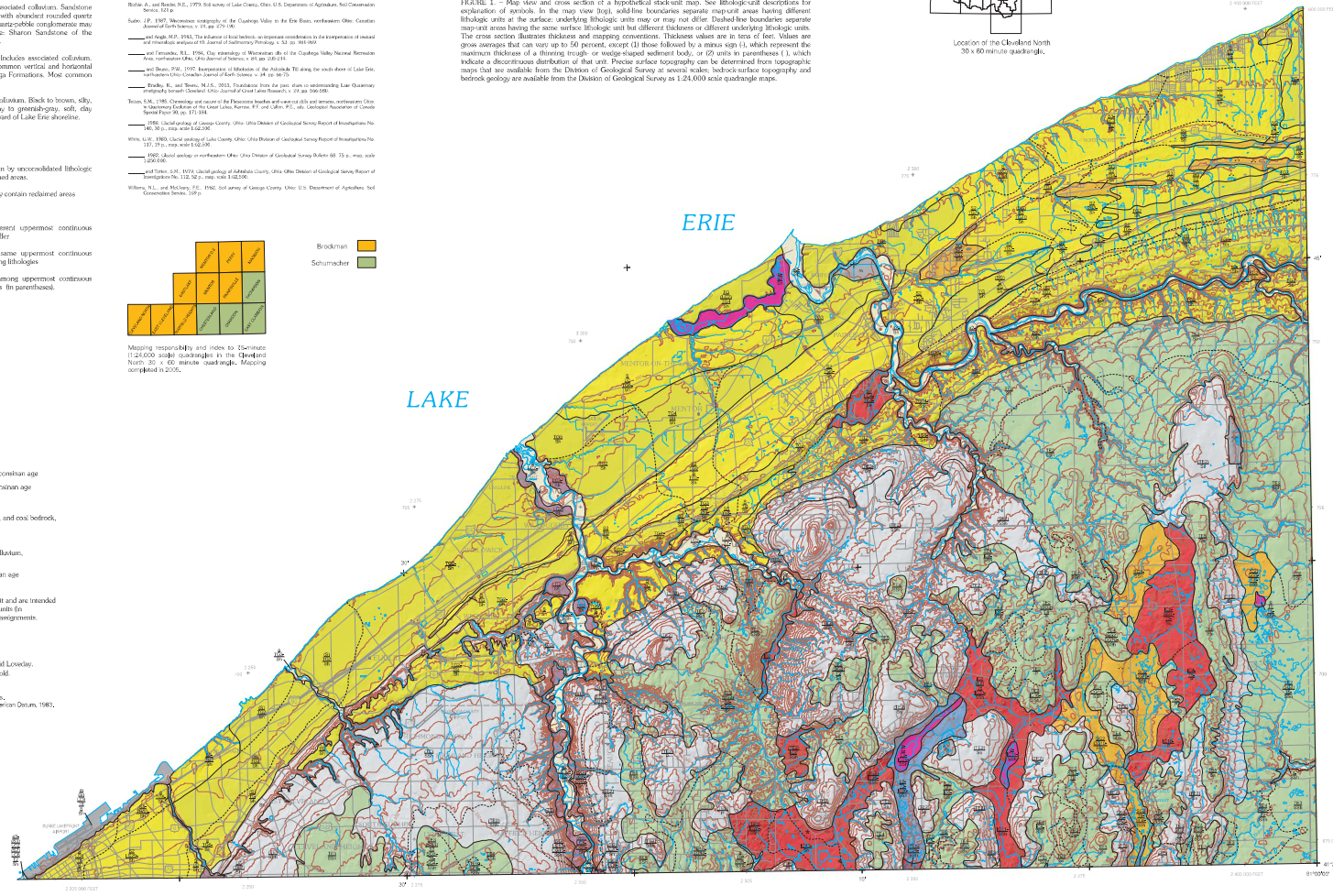

MILES 0 1 2 3 4 5 6 7 8 9 10 11 12 13
KILOMETERS 1 0 1 2 3 4 5 6 7 8 9 10 11 12 13 14 15 16 17 18 19 20

SCALE 1:100 000

(5,000) 0 5,000 10,000 15,000 20,000 25,000 30,000 35,000 40,000 45,000 50,000 55,000 60,000 65,000 70,000 FEET
1,000 0 1,000 2,000 3,000 4,000 5,000 6,000 7000 8,000 9,000 10,000 11,000 12,000 13,000 14,000 15,000 16000 17,000 18,000 19,000 20,000 METERS

Contours and elevations in meters

This product of the Ohio Department of Natural Resources, Division of Geological Survey is intended to provide a broad surficial-geology framework and general information only, and should not be used for any other purpose. It is not intended for resale or to replace site-specific investigations. These data were compiled by the Ohio Division of Geological Survey, which reserves the publication rights to this material. If these data are used in the compilation of other data sets or maps for distribution or publication, this source must be referenced.

Recommended bibliographic citation:
Brockman, C.S. and Schumacher, G.A., 2005, Surficial geology of the Cleveland North 30 X 60 minute quadrangle: Ohio Division of Geological Survey Map SG-2 Cleveland North, scale 1:100,000.

The information contained herein may be updated or edited in the future. Future releases of this material, if altered, will display a revision date. Users should check to ensure they have the latest version and reference the appropriate revision date if it is being used in other works.

Neither the Ohio Department of Natural Resources, nor any agency thereof, nor any of their employees, contractors, or subcontractors, make any warranty, expressed or implied, nor assume any legal liability or responsibility for the accuracy, completeness, or usefulness of this product. Any use thereof for a purpose other than for which said information or product was intended shall be solely at the risk of the user.

Ground Water Resources of CUYAHOGA COUNTY

by
Katie Crowell

Well Yields

AREAS IN WHICH 300 OR MORE GALLONS PER MINUTE MAY BE DEVELOPED

Best ground water area in Cuyahoga County. Permeable sand and gravel deposits traversed by Mill Creek. Wells may yield as much as 1500 gallons per minute. Suitable for municipal and large industrial well field development.

AREAS IN WHICH 100 TO 300 GALLONS PER MINUTE MAY BE DEVELOPED

Good ground water areas. Permeable sand and gravel deposits interbedded with silt and clay lie in a buried valley. Yields of as much as 250 gallons per minute are available where sufficient coarse material is found. Exploratory drilling may be required to locate such deposits.

AREAS IN WHICH 25 TO 100 GALLONS PER MINUTE MAY BE DEVELOPED

Ground water obtained from buried valley deposits of sand and gravel beneath thick clay and silt. Wells encountering permeable deposits may yield as much as 100 gallons per minute. Adequate domestic and small subdivision supplies may be available from relatively shallow wells less than 100 feet in depth.

Ground water supplies developed from the Sharon Sandstone encountered at depths less than 75 feet beneath land surface. Wells will produce sustained yields of as much as 40 gallons per minute. Greater yields may be available for short periods of intermittent pumping.

AREAS IN WHICH 10 TO 25 GALLONS PER MINUTE MAY BE DEVELOPED

Ground water obtained from buried valley sand and gravel deposits of limited thickness and extent. Wells developed in permeable deposits may yield from 10 to 25 gallons per minute. Wells not encountering those deposits must be drilled into the underlying bedrock.

Ground water from the Sharon Sandstone. Yields from 10 to 25 gallons per minute may be obtained at less than 50 feet; however, wells of 200 feet or more have been recorded.

Ground water developed in the Berea Sandstone of the Cuyahoga Group. Average well depth is less than 50 feet.

AREAS IN WHICH 3 TO 10 GALLONS PER MINUTE MAY BE DEVELOPED

Ground water obtained from Cuyahoga Group or Chagrin, Ohio and Bedford Shales. The 3 to 10 gallon per minute aquifer may be encountered less than 30 feet below land surface.

Buried valleys contain 200 to 300 feet of fine sand, silt, and clay. Drilled wells yield meager supplies unless encountering thin, isolated sand and gravel lenses.

AREAS IN WHICH LESS THAN 3 GALLONS PER MINUTE MAY BE DEVELOPED

Impermeable deposits, basically clay overlaying shale or shaley sandstone, provide a very poor area for even minimal domestic supplies. Brackish water and dry wells are common. Storage is necessary to supply peak demands.

AREAS IN WHICH BRACKISH AND SALT WATER HAVE BEEN ENCOUNTERED

Well Site Symbols

WELL INFORMATION
(SEE NOTE)

AQUIFER TYPE
Water bearing formation.

DEPTH (ft.)
Total depth of well in feet.

YIELD (gpm)
Amount of water a well produces in gallons per minute.

WELL SITE
Approximate location of a well.

75-SS-20
26

DEPTH TO BEDROCK (ft.)
Depth to bedrock in feet.

WELL TYPES

● Well Site

AQUIFER TYPES

G - Gravel
SG - Sand and Gravel
SS - Sandstone
SH - Shale
CL - Clay

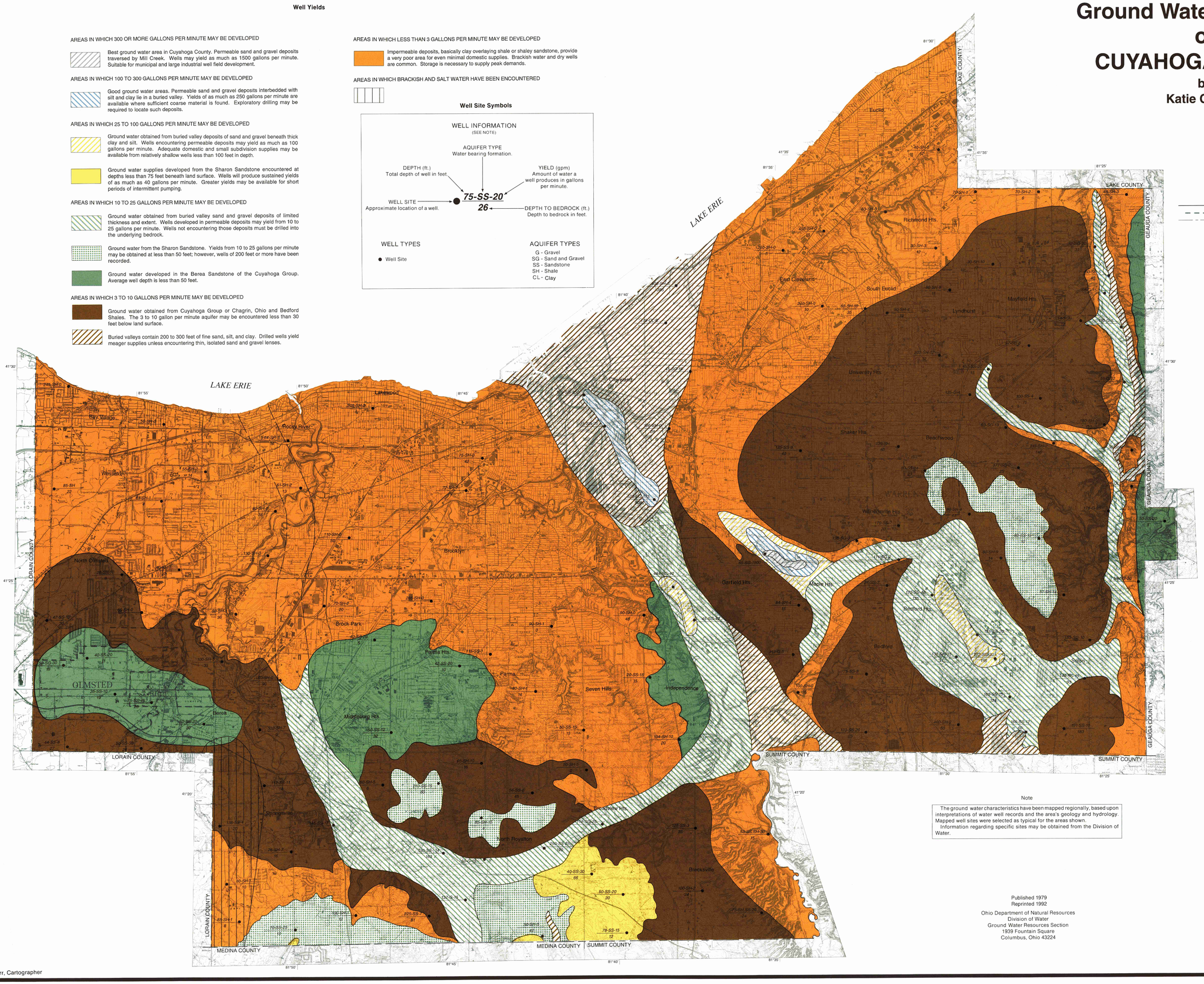

Note

The ground water characteristics have been mapped regionally, based upon interpretations of water well records and the area's geology and hydrology. Mapped well sites were selected as typical for the areas shown.
Information regarding specific sites may be obtained from the Division of Water.

Published 1979
Reprinted 1992

Ohio Department of Natural Resources
Division of Water
Ground Water Resources Section
1939 Fountain Square
Columbus, Ohio 43224

Total copies printed: 500
Unit cost: $5.18
Publication date: 4/92

George V. Voinovich
Governor
Frances S. Buchholzer
Director

David S. Orr, Cartographer

United States Department of Agriculture

Natural Resources Conservation Service

A product of the National Cooperative Soil Survey, a joint effort of the United States Department of Agriculture and other Federal agencies, State agencies including the Agricultural Experiment Stations, and local participants

Custom Soil Resource Report for Cuyahoga County, Ohio

Hough Senior Independent Living

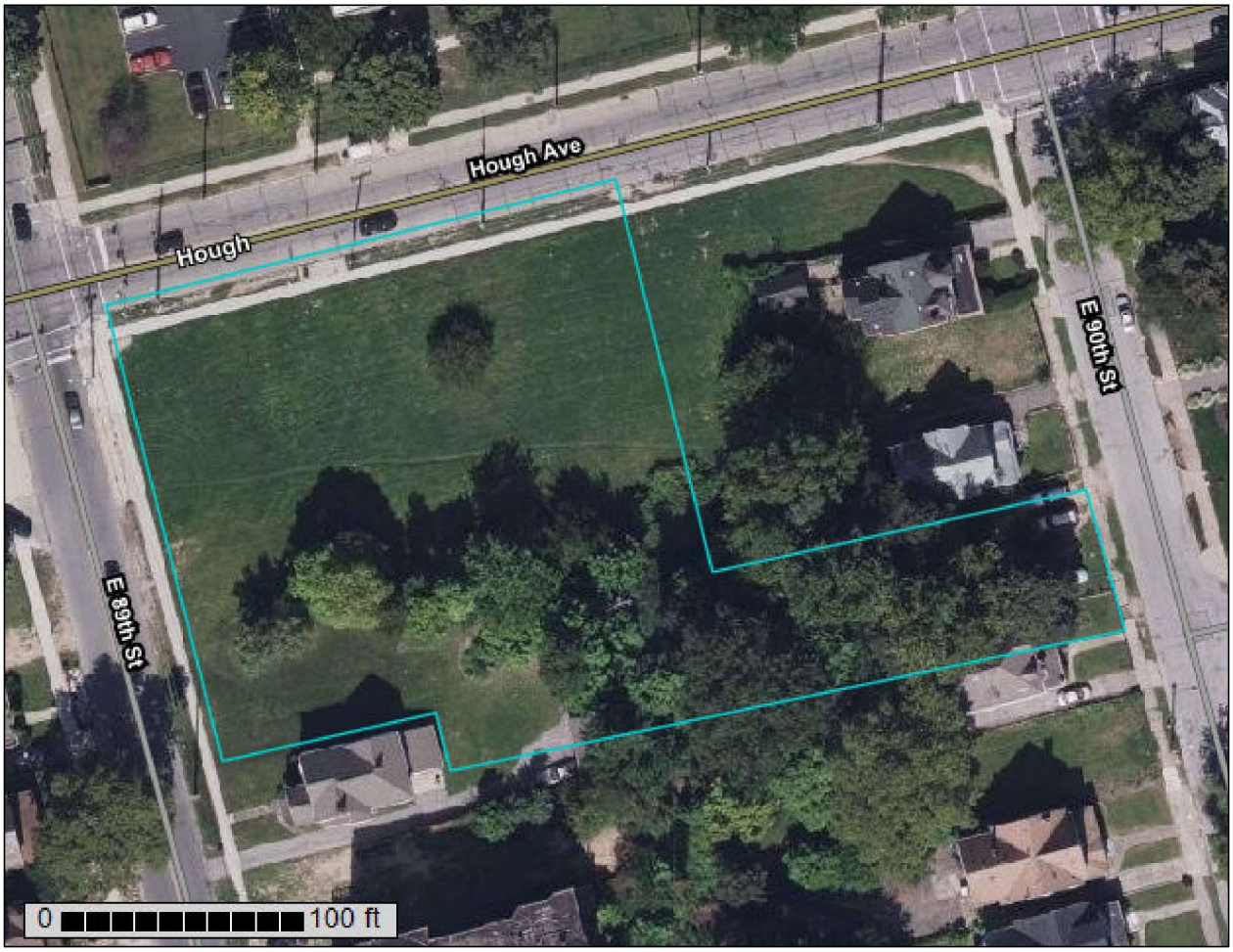

March 17, 2025

Preface

Soil surveys contain information that affects land use planning in survey areas. They highlight soil limitations that affect various land uses and provide information about the properties of the soils in the survey areas. Soil surveys are designed for many different users, including farmers, ranchers, foresters, agronomists, urban planners, community officials, engineers, developers, builders, and home buyers. Also, conservationists, teachers, students, and specialists in recreation, waste disposal, and pollution control can use the surveys to help them understand, protect, or enhance the environment.

Various land use regulations of Federal, State, and local governments may impose special restrictions on land use or land treatment. Soil surveys identify soil properties that are used in making various land use or land treatment decisions. The information is intended to help the land users identify and reduce the effects of soil limitations on various land uses. The landowner or user is responsible for identifying and complying with existing laws and regulations.

Although soil survey information can be used for general farm, local, and wider area planning, onsite investigation is needed to supplement this information in some cases. Examples include soil quality assessments (http://www.nrcs.usda.gov/wps/portal/nrcs/main/soils/health/) and certain conservation and engineering applications. For more detailed information, contact your local USDA Service Center (https://offices.sc.egov.usda.gov/locator/app?agency=nrcs) or your NRCS State Soil Scientist (http://www.nrcs.usda.gov/wps/portal/nrcs/detail/soils/contactus/?cid=nrcs142p2_053951).

Great differences in soil properties can occur within short distances. Some soils are seasonally wet or subject to flooding. Some are too unstable to be used as a foundation for buildings or roads. Clayey or wet soils are poorly suited to use as septic tank absorption fields. A high water table makes a soil poorly suited to basements or underground installations.

The National Cooperative Soil Survey is a joint effort of the United States Department of Agriculture and other Federal agencies, State agencies including the Agricultural Experiment Stations, and local agencies. The Natural Resources Conservation Service (NRCS) has leadership for the Federal part of the National Cooperative Soil Survey.

Information about soils is updated periodically. Updated information is available through the NRCS Web Soil Survey, the site for official soil survey information.

The U.S. Department of Agriculture (USDA) prohibits discrimination in all its programs and activities on the basis of race, color, national origin, age, disability, and where applicable, sex, marital status, familial status, parental status, religion, sexual orientation, genetic information, political beliefs, reprisal, or because all or a part of an individual's income is derived from any public assistance program. (Not all prohibited bases apply to all programs.) Persons with disabilities who require

alternative means for communication of program information (Braille, large print, audiotape, etc.) should contact USDA's TARGET Center at (202) 720-2600 (voice and TDD). To file a complaint of discrimination, write to USDA, Director, Office of Civil Rights, 1400 Independence Avenue, S.W., Washington, D.C. 20250-9410 or call (800) 795-3272 (voice) or (202) 720-6382 (TDD). USDA is an equal opportunity provider and employer.

Contents

Preface.....2
How Soil Surveys Are Made.....5
Soil Map.....8
Soil Map (Hough Senior Independent Living).....9
Legend.....10
Map Unit Legend (Hough Senior Independent Living).....11
Map Unit Descriptions (Hough Senior Independent Living).....11
Cuyahoga County, Ohio.....13
UeA—Urban land-Elnora complex, nearly level.....13
References.....15

How Soil Surveys Are Made

Soil surveys are made to provide information about the soils and miscellaneous areas in a specific area. They include a description of the soils and miscellaneous areas and their location on the landscape and tables that show soil properties and limitations affecting various uses. Soil scientists observed the steepness, length, and shape of the slopes; the general pattern of drainage; the kinds of crops and native plants; and the kinds of bedrock. They observed and described many soil profiles. A soil profile is the sequence of natural layers, or horizons, in a soil. The profile extends from the surface down into the unconsolidated material in which the soil formed or from the surface down to bedrock. The unconsolidated material is devoid of roots and other living organisms and has not been changed by other biological activity.

Currently, soils are mapped according to the boundaries of major land resource areas (MLRAs). MLRAs are geographically associated land resource units that share common characteristics related to physiography, geology, climate, water resources, soils, biological resources, and land uses (USDA, 2006). Soil survey areas typically consist of parts of one or more MLRA.

The soils and miscellaneous areas in a survey area occur in an orderly pattern that is related to the geology, landforms, relief, climate, and natural vegetation of the area. Each kind of soil and miscellaneous area is associated with a particular kind of landform or with a segment of the landform. By observing the soils and miscellaneous areas in the survey area and relating their position to specific segments of the landform, a soil scientist develops a concept, or model, of how they were formed. Thus, during mapping, this model enables the soil scientist to predict with a considerable degree of accuracy the kind of soil or miscellaneous area at a specific location on the landscape.

Commonly, individual soils on the landscape merge into one another as their characteristics gradually change. To construct an accurate soil map, however, soil scientists must determine the boundaries between the soils. They can observe only a limited number of soil profiles. Nevertheless, these observations, supplemented by an understanding of the soil-vegetation-landscape relationship, are sufficient to verify predictions of the kinds of soil in an area and to determine the boundaries.

Soil scientists recorded the characteristics of the soil profiles that they studied. They noted soil color, texture, size and shape of soil aggregates, kind and amount of rock fragments, distribution of plant roots, reaction, and other features that enable them to identify soils. After describing the soils in the survey area and determining their properties, the soil scientists assigned the soils to taxonomic classes (units). Taxonomic classes are concepts. Each taxonomic class has a set of soil characteristics with precisely defined limits. The classes are used as a basis for comparison to classify soils systematically. Soil taxonomy, the system of taxonomic classification used in the United States, is based mainly on the kind and character of soil properties and the arrangement of horizons within the profile. After the soil

scientists classified and named the soils in the survey area, they compared the individual soils with similar soils in the same taxonomic class in other areas so that they could confirm data and assemble additional data based on experience and research.

The objective of soil mapping is not to delineate pure map unit components; the objective is to separate the landscape into landforms or landform segments that have similar use and management requirements. Each map unit is defined by a unique combination of soil components and/or miscellaneous areas in predictable proportions. Some components may be highly contrasting to the other components of the map unit. The presence of minor components in a map unit in no way diminishes the usefulness or accuracy of the data. The delineation of such landforms and landform segments on the map provides sufficient information for the development of resource plans. If intensive use of small areas is planned, onsite investigation is needed to define and locate the soils and miscellaneous areas.

Soil scientists make many field observations in the process of producing a soil map. The frequency of observation is dependent upon several factors, including scale of mapping, intensity of mapping, design of map units, complexity of the landscape, and experience of the soil scientist. Observations are made to test and refine the soil-landscape model and predictions and to verify the classification of the soils at specific locations. Once the soil-landscape model is refined, a significantly smaller number of measurements of individual soil properties are made and recorded. These measurements may include field measurements, such as those for color, depth to bedrock, and texture, and laboratory measurements, such as those for content of sand, silt, clay, salt, and other components. Properties of each soil typically vary from one point to another across the landscape.

Observations for map unit components are aggregated to develop ranges of characteristics for the components. The aggregated values are presented. Direct measurements do not exist for every property presented for every map unit component. Values for some properties are estimated from combinations of other properties.

While a soil survey is in progress, samples of some of the soils in the area generally are collected for laboratory analyses and for engineering tests. Soil scientists interpret the data from these analyses and tests as well as the field-observed characteristics and the soil properties to determine the expected behavior of the soils under different uses. Interpretations for all of the soils are field tested through observation of the soils in different uses and under different levels of management. Some interpretations are modified to fit local conditions, and some new interpretations are developed to meet local needs. Data are assembled from other sources, such as research information, production records, and field experience of specialists. For example, data on crop yields under defined levels of management are assembled from farm records and from field or plot experiments on the same kinds of soil.

Predictions about soil behavior are based not only on soil properties but also on such variables as climate and biological activity. Soil conditions are predictable over long periods of time, but they are not predictable from year to year. For example, soil scientists can predict with a fairly high degree of accuracy that a given soil will have a high water table within certain depths in most years, but they cannot predict that a high water table will always be at a specific level in the soil on a specific date.

After soil scientists located and identified the significant natural bodies of soil in the survey area, they drew the boundaries of these bodies on aerial photographs and

identified each as a specific map unit. Aerial photographs show trees, buildings, fields, roads, and rivers, all of which help in locating boundaries accurately.

Soil Map

The soil map section includes the soil map for the defined area of interest, a list of soil map units on the map and extent of each map unit, and cartographic symbols displayed on the map. Also presented are various metadata about data used to produce the map, and a description of each soil map unit.

Custom Soil Resource Report
Soil Map (Hough Senior Independent Living)

MAP LEGEND

Area of Interest (AOI)

Area of Interest (AOI)

Soils

Soil Map Unit Polygons

Soil Map Unit Lines

Soil Map Unit Points

Special Point Features

Blowout

Borrow Pit

Clay Spot

Closed Depression

Gravel Pit

Gravelly Spot

Landfill

Lava Flow

Marsh or swamp

Mine or Quarry

Miscellaneous Water

Perennial Water

Rock Outcrop

Saline Spot

Sandy Spot

Severely Eroded Spot

Sinkhole

Slide or Slip

Sodic Spot

Spoil Area

Stony Spot

Very Stony Spot

Wet Spot

Other

Special Line Features

Water Features

Streams and Canals

Transportation

Rails

Interstate Highways

US Routes

Major Roads

Local Roads

Background

Aerial Photography

MAP INFORMATION

The soil surveys that comprise your AOI were mapped at 1:15,800.

Warning: Soil Map may not be valid at this scale.

Enlargement of maps beyond the scale of mapping can cause misunderstanding of the detail of mapping and accuracy of soil line placement. The maps do not show the small areas of contrasting soils that could have been shown at a more detailed scale.

Please rely on the bar scale on each map sheet for map measurements.

Source of Map: Natural Resources Conservation Service
Web Soil Survey URL:
Coordinate System: Web Mercator (EPSG:3857)

Maps from the Web Soil Survey are based on the Web Mercator projection, which preserves direction and shape but distorts distance and area. A projection that preserves area, such as the Albers equal-area conic projection, should be used if more accurate calculations of distance or area are required.

This product is generated from the USDA-NRCS certified data as of the version date(s) listed below.

Soil Survey Area: Cuyahoga County, Ohio
Survey Area Data: Version 23, Aug 27, 2024

Soil map units are labeled (as space allows) for map scales 1:50,000 or larger.

Date(s) aerial images were photographed: Aug 17, 2020—Sep 22, 2020

The orthophoto or other base map on which the soil lines were compiled and digitized probably differs from the background imagery displayed on these maps. As a result, some minor shifting of map unit boundaries may be evident.

Map Unit Legend (Hough Senior Independent Living)

Map Unit Symbol	Map Unit Name	Acres in AOI	Percent of AOI
UeA	Urban land-Elnora complex, nearly level	1.3	100.0%
Totals for Area of Interest		**1.3**	**100.0%**

Map Unit Descriptions (Hough Senior Independent Living)

The map units delineated on the detailed soil maps in a soil survey represent the soils or miscellaneous areas in the survey area. The map unit descriptions, along with the maps, can be used to determine the composition and properties of a unit.

A map unit delineation on a soil map represents an area dominated by one or more major kinds of soil or miscellaneous areas. A map unit is identified and named according to the taxonomic classification of the dominant soils. Within a taxonomic class there are precisely defined limits for the properties of the soils. On the landscape, however, the soils are natural phenomena, and they have the characteristic variability of all natural phenomena. Thus, the range of some observed properties may extend beyond the limits defined for a taxonomic class. Areas of soils of a single taxonomic class rarely, if ever, can be mapped without including areas of other taxonomic classes. Consequently, every map unit is made up of the soils or miscellaneous areas for which it is named and some minor components that belong to taxonomic classes other than those of the major soils.

Most minor soils have properties similar to those of the dominant soil or soils in the map unit, and thus they do not affect use and management. These are called noncontrasting, or similar, components. They may or may not be mentioned in a particular map unit description. Other minor components, however, have properties and behavioral characteristics divergent enough to affect use or to require different management. These are called contrasting, or dissimilar, components. They generally are in small areas and could not be mapped separately because of the scale used. Some small areas of strongly contrasting soils or miscellaneous areas are identified by a special symbol on the maps. If included in the database for a given area, the contrasting minor components are identified in the map unit descriptions along with some characteristics of each. A few areas of minor components may not have been observed, and consequently they are not mentioned in the descriptions, especially where the pattern was so complex that it was impractical to make enough observations to identify all the soils and miscellaneous areas on the landscape.

The presence of minor components in a map unit in no way diminishes the usefulness or accuracy of the data. The objective of mapping is not to delineate pure taxonomic classes but rather to separate the landscape into landforms or landform segments that have similar use and management requirements. The

delineation of such segments on the map provides sufficient information for the development of resource plans. If intensive use of small areas is planned, however, onsite investigation is needed to define and locate the soils and miscellaneous areas.

An identifying symbol precedes the map unit name in the map unit descriptions. Each description includes general facts about the unit and gives important soil properties and qualities.

Soils that have profiles that are almost alike make up a *soil series*. Except for differences in texture of the surface layer, all the soils of a series have major horizons that are similar in composition, thickness, and arrangement.

Soils of one series can differ in texture of the surface layer, slope, stoniness, salinity, degree of erosion, and other characteristics that affect their use. On the basis of such differences, a soil series is divided into *soil phases*. Most of the areas shown on the detailed soil maps are phases of soil series. The name of a soil phase commonly indicates a feature that affects use or management. For example, Alpha silt loam, 0 to 2 percent slopes, is a phase of the Alpha series.

Some map units are made up of two or more major soils or miscellaneous areas. These map units are complexes, associations, or undifferentiated groups.

A *complex* consists of two or more soils or miscellaneous areas in such an intricate pattern or in such small areas that they cannot be shown separately on the maps. The pattern and proportion of the soils or miscellaneous areas are somewhat similar in all areas. Alpha-Beta complex, 0 to 6 percent slopes, is an example.

An *association* is made up of two or more geographically associated soils or miscellaneous areas that are shown as one unit on the maps. Because of present or anticipated uses of the map units in the survey area, it was not considered practical or necessary to map the soils or miscellaneous areas separately. The pattern and relative proportion of the soils or miscellaneous areas are somewhat similar. Alpha-Beta association, 0 to 2 percent slopes, is an example.

An *undifferentiated group* is made up of two or more soils or miscellaneous areas that could be mapped individually but are mapped as one unit because similar interpretations can be made for use and management. The pattern and proportion of the soils or miscellaneous areas in a mapped area are not uniform. An area can be made up of only one of the major soils or miscellaneous areas, or it can be made up of all of them. Alpha and Beta soils, 0 to 2 percent slopes, is an example.

Some surveys include *miscellaneous areas*. Such areas have little or no soil material and support little or no vegetation. Rock outcrop is an example.

Cuyahoga County, Ohio

UeA—Urban land-Elnora complex, nearly level

Map Unit Setting

National map unit symbol: 9mxv
Elevation: 590 to 1,970 feet
Mean annual precipitation: 27 to 42 inches
Mean annual air temperature: 45 to 55 degrees F
Frost-free period: 130 to 200 days
Farmland classification: Not prime farmland

Map Unit Composition

Urban land: 70 percent
Elnora and similar soils: 20 percent
Minor components: 10 percent
Estimates are based on observations, descriptions, and transects of the mapunit.

Description of Elnora

Setting

Landform: Ridges on lake plains
Parent material: Sandy lacustrine deposits

Typical profile

H1 - 0 to 9 inches: loamy fine sand
H2 - 9 to 32 inches: loamy fine sand
H3 - 32 to 60 inches: loamy fine sand

Properties and qualities

Slope: 0 to 4 percent
Depth to restrictive feature: More than 80 inches
Drainage class: Moderately well drained
Capacity of the most limiting layer to transmit water (Ksat): High (2.00 to 6.00 in/hr)
Depth to water table: About 18 to 24 inches
Frequency of flooding: None
Frequency of ponding: None
Available water supply, 0 to 60 inches: Low (about 4.1 inches)

Interpretive groups

Land capability classification (irrigated): None specified
Hydrologic Soil Group: A/D
Ecological site: F139XY002OH - Moist Calcareous Drift Flats
Hydric soil rating: No

Minor Components

Jimtown

Percent of map unit: 2 percent
Landform: Terraces
Landform position (two-dimensional): Footslope
Landform position (three-dimensional): Tread
Down-slope shape: Concave
Across-slope shape: Linear
Hydric soil rating: No

Haskins

Percent of map unit: 2 percent
Landform: Till plains, lake plains
Landform position (two-dimensional): Summit, shoulder, backslope
Landform position (three-dimensional): Rise
Down-slope shape: Convex
Across-slope shape: Linear
Hydric soil rating: No

Oshtemo

Percent of map unit: 2 percent
Landform: Terraces
Hydric soil rating: No

Fitchville

Percent of map unit: 2 percent
Landform: Terraces, lake plains
Down-slope shape: Concave
Across-slope shape: Linear
Hydric soil rating: No

Stafford variant

Percent of map unit: 2 percent
Landform: Lake plains
Landform position (two-dimensional): Footslope
Landform position (three-dimensional): Base slope
Down-slope shape: Concave
Across-slope shape: Linear
Hydric soil rating: No

References

American Association of State Highway and Transportation Officials (AASHTO). 2004. Standard specifications for transportation materials and methods of sampling and testing. 24th edition.

American Society for Testing and Materials (ASTM). 2005. Standard classification of soils for engineering purposes. ASTM Standard D2487-00.

Cowardin, L.M., V. Carter, F.C. Golet, and E.T. LaRoe. 1979. Classification of wetlands and deep-water habitats of the United States. U.S. Fish and Wildlife Service FWS/OBS-79/31.

Federal Register. July 13, 1994. Changes in hydric soils of the United States.

Federal Register. September 18, 2002. Hydric soils of the United States.

Hurt, G.W., and L.M. Vasilas, editors. Version 6.0, 2006. Field indicators of hydric soils in the United States.

National Research Council. 1995. Wetlands: Characteristics and boundaries.

Soil Survey Division Staff. 1993. Soil survey manual. Soil Conservation Service. U.S. Department of Agriculture Handbook 18. http://www.nrcs.usda.gov/wps/portal/nrcs/detail/national/soils/?cid=nrcs142p2_054262

Soil Survey Staff. 1999. Soil taxonomy: A basic system of soil classification for making and interpreting soil surveys. 2nd edition. Natural Resources Conservation Service, U.S. Department of Agriculture Handbook 436. http://www.nrcs.usda.gov/wps/portal/nrcs/detail/national/soils/?cid=nrcs142p2_053577

Soil Survey Staff. 2010. Keys to soil taxonomy. 11th edition. U.S. Department of Agriculture, Natural Resources Conservation Service. http://www.nrcs.usda.gov/wps/portal/nrcs/detail/national/soils/?cid=nrcs142p2_053580

Tiner, R.W., Jr. 1985. Wetlands of Delaware. U.S. Fish and Wildlife Service and Delaware Department of Natural Resources and Environmental Control, Wetlands Section.

United States Army Corps of Engineers, Environmental Laboratory. 1987. Corps of Engineers wetlands delineation manual. Waterways Experiment Station Technical Report Y-87-1.

United States Department of Agriculture, Natural Resources Conservation Service. National forestry manual. http://www.nrcs.usda.gov/wps/portal/nrcs/detail/soils/home/?cid=nrcs142p2_053374

United States Department of Agriculture, Natural Resources Conservation Service. National range and pasture handbook. http://www.nrcs.usda.gov/wps/portal/nrcs/detail/national/landuse/rangepasture/?cid=stelprdb1043084

United States Department of Agriculture, Natural Resources Conservation Service. National soil survey handbook, title 430-VI. http://www.nrcs.usda.gov/wps/portal/nrcs/detail/soils/scientists/?cid=nrcs142p2_054242

United States Department of Agriculture, Natural Resources Conservation Service. 2006. Land resource regions and major land resource areas of the United States, the Caribbean, and the Pacific Basin. U.S. Department of Agriculture Handbook 296. http://www.nrcs.usda.gov/wps/portal/nrcs/detail/national/soils/?cid=nrcs142p2_053624

United States Department of Agriculture, Soil Conservation Service. 1961. Land capability classification. U.S. Department of Agriculture Handbook 210. http://www.nrcs.usda.gov/Internet/FSE_DOCUMENTS/nrcs142p2_052290.pdf

ODNR Water Wells

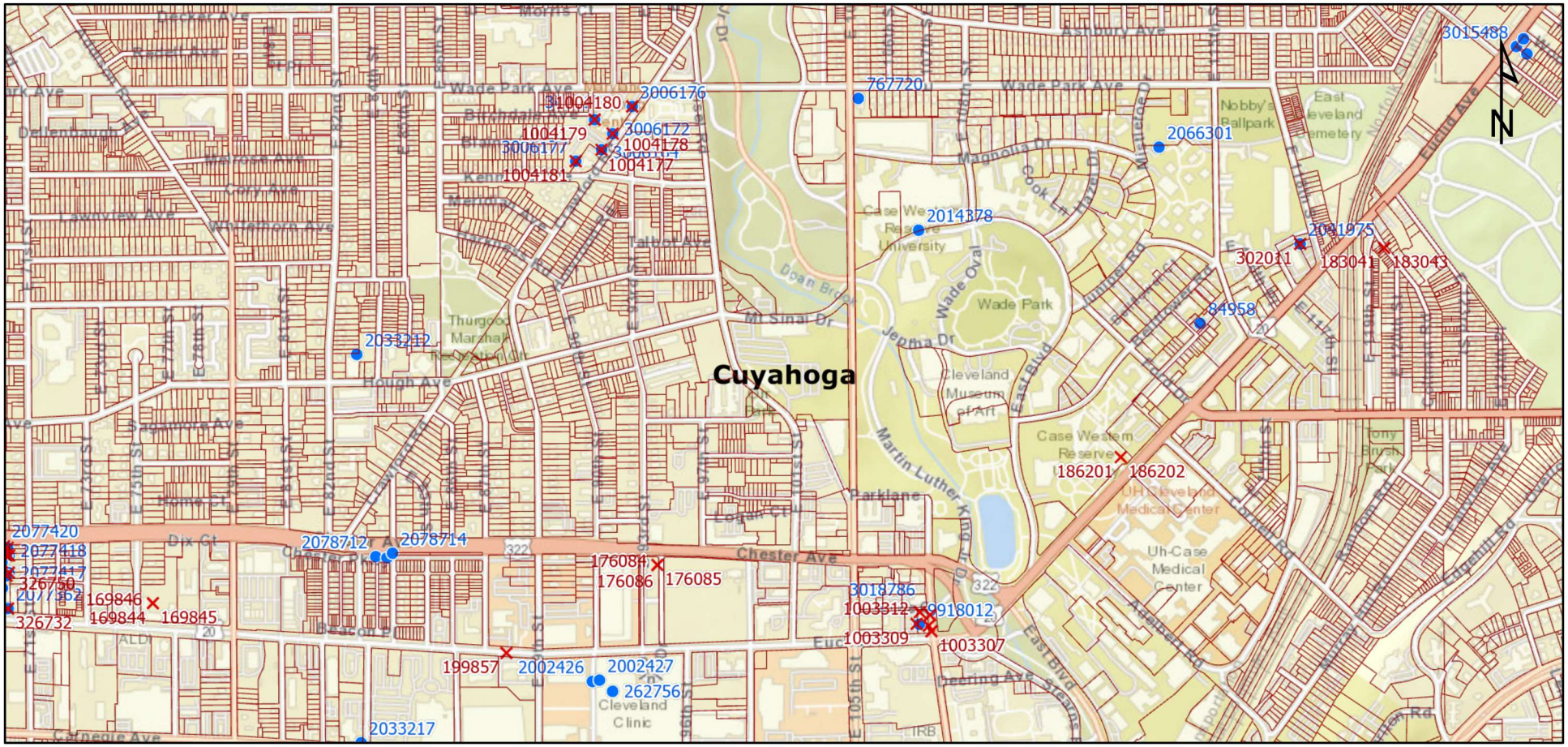

Statewide Parcels
Current Township
Counties
Sealing Reports
Well Logs

March 18, 2025

Scale: 1:20,059

0 0.1 0.2 0.4 mi

0 0.23 0.45 0.9 km

Ohio Oil & Gas Wells

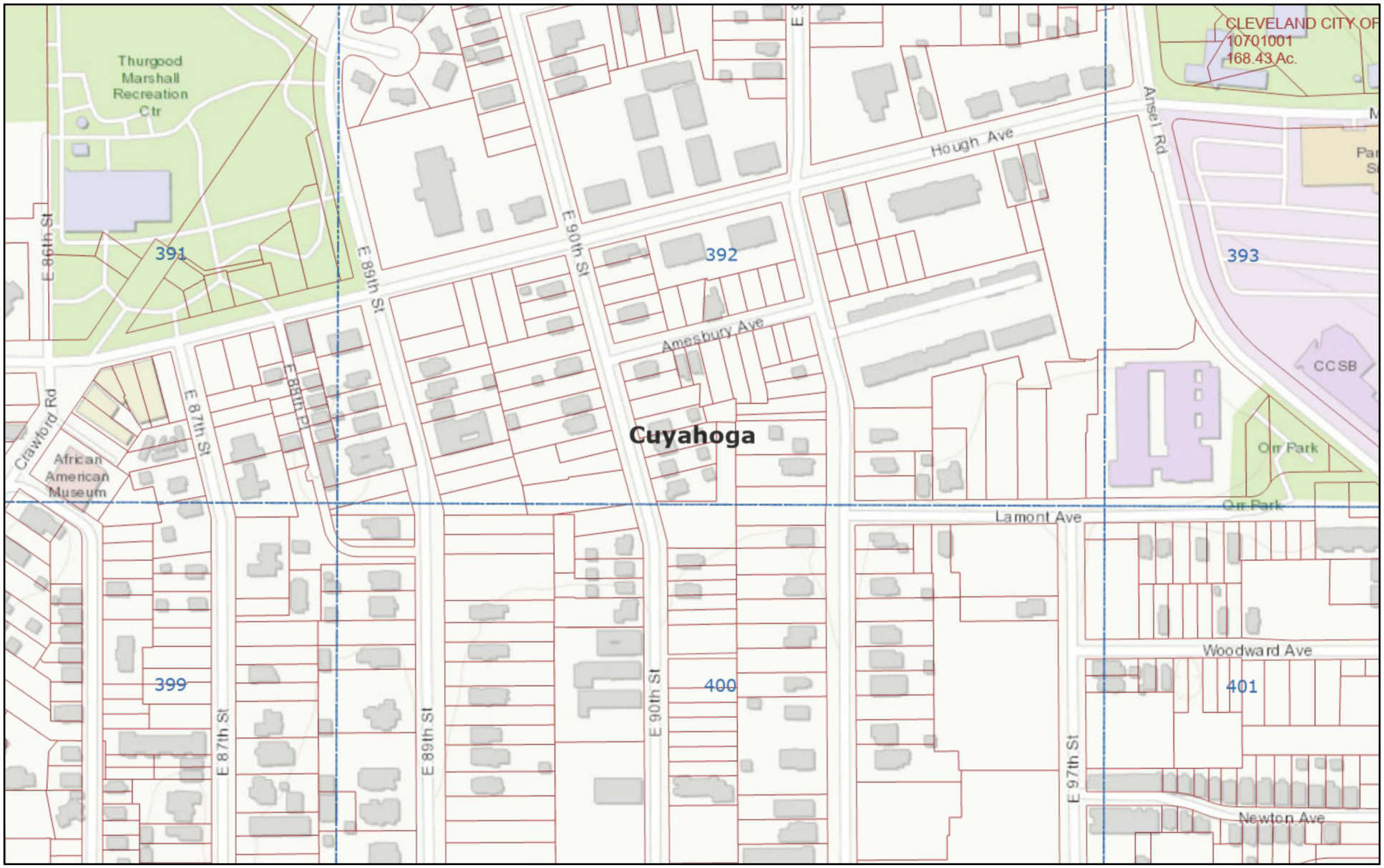

March 18, 2025

Statewide Parcels

Current Township

Land Subdivision

Counties

1:4,514

0 0.03 0.06 0.11 mi

0 0.04 0.09 0.18 km

Cuyahoga County, Esri, HERE, Garmin, INCREMENT P, Intermap, USGS, METI/NASA, EPA, USDA

ODNR - Division of Oil and Gas Resources Management

Mines of Ohio

March 18, 2025

Quadrangle 24K (7.5 min)

1:4,514

0 0.03 0.06 0.11 mi

0 0.04 0.09 0.18 km

Cuyahoga County, Esri, HERE, Garmin, INCREMENT P, Intermap, USGS, METI/NASA, EPA, USDA

Ohio Dept. of Natural Resources

APPENDIX E
HISTORICAL INFORMATION

Copyright © 2025, Partners

Hough Senior Living

1765 E 89 ST

Cleveland, OH 44106

Inquiry Number: 7528843.8

December 27, 2023

The EDR Aerial Photo Decade Package

6 Armstrong Road, 4th floor
Shelton, CT 06484
Toll Free: 800.352.0050
www.edrnet.com

EDR Aerial Photo Decade Package

12/27/23

Site Name:

Hough Senior Living
1765 E 89 ST
Cleveland, OH 44106
EDR Inquiry # 7528843.8

Client Name:

Partners Env. Consulting, Inc.
31100 Solon Road
Solon, OH 44139
Contact: Zach Graham

Environmental Data Resources, Inc. (EDR) Aerial Photo Decade Package is a screening tool designed to assist environmental professionals in evaluating potential liability on a target property resulting from past activities. EDR's professional researchers provide digitally reproduced historical aerial photographs, and when available, provide one photo per decade.

Search Results:

Year	*Scale*	*Details*	*Source*
2019	1"=500'	Flight Year: 2019	USDA/NAIP
2015	1"=500'	Flight Year: 2015	USDA/NAIP
2011	1"=500'	Flight Year: 2011	USDA/NAIP
2005	1"=500'	Flight Year: 2005	USDA/NAIP
2000	1"=500'	Acquisition Date: January 01, 2000	USGS/DOQQ
1994	1"=500'	Acquisition Date: January 01, 1994	USGS/DOQQ
1991	1"=500'	Flight Date: May 15, 1991	NAPP
1982	1"=500'	Flight Date: May 04, 1982	USDA
1977	1"=500'	Flight Date: November 05, 1977	USDA
1962	1"=500'	Flight Date: April 08, 1962	USGS
1951	1"=500'	Flight Date: May 12, 1951	ASCS
1938	1"=500'	Flight Date: April 23, 1938	USDA

When delivered electronically by EDR, the aerial photo images included with this report are for ONE TIME USE ONLY. Further reproduction of these aerial photo images is prohibited without permission from EDR. For more information contact your EDR Account Executive.

Disclaimer - Copyright and Trademark Notice

This Report contains certain information obtained from a variety of public and other sources reasonably available to Environmental Data Resources, LLC. It cannot be concluded from this Report that coverage information for the target and surrounding properties does not exist from other sources. This Report is provided on an "AS IS", "AS AVAILABLE" basis. NO WARRANTY EXPRESS OR IMPLIED IS MADE WHATSOEVER IN CONNECTION WITH THIS REPORT. ENVIRONMENTAL DATA RESOURCES, LLC AND ITS SUBSIDIARIES, AFFILIATES AND THIRD PARTY SUPPLIERS DISCLAIM ALL WARRANTIES, OF ANY KIND OR NATURE, EXPRESS OR IMPLIED, ARISING OUT OF OR RELATED TO THIS REPORT OR ANY OF THE DATA AND INFORMATION PROVIDED IN THIS REPORT, INCLUDING WITHOUT LIMITATION, ANY WARRANTIES REGARDING ACCURACY, QUALITY, CORRECTNESS, COMPLETENESS, COMPREHENSIVENESS, SUITABILITY, MERCHANTABILITY, FITNESS FOR A PARTICULAR PURPOSE, TITLE, NON-INFRINGEMENT, MISAPPROPRIATION, OR OTHERWISE. ALL RISK IS ASSUMED BY THE USER. IN NO EVENT SHALL ENVIRONMENTAL DATA RESOURCES, LLC OR ITS SUBSIDIARIES, AFFILIATES OR THIRD PARTY SUPPLIERS BE LIABLE TO ANYONE FOR ANY DIRECT, INCIDENTAL, INDIRECT, SPECIAL, CONSEQUENTIAL OR OTHER DAMAGES OF ANY TYPE OR KIND (INCLUDING BUT NOT LIMITED TO LOSS OF PROFITS, LOSS OF USE, OR LOSS OF DATA), ARISING OUT OF OR IN ANY WAY CONNECTED WITH THIS REPORT OR ANY OF THE DATA AND INFORMATION PROVIDED IN THIS REPORT. Any analyses, estimates, ratings, environmental risk levels, or risk codes provided in this Report are provided for illustrative purposes only, and are not intended to provide, nor should they be interpreted as providing any facts regarding, or prediction or forecast of, any environmental risk for any property. Only an assessment performed by a qualified environmental professional can provide findings, opinions or conclusions regarding the environmental risk or conditions in, on or at any property.

Copyright 2023 by Environmental Data Resources, Inc. All rights reserved. Reproduction in any media or format, in whole or in part, of any report or map of Environmental Data Resources, Inc., or its affiliates, is prohibited without prior written permission.

EDR and its logos (including Sanborn and Sanborn Map) are trademarks of Environmental Data Resources, LLC or its affiliates. All other trademarks used herein are the property of their respective owners.

INQUIRY #: 7528843.8
YEAR: 2019
= 500'
N
EDR

INQUIRY #: 7528843.8
YEAR: 2015
= 500'
N
EDR

INQUIRY #: 7528843.8
YEAR: 2011
= 500'
N
EDR

INQUIRY #: 7528843.8
YEAR: 2005
= 500'
N
EDR

INQUIRY #: 7528843.8

YEAR: 2000

= 500'

N

EDR

INQUIRY #: 7528843.8

YEAR: 1994

= 500'

N

EDR

Subject boundary not shown because it exceeds image extent or image is not georeferenced.

INQUIRY #: 7528843.8

YEAR: 1991

= 500'

N

EDR

INQUIRY #: 7528843.8

YEAR: 1982

= 500'

N

EDR

INQUIRY #: 7528843.8

YEAR: 1977

= 500'

N

EDR

INQUIRY #: 7528843.8

YEAR: 1962

= 500'

N

EDR

INQUIRY #: 7528843.8
YEAR: 1951
= 500'
N
EDR

INQUIRY #: 7528843.8

YEAR: 1938

= 500'

N

EDR

Hough Senior Living

1765 E 89 ST

Cleveland, OH 44106

Inquiry Number: 7528843.3

December 27, 2023

Certified Sanborn® Map Report

6 Armstrong Road, 4th floor
Shelton, CT 06484
Toll Free: 800.352.0050
www.edrnet.com

Certified Sanborn® Map Report

12/27/23

Site Name:	Client Name:
Hough Senior Living	Partners Env. Consulting, Inc.
1765 E 89 ST	31100 Solon Road
Cleveland, OH 44106	Solon, OH 44139
EDR Inquiry # 7528843.3	Contact: Zach Graham

The Sanborn Library has been searched by EDR and maps covering the target property location as provided by Partners Env. Consulting, Inc. were identified for the years listed below. The Sanborn Library is the largest, most complete collection of fire insurance maps. The collection includes maps from Sanborn, Bromley, Perris & Browne, Hopkins, Barlow, and others. Only Environmental Data Resources Inc. (EDR) is authorized to grant rights for commercial reproduction of maps by the Sanborn Library LLC, the copyright holder for the collection. Results can be authenticated by visiting www.edrnet.com/sanborn.

The Sanborn Library is continually enhanced with newly identified map archives. This report accesses all maps in the collection as of the day this report was generated.

Certified Sanborn Results:

Certification # 44DC-4A88-B4F7

PO # NA

Project Hough Senior Living

Maps Provided:

1972
1970
1952
1951
1913
1903
1896

Sanborn® Library search results

Certification #: 44DC-4A88-B4F7

The Sanborn Library includes more than 1.2 million fire insurance maps from Sanborn, Bromley, Perris & Browne, Hopkins, Barlow and others which track historical property usage in approximately 12,000 American cities and towns. Collections searched:

- ✔ Library of Congress
- ✔ University Publications of America
- ✔ EDR Private Collection

The Sanborn Library LLC Since 1866™

Limited Permission To Make Copies

Partners Env. Consulting, Inc. (the client) is permitted to make up to FIVE photocopies of this Sanborn Map transmittal and each fire insurance map accompanying this report solely for the limited use of its customer. No one other than the client is authorized to make copies. Upon request made directly to an EDR Account Executive, the client may be permitted to make a limited number of additional photocopies. This permission is conditioned upon compliance by the client, its customer and their agents with EDR's copyright policy; a copy of which is available upon request.

Disclaimer - Copyright and Trademark Notice

This Report contains certain information obtained from a variety of public and other sources reasonably available to Environmental Data Resources, LLC. It cannot be concluded from this Report that coverage information for the target and surrounding properties does not exist from other sources. This Report is provided on an "AS IS", "AS AVAILABLE" basis. NO WARRANTY EXPRESS OR IMPLIED IS MADE WHATSOEVER IN CONNECTION WITH THIS REPORT. ENVIRONMENTAL DATA RESOURCES, LLC AND ITS SUBSIDIARIES, AFFILIATES AND THIRD PARTY SUPPLIERS DISCLAIM ALL WARRANTIES, OF ANY KIND OR NATURE, EXPRESS OR IMPLIED, ARISING OUT OF OR RELATED TO THIS REPORT OR ANY OF THE DATA AND INFORMATION PROVIDED IN THIS REPORT, INCLUDING WITHOUT LIMITATION, ANY WARRANTIES REGARDING ACCURACY, QUALITY, CORRECTNESS, COMPLETENESS, COMPREHENSIVENESS, SUITABILITY, MERCHANTABILITY, FITNESS FOR A PARTICULAR PURPOSE, TITLE, NON-INFRINGEMENT, MISAPPROPRIATION, OR OTHERWISE. ALL RISK IS ASSUMED BY THE USER. IN NO EVENT SHALL ENVIRONMENTAL DATA RESOURCES, LLC OR ITS SUBSIDIARIES, AFFILIATES OR THIRD PARTY SUPPLIERS BE LIABLE TO ANYONE FOR ANY DIRECT, INCIDENTAL, INDIRECT, SPECIAL, CONSEQUENTIAL OR OTHER DAMAGES OF ANY TYPE OR KIND (INCLUDING BUT NOT LIMITED TO LOSS OF PROFITS, LOSS OF USE, OR LOSS OF DATA), ARISING OUT OF OR IN ANY WAY CONNECTED WITH THIS REPORT OR ANY OF THE DATA AND INFORMATION PROVIDED IN THIS REPORT. Any analyses, estimates, ratings, environmental risk levels, or risk codes provided in this Report are provided for illustrative purposes only, and are not intended to provide, nor should they be interpreted as providing any facts regarding, or prediction or forecast of, any environmental risk for any property. Only an assessment performed by a qualified environmental professional can provide findings, opinions or conclusions regarding the environmental risk or conditions in, on or at any property.

Copyright 2023 by Environmental Data Resources, Inc. All rights reserved. Reproduction in any media or format, in whole or in part, of any report or map of Environmental Data Resources, Inc., or its affiliates, is prohibited without prior written permission.

EDR and its logos (including Sanborn and Sanborn Map) are trademarks of Environmental Data Resources, LLC or its affiliates. All other trademarks used herein are the property of their respective owners.

Sanborn Sheet Key

This Certified Sanborn Map Report is based upon the following Sanborn Fire Insurance map sheets.

1972 Source Sheets

Volume 4A, Sheet 69a
1972

Volume 4A, Sheet 61a
1972

Volume 4A, Sheet 71a
1972

Volume 4A, Sheet 62a
1972

1970 Source Sheets

Volume 4A, Sheet 62a
1970

Volume 4A, Sheet 71a
1970

Volume 4A, Sheet 61a
1970

Volume 4A, Sheet 69a
1970

1952 Source Sheets

Volume 4A, Sheet 69a
1952

Volume 4A, Sheet 61a
1952

Volume 4A, Sheet 71a
1952

Volume 4A, Sheet 62a
1952

1951 Source Sheets

Volume 5, Sheet 20
1951

Volume 5, Sheet 41
1951

Volume 5, Sheet 19
1951

Volume 5, Sheet 39
1951

Sanborn Sheet Key

This Certified Sanborn Map Report is based upon the following Sanborn Fire Insurance map sheets.

1913 Source Sheets

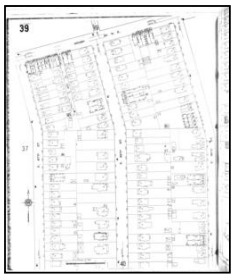
Volume 5, Sheet 39
1913

Volume 5, Sheet 19
1913

Volume 5, Sheet 41
1913

Volume 5, Sheet 20
1913

1903 Source Sheets

Volume 4, Sheet 467
1903

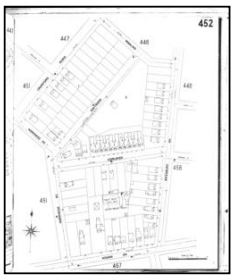
Volume 4, Sheet 452
1903

Volume 4, Sheet 451
1903


Volume 4, Sheet 465
1903

1896 Source Sheets

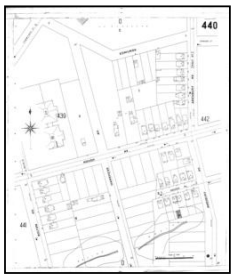
Volume 4, Sheet 440
1896

Volume 4, Sheet 439
1896


Volume 4, Sheet 441
1896

Certified Sanborn® Map

1972

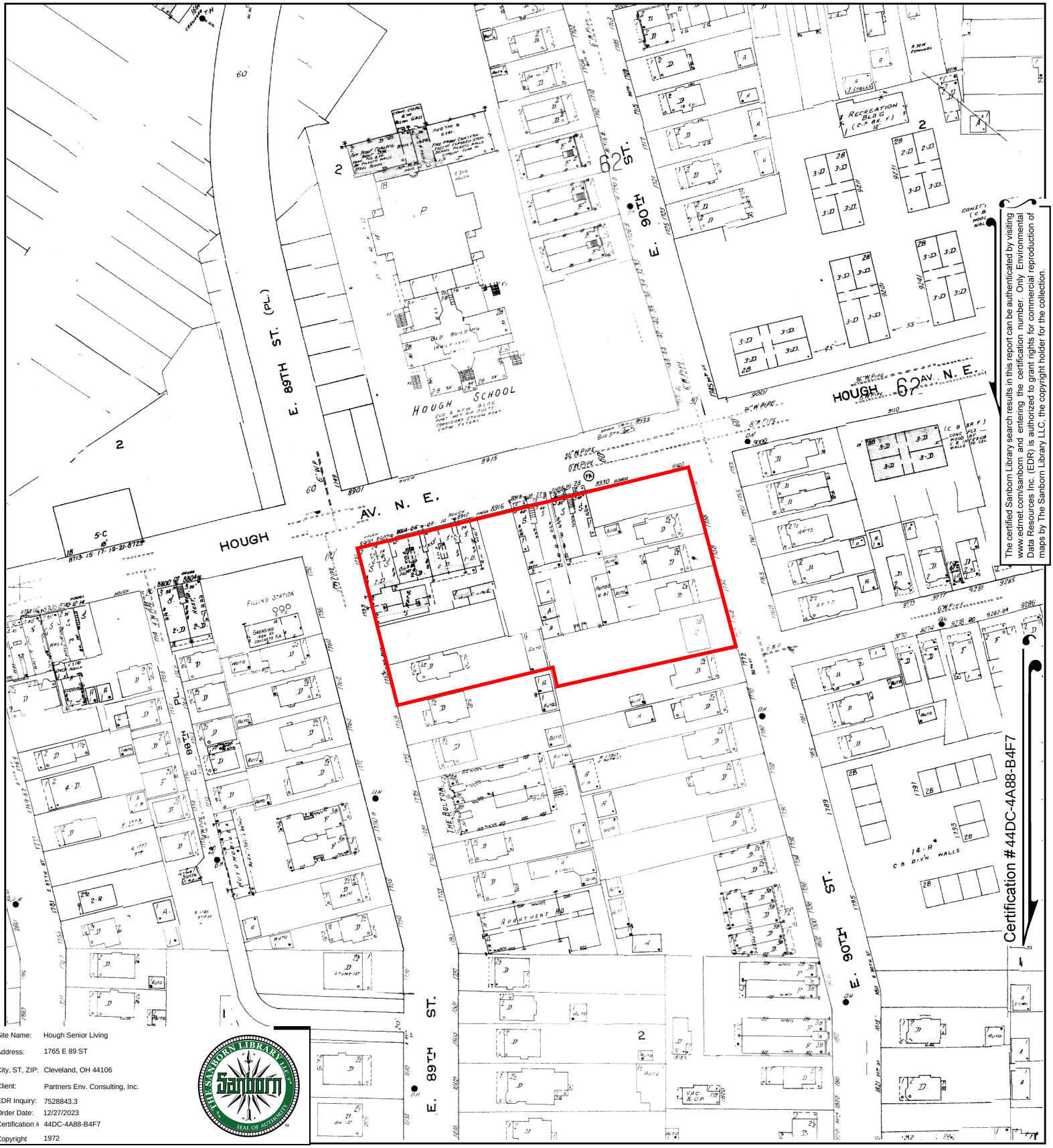

The certified Sanborn Library search results in this report can be authenticated by visiting www.edrnet.com/sanborn and entering the certification number. Only Environmental Data Resources Inc. (EDR) is authorized to grant rights for commercial reproduction of maps by The Sanborn Library LLC, the copyright holder for the collection.

Site Name:	Hough Senior Living
Address:	1765 E 89 ST
City, ST, ZIP:	Cleveland, OH 44106
Client:	Partners Env. Consulting, Inc.
EDR Inquiry:	7528843.3
Order Date:	12/27/2023
Certification #	44DC-4A88-B4F7
Copyright	1972

This Certified Sanborn Map combines the following sheets.
Outlined areas indicate map sheets within the collection.

0 Feet 150 300 600

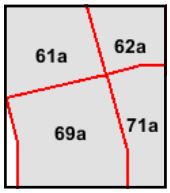

Volume 4A, Sheet 62a
Volume 4A, Sheet 71a
Volume 4A, Sheet 61a
Volume 4A, Sheet 69a

N

Certified Sanborn® Map

1970

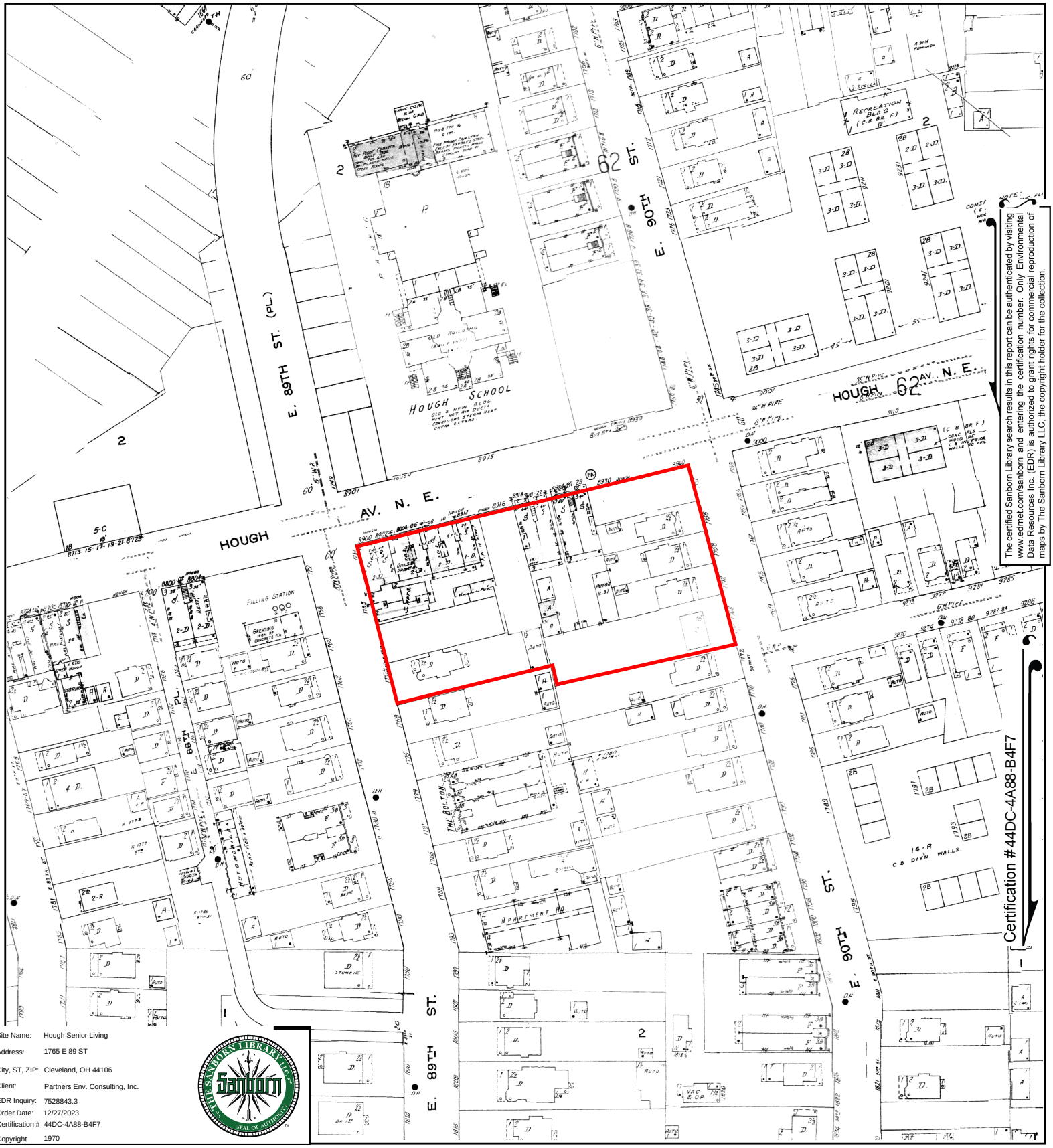

The certified Sanborn Library search results in this report can be authenticated by visiting www.edrnet.com/sanborn and entering the certification number. Only Environmental Data Resources Inc. (EDR) is authorized to grant rights for commercial reproduction of maps by The Sanborn Library LLC, the copyright holder for the collection.

Site Name:	Hough Senior Living
Address:	1765 E 89 ST
City, ST, ZIP:	Cleveland, OH 44106
Client:	Partners Env. Consulting, Inc.
EDR Inquiry:	7528843.3
Order Date:	12/27/2023
Certification #	44DC-4A88-B4F7
Copyright	1970

This Certified Sanborn Map combines the following sheets.
Outlined areas indicate map sheets within the collection.

0 Feet 150 300 600

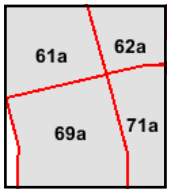

Volume 4A, Sheet 69a
Volume 4A, Sheet 61a
Volume 4A, Sheet 71a
Volume 4A, Sheet 62a

N

Certified Sanborn® Map

1952

The certified Sanborn Library search results in this report can be authenticated by visiting www.edrnet.com/sanborn and entering the certification number. Only Environmental Data Resources Inc. (EDR) is authorized to grant rights for commercial reproduction of maps by The Sanborn Library LLC, the copyright holder for the collection.

Site Name:	Hough Senior Living
Address:	1765 E 89 ST
City, ST, ZIP:	Cleveland, OH 44106
Client:	Partners Env. Consulting, Inc.
EDR Inquiry:	7528843.3
Order Date:	12/27/2023
Certification #	44DC-4A88-B4F7
Copyright	1952

This Certified Sanborn Map combines the following sheets.
Outlined areas indicate map sheets within the collection.

0 Feet 150 300 600

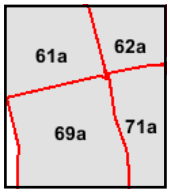

Volume 4A, Sheet 62a
Volume 4A, Sheet 71a
Volume 4A, Sheet 61a
Volume 4A, Sheet 69a

N

Certified Sanborn® Map

1951

The certified Sanborn Library search results in this report can be authenticated by visiting www.edrnet.com/sanborn and entering the certification number. Only Environmental Data Resources Inc. (EDR) is authorized to grant rights for commercial reproduction of maps by The Sanborn Library LLC, the copyright holder for the collection.

Site Name:	Hough Senior Living
Address:	1765 E 89 ST
City, ST, ZIP:	Cleveland, OH 44106
Client:	Partners Env. Consulting, Inc.
EDR Inquiry:	7528843.3
Order Date:	12/27/2023
Certification #	44DC-4A88-B4F7
Copyright	1951

This Certified Sanborn Map combines the following sheets.
Outlined areas indicate map sheets within the collection.

0 Feet 150 300 600

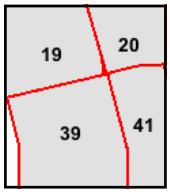

Volume 5, Sheet 39
Volume 5, Sheet 19
Volume 5, Sheet 41
Volume 5, Sheet 20

N

Certified Sanborn® Map

1913

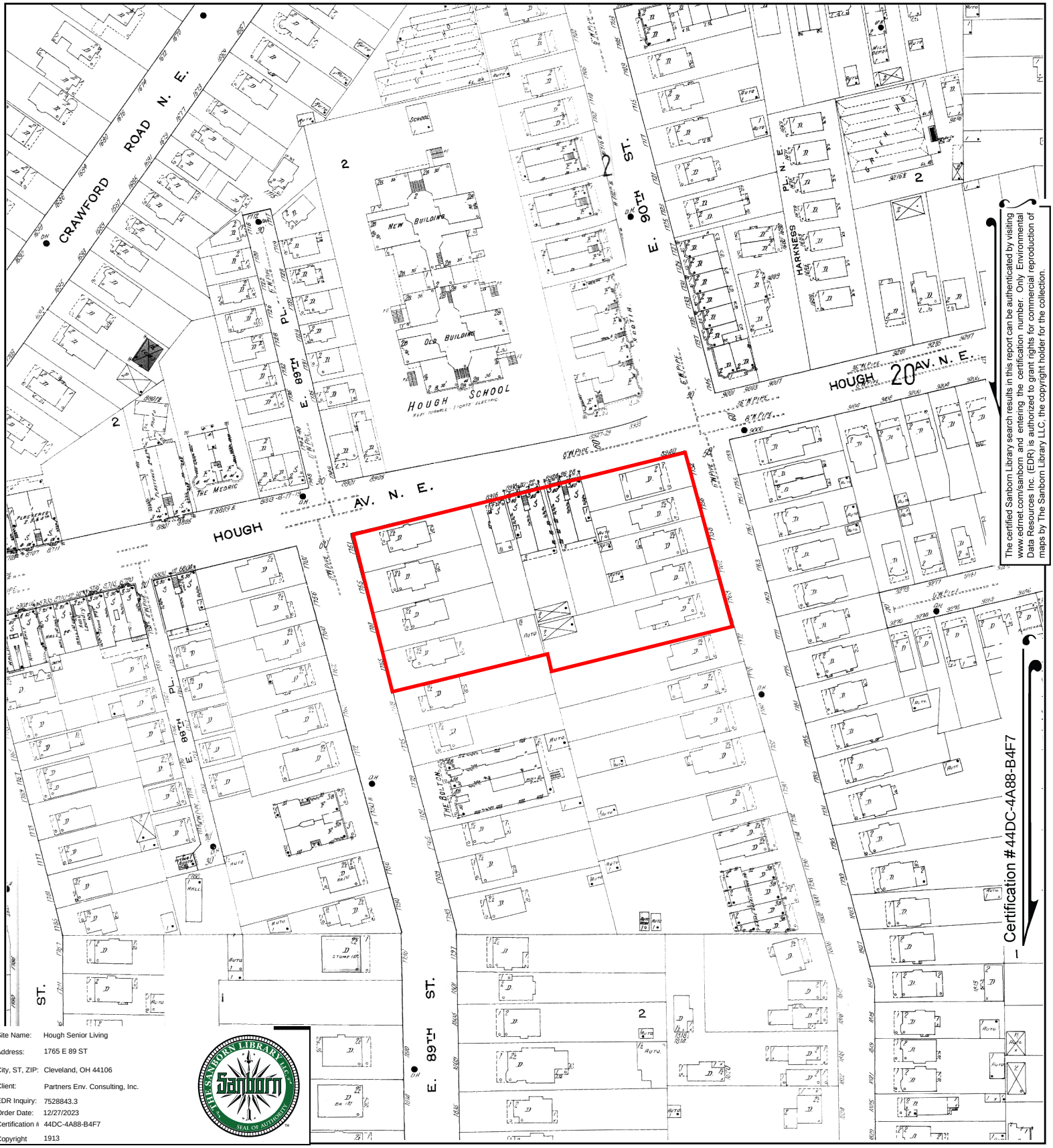

The certified Sanborn Library search results in this report can be authenticated by visiting www.edrnet.com/sanborn and entering the certification number. Only Environmental Data Resources Inc. (EDR) is authorized to grant rights for commercial reproduction of maps by The Sanborn Library LLC, the copyright holder for the collection.

Site Name:	Hough Senior Living
Address:	1765 E 89 ST
City, ST, ZIP:	Cleveland, OH 44106
Client:	Partners Env. Consulting, Inc.
EDR Inquiry:	7528843.3
Order Date:	12/27/2023
Certification #	44DC-4A88-B4F7
Copyright	1913

This Certified Sanborn Map combines the following sheets.
Outlined areas indicate map sheets within the collection.

0 Feet 150 300 600

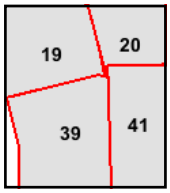

Volume 5, Sheet 20
Volume 5, Sheet 41
Volume 5, Sheet 19
Volume 5, Sheet 39

N

Certified Sanborn® Map

1903

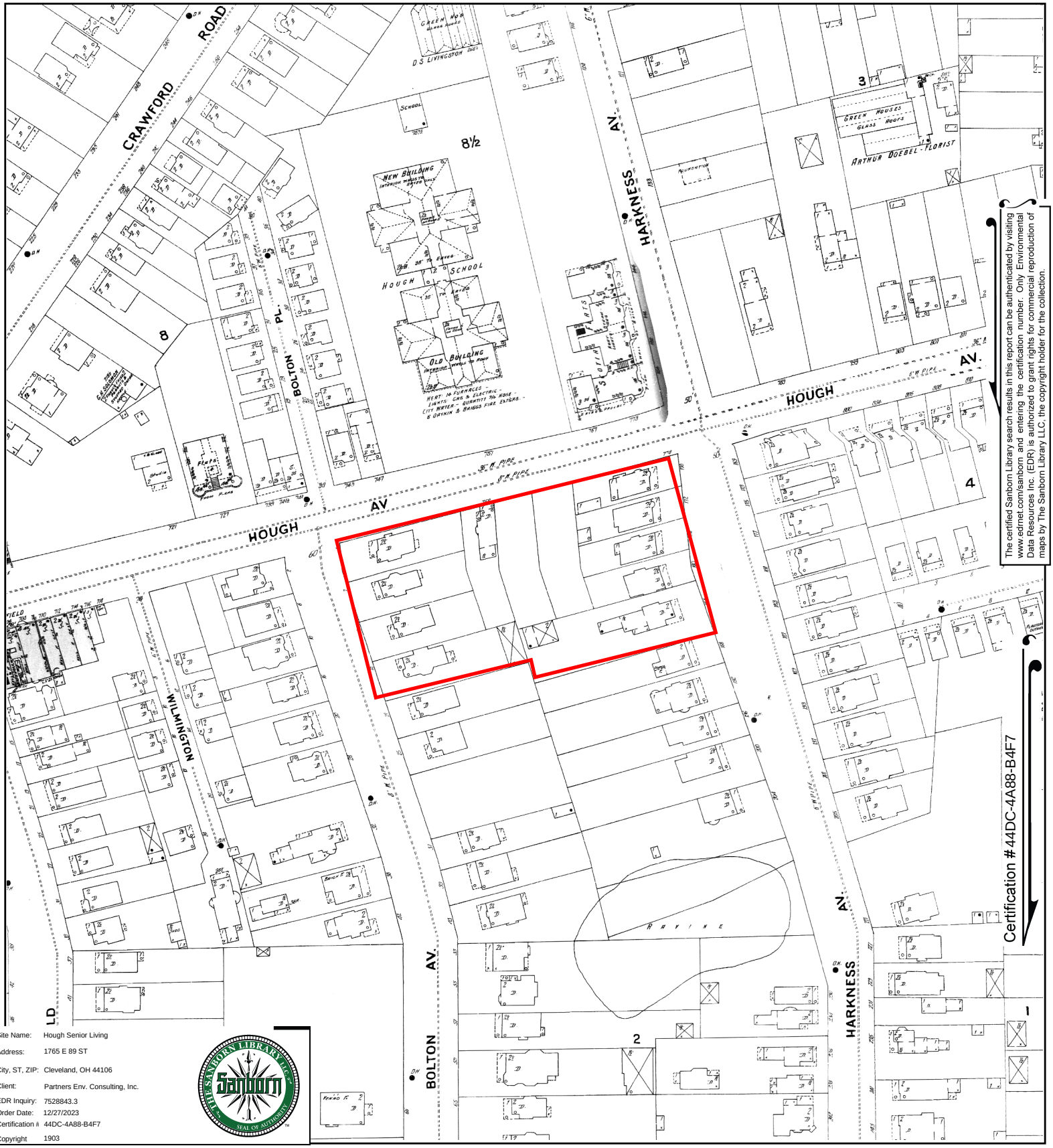

The certified Sanborn Library search results in this report can be authenticated by visiting www.edrnet.com/sanborn and entering the certification number. Only Environmental Data Resources Inc. (EDR) is authorized to grant rights for commercial reproduction of maps by The Sanborn Library LLC, the copyright holder for the collection.

Site Name:	Hough Senior Living
Address:	1765 E 89 ST
City, ST, ZIP:	Cleveland, OH 44106
Client:	Partners Env. Consulting, Inc.
EDR Inquiry:	7528843.3
Order Date:	12/27/2023
Certification #	44DC-4A88-B4F7
Copyright	1903

This Certified Sanborn Map combines the following sheets.
Outlined areas indicate map sheets within the collection.

0 Feet 150 300 600

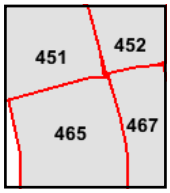

Volume 4, Sheet 465
Volume 4, Sheet 451
Volume 4, Sheet 452
Volume 4, Sheet 467

N

Certified Sanborn® Map

1896

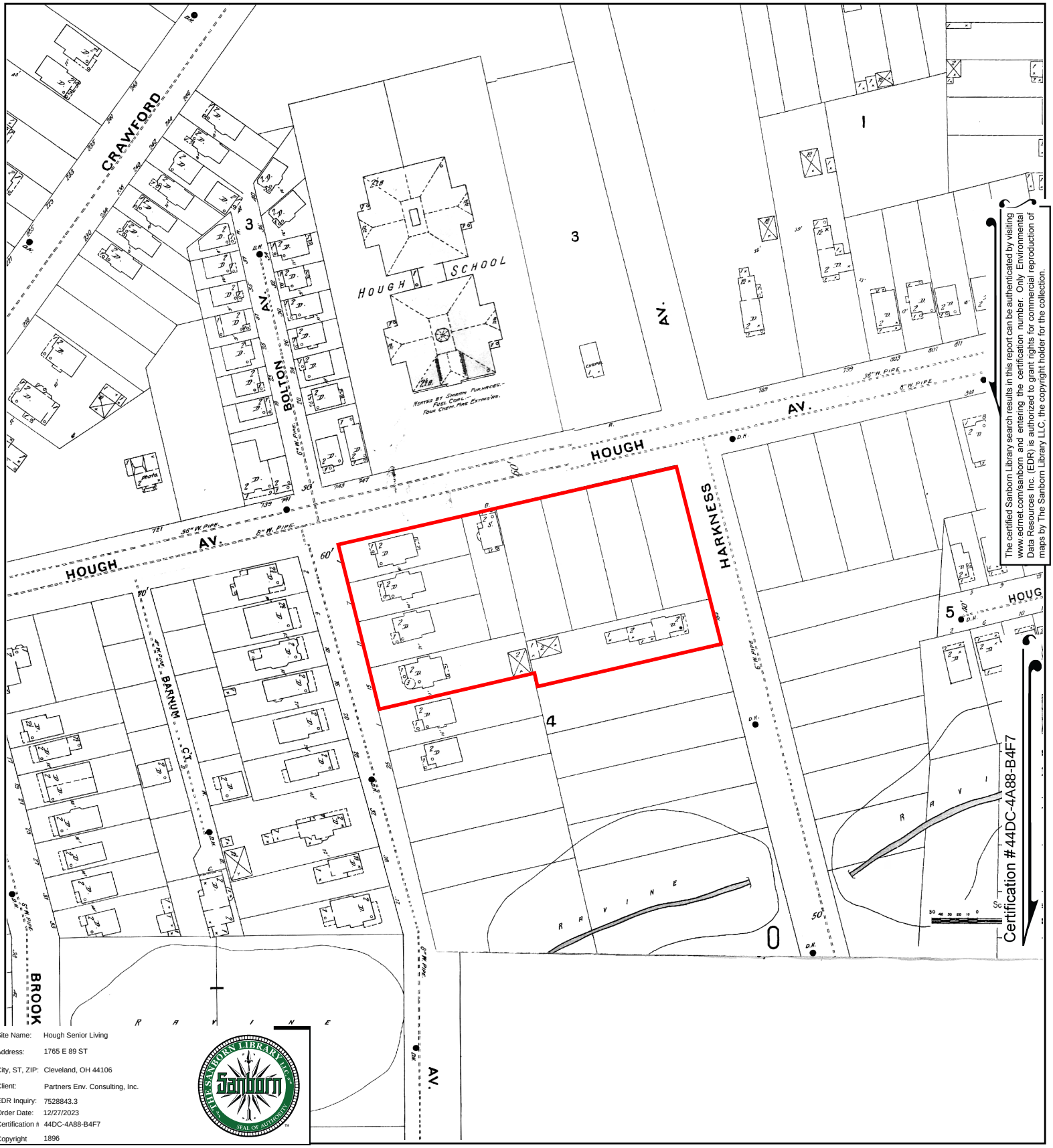

The certified Sanborn Library search results in this report can be authenticated by visiting www.edrnet.com/sanborn and entering the certification number. Only Environmental Data Resources Inc. (EDR) is authorized to grant rights for commercial reproduction of maps by The Sanborn Library LLC, the copyright holder for the collection.

Site Name:	Hough Senior Living
Address:	1765 E 89 ST
City, ST, ZIP:	Cleveland, OH 44106
Client:	Partners Env. Consulting, Inc.
EDR Inquiry:	7528843.3
Order Date:	12/27/2023
Certification #	44DC-4A88-B4F7
Copyright	1896

This Certified Sanborn Map combines the following sheets.
Outlined areas indicate map sheets within the collection.

0 Feet 150 300 600

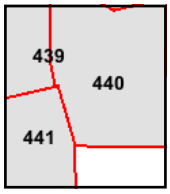

Volume 4, Sheet 441
Volume 4, Sheet 439
Volume 4, Sheet 440

N

Hough Senior Living

1765 E 89 ST

Cleveland, OH 44106

Inquiry Number: 7528843.4

December 27, 2023

EDR Historical Topo Map Report

with QuadMatch™

6 Armstrong Road, 4th floor
Shelton, CT 06484
Toll Free: 800.352.0050
www.edrnet.com

EDR Historical Topo Map Report

12/27/23

Site Name:	Client Name:
Hough Senior Living	Partners Env. Consulting, Inc.
1765 E 89 ST	31100 Solon Road
Cleveland, OH 44106	Solon, OH 44139
EDR Inquiry # 7528843.4	Contact: Zach Graham

EDR Topographic Map Library has been searched by EDR and maps covering the target property location as provided by Partners Env. Consulting, Inc. were identified for the years listed below. EDR's Historical Topo Map Report is designed to assist professionals in evaluating potential liability on a target property resulting from past activities. EDRs Historical Topo Map Report includes a search of a collection of public and private color historical topographic maps, dating back to the late 1800s.

Search Results:

P.O.# NA

Project: Hough Senior Living

Coordinates:

Latitude:	41.509572 41° 30' 34" North
Longitude:	-81.624174 -81° 37' 27" West
UTM Zone:	Zone 17 North
UTM X Meters:	447912.25
UTM Y Meters:	4595514.94
Elevation:	665.00' above sea level

Maps Provided:

2019	1953
2016	1903
2013	1901
1994	
1992	
1979	
1970	
1963	

Disclaimer - Copyright and Trademark Notice

This Report contains certain information obtained from a variety of public and other sources reasonably available to Environmental Data Resources, LLC. It cannot be concluded from this Report that coverage information for the target and surrounding properties does not exist from other sources. This Report is provided on an "AS IS", "AS AVAILABLE" basis. NO WARRANTY EXPRESS OR IMPLIED IS MADE WHATSOEVER IN CONNECTION WITH THIS REPORT. ENVIRONMENTAL DATA RESOURCES, LLC AND ITS SUBSIDIARIES, AFFILIATES AND THIRD PARTY SUPPLIERS DISCLAIM ALL WARRANTIES, OF ANY KIND OR NATURE, EXPRESS OR IMPLIED, ARISING OUT OF OR RELATED TO THIS REPORT OR ANY OF THE DATA AND INFORMATION PROVIDED IN THIS REPORT, INCLUDING WITHOUT LIMITATION, ANY WARRANTIES REGARDING ACCURACY, QUALITY, CORRECTNESS, COMPLETENESS, COMPREHENSIVENESS, SUITABILITY, MERCHANTABILITY, FITNESS FOR A PARTICULAR PURPOSE, TITLE, NON-INFRINGEMENT, MISAPPROPRIATION, OR OTHERWISE. ALL RISK IS ASSUMED BY THE USER. IN NO EVENT SHALL ENVIRONMENTAL DATA RESOURCES, LLC OR ITS SUBSIDIARIES, AFFILIATES OR THIRD PARTY SUPPLIERS BE LIABLE TO ANYONE FOR ANY DIRECT, INCIDENTAL, INDIRECT, SPECIAL, CONSEQUENTIAL OR OTHER DAMAGES OF ANY TYPE OR KIND (INCLUDING BUT NOT LIMITED TO LOSS OF PROFITS, LOSS OF USE, OR LOSS OF DATA), ARISING OUT OF OR IN ANY WAY CONNECTED WITH THIS REPORT OR ANY OF THE DATA AND INFORMATION PROVIDED IN THIS REPORT. Any analyses, estimates, ratings, environmental risk levels, or risk codes provided in this Report are provided for illustrative purposes only, and are not intended to provide, nor should they be interpreted as providing any facts regarding, or prediction or forecast of, any environmental risk for any property. Only an assessment performed by a qualified environmental professional can provide findings, opinions or conclusions regarding the environmental risk or conditions in, on or at any property.

Copyright 2023 by Environmental Data Resources, Inc. All rights reserved. Reproduction in any media or format, in whole or in part, of any report or map of Environmental Data Resources, Inc., or its affiliates, is prohibited without prior written permission.

EDR and its logos (including Sanborn and Sanborn Map) are trademarks of Environmental Data Resources, LLC or its affiliates. All other trademarks used herein are the property of their respective owners.

Topo Sheet Key

This EDR Topo Map Report is based upon the following USGS topographic map sheets.

2019 Source Sheets

East Cleveland
2019
7.5-minute, 24000

Cleveland North
2019
7.5-minute, 24000

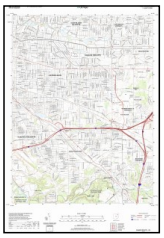

Shaker Heights
2019
7.5-minute, 24000

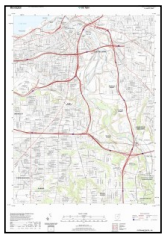

Cleveland South
2019
7.5-minute, 24000

2016 Source Sheets

East Cleveland
2016
7.5-minute, 24000

Cleveland North
2016
7.5-minute, 24000

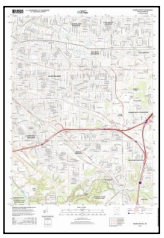

Shaker Heights
2016
7.5-minute, 24000

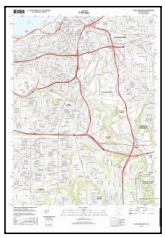

Cleveland South
2016
7.5-minute, 24000

2013 Source Sheets

East Cleveland
2013
7.5-minute, 24000

Cleveland North
2013
7.5-minute, 24000

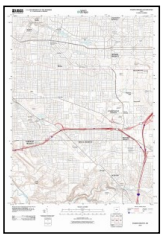

Shaker Heights
2013
7.5-minute, 24000

Cleveland South
2013
7.5-minute, 24000

1994 Source Sheets

Cleveland North
1994
7.5-minute, 24000
Aerial Photo Revised 1994

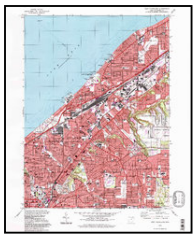

East Cleveland
1994
7.5-minute, 24000
Aerial Photo Revised 1994

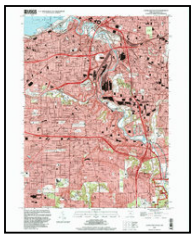

Cleveland South
1994
7.5-minute, 24000
Aerial Photo Revised 1994

Shaker Heights
1994
7.5-minute, 24000
Aerial Photo Revised 1994

Topo Sheet Key

This EDR Topo Map Report is based upon the following USGS topographic map sheets.

1992 Source Sheets

Cleveland North
1992
7.5-minute, 24000
Aerial Photo Revised 1988

1979 Source Sheets

East Cleveland
1979
7.5-minute, 24000
Aerial Photo Revised 1977

Shaker Heights
1979
7.5-minute, 24000
Aerial Photo Revised 1977

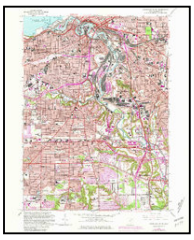

Cleveland South
1979
7.5-minute, 24000
Aerial Photo Revised 1977

1970 Source Sheets

Cleveland North
1970
7.5-minute, 24000
Aerial Photo Revised 1970

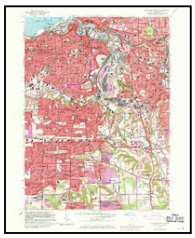

Cleveland South
1970
7.5-minute, 24000
Aerial Photo Revised 1970

Shaker Heights
1970
7.5-minute, 24000
Aerial Photo Revised 1970

East Cleveland
1970
7.5-minute, 24000
Aerial Photo Revised 1970

1963 Source Sheets

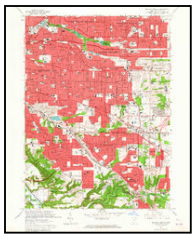

Shaker Heights
1963
7.5-minute, 24000
Aerial Photo Revised 1962

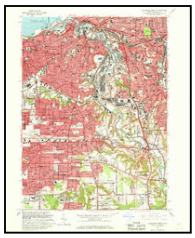

Cleveland South
1963
7.5-minute, 24000
Aerial Photo Revised 1962



Cleveland North
1963
7.5-minute, 24000
Aerial Photo Revised 1962

East Cleveland
1963
7.5-minute, 24000
Aerial Photo Revised 1952

Topo Sheet Key

This EDR Topo Map Report is based upon the following USGS topographic map sheets.

1953 Source Sheets

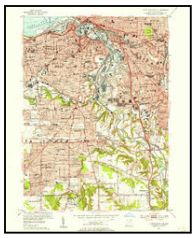

Cleveland South
1953
7.5-minute, 24000
Aerial Photo Revised 1952

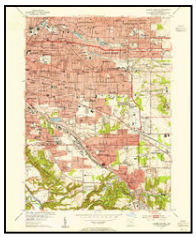

Shaker Heights
1953
7.5-minute, 24000
Aerial Photo Revised 1952

East Cleveland
1953
7.5-minute, 24000
Aerial Photo Revised 1952

Cleveland North
1953
7.5-minute, 24000
Aerial Photo Revised 1952

1903 Source Sheets

Cleveland
1903
15-minute, 62500

Euclid
1903
15-minute, 62500

1901 Source Sheets

Euclid
1901
15-minute, 62500

Historical Topo Map

2019

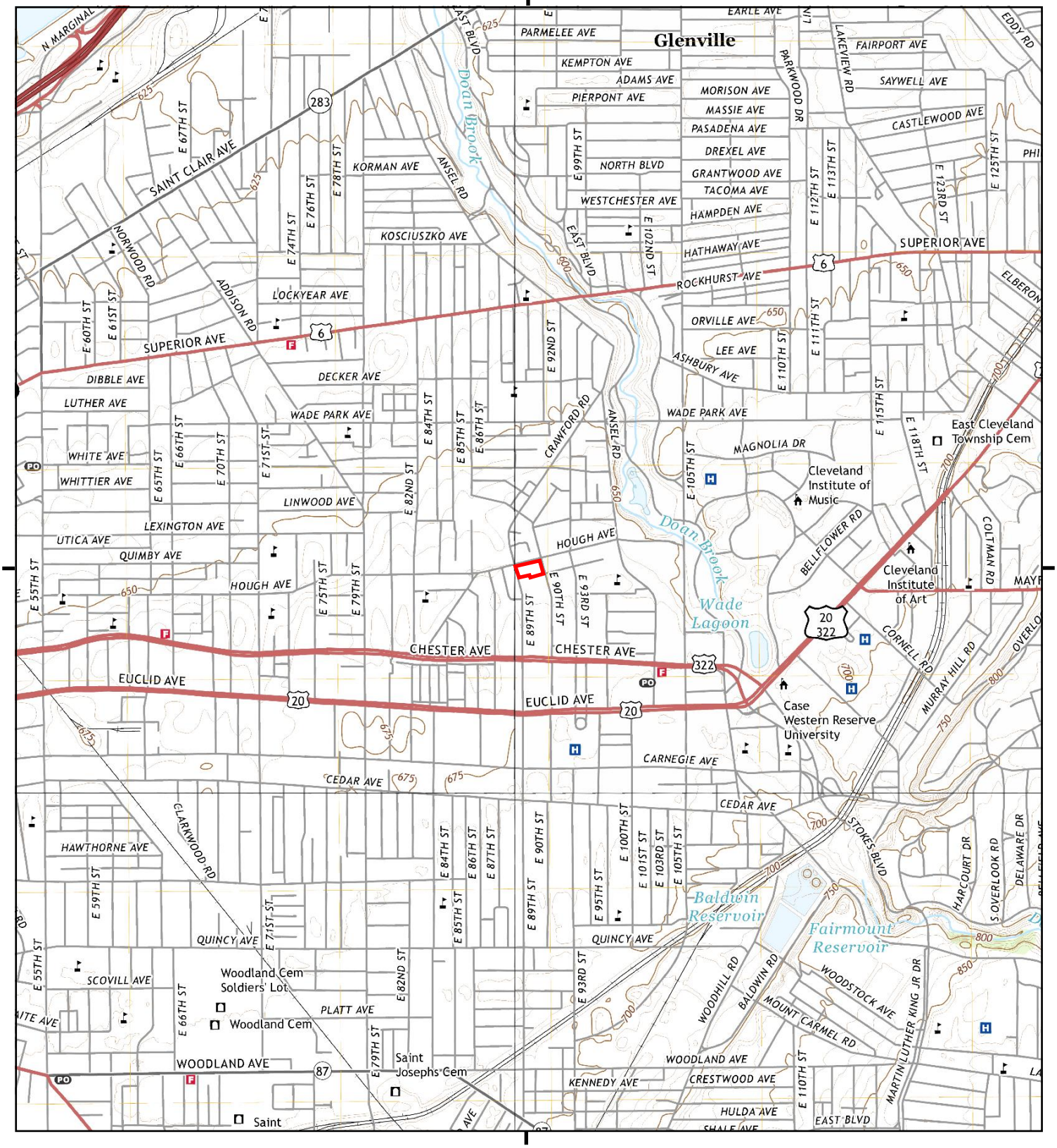

This report includes information from the following map sheet(s).

0 Miles 0.25 0.5 1 1.5

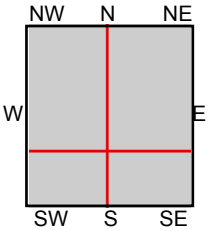

TP, East Cleveland, 2019, 7.5-minute
SE, Shaker Heights, 2019, 7.5-minute
SW, Cleveland South, 2019, 7.5-minute
NW, Cleveland North, 2019, 7.5-minute

SITE NAME: Hough Senior Living
ADDRESS: 1765 E 89 ST
Cleveland, OH 44106
CLIENT: Partners Env. Consulting, Inc.

N

Historical Topo Map

2016

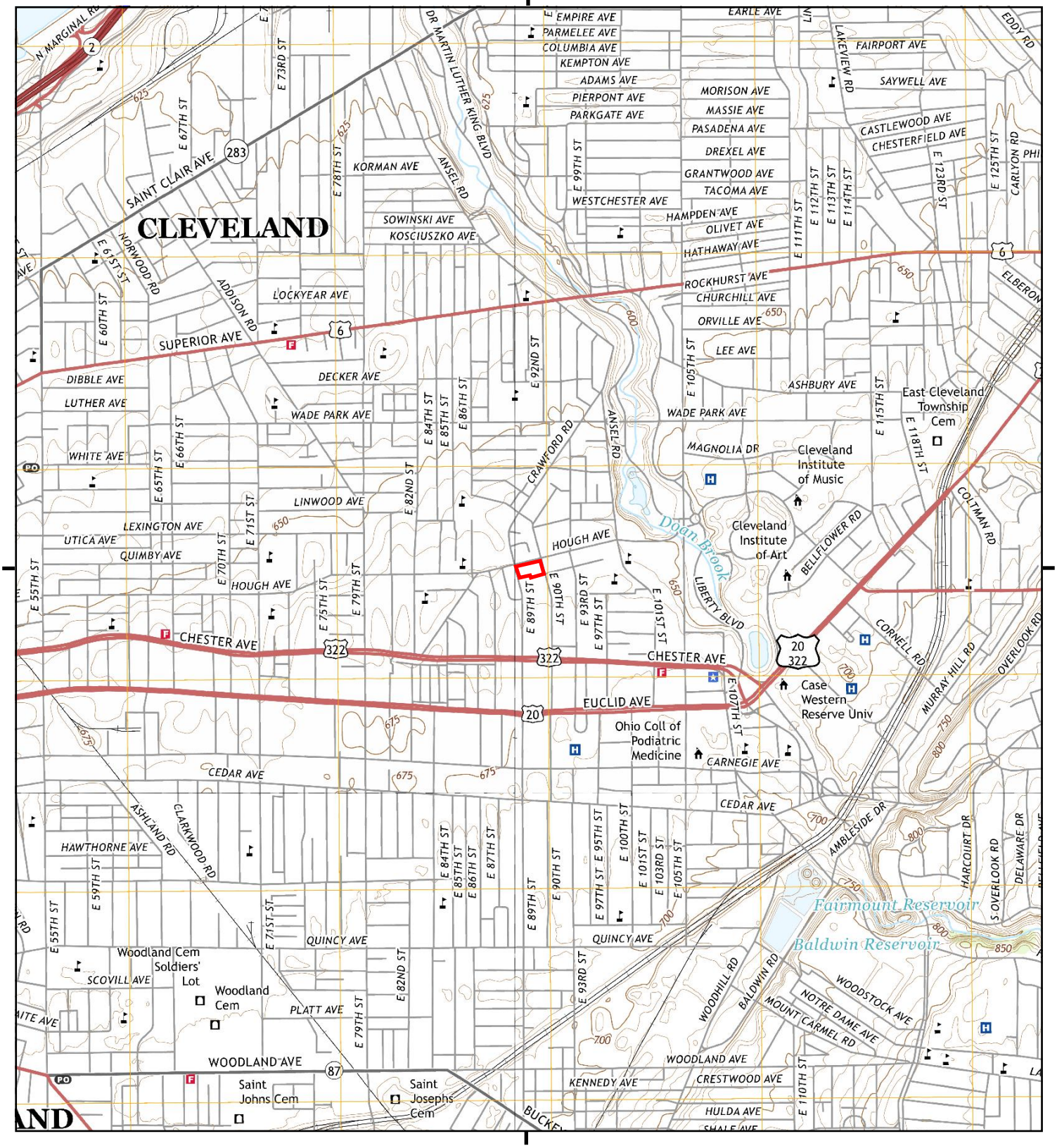

This report includes information from the following map sheet(s).

0 Miles 0.25 0.5 1 1.5

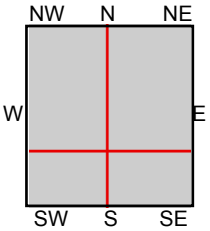

TP, East Cleveland, 2016, 7.5-minute
SE, Shaker Heights, 2016, 7.5-minute
SW, Cleveland South, 2016, 7.5-minute
NW, Cleveland North, 2016, 7.5-minute

SITE NAME: Hough Senior Living
ADDRESS: 1765 E 89 ST
Cleveland, OH 44106
CLIENT: Partners Env. Consulting, Inc.

N

Historical Topo Map

2013

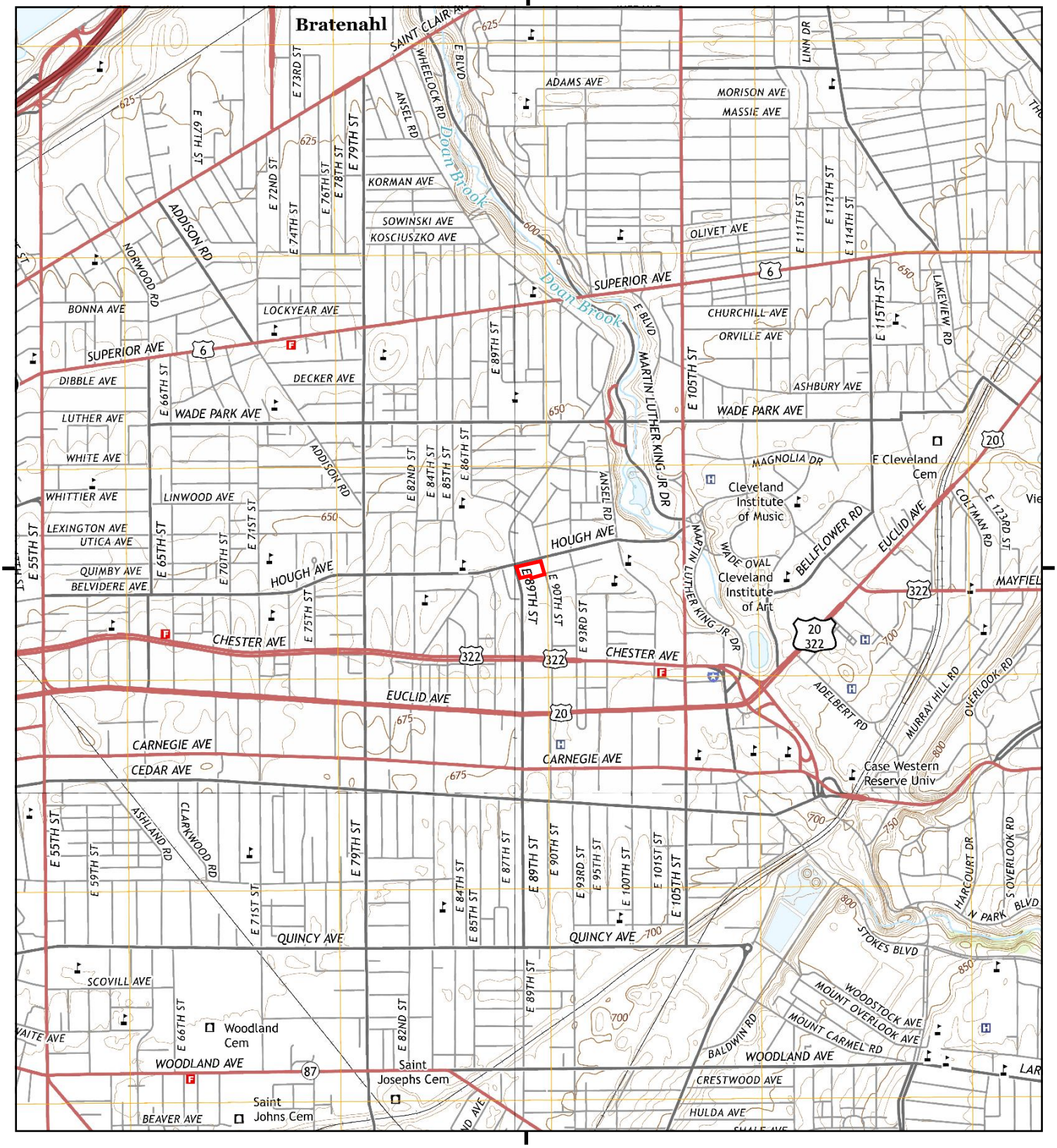

This report includes information from the following map sheet(s).

0 Miles 0.25 0.5 1 1.5

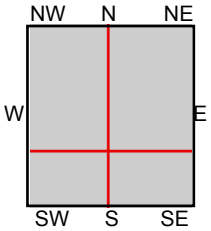

TP, East Cleveland, 2013, 7.5-minute
SE, Shaker Heights, 2013, 7.5-minute
SW, Cleveland South, 2013, 7.5-minute
NW, Cleveland North, 2013, 7.5-minute

SITE NAME: Hough Senior Living
ADDRESS: 1765 E 89 ST
Cleveland, OH 44106
CLIENT: Partners Env. Consulting, Inc.

N

Historical Topo Map

1994

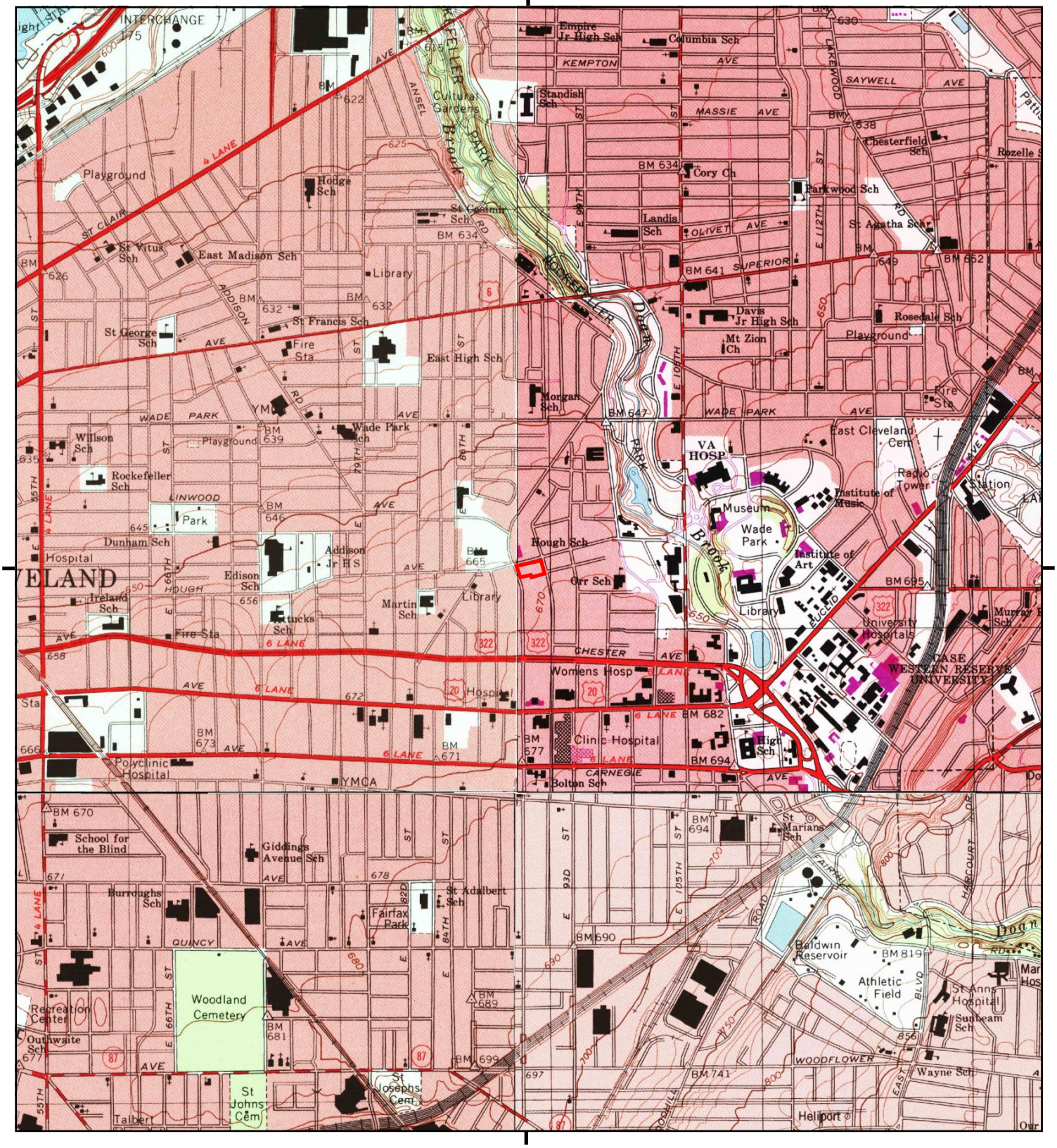

This report includes information from the following map sheet(s).

0 Miles 0.25 0.5 1 1.5

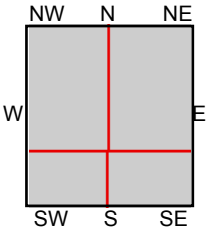

TP, East Cleveland, 1994, 7.5-minute
SE, Shaker Heights, 1994, 7.5-minute
SW, Cleveland South, 1994, 7.5-minute
NW, Cleveland North, 1994, 7.5-minute

SITE NAME: Hough Senior Living
ADDRESS: 1765 E 89 ST
Cleveland, OH 44106
CLIENT: Partners Env. Consulting, Inc.

N

Historical Topo Map

1992

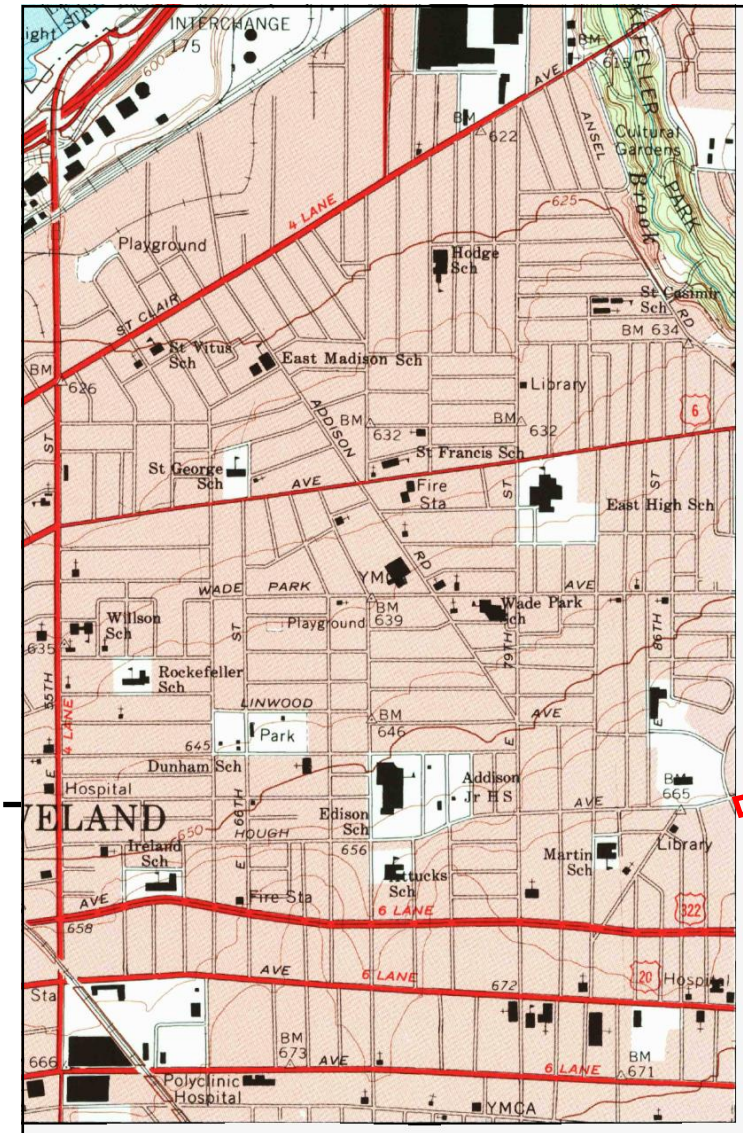

This report includes information from the following map sheet(s).



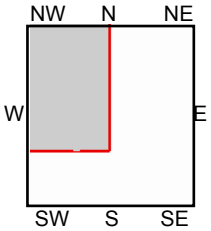

NW, Cleveland North, 1992, 7.5-minute

SITE NAME: Hough Senior Living
ADDRESS: 1765 E 89 ST
Cleveland, OH 44106
CLIENT: Partners Env. Consulting, Inc.

N

Historical Topo Map

1979

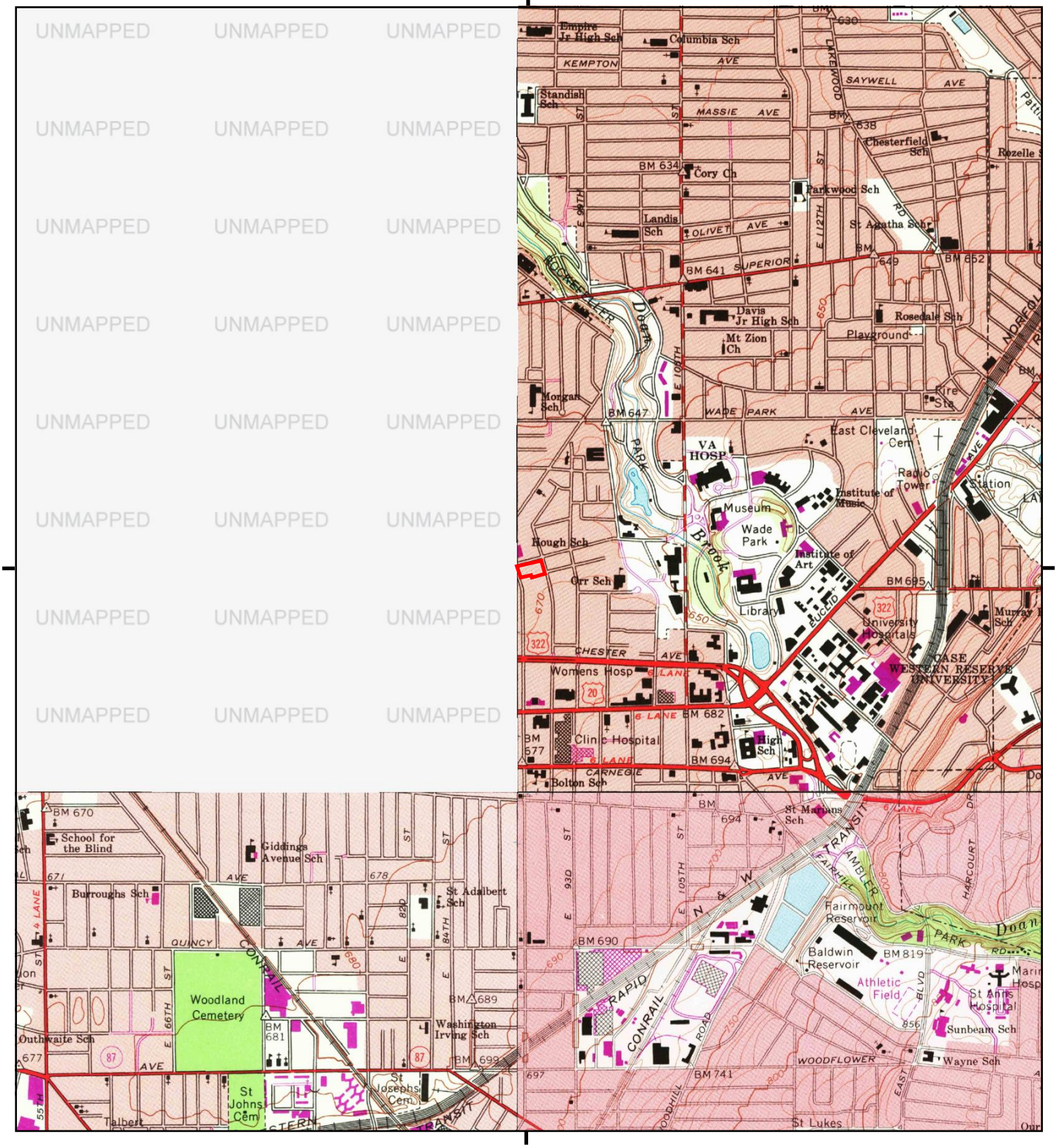

This report includes information from the following map sheet(s).

0 Miles 0.25 0.5 1 1.5

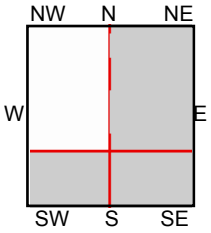

TP, East Cleveland, 1979, 7.5-minute
SE, Shaker Heights, 1979, 7.5-minute
SW, Cleveland South, 1979, 7.5-minute

SITE NAME: Hough Senior Living
ADDRESS: 1765 E 89 ST
Cleveland, OH 44106
CLIENT: Partners Env. Consulting, Inc.

N

Historical Topo Map

1970

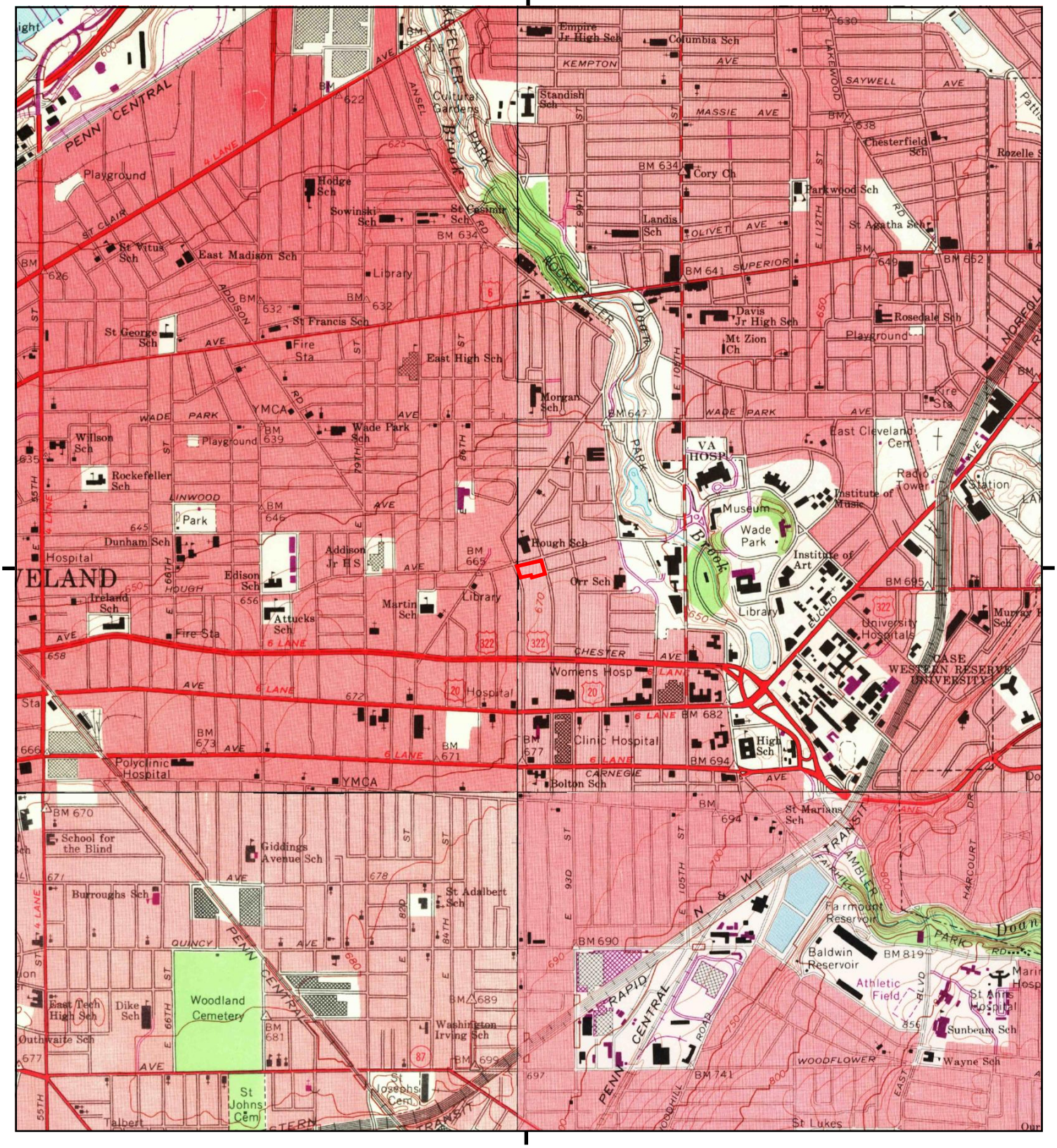

This report includes information from the following map sheet(s).

0 Miles 0.25 0.5 1 1.5

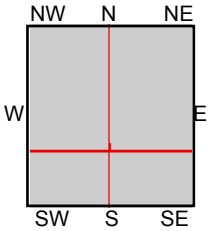

TP, East Cleveland, 1970, 7.5-minute
SE, Shaker Heights, 1970, 7.5-minute
SW, Cleveland South, 1970, 7.5-minute
NW, Cleveland North, 1970, 7.5-minute

SITE NAME: Hough Senior Living
ADDRESS: 1765 E 89 ST
Cleveland, OH 44106
CLIENT: Partners Env. Consulting, Inc.

N

Historical Topo Map

1963

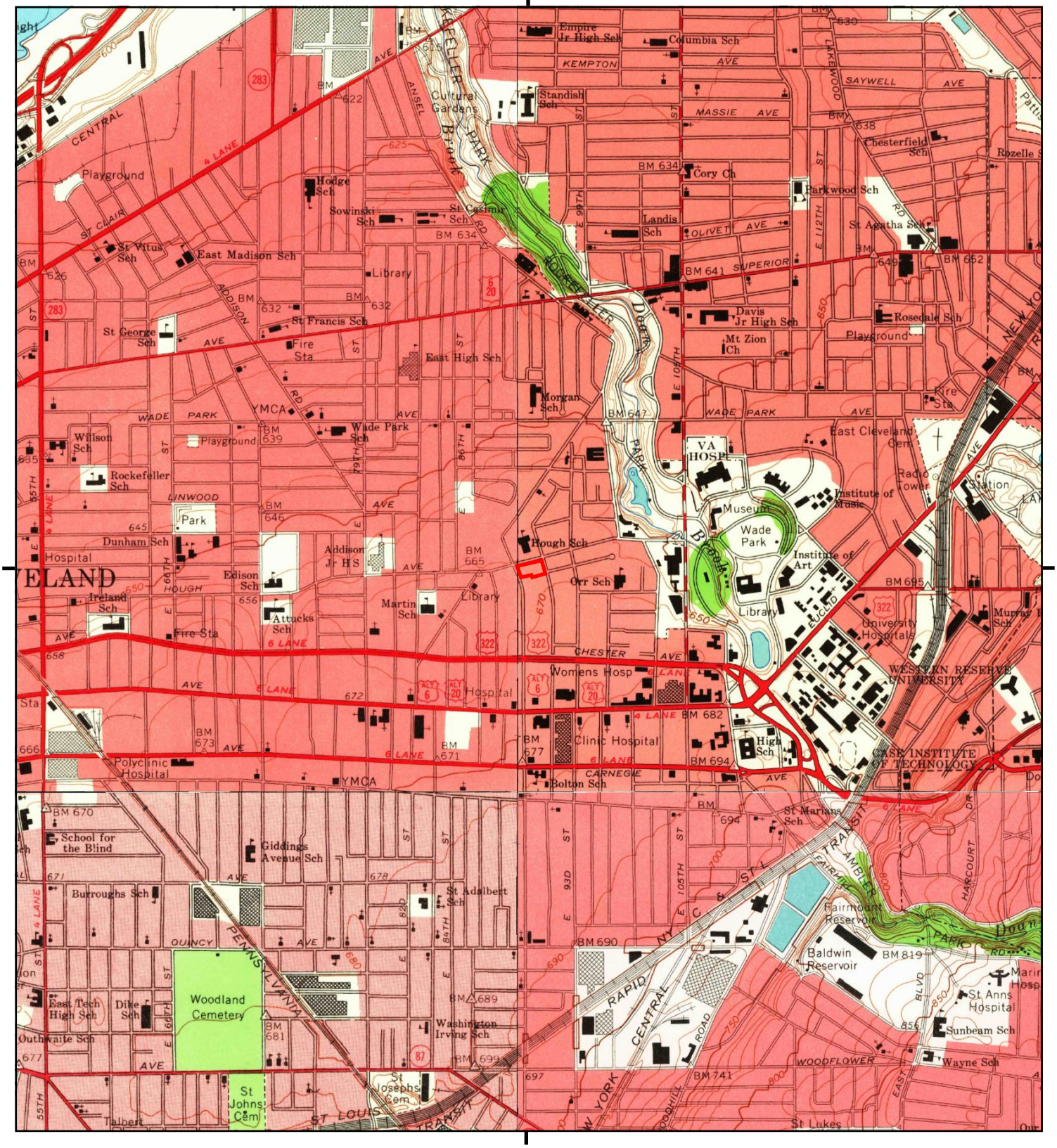

This report includes information from the following map sheet(s).

0 Miles 0.25 0.5 1 1.5

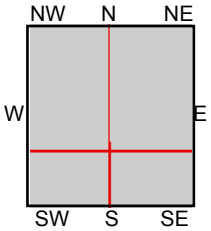

TP, East Cleveland, 1963, 7.5-minute
SE, Shaker Heights, 1963, 7.5-minute
SW, Cleveland South, 1963, 7.5-minute
NW, Cleveland North, 1963, 7.5-minute

SITE NAME: Hough Senior Living
ADDRESS: 1765 E 89 ST
Cleveland, OH 44106
CLIENT: Partners Env. Consulting, Inc.

N

Historical Topo Map

1953

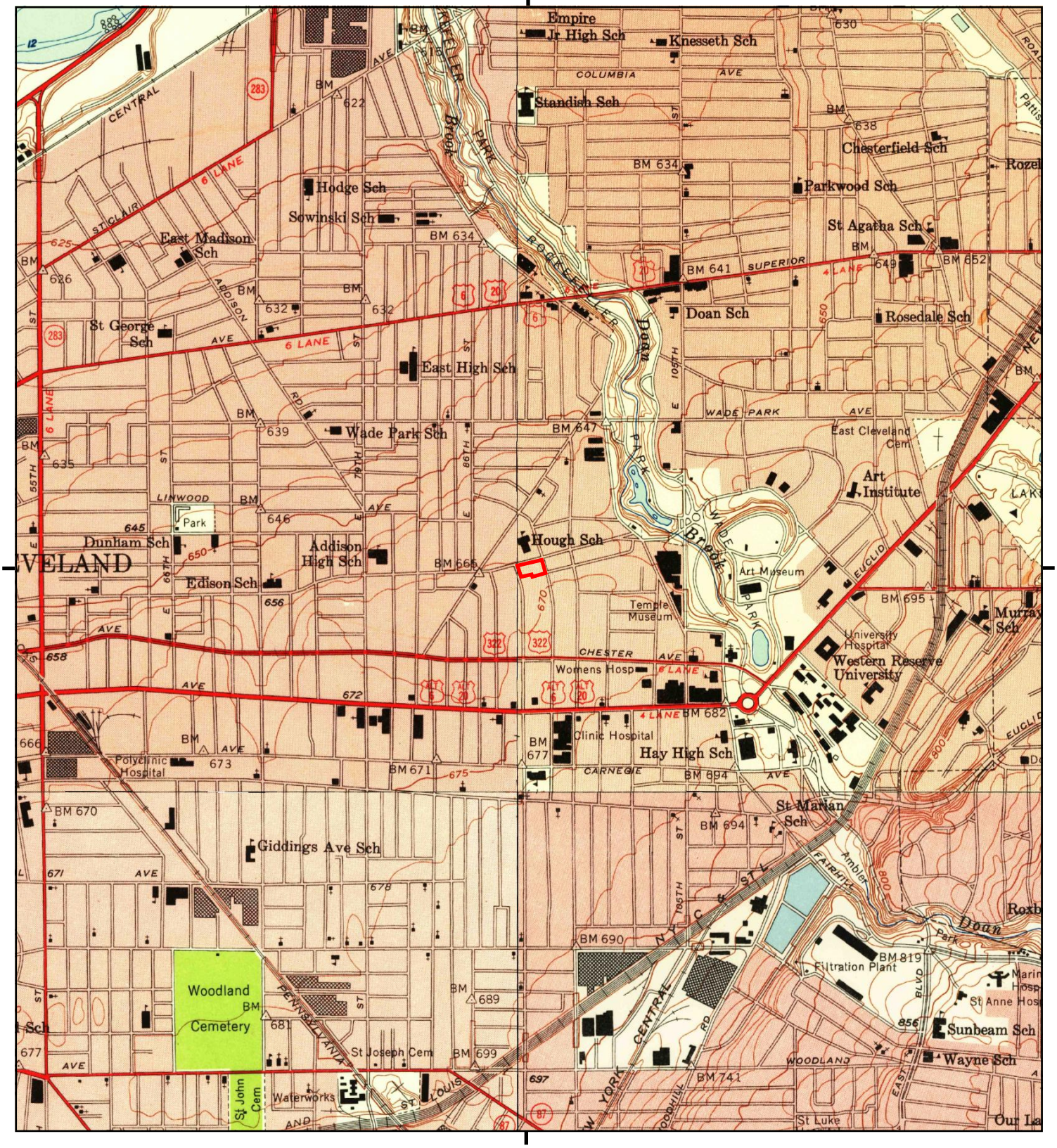

This report includes information from the following map sheet(s).

0 Miles 0.25 0.5 1 1.5

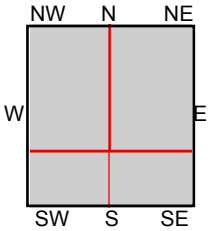

TP, East Cleveland, 1953, 7.5-minute
SE, Shaker Heights, 1953, 7.5-minute
SW, Cleveland South, 1953, 7.5-minute
NW, Cleveland North, 1953, 7.5-minute

SITE NAME: Hough Senior Living
ADDRESS: 1765 E 89 ST
Cleveland, OH 44106
CLIENT: Partners Env. Consulting, Inc.

N

Historical Topo Map

1903

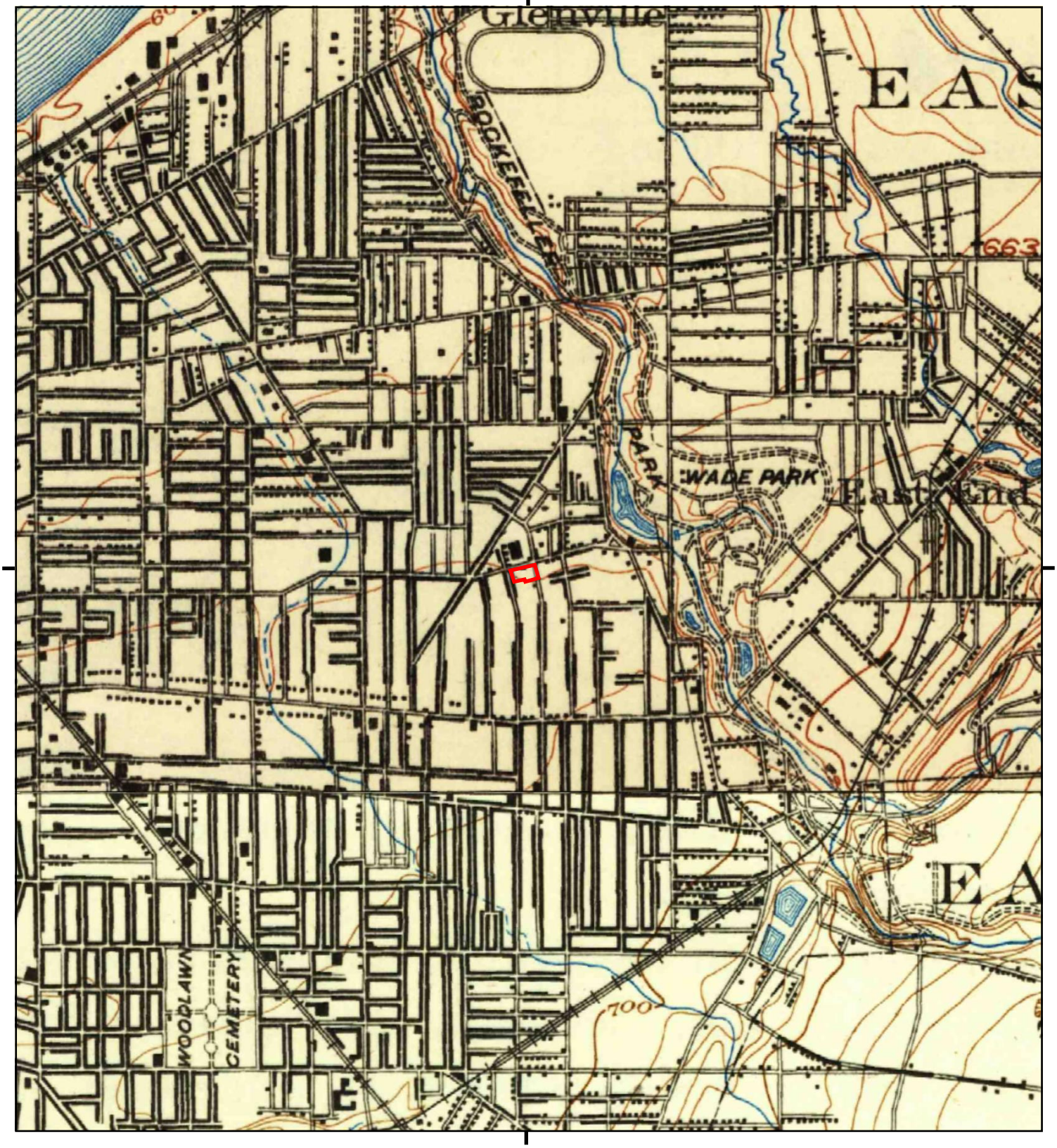

This report includes information from the following map sheet(s).

0 Miles 0.25 0.5 1 1.5

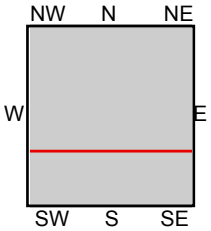

TP, Euclid, 1903, 15-minute
S, Cleveland, 1903, 15-minute

SITE NAME: Hough Senior Living
ADDRESS: 1765 E 89 ST
Cleveland, OH 44106
CLIENT: Partners Env. Consulting, Inc.

N

Historical Topo Map

1901

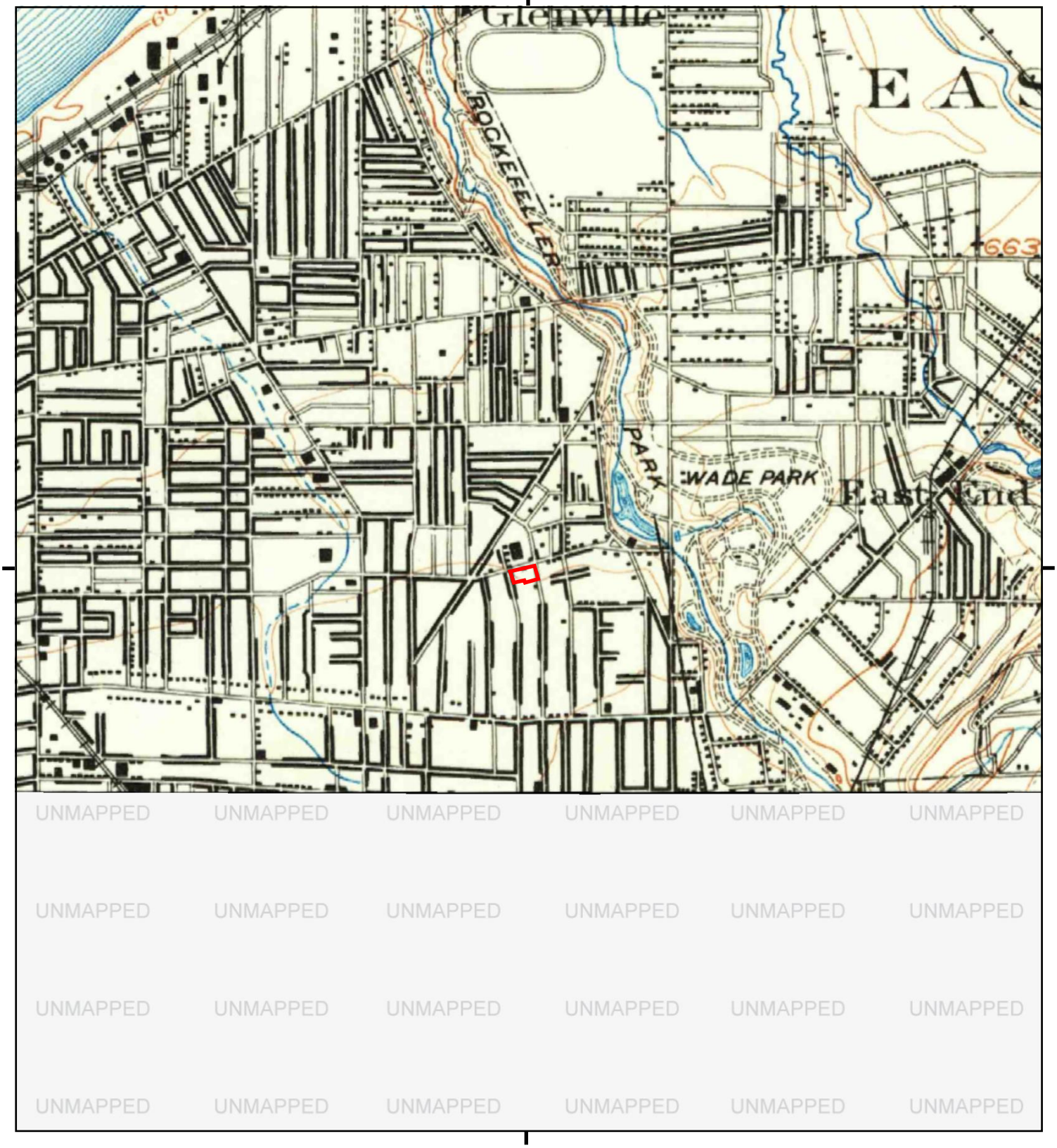

This report includes information from the following map sheet(s).

0 Miles 0.25 0.5 1 1.5

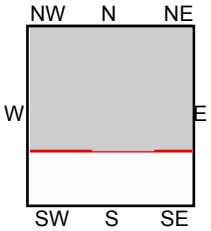

TP, Euclid, 1901, 15-minute

SITE NAME: Hough Senior Living
ADDRESS: 1765 E 89 ST
Cleveland, OH 44106
CLIENT: Partners Env. Consulting, Inc.

N

Hough Senior Living
1765 E 89 ST
Cleveland, OH 44106

Inquiry Number: 7528843.5
December 27, 2023

The EDR-City Directory Abstract

EDR® Environmental Data Resources Inc

6 Armstrong Road
Shelton, CT 06484
800.352.0050
www.edrnet.com

TABLE OF CONTENTS

SECTION

Executive Summary

Findings

City Directory Images

Thank you for your business.
Please contact EDR at 1-800-352-0050
with any questions or comments.

Disclaimer - Copyright and Trademark Notice

This Report contains certain information obtained from a variety of public and other sources reasonably available to Environmental Data Resources, LLC. It cannot be concluded from this Report that coverage information for the target and surrounding properties does not exist from other sources. This Report is provided on an "AS IS", "AS AVAILABLE" basis. **NO WARRANTY EXPRESS OR IMPLIED IS MADE WHATSOEVER IN CONNECTION WITH THIS REPORT. ENVIRONMENTAL DATA RESOURCES, LLC AND ITS SUBSIDIARIES, AFFILIATES AND THIRD PARTY SUPPLIERS DISCLAIM ALL WARRANTIES, OF ANY KIND OR NATURE, EXPRESS OR IMPLIED, ARISING OUT OF OR RELATED TO THIS REPORT OR ANY OF THE DATA AND INFORMATION PROVIDED IN THIS REPORT, INCLUDING WITHOUT LIMITATION, ANY WARRANTIES REGARDING ACCURACY, QUALITY, CORRECTNESS, COMPLETENESS, COMPREHENSIVENESS, SUITABILITY, MERCHANTABILITY, FITNESS FOR A PARTICULAR PURPOSE, TITLE, NON-INFRINGEMENT, MISAPPROPRIATION, OR OTHERWISE. ALL RISK IS ASSUMED BY THE USER. IN NO EVENT SHALL ENVIRONMENTAL DATA RESOURCES, LLC OR ITS SUBSIDIARIES, AFFILIATES OR THIRD PARTY SUPPLIERS BE LIABLE TO ANYONE FOR ANY DIRECT, INCIDENTAL, INDIRECT, SPECIAL, CONSEQUENTIAL OR OTHER DAMAGES OF ANY TYPE OR KIND (INCLUDING BUT NOT LIMITED TO LOSS OF PROFITS, LOSS OF USE, OR LOSS OF DATA), ARISING OUT OF OR IN ANY WAY CONNECTED WITH THIS REPORT OR ANY OF THE DATA AND INFORMATION PROVIDED IN THIS REPORT.** Any analyses, estimates, ratings, environmental risk levels, or risk codes provided in this Report are provided for illustrative purposes only, and are not intended to provide, nor should they be interpreted as providing any facts regarding, or prediction or forecast of, any environmental risk for any property. Only an assessment performed by a qualified environmental professional can provide findings, opinions or conclusions regarding the environmental risk or conditions in, on or at any property.

Copyright 2023 by Environmental Data Resources, LLC. All rights reserved. Reproduction in any media or format, in whole or in part, of any report or map of Environmental Data Resources, LLC, or its affiliates, is prohibited without prior written permission.

EDR and its logos (including Sanborn and Sanborn Map) are trademarks of Environmental Data Resources, LLC or its affiliates. All other trademarks used herein are the property of their respective owners.

EXECUTIVE SUMMARY

DESCRIPTION

Environmental Data Resources, Inc.'s (EDR) City Directory Abstract is a screening tool designed to assist environmental professionals in evaluating potential liability on a target property resulting from past activities. EDR's City Directory Abstract includes a search and abstract of available city directory data. For each address, the directory lists the name of the corresponding occupant at approximately five year intervals.

Business directories including city, cross reference and telephone directories were reviewed, if available, at approximately five year intervals for the years spanning 1930 through current. This report compiles information gathered in this review by geocoding the latitude and longitude of properties identified and gathering information about properties within 660 feet of the target property.

Summary information obtained is provided in the text of this report.

RECORD SOURCES

The EDR City Directory Report accesses a variety of business directory sources, including Haines, InfoUSA, Polk, Cole, Bresser, and Stewart. Listings marked as EDR Digital Archive access Cole and InfoUSA records. The various directory sources enhance and complement each other to provide a more thorough and accurate report.

EDR is licensed to reproduce certain City Directory works by the copyright holders of those works. The purchaser of this EDR City Directory Report may include it in report(s) delivered to a customer.

RESEARCH SUMMARY

The following research sources were consulted in the preparation of this report. An "X" indicates where information was identified in the source and provided in this report.

Year	Source	TP	Adjoining	Text Abstract	Source Image
2020	EDR Digital Archive	-	X	X	-
2017	Cole Information	-	X	X	-
2014	Cole Information	X	X	X	-
2010	Cole Information	-	X	X	-
2005	Cole Information	-	X	X	-
2002	Haines & Company	X	X	X	-
2000	Cole Information	-	X	X	-
1999	Haines Company, Inc.	X	X	X	-
1995	Cole Information	X	X	X	-
1992	Cole Information	X	X	X	-
1991	OHIO BELL	-	X	X	-
1986	OHIO BELL	X	X	X	-
1983	The Ohio Bell Telephone Co.	-	X	X	-
1981	Ohio Bell Telephone Company	-	X	X	-
1980	The Cleveland Directory Co.	-	-	-	-
1974	The Cleveland Directory Co.	X	X	X	-

EXECUTIVE SUMMARY

Year	Source	TP	Adjoining	Text Abstract	Source Image
1973	The Cleveland Directory Co	-	-	-	-
1972	The Cleveland Directory Co.	-	-	-	-
1970	The Cleveland Directory Co.	X	X	X	-
1967	The Cleveland Directory Co.	-	-	-	-
1962	The Cleveland Directory Co.	-	-	-	-
1961	The Cleveland Directory Co.	X	X	X	-
1959	The Cleveland Directory Co.	-	-	-	-
1955	The Cleveland Directory Co.	X	X	X	-
1954	The Cleveland Directory Co.	-	-	-	-
1951	The Cleveland Directory Co.	X	X	X	-
1949	The Cleveland Directory Co.	-	-	-	-
1941	The Cleveland Directory Co.	X	X	X	-
1935	The Cleveland Directory Co.	X	X	X	-
1930	The Cleveland Directory Co.	X	X	X	-

FINDINGS

TARGET PROPERTY INFORMATION

ADDRESS

1765 E 89 ST
Cleveland, OH 44106

FINDINGS DETAIL

Target Property research detail.

89TH

1765 89TH

Year	Uses	Source
2002	5 PUSKORIUSLinas	Haines & Company
1999	OMITCHUM Corlodia	Haines Company, Inc.
1961	Kelly D W & Son Moving Co	The Cleveland Directory Co.
	Kelly Dawson W	The Cleveland Directory Co.
1955	Kelley D W & Son Moving Co	The Cleveland Directory Co.
	Kelly Dawson W	The Cleveland Directory Co.

89TH ST

1765 89TH ST

Year	Uses	Source
1986	BEARDEN Corene	OHIO BELL
1974	Knowles Lamara Mrs	The Cleveland Directory Co.
	Vacant	The Cleveland Directory Co.
1970	HILL MORRIS	The Cleveland Directory Co.
	KNOWLES WM	The Cleveland Directory Co.
1951	D W Kelly & Son Moving Co	The Cleveland Directory Co.
	Kelly Dawson W	The Cleveland Directory Co.
1941	Kelly D W Moving Co	The Cleveland Directory Co.
	Kelly Dawson W	The Cleveland Directory Co.
1935	Knapp Chas uphol	The Cleveland Directory Co.
1930	Knapp Chas K uphol	The Cleveland Directory Co.

FINDINGS

E 89TH ST

1765 E 89TH ST

Year	*Uses*	*Source*
2014	OCCUPANT UNKNOWN	Cole Information
1995	WALLACE, ROBERT L	Cole Information
1992	KNOWLES, D	Cole Information

FINDINGS

ADJOINING PROPERTY DETAIL

The following Adjoining Property addresses were researched for this report. Detailed findings are provided for each address.

87TH

1754 87TH

Year	Uses	Source
1961	Woods Geo	The Cleveland Directory Co.
1955	Hinton Carley M	The Cleveland Directory Co.

1755 87TH

Year	Uses	Source
1961	Brookfield Apts	The Cleveland Directory Co.
	Vacant	The Cleveland Directory Co.
	Tillman Leo R	The Cleveland Directory Co.
	Light John	The Cleveland Directory Co.
	Scarberry Elmer	The Cleveland Directory Co.
	Davis Harvey	The Cleveland Directory Co.
	Adkins Boyd	The Cleveland Directory Co.
	Scarberry Jas	The Cleveland Directory Co.
	Gibson Carl	The Cleveland Directory Co.
	Stew art Clarence	The Cleveland Directory Co.
	Cicco Edythe A	The Cleveland Directory Co.
	Valley Fred	The Cleveland Directory Co.
	North Paul	The Cleveland Directory Co.
	Noch Joseph	The Cleveland Directory Co.
	Houk Rhoda R Mrs	The Cleveland Directory Co.
	Tanner Fannie A Mrs	The Cleveland Directory Co.
1955	Brookfield Apts	The Cleveland Directory Co.
	Renfer Priscilla Mrs	The Cleveland Directory Co.
	Tillman L R	The Cleveland Directory Co.
	Minor Jas J	The Cleveland Directory Co.
	Neal Carl N roofer	The Cleveland Directory Co.

FINDINGS

Year	Uses	Source
1955	Behnke Walter H	The Cleveland Directory Co.
	Murray Christine	The Cleveland Directory Co.
	New man J R	The Cleveland Directory Co.
	Morgan LaDoris E	The Cleveland Directory Co.
	Hartlerode Gladys D	The Cleveland Directory Co.
	Kramer Clara Mrs	The Cleveland Directory Co.
	Nezbeda Jas J	The Cleveland Directory Co.
	Dow ney John J	The Cleveland Directory Co.
	Shover Jesse	The Cleveland Directory Co.
	Houk Henry L	The Cleveland Directory Co.
	Tanner Fannie Mrs	The Cleveland Directory Co.

1756 87TH

Year	Uses	Source
1961	Morse Clarence	The Cleveland Directory Co.
1955	Radosevich Steven R	The Cleveland Directory Co.

1757 87TH

Year	Uses	Source
1961	Czapko Julius	The Cleveland Directory Co.
	Russell Raymond	The Cleveland Directory Co.
1955	Czapko Julius L	The Cleveland Directory Co.
	Sunshine Manuel	The Cleveland Directory Co.

1758 87TH

Year	Uses	Source
1961	Robinson Posten	The Cleveland Directory Co.
1955	Schumacher Earl L	The Cleveland Directory Co.

1759 87TH

Year	Uses	Source
1961	Derrico Willie	The Cleveland Directory Co.
1955	Atkinson Geo S	The Cleveland Directory Co.

FINDINGS

1761 87TH

Year	Uses	Source
1961	Tarver Eug	The Cleveland Directory Co.
1955	Crosby Wm J	The Cleveland Directory Co.

1763 87TH

Year	Uses	Source
1961	Lively Leonard	The Cleveland Directory Co.
1955	Stevens Herbert F	The Cleveland Directory Co.

1765 87TH

Year	Uses	Source
1961	Webster Jas	The Cleveland Directory Co.
1955	Webster Jas	The Cleveland Directory Co.

1766 87TH

Year	Uses	Source
1961	Blythw ood Clauzell	The Cleveland Directory Co.
	Lattimore Felix	The Cleveland Directory Co.
1955	Neal Leonard C roofer	The Cleveland Directory Co.
	Baker Geo	The Cleveland Directory Co.

1767 87TH

Year	Uses	Source
1961	No Return	The Cleveland Directory Co.
1955	Landsman Albert G	The Cleveland Directory Co.

1769 87TH

Year	Uses	Source
1961	McArthur Louise Mrs	The Cleveland Directory Co.
1955	Landsman Aug G	The Cleveland Directory Co.

1770 87TH

Year	Uses	Source
1961	Dozier Emma	The Cleveland Directory Co.
1955	Kusmer Andrew L	The Cleveland Directory Co.

FINDINGS

1773 87TH

Year	Uses	Source
1961	McDonald Willie	The Cleveland Directory Co.
1955	Garlbotti Dina S	The Cleveland Directory Co.

1774 87TH

Year	Uses	Source
2002	WILLIAMST	Haines & Company
1999	WILUAMSNalhe L	Haines Company, Inc.
1961	Fisher Esau	The Cleveland Directory Co.
1955	Collins Harry E	The Cleveland Directory Co.

1777 87TH

Year	Uses	Source
1961	Neshkin A & Son contrs	The Cleveland Directory Co.
	Lilly Huey	The Cleveland Directory Co.
1955	Corundum Co tool mfrs	The Cleveland Directory Co.
	LaFevre Victor F	The Cleveland Directory Co.

1778 87TH

Year	Uses	Source
1961	Breither Claudine E Mrs	The Cleveland Directory Co.
1955	Brelther Wm	The Cleveland Directory Co.

1780 87TH

Year	Uses	Source
1999	XXXX	Haines Company, Inc.

1781 87TH

Year	Uses	Source
2002	XXXX	Haines & Company
1999	XXXX	Haines Company, Inc.
1961	Apartments	The Cleveland Directory Co.
	Vacant	The Cleveland Directory Co.
	Rychak Harry	The Cleveland Directory Co.
	Bickford Chas	The Cleveland Directory Co.

FINDINGS

Year	Uses	Source
1961	Blake Roy	The Cleveland Directory Co.
1955	Casto Arnold E	The Cleveland Directory Co.
	Tate Saml J	The Cleveland Directory Co.
	Rychak Steven	The Cleveland Directory Co.

1782 87TH

Year	Uses	Source
2002	TRIPLETTMicheele	Haines & Company
1999	TRIPLETTMichele	Haines Company, Inc.
1961	Jackson Saml F	The Cleveland Directory Co.
1955	Jackson Saml F	The Cleveland Directory Co.

1785 87TH

Year	Uses	Source
2002	XXXX	Haines & Company
1999	XXXX	Haines Company, Inc.
1961	Eppinger John	The Cleveland Directory Co.
	Nathan Calvin	The Cleveland Directory Co.
	Lucas Ida Mrs	The Cleveland Directory Co.
	Manger Gw en	The Cleveland Directory Co.
1955	Gomillion Deland	The Cleveland Directory Co.
	Williams Fletcher	The Cleveland Directory Co.

1786 87TH

Year	Uses	Source
2002	XXXX	Haines & Company
1999	XXXX	Haines Company, Inc.
1961	Gooden Edw F	The Cleveland Directory Co.
	Covington Jessie L Mrs	The Cleveland Directory Co.
1955	Gooden Edw F	The Cleveland Directory Co.
	Covington Jessie L	The Cleveland Directory Co.

1787 87TH

Year	Uses	Source
2002	MALONE Rosalie 00 C	Haines & Company

FINDINGS

Year	Uses	Source
1999	MALONE Rosalie	Haines Company, Inc.
1961	Ensley Louise O Mrs	The Cleveland Directory Co.
1955	Ensley Louise O	The Cleveland Directory Co.

1790 87TH

Year	Uses	Source
2002	XXXX	Haines & Company
1961	Granville Geo	The Cleveland Directory Co.
	Foster Marshall	The Cleveland Directory Co.
1955	Tinsley Regina I	The Cleveland Directory Co.

1791 87TH

Year	Uses	Source
2002	LASTER Geraldine	Haines & Company
1999	XXXX	Haines Company, Inc.
1961	Glenn Willie A	The Cleveland Directory Co.
1955	Gutow ski Edmund F	The Cleveland Directory Co.

1794 87TH

Year	Uses	Source
2002	WHITSETTKim 00 C	Haines & Company
1999	BLUNT Mabel	Haines Company, Inc.
1961	Blunt Mabel Mrs	The Cleveland Directory Co.
	Moore Jesse	The Cleveland Directory Co.
	McCarthy Annie M	The Cleveland Directory Co.
	Washington Willie	The Cleveland Directory Co.
1955	Ault Clarence W	The Cleveland Directory Co.

1798 87TH

Year	Uses	Source
1961	McCarthy Esther M Mrs	The Cleveland Directory Co.
1955	McCarthy Thos B	The Cleveland Directory Co.

FINDINGS

87TH ST

1754 87TH ST

Year	Uses	Source
1974	Jones Ester B	The Cleveland Directory Co.
1970	VACANT	The Cleveland Directory Co.
1951	Hinton Carley Mrs	The Cleveland Directory Co.
1941	Hinton Edw D	The Cleveland Directory Co.
1935	Hann Clara Mrs	The Cleveland Directory Co.
1930	Corrigan Thos	The Cleveland Directory Co.

1755 87TH ST

Year	Uses	Source
1970	BROOKFIELD APARTMENTS	The Cleveland Directory Co.
	WALTERS CAROLYN	The Cleveland Directory Co.
	FINLEY JAMES	The Cleveland Directory Co.
	LOWE S	The Cleveland Directory Co.
	NIERES M	The Cleveland Directory Co.
	NO RETURN	The Cleveland Directory Co.
	ABRAMS M	The Cleveland Directory Co.
	NO RETURN	The Cleveland Directory Co.
	NO RETURN	The Cleveland Directory Co.
1951	Brookfield Apts	The Cleveland Directory Co.
	McBride Calvin P	The Cleveland Directory Co.
	Schindler Paul	The Cleveland Directory Co.
	Cross Harry G	The Cleveland Directory Co.
	Neal Carl N	The Cleveland Directory Co.
	Behnke Walter H	The Cleveland Directory Co.
	Murray Christina Mrs	The Cleveland Directory Co.
	How ell John	The Cleveland Directory Co.
	Morgan LaDoris	The Cleveland Directory Co.
	Holyoke Marion D	The Cleveland Directory Co.
	Jenkins Law rence jr	The Cleveland Directory Co.
	Rhoades Mildred	The Cleveland Directory Co.

FINDINGS

Year	Uses	Source
1951	Downey John J	The Cleveland Directory Co.
	Grgurich Wm	The Cleveland Directory Co.
	Houk Henry L	The Cleveland Directory Co.
	Busch Anna L Mrs	The Cleveland Directory Co.
1941	Brookfield Apts	The Cleveland Directory Co.
	McBride Calvin P	The Cleveland Directory Co.
	Nugent Elmer	The Cleveland Directory Co.
	Schindler Paul	The Cleveland Directory Co.
	Neal Carl N	The Cleveland Directory Co.
	Mould Grace	The Cleveland Directory Co.
	Murray Christina Mrs	The Cleveland Directory Co.
	Hugger Kath Mrs	The Cleveland Directory Co.
	Eberle Robt	The Cleveland Directory Co.
	Holyoke Marion	The Cleveland Directory Co.
	Gonnerman Carrie L	The Cleveland Directory Co.
	Vacant	The Cleveland Directory Co.
	Bartko Alex J	The Cleveland Directory Co.
	Williams Clifford F	The Cleveland Directory Co.
	Kelley Michl J	The Cleveland Directory Co.
1935	Brookfield Apts	The Cleveland Directory Co.
	Vouwie Frank	The Cleveland Directory Co.
	Vacant	The Cleveland Directory Co.
	Wahle Mildred E	The Cleveland Directory Co.
	Lange Frank H	The Cleveland Directory Co.
	Vacant	The Cleveland Directory Co.
	Coy Fredk	The Cleveland Directory Co.
	Darling Eileen Mrs	The Cleveland Directory Co.
	Bentley Frances Mrs	The Cleveland Directory Co.
	Brown Chas M	The Cleveland Directory Co.
	Vacant	The Cleveland Directory Co.
	Davis Josephine Mrs	The Cleveland Directory Co.
	Gundersen John H	The Cleveland Directory Co.

FINDINGS

Year	Uses	Source
1935	Dilullo Eugenio	The Cleveland Directory Co.
	Dutter Florence Mrs nurse	The Cleveland Directory Co.
	Dutter Florence E Mrs	The Cleveland Directory Co.
1930	Brookfield Apts	The Cleveland Directory Co.
	Ferris Louise	The Cleveland Directory Co.
	Stanton Louis P	The Cleveland Directory Co.
	Patterson Carl	The Cleveland Directory Co.
	Macklin Josiah W	The Cleveland Directory Co.
	Malone Cleo D	The Cleveland Directory Co.
	Vernucci Illo	The Cleveland Directory Co.
	Vacant	The Cleveland Directory Co.
	Henderson Geo N	The Cleveland Directory Co.
	Warren Lillian Mrs	The Cleveland Directory Co.
	Monett Hiram	The Cleveland Directory Co.
	Davis Josephine	The Cleveland Directory Co.
	Atkinson Benj	The Cleveland Directory Co.
	Smith Edw	The Cleveland Directory Co.
	Wysocki Walter	The Cleveland Directory Co.
	Harvey John	The Cleveland Directory Co.

1756 87TH ST

Year	Uses	Source
1974	Garner Delores	The Cleveland Directory Co.
1951	Kipp Gerald E	The Cleveland Directory Co.
1941	Kipp Gerald E	The Cleveland Directory Co.
1935	How ell Victor H	The Cleveland Directory Co.
1930	Rosenberg Elmer	The Cleveland Directory Co.

1757 87TH ST

Year	Uses	Source
1970	JONES E	The Cleveland Directory Co.
1951	Czapko Julius L	The Cleveland Directory Co.
	Bingham Vivian L	The Cleveland Directory Co.
1941	Czapko Julius	The Cleveland Directory Co.

FINDINGS

Year	Uses	Source
1935	Czapko Julius	The Cleveland Directory Co.
1930	Waltershed Eliz	The Cleveland Directory Co.

1758 87TH ST

Year	Uses	Source
1974	No Return	The Cleveland Directory Co.
1970	FARRIOR N	The Cleveland Directory Co.
1951	Greene Van B	The Cleveland Directory Co.
1941	Fruscella Jos	The Cleveland Directory Co.
1935	MacGregor Ronald V	The Cleveland Directory Co.
1930	Moorhead Finley A	The Cleveland Directory Co.

1759 87TH ST

Year	Uses	Source
1970	CROSS C	The Cleveland Directory Co.
1951	Allen Meredith S	The Cleveland Directory Co.
1941	Archer Clyde A	The Cleveland Directory Co.
1935	Vacant	The Cleveland Directory Co.
1930	Clark J Hatch	The Cleveland Directory Co.

1761 87TH ST

Year	Uses	Source
1951	Sloover Harold R	The Cleveland Directory Co.
1941	Narco John	The Cleveland Directory Co.

1763 87TH ST

Year	Uses	Source
1951	Maloney Cornelius F	The Cleveland Directory Co.
1941	Maloney Cornelius F	The Cleveland Directory Co.
1935	Maloney Cornelius F	The Cleveland Directory Co.
1930	Maloney Cornelius F	The Cleveland Directory Co.

1765 87TH ST

Year	Uses	Source
1974	Vacant	The Cleveland Directory Co.
1970	HARVEY JOHN	The Cleveland Directory Co.

FINDINGS

Year	Uses	Source
1951	Baker John W	The Cleveland Directory Co.
1941	Bayer Anton N	The Cleveland Directory Co.
1935	Klein Wm	The Cleveland Directory Co.
1930	Klein Wm	The Cleveland Directory Co.

1766 87TH ST

Year	Uses	Source
1970	HILL ROSE	The Cleveland Directory Co.
1951	Pasker Alf J	The Cleveland Directory Co.
	Friedl Wendel M	The Cleveland Directory Co.
1941	Muzila Andrew	The Cleveland Directory Co.
	Tyler Jos M	The Cleveland Directory Co.
1935	Vacant	The Cleveland Directory Co.
1930	Wellington Jos	The Cleveland Directory Co.
	Furlong Larry	The Cleveland Directory Co.

1767 87TH ST

Year	Uses	Source
1974	Vacant	The Cleveland Directory Co.
1970	NORRIS ELIZ M	The Cleveland Directory Co.
1951	Landsmann Albert	The Cleveland Directory Co.
1941	Higley Belle A	The Cleveland Directory Co.
1935	Higley Belle A	The Cleveland Directory Co.
1930	Nichols Sarah F Mrs	The Cleveland Directory Co.

1769 87TH ST

Year	Uses	Source
1974	Washington Minnie Mrs	The Cleveland Directory Co.
1970	WASHINGTON MINNIE MRS	The Cleveland Directory Co.
1951	Hazlett Chas R jr	The Cleveland Directory Co.
1941	Hazlett Mary D Mrs	The Cleveland Directory Co.
1935	Gray Clarence E	The Cleveland Directory Co.
1930	Gray Clarence E	The Cleveland Directory Co.

FINDINGS

1770 87TH ST

Year	Uses	Source
1974	Vacant	The Cleveland Directory Co.
1970	VACANT	The Cleveland Directory Co.
1951	McGuire Kenneth furn rms	The Cleveland Directory Co.
	Am Body & Top Co	The Cleveland Directory Co.
1941	Frenden John	The Cleveland Directory Co.
1935	Weiser Chas	The Cleveland Directory Co.
1930	Kirby Walter	The Cleveland Directory Co.

1773 87TH ST

Year	Uses	Source
1974	Wheeler Mary	The Cleveland Directory Co.
1970	PURNELL LORETTA MRS	The Cleveland Directory Co.
1951	Garlbotti Amerigo	The Cleveland Directory Co.
1941	Garibotti Amerigo	The Cleveland Directory Co.
1935	Garibotti Amerigo	The Cleveland Directory Co.
1930	Garibotti Amerigo	The Cleveland Directory Co.

1774 87TH ST

Year	Uses	Source
1991	Nathe L	OHIO BELL
	Norman	OHIO BELL
1986	CAVOR Veronica	OHIO BELL
	WIWAMS Nathe L	OHIO BELL
1983	WILLIAMS Nathe L	The Ohio Bell Telephone Co.
1981	WILLIAMS Nathe L	Ohio Bell Telephone Company
1974	Williams L	The Cleveland Directory Co.
1970	VACANT	The Cleveland Directory Co.
1951	Woods Susan Mrs	The Cleveland Directory Co.
	Kusmer Andrew	The Cleveland Directory Co.
1941	Woods Albertus	The Cleveland Directory Co.
1935	Woods Albert B	The Cleveland Directory Co.
1930	Woods Albert B livery	The Cleveland Directory Co.

FINDINGS

1777 87TH ST

Year	Uses	Source
1970	VACANT	The Cleveland Directory Co.
1951	Corundum Co tool mfrs	The Cleveland Directory Co.
	Haag Chas H cabtmkr	The Cleveland Directory Co.
1941	Denning Mfg Co metal stamping	The Cleveland Directory Co.
1935	Brow ning Mary G Mrs	The Cleveland Directory Co.
1930	Jones Margt M Mrs	The Cleveland Directory Co.

1778 87TH ST

Year	Uses	Source
1970	VACANT	The Cleveland Directory Co.
1951	Breither Wm	The Cleveland Directory Co.
1941	Vacant	The Cleveland Directory Co.
1935	Stauffer Wallace E	The Cleveland Directory Co.
1930	Sinclair Amelia Mrs	The Cleveland Directory Co.

1781 87TH ST

Year	Uses	Source
1974	Apartments	The Cleveland Directory Co.
	Evans Kenneth	The Cleveland Directory Co.
	Scott Carl	The Cleveland Directory Co.
	Deesechure Joe	The Cleveland Directory Co.
	Ellington D	The Cleveland Directory Co.
1970	APARTMENTS	The Cleveland Directory Co.
	MILLER HARVEY	The Cleveland Directory Co.
	SCOTT CARL	The Cleveland Directory Co.
	HOLLOWAY W A	The Cleveland Directory Co.
	VACANT	The Cleveland Directory Co.
1951	Gardner Francis	The Cleveland Directory Co.
1941	Harrington Mabel Mrs	The Cleveland Directory Co.
1935	Rush Walter	The Cleveland Directory Co.
1930	Leary Jane	The Cleveland Directory Co.

FINDINGS

1782 87TH ST

Year	Uses	Source
1981	BROWN Beverly D	Ohio Bell Telephone Company
1974	Burgese Christine	The Cleveland Directory Co.
1970	SMITH CHRISTINE	The Cleveland Directory Co.
1951	Fischer Virginia M	The Cleveland Directory Co.
1941	Fischer Frank H	The Cleveland Directory Co.
1935	Elder Tress Mrs	The Cleveland Directory Co.
1930	VanWormer Chas N	The Cleveland Directory Co.

1785 87TH ST

Year	Uses	Source
1974	Jackson Lola	The Cleveland Directory Co.
1970	MC GAUGHEY SADIE M	The Cleveland Directory Co.
1951	Goodhile Mabel K	The Cleveland Directory Co.
	Dykes Kenneth R	The Cleveland Directory Co.
	Miller Jas C	The Cleveland Directory Co.
1941	Kelch Della Mrs	The Cleveland Directory Co.
	Wakefield Chas H	The Cleveland Directory Co.
1935	McCall Emma M Mrs	The Cleveland Directory Co.
	Sheldon Herbert	The Cleveland Directory Co.
1930	Koppes Cloyd K	The Cleveland Directory Co.
	McCall Emma M Mrs	The Cleveland Directory Co.

1786 87TH ST

Year	Uses	Source
1974	Gooden Eddie	The Cleveland Directory Co.
	Anthony Marion Mrs	The Cleveland Directory Co.
1970	GOODEN EDDIE	The Cleveland Directory Co.
	HENDERSON ANTHONY	The Cleveland Directory Co.
1951	Simpson Clara L	The Cleveland Directory Co.
	Haren Lewis K	The Cleveland Directory Co.
1941	Simpson Virgil P	The Cleveland Directory Co.
	Haren Lewis K	The Cleveland Directory Co.
1935	Gertenbach Wanda Mrs	The Cleveland Directory Co.

FINDINGS

Year	Uses	Source
1930	Grace Wilbur	The Cleveland Directory Co.
	Kelch Jos S	The Cleveland Directory Co.

1787 87TH ST

Year	Uses	Source
1991	Rosalie	OHIO BELL
1986	ENSLEY Louise O	OHIO BELL
1974	Ensley Louise O Mrs	The Cleveland Directory Co.
	Beer Oma J Mrs	The Cleveland Directory Co.
1970	ENSLEY LOUISE O MRS	The Cleveland Directory Co.
	BEER OMA J MRS	The Cleveland Directory Co.
1951	Ensley Harry L	The Cleveland Directory Co.
1941	OMalley John J	The Cleveland Directory Co.
1935	OMalley John J	The Cleveland Directory Co.
1930	OMalley John J barber	The Cleveland Directory Co.

1790 87TH ST

Year	Uses	Source
1974	Vacant	The Cleveland Directory Co.
1970	HAYES ANNIE MRS	The Cleveland Directory Co.
1951	Cully Jos A	The Cleveland Directory Co.
1941	Stradley Pierce E	The Cleveland Directory Co.
1935	Trepczynski Wallace F	The Cleveland Directory Co.
1930	Eckhard Margt	The Cleveland Directory Co.

1791 87TH ST

Year	Uses	Source
1974	Hall John D	The Cleveland Directory Co.
1970	HALL JOHN D	The Cleveland Directory Co.
1951	Baum Miriam B	The Cleveland Directory Co.
1941	Blum Miriam B	The Cleveland Directory Co.
1935	Blum Bertha S Mrs	The Cleveland Directory Co.
1930	Baum Alf F toy broker	The Cleveland Directory Co.

1794 87TH ST

Year	Uses	Source
1974	Chapman Cecil	The Cleveland Directory Co.
1970	CHAPMAN CECIL	The Cleveland Directory Co.
1951	Ault Clarence W	The Cleveland Directory Co.
1941	Slick Ivy K Mrs furn rms	The Cleveland Directory Co.
1935	Donley Wray C	The Cleveland Directory Co.
1930	Covington Paul	The Cleveland Directory Co.
	Wright Wm	The Cleveland Directory Co.

1796 87TH ST

Year	Uses	Source
1974	Hansen Mary E Mrs	The Cleveland Directory Co.

1798 87TH ST

Year	Uses	Source
1970	HANSEN MARY E	The Cleveland Directory Co.
1951	McCullough Alice	The Cleveland Directory Co.
1941	McCullough Alice	The Cleveland Directory Co.
1935	McCullough Frank S	The Cleveland Directory Co.
1930	McCullough Frank S	The Cleveland Directory Co.

88

1774 88

Year	Uses	Source
1991	Karl E	OHIO BELL

88 Pl

1750 88 Pl

Year	Uses	Source
1986	WILSON Elizabeth R	OHIO BELL

1758 88 Pl

Year	Uses	Source
1991	Elizabeth R	OHIO BELL

FINDINGS

1762 88 Pl

Year	Uses	Source
1981	FENWAY Howard	Ohio Bell Telephone Company

1763 88 Pl

Year	Uses	Source
1991	Doris	OHIO BELL
1986	FRAZIER Doris	OHIO BELL
1983	FRAZIER Doris	The Ohio Bell Telephone Co.
1981	FRAZIER Doris	Ohio Bell Telephone Company

88 PIF L

1758 88 PIF L

Year	Uses	Source
1983	WILSON Elizabeth R	The Ohio Bell Telephone Co.

88TH PL

1754 88TH PL

Year	Uses	Source
1961	Morris Apts	The Cleveland Directory Co.
	Chaney Susie Mrs	The Cleveland Directory Co.
	Vacant	The Cleveland Directory Co.
	Vacant	The Cleveland Directory Co.
	Campbell Richd	The Cleveland Directory Co.
	Wells Doris Mrs	The Cleveland Directory Co.
	Cook Frances Mrs	The Cleveland Directory Co.
1955	Morris Apts	The Cleveland Directory Co.
	Johnson Chas F	The Cleveland Directory Co.
	Johnson Chas	The Cleveland Directory Co.
	James Louis E^	The Cleveland Directory Co.
	Moran Gordon	The Cleveland Directory Co.
	Harrison Robt F custdn	The Cleveland Directory Co.
	Vacant	The Cleveland Directory Co.
	Coates Elsie L Mrs	The Cleveland Directory Co.

FINDINGS

Year	Uses	Source
1951	Morris Apts	The Cleveland Directory Co.
	Fredinger Agnes L	The Cleveland Directory Co.
	OHara Winifred Mrs	The Cleveland Directory Co.
	Merrell Lorenzo G	The Cleveland Directory Co.
	Sayre Mary B Mrs	The Cleveland Directory Co.
	Hunt Carl T	The Cleveland Directory Co.
	Coates Porter J	The Cleveland Directory Co.
1941	Morris Apts	The Cleveland Directory Co.
	Bishop John B	The Cleveland Directory Co.
	Baker Albert	The Cleveland Directory Co.
	Merrell Lorenzo G	The Cleveland Directory Co.
	Warw ick W Royce	The Cleveland Directory Co.
	Musser Mary Mrs	The Cleveland Directory Co.
	Coates Porter J	The Cleveland Directory Co.
1935	Morris Apts	The Cleveland Directory Co.
	Zell Irene Mrs	The Cleveland Directory Co.
	Dike Edith Mrs	The Cleveland Directory Co.
	Merrell Lorenzo G	The Cleveland Directory Co.
	Haver Alvin B	The Cleveland Directory Co.
	Coates Elsie L Mrs	The Cleveland Directory Co.
	Pleasant Edw J	The Cleveland Directory Co.
1930	Morris Apts	The Cleveland Directory Co.
	Thomas Geo E	The Cleveland Directory Co.
	Mulhauser Chas	The Cleveland Directory Co.
	Merrell Anna Mrs	The Cleveland Directory Co.
	Vacant	The Cleveland Directory Co.
	Coats Elsie C	The Cleveland Directory Co.
	Stade Maymie E Mrs	The Cleveland Directory Co.

1758 88TH PL

Year	Uses	Source
2002	CLEVELAND CITY	Haines & Company
	CLEVELAND MUNICIPAL SD	Haines & Company

FINDINGS

Year	Uses	Source
2002	DAWKINSVirlninia	Haines & Company
1999	WILSONBen	Haines Company, Inc.
1974	Wilson Ben	The Cleveland Directory Co.
1970	WILSON BEN	The Cleveland Directory Co.
1961	Wilson Ben	The Cleveland Directory Co.
1955	Wilson Benj	The Cleveland Directory Co.
1951	Leacy Jas J	The Cleveland Directory Co.
1941	Neeld Kath	The Cleveland Directory Co.
1935	Neeld Frank H jr	The Cleveland Directory Co.
1930	Landsmann Albert	The Cleveland Directory Co.

1759 88TH PL

Year	Uses	Source
1970	VACANT	The Cleveland Directory Co.
1961	Walker Mae B Mrs	The Cleveland Directory Co.
1955	Brooks Melvin	The Cleveland Directory Co.
	Jackson Lennon	The Cleveland Directory Co.
	Whitfield John H	The Cleveland Directory Co.
1951	Osw ald Ida Mrs	The Cleveland Directory Co.
1941	Cayres Mary	The Cleveland Directory Co.
1935	Lenarz Emily C Mrs	The Cleveland Directory Co.
1930	Lenarz Emily Mrs	The Cleveland Directory Co.

1762 88TH PL

Year	Uses	Source
1974	Dotson Vivian Mrs	The Cleveland Directory Co.
1970	DATSON VIVIAN MRS	The Cleveland Directory Co.
1961	Ragland Violet Mrs	The Cleveland Directory Co.
	Thomas James	The Cleveland Directory Co.
1955	Jackson Eug	The Cleveland Directory Co.
	Tuck Wm	The Cleveland Directory Co.
1951	Mental Elmer M	The Cleveland Directory Co.
	Doremus Jas K	The Cleveland Directory Co.
1941	Ryan John J	The Cleveland Directory Co.

FINDINGS

Year	Uses	Source
1935	Rankin Garnet A	The Cleveland Directory Co.
	Ryan John J	The Cleveland Directory Co.
1930	Myers Roy	The Cleveland Directory Co.

1763 88TH PL

Year	Uses	Source
2002	POLLING Eddie	Haines & Company
	FRAZIER Doris	Haines & Company
1999	POLLING Eddie	Haines Company, Inc.
	FRAZIER Doris	Haines Company, Inc.
1974	Fallings Eddie	The Cleveland Directory Co.
1970	FALLINGS EDDIE	The Cleveland Directory Co.
1961	Folling Edw	The Cleveland Directory Co.
1955	Folling Edw	The Cleveland Directory Co.
	Morris Wm	The Cleveland Directory Co.
1951	Borkland Caroline V	The Cleveland Directory Co.
1941	Borkland Caroline V	The Cleveland Directory Co.
1935	Borkland Caroline Mrs	The Cleveland Directory Co.
1930	Borkland Caroline Mrs	The Cleveland Directory Co.

1766 88TH PL

Year	Uses	Source
1974	Logan Wm T	The Cleveland Directory Co.
1970	LOGAN WM T	The Cleveland Directory Co.
1961	Logan Wm T	The Cleveland Directory Co.
	Martin Presley	The Cleveland Directory Co.
1955	Logan Wm T	The Cleveland Directory Co.
	Martin Presley	The Cleveland Directory Co.
1951	Varga Andrew G	The Cleveland Directory Co.
1941	Landsman Albert G	The Cleveland Directory Co.
1935	Landsmann Albert G	The Cleveland Directory Co.
1930	Bradley Ralph C	The Cleveland Directory Co.

FINDINGS

1767 88TH PL

Year	Uses	Source
2002	PERRY Glo lia	Haines & Company
1999	PERRY Roosevelt	Haines Company, Inc.
1974	Barton Eliz Mrs	The Cleveland Directory Co.
1970	LEVEY RICHD	The Cleveland Directory Co.
1961	McIntosh Ollie B Mrs	The Cleveland Directory Co.
1955	McIntosh Fred A	The Cleveland Directory Co.
1951	Gilbert Jas J	The Cleveland Directory Co.
1941	Gilbert Jas J	The Cleveland Directory Co.
1935	Gilbert Jas J	The Cleveland Directory Co.
1930	Gilbert Jas J	The Cleveland Directory Co.

1770 88TH PL

Year	Uses	Source
1974	Vacant	The Cleveland Directory Co.
1970	WALKER LADY M	The Cleveland Directory Co.
1961	Legg Annie Mrs	The Cleveland Directory Co.
	Vanzant Wm H	The Cleveland Directory Co.
1955	Payne Andrew C	The Cleveland Directory Co.
	Legg Annie	The Cleveland Directory Co.
1951	Caldw ell Wm B	The Cleveland Directory Co.
	Choate Wm E	The Cleveland Directory Co.
1941	Brooks Jesse A	The Cleveland Directory Co.
	Wirt Harry J	The Cleveland Directory Co.
1935	Damon Dorothy Mrs	The Cleveland Directory Co.
	Brooks Jesse A	The Cleveland Directory Co.
1930	Lenon Gerald R	The Cleveland Directory Co.
	Wilson Alf	The Cleveland Directory Co.

1771 88TH PL

Year	Uses	Source
2002	SCRIVENMarion	Haines & Company
1999	OSCRIVEN Marion	Haines Company, Inc.
1974	Scrices Marion	The Cleveland Directory Co.

FINDINGS

Year	Uses	Source
1970	SCRIVEN MARION	The Cleveland Directory Co.
1961	Scriven Marion	The Cleveland Directory Co.
1955	Bush Everett M	The Cleveland Directory Co.
1951	Dunn Augusta	The Cleveland Directory Co.
1941	Dunn Melville E	The Cleveland Directory Co.
1935	Dunn Melville E	The Cleveland Directory Co.
1930	Dunn Melville E	The Cleveland Directory Co.

1773 88TH PL

Year	Uses	Source
2002	SFITCH Lillie	Haines & Company
1999	FITCH LIlle	Haines Company, Inc.
1974	Fitch Lily Mrs	The Cleveland Directory Co.
1970	FITCH LILY MRS	The Cleveland Directory Co.
1961	Weiss Etta H Mrs	The Cleveland Directory Co.
1955	Weiss Etta H Mrs	The Cleveland Directory Co.
1951	Weiss Etta H	The Cleveland Directory Co.
1941	Weiss Etta H	The Cleveland Directory Co.
1935	Jarvis Robt J	The Cleveland Directory Co.
1930	Jarvis Robt R	The Cleveland Directory Co.

1774 88TH PL

Year	Uses	Source
2002	SIMSLR	Haines & Company
1974	Reynolds Maxine	The Cleveland Directory Co.
1970	HAGGINS WM	The Cleveland Directory Co.
1961	Haggins Wm	The Cleveland Directory Co.
1955	Haggins Wm	The Cleveland Directory Co.
1951	Schillo Aug J	The Cleveland Directory Co.
1941	Kovacs Fred	The Cleveland Directory Co.
1935	Peterson Carl W	The Cleveland Directory Co.
1930	Peterson Eliz	The Cleveland Directory Co.

1778 88TH PL

Year	Uses	Source
1974	Vacant	The Cleveland Directory Co.
1970	HILL HENDERSON H	The Cleveland Directory Co.
1961	White Jesse	The Cleveland Directory Co.
	Hill Henderson	The Cleveland Directory Co.
1955	White Jesse	The Cleveland Directory Co.
	Coleman Jas L	The Cleveland Directory Co.
	Allen John T	The Cleveland Directory Co.
	Green Chester	The Cleveland Directory Co.
1951	Irvine Wm W	The Cleveland Directory Co.
1941	Baker John W	The Cleveland Directory Co.
1935	Haeberle Kath H Mrs	The Cleveland Directory Co.
1930	Haeberle Gottlieb D	The Cleveland Directory Co.
	Baker John W	The Cleveland Directory Co.

1788 88TH PL

Year	Uses	Source
1951	Higgins Geo W	The Cleveland Directory Co.
1941	Breidigan Herbert H	The Cleveland Directory Co.
1935	Baker John W	The Cleveland Directory Co.

88TH ST

1785 88TH ST

Year	Uses	Source
1986	MUHAMMAD Kevini	OHIO BELL

89

1805 89

Year	Uses	Source
1983	UNIVERSITY CHURCH OF CHRIST	The Ohio Bell Telephone Co.

FINDINGS

1809 89

Year	Uses	Source
1986	Bardee Rehabilitation Center Halfw ay House & Adult Day Treatment Center	OHIO BELL

89 SI

1780 89 SI

Year	Uses	Source
1983	SOUTHALL OC	The Ohio Bell Telephone Co.

1796 89 SI

Year	Uses	Source
1981	STEVENSON Bertha	Ohio Bell Telephone Company

1831 89 SI

Year	Uses	Source
1983	FERGUSON Leroy Sr	The Ohio Bell Telephone Co.

89 SS

1822 89 SS

Year	Uses	Source
1983	WILLIAMS Jas	The Ohio Bell Telephone Co.

89TH

1717 89TH

Year	Uses	Source
1961	Johnson R A	The Cleveland Directory Co.

1720 89TH

Year	Uses	Source
1961	McCarthy F	The Cleveland Directory Co.

1722 89TH

Year	Uses	Source
1961	Waiters Robt	The Cleveland Directory Co.

FINDINGS

1727 89TH

Year	Uses	Source
2002	XXXX	Haines & Company
1999	XXXX	Haines Company, Inc.

1736 89TH

Year	Uses	Source
1961	Nolden R	The Cleveland Directory Co.

1755 89TH

Year	Uses	Source
1961	Bellflower Apts	The Cleveland Directory Co.
	Bedell Lina S Mrs	The Cleveland Directory Co.
	Vacant	The Cleveland Directory Co.
	Edmonds Henry T	The Cleveland Directory Co.
	Vacant	The Cleveland Directory Co.
	Vacant	The Cleveland Directory Co.
	Vacant	The Cleveland Directory Co.
1955	Bellflower Apts	The Cleveland Directory Co.
	Ganyo Michl	The Cleveland Directory Co.
	McDowell Dougley	The Cleveland Directory Co.
	Neeld Katie Mrs	The Cleveland Directory Co.
	Dreyer Albert G	The Cleveland Directory Co.
	Neal Jas E	The Cleveland Directory Co.
	Hinger Mary Mrs	The Cleveland Directory Co.

1760 89TH

Year	Uses	Source
2002	BAILEY Robin	Haines & Company
1999	NEWELL R	Haines Company, Inc.
1961	Lawler Clarence	The Cleveland Directory Co.
	Davis Cecil	The Cleveland Directory Co.
	Glynn Earl L	The Cleveland Directory Co.
	Campbell Sylvester	The Cleveland Directory Co.
1955	Paden Harold P	The Cleveland Directory Co.

FINDINGS

1761 89TH

Year	Uses	Source
1961	Saum Vesta J Mrs	The Cleveland Directory Co.
1955	Saum Vesta J	The Cleveland Directory Co.

1762 89TH

Year	Uses	Source
2002	HUMPHREY Tina	Haines & Company
1999	BRYANTBealnce	Haines Company, Inc.
1961	Adams Willie	The Cleveland Directory Co.
1955	Riddle Wm D	The Cleveland Directory Co.
	Riddle Melvina Mrs	The Cleveland Directory Co.

1768 89TH

Year	Uses	Source
2002	SMITCHELLBrea l	Haines & Company
	OMITCHELL ssac	Haines & Company
1999	OMITCHELL Issac	Haines Company, Inc.
1961	Riddle Wm D	The Cleveland Directory Co.
	Mitchell I	The Cleveland Directory Co.
	Mitchell J	The Cleveland Directory Co.
1955	Long Emma A	The Cleveland Directory Co.

1769 89TH

Year	Uses	Source
2002	HALLLarry	Haines & Company
1999	OMITCHUM Samuel W	Haines Company, Inc.
1961	Mitchum Saml W	The Cleveland Directory Co.
1955	Koch Benj F	The Cleveland Directory Co.

1772 89TH

Year	Uses	Source
2002	LEWIS Eleen	Haines & Company
1999	POLLOCKVirginra	Haines Company, Inc.
1961	Hughes Martin A	The Cleveland Directory Co.
1955	Hughes Martin A	The Cleveland Directory Co.

FINDINGS

1775 89TH

Year	Uses	Source
2002	SAUSBY Lamana	Haines & Company
	JONES Matlie B	Haines & Company
1999	AUSBY Lamana	Haines Company, Inc.
	JONES Mattie B	Haines Company, Inc.
1961	Jones James E	The Cleveland Directory Co.
1955	No return	The Cleveland Directory Co.

1779 89TH

Year	Uses	Source
2002	LEWIS Tia	Haines & Company
	PAIGE Willie	Haines & Company
	WALKER Albert	Haines & Company
1999	LEWIS Tia	Haines Company, Inc.
	PAIGE Wile	Haines Company, Inc.
	STARMON Jas	Haines Company, Inc.
1961	Bolton Apts	The Cleveland Directory Co.
1955	Bolton Apts	The Cleveland Directory Co.

1780 89TH

Year	Uses	Source
2002	XXXX	Haines & Company
1999	APARTMENTS BOWDEN Nakeidra	Haines Company, Inc.
	CRAIGHEAD W	Haines Company, Inc.
	HOLLAND Henry M Rev	Haines Company, Inc.
	JONES Herman E	Haines Company, Inc.
	SEABORN Albert E	Haines Company, Inc.
	SMITH Gerald	Haines Company, Inc.
1961	Bolton Apts	The Cleveland Directory Co.
	Havyn Apts	The Cleveland Directory Co.
	Martin H P real est	The Cleveland Directory Co.
	Custer Nellie Mrs	The Cleveland Directory Co.
	Vacant	The Cleveland Directory Co.
	Vacant	The Cleveland Directory Co.

FINDINGS

Year	Uses	Source
1961	Wilson Fred M	The Cleveland Directory Co.
	Vacant	The Cleveland Directory Co.
1955	Bolton Apts	The Cleveland Directory Co.
	Havyn Apts	The Cleveland Directory Co.
	Martin H P real est	The Cleveland Directory Co.
	Gerrity W Law rence	The Cleveland Directory Co.
	Cannon Margt F Mrs	The Cleveland Directory Co.
	Grimes F D	The Cleveland Directory Co.
	Winters Osw ald B	The Cleveland Directory Co.
	Guenther Henry	The Cleveland Directory Co.

1781 89TH

Year	Uses	Source
2002	DODSON Eresl	Haines & Company
1999	DODSON Ernest	Haines Company, Inc.
1961	Bolton Apts	The Cleveland Directory Co.
	Tabor Alice M Mrs	The Cleveland Directory Co.
	Moore Raymond E	The Cleveland Directory Co.
	Steinmetz Stanley	The Cleveland Directory Co.
	Line Preston L	The Cleveland Directory Co.
	Vacant	The Cleveland Directory Co.
	Beggs Jack M	The Cleveland Directory Co.
	Prentice Louise D Mrs	The Cleveland Directory Co.
	Bell Alex	The Cleveland Directory Co.
	Slade Wm	The Cleveland Directory Co.
	No Return	The Cleveland Directory Co.
	Vacant	The Cleveland Directory Co.
	Prindle Ruth E Mrs	The Cleveland Directory Co.
	Arotin Joseph L	The Cleveland Directory Co.
	Cummings Edw J	The Cleveland Directory Co.
1955	Bolton Apts	The Cleveland Directory Co.
	Tabor Wm O	The Cleveland Directory Co.
	Shepard May J Mrs	The Cleveland Directory Co.

FINDINGS

Year	Uses	Source
1955	Steinmetz Stanley	The Cleveland Directory Co.
	Vacant	The Cleveland Directory Co.
	Vacant	The Cleveland Directory Co.
	Beggs Jack M	The Cleveland Directory Co.
	Prentice Louise D	The Cleveland Directory Co.
	Wright Ruth W Mrs	The Cleveland Directory Co.
	Nerone Eva J Mrs	The Cleveland Directory Co.
	Meter E J	The Cleveland Directory Co.
	Laskow itz Andrew B	The Cleveland Directory Co.
	Prindle Ruth E Mrs	The Cleveland Directory Co.
	No return	The Cleveland Directory Co.
	Cummings Edw J	The Cleveland Directory Co.

1785 89TH

Year	Uses	Source
1961	Treat Doy V	The Cleveland Directory Co.
1955	Wachtell Margt	The Cleveland Directory Co.

1786 89TH

Year	Uses	Source
1961	Yarber John	The Cleveland Directory Co.
	Ralidak Joseph	The Cleveland Directory Co.
1955	Sager Grace E	The Cleveland Directory Co.

1789 89TH

Year	Uses	Source
1961	Apartments	The Cleveland Directory Co.
	Vacant	The Cleveland Directory Co.
	Vacant	The Cleveland Directory Co.
	Sampson Leonard	The Cleveland Directory Co.
	Jones Carl N	The Cleveland Directory Co.
	Vacant	The Cleveland Directory Co.
	Vacant	The Cleveland Directory Co.
1955	Schoettli John	The Cleveland Directory Co.

FINDINGS

1790 89TH

Year	Uses	Source
1961	Uber H	The Cleveland Directory Co.
1955	Apartments	The Cleveland Directory Co.
	Baker R W	The Cleveland Directory Co.
	Upsticki	The Cleveland Directory Co.
	Tittle John	The Cleveland Directory Co.
	Smith J L	The Cleveland Directory Co.
	Anthony J L	The Cleveland Directory Co.
	No return	The Cleveland Directory Co.
	Balsytas Frank	The Cleveland Directory Co.

1793 89TH

Year	Uses	Source
1961	Bolton Manor Apts	The Cleveland Directory Co.
	Slade Bernice	The Cleveland Directory Co.
	Bufford Marvin	The Cleveland Directory Co.
	Jones Marvin	The Cleveland Directory Co.
	Shaw Floyd	The Cleveland Directory Co.
	No Return	The Cleveland Directory Co.
	Fountane Carol	The Cleveland Directory Co.
	Vacant	The Cleveland Directory Co.
	Bradley James	The Cleveland Directory Co.
	Temple Mary	The Cleveland Directory Co.
	Johnson Audrey Mrs	The Cleveland Directory Co.
	Galberach John D	The Cleveland Directory Co.
	Finley Sidney	The Cleveland Directory Co.
	Jones Marvin	The Cleveland Directory Co.
	Anderson Minnie Mrs	The Cleveland Directory Co.
	Vacant	The Cleveland Directory Co.
	Patterson Willie	The Cleveland Directory Co.
	Bryant Lee H	The Cleveland Directory Co.
	Bass C A Kirk	The Cleveland Directory Co.
	Blair Lena	The Cleveland Directory Co.

FINDINGS

Year	Uses	Source
1961	Johnson Leroy	The Cleveland Directory Co.
	Walker Wm	The Cleveland Directory Co.
	Taylor Milton	The Cleveland Directory Co.
	Smith Willie M Mrs	The Cleveland Directory Co.
	McAlpine Harold	The Cleveland Directory Co.
	Donaldson Wm	The Cleveland Directory Co.
	Worthy Louise Mrs	The Cleveland Directory Co.
1955	Bolton Manor Apts	The Cleveland Directory Co.
	Callahan Patk J	The Cleveland Directory Co.
	Brobst Mark J	The Cleveland Directory Co.
	Granger Edgar B	The Cleveland Directory Co.
	Williams John P	The Cleveland Directory Co.
	Sacks H W	The Cleveland Directory Co.
	Shull Lester W jr	The Cleveland Directory Co.
	Saunders Gertrude M	The Cleveland Directory Co.
	McHugh Jas E	The Cleveland Directory Co.
	Nadler Eug B	The Cleveland Directory Co.
	Holland Aldine W	The Cleveland Directory Co.
	Vacant	The Cleveland Directory Co.
	Russ Robt E	The Cleveland Directory Co.
	Graham Pearl M Mrs	The Cleveland Directory Co.
	Gray Blanche E Mrs	The Cleveland Directory Co.
	Jones Jos W	The Cleveland Directory Co.
	Robinson Lena Mrs	The Cleveland Directory Co.
	Buie Tw ila M	The Cleveland Directory Co.
	Murphy Dorothy J	The Cleveland Directory Co.
	Cory Jas C	The Cleveland Directory Co.
	Wolf Harvey J	The Cleveland Directory Co.
	Hertz Henry	The Cleveland Directory Co.
	Kochevar Jos H	The Cleveland Directory Co.
	Langley Louise	The Cleveland Directory Co.
	Shisko John A	The Cleveland Directory Co.

FINDINGS

Year	Uses	Source
1955	Straney Nicholas	The Cleveland Directory Co.

1796 89TH

Year	Uses	Source
2002	YATESMarconial	Haines & Company
1999	DIXONSteven	Haines Company, Inc.
	FIELDS Edw ard	Haines Company, Inc.
1961	Coyne Delfa furn rms	The Cleveland Directory Co.
1955	Coyne Delia	The Cleveland Directory Co.

1797 89TH

Year	Uses	Source
1961	Glover Chas N	The Cleveland Directory Co.
1955	Kovalick Robt A	The Cleveland Directory Co.

1801 89TH

Year	Uses	Source
1961	Rombach Albert E	The Cleveland Directory Co.
1955	Rombach Albert E	The Cleveland Directory Co.

1805 89TH

Year	Uses	Source
1961	Smith Alice C Mrs	The Cleveland Directory Co.
1955	Smith Alice C	The Cleveland Directory Co.

1809 89TH

Year	Uses	Source
2002	EXODUS	Haines & Company
	PEY Melvin	Haines & Company
1999	EXODUS	Haines Company, Inc.
1961	Delmissier John	The Cleveland Directory Co.
1955	Delmissier John	The Cleveland Directory Co.

1810 89TH

Year	Uses	Source
2002	WILLIAMSJames	Haines & Company

FINDINGS

Year	Uses	Source
1999	OCOLSTONEd	Haines Company, Inc.
	COLSTON Edw in P	Haines Company, Inc.
1961	Moran Peter	The Cleveland Directory Co.
1955	Moran Peter	The Cleveland Directory Co.

1814 89TH

Year	Uses	Source
1999	XXXX	Haines Company, Inc.
1961	Fischer Norbert	The Cleveland Directory Co.
	Marshall James	The Cleveland Directory Co.
	Liska Alf	The Cleveland Directory Co.
1955	Prymas Chester F	The Cleveland Directory Co.

1815 89TH

Year	Uses	Source
1999	COLSTON K	Haines Company, Inc.
1961	Evans Frieda Mrs	The Cleveland Directory Co.
1955	Hollow ay Norman A	The Cleveland Directory Co.

1818 89TH

Year	Uses	Source
1961	Brady C D	The Cleveland Directory Co.
1955	Glenn Geo	The Cleveland Directory Co.

1819 89TH

Year	Uses	Source
2002	XXXX	Haines & Company
1961	Eckroad David	The Cleveland Directory Co.
1955	White Arth E	The Cleveland Directory Co.

1821 89TH

Year	Uses	Source
2002	5 WAREThos	Haines & Company
1999	$WAREThos	Haines Company, Inc.
1961	Wassell Martha A Mrs	The Cleveland Directory Co.
1955	Wassel Saml F	The Cleveland Directory Co.

FINDINGS

1822 89TH

Year	Uses	Source
2002	WILUAMSJas	Haines & Company
1999	BARBARAJ	Haines Company, Inc.
	WILLIAMSJas	Haines Company, Inc.
1961	Beedlow Raymond	The Cleveland Directory Co.
1955	Sullivan Ada Mrs	The Cleveland Directory Co.

1827 89TH

Year	Uses	Source
2002	XXXX	Haines & Company
1999	XXXX	Haines Company, Inc.
1961	Friebolin Carl D	The Cleveland Directory Co.
1955	Friebolin Carl D	The Cleveland Directory Co.

1831 89TH

Year	Uses	Source
2002	CALLAHAN Clion	Haines & Company
1999	BROOKS Marcus	Haines Company, Inc.
	CALLAHAN Cifton	Haines Company, Inc.
1961	Kearncy Danl R	The Cleveland Directory Co.
1955	Kearney Danl R	The Cleveland Directory Co.

89TH PL

1712 89TH PL

Year	Uses	Source
1961	Hunter Mary Mrs	The Cleveland Directory Co.
1955	Wickham Kath V	The Cleveland Directory Co.
1951	Wickham Kath	The Cleveland Directory Co.
1941	Wickham Kath V	The Cleveland Directory Co.
1935	Wickham Kath V R	The Cleveland Directory Co.
1930	Wickham Gertrude V Mrs	The Cleveland Directory Co.

FINDINGS

1715 89TH PL

Year	Uses	Source
1951	Brannon Lloyd	The Cleveland Directory Co.
1941	Smith Harry W	The Cleveland Directory Co.
1935	Smith Harry W	The Cleveland Directory Co.
1930	Vacant	The Cleveland Directory Co.

1716 89TH PL

Year	Uses	Source
1955	No return	The Cleveland Directory Co.
1951	Robinson Philip W	The Cleveland Directory Co.
1941	Robison Philip W	The Cleveland Directory Co.
1935	Duncan Anna E	The Cleveland Directory Co.
1930	Shaw Albert H	The Cleveland Directory Co.

1717 89TH PL

Year	Uses	Source
1961	Johnson Rosa A Mrs	The Cleveland Directory Co.
1955	Godfrey Green	The Cleveland Directory Co.
	Johnson Chas	The Cleveland Directory Co.
1951	Malasky Burns N	The Cleveland Directory Co.
1941	Karr Harry	The Cleveland Directory Co.
1935	Karr John	The Cleveland Directory Co.
1930	Carl How ard	The Cleveland Directory Co.

1719 89TH PL

Year	Uses	Source
1961	Williams Benj F	The Cleveland Directory Co.
1955	Williams Benj L	The Cleveland Directory Co.
1951	Carter Henry C	The Cleveland Directory Co.
	Brassow Louis	The Cleveland Directory Co.
1941	Psomas Elias	The Cleveland Directory Co.
1935	Souers Emma D Mrs	The Cleveland Directory Co.
	Duguid Forbes L archt	The Cleveland Directory Co.
1930	Souers E D Mrs	The Cleveland Directory Co.

FINDINGS

1720 89TH PL

Year	Uses	Source
1961	McClarthy Fletcher	The Cleveland Directory Co.
1955	Sears Thos L	The Cleveland Directory Co.
1951	Sears Thos	The Cleveland Directory Co.
1941	Sears Thos L	The Cleveland Directory Co.
1935	Sears Thos L	The Cleveland Directory Co.
1930	Sears Thos L	The Cleveland Directory Co.

1722 89TH PL

Year	Uses	Source
1955	Walters Robt	The Cleveland Directory Co.
1951	Stiers Robt	The Cleveland Directory Co.
1941	Gialamas Jas	The Cleveland Directory Co.
1935	Gialamas Jas	The Cleveland Directory Co.
1930	Gialamas Jas	The Cleveland Directory Co.

1723 89TH PL

Year	Uses	Source
1961	Johnson Hamp	The Cleveland Directory Co.
1955	Johnson Hamp	The Cleveland Directory Co.
1951	Hadzoglo Theo	The Cleveland Directory Co.
1941	Hatzoglon Theo	The Cleveland Directory Co.
1935	Gray John	The Cleveland Directory Co.
1930	Cobb Geo	The Cleveland Directory Co.

1725 89TH PL

Year	Uses	Source
1961	Bogan Saml	The Cleveland Directory Co.
1955	Bogan Saml	The Cleveland Directory Co.
1951	Stouffer Marie Mrs	The Cleveland Directory Co.
	Robrer Cecil	The Cleveland Directory Co.
	Giblin John	The Cleveland Directory Co.
1941	Gomillion Bascal B	The Cleveland Directory Co.
1935	Wilson Alf	The Cleveland Directory Co.

FINDINGS

Year	Uses	Source
1930	Kaspar Geo	The Cleveland Directory Co.

1726 89TH PL

Year	Uses	Source
1961	Lew is Jas	The Cleveland Directory Co.
1955	Lew is Jas	The Cleveland Directory Co.
	Stoffer Willie	The Cleveland Directory Co.
1951	Biggam Eug B	The Cleveland Directory Co.
1941	Messer Gertrude C	The Cleveland Directory Co.
1935	Messer J Michl	The Cleveland Directory Co.
1930	Messer J Michl	The Cleveland Directory Co.

1728 89TH PL

Year	Uses	Source
1961	Rose Belle Mrs	The Cleveland Directory Co.
1955	Rose Belle Mrs	The Cleveland Directory Co.
1951	Schively Gilbert R	The Cleveland Directory Co.
	Parkison Wesley	The Cleveland Directory Co.
	Furry Louis	The Cleveland Directory Co.
1941	Coleman Jas	The Cleveland Directory Co.
1935	Robinson Jas	The Cleveland Directory Co.
1930	Thirion Frank G	The Cleveland Directory Co.

1729 89TH PL

Year	Uses	Source
1961	Smith Roosevelt	The Cleveland Directory Co.
1955	Smith Roosevelt	The Cleveland Directory Co.
	Tow nsw ell Jas	The Cleveland Directory Co.
1951	Furry Louis J	The Cleveland Directory Co.
1941	Stiers Robt L	The Cleveland Directory Co.
1935	Nahouse Wm J	The Cleveland Directory Co.
1930	Nahouse Wm J	The Cleveland Directory Co.

FINDINGS

1731 89TH PL

Year	Uses	Source
1961	Mitchell Robt	The Cleveland Directory Co.
	Brow n Prince	The Cleveland Directory Co.
1955	Mitchell Robt	The Cleveland Directory Co.
1951	Hurst Robt	The Cleveland Directory Co.
	Reiblein Robt	The Cleveland Directory Co.
1941	Davis Milo J	The Cleveland Directory Co.
1935	Davis Milo J	The Cleveland Directory Co.
1930	Feining Nathan	The Cleveland Directory Co.

1732 89TH PL

Year	Uses	Source
1961	Gray Sam	The Cleveland Directory Co.
1955	Crotty Albert	The Cleveland Directory Co.
1951	Crotty Albert	The Cleveland Directory Co.
1941	Crotty Agnes Mrs	The Cleveland Directory Co.
1935	Crotty Michl A	The Cleveland Directory Co.
	Crotty Albert F paperhngr	The Cleveland Directory Co.
1930	Crotty Michl A	The Cleveland Directory Co.

1735 89TH PL

Year	Uses	Source
1961	Haley Claude	The Cleveland Directory Co.
	Yarbrough Chas	The Cleveland Directory Co.
1955	Kennebrew Rudious	The Cleveland Directory Co.
1951	Tupa Florence K	The Cleveland Directory Co.
1941	Hornsby Genevieve	The Cleveland Directory Co.
1935	Hornsby Roger	The Cleveland Directory Co.
1930	Earl Thos H	The Cleveland Directory Co.

1736 89TH PL

Year	Uses	Source
1961	Wolden Ross	The Cleveland Directory Co.
1955	Gulliford Harry L	The Cleveland Directory Co.

Year	Uses	Source
1951	Gulliford Harry L	The Cleveland Directory Co.
1941	Gulliford Harry L	The Cleveland Directory Co.
1935	Gulliford Harry L	The Cleveland Directory Co.
1930	Gulliford Harry	The Cleveland Directory Co.

89TH ST

1712 89TH ST

Year	Uses	Source
1930	Wickham Kath	The Cleveland Directory Co.

1752 89TH ST

Year	Uses	Source
1930	Vacant	The Cleveland Directory Co.

1755 89TH ST

Year	Uses	Source
1974	Bellflower Apartments	The Cleveland Directory Co.
	Vacant Apts 8 13	The Cleveland Directory Co.
1970	BELLFLOWER APARTMENTS	The Cleveland Directory Co.
	JOHNSON ROBT	The Cleveland Directory Co.
	VACANT	The Cleveland Directory Co.
	MELLAN RUTHELL	The Cleveland Directory Co.
	MOORE CLYDE P	The Cleveland Directory Co.
	WILSON MARGT	The Cleveland Directory Co.
	VACANT	The Cleveland Directory Co.
1951	Bellflower Apts	The Cleveland Directory Co.
	Ganyo Michl	The Cleveland Directory Co.
	Powell David H	The Cleveland Directory Co.
	Cooper Chas H	The Cleveland Directory Co.
	Dryer Albert G	The Cleveland Directory Co.
	Zajc Ludwig J	The Cleveland Directory Co.
	Fry Ann Mrs	The Cleveland Directory Co.
1941	Bellflower Apts	The Cleveland Directory Co.
	Graziano Danl J	The Cleveland Directory Co.

FINDINGS

Year	Uses	Source
1941	Price Saul	The Cleveland Directory Co.
	Vacant	The Cleveland Directory Co.
	Vacant	The Cleveland Directory Co.
	McCartin Eug	The Cleveland Directory Co.
	Callaghan Mary D	The Cleveland Directory Co.
1935	Bellflow er Apts	The Cleveland Directory Co.
	Vacant	The Cleveland Directory Co.
	Jones Euphemia Mrs	The Cleveland Directory Co.
	Roberts Florence M Mrs	The Cleveland Directory Co.
	Brentzel Marie Mrs	The Cleveland Directory Co.
	Ingelse Jacob	The Cleveland Directory Co.
	Stelzer Louis J	The Cleveland Directory Co.
1930	Bellflow er Apts	The Cleveland Directory Co.
	Robbins Max	The Cleveland Directory Co.
	Baker Harold	The Cleveland Directory Co.
	Billson Edith B	The Cleveland Directory Co.
	Hardy C H	The Cleveland Directory Co.
	Luke Clifford E	The Cleveland Directory Co.

1756 89TH ST

Year	Uses	Source
1930	Johnson Florence	The Cleveland Directory Co.

1760 89TH ST

Year	Uses	Source
1991	LAWLAR Eva	OHIO BELL
	G	OHIO BELL
	Harry	OHIO BELL
1986	FELLOWS Robt W	OHIO BELL
1983	FELLOWS Robt W	The Ohio Bell Telephone Co.
1981	FELLOWS Robt W	Ohio Bell Telephone Company
	JONESG Go O	Ohio Bell Telephone Company
	MOOREA Cleveland Jr	Ohio Bell Telephone Company
1974	Law ler Clarence	The Cleveland Directory Co.

FINDINGS

Year	Uses	Source
1970	FELLOWS ROBT W	The Cleveland Directory Co.
1951	Bothe Eda O Mrs furn rms	The Cleveland Directory Co.
1941	Endsley Bert E	The Cleveland Directory Co.
	Endsley Louise E Mrs sanitarium	The Cleveland Directory Co.
1935	Nursing Home The	The Cleveland Directory Co.
1930	Goldsmith Louise nurse	The Cleveland Directory Co.
	Stein Minnie nurse	The Cleveland Directory Co.

1761 89TH ST

Year	Uses	Source
1951	Saum Vesta J	The Cleveland Directory Co.
1941	Spellacy Wm L	The Cleveland Directory Co.
1935	Kelly Dawson W mover	The Cleveland Directory Co.
	Kelly Mary J Mrs	The Cleveland Directory Co.
1930	Kelly Dawson W exp	The Cleveland Directory Co.
	Kelly Mary J Mrs	The Cleveland Directory Co.

1762 89TH ST

Year	Uses	Source
1991	Beatrice	OHIO BELL
1981	HUMPHREY Jas M	Ohio Bell Telephone Company
	WINTERS Geo WJr	Ohio Bell Telephone Company
1974	Adams D O	The Cleveland Directory Co.
	Adams Willie	The Cleveland Directory Co.
1970	ADAMS D O	The Cleveland Directory Co.
	ADAMS WILLIE	The Cleveland Directory Co.
1951	Badger Robt H	The Cleveland Directory Co.
1941	Findley Frank E	The Cleveland Directory Co.
1935	Findley Frank E	The Cleveland Directory Co.
1930	Findley Frank E	The Cleveland Directory Co.

1768 89TH ST

Year	Uses	Source
1991	Issac	OHIO BELL

FINDINGS

Year	Uses	Source
1983	MITCHEUL Issac	The Ohio Bell Telephone Co.
1981	MITCHELL Issac	Ohio Bell Telephone Company
1974	Mitchell Isaac	The Cleveland Directory Co.
1970	MITCHELL ISAAC	The Cleveland Directory Co.
1951	Long Emma A Mrs	The Cleveland Directory Co.
1941	Long Emma A Mrs	The Cleveland Directory Co.
1935	Long Emma A Mrs	The Cleveland Directory Co.
1930	Goodhue Wm L	The Cleveland Directory Co.

1769 89TH ST

Year	Uses	Source
1991	M	OHIO BELL
	Samuel W	OHIO BELL
1986	MITCHUM Samuel W	OHIO BELL
1983	JONES Patricia	The Ohio Bell Telephone Co.
	MITCHUM Samuel W	The Ohio Bell Telephone Co.
1981	IONES Patricia	Ohio Bell Telephone Company
1974	Mitchum Saml W	The Cleveland Directory Co.
1970	MITCHUM SAML	The Cleveland Directory Co.
1951	Koch Benj F	The Cleveland Directory Co.
1941	Koch Benj F	The Cleveland Directory Co.
1935	Meyer Caroline G Mrs	The Cleveland Directory Co.
1930	Meyer Caroline G	The Cleveland Directory Co.

1772 89TH ST

Year	Uses	Source
1986	POLLOCKAA Eddie C	OHIO BELL
1983	POLLOCK Eddie C	The Ohio Bell Telephone Co.
1981	POLLOCK Eddie C	Ohio Bell Telephone Company
1974	Pollock Eddie C	The Cleveland Directory Co.
1970	STARKS JOSEPH	The Cleveland Directory Co.
1951	Hughes Martin A	The Cleveland Directory Co.
1941	Hughes Martin A	The Cleveland Directory Co.
1935	Harris Chas E	The Cleveland Directory Co.

FINDINGS

Year	Uses	Source
1930	Reich Emilie K Mrs	The Cleveland Directory Co.

1775 89TH ST

Year	Uses	Source
1991	Mattie B	OHIO BELL
1986	JONE Mattle B	OHIO BELL
1983	JONES Mattie B	The Ohio Bell Telephone Co.
1974	Jones Mattie B	The Cleveland Directory Co.
1970	JONES MATTIE B	The Cleveland Directory Co.
1951	Custer Nellie S Mrs furn rms	The Cleveland Directory Co.
1941	Custer Nellie S Mrs	The Cleveland Directory Co.
1935	Custer Guy C	The Cleveland Directory Co.
1930	Long Emma A Mrs	The Cleveland Directory Co.

1779 89TH ST

Year	Uses	Source
1991	Fred	OHIO BELL
	Dachelle	OHIO BELL
	STARMON Willie M	OHIO BELL
1986	JOHNSO Fred	OHIO BELL
1983	JOHNSON Fred	The Ohio Bell Telephone Co.
1981	CHAMPION Darnell	Ohio Bell Telephone Company
	SHIPPO	Ohio Bell Telephone Company
	WALKER B	Ohio Bell Telephone Company
1974	Bolton Apartments	The Cleveland Directory Co.
1970	BOLTON APARTMENTS	The Cleveland Directory Co.
1951	Bolton Apts	The Cleveland Directory Co.
1941	Royalty Apts	The Cleveland Directory Co.
1935	Bolton Apts	The Cleveland Directory Co.
1930	Belton Apts	The Cleveland Directory Co.

1780 89TH ST

Year	Uses	Source
1991	Sarah	OHIO BELL

FINDINGS

Year	Uses	Source
1991	Wm	OHIO BELL
1986	GIPSON C	OHIO BELL
	JOHNSON Emma	OHIO BELL
	NICHOL Sarah	OHIO BELL
	ROBINSO Leo J	OHIO BELL
1983	JOHNSON Emma	The Ohio Bell Telephone Co.
	ROBINSON Leo J	The Ohio Bell Telephone Co.
1974	Bolton Apartments	The Cleveland Directory Co.
	Havyn Apartments	The Cleveland Directory Co.
	Minnifield H	The Cleveland Directory Co.
	Lee Sharon	The Cleveland Directory Co.
	Felton Emma J Mrs	The Cleveland Directory Co.
	Nichols S	The Cleveland Directory Co.
	Mc Ouitty Geo	The Cleveland Directory Co.
	Southall Odessa C Mrs	The Cleveland Directory Co.
1970	BOLTON APARTMENTS	The Cleveland Directory Co.
	HAVYN APARTMENTS	The Cleveland Directory Co.
	FOSTER JANE	The Cleveland Directory Co.
	VACANT	The Cleveland Directory Co.
	JOHNSON EMMA J	The Cleveland Directory Co.
	ROBERTS JAMES	The Cleveland Directory Co.
	KELLY Z	The Cleveland Directory Co.
	SOUTHALL ODESSA	The Cleveland Directory Co.
1951	Bolton Apts	The Cleveland Directory Co.
	Havyn Apts	The Cleveland Directory Co.
	Nixon Mary H	The Cleveland Directory Co.
	Gerrity Wallace	The Cleveland Directory Co.
	Cannon Margt F Mrs	The Cleveland Directory Co.
	Curtiss Caroline L Mrs	The Cleveland Directory Co.
	Okeson Hugh B	The Cleveland Directory Co.
	Guenther Henry	The Cleveland Directory Co.
1941	Royalty Apts	The Cleveland Directory Co.

FINDINGS

Year	Uses	Source
1941	Havyn Apts	The Cleveland Directory Co.
	Barnes Thos C	The Cleveland Directory Co.
	Sarstedt Frank A	The Cleveland Directory Co.
	Cannon Corman C	The Cleveland Directory Co.
	Vacant	The Cleveland Directory Co.
	Watson Robt W	The Cleveland Directory Co.
	Curtiss Caroline L	The Cleveland Directory Co.
1935	Bolton Apts	The Cleveland Directory Co.
	Havyn Apts	The Cleveland Directory Co.
	Barnes Thos C	The Cleveland Directory Co.
	Sarstedt Frank A	The Cleveland Directory Co.
	Cannon Corman C	The Cleveland Directory Co.
	Weld Louise C Mrs	The Cleveland Directory Co.
	Watson Robt W	The Cleveland Directory Co.
	Curtiss Caroline Mrs	The Cleveland Directory Co.
1930	Belton Apts	The Cleveland Directory Co.
	Havyn Apts	The Cleveland Directory Co.
	Coolidge Jas H	The Cleveland Directory Co.
	Sarsted Frank A	The Cleveland Directory Co.
	Cannon Corman C	The Cleveland Directory Co.
	Weld Louise C Mrs	The Cleveland Directory Co.
	Fauzon Arturo G	The Cleveland Directory Co.
	Hoffman Robt M	The Cleveland Directory Co.

1781 89TH ST

Year	Uses	Source
1974	Bolton Apartments	The Cleveland Directory Co.
	Harris Mary L Mrs	The Cleveland Directory Co.
	Watson Fannie O Mrs	The Cleveland Directory Co.
	Stew art Clifton	The Cleveland Directory Co.
	Robinson Leola	The Cleveland Directory Co.
	Parker Sharon	The Cleveland Directory Co.
	Marshall Garrett	The Cleveland Directory Co.

FINDINGS

Year	Uses	Source
1974	Prentice Louise D Mrs	The Cleveland Directory Co.
	Webb Willie M Mrs	The Cleveland Directory Co.
	Chaleham Rovenia	The Cleveland Directory Co.
	Davis Oscar L Rev	The Cleveland Directory Co.
	Walton Albert F	The Cleveland Directory Co.
	Harrison Juanita J	The Cleveland Directory Co.
	Law son James C	The Cleveland Directory Co.
	Vacant	The Cleveland Directory Co.
1970	BOLTON APARTMENTS	The Cleveland Directory Co.
	SMITH BERNICE	The Cleveland Directory Co.
	DAVIS ISAIAH	The Cleveland Directory Co.
	PEN LEROY	The Cleveland Directory Co.
	RICHARDS ATLAS	The Cleveland Directory Co.
	WILLIAMS SABRA MRS	The Cleveland Directory Co.
	GARRETT MARSHALL	The Cleveland Directory Co.
	PRENTICE LOUISE D MRS	The Cleveland Directory Co.
	PARKER IRENE MRS	The Cleveland Directory Co.
	SLADE WM	The Cleveland Directory Co.
	WASHINGTON LOUIS	The Cleveland Directory Co.
	MARSHALL ANNA	The Cleveland Directory Co.
	JOHNSON CLARICE	The Cleveland Directory Co.
	LAWSON JAMES C	The Cleveland Directory Co.
	RICE BETSY	The Cleveland Directory Co.
1951	Bolton Apts	The Cleveland Directory Co.
	Merrill Blanch	The Cleveland Directory Co.
	Shepard May J Mrs	The Cleveland Directory Co.
	Ryan Carrie H	The Cleveland Directory Co.
	Darby Robt B	The Cleveland Directory Co.
	Romw eber Harold E	The Cleveland Directory Co.
	Beggs John M	The Cleveland Directory Co.
	Prentice Homer H	The Cleveland Directory Co.
	Vanderaa Mac	The Cleveland Directory Co.

FINDINGS

Year	Uses	Source
1951	Strang Alvin E	The Cleveland Directory Co.
	Meyer Emil J	The Cleveland Directory Co.
	Graham Jos J	The Cleveland Directory Co.
	Prindle Edgar L	The Cleveland Directory Co.
	Beirne Margt E	The Cleveland Directory Co.
	Cummings Edw J	The Cleveland Directory Co.
1941	Royalty Apts	The Cleveland Directory Co.
	Smith Frank A	The Cleveland Directory Co.
	Conway John	The Cleveland Directory Co.
	Ryan Michl J	The Cleveland Directory Co.
	Vacant	The Cleveland Directory Co.
	Moore John H	The Cleveland Directory Co.
	Beggs Jas M	The Cleveland Directory Co.
	DyShere Hanna	The Cleveland Directory Co.
	Vacant	The Cleveland Directory Co.
	Strang Alvin	The Cleveland Directory Co.
	Bardshar Nettie	The Cleveland Directory Co.
	Vacant	The Cleveland Directory Co.
	Vacant	The Cleveland Directory Co.
	Vacant	The Cleveland Directory Co.
	Cummings Edw	The Cleveland Directory Co.
1935	Bolton Apts	The Cleveland Directory Co.
	Petersen Peter	The Cleveland Directory Co.
	Vacant	The Cleveland Directory Co.
	Gordon Arth M	The Cleveland Directory Co.
	Ryan Carrie H	The Cleveland Directory Co.
	Vacant	The Cleveland Directory Co.
	Robertson Wm L	The Cleveland Directory Co.
	Lillis Kath A Mrs	The Cleveland Directory Co.
	Vacant	The Cleveland Directory Co.
	Vacant	The Cleveland Directory Co.
	Davis Harriett L Mrs	The Cleveland Directory Co.

FINDINGS

Year	Uses	Source
1935	Vacant	The Cleveland Directory Co.
	Teter Wm C	The Cleveland Directory Co.
	McHenry Itha	The Cleveland Directory Co.
	Vacant	The Cleveland Directory Co.
1930	Belton Apts	The Cleveland Directory Co.
	Vacant	The Cleveland Directory Co.
	Palmer Lucy	The Cleveland Directory Co.
	Currier C N	The Cleveland Directory Co.
	Miller M W	The Cleveland Directory Co.
	Robertson Wm L	The Cleveland Directory Co.
	Citizens Wholesale Supply Co w hol gro	The Cleveland Directory Co.
	Lillis Cath A Mrs^	The Cleveland Directory Co.
	Briggs E C	The Cleveland Directory Co.
	Vacant	The Cleveland Directory Co.
	ODonnell Patk M	The Cleveland Directory Co.
	Calland Mabel Mrs	The Cleveland Directory Co.
	Teter Wm C MD	The Cleveland Directory Co.
	McHenry Jas C	The Cleveland Directory Co.
	Sua John J	The Cleveland Directory Co.
	Eastman Clara Mrs	The Cleveland Directory Co.

1785 89TH ST

Year	Uses	Source
1974	Brow n Mary Mrs	The Cleveland Directory Co.
1970	COURTS ALBERT	The Cleveland Directory Co.
1951	Murphy Leo T	The Cleveland Directory Co.
	Murphy Mary V Mrs furn rms	The Cleveland Directory Co.
1941	Brow n Eliz Mrs	The Cleveland Directory Co.
1935	Johnson Margt Mrs	The Cleveland Directory Co.
1930	Fury Emma Mrs furn rms	The Cleveland Directory Co.

1786 89TH ST

Year	Uses	Source
1974	Vacant	The Cleveland Directory Co.

FINDINGS

Year	Uses	Source
1974	Vacant	The Cleveland Directory Co.
1970	TABOR PERCY L	The Cleveland Directory Co.
	LITTLE SIDNEY	The Cleveland Directory Co.
1951	Sager Grace E furn rms	The Cleveland Directory Co.
1941	Kunkle Wm	The Cleveland Directory Co.
1935	Long Jos J livery	The Cleveland Directory Co.
1930	Cline John A	The Cleveland Directory Co.

1789 89TH ST

Year	Uses	Source
1974	Apartments	The Cleveland Directory Co.
1970	APARTMENTS	The Cleveland Directory Co.
	VACANT APTS 1 7	The Cleveland Directory Co.
1951	Schoettli John	The Cleveland Directory Co.
1941	Schoettle John	The Cleveland Directory Co.
1935	Applegate Louis L	The Cleveland Directory Co.
1930	Applegate Lew is L	The Cleveland Directory Co.

1790 89TH ST

Year	Uses	Source
1974	Vacant	The Cleveland Directory Co.
1970	RICHARDS EMMETT	The Cleveland Directory Co.
1951	Panzara Jos	The Cleveland Directory Co.
	Panzara Alice M Mrs furn rms	The Cleveland Directory Co.
1941	Boyd Clarence E	The Cleveland Directory Co.
1935	Landfield Lottie R Mrs	The Cleveland Directory Co.
1930	Sandfield Wade B	The Cleveland Directory Co.

1793 89TH ST

Year	Uses	Source
1974	Bolton Manor Apartments	The Cleveland Directory Co.
	Hairston Harold Jr	The Cleveland Directory Co.
	Price Helen	The Cleveland Directory Co.
	Brow n Leola Mrs	The Cleveland Directory Co.

FINDINGS

Year	Uses	Source
1974	Vacant	The Cleveland Directory Co.
	Vacant	The Cleveland Directory Co.
	Johnson Saml P	The Cleveland Directory Co.
	Vacant	The Cleveland Directory Co.
	Cooper Gracie Mrs	The Cleveland Directory Co.
	Snodgrass Homer	The Cleveland Directory Co.
	Hayes Tonya	The Cleveland Directory Co.
	Vacant	The Cleveland Directory Co.
	Vacant	The Cleveland Directory Co.
	Vacant	The Cleveland Directory Co.
	Vacant	The Cleveland Directory Co.
	Vacant	The Cleveland Directory Co.
	Hayes Stanford	The Cleveland Directory Co.
	Crawford Jonathan A	The Cleveland Directory Co.
	Crawford Kenneth T	The Cleveland Directory Co.
	Vacant	The Cleveland Directory Co.
	Vacant	The Cleveland Directory Co.
	Vacant	The Cleveland Directory Co.
	Vacant	The Cleveland Directory Co.
	Vacant	The Cleveland Directory Co.
	Vacant	The Cleveland Directory Co.
	Vacant	The Cleveland Directory Co.
1970	BOLTON MANOR APARTMENTS	The Cleveland Directory Co.
	HASTON HAROLD	The Cleveland Directory Co.
	POWELL CALVIN	The Cleveland Directory Co.
	HAIRSTON BONNIE MRS	The Cleveland Directory Co.
	HUGHES JACK	The Cleveland Directory Co.
	HILL JEAN E	The Cleveland Directory Co.
	SMITH WM	The Cleveland Directory Co.
	HILLS MARY MRS	The Cleveland Directory Co.
	DONALDSON ELIHU	The Cleveland Directory Co.
	WHITE LEROY	The Cleveland Directory Co.

FINDINGS

Year	Uses	Source
1970	BROWN CORA MRS	The Cleveland Directory Co.
	KIND WILLIE M MRS	The Cleveland Directory Co.
	ROBERTS ANNETTE MRS	The Cleveland Directory Co.
	GHANT MABEL	The Cleveland Directory Co.
	MARION ALEX	The Cleveland Directory Co.
	WILLIAMS J	The Cleveland Directory Co.
	FORE BESSIE L MRS	The Cleveland Directory Co.
	ARNOLD EUG	The Cleveland Directory Co.
	TATE JEAN	The Cleveland Directory Co.
	GREER ARTIMESE	The Cleveland Directory Co.
	JOHNSON HARVEY	The Cleveland Directory Co.
	BROWN LAWRENCE P	The Cleveland Directory Co.
	WILLIAMS BETTY	The Cleveland Directory Co.
	PEOPLES ROBT	The Cleveland Directory Co.
	WHITLOW DONALD	The Cleveland Directory Co.
	ROBERTS BERNARD	The Cleveland Directory Co.
1951	Bolton Manor Apts	The Cleveland Directory Co.
	Lecker Jos S	The Cleveland Directory Co.
	Hirst Harry	The Cleveland Directory Co.
	Haas Etta M	The Cleveland Directory Co.
	Anderson Charlotte C	The Cleveland Directory Co.
	Benham Ralph C	The Cleveland Directory Co.
	Vacant	The Cleveland Directory Co.
	Shupp Inez M^	The Cleveland Directory Co.
	Saunders Gertrude M	The Cleveland Directory Co.
	Henton Richd T	The Cleveland Directory Co.
	McIntosh Eliz H	The Cleveland Directory Co.
	Colw ell Bruce E	The Cleveland Directory Co.
	Penfield Loren H	The Cleveland Directory Co.
	Jurkanin John P	The Cleveland Directory Co.
	Graham Pearl M Mrs	The Cleveland Directory Co.
	Gray Blanche E Mrs	The Cleveland Directory Co.

FINDINGS

Year	Uses	Source
1951	Hogan M Virginia	The Cleveland Directory Co.
	Hausman Wm F	The Cleveland Directory Co.
	Christian Chas B	The Cleveland Directory Co.
	Murphy Dorothy J	The Cleveland Directory Co.
	Major Donald E	The Cleveland Directory Co.
	Tylicki Jennie M nurse	The Cleveland Directory Co.
	Flinta Roy E	The Cleveland Directory Co.
	Hertz Henry	The Cleveland Directory Co.
	Jackson Nellie K	The Cleveland Directory Co.
	Langley Louise	The Cleveland Directory Co.
	Fitzgerald Nora	The Cleveland Directory Co.
	LeCurg Dorothy S	The Cleveland Directory Co.
1941	Bolton Manor Apts	The Cleveland Directory Co.
	Lecker Jos S	The Cleveland Directory Co.
	Simak Wm J	The Cleveland Directory Co.
	Haas E M	The Cleveland Directory Co.
	Anderson Wm G	The Cleveland Directory Co.
	Vacant	The Cleveland Directory Co.
	Vacant	The Cleveland Directory Co.
	Saunders Gertrude M	The Cleveland Directory Co.
	Vacant	The Cleveland Directory Co.
	Vacant	The Cleveland Directory Co.
	Penfield Loren H	The Cleveland Directory Co.
	Wilkinson Martin H	The Cleveland Directory Co.
	Thigpen Jas D	The Cleveland Directory Co.
	Graham Pearl M Mrs	The Cleveland Directory Co.
	Gray Blanche E Mrs	The Cleveland Directory Co.
	Enger Dora Mrs	The Cleveland Directory Co.
	Levins Tena H	The Cleveland Directory Co.
	Meek Gordon C	The Cleveland Directory Co.
	Vacant	The Cleveland Directory Co.
	Hale John J	The Cleveland Directory Co.

FINDINGS

Year	Uses	Source
1941	Ryan Kath	The Cleveland Directory Co.
	Hertz Henry	The Cleveland Directory Co.
	Vacant	The Cleveland Directory Co.
	Vacant	The Cleveland Directory Co.
	Fitzgerald Nora	The Cleveland Directory Co.
	Knochel Wm A	The Cleveland Directory Co.
1935	Bolton Manor Apts	The Cleveland Directory Co.
	Hall Hattie E Mrs	The Cleveland Directory Co.
	Nunney Alf J	The Cleveland Directory Co.
	McDonell Arch J	The Cleveland Directory Co.
	Patterson Saml L	The Cleveland Directory Co.
	Breininger Herbert C	The Cleveland Directory Co.
	Vacant	The Cleveland Directory Co.
	Taylor Edw A	The Cleveland Directory Co.
	Blayney Amy J	The Cleveland Directory Co.
	Nourse Thera G	The Cleveland Directory Co.
	Penfield Loren H	The Cleveland Directory Co.
	Sunman Wilbur E	The Cleveland Directory Co.
	Vacant	The Cleveland Directory Co.
	Graham Pearl M	The Cleveland Directory Co.
	Costello Anthony F	The Cleveland Directory Co.
	Enger Dora M Mrs	The Cleveland Directory Co.
	Ingersoll Sarah L	The Cleveland Directory Co.
	McDonough Jas J	The Cleveland Directory Co.
	Taylor Danl	The Cleveland Directory Co.
	Hale John J	The Cleveland Directory Co.
	Lautermilch John F	The Cleveland Directory Co.
	Hertz Henry	The Cleveland Directory Co.
	Stockton Hazel	The Cleveland Directory Co.
	Douglas Russell C	The Cleveland Directory Co.
	Vacant	The Cleveland Directory Co.
	Bodell Wm	The Cleveland Directory Co.

FINDINGS

Year	Uses	Source
1930	Bolton Manor Apts	The Cleveland Directory Co.
	Sunman Wilbur E	The Cleveland Directory Co.
	Sullivan John F	The Cleveland Directory Co.
	Penfield Loren H	The Cleveland Directory Co.
	Carroll Edw B J	The Cleveland Directory Co.
	Breininger Herbert C	The Cleveland Directory Co.
	Little Gertrude E	The Cleveland Directory Co.
	Moran Wm A	The Cleveland Directory Co.
	Klein Max R	The Cleveland Directory Co.
	Rivers Stella	The Cleveland Directory Co.
	Bemin Mary C	The Cleveland Directory Co.
	Irw in Grace L Mrs^	The Cleveland Directory Co.
	Harris Chas E	The Cleveland Directory Co.
	Vacant	The Cleveland Directory Co.
	Shearer H E	The Cleveland Directory Co.
	Kerr David D	The Cleveland Directory Co.
	Boyle Dorothy M	The Cleveland Directory Co.
	Font Peter A	The Cleveland Directory Co.
	Frankel Vincent S	The Cleveland Directory Co.
	Ward Ruth E	The Cleveland Directory Co.
	Hale John J	The Cleveland Directory Co.
	Mattern Kath H	The Cleveland Directory Co.
	Smith Ellis A	The Cleveland Directory Co.
	Higgins Gert Mrs	The Cleveland Directory Co.
	Forw ard Jessie B	The Cleveland Directory Co.
	Boyle Carter H	The Cleveland Directory Co.
	Cassell Chas J	The Cleveland Directory Co.

1796 89TH ST

Year	Uses	Source
1991	Lloyd	OHIO BELL
1986	RUCKER C	OHIO BELL
1983	STEVENSON Bertha	The Ohio Bell Telephone Co.

FINDINGS

Year	Uses	Source
1974	Rucker John	The Cleveland Directory Co.
1970	RUCKER JOHN	The Cleveland Directory Co.
1951	Boyle Hannah A	The Cleveland Directory Co.
1941	Boyle John J	The Cleveland Directory Co.
1935	Boyle John J	The Cleveland Directory Co.
1930	Boyle John J	The Cleveland Directory Co.

1797 89TH ST

Year	Uses	Source
1974	Davis Eddie	The Cleveland Directory Co.
1970	DAVIS EDDIE	The Cleveland Directory Co.
1951	DeRosa Anthony	The Cleveland Directory Co.
1941	Beach Robt K	The Cleveland Directory Co.
1935	Beach Robt K	The Cleveland Directory Co.
1930	Beach Robt K	The Cleveland Directory Co.
	Ansel R Cleary	The Cleveland Directory Co.

1801 89TH ST

Year	Uses	Source
1974	No Return	The Cleveland Directory Co.
1970	THOMAS COLEY	The Cleveland Directory Co.
1951	Rombach Albert E	The Cleveland Directory Co.
	Rombach Jennie furn rms	The Cleveland Directory Co.
1941	Lepley Glenn W	The Cleveland Directory Co.
	Strovic Frank J tree surg	The Cleveland Directory Co.
1935	Palmer Ervin B	The Cleveland Directory Co.
1930	Morrison Hunter	The Cleveland Directory Co.

1805 89TH ST

Year	Uses	Source
1970	ASHFORD MARY MRS	The Cleveland Directory Co.
1951	Smith Alice C	The Cleveland Directory Co.
1941	Smith Andrew D jr	The Cleveland Directory Co.
1935	Smith Andrew D	The Cleveland Directory Co.

FINDINGS

Year	Uses	Source
1930	Smith Andrew D	The Cleveland Directory Co.

1809 89TH ST

Year	Uses	Source
1986	Exoudus Program Inc	OHIO BELL
1974	Community Inn House	The Cleveland Directory Co.
	Pogue Elliot S	The Cleveland Directory Co.
1970	VACANT	The Cleveland Directory Co.
1951	Delmissier Mary Mrs furn rms	The Cleveland Directory Co.
1941	Wilkinson Mary R	The Cleveland Directory Co.
1935	Walker Amelia Mrs	The Cleveland Directory Co.
1930	Merrill Lillian E Mrs	The Cleveland Directory Co.

1810 89TH ST

Year	Uses	Source
1991	Ed	OHIO BELL
1986	COLSTON B	OHIO BELL
	COLSTON Ed	OHIO BELL
1983	COLSTON B	The Ohio Bell Telephone Co.
1981	COLSTON B	Ohio Bell Telephone Company
	COLSTON E	Ohio Bell Telephone Company
1974	Colston Edw	The Cleveland Directory Co.
1970	COLSTON EDW	The Cleveland Directory Co.
1951	Moran Peter	The Cleveland Directory Co.
1941	Moran Peter	The Cleveland Directory Co.
1935	Gerhan Chas H	The Cleveland Directory Co.
1930	Gerhan Chas C	The Cleveland Directory Co.

1814 89TH ST

Year	Uses	Source
1974	Bey Jack	The Cleveland Directory Co.
1970	BEY JOHN	The Cleveland Directory Co.
1951	Hokkly Wm A furn rms	The Cleveland Directory Co.
1941	Stewart Jas W	The Cleveland Directory Co.

FINDINGS

Year	Uses	Source
1935	Stewart Laura M Mrs	The Cleveland Directory Co.
1930	Stewart Virda L Mrs	The Cleveland Directory Co.

1815 89TH ST

Year	Uses	Source
1991	K	OHIO BELL
1974	Williams Donald	The Cleveland Directory Co.
1970	WILLIAMS DONALD	The Cleveland Directory Co.
1951	Hollaway Norman	The Cleveland Directory Co.
1941	Ingelse Jacob L	The Cleveland Directory Co.
1935	Vacant	The Cleveland Directory Co.
1930	Wright Hattie	The Cleveland Directory Co.

1818 89TH ST

Year	Uses	Source
1974	Vacant	The Cleveland Directory Co.
1970	VACANT	The Cleveland Directory Co.
1951	Klug Marguerite	The Cleveland Directory Co.
1941	Klug Marguerette Mrs nursing home	The Cleveland Directory Co.
	Klug Geo H	The Cleveland Directory Co.
1935	Klug Geo H	The Cleveland Directory Co.
1930	Chilsolm Bruce	The Cleveland Directory Co.

1819 89TH ST

Year	Uses	Source
1983	SEAWRIGHT Chas	The Ohio Bell Telephone Co.
1974	Seawright Charles L	The Cleveland Directory Co.
1970	SEAWRIGHT CHARLES L	The Cleveland Directory Co.
1951	Morrison Alf	The Cleveland Directory Co.
1941	Morrison Thos	The Cleveland Directory Co.
1935	Baker Harry C	The Cleveland Directory Co.
1930	McNamara Andrew J	The Cleveland Directory Co.

FINDINGS

1821 89TH ST

Year	Uses	Source
1991	Thos	OHIO BELL
1986	WARE Thos	OHIO BELL
	WARE Thos	OHIO BELL
1983	WARE M	The Ohio Bell Telephone Co.
	WARE Thos	The Ohio Bell Telephone Co.
1981	WARE M	Ohio Bell Telephone Company
	WARE Thos	Ohio Bell Telephone Company
	WARE Tlhos	Ohio Bell Telephone Company
	WARE Thlos	Ohio Bell Telephone Company
1974	Ware Thos	The Cleveland Directory Co.
1970	WARE THOS	The Cleveland Directory Co.
1951	Wassell Saml F	The Cleveland Directory Co.
1941	Deming Paul S	The Cleveland Directory Co.
1935	Cooley Harris R	The Cleveland Directory Co.
1930	Cooley Harris R	The Cleveland Directory Co.

1822 89TH ST

Year	Uses	Source
1991	Jas	OHIO BELL
1986	Advanced Plmbng & Heating	OHIO BELL
	WILLIAM Jas	OHIO BELL
1983	Cleveland Home Repair Co	The Ohio Bell Telephone Co.
	CLEVELAND HONE &	The Ohio Bell Telephone Co.
	WILLIAMS Jas	The Ohio Bell Telephone Co.
1981	WILLIAMS Jas	Ohio Bell Telephone Company
1974	King Martin Luther Youth Hse	The Cleveland Directory Co.
	Jones Peggy Mrs	The Cleveland Directory Co.
1970	KING MARTIN LUTHER YOUTH HSE	The Cleveland Directory Co.
	JONES PEGGY	The Cleveland Directory Co.
1951	Palm Evelyn R Mrs furn rms	The Cleveland Directory Co.
1941	Meriam Edmund B	The Cleveland Directory Co.
1935	Meriam Edmund B	The Cleveland Directory Co.

Year	Uses	Source
1930	Meriam Edw B	The Cleveland Directory Co.

1827 89TH ST

Year	Uses	Source
1981	SMILEY Carrie P S	Ohio Bell Telephone Company
1974	Smiley Levi	The Cleveland Directory Co.
1970	SMYLEY LEVI	The Cleveland Directory Co.
1951	Freibolin Carl D	The Cleveland Directory Co.
1941	Friebolin Carl D	The Cleveland Directory Co.
1935	Friebolin Carl D	The Cleveland Directory Co.
1930	Friebolin Carl D	The Cleveland Directory Co.

1831 89TH ST

Year	Uses	Source
1981	FERGUSON Leroy Sr	Ohio Bell Telephone Company
1974	Vacant	The Cleveland Directory Co.
1970	KEARNEY DANL R	The Cleveland Directory Co.
1951	Kearney Danl R	The Cleveland Directory Co.
1941	Kearney Julia Mrs	The Cleveland Directory Co.
1935	Kearney Julia Mrs	The Cleveland Directory Co.
1930	Kearney Julia Mrs	The Cleveland Directory Co.

90

1792 90

Year	Uses	Source
1983	PASCHALL L	The Ohio Bell Telephone Co.

90TH

1690 90TH

Year	Uses	Source
1961	Lester Madison	The Cleveland Directory Co.
	McDonald Geo	The Cleveland Directory Co.

FINDINGS

1692 90TH

Year	Uses	Source
1961	Conel Otis	The Cleveland Directory Co.
	Blair Eug W	The Cleveland Directory Co.
1955	Conel Otis W	The Cleveland Directory Co.

1693 90TH

Year	Uses	Source
1961	Daniels Frank E	The Cleveland Directory Co.
	Carnes Eleanora Mrs	The Cleveland Directory Co.
1955	Daniels Frank E	The Cleveland Directory Co.

1694 90TH

Year	Uses	Source
2002	NELSONCarol	Haines & Company
1999	BELLJnames	Haines Company, Inc.
	WOODSONLM	Haines Company, Inc.
1961	Jackson Esther Mrs	The Cleveland Directory Co.
1955	Jackson Victor	The Cleveland Directory Co.

1695 90TH

Year	Uses	Source
1961	Orr Gertrude Mrs	The Cleveland Directory Co.
1955	Wells Claude S	The Cleveland Directory Co.

1698 90TH

Year	Uses	Source
2002	SSMITHVennelta	Haines & Company
	WOODSON Marsha	Haines & Company
1999	RODRIGUEZCarmella	Haines Company, Inc.
1961	Johnson Richd	The Cleveland Directory Co.
	Flow ers Bobbie	The Cleveland Directory Co.
1955	Larouche Raymond	The Cleveland Directory Co.

FINDINGS

1720 90TH

Year	Uses	Source
1961	Apartments	The Cleveland Directory Co.
	Anderson Warren	The Cleveland Directory Co.
	Vacant	The Cleveland Directory Co.
	Williams Herman	The Cleveland Directory Co.
	Boykin Webster J	The Cleveland Directory Co.
1955	Apartments	The Cleveland Directory Co.
	Eff Jesse	The Cleveland Directory Co.
	Kinkoph Jos	The Cleveland Directory Co.
	Tibbs Jas F	The Cleveland Directory Co.
	Warner Myrtle M	The Cleveland Directory Co.

1721 90TH

Year	Uses	Source
1961	McKenzie Earl E	The Cleveland Directory Co.
	Cameron Jessie	The Cleveland Directory Co.
	Jolly Johnny	The Cleveland Directory Co.
1955	No return	The Cleveland Directory Co.

1723 90TH

Year	Uses	Source
1961	Dancie Robt	The Cleveland Directory Co.
	Wade Willie	The Cleveland Directory Co.
	Harris John	The Cleveland Directory Co.
1955	No return	The Cleveland Directory Co.

1725 90TH

Year	Uses	Source
1961	Rollins Parker	The Cleveland Directory Co.
	Townsend Eva Mrs	The Cleveland Directory Co.
1955	Dawson Leo M	The Cleveland Directory Co.

1726 90TH

Year	Uses	Source
2002	MOORELucrene	Haines & Company

FINDINGS

Year	Uses	Source
1961	Apartments	The Cleveland Directory Co.
	Vacant	The Cleveland Directory Co.
	Wright Eug	The Cleveland Directory Co.
	Moore Luciene Mrs	The Cleveland Directory Co.
	Simpson Arth	The Cleveland Directory Co.
1955	Apartments	The Cleveland Directory Co.
	No return	The Cleveland Directory Co.
	Wright Eug	The Cleveland Directory Co.
	Moore Luciene	The Cleveland Directory Co.
	Williams Harold	The Cleveland Directory Co.

1727 90TH

Year	Uses	Source
1961	Harkness Terrace	The Cleveland Directory Co.
	Thomas Warner J	The Cleveland Directory Co.
1955	Harkness Terrace	The Cleveland Directory Co.
	Warner Thos J	The Cleveland Directory Co.

1728 90TH

Year	Uses	Source
1961	Harkness Terrace	The Cleveland Directory Co.
1955	Harkness Terrace	The Cleveland Directory Co.

1729 90TH

Year	Uses	Source
1961	Harkness Terrace	The Cleveland Directory Co.
	Hendon Olivia Mrs	The Cleveland Directory Co.
1955	Harkness Terrace	The Cleveland Directory Co.
	Woods Felton T cement fnshr	The Cleveland Directory Co.

1730 90TH

Year	Uses	Source
1961	Harkness Terrace	The Cleveland Directory Co.
	Scotia Apts	The Cleveland Directory Co.
1955	Harkness Terrace	The Cleveland Directory Co.

FINDINGS

Year	Uses	Source
1955	Scotia Apts	The Cleveland Directory Co.
	New man Donald	The Cleveland Directory Co.

1731 90TH

Year	Uses	Source
1961	Harkness Terrace	The Cleveland Directory Co.
	Scotia Apts	The Cleveland Directory Co.
	Allen Clarence H	The Cleveland Directory Co.
1955	Harkness Terrace	The Cleveland Directory Co.
	Scotia Apts	The Cleveland Directory Co.
	Allen Clarence H	The Cleveland Directory Co.

1732 90TH

Year	Uses	Source
1961	Harkness Terrace	The Cleveland Directory Co.
	Scotia Apts	The Cleveland Directory Co.
1955	Harkness Terrace	The Cleveland Directory Co.
	Scotia Apts	The Cleveland Directory Co.
	Workman Norman E	The Cleveland Directory Co.

1733 90TH

Year	Uses	Source
1961	Harkness Terrace	The Cleveland Directory Co.
	Scotia Apts	The Cleveland Directory Co.
	Jaggers Dora M Mrs	The Cleveland Directory Co.
1955	Harkness Terrace	The Cleveland Directory Co.
	Scotia Apts	The Cleveland Directory Co.
	Jaggers Edw L	The Cleveland Directory Co.

1734 90TH

Year	Uses	Source
1961	Harkness Terrace	The Cleveland Directory Co.
	Scotia Apts	The Cleveland Directory Co.
1955	Harkness Terrace	The Cleveland Directory Co.
	Scotia Apts	The Cleveland Directory Co.

FINDINGS

Year	Uses	Source
1955	Courtney Jesse E	The Cleveland Directory Co.

1735 90TH

Year	Uses	Source
1961	Harkness Terrace	The Cleveland Directory Co.
	Scotia Apts	The Cleveland Directory Co.
	Stanley Geraldine Mrs	The Cleveland Directory Co.
1955	Harkness Terrace	The Cleveland Directory Co.
	Scotia Apts	The Cleveland Directory Co.
	Stanley Geraldine C	The Cleveland Directory Co.

1736 90TH

Year	Uses	Source
1961	Harkness Terrace	The Cleveland Directory Co.
	Scotia Apts	The Cleveland Directory Co.
1955	Harkness Terrace	The Cleveland Directory Co.
	Scotia Apts	The Cleveland Directory Co.
	Cartyle Fred	The Cleveland Directory Co.

1737 90TH

Year	Uses	Source
1961	Harkness Terrace	The Cleveland Directory Co.
	Scotia Apts	The Cleveland Directory Co.
	Phillips Claud	The Cleveland Directory Co.
1955	Harkness Terrace	The Cleveland Directory Co.
	Scotia Apts	The Cleveland Directory Co.
	Phillips Claud	The Cleveland Directory Co.

1738 90TH

Year	Uses	Source
1961	Scotia Apts	The Cleveland Directory Co.
1955	Scotia Apts	The Cleveland Directory Co.
	No return	The Cleveland Directory Co.

FINDINGS

1739 90TH

Year	Uses	Source
1961	Scotia Apts	The Cleveland Directory Co.
1955	Scotia Apts	The Cleveland Directory Co.

1740 90TH

Year	Uses	Source
1961	Scotia Apts	The Cleveland Directory Co.
1955	Scotia Apts	The Cleveland Directory Co.
	Boseman Wm C	The Cleveland Directory Co.

1741 90TH

Year	Uses	Source
1961	Scotia Apts	The Cleveland Directory Co.
1955	Scotia Apts	The Cleveland Directory Co.

1742 90TH

Year	Uses	Source
1961	Scotia Apts	The Cleveland Directory Co.
1955	Scotia Apts	The Cleveland Directory Co.
	No return	The Cleveland Directory Co.

1743 90TH

Year	Uses	Source
1961	Scotia Apts	The Cleveland Directory Co.
1955	Scotia Apts	The Cleveland Directory Co.

1744 90TH

Year	Uses	Source
1961	Scotia Apts	The Cleveland Directory Co.
1955	Scotia Apts	The Cleveland Directory Co.
	Ashton Linnette S	The Cleveland Directory Co.

1745 90TH

Year	Uses	Source
1961	Scotia Apts	The Cleveland Directory Co.
1955	Scotia Apts	The Cleveland Directory Co.

FINDINGS

1746 90TH

Year	Uses	Source
1961	Scotia Apts	The Cleveland Directory Co.
	Vacant	The Cleveland Directory Co.
	Locke Earnestine Mrs	The Cleveland Directory Co.
	Tuice Wm T	The Cleveland Directory Co.
	Bobbitt K C	The Cleveland Directory Co.
	Harris Virginia	The Cleveland Directory Co.
	Jix Herbert	The Cleveland Directory Co.
	Vacant	The Cleveland Directory Co.
	Vacant	The Cleveland Directory Co.
	Brooks Fermon	The Cleveland Directory Co.
	White Madeline	The Cleveland Directory Co.
	Vacant	The Cleveland Directory Co.
	Vacant	The Cleveland Directory Co.
1955	Scotia Apts	The Cleveland Directory Co.
	Colliers Ford	The Cleveland Directory Co.

1753 90TH

Year	Uses	Source
2002	BROOKSShellr	Haines & Company
	SUTTON Othello	Haines & Company
1961	Whelan Helen S Mrs	The Cleveland Directory Co.
1955	Whelan Helen S Mrs	The Cleveland Directory Co.

1755 90TH

Year	Uses	Source
2002	XXXX	Haines & Company
1999	XXXX	Haines Company, Inc.
1961	Sanders Kath	The Cleveland Directory Co.
1955	Travis Robt L	The Cleveland Directory Co.

1756 90TH

Year	Uses	Source
2002	SCOTTSadre	Haines & Company

FINDINGS

Year	Uses	Source
2002	TOLLIVERAndy	Haines & Company
1999	STOLLIVERAndy	Haines Company, Inc.
1961	Stuart Woodrow	The Cleveland Directory Co.
	Tolliver Arth	The Cleveland Directory Co.
1955	Stuart Woodrow	The Cleveland Directory Co.

1757 90TH

Year	Uses	Source
1961	Brooks Herbert	The Cleveland Directory Co.
1955	Brooks Herbert	The Cleveland Directory Co.

1758 90TH

Year	Uses	Source
1961	Hulse Carrie Mrs	The Cleveland Directory Co.
1955	Hulse C Mrs caterer	The Cleveland Directory Co.
	Spurlock Fred L	The Cleveland Directory Co.

1761 90TH

Year	Uses	Source
1961	Law rence Pauline	The Cleveland Directory Co.
	Jackson Carl	The Cleveland Directory Co.
	Greenlee Herbert	The Cleveland Directory Co.
1955	Farrell Lee furn rms	The Cleveland Directory Co.

1762 90TH

Year	Uses	Source
2002	JENKINSAldene	Haines & Company
1999	LANEHenry	Haines Company, Inc.
	STHOMAS James	Haines Company, Inc.
1961	Young Wm G	The Cleveland Directory Co.
1955	Young Wm G	The Cleveland Directory Co.

1763 90TH

Year	Uses	Source
2002	JENKINS Evelyn	Haines & Company
1999	:JENKINS Evelyn	Haines Company, Inc.

FINDINGS

Year	Uses	Source
1961	Apartments	The Cleveland Directory Co.
	Coleman Garland	The Cleveland Directory Co.
	Williams Geo	The Cleveland Directory Co.
	Brow n Chas	The Cleveland Directory Co.
	Vacant	The Cleveland Directory Co.
	Anderson Mamie	The Cleveland Directory Co.
	White Cleveland	The Cleveland Directory Co.
	Parnell Leroy	The Cleveland Directory Co.
	Marchman Mary Mrs	The Cleveland Directory Co.
1955	Apartments	The Cleveland Directory Co.
	Coleman Garland	The Cleveland Directory Co.
	No return	The Cleveland Directory Co.
	Carter Jas	The Cleveland Directory Co.
	Anderson Doris	The Cleveland Directory Co.
	Vacant	The Cleveland Directory Co.
	Guilford Luther	The Cleveland Directory Co.
	Walker Jake	The Cleveland Directory Co.
	Brow n Chas	The Cleveland Directory Co.
	Anderson Jas	The Cleveland Directory Co.

1768 90TH

Year	Uses	Source
2002	GARRISON Kimberley	Haines & Company
1999	CMARBURY Clinton	Haines Company, Inc.
1961	Craig Joseph	The Cleveland Directory Co.
	Wallace Callie	The Cleveland Directory Co.
	McClinton Robt	The Cleveland Directory Co.
1955	Morreau Richd C	The Cleveland Directory Co.

1769 90TH

Year	Uses	Source
2002	BELL Waller	Haines & Company
	BOYD Hiram L	Haines & Company
	ISOM Angela	Haines & Company

FINDINGS

Year	Uses	Source
1999	BELL Walter	Haines Company, Inc.
	HENRY S	Haines Company, Inc.
	JOHNSON Henry	Haines Company, Inc.
1961	Johnson Henry	The Cleveland Directory Co.
	Johnson Henry jr	The Cleveland Directory Co.
	Isom James	The Cleveland Directory Co.
1955	No return	The Cleveland Directory Co.

1772 90TH

Year	Uses	Source
2002	6 ACOFFBertha	Haines & Company
1999	JOHNEbenezer	Haines Company, Inc.
1961	Merges Steph S	The Cleveland Directory Co.
1955	Merges Steph S	The Cleveland Directory Co.

1775 90TH

Year	Uses	Source
2002	OWORLEY Frednck	Haines & Company
1999	EDWARDS Frank	Haines Company, Inc.
1961	Blair Tilmon	The Cleveland Directory Co.
	Jackson LaVerne Mrs	The Cleveland Directory Co.
1955	Juhasz Jas G	The Cleveland Directory Co.

1776 90TH

Year	Uses	Source
2002	SDEVAUGHNMichele	Haines & Company
1999	BEAROMac K	Haines Company, Inc.
	MANNINGDavid	Haines Company, Inc.
1961	Jackson Jos L	The Cleveland Directory Co.
	Jackson Thelma Mrs	The Cleveland Directory Co.
	Brow n James	The Cleveland Directory Co.
	Webster Floyd	The Cleveland Directory Co.
1955	Sisson Ralph	The Cleveland Directory Co.
	Palmer Michl H	The Cleveland Directory Co.

FINDINGS

Year	Uses	Source
1955	DeAngelis June	The Cleveland Directory Co.

1780 90TH

Year	Uses	Source
2002	PETRELIA John 00 H	Haines & Company
1961	Petrella Vincenza Mrs	The Cleveland Directory Co.
	Cleveland Fence Co	The Cleveland Directory Co.
1955	Petrella Vincenza	The Cleveland Directory Co.

1781 90TH

Year	Uses	Source
2002	XXXX	Haines & Company
1999	XXXX	Haines Company, Inc.
1961	Robinson Wm	The Cleveland Directory Co.
1955	Ross Rhoda F furn rms	The Cleveland Directory Co.

1782 90TH

Year	Uses	Source
2002	EDWARDS Frank	Haines & Company
1999	EDWARDS Frank	Haines Company, Inc.
1961	DeGraft Evelyn Mrs	The Cleveland Directory Co.
	Himberger Florence	The Cleveland Directory Co.
	Benor Effie Mrs	The Cleveland Directory Co.
1955	Elliott Clarence E	The Cleveland Directory Co.

1785 90TH

Year	Uses	Source
2002	XXXX	Haines & Company
1961	Jones Annie Mrs	The Cleveland Directory Co.
	James Leliose Mrs	The Cleveland Directory Co.
	McGow an Taylor	The Cleveland Directory Co.
	Cummings Johnny	The Cleveland Directory Co.
	Holmes How ard	The Cleveland Directory Co.
1955	Jones Anna Mrs	The Cleveland Directory Co.

FINDINGS

1786 90TH

Year	Uses	Source
2002	XXXX	Haines & Company
1999	XXXX	Haines Company, Inc.
1961	Lopez Michl M	The Cleveland Directory Co.

1789 90TH

Year	Uses	Source
2002	XXXX	Haines & Company
1999	XXXX	Haines Company, Inc.
1961	Price Percy	The Cleveland Directory Co.
	Reed Wilford	The Cleveland Directory Co.
1955	Dunckel Grover C	The Cleveland Directory Co.
	Dunckel Helen C Mrs furn rms	The Cleveland Directory Co.

1790 90TH

Year	Uses	Source
2002	WALLACEHarold	Haines & Company
1999	COOPERE	Haines Company, Inc.
	SIMMONSAmie	Haines Company, Inc.
1961	Cooper John	The Cleveland Directory Co.
	Cooper Opal Mrs	The Cleveland Directory Co.
	Kimber Wm	The Cleveland Directory Co.
1955	Sugita Fred K	The Cleveland Directory Co.

1791 90TH

Year	Uses	Source
2002	XXXX	Haines & Company
1999	XXXX	Haines Company, Inc.
1961	Edmonson Jessie Mrs	The Cleveland Directory Co.
1955	Bayles Nora J	The Cleveland Directory Co.

1792 90TH

Year	Uses	Source
2002	REDRICKDale	Haines & Company
1999	CLARKJohnny	Haines Company, Inc.

FINDINGS

Year	Uses	Source
1999	MOORE Lonne Sr	Haines Company, Inc.
1961	Moore Thos	The Cleveland Directory Co.
	Smith Nathl	The Cleveland Directory Co.
	Davis John	The Cleveland Directory Co.
	Williams Charlie	The Cleveland Directory Co.
1955	DeGraft Evelyn	The Cleveland Directory Co.
	Bernor Effie R	The Cleveland Directory Co.

1793 90TH

Year	Uses	Source
2002	XXXX	Haines & Company
1999	XXXX	Haines Company, Inc.
1961	Brow n Archie	The Cleveland Directory Co.

1794 90TH

Year	Uses	Source
2002	SMOORELonnie	Haines & Company
1999	MOORELonnie	Haines Company, Inc.
1961	Morgan Alma Mrs	The Cleveland Directory Co.
	Brow n Hayw ood	The Cleveland Directory Co.
	Mason Carliear	The Cleveland Directory Co.
	Bouens Amie Mrs	The Cleveland Directory Co.
1955	Beckel Jas C	The Cleveland Directory Co.

1795 90TH

Year	Uses	Source
1999	XXXX	Haines Company, Inc.
1961	Williams Charlie	The Cleveland Directory Co.
	Seay Peggy	The Cleveland Directory Co.
	Williams Canary	The Cleveland Directory Co.
1955	Cobb Pauline Mrs	The Cleveland Directory Co.

1796 90TH

Year	Uses	Source
1961	Billingslea Alberta	The Cleveland Directory Co.

FINDINGS

Year	Uses	Source
1961	Cannady Arth	The Cleveland Directory Co.
1955	Carr Roger	The Cleveland Directory Co.

1797 90TH

Year	Uses	Source
2002	XXXX	Haines & Company
1999	XXXX	Haines Company, Inc.

1798 90TH

Year	Uses	Source
1961	Burns Melvin D	The Cleveland Directory Co.
	Carter Wm	The Cleveland Directory Co.
	Cook May F	The Cleveland Directory Co.
1955	Brant Wm	The Cleveland Directory Co.

1799 90TH

Year	Uses	Source
2002	XXXX	Haines & Company
1999	XXXX	Haines Company, Inc.
1961	Lipscomb Maude Mrs	The Cleveland Directory Co.
1955	Lipscomb Maude	The Cleveland Directory Co.

1800 90TH

Year	Uses	Source
1961	Robinson Geo	The Cleveland Directory Co.
	Fullw ood Clifton	The Cleveland Directory Co.
	Elder Mitchell	The Cleveland Directory Co.
1955	Wakelee Eleanore	The Cleveland Directory Co.

1802 90TH

Year	Uses	Source
1961	Davis Norman	The Cleveland Directory Co.
	Carr John L	The Cleveland Directory Co.
1955	Barr Harry	The Cleveland Directory Co.

FINDINGS

1803 90TH

Year	Uses	Source
1961	Jackson Kath	The Cleveland Directory Co.
	Hubbard Henry	The Cleveland Directory Co.
	Neal Alma	The Cleveland Directory Co.
	Jackson Jereldine	The Cleveland Directory Co.
	ONeal Bobbie	The Cleveland Directory Co.
1955	Vacant	The Cleveland Directory Co.

1806 90TH

Year	Uses	Source
1961	Lauler Apartments	The Cleveland Directory Co.
	Woodroff Henry	The Cleveland Directory Co.
	3 Burgess Wm	The Cleveland Directory Co.
	Lew is Claude	The Cleveland Directory Co.
	6 Vacant	The Cleveland Directory Co.
	Alexander Rudolph	The Cleveland Directory Co.
	Vacant	The Cleveland Directory Co.
	Morgan Floyd	The Cleveland Directory Co.
	Vacant	The Cleveland Directory Co.
	Vacant	The Cleveland Directory Co.
	23 Rogers Sylvia M Mrs	The Cleveland Directory Co.
	Washington Annie Mrs	The Cleveland Directory Co.
	26 Vacant	The Cleveland Directory Co.
	Eady Lorene	The Cleveland Directory Co.
	Vacant	The Cleveland Directory Co.
	Vacant	The Cleveland Directory Co.
	Robertson Delores Mrs	The Cleveland Directory Co.
	Smith Otha	The Cleveland Directory Co.
	36 Vacant	The Cleveland Directory Co.
	Carlisle Curtis	The Cleveland Directory Co.
1955	Berkshire Manor apts	The Cleveland Directory Co.
	Brow n Gus	The Cleveland Directory Co.
	Stew ard Willie	The Cleveland Directory Co.

FINDINGS

Year	Uses	Source
1955	Wright Wade^	The Cleveland Directory Co.
	Bisbee Robt L	The Cleveland Directory Co.
	Jergus Jack R	The Cleveland Directory Co.
	Thomas Frank H int dec	The Cleveland Directory Co.
	Cook David	The Cleveland Directory Co.
	Louisville Marion^	The Cleveland Directory Co.
	Whitfield Stetson	The Cleveland Directory Co.
	Vaden Clark	The Cleveland Directory Co.
	Whitfield Juanita	The Cleveland Directory Co.
	Ceasar Freddie M	The Cleveland Directory Co.
	Lightfoot Geo jr	The Cleveland Directory Co.
	Hodge Melvin E	The Cleveland Directory Co.
	Johnson Edw	The Cleveland Directory Co.
	26 Garw in John J	The Cleveland Directory Co.
	Dandridge Albert	The Cleveland Directory Co.
	Shorts Thos Rev	The Cleveland Directory Co.
	Wilcox Frances T	The Cleveland Directory Co.
	Bates Edw L	The Cleveland Directory Co.
	Whitehead Edw H	The Cleveland Directory Co.
	36 Jackson Ann	The Cleveland Directory Co.
	Willis Jos^	The Cleveland Directory Co.
	Brooks Willie M	The Cleveland Directory Co.

1807 90TH

Year	Uses	Source
1961	Bailey Willa M	The Cleveland Directory Co.
	Bailey Harold jr	The Cleveland Directory Co.
1955	Martin Blaine	The Cleveland Directory Co.
	Johnson Mottie Mrs	The Cleveland Directory Co.
	Harrison Carolyn	The Cleveland Directory Co.
	Mitchell Melvin	The Cleveland Directory Co.

FINDINGS

1811 90TH

Year	Uses	Source
1961	Dawson Monroe	The Cleveland Directory Co.
	Elmore Janie	The Cleveland Directory Co.
1955	Townsend Bross E	The Cleveland Directory Co.

1812 90TH

Year	Uses	Source
1961	Apartments	The Cleveland Directory Co.
	Evans Maynard	The Cleveland Directory Co.
	Lyons Robt	The Cleveland Directory Co.
	Smith Inez Mrs	The Cleveland Directory Co.
	Ross Albert J	The Cleveland Directory Co.
	Henson Mildred Mrs	The Cleveland Directory Co.
	Clopton Mollie Mrs	The Cleveland Directory Co.
	Moore Jarjorie Mrs	The Cleveland Directory Co.
1955	Apartments	The Cleveland Directory Co.
	Taylor Saml	The Cleveland Directory Co.
	Lawson Mark jr	The Cleveland Directory Co.
	Dawson John	The Cleveland Directory Co.
	Williams Pierce	The Cleveland Directory Co.
	Rice Robt	The Cleveland Directory Co.
	Workman Idessa	The Cleveland Directory Co.

1813 90TH

Year	Uses	Source
1961	Smith Andrew	The Cleveland Directory Co.
1955	Smith Andrew	The Cleveland Directory Co.

1815 90TH

Year	Uses	Source
2002	WARDI	Haines & Company
1999	WARDI	Haines Company, Inc.
1961	Mays Thos O	The Cleveland Directory Co.
1955	Branch Amelia	The Cleveland Directory Co.

FINDINGS

1818 90TH

Year	Uses	Source
1961	Hughes Robt H	The Cleveland Directory Co.
	Cook Eleanor Mrs	The Cleveland Directory Co.
1955	Hughes Robt H	The Cleveland Directory Co.
	Cook Leslie H	The Cleveland Directory Co.

1819 90TH

Year	Uses	Source
1961	Streets Mary Mrs	The Cleveland Directory Co.
1955	Jackson Williese	The Cleveland Directory Co.

1820 90TH

Year	Uses	Source
1961	Haygood Roy	The Cleveland Directory Co.
1955	Mack Albert	The Cleveland Directory Co.

1821 90TH

Year	Uses	Source
2002	GENELLEY	Haines & Company
	JOHNSONGenelle Y	Haines & Company
1999	GENELLEY	Haines Company, Inc.
	JOHNSON Genelle Y	Haines Company, Inc.
1961	Tompkins Gerdeline Mrs	The Cleveland Directory Co.
	Williams Joe	The Cleveland Directory Co.
	Johnson Robt	The Cleveland Directory Co.
1955	DeLeone Louis A	The Cleveland Directory Co.

1822 90TH

Year	Uses	Source
1961	Jackson Mason	The Cleveland Directory Co.
1955	Gray Mary L	The Cleveland Directory Co.

1824 90TH

Year	Uses	Source
2002	HOWARD Erma	Haines & Company

FINDINGS

Year	Uses	Source
1999	HOWARDErma	Haines Company, Inc.
1961	Wade Jas W	The Cleveland Directory Co.
1955	Wade Jas	The Cleveland Directory Co.

1825 90TH

Year	Uses	Source
1961	Apartments	The Cleveland Directory Co.
	Orr Alberta Mrs	The Cleveland Directory Co.
	Thippen Mary	The Cleveland Directory Co.
	Diliard Lloyd	The Cleveland Directory Co.
	Reed Burl	The Cleveland Directory Co.
1955	Apartments	The Cleveland Directory Co.
	Mobley Norman	The Cleveland Directory Co.
	Sweat Jas H	The Cleveland Directory Co.
	Roberts Bruce	The Cleveland Directory Co.
	Smith Willie J	The Cleveland Directory Co.
	Vacant	The Cleveland Directory Co.

1827 90TH

Year	Uses	Source
1961	No Return	The Cleveland Directory Co.
1955	Beaty Wm E	The Cleveland Directory Co.

90TH ST

1720 90TH ST

Year	Uses	Source
1974	Apartments	The Cleveland Directory Co.
	Vacant Apts 1 4	The Cleveland Directory Co.
1970	APARTMENTS	The Cleveland Directory Co.
	MOORE JERRY	The Cleveland Directory Co.
	NO RETURN	The Cleveland Directory Co.
	BELL H	The Cleveland Directory Co.
	RANKINS O	The Cleveland Directory Co.
1951	Apartments	The Cleveland Directory Co.

FINDINGS

Year	Uses	Source
1951	Langman Ross A	The Cleveland Directory Co.
	McCandless Clair	The Cleveland Directory Co.
	Storkan Chas J	The Cleveland Directory Co.
	Warner Myrtle M	The Cleveland Directory Co.
1941	Apartments	The Cleveland Directory Co.
	Clampitt Fred M jr	The Cleveland Directory Co.
	Vacant	The Cleveland Directory Co.
	Langman Ross A	The Cleveland Directory Co.
	Warner Geo L	The Cleveland Directory Co.
1935	Apartments	The Cleveland Directory Co.
	Lazarus Edw	The Cleveland Directory Co.
	James Chas E	The Cleveland Directory Co.
	Sasala John	The Cleveland Directory Co.
	Warner Geo	The Cleveland Directory Co.
1930	Apartments	The Cleveland Directory Co.
	Steinberg Jerome A	The Cleveland Directory Co.
	Minich Walter A	The Cleveland Directory Co.
	Pfahl Jos G W	The Cleveland Directory Co.
	Greenw ood Chas	The Cleveland Directory Co.

1721 90TH ST

Year	Uses	Source
1974	Taylor L T	The Cleveland Directory Co.
1970	ALLEN WM W	The Cleveland Directory Co.
1951	Dellinger Russell B	The Cleveland Directory Co.
	Beatty Irene	The Cleveland Directory Co.
	Barker Everette C	The Cleveland Directory Co.
1941	Dellinger Law rence J	The Cleveland Directory Co.
1935	Dellinger Law rence J	The Cleveland Directory Co.
1930	Dellinger Law rence J	The Cleveland Directory Co.

1723 90TH ST

Year	Uses	Source
1974	Harrison Charles	The Cleveland Directory Co.

FINDINGS

Year	Uses	Source
1970	HARRISON CHARLES	The Cleveland Directory Co.
1951	Maire Frank H	The Cleveland Directory Co.
1941	Wingate Walter K	The Cleveland Directory Co.
1935	Vacant	The Cleveland Directory Co.
1930	Davis Emily Mrs	The Cleveland Directory Co.

1725 90TH ST

Year	Uses	Source
1974	Rutledge Doris Mrs	The Cleveland Directory Co.
1970	RUTLEDGE DORIS MRS	The Cleveland Directory Co.
1951	Soltis Jos P	The Cleveland Directory Co.
	Radick Nicholas	The Cleveland Directory Co.
	Avon Wm	The Cleveland Directory Co.
1941	Carr Mary Mrs	The Cleveland Directory Co.
1935	Carr Mary Mrs	The Cleveland Directory Co.
	McNary Josephine	The Cleveland Directory Co.
1930	Carr Mary M Mrs	The Cleveland Directory Co.

1726 90TH ST

Year	Uses	Source
1974	Vacant	The Cleveland Directory Co.
	Moore Lucine	The Cleveland Directory Co.
	Gary S W	The Cleveland Directory Co.
1970	DENNIS HILTON	The Cleveland Directory Co.
	MOORE LUCINE	The Cleveland Directory Co.
	RIVERS VERA	The Cleveland Directory Co.
	WRIGHT PATRICIA	The Cleveland Directory Co.
1951	Apartments	The Cleveland Directory Co.
	Lang Walter	The Cleveland Directory Co.
	Wright Eug	The Cleveland Directory Co.
	Gary Wm	The Cleveland Directory Co.
	Avon Wm H	The Cleveland Directory Co.
1941	Apartments	The Cleveland Directory Co.
	Full Heisel C	The Cleveland Directory Co.

FINDINGS

Year	Uses	Source
1941	Cole Lex B	The Cleveland Directory Co.
	Delley Frank	The Cleveland Directory Co.
	Adams Robt D	The Cleveland Directory Co.
1935	Apartments	The Cleveland Directory Co.
	Jackson Warren C	The Cleveland Directory Co.
	Burgess Fred B	The Cleveland Directory Co.
	Vacant	The Cleveland Directory Co.
	Dickinson Ow en D	The Cleveland Directory Co.
1930	Apartments	The Cleveland Directory Co.
	Wehr Rena Mrs	The Cleveland Directory Co.
	Cousineau Napoleon E	The Cleveland Directory Co.
	Bunt Chas	The Cleveland Directory Co.
	Waldron Geo	The Cleveland Directory Co.

1727 90TH ST

Year	Uses	Source
1951	Harkness Terrace	The Cleveland Directory Co.
	McDougall Arth A	The Cleveland Directory Co.
1941	Harkness Terrace	The Cleveland Directory Co.
	McDougall Arth A	The Cleveland Directory Co.
1935	Harkness Terrace	The Cleveland Directory Co.
	McDougall Arth	The Cleveland Directory Co.
1930	Harkness Terrace	The Cleveland Directory Co.

1728 90TH ST

Year	Uses	Source
1951	Harkness Terrace	The Cleveland Directory Co.
1941	Harkness Terrace	The Cleveland Directory Co.
1935	Harkness Terrace	The Cleveland Directory Co.
1930	Harkness Terrace	The Cleveland Directory Co.

1729 90TH ST

Year	Uses	Source
1951	Harkness Terrace	The Cleveland Directory Co.

FINDINGS

Year	Uses	Source
1951	Jones Walter L	The Cleveland Directory Co.
1941	Harkness Terrace	The Cleveland Directory Co.
	Nickols Alice Mrs	The Cleveland Directory Co.
1935	Harkness Terrace	The Cleveland Directory Co.
	Rice John	The Cleveland Directory Co.
1930	Harkness Terrace	The Cleveland Directory Co.

1730 90TH ST

Year	Uses	Source
1951	Harkness Terrace	The Cleveland Directory Co.
	Scotia Apts	The Cleveland Directory Co.
	Goldfarb Christine	The Cleveland Directory Co.
1941	Harkness Terrace	The Cleveland Directory Co.
	Scotia Apts	The Cleveland Directory Co.
	Goldfarb David	The Cleveland Directory Co.
1935	Harkness Terrace	The Cleveland Directory Co.
	Scotia Apts	The Cleveland Directory Co.
1930	Harkness Terrace	The Cleveland Directory Co.
	Scotia Apts	The Cleveland Directory Co.

1731 90TH ST

Year	Uses	Source
1951	Harkness Terrace	The Cleveland Directory Co.
	Scotia Apts	The Cleveland Directory Co.
	Land Dorothy A	The Cleveland Directory Co.
1941	Harkness Terrace	The Cleveland Directory Co.
	Scotia Apts	The Cleveland Directory Co.
	Land Roy T	The Cleveland Directory Co.
1935	Harkness Terrace	The Cleveland Directory Co.
	Scotia Apts	The Cleveland Directory Co.
	Pitcher Jas E	The Cleveland Directory Co.
1930	Harkness Terrace	The Cleveland Directory Co.
	Scotia Apts	The Cleveland Directory Co.

FINDINGS

1732 90TH ST

Year	Uses	Source
1951	Harkness Terrace	The Cleveland Directory Co.
	Scotia Apts	The Cleveland Directory Co.
	Gilcher Kathleen Mrs	The Cleveland Directory Co.
1941	Harkness Terrace	The Cleveland Directory Co.
	Scotia Apts	The Cleveland Directory Co.
	Ott Chester	The Cleveland Directory Co.
1935	Harkness Terrace	The Cleveland Directory Co.
	Scotia Apts	The Cleveland Directory Co.
1930	Harkness Terrace	The Cleveland Directory Co.
	Scotia Apts	The Cleveland Directory Co.

1733 90TH ST

Year	Uses	Source
1951	Harkness Terrace	The Cleveland Directory Co.
	Scotia Apts	The Cleveland Directory Co.
	Christopher Anthony T	The Cleveland Directory Co.
1941	Harkness Terrace	The Cleveland Directory Co.
	Scotia Apts	The Cleveland Directory Co.
	Tinker Glenn	The Cleveland Directory Co.
1935	Harkness Terrace	The Cleveland Directory Co.
	Scotia Apts	The Cleveland Directory Co.
	Sinclair Wilbert E	The Cleveland Directory Co.
1930	Harkness Terrace	The Cleveland Directory Co.
	Scotia Apts	The Cleveland Directory Co.

1734 90TH ST

Year	Uses	Source
1951	Harkness Terrace	The Cleveland Directory Co.
	Scotia Apts	The Cleveland Directory Co.
	Courtney Jesse E	The Cleveland Directory Co.
1941	Harkness Terrace	The Cleveland Directory Co.
	Scotia Apts	The Cleveland Directory Co.
	Courtney J E	The Cleveland Directory Co.

FINDINGS

Year	Uses	Source
1935	Harkness Terrace	The Cleveland Directory Co.
	Scotia Apts	The Cleveland Directory Co.
1930	Harkness Terrace	The Cleveland Directory Co.
	Scotia Apts	The Cleveland Directory Co.

1735 90TH ST

Year	Uses	Source
1951	Harkness Terrace	The Cleveland Directory Co.
	Scotia Apts	The Cleveland Directory Co.
	Granstedt Paul	The Cleveland Directory Co.
1941	Harkness Terrace	The Cleveland Directory Co.
	Scotia Apts	The Cleveland Directory Co.
	Granstedt Paul	The Cleveland Directory Co.
1935	Harkness Terrace	The Cleveland Directory Co.
	Scotia Apts	The Cleveland Directory Co.
	Granstedt Paul	The Cleveland Directory Co.
1930	Harkness Terrace	The Cleveland Directory Co.
	Scotia Apts	The Cleveland Directory Co.

1736 90TH ST

Year	Uses	Source
1951	Harkness Terrace	The Cleveland Directory Co.
	Scotia Apts	The Cleveland Directory Co.
	Hall Franklin	The Cleveland Directory Co.
1941	Harkness Terrace	The Cleveland Directory Co.
	Scotia Apts	The Cleveland Directory Co.
	Coates Geo M	The Cleveland Directory Co.
1935	Harkness Terrace	The Cleveland Directory Co.
	Scotia Apts	The Cleveland Directory Co.
1930	Harkness Terrace	The Cleveland Directory Co.
	Scotia Apts	The Cleveland Directory Co.

FINDINGS

1737 90TH ST

Year	Uses	Source
1951	Harkness Terrace	The Cleveland Directory Co.
	Scotia Apts	The Cleveland Directory Co.
	Baer John	The Cleveland Directory Co.
1941	Harkness Terrace	The Cleveland Directory Co.
	Scotia Apts	The Cleveland Directory Co.
	Baer John	The Cleveland Directory Co.
1935	Harkness Terrace	The Cleveland Directory Co.
	Scotia Apts	The Cleveland Directory Co.
	Baer John w indow trmr	The Cleveland Directory Co.
1930	Harkness Terrace	The Cleveland Directory Co.
	Chapel Geo^	The Cleveland Directory Co.
	George Leslie R^	The Cleveland Directory Co.
	Levine Cecelia^	The Cleveland Directory Co.
	Pow ell Emlyn I^	The Cleveland Directory Co.
	Wolf Agnes^	The Cleveland Directory Co.
	West Jas M^	The Cleveland Directory Co.
	Scotia Apts	The Cleveland Directory Co.

1738 90TH ST

Year	Uses	Source
1951	Scotia Apts	The Cleveland Directory Co.
	Jordan Wm A	The Cleveland Directory Co.
1941	Scotia Apts	The Cleveland Directory Co.
	Winter Ruscombe	The Cleveland Directory Co.
1935	Scotia Apts	The Cleveland Directory Co.
1930	Scotia Apts	The Cleveland Directory Co.

1739 90TH ST

Year	Uses	Source
1951	Scotia Apts	The Cleveland Directory Co.
1941	Scotia Apts	The Cleveland Directory Co.
1935	Scotia Apts	The Cleveland Directory Co.
1930	Scotia Apts	The Cleveland Directory Co.

FINDINGS

1740 90TH ST

Year	Uses	Source
1951	Scotia Apts	The Cleveland Directory Co.
	Lee Kath C	The Cleveland Directory Co.
1941	Scotia Apts	The Cleveland Directory Co.
	Mullenix Grace B	The Cleveland Directory Co.
1935	Scotia Apts	The Cleveland Directory Co.
1930	Scotia Apts	The Cleveland Directory Co.

1741 90TH ST

Year	Uses	Source
1951	Scotia Apts	The Cleveland Directory Co.
1941	Scotia Apts	The Cleveland Directory Co.
1935	Scotia Apts	The Cleveland Directory Co.
1930	Scotia Apts	The Cleveland Directory Co.

1742 90TH ST

Year	Uses	Source
1951	Scotia Apts	The Cleveland Directory Co.
	Long Richd	The Cleveland Directory Co.
1941	Scotia Apts	The Cleveland Directory Co.
	Long Richd	The Cleveland Directory Co.
1935	Scotia Apts	The Cleveland Directory Co.
1930	Scotia Apts	The Cleveland Directory Co.

1743 90TH ST

Year	Uses	Source
1951	Scotia Apts	The Cleveland Directory Co.
1941	Scotia Apts	The Cleveland Directory Co.
1935	Scotia Apts	The Cleveland Directory Co.
1930	Scotia Apts	The Cleveland Directory Co.

1744 90TH ST

Year	Uses	Source
1951	Scotia Apts	The Cleveland Directory Co.
	Galaska Stanley	The Cleveland Directory Co.

FINDINGS

Year	Uses	Source
1951	Ashton Orville B	The Cleveland Directory Co.
	Morrison Annah Mrs	The Cleveland Directory Co.
1941	Scotia Apts	The Cleveland Directory Co.
	Ashton Orville B	The Cleveland Directory Co.
1935	Scotia Apts	The Cleveland Directory Co.
1930	Scotia Apts	The Cleveland Directory Co.
	Goodrich Mary G Mrs^	The Cleveland Directory Co.
	Lunn Nora Mrs^	The Cleveland Directory Co.
	Mangan Anna Mrs^	The Cleveland Directory Co.
	McConneghy Robt A^	The Cleveland Directory Co.
	Prendergast Irene^	The Cleveland Directory Co.
	Simons Steven^	The Cleveland Directory Co.
	Whitford Hazel M Mrs^	The Cleveland Directory Co.
	Shaw Eliz Mrs^	The Cleveland Directory Co.
	Kelliker Mary A^	The Cleveland Directory Co.
	Goldfarb David^	The Cleveland Directory Co.
	Fitzsimons Agnes M^	The Cleveland Directory Co.

1745 90TH ST

Year	Uses	Source
1951	Scotia Apts	The Cleveland Directory Co.
1941	Scotia Apts	The Cleveland Directory Co.
1935	Scotia Apts	The Cleveland Directory Co.

1746 90TH ST

Year	Uses	Source
1951	Scotia Apts	The Cleveland Directory Co.
	Bennett Robt J	The Cleveland Directory Co.
1941	Scotia Apts	The Cleveland Directory Co.
	Kistner Thurza	The Cleveland Directory Co.
1935	Scotia Apts	The Cleveland Directory Co.
	Moorhead Finley A	The Cleveland Directory Co.
	Kistner Thurza Mrs drsmkr	The Cleveland Directory Co.
	Vacant	The Cleveland Directory Co.

FINDINGS

Year	Uses	Source
1935	Alger Jos	The Cleveland Directory Co.
	Shaw Eliz Mrs	The Cleveland Directory Co.
	Durbin Harry E	The Cleveland Directory Co.
	Winters R C	The Cleveland Directory Co.
	Glendenning Donald	The Cleveland Directory Co.
	Mullenix Grace B Mrs	The Cleveland Directory Co.
	Fitzsimmons Agnes M	The Cleveland Directory Co.
	Emmerich Nina O Mrs	The Cleveland Directory Co.
	Bennett Robt J	The Cleveland Directory Co.

1752 90TH ST

Year	Uses	Source
1930	Koch Helen Mrs furn rms	The Cleveland Directory Co.

1753 90TH ST

Year	Uses	Source
1974	Whelan Helen S Mrs	The Cleveland Directory Co.
1970	WHELAN HELEN S MRS	The Cleveland Directory Co.
1951	Sieplein Lulu M Mrs	The Cleveland Directory Co.
1941	Sieplein Lula M Mrs	The Cleveland Directory Co.
1935	Matthew s Ida M Mrs	The Cleveland Directory Co.
1930	Matthew s Ida M Mrs	The Cleveland Directory Co.

1755 90TH ST

Year	Uses	Source
1974	Vacant	The Cleveland Directory Co.
1970	SANDERS KATH MRS	The Cleveland Directory Co.
1951	Lew is John E	The Cleveland Directory Co.
1941	Lew is John E	The Cleveland Directory Co.
1935	Lew is John E	The Cleveland Directory Co.
1930	Lew is John E	The Cleveland Directory Co.

1756 90TH ST

Year	Uses	Source
1974	Stuart Woodrow	The Cleveland Directory Co.

FINDINGS

Year	Uses	Source
1970	STUART WOODROW	The Cleveland Directory Co.
1951	Himebaugh Neal A	The Cleveland Directory Co.
1941	Schw artz Blanche G exporter	The Cleveland Directory Co.
1935	Schw artz Blanche G exporter	The Cleveland Directory Co.
1930	Cooke Ellen S Mrs	The Cleveland Directory Co.
	Schw artz Blanche G importer	The Cleveland Directory Co.

1757 90TH ST

Year	Uses	Source
1974	Brooks Herbert	The Cleveland Directory Co.
1970	BROOKS HERBERT	The Cleveland Directory Co.
1951	Koarney Theresa R	The Cleveland Directory Co.
1941	Kearney Theresa R Mrs	The Cleveland Directory Co.
	Asbeck Ella Mrs	The Cleveland Directory Co.
1935	Kearney Theresa R Mrs	The Cleveland Directory Co.
1930	Asbeck Edw C carp contr	The Cleveland Directory Co.
	Kearney Theresa R Mrs	The Cleveland Directory Co.

1758 90TH ST

Year	Uses	Source
1974	Glover Issac	The Cleveland Directory Co.
1970	HICKS SHIRLEY M MRS	The Cleveland Directory Co.
1951	Vincent Law rence C	The Cleveland Directory Co.
1941	Cotton Law rence R	The Cleveland Directory Co.
1935	Cotton Law rence R	The Cleveland Directory Co.
1930	Cotton Law rence	The Cleveland Directory Co.

1761 90TH ST

Year	Uses	Source
1974	Law rence Pauline	The Cleveland Directory Co.
1970	LAWRENCE PAULINE	The Cleveland Directory Co.
1951	Farrell Lee furn rms	The Cleveland Directory Co.
1941	Farrell Lee	The Cleveland Directory Co.
1935	Farrell Lee	The Cleveland Directory Co.

FINDINGS

Year	Uses	Source
1930	Fiske Jennie L Mrs	The Cleveland Directory Co.
	Loomis Celia E Mrs	The Cleveland Directory Co.

1762 90TH ST

Year	Uses	Source
1974	Luckett Ozzie furn rms	The Cleveland Directory Co.
1970	LUCKETT BEATRICE MRS FURN RMS	The Cleveland Directory Co.
1951	Young Grant W	The Cleveland Directory Co.
1941	Young Wm G	The Cleveland Directory Co.
1935	Busser Louise Mrs	The Cleveland Directory Co.
1930	Busser Peter	The Cleveland Directory Co.

1763 90TH ST

Year	Uses	Source
1974	Coleman Helen C Mrs	The Cleveland Directory Co.
1970	COLEMAN HELEN C MRS FURN RMS	The Cleveland Directory Co.
1951	Thauvette Agnes furn rms	The Cleveland Directory Co.
1941	Thauvette Agnes	The Cleveland Directory Co.
1935	Boylan J Thos	The Cleveland Directory Co.
1930	Bailey Robt T	The Cleveland Directory Co.

1766 90TH ST

Year	Uses	Source
1974	Vacant	The Cleveland Directory Co.

1768 90TH ST

Year	Uses	Source
1951	Williamson Pearl M Mrs furn rms	The Cleveland Directory Co.
1941	Vacant	The Cleveland Directory Co.
1935	Vacant	The Cleveland Directory Co.
1930	Beaumont Grace E Mrs	The Cleveland Directory Co.

1769 90TH ST

Year	Uses	Source
1991	Henry	OHIO BELL
1986	JOHNSON Henry	OHIO BELL

FINDINGS

Year	Uses	Source
1974	Isom James L	The Cleveland Directory Co.
	Johnson Henry	The Cleveland Directory Co.
1970	ISOM JAMES L	The Cleveland Directory Co.
	JOHNSON HENRY	The Cleveland Directory Co.
1951	Bennett Marcus	The Cleveland Directory Co.
1941	Bennett Marcus	The Cleveland Directory Co.
1935	Bennett Marcus	The Cleveland Directory Co.
1930	Elw ood Mary B Mrs	The Cleveland Directory Co.

1772 90TH ST

Year	Uses	Source
1974	Jackson Charlotte	The Cleveland Directory Co.
1970	VACANT	The Cleveland Directory Co.
1951	Nurses Home Registry	The Cleveland Directory Co.
	Ryan Chas H	The Cleveland Directory Co.
1941	Crossley Bertha J nurses registry	The Cleveland Directory Co.
1935	Crossley Bertha J nurses registry	The Cleveland Directory Co.
1930	Crossley Allie Mrs	The Cleveland Directory Co.

1775 90TH ST

Year	Uses	Source
1974	Blair Tilman	The Cleveland Directory Co.
	Pace Eddie L	The Cleveland Directory Co.
1970	BLAIR TILMAN	The Cleveland Directory Co.
	PACE EDDIE	The Cleveland Directory Co.
1951	Hobbs Alta A	The Cleveland Directory Co.
1941	Hobbs Roy L	The Cleveland Directory Co.
1935	Richards Milton C	The Cleveland Directory Co.
1930	Richards Milton C	The Cleveland Directory Co.
	Evans D O music publr	The Cleveland Directory Co.

1776 90TH ST

Year	Uses	Source
1974	Jackson Willie B	The Cleveland Directory Co.

FINDINGS

Year	Uses	Source
1970	JACKSON WILLIE B	The Cleveland Directory Co.
1951	DeWees Geo W	The Cleveland Directory Co.
1941	DeWees Geo W	The Cleveland Directory Co.
1935	DeWees Geo W	The Cleveland Directory Co.
1930	Vick Olga C	The Cleveland Directory Co.

1780 90TH ST

Year	Uses	Source
1974	Cleveland Fence Co	The Cleveland Directory Co.
	Petrella Lorraine Mrs	The Cleveland Directory Co.
1970	CLEVELAND FENCE CO	The Cleveland Directory Co.
	PETRELLA VINCENZA MRS	The Cleveland Directory Co.
1951	Petrella Louis	The Cleveland Directory Co.
1941	Mayer Leopold	The Cleveland Directory Co.
1935	Mulholland John	The Cleveland Directory Co.
1930	Howarth R Edwin	The Cleveland Directory Co.
	Mulholland John	The Cleveland Directory Co.

1781 90TH ST

Year	Uses	Source
1974	Robinson Wm	The Cleveland Directory Co.
	White Gwendolyn Mrs	The Cleveland Directory Co.
1970	ROBINSON WM	The Cleveland Directory Co.
1951	Ross Rhoda F furn rms	The Cleveland Directory Co.
1941	Ross Rhoda F	The Cleveland Directory Co.
1935	Ross Rhoda F	The Cleveland Directory Co.
1930	Ross Rhoda F	The Cleveland Directory Co.

1782 90TH ST

Year	Uses	Source
1974	Blackmon Robt P	The Cleveland Directory Co.
1970	BLACKMON ROBT P	The Cleveland Directory Co.
1951	Francis Wm P	The Cleveland Directory Co.
1941	Swanson Anna O	The Cleveland Directory Co.

FINDINGS

Year	Uses	Source
1935	Dissette Edw W	The Cleveland Directory Co.
1930	Dissette Edw W	The Cleveland Directory Co.
	Fisher McArthur	The Cleveland Directory Co.

1785 90TH ST

Year	Uses	Source
1974	Saint Clair Sarah Mrs	The Cleveland Directory Co.
	No Return	The Cleveland Directory Co.
1970	JONES ANNIE MRS	The Cleveland Directory Co.
	SAINT CLAIR SARAH	The Cleveland Directory Co.
1951	Vilk Rose M furn rms	The Cleveland Directory Co.
1941	Vacant	The Cleveland Directory Co.
1935	Swanson Anna O	The Cleveland Directory Co.
1930	Vacant	The Cleveland Directory Co.

1789 90TH ST

Year	Uses	Source
1986	USSERY Nancy	OHIO BELL
1974	Neal James E	The Cleveland Directory Co.
1951	Dunckel Grover C	The Cleveland Directory Co.
	Dunckel Helen C furn rms	The Cleveland Directory Co.
1941	Miller Ford	The Cleveland Directory Co.
1935	Seigle Geo F	The Cleveland Directory Co.
1930	Reynolds Wm	The Cleveland Directory Co.

1790 90TH ST

Year	Uses	Source
1974	Cooper John	The Cleveland Directory Co.
1970	COOPER JOHN	The Cleveland Directory Co.
1951	Welcome Earl B	The Cleveland Directory Co.
1941	Kummer Robt A	The Cleveland Directory Co.
1935	Kummer Robt A	The Cleveland Directory Co.
1930	Kummer Robt A	The Cleveland Directory Co.

FINDINGS

1791 90TH ST

Year	Uses	Source
1974	West Simon	The Cleveland Directory Co.
1951	Case Helen F furn rms	The Cleveland Directory Co.
1941	Case Helen F	The Cleveland Directory Co.
1935	Case Helen F Mrs	The Cleveland Directory Co.
1930	Nichols Della D Mrs	The Cleveland Directory Co.

1792 90TH ST

Year	Uses	Source
1981	BRITT M	Ohio Bell Telephone Company
1974	Apartments	The Cleveland Directory Co.
1970	APARTMENTS	The Cleveland Directory Co.
1951	Potretich Peter furn rms	The Cleveland Directory Co.
1941	Ash Floyd	The Cleveland Directory Co.
1935	Conners Willson G	The Cleveland Directory Co.
1930	Steele Albert H	The Cleveland Directory Co.

1793 90TH ST

Year	Uses	Source
1974	Apartments	The Cleveland Directory Co.
	Jones Roseola	The Cleveland Directory Co.
	Mayo Ronald	The Cleveland Directory Co.
1970	APARTMENTS	The Cleveland Directory Co.
1951	Potretich Peter furn rms	The Cleveland Directory Co.

1794 90TH ST

Year	Uses	Source
1974	Apartments	The Cleveland Directory Co.
	Walker Ray L	The Cleveland Directory Co.
	Walker Charlie	The Cleveland Directory Co.
	Mc Clain Gloria J Mrs	The Cleveland Directory Co.
	Savannah Lee	The Cleveland Directory Co.
	Vacant	The Cleveland Directory Co.
	Williams Murray	The Cleveland Directory Co.

FINDINGS

Year	Uses	Source
1974	Vacant	The Cleveland Directory Co.
1970	APARTMENTS	The Cleveland Directory Co.
	WALKER RAY L	The Cleveland Directory Co.
	EARLEY HELEN MRS	The Cleveland Directory Co.
	COOPER CHARLIE C	The Cleveland Directory Co.
	WILLIAMS W	The Cleveland Directory Co.
	BOWENS AMY MRS	The Cleveland Directory Co.
1951	Potretich Peter furn rms	The Cleveland Directory Co.
1941	Williams J Law rence	The Cleveland Directory Co.
1935	Clark Julius E	The Cleveland Directory Co.
1930	Clark Julius E	The Cleveland Directory Co.

1795 90TH ST

Year	Uses	Source
1974	Smith Talbert L	The Cleveland Directory Co.
	Vacant	The Cleveland Directory Co.
1951	Henry Marie Mrs furn rms	The Cleveland Directory Co.
1941	Mueller Marie Mrs	The Cleveland Directory Co.
1935	Rankin Wm	The Cleveland Directory Co.
1930	Moorman J Elmer	The Cleveland Directory Co.

1796 90TH ST

Year	Uses	Source
1974	Toney Margt S	The Cleveland Directory Co.
	Vacant	The Cleveland Directory Co.
	Williams Timothy	The Cleveland Directory Co.
1970	LEWIS BARBARA MRS	The Cleveland Directory Co.
	ARNETT ALBERT R	The Cleveland Directory Co.
	BOLDEN ANTONIO	The Cleveland Directory Co.
1951	Welner Evangeline	The Cleveland Directory Co.
1941	Law ton Mildred	The Cleveland Directory Co.
1935	Law ton John M	The Cleveland Directory Co.
1930	Terrace Apts	The Cleveland Directory Co.
	Belisle Wm J	The Cleveland Directory Co.

FINDINGS

1797 90TH ST

Year	Uses	Source
1974	Head James	The Cleveland Directory Co.
1930	Terrace Apts	The Cleveland Directory Co.

1798 90TH ST

Year	Uses	Source
1974	Heath Carrie	The Cleveland Directory Co.
1970	VACANT	The Cleveland Directory Co.
1951	Weyl Val	The Cleveland Directory Co.
1941	Bohner Oscar	The Cleveland Directory Co.
1935	Fairbairn Willis	The Cleveland Directory Co.
1930	Terrace Apts	The Cleveland Directory Co.
	McCormack Margt C	The Cleveland Directory Co.

1799 90TH ST

Year	Uses	Source
1974	Phillips Delores Mrs	The Cleveland Directory Co.
	Holmes Leonard D Jr	The Cleveland Directory Co.
	Brow n Audrey	The Cleveland Directory Co.
1951	Kelley Marie furn rms	The Cleveland Directory Co.
1941	Hardy Lulu Mrs	The Cleveland Directory Co.
1935	Smith Ulysses J	The Cleveland Directory Co.
1930	Terrace Apts	The Cleveland Directory Co.
	Smith U J	The Cleveland Directory Co.

1800 90TH ST

Year	Uses	Source
1974	Vacant	The Cleveland Directory Co.
1970	TERRELL MINNIE L MRS	The Cleveland Directory Co.
1951	Wakely Eleanore Mrs furn rms	The Cleveland Directory Co.
1941	Vacant	The Cleveland Directory Co.
1935	Mason John B	The Cleveland Directory Co.
1930	Terrace Apts	The Cleveland Directory Co.
	Shreeves Cecil M	The Cleveland Directory Co.

FINDINGS

1801 90TH ST

Year	Uses	Source
1986	LESTERA G	OHIO BELL
1974	Safford Fred J	The Cleveland Directory Co.
	Cansler Clayton J	The Cleveland Directory Co.
1930	Terrace Apts	The Cleveland Directory Co.

1802 90TH ST

Year	Uses	Source
1974	Carr John L	The Cleveland Directory Co.
	Akiens Helen M Mrs	The Cleveland Directory Co.
	Atelf Afw azki	The Cleveland Directory Co.
1970	CARR JOHN L	The Cleveland Directory Co.
1951	Beedlow Raymond furn rms	The Cleveland Directory Co.
1941	Campbell Eug S	The Cleveland Directory Co.
1935	Campbell Eug S	The Cleveland Directory Co.
1930	Terrace Apts	The Cleveland Directory Co.
	Campbell Eug S	The Cleveland Directory Co.

1803 90TH ST

Year	Uses	Source
1974	Lew is Barbara J Mrs	The Cleveland Directory Co.
1970	BROWNLEE DANL	The Cleveland Directory Co.
1951	How ard Chas R	The Cleveland Directory Co.
	How ard Ada furn rms	The Cleveland Directory Co.
1941	Larson Gustav S	The Cleveland Directory Co.
1935	Larson Gustavath S	The Cleveland Directory Co.
1930	Campbell Clinton J	The Cleveland Directory Co.

1805 90TH ST

Year	Uses	Source
1974	Jones Wm	The Cleveland Directory Co.
	Mc Cloud Ezell	The Cleveland Directory Co.

FINDINGS

1806 90TH ST

Year	Uses	Source
1970	LAWLER APARTMENTS	The Cleveland Directory Co.
	ROSS LINDA	The Cleveland Directory Co.
	TAYLOR ADDIE M MRS	The Cleveland Directory Co.
	COURTNEY DOROTHY	The Cleveland Directory Co.
	GREEN CAROL A	The Cleveland Directory Co.
	LONG CAROL A MRS	The Cleveland Directory Co.
	WILSON LEE A	The Cleveland Directory Co.
	KELLY RICHD O	The Cleveland Directory Co.
1951	Law ler Apts	The Cleveland Directory Co.
	Law ler Thos G furn rms	The Cleveland Directory Co.
	Jordon W R^	The Cleveland Directory Co.
1941	Berkshire Manor Apts	The Cleveland Directory Co.
1935	Apartments	The Cleveland Directory Co.
	Dugan Wm	The Cleveland Directory Co.
	Mason Blanche Mrs	The Cleveland Directory Co.
	Maginn Kath	The Cleveland Directory Co.
	Darling Ralph E	The Cleveland Directory Co.
	Vacant	The Cleveland Directory Co.
	Vacant	The Cleveland Directory Co.
	Vacant	The Cleveland Directory Co.
	Bober Eug J	The Cleveland Directory Co.
1930	Apartments	The Cleveland Directory Co.
	Narney Mabel B Mrs	The Cleveland Directory Co.
	Hibbard Franklie Mrs	The Cleveland Directory Co.
	Walford Wm T	The Cleveland Directory Co.
	Garvin Wm H	The Cleveland Directory Co.
	Moulton Carrie Mrs	The Cleveland Directory Co.
	Firestone S J	The Cleveland Directory Co.
	Keevan Edw G	The Cleveland Directory Co.

FINDINGS

1807 90TH ST

Year	Uses	Source
1974	How se Larry L	The Cleveland Directory Co.
	Gurley Milton	The Cleveland Directory Co.
1951	Martin Blaine	The Cleveland Directory Co.
1941	Vacant	The Cleveland Directory Co.
1935	Banker Carrie E	The Cleveland Directory Co.
1930	Steel Jas	The Cleveland Directory Co.

1809 90TH ST

Year	Uses	Source
1974	Huffman Alton M Mrs	The Cleveland Directory Co.

1811 90TH ST

Year	Uses	Source
1951	Boynum How ard furn rms	The Cleveland Directory Co.
1941	Stegkemper Emma	The Cleveland Directory Co.
1935	Sixt Wm D	The Cleveland Directory Co.
1930	Turcotto Wm L	The Cleveland Directory Co.

1812 90TH ST

Year	Uses	Source
1986	DAVIS D	OHIO BELL
1981	MOORE Elvira	Ohio Bell Telephone Company
1974	Apartments	The Cleveland Directory Co.
	Vacant 8 Apts 1 8	The Cleveland Directory Co.
1970	APARTMENTS	The Cleveland Directory Co.
	VACANT 8 APTS 1 8	The Cleveland Directory Co.
1951	Apartments	The Cleveland Directory Co.
	Nye L M	The Cleveland Directory Co.
	Leon Jas	The Cleveland Directory Co.
	Gugliotta Edw	The Cleveland Directory Co.
	Gallagher Vay	The Cleveland Directory Co.
	Ronn Carl L	The Cleveland Directory Co.
	Sitterle Geo F	The Cleveland Directory Co.

FINDINGS

Year	Uses	Source
1951	Coley Mary Mrs	The Cleveland Directory Co.
	Lohse Olga M	The Cleveland Directory Co.
1941	Apartments	The Cleveland Directory Co.
	Cameron Donald R	The Cleveland Directory Co.
	Smith Kenneth E	The Cleveland Directory Co.
	Peterson Victor	The Cleveland Directory Co.
	McGhee Edw W	The Cleveland Directory Co.
	Ronn Carl L	The Cleveland Directory Co.
	Hansen Jas P	The Cleveland Directory Co.
	Ziegler Wm H	The Cleveland Directory Co.
	Carle Kenneth O	The Cleveland Directory Co.
1935	Apartments	The Cleveland Directory Co.
	Gibson Ralph A	The Cleveland Directory Co.
	Weaver Frank A	The Cleveland Directory Co.
	Penfield Emerson B	The Cleveland Directory Co.
	McGhee Carrie S Mrs	The Cleveland Directory Co.
	Hexter Ervin	The Cleveland Directory Co.
	Wurster Gazella A Mrs	The Cleveland Directory Co.
	Zeigler Wm H	The Cleveland Directory Co.
	Leonetti Adam	The Cleveland Directory Co.
1930	Apartments	The Cleveland Directory Co.
	Zeigler Wm	The Cleveland Directory Co.
	Case Helen F Mrs	The Cleveland Directory Co.
	Heckathorn Millie Mrs	The Cleveland Directory Co.
	Beeber Georgin	The Cleveland Directory Co.
	McGhee Carrie S Mrs	The Cleveland Directory Co.
	Hexter Irw in	The Cleveland Directory Co.
	Dilullo Liborio	The Cleveland Directory Co.

1813 90TH ST

Year	Uses	Source
1951	Rogers Jack	The Cleveland Directory Co.
1941	Vacant	The Cleveland Directory Co.

FINDINGS

Year	Uses	Source
1935	Smith Harold V	The Cleveland Directory Co.
1930	Imhoff Alex B	The Cleveland Directory Co.

1815 90TH ST

Year	Uses	Source
1974	Mays Thos O	The Cleveland Directory Co.
1970	MAYS THOS O	The Cleveland Directory Co.
1951	Bills How ard E	The Cleveland Directory Co.
1941	Vacant	The Cleveland Directory Co.
1935	Ganczy Julia Mrs	The Cleveland Directory Co.
1930	Gonezy Julia Mrs	The Cleveland Directory Co.

1818 90TH ST

Year	Uses	Source
1974	Hubbard Robt Rev	The Cleveland Directory Co.
1970	TALLEY JOHN	The Cleveland Directory Co.
	COOK L C	The Cleveland Directory Co.
1951	Radick Steven	The Cleveland Directory Co.
	Zsiga Edw J	The Cleveland Directory Co.
	Gutschmidt Harold F	The Cleveland Directory Co.
1941	Adkins How ard D	The Cleveland Directory Co.
	Gutschmidt Harold F	The Cleveland Directory Co.
1935	Adams How ard D	The Cleveland Directory Co.
	Gutschmidt Harold pntr	The Cleveland Directory Co.
1930	Beldie Paul T	The Cleveland Directory Co.
	Gustavson Gustav A	The Cleveland Directory Co.
	Irw in Eliz Mrs	The Cleveland Directory Co.

1819 90TH ST

Year	Uses	Source
1951	Hurd Minnie B	The Cleveland Directory Co.
1941	Wanlass Algie N nurse	The Cleveland Directory Co.
1935	Welis Paul H	The Cleveland Directory Co.
1930	Harris Fred J	The Cleveland Directory Co.

FINDINGS

1820 90TH ST

Year	Uses	Source
1951	Stone Morris	The Cleveland Directory Co.
	Faller Eug	The Cleveland Directory Co.
1941	Radick Steph	The Cleveland Directory Co.
1935	Radich Steph	The Cleveland Directory Co.
1930	Barnes Paul H	The Cleveland Directory Co.

1821 90TH ST

Year	Uses	Source
1974	Tompkins Geraldine Mrs	The Cleveland Directory Co.
	Woodard Mae	The Cleveland Directory Co.
1970	TOMPKINS GERALDINE MRS	The Cleveland Directory Co.
	WOODARD MAE	The Cleveland Directory Co.
1951	DeLeone Louis	The Cleveland Directory Co.
1941	Ferris Thos F	The Cleveland Directory Co.
1935	Ferris Thos F	The Cleveland Directory Co.
1930	Lew andow ski Max	The Cleveland Directory Co.

1822 90TH ST

Year	Uses	Source
1951	Wanser Adrian G	The Cleveland Directory Co.
1941	Flickinger Anna B	The Cleveland Directory Co.
1935	McClure John H printer	The Cleveland Directory Co.
	McClure Mary L Mrs	The Cleveland Directory Co.
1930	Koehne Paul E	The Cleveland Directory Co.

1824 90TH ST

Year	Uses	Source
1981	PETKOSH J	Ohio Bell Telephone Company
1974	Wade James W	The Cleveland Directory Co.
1970	WADE JAMES W JR	The Cleveland Directory Co.
1951	Roberts Steph G	The Cleveland Directory Co.
	Pace Wm O	The Cleveland Directory Co.
1941	Johnston Jas L	The Cleveland Directory Co.

Year	Uses	Source
1935	Bennett Fred W	The Cleveland Directory Co.
1930	Coppedge Everett P	The Cleveland Directory Co.

1825 90TH ST

Year	Uses	Source
1951	Paule Anthony	The Cleveland Directory Co.
	Layman Hylan J	The Cleveland Directory Co.
	Hannan Jos J	The Cleveland Directory Co.
1941	Harris John	The Cleveland Directory Co.
1935	Simons Max M	The Cleveland Directory Co.
	Schultz Paul	The Cleveland Directory Co.
1930	Simons Max M	The Cleveland Directory Co.
	Edgell Orie O	The Cleveland Directory Co.
	Peteet John H	The Cleveland Directory Co.

E 87TH ST

1773 E 87TH ST

Year	Uses	Source
2020	EMMETT SAUNDERS	EDR Digital Archive
2017	EMMETT SAUNDERS	Cole Information
2014	EMMETT SAUNDERS	Cole Information
2010	EMMETT SAUNDERS	Cole Information
2005	EMMETT SAUNDERS	Cole Information

1774 E 87TH ST

Year	Uses	Source
2020	JAMES DILLARD	EDR Digital Archive
	GERALD FARLEY	EDR Digital Archive
	TREVETTE WARE	EDR Digital Archive
2014	DAVE DILLARD	Cole Information
2010	BENNIE DELOACH	Cole Information
2000	T WILLIAMS	Cole Information
1995	WILLIAMS, NATHE L	Cole Information
1992	WILLIAMS, NATHE L	Cole Information

FINDINGS

1781 E 87TH ST

Year	Uses	Source
2020	DAPHNE WILLIAMS-DELOUCH	EDR Digital Archive
2014	DAPHNE DELOACH	Cole Information

1782 E 87TH ST

Year	Uses	Source
2020	WILLIAM PROCTOR	EDR Digital Archive
	JONES TAURAS	EDR Digital Archive
	MICHEELE TRIPLETT	EDR Digital Archive
	VANCE TRIPLETT	EDR Digital Archive
2017	TAURAS JONES	Cole Information
2014	MICHEELE TRIPLETT	Cole Information
2010	VANCE TRIPLETT	Cole Information
2005	VANCE TRIPLETT	Cole Information
2000	M TRIPLETT	Cole Information
1995	OCCUPANT UNKNOWNN	Cole Information

1787 E 87TH ST

Year	Uses	Source
1995	MALONE, ROSALIE	Cole Information
	APPLEWHITE, M	Cole Information
1992	MALONE, ROSALIE	Cole Information

1791 E 87TH ST

Year	Uses	Source
2020	GERALDINE LASTER	EDR Digital Archive
	ERIC JACKSON	EDR Digital Archive
	BOBBIE LASTER	EDR Digital Archive
2017	BOBBIE LASTER	Cole Information
2014	BOBBIE LASTER	Cole Information
2010	PROFESSIONAL SCHOOLCSMTLGY	Cole Information
	BOBBIE LASTER	Cole Information
2005	BOBBIE LASTER	Cole Information

1794 E 87TH ST

Year	Uses	Source
2020	MICHELLE CLARK	EDR Digital Archive
	JAMAL BLAND	EDR Digital Archive
	KIM BLUNT	EDR Digital Archive
2017	MICHELLE CLARK	Cole Information
2014	JAMAL BLAND	Cole Information
2010	WILLIE BUCKHANON	Cole Information
2005	KIM BLUNT	Cole Information
2000	KIM WHITSETT	Cole Information

E 88TH PL

1758 E 88TH PL

Year	Uses	Source
2014	ANTOINETTE GLOVER	Cole Information
2010	ANTOINETTE GLOVER	Cole Information
2005	VIRGINIA DAWKINS	Cole Information
2000	OCCUPANT UNKNOWN	Cole Information
1995	OCCUPANT UNKNOWNN	Cole Information
1992	WILSON, E R	Cole Information

1763 E 88TH PL

Year	Uses	Source
2005	DORIS FRAZIER	Cole Information
2000	DORIS FRAZIER	Cole Information
1995	FRAZIER, DORIS	Cole Information
1992	FRAZIER, DORIS	Cole Information

1767 E 88TH PL

Year	Uses	Source
2020	CLARENCE BERRY	EDR Digital Archive
	VALENCIA PERRY	EDR Digital Archive
	GLORIA PERRY	EDR Digital Archive
	JAMARIO PERRY	EDR Digital Archive
2017	ROOSEVELT PERRY	Cole Information

FINDINGS

Year	Uses	Source
2014	ROOSEVELT PERRY	Cole Information
2010	ROOSEVELT PERRY	Cole Information
2005	ROOSEVELT PERRY	Cole Information
2000	OCCUPANT UNKNOWN	Cole Information

1771 E 88TH PL

Year	Uses	Source
2020	JAZMAINE JACKSON	EDR Digital Archive
	STEVIEL SCRIVEN	EDR Digital Archive
	MARION SCRIVEN	EDR Digital Archive
2017	TACARRA JACKSON	Cole Information
2014	MARION SCRIVEN	Cole Information
2010	STEVIE SCRIVEN	Cole Information
2005	STEVIE SCRIVEN	Cole Information
2000	MARION SCRIVEN	Cole Information
1995	BROWN, WAYNE	Cole Information

1773 E 88TH PL

Year	Uses	Source
1995	OCCUPANT UNKNOWNN	Cole Information

1774 E 88TH PL

Year	Uses	Source
2020	EDWARD ROBINSON	EDR Digital Archive
	KING HARDEMAN	EDR Digital Archive
	ANDREA MILLER	EDR Digital Archive
	ORA GILDERSLEEVE	EDR Digital Archive
2014	ANDREA MILLER	Cole Information
2010	ANDREA MILLER	Cole Information
2005	LAKISHA SIMS	Cole Information
2000	L SIMS	Cole Information
1995	FITCH, MARVIN	Cole Information
1992	BLACKWELL, KARL E	Cole Information

FINDINGS

E 89TH ST

1760 E 89TH ST

Year	Uses	Source
2014	STEPHEN NELSON	Cole Information
2010	ANGELA NELSON	Cole Information
2005	ROBIN BAILEY	Cole Information
1995	MCGILL, CHARLES	Cole Information
	LAWLAR, EVA	Cole Information
1992	TOLLIVER, HARRY	Cole Information
	PURDY, GARY	Cole Information
	LAWLAR, EVA	Cole Information

1762 E 89TH ST

Year	Uses	Source
2020	JERMAINE HUMPHREY	EDR Digital Archive
	JASON HUMPHREY	EDR Digital Archive
	TINA HUMPHREY	EDR Digital Archive
	JUANITA NAKAMURA	EDR Digital Archive
2017	JERMAINE HUMPHREY	Cole Information
2014	JERMAINE HUMPHREY	Cole Information
2010	TINA HUMPHREY	Cole Information
2005	TINA HUMPHREY	Cole Information
1995	EVANS, B	Cole Information
1992	EVANS, B	Cole Information

1768 E 89TH ST

Year	Uses	Source
2020	BRETT MITCHELL	EDR Digital Archive
2010	BRETT MITCHELL	Cole Information
2005	BRETT MITCHELL	Cole Information
2000	BRETT MITCHELL	Cole Information
1995	MITCHELL, ISSAC	Cole Information
1992	MITCHELL, ISSAC	Cole Information

FINDINGS

1769 E 89TH ST

Year	Uses	Source
2020	MARTIN SOWELL	EDR Digital Archive
	CARTER CARA	EDR Digital Archive
	LYNNETTE STEWART	EDR Digital Archive
2017	LYNNETTE STEWART	Cole Information
2014	LYNNETTE STEWART	Cole Information
2005	AMINAH HAYN	Cole Information
2000	OCCUPANT UNKNOWN	Cole Information
1995	FAIRFAX, P A	Cole Information
	MITCHUM, SAMUEL W	Cole Information
1992	HICKERSON, M	Cole Information
	MITCHUM, SAMUEL W	Cole Information

1772 E 89TH ST

Year	Uses	Source
2020	IMAM LEWIS	EDR Digital Archive
	DONTAVIUS JARRELLS	EDR Digital Archive
	EILEEN LEWIS	EDR Digital Archive
2017	IMAM LEWIS	Cole Information
2014	IMAM LEWIS	Cole Information
2010	EILEEN LEWIS	Cole Information
2005	IMAM LEWIS	Cole Information
2000	EILEEN LEWIS	Cole Information
1995	GREEN, YOLONDA D	Cole Information

1773 E 89TH ST

Year	Uses	Source
2005	EILEEN LEWIS	Cole Information

1775 E 89TH ST

Year	Uses	Source
2005	WIMBLEY ROOSEVELT	Cole Information
2000	MATTIE JONES	Cole Information
1995	JONES, MATTIE B	Cole Information

FINDINGS

Year	Uses	Source
1992	JONES, MATTIE B	Cole Information

1779 E 89TH ST

Year	Uses	Source
2020	YOLANDA LEWIS	EDR Digital Archive
	FREDERICK LEWIS	EDR Digital Archive
2017	SHARRON WEBB	Cole Information
2014	FREDRICK LEWIS	Cole Information
	SHARRON WEBB	Cole Information
2005	TIA LEWIS	Cole Information
2000	WILLIE PAIGE	Cole Information
	TIA LEWIS	Cole Information
1995	STARMON, WILLIE M	Cole Information
	PAIGE, WILLIE	Cole Information
1992	STARMON, WILLIE M	Cole Information

1780 E 89TH ST

Year	Uses	Source
2020	THEODORE MANNING	EDR Digital Archive
2017	JOSEPH WISE	Cole Information
	MARLON WALLER	Cole Information
	CASSANDRA LOVE	Cole Information
	VALENCIA HARDGES	Cole Information
2014	KEITH FITZPATRICK	Cole Information
	DONALD SEARS	Cole Information
	MARLON WALLER	Cole Information
	DAVID HARDGES	Cole Information
	MAURICE LOVE	Cole Information
	SHERRIE BROWN	Cole Information
2010	BRENDA WALLER	Cole Information
	TRACEY BLACKMON	Cole Information
	MAURICE LOVE	Cole Information
	BERNICSTINE MONDIE	Cole Information
2005	TRACEY BLACKMON	Cole Information

FINDINGS

Year	Uses	Source
2005	THEODORE MANNING	Cole Information
	EARLINE BRENT	Cole Information
	LARRY HARVEY	Cole Information
	TERESA GALLOWAY	Cole Information
1995	HENERY M HOLLAND	Cole Information
	WALKER, C A	Cole Information
	WASHINGTON, WILLIAM	Cole Information
	JACKSON, D	Cole Information
	CRENSHAW, DAVID	Cole Information
1992	NICHOLS, SARAH	Cole Information
	WASHINGTON, WILLIAM	Cole Information

1781 E 89TH ST

Year	Uses	Source
2010	REGINA TAYLOR	Cole Information
2005	VIVIAN TAYLOR	Cole Information
2000	ERNEST DODSON	Cole Information
1995	BOOKER, TANYA	Cole Information
	DODSON, ERNEST	Cole Information

1796 E 89TH ST

Year	Uses	Source
2020	ANGELA NELSON	EDR Digital Archive
	SABREENA STARLING	EDR Digital Archive
	STEVE HARMON	EDR Digital Archive
2017	SABREENA STARLING	Cole Information
2014	RANEEKA STARLING	Cole Information
2005	STEVE HARMON	Cole Information
2000	B WILSON	Cole Information
	M YATES	Cole Information
	STEVEN DIXON	Cole Information
	ERIC DANIELS	Cole Information
1995	KING, ERIC	Cole Information
	FLEMING, CHARLES	Cole Information

FINDINGS

Year	Uses	Source
1995	WALTON, PETER	Cole Information
	BURTIN, DOUGLAS	Cole Information
1992	CAMPBELL, LLOYD	Cole Information

1809 E 89TH ST

Year	Uses	Source
2017	MARIAN MCCARTHY	Cole Information
2014	JACK EISENHUT	Cole Information
2010	MARIAN MCCARTHY	Cole Information
2000	EXODUS	Cole Information
	OCCUPANT UNKNOWN	Cole Information
1995	EXODUS	Cole Information
	OCCUPANT UNKNOWNN	Cole Information
1992	EXODUS	Cole Information

1810 E 89TH ST

Year	Uses	Source
2020	DORIS GREEN	EDR Digital Archive
	AKHEEM GREEN	EDR Digital Archive
	IZA TAYLOR	EDR Digital Archive
	PHILLIP GREEN	EDR Digital Archive
2017	IZA TAYLOR	Cole Information
2014	DORIS ROBINSON	Cole Information
2010	CARLA JONES	Cole Information
2005	CARLA JONES	Cole Information
2000	JAMES BEACH	Cole Information
1995	COLSTON, ED	Cole Information
1992	COLSTON, ED	Cole Information

1812 E 89TH ST

Year	Uses	Source
2020	FELICIA WILLIAMS	EDR Digital Archive
2017	KELSY DISMUKE	Cole Information
2014	OCCUPANT UNKNOWN	Cole Information

FINDINGS

1814 E 89TH ST

Year	Uses	Source
2020	FELICIA LOWERY	EDR Digital Archive
	JAMES NICHOLS	EDR Digital Archive
	SHAUNTICA WILLIAMS	EDR Digital Archive
	MONET LOWERY	EDR Digital Archive
	KELSY DISMUKE	EDR Digital Archive
2017	SELICIA LOWERY	Cole Information
2014	JAMES NICHOLS	Cole Information
2010	MONET LOWERY	Cole Information
2005	OCCUPANT UNKNOWN	Cole Information

1815 E 89TH ST

Year	Uses	Source
2020	ANTHONY WILLIAMS	EDR Digital Archive
2017	ANTHONY WILLIAMS	Cole Information
2014	ANTHONY WILLIAMS	Cole Information
2005	SHIRLENE MCMILLAN	Cole Information
2000	OCCUPANT UNKNOWN	Cole Information
1995	COLSTON, KAREN	Cole Information
1992	COLSTON, KAREN	Cole Information

1821 E 89TH ST

Year	Uses	Source
2017	ALLEN WARE	Cole Information
2014	ALLEN WARE	Cole Information
2005	ALLEN WARE	Cole Information
2000	THOMAS WARE	Cole Information
1995	WARE, THOMAS	Cole Information
1992	WARE, THOMAS	Cole Information

1822 E 89TH ST

Year	Uses	Source
2020	HOPE WILLIAMS	EDR Digital Archive
	J BARBARA	EDR Digital Archive

Year	Uses	Source
2017	JAMES WILLIAMS	Cole Information
2014	JAMES WILLIAMS	Cole Information
2010	CLEVELAND HOME REPAIR LLC	Cole Information
	JAMES WILLIAMS	Cole Information
2005	BARBARA WILLIAMS	Cole Information
2000	JAMES WILLIAMS	Cole Information
1995	WILLIAMS, JAMES	Cole Information
1992	WILLIAMS, JAMES	Cole Information

1831 E 89TH ST

Year	Uses	Source
2020	BARNEY CALLAHAN	EDR Digital Archive
	MARK FORTSON	EDR Digital Archive
	ANNIE CALLAHAN	EDR Digital Archive
2017	DARRIEL CALLAHAN	Cole Information
2014	LISA CALLAHAN	Cole Information
2010	BARNEY CALLAHAN	Cole Information
2005	THE B B C ELECTRIC CO	Cole Information
	BARNEY CALLAHAN	Cole Information
2000	CLIFTON CALLAHAN	Cole Information
1995	THOMPSON, VARNELL	Cole Information

E 90TH ST

1716 E 90TH ST

Year	Uses	Source
2010	DOUGLAS NORMAN	Cole Information
2005	LATRICIA CARNER	Cole Information
	GENEVA CROCKETT	Cole Information
2000	GENEVA CROCKETT	Cole Information
1995	CROCKETT, GENEVA	Cole Information

1753 E 90TH ST

Year	Uses	Source
2020	SHELLI BROOKS	EDR Digital Archive

FINDINGS

Year	Uses	Source
2017	SHELLI BROOKS	Cole Information
2014	SHELLI BROOKS	Cole Information
2010	ALFRED SUTTON	Cole Information
2005	SMILING HEART ENTERPRISES	Cole Information
	ALFRED SUTTON	Cole Information
2000	OTHELLO SUTTON	Cole Information
1995	SUTTON, OTHELLO	Cole Information
1992	SUTTON, OTHELLO	Cole Information

1755 E 90TH ST

Year	Uses	Source
2005	OCCUPANT UNKNOWN	Cole Information

1756 E 90TH ST

Year	Uses	Source
2020	LATRENA SCOTT	EDR Digital Archive
	SADIE SCOTT	EDR Digital Archive
	RICHARD SCOTT	EDR Digital Archive
	ISAIAH SCOTT	EDR Digital Archive
2017	ANDY TOLLIVER	Cole Information
2014	OCCUPANT UNKNOWN	Cole Information
2010	SADIE SCOTT	Cole Information
2005	H SCOTT	Cole Information
2000	SADIE SCOTT	Cole Information
	ANDY TOLLIVER	Cole Information
1995	OCCUPANT UNKNOWNN	Cole Information
1992	STEWART, WOODROW	Cole Information

1757 E 90TH ST

Year	Uses	Source
2005	OCCUPANT UNKNOWN	Cole Information
1995	OCCUPANT UNKNOWNN	Cole Information

FINDINGS

1758 E 90TH ST

Year	Uses	Source
1995	OCCUPANT UNKNOWNN	Cole Information

1760 E 90TH ST

Year	Uses	Source
2000	GENEVA CROCKETT	Cole Information

1762 E 90TH ST

Year	Uses	Source
2020	DERWIN MCMILLON	EDR Digital Archive
	DOUGLAS MORTLAND	EDR Digital Archive
	DAVID PRYOR	EDR Digital Archive
	BENJAMIN MAGBY	EDR Digital Archive
	EVELYN JENKINS	EDR Digital Archive
	CLARENCE SWAIN	EDR Digital Archive
	ALDENE JENKINS	EDR Digital Archive
	JOHNATHAN THOMPSON	EDR Digital Archive
	BILLY LYONS	EDR Digital Archive
	HIRAM BOYD	EDR Digital Archive
2014	DOUGLAS MORTLAND	Cole Information
	EVELYN JENKINS	Cole Information
	CLARENCE SWAIN	Cole Information
	DENNIS HARRIS	Cole Information
	THOMAS MICKENS	Cole Information
2010	DOUGLAS MORTLAND	Cole Information
	MICHAEL LANDRUM	Cole Information
	ALDENE JENKINS	Cole Information
	MICHAEL ADAMS	Cole Information
2005	MICHAEL LANDRUM	Cole Information
	LONNIE MICKENS	Cole Information
	ALDENE JENKINS	Cole Information
	JOHN HILL	Cole Information
	MELVIN CHAMBERS	Cole Information
	HIRAM BOYD	Cole Information

FINDINGS

Year	Uses	Source
2000	HENRY LANE	Cole Information
1995	LANE, HENRY	Cole Information

1763 E 90TH ST

Year	Uses	Source
2020	MALIK JENKINS	EDR Digital Archive
	PETER JENKINS	EDR Digital Archive
	EVELYN JENKINS	EDR Digital Archive
2017	WILLIE REYNOLDS	Cole Information
2014	PETER JENKINS	Cole Information
2010	EVELYN JENKINS	Cole Information
2005	PETE JENKINS	Cole Information
	RAYMOND WACASEY	Cole Information
2000	THOMAS HOUZE	Cole Information
1995	HOUZE, THOMAS	Cole Information
1992	SAMUEL, B	Cole Information

1768 E 90TH ST

Year	Uses	Source
2017	KIMBERLEY GARRISON	Cole Information
2014	KIMBERLEY GARRISON	Cole Information
2010	KIMBERLEY GARRISON	Cole Information
2005	KIMBERLEY GARRISON	Cole Information
1995	OCCUPANT UNKNOWNN	Cole Information

1769 E 90TH ST

Year	Uses	Source
2017	SAMUEL SPIVA	Cole Information
	HIRAM BOYD	Cole Information
2014	SAMUEL SPIVA	Cole Information
2010	ANGELA ISOM	Cole Information
	KELENA WADE	Cole Information
	HIRAM BOYD	Cole Information
2005	SAMUEL SPIVA	Cole Information

FINDINGS

Year	Uses	Source
2005	DAMARA HARLSTON	Cole Information
	WALTER BELL	Cole Information
2000	HENRY JOHNSON	Cole Information
	WALTER BELL	Cole Information
1995	JOHNSON, HENRY	Cole Information
	BELL, WALTER	Cole Information
1992	COLLINS, DONALD	Cole Information
	TWYMAN, ROBERT	Cole Information
	JOHNSON, HENRY	Cole Information
	BELL, WALTER	Cole Information

1772 E 90TH ST

Year	Uses	Source
2020	TOMMY HIGH	EDR Digital Archive
	WALTER BLACKWELL	EDR Digital Archive
	LESTER FIELDS	EDR Digital Archive
	TONY SCOTT	EDR Digital Archive
	EVELYN JENKINS	EDR Digital Archive
	LARRY PERRY	EDR Digital Archive
	EMANUEL DIAL	EDR Digital Archive
	JOHN APPLING	EDR Digital Archive
	JAMES LYLES	EDR Digital Archive
2017	TONI DIAL	Cole Information
	LESTER FIELDS	Cole Information
	ROBERT ACOFF	Cole Information
2014	TONY SCOTT	Cole Information
	JOHN APPLING	Cole Information
	LUTHER APPLEBY	Cole Information
	DWIGHT WILLIAMS	Cole Information
	DALLAS ACOFF	Cole Information
	WALTER BELL	Cole Information
2005	BERTHA ACOFF	Cole Information
2000	DARLENE STITMON	Cole Information

FINDINGS

Year	Uses	Source
1995	JOHN, E	Cole Information
	MILLER, HENRICE	Cole Information

1775 E 90TH ST

Year	Uses	Source
2020	ALDENE JENKINS	EDR Digital Archive
2017	ALEXANDER GARNER	Cole Information
2005	OCCUPANT UNKNOWN	Cole Information
2000	OCCUPANT UNKNOWN	Cole Information
1995	BLAIR, TILMON	Cole Information
1992	BLAHA, T	Cole Information

1776 E 90TH ST

Year	Uses	Source
2014	TIMOTHY CANTRELL	Cole Information
2010	SYLVIA PHARR	Cole Information
2005	SHELDON NICHOLS	Cole Information
	DOMONIQUE WOODS	Cole Information
2000	DORIS GARRISON	Cole Information
	WILLIAM BROWN	Cole Information
1995	JOHNSON, ROBT L	Cole Information
	BEARD, MACK	Cole Information
	DELAE, CHARLES	Cole Information
	ROBINSON, HUSTON	Cole Information
1992	BEARD, MACK	Cole Information
	DELAE, CHARLES	Cole Information

1780 E 90TH ST

Year	Uses	Source
2017	ANNA POCARO	Cole Information
2005	OCCUPANT UNKNOWN	Cole Information
2000	OCCUPANT UNKNOWN	Cole Information
1995	PETRELLA, V	Cole Information
1992	PETRELLA, V	Cole Information

FINDINGS

1781 E 90TH ST

Year	Uses	Source
1995	OCCUPANT UNKNOWNN	Cole Information

1782 E 90TH ST

Year	Uses	Source
2000	FRANK EDWARDS	Cole Information
1995	SMILEY, T	Cole Information
	BOWDEN, R	Cole Information
	TAILOR, C	Cole Information
	SPARKS, Y	Cole Information
	CORN, ROCHELL	Cole Information
	LOCKHART, S	Cole Information
	THOMAS, C	Cole Information
1992	BLACKMON, ROBERT P	Cole Information

1789 E 90TH ST

Year	Uses	Source
2020	TIERRA BACON	EDR Digital Archive
	TANISHA BACON	EDR Digital Archive
	THOMAS HOUSTON	EDR Digital Archive
	TEIA TODD	EDR Digital Archive
2014	TEIA TODD	Cole Information
1992	GULLEY, JOHN	Cole Information

1790 E 90TH ST

Year	Uses	Source
2017	HAROLD WALLACE	Cole Information
2014	HAROLD WALLACE	Cole Information
2010	HAROLD WALLACE	Cole Information
2005	HAROLD WALLACE	Cole Information
1995	COOPER, JOHN	Cole Information
	SIMMONS, AMIE	Cole Information
1992	COOPER, JOHN	Cole Information
	SIMMONS, AMIE	Cole Information

FINDINGS

1791 E 90TH ST

Year	Uses	Source
2010	TEIA TODD	Cole Information
1995	VARNER, SHEILA	Cole Information
1992	SMART, K	Cole Information

1792 E 90TH ST

Year	Uses	Source
2005	CURTIS ALLEN	Cole Information
2000	DALE REDRICK	Cole Information
	JOHNNY CLARK	Cole Information
1992	MOORE, L	Cole Information

1793 E 90TH ST

Year	Uses	Source
1992	LEE, TERRY	Cole Information

1794 E 90TH ST

Year	Uses	Source
2000	OCCUPANT UNKNOWN	Cole Information

1795 E 90TH ST

Year	Uses	Source
2020	TINA BROOKS	EDR Digital Archive
	IDA FERGUSON	EDR Digital Archive
	DEON ANDERSON	EDR Digital Archive
2017	TINA COOK	Cole Information
2014	OCCUPANT UNKNOWN	Cole Information
2010	JADEN PATTERSON	Cole Information
1995	SMITH, S	Cole Information
	NELSON, C	Cole Information
	BIRKS, WESLEY	Cole Information

1796 E 90TH ST

Year	Uses	Source
1995	MACK, P	Cole Information

FINDINGS

1797 E 90TH ST

Year	Uses	Source
1995	LEWIS, S	Cole Information

1798 E 90TH ST

Year	Uses	Source
1995	OCCUPANT UNKNOWNN	Cole Information

1799 E 90TH ST

Year	Uses	Source
2005	JENNETTE EDDINGS	Cole Information
2000	OCCUPANT UNKNOWN	Cole Information
1995	MCCOY, ROBERT	Cole Information

1800 E 90TH ST

Year	Uses	Source
1995	OCCUPANT UNKNOWNN	Cole Information

1801 E 90TH ST

Year	Uses	Source
1995	OCCUPANT UNKNOWNN	Cole Information

1803 E 90TH ST

Year	Uses	Source
2020	CORNELL ORR	EDR Digital Archive
	TAMARA ORR	EDR Digital Archive
	TOI HICKS	EDR Digital Archive
2014	LANGFORD SUZANNAH	Cole Information
2010	STAN MARTIN	Cole Information
1995	LEWIS, BARBARA	Cole Information
1992	HENRY, DARLENE	Cole Information
	LEWIS, BARBARA	Cole Information

1805 E 90TH ST

Year	Uses	Source
2000	OCCUPANT UNKNOWN	Cole Information
1995	BOSWELL, A I	Cole Information

FINDINGS

Year	Uses	Source
1995	BLAND, R	Cole Information
1992	BOSWELL, WANDA J	Cole Information
	BLAND, R	Cole Information

1807 E 90TH ST

Year	Uses	Source
2020	LAVONTE DAVIS	EDR Digital Archive
	KISHAUN COTCHERY	EDR Digital Archive
	LAQUITA DAVIS	EDR Digital Archive
	MARILYN DAVIS	EDR Digital Archive
	CANDICE DAVIS	EDR Digital Archive
2017	TERRIANA DAVIS	Cole Information
2014	OCCUPANT UNKNOWN	Cole Information
1995	WARE, CAROL A	Cole Information
	PATRICK, D	Cole Information
1992	WARE, CAROL A	Cole Information

1808 E 90TH ST

Year	Uses	Source
1995	OCCUPANT UNKNOWNN	Cole Information

1809 E 90TH ST

Year	Uses	Source
2000	OCCUPANT UNKNOWN	Cole Information
1995	BRASFIELD, ROBIN	Cole Information

1812 E 90TH ST

Year	Uses	Source
2020	CHAQUITA BELL	EDR Digital Archive
2017	CHAQUITA BELL	Cole Information
2014	CHAQUITA BELL	Cole Information
2000	OCCUPANT UNKNOWN	Cole Information
1995	PRETTYMAN, DEIDRA	Cole Information
	DINKINS, RUTH	Cole Information
	JACKSON, LEROY	Cole Information

FINDINGS

Year	Uses	Source
1995	SCOTT, ANN	Cole Information
	WILSON, DESMOND	Cole Information

1815 E 90TH ST

Year	Uses	Source
2020	THOMAS WARD	EDR Digital Archive
	JERMAINE WARD	EDR Digital Archive
	HERBERT AUSTIN	EDR Digital Archive
	ETHEL PERKINS	EDR Digital Archive
	DANTE JACKSON	EDR Digital Archive
	THERESA WARD	EDR Digital Archive
2017	THOMAS WARD	Cole Information
2014	HERBERT AUSTIN	Cole Information
2010	THOMAS WARD	Cole Information
2005	THOMAS WARD	Cole Information
2000	IDELL WARD	Cole Information
1995	WARD, IDELL	Cole Information
1992	WARD, I	Cole Information

1818 E 90TH ST

Year	Uses	Source
2020	LASHAWNDA WILLIAMS	EDR Digital Archive
2014	TERES BURNS	Cole Information
2010	TERES BURNS	Cole Information

1821 E 90TH ST

Year	Uses	Source
2014	BRUCE JOHNSON	Cole Information
2010	Y GENELLE	Cole Information
2005	GENELLE JOHNSON	Cole Information
2000	GENELLE JOHNSON	Cole Information
1995	OCCUPANT UNKNOWNN	Cole Information
1992	JOHNSON, GENELLE	Cole Information

FINDINGS

1822 E 90TH ST

Year	Uses	Source
2020	NICOLE LEWIS	EDR Digital Archive
2014	NICOLE LEWIS	Cole Information
2010	NIECE LEWIS	Cole Information

1824 E 90TH ST

Year	Uses	Source
2020	LISA HOWARD	EDR Digital Archive
	BRIAN HOWARD	EDR Digital Archive
	URIAH HOWARD	EDR Digital Archive
	MUSTAFA KHABIR	EDR Digital Archive
	KALIMAH KHABIR	EDR Digital Archive
	ERMA HOWARD	EDR Digital Archive
	TUNISIA JONES	EDR Digital Archive
	TAHIRAH KHABIR	EDR Digital Archive
2017	MUSTAFA KHABIR	Cole Information
2014	BRIAN HOWARD	Cole Information
2010	ERMA HOWARD	Cole Information
2005	J BOINER	Cole Information
2000	OCCUPANT UNKNOWN	Cole Information
1995	OCCUPANT UNKNOWNN	Cole Information

HOAGH AVE

8925 HOAGH AVE

Year	Uses	Source
1983	HARRIS K A	The Ohio Bell Telephone Co.

HOUGH AV H A

8925 HOUGH AV H A

Year	Uses	Source
1983	PACE Ideil	The Ohio Bell Telephone Co.

FINDINGS

HOUGH AVE

8602 HOUGH AVE

Year	Uses	Source
1941	Levy Herman B restr	The Cleveland Directory Co.

8606 HOUGH AVE

Year	Uses	Source
2020	UNITED PEACE BAPTIST CHURCH	EDR Digital Archive
2014	UNITED PEACE BAPTIST CHURCH	Cole Information
2010	UNITED PEACE BAPTIST CHURCH	Cole Information
2002	UNITD PEACE BAPTCH	Haines & Company
2000	UNITED PEACE BAPTIST CHURCH	Cole Information
1999	UNITOPEACEBAPTCH	Haines Company, Inc.
1995	UNITED PEACE BAPTIST CHURCH	Cole Information
1992	UNITD PEACE BAPT CH	Cole Information
1991	United Peace Bapt Church	OHIO BELL
1986	United Peace Bapt Church	OHIO BELL
1983	United Peace Bapt Church	The Ohio Bell Telephone Co.
1974	Jourdain Henry M Jr dentist	The Cleveland Directory Co.
1970	JOURDAIN HENRY M JR DENTIST	The Cleveland Directory Co.
1961	Vacant	The Cleveland Directory Co.
1955	Marshall Drug Co br	The Cleveland Directory Co.
1951	Marshall Drug Co br	The Cleveland Directory Co.
	Doan Clnrs Inc br	The Cleveland Directory Co.
1941	Marshall Drug Co	The Cleveland Directory Co.
1930	Marshall Drug Co	The Cleveland Directory Co.

8608 HOUGH AVE

Year	Uses	Source
1974	Jones Morris L phys	The Cleveland Directory Co.
1970	JONES MORRIS PHYS	The Cleveland Directory Co.
1961	Vacant	The Cleveland Directory Co.
1955	Podis Louis B dentist	The Cleveland Directory Co.
	Hase Keigo osteo	The Cleveland Directory Co.

FINDINGS

Year	Uses	Source
1955	Hocka Frank osteo	The Cleveland Directory Co.
1951	Podis Louis B dentist	The Cleveland Directory Co.
	Gerber Saml R phys	The Cleveland Directory Co.
1941	Maier Reuben R phys	The Cleveland Directory Co.
	Podis Louis B dentist	The Cleveland Directory Co.
	Gerber Saml R phys	The Cleveland Directory Co.
1930	OBrien Martin A phys	The Cleveland Directory Co.
	Podis Louis B dentist	The Cleveland Directory Co.

8610 HOUGH AVE

Year	Uses	Source
2020	GIRISA REESE	EDR Digital Archive
2014	DOW LEADERSHIP INSTITUTE THE	Cole Information
2010	DOSORSEM ECONOMICS COMM DEV	Cole Information
2005	WARD 7 OUTREACH OFFICE	Cole Information
	FOR HOPE CORP	Cole Information
	HOUGH AREA PARTNERS IN PROGRESS	Cole Information
2002	CRUSADER URBAN	Haines & Company
	FOR HOPE	Haines & Company
	CORPORATION	Haines & Company
	HOUGHAREA	Haines & Company
	PARTNERSIN	Haines & Company
	PROGASS	Haines & Company
2000	HOUGH AREA PARTNERS IN PROGRESS	Cole Information
	WILLIAM POTTS	Cole Information
1999	HOUGHAREA	Haines Company, Inc.
	PARTNERSIN	Haines Company, Inc.
	PROGRSS	Haines Company, Inc.
1995	HOUGH AREA PARTNERS PROGRESS	Cole Information
	BURRIS & BEHNE ARCHITECTS	Cole Information
1991	Hough Area Development Corp	OHIO BELL
1986	Hough Area Development Corp	OHIO BELL
1983	Disaster Assistance Inc	The Ohio Bell Telephone Co.

FINDINGS

Year	Uses	Source
1983	Disbro Robt Ratty Leadere Bg	The Ohio Bell Telephone Co.
	Disbro Robt R & Assocs attys Leader Bg	The Ohio Bell Telephone Co.
	HFH Construction Co Inc	The Ohio Bell Telephone Co.
	HGM HILLTOP MANAGEMENTCO5035 Mayfield Rd	The Ohio Bell Telephone Co.
	HGM Hilltop Management Inc5035 Mayfield Rd	The Ohio Bell Telephone Co.
	HGM Residential OflicesBeachw ood Ofc	The Ohio Bell Telephone Co.
	Hough Area Development Corp	The Ohio Bell Telephone Co.
1974	City Dept Of Community Development	The Cleveland Directory Co.
1970	CITY DEPT OF COMMUNITY DEVELOPMENT	The Cleveland Directory Co.
1961	Lucas John	The Cleveland Directory Co.
1955	Mitch Radio repr	The Cleveland Directory Co.
1951	Mitch Radio & Key Service	The Cleveland Directory Co.
1941	Kell Alf W locksmith	The Cleveland Directory Co.
1930	Schaefer Wm H hdw	The Cleveland Directory Co.

8611 HOUGH AVE

Year	Uses	Source
2020	CLEVELAND THURGOOD MARSHALL	EDR Digital Archive
	INNER CITY TENNIS CLINICS	EDR Digital Archive
2014	CITY OF CLEVELAND	Cole Information
2010	CLEVELAND THURGOOD MARSHALL	Cole Information
2005	THURGOOD MARSHALL RECREATION CENTER	Cole Information
2002	CLEVECTYPKRECCT	Haines & Company
	TMARSHALL	Haines & Company
2000	CLEVELAND CITY OF DEPARTMENT OF PARKS RECREATION & PROPERTIE	Cole Information
1999	CLEVE CTY PK ECCT	Haines Company, Inc.
	T MARSHALL	Haines Company, Inc.
1995	CLEVELAND THURGOOD MARSHALL	Cole Information
1992	CLEVE CTY PK CENTER	Cole Information
1983	Avesi Constr Co	The Ohio Bell Telephone Co.
1951	Albrechts Cut Rate Drug Co	The Cleveland Directory Co.

FINDINGS

Year	Uses	Source
1941	Albrecht Cut Rate Drug Co	The Cleveland Directory Co.
1930	Hellw ig Drug Co	The Cleveland Directory Co.

8612 HOUGH AVE

Year	Uses	Source
1961	Vacant	The Cleveland Directory Co.
1955	Woolw orth F W Co br 5 and 10c store	The Cleveland Directory Co.
1951	Albrechts Cut Rate Drug Co	The Cleveland Directory Co.
	Woolw orth F W Co br 5 and 10c store	The Cleveland Directory Co.
1941	Albrecht Cut Rate Drug Co	The Cleveland Directory Co.
	Woolw orth F W Co br 5 and 10c store	The Cleveland Directory Co.
1930	Hellw ig Drug Co	The Cleveland Directory Co.
	Athey Foote Co shade mfrs	The Cleveland Directory Co.

8613 HOUGH AVE

Year	Uses	Source
1955	Woolw orth F W Co br 5 and 10c store	The Cleveland Directory Co.
1951	Albrechts Cut Rate Drug Co	The Cleveland Directory Co.
	Woolw orth F W Co br 5 and 10c store	The Cleveland Directory Co.
1941	Albrecht Cut Rate Drug Co	The Cleveland Directory Co.
	Woolw orth F W Co br 5 and 10c store	The Cleveland Directory Co.
1930	Hellw ig Drug Co	The Cleveland Directory Co.

8614 HOUGH AVE

Year	Uses	Source
1955	Woolw orth F W Co br 5 and 10c store	The Cleveland Directory Co.
1951	Albrechts Cut Rate Drug Co	The Cleveland Directory Co.
	Woolw orth F W Co br 5 and 10c store	The Cleveland Directory Co.
1941	Albrecht Cut Rate Drug Co	The Cleveland Directory Co.
	Woolw orth F W Co br 5 and 10c store	The Cleveland Directory Co.
1930	Hellw ig Drug Co	The Cleveland Directory Co.
	Caw ood Walter E jw lr	The Cleveland Directory Co.

FINDINGS

8615 HOUGH AVE

Year	Uses	Source
1961	All Brite Cut Rate Drug Co	The Cleveland Directory Co.
1955	Woolworth F W Co br 5 and 10c store	The Cleveland Directory Co.
	All Brite Cut Rate Drug Co	The Cleveland Directory Co.
1951	Albrechts Cut Rate Drug Co	The Cleveland Directory Co.
	Woolworth F W Co br 5 and 10c store	The Cleveland Directory Co.
1941	Albrecht Cut Rate Drug Co	The Cleveland Directory Co.
	US PO Sta No 11	The Cleveland Directory Co.
	Woolworth F W Co br 5 and 10c store	The Cleveland Directory Co.
1930	Hellwig Drug Co	The Cleveland Directory Co.

8616 HOUGH AVE

Year	Uses	Source
1955	Woolworth F W Co br 5 and 10c store	The Cleveland Directory Co.
1951	Woolworth F W Co br 5 and 10c store	The Cleveland Directory Co.
1941	Woolworth F W Co br 5 and 10c store	The Cleveland Directory Co.
1930	Hellwig Drug Co	The Cleveland Directory Co.
	Taylor Geo M meats	The Cleveland Directory Co.

8617 HOUGH AVE

Year	Uses	Source
1955	Woolworth F W Co br 5 and 10c store	The Cleveland Directory Co.
1951	Woolworth F W Co br 5 and 10c store	The Cleveland Directory Co.
1941	Woolworth F W Co br 5 and 10c store	The Cleveland Directory Co.
	East End Realty Service	The Cleveland Directory Co.
	Crow Everett C	The Cleveland Directory Co.
	Clark Chas H barber	The Cleveland Directory Co.
1930	Hellwig Drug Co	The Cleveland Directory Co.

8618 HOUGH AVE

Year	Uses	Source
1955	Woolworth F W Co br 5 and 10c store	The Cleveland Directory Co.
1951	Woolworth F W Co br 5 and 10c store	The Cleveland Directory Co.
1941	Woolworth F W Co br 5 and 10c store	The Cleveland Directory Co.

FINDINGS

Year	Uses	Source
1930	Maynard & Crotty w all paper	The Cleveland Directory Co.

8619 HOUGH AVE

Year	Uses	Source
1941	Apartments	The Cleveland Directory Co.
	Rose Flora M Mrs	The Cleveland Directory Co.
	Ransom Edw C	The Cleveland Directory Co.
	Kessler Harry A dentist	The Cleveland Directory Co.
	Vacant	The Cleveland Directory Co.
1930	Lobinsky Jos	The Cleveland Directory Co.
	Smith Harry E	The Cleveland Directory Co.
	Wagner Geo	The Cleveland Directory Co.

8620 HOUGH AVE

Year	Uses	Source
1983	Henrys Food Market	The Ohio Bell Telephone Co.
	Henrys Poultry West Side Mkt	The Ohio Bell Telephone Co.
1974	Larrys Market meats	The Cleveland Directory Co.
1970	LARRYS MARKET	The Cleveland Directory Co.
1961	Larrys Market meats	The Cleveland Directory Co.
1955	Larrys Market meats	The Cleveland Directory Co.
1951	Larrys Market meats	The Cleveland Directory Co.
1941	Taylor Mkts Inc br meats	The Cleveland Directory Co.
1930	McCormick Harry C plmbr	The Cleveland Directory Co.
	Povese Anthony shoe repr	The Cleveland Directory Co.
	Enterprise Roofing Co	The Cleveland Directory Co.

8621 HOUGH AVE

Year	Uses	Source
1951	Kaspar May Mrs shoe repr	The Cleveland Directory Co.
1941	Kaspar Geo shoe repr	The Cleveland Directory Co.
1930	Kaspar Geo clothes clnr	The Cleveland Directory Co.

FINDINGS

8622 HOUGH AVE

Year	Uses	Source
1974	Larrys Fruit Land	The Cleveland Directory Co.
1970	LARRYS FRUIT LAND	The Cleveland Directory Co.
1961	Manninos Fruit Market	The Cleveland Directory Co.
1955	Mannino Fruit Mkt	The Cleveland Directory Co.
1951	Mannino Victor fruits	The Cleveland Directory Co.
1941	Mannino Battista	The Cleveland Directory Co.
1930	General Dairy Stores	The Cleveland Directory Co.

8623 HOUGH AVE

Year	Uses	Source
1941	A & P Food Stores br gros	The Cleveland Directory Co.
1930	Herman Harry shoe repr	The Cleveland Directory Co.

8624 HOUGH AVE

Year	Uses	Source
1941	A & P Food Stores br gros	The Cleveland Directory Co.

8625 HOUGH AVE

Year	Uses	Source
1961	Market Basket Bi Rite gros	The Cleveland Directory Co.
1955	Market Basket Bi Rite	The Cleveland Directory Co.
1951	Market Basket gros	The Cleveland Directory Co.
1941	A & P Food Stores br gros	The Cleveland Directory Co.
1930	Gt A & P Tea Co br gros	The Cleveland Directory Co.

8700 HOUGH AVE

Year	Uses	Source
1970	DRUMSTICK THE	The Cleveland Directory Co.
1961	Dairee Freez restr	The Cleveland Directory Co.
1955	Kaase Richd W br bakers	The Cleveland Directory Co.
1951	Kaase Richd W Co br bakers	The Cleveland Directory Co.
1941	Kaase Richd W Co br bakers	The Cleveland Directory Co.
1930	Young Andrew S dry goods	The Cleveland Directory Co.

FINDINGS

8701 HOUGH AVE

Year	Uses	Source
1961	Goodw ill Industries	The Cleveland Directory Co.
1955	Euclid Furn Co	The Cleveland Directory Co.
1951	Fisher Bros Co br	The Cleveland Directory Co.
1941	Fisher Bros Co br	The Cleveland Directory Co.
1930	Fisher Bros Co br gros	The Cleveland Directory Co.

8702 HOUGH AVE

Year	Uses	Source
1970	BRADS FURNITURE	The Cleveland Directory Co.
1961	Tomorys Meats	The Cleveland Directory Co.
1955	Portage Market Co Inc br meats	The Cleveland Directory Co.
1951	Portage Mkt Co br meats	The Cleveland Directory Co.
1941	Portage Mkt Co br meats	The Cleveland Directory Co.

8703 HOUGH AVE

Year	Uses	Source
1930	Gold Benj fruits	The Cleveland Directory Co.

8704 HOUGH AVE

Year	Uses	Source
1970	BRADS MARKET	The Cleveland Directory Co.
1961	Fanas Food Mkt gro	The Cleveland Directory Co.
1955	Montello John gro	The Cleveland Directory Co.
1951	Farmdale Creamery Co gro	The Cleveland Directory Co.
1941	Farmview Stores Co br	The Cleveland Directory Co.
1930	Helmer John uphol	The Cleveland Directory Co.

8705 HOUGH AVE

Year	Uses	Source
1961	Brookfield Apts	The Cleveland Directory Co.
	Bell Joe N	The Cleveland Directory Co.
	Burley Benj	The Cleveland Directory Co.
	Whisett Willie B	The Cleveland Directory Co.
	Carver Wm contr	The Cleveland Directory Co.

FINDINGS

Year	Uses	Source
1961	Richberg Roosevelt D	The Cleveland Directory Co.
	Hanson David	The Cleveland Directory Co.
1955	Brookfield Apts	The Cleveland Directory Co.
	Vacant	The Cleveland Directory Co.
	Hicks Paul	The Cleveland Directory Co.
	Garrity Emma Mrs	The Cleveland Directory Co.
	Rick Julius L	The Cleveland Directory Co.
	Bernett Frank	The Cleveland Directory Co.
	Bennett Lulu E	The Cleveland Directory Co.
1951	Brookfield Apts	The Cleveland Directory Co.
	Bronczek Walter J	The Cleveland Directory Co.
	Andrew s Connie	The Cleveland Directory Co.
	Garrity Emma Mrs	The Cleveland Directory Co.
	Reich Graney	The Cleveland Directory Co.
	Baker Blanche Mrs	The Cleveland Directory Co.
	Bennett Lulu E Mrs	The Cleveland Directory Co.
1941	Brookfield Apts	The Cleveland Directory Co.
	Vacant	The Cleveland Directory Co.
	Vacant	The Cleveland Directory Co.
	Santry Harry J	The Cleveland Directory Co.
	Brow n Ralph W	The Cleveland Directory Co.
	Baker Blanche Mrs	The Cleveland Directory Co.
	Axford Albert C	The Cleveland Directory Co.
1930	Apartments	The Cleveland Directory Co.
	McCrea John	The Cleveland Directory Co.
	Japcynski Frank	The Cleveland Directory Co.
	Coville Willis A	The Cleveland Directory Co.
	Shaw Chas	The Cleveland Directory Co.
	Thomas Gertrude Mrs	The Cleveland Directory Co.
	Bentley Leon	The Cleveland Directory Co.

FINDINGS

8707 HOUGH AVE

Year	Uses	Source
1961	E & E Market	The Cleveland Directory Co.
1955	Kinsey Edgar Meat Market	The Cleveland Directory Co.
1951	E & E Market meats	The Cleveland Directory Co.
1941	Berkowitz Hyman meats	The Cleveland Directory Co.
1930	Hesselman John F meats	The Cleveland Directory Co.

8708 HOUGH AVE

Year	Uses	Source
1974	Drumstick Carry Out Restr	The Cleveland Directory Co.
1970	B M L DRY CLEANERS	The Cleveland Directory Co.
1961	Climax Recreation billiards	The Cleveland Directory Co.
1955	Hough Bakeries Inc br	The Cleveland Directory Co.
1951	Hough Bakeries Inc br	The Cleveland Directory Co.
1941	Hough Home Bakery br	The Cleveland Directory Co.
1930	Landsman Albert G baker	The Cleveland Directory Co.

8709 HOUGH AVE

Year	Uses	Source
1961	Lily Block Apts	The Cleveland Directory Co.
	McCane Dennis	The Cleveland Directory Co.
	Cheatam Louise Mrs	The Cleveland Directory Co.
	Walker Mose E	The Cleveland Directory Co.
	Hicks Joe	The Cleveland Directory Co.
	No Return	The Cleveland Directory Co.
	Pope Louella Mrs	The Cleveland Directory Co.
1955	Lily Block Apts	The Cleveland Directory Co.
	Schrader Kerr	The Cleveland Directory Co.
	McMullin Ralph	The Cleveland Directory Co.
	Helt Lafayette J	The Cleveland Directory Co.
	Johnson Albert J	The Cleveland Directory Co.
	Couture Jos B	The Cleveland Directory Co.
	Gladney Thelma Mrs	The Cleveland Directory Co.
1951	Lily Block apts	The Cleveland Directory Co.

FINDINGS

Year	Uses	Source
1951	Hoffman Chas S	The Cleveland Directory Co.
	Ranallo Anthony	The Cleveland Directory Co.
	Jambor Steven G	The Cleveland Directory Co.
	Badalamenti Dominick	The Cleveland Directory Co.
	Couture Jos B	The Cleveland Directory Co.
	Radnor Robt	The Cleveland Directory Co.
1941	Lily Block	The Cleveland Directory Co.
	Apartments	The Cleveland Directory Co.
	Vacant	The Cleveland Directory Co.
	Trimmer Edgar H	The Cleveland Directory Co.
	Saunier Jane L Mrs	The Cleveland Directory Co.
	Behm Paul	The Cleveland Directory Co.
	Couture Jos B	The Cleveland Directory Co.
	Poplow sky Theo	The Cleveland Directory Co.
1930	Lily Block	The Cleveland Directory Co.
	Apartments	The Cleveland Directory Co.
	Barrett John	The Cleveland Directory Co.
	Chesser Minnie Mrs	The Cleveland Directory Co.
	Saunier Jane L	The Cleveland Directory Co.
	Foster Mary E Mrs	The Cleveland Directory Co.
	Vacant	The Cleveland Directory Co.
	Stauts Jos	The Cleveland Directory Co.

8710 HOUGH AVE

Year	Uses	Source
2002	XXXX	Haines & Company
1999	XXXX	Haines Company, Inc.
1974	Luckys TV Repair Hospital	The Cleveland Directory Co.
1970	LUCKYS TV REPAIR HOSPITAL	The Cleveland Directory Co.
1961	Vacant store	The Cleveland Directory Co.
1955	Zeiglers Clothing Store	The Cleveland Directory Co.
1951	Zeiglers Ready To Wear	The Cleveland Directory Co.
1941	Geraci Paul gro	The Cleveland Directory Co.

FINDINGS

Year	Uses	Source
1930	Mintz Awning & Tent Co	The Cleveland Directory Co.

8711 HOUGH AVE

Year	Uses	Source
1961	Bargain Furn Co used	The Cleveland Directory Co.
1955	Zucker Meyer Clothing Store	The Cleveland Directory Co.
1951	Mid Town Foods gro	The Cleveland Directory Co.
1941	Anderson Carl E gro	The Cleveland Directory Co.
1930	Mintz Awning & Tent Co	The Cleveland Directory Co.
	Mothers Restaurant	The Cleveland Directory Co.

8712 HOUGH AVE

Year	Uses	Source
1974	Vacant	The Cleveland Directory Co.
1970	VACANT	The Cleveland Directory Co.
1961	Mintz Awning & Shade Co mfrs	The Cleveland Directory Co.
1955	Mintz Awning & Shade Co mfrs	The Cleveland Directory Co.
1951	Mintz Awning & Shade Co	The Cleveland Directory Co.
1941	Mintz Awning & Shade Co	The Cleveland Directory Co.
1930	Mintz Awning & Tent Co	The Cleveland Directory Co.

8713 HOUGH AVE

Year	Uses	Source
1970	COLONIAL GARDENS RESTR	The Cleveland Directory Co.
1961	Colonial Gardens restr	The Cleveland Directory Co.
1955	Markowitz Charlotte restr	The Cleveland Directory Co.
1951	Colonial Gardens restr	The Cleveland Directory Co.
1941	Biales Henry Indry	The Cleveland Directory Co.
1930	Chan Bros Indy	The Cleveland Directory Co.

8714 HOUGH AVE

Year	Uses	Source
1974	Vacant	The Cleveland Directory Co.
1970	VACANT	The Cleveland Directory Co.
1961	Colonial Gardens restr	The Cleveland Directory Co.

FINDINGS

Year	Uses	Source
1961	Delurrie Cleaners	The Cleveland Directory Co.
1955	Markow itz Charlotte restr	The Cleveland Directory Co.
	DeLuxe Odorless Clnrs br dry cln	The Cleveland Directory Co.
1951	Colonial Gardens restr	The Cleveland Directory Co.
	DeLuxe Odorless Clnrs	The Cleveland Directory Co.
1941	Spicuzza Michl W clo clnr	The Cleveland Directory Co.
1930	Benninghoff Tailoring Co	The Cleveland Directory Co.

8715 HOUGH AVE

Year	Uses	Source
1961	Colonial Gardens restr	The Cleveland Directory Co.
1955	Markow itz Charlotte restr	The Cleveland Directory Co.
1951	Colonial Gardens restr	The Cleveland Directory Co.
1941	Rovitz Jacob hdw	The Cleveland Directory Co.
1930	Kleanko Dry Cleaning Co	The Cleveland Directory Co.

8716 HOUGH AVE

Year	Uses	Source
1970	VACANT	The Cleveland Directory Co.
1961	Harrys Superior Loan Co paw nbroker	The Cleveland Directory Co.
1955	Clark Pottery Co	The Cleveland Directory Co.
1951	Millers Shoes	The Cleveland Directory Co.
	Miller Robt L	The Cleveland Directory Co.
1941	Vaughn Harry P	The Cleveland Directory Co.
1930	Keener Frank barber	The Cleveland Directory Co.

8717 HOUGH AVE

Year	Uses	Source
1961	Hough Restr	The Cleveland Directory Co.
1955	Hough Restr	The Cleveland Directory Co.
1951	Spenicha Jas barber	The Cleveland Directory Co.
1941	Spenicha Saml barber	The Cleveland Directory Co.
1930	Anna Saml barber	The Cleveland Directory Co.

FINDINGS

8718 HOUGH AVE

Year	Uses	Source
1970	VACANT	The Cleveland Directory Co.
1961	Seaw ay Barber Shop	The Cleveland Directory Co.
1955	Miller Mary Mrs w omens clo	The Cleveland Directory Co.
1951	Miller Ralph dresses	The Cleveland Directory Co.
1941	Vacant	The Cleveland Directory Co.
1930	Universal Cleansing & Dyeing Co br	The Cleveland Directory Co.

8719 HOUGH AVE

Year	Uses	Source
1970	FAITH GOSPEL CHAPEL	The Cleveland Directory Co.
1961	Helm Sherman N lw yr	The Cleveland Directory Co.
	Hooper Earl L	The Cleveland Directory Co.
	20th Ward Community Serv Center	The Cleveland Directory Co.
1955	Astor Fur & Dry Clng Co	The Cleveland Directory Co.
1951	Hough Restaurant	The Cleveland Directory Co.
1941	Gialamas Jas restr	The Cleveland Directory Co.
1930	Gialamas Jas restr	The Cleveland Directory Co.

8720 HOUGH AVE

Year	Uses	Source
1970	VACANT	The Cleveland Directory Co.
1961	Vacant store	The Cleveland Directory Co.
1955	Miller Shoes	The Cleveland Directory Co.
1951	Lakeland Cutup Poultry	The Cleveland Directory Co.
1941	Miller Robt L shoes	The Cleveland Directory Co.
1930	Forest Pet Shop	The Cleveland Directory Co.

8721 HOUGH AVE

Year	Uses	Source
1955	Elegant Maurice clo cln	The Cleveland Directory Co.
1951	New Brow n Derby beer	The Cleveland Directory Co.
1941	Wolf Law rence beer	The Cleveland Directory Co.
1930	Day Eliz mlnr	The Cleveland Directory Co.

FINDINGS

8722 HOUGH AVE

Year	Uses	Source
1951	New Brown Derby beer	The Cleveland Directory Co.
1941	Wolf Lawrence beer	The Cleveland Directory Co.

8723 HOUGH AVE

Year	Uses	Source
1970	AFRO SET THE BR MENS CLO	The Cleveland Directory Co.
1961	Countess Beauty Salon	The Cleveland Directory Co.
1955	Pomerantz Michl mens clo	The Cleveland Directory Co.
1951	New Brown Derby beer	The Cleveland Directory Co.
1941	Wolf Lawrence beer	The Cleveland Directory Co.
1930	Vacant	The Cleveland Directory Co.

8725 HOUGH AVE

Year	Uses	Source
2005	BRUCE RUSSELL	Cole Information

8800 HOUGH AVE

Year	Uses	Source
2002	BEVERAGE&DELI	Haines & Company
2000	HOUGH BEVERAGE & DELI	Cole Information
1999	HOUGH	Haines Company, Inc.
	BEVERAGE&DELI	Haines Company, Inc.
1995	HOUGH BEVERAGE & DELI	Cole Information
1986	Hough Beverage Co	OHIO BELL
1983	Hough Beverage Co	The Ohio Bell Telephone Co.
1974	Hough Beverage Co	The Cleveland Directory Co.
1970	HOUGH BEVERAGE CO	The Cleveland Directory Co.
1961	Hough Beverage Co	The Cleveland Directory Co.
1955	Hough Beverage Co	The Cleveland Directory Co.
1951	Hough Beverage Co	The Cleveland Directory Co.
1941	Hough Beverage Co	The Cleveland Directory Co.

FINDINGS

8801 HOUGH AVE

Year	Uses	Source
2002	XXXX	Haines & Company
1999	XXXX	Haines Company, Inc.
1961	Greens TV reprs	The Cleveland Directory Co.
1955	Hough Dept Store Inc	The Cleveland Directory Co.
1951	Horw ltz Louis dept store	The Cleveland Directory Co.
1941	Young Dry Goods Co	The Cleveland Directory Co.
1930	London Shoe Co	The Cleveland Directory Co.

8802 HOUGH AVE

Year	Uses	Source
1930	Geraci Paul gro	The Cleveland Directory Co.

8803 HOUGH AVE

Year	Uses	Source
1970	ART BUILDING APARTMENTS	The Cleveland Directory Co.
	VACANT APTS 1 8	The Cleveland Directory Co.
1961	Art Bldg Apts	The Cleveland Directory Co.
	Banks James	The Cleveland Directory Co.
	Palmer Benj	The Cleveland Directory Co.
	Wright Climmic	The Cleveland Directory Co.
	Vacant	The Cleveland Directory Co.
	Vacant	The Cleveland Directory Co.
	Vacant	The Cleveland Directory Co.
	Allen Flossie M Mrs	The Cleveland Directory Co.
	Vacant	The Cleveland Directory Co.
1955	Art Bldg Apts	The Cleveland Directory Co.
	Peck Dora Mrs	The Cleveland Directory Co.
	Stambaugh Ralph	The Cleveland Directory Co.
	Young Robt	The Cleveland Directory Co.
	Loy Brick	The Cleveland Directory Co.
	Forment Farrell	The Cleveland Directory Co.
	Megaughey Mayme M	The Cleveland Directory Co.
	Bankenshine Carl	The Cleveland Directory Co.

FINDINGS

Year	Uses	Source
1955	Womack Ruth Mrs	The Cleveland Directory Co.
	McCrady Clarence R	The Cleveland Directory Co.
1951	Art Bldg apts	The Cleveland Directory Co.
	Peck Dora Mrs	The Cleveland Directory Co.
	No return	The Cleveland Directory Co.
	Becker John A	The Cleveland Directory Co.
	Prather Richd J	The Cleveland Directory Co.
	Goordt How ard E	The Cleveland Directory Co.
	Megaughey Mayme M	The Cleveland Directory Co.
	Morris Jas G	The Cleveland Directory Co.
	Womack Thos B	The Cleveland Directory Co.
	Bedrosian Harry	The Cleveland Directory Co.
1941	Kenyon Chas D	The Cleveland Directory Co.
	Apartments	The Cleveland Directory Co.
	Peck Dora Mrs	The Cleveland Directory Co.
	Telford Raymond	The Cleveland Directory Co.
	Rieck Paul I	The Cleveland Directory Co.
	Hopton Thelma Mrs	The Cleveland Directory Co.
	Davis Benj	The Cleveland Directory Co.
	Megaughey Mayme	The Cleveland Directory Co.
	Smith Robt G	The Cleveland Directory Co.
	Kievit Irving	The Cleveland Directory Co.
1930	Apartments	The Cleveland Directory Co.
	Peck Clement B optometrist	The Cleveland Directory Co.
	Hammer Carrie	The Cleveland Directory Co.
	Nolsheim Earl	The Cleveland Directory Co.
	McManamon John B	The Cleveland Directory Co.
	Murrey Clement N	The Cleveland Directory Co.
	Farr Fannie M Mrs	The Cleveland Directory Co.
	Fritton Robt	The Cleveland Directory Co.
	Sample Bertha A	The Cleveland Directory Co.
	Finefrock Geo	The Cleveland Directory Co.

FINDINGS

8804 HOUGH AVE

Year	Uses	Source
2014	OCCUPANT UNKNOWN	Cole Information
2002	XXXX	Haines & Company
1999	XXXX	Haines Company, Inc.
1991	Queen Esther	OHIO BELL
	Martaiw n	OHIO BELL
	Eureka	OHIO BELL
1986	JOHNSON Queean Esther	OHIO BELL
1983	JOHNSON Queen Esther	The Ohio Bell Telephone Co.
1981	JOHNSON Queen Esther	Ohio Bell Telephone Company
1974	apartments	The Cleveland Directory Co.
	Rivers Joyce	The Cleveland Directory Co.
	Johnson G E Mrs	The Cleveland Directory Co.
	Burington Hattie	The Cleveland Directory Co.
	Worthy Clarence	The Cleveland Directory Co.
1970	APARTMENT	The Cleveland Directory Co.
	NO RETURN APTS 1 4	The Cleveland Directory Co.
1961	Wilton Apts	The Cleveland Directory Co.
	McCaster Bama Mrs	The Cleveland Directory Co.
	Walker Mae B Mrs	The Cleveland Directory Co.
	Covington Wesley	The Cleveland Directory Co.
	Carter Willie C	The Cleveland Directory Co.
1955	Wilton Apts	The Cleveland Directory Co.
	Zecchini Chester E	The Cleveland Directory Co.
	Hess Allan	The Cleveland Directory Co.
	Berdan Theron L	The Cleveland Directory Co.
	Nagle Perry M	The Cleveland Directory Co.
1951	Wilton Apts	The Cleveland Directory Co.
	Zecchini Chester E	The Cleveland Directory Co.
	Podmore Geo	The Cleveland Directory Co.
	Berdan Theron L	The Cleveland Directory Co.
	Nagle Perry M	The Cleveland Directory Co.

FINDINGS

Year	Uses	Source
1941	Wilton Apts	The Cleveland Directory Co.
	Vacant	The Cleveland Directory Co.
	OBrien John	The Cleveland Directory Co.
	Bordan Theron L	The Cleveland Directory Co.
	Nagle Kath Mrs	The Cleveland Directory Co.
1930	Wilton Apts	The Cleveland Directory Co.
	Berdan Theron L	The Cleveland Directory Co.
	Hollis How ell	The Cleveland Directory Co.
	Commander Eliz Mrs	The Cleveland Directory Co.
	Vacant	The Cleveland Directory Co.

8805 HOUGH AVE

Year	Uses	Source
1970	VACANT	The Cleveland Directory Co.
1961	Craw ford Hardw are & United Furnace	The Cleveland Directory Co.
1955	Craw ford Hdw & Appl Co	The Cleveland Directory Co.
	United Furnace & Air Conditioning Co	The Cleveland Directory Co.
1951	Craw ford Hdw Co	The Cleveland Directory Co.
	United Furnace & Air Conditioning	The Cleveland Directory Co.
1941	Vacant	The Cleveland Directory Co.
1930	Meyers Rav E furn	The Cleveland Directory Co.

8806 HOUGH AVE

Year	Uses	Source
2020	SMITTY'S SEAWAY BARBER SHOP	EDR Digital Archive
2014	SMITTYS SEAWAY BARBER SHOP	Cole Information
2010	SMITTYS SEAWAY BARBER SHOP	Cole Information
2005	SMITTYS SEAWAY PLAZA INC	Cole Information
2002	SMITTYSSEAWAY	Haines & Company
	BARBER SHOP	Haines & Company
2000	SMITTYS SEAWAY BARBR SHOP	Cole Information
1999	SMITTYSSEAWAY	Haines Company, Inc.
	BARBERSHOP	Haines Company, Inc.
1995	SMITTYS SEAWAY BARBER SHOP	Cole Information

FINDINGS

Year	Uses	Source
1992	SMITTYS SEAWY BARBR	Cole Information
1991	Smittys Seaway Barbr Shop	OHIO BELL
1986	Smittys Seaway Barbr Shop	OHIO BELL
1983	Smuttys Seaway Barbr Shop	The Ohio Bell Telephone Co.
1974	Smittys Seaway Barber Shop	The Cleveland Directory Co.
1970	VACANT	The Cleveland Directory Co.
1961	J & I Southern Kitchen	The Cleveland Directory Co.
1955	Vacant	The Cleveland Directory Co.
1951	Crosby Uphol Co	The Cleveland Directory Co.
1941	Gunton Maude A Mrs	The Cleveland Directory Co.
	Gunton Roy H	The Cleveland Directory Co.
1930	Hough Av Plumbing Co	The Cleveland Directory Co.

8809 HOUGH AVE

Year	Uses	Source
1961	Medric Apts	The Cleveland Directory Co.
	Vacant	The Cleveland Directory Co.
	Vacant	The Cleveland Directory Co.
	Alexander Robt	The Cleveland Directory Co.
	Vacant	The Cleveland Directory Co.
	Deas Bill	The Cleveland Directory Co.
	Barker Darrell	The Cleveland Directory Co.
	Vacant	The Cleveland Directory Co.
	Brewster Wm	The Cleveland Directory Co.
	Russi Herman H	The Cleveland Directory Co.
	Kirk Jas	The Cleveland Directory Co.
	Vacant	The Cleveland Directory Co.
	Kirk Phillip L	The Cleveland Directory Co.
	Vacant	The Cleveland Directory Co.
	Casey Ann Mrs	The Cleveland Directory Co.
	Zamblauski Jos pntr	The Cleveland Directory Co.
	Vacant	The Cleveland Directory Co.
	Vacant	The Cleveland Directory Co.

FINDINGS

Year	Uses	Source
1961	Jefferson Henry	The Cleveland Directory Co.
1955	Medric Apts	The Cleveland Directory Co.
	Alexander Rose	The Cleveland Directory Co.
	Vacant	The Cleveland Directory Co.
	Zamblaush Jos	The Cleveland Directory Co.
	Bonick Metro	The Cleveland Directory Co.
	Ambrose Lew is	The Cleveland Directory Co.
	Larner Margt	The Cleveland Directory Co.
	Smith Lew is	The Cleveland Directory Co.
	Vacant	The Cleveland Directory Co.
	Russi Herman H	The Cleveland Directory Co.
	Mesich Wm	The Cleveland Directory Co.
	Magagnette J A	The Cleveland Directory Co.
	Sintz Ronnie	The Cleveland Directory Co.
	Underw ood Steve	The Cleveland Directory Co.
	Kow chuck Jos	The Cleveland Directory Co.
	Weidinsall Earl E	The Cleveland Directory Co.
	Moore Horace B	The Cleveland Directory Co.
	King Ray S	The Cleveland Directory Co.
1951	Medrie Apts	The Cleveland Directory Co.
	Russi Herman H	The Cleveland Directory Co.
	Csoltko Andy	The Cleveland Directory Co.
	Inman Fred E	The Cleveland Directory Co.
	Haw kins Denzil F	The Cleveland Directory Co.
	Whipky Gray	The Cleveland Directory Co.
	Lenhart Chas U	The Cleveland Directory Co.
	Shubart Ruth I Mrs	The Cleveland Directory Co.
	Soder Fred	The Cleveland Directory Co.
	Dregalla Paul L	The Cleveland Directory Co.
	Moore Horace B	The Cleveland Directory Co.
	Sigmund Jos E	The Cleveland Directory Co.
	Sw igel Jos W	The Cleveland Directory Co.

FINDINGS

Year	Uses	Source
1951	Radek Herman	The Cleveland Directory Co.
	Paterson Hudson B	The Cleveland Directory Co.
	MoNelis Jos P	The Cleveland Directory Co.
	Demas Geo	The Cleveland Directory Co.
	Thomas Manford T	The Cleveland Directory Co.
1941	Medric Apts	The Cleveland Directory Co.
	Bliss Homer	The Cleveland Directory Co.
	Hoffman Chas S	The Cleveland Directory Co.
	Miller Wm	The Cleveland Directory Co.
	Shubart Ruth I Mrs	The Cleveland Directory Co.
	Koerth Louis	The Cleveland Directory Co.
	Sigmund Jos E	The Cleveland Directory Co.
	Coffman Allen B	The Cleveland Directory Co.
	Pucci Law rence	The Cleveland Directory Co.
	Jefry Letone R	The Cleveland Directory Co.
	Andrew Connie	The Cleveland Directory Co.
	Robertson Alex G	The Cleveland Directory Co.
	Belgrano Donald	The Cleveland Directory Co.
	Braine Wm L	The Cleveland Directory Co.
	Fierle Jas A	The Cleveland Directory Co.
	Vacant	The Cleveland Directory Co.
	Paladino Michl A	The Cleveland Directory Co.
	Boettner Jos F	The Cleveland Directory Co.
1930	Medric Apts	The Cleveland Directory Co.
	Berninger Adam	The Cleveland Directory Co.
	Vacant	The Cleveland Directory Co.
	Jagow Eliz	The Cleveland Directory Co.
	Vacant	The Cleveland Directory Co.
	Burson Harry W	The Cleveland Directory Co.
	Sw anson Harry	The Cleveland Directory Co.
	Theo E A	The Cleveland Directory Co.
	Vacant	The Cleveland Directory Co.

FINDINGS

Year	Uses	Source
1930	Alvason Robt	The Cleveland Directory Co.
	Hill Carl	The Cleveland Directory Co.
	Vacant	The Cleveland Directory Co.
	Jagow Eliz H	The Cleveland Directory Co.
	Theow E A	The Cleveland Directory Co.

8812 HOUGH AVE

Year	Uses	Source
2020	ATM	EDR Digital Archive
	DANA DISTRIBUTORS INC	EDR Digital Archive
	OMAR SULEIMAN	EDR Digital Archive
2014	DANA DISTRIBUTORS INC	Cole Information
2010	DANA DISTRIBUTORS INC	Cole Information
2005	DANA DISTRIBUTORS INC	Cole Information
2002	SULEIMANAll	Haines & Company
1999	XXXX	Haines Company, Inc.
1986	Inner City Beverage	OHIO BELL
	Inter City Beverage	OHIO BELL
1983	Intercity Beverage	The Ohio Bell Telephone Co.
1974	Ashfords Union 76 Service	The Cleveland Directory Co.
1970	ASHFORDS PURE OIL SERVICE	The Cleveland Directory Co.
1961	Davis Pure Oil Serv Station	The Cleveland Directory Co.
1955	Pure Gas Sta	The Cleveland Directory Co.
1951	Davis Hi Speed fill sta	The Cleveland Directory Co.
1941	Lew is Allan M filling sta	The Cleveland Directory Co.

8813 HOUGH AVE

Year	Uses	Source
1961	Hullin Ollie Mrs	The Cleveland Directory Co.
1955	Ruocchio Alf	The Cleveland Directory Co.
	United Furnace & Air Conditioning Co	The Cleveland Directory Co.
1951	Jackson Roy S pntr	The Cleveland Directory Co.
1941	Jackson Roy	The Cleveland Directory Co.
1930	Chesnes Jos	The Cleveland Directory Co.

FINDINGS

8815 HOUGH AVE

Year	Uses	Source
1961	McLaughlin John	The Cleveland Directory Co.
	Johnson Ellaw eas	The Cleveland Directory Co.
1955	Hedrick John	The Cleveland Directory Co.
1951	Vacant	The Cleveland Directory Co.
1941	Salisbury Eug	The Cleveland Directory Co.
1930	Miller Harlan	The Cleveland Directory Co.

8817 HOUGH AVE

Year	Uses	Source
1961	Vacant	The Cleveland Directory Co.
1955	Faw ks John O	The Cleveland Directory Co.
1951	Thomas Edw L	The Cleveland Directory Co.
1941	Gallagher Jas L	The Cleveland Directory Co.

8819 HOUGH AVE

Year	Uses	Source
1961	Harveys Record Shop	The Cleveland Directory Co.
	Johnson Essie Mrs	The Cleveland Directory Co.
	Darby Harold L	The Cleveland Directory Co.
1955	Clark Tex Record Center	The Cleveland Directory Co.
	Seal Mary	The Cleveland Directory Co.
1951	E & T Food Mart delicatessen	The Cleveland Directory Co.
1941	Gallagher Jas L gro	The Cleveland Directory Co.
1930	Kauffman Everett J mover	The Cleveland Directory Co.
	Postal Sub Sta 11	The Cleveland Directory Co.

8900 HOUGH AVE

Year	Uses	Source
1974	Rogers Corner	The Cleveland Directory Co.
1970	ROGERS CORNER	The Cleveland Directory Co.
1961	Checker Clns	The Cleveland Directory Co.
1955	Checker Clns	The Cleveland Directory Co.
1951	Checker Clnrs br	The Cleveland Directory Co.

FINDINGS

Year	Uses	Source
1941	Sherw in Benj gro	The Cleveland Directory Co.
1930	Baker Harold gro	The Cleveland Directory Co.

8901 HOUGH AVE

Year	Uses	Source
1961	Tinker Ned	The Cleveland Directory Co.
1955	Saka John J	The Cleveland Directory Co.
	Johnson Wm H	The Cleveland Directory Co.
1951	Winnon Frank E	The Cleveland Directory Co.
	Hillis Chas E	The Cleveland Directory Co.
	Hunt Mertrude L	The Cleveland Directory Co.
1941	Winnen Franklin E	The Cleveland Directory Co.
	Hillis Edw	The Cleveland Directory Co.
	Hunt Mertrude L	The Cleveland Directory Co.
1930	Buchanan Arth	The Cleveland Directory Co.
	Mertz Chas	The Cleveland Directory Co.

8902 HOUGH AVE

Year	Uses	Source
2002	XXXX	Haines & Company
1999	XXXX	Haines Company, Inc.
1974	Bellflow er Apartments	The Cleveland Directory Co.
	Vacant	The Cleveland Directory Co.
	Vacant	The Cleveland Directory Co.
	Vacant	The Cleveland Directory Co.
1970	BELLFLOWER APARTMENTS	The Cleveland Directory Co.
	WATKINS JOSEPHINE MRS	The Cleveland Directory Co.
	COLEMAN GERALDINE MRS	The Cleveland Directory Co.
	NO RETURN	The Cleveland Directory Co.
1961	Beas Lunch	The Cleveland Directory Co.
	Bellflow er Apts	The Cleveland Directory Co.
	Vacant	The Cleveland Directory Co.
	Kidd Mildred	The Cleveland Directory Co.
	Weiss Belle Mrs	The Cleveland Directory Co.

FINDINGS

Year	Uses	Source
1955	Neal Opal Beauty Shop	The Cleveland Directory Co.
	Bellflow er Apts	The Cleveland Directory Co.
	Chovan Dorothy Mrs	The Cleveland Directory Co.
	Walker	The Cleveland Directory Co.
	Stueber Walter C	The Cleveland Directory Co.
1951	Prim Beauty Service	The Cleveland Directory Co.
	Bellflow er Apts	The Cleveland Directory Co.
	Gorski Chester S	The Cleveland Directory Co.
	Gridley Dorothy A Mrs	The Cleveland Directory Co.
	Stueber Walter C	The Cleveland Directory Co.
1941	Primosch Marie K beauty shop	The Cleveland Directory Co.
	Bellflow er Apts	The Cleveland Directory Co.
	Long Jas F	The Cleveland Directory Co.
	Little Rayford	The Cleveland Directory Co.
	Stueber Walter C	The Cleveland Directory Co.
1930	Robbins Max hdw	The Cleveland Directory Co.
	Bellflow er Apts	The Cleveland Directory Co.
	Cohn Aaron^	The Cleveland Directory Co.
	Malone R R^	The Cleveland Directory Co.
	Kaplan Abr^	The Cleveland Directory Co.

8904 HOUGH AVE

Year	Uses	Source
1974	Unity Dry Cleaning & Tailoring	The Cleveland Directory Co.
1970	VACANT	The Cleveland Directory Co.
1961	Mechanical Hdw & Plmb Co	The Cleveland Directory Co.
1955	Robin Max hdw	The Cleveland Directory Co.
1951	Mechanical Hdw & Plmbg Co	The Cleveland Directory Co.
1941	Mechanical Hdw & Plmbg Co	The Cleveland Directory Co.
1930	Cohn Aaron clothes clnr	The Cleveland Directory Co.

8905 HOUGH AVE

Year	Uses	Source
1961	Young B B	The Cleveland Directory Co.

FINDINGS

Year	Uses	Source
1955	Swartz Robt L	The Cleveland Directory Co.
1951	Sielski Edw J	The Cleveland Directory Co.
	Swartz Robt L	The Cleveland Directory Co.
1941	McClain Howard E	The Cleveland Directory Co.
1930	Jenkins Sankey T	The Cleveland Directory Co.
	Mason Lillian B Mrs	The Cleveland Directory Co.

8906 HOUGH AVE

Year	Uses	Source
1974	Vacant	The Cleveland Directory Co.
1970	BROWN CORA L MRS	The Cleveland Directory Co.
1961	Carpenter Virginia E Mrs	The Cleveland Directory Co.
1955	Ozanick Elmer J	The Cleveland Directory Co.
1951	Truhan Edw L	The Cleveland Directory Co.
	McFarren Theresa	The Cleveland Directory Co.
	Tweedie Anita M Mrs	The Cleveland Directory Co.
1941	Bullock John F	The Cleveland Directory Co.
1930	OBrien Beatrice Mrs beauty shop	The Cleveland Directory Co.
	Rinker Chas F	The Cleveland Directory Co.
	Rouse F Grace Mrs	The Cleveland Directory Co.

8908 HOUGH AVE

Year	Uses	Source
1974	Vacant	The Cleveland Directory Co.
1970	VACANT	The Cleveland Directory Co.
1961	Mechanical Hdw & Plmb show rm	The Cleveland Directory Co.
1955	Valenti Jos barber	The Cleveland Directory Co.
1951	Napoli Eug barber	The Cleveland Directory Co.
1941	Napoli Peter barber	The Cleveland Directory Co.
1930	Napoli Peter barber	The Cleveland Directory Co.

8910 HOUGH AVE

Year	Uses	Source
1974	Starlite Beauty Salon	The Cleveland Directory Co.

FINDINGS

Year	Uses	Source
1970	STARLITE BEAUTY SALON	The Cleveland Directory Co.
	MOORE FAYETTE	The Cleveland Directory Co.
1961	Vacant store	The Cleveland Directory Co.
	Apartments	The Cleveland Directory Co.
	Smith Geo W	The Cleveland Directory Co.
	Lenhart Bridget L Mrs	The Cleveland Directory Co.
1955	Morris Jas Shoe Repair	The Cleveland Directory Co.
	Lenhart Thos	The Cleveland Directory Co.
	Morris Jas	The Cleveland Directory Co.
	Sullenberger Frank	The Cleveland Directory Co.
	Smith Geo W	The Cleveland Directory Co.
1951	Dottore John shoe repr	The Cleveland Directory Co.
	Smith Geo W	The Cleveland Directory Co.
	Feinstein Nathan N	The Cleveland Directory Co.
1941	Dottore John shoe repr	The Cleveland Directory Co.
	Leech Jos R	The Cleveland Directory Co.
1930	Dettore John shoe repr	The Cleveland Directory Co.
	Fishliegh Vernon	The Cleveland Directory Co.
	Anderson Anna R Mrs	The Cleveland Directory Co.

8912 HOUGH AVE

Year	Uses	Source
1974	Twentieth Ward Headquarters	The Cleveland Directory Co.
1970	NO RETURN	The Cleveland Directory Co.
1961	Vacant store	The Cleveland Directory Co.
1955	Smith Geo W confr	The Cleveland Directory Co.
	Hertz Henry lwyr	The Cleveland Directory Co.
1951	Smith Geo W confr	The Cleveland Directory Co.
1941	Smith G Walter confr	The Cleveland Directory Co.
1930	Kaplan Abr confr	The Cleveland Directory Co.

8914 HOUGH AVE

Year	Uses	Source
1961	Apartments	The Cleveland Directory Co.

FINDINGS

Year	Uses	Source
1955	Apartments	The Cleveland Directory Co.
1951	Apartments	The Cleveland Directory Co.
1941	Apartments	The Cleveland Directory Co.
1930	Caldw ell Malcolm R	The Cleveland Directory Co.

8915 HOUGH AVE

Year	Uses	Source
1974	Hough Elementary School	The Cleveland Directory Co.
1970	HOUGH ELEMENTARY SCHOOL	The Cleveland Directory Co.
1961	Apartments	The Cleveland Directory Co.
	Hough Elementary School	The Cleveland Directory Co.
1955	Apartments	The Cleveland Directory Co.
	Hough Elementary School	The Cleveland Directory Co.
1951	Apartments	The Cleveland Directory Co.
	Hough Elementary School	The Cleveland Directory Co.
1941	Apartments	The Cleveland Directory Co.
	Hough Sch	The Cleveland Directory Co.
1930	Hough School	The Cleveland Directory Co.

8916 HOUGH AVE

Year	Uses	Source
1961	Apartments	The Cleveland Directory Co.
	Turner Ira Mrs	The Cleveland Directory Co.
	Hughes Ann Mrs	The Cleveland Directory Co.
	Moreland Mary Mrs	The Cleveland Directory Co.
	Vacant	The Cleveland Directory Co.
	Wright Sammie L	The Cleveland Directory Co.
	Ow ens Lucille Mrs	The Cleveland Directory Co.
	Keys Thos	The Cleveland Directory Co.
	Sonnys Dairy Bar	The Cleveland Directory Co.
1955	Apartments	The Cleveland Directory Co.
	Kennedy Bryan	The Cleveland Directory Co.
	Lenard John	The Cleveland Directory Co.
	Caffery Bernard	The Cleveland Directory Co.

FINDINGS

Year	Uses	Source
1955	Juskiewicz Julius E	The Cleveland Directory Co.
	Friend Paul R	The Cleveland Directory Co.
	Myers Homer	The Cleveland Directory Co.
	Myers Oscar	The Cleveland Directory Co.
	Leavenod Grace restr	The Cleveland Directory Co.
1951	Apartments	The Cleveland Directory Co.
	Hargas Michl T	The Cleveland Directory Co.
	Earle John	The Cleveland Directory Co.
	Davis L	The Cleveland Directory Co.
	Voelker Wm	The Cleveland Directory Co.
	Pittock Harold A	The Cleveland Directory Co.
	Sims Wilson A	The Cleveland Directory Co.
	Beck Betty Mrs	The Cleveland Directory Co.
	Waits Do Nut Shop restr	The Cleveland Directory Co.
	Edgell Kath Mrs	The Cleveland Directory Co.
	Early John E	The Cleveland Directory Co.
1941	Apartments	The Cleveland Directory Co.
	Quinn May M Mrs	The Cleveland Directory Co.
	Anderson John A	The Cleveland Directory Co.
	Milbert Sylvester J	The Cleveland Directory Co.
	Martin Fred W	The Cleveland Directory Co.
	Lekon Michl	The Cleveland Directory Co.
	Ubienski John R	The Cleveland Directory Co.
	Schwartz Robt	The Cleveland Directory Co.
	Quinn May M confr	The Cleveland Directory Co.
1930	Quinn Mary M Mrs confr	The Cleveland Directory Co.
	Dowis Edw F	The Cleveland Directory Co.

8918 HOUGH AVE

Year	Uses	Source
2014	ANTOINE HARRIS	Cole Information
2010	JOHNNIE MCGINNIS	Cole Information
1974	Vacant	The Cleveland Directory Co.

FINDINGS

Year	Uses	Source
1970	SEAWAY BARBER SHOP	The Cleveland Directory Co.
1961	Garment Serv	The Cleveland Directory Co.
1955	Congress Dry Cln	The Cleveland Directory Co.
1951	Garment Service Co tailor	The Cleveland Directory Co.
1941	Congress Abr clothes clnr	The Cleveland Directory Co.
1930	Kiner Saml Indy	The Cleveland Directory Co.

8920 HOUGH AVE

Year	Uses	Source
1974	Apartments	The Cleveland Directory Co.
	Vacant Apts 1 4	The Cleveland Directory Co.
1970	APARTMENTS	The Cleveland Directory Co.
	BROOKS BLACKMAN	The Cleveland Directory Co.
	WATSON WILLIE	The Cleveland Directory Co.
	HOLLINS EDDY MRS	The Cleveland Directory Co.
	BARNES ALEX	The Cleveland Directory Co.
1961	Apartments	The Cleveland Directory Co.
	Petty James	The Cleveland Directory Co.
	Harris Sally Mrs	The Cleveland Directory Co.
	Foster E Mrs	The Cleveland Directory Co.
	Vacant	The Cleveland Directory Co.
	Williams Wm	The Cleveland Directory Co.
1955	Apartments	The Cleveland Directory Co.
	Delaney Robt F	The Cleveland Directory Co.
	Jackson Lester	The Cleveland Directory Co.
	Huffman Arth	The Cleveland Directory Co.
	Goodw ill Herbert	The Cleveland Directory Co.
	Williams Frank J	The Cleveland Directory Co.
1951	Apartments	The Cleveland Directory Co.
	Jones Carl N	The Cleveland Directory Co.
	Messenger Carl E	The Cleveland Directory Co.
	Bennett Harland	The Cleveland Directory Co.
	Goodw ill Herbert C	The Cleveland Directory Co.

FINDINGS

Year	Uses	Source
1951	Musca Anthony J	The Cleveland Directory Co.
1941	Apartments	The Cleveland Directory Co.
	McClintock Wm W	The Cleveland Directory Co.
	Gelender Mollie Mrs	The Cleveland Directory Co.
	Gerace Ethel Mrs	The Cleveland Directory Co.
	Mondock Geo	The Cleveland Directory Co.
1930	Apartments	The Cleveland Directory Co.
	Vacant	The Cleveland Directory Co.
	Kelly Wm	The Cleveland Directory Co.
	White John H	The Cleveland Directory Co.
	Fanelli Rocco	The Cleveland Directory Co.

8922 HOUGH AVE

Year	Uses	Source
1974	Greater Love Missonary	The Cleveland Directory Co.
1970	NEW WOOD BAPTIST CHURCH	The Cleveland Directory Co.
1961	Hough T V repr	The Cleveland Directory Co.
1955	Kennedy Deborah Mrs delicatessen	The Cleveland Directory Co.
1951	Idesl Delicatessen	The Cleveland Directory Co.
1941	Gelender Mollie Mrs gro	The Cleveland Directory Co.
1930	Vacant	The Cleveland Directory Co.

8924 HOUGH AVE

Year	Uses	Source
2002	XXXX	Haines & Company
1999	XXXX	Haines Company, Inc.
1986	Dixons Dell	OHIO BELL
1974	Cals Delicatessen	The Cleveland Directory Co.
1970	CALS DELICATESSEN	The Cleveland Directory Co.
1961	Debbies Delicatessen	The Cleveland Directory Co.
1955	Macks Delicatessen	The Cleveland Directory Co.
1951	Haverly Robt delicatessen	The Cleveland Directory Co.
1941	Sandusky Sol gro	The Cleveland Directory Co.
1930	Sandusky Saml fruits	The Cleveland Directory Co.

FINDINGS

8925 HOUGH AVE

Year	Uses	Source
2020	KINGSBURY TOWER	EDR Digital Archive
	TEMIKA SANDLER	EDR Digital Archive
	KENYA WASHINGTON	EDR Digital Archive
	SHANTELL REED	EDR Digital Archive
	DELISA WILLIAMS	EDR Digital Archive
	CELESTINE SAUNDERS	EDR Digital Archive
	GLORIA MORGAN	EDR Digital Archive
	LLOYD SMITH	EDR Digital Archive
	FRANK WARD	EDR Digital Archive
	YULONDA COLLINS	EDR Digital Archive
	MAURICE LAVENDER	EDR Digital Archive
	FRAN PERRY	EDR Digital Archive
	ARLEEN WALKER	EDR Digital Archive
	OLLIE PERRY	EDR Digital Archive
	GREGORY ALBRITTON	EDR Digital Archive
	OLLIE PRICE	EDR Digital Archive
	MICHELLE BRISTER	EDR Digital Archive
	BAILEY LITTLE	EDR Digital Archive
	RALPH BRANNON	EDR Digital Archive
	TRACIE LITTLE	EDR Digital Archive
	BRANDON GLOVER	EDR Digital Archive
	ANITA GRAHAM	EDR Digital Archive
	MARY KENNEDY	EDR Digital Archive
	JOHNNIE MAYHEW	EDR Digital Archive
	MONTIE WRIGHT	EDR Digital Archive
	RENEE SIMS	EDR Digital Archive
	EDWIN ZAID	EDR Digital Archive
	EVAN JOHNSON	EDR Digital Archive
	GERALD SMITH	EDR Digital Archive
	ROSE TERRELL	EDR Digital Archive
	QUITEN WILLIAMS	EDR Digital Archive

FINDINGS

Year	Uses	Source
2020	DARYOUS CANNON	EDR Digital Archive
	LOUIS EPPINGER	EDR Digital Archive
	DONNA SMITH	EDR Digital Archive
	TAHJA MOSLEY	EDR Digital Archive
	CLARICE PORTER	EDR Digital Archive
	NAKITA JORDAN	EDR Digital Archive
	JIMMIE SHEPARD	EDR Digital Archive
	LINDA HARDRICK	EDR Digital Archive
	TAMEKA HILL	EDR Digital Archive
	ODELL GOLSTON	EDR Digital Archive
	NATHANIEL FITZGERALD	EDR Digital Archive
	BEVERLY WORTHAMS	EDR Digital Archive
	ELLA WILLIAMS	EDR Digital Archive
	WESLEY TIMMONS	EDR Digital Archive
	DIANE FAVORS	EDR Digital Archive
	ROOSEVELT HARRIS	EDR Digital Archive
	MOSES FORD	EDR Digital Archive
	DORIS GLOVER	EDR Digital Archive
	DAISY HARRIS	EDR Digital Archive
	REGINALD MORGAN	EDR Digital Archive
	ZACHARIAH BROWN	EDR Digital Archive
	IRA LITTLE	EDR Digital Archive
	SANDRA PENN	EDR Digital Archive
	RICKY FORD	EDR Digital Archive
	BRADLEY HARRIS	EDR Digital Archive
	VANITY COLE	EDR Digital Archive
	LAVERN EDGERSON	EDR Digital Archive
	WILLIAM YOUNGER	EDR Digital Archive
	BRENDA DUMAS	EDR Digital Archive
	CAROLYN MORRIS	EDR Digital Archive
	NICHOLAS JOHNSON	EDR Digital Archive
	FREDERICK ADAMS	EDR Digital Archive

FINDINGS

Year	Uses	Source
2020	DOMINIQUE JONES	EDR Digital Archive
	RICHARD CATES	EDR Digital Archive
	RHONDA JEFFERS	EDR Digital Archive
	SHIRLEY MARCUS	EDR Digital Archive
	BRENDA WIENER	EDR Digital Archive
	JAMES BOHANON	EDR Digital Archive
	WILLIAM NIX	EDR Digital Archive
	SYLVESTER BLALOCK	EDR Digital Archive
	TERESA SMITH	EDR Digital Archive
	LEON HEMPHILL	EDR Digital Archive
	CAROLYN WYMENS	EDR Digital Archive
	JAMES LAWERY	EDR Digital Archive
	DAISY SEALS	EDR Digital Archive
	ESTER RUTLEDGE	EDR Digital Archive
	QUONTEZ RAND	EDR Digital Archive
	ANTHONY GREEN	EDR Digital Archive
	JANESE BURRAGE	EDR Digital Archive
	RAESHEAL STEPHENS	EDR Digital Archive
	MAKEBA WILLIAMS	EDR Digital Archive
	LORETTA GILL	EDR Digital Archive
	TATIANNA PERRY	EDR Digital Archive
	ROBERT CORBIN	EDR Digital Archive
	ANTON HEINZENBERGER	EDR Digital Archive
	MYRON FREEMAN	EDR Digital Archive
	GERALDINE KNOX	EDR Digital Archive
	KENJUAN KELLEY	EDR Digital Archive
	MARY CORBIN	EDR Digital Archive
	JUANITA LESTER	EDR Digital Archive
	OBIE POST	EDR Digital Archive
	SYLVESTER BEARD	EDR Digital Archive
	TERESA HAMILTON	EDR Digital Archive
	FREDDY COOK	EDR Digital Archive

FINDINGS

Year	Uses	Source
2020	NELLIE BRADLEY	EDR Digital Archive
	REBECCA JACKSON	EDR Digital Archive
	DORIS WILLIS	EDR Digital Archive
	WANDA ISOM	EDR Digital Archive
	NANCI LIBAUER	EDR Digital Archive
	TIMOTHY PHILLIPS	EDR Digital Archive
	YVONNE WILLIAMS	EDR Digital Archive
	JANIE WALTON	EDR Digital Archive
	BARBARA BRISTER	EDR Digital Archive
	DORIS BACON	EDR Digital Archive
	MAGGIE BENDER	EDR Digital Archive
	JANE ROME	EDR Digital Archive
	JOSHALA FAVORS	EDR Digital Archive
	RICHARD SPENCER	EDR Digital Archive
	BEARDEN WILLIAM	EDR Digital Archive
	WILLIAM PHILPOTT	EDR Digital Archive
	WENDY SHARP	EDR Digital Archive
	WILLIE TUCKER	EDR Digital Archive
	HERBERT HOSTETTER	EDR Digital Archive
	MICHELLE EARLEY	EDR Digital Archive
	GLADYS MALONE	EDR Digital Archive
	TOSHA BURKS	EDR Digital Archive
	PRISCILLA CRAIG	EDR Digital Archive
	TERRENCE BRYSON	EDR Digital Archive
	MACRITA MARKS	EDR Digital Archive
	ANGEL WHITMORE	EDR Digital Archive
	MARGARET HOSTETTER	EDR Digital Archive
	DWAYNE JOHNS	EDR Digital Archive
	TAVONTAE SCOTT	EDR Digital Archive
	MELVONNA JACKSON	EDR Digital Archive
	BERTHA COOKS	EDR Digital Archive
	DONALD GALLAGHER	EDR Digital Archive

FINDINGS

Year	Uses	Source
2020	LAWAN SCALES	EDR Digital Archive
	LENORA OATES	EDR Digital Archive
	LADON BENEDICT-PEREZ	EDR Digital Archive
	KAREN DYSON	EDR Digital Archive
	ABDUR ALKHABIR	EDR Digital Archive
	ANNA WASHINGTON	EDR Digital Archive
	LAJUANA SCALES	EDR Digital Archive
	JOHN JACKSON	EDR Digital Archive
2017	ANNETTE ADAMS	Cole Information
	SHARON BYRON	Cole Information
	YULONDA COLLINS	Cole Information
	ARNETTA ROSE	Cole Information
	CELESTINE SAUNDERS	Cole Information
	STEPHANIE SMITH	Cole Information
	LLOYD SMITH	Cole Information
	ANTOINETTE TURPIN	Cole Information
	ELIZABETH WHITMORE	Cole Information
	DAVID HENDERSON	Cole Information
	HERBERT JACKSON	Cole Information
	JESSIE JOHNSON	Cole Information
	GLORIA MORGAN	Cole Information
	KENNETH NESBY	Cole Information
	OLLIE PRICE	Cole Information
	DARYOUS CANNON	Cole Information
	LADONNA EPPINGER	Cole Information
	PEARLINE SPARKMAN	Cole Information
	ROSE TERRELL	Cole Information
	JOYCE THOMPSON	Cole Information
	MONTIE WRIGHT	Cole Information
	EDWIN ZAID	Cole Information
	ANTIA GRAHAM	Cole Information
	JOHNNY HORNE	Cole Information

FINDINGS

Year	Uses	Source
2017	NAKITA JORDAN	Cole Information
	BAILEY LITTLE	Cole Information
	JOHNNIE MAYHEW	Cole Information
	CLARICE PORTER	Cole Information
	JONTE DICKERSON	Cole Information
	NATHANIEL FITZGERALD	Cole Information
	WESLEY TIMMONS	Cole Information
	ELLA WILLIAMS	Cole Information
	BEVERLY WORTHAMS	Cole Information
	LINDA HARDRICK	Cole Information
	ANTOINE HARRIS	Cole Information
	GERALD KNOX	Cole Information
	GWENDOLYN LYNCH	Cole Information
	LYDELL BACON	Cole Information
	LAVERN EDGERSON	Cole Information
	JACQUELYN SIMMONS	Cole Information
	ARTHUR WILLIAMS	Cole Information
	ROBERT JONES	Cole Information
	RONETTA REED	Cole Information
	JAMES BOHANON	Cole Information
	LLOYD CATES	Cole Information
	GERALD DUCKETT	Cole Information
	BRIAJAHA FRANKLIN	Cole Information
	ESTER RUTLEDGE	Cole Information
	LORETTA GILL	Cole Information
	LEON HEMPHILL	Cole Information
	SHIRLEY JAMES	Cole Information
	REBECCA LYONS-JACKSON	Cole Information
	GEORGE PENN	Cole Information
	TATIANNA PERRY	Cole Information
	SYLVESTER BEARD	Cole Information
	NELLIE BRADLEY	Cole Information

FINDINGS

Year	Uses	Source
2017	MYRON FREEMAN	Cole Information
	ROBERT SMITH	Cole Information
	BRIAN TUCKER	Cole Information
	KADIEDRA TURPIN	Cole Information
	ANTON HEINZENBERGER	Cole Information
	ELIZABETH JACKSON	Cole Information
	KENJUAN KELLEY	Cole Information
	JUANITA LESTER	Cole Information
	WILLIAM BEARDEN	Cole Information
	WILBERT BROWN	Cole Information
	WENDY SHARP	Cole Information
	JANIE WALTON	Cole Information
	YVONNE WILLIAMS	Cole Information
	CIERRA WILSON	Cole Information
	THOMAS GARVIN	Cole Information
	DESHAWN GLOVER	Cole Information
	GLENN JACKSON	Cole Information
	TIMOTHY PHILLIPS	Cole Information
	JAMES ROME	Cole Information
	SHINTER FORD	Cole Information
	JAMES RUSH	Cole Information
	TIMOTHY RUSSELL	Cole Information
	GURNESE SMEDLEY	Cole Information
	CALANDERA LARKIN	Cole Information
	LENORA OATES	Cole Information
2014	SAWDUST PRODUCTION	Cole Information
	COMMUNITY CIRCLE II	Cole Information
	KINGSBURY TOWER LTD	Cole Information
	ANNETTE ADAMS	Cole Information
	GLORIA MORGAN	Cole Information
	CALVIN MITCHELL	Cole Information
	KENNETH NESBY	Cole Information

FINDINGS

Year	Uses	Source
2014	OLLIE PERRY	Cole Information
	ELIZABETH WHITMORE	Cole Information
	ANITA GRAHAM	Cole Information
	SAMUEL CARTER	Cole Information
	SHONET HIGGINS	Cole Information
	JOHNNY HORNE	Cole Information
	JAMES JOHNSON	Cole Information
	JOHNNIE MAYHEW	Cole Information
	CLARICE PORTER	Cole Information
	RENEE SIMS	Cole Information
	DONNA SMITH	Cole Information
	PEARLINE SPARKMAN	Cole Information
	JOYCE THOMPSON	Cole Information
	EDWIN ZAID	Cole Information
	ABDURRHIM AL-KAJBIR	Cole Information
	BERNADETTE BOONE	Cole Information
	ROBERTA BRYANT	Cole Information
	TONY DUMAS	Cole Information
	ANDRENETTA JONES	Cole Information
	LEVELL MCKISSACK	Cole Information
	JACKIE RUSSELL	Cole Information
	MARY SINSTON	Cole Information
	ELLA WILLIAMS	Cole Information
	BEVERLY WORTHAMS	Cole Information
	WESLEY TIMMONS	Cole Information
	ZACHARIAH BROWN	Cole Information
	RICHARD CATES	Cole Information
	VANITY COLE	Cole Information
	DATHINE GLOVER	Cole Information
	RHONDA JEFFERS	Cole Information
	RAY TOLER	Cole Information
	JAMES BOHANON	Cole Information

FINDINGS

Year	Uses	Source
2014	GERALD DUCKETT	Cole Information
	ROBERT GRIFFIN	Cole Information
	LEON HEMPHILL	Cole Information
	BARBARA FEARS	Cole Information
	SHIRLEY JAMES	Cole Information
	JAMES LAWERY	Cole Information
	DAISY SEALS	Cole Information
	NELLIE BRADLEY	Cole Information
	ANTON HEINZENBERGER	Cole Information
	T ERVIN	Cole Information
	BRENT FONTENETTE	Cole Information
	DORA FUQUA	Cole Information
	ELIZABETH JACKSON	Cole Information
	KENJUAN KELLEY	Cole Information
	JUANITA LESTER	Cole Information
	MARY NELSON	Cole Information
	ROBERT SMITH	Cole Information
	BRIAN TUCKER	Cole Information
	LARRY ALBRITTON	Cole Information
	DORIS BACON	Cole Information
	CAROL BAMFIELD	Cole Information
	WILBERT BROWN	Cole Information
	THOMAS GARVIN	Cole Information
	LINDA HARDWICK	Cole Information
	YOUVAUGHNDA HUNTER	Cole Information
	WENDY SHARP	Cole Information
	OSCAR REESE	Cole Information
	VICTOR SANTIAGO	Cole Information
	CIERRA WILSON	Cole Information
	JANIE WALTON	Cole Information
	KAREN DYSON	Cole Information
	TATIANA GILMORE	Cole Information

FINDINGS

Year	Uses	Source
2014	SHINTER FORD	Cole Information
	CALANDERA LARKIN	Cole Information
	JAMES RUSH	Cole Information
	GURNESE SMEDLEY	Cole Information
2010	COMMUNITY CIRCLE II	Cole Information
	KENNETH NESBY	Cole Information
	GLORIA MORGAN	Cole Information
	FLOYD ROBERTS	Cole Information
	ARNETTA ROSE	Cole Information
	THEOLA LEWIS	Cole Information
	YULONDA COLLINS	Cole Information
	BOBBIE STANLEY	Cole Information
	ADOLPHE PETTIGREW	Cole Information
	MARY WILSON	Cole Information
	JOHNNIE MAYHEW	Cole Information
	LINDA LINDSEY	Cole Information
	GEORGIA FARRAR	Cole Information
	WILLIAM PERRY	Cole Information
	PATRICIA SWANSON	Cole Information
	SAMUEL CARTER	Cole Information
	EDWIN ZAID	Cole Information
	NANCY PAULETT	Cole Information
	CLARICE PORTER	Cole Information
	BERTHA STOVER	Cole Information
	ELLA WILLIAMS	Cole Information
	ROBERTA BRYANT	Cole Information
	LINDA HARDRICK	Cole Information
	JAMES VANZANT	Cole Information
	RICHARD CATES	Cole Information
	BEVERLY SIMPSON	Cole Information
	HELEN BIDDINGS	Cole Information
	KITA WILSON	Cole Information

FINDINGS

Year	Uses	Source
2010	GEORGE WHITMORE	Cole Information
	VANITY COLE	Cole Information
	CHARLES HITE	Cole Information
	DESSIE EPPINGER	Cole Information
	GERALD DUCKETT	Cole Information
	SHIRLEY JAMES	Cole Information
	SYLVESTER BLALOCK	Cole Information
	ALBERT HENDERSON	Cole Information
	BEVERLY WORTHAM	Cole Information
	GLADIS MALONE	Cole Information
	JAMES LAWERY	Cole Information
	WILLIAM THOMAS	Cole Information
	LLOYD CATES	Cole Information
	DAISY SEALS	Cole Information
	WILLIAM NIX	Cole Information
	MAKEBA WILLIAMS	Cole Information
	EVELYN WALL	Cole Information
	CAROLYN WYMES	Cole Information
	DONTE EVANS	Cole Information
	JUANITA LESTER	Cole Information
	BRENT FONTENETTE	Cole Information
	DORA FUQUA	Cole Information
	MYRON FREEMAN	Cole Information
	KENJUAN KELLEY	Cole Information
	JOHN THOMPSON	Cole Information
	BRIAN TUCKER	Cole Information
	SYLINA BELL	Cole Information
	MCDONALD LYONS	Cole Information
	ROBERT SMITH	Cole Information
	MARY NELSON	Cole Information
	KEISHA WILLIAMS	Cole Information
	ANTON HEINZENBERGER	Cole Information

FINDINGS

Year	Uses	Source
2010	OSCAR REESE	Cole Information
	JOHNNIE MCGINNIS	Cole Information
	JAMES ROME	Cole Information
	LARRY ALBRITTON	Cole Information
	DELORIS TAYLOR	Cole Information
	GERALDINE PATTERSON	Cole Information
	MACRITA MARKS	Cole Information
	ROSIE ROSS	Cole Information
	RICHARD SPENCER	Cole Information
	JANIE WALTON	Cole Information
	CALANDERA LARKIN	Cole Information
	BERTHA COOKS	Cole Information
	DONALD GALLAGHER	Cole Information
	BERTHA COOK	Cole Information
	MICHAEL BOYKIN	Cole Information
	CLIFTON BUTLER	Cole Information
	KAREN DYSON	Cole Information
2005	COMMUNITY CIRCLE II	Cole Information
	CALANDERA LARKINS	Cole Information
	LAURIE MCCOOL	Cole Information
	HENRIETTA GREEN	Cole Information
	JESSIE JOHNSON	Cole Information
	BOBBIE STANLEY	Cole Information
	ADOLPHE PETTIGREW	Cole Information
	CLEO BUSBY	Cole Information
	JOHN HILL	Cole Information
	ALEICE MILLER	Cole Information
	GEORGIA FARRAR	Cole Information
	KATHERINE GRIFFIN	Cole Information
	THOMAS STUDMIRE	Cole Information
	CHARLES MCLAUGHLIN	Cole Information
	ROBERT RAY	Cole Information

FINDINGS

Year	Uses	Source
2005	WENDELL ANDERSON	Cole Information
	PATRICIA SWANSON	Cole Information
	BEATRICE CARTER	Cole Information
	RUBY STURGHILL	Cole Information
	NANNIE EFFINGER	Cole Information
	ROBERT COLQUITT	Cole Information
	ELLA WILLIAMS	Cole Information
	LINDA HARDRICK	Cole Information
	LOUISE MARTIN	Cole Information
	WILBUR WOODSON	Cole Information
	GEORGIA MCCALL	Cole Information
	RICHARD CATES	Cole Information
	E WHITE	Cole Information
	LOUISE GREENE	Cole Information
	ALVERNA GRIFFIN	Cole Information
	B ALEXANDER	Cole Information
	EDGAR TAYLOR	Cole Information
	GEORGE WHITMORE	Cole Information
	DESSIE EPPINGER	Cole Information
	GLADIS MALONE	Cole Information
	REGINALD COLLINS	Cole Information
	D JOHNS	Cole Information
	HENRY SANFORD	Cole Information
	ERNEST WALKER	Cole Information
	LEON HEMPHILL	Cole Information
	GERALD DUCKETT	Cole Information
	WILLIAM THOMAS	Cole Information
	VONNIE SEAWRIGHT	Cole Information
	WILLIAM NIX	Cole Information
	SYLVESTER BLALOCK	Cole Information
	ALBERT HENDERSON	Cole Information
	WILLIE GAINES	Cole Information

FINDINGS

Year	Uses	Source
2005	EDWARD UITENHAM	Cole Information
	MAGGIE SHANNON	Cole Information
	DEBORAH SIMON	Cole Information
	MARGARET HILL	Cole Information
	LARRY ALBRITTON	Cole Information
	DELORIS TAYLOR	Cole Information
	ANNIE CLARK	Cole Information
	GERALDINE PATTERSON	Cole Information
	ROGER DANIEL	Cole Information
	DELORES MANN	Cole Information
	ROSIE ROSS	Cole Information
	L LYNCH	Cole Information
	CAROL STEWART	Cole Information
	JANIE WALTON	Cole Information
	ANDRE THOMPSON	Cole Information
	WILLIAM BAKER	Cole Information
	CLIFTON BUTLER	Cole Information
	EDDIE WALLS	Cole Information
2002	COMMUNITY CIR	Haines & Company
	ALBRITTONLL	Haines & Company
2000	COMMUNITY CIRCLE II	Cole Information
	CARL GREENWOOD	Cole Information
	ADOLPHE PETTIGREW	Cole Information
	JOE BROWN	Cole Information
	N GREEN	Cole Information
	ALBERTA CRAYTON	Cole Information
	FRANCES BUTLER	Cole Information
	JOHN HILL	Cole Information
	A MILLER	Cole Information
	GEORGIA FARRAR	Cole Information
	D GREER	Cole Information
	JOSEPH WELLS	Cole Information

FINDINGS

Year	Uses	Source
2000	O MCMILLAN	Cole Information
	WENDELL ANDERSON	Cole Information
	RUBY STURGHILL	Cole Information
	M ARTHUR	Cole Information
	WILBUR WOODSON	Cole Information
	ROBERT COLQUITT	Cole Information
	P THOMPSON	Cole Information
	MARY JOHNSON	Cole Information
	DAVID SMITH	Cole Information
	EVELYN WILLIAMS	Cole Information
	DAISY HARRIS	Cole Information
	M HARRIS	Cole Information
	GEORGE HENDERSON	Cole Information
	E TAYLOR	Cole Information
	BRADLEY HARRIS	Cole Information
	E HAYES	Cole Information
	B ALEXANDER	Cole Information
	RICHARD CATES	Cole Information
	E WHITE	Cole Information
	ELLA WHITFIELD	Cole Information
	HENRY SANFORD	Cole Information
	GERALD DUCKETT	Cole Information
	JUANITA MORGAN	Cole Information
	C MCLAUGHLIN	Cole Information
	D JOHNS	Cole Information
	ERNEST WALKER	Cole Information
	JOHNNIE BURTON	Cole Information
	B STANLEY	Cole Information
	K GRIFFIN	Cole Information
	L ALBRITTON	Cole Information
	HATTIE THOMAS	Cole Information
	MATTIE TIMMON	Cole Information

FINDINGS

Year	Uses	Source
2000	B CARTER	Cole Information
	CAROL STEWART	Cole Information
	DELORES MANN	Cole Information
	SUSIE WISE	Cole Information
	MAGGIE MERIWEATHER	Cole Information
	MARTHA BLANTON	Cole Information
	M BRADFORD	Cole Information
	THELMA WASHINGTON	Cole Information
	JAMES RUSH	Cole Information
	J FORD	Cole Information
	H JACKSON	Cole Information
	GLORIA PIERCE	Cole Information
	V HILL	Cole Information
	DEBRA KENNAN	Cole Information
	C SCOTT	Cole Information
	WILLIAM BAKER	Cole Information
	ROBERT WALKER	Cole Information
	E WALLS	Cole Information
	LUCILLE WILSON	Cole Information
	EDDIE HOWARD	Cole Information
1999	COMMUNITY CIR	Haines Company, Inc.
	ANDERSONWendell B	Haines Company, Inc.
	BAKER Wiliam	Haines Company, Inc.
	BANKSTON Louise	Haines Company, Inc.
	BELL J	Haines Company, Inc.
	BLANTONM	Haines Company, Inc.
	BRADFORDMC	Haines Company, Inc.
	BROWN Joe L	Haines Company, Inc.
	BROWN Ples	Haines Company, Inc.
	BUTLER Frances	Haines Company, Inc.
	CALLAHAN Ruby	Haines Company, Inc.
	CARTER Beatrice	Haines Company, Inc.

FINDINGS

Year	Uses	Source
1999	CHATMON	Haines Company, Inc.
	COLOUITTRober	Haines Company, Inc.
	COMNTY CIRCLE	Haines Company, Inc.
	COOPERWillie	Haines Company, Inc.
	CRAYTON Albert	Haines Company, Inc.
	DUCKETTGerald	Haines Company, Inc.
	FARRARG	Haines Company, Inc.
	FORD Vincent	Haines Company, Inc.
	GARRETTS	Haines Company, Inc.
	GREENN	Haines Company, Inc.
	GREENWOODCad M	Haines Company, Inc.
	GREERD	Haines Company, Inc.
	GRIFFIN Katherine	Haines Company, Inc.
	HA 0 ESE	Haines Company, Inc.
	HENDERSONGeo	Haines Company, Inc.
	HENNAN Isaac	Haines Company, Inc.
	HILLV	Haines Company, Inc.
	HOWARD Eddie Mae	Haines Company, Inc.
	JACKSONH	Haines Company, Inc.
	JOHNSONL	Haines Company, Inc.
	JOHNSONMary Lee	Haines Company, Inc.
	JONESO DL	Haines Company, Inc.
	MCLAUGHLINConstance	Haines Company, Inc.
	MCMILLAN 0 G	Haines Company, Inc.
	MERIWEATHER Maggie	Haines Company, Inc.
	MILLERA	Haines Company, Inc.
	MONTGOMERY Edw	Haines Company, Inc.
	MYERSCP	Haines Company, Inc.
	PIERCEGliona J	Haines Company, Inc.
	RENFROWBM	Haines Company, Inc.
	RIDDLEE	Haines Company, Inc.
	RUSSELL Leslie How ard	Haines Company, Inc.

FINDINGS

Year	Uses	Source
1999	Sr SANFORDHenry	Haines Company, Inc.
	SCOTC	Haines Company, Inc.
	SMITH David	Haines Company, Inc.
	SMITH Nathan	Haines Company, Inc.
	STANLEYBJ	Haines Company, Inc.
	STEWARTCarol C	Haines Company, Inc.
	STURGHILLRuby J	Haines Company, Inc.
	SWANSONEdw ard	Haines Company, Inc.
	TAYLOR EL	Haines Company, Inc.
	TELFAIRE	Haines Company, Inc.
	THOMAS Hatile F	Haines Company, Inc.
	THOMPSON Pearlina	Haines Company, Inc.
	UPCHURCH Mary	Haines Company, Inc.
	WATKINSAnnie	Haines Company, Inc.
	WHATLEYJohn T	Haines Company, Inc.
	WHITE E	Haines Company, Inc.
	WHITFIELD Ella	Haines Company, Inc.
	WILLIAMS Evelyn	Haines Company, Inc.
	WISE Susie	Haines Company, Inc.
	WOODClarence	Haines Company, Inc.
	WOODSONWilbur J	Haines Company, Inc.
1995	COMMUNITY CIRCLE II	Cole Information
	CRAYTON, ALBERTA	Cole Information
	MERIWEATHER, M A	Cole Information
	WHITE, E	Cole Information
	WHITE, JAMES	Cole Information
	GREENWOOD, CARL M	Cole Information
	GRIFFIN, K	Cole Information
	CHATMON, A	Cole Information
	DICKEY, G L	Cole Information
	COOPER, WILLIE	Cole Information
	ALLEN, PATTI	Cole Information

FINDINGS

Year	Uses	Source
1995	DUCKETT, GERALD	Cole Information
	LEE, HARRY	Cole Information
	UPCHURCH, MARY	Cole Information
	GREEN, N	Cole Information
	JONES, GEORGE L	Cole Information
	DUKES, V	Cole Information
	STEWART, CAROL C	Cole Information
	LAMBERT, BILL	Cole Information
	DUDLEY, ROBERT W	Cole Information
	BRADLEY, ANNA	Cole Information
	CALLAHAN, RUBY	Cole Information
	MONTGOMERY, EDWARD	Cole Information
	BLANTON, M	Cole Information
	BRADFORD, M C	Cole Information
	FARRAR, GEORGIA	Cole Information
	GARRETT, S	Cole Information
	ANDERSON, WENDELL B	Cole Information
	WORLEY, E G	Cole Information
	SPEAKS, ANDRE	Cole Information
	WHITFIELD, ELLA	Cole Information
	GREATHOUSE, MILDRED	Cole Information
	SANFORD, HENRY	Cole Information
	THOMAS, HATTIE F	Cole Information
	GRESHAM, JOSEPH	Cole Information
	WISE, SUSIE	Cole Information
	BELL, JOE	Cole Information
	JAMES, CHAS R	Cole Information
	MASON, MARY	Cole Information
	PIERCE, GLORIA J	Cole Information
	HOWARD, EDDIE M	Cole Information
	HENDERSON, GEORGE	Cole Information
	WATKINS, ANNIE	Cole Information

FINDINGS

Year	Uses	Source
1995	GWIN, H	Cole Information
	BROWN, JOE L	Cole Information
	WHATLEY, JOHN T	Cole Information
	MILLER, A	Cole Information
	SMITH, THRESA	Cole Information
	STANLEY, B J	Cole Information
	JACKSON, H	Cole Information
	HAYES, ROBERT	Cole Information
	THOMAS, R	Cole Information
	JOHNSON, L	Cole Information
	BANKSTON, LOUISE	Cole Information
	JOHNSON, JULIUS	Cole Information
	HAWK, M	Cole Information
	HARRIS, DOUGLAS	Cole Information
	WOODSON, WILBUR J	Cole Information
	HARDNICK, BULAR	Cole Information
	HILL, V	Cole Information
	WATTS, ANDREW	Cole Information
	PATTENGALL, L	Cole Information
	ARTHUR, M	Cole Information
	STONES, B	Cole Information
	STURGHILL, RUBY J	Cole Information
	MOORE, J	Cole Information
	BROWN, PLES	Cole Information
	COBB, MARILYN F	Cole Information
	MCMILLAN, O G	Cole Information
	SMITH, DAVID D	Cole Information
	MYERS, JEFF C	Cole Information
	CLARY, L	Cole Information
	HAYES, E	Cole Information
	BENSON, LARKIN	Cole Information
	LEE, SAVANAH	Cole Information

FINDINGS

Year	Uses	Source
1995	EDWARDS, M	Cole Information
	WALTON, MARY J	Cole Information
1992	COMNTY CIRCLE 2	Cole Information
	CARMACK, EVELYN M	Cole Information
	CRAYTON, ALBERTA	Cole Information
	WHITE, E	Cole Information
	UPCHURCH, MARY	Cole Information
	LEWIS, KATETTI	Cole Information
	DUKES, V	Cole Information
	HARRIS, K	Cole Information
	COLE, V	Cole Information
	HURD, L	Cole Information
	GARRETT, S	Cole Information
	LAYTON, L	Cole Information
	BLANTON, M	Cole Information
	MADDOX, THOMAS J	Cole Information
	WOODEN, MAMIE	Cole Information
	BELL, JOE	Cole Information
	SANFORD, HENRY	Cole Information
	THOMAS, HATTIE F	Cole Information
	CHAPMAN, E	Cole Information
	JONES, M W	Cole Information
	WORLEY, E G	Cole Information
	BROWN, JOE L	Cole Information
	GWIN, H	Cole Information
	MERIWEATHER, MAGGIE	Cole Information
	MASON, MARY	Cole Information
	PIERCE, GLORIA J	Cole Information
	LANG, WILLIE F	Cole Information
	EDWARDS, MINNIE	Cole Information
	FARRAR, G	Cole Information
	MILLER, A	Cole Information

FINDINGS

Year	Uses	Source
1992	STRODE, L	Cole Information
	THOMAS, R	Cole Information
	JACKSON, H	Cole Information
	HARDNICK, BULAR	Cole Information
	BROWN, PLES	Cole Information
	HAWK, M	Cole Information
	OLIVER, B L	Cole Information
	HILL, V	Cole Information
	MOORE, J	Cole Information
	ARTHUR, M	Cole Information
	STONES, B	Cole Information
	BOSTIC, M	Cole Information
	JOHNSON, LOVELL SR	Cole Information
	WOODSON, WILBER J	Cole Information
	LEE, SAVANAH	Cole Information
1991	Patti	OHIO BELL
	Wm	OHIO BELL
	Weridell B	OHIO BELL
	M	OHIO BELL
	Louise	OHIO BELL
	Neal	OHIO BELL
	Joe	OHIO BELL
	Chas	OHIO BELL
	M	OHIO BELL
	M	OHIO BELL
	Joe L	OHIO BELL
	Ples	OHIO BELL
	Ruby	OHIO BELL
	CARMACK Evelyn Mason	OHIO BELL
	E	OHIO BELL
	CHATMO NA	OHIO BELL
	L	OHIO BELL

FINDINGS

Year	Uses	Source
1991	V	OHIO BELL
	Claude	OHIO BELL
	Alberta	OHIO BELL
	EP	OHIO BELL
	Robt W	OHIO BELL
	Virginia	OHIO BELL
	Minnie	OHIO BELL
	Pinkie	OHIO BELL
	G	OHIO BELL
	John & Ethel	OHIO BELL
	S	OHIO BELL
	Russell	OHIO BELL
	N	OHIO BELL
	Carl M	OHIO BELL
	Katherine	OHIO BELL
	H	OHIO BELL
	HARDNICK Bular	OHIO BELL
	Douglas	OHIO BELL
	K A	OHIO BELL
	M	OHIO BELL
	M A 7653 Normandie Bl	OHIO BELL
	V	OHIO BELL
	Eddie Mae	OHIO BELL
	Louvenia	OHIO BELL
	H	OHIO BELL
	Lovell Sr	OHIO BELL
	Geo L	OHIO BELL
	M W	OHIO BELL
	M W 3741 Ludgate Rd	OHIO BELL
	Bill	OHIO BELL
	Willie Francis	OHIO BELL
	L	OHIO BELL

FINDINGS

Year	Uses	Source
1991	Harry	OHIO BELL
	Savanah	OHIO BELL
	Katetti	OHIO BELL
	L	OHIO BELL
	Willie Ella	OHIO BELL
	Thos J	OHIO BELL
	Ida	OHIO BELL
	Maggie	OHIO BELL
	Betty	OHIO BELL
	A	OHIO BELL
	Jeff C	OHIO BELL
	BL	OHIO BELL
	Annie	OHIO BELL
	PATTENGALL L	OHIO BELL
	Gloria J	OHIO BELL
	RICK SC	OHIO BELL
	Kenneth C	OHIO BELL
	R	OHIO BELL
	Henry	OHIO BELL
	Fred	OHIO BELL
	Carol C	OHIO BELL
	STONE SB	OHIO BELL
	STONESTREt TEE	OHIO BELL
	Ruby J	OHIO BELL
	Hattie F	OHIO BELL
	R	OHIO BELL
	Mary	OHIO BELL
	Willie	OHIO BELL
	Annie	OHIO BELL
	Andrew	OHIO BELL
	John T	OHIO BELL
	E	OHIO BELL

FINDINGS

Year	Uses	Source
1991	Jas	OHIO BELL
	Ella	OHIO BELL
	Clara A	OHIO BELL
	Wilbur J	OHIO BELL
	EG	OHIO BELL
1986	Community Circle II	OHIO BELL
	ALLEN Patti	OHIO BELL
	ARTHUR M	OHIO BELL
	BANKSTON Louise	OHIO BELL
	BATES Neal	OHIO BELL
	BELL Joe	OHIO BELL
	BELL Osie E	OHIO BELL
	BERRYB Chas	OHIO BELL
	BERRY N	OHIO BELL
	BOSTICA M	OHIO BELL
	BROWN Joe L	OHIO BELL
	BROWN Ples	OHIO BELL
	BURNEY B	OHIO BELL
	CARMACK Evelyn Mason	OHIO BELL
	CHAPMAN E	OHIO BELL
	CHATMON A	OHIO BELL
	CLARY L	OHIO BELL
	COLE V	OHIO BELL
	DUDLEYA Robt W	OHIO BELL
	DUKES Virginia	OHIO BELL
	DUNN Eddie	OHIO BELL
	EDWARDS Minnie	OHIO BELL
	EVANS Aline	OHIO BELL
	EVANS Pinkie	OHIO BELL
	FERGUSON Hoyt	OHIO BELL
	FEUDS Robt L	OHIO BELL
	FISHER Ida Mae	OHIO BELL

FINDINGS

Year	Uses	Source
1986	FLOWERS Lillie Mae	OHIO BELL
	GARNER Emma	OHIO BELL
	GARRETTA S	OHIO BELL
	GOODE Irene	OHIO BELL
	GREEN Tom	OHIO BELL
	GWIN H	OHIO BELL
	HACKNEY Wm	OHIO BELL
	HALL Mildred	OHIO BELL
	HARDING L E	OHIO BELL
	HARDNICK Bular	OHIO BELL
	HARRIS Hortense	OHIO BELL
	HARRIS KA	OHIO BELL
	HAWKA M	OHIO BELL
	HILL V	OHIO BELL
	HUGHES S	OHIO BELL
	JOHNSON Walter	OHIO BELL
	LAMBERTA Bll B	OHIO BELL
	LANG Wilie Francis	OHIO BELL
	LAYTON L	OHIO BELL
	LEE Harry	OHIO BELL
	LEWIS Katetti	OHIO BELL
	MARSH Sinnie	OHIO BELL
	MYER Jeff C	OHIO BELL
	OWENS PE	OHIO BELL
	PAC Idell	OHIO BELL
	PATTENGALL L	OHIO BELL
	RCKABAUGH Jas &Sarah	OHIO BELL
	SHOLDERS Roy	OHIO BELL
	SUYDEN Christine	OHIO BELL
	SMITH David	OHIO BELL
	STEWARTAF Carol C	OHIO BELL
	STEWART L	OHIO BELL

FINDINGS

Year	Uses	Source
1986	SWOPEAI Beatrice	OHIO BELL
	TAYLORA Bessie	OHIO BELL
	THOMAS Hattie F	OHIO BELL
	WATKINS Annie	OHIO BELL
	WATT Andrew	OHIO BELL
	WHITE Jas	OHIO BELL
	WHITFIELD Ella	OHIO BELL
	WILLIAM A E	OHIO BELL
	WILIUAM Clara A	OHIO BELL
	WILLIAM GOeraldine	OHIO BELL
	WILSO H	OHIO BELL
	WORLEY EG	OHIO BELL
1983	ALLEN Patti	The Ohio Bell Telephone Co.
	ARTHUR M	The Ohio Bell Telephone Co.
	BATES Neal	The Ohio Bell Telephone Co.
	BEL Joe	The Ohio Bell Telephone Co.
	BELL Osie E	The Ohio Bell Telephone Co.
	BERRY N	The Ohio Bell Telephone Co.
	BOSTIC M	The Ohio Bell Telephone Co.
	BROWN Joe L	The Ohio Bell Telephone Co.
	BROWN Pies	The Ohio Bell Telephone Co.
	BURNEY B	The Ohio Bell Telephone Co.
	CARMACK Evelyn Mason	The Ohio Bell Telephone Co.
	CHATMON A	The Ohio Bell Telephone Co.
	CLARY L	The Ohio Bell Telephone Co.
	COLLINS Claude	The Ohio Bell Telephone Co.
	CRADDOCK Marie	The Ohio Bell Telephone Co.
	DAVIS C	The Ohio Bell Telephone Co.
	DUKES Virginia	The Ohio Bell Telephone Co.
	EDWARDSL Minnie	The Ohio Bell Telephone Co.
	EVANS Aline	The Ohio Bell Telephone Co.
	EVANS Lula B	The Ohio Bell Telephone Co.

FINDINGS

Year	Uses	Source
1983	EVANS Melvin	The Ohio Bell Telephone Co.
	FERGUSON Hoyt	The Ohio Bell Telephone Co.
	FIELDS Robt L	The Ohio Bell Telephone Co.
	FISHER Ida Mae	The Ohio Bell Telephone Co.
	FLOWERS Lillie Mae	The Ohio Bell Telephone Co.
	GARNER Emma	The Ohio Bell Telephone Co.
	GARR S	The Ohio Bell Telephone Co.
	GOODE Irene	The Ohio Bell Telephone Co.
	GREEN Tom	The Ohio Bell Telephone Co.
	GRIFFIN Geo D	The Ohio Bell Telephone Co.
	GWIN H	The Ohio Bell Telephone Co.
	HALL M	The Ohio Bell Telephone Co.
	HARDING LE	The Ohio Bell Telephone Co.
	HARDNICK Bular	The Ohio Bell Telephone Co.
	HAWK M	The Ohio Bell Telephone Co.
	HUGHES S	The Ohio Bell Telephone Co.
	JEFFERSON Mary	The Ohio Bell Telephone Co.
	JOHNSON Ceasar	The Ohio Bell Telephone Co.
	LAMBERT Bill	The Ohio Bell Telephone Co.
	LEE Harry	The Ohio Bell Telephone Co.
	LEWIS Katetti	The Ohio Bell Telephone Co.
	LIGON Mattie	The Ohio Bell Telephone Co.
	MARSH Sinnie	The Ohio Bell Telephone Co.
	MERIWEATHER Andy	The Ohio Bell Telephone Co.
	MERIWEATHER Maggie	The Ohio Bell Telephone Co.
	MULLEN EP	The Ohio Bell Telephone Co.
	MURELL Luke	The Ohio Bell Telephone Co.
	MYERS Jeff C	The Ohio Bell Telephone Co.
	OLIVER B L	The Ohio Bell Telephone Co.
	PATTENGALL L	The Ohio Bell Telephone Co.
	RICKARD Jas & Sarah	The Ohio Bell Telephone Co.
	RICKS C	The Ohio Bell Telephone Co.

FINDINGS

Year	Uses	Source
1983	RODGERS Jas	The Ohio Bell Telephone Co.
	ROSTON Icic B	The Ohio Bell Telephone Co.
	SHOLDERS Roy	The Ohio Bell Telephone Co.
	SIMMONS Fred	The Ohio Bell Telephone Co.
	SLAYDEN Christine	The Ohio Bell Telephone Co.
	SMITH David	The Ohio Bell Telephone Co.
	SPANKS I Leslie L	The Ohio Bell Telephone Co.
	SPEED Joe	The Ohio Bell Telephone Co.
	STEELE L	The Ohio Bell Telephone Co.
	STEWART Carol C	The Ohio Bell Telephone Co.
	STONES B	The Ohio Bell Telephone Co.
	SWOPE Beatrice	The Ohio Bell Telephone Co.
	TAYLOR Bessie	The Ohio Bell Telephone Co.
	THOMAS B M	The Ohio Bell Telephone Co.
	THOMAS Hattie F	The Ohio Bell Telephone Co.
	THOMPSON Richard	The Ohio Bell Telephone Co.
	TURNER N H	The Ohio Bell Telephone Co.
	WALKER Willie	The Ohio Bell Telephone Co.
	WATKINS Annie	The Ohio Bell Telephone Co.
	WATTS Andrew	The Ohio Bell Telephone Co.
	WHITE E	The Ohio Bell Telephone Co.
	WHITFIELD Ella	The Ohio Bell Telephone Co.
	WILKES L	The Ohio Bell Telephone Co.
	WILLIAMS A E	The Ohio Bell Telephone Co.
	WILLIAMS D N	The Ohio Bell Telephone Co.
	WILLIAMS Geraldine	The Ohio Bell Telephone Co.
	WILSON H	The Ohio Bell Telephone Co.
	WORLEY EG	The Ohio Bell Telephone Co.
	YOUNGER J	The Ohio Bell Telephone Co.
1981	ALLEN Patti	Ohio Bell Telephone Company
	ARTHUR M	Ohio Bell Telephone Company
	BATES Neal	Ohio Bell Telephone Company

FINDINGS

Year	Uses	Source
1981	BELL Frank	Ohio Bell Telephone Company
	BROWN Everett	Ohio Bell Telephone Company
	BROWN Joe L	Ohio Bell Telephone Company
	BROWN Ples	Ohio Bell Telephone Company
	CHAPMAN E	Ohio Bell Telephone Company
	CLARY L	Ohio Bell Telephone Company
	COLLINS Claude	Ohio Bell Telephone Company
	CRADDOCK Marie	Ohio Bell Telephone Company
	DANIELS Sarah D	Ohio Bell Telephone Company
	DAVIS C	Ohio Bell Telephone Company
	DUKES VIrginia	Ohio Bell Telephone Company
	DUNCAN C	Ohio Bell Telephone Company
	EDWARDS Minnie	Ohio Bell Telephone Company
	EVANS Lula	Ohio Bell Telephone Company
	EVANS Melvin	Ohio Bell Telephone Company
	FERGUSON Hoyt	Ohio Bell Telephone Company
	FERGUSON Willie	Ohio Bell Telephone Company
	FISHER Ida Mae	Ohio Bell Telephone Company
	FLEMING Willie I	Ohio Bell Telephone Company
	FLOWERS Lillie Mae	Ohio Bell Telephone Company
	GARNERAS Emma	Ohio Bell Telephone Company
	GOODE Irene	Ohio Bell Telephone Company
	GREEN Tom	Ohio Bell Telephone Company
	GRIFFIN Geo D	Ohio Bell Telephone Company
	HARDING LE	Ohio Bell Telephone Company
	HARRIS Gus	Ohio Bell Telephone Company
	HAWKC M	Ohio Bell Telephone Company
	HUGHES S	Ohio Bell Telephone Company
	HYMAN Mattie L	Ohio Bell Telephone Company
	JONES A	Ohio Bell Telephone Company
	LAMBERT Bill	Ohio Bell Telephone Company
	LAWRENCE Edtdie	Ohio Bell Telephone Company

FINDINGS

Year	Uses	Source
1981	LEE Harry	Ohio Bell Telephone Company
	LIGON Mattie	Ohio Bell Telephone Company
	MARSH Sinnie	Ohio Bell Telephone Company
	MERIWEATHER Andy	Ohio Bell Telephone Company
	MERIWEATHER Maggie	Ohio Bell Telephone Company
	MOORE Frank M	Ohio Bell Telephone Company
	MORMAN Katie	Ohio Bell Telephone Company
	MULLEN E P	Ohio Bell Telephone Company
	MURELL Luke	Ohio Bell Telephone Company
	MYERS Jeff C	Ohio Bell Telephone Company
	PACE Idell	Ohio Bell Telephone Company
	PATTENGALL L	Ohio Bell Telephone Company
	RICE Floyd	Ohio Bell Telephone Company
	RICKARD Jas & Sarah	Ohio Bell Telephone Company
	RICKS C	Ohio Bell Telephone Company
	RODGERS Jas	Ohio Bell Telephone Company
	ROUNDTREE E	Ohio Bell Telephone Company
	SIMMONS C A Mrs	Ohio Bell Telephone Company
	SIMMONS Fred	Ohio Bell Telephone Company
	SLAYDEN Christine	Ohio Bell Telephone Company
	SMITH L	Ohio Bell Telephone Company
	SPANN Leslie L	Ohio Bell Telephone Company
	STEWART Carol C	Ohio Bell Telephone Company
	STONES B	Ohio Bell Telephone Company
	TAYLOR Bessie	Ohio Bell Telephone Company
	THOMAS Hattie F	Ohio Bell Telephone Company
	TURNER N H	Ohio Bell Telephone Company
	WALKER Willie	Ohio Bell Telephone Company
	WATKINS Annie	Ohio Bell Telephone Company
	WATTSA Andrew	Ohio Bell Telephone Company
	WILKES L	Ohio Bell Telephone Company
	WILSON H	Ohio Bell Telephone Company

FINDINGS

Year	Uses	Source
1981	WISE Geo	Ohio Bell Telephone Company
	WORLEY E G	Ohio Bell Telephone Company

8926 HOUGH AVE

Year	Uses	Source
2002	XXXX	Haines & Company
1999	XXXX	Haines Company, Inc.
1983	DAVIS Tommy	The Ohio Bell Telephone Co.
	EVANS Susie	The Ohio Bell Telephone Co.
	MILLS Manine	The Ohio Bell Telephone Co.
	SMITH Laura	The Ohio Bell Telephone Co.
1981	EVANS Susie	Ohio Bell Telephone Company
	FIELD E	Ohio Bell Telephone Company
	MILLS Maxine	Ohio Bell Telephone Company
1974	Apartments	The Cleveland Directory Co.
	Vacant	The Cleveland Directory Co.
	Vacant	The Cleveland Directory Co.
1970	APARTMENTS	The Cleveland Directory Co.
	VACANT	The Cleveland Directory Co.
	VACANT	The Cleveland Directory Co.
1961	Apartments	The Cleveland Directory Co.
	Wiggins Jas H	The Cleveland Directory Co.
	Vacant	The Cleveland Directory Co.
	Vacant	The Cleveland Directory Co.
	Williams Eddie F	The Cleveland Directory Co.
1955	Apartments	The Cleveland Directory Co.
	Shaffer Guy W	The Cleveland Directory Co.
	Cesari Emilio	The Cleveland Directory Co.
	Hurt Chas	The Cleveland Directory Co.
	Vacant	The Cleveland Directory Co.
1951	Apartments	The Cleveland Directory Co.
	Adler Richd S	The Cleveland Directory Co.
	Adler Jack	The Cleveland Directory Co.

FINDINGS

Year	Uses	Source
1951	Rosskamm Geo	The Cleveland Directory Co.
	Sandusky Sol	The Cleveland Directory Co.
1941	Apartments	The Cleveland Directory Co.
	Mastin Alvoid E	The Cleveland Directory Co.
	Adler John	The Cleveland Directory Co.
	Moore Clayton C	The Cleveland Directory Co.
	Sandusky Sol	The Cleveland Directory Co.
1930	Apartments	The Cleveland Directory Co.
	Law ton John M	The Cleveland Directory Co.
	Peoples Eliz Mrs	The Cleveland Directory Co.
	Vacant	The Cleveland Directory Co.
	Sandusky Sol	The Cleveland Directory Co.

8927 HOUGH AVE

Year	Uses	Source
2020	DONTAE PALMER	EDR Digital Archive
	ROKEISHA BROOKS	EDR Digital Archive
2017	RAVEN HOBBS	Cole Information
2014	LAVONNE WILLIAMS	Cole Information
2002	XXXX	Haines & Company
2000	ELAINE MARTIN	Cole Information
1999	MARTIN Elaine	Haines Company, Inc.
1961	Scotia Apts	The Cleveland Directory Co.
1955	Scotia Apts	The Cleveland Directory Co.
1951	Scotia Apts	The Cleveland Directory Co.
1930	Scotia Apts	The Cleveland Directory Co.

8928 HOUGH AVE

Year	Uses	Source
2002	XXXX	Haines & Company
1999	XXXX	Haines Company, Inc.
1991	The True Church Of God	OHIO BELL
1986	Sanctuary For Gods People	OHIO BELL
1983	Sanctuary For Gods People	The Ohio Bell Telephone Co.

FINDINGS

Year	Uses	Source
1974	The Missionary Workers Of Hough	The Cleveland Directory Co.
1970	HOUGH HOUSE OF BEAUTY	The Cleveland Directory Co.
1961	Scotia Apts	The Cleveland Directory Co.
	MtMoriah Missionary Baptist Church	The Cleveland Directory Co.
1955	Scotia Apts	The Cleveland Directory Co.
	Flemming Paul O photog	The Cleveland Directory Co.
1951	Scotia Apts	The Cleveland Directory Co.
	Flemming Photo Co	The Cleveland Directory Co.
1941	Flemming Photo Co	The Cleveland Directory Co.
1930	Scotia Apts	The Cleveland Directory Co.
	Law rence Studio Co photogs	The Cleveland Directory Co.

8929 HOUGH AVE

Year	Uses	Source
2020	TIARA HURT	EDR Digital Archive
	TITANIA HOWARD	EDR Digital Archive
2014	TIARA HURT	Cole Information
2005	GERALD HUTCHINSON	Cole Information
2002	XXXX	Haines & Company
1999	XXXX	Haines Company, Inc.
1995	OCCUPANT UNKNOWNN	Cole Information
1992	PETTIGREW, A M	Cole Information
1986	HAMILTO L	OHIO BELL
1961	Scotia Apts	The Cleveland Directory Co.
1955	Scotia Apts	The Cleveland Directory Co.
1951	Scotia Apts	The Cleveland Directory Co.
1941	Scotia Apts	The Cleveland Directory Co.
1930	Scotia Apts	The Cleveland Directory Co.

8930 HOUGH AVE

Year	Uses	Source
1961	Scotia Apts	The Cleveland Directory Co.
	Gonzalez Texaco Serv Sta store rm	The Cleveland Directory Co.
1955	Scotia Apts	The Cleveland Directory Co.

FINDINGS

Year	Uses	Source
1951	Scotia Apts	The Cleveland Directory Co.
1941	Scotia Apts	The Cleveland Directory Co.
	Vacant	The Cleveland Directory Co.
1930	Scotia Apts	The Cleveland Directory Co.
	Behnke Erdman G gro	The Cleveland Directory Co.

8931 HOUGH AVE

Year	Uses	Source
2020	BRENDA WALLER	EDR Digital Archive
	ARIQUA WALLER	EDR Digital Archive
	MARLON WALLER	EDR Digital Archive
2017	AKIRA WALLER	Cole Information
2014	SERRITA GRIFFIN	Cole Information
2010	SERRITA GRISSIN	Cole Information
2005	ANDREW WRIGHT	Cole Information
2000	STACIE WRIGHT	Cole Information
1999	MERRITTCheryl	Haines Company, Inc.
1995	MERRITT, CHERYL	Cole Information
1992	MERRITT, CHERYL	Cole Information
1961	Scotia Apts	The Cleveland Directory Co.
1955	Scotia Apts	The Cleveland Directory Co.
1951	Scotia Apts	The Cleveland Directory Co.
1941	Scotia Apts	The Cleveland Directory Co.
1930	Scotia Apts	The Cleveland Directory Co.

8932 HOUGH AVE

Year	Uses	Source
1961	Scotia Apts	The Cleveland Directory Co.
	Gonzalez Texaco Serv Sta	The Cleveland Directory Co.
1955	Scotia Apts	The Cleveland Directory Co.
	H & L Texaco Sta gas sta	The Cleveland Directory Co.
1951	Scotia Apts	The Cleveland Directory Co.
	Hall Franklin fill sta	The Cleveland Directory Co.
1941	Scotia Apts	The Cleveland Directory Co.

FINDINGS

Year	Uses	Source
1941	Gerfen Arth L filling sta	The Cleveland Directory Co.
1930	Scotia Apts	The Cleveland Directory Co.
	Eddy Harold N meats	The Cleveland Directory Co.

8933 HOUGH AVE

Year	Uses	Source
2020	MELISSA HULL	EDR Digital Archive
	RAYSHUNDA SCOTT	EDR Digital Archive
	JEROME DAVIS	EDR Digital Archive
2014	STEPHANIE GIBBS	Cole Information
2005	CARRIE SCOTT	Cole Information
2002	SCOTTC	Haines & Company
2000	C SCOTT	Cole Information
1999	SCOTTC	Haines Company, Inc.
1995	SCOTT, CARRIE L	Cole Information
1986	WILUAM David	OHIO BELL
1981	WILLIAMS David	Ohio Bell Telephone Company
1961	Scotia Apts	The Cleveland Directory Co.
	Vacant	The Cleveland Directory Co.
	Robinson Richd	The Cleveland Directory Co.
	Smith Chas	The Cleveland Directory Co.
1955	Scotia Apts	The Cleveland Directory Co.
	Hall Betty Mrs	The Cleveland Directory Co.
	No return	The Cleveland Directory Co.
	Vicario Jose	The Cleveland Directory Co.
	Wolf Jos	The Cleveland Directory Co.
	Brown Chas P	The Cleveland Directory Co.
1951	Scotia Apts	The Cleveland Directory Co.
	Billinghurst Geo H	The Cleveland Directory Co.
	Flynn Agnes Mrs	The Cleveland Directory Co.
	Sanford Louis I	The Cleveland Directory Co.
	Wolf Jos	The Cleveland Directory Co.
1941	Scotia Apts	The Cleveland Directory Co.

FINDINGS

Year	Uses	Source
1941	Billinghurst Geo H	The Cleveland Directory Co.
	Bassani Donald	The Cleveland Directory Co.
	Pearce Sheldon T	The Cleveland Directory Co.
	Huber Lillian Mrs	The Cleveland Directory Co.
1930	Scotia Apts	The Cleveland Directory Co.
	Crawley J^	The Cleveland Directory Co.
	Derr Elmer G^	The Cleveland Directory Co.
	Vacant	The Cleveland Directory Co.

8935 HOUGH AVE

Year	Uses	Source
2002	XXXX	Haines & Company
1999	XXXX	Haines Company, Inc.
1983	EVANS Pinkie	The Ohio Bell Telephone Co.
1981	EVANS Pinkie	Ohio Bell Telephone Company

8955 HOUGH AVE

Year	Uses	Source
2014	JAMES VANZANT	Cole Information

9001 HOUGH AVE

Year	Uses	Source
2020	COZETTE CATANO	EDR Digital Archive
	KESHIA EGLEE	EDR Digital Archive
	CONSTANCE CALHOUN	EDR Digital Archive
	KIMBERLY DICKERSON	EDR Digital Archive
	SHANNON JOHNSON	EDR Digital Archive
	SHERON MORRISON	EDR Digital Archive
	DOREANE HAYES	EDR Digital Archive
	RENAUTICA BROCK	EDR Digital Archive
	LAKESHA MCCOY	EDR Digital Archive
	ANGELA CALLOWAY	EDR Digital Archive
	TAMARA LONG	EDR Digital Archive
	KATIA CHAPPELL	EDR Digital Archive

FINDINGS

Year	Uses	Source
2020	DENNIS PROSSER	EDR Digital Archive
	DARRON OVERBY	EDR Digital Archive
	KELI APPLETON	EDR Digital Archive
	TREMAINE CALHOUN	EDR Digital Archive
	NIKOLENA STERLING	EDR Digital Archive
2017	COZETTE CATANO	Cole Information
	AQILA JOHNSON	Cole Information
	RUBY LITTLE	Cole Information
	LAKESHIA MCCOY	Cole Information
	SHERON MORRISON	Cole Information
	T CROSBY	Cole Information
	CONTSNACE CALHOUN	Cole Information
2014	PARK VILLAGE COMMUNITY	Cole Information
	LYVONNE BROWN	Cole Information
	COZETTE CATANO	Cole Information
	RUBY LITTLE	Cole Information
	LAKESHIA MCCOY	Cole Information
	ASHLEY TERSON	Cole Information
	STACY BAKER	Cole Information
	SHERON MORRISON	Cole Information
	ANNA SHAKARIAN	Cole Information
	T CROSBY	Cole Information
	HEAVEN POOLE	Cole Information
	CONTSNACE CALHOUN	Cole Information
	AVRIAN RAYMOS	Cole Information
2010	COZETTE CATANO	Cole Information
	LYVONNE BROWN	Cole Information
	LAKESHIA MCCOY	Cole Information
	TIFFANY GRIFFIN	Cole Information
	DEWAYNE WALDON	Cole Information
	GIVONCHY ARMSTRONG	Cole Information
	VINCENT LITTLE	Cole Information

FINDINGS

Year	Uses	Source
2010	SHERON MORRISON	Cole Information
	SADIE JOHNSON	Cole Information
	STACY BAKER	Cole Information
	VINCENT EGLER	Cole Information
	JOHN HARRIS	Cole Information
	VALERIA WHITE	Cole Information
	T CROSBY	Cole Information
	L MOORE	Cole Information
	CONTSNACE CALHOUN	Cole Information
2005	LYVONNE BROWN	Cole Information
	WANDA RATLIFF	Cole Information
	DONNA COSMEN	Cole Information
	VATANIA CHAPMAN	Cole Information
	E GANDY	Cole Information
	BAISHA GLENN	Cole Information
	SAMM CLAYTON	Cole Information
	EVA HARRIS	Cole Information
	D WILLIAMS	Cole Information
	TAMIKA REID	Cole Information
	R LITTLE	Cole Information
2002	BURNS Donna	Haines & Company
	GANDYE	Haines & Company
	HARRIS Arvanders	Haines & Company
	WOODS R	Haines & Company
2000	E GANDY	Cole Information
	TERRIE ANDERSON	Cole Information
	DONNA BURNS	Cole Information
1999	GANDYE	Haines Company, Inc.
	HARRISAnr Vanders	Haines Company, Inc.
	SMITH Linda	Haines Company, Inc.
1995	GANDY, E	Cole Information
	JOHNSON, AARON	Cole Information

FINDINGS

Year	Uses	Source
1995	WILLIAMS, SUSAN	Cole Information
	TOLER, TARA	Cole Information
	TROUPE, LINDA	Cole Information
	WILSON, F I	Cole Information
	THOMPSON, S	Cole Information
1992	GANDY, E	Cole Information
	RUSSELL, J	Cole Information
1991	Donna	OHIO BELL
	E	OHIO BELL
	D	OHIO BELL
1986	GANDY E	OHIO BELL
	GREEN Inez	OHIO BELL
	HOLT Shirley	OHIO BELL
	MORGANFIELD Lew is	OHIO BELL
	SPRIGGS D	OHIO BELL
1983	DUNLOP TE	The Ohio Bell Telephone Co.
	GANDY E	The Ohio Bell Telephone Co.
	GREEN Inez	The Ohio Bell Telephone Co.
	LEWIS Jesse	The Ohio Bell Telephone Co.
	MORGANFIELD Lew is	The Ohio Bell Telephone Co.
	SPRIOGS D	The Ohio Bell Telephone Co.
1981	DOTSON M	Ohio Bell Telephone Company
	DUNLOP T E	Ohio Bell Telephone Company
	GANDY E	Ohio Bell Telephone Company
	GREEN Jas	Ohio Bell Telephone Company
	LEWIS Jesse	Ohio Bell Telephone Company
	MORGANFIELD Lew is	Ohio Bell Telephone Company
	TONEY Rosa	Ohio Bell Telephone Company
1974	Hough Community Development For Better Living apts	The Cleveland Directory Co.
	Ruth Brenda Mrs	The Cleveland Directory Co.
	Green James E	The Cleveland Directory Co.
	Edmunds Eliz	The Cleveland Directory Co.

FINDINGS

Year	Uses	Source
1974	Low e Patricia Mrs	The Cleveland Directory Co.
	Allman Lilly Mrs	The Cleveland Directory Co.
	Harris Eva	The Cleveland Directory Co.
	Buford Henry	The Cleveland Directory Co.
	Vacant	The Cleveland Directory Co.
	Rox Helen Mrs	The Cleveland Directory Co.
	Wallace Doris	The Cleveland Directory Co.
	Golden Bertha	The Cleveland Directory Co.
	Vacant	The Cleveland Directory Co.
1970	HOUGH COMMUNITY DEVELOPMENT FOR BETTER LIVING APTS	The Cleveland Directory Co.
	RUTH BRENDA MRS	The Cleveland Directory Co.
	GREEN JAMES E	The Cleveland Directory Co.
	JACKSON JOYCE MRS	The Cleveland Directory Co.
	LOWE PATRICIA MRS	The Cleveland Directory Co.
	ALLMAN LILLY MRS	The Cleveland Directory Co.
	BRUSTER RUTH MRS	The Cleveland Directory Co.
	BUFORD HENRY	The Cleveland Directory Co.
	GARDNER CHARLOTTE	The Cleveland Directory Co.
	ROSS REGINALD	The Cleveland Directory Co.
	JACKSON ESTHER MRS	The Cleveland Directory Co.
	WYNN IDA MRS	The Cleveland Directory Co.
1961	Harkness Terrace	The Cleveland Directory Co.
	Partee Wm	The Cleveland Directory Co.
1955	Harkness Terrace	The Cleveland Directory Co.
	Wyatt Thos P	The Cleveland Directory Co.
1951	Harkness Terrace	The Cleveland Directory Co.
	Marshall Thos E	The Cleveland Directory Co.
1941	Harkness Terrace	The Cleveland Directory Co.
	Marshall Thos E	The Cleveland Directory Co.
1930	Harkness Terrace	The Cleveland Directory Co.

FINDINGS

9002 HOUGH AVE

Year	Uses	Source
1961	Harkness Terrace	The Cleveland Directory Co.
1955	Harkness Terrace	The Cleveland Directory Co.
1951	Harkness Terrace	The Cleveland Directory Co.
1941	Harkness Terrace	The Cleveland Directory Co.
1930	Harkness Terrace	The Cleveland Directory Co.

9003 HOUGH AVE

Year	Uses	Source
1961	Harkness Terrace	The Cleveland Directory Co.
	Polk Ozell Z	The Cleveland Directory Co.
1955	Harkness Terrace	The Cleveland Directory Co.
	Polk Ozell Z	The Cleveland Directory Co.
1951	Harkness Terrace	The Cleveland Directory Co.
	Pow ell Trevor E	The Cleveland Directory Co.
1941	Harkness Terrace	The Cleveland Directory Co.
	Pow ell Trevor E	The Cleveland Directory Co.
1930	Harkness Terrace	The Cleveland Directory Co.
	Kellogg Chas W^	The Cleveland Directory Co.
	Marshall Thos E^	The Cleveland Directory Co.

9007 HOUGH AVE

Year	Uses	Source
1955	Lavine Myer B lw yr	The Cleveland Directory Co.
1951	Lavine Myer B lw yr	The Cleveland Directory Co.
1941	Walker Leonard R	The Cleveland Directory Co.
1930	Wilson Chas E	The Cleveland Directory Co.

9009 HOUGH AVE

Year	Uses	Source
1961	Womack West	The Cleveland Directory Co.
1955	Foster Ralph L	The Cleveland Directory Co.
1951	Barlag Fred J	The Cleveland Directory Co.
	Truskolaski Jos	The Cleveland Directory Co.

FINDINGS

Year	Uses	Source
1930	Sanderson Wm T	The Cleveland Directory Co.

9011 HOUGH AVE

Year	Uses	Source
1995	LEWIS, R	Cole Information

08925 HOUGH AVE

Year	Uses	Source
1983	WISE Ge	The Ohio Bell Telephone Co.
	WISE Geo A	The Ohio Bell Telephone Co.
1981	BERRY N	Ohio Bell Telephone Company

FINDINGS

ADJOINING PROPERTY: ADDRESSES NOT IDENTIFIED IN RESEARCH SOURCE

The following Adjoining Property addresses were researched for this report, and the addresses were not identified in research source.

Address Researched	Address Not Identified in Research Source
08925 HOUGH AVE	2020, 2017, 2014, 2010, 2005, 2002, 2000, 1999, 1995, 1992, 1991, 1986, 1981, 1980, 1974, 1973, 1972, 1970, 1967, 1962, 1961, 1959, 1955, 1954, 1951, 1949, 1941, 1935, 1930
08925 HOUGH AVE	2020, 2017, 2014, 2010, 2005, 2002, 2000, 1999, 1995, 1992, 1991, 1986, 1983, 1980, 1974, 1973, 1972, 1970, 1967, 1962, 1961, 1959, 1955, 1954, 1951, 1949, 1941, 1935, 1930
1690 90TH	2020, 2017, 2014, 2010, 2005, 2002, 2000, 1999, 1995, 1992, 1991, 1986, 1983, 1981, 1980, 1974, 1973, 1972, 1970, 1967, 1962, 1959, 1955, 1954, 1951, 1949, 1941, 1935, 1930
1692 90TH	2020, 2017, 2014, 2010, 2005, 2002, 2000, 1999, 1995, 1992, 1991, 1986, 1983, 1981, 1980, 1974, 1973, 1972, 1970, 1967, 1962, 1959, 1955, 1954, 1951, 1949, 1941, 1935, 1930
1692 90TH	2020, 2017, 2014, 2010, 2005, 2002, 2000, 1999, 1995, 1992, 1991, 1986, 1983, 1981, 1980, 1974, 1973, 1972, 1970, 1967, 1962, 1961, 1959, 1954, 1951, 1949, 1941, 1935, 1930
1693 90TH	2020, 2017, 2014, 2010, 2005, 2002, 2000, 1999, 1995, 1992, 1991, 1986, 1983, 1981, 1980, 1974, 1973, 1972, 1970, 1967, 1962, 1961, 1959, 1954, 1951, 1949, 1941, 1935, 1930
1693 90TH	2020, 2017, 2014, 2010, 2005, 2002, 2000, 1999, 1995, 1992, 1991, 1986, 1983, 1981, 1980, 1974, 1973, 1972, 1970, 1967, 1962, 1959, 1955, 1954, 1951, 1949, 1941, 1935, 1930
1694 90TH	2020, 2017, 2014, 2010, 2005, 2002, 2000, 1999, 1995, 1992, 1991, 1986, 1983, 1981, 1980, 1974, 1973, 1972, 1970, 1967, 1962, 1959, 1955, 1954, 1951, 1949, 1941, 1935, 1930
1694 90TH	2020, 2017, 2014, 2010, 2005, 2002, 2000, 1999, 1995, 1992, 1991, 1986, 1983, 1981, 1980, 1974, 1973, 1972, 1970, 1967, 1962, 1961, 1959, 1954, 1951, 1949, 1941, 1935, 1930
1694 90TH	2020, 2017, 2014, 2010, 2005, 2002, 2000, 1995, 1992, 1991, 1986, 1983, 1981, 1980, 1974, 1973, 1972, 1970, 1967, 1962, 1961, 1959, 1955, 1954, 1951, 1949, 1941, 1935, 1930
1694 90TH	2020, 2017, 2014, 2010, 2005, 2000, 1999, 1995, 1992, 1991, 1986, 1983, 1981, 1980, 1974, 1973, 1972, 1970, 1967, 1962, 1961, 1959, 1955, 1954, 1951, 1949, 1941, 1935, 1930
1695 90TH	2020, 2017, 2014, 2010, 2005, 2002, 2000, 1999, 1995, 1992, 1991, 1986, 1983, 1981, 1980, 1974, 1973, 1972, 1970, 1967, 1962, 1961, 1959, 1954, 1951, 1949, 1941, 1935, 1930
1695 90TH	2020, 2017, 2014, 2010, 2005, 2002, 2000, 1999, 1995, 1992, 1991, 1986, 1983, 1981, 1980, 1974, 1973, 1972, 1970, 1967, 1962, 1959, 1955, 1954, 1951, 1949, 1941, 1935, 1930
1698 90TH	2020, 2017, 2014, 2010, 2005, 2002, 2000, 1999, 1995, 1992, 1991, 1986, 1983, 1981, 1980, 1974, 1973, 1972, 1970, 1967, 1962, 1959, 1955, 1954, 1951, 1949, 1941, 1935, 1930

FINDINGS

Address Researched	Address Not Identified in Research Source
1698 90TH	2020, 2017, 2014, 2010, 2005, 2002, 2000, 1999, 1995, 1992, 1991, 1986, 1983, 1981, 1980, 1974, 1973, 1972, 1970, 1967, 1962, 1961, 1959, 1954, 1951, 1949, 1941, 1935, 1930
1698 90TH	2020, 2017, 2014, 2010, 2005, 2000, 1999, 1995, 1992, 1991, 1986, 1983, 1981, 1980, 1974, 1973, 1972, 1970, 1967, 1962, 1961, 1959, 1955, 1954, 1951, 1949, 1941, 1935, 1930
1698 90TH	2020, 2017, 2014, 2010, 2005, 2002, 2000, 1995, 1992, 1991, 1986, 1983, 1981, 1980, 1974, 1973, 1972, 1970, 1967, 1962, 1961, 1959, 1955, 1954, 1951, 1949, 1941, 1935, 1930
1712 89TH PL	2020, 2017, 2014, 2010, 2005, 2002, 2000, 1999, 1995, 1992, 1991, 1986, 1983, 1981, 1980, 1974, 1973, 1972, 1970, 1967, 1962, 1961, 1959, 1955, 1954, 1951, 1949, 1941, 1935
1712 89TH PL	2020, 2017, 2014, 2010, 2005, 2002, 2000, 1999, 1995, 1992, 1991, 1986, 1983, 1981, 1980, 1974, 1973, 1972, 1970, 1967, 1962, 1961, 1959, 1955, 1954, 1951, 1949, 1941, 1930
1712 89TH PL	2020, 2017, 2014, 2010, 2005, 2002, 2000, 1999, 1995, 1992, 1991, 1986, 1983, 1981, 1980, 1974, 1973, 1972, 1970, 1967, 1962, 1959, 1955, 1954, 1951, 1949, 1941, 1935, 1930
1712 89TH PL	2020, 2017, 2014, 2010, 2005, 2002, 2000, 1999, 1995, 1992, 1991, 1986, 1983, 1981, 1980, 1974, 1973, 1972, 1970, 1967, 1962, 1961, 1959, 1954, 1951, 1949, 1941, 1935, 1930
1712 89TH PL	2020, 2017, 2014, 2010, 2005, 2002, 2000, 1999, 1995, 1992, 1991, 1986, 1983, 1981, 1980, 1974, 1973, 1972, 1970, 1967, 1962, 1961, 1959, 1955, 1954, 1949, 1941, 1935, 1930
1712 89TH PL	2020, 2017, 2014, 2010, 2005, 2002, 2000, 1999, 1995, 1992, 1991, 1986, 1983, 1981, 1980, 1974, 1973, 1972, 1970, 1967, 1962, 1961, 1959, 1955, 1954, 1951, 1949, 1935, 1930
1712 89TH ST	2020, 2017, 2014, 2010, 2005, 2002, 2000, 1999, 1995, 1992, 1991, 1986, 1983, 1981, 1980, 1974, 1973, 1972, 1970, 1967, 1962, 1961, 1959, 1955, 1954, 1951, 1949, 1941, 1935
1715 89TH PL	2020, 2017, 2014, 2010, 2005, 2002, 2000, 1999, 1995, 1992, 1991, 1986, 1983, 1981, 1980, 1974, 1973, 1972, 1970, 1967, 1962, 1961, 1959, 1955, 1954, 1951, 1949, 1941, 1935
1715 89TH PL	2020, 2017, 2014, 2010, 2005, 2002, 2000, 1999, 1995, 1992, 1991, 1986, 1983, 1981, 1980, 1974, 1973, 1972, 1970, 1967, 1962, 1961, 1959, 1955, 1954, 1951, 1949, 1941, 1930
1715 89TH PL	2020, 2017, 2014, 2010, 2005, 2002, 2000, 1999, 1995, 1992, 1991, 1986, 1983, 1981, 1980, 1974, 1973, 1972, 1970, 1967, 1962, 1961, 1959, 1955, 1954, 1951, 1949, 1935, 1930
1715 89TH PL	2020, 2017, 2014, 2010, 2005, 2002, 2000, 1999, 1995, 1992, 1991, 1986, 1983, 1981, 1980, 1974, 1973, 1972, 1970, 1967, 1962, 1961, 1959, 1955, 1954, 1949, 1941, 1935, 1930
1716 89TH PL	2020, 2017, 2014, 2010, 2005, 2002, 2000, 1999, 1995, 1992, 1991, 1986, 1983, 1981, 1980, 1974, 1973, 1972, 1970, 1967, 1962, 1961, 1959, 1955, 1954, 1949, 1941, 1935, 1930
1716 89TH PL	2020, 2017, 2014, 2010, 2005, 2002, 2000, 1999, 1995, 1992, 1991, 1986, 1983, 1981, 1980, 1974, 1973, 1972, 1970, 1967, 1962, 1961, 1959, 1954, 1951, 1949, 1941, 1935, 1930

FINDINGS

Address Researched	Address Not Identified in Research Source
1716 89TH PL	2020, 2017, 2014, 2010, 2005, 2002, 2000, 1999, 1995, 1992, 1991, 1986, 1983, 1981, 1980, 1974, 1973, 1972, 1970, 1967, 1962, 1961, 1959, 1955, 1954, 1951, 1949, 1935, 1930
1716 89TH PL	2020, 2017, 2014, 2010, 2005, 2002, 2000, 1999, 1995, 1992, 1991, 1986, 1983, 1981, 1980, 1974, 1973, 1972, 1970, 1967, 1962, 1961, 1959, 1955, 1954, 1951, 1949, 1941, 1930
1716 89TH PL	2020, 2017, 2014, 2010, 2005, 2002, 2000, 1999, 1995, 1992, 1991, 1986, 1983, 1981, 1980, 1974, 1973, 1972, 1970, 1967, 1962, 1961, 1959, 1955, 1954, 1951, 1949, 1941, 1935
1716 E 90TH ST	2020, 2017, 2014, 2010, 2005, 2002, 1999, 1995, 1992, 1991, 1986, 1983, 1981, 1980, 1974, 1973, 1972, 1970, 1967, 1962, 1961, 1959, 1955, 1954, 1951, 1949, 1941, 1935, 1930
1716 E 90TH ST	2020, 2017, 2014, 2010, 2005, 2002, 2000, 1999, 1992, 1991, 1986, 1983, 1981, 1980, 1974, 1973, 1972, 1970, 1967, 1962, 1961, 1959, 1955, 1954, 1951, 1949, 1941, 1935, 1930
1716 E 90TH ST	2020, 2017, 2014, 2005, 2002, 2000, 1999, 1995, 1992, 1991, 1986, 1983, 1981, 1980, 1974, 1973, 1972, 1970, 1967, 1962, 1961, 1959, 1955, 1954, 1951, 1949, 1941, 1935, 1930
1716 E 90TH ST	2020, 2017, 2014, 2010, 2002, 2000, 1999, 1995, 1992, 1991, 1986, 1983, 1981, 1980, 1974, 1973, 1972, 1970, 1967, 1962, 1961, 1959, 1955, 1954, 1951, 1949, 1941, 1935, 1930
1717 89TH	2020, 2017, 2014, 2010, 2005, 2002, 2000, 1999, 1995, 1992, 1991, 1986, 1983, 1981, 1980, 1974, 1973, 1972, 1970, 1967, 1962, 1959, 1955, 1954, 1951, 1949, 1941, 1935, 1930
1717 89TH PL	2020, 2017, 2014, 2010, 2005, 2002, 2000, 1999, 1995, 1992, 1991, 1986, 1983, 1981, 1980, 1974, 1973, 1972, 1970, 1967, 1962, 1961, 1959, 1955, 1954, 1951, 1949, 1941, 1935
1717 89TH PL	2020, 2017, 2014, 2010, 2005, 2002, 2000, 1999, 1995, 1992, 1991, 1986, 1983, 1981, 1980, 1974, 1973, 1972, 1970, 1967, 1962, 1961, 1959, 1955, 1954, 1951, 1949, 1941, 1930
1717 89TH PL	2020, 2017, 2014, 2010, 2005, 2002, 2000, 1999, 1995, 1992, 1991, 1986, 1983, 1981, 1980, 1974, 1973, 1972, 1970, 1967, 1962, 1961, 1959, 1955, 1954, 1951, 1949, 1935, 1930
1717 89TH PL	2020, 2017, 2014, 2010, 2005, 2002, 2000, 1999, 1995, 1992, 1991, 1986, 1983, 1981, 1980, 1974, 1973, 1972, 1970, 1967, 1962, 1961, 1959, 1954, 1951, 1949, 1941, 1935, 1930
1717 89TH PL	2020, 2017, 2014, 2010, 2005, 2002, 2000, 1999, 1995, 1992, 1991, 1986, 1983, 1981, 1980, 1974, 1973, 1972, 1970, 1967, 1962, 1959, 1955, 1954, 1951, 1949, 1941, 1935, 1930
1717 89TH PL	2020, 2017, 2014, 2010, 2005, 2002, 2000, 1999, 1995, 1992, 1991, 1986, 1983, 1981, 1980, 1974, 1973, 1972, 1970, 1967, 1962, 1961, 1959, 1955, 1954, 1949, 1941, 1935, 1930
1719 89TH PL	2020, 2017, 2014, 2010, 2005, 2002, 2000, 1999, 1995, 1992, 1991, 1986, 1983, 1981, 1980, 1974, 1973, 1972, 1970, 1967, 1962, 1961, 1959, 1955, 1954, 1949, 1941, 1935, 1930
1719 89TH PL	2020, 2017, 2014, 2010, 2005, 2002, 2000, 1999, 1995, 1992, 1991, 1986, 1983, 1981, 1980, 1974, 1973, 1972, 1970, 1967, 1962, 1959, 1955, 1954, 1951, 1949, 1941, 1935, 1930

FINDINGS

Address Researched	Address Not Identified in Research Source
1719 89TH PL	2020, 2017, 2014, 2010, 2005, 2002, 2000, 1999, 1995, 1992, 1991, 1986, 1983, 1981, 1980, 1974, 1973, 1972, 1970, 1967, 1962, 1961, 1959, 1954, 1951, 1949, 1941, 1935, 1930
1719 89TH PL	2020, 2017, 2014, 2010, 2005, 2002, 2000, 1999, 1995, 1992, 1991, 1986, 1983, 1981, 1980, 1974, 1973, 1972, 1970, 1967, 1962, 1961, 1959, 1955, 1954, 1951, 1949, 1935, 1930
1719 89TH PL	2020, 2017, 2014, 2010, 2005, 2002, 2000, 1999, 1995, 1992, 1991, 1986, 1983, 1981, 1980, 1974, 1973, 1972, 1970, 1967, 1962, 1961, 1959, 1955, 1954, 1951, 1949, 1941, 1930
1719 89TH PL	2020, 2017, 2014, 2010, 2005, 2002, 2000, 1999, 1995, 1992, 1991, 1986, 1983, 1981, 1980, 1974, 1973, 1972, 1970, 1967, 1962, 1961, 1959, 1955, 1954, 1951, 1949, 1941, 1935
1720 89TH	2020, 2017, 2014, 2010, 2005, 2002, 2000, 1999, 1995, 1992, 1991, 1986, 1983, 1981, 1980, 1974, 1973, 1972, 1970, 1967, 1962, 1959, 1955, 1954, 1951, 1949, 1941, 1935, 1930
1720 89TH PL	2020, 2017, 2014, 2010, 2005, 2002, 2000, 1999, 1995, 1992, 1991, 1986, 1983, 1981, 1980, 1974, 1973, 1972, 1970, 1967, 1962, 1961, 1959, 1955, 1954, 1951, 1949, 1941, 1935
1720 89TH PL	2020, 2017, 2014, 2010, 2005, 2002, 2000, 1999, 1995, 1992, 1991, 1986, 1983, 1981, 1980, 1974, 1973, 1972, 1970, 1967, 1962, 1961, 1959, 1955, 1954, 1951, 1949, 1941, 1930
1720 89TH PL	2020, 2017, 2014, 2010, 2005, 2002, 2000, 1999, 1995, 1992, 1991, 1986, 1983, 1981, 1980, 1974, 1973, 1972, 1970, 1967, 1962, 1961, 1959, 1955, 1954, 1951, 1949, 1935, 1930
1720 89TH PL	2020, 2017, 2014, 2010, 2005, 2002, 2000, 1999, 1995, 1992, 1991, 1986, 1983, 1981, 1980, 1974, 1973, 1972, 1970, 1967, 1962, 1961, 1959, 1954, 1951, 1949, 1941, 1935, 1930
1720 89TH PL	2020, 2017, 2014, 2010, 2005, 2002, 2000, 1999, 1995, 1992, 1991, 1986, 1983, 1981, 1980, 1974, 1973, 1972, 1970, 1967, 1962, 1959, 1955, 1954, 1951, 1949, 1941, 1935, 1930
1720 89TH PL	2020, 2017, 2014, 2010, 2005, 2002, 2000, 1999, 1995, 1992, 1991, 1986, 1983, 1981, 1980, 1974, 1973, 1972, 1970, 1967, 1962, 1961, 1959, 1955, 1954, 1949, 1941, 1935, 1930
1720 90TH	2020, 2017, 2014, 2010, 2005, 2002, 2000, 1999, 1995, 1992, 1991, 1986, 1983, 1981, 1980, 1974, 1973, 1972, 1970, 1967, 1962, 1961, 1959, 1954, 1951, 1949, 1941, 1935, 1930
1720 90TH	2020, 2017, 2014, 2010, 2005, 2002, 2000, 1999, 1995, 1992, 1991, 1986, 1983, 1981, 1980, 1974, 1973, 1972, 1970, 1967, 1962, 1959, 1955, 1954, 1951, 1949, 1941, 1935, 1930
1720 90TH ST	2020, 2017, 2014, 2010, 2005, 2002, 2000, 1999, 1995, 1992, 1991, 1986, 1983, 1981, 1980, 1974, 1973, 1972, 1967, 1962, 1961, 1959, 1955, 1954, 1951, 1949, 1941, 1935, 1930
1720 90TH ST	2020, 2017, 2014, 2010, 2005, 2002, 2000, 1999, 1995, 1992, 1991, 1986, 1983, 1981, 1980, 1973, 1972, 1970, 1967, 1962, 1961, 1959, 1955, 1954, 1951, 1949, 1941, 1935, 1930
1720 90TH ST	2020, 2017, 2014, 2010, 2005, 2002, 2000, 1999, 1995, 1992, 1991, 1986, 1983, 1981, 1980, 1974, 1973, 1972, 1970, 1967, 1962, 1961, 1959, 1955, 1954, 1949, 1941, 1935, 1930

FINDINGS

Address Researched	Address Not Identified in Research Source
1720 90TH ST	2020, 2017, 2014, 2010, 2005, 2002, 2000, 1999, 1995, 1992, 1991, 1986, 1983, 1981, 1980, 1974, 1973, 1972, 1970, 1967, 1962, 1961, 1959, 1955, 1954, 1951, 1949, 1941, 1930
1720 90TH ST	2020, 2017, 2014, 2010, 2005, 2002, 2000, 1999, 1995, 1992, 1991, 1986, 1983, 1981, 1980, 1974, 1973, 1972, 1970, 1967, 1962, 1961, 1959, 1955, 1954, 1951, 1949, 1935, 1930
1720 90TH ST	2020, 2017, 2014, 2010, 2005, 2002, 2000, 1999, 1995, 1992, 1991, 1986, 1983, 1981, 1980, 1974, 1973, 1972, 1970, 1967, 1962, 1961, 1959, 1955, 1954, 1951, 1949, 1941, 1935
1721 90TH	2020, 2017, 2014, 2010, 2005, 2002, 2000, 1999, 1995, 1992, 1991, 1986, 1983, 1981, 1980, 1974, 1973, 1972, 1970, 1967, 1962, 1959, 1955, 1954, 1951, 1949, 1941, 1935, 1930
1721 90TH	2020, 2017, 2014, 2010, 2005, 2002, 2000, 1999, 1995, 1992, 1991, 1986, 1983, 1981, 1980, 1974, 1973, 1972, 1970, 1967, 1962, 1961, 1959, 1954, 1951, 1949, 1941, 1935, 1930
1721 90TH ST	2020, 2017, 2014, 2010, 2005, 2002, 2000, 1999, 1995, 1992, 1991, 1986, 1983, 1981, 1980, 1973, 1972, 1970, 1967, 1962, 1961, 1959, 1955, 1954, 1951, 1949, 1941, 1935, 1930
1721 90TH ST	2020, 2017, 2014, 2010, 2005, 2002, 2000, 1999, 1995, 1992, 1991, 1986, 1983, 1981, 1980, 1974, 1973, 1972, 1967, 1962, 1961, 1959, 1955, 1954, 1951, 1949, 1941, 1935, 1930
1721 90TH ST	2020, 2017, 2014, 2010, 2005, 2002, 2000, 1999, 1995, 1992, 1991, 1986, 1983, 1981, 1980, 1974, 1973, 1972, 1970, 1967, 1962, 1961, 1959, 1955, 1954, 1951, 1949, 1941, 1935
1721 90TH ST	2020, 2017, 2014, 2010, 2005, 2002, 2000, 1999, 1995, 1992, 1991, 1986, 1983, 1981, 1980, 1974, 1973, 1972, 1970, 1967, 1962, 1961, 1959, 1955, 1954, 1951, 1949, 1935, 1930
1721 90TH ST	2020, 2017, 2014, 2010, 2005, 2002, 2000, 1999, 1995, 1992, 1991, 1986, 1983, 1981, 1980, 1974, 1973, 1972, 1970, 1967, 1962, 1961, 1959, 1955, 1954, 1951, 1949, 1941, 1930
1721 90TH ST	2020, 2017, 2014, 2010, 2005, 2002, 2000, 1999, 1995, 1992, 1991, 1986, 1983, 1981, 1980, 1974, 1973, 1972, 1970, 1967, 1962, 1961, 1959, 1955, 1954, 1949, 1941, 1935, 1930
1722 89TH	2020, 2017, 2014, 2010, 2005, 2002, 2000, 1999, 1995, 1992, 1991, 1986, 1983, 1981, 1980, 1974, 1973, 1972, 1970, 1967, 1962, 1959, 1955, 1954, 1951, 1949, 1941, 1935, 1930
1722 89TH PL	2020, 2017, 2014, 2010, 2005, 2002, 2000, 1999, 1995, 1992, 1991, 1986, 1983, 1981, 1980, 1974, 1973, 1972, 1970, 1967, 1962, 1961, 1959, 1955, 1954, 1949, 1941, 1935, 1930
1722 89TH PL	2020, 2017, 2014, 2010, 2005, 2002, 2000, 1999, 1995, 1992, 1991, 1986, 1983, 1981, 1980, 1974, 1973, 1972, 1970, 1967, 1962, 1961, 1959, 1954, 1951, 1949, 1941, 1935, 1930
1722 89TH PL	2020, 2017, 2014, 2010, 2005, 2002, 2000, 1999, 1995, 1992, 1991, 1986, 1983, 1981, 1980, 1974, 1973, 1972, 1970, 1967, 1962, 1961, 1959, 1955, 1954, 1951, 1949, 1935, 1930
1722 89TH PL	2020, 2017, 2014, 2010, 2005, 2002, 2000, 1999, 1995, 1992, 1991, 1986, 1983, 1981, 1980, 1974, 1973, 1972, 1970, 1967, 1962, 1961, 1959, 1955, 1954, 1951, 1949, 1941, 1930

FINDINGS

Address Researched	Address Not Identified in Research Source
1722 89TH PL	2020, 2017, 2014, 2010, 2005, 2002, 2000, 1999, 1995, 1992, 1991, 1986, 1983, 1981, 1980, 1974, 1973, 1972, 1970, 1967, 1962, 1961, 1959, 1955, 1954, 1951, 1949, 1941, 1935
1723 89TH PL	2020, 2017, 2014, 2010, 2005, 2002, 2000, 1999, 1995, 1992, 1991, 1986, 1983, 1981, 1980, 1974, 1973, 1972, 1970, 1967, 1962, 1961, 1959, 1955, 1954, 1951, 1949, 1941, 1935
1723 89TH PL	2020, 2017, 2014, 2010, 2005, 2002, 2000, 1999, 1995, 1992, 1991, 1986, 1983, 1981, 1980, 1974, 1973, 1972, 1970, 1967, 1962, 1961, 1959, 1955, 1954, 1951, 1949, 1941, 1930
1723 89TH PL	2020, 2017, 2014, 2010, 2005, 2002, 2000, 1999, 1995, 1992, 1991, 1986, 1983, 1981, 1980, 1974, 1973, 1972, 1970, 1967, 1962, 1961, 1959, 1955, 1954, 1951, 1949, 1935, 1930
1723 89TH PL	2020, 2017, 2014, 2010, 2005, 2002, 2000, 1999, 1995, 1992, 1991, 1986, 1983, 1981, 1980, 1974, 1973, 1972, 1970, 1967, 1962, 1961, 1959, 1954, 1951, 1949, 1941, 1935, 1930
1723 89TH PL	2020, 2017, 2014, 2010, 2005, 2002, 2000, 1999, 1995, 1992, 1991, 1986, 1983, 1981, 1980, 1974, 1973, 1972, 1970, 1967, 1962, 1959, 1955, 1954, 1951, 1949, 1941, 1935, 1930
1723 89TH PL	2020, 2017, 2014, 2010, 2005, 2002, 2000, 1999, 1995, 1992, 1991, 1986, 1983, 1981, 1980, 1974, 1973, 1972, 1970, 1967, 1962, 1961, 1959, 1955, 1954, 1949, 1941, 1935, 1930
1723 90TH	2020, 2017, 2014, 2010, 2005, 2002, 2000, 1999, 1995, 1992, 1991, 1986, 1983, 1981, 1980, 1974, 1973, 1972, 1970, 1967, 1962, 1961, 1959, 1954, 1951, 1949, 1941, 1935, 1930
1723 90TH	2020, 2017, 2014, 2010, 2005, 2002, 2000, 1999, 1995, 1992, 1991, 1986, 1983, 1981, 1980, 1974, 1973, 1972, 1970, 1967, 1962, 1959, 1955, 1954, 1951, 1949, 1941, 1935, 1930
1723 90TH ST	2020, 2017, 2014, 2010, 2005, 2002, 2000, 1999, 1995, 1992, 1991, 1986, 1983, 1981, 1980, 1974, 1973, 1972, 1967, 1962, 1961, 1959, 1955, 1954, 1951, 1949, 1941, 1935, 1930
1723 90TH ST	2020, 2017, 2014, 2010, 2005, 2002, 2000, 1999, 1995, 1992, 1991, 1986, 1983, 1981, 1980, 1973, 1972, 1970, 1967, 1962, 1961, 1959, 1955, 1954, 1951, 1949, 1941, 1935, 1930
1723 90TH ST	2020, 2017, 2014, 2010, 2005, 2002, 2000, 1999, 1995, 1992, 1991, 1986, 1983, 1981, 1980, 1974, 1973, 1972, 1970, 1967, 1962, 1961, 1959, 1955, 1954, 1949, 1941, 1935, 1930
1723 90TH ST	2020, 2017, 2014, 2010, 2005, 2002, 2000, 1999, 1995, 1992, 1991, 1986, 1983, 1981, 1980, 1974, 1973, 1972, 1970, 1967, 1962, 1961, 1959, 1955, 1954, 1951, 1949, 1941, 1930
1723 90TH ST	2020, 2017, 2014, 2010, 2005, 2002, 2000, 1999, 1995, 1992, 1991, 1986, 1983, 1981, 1980, 1974, 1973, 1972, 1970, 1967, 1962, 1961, 1959, 1955, 1954, 1951, 1949, 1935, 1930
1723 90TH ST	2020, 2017, 2014, 2010, 2005, 2002, 2000, 1999, 1995, 1992, 1991, 1986, 1983, 1981, 1980, 1974, 1973, 1972, 1970, 1967, 1962, 1961, 1959, 1955, 1954, 1951, 1949, 1941, 1935
1725 89TH PL	2020, 2017, 2014, 2010, 2005, 2002, 2000, 1999, 1995, 1992, 1991, 1986, 1983, 1981, 1980, 1974, 1973, 1972, 1970, 1967, 1962, 1961, 1959, 1955, 1954, 1951, 1949, 1941, 1930

FINDINGS

Address Researched	Address Not Identified in Research Source
1725 89TH PL	2020, 2017, 2014, 2010, 2005, 2002, 2000, 1999, 1995, 1992, 1991, 1986, 1983, 1981, 1980, 1974, 1973, 1972, 1970, 1967, 1962, 1961, 1959, 1955, 1954, 1951, 1949, 1941, 1935
1725 89TH PL	2020, 2017, 2014, 2010, 2005, 2002, 2000, 1999, 1995, 1992, 1991, 1986, 1983, 1981, 1980, 1974, 1973, 1972, 1970, 1967, 1962, 1961, 1959, 1955, 1954, 1951, 1949, 1935, 1930
1725 89TH PL	2020, 2017, 2014, 2010, 2005, 2002, 2000, 1999, 1995, 1992, 1991, 1986, 1983, 1981, 1980, 1974, 1973, 1972, 1970, 1967, 1962, 1961, 1959, 1955, 1954, 1949, 1941, 1935, 1930
1725 89TH PL	2020, 2017, 2014, 2010, 2005, 2002, 2000, 1999, 1995, 1992, 1991, 1986, 1983, 1981, 1980, 1974, 1973, 1972, 1970, 1967, 1962, 1959, 1955, 1954, 1951, 1949, 1941, 1935, 1930
1725 89TH PL	2020, 2017, 2014, 2010, 2005, 2002, 2000, 1999, 1995, 1992, 1991, 1986, 1983, 1981, 1980, 1974, 1973, 1972, 1970, 1967, 1962, 1961, 1959, 1954, 1951, 1949, 1941, 1935, 1930
1725 90TH	2020, 2017, 2014, 2010, 2005, 2002, 2000, 1999, 1995, 1992, 1991, 1986, 1983, 1981, 1980, 1974, 1973, 1972, 1970, 1967, 1962, 1959, 1955, 1954, 1951, 1949, 1941, 1935, 1930
1725 90TH	2020, 2017, 2014, 2010, 2005, 2002, 2000, 1999, 1995, 1992, 1991, 1986, 1983, 1981, 1980, 1974, 1973, 1972, 1970, 1967, 1962, 1961, 1959, 1954, 1951, 1949, 1941, 1935, 1930
1725 90TH ST	2020, 2017, 2014, 2010, 2005, 2002, 2000, 1999, 1995, 1992, 1991, 1986, 1983, 1981, 1980, 1973, 1972, 1970, 1967, 1962, 1961, 1959, 1955, 1954, 1951, 1949, 1941, 1935, 1930
1725 90TH ST	2020, 2017, 2014, 2010, 2005, 2002, 2000, 1999, 1995, 1992, 1991, 1986, 1983, 1981, 1980, 1974, 1973, 1972, 1967, 1962, 1961, 1959, 1955, 1954, 1951, 1949, 1941, 1935, 1930
1725 90TH ST	2020, 2017, 2014, 2010, 2005, 2002, 2000, 1999, 1995, 1992, 1991, 1986, 1983, 1981, 1980, 1974, 1973, 1972, 1970, 1967, 1962, 1961, 1959, 1955, 1954, 1949, 1941, 1935, 1930
1725 90TH ST	2020, 2017, 2014, 2010, 2005, 2002, 2000, 1999, 1995, 1992, 1991, 1986, 1983, 1981, 1980, 1974, 1973, 1972, 1970, 1967, 1962, 1961, 1959, 1955, 1954, 1951, 1949, 1941, 1930
1725 90TH ST	2020, 2017, 2014, 2010, 2005, 2002, 2000, 1999, 1995, 1992, 1991, 1986, 1983, 1981, 1980, 1974, 1973, 1972, 1970, 1967, 1962, 1961, 1959, 1955, 1954, 1951, 1949, 1935, 1930
1725 90TH ST	2020, 2017, 2014, 2010, 2005, 2002, 2000, 1999, 1995, 1992, 1991, 1986, 1983, 1981, 1980, 1974, 1973, 1972, 1970, 1967, 1962, 1961, 1959, 1955, 1954, 1951, 1949, 1941, 1935
1726 89TH PL	2020, 2017, 2014, 2010, 2005, 2002, 2000, 1999, 1995, 1992, 1991, 1986, 1983, 1981, 1980, 1974, 1973, 1972, 1970, 1967, 1962, 1961, 1959, 1955, 1954, 1951, 1949, 1941, 1935
1726 89TH PL	2020, 2017, 2014, 2010, 2005, 2002, 2000, 1999, 1995, 1992, 1991, 1986, 1983, 1981, 1980, 1974, 1973, 1972, 1970, 1967, 1962, 1961, 1959, 1955, 1954, 1951, 1949, 1941, 1930
1726 89TH PL	2020, 2017, 2014, 2010, 2005, 2002, 2000, 1999, 1995, 1992, 1991, 1986, 1983, 1981, 1980, 1974, 1973, 1972, 1970, 1967, 1962, 1961, 1959, 1955, 1954, 1951, 1949, 1935, 1930

FINDINGS

Address Researched	Address Not Identified in Research Source
1726 89TH PL	2020, 2017, 2014, 2010, 2005, 2002, 2000, 1999, 1995, 1992, 1991, 1986, 1983, 1981, 1980, 1974, 1973, 1972, 1970, 1967, 1962, 1961, 1959, 1954, 1951, 1949, 1941, 1935, 1930
1726 89TH PL	2020, 2017, 2014, 2010, 2005, 2002, 2000, 1999, 1995, 1992, 1991, 1986, 1983, 1981, 1980, 1974, 1973, 1972, 1970, 1967, 1962, 1959, 1955, 1954, 1951, 1949, 1941, 1935, 1930
1726 89TH PL	2020, 2017, 2014, 2010, 2005, 2002, 2000, 1999, 1995, 1992, 1991, 1986, 1983, 1981, 1980, 1974, 1973, 1972, 1970, 1967, 1962, 1961, 1959, 1955, 1954, 1949, 1941, 1935, 1930
1726 90TH	2020, 2017, 2014, 2010, 2005, 2002, 2000, 1999, 1995, 1992, 1991, 1986, 1983, 1981, 1980, 1974, 1973, 1972, 1970, 1967, 1962, 1961, 1959, 1954, 1951, 1949, 1941, 1935, 1930
1726 90TH	2020, 2017, 2014, 2010, 2005, 2002, 2000, 1999, 1995, 1992, 1991, 1986, 1983, 1981, 1980, 1974, 1973, 1972, 1970, 1967, 1962, 1959, 1955, 1954, 1951, 1949, 1941, 1935, 1930
1726 90TH	2020, 2017, 2014, 2010, 2005, 2000, 1999, 1995, 1992, 1991, 1986, 1983, 1981, 1980, 1974, 1973, 1972, 1970, 1967, 1962, 1961, 1959, 1955, 1954, 1951, 1949, 1941, 1935, 1930
1726 90TH ST	2020, 2017, 2014, 2010, 2005, 2002, 2000, 1999, 1995, 1992, 1991, 1986, 1983, 1981, 1980, 1974, 1973, 1972, 1967, 1962, 1961, 1959, 1955, 1954, 1951, 1949, 1941, 1935, 1930
1726 90TH ST	2020, 2017, 2014, 2010, 2005, 2002, 2000, 1999, 1995, 1992, 1991, 1986, 1983, 1981, 1980, 1973, 1972, 1970, 1967, 1962, 1961, 1959, 1955, 1954, 1951, 1949, 1941, 1935, 1930
1726 90TH ST	2020, 2017, 2014, 2010, 2005, 2002, 2000, 1999, 1995, 1992, 1991, 1986, 1983, 1981, 1980, 1974, 1973, 1972, 1970, 1967, 1962, 1961, 1959, 1955, 1954, 1949, 1941, 1935, 1930
1726 90TH ST	2020, 2017, 2014, 2010, 2005, 2002, 2000, 1999, 1995, 1992, 1991, 1986, 1983, 1981, 1980, 1974, 1973, 1972, 1970, 1967, 1962, 1961, 1959, 1955, 1954, 1951, 1949, 1941, 1930
1726 90TH ST	2020, 2017, 2014, 2010, 2005, 2002, 2000, 1999, 1995, 1992, 1991, 1986, 1983, 1981, 1980, 1974, 1973, 1972, 1970, 1967, 1962, 1961, 1959, 1955, 1954, 1951, 1949, 1935, 1930
1726 90TH ST	2020, 2017, 2014, 2010, 2005, 2002, 2000, 1999, 1995, 1992, 1991, 1986, 1983, 1981, 1980, 1974, 1973, 1972, 1970, 1967, 1962, 1961, 1959, 1955, 1954, 1951, 1949, 1941, 1935
1727 89TH	2020, 2017, 2014, 2010, 2005, 2000, 1999, 1995, 1992, 1991, 1986, 1983, 1981, 1980, 1974, 1973, 1972, 1970, 1967, 1962, 1961, 1959, 1955, 1954, 1951, 1949, 1941, 1935, 1930
1727 89TH	2020, 2017, 2014, 2010, 2005, 2002, 2000, 1995, 1992, 1991, 1986, 1983, 1981, 1980, 1974, 1973, 1972, 1970, 1967, 1962, 1961, 1959, 1955, 1954, 1951, 1949, 1941, 1935, 1930
1727 90TH	2020, 2017, 2014, 2010, 2005, 2002, 2000, 1999, 1995, 1992, 1991, 1986, 1983, 1981, 1980, 1974, 1973, 1972, 1970, 1967, 1962, 1959, 1955, 1954, 1951, 1949, 1941, 1935, 1930
1727 90TH	2020, 2017, 2014, 2010, 2005, 2002, 2000, 1999, 1995, 1992, 1991, 1986, 1983, 1981, 1980, 1974, 1973, 1972, 1970, 1967, 1962, 1961, 1959, 1954, 1951, 1949, 1941, 1935, 1930

FINDINGS

Address Researched	Address Not Identified in Research Source
1727 90TH ST	2020, 2017, 2014, 2010, 2005, 2002, 2000, 1999, 1995, 1992, 1991, 1986, 1983, 1981, 1980, 1974, 1973, 1972, 1970, 1967, 1962, 1961, 1959, 1955, 1954, 1951, 1949, 1941, 1935
1727 90TH ST	2020, 2017, 2014, 2010, 2005, 2002, 2000, 1999, 1995, 1992, 1991, 1986, 1983, 1981, 1980, 1974, 1973, 1972, 1970, 1967, 1962, 1961, 1959, 1955, 1954, 1951, 1949, 1935, 1930
1727 90TH ST	2020, 2017, 2014, 2010, 2005, 2002, 2000, 1999, 1995, 1992, 1991, 1986, 1983, 1981, 1980, 1974, 1973, 1972, 1970, 1967, 1962, 1961, 1959, 1955, 1954, 1951, 1949, 1941, 1930
1727 90TH ST	2020, 2017, 2014, 2010, 2005, 2002, 2000, 1999, 1995, 1992, 1991, 1986, 1983, 1981, 1980, 1974, 1973, 1972, 1970, 1967, 1962, 1961, 1959, 1955, 1954, 1949, 1941, 1935, 1930
1728 89TH PL	2020, 2017, 2014, 2010, 2005, 2002, 2000, 1999, 1995, 1992, 1991, 1986, 1983, 1981, 1980, 1974, 1973, 1972, 1970, 1967, 1962, 1961, 1959, 1955, 1954, 1949, 1941, 1935, 1930
1728 89TH PL	2020, 2017, 2014, 2010, 2005, 2002, 2000, 1999, 1995, 1992, 1991, 1986, 1983, 1981, 1980, 1974, 1973, 1972, 1970, 1967, 1962, 1959, 1955, 1954, 1951, 1949, 1941, 1935, 1930
1728 89TH PL	2020, 2017, 2014, 2010, 2005, 2002, 2000, 1999, 1995, 1992, 1991, 1986, 1983, 1981, 1980, 1974, 1973, 1972, 1970, 1967, 1962, 1961, 1959, 1954, 1951, 1949, 1941, 1935, 1930
1728 89TH PL	2020, 2017, 2014, 2010, 2005, 2002, 2000, 1999, 1995, 1992, 1991, 1986, 1983, 1981, 1980, 1974, 1973, 1972, 1970, 1967, 1962, 1961, 1959, 1955, 1954, 1951, 1949, 1935, 1930
1728 89TH PL	2020, 2017, 2014, 2010, 2005, 2002, 2000, 1999, 1995, 1992, 1991, 1986, 1983, 1981, 1980, 1974, 1973, 1972, 1970, 1967, 1962, 1961, 1959, 1955, 1954, 1951, 1949, 1941, 1930
1728 89TH PL	2020, 2017, 2014, 2010, 2005, 2002, 2000, 1999, 1995, 1992, 1991, 1986, 1983, 1981, 1980, 1974, 1973, 1972, 1970, 1967, 1962, 1961, 1959, 1955, 1954, 1951, 1949, 1941, 1935
1728 90TH	2020, 2017, 2014, 2010, 2005, 2002, 2000, 1999, 1995, 1992, 1991, 1986, 1983, 1981, 1980, 1974, 1973, 1972, 1970, 1967, 1962, 1961, 1959, 1954, 1951, 1949, 1941, 1935, 1930
1728 90TH	2020, 2017, 2014, 2010, 2005, 2002, 2000, 1999, 1995, 1992, 1991, 1986, 1983, 1981, 1980, 1974, 1973, 1972, 1970, 1967, 1962, 1959, 1955, 1954, 1951, 1949, 1941, 1935, 1930
1728 90TH ST	2020, 2017, 2014, 2010, 2005, 2002, 2000, 1999, 1995, 1992, 1991, 1986, 1983, 1981, 1980, 1974, 1973, 1972, 1970, 1967, 1962, 1961, 1959, 1955, 1954, 1951, 1949, 1941, 1935
1728 90TH ST	2020, 2017, 2014, 2010, 2005, 2002, 2000, 1999, 1995, 1992, 1991, 1986, 1983, 1981, 1980, 1974, 1973, 1972, 1970, 1967, 1962, 1961, 1959, 1955, 1954, 1951, 1949, 1941, 1930
1728 90TH ST	2020, 2017, 2014, 2010, 2005, 2002, 2000, 1999, 1995, 1992, 1991, 1986, 1983, 1981, 1980, 1974, 1973, 1972, 1970, 1967, 1962, 1961, 1959, 1955, 1954, 1951, 1949, 1935, 1930
1728 90TH ST	2020, 2017, 2014, 2010, 2005, 2002, 2000, 1999, 1995, 1992, 1991, 1986, 1983, 1981, 1980, 1974, 1973, 1972, 1970, 1967, 1962, 1961, 1959, 1955, 1954, 1949, 1941, 1935, 1930

FINDINGS

Address Researched	Address Not Identified in Research Source
1729 89TH PL	2020, 2017, 2014, 2010, 2005, 2002, 2000, 1999, 1995, 1992, 1991, 1986, 1983, 1981, 1980, 1974, 1973, 1972, 1970, 1967, 1962, 1961, 1959, 1954, 1951, 1949, 1941, 1935, 1930
1729 89TH PL	2020, 2017, 2014, 2010, 2005, 2002, 2000, 1999, 1995, 1992, 1991, 1986, 1983, 1981, 1980, 1974, 1973, 1972, 1970, 1967, 1962, 1959, 1955, 1954, 1951, 1949, 1941, 1935, 1930
1729 89TH PL	2020, 2017, 2014, 2010, 2005, 2002, 2000, 1999, 1995, 1992, 1991, 1986, 1983, 1981, 1980, 1974, 1973, 1972, 1970, 1967, 1962, 1961, 1959, 1955, 1954, 1949, 1941, 1935, 1930
1729 89TH PL	2020, 2017, 2014, 2010, 2005, 2002, 2000, 1999, 1995, 1992, 1991, 1986, 1983, 1981, 1980, 1974, 1973, 1972, 1970, 1967, 1962, 1961, 1959, 1955, 1954, 1951, 1949, 1935, 1930
1729 89TH PL	2020, 2017, 2014, 2010, 2005, 2002, 2000, 1999, 1995, 1992, 1991, 1986, 1983, 1981, 1980, 1974, 1973, 1972, 1970, 1967, 1962, 1961, 1959, 1955, 1954, 1951, 1949, 1941, 1935
1729 89TH PL	2020, 2017, 2014, 2010, 2005, 2002, 2000, 1999, 1995, 1992, 1991, 1986, 1983, 1981, 1980, 1974, 1973, 1972, 1970, 1967, 1962, 1961, 1959, 1955, 1954, 1951, 1949, 1941, 1930
1729 90TH	2020, 2017, 2014, 2010, 2005, 2002, 2000, 1999, 1995, 1992, 1991, 1986, 1983, 1981, 1980, 1974, 1973, 1972, 1970, 1967, 1962, 1959, 1955, 1954, 1951, 1949, 1941, 1935, 1930
1729 90TH	2020, 2017, 2014, 2010, 2005, 2002, 2000, 1999, 1995, 1992, 1991, 1986, 1983, 1981, 1980, 1974, 1973, 1972, 1970, 1967, 1962, 1961, 1959, 1954, 1951, 1949, 1941, 1935, 1930
1729 90TH ST	2020, 2017, 2014, 2010, 2005, 2002, 2000, 1999, 1995, 1992, 1991, 1986, 1983, 1981, 1980, 1974, 1973, 1972, 1970, 1967, 1962, 1961, 1959, 1955, 1954, 1951, 1949, 1941, 1935
1729 90TH ST	2020, 2017, 2014, 2010, 2005, 2002, 2000, 1999, 1995, 1992, 1991, 1986, 1983, 1981, 1980, 1974, 1973, 1972, 1970, 1967, 1962, 1961, 1959, 1955, 1954, 1951, 1949, 1941, 1930
1729 90TH ST	2020, 2017, 2014, 2010, 2005, 2002, 2000, 1999, 1995, 1992, 1991, 1986, 1983, 1981, 1980, 1974, 1973, 1972, 1970, 1967, 1962, 1961, 1959, 1955, 1954, 1951, 1949, 1935, 1930
1729 90TH ST	2020, 2017, 2014, 2010, 2005, 2002, 2000, 1999, 1995, 1992, 1991, 1986, 1983, 1981, 1980, 1974, 1973, 1972, 1970, 1967, 1962, 1961, 1959, 1955, 1954, 1949, 1941, 1935, 1930
1730 90TH	2020, 2017, 2014, 2010, 2005, 2002, 2000, 1999, 1995, 1992, 1991, 1986, 1983, 1981, 1980, 1974, 1973, 1972, 1970, 1967, 1962, 1961, 1959, 1954, 1951, 1949, 1941, 1935, 1930
1730 90TH	2020, 2017, 2014, 2010, 2005, 2002, 2000, 1999, 1995, 1992, 1991, 1986, 1983, 1981, 1980, 1974, 1973, 1972, 1970, 1967, 1962, 1959, 1955, 1954, 1951, 1949, 1941, 1935, 1930
1730 90TH ST	2020, 2017, 2014, 2010, 2005, 2002, 2000, 1999, 1995, 1992, 1991, 1986, 1983, 1981, 1980, 1974, 1973, 1972, 1970, 1967, 1962, 1961, 1959, 1955, 1954, 1949, 1941, 1935, 1930
1730 90TH ST	2020, 2017, 2014, 2010, 2005, 2002, 2000, 1999, 1995, 1992, 1991, 1986, 1983, 1981, 1980, 1974, 1973, 1972, 1970, 1967, 1962, 1961, 1959, 1955, 1954, 1951, 1949, 1935, 1930

FINDINGS

Address Researched	Address Not Identified in Research Source
1730 90TH ST	2020, 2017, 2014, 2010, 2005, 2002, 2000, 1999, 1995, 1992, 1991, 1986, 1983, 1981, 1980, 1974, 1973, 1972, 1970, 1967, 1962, 1961, 1959, 1955, 1954, 1951, 1949, 1941, 1930
1730 90TH ST	2020, 2017, 2014, 2010, 2005, 2002, 2000, 1999, 1995, 1992, 1991, 1986, 1983, 1981, 1980, 1974, 1973, 1972, 1970, 1967, 1962, 1961, 1959, 1955, 1954, 1951, 1949, 1941, 1935
1731 89TH PL	2020, 2017, 2014, 2010, 2005, 2002, 2000, 1999, 1995, 1992, 1991, 1986, 1983, 1981, 1980, 1974, 1973, 1972, 1970, 1967, 1962, 1961, 1959, 1955, 1954, 1951, 1949, 1941, 1930
1731 89TH PL	2020, 2017, 2014, 2010, 2005, 2002, 2000, 1999, 1995, 1992, 1991, 1986, 1983, 1981, 1980, 1974, 1973, 1972, 1970, 1967, 1962, 1961, 1959, 1955, 1954, 1951, 1949, 1941, 1935
1731 89TH PL	2020, 2017, 2014, 2010, 2005, 2002, 2000, 1999, 1995, 1992, 1991, 1986, 1983, 1981, 1980, 1974, 1973, 1972, 1970, 1967, 1962, 1961, 1959, 1955, 1954, 1951, 1949, 1935, 1930
1731 89TH PL	2020, 2017, 2014, 2010, 2005, 2002, 2000, 1999, 1995, 1992, 1991, 1986, 1983, 1981, 1980, 1974, 1973, 1972, 1970, 1967, 1962, 1961, 1959, 1955, 1954, 1949, 1941, 1935, 1930
1731 89TH PL	2020, 2017, 2014, 2010, 2005, 2002, 2000, 1999, 1995, 1992, 1991, 1986, 1983, 1981, 1980, 1974, 1973, 1972, 1970, 1967, 1962, 1959, 1955, 1954, 1951, 1949, 1941, 1935, 1930
1731 89TH PL	2020, 2017, 2014, 2010, 2005, 2002, 2000, 1999, 1995, 1992, 1991, 1986, 1983, 1981, 1980, 1974, 1973, 1972, 1970, 1967, 1962, 1961, 1959, 1954, 1951, 1949, 1941, 1935, 1930
1731 90TH	2020, 2017, 2014, 2010, 2005, 2002, 2000, 1999, 1995, 1992, 1991, 1986, 1983, 1981, 1980, 1974, 1973, 1972, 1970, 1967, 1962, 1959, 1955, 1954, 1951, 1949, 1941, 1935, 1930
1731 90TH	2020, 2017, 2014, 2010, 2005, 2002, 2000, 1999, 1995, 1992, 1991, 1986, 1983, 1981, 1980, 1974, 1973, 1972, 1970, 1967, 1962, 1961, 1959, 1954, 1951, 1949, 1941, 1935, 1930
1731 90TH ST	2020, 2017, 2014, 2010, 2005, 2002, 2000, 1999, 1995, 1992, 1991, 1986, 1983, 1981, 1980, 1974, 1973, 1972, 1970, 1967, 1962, 1961, 1959, 1955, 1954, 1949, 1941, 1935, 1930
1731 90TH ST	2020, 2017, 2014, 2010, 2005, 2002, 2000, 1999, 1995, 1992, 1991, 1986, 1983, 1981, 1980, 1974, 1973, 1972, 1970, 1967, 1962, 1961, 1959, 1955, 1954, 1951, 1949, 1941, 1930
1731 90TH ST	2020, 2017, 2014, 2010, 2005, 2002, 2000, 1999, 1995, 1992, 1991, 1986, 1983, 1981, 1980, 1974, 1973, 1972, 1970, 1967, 1962, 1961, 1959, 1955, 1954, 1951, 1949, 1935, 1930
1731 90TH ST	2020, 2017, 2014, 2010, 2005, 2002, 2000, 1999, 1995, 1992, 1991, 1986, 1983, 1981, 1980, 1974, 1973, 1972, 1970, 1967, 1962, 1961, 1959, 1955, 1954, 1951, 1949, 1941, 1935
1732 89TH PL	2020, 2017, 2014, 2010, 2005, 2002, 2000, 1999, 1995, 1992, 1991, 1986, 1983, 1981, 1980, 1974, 1973, 1972, 1970, 1967, 1962, 1961, 1959, 1955, 1954, 1951, 1949, 1941, 1935
1732 89TH PL	2020, 2017, 2014, 2010, 2005, 2002, 2000, 1999, 1995, 1992, 1991, 1986, 1983, 1981, 1980, 1974, 1973, 1972, 1970, 1967, 1962, 1961, 1959, 1955, 1954, 1951, 1949, 1941, 1930

FINDINGS

Address Researched	Address Not Identified in Research Source
1732 89TH PL	2020, 2017, 2014, 2010, 2005, 2002, 2000, 1999, 1995, 1992, 1991, 1986, 1983, 1981, 1980, 1974, 1973, 1972, 1970, 1967, 1962, 1961, 1959, 1955, 1954, 1951, 1949, 1935, 1930
1732 89TH PL	2020, 2017, 2014, 2010, 2005, 2002, 2000, 1999, 1995, 1992, 1991, 1986, 1983, 1981, 1980, 1974, 1973, 1972, 1970, 1967, 1962, 1961, 1959, 1954, 1951, 1949, 1941, 1935, 1930
1732 89TH PL	2020, 2017, 2014, 2010, 2005, 2002, 2000, 1999, 1995, 1992, 1991, 1986, 1983, 1981, 1980, 1974, 1973, 1972, 1970, 1967, 1962, 1959, 1955, 1954, 1951, 1949, 1941, 1935, 1930
1732 89TH PL	2020, 2017, 2014, 2010, 2005, 2002, 2000, 1999, 1995, 1992, 1991, 1986, 1983, 1981, 1980, 1974, 1973, 1972, 1970, 1967, 1962, 1961, 1959, 1955, 1954, 1949, 1941, 1935, 1930
1732 90TH	2020, 2017, 2014, 2010, 2005, 2002, 2000, 1999, 1995, 1992, 1991, 1986, 1983, 1981, 1980, 1974, 1973, 1972, 1970, 1967, 1962, 1961, 1959, 1954, 1951, 1949, 1941, 1935, 1930
1732 90TH	2020, 2017, 2014, 2010, 2005, 2002, 2000, 1999, 1995, 1992, 1991, 1986, 1983, 1981, 1980, 1974, 1973, 1972, 1970, 1967, 1962, 1959, 1955, 1954, 1951, 1949, 1941, 1935, 1930
1732 90TH ST	2020, 2017, 2014, 2010, 2005, 2002, 2000, 1999, 1995, 1992, 1991, 1986, 1983, 1981, 1980, 1974, 1973, 1972, 1970, 1967, 1962, 1961, 1959, 1955, 1954, 1949, 1941, 1935, 1930
1732 90TH ST	2020, 2017, 2014, 2010, 2005, 2002, 2000, 1999, 1995, 1992, 1991, 1986, 1983, 1981, 1980, 1974, 1973, 1972, 1970, 1967, 1962, 1961, 1959, 1955, 1954, 1951, 1949, 1941, 1930
1732 90TH ST	2020, 2017, 2014, 2010, 2005, 2002, 2000, 1999, 1995, 1992, 1991, 1986, 1983, 1981, 1980, 1974, 1973, 1972, 1970, 1967, 1962, 1961, 1959, 1955, 1954, 1951, 1949, 1935, 1930
1732 90TH ST	2020, 2017, 2014, 2010, 2005, 2002, 2000, 1999, 1995, 1992, 1991, 1986, 1983, 1981, 1980, 1974, 1973, 1972, 1970, 1967, 1962, 1961, 1959, 1955, 1954, 1951, 1949, 1941, 1935
1733 90TH	2020, 2017, 2014, 2010, 2005, 2002, 2000, 1999, 1995, 1992, 1991, 1986, 1983, 1981, 1980, 1974, 1973, 1972, 1970, 1967, 1962, 1959, 1955, 1954, 1951, 1949, 1941, 1935, 1930
1733 90TH	2020, 2017, 2014, 2010, 2005, 2002, 2000, 1999, 1995, 1992, 1991, 1986, 1983, 1981, 1980, 1974, 1973, 1972, 1970, 1967, 1962, 1961, 1959, 1954, 1951, 1949, 1941, 1935, 1930
1733 90TH ST	2020, 2017, 2014, 2010, 2005, 2002, 2000, 1999, 1995, 1992, 1991, 1986, 1983, 1981, 1980, 1974, 1973, 1972, 1970, 1967, 1962, 1961, 1959, 1955, 1954, 1951, 1949, 1941, 1935
1733 90TH ST	2020, 2017, 2014, 2010, 2005, 2002, 2000, 1999, 1995, 1992, 1991, 1986, 1983, 1981, 1980, 1974, 1973, 1972, 1970, 1967, 1962, 1961, 1959, 1955, 1954, 1951, 1949, 1935, 1930
1733 90TH ST	2020, 2017, 2014, 2010, 2005, 2002, 2000, 1999, 1995, 1992, 1991, 1986, 1983, 1981, 1980, 1974, 1973, 1972, 1970, 1967, 1962, 1961, 1959, 1955, 1954, 1951, 1949, 1941, 1930
1733 90TH ST	2020, 2017, 2014, 2010, 2005, 2002, 2000, 1999, 1995, 1992, 1991, 1986, 1983, 1981, 1980, 1974, 1973, 1972, 1970, 1967, 1962, 1961, 1959, 1955, 1954, 1949, 1941, 1935, 1930

FINDINGS

Address Researched	Address Not Identified in Research Source
1734 90TH	2020, 2017, 2014, 2010, 2005, 2002, 2000, 1999, 1995, 1992, 1991, 1986, 1983, 1981, 1980, 1974, 1973, 1972, 1970, 1967, 1962, 1961, 1959, 1954, 1951, 1949, 1941, 1935, 1930
1734 90TH	2020, 2017, 2014, 2010, 2005, 2002, 2000, 1999, 1995, 1992, 1991, 1986, 1983, 1981, 1980, 1974, 1973, 1972, 1970, 1967, 1962, 1959, 1955, 1954, 1951, 1949, 1941, 1935, 1930
1734 90TH ST	2020, 2017, 2014, 2010, 2005, 2002, 2000, 1999, 1995, 1992, 1991, 1986, 1983, 1981, 1980, 1974, 1973, 1972, 1970, 1967, 1962, 1961, 1959, 1955, 1954, 1949, 1941, 1935, 1930
1734 90TH ST	2020, 2017, 2014, 2010, 2005, 2002, 2000, 1999, 1995, 1992, 1991, 1986, 1983, 1981, 1980, 1974, 1973, 1972, 1970, 1967, 1962, 1961, 1959, 1955, 1954, 1951, 1949, 1941, 1930
1734 90TH ST	2020, 2017, 2014, 2010, 2005, 2002, 2000, 1999, 1995, 1992, 1991, 1986, 1983, 1981, 1980, 1974, 1973, 1972, 1970, 1967, 1962, 1961, 1959, 1955, 1954, 1951, 1949, 1935, 1930
1734 90TH ST	2020, 2017, 2014, 2010, 2005, 2002, 2000, 1999, 1995, 1992, 1991, 1986, 1983, 1981, 1980, 1974, 1973, 1972, 1970, 1967, 1962, 1961, 1959, 1955, 1954, 1951, 1949, 1941, 1935
1735 89TH PL	2020, 2017, 2014, 2010, 2005, 2002, 2000, 1999, 1995, 1992, 1991, 1986, 1983, 1981, 1980, 1974, 1973, 1972, 1970, 1967, 1962, 1961, 1959, 1955, 1954, 1951, 1949, 1941, 1930
1735 89TH PL	2020, 2017, 2014, 2010, 2005, 2002, 2000, 1999, 1995, 1992, 1991, 1986, 1983, 1981, 1980, 1974, 1973, 1972, 1970, 1967, 1962, 1961, 1959, 1955, 1954, 1951, 1949, 1941, 1935
1735 89TH PL	2020, 2017, 2014, 2010, 2005, 2002, 2000, 1999, 1995, 1992, 1991, 1986, 1983, 1981, 1980, 1974, 1973, 1972, 1970, 1967, 1962, 1961, 1959, 1955, 1954, 1951, 1949, 1935, 1930
1735 89TH PL	2020, 2017, 2014, 2010, 2005, 2002, 2000, 1999, 1995, 1992, 1991, 1986, 1983, 1981, 1980, 1974, 1973, 1972, 1970, 1967, 1962, 1961, 1959, 1955, 1954, 1949, 1941, 1935, 1930
1735 89TH PL	2020, 2017, 2014, 2010, 2005, 2002, 2000, 1999, 1995, 1992, 1991, 1986, 1983, 1981, 1980, 1974, 1973, 1972, 1970, 1967, 1962, 1959, 1955, 1954, 1951, 1949, 1941, 1935, 1930
1735 89TH PL	2020, 2017, 2014, 2010, 2005, 2002, 2000, 1999, 1995, 1992, 1991, 1986, 1983, 1981, 1980, 1974, 1973, 1972, 1970, 1967, 1962, 1961, 1959, 1954, 1951, 1949, 1941, 1935, 1930
1735 90TH	2020, 2017, 2014, 2010, 2005, 2002, 2000, 1999, 1995, 1992, 1991, 1986, 1983, 1981, 1980, 1974, 1973, 1972, 1970, 1967, 1962, 1959, 1955, 1954, 1951, 1949, 1941, 1935, 1930
1735 90TH	2020, 2017, 2014, 2010, 2005, 2002, 2000, 1999, 1995, 1992, 1991, 1986, 1983, 1981, 1980, 1974, 1973, 1972, 1970, 1967, 1962, 1961, 1959, 1954, 1951, 1949, 1941, 1935, 1930
1735 90TH ST	2020, 2017, 2014, 2010, 2005, 2002, 2000, 1999, 1995, 1992, 1991, 1986, 1983, 1981, 1980, 1974, 1973, 1972, 1970, 1967, 1962, 1961, 1959, 1955, 1954, 1949, 1941, 1935, 1930
1735 90TH ST	2020, 2017, 2014, 2010, 2005, 2002, 2000, 1999, 1995, 1992, 1991, 1986, 1983, 1981, 1980, 1974, 1973, 1972, 1970, 1967, 1962, 1961, 1959, 1955, 1954, 1951, 1949, 1941, 1930

FINDINGS

Address Researched	Address Not Identified in Research Source
1735 90TH ST	2020, 2017, 2014, 2010, 2005, 2002, 2000, 1999, 1995, 1992, 1991, 1986, 1983, 1981, 1980, 1974, 1973, 1972, 1970, 1967, 1962, 1961, 1959, 1955, 1954, 1951, 1949, 1935, 1930
1735 90TH ST	2020, 2017, 2014, 2010, 2005, 2002, 2000, 1999, 1995, 1992, 1991, 1986, 1983, 1981, 1980, 1974, 1973, 1972, 1970, 1967, 1962, 1961, 1959, 1955, 1954, 1951, 1949, 1941, 1935
1736 89TH	2020, 2017, 2014, 2010, 2005, 2002, 2000, 1999, 1995, 1992, 1991, 1986, 1983, 1981, 1980, 1974, 1973, 1972, 1970, 1967, 1962, 1959, 1955, 1954, 1951, 1949, 1941, 1935, 1930
1736 89TH PL	2020, 2017, 2014, 2010, 2005, 2002, 2000, 1999, 1995, 1992, 1991, 1986, 1983, 1981, 1980, 1974, 1973, 1972, 1970, 1967, 1962, 1961, 1959, 1955, 1954, 1951, 1949, 1941, 1935
1736 89TH PL	2020, 2017, 2014, 2010, 2005, 2002, 2000, 1999, 1995, 1992, 1991, 1986, 1983, 1981, 1980, 1974, 1973, 1972, 1970, 1967, 1962, 1961, 1959, 1955, 1954, 1951, 1949, 1941, 1930
1736 89TH PL	2020, 2017, 2014, 2010, 2005, 2002, 2000, 1999, 1995, 1992, 1991, 1986, 1983, 1981, 1980, 1974, 1973, 1972, 1970, 1967, 1962, 1961, 1959, 1955, 1954, 1951, 1949, 1935, 1930
1736 89TH PL	2020, 2017, 2014, 2010, 2005, 2002, 2000, 1999, 1995, 1992, 1991, 1986, 1983, 1981, 1980, 1974, 1973, 1972, 1970, 1967, 1962, 1961, 1959, 1954, 1951, 1949, 1941, 1935, 1930
1736 89TH PL	2020, 2017, 2014, 2010, 2005, 2002, 2000, 1999, 1995, 1992, 1991, 1986, 1983, 1981, 1980, 1974, 1973, 1972, 1970, 1967, 1962, 1959, 1955, 1954, 1951, 1949, 1941, 1935, 1930
1736 89TH PL	2020, 2017, 2014, 2010, 2005, 2002, 2000, 1999, 1995, 1992, 1991, 1986, 1983, 1981, 1980, 1974, 1973, 1972, 1970, 1967, 1962, 1961, 1959, 1955, 1954, 1949, 1941, 1935, 1930
1736 90TH	2020, 2017, 2014, 2010, 2005, 2002, 2000, 1999, 1995, 1992, 1991, 1986, 1983, 1981, 1980, 1974, 1973, 1972, 1970, 1967, 1962, 1961, 1959, 1954, 1951, 1949, 1941, 1935, 1930
1736 90TH	2020, 2017, 2014, 2010, 2005, 2002, 2000, 1999, 1995, 1992, 1991, 1986, 1983, 1981, 1980, 1974, 1973, 1972, 1970, 1967, 1962, 1959, 1955, 1954, 1951, 1949, 1941, 1935, 1930
1736 90TH ST	2020, 2017, 2014, 2010, 2005, 2002, 2000, 1999, 1995, 1992, 1991, 1986, 1983, 1981, 1980, 1974, 1973, 1972, 1970, 1967, 1962, 1961, 1959, 1955, 1954, 1949, 1941, 1935, 1930
1736 90TH ST	2020, 2017, 2014, 2010, 2005, 2002, 2000, 1999, 1995, 1992, 1991, 1986, 1983, 1981, 1980, 1974, 1973, 1972, 1970, 1967, 1962, 1961, 1959, 1955, 1954, 1951, 1949, 1941, 1930
1736 90TH ST	2020, 2017, 2014, 2010, 2005, 2002, 2000, 1999, 1995, 1992, 1991, 1986, 1983, 1981, 1980, 1974, 1973, 1972, 1970, 1967, 1962, 1961, 1959, 1955, 1954, 1951, 1949, 1935, 1930
1736 90TH ST	2020, 2017, 2014, 2010, 2005, 2002, 2000, 1999, 1995, 1992, 1991, 1986, 1983, 1981, 1980, 1974, 1973, 1972, 1970, 1967, 1962, 1961, 1959, 1955, 1954, 1951, 1949, 1941, 1935
1737 90TH	2020, 2017, 2014, 2010, 2005, 2002, 2000, 1999, 1995, 1992, 1991, 1986, 1983, 1981, 1980, 1974, 1973, 1972, 1970, 1967, 1962, 1959, 1955, 1954, 1951, 1949, 1941, 1935, 1930

FINDINGS

Address Researched	Address Not Identified in Research Source
1737 90TH	2020, 2017, 2014, 2010, 2005, 2002, 2000, 1999, 1995, 1992, 1991, 1986, 1983, 1981, 1980, 1974, 1973, 1972, 1970, 1967, 1962, 1961, 1959, 1954, 1951, 1949, 1941, 1935, 1930
1737 90TH ST	2020, 2017, 2014, 2010, 2005, 2002, 2000, 1999, 1995, 1992, 1991, 1986, 1983, 1981, 1980, 1974, 1973, 1972, 1970, 1967, 1962, 1961, 1959, 1955, 1954, 1951, 1949, 1941, 1935
1737 90TH ST	2020, 2017, 2014, 2010, 2005, 2002, 2000, 1999, 1995, 1992, 1991, 1986, 1983, 1981, 1980, 1974, 1973, 1972, 1970, 1967, 1962, 1961, 1959, 1955, 1954, 1951, 1949, 1935, 1930
1737 90TH ST	2020, 2017, 2014, 2010, 2005, 2002, 2000, 1999, 1995, 1992, 1991, 1986, 1983, 1981, 1980, 1974, 1973, 1972, 1970, 1967, 1962, 1961, 1959, 1955, 1954, 1951, 1949, 1941, 1930
1737 90TH ST	2020, 2017, 2014, 2010, 2005, 2002, 2000, 1999, 1995, 1992, 1991, 1986, 1983, 1981, 1980, 1974, 1973, 1972, 1970, 1967, 1962, 1961, 1959, 1955, 1954, 1949, 1941, 1935, 1930
1738 90TH	2020, 2017, 2014, 2010, 2005, 2002, 2000, 1999, 1995, 1992, 1991, 1986, 1983, 1981, 1980, 1974, 1973, 1972, 1970, 1967, 1962, 1961, 1959, 1954, 1951, 1949, 1941, 1935, 1930
1738 90TH	2020, 2017, 2014, 2010, 2005, 2002, 2000, 1999, 1995, 1992, 1991, 1986, 1983, 1981, 1980, 1974, 1973, 1972, 1970, 1967, 1962, 1959, 1955, 1954, 1951, 1949, 1941, 1935, 1930
1738 90TH ST	2020, 2017, 2014, 2010, 2005, 2002, 2000, 1999, 1995, 1992, 1991, 1986, 1983, 1981, 1980, 1974, 1973, 1972, 1970, 1967, 1962, 1961, 1959, 1955, 1954, 1949, 1941, 1935, 1930
1738 90TH ST	2020, 2017, 2014, 2010, 2005, 2002, 2000, 1999, 1995, 1992, 1991, 1986, 1983, 1981, 1980, 1974, 1973, 1972, 1970, 1967, 1962, 1961, 1959, 1955, 1954, 1951, 1949, 1941, 1930
1738 90TH ST	2020, 2017, 2014, 2010, 2005, 2002, 2000, 1999, 1995, 1992, 1991, 1986, 1983, 1981, 1980, 1974, 1973, 1972, 1970, 1967, 1962, 1961, 1959, 1955, 1954, 1951, 1949, 1935, 1930
1738 90TH ST	2020, 2017, 2014, 2010, 2005, 2002, 2000, 1999, 1995, 1992, 1991, 1986, 1983, 1981, 1980, 1974, 1973, 1972, 1970, 1967, 1962, 1961, 1959, 1955, 1954, 1951, 1949, 1941, 1935
1739 90TH	2020, 2017, 2014, 2010, 2005, 2002, 2000, 1999, 1995, 1992, 1991, 1986, 1983, 1981, 1980, 1974, 1973, 1972, 1970, 1967, 1962, 1959, 1955, 1954, 1951, 1949, 1941, 1935, 1930
1739 90TH	2020, 2017, 2014, 2010, 2005, 2002, 2000, 1999, 1995, 1992, 1991, 1986, 1983, 1981, 1980, 1974, 1973, 1972, 1970, 1967, 1962, 1961, 1959, 1954, 1951, 1949, 1941, 1935, 1930
1739 90TH ST	2020, 2017, 2014, 2010, 2005, 2002, 2000, 1999, 1995, 1992, 1991, 1986, 1983, 1981, 1980, 1974, 1973, 1972, 1970, 1967, 1962, 1961, 1959, 1955, 1954, 1951, 1949, 1941, 1935
1739 90TH ST	2020, 2017, 2014, 2010, 2005, 2002, 2000, 1999, 1995, 1992, 1991, 1986, 1983, 1981, 1980, 1974, 1973, 1972, 1970, 1967, 1962, 1961, 1959, 1955, 1954, 1951, 1949, 1935, 1930
1739 90TH ST	2020, 2017, 2014, 2010, 2005, 2002, 2000, 1999, 1995, 1992, 1991, 1986, 1983, 1981, 1980, 1974, 1973, 1972, 1970, 1967, 1962, 1961, 1959, 1955, 1954, 1951, 1949, 1941, 1930

FINDINGS

Address Researched	Address Not Identified in Research Source
1739 90TH ST	2020, 2017, 2014, 2010, 2005, 2002, 2000, 1999, 1995, 1992, 1991, 1986, 1983, 1981, 1980, 1974, 1973, 1972, 1970, 1967, 1962, 1961, 1959, 1955, 1954, 1949, 1941, 1935, 1930
1740 90TH	2020, 2017, 2014, 2010, 2005, 2002, 2000, 1999, 1995, 1992, 1991, 1986, 1983, 1981, 1980, 1974, 1973, 1972, 1970, 1967, 1962, 1961, 1959, 1954, 1951, 1949, 1941, 1935, 1930
1740 90TH	2020, 2017, 2014, 2010, 2005, 2002, 2000, 1999, 1995, 1992, 1991, 1986, 1983, 1981, 1980, 1974, 1973, 1972, 1970, 1967, 1962, 1959, 1955, 1954, 1951, 1949, 1941, 1935, 1930
1740 90TH ST	2020, 2017, 2014, 2010, 2005, 2002, 2000, 1999, 1995, 1992, 1991, 1986, 1983, 1981, 1980, 1974, 1973, 1972, 1970, 1967, 1962, 1961, 1959, 1955, 1954, 1949, 1941, 1935, 1930
1740 90TH ST	2020, 2017, 2014, 2010, 2005, 2002, 2000, 1999, 1995, 1992, 1991, 1986, 1983, 1981, 1980, 1974, 1973, 1972, 1970, 1967, 1962, 1961, 1959, 1955, 1954, 1951, 1949, 1941, 1930
1740 90TH ST	2020, 2017, 2014, 2010, 2005, 2002, 2000, 1999, 1995, 1992, 1991, 1986, 1983, 1981, 1980, 1974, 1973, 1972, 1970, 1967, 1962, 1961, 1959, 1955, 1954, 1951, 1949, 1935, 1930
1740 90TH ST	2020, 2017, 2014, 2010, 2005, 2002, 2000, 1999, 1995, 1992, 1991, 1986, 1983, 1981, 1980, 1974, 1973, 1972, 1970, 1967, 1962, 1961, 1959, 1955, 1954, 1951, 1949, 1941, 1935
1741 90TH	2020, 2017, 2014, 2010, 2005, 2002, 2000, 1999, 1995, 1992, 1991, 1986, 1983, 1981, 1980, 1974, 1973, 1972, 1970, 1967, 1962, 1959, 1955, 1954, 1951, 1949, 1941, 1935, 1930
1741 90TH	2020, 2017, 2014, 2010, 2005, 2002, 2000, 1999, 1995, 1992, 1991, 1986, 1983, 1981, 1980, 1974, 1973, 1972, 1970, 1967, 1962, 1961, 1959, 1954, 1951, 1949, 1941, 1935, 1930
1741 90TH ST	2020, 2017, 2014, 2010, 2005, 2002, 2000, 1999, 1995, 1992, 1991, 1986, 1983, 1981, 1980, 1974, 1973, 1972, 1970, 1967, 1962, 1961, 1959, 1955, 1954, 1951, 1949, 1941, 1935
1741 90TH ST	2020, 2017, 2014, 2010, 2005, 2002, 2000, 1999, 1995, 1992, 1991, 1986, 1983, 1981, 1980, 1974, 1973, 1972, 1970, 1967, 1962, 1961, 1959, 1955, 1954, 1951, 1949, 1935, 1930
1741 90TH ST	2020, 2017, 2014, 2010, 2005, 2002, 2000, 1999, 1995, 1992, 1991, 1986, 1983, 1981, 1980, 1974, 1973, 1972, 1970, 1967, 1962, 1961, 1959, 1955, 1954, 1951, 1949, 1941, 1930
1741 90TH ST	2020, 2017, 2014, 2010, 2005, 2002, 2000, 1999, 1995, 1992, 1991, 1986, 1983, 1981, 1980, 1974, 1973, 1972, 1970, 1967, 1962, 1961, 1959, 1955, 1954, 1949, 1941, 1935, 1930
1742 90TH	2020, 2017, 2014, 2010, 2005, 2002, 2000, 1999, 1995, 1992, 1991, 1986, 1983, 1981, 1980, 1974, 1973, 1972, 1970, 1967, 1962, 1961, 1959, 1954, 1951, 1949, 1941, 1935, 1930
1742 90TH	2020, 2017, 2014, 2010, 2005, 2002, 2000, 1999, 1995, 1992, 1991, 1986, 1983, 1981, 1980, 1974, 1973, 1972, 1970, 1967, 1962, 1959, 1955, 1954, 1951, 1949, 1941, 1935, 1930
1742 90TH ST	2020, 2017, 2014, 2010, 2005, 2002, 2000, 1999, 1995, 1992, 1991, 1986, 1983, 1981, 1980, 1974, 1973, 1972, 1970, 1967, 1962, 1961, 1959, 1955, 1954, 1949, 1941, 1935, 1930

FINDINGS

Address Researched	Address Not Identified in Research Source
1742 90TH ST	2020, 2017, 2014, 2010, 2005, 2002, 2000, 1999, 1995, 1992, 1991, 1986, 1983, 1981, 1980, 1974, 1973, 1972, 1970, 1967, 1962, 1961, 1959, 1955, 1954, 1951, 1949, 1941, 1930
1742 90TH ST	2020, 2017, 2014, 2010, 2005, 2002, 2000, 1999, 1995, 1992, 1991, 1986, 1983, 1981, 1980, 1974, 1973, 1972, 1970, 1967, 1962, 1961, 1959, 1955, 1954, 1951, 1949, 1935, 1930
1742 90TH ST	2020, 2017, 2014, 2010, 2005, 2002, 2000, 1999, 1995, 1992, 1991, 1986, 1983, 1981, 1980, 1974, 1973, 1972, 1970, 1967, 1962, 1961, 1959, 1955, 1954, 1951, 1949, 1941, 1935
1743 90TH	2020, 2017, 2014, 2010, 2005, 2002, 2000, 1999, 1995, 1992, 1991, 1986, 1983, 1981, 1980, 1974, 1973, 1972, 1970, 1967, 1962, 1959, 1955, 1954, 1951, 1949, 1941, 1935, 1930
1743 90TH	2020, 2017, 2014, 2010, 2005, 2002, 2000, 1999, 1995, 1992, 1991, 1986, 1983, 1981, 1980, 1974, 1973, 1972, 1970, 1967, 1962, 1961, 1959, 1954, 1951, 1949, 1941, 1935, 1930
1743 90TH ST	2020, 2017, 2014, 2010, 2005, 2002, 2000, 1999, 1995, 1992, 1991, 1986, 1983, 1981, 1980, 1974, 1973, 1972, 1970, 1967, 1962, 1961, 1959, 1955, 1954, 1951, 1949, 1941, 1935
1743 90TH ST	2020, 2017, 2014, 2010, 2005, 2002, 2000, 1999, 1995, 1992, 1991, 1986, 1983, 1981, 1980, 1974, 1973, 1972, 1970, 1967, 1962, 1961, 1959, 1955, 1954, 1951, 1949, 1935, 1930
1743 90TH ST	2020, 2017, 2014, 2010, 2005, 2002, 2000, 1999, 1995, 1992, 1991, 1986, 1983, 1981, 1980, 1974, 1973, 1972, 1970, 1967, 1962, 1961, 1959, 1955, 1954, 1951, 1949, 1941, 1930
1743 90TH ST	2020, 2017, 2014, 2010, 2005, 2002, 2000, 1999, 1995, 1992, 1991, 1986, 1983, 1981, 1980, 1974, 1973, 1972, 1970, 1967, 1962, 1961, 1959, 1955, 1954, 1949, 1941, 1935, 1930
1744 90TH	2020, 2017, 2014, 2010, 2005, 2002, 2000, 1999, 1995, 1992, 1991, 1986, 1983, 1981, 1980, 1974, 1973, 1972, 1970, 1967, 1962, 1961, 1959, 1954, 1951, 1949, 1941, 1935, 1930
1744 90TH	2020, 2017, 2014, 2010, 2005, 2002, 2000, 1999, 1995, 1992, 1991, 1986, 1983, 1981, 1980, 1974, 1973, 1972, 1970, 1967, 1962, 1959, 1955, 1954, 1951, 1949, 1941, 1935, 1930
1744 90TH ST	2020, 2017, 2014, 2010, 2005, 2002, 2000, 1999, 1995, 1992, 1991, 1986, 1983, 1981, 1980, 1974, 1973, 1972, 1970, 1967, 1962, 1961, 1959, 1955, 1954, 1949, 1941, 1935, 1930
1744 90TH ST	2020, 2017, 2014, 2010, 2005, 2002, 2000, 1999, 1995, 1992, 1991, 1986, 1983, 1981, 1980, 1974, 1973, 1972, 1970, 1967, 1962, 1961, 1959, 1955, 1954, 1951, 1949, 1941, 1930
1744 90TH ST	2020, 2017, 2014, 2010, 2005, 2002, 2000, 1999, 1995, 1992, 1991, 1986, 1983, 1981, 1980, 1974, 1973, 1972, 1970, 1967, 1962, 1961, 1959, 1955, 1954, 1951, 1949, 1935, 1930
1744 90TH ST	2020, 2017, 2014, 2010, 2005, 2002, 2000, 1999, 1995, 1992, 1991, 1986, 1983, 1981, 1980, 1974, 1973, 1972, 1970, 1967, 1962, 1961, 1959, 1955, 1954, 1951, 1949, 1941, 1935
1745 90TH	2020, 2017, 2014, 2010, 2005, 2002, 2000, 1999, 1995, 1992, 1991, 1986, 1983, 1981, 1980, 1974, 1973, 1972, 1970, 1967, 1962, 1959, 1955, 1954, 1951, 1949, 1941, 1935, 1930

FINDINGS

Address Researched	Address Not Identified in Research Source
1745 90TH	2020, 2017, 2014, 2010, 2005, 2002, 2000, 1999, 1995, 1992, 1991, 1986, 1983, 1981, 1980, 1974, 1973, 1972, 1970, 1967, 1962, 1961, 1959, 1954, 1951, 1949, 1941, 1935, 1930
1745 90TH ST	2020, 2017, 2014, 2010, 2005, 2002, 2000, 1999, 1995, 1992, 1991, 1986, 1983, 1981, 1980, 1974, 1973, 1972, 1970, 1967, 1962, 1961, 1959, 1955, 1954, 1951, 1949, 1935, 1930
1745 90TH ST	2020, 2017, 2014, 2010, 2005, 2002, 2000, 1999, 1995, 1992, 1991, 1986, 1983, 1981, 1980, 1974, 1973, 1972, 1970, 1967, 1962, 1961, 1959, 1955, 1954, 1951, 1949, 1941, 1930
1745 90TH ST	2020, 2017, 2014, 2010, 2005, 2002, 2000, 1999, 1995, 1992, 1991, 1986, 1983, 1981, 1980, 1974, 1973, 1972, 1970, 1967, 1962, 1961, 1959, 1955, 1954, 1949, 1941, 1935, 1930
1746 90TH	2020, 2017, 2014, 2010, 2005, 2002, 2000, 1999, 1995, 1992, 1991, 1986, 1983, 1981, 1980, 1974, 1973, 1972, 1970, 1967, 1962, 1961, 1959, 1954, 1951, 1949, 1941, 1935, 1930
1746 90TH	2020, 2017, 2014, 2010, 2005, 2002, 2000, 1999, 1995, 1992, 1991, 1986, 1983, 1981, 1980, 1974, 1973, 1972, 1970, 1967, 1962, 1959, 1955, 1954, 1951, 1949, 1941, 1935, 1930
1746 90TH ST	2020, 2017, 2014, 2010, 2005, 2002, 2000, 1999, 1995, 1992, 1991, 1986, 1983, 1981, 1980, 1974, 1973, 1972, 1970, 1967, 1962, 1961, 1959, 1955, 1954, 1949, 1941, 1935, 1930
1746 90TH ST	2020, 2017, 2014, 2010, 2005, 2002, 2000, 1999, 1995, 1992, 1991, 1986, 1983, 1981, 1980, 1974, 1973, 1972, 1970, 1967, 1962, 1961, 1959, 1955, 1954, 1951, 1949, 1941, 1930
1746 90TH ST	2020, 2017, 2014, 2010, 2005, 2002, 2000, 1999, 1995, 1992, 1991, 1986, 1983, 1981, 1980, 1974, 1973, 1972, 1970, 1967, 1962, 1961, 1959, 1955, 1954, 1951, 1949, 1935, 1930
1750 88 PI	2020, 2017, 2014, 2010, 2005, 2002, 2000, 1999, 1995, 1992, 1991, 1983, 1981, 1980, 1974, 1973, 1972, 1970, 1967, 1962, 1961, 1959, 1955, 1954, 1951, 1949, 1941, 1935, 1930
8806 HOUGH AVE	2020, 2017, 2014, 2010, 2005, 2000, 1999, 1995, 1992, 1991, 1986, 1983, 1981, 1980, 1974, 1973, 1972, 1970, 1967, 1962, 1961, 1959, 1955, 1954, 1951, 1949, 1941, 1935, 1930
8806 HOUGH AVE	2020, 2017, 2014, 2010, 2002, 2000, 1999, 1995, 1992, 1991, 1986, 1983, 1981, 1980, 1974, 1973, 1972, 1970, 1967, 1962, 1961, 1959, 1955, 1954, 1951, 1949, 1941, 1935, 1930
8806 HOUGH AVE	2020, 2017, 2014, 2005, 2002, 2000, 1999, 1995, 1992, 1991, 1986, 1983, 1981, 1980, 1974, 1973, 1972, 1970, 1967, 1962, 1961, 1959, 1955, 1954, 1951, 1949, 1941, 1935, 1930
8806 HOUGH AVE	2020, 2017, 2014, 2010, 2005, 2002, 2000, 1999, 1995, 1992, 1991, 1986, 1983, 1981, 1980, 1974, 1973, 1972, 1970, 1967, 1962, 1961, 1959, 1955, 1954, 1951, 1949, 1935, 1930
8806 HOUGH AVE	2020, 2017, 2014, 2010, 2005, 2002, 2000, 1999, 1995, 1992, 1991, 1986, 1983, 1981, 1980, 1974, 1973, 1972, 1970, 1967, 1962, 1961, 1959, 1955, 1954, 1949, 1941, 1935, 1930
8806 HOUGH AVE	2020, 2017, 2014, 2010, 2005, 2002, 2000, 1999, 1995, 1992, 1991, 1986, 1983, 1981, 1980, 1974, 1973, 1972, 1970, 1967, 1962, 1961, 1959, 1955, 1954, 1951, 1949, 1941, 1935

FINDINGS

Address Researched	Address Not Identified in Research Source
8809 HOUGH AVE	2020, 2017, 2014, 2010, 2005, 2002, 2000, 1999, 1995, 1992, 1991, 1986, 1983, 1981, 1980, 1974, 1973, 1972, 1970, 1967, 1962, 1961, 1959, 1955, 1954, 1951, 1949, 1941, 1935
8809 HOUGH AVE	2020, 2017, 2014, 2010, 2005, 2002, 2000, 1999, 1995, 1992, 1991, 1986, 1983, 1981, 1980, 1974, 1973, 1972, 1970, 1967, 1962, 1961, 1959, 1955, 1954, 1949, 1941, 1935, 1930
8809 HOUGH AVE	2020, 2017, 2014, 2010, 2005, 2002, 2000, 1999, 1995, 1992, 1991, 1986, 1983, 1981, 1980, 1974, 1973, 1972, 1970, 1967, 1962, 1961, 1959, 1955, 1954, 1951, 1949, 1935, 1930
8809 HOUGH AVE	2020, 2017, 2014, 2010, 2005, 2002, 2000, 1999, 1995, 1992, 1991, 1986, 1983, 1981, 1980, 1974, 1973, 1972, 1970, 1967, 1962, 1959, 1955, 1954, 1951, 1949, 1941, 1935, 1930
8809 HOUGH AVE	2020, 2017, 2014, 2010, 2005, 2002, 2000, 1999, 1995, 1992, 1991, 1986, 1983, 1981, 1980, 1974, 1973, 1972, 1970, 1967, 1962, 1961, 1959, 1954, 1951, 1949, 1941, 1935, 1930
8812 HOUGH AVE	2020, 2017, 2014, 2010, 2005, 2002, 2000, 1999, 1995, 1992, 1991, 1986, 1983, 1981, 1980, 1974, 1973, 1972, 1970, 1967, 1962, 1961, 1959, 1954, 1951, 1949, 1941, 1935, 1930
8812 HOUGH AVE	2020, 2017, 2014, 2010, 2005, 2002, 2000, 1999, 1995, 1992, 1991, 1986, 1983, 1981, 1980, 1974, 1973, 1972, 1970, 1967, 1962, 1959, 1955, 1954, 1951, 1949, 1941, 1935, 1930
8812 HOUGH AVE	2020, 2017, 2014, 2010, 2005, 2002, 2000, 1999, 1995, 1992, 1991, 1986, 1983, 1981, 1980, 1973, 1972, 1970, 1967, 1962, 1961, 1959, 1955, 1954, 1951, 1949, 1941, 1935, 1930
8812 HOUGH AVE	2020, 2017, 2014, 2010, 2005, 2002, 2000, 1999, 1995, 1992, 1991, 1986, 1983, 1981, 1980, 1974, 1973, 1972, 1967, 1962, 1961, 1959, 1955, 1954, 1951, 1949, 1941, 1935, 1930
8812 HOUGH AVE	2020, 2017, 2014, 2005, 2002, 2000, 1999, 1995, 1992, 1991, 1986, 1983, 1981, 1980, 1974, 1973, 1972, 1970, 1967, 1962, 1961, 1959, 1955, 1954, 1951, 1949, 1941, 1935, 1930
8812 HOUGH AVE	2020, 2017, 2014, 2010, 2002, 2000, 1999, 1995, 1992, 1991, 1986, 1983, 1981, 1980, 1974, 1973, 1972, 1970, 1967, 1962, 1961, 1959, 1955, 1954, 1951, 1949, 1941, 1935, 1930
8812 HOUGH AVE	2020, 2017, 2014, 2010, 2005, 2000, 1999, 1995, 1992, 1991, 1986, 1983, 1981, 1980, 1974, 1973, 1972, 1970, 1967, 1962, 1961, 1959, 1955, 1954, 1951, 1949, 1941, 1935, 1930
8812 HOUGH AVE	2017, 2014, 2010, 2005, 2002, 2000, 1999, 1995, 1992, 1991, 1986, 1983, 1981, 1980, 1974, 1973, 1972, 1970, 1967, 1962, 1961, 1959, 1955, 1954, 1951, 1949, 1941, 1935, 1930
8812 HOUGH AVE	2020, 2017, 2010, 2005, 2002, 2000, 1999, 1995, 1992, 1991, 1986, 1983, 1981, 1980, 1974, 1973, 1972, 1970, 1967, 1962, 1961, 1959, 1955, 1954, 1951, 1949, 1941, 1935, 1930
8812 HOUGH AVE	2020, 2017, 2014, 2010, 2005, 2002, 2000, 1995, 1992, 1991, 1986, 1983, 1981, 1980, 1974, 1973, 1972, 1970, 1967, 1962, 1961, 1959, 1955, 1954, 1951, 1949, 1941, 1935, 1930
8812 HOUGH AVE	2020, 2017, 2014, 2010, 2005, 2002, 2000, 1999, 1995, 1992, 1991, 1983, 1981, 1980, 1974, 1973, 1972, 1970, 1967, 1962, 1961, 1959, 1955, 1954, 1951, 1949, 1941, 1935, 1930

FINDINGS

Address Researched	Address Not Identified in Research Source
8812 HOUGH AVE	2020, 2017, 2014, 2010, 2005, 2002, 2000, 1999, 1995, 1992, 1991, 1986, 1981, 1980, 1974, 1973, 1972, 1970, 1967, 1962, 1961, 1959, 1955, 1954, 1951, 1949, 1941, 1935, 1930
8812 HOUGH AVE	2020, 2017, 2014, 2010, 2005, 2002, 2000, 1999, 1995, 1992, 1991, 1986, 1983, 1981, 1980, 1974, 1973, 1972, 1970, 1967, 1962, 1961, 1959, 1955, 1954, 1951, 1949, 1935, 1930
8812 HOUGH AVE	2020, 2017, 2014, 2010, 2005, 2002, 2000, 1999, 1995, 1992, 1991, 1986, 1983, 1981, 1980, 1974, 1973, 1972, 1970, 1967, 1962, 1961, 1959, 1955, 1954, 1949, 1941, 1935, 1930
8813 HOUGH AVE	2020, 2017, 2014, 2010, 2005, 2002, 2000, 1999, 1995, 1992, 1991, 1986, 1983, 1981, 1980, 1974, 1973, 1972, 1970, 1967, 1962, 1961, 1959, 1955, 1954, 1949, 1941, 1935, 1930
8813 HOUGH AVE	2020, 2017, 2014, 2010, 2005, 2002, 2000, 1999, 1995, 1992, 1991, 1986, 1983, 1981, 1980, 1974, 1973, 1972, 1970, 1967, 1962, 1961, 1959, 1955, 1954, 1951, 1949, 1935, 1930
8813 HOUGH AVE	2020, 2017, 2014, 2010, 2005, 2002, 2000, 1999, 1995, 1992, 1991, 1986, 1983, 1981, 1980, 1974, 1973, 1972, 1970, 1967, 1962, 1961, 1959, 1955, 1954, 1951, 1949, 1941, 1935
8813 HOUGH AVE	2020, 2017, 2014, 2010, 2005, 2002, 2000, 1999, 1995, 1992, 1991, 1986, 1983, 1981, 1980, 1974, 1973, 1972, 1970, 1967, 1962, 1959, 1955, 1954, 1951, 1949, 1941, 1935, 1930
8813 HOUGH AVE	2020, 2017, 2014, 2010, 2005, 2002, 2000, 1999, 1995, 1992, 1991, 1986, 1983, 1981, 1980, 1974, 1973, 1972, 1970, 1967, 1962, 1961, 1959, 1954, 1951, 1949, 1941, 1935, 1930
8815 HOUGH AVE	2020, 2017, 2014, 2010, 2005, 2002, 2000, 1999, 1995, 1992, 1991, 1986, 1983, 1981, 1980, 1974, 1973, 1972, 1970, 1967, 1962, 1961, 1959, 1954, 1951, 1949, 1941, 1935, 1930
8815 HOUGH AVE	2020, 2017, 2014, 2010, 2005, 2002, 2000, 1999, 1995, 1992, 1991, 1986, 1983, 1981, 1980, 1974, 1973, 1972, 1970, 1967, 1962, 1959, 1955, 1954, 1951, 1949, 1941, 1935, 1930
8815 HOUGH AVE	2020, 2017, 2014, 2010, 2005, 2002, 2000, 1999, 1995, 1992, 1991, 1986, 1983, 1981, 1980, 1974, 1973, 1972, 1970, 1967, 1962, 1961, 1959, 1955, 1954, 1951, 1949, 1941, 1935
8815 HOUGH AVE	2020, 2017, 2014, 2010, 2005, 2002, 2000, 1999, 1995, 1992, 1991, 1986, 1983, 1981, 1980, 1974, 1973, 1972, 1970, 1967, 1962, 1961, 1959, 1955, 1954, 1951, 1949, 1935, 1930
8815 HOUGH AVE	2020, 2017, 2014, 2010, 2005, 2002, 2000, 1999, 1995, 1992, 1991, 1986, 1983, 1981, 1980, 1974, 1973, 1972, 1970, 1967, 1962, 1961, 1959, 1955, 1954, 1949, 1941, 1935, 1930
8817 HOUGH AVE	2020, 2017, 2014, 2010, 2005, 2002, 2000, 1999, 1995, 1992, 1991, 1986, 1983, 1981, 1980, 1974, 1973, 1972, 1970, 1967, 1962, 1961, 1959, 1955, 1954, 1949, 1941, 1935, 1930
8817 HOUGH AVE	2020, 2017, 2014, 2010, 2005, 2002, 2000, 1999, 1995, 1992, 1991, 1986, 1983, 1981, 1980, 1974, 1973, 1972, 1970, 1967, 1962, 1961, 1959, 1955, 1954, 1951, 1949, 1935, 1930
8817 HOUGH AVE	2020, 2017, 2014, 2010, 2005, 2002, 2000, 1999, 1995, 1992, 1991, 1986, 1983, 1981, 1980, 1974, 1973, 1972, 1970, 1967, 1962, 1959, 1955, 1954, 1951, 1949, 1941, 1935, 1930

FINDINGS

Address Researched	Address Not Identified in Research Source
8817 HOUGH AVE	2020, 2017, 2014, 2010, 2005, 2002, 2000, 1999, 1995, 1992, 1991, 1986, 1983, 1981, 1980, 1974, 1973, 1972, 1970, 1967, 1962, 1961, 1959, 1954, 1951, 1949, 1941, 1935, 1930
8819 HOUGH AVE	2020, 2017, 2014, 2010, 2005, 2002, 2000, 1999, 1995, 1992, 1991, 1986, 1983, 1981, 1980, 1974, 1973, 1972, 1970, 1967, 1962, 1961, 1959, 1954, 1951, 1949, 1941, 1935, 1930
8819 HOUGH AVE	2020, 2017, 2014, 2010, 2005, 2002, 2000, 1999, 1995, 1992, 1991, 1986, 1983, 1981, 1980, 1974, 1973, 1972, 1970, 1967, 1962, 1959, 1955, 1954, 1951, 1949, 1941, 1935, 1930
8819 HOUGH AVE	2020, 2017, 2014, 2010, 2005, 2002, 2000, 1999, 1995, 1992, 1991, 1986, 1983, 1981, 1980, 1974, 1973, 1972, 1970, 1967, 1962, 1961, 1959, 1955, 1954, 1951, 1949, 1935, 1930
8819 HOUGH AVE	2020, 2017, 2014, 2010, 2005, 2002, 2000, 1999, 1995, 1992, 1991, 1986, 1983, 1981, 1980, 1974, 1973, 1972, 1970, 1967, 1962, 1961, 1959, 1955, 1954, 1949, 1941, 1935, 1930
8819 HOUGH AVE	2020, 2017, 2014, 2010, 2005, 2002, 2000, 1999, 1995, 1992, 1991, 1986, 1983, 1981, 1980, 1974, 1973, 1972, 1970, 1967, 1962, 1961, 1959, 1955, 1954, 1951, 1949, 1941, 1935
8900 HOUGH AVE	2020, 2017, 2014, 2010, 2005, 2002, 2000, 1999, 1995, 1992, 1991, 1986, 1983, 1981, 1980, 1974, 1973, 1972, 1970, 1967, 1962, 1961, 1959, 1955, 1954, 1951, 1949, 1941, 1935
8900 HOUGH AVE	2020, 2017, 2014, 2010, 2005, 2002, 2000, 1999, 1995, 1992, 1991, 1986, 1983, 1981, 1980, 1974, 1973, 1972, 1970, 1967, 1962, 1961, 1959, 1955, 1954, 1949, 1941, 1935, 1930
8900 HOUGH AVE	2020, 2017, 2014, 2010, 2005, 2002, 2000, 1999, 1995, 1992, 1991, 1986, 1983, 1981, 1980, 1974, 1973, 1972, 1970, 1967, 1962, 1961, 1959, 1955, 1954, 1951, 1949, 1935, 1930
8900 HOUGH AVE	2020, 2017, 2014, 2010, 2005, 2002, 2000, 1999, 1995, 1992, 1991, 1986, 1983, 1981, 1980, 1974, 1973, 1972, 1970, 1967, 1962, 1959, 1955, 1954, 1951, 1949, 1941, 1935, 1930
8900 HOUGH AVE	2020, 2017, 2014, 2010, 2005, 2002, 2000, 1999, 1995, 1992, 1991, 1986, 1983, 1981, 1980, 1974, 1973, 1972, 1970, 1967, 1962, 1961, 1959, 1954, 1951, 1949, 1941, 1935, 1930
8900 HOUGH AVE	2020, 2017, 2014, 2010, 2005, 2002, 2000, 1999, 1995, 1992, 1991, 1986, 1983, 1981, 1980, 1974, 1973, 1972, 1967, 1962, 1961, 1959, 1955, 1954, 1951, 1949, 1941, 1935, 1930
8900 HOUGH AVE	2020, 2017, 2014, 2010, 2005, 2002, 2000, 1999, 1995, 1992, 1991, 1986, 1983, 1981, 1980, 1973, 1972, 1970, 1967, 1962, 1961, 1959, 1955, 1954, 1951, 1949, 1941, 1935, 1930
8901 HOUGH AVE	2020, 2017, 2014, 2010, 2005, 2002, 2000, 1999, 1995, 1992, 1991, 1986, 1983, 1981, 1980, 1974, 1973, 1972, 1970, 1967, 1962, 1961, 1959, 1954, 1951, 1949, 1941, 1935, 1930
8901 HOUGH AVE	2020, 2017, 2014, 2010, 2005, 2002, 2000, 1999, 1995, 1992, 1991, 1986, 1983, 1981, 1980, 1974, 1973, 1972, 1970, 1967, 1962, 1959, 1955, 1954, 1951, 1949, 1941, 1935, 1930
8901 HOUGH AVE	2020, 2017, 2014, 2010, 2005, 2002, 2000, 1999, 1995, 1992, 1991, 1986, 1983, 1981, 1980, 1974, 1973, 1972, 1970, 1967, 1962, 1961, 1959, 1955, 1954, 1951, 1949, 1935, 1930

FINDINGS

Address Researched	Address Not Identified in Research Source
8901 HOUGH AVE	2020, 2017, 2014, 2010, 2005, 2002, 2000, 1999, 1995, 1992, 1991, 1986, 1983, 1981, 1980, 1974, 1973, 1972, 1970, 1967, 1962, 1961, 1959, 1955, 1954, 1949, 1941, 1935, 1930
8901 HOUGH AVE	2020, 2017, 2014, 2010, 2005, 2002, 2000, 1999, 1995, 1992, 1991, 1986, 1983, 1981, 1980, 1974, 1973, 1972, 1970, 1967, 1962, 1961, 1959, 1955, 1954, 1951, 1949, 1941, 1935
8902 HOUGH AVE	2020, 2017, 2014, 2010, 2005, 2002, 2000, 1999, 1995, 1992, 1991, 1986, 1983, 1981, 1980, 1974, 1973, 1972, 1970, 1967, 1962, 1961, 1959, 1955, 1954, 1951, 1949, 1941, 1935
8902 HOUGH AVE	2020, 2017, 2014, 2010, 2005, 2002, 2000, 1999, 1995, 1992, 1991, 1986, 1983, 1981, 1980, 1974, 1973, 1972, 1970, 1967, 1962, 1961, 1959, 1955, 1954, 1949, 1941, 1935, 1930
8902 HOUGH AVE	2020, 2017, 2014, 2010, 2005, 2002, 2000, 1999, 1995, 1992, 1991, 1986, 1983, 1981, 1980, 1974, 1973, 1972, 1970, 1967, 1962, 1961, 1959, 1955, 1954, 1951, 1949, 1935, 1930
8902 HOUGH AVE	2020, 2017, 2014, 2010, 2005, 2002, 2000, 1999, 1995, 1992, 1991, 1986, 1983, 1981, 1980, 1974, 1973, 1972, 1970, 1967, 1962, 1959, 1955, 1954, 1951, 1949, 1941, 1935, 1930
8902 HOUGH AVE	2020, 2017, 2014, 2010, 2005, 2002, 2000, 1999, 1995, 1992, 1991, 1986, 1983, 1981, 1980, 1974, 1973, 1972, 1970, 1967, 1962, 1961, 1959, 1954, 1951, 1949, 1941, 1935, 1930
8902 HOUGH AVE	2020, 2017, 2014, 2010, 2005, 2002, 2000, 1999, 1995, 1992, 1991, 1986, 1983, 1981, 1980, 1973, 1972, 1970, 1967, 1962, 1961, 1959, 1955, 1954, 1951, 1949, 1941, 1935, 1930
8902 HOUGH AVE	2020, 2017, 2014, 2010, 2005, 2002, 2000, 1999, 1995, 1992, 1991, 1986, 1983, 1981, 1980, 1974, 1973, 1972, 1967, 1962, 1961, 1959, 1955, 1954, 1951, 1949, 1941, 1935, 1930
8902 HOUGH AVE	2020, 2017, 2014, 2010, 2005, 2002, 2000, 1995, 1992, 1991, 1986, 1983, 1981, 1980, 1974, 1973, 1972, 1970, 1967, 1962, 1961, 1959, 1955, 1954, 1951, 1949, 1941, 1935, 1930
8902 HOUGH AVE	2020, 2017, 2014, 2010, 2005, 2000, 1999, 1995, 1992, 1991, 1986, 1983, 1981, 1980, 1974, 1973, 1972, 1970, 1967, 1962, 1961, 1959, 1955, 1954, 1951, 1949, 1941, 1935, 1930
8904 HOUGH AVE	2020, 2017, 2014, 2010, 2005, 2002, 2000, 1999, 1995, 1992, 1991, 1986, 1983, 1981, 1980, 1974, 1973, 1972, 1967, 1962, 1961, 1959, 1955, 1954, 1951, 1949, 1941, 1935, 1930
8904 HOUGH AVE	2020, 2017, 2014, 2010, 2005, 2002, 2000, 1999, 1995, 1992, 1991, 1986, 1983, 1981, 1980, 1973, 1972, 1970, 1967, 1962, 1961, 1959, 1955, 1954, 1951, 1949, 1941, 1935, 1930
8904 HOUGH AVE	2020, 2017, 2014, 2010, 2005, 2002, 2000, 1999, 1995, 1992, 1991, 1986, 1983, 1981, 1980, 1974, 1973, 1972, 1970, 1967, 1962, 1961, 1959, 1954, 1951, 1949, 1941, 1935, 1930
8904 HOUGH AVE	2020, 2017, 2014, 2010, 2005, 2002, 2000, 1999, 1995, 1992, 1991, 1986, 1983, 1981, 1980, 1974, 1973, 1972, 1970, 1967, 1962, 1959, 1955, 1954, 1951, 1949, 1941, 1935, 1930
8904 HOUGH AVE	2020, 2017, 2014, 2010, 2005, 2002, 2000, 1999, 1995, 1992, 1991, 1986, 1983, 1981, 1980, 1974, 1973, 1972, 1970, 1967, 1962, 1961, 1959, 1955, 1954, 1951, 1949, 1935, 1930

FINDINGS

Address Researched	Address Not Identified in Research Source
8904 HOUGH AVE	2020, 2017, 2014, 2010, 2005, 2002, 2000, 1999, 1995, 1992, 1991, 1986, 1983, 1981, 1980, 1974, 1973, 1972, 1970, 1967, 1962, 1961, 1959, 1955, 1954, 1949, 1941, 1935, 1930
8904 HOUGH AVE	2020, 2017, 2014, 2010, 2005, 2002, 2000, 1999, 1995, 1992, 1991, 1986, 1983, 1981, 1980, 1974, 1973, 1972, 1970, 1967, 1962, 1961, 1959, 1955, 1954, 1951, 1949, 1941, 1935
8905 HOUGH AVE	2020, 2017, 2014, 2010, 2005, 2002, 2000, 1999, 1995, 1992, 1991, 1986, 1983, 1981, 1980, 1974, 1973, 1972, 1970, 1967, 1962, 1961, 1959, 1955, 1954, 1951, 1949, 1941, 1935
8905 HOUGH AVE	2020, 2017, 2014, 2010, 2005, 2002, 2000, 1999, 1995, 1992, 1991, 1986, 1983, 1981, 1980, 1974, 1973, 1972, 1970, 1967, 1962, 1961, 1959, 1955, 1954, 1949, 1941, 1935, 1930
8905 HOUGH AVE	2020, 2017, 2014, 2010, 2005, 2002, 2000, 1999, 1995, 1992, 1991, 1986, 1983, 1981, 1980, 1974, 1973, 1972, 1970, 1967, 1962, 1961, 1959, 1955, 1954, 1951, 1949, 1935, 1930
8905 HOUGH AVE	2020, 2017, 2014, 2010, 2005, 2002, 2000, 1999, 1995, 1992, 1991, 1986, 1983, 1981, 1980, 1974, 1973, 1972, 1970, 1967, 1962, 1959, 1955, 1954, 1951, 1949, 1941, 1935, 1930
8905 HOUGH AVE	2020, 2017, 2014, 2010, 2005, 2002, 2000, 1999, 1995, 1992, 1991, 1986, 1983, 1981, 1980, 1974, 1973, 1972, 1970, 1967, 1962, 1961, 1959, 1954, 1951, 1949, 1941, 1935, 1930
8906 HOUGH AVE	2020, 2017, 2014, 2010, 2005, 2002, 2000, 1999, 1995, 1992, 1991, 1986, 1983, 1981, 1980, 1974, 1973, 1972, 1970, 1967, 1962, 1961, 1959, 1954, 1951, 1949, 1941, 1935, 1930
8906 HOUGH AVE	2020, 2017, 2014, 2010, 2005, 2002, 2000, 1999, 1995, 1992, 1991, 1986, 1983, 1981, 1980, 1974, 1973, 1972, 1970, 1967, 1962, 1959, 1955, 1954, 1951, 1949, 1941, 1935, 1930
8906 HOUGH AVE	2020, 2017, 2014, 2010, 2005, 2002, 2000, 1999, 1995, 1992, 1991, 1986, 1983, 1981, 1980, 1973, 1972, 1970, 1967, 1962, 1961, 1959, 1955, 1954, 1951, 1949, 1941, 1935, 1930
8906 HOUGH AVE	2020, 2017, 2014, 2010, 2005, 2002, 2000, 1999, 1995, 1992, 1991, 1986, 1983, 1981, 1980, 1974, 1973, 1972, 1967, 1962, 1961, 1959, 1955, 1954, 1951, 1949, 1935, 1930
8906 HOUGH AVE	2020, 2017, 2014, 2010, 2005, 2002, 2000, 1999, 1995, 1992, 1991, 1986, 1983, 1981, 1980, 1974, 1973, 1972, 1970, 1967, 1962, 1961, 1959, 1955, 1954, 1951, 1949, 1935, 1930
8906 HOUGH AVE	2020, 2017, 2014, 2010, 2005, 2002, 2000, 1999, 1995, 1992, 1991, 1986, 1983, 1981, 1980, 1974, 1973, 1972, 1970, 1967, 1962, 1961, 1959, 1955, 1954, 1949, 1941, 1935, 1930
8906 HOUGH AVE	2020, 2017, 2014, 2010, 2005, 2002, 2000, 1999, 1995, 1992, 1991, 1986, 1983, 1981, 1980, 1974, 1973, 1972, 1970, 1967, 1962, 1961, 1959, 1955, 1954, 1951, 1949, 1941, 1935
8908 HOUGH AVE	2020, 2017, 2014, 2010, 2005, 2002, 2000, 1999, 1995, 1992, 1991, 1986, 1983, 1981, 1980, 1974, 1973, 1972, 1970, 1967, 1962, 1961, 1959, 1955, 1954, 1951, 1949, 1941, 1935
8908 HOUGH AVE	2020, 2017, 2014, 2010, 2005, 2002, 2000, 1999, 1995, 1992, 1991, 1986, 1983, 1981, 1980, 1974, 1973, 1972, 1970, 1967, 1962, 1961, 1959, 1955, 1954, 1949, 1941, 1935, 1930

FINDINGS

Address Researched	Address Not Identified in Research Source
8908 HOUGH AVE	2020, 2017, 2014, 2010, 2005, 2002, 2000, 1999, 1995, 1992, 1991, 1986, 1983, 1981, 1980, 1974, 1973, 1972, 1970, 1967, 1962, 1961, 1959, 1955, 1954, 1951, 1949, 1935, 1930
8908 HOUGH AVE	2020, 2017, 2014, 2010, 2005, 2002, 2000, 1999, 1995, 1992, 1991, 1986, 1983, 1981, 1980, 1974, 1973, 1972, 1967, 1962, 1961, 1959, 1955, 1954, 1951, 1949, 1941, 1935, 1930
8908 HOUGH AVE	2020, 2017, 2014, 2010, 2005, 2002, 2000, 1999, 1995, 1992, 1991, 1986, 1983, 1981, 1980, 1973, 1972, 1970, 1967, 1962, 1961, 1959, 1955, 1954, 1951, 1949, 1941, 1935, 1930
8908 HOUGH AVE	2020, 2017, 2014, 2010, 2005, 2002, 2000, 1999, 1995, 1992, 1991, 1986, 1983, 1981, 1980, 1974, 1973, 1972, 1970, 1967, 1962, 1959, 1955, 1954, 1951, 1949, 1941, 1935, 1930
8908 HOUGH AVE	2020, 2017, 2014, 2010, 2005, 2002, 2000, 1999, 1995, 1992, 1991, 1986, 1983, 1981, 1980, 1974, 1973, 1972, 1970, 1967, 1962, 1961, 1959, 1954, 1951, 1949, 1941, 1935, 1930
8910 HOUGH AVE	2020, 2017, 2014, 2010, 2005, 2002, 2000, 1999, 1995, 1992, 1991, 1986, 1983, 1981, 1980, 1974, 1973, 1972, 1970, 1967, 1962, 1961, 1959, 1954, 1951, 1949, 1941, 1935, 1930
8910 HOUGH AVE	2020, 2017, 2014, 2010, 2005, 2002, 2000, 1999, 1995, 1992, 1991, 1986, 1983, 1981, 1980, 1974, 1973, 1972, 1970, 1967, 1962, 1959, 1955, 1954, 1951, 1949, 1941, 1935, 1930
8910 HOUGH AVE	2020, 2017, 2014, 2010, 2005, 2002, 2000, 1999, 1995, 1992, 1991, 1986, 1983, 1981, 1980, 1973, 1972, 1970, 1967, 1962, 1961, 1959, 1955, 1954, 1951, 1949, 1941, 1935, 1930
8910 HOUGH AVE	2020, 2017, 2014, 2010, 2005, 2002, 2000, 1999, 1995, 1992, 1991, 1986, 1983, 1981, 1980, 1974, 1973, 1972, 1967, 1962, 1961, 1959, 1955, 1954, 1951, 1949, 1941, 1935, 1930
8910 HOUGH AVE	2020, 2017, 2014, 2010, 2005, 2002, 2000, 1999, 1995, 1992, 1991, 1986, 1983, 1981, 1980, 1974, 1973, 1972, 1970, 1967, 1962, 1961, 1959, 1955, 1954, 1951, 1949, 1935, 1930
8910 HOUGH AVE	2020, 2017, 2014, 2010, 2005, 2002, 2000, 1999, 1995, 1992, 1991, 1986, 1983, 1981, 1980, 1974, 1973, 1972, 1970, 1967, 1962, 1961, 1959, 1955, 1954, 1949, 1941, 1935, 1930
8910 HOUGH AVE	2020, 2017, 2014, 2010, 2005, 2002, 2000, 1999, 1995, 1992, 1991, 1986, 1983, 1981, 1980, 1974, 1973, 1972, 1970, 1967, 1962, 1961, 1959, 1955, 1954, 1951, 1949, 1941, 1935
8912 HOUGH AVE	2020, 2017, 2014, 2010, 2005, 2002, 2000, 1999, 1995, 1992, 1991, 1986, 1983, 1981, 1980, 1974, 1973, 1972, 1970, 1967, 1962, 1961, 1959, 1955, 1954, 1951, 1949, 1941, 1935
8912 HOUGH AVE	2020, 2017, 2014, 2010, 2005, 2002, 2000, 1999, 1995, 1992, 1991, 1986, 1983, 1981, 1980, 1974, 1973, 1972, 1970, 1967, 1962, 1961, 1959, 1955, 1954, 1949, 1941, 1935, 1930
8912 HOUGH AVE	2020, 2017, 2014, 2010, 2005, 2002, 2000, 1999, 1995, 1992, 1991, 1986, 1983, 1981, 1980, 1974, 1973, 1972, 1970, 1967, 1962, 1961, 1959, 1955, 1954, 1951, 1949, 1935, 1930
8912 HOUGH AVE	2020, 2017, 2014, 2010, 2005, 2002, 2000, 1999, 1995, 1992, 1991, 1986, 1983, 1981, 1980, 1974, 1973, 1972, 1967, 1962, 1961, 1959, 1955, 1954, 1951, 1949, 1941, 1935, 1930

FINDINGS

Address Researched	Address Not Identified in Research Source
8912 HOUGH AVE	2020, 2017, 2014, 2010, 2005, 2002, 2000, 1999, 1995, 1992, 1991, 1986, 1983, 1981, 1980, 1973, 1972, 1970, 1967, 1962, 1961, 1959, 1955, 1954, 1951, 1949, 1941, 1935, 1930
8912 HOUGH AVE	2020, 2017, 2014, 2010, 2005, 2002, 2000, 1999, 1995, 1992, 1991, 1986, 1983, 1981, 1980, 1974, 1973, 1972, 1970, 1967, 1962, 1959, 1955, 1954, 1951, 1949, 1941, 1935, 1930
8912 HOUGH AVE	2020, 2017, 2014, 2010, 2005, 2002, 2000, 1999, 1995, 1992, 1991, 1986, 1983, 1981, 1980, 1974, 1973, 1972, 1970, 1967, 1962, 1961, 1959, 1954, 1951, 1949, 1941, 1935, 1930
8914 HOUGH AVE	2020, 2017, 2014, 2010, 2005, 2002, 2000, 1999, 1995, 1992, 1991, 1986, 1983, 1981, 1980, 1974, 1973, 1972, 1970, 1967, 1962, 1961, 1959, 1954, 1951, 1949, 1941, 1935, 1930
8914 HOUGH AVE	2020, 2017, 2014, 2010, 2005, 2002, 2000, 1999, 1995, 1992, 1991, 1986, 1983, 1981, 1980, 1974, 1973, 1972, 1970, 1967, 1962, 1959, 1955, 1954, 1951, 1949, 1941, 1935, 1930
8914 HOUGH AVE	2020, 2017, 2014, 2010, 2005, 2002, 2000, 1999, 1995, 1992, 1991, 1986, 1983, 1981, 1980, 1974, 1973, 1972, 1970, 1967, 1962, 1961, 1959, 1955, 1954, 1951, 1949, 1935, 1930
8914 HOUGH AVE	2020, 2017, 2014, 2010, 2005, 2002, 2000, 1999, 1995, 1992, 1991, 1986, 1983, 1981, 1980, 1974, 1973, 1972, 1970, 1967, 1962, 1961, 1959, 1955, 1954, 1949, 1941, 1935, 1930
8914 HOUGH AVE	2020, 2017, 2014, 2010, 2005, 2002, 2000, 1999, 1995, 1992, 1991, 1986, 1983, 1981, 1980, 1974, 1973, 1972, 1970, 1967, 1962, 1961, 1959, 1955, 1954, 1951, 1949, 1941, 1935
8915 HOUGH AVE	2020, 2017, 2014, 2010, 2005, 2002, 2000, 1999, 1995, 1992, 1991, 1986, 1983, 1981, 1980, 1974, 1973, 1972, 1970, 1967, 1962, 1961, 1959, 1955, 1954, 1951, 1949, 1941, 1935
8915 HOUGH AVE	2020, 2017, 2014, 2010, 2005, 2002, 2000, 1999, 1995, 1992, 1991, 1986, 1983, 1981, 1980, 1974, 1973, 1972, 1970, 1967, 1962, 1961, 1959, 1955, 1954, 1949, 1941, 1935, 1930
8915 HOUGH AVE	2020, 2017, 2014, 2010, 2005, 2002, 2000, 1999, 1995, 1992, 1991, 1986, 1983, 1981, 1980, 1974, 1973, 1972, 1970, 1967, 1962, 1961, 1959, 1955, 1954, 1951, 1949, 1935, 1930
8915 HOUGH AVE	2020, 2017, 2014, 2010, 2005, 2002, 2000, 1999, 1995, 1992, 1991, 1986, 1983, 1981, 1980, 1974, 1973, 1972, 1970, 1967, 1962, 1959, 1955, 1954, 1951, 1949, 1941, 1935, 1930
8915 HOUGH AVE	2020, 2017, 2014, 2010, 2005, 2002, 2000, 1999, 1995, 1992, 1991, 1986, 1983, 1981, 1980, 1974, 1973, 1972, 1970, 1967, 1962, 1961, 1959, 1954, 1951, 1949, 1941, 1935, 1930
8915 HOUGH AVE	2020, 2017, 2014, 2010, 2005, 2002, 2000, 1999, 1995, 1992, 1991, 1986, 1983, 1981, 1980, 1973, 1972, 1970, 1967, 1962, 1961, 1959, 1955, 1954, 1951, 1949, 1941, 1935, 1930
8915 HOUGH AVE	2020, 2017, 2014, 2010, 2005, 2002, 2000, 1999, 1995, 1992, 1991, 1986, 1983, 1981, 1980, 1974, 1973, 1972, 1967, 1962, 1961, 1959, 1955, 1954, 1951, 1949, 1941, 1935, 1930
8916 HOUGH AVE	2020, 2017, 2014, 2010, 2005, 2002, 2000, 1999, 1995, 1992, 1991, 1986, 1983, 1981, 1980, 1974, 1973, 1972, 1970, 1967, 1962, 1961, 1959, 1954, 1951, 1949, 1941, 1935, 1930

FINDINGS

Address Researched	Address Not Identified in Research Source
8916 HOUGH AVE	2020, 2017, 2014, 2010, 2005, 2002, 2000, 1999, 1995, 1992, 1991, 1986, 1983, 1981, 1980, 1974, 1973, 1972, 1970, 1967, 1962, 1959, 1955, 1954, 1951, 1949, 1941, 1935, 1930
8916 HOUGH AVE	2020, 2017, 2014, 2010, 2005, 2002, 2000, 1999, 1995, 1992, 1991, 1986, 1983, 1981, 1980, 1974, 1973, 1972, 1970, 1967, 1962, 1961, 1959, 1955, 1954, 1951, 1949, 1935, 1930
8916 HOUGH AVE	2020, 2017, 2014, 2010, 2005, 2002, 2000, 1999, 1995, 1992, 1991, 1986, 1983, 1981, 1980, 1974, 1973, 1972, 1970, 1967, 1962, 1961, 1959, 1955, 1954, 1949, 1941, 1935, 1930
8916 HOUGH AVE	2020, 2017, 2014, 2010, 2005, 2002, 2000, 1999, 1995, 1992, 1991, 1986, 1983, 1981, 1980, 1974, 1973, 1972, 1970, 1967, 1962, 1961, 1959, 1955, 1954, 1951, 1949, 1941, 1935
8918 HOUGH AVE	2020, 2017, 2014, 2010, 2005, 2002, 2000, 1999, 1995, 1992, 1991, 1986, 1983, 1981, 1980, 1974, 1973, 1972, 1970, 1967, 1962, 1961, 1959, 1955, 1954, 1951, 1949, 1941, 1935
8918 HOUGH AVE	2020, 2017, 2014, 2010, 2005, 2002, 2000, 1999, 1995, 1992, 1991, 1986, 1983, 1981, 1980, 1974, 1973, 1972, 1970, 1967, 1962, 1961, 1959, 1955, 1954, 1949, 1941, 1935, 1930
8918 HOUGH AVE	2020, 2017, 2014, 2010, 2005, 2002, 2000, 1999, 1995, 1992, 1991, 1986, 1983, 1981, 1980, 1974, 1973, 1972, 1970, 1967, 1962, 1961, 1959, 1955, 1954, 1951, 1949, 1935, 1930
8918 HOUGH AVE	2020, 2017, 2014, 2010, 2005, 2002, 2000, 1999, 1995, 1992, 1991, 1986, 1983, 1981, 1980, 1974, 1973, 1972, 1970, 1967, 1962, 1959, 1955, 1954, 1951, 1949, 1941, 1935, 1930
8918 HOUGH AVE	2020, 2017, 2014, 2010, 2005, 2002, 2000, 1999, 1995, 1992, 1991, 1986, 1983, 1981, 1980, 1974, 1973, 1972, 1970, 1967, 1962, 1961, 1959, 1954, 1951, 1949, 1941, 1935, 1930
8918 HOUGH AVE	2020, 2017, 2014, 2010, 2005, 2002, 2000, 1999, 1995, 1992, 1991, 1986, 1983, 1981, 1980, 1974, 1973, 1972, 1967, 1962, 1961, 1959, 1955, 1954, 1951, 1949, 1941, 1935, 1930
8918 HOUGH AVE	2020, 2017, 2014, 2010, 2005, 2002, 2000, 1999, 1995, 1992, 1991, 1986, 1983, 1981, 1980, 1973, 1972, 1970, 1967, 1962, 1961, 1959, 1955, 1954, 1951, 1949, 1941, 1935, 1930
8918 HOUGH AVE	2020, 2017, 2014, 2005, 2002, 2000, 1999, 1995, 1992, 1991, 1986, 1983, 1981, 1980, 1974, 1973, 1972, 1970, 1967, 1962, 1961, 1959, 1955, 1954, 1951, 1949, 1941, 1935, 1930
8918 HOUGH AVE	2020, 2017, 2010, 2005, 2002, 2000, 1999, 1995, 1992, 1991, 1986, 1983, 1981, 1980, 1974, 1973, 1972, 1970, 1967, 1962, 1961, 1959, 1955, 1954, 1951, 1949, 1941, 1935, 1930
8920 HOUGH AVE	2020, 2017, 2014, 2010, 2005, 2002, 2000, 1999, 1995, 1992, 1991, 1986, 1983, 1981, 1980, 1973, 1972, 1970, 1967, 1962, 1961, 1959, 1955, 1954, 1951, 1949, 1941, 1935, 1930
8920 HOUGH AVE	2020, 2017, 2014, 2010, 2005, 2002, 2000, 1999, 1995, 1992, 1991, 1986, 1983, 1981, 1980, 1974, 1973, 1972, 1967, 1962, 1961, 1959, 1955, 1954, 1951, 1949, 1941, 1935, 1930
8920 HOUGH AVE	2020, 2017, 2014, 2010, 2005, 2002, 2000, 1999, 1995, 1992, 1991, 1986, 1983, 1981, 1980, 1974, 1973, 1972, 1970, 1967, 1962, 1961, 1959, 1954, 1951, 1949, 1941, 1935, 1930

FINDINGS

Address Researched	Address Not Identified in Research Source
8920 HOUGH AVE	2020, 2017, 2014, 2010, 2005, 2002, 2000, 1999, 1995, 1992, 1991, 1986, 1983, 1981, 1980, 1974, 1973, 1972, 1970, 1967, 1962, 1959, 1955, 1954, 1951, 1949, 1941, 1935, 1930
8920 HOUGH AVE	2020, 2017, 2014, 2010, 2005, 2002, 2000, 1999, 1995, 1992, 1991, 1986, 1983, 1981, 1980, 1974, 1973, 1972, 1970, 1967, 1962, 1961, 1959, 1955, 1954, 1951, 1949, 1935, 1930
8920 HOUGH AVE	2020, 2017, 2014, 2010, 2005, 2002, 2000, 1999, 1995, 1992, 1991, 1986, 1983, 1981, 1980, 1974, 1973, 1972, 1970, 1967, 1962, 1961, 1959, 1955, 1954, 1949, 1941, 1935, 1930
8920 HOUGH AVE	2020, 2017, 2014, 2010, 2005, 2002, 2000, 1999, 1995, 1992, 1991, 1986, 1983, 1981, 1980, 1974, 1973, 1972, 1970, 1967, 1962, 1961, 1959, 1955, 1954, 1951, 1949, 1941, 1935
8922 HOUGH AVE	2020, 2017, 2014, 2010, 2005, 2002, 2000, 1999, 1995, 1992, 1991, 1986, 1983, 1981, 1980, 1974, 1973, 1972, 1970, 1967, 1962, 1961, 1959, 1955, 1954, 1951, 1949, 1941, 1935
8922 HOUGH AVE	2020, 2017, 2014, 2010, 2005, 2002, 2000, 1999, 1995, 1992, 1991, 1986, 1983, 1981, 1980, 1974, 1973, 1972, 1970, 1967, 1962, 1961, 1959, 1955, 1954, 1949, 1941, 1935, 1930
8922 HOUGH AVE	2020, 2017, 2014, 2010, 2005, 2002, 2000, 1999, 1995, 1992, 1991, 1986, 1983, 1981, 1980, 1974, 1973, 1972, 1970, 1967, 1962, 1961, 1959, 1955, 1954, 1951, 1949, 1935, 1930
8922 HOUGH AVE	2020, 2017, 2014, 2010, 2005, 2002, 2000, 1999, 1995, 1992, 1991, 1986, 1983, 1981, 1980, 1974, 1973, 1972, 1970, 1967, 1962, 1959, 1955, 1954, 1951, 1949, 1941, 1935, 1930
8922 HOUGH AVE	2020, 2017, 2014, 2010, 2005, 2002, 2000, 1999, 1995, 1992, 1991, 1986, 1983, 1981, 1980, 1974, 1973, 1972, 1970, 1967, 1962, 1961, 1959, 1954, 1951, 1949, 1941, 1935, 1930
8922 HOUGH AVE	2020, 2017, 2014, 2010, 2005, 2002, 2000, 1999, 1995, 1992, 1991, 1986, 1983, 1981, 1980, 1974, 1973, 1972, 1967, 1962, 1961, 1959, 1955, 1954, 1951, 1949, 1941, 1935, 1930
8922 HOUGH AVE	2020, 2017, 2014, 2010, 2005, 2002, 2000, 1999, 1995, 1992, 1991, 1986, 1983, 1981, 1980, 1973, 1972, 1970, 1967, 1962, 1961, 1959, 1955, 1954, 1951, 1949, 1941, 1935, 1930
8924 HOUGH AVE	2020, 2017, 2014, 2010, 2005, 2002, 2000, 1999, 1995, 1992, 1991, 1986, 1983, 1981, 1980, 1973, 1972, 1970, 1967, 1962, 1961, 1959, 1955, 1954, 1951, 1949, 1941, 1935, 1930
8924 HOUGH AVE	2020, 2017, 2014, 2010, 2005, 2002, 2000, 1999, 1995, 1992, 1991, 1986, 1983, 1981, 1980, 1974, 1973, 1972, 1967, 1962, 1961, 1959, 1955, 1954, 1951, 1949, 1941, 1935, 1930
8924 HOUGH AVE	2020, 2017, 2014, 2010, 2005, 2002, 2000, 1999, 1995, 1992, 1991, 1986, 1983, 1981, 1980, 1974, 1973, 1972, 1970, 1967, 1962, 1961, 1959, 1954, 1951, 1949, 1941, 1935, 1930
8924 HOUGH AVE	2020, 2017, 2014, 2010, 2005, 2002, 2000, 1999, 1995, 1992, 1991, 1986, 1983, 1981, 1980, 1974, 1973, 1972, 1970, 1967, 1962, 1959, 1955, 1954, 1951, 1949, 1941, 1935, 1930
8924 HOUGH AVE	2020, 2017, 2014, 2010, 2005, 2000, 1999, 1995, 1992, 1991, 1986, 1983, 1981, 1980, 1974, 1973, 1972, 1970, 1967, 1962, 1961, 1959, 1955, 1954, 1951, 1949, 1941, 1935, 1930

FINDINGS

Address Researched	Address Not Identified in Research Source
8924 HOUGH AVE	2020, 2017, 2014, 2010, 2005, 2002, 2000, 1995, 1992, 1991, 1986, 1983, 1981, 1980, 1974, 1973, 1972, 1970, 1967, 1962, 1961, 1959, 1955, 1954, 1951, 1949, 1941, 1935, 1930
8924 HOUGH AVE	2020, 2017, 2014, 2010, 2005, 2002, 2000, 1999, 1995, 1992, 1991, 1983, 1981, 1980, 1974, 1973, 1972, 1970, 1967, 1962, 1961, 1959, 1955, 1954, 1951, 1949, 1941, 1935, 1930
8924 HOUGH AVE	2020, 2017, 2014, 2010, 2005, 2002, 2000, 1999, 1995, 1992, 1991, 1986, 1983, 1981, 1980, 1974, 1973, 1972, 1970, 1967, 1962, 1961, 1959, 1955, 1954, 1951, 1949, 1935, 1930
8924 HOUGH AVE	2020, 2017, 2014, 2010, 2005, 2002, 2000, 1999, 1995, 1992, 1991, 1986, 1983, 1981, 1980, 1974, 1973, 1972, 1970, 1967, 1962, 1961, 1959, 1955, 1954, 1949, 1941, 1935, 1930
8924 HOUGH AVE	2020, 2017, 2014, 2010, 2005, 2002, 2000, 1999, 1995, 1992, 1991, 1986, 1983, 1981, 1980, 1974, 1973, 1972, 1970, 1967, 1962, 1961, 1959, 1955, 1954, 1951, 1949, 1941, 1935
8925 HOAGH AVE	2020, 2017, 2014, 2010, 2005, 2002, 2000, 1999, 1995, 1992, 1991, 1986, 1981, 1980, 1974, 1973, 1972, 1970, 1967, 1962, 1961, 1959, 1955, 1954, 1951, 1949, 1941, 1935, 1930
8925 HOUGH AV H A	2020, 2017, 2014, 2010, 2005, 2002, 2000, 1999, 1995, 1992, 1991, 1986, 1981, 1980, 1974, 1973, 1972, 1970, 1967, 1962, 1961, 1959, 1955, 1954, 1951, 1949, 1941, 1935, 1930
8925 HOUGH AVE	2020, 2017, 2014, 2010, 2005, 2002, 2000, 1999, 1995, 1992, 1991, 1986, 1981, 1980, 1974, 1973, 1972, 1970, 1967, 1962, 1961, 1959, 1955, 1954, 1951, 1949, 1941, 1935, 1930
8925 HOUGH AVE	2020, 2017, 2014, 2010, 2005, 2002, 2000, 1999, 1995, 1992, 1991, 1986, 1983, 1980, 1974, 1973, 1972, 1970, 1967, 1962, 1961, 1959, 1955, 1954, 1951, 1949, 1941, 1935, 1930
8925 HOUGH AVE	2020, 2017, 2014, 2010, 2005, 2002, 2000, 1999, 1995, 1992, 1991, 1983, 1981, 1980, 1974, 1973, 1972, 1970, 1967, 1962, 1961, 1959, 1955, 1954, 1951, 1949, 1941, 1935, 1930
8925 HOUGH AVE	2020, 2017, 2014, 2010, 2005, 2002, 2000, 1999, 1995, 1991, 1986, 1983, 1981, 1980, 1974, 1973, 1972, 1970, 1967, 1962, 1961, 1959, 1955, 1954, 1951, 1949, 1941, 1935, 1930
8925 HOUGH AVE	2020, 2017, 2014, 2010, 2005, 2002, 2000, 1999, 1995, 1992, 1986, 1983, 1981, 1980, 1974, 1973, 1972, 1970, 1967, 1962, 1961, 1959, 1955, 1954, 1951, 1949, 1941, 1935, 1930
8925 HOUGH AVE	2020, 2017, 2014, 2010, 2005, 2002, 2000, 1995, 1992, 1991, 1986, 1983, 1981, 1980, 1974, 1973, 1972, 1970, 1967, 1962, 1961, 1959, 1955, 1954, 1951, 1949, 1941, 1935, 1930
8925 HOUGH AVE	2020, 2017, 2014, 2010, 2005, 2002, 1999, 1995, 1992, 1991, 1986, 1983, 1981, 1980, 1974, 1973, 1972, 1970, 1967, 1962, 1961, 1959, 1955, 1954, 1951, 1949, 1941, 1935, 1930
8925 HOUGH AVE	2020, 2017, 2014, 2010, 2005, 2002, 2000, 1999, 1992, 1991, 1986, 1983, 1981, 1980, 1974, 1973, 1972, 1970, 1967, 1962, 1961, 1959, 1955, 1954, 1951, 1949, 1941, 1935, 1930
8925 HOUGH AVE	2020, 2017, 2014, 2010, 2005, 2000, 1999, 1995, 1992, 1991, 1986, 1983, 1981, 1980, 1974, 1973, 1972, 1970, 1967, 1962, 1961, 1959, 1955, 1954, 1951, 1949, 1941, 1935, 1930

FINDINGS

Address Researched	Address Not Identified in Research Source
8925 HOUGH AVE	2020, 2017, 2014, 2005, 2002, 2000, 1999, 1995, 1992, 1991, 1986, 1983, 1981, 1980, 1974, 1973, 1972, 1970, 1967, 1962, 1961, 1959, 1955, 1954, 1951, 1949, 1941, 1935, 1930
8925 HOUGH AVE	2020, 2017, 2014, 2010, 2002, 2000, 1999, 1995, 1992, 1991, 1986, 1983, 1981, 1980, 1974, 1973, 1972, 1970, 1967, 1962, 1961, 1959, 1955, 1954, 1951, 1949, 1941, 1935, 1930
8925 HOUGH AVE	2020, 2017, 2010, 2005, 2002, 2000, 1999, 1995, 1992, 1991, 1986, 1983, 1981, 1980, 1974, 1973, 1972, 1970, 1967, 1962, 1961, 1959, 1955, 1954, 1951, 1949, 1941, 1935, 1930
8925 HOUGH AVE	2017, 2014, 2010, 2005, 2002, 2000, 1999, 1995, 1992, 1991, 1986, 1983, 1981, 1980, 1974, 1973, 1972, 1970, 1967, 1962, 1961, 1959, 1955, 1954, 1951, 1949, 1941, 1935, 1930
8925 HOUGH AVE	2020, 2014, 2010, 2005, 2002, 2000, 1999, 1995, 1992, 1991, 1986, 1983, 1981, 1980, 1974, 1973, 1972, 1970, 1967, 1962, 1961, 1959, 1955, 1954, 1951, 1949, 1941, 1935, 1930
8926 HOUGH AVE	2020, 2017, 2014, 2010, 2005, 2000, 1999, 1995, 1992, 1991, 1986, 1983, 1981, 1980, 1974, 1973, 1972, 1970, 1967, 1962, 1961, 1959, 1955, 1954, 1951, 1949, 1941, 1935, 1930
8926 HOUGH AVE	2020, 2017, 2014, 2010, 2005, 2002, 2000, 1995, 1992, 1991, 1986, 1983, 1981, 1980, 1974, 1973, 1972, 1970, 1967, 1962, 1961, 1959, 1955, 1954, 1951, 1949, 1941, 1935, 1930
8926 HOUGH AVE	2020, 2017, 2014, 2010, 2005, 2002, 2000, 1999, 1995, 1992, 1991, 1986, 1983, 1980, 1974, 1973, 1972, 1970, 1967, 1962, 1961, 1959, 1955, 1954, 1951, 1949, 1941, 1935, 1930
8926 HOUGH AVE	2020, 2017, 2014, 2010, 2005, 2002, 2000, 1999, 1995, 1992, 1991, 1986, 1981, 1980, 1974, 1973, 1972, 1970, 1967, 1962, 1961, 1959, 1955, 1954, 1951, 1949, 1941, 1935, 1930
8926 HOUGH AVE	2020, 2017, 2014, 2010, 2005, 2002, 2000, 1999, 1995, 1992, 1991, 1986, 1983, 1981, 1980, 1974, 1973, 1972, 1970, 1967, 1962, 1959, 1955, 1954, 1951, 1949, 1941, 1935, 1930
8926 HOUGH AVE	2020, 2017, 2014, 2010, 2005, 2002, 2000, 1999, 1995, 1992, 1991, 1986, 1983, 1981, 1980, 1974, 1973, 1972, 1970, 1967, 1962, 1961, 1959, 1954, 1951, 1949, 1941, 1935, 1930
8926 HOUGH AVE	2020, 2017, 2014, 2010, 2005, 2002, 2000, 1999, 1995, 1992, 1991, 1986, 1983, 1981, 1980, 1974, 1973, 1972, 1967, 1962, 1961, 1959, 1955, 1954, 1951, 1949, 1941, 1935, 1930
8926 HOUGH AVE	2020, 2017, 2014, 2010, 2005, 2002, 2000, 1999, 1995, 1992, 1991, 1986, 1983, 1981, 1980, 1973, 1972, 1970, 1967, 1962, 1961, 1959, 1955, 1954, 1951, 1949, 1941, 1935, 1930
8926 HOUGH AVE	2020, 2017, 2014, 2010, 2005, 2002, 2000, 1999, 1995, 1992, 1991, 1986, 1983, 1981, 1980, 1974, 1973, 1972, 1970, 1967, 1962, 1961, 1959, 1955, 1954, 1951, 1949, 1941, 1935
8926 HOUGH AVE	2020, 2017, 2014, 2010, 2005, 2002, 2000, 1999, 1995, 1992, 1991, 1986, 1983, 1981, 1980, 1974, 1973, 1972, 1970, 1967, 1962, 1961, 1959, 1955, 1954, 1949, 1941, 1935, 1930
8926 HOUGH AVE	2020, 2017, 2014, 2010, 2005, 2002, 2000, 1999, 1995, 1992, 1991, 1986, 1983, 1981, 1980, 1974, 1973, 1972, 1970, 1967, 1962, 1961, 1959, 1955, 1954, 1951, 1949, 1935, 1930

FINDINGS

Address Researched	Address Not Identified in Research Source
8927 HOUGH AVE	2020, 2017, 2014, 2010, 2005, 2002, 2000, 1999, 1995, 1992, 1991, 1986, 1983, 1981, 1980, 1974, 1973, 1972, 1970, 1967, 1962, 1961, 1959, 1955, 1954, 1949, 1941, 1935, 1930
8927 HOUGH AVE	2020, 2017, 2014, 2010, 2005, 2002, 2000, 1999, 1995, 1992, 1991, 1986, 1983, 1981, 1980, 1974, 1973, 1972, 1970, 1967, 1962, 1961, 1959, 1955, 1954, 1951, 1949, 1941, 1935
8927 HOUGH AVE	2020, 2017, 2014, 2010, 2005, 2002, 2000, 1999, 1995, 1992, 1991, 1986, 1983, 1981, 1980, 1974, 1973, 1972, 1970, 1967, 1962, 1961, 1959, 1954, 1951, 1949, 1941, 1935, 1930
8927 HOUGH AVE	2020, 2017, 2014, 2010, 2005, 2002, 2000, 1999, 1995, 1992, 1991, 1986, 1983, 1981, 1980, 1974, 1973, 1972, 1970, 1967, 1962, 1959, 1955, 1954, 1951, 1949, 1941, 1935, 1930
8927 HOUGH AVE	2020, 2017, 2014, 2010, 2005, 2002, 2000, 1995, 1992, 1991, 1986, 1983, 1981, 1980, 1974, 1973, 1972, 1970, 1967, 1962, 1961, 1959, 1955, 1954, 1951, 1949, 1941, 1935, 1930
8927 HOUGH AVE	2020, 2017, 2014, 2010, 2005, 2002, 1999, 1995, 1992, 1991, 1986, 1983, 1981, 1980, 1974, 1973, 1972, 1970, 1967, 1962, 1961, 1959, 1955, 1954, 1951, 1949, 1941, 1935, 1930
8927 HOUGH AVE	2020, 2017, 2014, 2010, 2005, 2000, 1999, 1995, 1992, 1991, 1986, 1983, 1981, 1980, 1974, 1973, 1972, 1970, 1967, 1962, 1961, 1959, 1955, 1954, 1951, 1949, 1941, 1935, 1930
8927 HOUGH AVE	2020, 2014, 2010, 2005, 2002, 2000, 1999, 1995, 1992, 1991, 1986, 1983, 1981, 1980, 1974, 1973, 1972, 1970, 1967, 1962, 1961, 1959, 1955, 1954, 1951, 1949, 1941, 1935, 1930
8927 HOUGH AVE	2017, 2014, 2010, 2005, 2002, 2000, 1999, 1995, 1992, 1991, 1986, 1983, 1981, 1980, 1974, 1973, 1972, 1970, 1967, 1962, 1961, 1959, 1955, 1954, 1951, 1949, 1941, 1935, 1930
8927 HOUGH AVE	2020, 2017, 2010, 2005, 2002, 2000, 1999, 1995, 1992, 1991, 1986, 1983, 1981, 1980, 1974, 1973, 1972, 1970, 1967, 1962, 1961, 1959, 1955, 1954, 1951, 1949, 1941, 1935, 1930
8928 HOUGH AVE	2020, 2017, 2014, 2010, 2005, 2000, 1999, 1995, 1992, 1991, 1986, 1983, 1981, 1980, 1974, 1973, 1972, 1970, 1967, 1962, 1961, 1959, 1955, 1954, 1951, 1949, 1941, 1935, 1930
8928 HOUGH AVE	2020, 2017, 2014, 2010, 2005, 2002, 2000, 1995, 1992, 1991, 1986, 1983, 1981, 1980, 1974, 1973, 1972, 1970, 1967, 1962, 1961, 1959, 1955, 1954, 1951, 1949, 1941, 1935, 1930
8928 HOUGH AVE	2020, 2017, 2014, 2010, 2005, 2002, 2000, 1999, 1995, 1992, 1991, 1986, 1981, 1980, 1974, 1973, 1972, 1970, 1967, 1962, 1961, 1959, 1955, 1954, 1951, 1949, 1941, 1935, 1930
8928 HOUGH AVE	2020, 2017, 2014, 2010, 2005, 2002, 2000, 1999, 1995, 1992, 1991, 1983, 1981, 1980, 1974, 1973, 1972, 1970, 1967, 1962, 1961, 1959, 1955, 1954, 1951, 1949, 1941, 1935, 1930
8928 HOUGH AVE	2020, 2017, 2014, 2010, 2005, 2002, 2000, 1999, 1995, 1992, 1986, 1983, 1981, 1980, 1974, 1973, 1972, 1970, 1967, 1962, 1961, 1959, 1955, 1954, 1951, 1949, 1941, 1935, 1930
8928 HOUGH AVE	2020, 2017, 2014, 2010, 2005, 2002, 2000, 1999, 1995, 1992, 1991, 1986, 1983, 1981, 1980, 1974, 1973, 1972, 1970, 1967, 1962, 1959, 1955, 1954, 1951, 1949, 1941, 1935, 1930

FINDINGS

Address Researched	Address Not Identified in Research Source
8928 HOUGH AVE	2020, 2017, 2014, 2010, 2005, 2002, 2000, 1999, 1995, 1992, 1991, 1986, 1983, 1981, 1980, 1974, 1973, 1972, 1970, 1967, 1962, 1961, 1959, 1954, 1951, 1949, 1941, 1935, 1930
8928 HOUGH AVE	2020, 2017, 2014, 2010, 2005, 2002, 2000, 1999, 1995, 1992, 1991, 1986, 1983, 1981, 1980, 1973, 1972, 1970, 1967, 1962, 1961, 1959, 1955, 1954, 1951, 1949, 1941, 1935, 1930
8928 HOUGH AVE	2020, 2017, 2014, 2010, 2005, 2002, 2000, 1999, 1995, 1992, 1991, 1986, 1983, 1981, 1980, 1974, 1973, 1972, 1967, 1962, 1961, 1959, 1955, 1954, 1951, 1949, 1941, 1935, 1930
8928 HOUGH AVE	2020, 2017, 2014, 2010, 2005, 2002, 2000, 1999, 1995, 1992, 1991, 1986, 1983, 1981, 1980, 1974, 1973, 1972, 1970, 1967, 1962, 1961, 1959, 1955, 1954, 1951, 1949, 1941, 1935
8928 HOUGH AVE	2020, 2017, 2014, 2010, 2005, 2002, 2000, 1999, 1995, 1992, 1991, 1986, 1983, 1981, 1980, 1974, 1973, 1972, 1970, 1967, 1962, 1961, 1959, 1955, 1954, 1949, 1941, 1935, 1930
8928 HOUGH AVE	2020, 2017, 2014, 2010, 2005, 2002, 2000, 1999, 1995, 1992, 1991, 1986, 1983, 1981, 1980, 1974, 1973, 1972, 1970, 1967, 1962, 1961, 1959, 1955, 1954, 1951, 1949, 1935, 1930
8929 HOUGH AVE	2020, 2017, 2014, 2010, 2005, 2002, 2000, 1999, 1995, 1992, 1991, 1986, 1983, 1981, 1980, 1974, 1973, 1972, 1970, 1967, 1962, 1961, 1959, 1955, 1954, 1951, 1949, 1935, 1930
8929 HOUGH AVE	2020, 2017, 2014, 2010, 2005, 2002, 2000, 1999, 1995, 1992, 1991, 1986, 1983, 1981, 1980, 1974, 1973, 1972, 1970, 1967, 1962, 1961, 1959, 1955, 1954, 1949, 1941, 1935, 1930
8929 HOUGH AVE	2020, 2017, 2014, 2010, 2005, 2002, 2000, 1999, 1995, 1992, 1991, 1986, 1983, 1981, 1980, 1974, 1973, 1972, 1970, 1967, 1962, 1961, 1959, 1955, 1954, 1951, 1949, 1941, 1935
8929 HOUGH AVE	2020, 2017, 2014, 2010, 2005, 2002, 2000, 1999, 1995, 1992, 1991, 1986, 1983, 1981, 1980, 1974, 1973, 1972, 1970, 1967, 1962, 1961, 1959, 1954, 1951, 1949, 1941, 1935, 1930
8929 HOUGH AVE	2020, 2017, 2014, 2010, 2005, 2002, 2000, 1999, 1995, 1992, 1991, 1986, 1983, 1981, 1980, 1974, 1973, 1972, 1970, 1967, 1962, 1959, 1955, 1954, 1951, 1949, 1941, 1935, 1930
8929 HOUGH AVE	2020, 2017, 2014, 2010, 2005, 2002, 2000, 1999, 1995, 1991, 1986, 1983, 1981, 1980, 1974, 1973, 1972, 1970, 1967, 1962, 1961, 1959, 1955, 1954, 1951, 1949, 1941, 1935, 1930
8929 HOUGH AVE	2020, 2017, 2014, 2010, 2005, 2002, 2000, 1999, 1995, 1992, 1991, 1983, 1981, 1980, 1974, 1973, 1972, 1970, 1967, 1962, 1961, 1959, 1955, 1954, 1951, 1949, 1941, 1935, 1930
8929 HOUGH AVE	2020, 2017, 2014, 2010, 2005, 2002, 2000, 1995, 1992, 1991, 1986, 1983, 1981, 1980, 1974, 1973, 1972, 1970, 1967, 1962, 1961, 1959, 1955, 1954, 1951, 1949, 1941, 1935, 1930
8929 HOUGH AVE	2020, 2017, 2014, 2010, 2005, 2002, 2000, 1999, 1992, 1991, 1986, 1983, 1981, 1980, 1974, 1973, 1972, 1970, 1967, 1962, 1961, 1959, 1955, 1954, 1951, 1949, 1941, 1935, 1930
8929 HOUGH AVE	2020, 2017, 2014, 2010, 2005, 2000, 1999, 1995, 1992, 1991, 1986, 1983, 1981, 1980, 1974, 1973, 1972, 1970, 1967, 1962, 1961, 1959, 1955, 1954, 1951, 1949, 1941, 1935, 1930

FINDINGS

Address Researched	Address Not Identified in Research Source
8929 HOUGH AVE	2020, 2017, 2014, 2010, 2002, 2000, 1999, 1995, 1992, 1991, 1986, 1983, 1981, 1980, 1974, 1973, 1972, 1970, 1967, 1962, 1961, 1959, 1955, 1954, 1951, 1949, 1941, 1935, 1930
8929 HOUGH AVE	2020, 2017, 2010, 2005, 2002, 2000, 1999, 1995, 1992, 1991, 1986, 1983, 1981, 1980, 1974, 1973, 1972, 1970, 1967, 1962, 1961, 1959, 1955, 1954, 1951, 1949, 1941, 1935, 1930
8929 HOUGH AVE	2017, 2014, 2010, 2005, 2002, 2000, 1999, 1995, 1992, 1991, 1986, 1983, 1981, 1980, 1974, 1973, 1972, 1970, 1967, 1962, 1961, 1959, 1955, 1954, 1951, 1949, 1941, 1935, 1930
8930 HOUGH AVE	2020, 2017, 2014, 2010, 2005, 2002, 2000, 1999, 1995, 1992, 1991, 1986, 1983, 1981, 1980, 1974, 1973, 1972, 1970, 1967, 1962, 1959, 1955, 1954, 1951, 1949, 1941, 1935, 1930
8930 HOUGH AVE	2020, 2017, 2014, 2010, 2005, 2002, 2000, 1999, 1995, 1992, 1991, 1986, 1983, 1981, 1980, 1974, 1973, 1972, 1970, 1967, 1962, 1961, 1959, 1954, 1951, 1949, 1941, 1935, 1930
8930 HOUGH AVE	2020, 2017, 2014, 2010, 2005, 2002, 2000, 1999, 1995, 1992, 1991, 1986, 1983, 1981, 1980, 1974, 1973, 1972, 1970, 1967, 1962, 1961, 1959, 1955, 1954, 1951, 1949, 1941, 1935
8930 HOUGH AVE	2020, 2017, 2014, 2010, 2005, 2002, 2000, 1999, 1995, 1992, 1991, 1986, 1983, 1981, 1980, 1974, 1973, 1972, 1970, 1967, 1962, 1961, 1959, 1955, 1954, 1949, 1941, 1935, 1930
8930 HOUGH AVE	2020, 2017, 2014, 2010, 2005, 2002, 2000, 1999, 1995, 1992, 1991, 1986, 1983, 1981, 1980, 1974, 1973, 1972, 1970, 1967, 1962, 1961, 1959, 1955, 1954, 1951, 1949, 1935, 1930
8931 HOUGH AVE	2020, 2017, 2014, 2010, 2005, 2002, 2000, 1999, 1995, 1992, 1991, 1986, 1983, 1981, 1980, 1974, 1973, 1972, 1970, 1967, 1962, 1961, 1959, 1955, 1954, 1951, 1949, 1935, 1930
8931 HOUGH AVE	2020, 2017, 2014, 2010, 2005, 2002, 2000, 1999, 1995, 1992, 1991, 1986, 1983, 1981, 1980, 1974, 1973, 1972, 1970, 1967, 1962, 1961, 1959, 1955, 1954, 1949, 1941, 1935, 1930
8931 HOUGH AVE	2020, 2017, 2014, 2010, 2005, 2002, 2000, 1999, 1995, 1992, 1991, 1986, 1983, 1981, 1980, 1974, 1973, 1972, 1970, 1967, 1962, 1961, 1959, 1955, 1954, 1951, 1949, 1941, 1935
8931 HOUGH AVE	2020, 2017, 2014, 2010, 2005, 2002, 2000, 1999, 1995, 1992, 1991, 1986, 1983, 1981, 1980, 1974, 1973, 1972, 1970, 1967, 1962, 1961, 1959, 1954, 1951, 1949, 1941, 1935, 1930
8931 HOUGH AVE	2020, 2017, 2014, 2010, 2005, 2002, 2000, 1999, 1995, 1992, 1991, 1986, 1983, 1981, 1980, 1974, 1973, 1972, 1970, 1967, 1962, 1959, 1955, 1954, 1951, 1949, 1941, 1935, 1930
8931 HOUGH AVE	2017, 2014, 2010, 2005, 2002, 2000, 1999, 1995, 1992, 1991, 1986, 1983, 1981, 1980, 1974, 1973, 1972, 1970, 1967, 1962, 1961, 1959, 1955, 1954, 1951, 1949, 1941, 1935, 1930
8931 HOUGH AVE	2020, 2014, 2010, 2005, 2002, 2000, 1999, 1995, 1992, 1991, 1986, 1983, 1981, 1980, 1974, 1973, 1972, 1970, 1967, 1962, 1961, 1959, 1955, 1954, 1951, 1949, 1941, 1935, 1930
8931 HOUGH AVE	2020, 2017, 2010, 2005, 2002, 2000, 1999, 1995, 1992, 1991, 1986, 1983, 1981, 1980, 1974, 1973, 1972, 1970, 1967, 1962, 1961, 1959, 1955, 1954, 1951, 1949, 1941, 1935, 1930

FINDINGS

Address Researched	Address Not Identified in Research Source
8931 HOUGH AVE	2020, 2017, 2014, 2010, 2002, 2000, 1999, 1995, 1992, 1991, 1986, 1983, 1981, 1980, 1974, 1973, 1972, 1970, 1967, 1962, 1961, 1959, 1955, 1954, 1951, 1949, 1941, 1935, 1930
8931 HOUGH AVE	2020, 2017, 2014, 2005, 2002, 2000, 1999, 1995, 1992, 1991, 1986, 1983, 1981, 1980, 1974, 1973, 1972, 1970, 1967, 1962, 1961, 1959, 1955, 1954, 1951, 1949, 1941, 1935, 1930
8931 HOUGH AVE	2020, 2017, 2014, 2010, 2005, 2002, 2000, 1999, 1992, 1991, 1986, 1983, 1981, 1980, 1974, 1973, 1972, 1970, 1967, 1962, 1961, 1959, 1955, 1954, 1951, 1949, 1941, 1935, 1930
8931 HOUGH AVE	2020, 2017, 2014, 2010, 2005, 2002, 2000, 1995, 1992, 1991, 1986, 1983, 1981, 1980, 1974, 1973, 1972, 1970, 1967, 1962, 1961, 1959, 1955, 1954, 1951, 1949, 1941, 1935, 1930
8931 HOUGH AVE	2020, 2017, 2014, 2010, 2005, 2002, 1999, 1995, 1992, 1991, 1986, 1983, 1981, 1980, 1974, 1973, 1972, 1970, 1967, 1962, 1961, 1959, 1955, 1954, 1951, 1949, 1941, 1935, 1930
8931 HOUGH AVE	2020, 2017, 2014, 2010, 2005, 2002, 2000, 1999, 1995, 1991, 1986, 1983, 1981, 1980, 1974, 1973, 1972, 1970, 1967, 1962, 1961, 1959, 1955, 1954, 1951, 1949, 1941, 1935, 1930
8932 HOUGH AVE	2020, 2017, 2014, 2010, 2005, 2002, 2000, 1999, 1995, 1992, 1991, 1986, 1983, 1981, 1980, 1974, 1973, 1972, 1970, 1967, 1962, 1959, 1955, 1954, 1951, 1949, 1941, 1935, 1930
8932 HOUGH AVE	2020, 2017, 2014, 2010, 2005, 2002, 2000, 1999, 1995, 1992, 1991, 1986, 1983, 1981, 1980, 1974, 1973, 1972, 1970, 1967, 1962, 1961, 1959, 1954, 1951, 1949, 1941, 1935, 1930
8932 HOUGH AVE	2020, 2017, 2014, 2010, 2005, 2002, 2000, 1999, 1995, 1992, 1991, 1986, 1983, 1981, 1980, 1974, 1973, 1972, 1970, 1967, 1962, 1961, 1959, 1955, 1954, 1951, 1949, 1941, 1935
8932 HOUGH AVE	2020, 2017, 2014, 2010, 2005, 2002, 2000, 1999, 1995, 1992, 1991, 1986, 1983, 1981, 1980, 1974, 1973, 1972, 1970, 1967, 1962, 1961, 1959, 1955, 1954, 1949, 1941, 1935, 1930
8932 HOUGH AVE	2020, 2017, 2014, 2010, 2005, 2002, 2000, 1999, 1995, 1992, 1991, 1986, 1983, 1981, 1980, 1974, 1973, 1972, 1970, 1967, 1962, 1961, 1959, 1955, 1954, 1951, 1949, 1935, 1930
8933 HOUGH AVE	2020, 2017, 2014, 2010, 2005, 2002, 2000, 1999, 1995, 1992, 1991, 1986, 1983, 1981, 1980, 1974, 1973, 1972, 1970, 1967, 1962, 1961, 1959, 1955, 1954, 1951, 1949, 1935, 1930
8933 HOUGH AVE	2020, 2017, 2014, 2010, 2005, 2002, 2000, 1999, 1995, 1992, 1991, 1986, 1983, 1981, 1980, 1974, 1973, 1972, 1970, 1967, 1962, 1961, 1959, 1955, 1954, 1949, 1941, 1935, 1930
8933 HOUGH AVE	2020, 2017, 2014, 2010, 2005, 2002, 2000, 1999, 1995, 1992, 1991, 1986, 1983, 1981, 1980, 1974, 1973, 1972, 1970, 1967, 1962, 1961, 1959, 1955, 1954, 1951, 1949, 1941, 1935
8933 HOUGH AVE	2020, 2017, 2014, 2010, 2005, 2002, 2000, 1999, 1995, 1992, 1991, 1986, 1983, 1981, 1980, 1974, 1973, 1972, 1970, 1967, 1962, 1961, 1959, 1954, 1951, 1949, 1941, 1935, 1930
8933 HOUGH AVE	2020, 2017, 2014, 2010, 2005, 2002, 2000, 1999, 1995, 1992, 1991, 1986, 1983, 1981, 1980, 1974, 1973, 1972, 1970, 1967, 1962, 1959, 1955, 1954, 1951, 1949, 1941, 1935, 1930

FINDINGS

Address Researched	Address Not Identified in Research Source
8933 HOUGH AVE	2020, 2017, 2014, 2010, 2005, 2002, 2000, 1999, 1995, 1992, 1991, 1983, 1981, 1980, 1974, 1973, 1972, 1970, 1967, 1962, 1961, 1959, 1955, 1954, 1951, 1949, 1941, 1935, 1930
8933 HOUGH AVE	2020, 2017, 2014, 2010, 2005, 2002, 2000, 1999, 1995, 1992, 1991, 1986, 1983, 1980, 1974, 1973, 1972, 1970, 1967, 1962, 1961, 1959, 1955, 1954, 1951, 1949, 1941, 1935, 1930
8933 HOUGH AVE	2020, 2017, 2014, 2010, 2005, 2002, 1999, 1995, 1992, 1991, 1986, 1983, 1981, 1980, 1974, 1973, 1972, 1970, 1967, 1962, 1961, 1959, 1955, 1954, 1951, 1949, 1941, 1935, 1930
8933 HOUGH AVE	2020, 2017, 2014, 2010, 2005, 2002, 2000, 1995, 1992, 1991, 1986, 1983, 1981, 1980, 1974, 1973, 1972, 1970, 1967, 1962, 1961, 1959, 1955, 1954, 1951, 1949, 1941, 1935, 1930
8933 HOUGH AVE	2020, 2017, 2014, 2010, 2005, 2002, 2000, 1999, 1992, 1991, 1986, 1983, 1981, 1980, 1974, 1973, 1972, 1970, 1967, 1962, 1961, 1959, 1955, 1954, 1951, 1949, 1941, 1935, 1930
8933 HOUGH AVE	2020, 2017, 2014, 2010, 2002, 2000, 1999, 1995, 1992, 1991, 1986, 1983, 1981, 1980, 1974, 1973, 1972, 1970, 1967, 1962, 1961, 1959, 1955, 1954, 1951, 1949, 1941, 1935, 1930
8933 HOUGH AVE	2020, 2017, 2014, 2010, 2005, 2000, 1999, 1995, 1992, 1991, 1986, 1983, 1981, 1980, 1974, 1973, 1972, 1970, 1967, 1962, 1961, 1959, 1955, 1954, 1951, 1949, 1941, 1935, 1930
8933 HOUGH AVE	2020, 2017, 2010, 2005, 2002, 2000, 1999, 1995, 1992, 1991, 1986, 1983, 1981, 1980, 1974, 1973, 1972, 1970, 1967, 1962, 1961, 1959, 1955, 1954, 1951, 1949, 1941, 1935, 1930
8933 HOUGH AVE	2017, 2014, 2010, 2005, 2002, 2000, 1999, 1995, 1992, 1991, 1986, 1983, 1981, 1980, 1974, 1973, 1972, 1970, 1967, 1962, 1961, 1959, 1955, 1954, 1951, 1949, 1941, 1935, 1930
8935 HOUGH AVE	2020, 2017, 2014, 2010, 2005, 2000, 1999, 1995, 1992, 1991, 1986, 1983, 1981, 1980, 1974, 1973, 1972, 1970, 1967, 1962, 1961, 1959, 1955, 1954, 1951, 1949, 1941, 1935, 1930
8935 HOUGH AVE	2020, 2017, 2014, 2010, 2005, 2002, 2000, 1995, 1992, 1991, 1986, 1983, 1981, 1980, 1974, 1973, 1972, 1970, 1967, 1962, 1961, 1959, 1955, 1954, 1951, 1949, 1941, 1935, 1930
8935 HOUGH AVE	2020, 2017, 2014, 2010, 2005, 2002, 2000, 1999, 1995, 1992, 1991, 1986, 1983, 1980, 1974, 1973, 1972, 1970, 1967, 1962, 1961, 1959, 1955, 1954, 1951, 1949, 1941, 1935, 1930
8935 HOUGH AVE	2020, 2017, 2014, 2010, 2005, 2002, 2000, 1999, 1995, 1992, 1991, 1986, 1981, 1980, 1974, 1973, 1972, 1970, 1967, 1962, 1961, 1959, 1955, 1954, 1951, 1949, 1941, 1935, 1930
8955 HOUGH AVE	2020, 2017, 2010, 2005, 2002, 2000, 1999, 1995, 1992, 1991, 1986, 1983, 1981, 1980, 1974, 1973, 1972, 1970, 1967, 1962, 1961, 1959, 1955, 1954, 1951, 1949, 1941, 1935, 1930
9001 HOUGH AVE	2020, 2017, 2010, 2005, 2002, 2000, 1999, 1995, 1992, 1991, 1986, 1983, 1981, 1980, 1974, 1973, 1972, 1970, 1967, 1962, 1961, 1959, 1955, 1954, 1951, 1949, 1941, 1935, 1930
9001 HOUGH AVE	2017, 2014, 2010, 2005, 2002, 2000, 1999, 1995, 1992, 1991, 1986, 1983, 1981, 1980, 1974, 1973, 1972, 1970, 1967, 1962, 1961, 1959, 1955, 1954, 1951, 1949, 1941, 1935, 1930

FINDINGS

Address Researched	Address Not Identified in Research Source
9001 HOUGH AVE	2020, 2014, 2010, 2005, 2002, 2000, 1999, 1995, 1992, 1991, 1986, 1983, 1981, 1980, 1974, 1973, 1972, 1970, 1967, 1962, 1961, 1959, 1955, 1954, 1951, 1949, 1941, 1935, 1930
9001 HOUGH AVE	2020, 2017, 2014, 2010, 2005, 2000, 1999, 1995, 1992, 1991, 1986, 1983, 1981, 1980, 1974, 1973, 1972, 1970, 1967, 1962, 1961, 1959, 1955, 1954, 1951, 1949, 1941, 1935, 1930
9001 HOUGH AVE	2020, 2017, 2014, 2010, 2002, 2000, 1999, 1995, 1992, 1991, 1986, 1983, 1981, 1980, 1974, 1973, 1972, 1970, 1967, 1962, 1961, 1959, 1955, 1954, 1951, 1949, 1941, 1935, 1930
9001 HOUGH AVE	2020, 2017, 2014, 2005, 2002, 2000, 1999, 1995, 1992, 1991, 1986, 1983, 1981, 1980, 1974, 1973, 1972, 1970, 1967, 1962, 1961, 1959, 1955, 1954, 1951, 1949, 1941, 1935, 1930
9001 HOUGH AVE	2020, 2017, 2014, 2010, 2005, 2002, 2000, 1999, 1995, 1992, 1991, 1986, 1981, 1980, 1974, 1973, 1972, 1970, 1967, 1962, 1961, 1959, 1955, 1954, 1951, 1949, 1941, 1935, 1930
9001 HOUGH AVE	2020, 2017, 2014, 2010, 2005, 2002, 2000, 1999, 1995, 1992, 1991, 1986, 1983, 1980, 1974, 1973, 1972, 1970, 1967, 1962, 1961, 1959, 1955, 1954, 1951, 1949, 1941, 1935, 1930
9001 HOUGH AVE	2020, 2017, 2014, 2010, 2005, 2002, 2000, 1999, 1995, 1992, 1991, 1983, 1981, 1980, 1974, 1973, 1972, 1970, 1967, 1962, 1961, 1959, 1955, 1954, 1951, 1949, 1941, 1935, 1930
9001 HOUGH AVE	2020, 2017, 2014, 2010, 2005, 2002, 2000, 1999, 1995, 1991, 1986, 1983, 1981, 1980, 1974, 1973, 1972, 1970, 1967, 1962, 1961, 1959, 1955, 1954, 1951, 1949, 1941, 1935, 1930
9001 HOUGH AVE	2020, 2017, 2014, 2010, 2005, 2002, 2000, 1999, 1995, 1992, 1986, 1983, 1981, 1980, 1974, 1973, 1972, 1970, 1967, 1962, 1961, 1959, 1955, 1954, 1951, 1949, 1941, 1935, 1930
9001 HOUGH AVE	2020, 2017, 2014, 2010, 2005, 2002, 2000, 1995, 1992, 1991, 1986, 1983, 1981, 1980, 1974, 1973, 1972, 1970, 1967, 1962, 1961, 1959, 1955, 1954, 1951, 1949, 1941, 1935, 1930
9001 HOUGH AVE	2020, 2017, 2014, 2010, 2005, 2002, 1999, 1995, 1992, 1991, 1986, 1983, 1981, 1980, 1974, 1973, 1972, 1970, 1967, 1962, 1961, 1959, 1955, 1954, 1951, 1949, 1941, 1935, 1930
9001 HOUGH AVE	2020, 2017, 2014, 2010, 2005, 2002, 2000, 1999, 1992, 1991, 1986, 1983, 1981, 1980, 1974, 1973, 1972, 1970, 1967, 1962, 1961, 1959, 1955, 1954, 1951, 1949, 1941, 1935, 1930
9001 HOUGH AVE	2020, 2017, 2014, 2010, 2005, 2002, 2000, 1999, 1995, 1992, 1991, 1986, 1983, 1981, 1980, 1974, 1973, 1972, 1970, 1967, 1962, 1959, 1955, 1954, 1951, 1949, 1941, 1935, 1930
9001 HOUGH AVE	2020, 2017, 2014, 2010, 2005, 2002, 2000, 1999, 1995, 1992, 1991, 1986, 1983, 1981, 1980, 1974, 1973, 1972, 1970, 1967, 1962, 1961, 1959, 1954, 1951, 1949, 1941, 1935, 1930
9001 HOUGH AVE	2020, 2017, 2014, 2010, 2005, 2002, 2000, 1999, 1995, 1992, 1991, 1986, 1983, 1981, 1980, 1974, 1973, 1972, 1967, 1962, 1961, 1959, 1955, 1954, 1951, 1949, 1941, 1935, 1930
9001 HOUGH AVE	2020, 2017, 2014, 2010, 2005, 2002, 2000, 1999, 1995, 1992, 1991, 1986, 1983, 1981, 1980, 1973, 1972, 1970, 1967, 1962, 1961, 1959, 1955, 1954, 1951, 1949, 1941, 1935, 1930

FINDINGS

Address Researched	Address Not Identified in Research Source
9001 HOUGH AVE	2020, 2017, 2014, 2010, 2005, 2002, 2000, 1999, 1995, 1992, 1991, 1986, 1983, 1981, 1980, 1974, 1973, 1972, 1970, 1967, 1962, 1961, 1959, 1955, 1954, 1951, 1949, 1941, 1935
9001 HOUGH AVE	2020, 2017, 2014, 2010, 2005, 2002, 2000, 1999, 1995, 1992, 1991, 1986, 1983, 1981, 1980, 1974, 1973, 1972, 1970, 1967, 1962, 1961, 1959, 1955, 1954, 1949, 1941, 1935, 1930
1752 89TH ST	2020, 2017, 2014, 2010, 2005, 2002, 2000, 1999, 1995, 1992, 1991, 1986, 1983, 1981, 1980, 1974, 1973, 1972, 1970, 1967, 1962, 1961, 1959, 1955, 1954, 1951, 1949, 1941, 1935
1752 90TH ST	2020, 2017, 2014, 2010, 2005, 2002, 2000, 1999, 1995, 1992, 1991, 1986, 1983, 1981, 1980, 1974, 1973, 1972, 1970, 1967, 1962, 1961, 1959, 1955, 1954, 1951, 1949, 1941, 1935
1753 90TH	2020, 2017, 2014, 2010, 2005, 2000, 1999, 1995, 1992, 1991, 1986, 1983, 1981, 1980, 1974, 1973, 1972, 1970, 1967, 1962, 1961, 1959, 1955, 1954, 1951, 1949, 1941, 1935, 1930
1753 90TH	2020, 2017, 2014, 2010, 2005, 2002, 2000, 1999, 1995, 1992, 1991, 1986, 1983, 1981, 1980, 1974, 1973, 1972, 1970, 1967, 1962, 1959, 1955, 1954, 1951, 1949, 1941, 1935, 1930
1753 90TH	2020, 2017, 2014, 2010, 2005, 2002, 2000, 1999, 1995, 1992, 1991, 1986, 1983, 1981, 1980, 1974, 1973, 1972, 1970, 1967, 1962, 1961, 1959, 1954, 1951, 1949, 1941, 1935, 1930
1753 90TH ST	2020, 2017, 2014, 2010, 2005, 2002, 2000, 1999, 1995, 1992, 1991, 1986, 1983, 1981, 1980, 1974, 1973, 1972, 1967, 1962, 1961, 1959, 1955, 1954, 1951, 1949, 1941, 1935, 1930
1753 90TH ST	2020, 2017, 2014, 2010, 2005, 2002, 2000, 1999, 1995, 1992, 1991, 1986, 1983, 1981, 1980, 1973, 1972, 1970, 1967, 1962, 1961, 1959, 1955, 1954, 1951, 1949, 1941, 1935, 1930
1753 90TH ST	2020, 2017, 2014, 2010, 2005, 2002, 2000, 1999, 1995, 1992, 1991, 1986, 1983, 1981, 1980, 1974, 1973, 1972, 1970, 1967, 1962, 1961, 1959, 1955, 1954, 1951, 1949, 1941, 1935
1753 90TH ST	2020, 2017, 2014, 2010, 2005, 2002, 2000, 1999, 1995, 1992, 1991, 1986, 1983, 1981, 1980, 1974, 1973, 1972, 1970, 1967, 1962, 1961, 1959, 1955, 1954, 1951, 1949, 1935, 1930
1753 90TH ST	2020, 2017, 2014, 2010, 2005, 2002, 2000, 1999, 1995, 1992, 1991, 1986, 1983, 1981, 1980, 1974, 1973, 1972, 1970, 1967, 1962, 1961, 1959, 1955, 1954, 1951, 1949, 1941, 1930
1753 90TH ST	2020, 2017, 2014, 2010, 2005, 2002, 2000, 1999, 1995, 1992, 1991, 1986, 1983, 1981, 1980, 1974, 1973, 1972, 1970, 1967, 1962, 1961, 1959, 1955, 1954, 1949, 1941, 1935, 1930
1753 E 90TH ST	2020, 2017, 2014, 2010, 2002, 2000, 1999, 1995, 1992, 1991, 1986, 1983, 1981, 1980, 1974, 1973, 1972, 1970, 1967, 1962, 1961, 1959, 1955, 1954, 1951, 1949, 1941, 1935, 1930
1753 E 90TH ST	2020, 2017, 2014, 2005, 2002, 2000, 1999, 1995, 1992, 1991, 1986, 1983, 1981, 1980, 1974, 1973, 1972, 1970, 1967, 1962, 1961, 1959, 1955, 1954, 1951, 1949, 1941, 1935, 1930
1753 E 90TH ST	2017, 2014, 2010, 2005, 2002, 2000, 1999, 1995, 1992, 1991, 1986, 1983, 1981, 1980, 1974, 1973, 1972, 1970, 1967, 1962, 1961, 1959, 1955, 1954, 1951, 1949, 1941, 1935, 1930

FINDINGS

Address Researched	Address Not Identified in Research Source
1753 E 90TH ST	2020, 2014, 2010, 2005, 2002, 2000, 1999, 1995, 1992, 1991, 1986, 1983, 1981, 1980, 1974, 1973, 1972, 1970, 1967, 1962, 1961, 1959, 1955, 1954, 1951, 1949, 1941, 1935, 1930
1753 E 90TH ST	2020, 2017, 2010, 2005, 2002, 2000, 1999, 1995, 1992, 1991, 1986, 1983, 1981, 1980, 1974, 1973, 1972, 1970, 1967, 1962, 1961, 1959, 1955, 1954, 1951, 1949, 1941, 1935, 1930
1753 E 90TH ST	2020, 2017, 2014, 2010, 2005, 2002, 2000, 1999, 1995, 1991, 1986, 1983, 1981, 1980, 1974, 1973, 1972, 1970, 1967, 1962, 1961, 1959, 1955, 1954, 1951, 1949, 1941, 1935, 1930
1753 E 90TH ST	2020, 2017, 2014, 2010, 2005, 2002, 2000, 1999, 1992, 1991, 1986, 1983, 1981, 1980, 1974, 1973, 1972, 1970, 1967, 1962, 1961, 1959, 1955, 1954, 1951, 1949, 1941, 1935, 1930
1753 E 90TH ST	2020, 2017, 2014, 2010, 2005, 2002, 1999, 1995, 1992, 1991, 1986, 1983, 1981, 1980, 1974, 1973, 1972, 1970, 1967, 1962, 1961, 1959, 1955, 1954, 1951, 1949, 1941, 1935, 1930
1754 87TH	2020, 2017, 2014, 2010, 2005, 2002, 2000, 1999, 1995, 1992, 1991, 1986, 1983, 1981, 1980, 1974, 1973, 1972, 1970, 1967, 1962, 1959, 1955, 1954, 1951, 1949, 1941, 1935, 1930
1754 87TH	2020, 2017, 2014, 2010, 2005, 2002, 2000, 1999, 1995, 1992, 1991, 1986, 1983, 1981, 1980, 1974, 1973, 1972, 1970, 1967, 1962, 1961, 1959, 1954, 1951, 1949, 1941, 1935, 1930
1754 87TH ST	2020, 2017, 2014, 2010, 2005, 2002, 2000, 1999, 1995, 1992, 1991, 1986, 1983, 1981, 1980, 1974, 1973, 1972, 1970, 1967, 1962, 1961, 1959, 1955, 1954, 1949, 1941, 1935, 1930
1754 87TH ST	2020, 2017, 2014, 2010, 2005, 2002, 2000, 1999, 1995, 1992, 1991, 1986, 1983, 1981, 1980, 1974, 1973, 1972, 1970, 1967, 1962, 1961, 1959, 1955, 1954, 1951, 1949, 1935, 1930
1754 87TH ST	2020, 2017, 2014, 2010, 2005, 2002, 2000, 1999, 1995, 1992, 1991, 1986, 1983, 1981, 1980, 1974, 1973, 1972, 1970, 1967, 1962, 1961, 1959, 1955, 1954, 1951, 1949, 1941, 1930
1754 87TH ST	2020, 2017, 2014, 2010, 2005, 2002, 2000, 1999, 1995, 1992, 1991, 1986, 1983, 1981, 1980, 1974, 1973, 1972, 1970, 1967, 1962, 1961, 1959, 1955, 1954, 1951, 1949, 1941, 1935
1754 87TH ST	2020, 2017, 2014, 2010, 2005, 2002, 2000, 1999, 1995, 1992, 1991, 1986, 1983, 1981, 1980, 1973, 1972, 1970, 1967, 1962, 1961, 1959, 1955, 1954, 1951, 1949, 1941, 1935, 1930
1754 87TH ST	2020, 2017, 2014, 2010, 2005, 2002, 2000, 1999, 1995, 1992, 1991, 1986, 1983, 1981, 1980, 1974, 1973, 1972, 1967, 1962, 1961, 1959, 1955, 1954, 1951, 1949, 1941, 1935, 1930
1754 88TH PL	2020, 2017, 2014, 2010, 2005, 2002, 2000, 1999, 1995, 1992, 1991, 1986, 1983, 1981, 1980, 1974, 1973, 1972, 1970, 1967, 1962, 1961, 1959, 1955, 1954, 1951, 1949, 1941, 1930
1754 88TH PL	2020, 2017, 2014, 2010, 2005, 2002, 2000, 1999, 1995, 1992, 1991, 1986, 1983, 1981, 1980, 1974, 1973, 1972, 1970, 1967, 1962, 1961, 1959, 1955, 1954, 1951, 1949, 1941, 1935
1754 88TH PL	2020, 2017, 2014, 2010, 2005, 2002, 2000, 1999, 1995, 1992, 1991, 1986, 1983, 1981, 1980, 1974, 1973, 1972, 1970, 1967, 1962, 1961, 1959, 1955, 1954, 1949, 1941, 1935, 1930

FINDINGS

Address Researched	Address Not Identified in Research Source
1754 88TH PL	2020, 2017, 2014, 2010, 2005, 2002, 2000, 1999, 1995, 1992, 1991, 1986, 1983, 1981, 1980, 1974, 1973, 1972, 1970, 1967, 1962, 1961, 1959, 1955, 1954, 1951, 1949, 1935, 1930
1754 88TH PL	2020, 2017, 2014, 2010, 2005, 2002, 2000, 1999, 1995, 1992, 1991, 1986, 1983, 1981, 1980, 1974, 1973, 1972, 1970, 1967, 1962, 1959, 1955, 1954, 1951, 1949, 1941, 1935, 1930
1754 88TH PL	2020, 2017, 2014, 2010, 2005, 2002, 2000, 1999, 1995, 1992, 1991, 1986, 1983, 1981, 1980, 1974, 1973, 1972, 1970, 1967, 1962, 1961, 1959, 1954, 1951, 1949, 1941, 1935, 1930
1755 87TH	2020, 2017, 2014, 2010, 2005, 2002, 2000, 1999, 1995, 1992, 1991, 1986, 1983, 1981, 1980, 1974, 1973, 1972, 1970, 1967, 1962, 1961, 1959, 1954, 1951, 1949, 1941, 1935, 1930
1755 87TH	2020, 2017, 2014, 2010, 2005, 2002, 2000, 1999, 1995, 1992, 1991, 1986, 1983, 1981, 1980, 1974, 1973, 1972, 1970, 1967, 1962, 1959, 1955, 1954, 1951, 1949, 1941, 1935, 1930
1755 87TH ST	2020, 2017, 2014, 2010, 2005, 2002, 2000, 1999, 1995, 1992, 1991, 1986, 1983, 1981, 1980, 1974, 1973, 1972, 1967, 1962, 1961, 1959, 1955, 1954, 1951, 1949, 1941, 1935, 1930
1755 87TH ST	2020, 2017, 2014, 2010, 2005, 2002, 2000, 1999, 1995, 1992, 1991, 1986, 1983, 1981, 1980, 1974, 1973, 1972, 1970, 1967, 1962, 1961, 1959, 1955, 1954, 1951, 1949, 1935, 1930
1755 87TH ST	2020, 2017, 2014, 2010, 2005, 2002, 2000, 1999, 1995, 1992, 1991, 1986, 1983, 1981, 1980, 1974, 1973, 1972, 1970, 1967, 1962, 1961, 1959, 1955, 1954, 1949, 1941, 1935, 1930
1755 87TH ST	2020, 2017, 2014, 2010, 2005, 2002, 2000, 1999, 1995, 1992, 1991, 1986, 1983, 1981, 1980, 1974, 1973, 1972, 1970, 1967, 1962, 1961, 1959, 1955, 1954, 1951, 1949, 1941, 1930
1755 87TH ST	2020, 2017, 2014, 2010, 2005, 2002, 2000, 1999, 1995, 1992, 1991, 1986, 1983, 1981, 1980, 1974, 1973, 1972, 1970, 1967, 1962, 1961, 1959, 1955, 1954, 1951, 1949, 1941, 1935
1755 89TH	2020, 2017, 2014, 2010, 2005, 2002, 2000, 1999, 1995, 1992, 1991, 1986, 1983, 1981, 1980, 1974, 1973, 1972, 1970, 1967, 1962, 1961, 1959, 1954, 1951, 1949, 1941, 1935, 1930
1755 89TH	2020, 2017, 2014, 2010, 2005, 2002, 2000, 1999, 1995, 1992, 1991, 1986, 1983, 1981, 1980, 1974, 1973, 1972, 1970, 1967, 1962, 1959, 1955, 1954, 1951, 1949, 1941, 1935, 1930
1755 89TH ST	2020, 2017, 2014, 2010, 2005, 2002, 2000, 1999, 1995, 1992, 1991, 1986, 1983, 1981, 1980, 1974, 1973, 1972, 1967, 1962, 1961, 1959, 1955, 1954, 1951, 1949, 1941, 1935, 1930
1755 89TH ST	2020, 2017, 2014, 2010, 2005, 2002, 2000, 1999, 1995, 1992, 1991, 1986, 1983, 1981, 1980, 1973, 1972, 1970, 1967, 1962, 1961, 1959, 1955, 1954, 1951, 1949, 1941, 1935, 1930
1755 89TH ST	2020, 2017, 2014, 2010, 2005, 2002, 2000, 1999, 1995, 1992, 1991, 1986, 1983, 1981, 1980, 1974, 1973, 1972, 1970, 1967, 1962, 1961, 1959, 1955, 1954, 1949, 1941, 1935, 1930
1755 89TH ST	2020, 2017, 2014, 2010, 2005, 2002, 2000, 1999, 1995, 1992, 1991, 1986, 1983, 1981, 1980, 1974, 1973, 1972, 1970, 1967, 1962, 1961, 1959, 1955, 1954, 1951, 1949, 1935, 1930

FINDINGS

Address Researched	Address Not Identified in Research Source
1755 89TH ST	2020, 2017, 2014, 2010, 2005, 2002, 2000, 1999, 1995, 1992, 1991, 1986, 1983, 1981, 1980, 1974, 1973, 1972, 1970, 1967, 1962, 1961, 1959, 1955, 1954, 1951, 1949, 1941, 1930
1755 89TH ST	2020, 2017, 2014, 2010, 2005, 2002, 2000, 1999, 1995, 1992, 1991, 1986, 1983, 1981, 1980, 1974, 1973, 1972, 1970, 1967, 1962, 1961, 1959, 1955, 1954, 1951, 1949, 1941, 1935
1755 90TH	2020, 2017, 2014, 2010, 2005, 2002, 2000, 1999, 1995, 1992, 1991, 1986, 1983, 1981, 1980, 1974, 1973, 1972, 1970, 1967, 1962, 1961, 1959, 1954, 1951, 1949, 1941, 1935, 1930
1755 90TH	2020, 2017, 2014, 2010, 2005, 2002, 2000, 1999, 1995, 1992, 1991, 1986, 1983, 1981, 1980, 1974, 1973, 1972, 1970, 1967, 1962, 1959, 1955, 1954, 1951, 1949, 1941, 1935, 1930
1755 90TH	2020, 2017, 2014, 2010, 2005, 2002, 2000, 1995, 1992, 1991, 1986, 1983, 1981, 1980, 1974, 1973, 1972, 1970, 1967, 1962, 1961, 1959, 1955, 1954, 1951, 1949, 1941, 1935, 1930
1755 90TH	2020, 2017, 2014, 2010, 2005, 2000, 1999, 1995, 1992, 1991, 1986, 1983, 1981, 1980, 1974, 1973, 1972, 1970, 1967, 1962, 1961, 1959, 1955, 1954, 1951, 1949, 1941, 1935, 1930
1755 90TH ST	2020, 2017, 2014, 2010, 2005, 2002, 2000, 1999, 1995, 1992, 1991, 1986, 1983, 1981, 1980, 1973, 1972, 1970, 1967, 1962, 1961, 1959, 1955, 1954, 1951, 1949, 1941, 1935, 1930
1755 90TH ST	2020, 2017, 2014, 2010, 2005, 2002, 2000, 1999, 1995, 1992, 1991, 1986, 1983, 1981, 1980, 1974, 1973, 1972, 1967, 1962, 1961, 1959, 1955, 1954, 1951, 1949, 1941, 1935, 1930
1755 90TH ST	2020, 2017, 2014, 2010, 2005, 2002, 2000, 1999, 1995, 1992, 1991, 1986, 1983, 1981, 1980, 1974, 1973, 1972, 1970, 1967, 1962, 1961, 1959, 1955, 1954, 1951, 1949, 1941, 1935
1755 90TH ST	2020, 2017, 2014, 2010, 2005, 2002, 2000, 1999, 1995, 1992, 1991, 1986, 1983, 1981, 1980, 1974, 1973, 1972, 1970, 1967, 1962, 1961, 1959, 1955, 1954, 1951, 1949, 1941, 1930
1755 90TH ST	2020, 2017, 2014, 2010, 2005, 2002, 2000, 1999, 1995, 1992, 1991, 1986, 1983, 1981, 1980, 1974, 1973, 1972, 1970, 1967, 1962, 1961, 1959, 1955, 1954, 1951, 1949, 1935, 1930
1755 90TH ST	2020, 2017, 2014, 2010, 2005, 2002, 2000, 1999, 1995, 1992, 1991, 1986, 1983, 1981, 1980, 1974, 1973, 1972, 1970, 1967, 1962, 1961, 1959, 1955, 1954, 1949, 1941, 1935, 1930
1755 E 90TH ST	2020, 2017, 2014, 2010, 2002, 2000, 1999, 1995, 1992, 1991, 1986, 1983, 1981, 1980, 1974, 1973, 1972, 1970, 1967, 1962, 1961, 1959, 1955, 1954, 1951, 1949, 1941, 1935, 1930
1756 87TH	2020, 2017, 2014, 2010, 2005, 2002, 2000, 1999, 1995, 1992, 1991, 1986, 1983, 1981, 1980, 1974, 1973, 1972, 1970, 1967, 1962, 1959, 1955, 1954, 1951, 1949, 1941, 1935, 1930
1756 87TH	2020, 2017, 2014, 2010, 2005, 2002, 2000, 1999, 1995, 1992, 1991, 1986, 1983, 1981, 1980, 1974, 1973, 1972, 1970, 1967, 1962, 1961, 1959, 1954, 1951, 1949, 1941, 1935, 1930
1756 87TH ST	2020, 2017, 2014, 2010, 2005, 2002, 2000, 1999, 1995, 1992, 1991, 1986, 1983, 1981, 1980, 1974, 1973, 1972, 1970, 1967, 1962, 1961, 1959, 1955, 1954, 1949, 1941, 1935, 1930

FINDINGS

Address Researched	Address Not Identified in Research Source
1756 87TH ST	2020, 2017, 2014, 2010, 2005, 2002, 2000, 1999, 1995, 1992, 1991, 1986, 1983, 1981, 1980, 1974, 1973, 1972, 1970, 1967, 1962, 1961, 1959, 1955, 1954, 1951, 1949, 1935, 1930
1756 87TH ST	2020, 2017, 2014, 2010, 2005, 2002, 2000, 1999, 1995, 1992, 1991, 1986, 1983, 1981, 1980, 1974, 1973, 1972, 1970, 1967, 1962, 1961, 1959, 1955, 1954, 1951, 1949, 1941, 1930
1756 87TH ST	2020, 2017, 2014, 2010, 2005, 2002, 2000, 1999, 1995, 1992, 1991, 1986, 1983, 1981, 1980, 1974, 1973, 1972, 1970, 1967, 1962, 1961, 1959, 1955, 1954, 1951, 1949, 1941, 1935
1756 87TH ST	2020, 2017, 2014, 2010, 2005, 2002, 2000, 1999, 1995, 1992, 1991, 1986, 1983, 1981, 1980, 1973, 1972, 1970, 1967, 1962, 1961, 1959, 1955, 1954, 1951, 1949, 1941, 1935, 1930
1756 89TH ST	2020, 2017, 2014, 2010, 2005, 2002, 2000, 1999, 1995, 1992, 1991, 1986, 1983, 1981, 1980, 1974, 1973, 1972, 1970, 1967, 1962, 1961, 1959, 1955, 1954, 1951, 1949, 1941, 1935
1756 90TH	2020, 2017, 2014, 2010, 2005, 2002, 2000, 1999, 1995, 1992, 1991, 1986, 1983, 1981, 1980, 1974, 1973, 1972, 1970, 1967, 1962, 1959, 1955, 1954, 1951, 1949, 1941, 1935, 1930
1756 90TH	2020, 2017, 2014, 2010, 2005, 2002, 2000, 1999, 1995, 1992, 1991, 1986, 1983, 1981, 1980, 1974, 1973, 1972, 1970, 1967, 1962, 1961, 1959, 1954, 1951, 1949, 1941, 1935, 1930
1756 90TH	2020, 2017, 2014, 2010, 2005, 2000, 1999, 1995, 1992, 1991, 1986, 1983, 1981, 1980, 1974, 1973, 1972, 1970, 1967, 1962, 1961, 1959, 1955, 1954, 1951, 1949, 1941, 1935, 1930
1756 90TH	2020, 2017, 2014, 2010, 2005, 2002, 2000, 1995, 1992, 1991, 1986, 1983, 1981, 1980, 1974, 1973, 1972, 1970, 1967, 1962, 1961, 1959, 1955, 1954, 1951, 1949, 1941, 1935, 1930
1756 90TH ST	2020, 2017, 2014, 2010, 2005, 2002, 2000, 1999, 1995, 1992, 1991, 1986, 1983, 1981, 1980, 1973, 1972, 1970, 1967, 1962, 1961, 1959, 1955, 1954, 1951, 1949, 1941, 1935, 1930
1756 90TH ST	2020, 2017, 2014, 2010, 2005, 2002, 2000, 1999, 1995, 1992, 1991, 1986, 1983, 1981, 1980, 1974, 1973, 1972, 1967, 1962, 1961, 1959, 1955, 1954, 1951, 1949, 1941, 1935, 1930
1756 90TH ST	2020, 2017, 2014, 2010, 2005, 2002, 2000, 1999, 1995, 1992, 1991, 1986, 1983, 1981, 1980, 1974, 1973, 1972, 1970, 1967, 1962, 1961, 1959, 1955, 1954, 1951, 1949, 1941, 1935
1756 90TH ST	2020, 2017, 2014, 2010, 2005, 2002, 2000, 1999, 1995, 1992, 1991, 1986, 1983, 1981, 1980, 1974, 1973, 1972, 1970, 1967, 1962, 1961, 1959, 1955, 1954, 1951, 1949, 1941, 1930
1756 90TH ST	2020, 2017, 2014, 2010, 2005, 2002, 2000, 1999, 1995, 1992, 1991, 1986, 1983, 1981, 1980, 1974, 1973, 1972, 1970, 1967, 1962, 1961, 1959, 1955, 1954, 1951, 1949, 1935, 1930
1756 90TH ST	2020, 2017, 2014, 2010, 2005, 2002, 2000, 1999, 1995, 1992, 1991, 1986, 1983, 1981, 1980, 1974, 1973, 1972, 1970, 1967, 1962, 1961, 1959, 1955, 1954, 1949, 1941, 1935, 1930
1756 E 90TH ST	2020, 2017, 2014, 2010, 2005, 2002, 1999, 1995, 1992, 1991, 1986, 1983, 1981, 1980, 1974, 1973, 1972, 1970, 1967, 1962, 1961, 1959, 1955, 1954, 1951, 1949, 1941, 1935, 1930

FINDINGS

Address Researched	Address Not Identified in Research Source
1756 E 90TH ST	2020, 2017, 2014, 2010, 2005, 2002, 2000, 1999, 1992, 1991, 1986, 1983, 1981, 1980, 1974, 1973, 1972, 1970, 1967, 1962, 1961, 1959, 1955, 1954, 1951, 1949, 1941, 1935, 1930
1756 E 90TH ST	2020, 2017, 2014, 2010, 2005, 2002, 2000, 1999, 1995, 1991, 1986, 1983, 1981, 1980, 1974, 1973, 1972, 1970, 1967, 1962, 1961, 1959, 1955, 1954, 1951, 1949, 1941, 1935, 1930
1756 E 90TH ST	2020, 2017, 2014, 2010, 2002, 2000, 1999, 1995, 1992, 1991, 1986, 1983, 1981, 1980, 1974, 1973, 1972, 1970, 1967, 1962, 1961, 1959, 1955, 1954, 1951, 1949, 1941, 1935, 1930
1756 E 90TH ST	2020, 2017, 2014, 2005, 2002, 2000, 1999, 1995, 1992, 1991, 1986, 1983, 1981, 1980, 1974, 1973, 1972, 1970, 1967, 1962, 1961, 1959, 1955, 1954, 1951, 1949, 1941, 1935, 1930
1756 E 90TH ST	2020, 2017, 2010, 2005, 2002, 2000, 1999, 1995, 1992, 1991, 1986, 1983, 1981, 1980, 1974, 1973, 1972, 1970, 1967, 1962, 1961, 1959, 1955, 1954, 1951, 1949, 1941, 1935, 1930
1756 E 90TH ST	2020, 2014, 2010, 2005, 2002, 2000, 1999, 1995, 1992, 1991, 1986, 1983, 1981, 1980, 1974, 1973, 1972, 1970, 1967, 1962, 1961, 1959, 1955, 1954, 1951, 1949, 1941, 1935, 1930
1756 E 90TH ST	2017, 2014, 2010, 2005, 2002, 2000, 1999, 1995, 1992, 1991, 1986, 1983, 1981, 1980, 1974, 1973, 1972, 1970, 1967, 1962, 1961, 1959, 1955, 1954, 1951, 1949, 1941, 1935, 1930
1757 87TH	2020, 2017, 2014, 2010, 2005, 2002, 2000, 1999, 1995, 1992, 1991, 1986, 1983, 1981, 1980, 1974, 1973, 1972, 1970, 1967, 1962, 1959, 1955, 1954, 1951, 1949, 1941, 1935, 1930
1757 87TH	2020, 2017, 2014, 2010, 2005, 2002, 2000, 1999, 1995, 1992, 1991, 1986, 1983, 1981, 1980, 1974, 1973, 1972, 1970, 1967, 1962, 1961, 1959, 1954, 1951, 1949, 1941, 1935, 1930
1757 87TH ST	2020, 2017, 2014, 2010, 2005, 2002, 2000, 1999, 1995, 1992, 1991, 1986, 1983, 1981, 1980, 1974, 1973, 1972, 1970, 1967, 1962, 1961, 1959, 1955, 1954, 1951, 1949, 1935, 1930
1757 87TH ST	2020, 2017, 2014, 2010, 2005, 2002, 2000, 1999, 1995, 1992, 1991, 1986, 1983, 1981, 1980, 1974, 1973, 1972, 1970, 1967, 1962, 1961, 1959, 1955, 1954, 1951, 1949, 1941, 1930
1757 87TH ST	2020, 2017, 2014, 2010, 2005, 2002, 2000, 1999, 1995, 1992, 1991, 1986, 1983, 1981, 1980, 1974, 1973, 1972, 1970, 1967, 1962, 1961, 1959, 1955, 1954, 1951, 1949, 1941, 1935
1757 87TH ST	2020, 2017, 2014, 2010, 2005, 2002, 2000, 1999, 1995, 1992, 1991, 1986, 1983, 1981, 1980, 1974, 1973, 1972, 1967, 1962, 1961, 1959, 1955, 1954, 1951, 1949, 1941, 1935, 1930
1757 90TH	2020, 2017, 2014, 2010, 2005, 2002, 2000, 1999, 1995, 1992, 1991, 1986, 1983, 1981, 1980, 1974, 1973, 1972, 1970, 1967, 1962, 1961, 1959, 1954, 1951, 1949, 1941, 1935, 1930
1757 90TH	2020, 2017, 2014, 2010, 2005, 2002, 2000, 1999, 1995, 1992, 1991, 1986, 1983, 1981, 1980, 1974, 1973, 1972, 1970, 1967, 1962, 1959, 1955, 1954, 1951, 1949, 1941, 1935, 1930

FINDINGS

Address Researched	Address Not Identified in Research Source
1757 90TH ST	2020, 2017, 2014, 2010, 2005, 2002, 2000, 1999, 1995, 1992, 1991, 1986, 1983, 1981, 1980, 1973, 1972, 1970, 1967, 1962, 1961, 1959, 1955, 1954, 1951, 1949, 1941, 1935, 1930
1757 90TH ST	2020, 2017, 2014, 2010, 2005, 2002, 2000, 1999, 1995, 1992, 1991, 1986, 1983, 1981, 1980, 1974, 1973, 1972, 1967, 1962, 1961, 1959, 1955, 1954, 1951, 1949, 1941, 1935, 1930
1757 90TH ST	2020, 2017, 2014, 2010, 2005, 2002, 2000, 1999, 1995, 1992, 1991, 1986, 1983, 1981, 1980, 1974, 1973, 1972, 1970, 1967, 1962, 1961, 1959, 1955, 1954, 1951, 1949, 1941, 1935
1757 90TH ST	2020, 2017, 2014, 2010, 2005, 2002, 2000, 1999, 1995, 1992, 1991, 1986, 1983, 1981, 1980, 1974, 1973, 1972, 1970, 1967, 1962, 1961, 1959, 1955, 1954, 1951, 1949, 1941, 1930
1757 90TH ST	2020, 2017, 2014, 2010, 2005, 2002, 2000, 1999, 1995, 1992, 1991, 1986, 1983, 1981, 1980, 1974, 1973, 1972, 1970, 1967, 1962, 1961, 1959, 1955, 1954, 1951, 1949, 1935, 1930
1757 90TH ST	2020, 2017, 2014, 2010, 2005, 2002, 2000, 1999, 1995, 1992, 1991, 1986, 1983, 1981, 1980, 1974, 1973, 1972, 1970, 1967, 1962, 1961, 1959, 1955, 1954, 1949, 1941, 1935, 1930
1757 E 90TH ST	2020, 2017, 2014, 2010, 2002, 2000, 1999, 1995, 1992, 1991, 1986, 1983, 1981, 1980, 1974, 1973, 1972, 1970, 1967, 1962, 1961, 1959, 1955, 1954, 1951, 1949, 1941, 1935, 1930
1757 E 90TH ST	2020, 2017, 2014, 2010, 2005, 2002, 2000, 1999, 1992, 1991, 1986, 1983, 1981, 1980, 1974, 1973, 1972, 1970, 1967, 1962, 1961, 1959, 1955, 1954, 1951, 1949, 1941, 1935, 1930
1758 87TH	2020, 2017, 2014, 2010, 2005, 2002, 2000, 1999, 1995, 1992, 1991, 1986, 1983, 1981, 1980, 1974, 1973, 1972, 1970, 1967, 1962, 1959, 1955, 1954, 1951, 1949, 1941, 1935, 1930
1758 87TH	2020, 2017, 2014, 2010, 2005, 2002, 2000, 1999, 1995, 1992, 1991, 1986, 1983, 1981, 1980, 1974, 1973, 1972, 1970, 1967, 1962, 1961, 1959, 1954, 1951, 1949, 1941, 1935, 1930
1758 87TH ST	2020, 2017, 2014, 2010, 2005, 2002, 2000, 1999, 1995, 1992, 1991, 1986, 1983, 1981, 1980, 1974, 1973, 1972, 1970, 1967, 1962, 1961, 1959, 1955, 1954, 1949, 1941, 1935, 1930
1758 87TH ST	2020, 2017, 2014, 2010, 2005, 2002, 2000, 1999, 1995, 1992, 1991, 1986, 1983, 1981, 1980, 1974, 1973, 1972, 1970, 1967, 1962, 1961, 1959, 1955, 1954, 1951, 1949, 1935, 1930
1758 87TH ST	2020, 2017, 2014, 2010, 2005, 2002, 2000, 1999, 1995, 1992, 1991, 1986, 1983, 1981, 1980, 1974, 1973, 1972, 1970, 1967, 1962, 1961, 1959, 1955, 1954, 1951, 1949, 1941, 1930
1758 87TH ST	2020, 2017, 2014, 2010, 2005, 2002, 2000, 1999, 1995, 1992, 1991, 1986, 1983, 1981, 1980, 1974, 1973, 1972, 1970, 1967, 1962, 1961, 1959, 1955, 1954, 1951, 1949, 1941, 1935
1758 87TH ST	2020, 2017, 2014, 2010, 2005, 2002, 2000, 1999, 1995, 1992, 1991, 1986, 1983, 1981, 1980, 1974, 1973, 1972, 1967, 1962, 1961, 1959, 1955, 1954, 1951, 1949, 1941, 1935, 1930
1758 87TH ST	2020, 2017, 2014, 2010, 2005, 2002, 2000, 1999, 1995, 1992, 1991, 1986, 1983, 1981, 1980, 1973, 1972, 1970, 1967, 1962, 1961, 1959, 1955, 1954, 1951, 1949, 1941, 1935, 1930

FINDINGS

Address Researched	Address Not Identified in Research Source
1758 88 PI	2020, 2017, 2014, 2010, 2005, 2002, 2000, 1999, 1995, 1992, 1986, 1983, 1981, 1980, 1974, 1973, 1972, 1970, 1967, 1962, 1961, 1959, 1955, 1954, 1951, 1949, 1941, 1935, 1930
1758 88 PIF L	2020, 2017, 2014, 2010, 2005, 2002, 2000, 1999, 1995, 1992, 1991, 1986, 1981, 1980, 1974, 1973, 1972, 1970, 1967, 1962, 1961, 1959, 1955, 1954, 1951, 1949, 1941, 1935, 1930
1758 88TH PL	2020, 2017, 2014, 2010, 2005, 2002, 2000, 1995, 1992, 1991, 1986, 1983, 1981, 1980, 1974, 1973, 1972, 1970, 1967, 1962, 1961, 1959, 1955, 1954, 1951, 1949, 1941, 1935, 1930
1758 88TH PL	2020, 2017, 2014, 2010, 2005, 2000, 1999, 1995, 1992, 1991, 1986, 1983, 1981, 1980, 1974, 1973, 1972, 1970, 1967, 1962, 1961, 1959, 1955, 1954, 1951, 1949, 1941, 1935, 1930
1758 88TH PL	2020, 2017, 2014, 2010, 2005, 2002, 2000, 1999, 1995, 1992, 1991, 1986, 1983, 1981, 1980, 1973, 1972, 1970, 1967, 1962, 1961, 1959, 1955, 1954, 1951, 1949, 1941, 1935, 1930
1758 88TH PL	2020, 2017, 2014, 2010, 2005, 2002, 2000, 1999, 1995, 1992, 1991, 1986, 1983, 1981, 1980, 1974, 1973, 1972, 1967, 1962, 1961, 1959, 1955, 1954, 1951, 1949, 1941, 1935, 1930
1758 88TH PL	2020, 2017, 2014, 2010, 2005, 2002, 2000, 1999, 1995, 1992, 1991, 1986, 1983, 1981, 1980, 1974, 1973, 1972, 1970, 1967, 1962, 1961, 1959, 1955, 1954, 1951, 1949, 1941, 1935
1758 88TH PL	2020, 2017, 2014, 2010, 2005, 2002, 2000, 1999, 1995, 1992, 1991, 1986, 1983, 1981, 1980, 1974, 1973, 1972, 1970, 1967, 1962, 1961, 1959, 1955, 1954, 1951, 1949, 1941, 1930
1758 88TH PL	2020, 2017, 2014, 2010, 2005, 2002, 2000, 1999, 1995, 1992, 1991, 1986, 1983, 1981, 1980, 1974, 1973, 1972, 1970, 1967, 1962, 1961, 1959, 1955, 1954, 1951, 1949, 1935, 1930
1758 88TH PL	2020, 2017, 2014, 2010, 2005, 2002, 2000, 1999, 1995, 1992, 1991, 1986, 1983, 1981, 1980, 1974, 1973, 1972, 1970, 1967, 1962, 1961, 1959, 1955, 1954, 1949, 1941, 1935, 1930
1758 88TH PL	2020, 2017, 2014, 2010, 2005, 2002, 2000, 1999, 1995, 1992, 1991, 1986, 1983, 1981, 1980, 1974, 1973, 1972, 1970, 1967, 1962, 1959, 1955, 1954, 1951, 1949, 1941, 1935, 1930
1758 88TH PL	2020, 2017, 2014, 2010, 2005, 2002, 2000, 1999, 1995, 1992, 1991, 1986, 1983, 1981, 1980, 1974, 1973, 1972, 1970, 1967, 1962, 1961, 1959, 1954, 1951, 1949, 1941, 1935, 1930
1758 90TH	2020, 2017, 2014, 2010, 2005, 2002, 2000, 1999, 1995, 1992, 1991, 1986, 1983, 1981, 1980, 1974, 1973, 1972, 1970, 1967, 1962, 1959, 1955, 1954, 1951, 1949, 1941, 1935, 1930
1758 90TH	2020, 2017, 2014, 2010, 2005, 2002, 2000, 1999, 1995, 1992, 1991, 1986, 1983, 1981, 1980, 1974, 1973, 1972, 1970, 1967, 1962, 1961, 1959, 1954, 1951, 1949, 1941, 1935, 1930
1758 90TH ST	2020, 2017, 2014, 2010, 2005, 2002, 2000, 1999, 1995, 1992, 1991, 1986, 1983, 1981, 1980, 1973, 1972, 1970, 1967, 1962, 1961, 1959, 1955, 1954, 1951, 1949, 1941, 1935, 1930
1758 90TH ST	2020, 2017, 2014, 2010, 2005, 2002, 2000, 1999, 1995, 1992, 1991, 1986, 1983, 1981, 1980, 1974, 1973, 1972, 1967, 1962, 1961, 1959, 1955, 1954, 1951, 1949, 1941, 1935, 1930

FINDINGS

Address Researched	Address Not Identified in Research Source
1758 90TH ST	2020, 2017, 2014, 2010, 2005, 2002, 2000, 1999, 1995, 1992, 1991, 1986, 1983, 1981, 1980, 1974, 1973, 1972, 1970, 1967, 1962, 1961, 1959, 1955, 1954, 1949, 1941, 1935, 1930
1758 90TH ST	2020, 2017, 2014, 2010, 2005, 2002, 2000, 1999, 1995, 1992, 1991, 1986, 1983, 1981, 1980, 1974, 1973, 1972, 1970, 1967, 1962, 1961, 1959, 1955, 1954, 1951, 1949, 1941, 1930
1758 90TH ST	2020, 2017, 2014, 2010, 2005, 2002, 2000, 1999, 1995, 1992, 1991, 1986, 1983, 1981, 1980, 1974, 1973, 1972, 1970, 1967, 1962, 1961, 1959, 1955, 1954, 1951, 1949, 1935, 1930
1758 90TH ST	2020, 2017, 2014, 2010, 2005, 2002, 2000, 1999, 1995, 1992, 1991, 1986, 1983, 1981, 1980, 1974, 1973, 1972, 1970, 1967, 1962, 1961, 1959, 1955, 1954, 1951, 1949, 1941, 1935
1758 E 88TH PL	2020, 2017, 2014, 2010, 2002, 2000, 1999, 1995, 1992, 1991, 1986, 1983, 1981, 1980, 1974, 1973, 1972, 1970, 1967, 1962, 1961, 1959, 1955, 1954, 1951, 1949, 1941, 1935, 1930
1758 E 88TH PL	2020, 2017, 2014, 2005, 2002, 2000, 1999, 1995, 1992, 1991, 1986, 1983, 1981, 1980, 1974, 1973, 1972, 1970, 1967, 1962, 1961, 1959, 1955, 1954, 1951, 1949, 1941, 1935, 1930
1758 E 88TH PL	2020, 2017, 2010, 2005, 2002, 2000, 1999, 1995, 1992, 1991, 1986, 1983, 1981, 1980, 1974, 1973, 1972, 1970, 1967, 1962, 1961, 1959, 1955, 1954, 1951, 1949, 1941, 1935, 1930
1758 E 88TH PL	2020, 2017, 2014, 2010, 2005, 2002, 1999, 1995, 1992, 1991, 1986, 1983, 1981, 1980, 1974, 1973, 1972, 1970, 1967, 1962, 1961, 1959, 1955, 1954, 1951, 1949, 1941, 1935, 1930
1758 E 88TH PL	2020, 2017, 2014, 2010, 2005, 2002, 2000, 1999, 1995, 1991, 1986, 1983, 1981, 1980, 1974, 1973, 1972, 1970, 1967, 1962, 1961, 1959, 1955, 1954, 1951, 1949, 1941, 1935, 1930
1758 E 88TH PL	2020, 2017, 2014, 2010, 2005, 2002, 2000, 1999, 1992, 1991, 1986, 1983, 1981, 1980, 1974, 1973, 1972, 1970, 1967, 1962, 1961, 1959, 1955, 1954, 1951, 1949, 1941, 1935, 1930
1758 E 90TH ST	2020, 2017, 2014, 2010, 2005, 2002, 2000, 1999, 1992, 1991, 1986, 1983, 1981, 1980, 1974, 1973, 1972, 1970, 1967, 1962, 1961, 1959, 1955, 1954, 1951, 1949, 1941, 1935, 1930
1759 87TH	2020, 2017, 2014, 2010, 2005, 2002, 2000, 1999, 1995, 1992, 1991, 1986, 1983, 1981, 1980, 1974, 1973, 1972, 1970, 1967, 1962, 1959, 1955, 1954, 1951, 1949, 1941, 1935, 1930
1759 87TH	2020, 2017, 2014, 2010, 2005, 2002, 2000, 1999, 1995, 1992, 1991, 1986, 1983, 1981, 1980, 1974, 1973, 1972, 1970, 1967, 1962, 1961, 1959, 1954, 1951, 1949, 1941, 1935, 1930
1759 87TH ST	2020, 2017, 2014, 2010, 2005, 2002, 2000, 1999, 1995, 1992, 1991, 1986, 1983, 1981, 1980, 1974, 1973, 1972, 1970, 1967, 1962, 1961, 1959, 1955, 1954, 1951, 1949, 1935, 1930
1759 87TH ST	2020, 2017, 2014, 2010, 2005, 2002, 2000, 1999, 1995, 1992, 1991, 1986, 1983, 1981, 1980, 1974, 1973, 1972, 1970, 1967, 1962, 1961, 1959, 1955, 1954, 1949, 1941, 1935, 1930
1759 87TH ST	2020, 2017, 2014, 2010, 2005, 2002, 2000, 1999, 1995, 1992, 1991, 1986, 1983, 1981, 1980, 1974, 1973, 1972, 1970, 1967, 1962, 1961, 1959, 1955, 1954, 1951, 1949, 1941, 1930

FINDINGS

Address Researched	Address Not Identified in Research Source
1759 87TH ST	2020, 2017, 2014, 2010, 2005, 2002, 2000, 1999, 1995, 1992, 1991, 1986, 1983, 1981, 1980, 1974, 1973, 1972, 1970, 1967, 1962, 1961, 1959, 1955, 1954, 1951, 1949, 1941, 1935
1759 87TH ST	2020, 2017, 2014, 2010, 2005, 2002, 2000, 1999, 1995, 1992, 1991, 1986, 1983, 1981, 1980, 1974, 1973, 1972, 1967, 1962, 1961, 1959, 1955, 1954, 1951, 1949, 1941, 1935, 1930
1759 88TH PL	2020, 2017, 2014, 2010, 2005, 2002, 2000, 1999, 1995, 1992, 1991, 1986, 1983, 1981, 1980, 1974, 1973, 1972, 1967, 1962, 1961, 1959, 1955, 1954, 1951, 1949, 1941, 1935, 1930
1759 88TH PL	2020, 2017, 2014, 2010, 2005, 2002, 2000, 1999, 1995, 1992, 1991, 1986, 1983, 1981, 1980, 1974, 1973, 1972, 1970, 1967, 1962, 1961, 1959, 1955, 1954, 1951, 1949, 1941, 1930
1759 88TH PL	2020, 2017, 2014, 2010, 2005, 2002, 2000, 1999, 1995, 1992, 1991, 1986, 1983, 1981, 1980, 1974, 1973, 1972, 1970, 1967, 1962, 1961, 1959, 1955, 1954, 1951, 1949, 1941, 1935
1759 88TH PL	2020, 2017, 2014, 2010, 2005, 2002, 2000, 1999, 1995, 1992, 1991, 1986, 1983, 1981, 1980, 1974, 1973, 1972, 1970, 1967, 1962, 1961, 1959, 1955, 1954, 1949, 1941, 1935, 1930
1759 88TH PL	2020, 2017, 2014, 2010, 2005, 2002, 2000, 1999, 1995, 1992, 1991, 1986, 1983, 1981, 1980, 1974, 1973, 1972, 1970, 1967, 1962, 1961, 1959, 1955, 1954, 1951, 1949, 1935, 1930
1759 88TH PL	2020, 2017, 2014, 2010, 2005, 2002, 2000, 1999, 1995, 1992, 1991, 1986, 1983, 1981, 1980, 1974, 1973, 1972, 1970, 1967, 1962, 1959, 1955, 1954, 1951, 1949, 1941, 1935, 1930
1759 88TH PL	2020, 2017, 2014, 2010, 2005, 2002, 2000, 1999, 1995, 1992, 1991, 1986, 1983, 1981, 1980, 1974, 1973, 1972, 1970, 1967, 1962, 1961, 1959, 1954, 1951, 1949, 1941, 1935, 1930
1760 89TH	2020, 2017, 2014, 2010, 2005, 2002, 2000, 1999, 1995, 1992, 1991, 1986, 1983, 1981, 1980, 1974, 1973, 1972, 1970, 1967, 1962, 1961, 1959, 1954, 1951, 1949, 1941, 1935, 1930
1760 89TH	2020, 2017, 2014, 2010, 2005, 2002, 2000, 1999, 1995, 1992, 1991, 1986, 1983, 1981, 1980, 1974, 1973, 1972, 1970, 1967, 1962, 1959, 1955, 1954, 1951, 1949, 1941, 1935, 1930
1760 89TH	2020, 2017, 2014, 2010, 2005, 2002, 2000, 1995, 1992, 1991, 1986, 1983, 1981, 1980, 1974, 1973, 1972, 1970, 1967, 1962, 1961, 1959, 1955, 1954, 1951, 1949, 1941, 1935, 1930
1760 89TH	2020, 2017, 2014, 2010, 2005, 2000, 1999, 1995, 1992, 1991, 1986, 1983, 1981, 1980, 1974, 1973, 1972, 1970, 1967, 1962, 1961, 1959, 1955, 1954, 1951, 1949, 1941, 1935, 1930
1760 89TH ST	2020, 2017, 2014, 2010, 2005, 2002, 2000, 1999, 1995, 1992, 1986, 1983, 1981, 1980, 1974, 1973, 1972, 1970, 1967, 1962, 1961, 1959, 1955, 1954, 1951, 1949, 1941, 1935, 1930
1760 89TH ST	2020, 2017, 2014, 2010, 2005, 2002, 2000, 1999, 1995, 1992, 1991, 1983, 1981, 1980, 1974, 1973, 1972, 1970, 1967, 1962, 1961, 1959, 1955, 1954, 1951, 1949, 1941, 1935, 1930
1760 89TH ST	2020, 2017, 2014, 2010, 2005, 2002, 2000, 1999, 1995, 1992, 1991, 1986, 1983, 1980, 1974, 1973, 1972, 1970, 1967, 1962, 1961, 1959, 1955, 1954, 1951, 1949, 1941, 1935, 1930

FINDINGS

Address Researched	Address Not Identified in Research Source
1760 89TH ST	2020, 2017, 2014, 2010, 2005, 2002, 2000, 1999, 1995, 1992, 1991, 1986, 1981, 1980, 1974, 1973, 1972, 1970, 1967, 1962, 1961, 1959, 1955, 1954, 1951, 1949, 1941, 1935, 1930
1760 89TH ST	2020, 2017, 2014, 2010, 2005, 2002, 2000, 1999, 1995, 1992, 1991, 1986, 1983, 1981, 1980, 1974, 1973, 1972, 1967, 1962, 1961, 1959, 1955, 1954, 1951, 1949, 1941, 1935, 1930
1760 89TH ST	2020, 2017, 2014, 2010, 2005, 2002, 2000, 1999, 1995, 1992, 1991, 1986, 1983, 1981, 1980, 1973, 1972, 1970, 1967, 1962, 1961, 1959, 1955, 1954, 1951, 1949, 1941, 1935, 1930
1760 89TH ST	2020, 2017, 2014, 2010, 2005, 2002, 2000, 1999, 1995, 1992, 1991, 1986, 1983, 1981, 1980, 1974, 1973, 1972, 1970, 1967, 1962, 1961, 1959, 1955, 1954, 1949, 1941, 1935, 1930
1760 89TH ST	2020, 2017, 2014, 2010, 2005, 2002, 2000, 1999, 1995, 1992, 1991, 1986, 1983, 1981, 1980, 1974, 1973, 1972, 1970, 1967, 1962, 1961, 1959, 1955, 1954, 1951, 1949, 1935, 1930
1760 89TH ST	2020, 2017, 2014, 2010, 2005, 2002, 2000, 1999, 1995, 1992, 1991, 1986, 1983, 1981, 1980, 1974, 1973, 1972, 1970, 1967, 1962, 1961, 1959, 1955, 1954, 1951, 1949, 1941, 1930
1760 89TH ST	2020, 2017, 2014, 2010, 2005, 2002, 2000, 1999, 1995, 1992, 1991, 1986, 1983, 1981, 1980, 1974, 1973, 1972, 1970, 1967, 1962, 1961, 1959, 1955, 1954, 1951, 1949, 1941, 1935
1760 E 89TH ST	2020, 2017, 2014, 2010, 2005, 2002, 2000, 1999, 1995, 1991, 1986, 1983, 1981, 1980, 1974, 1973, 1972, 1970, 1967, 1962, 1961, 1959, 1955, 1954, 1951, 1949, 1941, 1935, 1930
1760 E 89TH ST	2020, 2017, 2014, 2010, 2005, 2002, 2000, 1999, 1992, 1991, 1986, 1983, 1981, 1980, 1974, 1973, 1972, 1970, 1967, 1962, 1961, 1959, 1955, 1954, 1951, 1949, 1941, 1935, 1930
1760 E 89TH ST	2020, 2017, 2014, 2010, 2002, 2000, 1999, 1995, 1992, 1991, 1986, 1983, 1981, 1980, 1974, 1973, 1972, 1970, 1967, 1962, 1961, 1959, 1955, 1954, 1951, 1949, 1941, 1935, 1930
1760 E 89TH ST	2020, 2017, 2014, 2005, 2002, 2000, 1999, 1995, 1992, 1991, 1986, 1983, 1981, 1980, 1974, 1973, 1972, 1970, 1967, 1962, 1961, 1959, 1955, 1954, 1951, 1949, 1941, 1935, 1930
1760 E 89TH ST	2020, 2017, 2010, 2005, 2002, 2000, 1999, 1995, 1992, 1991, 1986, 1983, 1981, 1980, 1974, 1973, 1972, 1970, 1967, 1962, 1961, 1959, 1955, 1954, 1951, 1949, 1941, 1935, 1930
1760 E 90TH ST	2020, 2017, 2014, 2010, 2005, 2002, 1999, 1995, 1992, 1991, 1986, 1983, 1981, 1980, 1974, 1973, 1972, 1970, 1967, 1962, 1961, 1959, 1955, 1954, 1951, 1949, 1941, 1935, 1930
1761 87TH	2020, 2017, 2014, 2010, 2005, 2002, 2000, 1999, 1995, 1992, 1991, 1986, 1983, 1981, 1980, 1974, 1973, 1972, 1970, 1967, 1962, 1959, 1955, 1954, 1951, 1949, 1941, 1935, 1930
1761 87TH	2020, 2017, 2014, 2010, 2005, 2002, 2000, 1999, 1995, 1992, 1991, 1986, 1983, 1981, 1980, 1974, 1973, 1972, 1970, 1967, 1962, 1961, 1959, 1954, 1951, 1949, 1941, 1935, 1930
1761 87TH ST	2020, 2017, 2014, 2010, 2005, 2002, 2000, 1999, 1995, 1992, 1991, 1986, 1983, 1981, 1980, 1974, 1973, 1972, 1970, 1967, 1962, 1961, 1959, 1955, 1954, 1949, 1941, 1935, 1930

FINDINGS

Address Researched	Address Not Identified in Research Source
1761 87TH ST	2020, 2017, 2014, 2010, 2005, 2002, 2000, 1999, 1995, 1992, 1991, 1986, 1983, 1981, 1980, 1974, 1973, 1972, 1970, 1967, 1962, 1961, 1959, 1955, 1954, 1951, 1949, 1935, 1930
1761 89TH	2020, 2017, 2014, 2010, 2005, 2002, 2000, 1999, 1995, 1992, 1991, 1986, 1983, 1981, 1980, 1974, 1973, 1972, 1970, 1967, 1962, 1961, 1959, 1954, 1951, 1949, 1941, 1935, 1930
1761 89TH	2020, 2017, 2014, 2010, 2005, 2002, 2000, 1999, 1995, 1992, 1991, 1986, 1983, 1981, 1980, 1974, 1973, 1972, 1970, 1967, 1962, 1959, 1955, 1954, 1951, 1949, 1941, 1935, 1930
1761 89TH ST	2020, 2017, 2014, 2010, 2005, 2002, 2000, 1999, 1995, 1992, 1991, 1986, 1983, 1981, 1980, 1974, 1973, 1972, 1970, 1967, 1962, 1961, 1959, 1955, 1954, 1949, 1941, 1935, 1930
1761 89TH ST	2020, 2017, 2014, 2010, 2005, 2002, 2000, 1999, 1995, 1992, 1991, 1986, 1983, 1981, 1980, 1974, 1973, 1972, 1970, 1967, 1962, 1961, 1959, 1955, 1954, 1951, 1949, 1935, 1930
1761 89TH ST	2020, 2017, 2014, 2010, 2005, 2002, 2000, 1999, 1995, 1992, 1991, 1986, 1983, 1981, 1980, 1974, 1973, 1972, 1970, 1967, 1962, 1961, 1959, 1955, 1954, 1951, 1949, 1941, 1935
1761 89TH ST	2020, 2017, 2014, 2010, 2005, 2002, 2000, 1999, 1995, 1992, 1991, 1986, 1983, 1981, 1980, 1974, 1973, 1972, 1970, 1967, 1962, 1961, 1959, 1955, 1954, 1951, 1949, 1941, 1930
1761 90TH	2020, 2017, 2014, 2010, 2005, 2002, 2000, 1999, 1995, 1992, 1991, 1986, 1983, 1981, 1980, 1974, 1973, 1972, 1970, 1967, 1962, 1961, 1959, 1954, 1951, 1949, 1941, 1935, 1930
1761 90TH	2020, 2017, 2014, 2010, 2005, 2002, 2000, 1999, 1995, 1992, 1991, 1986, 1983, 1981, 1980, 1974, 1973, 1972, 1970, 1967, 1962, 1959, 1955, 1954, 1951, 1949, 1941, 1935, 1930
1761 90TH ST	2020, 2017, 2014, 2010, 2005, 2002, 2000, 1999, 1995, 1992, 1991, 1986, 1983, 1981, 1980, 1974, 1973, 1972, 1967, 1962, 1961, 1959, 1955, 1954, 1951, 1949, 1941, 1935, 1930
1761 90TH ST	2020, 2017, 2014, 2010, 2005, 2002, 2000, 1999, 1995, 1992, 1991, 1986, 1983, 1981, 1980, 1973, 1972, 1970, 1967, 1962, 1961, 1959, 1955, 1954, 1951, 1949, 1941, 1935, 1930
1761 90TH ST	2020, 2017, 2014, 2010, 2005, 2002, 2000, 1999, 1995, 1992, 1991, 1986, 1983, 1981, 1980, 1974, 1973, 1972, 1970, 1967, 1962, 1961, 1959, 1955, 1954, 1951, 1949, 1941, 1935
1761 90TH ST	2020, 2017, 2014, 2010, 2005, 2002, 2000, 1999, 1995, 1992, 1991, 1986, 1983, 1981, 1980, 1974, 1973, 1972, 1970, 1967, 1962, 1961, 1959, 1955, 1954, 1951, 1949, 1941, 1930
1761 90TH ST	2020, 2017, 2014, 2010, 2005, 2002, 2000, 1999, 1995, 1992, 1991, 1986, 1983, 1981, 1980, 1974, 1973, 1972, 1970, 1967, 1962, 1961, 1959, 1955, 1954, 1951, 1949, 1935, 1930
1761 90TH ST	2020, 2017, 2014, 2010, 2005, 2002, 2000, 1999, 1995, 1992, 1991, 1986, 1983, 1981, 1980, 1974, 1973, 1972, 1970, 1967, 1962, 1961, 1959, 1955, 1954, 1949, 1941, 1935, 1930
1762 88 PI	2020, 2017, 2014, 2010, 2005, 2002, 2000, 1999, 1995, 1992, 1991, 1986, 1983, 1980, 1974, 1973, 1972, 1970, 1967, 1962, 1961, 1959, 1955, 1954, 1951, 1949, 1941, 1935, 1930

FINDINGS

Address Researched	Address Not Identified in Research Source
1762 88TH PL	2020, 2017, 2014, 2010, 2005, 2002, 2000, 1999, 1995, 1992, 1991, 1986, 1983, 1981, 1980, 1974, 1973, 1972, 1967, 1962, 1961, 1959, 1955, 1954, 1951, 1949, 1941, 1935, 1930
1762 88TH PL	2020, 2017, 2014, 2010, 2005, 2002, 2000, 1999, 1995, 1992, 1991, 1986, 1983, 1981, 1980, 1973, 1972, 1970, 1967, 1962, 1961, 1959, 1955, 1954, 1951, 1949, 1941, 1935, 1930
1762 88TH PL	2020, 2017, 2014, 2010, 2005, 2002, 2000, 1999, 1995, 1992, 1991, 1986, 1983, 1981, 1980, 1974, 1973, 1972, 1970, 1967, 1962, 1961, 1959, 1954, 1951, 1949, 1941, 1935, 1930
1762 88TH PL	2020, 2017, 2014, 2010, 2005, 2002, 2000, 1999, 1995, 1992, 1991, 1986, 1983, 1981, 1980, 1974, 1973, 1972, 1970, 1967, 1962, 1959, 1955, 1954, 1951, 1949, 1941, 1935, 1930
1762 88TH PL	2020, 2017, 2014, 2010, 2005, 2002, 2000, 1999, 1995, 1992, 1991, 1986, 1983, 1981, 1980, 1974, 1973, 1972, 1970, 1967, 1962, 1961, 1959, 1955, 1954, 1951, 1949, 1935, 1930
1762 88TH PL	2020, 2017, 2014, 2010, 2005, 2002, 2000, 1999, 1995, 1992, 1991, 1986, 1983, 1981, 1980, 1974, 1973, 1972, 1970, 1967, 1962, 1961, 1959, 1955, 1954, 1949, 1941, 1935, 1930
1762 88TH PL	2020, 2017, 2014, 2010, 2005, 2002, 2000, 1999, 1995, 1992, 1991, 1986, 1983, 1981, 1980, 1974, 1973, 1972, 1970, 1967, 1962, 1961, 1959, 1955, 1954, 1951, 1949, 1941, 1935
1762 88TH PL	2020, 2017, 2014, 2010, 2005, 2002, 2000, 1999, 1995, 1992, 1991, 1986, 1983, 1981, 1980, 1974, 1973, 1972, 1970, 1967, 1962, 1961, 1959, 1955, 1954, 1951, 1949, 1941, 1930
1762 89TH	2020, 2017, 2014, 2010, 2005, 2002, 2000, 1999, 1995, 1992, 1991, 1986, 1983, 1981, 1980, 1974, 1973, 1972, 1970, 1967, 1962, 1961, 1959, 1954, 1951, 1949, 1941, 1935, 1930
1762 89TH	2020, 2017, 2014, 2010, 2005, 2002, 2000, 1999, 1995, 1992, 1991, 1986, 1983, 1981, 1980, 1974, 1973, 1972, 1970, 1967, 1962, 1959, 1955, 1954, 1951, 1949, 1941, 1935, 1930
1762 89TH	2020, 2017, 2014, 2010, 2005, 2002, 2000, 1995, 1992, 1991, 1986, 1983, 1981, 1980, 1974, 1973, 1972, 1970, 1967, 1962, 1961, 1959, 1955, 1954, 1951, 1949, 1941, 1935, 1930
1762 89TH	2020, 2017, 2014, 2010, 2005, 2000, 1999, 1995, 1992, 1991, 1986, 1983, 1981, 1980, 1974, 1973, 1972, 1970, 1967, 1962, 1961, 1959, 1955, 1954, 1951, 1949, 1941, 1935, 1930
1762 89TH ST	2020, 2017, 2014, 2010, 2005, 2002, 2000, 1999, 1995, 1992, 1991, 1986, 1983, 1980, 1974, 1973, 1972, 1970, 1967, 1962, 1961, 1959, 1955, 1954, 1951, 1949, 1941, 1935, 1930
1762 89TH ST	2020, 2017, 2014, 2010, 2005, 2002, 2000, 1999, 1995, 1992, 1986, 1983, 1981, 1980, 1974, 1973, 1972, 1970, 1967, 1962, 1961, 1959, 1955, 1954, 1951, 1949, 1941, 1935, 1930
1762 89TH ST	2020, 2017, 2014, 2010, 2005, 2002, 2000, 1999, 1995, 1992, 1991, 1986, 1983, 1981, 1980, 1974, 1973, 1972, 1967, 1962, 1961, 1959, 1955, 1954, 1951, 1949, 1941, 1935, 1930
1762 89TH ST	2020, 2017, 2014, 2010, 2005, 2002, 2000, 1999, 1995, 1992, 1991, 1986, 1983, 1981, 1980, 1973, 1972, 1970, 1967, 1962, 1961, 1959, 1955, 1954, 1951, 1949, 1941, 1935, 1930

FINDINGS

Address Researched	Address Not Identified in Research Source
1762 89TH ST	2020, 2017, 2014, 2010, 2005, 2002, 2000, 1999, 1995, 1992, 1991, 1986, 1983, 1981, 1980, 1974, 1973, 1972, 1970, 1967, 1962, 1961, 1959, 1955, 1954, 1949, 1941, 1935, 1930
1762 89TH ST	2020, 2017, 2014, 2010, 2005, 2002, 2000, 1999, 1995, 1992, 1991, 1986, 1983, 1981, 1980, 1974, 1973, 1972, 1970, 1967, 1962, 1961, 1959, 1955, 1954, 1951, 1949, 1935, 1930
1762 89TH ST	2020, 2017, 2014, 2010, 2005, 2002, 2000, 1999, 1995, 1992, 1991, 1986, 1983, 1981, 1980, 1974, 1973, 1972, 1970, 1967, 1962, 1961, 1959, 1955, 1954, 1951, 1949, 1941, 1930
1762 89TH ST	2020, 2017, 2014, 2010, 2005, 2002, 2000, 1999, 1995, 1992, 1991, 1986, 1983, 1981, 1980, 1974, 1973, 1972, 1970, 1967, 1962, 1961, 1959, 1955, 1954, 1951, 1949, 1941, 1935
1762 90TH	2020, 2017, 2014, 2010, 2005, 2002, 2000, 1999, 1995, 1992, 1991, 1986, 1983, 1981, 1980, 1974, 1973, 1972, 1970, 1967, 1962, 1959, 1955, 1954, 1951, 1949, 1941, 1935, 1930
1762 90TH	2020, 2017, 2014, 2010, 2005, 2002, 2000, 1999, 1995, 1992, 1991, 1986, 1983, 1981, 1980, 1974, 1973, 1972, 1970, 1967, 1962, 1961, 1959, 1954, 1951, 1949, 1941, 1935, 1930
1762 90TH	2020, 2017, 2014, 2010, 2005, 2002, 2000, 1995, 1992, 1991, 1986, 1983, 1981, 1980, 1974, 1973, 1972, 1970, 1967, 1962, 1961, 1959, 1955, 1954, 1951, 1949, 1941, 1935, 1930
1762 90TH	2020, 2017, 2014, 2010, 2005, 2000, 1999, 1995, 1992, 1991, 1986, 1983, 1981, 1980, 1974, 1973, 1972, 1970, 1967, 1962, 1961, 1959, 1955, 1954, 1951, 1949, 1941, 1935, 1930
1762 90TH ST	2020, 2017, 2014, 2010, 2005, 2002, 2000, 1999, 1995, 1992, 1991, 1986, 1983, 1981, 1980, 1973, 1972, 1970, 1967, 1962, 1961, 1959, 1955, 1954, 1951, 1949, 1941, 1935, 1930
1762 90TH ST	2020, 2017, 2014, 2010, 2005, 2002, 2000, 1999, 1995, 1992, 1991, 1986, 1983, 1981, 1980, 1974, 1973, 1972, 1967, 1962, 1961, 1959, 1955, 1954, 1951, 1949, 1941, 1935, 1930
1762 90TH ST	2020, 2017, 2014, 2010, 2005, 2002, 2000, 1999, 1995, 1992, 1991, 1986, 1983, 1981, 1980, 1974, 1973, 1972, 1970, 1967, 1962, 1961, 1959, 1955, 1954, 1951, 1949, 1941, 1935
1762 90TH ST	2020, 2017, 2014, 2010, 2005, 2002, 2000, 1999, 1995, 1992, 1991, 1986, 1983, 1981, 1980, 1974, 1973, 1972, 1970, 1967, 1962, 1961, 1959, 1955, 1954, 1951, 1949, 1941, 1930
1762 90TH ST	2020, 2017, 2014, 2010, 2005, 2002, 2000, 1999, 1995, 1992, 1991, 1986, 1983, 1981, 1980, 1974, 1973, 1972, 1970, 1967, 1962, 1961, 1959, 1955, 1954, 1951, 1949, 1935, 1930
1762 90TH ST	2020, 2017, 2014, 2010, 2005, 2002, 2000, 1999, 1995, 1992, 1991, 1986, 1983, 1981, 1980, 1974, 1973, 1972, 1970, 1967, 1962, 1961, 1959, 1955, 1954, 1949, 1941, 1935, 1930
1762 E 89TH ST	2020, 2017, 2014, 2010, 2002, 2000, 1999, 1995, 1992, 1991, 1986, 1983, 1981, 1980, 1974, 1973, 1972, 1970, 1967, 1962, 1961, 1959, 1955, 1954, 1951, 1949, 1941, 1935, 1930
1762 E 89TH ST	2020, 2017, 2010, 2005, 2002, 2000, 1999, 1995, 1992, 1991, 1986, 1983, 1981, 1980, 1974, 1973, 1972, 1970, 1967, 1962, 1961, 1959, 1955, 1954, 1951, 1949, 1941, 1935, 1930

FINDINGS

Address Researched	Address Not Identified in Research Source
1762 E 89TH ST	2020, 2017, 2014, 2005, 2002, 2000, 1999, 1995, 1992, 1991, 1986, 1983, 1981, 1980, 1974, 1973, 1972, 1970, 1967, 1962, 1961, 1959, 1955, 1954, 1951, 1949, 1941, 1935, 1930
1762 E 89TH ST	2017, 2014, 2010, 2005, 2002, 2000, 1999, 1995, 1992, 1991, 1986, 1983, 1981, 1980, 1974, 1973, 1972, 1970, 1967, 1962, 1961, 1959, 1955, 1954, 1951, 1949, 1941, 1935, 1930
1762 E 89TH ST	2020, 2014, 2010, 2005, 2002, 2000, 1999, 1995, 1992, 1991, 1986, 1983, 1981, 1980, 1974, 1973, 1972, 1970, 1967, 1962, 1961, 1959, 1955, 1954, 1951, 1949, 1941, 1935, 1930
1762 E 89TH ST	2020, 2017, 2014, 2010, 2005, 2002, 2000, 1999, 1992, 1991, 1986, 1983, 1981, 1980, 1974, 1973, 1972, 1970, 1967, 1962, 1961, 1959, 1955, 1954, 1951, 1949, 1941, 1935, 1930
1762 E 89TH ST	2020, 2017, 2014, 2010, 2005, 2002, 2000, 1999, 1995, 1991, 1986, 1983, 1981, 1980, 1974, 1973, 1972, 1970, 1967, 1962, 1961, 1959, 1955, 1954, 1951, 1949, 1941, 1935, 1930
1762 E 90TH ST	2020, 2017, 2014, 2010, 2005, 2002, 2000, 1999, 1992, 1991, 1986, 1983, 1981, 1980, 1974, 1973, 1972, 1970, 1967, 1962, 1961, 1959, 1955, 1954, 1951, 1949, 1941, 1935, 1930
1762 E 90TH ST	2020, 2017, 2014, 2010, 2005, 2002, 1999, 1995, 1992, 1991, 1986, 1983, 1981, 1980, 1974, 1973, 1972, 1970, 1967, 1962, 1961, 1959, 1955, 1954, 1951, 1949, 1941, 1935, 1930
1762 E 90TH ST	2017, 2014, 2010, 2005, 2002, 2000, 1999, 1995, 1992, 1991, 1986, 1983, 1981, 1980, 1974, 1973, 1972, 1970, 1967, 1962, 1961, 1959, 1955, 1954, 1951, 1949, 1941, 1935, 1930
1762 E 90TH ST	2020, 2017, 2010, 2005, 2002, 2000, 1999, 1995, 1992, 1991, 1986, 1983, 1981, 1980, 1974, 1973, 1972, 1970, 1967, 1962, 1961, 1959, 1955, 1954, 1951, 1949, 1941, 1935, 1930
1762 E 90TH ST	2020, 2017, 2014, 2005, 2002, 2000, 1999, 1995, 1992, 1991, 1986, 1983, 1981, 1980, 1974, 1973, 1972, 1970, 1967, 1962, 1961, 1959, 1955, 1954, 1951, 1949, 1941, 1935, 1930
1762 E 90TH ST	2020, 2017, 2014, 2010, 2002, 2000, 1999, 1995, 1992, 1991, 1986, 1983, 1981, 1980, 1974, 1973, 1972, 1970, 1967, 1962, 1961, 1959, 1955, 1954, 1951, 1949, 1941, 1935, 1930
1763 87TH	2020, 2017, 2014, 2010, 2005, 2002, 2000, 1999, 1995, 1992, 1991, 1986, 1983, 1981, 1980, 1974, 1973, 1972, 1970, 1967, 1962, 1959, 1955, 1954, 1951, 1949, 1941, 1935, 1930
1763 87TH	2020, 2017, 2014, 2010, 2005, 2002, 2000, 1999, 1995, 1992, 1991, 1986, 1983, 1981, 1980, 1974, 1973, 1972, 1970, 1967, 1962, 1961, 1959, 1954, 1951, 1949, 1941, 1935, 1930
1763 87TH ST	2020, 2017, 2014, 2010, 2005, 2002, 2000, 1999, 1995, 1992, 1991, 1986, 1983, 1981, 1980, 1974, 1973, 1972, 1970, 1967, 1962, 1961, 1959, 1955, 1954, 1951, 1949, 1935, 1930
1763 87TH ST	2020, 2017, 2014, 2010, 2005, 2002, 2000, 1999, 1995, 1992, 1991, 1986, 1983, 1981, 1980, 1974, 1973, 1972, 1970, 1967, 1962, 1961, 1959, 1955, 1954, 1949, 1941, 1935, 1930
1763 87TH ST	2020, 2017, 2014, 2010, 2005, 2002, 2000, 1999, 1995, 1992, 1991, 1986, 1983, 1981, 1980, 1974, 1973, 1972, 1970, 1967, 1962, 1961, 1959, 1955, 1954, 1951, 1949, 1941, 1930

FINDINGS

Address Researched	Address Not Identified in Research Source
1763 87TH ST	2020, 2017, 2014, 2010, 2005, 2002, 2000, 1999, 1995, 1992, 1991, 1986, 1983, 1981, 1980, 1974, 1973, 1972, 1970, 1967, 1962, 1961, 1959, 1955, 1954, 1951, 1949, 1941, 1935
1763 88 Pl	2020, 2017, 2014, 2010, 2005, 2002, 2000, 1999, 1995, 1992, 1986, 1983, 1981, 1980, 1974, 1973, 1972, 1970, 1967, 1962, 1961, 1959, 1955, 1954, 1951, 1949, 1941, 1935, 1930
1763 88 Pl	2020, 2017, 2014, 2010, 2005, 2002, 2000, 1999, 1995, 1992, 1991, 1986, 1983, 1980, 1974, 1973, 1972, 1970, 1967, 1962, 1961, 1959, 1955, 1954, 1951, 1949, 1941, 1935, 1930
1763 88 Pl	2020, 2017, 2014, 2010, 2005, 2002, 2000, 1999, 1995, 1992, 1991, 1986, 1981, 1980, 1974, 1973, 1972, 1970, 1967, 1962, 1961, 1959, 1955, 1954, 1951, 1949, 1941, 1935, 1930
1763 88 Pl	2020, 2017, 2014, 2010, 2005, 2002, 2000, 1999, 1995, 1992, 1991, 1983, 1981, 1980, 1974, 1973, 1972, 1970, 1967, 1962, 1961, 1959, 1955, 1954, 1951, 1949, 1941, 1935, 1930
1763 88TH PL	2020, 2017, 2014, 2010, 2005, 2002, 2000, 1995, 1992, 1991, 1986, 1983, 1981, 1980, 1974, 1973, 1972, 1970, 1967, 1962, 1961, 1959, 1955, 1954, 1951, 1949, 1941, 1935, 1930
1763 88TH PL	2020, 2017, 2014, 2010, 2005, 2000, 1999, 1995, 1992, 1991, 1986, 1983, 1981, 1980, 1974, 1973, 1972, 1970, 1967, 1962, 1961, 1959, 1955, 1954, 1951, 1949, 1941, 1935, 1930
1763 88TH PL	2020, 2017, 2014, 2010, 2005, 2002, 2000, 1999, 1995, 1992, 1991, 1986, 1983, 1981, 1980, 1973, 1972, 1970, 1967, 1962, 1961, 1959, 1955, 1954, 1951, 1949, 1941, 1935, 1930
1763 88TH PL	2020, 2017, 2014, 2010, 2005, 2002, 2000, 1999, 1995, 1992, 1991, 1986, 1983, 1981, 1980, 1974, 1973, 1972, 1967, 1962, 1961, 1959, 1955, 1954, 1951, 1949, 1941, 1935, 1930
1763 88TH PL	2020, 2017, 2014, 2010, 2005, 2002, 2000, 1999, 1995, 1992, 1991, 1986, 1983, 1981, 1980, 1974, 1973, 1972, 1970, 1967, 1962, 1961, 1959, 1955, 1954, 1951, 1949, 1941, 1930
1763 88TH PL	2020, 2017, 2014, 2010, 2005, 2002, 2000, 1999, 1995, 1992, 1991, 1986, 1983, 1981, 1980, 1974, 1973, 1972, 1970, 1967, 1962, 1961, 1959, 1955, 1954, 1951, 1949, 1941, 1935
1763 88TH PL	2020, 2017, 2014, 2010, 2005, 2002, 2000, 1999, 1995, 1992, 1991, 1986, 1983, 1981, 1980, 1974, 1973, 1972, 1970, 1967, 1962, 1961, 1959, 1955, 1954, 1949, 1941, 1935, 1930
1763 88TH PL	2020, 2017, 2014, 2010, 2005, 2002, 2000, 1999, 1995, 1992, 1991, 1986, 1983, 1981, 1980, 1974, 1973, 1972, 1970, 1967, 1962, 1961, 1959, 1955, 1954, 1951, 1949, 1935, 1930
1763 88TH PL	2020, 2017, 2014, 2010, 2005, 2002, 2000, 1999, 1995, 1992, 1991, 1986, 1983, 1981, 1980, 1974, 1973, 1972, 1970, 1967, 1962, 1959, 1955, 1954, 1951, 1949, 1941, 1935, 1930
1763 88TH PL	2020, 2017, 2014, 2010, 2005, 2002, 2000, 1999, 1995, 1992, 1991, 1986, 1983, 1981, 1980, 1974, 1973, 1972, 1970, 1967, 1962, 1961, 1959, 1954, 1951, 1949, 1941, 1935, 1930
1763 90TH	2020, 2017, 2014, 2010, 2005, 2002, 2000, 1999, 1995, 1992, 1991, 1986, 1983, 1981, 1980, 1974, 1973, 1972, 1970, 1967, 1962, 1961, 1959, 1954, 1951, 1949, 1941, 1935, 1930

FINDINGS

Address Researched	Address Not Identified in Research Source
1763 90TH	2020, 2017, 2014, 2010, 2005, 2002, 2000, 1999, 1995, 1992, 1991, 1986, 1983, 1981, 1980, 1974, 1973, 1972, 1970, 1967, 1962, 1959, 1955, 1954, 1951, 1949, 1941, 1935, 1930
1763 90TH	2020, 2017, 2014, 2010, 2005, 2000, 1999, 1995, 1992, 1991, 1986, 1983, 1981, 1980, 1974, 1973, 1972, 1970, 1967, 1962, 1961, 1959, 1955, 1954, 1951, 1949, 1941, 1935, 1930
1763 90TH	2020, 2017, 2014, 2010, 2005, 2002, 2000, 1995, 1992, 1991, 1986, 1983, 1981, 1980, 1974, 1973, 1972, 1970, 1967, 1962, 1961, 1959, 1955, 1954, 1951, 1949, 1941, 1935, 1930
1763 90TH ST	2020, 2017, 2014, 2010, 2005, 2002, 2000, 1999, 1995, 1992, 1991, 1986, 1983, 1981, 1980, 1973, 1972, 1970, 1967, 1962, 1961, 1959, 1955, 1954, 1951, 1949, 1941, 1935, 1930
1763 90TH ST	2020, 2017, 2014, 2010, 2005, 2002, 2000, 1999, 1995, 1992, 1991, 1986, 1983, 1981, 1980, 1974, 1973, 1972, 1967, 1962, 1961, 1959, 1955, 1954, 1951, 1949, 1941, 1935, 1930
1763 90TH ST	2020, 2017, 2014, 2010, 2005, 2002, 2000, 1999, 1995, 1992, 1991, 1986, 1983, 1981, 1980, 1974, 1973, 1972, 1970, 1967, 1962, 1961, 1959, 1955, 1954, 1949, 1941, 1935, 1930
1763 90TH ST	2020, 2017, 2014, 2010, 2005, 2002, 2000, 1999, 1995, 1992, 1991, 1986, 1983, 1981, 1980, 1974, 1973, 1972, 1970, 1967, 1962, 1961, 1959, 1955, 1954, 1951, 1949, 1941, 1930
1763 90TH ST	2020, 2017, 2014, 2010, 2005, 2002, 2000, 1999, 1995, 1992, 1991, 1986, 1983, 1981, 1980, 1974, 1973, 1972, 1970, 1967, 1962, 1961, 1959, 1955, 1954, 1951, 1949, 1935, 1930
1763 90TH ST	2020, 2017, 2014, 2010, 2005, 2002, 2000, 1999, 1995, 1992, 1991, 1986, 1983, 1981, 1980, 1974, 1973, 1972, 1970, 1967, 1962, 1961, 1959, 1955, 1954, 1951, 1949, 1941, 1935
1763 E 88TH PL	2020, 2017, 2014, 2010, 2005, 2002, 1999, 1995, 1992, 1991, 1986, 1983, 1981, 1980, 1974, 1973, 1972, 1970, 1967, 1962, 1961, 1959, 1955, 1954, 1951, 1949, 1941, 1935, 1930
1763 E 88TH PL	2020, 2017, 2014, 2010, 2005, 2002, 2000, 1999, 1995, 1991, 1986, 1983, 1981, 1980, 1974, 1973, 1972, 1970, 1967, 1962, 1961, 1959, 1955, 1954, 1951, 1949, 1941, 1935, 1930
1763 E 88TH PL	2020, 2017, 2014, 2010, 2005, 2002, 2000, 1999, 1992, 1991, 1986, 1983, 1981, 1980, 1974, 1973, 1972, 1970, 1967, 1962, 1961, 1959, 1955, 1954, 1951, 1949, 1941, 1935, 1930
1763 E 88TH PL	2020, 2017, 2014, 2010, 2002, 2000, 1999, 1995, 1992, 1991, 1986, 1983, 1981, 1980, 1974, 1973, 1972, 1970, 1967, 1962, 1961, 1959, 1955, 1954, 1951, 1949, 1941, 1935, 1930
1763 E 90TH ST	2020, 2017, 2014, 2010, 2002, 2000, 1999, 1995, 1992, 1991, 1986, 1983, 1981, 1980, 1974, 1973, 1972, 1970, 1967, 1962, 1961, 1959, 1955, 1954, 1951, 1949, 1941, 1935, 1930
1763 E 90TH ST	2020, 2017, 2014, 2005, 2002, 2000, 1999, 1995, 1992, 1991, 1986, 1983, 1981, 1980, 1974, 1973, 1972, 1970, 1967, 1962, 1961, 1959, 1955, 1954, 1951, 1949, 1941, 1935, 1930
1763 E 90TH ST	2020, 2017, 2010, 2005, 2002, 2000, 1999, 1995, 1992, 1991, 1986, 1983, 1981, 1980, 1974, 1973, 1972, 1970, 1967, 1962, 1961, 1959, 1955, 1954, 1951, 1949, 1941, 1935, 1930

FINDINGS

Address Researched	Address Not Identified in Research Source
1763 E 90TH ST	2017, 2014, 2010, 2005, 2002, 2000, 1999, 1995, 1992, 1991, 1986, 1983, 1981, 1980, 1974, 1973, 1972, 1970, 1967, 1962, 1961, 1959, 1955, 1954, 1951, 1949, 1941, 1935, 1930
1763 E 90TH ST	2020, 2014, 2010, 2005, 2002, 2000, 1999, 1995, 1992, 1991, 1986, 1983, 1981, 1980, 1974, 1973, 1972, 1970, 1967, 1962, 1961, 1959, 1955, 1954, 1951, 1949, 1941, 1935, 1930
1763 E 90TH ST	2020, 2017, 2014, 2010, 2005, 2002, 2000, 1999, 1995, 1991, 1986, 1983, 1981, 1980, 1974, 1973, 1972, 1970, 1967, 1962, 1961, 1959, 1955, 1954, 1951, 1949, 1941, 1935, 1930
1763 E 90TH ST	2020, 2017, 2014, 2010, 2005, 2002, 1999, 1995, 1992, 1991, 1986, 1983, 1981, 1980, 1974, 1973, 1972, 1970, 1967, 1962, 1961, 1959, 1955, 1954, 1951, 1949, 1941, 1935, 1930
1763 E 90TH ST	2020, 2017, 2014, 2010, 2005, 2002, 2000, 1999, 1992, 1991, 1986, 1983, 1981, 1980, 1974, 1973, 1972, 1970, 1967, 1962, 1961, 1959, 1955, 1954, 1951, 1949, 1941, 1935, 1930
1765 87TH	2020, 2017, 2014, 2010, 2005, 2002, 2000, 1999, 1995, 1992, 1991, 1986, 1983, 1981, 1980, 1974, 1973, 1972, 1970, 1967, 1962, 1959, 1955, 1954, 1951, 1949, 1941, 1935, 1930
1765 87TH	2020, 2017, 2014, 2010, 2005, 2002, 2000, 1999, 1995, 1992, 1991, 1986, 1983, 1981, 1980, 1974, 1973, 1972, 1970, 1967, 1962, 1961, 1959, 1954, 1951, 1949, 1941, 1935, 1930
1765 87TH ST	2020, 2017, 2014, 2010, 2005, 2002, 2000, 1999, 1995, 1992, 1991, 1986, 1983, 1981, 1980, 1974, 1973, 1972, 1970, 1967, 1962, 1961, 1959, 1955, 1954, 1949, 1941, 1935, 1930
1765 87TH ST	2020, 2017, 2014, 2010, 2005, 2002, 2000, 1999, 1995, 1992, 1991, 1986, 1983, 1981, 1980, 1974, 1973, 1972, 1970, 1967, 1962, 1961, 1959, 1955, 1954, 1951, 1949, 1935, 1930
1765 87TH ST	2020, 2017, 2014, 2010, 2005, 2002, 2000, 1999, 1995, 1992, 1991, 1986, 1983, 1981, 1980, 1974, 1973, 1972, 1970, 1967, 1962, 1961, 1959, 1955, 1954, 1951, 1949, 1941, 1930
1765 87TH ST	2020, 2017, 2014, 2010, 2005, 2002, 2000, 1999, 1995, 1992, 1991, 1986, 1983, 1981, 1980, 1974, 1973, 1972, 1970, 1967, 1962, 1961, 1959, 1955, 1954, 1951, 1949, 1941, 1935
1765 87TH ST	2020, 2017, 2014, 2010, 2005, 2002, 2000, 1999, 1995, 1992, 1991, 1986, 1983, 1981, 1980, 1974, 1973, 1972, 1967, 1962, 1961, 1959, 1955, 1954, 1951, 1949, 1941, 1935, 1930
1765 87TH ST	2020, 2017, 2014, 2010, 2005, 2002, 2000, 1999, 1995, 1992, 1991, 1986, 1983, 1981, 1980, 1973, 1972, 1970, 1967, 1962, 1961, 1959, 1955, 1954, 1951, 1949, 1941, 1935, 1930
1766 87TH	2020, 2017, 2014, 2010, 2005, 2002, 2000, 1999, 1995, 1992, 1991, 1986, 1983, 1981, 1980, 1974, 1973, 1972, 1970, 1967, 1962, 1959, 1955, 1954, 1951, 1949, 1941, 1935, 1930
1766 87TH	2020, 2017, 2014, 2010, 2005, 2002, 2000, 1999, 1995, 1992, 1991, 1986, 1983, 1981, 1980, 1974, 1973, 1972, 1970, 1967, 1962, 1961, 1959, 1954, 1951, 1949, 1941, 1935, 1930
1766 87TH ST	2020, 2017, 2014, 2010, 2005, 2002, 2000, 1999, 1995, 1992, 1991, 1986, 1983, 1981, 1980, 1974, 1973, 1972, 1970, 1967, 1962, 1961, 1959, 1955, 1954, 1951, 1949, 1935, 1930

FINDINGS

Address Researched	Address Not Identified in Research Source
1766 87TH ST	2020, 2017, 2014, 2010, 2005, 2002, 2000, 1999, 1995, 1992, 1991, 1986, 1983, 1981, 1980, 1974, 1973, 1972, 1970, 1967, 1962, 1961, 1959, 1955, 1954, 1949, 1941, 1935, 1930
1766 87TH ST	2020, 2017, 2014, 2010, 2005, 2002, 2000, 1999, 1995, 1992, 1991, 1986, 1983, 1981, 1980, 1974, 1973, 1972, 1970, 1967, 1962, 1961, 1959, 1955, 1954, 1951, 1949, 1941, 1930
1766 87TH ST	2020, 2017, 2014, 2010, 2005, 2002, 2000, 1999, 1995, 1992, 1991, 1986, 1983, 1981, 1980, 1974, 1973, 1972, 1970, 1967, 1962, 1961, 1959, 1955, 1954, 1951, 1949, 1941, 1935
1766 87TH ST	2020, 2017, 2014, 2010, 2005, 2002, 2000, 1999, 1995, 1992, 1991, 1986, 1983, 1981, 1980, 1974, 1973, 1972, 1967, 1962, 1961, 1959, 1955, 1954, 1951, 1949, 1941, 1935, 1930
1766 88TH PL	2020, 2017, 2014, 2010, 2005, 2002, 2000, 1999, 1995, 1992, 1991, 1986, 1983, 1981, 1980, 1974, 1973, 1972, 1967, 1962, 1961, 1959, 1955, 1954, 1951, 1949, 1941, 1935, 1930
1766 88TH PL	2020, 2017, 2014, 2010, 2005, 2002, 2000, 1999, 1995, 1992, 1991, 1986, 1983, 1981, 1980, 1973, 1972, 1970, 1967, 1962, 1961, 1959, 1955, 1954, 1951, 1949, 1941, 1935, 1930
1766 88TH PL	2020, 2017, 2014, 2010, 2005, 2002, 2000, 1999, 1995, 1992, 1991, 1986, 1983, 1981, 1980, 1974, 1973, 1972, 1970, 1967, 1962, 1961, 1959, 1955, 1954, 1951, 1949, 1941, 1935
1766 88TH PL	2020, 2017, 2014, 2010, 2005, 2002, 2000, 1999, 1995, 1992, 1991, 1986, 1983, 1981, 1980, 1974, 1973, 1972, 1970, 1967, 1962, 1961, 1959, 1955, 1954, 1951, 1949, 1941, 1930
1766 88TH PL	2020, 2017, 2014, 2010, 2005, 2002, 2000, 1999, 1995, 1992, 1991, 1986, 1983, 1981, 1980, 1974, 1973, 1972, 1970, 1967, 1962, 1961, 1959, 1955, 1954, 1951, 1949, 1935, 1930
1766 88TH PL	2020, 2017, 2014, 2010, 2005, 2002, 2000, 1999, 1995, 1992, 1991, 1986, 1983, 1981, 1980, 1974, 1973, 1972, 1970, 1967, 1962, 1961, 1959, 1955, 1954, 1949, 1941, 1935, 1930
1766 88TH PL	2020, 2017, 2014, 2010, 2005, 2002, 2000, 1999, 1995, 1992, 1991, 1986, 1983, 1981, 1980, 1974, 1973, 1972, 1970, 1967, 1962, 1959, 1955, 1954, 1951, 1949, 1941, 1935, 1930
1766 88TH PL	2020, 2017, 2014, 2010, 2005, 2002, 2000, 1999, 1995, 1992, 1991, 1986, 1983, 1981, 1980, 1974, 1973, 1972, 1970, 1967, 1962, 1961, 1959, 1954, 1951, 1949, 1941, 1935, 1930
1766 90TH ST	2020, 2017, 2014, 2010, 2005, 2002, 2000, 1999, 1995, 1992, 1991, 1986, 1983, 1981, 1980, 1973, 1972, 1970, 1967, 1962, 1961, 1959, 1955, 1954, 1951, 1949, 1941, 1935, 1930
1767 87TH	2020, 2017, 2014, 2010, 2005, 2002, 2000, 1999, 1995, 1992, 1991, 1986, 1983, 1981, 1980, 1974, 1973, 1972, 1970, 1967, 1962, 1959, 1955, 1954, 1951, 1949, 1941, 1935, 1930
1767 87TH	2020, 2017, 2014, 2010, 2005, 2002, 2000, 1999, 1995, 1992, 1991, 1986, 1983, 1981, 1980, 1974, 1973, 1972, 1970, 1967, 1962, 1961, 1959, 1954, 1951, 1949, 1941, 1935, 1930
1767 87TH ST	2020, 2017, 2014, 2010, 2005, 2002, 2000, 1999, 1995, 1992, 1991, 1986, 1983, 1981, 1980, 1974, 1973, 1972, 1970, 1967, 1962, 1961, 1959, 1955, 1954, 1949, 1941, 1935, 1930

FINDINGS

Address Researched	Address Not Identified in Research Source
1767 87TH ST	2020, 2017, 2014, 2010, 2005, 2002, 2000, 1999, 1995, 1992, 1991, 1986, 1983, 1981, 1980, 1974, 1973, 1972, 1970, 1967, 1962, 1961, 1959, 1955, 1954, 1951, 1949, 1935, 1930
1767 87TH ST	2020, 2017, 2014, 2010, 2005, 2002, 2000, 1999, 1995, 1992, 1991, 1986, 1983, 1981, 1980, 1974, 1973, 1972, 1970, 1967, 1962, 1961, 1959, 1955, 1954, 1951, 1949, 1941, 1930
1767 87TH ST	2020, 2017, 2014, 2010, 2005, 2002, 2000, 1999, 1995, 1992, 1991, 1986, 1983, 1981, 1980, 1974, 1973, 1972, 1970, 1967, 1962, 1961, 1959, 1955, 1954, 1951, 1949, 1941, 1935
1767 87TH ST	2020, 2017, 2014, 2010, 2005, 2002, 2000, 1999, 1995, 1992, 1991, 1986, 1983, 1981, 1980, 1974, 1973, 1972, 1967, 1962, 1961, 1959, 1955, 1954, 1951, 1949, 1941, 1935, 1930
1767 87TH ST	2020, 2017, 2014, 2010, 2005, 2002, 2000, 1999, 1995, 1992, 1991, 1986, 1983, 1981, 1980, 1973, 1972, 1970, 1967, 1962, 1961, 1959, 1955, 1954, 1951, 1949, 1941, 1935, 1930
1767 88TH PL	2020, 2017, 2014, 2010, 2005, 2002, 2000, 1999, 1995, 1992, 1991, 1986, 1983, 1981, 1980, 1973, 1972, 1970, 1967, 1962, 1961, 1959, 1955, 1954, 1951, 1949, 1941, 1935, 1930
1767 88TH PL	2020, 2017, 2014, 2010, 2005, 2002, 2000, 1999, 1995, 1992, 1991, 1986, 1983, 1981, 1980, 1974, 1973, 1972, 1967, 1962, 1961, 1959, 1955, 1954, 1951, 1949, 1941, 1935, 1930
1767 88TH PL	2020, 2017, 2014, 2010, 2005, 2000, 1999, 1995, 1992, 1991, 1986, 1983, 1981, 1980, 1974, 1973, 1972, 1970, 1967, 1962, 1961, 1959, 1955, 1954, 1951, 1949, 1941, 1935, 1930
1767 88TH PL	2020, 2017, 2014, 2010, 2005, 2002, 2000, 1995, 1992, 1991, 1986, 1983, 1981, 1980, 1974, 1973, 1972, 1970, 1967, 1962, 1961, 1959, 1955, 1954, 1951, 1949, 1941, 1935, 1930
1767 88TH PL	2020, 2017, 2014, 2010, 2005, 2002, 2000, 1999, 1995, 1992, 1991, 1986, 1983, 1981, 1980, 1974, 1973, 1972, 1970, 1967, 1962, 1961, 1959, 1955, 1954, 1951, 1949, 1941, 1930
1767 88TH PL	2020, 2017, 2014, 2010, 2005, 2002, 2000, 1999, 1995, 1992, 1991, 1986, 1983, 1981, 1980, 1974, 1973, 1972, 1970, 1967, 1962, 1961, 1959, 1955, 1954, 1951, 1949, 1941, 1935
1767 88TH PL	2020, 2017, 2014, 2010, 2005, 2002, 2000, 1999, 1995, 1992, 1991, 1986, 1983, 1981, 1980, 1974, 1973, 1972, 1970, 1967, 1962, 1961, 1959, 1955, 1954, 1949, 1941, 1935, 1930
1767 88TH PL	2020, 2017, 2014, 2010, 2005, 2002, 2000, 1999, 1995, 1992, 1991, 1986, 1983, 1981, 1980, 1974, 1973, 1972, 1970, 1967, 1962, 1961, 1959, 1955, 1954, 1951, 1949, 1935, 1930
1767 88TH PL	2020, 2017, 2014, 2010, 2005, 2002, 2000, 1999, 1995, 1992, 1991, 1986, 1983, 1981, 1980, 1974, 1973, 1972, 1970, 1967, 1962, 1959, 1955, 1954, 1951, 1949, 1941, 1935, 1930
1767 88TH PL	2020, 2017, 2014, 2010, 2005, 2002, 2000, 1999, 1995, 1992, 1991, 1986, 1983, 1981, 1980, 1974, 1973, 1972, 1970, 1967, 1962, 1961, 1959, 1954, 1951, 1949, 1941, 1935, 1930
1767 E 88TH PL	2020, 2017, 2014, 2010, 2005, 2002, 1999, 1995, 1992, 1991, 1986, 1983, 1981, 1980, 1974, 1973, 1972, 1970, 1967, 1962, 1961, 1959, 1955, 1954, 1951, 1949, 1941, 1935, 1930

FINDINGS

Address Researched	Address Not Identified in Research Source
1767 E 88TH PL	2020, 2017, 2014, 2010, 2002, 2000, 1999, 1995, 1992, 1991, 1986, 1983, 1981, 1980, 1974, 1973, 1972, 1970, 1967, 1962, 1961, 1959, 1955, 1954, 1951, 1949, 1941, 1935, 1930
1767 E 88TH PL	2020, 2017, 2014, 2005, 2002, 2000, 1999, 1995, 1992, 1991, 1986, 1983, 1981, 1980, 1974, 1973, 1972, 1970, 1967, 1962, 1961, 1959, 1955, 1954, 1951, 1949, 1941, 1935, 1930
1767 E 88TH PL	2020, 2017, 2010, 2005, 2002, 2000, 1999, 1995, 1992, 1991, 1986, 1983, 1981, 1980, 1974, 1973, 1972, 1970, 1967, 1962, 1961, 1959, 1955, 1954, 1951, 1949, 1941, 1935, 1930
1767 E 88TH PL	2017, 2014, 2010, 2005, 2002, 2000, 1999, 1995, 1992, 1991, 1986, 1983, 1981, 1980, 1974, 1973, 1972, 1970, 1967, 1962, 1961, 1959, 1955, 1954, 1951, 1949, 1941, 1935, 1930
1767 E 88TH PL	2020, 2014, 2010, 2005, 2002, 2000, 1999, 1995, 1992, 1991, 1986, 1983, 1981, 1980, 1974, 1973, 1972, 1970, 1967, 1962, 1961, 1959, 1955, 1954, 1951, 1949, 1941, 1935, 1930
1768 89TH	2020, 2017, 2014, 2010, 2005, 2000, 1999, 1995, 1992, 1991, 1986, 1983, 1981, 1980, 1974, 1973, 1972, 1970, 1967, 1962, 1961, 1959, 1955, 1954, 1951, 1949, 1941, 1935, 1930
1768 89TH	2020, 2017, 2014, 2010, 2005, 2002, 2000, 1995, 1992, 1991, 1986, 1983, 1981, 1980, 1974, 1973, 1972, 1970, 1967, 1962, 1961, 1959, 1955, 1954, 1951, 1949, 1941, 1935, 1930
1768 89TH	2020, 2017, 2014, 2010, 2005, 2002, 2000, 1999, 1995, 1992, 1991, 1986, 1983, 1981, 1980, 1974, 1973, 1972, 1970, 1967, 1962, 1959, 1955, 1954, 1951, 1949, 1941, 1935, 1930
1768 89TH	2020, 2017, 2014, 2010, 2005, 2002, 2000, 1999, 1995, 1992, 1991, 1986, 1983, 1981, 1980, 1974, 1973, 1972, 1970, 1967, 1962, 1961, 1959, 1954, 1951, 1949, 1941, 1935, 1930
1768 89TH ST	2020, 2017, 2014, 2010, 2005, 2002, 2000, 1999, 1995, 1992, 1991, 1986, 1983, 1981, 1980, 1974, 1973, 1972, 1970, 1967, 1962, 1961, 1959, 1955, 1954, 1949, 1941, 1935, 1930
1768 89TH ST	2020, 2017, 2014, 2010, 2005, 2002, 2000, 1999, 1995, 1992, 1991, 1986, 1983, 1981, 1980, 1974, 1973, 1972, 1970, 1967, 1962, 1961, 1959, 1955, 1954, 1951, 1949, 1935, 1930
1768 89TH ST	2020, 2017, 2014, 2010, 2005, 2002, 2000, 1999, 1995, 1992, 1991, 1986, 1983, 1981, 1980, 1974, 1973, 1972, 1970, 1967, 1962, 1961, 1959, 1955, 1954, 1951, 1949, 1941, 1930
1768 89TH ST	2020, 2017, 2014, 2010, 2005, 2002, 2000, 1999, 1995, 1992, 1991, 1986, 1983, 1981, 1980, 1974, 1973, 1972, 1970, 1967, 1962, 1961, 1959, 1955, 1954, 1951, 1949, 1941, 1935
1768 89TH ST	2020, 2017, 2014, 2010, 2005, 2002, 2000, 1999, 1995, 1992, 1991, 1986, 1983, 1981, 1980, 1974, 1973, 1972, 1967, 1962, 1961, 1959, 1955, 1954, 1951, 1949, 1941, 1935, 1930
1768 89TH ST	2020, 2017, 2014, 2010, 2005, 2002, 2000, 1999, 1995, 1992, 1991, 1986, 1983, 1981, 1980, 1973, 1972, 1970, 1967, 1962, 1961, 1959, 1955, 1954, 1951, 1949, 1941, 1935, 1930
1768 89TH ST	2020, 2017, 2014, 2010, 2005, 2002, 2000, 1999, 1995, 1992, 1986, 1983, 1981, 1980, 1974, 1973, 1972, 1970, 1967, 1962, 1961, 1959, 1955, 1954, 1951, 1949, 1941, 1935, 1930

FINDINGS

Address Researched	Address Not Identified in Research Source
1768 89TH ST	2020, 2017, 2014, 2010, 2005, 2002, 2000, 1999, 1995, 1992, 1991, 1986, 1981, 1980, 1974, 1973, 1972, 1970, 1967, 1962, 1961, 1959, 1955, 1954, 1951, 1949, 1941, 1935, 1930
1768 89TH ST	2020, 2017, 2014, 2010, 2005, 2002, 2000, 1999, 1995, 1992, 1991, 1986, 1983, 1980, 1974, 1973, 1972, 1970, 1967, 1962, 1961, 1959, 1955, 1954, 1951, 1949, 1941, 1935, 1930
1768 90TH	2020, 2017, 2014, 2010, 2005, 2002, 2000, 1995, 1992, 1991, 1986, 1983, 1981, 1980, 1974, 1973, 1972, 1970, 1967, 1962, 1961, 1959, 1955, 1954, 1951, 1949, 1941, 1935, 1930
1768 90TH	2020, 2017, 2014, 2010, 2005, 2000, 1999, 1995, 1992, 1991, 1986, 1983, 1981, 1980, 1974, 1973, 1972, 1970, 1967, 1962, 1961, 1959, 1955, 1954, 1951, 1949, 1941, 1935, 1930
1768 90TH	2020, 2017, 2014, 2010, 2005, 2002, 2000, 1999, 1995, 1992, 1991, 1986, 1983, 1981, 1980, 1974, 1973, 1972, 1970, 1967, 1962, 1959, 1955, 1954, 1951, 1949, 1941, 1935, 1930
1768 90TH	2020, 2017, 2014, 2010, 2005, 2002, 2000, 1999, 1995, 1992, 1991, 1986, 1983, 1981, 1980, 1974, 1973, 1972, 1970, 1967, 1962, 1961, 1959, 1954, 1951, 1949, 1941, 1935, 1930
1768 90TH ST	2020, 2017, 2014, 2010, 2005, 2002, 2000, 1999, 1995, 1992, 1991, 1986, 1983, 1981, 1980, 1974, 1973, 1972, 1970, 1967, 1962, 1961, 1959, 1955, 1954, 1951, 1949, 1941, 1935
1768 90TH ST	2020, 2017, 2014, 2010, 2005, 2002, 2000, 1999, 1995, 1992, 1991, 1986, 1983, 1981, 1980, 1974, 1973, 1972, 1970, 1967, 1962, 1961, 1959, 1955, 1954, 1951, 1949, 1941, 1930
1768 90TH ST	2020, 2017, 2014, 2010, 2005, 2002, 2000, 1999, 1995, 1992, 1991, 1986, 1983, 1981, 1980, 1974, 1973, 1972, 1970, 1967, 1962, 1961, 1959, 1955, 1954, 1951, 1949, 1935, 1930
1768 90TH ST	2020, 2017, 2014, 2010, 2005, 2002, 2000, 1999, 1995, 1992, 1991, 1986, 1983, 1981, 1980, 1974, 1973, 1972, 1970, 1967, 1962, 1961, 1959, 1955, 1954, 1949, 1941, 1935, 1930
1768 E 89TH ST	2020, 2017, 2014, 2010, 2005, 2002, 1999, 1995, 1992, 1991, 1986, 1983, 1981, 1980, 1974, 1973, 1972, 1970, 1967, 1962, 1961, 1959, 1955, 1954, 1951, 1949, 1941, 1935, 1930
1768 E 89TH ST	2020, 2017, 2014, 2010, 2002, 2000, 1999, 1995, 1992, 1991, 1986, 1983, 1981, 1980, 1974, 1973, 1972, 1970, 1967, 1962, 1961, 1959, 1955, 1954, 1951, 1949, 1941, 1935, 1930
1768 E 89TH ST	2017, 2014, 2010, 2005, 2002, 2000, 1999, 1995, 1992, 1991, 1986, 1983, 1981, 1980, 1974, 1973, 1972, 1970, 1967, 1962, 1961, 1959, 1955, 1954, 1951, 1949, 1941, 1935, 1930
1768 E 89TH ST	2020, 2017, 2014, 2005, 2002, 2000, 1999, 1995, 1992, 1991, 1986, 1983, 1981, 1980, 1974, 1973, 1972, 1970, 1967, 1962, 1961, 1959, 1955, 1954, 1951, 1949, 1941, 1935, 1930
1768 E 89TH ST	2020, 2017, 2014, 2010, 2005, 2002, 2000, 1999, 1992, 1991, 1986, 1983, 1981, 1980, 1974, 1973, 1972, 1970, 1967, 1962, 1961, 1959, 1955, 1954, 1951, 1949, 1941, 1935, 1930
1768 E 89TH ST	2020, 2017, 2014, 2010, 2005, 2002, 2000, 1999, 1995, 1991, 1986, 1983, 1981, 1980, 1974, 1973, 1972, 1970, 1967, 1962, 1961, 1959, 1955, 1954, 1951, 1949, 1941, 1935, 1930

FINDINGS

Address Researched	Address Not Identified in Research Source
1768 E 90TH ST	2020, 2017, 2014, 2010, 2005, 2002, 2000, 1999, 1992, 1991, 1986, 1983, 1981, 1980, 1974, 1973, 1972, 1970, 1967, 1962, 1961, 1959, 1955, 1954, 1951, 1949, 1941, 1935, 1930
1768 E 90TH ST	2020, 2017, 2010, 2005, 2002, 2000, 1999, 1995, 1992, 1991, 1986, 1983, 1981, 1980, 1974, 1973, 1972, 1970, 1967, 1962, 1961, 1959, 1955, 1954, 1951, 1949, 1941, 1935, 1930
1768 E 90TH ST	2020, 2014, 2010, 2005, 2002, 2000, 1999, 1995, 1992, 1991, 1986, 1983, 1981, 1980, 1974, 1973, 1972, 1970, 1967, 1962, 1961, 1959, 1955, 1954, 1951, 1949, 1941, 1935, 1930
1768 E 90TH ST	2020, 2017, 2014, 2005, 2002, 2000, 1999, 1995, 1992, 1991, 1986, 1983, 1981, 1980, 1974, 1973, 1972, 1970, 1967, 1962, 1961, 1959, 1955, 1954, 1951, 1949, 1941, 1935, 1930
1768 E 90TH ST	2020, 2017, 2014, 2010, 2002, 2000, 1999, 1995, 1992, 1991, 1986, 1983, 1981, 1980, 1974, 1973, 1972, 1970, 1967, 1962, 1961, 1959, 1955, 1954, 1951, 1949, 1941, 1935, 1930
1769 87TH	2020, 2017, 2014, 2010, 2005, 2002, 2000, 1999, 1995, 1992, 1991, 1986, 1983, 1981, 1980, 1974, 1973, 1972, 1970, 1967, 1962, 1959, 1955, 1954, 1951, 1949, 1941, 1935, 1930
1769 87TH	2020, 2017, 2014, 2010, 2005, 2002, 2000, 1999, 1995, 1992, 1991, 1986, 1983, 1981, 1980, 1974, 1973, 1972, 1970, 1967, 1962, 1961, 1959, 1954, 1951, 1949, 1941, 1935, 1930
1769 87TH ST	2020, 2017, 2014, 2010, 2005, 2002, 2000, 1999, 1995, 1992, 1991, 1986, 1983, 1981, 1980, 1974, 1973, 1972, 1970, 1967, 1962, 1961, 1959, 1955, 1954, 1951, 1949, 1935, 1930
1769 87TH ST	2020, 2017, 2014, 2010, 2005, 2002, 2000, 1999, 1995, 1992, 1991, 1986, 1983, 1981, 1980, 1974, 1973, 1972, 1970, 1967, 1962, 1961, 1959, 1955, 1954, 1949, 1941, 1935, 1930
1769 87TH ST	2020, 2017, 2014, 2010, 2005, 2002, 2000, 1999, 1995, 1992, 1991, 1986, 1983, 1981, 1980, 1974, 1973, 1972, 1970, 1967, 1962, 1961, 1959, 1955, 1954, 1951, 1949, 1941, 1930
1769 87TH ST	2020, 2017, 2014, 2010, 2005, 2002, 2000, 1999, 1995, 1992, 1991, 1986, 1983, 1981, 1980, 1974, 1973, 1972, 1970, 1967, 1962, 1961, 1959, 1955, 1954, 1951, 1949, 1941, 1935
1769 87TH ST	2020, 2017, 2014, 2010, 2005, 2002, 2000, 1999, 1995, 1992, 1991, 1986, 1983, 1981, 1980, 1973, 1972, 1970, 1967, 1962, 1961, 1959, 1955, 1954, 1951, 1949, 1941, 1935, 1930
1769 87TH ST	2020, 2017, 2014, 2010, 2005, 2002, 2000, 1999, 1995, 1992, 1991, 1986, 1983, 1981, 1980, 1974, 1973, 1972, 1967, 1962, 1961, 1959, 1955, 1954, 1951, 1949, 1941, 1935, 1930
1769 89TH	2020, 2017, 2014, 2010, 2005, 2002, 2000, 1999, 1995, 1992, 1991, 1986, 1983, 1981, 1980, 1974, 1973, 1972, 1970, 1967, 1962, 1959, 1955, 1954, 1951, 1949, 1941, 1935, 1930
1769 89TH	2020, 2017, 2014, 2010, 2005, 2000, 1999, 1995, 1992, 1991, 1986, 1983, 1981, 1980, 1974, 1973, 1972, 1970, 1967, 1962, 1961, 1959, 1955, 1954, 1951, 1949, 1941, 1935, 1930
1769 89TH	2020, 2017, 2014, 2010, 2005, 2002, 2000, 1995, 1992, 1991, 1986, 1983, 1981, 1980, 1974, 1973, 1972, 1970, 1967, 1962, 1961, 1959, 1955, 1954, 1951, 1949, 1941, 1935, 1930

FINDINGS

Address Researched	Address Not Identified in Research Source
1769 89TH	2020, 2017, 2014, 2010, 2005, 2002, 2000, 1999, 1995, 1992, 1991, 1986, 1983, 1981, 1980, 1974, 1973, 1972, 1970, 1967, 1962, 1961, 1959, 1954, 1951, 1949, 1941, 1935, 1930
1769 89TH ST	2020, 2017, 2014, 2010, 2005, 2002, 2000, 1999, 1995, 1992, 1991, 1986, 1983, 1981, 1980, 1974, 1973, 1972, 1970, 1967, 1962, 1961, 1959, 1955, 1954, 1949, 1941, 1935, 1930
1769 89TH ST	2020, 2017, 2014, 2010, 2005, 2002, 2000, 1999, 1995, 1992, 1991, 1986, 1983, 1981, 1980, 1974, 1973, 1972, 1970, 1967, 1962, 1961, 1959, 1955, 1954, 1951, 1949, 1935, 1930
1769 89TH ST	2020, 2017, 2014, 2010, 2005, 2002, 2000, 1999, 1995, 1992, 1991, 1986, 1983, 1981, 1980, 1974, 1973, 1972, 1970, 1967, 1962, 1961, 1959, 1955, 1954, 1951, 1949, 1941, 1930
1769 89TH ST	2020, 2017, 2014, 2010, 2005, 2002, 2000, 1999, 1995, 1992, 1991, 1986, 1983, 1981, 1980, 1974, 1973, 1972, 1970, 1967, 1962, 1961, 1959, 1955, 1954, 1951, 1949, 1941, 1935
1769 89TH ST	2020, 2017, 2014, 2010, 2005, 2002, 2000, 1999, 1995, 1992, 1986, 1983, 1981, 1980, 1974, 1973, 1972, 1970, 1967, 1962, 1961, 1959, 1955, 1954, 1951, 1949, 1941, 1935, 1930
1769 89TH ST	2020, 2017, 2014, 2010, 2005, 2002, 2000, 1999, 1995, 1992, 1991, 1983, 1981, 1980, 1974, 1973, 1972, 1970, 1967, 1962, 1961, 1959, 1955, 1954, 1951, 1949, 1941, 1935, 1930
1769 89TH ST	2020, 2017, 2014, 2010, 2005, 2002, 2000, 1999, 1995, 1992, 1991, 1986, 1983, 1980, 1974, 1973, 1972, 1970, 1967, 1962, 1961, 1959, 1955, 1954, 1951, 1949, 1941, 1935, 1930
1769 89TH ST	2020, 2017, 2014, 2010, 2005, 2002, 2000, 1999, 1995, 1992, 1991, 1986, 1981, 1980, 1974, 1973, 1972, 1970, 1967, 1962, 1961, 1959, 1955, 1954, 1951, 1949, 1941, 1935, 1930
1769 89TH ST	2020, 2017, 2014, 2010, 2005, 2002, 2000, 1999, 1995, 1992, 1991, 1986, 1983, 1981, 1980, 1974, 1973, 1972, 1967, 1962, 1961, 1959, 1955, 1954, 1951, 1949, 1941, 1935, 1930
1769 89TH ST	2020, 2017, 2014, 2010, 2005, 2002, 2000, 1999, 1995, 1992, 1991, 1986, 1983, 1981, 1980, 1973, 1972, 1970, 1967, 1962, 1961, 1959, 1955, 1954, 1951, 1949, 1941, 1935, 1930
1769 90TH	2020, 2017, 2014, 2010, 2005, 2002, 2000, 1999, 1995, 1992, 1991, 1986, 1983, 1981, 1980, 1974, 1973, 1972, 1970, 1967, 1962, 1961, 1959, 1954, 1951, 1949, 1941, 1935, 1930
1769 90TH	2020, 2017, 2014, 2010, 2005, 2002, 2000, 1999, 1995, 1992, 1991, 1986, 1983, 1981, 1980, 1974, 1973, 1972, 1970, 1967, 1962, 1959, 1955, 1954, 1951, 1949, 1941, 1935, 1930
1769 90TH	2020, 2017, 2014, 2010, 2005, 2002, 2000, 1995, 1992, 1991, 1986, 1983, 1981, 1980, 1974, 1973, 1972, 1970, 1967, 1962, 1961, 1959, 1955, 1954, 1951, 1949, 1941, 1935, 1930
1769 90TH	2020, 2017, 2014, 2010, 2005, 2000, 1999, 1995, 1992, 1991, 1986, 1983, 1981, 1980, 1974, 1973, 1972, 1970, 1967, 1962, 1961, 1959, 1955, 1954, 1951, 1949, 1941, 1935, 1930
1769 90TH ST	2020, 2017, 2014, 2010, 2005, 2002, 2000, 1999, 1995, 1992, 1991, 1983, 1981, 1980, 1974, 1973, 1972, 1970, 1967, 1962, 1961, 1959, 1955, 1954, 1951, 1949, 1941, 1935, 1930

FINDINGS

Address Researched	Address Not Identified in Research Source
1769 90TH ST	2020, 2017, 2014, 2010, 2005, 2002, 2000, 1999, 1995, 1992, 1986, 1983, 1981, 1980, 1974, 1973, 1972, 1970, 1967, 1962, 1961, 1959, 1955, 1954, 1951, 1949, 1941, 1935, 1930
1769 90TH ST	2020, 2017, 2014, 2010, 2005, 2002, 2000, 1999, 1995, 1992, 1991, 1986, 1983, 1981, 1980, 1973, 1972, 1970, 1967, 1962, 1961, 1959, 1955, 1954, 1951, 1949, 1941, 1935, 1930
1769 90TH ST	2020, 2017, 2014, 2010, 2005, 2002, 2000, 1999, 1995, 1992, 1991, 1986, 1983, 1981, 1980, 1974, 1973, 1972, 1967, 1962, 1961, 1959, 1955, 1954, 1951, 1949, 1941, 1935, 1930
1769 90TH ST	2020, 2017, 2014, 2010, 2005, 2002, 2000, 1999, 1995, 1992, 1991, 1986, 1983, 1981, 1980, 1974, 1973, 1972, 1970, 1967, 1962, 1961, 1959, 1955, 1954, 1951, 1949, 1941, 1935
1769 90TH ST	2020, 2017, 2014, 2010, 2005, 2002, 2000, 1999, 1995, 1992, 1991, 1986, 1983, 1981, 1980, 1974, 1973, 1972, 1970, 1967, 1962, 1961, 1959, 1955, 1954, 1951, 1949, 1941, 1930
1769 90TH ST	2020, 2017, 2014, 2010, 2005, 2002, 2000, 1999, 1995, 1992, 1991, 1986, 1983, 1981, 1980, 1974, 1973, 1972, 1970, 1967, 1962, 1961, 1959, 1955, 1954, 1951, 1949, 1935, 1930
1769 90TH ST	2020, 2017, 2014, 2010, 2005, 2002, 2000, 1999, 1995, 1992, 1991, 1986, 1983, 1981, 1980, 1974, 1973, 1972, 1970, 1967, 1962, 1961, 1959, 1955, 1954, 1949, 1941, 1935, 1930
1769 E 89TH ST	2020, 2017, 2014, 2010, 2005, 2002, 2000, 1999, 1995, 1991, 1986, 1983, 1981, 1980, 1974, 1973, 1972, 1970, 1967, 1962, 1961, 1959, 1955, 1954, 1951, 1949, 1941, 1935, 1930
1769 E 89TH ST	2020, 2017, 2014, 2010, 2005, 2002, 2000, 1999, 1992, 1991, 1986, 1983, 1981, 1980, 1974, 1973, 1972, 1970, 1967, 1962, 1961, 1959, 1955, 1954, 1951, 1949, 1941, 1935, 1930
1769 E 89TH ST	2020, 2017, 2014, 2010, 2005, 2002, 1999, 1995, 1992, 1991, 1986, 1983, 1981, 1980, 1974, 1973, 1972, 1970, 1967, 1962, 1961, 1959, 1955, 1954, 1951, 1949, 1941, 1935, 1930
1769 E 89TH ST	2020, 2017, 2014, 2010, 2002, 2000, 1999, 1995, 1992, 1991, 1986, 1983, 1981, 1980, 1974, 1973, 1972, 1970, 1967, 1962, 1961, 1959, 1955, 1954, 1951, 1949, 1941, 1935, 1930
1769 E 89TH ST	2020, 2014, 2010, 2005, 2002, 2000, 1999, 1995, 1992, 1991, 1986, 1983, 1981, 1980, 1974, 1973, 1972, 1970, 1967, 1962, 1961, 1959, 1955, 1954, 1951, 1949, 1941, 1935, 1930
1769 E 89TH ST	2017, 2014, 2010, 2005, 2002, 2000, 1999, 1995, 1992, 1991, 1986, 1983, 1981, 1980, 1974, 1973, 1972, 1970, 1967, 1962, 1961, 1959, 1955, 1954, 1951, 1949, 1941, 1935, 1930
1769 E 89TH ST	2020, 2017, 2010, 2005, 2002, 2000, 1999, 1995, 1992, 1991, 1986, 1983, 1981, 1980, 1974, 1973, 1972, 1970, 1967, 1962, 1961, 1959, 1955, 1954, 1951, 1949, 1941, 1935, 1930
1769 E 90TH ST	2020, 2017, 2010, 2005, 2002, 2000, 1999, 1995, 1992, 1991, 1986, 1983, 1981, 1980, 1974, 1973, 1972, 1970, 1967, 1962, 1961, 1959, 1955, 1954, 1951, 1949, 1941, 1935, 1930
1769 E 90TH ST	2020, 2014, 2010, 2005, 2002, 2000, 1999, 1995, 1992, 1991, 1986, 1983, 1981, 1980, 1974, 1973, 1972, 1970, 1967, 1962, 1961, 1959, 1955, 1954, 1951, 1949, 1941, 1935, 1930

FINDINGS

Address Researched	Address Not Identified in Research Source
1769 E 90TH ST	2020, 2017, 2014, 2005, 2002, 2000, 1999, 1995, 1992, 1991, 1986, 1983, 1981, 1980, 1974, 1973, 1972, 1970, 1967, 1962, 1961, 1959, 1955, 1954, 1951, 1949, 1941, 1935, 1930
1769 E 90TH ST	2020, 2017, 2014, 2010, 2002, 2000, 1999, 1995, 1992, 1991, 1986, 1983, 1981, 1980, 1974, 1973, 1972, 1970, 1967, 1962, 1961, 1959, 1955, 1954, 1951, 1949, 1941, 1935, 1930
1769 E 90TH ST	2020, 2017, 2014, 2010, 2005, 2002, 2000, 1999, 1992, 1991, 1986, 1983, 1981, 1980, 1974, 1973, 1972, 1970, 1967, 1962, 1961, 1959, 1955, 1954, 1951, 1949, 1941, 1935, 1930
1769 E 90TH ST	2020, 2017, 2014, 2010, 2005, 2002, 1999, 1995, 1992, 1991, 1986, 1983, 1981, 1980, 1974, 1973, 1972, 1970, 1967, 1962, 1961, 1959, 1955, 1954, 1951, 1949, 1941, 1935, 1930
1769 E 90TH ST	2020, 2017, 2014, 2010, 2005, 2002, 2000, 1999, 1995, 1991, 1986, 1983, 1981, 1980, 1974, 1973, 1972, 1970, 1967, 1962, 1961, 1959, 1955, 1954, 1951, 1949, 1941, 1935, 1930
1770 87TH	2020, 2017, 2014, 2010, 2005, 2002, 2000, 1999, 1995, 1992, 1991, 1986, 1983, 1981, 1980, 1974, 1973, 1972, 1970, 1967, 1962, 1959, 1955, 1954, 1951, 1949, 1941, 1935, 1930
1770 87TH	2020, 2017, 2014, 2010, 2005, 2002, 2000, 1999, 1995, 1992, 1991, 1986, 1983, 1981, 1980, 1974, 1973, 1972, 1970, 1967, 1962, 1961, 1959, 1954, 1951, 1949, 1941, 1935, 1930
1770 87TH ST	2020, 2017, 2014, 2010, 2005, 2002, 2000, 1999, 1995, 1992, 1991, 1986, 1983, 1981, 1980, 1974, 1973, 1972, 1970, 1967, 1962, 1961, 1959, 1955, 1954, 1949, 1941, 1935, 1930
1770 87TH ST	2020, 2017, 2014, 2010, 2005, 2002, 2000, 1999, 1995, 1992, 1991, 1986, 1983, 1981, 1980, 1974, 1973, 1972, 1970, 1967, 1962, 1961, 1959, 1955, 1954, 1951, 1949, 1935, 1930
1770 87TH ST	2020, 2017, 2014, 2010, 2005, 2002, 2000, 1999, 1995, 1992, 1991, 1986, 1983, 1981, 1980, 1974, 1973, 1972, 1970, 1967, 1962, 1961, 1959, 1955, 1954, 1951, 1949, 1941, 1930
1770 87TH ST	2020, 2017, 2014, 2010, 2005, 2002, 2000, 1999, 1995, 1992, 1991, 1986, 1983, 1981, 1980, 1974, 1973, 1972, 1970, 1967, 1962, 1961, 1959, 1955, 1954, 1951, 1949, 1941, 1935
1770 87TH ST	2020, 2017, 2014, 2010, 2005, 2002, 2000, 1999, 1995, 1992, 1991, 1986, 1983, 1981, 1980, 1973, 1972, 1970, 1967, 1962, 1961, 1959, 1955, 1954, 1951, 1949, 1941, 1935, 1930
1770 87TH ST	2020, 2017, 2014, 2010, 2005, 2002, 2000, 1999, 1995, 1992, 1991, 1986, 1983, 1981, 1980, 1974, 1973, 1972, 1967, 1962, 1961, 1959, 1955, 1954, 1951, 1949, 1941, 1935, 1930
1770 88TH PL	2020, 2017, 2014, 2010, 2005, 2002, 2000, 1999, 1995, 1992, 1991, 1986, 1983, 1981, 1980, 1974, 1973, 1972, 1967, 1962, 1961, 1959, 1955, 1954, 1951, 1949, 1941, 1935, 1930
1770 88TH PL	2020, 2017, 2014, 2010, 2005, 2002, 2000, 1999, 1995, 1992, 1991, 1986, 1983, 1981, 1980, 1973, 1972, 1970, 1967, 1962, 1961, 1959, 1955, 1954, 1951, 1949, 1941, 1935, 1930
1770 88TH PL	2020, 2017, 2014, 2010, 2005, 2002, 2000, 1999, 1995, 1992, 1991, 1986, 1983, 1981, 1980, 1974, 1973, 1972, 1970, 1967, 1962, 1961, 1959, 1955, 1954, 1951, 1949, 1941, 1935

FINDINGS

Address Researched	Address Not Identified in Research Source
1770 88TH PL	2020, 2017, 2014, 2010, 2005, 2002, 2000, 1999, 1995, 1992, 1991, 1986, 1983, 1981, 1980, 1974, 1973, 1972, 1970, 1967, 1962, 1961, 1959, 1955, 1954, 1951, 1949, 1941, 1930
1770 88TH PL	2020, 2017, 2014, 2010, 2005, 2002, 2000, 1999, 1995, 1992, 1991, 1986, 1983, 1981, 1980, 1974, 1973, 1972, 1970, 1967, 1962, 1961, 1959, 1955, 1954, 1951, 1949, 1935, 1930
1770 88TH PL	2020, 2017, 2014, 2010, 2005, 2002, 2000, 1999, 1995, 1992, 1991, 1986, 1983, 1981, 1980, 1974, 1973, 1972, 1970, 1967, 1962, 1961, 1959, 1955, 1954, 1949, 1941, 1935, 1930
1770 88TH PL	2020, 2017, 2014, 2010, 2005, 2002, 2000, 1999, 1995, 1992, 1991, 1986, 1983, 1981, 1980, 1974, 1973, 1972, 1970, 1967, 1962, 1959, 1955, 1954, 1951, 1949, 1941, 1935, 1930
1770 88TH PL	2020, 2017, 2014, 2010, 2005, 2002, 2000, 1999, 1995, 1992, 1991, 1986, 1983, 1981, 1980, 1974, 1973, 1972, 1970, 1967, 1962, 1961, 1959, 1954, 1951, 1949, 1941, 1935, 1930
1771 88TH PL	2020, 2017, 2014, 2010, 2005, 2002, 2000, 1999, 1995, 1992, 1991, 1986, 1983, 1981, 1980, 1974, 1973, 1972, 1970, 1967, 1962, 1961, 1959, 1954, 1951, 1949, 1941, 1935, 1930
1771 88TH PL	2020, 2017, 2014, 2010, 2005, 2002, 2000, 1999, 1995, 1992, 1991, 1986, 1983, 1981, 1980, 1974, 1973, 1972, 1970, 1967, 1962, 1959, 1955, 1954, 1951, 1949, 1941, 1935, 1930
1771 88TH PL	2020, 2017, 2014, 2010, 2005, 2002, 2000, 1999, 1995, 1992, 1991, 1986, 1983, 1981, 1980, 1974, 1973, 1972, 1970, 1967, 1962, 1961, 1959, 1955, 1954, 1949, 1941, 1935, 1930
1771 88TH PL	2020, 2017, 2014, 2010, 2005, 2002, 2000, 1999, 1995, 1992, 1991, 1986, 1983, 1981, 1980, 1974, 1973, 1972, 1970, 1967, 1962, 1961, 1959, 1955, 1954, 1951, 1949, 1935, 1930
1771 88TH PL	2020, 2017, 2014, 2010, 2005, 2002, 2000, 1999, 1995, 1992, 1991, 1986, 1983, 1981, 1980, 1974, 1973, 1972, 1970, 1967, 1962, 1961, 1959, 1955, 1954, 1951, 1949, 1941, 1930
1771 88TH PL	2020, 2017, 2014, 2010, 2005, 2002, 2000, 1999, 1995, 1992, 1991, 1986, 1983, 1981, 1980, 1974, 1973, 1972, 1970, 1967, 1962, 1961, 1959, 1955, 1954, 1951, 1949, 1941, 1935
1771 88TH PL	2020, 2017, 2014, 2010, 2005, 2002, 2000, 1999, 1995, 1992, 1991, 1986, 1983, 1981, 1980, 1973, 1972, 1970, 1967, 1962, 1961, 1959, 1955, 1954, 1951, 1949, 1941, 1935, 1930
1771 88TH PL	2020, 2017, 2014, 2010, 2005, 2002, 2000, 1999, 1995, 1992, 1991, 1986, 1983, 1981, 1980, 1974, 1973, 1972, 1967, 1962, 1961, 1959, 1955, 1954, 1951, 1949, 1941, 1935, 1930
1771 88TH PL	2020, 2017, 2014, 2010, 2005, 2002, 2000, 1995, 1992, 1991, 1986, 1983, 1981, 1980, 1974, 1973, 1972, 1970, 1967, 1962, 1961, 1959, 1955, 1954, 1951, 1949, 1941, 1935, 1930
1771 88TH PL	2020, 2017, 2014, 2010, 2005, 2000, 1999, 1995, 1992, 1991, 1986, 1983, 1981, 1980, 1974, 1973, 1972, 1970, 1967, 1962, 1961, 1959, 1955, 1954, 1951, 1949, 1941, 1935, 1930
1771 E 88TH PL	2020, 2017, 2014, 2010, 2002, 2000, 1999, 1995, 1992, 1991, 1986, 1983, 1981, 1980, 1974, 1973, 1972, 1970, 1967, 1962, 1961, 1959, 1955, 1954, 1951, 1949, 1941, 1935, 1930

FINDINGS

Address Researched	Address Not Identified in Research Source
1771 E 88TH PL	2020, 2017, 2014, 2005, 2002, 2000, 1999, 1995, 1992, 1991, 1986, 1983, 1981, 1980, 1974, 1973, 1972, 1970, 1967, 1962, 1961, 1959, 1955, 1954, 1951, 1949, 1941, 1935, 1930
1771 E 88TH PL	2020, 2014, 2010, 2005, 2002, 2000, 1999, 1995, 1992, 1991, 1986, 1983, 1981, 1980, 1974, 1973, 1972, 1970, 1967, 1962, 1961, 1959, 1955, 1954, 1951, 1949, 1941, 1935, 1930
1771 E 88TH PL	2017, 2014, 2010, 2005, 2002, 2000, 1999, 1995, 1992, 1991, 1986, 1983, 1981, 1980, 1974, 1973, 1972, 1970, 1967, 1962, 1961, 1959, 1955, 1954, 1951, 1949, 1941, 1935, 1930
1771 E 88TH PL	2020, 2017, 2010, 2005, 2002, 2000, 1999, 1995, 1992, 1991, 1986, 1983, 1981, 1980, 1974, 1973, 1972, 1970, 1967, 1962, 1961, 1959, 1955, 1954, 1951, 1949, 1941, 1935, 1930
1771 E 88TH PL	2020, 2017, 2014, 2010, 2005, 2002, 1999, 1995, 1992, 1991, 1986, 1983, 1981, 1980, 1974, 1973, 1972, 1970, 1967, 1962, 1961, 1959, 1955, 1954, 1951, 1949, 1941, 1935, 1930
1771 E 88TH PL	2020, 2017, 2014, 2010, 2005, 2002, 2000, 1999, 1992, 1991, 1986, 1983, 1981, 1980, 1974, 1973, 1972, 1970, 1967, 1962, 1961, 1959, 1955, 1954, 1951, 1949, 1941, 1935, 1930
1772 89TH	2020, 2017, 2014, 2010, 2005, 2002, 2000, 1995, 1992, 1991, 1986, 1983, 1981, 1980, 1974, 1973, 1972, 1970, 1967, 1962, 1961, 1959, 1955, 1954, 1951, 1949, 1941, 1935, 1930
1772 89TH	2020, 2017, 2014, 2010, 2005, 2000, 1999, 1995, 1992, 1991, 1986, 1983, 1981, 1980, 1974, 1973, 1972, 1970, 1967, 1962, 1961, 1959, 1955, 1954, 1951, 1949, 1941, 1935, 1930
1772 89TH	2020, 2017, 2014, 2010, 2005, 2002, 2000, 1999, 1995, 1992, 1991, 1986, 1983, 1981, 1980, 1974, 1973, 1972, 1970, 1967, 1962, 1959, 1955, 1954, 1951, 1949, 1941, 1935, 1930
1772 89TH	2020, 2017, 2014, 2010, 2005, 2002, 2000, 1999, 1995, 1992, 1991, 1986, 1983, 1981, 1980, 1974, 1973, 1972, 1970, 1967, 1962, 1961, 1959, 1954, 1951, 1949, 1941, 1935, 1930
1772 89TH ST	2020, 2017, 2014, 2010, 2005, 2002, 2000, 1999, 1995, 1992, 1991, 1986, 1983, 1981, 1980, 1974, 1973, 1972, 1970, 1967, 1962, 1961, 1959, 1955, 1954, 1949, 1941, 1935, 1930
1772 89TH ST	2020, 2017, 2014, 2010, 2005, 2002, 2000, 1999, 1995, 1992, 1991, 1986, 1983, 1981, 1980, 1974, 1973, 1972, 1970, 1967, 1962, 1961, 1959, 1955, 1954, 1951, 1949, 1935, 1930
1772 89TH ST	2020, 2017, 2014, 2010, 2005, 2002, 2000, 1999, 1995, 1992, 1991, 1986, 1983, 1981, 1980, 1974, 1973, 1972, 1970, 1967, 1962, 1961, 1959, 1955, 1954, 1951, 1949, 1941, 1930
1772 89TH ST	2020, 2017, 2014, 2010, 2005, 2002, 2000, 1999, 1995, 1992, 1991, 1986, 1983, 1981, 1980, 1974, 1973, 1972, 1970, 1967, 1962, 1961, 1959, 1955, 1954, 1951, 1949, 1941, 1935
1772 89TH ST	2020, 2017, 2014, 2010, 2005, 2002, 2000, 1999, 1995, 1992, 1991, 1986, 1983, 1981, 1980, 1974, 1973, 1972, 1967, 1962, 1961, 1959, 1955, 1954, 1951, 1949, 1941, 1935, 1930
1772 89TH ST	2020, 2017, 2014, 2010, 2005, 2002, 2000, 1999, 1995, 1992, 1991, 1986, 1983, 1981, 1980, 1973, 1972, 1970, 1967, 1962, 1961, 1959, 1955, 1954, 1951, 1949, 1941, 1935, 1930

FINDINGS

Address Researched	Address Not Identified in Research Source
1772 89TH ST	2020, 2017, 2014, 2010, 2005, 2002, 2000, 1999, 1995, 1992, 1991, 1983, 1981, 1980, 1974, 1973, 1972, 1970, 1967, 1962, 1961, 1959, 1955, 1954, 1951, 1949, 1941, 1935, 1930
1772 89TH ST	2020, 2017, 2014, 2010, 2005, 2002, 2000, 1999, 1995, 1992, 1991, 1986, 1981, 1980, 1974, 1973, 1972, 1970, 1967, 1962, 1961, 1959, 1955, 1954, 1951, 1949, 1941, 1935, 1930
1772 89TH ST	2020, 2017, 2014, 2010, 2005, 2002, 2000, 1999, 1995, 1992, 1991, 1986, 1983, 1980, 1974, 1973, 1972, 1970, 1967, 1962, 1961, 1959, 1955, 1954, 1951, 1949, 1941, 1935, 1930
1772 90TH	2020, 2017, 2014, 2010, 2005, 2002, 2000, 1995, 1992, 1991, 1986, 1983, 1981, 1980, 1974, 1973, 1972, 1970, 1967, 1962, 1961, 1959, 1955, 1954, 1951, 1949, 1941, 1935, 1930
1772 90TH	2020, 2017, 2014, 2010, 2005, 2000, 1999, 1995, 1992, 1991, 1986, 1983, 1981, 1980, 1974, 1973, 1972, 1970, 1967, 1962, 1961, 1959, 1955, 1954, 1951, 1949, 1941, 1935, 1930
1772 90TH	2020, 2017, 2014, 2010, 2005, 2002, 2000, 1999, 1995, 1992, 1991, 1986, 1983, 1981, 1980, 1974, 1973, 1972, 1970, 1967, 1962, 1959, 1955, 1954, 1951, 1949, 1941, 1935, 1930
1772 90TH	2020, 2017, 2014, 2010, 2005, 2002, 2000, 1999, 1995, 1992, 1991, 1986, 1983, 1981, 1980, 1974, 1973, 1972, 1970, 1967, 1962, 1961, 1959, 1954, 1951, 1949, 1941, 1935, 1930
1772 90TH ST	2020, 2017, 2014, 2010, 2005, 2002, 2000, 1999, 1995, 1992, 1991, 1986, 1983, 1981, 1980, 1973, 1972, 1970, 1967, 1962, 1961, 1959, 1955, 1954, 1951, 1949, 1941, 1935, 1930
1772 90TH ST	2020, 2017, 2014, 2010, 2005, 2002, 2000, 1999, 1995, 1992, 1991, 1986, 1983, 1981, 1980, 1974, 1973, 1972, 1967, 1962, 1961, 1959, 1955, 1954, 1951, 1949, 1941, 1935, 1930
1772 90TH ST	2020, 2017, 2014, 2010, 2005, 2002, 2000, 1999, 1995, 1992, 1991, 1986, 1983, 1981, 1980, 1974, 1973, 1972, 1970, 1967, 1962, 1961, 1959, 1955, 1954, 1951, 1949, 1941, 1935
1772 90TH ST	2020, 2017, 2014, 2010, 2005, 2002, 2000, 1999, 1995, 1992, 1991, 1986, 1983, 1981, 1980, 1974, 1973, 1972, 1970, 1967, 1962, 1961, 1959, 1955, 1954, 1951, 1949, 1941, 1930
1772 90TH ST	2020, 2017, 2014, 2010, 2005, 2002, 2000, 1999, 1995, 1992, 1991, 1986, 1983, 1981, 1980, 1974, 1973, 1972, 1970, 1967, 1962, 1961, 1959, 1955, 1954, 1951, 1949, 1935, 1930
1772 90TH ST	2020, 2017, 2014, 2010, 2005, 2002, 2000, 1999, 1995, 1992, 1991, 1986, 1983, 1981, 1980, 1974, 1973, 1972, 1970, 1967, 1962, 1961, 1959, 1955, 1954, 1949, 1941, 1935, 1930
1772 E 89TH ST	2020, 2017, 2014, 2010, 2005, 2002, 1999, 1995, 1992, 1991, 1986, 1983, 1981, 1980, 1974, 1973, 1972, 1970, 1967, 1962, 1961, 1959, 1955, 1954, 1951, 1949, 1941, 1935, 1930
1772 E 89TH ST	2020, 2017, 2014, 2010, 2002, 2000, 1999, 1995, 1992, 1991, 1986, 1983, 1981, 1980, 1974, 1973, 1972, 1970, 1967, 1962, 1961, 1959, 1955, 1954, 1951, 1949, 1941, 1935, 1930
1772 E 89TH ST	2020, 2017, 2014, 2005, 2002, 2000, 1999, 1995, 1992, 1991, 1986, 1983, 1981, 1980, 1974, 1973, 1972, 1970, 1967, 1962, 1961, 1959, 1955, 1954, 1951, 1949, 1941, 1935, 1930

FINDINGS

Address Researched	Address Not Identified in Research Source
1772 E 89TH ST	2020, 2017, 2010, 2005, 2002, 2000, 1999, 1995, 1992, 1991, 1986, 1983, 1981, 1980, 1974, 1973, 1972, 1970, 1967, 1962, 1961, 1959, 1955, 1954, 1951, 1949, 1941, 1935, 1930
1772 E 89TH ST	2020, 2014, 2010, 2005, 2002, 2000, 1999, 1995, 1992, 1991, 1986, 1983, 1981, 1980, 1974, 1973, 1972, 1970, 1967, 1962, 1961, 1959, 1955, 1954, 1951, 1949, 1941, 1935, 1930
1772 E 89TH ST	2017, 2014, 2010, 2005, 2002, 2000, 1999, 1995, 1992, 1991, 1986, 1983, 1981, 1980, 1974, 1973, 1972, 1970, 1967, 1962, 1961, 1959, 1955, 1954, 1951, 1949, 1941, 1935, 1930
1772 E 89TH ST	2020, 2017, 2014, 2010, 2005, 2002, 2000, 1999, 1992, 1991, 1986, 1983, 1981, 1980, 1974, 1973, 1972, 1970, 1967, 1962, 1961, 1959, 1955, 1954, 1951, 1949, 1941, 1935, 1930
1772 E 90TH ST	2020, 2017, 2014, 2010, 2005, 2002, 2000, 1999, 1992, 1991, 1986, 1983, 1981, 1980, 1974, 1973, 1972, 1970, 1967, 1962, 1961, 1959, 1955, 1954, 1951, 1949, 1941, 1935, 1930
1772 E 90TH ST	2020, 2017, 2014, 2010, 2005, 2002, 1999, 1995, 1992, 1991, 1986, 1983, 1981, 1980, 1974, 1973, 1972, 1970, 1967, 1962, 1961, 1959, 1955, 1954, 1951, 1949, 1941, 1935, 1930
1772 E 90TH ST	2017, 2014, 2010, 2005, 2002, 2000, 1999, 1995, 1992, 1991, 1986, 1983, 1981, 1980, 1974, 1973, 1972, 1970, 1967, 1962, 1961, 1959, 1955, 1954, 1951, 1949, 1941, 1935, 1930
1772 E 90TH ST	2020, 2014, 2010, 2005, 2002, 2000, 1999, 1995, 1992, 1991, 1986, 1983, 1981, 1980, 1974, 1973, 1972, 1970, 1967, 1962, 1961, 1959, 1955, 1954, 1951, 1949, 1941, 1935, 1930
1772 E 90TH ST	2020, 2017, 2010, 2005, 2002, 2000, 1999, 1995, 1992, 1991, 1986, 1983, 1981, 1980, 1974, 1973, 1972, 1970, 1967, 1962, 1961, 1959, 1955, 1954, 1951, 1949, 1941, 1935, 1930
1772 E 90TH ST	2020, 2017, 2014, 2010, 2002, 2000, 1999, 1995, 1992, 1991, 1986, 1983, 1981, 1980, 1974, 1973, 1972, 1970, 1967, 1962, 1961, 1959, 1955, 1954, 1951, 1949, 1941, 1935, 1930
1773 87TH	2020, 2017, 2014, 2010, 2005, 2002, 2000, 1999, 1995, 1992, 1991, 1986, 1983, 1981, 1980, 1974, 1973, 1972, 1970, 1967, 1962, 1959, 1955, 1954, 1951, 1949, 1941, 1935, 1930
1773 87TH	2020, 2017, 2014, 2010, 2005, 2002, 2000, 1999, 1995, 1992, 1991, 1986, 1983, 1981, 1980, 1974, 1973, 1972, 1970, 1967, 1962, 1961, 1959, 1954, 1951, 1949, 1941, 1935, 1930
1773 87TH ST	2020, 2017, 2014, 2010, 2005, 2002, 2000, 1999, 1995, 1992, 1991, 1986, 1983, 1981, 1980, 1974, 1973, 1972, 1970, 1967, 1962, 1961, 1959, 1955, 1954, 1951, 1949, 1935, 1930
1773 87TH ST	2020, 2017, 2014, 2010, 2005, 2002, 2000, 1999, 1995, 1992, 1991, 1986, 1983, 1981, 1980, 1974, 1973, 1972, 1970, 1967, 1962, 1961, 1959, 1955, 1954, 1949, 1941, 1935, 1930
1773 87TH ST	2020, 2017, 2014, 2010, 2005, 2002, 2000, 1999, 1995, 1992, 1991, 1986, 1983, 1981, 1980, 1974, 1973, 1972, 1970, 1967, 1962, 1961, 1959, 1955, 1954, 1951, 1949, 1941, 1930
1773 87TH ST	2020, 2017, 2014, 2010, 2005, 2002, 2000, 1999, 1995, 1992, 1991, 1986, 1983, 1981, 1980, 1974, 1973, 1972, 1970, 1967, 1962, 1961, 1959, 1955, 1954, 1951, 1949, 1941, 1935

FINDINGS

Address Researched	Address Not Identified in Research Source
1773 87TH ST	2020, 2017, 2014, 2010, 2005, 2002, 2000, 1999, 1995, 1992, 1991, 1986, 1983, 1981, 1980, 1973, 1972, 1970, 1967, 1962, 1961, 1959, 1955, 1954, 1951, 1949, 1941, 1935, 1930
1773 87TH ST	2020, 2017, 2014, 2010, 2005, 2002, 2000, 1999, 1995, 1992, 1991, 1986, 1983, 1981, 1980, 1974, 1973, 1972, 1967, 1962, 1961, 1959, 1955, 1954, 1951, 1949, 1941, 1935, 1930
1773 88TH PL	2020, 2017, 2014, 2010, 2005, 2002, 2000, 1999, 1995, 1992, 1991, 1986, 1983, 1981, 1980, 1974, 1973, 1972, 1967, 1962, 1961, 1959, 1955, 1954, 1951, 1949, 1941, 1935, 1930
1773 88TH PL	2020, 2017, 2014, 2010, 2005, 2002, 2000, 1999, 1995, 1992, 1991, 1986, 1983, 1981, 1980, 1973, 1972, 1970, 1967, 1962, 1961, 1959, 1955, 1954, 1951, 1949, 1941, 1935, 1930
1773 88TH PL	2020, 2017, 2014, 2010, 2005, 2000, 1999, 1995, 1992, 1991, 1986, 1983, 1981, 1980, 1974, 1973, 1972, 1970, 1967, 1962, 1961, 1959, 1955, 1954, 1951, 1949, 1941, 1935, 1930
1773 88TH PL	2020, 2017, 2014, 2010, 2005, 2002, 2000, 1995, 1992, 1991, 1986, 1983, 1981, 1980, 1974, 1973, 1972, 1970, 1967, 1962, 1961, 1959, 1955, 1954, 1951, 1949, 1941, 1935, 1930
1773 88TH PL	2020, 2017, 2014, 2010, 2005, 2002, 2000, 1999, 1995, 1992, 1991, 1986, 1983, 1981, 1980, 1974, 1973, 1972, 1970, 1967, 1962, 1961, 1959, 1955, 1954, 1951, 1949, 1941, 1935
1773 88TH PL	2020, 2017, 2014, 2010, 2005, 2002, 2000, 1999, 1995, 1992, 1991, 1986, 1983, 1981, 1980, 1974, 1973, 1972, 1970, 1967, 1962, 1961, 1959, 1955, 1954, 1951, 1949, 1941, 1930
1773 88TH PL	2020, 2017, 2014, 2010, 2005, 2002, 2000, 1999, 1995, 1992, 1991, 1986, 1983, 1981, 1980, 1974, 1973, 1972, 1970, 1967, 1962, 1961, 1959, 1955, 1954, 1951, 1949, 1935, 1930
1773 88TH PL	2020, 2017, 2014, 2010, 2005, 2002, 2000, 1999, 1995, 1992, 1991, 1986, 1983, 1981, 1980, 1974, 1973, 1972, 1970, 1967, 1962, 1961, 1959, 1955, 1954, 1949, 1941, 1935, 1930
1773 88TH PL	2020, 2017, 2014, 2010, 2005, 2002, 2000, 1999, 1995, 1992, 1991, 1986, 1983, 1981, 1980, 1974, 1973, 1972, 1970, 1967, 1962, 1959, 1955, 1954, 1951, 1949, 1941, 1935, 1930
1773 88TH PL	2020, 2017, 2014, 2010, 2005, 2002, 2000, 1999, 1995, 1992, 1991, 1986, 1983, 1981, 1980, 1974, 1973, 1972, 1970, 1967, 1962, 1961, 1959, 1954, 1951, 1949, 1941, 1935, 1930
1773 E 87TH ST	2020, 2017, 2014, 2010, 2002, 2000, 1999, 1995, 1992, 1991, 1986, 1983, 1981, 1980, 1974, 1973, 1972, 1970, 1967, 1962, 1961, 1959, 1955, 1954, 1951, 1949, 1941, 1935, 1930
1773 E 87TH ST	2020, 2017, 2014, 2005, 2002, 2000, 1999, 1995, 1992, 1991, 1986, 1983, 1981, 1980, 1974, 1973, 1972, 1970, 1967, 1962, 1961, 1959, 1955, 1954, 1951, 1949, 1941, 1935, 1930
1773 E 87TH ST	2020, 2017, 2010, 2005, 2002, 2000, 1999, 1995, 1992, 1991, 1986, 1983, 1981, 1980, 1974, 1973, 1972, 1970, 1967, 1962, 1961, 1959, 1955, 1954, 1951, 1949, 1941, 1935, 1930
1773 E 87TH ST	2017, 2014, 2010, 2005, 2002, 2000, 1999, 1995, 1992, 1991, 1986, 1983, 1981, 1980, 1974, 1973, 1972, 1970, 1967, 1962, 1961, 1959, 1955, 1954, 1951, 1949, 1941, 1935, 1930

FINDINGS

Address Researched	Address Not Identified in Research Source
1773 E 87TH ST	2020, 2014, 2010, 2005, 2002, 2000, 1999, 1995, 1992, 1991, 1986, 1983, 1981, 1980, 1974, 1973, 1972, 1970, 1967, 1962, 1961, 1959, 1955, 1954, 1951, 1949, 1941, 1935, 1930
1773 E 88TH PL	2020, 2017, 2014, 2010, 2005, 2002, 2000, 1999, 1992, 1991, 1986, 1983, 1981, 1980, 1974, 1973, 1972, 1970, 1967, 1962, 1961, 1959, 1955, 1954, 1951, 1949, 1941, 1935, 1930
1773 E 89TH ST	2020, 2017, 2014, 2010, 2002, 2000, 1999, 1995, 1992, 1991, 1986, 1983, 1981, 1980, 1974, 1973, 1972, 1970, 1967, 1962, 1961, 1959, 1955, 1954, 1951, 1949, 1941, 1935, 1930
1774 87TH	2020, 2017, 2014, 2010, 2005, 2000, 1999, 1995, 1992, 1991, 1986, 1983, 1981, 1980, 1974, 1973, 1972, 1970, 1967, 1962, 1961, 1959, 1955, 1954, 1951, 1949, 1941, 1935, 1930
1774 87TH	2020, 2017, 2014, 2010, 2005, 2002, 2000, 1995, 1992, 1991, 1986, 1983, 1981, 1980, 1974, 1973, 1972, 1970, 1967, 1962, 1961, 1959, 1955, 1954, 1951, 1949, 1941, 1935, 1930
1774 87TH	2020, 2017, 2014, 2010, 2005, 2002, 2000, 1999, 1995, 1992, 1991, 1986, 1983, 1981, 1980, 1974, 1973, 1972, 1970, 1967, 1962, 1959, 1955, 1954, 1951, 1949, 1941, 1935, 1930
1774 87TH	2020, 2017, 2014, 2010, 2005, 2002, 2000, 1999, 1995, 1992, 1991, 1986, 1983, 1981, 1980, 1974, 1973, 1972, 1970, 1967, 1962, 1961, 1959, 1954, 1951, 1949, 1941, 1935, 1930
1774 87TH ST	2020, 2017, 2014, 2010, 2005, 2002, 2000, 1999, 1995, 1992, 1991, 1986, 1983, 1981, 1980, 1974, 1973, 1972, 1970, 1967, 1962, 1961, 1959, 1955, 1954, 1949, 1941, 1935, 1930
1774 87TH ST	2020, 2017, 2014, 2010, 2005, 2002, 2000, 1999, 1995, 1992, 1991, 1986, 1983, 1981, 1980, 1974, 1973, 1972, 1970, 1967, 1962, 1961, 1959, 1955, 1954, 1951, 1949, 1935, 1930
1774 87TH ST	2020, 2017, 2014, 2010, 2005, 2002, 2000, 1999, 1995, 1992, 1991, 1986, 1983, 1981, 1980, 1974, 1973, 1972, 1970, 1967, 1962, 1961, 1959, 1955, 1954, 1951, 1949, 1941, 1930
1774 87TH ST	2020, 2017, 2014, 2010, 2005, 2002, 2000, 1999, 1995, 1992, 1991, 1986, 1983, 1981, 1980, 1974, 1973, 1972, 1970, 1967, 1962, 1961, 1959, 1955, 1954, 1951, 1949, 1941, 1935
1774 87TH ST	2020, 2017, 2014, 2010, 2005, 2002, 2000, 1999, 1995, 1992, 1991, 1986, 1983, 1981, 1980, 1974, 1973, 1972, 1967, 1962, 1961, 1959, 1955, 1954, 1951, 1949, 1941, 1935, 1930
1774 87TH ST	2020, 2017, 2014, 2010, 2005, 2002, 2000, 1999, 1995, 1992, 1991, 1986, 1983, 1981, 1980, 1973, 1972, 1970, 1967, 1962, 1961, 1959, 1955, 1954, 1951, 1949, 1941, 1935, 1930
1774 87TH ST	2020, 2017, 2014, 2010, 2005, 2002, 2000, 1999, 1995, 1992, 1986, 1983, 1981, 1980, 1974, 1973, 1972, 1970, 1967, 1962, 1961, 1959, 1955, 1954, 1951, 1949, 1941, 1935, 1930
1774 87TH ST	2020, 2017, 2014, 2010, 2005, 2002, 2000, 1999, 1995, 1992, 1991, 1986, 1983, 1980, 1974, 1973, 1972, 1970, 1967, 1962, 1961, 1959, 1955, 1954, 1951, 1949, 1941, 1935, 1930
1774 87TH ST	2020, 2017, 2014, 2010, 2005, 2002, 2000, 1999, 1995, 1992, 1991, 1983, 1981, 1980, 1974, 1973, 1972, 1970, 1967, 1962, 1961, 1959, 1955, 1954, 1951, 1949, 1941, 1935, 1930

FINDINGS

Address Researched	Address Not Identified in Research Source
1774 87TH ST	2020, 2017, 2014, 2010, 2005, 2002, 2000, 1999, 1995, 1992, 1991, 1986, 1981, 1980, 1974, 1973, 1972, 1970, 1967, 1962, 1961, 1959, 1955, 1954, 1951, 1949, 1941, 1935, 1930
1774 88	2020, 2017, 2014, 2010, 2005, 2002, 2000, 1999, 1995, 1992, 1986, 1983, 1981, 1980, 1974, 1973, 1972, 1970, 1967, 1962, 1961, 1959, 1955, 1954, 1951, 1949, 1941, 1935, 1930
1774 88TH PL	2020, 2017, 2014, 2010, 2005, 2000, 1999, 1995, 1992, 1991, 1986, 1983, 1981, 1980, 1974, 1973, 1972, 1970, 1967, 1962, 1961, 1959, 1955, 1954, 1951, 1949, 1941, 1935, 1930
1774 88TH PL	2020, 2017, 2014, 2010, 2005, 2002, 2000, 1999, 1995, 1992, 1991, 1986, 1983, 1981, 1980, 1973, 1972, 1970, 1967, 1962, 1961, 1959, 1955, 1954, 1951, 1949, 1941, 1935, 1930
1774 88TH PL	2020, 2017, 2014, 2010, 2005, 2002, 2000, 1999, 1995, 1992, 1991, 1986, 1983, 1981, 1980, 1974, 1973, 1972, 1967, 1962, 1961, 1959, 1955, 1954, 1951, 1949, 1941, 1935, 1930
1774 88TH PL	2020, 2017, 2014, 2010, 2005, 2002, 2000, 1999, 1995, 1992, 1991, 1986, 1983, 1981, 1980, 1974, 1973, 1972, 1970, 1967, 1962, 1961, 1959, 1955, 1954, 1951, 1949, 1941, 1930
1774 88TH PL	2020, 2017, 2014, 2010, 2005, 2002, 2000, 1999, 1995, 1992, 1991, 1986, 1983, 1981, 1980, 1974, 1973, 1972, 1970, 1967, 1962, 1961, 1959, 1955, 1954, 1951, 1949, 1941, 1935
1774 88TH PL	2020, 2017, 2014, 2010, 2005, 2002, 2000, 1999, 1995, 1992, 1991, 1986, 1983, 1981, 1980, 1974, 1973, 1972, 1970, 1967, 1962, 1961, 1959, 1955, 1954, 1949, 1941, 1935, 1930
1774 88TH PL	2020, 2017, 2014, 2010, 2005, 2002, 2000, 1999, 1995, 1992, 1991, 1986, 1983, 1981, 1980, 1974, 1973, 1972, 1970, 1967, 1962, 1961, 1959, 1955, 1954, 1951, 1949, 1935, 1930
1774 88TH PL	2020, 2017, 2014, 2010, 2005, 2002, 2000, 1999, 1995, 1992, 1991, 1986, 1983, 1981, 1980, 1974, 1973, 1972, 1970, 1967, 1962, 1959, 1955, 1954, 1951, 1949, 1941, 1935, 1930
1774 88TH PL	2020, 2017, 2014, 2010, 2005, 2002, 2000, 1999, 1995, 1992, 1991, 1986, 1983, 1981, 1980, 1974, 1973, 1972, 1970, 1967, 1962, 1961, 1959, 1954, 1951, 1949, 1941, 1935, 1930
1774 E 87TH ST	2017, 2014, 2010, 2005, 2002, 2000, 1999, 1995, 1992, 1991, 1986, 1983, 1981, 1980, 1974, 1973, 1972, 1970, 1967, 1962, 1961, 1959, 1955, 1954, 1951, 1949, 1941, 1935, 1930
1774 E 87TH ST	2020, 2017, 2010, 2005, 2002, 2000, 1999, 1995, 1992, 1991, 1986, 1983, 1981, 1980, 1974, 1973, 1972, 1970, 1967, 1962, 1961, 1959, 1955, 1954, 1951, 1949, 1941, 1935, 1930
1774 E 87TH ST	2020, 2017, 2014, 2005, 2002, 2000, 1999, 1995, 1992, 1991, 1986, 1983, 1981, 1980, 1974, 1973, 1972, 1970, 1967, 1962, 1961, 1959, 1955, 1954, 1951, 1949, 1941, 1935, 1930
1774 E 87TH ST	2020, 2017, 2014, 2010, 2005, 2002, 2000, 1999, 1995, 1991, 1986, 1983, 1981, 1980, 1974, 1973, 1972, 1970, 1967, 1962, 1961, 1959, 1955, 1954, 1951, 1949, 1941, 1935, 1930
1774 E 87TH ST	2020, 2017, 2014, 2010, 2005, 2002, 1999, 1995, 1992, 1991, 1986, 1983, 1981, 1980, 1974, 1973, 1972, 1970, 1967, 1962, 1961, 1959, 1955, 1954, 1951, 1949, 1941, 1935, 1930

FINDINGS

Address Researched	Address Not Identified in Research Source
1774 E 87TH ST	2020, 2017, 2014, 2010, 2005, 2002, 2000, 1999, 1992, 1991, 1986, 1983, 1981, 1980, 1974, 1973, 1972, 1970, 1967, 1962, 1961, 1959, 1955, 1954, 1951, 1949, 1941, 1935, 1930
1774 E 88TH PL	2020, 2017, 2014, 2010, 2005, 2002, 2000, 1999, 1992, 1991, 1986, 1983, 1981, 1980, 1974, 1973, 1972, 1970, 1967, 1962, 1961, 1959, 1955, 1954, 1951, 1949, 1941, 1935, 1930
1774 E 88TH PL	2020, 2017, 2014, 2010, 2005, 2002, 2000, 1999, 1995, 1991, 1986, 1983, 1981, 1980, 1974, 1973, 1972, 1970, 1967, 1962, 1961, 1959, 1955, 1954, 1951, 1949, 1941, 1935, 1930
1774 E 88TH PL	2020, 2017, 2014, 2010, 2005, 2002, 1999, 1995, 1992, 1991, 1986, 1983, 1981, 1980, 1974, 1973, 1972, 1970, 1967, 1962, 1961, 1959, 1955, 1954, 1951, 1949, 1941, 1935, 1930
1774 E 88TH PL	2020, 2017, 2010, 2005, 2002, 2000, 1999, 1995, 1992, 1991, 1986, 1983, 1981, 1980, 1974, 1973, 1972, 1970, 1967, 1962, 1961, 1959, 1955, 1954, 1951, 1949, 1941, 1935, 1930
1774 E 88TH PL	2017, 2014, 2010, 2005, 2002, 2000, 1999, 1995, 1992, 1991, 1986, 1983, 1981, 1980, 1974, 1973, 1972, 1970, 1967, 1962, 1961, 1959, 1955, 1954, 1951, 1949, 1941, 1935, 1930
1774 E 88TH PL	2020, 2017, 2014, 2010, 2002, 2000, 1999, 1995, 1992, 1991, 1986, 1983, 1981, 1980, 1974, 1973, 1972, 1970, 1967, 1962, 1961, 1959, 1955, 1954, 1951, 1949, 1941, 1935, 1930
1774 E 88TH PL	2020, 2017, 2014, 2005, 2002, 2000, 1999, 1995, 1992, 1991, 1986, 1983, 1981, 1980, 1974, 1973, 1972, 1970, 1967, 1962, 1961, 1959, 1955, 1954, 1951, 1949, 1941, 1935, 1930
1775 89TH	2020, 2017, 2014, 2010, 2005, 2000, 1999, 1995, 1992, 1991, 1986, 1983, 1981, 1980, 1974, 1973, 1972, 1970, 1967, 1962, 1961, 1959, 1955, 1954, 1951, 1949, 1941, 1935, 1930
1775 89TH	2020, 2017, 2014, 2010, 2005, 2002, 2000, 1995, 1992, 1991, 1986, 1983, 1981, 1980, 1974, 1973, 1972, 1970, 1967, 1962, 1961, 1959, 1955, 1954, 1951, 1949, 1941, 1935, 1930
1775 89TH	2020, 2017, 2014, 2010, 2005, 2002, 2000, 1999, 1995, 1992, 1991, 1986, 1983, 1981, 1980, 1974, 1973, 1972, 1970, 1967, 1962, 1959, 1955, 1954, 1951, 1949, 1941, 1935, 1930
1775 89TH	2020, 2017, 2014, 2010, 2005, 2002, 2000, 1999, 1995, 1992, 1991, 1986, 1983, 1981, 1980, 1974, 1973, 1972, 1970, 1967, 1962, 1961, 1959, 1954, 1951, 1949, 1941, 1935, 1930
1775 89TH ST	2020, 2017, 2014, 2010, 2005, 2002, 2000, 1999, 1995, 1992, 1991, 1986, 1983, 1981, 1980, 1974, 1973, 1972, 1970, 1967, 1962, 1961, 1959, 1955, 1954, 1949, 1941, 1935, 1930
1775 89TH ST	2020, 2017, 2014, 2010, 2005, 2002, 2000, 1999, 1995, 1992, 1991, 1986, 1983, 1981, 1980, 1974, 1973, 1972, 1970, 1967, 1962, 1961, 1959, 1955, 1954, 1951, 1949, 1935, 1930
1775 89TH ST	2020, 2017, 2014, 2010, 2005, 2002, 2000, 1999, 1995, 1992, 1991, 1986, 1983, 1981, 1980, 1974, 1973, 1972, 1970, 1967, 1962, 1961, 1959, 1955, 1954, 1951, 1949, 1941, 1930
1775 89TH ST	2020, 2017, 2014, 2010, 2005, 2002, 2000, 1999, 1995, 1992, 1991, 1986, 1983, 1981, 1980, 1974, 1973, 1972, 1970, 1967, 1962, 1961, 1959, 1955, 1954, 1951, 1949, 1941, 1935

FINDINGS

Address Researched	Address Not Identified in Research Source
1775 89TH ST	2020, 2017, 2014, 2010, 2005, 2002, 2000, 1999, 1995, 1992, 1991, 1986, 1983, 1981, 1980, 1974, 1973, 1972, 1967, 1962, 1961, 1959, 1955, 1954, 1951, 1949, 1941, 1935, 1930
1775 89TH ST	2020, 2017, 2014, 2010, 2005, 2002, 2000, 1999, 1995, 1992, 1991, 1986, 1983, 1981, 1980, 1973, 1972, 1970, 1967, 1962, 1961, 1959, 1955, 1954, 1951, 1949, 1941, 1935, 1930
1775 89TH ST	2020, 2017, 2014, 2010, 2005, 2002, 2000, 1999, 1995, 1992, 1986, 1983, 1981, 1980, 1974, 1973, 1972, 1970, 1967, 1962, 1961, 1959, 1955, 1954, 1951, 1949, 1941, 1935, 1930
1775 89TH ST	2020, 2017, 2014, 2010, 2005, 2002, 2000, 1999, 1995, 1992, 1991, 1983, 1981, 1980, 1974, 1973, 1972, 1970, 1967, 1962, 1961, 1959, 1955, 1954, 1951, 1949, 1941, 1935, 1930
1775 89TH ST	2020, 2017, 2014, 2010, 2005, 2002, 2000, 1999, 1995, 1992, 1991, 1986, 1981, 1980, 1974, 1973, 1972, 1970, 1967, 1962, 1961, 1959, 1955, 1954, 1951, 1949, 1941, 1935, 1930
1775 90TH	2020, 2017, 2014, 2010, 2005, 2002, 2000, 1995, 1992, 1991, 1986, 1983, 1981, 1980, 1974, 1973, 1972, 1970, 1967, 1962, 1961, 1959, 1955, 1954, 1951, 1949, 1941, 1935, 1930
1775 90TH	2020, 2017, 2014, 2010, 2005, 2000, 1999, 1995, 1992, 1991, 1986, 1983, 1981, 1980, 1974, 1973, 1972, 1970, 1967, 1962, 1961, 1959, 1955, 1954, 1951, 1949, 1941, 1935, 1930
1775 90TH	2020, 2017, 2014, 2010, 2005, 2002, 2000, 1999, 1995, 1992, 1991, 1986, 1983, 1981, 1980, 1974, 1973, 1972, 1970, 1967, 1962, 1961, 1959, 1954, 1951, 1949, 1941, 1935, 1930
1775 90TH	2020, 2017, 2014, 2010, 2005, 2002, 2000, 1999, 1995, 1992, 1991, 1986, 1983, 1981, 1980, 1974, 1973, 1972, 1970, 1967, 1962, 1959, 1955, 1954, 1951, 1949, 1941, 1935, 1930
1775 90TH ST	2020, 2017, 2014, 2010, 2005, 2002, 2000, 1999, 1995, 1992, 1991, 1986, 1983, 1981, 1980, 1973, 1972, 1970, 1967, 1962, 1961, 1959, 1955, 1954, 1951, 1949, 1941, 1935, 1930
1775 90TH ST	2020, 2017, 2014, 2010, 2005, 2002, 2000, 1999, 1995, 1992, 1991, 1986, 1983, 1981, 1980, 1974, 1973, 1972, 1967, 1962, 1961, 1959, 1955, 1954, 1951, 1949, 1941, 1935, 1930
1775 90TH ST	2020, 2017, 2014, 2010, 2005, 2002, 2000, 1999, 1995, 1992, 1991, 1986, 1983, 1981, 1980, 1974, 1973, 1972, 1967, 1962, 1961, 1959, 1955, 1954, 1951, 1949, 1941, 1935
1775 90TH ST	2020, 2017, 2014, 2010, 2005, 2002, 2000, 1999, 1995, 1992, 1991, 1986, 1983, 1981, 1980, 1974, 1973, 1972, 1970, 1967, 1962, 1961, 1959, 1955, 1954, 1951, 1949, 1941, 1930
1775 90TH ST	2020, 2017, 2014, 2010, 2005, 2002, 2000, 1999, 1995, 1992, 1991, 1986, 1983, 1981, 1980, 1974, 1973, 1972, 1970, 1967, 1962, 1961, 1959, 1955, 1954, 1951, 1949, 1935, 1930
1775 90TH ST	2020, 2017, 2014, 2010, 2005, 2002, 2000, 1999, 1995, 1992, 1991, 1986, 1983, 1981, 1980, 1974, 1973, 1972, 1970, 1967, 1962, 1961, 1959, 1955, 1954, 1949, 1941, 1935, 1930
1775 E 89TH ST	2020, 2017, 2014, 2010, 2005, 2002, 1999, 1995, 1992, 1991, 1986, 1983, 1981, 1980, 1974, 1973, 1972, 1970, 1967, 1962, 1961, 1959, 1955, 1954, 1951, 1949, 1941, 1935, 1930

FINDINGS

Address Researched	Address Not Identified in Research Source
1775 E 89TH ST	2020, 2017, 2014, 2010, 2002, 2000, 1999, 1995, 1992, 1991, 1986, 1983, 1981, 1980, 1974, 1973, 1972, 1970, 1967, 1962, 1961, 1959, 1955, 1954, 1951, 1949, 1941, 1935, 1930
1775 E 89TH ST	2020, 2017, 2014, 2010, 2005, 2002, 2000, 1999, 1992, 1991, 1986, 1983, 1981, 1980, 1974, 1973, 1972, 1970, 1967, 1962, 1961, 1959, 1955, 1954, 1951, 1949, 1941, 1935, 1930
1775 E 89TH ST	2020, 2017, 2014, 2010, 2005, 2002, 2000, 1999, 1995, 1991, 1986, 1983, 1981, 1980, 1974, 1973, 1972, 1970, 1967, 1962, 1961, 1959, 1955, 1954, 1951, 1949, 1941, 1935, 1930
1775 E 90TH ST	2020, 2017, 2014, 2010, 2005, 2002, 2000, 1999, 1995, 1991, 1986, 1983, 1981, 1980, 1974, 1973, 1972, 1970, 1967, 1962, 1961, 1959, 1955, 1954, 1951, 1949, 1941, 1935, 1930
1775 E 90TH ST	2020, 2017, 2014, 2010, 2005, 2002, 2000, 1999, 1992, 1991, 1986, 1983, 1981, 1980, 1974, 1973, 1972, 1970, 1967, 1962, 1961, 1959, 1955, 1954, 1951, 1949, 1941, 1935, 1930
1775 E 90TH ST	2020, 2017, 2014, 2010, 2005, 2002, 1999, 1995, 1992, 1991, 1986, 1983, 1981, 1980, 1974, 1973, 1972, 1970, 1967, 1962, 1961, 1959, 1955, 1954, 1951, 1949, 1941, 1935, 1930
1775 E 90TH ST	2020, 2017, 2014, 2010, 2002, 2000, 1999, 1995, 1992, 1991, 1986, 1983, 1981, 1980, 1974, 1973, 1972, 1970, 1967, 1962, 1961, 1959, 1955, 1954, 1951, 1949, 1941, 1935, 1930
1775 E 90TH ST	2020, 2014, 2010, 2005, 2002, 2000, 1999, 1995, 1992, 1991, 1986, 1983, 1981, 1980, 1974, 1973, 1972, 1970, 1967, 1962, 1961, 1959, 1955, 1954, 1951, 1949, 1941, 1935, 1930
1775 E 90TH ST	2017, 2014, 2010, 2005, 2002, 2000, 1999, 1995, 1992, 1991, 1986, 1983, 1981, 1980, 1974, 1973, 1972, 1970, 1967, 1962, 1961, 1959, 1955, 1954, 1951, 1949, 1941, 1935, 1930
1776 90TH	2020, 2017, 2014, 2010, 2005, 2000, 1999, 1995, 1992, 1991, 1986, 1983, 1981, 1980, 1974, 1973, 1972, 1970, 1967, 1962, 1961, 1959, 1955, 1954, 1951, 1949, 1941, 1935, 1930
1776 90TH	2020, 2017, 2014, 2010, 2005, 2002, 2000, 1995, 1992, 1991, 1986, 1983, 1981, 1980, 1974, 1973, 1972, 1970, 1967, 1962, 1961, 1959, 1955, 1954, 1951, 1949, 1941, 1935, 1930
1776 90TH	2020, 2017, 2014, 2010, 2005, 2002, 2000, 1999, 1995, 1992, 1991, 1986, 1983, 1981, 1980, 1974, 1973, 1972, 1970, 1967, 1962, 1959, 1955, 1954, 1951, 1949, 1941, 1935, 1930
1776 90TH	2020, 2017, 2014, 2010, 2005, 2002, 2000, 1999, 1995, 1992, 1991, 1986, 1983, 1981, 1980, 1974, 1973, 1972, 1970, 1967, 1962, 1961, 1959, 1954, 1951, 1949, 1941, 1935, 1930
1776 90TH ST	2020, 2017, 2014, 2010, 2005, 2002, 2000, 1999, 1995, 1992, 1991, 1986, 1983, 1981, 1980, 1974, 1973, 1972, 1967, 1962, 1961, 1959, 1955, 1954, 1951, 1949, 1941, 1935, 1930
1776 90TH ST	2020, 2017, 2014, 2010, 2005, 2002, 2000, 1999, 1995, 1992, 1991, 1986, 1983, 1981, 1980, 1973, 1972, 1970, 1967, 1962, 1961, 1959, 1955, 1954, 1951, 1949, 1941, 1935, 1930
1776 90TH ST	2020, 2017, 2014, 2010, 2005, 2002, 2000, 1999, 1995, 1992, 1991, 1986, 1983, 1981, 1980, 1974, 1973, 1972, 1970, 1967, 1962, 1961, 1959, 1955, 1954, 1949, 1941, 1935, 1930

FINDINGS

Address Researched	Address Not Identified in Research Source
1776 90TH ST	2020, 2017, 2014, 2010, 2005, 2002, 2000, 1999, 1995, 1992, 1991, 1986, 1983, 1981, 1980, 1974, 1973, 1972, 1970, 1967, 1962, 1961, 1959, 1955, 1954, 1951, 1949, 1935, 1930
1776 90TH ST	2020, 2017, 2014, 2010, 2005, 2002, 2000, 1999, 1995, 1992, 1991, 1986, 1983, 1981, 1980, 1974, 1973, 1972, 1970, 1967, 1962, 1961, 1959, 1955, 1954, 1951, 1949, 1941, 1930
1776 90TH ST	2020, 2017, 2014, 2010, 2005, 2002, 2000, 1999, 1995, 1992, 1991, 1986, 1983, 1981, 1980, 1974, 1973, 1972, 1970, 1967, 1962, 1961, 1959, 1955, 1954, 1951, 1949, 1941, 1935
1776 E 90TH ST	2020, 2017, 2014, 2010, 2005, 2002, 1999, 1995, 1992, 1991, 1986, 1983, 1981, 1980, 1974, 1973, 1972, 1970, 1967, 1962, 1961, 1959, 1955, 1954, 1951, 1949, 1941, 1935, 1930
1776 E 90TH ST	2020, 2017, 2014, 2010, 2005, 2002, 2000, 1999, 1992, 1991, 1986, 1983, 1981, 1980, 1974, 1973, 1972, 1970, 1967, 1962, 1961, 1959, 1955, 1954, 1951, 1949, 1941, 1935, 1930
1776 E 90TH ST	2020, 2017, 2014, 2010, 2005, 2002, 2000, 1999, 1995, 1991, 1986, 1983, 1981, 1980, 1974, 1973, 1972, 1970, 1967, 1962, 1961, 1959, 1955, 1954, 1951, 1949, 1941, 1935, 1930
1776 E 90TH ST	2020, 2017, 2014, 2010, 2002, 2000, 1999, 1995, 1992, 1991, 1986, 1983, 1981, 1980, 1974, 1973, 1972, 1970, 1967, 1962, 1961, 1959, 1955, 1954, 1951, 1949, 1941, 1935, 1930
1776 E 90TH ST	2020, 2017, 2014, 2005, 2002, 2000, 1999, 1995, 1992, 1991, 1986, 1983, 1981, 1980, 1974, 1973, 1972, 1970, 1967, 1962, 1961, 1959, 1955, 1954, 1951, 1949, 1941, 1935, 1930
1776 E 90TH ST	2020, 2017, 2010, 2005, 2002, 2000, 1999, 1995, 1992, 1991, 1986, 1983, 1981, 1980, 1974, 1973, 1972, 1970, 1967, 1962, 1961, 1959, 1955, 1954, 1951, 1949, 1941, 1935, 1930
1777 87TH	2020, 2017, 2014, 2010, 2005, 2002, 2000, 1999, 1995, 1992, 1991, 1986, 1983, 1981, 1980, 1974, 1973, 1972, 1970, 1967, 1962, 1959, 1955, 1954, 1951, 1949, 1941, 1935, 1930
1777 87TH	2020, 2017, 2014, 2010, 2005, 2002, 2000, 1999, 1995, 1992, 1991, 1986, 1983, 1981, 1980, 1974, 1973, 1972, 1970, 1967, 1962, 1961, 1959, 1954, 1951, 1949, 1941, 1935, 1930
1777 87TH ST	2020, 2017, 2014, 2010, 2005, 2002, 2000, 1999, 1995, 1992, 1991, 1986, 1983, 1981, 1980, 1974, 1973, 1972, 1970, 1967, 1962, 1961, 1959, 1955, 1954, 1951, 1949, 1935, 1930
1777 87TH ST	2020, 2017, 2014, 2010, 2005, 2002, 2000, 1999, 1995, 1992, 1991, 1986, 1983, 1981, 1980, 1974, 1973, 1972, 1970, 1967, 1962, 1961, 1959, 1955, 1954, 1949, 1941, 1935, 1930
1777 87TH ST	2020, 2017, 2014, 2010, 2005, 2002, 2000, 1999, 1995, 1992, 1991, 1986, 1983, 1981, 1980, 1974, 1973, 1972, 1970, 1967, 1962, 1961, 1959, 1955, 1954, 1951, 1949, 1941, 1930
1777 87TH ST	2020, 2017, 2014, 2010, 2005, 2002, 2000, 1999, 1995, 1992, 1991, 1986, 1983, 1981, 1980, 1974, 1973, 1972, 1970, 1967, 1962, 1961, 1959, 1955, 1954, 1951, 1949, 1941, 1935
1777 87TH ST	2020, 2017, 2014, 2010, 2005, 2002, 2000, 1999, 1995, 1992, 1991, 1986, 1983, 1981, 1980, 1974, 1973, 1972, 1967, 1962, 1961, 1959, 1955, 1954, 1951, 1949, 1941, 1935, 1930

FINDINGS

Address Researched	Address Not Identified in Research Source
1778 87TH	2020, 2017, 2014, 2010, 2005, 2002, 2000, 1999, 1995, 1992, 1991, 1986, 1983, 1981, 1980, 1974, 1973, 1972, 1970, 1967, 1962, 1959, 1955, 1954, 1951, 1949, 1941, 1935, 1930
1778 87TH	2020, 2017, 2014, 2010, 2005, 2002, 2000, 1999, 1995, 1992, 1991, 1986, 1983, 1981, 1980, 1974, 1973, 1972, 1970, 1967, 1962, 1961, 1959, 1954, 1951, 1949, 1941, 1935, 1930
1778 87TH ST	2020, 2017, 2014, 2010, 2005, 2002, 2000, 1999, 1995, 1992, 1991, 1986, 1983, 1981, 1980, 1974, 1973, 1972, 1970, 1967, 1962, 1961, 1959, 1955, 1954, 1949, 1941, 1935, 1930
1778 87TH ST	2020, 2017, 2014, 2010, 2005, 2002, 2000, 1999, 1995, 1992, 1991, 1986, 1983, 1981, 1980, 1974, 1973, 1972, 1970, 1967, 1962, 1961, 1959, 1955, 1954, 1951, 1949, 1935, 1930
1778 87TH ST	2020, 2017, 2014, 2010, 2005, 2002, 2000, 1999, 1995, 1992, 1991, 1986, 1983, 1981, 1980, 1974, 1973, 1972, 1970, 1967, 1962, 1961, 1959, 1955, 1954, 1951, 1949, 1941, 1930
1778 87TH ST	2020, 2017, 2014, 2010, 2005, 2002, 2000, 1999, 1995, 1992, 1991, 1986, 1983, 1981, 1980, 1974, 1973, 1972, 1970, 1967, 1962, 1961, 1959, 1955, 1954, 1951, 1949, 1941, 1935
1778 87TH ST	2020, 2017, 2014, 2010, 2005, 2002, 2000, 1999, 1995, 1992, 1991, 1986, 1983, 1981, 1980, 1974, 1973, 1972, 1967, 1962, 1961, 1959, 1955, 1954, 1951, 1949, 1941, 1935, 1930
1778 88TH PL	2020, 2017, 2014, 2010, 2005, 2002, 2000, 1999, 1995, 1992, 1991, 1986, 1983, 1981, 1980, 1974, 1973, 1972, 1967, 1962, 1961, 1959, 1955, 1954, 1951, 1949, 1941, 1935, 1930
1778 88TH PL	2020, 2017, 2014, 2010, 2005, 2002, 2000, 1999, 1995, 1992, 1991, 1986, 1983, 1981, 1980, 1973, 1972, 1970, 1967, 1962, 1961, 1959, 1955, 1954, 1951, 1949, 1941, 1935, 1930
1778 88TH PL	2020, 2017, 2014, 2010, 2005, 2002, 2000, 1999, 1995, 1992, 1991, 1986, 1983, 1981, 1980, 1974, 1973, 1972, 1970, 1967, 1962, 1961, 1959, 1955, 1954, 1951, 1949, 1941, 1935
1778 88TH PL	2020, 2017, 2014, 2010, 2005, 2002, 2000, 1999, 1995, 1992, 1991, 1986, 1983, 1981, 1980, 1974, 1973, 1972, 1970, 1967, 1962, 1961, 1959, 1955, 1954, 1951, 1949, 1941, 1930
1778 88TH PL	2020, 2017, 2014, 2010, 2005, 2002, 2000, 1999, 1995, 1992, 1991, 1986, 1983, 1981, 1980, 1974, 1973, 1972, 1970, 1967, 1962, 1961, 1959, 1955, 1954, 1951, 1949, 1935, 1930
1778 88TH PL	2020, 2017, 2014, 2010, 2005, 2002, 2000, 1999, 1995, 1992, 1991, 1986, 1983, 1981, 1980, 1974, 1973, 1972, 1970, 1967, 1962, 1961, 1959, 1954, 1949, 1941, 1935, 1930
1778 88TH PL	2020, 2017, 2014, 2010, 2005, 2002, 2000, 1999, 1995, 1992, 1991, 1986, 1983, 1981, 1980, 1974, 1973, 1972, 1970, 1967, 1962, 1959, 1955, 1954, 1951, 1949, 1941, 1935, 1930
1778 88TH PL	2020, 2017, 2014, 2010, 2005, 2002, 2000, 1999, 1995, 1992, 1991, 1986, 1983, 1981, 1980, 1974, 1973, 1972, 1970, 1967, 1962, 1961, 1959, 1954, 1951, 1949, 1941, 1935, 1930
1779 89TH	2020, 2017, 2014, 2010, 2005, 2002, 2000, 1999, 1995, 1992, 1991, 1986, 1983, 1981, 1980, 1974, 1973, 1972, 1970, 1967, 1962, 1961, 1959, 1954, 1951, 1949, 1941, 1935, 1930

FINDINGS

Address Researched	Address Not Identified in Research Source
1779 89TH	2020, 2017, 2014, 2010, 2005, 2002, 2000, 1999, 1995, 1992, 1991, 1986, 1983, 1981, 1980, 1974, 1973, 1972, 1970, 1967, 1962, 1959, 1955, 1954, 1951, 1949, 1941, 1935, 1930
1779 89TH	2020, 2017, 2014, 2010, 2005, 2000, 1999, 1995, 1992, 1991, 1986, 1983, 1981, 1980, 1974, 1973, 1972, 1970, 1967, 1962, 1961, 1959, 1955, 1954, 1951, 1949, 1941, 1935, 1930
1779 89TH	2020, 2017, 2014, 2010, 2005, 2002, 2000, 1995, 1992, 1991, 1986, 1983, 1981, 1980, 1974, 1973, 1972, 1970, 1967, 1962, 1961, 1959, 1955, 1954, 1951, 1949, 1941, 1935, 1930
1779 89TH ST	2020, 2017, 2014, 2010, 2005, 2002, 2000, 1999, 1995, 1992, 1991, 1983, 1981, 1980, 1974, 1973, 1972, 1970, 1967, 1962, 1961, 1959, 1955, 1954, 1951, 1949, 1941, 1935, 1930
1779 89TH ST	2020, 2017, 2014, 2010, 2005, 2002, 2000, 1999, 1995, 1992, 1986, 1983, 1981, 1980, 1974, 1973, 1972, 1970, 1967, 1962, 1961, 1959, 1955, 1954, 1951, 1949, 1941, 1935, 1930
1779 89TH ST	2020, 2017, 2014, 2010, 2005, 2002, 2000, 1999, 1995, 1992, 1991, 1986, 1981, 1980, 1974, 1973, 1972, 1970, 1967, 1962, 1961, 1959, 1955, 1954, 1951, 1949, 1941, 1935, 1930
1779 89TH ST	2020, 2017, 2014, 2010, 2005, 2002, 2000, 1999, 1995, 1992, 1991, 1986, 1983, 1980, 1974, 1973, 1972, 1970, 1967, 1962, 1961, 1959, 1955, 1954, 1951, 1949, 1941, 1935, 1930
1779 89TH ST	2020, 2017, 2014, 2010, 2005, 2002, 2000, 1999, 1995, 1992, 1991, 1986, 1983, 1981, 1980, 1974, 1973, 1972, 1967, 1962, 1961, 1959, 1955, 1954, 1951, 1949, 1941, 1935, 1930
1779 89TH ST	2020, 2017, 2014, 2010, 2005, 2002, 2000, 1999, 1995, 1992, 1991, 1986, 1983, 1981, 1980, 1973, 1972, 1970, 1967, 1962, 1961, 1959, 1955, 1954, 1951, 1949, 1941, 1935, 1930
1779 89TH ST	2020, 2017, 2014, 2010, 2005, 2002, 2000, 1999, 1995, 1992, 1991, 1986, 1983, 1981, 1980, 1974, 1973, 1972, 1970, 1967, 1962, 1961, 1959, 1955, 1954, 1949, 1941, 1935, 1930
1779 89TH ST	2020, 2017, 2014, 2010, 2005, 2002, 2000, 1999, 1995, 1992, 1991, 1986, 1983, 1981, 1980, 1974, 1973, 1972, 1970, 1967, 1962, 1961, 1959, 1955, 1954, 1951, 1949, 1935, 1930
1779 89TH ST	2020, 2017, 2014, 2010, 2005, 2002, 2000, 1999, 1995, 1992, 1991, 1986, 1983, 1981, 1980, 1974, 1973, 1972, 1970, 1967, 1962, 1961, 1959, 1955, 1954, 1951, 1949, 1941, 1930
1779 89TH ST	2020, 2017, 2014, 2010, 2005, 2002, 2000, 1999, 1995, 1992, 1991, 1986, 1983, 1981, 1980, 1974, 1973, 1972, 1970, 1967, 1962, 1961, 1959, 1955, 1954, 1951, 1949, 1941, 1935
1779 E 89TH ST	2020, 2017, 2014, 2010, 2005, 2002, 2000, 1999, 1995, 1991, 1986, 1983, 1981, 1980, 1974, 1973, 1972, 1970, 1967, 1962, 1961, 1959, 1955, 1954, 1951, 1949, 1941, 1935, 1930
1779 E 89TH ST	2020, 2017, 2014, 2010, 2005, 2002, 2000, 1999, 1992, 1991, 1986, 1983, 1981, 1980, 1974, 1973, 1972, 1970, 1967, 1962, 1961, 1959, 1955, 1954, 1951, 1949, 1941, 1935, 1930
1779 E 89TH ST	2020, 2017, 2014, 2010, 2005, 2002, 1999, 1995, 1992, 1991, 1986, 1983, 1981, 1980, 1974, 1973, 1972, 1970, 1967, 1962, 1961, 1959, 1955, 1954, 1951, 1949, 1941, 1935, 1930

FINDINGS

Address Researched	Address Not Identified in Research Source
1779 E 89TH ST	2020, 2017, 2014, 2010, 2002, 2000, 1999, 1995, 1992, 1991, 1986, 1983, 1981, 1980, 1974, 1973, 1972, 1970, 1967, 1962, 1961, 1959, 1955, 1954, 1951, 1949, 1941, 1935, 1930
1779 E 89TH ST	2020, 2017, 2010, 2005, 2002, 2000, 1999, 1995, 1992, 1991, 1986, 1983, 1981, 1980, 1974, 1973, 1972, 1970, 1967, 1962, 1961, 1959, 1955, 1954, 1951, 1949, 1941, 1935, 1930
1779 E 89TH ST	2017, 2014, 2010, 2005, 2002, 2000, 1999, 1995, 1992, 1991, 1986, 1983, 1981, 1980, 1974, 1973, 1972, 1970, 1967, 1962, 1961, 1959, 1955, 1954, 1951, 1949, 1941, 1935, 1930
1779 E 89TH ST	2020, 2014, 2010, 2005, 2002, 2000, 1999, 1995, 1992, 1991, 1986, 1983, 1981, 1980, 1974, 1973, 1972, 1970, 1967, 1962, 1961, 1959, 1955, 1954, 1951, 1949, 1941, 1935, 1930
1780 87TH	2020, 2017, 2014, 2010, 2005, 2002, 2000, 1995, 1992, 1991, 1986, 1983, 1981, 1980, 1974, 1973, 1972, 1970, 1967, 1962, 1961, 1959, 1955, 1954, 1951, 1949, 1941, 1935, 1930
1780 89 SI	2020, 2017, 2014, 2010, 2005, 2002, 2000, 1999, 1995, 1992, 1991, 1986, 1981, 1980, 1974, 1973, 1972, 1970, 1967, 1962, 1961, 1959, 1955, 1954, 1951, 1949, 1941, 1935, 1930
1780 89TH	2020, 2017, 2014, 2010, 2005, 2002, 2000, 1995, 1992, 1991, 1986, 1983, 1981, 1980, 1974, 1973, 1972, 1970, 1967, 1962, 1961, 1959, 1955, 1954, 1951, 1949, 1941, 1935, 1930
1780 89TH	2020, 2017, 2014, 2010, 2005, 2000, 1999, 1995, 1992, 1991, 1986, 1983, 1981, 1980, 1974, 1973, 1972, 1970, 1967, 1962, 1961, 1959, 1955, 1954, 1951, 1949, 1941, 1935, 1930
1780 89TH	2020, 2017, 2014, 2010, 2005, 2002, 2000, 1999, 1995, 1992, 1991, 1986, 1983, 1981, 1980, 1974, 1973, 1972, 1970, 1967, 1962, 1959, 1955, 1954, 1951, 1949, 1941, 1935, 1930
1780 89TH	2020, 2017, 2014, 2010, 2005, 2002, 2000, 1999, 1995, 1992, 1991, 1986, 1983, 1981, 1980, 1974, 1973, 1972, 1970, 1967, 1962, 1961, 1959, 1954, 1951, 1949, 1941, 1935, 1930
1780 89TH ST	2020, 2017, 2014, 2010, 2005, 2002, 2000, 1999, 1995, 1992, 1991, 1986, 1983, 1981, 1980, 1974, 1973, 1972, 1970, 1967, 1962, 1961, 1959, 1955, 1954, 1949, 1941, 1935, 1930
1780 89TH ST	2020, 2017, 2014, 2010, 2005, 2002, 2000, 1999, 1995, 1992, 1991, 1986, 1983, 1981, 1980, 1974, 1973, 1972, 1970, 1967, 1962, 1961, 1959, 1955, 1954, 1951, 1949, 1935, 1930
1780 89TH ST	2020, 2017, 2014, 2010, 2005, 2002, 2000, 1999, 1995, 1992, 1991, 1986, 1983, 1981, 1980, 1974, 1973, 1972, 1970, 1967, 1962, 1961, 1959, 1955, 1954, 1951, 1949, 1941, 1935
1780 89TH ST	2020, 2017, 2014, 2010, 2005, 2002, 2000, 1999, 1995, 1992, 1991, 1986, 1983, 1981, 1980, 1974, 1973, 1972, 1970, 1967, 1962, 1961, 1959, 1955, 1954, 1951, 1949, 1941, 1930
1780 89TH ST	2020, 2017, 2014, 2010, 2005, 2002, 2000, 1999, 1995, 1992, 1991, 1986, 1983, 1981, 1980, 1974, 1973, 1972, 1967, 1962, 1961, 1959, 1955, 1954, 1951, 1949, 1941, 1935, 1930
1780 89TH ST	2020, 2017, 2014, 2010, 2005, 2002, 2000, 1999, 1995, 1992, 1991, 1986, 1983, 1981, 1980, 1973, 1972, 1970, 1967, 1962, 1961, 1959, 1955, 1954, 1951, 1949, 1941, 1935, 1930

FINDINGS

Address Researched	Address Not Identified in Research Source
1780 89TH ST	2020, 2017, 2014, 2010, 2005, 2002, 2000, 1999, 1995, 1992, 1991, 1986, 1981, 1980, 1974, 1973, 1972, 1970, 1967, 1962, 1961, 1959, 1955, 1954, 1951, 1949, 1941, 1935, 1930
1780 89TH ST	2020, 2017, 2014, 2010, 2005, 2002, 2000, 1999, 1995, 1992, 1986, 1983, 1981, 1980, 1974, 1973, 1972, 1970, 1967, 1962, 1961, 1959, 1955, 1954, 1951, 1949, 1941, 1935, 1930
1780 89TH ST	2020, 2017, 2014, 2010, 2005, 2002, 2000, 1999, 1995, 1992, 1991, 1983, 1981, 1980, 1974, 1973, 1972, 1970, 1967, 1962, 1961, 1959, 1955, 1954, 1951, 1949, 1941, 1935, 1930
1780 90TH	2020, 2017, 2014, 2010, 2005, 2000, 1999, 1995, 1992, 1991, 1986, 1983, 1981, 1980, 1974, 1973, 1972, 1970, 1967, 1962, 1961, 1959, 1955, 1954, 1951, 1949, 1941, 1935, 1930
1780 90TH	2020, 2017, 2014, 2010, 2005, 2002, 2000, 1999, 1995, 1992, 1991, 1986, 1983, 1981, 1980, 1974, 1973, 1972, 1970, 1967, 1962, 1961, 1959, 1954, 1951, 1949, 1941, 1935, 1930
1780 90TH	2020, 2017, 2014, 2010, 2005, 2002, 2000, 1999, 1995, 1992, 1991, 1986, 1983, 1981, 1980, 1974, 1973, 1972, 1970, 1967, 1962, 1959, 1955, 1954, 1951, 1949, 1941, 1935, 1930
1780 90TH ST	2020, 2017, 2014, 2010, 2005, 2002, 2000, 1999, 1995, 1992, 1991, 1986, 1983, 1981, 1980, 1973, 1972, 1970, 1967, 1962, 1961, 1959, 1955, 1954, 1951, 1949, 1941, 1935, 1930
1780 90TH ST	2020, 2017, 2014, 2010, 2005, 2002, 2000, 1999, 1995, 1992, 1991, 1986, 1983, 1981, 1980, 1974, 1973, 1972, 1967, 1962, 1961, 1959, 1955, 1954, 1951, 1949, 1941, 1935, 1930
1780 90TH ST	2020, 2017, 2014, 2010, 2005, 2002, 2000, 1999, 1995, 1992, 1991, 1986, 1983, 1981, 1980, 1974, 1973, 1972, 1970, 1967, 1962, 1961, 1959, 1955, 1954, 1951, 1949, 1941, 1935
1780 90TH ST	2020, 2017, 2014, 2010, 2005, 2002, 2000, 1999, 1995, 1992, 1991, 1986, 1983, 1981, 1980, 1974, 1973, 1972, 1970, 1967, 1962, 1961, 1959, 1955, 1954, 1951, 1949, 1941, 1930
1780 90TH ST	2020, 2017, 2014, 2010, 2005, 2002, 2000, 1999, 1995, 1992, 1991, 1986, 1983, 1981, 1980, 1974, 1973, 1972, 1970, 1967, 1962, 1961, 1959, 1955, 1954, 1951, 1949, 1935, 1930
1780 90TH ST	2020, 2017, 2014, 2010, 2005, 2002, 2000, 1999, 1995, 1992, 1991, 1986, 1983, 1981, 1980, 1974, 1973, 1972, 1970, 1967, 1962, 1961, 1959, 1955, 1954, 1949, 1941, 1935, 1930
1780 E 89TH ST	2020, 2017, 2014, 2010, 2002, 2000, 1999, 1995, 1992, 1991, 1986, 1983, 1981, 1980, 1974, 1973, 1972, 1970, 1967, 1962, 1961, 1959, 1955, 1954, 1951, 1949, 1941, 1935, 1930
1780 E 89TH ST	2020, 2014, 2010, 2005, 2002, 2000, 1999, 1995, 1992, 1991, 1986, 1983, 1981, 1980, 1974, 1973, 1972, 1970, 1967, 1962, 1961, 1959, 1955, 1954, 1951, 1949, 1941, 1935, 1930
1780 E 89TH ST	2017, 2014, 2010, 2005, 2002, 2000, 1999, 1995, 1992, 1991, 1986, 1983, 1981, 1980, 1974, 1973, 1972, 1970, 1967, 1962, 1961, 1959, 1955, 1954, 1951, 1949, 1941, 1935, 1930
1780 E 89TH ST	2020, 2017, 2010, 2005, 2002, 2000, 1999, 1995, 1992, 1991, 1986, 1983, 1981, 1980, 1974, 1973, 1972, 1970, 1967, 1962, 1961, 1959, 1955, 1954, 1951, 1949, 1941, 1935, 1930

FINDINGS

Address Researched	Address Not Identified in Research Source
1780 E 89TH ST	2020, 2017, 2014, 2005, 2002, 2000, 1999, 1995, 1992, 1991, 1986, 1983, 1981, 1980, 1974, 1973, 1972, 1970, 1967, 1962, 1961, 1959, 1955, 1954, 1951, 1949, 1941, 1935, 1930
1780 E 89TH ST	2020, 2017, 2014, 2010, 2005, 2002, 2000, 1999, 1995, 1991, 1986, 1983, 1981, 1980, 1974, 1973, 1972, 1970, 1967, 1962, 1961, 1959, 1955, 1954, 1951, 1949, 1941, 1935, 1930
1780 E 89TH ST	2020, 2017, 2014, 2010, 2005, 2002, 2000, 1999, 1992, 1991, 1986, 1983, 1981, 1980, 1974, 1973, 1972, 1970, 1967, 1962, 1961, 1959, 1955, 1954, 1951, 1949, 1941, 1935, 1930
1780 E 90TH ST	2020, 2017, 2014, 2010, 2005, 2002, 2000, 1999, 1992, 1991, 1986, 1983, 1981, 1980, 1974, 1973, 1972, 1970, 1967, 1962, 1961, 1959, 1955, 1954, 1951, 1949, 1941, 1935, 1930
1780 E 90TH ST	2020, 2017, 2014, 2010, 2005, 2002, 1999, 1995, 1992, 1991, 1986, 1983, 1981, 1980, 1974, 1973, 1972, 1970, 1967, 1962, 1961, 1959, 1955, 1954, 1951, 1949, 1941, 1935, 1930
1780 E 90TH ST	2020, 2017, 2014, 2010, 2005, 2002, 2000, 1999, 1995, 1991, 1986, 1983, 1981, 1980, 1974, 1973, 1972, 1970, 1967, 1962, 1961, 1959, 1955, 1954, 1951, 1949, 1941, 1935, 1930
1780 E 90TH ST	2020, 2014, 2010, 2005, 2002, 2000, 1999, 1995, 1992, 1991, 1986, 1983, 1981, 1980, 1974, 1973, 1972, 1970, 1967, 1962, 1961, 1959, 1955, 1954, 1951, 1949, 1941, 1935, 1930
1780 E 90TH ST	2020, 2017, 2014, 2010, 2002, 2000, 1999, 1995, 1992, 1991, 1986, 1983, 1981, 1980, 1974, 1973, 1972, 1970, 1967, 1962, 1961, 1959, 1955, 1954, 1951, 1949, 1941, 1935, 1930
1781 87TH	2020, 2017, 2014, 2010, 2005, 2000, 1999, 1995, 1992, 1991, 1986, 1983, 1981, 1980, 1974, 1973, 1972, 1970, 1967, 1962, 1961, 1959, 1955, 1954, 1951, 1949, 1941, 1935, 1930
1781 87TH	2020, 2017, 2014, 2010, 2005, 2002, 2000, 1995, 1992, 1991, 1986, 1983, 1981, 1980, 1974, 1973, 1972, 1970, 1967, 1962, 1961, 1959, 1955, 1954, 1951, 1949, 1941, 1935, 1930
1781 87TH	2020, 2017, 2014, 2010, 2005, 2002, 2000, 1999, 1995, 1992, 1991, 1986, 1983, 1981, 1980, 1974, 1973, 1972, 1970, 1967, 1962, 1959, 1955, 1954, 1951, 1949, 1941, 1935, 1930
1781 87TH	2020, 2017, 2014, 2010, 2005, 2002, 2000, 1999, 1995, 1992, 1991, 1986, 1983, 1981, 1980, 1974, 1973, 1972, 1970, 1967, 1962, 1961, 1959, 1954, 1951, 1949, 1941, 1935, 1930
1781 87TH ST	2020, 2017, 2014, 2010, 2005, 2002, 2000, 1999, 1995, 1992, 1991, 1986, 1983, 1981, 1980, 1974, 1973, 1972, 1970, 1967, 1962, 1961, 1959, 1955, 1954, 1951, 1949, 1935, 1930
1781 87TH ST	2020, 2017, 2014, 2010, 2005, 2002, 2000, 1999, 1995, 1992, 1991, 1986, 1983, 1981, 1980, 1974, 1973, 1972, 1970, 1967, 1962, 1961, 1959, 1955, 1954, 1949, 1941, 1935, 1930
1781 87TH ST	2020, 2017, 2014, 2010, 2005, 2002, 2000, 1999, 1995, 1992, 1991, 1986, 1983, 1981, 1980, 1974, 1973, 1972, 1970, 1967, 1962, 1961, 1959, 1955, 1954, 1951, 1949, 1941, 1930
1781 87TH ST	2020, 2017, 2014, 2010, 2005, 2002, 2000, 1999, 1995, 1992, 1991, 1986, 1983, 1981, 1980, 1974, 1973, 1972, 1970, 1967, 1962, 1961, 1959, 1955, 1954, 1951, 1949, 1941, 1935

FINDINGS

Address Researched	Address Not Identified in Research Source
1781 87TH ST	2020, 2017, 2014, 2010, 2005, 2002, 2000, 1999, 1995, 1992, 1991, 1986, 1983, 1981, 1980, 1973, 1972, 1970, 1967, 1962, 1961, 1959, 1955, 1954, 1951, 1949, 1941, 1935, 1930
1781 87TH ST	2020, 2017, 2014, 2010, 2005, 2002, 2000, 1999, 1995, 1992, 1991, 1986, 1983, 1981, 1980, 1974, 1973, 1972, 1967, 1962, 1961, 1959, 1955, 1954, 1951, 1949, 1941, 1935, 1930
1781 89TH	2020, 2017, 2014, 2010, 2005, 2002, 2000, 1999, 1995, 1992, 1991, 1986, 1983, 1981, 1980, 1974, 1973, 1972, 1970, 1967, 1962, 1959, 1955, 1954, 1951, 1949, 1941, 1935, 1930
1781 89TH	2020, 2017, 2014, 2010, 2005, 2002, 2000, 1995, 1992, 1991, 1986, 1983, 1981, 1980, 1974, 1973, 1972, 1970, 1967, 1962, 1961, 1959, 1955, 1954, 1951, 1949, 1941, 1935, 1930
1781 89TH	2020, 2017, 2014, 2010, 2005, 2000, 1999, 1995, 1992, 1991, 1986, 1983, 1981, 1980, 1974, 1973, 1972, 1970, 1967, 1962, 1961, 1959, 1955, 1954, 1951, 1949, 1941, 1935, 1930
1781 89TH	2020, 2017, 2014, 2010, 2005, 2002, 2000, 1999, 1995, 1992, 1991, 1986, 1983, 1981, 1980, 1974, 1973, 1972, 1970, 1967, 1962, 1961, 1959, 1954, 1951, 1949, 1941, 1935, 1930
1781 89TH ST	2020, 2017, 2014, 2010, 2005, 2002, 2000, 1999, 1995, 1992, 1991, 1986, 1983, 1981, 1980, 1974, 1973, 1972, 1970, 1967, 1962, 1961, 1959, 1955, 1954, 1949, 1941, 1935, 1930
1781 89TH ST	2020, 2017, 2014, 2010, 2005, 2002, 2000, 1999, 1995, 1992, 1991, 1986, 1983, 1981, 1980, 1974, 1973, 1972, 1970, 1967, 1962, 1961, 1959, 1955, 1954, 1951, 1949, 1935, 1930
1781 89TH ST	2020, 2017, 2014, 2010, 2005, 2002, 2000, 1999, 1995, 1992, 1991, 1986, 1983, 1981, 1980, 1974, 1973, 1972, 1970, 1967, 1962, 1961, 1959, 1955, 1954, 1951, 1949, 1941, 1930
1781 89TH ST	2020, 2017, 2014, 2010, 2005, 2002, 2000, 1999, 1995, 1992, 1991, 1986, 1983, 1981, 1980, 1974, 1973, 1972, 1970, 1967, 1962, 1961, 1959, 1955, 1954, 1951, 1949, 1941, 1935
1781 89TH ST	2020, 2017, 2014, 2010, 2005, 2002, 2000, 1999, 1995, 1992, 1991, 1986, 1983, 1981, 1980, 1974, 1973, 1972, 1967, 1962, 1961, 1959, 1955, 1954, 1951, 1949, 1941, 1935, 1930
1781 89TH ST	2020, 2017, 2014, 2010, 2005, 2002, 2000, 1999, 1995, 1992, 1991, 1986, 1983, 1981, 1980, 1973, 1972, 1970, 1967, 1962, 1961, 1959, 1955, 1954, 1951, 1949, 1941, 1935, 1930
1781 90TH	2020, 2017, 2014, 2010, 2005, 2002, 2000, 1999, 1995, 1992, 1991, 1986, 1983, 1981, 1980, 1974, 1973, 1972, 1970, 1967, 1962, 1959, 1955, 1954, 1951, 1949, 1941, 1935, 1930
1781 90TH	2020, 2017, 2014, 2010, 2005, 2002, 2000, 1999, 1995, 1992, 1991, 1986, 1983, 1981, 1980, 1974, 1973, 1972, 1970, 1967, 1962, 1961, 1959, 1954, 1951, 1949, 1941, 1935, 1930
1781 90TH	2020, 2017, 2014, 2010, 2005, 2000, 1999, 1995, 1992, 1991, 1986, 1983, 1981, 1980, 1974, 1973, 1972, 1970, 1967, 1962, 1961, 1959, 1955, 1954, 1951, 1949, 1941, 1935, 1930
1781 90TH	2020, 2017, 2014, 2010, 2005, 2002, 2000, 1995, 1992, 1991, 1986, 1983, 1981, 1980, 1974, 1973, 1972, 1970, 1967, 1962, 1961, 1959, 1955, 1954, 1951, 1949, 1941, 1935, 1930

FINDINGS

Address Researched	Address Not Identified in Research Source
1781 90TH ST	2020, 2017, 2014, 2010, 2005, 2002, 2000, 1999, 1995, 1992, 1991, 1986, 1983, 1981, 1980, 1973, 1972, 1970, 1967, 1962, 1961, 1959, 1955, 1954, 1951, 1949, 1941, 1935, 1930
1781 90TH ST	2020, 2017, 2014, 2010, 2005, 2002, 2000, 1999, 1995, 1992, 1991, 1986, 1983, 1981, 1980, 1974, 1973, 1972, 1967, 1962, 1961, 1959, 1955, 1954, 1951, 1949, 1941, 1935, 1930
1781 90TH ST	2020, 2017, 2014, 2010, 2005, 2002, 2000, 1999, 1995, 1992, 1991, 1986, 1983, 1981, 1980, 1974, 1973, 1972, 1970, 1967, 1962, 1961, 1959, 1955, 1954, 1951, 1949, 1941, 1935
1781 90TH ST	2020, 2017, 2014, 2010, 2005, 2002, 2000, 1999, 1995, 1992, 1991, 1986, 1983, 1981, 1980, 1974, 1973, 1972, 1970, 1967, 1962, 1961, 1959, 1955, 1954, 1951, 1949, 1941, 1930
1781 90TH ST	2020, 2017, 2014, 2010, 2005, 2002, 2000, 1999, 1995, 1992, 1991, 1986, 1983, 1981, 1980, 1974, 1973, 1972, 1970, 1967, 1962, 1961, 1959, 1955, 1954, 1951, 1949, 1935, 1930
1781 90TH ST	2020, 2017, 2014, 2010, 2005, 2002, 2000, 1999, 1995, 1992, 1991, 1986, 1983, 1981, 1980, 1974, 1973, 1972, 1970, 1967, 1962, 1961, 1959, 1955, 1954, 1949, 1941, 1935, 1930
1781 E 87TH ST	2020, 2017, 2010, 2005, 2002, 2000, 1999, 1995, 1992, 1991, 1986, 1983, 1981, 1980, 1974, 1973, 1972, 1970, 1967, 1962, 1961, 1959, 1955, 1954, 1951, 1949, 1941, 1935, 1930
1781 E 87TH ST	2017, 2014, 2010, 2005, 2002, 2000, 1999, 1995, 1992, 1991, 1986, 1983, 1981, 1980, 1974, 1973, 1972, 1970, 1967, 1962, 1961, 1959, 1955, 1954, 1951, 1949, 1941, 1935, 1930
1781 E 89TH ST	2020, 2017, 2014, 2005, 2002, 2000, 1999, 1995, 1992, 1991, 1986, 1983, 1981, 1980, 1974, 1973, 1972, 1970, 1967, 1962, 1961, 1959, 1955, 1954, 1951, 1949, 1941, 1935, 1930
1781 E 89TH ST	2020, 2017, 2014, 2010, 2005, 2002, 1999, 1995, 1992, 1991, 1986, 1983, 1981, 1980, 1974, 1973, 1972, 1970, 1967, 1962, 1961, 1959, 1955, 1954, 1951, 1949, 1941, 1935, 1930
1781 E 89TH ST	2020, 2017, 2014, 2010, 2002, 2000, 1999, 1995, 1992, 1991, 1986, 1983, 1981, 1980, 1974, 1973, 1972, 1970, 1967, 1962, 1961, 1959, 1955, 1954, 1951, 1949, 1941, 1935, 1930
1781 E 89TH ST	2020, 2017, 2014, 2010, 2005, 2002, 2000, 1999, 1992, 1991, 1986, 1983, 1981, 1980, 1974, 1973, 1972, 1970, 1967, 1962, 1961, 1959, 1955, 1954, 1951, 1949, 1941, 1935, 1930
1781 E 90TH ST	2020, 2017, 2014, 2010, 2005, 2002, 2000, 1999, 1992, 1991, 1986, 1983, 1981, 1980, 1974, 1973, 1972, 1970, 1967, 1962, 1961, 1959, 1955, 1954, 1951, 1949, 1941, 1935, 1930
1782 87TH	2020, 2017, 2014, 2010, 2005, 2002, 2000, 1995, 1992, 1991, 1986, 1983, 1981, 1980, 1974, 1973, 1972, 1970, 1967, 1962, 1961, 1959, 1955, 1954, 1951, 1949, 1941, 1935, 1930
1782 87TH	2020, 2017, 2014, 2010, 2005, 2000, 1999, 1995, 1992, 1991, 1986, 1983, 1981, 1980, 1974, 1973, 1972, 1970, 1967, 1962, 1961, 1959, 1955, 1954, 1951, 1949, 1941, 1935, 1930
1782 87TH	2020, 2017, 2014, 2010, 2005, 2002, 2000, 1999, 1995, 1992, 1991, 1986, 1983, 1981, 1980, 1974, 1973, 1972, 1970, 1967, 1962, 1959, 1955, 1954, 1951, 1949, 1941, 1935, 1930

FINDINGS

Address Researched	Address Not Identified in Research Source
1782 87TH	2020, 2017, 2014, 2010, 2005, 2002, 2000, 1999, 1995, 1992, 1991, 1986, 1983, 1981, 1980, 1974, 1973, 1972, 1970, 1967, 1962, 1961, 1959, 1954, 1951, 1949, 1941, 1935, 1930
1782 87TH ST	2020, 2017, 2014, 2010, 2005, 2002, 2000, 1999, 1995, 1992, 1991, 1986, 1983, 1981, 1980, 1974, 1973, 1972, 1970, 1967, 1962, 1961, 1959, 1955, 1954, 1949, 1941, 1935, 1930
1782 87TH ST	2020, 2017, 2014, 2010, 2005, 2002, 2000, 1999, 1995, 1992, 1991, 1986, 1983, 1981, 1980, 1974, 1973, 1972, 1970, 1967, 1962, 1961, 1959, 1955, 1954, 1951, 1949, 1935, 1930
1782 87TH ST	2020, 2017, 2014, 2010, 2005, 2002, 2000, 1999, 1995, 1992, 1991, 1986, 1983, 1981, 1980, 1974, 1973, 1972, 1970, 1967, 1962, 1961, 1959, 1955, 1954, 1951, 1949, 1941, 1930
1782 87TH ST	2020, 2017, 2014, 2010, 2005, 2002, 2000, 1999, 1995, 1992, 1991, 1986, 1983, 1981, 1980, 1974, 1973, 1972, 1970, 1967, 1962, 1961, 1959, 1955, 1954, 1951, 1949, 1941, 1935
1782 87TH ST	2020, 2017, 2014, 2010, 2005, 2002, 2000, 1999, 1995, 1992, 1991, 1986, 1983, 1981, 1980, 1973, 1972, 1970, 1967, 1962, 1961, 1959, 1955, 1954, 1951, 1949, 1941, 1935, 1930
1782 87TH ST	2020, 2017, 2014, 2010, 2005, 2002, 2000, 1999, 1995, 1992, 1991, 1986, 1983, 1981, 1980, 1974, 1973, 1972, 1967, 1962, 1961, 1959, 1955, 1954, 1951, 1949, 1941, 1935, 1930
1782 87TH ST	2020, 2017, 2014, 2010, 2005, 2002, 2000, 1999, 1995, 1992, 1991, 1986, 1983, 1980, 1974, 1973, 1972, 1970, 1967, 1962, 1961, 1959, 1955, 1954, 1951, 1949, 1941, 1935, 1930
1782 90TH	2020, 2017, 2014, 2010, 2005, 2002, 2000, 1995, 1992, 1991, 1986, 1983, 1981, 1980, 1974, 1973, 1972, 1970, 1967, 1962, 1961, 1959, 1955, 1954, 1951, 1949, 1941, 1935, 1930
1782 90TH	2020, 2017, 2014, 2010, 2005, 2000, 1999, 1995, 1992, 1991, 1986, 1983, 1981, 1980, 1974, 1973, 1972, 1970, 1967, 1962, 1961, 1959, 1955, 1954, 1951, 1949, 1941, 1935, 1930
1782 90TH	2020, 2017, 2014, 2010, 2005, 2002, 2000, 1999, 1995, 1992, 1991, 1986, 1983, 1981, 1980, 1974, 1973, 1972, 1970, 1967, 1962, 1961, 1959, 1954, 1951, 1949, 1941, 1935, 1930
1782 90TH	2020, 2017, 2014, 2010, 2005, 2002, 2000, 1999, 1995, 1992, 1991, 1986, 1983, 1981, 1980, 1974, 1973, 1972, 1970, 1967, 1962, 1959, 1955, 1954, 1951, 1949, 1941, 1935, 1930
1782 90TH ST	2020, 2017, 2014, 2010, 2005, 2002, 2000, 1999, 1995, 1992, 1991, 1986, 1983, 1981, 1980, 1973, 1972, 1970, 1967, 1962, 1961, 1959, 1955, 1954, 1951, 1949, 1941, 1935, 1930
1782 90TH ST	2020, 2017, 2014, 2010, 2005, 2002, 2000, 1999, 1995, 1992, 1991, 1986, 1983, 1981, 1980, 1974, 1973, 1972, 1967, 1962, 1961, 1959, 1955, 1954, 1951, 1949, 1941, 1935, 1930
1782 90TH ST	2020, 2017, 2014, 2010, 2005, 2002, 2000, 1999, 1995, 1992, 1991, 1986, 1983, 1981, 1980, 1974, 1973, 1972, 1970, 1967, 1962, 1961, 1959, 1955, 1954, 1951, 1949, 1941, 1935
1782 90TH ST	2020, 2017, 2014, 2010, 2005, 2002, 2000, 1999, 1995, 1992, 1991, 1986, 1983, 1981, 1980, 1974, 1973, 1972, 1970, 1967, 1962, 1961, 1959, 1955, 1954, 1951, 1949, 1941, 1930

FINDINGS

Address Researched	Address Not Identified in Research Source
1782 90TH ST	2020, 2017, 2014, 2010, 2005, 2002, 2000, 1999, 1995, 1992, 1991, 1986, 1983, 1981, 1980, 1974, 1973, 1972, 1970, 1967, 1962, 1961, 1959, 1955, 1954, 1951, 1949, 1935, 1930
1782 90TH ST	2020, 2017, 2014, 2010, 2005, 2002, 2000, 1999, 1995, 1992, 1991, 1986, 1983, 1981, 1980, 1974, 1973, 1972, 1970, 1967, 1962, 1961, 1959, 1955, 1954, 1949, 1941, 1935, 1930
1782 E 87TH ST	2020, 2017, 2014, 2010, 2002, 2000, 1999, 1995, 1992, 1991, 1986, 1983, 1981, 1980, 1974, 1973, 1972, 1970, 1967, 1962, 1961, 1959, 1955, 1954, 1951, 1949, 1941, 1935, 1930
1782 E 87TH ST	2020, 2017, 2014, 2005, 2002, 2000, 1999, 1995, 1992, 1991, 1986, 1983, 1981, 1980, 1974, 1973, 1972, 1970, 1967, 1962, 1961, 1959, 1955, 1954, 1951, 1949, 1941, 1935, 1930
1782 E 87TH ST	2017, 2014, 2010, 2005, 2002, 2000, 1999, 1995, 1992, 1991, 1986, 1983, 1981, 1980, 1974, 1973, 1972, 1970, 1967, 1962, 1961, 1959, 1955, 1954, 1951, 1949, 1941, 1935, 1930
1782 E 87TH ST	2020, 2014, 2010, 2005, 2002, 2000, 1999, 1995, 1992, 1991, 1986, 1983, 1981, 1980, 1974, 1973, 1972, 1970, 1967, 1962, 1961, 1959, 1955, 1954, 1951, 1949, 1941, 1935, 1930
1782 E 87TH ST	2020, 2017, 2010, 2005, 2002, 2000, 1999, 1995, 1992, 1991, 1986, 1983, 1981, 1980, 1974, 1973, 1972, 1970, 1967, 1962, 1961, 1959, 1955, 1954, 1951, 1949, 1941, 1935, 1930
1782 E 87TH ST	2020, 2017, 2014, 2010, 2005, 2002, 2000, 1999, 1992, 1991, 1986, 1983, 1981, 1980, 1974, 1973, 1972, 1970, 1967, 1962, 1961, 1959, 1955, 1954, 1951, 1949, 1941, 1935, 1930
1782 E 87TH ST	2020, 2017, 2014, 2010, 2005, 2002, 1999, 1995, 1992, 1991, 1986, 1983, 1981, 1980, 1974, 1973, 1972, 1970, 1967, 1962, 1961, 1959, 1955, 1954, 1951, 1949, 1941, 1935, 1930
1782 E 90TH ST	2020, 2017, 2014, 2010, 2005, 2002, 2000, 1999, 1995, 1991, 1986, 1983, 1981, 1980, 1974, 1973, 1972, 1970, 1967, 1962, 1961, 1959, 1955, 1954, 1951, 1949, 1941, 1935, 1930
1782 E 90TH ST	2020, 2017, 2014, 2010, 2005, 2002, 1999, 1995, 1992, 1991, 1986, 1983, 1981, 1980, 1974, 1973, 1972, 1970, 1967, 1962, 1961, 1959, 1955, 1954, 1951, 1949, 1941, 1935, 1930
1782 E 90TH ST	2020, 2017, 2014, 2010, 2005, 2002, 2000, 1999, 1992, 1991, 1986, 1983, 1981, 1980, 1974, 1973, 1972, 1970, 1967, 1962, 1961, 1959, 1955, 1954, 1951, 1949, 1941, 1935, 1930
1785 87TH	2020, 2017, 2014, 2010, 2005, 2002, 2000, 1995, 1992, 1991, 1986, 1983, 1981, 1980, 1974, 1973, 1972, 1970, 1967, 1962, 1961, 1959, 1955, 1954, 1951, 1949, 1941, 1935, 1930
1785 87TH	2020, 2017, 2014, 2010, 2005, 2000, 1999, 1995, 1992, 1991, 1986, 1983, 1981, 1980, 1974, 1973, 1972, 1970, 1967, 1962, 1961, 1959, 1955, 1954, 1951, 1949, 1941, 1935, 1930
1785 87TH	2020, 2017, 2014, 2010, 2005, 2002, 2000, 1999, 1995, 1992, 1991, 1986, 1983, 1981, 1980, 1974, 1973, 1972, 1970, 1967, 1962, 1959, 1955, 1954, 1951, 1949, 1941, 1935, 1930
1785 87TH	2020, 2017, 2014, 2010, 2005, 2002, 2000, 1999, 1995, 1992, 1991, 1986, 1983, 1981, 1980, 1974, 1973, 1972, 1970, 1967, 1962, 1961, 1959, 1954, 1951, 1949, 1941, 1935, 1930

FINDINGS

Address Researched	Address Not Identified in Research Source
1785 87TH ST	2020, 2017, 2014, 2010, 2005, 2002, 2000, 1999, 1995, 1992, 1991, 1986, 1983, 1981, 1980, 1974, 1973, 1972, 1970, 1967, 1962, 1961, 1959, 1955, 1954, 1951, 1949, 1935, 1930
1785 87TH ST	2020, 2017, 2014, 2010, 2005, 2002, 2000, 1999, 1995, 1992, 1991, 1986, 1983, 1981, 1980, 1974, 1973, 1972, 1970, 1967, 1962, 1961, 1959, 1955, 1954, 1949, 1941, 1935, 1930
1785 87TH ST	2020, 2017, 2014, 2010, 2005, 2002, 2000, 1999, 1995, 1992, 1991, 1986, 1983, 1981, 1980, 1974, 1973, 1972, 1970, 1967, 1962, 1961, 1959, 1955, 1954, 1951, 1949, 1941, 1930
1785 87TH ST	2020, 2017, 2014, 2010, 2005, 2002, 2000, 1999, 1995, 1992, 1991, 1986, 1983, 1981, 1980, 1974, 1973, 1972, 1970, 1967, 1962, 1961, 1959, 1955, 1954, 1951, 1949, 1941, 1935
1785 87TH ST	2020, 2017, 2014, 2010, 2005, 2002, 2000, 1999, 1995, 1992, 1991, 1986, 1983, 1981, 1980, 1974, 1973, 1972, 1967, 1962, 1961, 1959, 1955, 1954, 1951, 1949, 1941, 1935, 1930
1785 87TH ST	2020, 2017, 2014, 2010, 2005, 2002, 2000, 1999, 1995, 1992, 1991, 1986, 1983, 1981, 1980, 1973, 1972, 1970, 1967, 1962, 1961, 1959, 1955, 1954, 1951, 1949, 1941, 1935, 1930
1785 88TH ST	2020, 2017, 2014, 2010, 2005, 2002, 2000, 1999, 1995, 1992, 1991, 1983, 1981, 1980, 1974, 1973, 1972, 1970, 1967, 1962, 1961, 1959, 1955, 1954, 1951, 1949, 1941, 1935, 1930
1785 89TH	2020, 2017, 2014, 2010, 2005, 2002, 2000, 1999, 1995, 1992, 1991, 1986, 1983, 1981, 1980, 1974, 1973, 1972, 1970, 1967, 1962, 1959, 1955, 1954, 1951, 1949, 1941, 1935, 1930
1785 89TH	2020, 2017, 2014, 2010, 2005, 2002, 2000, 1999, 1995, 1992, 1991, 1986, 1983, 1981, 1980, 1974, 1973, 1972, 1970, 1967, 1962, 1961, 1959, 1954, 1951, 1949, 1941, 1935, 1930
1785 89TH ST	2020, 2017, 2014, 2010, 2005, 2002, 2000, 1999, 1995, 1992, 1991, 1986, 1983, 1981, 1980, 1974, 1973, 1972, 1970, 1967, 1962, 1961, 1959, 1955, 1954, 1949, 1941, 1935, 1930
1785 89TH ST	2020, 2017, 2014, 2010, 2005, 2002, 2000, 1999, 1995, 1992, 1991, 1986, 1983, 1981, 1980, 1974, 1973, 1972, 1970, 1967, 1962, 1961, 1959, 1955, 1954, 1951, 1949, 1935, 1930
1785 89TH ST	2020, 2017, 2014, 2010, 2005, 2002, 2000, 1999, 1995, 1992, 1991, 1986, 1983, 1981, 1980, 1974, 1973, 1972, 1970, 1967, 1962, 1961, 1959, 1955, 1954, 1951, 1949, 1941, 1930
1785 89TH ST	2020, 2017, 2014, 2010, 2005, 2002, 2000, 1999, 1995, 1992, 1991, 1986, 1983, 1981, 1980, 1974, 1973, 1972, 1970, 1967, 1962, 1961, 1959, 1955, 1954, 1951, 1949, 1941, 1935
1785 89TH ST	2020, 2017, 2014, 2010, 2005, 2002, 2000, 1999, 1995, 1992, 1991, 1986, 1983, 1981, 1980, 1974, 1973, 1972, 1967, 1962, 1961, 1959, 1955, 1954, 1951, 1949, 1941, 1935, 1930
1785 89TH ST	2020, 2017, 2014, 2010, 2005, 2002, 2000, 1999, 1995, 1992, 1991, 1986, 1983, 1981, 1980, 1973, 1972, 1970, 1967, 1962, 1961, 1959, 1955, 1954, 1951, 1949, 1941, 1935, 1930
1785 90TH	2020, 2017, 2014, 2010, 2005, 2002, 2000, 1999, 1995, 1992, 1991, 1986, 1983, 1981, 1980, 1974, 1973, 1972, 1970, 1967, 1962, 1959, 1955, 1954, 1951, 1949, 1941, 1935, 1930

FINDINGS

Address Researched	Address Not Identified in Research Source
1785 90TH	2020, 2017, 2014, 2010, 2005, 2002, 2000, 1999, 1995, 1992, 1991, 1986, 1983, 1981, 1980, 1974, 1973, 1972, 1970, 1967, 1962, 1961, 1959, 1954, 1951, 1949, 1941, 1935, 1930
1785 90TH	2020, 2017, 2014, 2010, 2005, 2000, 1999, 1995, 1992, 1991, 1986, 1983, 1981, 1980, 1974, 1973, 1972, 1970, 1967, 1962, 1961, 1959, 1955, 1954, 1951, 1949, 1941, 1935, 1930
1785 90TH ST	2020, 2017, 2014, 2010, 2005, 2002, 2000, 1999, 1995, 1992, 1991, 1986, 1983, 1981, 1980, 1973, 1972, 1970, 1967, 1962, 1961, 1959, 1955, 1954, 1951, 1949, 1941, 1935, 1930
1785 90TH ST	2020, 2017, 2014, 2010, 2005, 2002, 2000, 1999, 1995, 1992, 1991, 1986, 1983, 1981, 1980, 1974, 1973, 1972, 1967, 1962, 1961, 1959, 1955, 1954, 1951, 1949, 1941, 1935, 1930
1785 90TH ST	2020, 2017, 2014, 2010, 2005, 2002, 2000, 1999, 1995, 1992, 1991, 1986, 1983, 1981, 1980, 1974, 1973, 1972, 1970, 1967, 1962, 1961, 1959, 1955, 1954, 1951, 1949, 1941, 1935
1785 90TH ST	2020, 2017, 2014, 2010, 2005, 2002, 2000, 1999, 1995, 1992, 1991, 1986, 1983, 1981, 1980, 1974, 1973, 1972, 1970, 1967, 1962, 1961, 1959, 1955, 1954, 1951, 1949, 1941, 1930
1785 90TH ST	2020, 2017, 2014, 2010, 2005, 2002, 2000, 1999, 1995, 1992, 1991, 1986, 1983, 1981, 1980, 1974, 1973, 1972, 1970, 1967, 1962, 1961, 1959, 1955, 1954, 1951, 1949, 1935, 1930
1785 90TH ST	2020, 2017, 2014, 2010, 2005, 2002, 2000, 1999, 1995, 1992, 1991, 1986, 1983, 1981, 1980, 1974, 1973, 1972, 1970, 1967, 1962, 1961, 1959, 1955, 1954, 1949, 1941, 1935, 1930
1786 87TH	2020, 2017, 2014, 2010, 2005, 2002, 2000, 1999, 1995, 1992, 1991, 1986, 1983, 1981, 1980, 1974, 1973, 1972, 1970, 1967, 1962, 1961, 1959, 1954, 1951, 1949, 1941, 1935, 1930
1786 87TH	2020, 2017, 2014, 2010, 2005, 2002, 2000, 1999, 1995, 1992, 1991, 1986, 1983, 1981, 1980, 1974, 1973, 1972, 1970, 1967, 1962, 1959, 1955, 1954, 1951, 1949, 1941, 1935, 1930
1786 87TH	2020, 2017, 2014, 2010, 2005, 2000, 1999, 1995, 1992, 1991, 1986, 1983, 1981, 1980, 1974, 1973, 1972, 1970, 1967, 1962, 1961, 1959, 1955, 1954, 1951, 1949, 1941, 1935, 1930
1786 87TH	2020, 2017, 2014, 2010, 2005, 2002, 2000, 1995, 1992, 1991, 1986, 1983, 1981, 1980, 1974, 1973, 1972, 1970, 1967, 1962, 1961, 1959, 1955, 1954, 1951, 1949, 1941, 1935, 1930
1786 87TH ST	2020, 2017, 2014, 2010, 2005, 2002, 2000, 1999, 1995, 1992, 1991, 1986, 1983, 1981, 1980, 1973, 1972, 1970, 1967, 1962, 1961, 1959, 1955, 1954, 1951, 1949, 1941, 1935, 1930
1786 87TH ST	2020, 2017, 2014, 2010, 2005, 2002, 2000, 1999, 1995, 1992, 1991, 1986, 1983, 1981, 1980, 1974, 1973, 1972, 1967, 1962, 1961, 1959, 1955, 1954, 1951, 1949, 1941, 1935, 1930
1786 87TH ST	2020, 2017, 2014, 2010, 2005, 2002, 2000, 1999, 1995, 1992, 1991, 1986, 1983, 1981, 1980, 1974, 1973, 1972, 1970, 1967, 1962, 1961, 1959, 1955, 1954, 1949, 1941, 1935, 1930
1786 87TH ST	2020, 2017, 2014, 2010, 2005, 2002, 2000, 1999, 1995, 1992, 1991, 1986, 1983, 1981, 1980, 1974, 1973, 1972, 1970, 1967, 1962, 1961, 1959, 1955, 1954, 1951, 1949, 1935, 1930

FINDINGS

Address Researched	Address Not Identified in Research Source
1786 87TH ST	2020, 2017, 2014, 2010, 2005, 2002, 2000, 1999, 1995, 1992, 1991, 1986, 1983, 1981, 1980, 1974, 1973, 1972, 1970, 1967, 1962, 1961, 1959, 1955, 1954, 1951, 1949, 1941, 1930
1786 87TH ST	2020, 2017, 2014, 2010, 2005, 2002, 2000, 1999, 1995, 1992, 1991, 1986, 1983, 1981, 1980, 1974, 1973, 1972, 1970, 1967, 1962, 1961, 1959, 1955, 1954, 1951, 1949, 1941, 1935
1786 89TH	2020, 2017, 2014, 2010, 2005, 2002, 2000, 1999, 1995, 1992, 1991, 1986, 1983, 1981, 1980, 1974, 1973, 1972, 1970, 1967, 1962, 1961, 1959, 1954, 1951, 1949, 1941, 1935, 1930
1786 89TH	2020, 2017, 2014, 2010, 2005, 2002, 2000, 1999, 1995, 1992, 1991, 1986, 1983, 1981, 1980, 1974, 1973, 1972, 1970, 1967, 1962, 1959, 1955, 1954, 1951, 1949, 1941, 1935, 1930
1786 89TH ST	2020, 2017, 2014, 2010, 2005, 2002, 2000, 1999, 1995, 1992, 1991, 1986, 1983, 1981, 1980, 1974, 1973, 1972, 1967, 1962, 1961, 1959, 1955, 1954, 1951, 1949, 1941, 1935, 1930
1786 89TH ST	2020, 2017, 2014, 2010, 2005, 2002, 2000, 1999, 1995, 1992, 1991, 1986, 1983, 1981, 1980, 1973, 1972, 1970, 1967, 1962, 1961, 1959, 1955, 1954, 1951, 1949, 1941, 1935, 1930
1786 89TH ST	2020, 2017, 2014, 2010, 2005, 2002, 2000, 1999, 1995, 1992, 1991, 1986, 1983, 1981, 1980, 1974, 1973, 1972, 1970, 1967, 1962, 1961, 1959, 1955, 1954, 1949, 1941, 1935, 1930
1786 89TH ST	2020, 2017, 2014, 2010, 2005, 2002, 2000, 1999, 1995, 1992, 1991, 1986, 1983, 1981, 1980, 1974, 1973, 1972, 1970, 1967, 1962, 1961, 1959, 1955, 1954, 1951, 1949, 1935, 1930
1786 89TH ST	2020, 2017, 2014, 2010, 2005, 2002, 2000, 1999, 1995, 1992, 1991, 1986, 1983, 1981, 1980, 1974, 1973, 1972, 1970, 1967, 1962, 1961, 1959, 1955, 1954, 1951, 1949, 1941, 1930
1786 89TH ST	2020, 2017, 2014, 2010, 2005, 2002, 2000, 1999, 1995, 1992, 1991, 1986, 1983, 1981, 1980, 1974, 1973, 1972, 1970, 1967, 1962, 1961, 1959, 1955, 1954, 1951, 1949, 1941, 1935
1786 90TH	2020, 2017, 2014, 2010, 2005, 2002, 2000, 1999, 1995, 1992, 1991, 1986, 1983, 1981, 1980, 1974, 1973, 1972, 1970, 1967, 1962, 1959, 1955, 1954, 1951, 1949, 1941, 1935, 1930
1786 90TH	2020, 2017, 2014, 2010, 2005, 2002, 2000, 1995, 1992, 1991, 1986, 1983, 1981, 1980, 1974, 1973, 1972, 1970, 1967, 1962, 1961, 1959, 1955, 1954, 1951, 1949, 1941, 1935, 1930
1786 90TH	2020, 2017, 2014, 2010, 2005, 2000, 1999, 1995, 1992, 1991, 1986, 1983, 1981, 1980, 1974, 1973, 1972, 1970, 1967, 1962, 1961, 1959, 1955, 1954, 1951, 1949, 1941, 1935, 1930
1787 87TH	2020, 2017, 2014, 2010, 2005, 2000, 1999, 1995, 1992, 1991, 1986, 1983, 1981, 1980, 1974, 1973, 1972, 1970, 1967, 1962, 1961, 1959, 1955, 1954, 1951, 1949, 1941, 1935, 1930
1787 87TH	2020, 2017, 2014, 2010, 2005, 2002, 2000, 1995, 1992, 1991, 1986, 1983, 1981, 1980, 1974, 1973, 1972, 1970, 1967, 1962, 1961, 1959, 1955, 1954, 1951, 1949, 1941, 1935, 1930
1787 87TH	2020, 2017, 2014, 2010, 2005, 2002, 2000, 1999, 1995, 1992, 1991, 1986, 1983, 1981, 1980, 1974, 1973, 1972, 1970, 1967, 1962, 1959, 1955, 1954, 1951, 1949, 1941, 1935, 1930

FINDINGS

Address Researched	Address Not Identified in Research Source
1787 87TH	2020, 2017, 2014, 2010, 2005, 2002, 2000, 1999, 1995, 1992, 1991, 1986, 1983, 1981, 1980, 1974, 1973, 1972, 1970, 1967, 1962, 1961, 1959, 1954, 1951, 1949, 1941, 1935, 1930
1787 87TH ST	2020, 2017, 2014, 2010, 2005, 2002, 2000, 1999, 1995, 1992, 1991, 1986, 1983, 1981, 1980, 1974, 1973, 1972, 1970, 1967, 1962, 1961, 1959, 1955, 1954, 1951, 1949, 1935, 1930
1787 87TH ST	2020, 2017, 2014, 2010, 2005, 2002, 2000, 1999, 1995, 1992, 1991, 1986, 1983, 1981, 1980, 1974, 1973, 1972, 1970, 1967, 1962, 1961, 1959, 1955, 1954, 1949, 1941, 1935, 1930
1787 87TH ST	2020, 2017, 2014, 2010, 2005, 2002, 2000, 1999, 1995, 1992, 1991, 1986, 1983, 1981, 1980, 1974, 1973, 1972, 1970, 1967, 1962, 1961, 1959, 1955, 1954, 1951, 1949, 1941, 1930
1787 87TH ST	2020, 2017, 2014, 2010, 2005, 2002, 2000, 1999, 1995, 1992, 1991, 1986, 1983, 1981, 1980, 1974, 1973, 1972, 1970, 1967, 1962, 1961, 1959, 1955, 1954, 1951, 1949, 1941, 1935
1787 87TH ST	2020, 2017, 2014, 2010, 2005, 2002, 2000, 1999, 1995, 1992, 1991, 1986, 1983, 1981, 1980, 1973, 1972, 1970, 1967, 1962, 1961, 1959, 1955, 1954, 1951, 1949, 1941, 1935, 1930
1787 87TH ST	2020, 2017, 2014, 2010, 2005, 2002, 2000, 1999, 1995, 1992, 1991, 1986, 1983, 1981, 1980, 1974, 1973, 1972, 1967, 1962, 1961, 1959, 1955, 1954, 1951, 1949, 1941, 1935, 1930
1787 87TH ST	2020, 2017, 2014, 2010, 2005, 2002, 2000, 1999, 1995, 1992, 1991, 1983, 1981, 1980, 1974, 1973, 1972, 1970, 1967, 1962, 1961, 1959, 1955, 1954, 1951, 1949, 1941, 1935, 1930
1787 87TH ST	2020, 2017, 2014, 2010, 2005, 2002, 2000, 1999, 1995, 1992, 1986, 1983, 1981, 1980, 1974, 1973, 1972, 1970, 1967, 1962, 1961, 1959, 1955, 1954, 1951, 1949, 1941, 1935, 1930
1787 E 87TH ST	2020, 2017, 2014, 2010, 2005, 2002, 2000, 1999, 1995, 1991, 1986, 1983, 1981, 1980, 1974, 1973, 1972, 1970, 1967, 1962, 1961, 1959, 1955, 1954, 1951, 1949, 1941, 1935, 1930
1787 E 87TH ST	2020, 2017, 2014, 2010, 2005, 2002, 2000, 1999, 1992, 1991, 1986, 1983, 1981, 1980, 1974, 1973, 1972, 1970, 1967, 1962, 1961, 1959, 1955, 1954, 1951, 1949, 1941, 1935, 1930
1788 88TH PL	2020, 2017, 2014, 2010, 2005, 2002, 2000, 1999, 1995, 1992, 1991, 1986, 1983, 1981, 1980, 1974, 1973, 1972, 1970, 1967, 1962, 1961, 1959, 1955, 1954, 1951, 1949, 1941, 1930
1788 88TH PL	2020, 2017, 2014, 2010, 2005, 2002, 2000, 1999, 1995, 1992, 1991, 1986, 1983, 1981, 1980, 1974, 1973, 1972, 1970, 1967, 1962, 1961, 1959, 1955, 1954, 1949, 1941, 1935, 1930
1788 88TH PL	2020, 2017, 2014, 2010, 2005, 2002, 2000, 1999, 1995, 1992, 1991, 1986, 1983, 1981, 1980, 1974, 1973, 1972, 1970, 1967, 1962, 1961, 1959, 1955, 1954, 1951, 1949, 1935, 1930
1789 89TH	2020, 2017, 2014, 2010, 2005, 2002, 2000, 1999, 1995, 1992, 1991, 1986, 1983, 1981, 1980, 1974, 1973, 1972, 1970, 1967, 1962, 1961, 1959, 1954, 1951, 1949, 1941, 1935, 1930
1789 89TH	2020, 2017, 2014, 2010, 2005, 2002, 2000, 1999, 1995, 1992, 1991, 1986, 1983, 1981, 1980, 1974, 1973, 1972, 1970, 1967, 1962, 1959, 1955, 1954, 1951, 1949, 1941, 1935, 1930

FINDINGS

Address Researched	Address Not Identified in Research Source
1789 89TH ST	2020, 2017, 2014, 2010, 2005, 2002, 2000, 1999, 1995, 1992, 1991, 1986, 1983, 1981, 1980, 1974, 1973, 1972, 1967, 1962, 1961, 1959, 1955, 1954, 1951, 1949, 1941, 1935, 1930
1789 89TH ST	2020, 2017, 2014, 2010, 2005, 2002, 2000, 1999, 1995, 1992, 1991, 1986, 1983, 1981, 1980, 1973, 1972, 1970, 1967, 1962, 1961, 1959, 1955, 1954, 1951, 1949, 1941, 1935, 1930
1789 89TH ST	2020, 2017, 2014, 2010, 2005, 2002, 2000, 1999, 1995, 1992, 1991, 1986, 1983, 1981, 1980, 1974, 1973, 1972, 1970, 1967, 1962, 1961, 1959, 1955, 1954, 1949, 1941, 1935, 1930
1789 89TH ST	2020, 2017, 2014, 2010, 2005, 2002, 2000, 1999, 1995, 1992, 1991, 1986, 1983, 1981, 1980, 1974, 1973, 1972, 1970, 1967, 1962, 1961, 1959, 1955, 1954, 1951, 1949, 1935, 1930
1789 89TH ST	2020, 2017, 2014, 2010, 2005, 2002, 2000, 1999, 1995, 1992, 1991, 1986, 1983, 1981, 1980, 1974, 1973, 1972, 1970, 1967, 1962, 1961, 1959, 1955, 1954, 1951, 1949, 1941, 1930
1789 89TH ST	2020, 2017, 2014, 2010, 2005, 2002, 2000, 1999, 1995, 1992, 1991, 1986, 1983, 1981, 1980, 1974, 1973, 1972, 1970, 1967, 1962, 1961, 1959, 1955, 1954, 1951, 1949, 1941, 1935
1789 90TH	2020, 2017, 2014, 2010, 2005, 2002, 2000, 1999, 1995, 1992, 1991, 1986, 1983, 1981, 1980, 1974, 1973, 1972, 1970, 1967, 1962, 1959, 1955, 1954, 1951, 1949, 1941, 1935, 1930
1789 90TH	2020, 2017, 2014, 2010, 2005, 2002, 2000, 1999, 1995, 1992, 1991, 1986, 1983, 1981, 1980, 1974, 1973, 1972, 1970, 1967, 1962, 1961, 1959, 1954, 1951, 1949, 1941, 1935, 1930
1789 90TH	2020, 2017, 2014, 2010, 2005, 2002, 2000, 1995, 1992, 1991, 1986, 1983, 1981, 1980, 1974, 1973, 1972, 1970, 1967, 1962, 1961, 1959, 1955, 1954, 1951, 1949, 1941, 1935, 1930
1789 90TH	2020, 2017, 2014, 2010, 2005, 2000, 1999, 1995, 1992, 1991, 1986, 1983, 1981, 1980, 1974, 1973, 1972, 1970, 1967, 1962, 1961, 1959, 1955, 1954, 1951, 1949, 1941, 1935, 1930
1789 90TH ST	2020, 2017, 2014, 2010, 2005, 2002, 2000, 1999, 1995, 1992, 1991, 1983, 1981, 1980, 1974, 1973, 1972, 1970, 1967, 1962, 1961, 1959, 1955, 1954, 1951, 1949, 1941, 1935, 1930
1789 90TH ST	2020, 2017, 2014, 2010, 2005, 2002, 2000, 1999, 1995, 1992, 1991, 1986, 1983, 1981, 1980, 1973, 1972, 1970, 1967, 1962, 1961, 1959, 1955, 1954, 1951, 1949, 1941, 1935, 1930
1789 90TH ST	2020, 2017, 2014, 2010, 2005, 2002, 2000, 1999, 1995, 1992, 1991, 1986, 1983, 1981, 1980, 1974, 1973, 1972, 1970, 1967, 1962, 1961, 1959, 1955, 1954, 1951, 1949, 1941, 1935
1789 90TH ST	2020, 2017, 2014, 2010, 2005, 2002, 2000, 1999, 1995, 1992, 1991, 1986, 1983, 1981, 1980, 1974, 1973, 1972, 1970, 1967, 1962, 1961, 1959, 1955, 1954, 1951, 1949, 1941, 1930
1789 90TH ST	2020, 2017, 2014, 2010, 2005, 2002, 2000, 1999, 1995, 1992, 1991, 1986, 1983, 1981, 1980, 1974, 1973, 1972, 1970, 1967, 1962, 1961, 1959, 1955, 1954, 1951, 1949, 1935, 1930
1789 90TH ST	2020, 2017, 2014, 2010, 2005, 2002, 2000, 1999, 1995, 1992, 1991, 1986, 1983, 1981, 1980, 1974, 1973, 1972, 1970, 1967, 1962, 1961, 1959, 1955, 1954, 1949, 1941, 1935, 1930

FINDINGS

Address Researched	Address Not Identified in Research Source
1789 E 90TH ST	2020, 2017, 2014, 2010, 2005, 2002, 2000, 1999, 1995, 1991, 1986, 1983, 1981, 1980, 1974, 1973, 1972, 1970, 1967, 1962, 1961, 1959, 1955, 1954, 1951, 1949, 1941, 1935, 1930
1789 E 90TH ST	2017, 2014, 2010, 2005, 2002, 2000, 1999, 1995, 1992, 1991, 1986, 1983, 1981, 1980, 1974, 1973, 1972, 1970, 1967, 1962, 1961, 1959, 1955, 1954, 1951, 1949, 1941, 1935, 1930
1789 E 90TH ST	2020, 2017, 2010, 2005, 2002, 2000, 1999, 1995, 1992, 1991, 1986, 1983, 1981, 1980, 1974, 1973, 1972, 1970, 1967, 1962, 1961, 1959, 1955, 1954, 1951, 1949, 1941, 1935, 1930
1790 87TH	2020, 2017, 2014, 2010, 2005, 2000, 1999, 1995, 1992, 1991, 1986, 1983, 1981, 1980, 1974, 1973, 1972, 1970, 1967, 1962, 1961, 1959, 1955, 1954, 1951, 1949, 1941, 1935, 1930
1790 87TH	2020, 2017, 2014, 2010, 2005, 2002, 2000, 1999, 1995, 1992, 1991, 1986, 1983, 1981, 1980, 1974, 1973, 1972, 1970, 1967, 1962, 1959, 1955, 1954, 1951, 1949, 1941, 1935, 1930
1790 87TH	2020, 2017, 2014, 2010, 2005, 2002, 2000, 1999, 1995, 1992, 1991, 1986, 1983, 1981, 1980, 1974, 1973, 1972, 1970, 1967, 1962, 1961, 1959, 1954, 1951, 1949, 1941, 1935, 1930
1790 87TH ST	2020, 2017, 2014, 2010, 2005, 2002, 2000, 1999, 1995, 1992, 1991, 1986, 1983, 1981, 1980, 1974, 1973, 1972, 1970, 1967, 1962, 1961, 1959, 1955, 1954, 1949, 1941, 1935, 1930
1790 87TH ST	2020, 2017, 2014, 2010, 2005, 2002, 2000, 1999, 1995, 1992, 1991, 1986, 1983, 1981, 1980, 1974, 1973, 1972, 1970, 1967, 1962, 1961, 1959, 1955, 1954, 1951, 1949, 1935, 1930
1790 87TH ST	2020, 2017, 2014, 2010, 2005, 2002, 2000, 1999, 1995, 1992, 1991, 1986, 1983, 1981, 1980, 1974, 1973, 1972, 1970, 1967, 1962, 1961, 1959, 1955, 1954, 1951, 1949, 1941, 1930
1790 87TH ST	2020, 2017, 2014, 2010, 2005, 2002, 2000, 1999, 1995, 1992, 1991, 1986, 1983, 1981, 1980, 1974, 1973, 1972, 1970, 1967, 1962, 1961, 1959, 1955, 1954, 1951, 1949, 1941, 1935
1790 87TH ST	2020, 2017, 2014, 2010, 2005, 2002, 2000, 1999, 1995, 1992, 1991, 1986, 1983, 1981, 1980, 1973, 1972, 1970, 1967, 1962, 1961, 1959, 1955, 1954, 1951, 1949, 1941, 1935, 1930
1790 87TH ST	2020, 2017, 2014, 2010, 2005, 2002, 2000, 1999, 1995, 1992, 1991, 1986, 1983, 1981, 1980, 1974, 1973, 1972, 1967, 1962, 1961, 1959, 1955, 1954, 1951, 1949, 1941, 1935, 1930
1790 89TH	2020, 2017, 2014, 2010, 2005, 2002, 2000, 1999, 1995, 1992, 1991, 1986, 1983, 1981, 1980, 1974, 1973, 1972, 1970, 1967, 1962, 1959, 1955, 1954, 1951, 1949, 1941, 1935, 1930
1790 89TH	2020, 2017, 2014, 2010, 2005, 2002, 2000, 1999, 1995, 1992, 1991, 1986, 1983, 1981, 1980, 1974, 1973, 1972, 1970, 1967, 1962, 1961, 1959, 1954, 1951, 1949, 1941, 1935, 1930
1790 89TH ST	2020, 2017, 2014, 2010, 2005, 2002, 2000, 1999, 1995, 1992, 1991, 1986, 1983, 1981, 1980, 1974, 1973, 1972, 1970, 1967, 1962, 1961, 1959, 1955, 1954, 1949, 1941, 1935, 1930
1790 89TH ST	2020, 2017, 2014, 2010, 2005, 2002, 2000, 1999, 1995, 1992, 1991, 1986, 1983, 1981, 1980, 1974, 1973, 1972, 1970, 1967, 1962, 1961, 1959, 1955, 1954, 1951, 1949, 1935, 1930

FINDINGS

Address Researched	Address Not Identified in Research Source
1790 89TH ST	2020, 2017, 2014, 2010, 2005, 2002, 2000, 1999, 1995, 1992, 1991, 1986, 1983, 1981, 1980, 1974, 1973, 1972, 1970, 1967, 1962, 1961, 1959, 1955, 1954, 1951, 1949, 1941, 1930
1790 89TH ST	2020, 2017, 2014, 2010, 2005, 2002, 2000, 1999, 1995, 1992, 1991, 1986, 1983, 1981, 1980, 1974, 1973, 1972, 1970, 1967, 1962, 1961, 1959, 1955, 1954, 1951, 1949, 1941, 1935
1790 89TH ST	2020, 2017, 2014, 2010, 2005, 2002, 2000, 1999, 1995, 1992, 1991, 1986, 1983, 1981, 1980, 1974, 1973, 1972, 1967, 1962, 1961, 1959, 1955, 1954, 1951, 1949, 1941, 1935, 1930
1790 89TH ST	2020, 2017, 2014, 2010, 2005, 2002, 2000, 1999, 1995, 1992, 1991, 1986, 1983, 1981, 1980, 1973, 1972, 1970, 1967, 1962, 1961, 1959, 1955, 1954, 1951, 1949, 1941, 1935, 1930
1790 90TH	2020, 2017, 2014, 2010, 2005, 2002, 2000, 1999, 1995, 1992, 1991, 1986, 1983, 1981, 1980, 1974, 1973, 1972, 1970, 1967, 1962, 1961, 1959, 1954, 1951, 1949, 1941, 1935, 1930
1790 90TH	2020, 2017, 2014, 2010, 2005, 2002, 2000, 1999, 1995, 1992, 1991, 1986, 1983, 1981, 1980, 1974, 1973, 1972, 1970, 1967, 1962, 1959, 1955, 1954, 1951, 1949, 1941, 1935, 1930
1790 90TH	2020, 2017, 2014, 2010, 2005, 2000, 1999, 1995, 1992, 1991, 1986, 1983, 1981, 1980, 1974, 1973, 1972, 1970, 1967, 1962, 1961, 1959, 1955, 1954, 1951, 1949, 1941, 1935, 1930
1790 90TH	2020, 2017, 2014, 2010, 2005, 2002, 2000, 1995, 1992, 1991, 1986, 1983, 1981, 1980, 1974, 1973, 1972, 1970, 1967, 1962, 1961, 1959, 1955, 1954, 1951, 1949, 1941, 1935, 1930
1790 90TH ST	2020, 2017, 2014, 2010, 2005, 2002, 2000, 1999, 1995, 1992, 1991, 1986, 1983, 1981, 1980, 1973, 1972, 1970, 1967, 1962, 1961, 1959, 1955, 1954, 1951, 1949, 1941, 1935, 1930
1790 90TH ST	2020, 2017, 2014, 2010, 2005, 2002, 2000, 1999, 1995, 1992, 1991, 1986, 1983, 1981, 1980, 1974, 1973, 1972, 1967, 1962, 1961, 1959, 1955, 1954, 1951, 1949, 1941, 1930
1790 90TH ST	2020, 2017, 2014, 2010, 2005, 2002, 2000, 1999, 1995, 1992, 1991, 1986, 1983, 1981, 1980, 1974, 1973, 1972, 1970, 1967, 1962, 1961, 1959, 1955, 1954, 1951, 1949, 1941, 1935
1790 90TH ST	2020, 2017, 2014, 2010, 2005, 2002, 2000, 1999, 1995, 1992, 1991, 1986, 1983, 1981, 1980, 1974, 1973, 1972, 1970, 1967, 1962, 1961, 1959, 1955, 1954, 1951, 1949, 1941, 1930
1790 90TH ST	2020, 2017, 2014, 2010, 2005, 2002, 2000, 1999, 1995, 1992, 1991, 1986, 1983, 1981, 1980, 1974, 1973, 1972, 1970, 1967, 1962, 1961, 1959, 1955, 1954, 1951, 1949, 1935, 1930
1790 90TH ST	2020, 2017, 2014, 2010, 2005, 2002, 2000, 1999, 1995, 1992, 1991, 1986, 1983, 1981, 1980, 1974, 1973, 1972, 1967, 1962, 1961, 1959, 1955, 1954, 1949, 1941, 1935, 1930
1790 E 90TH ST	2020, 2017, 2014, 2010, 2005, 2002, 2000, 1999, 1992, 1991, 1986, 1983, 1981, 1980, 1974, 1973, 1972, 1970, 1967, 1962, 1961, 1959, 1955, 1954, 1951, 1949, 1941, 1935, 1930
1790 E 90TH ST	2020, 2017, 2014, 2010, 2005, 2002, 2000, 1999, 1995, 1991, 1986, 1983, 1981, 1980, 1974, 1973, 1972, 1970, 1967, 1962, 1961, 1959, 1955, 1954, 1951, 1949, 1941, 1935, 1930

FINDINGS

Address Researched	Address Not Identified in Research Source
1790 E 90TH ST	2020, 2017, 2014, 2010, 2002, 2000, 1999, 1995, 1992, 1991, 1986, 1983, 1981, 1980, 1974, 1973, 1972, 1970, 1967, 1962, 1961, 1959, 1955, 1954, 1951, 1949, 1941, 1935, 1930
1790 E 90TH ST	2020, 2017, 2014, 2005, 2002, 2000, 1999, 1995, 1992, 1991, 1986, 1983, 1981, 1980, 1974, 1973, 1972, 1970, 1967, 1962, 1961, 1959, 1955, 1954, 1951, 1949, 1941, 1935, 1930
1790 E 90TH ST	2020, 2017, 2010, 2005, 2002, 2000, 1999, 1995, 1992, 1991, 1986, 1983, 1981, 1980, 1974, 1973, 1972, 1970, 1967, 1962, 1961, 1959, 1955, 1954, 1951, 1949, 1941, 1935, 1930
1790 E 90TH ST	2020, 2014, 2010, 2005, 2002, 2000, 1999, 1995, 1992, 1991, 1986, 1983, 1981, 1980, 1974, 1973, 1972, 1970, 1967, 1962, 1961, 1959, 1955, 1954, 1951, 1949, 1941, 1935, 1930
1791 87TH	2020, 2017, 2014, 2010, 2005, 2000, 1999, 1995, 1992, 1991, 1986, 1983, 1981, 1980, 1974, 1973, 1972, 1970, 1967, 1962, 1961, 1959, 1955, 1954, 1951, 1949, 1941, 1935, 1930
1791 87TH	2020, 2017, 2014, 2010, 2005, 2002, 2000, 1995, 1992, 1991, 1986, 1983, 1981, 1980, 1974, 1973, 1972, 1970, 1967, 1962, 1961, 1959, 1955, 1954, 1951, 1949, 1941, 1935, 1930
1791 87TH	2020, 2017, 2014, 2010, 2005, 2002, 2000, 1999, 1995, 1992, 1991, 1986, 1983, 1981, 1980, 1974, 1973, 1972, 1970, 1967, 1962, 1959, 1955, 1954, 1951, 1949, 1941, 1935, 1930
1791 87TH	2020, 2017, 2014, 2010, 2005, 2002, 2000, 1999, 1995, 1992, 1991, 1986, 1983, 1981, 1980, 1974, 1973, 1972, 1970, 1967, 1962, 1961, 1959, 1954, 1951, 1949, 1941, 1935, 1930
1791 87TH ST	2020, 2017, 2014, 2010, 2005, 2002, 2000, 1999, 1995, 1992, 1991, 1986, 1983, 1981, 1980, 1974, 1973, 1972, 1970, 1967, 1962, 1961, 1959, 1955, 1954, 1951, 1949, 1935, 1930
1791 87TH ST	2020, 2017, 2014, 2010, 2005, 2002, 2000, 1999, 1995, 1992, 1991, 1986, 1983, 1981, 1980, 1974, 1973, 1972, 1970, 1967, 1962, 1961, 1959, 1955, 1954, 1949, 1941, 1935, 1930
1791 87TH ST	2020, 2017, 2014, 2010, 2005, 2002, 2000, 1999, 1995, 1992, 1991, 1986, 1983, 1981, 1980, 1974, 1973, 1972, 1970, 1967, 1962, 1961, 1959, 1955, 1954, 1951, 1949, 1941, 1930
1791 87TH ST	2020, 2017, 2014, 2010, 2005, 2002, 2000, 1999, 1995, 1992, 1991, 1986, 1983, 1981, 1980, 1974, 1973, 1972, 1970, 1967, 1962, 1961, 1959, 1955, 1954, 1951, 1949, 1941, 1935
1791 87TH ST	2020, 2017, 2014, 2010, 2005, 2002, 2000, 1999, 1995, 1992, 1991, 1986, 1983, 1981, 1980, 1973, 1972, 1970, 1967, 1962, 1961, 1959, 1955, 1954, 1951, 1949, 1941, 1935, 1930
1791 87TH ST	2020, 2017, 2014, 2010, 2005, 2002, 2000, 1999, 1995, 1992, 1991, 1986, 1983, 1981, 1980, 1974, 1973, 1972, 1967, 1962, 1961, 1959, 1955, 1954, 1951, 1949, 1941, 1935, 1930
1791 90TH	2020, 2017, 2014, 2010, 2005, 2002, 2000, 1999, 1995, 1992, 1991, 1986, 1983, 1981, 1980, 1974, 1973, 1972, 1970, 1967, 1962, 1959, 1955, 1954, 1951, 1949, 1941, 1935, 1930
1791 90TH	2020, 2017, 2014, 2010, 2005, 2002, 2000, 1999, 1995, 1992, 1991, 1986, 1983, 1981, 1980, 1974, 1973, 1972, 1970, 1967, 1962, 1961, 1959, 1954, 1951, 1949, 1941, 1935, 1930

FINDINGS

Address Researched	Address Not Identified in Research Source
1791 90TH	2020, 2017, 2014, 2010, 2005, 2002, 2000, 1995, 1992, 1991, 1986, 1983, 1981, 1980, 1974, 1973, 1972, 1970, 1967, 1962, 1961, 1959, 1955, 1954, 1951, 1949, 1941, 1935, 1930
1791 90TH	2020, 2017, 2014, 2010, 2005, 2000, 1999, 1995, 1992, 1991, 1986, 1983, 1981, 1980, 1974, 1973, 1972, 1970, 1967, 1962, 1961, 1959, 1955, 1954, 1951, 1949, 1941, 1935, 1930
1791 90TH ST	2020, 2017, 2014, 2010, 2005, 2002, 2000, 1999, 1995, 1992, 1991, 1986, 1983, 1981, 1980, 1973, 1972, 1970, 1967, 1962, 1961, 1959, 1955, 1954, 1951, 1949, 1941, 1935, 1930
1791 90TH ST	2020, 2017, 2014, 2010, 2005, 2002, 2000, 1999, 1995, 1992, 1991, 1986, 1983, 1981, 1980, 1974, 1973, 1972, 1970, 1967, 1962, 1961, 1959, 1955, 1954, 1951, 1949, 1941, 1935
1791 90TH ST	2020, 2017, 2014, 2010, 2005, 2002, 2000, 1999, 1995, 1992, 1991, 1986, 1983, 1981, 1980, 1974, 1973, 1972, 1970, 1967, 1962, 1961, 1959, 1955, 1954, 1951, 1949, 1941, 1930
1791 90TH ST	2020, 2017, 2014, 2010, 2005, 2002, 2000, 1999, 1995, 1992, 1991, 1986, 1983, 1981, 1980, 1974, 1973, 1972, 1970, 1967, 1962, 1961, 1959, 1955, 1954, 1951, 1949, 1935, 1930
1791 90TH ST	2020, 2017, 2014, 2010, 2005, 2002, 2000, 1999, 1995, 1992, 1991, 1986, 1983, 1981, 1980, 1974, 1973, 1972, 1970, 1967, 1962, 1961, 1959, 1955, 1954, 1949, 1941, 1935, 1930
1791 E 87TH ST	2020, 2017, 2014, 2010, 2002, 2000, 1999, 1995, 1992, 1991, 1986, 1983, 1981, 1980, 1974, 1973, 1972, 1970, 1967, 1962, 1961, 1959, 1955, 1954, 1951, 1949, 1941, 1935, 1930
1791 E 87TH ST	2020, 2017, 2010, 2005, 2002, 2000, 1999, 1995, 1992, 1991, 1986, 1983, 1981, 1980, 1974, 1973, 1972, 1970, 1967, 1962, 1961, 1959, 1955, 1954, 1951, 1949, 1941, 1935, 1930
1791 E 87TH ST	2020, 2014, 2010, 2005, 2002, 2000, 1999, 1995, 1992, 1991, 1986, 1983, 1981, 1980, 1974, 1973, 1972, 1970, 1967, 1962, 1961, 1959, 1955, 1954, 1951, 1949, 1941, 1935, 1930
1791 E 87TH ST	2017, 2014, 2010, 2005, 2002, 2000, 1999, 1995, 1992, 1991, 1986, 1983, 1981, 1980, 1974, 1973, 1972, 1970, 1967, 1962, 1961, 1959, 1955, 1954, 1951, 1949, 1941, 1935, 1930
1791 E 87TH ST	2020, 2017, 2014, 2005, 2002, 2000, 1999, 1995, 1992, 1991, 1986, 1983, 1981, 1980, 1974, 1973, 1972, 1970, 1967, 1962, 1961, 1959, 1955, 1954, 1951, 1949, 1941, 1935, 1930
1791 E 90TH ST	2020, 2017, 2014, 2005, 2002, 2000, 1999, 1995, 1992, 1991, 1986, 1983, 1981, 1980, 1974, 1973, 1972, 1970, 1967, 1962, 1961, 1959, 1955, 1954, 1951, 1949, 1941, 1935, 1930
1791 E 90TH ST	2020, 2017, 2014, 2010, 2005, 2002, 2000, 1999, 1992, 1991, 1986, 1983, 1981, 1980, 1974, 1973, 1972, 1970, 1967, 1962, 1961, 1959, 1955, 1954, 1951, 1949, 1941, 1935, 1930
1791 E 90TH ST	2020, 2017, 2014, 2010, 2005, 2002, 2000, 1999, 1995, 1991, 1986, 1983, 1981, 1980, 1974, 1973, 1972, 1970, 1967, 1962, 1961, 1959, 1955, 1954, 1951, 1949, 1941, 1935, 1930
1792 90	2020, 2017, 2014, 2010, 2005, 2002, 2000, 1999, 1995, 1992, 1991, 1986, 1981, 1980, 1974, 1973, 1972, 1970, 1967, 1962, 1961, 1959, 1955, 1954, 1951, 1949, 1941, 1935, 1930

FINDINGS

Address Researched	Address Not Identified in Research Source
1792 90TH	2020, 2017, 2014, 2010, 2005, 2002, 2000, 1995, 1992, 1991, 1986, 1983, 1981, 1980, 1974, 1973, 1972, 1970, 1967, 1962, 1961, 1959, 1955, 1954, 1951, 1949, 1941, 1935, 1930
1792 90TH	2020, 2017, 2014, 2010, 2005, 2000, 1999, 1995, 1992, 1991, 1986, 1983, 1981, 1980, 1974, 1973, 1972, 1970, 1967, 1962, 1961, 1959, 1955, 1954, 1951, 1949, 1941, 1935, 1930
1792 90TH	2020, 2017, 2014, 2010, 2005, 2002, 2000, 1999, 1995, 1992, 1991, 1986, 1983, 1981, 1980, 1974, 1973, 1972, 1970, 1967, 1962, 1961, 1959, 1954, 1951, 1949, 1941, 1935, 1930
1792 90TH	2020, 2017, 2014, 2010, 2005, 2002, 2000, 1999, 1995, 1992, 1991, 1986, 1983, 1981, 1980, 1974, 1973, 1972, 1970, 1967, 1962, 1959, 1955, 1954, 1951, 1949, 1941, 1935, 1930
1792 90TH ST	2020, 2017, 2014, 2010, 2005, 2002, 2000, 1999, 1995, 1992, 1991, 1986, 1983, 1981, 1980, 1973, 1972, 1970, 1967, 1962, 1961, 1959, 1955, 1954, 1951, 1949, 1941, 1935, 1930
1792 90TH ST	2020, 2017, 2014, 2010, 2005, 2002, 2000, 1999, 1995, 1992, 1991, 1986, 1983, 1981, 1980, 1974, 1973, 1972, 1967, 1962, 1961, 1959, 1955, 1954, 1951, 1949, 1941, 1935, 1930
1792 90TH ST	2020, 2017, 2014, 2010, 2005, 2002, 2000, 1999, 1995, 1992, 1991, 1986, 1983, 1981, 1980, 1974, 1973, 1972, 1970, 1967, 1962, 1961, 1959, 1955, 1954, 1949, 1941, 1935, 1930
1792 90TH ST	2020, 2017, 2014, 2010, 2005, 2002, 2000, 1999, 1995, 1992, 1991, 1986, 1983, 1981, 1980, 1974, 1973, 1972, 1970, 1967, 1962, 1961, 1959, 1955, 1954, 1951, 1949, 1935, 1930
1792 90TH ST	2020, 2017, 2014, 2010, 2005, 2002, 2000, 1999, 1995, 1992, 1991, 1986, 1983, 1981, 1980, 1974, 1973, 1972, 1970, 1967, 1962, 1961, 1959, 1955, 1954, 1951, 1949, 1941, 1930
1792 90TH ST	2020, 2017, 2014, 2010, 2005, 2002, 2000, 1999, 1995, 1992, 1991, 1986, 1983, 1981, 1980, 1974, 1973, 1972, 1970, 1967, 1962, 1961, 1959, 1955, 1954, 1951, 1949, 1941, 1935
1792 90TH ST	2020, 2017, 2014, 2010, 2005, 2002, 2000, 1999, 1995, 1992, 1991, 1986, 1983, 1980, 1974, 1973, 1972, 1970, 1967, 1962, 1961, 1959, 1955, 1954, 1951, 1949, 1941, 1935, 1930
1792 E 90TH ST	2020, 2017, 2014, 2010, 2002, 2000, 1999, 1995, 1992, 1991, 1986, 1983, 1981, 1980, 1974, 1973, 1972, 1970, 1967, 1962, 1961, 1959, 1955, 1954, 1951, 1949, 1941, 1935, 1930
1792 E 90TH ST	2020, 2017, 2014, 2010, 2005, 2002, 1999, 1995, 1992, 1991, 1986, 1983, 1981, 1980, 1974, 1973, 1972, 1970, 1967, 1962, 1961, 1959, 1955, 1954, 1951, 1949, 1941, 1935, 1930
1792 E 90TH ST	2020, 2017, 2014, 2010, 2005, 2002, 2000, 1999, 1995, 1991, 1986, 1983, 1981, 1980, 1974, 1973, 1972, 1970, 1967, 1962, 1961, 1959, 1955, 1954, 1951, 1949, 1941, 1935, 1930
1793 89TH	2020, 2017, 2014, 2010, 2005, 2002, 2000, 1999, 1995, 1992, 1991, 1986, 1983, 1981, 1980, 1974, 1973, 1972, 1970, 1967, 1962, 1959, 1955, 1954, 1951, 1949, 1941, 1935, 1930
1793 89TH	2020, 2017, 2014, 2010, 2005, 2002, 2000, 1999, 1995, 1992, 1991, 1986, 1983, 1981, 1980, 1974, 1973, 1972, 1970, 1967, 1962, 1961, 1959, 1954, 1951, 1949, 1941, 1935, 1930

FINDINGS

Address Researched	Address Not Identified in Research Source
1793 89TH ST	2020, 2017, 2014, 2010, 2005, 2002, 2000, 1999, 1995, 1992, 1991, 1986, 1983, 1981, 1980, 1974, 1973, 1972, 1970, 1967, 1962, 1961, 1959, 1955, 1954, 1949, 1941, 1935, 1930
1793 89TH ST	2020, 2017, 2014, 2010, 2005, 2002, 2000, 1999, 1995, 1992, 1991, 1986, 1983, 1981, 1980, 1974, 1973, 1972, 1970, 1967, 1962, 1961, 1959, 1955, 1954, 1951, 1949, 1935, 1930
1793 89TH ST	2020, 2017, 2014, 2010, 2005, 2002, 2000, 1999, 1995, 1992, 1991, 1986, 1983, 1981, 1980, 1974, 1973, 1972, 1970, 1967, 1962, 1961, 1959, 1955, 1954, 1951, 1949, 1941, 1930
1793 89TH ST	2020, 2017, 2014, 2010, 2005, 2002, 2000, 1999, 1995, 1992, 1991, 1986, 1983, 1981, 1980, 1974, 1973, 1972, 1970, 1967, 1962, 1961, 1959, 1955, 1954, 1951, 1949, 1941, 1935
1793 89TH ST	2020, 2017, 2014, 2010, 2005, 2002, 2000, 1999, 1995, 1992, 1991, 1986, 1983, 1981, 1980, 1974, 1973, 1972, 1967, 1962, 1961, 1959, 1955, 1954, 1951, 1949, 1941, 1935, 1930
1793 89TH ST	2020, 2017, 2014, 2010, 2005, 2002, 2000, 1999, 1995, 1992, 1991, 1986, 1983, 1981, 1980, 1973, 1972, 1970, 1967, 1962, 1961, 1959, 1955, 1954, 1951, 1949, 1941, 1935, 1930
1793 90TH	2020, 2017, 2014, 2010, 2005, 2002, 2000, 1999, 1995, 1992, 1991, 1986, 1983, 1981, 1980, 1974, 1973, 1972, 1970, 1967, 1962, 1959, 1955, 1954, 1951, 1949, 1941, 1935, 1930
1793 90TH	2020, 2017, 2014, 2010, 2005, 2002, 2000, 1995, 1992, 1991, 1986, 1983, 1981, 1980, 1974, 1973, 1972, 1970, 1967, 1962, 1961, 1959, 1955, 1954, 1951, 1949, 1941, 1935, 1930
1793 90TH	2020, 2017, 2014, 2010, 2005, 2000, 1999, 1995, 1992, 1991, 1986, 1983, 1981, 1980, 1974, 1973, 1972, 1970, 1967, 1962, 1961, 1959, 1955, 1954, 1951, 1949, 1941, 1935, 1930
1793 90TH ST	2020, 2017, 2014, 2010, 2005, 2002, 2000, 1999, 1995, 1992, 1991, 1986, 1983, 1981, 1980, 1973, 1972, 1970, 1967, 1962, 1961, 1959, 1955, 1954, 1951, 1949, 1941, 1935, 1930
1793 90TH ST	2020, 2017, 2014, 2010, 2005, 2002, 2000, 1999, 1995, 1992, 1991, 1986, 1983, 1981, 1980, 1974, 1973, 1972, 1967, 1962, 1961, 1959, 1955, 1954, 1951, 1949, 1941, 1935, 1930
1793 90TH ST	2020, 2017, 2014, 2010, 2005, 2002, 2000, 1999, 1995, 1992, 1991, 1986, 1983, 1981, 1980, 1974, 1973, 1972, 1970, 1967, 1962, 1961, 1959, 1955, 1954, 1949, 1941, 1935, 1930
1793 E 90TH ST	2020, 2017, 2014, 2010, 2005, 2002, 2000, 1999, 1995, 1991, 1986, 1983, 1981, 1980, 1974, 1973, 1972, 1970, 1967, 1962, 1961, 1959, 1955, 1954, 1951, 1949, 1941, 1935, 1930
1794 87TH	2020, 2017, 2014, 2010, 2005, 2002, 2000, 1995, 1992, 1991, 1986, 1983, 1981, 1980, 1974, 1973, 1972, 1970, 1967, 1962, 1961, 1959, 1955, 1954, 1951, 1949, 1941, 1935, 1930
1794 87TH	2020, 2017, 2014, 2010, 2005, 2000, 1999, 1995, 1992, 1991, 1986, 1983, 1981, 1980, 1974, 1973, 1972, 1970, 1967, 1962, 1961, 1959, 1955, 1954, 1951, 1949, 1941, 1935, 1930
1794 87TH	2020, 2017, 2014, 2010, 2005, 2002, 2000, 1999, 1995, 1992, 1991, 1986, 1983, 1981, 1980, 1974, 1973, 1972, 1970, 1967, 1962, 1959, 1955, 1954, 1951, 1949, 1941, 1935, 1930

FINDINGS

Address Researched	Address Not Identified in Research Source
1794 87TH	2020, 2017, 2014, 2010, 2005, 2002, 2000, 1999, 1995, 1992, 1991, 1986, 1983, 1981, 1980, 1974, 1973, 1972, 1970, 1967, 1962, 1961, 1959, 1954, 1951, 1949, 1941, 1935, 1930
1794 87TH ST	2020, 2017, 2014, 2010, 2005, 2002, 2000, 1999, 1995, 1992, 1991, 1986, 1983, 1981, 1980, 1974, 1973, 1972, 1970, 1967, 1962, 1961, 1959, 1955, 1954, 1949, 1941, 1935, 1930
1794 87TH ST	2020, 2017, 2014, 2010, 2005, 2002, 2000, 1999, 1995, 1992, 1991, 1986, 1983, 1981, 1980, 1974, 1973, 1972, 1970, 1967, 1962, 1961, 1959, 1955, 1954, 1951, 1949, 1935, 1930
1794 87TH ST	2020, 2017, 2014, 2010, 2005, 2002, 2000, 1999, 1995, 1992, 1991, 1986, 1983, 1981, 1980, 1974, 1973, 1972, 1970, 1967, 1962, 1961, 1959, 1955, 1954, 1951, 1949, 1941, 1930
1794 87TH ST	2020, 2017, 2014, 2010, 2005, 2002, 2000, 1999, 1995, 1992, 1991, 1986, 1983, 1981, 1980, 1974, 1973, 1972, 1970, 1967, 1962, 1961, 1959, 1955, 1954, 1951, 1949, 1941, 1935
1794 87TH ST	2020, 2017, 2014, 2010, 2005, 2002, 2000, 1999, 1995, 1992, 1991, 1986, 1983, 1981, 1980, 1973, 1972, 1970, 1967, 1962, 1961, 1959, 1955, 1954, 1951, 1949, 1941, 1935, 1930
1794 87TH ST	2020, 2017, 2014, 2010, 2005, 2002, 2000, 1999, 1995, 1992, 1991, 1986, 1983, 1981, 1980, 1974, 1973, 1972, 1967, 1962, 1961, 1959, 1955, 1954, 1951, 1949, 1941, 1935, 1930
1794 90TH	2020, 2017, 2014, 2010, 2005, 2002, 2000, 1999, 1995, 1992, 1991, 1986, 1983, 1981, 1980, 1974, 1973, 1972, 1970, 1967, 1962, 1959, 1955, 1954, 1951, 1949, 1941, 1935, 1930
1794 90TH	2020, 2017, 2014, 2010, 2005, 2002, 2000, 1999, 1995, 1992, 1991, 1986, 1983, 1981, 1980, 1974, 1973, 1972, 1970, 1967, 1962, 1961, 1959, 1954, 1951, 1949, 1941, 1935, 1930
1794 90TH	2020, 2017, 2014, 2010, 2005, 2000, 1999, 1995, 1992, 1991, 1986, 1983, 1981, 1980, 1974, 1973, 1972, 1970, 1967, 1962, 1961, 1959, 1955, 1954, 1951, 1949, 1941, 1935, 1930
1794 90TH	2020, 2017, 2014, 2010, 2005, 2002, 2000, 1995, 1992, 1991, 1986, 1983, 1981, 1980, 1974, 1973, 1972, 1970, 1967, 1962, 1961, 1959, 1955, 1954, 1951, 1949, 1941, 1935, 1930
1794 90TH ST	2020, 2017, 2014, 2010, 2005, 2002, 2000, 1999, 1995, 1992, 1991, 1986, 1983, 1981, 1980, 1973, 1972, 1970, 1967, 1962, 1961, 1959, 1955, 1954, 1951, 1949, 1941, 1935, 1930
1794 90TH ST	2020, 2017, 2014, 2010, 2005, 2002, 2000, 1999, 1995, 1992, 1991, 1986, 1983, 1981, 1980, 1974, 1973, 1972, 1967, 1962, 1961, 1959, 1955, 1954, 1951, 1949, 1941, 1935, 1930
1794 90TH ST	2020, 2017, 2014, 2010, 2005, 2002, 2000, 1999, 1995, 1992, 1991, 1986, 1983, 1981, 1980, 1974, 1973, 1972, 1970, 1967, 1962, 1961, 1959, 1955, 1954, 1951, 1949, 1941, 1935
1794 90TH ST	2020, 2017, 2014, 2010, 2005, 2002, 2000, 1999, 1995, 1992, 1991, 1986, 1983, 1981, 1980, 1974, 1973, 1972, 1970, 1967, 1962, 1961, 1959, 1955, 1954, 1951, 1949, 1941, 1930
1794 90TH ST	2020, 2017, 2014, 2010, 2005, 2002, 2000, 1999, 1995, 1992, 1991, 1986, 1983, 1981, 1980, 1974, 1973, 1972, 1970, 1967, 1962, 1961, 1959, 1955, 1954, 1951, 1949, 1935, 1930

FINDINGS

Address Researched	Address Not Identified in Research Source
1794 90TH ST	2020, 2017, 2014, 2010, 2005, 2002, 2000, 1999, 1995, 1992, 1991, 1986, 1983, 1981, 1980, 1974, 1973, 1972, 1970, 1967, 1962, 1961, 1959, 1955, 1954, 1949, 1941, 1935, 1930
1794 E 87TH ST	2020, 2017, 2014, 2010, 2005, 2002, 1999, 1995, 1992, 1991, 1986, 1983, 1981, 1980, 1974, 1973, 1972, 1970, 1967, 1962, 1961, 1959, 1955, 1954, 1951, 1949, 1941, 1935, 1930
1794 E 87TH ST	2020, 2017, 2014, 2010, 2002, 2000, 1999, 1995, 1992, 1991, 1986, 1983, 1981, 1980, 1974, 1973, 1972, 1970, 1967, 1962, 1961, 1959, 1955, 1954, 1951, 1949, 1941, 1935, 1930
1794 E 87TH ST	2020, 2017, 2014, 2005, 2002, 2000, 1999, 1995, 1992, 1991, 1986, 1983, 1981, 1980, 1974, 1973, 1972, 1970, 1967, 1962, 1961, 1959, 1955, 1954, 1951, 1949, 1941, 1935, 1930
1794 E 87TH ST	2017, 2014, 2010, 2005, 2002, 2000, 1999, 1995, 1992, 1991, 1986, 1983, 1981, 1980, 1974, 1973, 1972, 1970, 1967, 1962, 1961, 1959, 1955, 1954, 1951, 1949, 1941, 1935, 1930
1794 E 87TH ST	2020, 2014, 2010, 2005, 2002, 2000, 1999, 1995, 1992, 1991, 1986, 1983, 1981, 1980, 1974, 1973, 1972, 1970, 1967, 1962, 1961, 1959, 1955, 1954, 1951, 1949, 1941, 1935, 1930
1794 E 87TH ST	2020, 2017, 2010, 2005, 2002, 2000, 1999, 1995, 1992, 1991, 1986, 1983, 1981, 1980, 1974, 1973, 1972, 1970, 1967, 1962, 1961, 1959, 1955, 1954, 1951, 1949, 1941, 1935, 1930
1794 E 90TH ST	2020, 2017, 2014, 2010, 2005, 2002, 1999, 1995, 1992, 1991, 1986, 1983, 1981, 1980, 1974, 1973, 1972, 1970, 1967, 1962, 1961, 1959, 1955, 1954, 1951, 1949, 1941, 1935, 1930
1795 90TH	2020, 2017, 2014, 2010, 2005, 2002, 2000, 1995, 1992, 1991, 1986, 1983, 1981, 1980, 1974, 1973, 1972, 1970, 1967, 1962, 1961, 1959, 1955, 1954, 1951, 1949, 1941, 1935, 1930
1795 90TH	2020, 2017, 2014, 2010, 2005, 2002, 2000, 1999, 1995, 1992, 1991, 1986, 1983, 1981, 1980, 1974, 1973, 1972, 1970, 1967, 1962, 1961, 1959, 1954, 1951, 1949, 1941, 1935, 1930
1795 90TH	2020, 2017, 2014, 2010, 2005, 2002, 2000, 1999, 1995, 1992, 1991, 1986, 1983, 1981, 1980, 1974, 1973, 1972, 1970, 1967, 1962, 1959, 1955, 1954, 1951, 1949, 1941, 1935, 1930
1795 90TH ST	2020, 2017, 2014, 2010, 2005, 2002, 2000, 1999, 1995, 1992, 1991, 1986, 1983, 1981, 1980, 1973, 1972, 1970, 1967, 1962, 1961, 1959, 1955, 1954, 1951, 1949, 1941, 1935, 1930
1795 90TH ST	2020, 2017, 2014, 2010, 2005, 2002, 2000, 1999, 1995, 1992, 1991, 1986, 1983, 1981, 1980, 1974, 1973, 1972, 1970, 1967, 1962, 1961, 1959, 1955, 1954, 1949, 1941, 1935, 1930
1795 90TH ST	2020, 2017, 2014, 2010, 2005, 2002, 2000, 1999, 1995, 1992, 1991, 1986, 1983, 1981, 1980, 1974, 1973, 1972, 1970, 1967, 1962, 1961, 1959, 1955, 1954, 1951, 1949, 1935, 1930
1795 90TH ST	2020, 2017, 2014, 2010, 2005, 2002, 2000, 1999, 1995, 1992, 1991, 1986, 1983, 1981, 1980, 1974, 1973, 1972, 1970, 1967, 1962, 1961, 1959, 1955, 1954, 1951, 1949, 1941, 1930
1795 90TH ST	2020, 2017, 2014, 2010, 2005, 2002, 2000, 1999, 1995, 1992, 1991, 1986, 1983, 1981, 1980, 1974, 1973, 1972, 1970, 1967, 1962, 1961, 1959, 1955, 1954, 1951, 1949, 1941, 1935

FINDINGS

Address Researched	Address Not Identified in Research Source
1795 E 90TH ST	2020, 2017, 2014, 2010, 2005, 2002, 2000, 1999, 1992, 1991, 1986, 1983, 1981, 1980, 1974, 1973, 1972, 1970, 1967, 1962, 1961, 1959, 1955, 1954, 1951, 1949, 1941, 1935, 1930
1795 E 90TH ST	2020, 2014, 2010, 2005, 2002, 2000, 1999, 1995, 1992, 1991, 1986, 1983, 1981, 1980, 1974, 1973, 1972, 1970, 1967, 1962, 1961, 1959, 1955, 1954, 1951, 1949, 1941, 1935, 1930
1795 E 90TH ST	2017, 2014, 2010, 2005, 2002, 2000, 1999, 1995, 1992, 1991, 1986, 1983, 1981, 1980, 1974, 1973, 1972, 1970, 1967, 1962, 1961, 1959, 1955, 1954, 1951, 1949, 1941, 1935, 1930
1795 E 90TH ST	2020, 2017, 2010, 2005, 2002, 2000, 1999, 1995, 1992, 1991, 1986, 1983, 1981, 1980, 1974, 1973, 1972, 1970, 1967, 1962, 1961, 1959, 1955, 1954, 1951, 1949, 1941, 1935, 1930
1795 E 90TH ST	2020, 2017, 2014, 2005, 2002, 2000, 1999, 1995, 1992, 1991, 1986, 1983, 1981, 1980, 1974, 1973, 1972, 1970, 1967, 1962, 1961, 1959, 1955, 1954, 1951, 1949, 1941, 1935, 1930
1796 87TH ST	2020, 2017, 2014, 2010, 2005, 2002, 2000, 1999, 1995, 1992, 1991, 1986, 1983, 1981, 1980, 1973, 1972, 1970, 1967, 1962, 1961, 1959, 1955, 1954, 1951, 1949, 1941, 1935, 1930
1796 89 SI	2020, 2017, 2014, 2010, 2005, 2002, 2000, 1999, 1995, 1992, 1991, 1986, 1983, 1980, 1974, 1973, 1972, 1970, 1967, 1962, 1961, 1959, 1955, 1954, 1951, 1949, 1941, 1935, 1930
1796 89TH	2020, 2017, 2014, 2010, 2005, 2002, 2000, 1995, 1992, 1991, 1986, 1983, 1981, 1980, 1974, 1973, 1972, 1970, 1967, 1962, 1961, 1959, 1955, 1954, 1951, 1949, 1941, 1935, 1930
1796 89TH	2020, 2017, 2014, 2010, 2005, 2000, 1999, 1995, 1992, 1991, 1986, 1983, 1981, 1980, 1974, 1973, 1972, 1970, 1967, 1962, 1961, 1959, 1955, 1954, 1951, 1949, 1941, 1935, 1930
1796 89TH	2020, 2017, 2014, 2010, 2005, 2002, 2000, 1999, 1995, 1992, 1991, 1986, 1983, 1981, 1980, 1974, 1973, 1972, 1970, 1967, 1962, 1959, 1955, 1954, 1951, 1949, 1941, 1935, 1930
1796 89TH	2020, 2017, 2014, 2010, 2005, 2002, 2000, 1999, 1995, 1992, 1991, 1986, 1983, 1981, 1980, 1974, 1973, 1972, 1970, 1967, 1962, 1961, 1959, 1954, 1951, 1949, 1941, 1935, 1930
1796 89TH ST	2020, 2017, 2014, 2010, 2005, 2002, 2000, 1999, 1995, 1992, 1991, 1986, 1983, 1981, 1980, 1974, 1973, 1972, 1970, 1967, 1962, 1961, 1959, 1955, 1954, 1949, 1941, 1935, 1930
1796 89TH ST	2020, 2017, 2014, 2010, 2005, 2002, 2000, 1999, 1995, 1992, 1991, 1986, 1983, 1981, 1980, 1974, 1973, 1972, 1970, 1967, 1962, 1961, 1959, 1955, 1954, 1951, 1949, 1935, 1930
1796 89TH ST	2020, 2017, 2014, 2010, 2005, 2002, 2000, 1999, 1995, 1992, 1991, 1986, 1983, 1981, 1980, 1974, 1973, 1972, 1970, 1967, 1962, 1961, 1959, 1955, 1954, 1951, 1949, 1941, 1930
1796 89TH ST	2020, 2017, 2014, 2010, 2005, 2002, 2000, 1999, 1995, 1992, 1991, 1986, 1983, 1981, 1980, 1974, 1973, 1972, 1970, 1967, 1962, 1961, 1959, 1955, 1954, 1951, 1949, 1941, 1935
1796 89TH ST	2020, 2017, 2014, 2010, 2005, 2002, 2000, 1999, 1995, 1992, 1991, 1986, 1983, 1981, 1980, 1974, 1973, 1972, 1967, 1962, 1961, 1959, 1955, 1954, 1951, 1949, 1941, 1935, 1930

FINDINGS

Address Researched	Address Not Identified in Research Source
1796 89TH ST	2020, 2017, 2014, 2010, 2005, 2002, 2000, 1999, 1995, 1992, 1991, 1986, 1983, 1981, 1980, 1973, 1972, 1970, 1967, 1962, 1961, 1959, 1955, 1954, 1951, 1949, 1941, 1935, 1930
1796 89TH ST	2020, 2017, 2014, 2010, 2005, 2002, 2000, 1999, 1995, 1992, 1991, 1986, 1981, 1980, 1974, 1973, 1972, 1970, 1967, 1962, 1961, 1959, 1955, 1954, 1951, 1949, 1941, 1935, 1930
1796 89TH ST	2020, 2017, 2014, 2010, 2005, 2002, 2000, 1999, 1995, 1992, 1986, 1983, 1981, 1980, 1974, 1973, 1972, 1970, 1967, 1962, 1961, 1959, 1955, 1954, 1951, 1949, 1941, 1935, 1930
1796 89TH ST	2020, 2017, 2014, 2010, 2005, 2002, 2000, 1999, 1995, 1992, 1991, 1983, 1981, 1980, 1974, 1973, 1972, 1970, 1967, 1962, 1961, 1959, 1955, 1954, 1951, 1949, 1941, 1935, 1930
1796 90TH	2020, 2017, 2014, 2010, 2005, 2002, 2000, 1999, 1995, 1992, 1991, 1986, 1983, 1981, 1980, 1974, 1973, 1972, 1970, 1967, 1962, 1959, 1955, 1954, 1951, 1949, 1941, 1935, 1930
1796 90TH	2020, 2017, 2014, 2010, 2005, 2002, 2000, 1999, 1995, 1992, 1991, 1986, 1983, 1981, 1980, 1974, 1973, 1972, 1970, 1967, 1962, 1961, 1959, 1954, 1951, 1949, 1941, 1935, 1930
1796 90TH ST	2020, 2017, 2014, 2010, 2005, 2002, 2000, 1999, 1995, 1992, 1991, 1986, 1983, 1981, 1980, 1973, 1972, 1970, 1967, 1962, 1961, 1959, 1955, 1954, 1951, 1949, 1941, 1935, 1930
1796 90TH ST	2020, 2017, 2014, 2010, 2005, 2002, 2000, 1999, 1995, 1992, 1991, 1986, 1983, 1981, 1980, 1974, 1973, 1972, 1967, 1962, 1961, 1959, 1955, 1954, 1951, 1949, 1941, 1935, 1930
1796 90TH ST	2020, 2017, 2014, 2010, 2005, 2002, 2000, 1999, 1995, 1992, 1991, 1986, 1983, 1981, 1980, 1974, 1973, 1972, 1970, 1967, 1962, 1961, 1959, 1955, 1954, 1951, 1949, 1941, 1935
1796 90TH ST	2020, 2017, 2014, 2010, 2005, 2002, 2000, 1999, 1995, 1992, 1991, 1986, 1983, 1981, 1980, 1974, 1973, 1972, 1970, 1967, 1962, 1961, 1959, 1955, 1954, 1951, 1949, 1941, 1930
1796 90TH ST	2020, 2017, 2014, 2010, 2005, 2002, 2000, 1999, 1995, 1992, 1991, 1986, 1983, 1981, 1980, 1974, 1973, 1972, 1970, 1967, 1962, 1961, 1959, 1955, 1954, 1951, 1949, 1935, 1930
1796 90TH ST	2020, 2017, 2014, 2010, 2005, 2002, 2000, 1999, 1995, 1992, 1991, 1986, 1983, 1981, 1980, 1974, 1973, 1972, 1970, 1967, 1962, 1961, 1959, 1955, 1954, 1949, 1941, 1935, 1930
1796 E 89TH ST	2020, 2017, 2014, 2010, 2005, 2002, 2000, 1999, 1995, 1991, 1986, 1983, 1981, 1980, 1974, 1973, 1972, 1970, 1967, 1962, 1961, 1959, 1955, 1954, 1951, 1949, 1941, 1935, 1930
1796 E 89TH ST	2020, 2017, 2014, 2010, 2005, 2002, 2000, 1999, 1992, 1991, 1986, 1983, 1981, 1980, 1974, 1973, 1972, 1970, 1967, 1962, 1961, 1959, 1955, 1954, 1951, 1949, 1941, 1935, 1930
1796 E 89TH ST	2020, 2017, 2014, 2010, 2005, 2002, 1999, 1995, 1992, 1991, 1986, 1983, 1981, 1980, 1974, 1973, 1972, 1970, 1967, 1962, 1961, 1959, 1955, 1954, 1951, 1949, 1941, 1935, 1930
1796 E 89TH ST	2020, 2017, 2014, 2010, 2002, 2000, 1999, 1995, 1992, 1991, 1986, 1983, 1981, 1980, 1974, 1973, 1972, 1970, 1967, 1962, 1961, 1959, 1955, 1954, 1951, 1949, 1941, 1935, 1930

FINDINGS

Address Researched	Address Not Identified in Research Source
1796 E 89TH ST	2020, 2017, 2010, 2005, 2002, 2000, 1999, 1995, 1992, 1991, 1986, 1983, 1981, 1980, 1974, 1973, 1972, 1970, 1967, 1962, 1961, 1959, 1955, 1954, 1951, 1949, 1941, 1935, 1930
1796 E 89TH ST	2017, 2014, 2010, 2005, 2002, 2000, 1999, 1995, 1992, 1991, 1986, 1983, 1981, 1980, 1974, 1973, 1972, 1970, 1967, 1962, 1961, 1959, 1955, 1954, 1951, 1949, 1941, 1935, 1930
1796 E 89TH ST	2020, 2014, 2010, 2005, 2002, 2000, 1999, 1995, 1992, 1991, 1986, 1983, 1981, 1980, 1974, 1973, 1972, 1970, 1967, 1962, 1961, 1959, 1955, 1954, 1951, 1949, 1941, 1935, 1930
1796 E 90TH ST	2020, 2017, 2014, 2010, 2005, 2002, 2000, 1999, 1992, 1991, 1986, 1983, 1981, 1980, 1974, 1973, 1972, 1970, 1967, 1962, 1961, 1959, 1955, 1954, 1951, 1949, 1941, 1935, 1930
1797 89TH	2020, 2017, 2014, 2010, 2005, 2002, 2000, 1999, 1995, 1992, 1991, 1986, 1983, 1981, 1980, 1974, 1973, 1972, 1970, 1967, 1962, 1959, 1955, 1954, 1951, 1949, 1941, 1935, 1930
1797 89TH	2020, 2017, 2014, 2010, 2005, 2002, 2000, 1999, 1995, 1992, 1991, 1986, 1983, 1981, 1980, 1974, 1973, 1972, 1970, 1967, 1962, 1961, 1959, 1954, 1951, 1949, 1941, 1935, 1930
1797 89TH ST	2020, 2017, 2014, 2010, 2005, 2002, 2000, 1999, 1995, 1992, 1991, 1986, 1983, 1981, 1980, 1974, 1973, 1972, 1970, 1967, 1962, 1961, 1959, 1955, 1954, 1949, 1941, 1935, 1930
1797 89TH ST	2020, 2017, 2014, 2010, 2005, 2002, 2000, 1999, 1995, 1992, 1991, 1986, 1983, 1981, 1980, 1974, 1973, 1972, 1970, 1967, 1962, 1961, 1959, 1955, 1954, 1951, 1949, 1935, 1930
1797 89TH ST	2020, 2017, 2014, 2010, 2005, 2002, 2000, 1999, 1995, 1992, 1991, 1986, 1983, 1981, 1980, 1974, 1973, 1972, 1970, 1967, 1962, 1961, 1959, 1955, 1954, 1951, 1949, 1941, 1935
1797 89TH ST	2020, 2017, 2014, 2010, 2005, 2002, 2000, 1999, 1995, 1992, 1991, 1986, 1983, 1981, 1980, 1974, 1973, 1972, 1970, 1967, 1962, 1961, 1959, 1955, 1954, 1951, 1949, 1941, 1930
1797 89TH ST	2020, 2017, 2014, 2010, 2005, 2002, 2000, 1999, 1995, 1992, 1991, 1986, 1983, 1981, 1980, 1974, 1973, 1972, 1967, 1962, 1961, 1959, 1955, 1954, 1951, 1949, 1941, 1935, 1930
1797 89TH ST	2020, 2017, 2014, 2010, 2005, 2002, 2000, 1999, 1995, 1992, 1991, 1986, 1983, 1981, 1980, 1973, 1972, 1970, 1967, 1962, 1961, 1959, 1955, 1954, 1951, 1949, 1941, 1935, 1930
1797 90TH	2020, 2017, 2014, 2010, 2005, 2002, 2000, 1995, 1992, 1991, 1986, 1983, 1981, 1980, 1974, 1973, 1972, 1970, 1967, 1962, 1961, 1959, 1955, 1954, 1951, 1949, 1941, 1935, 1930
1797 90TH	2020, 2017, 2014, 2010, 2005, 2000, 1999, 1995, 1992, 1991, 1986, 1983, 1981, 1980, 1974, 1973, 1972, 1970, 1967, 1962, 1961, 1959, 1955, 1954, 1951, 1949, 1941, 1935, 1930
1797 90TH ST	2020, 2017, 2014, 2010, 2005, 2002, 2000, 1999, 1995, 1992, 1991, 1986, 1983, 1981, 1980, 1973, 1972, 1970, 1967, 1962, 1961, 1959, 1955, 1954, 1951, 1949, 1941, 1935, 1930
1797 90TH ST	2020, 2017, 2014, 2010, 2005, 2002, 2000, 1999, 1995, 1992, 1991, 1986, 1983, 1981, 1980, 1974, 1973, 1972, 1970, 1967, 1962, 1961, 1959, 1955, 1954, 1951, 1949, 1941, 1935

FINDINGS

Address Researched	Address Not Identified in Research Source
1797 E 90TH ST	2020, 2017, 2014, 2010, 2005, 2002, 2000, 1999, 1992, 1991, 1986, 1983, 1981, 1980, 1974, 1973, 1972, 1970, 1967, 1962, 1961, 1959, 1955, 1954, 1951, 1949, 1941, 1935, 1930
1798 87TH	2020, 2017, 2014, 2010, 2005, 2002, 2000, 1999, 1995, 1992, 1991, 1986, 1983, 1981, 1980, 1974, 1973, 1972, 1970, 1967, 1962, 1959, 1955, 1954, 1951, 1949, 1941, 1935, 1930
1798 87TH	2020, 2017, 2014, 2010, 2005, 2002, 2000, 1999, 1995, 1992, 1991, 1986, 1983, 1981, 1980, 1974, 1973, 1972, 1970, 1967, 1962, 1961, 1959, 1954, 1951, 1949, 1941, 1935, 1930
1798 87TH ST	2020, 2017, 2014, 2010, 2005, 2002, 2000, 1999, 1995, 1992, 1991, 1986, 1983, 1981, 1980, 1974, 1973, 1972, 1970, 1967, 1962, 1961, 1959, 1955, 1954, 1951, 1949, 1935, 1930
1798 87TH ST	2020, 2017, 2014, 2010, 2005, 2002, 2000, 1999, 1995, 1992, 1991, 1986, 1983, 1981, 1980, 1974, 1973, 1972, 1970, 1967, 1962, 1961, 1959, 1955, 1954, 1949, 1941, 1935, 1930
1798 87TH ST	2020, 2017, 2014, 2010, 2005, 2002, 2000, 1999, 1995, 1992, 1991, 1986, 1983, 1981, 1980, 1974, 1973, 1972, 1970, 1967, 1962, 1961, 1959, 1955, 1954, 1951, 1949, 1941, 1930
1798 87TH ST	2020, 2017, 2014, 2010, 2005, 2002, 2000, 1999, 1995, 1992, 1991, 1986, 1983, 1981, 1980, 1974, 1973, 1972, 1970, 1967, 1962, 1961, 1959, 1955, 1954, 1951, 1949, 1941, 1935
1798 87TH ST	2020, 2017, 2014, 2010, 2005, 2002, 2000, 1999, 1995, 1992, 1991, 1986, 1983, 1981, 1980, 1974, 1973, 1972, 1967, 1962, 1961, 1959, 1955, 1954, 1951, 1949, 1941, 1935, 1930
1798 90TH	2020, 2017, 2014, 2010, 2005, 2002, 2000, 1999, 1995, 1992, 1991, 1986, 1983, 1981, 1980, 1974, 1973, 1972, 1970, 1967, 1962, 1961, 1959, 1954, 1951, 1949, 1941, 1935, 1930
1798 90TH	2020, 2017, 2014, 2010, 2005, 2002, 2000, 1999, 1995, 1992, 1991, 1986, 1983, 1981, 1980, 1974, 1973, 1972, 1970, 1967, 1962, 1959, 1955, 1954, 1951, 1949, 1941, 1935, 1930
1798 90TH ST	2020, 2017, 2014, 2010, 2005, 2002, 2000, 1999, 1995, 1992, 1991, 1986, 1983, 1981, 1980, 1973, 1972, 1970, 1967, 1962, 1961, 1959, 1955, 1954, 1951, 1949, 1941, 1935, 1930
1798 90TH ST	2020, 2017, 2014, 2010, 2005, 2002, 2000, 1999, 1995, 1992, 1991, 1986, 1983, 1981, 1980, 1974, 1973, 1972, 1967, 1962, 1961, 1959, 1955, 1954, 1951, 1949, 1941, 1935, 1930
1798 90TH ST	2020, 2017, 2014, 2010, 2005, 2002, 2000, 1999, 1995, 1992, 1991, 1986, 1983, 1981, 1980, 1974, 1973, 1972, 1970, 1967, 1962, 1961, 1959, 1955, 1954, 1951, 1949, 1941, 1935
1798 90TH ST	2020, 2017, 2014, 2010, 2005, 2002, 2000, 1999, 1995, 1992, 1991, 1986, 1983, 1981, 1980, 1974, 1973, 1972, 1970, 1967, 1962, 1961, 1959, 1955, 1954, 1951, 1949, 1941, 1930
1798 90TH ST	2020, 2017, 2014, 2010, 2005, 2002, 2000, 1999, 1995, 1992, 1991, 1986, 1983, 1981, 1980, 1974, 1973, 1972, 1970, 1967, 1962, 1961, 1959, 1955, 1954, 1951, 1949, 1935, 1930
1798 90TH ST	2020, 2017, 2014, 2010, 2005, 2002, 2000, 1999, 1995, 1992, 1991, 1986, 1983, 1981, 1980, 1974, 1973, 1972, 1970, 1967, 1962, 1961, 1959, 1955, 1954, 1949, 1941, 1935, 1930

FINDINGS

Address Researched	Address Not Identified in Research Source
1798 E 90TH ST	2020, 2017, 2014, 2010, 2005, 2002, 2000, 1999, 1992, 1991, 1986, 1983, 1981, 1980, 1974, 1973, 1972, 1970, 1967, 1962, 1961, 1959, 1955, 1954, 1951, 1949, 1941, 1935, 1930
1799 90TH	2020, 2017, 2014, 2010, 2005, 2002, 2000, 1995, 1992, 1991, 1986, 1983, 1981, 1980, 1974, 1973, 1972, 1970, 1967, 1962, 1961, 1959, 1955, 1954, 1951, 1949, 1941, 1935, 1930
1799 90TH	2020, 2017, 2014, 2010, 2005, 2000, 1999, 1995, 1992, 1991, 1986, 1983, 1981, 1980, 1974, 1973, 1972, 1970, 1967, 1962, 1961, 1959, 1955, 1954, 1951, 1949, 1941, 1935, 1930
1799 90TH	2020, 2017, 2014, 2010, 2005, 2002, 2000, 1999, 1995, 1992, 1991, 1986, 1983, 1981, 1980, 1974, 1973, 1972, 1970, 1967, 1962, 1959, 1955, 1954, 1951, 1949, 1941, 1935, 1930
1799 90TH	2020, 2017, 2014, 2010, 2005, 2002, 2000, 1999, 1995, 1992, 1991, 1986, 1983, 1981, 1980, 1974, 1973, 1972, 1970, 1967, 1962, 1961, 1959, 1954, 1951, 1949, 1941, 1935, 1930
1799 90TH ST	2020, 2017, 2014, 2010, 2005, 2002, 2000, 1999, 1995, 1992, 1991, 1986, 1983, 1981, 1980, 1973, 1972, 1970, 1967, 1962, 1961, 1959, 1955, 1954, 1951, 1949, 1941, 1935, 1930
1799 90TH ST	2020, 2017, 2014, 2010, 2005, 2002, 2000, 1999, 1995, 1992, 1991, 1986, 1983, 1981, 1980, 1974, 1973, 1972, 1970, 1967, 1962, 1961, 1959, 1955, 1954, 1949, 1941, 1935, 1930
1799 90TH ST	2020, 2017, 2014, 2010, 2005, 2002, 2000, 1999, 1995, 1992, 1991, 1986, 1983, 1981, 1980, 1974, 1973, 1972, 1970, 1967, 1962, 1961, 1959, 1955, 1954, 1951, 1949, 1935, 1930
1799 90TH ST	2020, 2017, 2014, 2010, 2005, 2002, 2000, 1999, 1995, 1992, 1991, 1986, 1983, 1981, 1980, 1974, 1973, 1972, 1970, 1967, 1962, 1961, 1959, 1955, 1954, 1951, 1949, 1941, 1930
1799 90TH ST	2020, 2017, 2014, 2010, 2005, 2002, 2000, 1999, 1995, 1992, 1991, 1986, 1983, 1981, 1980, 1974, 1973, 1972, 1970, 1967, 1962, 1961, 1959, 1955, 1954, 1951, 1949, 1941, 1935
1799 E 90TH ST	2020, 2017, 2014, 2010, 2002, 2000, 1999, 1995, 1992, 1991, 1986, 1983, 1981, 1980, 1974, 1973, 1972, 1970, 1967, 1962, 1961, 1959, 1955, 1954, 1951, 1949, 1941, 1935, 1930
1799 E 90TH ST	2020, 2017, 2014, 2010, 2005, 2002, 1999, 1995, 1992, 1991, 1986, 1983, 1981, 1980, 1974, 1973, 1972, 1970, 1967, 1962, 1961, 1959, 1955, 1954, 1951, 1949, 1941, 1935, 1930
1799 E 90TH ST	2020, 2017, 2014, 2010, 2005, 2002, 2000, 1999, 1992, 1991, 1986, 1983, 1981, 1980, 1974, 1973, 1972, 1970, 1967, 1962, 1961, 1959, 1955, 1954, 1951, 1949, 1941, 1935, 1930
1800 90TH	2020, 2017, 2014, 2010, 2005, 2002, 2000, 1999, 1995, 1992, 1991, 1986, 1983, 1981, 1980, 1974, 1973, 1972, 1970, 1967, 1962, 1961, 1959, 1954, 1951, 1949, 1941, 1935, 1930
1800 90TH	2020, 2017, 2014, 2010, 2005, 2002, 2000, 1999, 1995, 1992, 1991, 1986, 1983, 1981, 1980, 1974, 1973, 1972, 1970, 1967, 1962, 1959, 1955, 1954, 1951, 1949, 1941, 1935, 1930
1800 90TH ST	2020, 2017, 2014, 2010, 2005, 2002, 2000, 1999, 1995, 1992, 1991, 1986, 1983, 1981, 1980, 1973, 1972, 1970, 1967, 1962, 1961, 1959, 1955, 1954, 1951, 1949, 1941, 1935, 1930

FINDINGS

Address Researched	Address Not Identified in Research Source
1800 90TH ST	2020, 2017, 2014, 2010, 2005, 2002, 2000, 1999, 1995, 1992, 1991, 1986, 1983, 1981, 1980, 1974, 1973, 1972, 1967, 1962, 1961, 1959, 1955, 1954, 1951, 1949, 1941, 1935, 1930
1800 90TH ST	2020, 2017, 2014, 2010, 2005, 2002, 2000, 1999, 1995, 1992, 1991, 1986, 1983, 1981, 1980, 1974, 1973, 1972, 1970, 1967, 1962, 1961, 1959, 1955, 1954, 1951, 1949, 1941, 1935
1800 90TH ST	2020, 2017, 2014, 2010, 2005, 2002, 2000, 1999, 1995, 1992, 1991, 1986, 1983, 1981, 1980, 1974, 1973, 1972, 1970, 1967, 1962, 1961, 1959, 1955, 1954, 1951, 1949, 1941, 1930
1800 90TH ST	2020, 2017, 2014, 2010, 2005, 2002, 2000, 1999, 1995, 1992, 1991, 1986, 1983, 1981, 1980, 1974, 1973, 1972, 1970, 1967, 1962, 1961, 1959, 1955, 1954, 1951, 1949, 1935, 1930
1800 90TH ST	2020, 2017, 2014, 2010, 2005, 2002, 2000, 1999, 1995, 1992, 1991, 1986, 1983, 1981, 1980, 1974, 1973, 1972, 1970, 1967, 1962, 1961, 1959, 1955, 1954, 1949, 1941, 1935, 1930
1800 E 90TH ST	2020, 2017, 2014, 2010, 2005, 2002, 2000, 1999, 1992, 1991, 1986, 1983, 1981, 1980, 1974, 1973, 1972, 1970, 1967, 1962, 1961, 1959, 1955, 1954, 1951, 1949, 1941, 1935, 1930
1801 89TH	2020, 2017, 2014, 2010, 2005, 2002, 2000, 1999, 1995, 1992, 1991, 1986, 1983, 1981, 1980, 1974, 1973, 1972, 1970, 1967, 1962, 1959, 1955, 1954, 1951, 1949, 1941, 1935, 1930
1801 89TH	2020, 2017, 2014, 2010, 2005, 2002, 2000, 1999, 1995, 1992, 1991, 1986, 1983, 1981, 1980, 1974, 1973, 1972, 1970, 1967, 1962, 1961, 1959, 1954, 1951, 1949, 1941, 1935, 1930
1801 89TH ST	2020, 2017, 2014, 2010, 2005, 2002, 2000, 1999, 1995, 1992, 1991, 1986, 1983, 1981, 1980, 1974, 1973, 1972, 1970, 1967, 1962, 1961, 1959, 1955, 1954, 1949, 1941, 1935, 1930
1801 89TH ST	2020, 2017, 2014, 2010, 2005, 2002, 2000, 1999, 1995, 1992, 1991, 1986, 1983, 1981, 1980, 1974, 1973, 1972, 1970, 1967, 1962, 1961, 1959, 1955, 1954, 1951, 1949, 1935, 1930
1801 89TH ST	2020, 2017, 2014, 2010, 2005, 2002, 2000, 1999, 1995, 1992, 1991, 1986, 1983, 1981, 1980, 1974, 1973, 1972, 1970, 1967, 1962, 1961, 1959, 1955, 1954, 1951, 1949, 1941, 1930
1801 89TH ST	2020, 2017, 2014, 2010, 2005, 2002, 2000, 1999, 1995, 1992, 1991, 1986, 1983, 1981, 1980, 1974, 1973, 1972, 1970, 1967, 1962, 1961, 1959, 1955, 1954, 1951, 1949, 1941, 1935
1801 89TH ST	2020, 2017, 2014, 2010, 2005, 2002, 2000, 1999, 1995, 1992, 1991, 1986, 1983, 1981, 1980, 1974, 1973, 1972, 1967, 1962, 1961, 1959, 1955, 1954, 1951, 1949, 1941, 1935, 1930
1801 89TH ST	2020, 2017, 2014, 2010, 2005, 2002, 2000, 1999, 1995, 1992, 1991, 1986, 1983, 1981, 1980, 1973, 1972, 1970, 1967, 1962, 1961, 1959, 1955, 1954, 1951, 1949, 1941, 1935, 1930
1801 90TH ST	2020, 2017, 2014, 2010, 2005, 2002, 2000, 1999, 1995, 1992, 1991, 1986, 1983, 1981, 1980, 1973, 1972, 1970, 1967, 1962, 1961, 1959, 1955, 1954, 1951, 1949, 1941, 1935, 1930
1801 90TH ST	2020, 2017, 2014, 2010, 2005, 2002, 2000, 1999, 1995, 1992, 1991, 1983, 1981, 1980, 1974, 1973, 1972, 1970, 1967, 1962, 1961, 1959, 1955, 1954, 1951, 1949, 1941, 1935, 1930

FINDINGS

Address Researched	Address Not Identified in Research Source
1801 90TH ST	2020, 2017, 2014, 2010, 2005, 2002, 2000, 1999, 1995, 1992, 1991, 1986, 1983, 1981, 1980, 1974, 1973, 1972, 1970, 1967, 1962, 1961, 1959, 1955, 1954, 1951, 1949, 1941, 1935
1801 E 90TH ST	2020, 2017, 2014, 2010, 2005, 2002, 2000, 1999, 1992, 1991, 1986, 1983, 1981, 1980, 1974, 1973, 1972, 1970, 1967, 1962, 1961, 1959, 1955, 1954, 1951, 1949, 1941, 1935, 1930
1802 90TH	2020, 2017, 2014, 2010, 2005, 2002, 2000, 1999, 1995, 1992, 1991, 1986, 1983, 1981, 1980, 1974, 1973, 1972, 1970, 1967, 1962, 1959, 1955, 1954, 1951, 1949, 1941, 1935, 1930
1802 90TH	2020, 2017, 2014, 2010, 2005, 2002, 2000, 1999, 1995, 1992, 1991, 1986, 1983, 1981, 1980, 1974, 1973, 1972, 1970, 1967, 1962, 1961, 1959, 1954, 1951, 1949, 1941, 1935, 1930
1802 90TH ST	2020, 2017, 2014, 2010, 2005, 2002, 2000, 1999, 1995, 1992, 1991, 1986, 1983, 1981, 1980, 1973, 1972, 1970, 1967, 1962, 1961, 1959, 1955, 1954, 1951, 1949, 1941, 1935, 1930
1802 90TH ST	2020, 2017, 2014, 2010, 2005, 2002, 2000, 1999, 1995, 1992, 1991, 1986, 1983, 1981, 1980, 1974, 1973, 1972, 1967, 1962, 1961, 1959, 1955, 1954, 1951, 1949, 1941, 1935, 1930
1802 90TH ST	2020, 2017, 2014, 2010, 2005, 2002, 2000, 1999, 1995, 1992, 1991, 1986, 1983, 1981, 1980, 1974, 1973, 1972, 1970, 1967, 1962, 1961, 1959, 1955, 1954, 1951, 1949, 1941, 1935
1802 90TH ST	2020, 2017, 2014, 2010, 2005, 2002, 2000, 1999, 1995, 1992, 1991, 1986, 1983, 1981, 1980, 1974, 1973, 1972, 1970, 1967, 1962, 1961, 1959, 1955, 1954, 1951, 1949, 1941, 1930
1802 90TH ST	2020, 2017, 2014, 2010, 2005, 2002, 2000, 1999, 1995, 1992, 1991, 1986, 1983, 1981, 1980, 1974, 1973, 1972, 1970, 1967, 1962, 1961, 1959, 1955, 1954, 1951, 1949, 1935, 1930
1802 90TH ST	2020, 2017, 2014, 2010, 2005, 2002, 2000, 1999, 1995, 1992, 1991, 1986, 1983, 1981, 1980, 1974, 1973, 1972, 1970, 1967, 1962, 1961, 1959, 1955, 1954, 1949, 1941, 1935, 1930
1803 90TH	2020, 2017, 2014, 2010, 2005, 2002, 2000, 1999, 1995, 1992, 1991, 1986, 1983, 1981, 1980, 1974, 1973, 1972, 1970, 1967, 1962, 1961, 1959, 1954, 1951, 1949, 1941, 1935, 1930
1803 90TH	2020, 2017, 2014, 2010, 2005, 2002, 2000, 1999, 1995, 1992, 1991, 1986, 1983, 1981, 1980, 1974, 1973, 1972, 1970, 1967, 1962, 1959, 1955, 1954, 1951, 1949, 1941, 1935, 1930
1803 90TH ST	2020, 2017, 2014, 2010, 2005, 2002, 2000, 1999, 1995, 1992, 1991, 1986, 1983, 1981, 1980, 1974, 1973, 1972, 1967, 1962, 1961, 1959, 1955, 1954, 1951, 1949, 1941, 1935, 1930
1803 90TH ST	2020, 2017, 2014, 2010, 2005, 2002, 2000, 1999, 1995, 1992, 1991, 1986, 1983, 1981, 1980, 1973, 1972, 1970, 1967, 1962, 1961, 1959, 1955, 1954, 1951, 1949, 1941, 1935, 1930
1803 90TH ST	2020, 2017, 2014, 2010, 2005, 2002, 2000, 1999, 1995, 1992, 1991, 1986, 1983, 1981, 1980, 1974, 1973, 1972, 1970, 1967, 1962, 1961, 1959, 1955, 1954, 1949, 1941, 1935, 1930
1803 90TH ST	2020, 2017, 2014, 2010, 2005, 2002, 2000, 1999, 1995, 1992, 1991, 1986, 1983, 1981, 1980, 1974, 1973, 1972, 1970, 1967, 1962, 1961, 1959, 1955, 1954, 1951, 1949, 1935, 1930

FINDINGS

Address Researched	Address Not Identified in Research Source
1803 90TH ST	2020, 2017, 2014, 2010, 2005, 2002, 2000, 1999, 1995, 1992, 1991, 1986, 1983, 1981, 1980, 1974, 1973, 1972, 1970, 1967, 1962, 1961, 1959, 1955, 1954, 1951, 1949, 1941, 1930
1803 90TH ST	2020, 2017, 2014, 2010, 2005, 2002, 2000, 1999, 1995, 1992, 1991, 1986, 1983, 1981, 1980, 1974, 1973, 1972, 1970, 1967, 1962, 1961, 1959, 1955, 1954, 1951, 1949, 1941, 1935
1803 E 90TH ST	2020, 2017, 2014, 2010, 2005, 2002, 2000, 1999, 1992, 1991, 1986, 1983, 1981, 1980, 1974, 1973, 1972, 1970, 1967, 1962, 1961, 1959, 1955, 1954, 1951, 1949, 1941, 1935, 1930
1803 E 90TH ST	2020, 2017, 2014, 2010, 2005, 2002, 2000, 1999, 1995, 1991, 1986, 1983, 1981, 1980, 1974, 1973, 1972, 1970, 1967, 1962, 1961, 1959, 1955, 1954, 1951, 1949, 1941, 1935, 1930
1803 E 90TH ST	2020, 2017, 2014, 2005, 2002, 2000, 1999, 1995, 1992, 1991, 1986, 1983, 1981, 1980, 1974, 1973, 1972, 1970, 1967, 1962, 1961, 1959, 1955, 1954, 1951, 1949, 1941, 1935, 1930
1803 E 90TH ST	2017, 2014, 2010, 2005, 2002, 2000, 1999, 1995, 1992, 1991, 1986, 1983, 1981, 1980, 1974, 1973, 1972, 1970, 1967, 1962, 1961, 1959, 1955, 1954, 1951, 1949, 1941, 1935, 1930
1803 E 90TH ST	2020, 2017, 2010, 2005, 2002, 2000, 1999, 1995, 1992, 1991, 1986, 1983, 1981, 1980, 1974, 1973, 1972, 1970, 1967, 1962, 1961, 1959, 1955, 1954, 1951, 1949, 1941, 1935, 1930
1805 89	2020, 2017, 2014, 2010, 2005, 2002, 2000, 1999, 1995, 1992, 1991, 1986, 1981, 1980, 1974, 1973, 1972, 1970, 1967, 1962, 1961, 1959, 1955, 1954, 1951, 1949, 1941, 1935, 1930
1805 89TH	2020, 2017, 2014, 2010, 2005, 2002, 2000, 1999, 1995, 1992, 1991, 1986, 1983, 1981, 1980, 1974, 1973, 1972, 1970, 1967, 1962, 1959, 1955, 1954, 1951, 1949, 1941, 1935, 1930
1805 89TH	2020, 2017, 2014, 2010, 2005, 2002, 2000, 1999, 1995, 1992, 1991, 1986, 1983, 1981, 1980, 1974, 1973, 1972, 1970, 1967, 1962, 1961, 1959, 1954, 1951, 1949, 1941, 1935, 1930
1805 89TH ST	2020, 2017, 2014, 2010, 2005, 2002, 2000, 1999, 1995, 1992, 1991, 1986, 1983, 1981, 1980, 1974, 1973, 1972, 1970, 1967, 1962, 1961, 1959, 1955, 1954, 1949, 1941, 1935, 1930
1805 89TH ST	2020, 2017, 2014, 2010, 2005, 2002, 2000, 1999, 1995, 1992, 1991, 1986, 1983, 1981, 1980, 1974, 1973, 1972, 1970, 1967, 1962, 1961, 1959, 1955, 1954, 1951, 1949, 1935, 1930
1805 89TH ST	2020, 2017, 2014, 2010, 2005, 2002, 2000, 1999, 1995, 1992, 1991, 1986, 1983, 1981, 1980, 1974, 1973, 1972, 1970, 1967, 1962, 1961, 1959, 1955, 1954, 1951, 1949, 1941, 1935
1805 89TH ST	2020, 2017, 2014, 2010, 2005, 2002, 2000, 1999, 1995, 1992, 1991, 1986, 1983, 1981, 1980, 1974, 1973, 1972, 1970, 1967, 1962, 1961, 1959, 1955, 1954, 1951, 1949, 1941, 1930
1805 89TH ST	2020, 2017, 2014, 2010, 2005, 2002, 2000, 1999, 1995, 1992, 1991, 1986, 1983, 1981, 1980, 1974, 1973, 1972, 1967, 1962, 1961, 1959, 1955, 1954, 1951, 1949, 1941, 1935, 1930
1805 90TH ST	2020, 2017, 2014, 2010, 2005, 2002, 2000, 1999, 1995, 1992, 1991, 1986, 1983, 1981, 1980, 1973, 1972, 1970, 1967, 1962, 1961, 1959, 1955, 1954, 1951, 1949, 1941, 1935, 1930

FINDINGS

Address Researched	Address Not Identified in Research Source
1805 E 90TH ST	2020, 2017, 2014, 2010, 2005, 2002, 2000, 1999, 1995, 1991, 1986, 1983, 1981, 1980, 1974, 1973, 1972, 1970, 1967, 1962, 1961, 1959, 1955, 1954, 1951, 1949, 1941, 1935, 1930
1805 E 90TH ST	2020, 2017, 2014, 2010, 2005, 2002, 2000, 1999, 1992, 1991, 1986, 1983, 1981, 1980, 1974, 1973, 1972, 1970, 1967, 1962, 1961, 1959, 1955, 1954, 1951, 1949, 1941, 1935, 1930
1805 E 90TH ST	2020, 2017, 2014, 2010, 2005, 2002, 1999, 1995, 1992, 1991, 1986, 1983, 1981, 1980, 1974, 1973, 1972, 1970, 1967, 1962, 1961, 1959, 1955, 1954, 1951, 1949, 1941, 1935, 1930
1806 90TH	2020, 2017, 2014, 2010, 2005, 2002, 2000, 1999, 1995, 1992, 1991, 1986, 1983, 1981, 1980, 1974, 1973, 1972, 1970, 1967, 1962, 1959, 1955, 1954, 1951, 1949, 1941, 1935, 1930
1806 90TH	2020, 2017, 2014, 2010, 2005, 2002, 2000, 1999, 1995, 1992, 1991, 1986, 1983, 1981, 1980, 1974, 1973, 1972, 1970, 1967, 1962, 1961, 1959, 1954, 1951, 1949, 1941, 1935, 1930
1806 90TH ST	2020, 2017, 2014, 2010, 2005, 2002, 2000, 1999, 1995, 1992, 1991, 1986, 1983, 1981, 1980, 1974, 1973, 1972, 1967, 1962, 1961, 1959, 1955, 1954, 1951, 1949, 1941, 1935, 1930
1806 90TH ST	2020, 2017, 2014, 2010, 2005, 2002, 2000, 1999, 1995, 1992, 1991, 1986, 1983, 1981, 1980, 1974, 1973, 1972, 1970, 1967, 1962, 1961, 1959, 1955, 1954, 1951, 1949, 1941, 1935
1806 90TH ST	2020, 2017, 2014, 2010, 2005, 2002, 2000, 1999, 1995, 1992, 1991, 1986, 1983, 1981, 1980, 1974, 1973, 1972, 1970, 1967, 1962, 1961, 1959, 1955, 1954, 1951, 1949, 1941, 1930
1806 90TH ST	2020, 2017, 2014, 2010, 2005, 2002, 2000, 1999, 1995, 1992, 1991, 1986, 1983, 1981, 1980, 1974, 1973, 1972, 1970, 1967, 1962, 1961, 1959, 1955, 1954, 1951, 1949, 1935, 1930
1806 90TH ST	2020, 2017, 2014, 2010, 2005, 2002, 2000, 1999, 1995, 1992, 1991, 1986, 1983, 1981, 1980, 1974, 1973, 1972, 1970, 1967, 1962, 1961, 1959, 1955, 1954, 1949, 1941, 1935, 1930
1807 90TH	2020, 2017, 2014, 2010, 2005, 2002, 2000, 1999, 1995, 1992, 1991, 1986, 1983, 1981, 1980, 1974, 1973, 1972, 1970, 1967, 1962, 1961, 1959, 1954, 1951, 1949, 1941, 1935, 1930
1807 90TH	2020, 2017, 2014, 2010, 2005, 2002, 2000, 1999, 1995, 1992, 1991, 1986, 1983, 1981, 1980, 1974, 1973, 1972, 1970, 1967, 1962, 1959, 1955, 1954, 1951, 1949, 1941, 1935, 1930
1807 90TH ST	2020, 2017, 2014, 2010, 2005, 2002, 2000, 1999, 1995, 1992, 1991, 1986, 1983, 1981, 1980, 1973, 1972, 1970, 1967, 1962, 1961, 1959, 1955, 1954, 1951, 1949, 1941, 1935, 1930
1807 90TH ST	2020, 2017, 2014, 2010, 2005, 2002, 2000, 1999, 1995, 1992, 1991, 1986, 1983, 1981, 1980, 1974, 1973, 1972, 1970, 1967, 1962, 1961, 1959, 1955, 1954, 1949, 1941, 1935, 1930
1807 90TH ST	2020, 2017, 2014, 2010, 2005, 2002, 2000, 1999, 1995, 1992, 1991, 1986, 1983, 1981, 1980, 1974, 1973, 1972, 1970, 1967, 1962, 1961, 1959, 1955, 1954, 1951, 1949, 1935, 1930
1807 90TH ST	2020, 2017, 2014, 2010, 2005, 2002, 2000, 1999, 1995, 1992, 1991, 1986, 1983, 1981, 1980, 1974, 1973, 1972, 1970, 1967, 1962, 1961, 1959, 1955, 1954, 1951, 1949, 1941, 1930

FINDINGS

Address Researched	Address Not Identified in Research Source
1807 90TH ST	2020, 2017, 2014, 2010, 2005, 2002, 2000, 1999, 1995, 1992, 1991, 1986, 1983, 1981, 1980, 1974, 1973, 1972, 1970, 1967, 1962, 1961, 1959, 1955, 1954, 1951, 1949, 1941, 1935
1807 E 90TH ST	2020, 2017, 2014, 2010, 2005, 2002, 2000, 1999, 1992, 1991, 1986, 1983, 1981, 1980, 1974, 1973, 1972, 1970, 1967, 1962, 1961, 1959, 1955, 1954, 1951, 1949, 1941, 1935, 1930
1807 E 90TH ST	2020, 2017, 2014, 2010, 2005, 2002, 2000, 1999, 1995, 1991, 1986, 1983, 1981, 1980, 1974, 1973, 1972, 1970, 1967, 1962, 1961, 1959, 1955, 1954, 1951, 1949, 1941, 1935, 1930
1807 E 90TH ST	2020, 2017, 2010, 2005, 2002, 2000, 1999, 1995, 1992, 1991, 1986, 1983, 1981, 1980, 1974, 1973, 1972, 1970, 1967, 1962, 1961, 1959, 1955, 1954, 1951, 1949, 1941, 1935, 1930
1807 E 90TH ST	2017, 2014, 2010, 2005, 2002, 2000, 1999, 1995, 1992, 1991, 1986, 1983, 1981, 1980, 1974, 1973, 1972, 1970, 1967, 1962, 1961, 1959, 1955, 1954, 1951, 1949, 1941, 1935, 1930
1807 E 90TH ST	2020, 2014, 2010, 2005, 2002, 2000, 1999, 1995, 1992, 1991, 1986, 1983, 1981, 1980, 1974, 1973, 1972, 1970, 1967, 1962, 1961, 1959, 1955, 1954, 1951, 1949, 1941, 1935, 1930
1808 E 90TH ST	2020, 2017, 2014, 2010, 2005, 2002, 2000, 1999, 1992, 1991, 1986, 1983, 1981, 1980, 1974, 1973, 1972, 1970, 1967, 1962, 1961, 1959, 1955, 1954, 1951, 1949, 1941, 1935, 1930
1809 89	2020, 2017, 2014, 2010, 2005, 2002, 2000, 1999, 1995, 1992, 1991, 1983, 1981, 1980, 1974, 1973, 1972, 1970, 1967, 1962, 1961, 1959, 1955, 1954, 1951, 1949, 1941, 1935, 1930
1809 89TH	2020, 2017, 2014, 2010, 2005, 2002, 2000, 1995, 1992, 1991, 1986, 1983, 1981, 1980, 1974, 1973, 1972, 1970, 1967, 1962, 1961, 1959, 1955, 1954, 1951, 1949, 1941, 1935, 1930
1809 89TH	2020, 2017, 2014, 2010, 2005, 2000, 1999, 1995, 1992, 1991, 1986, 1983, 1981, 1980, 1974, 1973, 1972, 1970, 1967, 1962, 1961, 1959, 1955, 1954, 1951, 1949, 1941, 1935, 1930
1809 89TH	2020, 2017, 2014, 2010, 2005, 2002, 2000, 1999, 1995, 1992, 1991, 1986, 1983, 1981, 1980, 1974, 1973, 1972, 1970, 1967, 1962, 1959, 1955, 1954, 1951, 1949, 1941, 1935, 1930
1809 89TH	2020, 2017, 2014, 2010, 2005, 2002, 2000, 1999, 1995, 1992, 1991, 1986, 1983, 1981, 1980, 1974, 1973, 1972, 1970, 1967, 1962, 1961, 1959, 1954, 1951, 1949, 1941, 1935, 1930
1809 89TH ST	2020, 2017, 2014, 2010, 2005, 2002, 2000, 1999, 1995, 1992, 1991, 1986, 1983, 1981, 1980, 1974, 1973, 1972, 1970, 1967, 1962, 1961, 1959, 1955, 1954, 1949, 1941, 1935, 1930
1809 89TH ST	2020, 2017, 2014, 2010, 2005, 2002, 2000, 1999, 1995, 1992, 1991, 1986, 1983, 1981, 1980, 1974, 1973, 1972, 1970, 1967, 1962, 1961, 1959, 1955, 1954, 1951, 1949, 1935, 1930
1809 89TH ST	2020, 2017, 2014, 2010, 2005, 2002, 2000, 1999, 1995, 1992, 1991, 1986, 1983, 1981, 1980, 1974, 1973, 1972, 1970, 1967, 1962, 1961, 1959, 1955, 1954, 1951, 1949, 1941, 1930
1809 89TH ST	2020, 2017, 2014, 2010, 2005, 2002, 2000, 1999, 1995, 1992, 1991, 1986, 1983, 1981, 1980, 1974, 1973, 1972, 1970, 1967, 1962, 1961, 1959, 1955, 1954, 1951, 1949, 1941, 1935

FINDINGS

Address Researched	Address Not Identified in Research Source
1809 89TH ST	2020, 2017, 2014, 2010, 2005, 2002, 2000, 1999, 1995, 1992, 1991, 1986, 1983, 1981, 1980, 1974, 1973, 1972, 1967, 1962, 1961, 1959, 1955, 1954, 1951, 1949, 1941, 1935, 1930
1809 89TH ST	2020, 2017, 2014, 2010, 2005, 2002, 2000, 1999, 1995, 1992, 1991, 1986, 1983, 1981, 1980, 1973, 1972, 1970, 1967, 1962, 1961, 1959, 1955, 1954, 1951, 1949, 1941, 1935, 1930
1809 89TH ST	2020, 2017, 2014, 2010, 2005, 2002, 2000, 1999, 1995, 1992, 1991, 1983, 1981, 1980, 1974, 1973, 1972, 1970, 1967, 1962, 1961, 1959, 1955, 1954, 1951, 1949, 1941, 1935, 1930
1809 90TH ST	2020, 2017, 2014, 2010, 2005, 2002, 2000, 1999, 1995, 1992, 1991, 1986, 1983, 1981, 1980, 1973, 1972, 1970, 1967, 1962, 1961, 1959, 1955, 1954, 1951, 1949, 1941, 1935, 1930
1809 E 89TH ST	2020, 2017, 2014, 2010, 2005, 2002, 2000, 1999, 1995, 1991, 1986, 1983, 1981, 1980, 1974, 1973, 1972, 1970, 1967, 1962, 1961, 1959, 1955, 1954, 1951, 1949, 1941, 1935, 1930
1809 E 89TH ST	2020, 2017, 2014, 2010, 2005, 2002, 2000, 1999, 1992, 1991, 1986, 1983, 1981, 1980, 1974, 1973, 1972, 1970, 1967, 1962, 1961, 1959, 1955, 1954, 1951, 1949, 1941, 1935, 1930
1809 E 89TH ST	2020, 2017, 2014, 2010, 2005, 2002, 1999, 1995, 1992, 1991, 1986, 1983, 1981, 1980, 1974, 1973, 1972, 1970, 1967, 1962, 1961, 1959, 1955, 1954, 1951, 1949, 1941, 1935, 1930
1809 E 89TH ST	2020, 2014, 2010, 2005, 2002, 2000, 1999, 1995, 1992, 1991, 1986, 1983, 1981, 1980, 1974, 1973, 1972, 1970, 1967, 1962, 1961, 1959, 1955, 1954, 1951, 1949, 1941, 1935, 1930
1809 E 89TH ST	2020, 2017, 2010, 2005, 2002, 2000, 1999, 1995, 1992, 1991, 1986, 1983, 1981, 1980, 1974, 1973, 1972, 1970, 1967, 1962, 1961, 1959, 1955, 1954, 1951, 1949, 1941, 1935, 1930
1809 E 89TH ST	2020, 2017, 2014, 2005, 2002, 2000, 1999, 1995, 1992, 1991, 1986, 1983, 1981, 1980, 1974, 1973, 1972, 1970, 1967, 1962, 1961, 1959, 1955, 1954, 1951, 1949, 1941, 1935, 1930
1809 E 90TH ST	2020, 2017, 2014, 2010, 2005, 2002, 2000, 1999, 1992, 1991, 1986, 1983, 1981, 1980, 1974, 1973, 1972, 1970, 1967, 1962, 1961, 1959, 1955, 1954, 1951, 1949, 1941, 1935, 1930
1809 E 90TH ST	2020, 2017, 2014, 2010, 2005, 2002, 1999, 1995, 1992, 1991, 1986, 1983, 1981, 1980, 1974, 1973, 1972, 1970, 1967, 1962, 1961, 1959, 1955, 1954, 1951, 1949, 1941, 1935, 1930
1810 89TH	2020, 2017, 2014, 2010, 2005, 2002, 2000, 1995, 1992, 1991, 1986, 1983, 1981, 1980, 1974, 1973, 1972, 1970, 1967, 1962, 1961, 1959, 1955, 1954, 1951, 1949, 1941, 1935, 1930
1810 89TH	2020, 2017, 2014, 2010, 2005, 2000, 1999, 1995, 1992, 1991, 1986, 1983, 1981, 1980, 1974, 1973, 1972, 1970, 1967, 1962, 1961, 1959, 1955, 1954, 1951, 1949, 1941, 1935, 1930
1810 89TH	2020, 2017, 2014, 2010, 2005, 2002, 2000, 1999, 1995, 1992, 1991, 1986, 1983, 1981, 1980, 1974, 1973, 1972, 1970, 1967, 1962, 1959, 1955, 1954, 1951, 1949, 1941, 1935, 1930
1810 89TH	2020, 2017, 2014, 2010, 2005, 2002, 2000, 1999, 1995, 1992, 1991, 1986, 1983, 1981, 1980, 1974, 1973, 1972, 1970, 1967, 1962, 1961, 1959, 1954, 1951, 1949, 1941, 1935, 1930

FINDINGS

Address Researched	Address Not Identified in Research Source
1810 89TH ST	2020, 2017, 2014, 2010, 2005, 2002, 2000, 1999, 1995, 1992, 1991, 1986, 1983, 1981, 1980, 1974, 1973, 1972, 1970, 1967, 1962, 1961, 1959, 1955, 1954, 1949, 1941, 1935, 1930
1810 89TH ST	2020, 2017, 2014, 2010, 2005, 2002, 2000, 1999, 1995, 1992, 1991, 1986, 1983, 1981, 1980, 1974, 1973, 1972, 1970, 1967, 1962, 1961, 1959, 1955, 1954, 1951, 1949, 1935, 1930
1810 89TH ST	2020, 2017, 2014, 2010, 2005, 2002, 2000, 1999, 1995, 1992, 1991, 1986, 1983, 1981, 1980, 1974, 1973, 1972, 1970, 1967, 1962, 1961, 1959, 1955, 1954, 1951, 1949, 1941, 1935
1810 89TH ST	2020, 2017, 2014, 2010, 2005, 2002, 2000, 1999, 1995, 1992, 1991, 1986, 1983, 1981, 1980, 1974, 1973, 1972, 1970, 1967, 1962, 1961, 1959, 1955, 1954, 1951, 1949, 1941, 1930
1810 89TH ST	2020, 2017, 2014, 2010, 2005, 2002, 2000, 1999, 1995, 1992, 1991, 1986, 1983, 1981, 1980, 1974, 1973, 1972, 1967, 1962, 1961, 1959, 1955, 1954, 1951, 1949, 1941, 1935, 1930
1810 89TH ST	2020, 2017, 2014, 2010, 2005, 2002, 2000, 1999, 1995, 1992, 1991, 1986, 1983, 1981, 1980, 1973, 1972, 1970, 1967, 1962, 1961, 1959, 1955, 1954, 1951, 1949, 1941, 1935, 1930
1810 89TH ST	2020, 2017, 2014, 2010, 2005, 2002, 2000, 1999, 1995, 1992, 1991, 1983, 1981, 1980, 1974, 1973, 1972, 1970, 1967, 1962, 1961, 1959, 1955, 1954, 1951, 1949, 1941, 1935, 1930
1810 89TH ST	2020, 2017, 2014, 2010, 2005, 2002, 2000, 1999, 1995, 1992, 1986, 1983, 1981, 1980, 1974, 1973, 1972, 1970, 1967, 1962, 1961, 1959, 1955, 1954, 1951, 1949, 1941, 1935, 1930
1810 89TH ST	2020, 2017, 2014, 2010, 2005, 2002, 2000, 1999, 1995, 1992, 1991, 1986, 1981, 1980, 1974, 1973, 1972, 1970, 1967, 1962, 1961, 1959, 1955, 1954, 1951, 1949, 1941, 1935, 1930
1810 89TH ST	2020, 2017, 2014, 2010, 2005, 2002, 2000, 1999, 1995, 1992, 1991, 1986, 1983, 1980, 1974, 1973, 1972, 1970, 1967, 1962, 1961, 1959, 1955, 1954, 1951, 1949, 1941, 1935, 1930
1810 E 89TH ST	2020, 2017, 2014, 2010, 2005, 2002, 2000, 1999, 1995, 1991, 1986, 1983, 1981, 1980, 1974, 1973, 1972, 1970, 1967, 1962, 1961, 1959, 1955, 1954, 1951, 1949, 1941, 1935, 1930
1810 E 89TH ST	2020, 2017, 2014, 2010, 2005, 2002, 2000, 1999, 1992, 1991, 1986, 1983, 1981, 1980, 1974, 1973, 1972, 1970, 1967, 1962, 1961, 1959, 1955, 1954, 1951, 1949, 1941, 1935, 1930
1810 E 89TH ST	2020, 2017, 2014, 2010, 2005, 2002, 1999, 1995, 1992, 1991, 1986, 1983, 1981, 1980, 1974, 1973, 1972, 1970, 1967, 1962, 1961, 1959, 1955, 1954, 1951, 1949, 1941, 1935, 1930
1810 E 89TH ST	2020, 2017, 2014, 2010, 2002, 2000, 1999, 1995, 1992, 1991, 1986, 1983, 1981, 1980, 1974, 1973, 1972, 1970, 1967, 1962, 1961, 1959, 1955, 1954, 1951, 1949, 1941, 1935, 1930
1810 E 89TH ST	2020, 2017, 2014, 2005, 2002, 2000, 1999, 1995, 1992, 1991, 1986, 1983, 1981, 1980, 1974, 1973, 1972, 1970, 1967, 1962, 1961, 1959, 1955, 1954, 1951, 1949, 1941, 1935, 1930
1810 E 89TH ST	2020, 2017, 2010, 2005, 2002, 2000, 1999, 1995, 1992, 1991, 1986, 1983, 1981, 1980, 1974, 1973, 1972, 1970, 1967, 1962, 1961, 1959, 1955, 1954, 1951, 1949, 1941, 1935, 1930

FINDINGS

Address Researched	Address Not Identified in Research Source
1810 E 89TH ST	2020, 2014, 2010, 2005, 2002, 2000, 1999, 1995, 1992, 1991, 1986, 1983, 1981, 1980, 1974, 1973, 1972, 1970, 1967, 1962, 1961, 1959, 1955, 1954, 1951, 1949, 1941, 1935, 1930
1810 E 89TH ST	2017, 2014, 2010, 2005, 2002, 2000, 1999, 1995, 1992, 1991, 1986, 1983, 1981, 1980, 1974, 1973, 1972, 1970, 1967, 1962, 1961, 1959, 1955, 1954, 1951, 1949, 1941, 1935, 1930
1811 90TH	2020, 2017, 2014, 2010, 2005, 2002, 2000, 1999, 1995, 1992, 1991, 1986, 1983, 1981, 1980, 1974, 1973, 1972, 1970, 1967, 1962, 1959, 1955, 1954, 1951, 1949, 1941, 1935, 1930
1811 90TH	2020, 2017, 2014, 2010, 2005, 2002, 2000, 1999, 1995, 1992, 1991, 1986, 1983, 1981, 1980, 1974, 1973, 1972, 1970, 1967, 1962, 1961, 1959, 1954, 1951, 1949, 1941, 1935, 1930
1811 90TH ST	2020, 2017, 2014, 2010, 2005, 2002, 2000, 1999, 1995, 1992, 1991, 1986, 1983, 1981, 1980, 1974, 1973, 1972, 1970, 1967, 1962, 1961, 1959, 1955, 1954, 1951, 1949, 1941, 1935
1811 90TH ST	2020, 2017, 2014, 2010, 2005, 2002, 2000, 1999, 1995, 1992, 1991, 1986, 1983, 1981, 1980, 1974, 1973, 1972, 1970, 1967, 1962, 1961, 1959, 1955, 1954, 1951, 1949, 1941, 1930
1811 90TH ST	2020, 2017, 2014, 2010, 2005, 2002, 2000, 1999, 1995, 1992, 1991, 1986, 1983, 1981, 1980, 1974, 1973, 1972, 1970, 1967, 1962, 1961, 1959, 1955, 1954, 1951, 1949, 1935, 1930
1811 90TH ST	2020, 2017, 2014, 2010, 2005, 2002, 2000, 1999, 1995, 1992, 1991, 1986, 1983, 1981, 1980, 1974, 1973, 1972, 1970, 1967, 1962, 1961, 1959, 1955, 1954, 1949, 1941, 1935, 1930
1812 90TH	2020, 2017, 2014, 2010, 2005, 2002, 2000, 1999, 1995, 1992, 1991, 1986, 1983, 1981, 1980, 1974, 1973, 1972, 1970, 1967, 1962, 1961, 1959, 1954, 1951, 1949, 1941, 1935, 1930
1812 90TH	2020, 2017, 2014, 2010, 2005, 2002, 2000, 1999, 1995, 1992, 1991, 1986, 1983, 1981, 1980, 1974, 1973, 1972, 1970, 1967, 1962, 1959, 1955, 1954, 1951, 1949, 1941, 1935, 1930
1812 90TH ST	2020, 2017, 2014, 2010, 2005, 2002, 2000, 1999, 1995, 1992, 1991, 1986, 1983, 1981, 1980, 1973, 1972, 1970, 1967, 1962, 1961, 1959, 1955, 1954, 1951, 1949, 1941, 1935, 1930
1812 90TH ST	2020, 2017, 2014, 2010, 2005, 2002, 2000, 1999, 1995, 1992, 1991, 1986, 1983, 1981, 1980, 1974, 1973, 1972, 1967, 1962, 1961, 1959, 1955, 1954, 1951, 1949, 1941, 1935, 1930
1812 90TH ST	2020, 2017, 2014, 2010, 2005, 2002, 2000, 1999, 1995, 1992, 1991, 1983, 1981, 1980, 1974, 1973, 1972, 1970, 1967, 1962, 1961, 1959, 1955, 1954, 1951, 1949, 1941, 1935, 1930
1812 90TH ST	2020, 2017, 2014, 2010, 2005, 2002, 2000, 1999, 1995, 1992, 1991, 1986, 1983, 1981, 1980, 1974, 1973, 1972, 1970, 1967, 1962, 1961, 1959, 1955, 1954, 1949, 1941, 1935, 1930
1812 90TH ST	2020, 2017, 2014, 2010, 2005, 2002, 2000, 1999, 1995, 1992, 1991, 1986, 1983, 1981, 1980, 1974, 1973, 1972, 1970, 1967, 1962, 1961, 1959, 1955, 1954, 1951, 1949, 1935, 1930
1812 90TH ST	2020, 2017, 2014, 2010, 2005, 2002, 2000, 1999, 1995, 1992, 1991, 1986, 1983, 1981, 1980, 1974, 1973, 1972, 1970, 1967, 1962, 1961, 1959, 1955, 1954, 1951, 1949, 1941, 1930

FINDINGS

Address Researched	Address Not Identified in Research Source
1812 90TH ST	2020, 2017, 2014, 2010, 2005, 2002, 2000, 1999, 1995, 1992, 1991, 1986, 1983, 1981, 1980, 1974, 1973, 1972, 1970, 1967, 1962, 1961, 1959, 1955, 1954, 1951, 1949, 1941, 1935
1812 90TH ST	2020, 2017, 2014, 2010, 2005, 2002, 2000, 1999, 1995, 1992, 1991, 1986, 1983, 1980, 1974, 1973, 1972, 1970, 1967, 1962, 1961, 1959, 1955, 1954, 1951, 1949, 1941, 1935, 1930
1812 E 89TH ST	2017, 2014, 2010, 2005, 2002, 2000, 1999, 1995, 1992, 1991, 1986, 1983, 1981, 1980, 1974, 1973, 1972, 1970, 1967, 1962, 1961, 1959, 1955, 1954, 1951, 1949, 1941, 1935, 1930
1812 E 89TH ST	2020, 2014, 2010, 2005, 2002, 2000, 1999, 1995, 1992, 1991, 1986, 1983, 1981, 1980, 1974, 1973, 1972, 1970, 1967, 1962, 1961, 1959, 1955, 1954, 1951, 1949, 1941, 1935, 1930
1812 E 89TH ST	2020, 2017, 2010, 2005, 2002, 2000, 1999, 1995, 1992, 1991, 1986, 1983, 1981, 1980, 1974, 1973, 1972, 1970, 1967, 1962, 1961, 1959, 1955, 1954, 1951, 1949, 1941, 1935, 1930
1812 E 90TH ST	2020, 2017, 2010, 2005, 2002, 2000, 1999, 1995, 1992, 1991, 1986, 1983, 1981, 1980, 1974, 1973, 1972, 1970, 1967, 1962, 1961, 1959, 1955, 1954, 1951, 1949, 1941, 1935, 1930
1812 E 90TH ST	2020, 2014, 2010, 2005, 2002, 2000, 1999, 1995, 1992, 1991, 1986, 1983, 1981, 1980, 1974, 1973, 1972, 1970, 1967, 1962, 1961, 1959, 1955, 1954, 1951, 1949, 1941, 1935, 1930
1812 E 90TH ST	2017, 2014, 2010, 2005, 2002, 2000, 1999, 1995, 1992, 1991, 1986, 1983, 1981, 1980, 1974, 1973, 1972, 1970, 1967, 1962, 1961, 1959, 1955, 1954, 1951, 1949, 1941, 1935, 1930
1812 E 90TH ST	2020, 2017, 2014, 2010, 2005, 2002, 2000, 1999, 1992, 1991, 1986, 1983, 1981, 1980, 1974, 1973, 1972, 1970, 1967, 1962, 1961, 1959, 1955, 1954, 1951, 1949, 1941, 1935, 1930
1812 E 90TH ST	2020, 2017, 2014, 2010, 2005, 2002, 1999, 1995, 1992, 1991, 1986, 1983, 1981, 1980, 1974, 1973, 1972, 1970, 1967, 1962, 1961, 1959, 1955, 1954, 1951, 1949, 1941, 1935, 1930
1813 90TH	2020, 2017, 2014, 2010, 2005, 2002, 2000, 1999, 1995, 1992, 1991, 1986, 1983, 1981, 1980, 1974, 1973, 1972, 1970, 1967, 1962, 1959, 1955, 1954, 1951, 1949, 1941, 1935, 1930
1813 90TH	2020, 2017, 2014, 2010, 2005, 2002, 2000, 1999, 1995, 1992, 1991, 1986, 1983, 1981, 1980, 1974, 1973, 1972, 1970, 1967, 1962, 1961, 1959, 1954, 1951, 1949, 1941, 1935, 1930
1813 90TH ST	2020, 2017, 2014, 2010, 2005, 2002, 2000, 1999, 1995, 1992, 1991, 1986, 1983, 1981, 1980, 1974, 1973, 1972, 1970, 1967, 1962, 1961, 1959, 1955, 1954, 1951, 1949, 1941, 1935
1813 90TH ST	2020, 2017, 2014, 2010, 2005, 2002, 2000, 1999, 1995, 1992, 1991, 1986, 1983, 1981, 1980, 1974, 1973, 1972, 1970, 1967, 1962, 1961, 1959, 1955, 1954, 1951, 1949, 1941, 1930
1813 90TH ST	2020, 2017, 2014, 2010, 2005, 2002, 2000, 1999, 1995, 1992, 1991, 1986, 1983, 1981, 1980, 1974, 1973, 1972, 1970, 1967, 1962, 1961, 1959, 1955, 1954, 1951, 1949, 1935, 1930
1813 90TH ST	2020, 2017, 2014, 2010, 2005, 2002, 2000, 1999, 1995, 1992, 1991, 1986, 1983, 1981, 1980, 1974, 1973, 1972, 1970, 1967, 1962, 1961, 1959, 1955, 1954, 1949, 1941, 1935, 1930

FINDINGS

Address Researched	Address Not Identified in Research Source
1814 89TH	2020, 2017, 2014, 2010, 2005, 2002, 2000, 1999, 1995, 1992, 1991, 1986, 1983, 1981, 1980, 1974, 1973, 1972, 1970, 1967, 1962, 1961, 1959, 1954, 1951, 1949, 1941, 1935, 1930
1814 89TH	2020, 2017, 2014, 2010, 2005, 2002, 2000, 1999, 1995, 1992, 1991, 1986, 1983, 1981, 1980, 1974, 1973, 1972, 1970, 1967, 1962, 1959, 1955, 1954, 1951, 1949, 1941, 1935, 1930
1814 89TH	2020, 2017, 2014, 2010, 2005, 2002, 2000, 1995, 1992, 1991, 1986, 1983, 1981, 1980, 1974, 1973, 1972, 1970, 1967, 1962, 1961, 1959, 1955, 1954, 1951, 1949, 1941, 1935, 1930
1814 89TH ST	2020, 2017, 2014, 2010, 2005, 2002, 2000, 1999, 1995, 1992, 1991, 1986, 1983, 1981, 1980, 1974, 1973, 1972, 1967, 1962, 1961, 1959, 1955, 1954, 1951, 1949, 1941, 1935, 1930
1814 89TH ST	2020, 2017, 2014, 2010, 2005, 2002, 2000, 1999, 1995, 1992, 1991, 1986, 1983, 1981, 1980, 1973, 1972, 1970, 1967, 1962, 1961, 1959, 1955, 1954, 1951, 1949, 1941, 1935, 1930
1814 89TH ST	2020, 2017, 2014, 2010, 2005, 2002, 2000, 1999, 1995, 1992, 1991, 1986, 1983, 1981, 1980, 1974, 1973, 1972, 1970, 1967, 1962, 1961, 1959, 1955, 1954, 1949, 1941, 1935, 1930
1814 89TH ST	2020, 2017, 2014, 2010, 2005, 2002, 2000, 1999, 1995, 1992, 1991, 1986, 1983, 1981, 1980, 1974, 1973, 1972, 1970, 1967, 1962, 1961, 1959, 1955, 1954, 1951, 1949, 1935, 1930
1814 89TH ST	2020, 2017, 2014, 2010, 2005, 2002, 2000, 1999, 1995, 1992, 1991, 1986, 1983, 1981, 1980, 1974, 1973, 1972, 1970, 1967, 1962, 1961, 1959, 1955, 1954, 1951, 1949, 1941, 1930
1814 89TH ST	2020, 2017, 2014, 2010, 2005, 2002, 2000, 1999, 1995, 1992, 1991, 1986, 1983, 1981, 1980, 1974, 1973, 1972, 1970, 1967, 1962, 1961, 1959, 1955, 1954, 1951, 1949, 1941, 1935
1814 E 89TH ST	2017, 2014, 2010, 2005, 2002, 2000, 1999, 1995, 1992, 1991, 1986, 1983, 1981, 1980, 1974, 1973, 1972, 1970, 1967, 1962, 1961, 1959, 1955, 1954, 1951, 1949, 1941, 1935, 1930
1814 E 89TH ST	2020, 2014, 2010, 2005, 2002, 2000, 1999, 1995, 1992, 1991, 1986, 1983, 1981, 1980, 1974, 1973, 1972, 1970, 1967, 1962, 1961, 1959, 1955, 1954, 1951, 1949, 1941, 1935, 1930
1814 E 89TH ST	2020, 2017, 2010, 2005, 2002, 2000, 1999, 1995, 1992, 1991, 1986, 1983, 1981, 1980, 1974, 1973, 1972, 1970, 1967, 1962, 1961, 1959, 1955, 1954, 1951, 1949, 1941, 1935, 1930
1814 E 89TH ST	2020, 2017, 2014, 2005, 2002, 2000, 1999, 1995, 1992, 1991, 1986, 1983, 1981, 1980, 1974, 1973, 1972, 1970, 1967, 1962, 1961, 1959, 1955, 1954, 1951, 1949, 1941, 1935, 1930
1814 E 89TH ST	2020, 2017, 2014, 2010, 2002, 2000, 1999, 1995, 1992, 1991, 1986, 1983, 1981, 1980, 1974, 1973, 1972, 1970, 1967, 1962, 1961, 1959, 1955, 1954, 1951, 1949, 1941, 1935, 1930
1815 89TH	2020, 2017, 2014, 2010, 2005, 2002, 2000, 1995, 1992, 1991, 1986, 1983, 1981, 1980, 1974, 1973, 1972, 1970, 1967, 1962, 1961, 1959, 1955, 1954, 1951, 1949, 1941, 1935, 1930
1815 89TH	2020, 2017, 2014, 2010, 2005, 2002, 2000, 1999, 1995, 1992, 1991, 1986, 1983, 1981, 1980, 1974, 1973, 1972, 1970, 1967, 1962, 1959, 1955, 1954, 1951, 1949, 1941, 1935, 1930

FINDINGS

Address Researched	Address Not Identified in Research Source
1815 89TH	2020, 2017, 2014, 2010, 2005, 2002, 2000, 1999, 1995, 1992, 1991, 1986, 1983, 1981, 1980, 1974, 1973, 1972, 1970, 1967, 1962, 1961, 1959, 1954, 1951, 1949, 1941, 1935, 1930
1815 89TH ST	2020, 2017, 2014, 2010, 2005, 2002, 2000, 1999, 1995, 1992, 1991, 1986, 1983, 1981, 1980, 1974, 1973, 1972, 1970, 1967, 1962, 1961, 1959, 1955, 1954, 1949, 1941, 1935, 1930
1815 89TH ST	2020, 2017, 2014, 2010, 2005, 2002, 2000, 1999, 1995, 1992, 1991, 1986, 1983, 1981, 1980, 1974, 1973, 1972, 1970, 1967, 1962, 1961, 1959, 1955, 1954, 1951, 1949, 1935, 1930
1815 89TH ST	2020, 2017, 2014, 2010, 2005, 2002, 2000, 1999, 1995, 1992, 1991, 1986, 1983, 1981, 1980, 1974, 1973, 1972, 1970, 1967, 1962, 1961, 1959, 1955, 1954, 1951, 1949, 1941, 1935
1815 89TH ST	2020, 2017, 2014, 2010, 2005, 2002, 2000, 1999, 1995, 1992, 1991, 1986, 1983, 1981, 1980, 1974, 1973, 1972, 1970, 1967, 1962, 1961, 1959, 1955, 1954, 1951, 1949, 1941, 1930
1815 89TH ST	2020, 2017, 2014, 2010, 2005, 2002, 2000, 1999, 1995, 1992, 1991, 1986, 1983, 1981, 1980, 1974, 1973, 1972, 1967, 1962, 1961, 1959, 1955, 1954, 1951, 1949, 1941, 1935, 1930
1815 89TH ST	2020, 2017, 2014, 2010, 2005, 2002, 2000, 1999, 1995, 1992, 1991, 1986, 1983, 1981, 1980, 1973, 1972, 1970, 1967, 1962, 1961, 1959, 1955, 1954, 1951, 1949, 1941, 1935, 1930
1815 89TH ST	2020, 2017, 2014, 2010, 2005, 2002, 2000, 1999, 1995, 1992, 1986, 1983, 1981, 1980, 1974, 1973, 1972, 1970, 1967, 1962, 1961, 1959, 1955, 1954, 1951, 1949, 1941, 1935, 1930
1815 90TH	2020, 2017, 2014, 2010, 2005, 2002, 2000, 1995, 1992, 1991, 1986, 1983, 1981, 1980, 1974, 1973, 1972, 1970, 1967, 1962, 1961, 1959, 1955, 1954, 1951, 1949, 1941, 1935, 1930
1815 90TH	2020, 2017, 2014, 2010, 2005, 2000, 1999, 1995, 1992, 1991, 1986, 1983, 1981, 1980, 1974, 1973, 1972, 1970, 1967, 1962, 1961, 1959, 1955, 1954, 1951, 1949, 1941, 1935, 1930
1815 90TH	2020, 2017, 2014, 2010, 2005, 2002, 2000, 1999, 1995, 1992, 1991, 1986, 1983, 1981, 1980, 1974, 1973, 1972, 1970, 1967, 1962, 1961, 1959, 1954, 1951, 1949, 1941, 1935, 1930
1815 90TH	2020, 2017, 2014, 2010, 2005, 2002, 2000, 1999, 1995, 1992, 1991, 1986, 1983, 1981, 1980, 1974, 1973, 1972, 1970, 1967, 1962, 1959, 1955, 1954, 1951, 1949, 1941, 1935, 1930
1815 90TH ST	2020, 2017, 2014, 2010, 2005, 2002, 2000, 1999, 1995, 1992, 1991, 1986, 1983, 1981, 1980, 1973, 1972, 1970, 1967, 1962, 1961, 1959, 1955, 1954, 1951, 1949, 1941, 1935, 1930
1815 90TH ST	2020, 2017, 2014, 2010, 2005, 2002, 2000, 1999, 1995, 1992, 1991, 1986, 1983, 1981, 1980, 1974, 1973, 1972, 1967, 1962, 1961, 1959, 1955, 1954, 1951, 1949, 1941, 1935, 1930
1815 90TH ST	2020, 2017, 2014, 2010, 2005, 2002, 2000, 1999, 1995, 1992, 1991, 1986, 1983, 1981, 1980, 1974, 1973, 1972, 1970, 1967, 1962, 1961, 1959, 1955, 1954, 1951, 1949, 1941, 1935
1815 90TH ST	2020, 2017, 2014, 2010, 2005, 2002, 2000, 1999, 1995, 1992, 1991, 1986, 1983, 1981, 1980, 1974, 1973, 1972, 1970, 1967, 1962, 1961, 1959, 1955, 1954, 1951, 1949, 1941, 1930

FINDINGS

Address Researched	Address Not Identified in Research Source
1815 90TH ST	2020, 2017, 2014, 2010, 2005, 2002, 2000, 1999, 1995, 1992, 1991, 1986, 1983, 1981, 1980, 1974, 1973, 1972, 1970, 1967, 1962, 1961, 1959, 1955, 1954, 1951, 1949, 1935, 1930
1815 90TH ST	2020, 2017, 2014, 2010, 2005, 2002, 2000, 1999, 1995, 1992, 1991, 1986, 1983, 1981, 1980, 1974, 1973, 1972, 1970, 1967, 1962, 1961, 1959, 1955, 1954, 1949, 1941, 1935, 1930
1815 E 89TH ST	2020, 2017, 2014, 2010, 2005, 2002, 1999, 1995, 1992, 1991, 1986, 1983, 1981, 1980, 1974, 1973, 1972, 1970, 1967, 1962, 1961, 1959, 1955, 1954, 1951, 1949, 1941, 1935, 1930
1815 E 89TH ST	2020, 2017, 2014, 2010, 2002, 2000, 1999, 1995, 1992, 1991, 1986, 1983, 1981, 1980, 1974, 1973, 1972, 1970, 1967, 1962, 1961, 1959, 1955, 1954, 1951, 1949, 1941, 1935, 1930
1815 E 89TH ST	2020, 2017, 2010, 2005, 2002, 2000, 1999, 1995, 1992, 1991, 1986, 1983, 1981, 1980, 1974, 1973, 1972, 1970, 1967, 1962, 1961, 1959, 1955, 1954, 1951, 1949, 1941, 1935, 1930
1815 E 89TH ST	2020, 2014, 2010, 2005, 2002, 2000, 1999, 1995, 1992, 1991, 1986, 1983, 1981, 1980, 1974, 1973, 1972, 1970, 1967, 1962, 1961, 1959, 1955, 1954, 1951, 1949, 1941, 1935, 1930
1815 E 89TH ST	2017, 2014, 2010, 2005, 2002, 2000, 1999, 1995, 1992, 1991, 1986, 1983, 1981, 1980, 1974, 1973, 1972, 1970, 1967, 1962, 1961, 1959, 1955, 1954, 1951, 1949, 1941, 1935, 1930
1815 E 89TH ST	2020, 2017, 2014, 2010, 2005, 2002, 2000, 1999, 1992, 1991, 1986, 1983, 1981, 1980, 1974, 1973, 1972, 1970, 1967, 1962, 1961, 1959, 1955, 1954, 1951, 1949, 1941, 1935, 1930
1815 E 89TH ST	2020, 2017, 2014, 2010, 2005, 2002, 2000, 1999, 1995, 1991, 1986, 1983, 1981, 1980, 1974, 1973, 1972, 1970, 1967, 1962, 1961, 1959, 1955, 1954, 1951, 1949, 1941, 1935, 1930
1815 E 90TH ST	2020, 2017, 2014, 2010, 2005, 2002, 2000, 1999, 1995, 1991, 1986, 1983, 1981, 1980, 1974, 1973, 1972, 1970, 1967, 1962, 1961, 1959, 1955, 1954, 1951, 1949, 1941, 1935, 1930
1815 E 90TH ST	2020, 2017, 2014, 2010, 2005, 2002, 2000, 1999, 1992, 1991, 1986, 1983, 1981, 1980, 1974, 1973, 1972, 1970, 1967, 1962, 1961, 1959, 1955, 1954, 1951, 1949, 1941, 1935, 1930
1815 E 90TH ST	2020, 2017, 2014, 2010, 2005, 2002, 1999, 1995, 1992, 1991, 1986, 1983, 1981, 1980, 1974, 1973, 1972, 1970, 1967, 1962, 1961, 1959, 1955, 1954, 1951, 1949, 1941, 1935, 1930
1815 E 90TH ST	2017, 2014, 2010, 2005, 2002, 2000, 1999, 1995, 1992, 1991, 1986, 1983, 1981, 1980, 1974, 1973, 1972, 1970, 1967, 1962, 1961, 1959, 1955, 1954, 1951, 1949, 1941, 1935, 1930
1815 E 90TH ST	2020, 2014, 2010, 2005, 2002, 2000, 1999, 1995, 1992, 1991, 1986, 1983, 1981, 1980, 1974, 1973, 1972, 1970, 1967, 1962, 1961, 1959, 1955, 1954, 1951, 1949, 1941, 1935, 1930
1815 E 90TH ST	2020, 2017, 2010, 2005, 2002, 2000, 1999, 1995, 1992, 1991, 1986, 1983, 1981, 1980, 1974, 1973, 1972, 1970, 1967, 1962, 1961, 1959, 1955, 1954, 1951, 1949, 1941, 1935, 1930
1815 E 90TH ST	2020, 2017, 2014, 2005, 2002, 2000, 1999, 1995, 1992, 1991, 1986, 1983, 1981, 1980, 1974, 1973, 1972, 1970, 1967, 1962, 1961, 1959, 1955, 1954, 1951, 1949, 1941, 1935, 1930

FINDINGS

Address Researched	Address Not Identified in Research Source
1815 E 90TH ST	2020, 2017, 2014, 2010, 2002, 2000, 1999, 1995, 1992, 1991, 1986, 1983, 1981, 1980, 1974, 1973, 1972, 1970, 1967, 1962, 1961, 1959, 1955, 1954, 1951, 1949, 1941, 1935, 1930
1818 89TH	2020, 2017, 2014, 2010, 2005, 2002, 2000, 1999, 1995, 1992, 1991, 1986, 1983, 1981, 1980, 1974, 1973, 1972, 1970, 1967, 1962, 1959, 1955, 1954, 1951, 1949, 1941, 1935, 1930
1818 89TH	2020, 2017, 2014, 2010, 2005, 2002, 2000, 1999, 1995, 1992, 1991, 1986, 1983, 1981, 1980, 1974, 1973, 1972, 1970, 1967, 1962, 1961, 1959, 1954, 1951, 1949, 1941, 1935, 1930
1818 89TH ST	2020, 2017, 2014, 2010, 2005, 2002, 2000, 1999, 1995, 1992, 1991, 1986, 1983, 1981, 1980, 1974, 1973, 1972, 1970, 1967, 1962, 1961, 1959, 1955, 1954, 1949, 1941, 1935, 1930
1818 89TH ST	2020, 2017, 2014, 2010, 2005, 2002, 2000, 1999, 1995, 1992, 1991, 1986, 1983, 1981, 1980, 1974, 1973, 1972, 1970, 1967, 1962, 1961, 1959, 1955, 1954, 1951, 1949, 1935, 1930
1818 89TH ST	2020, 2017, 2014, 2010, 2005, 2002, 2000, 1999, 1995, 1992, 1991, 1986, 1983, 1981, 1980, 1974, 1973, 1972, 1970, 1967, 1962, 1961, 1959, 1955, 1954, 1951, 1949, 1941, 1930
1818 89TH ST	2020, 2017, 2014, 2010, 2005, 2002, 2000, 1999, 1995, 1992, 1991, 1986, 1983, 1981, 1980, 1974, 1973, 1972, 1970, 1967, 1962, 1961, 1959, 1955, 1954, 1951, 1949, 1941, 1935
1818 89TH ST	2020, 2017, 2014, 2010, 2005, 2002, 2000, 1999, 1995, 1992, 1991, 1986, 1983, 1981, 1980, 1974, 1973, 1972, 1967, 1962, 1961, 1959, 1955, 1954, 1951, 1949, 1941, 1935, 1930
1818 89TH ST	2020, 2017, 2014, 2010, 2005, 2002, 2000, 1999, 1995, 1992, 1991, 1986, 1983, 1981, 1980, 1973, 1972, 1970, 1967, 1962, 1961, 1959, 1955, 1954, 1951, 1949, 1941, 1935, 1930
1818 90TH	2020, 2017, 2014, 2010, 2005, 2002, 2000, 1999, 1995, 1992, 1991, 1986, 1983, 1981, 1980, 1974, 1973, 1972, 1970, 1967, 1962, 1959, 1955, 1954, 1951, 1949, 1941, 1935, 1930
1818 90TH	2020, 2017, 2014, 2010, 2005, 2002, 2000, 1999, 1995, 1992, 1991, 1986, 1983, 1981, 1980, 1974, 1973, 1972, 1970, 1967, 1962, 1961, 1959, 1954, 1951, 1949, 1941, 1935, 1930
1818 90TH ST	2020, 2017, 2014, 2010, 2005, 2002, 2000, 1999, 1995, 1992, 1991, 1986, 1983, 1981, 1980, 1973, 1972, 1970, 1967, 1962, 1961, 1959, 1955, 1954, 1951, 1949, 1941, 1935, 1930
1818 90TH ST	2020, 2017, 2014, 2010, 2005, 2002, 2000, 1999, 1995, 1992, 1991, 1986, 1983, 1981, 1980, 1974, 1973, 1972, 1967, 1962, 1961, 1959, 1955, 1954, 1951, 1949, 1941, 1935, 1930
1818 90TH ST	2020, 2017, 2014, 2010, 2005, 2002, 2000, 1999, 1995, 1992, 1991, 1986, 1983, 1981, 1980, 1974, 1973, 1972, 1970, 1967, 1962, 1961, 1959, 1955, 1954, 1951, 1949, 1941, 1935
1818 90TH ST	2020, 2017, 2014, 2010, 2005, 2002, 2000, 1999, 1995, 1992, 1991, 1986, 1983, 1981, 1980, 1974, 1973, 1972, 1970, 1967, 1962, 1961, 1959, 1955, 1954, 1951, 1949, 1941, 1930
1818 90TH ST	2020, 2017, 2014, 2010, 2005, 2002, 2000, 1999, 1995, 1992, 1991, 1986, 1983, 1981, 1980, 1974, 1973, 1972, 1970, 1967, 1962, 1961, 1959, 1955, 1954, 1951, 1949, 1935, 1930

FINDINGS

Address Researched	Address Not Identified in Research Source
1818 90TH ST	2020, 2017, 2014, 2010, 2005, 2002, 2000, 1999, 1995, 1992, 1991, 1986, 1983, 1981, 1980, 1974, 1973, 1972, 1970, 1967, 1962, 1961, 1959, 1955, 1954, 1949, 1941, 1935, 1930
1818 E 90TH ST	2020, 2017, 2014, 2005, 2002, 2000, 1999, 1995, 1992, 1991, 1986, 1983, 1981, 1980, 1974, 1973, 1972, 1970, 1967, 1962, 1961, 1959, 1955, 1954, 1951, 1949, 1941, 1935, 1930
1818 E 90TH ST	2020, 2017, 2010, 2005, 2002, 2000, 1999, 1995, 1992, 1991, 1986, 1983, 1981, 1980, 1974, 1973, 1972, 1970, 1967, 1962, 1961, 1959, 1955, 1954, 1951, 1949, 1941, 1935, 1930
1818 E 90TH ST	2017, 2014, 2010, 2005, 2002, 2000, 1999, 1995, 1992, 1991, 1986, 1983, 1981, 1980, 1974, 1973, 1972, 1970, 1967, 1962, 1961, 1959, 1955, 1954, 1951, 1949, 1941, 1935, 1930
1819 89TH	2020, 2017, 2014, 2010, 2005, 2000, 1999, 1995, 1992, 1991, 1986, 1983, 1981, 1980, 1974, 1973, 1972, 1970, 1967, 1962, 1961, 1959, 1955, 1954, 1951, 1949, 1941, 1935, 1930
1819 89TH	2020, 2017, 2014, 2010, 2005, 2002, 2000, 1999, 1995, 1992, 1991, 1986, 1983, 1981, 1980, 1974, 1973, 1972, 1970, 1967, 1962, 1959, 1955, 1954, 1951, 1949, 1941, 1935, 1930
1819 89TH	2020, 2017, 2014, 2010, 2005, 2002, 2000, 1999, 1995, 1992, 1991, 1986, 1983, 1981, 1980, 1974, 1973, 1972, 1970, 1967, 1962, 1961, 1959, 1954, 1951, 1949, 1941, 1935, 1930
1819 89TH ST	2020, 2017, 2014, 2010, 2005, 2002, 2000, 1999, 1995, 1992, 1991, 1986, 1983, 1981, 1980, 1974, 1973, 1972, 1970, 1967, 1962, 1961, 1959, 1955, 1954, 1949, 1941, 1935, 1930
1819 89TH ST	2020, 2017, 2014, 2010, 2005, 2002, 2000, 1999, 1995, 1992, 1991, 1986, 1983, 1981, 1980, 1974, 1973, 1972, 1970, 1967, 1962, 1961, 1959, 1955, 1954, 1951, 1949, 1935, 1930
1819 89TH ST	2020, 2017, 2014, 2010, 2005, 2002, 2000, 1999, 1995, 1992, 1991, 1986, 1983, 1981, 1980, 1974, 1973, 1972, 1970, 1967, 1962, 1961, 1959, 1955, 1954, 1951, 1949, 1941, 1935
1819 89TH ST	2020, 2017, 2014, 2010, 2005, 2002, 2000, 1999, 1995, 1992, 1991, 1986, 1983, 1981, 1980, 1974, 1973, 1972, 1970, 1967, 1962, 1961, 1959, 1955, 1954, 1951, 1949, 1941, 1930
1819 89TH ST	2020, 2017, 2014, 2010, 2005, 2002, 2000, 1999, 1995, 1992, 1991, 1986, 1983, 1981, 1980, 1974, 1973, 1972, 1967, 1962, 1961, 1959, 1955, 1954, 1951, 1949, 1941, 1935, 1930
1819 89TH ST	2020, 2017, 2014, 2010, 2005, 2002, 2000, 1999, 1995, 1992, 1991, 1986, 1983, 1981, 1980, 1973, 1972, 1970, 1967, 1962, 1961, 1959, 1955, 1954, 1951, 1949, 1941, 1935, 1930
1819 89TH ST	2020, 2017, 2014, 2010, 2005, 2002, 2000, 1999, 1995, 1992, 1991, 1986, 1981, 1980, 1974, 1973, 1972, 1970, 1967, 1962, 1961, 1959, 1955, 1954, 1951, 1949, 1941, 1935, 1930
1819 90TH	2020, 2017, 2014, 2010, 2005, 2002, 2000, 1999, 1995, 1992, 1991, 1986, 1983, 1981, 1980, 1974, 1973, 1972, 1970, 1967, 1962, 1961, 1959, 1954, 1951, 1949, 1941, 1935, 1930
1819 90TH	2020, 2017, 2014, 2010, 2005, 2002, 2000, 1999, 1995, 1992, 1991, 1986, 1983, 1981, 1980, 1974, 1973, 1972, 1970, 1967, 1962, 1959, 1955, 1954, 1951, 1949, 1941, 1935, 1930

FINDINGS

Address Researched	Address Not Identified in Research Source
1819 90TH ST	2020, 2017, 2014, 2010, 2005, 2002, 2000, 1999, 1995, 1992, 1991, 1986, 1983, 1981, 1980, 1974, 1973, 1972, 1970, 1967, 1962, 1961, 1959, 1955, 1954, 1951, 1949, 1941, 1935
1819 90TH ST	2020, 2017, 2014, 2010, 2005, 2002, 2000, 1999, 1995, 1992, 1991, 1986, 1983, 1981, 1980, 1974, 1973, 1972, 1970, 1967, 1962, 1961, 1959, 1955, 1954, 1951, 1949, 1941, 1930
1819 90TH ST	2020, 2017, 2014, 2010, 2005, 2002, 2000, 1999, 1995, 1992, 1991, 1986, 1983, 1981, 1980, 1974, 1973, 1972, 1970, 1967, 1962, 1961, 1959, 1955, 1954, 1951, 1949, 1935, 1930
1819 90TH ST	2020, 2017, 2014, 2010, 2005, 2002, 2000, 1999, 1995, 1992, 1991, 1986, 1983, 1981, 1980, 1974, 1973, 1972, 1970, 1967, 1962, 1961, 1959, 1955, 1954, 1949, 1941, 1935, 1930
1820 90TH	2020, 2017, 2014, 2010, 2005, 2002, 2000, 1999, 1995, 1992, 1991, 1986, 1983, 1981, 1980, 1974, 1973, 1972, 1970, 1967, 1962, 1959, 1955, 1954, 1951, 1949, 1941, 1935, 1930
1820 90TH	2020, 2017, 2014, 2010, 2005, 2002, 2000, 1999, 1995, 1992, 1991, 1986, 1983, 1981, 1980, 1974, 1973, 1972, 1970, 1967, 1962, 1961, 1959, 1954, 1951, 1949, 1941, 1935, 1930
1820 90TH ST	2020, 2017, 2014, 2010, 2005, 2002, 2000, 1999, 1995, 1992, 1991, 1986, 1983, 1981, 1980, 1974, 1973, 1972, 1970, 1967, 1962, 1961, 1959, 1955, 1954, 1949, 1941, 1935, 1930
1820 90TH ST	2020, 2017, 2014, 2010, 2005, 2002, 2000, 1999, 1995, 1992, 1991, 1986, 1983, 1981, 1980, 1974, 1973, 1972, 1970, 1967, 1962, 1961, 1959, 1955, 1954, 1951, 1949, 1935, 1930
1820 90TH ST	2020, 2017, 2014, 2010, 2005, 2002, 2000, 1999, 1995, 1992, 1991, 1986, 1983, 1981, 1980, 1974, 1973, 1972, 1970, 1967, 1962, 1961, 1959, 1955, 1954, 1951, 1949, 1941, 1930
1820 90TH ST	2020, 2017, 2014, 2010, 2005, 2002, 2000, 1999, 1995, 1992, 1991, 1986, 1983, 1981, 1980, 1974, 1973, 1972, 1970, 1967, 1962, 1961, 1959, 1955, 1954, 1951, 1949, 1941, 1935
1821 89TH	2020, 2017, 2014, 2010, 2005, 2002, 2000, 1999, 1995, 1992, 1991, 1986, 1983, 1981, 1980, 1974, 1973, 1972, 1970, 1967, 1962, 1961, 1959, 1954, 1951, 1949, 1941, 1935, 1930
1821 89TH	2020, 2017, 2014, 2010, 2005, 2002, 2000, 1999, 1995, 1992, 1991, 1986, 1983, 1981, 1980, 1974, 1973, 1972, 1970, 1967, 1962, 1959, 1955, 1954, 1951, 1949, 1941, 1935, 1930
1821 89TH	2020, 2017, 2014, 2010, 2005, 2002, 2000, 1995, 1992, 1991, 1986, 1983, 1981, 1980, 1974, 1973, 1972, 1970, 1967, 1962, 1961, 1959, 1955, 1954, 1951, 1949, 1941, 1935, 1930
1821 89TH	2020, 2017, 2014, 2010, 2005, 2000, 1999, 1995, 1992, 1991, 1986, 1983, 1981, 1980, 1974, 1973, 1972, 1970, 1967, 1962, 1961, 1959, 1955, 1954, 1951, 1949, 1941, 1935, 1930
1821 89TH ST	2020, 2017, 2014, 2010, 2005, 2002, 2000, 1999, 1995, 1992, 1991, 1986, 1981, 1980, 1974, 1973, 1972, 1970, 1967, 1962, 1961, 1959, 1955, 1954, 1951, 1949, 1941, 1935, 1930
1821 89TH ST	2020, 2017, 2014, 2010, 2005, 2002, 2000, 1999, 1995, 1992, 1991, 1986, 1983, 1980, 1974, 1973, 1972, 1970, 1967, 1962, 1961, 1959, 1955, 1954, 1951, 1949, 1941, 1935, 1930

FINDINGS

Address Researched	Address Not Identified in Research Source
1821 89TH ST	2020, 2017, 2014, 2010, 2005, 2002, 2000, 1999, 1995, 1992, 1986, 1983, 1981, 1980, 1974, 1973, 1972, 1970, 1967, 1962, 1961, 1959, 1955, 1954, 1951, 1949, 1941, 1935, 1930
1821 89TH ST	2020, 2017, 2014, 2010, 2005, 2002, 2000, 1999, 1995, 1992, 1991, 1983, 1981, 1980, 1974, 1973, 1972, 1970, 1967, 1962, 1961, 1959, 1955, 1954, 1951, 1949, 1941, 1935, 1930
1821 89TH ST	2020, 2017, 2014, 2010, 2005, 2002, 2000, 1999, 1995, 1992, 1991, 1986, 1983, 1981, 1980, 1974, 1973, 1972, 1967, 1962, 1961, 1959, 1955, 1954, 1951, 1949, 1941, 1935, 1930
1821 89TH ST	2020, 2017, 2014, 2010, 2005, 2002, 2000, 1999, 1995, 1992, 1991, 1986, 1983, 1981, 1980, 1973, 1972, 1970, 1967, 1962, 1961, 1959, 1955, 1954, 1951, 1949, 1941, 1935, 1930
1821 89TH ST	2020, 2017, 2014, 2010, 2005, 2002, 2000, 1999, 1995, 1992, 1991, 1986, 1983, 1981, 1980, 1974, 1973, 1972, 1970, 1967, 1962, 1961, 1959, 1955, 1954, 1949, 1941, 1935, 1930
1821 89TH ST	2020, 2017, 2014, 2010, 2005, 2002, 2000, 1999, 1995, 1992, 1991, 1986, 1983, 1981, 1980, 1974, 1973, 1972, 1970, 1967, 1962, 1961, 1959, 1955, 1954, 1951, 1949, 1935, 1930
1821 89TH ST	2020, 2017, 2014, 2010, 2005, 2002, 2000, 1999, 1995, 1992, 1991, 1986, 1983, 1981, 1980, 1974, 1973, 1972, 1970, 1967, 1962, 1961, 1959, 1955, 1954, 1951, 1949, 1941, 1930
1821 89TH ST	2020, 2017, 2014, 2010, 2005, 2002, 2000, 1999, 1995, 1992, 1991, 1986, 1983, 1981, 1980, 1974, 1973, 1972, 1970, 1967, 1962, 1961, 1959, 1955, 1954, 1951, 1949, 1941, 1935
1821 90TH	2020, 2017, 2014, 2010, 2005, 2002, 2000, 1999, 1995, 1992, 1991, 1986, 1983, 1981, 1980, 1974, 1973, 1972, 1970, 1967, 1962, 1961, 1959, 1954, 1951, 1949, 1941, 1935, 1930
1821 90TH	2020, 2017, 2014, 2010, 2005, 2002, 2000, 1999, 1995, 1992, 1991, 1986, 1983, 1981, 1980, 1974, 1973, 1972, 1970, 1967, 1962, 1959, 1955, 1954, 1951, 1949, 1941, 1935, 1930
1821 90TH	2020, 2017, 2014, 2010, 2005, 2002, 2000, 1995, 1992, 1991, 1986, 1983, 1981, 1980, 1974, 1973, 1972, 1970, 1967, 1962, 1961, 1959, 1955, 1954, 1951, 1949, 1941, 1935, 1930
1821 90TH	2020, 2017, 2014, 2010, 2005, 2000, 1999, 1995, 1992, 1991, 1986, 1983, 1981, 1980, 1974, 1973, 1972, 1970, 1967, 1962, 1961, 1959, 1955, 1954, 1951, 1949, 1941, 1935, 1930
1821 90TH ST	2020, 2017, 2014, 2010, 2005, 2002, 2000, 1999, 1995, 1992, 1991, 1986, 1983, 1981, 1980, 1973, 1972, 1970, 1967, 1962, 1961, 1959, 1955, 1954, 1951, 1949, 1941, 1935, 1930
1821 90TH ST	2020, 2017, 2014, 2010, 2005, 2002, 2000, 1999, 1995, 1992, 1991, 1986, 1983, 1981, 1980, 1974, 1973, 1972, 1967, 1962, 1961, 1959, 1955, 1954, 1951, 1949, 1941, 1935, 1930
1821 90TH ST	2020, 2017, 2014, 2010, 2005, 2002, 2000, 1999, 1995, 1992, 1991, 1986, 1983, 1981, 1980, 1974, 1973, 1972, 1970, 1967, 1962, 1961, 1959, 1955, 1954, 1951, 1949, 1941, 1935
1821 90TH ST	2020, 2017, 2014, 2010, 2005, 2002, 2000, 1999, 1995, 1992, 1991, 1986, 1983, 1981, 1980, 1974, 1973, 1972, 1970, 1967, 1962, 1961, 1959, 1955, 1954, 1951, 1949, 1941, 1930

FINDINGS

Address Researched	Address Not Identified in Research Source
1821 90TH ST	2020, 2017, 2014, 2010, 2005, 2002, 2000, 1999, 1995, 1992, 1991, 1986, 1983, 1981, 1980, 1974, 1973, 1972, 1970, 1967, 1962, 1961, 1959, 1955, 1954, 1951, 1949, 1935, 1930
1821 90TH ST	2020, 2017, 2014, 2010, 2005, 2002, 2000, 1999, 1995, 1992, 1991, 1986, 1983, 1981, 1980, 1974, 1973, 1972, 1970, 1967, 1962, 1961, 1959, 1955, 1954, 1949, 1941, 1935, 1930
1821 E 89TH ST	2020, 2017, 2014, 2010, 2005, 2002, 1999, 1995, 1992, 1991, 1986, 1983, 1981, 1980, 1974, 1973, 1972, 1970, 1967, 1962, 1961, 1959, 1955, 1954, 1951, 1949, 1941, 1935, 1930
1821 E 89TH ST	2020, 2017, 2014, 2010, 2002, 2000, 1999, 1995, 1992, 1991, 1986, 1983, 1981, 1980, 1974, 1973, 1972, 1970, 1967, 1962, 1961, 1959, 1955, 1954, 1951, 1949, 1941, 1935, 1930
1821 E 89TH ST	2020, 2014, 2010, 2005, 2002, 2000, 1999, 1995, 1992, 1991, 1986, 1983, 1981, 1980, 1974, 1973, 1972, 1970, 1967, 1962, 1961, 1959, 1955, 1954, 1951, 1949, 1941, 1935, 1930
1821 E 89TH ST	2020, 2017, 2010, 2005, 2002, 2000, 1999, 1995, 1992, 1991, 1986, 1983, 1981, 1980, 1974, 1973, 1972, 1970, 1967, 1962, 1961, 1959, 1955, 1954, 1951, 1949, 1941, 1935, 1930
1821 E 89TH ST	2020, 2017, 2014, 2010, 2005, 2002, 2000, 1999, 1992, 1991, 1986, 1983, 1981, 1980, 1974, 1973, 1972, 1970, 1967, 1962, 1961, 1959, 1955, 1954, 1951, 1949, 1941, 1935, 1930
1821 E 89TH ST	2020, 2017, 2014, 2010, 2005, 2002, 2000, 1999, 1995, 1991, 1986, 1983, 1981, 1980, 1974, 1973, 1972, 1970, 1967, 1962, 1961, 1959, 1955, 1954, 1951, 1949, 1941, 1935, 1930
1821 E 90TH ST	2020, 2017, 2014, 2010, 2005, 2002, 2000, 1999, 1995, 1991, 1986, 1983, 1981, 1980, 1974, 1973, 1972, 1970, 1967, 1962, 1961, 1959, 1955, 1954, 1951, 1949, 1941, 1935, 1930
1821 E 90TH ST	2020, 2017, 2014, 2010, 2005, 2002, 2000, 1999, 1992, 1991, 1986, 1983, 1981, 1980, 1974, 1973, 1972, 1970, 1967, 1962, 1961, 1959, 1955, 1954, 1951, 1949, 1941, 1935, 1930
1821 E 90TH ST	2020, 2017, 2014, 2010, 2005, 2002, 1999, 1995, 1992, 1991, 1986, 1983, 1981, 1980, 1974, 1973, 1972, 1970, 1967, 1962, 1961, 1959, 1955, 1954, 1951, 1949, 1941, 1935, 1930
1821 E 90TH ST	2020, 2017, 2010, 2005, 2002, 2000, 1999, 1995, 1992, 1991, 1986, 1983, 1981, 1980, 1974, 1973, 1972, 1970, 1967, 1962, 1961, 1959, 1955, 1954, 1951, 1949, 1941, 1935, 1930
1821 E 90TH ST	2020, 2017, 2014, 2005, 2002, 2000, 1999, 1995, 1992, 1991, 1986, 1983, 1981, 1980, 1974, 1973, 1972, 1970, 1967, 1962, 1961, 1959, 1955, 1954, 1951, 1949, 1941, 1935, 1930
1821 E 90TH ST	2020, 2017, 2014, 2010, 2002, 2000, 1999, 1995, 1992, 1991, 1986, 1983, 1981, 1980, 1974, 1973, 1972, 1970, 1967, 1962, 1961, 1959, 1955, 1954, 1951, 1949, 1941, 1935, 1930
1822 89 SS	2020, 2017, 2014, 2010, 2005, 2002, 2000, 1999, 1995, 1992, 1991, 1986, 1981, 1980, 1974, 1973, 1972, 1970, 1967, 1962, 1961, 1959, 1955, 1954, 1951, 1949, 1941, 1935, 1930
1822 89TH	2020, 2017, 2014, 2010, 2005, 2002, 2000, 1995, 1992, 1991, 1986, 1983, 1981, 1980, 1974, 1973, 1972, 1970, 1967, 1962, 1961, 1959, 1955, 1954, 1951, 1949, 1941, 1935, 1930

FINDINGS

Address Researched	Address Not Identified in Research Source
1822 89TH	2020, 2017, 2014, 2010, 2005, 2000, 1999, 1995, 1992, 1991, 1986, 1983, 1981, 1980, 1974, 1973, 1972, 1970, 1967, 1962, 1961, 1959, 1955, 1954, 1951, 1949, 1941, 1935, 1930
1822 89TH	2020, 2017, 2014, 2010, 2005, 2002, 2000, 1999, 1995, 1992, 1991, 1986, 1983, 1981, 1980, 1974, 1973, 1972, 1970, 1967, 1962, 1959, 1955, 1954, 1951, 1949, 1941, 1935, 1930
1822 89TH	2020, 2017, 2014, 2010, 2005, 2002, 2000, 1999, 1995, 1992, 1991, 1986, 1983, 1981, 1980, 1974, 1973, 1972, 1970, 1967, 1962, 1961, 1959, 1954, 1951, 1949, 1941, 1935, 1930
1822 89TH ST	2020, 2017, 2014, 2010, 2005, 2002, 2000, 1999, 1995, 1992, 1991, 1986, 1983, 1981, 1980, 1974, 1973, 1972, 1970, 1967, 1962, 1961, 1959, 1955, 1954, 1949, 1941, 1935, 1930
1822 89TH ST	2020, 2017, 2014, 2010, 2005, 2002, 2000, 1999, 1995, 1992, 1991, 1986, 1983, 1981, 1980, 1974, 1973, 1972, 1970, 1967, 1962, 1961, 1959, 1955, 1954, 1951, 1949, 1935, 1930
1822 89TH ST	2020, 2017, 2014, 2010, 2005, 2002, 2000, 1999, 1995, 1992, 1991, 1986, 1983, 1981, 1980, 1974, 1973, 1972, 1970, 1967, 1962, 1961, 1959, 1955, 1954, 1951, 1949, 1941, 1935
1822 89TH ST	2020, 2017, 2014, 2010, 2005, 2002, 2000, 1999, 1995, 1992, 1991, 1986, 1983, 1981, 1980, 1974, 1973, 1972, 1970, 1967, 1962, 1961, 1959, 1955, 1954, 1951, 1949, 1941, 1930
1822 89TH ST	2020, 2017, 2014, 2010, 2005, 2002, 2000, 1999, 1995, 1992, 1991, 1986, 1983, 1981, 1980, 1974, 1973, 1972, 1967, 1962, 1961, 1959, 1955, 1954, 1951, 1949, 1941, 1935, 1930
1822 89TH ST	2020, 2017, 2014, 2010, 2005, 2002, 2000, 1999, 1995, 1992, 1991, 1986, 1983, 1981, 1980, 1973, 1972, 1970, 1967, 1962, 1961, 1959, 1955, 1954, 1951, 1949, 1941, 1935, 1930
1822 89TH ST	2020, 2017, 2014, 2010, 2005, 2002, 2000, 1999, 1995, 1992, 1991, 1986, 1983, 1980, 1974, 1973, 1972, 1970, 1967, 1962, 1961, 1959, 1955, 1954, 1951, 1949, 1941, 1935, 1930
1822 89TH ST	2020, 2017, 2014, 2010, 2005, 2002, 2000, 1999, 1995, 1992, 1991, 1986, 1981, 1980, 1974, 1973, 1972, 1970, 1967, 1962, 1961, 1959, 1955, 1954, 1951, 1949, 1941, 1935, 1930
1822 89TH ST	2020, 2017, 2014, 2010, 2005, 2002, 2000, 1999, 1995, 1992, 1991, 1983, 1981, 1980, 1974, 1973, 1972, 1970, 1967, 1962, 1961, 1959, 1955, 1954, 1951, 1949, 1941, 1935, 1930
1822 89TH ST	2020, 2017, 2014, 2010, 2005, 2002, 2000, 1999, 1995, 1992, 1986, 1983, 1981, 1980, 1974, 1973, 1972, 1970, 1967, 1962, 1961, 1959, 1955, 1954, 1951, 1949, 1941, 1935, 1930
1822 90TH	2020, 2017, 2014, 2010, 2005, 2002, 2000, 1999, 1995, 1992, 1991, 1986, 1983, 1981, 1980, 1974, 1973, 1972, 1970, 1967, 1962, 1959, 1955, 1954, 1951, 1949, 1941, 1935, 1930
1822 90TH	2020, 2017, 2014, 2010, 2005, 2002, 2000, 1999, 1995, 1992, 1991, 1986, 1983, 1981, 1980, 1974, 1973, 1972, 1970, 1967, 1962, 1961, 1959, 1954, 1951, 1949, 1941, 1935, 1930
1822 90TH ST	2020, 2017, 2014, 2010, 2005, 2002, 2000, 1999, 1995, 1992, 1991, 1986, 1983, 1981, 1980, 1974, 1973, 1972, 1970, 1967, 1962, 1961, 1959, 1955, 1954, 1951, 1949, 1941, 1935

FINDINGS

Address Researched	Address Not Identified in Research Source
1822 90TH ST	2020, 2017, 2014, 2010, 2005, 2002, 2000, 1999, 1995, 1992, 1991, 1986, 1983, 1981, 1980, 1974, 1973, 1972, 1970, 1967, 1962, 1961, 1959, 1955, 1954, 1951, 1949, 1941, 1930
1822 90TH ST	2020, 2017, 2014, 2010, 2005, 2002, 2000, 1999, 1995, 1992, 1991, 1986, 1983, 1981, 1980, 1974, 1973, 1972, 1970, 1967, 1962, 1961, 1959, 1955, 1954, 1951, 1949, 1935, 1930
1822 90TH ST	2020, 2017, 2014, 2010, 2005, 2002, 2000, 1999, 1995, 1992, 1991, 1986, 1983, 1981, 1980, 1974, 1973, 1972, 1970, 1967, 1962, 1961, 1959, 1955, 1954, 1949, 1941, 1935, 1930
1822 E 89TH ST	2020, 2017, 2014, 2010, 2005, 2002, 2000, 1999, 1995, 1991, 1986, 1983, 1981, 1980, 1974, 1973, 1972, 1970, 1967, 1962, 1961, 1959, 1955, 1954, 1951, 1949, 1941, 1935, 1930
1822 E 89TH ST	2020, 2017, 2014, 2010, 2005, 2002, 2000, 1999, 1992, 1991, 1986, 1983, 1981, 1980, 1974, 1973, 1972, 1970, 1967, 1962, 1961, 1959, 1955, 1954, 1951, 1949, 1941, 1935, 1930
1822 E 89TH ST	2020, 2017, 2014, 2010, 2005, 2002, 1999, 1995, 1992, 1991, 1986, 1983, 1981, 1980, 1974, 1973, 1972, 1970, 1967, 1962, 1961, 1959, 1955, 1954, 1951, 1949, 1941, 1935, 1930
1822 E 89TH ST	2020, 2017, 2014, 2010, 2002, 2000, 1999, 1995, 1992, 1991, 1986, 1983, 1981, 1980, 1974, 1973, 1972, 1970, 1967, 1962, 1961, 1959, 1955, 1954, 1951, 1949, 1941, 1935, 1930
1822 E 89TH ST	2020, 2017, 2010, 2005, 2002, 2000, 1999, 1995, 1992, 1991, 1986, 1983, 1981, 1980, 1974, 1973, 1972, 1970, 1967, 1962, 1961, 1959, 1955, 1954, 1951, 1949, 1941, 1935, 1930
1822 E 89TH ST	2020, 2017, 2014, 2005, 2002, 2000, 1999, 1995, 1992, 1991, 1986, 1983, 1981, 1980, 1974, 1973, 1972, 1970, 1967, 1962, 1961, 1959, 1955, 1954, 1951, 1949, 1941, 1935, 1930
1822 E 89TH ST	2020, 2014, 2010, 2005, 2002, 2000, 1999, 1995, 1992, 1991, 1986, 1983, 1981, 1980, 1974, 1973, 1972, 1970, 1967, 1962, 1961, 1959, 1955, 1954, 1951, 1949, 1941, 1935, 1930
1822 E 89TH ST	2017, 2014, 2010, 2005, 2002, 2000, 1999, 1995, 1992, 1991, 1986, 1983, 1981, 1980, 1974, 1973, 1972, 1970, 1967, 1962, 1961, 1959, 1955, 1954, 1951, 1949, 1941, 1935, 1930
1822 E 90TH ST	2017, 2014, 2010, 2005, 2002, 2000, 1999, 1995, 1992, 1991, 1986, 1983, 1981, 1980, 1974, 1973, 1972, 1970, 1967, 1962, 1961, 1959, 1955, 1954, 1951, 1949, 1941, 1935, 1930
1822 E 90TH ST	2020, 2017, 2010, 2005, 2002, 2000, 1999, 1995, 1992, 1991, 1986, 1983, 1981, 1980, 1974, 1973, 1972, 1970, 1967, 1962, 1961, 1959, 1955, 1954, 1951, 1949, 1941, 1935, 1930
1822 E 90TH ST	2020, 2017, 2014, 2005, 2002, 2000, 1999, 1995, 1992, 1991, 1986, 1983, 1981, 1980, 1974, 1973, 1972, 1970, 1967, 1962, 1961, 1959, 1955, 1954, 1951, 1949, 1941, 1935, 1930
1824 90TH	2020, 2017, 2014, 2010, 2005, 2000, 1999, 1995, 1992, 1991, 1986, 1983, 1981, 1980, 1974, 1973, 1972, 1970, 1967, 1962, 1961, 1959, 1955, 1954, 1951, 1949, 1941, 1935, 1930
1824 90TH	2020, 2017, 2014, 2010, 2005, 2002, 2000, 1995, 1992, 1991, 1986, 1983, 1981, 1980, 1974, 1973, 1972, 1970, 1967, 1962, 1961, 1959, 1955, 1954, 1951, 1949, 1941, 1935, 1930

FINDINGS

Address Researched	Address Not Identified in Research Source
1824 90TH	2020, 2017, 2014, 2010, 2005, 2002, 2000, 1999, 1995, 1992, 1991, 1986, 1983, 1981, 1980, 1974, 1973, 1972, 1970, 1967, 1962, 1961, 1959, 1954, 1951, 1949, 1941, 1935, 1930
1824 90TH	2020, 2017, 2014, 2010, 2005, 2002, 2000, 1999, 1995, 1992, 1991, 1986, 1983, 1981, 1980, 1974, 1973, 1972, 1970, 1967, 1962, 1959, 1955, 1954, 1951, 1949, 1941, 1935, 1930
1824 90TH ST	2020, 2017, 2014, 2010, 2005, 2002, 2000, 1999, 1995, 1992, 1991, 1986, 1983, 1981, 1980, 1973, 1972, 1970, 1967, 1962, 1961, 1959, 1955, 1954, 1951, 1949, 1941, 1935, 1930
1824 90TH ST	2020, 2017, 2014, 2010, 2005, 2002, 2000, 1999, 1995, 1992, 1991, 1986, 1983, 1981, 1980, 1974, 1973, 1972, 1967, 1962, 1961, 1959, 1955, 1954, 1951, 1949, 1941, 1935, 1930
1824 90TH ST	2020, 2017, 2014, 2010, 2005, 2002, 2000, 1999, 1995, 1992, 1991, 1986, 1983, 1981, 1980, 1974, 1973, 1972, 1970, 1967, 1962, 1961, 1959, 1955, 1954, 1949, 1941, 1935, 1930
1824 90TH ST	2020, 2017, 2014, 2010, 2005, 2002, 2000, 1999, 1995, 1992, 1991, 1986, 1983, 1981, 1980, 1974, 1973, 1972, 1970, 1967, 1962, 1961, 1959, 1955, 1954, 1951, 1949, 1935, 1930
1824 90TH ST	2020, 2017, 2014, 2010, 2005, 2002, 2000, 1999, 1995, 1992, 1991, 1986, 1983, 1981, 1980, 1974, 1973, 1972, 1970, 1967, 1962, 1961, 1959, 1955, 1954, 1951, 1949, 1941, 1930
1824 90TH ST	2020, 2017, 2014, 2010, 2005, 2002, 2000, 1999, 1995, 1992, 1991, 1986, 1983, 1981, 1980, 1974, 1973, 1972, 1970, 1967, 1962, 1961, 1959, 1955, 1954, 1951, 1949, 1941, 1935
1824 90TH ST	2020, 2017, 2014, 2010, 2005, 2002, 2000, 1999, 1995, 1992, 1991, 1986, 1983, 1980, 1974, 1973, 1972, 1970, 1967, 1962, 1961, 1959, 1955, 1954, 1951, 1949, 1941, 1935, 1930
1824 E 90TH ST	2020, 2017, 2014, 2010, 2005, 2002, 1999, 1995, 1992, 1991, 1986, 1983, 1981, 1980, 1974, 1973, 1972, 1970, 1967, 1962, 1961, 1959, 1955, 1954, 1951, 1949, 1941, 1935, 1930
1824 E 90TH ST	2020, 2017, 2014, 2010, 2005, 2002, 2000, 1999, 1992, 1991, 1986, 1983, 1981, 1980, 1974, 1973, 1972, 1970, 1967, 1962, 1961, 1959, 1955, 1954, 1951, 1949, 1941, 1935, 1930
1824 E 90TH ST	2020, 2017, 2014, 2005, 2002, 2000, 1999, 1995, 1992, 1991, 1986, 1983, 1981, 1980, 1974, 1973, 1972, 1970, 1967, 1962, 1961, 1959, 1955, 1954, 1951, 1949, 1941, 1935, 1930
1824 E 90TH ST	2020, 2017, 2014, 2010, 2002, 2000, 1999, 1995, 1992, 1991, 1986, 1983, 1981, 1980, 1974, 1973, 1972, 1970, 1967, 1962, 1961, 1959, 1955, 1954, 1951, 1949, 1941, 1935, 1930
1824 E 90TH ST	2020, 2017, 2010, 2005, 2002, 2000, 1999, 1995, 1992, 1991, 1986, 1983, 1981, 1980, 1974, 1973, 1972, 1970, 1967, 1962, 1961, 1959, 1955, 1954, 1951, 1949, 1941, 1935, 1930
1824 E 90TH ST	2017, 2014, 2010, 2005, 2002, 2000, 1999, 1995, 1992, 1991, 1986, 1983, 1981, 1980, 1974, 1973, 1972, 1970, 1967, 1962, 1961, 1959, 1955, 1954, 1951, 1949, 1941, 1935, 1930
1824 E 90TH ST	2020, 2014, 2010, 2005, 2002, 2000, 1999, 1995, 1992, 1991, 1986, 1983, 1981, 1980, 1974, 1973, 1972, 1970, 1967, 1962, 1961, 1959, 1955, 1954, 1951, 1949, 1941, 1935, 1930

FINDINGS

Address Researched	Address Not Identified in Research Source
1825 90TH	2020, 2017, 2014, 2010, 2005, 2002, 2000, 1999, 1995, 1992, 1991, 1986, 1983, 1981, 1980, 1974, 1973, 1972, 1970, 1967, 1962, 1959, 1955, 1954, 1951, 1949, 1941, 1935, 1930
1825 90TH	2020, 2017, 2014, 2010, 2005, 2002, 2000, 1999, 1995, 1992, 1991, 1986, 1983, 1981, 1980, 1974, 1973, 1972, 1970, 1967, 1962, 1961, 1959, 1954, 1951, 1949, 1941, 1935, 1930
1825 90TH ST	2020, 2017, 2014, 2010, 2005, 2002, 2000, 1999, 1995, 1992, 1991, 1986, 1983, 1981, 1980, 1974, 1973, 1972, 1970, 1967, 1962, 1961, 1959, 1955, 1954, 1951, 1949, 1941, 1935
1825 90TH ST	2020, 2017, 2014, 2010, 2005, 2002, 2000, 1999, 1995, 1992, 1991, 1986, 1983, 1981, 1980, 1974, 1973, 1972, 1970, 1967, 1962, 1961, 1959, 1955, 1954, 1951, 1949, 1941, 1930
1825 90TH ST	2020, 2017, 2014, 2010, 2005, 2002, 2000, 1999, 1995, 1992, 1991, 1986, 1983, 1981, 1980, 1974, 1973, 1972, 1970, 1967, 1962, 1961, 1959, 1955, 1954, 1951, 1949, 1935, 1930
1825 90TH ST	2020, 2017, 2014, 2010, 2005, 2002, 2000, 1999, 1995, 1992, 1991, 1986, 1983, 1981, 1980, 1974, 1973, 1972, 1970, 1967, 1962, 1961, 1959, 1955, 1954, 1949, 1941, 1935, 1930
1827 89TH	2020, 2017, 2014, 2010, 2005, 2002, 2000, 1999, 1995, 1992, 1991, 1986, 1983, 1981, 1980, 1974, 1973, 1972, 1970, 1967, 1962, 1961, 1959, 1954, 1951, 1949, 1941, 1935, 1930
1827 89TH	2020, 2017, 2014, 2010, 2005, 2002, 2000, 1999, 1995, 1992, 1991, 1986, 1983, 1981, 1980, 1974, 1973, 1972, 1970, 1967, 1962, 1959, 1955, 1954, 1951, 1949, 1941, 1935, 1930
1827 89TH	2020, 2017, 2014, 2010, 2005, 2000, 1999, 1995, 1992, 1991, 1986, 1983, 1981, 1980, 1974, 1973, 1972, 1970, 1967, 1962, 1961, 1959, 1955, 1954, 1951, 1949, 1941, 1935, 1930
1827 89TH	2020, 2017, 2014, 2010, 2005, 2002, 2000, 1995, 1992, 1991, 1986, 1983, 1981, 1980, 1974, 1973, 1972, 1970, 1967, 1962, 1961, 1959, 1955, 1954, 1951, 1949, 1941, 1935, 1930
1827 89TH ST	2020, 2017, 2014, 2010, 2005, 2002, 2000, 1999, 1995, 1992, 1991, 1986, 1983, 1980, 1974, 1973, 1972, 1970, 1967, 1962, 1961, 1959, 1955, 1954, 1951, 1949, 1941, 1935, 1930
1827 89TH ST	2020, 2017, 2014, 2010, 2005, 2002, 2000, 1999, 1995, 1992, 1991, 1986, 1983, 1981, 1980, 1974, 1973, 1972, 1967, 1962, 1961, 1959, 1955, 1954, 1951, 1949, 1941, 1935, 1930
1827 89TH ST	2020, 2017, 2014, 2010, 2005, 2002, 2000, 1999, 1995, 1992, 1991, 1986, 1983, 1981, 1980, 1973, 1972, 1970, 1967, 1962, 1961, 1959, 1955, 1954, 1951, 1949, 1941, 1935, 1930
1827 89TH ST	2020, 2017, 2014, 2010, 2005, 2002, 2000, 1999, 1995, 1992, 1991, 1986, 1983, 1981, 1980, 1974, 1973, 1972, 1970, 1967, 1962, 1961, 1959, 1955, 1954, 1949, 1941, 1935, 1930
1827 89TH ST	2020, 2017, 2014, 2010, 2005, 2002, 2000, 1999, 1995, 1992, 1991, 1986, 1983, 1981, 1980, 1974, 1973, 1972, 1970, 1967, 1962, 1961, 1959, 1955, 1954, 1951, 1949, 1935, 1930
1827 89TH ST	2020, 2017, 2014, 2010, 2005, 2002, 2000, 1999, 1995, 1992, 1991, 1986, 1983, 1981, 1980, 1974, 1973, 1972, 1970, 1967, 1962, 1961, 1959, 1955, 1954, 1951, 1949, 1941, 1930

FINDINGS

Address Researched	Address Not Identified in Research Source
1827 89TH ST	2020, 2017, 2014, 2010, 2005, 2002, 2000, 1999, 1995, 1992, 1991, 1986, 1983, 1981, 1980, 1974, 1973, 1972, 1970, 1967, 1962, 1961, 1959, 1955, 1954, 1951, 1949, 1941, 1935
1827 90TH	2020, 2017, 2014, 2010, 2005, 2002, 2000, 1999, 1995, 1992, 1991, 1986, 1983, 1981, 1980, 1974, 1973, 1972, 1970, 1967, 1962, 1961, 1959, 1954, 1951, 1949, 1941, 1935, 1930
1827 90TH	2020, 2017, 2014, 2010, 2005, 2002, 2000, 1999, 1995, 1992, 1991, 1986, 1983, 1981, 1980, 1974, 1973, 1972, 1970, 1967, 1962, 1959, 1955, 1954, 1951, 1949, 1941, 1935, 1930
1831 89 SI	2020, 2017, 2014, 2010, 2005, 2002, 2000, 1999, 1995, 1992, 1991, 1986, 1981, 1980, 1974, 1973, 1972, 1970, 1967, 1962, 1961, 1959, 1955, 1954, 1951, 1949, 1941, 1935, 1930
1831 89TH	2020, 2017, 2014, 2010, 2005, 2002, 2000, 1995, 1992, 1991, 1986, 1983, 1981, 1980, 1974, 1973, 1972, 1970, 1967, 1962, 1961, 1959, 1955, 1954, 1951, 1949, 1941, 1935, 1930
1831 89TH	2020, 2017, 2014, 2010, 2005, 2000, 1999, 1995, 1992, 1991, 1986, 1983, 1981, 1980, 1974, 1973, 1972, 1970, 1967, 1962, 1961, 1959, 1955, 1954, 1951, 1949, 1941, 1935, 1930
1831 89TH	2020, 2017, 2014, 2010, 2005, 2002, 2000, 1999, 1995, 1992, 1991, 1986, 1983, 1981, 1980, 1974, 1973, 1972, 1970, 1967, 1962, 1959, 1955, 1954, 1951, 1949, 1941, 1935, 1930
1831 89TH	2020, 2017, 2014, 2010, 2005, 2002, 2000, 1999, 1995, 1992, 1991, 1986, 1983, 1981, 1980, 1974, 1973, 1972, 1970, 1967, 1962, 1961, 1959, 1954, 1951, 1949, 1941, 1935, 1930
1831 89TH ST	2020, 2017, 2014, 2010, 2005, 2002, 2000, 1999, 1995, 1992, 1991, 1986, 1983, 1981, 1980, 1974, 1973, 1972, 1970, 1967, 1962, 1961, 1959, 1955, 1954, 1949, 1941, 1935, 1930
1831 89TH ST	2020, 2017, 2014, 2010, 2005, 2002, 2000, 1999, 1995, 1992, 1991, 1986, 1983, 1981, 1980, 1974, 1973, 1972, 1970, 1967, 1962, 1961, 1959, 1955, 1954, 1951, 1949, 1935, 1930
1831 89TH ST	2020, 2017, 2014, 2010, 2005, 2002, 2000, 1999, 1995, 1992, 1991, 1986, 1983, 1981, 1980, 1974, 1973, 1972, 1970, 1967, 1962, 1961, 1959, 1955, 1954, 1951, 1949, 1941, 1935
1831 89TH ST	2020, 2017, 2014, 2010, 2005, 2002, 2000, 1999, 1995, 1992, 1991, 1986, 1983, 1981, 1980, 1974, 1973, 1972, 1970, 1967, 1962, 1961, 1959, 1955, 1954, 1951, 1949, 1941, 1930
1831 89TH ST	2020, 2017, 2014, 2010, 2005, 2002, 2000, 1999, 1995, 1992, 1991, 1986, 1983, 1981, 1980, 1974, 1973, 1972, 1967, 1962, 1961, 1959, 1955, 1954, 1951, 1949, 1941, 1935, 1930
1831 89TH ST	2020, 2017, 2014, 2010, 2005, 2002, 2000, 1999, 1995, 1992, 1991, 1986, 1983, 1981, 1980, 1973, 1972, 1970, 1967, 1962, 1961, 1959, 1955, 1954, 1951, 1949, 1941, 1935, 1930
1831 89TH ST	2020, 2017, 2014, 2010, 2005, 2002, 2000, 1999, 1995, 1992, 1991, 1986, 1983, 1980, 1974, 1973, 1972, 1970, 1967, 1962, 1961, 1959, 1955, 1954, 1951, 1949, 1941, 1935, 1930
1831 E 89TH ST	2020, 2017, 2014, 2010, 2005, 2002, 2000, 1999, 1992, 1991, 1986, 1983, 1981, 1980, 1974, 1973, 1972, 1970, 1967, 1962, 1961, 1959, 1955, 1954, 1951, 1949, 1941, 1935, 1930

FINDINGS

Address Researched	Address Not Identified in Research Source
1831 E 89TH ST	2020, 2017, 2014, 2010, 2005, 2002, 1999, 1995, 1992, 1991, 1986, 1983, 1981, 1980, 1974, 1973, 1972, 1970, 1967, 1962, 1961, 1959, 1955, 1954, 1951, 1949, 1941, 1935, 1930
1831 E 89TH ST	2020, 2017, 2014, 2010, 2002, 2000, 1999, 1995, 1992, 1991, 1986, 1983, 1981, 1980, 1974, 1973, 1972, 1970, 1967, 1962, 1961, 1959, 1955, 1954, 1951, 1949, 1941, 1935, 1930
1831 E 89TH ST	2020, 2014, 2010, 2005, 2002, 2000, 1999, 1995, 1992, 1991, 1986, 1983, 1981, 1980, 1974, 1973, 1972, 1970, 1967, 1962, 1961, 1959, 1955, 1954, 1951, 1949, 1941, 1935, 1930
1831 E 89TH ST	2017, 2014, 2010, 2005, 2002, 2000, 1999, 1995, 1992, 1991, 1986, 1983, 1981, 1980, 1974, 1973, 1972, 1970, 1967, 1962, 1961, 1959, 1955, 1954, 1951, 1949, 1941, 1935, 1930
1831 E 89TH ST	2020, 2017, 2014, 2005, 2002, 2000, 1999, 1995, 1992, 1991, 1986, 1983, 1981, 1980, 1974, 1973, 1972, 1970, 1967, 1962, 1961, 1959, 1955, 1954, 1951, 1949, 1941, 1935, 1930
1831 E 89TH ST	2020, 2017, 2010, 2005, 2002, 2000, 1999, 1995, 1992, 1991, 1986, 1983, 1981, 1980, 1974, 1973, 1972, 1970, 1967, 1962, 1961, 1959, 1955, 1954, 1951, 1949, 1941, 1935, 1930
8602 HOUGH AVE	2020, 2017, 2014, 2010, 2005, 2002, 2000, 1999, 1995, 1992, 1991, 1986, 1983, 1981, 1980, 1974, 1973, 1972, 1970, 1967, 1962, 1961, 1959, 1955, 1954, 1951, 1949, 1935, 1930
8606 HOUGH AVE	2020, 2017, 2014, 2010, 2005, 2002, 2000, 1999, 1995, 1992, 1991, 1986, 1983, 1981, 1980, 1974, 1973, 1972, 1970, 1967, 1962, 1961, 1959, 1955, 1954, 1951, 1949, 1935, 1930
8606 HOUGH AVE	2020, 2017, 2014, 2010, 2005, 2002, 2000, 1999, 1995, 1992, 1991, 1986, 1983, 1981, 1980, 1974, 1973, 1972, 1970, 1967, 1962, 1961, 1959, 1955, 1954, 1949, 1941, 1935, 1930
8606 HOUGH AVE	2020, 2017, 2014, 2010, 2005, 2002, 2000, 1999, 1995, 1992, 1991, 1986, 1983, 1981, 1980, 1974, 1973, 1972, 1970, 1967, 1962, 1961, 1959, 1955, 1954, 1951, 1949, 1941, 1935
8606 HOUGH AVE	2020, 2017, 2010, 2005, 2002, 2000, 1999, 1995, 1992, 1991, 1986, 1983, 1981, 1980, 1974, 1973, 1972, 1970, 1967, 1962, 1961, 1959, 1955, 1954, 1951, 1949, 1941, 1935, 1930
8606 HOUGH AVE	2017, 2014, 2010, 2005, 2002, 2000, 1999, 1995, 1992, 1991, 1986, 1983, 1981, 1980, 1974, 1973, 1972, 1970, 1967, 1962, 1961, 1959, 1955, 1954, 1951, 1949, 1941, 1935, 1930
8606 HOUGH AVE	2020, 2017, 2014, 2005, 2002, 2000, 1999, 1995, 1992, 1991, 1986, 1983, 1981, 1980, 1974, 1973, 1972, 1970, 1967, 1962, 1961, 1959, 1955, 1954, 1951, 1949, 1941, 1935, 1930
8606 HOUGH AVE	2020, 2017, 2014, 2010, 2005, 2000, 1999, 1995, 1992, 1991, 1986, 1983, 1981, 1980, 1974, 1973, 1972, 1970, 1967, 1962, 1961, 1959, 1955, 1954, 1951, 1949, 1941, 1935, 1930
8606 HOUGH AVE	2020, 2017, 2014, 2010, 2005, 2002, 2000, 1999, 1992, 1991, 1986, 1983, 1981, 1980, 1974, 1973, 1972, 1970, 1967, 1962, 1961, 1959, 1955, 1954, 1951, 1949, 1941, 1935, 1930
8606 HOUGH AVE	2020, 2017, 2014, 2010, 2005, 2002, 1999, 1995, 1992, 1991, 1986, 1983, 1981, 1980, 1974, 1973, 1972, 1970, 1967, 1962, 1961, 1959, 1955, 1954, 1951, 1949, 1941, 1935, 1930

FINDINGS

Address Researched	Address Not Identified in Research Source
8606 HOUGH AVE	2020, 2017, 2014, 2010, 2005, 2002, 2000, 1995, 1992, 1991, 1986, 1983, 1981, 1980, 1974, 1973, 1972, 1970, 1967, 1962, 1961, 1959, 1955, 1954, 1951, 1949, 1941, 1935, 1930
8606 HOUGH AVE	2020, 2017, 2014, 2010, 2005, 2002, 2000, 1999, 1995, 1992, 1991, 1986, 1981, 1980, 1974, 1973, 1972, 1970, 1967, 1962, 1961, 1959, 1955, 1954, 1951, 1949, 1941, 1935, 1930
8606 HOUGH AVE	2020, 2017, 2014, 2010, 2005, 2002, 2000, 1999, 1995, 1992, 1991, 1983, 1981, 1980, 1974, 1973, 1972, 1970, 1967, 1962, 1961, 1959, 1955, 1954, 1951, 1949, 1941, 1935, 1930
8606 HOUGH AVE	2020, 2017, 2014, 2010, 2005, 2002, 2000, 1999, 1995, 1991, 1986, 1983, 1981, 1980, 1974, 1973, 1972, 1970, 1967, 1962, 1961, 1959, 1955, 1954, 1951, 1949, 1941, 1935, 1930
8606 HOUGH AVE	2020, 2017, 2014, 2010, 2005, 2002, 2000, 1999, 1995, 1992, 1986, 1983, 1981, 1980, 1974, 1973, 1972, 1970, 1967, 1962, 1961, 1959, 1955, 1954, 1951, 1949, 1941, 1935, 1930
8606 HOUGH AVE	2020, 2017, 2014, 2010, 2005, 2002, 2000, 1999, 1995, 1992, 1991, 1986, 1983, 1981, 1980, 1973, 1972, 1970, 1967, 1962, 1961, 1959, 1955, 1954, 1951, 1949, 1941, 1935, 1930
8606 HOUGH AVE	2020, 2017, 2014, 2010, 2005, 2002, 2000, 1999, 1995, 1992, 1991, 1986, 1983, 1981, 1980, 1974, 1973, 1972, 1967, 1962, 1961, 1959, 1955, 1954, 1951, 1949, 1941, 1935, 1930
8606 HOUGH AVE	2020, 2017, 2014, 2010, 2005, 2002, 2000, 1999, 1995, 1992, 1991, 1986, 1983, 1981, 1980, 1974, 1973, 1972, 1970, 1967, 1962, 1959, 1955, 1954, 1951, 1949, 1941, 1935, 1930
8606 HOUGH AVE	2020, 2017, 2014, 2010, 2005, 2002, 2000, 1999, 1995, 1992, 1991, 1986, 1983, 1981, 1980, 1974, 1973, 1972, 1970, 1967, 1962, 1961, 1959, 1954, 1951, 1949, 1941, 1935, 1930
8608 HOUGH AVE	2020, 2017, 2014, 2010, 2005, 2002, 2000, 1999, 1995, 1992, 1991, 1986, 1983, 1981, 1980, 1974, 1973, 1972, 1970, 1967, 1962, 1961, 1959, 1954, 1951, 1949, 1941, 1935, 1930
8608 HOUGH AVE	2020, 2017, 2014, 2010, 2005, 2002, 2000, 1999, 1995, 1992, 1991, 1986, 1983, 1981, 1980, 1974, 1973, 1972, 1970, 1967, 1962, 1959, 1955, 1954, 1951, 1949, 1941, 1935, 1930
8608 HOUGH AVE	2020, 2017, 2014, 2010, 2005, 2002, 2000, 1999, 1995, 1992, 1991, 1986, 1983, 1981, 1980, 1974, 1973, 1972, 1967, 1962, 1961, 1959, 1955, 1954, 1951, 1949, 1941, 1935, 1930
8608 HOUGH AVE	2020, 2017, 2014, 2010, 2005, 2002, 2000, 1999, 1995, 1992, 1991, 1986, 1983, 1981, 1980, 1973, 1972, 1970, 1967, 1962, 1961, 1959, 1955, 1954, 1951, 1949, 1941, 1935, 1930
8608 HOUGH AVE	2020, 2017, 2014, 2010, 2005, 2002, 2000, 1999, 1995, 1992, 1991, 1986, 1983, 1981, 1980, 1974, 1973, 1972, 1970, 1967, 1962, 1961, 1959, 1955, 1954, 1951, 1949, 1941, 1935
8608 HOUGH AVE	2020, 2017, 2014, 2010, 2005, 2002, 2000, 1999, 1995, 1992, 1991, 1986, 1983, 1981, 1980, 1974, 1973, 1972, 1970, 1967, 1962, 1961, 1959, 1955, 1954, 1949, 1941, 1935, 1930
8608 HOUGH AVE	2020, 2017, 2014, 2010, 2005, 2002, 2000, 1999, 1995, 1992, 1991, 1986, 1983, 1981, 1980, 1974, 1973, 1972, 1970, 1967, 1962, 1961, 1959, 1955, 1954, 1951, 1949, 1935, 1930

FINDINGS

Address Researched	Address Not Identified in Research Source
8610 HOUGH AVE	2020, 2017, 2014, 2010, 2005, 2002, 2000, 1999, 1995, 1992, 1991, 1986, 1983, 1981, 1980, 1974, 1973, 1972, 1970, 1967, 1962, 1961, 1959, 1955, 1954, 1951, 1949, 1935, 1930
8610 HOUGH AVE	2020, 2017, 2014, 2010, 2005, 2002, 2000, 1999, 1995, 1992, 1991, 1986, 1983, 1981, 1980, 1974, 1973, 1972, 1970, 1967, 1962, 1961, 1959, 1955, 1954, 1949, 1941, 1935, 1930
8610 HOUGH AVE	2020, 2017, 2014, 2010, 2005, 2002, 2000, 1999, 1995, 1992, 1991, 1986, 1983, 1981, 1980, 1974, 1973, 1972, 1970, 1967, 1962, 1961, 1959, 1955, 1954, 1951, 1949, 1941, 1935
8610 HOUGH AVE	2020, 2017, 2014, 2010, 2005, 2002, 2000, 1999, 1995, 1992, 1991, 1986, 1983, 1981, 1980, 1973, 1972, 1970, 1967, 1962, 1961, 1959, 1955, 1954, 1951, 1949, 1941, 1935, 1930
8610 HOUGH AVE	2020, 2017, 2014, 2010, 2005, 2002, 2000, 1999, 1995, 1992, 1991, 1986, 1983, 1981, 1980, 1974, 1973, 1972, 1967, 1962, 1961, 1959, 1955, 1954, 1951, 1949, 1941, 1935, 1930
8610 HOUGH AVE	2020, 2017, 2014, 2010, 2005, 2002, 2000, 1999, 1995, 1992, 1991, 1986, 1983, 1981, 1980, 1974, 1973, 1972, 1970, 1967, 1962, 1959, 1955, 1954, 1951, 1949, 1941, 1935, 1930
8610 HOUGH AVE	2020, 2017, 2014, 2010, 2005, 2002, 2000, 1999, 1995, 1992, 1991, 1986, 1983, 1981, 1980, 1974, 1973, 1972, 1970, 1967, 1962, 1961, 1959, 1954, 1951, 1949, 1941, 1935, 1930
8610 HOUGH AVE	2020, 2017, 2014, 2010, 2005, 2002, 2000, 1999, 1995, 1992, 1986, 1983, 1981, 1980, 1974, 1973, 1972, 1970, 1967, 1962, 1961, 1959, 1955, 1954, 1951, 1949, 1941, 1935, 1930
8610 HOUGH AVE	2020, 2017, 2014, 2010, 2005, 2002, 2000, 1999, 1995, 1992, 1991, 1983, 1981, 1980, 1974, 1973, 1972, 1970, 1967, 1962, 1961, 1959, 1955, 1954, 1951, 1949, 1941, 1935, 1930
8610 HOUGH AVE	2020, 2017, 2014, 2010, 2005, 2002, 2000, 1999, 1995, 1992, 1991, 1986, 1981, 1980, 1974, 1973, 1972, 1970, 1967, 1962, 1961, 1959, 1955, 1954, 1951, 1949, 1941, 1935, 1930
8610 HOUGH AVE	2020, 2017, 2014, 2010, 2005, 2002, 2000, 1995, 1992, 1991, 1986, 1983, 1981, 1980, 1974, 1973, 1972, 1970, 1967, 1962, 1961, 1959, 1955, 1954, 1951, 1949, 1941, 1935, 1930
8610 HOUGH AVE	2020, 2017, 2014, 2010, 2005, 2002, 1999, 1995, 1992, 1991, 1986, 1983, 1981, 1980, 1974, 1973, 1972, 1970, 1967, 1962, 1961, 1959, 1955, 1954, 1951, 1949, 1941, 1935, 1930
8610 HOUGH AVE	2020, 2017, 2014, 2010, 2005, 2002, 2000, 1999, 1992, 1991, 1986, 1983, 1981, 1980, 1974, 1973, 1972, 1970, 1967, 1962, 1961, 1959, 1955, 1954, 1951, 1949, 1941, 1935, 1930
8610 HOUGH AVE	2020, 2017, 2014, 2010, 2005, 2000, 1999, 1995, 1992, 1991, 1986, 1983, 1981, 1980, 1974, 1973, 1972, 1970, 1967, 1962, 1961, 1959, 1955, 1954, 1951, 1949, 1941, 1935, 1930
8610 HOUGH AVE	2020, 2017, 2014, 2005, 2002, 2000, 1999, 1995, 1992, 1991, 1986, 1983, 1981, 1980, 1974, 1973, 1972, 1970, 1967, 1962, 1961, 1959, 1955, 1954, 1951, 1949, 1941, 1935, 1930
8610 HOUGH AVE	2020, 2017, 2014, 2010, 2002, 2000, 1999, 1995, 1992, 1991, 1986, 1983, 1981, 1980, 1974, 1973, 1972, 1970, 1967, 1962, 1961, 1959, 1955, 1954, 1951, 1949, 1941, 1935, 1930

FINDINGS

Address Researched	Address Not Identified in Research Source
8610 HOUGH AVE	2017, 2014, 2010, 2005, 2002, 2000, 1999, 1995, 1992, 1991, 1986, 1983, 1981, 1980, 1974, 1973, 1972, 1970, 1967, 1962, 1961, 1959, 1955, 1954, 1951, 1949, 1941, 1935, 1930
8610 HOUGH AVE	2020, 2017, 2010, 2005, 2002, 2000, 1999, 1995, 1992, 1991, 1986, 1983, 1981, 1980, 1974, 1973, 1972, 1970, 1967, 1962, 1961, 1959, 1955, 1954, 1951, 1949, 1941, 1935, 1930
8611 HOUGH AVE	2020, 2017, 2010, 2005, 2002, 2000, 1999, 1995, 1992, 1991, 1986, 1983, 1981, 1980, 1974, 1973, 1972, 1970, 1967, 1962, 1961, 1959, 1955, 1954, 1951, 1949, 1941, 1935, 1930
8611 HOUGH AVE	2017, 2014, 2010, 2005, 2002, 2000, 1999, 1995, 1992, 1991, 1986, 1983, 1981, 1980, 1974, 1973, 1972, 1970, 1967, 1962, 1961, 1959, 1955, 1954, 1951, 1949, 1941, 1935, 1930
8611 HOUGH AVE	2020, 2017, 2014, 2010, 2002, 2000, 1999, 1995, 1992, 1991, 1986, 1983, 1981, 1980, 1974, 1973, 1972, 1970, 1967, 1962, 1961, 1959, 1955, 1954, 1951, 1949, 1941, 1935, 1930
8611 HOUGH AVE	2020, 2017, 2014, 2005, 2002, 2000, 1999, 1995, 1992, 1991, 1986, 1983, 1981, 1980, 1974, 1973, 1972, 1970, 1967, 1962, 1961, 1959, 1955, 1954, 1951, 1949, 1941, 1935, 1930
8611 HOUGH AVE	2020, 2017, 2014, 2010, 2005, 2000, 1999, 1995, 1992, 1991, 1986, 1983, 1981, 1980, 1974, 1973, 1972, 1970, 1967, 1962, 1961, 1959, 1955, 1954, 1951, 1949, 1941, 1935, 1930
8611 HOUGH AVE	2020, 2017, 2014, 2010, 2005, 2002, 2000, 1999, 1992, 1991, 1986, 1983, 1981, 1980, 1974, 1973, 1972, 1970, 1967, 1962, 1961, 1959, 1955, 1954, 1951, 1949, 1941, 1935, 1930
8611 HOUGH AVE	2020, 2017, 2014, 2010, 2005, 2002, 1999, 1995, 1992, 1991, 1986, 1983, 1981, 1980, 1974, 1973, 1972, 1970, 1967, 1962, 1961, 1959, 1955, 1954, 1951, 1949, 1941, 1935, 1930
8611 HOUGH AVE	2020, 2017, 2014, 2010, 2005, 2002, 2000, 1995, 1992, 1991, 1986, 1983, 1981, 1980, 1974, 1973, 1972, 1970, 1967, 1962, 1961, 1959, 1955, 1954, 1951, 1949, 1941, 1935, 1930
8611 HOUGH AVE	2020, 2017, 2014, 2010, 2005, 2002, 2000, 1999, 1995, 1992, 1991, 1986, 1981, 1980, 1974, 1973, 1972, 1970, 1967, 1962, 1961, 1959, 1955, 1954, 1951, 1949, 1941, 1935, 1930
8611 HOUGH AVE	2020, 2017, 2014, 2010, 2005, 2002, 2000, 1999, 1995, 1991, 1986, 1983, 1981, 1980, 1974, 1973, 1972, 1970, 1967, 1962, 1961, 1959, 1955, 1954, 1951, 1949, 1941, 1935, 1930
8611 HOUGH AVE	2020, 2017, 2014, 2010, 2005, 2002, 2000, 1999, 1995, 1992, 1991, 1986, 1983, 1981, 1980, 1974, 1973, 1972, 1970, 1967, 1962, 1961, 1959, 1955, 1954, 1951, 1941, 1935
8611 HOUGH AVE	2020, 2017, 2014, 2010, 2005, 2002, 2000, 1999, 1995, 1992, 1991, 1986, 1983, 1981, 1980, 1974, 1973, 1972, 1970, 1967, 1962, 1961, 1959, 1955, 1954, 1949, 1941, 1935, 1930
8611 HOUGH AVE	2020, 2017, 2014, 2010, 2005, 2002, 2000, 1999, 1995, 1992, 1991, 1986, 1983, 1981, 1980, 1974, 1973, 1972, 1970, 1967, 1962, 1961, 1959, 1955, 1954, 1951, 1949, 1935, 1930
8612 HOUGH AVE	2020, 2017, 2014, 2010, 2005, 2002, 2000, 1999, 1995, 1992, 1991, 1986, 1983, 1981, 1980, 1974, 1973, 1972, 1970, 1967, 1962, 1961, 1959, 1955, 1954, 1951, 1949, 1935, 1930

FINDINGS

Address Researched	Address Not Identified in Research Source
8612 HOUGH AVE	2020, 2017, 2014, 2010, 2005, 2002, 2000, 1999, 1995, 1992, 1991, 1986, 1983, 1981, 1980, 1974, 1973, 1972, 1970, 1967, 1962, 1961, 1959, 1955, 1954, 1949, 1941, 1935, 1930
8612 HOUGH AVE	2020, 2017, 2014, 2010, 2005, 2002, 2000, 1999, 1995, 1992, 1991, 1986, 1983, 1981, 1980, 1974, 1973, 1972, 1970, 1967, 1962, 1961, 1959, 1955, 1954, 1951, 1949, 1941, 1935
8612 HOUGH AVE	2020, 2017, 2014, 2010, 2005, 2002, 2000, 1999, 1995, 1992, 1991, 1986, 1983, 1981, 1980, 1974, 1973, 1972, 1970, 1967, 1962, 1961, 1959, 1954, 1951, 1949, 1941, 1935, 1930
8612 HOUGH AVE	2020, 2017, 2014, 2010, 2005, 2002, 2000, 1999, 1995, 1992, 1991, 1986, 1983, 1981, 1980, 1974, 1973, 1972, 1970, 1967, 1962, 1959, 1955, 1954, 1951, 1949, 1941, 1935, 1930
8613 HOUGH AVE	2020, 2017, 2014, 2010, 2005, 2002, 2000, 1999, 1995, 1992, 1991, 1986, 1983, 1981, 1980, 1974, 1973, 1972, 1970, 1967, 1962, 1961, 1959, 1954, 1951, 1949, 1941, 1935, 1930
8613 HOUGH AVE	2020, 2017, 2014, 2010, 2005, 2002, 2000, 1999, 1995, 1992, 1991, 1986, 1983, 1981, 1980, 1974, 1973, 1972, 1970, 1967, 1962, 1961, 1959, 1955, 1954, 1951, 1949, 1941, 1935
8613 HOUGH AVE	2020, 2017, 2014, 2010, 2005, 2002, 2000, 1999, 1995, 1992, 1991, 1986, 1983, 1981, 1980, 1974, 1973, 1972, 1970, 1967, 1962, 1961, 1959, 1955, 1954, 1949, 1941, 1935, 1930
8613 HOUGH AVE	2020, 2017, 2014, 2010, 2005, 2002, 2000, 1999, 1995, 1992, 1991, 1986, 1983, 1981, 1980, 1974, 1973, 1972, 1970, 1967, 1962, 1961, 1959, 1955, 1954, 1951, 1949, 1935, 1930
8614 HOUGH AVE	2020, 2017, 2014, 2010, 2005, 2002, 2000, 1999, 1995, 1992, 1991, 1986, 1983, 1981, 1980, 1974, 1973, 1972, 1970, 1967, 1962, 1961, 1959, 1955, 1954, 1951, 1949, 1935, 1930
8614 HOUGH AVE	2020, 2017, 2014, 2010, 2005, 2002, 2000, 1999, 1995, 1992, 1991, 1986, 1983, 1981, 1980, 1974, 1973, 1972, 1970, 1967, 1962, 1961, 1959, 1955, 1954, 1949, 1941, 1935, 1930
8614 HOUGH AVE	2020, 2017, 2014, 2010, 2005, 2002, 2000, 1999, 1995, 1992, 1991, 1986, 1983, 1981, 1980, 1974, 1973, 1972, 1970, 1967, 1962, 1961, 1959, 1955, 1954, 1951, 1949, 1941, 1935
8614 HOUGH AVE	2020, 2017, 2014, 2010, 2005, 2002, 2000, 1999, 1995, 1992, 1991, 1986, 1983, 1981, 1980, 1974, 1973, 1972, 1970, 1967, 1962, 1961, 1959, 1954, 1951, 1949, 1941, 1935, 1930
8615 HOUGH AVE	2020, 2017, 2014, 2010, 2005, 2002, 2000, 1999, 1995, 1992, 1991, 1986, 1983, 1981, 1980, 1974, 1973, 1972, 1970, 1967, 1962, 1961, 1959, 1954, 1951, 1949, 1941, 1935, 1930
8615 HOUGH AVE	2020, 2017, 2014, 2010, 2005, 2002, 2000, 1999, 1995, 1992, 1991, 1986, 1983, 1981, 1980, 1974, 1973, 1972, 1970, 1967, 1962, 1959, 1955, 1954, 1951, 1949, 1941, 1935, 1930
8615 HOUGH AVE	2020, 2017, 2014, 2010, 2005, 2002, 2000, 1999, 1995, 1992, 1991, 1986, 1983, 1981, 1980, 1974, 1973, 1972, 1970, 1967, 1962, 1961, 1959, 1955, 1954, 1951, 1949, 1941, 1935
8615 HOUGH AVE	2020, 2017, 2014, 2010, 2005, 2002, 2000, 1999, 1995, 1992, 1991, 1986, 1983, 1981, 1980, 1974, 1973, 1972, 1970, 1967, 1962, 1961, 1959, 1955, 1954, 1949, 1941, 1935, 1930

FINDINGS

Address Researched	Address Not Identified in Research Source
8615 HOUGH AVE	2020, 2017, 2014, 2010, 2005, 2002, 2000, 1999, 1995, 1992, 1991, 1986, 1983, 1981, 1980, 1974, 1973, 1972, 1970, 1967, 1962, 1961, 1959, 1955, 1954, 1951, 1949, 1935, 1930
8616 HOUGH AVE	2020, 2017, 2014, 2010, 2005, 2002, 2000, 1999, 1995, 1992, 1991, 1986, 1983, 1981, 1980, 1974, 1973, 1972, 1970, 1967, 1962, 1961, 1959, 1955, 1954, 1951, 1949, 1935, 1930
8616 HOUGH AVE	2020, 2017, 2014, 2010, 2005, 2002, 2000, 1999, 1995, 1992, 1991, 1986, 1983, 1981, 1980, 1974, 1973, 1972, 1970, 1967, 1962, 1961, 1959, 1955, 1954, 1949, 1941, 1935, 1930
8616 HOUGH AVE	2020, 2017, 2014, 2010, 2005, 2002, 2000, 1999, 1995, 1992, 1991, 1986, 1983, 1981, 1980, 1974, 1973, 1972, 1970, 1967, 1962, 1961, 1959, 1955, 1954, 1951, 1949, 1941, 1935
8616 HOUGH AVE	2020, 2017, 2014, 2010, 2005, 2002, 2000, 1999, 1995, 1992, 1991, 1986, 1983, 1981, 1980, 1974, 1973, 1972, 1970, 1967, 1962, 1961, 1959, 1954, 1951, 1949, 1941, 1935, 1930
8617 HOUGH AVE	2020, 2017, 2014, 2010, 2005, 2002, 2000, 1999, 1995, 1992, 1991, 1986, 1983, 1981, 1980, 1974, 1973, 1972, 1970, 1967, 1962, 1961, 1959, 1954, 1951, 1949, 1941, 1935, 1930
8617 HOUGH AVE	2020, 2017, 2014, 2010, 2005, 2002, 2000, 1999, 1995, 1992, 1991, 1986, 1983, 1981, 1980, 1974, 1973, 1972, 1970, 1967, 1962, 1961, 1959, 1955, 1954, 1951, 1949, 1941, 1935
8617 HOUGH AVE	2020, 2017, 2014, 2010, 2005, 2002, 2000, 1999, 1995, 1992, 1991, 1986, 1983, 1981, 1980, 1974, 1973, 1972, 1970, 1967, 1962, 1961, 1959, 1955, 1954, 1949, 1941, 1935, 1930
8617 HOUGH AVE	2020, 2017, 2014, 2010, 2005, 2002, 2000, 1999, 1995, 1992, 1991, 1986, 1983, 1981, 1980, 1974, 1973, 1972, 1970, 1967, 1962, 1961, 1959, 1955, 1954, 1951, 1949, 1935, 1930
8618 HOUGH AVE	2020, 2017, 2014, 2010, 2005, 2002, 2000, 1999, 1995, 1992, 1991, 1986, 1983, 1981, 1980, 1974, 1973, 1972, 1970, 1967, 1962, 1961, 1959, 1955, 1954, 1951, 1949, 1935, 1930
8618 HOUGH AVE	2020, 2017, 2014, 2010, 2005, 2002, 2000, 1999, 1995, 1992, 1991, 1986, 1983, 1981, 1980, 1974, 1973, 1972, 1970, 1967, 1962, 1961, 1959, 1955, 1954, 1949, 1941, 1935, 1930
8618 HOUGH AVE	2020, 2017, 2014, 2010, 2005, 2002, 2000, 1999, 1995, 1992, 1991, 1986, 1983, 1981, 1980, 1974, 1973, 1972, 1970, 1967, 1962, 1961, 1959, 1955, 1954, 1951, 1949, 1941, 1935
8618 HOUGH AVE	2020, 2017, 2014, 2010, 2005, 2002, 2000, 1999, 1995, 1992, 1991, 1986, 1983, 1981, 1980, 1974, 1973, 1972, 1970, 1967, 1962, 1961, 1959, 1954, 1951, 1949, 1941, 1935, 1930
8619 HOUGH AVE	2020, 2017, 2014, 2010, 2005, 2002, 2000, 1999, 1995, 1992, 1991, 1986, 1983, 1981, 1980, 1974, 1973, 1972, 1970, 1967, 1962, 1961, 1959, 1955, 1954, 1951, 1949, 1941, 1935
8619 HOUGH AVE	2020, 2017, 2014, 2010, 2005, 2002, 2000, 1999, 1995, 1992, 1991, 1986, 1983, 1981, 1980, 1974, 1973, 1972, 1970, 1967, 1962, 1961, 1959, 1955, 1954, 1951, 1949, 1935, 1930
8620 HOUGH AVE	2020, 2017, 2014, 2010, 2005, 2002, 2000, 1999, 1995, 1992, 1991, 1986, 1983, 1981, 1980, 1974, 1973, 1972, 1970, 1967, 1962, 1961, 1959, 1955, 1954, 1951, 1949, 1935, 1930

FINDINGS

Address Researched	Address Not Identified in Research Source
8620 HOUGH AVE	2020, 2017, 2014, 2010, 2005, 2002, 2000, 1999, 1995, 1992, 1991, 1986, 1983, 1981, 1980, 1974, 1973, 1972, 1970, 1967, 1962, 1961, 1959, 1955, 1954, 1949, 1941, 1935, 1930
8620 HOUGH AVE	2020, 2017, 2014, 2010, 2005, 2002, 2000, 1999, 1995, 1992, 1991, 1986, 1983, 1981, 1980, 1974, 1973, 1972, 1970, 1967, 1962, 1961, 1959, 1955, 1954, 1951, 1949, 1941, 1935
8620 HOUGH AVE	2020, 2017, 2014, 2010, 2005, 2002, 2000, 1999, 1995, 1992, 1991, 1986, 1983, 1981, 1980, 1974, 1973, 1972, 1970, 1967, 1962, 1961, 1959, 1954, 1951, 1949, 1941, 1935, 1930
8620 HOUGH AVE	2020, 2017, 2014, 2010, 2005, 2002, 2000, 1999, 1995, 1992, 1991, 1986, 1983, 1981, 1980, 1974, 1973, 1972, 1970, 1967, 1962, 1959, 1955, 1954, 1951, 1949, 1941, 1935, 1930
8620 HOUGH AVE	2020, 2017, 2014, 2010, 2005, 2002, 2000, 1999, 1995, 1992, 1991, 1986, 1983, 1981, 1980, 1974, 1973, 1972, 1967, 1962, 1961, 1959, 1955, 1954, 1951, 1949, 1941, 1935, 1930
8620 HOUGH AVE	2020, 2017, 2014, 2010, 2005, 2002, 2000, 1999, 1995, 1992, 1991, 1986, 1983, 1981, 1980, 1973, 1972, 1970, 1967, 1962, 1961, 1959, 1955, 1954, 1951, 1949, 1941, 1935, 1930
8620 HOUGH AVE	2020, 2017, 2014, 2010, 2005, 2002, 2000, 1999, 1995, 1992, 1991, 1986, 1981, 1980, 1974, 1973, 1972, 1970, 1967, 1962, 1961, 1959, 1955, 1954, 1951, 1949, 1941, 1935, 1930
8621 HOUGH AVE	2020, 2017, 2014, 2010, 2005, 2002, 2000, 1999, 1995, 1992, 1991, 1986, 1983, 1981, 1980, 1974, 1973, 1972, 1970, 1967, 1962, 1961, 1959, 1955, 1954, 1951, 1949, 1941, 1935
8621 HOUGH AVE	2020, 2017, 2014, 2010, 2005, 2002, 2000, 1999, 1995, 1992, 1991, 1986, 1983, 1981, 1980, 1974, 1973, 1972, 1970, 1967, 1962, 1961, 1959, 1955, 1954, 1949, 1941, 1935, 1930
8621 HOUGH AVE	2020, 2017, 2014, 2010, 2005, 2002, 2000, 1999, 1995, 1992, 1991, 1986, 1983, 1981, 1980, 1974, 1973, 1972, 1970, 1967, 1962, 1961, 1959, 1955, 1954, 1951, 1949, 1935, 1930
8622 HOUGH AVE	2020, 2017, 2014, 2010, 2005, 2002, 2000, 1999, 1995, 1992, 1991, 1986, 1983, 1981, 1980, 1974, 1973, 1972, 1970, 1967, 1962, 1961, 1959, 1955, 1954, 1951, 1949, 1935, 1930
8622 HOUGH AVE	2020, 2017, 2014, 2010, 2005, 2002, 2000, 1999, 1995, 1992, 1991, 1986, 1983, 1981, 1980, 1974, 1973, 1972, 1970, 1967, 1962, 1961, 1959, 1955, 1954, 1949, 1941, 1935, 1930
8622 HOUGH AVE	2020, 2017, 2014, 2010, 2005, 2002, 2000, 1999, 1995, 1992, 1991, 1986, 1983, 1981, 1980, 1974, 1973, 1972, 1970, 1967, 1962, 1961, 1959, 1955, 1954, 1951, 1949, 1941, 1935
8622 HOUGH AVE	2020, 2017, 2014, 2010, 2005, 2002, 2000, 1999, 1995, 1992, 1991, 1986, 1983, 1981, 1980, 1973, 1972, 1970, 1967, 1962, 1961, 1959, 1955, 1954, 1951, 1949, 1941, 1935, 1930
8622 HOUGH AVE	2020, 2017, 2014, 2010, 2005, 2002, 2000, 1999, 1995, 1992, 1991, 1986, 1983, 1981, 1980, 1974, 1973, 1972, 1967, 1962, 1961, 1959, 1955, 1954, 1951, 1949, 1941, 1935, 1930
8622 HOUGH AVE	2020, 2017, 2014, 2010, 2005, 2002, 2000, 1999, 1995, 1992, 1991, 1986, 1983, 1981, 1980, 1974, 1973, 1972, 1970, 1967, 1962, 1959, 1955, 1954, 1951, 1949, 1941, 1935, 1930

FINDINGS

Address Researched	Address Not Identified in Research Source
8622 HOUGH AVE	2020, 2017, 2014, 2010, 2005, 2002, 2000, 1999, 1995, 1992, 1991, 1986, 1983, 1981, 1980, 1974, 1973, 1972, 1970, 1967, 1962, 1961, 1959, 1954, 1951, 1949, 1941, 1935, 1930
8623 HOUGH AVE	2020, 2017, 2014, 2010, 2005, 2002, 2000, 1999, 1995, 1992, 1991, 1986, 1983, 1981, 1980, 1974, 1973, 1972, 1970, 1967, 1962, 1961, 1959, 1955, 1954, 1951, 1949, 1941, 1935
8623 HOUGH AVE	2020, 2017, 2014, 2010, 2005, 2002, 2000, 1999, 1995, 1992, 1991, 1986, 1983, 1981, 1980, 1974, 1973, 1972, 1970, 1967, 1962, 1961, 1959, 1955, 1954, 1951, 1949, 1935, 1930
8624 HOUGH AVE	2020, 2017, 2014, 2010, 2005, 2002, 2000, 1999, 1995, 1992, 1991, 1986, 1983, 1981, 1980, 1974, 1973, 1972, 1970, 1967, 1962, 1961, 1959, 1955, 1954, 1951, 1949, 1935, 1930
8625 HOUGH AVE	2020, 2017, 2014, 2010, 2005, 2002, 2000, 1999, 1995, 1992, 1991, 1986, 1983, 1981, 1980, 1974, 1973, 1972, 1970, 1967, 1962, 1961, 1959, 1955, 1954, 1951, 1949, 1935, 1930
8625 HOUGH AVE	2020, 2017, 2014, 2010, 2005, 2002, 2000, 1999, 1995, 1992, 1991, 1986, 1983, 1981, 1980, 1974, 1973, 1972, 1970, 1967, 1962, 1961, 1959, 1955, 1954, 1949, 1941, 1935, 1930
8625 HOUGH AVE	2020, 2017, 2014, 2010, 2005, 2002, 2000, 1999, 1995, 1992, 1991, 1986, 1983, 1981, 1980, 1974, 1973, 1972, 1970, 1967, 1962, 1961, 1959, 1955, 1954, 1951, 1949, 1941, 1935
8625 HOUGH AVE	2020, 2017, 2014, 2010, 2005, 2002, 2000, 1999, 1995, 1992, 1991, 1986, 1983, 1981, 1980, 1974, 1973, 1972, 1970, 1967, 1962, 1961, 1959, 1954, 1951, 1949, 1941, 1935, 1930
8625 HOUGH AVE	2020, 2017, 2014, 2010, 2005, 2002, 2000, 1999, 1995, 1992, 1991, 1986, 1983, 1981, 1980, 1974, 1973, 1972, 1970, 1967, 1962, 1959, 1955, 1954, 1951, 1949, 1941, 1935, 1930
8700 HOUGH AVE	2020, 2017, 2014, 2010, 2005, 2002, 2000, 1999, 1995, 1992, 1991, 1986, 1983, 1981, 1980, 1974, 1973, 1972, 1970, 1967, 1962, 1959, 1955, 1954, 1951, 1949, 1941, 1935, 1930
8700 HOUGH AVE	2020, 2017, 2014, 2010, 2005, 2002, 2000, 1999, 1995, 1992, 1991, 1986, 1983, 1981, 1980, 1974, 1973, 1972, 1970, 1967, 1962, 1961, 1959, 1954, 1951, 1949, 1941, 1935, 1930
8700 HOUGH AVE	2020, 2017, 2014, 2010, 2005, 2002, 2000, 1999, 1995, 1992, 1991, 1986, 1983, 1981, 1980, 1974, 1973, 1972, 1967, 1962, 1961, 1959, 1955, 1954, 1951, 1949, 1941, 1935, 1930
8700 HOUGH AVE	2020, 2017, 2014, 2010, 2005, 2002, 2000, 1999, 1995, 1992, 1991, 1986, 1983, 1981, 1980, 1974, 1973, 1972, 1970, 1967, 1962, 1961, 1959, 1955, 1954, 1951, 1949, 1941, 1935
8700 HOUGH AVE	2020, 2017, 2014, 2010, 2005, 2002, 2000, 1999, 1995, 1992, 1991, 1986, 1983, 1981, 1980, 1974, 1973, 1972, 1970, 1967, 1962, 1961, 1959, 1955, 1954, 1949, 1941, 1935, 1930
8700 HOUGH AVE	2020, 2017, 2014, 2010, 2005, 2002, 2000, 1999, 1995, 1992, 1991, 1986, 1983, 1981, 1980, 1974, 1973, 1972, 1970, 1967, 1962, 1961, 1959, 1955, 1954, 1951, 1949, 1935, 1930
8701 HOUGH AVE	2020, 2017, 2014, 2010, 2005, 2002, 2000, 1999, 1995, 1992, 1991, 1986, 1983, 1981, 1980, 1974, 1973, 1972, 1970, 1967, 1962, 1961, 1959, 1955, 1954, 1951, 1949, 1935, 1930

FINDINGS

Address Researched	Address Not Identified in Research Source
8701 HOUGH AVE	2020, 2017, 2014, 2010, 2005, 2002, 2000, 1999, 1995, 1992, 1991, 1986, 1983, 1981, 1980, 1974, 1973, 1972, 1970, 1967, 1962, 1961, 1959, 1955, 1954, 1949, 1941, 1935, 1930
8701 HOUGH AVE	2020, 2017, 2014, 2010, 2005, 2002, 2000, 1999, 1995, 1992, 1991, 1986, 1983, 1981, 1980, 1974, 1973, 1972, 1970, 1967, 1962, 1961, 1959, 1955, 1954, 1951, 1949, 1941, 1935
8701 HOUGH AVE	2020, 2017, 2014, 2010, 2005, 2002, 2000, 1999, 1995, 1992, 1991, 1986, 1983, 1981, 1980, 1974, 1973, 1972, 1970, 1967, 1962, 1961, 1959, 1954, 1951, 1949, 1941, 1935, 1930
8701 HOUGH AVE	2020, 2017, 2014, 2010, 2005, 2002, 2000, 1999, 1995, 1992, 1991, 1986, 1983, 1981, 1980, 1974, 1973, 1972, 1970, 1967, 1962, 1959, 1955, 1954, 1951, 1949, 1941, 1935, 1930
8702 HOUGH AVE	2020, 2017, 2014, 2010, 2005, 2002, 2000, 1999, 1995, 1992, 1991, 1986, 1983, 1981, 1980, 1974, 1973, 1972, 1970, 1967, 1962, 1959, 1955, 1954, 1951, 1949, 1941, 1935, 1930
8702 HOUGH AVE	2020, 2017, 2014, 2010, 2005, 2002, 2000, 1999, 1995, 1992, 1991, 1986, 1983, 1981, 1980, 1974, 1973, 1972, 1970, 1967, 1962, 1961, 1959, 1954, 1951, 1949, 1941, 1935, 1930
8702 HOUGH AVE	2020, 2017, 2014, 2010, 2005, 2002, 2000, 1999, 1995, 1992, 1991, 1986, 1983, 1981, 1980, 1974, 1973, 1972, 1967, 1962, 1961, 1959, 1955, 1954, 1951, 1949, 1941, 1935, 1930
8702 HOUGH AVE	2020, 2017, 2014, 2010, 2005, 2002, 2000, 1999, 1995, 1992, 1991, 1986, 1983, 1981, 1980, 1974, 1973, 1972, 1970, 1967, 1962, 1961, 1959, 1955, 1954, 1949, 1941, 1935, 1930
8702 HOUGH AVE	2020, 2017, 2014, 2010, 2005, 2002, 2000, 1999, 1995, 1992, 1991, 1986, 1983, 1981, 1980, 1974, 1973, 1972, 1970, 1967, 1962, 1961, 1959, 1955, 1954, 1951, 1949, 1935, 1930
8703 HOUGH AVE	2020, 2017, 2014, 2010, 2005, 2002, 2000, 1999, 1995, 1992, 1991, 1986, 1983, 1981, 1980, 1974, 1973, 1972, 1970, 1967, 1962, 1961, 1959, 1955, 1954, 1951, 1949, 1941, 1935
8704 HOUGH AVE	2020, 2017, 2014, 2010, 2005, 2002, 2000, 1999, 1995, 1992, 1991, 1986, 1983, 1981, 1980, 1974, 1973, 1972, 1970, 1967, 1962, 1961, 1959, 1955, 1954, 1951, 1949, 1941, 1935
8704 HOUGH AVE	2020, 2017, 2014, 2010, 2005, 2002, 2000, 1999, 1995, 1992, 1991, 1986, 1983, 1981, 1980, 1974, 1973, 1972, 1970, 1967, 1962, 1961, 1959, 1955, 1954, 1951, 1949, 1935, 1930
8704 HOUGH AVE	2020, 2017, 2014, 2010, 2005, 2002, 2000, 1999, 1995, 1992, 1991, 1986, 1983, 1981, 1980, 1974, 1973, 1972, 1970, 1967, 1962, 1961, 1959, 1955, 1954, 1949, 1941, 1935, 1930
8704 HOUGH AVE	2020, 2017, 2014, 2010, 2005, 2002, 2000, 1999, 1995, 1992, 1991, 1986, 1983, 1981, 1980, 1974, 1973, 1972, 1967, 1962, 1961, 1959, 1955, 1954, 1951, 1949, 1941, 1935, 1930
8704 HOUGH AVE	2020, 2017, 2014, 2010, 2005, 2002, 2000, 1999, 1995, 1992, 1991, 1986, 1983, 1981, 1980, 1974, 1973, 1972, 1970, 1967, 1962, 1961, 1959, 1954, 1951, 1949, 1941, 1935, 1930
8704 HOUGH AVE	2020, 2017, 2014, 2010, 2005, 2002, 2000, 1999, 1995, 1992, 1991, 1986, 1983, 1981, 1980, 1974, 1973, 1972, 1970, 1967, 1962, 1959, 1955, 1954, 1951, 1949, 1941, 1935, 1930

FINDINGS

Address Researched	Address Not Identified in Research Source
8705 HOUGH AVE	2020, 2017, 2014, 2010, 2005, 2002, 2000, 1999, 1995, 1992, 1991, 1986, 1983, 1981, 1980, 1974, 1973, 1972, 1970, 1967, 1962, 1959, 1955, 1954, 1951, 1949, 1941, 1935, 1930
8705 HOUGH AVE	2020, 2017, 2014, 2010, 2005, 2002, 2000, 1999, 1995, 1992, 1991, 1986, 1983, 1981, 1980, 1974, 1973, 1972, 1970, 1967, 1962, 1961, 1959, 1954, 1951, 1949, 1941, 1935, 1930
8705 HOUGH AVE	2020, 2017, 2014, 2010, 2005, 2002, 2000, 1999, 1995, 1992, 1991, 1986, 1983, 1981, 1980, 1974, 1973, 1972, 1970, 1967, 1962, 1961, 1959, 1955, 1954, 1949, 1941, 1935, 1930
8705 HOUGH AVE	2020, 2017, 2014, 2010, 2005, 2002, 2000, 1999, 1995, 1992, 1991, 1986, 1983, 1981, 1980, 1974, 1973, 1972, 1970, 1967, 1962, 1961, 1959, 1955, 1954, 1951, 1949, 1935, 1930
8705 HOUGH AVE	2020, 2017, 2014, 2010, 2005, 2002, 2000, 1999, 1995, 1992, 1991, 1986, 1983, 1981, 1980, 1974, 1973, 1972, 1970, 1967, 1962, 1961, 1959, 1955, 1954, 1951, 1949, 1941, 1935
8707 HOUGH AVE	2020, 2017, 2014, 2010, 2005, 2002, 2000, 1999, 1995, 1992, 1991, 1986, 1983, 1981, 1980, 1974, 1973, 1972, 1970, 1967, 1962, 1961, 1959, 1955, 1954, 1951, 1949, 1941, 1935
8707 HOUGH AVE	2020, 2017, 2014, 2010, 2005, 2002, 2000, 1999, 1995, 1992, 1991, 1986, 1983, 1981, 1980, 1974, 1973, 1972, 1970, 1967, 1962, 1961, 1959, 1955, 1954, 1951, 1949, 1935, 1930
8707 HOUGH AVE	2020, 2017, 2014, 2010, 2005, 2002, 2000, 1999, 1995, 1992, 1991, 1986, 1983, 1981, 1980, 1974, 1973, 1972, 1970, 1967, 1962, 1961, 1959, 1955, 1954, 1949, 1941, 1935, 1930
8707 HOUGH AVE	2020, 2017, 2014, 2010, 2005, 2002, 2000, 1999, 1995, 1992, 1991, 1986, 1983, 1981, 1980, 1974, 1973, 1972, 1970, 1967, 1962, 1961, 1959, 1954, 1951, 1949, 1941, 1935, 1930
8707 HOUGH AVE	2020, 2017, 2014, 2010, 2005, 2002, 2000, 1999, 1995, 1992, 1991, 1986, 1983, 1981, 1980, 1974, 1973, 1972, 1970, 1967, 1962, 1959, 1955, 1954, 1951, 1949, 1941, 1935, 1930
8708 HOUGH AVE	2020, 2017, 2014, 2010, 2005, 2002, 2000, 1999, 1995, 1992, 1991, 1986, 1983, 1981, 1980, 1974, 1973, 1972, 1970, 1967, 1962, 1959, 1955, 1954, 1951, 1949, 1941, 1935, 1930
8708 HOUGH AVE	2020, 2017, 2014, 2010, 2005, 2002, 2000, 1999, 1995, 1992, 1991, 1986, 1983, 1981, 1980, 1974, 1973, 1972, 1970, 1967, 1962, 1961, 1959, 1954, 1951, 1949, 1941, 1935, 1930
8708 HOUGH AVE	2020, 2017, 2014, 2010, 2005, 2002, 2000, 1999, 1995, 1992, 1991, 1986, 1983, 1981, 1980, 1974, 1973, 1972, 1967, 1962, 1961, 1959, 1955, 1954, 1951, 1949, 1941, 1935, 1930
8708 HOUGH AVE	2020, 2017, 2014, 2010, 2005, 2002, 2000, 1999, 1995, 1992, 1991, 1986, 1983, 1981, 1980, 1973, 1972, 1970, 1967, 1962, 1961, 1959, 1955, 1954, 1951, 1949, 1941, 1935, 1930
8708 HOUGH AVE	2020, 2017, 2014, 2010, 2005, 2002, 2000, 1999, 1995, 1992, 1991, 1986, 1983, 1981, 1980, 1974, 1973, 1972, 1970, 1967, 1962, 1961, 1959, 1955, 1954, 1949, 1941, 1935, 1930
8708 HOUGH AVE	2020, 2017, 2014, 2010, 2005, 2002, 2000, 1999, 1995, 1992, 1991, 1986, 1983, 1981, 1980, 1974, 1973, 1972, 1970, 1967, 1962, 1961, 1959, 1955, 1954, 1951, 1949, 1935, 1930

FINDINGS

Address Researched	Address Not Identified in Research Source
8708 HOUGH AVE	2020, 2017, 2014, 2010, 2005, 2002, 2000, 1999, 1995, 1992, 1991, 1986, 1983, 1981, 1980, 1974, 1973, 1972, 1970, 1967, 1962, 1961, 1959, 1955, 1954, 1951, 1949, 1941, 1935
8709 HOUGH AVE	2020, 2017, 2014, 2010, 2005, 2002, 2000, 1999, 1995, 1992, 1991, 1986, 1983, 1981, 1980, 1974, 1973, 1972, 1970, 1967, 1962, 1961, 1959, 1955, 1954, 1951, 1949, 1941, 1935
8709 HOUGH AVE	2020, 2017, 2014, 2010, 2005, 2002, 2000, 1999, 1995, 1992, 1991, 1986, 1983, 1981, 1980, 1974, 1973, 1972, 1970, 1967, 1962, 1961, 1959, 1955, 1954, 1951, 1949, 1935, 1930
8709 HOUGH AVE	2020, 2017, 2014, 2010, 2005, 2002, 2000, 1999, 1995, 1992, 1991, 1986, 1983, 1981, 1980, 1974, 1973, 1972, 1970, 1967, 1962, 1961, 1959, 1955, 1954, 1949, 1941, 1935, 1930
8709 HOUGH AVE	2020, 2017, 2014, 2010, 2005, 2002, 2000, 1999, 1995, 1992, 1991, 1986, 1983, 1981, 1980, 1974, 1973, 1972, 1970, 1967, 1962, 1961, 1959, 1954, 1951, 1949, 1941, 1935, 1930
8709 HOUGH AVE	2020, 2017, 2014, 2010, 2005, 2002, 2000, 1999, 1995, 1992, 1991, 1986, 1983, 1981, 1980, 1974, 1973, 1972, 1970, 1967, 1962, 1959, 1955, 1954, 1951, 1949, 1941, 1935, 1930
8710 HOUGH AVE	2020, 2017, 2014, 2010, 2005, 2002, 2000, 1999, 1995, 1992, 1991, 1986, 1983, 1981, 1980, 1974, 1973, 1972, 1970, 1967, 1962, 1959, 1955, 1954, 1951, 1949, 1941, 1935, 1930
8710 HOUGH AVE	2020, 2017, 2014, 2010, 2005, 2002, 2000, 1999, 1995, 1992, 1991, 1986, 1983, 1981, 1980, 1974, 1973, 1972, 1970, 1967, 1962, 1961, 1959, 1954, 1951, 1949, 1941, 1935, 1930
8710 HOUGH AVE	2020, 2017, 2014, 2010, 2005, 2002, 2000, 1999, 1995, 1992, 1991, 1986, 1983, 1981, 1980, 1973, 1972, 1970, 1967, 1962, 1961, 1959, 1955, 1954, 1951, 1949, 1941, 1935, 1930
8710 HOUGH AVE	2020, 2017, 2014, 2010, 2005, 2002, 2000, 1999, 1995, 1992, 1991, 1986, 1983, 1981, 1980, 1974, 1973, 1972, 1967, 1962, 1961, 1959, 1955, 1954, 1951, 1949, 1941, 1935, 1930
8710 HOUGH AVE	2020, 2017, 2014, 2010, 2005, 2002, 2000, 1995, 1992, 1991, 1986, 1983, 1981, 1980, 1974, 1973, 1972, 1970, 1967, 1962, 1961, 1959, 1955, 1954, 1951, 1949, 1941, 1935, 1930
8710 HOUGH AVE	2020, 2017, 2014, 2010, 2005, 2000, 1999, 1995, 1992, 1991, 1986, 1983, 1981, 1980, 1974, 1973, 1972, 1970, 1967, 1962, 1961, 1959, 1955, 1954, 1951, 1949, 1941, 1935, 1930
8710 HOUGH AVE	2020, 2017, 2014, 2010, 2005, 2002, 2000, 1999, 1995, 1992, 1991, 1986, 1983, 1981, 1980, 1974, 1973, 1972, 1970, 1967, 1962, 1961, 1959, 1955, 1954, 1949, 1941, 1935, 1930
8710 HOUGH AVE	2020, 2017, 2014, 2010, 2005, 2002, 2000, 1999, 1995, 1992, 1991, 1986, 1983, 1981, 1980, 1974, 1973, 1972, 1970, 1967, 1962, 1961, 1959, 1955, 1954, 1951, 1949, 1935, 1930
8710 HOUGH AVE	2020, 2017, 2014, 2010, 2005, 2002, 2000, 1999, 1995, 1992, 1991, 1986, 1983, 1981, 1980, 1974, 1973, 1972, 1970, 1967, 1962, 1961, 1959, 1955, 1954, 1951, 1949, 1941, 1935
8711 HOUGH AVE	2020, 2017, 2014, 2010, 2005, 2002, 2000, 1999, 1995, 1992, 1991, 1986, 1983, 1981, 1980, 1974, 1973, 1972, 1970, 1967, 1962, 1961, 1959, 1955, 1954, 1951, 1949, 1941, 1935

FINDINGS

Address Researched	Address Not Identified in Research Source
8711 HOUGH AVE	2020, 2017, 2014, 2010, 2005, 2002, 2000, 1999, 1995, 1992, 1991, 1986, 1983, 1981, 1980, 1974, 1973, 1972, 1970, 1967, 1962, 1961, 1959, 1955, 1954, 1951, 1949, 1935, 1930
8711 HOUGH AVE	2020, 2017, 2014, 2010, 2005, 2002, 2000, 1999, 1995, 1992, 1991, 1986, 1983, 1981, 1980, 1974, 1973, 1972, 1970, 1967, 1962, 1961, 1959, 1955, 1954, 1949, 1941, 1935, 1930
8711 HOUGH AVE	2020, 2017, 2014, 2010, 2005, 2002, 2000, 1999, 1995, 1992, 1991, 1986, 1983, 1981, 1980, 1974, 1973, 1972, 1970, 1967, 1962, 1961, 1959, 1954, 1951, 1949, 1941, 1935, 1930
8711 HOUGH AVE	2020, 2017, 2014, 2010, 2005, 2002, 2000, 1999, 1995, 1992, 1991, 1986, 1983, 1981, 1980, 1974, 1973, 1972, 1970, 1967, 1962, 1959, 1955, 1954, 1951, 1949, 1941, 1935, 1930
8712 HOUGH AVE	2020, 2017, 2014, 2010, 2005, 2002, 2000, 1999, 1995, 1992, 1991, 1986, 1983, 1981, 1980, 1974, 1973, 1972, 1970, 1967, 1962, 1959, 1955, 1954, 1951, 1949, 1941, 1935, 1930
8712 HOUGH AVE	2020, 2017, 2014, 2010, 2005, 2002, 2000, 1999, 1995, 1992, 1991, 1986, 1983, 1981, 1980, 1974, 1973, 1972, 1970, 1967, 1962, 1961, 1959, 1954, 1951, 1949, 1941, 1935, 1930
8712 HOUGH AVE	2020, 2017, 2014, 2010, 2005, 2002, 2000, 1999, 1995, 1992, 1991, 1986, 1983, 1981, 1980, 1974, 1973, 1972, 1967, 1962, 1961, 1959, 1955, 1954, 1951, 1949, 1941, 1935, 1930
8712 HOUGH AVE	2020, 2017, 2014, 2010, 2005, 2002, 2000, 1999, 1995, 1992, 1991, 1986, 1983, 1981, 1980, 1973, 1972, 1970, 1967, 1962, 1961, 1959, 1955, 1954, 1951, 1949, 1941, 1935, 1930
8712 HOUGH AVE	2020, 2017, 2014, 2010, 2005, 2002, 2000, 1999, 1995, 1992, 1991, 1986, 1983, 1981, 1980, 1974, 1973, 1972, 1970, 1967, 1962, 1961, 1959, 1955, 1954, 1949, 1941, 1935, 1930
8712 HOUGH AVE	2020, 2017, 2014, 2010, 2005, 2002, 2000, 1999, 1995, 1992, 1991, 1986, 1983, 1981, 1980, 1974, 1973, 1972, 1970, 1967, 1962, 1961, 1959, 1955, 1954, 1951, 1949, 1935, 1930
8712 HOUGH AVE	2020, 2017, 2014, 2010, 2005, 2002, 2000, 1999, 1995, 1992, 1991, 1986, 1983, 1981, 1980, 1974, 1973, 1972, 1970, 1967, 1962, 1961, 1959, 1955, 1954, 1951, 1949, 1941, 1935
8713 HOUGH AVE	2020, 2017, 2014, 2010, 2005, 2002, 2000, 1999, 1995, 1992, 1991, 1986, 1983, 1981, 1980, 1974, 1973, 1972, 1970, 1967, 1962, 1961, 1959, 1955, 1954, 1951, 1949, 1941, 1935
8713 HOUGH AVE	2020, 2017, 2014, 2010, 2005, 2002, 2000, 1999, 1995, 1992, 1991, 1986, 1983, 1981, 1980, 1974, 1973, 1972, 1970, 1967, 1962, 1961, 1959, 1955, 1954, 1951, 1949, 1935, 1930
8713 HOUGH AVE	2020, 2017, 2014, 2010, 2005, 2002, 2000, 1999, 1995, 1992, 1991, 1986, 1983, 1981, 1980, 1974, 1973, 1972, 1970, 1967, 1962, 1961, 1959, 1955, 1954, 1949, 1941, 1935, 1930
8713 HOUGH AVE	2020, 2017, 2014, 2010, 2005, 2002, 2000, 1999, 1995, 1992, 1991, 1986, 1983, 1981, 1980, 1974, 1973, 1972, 1967, 1962, 1961, 1959, 1955, 1954, 1951, 1949, 1941, 1935, 1930
8713 HOUGH AVE	2020, 2017, 2014, 2010, 2005, 2002, 2000, 1999, 1995, 1992, 1991, 1986, 1983, 1981, 1980, 1974, 1973, 1972, 1970, 1967, 1962, 1961, 1959, 1954, 1951, 1949, 1941, 1935, 1930

FINDINGS

Address Researched	Address Not Identified in Research Source
8713 HOUGH AVE	2020, 2017, 2014, 2010, 2005, 2002, 2000, 1999, 1995, 1992, 1991, 1986, 1983, 1981, 1980, 1974, 1973, 1972, 1970, 1967, 1962, 1959, 1955, 1954, 1951, 1949, 1941, 1935, 1930
8714 HOUGH AVE	2020, 2017, 2014, 2010, 2005, 2002, 2000, 1999, 1995, 1992, 1991, 1986, 1983, 1981, 1980, 1974, 1973, 1972, 1970, 1967, 1962, 1959, 1955, 1954, 1951, 1949, 1941, 1935, 1930
8714 HOUGH AVE	2020, 2017, 2014, 2010, 2005, 2002, 2000, 1999, 1995, 1992, 1991, 1986, 1983, 1981, 1980, 1974, 1973, 1972, 1970, 1967, 1962, 1961, 1959, 1954, 1951, 1949, 1941, 1935, 1930
8714 HOUGH AVE	2020, 2017, 2014, 2010, 2005, 2002, 2000, 1999, 1995, 1992, 1991, 1986, 1983, 1981, 1980, 1974, 1973, 1972, 1967, 1962, 1961, 1959, 1955, 1954, 1951, 1949, 1941, 1935, 1930
8714 HOUGH AVE	2020, 2017, 2014, 2010, 2005, 2002, 2000, 1999, 1995, 1992, 1991, 1986, 1983, 1981, 1980, 1973, 1972, 1970, 1967, 1962, 1961, 1959, 1955, 1954, 1951, 1949, 1941, 1935, 1930
8714 HOUGH AVE	2020, 2017, 2014, 2010, 2005, 2002, 2000, 1999, 1995, 1992, 1991, 1986, 1983, 1981, 1980, 1974, 1973, 1972, 1970, 1967, 1962, 1961, 1959, 1955, 1954, 1949, 1941, 1935, 1930
8714 HOUGH AVE	2020, 2017, 2014, 2010, 2005, 2002, 2000, 1999, 1995, 1992, 1991, 1986, 1983, 1981, 1980, 1974, 1973, 1972, 1970, 1967, 1962, 1961, 1959, 1955, 1954, 1951, 1949, 1935, 1930
8714 HOUGH AVE	2020, 2017, 2014, 2010, 2005, 2002, 2000, 1999, 1995, 1992, 1991, 1986, 1983, 1981, 1980, 1974, 1973, 1972, 1970, 1967, 1962, 1961, 1959, 1955, 1954, 1951, 1949, 1941, 1935
8715 HOUGH AVE	2020, 2017, 2014, 2010, 2005, 2002, 2000, 1999, 1995, 1992, 1991, 1986, 1983, 1981, 1980, 1974, 1973, 1972, 1970, 1967, 1962, 1961, 1959, 1955, 1954, 1951, 1949, 1941, 1935
8715 HOUGH AVE	2020, 2017, 2014, 2010, 2005, 2002, 2000, 1999, 1995, 1992, 1991, 1986, 1983, 1981, 1980, 1974, 1973, 1972, 1970, 1967, 1962, 1961, 1959, 1955, 1954, 1951, 1949, 1935, 1930
8715 HOUGH AVE	2020, 2017, 2014, 2010, 2005, 2002, 2000, 1999, 1995, 1992, 1991, 1986, 1983, 1981, 1980, 1974, 1973, 1972, 1970, 1967, 1962, 1961, 1959, 1955, 1954, 1949, 1941, 1935, 1930
8715 HOUGH AVE	2020, 2017, 2014, 2010, 2005, 2002, 2000, 1999, 1995, 1992, 1991, 1986, 1983, 1981, 1980, 1974, 1973, 1972, 1970, 1967, 1962, 1961, 1959, 1954, 1951, 1949, 1941, 1935, 1930
8715 HOUGH AVE	2020, 2017, 2014, 2010, 2005, 2002, 2000, 1999, 1995, 1992, 1991, 1986, 1983, 1981, 1980, 1974, 1973, 1972, 1970, 1967, 1962, 1959, 1955, 1954, 1951, 1949, 1941, 1935, 1930
8716 HOUGH AVE	2020, 2017, 2014, 2010, 2005, 2002, 2000, 1999, 1995, 1992, 1991, 1986, 1983, 1981, 1980, 1974, 1973, 1972, 1970, 1967, 1962, 1959, 1955, 1954, 1951, 1949, 1941, 1935, 1930
8716 HOUGH AVE	2020, 2017, 2014, 2010, 2005, 2002, 2000, 1999, 1995, 1992, 1991, 1986, 1983, 1981, 1980, 1974, 1973, 1972, 1970, 1967, 1962, 1961, 1959, 1954, 1951, 1949, 1941, 1935, 1930
8716 HOUGH AVE	2020, 2017, 2014, 2010, 2005, 2002, 2000, 1999, 1995, 1992, 1991, 1986, 1983, 1981, 1980, 1974, 1973, 1972, 1967, 1962, 1961, 1959, 1955, 1954, 1951, 1949, 1941, 1935, 1930

FINDINGS

Address Researched	Address Not Identified in Research Source
8716 HOUGH AVE	2020, 2017, 2014, 2010, 2005, 2002, 2000, 1999, 1995, 1992, 1991, 1986, 1983, 1981, 1980, 1974, 1973, 1972, 1970, 1967, 1962, 1961, 1959, 1955, 1954, 1949, 1941, 1935, 1930
8716 HOUGH AVE	2020, 2017, 2014, 2010, 2005, 2002, 2000, 1999, 1995, 1992, 1991, 1986, 1983, 1981, 1980, 1974, 1973, 1972, 1970, 1967, 1962, 1961, 1959, 1955, 1954, 1951, 1949, 1935, 1930
8716 HOUGH AVE	2020, 2017, 2014, 2010, 2005, 2002, 2000, 1999, 1995, 1992, 1991, 1986, 1983, 1981, 1980, 1974, 1973, 1972, 1970, 1967, 1962, 1961, 1959, 1955, 1954, 1951, 1949, 1941, 1935
8717 HOUGH AVE	2020, 2017, 2014, 2010, 2005, 2002, 2000, 1999, 1995, 1992, 1991, 1986, 1983, 1981, 1980, 1974, 1973, 1972, 1970, 1967, 1962, 1961, 1959, 1955, 1954, 1951, 1949, 1941, 1935
8717 HOUGH AVE	2020, 2017, 2014, 2010, 2005, 2002, 2000, 1999, 1995, 1992, 1991, 1986, 1983, 1981, 1980, 1974, 1973, 1972, 1970, 1967, 1962, 1961, 1959, 1955, 1954, 1951, 1949, 1935, 1930
8717 HOUGH AVE	2020, 2017, 2014, 2010, 2005, 2002, 2000, 1999, 1995, 1992, 1991, 1986, 1983, 1981, 1980, 1974, 1973, 1972, 1970, 1967, 1962, 1961, 1959, 1955, 1954, 1949, 1941, 1935, 1930
8717 HOUGH AVE	2020, 2017, 2014, 2010, 2005, 2002, 2000, 1999, 1995, 1992, 1991, 1986, 1983, 1981, 1980, 1974, 1973, 1972, 1970, 1967, 1962, 1961, 1959, 1954, 1951, 1949, 1941, 1935, 1930
8717 HOUGH AVE	2020, 2017, 2014, 2010, 2005, 2002, 2000, 1999, 1995, 1992, 1991, 1986, 1983, 1981, 1980, 1974, 1973, 1972, 1970, 1967, 1962, 1959, 1955, 1954, 1951, 1949, 1941, 1935, 1930
8718 HOUGH AVE	2020, 2017, 2014, 2010, 2005, 2002, 2000, 1999, 1995, 1992, 1991, 1986, 1983, 1981, 1980, 1974, 1973, 1972, 1970, 1967, 1962, 1959, 1955, 1954, 1951, 1949, 1941, 1935, 1930
8718 HOUGH AVE	2020, 2017, 2014, 2010, 2005, 2002, 2000, 1999, 1995, 1992, 1991, 1986, 1983, 1981, 1980, 1974, 1973, 1972, 1970, 1967, 1962, 1961, 1959, 1954, 1951, 1949, 1941, 1935, 1930
8718 HOUGH AVE	2020, 2017, 2014, 2010, 2005, 2002, 2000, 1999, 1995, 1992, 1991, 1986, 1983, 1981, 1980, 1974, 1973, 1972, 1967, 1962, 1961, 1959, 1955, 1954, 1951, 1949, 1941, 1935, 1930
8718 HOUGH AVE	2020, 2017, 2014, 2010, 2005, 2002, 2000, 1999, 1995, 1992, 1991, 1986, 1983, 1981, 1980, 1974, 1973, 1972, 1970, 1967, 1962, 1961, 1959, 1955, 1954, 1949, 1941, 1935, 1930
8718 HOUGH AVE	2020, 2017, 2014, 2010, 2005, 2002, 2000, 1999, 1995, 1992, 1991, 1986, 1983, 1981, 1980, 1974, 1973, 1972, 1970, 1967, 1962, 1961, 1959, 1955, 1954, 1951, 1949, 1935, 1930
8718 HOUGH AVE	2020, 2017, 2014, 2010, 2005, 2002, 2000, 1999, 1995, 1992, 1991, 1986, 1983, 1981, 1980, 1974, 1973, 1972, 1970, 1967, 1962, 1961, 1959, 1955, 1954, 1951, 1949, 1941, 1935
8719 HOUGH AVE	2020, 2017, 2014, 2010, 2005, 2002, 2000, 1999, 1995, 1992, 1991, 1986, 1983, 1981, 1980, 1974, 1973, 1972, 1970, 1967, 1962, 1961, 1959, 1955, 1954, 1951, 1949, 1941, 1935
8719 HOUGH AVE	2020, 2017, 2014, 2010, 2005, 2002, 2000, 1999, 1995, 1992, 1991, 1986, 1983, 1981, 1980, 1974, 1973, 1972, 1970, 1967, 1962, 1961, 1959, 1955, 1954, 1951, 1949, 1935, 1930

FINDINGS

Address Researched	Address Not Identified in Research Source
8719 HOUGH AVE	2020, 2017, 2014, 2010, 2005, 2002, 2000, 1999, 1995, 1992, 1991, 1986, 1983, 1981, 1980, 1974, 1973, 1972, 1970, 1967, 1962, 1961, 1959, 1955, 1954, 1949, 1941, 1935, 1930
8719 HOUGH AVE	2020, 2017, 2014, 2010, 2005, 2002, 2000, 1999, 1995, 1992, 1991, 1986, 1983, 1981, 1980, 1974, 1973, 1972, 1967, 1962, 1961, 1959, 1955, 1954, 1951, 1949, 1941, 1935, 1930
8719 HOUGH AVE	2020, 2017, 2014, 2010, 2005, 2002, 2000, 1999, 1995, 1992, 1991, 1986, 1983, 1981, 1980, 1974, 1973, 1972, 1970, 1967, 1962, 1961, 1959, 1954, 1951, 1949, 1941, 1935, 1930
8719 HOUGH AVE	2020, 2017, 2014, 2010, 2005, 2002, 2000, 1999, 1995, 1992, 1991, 1986, 1983, 1981, 1980, 1974, 1973, 1972, 1970, 1967, 1962, 1959, 1955, 1954, 1951, 1949, 1941, 1935, 1930
8720 HOUGH AVE	2020, 2017, 2014, 2010, 2005, 2002, 2000, 1999, 1995, 1992, 1991, 1986, 1983, 1981, 1980, 1974, 1973, 1972, 1970, 1967, 1962, 1959, 1955, 1954, 1951, 1949, 1941, 1935, 1930
8720 HOUGH AVE	2020, 2017, 2014, 2010, 2005, 2002, 2000, 1999, 1995, 1992, 1991, 1986, 1983, 1981, 1980, 1974, 1973, 1972, 1970, 1967, 1962, 1961, 1959, 1954, 1951, 1949, 1941, 1935, 1930
8720 HOUGH AVE	2020, 2017, 2014, 2010, 2005, 2002, 2000, 1999, 1995, 1992, 1991, 1986, 1983, 1981, 1980, 1974, 1973, 1972, 1967, 1962, 1961, 1959, 1955, 1954, 1951, 1949, 1941, 1935, 1930
8720 HOUGH AVE	2020, 2017, 2014, 2010, 2005, 2002, 2000, 1999, 1995, 1992, 1991, 1986, 1983, 1981, 1980, 1974, 1973, 1972, 1970, 1967, 1962, 1961, 1959, 1955, 1954, 1949, 1941, 1935, 1930
8720 HOUGH AVE	2020, 2017, 2014, 2010, 2005, 2002, 2000, 1999, 1995, 1992, 1991, 1986, 1983, 1981, 1980, 1974, 1973, 1972, 1970, 1967, 1962, 1961, 1959, 1955, 1954, 1951, 1949, 1935, 1930
8720 HOUGH AVE	2020, 2017, 2014, 2010, 2005, 2002, 2000, 1999, 1995, 1992, 1991, 1986, 1983, 1981, 1980, 1974, 1973, 1972, 1970, 1967, 1962, 1961, 1959, 1955, 1954, 1951, 1949, 1941, 1935
8721 HOUGH AVE	2020, 2017, 2014, 2010, 2005, 2002, 2000, 1999, 1995, 1992, 1991, 1986, 1983, 1981, 1980, 1974, 1973, 1972, 1970, 1967, 1962, 1961, 1959, 1955, 1954, 1951, 1949, 1941, 1935
8721 HOUGH AVE	2020, 2017, 2014, 2010, 2005, 2002, 2000, 1999, 1995, 1992, 1991, 1986, 1983, 1981, 1980, 1974, 1973, 1972, 1970, 1967, 1962, 1961, 1959, 1955, 1954, 1951, 1949, 1935, 1930
8721 HOUGH AVE	2020, 2017, 2014, 2010, 2005, 2002, 2000, 1999, 1995, 1992, 1991, 1986, 1983, 1981, 1980, 1974, 1973, 1972, 1970, 1967, 1962, 1961, 1959, 1955, 1954, 1949, 1941, 1935, 1930
8721 HOUGH AVE	2020, 2017, 2014, 2010, 2005, 2002, 2000, 1999, 1995, 1992, 1991, 1986, 1983, 1981, 1980, 1974, 1973, 1972, 1970, 1967, 1962, 1961, 1959, 1954, 1951, 1949, 1941, 1935, 1930
8722 HOUGH AVE	2020, 2017, 2014, 2010, 2005, 2002, 2000, 1999, 1995, 1992, 1991, 1986, 1983, 1981, 1980, 1974, 1973, 1972, 1970, 1967, 1962, 1961, 1959, 1955, 1954, 1949, 1941, 1935, 1930
8722 HOUGH AVE	2020, 2017, 2014, 2010, 2005, 2002, 2000, 1999, 1995, 1992, 1991, 1986, 1983, 1981, 1980, 1974, 1973, 1972, 1970, 1967, 1962, 1961, 1959, 1955, 1954, 1951, 1949, 1935, 1930

FINDINGS

Address Researched	Address Not Identified in Research Source
8723 HOUGH AVE	2020, 2017, 2014, 2010, 2005, 2002, 2000, 1999, 1995, 1992, 1991, 1986, 1983, 1981, 1980, 1974, 1973, 1972, 1970, 1967, 1962, 1961, 1959, 1955, 1954, 1951, 1949, 1935, 1930
8723 HOUGH AVE	2020, 2017, 2014, 2010, 2005, 2002, 2000, 1999, 1995, 1992, 1991, 1986, 1983, 1981, 1980, 1974, 1973, 1972, 1970, 1967, 1962, 1961, 1959, 1955, 1954, 1949, 1941, 1935, 1930
8723 HOUGH AVE	2020, 2017, 2014, 2010, 2005, 2002, 2000, 1999, 1995, 1992, 1991, 1986, 1983, 1981, 1980, 1974, 1973, 1972, 1970, 1967, 1962, 1961, 1959, 1955, 1954, 1951, 1949, 1941, 1935
8723 HOUGH AVE	2020, 2017, 2014, 2010, 2005, 2002, 2000, 1999, 1995, 1992, 1991, 1986, 1983, 1981, 1980, 1974, 1973, 1972, 1970, 1967, 1962, 1961, 1959, 1954, 1951, 1949, 1941, 1935, 1930
8723 HOUGH AVE	2020, 2017, 2014, 2010, 2005, 2002, 2000, 1999, 1995, 1992, 1991, 1986, 1983, 1981, 1980, 1974, 1973, 1972, 1970, 1967, 1962, 1959, 1955, 1954, 1951, 1949, 1941, 1935, 1930
8723 HOUGH AVE	2020, 2017, 2014, 2010, 2005, 2002, 2000, 1999, 1995, 1992, 1991, 1986, 1983, 1981, 1980, 1974, 1973, 1972, 1967, 1962, 1961, 1959, 1955, 1954, 1951, 1949, 1941, 1935, 1930
8725 HOUGH AVE	2020, 2017, 2014, 2010, 2002, 2000, 1999, 1995, 1992, 1991, 1986, 1983, 1981, 1980, 1974, 1973, 1972, 1970, 1967, 1962, 1961, 1959, 1955, 1954, 1951, 1949, 1941, 1935, 1930
8800 HOUGH AVE	2020, 2017, 2014, 2010, 2005, 2000, 1999, 1995, 1992, 1991, 1986, 1983, 1981, 1980, 1974, 1973, 1972, 1970, 1967, 1962, 1961, 1959, 1955, 1954, 1951, 1949, 1941, 1935, 1930
8800 HOUGH AVE	2020, 2017, 2014, 2010, 2005, 2002, 2000, 1995, 1992, 1991, 1986, 1983, 1981, 1980, 1974, 1973, 1972, 1970, 1967, 1962, 1961, 1959, 1955, 1954, 1951, 1949, 1941, 1935, 1930
8800 HOUGH AVE	2020, 2017, 2014, 2010, 2005, 2002, 1999, 1995, 1992, 1991, 1986, 1983, 1981, 1980, 1974, 1973, 1972, 1970, 1967, 1962, 1961, 1959, 1955, 1954, 1951, 1949, 1941, 1935, 1930
8800 HOUGH AVE	2020, 2017, 2014, 2010, 2005, 2002, 2000, 1999, 1992, 1991, 1986, 1983, 1981, 1980, 1974, 1973, 1972, 1970, 1967, 1962, 1961, 1959, 1955, 1954, 1951, 1949, 1941, 1935, 1930
8800 HOUGH AVE	2020, 2017, 2014, 2010, 2005, 2002, 2000, 1999, 1995, 1992, 1991, 1986, 1981, 1980, 1974, 1973, 1972, 1970, 1967, 1962, 1961, 1959, 1955, 1954, 1951, 1949, 1941, 1935, 1930
8800 HOUGH AVE	2020, 2017, 2014, 2010, 2005, 2002, 2000, 1999, 1995, 1992, 1991, 1983, 1981, 1980, 1974, 1973, 1972, 1970, 1967, 1962, 1961, 1959, 1955, 1954, 1951, 1949, 1941, 1935, 1930
8800 HOUGH AVE	2020, 2017, 2014, 2010, 2005, 2002, 2000, 1999, 1995, 1992, 1991, 1986, 1983, 1981, 1980, 1974, 1973, 1972, 1967, 1962, 1961, 1959, 1955, 1954, 1951, 1949, 1941, 1935, 1930
8800 HOUGH AVE	2020, 2017, 2014, 2010, 2005, 2002, 2000, 1999, 1995, 1992, 1991, 1986, 1983, 1981, 1980, 1973, 1972, 1970, 1967, 1962, 1961, 1959, 1955, 1954, 1951, 1949, 1941, 1935, 1930
8800 HOUGH AVE	2020, 2017, 2014, 2010, 2005, 2002, 2000, 1999, 1995, 1992, 1991, 1986, 1983, 1981, 1980, 1974, 1973, 1972, 1970, 1967, 1962, 1959, 1955, 1954, 1951, 1949, 1941, 1935, 1930

FINDINGS

Address Researched	Address Not Identified in Research Source
8800 HOUGH AVE	2020, 2017, 2014, 2010, 2005, 2002, 2000, 1999, 1995, 1992, 1991, 1986, 1983, 1981, 1980, 1974, 1973, 1972, 1970, 1967, 1962, 1961, 1959, 1954, 1951, 1949, 1941, 1935, 1930
8800 HOUGH AVE	2020, 2017, 2014, 2010, 2005, 2002, 2000, 1999, 1995, 1992, 1991, 1986, 1983, 1981, 1980, 1974, 1973, 1972, 1970, 1967, 1962, 1961, 1959, 1955, 1954, 1949, 1941, 1935, 1930
8800 HOUGH AVE	2020, 2017, 2014, 2010, 2005, 2002, 2000, 1999, 1995, 1992, 1991, 1986, 1983, 1981, 1980, 1974, 1973, 1972, 1970, 1967, 1962, 1961, 1959, 1955, 1954, 1951, 1949, 1935, 1930
8801 HOUGH AVE	2020, 2017, 2014, 2010, 2005, 2002, 2000, 1999, 1995, 1992, 1991, 1986, 1983, 1981, 1980, 1974, 1973, 1972, 1970, 1967, 1962, 1961, 1959, 1955, 1954, 1951, 1949, 1935, 1930
8801 HOUGH AVE	2020, 2017, 2014, 2010, 2005, 2002, 2000, 1999, 1995, 1992, 1991, 1986, 1983, 1981, 1980, 1974, 1973, 1972, 1970, 1967, 1962, 1961, 1959, 1955, 1954, 1949, 1941, 1935, 1930
8801 HOUGH AVE	2020, 2017, 2014, 2010, 2005, 2002, 2000, 1999, 1995, 1992, 1991, 1986, 1983, 1981, 1980, 1974, 1973, 1972, 1970, 1967, 1962, 1961, 1959, 1955, 1954, 1951, 1949, 1941, 1935
8801 HOUGH AVE	2020, 2017, 2014, 2010, 2005, 2002, 2000, 1999, 1995, 1992, 1991, 1986, 1983, 1981, 1980, 1974, 1973, 1972, 1970, 1967, 1962, 1961, 1959, 1954, 1951, 1949, 1941, 1935, 1930
8801 HOUGH AVE	2020, 2017, 2014, 2010, 2005, 2002, 2000, 1999, 1995, 1992, 1991, 1986, 1983, 1981, 1980, 1974, 1973, 1972, 1970, 1967, 1962, 1959, 1955, 1954, 1951, 1949, 1941, 1935, 1930
8801 HOUGH AVE	2020, 2017, 2014, 2010, 2005, 2002, 2000, 1995, 1992, 1991, 1986, 1983, 1981, 1980, 1974, 1973, 1972, 1970, 1967, 1962, 1961, 1959, 1955, 1954, 1951, 1949, 1941, 1935, 1930
8801 HOUGH AVE	2020, 2017, 2014, 2010, 2005, 2000, 1999, 1995, 1992, 1991, 1986, 1983, 1981, 1980, 1974, 1973, 1972, 1970, 1967, 1962, 1961, 1959, 1955, 1954, 1951, 1949, 1941, 1935, 1930
8802 HOUGH AVE	2020, 2017, 2014, 2010, 2005, 2002, 2000, 1999, 1995, 1992, 1991, 1986, 1983, 1981, 1980, 1974, 1973, 1972, 1970, 1967, 1962, 1961, 1959, 1955, 1954, 1951, 1949, 1941, 1935
8803 HOUGH AVE	2020, 2017, 2014, 2010, 2005, 2002, 2000, 1999, 1995, 1992, 1991, 1986, 1983, 1981, 1980, 1974, 1973, 1972, 1970, 1967, 1962, 1961, 1959, 1955, 1954, 1951, 1949, 1941, 1935
8803 HOUGH AVE	2020, 2017, 2014, 2010, 2005, 2002, 2000, 1999, 1995, 1992, 1991, 1986, 1983, 1981, 1980, 1974, 1973, 1972, 1970, 1967, 1962, 1961, 1959, 1955, 1954, 1949, 1941, 1935, 1930
8803 HOUGH AVE	2020, 2017, 2014, 2010, 2005, 2002, 2000, 1999, 1995, 1992, 1991, 1986, 1983, 1981, 1980, 1974, 1973, 1972, 1970, 1967, 1962, 1961, 1959, 1955, 1954, 1951, 1949, 1935, 1930
8803 HOUGH AVE	2020, 2017, 2014, 2010, 2005, 2002, 2000, 1999, 1995, 1992, 1991, 1986, 1983, 1981, 1980, 1974, 1973, 1972, 1970, 1967, 1962, 1959, 1955, 1954, 1951, 1949, 1941, 1935, 1930
8803 HOUGH AVE	2020, 2017, 2014, 2010, 2005, 2002, 2000, 1999, 1995, 1992, 1991, 1986, 1983, 1981, 1980, 1974, 1973, 1972, 1970, 1967, 1962, 1961, 1959, 1954, 1951, 1949, 1941, 1935, 1930

FINDINGS

Address Researched	Address Not Identified in Research Source
8803 HOUGH AVE	2020, 2017, 2014, 2010, 2005, 2002, 2000, 1999, 1995, 1992, 1991, 1986, 1983, 1981, 1980, 1974, 1973, 1972, 1967, 1962, 1961, 1959, 1955, 1954, 1951, 1949, 1941, 1935, 1930
8804 HOUGH AVE	2020, 2017, 2014, 2010, 2005, 2002, 2000, 1999, 1995, 1992, 1991, 1986, 1983, 1981, 1980, 1974, 1973, 1972, 1967, 1962, 1961, 1959, 1955, 1954, 1951, 1949, 1941, 1935, 1930
8804 HOUGH AVE	2020, 2017, 2014, 2010, 2005, 2002, 2000, 1999, 1995, 1992, 1991, 1986, 1983, 1981, 1980, 1973, 1972, 1970, 1967, 1962, 1961, 1959, 1955, 1954, 1951, 1949, 1941, 1935, 1930
8804 HOUGH AVE	2020, 2017, 2014, 2010, 2005, 2002, 2000, 1999, 1995, 1992, 1991, 1986, 1983, 1981, 1980, 1974, 1973, 1972, 1970, 1967, 1962, 1961, 1959, 1954, 1951, 1949, 1941, 1935, 1930
8804 HOUGH AVE	2020, 2017, 2014, 2010, 2005, 2002, 2000, 1999, 1995, 1992, 1991, 1986, 1983, 1981, 1980, 1974, 1973, 1972, 1970, 1967, 1962, 1959, 1955, 1954, 1951, 1949, 1941, 1935, 1930
8804 HOUGH AVE	2020, 2017, 2014, 2010, 2005, 2000, 1999, 1995, 1992, 1991, 1986, 1983, 1981, 1980, 1974, 1973, 1972, 1970, 1967, 1962, 1961, 1959, 1955, 1954, 1951, 1949, 1941, 1935, 1930
8804 HOUGH AVE	2020, 2017, 2010, 2005, 2002, 2000, 1999, 1995, 1992, 1991, 1986, 1983, 1981, 1980, 1974, 1973, 1972, 1970, 1967, 1962, 1961, 1959, 1955, 1954, 1951, 1949, 1941, 1935, 1930
8804 HOUGH AVE	2020, 2017, 2014, 2010, 2005, 2002, 2000, 1995, 1992, 1991, 1986, 1983, 1981, 1980, 1974, 1973, 1972, 1970, 1967, 1962, 1961, 1959, 1955, 1954, 1951, 1949, 1941, 1935, 1930
8804 HOUGH AVE	2020, 2017, 2014, 2010, 2005, 2002, 2000, 1999, 1995, 1992, 1991, 1983, 1981, 1980, 1974, 1973, 1972, 1970, 1967, 1962, 1961, 1959, 1955, 1954, 1951, 1949, 1941, 1935, 1930
8804 HOUGH AVE	2020, 2017, 2014, 2010, 2005, 2002, 2000, 1999, 1995, 1992, 1991, 1986, 1981, 1980, 1974, 1973, 1972, 1970, 1967, 1962, 1961, 1959, 1955, 1954, 1951, 1949, 1941, 1935, 1930
8804 HOUGH AVE	2020, 2017, 2014, 2010, 2005, 2002, 2000, 1999, 1995, 1992, 1991, 1986, 1983, 1980, 1974, 1973, 1972, 1970, 1967, 1962, 1961, 1959, 1955, 1954, 1951, 1949, 1941, 1935, 1930
8804 HOUGH AVE	2020, 2017, 2014, 2010, 2005, 2002, 2000, 1999, 1995, 1992, 1986, 1983, 1981, 1980, 1974, 1973, 1972, 1970, 1967, 1962, 1961, 1959, 1955, 1954, 1951, 1949, 1941, 1935, 1930
8804 HOUGH AVE	2020, 2017, 2014, 2010, 2005, 2002, 2000, 1999, 1995, 1992, 1991, 1986, 1983, 1981, 1980, 1974, 1973, 1972, 1970, 1967, 1962, 1961, 1959, 1955, 1954, 1951, 1949, 1941, 1935, 1930
8804 HOUGH AVE	2020, 2017, 2014, 2010, 2005, 2002, 2000, 1999, 1995, 1992, 1991, 1986, 1983, 1981, 1980, 1974, 1973, 1972, 1970, 1967, 1962, 1961, 1959, 1955, 1954, 1949, 1941, 1935, 1930
8804 HOUGH AVE	2020, 2017, 2014, 2010, 2005, 2002, 2000, 1999, 1995, 1992, 1991, 1986, 1983, 1981, 1980, 1974, 1973, 1972, 1970, 1967, 1962, 1961, 1959, 1955, 1954, 1951, 1949, 1941, 1935
8805 HOUGH AVE	2020, 2017, 2014, 2010, 2005, 2002, 2000, 1999, 1995, 1992, 1991, 1986, 1983, 1981, 1980, 1974, 1973, 1972, 1970, 1967, 1962, 1961, 1959, 1955, 1954, 1951, 1949, 1941, 1935

FINDINGS

Address Researched	Address Not Identified in Research Source
8805 HOUGH AVE	2020, 2017, 2014, 2010, 2005, 2002, 2000, 1999, 1995, 1992, 1991, 1986, 1983, 1981, 1980, 1974, 1973, 1972, 1970, 1967, 1962, 1961, 1959, 1955, 1954, 1949, 1941, 1935, 1930
8805 HOUGH AVE	2020, 2017, 2014, 2010, 2005, 2002, 2000, 1999, 1995, 1992, 1991, 1986, 1983, 1981, 1980, 1974, 1973, 1972, 1970, 1967, 1962, 1961, 1959, 1955, 1954, 1951, 1949, 1935, 1930
8805 HOUGH AVE	2020, 2017, 2014, 2010, 2005, 2002, 2000, 1999, 1995, 1992, 1991, 1986, 1983, 1981, 1980, 1974, 1973, 1972, 1970, 1967, 1962, 1959, 1955, 1954, 1951, 1949, 1941, 1935, 1930
8805 HOUGH AVE	2020, 2017, 2014, 2010, 2005, 2002, 2000, 1999, 1995, 1992, 1991, 1986, 1983, 1981, 1980, 1974, 1973, 1972, 1970, 1967, 1962, 1961, 1959, 1954, 1951, 1949, 1941, 1935, 1930
8805 HOUGH AVE	2020, 2017, 2014, 2010, 2005, 2002, 2000, 1999, 1995, 1992, 1991, 1986, 1983, 1981, 1980, 1974, 1973, 1972, 1967, 1962, 1961, 1959, 1955, 1954, 1951, 1949, 1941, 1935, 1930
8806 HOUGH AVE	2020, 2017, 2014, 2010, 2005, 2002, 2000, 1999, 1995, 1992, 1991, 1986, 1983, 1981, 1980, 1974, 1973, 1972, 1967, 1962, 1961, 1959, 1955, 1954, 1951, 1949, 1941, 1935, 1930
8806 HOUGH AVE	2020, 2017, 2014, 2010, 2005, 2002, 2000, 1999, 1995, 1992, 1991, 1986, 1983, 1981, 1980, 1973, 1972, 1970, 1967, 1962, 1961, 1959, 1955, 1954, 1951, 1949, 1941, 1935, 1930
8806 HOUGH AVE	2020, 2017, 2014, 2010, 2005, 2002, 2000, 1999, 1995, 1992, 1991, 1986, 1983, 1981, 1980, 1974, 1973, 1972, 1970, 1967, 1962, 1961, 1959, 1954, 1951, 1949, 1941, 1935, 1930
8806 HOUGH AVE	2020, 2017, 2014, 2010, 2005, 2002, 2000, 1999, 1995, 1992, 1991, 1986, 1983, 1981, 1980, 1974, 1973, 1972, 1970, 1967, 1962, 1959, 1955, 1954, 1951, 1949, 1941, 1935, 1930
8806 HOUGH AVE	2020, 2017, 2014, 2010, 2005, 2002, 2000, 1999, 1995, 1992, 1986, 1983, 1981, 1980, 1974, 1973, 1972, 1970, 1967, 1962, 1961, 1959, 1955, 1954, 1951, 1949, 1941, 1935, 1930
8806 HOUGH AVE	2020, 2017, 2014, 2010, 2005, 2002, 2000, 1999, 1995, 1991, 1986, 1983, 1981, 1980, 1974, 1973, 1972, 1970, 1967, 1962, 1961, 1959, 1955, 1954, 1951, 1949, 1941, 1935, 1930
8806 HOUGH AVE	2020, 2017, 2014, 2010, 2005, 2002, 2000, 1999, 1995, 1992, 1991, 1986, 1981, 1980, 1974, 1973, 1972, 1970, 1967, 1962, 1961, 1959, 1955, 1954, 1951, 1949, 1941, 1935, 1930
8806 HOUGH AVE	2020, 2017, 2014, 2010, 2005, 2002, 2000, 1999, 1995, 1992, 1991, 1983, 1981, 1980, 1974, 1973, 1972, 1970, 1967, 1962, 1961, 1959, 1955, 1954, 1951, 1949, 1941, 1935, 1930
8806 HOUGH AVE	2020, 2017, 2014, 2010, 2005, 2002, 2000, 1995, 1992, 1991, 1986, 1983, 1981, 1980, 1974, 1973, 1972, 1970, 1967, 1962, 1961, 1959, 1955, 1954, 1951, 1949, 1941, 1935, 1930
8806 HOUGH AVE	2020, 2017, 2014, 2010, 2005, 2002, 1999, 1995, 1992, 1991, 1986, 1983, 1981, 1980, 1974, 1973, 1972, 1970, 1967, 1962, 1961, 1959, 1955, 1954, 1951, 1949, 1941, 1935, 1930
8806 HOUGH AVE	2020, 2017, 2014, 2010, 2005, 2002, 2000, 1999, 1992, 1991, 1986, 1983, 1981, 1980, 1974, 1973, 1972, 1970, 1967, 1962, 1961, 1959, 1955, 1954, 1951, 1949, 1941, 1935, 1930

FINDINGS

Address Researched	Address Not Identified in Research Source
8806 HOUGH AVE	2020, 2017, 2010, 2005, 2002, 2000, 1999, 1995, 1992, 1991, 1986, 1983, 1981, 1980, 1974, 1973, 1972, 1970, 1967, 1962, 1961, 1959, 1955, 1954, 1951, 1949, 1941, 1935, 1930
8806 HOUGH AVE	2017, 2014, 2010, 2005, 2002, 2000, 1999, 1995, 1992, 1991, 1986, 1983, 1981, 1980, 1974, 1973, 1972, 1970, 1967, 1962, 1961, 1959, 1955, 1954, 1951, 1949, 1941, 1935, 1930
9001 HOUGH AVE	2020, 2017, 2014, 2010, 2005, 2002, 2000, 1999, 1995, 1992, 1991, 1986, 1983, 1981, 1980, 1974, 1973, 1972, 1970, 1967, 1962, 1961, 1959, 1955, 1954, 1951, 1949, 1935, 1930
9002 HOUGH AVE	2020, 2017, 2014, 2010, 2005, 2002, 2000, 1999, 1995, 1992, 1991, 1986, 1983, 1981, 1980, 1974, 1973, 1972, 1970, 1967, 1962, 1961, 1959, 1955, 1954, 1951, 1949, 1935, 1930
9002 HOUGH AVE	2020, 2017, 2014, 2010, 2005, 2002, 2000, 1999, 1995, 1992, 1991, 1986, 1983, 1981, 1980, 1974, 1973, 1972, 1970, 1967, 1962, 1961, 1959, 1955, 1954, 1949, 1941, 1935, 1930
9002 HOUGH AVE	2020, 2017, 2014, 2010, 2005, 2002, 2000, 1999, 1995, 1992, 1991, 1986, 1983, 1981, 1980, 1974, 1973, 1972, 1970, 1967, 1962, 1961, 1959, 1955, 1954, 1951, 1949, 1941, 1935
9002 HOUGH AVE	2020, 2017, 2014, 2010, 2005, 2002, 2000, 1999, 1995, 1992, 1991, 1986, 1983, 1981, 1980, 1974, 1973, 1972, 1970, 1967, 1962, 1961, 1959, 1954, 1951, 1949, 1941, 1935, 1930
9002 HOUGH AVE	2020, 2017, 2014, 2010, 2005, 2002, 2000, 1999, 1995, 1992, 1991, 1986, 1983, 1981, 1980, 1974, 1973, 1972, 1970, 1967, 1962, 1959, 1955, 1954, 1951, 1949, 1941, 1935, 1930
9003 HOUGH AVE	2020, 2017, 2014, 2010, 2005, 2002, 2000, 1999, 1995, 1992, 1991, 1986, 1983, 1981, 1980, 1974, 1973, 1972, 1970, 1967, 1962, 1959, 1955, 1954, 1951, 1949, 1941, 1935, 1930
9003 HOUGH AVE	2020, 2017, 2014, 2010, 2005, 2002, 2000, 1999, 1995, 1992, 1991, 1986, 1983, 1981, 1980, 1974, 1973, 1972, 1970, 1967, 1962, 1961, 1959, 1954, 1951, 1949, 1941, 1935, 1930
9003 HOUGH AVE	2020, 2017, 2014, 2010, 2005, 2002, 2000, 1999, 1995, 1992, 1991, 1986, 1983, 1981, 1980, 1974, 1973, 1972, 1970, 1967, 1962, 1961, 1959, 1955, 1954, 1951, 1949, 1941, 1935
9003 HOUGH AVE	2020, 2017, 2014, 2010, 2005, 2002, 2000, 1999, 1995, 1992, 1991, 1986, 1983, 1981, 1980, 1974, 1973, 1972, 1970, 1967, 1962, 1961, 1959, 1955, 1954, 1949, 1941, 1935, 1930
9003 HOUGH AVE	2020, 2017, 2014, 2010, 2005, 2002, 2000, 1999, 1995, 1992, 1991, 1986, 1983, 1981, 1980, 1974, 1973, 1972, 1970, 1967, 1962, 1961, 1959, 1955, 1954, 1951, 1949, 1935, 1930
9007 HOUGH AVE	2020, 2017, 2014, 2010, 2005, 2002, 2000, 1999, 1995, 1992, 1991, 1986, 1983, 1981, 1980, 1974, 1973, 1972, 1970, 1967, 1962, 1961, 1959, 1955, 1954, 1951, 1949, 1935, 1930
9007 HOUGH AVE	2020, 2017, 2014, 2010, 2005, 2002, 2000, 1999, 1995, 1992, 1991, 1986, 1983, 1981, 1980, 1974, 1973, 1972, 1970, 1967, 1962, 1961, 1959, 1955, 1954, 1949, 1941, 1935, 1930
9007 HOUGH AVE	2020, 2017, 2014, 2010, 2005, 2002, 2000, 1999, 1995, 1992, 1991, 1986, 1983, 1981, 1980, 1974, 1973, 1972, 1970, 1967, 1962, 1961, 1959, 1955, 1954, 1951, 1949, 1941, 1935

FINDINGS

Address Researched	Address Not Identified in Research Source
9007 HOUGH AVE	2020, 2017, 2014, 2010, 2005, 2002, 2000, 1999, 1995, 1992, 1991, 1986, 1983, 1981, 1980, 1974, 1973, 1972, 1970, 1967, 1962, 1961, 1959, 1954, 1951, 1949, 1941, 1935, 1930
9009 HOUGH AVE	2020, 2017, 2014, 2010, 2005, 2002, 2000, 1999, 1995, 1992, 1991, 1986, 1983, 1981, 1980, 1974, 1973, 1972, 1970, 1967, 1962, 1961, 1959, 1954, 1951, 1949, 1941, 1935, 1930
9009 HOUGH AVE	2020, 2017, 2014, 2010, 2005, 2002, 2000, 1999, 1995, 1992, 1991, 1986, 1983, 1981, 1980, 1974, 1973, 1972, 1970, 1967, 1962, 1959, 1955, 1954, 1951, 1949, 1941, 1935, 1930
9009 HOUGH AVE	2020, 2017, 2014, 2010, 2005, 2002, 2000, 1999, 1995, 1992, 1991, 1986, 1983, 1981, 1980, 1974, 1973, 1972, 1970, 1967, 1962, 1961, 1959, 1955, 1954, 1951, 1949, 1941, 1935
9009 HOUGH AVE	2020, 2017, 2014, 2010, 2005, 2002, 2000, 1999, 1995, 1992, 1991, 1986, 1983, 1981, 1980, 1974, 1973, 1972, 1970, 1967, 1962, 1961, 1959, 1955, 1954, 1949, 1941, 1935, 1930
9011 HOUGH AVE	2020, 2017, 2014, 2010, 2005, 2002, 2000, 1999, 1992, 1991, 1986, 1983, 1981, 1980, 1974, 1973, 1972, 1970, 1967, 1962, 1961, 1959, 1955, 1954, 1951, 1949, 1941, 1935, 1930

TARGET PROPERTY: ADDRESS NOT IDENTIFIED IN RESEARCH SOURCE

The following Target Property addresses were researched for this report, and the addresses were not identified in the research source.

Address Researched	Address Not Identified in Research Source
1765 E 89 ST	2020, 2017, 2010, 2005, 2000, 1991, 1983, 1981, 1980, 1973, 1972, 1967, 1962, 1959, 1954, 1949

APPENDIX F
REGULATORY DATABASE

Copyright © 2025, Partners

Hough Senior Independent Living
Hough Ave. Between East 89th St. and East 90th St.
Cleveland, OH 44106

Inquiry Number: 7927204.2s
March 17, 2025

The EDR Radius Map™ Report with GeoCheck®

6 Armstrong Road, 4th floor
Shelton, CT 06484
Toll Free: 800.352.0050
www.edrnet.com

TABLE OF CONTENTS

SECTION	PAGE
Executive Summary	ES1
Overview Map	2
Detail Map	3
Map Findings Summary	4
Map Findings	8
Orphan Summary	307
Government Records Searched/Data Currency Tracking	GR-1

GEOCHECK ADDENDUM

Physical Setting Source Addendum	A-1
Physical Setting Source Summary	A-2
Physical Setting SSURGO Soil Map	A-5
Physical Setting Source Map	A-10
Physical Setting Source Map Findings	A-12
Physical Setting Source Records Searched	PSGR-1

Thank you for your business.
Please contact EDR at 1-800-352-0050
with any questions or comments.

Disclaimer - Copyright and Trademark Notice

This Report contains certain information obtained from a variety of public and other sources reasonably available to Environmental Data Resources, LLC. It cannot be concluded from this Report that coverage information for the target and surrounding properties does not exist from other sources. This Report is provided on an "AS IS", "AS AVAILABLE" basis. **NO WARRANTY EXPRESS OR IMPLIED IS MADE WHATSOEVER IN CONNECTION WITH THIS REPORT. ENVIRONMENTAL DATA RESOURCES, LLC AND ITS SUBSIDIARIES, AFFILIATES AND THIRD PARTY SUPPLIERS DISCLAIM ALL WARRANTIES, OF ANY KIND OR NATURE, EXPRESS OR IMPLIED, ARISING OUT OF OR RELATED TO THIS REPORT OR ANY OF THE DATA AND INFORMATION PROVIDED IN THIS REPORT, INCLUDING WITHOUT LIMITATION, ANY WARRANTIES REGARDING ACCURACY, QUALITY, CORRECTNESS, COMPLETENESS, COMPREHENSIVENESS, SUITABILITY, MERCHANTABILITY, FITNESS FOR A PARTICULAR PURPOSE, TITLE, NON-INFRINGEMENT, MISAPPROPRIATION, OR OTHERWISE. ALL RISK IS ASSUMED BY THE USER. IN NO EVENT SHALL ENVIRONMENTAL DATA RESOURCES, LLC OR ITS SUBSIDIARIES, AFFILIATES OR THIRD PARTY SUPPLIERS BE LIABLE TO ANYONE FOR ANY DIRECT, INCIDENTAL, INDIRECT, SPECIAL, CONSEQUENTIAL OR OTHER DAMAGES OF ANY TYPE OR KIND (INCLUDING BUT NOT LIMITED TO LOSS OF PROFITS, LOSS OF USE, OR LOSS OF DATA) INFORMATION PROVIDED IN THIS REPORT.** Any analyses, estimates, ratings, environmental risk levels, or risk codes provided in this Report are provided for illustrative purposes only, and are not intended to provide, nor should they be interpreted as providing any facts regarding, or prediction or forecast of, any environmental risk for any property. Only an assessment performed by a qualified environmental professional can provide findings, opinions or conclusions regarding the environmental risk or conditions in, on or at any property.

Copyright 2025 by Environmental Data Resources, LLC. All rights reserved. Reproduction in any media or format, in whole or in part, of any report or map of Environmental Data Resources, LLC, or its affiliates, is prohibited without prior written permission.

EDR and its logos (including Sanborn and Sanborn Map) are trademarks of Environmental Data Resources, LLC or its affiliates. All other trademarks used herein are the property of their respective owners.

EXECUTIVE SUMMARY

A search of available environmental records was conducted by Environmental Data Resources, Inc (EDR). The report was designed to assist parties seeking to meet the search requirements of EPA's Standards and Practices for All Appropriate Inquiries (40 CFR Part 312), the ASTM Standard Practice for Environmental Site Assessments (E1527 - 21), the ASTM Standard Practice for Environmental Site Assessments for Forestland or Rural Property (E2247 - 16), the ASTM Standard Practice for Limited Environmental Due Diligence: Transaction Screen Process (E1528 - 22) or custom requirements developed for the evaluation of environmental risk associated with a parcel of real estate.

TARGET PROPERTY INFORMATION

ADDRESS

HOUGH AVE. BETWEEN EAST 89TH ST. AND EAST 90TH ST.
CLEVELAND, OH 44106

COORDINATES

Latitude (North):	41.5095540 - 41˚ 30' 34.39''
Longitude (West):	81.6243040 - 81˚ 37' 27.49''
Universal Tranverse Mercator:	Zone 17
UTM X (Meters):	447900.0
UTM Y (Meters):	4595300.5
Elevation:	665 ft. above sea level

USGS TOPOGRAPHIC MAP ASSOCIATED WITH TARGET PROPERTY

Target Property Map:	14438607 EAST CLEVELAND, OH
Version Date:	2019
Southeast Map:	14438649 SHAKER HEIGHTS, OH
Version Date:	2019
Southwest Map:	14435292 CLEVELAND SOUTH, OH
Version Date:	2019
Northwest Map:	14438599 CLEVELAND NORTH, OH
Version Date:	2019

AERIAL PHOTOGRAPHY IN THIS REPORT

Portions of Photo from:	20191012
Source:	USDA

MAPPED SITES SUMMARY

Target Property Address:
HOUGH AVE. BETWEEN EAST 89TH ST. AND EAST 90TH ST.
CLEVELAND, OH 44106

Click on Map ID to see full detail.

MAP ID	SITE NAME	ADDRESS	DATABASE ACRONYMS	RELATIVE ELEVATION	DIST (ft. & mi.) DIRECTION
A1	UNITY DRY CLEANING &	8904 HOUGH AV	EDR Hist Cleaner	Lower	1 ft.
A2	GOLDSMITH BENJ	8918 HOUGH AV	EDR Hist Cleaner	Higher	1 ft.
A3	GONZALEZ TEXACO SERV	8932 HOUGH AV	EDR Hist Auto	Higher	1 ft.
A4	COMMUNITY CIRCLE TWO	8925 HOUGH AVE	UST	Lower	92, 0.017, NW
A5	COMMUNITY CIRCLE TWO	8925 HOUGH AVE	LUST, ARCHIVE UST, ASBESTOS, LEAD	Lower	92, 0.017, NW
A6	ASHFORD S UNION~76~<	76 SERVICE"GASOLIN	EDR Hist Auto	Lower	116, 0.022, West
A7	DE LUXE ODORLESS CLE	8714 HOUGH AV	EDR Hist Cleaner	Lower	172, 0.033, West
8	NEW HUB DRY CLEANING	9020 HOUGH AVENUE	EDR Hist Cleaner	Higher	196, 0.037, ENE
A9	YEE LIM	8713 HOUGH AV	EDR Hist Cleaner	Lower	216, 0.041, West
B10	RANEN ALEX	1765 E 93RD ST	EDR Hist Cleaner	Higher	494, 0.094, East
B11	BOKAY LAUNDRY	9201 HOUGH AV	EDR Hist Cleaner	Higher	521, 0.099, ENE
B12	ROYAL CLEANERS	9221 HOUGH AV	EDR Hist Cleaner	Higher	523, 0.099, ENE
B13	WESTINGHOUSE LAUNDRO	9300 HOUGH AV	EDR Hist Cleaner	Higher	539, 0.102, ENE
C14	THACKER TROY B	1738 CRAWFORD RD	EDR Hist Cleaner	Lower	585, 0.111, NNW
15	WEIL MARK J	9305 HOUGH AV	EDR Hist Cleaner	Higher	591, 0.112, ENE
C16	PICKELENER SIDNEY	1721 CRAWFORD RD	EDR Hist Cleaner	Lower	607, 0.115, NNW
C17	PACKER DRY CLEANING	1724 CRAWFORD RD	EDR Hist Cleaner	Lower	620, 0.117, NNW
18	ROTHSCHILD ALEX	9208 EDMUNDS AVE	EDR Hist Cleaner	Higher	629, 0.119, NNE
C19	CRAWFORD LAUNDRY	1711 CRAWFORD RD	EDR Hist Cleaner	Lower	629, 0.119, NNW
C20	CRAWFORD ROAD BATTER	1718 CRAWFORD RD	EDR Hist Auto	Lower	633, 0.120, NNW
C21	ROMISCHER SAML	1708 CRAWFORD RD	EDR Hist Auto	Lower	655, 0.124, NNW
22	UPPER CHESTER	1848-66 E. 97TH STRE	US BROWNFIELDS	Higher	1056, 0.200, ESE
D23	HOUGH MEDICAL CENTER	8300 HOUGH AVE	E MANIFEST	Lower	1135, 0.215, West
D24	NE OHIO NEIGHBORHOOD	8300 HOUGH AVE	SWF/LF, UST, ARCHIVE UST, ASBESTOS	Lower	1135, 0.215, West
E25	CASE WESTERN RESERVE	1 MOUNT SINAI DR	RCRA-VSQG, E MANIFEST	Lower	1265, 0.240, ENE
E26	SPRINGBROOK ESTATES	1675 ANSEL RD	LUST, UST	Lower	1374, 0.260, ENE
E27	SPRINGBROOK ESTATES	1675 ANSEL RD	UST FINDER, UST FINDER RELEASE	Lower	1374, 0.260, ENE
F28	BP OIL CO. #22365	9308 CHESTER AVE	LUST, UST	Higher	1605, 0.304, SSE
F29	BP OIL CO. #22365	9308 CHESTER AVE	UST FINDER, UST FINDER RELEASE	Higher	1605, 0.304, SSE
G30	CLEVELAND CLINIC	1965 E 89TH ST	LUST	Higher	1968, 0.373, South
H31	FORMER GULF SERVICE	8701-8705 EUCLID AVE	UST FINDER, UST FINDER RELEASE	Higher	2096, 0.397, SSW
H32	FORMER GULF SERVICE	8701-8705 EUCLID AVE	LUST, UST	Higher	2096, 0.397, SSW
I33	CLEVELAND CLINIC	1945 E 97TH ST	LUST, UST	Higher	2115, 0.401, SE
I34	CLEVELAND CLINIC	1945 E 97TH ST	UST FINDER, UST FINDER RELEASE	Higher	2115, 0.401, SE
I35	HARSHAW FILTROL PART	1945 E 97TH ST	DERR	Higher	2115, 0.401, SE
I36	HARSHAW/FILTROL PART	1945 EAST 97 STREET	SEMS-ARCHIVE, RCRA NonGen / NLR	Higher	2115, 0.401, SE
G37	FORMER SWIFT SERVICE	8920 EUCLID AVE	LUST	Higher	2161, 0.409, South
J38	MT SINAI MEDICAL CEN	1800 E 105TH ST	UST FINDER, UST FINDER RELEASE	Lower	2176, 0.412, East
J39	MT SINAI MEDICAL CEN	1800 E 105TH ST	LUST, UST	Lower	2176, 0.412, East

MAPPED SITES SUMMARY

Target Property Address:
HOUGH AVE. BETWEEN EAST 89TH ST. AND EAST 90TH ST.
CLEVELAND, OH 44106

Click on Map ID to see full detail.

MAP ID	SITE NAME	ADDRESS	DATABASE ACRONYMS	RELATIVE ELEVATION	DIST (ft. & mi.) DIRECTION
K40	CLEVELAND CLINIC CAN	2010 E 90TH ST	LUST	Higher	2224, 0.421, South
K41	CLEVELAND CLINIC	9500 EUCLID AVE	UNREG LTANKS, SPILLS, ASBESTOS	Higher	2261, 0.428, SSE
K42	CLEVELAND CLINIC FOU	9500 EUCLID AVE	UST FINDER, UST FINDER RELEASE	Higher	2261, 0.428, SSE
K43	CLEVELAND CLINIC FOU	9500 EUCLID AVE	SWF/LF, SPILLS	Higher	2261, 0.428, SSE
K44	CLEVELAND CLINIC FOU	9500 EUCLID AVENUE	RCRA-LQG, LUST, UST, ARCHIVE UST, SPILLS, FTTS,...	Higher	2261, 0.428, SSE
45	OPPORTUNITY CORRIDOR	I-490 AND 55TH STREE	US BROWNFIELDS	Higher	2299, 0.435, SSE
L46	VACANT LOT	9321 WADE PARK	UST FINDER, UST FINDER RELEASE	Lower	2303, 0.436, NNE
L47	VACANT LOT	9321 WADE PARK	LUST, UST	Lower	2303, 0.436, NNE
48	UNIVERSITY TOWER	1575 EAST BLVD	LUST, ARCHIVE UST	Lower	2411, 0.457, NE
M49	WADE PARK APARTMENTS	9500 WADE PARK	UST FINDER, UST FINDER RELEASE	Lower	2424, 0.459, NNE
M50	WADE PARK APARTMENTS	9500 WADE PARK	LUST, UST, LEAD	Lower	2424, 0.459, NNE
N51	CLEVELAND CLINIC POW	2045 E 90TH ST	LUST, UST, ARCHIVE UST	Higher	2534, 0.480, South
N52	CLEVELAND CLINIC POW	2045 E 90TH ST	UNREG LTANKS	Higher	2534, 0.480, South
N53	CLEVELAND CLINIC POW	2045 E 90TH ST	UST FINDER, UST FINDER RELEASE	Higher	2534, 0.480, South
54	ABANDONED SERVICE ST	10400 CHESTER/1942 E	LUST	Higher	2548, 0.483, SE
55	CHURCH SQUARE PROPER	7909-8101 EUCLID AVE	DERR, VCP, USD	Higher	2884, 0.546, SW
56	SWIFT CLEANERS FORME	8220 CARNEGIE AVE	DERR, ENG CONTROLS, INST CONTROL, VCP, VAPOR	Higher	3322, 0.629, SSW
57	FENWAY MANOR APARTME	1986 STOKES BLVD	DERR, VCP, ASBESTOS	Higher	3476, 0.658, SE
58	BAKER ELECTRIC BLDG,	7100 EUCLID AVE	DERR, SWF/LF, INST CONTROL, VCP, VAPOR	Higher	4457, 0.844, WSW
59	EASTSIDE TRANSPORTAT	7001 EUCLID AVE	DERR, LUST, UST, VCP, ARCHIVE UST	Higher	4576, 0.867, WSW
60	AT&T FAC, CLEVELAND	10615 CEDAR AVE	DERR, INST CONTROL, VCP, ARCHIVE UST, VAPOR	Higher	4620, 0.875, SE
61	WADE PARK CHEMICAL	7012 WADE PARK BLVD	SEMS, DERR	Lower	4820, 0.913, WNW
62	7000 EUCLID SITE, CL	6900-7000 EUCLID AVE	DERR, INST CONTROL, VCP	Higher	4954, 0.938, WSW
63	COYNE LAUNDRY SITE F	6710 LEXINGTON AVE	DERR, HIST INST CONTROLS, INST CONTROL, VCP, HIST...	Lower	4991, 0.945, West
64	SUPERIOR AVE GARAGE,	10702 SUPERIOR AVE	DERR	Lower	5160, 0.977, NNE
65	MIDTOWN TECH PARK, C	6700 EUCLID AVE	DERR, INST CONTROL, VCP	Higher	5263, 0.997, WSW
66	FAIRFAX ELDERLY HOME	7920-8118 CENTRAL AV	DERR, VCP	Higher	5275, 0.999, SSW

EXECUTIVE SUMMARY

TARGET PROPERTY SEARCH RESULTS

The target property was not listed in any of the databases searched by EDR.

DATABASES WITH NO MAPPED SITES

No mapped sites were found in EDR's search of available ("reasonably ascertainable ") government records either on the target property or within the search radius around the target property for the following databases:

STANDARD ENVIRONMENTAL RECORDS

Lists of Federal NPL (Superfund) sites

NPL ..... National Priority List
Proposed NPL ..... Proposed National Priority List Sites
NPL LIENS ..... Federal Superfund Liens

Lists of Federal Delisted NPL sites

Delisted NPL ..... National Priority List Deletions

Lists of Federal sites subject to CERCLA removals and CERCLA orders

FEDERAL FACILITY ..... Federal Facility Site Information listing
SEMS ..... Superfund Enterprise Management System

Lists of Federal RCRA facilities undergoing Corrective Action

CORRACTS ..... Corrective Action Report

Lists of Federal RCRA TSD facilities

RCRA-TSDF ..... RCRA - Treatment, Storage and Disposal

Lists of Federal RCRA generators

RCRA-LQG ..... RCRA - Large Quantity Generators
RCRA-SQG ..... RCRA - Small Quantity Generators

Federal institutional controls / engineering controls registries

LUCIS ..... Land Use Control Information System
US ENG CONTROLS ..... Engineering Controls Sites List
US INST CONTROLS ..... Institutional Controls Sites List

Federal ERNS list

ERNS ..... Emergency Response Notification System

EXECUTIVE SUMMARY

Lists of state- and tribal hazardous waste facilities

SHWS..... This state does not maintain a SHWS list. See the Federal CERCLIS list and Federal NPL list.

Lists of state and tribal leaking storage tanks

LAST..... Leaking Aboveground Storage Tank Listing
INDIAN LUST..... Leaking Underground Storage Tanks on Indian Land

Lists of state and tribal registered storage tanks

FEMA UST..... Underground Storage Tank Listing
AST..... Above Ground Storage Tanks
INDIAN UST..... Underground Storage Tanks on Indian Land

State and tribal institutional control / engineering control registries

HIST INST CONTROLS..... Institutional Controls Database
HIST ENG CONTROLS..... Operation & Maintenance Agreements Database
ENG CONTROLS..... Sites with Engineering Controls
INST CONTROL..... Sites with Institutional Engineering Controls

Lists of state and tribal voluntary cleanup sites

INDIAN VCP..... Voluntary Cleanup Priority Listing
VCP..... Voluntary Action Program Sites

Lists of state and tribal brownfield sites

BROWNFIELDS..... Ohio Brownfield Inventory

ADDITIONAL ENVIRONMENTAL RECORDS

Local Lists of Landfill / Solid Waste Disposal Sites

SWRCY..... Recycling Facility Listing
HIST LF..... Old Solid Waste Landfill
INDIAN ODI..... Report on the Status of Open Dumps on Indian Lands
ODI..... Open Dump Inventory
DEBRIS REGION 9..... Torres Martinez Reservation Illegal Dump Site Locations
IHS OPEN DUMPS..... Open Dumps on Indian Land

Local Lists of Hazardous waste / Contaminated Sites

US HIST CDL..... Delisted National Clandestine Laboratory Register
CDL..... Clandestine Drug Lab Locations
US CDL..... National Clandestine Laboratory Register

Local Land Records

LIENS 2..... CERCLA Lien Information

Records of Emergency Release Reports

HMIRS..... Hazardous Materials Information Reporting System

SPILLS	Emergency Response Database
SPILLS 90	SPILLS 90 data from FirstSearch
SPILLS 80	SPILLS 80 data from FirstSearch

Other Ascertainable Records

RCRA NonGen / NLR	RCRA - Non Generators / No Longer Regulated
FUDS	Formerly Used Defense Sites
DOD	Department of Defense Sites
SCRD DRYCLEANERS	State Coalition for Remediation of Drycleaners Listing
US FIN ASSUR	Financial Assurance Information
EPA WATCH LIST	EPA WATCH LIST
2020 COR ACTION	2020 Corrective Action Program List
TSCA	Toxic Substances Control Act
TRIS	Toxic Chemical Release Inventory System
SSTS	Section 7 Tracking Systems
ROD	Records Of Decision
RMP	Risk Management Plans
RAATS	RCRA Administrative Action Tracking System
PRP	Potentially Responsible Parties
PADS	PCB Activity Database System
ICIS	Integrated Compliance Information System
FTTS	FIFRA/ TSCA Tracking System - FIFRA (Federal Insecticide, Fungicide, & Rodenticide Act)/TSCA (Toxic Substances Control Act)
MLTS	Material Licensing Tracking System
COAL ASH DOE	Steam-Electric Plant Operation Data
COAL ASH EPA	Coal Combustion Residues Surface Impoundments List
PCB TRANSFORMER	PCB Transformer Registration Database
RADINFO	Radiation Information Database
HIST FTTS	FIFRA/TSCA Tracking System Administrative Case Listing
DOT OPS	Incident and Accident Data
CONSENT	Superfund (CERCLA) Consent Decrees
INDIAN RESERV	Indian Reservations
FUSRAP	Formerly Utilized Sites Remedial Action Program
UMTRA	Uranium Mill Tailings Sites
LEAD SMELTERS	Lead Smelter Sites
US AIRS	Aerometric Information Retrieval System Facility Subsystem
US MINES	Mines Master Index File
ABANDONED MINES	Abandoned Mines
MINES MRDS	Mineral Resources Data System
FINDS	Facility Index System/Facility Registry System
DOCKET HWC	Hazardous Waste Compliance Docket Listing
UXO	Unexploded Ordnance Sites
ECHO	Enforcement & Compliance History Information
FUELS PROGRAM	EPA Fuels Program Registered Listing
PFAS NPL	Superfund Sites with PFAS Detections Information
PFAS FEDERAL SITES	Federal Sites PFAS Information
PFAS TRIS	List of PFAS Added to the TRI
PFAS TSCA	PFAS Manufacture and Imports Information
PFAS RCRA MANIFEST	PFAS Transfers Identified In the RCRA Database Listing
PFAS ATSDR	PFAS Contamination Site Location Listing
PFAS WQP	Ambient Environmental Sampling for PFAS
PFAS PROJECT	NORTHEASTERN UNIVERSITY PFAS PROJECT
PFAS NPDES	Clean Water Act Discharge Monitoring Information
PFAS ECHO	Facilities in Industries that May Be Handling PFAS Listing

EXECUTIVE SUMMARY

PFAS ECHO FIRE TRAIN---- Facilities in Industries that May Be Handling PFAS Listing
PFAS PT 139 AIRPORT------ All Certified Part 139 Airports PFAS Information Listing
AQUEOUS FOAM NRC------ Aqueous Foam Related Incidents Listing
BIOSOLIDS---------- ICIS-NPDES Biosolids Facility Data
UST FINDER---------- UST Finder Database
PFAS---------- PFOA & PFOS Site Listing
AIRS---------- Title V Permits Listing
ASBESTOS---------- Asbestos Notification Listing
COAL ASH---------- Coal Ash Disposal Site Listing
CRO---------- Cessation of Regulated Operations Facility Listing
DRYCLEANERS---------- Drycleaner Facility Listing
Financial Assurance---------- Financial Assurance Information Listing
HIST USD---------- Urban Setting Designations Database
LEAD---------- Lead Inspections Listing
NPDES---------- NPDES General Permit List
VAPOR---------- Vapor Intrusion
TOWNGAS---------- DERR Towngas Database
UIC---------- Underground Injection Wells Listing
USD---------- Urban Setting Designation Sites

EDR HIGH RISK HISTORICAL RECORDS

EDR Exclusive Records

EDR MGP---------- EDR Proprietary Manufactured Gas Plants

EDR RECOVERED GOVERNMENT ARCHIVES

Exclusive Recovered Govt. Archives

RGA LF---------- Recovered Government Archive Solid Waste Facilities List
RGA LUST---------- Recovered Government Archive Leaking Underground Storage Tank

SURROUNDING SITES: SEARCH RESULTS

Surrounding sites were identified in the following databases.

Elevations have been determined from the USGS Digital Elevation Model and should be evaluated on a relative (not an absolute) basis. Relative elevation information between sites of close proximity should be field verified. Sites with an elevation equal to or higher than the target property have been differentiated below from sites with an elevation lower than the target property.
Page numbers and map identification numbers refer to the EDR Radius Map report where detailed data on individual sites can be reviewed.

Sites listed in ***bold italics*** are in multiple databases.

Unmappable (orphan) sites are not considered in the foregoing analysis.

STANDARD ENVIRONMENTAL RECORDS

Lists of Federal CERCLA sites with NFRAP

EXECUTIVE SUMMARY

SEMS-ARCHIVE: SEMS-ARCHIVE (Superfund Enterprise Management System Archive) tracks sites that have no further interest under the Federal Superfund Program based on available information. The list was formerly known as the CERCLIS-NFRAP, renamed to SEMS ARCHIVE by the EPA in 2015. EPA may perform a minimal level of assessment work at a site while it is archived if site conditions change and/or new information becomes available. Archived sites have been removed and archived from the inventory of SEMS sites. Archived status indicates that, to the best of EPA's knowledge, assessment at a site has been completed and that EPA has determined no further steps will be taken to list the site on the National Priorities List (NPL), unless information indicates this decision was not appropriate or other considerations require a recommendation for listing at a later time. The decision does not necessarily mean that there is no hazard associated with a given site; it only means that. based upon available information, the location is not judged to be potential NPL site.

A review of the SEMS-ARCHIVE list, as provided by EDR, and dated 12/19/2024 has revealed that there is 1 SEMS-ARCHIVE site within approximately 0.5 miles of the target property.

Equal/Higher Elevation	Address	Direction / Distance	Map ID	Page
HARSHAW/FILTROL PART Site ID: 0504369 EPA Id: OHD053276390	***1945 EAST 97 STREET***	***SE 1/4 - 1/2 (0.401 mi.)***	***I36***	***94***

Lists of Federal RCRA generators

RCRA-VSQG: RCRAInfo is EPA's comprehensive information system, providing access to data supporting the Resource Conservation and Recovery Act (RCRA) of 1976 and the Hazardous and Solid Waste Amendments (HSWA) of 1984. The database includes selective information on sites which generate, transport, store, treat and/or dispose of hazardous waste as defined by the Resource Conservation and Recovery Act (RCRA). Very small quantity generators (VSQGs) generate less than 100 kg of hazardous waste, or less than 1 kg of acutely hazardous waste per month.

A review of the RCRA-VSQG list, as provided by EDR, and dated 02/17/2025 has revealed that there is 1 RCRA-VSQG site within approximately 0.25 miles of the target property.

Lower Elevation	Address	Direction / Distance	Map ID	Page
CASE WESTERN RESERVE EPA ID:: OHD077757425	***1 MOUNT SINAI DR***	***ENE 1/8 - 1/4 (0.240 mi.)***	***E25***	***40***

Lists of state- and tribal hazardous waste facilities

DERR: The DERR database is an index of sites for which Ohio EPA maintains files. It includes sites with known or suspected contamination, but a site's inclusion in the database does not mean that it is now or has ever been contaminated.

A review of the DERR list, as provided by EDR, and dated 09/20/2024 has revealed that there are 13 DERR sites within approximately 1 mile of the target property.

Equal/Higher Elevation	Address	Direction / Distance	Map ID	Page
HARSHAW FILTROL PART DERR Id: 218000383 Activity: SA	1945 E 97TH ST	SE 1/4 - 1/2 (0.401 mi.)	I35	94
CHURCH SQUARE PROPER	***7909-8101 EUCLID AVE***	***SW 1/2 - 1 (0.546 mi.)***	***55***	***269***

DERR Id: 218002190				
SWIFT CLEANERS FORME DERR Id: 218002847 Activity: VAP	***8220 CARNEGIE AVE***	***SSW 1/2 - 1 (0.629 mi.)***	***56***	***270***
FENWAY MANOR APARTME DERR Id: 218003394 Activity: VAP	***1986 STOKES BLVD***	***SE 1/2 - 1 (0.658 mi.)***	***57***	***275***
BAKER ELECTRIC BLDG, DERR Id: 218002591 Activity: VAP	***7100 EUCLID AVE***	***WSW 1/2 - 1 (0.844 mi.)***	***58***	***278***
EASTSIDE TRANSPORTAT DERR Id: 218003453 Activity: VAP	***7001 EUCLID AVE***	***WSW 1/2 - 1 (0.867 mi.)***	***59***	***282***
AT&T FAC, CLEVELAND DERR Id: 218002519 Activity: VAP	***10615 CEDAR AVE***	***SE 1/2 - 1 (0.875 mi.)***	***60***	***289***
7000 EUCLID SITE, CL DERR Id: 218003014 Activity: VAP	***6900-7000 EUCLID AVE***	***WSW 1/2 - 1 (0.938 mi.)***	***62***	***295***
MIDTOWN TECH PARK, C DERR Id: 218002836 Activity: VAP	***6700 EUCLID AVE***	***WSW 1/2 - 1 (0.997 mi.)***	***65***	***304***
FAIRFAX ELDERLY HOME DERR Id: 218002310 Activity: VAP	***7920-8118 CENTRAL AV***	***SSW 1/2 - 1 (0.999 mi.)***	***66***	***306***

Lower Elevation	Address	Direction / Distance	Map ID	Page
WADE PARK CHEMICAL DERR Id: 218000884 Activity: SA, RR	***7012 WADE PARK BLVD***	***WNW 1/2 - 1 (0.913 mi.)***	***61***	***294***
COYNE LAUNDRY SITE F DERR Id: 218001959 Activity: VAP	***6710 LEXINGTON AVE***	***W 1/2 - 1 (0.945 mi.)***	***63***	***297***
SUPERIOR AVE GARAGE, DERR Id: 218003760 Activity: SA	10702 SUPERIOR AVE	NNE 1/2 - 1 (0.977 mi.)	64	303

Lists of state and tribal landfills and solid waste disposal facilities

SWF/LF: The Solid Waste Facilities/Landfill Sites records typically contain an inventory of solid waste disposal facilities or landfills in a particular state. The data come from the Ohio Environmental Protection Agency's Licensed Solid Waste Facilities.

A review of the SWF/LF list, as provided by EDR, and dated 09/30/2024 has revealed that there are 2 SWF/LF sites within approximately 0.5 miles of the target property.

Equal/Higher Elevation	Address	Direction / Distance	Map ID	Page
CLEVELAND CLINIC FOU	***9500 EUCLID AVE***	***SSE 1/4 - 1/2 (0.428 mi.)***	***K43***	***117***

Status: ISSUED
Facility Id: 12378

Lower Elevation	Address	Direction / Distance	Map ID	Page
NE OHIO NEIGHBORHOOD	***8300 HOUGH AVE***	***W 1/8 - 1/4 (0.215 mi.)***	***D24***	***35***
Status: ISSUED Facility Id: 9550				

Lists of state and tribal leaking storage tanks

LUST: The Leaking Underground Storage Tank Incident Reports contain an inventory of reported leaking underground storage tank incidents. The data come from the Department of Commerce Division of State Fire Marshal's List of Reported Petroleum Underground Storage Tank Release Incidents.

A review of the LUST list, as provided by EDR, and dated 10/31/2024 has revealed that there are 15 LUST sites within approximately 0.5 miles of the target property.

Equal/Higher Elevation	Address	Direction / Distance	Map ID	Page
BP OIL CO. #22365 FR Status: NFA: No Further Action	***9308 CHESTER AVE***	***SSE 1/4 - 1/2 (0.304 mi.)***	***F28***	***77***
CLEVELAND CLINIC FR Status: RPT: a possible incident is reported	1965 E 89TH ST	S 1/4 - 1/2 (0.373 mi.)	G30	86
FORMER GULF SERVICE FR Status: NFA: No Further Action	***8701-8705 EUCLID AVE***	***SSW 1/4 - 1/2 (0.397 mi.)***	***H32***	***88***
CLEVELAND CLINIC FR Status: NFA: No Further Action	***1945 E 97TH ST***	***SE 1/4 - 1/2 (0.401 mi.)***	***I33***	***91***
FORMER SWIFT SERVICE FR Status: CLO: Closure	8920 EUCLID AVE	S 1/4 - 1/2 (0.409 mi.)	G37	102
CLEVELAND CLINIC CAN FR Status: NFA: No Further Action	2010 E 90TH ST	S 1/4 - 1/2 (0.421 mi.)	K40	108
CLEVELAND CLINIC FOU FR Status: RPT: a possible incident is reported FR Status: NFA: No Further Action FR Status: CLO: Closure	***9500 EUCLID AVENUE***	***SSE 1/4 - 1/2 (0.428 mi.)***	***K44***	***127***
CLEVELAND CLINIC POW FR Status: SUS: a suspected release or source is identified FR Status: NFA: No Further Action	***2045 E 90TH ST***	***S 1/4 - 1/2 (0.480 mi.)***	***N51***	***252***
ABANDONED SERVICE ST FR Status: NFA: No Further Action	10400 CHESTER/1942 E	SE 1/4 - 1/2 (0.483 mi.)	54	268

Lower Elevation	Address	Direction / Distance	Map ID	Page
COMMUNITY CIRCLE TWO FR Status: RPT: a possible incident is reported	***8925 HOUGH AVE***	***NW 0 - 1/8 (0.017 mi.)***	***A5***	***9***
SPRINGBROOK ESTATES FR Status: NFA: No Further Action	***1675 ANSEL RD***	***ENE 1/4 - 1/2 (0.260 mi.)***	***E26***	***74***
MT SINAI MEDICAL CEN	***1800 E 105TH ST***	***E 1/4 - 1/2 (0.412 mi.)***	***J39***	***105***

FR Status: NFA: No Further Action				
VACANT LOT	***9321 WADE PARK***	***NNE 1/4 - 1/2 (0.436 mi.)***	***L47***	***243***
FR Status: NFA: No Further Action				
UNIVERSITY TOWER	***1575 EAST BLVD***	***NE 1/4 - 1/2 (0.457 mi.)***	***48***	***246***
FR Status: RPT: a possible incident is reported				
WADE PARK APARTMENTS	***9500 WADE PARK***	***NNE 1/4 - 1/2 (0.459 mi.)***	***M50***	***249***
FR Status: NFA: No Further Action				

UNREG LTANKS: A suspected or confirmed release of petroleum from a non-regulated UST.

A review of the UNREG LTANKS list, as provided by EDR, and dated 08/25/1999 has revealed that there are 2 UNREG LTANKS sites within approximately 0.5 miles of the target property.

Equal/Higher Elevation	Address	Direction / Distance	Map ID	Page
CLEVELAND CLINIC	***9500 EUCLID AVE***	***SSE 1/4 - 1/2 (0.428 mi.)***	***K41***	***108***
Facility Status: NFA				
Facility Id: 183639				
Incident Number: 180187900				
CLEVELAND CLINIC POW	2045 E 90TH ST	S 1/4 - 1/2 (0.480 mi.)	N52	265
Facility Status: CON				
Facility Id: -0-				
Incident Number: 181061300				

Lists of state and tribal registered storage tanks

UST: The Underground Storage Tank database contains registered USTs. USTs are regulated under Subtitle I of the Resource Conservation and Recovery Act (RCRA). The data come from the Department of Commerce Division of State Fire Marshal's Facility File.

A review of the UST list, as provided by EDR, and dated 10/08/2024 has revealed that there are 2 UST sites within approximately 0.25 miles of the target property.

Lower Elevation	Address	Direction / Distance	Map ID	Page
COMMUNITY CIRCLE TWO	8925 HOUGH AVE	NW 0 - 1/8 (0.017 mi.)	A4	8
Facility Id: 18008884				
Tank Status: REM - Removed				
NE OHIO NEIGHBORHOOD	***8300 HOUGH AVE***	***W 1/8 - 1/4 (0.215 mi.)***	***D24***	***35***
Facility Id: 18000245				
Tank Status: EMP - Empty Never Filled				

ADDITIONAL ENVIRONMENTAL RECORDS

Local Brownfield lists

EXECUTIVE SUMMARY

US BROWNFIELDS: The EPA's listing of Brownfields properties from the Cleanups in My Community program, which provides information on Brownfields properties for which information is reported back to EPA, as well as areas served by Brownfields grant programs.

A review of the US BROWNFIELDS list, as provided by EDR, and dated 09/09/2024 has revealed that there are 2 US BROWNFIELDS sites within approximately 0.5 miles of the target property.

Equal/Higher Elevation	Address	Direction / Distance	Map ID	Page
UPPER CHESTER	1848-66 E. 97TH STRE	ESE 1/8 - 1/4 (0.200 mi.)	22	15
OPPORTUNITY CORRIDOR	I-490 AND 55TH STREE	SSE 1/4 - 1/2 (0.435 mi.)	45	233

Local Lists of Registered Storage Tanks

ARCHIVE UST: Underground storage tank records that have been removed from the Underground Storage Tank database.

A review of the ARCHIVE UST list, as provided by EDR, and dated 10/08/2024 has revealed that there are 2 ARCHIVE UST sites within approximately 0.25 miles of the target property.

Lower Elevation	Address	Direction / Distance	Map ID	Page
COMMUNITY CIRCLE TWO Facility Number: 18008884	***8925 HOUGH AVE***	***NW 0 - 1/8 (0.017 mi.)***	***A5***	***9***
NE OHIO NEIGHBORHOOD Facility Number: 18000245 Tank Status: CIU	***8300 HOUGH AVE***	***W 1/8 - 1/4 (0.215 mi.)***	***D24***	***35***

Other Ascertainable Records

UST FINDER RELEASE: US EPA's UST Finder data is a national composite of leaking underground storage tanks. This data contains information about, and locations of, leaking underground storage tanks. Data was collected from state sources and standardized into a national profile by EPA's Office of Underground Storage Tanks, Office of Research and Development, and the Association of State and Territorial Solid Waste Management Officials.

A review of the UST FINDER RELEASE list, as provided by EDR, and dated 06/08/2023 has revealed that there are 9 UST FINDER RELEASE sites within approximately 0.5 miles of the target property.

Equal/Higher Elevation	Address	Direction / Distance	Map ID	Page
BP OIL CO. #22365	***9308 CHESTER AVE***	***SSE 1/4 - 1/2 (0.304 mi.)***	***F29***	***82***
FORMER GULF SERVICE	***8701-8705 EUCLID AVE***	***SSW 1/4 - 1/2 (0.397 mi.)***	***H31***	***86***
CLEVELAND CLINIC	***1945 E 97TH ST***	***SE 1/4 - 1/2 (0.401 mi.)***	***I34***	***92***
CLEVELAND CLINIC FOU	***9500 EUCLID AVE***	***SSE 1/4 - 1/2 (0.428 mi.)***	***K42***	***111***
CLEVELAND CLINIC POW	***2045 E 90TH ST***	***S 1/4 - 1/2 (0.480 mi.)***	***N53***	***266***

Lower Elevation	Address	Direction / Distance	Map ID	Page
SPRINGBROOK ESTATES	***1675 ANSEL RD***	***ENE 1/4 - 1/2 (0.260 mi.)***	***E27***	***76***
MT SINAI MEDICAL CEN	***1800 E 105TH ST***	***E 1/4 - 1/2 (0.412 mi.)***	***J38***	***102***
VACANT LOT	***9321 WADE PARK***	***NNE 1/4 - 1/2 (0.436 mi.)***	***L46***	***242***
WADE PARK APARTMENTS	***9500 WADE PARK***	***NNE 1/4 - 1/2 (0.459 mi.)***	***M49***	***247***

EXECUTIVE SUMMARY

E MANIFEST: EPA established a national system for tracking hazardous waste shipments electronically. This system, known as ?e-Manifest,? will modernize the nation?s cradle-to-grave hazardous waste tracking process while saving valuable time, resources, and dollars for industry and states.

A review of the E MANIFEST list, as provided by EDR, and dated 02/17/2025 has revealed that there are 2 E MANIFEST sites within approximately 0.25 miles of the target property.

Lower Elevation	Address	Direction / Distance	Map ID	Page
HOUGH MEDICAL CENTER	8300 HOUGH AVE	W 1/8 - 1/4 (0.215 mi.)	D23	20
CASE WESTERN RESERVE	***1 MOUNT SINAI DR***	***ENE 1/8 - 1/4 (0.240 mi.)***	***E25***	***40***

EDR HIGH RISK HISTORICAL RECORDS

EDR Exclusive Records

EDR Hist Auto: EDR has searched selected national collections of business directories and has collected listings of potential gas station/filling station/service station sites that were available to EDR researchers. EDR's review was limited to those categories of sources that might, in EDR's opinion, include gas station/filling station/service station establishments. The categories reviewed included, but were not limited to gas, gas station, gasoline station, filling station, auto, automobile repair, auto service station, service station, etc. This database falls within a category of information EDR classifies as "High Risk Historical Records", or HRHR. EDR's HRHR effort presents unique and sometimes proprietary data about past sites and operations that typically create environmental concerns, but may not show up in current government records searches.

A review of the EDR Hist Auto list, as provided by EDR, has revealed that there are 4 EDR Hist Auto sites within approximately 0.125 miles of the target property.

Equal/Higher Elevation	Address	Direction / Distance	Map ID	Page
GONZALEZ TEXACO SERV	8932 HOUGH AV	0 - 1/8 (0.000 mi.)	A3	8

Lower Elevation	Address	Direction / Distance	Map ID	Page
ASHFORD S UNION~76~<	76 SERVICE"GASOLIN	W 0 - 1/8 (0.022 mi.)	A6	11
CRAWFORD ROAD BATTER	1718 CRAWFORD RD	NNW 0 - 1/8 (0.120 mi.)	C20	15
ROMISCHER SAML	1708 CRAWFORD RD	NNW 0 - 1/8 (0.124 mi.)	C21	15

EDR Hist Cleaner: EDR has searched selected national collections of business directories and has collected listings of potential dry cleaner sites that were available to EDR researchers. EDR's review was limited to those categories of sources that might, in EDR's opinion, include dry cleaning establishments. The categories reviewed included, but were not limited to dry cleaners, cleaners, laundry, laundromat, cleaning/laundry, wash & dry etc. This database falls within a category of information EDR classifies as "High Risk Historical Records", or HRHR. EDR's HRHR effort presents unique and sometimes proprietary data about past sites and operations that typically create environmental concerns, but may not show up in current government records searches.

A review of the EDR Hist Cleaner list, as provided by EDR, has revealed that there are 15 EDR Hist Cleaner sites within approximately 0.125 miles of the target property.

Equal/Higher Elevation	Address	Direction / Distance	Map ID	Page
GOLDSMITH BENJ	8918 HOUGH AV	0 - 1/8 (0.000 mi.)	A2	8
NEW HUB DRY CLEANING	9020 HOUGH AVENUE	ENE 0 - 1/8 (0.037 mi.)	8	12

EXECUTIVE SUMMARY

Equal/Higher Elevation	Address	Direction / Distance	Map ID	Page
RANEN ALEX	1765 E 93RD ST	E 0 - 1/8 (0.094 mi.)	B10	12
BOKAY LAUNDRY	9201 HOUGH AV	ENE 0 - 1/8 (0.099 mi.)	B11	13
ROYAL CLEANERS	9221 HOUGH AV	ENE 0 - 1/8 (0.099 mi.)	B12	13
WESTINGHOUSE LAUNDRO	9300 HOUGH AV	ENE 0 - 1/8 (0.102 mi.)	B13	13
WEIL MARK J	9305 HOUGH AV	ENE 0 - 1/8 (0.112 mi.)	15	14
ROTHSCHILD ALEX	9208 EDMUNDS AVE	NNE 0 - 1/8 (0.119 mi.)	18	14

Lower Elevation	Address	Direction / Distance	Map ID	Page
UNITY DRY CLEANING &	8904 HOUGH AV	0 - 1/8 (0.000 mi.)	A1	8
DE LUXE ODORLESS CLE	8714 HOUGH AV	W 0 - 1/8 (0.033 mi.)	A7	12
YEE LIM	8713 HOUGH AV	W 0 - 1/8 (0.041 mi.)	A9	12
THACKER TROY B	1738 CRAWFORD RD	NNW 0 - 1/8 (0.111 mi.)	C14	13
PICKELENER SIDNEY	1721 CRAWFORD RD	NNW 0 - 1/8 (0.115 mi.)	C16	14
PACKER DRY CLEANING	1724 CRAWFORD RD	NNW 0 - 1/8 (0.117 mi.)	C17	14
CRAWFORD LAUNDRY	1711 CRAWFORD RD	NNW 0 - 1/8 (0.119 mi.)	C19	14

EXECUTIVE SUMMARY

Due to poor or inadequate address information, the following sites were not mapped. Count: 3 records.

Site Name	Database(s)
HONEYWELL SIGNAL SYSTEMS FORMER, C	DERR, INST CONTROL, VCP, VAPOR
EUCLID BLOCK PROJECT, CLEVELAND	DERR, INST CONTROL, VCP
CHESTER AVE CORRIDOR, CLEVELAND	DERR

OVERVIEW MAP - 7927204.2S

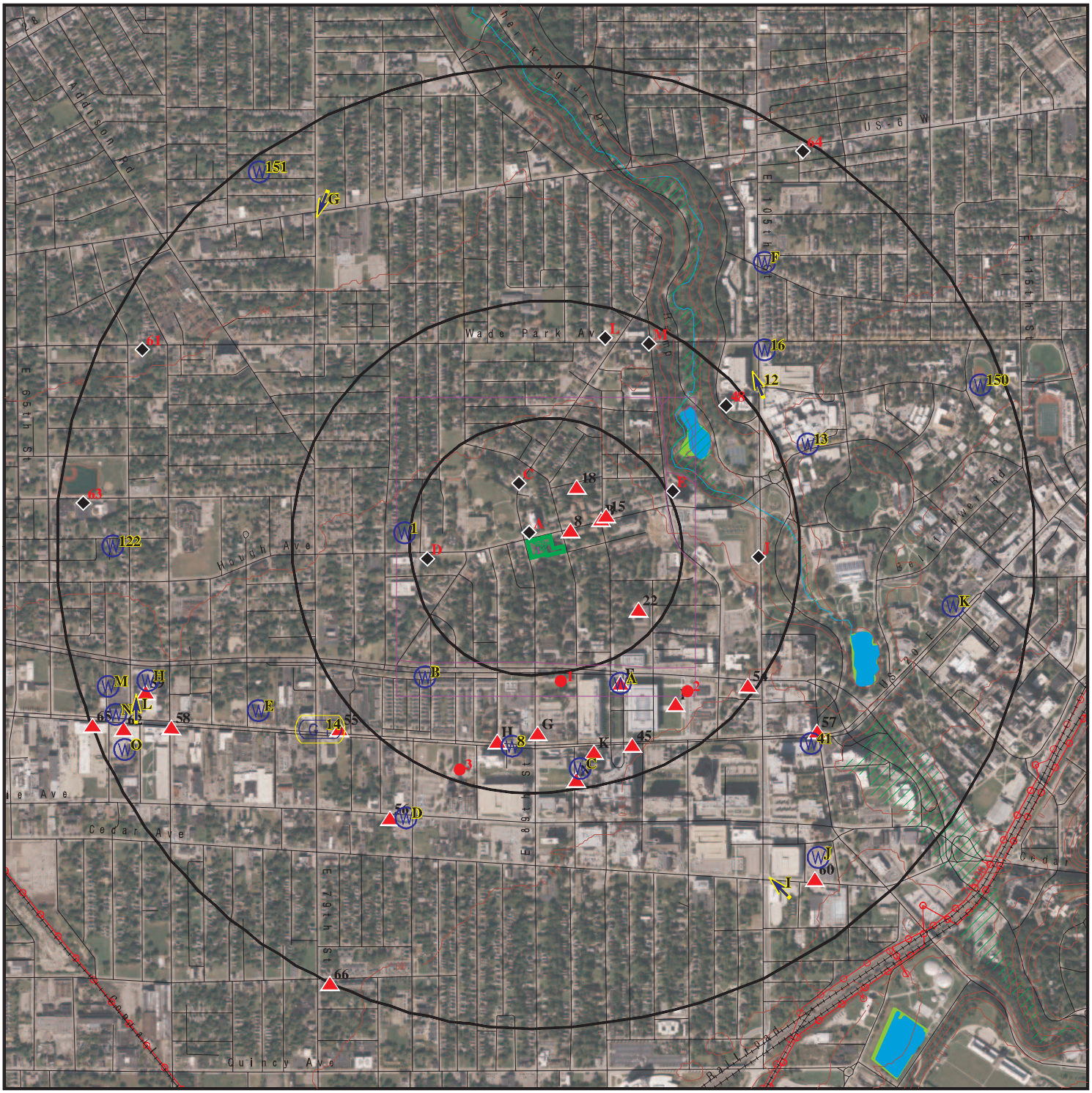

Target Property

Sites at elevations higher than or equal to the target property

Sites at elevations lower than the target property

Manufactured Gas Plants

National Priority List Sites

Dept. Defense Sites

0 1/4 1/2 1 Miles

Indian Reservations BIA

Power transmission lines

Special Flood Hazard Area (1%)

0.2% Annual Chance Flood Hazard

National Wetland Inventory

This report includes Interactive Map Layers to display and/or hide map information. The legend includes only those icons for the default map view.

SITE NAME:	Hough Senior Independent Living	CLIENT:	Partners Env. Consulting, Inc.
ADDRESS:	Hough Ave. Between East 89th St. and East 90th St. Cleveland OH 44106	CONTACT:	Emily Loxley
		INQUIRY #:	7927204.2s
LAT/LONG:	41.509554 / 81.624304	DATE:	March 17, 2025 10:36 am

Copyright © 2025 EDR, Inc. © 2015 TomTom Rel. 2015.

DETAIL MAP - 7927204.2S

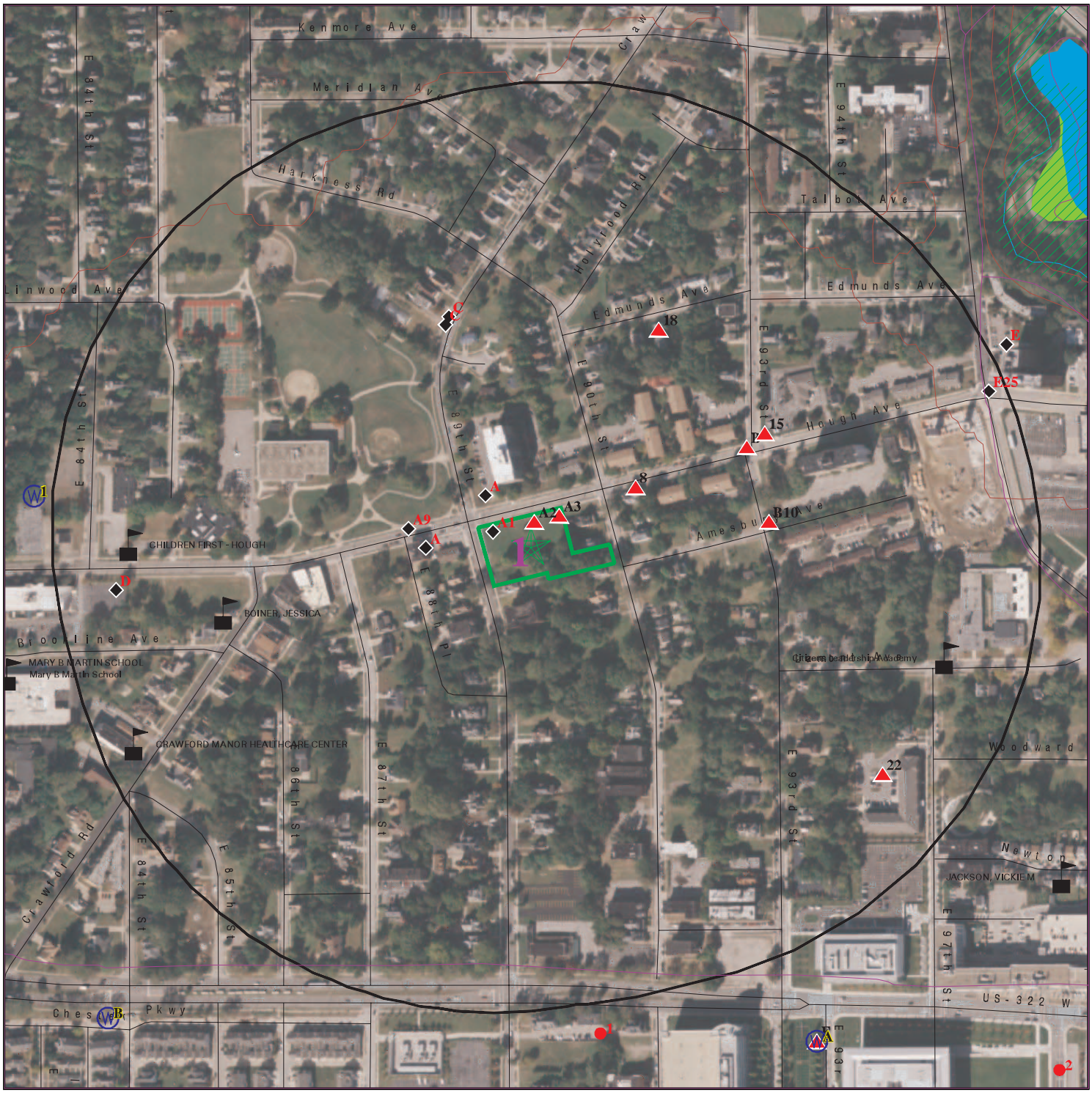

0 1/16 1/8 1/4 Miles

- Target Property
- Sites at elevations higher than or equal to the target property
- Sites at elevations lower than the target property
- Manufactured Gas Plants
- Sensitive Receptors
- National Priority List Sites
- Dept. Defense Sites
- Indian Reservations BIA
- Special Flood Hazard Area (1%)
- 0.2% Annual Chance Flood Hazard
- National Wetland Inventory

This report includes Interactive Map Layers to display and/or hide map information. The legend includes only those icons for the default map view.

SITE NAME:	Hough Senior Independent Living	CLIENT:	Partners Env. Consulting, Inc.
ADDRESS:	Hough Ave. Between East 89th St. and East 90th St. Cleveland OH 44106	CONTACT:	Emily Loxley
		INQUIRY #:	7927204.2s
LAT/LONG:	41.509554 / 81.624304	DATE:	March 17, 2025 10:37 am

Copyright © 2025 EDR, Inc. © 2015 TomTom Rel. 2015.

MAP FINDINGS SUMMARY

Database	Search Distance (Miles)	Target Property	< 1/8	1/8 - 1/4	1/4 - 1/2	1/2 - 1	> 1	Total Plotted
STANDARD ENVIRONMENTAL RECORDS								
Lists of Federal NPL (Superfund) sites								
NPL	1.000		0	0	0	0	NR	0
Proposed NPL	1.000		0	0	0	0	NR	0
NPL LIENS	1.000		0	0	0	0	NR	0
Lists of Federal Delisted NPL sites								
Delisted NPL	1.000		0	0	0	0	NR	0
Lists of Federal sites subject to CERCLA removals and CERCLA orders								
FEDERAL FACILITY	0.500		0	0	0	NR	NR	0
SEMS	0.500		0	0	0	NR	NR	0
Lists of Federal CERCLA sites with NFRAP								
SEMS-ARCHIVE	0.500		0	0	1	NR	NR	1
Lists of Federal RCRA facilities undergoing Corrective Action								
CORRACTS	1.000		0	0	0	0	NR	0
Lists of Federal RCRA TSD facilities								
RCRA-TSDF	0.500		0	0	0	NR	NR	0
Lists of Federal RCRA generators								
RCRA-LQG	0.250		0	0	NR	NR	NR	0
RCRA-SQG	0.250		0	0	NR	NR	NR	0
RCRA-VSQG	0.250		0	1	NR	NR	NR	1
Federal institutional controls / engineering controls registries								
LUCIS	0.500		0	0	0	NR	NR	0
US ENG CONTROLS	0.500		0	0	0	NR	NR	0
US INST CONTROLS	0.500		0	0	0	NR	NR	0
Federal ERNS list								
ERNS	0.001		0	NR	NR	NR	NR	0
Lists of state- and tribal hazardous waste facilities								
SHWS	N/A		N/A	N/A	N/A	N/A	N/A	N/A
DERR	1.000		0	0	1	12	NR	13
Lists of state and tribal landfills and solid waste disposal facilities								
SWF/LF	0.500		0	1	1	NR	NR	2
Lists of state and tribal leaking storage tanks								
LAST	0.001		0	NR	NR	NR	NR	0

MAP FINDINGS SUMMARY

Database	Search Distance (Miles)	Target Property	< 1/8	1/8 - 1/4	1/4 - 1/2	1/2 - 1	> 1	Total Plotted
LUST	0.500		1	0	14	NR	NR	15
INDIAN LUST	0.500		0	0	0	NR	NR	0
UNREG LTANKS	0.500		0	0	2	NR	NR	2
Lists of state and tribal registered storage tanks								
FEMA UST	0.250		0	0	NR	NR	NR	0
UST	0.250		1	1	NR	NR	NR	2
AST	0.250		0	0	NR	NR	NR	0
INDIAN UST	0.250		0	0	NR	NR	NR	0
State and tribal institutional control / engineering control registries								
HIST INST CONTROLS	0.500		0	0	0	NR	NR	0
HIST ENG CONTROLS	0.500		0	0	0	NR	NR	0
ENG CONTROLS	0.500		0	0	0	NR	NR	0
INST CONTROL	0.500		0	0	0	NR	NR	0
Lists of state and tribal voluntary cleanup sites								
INDIAN VCP	0.500		0	0	0	NR	NR	0
VCP	0.500		0	0	0	NR	NR	0
Lists of state and tribal brownfield sites								
BROWNFIELDS	0.500		0	0	0	NR	NR	0
ADDITIONAL ENVIRONMENTAL RECORDS								
Local Brownfield lists								
US BROWNFIELDS	0.500		0	1	1	NR	NR	2
Local Lists of Landfill / Solid Waste Disposal Sites								
SWRCY	0.500		0	0	0	NR	NR	0
HIST LF	0.500		0	0	0	NR	NR	0
INDIAN ODI	0.500		0	0	0	NR	NR	0
ODI	0.500		0	0	0	NR	NR	0
DEBRIS REGION 9	0.500		0	0	0	NR	NR	0
IHS OPEN DUMPS	0.500		0	0	0	NR	NR	0
Local Lists of Hazardous waste / Contaminated Sites								
US HIST CDL	0.001		0	NR	NR	NR	NR	0
CDL	0.001		0	NR	NR	NR	NR	0
US CDL	0.001		0	NR	NR	NR	NR	0
Local Lists of Registered Storage Tanks								
ARCHIVE UST	0.250		1	1	NR	NR	NR	2
Local Land Records								
LIENS 2	0.001		0	NR	NR	NR	NR	0
Records of Emergency Release Reports								
HMIRS	0.001		0	NR	NR	NR	NR	0

MAP FINDINGS SUMMARY

Database	Search Distance (Miles)	Target Property	< 1/8	1/8 - 1/4	1/4 - 1/2	1/2 - 1	> 1	Total Plotted
SPILLS	0.001		0	NR	NR	NR	NR	0
SPILLS 90	0.001		0	NR	NR	NR	NR	0
SPILLS 80	0.001		0	NR	NR	NR	NR	0
Other Ascertainable Records								
RCRA NonGen / NLR	0.250		0	0	NR	NR	NR	0
FUDS	1.000		0	0	0	0	NR	0
DOD	1.000		0	0	0	0	NR	0
SCRD DRYCLEANERS	0.500		0	0	0	NR	NR	0
US FIN ASSUR	0.001		0	NR	NR	NR	NR	0
EPA WATCH LIST	0.001		0	NR	NR	NR	NR	0
2020 COR ACTION	0.250		0	0	NR	NR	NR	0
TSCA	0.001		0	NR	NR	NR	NR	0
TRIS	0.001		0	NR	NR	NR	NR	0
SSTS	0.001		0	NR	NR	NR	NR	0
ROD	1.000		0	0	0	0	NR	0
RMP	0.001		0	NR	NR	NR	NR	0
RAATS	0.001		0	NR	NR	NR	NR	0
PRP	0.001		0	NR	NR	NR	NR	0
PADS	0.001		0	NR	NR	NR	NR	0
ICIS	0.001		0	NR	NR	NR	NR	0
FTTS	0.001		0	NR	NR	NR	NR	0
MLTS	0.001		0	NR	NR	NR	NR	0
COAL ASH DOE	0.001		0	NR	NR	NR	NR	0
COAL ASH EPA	0.500		0	0	0	NR	NR	0
PCB TRANSFORMER	0.001		0	NR	NR	NR	NR	0
RADINFO	0.001		0	NR	NR	NR	NR	0
HIST FTTS	0.001		0	NR	NR	NR	NR	0
DOT OPS	0.001		0	NR	NR	NR	NR	0
CONSENT	1.000		0	0	0	0	NR	0
INDIAN RESERV	1.000		0	0	0	0	NR	0
FUSRAP	1.000		0	0	0	0	NR	0
UMTRA	0.500		0	0	0	NR	NR	0
LEAD SMELTERS	0.001		0	NR	NR	NR	NR	0
US AIRS	0.001		0	NR	NR	NR	NR	0
US MINES	0.250		0	0	NR	NR	NR	0
ABANDONED MINES	0.250		0	0	NR	NR	NR	0
MINES MRDS	0.250		0	0	NR	NR	NR	0
FINDS	0.001		0	NR	NR	NR	NR	0
DOCKET HWC	0.001		0	NR	NR	NR	NR	0
UXO	1.000		0	0	0	0	NR	0
ECHO	0.001		0	NR	NR	NR	NR	0
FUELS PROGRAM	0.250		0	0	NR	NR	NR	0
PFAS NPL	0.250		0	0	NR	NR	NR	0
PFAS FEDERAL SITES	0.250		0	0	NR	NR	NR	0
PFAS TRIS	0.250		0	0	NR	NR	NR	0
PFAS TSCA	0.250		0	0	NR	NR	NR	0
PFAS RCRA MANIFEST	0.250		0	0	NR	NR	NR	0
PFAS ATSDR	0.250		0	0	NR	NR	NR	0
PFAS WQP	0.250		0	0	NR	NR	NR	0
PFAS PROJECT	0.250		0	0	NR	NR	NR	0

MAP FINDINGS SUMMARY

Database	Search Distance (Miles)	Target Property	< 1/8	1/8 - 1/4	1/4 - 1/2	1/2 - 1	> 1	Total Plotted
PFAS NPDES	0.250		0	0	NR	NR	NR	0
PFAS ECHO	0.250		0	0	NR	NR	NR	0
PFAS ECHO FIRE TRAIN	0.250		0	0	NR	NR	NR	0
PFAS PT 139 AIRPORT	0.250		0	0	NR	NR	NR	0
AQUEOUS FOAM NRC	0.250		0	0	NR	NR	NR	0
BIOSOLIDS	0.001		0	NR	NR	NR	NR	0
UST FINDER	0.250		0	0	NR	NR	NR	0
UST FINDER RELEASE	0.500		0	0	9	NR	NR	9
E MANIFEST	0.250		0	2	NR	NR	NR	2
PFAS	0.250		0	0	NR	NR	NR	0
AIRS	0.001		0	NR	NR	NR	NR	0
ASBESTOS	0.001		0	NR	NR	NR	NR	0
COAL ASH	0.500		0	0	0	NR	NR	0
CRO	0.001		0	NR	NR	NR	NR	0
DRYCLEANERS	0.250		0	0	NR	NR	NR	0
Financial Assurance	0.001		0	NR	NR	NR	NR	0
HIST USD	0.500		0	0	0	NR	NR	0
LEAD	0.001		0	NR	NR	NR	NR	0
NPDES	0.001		0	NR	NR	NR	NR	0
VAPOR	0.500		0	0	0	NR	NR	0
TOWNGAS	1.000		0	0	0	0	NR	0
UIC	0.001		0	NR	NR	NR	NR	0
USD	0.500		0	0	0	NR	NR	0
EDR HIGH RISK HISTORICAL RECORDS								
EDR Exclusive Records								
EDR MGP	1.000		0	0	0	0	NR	0
EDR Hist Auto	0.125		4	NR	NR	NR	NR	4
EDR Hist Cleaner	0.125		15	NR	NR	NR	NR	15
EDR RECOVERED GOVERNMENT ARCHIVES								
Exclusive Recovered Govt. Archives								
RGA LF	0.001		0	NR	NR	NR	NR	0
RGA LUST	0.001		0	NR	NR	NR	NR	0
- Totals --		0	22	7	29	12	0	70

NOTES:

TP = Target Property

NR = Not Requested at this Search Distance

Sites may be listed in more than one database

N/A = This State does not maintain a SHWS list. See the Federal CERCLIS list.

A1 **UNITY DRY CLEANING & TAILORING** **EDR Hist Cleaner** **1009162731**
8904 HOUGH AV **N/A**
< 1/8 **CLEVELAND, OH**
1 ft.

Site 1 of 8 in cluster A

Relative: EDR Hist Cleaner
Lower

Actual:
664 ft.

Year:	Name:	Type:
1974	UNITY DRY CLEANING & TAILORING	CLEANERS AND DYERS

A2 **GOLDSMITH BENJ** **EDR Hist Cleaner** **1009183850**
8918 HOUGH AV **N/A**
< 1/8 **CLEVELAND, OH**
1 ft.

Site 2 of 8 in cluster A

Relative: EDR Hist Cleaner
Higher

Actual:
665 ft.

Year:	Name:	Type:
1935	GOLDSMITH BENJ	LAUNDRIES

A3 **GONZALEZ TEXACO SERVICE STATION** **EDR Hist Auto** **1009048754**
8932 HOUGH AV **N/A**
< 1/8 **CLEVELAND, OH**
1 ft.

Site 3 of 8 in cluster A

Relative: EDR Hist Auto
Higher

Actual:
665 ft.

Year:	Name:	Type:
1951	HALL FRANKLIN	GASOLINE STATIONS
1955	H & L TEXACO STATION	GASOLINE STATIONS
1961	GONZALEZ TEXACO SERVICE STATION	GASOLINE STATIONS

A4 **COMMUNITY CIRCLE TWO** **UST** **U004425707**
NW **8925 HOUGH AVE** **N/A**
< 1/8 **CLEVELAND, OH 44106**
0.017 mi.
92 ft.

Site 4 of 8 in cluster A

Relative: UST:
Lower

Actual:
664 ft.

Name:	COMMUNITY CIRCLE TWO
Address:	8925 HOUGH AVE
City,State,Zip:	CLEVELAND, OH 44106
Facility Id:	18008884
Owner Name:	Not reported
Owner Address:	Not reported
Owner City/State/Zip:	Not reported
Tank Number:	T00001
Status:	REM - Removed
UST Capacity:	110
Tank Content:	Unknown
Installation Date:	Not reported
Construction:	Not reported
Date Last Used:	Not reported

COMMUNITY CIRCLE TWO (Continued) **U004425707**

Date TCL Closed:	Not reported
Date Removed:	08/25/1999
CAS Number:	Not reported
Abandoned Approved:	Not reported
Regulated:	NO
Sensitive Area:	NO
Date Of Sensitivity:	Not reported
UST Configurations:	Not reported
Construction Comments:	Not reported
Corrosion Protections:	Not reported
Corrosion Protection Comments:	Not reported
Primary Release Detection:	AMO - Alternative Method (Other, explain)
Secondary Release Detection:	Not reported
Release Detection Comments:	RDTank: / RDLine:
Piping Configuration:	Not reported
Piping Configuration Comments:	Not reported
Piping Styles:	NA - Not Applicable
Piping Constructions:	OTH - Other (explain)
Piping Construction Comments:	Not reported
Piping Corrosion Protections:	OTH - Other (explain)
Piping Corrosion Protection Comments:	Not reported
Piping Release Detections:	OTH - Other(explain)
Piping Release Detection Comments:	Not reported
Spill Prevention Manholes:	NP - None Present
Spill Prevention Manhole Comments:	No
OverFill Prevention:	Not reported
OverFill Prevention Comment:	OverFill Spill: No
Comments:	Not reported

A5 **COMMUNITY CIRCLE TWO** **LUST** **U004088160**
NW **8925 HOUGH AVE** **ARCHIVE UST** **N/A**
< 1/8 **CLEVELAND, OH 44106** **ASBESTOS**
0.017 mi. **LEAD**
92 ft. **Site 5 of 8 in cluster A**

Relative:
Lower

Actual:
664 ft.

LUST:

Name:	COMMUNITY CIRCLE TWO
Address:	8925 HOUGH AVE
City,State,Zip:	CLEVELAND, OH 44106
Release Number:	18008884 - N00001
Release Date:	08/25/1999
LTF Status:	2 SUS/CON from non-regulated UST
FR Status:	**RPT: a possible incident is reported**
Priority:	2
Review Date:	05/13/2016
Priority Decode:	SUS/CON from non-regulated UST
Class1 Decode:	A viable RP have been identified
Latitude:	41.509998
Longitude:	-81.624563
Class:	Viable Responsible Party has been identified
Incident Number:	180000100.0
Last Update:	Kelly Snedegar
Last Update Date:	01/11/2024
Last Update Updated:	01/24/2002
Sub Status:	Approved
Rules:	1992
Coordinator:	Charles Zepp
Rating:	0

COMMUNITY CIRCLE TWO (Continued) **U004088160**

ARCHIVE UST:

Name:	COMMUNITY CIRCLE TWO
Address:	8925 HOUGH AVE
City,State,Zip:	CLEVELAND, OH 44106
Facility Number:	18008884
Owner Name:	COMMUNITY CIRCLE TWO
Owner Address:	8925 HOUGH AVE
Owner City,St,Zip:	CLEVELAND, OH 44106
Owner Telephone:	(216) 795-3950
Owner ID:	W010315
Facility Type:	Not reported
Contact Name:	Not reported
Contact Telephone:	Not reported
Tank Number:	Not reported
Depth at Location:	CLEVELAND FIRE DEPARTMENT
Authorized:	Yes
Eligible Award:	Not reported
Action:	Yes

Permit:

Facility Id:	18008884
Permit Id:	P00001
Permit Status:	Closed
Issued Date:	8/25/1999
LFD Permit Id:	08210

Tank ID:	T00001
Tank Type:	Not reported
Tank Status:	**Not reported**
Install Date:	Not reported
Content:	Not reported
Capacity:	Not reported
Corrosion Protection Tank:	Not reported
CAS #:	Not reported
Regulated:	No
Overfill Device Installed:	No
Spill Device Installed:	No
Release Detection On Tank:	Not reported
Date Removed:	Not reported
Date Last Use:	Not reported
Date Abandoned/Closed:	Not reported
AST/UST:	UST
Corrosion Protection Piping:	Not reported
Piping Material:	Not reported
Piping Type:	Not reported
Release Detection On Piping:	Not reported

ASBESTOS:

Name:	Not reported
Address:	8925 HOUGH AVENUE
City,State,Zip:	CLEVELAND, OH 44106
Notification ID:	157109
Owner Name:	The Millennia Companies
Abatement Contractor Name:	Ridgeline Integrated Solutions, LLC
Abatement License Number:	AC2551
Building Owner:	Kingsbury Tower

COMMUNITY CIRCLE TWO (Continued) **U004088160**

Abate Start Date:	01/28/2021
Abate End Date:	02/09/2021
Demo Contractor Name:	N/A
Demo Start Date:	01/28/2021
Demo End Date:	02/09/2021
RACM Linear Feet:	N/A
RACM Square Feet:	2000
RACM Cubic Feet:	N/A
Owner Phone:	216-520-1250
On Site Activity:	Abatement ONLY
Abatement Phone No:	254-466-3368
On Site Specialist Name:	Robert Bending
Specialist Cert Number:	AS544786
Cert Expiration Date:	01/15/2022
Setup Date:	01/28/2021
Offsite On Hold Date:	Not reported
Onsite Off Hold:	Not reported
Demo Contractor Phone:	N/A
Demo On Hold Date:	Not reported
Demo Off Hold Date:	Not reported
NF Cat-1 Pipe (ft):	0
NF Cat-1 Surface Area (sq ft):	0
NF Cat-2 Pipe (ft):	0
NF Cat-2 Surface Area (sq ft):	0

LEAD:

Name:	Not reported
Address:	8925 HOUGH AVE
City,State,Zip:	CLEVELAND, OH 44106
License Number:	LA007179
Contractor Last Name:	Flinn
Contractor First Name:	Douglas
Summary Month:	7
Summary Year:	2012
Summary Number:	140698
Detail Number:	171038
Activity Performed:	Inspection
Reason For Activity:	Lead Safe Renovation

A6 West < 1/8 0.022 mi. 116 ft. **ASHFORD S UNION~76~<SERVICE** **EDR Hist Auto** **1009049650**
76 SERVICE"GASOLINE STATIONS" 8812 HOUGH AV **N/A**
CLEVELAND, OH

Site 6 of 8 in cluster A

Relative: Lower EDR Hist Auto

Actual: 664 ft.

Year:	Name:	Type:
1951	DAVIS HI-SPEED SERVICE STATION	GASOLINE STATIONS
1955	PURE GASOLINE STATION	GASOLINE STATIONS
1961	DAVIS PURE OIL SERVICE STATION	GASOLINE STATIONS
1970	ASHFORD S PURE OIL SERVICE	GASOLINE STATIONS
1974	ASHFORD S UNION~76~<SERVICE	GASOLINE STATIONS

A7
West
< 1/8
0.033 mi.
172 ft.

DE LUXE ODORLESS CLEANERS — **EDR Hist Cleaner** — **1009185520**
8714 HOUGH AV — **N/A**
CLEVELAND, OH

Site 7 of 8 in cluster A

Relative:
Lower

EDR Hist Cleaner

Actual:
664 ft.

Year:	Name:	Type:
1951	DE LUXE ODORLESS CLEANERS	CLEANERS AND DYERS
1951	DE LUXE ODORLESS CLEANERS	CLOTHES PRESSERS CLEANERS AND REPAIRERS

8
ENE
< 1/8
0.037 mi.
196 ft.

NEW HUB DRY CLEANING CO — **EDR Hist Cleaner** — **1018889690**
9020 HOUGH AVENUE — **N/A**
CLEVELAND, OH 44106

Relative:
Higher

EDR Hist Cleaner

Actual:
667 ft.

Year:	Name:	Type:
1986	NEW HUB DRY CLEANING CO	Drycleaning Plants, Except Rugs
1987	NEW HUB DRY CLEANING CO	Drycleaning Plants, Except Rugs

A9
West
< 1/8
0.041 mi.
216 ft.

YEE LIM — **EDR Hist Cleaner** — **1009185300**
8713 HOUGH AV — **N/A**
CLEVELAND, OH

Site 8 of 8 in cluster A

Relative:
Lower

EDR Hist Cleaner

Actual:
664 ft.

Year:	Name:	Type:
1935	YEE LIM	LAUNDRIES-CHINESE

B10
East
< 1/8
0.094 mi.
494 ft.

RANEN ALEX — **EDR Hist Cleaner** — **1009182037**
1765 E 93RD ST — **N/A**
CLEVELAND, OH

Site 1 of 4 in cluster B

Relative:
Higher

EDR Hist Cleaner

Actual:
667 ft.

Year:	Name:	Type:
1935	RANEN ALEX	CLOTHES PRESSERS CLEANERS AND REPAIRERS
1951	SIMON MAX	CLOTHES PRESSERS CLEANERS AND REPAIRERS

B11
ENE
< 1/8
0.099 mi.
521 ft.

BOKAY LAUNDRY
9201 HOUGH AV
CLEVELAND, OH

EDR Hist Cleaner **1009161562**
N/A

Site 2 of 4 in cluster B

Relative:
Higher

EDR Hist Cleaner

Actual:
667 ft.

Year:	Name:	Type:
1955	BOKAY LAUNDRY	LAUNDRIES
1961	J & S HALF HOUR LAUNDRY	LAUNDRIES

B12
ENE
< 1/8
0.099 mi.
523 ft.

ROYAL CLEANERS
9221 HOUGH AV
CLEVELAND, OH

EDR Hist Cleaner **1009184561**
N/A

Site 3 of 4 in cluster B

Relative:
Higher

EDR Hist Cleaner

Actual:
667 ft.

Year:	Name:	Type:
1935	CHAIT ISRAEL	CLOTHES PRESSERS CLEANERS AND REPAIRERS
1951	ROYAL CLEANERS	CLOTHES PRESSERS CLEANERS AND REPAIRERS

B13
ENE
< 1/8
0.102 mi.
539 ft.

WESTINGHOUSE LAUNDROMAT
9300 HOUGH AV
CLEVELAND, OH

EDR Hist Cleaner **1009161340**
N/A

Site 4 of 4 in cluster B

Relative:
Higher

EDR Hist Cleaner

Actual:
667 ft.

Year:	Name:	Type:
1961	WESTINGHOUSE LAUNDRYMAT	LAUNDRIES-SELF SERVE
1970	WESTINGHOUSE LAUNDROMAT	LAUNDRIES-SELF SERVE

C14
NNW
< 1/8
0.111 mi.
585 ft.

THACKER TROY B
1738 CRAWFORD RD
CLEVELAND, OH

EDR Hist Cleaner **1009182739**
N/A

Site 1 of 6 in cluster C

Relative:
Lower

EDR Hist Cleaner

Actual:
662 ft.

Year:	Name:	Type:
1935	THACKER TROY B	CLOTHES PRESSERS CLEANERS AND REPAIRERS

15
ENE
< 1/8
0.112 mi.
591 ft.

WEIL MARK J
9305 HOUGH AV
CLEVELAND, OH

EDR Hist Cleaner **1009183516**
N/A

Relative:
Higher

EDR Hist Cleaner

Actual:
666 ft.

Year:	Name:	Type:
1935	WEIL MARK J	CLOTHES PRESSERS CLEANERS AND REPAIRERS

C16
NNW
< 1/8
0.115 mi.
607 ft.

PICKELENER SIDNEY
1721 CRAWFORD RD
CLEVELAND, OH

EDR Hist Cleaner **1009183470**
N/A

Site 2 of 6 in cluster C

Relative:
Lower

EDR Hist Cleaner

Actual:
662 ft.

Year:	Name:	Type:
1935	PICKELENER SIDNEY	LAUNDRIES

C17
NNW
< 1/8
0.117 mi.
620 ft.

PACKER DRY CLEANING CO
1724 CRAWFORD RD
CLEVELAND, OH

EDR Hist Cleaner **1009184762**
N/A

Site 3 of 6 in cluster C

Relative:
Lower

EDR Hist Cleaner

Actual:
662 ft.

Year:	Name:	Type:
1951	PACKER DRY CLEANING CO	CLOTHES PRESSERS CLEANERS AND REPAIRERS

18
NNE
< 1/8
0.119 mi.
629 ft.

ROTHSCHILD ALEX
9208 EDMUNDS AVE
CLEVELAND, OH

EDR Hist Cleaner **1009185889**
N/A

Relative:
Higher

EDR Hist Cleaner

Actual:
666 ft.

Year:	Name:	Type:
1951	ROTHSCHILD ALEX	CLEANERS AND DYERS

C19
NNW
< 1/8
0.119 mi.
629 ft.

CRAWFORD LAUNDRY
1711 CRAWFORD RD
CLEVELAND, OH

EDR Hist Cleaner **1009160902**
N/A

Site 4 of 6 in cluster C

Relative:
Lower

EDR Hist Cleaner

Actual:
663 ft.

Year:	Name:	Type:
1951	CRAWFORD LAUNDRY	LAUNDRIES
1955	CRAWFORD LAUNDRY	LAUNDRIES

CRAWFORD LAUNDRY (Continued) **1009160902**

1961 CRAWFORD LAUNDRY LAUNDRIES

C20
NNW
< 1/8
0.120 mi.
633 ft.

CRAWFORD ROAD BATTERY SERVICE **EDR Hist Auto** **1009073846**
1718 CRAWFORD RD **N/A**
CLEVELAND, OH

Site 5 of 6 in cluster C

Relative:
Lower

EDR Hist Auto

Actual:
662 ft.

Year:	Name:	Type:
1935	CRAWFORD ROAD BATTERY SERVICE	AUTOMOBILE REPAIRING

C21
NNW
< 1/8
0.124 mi.
655 ft.

ROMISCHER SAML **EDR Hist Auto** **1009071936**
1708 CRAWFORD RD **N/A**
CLEVELAND, OH

Site 6 of 6 in cluster C

Relative:
Lower

EDR Hist Auto

Actual:
662 ft.

Year:	Name:	Type:
1935	ROMISCHER SAML	GASOLINE AND OIL SERVICE STATIONS

22
ESE
1/8-1/4
0.200 mi.
1056 ft.

UPPER CHESTER **US BROWNFIELDS** **1018273385**
1848-66 E. 97TH STREET **N/A**
CLEVELAND, OH 44106

Relative:
Higher

Actual:
672 ft.

US BROWNFIELDS:

Name:	UPPER CHESTER
Address:	1848-66 E. 97th Street
City,State,Zip:	CLEVELAND, OH 44106
Property ID:	169023
Property Alias:	Not reported
Recipient Name:	Cuyahoga County
Grant Type:	Hazardous
Property Number:	119-08-074 through -078, -107
Parcel Size:	1.79
Latitude:	41.507612
Longitude:	-81.620333
Census Tract:	39035118900
State or Tribal Voluntary Response Program:	Y
Program Name:	BF
AA Activity Funded:	Not reported
Start Date:	Not reported
Redev Completition Date:	Not reported
Completed Date:	Not reported
Cleanup Funding:	Not reported
Cleanup Funding Source:	Not reported
Activity Funded:	Phase I
Assessment Funding:	Not reported
Assessment Funding Source:	Not reported
Redevelopment Funding:	Not reported

UPPER CHESTER (Continued) **1018273385**

Contaminants REC:	Not reported
Contaminants Found at Actionable Level:	Not reported
Redev. Funding Source:	Not reported
Redev. Funding Entity Name:	Not reported
Contaminants Found Below Actionable Level:	Not reported
Redevelopment Start Date:	Not reported
Assessment Funding Entity:	Not reported
Cleanup Funding Entity:	Not reported
Climate Adapt Mitig - Planning or Assessment:	Not reported
Cooperative Agreement Number:	00E00415
Start Date:	Not reported
Ownership Entity:	Private
Additional Institutional Controls Information:	Not reported
Completion Date:	Not reported
Address of Data Sources (URL if available) 1:	Not reported
Cleanup Required:	N
Indicates Cleanup/Treatment Tech Implemented:	Not reported
Institutional Controls Required:	N
IC Category Proprietary Controls:	Not reported
Excavation and Disposal of Soils:	Not reported
Extraction of contaminants:	Not reported
IC Cat. Info. Devices:	Not reported
Removal of materials (tanks and piping, etc.):	Not reported
IC Cat. Gov. Controls:	Not reported
Reduction of Contam Bioremediation/Phytoremediation:	Not reported
IC Cat. Enforcement Permit Tools:	Not reported
Cleanup of structures:	Not reported
IC in place date:	Not reported
Additional Cleanup/Treatment Tech Info:	Not reported
IC in place:	Not reported
Address of Data Source (URL if available) 2:	Not reported
Indicate whether Engineering Controls are required:	Not reported
State/tribal program ID:	Not reported
Cover Technologies (e.g., Capping):	Not reported
Security (e.g., Guard, Fence):	Not reported
Immobilization Process:	Not reported
Engineering Barriers (e.g., Slurry Walls, Sheet):	Not reported
Other:	Not reported
Additional Engineering Controls Information:	Not reported
Address of Data Source (URL if available) 3:	Not reported
Indicate whether Engineering Controls are in place:	Not reported
Date Engineering Controls put into place:	Not reported
ACRES Cleaned Up:	Not reported
Section 128(a) State/Tribal:	Not reported
Multipurpose - Cost Share Amount:	Not reported
Cleanup - Cost Share Amount:	Not reported
RLF Loan - Total Loan Amount:	Not reported
RLF - Loan Signed Date:	Not reported
RLF Loan - Anticipated Repayment Start Date:	Not reported
RLF Loan - Anticipated Repayment End Date:	Not reported
RLF Loan - Interest Rate:	Not reported
RLF Loan - EPA Funds Used:	Not reported
Contaminant Cleanup:	Not reported
RLF Loan - Cost Share Used:	Not reported
Media Affected:	Other Media
RLF Loan - Program Income Used:	Not reported
Media Cleanup:	Not reported

UPPER CHESTER (Continued) **1018273385**

RLF Loan - Discounted:	Not reported
RLF Loan - Discount Percentage:	Not reported
RLF Subgrant - Total Subgrant Amount:	Not reported
RLF Subgrant - Signed Date:	Not reported
RLF Subgrant - EPA Funds Used:	Not reported
RLF Subgrant - Cost Share Used:	Not reported
RLF Subgrant - Program Income Used:	Not reported
RLF Direct Cleanup - Total Funding Amt:	Not reported
Num. of cleanup and re-dev. jobs:	Not reported
RLF Direct Cleanup - Source of Funding:	Not reported
RLF Leveraged - Funding Source Type:	Not reported
Past use greenspace acreage:	Not reported
Past use residential acreage:	1.79
RLF Leveraged - Entity Providing Funding:	Not reported
RLF Leveraged - Funding Amount:	Not reported
Cleanup Completion Doc - NFA Letter Received:	N
Past use commercial acreage:	Not reported
NFA Letter Date Received:	Not reported
Past use industrial acreage:	Not reported
Cleanup Comp Doc - Letter/Signed Rep Qualified Pro:	N
Future use greenspace acreage:	Not reported
Letter/Signed Report Date Received:	Not reported
Future use residential acreage:	1.79
Future use commercial acreage:	Not reported
Cleanup Completion Doc- Other forms of Doc:	Not reported
Future use industrial acreage:	Not reported
Climate Adapt and Mitiga - Demo or Cleanup:	Not reported
ReDev Activity Funded:	Not reported
Amount of Funding Expended on this Activity 2:	Not reported
Number of Redevelopment Jobs Leveraged:	Not reported
Climate Adaptation and Mitigation Redevelopment:	Not reported
Radius:	0.5
Below Poverty Number:	2250
Below Poverty Percent:	58.78
Meidan Income:	1628
Meidan Income Number:	2930
Meidan Income Percent:	76.54
Vacant Housing Number:	505
Vacant Housing Percent:	21.15
Unemployed Number:	545
Unemployed Percent:	14.24

Name:	UPPER CHESTER
Address:	1848-66 E. 97th Street
City,State,Zip:	CLEVELAND, OH 44106
Property ID:	169023
Property Alias:	Not reported
Recipient Name:	Cuyahoga County
Grant Type:	Hazardous
Property Number:	119-08-074 through -078, -107
Parcel Size:	1.79
Latitude:	41.507612
Longitude:	-81.620333
Census Tract:	39035118900
State or Tribal Voluntary Response Program:	Y
Program Name:	BF
AA Activity Funded:	Phase I

UPPER CHESTER (Continued) **1018273385**

Start Date:	Not reported
Redev Completition Date:	Not reported
Completed Date:	Not reported
Cleanup Funding:	Not reported
Cleanup Funding Source:	Not reported
Activity Funded:	Phase I
Assessment Funding:	Not reported
Assessment Funding Source:	Not reported
Redevelopment Funding:	Not reported
Contaminants REC:	Not reported
Contaminants Found at Actionable Level:	Not reported
Redev. Funding Source:	Not reported
Redev. Funding Entity Name:	Not reported
Contaminants Found Below Actionable Level:	Not reported
Redevelopment Start Date:	Not reported
Assessment Funding Entity:	EPA
Cleanup Funding Entity:	Not reported
Climate Adapt Mitig - Planning or Assessment:	Not reported
Cooperative Agreement Number:	00E00415
Start Date:	2013-01-23 00:00:00
Ownership Entity:	Private
Additional Institutional Controls Information:	Not reported
Completion Date:	2013-02-25 00:00:00
Address of Data Sources (URL if available) 1:	Not reported
Cleanup Required:	N
Indicates Cleanup/Treatment Tech Implemented:	Not reported
Institutional Controls Required:	N
IC Category Proprietary Controls:	Not reported
Excavation and Disposal of Soils:	Not reported
Extraction of contaminants:	Not reported
IC Cat. Info. Devices:	Not reported
Removal of materials (tanks and piping, etc.):	Not reported
IC Cat. Gov. Controls:	Not reported
Reduction of Contam Bioremediation/Phytoremediation:	Not reported
IC Cat. Enforcement Permit Tools:	Not reported
Cleanup of structures:	Not reported
IC in place date:	Not reported
Additional Cleanup/Treatment Tech Info:	Not reported
IC in place:	Not reported
Address of Data Source (URL if available) 2:	Not reported
Indicate whether Engineering Controls are required:	Not reported
State/tribal program ID:	Not reported
Cover Technologies (e.g., Capping):	Not reported
Security (e.g., Guard, Fence):	Not reported
Immobilization Process:	Not reported
Engineering Barriers (e.g., Slurry Walls, Sheet):	Not reported
Other:	Not reported
Additional Engineering Controls Information:	Not reported
Address of Data Source (URL if available) 3:	Not reported
Indicate whether Engineering Controls are in place:	Not reported
Date Engineering Controls put into place:	Not reported
ACRES Cleaned Up:	Not reported
Section 128(a) State/Tribal:	Not reported
Multipurpose - Cost Share Amount:	Not reported
Cleanup - Cost Share Amount:	Not reported
RLF Loan - Total Loan Amount:	Not reported
RLF - Loan Signed Date:	Not reported

UPPER CHESTER (Continued) **1018273385**

RLF Loan - Anticipated Repayment Start Date:	Not reported
RLF Loan - Anticipated Repayment End Date:	Not reported
RLF Loan - Interest Rate:	Not reported
RLF Loan - EPA Funds Used:	Not reported
Contaminant Cleanup:	Not reported
RLF Loan - Cost Share Used:	Not reported
Media Affected:	Other Media
RLF Loan - Program Income Used:	Not reported
Media Cleanup:	Not reported
RLF Loan - Discounted:	Not reported
RLF Loan - Discount Percentage:	Not reported
RLF Subgrant - Total Subgrant Amount:	Not reported
RLF Subgrant - Signed Date:	Not reported
RLF Subgrant - EPA Funds Used:	Not reported
RLF Subgrant - Cost Share Used:	Not reported
RLF Subgrant - Program Income Used:	Not reported
RLF Direct Cleanup - Total Funding Amt:	Not reported
Num. of cleanup and re-dev. jobs:	Not reported
RLF Direct Cleanup - Source of Funding:	Not reported
RLF Leveraged - Funding Source Type:	Not reported
Past use greenspace acreage:	Not reported
Past use residential acreage:	1.79
RLF Leveraged - Entity Providing Funding:	Not reported
RLF Leveraged - Funding Amount:	Not reported
Cleanup Completion Doc - NFA Letter Received:	N
Past use commercial acreage:	Not reported
NFA Letter Date Received:	Not reported
Past use industrial acreage:	Not reported
Cleanup Comp Doc - Letter/Signed Rep Qualified Pro:	N
Future use greenspace acreage:	Not reported
Letter/Signed Report Date Received:	Not reported
Future use residential acreage:	1.79
Future use commercial acreage:	Not reported
Cleanup Completion Doc- Other forms of Doc:	Not reported
Future use industrial acreage:	Not reported
Climate Adapt and Mitiga - Demo or Cleanup:	Not reported
ReDev Activity Funded:	Not reported
Amount of Funding Expended on this Activity 2:	Not reported
Number of Redevelopment Jobs Leveraged:	Not reported
Climate Adaptation and Mitigation Redevelopment:	Not reported
Radius:	0.5
Below Poverty Number:	2250
Below Poverty Percent:	58.78
Meidan Income:	1628
Meidan Income Number:	2930
Meidan Income Percent:	76.54
Vacant Housing Number:	505
Vacant Housing Percent:	21.15
Unemployed Number:	545
Unemployed Percent:	14.24

D23 West 1/8-1/4 0.215 mi. 1135 ft. | **HOUGH MEDICAL CENTER**
8300 HOUGH AVE
CLEVELAND, OH 44103

Site 1 of 2 in cluster D

E MANIFEST | **1027918723**
N/A

Relative: Lower

Actual: 664 ft.

E MANIFEST:

Manifest Tracking Number:	023197306JJK
Last Updated Date:	20210824
Shipped Date:	20210810
Received Date:	20210813
Manifest Status:	Signed
Submission Type:	DataImage5Copy
Origin Type:	Service
Generator EPA ID:	Not reported
Generator Name:	Hough Medical Center
Generator Location Street Number:	Not reported
Generator Location Street 1:	8300 HOUGH AVE
Generator Location Street 2:	Not reported
Generator Location City:	CLEVELAND
Generator Location State:	OH
Generator Location Zip:	44103
Generator Mail Street Number:	Not reported
Generator Mail Street 1:	8300 Hough Ave
Generator Mail Street 2:	Not reported
Generator Mail City:	Cleveland
Generator Mail Zip:	44103
Generator Mail State:	OH
Generator Contact Company Name:	Not reported
Designated Facility EPA ID:	MID980991566
Designated Facility Name:	Eq Detroit, Inc.
Designated Facility Mail Street Number:	Not reported
Designated Facility Mail Street 1:	Not reported
Designated Facility Mail Street 2:	1923 FREDERICK STREET
Designated Facility Mail City:	DETROIT
Designated Facility Mail Zip:	48211
Designated Facility Mail State:	MI
Designated Facility Location Street Number:	Not reported
Designated Facility Location Street 1:	1923 FREDERICK STREET
Designated Facility Location Street 2:	Not reported
Designated Facility Location City:	DETROIT
Designated Facility Location Zip:	48211
Designated Facility Location State:	MI
Designated Facility Contact Company Name:	Not reported
Manifest Residue Indicator:	N
Rejection Indicator:	N

Federal Waste:

Manifest Tracking Number:	023197306JJK
Waste Line Number:	1
Federal Waste Code:	D001
Federal Waste:	IGNITABLE WASTE

Manifest Tracking Number:	023197306JJK
Waste Line Number:	2
Federal Waste Code:	D005
Federal Waste:	BARIUM

Manifest Tracking Number:	023197306JJK

HOUGH MEDICAL CENTER (Continued) **1027918723**

Waste Line Number: 2
Federal Waste Code: D011
Federal Waste: SILVER

Manifest Tracking Number: 023197306JJK
Waste Line Number: 3
Federal Waste Code: D002
Federal Waste: CORROSIVE WASTE

Manifest Tracking Number: 023197306JJK
Waste Line Number: 3
Federal Waste Code: D018
Federal Waste: BENZENE

Manifest Tracking Number: 023197306JJK
Waste Line Number: 4
Federal Waste Code: D002
Federal Waste: CORROSIVE WASTE

Manifest Tracking Number: 023197306JJK
Waste Line Number: 5
Federal Waste Code: D001
Federal Waste: IGNITABLE WASTE

Manifest Tracking Number: 023197306JJK
Waste Line Number: 6
Federal Waste Code: D001
Federal Waste: IGNITABLE WASTE

Manifest Tracking Number: 023197306JJK
Waste Line Number: 8
Federal Waste Code: D002
Federal Waste: CORROSIVE WASTE

Manifest Tracking Number: 023197306JJK
Waste Line Number: 9
Federal Waste Code: D005
Federal Waste: BARIUM

Manifest Tracking Number: 023197306JJK
Waste Line Number: 9
Federal Waste Code: D007
Federal Waste: CHROMIUM

Manifest Tracking Number: 023197306JJK
Waste Line Number: 10
Federal Waste Code: D001
Federal Waste: IGNITABLE WASTE

Manifest Tracking Number: 023197306JJK
Waste Line Number: 11
Federal Waste Code: D001
Federal Waste: IGNITABLE WASTE

Manifest Tracking Number: 023197306JJK
Waste Line Number: 11
Federal Waste Code: D002

HOUGH MEDICAL CENTER (Continued) **1027918723**

Federal Waste: CORROSIVE WASTE

Manifest Tracking Number: 023197306JJK
Waste Line Number: 13
Federal Waste Code: D002
Federal Waste: CORROSIVE WASTE

Manifest Tracking Number: 023197306JJK
Waste Line Number: 14
Federal Waste Code: D001
Federal Waste: IGNITABLE WASTE

Manifest Tracking Number: 023197306JJK
Waste Line Number: 14
Federal Waste Code: D007
Federal Waste: CHROMIUM

Manifest Tracking Number: 023197306JJK
Waste Line Number: 15
Federal Waste Code: D001
Federal Waste: IGNITABLE WASTE

Manifest Tracking Number: 023197306JJK
Waste Line Number: 15
Federal Waste Code: D002
Federal Waste: CORROSIVE WASTE

Manifest Tracking Number: 023197306JJK
Waste Line Number: 18
Federal Waste Code: D002
Federal Waste: CORROSIVE WASTE

Manifest Tracking Number: 023197306JJK
Waste Line Number: 20
Federal Waste Code: D002
Federal Waste: CORROSIVE WASTE

Manifest Tracking Number: 023197306JJK
Waste Line Number: 20
Federal Waste Code: D024
Federal Waste: M-CRESOL

Manifest Tracking Number: 023197306JJK
Waste Line Number: 20
Federal Waste Code: D025
Federal Waste: P-CRESOL

Transporter:
Manifest Tracking Number: 023197306JJK
Transporter Line Number: 1
Transporter EPA ID: OH0000333336
Transporter Name: Enviroserve

Waste Line:
Manifest Tracking Number: 023197306JJK
Waste Line Number: 1

HOUGH MEDICAL CENTER (Continued) **1027918723**

U.S. DOT Hazardous Indicator:	Y
U.S. DOT ID Number:	UN3139
U.S. DOT Description:	Un3139, Waste, Oxidizing Liquid, N.O.S., 5.1, Pgii, Erg#140
Non-Hazardous Waste Description:	Not reported
Number of Containers:	1
Container Type Code:	DF
Container Type Description:	Fiberboard or plastic drums, barrels, kegs
Waste Quantity:	15
Quantity Unit of Measure Code:	P
Quantity Unit of Measure Description:	Pounds
Waste Quantity, in Tons:	0.0075
Acute Waste Quantity, in Tons:	0
Non-Acute Waste Quantity, in Tons:	0.0075
Waste Quantity, in Kilograms:	6.802725
Acute Waste Quantity, in Kilograms:	0
Non-Acute Waste Quantity, in Kilorgrams:	6.802725
Management Method Code:	H141
Management Method Description:	STORAGE, BULKING AND/OR TRANSFER OFF SITE
Waste Residue Indicator:	N
Quantity Discrepancy Indicator:	N
Waste Type Discrepancy Indicator:	N
Waste Density:	Not reported
Waste Density Unit of Measure Code:	Not reported
Waste Density Unit of Measure Description:	Not reported
Form Code:	Not reported
Form Code Description:	Not reported
Source Code:	Not reported
Source Code Description:	Not reported
Waste Minimization Code:	Not reported
Waste Minimization Code Description:	Not reported
Consent Number:	Not reported
EPA Waste Indicator:	Y

Manifest Tracking Number:	023197306JJK
Waste Line Number:	2
U.S. DOT Hazardous Indicator:	Y
U.S. DOT ID Number:	NA3077
U.S. DOT Description:	Na3077, Hazardous Waste, Solid, N.O.S., 9, Pgiii, Erg#171
Non-Hazardous Waste Description:	Not reported
Number of Containers:	1
Container Type Code:	DF
Container Type Description:	Fiberboard or plastic drums, barrels, kegs
Waste Quantity:	80
Quantity Unit of Measure Code:	P
Quantity Unit of Measure Description:	Pounds
Waste Quantity, in Tons:	0.04
Acute Waste Quantity, in Tons:	0
Non-Acute Waste Quantity, in Tons:	0.04
Waste Quantity, in Kilograms:	36.2812
Acute Waste Quantity, in Kilograms:	0
Non-Acute Waste Quantity, in Kilorgrams:	36.2812
Management Method Code:	H110
Management Method Description:	STABILIZATION
Waste Residue Indicator:	N
Quantity Discrepancy Indicator:	N
Waste Type Discrepancy Indicator:	N
Waste Density:	Not reported

HOUGH MEDICAL CENTER (Continued) **1027918723**

Waste Density Unit of Measure Code: Not reported
Waste Density Unit of Measure Description: Not reported
Form Code: Not reported
Form Code Description: Not reported
Source Code: Not reported
Source Code Description: Not reported
Waste Minimization Code: Not reported
Waste Minimization Code Description: Not reported
Consent Number: Not reported
EPA Waste Indicator: Y

Manifest Tracking Number: 023197306JJK
Waste Line Number: 3
U.S. DOT Hazardous Indicator: Y
U.S. DOT ID Number: UN3265
U.S. DOT Description: Un3265, Waste, Corrosive Liquid, Acidic, Organic, N.O.S., 8, Pgii, Erg#153
Non-Hazardous Waste Description: Not reported
Number of Containers: 1
Container Type Code: DF
Container Type Description: Fiberboard or plastic drums, barrels, kegs
Waste Quantity: 40
Quantity Unit of Measure Code: P
Quantity Unit of Measure Description: Pounds
Waste Quantity, in Tons: 0.02
Acute Waste Quantity, in Tons: 0
Non-Acute Waste Quantity, in Tons: 0.02
Waste Quantity, in Kilograms: 18.1406
Acute Waste Quantity, in Kilograms: 0
Non-Acute Waste Quantity, in Kilorgrams: 18.1406
Management Method Code: H110
Management Method Description: STABILIZATION
Waste Residue Indicator: N
Quantity Discrepancy Indicator: N
Waste Type Discrepancy Indicator: N
Waste Density: Not reported
Waste Density Unit of Measure Code: Not reported
Waste Density Unit of Measure Description: Not reported
Form Code: Not reported
Form Code Description: Not reported
Source Code: Not reported
Source Code Description: Not reported
Waste Minimization Code: Not reported
Waste Minimization Code Description: Not reported
Consent Number: Not reported
EPA Waste Indicator: Y

Manifest Tracking Number: 023197306JJK
Waste Line Number: 4
U.S. DOT Hazardous Indicator: Y
U.S. DOT ID Number: UN1791
U.S. DOT Description: Un1791, Waste, Hypochlorite Solutions, 8, Pgii, Erg#154
Non-Hazardous Waste Description: Not reported
Number of Containers: 1
Container Type Code: DF
Container Type Description: Fiberboard or plastic drums, barrels, kegs
Waste Quantity: 20

HOUGH MEDICAL CENTER (Continued) **1027918723**

Quantity Unit of Measure Code:	P
Quantity Unit of Measure Description:	Pounds
Waste Quantity, in Tons:	0.01
Acute Waste Quantity, in Tons:	0
Non-Acute Waste Quantity, in Tons:	0.01
Waste Quantity, in Kilograms:	9.0703
Acute Waste Quantity, in Kilograms:	0
Non-Acute Waste Quantity, in Kilorgrams:	9.0703
Management Method Code:	H110
Management Method Description:	STABILIZATION
Waste Residue Indicator:	N
Quantity Discrepancy Indicator:	N
Waste Type Discrepancy Indicator:	N
Waste Density:	Not reported
Waste Density Unit of Measure Code:	Not reported
Waste Density Unit of Measure Description:	Not reported
Form Code:	Not reported
Form Code Description:	Not reported
Source Code:	Not reported
Source Code Description:	Not reported
Waste Minimization Code:	Not reported
Waste Minimization Code Description:	Not reported
Consent Number:	Not reported
EPA Waste Indicator:	Y

Manifest Tracking Number:	023197306JJK
Waste Line Number:	5
U.S. DOT Hazardous Indicator:	Y
U.S. DOT ID Number:	UN1993
U.S. DOT Description:	Rq, Un1993, Waste, Flammable Liquids, N.O.S., 3, Pgii, Erg#128
Non-Hazardous Waste Description:	Not reported
Number of Containers:	1
Container Type Code:	DF
Container Type Description:	Fiberboard or plastic drums, barrels, kegs
Waste Quantity:	250
Quantity Unit of Measure Code:	P
Quantity Unit of Measure Description:	Pounds
Waste Quantity, in Tons:	0.125
Acute Waste Quantity, in Tons:	0
Non-Acute Waste Quantity, in Tons:	0.125
Waste Quantity, in Kilograms:	113.37875
Acute Waste Quantity, in Kilograms:	0
Non-Acute Waste Quantity, in Kilorgrams:	113.37875
Management Method Code:	H141
Management Method Description:	STORAGE, BULKING AND/OR TRANSFER OFF SITE
Waste Residue Indicator:	N
Quantity Discrepancy Indicator:	N
Waste Type Discrepancy Indicator:	N
Waste Density:	Not reported
Waste Density Unit of Measure Code:	Not reported
Waste Density Unit of Measure Description:	Not reported
Form Code:	Not reported
Form Code Description:	Not reported
Source Code:	Not reported
Source Code Description:	Not reported
Waste Minimization Code:	Not reported
Waste Minimization Code Description:	Not reported

HOUGH MEDICAL CENTER (Continued) **1027918723**

Consent Number: Not reported
EPA Waste Indicator: Y

Manifest Tracking Number: 023197306JJK
Waste Line Number: 6
U.S. DOT Hazardous Indicator: Y
U.S. DOT ID Number: UN1950
U.S. DOT Description: Un1950, Waste, Aerosols, 2.1, D001, Erg#126
Non-Hazardous Waste Description: Not reported
Number of Containers: 1
Container Type Code: DF
Container Type Description: Fiberboard or plastic drums, barrels, kegs
Waste Quantity: 25
Quantity Unit of Measure Code: P
Quantity Unit of Measure Description: Pounds
Waste Quantity, in Tons: 0.0125
Acute Waste Quantity, in Tons: 0
Non-Acute Waste Quantity, in Tons: 0.0125
Waste Quantity, in Kilograms: 11.337875
Acute Waste Quantity, in Kilograms: 0
Non-Acute Waste Quantity, in Kilorgrams: 11.337875
Management Method Code: H141
Management Method Description: STORAGE, BULKING AND/OR TRANSFER OFF SITE
Waste Residue Indicator: N
Quantity Discrepancy Indicator: N
Waste Type Discrepancy Indicator: N
Waste Density: Not reported
Waste Density Unit of Measure Code: Not reported
Waste Density Unit of Measure Description: Not reported
Form Code: Not reported
Form Code Description: Not reported
Source Code: Not reported
Source Code Description: Not reported
Waste Minimization Code: Not reported
Waste Minimization Code Description: Not reported
Consent Number: Not reported
EPA Waste Indicator: Y

Manifest Tracking Number: 023197306JJK
Waste Line Number: 7
U.S. DOT Hazardous Indicator: N
U.S. DOT ID Number: Not reported
U.S. DOT Description: Not reported
Non-Hazardous Waste Description: Non Hazardous Liquid
Number of Containers: 1
Container Type Code: CF
Container Type Description: Fiber or plastic boxes, cartons, cases
Waste Quantity: 1000
Quantity Unit of Measure Code: P
Quantity Unit of Measure Description: Pounds
Waste Quantity, in Tons: 0.5
Acute Waste Quantity, in Tons: 0
Non-Acute Waste Quantity, in Tons: 0.5
Waste Quantity, in Kilograms: 453.515
Acute Waste Quantity, in Kilograms: 0
Non-Acute Waste Quantity, in Kilorgrams: 453.515
Management Method Code: H110

HOUGH MEDICAL CENTER (Continued) **1027918723**

Management Method Description: STABILIZATION
Waste Residue Indicator: N
Quantity Discrepancy Indicator: N
Waste Type Discrepancy Indicator: N
Waste Density: Not reported
Waste Density Unit of Measure Code: Not reported
Waste Density Unit of Measure Description: Not reported
Form Code: Not reported
Form Code Description: Not reported
Source Code: Not reported
Source Code Description: Not reported
Waste Minimization Code: Not reported
Waste Minimization Code Description: Not reported
Consent Number: Not reported
EPA Waste Indicator: N

Manifest Tracking Number: 023197306JJK
Waste Line Number: 8
U.S. DOT Hazardous Indicator: Y
U.S. DOT ID Number: UN3267
U.S. DOT Description: Un3267, Waste, Corrosive Liquid, Basic, Organic, N.O.S., 8, Pgii, Erg#153
Non-Hazardous Waste Description: Not reported
Number of Containers: 1
Container Type Code: DF
Container Type Description: Fiberboard or plastic drums, barrels, kegs
Waste Quantity: 8
Quantity Unit of Measure Code: P
Quantity Unit of Measure Description: Pounds
Waste Quantity, in Tons: 0.004
Acute Waste Quantity, in Tons: 0
Non-Acute Waste Quantity, in Tons: 0.004
Waste Quantity, in Kilograms: 3.6281202
Acute Waste Quantity, in Kilograms: 0
Non-Acute Waste Quantity, in Kilorgrams: 3.6281202
Management Method Code: H110
Management Method Description: STABILIZATION
Waste Residue Indicator: N
Quantity Discrepancy Indicator: N
Waste Type Discrepancy Indicator: N
Waste Density: Not reported
Waste Density Unit of Measure Code: Not reported
Waste Density Unit of Measure Description: Not reported
Form Code: Not reported
Form Code Description: Not reported
Source Code: Not reported
Source Code Description: Not reported
Waste Minimization Code: Not reported
Waste Minimization Code Description: Not reported
Consent Number: Not reported
EPA Waste Indicator: Y

Manifest Tracking Number: 023197306JJK
Waste Line Number: 9
U.S. DOT Hazardous Indicator: Y
U.S. DOT ID Number: UN2810
U.S. DOT Description: Un2810, Waste, Toxic, Liquids, Organic, N.O.S., 6.1, Pgii, Erg#153

HOUGH MEDICAL CENTER (Continued) **1027918723**

Non-Hazardous Waste Description:	Not reported
Number of Containers:	1
Container Type Code:	DF
Container Type Description:	Fiberboard or plastic drums, barrels, kegs
Waste Quantity:	10
Quantity Unit of Measure Code:	P
Quantity Unit of Measure Description:	Pounds
Waste Quantity, in Tons:	0.005
Acute Waste Quantity, in Tons:	0
Non-Acute Waste Quantity, in Tons:	0.005
Waste Quantity, in Kilograms:	4.53515
Acute Waste Quantity, in Kilograms:	0
Non-Acute Waste Quantity, in Kilorgrams:	4.53515
Management Method Code:	H110
Management Method Description:	STABILIZATION
Waste Residue Indicator:	N
Quantity Discrepancy Indicator:	N
Waste Type Discrepancy Indicator:	N
Waste Density:	Not reported
Waste Density Unit of Measure Code:	Not reported
Waste Density Unit of Measure Description:	Not reported
Form Code:	Not reported
Form Code Description:	Not reported
Source Code:	Not reported
Source Code Description:	Not reported
Waste Minimization Code:	Not reported
Waste Minimization Code Description:	Not reported
Consent Number:	Not reported
EPA Waste Indicator:	Y
Manifest Tracking Number:	023197306JJK
Waste Line Number:	10
U.S. DOT Hazardous Indicator:	Y
U.S. DOT ID Number:	UN1992
U.S. DOT Description:	Un1992, Waste, Flammable Liquids, Toxic, N.O.S., 3(6.1), Pgiii, Erg#131
Non-Hazardous Waste Description:	Not reported
Number of Containers:	1
Container Type Code:	DF
Container Type Description:	Fiberboard or plastic drums, barrels, kegs
Waste Quantity:	50
Quantity Unit of Measure Code:	P
Quantity Unit of Measure Description:	Pounds
Waste Quantity, in Tons:	0.025
Acute Waste Quantity, in Tons:	0
Non-Acute Waste Quantity, in Tons:	0.025
Waste Quantity, in Kilograms:	22.67575
Acute Waste Quantity, in Kilograms:	0
Non-Acute Waste Quantity, in Kilorgrams:	22.67575
Management Method Code:	H141
Management Method Description:	STORAGE, BULKING AND/OR TRANSFER OFF SITE
Waste Residue Indicator:	N
Quantity Discrepancy Indicator:	N
Waste Type Discrepancy Indicator:	N
Waste Density:	Not reported
Waste Density Unit of Measure Code:	Not reported
Waste Density Unit of Measure Description:	Not reported

HOUGH MEDICAL CENTER (Continued) **1027918723**

Form Code: Not reported
Form Code Description: Not reported
Source Code: Not reported
Source Code Description: Not reported
Waste Minimization Code: Not reported
Waste Minimization Code Description: Not reported
Consent Number: Not reported
EPA Waste Indicator: Y

Manifest Tracking Number: 023197306JJK
Waste Line Number: 11
U.S. DOT Hazardous Indicator: Y
U.S. DOT ID Number: UN1198
U.S. DOT Description: Un1198, Waste, Formaldehyde Solutions, Flammable, 3(8), Pgiii, Erg#132
Non-Hazardous Waste Description: Not reported
Number of Containers: 1
Container Type Code: DF
Container Type Description: Fiberboard or plastic drums, barrels, kegs
Waste Quantity: 5
Quantity Unit of Measure Code: P
Quantity Unit of Measure Description: Pounds
Waste Quantity, in Tons: 0.0025
Acute Waste Quantity, in Tons: 0
Non-Acute Waste Quantity, in Tons: 0.0025
Waste Quantity, in Kilograms: 2.267575
Acute Waste Quantity, in Kilograms: 0
Non-Acute Waste Quantity, in Kilorgrams: 2.267575
Management Method Code: H141
Management Method Description: STORAGE, BULKING AND/OR TRANSFER OFF SITE
Waste Residue Indicator: N
Quantity Discrepancy Indicator: N
Waste Type Discrepancy Indicator: N
Waste Density: Not reported
Waste Density Unit of Measure Code: Not reported
Waste Density Unit of Measure Description: Not reported
Form Code: Not reported
Form Code Description: Not reported
Source Code: Not reported
Source Code Description: Not reported
Waste Minimization Code: Not reported
Waste Minimization Code Description: Not reported
Consent Number: Not reported
EPA Waste Indicator: Y

Manifest Tracking Number: 023197306JJK
Waste Line Number: 12
U.S. DOT Hazardous Indicator: Y
U.S. DOT ID Number: UN3077
U.S. DOT Description: Un3077, Environmentally Hazardous Substances, Solid, N.O.S., 9, Pgiii, Erg#171
Non-Hazardous Waste Description: Not reported
Number of Containers: 1
Container Type Code: DF
Container Type Description: Fiberboard or plastic drums, barrels, kegs
Waste Quantity: 5
Quantity Unit of Measure Code: P
Quantity Unit of Measure Description: Pounds

HOUGH MEDICAL CENTER (Continued) **1027918723**

Waste Quantity, in Tons:	0.0025
Acute Waste Quantity, in Tons:	0
Non-Acute Waste Quantity, in Tons:	0.0025
Waste Quantity, in Kilograms:	2.267575
Acute Waste Quantity, in Kilograms:	0
Non-Acute Waste Quantity, in Kilorgrams:	2.267575
Management Method Code:	H110
Management Method Description:	STABILIZATION
Waste Residue Indicator:	N
Quantity Discrepancy Indicator:	N
Waste Type Discrepancy Indicator:	N
Waste Density:	Not reported
Waste Density Unit of Measure Code:	Not reported
Waste Density Unit of Measure Description:	Not reported
Form Code:	Not reported
Form Code Description:	Not reported
Source Code:	Not reported
Source Code Description:	Not reported
Waste Minimization Code:	Not reported
Waste Minimization Code Description:	Not reported
Consent Number:	Not reported
EPA Waste Indicator:	N

Manifest Tracking Number:	023197306JJK
Waste Line Number:	13
U.S. DOT Hazardous Indicator:	Y
U.S. DOT ID Number:	UN3495
U.S. DOT Description:	Un3495, Waste, Iodine, 8(6.1), Pgiii, Erg#154
Non-Hazardous Waste Description:	Not reported
Number of Containers:	1
Container Type Code:	DF
Container Type Description:	Fiberboard or plastic drums, barrels, kegs
Waste Quantity:	8
Quantity Unit of Measure Code:	P
Quantity Unit of Measure Description:	Pounds
Waste Quantity, in Tons:	0.004
Acute Waste Quantity, in Tons:	0
Non-Acute Waste Quantity, in Tons:	0.004
Waste Quantity, in Kilograms:	3.6281202
Acute Waste Quantity, in Kilograms:	0
Non-Acute Waste Quantity, in Kilorgrams:	3.6281202
Management Method Code:	H110
Management Method Description:	STABILIZATION
Waste Residue Indicator:	N
Quantity Discrepancy Indicator:	N
Waste Type Discrepancy Indicator:	N
Waste Density:	Not reported
Waste Density Unit of Measure Code:	Not reported
Waste Density Unit of Measure Description:	Not reported
Form Code:	Not reported
Form Code Description:	Not reported
Source Code:	Not reported
Source Code Description:	Not reported
Waste Minimization Code:	Not reported
Waste Minimization Code Description:	Not reported
Consent Number:	Not reported
EPA Waste Indicator:	Y

HOUGH MEDICAL CENTER (Continued) **1027918723**

Manifest Tracking Number:	023197306JJK
Waste Line Number:	14
U.S. DOT Hazardous Indicator:	Y
U.S. DOT ID Number:	UN3087
U.S. DOT Description:	Un3087, Waste, Oxidizing Solid, Toxic, N.O.S., 5.1(6.1), Pgii, Erg#141
Non-Hazardous Waste Description:	Not reported
Number of Containers:	1
Container Type Code:	DF
Container Type Description:	Fiberboard or plastic drums, barrels, kegs
Waste Quantity:	20
Quantity Unit of Measure Code:	P
Quantity Unit of Measure Description:	Pounds
Waste Quantity, in Tons:	0.01
Acute Waste Quantity, in Tons:	0
Non-Acute Waste Quantity, in Tons:	0.01
Waste Quantity, in Kilograms:	9.0703
Acute Waste Quantity, in Kilograms:	0
Non-Acute Waste Quantity, in Kilorgrams:	9.0703
Management Method Code:	H141
Management Method Description:	STORAGE, BULKING AND/OR TRANSFER OFF SITE
Waste Residue Indicator:	N
Quantity Discrepancy Indicator:	N
Waste Type Discrepancy Indicator:	N
Waste Density:	Not reported
Waste Density Unit of Measure Code:	Not reported
Waste Density Unit of Measure Description:	Not reported
Form Code:	Not reported
Form Code Description:	Not reported
Source Code:	Not reported
Source Code Description:	Not reported
Waste Minimization Code:	Not reported
Waste Minimization Code Description:	Not reported
Consent Number:	Not reported
EPA Waste Indicator:	Y

Manifest Tracking Number:	023197306JJK
Waste Line Number:	15
U.S. DOT Hazardous Indicator:	Y
U.S. DOT ID Number:	UN1791
U.S. DOT Description:	Rq, Un1791, Waste, Hypochlorite Solutions, 8, Pgii, D001, D002, Erg#154
Non-Hazardous Waste Description:	Not reported
Number of Containers:	1
Container Type Code:	DF
Container Type Description:	Fiberboard or plastic drums, barrels, kegs
Waste Quantity:	157
Quantity Unit of Measure Code:	P
Quantity Unit of Measure Description:	Pounds
Waste Quantity, in Tons:	0.0785
Acute Waste Quantity, in Tons:	0
Non-Acute Waste Quantity, in Tons:	0.0785
Waste Quantity, in Kilograms:	71.20186
Acute Waste Quantity, in Kilograms:	0
Non-Acute Waste Quantity, in Kilorgrams:	71.20186
Management Method Code:	H141
Management Method Description:	STORAGE, BULKING AND/OR TRANSFER OFF SITE
Waste Residue Indicator:	N

HOUGH MEDICAL CENTER (Continued) **1027918723**

Quantity Discrepancy Indicator: N
Waste Type Discrepancy Indicator: N
Waste Density: Not reported
Waste Density Unit of Measure Code: Not reported
Waste Density Unit of Measure Description: Not reported
Form Code: Not reported
Form Code Description: Not reported
Source Code: Not reported
Source Code Description: Not reported
Waste Minimization Code: Not reported
Waste Minimization Code Description: Not reported
Consent Number: Not reported
EPA Waste Indicator: Y

Manifest Tracking Number: 023197306JJK
Waste Line Number: 16
U.S. DOT Hazardous Indicator: Y
U.S. DOT ID Number: UN1824
U.S. DOT Description: Rq, Un1824, Sodium Hydroxide Solution, 8, Pgii, Erg#154
Non-Hazardous Waste Description: Not reported
Number of Containers: 2
Container Type Code: DF
Container Type Description: Fiberboard or plastic drums, barrels, kegs
Waste Quantity: 314
Quantity Unit of Measure Code: P
Quantity Unit of Measure Description: Pounds
Waste Quantity, in Tons: 0.157
Acute Waste Quantity, in Tons: 0
Non-Acute Waste Quantity, in Tons: 0.157
Waste Quantity, in Kilograms: 142.40372
Acute Waste Quantity, in Kilograms: 0
Non-Acute Waste Quantity, in Kilorgrams: 142.40372
Management Method Code: H110
Management Method Description: STABILIZATION
Waste Residue Indicator: N
Quantity Discrepancy Indicator: N
Waste Type Discrepancy Indicator: N
Waste Density: Not reported
Waste Density Unit of Measure Code: Not reported
Waste Density Unit of Measure Description: Not reported
Form Code: Not reported
Form Code Description: Not reported
Source Code: Not reported
Source Code Description: Not reported
Waste Minimization Code: Not reported
Waste Minimization Code Description: Not reported
Consent Number: Not reported
EPA Waste Indicator: N

Manifest Tracking Number: 023197306JJK
Waste Line Number: 17
U.S. DOT Hazardous Indicator: Y
U.S. DOT ID Number: UN2927
U.S. DOT Description: Rq, Un2927, Toxic Liquids, Corrosive, Organic, N.O.S., 6.1(8), Pgii, Erg#154
Non-Hazardous Waste Description: Not reported
Number of Containers: 1

HOUGH MEDICAL CENTER (Continued) **1027918723**

Container Type Code:	DF
Container Type Description:	Fiberboard or plastic drums, barrels, kegs
Waste Quantity:	157
Quantity Unit of Measure Code:	P
Quantity Unit of Measure Description:	Pounds
Waste Quantity, in Tons:	0.0785
Acute Waste Quantity, in Tons:	0
Non-Acute Waste Quantity, in Tons:	0.0785
Waste Quantity, in Kilograms:	71.20186
Acute Waste Quantity, in Kilograms:	0
Non-Acute Waste Quantity, in Kilorgrams:	71.20186
Management Method Code:	H110
Management Method Description:	STABILIZATION
Waste Residue Indicator:	N
Quantity Discrepancy Indicator:	N
Waste Type Discrepancy Indicator:	N
Waste Density:	Not reported
Waste Density Unit of Measure Code:	Not reported
Waste Density Unit of Measure Description:	Not reported
Form Code:	Not reported
Form Code Description:	Not reported
Source Code:	Not reported
Source Code Description:	Not reported
Waste Minimization Code:	Not reported
Waste Minimization Code Description:	Not reported
Consent Number:	Not reported
EPA Waste Indicator:	N

Manifest Tracking Number:	023197306JJK
Waste Line Number:	18
U.S. DOT Hazardous Indicator:	Y
U.S. DOT ID Number:	UN3264
U.S. DOT Description:	Un3264, Waste, Corrosive Liquid, Acidic, Inorganic, N.O.S., 8, Pgii, Erg#154
Non-Hazardous Waste Description:	Not reported
Number of Containers:	1
Container Type Code:	DF
Container Type Description:	Fiberboard or plastic drums, barrels, kegs
Waste Quantity:	12
Quantity Unit of Measure Code:	P
Quantity Unit of Measure Description:	Pounds
Waste Quantity, in Tons:	0.006
Acute Waste Quantity, in Tons:	0
Non-Acute Waste Quantity, in Tons:	0.006
Waste Quantity, in Kilograms:	5.44218
Acute Waste Quantity, in Kilograms:	0
Non-Acute Waste Quantity, in Kilorgrams:	5.44218
Management Method Code:	H110
Management Method Description:	STABILIZATION
Waste Residue Indicator:	N
Quantity Discrepancy Indicator:	N
Waste Type Discrepancy Indicator:	N
Waste Density:	Not reported
Waste Density Unit of Measure Code:	Not reported
Waste Density Unit of Measure Description:	Not reported
Form Code:	Not reported
Form Code Description:	Not reported

HOUGH MEDICAL CENTER (Continued) **1027918723**

Source Code:	Not reported
Source Code Description:	Not reported
Waste Minimization Code:	Not reported
Waste Minimization Code Description:	Not reported
Consent Number:	Not reported
EPA Waste Indicator:	Y

Manifest Tracking Number:	023197306JJK
Waste Line Number:	19
U.S. DOT Hazardous Indicator:	N
U.S. DOT ID Number:	Not reported
U.S. DOT Description:	Not reported
Non-Hazardous Waste Description:	Non Hazardous Liquid
Number of Containers:	1
Container Type Code:	DF
Container Type Description:	Fiberboard or plastic drums, barrels, kegs
Waste Quantity:	150
Quantity Unit of Measure Code:	P
Quantity Unit of Measure Description:	Pounds
Waste Quantity, in Tons:	0.075
Acute Waste Quantity, in Tons:	0
Non-Acute Waste Quantity, in Tons:	0.075
Waste Quantity, in Kilograms:	68.02725
Acute Waste Quantity, in Kilograms:	0
Non-Acute Waste Quantity, in Kilorgrams:	68.02725
Management Method Code:	H110
Management Method Description:	STABILIZATION
Waste Residue Indicator:	N
Quantity Discrepancy Indicator:	N
Waste Type Discrepancy Indicator:	N
Waste Density:	Not reported
Waste Density Unit of Measure Code:	Not reported
Waste Density Unit of Measure Description:	Not reported
Form Code:	Not reported
Form Code Description:	Not reported
Source Code:	Not reported
Source Code Description:	Not reported
Waste Minimization Code:	Not reported
Waste Minimization Code Description:	Not reported
Consent Number:	Not reported
EPA Waste Indicator:	N

Manifest Tracking Number:	023197306JJK
Waste Line Number:	20
U.S. DOT Hazardous Indicator:	Y
U.S. DOT ID Number:	UN2927
U.S. DOT Description:	Un2927, Waste, Toxic Liquids, Corrosive, Organic, N.O.S., 6.1(8), Pgii, Erg#154
Non-Hazardous Waste Description:	Not reported
Number of Containers:	1
Container Type Code:	DF
Container Type Description:	Fiberboard or plastic drums, barrels, kegs
Waste Quantity:	4
Quantity Unit of Measure Code:	P
Quantity Unit of Measure Description:	Pounds
Waste Quantity, in Tons:	0.002
Acute Waste Quantity, in Tons:	0

HOUGH MEDICAL CENTER (Continued) **1027918723**

Non-Acute Waste Quantity, in Tons:	0.002
Waste Quantity, in Kilograms:	1.8140601
Acute Waste Quantity, in Kilograms:	0
Non-Acute Waste Quantity, in Kilorgrams:	1.8140601
Management Method Code:	H141
Management Method Description:	STORAGE, BULKING AND/OR TRANSFER OFF SITE
Waste Residue Indicator:	N
Quantity Discrepancy Indicator:	N
Waste Type Discrepancy Indicator:	N
Waste Density:	Not reported
Waste Density Unit of Measure Code:	Not reported
Waste Density Unit of Measure Description:	Not reported
Form Code:	Not reported
Form Code Description:	Not reported
Source Code:	Not reported
Source Code Description:	Not reported
Waste Minimization Code:	Not reported
Waste Minimization Code Description:	Not reported
Consent Number:	Not reported
EPA Waste Indicator:	Y

D24 **NE OHIO NEIGHBORHOOD HEALTH SRVS** **SWF/LF** **U001430414**
West **8300 HOUGH AVE** **UST** **N/A**
1/8-1/4 **CLEVELAND, OH 44103** **ARCHIVE UST**
0.215 mi. **ASBESTOS**
1135 ft. **Site 2 of 2 in cluster D**

Relative:
Lower

Actual:
664 ft.

LF:

Name:	HOUGH HEALTH CENTER
Address:	8300 HOUGH AVE
City,State,Zip:	CLEVELAND, OH 44103
Facility ID:	9550
Facility Address:	Not reported
Status:	ISSUED
Closed Facility:	CLEVELAND, OH 44103
Facility Phone:	Not reported
Last Update:	Not reported
SWMD:	Not reported
Type:	Infectious Waste Generator
Specifications:	Not reported
License Type:	Not reported
License Secondary Id:	IWG012037
Class:	Not reported
Captive:	Not reported
Docket #:	Not reported
Core Place ID:	2396
Program Specific Id #:	Not reported
Start Date:	03/05/2012
End Date:	Not reported
District Office:	NEDO
Contact Name:	Not reported
Contact Phone:	Not reported
Expire Date:	02/23/2015
Operator:	Not reported
Operator Address:	Not reported
Operator City,St,Zip:	Not reported
Operator Phone:	Not reported
Licence Holder:	Not reported

NE OHIO NEIGHBORHOOD HEALTH SRVS (Continued) **U001430414**

Licence Holder Address:	Not reported
Licence Holder City,St,Zip:	Not reported
Licence Holder Phone:	Not reported
Owner Name:	Not reported
Owner Address:	Not reported
Owner City,St,Zip:	Not reported
Owner Phone:	Not reported
Applicant Name:	Hough Health Center
Applicant Address:	8300 Hough Ave

UST:

Name:	NE OHIO NEIGHBORHOOD HEALTH SRVS
Address:	8300 HOUGH AVE
City,State,Zip:	CLEVELAND, OH 44103
Facility Id:	18000245
Owner Name:	NE OHIO NEIGHBORHOOD HEALTH SRVS
Owner Address:	8300 HOUGH AVE
Owner City/State/Zip:	44103
Tank Number:	T00001
Status:	EMP - Empty Never Filled
UST Capacity:	1000
Tank Content:	Other (see comments)
Installation Date:	05/01/1999
Construction:	FRP-Fiberglass Reinforced Plastic
Date Last Used:	12/31/2011
Date TCL Closed:	02/01/2012
Date Removed:	05/01/2016
CAS Number:	68334-30-5
Abandoned Approved:	Not reported
Regulated:	NO
Sensitive Area:	NO
Date Of Sensitivity:	Not reported
UST Configurations:	SW - Single Wall
Construction Comments:	Not reported
Corrosion Protections:	NR - None Required by Rule
Corrosion Protection Comments:	Not reported
Primary Release Detection:	NR - None Required by Rule
Secondary Release Detection:	NR - None Required by Rule
Release Detection Comments:	Not reported
Piping Configuration:	SW - Single Wall
Piping Configuration Comments:	Not reported
Piping Styles:	S - Suction
Piping Constructions:	OTH - Other (explain)
Piping Construction Comments:	NCWG
Piping Corrosion Protections:	NR - None required by rule
Piping Corrosion Protection Comments:	Not reported
Piping Release Detections:	SS - Safe Suction
Piping Release Detection Comments:	Not reported
Spill Prevention Manholes:	SB - Spill Containment Manhole (bucket)
Spill Prevention Manhole Comments:	Not reported
OverFill Prevention:	FILL - Fill Pipe (drop tube flapper)
OverFill Prevention Comment:	Not reported
Comments:	TANK WAS NEVER FILLED, THEREFORE, IT IS NOT A REGULATED TANK. TANK WAS REMOVED IN 2016.

NE OHIO NEIGHBORHOOD HEALTH SRVS (Continued) **U001430414**

ARCHIVE UST:

Name:	NE OHIO NEIGHBORHOOD HEALTH SRVS
Address:	8300 HOUGH AVE
City,State,Zip:	CLEVELAND, OH 44103
Facility Number:	18000245
Owner Name:	NE OHIO NEIGHBORHOOD HEALTH SRVS
Owner Address:	8300 HOUGH AVE
Owner City,St,Zip:	CLEVELAND, OH 44103
Owner Telephone:	(216)231-7700
Owner ID:	W007582
Facility Type:	Commercial
Contact Name:	PERRY MURDOCK
Contact Telephone:	(216)472-1504
Tank Number:	1
Depth at Location:	Zero
Authorized:	No
Eligible Award:	Not reported
Action:	No
Tank ID:	T00001
Tank Type:	Not reported
Tank Status:	**Currently In Use**
Install Date:	Not reported
Content:	Not reported
Capacity:	Not reported
Corrosion Protection Tank:	Not reported
CAS #:	Not reported
Regulated:	Yes
Overfill Device Installed:	Yes
Spill Device Installed:	Yes
Release Detection On Tank:	Not reported
Date Removed:	Not reported
Date Last Use:	Not reported
Date Abandoned/Closed:	Not reported
AST/UST:	UST
Corrosion Protection Piping:	Not reported
Piping Material:	Not reported
Piping Type:	Not reported
Release Detection On Piping:	Electronic Line Leak Detector

ASBESTOS:

Name:	Not reported
Address:	8300 HOUGH AVE
City,State,Zip:	CLEVELAND, OH
Notification ID:	2017103043
Owner Name:	Northeast Ohio Neighborhood Health Servi
Abatement Contractor Name:	Precision Environmental Company
Abatement License Number:	AC1154
Building Owner:	Hough Health Center
Abate Start Date:	09/11/2017
Abate End Date:	12/27/2017
Demo Contractor Name:	N/A
Demo Start Date:	09/11/2017
Demo End Date:	12/27/2017
RACM Linear Feet:	N/A
RACM Square Feet:	592

NE OHIO NEIGHBORHOOD HEALTH SRVS (Continued) **U001430414**

RACM Cubic Feet:	N/A
Owner Phone:	330-866-3265
On Site Activity:	Abatement ONLY
Abatement Phone No:	216-642-6040
On Site Specialist Name:	Richard Robinson Jr
Specialist Cert Number:	AS28657
Cert Expiration Date:	03/18/2025
Setup Date:	09/11/2017
Offsite On Hold Date:	01/01/2018
Onsite Off Hold:	03/31/2018
Demo Contractor Phone:	N/A
Demo On Hold Date:	Not reported
Demo Off Hold Date:	Not reported
NF Cat-1 Pipe (ft):	N/A
NF Cat-1 Surface Area (sq ft):	N/A
NF Cat-2 Pipe (ft):	N/A
NF Cat-2 Surface Area (sq ft):	N/A

Name:	Not reported
Address:	8300 HOUGH AVENUE
City,State,Zip:	CLEVELAND, OH 44103
Notification ID:	92213
Owner Name:	Northeast Ohio Neighborhood Health Servi
Abatement Contractor Name:	Precision Environmental Company
Abatement License Number:	AC1154
Building Owner:	Hough Health Center
Abate Start Date:	Not reported
Abate End Date:	12/27/2017
Demo Contractor Name:	N/A
Demo Start Date:	Not reported
Demo End Date:	12/27/2017
RACM Linear Feet:	0
RACM Square Feet:	592
RACM Cubic Feet:	0
Owner Phone:	216-231-7700
On Site Activity:	Abatement ONLY
Abatement Phone No:	216-642-6040
On Site Specialist Name:	N/A
Specialist Cert Number:	Not reported
Cert Expiration Date:	Not reported
Setup Date:	09/11/2017
Offsite On Hold Date:	01/01/2018
Onsite Off Hold:	03/31/2018
Demo Contractor Phone:	N/A
Demo On Hold Date:	Not reported
Demo Off Hold Date:	Not reported
NF Cat-1 Pipe (ft):	0
NF Cat-1 Surface Area (sq ft):	0
NF Cat-2 Pipe (ft):	0
NF Cat-2 Surface Area (sq ft):	0

Name:	Not reported
Address:	8300 HOUGH AVENUE
City,State,Zip:	CLEVELAND, OH 44103
Notification ID:	92136
Owner Name:	Northeast Ohio Neighborhood Health Servi
Abatement Contractor Name:	WARREN ROOFING & INSULATING COMPANY

NE OHIO NEIGHBORHOOD HEALTH SRVS (Continued) **U001430414**

Abatement License Number:	AC1519
Building Owner:	Neon-Hough Medical Center
Abate Start Date:	Not reported
Abate End Date:	11/01/2017
Demo Contractor Name:	N/A
Demo Start Date:	Not reported
Demo End Date:	11/01/2017
RACM Linear Feet:	0
RACM Square Feet:	360
RACM Cubic Feet:	0
Owner Phone:	216-231-7700
On Site Activity:	Abatement ONLY
Abatement Phone No:	440-439-4404
On Site Specialist Name:	N/A
Specialist Cert Number:	Not reported
Cert Expiration Date:	Not reported
Setup Date:	09/04/2017
Offsite On Hold Date:	Not reported
Onsite Off Hold:	Not reported
Demo Contractor Phone:	N/A
Demo On Hold Date:	Not reported
Demo Off Hold Date:	Not reported
NF Cat-1 Pipe (ft):	0
NF Cat-1 Surface Area (sq ft):	19700
NF Cat-2 Pipe (ft):	0
NF Cat-2 Surface Area (sq ft):	0

Name:	Not reported
Address:	8300 HOUGH AVENUE
City,State,Zip:	CLEVELAND, OH 44103
Notification ID:	171895
Owner Name:	Hough Health Center
Abatement Contractor Name:	HEPA Environmental Services, Inc.
Abatement License Number:	AC1870
Building Owner:	Hough Health Center
Abate Start Date:	08/27/2021
Abate End Date:	09/20/2021
Demo Contractor Name:	N/A
Demo Start Date:	08/27/2021
Demo End Date:	09/20/2021
RACM Linear Feet:	N/A
RACM Square Feet:	17500
RACM Cubic Feet:	N/A
Owner Phone:	248-330-6533
On Site Activity:	Abatement ONLY
Abatement Phone No:	330-818-0188
On Site Specialist Name:	Charles Deneen
Specialist Cert Number:	AS22878
Cert Expiration Date:	08/09/2025
Setup Date:	08/27/2021
Offsite On Hold Date:	Not reported
Onsite Off Hold:	Not reported
Demo Contractor Phone:	N/A
Demo On Hold Date:	Not reported
Demo Off Hold Date:	Not reported
NF Cat-1 Pipe (ft):	0
NF Cat-1 Surface Area (sq ft):	0

NE OHIO NEIGHBORHOOD HEALTH SRVS (Continued) **U001430414**

NF Cat-2 Pipe (ft):	0
NF Cat-2 Surface Area (sq ft):	0
Name:	Not reported
Address:	8300 HOUGH AVENUE
City,State,Zip:	CLEVELAND, OH 44103
Notification ID:	96346
Owner Name:	Northeast Ohio Neighborhood Health Servi
Abatement Contractor Name:	Precision Environmental Company
Abatement License Number:	AC1154
Building Owner:	Hough Health Center
Abate Start Date:	02/01/2018
Abate End Date:	06/18/2018
Demo Contractor Name:	N/A
Demo Start Date:	02/01/2018
Demo End Date:	06/18/2018
RACM Linear Feet:	N/A
RACM Square Feet:	484
RACM Cubic Feet:	N/A
Owner Phone:	216-231-7700
On Site Activity:	Abatement ONLY
Abatement Phone No:	216-642-6040
On Site Specialist Name:	Richard Robinson Jr
Specialist Cert Number:	AS28657
Cert Expiration Date:	03/18/2025
Setup Date:	02/01/2018
Offsite On Hold Date:	06/19/2018
Onsite Off Hold:	07/09/2018
Demo Contractor Phone:	N/A
Demo On Hold Date:	Not reported
Demo Off Hold Date:	Not reported
NF Cat-1 Pipe (ft):	0
NF Cat-1 Surface Area (sq ft):	0
NF Cat-2 Pipe (ft):	0
NF Cat-2 Surface Area (sq ft):	0

E25 **CASE WESTERN RESERVE UNIVERSITY WEST QUAD** **RCRA-VSQG** **1000321750**
ENE **1 MOUNT SINAI DR** **E MANIFEST** **OHD077757425**
1/8-1/4 **CLEVELAND, OH 44106**
0.240 mi.
1265 ft. **Site 1 of 3 in cluster E**

Relative:
Lower

Actual:
658 ft.

RCRA Listings:

Date Form Received by Agency:	20210916
Handler Name:	Case Western Reserve University West Quad
Handler Address:	1 Mount Sinai Dr
Handler City,State,Zip:	CLEVELAND, OH 44106
EPA ID:	OHD077757425
Contact Name:	MARC RUBIN
Contact Address:	2220 CIRCLE DR SERVICE BLDG - 1ST FLR
Contact City,State,Zip:	CLEVELAND, OH 44106
Contact Telephone:	216-368-1518
Contact Fax:	Not reported
Contact Email:	MDR6@CASE.EDU
Contact Title:	SENIOR DIRECTOR EHS
EPA Region:	05
Land Type:	Private
Federal Waste Generator Description:	Conditionally Exempt Small Quantity Generator

CASE WESTERN RESERVE UNIVERSITY WEST QUAD (Continued) **1000321750**

Non-Notifier:	Not reported
Biennial Report Cycle:	Not reported
Accessibility:	Not reported
Active Site Indicator:	Handler Activities
State District Owner:	Oh
State District:	NE
Mailing Address:	2220 CIRCLE DR SERVICE BLDG - 1ST FLR
Mailing City,State,Zip:	CLEVELAND, OH 44106
Owner Name:	Case Western Reserve University
Owner Type:	Private
Operator Name:	Case Western Reserve University
Operator Type:	Private
Short-Term Generator Activity:	No
Importer Activity:	No
Mixed Waste Generator:	No
Transporter Activity:	No
Transfer Facility Activity:	No
Recycler Activity with Storage:	No
Small Quantity On-Site Burner Exemption:	No
Smelting Melting and Refining Furnace Exemption:	No
Underground Injection Control:	No
Off-Site Waste Receipt:	No
Universal Waste Indicator:	No
Universal Waste Destination Facility:	No
Federal Universal Waste:	No
Active Site State-Reg Handler:	---
Federal Facility Indicator:	Not reported
Hazardous Secondary Material Indicator:	N
Sub-Part K Indicator:	Not reported
2018 GPRA Permit Baseline:	Not on the Baseline
2018 GPRA Renewals Baseline:	Not on the Baseline
202 GPRA Corrective Action Baseline:	No
Subject to Corrective Action Universe:	No
Non-TSDFs Where RCRA CA has Been Imposed Universe:	No
Corrective Action Priority Ranking:	No NCAPS ranking
Environmental Control Indicator:	No
Institutional Control Indicator:	No
Human Exposure Controls Indicator:	N/A
Groundwater Controls Indicator:	N/A
Significant Non-Complier Universe:	No
Unaddressed Significant Non-Complier Universe:	No
Addressed Significant Non-Complier Universe:	No
Significant Non-Complier With a Compliance Schedule Universe:	No
Financial Assurance Required:	Not reported
Handler Date of Last Change:	20210929
Recognized Trader-Importer:	No
Recognized Trader-Exporter:	No
Importer of Spent Lead Acid Batteries:	No
Exporter of Spent Lead Acid Batteries:	No
Recycler Activity Without Storage:	No
Manifest Broker:	No
Sub-Part P Indicator:	No

Hazardous Waste Summary:

Waste Code:	D001
Waste Description:	Ignitable Waste

CASE WESTERN RESERVE UNIVERSITY WEST QUAD (Continued) **1000321750**

Waste Code: D002
Waste Description: Corrosive Waste

Waste Code: D003
Waste Description: Reactive Waste

Waste Code: D004
Waste Description: Arsenic

Waste Code: D005
Waste Description: Barium

Waste Code: D006
Waste Description: Cadmium

Waste Code: D007
Waste Description: Chromium

Waste Code: D008
Waste Description: Lead

Waste Code: D009
Waste Description: Mercury

Waste Code: D010
Waste Description: Selenium

Waste Code: D011
Waste Description: Silver

Waste Code: D012
Waste Description: Endrin
(1,2,3,4,10,10-Hexachloro-1,7-Epoxy-1,4,4a,5,6,7,8,8a-Octahydro-1,4-En
do, Endo-5,8-Dimeth-Ano-Naphthalene)

Waste Code: D013
Waste Description: Lindane (1,2,3,4,5,6-Hexa-Chlorocyclohexane, Gamma Isomer)

Waste Code: D014
Waste Description: Methoxychlor (1,1,1-Trichloro-2,2-Bis [P-Methoxyphenyl] Ethane)

Waste Code: D015
Waste Description: Toxaphene (C10 H10 Cl8, Technical Chlorinated Camphene, 67-69 Percent
Chlorine)

Waste Code: D016
Waste Description: 2,4-D (2,4-Dichlorophenoxyacetic Acid)

Waste Code: D017
Waste Description: 2,4,5-Tp Silvex (2,4,5-Trichlorophenoxypropionic Acid)

Waste Code: D018
Waste Description: Benzene

Waste Code: D019
Waste Description: Carbon Tetrachloride

CASE WESTERN RESERVE UNIVERSITY WEST QUAD (Continued) **1000321750**

Waste Code: D020
Waste Description: Chlordane

Waste Code: D021
Waste Description: Chlorobenzene

Waste Code: D022
Waste Description: Chloroform

Waste Code: D023
Waste Description: O-Cresol

Waste Code: D024
Waste Description: M-Cresol

Waste Code: D025
Waste Description: P-Cresol

Waste Code: D026
Waste Description: Cresol

Waste Code: D027
Waste Description: 1,4-Dichlorobenzene

Waste Code: D028
Waste Description: 1,2-Dichloroethane

Waste Code: D029
Waste Description: 1,1-Dichloroethylene

Waste Code: D030
Waste Description: 2,4-Dinitrotoluene

Waste Code: D031
Waste Description: Heptachlor (And Its Epoxide)

Waste Code: D032
Waste Description: Hexachlorobenzene

Waste Code: D033
Waste Description: Hexachlorobutadiene

Waste Code: D034
Waste Description: Hexachloroethane

Waste Code: D035
Waste Description: Methyl Ethyl Ketone

Waste Code: D036
Waste Description: Nitrobenzene

Waste Code: D037
Waste Description: Pentachlorophenol

Waste Code: D038
Waste Description: Pyridine

CASE WESTERN RESERVE UNIVERSITY WEST QUAD (Continued) **1000321750**

Waste Code: D039
Waste Description: Tetrachloroethylene

Waste Code: D040
Waste Description: Trichloroethylene

Waste Code: D041
Waste Description: 2,4,5-Trichlorophenol

Waste Code: D042
Waste Description: 2,4,6-Trichlorophenol

Waste Code: D043
Waste Description: Vinyl Chloride

Waste Code: F001
Waste Description: The Following Spent Halogenated Solvents Used In Degreasing: Tetrachloroethylene, Trichlorethylene, Methylene Chloride, 1,1,1-Trichloroethane, Carbon Tetrachloride And Chlorinated Fluorocarbons; All Spent Solvent Mixtures/Blends Used In Degreasing Containing, Before Use, A Total Of Ten Percent Or More (By Volume) Of One Or More Of The Above Halogenated Solvents Or Those Solvents Listed In F002, F004, And F005; And Still Bottoms From The Recovery Of These Spent Solvents And Spent Solvent Mixtures.

Waste Code: F002
Waste Description: The Following Spent Halogenated Solvents: Tetrachloroethylene, Methylene Chloride, Trichloroethylene, 1,1,1-Trichloroethane, Chlorobenzene, 1,1,2-Trichloro-1,2,2-Trifluoroethane, Ortho-Dichlorobenzene, Trichlorofluoromethane, And 1,1,2, Trichloroethane; All Spent Solvent Mixtures/Blends Containing, Before Use, A Total Of Ten Percent Or More (By Volume) Of One Or More Of The Above Halogenated Solvents Or Those Solvents Listed In F001, F004, And F005; And Still Bottoms From The Recovery Of These Spent Solvents And Spent Solvent Mixtures.

Waste Code: F003
Waste Description: The Following Spent Nonhalogenated Solvents: Xylene, Acetone, Ethyl Acetate, Ethyl Benzene, Ethyl Ether, Methyl Isobutyl Ketone, N-Butyl Alcohol, Cyclohexanone, And Methanol; All Spent Solvent Mixtures/Blends Containing, Before Use, Only The Above Spent Nonhalogenated Solvents; And All Spent Solvent Mixtures/Blends Containing, Before Use, One Or More Of The Above Nonhalogenated Solvents, And A Total Of Ten Percent Or More (By Volume) Of One Or More Of Those Solvents Listed In F001, F002, F004, And F005; And Still Bottoms From The Recovery Of These Spent Solvents And Spent Solvent Mixtures.

Waste Code: F004
Waste Description: The Following Spent Nonhalogenated Solvents: Cresols, Cresylic Acid, And Nitrobenzene; And The Still Bottoms From The Recovery Of These Solvents; All Spent Solvent Mixtures/Blends Containing, Before Use, A Total Of Ten Percent Or More (By Volume) Of One Or More Of The Above Nonhalogenated Solvents Or Those Solvents Listed In F001, F002, And F005; And Still Bottoms From The Recovery Of These Spent Solvents And Spent Solvent Mixtures.

CASE WESTERN RESERVE UNIVERSITY WEST QUAD (Continued) **1000321750**

Waste Code: F005
Waste Description: The Following Spent Nonhalogenated Solvents: Toluene, Methyl Ethyl Ketone, Carbon Disulfide, Isobutanol, Pyridine, Benzene, 2-Ethoxyethanol, And 2-Nitropropane; All Spent Solvent Mixtures/Blends Containing, Before Use, A Total Of Ten Percent Or More (By Volume) Of One Or More Of The Above Nonhalogenated Solvents Or Those Solvents Listed In F001, F002, Or F004; And Still Bottoms From The Recovery Of These Spent Solvents And Spent Solvent Mixtures.

Waste Code: F007
Waste Description: Spent Cyanide Plating Bath Solutions From Electroplating Operations.

Waste Code: F009
Waste Description: Spent Stripping And Cleaning Bath Solutions From Electroplating Operations In Which Cyanides Are Used In The Process.

Waste Code: P001
Waste Description: 2h-1-Benzopyran-2-One, 4-Hydroxy-3-(3-Oxo-1-Phenylbutyl)-, & Salts, When Present At Concentrations Greater Than 0.3% (Or) Warfarin, & Salts, When Present At Concentrations Greater Than 0.3%

Waste Code: P002
Waste Description: 1-Acetyl-2-Thiourea (Or) Acetamide, N-(Aminothioxomethyl)-

Waste Code: P003
Waste Description: 2-Propenal (Or) Acrolein

Waste Code: P004
Waste Description: 1,4,5,8-Dimethanonaphthalene, 1,2,3,4,10,10-Hexa-Chloro-1,4,4a,5,8,8a,-Hexahydro-, (1alpha, 4alpha, 4abeta, 5alpha, 8alpha, 8abeta)- (Or) Aldrin

Waste Code: P005
Waste Description: 2-Propen-1-Ol (Or) Allyl Alcohol

Waste Code: P006
Waste Description: Aluminum Phosphide (R,T)

Waste Code: P007
Waste Description: 3(2h)-Isoxazolone, 5-(Aminomethyl)- (Or) 5-(Aminomethyl)-3-Isoxazolol

Waste Code: P008
Waste Description: 4-Aminopyridine (Or) 4-Pyridinamine

Waste Code: P009
Waste Description: Ammonium Picrate (R) (Or) Phenol, 2,4,6-Trinitro-, Ammonium Salt (R)

Waste Code: P010
Waste Description: Arsenic Acid H3aso4

Waste Code: P011
Waste Description: Arsenic Oxide As2o5 (Or) Arsenic Pentoxide

Waste Code: P012
Waste Description: Arsenic Oxide As2o3 (Or) Arsenic Trioxide

Waste Code: P013

CASE WESTERN RESERVE UNIVERSITY WEST QUAD (Continued) **1000321750**

Waste Description: Barium Cyanide

Waste Code: P014
Waste Description: Benzenethiol (Or) Thiophenol

Waste Code: P015
Waste Description: Beryllium

Waste Code: P016
Waste Description: Dichloromethyl Ether (Or) Methane, Oxybis[Chloro-

Waste Code: P017
Waste Description: 2-Propanone, 1-Bromo- (Or) Bromoacetone

Waste Code: P018
Waste Description: Brucine (Or) Strychnidin-10-One, 2,3-Dimethoxy-

Waste Code: P020
Waste Description: Dinoseb (Or) Phenol, 2-(1-Methylpropyl)-4,6-Dinitro-

Waste Code: P021
Waste Description: Calcium Cyanide (Or) Calcium Cyanide Ca(Cn)2

Waste Code: P022
Waste Description: Carbon Disulfide

Waste Code: P023
Waste Description: Acetaldehyde, Chloro- (Or) Chloroacetaldehyde

Waste Code: P024
Waste Description: Benzenamine, 4-Chloro- (Or) P-Chloraniline

Waste Code: P026
Waste Description: 1-(O-Chlorophenyl)Thiourea (Or) Thiourea, (2-Chlorophenyl)-

Waste Code: P027
Waste Description: 3-Chloropropionitrile (Or) Propanenitrile, 3-Chloro-

Waste Code: P028
Waste Description: Benzene, (Chloromethyl)- (Or) Benzyl Chloride

Waste Code: P029
Waste Description: Copper Cyanide (Or) Copper Cyanide Cu(Cn)

Waste Code: P030
Waste Description: Cyanides (Soluble Cyanide Salts), Not Otherwise Specified

Waste Code: P031
Waste Description: Cyanogen (Or) Ethanedinitrile

Waste Code: P033
Waste Description: Cyanogen Chloride (Or) Cyanogen Chloride (Cn)Cl

Waste Code: P034
Waste Description: 2-Cyclohexyl-4,6-Dinitrophenol (Or) Phenol, 2-Cyclohexyl-4,6-Dinitro-

Waste Code: P036

CASE WESTERN RESERVE UNIVERSITY WEST QUAD (Continued) **1000321750**

Waste Description: Arsonous Dichloride, Phenyl- (Or) Dichlorophenylarsine

Waste Code: P037
Waste Description: 2,7:3,6-Dimethanonaphth[2,3-B]Oxirene, 3,4,5,6,9,9-Hexachloro-1a,2,2a,3,6,6a,7,7a-Octahydro-, (1aalpha, 2beta, 2aalpha, 3beta, 6beta, 6aalpha, 7beta, 7aalpha)- (Or) Dieldrin

Waste Code: P038
Waste Description: Arsine, Diethyl- (Or) Diethylarsine

Waste Code: P039
Waste Description: Disulfoton (Or) Phosphorodithioic Acid, O,O-Diethyl S-[2-(Ethylthio)Ethyl] Ester

Waste Code: P040
Waste Description: O,O-Diethyl O-Pyrazinyl Phosphorothioate (Or) Phosphorothioic Acid, O,O-Diethyl O-Pyrazinyl Ester

Waste Code: P041
Waste Description: Diethyl-P-Nitrophenyl Phosphate (Or) Phosphoric Acid, Diethyl 4-Nitrophenyl Ester

Waste Code: P042
Waste Description: 1,2-Benzenediol, 4-[1-Hydroxy-2-(Methylamino)Ethyl]-, (R)- (Or) Epinephrine

Waste Code: P043
Waste Description: Diisopropylfluorophosphate (Dfp) (Or) Phosphorofluoridic Acid, Bis(1-Methylethyl) Ester

Waste Code: P044
Waste Description: Dimethoate (Or) Phosphorodithioic Acid, O,O-Dimethyl S-[2-(Methylamino)-2-Oxoethyl] Ester

Waste Code: P045
Waste Description: 2-Butanone, 3,3-Dimethyl-1-(Methylthio)-, O-[Methylamino)Carbonyl] Oxime (Or) Thiofanox

Waste Code: P046
Waste Description: Alpha,Alpha-Dimethylphenethylamine (Or) Benzeneethanamine, Alpha, Alpha-Dimethyl-

Waste Code: P047
Waste Description: 4,6-Dinitro-O-Cresol, & Salts (Or) Phenol, 2-Methyl-4,6-Dinitro-, & Salts

Waste Code: P048
Waste Description: 2,4-Dinitrophenol (Or) Phenol, 2,4-Dinitro-

Waste Code: P049
Waste Description: Dithiobiuret (Or) Thioimidodicarbonic Diamide [(H2n)C(S)]2nh

Waste Code: P050
Waste Description: 6,9-Methano-2,4,3-Benzodioxathiepin,6,7,8,9,10,10-Hexachloro-1,5,5a,6, 9,9a-Hexahydro-,3-Oxide (Or) Endosulfan

Waste Code: P051

CASE WESTERN RESERVE UNIVERSITY WEST QUAD (Continued) **1000321750**

Waste Description: 2,7:3,6-Dimethanonaphth[2,3-B]Oxirene, 3,4,5,6,9,9-Hexachloro-1a,2,2a,3,6,6a,7,7a-Octahydro-, (1aalpha, 2beta, 2abeta, 3alpha, 6alpha, 6abeta, 7beta, 7aalpha)- & Metabolites (Or) Endrin (Or) Endrin, & Metabolites

Waste Code: P054
Waste Description: Aziridine (Or) Ethyleneimine

Waste Code: P056
Waste Description: Fluorine

Waste Code: P057
Waste Description: Acetamide, 2-Fluoro- (Or) Fluoroacetamide

Waste Code: P058
Waste Description: Acetic Acid, Fluoro-, Sodium Salt (Or) Fluoroacetic Acid, Sodium Salt

Waste Code: P059
Waste Description: 4,7-Methano-1h-Indene, 1,4,5,6,7,8,8-Heptachloro-3a,4,7,7a-Tetrahydro- (Or) Heptachlor

Waste Code: P060
Waste Description: 1,4,5,8-Dimethanonaphthalene, 1,2,3,4,10,10-Hexa-Chloro-1,4,4a,5,8,8a,-Hexahydro-, (1alpha, 4alpha, 4abeta, 5beta, 8beta, 8abeta)- (Or) Isodrin

Waste Code: P062
Waste Description: Hexaethyl Tetraphosphate (Or) Tetraphosphoric Acid, Hexaethyl Ester

Waste Code: P063
Waste Description: Hydrocyanic Acid (Or) Hydrogen Cyanide

Waste Code: P064
Waste Description: Methane, Isocyanato- (Or) Methyl Isocyanate

Waste Code: P065
Waste Description: Fulminic Acid, Mercury(2+) Salt (R,T) (Or) Mercury Fulminate (R,T)

Waste Code: P066
Waste Description: Ethanimidothioic Acid, N-[[(Methylamino)Carbonyl]Oxy]-, Methyl Ester (Or) Methomyl

Waste Code: P067
Waste Description: 1,2-Propylenimine (Or) Aziridine, 2-Methyl-

Waste Code: P068
Waste Description: Hydrazine, Methyl- (Or) Methyl Hydrazine

Waste Code: P069
Waste Description: 2-Methyllactonitrile (Or) Propanenitrile, 2-Hydroxy-2-Methyl-

Waste Code: P070
Waste Description: Aldicarb (Or) Propanal, 2-Methyl-2-(Methylthio)-, O-[(Methylamino)Carbonyl]Oxime

Waste Code: P071
Waste Description: Methyl Parathion (Or) Phosphorothioic Acid, O,O,-Dimethyl

CASE WESTERN RESERVE UNIVERSITY WEST QUAD (Continued) **1000321750**

O-(4-Nitrophenyl) Ester

Waste Code: P072
Waste Description: Alpha-Naphthylthiourea (Or) Thiourea, 1-Naphthalenyl-

Waste Code: P073
Waste Description: Nickel Carbonyl (Or) Nickel Carbonyl Ni(Co)4, (T-4)-

Waste Code: P074
Waste Description: Nickel Cyanide (Or) Nickel Cyanide Ni(Cn)2

Waste Code: P075
Waste Description: Nicotine, & Salts (Or) Pyridine, 3-(1-Methyl-2-Pyrrolidinyl)-,(S)-, & Salts

Waste Code: P076
Waste Description: Nitric Oxide (Or) Nitrogen Oxide No

Waste Code: P077
Waste Description: Benzenamine, 4-Nitro- (Or) P-Nitroaniline

Waste Code: P078
Waste Description: Nitrogen Dioxide (Or) Nitrogen Oxide No2

Waste Code: P081
Waste Description: 1,2,3-Propanetriol, Trinitrate (R) (Or) Nitroglycerine (R)

Waste Code: P082
Waste Description: Methanimine, N-Methyl-N-Nitroso- (Or) N-Nitrosodimethylamine

Waste Code: P084
Waste Description: N-Nitrosomethylvinylamine (Or) Vinylamine, N-Methyl-N-Nitroso-

Waste Code: P085
Waste Description: Diphosphoramide, Octamethyl- (Or) Octamethylpyrophosphoramide

Waste Code: P087
Waste Description: Osmium Oxide Oso4, (T-4)- (Or) Osmium Tetroxide

Waste Code: P088
Waste Description: 7-Oxabicyclo[2.2.1]Heptane-2,3-Dicarboxylic Acid (Or) Endothall

Waste Code: P089
Waste Description: Parathion (Or) Phosphorothioic Acid, O,O-Diethyl-O-(4-Nitrophenyl) Ester

Waste Code: P092
Waste Description: Mercury, (Acetato-O)Phenyl- (Or) Phenylmercury Acetate

Waste Code: P093
Waste Description: Phenylthiourea (Or) Thiourea, Phenyl-

Waste Code: P094
Waste Description: Phorate (Or) Phosphorodithioic Acid, O,O-Diethyl S-[(Ethylthio)Methyl] Ester

Waste Code: P095

CASE WESTERN RESERVE UNIVERSITY WEST QUAD (Continued) **1000321750**

Waste Description: Carbonic Dichloride (Or) Phosgene

Waste Code: P096
Waste Description: Hydrogen Phosphide (Or) Phosphine

Waste Code: P097
Waste Description: Famphur (Or) Phosphorothioic Acid O-[4-[(Dimethylamino)Sulfonyl]Phenyl] O,O-Dimethyl Ester

Waste Code: P098
Waste Description: Potassium Cyanide (Or) Potassium Cyanide K(Cn)

Waste Code: P099
Waste Description: Argentate (1-), Bis(Cyano-C)-, Potassium (Or) Potassium Silver Cyanide

Waste Code: P101
Waste Description: Ethyl Cyanide (Or) Propanenitrile

Waste Code: P102
Waste Description: 2-Propyn-1-Ol (Or) Propargyl Alcohol

Waste Code: P103
Waste Description: Selenourea

Waste Code: P104
Waste Description: Silver Cyanide (Or) Silver Cyanide Ag(Cn)

Waste Code: P105
Waste Description: Sodium Azide

Waste Code: P106
Waste Description: Sodium Cyanide (Or) Sodium Cyanide Na(Cn)

Waste Code: P107
Waste Description: Strontium Sulfide Srs

Waste Code: P108
Waste Description: Strychnidin-10-One, & Salts (Or) Strychnine, & Salts

Waste Code: P109
Waste Description: Tetraethyldithiopyrophosphate (Or) Thiodiphosphoric Acid, Tetraethyl Ester

Waste Code: P110
Waste Description: Plumbane, Tetraethyl- (Or) Tetraethyl Lead

Waste Code: P111
Waste Description: Diphosphoric Acid, Tetraethyl Ester (Or) Tetraethyl Pyrophosphate

Waste Code: P112
Waste Description: Methane, Tetranitro- (R) (Or) Tetranitromethane (R)

Waste Code: P113
Waste Description: Thallic Oxide (Or) Thallium Oxide Tl2o3

Waste Code: P114
Waste Description: Selenious Acid, Dithallium (1+) Salt (Or) Thallium(I) Selenite

CASE WESTERN RESERVE UNIVERSITY WEST QUAD (Continued) **1000321750**

Waste Code: P115
Waste Description: Sulfuric Acid, Dithallium (1+) Salt (Or) Thallium(I) Sulfate

Waste Code: P116
Waste Description: Hydrazinecarbothioamide (Or) Thiosemicarbazide

Waste Code: P118
Waste Description: Methanethiol, Trichloro- (Or) Trichloromethanethiol

Waste Code: P119
Waste Description: Ammonium Vanadate (Or) Vanadic Acid, Ammonium Salt

Waste Code: P120
Waste Description: Vanadium Oxide V2o5 (Or) Vanadium Pentoxide

Waste Code: P121
Waste Description: Zinc Cyanide (Or) Zinc Cyanide Zn(Cn)2

Waste Code: P122
Waste Description: Zinc Phosphide Zn3p2, When Present At Concentrations Greater Than 10% (R,T)

Waste Code: P123
Waste Description: Toxaphene

Waste Code: P127
Waste Description: P127

Waste Code: P128
Waste Description: P128

Waste Code: P185
Waste Description: 1,3-Dithiolane-2-Carboxaldehyde, 2,4-Dimethyl-, O-[(Methylamino)-Carbonyl]Oxime (Or) Tirpate

Waste Code: P188
Waste Description: Benzoic Acid, 2-Hydroxy-, Compd. With (3as-Cis)-1,2,3,3a,8,8a-Hexahydro-1,3a,8-Trimethylpyrrolo[2,3-B]Indol-5-Yl Methylcarbamate Ester (1:1) (Or) Physostigmine Salicylate

Waste Code: P189
Waste Description: Carbamic Acid, [(Dibutylamino)-Thio]Methyl-, 2,3-Dihydro-2,2-Dimethyl -7-Benzofuranyl Ester (Or) Carbosulfan

Waste Code: P190
Waste Description: Carbamic Acid, Methyl-, 3-Methylphenyl Ester (Or) Metolcarb

Waste Code: P191
Waste Description: Carbamic Acid, Dimethyl-, 1-[(Dimethyl-Amino)Carbonyl]- 5-Methyl-1h-Pyrazol-3-Yl Ester (Or) Dimetilan

Waste Code: P192
Waste Description: Isolan (Or) Carbamic Acid, Dimethyl-, 3-Methy-L-(1-Methylethyl)-1h-Pyrazol-5-Yl Ester

Waste Code: P194
Waste Description: Ethanimidothioc Acid, 2-(Dimethylamino)-N-[[(Methylamino)

CASE WESTERN RESERVE UNIVERSITY WEST QUAD (Continued) **1000321750**

Carbonyl]Oxy]-2-Oxo-, Methyl Ester (Or) Oxamyl

Waste Code: P196
Waste Description: Manganese Dimethyldithiocarbamate (Or) Manganese, Bis(Dimethylcarbamodithioato-S,S')-,

Waste Code: P197
Waste Description: Formparanate (Or) Methanimidamide, N,N-Dimethyl-N'-[2-Methyl-4-[[(Methylamino)Carbonyl]Oxy]Phenyl]

Waste Code: P198
Waste Description: Methanimidamide, N,N-Dimethyl-N'-[3-[[(Methylamino)-Carbonyl]Oxy]Phenyl]-, Monohydrochloride (Or) Formetanate Hydrochloride

Waste Code: P199
Waste Description: P199

Waste Code: P201
Waste Description: Phenol, 3-Methyl-5-(1-Methylethyl)-, Methyl Carbamate (Or) Promecarb

Waste Code: P202
Waste Description: M-Cumenyl Methylcarbamate (Or) 3-Isopropylphenyl N-Methylcarbamate (Or) Phenol, 3-(1-Methylethyl)-, Methyl Carbamate

Waste Code: P203
Waste Description: Aldicarb Sulfone (Or) Propanal, 2-Methyl-2-(Methyl-Sulfonyl)-, O-[(Methylamino)Carbonyl] Oxime

Waste Code: P204
Waste Description: Physostigmine (Or) Pyrrolo[2,3-B]Indol-5-Ol, 1,2,3,3a,8,8a-Hexahydro-1,3a,8-Trimethyl-Methylcarbamate (Ester), (3as-Cis)-

Waste Code: P205
Waste Description: Zinc, Bis(Dimethylcarbamodithioato-S,S')-, (Or) Ziram

Waste Code: U001
Waste Description: Acetaldehyde (I) (Or) Ethanal (I)

Waste Code: U002
Waste Description: 2-Propanone (I) (Or) Acetone (I)

Waste Code: U003
Waste Description: Acetonitrile (I,T)

Waste Code: U004
Waste Description: Acetophenone (Or) Ethanone, 1-Phenyl-

Waste Code: U005
Waste Description: 2-Acetylaminofluorene (Or) Acetamide, N-9h-Fluoren-2-Yl

Waste Code: U006
Waste Description: Acetyl Chloride (C,R,T)

Waste Code: U007
Waste Description: 2-Propenamide (Or) Acrylamide

CASE WESTERN RESERVE UNIVERSITY WEST QUAD (Continued) **1000321750**

Waste Code: U008
Waste Description: 2-Propenoic Acid (I) (Or) Acrylic Acid (I)

Waste Code: U009
Waste Description: 2-Propenenitrile (Or) Acrylonitrile

Waste Code: U010
Waste Description: Azirino [2',3':3,4]Pyrrolo[1,2-A]Indole-4,7-Dione, 6-Amino-8-[[(Aminocarbonyl)Oxy]Methyl]-1,1a,2,8,8a,8b-Hexahydro-8a-Methoxy-5-Methyl-, [1as-(1aalpha, 8beta, 8aalpha, 8balpha)]- (Or) Mitomycin C

Waste Code: U011
Waste Description: 1h-1,2,4-Triazol-3-Amine (Or) Amitrole

Waste Code: U012
Waste Description: Aniline (I,T) (Or) Benzenamine (I,T)

Waste Code: U014
Waste Description: Auramine (Or) Benzenamine, 4,4'-Carbonimidoylbis[N,N-Dimethyl-

Waste Code: U015
Waste Description: Azaserine (Or) L-Serine, Diazoacetate (Ester)

Waste Code: U016
Waste Description: Benz[C]Acridine

Waste Code: U017
Waste Description: Benzal Chloride (Or) Benzene, (Dichloromethyl)-

Waste Code: U018
Waste Description: Benz[A]Anthracene

Waste Code: U019
Waste Description: Benzene (I,T)

Waste Code: U020
Waste Description: Benzenesulfonic Acid Chloride (C,R) (Or) Benzenesulfonyl Chloride (C,R)

Waste Code: U021
Waste Description: [1,1'-Biphenyl]-4,4'-Diamine (Or) Benzidine

Waste Code: U022
Waste Description: Benzo[A]Pyrene

Waste Code: U023
Waste Description: Benzene, (Trichloromethyl)- (Or) Benzotrichloride (C,R,T)

Waste Code: U024
Waste Description: Dichloromethoxy Ethane (Or) Ethane, 1,1'-[Methylenebis(Oxy)]Bis[2-Chloro-

Waste Code: U025
Waste Description: Dichloroethyl Ether (Or) Ethane, 1,1'-Oxybis[2-Chloro-

Waste Code: U026

CASE WESTERN RESERVE UNIVERSITY WEST QUAD (Continued) **1000321750**

Waste Description: Chlornaphazin (Or) Naphthalenamine, N,N'-Bis(2-Chloroethyl)-

Waste Code: U027
Waste Description: Dichloroisopropyl Ether (Or) Propane, 2,2'-Oxybis[2-Chloro-

Waste Code: U028
Waste Description: 1,2-Benzenedicarboxylic Acid, Bis(2-Ethylhexyl) Ester (Or) Diethylhexyl Phthalate

Waste Code: U029
Waste Description: Methane, Bromo- (Or) Methyl Bromide

Waste Code: U030
Waste Description: 4-Bromophenyl Phenyl Ether (Or) Benzene, 1-Bromo-4-Phenoxy-

Waste Code: U031
Waste Description: 1-Butanol (I) (Or) N-Butyl Alcohol (I)

Waste Code: U032
Waste Description: Calcium Chromate (Or) Chromic Acid H2cro4, Calcium Salt

Waste Code: U033
Waste Description: Carbon Oxyfluoride (R,T) (Or) Carbonic Difluoride

Waste Code: U034
Waste Description: Acetaldehyde, Trichloro- (Or) Chloral

Waste Code: U035
Waste Description: Benzenebutanoic Acid, 4-[Bis(2-Chloroethyl)Amino]- (Or) Chlorambucil

Waste Code: U036
Waste Description: 4,7-Methano-1h-Indene, 1,2,4,5,6,7,8,8-Octachloro-2,3,3a,4,7,7a-Hexahydro- (Or) Chlordane, Alpha & Gamma Isomers

Waste Code: U037
Waste Description: Benzene, Chloro- (Or) Chlorobenzene

Waste Code: U038
Waste Description: Benzeneacetic Acid, 4-Chloro-Alpha-(4-Chlorophenyl)-Alpha-Hydroxy-, Ethyl Ester (Or) Chlorobenzilate

Waste Code: U039
Waste Description: P-Chloro-M-Cresol (Or) Phenol, 4-Chloro-3-Methyl-

Waste Code: U041
Waste Description: Epichlorohydrin (Or) Oxirane, (Chloromethyl)-

Waste Code: U042
Waste Description: 2-Chloroethyl Vinyl Ether (Or) Ethene, (2-Chloroethoxy)-

Waste Code: U043
Waste Description: Ethene, Chloro- (Or) Vinyl Chloride

Waste Code: U044
Waste Description: Chloroform (Or) Methane, Trichloro-

CASE WESTERN RESERVE UNIVERSITY WEST QUAD (Continued) **1000321750**

Waste Code: U045
Waste Description: Methane, Chloro- (I,T) (Or) Methyl Chloride (I,T)

Waste Code: U046
Waste Description: Chloromethyl Methyl Ether (Or) Methane, Chloromethoxy-

Waste Code: U047
Waste Description: Beta-Chloronaphthalene (Or) Naphthalene, 2-Chloro-

Waste Code: U048
Waste Description: O-Chlorophenol (Or) Phenol, 2-Chloro-

Waste Code: U049
Waste Description: 4-Chloro-O-Toluidine, Hydrochloride (Or) Benzenamine, 4-Chloro-2-Methyl-, Hydrochloride

Waste Code: U050
Waste Description: Chrysene

Waste Code: U051
Waste Description: Creosote

Waste Code: U052
Waste Description: Cresol (Cresylic Acid) (Or) Phenol, Methyl-

Waste Code: U053
Waste Description: 2-Butenal (Or) Crotonaldehyde

Waste Code: U055
Waste Description: Benzene, (1-Methylethyl)- (I) (Or) Cumene (I)

Waste Code: U056
Waste Description: Benzene, Hexahydro- (I) (Or) Cyclohexane (I)

Waste Code: U057
Waste Description: Cyclohexanone (I)

Waste Code: U058
Waste Description: 2h-1,3,2-Oxazaphosphorin-2-Amine, N,N-Bis(2-Chloroethyl)Tetrahydro-, 2-Oxide (Or) Cyclophosphamide

Waste Code: U059
Waste Description: 5,12-Naphthacenedione, 8-Acetyl-10-[(3-Amino-2,3,6-Trideoxy)-Alpha-L-Lyxo-Hexopyranosyl)Oxy]-7,8,9,10-Tetrahydro-6,8,11-Trihydroxy-1-Methoxy-, (8s-Cis)- (Or) Daunomycin

Waste Code: U060
Waste Description: Benzene, 1,1'-(2,2-Dichloroethylidene)Bis[4-Chloro- (Or) Ddd

Waste Code: U061
Waste Description: Benzene, 1,1'-(2,2,2-Trichloroethylidene)Bis[4-Chloro- (Or) Ddt

Waste Code: U062
Waste Description: Carbamothioic Acid, Bis(1-Methylethyl)-, S-(2,3-Dichloro-2-Propenyl) Ester (Or) Diallate

CASE WESTERN RESERVE UNIVERSITY WEST QUAD (Continued) **1000321750**

Waste Code: U063
Waste Description: Dibenz[A,H]Anthracene

Waste Code: U064
Waste Description: Benzo[Rst]Pentaphene (Or) Dibenzo[A,I]Pyrene

Waste Code: U066
Waste Description: 1,2-Dibromo-3-Chloropropane (Or) Propane, 1,2-Dibromo-3-Chloro-

Waste Code: U067
Waste Description: Ethane, 1,2-Dibromo- (Or) Ethylene Dibromide

Waste Code: U068
Waste Description: Methane, Dibromo- (Or) Methylene Bromide

Waste Code: U069
Waste Description: 1,2-Benzenedicarboxylic Acid, Dibutyl Ester (Or) Dibutyl Phthalate

Waste Code: U070
Waste Description: Benzene, 1,2-Dichloro- (Or) O-Dichlorobenzene

Waste Code: U071
Waste Description: Benzene, 1,3-Dichloro- (Or) M-Dichlorobenzene

Waste Code: U072
Waste Description: Benzene, 1,4-Dichloro- (Or) P-Dichlorobenzene

Waste Code: U073
Waste Description: [1,1'-Biphenyl]-4,4'-Diamine, 3,3'-Dichloro- (Or) 3,3'-Dichlorobenzidine

Waste Code: U074
Waste Description: 1,4-Dichloro-2-Butene (I,T) (Or) 2-Butene, 1,4-Dichloro- (I,T)

Waste Code: U075
Waste Description: Dichlorodifluoromethane (Or) Methane, Dichlorodifluoro-

Waste Code: U076
Waste Description: Ethane, 1,1-Dichloro- (Or) Ethylidene Dichloride

Waste Code: U077
Waste Description: Ethane, 1,2-Dichloro- (Or) Ethylene Dichloride

Waste Code: U078
Waste Description: 1,1-Dichloroethylene (Or) Ethene, 1,1-Dichloro-

Waste Code: U079
Waste Description: 1,2-Dichloroethylene (Or) Ethene, 1,2-Dichloro-,(E)-

Waste Code: U080
Waste Description: Methane, Dichloro- (Or) Methylene Chloride

Waste Code: U081
Waste Description: 2,4-Dichlorophenol (Or) Phenol, 2,4-Dichloro-

Waste Code: U082
Waste Description: 2,6-Dichlorophenol (Or) Phenol, 2,6-Dichloro-

CASE WESTERN RESERVE UNIVERSITY WEST QUAD (Continued) **1000321750**

Waste Code: U083
Waste Description: Propane, 1,2-Dichloro- (Or) Propylene Dichloride

Waste Code: U084
Waste Description: 1,3-Dichloropropene (Or) 1-Propene, 1,3-Dichloro-

Waste Code: U085
Waste Description: 1,2:3,4-Diepoxybutane (I,T) (Or) 2,2'-Bioxirane

Waste Code: U086
Waste Description: Hydrazine, 1,2-Diethyl- (Or) N,N'-Diethylhydrazine

Waste Code: U087
Waste Description: O,O-Diethyl S-Methyl Dithiophosphate (Or) Phosphorodithioic Acid, O,O-Diethyl S-Methyl Ester

Waste Code: U088
Waste Description: 1,2-Benzenedicarboxylic Acid, Diethyl Ester (Or) Diethyl Phthalate

Waste Code: U089
Waste Description: Diethylstilbesterol (Or) Phenol, 4,4'-(1,2-Diethyl-1,2-Ethenediyl)Bis, (E)-

Waste Code: U090
Waste Description: 1,3-Benzodioxole, 5-Propyl- (Or) Dihydrosafrole

Waste Code: U091
Waste Description: [1,1'-Biphenyl]-4,4'-Diamine, 3,3'-Dimethoxy- (Or) 3,3'-Dimethoxybenzidine

Waste Code: U092
Waste Description: Dimethylamine (I) (Or) Methanamine, N-Methyl- (I)

Waste Code: U093
Waste Description: Benzenamine, N,N-Dimethyl-4-(Phenylazo)- (Or) P-Dimethylaminoazobenzene

Waste Code: U094
Waste Description: 7,12-Dimethylbenz[A]Anthracene (Or) Benz[A]Anthracene, 7,12-Dimethyl-

Waste Code: U095
Waste Description: [1,1'-Biphenyl]-4,4'-Diamine, 3,3'-Dimethyl- (Or) 3,3'-Dimethylbenzidine

Waste Code: U096
Waste Description: Alpha,Alpha-Dimethylbenzylhydroperoxide (R) (Or) Hydroperoxide, 1-Methyl-1-Phenylethyl- (R)

Waste Code: U097
Waste Description: Carbamic Chloride, Dimethyl- (Or) Dimethylcarbamoyl Chloride

Waste Code: U098
Waste Description: 1,1-Dimethylhydrazine (Or) Hydrazine, 1,1-Dimethyl-

Waste Code: U099
Waste Description: 1,2-Dimethylhydrazine (Or) Hydrazine, 1,2-Diphenyl-

CASE WESTERN RESERVE UNIVERSITY WEST QUAD (Continued) **1000321750**

Waste Code: U101
Waste Description: 2,4-Dimethylphenol (Or) Phenol, 2,4-Dimethyl-

Waste Code: U102
Waste Description: 1,2-Benzenedicarboxylic Acid, Dimethyl Ester (Or) Dimethyl Phthalate

Waste Code: U103
Waste Description: Dimethyl Sulfate (Or) Sulfuric Acid, Dimethyl Ester

Waste Code: U105
Waste Description: 2,4-Dinitrotoluene (Or) Benzene, 1-Methyl-2,4-Dinitro-

Waste Code: U106
Waste Description: 2,6-Dinitrotoluene (Or) Benzene, 2-Methyl-1,3-Dinitro-

Waste Code: U107
Waste Description: 1,2-Benzenedicarboxylic Acid, Dioctyl Ester (Or) Di-N-Octyl Phthalate

Waste Code: U108
Waste Description: 1,4-Diethyleneoxide (Or) 1,4-Dioxane

Waste Code: U109
Waste Description: 1,2-Diphenylhydrazine (Or) Hydrazine, 1,2-Diphenyl-

Waste Code: U110
Waste Description: 1-Propanimine, N-Propyl-(I) (Or) Dipropylamine (I)

Waste Code: U111
Waste Description: 1-Propanamine, N-Nitroso-N-Propyl- (Or) Di-N-Propylnitrosamine

Waste Code: U112
Waste Description: Acetic Acid, Ethyl Ester (I) (Or) Ethyl Acetate (I)

Waste Code: U113
Waste Description: 2-Propenoic Acid, Ethyl Ester (I) (Or) Ethyl Acrylate (I)

Waste Code: U114
Waste Description: Carbamodithioic Acid, 1,2-Ethanediylbis-, Salts & Esters (Or) Ethylenebisdithiocarbamic Acid, Salts & Esters

Waste Code: U115
Waste Description: Ethylene Oxide (I,T) (Or) Oxirane (I,T)

Waste Code: U116
Waste Description: 2-Imidazolidinethione (Or) Ethylenethiourea

Waste Code: U117
Waste Description: Ethane, 1,1'-Oxybis-(I) (Or) Ethyl Ether (I)

Waste Code: U118
Waste Description: 2-Propenoic Acid, 2-Methyl-, Ethyl Ester (Or) Ethyl Methacrylate

Waste Code: U119
Waste Description: Ethyl Methanesulfonate (Or) Methanesulfonic Acid, Ethyl Ester

Waste Code: U120
Waste Description: Fluoranthene

CASE WESTERN RESERVE UNIVERSITY WEST QUAD (Continued) **1000321750**

Waste Code: U121
Waste Description: Methane, Trichlorofluoro- (Or) Trichloromonofluoromethane

Waste Code: U122
Waste Description: Formaldehyde

Waste Code: U123
Waste Description: Formic Acid (C,T)

Waste Code: U124
Waste Description: Furan (I) (Or) Furfuran (I)

Waste Code: U125
Waste Description: 2-Furancarboxaldehyde (I) (Or) Furfural (I)

Waste Code: U126
Waste Description: Glycidylaldehyde (Or) Oxiranecarboxyaldehyde

Waste Code: U127
Waste Description: Benzene, Hexachloro- (Or) Hexachlorobenzene

Waste Code: U128
Waste Description: 1,3-Butadiene, 1,1,2,3,4,4-Hexachloro- (Or) Hexachlorobutadiene

Waste Code: U129
Waste Description: Cyclohexane, 1,2,3,4,5,6-Hexachloro-, (1alpha, 2alpha, 3beta, 4alpha, 5alpha, 6beta)- (Or) Lindane

Waste Code: U130
Waste Description: 1,3-Cyclopentadiene, 1,2,3,4,5,5-Hexachloro- (Or) Hexachlorocyclopentadiene

Waste Code: U131
Waste Description: Ethane, Hexachloro- (Or) Hexachloroethane

Waste Code: U132
Waste Description: Hexachlorophene (Or) Phenol, 2,2'-Methylenebis[3,4,6-Trichloro-

Waste Code: U133
Waste Description: Hydrazine (R,T)

Waste Code: U134
Waste Description: Hydrofluoric Acid (C,T) (Or) Hydrogen Fluoride (C,T)

Waste Code: U135
Waste Description: Hydrogen Sulfide (Or) Hydrogen Sulfide H2s

Waste Code: U136
Waste Description: Arsinic Acid, Dimethyl- (Or) Cacodylic Acid

Waste Code: U137
Waste Description: Indeno[1,2,3-Cd]Pyrene

Waste Code: U138
Waste Description: Methane, Iodo- (Or) Methyl Iodide

Waste Code: U140

CASE WESTERN RESERVE UNIVERSITY WEST QUAD (Continued) **1000321750**

Waste Description: 1-Propanol, 2-Methyl- (I,T) (Or) Isobutyl Alcohol (I,T)

Waste Code: U141
Waste Description: 1,3-Benzodioxole, 5-(1-Propenyl)- (Or) Isosafrole

Waste Code: U142
Waste Description: 1,3,4-Metheno-2h-Cyclobuta[Cd]Pentalen-2-One, 1,1a,3,3a,4,5,5,5a,5b,6-Decachlorooctahydro- (Or) Kepone

Waste Code: U143
Waste Description: 2-Butenoic Acid, 2-Methyl-, 7-[[2,3-Dihydroxy-2-(1-Methoxyethyl)-3-Methyl-1-Oxobutoxy]Methyl]-2,3,5,7a-Tetrahydro-1h-Pyrrolizin-1-Yl Ester, [1s-[1alpha(Z), 7(2s*,3r*), 7aalpha]]- (Or) Lasiocarpine

Waste Code: U144
Waste Description: Acetic Acid, Lead(2+) Salt (Or) Lead Acetate

Waste Code: U145
Waste Description: Lead Phosphate (Or) Phosphoric Acid, Lead(2+) Salt (2:3)

Waste Code: U146
Waste Description: Lead Subacetate (Or) Lead, Bis(Acetato-O)Tetrahydroxytri-

Waste Code: U147
Waste Description: 2,5-Furandione (Or) Maleic Anhydride

Waste Code: U148
Waste Description: 3,6-Pyridazinedione, 1,2-Dihydro- (Or) Maleic Hydrazide

Waste Code: U149
Waste Description: Malononitrile (Or) Propanedinitrile

Waste Code: U150
Waste Description: L-Phenylalanine, 4-[Bis(2-Chloroethyl)Amino]- (Or) Melphalan

Waste Code: U151
Waste Description: Mercury

Waste Code: U152
Waste Description: 2-Propenenitrile, 2-Methyl- (I,T) (Or) Methacrylonitrile (I,T)

Waste Code: U153
Waste Description: Methanethiol (I,T) (Or) Thiomethanol (I,T)

Waste Code: U154
Waste Description: Methanol (I) (Or) Methyl Alcohol (I)

Waste Code: U155
Waste Description: 1,2-Ethanediamine, N,N-Dimethyl-N'-2-Pyridinyl-N'-(2-Thienylmethyl)- (Or) Methapyrilene

Waste Code: U156
Waste Description: Carbonochloridic Acid, Methyl Ester, (I,T) (Or) Methyl Chlorocarbonate (I,T)

Waste Code: U157

CASE WESTERN RESERVE UNIVERSITY WEST QUAD (Continued) **1000321750**

Waste Description: 3-Methylcholanthrene (Or) Benz[J]Aceanthrylene, 1,2-Dihydro-3-Methyl-

Waste Code: U158
Waste Description: 4,4'-Methylenebis(2-Chloroaniline) (Or) Benzenamine, 4,4'-Methylenebis[2-Chloro-

Waste Code: U159
Waste Description: 2-Butanone (I,T) (Or) Methyl Ethyl Ketone (Mek) (I,T)

Waste Code: U160
Waste Description: 2-Butanone, Peroxide (R,T) (Or) Methyl Ethyl Ketone Peroxide (R,T)

Waste Code: U161
Waste Description: 4-Methyl-2-Pentanone (I) (Or) Methyl Isobutyl Ketone (I) (Or) Pentanol, 4-Methyl-

Waste Code: U162
Waste Description: 2-Propenoic Acid, 2-Methyl-, Methyl Ester (I,T) (Or) Methyl Methacrylate (I,T)

Waste Code: U163
Waste Description: Guanidine, N-Methyl-N'-Nitro-N-Nitroso- (Or) Mnng

Waste Code: U164
Waste Description: 4(1h)-Pyrimidinone, 2,3-Dihydro-6-Methyl-2-Thioxo- (Or) Methylthiouracil

Waste Code: U165
Waste Description: Naphthalene

Waste Code: U166
Waste Description: 1,4-Naphthalenedione (Or) 1,4-Naphthoquinone

Waste Code: U167
Waste Description: 1-Napthalenamine (Or) Alpha-Naphthylamine

Waste Code: U168
Waste Description: 2-Napthalenamine (Or) Beta-Naphthylamine

Waste Code: U169
Waste Description: Benzene, Nitro- (Or) Nitrobenzene (I,T)

Waste Code: U170
Waste Description: P-Nitrophenol (I,T) (Or) Phenol, 4-Nitro-

Waste Code: U171
Waste Description: 2-Nitropropane (I,T) (Or) Propane, 2-Nitro- (I,T)

Waste Code: U172
Waste Description: 1-Butanamine, N-Butyl-N-Nitroso- (Or) N-Nitrosodi-N-Butylamine

Waste Code: U173
Waste Description: Ethanol, 2,2'-(Nitrosoimino)Bis- (Or) N-Nitrosodiethanolamine

Waste Code: U174
Waste Description: Ethanamine, N-Ethyl-N-Nitroso- (Or) N-Nitrosodiethylamine

CASE WESTERN RESERVE UNIVERSITY WEST QUAD (Continued) **1000321750**

Waste Code: U176
Waste Description: N-Nitroso-N-Ethylurea (Or) Urea, N-Ethyl-N-Nitroso-

Waste Code: U177
Waste Description: N-Nitroso-N-Methylurea (Or) Urea, N-Methyl-N-Nitroso-

Waste Code: U178
Waste Description: Carbamic Acid, Methylnitroso-, Ethyl Ester (Or) N-Nitroso-N-Methylurethane

Waste Code: U179
Waste Description: N-Nitrosopiperidine (Or) Piperidine, 1-Nitroso-

Waste Code: U180
Waste Description: N-Nitrosopyrrolidine (Or) Pyrrolidine, 1-Nitroso-

Waste Code: U181
Waste Description: 5-Nitro-O-Toluidine (Or) Benzenamine, 2-Methyl-5-Nitro

Waste Code: U182
Waste Description: 1,3,5-Trioxane, 2,4,6-Trimethyl- (Or) Paraldehyde

Waste Code: U183
Waste Description: Benzene, Pentachloro- (Or) Pentachlorobenzene

Waste Code: U184
Waste Description: Ethane, Pentachloro- (Or) Pentachloroethane

Waste Code: U185
Waste Description: Benzene, Pentachloronitro- (Or) Pentachloronitrobenzene (Pcnb)

Waste Code: U186
Waste Description: 1,3-Pentadiene (I) (Or) 1-Methylbutadiene (I)

Waste Code: U187
Waste Description: Acetamide, N-(4-Ethoxyphenyl)- (Or) Phenacetin

Waste Code: U188
Waste Description: Phenol

Waste Code: U189
Waste Description: Phosphorus Sulfide (R) (Or) Sulfur Phosphide (R)

Waste Code: U190
Waste Description: 1,3-Isobenzofurandione (Or) Phthalic Anhydride

Waste Code: U191
Waste Description: 2-Picoline (Or) Pyridine, 2-Methyl-

Waste Code: U192
Waste Description: Benzamide, 3,5-Dichloro-N-(1,1-Dimethyl-2-Propynyl)- (Or) Pronamide

Waste Code: U193
Waste Description: 1,2-Oxathiolane, 2,2-Dioxide (Or) 1,3-Propane Sultone

Waste Code: U194
Waste Description: 1-Propanamine (I,T) (Or) N-Propylamine (I,T)

CASE WESTERN RESERVE UNIVERSITY WEST QUAD (Continued) **1000321750**

Waste Code: U196
Waste Description: Pyridine

Waste Code: U197
Waste Description: 2,5-Cyclohexadiene-1,4-Dione (Or) P-Benzoquinone

Waste Code: U200
Waste Description: Reserpine (Or) Yohimban-16-Carboxylic Acid, 11,17-Dimethoxy-18-[(3,4,5-Trimethoxybenzoyl)Oxy]-, Methyl Ester, (3beta, 16beta, 17alpha, 18beta, 20alpha)-

Waste Code: U201
Waste Description: 1,3-Benzenediol (Or) Resorcinol

Waste Code: U202
Waste Description: 1,2-Benzisothiazol-3(2h)-One, 1,1-Dioxide, & Salts (Or) Saccharin, & Salts

Waste Code: U203
Waste Description: 1,3-Benzodioxole, 5-(2-Propenyl)- (Or) Safrole

Waste Code: U204
Waste Description: Selenious Acid (Or) Selenium Dioxide

Waste Code: U205
Waste Description: Selenium Sulfide (Or) Selenium Sulfide Ses2 (R,T)

Waste Code: U206
Waste Description: D-Glucose, 2-Deoxy-2-[[(Methylnitrosoamino)-Carbonyl]Amino]- (Or) Glucopyranose, 2-Deoxy-2-(3-Methyl-3-Nitrosoureido)-,D- (Or) Streptozotocin

Waste Code: U207
Waste Description: 1,2,4,5-Tetrachlorobenzene (Or) Benzene, 1,2,4,5-Tetrachloro-

Waste Code: U208
Waste Description: 1,1,1,2-Tetrachloroethane (Or) Ethane, 1,1,1,2-Tetrachloro-

Waste Code: U209
Waste Description: 1,1,2,2-Tetrachloroethane (Or) Ethane, 1,1,2,2-Tetrachloro-

Waste Code: U210
Waste Description: Ethene, Tetrachloro- (Or) Tetrachloroethylene

Waste Code: U211
Waste Description: Carbon Tetrachloride (Or) Methane, Tetrachloro-

Waste Code: U213
Waste Description: Furan, Tetrahydro-(I) (Or) Tetrahydrofuran (I)

Waste Code: U214
Waste Description: Acetic Acid, Thallium(1+) Salt (Or) Thallium(I) Acetate

Waste Code: U215
Waste Description: Carbonic Acid, Dithallium(1+) Salt (Or) Thallium(I) Carbonate

Waste Code: U216

CASE WESTERN RESERVE UNIVERSITY WEST QUAD (Continued) **1000321750**

Waste Description: Thallium Chloride Tlcl (Or) Thallium(I) Chloride

Waste Code: U217
Waste Description: Nitric Acid, Thallium(1+) Salt (Or) Thallium(I) Nitrate

Waste Code: U218
Waste Description: Ethanethioamide (Or) Thioacetamide

Waste Code: U219
Waste Description: Thiourea

Waste Code: U220
Waste Description: Benzene, Methyl- (Or) Toluene

Waste Code: U221
Waste Description: Benzenediamine, Ar-Methyl- (Or) Toluenediamine

Waste Code: U222
Waste Description: Benzenamine, 2-Methyl-, Hydrochloride (Or) O-Toluidine Hydrochloride

Waste Code: U223
Waste Description: Benzene, 1,3-Diisocyanatomethyl- (R,T) (Or) Toluene Diisocyanate (R,T)

Waste Code: U225
Waste Description: Bromoform (Or) Methane, Tribromo-

Waste Code: U226
Waste Description: Ethane, 1,1,1-Trichloro- (Or) Methyl Chloroform

Waste Code: U227
Waste Description: 1,1,2-Trichloroethane (Or) Ethane, 1,1,2-Trichloro-

Waste Code: U228
Waste Description: Ethene, Trichloro- (Or) Trichloroethylene

Waste Code: U234
Waste Description: 1,3,5-Trinitrobenzene (R,T) (Or) Benzene, 1,3,5-Trinitro-

Waste Code: U235
Waste Description: 1-Propanol, 2,3-Dibromo-, Phosphate (3:1) (Or) Tris(2,3,-Dibromopropyl) Phosphate

Waste Code: U236
Waste Description: 2,7-Naphthalenedisulfonic Acid,3,3'-[(3,3'-Dimethyl[1,1'-Biphenyl]-4,4'-Diyl)Bis(Azo)Bis[5-Amino -4-Hydroxy]-, Tetrasodium Salt (Or) Trypan Blue

Waste Code: U237
Waste Description: 2,4-(1h,3h)-Pyrimidinedione, 5-[Bis(2-Chloroethyl)Amino]- (Or) Uracil Mustard

Waste Code: U238
Waste Description: Carbamic Acid, Ethyl Ester (Or) Ethyl Carbamate (Urethane)

Waste Code: U239
Waste Description: Benzene, Dimethyl- (I,T) (Or) Xylene (I)

CASE WESTERN RESERVE UNIVERSITY WEST QUAD (Continued) **1000321750**

Waste Code: U240
Waste Description: 2,4-D, Salts & Esters (Or) Acetic Acid, (2,4-Dichlorophenoxy)-, Salts & Esters (Or) Dichlorophenoxyacetic Acid 2,4-D

Waste Code: U243
Waste Description: 1-Propene, 1,1,2,3,3,3-Hexachloro- (Or) Hexachloropropene

Waste Code: U244
Waste Description: Thioperoxydicarbonic Diamide [(H2n)C(S)]2s2, Tetramethyl- (Or) Thiram

Waste Code: U246
Waste Description: Cyanogen Bromide (Cn)Br

Waste Code: U247
Waste Description: Benzene, 1,1'-(2,2,2-Trichloroethylidene)Bis[4-Methoxy- (Or) Methoxychlor

Waste Code: U248
Waste Description: 2h-1-Benzopyran-2-One, 4-Hydroxy-3-(3-Oxo-1-Phenyl-Butyl)-, & Salts, When Present At Concentrations Of 0.3% Or Less (Or) Warfarin, & Salts, When Present At Concentrations Of 0.3% Or Less

Waste Code: U249
Waste Description: Zinc Phosphide Zn3p2, When Present At Concentrations Of 10% Or Less

Waste Code: U271
Waste Description: Benomyl (Or) Carbamic Acid, [1-[(Butylamino)Carbonyl]-1h-Benzimidazol-2-Yl]-, Methyl Ester

Waste Code: U277
Waste Description: Sulfallate (Or) Carbamodithioic Acid, Diethyl-, 2-Chloro-2-Propenyl Ester

Waste Code: U278
Waste Description: Bendiocarb (Or) 1,3-Benzodioxol-4-Ol, 2,2-Dimethyl-, Methyl Carbamate

Waste Code: U279
Waste Description: U279

Waste Code: U280
Waste Description: Barban (Or) Carbamic Acid, (3-Chlorophenyl)-, 4-Chloro-2-Butynyl Ester

Waste Code: U328
Waste Description: Benzenamine, 2-Methyl- (Or) O-Toluidine

Waste Code: U353
Waste Description: Benzenamine, 4-Methyl- (Or) P-Toluidine

Waste Code: U359
Waste Description: Ethanol, 2-Ethoxy- (Or) Ethylene Glycol Monoethyl Ether

Waste Code: U364
Waste Description: Bendiocarb Phenol (Or) 1,3-Benzodioxol-4-Ol, 2,2-Dimethyl-

Waste Code: U365
Waste Description: H-Azepine-1-Carbothioic Acid, Hexahydro-, S-Ethyl Ester (Or) Molinate

CASE WESTERN RESERVE UNIVERSITY WEST QUAD (Continued) **1000321750**

Waste Code: U366
Waste Description: Dazomet (Or) 2h-1,3,5-Thiadiazine- 2-Thione, Tetrahydro-3,5-Dimethyl-

Waste Code: U367
Waste Description: 7-Benzofuranol, 2,3-Dihydro-2,2-Dimethyl- (Or) Carbofuran Phenol

Waste Code: U372
Waste Description: Carbamic Acid, 1h-Benzimidazol-2-Yl, Methyl Ester (Or) Carbendazim

Waste Code: U373
Waste Description: Carbamic Acid, Phenyl-, 1-Methylethyl Ester (Or) Propham

Waste Code: U375
Waste Description: Carbamic Acid, Butyl-, 3-Iodo-2-Propynyl Ester (Or) 3-Iodo-2-Propynyl N-Butylcarbamate

Waste Code: U376
Waste Description: Carbamodithioic Acid, Dimethyl-, Tetraanhydrosulfide With Orthothiosetenious Acid (Or) Selenium, Tetrakis (Dimethyldithiocarbamate)

Waste Code: U377
Waste Description: Carbamodithioic Acid, Methyl-, Monopotassium Salt (Or) Potassium N-Methyldithiocarbamate

Waste Code: U378
Waste Description: Carbamodithioic Acid, (Hydroxymethyl) Methyl-, Monopotassium Salt (Or) Potassium N-Hydroxymethyl- N-Methyldi-Thiocarbamate

Waste Code: U379
Waste Description: Sodium Dibutyldithiocarbamate (Or) Carbamodithioic Acid, Dibutyl, Sodium Salt

Waste Code: U381
Waste Description: Carbamodithioic Acid, Diethyl-, Sodium Salt (Or) Sodium Diethyldithiocarbamate

Waste Code: U382
Waste Description: Carbamodithioic Acid, Dimethyl-, Sodium Salt (Or) Sodium Dimethyldithiocarbamate

Waste Code: U383
Waste Description: Carbamodithioic Acid, Dimethyl, Potassium Salt (Or) Potassium Dimethyldithiocarbamate

Waste Code: U384
Waste Description: Carbamodithioic Acid, Methyl-, Monosodium Salt (Or) Metam Sodium

Waste Code: U385
Waste Description: Carbamothioic Acid, Dipropyl-, S-Propyl Ester

Waste Code: U386
Waste Description: Carbamothioic Acid, Cyclohexylethyl-, S-Ethyl Ester (Or) Cycloate

Waste Code: U387
Waste Description: Carbamothioic Acid, Dipropyl-, S-(Phenylmethyl) Ester (Or) Prosulfocarb

CASE WESTERN RESERVE UNIVERSITY WEST QUAD (Continued) **1000321750**

Waste Code: U389
Waste Description: Carbamothioic Acid, Bis(1-Methylethyl)-, S-(2,3,3-Trichloro-2-Propenyl) Ester (Or) Triallate

Waste Code: U390
Waste Description: Carbamothioic Acid, Dipropyl-, S-Ethyl Ester (Or) Eptc

Waste Code: U391
Waste Description: Carbamothioic Acid, Butylethyl-, S-Propyl Ester (Or) Pebulate

Waste Code: U392
Waste Description: Butylate (Or) Carbamothioic Acid, Bis(2-Methylpropyl)-, S-Ethyl Ester

Waste Code: U393
Waste Description: Copper, Bis(Dimethylcarbamodithioato-S,S')- (Or) Copper Dimethyldithiocarbamate

Waste Code: U394
Waste Description: A2213 (Or) Ethanimidothioic Acid, 2-(Dimethylamino)-N-Hydroxy-2-Oxo-, Methyl Ester

Waste Code: U395
Waste Description: Diethylene Glycol, Dicarbamate (Or) Ethanol, 2,2'-Oxybis-, Dicarbamate

Waste Code: U396
Waste Description: Ferbam (Or) Iron, Tris(Dimethylcarbamodithioato-S,S')-,

Waste Code: U400
Waste Description: Bis(Pentamethylene)Thiuram Tetrasulfide (Or) Piperidine, 1,1'-(Tetrathiodicarbonothioyl)-Bis-

Waste Code: U401
Waste Description: Bis(Dimethylthiocarbamoyl) Sulfide (Or) Tetramethylthiuram Monosulfide

Waste Code: U402
Waste Description: Tetrabutylthiuram Disulfide (Or) Thioperoxydicarbonic Diamide, Tetrabutyl

Waste Code: U403
Waste Description: Disulfiram (Or) Thioperoxydicarbonic Diamide, Tetraethyl

Waste Code: U404
Waste Description: U404

Waste Code: U407
Waste Description: Ethyl Ziram

Waste Code: U409
Waste Description: Carbamic Acid, [1,2-Phenylenebis (Iminocarbonothioyl)]Bis-, Dimethyl Ester (Or) Thiophanate-Methyl

Waste Code: U410
Waste Description: Ethanimidothioic Acid, N,N'-[Thiobis[(Methylimino)Carbonyloxy]]Bis-, Dimethyl Ester (Or) Thiodicarb

Waste Code: U411
Waste Description: U411

CASE WESTERN RESERVE UNIVERSITY WEST QUAD (Continued) **1000321750**

Handler - Owner Operator:

Owner/Operator Indicator:	Owner
Owner/Operator Name:	CASE WESTERN RESERVE UNIVERSITY
Legal Status:	Private
Date Became Current:	20020101
Date Ended Current:	Not reported
Owner/Operator Address:	2220 CIRCLE DR
Owner/Operator City,State,Zip:	CLEVELAND, OH 44106
Owner/Operator Telephone:	216-368-2907
Owner/Operator Telephone Ext:	Not reported
Owner/Operator Fax:	Not reported
Owner/Operator Email:	Not reported

Owner/Operator Indicator:	Operator
Owner/Operator Name:	CASE WESTERN RESERVE UNIVERSITY
Legal Status:	Private
Date Became Current:	20210916
Date Ended Current:	Not reported
Owner/Operator Address:	2220 CIRCLE DR SERVICE BUILDING 1ST FL
Owner/Operator City,State,Zip:	CLEVELAND, OH 44106-7227
Owner/Operator Telephone:	216-368-1518
Owner/Operator Telephone Ext:	Not reported
Owner/Operator Fax:	Not reported
Owner/Operator Email:	MDR6@CASE.EDU

Owner/Operator Indicator:	Operator
Owner/Operator Name:	NAME NOT REPORTED
Legal Status:	Private
Date Became Current:	Not reported
Date Ended Current:	Not reported
Owner/Operator Address:	ADDRESS NOT REPORTED
Owner/Operator City,State,Zip:	CITY NOT REPORTED, AK 99998
Owner/Operator Telephone:	312-555-1212
Owner/Operator Telephone Ext:	Not reported
Owner/Operator Fax:	Not reported
Owner/Operator Email:	Not reported

Owner/Operator Indicator:	Owner
Owner/Operator Name:	CASE WESTERN RESERVE UNIVERSITY
Legal Status:	Private
Date Became Current:	20020101
Date Ended Current:	Not reported
Owner/Operator Address:	10900 EUCLID AVE
Owner/Operator City,State,Zip:	CLEVELAND, OH 44106-7227
Owner/Operator Telephone:	Not reported
Owner/Operator Telephone Ext:	Not reported
Owner/Operator Fax:	Not reported
Owner/Operator Email:	Not reported

Owner/Operator Indicator:	Owner
Owner/Operator Name:	CWRU BOARD OF DIRECTORS
Legal Status:	Private
Date Became Current:	Not reported
Date Ended Current:	Not reported
Owner/Operator Address:	10900 EUCLID AVE
Owner/Operator City,State,Zip:	CLEVELAND, OH 44106
Owner/Operator Telephone:	216-368-2907

CASE WESTERN RESERVE UNIVERSITY WEST QUAD (Continued) **1000321750**

Owner/Operator Telephone Ext: Not reported
Owner/Operator Fax: Not reported
Owner/Operator Email: Not reported

Owner/Operator Indicator: Operator
Owner/Operator Name: NAME NOT REPORTED
Legal Status: Private
Date Became Current: Not reported
Date Ended Current: Not reported
Owner/Operator Address: ADDRESS NOT REPORTED
Owner/Operator City,State,Zip: CITY NOT REPORTED, AK 99998
Owner/Operator Telephone: 312-555-1212
Owner/Operator Telephone Ext: Not reported
Owner/Operator Fax: Not reported
Owner/Operator Email: Not reported

Owner/Operator Indicator: Owner
Owner/Operator Name: CASE WESTERN RESERVE UNIVERSITY
Legal Status: Private
Date Became Current: 20020101
Date Ended Current: Not reported
Owner/Operator Address: 10900 EUCLID AVE
Owner/Operator City,State,Zip: CLEVELAND, OH 44106-7227
Owner/Operator Telephone: Not reported
Owner/Operator Telephone Ext: Not reported
Owner/Operator Fax: Not reported
Owner/Operator Email: Not reported

Owner/Operator Indicator: Owner
Owner/Operator Name: CWRU BOARD OF DIRECTORS
Legal Status: Private
Date Became Current: Not reported
Date Ended Current: Not reported
Owner/Operator Address: 10900 EUCLID AVE
Owner/Operator City,State,Zip: CLEVELAND, OH 44106
Owner/Operator Telephone: 216-368-2907
Owner/Operator Telephone Ext: Not reported
Owner/Operator Fax: Not reported
Owner/Operator Email: Not reported

Owner/Operator Indicator: Operator
Owner/Operator Name: CASE WESTERN RESERVE UNIVERSITY
Legal Status: Private
Date Became Current: 20020101
Date Ended Current: Not reported
Owner/Operator Address: 2220 CIRCLE DR
Owner/Operator City,State,Zip: CLEVELAND, OH 44106
Owner/Operator Telephone: 216-368-2907
Owner/Operator Telephone Ext: Not reported
Owner/Operator Fax: Not reported
Owner/Operator Email: Not reported

Historic Generators:
Receive Date: 20040322
Handler Name: CASE WESTERN RESERVE UNIV
Federal Waste Generator Description: Not a generator, verified
State District Owner: Oh

CASE WESTERN RESERVE UNIVERSITY WEST QUAD (Continued) **1000321750**

Large Quantity Handler of Universal Waste: No
Recognized Trader Importer: No
Recognized Trader Exporter: No
Spent Lead Acid Battery Importer: No
Spent Lead Acid Battery Exporter: No
Current Record: No
Non Storage Recycler Activity: Not reported
Electronic Manifest Broker: Not reported

Receive Date: 20111107
Handler Name: CASE WESTERN RSV UNIV WEST QUAD
Federal Waste Generator Description: Very Small Quantity Generator (formerly Conditionally-Exempt Small Quantity Generator
State District Owner: Oh
Large Quantity Handler of Universal Waste: No
Recognized Trader Importer: No
Recognized Trader Exporter: No
Spent Lead Acid Battery Importer: No
Spent Lead Acid Battery Exporter: No
Current Record: No
Non Storage Recycler Activity: Not reported
Electronic Manifest Broker: Not reported

Receive Date: 19860218
Handler Name: CASE WESTERN RESERVE UNIV
Federal Waste Generator Description: Small Quantity Generator
State District Owner: Oh
Large Quantity Handler of Universal Waste: No
Recognized Trader Importer: No
Recognized Trader Exporter: No
Spent Lead Acid Battery Importer: No
Spent Lead Acid Battery Exporter: No
Current Record: No
Non Storage Recycler Activity: Not reported
Electronic Manifest Broker: Not reported

Receive Date: 20010410
Handler Name: CASE WESTERN RESERVE UNIV
Federal Waste Generator Description: Very Small Quantity Generator (formerly Conditionally-Exempt Small Quantity Generator
State District Owner: Oh
Large Quantity Handler of Universal Waste: No
Recognized Trader Importer: No
Recognized Trader Exporter: No
Spent Lead Acid Battery Importer: No
Spent Lead Acid Battery Exporter: No
Current Record: No
Non Storage Recycler Activity: Not reported
Electronic Manifest Broker: Not reported

Receive Date: 20051207
Handler Name: CASE WESTERN RSV UNIV WEST QUAD
Federal Waste Generator Description: Small Quantity Generator
State District Owner: Oh
Large Quantity Handler of Universal Waste: Yes
Recognized Trader Importer: No
Recognized Trader Exporter: No

CASE WESTERN RESERVE UNIVERSITY WEST QUAD (Continued) **1000321750**

Spent Lead Acid Battery Importer: No
Spent Lead Acid Battery Exporter: No
Current Record: No
Non Storage Recycler Activity: Not reported
Electronic Manifest Broker: Not reported

Receive Date: 20210916
Handler Name: CASE WESTERN RESERVE UNIVERSITY WEST QUAD
Federal Waste Generator Description: Very Small Quantity Generator (formerly Conditionally-Exempt Small Quantity Generator
State District Owner: Oh
Large Quantity Handler of Universal Waste: No
Recognized Trader Importer: No
Recognized Trader Exporter: No
Spent Lead Acid Battery Importer: No
Spent Lead Acid Battery Exporter: No
Current Record: Yes
Non Storage Recycler Activity: No
Electronic Manifest Broker: No

List of NAICS Codes and Descriptions:
NAICS Code: 61131
NAICS Description: Colleges, Universities, And Professional Schools

Has the Facility Received Notices of Violations:
Found Violation: No
Agency Which Determined Violation: Not reported
Violation Short Description: Not reported
Date Violation was Determined: Not reported
Actual Return to Compliance Date: Not reported
Return to Compliance Qualifier: Not reported
Violation Responsible Agency: Not reported
Scheduled Compliance Date: Not reported
Enforcement Identifier: Not reported
Date of Enforcement Action: Not reported
Enforcement Responsible Agency: Not reported
Enforcement Docket Number: Not reported
Enforcement Attorney: Not reported
Corrective Action Component: Not reported
Appeal Initiated Date: Not reported
Appeal Resolution Date: Not reported
Disposition Status Date: Not reported
Disposition Status: Not reported
Disposition Status Description: Not reported
Consent/Final Order Sequence Number:Not reported
Consent/Final Order Respondent Name: Not reported
Consent/Final Order Lead Agency: Not reported
Enforcement Type: Not reported
Enforcement Responsible Person: Not reported
Enforcement Responsible Sub-Organization: Not reported
SEP Sequence Number: Not reported
SEP Expenditure Amount: Not reported
SEP Scheduled Completion Date: Not reported
SEP Actual Date: Not reported
SEP Defaulted Date: Not reported
SEP Type: Not reported

CASE WESTERN RESERVE UNIVERSITY WEST QUAD (Continued) **1000321750**

SEP Type Description:	Not reported
Proposed Amount:	Not reported
Final Monetary Amount:	Not reported
Paid Amount:	Not reported
Final Count:	Not reported
Final Amount:	Not reported

Evaluation Action Summary:

Evaluation Date:	20111107
Evaluation Responsible Agency:	State
Found Violation:	No
Evaluation Type Description:	COMPLIANCE EVALUATION INSPECTION
Evaluation Responsible Person Identifier:	OHEDA
Evaluation Responsible Sub-Organization:	NE
Actual Return to Compliance Date:	Not reported
Scheduled Compliance Date:	Not reported
Date of Request:	Not reported
Date Response Received:	Not reported
Request Agency:	Not reported
Former Citation:	Not reported

E MANIFEST:

Manifest Tracking Number:	018287142JJK
Last Updated Date:	20181018
Shipped Date:	20181004
Received Date:	20181005
Manifest Status:	Signed
Submission Type:	DataImage5Copy
Origin Type:	Service
Generator EPA ID:	OHD077757425
Generator Name:	Case Western Reserve University
Generator Location Street Number:	Not reported
Generator Location Street 1:	1819 E 101ST ST
Generator Location Street 2:	Not reported
Generator Location City:	CLEVELAND
Generator Location State:	OH
Generator Location Zip:	44106
Generator Mail Street Number:	Not reported
Generator Mail Street 1:	2220 CIRCLE DRIVE SERVICE
Generator Mail Street 2:	BULIDING 1ST FLOOR
Generator Mail City:	CLEVELAND
Generator Mail Zip:	44106
Generator Mail State:	OH
Generator Contact Company Name:	Not reported
Designated Facility EPA ID:	OHD066060609
Designated Facility Name:	Chemtron Corporation
Designated Facility Mail Street Number:	Not reported
Designated Facility Mail Street 1:	Not reported
Designated Facility Mail Street 2:	35850 SCHNEIDER CT
Designated Facility Mail City:	AVON
Designated Facility Mail Zip:	44011
Designated Facility Mail State:	OH

CASE WESTERN RESERVE UNIVERSITY WEST QUAD (Continued) **1000321750**

Designated Facility Location Street Number: Not reported
Designated Facility Location Street 1: 35850 SCHNEIDER CT
Designated Facility Location Street 2: Not reported
Designated Facility Location City: AVON
Designated Facility Location Zip: 44011
Designated Facility Location State: OH
Designated Facility Contact Company Name: Not reported
Manifest Residue Indicator: N
Rejection Indicator: N

Federal Waste:
Manifest Tracking Number: 018287142JJK
Waste Line Number: 1
Federal Waste Code: D001
Federal Waste: IGNITABLE WASTE

Manifest Tracking Number: 018287142JJK
Waste Line Number: 1
Federal Waste Code: D002
Federal Waste: CORROSIVE WASTE

Transporter:
Manifest Tracking Number: 018287142JJK
Transporter Line Number: 1
Transporter EPA ID: OHD066060609
Transporter Name: Chemtron Corporation

Waste Line:
Manifest Tracking Number: 018287142JJK
Waste Line Number: 1
U.S. DOT Hazardous Indicator: Y
U.S. DOT ID Number: UN2924
U.S. DOT Description: Un2924, Waste, Flammable Liquids, Corrosive, N.O.S. (2-(Dimethylamino) Ethanol), 3 (8), Pgii
Non-Hazardous Waste Description: Not reported
Number of Containers: 1
Container Type Code: DF
Container Type Description: Fiberboard or plastic drums, barrels, kegs
Waste Quantity: 5
Quantity Unit of Measure Code: P
Quantity Unit of Measure Description: Pounds
Waste Quantity, in Tons: 0.0025
Acute Waste Quantity, in Tons: 0
Non-Acute Waste Quantity, in Tons: 0.0025
Waste Quantity, in Kilograms: 2.267575
Acute Waste Quantity, in Kilograms: 0
Non-Acute Waste Quantity, in Kilorgrams: 2.267575
Management Method Code: H141
Management Method Description: STORAGE, BULKING AND/OR TRANSFER OFF SITE
Waste Residue Indicator: N
Quantity Discrepancy Indicator: N
Waste Type Discrepancy Indicator: N
Waste Density: Not reported
Waste Density Unit of Measure Code: Not reported
Waste Density Unit of Measure Description: Not reported
Form Code: Not reported

CASE WESTERN RESERVE UNIVERSITY WEST QUAD (Continued) **1000321750**

Form Code Description:	Not reported
Source Code:	Not reported
Source Code Description:	Not reported
Waste Minimization Code:	Not reported
Waste Minimization Code Description:	Not reported
Consent Number:	Not reported
EPA Waste Indicator:	Y

Manifest Tracking Number:	018287142JJK
Waste Line Number:	2
U.S. DOT Hazardous Indicator:	N
U.S. DOT ID Number:	Not reported
U.S. DOT Description:	Not reported
Non-Hazardous Waste Description:	CPS6393-28: TOXIC LABPACK
Number of Containers:	1
Container Type Code:	DF
Container Type Description:	Fiberboard or plastic drums, barrels, kegs
Waste Quantity:	20
Quantity Unit of Measure Code:	P
Quantity Unit of Measure Description:	Pounds
Waste Quantity, in Tons:	0.01
Acute Waste Quantity, in Tons:	0
Non-Acute Waste Quantity, in Tons:	0.01
Waste Quantity, in Kilograms:	9.0703
Acute Waste Quantity, in Kilograms:	0
Non-Acute Waste Quantity, in Kilorgrams:	9.0703
Management Method Code:	H141
Management Method Description:	STORAGE, BULKING AND/OR TRANSFER OFF SITE
Waste Residue Indicator:	N
Quantity Discrepancy Indicator:	N
Waste Type Discrepancy Indicator:	N
Waste Density:	Not reported
Waste Density Unit of Measure Code:	Not reported
Waste Density Unit of Measure Description:	Not reported
Form Code:	Not reported
Form Code Description:	Not reported
Source Code:	Not reported
Source Code Description:	Not reported
Waste Minimization Code:	Not reported
Waste Minimization Code Description:	Not reported
Consent Number:	Not reported
EPA Waste Indicator:	N

E26 **SPRINGBROOK ESTATES** **LUST** **U004218026**
ENE **1675 ANSEL RD** **UST** **N/A**
1/4-1/2 **CLEVELAND, OH 44106**
0.260 mi.
1374 ft. **Site 2 of 3 in cluster E**

Relative:
Lower

Actual:
655 ft.

LUST:

Name:	SPRINGBROOK ESTATES
Address:	1675 ANSEL RD
City,State,Zip:	CLEVELAND, OH 44106
Release Number:	18010857 - N00001
Release Date:	01/07/2002
LTF Status:	6 Closure of regulated UST
FR Status:	**NFA: No Further Action**
Priority:	2

SPRINGBROOK ESTATES (Continued) **U004218026**

Review Date:	02/06/2002
Priority Decode:	SUS/CON from non-regulated UST
Class1 Decode:	A viable RP have been identified
Latitude:	41.511993
Longitude:	-81.619155
Class:	Viable Responsible Party has been identified
Incident Number:	Not reported
Last Update:	Charles Zepp
Last Update Date:	06/10/2021
Last Update Updated:	02/05/2002
Sub Status:	Approved
Rules:	1999
Coordinator:	Charles Zepp
Rating:	1

UST:

Name:	SPRINGBROOK ESTATES
Address:	1675 ANSEL RD
City,State,Zip:	CLEVELAND, OH 44106
Facility Id:	18010857
Owner Name:	Not reported
Owner Address:	Not reported
Owner City/State/Zip:	Not reported
Tank Number:	T00001
Status:	REM - Removed
UST Capacity:	500
Tank Content:	Diesel
Installation Date:	Not reported
Construction:	BM - Bare Metal
Date Last Used:	09/01/2001
Date TCL Closed:	Not reported
Date Removed:	10/02/2001
CAS Number:	68334-30-5
Abandoned Approved:	Not reported
Regulated:	YES
Sensitive Area:	NO
Date Of Sensitivity:	Not reported
UST Configurations:	Not reported
Construction Comments:	Bare Steel
Corrosion Protections:	Not reported
Corrosion Protection Comments:	Not reported
Primary Release Detection:	AMO - Alternative Method (Other, explain)
Secondary Release Detection:	Not reported
Release Detection Comments:	RDTank: / RDLine:
Piping Configuration:	Not reported
Piping Configuration Comments:	Not reported
Piping Styles:	P - Pressure
Piping Constructions:	OTH - Other (explain)
Piping Construction Comments:	Unknown
Piping Corrosion Protections:	OTH - Other (explain)
Piping Corrosion Protection Comments:	Not reported
Piping Release Detections:	OTH - Other(explain)
Piping Release Detection Comments:	Not reported
Spill Prevention Manholes:	OTH - Other (Explain)
Spill Prevention Manhole Comments:	Not reported
OverFill Prevention:	Not reported

SPRINGBROOK ESTATES (Continued) **U004218026**

OverFill Prevention Comment: Not reported
Comments: Appears to be residential UST.

E27 ENE 1/4-1/2 0.260 mi. 1374 ft.

SPRINGBROOK ESTATES
1675 ANSEL RD
CLEVELAND, OH

UST FINDER **1028604636**
UST FINDER RELEASE **N/A**

Site 3 of 3 in cluster E

Relative: Lower

Actual: 655 ft.

UST FINDER:

Object ID:	351723
Facility ID:	OH18010857
Name:	SPRINGBROOK ESTATES
Address:	1675 ANSEL RD
City,State,Zip:	CLEVELAND, OH
Address Match Type:	Not reported
Open USTs:	0
Closed USTs:	1
TOS USTs:	0
Population 1500ft:	2239
Private Wells 1500ft:	0
Within 100yr Floodplain:	No
Land Use:	Developed, Low Intensity
Within SPA:	No
SPA PWS Facility ID:	Not reported
SPA Water Type:	Not reported
SPA Facility Type:	Not reported
SPA HUC12:	Not reported
Within WHPA:	No
WHPA PWS Facility ID:	Not reported
WHPA Water Type:	Not reported
WHPA Facility Type:	Not reported
WHPA HUC12:	Not reported
Facility Status:	Closed UST(s)
Date of Last Inspection:	Not reported
EPA Region:	5
Tribe:	Not reported
Coordinate Source:	State
X Coord:	-81.619155
Y Coord:	41.5119930000001
Latitude:	41.511993
Longitude:	-81.619155

UST FINDER:

Object ID:	1470150
Facility ID:	OH18010857
Tank ID:	OH18010857_T00001
Tank Status:	Closed
Installation Date:	Not reported
Removal Date:	2001/10/02 15:59:59+00
Tank Capacity:	500
Substances:	Diesel
Tank Wall Type:	Single

UST FINDER RELEASE:

Object ID:	323352
Facility ID:	OH18010857

SPRINGBROOK ESTATES (Continued) **1028604636**

Lust ID:	OH18010857-N00001
Name:	SPRINGBROOK ESTATES
Address:	1675 ANSEL RD
City,State,Zip:	CLEVELAND, OH 0
Address Match Type:	Not reported
Reported Date:	2002/01/07 15:59:59+00
Status:	No Further Action
Substance:	Not reported
Population within 1500ft:	2242
Domestic Wells within 1500ft:	0
Land Use:	Developed, Low Intensity
Within SPA:	No
SPA PWS Facility ID:	Not reported
SPA Water Type:	Not reported
SPA Facility Type:	Not reported
SPA HUC12:	Not reported
Within WHPA:	No
WHPA PWS Facility ID:	Not reported
WHPA Water Type:	Not reported
WHPA Facility Type:	Not reported
WHPA HUC12:	Not reported
Within 100yr Floodplain:	No
Tribe:	Not reported
EPA Region:	5
NFA Letter 1:	Not reported
NFA Letter 2:	Not reported
NFA Letter 3:	Not reported
NFA Letter 4:	Not reported
Closed With Residual Contaminate:	Not reported
Coordinate Source:	State
X Coord:	-81.61916
Y Coord:	41.51199
Latitude:	41.5119899999999
Longitude:	-81.6191599999999

F28 **BP OIL CO. #22365** **LUST** **U004202650**
SSE **9308 CHESTER AVE** **UST** **N/A**
1/4-1/2 **CLEVELAND, OH 44106**
0.304 mi.
1605 ft. **Site 1 of 2 in cluster F**

Relative:
Higher

Actual:
675 ft.

LUST:

Name:	BP OIL CO. #22365
Address:	9308 CHESTER AVE
City,State,Zip:	CLEVELAND, OH 44106
Release Number:	18002104 - N00001
Release Date:	01/21/1992
LTF Status:	1 SUS/CON from regulated UST
FR Status:	**NFA: No Further Action**
Priority:	2
Review Date:	09/14/1994
Priority Decode:	SUS/CON from non-regulated UST
Class1 Decode:	A viable RP have been identified
Latitude:	41.505547
Longitude:	-81.621304
Class:	Viable Responsible Party has been identified
Incident Number:	182014200.0
Last Update:	Charles Zepp

BP OIL CO. #22365 (Continued) **U004202650**

Last Update Date:	12/14/2020
Last Update Updated:	09/14/1994
Sub Status:	Approved
Rules:	1992
Coordinator:	Charles Zepp
Rating:	10

Name:	BP OIL CO. #22365
Address:	9308 CHESTER AVE
City,State,Zip:	CLEVELAND, OH 44106
Release Number:	18002104 - N00002
Release Date:	10/16/2006
LTF Status:	1 SUS/CON from regulated UST
FR Status:	**NFA: No Further Action**
Priority:	2
Review Date:	03/17/2008
Priority Decode:	SUS/CON from non-regulated UST
Class1 Decode:	A viable RP have been identified
Latitude:	41.505547
Longitude:	-81.621304
Class:	Viable Responsible Party has been identified
Incident Number:	Not reported
Last Update:	Charles Zepp
Last Update Date:	12/14/2020
Last Update Updated:	03/17/2008
Sub Status:	Not reported
Rules:	2005
Coordinator:	Charles Zepp
Rating:	14

UST:

Name:	BP OIL CO. #22365
Address:	9308 CHESTER AVE
City,State,Zip:	CLEVELAND, OH 44106
Facility Id:	18002104
Owner Name:	KANTAM ENTERPRISES LLC
Owner Address:	6135 MONTGOMERY ROAD
Owner City/State/Zip:	45213

Tank Number:	T00001
Status:	REM - Removed
UST Capacity:	8000
Tank Content:	Gasoline
Installation Date:	01/01/1974
Construction:	FRP-Fiberglass Reinforced Plastic
Date Last Used:	07/10/2001
Date TCL Closed:	Not reported
Date Removed:	07/10/2001
CAS Number:	8006-61-9
Abandoned Approved:	Not reported
Regulated:	YES
Sensitive Area:	NO
Date Of Sensitivity:	Not reported
UST Configurations:	Not reported
Construction Comments:	Fiberglass Reinforced Plastic
Corrosion Protections:	Not reported
Corrosion Protection Comments:	Not reported

BP OIL CO. #22365 (Continued) **U004202650**

Primary Release Detection:	AMO - Alternative Method (Other, explain)
Secondary Release Detection:	Not reported
Release Detection Comments:	RDTank: / RDLine:
Piping Configuration:	Not reported
Piping Configuration Comments:	Not reported
Piping Styles:	P - Pressure
Piping Constructions:	OTH - Other (explain)
Piping Construction Comments:	Unknown
Piping Corrosion Protections:	OTH - Other (explain)
Piping Corrosion Protection Comments:	Not reported
Piping Release Detections:	OTH - Other(explain)
Piping Release Detection Comments:	Not reported
Spill Prevention Manholes:	NP - None Present
Spill Prevention Manhole Comments:	No
OverFill Prevention:	Not reported
OverFill Prevention Comment:	OverFill Spill: No
Comments:	Not reported

Name:	BP OIL CO. #22365
Address:	9308 CHESTER AVE
City,State,Zip:	CLEVELAND, OH 44106

Tank Number:	T00002
Status:	REM - Removed
UST Capacity:	8000
Tank Content:	Gasoline
Installation Date:	01/01/1974
Construction:	FRP-Fiberglass Reinforced Plastic
Date Last Used:	07/10/2001
Date TCL Closed:	Not reported
Date Removed:	07/10/2001
CAS Number:	8006-61-9
Abandoned Approved:	Not reported
Regulated:	YES
Sensitive Area:	NO
Date Of Sensitivity:	Not reported
UST Configurations:	Not reported
Construction Comments:	Fiberglass Reinforced Plastic
Corrosion Protections:	Not reported
Corrosion Protection Comments:	Not reported
Primary Release Detection:	AMO - Alternative Method (Other, explain)
Secondary Release Detection:	Not reported
Release Detection Comments:	RDTank: / RDLine:
Piping Configuration:	Not reported
Piping Configuration Comments:	Not reported
Piping Styles:	P - Pressure
Piping Constructions:	OTH - Other (explain)
Piping Construction Comments:	Unknown
Piping Corrosion Protections:	OTH - Other (explain)
Piping Corrosion Protection Comments:	Not reported
Piping Release Detections:	OTH - Other(explain)
Piping Release Detection Comments:	Not reported
Spill Prevention Manholes:	NP - None Present
Spill Prevention Manhole Comments:	No
OverFill Prevention:	Not reported
OverFill Prevention Comment:	OverFill Spill: No
Comments:	Not reported

BP OIL CO. #22365 (Continued) **U004202650**

Name:	BP OIL CO. #22365
Address:	9308 CHESTER AVE
City,State,Zip:	CLEVELAND, OH 44106
Tank Number:	T00003
Status:	REM - Removed
UST Capacity:	6000
Tank Content:	Gasoline
Installation Date:	01/01/1974
Construction:	FRP-Fiberglass Reinforced Plastic
Date Last Used:	07/10/2001
Date TCL Closed:	Not reported
Date Removed:	07/10/2001
CAS Number:	8006-61-9
Abandoned Approved:	Not reported
Regulated:	YES
Sensitive Area:	NO
Date Of Sensitivity:	Not reported
UST Configurations:	Not reported
Construction Comments:	Fiberglass Reinforced Plastic
Corrosion Protections:	Not reported
Corrosion Protection Comments:	Not reported
Primary Release Detection:	AMO - Alternative Method (Other, explain)
Secondary Release Detection:	Not reported
Release Detection Comments:	RDTank: / RDLine:
Piping Configuration:	Not reported
Piping Configuration Comments:	Not reported
Piping Styles:	P - Pressure
Piping Constructions:	OTH - Other (explain)
Piping Construction Comments:	Unknown
Piping Corrosion Protections:	OTH - Other (explain)
Piping Corrosion Protection Comments:	Not reported
Piping Release Detections:	OTH - Other(explain)
Piping Release Detection Comments:	Not reported
Spill Prevention Manholes:	NP - None Present
Spill Prevention Manhole Comments:	No
OverFill Prevention:	Not reported
OverFill Prevention Comment:	OverFill Spill: No
Comments:	Not reported
Name:	BP OIL CO. #22365
Address:	9308 CHESTER AVE
City,State,Zip:	CLEVELAND, OH 44106
Tank Number:	T00004
Status:	REM - Removed
UST Capacity:	8000
Tank Content:	Gasoline
Installation Date:	01/01/1974
Construction:	FRP-Fiberglass Reinforced Plastic
Date Last Used:	08/01/2006
Date TCL Closed:	Not reported
Date Removed:	09/26/2006
CAS Number:	8006-61-9
Abandoned Approved:	Not reported
Regulated:	YES
Sensitive Area:	NO

BP OIL CO. #22365 (Continued) **U004202650**

Date Of Sensitivity:	Not reported
UST Configurations:	Not reported
Construction Comments:	Fiberglass Reinforced Plastic
Corrosion Protections:	NR - None Required by Rule
Corrosion Protection Comments:	Not reported
Primary Release Detection:	ATG - Automatic Tank Gauging
Secondary Release Detection:	Not reported
Release Detection Comments:	RDTank: Automatic Tank Gauging / RDLine:
Piping Configuration:	Not reported
Piping Configuration Comments:	Not reported
Piping Styles:	P - Pressure
Piping Constructions:	FRP - Fiberglass Reinforced Plastic
Piping Construction Comments:	Fiberglass Reinforced Plastic
Piping Corrosion Protections:	NR - None required by rule
Piping Corrosion Protection Comments:	Not reported
Piping Release Detections:	ELLD - Electronic Line Leak Detector
Piping Release Detection Comments:	Electronic Line Leak Detector
Spill Prevention Manholes:	SB - Spill Containment Manhole (bucket)
Spill Prevention Manhole Comments:	Yes
OverFill Prevention:	Not reported
OverFill Prevention Comment:	OverFill Spill: Yes
Comments:	Not reported

Name:	BP OIL CO. #22365
Address:	9308 CHESTER AVE
City,State,Zip:	CLEVELAND, OH 44106

Tank Number:	T00005
Status:	REM - Removed
UST Capacity:	8000
Tank Content:	Gasoline
Installation Date:	01/01/1974
Construction:	FRP-Fiberglass Reinforced Plastic
Date Last Used:	08/01/2006
Date TCL Closed:	Not reported
Date Removed:	09/26/2006
CAS Number:	8006-61-9
Abandoned Approved:	Not reported
Regulated:	YES
Sensitive Area:	NO
Date Of Sensitivity:	Not reported
UST Configurations:	Not reported
Construction Comments:	Fiberglass Reinforced Plastic
Corrosion Protections:	NR - None Required by Rule
Corrosion Protection Comments:	Not reported
Primary Release Detection:	ATG - Automatic Tank Gauging
Secondary Release Detection:	Not reported
Release Detection Comments:	RDTank: Automatic Tank Gauging / RDLine:
Piping Configuration:	Not reported
Piping Configuration Comments:	Not reported
Piping Styles:	P - Pressure
Piping Constructions:	FRP - Fiberglass Reinforced Plastic
Piping Construction Comments:	Fiberglass Reinforced Plastic
Piping Corrosion Protections:	NR - None required by rule
Piping Corrosion Protection Comments:	Not reported
Piping Release Detections:	ELLD - Electronic Line Leak Detector
Piping Release Detection Comments:	Electronic Line Leak Detector

BP OIL CO. #22365 (Continued) **U004202650**

Spill Prevention Manholes:	SB - Spill Containment Manhole (bucket)
Spill Prevention Manhole Comments:	Yes
OverFill Prevention:	Not reported
OverFill Prevention Comment:	OverFill Spill: Yes
Comments:	Not reported
Name:	BP OIL CO. #22365
Address:	9308 CHESTER AVE
City,State,Zip:	CLEVELAND, OH 44106
Tank Number:	T00006
Status:	REM - Removed
UST Capacity:	6000
Tank Content:	Gasoline
Installation Date:	01/01/1974
Construction:	FRP-Fiberglass Reinforced Plastic
Date Last Used:	08/01/2006
Date TCL Closed:	Not reported
Date Removed:	09/26/2006
CAS Number:	8006-61-9
Abandoned Approved:	Not reported
Regulated:	YES
Sensitive Area:	NO
Date Of Sensitivity:	Not reported
UST Configurations:	Not reported
Construction Comments:	Fiberglass Reinforced Plastic
Corrosion Protections:	NR - None Required by Rule
Corrosion Protection Comments:	Not reported
Primary Release Detection:	ATG - Automatic Tank Gauging
Secondary Release Detection:	Not reported
Release Detection Comments:	RDTank: Automatic Tank Gauging / RDLine:
Piping Configuration:	Not reported
Piping Configuration Comments:	Not reported
Piping Styles:	P - Pressure
Piping Constructions:	FRP - Fiberglass Reinforced Plastic
Piping Construction Comments:	Fiberglass Reinforced Plastic
Piping Corrosion Protections:	NR - None required by rule
Piping Corrosion Protection Comments:	Not reported
Piping Release Detections:	ELLD - Electronic Line Leak Detector
Piping Release Detection Comments:	Electronic Line Leak Detector
Spill Prevention Manholes:	SB - Spill Containment Manhole (bucket)
Spill Prevention Manhole Comments:	Yes
OverFill Prevention:	Not reported
OverFill Prevention Comment:	OverFill Spill: Yes
Comments:	Not reported

F29 **BP OIL CO. #22365** **UST FINDER** **1028603338**
SSE **9308 CHESTER AVE** **UST FINDER RELEASE** **N/A**
1/4-1/2 **CLEVELAND, OH 0**
0.304 mi.
1605 ft. **Site 2 of 2 in cluster F**

Relative:
Higher

Actual:
675 ft.

UST FINDER:

Object ID:	351588
Facility ID:	OH18002104
Name:	BP OIL CO. #22365
Address:	9308 CHESTER AVE
City,State,Zip:	CLEVELAND, OH

BP OIL CO. #22365 (Continued) **1028603338**

Address Match Type:	Not reported
Open USTs:	0
Closed USTs:	6
TOS USTs:	0
Population 1500ft:	792
Private Wells 1500ft:	0
Within 100yr Floodplain:	No
Land Use:	Developed, Medium Intensity
Within SPA:	No
SPA PWS Facility ID:	Not reported
SPA Water Type:	Not reported
SPA Facility Type:	Not reported
SPA HUC12:	Not reported
Within WHPA:	No
WHPA PWS Facility ID:	Not reported
WHPA Water Type:	Not reported
WHPA Facility Type:	Not reported
WHPA HUC12:	Not reported
Facility Status:	Closed UST(s)
Date of Last Inspection:	Not reported
EPA Region:	5
Tribe:	Not reported
Coordinate Source:	State
X Coord:	-81.621304
Y Coord:	41.505547
Latitude:	41.505547
Longitude:	-81.621304

UST FINDER:

Object ID:	1425753
Facility ID:	OH18002104
Tank ID:	OH18002104_T00005
Tank Status:	Closed
Installation Date:	1974/01/01 16:00:00+00
Removal Date:	2006/09/26 15:59:59+00
Tank Capacity:	8000
Substances:	Gasoline
Tank Wall Type:	Single
Object ID:	1425754
Facility ID:	OH18002104
Tank ID:	OH18002104_T00004
Tank Status:	Closed
Installation Date:	1974/01/01 16:00:00+00
Removal Date:	2006/09/26 15:59:59+00
Tank Capacity:	8000
Substances:	Gasoline
Tank Wall Type:	Single
Object ID:	1425755
Facility ID:	OH18002104
Tank ID:	OH18002104_T00006
Tank Status:	Closed
Installation Date:	1974/01/01 16:00:00+00
Removal Date:	2006/09/26 15:59:59+00
Tank Capacity:	6000
Substances:	Gasoline
Tank Wall Type:	Single

BP OIL CO. #22365 (Continued) **1028603338**

Object ID:	1436285
Facility ID:	OH18002104
Tank ID:	OH18002104_T00001
Tank Status:	Closed
Installation Date:	1974/01/01 16:00:00+00
Removal Date:	2001/07/10 15:59:59+00
Tank Capacity:	8000
Substances:	Gasoline
Tank Wall Type:	Single

Object ID:	1436286
Facility ID:	OH18002104
Tank ID:	OH18002104_T00002
Tank Status:	Closed
Installation Date:	1974/01/01 16:00:00+00
Removal Date:	2001/07/10 15:59:59+00
Tank Capacity:	8000
Substances:	Gasoline
Tank Wall Type:	Single

Object ID:	1436287
Facility ID:	OH18002104
Tank ID:	OH18002104_T00003
Tank Status:	Closed
Installation Date:	1974/01/01 16:00:00+00
Removal Date:	2001/07/10 15:59:59+00
Tank Capacity:	6000
Substances:	Gasoline
Tank Wall Type:	Single

UST FINDER RELEASE:

Object ID:	323166
Facility ID:	OH18002104
Lust ID:	OH18002104-N00001
Name:	BP OIL CO. #22365
Address:	9308 CHESTER AVE
City,State,Zip:	CLEVELAND, OH 0
Address Match Type:	Not reported
Reported Date:	1992/01/21 15:59:59+00
Status:	No Further Action
Substance:	Not reported
Population within 1500ft:	795
Domestic Wells within 1500ft:	0
Land Use:	Developed, Medium Intensity
Within SPA:	No
SPA PWS Facility ID:	Not reported
SPA Water Type:	Not reported
SPA Facility Type:	Not reported
SPA HUC12:	Not reported
Within WHPA:	No
WHPA PWS Facility ID:	Not reported
WHPA Water Type:	Not reported
WHPA Facility Type:	Not reported
WHPA HUC12:	Not reported
Within 100yr Floodplain:	No
Tribe:	Not reported

BP OIL CO. #22365 (Continued) **1028603338**

EPA Region:	5
NFA Letter 1:	Not reported
NFA Letter 2:	Not reported
NFA Letter 3:	Not reported
NFA Letter 4:	Not reported
Closed With Residual Contaminate:	Not reported
Coordinate Source:	State
X Coord:	-81.6213
Y Coord:	41.50555
Latitude:	41.5055499999999
Longitude:	-81.6213

Object ID:	323167
Facility ID:	OH18002104
Lust ID:	OH18002104-N00002
Name:	BP OIL CO. #22365
Address:	9308 CHESTER AVE
City,State,Zip:	CLEVELAND, OH 0
Address Match Type:	Not reported
Reported Date:	2006/10/16 15:59:59+00
Status:	No Further Action
Substance:	Not reported
Population within 1500ft:	795
Domestic Wells within 1500ft:	0
Land Use:	Developed, Medium Intensity
Within SPA:	No
SPA PWS Facility ID:	Not reported
SPA Water Type:	Not reported
SPA Facility Type:	Not reported
SPA HUC12:	Not reported
Within WHPA:	No
WHPA PWS Facility ID:	Not reported
WHPA Water Type:	Not reported
WHPA Facility Type:	Not reported
WHPA HUC12:	Not reported
Within 100yr Floodplain:	No
Tribe:	Not reported
EPA Region:	5
NFA Letter 1:	Not reported
NFA Letter 2:	Not reported
NFA Letter 3:	Not reported
NFA Letter 4:	Not reported
Closed With Residual Contaminate:	Not reported
Coordinate Source:	State
X Coord:	-81.6213
Y Coord:	41.50555
Latitude:	41.5055499999999
Longitude:	-81.6213

G30 South 1/4-1/2 0.373 mi. 1968 ft. | **CLEVELAND CLINIC**
1965 E 89TH ST
CLEVELAND, OH 44114 | **LUST** | **S127294673**
N/A

Site 1 of 2 in cluster G

Relative: Higher

Actual: 672 ft.

LUST:

Name:	CLEVELAND CLINIC
Address:	1965 E 89TH ST
City,State,Zip:	CLEVELAND, OH 44114
Release Number:	18011335 - N00001
Release Date:	02/12/2016
LTF Status:	2 SUS/CON from non-regulated UST
FR Status:	**RPT: a possible incident is reported**
Priority:	2
Review Date:	02/25/2016
Priority Decode:	SUS/CON from non-regulated UST
Class1 Decode:	A viable RP have been identified
Latitude:	41.504441
Longitude:	-81.623692
Class:	Viable Responsible Party has been identified
Incident Number:	Not reported
Last Update:	Charles Zepp
Last Update Date:	10/18/2019
Last Update Updated:	02/25/2016
Sub Status:	Approved
Rules:	2012
Coordinator:	Charles Zepp
Rating:	Not reported

H31 SSW 1/4-1/2 0.397 mi. 2096 ft. | **FORMER GULF SERVICE STATION**
8701-8705 EUCLID AVE
CLEVELAND, OH | **UST FINDER**
UST FINDER RELEASE | **1028604937**
N/A

Site 1 of 2 in cluster H

Relative: Higher

Actual: 670 ft.

UST FINDER:

Object ID:	351539
Facility ID:	OH18011313
Name:	FORMER GULF SERVICE STATION
Address:	8701-8705 EUCLID AVE
City,State,Zip:	CLEVELAND, OH
Address Match Type:	StreetAddress
Open USTs:	0
Closed USTs:	3
TOS USTs:	0
Population 1500ft:	873
Private Wells 1500ft:	0
Within 100yr Floodplain:	No
Land Use:	Developed, Medium Intensity
Within SPA:	No
SPA PWS Facility ID:	Not reported
SPA Water Type:	Not reported
SPA Facility Type:	Not reported
SPA HUC12:	Not reported
Within WHPA:	No
WHPA PWS Facility ID:	Not reported
WHPA Water Type:	Not reported
WHPA Facility Type:	Not reported
WHPA HUC12:	Not reported

FORMER GULF SERVICE STATION (Continued) **1028604937**

Facility Status:	Closed UST(s)
Date of Last Inspection:	Not reported
EPA Region:	5
Tribe:	Not reported
Coordinate Source:	Geocode
X Coord:	-81.626062
Y Coord:	41.503518
Latitude:	41.503518
Longitude:	-81.626062

UST FINDER:

Object ID:	1437378
Facility ID:	OH18011313
Tank ID:	OH18011313_T00002
Tank Status:	Closed
Installation Date:	Not reported
Removal Date:	2014/06/07 15:59:59+00
Tank Capacity:	1000
Substances:	Gasoline
Tank Wall Type:	Single

Object ID:	1437379
Facility ID:	OH18011313
Tank ID:	OH18011313_T00001
Tank Status:	Closed
Installation Date:	Not reported
Removal Date:	2014/06/07 15:59:59+00
Tank Capacity:	2000
Substances:	Gasoline
Tank Wall Type:	Single

Object ID:	1437380
Facility ID:	OH18011313
Tank ID:	OH18011313_T00003
Tank Status:	Closed
Installation Date:	Not reported
Removal Date:	2014/06/07 15:59:59+00
Tank Capacity:	1000
Substances:	Diesel
Tank Wall Type:	Single

UST FINDER RELEASE:

Object ID:	323107
Facility ID:	OH18011313
Lust ID:	OH18011313-N00001
Name:	FORMER GULF SERVICE STATION
Address:	8701-8705 EUCLID AVE
City,State,Zip:	CLEVELAND, OH 0
Address Match Type:	StreetAddress
Reported Date:	2014/08/13 15:59:59+00
Status:	No Further Action
Substance:	Not reported
Population within 1500ft:	872
Domestic Wells within 1500ft:	0
Land Use:	Developed, Medium Intensity
Within SPA:	No

FORMER GULF SERVICE STATION (Continued) **1028604937**

SPA PWS Facility ID:	Not reported
SPA Water Type:	Not reported
SPA Facility Type:	Not reported
SPA HUC12:	Not reported
Within WHPA:	No
WHPA PWS Facility ID:	Not reported
WHPA Water Type:	Not reported
WHPA Facility Type:	Not reported
WHPA HUC12:	Not reported
Within 100yr Floodplain:	No
Tribe:	Not reported
EPA Region:	5
NFA Letter 1:	Not reported
NFA Letter 2:	Not reported
NFA Letter 3:	Not reported
NFA Letter 4:	Not reported
Closed With Residual Contaminate:	Not reported
Coordinate Source:	Geocode
X Coord:	-81.6260599999999
Y Coord:	41.50352
Latitude:	41.50352
Longitude:	-81.6260599999999

H32 **FORMER GULF SERVICE STATION** **LUST** **U004223224**
SSW **8701-8705 EUCLID AVE** **UST** **N/A**
1/4-1/2 **CLEVELAND, OH 44195**
0.397 mi.
2096 ft. **Site 2 of 2 in cluster H**

Relative:
Higher

Actual:
670 ft.

LUST:

Name:	FORMER GULF SERVICE STATION
Address:	8701-8705 EUCLID AVE
City,State,Zip:	CLEVELAND, OH 44195
Release Number:	18011313 - N00001
Release Date:	08/13/2014
LTF Status:	6 Closure of regulated UST
FR Status:	**NFA: No Further Action**
Priority:	2
Review Date:	08/15/2014
Priority Decode:	SUS/CON from non-regulated UST
Class1 Decode:	A viable RP have been identified
Latitude:	41.503635
Longitude:	-81.625893
Class:	Viable Responsible Party has been identified
Incident Number:	Not reported
Last Update:	Charles Zepp
Last Update Date:	10/16/2019
Last Update Updated:	08/15/2014
Sub Status:	Approved
Rules:	2012
Coordinator:	Charles Zepp
Rating:	10

UST:

Name:	FORMER GULF SERVICE STATION
Address:	8701-8705 EUCLID AVE
City,State,Zip:	CLEVELAND, OH 44195

FORMER GULF SERVICE STATION (Continued) **U004223224**

Facility Id:	18011313
Owner Name:	Not reported
Owner Address:	Not reported
Owner City/State/Zip:	Not reported
Tank Number:	T00001
Status:	REM - Removed
UST Capacity:	2000
Tank Content:	Gasoline
Installation Date:	Not reported
Construction:	BM - Bare Metal
Date Last Used:	01/01/1973
Date TCL Closed:	Not reported
Date Removed:	06/07/2014
CAS Number:	Not reported
Abandoned Approved:	Not reported
Regulated:	YES
Sensitive Area:	NO
Date Of Sensitivity:	Not reported
UST Configurations:	Not reported
Construction Comments:	Not reported
Corrosion Protections:	Not reported
Corrosion Protection Comments:	Not reported
Primary Release Detection:	Not reported
Secondary Release Detection:	Not reported
Release Detection Comments:	Not reported
Piping Configuration:	Not reported
Piping Configuration Comments:	Not reported
Piping Styles:	Not reported
Piping Constructions:	Not reported
Piping Construction Comments:	Not reported
Piping Corrosion Protections:	Not reported
Piping Corrosion Protection Comments:	Not reported
Piping Release Detections:	Not reported
Piping Release Detection Comments:	Not reported
Spill Prevention Manholes:	Not reported
Spill Prevention Manhole Comments:	Not reported
OverFill Prevention:	Not reported
OverFill Prevention Comment:	Not reported
Comments:	Not reported
Name:	FORMER GULF SERVICE STATION
Address:	8701-8705 EUCLID AVE
City,State,Zip:	CLEVELAND, OH 44195
Tank Number:	T00002
Status:	REM - Removed
UST Capacity:	1000
Tank Content:	Gasoline
Installation Date:	Not reported
Construction:	BM - Bare Metal
Date Last Used:	01/01/1973
Date TCL Closed:	Not reported
Date Removed:	06/07/2014
CAS Number:	Not reported
Abandoned Approved:	Not reported
Regulated:	YES

FORMER GULF SERVICE STATION (Continued) **U004223224**

Sensitive Area:	NO
Date Of Sensitivity:	Not reported
UST Configurations:	Not reported
Construction Comments:	Not reported
Corrosion Protections:	Not reported
Corrosion Protection Comments:	Not reported
Primary Release Detection:	Not reported
Secondary Release Detection:	Not reported
Release Detection Comments:	Not reported
Piping Configuration:	Not reported
Piping Configuration Comments:	Not reported
Piping Styles:	Not reported
Piping Constructions:	Not reported
Piping Construction Comments:	Not reported
Piping Corrosion Protections:	Not reported
Piping Corrosion Protection Comments:	Not reported
Piping Release Detections:	Not reported
Piping Release Detection Comments:	Not reported
Spill Prevention Manholes:	Not reported
Spill Prevention Manhole Comments:	Not reported
OverFill Prevention:	Not reported
OverFill Prevention Comment:	Not reported
Comments:	Not reported
Name:	FORMER GULF SERVICE STATION
Address:	8701-8705 EUCLID AVE
City,State,Zip:	CLEVELAND, OH 44195
Tank Number:	T00003
Status:	REM - Removed
UST Capacity:	1000
Tank Content:	Diesel
Installation Date:	Not reported
Construction:	BM - Bare Metal
Date Last Used:	01/01/1973
Date TCL Closed:	Not reported
Date Removed:	06/07/2014
CAS Number:	Not reported
Abandoned Approved:	Not reported
Regulated:	YES
Sensitive Area:	NO
Date Of Sensitivity:	Not reported
UST Configurations:	Not reported
Construction Comments:	Not reported
Corrosion Protections:	Not reported
Corrosion Protection Comments:	Not reported
Primary Release Detection:	Not reported
Secondary Release Detection:	Not reported
Release Detection Comments:	Not reported
Piping Configuration:	Not reported
Piping Configuration Comments:	Not reported
Piping Styles:	Not reported
Piping Constructions:	Not reported
Piping Construction Comments:	Not reported
Piping Corrosion Protections:	Not reported
Piping Corrosion Protection Comments:	Not reported
Piping Release Detections:	Not reported

FORMER GULF SERVICE STATION (Continued) **U004223224**

Piping Release Detection Comments:	Not reported
Spill Prevention Manholes:	Not reported
Spill Prevention Manhole Comments:	Not reported
OverFill Prevention:	Not reported
OverFill Prevention Comment:	Not reported
Comments:	Not reported

I33 **CLEVELAND CLINIC** **LUST** **U004257368**
SE **1945 E 97TH ST** **UST** **N/A**
1/4-1/2 **CLEVELAND, OH 44106**
0.401 mi.
2115 ft. **Site 1 of 4 in cluster I**

Relative:
Higher

Actual:
678 ft.

LUST:

Name:	CLEVELAND CLINIC
Address:	1945 E 97TH ST
City,State,Zip:	CLEVELAND, OH 44106
Release Number:	18011344 - N00001
Release Date:	03/17/2016
LTF Status:	6 Closure of regulated UST
FR Status:	**NFA: No Further Action**
Priority:	2
Review Date:	08/23/2016
Priority Decode:	SUS/CON from non-regulated UST
Class1 Decode:	A Responsible Party (RP) for the release has not yet been determined
Latitude:	41.504990
Longitude:	-81.619069
Class:	Responsible Party for release has not yet been determined
Incident Number:	Not reported
Last Update:	Charles Zepp
Last Update Date:	07/13/2020
Last Update Updated:	08/23/2016
Sub Status:	Approved
Rules:	2012
Coordinator:	Charles Zepp
Rating:	9

UST:

Name:	CLEVELAND CLINIC
Address:	1945 E 97TH ST
City,State,Zip:	CLEVELAND, OH 44106
Facility Id:	18011344
Owner Name:	Not reported
Owner Address:	Not reported
Owner City/State/Zip:	Not reported
Tank Number:	T00001
Status:	REM - Removed
UST Capacity:	500
Tank Content:	Other (see comments)
Installation Date:	Not reported
Construction:	Not reported
Date Last Used:	Not reported
Date TCL Closed:	Not reported
Date Removed:	02/19/2016
CAS Number:	Not reported
Abandoned Approved:	Not reported

CLEVELAND CLINIC (Continued) **U004257368**

Regulated:	YES
Sensitive Area:	NO
Date Of Sensitivity:	Not reported
UST Configurations:	Not reported
Construction Comments:	Not reported
Corrosion Protections:	Not reported
Corrosion Protection Comments:	Not reported
Primary Release Detection:	Not reported
Secondary Release Detection:	Not reported
Release Detection Comments:	Not reported
Piping Configuration:	Not reported
Piping Configuration Comments:	Not reported
Piping Styles:	Not reported
Piping Constructions:	Not reported
Piping Construction Comments:	Not reported
Piping Corrosion Protections:	Not reported
Piping Corrosion Protection Comments:	Not reported
Piping Release Detections:	Not reported
Piping Release Detection Comments:	Not reported
Spill Prevention Manholes:	Not reported
Spill Prevention Manhole Comments:	Not reported
OverFill Prevention:	Not reported
OverFill Prevention Comment:	Not reported
Comments:	tank found empty

I34 **CLEVELAND CLINIC** **UST FINDER** **1028604966**
SE **1945 E 97TH ST** **UST FINDER RELEASE** **N/A**
1/4-1/2 **CLEVELAND, OH**
0.401 mi.
2115 ft. **Site 2 of 4 in cluster I**

Relative:
Higher

Actual:
678 ft.

UST FINDER:

Object ID:	351569
Facility ID:	OH18011344
Name:	CLEVELAND CLINIC
Address:	1945 E 97TH ST
City,State,Zip:	CLEVELAND, OH
Address Match Type:	PointAddress
Open USTs:	0
Closed USTs:	1
TOS USTs:	0
Population 1500ft:	700
Private Wells 1500ft:	0
Within 100yr Floodplain:	No
Land Use:	Developed, Medium Intensity
Within SPA:	No
SPA PWS Facility ID:	Not reported
SPA Water Type:	Not reported
SPA Facility Type:	Not reported
SPA HUC12:	Not reported
Within WHPA:	No
WHPA PWS Facility ID:	Not reported
WHPA Water Type:	Not reported
WHPA Facility Type:	Not reported
WHPA HUC12:	Not reported
Facility Status:	Closed UST(s)
Date of Last Inspection:	Not reported
EPA Region:	5

CLEVELAND CLINIC (Continued) **1028604966**

Tribe:	Not reported
Coordinate Source:	Geocode
X Coord:	-81.619716
Y Coord:	41.5049300000001
Latitude:	41.50493
Longitude:	-81.619716

UST FINDER:

Object ID:	1457713
Facility ID:	OH18011344
Tank ID:	OH18011344_T00001
Tank Status:	Closed
Installation Date:	Not reported
Removal Date:	2016/02/19 15:59:59+00
Tank Capacity:	500
Substances:	Other (see comments)
Tank Wall Type:	Single

UST FINDER RELEASE:

Object ID:	323143
Facility ID:	OH18011344
Lust ID:	OH18011344-N00001
Name:	CLEVELAND CLINIC
Address:	1945 E 97TH ST
City,State,Zip:	CLEVELAND, OH 0
Address Match Type:	PointAddress
Reported Date:	2016/03/17 15:59:59+00
Status:	No Further Action
Substance:	Not reported
Population within 1500ft:	701
Domestic Wells within 1500ft:	0
Land Use:	Developed, Medium Intensity
Within SPA:	No
SPA PWS Facility ID:	Not reported
SPA Water Type:	Not reported
SPA Facility Type:	Not reported
SPA HUC12:	Not reported
Within WHPA:	No
WHPA PWS Facility ID:	Not reported
WHPA Water Type:	Not reported
WHPA Facility Type:	Not reported
WHPA HUC12:	Not reported
Within 100yr Floodplain:	No
Tribe:	Not reported
EPA Region:	5
NFA Letter 1:	Not reported
NFA Letter 2:	Not reported
NFA Letter 3:	Not reported
NFA Letter 4:	Not reported
Closed With Residual Contaminate:	Not reported
Coordinate Source:	Geocode
X Coord:	-81.61972
Y Coord:	41.5049300000001
Latitude:	41.50493
Longitude:	-81.61972

I35 SE 1/4-1/2 0.401 mi. 2115 ft. — **HARSHAW FILTROL PARTNERSHIP, CLEVELAND** — **DERR** — **1000381458** / **N/A**

1945 E 97TH ST
CLEVELAND, OH 44124

Site 3 of 4 in cluster I

Relative: Higher
Actual: 678 ft.

DERR:

Name:	HARSHAW FILTROL PARTNERSHIP, CLEVELAND
Address:	1945 E 97TH ST
City,State,Zip:	CLEVELAND, OH 44124
DERR ID:	218000383
District:	NEDO
Alias:	Not reported
Lat/Long:	41.50527778 -81.62916667
CERCLIS ID:	OHD053276390
Program:	**Site Assessment**
Decode for Activity:	Site Assessment

I36 SE 1/4-1/2 0.401 mi. 2115 ft. — **HARSHAW/FILTROL PARTNERSHIP** — **SEMS-ARCHIVE** — **1015735772**
RCRA NonGen / NLR — **OHD053276390**

1945 EAST 97 STREET
CLEVELAND, OH 44106

Site 4 of 4 in cluster I

Relative: Higher
Actual: 678 ft.

SEMS Archive:

Site ID:	0504369
EPA ID:	OHD053276390
Name:	HARSHAW FILTROL PARTNERSHIP
Address:	1945 E 97 ST
Address 2:	Not reported
City,State,Zip:	CLEVELAND, OH 44124
Cong District:	19
FIPS Code:	39035
FF:	N
NPL:	Not on the NPL
Non NPL Status:	NFRAP-Site does not qualify for the NPL based on existing information

SEMS Archive Detail:

Region:	05
Site ID:	0504369
EPA ID:	OHD053276390
Site Name:	HARSHAW FILTROL PARTNERSHIP
NPL:	N
FF:	N
OU:	00
Action Code:	PA
Action Name:	PA
SEQ:	1
Start Date:	Not reported
Finish Date:	1987-06-30 04:00:00
Qual:	N
Current Action Lead:	St Perf

Region:	05
Site ID:	0504369
EPA ID:	OHD053276390
Site Name:	HARSHAW FILTROL PARTNERSHIP
NPL:	N
FF:	N
OU:	00

HARSHAW/FILTROL PARTNERSHIP (Continued) **1015735772**

Action Code:	DS
Action Name:	DISCVRY
SEQ:	1
Start Date:	1984-12-01 06:00:00
Finish Date:	1984-12-01 06:00:00
Qual:	Not reported
Current Action Lead:	EPA Perf

Region:	05
Site ID:	0504369
EPA ID:	OHD053276390
Site Name:	HARSHAW FILTROL PARTNERSHIP
NPL:	N
FF:	N
OU:	00
Action Code:	VS
Action Name:	ARCH SITE
SEQ:	1
Start Date:	Not reported
Finish Date:	1987-06-30 04:00:00
Qual:	Not reported
Current Action Lead:	EPA Perf In-Hse

RCRA Listings:

Date Form Received by Agency:	19801119
Handler Name:	Harshaw/Filtrol Partnership
Handler Address:	1945 East 97 Street
Handler City,State,Zip:	CLEVELAND, OH 44106
EPA ID:	OHD053276390
Contact Name:	ANDREW KOPAS
Contact Address:	1945 E 97TH ST
Contact City,State,Zip:	CLEVELAND, OH 44106
Contact Telephone:	216-229-0474
Contact Fax:	Not reported
Contact Email:	Not reported
Contact Title:	Not reported
EPA Region:	05
Land Type:	Not reported
Federal Waste Generator Description:	Not a generator, verified
Non-Notifier:	Not reported
Biennial Report Cycle:	Not reported
Accessibility:	Not reported
Active Site Indicator:	Not reported
State District Owner:	Oh
State District:	NE
Mailing Address:	1945 E 97TH ST
Mailing City,State,Zip:	CLEVELAND, OH 44106
Owner Name:	Not reported
Owner Type:	Not reported
Operator Name:	Harshaw/Filtrol Partnership
Operator Type:	Private
Short-Term Generator Activity:	No
Importer Activity:	No
Mixed Waste Generator:	No
Transporter Activity:	No
Transfer Facility Activity:	No

HARSHAW/FILTROL PARTNERSHIP (Continued) **1015735772**

Recycler Activity with Storage:	No
Small Quantity On-Site Burner Exemption:	No
Smelting Melting and Refining Furnace Exemption:	No
Underground Injection Control:	No
Off-Site Waste Receipt:	No
Universal Waste Indicator:	No
Universal Waste Destination Facility:	No
Federal Universal Waste:	No
Active Site State-Reg Handler:	---
Federal Facility Indicator:	Not reported
Hazardous Secondary Material Indicator:	N
Sub-Part K Indicator:	Not reported
2018 GPRA Permit Baseline:	Not on the Baseline
2018 GPRA Renewals Baseline:	Not on the Baseline
202 GPRA Corrective Action Baseline:	No
Subject to Corrective Action Universe:	No
Non-TSDFs Where RCRA CA has Been Imposed Universe:	No
Corrective Action Priority Ranking:	No NCAPS ranking
Environmental Control Indicator:	No
Institutional Control Indicator:	No
Human Exposure Controls Indicator:	N/A
Groundwater Controls Indicator:	N/A
Significant Non-Complier Universe:	No
Unaddressed Significant Non-Complier Universe:	No
Addressed Significant Non-Complier Universe:	No
Significant Non-Complier With a Compliance Schedule Universe:	No
Financial Assurance Required:	Not reported
Handler Date of Last Change:	20150414
Recognized Trader-Importer:	No
Recognized Trader-Exporter:	No
Importer of Spent Lead Acid Batteries:	No
Exporter of Spent Lead Acid Batteries:	No
Recycler Activity Without Storage:	No
Manifest Broker:	No
Sub-Part P Indicator:	No

Hazardous Waste Summary:

Waste Code:	D000
Waste Description:	Not Defined
Waste Code:	D001
Waste Description:	Ignitable Waste
Waste Code:	D002
Waste Description:	Corrosive Waste
Waste Code:	D003
Waste Description:	Reactive Waste
Waste Code:	D004
Waste Description:	Arsenic
Waste Code:	D006
Waste Description:	Cadmium
Waste Code:	D007

HARSHAW/FILTROL PARTNERSHIP (Continued) **1015735772**

Waste Description: Chromium

Waste Code: D008
Waste Description: Lead

Waste Code: D009
Waste Description: Mercury

Waste Code: D010
Waste Description: Selenium

Waste Code: D011
Waste Description: Silver

Waste Code: F001
Waste Description: The Following Spent Halogenated Solvents Used In Degreasing: Tetrachloroethylene, Trichlorethylene, Methylene Chloride, 1,1,1-Trichloroethane, Carbon Tetrachloride And Chlorinated Fluorocarbons; All Spent Solvent Mixtures/Blends Used In Degreasing Containing, Before Use, A Total Of Ten Percent Or More (By Volume) Of One Or More Of The Above Halogenated Solvents Or Those Solvents Listed In F002, F004, And F005; And Still Bottoms From The Recovery Of These Spent Solvents And Spent Solvent Mixtures.

Waste Code: F002
Waste Description: The Following Spent Halogenated Solvents: Tetrachloroethylene, Methylene Chloride, Trichloroethylene, 1,1,1-Trichloroethane, Chlorobenzene, 1,1,2-Trichloro-1,2,2-Trifluoroethane, Ortho-Dichlorobenzene, Trichlorofluoromethane, And 1,1,2, Trichloroethane; All Spent Solvent Mixtures/Blends Containing, Before Use, A Total Of Ten Percent Or More (By Volume) Of One Or More Of The Above Halogenated Solvents Or Those Solvents Listed In F001, F004, And F005; And Still Bottoms From The Recovery Of These Spent Solvents And Spent Solvent Mixtures.

Waste Code: F003
Waste Description: The Following Spent Nonhalogenated Solvents: Xylene, Acetone, Ethyl Acetate, Ethyl Benzene, Ethyl Ether, Methyl Isobutyl Ketone, N-Butyl Alcohol, Cyclohexanone, And Methanol; All Spent Solvent Mixtures/Blends Containing, Before Use, Only The Above Spent Nonhalogenated Solvents; And All Spent Solvent Mixtures/Blends Containing, Before Use, One Or More Of The Above Nonhalogenated Solvents, And A Total Of Ten Percent Or More (By Volume) Of One Or More Of Those Solvents Listed In F001, F002, F004, And F005; And Still Bottoms From The Recovery Of These Spent Solvents And Spent Solvent Mixtures.

Waste Code: F004
Waste Description: The Following Spent Nonhalogenated Solvents: Cresols, Cresylic Acid, And Nitrobenzene; And The Still Bottoms From The Recovery Of These Solvents; All Spent Solvent Mixtures/Blends Containing, Before Use, A Total Of Ten Percent Or More (By Volume) Of One Or More Of The Above Nonhalogenated Solvents Or Those Solvents Listed In F001, F002, And F005; And Still Bottoms From The Recovery Of These Spent Solvents And Spent Solvent Mixtures.

Waste Code: F005

HARSHAW/FILTROL PARTNERSHIP (Continued) **1015735772**

Waste Description: The Following Spent Nonhalogenated Solvents: Toluene, Methyl Ethyl Ketone, Carbon Disulfide, Isobutanol, Pyridine, Benzene, 2-Ethoxyethanol, And 2-Nitropropane; All Spent Solvent Mixtures/Blends Containing, Before Use, A Total Of Ten Percent Or More (By Volume) Of One Or More Of The Above Nonhalogenated Solvents Or Those Solvents Listed In F001, F002, Or F004; And Still Bottoms From The Recovery Of These Spent Solvents And Spent Solvent Mixtures.

Waste Code: F006
Waste Description: Wastewater Treatment Sludges From Electroplating Operations, Except From The Following Processes: (1) Sulfuric Acid Anodizing Of Aluminum; (2) Tin Plating On Carbon Steel; (3) Zinc Plating (Segregated Basis) On Carbon Steel; (4) Aluminum Or Zinc-Aluminum Plating On Carbon Steel; (5) Cleaning/Stripping Associated With Tin, Zinc, And Aluminum Plating On Carbon Steel; And (6) Chemical Etching And Milling Of Aluminum.

Waste Code: F007
Waste Description: Spent Cyanide Plating Bath Solutions From Electroplating Operations.

Waste Code: F008
Waste Description: Plating Bath Residues From The Bottom Of Plating Baths From Electroplating Operations In Which Cyanides Are Used In The Process.

Waste Code: F009
Waste Description: Spent Stripping And Cleaning Bath Solutions From Electroplating Operations In Which Cyanides Are Used In The Process.

Waste Code: P005
Waste Description: 2-Propen-1-Ol (Or) Allyl Alcohol

Waste Code: P012
Waste Description: Arsenic Oxide As2o3 (Or) Arsenic Trioxide

Waste Code: P022
Waste Description: Carbon Disulfide

Waste Code: P029
Waste Description: Copper Cyanide (Or) Copper Cyanide Cu(Cn)

Waste Code: P030
Waste Description: Cyanides (Soluble Cyanide Salts), Not Otherwise Specified

Waste Code: P056
Waste Description: Fluorine

Waste Code: P074
Waste Description: Nickel Cyanide (Or) Nickel Cyanide Ni(Cn)2

Waste Code: P075
Waste Description: Nicotine, & Salts (Or) Pyridine, 3-(1-Methyl-2-Pyrrolidinyl)-,(S)-, & Salts

Waste Code: P102
Waste Description: 2-Propyn-1-Ol (Or) Propargyl Alcohol

Waste Code: P105

HARSHAW/FILTROL PARTNERSHIP (Continued) **1015735772**

Waste Description: Sodium Azide

Waste Code: P106
Waste Description: Sodium Cyanide (Or) Sodium Cyanide Na(Cn)

Waste Code: P119
Waste Description: Ammonium Vanadate (Or) Vanadic Acid, Ammonium Salt

Waste Code: U002
Waste Description: 2-Propanone (I) (Or) Acetone (I)

Waste Code: U003
Waste Description: Acetonitrile (I,T)

Waste Code: U012
Waste Description: Aniline (I,T) (Or) Benzenamine (I,T)

Waste Code: U019
Waste Description: Benzene (I,T)

Waste Code: U023
Waste Description: Benzene, (Trichloromethyl)- (Or) Benzotrichloride (C,R,T)

Waste Code: U031
Waste Description: 1-Butanol (I) (Or) N-Butyl Alcohol (I)

Waste Code: U044
Waste Description: Chloroform (Or) Methane, Trichloro-

Waste Code: U073
Waste Description: [1,1'-Biphenyl]-4,4'-Diamine, 3,3'-Dichloro- (Or) 3,3'-Dichlorobenzidine

Waste Code: U092
Waste Description: Dimethylamine (I) (Or) Methanamine, N-Methyl- (I)

Waste Code: U112
Waste Description: Acetic Acid, Ethyl Ester (I) (Or) Ethyl Acetate (I)

Waste Code: U117
Waste Description: Ethane, 1,1'-Oxybis-(I) (Or) Ethyl Ether (I)

Waste Code: U121
Waste Description: Methane, Trichlorofluoro- (Or) Trichloromonofluoromethane

Waste Code: U122
Waste Description: Formaldehyde

Waste Code: U134
Waste Description: Hydrofluoric Acid (C,T) (Or) Hydrogen Fluoride (C,T)

Waste Code: U135
Waste Description: Hydrogen Sulfide (Or) Hydrogen Sulfide H2s

Waste Code: U144
Waste Description: Acetic Acid, Lead(2+) Salt (Or) Lead Acetate

HARSHAW/FILTROL PARTNERSHIP (Continued) **1015735772**

Waste Code: U151
Waste Description: Mercury

Waste Code: U154
Waste Description: Methanol (I) (Or) Methyl Alcohol (I)

Waste Code: U159
Waste Description: 2-Butanone (I,T) (Or) Methyl Ethyl Ketone (Mek) (I,T)

Waste Code: U196
Waste Description: Pyridine

Waste Code: U210
Waste Description: Ethene, Tetrachloro- (Or) Tetrachloroethylene

Waste Code: U211
Waste Description: Carbon Tetrachloride (Or) Methane, Tetrachloro-

Waste Code: U213
Waste Description: Furan, Tetrahydro-(I) (Or) Tetrahydrofuran (I)

Waste Code: U220
Waste Description: Benzene, Methyl- (Or) Toluene

Waste Code: U239
Waste Description: Benzene, Dimethyl- (I,T) (Or) Xylene (I)

Handler - Owner Operator:
Owner/Operator Indicator: Owner
Owner/Operator Name: HARSHAW/FILTROL PARTNERSHIP
Legal Status: Private
Date Became Current: Not reported
Date Ended Current: Not reported
Owner/Operator Address: 1945 E 97TH ST
Owner/Operator City,State,Zip: CLEVELAND, OH 44106
Owner/Operator Telephone: 216-721-8300
Owner/Operator Telephone Ext: Not reported
Owner/Operator Fax: Not reported
Owner/Operator Email: Not reported

Owner/Operator Indicator: Operator
Owner/Operator Name: HARSHAW/FILTROL PARTNERSHIP
Legal Status: Private
Date Became Current: Not reported
Date Ended Current: Not reported
Owner/Operator Address: 1945 E 97TH ST
Owner/Operator City,State,Zip: CITY NOT REPORTED, OH 99998
Owner/Operator Telephone: 216-721-8300
Owner/Operator Telephone Ext: Not reported
Owner/Operator Fax: Not reported
Owner/Operator Email: Not reported

Historic Generators:
Receive Date: 19801119
Handler Name: HARSHAW/FILTROL PARTNERSHIP
Federal Waste Generator Description: Not a generator, verified

HARSHAW/FILTROL PARTNERSHIP (Continued) **1015735772**

State District Owner:	Oh
Large Quantity Handler of Universal Waste:	No
Recognized Trader Importer:	No
Recognized Trader Exporter:	No
Spent Lead Acid Battery Importer:	No
Spent Lead Acid Battery Exporter:	No
Current Record:	Yes
Non Storage Recycler Activity:	Not reported
Electronic Manifest Broker:	Not reported

Receive Date:	19790101
Handler Name:	HARSHAW/FILTROL PARTNERSHIP
Federal Waste Generator Description:	Not a generator, verified
State District Owner:	Oh
Large Quantity Handler of Universal Waste:	No
Recognized Trader Importer:	No
Recognized Trader Exporter:	No
Spent Lead Acid Battery Importer:	No
Spent Lead Acid Battery Exporter:	No
Current Record:	No
Non Storage Recycler Activity:	Not reported
Electronic Manifest Broker:	Not reported

Receive Date:	19800818
Handler Name:	HARSHAW/FILTROL PARTNERSHIP
Federal Waste Generator Description:	Not a generator, verified
State District Owner:	Oh
Large Quantity Handler of Universal Waste:	No
Recognized Trader Importer:	No
Recognized Trader Exporter:	No
Spent Lead Acid Battery Importer:	No
Spent Lead Acid Battery Exporter:	No
Current Record:	No
Non Storage Recycler Activity:	Not reported
Electronic Manifest Broker:	Not reported

List of NAICS Codes and Descriptions:

NAICS Code:	325131
NAICS Description:	Inorganic Dye And Pigment Manufacturing

NAICS Code:	325188
NAICS Description:	All Other Basic Inorganic Chemical Manufacturing

Facility Has Received Notices of Violations:

Violations:	No Violations Found

Evaluation Action Summary:

Evaluations:	No Evaluations Found

G37 South 1/4-1/2 0.409 mi. 2161 ft. | **FORMER SWIFT SERVICE STATION**
8920 EUCLID AVE
CLEVELAND, OH 44195 | **LUST** | **S132437055**
N/A

Site 2 of 2 in cluster G

Relative: Higher

Actual: 673 ft.

LUST:

Name:	FORMER SWIFT SERVICE STATION
Address:	8920 EUCLID AVE
City,State,Zip:	CLEVELAND, OH 44195
Release Number:	18011455 - N00001
Release Date:	10/30/2000
LTF Status:	2 SUS/CON from non-regulated UST
FR Status:	**CLO: Closure**
Priority:	2
Review Date:	10/30/2000
Priority Decode:	SUS/CON from non-regulated UST
Class1 Decode:	A viable RP have been identified
Latitude:	41.5031292
Longitude:	-81.624457
Class:	Viable Responsible Party has been identified
Incident Number:	Not reported
Last Update:	Charles Zepp
Last Update Date:	09/25/2024
Last Update Updated:	10/30/2000
Sub Status:	Submitted
Rules:	1992
Coordinator:	Charles Zepp
Rating:	Not reported

J38 East 1/4-1/2 0.412 mi. 2176 ft. | **MT SINAI MEDICAL CENTER**
1800 E 105TH ST
CLEVELAND, OH | **UST FINDER**
UST FINDER RELEASE | **1028603087**
N/A

Site 1 of 2 in cluster J

Relative: Lower

Actual: 640 ft.

UST FINDER:

Object ID:	351665
Facility ID:	OH18001584
Name:	MT SINAI MEDICAL CENTER
Address:	1800 E 105TH ST
City,State,Zip:	CLEVELAND, OH
Address Match Type:	Not reported
Open USTs:	0
Closed USTs:	3
TOS USTs:	0
Population 1500ft:	788
Private Wells 1500ft:	0
Within 100yr Floodplain:	No
Land Use:	Developed, Medium Intensity
Within SPA:	No
SPA PWS Facility ID:	Not reported
SPA Water Type:	Not reported
SPA Facility Type:	Not reported
SPA HUC12:	Not reported
Within WHPA:	No
WHPA PWS Facility ID:	Not reported
WHPA Water Type:	Not reported
WHPA Facility Type:	Not reported
WHPA HUC12:	Not reported

MT SINAI MEDICAL CENTER (Continued) **1028603087**

Facility Status:	Closed UST(s)
Date of Last Inspection:	Not reported
EPA Region:	5
Tribe:	Not reported
Coordinate Source:	State
X Coord:	-81.615531
Y Coord:	41.509234
Latitude:	41.509234
Longitude:	-81.615531

UST FINDER:

Object ID:	1461586
Facility ID:	OH18001584
Tank ID:	OH18001584_T00003
Tank Status:	Closed
Installation Date:	Not reported
Removal Date:	2003/12/16 15:59:59+00
Tank Capacity:	10000
Substances:	Diesel
Tank Wall Type:	Single

Object ID:	1462451
Facility ID:	OH18001584
Tank ID:	OH18001584_T00004
Tank Status:	Closed
Installation Date:	Not reported
Removal Date:	2003/12/11 15:59:59+00
Tank Capacity:	500
Substances:	Gasoline
Tank Wall Type:	Single

Object ID:	1462758
Facility ID:	OH18001584
Tank ID:	OH18001584_T00001
Tank Status:	Closed
Installation Date:	1979/10/01 16:00:00+00
Removal Date:	1998/12/01 15:59:59+00
Tank Capacity:	12000
Substances:	Diesel
Tank Wall Type:	Single

UST FINDER RELEASE:

Object ID:	323271
Facility ID:	OH18001584
Lust ID:	OH18001584-N00001
Name:	MT SINAI MEDICAL CENTER
Address:	1800 E 105TH ST
City,State,Zip:	CLEVELAND, OH 0
Address Match Type:	Not reported
Reported Date:	Not reported
Status:	No Further Action
Substance:	Not reported
Population within 1500ft:	789
Domestic Wells within 1500ft:	0
Land Use:	Developed, Medium Intensity
Within SPA:	No

MT SINAI MEDICAL CENTER (Continued) **1028603087**

SPA PWS Facility ID:	Not reported
SPA Water Type:	Not reported
SPA Facility Type:	Not reported
SPA HUC12:	Not reported
Within WHPA:	No
WHPA PWS Facility ID:	Not reported
WHPA Water Type:	Not reported
WHPA Facility Type:	Not reported
WHPA HUC12:	Not reported
Within 100yr Floodplain:	No
Tribe:	Not reported
EPA Region:	5
NFA Letter 1:	Not reported
NFA Letter 2:	Not reported
NFA Letter 3:	Not reported
NFA Letter 4:	Not reported
Closed With Residual Contaminate:	Not reported
Coordinate Source:	State
X Coord:	-81.61553
Y Coord:	41.5092300000001
Latitude:	41.50923
Longitude:	-81.61553

Object ID:	323272
Facility ID:	OH18001584
Lust ID:	OH18001584-N00002
Name:	MT SINAI MEDICAL CENTER
Address:	1800 E 105TH ST
City,State,Zip:	CLEVELAND, OH 0
Address Match Type:	Not reported
Reported Date:	2004/06/09 15:59:59+00
Status:	No Further Action
Substance:	Not reported
Population within 1500ft:	789
Domestic Wells within 1500ft:	0
Land Use:	Developed, Medium Intensity
Within SPA:	No
SPA PWS Facility ID:	Not reported
SPA Water Type:	Not reported
SPA Facility Type:	Not reported
SPA HUC12:	Not reported
Within WHPA:	No
WHPA PWS Facility ID:	Not reported
WHPA Water Type:	Not reported
WHPA Facility Type:	Not reported
WHPA HUC12:	Not reported
Within 100yr Floodplain:	No
Tribe:	Not reported
EPA Region:	5
NFA Letter 1:	Not reported
NFA Letter 2:	Not reported
NFA Letter 3:	Not reported
NFA Letter 4:	Not reported
Closed With Residual Contaminate:	Not reported
Coordinate Source:	State
X Coord:	-81.61553
Y Coord:	41.5092300000001

MT SINAI MEDICAL CENTER (Continued) **1028603087**

Latitude: 41.50923
Longitude: -81.61553

J39 East 1/4-1/2 0.412 mi. 2176 ft. | **MT SINAI MEDICAL CENTER**
1800 E 105TH ST
CLEVELAND, OH 44106 | **LUST** **U004202501**
UST **N/A**

Site 2 of 2 in cluster J

Relative: Lower

Actual: 640 ft.

LUST:

Name:	MT SINAI MEDICAL CENTER
Address:	1800 E 105TH ST
City,State,Zip:	CLEVELAND, OH 44106
Release Number:	18001584 - N00001
Release Date:	03/29/1999
LTF Status:	6 Closure of regulated UST
FR Status:	**NFA: No Further Action**
Priority:	2
Review Date:	04/26/1999
Priority Decode:	SUS/CON from non-regulated UST
Class1 Decode:	A viable RP have been identified
Latitude:	41.509234
Longitude:	-81.615531
Class:	Viable Responsible Party has been identified
Incident Number:	189034200.0
Last Update:	Charles Zepp
Last Update Date:	11/20/2020
Last Update Updated:	04/26/1999
Sub Status:	Approved
Rules:	1992
Coordinator:	Charles Zepp
Rating:	Not reported

Name:	MT SINAI MEDICAL CENTER
Address:	1800 E 105TH ST
City,State,Zip:	CLEVELAND, OH 44106
Release Number:	18001584 - N00002
Release Date:	06/09/2004
LTF Status:	1 SUS/CON from regulated UST
FR Status:	**NFA: No Further Action**
Priority:	2
Review Date:	11/01/2005
Priority Decode:	SUS/CON from non-regulated UST
Class1 Decode:	A viable RP have been identified
Latitude:	41.509234
Longitude:	-81.615531
Class:	Viable Responsible Party has been identified
Incident Number:	Not reported
Last Update:	Charles Zepp
Last Update Date:	11/20/2020
Last Update Updated:	11/01/2005
Sub Status:	Not reported
Rules:	1999
Coordinator:	Charles Zepp
Rating:	11

UST:

MT SINAI MEDICAL CENTER (Continued) **U004202501**

Name:	MT SINAI MEDICAL CENTER
Address:	1800 E 105TH ST
City,State,Zip:	CLEVELAND, OH 44106
Facility Id:	18001584
Owner Name:	Not reported
Owner Address:	Not reported
Owner City/State/Zip:	Not reported
Tank Number:	T00001
Status:	REM - Removed
UST Capacity:	10000
Tank Content:	Diesel
Installation Date:	10/01/1979
Construction:	FRP-Fiberglass Reinforced Plastic
Date Last Used:	Not reported
Date TCL Closed:	Not reported
Date Removed:	11/02/1998
CAS Number:	68334-30-5
Abandoned Approved:	Not reported
Regulated:	YES
Sensitive Area:	NO
Date Of Sensitivity:	Not reported
UST Configurations:	Not reported
Construction Comments:	Fiberglass Reinforced Plastic
Corrosion Protections:	Not reported
Corrosion Protection Comments:	Not reported
Primary Release Detection:	AMO - Alternative Method (Other, explain)
Secondary Release Detection:	Not reported
Release Detection Comments:	RDTank: / RDLine:
Piping Configuration:	Not reported
Piping Configuration Comments:	Not reported
Piping Styles:	S - Suction
Piping Constructions:	OTH - Other (explain)
Piping Construction Comments:	Unknown
Piping Corrosion Protections:	OTH - Other (explain)
Piping Corrosion Protection Comments:	Not reported
Piping Release Detections:	OTH - Other(explain)
Piping Release Detection Comments:	Not reported
Spill Prevention Manholes:	NP - None Present
Spill Prevention Manhole Comments:	No
OverFill Prevention:	Not reported
OverFill Prevention Comment:	OverFill Spill: No
Comments:	Not reported
Name:	MT SINAI MEDICAL CENTER
Address:	1800 E 105TH ST
City,State,Zip:	CLEVELAND, OH 44106
Tank Number:	T00003
Status:	REM - Removed
UST Capacity:	10000
Tank Content:	Diesel
Installation Date:	Not reported
Construction:	FRP-Fiberglass Reinforced Plastic
Date Last Used:	01/01/1950
Date TCL Closed:	Not reported
Date Removed:	12/16/2003

MT SINAI MEDICAL CENTER (Continued) **U004202501**

CAS Number:	68334-30-5
Abandoned Approved:	Not reported
Regulated:	YES
Sensitive Area:	NO
Date Of Sensitivity:	Not reported
UST Configurations:	Not reported
Construction Comments:	Fiberglass Reinforced Plastic
Corrosion Protections:	Not reported
Corrosion Protection Comments:	Not reported
Primary Release Detection:	AMO - Alternative Method (Other, explain)
Secondary Release Detection:	Not reported
Release Detection Comments:	RDTank: / RDLine:
Piping Configuration:	Not reported
Piping Configuration Comments:	Not reported
Piping Styles:	NA - Not Applicable
Piping Constructions:	OTH - Other (explain)
Piping Construction Comments:	No Piping
Piping Corrosion Protections:	OTH - Other (explain)
Piping Corrosion Protection Comments:	Not reported
Piping Release Detections:	OTH - Other(explain)
Piping Release Detection Comments:	Not reported
Spill Prevention Manholes:	OTH - Other (Explain)
Spill Prevention Manhole Comments:	Not reported
OverFill Prevention:	Not reported
OverFill Prevention Comment:	Not reported
Comments:	Not reported

Name:	MT SINAI MEDICAL CENTER
Address:	1800 E 105TH ST
City,State,Zip:	CLEVELAND, OH 44106

Tank Number:	T00004
Status:	REM - Removed
UST Capacity:	500
Tank Content:	Gasoline
Installation Date:	Not reported
Construction:	BM - Bare Metal
Date Last Used:	01/01/1950
Date TCL Closed:	Not reported
Date Removed:	12/11/2003
CAS Number:	8006-61-9
Abandoned Approved:	Not reported
Regulated:	YES
Sensitive Area:	NO
Date Of Sensitivity:	Not reported
UST Configurations:	Not reported
Construction Comments:	Bare Steel
Corrosion Protections:	Not reported
Corrosion Protection Comments:	Not reported
Primary Release Detection:	AMO - Alternative Method (Other, explain)
Secondary Release Detection:	Not reported
Release Detection Comments:	RDTank: / RDLine:
Piping Configuration:	Not reported
Piping Configuration Comments:	Not reported
Piping Styles:	NA - Not Applicable
Piping Constructions:	OTH - Other (explain)
Piping Construction Comments:	No Piping

MT SINAI MEDICAL CENTER (Continued) **U004202501**

Piping Corrosion Protections:	OTH - Other (explain)
Piping Corrosion Protection Comments:	Not reported
Piping Release Detections:	OTH - Other(explain)
Piping Release Detection Comments:	Not reported
Spill Prevention Manholes:	OTH - Other (Explain)
Spill Prevention Manhole Comments:	Not reported
OverFill Prevention:	Not reported
OverFill Prevention Comment:	Not reported
Comments:	Not reported

K40 **CLEVELAND CLINIC CANCER CENTER** **LUST** **S132437056**
South **2010 E 90TH ST** **N/A**
1/4-1/2 **CLEVELAND, OH 44106**
0.421 mi.
2224 ft. **Site 1 of 5 in cluster K**

Relative:
Higher

Actual:
675 ft.

LUST:

Name:	CLEVELAND CLINIC CANCER CENTER
Address:	2010 E 90TH ST
City,State,Zip:	CLEVELAND, OH 44106
Release Number:	18011456 - N00001
Release Date:	06/05/2000
LTF Status:	6 Closure of regulated UST
FR Status:	**NFA: No Further Action**
Priority:	2
Review Date:	06/12/2000
Priority Decode:	SUS/CON from non-regulated UST
Class1 Decode:	A viable RP have been identified
Latitude:	41.5029184
Longitude:	-81.623811
Class:	Viable Responsible Party has been identified
Incident Number:	180187902.0
Last Update:	Scott Sigler
Last Update Date:	08/15/2024
Last Update Updated:	06/12/2000
Sub Status:	Approved
Rules:	1992
Coordinator:	Charles Zepp
Rating:	4

K41 **CLEVELAND CLINIC** **UNREG LTANKS** **S101447068**
SSE **9500 EUCLID AVE** **SPILLS** **N/A**
1/4-1/2 **CLEVELAND, OH 44106** **ASBESTOS**
0.428 mi.
2261 ft. **Site 2 of 5 in cluster K**

Relative:
Higher

Actual:
677 ft.

UNREG LTANKS:

Facility Status:	**No Further Action letter issued**		
Facility Id:	183639	Facility County #:	035
Facility Track:	0	Facility Phone:	Not reported
Report Number:	1801879	Incident Number:	180187900
RP Status:	Not reported	RP Search Date:	Not reported
Inspector:	Not reported	Coordinator:	NECA
Revised Date:	01/18/91	Fiscal Tracking:	F900
Class:	D	Priority:	2
Vacant:	Not reported	Lust Trust Fund:	2

CLEVELAND CLINIC (Continued) **S101447068**

Emrgncy Resp:	2	ER By:	Not reported
Authorized By:	HODNETT	Authorized Date:	01/17/91
Added Date:	08/27/90	Entry By:	UNGER
Owner Name:	Not reported		
Owner Address:	Not reported		
Owner City,St,Zip:	OH		
Owner Phone:	Not reported		
Operator Name:	Not reported		
Operator Address:	Not reported		
Operator C,S,Z:	OH		
Operator Phone:	Not reported		
Remarks:	9/15/98 PERMIT 304003 REMOVE 1		
Summary:	11/19/98 CLOSURE REPORT REC'D 99/16/98 (1) 6K FUEL OIL REMOVED		

SPILLS:

Name:	CLEVELAND CLINIC
Address:	9500 EUCLID AVE.
City,State,Zip:	CLEVELAND, OH 44106
Spill Number:	9008-18-4018
Spill Year:	1990
Date Spill Reported:	08/16/1990
Spill Month:	8
Spill Number:	4018
Rep Name:	Not reported
Confidential:	N
District Code:	NE
District Description:	North East
EMP Number:	1753
Area Name:	Not reported
Affiliation:	Not reported
Object ID:	Not reported
Spill Size:	Not reported
Spill Type:	Not reported
Ext Haz:	Not reported
OEPA Dist:	Not reported
Incident Type Code:	Not reported
Incident Type Description:	Not reported
Modifying Circumstance Code:	Not reported
Modifying Circumstance Description:	Not reported
Waterway:	Not reported
Latitude:	Not reported
Longitude:	Not reported

SPILLS:

Substance:	FUEL OIL OR BOILER WATER
Media:	Not reported
Reported Amount:	Not reported
Reported UOM:	Not reported
Spill Number:	9008-18-4018
Recover Amount:	Not reported
Recover Unit:	Not reported
Recover Product Type:	Not reported

ASBESTOS:

Name:	Not reported
Address:	9500 9500 EUCLID AVE

CLEVELAND CLINIC (Continued) **S101447068**

City,State,Zip:	CLEVELAND, OH 44195
Notification ID:	205446
Owner Name:	Cleveland Clinic Foundation
Abatement Contractor Name:	Just Right Environmental LLC
Abatement License Number:	AC2237
Building Owner:	Cleveland Clinic
Abate Start Date:	04/10/2023
Abate End Date:	04/11/2023
Demo Contractor Name:	N/A
Demo Start Date:	04/10/2023
Demo End Date:	04/11/2023
RACM Linear Feet:	N/A
RACM Square Feet:	954
RACM Cubic Feet:	N/A
Owner Phone:	216-440-8437
On Site Activity:	Abatement ONLY
Abatement Phone No:	216-314-3056
On Site Specialist Name:	Israel Rojas
Specialist Cert Number:	AS25027
Cert Expiration Date:	10/09/2025
Setup Date:	04/10/2023
Offsite On Hold Date:	Not reported
Onsite Off Hold:	Not reported
Demo Contractor Phone:	N/A
Demo On Hold Date:	Not reported
Demo Off Hold Date:	Not reported
NF Cat-1 Pipe (ft):	0
NF Cat-1 Surface Area (sq ft):	0
NF Cat-2 Pipe (ft):	0
NF Cat-2 Surface Area (sq ft):	0

Name:	Not reported
Address:	9500 EUCLID AVE
City,State,Zip:	CLEVELAND OHIO, OH 44106
Notification ID:	221844
Owner Name:	Cleveland Clinic Foundation
Abatement Contractor Name:	Just Right Environmental LLC
Abatement License Number:	AC2237
Building Owner:	Cleveland Clinic Main Campus
Abate Start Date:	04/09/2024
Abate End Date:	05/10/2024
Demo Contractor Name:	N/A
Demo Start Date:	04/09/2024
Demo End Date:	05/10/2024
RACM Linear Feet:	N/A
RACM Square Feet:	2426
RACM Cubic Feet:	N/A
Owner Phone:	216-570-6022
On Site Activity:	Abatement ONLY
Abatement Phone No:	216-314-3056
On Site Specialist Name:	Israel Rojas
Specialist Cert Number:	AS25027
Cert Expiration Date:	10/09/2025
Setup Date:	04/08/2024
Offsite On Hold Date:	Not reported
Onsite Off Hold:	Not reported
Demo Contractor Phone:	N/A

CLEVELAND CLINIC (Continued) **S101447068**

Demo On Hold Date:	Not reported
Demo Off Hold Date:	Not reported
NF Cat-1 Pipe (ft):	0
NF Cat-1 Surface Area (sq ft):	0
NF Cat-2 Pipe (ft):	0
NF Cat-2 Surface Area (sq ft):	0

K42 **CLEVELAND CLINIC FOUNDATION** **UST FINDER** **1028603764**
SSE **9500 EUCLID AVE** **UST FINDER RELEASE** **N/A**
1/4-1/2 **CLEVELAND, OH 0**
0.428 mi.
2261 ft. **Site 3 of 5 in cluster K**

Relative:
Higher

Actual:
677 ft.

UST FINDER:

Object ID:	351533
Facility ID:	OH18003639
Name:	CLEVELAND CLINIC FOUNDATION
Address:	9500 EUCLID AVE
City,State,Zip:	CLEVELAND, OH
Address Match Type:	Not reported
Open USTs:	6
Closed USTs:	2
TOS USTs:	0
Population 1500ft:	519
Private Wells 1500ft:	0
Within 100yr Floodplain:	No
Land Use:	Developed, Medium Intensity
Within SPA:	No
SPA PWS Facility ID:	Not reported
SPA Water Type:	Not reported
SPA Facility Type:	Not reported
SPA HUC12:	Not reported
Within WHPA:	No
WHPA PWS Facility ID:	Not reported
WHPA Water Type:	Not reported
WHPA Facility Type:	Not reported
WHPA HUC12:	Not reported
Facility Status:	Open UST(s)
Date of Last Inspection:	Not reported
EPA Region:	5
Tribe:	Not reported
Coordinate Source:	State
X Coord:	-81.6217829999999
Y Coord:	41.503341
Latitude:	41.503341
Longitude:	-81.621783

UST FINDER:

Object ID:	1478472
Facility ID:	OH18003639
Tank ID:	OH18003639_T00005
Tank Status:	Open
Installation Date:	2000/06/20 15:59:59+00
Removal Date:	Not reported
Tank Capacity:	4000
Substances:	Diesel
Tank Wall Type:	Single

CLEVELAND CLINIC FOUNDATION (Continued) **1028603764**

Object ID:	1478473
Facility ID:	OH18003639
Tank ID:	OH18003639_T00006
Tank Status:	Open
Installation Date:	2005/04/11 15:59:59+00
Removal Date:	Not reported
Tank Capacity:	30000
Substances:	Diesel
Tank Wall Type:	Single

Object ID:	1478474
Facility ID:	OH18003639
Tank ID:	OH18003639_T00003
Tank Status:	Open
Installation Date:	1985/06/01 16:00:00+00
Removal Date:	Not reported
Tank Capacity:	8000
Substances:	Diesel
Tank Wall Type:	Single

Object ID:	1478475
Facility ID:	OH18003639
Tank ID:	OH18003639_T00001
Tank Status:	Open
Installation Date:	1985/06/01 16:00:00+00
Removal Date:	Not reported
Tank Capacity:	2000
Substances:	Diesel
Tank Wall Type:	Single

Object ID:	1478476
Facility ID:	OH18003639
Tank ID:	OH18003639_T00002
Tank Status:	Open
Installation Date:	1992/06/01 15:59:59+00
Removal Date:	Not reported
Tank Capacity:	10000
Substances:	Diesel
Tank Wall Type:	Single

Object ID:	1478477
Facility ID:	OH18003639
Tank ID:	OH18003639_T00007
Tank Status:	Open
Installation Date:	2005/04/11 15:59:59+00
Removal Date:	Not reported
Tank Capacity:	30000
Substances:	Diesel
Tank Wall Type:	Single

Object ID:	1437917
Facility ID:	OH18003639
Tank ID:	OH18003639_T00004
Tank Status:	Closed
Installation Date:	1994/02/01 15:59:59+00
Removal Date:	2005/06/30 15:59:59+00
Tank Capacity:	10000

CLEVELAND CLINIC FOUNDATION (Continued) **1028603764**

Substances:	Diesel
Tank Wall Type:	Double
Object ID:	1451218
Facility ID:	OH18003639
Tank ID:	OH18003639_T00013
Tank Status:	Closed
Installation Date:	Not reported
Removal Date:	2000/04/15 15:59:59+00
Tank Capacity:	1500
Substances:	Gasoline
Tank Wall Type:	Single

UST FINDER RELEASE:

Object ID:	323094
Facility ID:	OH18003639
Lust ID:	OH18003639-N00002
Name:	CLEVELAND CLINIC FOUNDATION
Address:	9500 EUCLID AVE
City,State,Zip:	CLEVELAND, OH 0
Address Match Type:	Not reported
Reported Date:	1997/02/20 15:59:59+00
Status:	No Further Action
Substance:	Not reported
Population within 1500ft:	519
Domestic Wells within 1500ft:	0
Land Use:	Developed, Medium Intensity
Within SPA:	No
SPA PWS Facility ID:	Not reported
SPA Water Type:	Not reported
SPA Facility Type:	Not reported
SPA HUC12:	Not reported
Within WHPA:	No
WHPA PWS Facility ID:	Not reported
WHPA Water Type:	Not reported
WHPA Facility Type:	Not reported
WHPA HUC12:	Not reported
Within 100yr Floodplain:	No
Tribe:	Not reported
EPA Region:	5
NFA Letter 1:	Not reported
NFA Letter 2:	Not reported
NFA Letter 3:	Not reported
NFA Letter 4:	Not reported
Closed With Residual Contaminate:	Not reported
Coordinate Source:	State
X Coord:	-81.6217799999999
Y Coord:	41.50334
Latitude:	41.50334
Longitude:	-81.62178
Object ID:	323095
Facility ID:	OH18003639
Lust ID:	OH18003639-N00004
Name:	CLEVELAND CLINIC FOUNDATION
Address:	9500 EUCLID AVE

CLEVELAND CLINIC FOUNDATION (Continued) **1028603764**

City,State,Zip:	CLEVELAND, OH 0
Address Match Type:	Not reported
Reported Date:	2000/06/05 15:59:59+00
Status:	No Further Action
Substance:	Not reported
Population within 1500ft:	519
Domestic Wells within 1500ft:	0
Land Use:	Developed, Medium Intensity
Within SPA:	No
SPA PWS Facility ID:	Not reported
SPA Water Type:	Not reported
SPA Facility Type:	Not reported
SPA HUC12:	Not reported
Within WHPA:	No
WHPA PWS Facility ID:	Not reported
WHPA Water Type:	Not reported
WHPA Facility Type:	Not reported
WHPA HUC12:	Not reported
Within 100yr Floodplain:	No
Tribe:	Not reported
EPA Region:	5
NFA Letter 1:	Not reported
NFA Letter 2:	Not reported
NFA Letter 3:	Not reported
NFA Letter 4:	Not reported
Closed With Residual Contaminate:	Not reported
Coordinate Source:	State
X Coord:	-81.6217799999999
Y Coord:	41.50334
Latitude:	41.50334
Longitude:	-81.62178

Object ID:	323096
Facility ID:	OH18003639
Lust ID:	OH18003639-N00006
Name:	CLEVELAND CLINIC FOUNDATION
Address:	9500 EUCLID AVE
City,State,Zip:	CLEVELAND, OH 0
Address Match Type:	Not reported
Reported Date:	2000/06/05 15:59:59+00
Status:	No Further Action
Substance:	Not reported
Population within 1500ft:	519
Domestic Wells within 1500ft:	0
Land Use:	Developed, Medium Intensity
Within SPA:	No
SPA PWS Facility ID:	Not reported
SPA Water Type:	Not reported
SPA Facility Type:	Not reported
SPA HUC12:	Not reported
Within WHPA:	No
WHPA PWS Facility ID:	Not reported
WHPA Water Type:	Not reported
WHPA Facility Type:	Not reported
WHPA HUC12:	Not reported
Within 100yr Floodplain:	No
Tribe:	Not reported

CLEVELAND CLINIC FOUNDATION (Continued) **1028603764**

EPA Region:	5
NFA Letter 1:	Not reported
NFA Letter 2:	Not reported
NFA Letter 3:	Not reported
NFA Letter 4:	Not reported
Closed With Residual Contaminate:	Not reported
Coordinate Source:	State
X Coord:	-81.6217799999999
Y Coord:	41.50334
Latitude:	41.50334
Longitude:	-81.62178

Object ID:	323097
Facility ID:	OH18003639
Lust ID:	OH18003639-N00007
Name:	CLEVELAND CLINIC FOUNDATION
Address:	9500 EUCLID AVE
City,State,Zip:	CLEVELAND, OH 0
Address Match Type:	Not reported
Reported Date:	2005/06/08 15:59:59+00
Status:	No Further Action
Substance:	Not reported
Population within 1500ft:	519
Domestic Wells within 1500ft:	0
Land Use:	Developed, Medium Intensity
Within SPA:	No
SPA PWS Facility ID:	Not reported
SPA Water Type:	Not reported
SPA Facility Type:	Not reported
SPA HUC12:	Not reported
Within WHPA:	No
WHPA PWS Facility ID:	Not reported
WHPA Water Type:	Not reported
WHPA Facility Type:	Not reported
WHPA HUC12:	Not reported
Within 100yr Floodplain:	No
Tribe:	Not reported
EPA Region:	5
NFA Letter 1:	Not reported
NFA Letter 2:	Not reported
NFA Letter 3:	Not reported
NFA Letter 4:	Not reported
Closed With Residual Contaminate:	Not reported
Coordinate Source:	State
X Coord:	-81.6217799999999
Y Coord:	41.50334
Latitude:	41.50334
Longitude:	-81.62178

Object ID:	323098
Facility ID:	OH18003639
Lust ID:	OH18003639-N00008
Name:	CLEVELAND CLINIC FOUNDATION
Address:	9500 EUCLID AVE
City,State,Zip:	CLEVELAND, OH 0
Address Match Type:	Not reported
Reported Date:	2014/08/14 15:59:59+00

CLEVELAND CLINIC FOUNDATION (Continued) **1028603764**

Status:	No Further Action
Substance:	Not reported
Population within 1500ft:	519
Domestic Wells within 1500ft:	0
Land Use:	Developed, Medium Intensity
Within SPA:	No
SPA PWS Facility ID:	Not reported
SPA Water Type:	Not reported
SPA Facility Type:	Not reported
SPA HUC12:	Not reported
Within WHPA:	No
WHPA PWS Facility ID:	Not reported
WHPA Water Type:	Not reported
WHPA Facility Type:	Not reported
WHPA HUC12:	Not reported
Within 100yr Floodplain:	No
Tribe:	Not reported
EPA Region:	5
NFA Letter 1:	Not reported
NFA Letter 2:	Not reported
NFA Letter 3:	Not reported
NFA Letter 4:	Not reported
Closed With Residual Contaminate:	Not reported
Coordinate Source:	State
X Coord:	-81.6217799999999
Y Coord:	41.50334
Latitude:	41.50334
Longitude:	-81.62178

Object ID:	323099
Facility ID:	OH18003639
Lust ID:	OH18003639-N00009
Name:	CLEVELAND CLINIC FOUNDATION
Address:	9500 EUCLID AVE
City,State,Zip:	CLEVELAND, OH 0
Address Match Type:	Not reported
Reported Date:	1996/11/18 15:59:59+00
Status:	Open
Substance:	Not reported
Population within 1500ft:	519
Domestic Wells within 1500ft:	0
Land Use:	Developed, Medium Intensity
Within SPA:	No
SPA PWS Facility ID:	Not reported
SPA Water Type:	Not reported
SPA Facility Type:	Not reported
SPA HUC12:	Not reported
Within WHPA:	No
WHPA PWS Facility ID:	Not reported
WHPA Water Type:	Not reported
WHPA Facility Type:	Not reported
WHPA HUC12:	Not reported
Within 100yr Floodplain:	No
Tribe:	Not reported
EPA Region:	5
NFA Letter 1:	Not reported
NFA Letter 2:	Not reported

CLEVELAND CLINIC FOUNDATION (Continued) **1028603764**

NFA Letter 3:	Not reported
NFA Letter 4:	Not reported
Closed With Residual Contaminate:	Not reported
Coordinate Source:	State
X Coord:	-81.6217799999999
Y Coord:	41.50334
Latitude:	41.50334
Longitude:	-81.62178

K43 SSE 1/4-1/2 0.428 mi. 2261 ft. **CLEVELAND CLINIC FOUNDATION** **SWF/LF** **S106959164**
9500 EUCLID AVE **SPILLS** **N/A**
CLEVELAND, OH 44195

Site 4 of 5 in cluster K

Relative: Higher

Actual: 677 ft.

LF:

Name:	CLEVELAND CLINIC FOUNDATION
Address:	9500 EUCLID AVE
City,State,Zip:	CLEVELAND, OH 44195
Facility ID:	12378
Facility Address:	Not reported
Status:	ISSUED
Closed Facility:	CLEVELAND, OH 44195
Facility Phone:	Not reported
Last Update:	Not reported
SWMD:	Not reported
Type:	Infectious Waste Generator
Specifications:	Not reported
License Type:	Not reported
License Secondary Id:	Not reported
Class:	Not reported
Captive:	Not reported
Docket #:	Not reported
Core Place ID:	7159
Program Specific Id #:	Not reported
Start Date:	06/11/2018
End Date:	Not reported
District Office:	NEDO
Contact Name:	Not reported
Contact Phone:	Not reported
Expire Date:	06/29/2021
Operator:	Not reported
Operator Address:	Not reported
Operator City,St,Zip:	Not reported
Operator Phone:	Not reported
Licence Holder:	Not reported
Licence Holder Address:	Not reported
Licence Holder City,St,Zip:	Not reported
Licence Holder Phone:	Not reported
Owner Name:	Not reported
Owner Address:	Not reported
Owner City,St,Zip:	Not reported
Owner Phone:	Not reported
Applicant Name:	The Cleveland Clinic Foundation
Applicant Address:	9500 Euclid Ave

Name:	CLEVELAND CLINIC FOUNDATION
Address:	9500 EUCLID AVE

CLEVELAND CLINIC FOUNDATION (Continued) **S106959164**

City,State,Zip:	CLEVELAND, OH 44195
Facility ID:	12378
Facility Address:	Not reported
Status:	ISSUED
Closed Facility:	CLEVELAND, OH 44195
Facility Phone:	Not reported
Last Update:	Not reported
SWMD:	Not reported
Type:	Infectious Waste Generator
Specifications:	Not reported
License Type:	Not reported
License Secondary Id:	IWG012058
Class:	Not reported
Captive:	Not reported
Docket #:	Not reported
Core Place ID:	2342
Program Specific Id #:	Not reported
Start Date:	02/25/2014
End Date:	Not reported
District Office:	NEDO
Contact Name:	Not reported
Contact Phone:	Not reported
Expire Date:	06/29/2015
Operator:	Not reported
Operator Address:	Not reported
Operator City,St,Zip:	Not reported
Operator Phone:	Not reported
Licence Holder:	Not reported
Licence Holder Address:	Not reported
Licence Holder City,St,Zip:	Not reported
Licence Holder Phone:	Not reported
Owner Name:	Not reported
Owner Address:	Not reported
Owner City,St,Zip:	Not reported
Owner Phone:	Not reported
Applicant Name:	The Cleveland Clinic Foundation
Applicant Address:	9500 Euclid Ave

Name:	CLEVELAND CLINIC FOUNDATION
Address:	9500 EUCLID AVE
City,State,Zip:	CLEVELAND, OH 44195
Facility ID:	12378
Facility Address:	Not reported
Status:	ISSUED
Closed Facility:	CLEVELAND, OH 44195
Facility Phone:	Not reported
Last Update:	Not reported
SWMD:	Not reported
Type:	Infectious Waste Generator
Specifications:	Not reported
License Type:	Not reported
License Secondary Id:	IWG012058
Class:	Not reported
Captive:	Not reported
Docket #:	Not reported
Core Place ID:	3542
Program Specific Id #:	Not reported

CLEVELAND CLINIC FOUNDATION (Continued) **S106959164**

Start Date:	06/30/2015
End Date:	Not reported
District Office:	NEDO
Contact Name:	Not reported
Contact Phone:	Not reported
Expire Date:	06/29/2018
Operator:	Not reported
Operator Address:	Not reported
Operator City,St,Zip:	Not reported
Operator Phone:	Not reported
Licence Holder:	Not reported
Licence Holder Address:	Not reported
Licence Holder City,St,Zip:	Not reported
Licence Holder Phone:	Not reported
Owner Name:	Not reported
Owner Address:	Not reported
Owner City,St,Zip:	Not reported
Owner Phone:	Not reported
Applicant Name:	The Cleveland Clinic Foundation
Applicant Address:	9500 Euclid Ave

Name:	CLEVELAND CLINIC FOUNDATION
Address:	9500 EUCLID AVE
City,State,Zip:	CLEVELAND, OH 44195
Facility ID:	12378
Facility Address:	Not reported
Status:	ISSUED
Closed Facility:	CLEVELAND, OH 44195
Facility Phone:	Not reported
Last Update:	Not reported
SWMD:	Not reported
Type:	Infectious Waste Generator
Specifications:	Not reported
License Type:	Not reported
License Secondary Id:	IWG012058
Class:	Not reported
Captive:	Not reported
Docket #:	Not reported
Core Place ID:	3631
Program Specific Id #:	Not reported
Start Date:	07/17/2015
End Date:	Not reported
District Office:	NEDO
Contact Name:	Not reported
Contact Phone:	Not reported
Expire Date:	06/29/2018
Operator:	Not reported
Operator Address:	Not reported
Operator City,St,Zip:	Not reported
Operator Phone:	Not reported
Licence Holder:	Not reported
Licence Holder Address:	Not reported
Licence Holder City,St,Zip:	Not reported
Licence Holder Phone:	Not reported
Owner Name:	Not reported
Owner Address:	Not reported
Owner City,St,Zip:	Not reported

CLEVELAND CLINIC FOUNDATION (Continued) **S106959164**

Owner Phone:	Not reported
Applicant Name:	The Cleveland Clinic Foundation
Applicant Address:	9500 Euclid Ave

Name:	CLEVELAND CLINIC FOUNDATION
Address:	9500 EUCLID AVE
City,State,Zip:	CLEVELAND, OH 44195
Facility ID:	12378
Facility Address:	Not reported
Status:	ISSUED
Closed Facility:	CLEVELAND, OH 44195
Facility Phone:	Not reported
Last Update:	Not reported
SWMD:	Not reported
Type:	Infectious Waste Generator
Specifications:	Not reported
License Type:	Not reported
License Secondary Id:	IWG012058
Class:	Not reported
Captive:	Not reported
Docket #:	Not reported
Core Place ID:	3632
Program Specific Id #:	Not reported
Start Date:	07/20/2015
End Date:	Not reported
District Office:	NEDO
Contact Name:	Not reported
Contact Phone:	Not reported
Expire Date:	06/29/2018
Operator:	Not reported
Operator Address:	Not reported
Operator City,St,Zip:	Not reported
Operator Phone:	Not reported
Licence Holder:	Not reported
Licence Holder Address:	Not reported
Licence Holder City,St,Zip:	Not reported
Licence Holder Phone:	Not reported
Owner Name:	Not reported
Owner Address:	Not reported
Owner City,St,Zip:	Not reported
Owner Phone:	Not reported
Applicant Name:	The Cleveland Clinic Foundation
Applicant Address:	9500 Euclid Ave

Name:	CLEVELAND CLINIC FOUNDATION
Address:	9500 EUCLID AVE
City,State,Zip:	CLEVELAND, OH 44195
Facility ID:	12378
Facility Address:	Not reported
Status:	ISSUED
Closed Facility:	CLEVELAND, OH 44195
Facility Phone:	Not reported
Last Update:	Not reported
SWMD:	Not reported
Type:	Infectious Waste Generator
Specifications:	Not reported
License Type:	Not reported

CLEVELAND CLINIC FOUNDATION (Continued) **S106959164**

License Secondary Id:	IWG012058
Class:	Not reported
Captive:	Not reported
Docket #:	Not reported
Core Place ID:	6391
Program Specific Id #:	Not reported
Start Date:	09/26/2017
End Date:	Not reported
District Office:	NEDO
Contact Name:	Not reported
Contact Phone:	Not reported
Expire Date:	06/29/2018
Operator:	Not reported
Operator Address:	Not reported
Operator City,St,Zip:	Not reported
Operator Phone:	Not reported
Licence Holder:	Not reported
Licence Holder Address:	Not reported
Licence Holder City,St,Zip:	Not reported
Licence Holder Phone:	Not reported
Owner Name:	Not reported
Owner Address:	Not reported
Owner City,St,Zip:	Not reported
Owner Phone:	Not reported
Applicant Name:	The Cleveland Clinic Foundation
Applicant Address:	9500 Euclid Ave

Name:	CLEVELAND CLINIC FOUNDATION
Address:	9500 EUCLID AVE
City,State,Zip:	CLEVELAND, OH 44195
Facility ID:	12378
Facility Address:	Not reported
Status:	ISSUED
Closed Facility:	CLEVELAND, OH 44195
Facility Phone:	Not reported
Last Update:	Not reported
SWMD:	Not reported
Type:	Infectious Waste Generator
Specifications:	Not reported
License Type:	Not reported
License Secondary Id:	Not reported
Class:	Not reported
Captive:	Not reported
Docket #:	Not reported
Core Place ID:	6565
Program Specific Id #:	Not reported
Start Date:	12/13/2017
End Date:	Not reported
District Office:	NEDO
Contact Name:	Not reported
Contact Phone:	Not reported
Expire Date:	06/29/2018
Operator:	Not reported
Operator Address:	Not reported
Operator City,St,Zip:	Not reported
Operator Phone:	Not reported
Licence Holder:	Not reported

CLEVELAND CLINIC FOUNDATION (Continued) **S106959164**

Licence Holder Address:	Not reported
Licence Holder City,St,Zip:	Not reported
Licence Holder Phone:	Not reported
Owner Name:	Not reported
Owner Address:	Not reported
Owner City,St,Zip:	Not reported
Owner Phone:	Not reported
Applicant Name:	The Cleveland Clinic Foundation
Applicant Address:	9500 Euclid Ave

Name:	CLEVELAND CLINIC FOUNDATION
Address:	9500 EUCLID AVE
City,State,Zip:	CLEVELAND, OH 44195
Facility ID:	12378
Facility Address:	Not reported
Status:	ISSUED
Closed Facility:	CLEVELAND, OH 44195
Facility Phone:	Not reported
Last Update:	Not reported
SWMD:	Not reported
Type:	Infectious Waste Generator
Specifications:	Not reported
License Type:	Not reported
License Secondary Id:	Not reported
Class:	Not reported
Captive:	Not reported
Docket #:	Not reported
Core Place ID:	12052
Program Specific Id #:	Not reported
Start Date:	08/06/2021
End Date:	Not reported
District Office:	NEDO
Contact Name:	Not reported
Contact Phone:	Not reported
Expire Date:	06/29/2024
Operator:	Not reported
Operator Address:	Not reported
Operator City,St,Zip:	Not reported
Operator Phone:	Not reported
Licence Holder:	Not reported
Licence Holder Address:	Not reported
Licence Holder City,St,Zip:	Not reported
Licence Holder Phone:	Not reported
Owner Name:	Not reported
Owner Address:	Not reported
Owner City,St,Zip:	Not reported
Owner Phone:	Not reported
Applicant Name:	The Cleveland Clinic Foundation
Applicant Address:	9500 Euclid Ave (JJN2-02)

Name:	CLEVELAND CLINIC FOUNDATION
Address:	9500 EUCLID AVE
City,State,Zip:	CLEVELAND, OH 44195
Facility ID:	12378
Facility Address:	Not reported
Status:	ISSUED
Closed Facility:	CLEVELAND, OH 44195

CLEVELAND CLINIC FOUNDATION (Continued) **S106959164**

Facility Phone:	Not reported
Last Update:	Not reported
SWMD:	Not reported
Type:	Infectious Waste Generator
Specifications:	Not reported
License Type:	Not reported
License Secondary Id:	Not reported
Class:	Not reported
Captive:	Not reported
Docket #:	Not reported
Core Place ID:	13959
Program Specific Id #:	Not reported
Start Date:	05/04/2022
End Date:	Not reported
District Office:	NEDO
Contact Name:	Not reported
Contact Phone:	Not reported
Expire Date:	06/29/2024
Operator:	Not reported
Operator Address:	Not reported
Operator City,St,Zip:	Not reported
Operator Phone:	Not reported
Licence Holder:	Not reported
Licence Holder Address:	Not reported
Licence Holder City,St,Zip:	Not reported
Licence Holder Phone:	Not reported
Owner Name:	Not reported
Owner Address:	Not reported
Owner City,St,Zip:	Not reported
Owner Phone:	Not reported
Applicant Name:	The Cleveland Clinic Foundation
Applicant Address:	9500 Euclid Ave (JJN2-02)

Name:	CLEVELAND CLINIC FOUNDATION
Address:	9500 EUCLID AVE
City,State,Zip:	CLEVELAND, OH 44195
Facility ID:	12378
Facility Address:	Not reported
Status:	ISSUED
Closed Facility:	CLEVELAND, OH 44195
Facility Phone:	Not reported
Last Update:	Not reported
SWMD:	Not reported
Type:	Infectious Waste Generator
Specifications:	Not reported
License Type:	Not reported
License Secondary Id:	Not reported
Class:	Not reported
Captive:	Not reported
Docket #:	Not reported
Core Place ID:	7796
Program Specific Id #:	Not reported
Start Date:	11/01/2018
End Date:	Not reported
District Office:	NEDO
Contact Name:	Not reported
Contact Phone:	Not reported

CLEVELAND CLINIC FOUNDATION (Continued) **S106959164**

Expire Date:	06/29/2021
Operator:	Not reported
Operator Address:	Not reported
Operator City,St,Zip:	Not reported
Operator Phone:	Not reported
Licence Holder:	Not reported
Licence Holder Address:	Not reported
Licence Holder City,St,Zip:	Not reported
Licence Holder Phone:	Not reported
Owner Name:	Not reported
Owner Address:	Not reported
Owner City,St,Zip:	Not reported
Owner Phone:	Not reported
Applicant Name:	The Cleveland Clinic Foundation
Applicant Address:	9500 Euclid Ave

Name:	CLEVELAND CLINIC FOUNDATION
Address:	9500 EUCLID AVE
City,State,Zip:	CLEVELAND, OH 44195
Facility ID:	12378
Facility Address:	Not reported
Status:	ISSUED
Closed Facility:	CLEVELAND, OH 44195
Facility Phone:	Not reported
Last Update:	Not reported
SWMD:	Not reported
Type:	Infectious Waste Generator
Specifications:	Not reported
License Type:	Not reported
License Secondary Id:	Not reported
Class:	Not reported
Captive:	Not reported
Docket #:	Not reported
Core Place ID:	9178
Program Specific Id #:	Not reported
Start Date:	11/04/2019
End Date:	Not reported
District Office:	NEDO
Contact Name:	Not reported
Contact Phone:	Not reported
Expire Date:	06/29/2021
Operator:	Not reported
Operator Address:	Not reported
Operator City,St,Zip:	Not reported
Operator Phone:	Not reported
Licence Holder:	Not reported
Licence Holder Address:	Not reported
Licence Holder City,St,Zip:	Not reported
Licence Holder Phone:	Not reported
Owner Name:	Not reported
Owner Address:	Not reported
Owner City,St,Zip:	Not reported
Owner Phone:	Not reported
Applicant Name:	The Cleveland Clinic Foundation
Applicant Address:	9500 Euclid Ave

Name:	CLEVELAND CLINIC FOUNDATION

CLEVELAND CLINIC FOUNDATION (Continued) **S106959164**

Address:	9500 EUCLID AVE
City,State,Zip:	CLEVELAND, OH 44195
Facility ID:	12378
Facility Address:	Not reported
Status:	ISSUED
Closed Facility:	CLEVELAND, OH 44195
Facility Phone:	Not reported
Last Update:	Not reported
SWMD:	Not reported
Type:	Infectious Waste Generator
Specifications:	Not reported
License Type:	Not reported
License Secondary Id:	Not reported
Class:	Not reported
Captive:	Not reported
Docket #:	Not reported
Core Place ID:	15119
Program Specific Id #:	Not reported
Start Date:	03/01/2023
End Date:	Not reported
District Office:	NEDO
Contact Name:	Not reported
Contact Phone:	Not reported
Expire Date:	06/29/2024
Operator:	Not reported
Operator Address:	Not reported
Operator City,St,Zip:	Not reported
Operator Phone:	Not reported
Licence Holder:	Not reported
Licence Holder Address:	Not reported
Licence Holder City,St,Zip:	Not reported
Licence Holder Phone:	Not reported
Owner Name:	Not reported
Owner Address:	Not reported
Owner City,St,Zip:	Not reported
Owner Phone:	Not reported
Applicant Name:	The Cleveland Clinic Foundation
Applicant Address:	9500 Euclid Ave (JJN2-02)

Name:	CLEVELAND CLINIC FOUNDATION
Address:	9500 EUCLID AVE
City,State,Zip:	CLEVELAND, OH 44195
Facility ID:	12378
Facility Address:	Not reported
Status:	ISSUED
Closed Facility:	CLEVELAND, OH 44195
Facility Phone:	Not reported
Last Update:	Not reported
SWMD:	Not reported
Type:	Infectious Waste Generator
Specifications:	Not reported
License Type:	Not reported
License Secondary Id:	Not reported
Class:	Not reported
Captive:	Not reported
Docket #:	Not reported
Core Place ID:	8711

CLEVELAND CLINIC FOUNDATION (Continued) **S106959164**

Program Specific Id #:	Not reported
Start Date:	07/31/2019
End Date:	Not reported
District Office:	NEDO
Contact Name:	Not reported
Contact Phone:	Not reported
Expire Date:	06/29/2021
Operator:	Not reported
Operator Address:	Not reported
Operator City,St,Zip:	Not reported
Operator Phone:	Not reported
Licence Holder:	Not reported
Licence Holder Address:	Not reported
Licence Holder City,St,Zip:	Not reported
Licence Holder Phone:	Not reported
Owner Name:	Not reported
Owner Address:	Not reported
Owner City,St,Zip:	Not reported
Owner Phone:	Not reported
Applicant Name:	The Cleveland Clinic Foundation
Applicant Address:	9500 Euclid Ave

SPILLS:

Name:	CLEVELAND CLINIC VV GARAGE
Address:	9500 EUCLID AVE
City,State,Zip:	CLEVELAND, OH
Spill Number:	9605-18-1905
Spill Year:	1996
Date Spill Reported:	05/08/1996
Spill Month:	5
Spill Number:	1905
Rep Name:	JOHN CAPRON
Confidential:	N
District Code:	NE
District Description:	North East
EMP Number:	Not reported
Area Name:	Not reported
Affiliation:	Not reported
Object ID:	Not reported
Spill Size:	Not reported
Spill Type:	Not reported
Ext Haz:	Not reported
OEPA Dist:	Not reported
Incident Type Code:	Not reported
Incident Type Description:	Not reported
Modifying Circumstance Code:	Not reported
Modifying Circumstance Description:	Not reported
Waterway:	Not reported
Latitude:	Not reported
Longitude:	Not reported

SPILLS:

Substance:	HYDRAULIC OIL
Media:	Not reported
Reported Amount:	Not reported
Reported UOM:	Not reported
Spill Number:	9605-18-1905

CLEVELAND CLINIC FOUNDATION (Continued) **S106959164**

Recover Amount: Not reported
Recover Unit: Not reported
Recover Product Type: Not reported

K44 SSE 1/4-1/2 0.428 mi. 2261 ft.
Relative: Higher
Actual: 677 ft.

CLEVELAND CLINIC FOUNDATION
9500 EUCLID AVENUE
CLEVELAND, OH 44195

Site 5 of 5 in cluster K

RCRA-LQG **1000429892**
LUST **OHD017730458**
UST
ARCHIVE UST
SPILLS
FTTS
HIST FTTS
FINDS
ECHO
E MANIFEST
ASBESTOS

RCRA Listings:

Date Form Received by Agency:	20231130
Handler Name:	Cleveland Clinic Foundation
Handler Address:	9500 Euclid Ave
Handler City,State,Zip:	CLEVELAND, OH 44195-5047
EPA ID:	OHD017730458
Contact Name:	MICHAEL R LEWIS
Contact Address:	Not reported
Contact City,State,Zip:	Not reported
Contact Telephone:	216-217-8157
Contact Fax:	Not reported
Contact Email:	LEWISM7@CCF.ORG
Contact Title:	EHS SPECIALIST
EPA Region:	05
Land Type:	Private
Federal Waste Generator Description:	Large Quantity Generator
Non-Notifier:	Not reported
Biennial Report Cycle:	Not reported
Accessibility:	Not reported
Active Site Indicator:	Handler Activities, State-specific Activities
State District Owner:	Oh
State District:	NE
Mailing Address:	9500 EUCLID AVE
Mailing City,State,Zip:	CLEVELAND, OH 44195-5047
Owner Name:	The Cleveland Clinic Foundation
Owner Type:	Private
Operator Name:	The Cleveland Clinic Foundation
Operator Type:	Private
Short-Term Generator Activity:	No
Importer Activity:	No
Mixed Waste Generator:	No
Transporter Activity:	No
Transfer Facility Activity:	No
Recycler Activity with Storage:	No
Small Quantity On-Site Burner Exemption:	No
Smelting Melting and Refining Furnace Exemption:	No
Underground Injection Control:	No
Off-Site Waste Receipt:	No
Universal Waste Indicator:	No
Universal Waste Destination Facility:	No
Federal Universal Waste:	No

CLEVELAND CLINIC FOUNDATION (Continued) **1000429892**

Active Site State-Reg Handler:	--Y
Federal Facility Indicator:	Not reported
Hazardous Secondary Material Indicator:	N
Sub-Part K Indicator:	Not reported
2018 GPRA Permit Baseline:	Not on the Baseline
2018 GPRA Renewals Baseline:	Not on the Baseline
202 GPRA Corrective Action Baseline:	No
Subject to Corrective Action Universe:	No
Non-TSDFs Where RCRA CA has Been Imposed Universe:	No
Corrective Action Priority Ranking:	No NCAPS ranking
Environmental Control Indicator:	No
Institutional Control Indicator:	No
Human Exposure Controls Indicator:	N/A
Groundwater Controls Indicator:	N/A
Significant Non-Complier Universe:	No
Unaddressed Significant Non-Complier Universe:	No
Addressed Significant Non-Complier Universe:	No
Significant Non-Complier With a Compliance Schedule Universe:	No
Financial Assurance Required:	Not reported
Handler Date of Last Change:	20231228
Recognized Trader-Importer:	No
Recognized Trader-Exporter:	No
Importer of Spent Lead Acid Batteries:	No
Exporter of Spent Lead Acid Batteries:	No
Recycler Activity Without Storage:	No
Manifest Broker:	No
Sub-Part P Indicator:	H

Biennial: List of Years

Year: 2023

Click Here for Biennial Reporting System Data:
Year: 2021

Click Here for Biennial Reporting System Data:
Year: 2019

Click Here for Biennial Reporting System Data:
Year: 2017

Click Here for Biennial Reporting System Data:
Year: 2015

Click Here for Biennial Reporting System Data:
Year: 2013

Click Here for Biennial Reporting System Data:
Year: 2011

Click Here for Biennial Reporting System Data:
Year: 2009

Click Here for Biennial Reporting System Data:
Year: 2007

Click Here for Biennial Reporting System Data:
Year: 2005

CLEVELAND CLINIC FOUNDATION (Continued) **1000429892**

Click Here for Biennial Reporting System Data:
Year: 2003

Click Here for Biennial Reporting System Data:
Year: 2001

Click Here for Biennial Reporting System Data:

Hazardous Waste Summary:

Waste Code: D000
Waste Description: Not Defined

Waste Code: D001
Waste Description: Ignitable Waste

Waste Code: D002
Waste Description: Corrosive Waste

Waste Code: D003
Waste Description: Reactive Waste

Waste Code: D004
Waste Description: Arsenic

Waste Code: D005
Waste Description: Barium

Waste Code: D006
Waste Description: Cadmium

Waste Code: D007
Waste Description: Chromium

Waste Code: D008
Waste Description: Lead

Waste Code: D009
Waste Description: Mercury

Waste Code: D010
Waste Description: Selenium

Waste Code: D011
Waste Description: Silver

Waste Code: D013
Waste Description: Lindane (1,2,3,4,5,6-Hexa-Chlorocyclohexane, Gamma Isomer)

Waste Code: D018
Waste Description: Benzene

Waste Code: D019
Waste Description: Carbon Tetrachloride

Waste Code: D021
Waste Description: Chlorobenzene

CLEVELAND CLINIC FOUNDATION (Continued) **1000429892**

Waste Code: D022
Waste Description: Chloroform

Waste Code: D023
Waste Description: O-Cresol

Waste Code: D024
Waste Description: M-Cresol

Waste Code: D025
Waste Description: P-Cresol

Waste Code: D026
Waste Description: Cresol

Waste Code: D027
Waste Description: 1,4-Dichlorobenzene

Waste Code: D028
Waste Description: 1,2-Dichloroethane

Waste Code: D035
Waste Description: Methyl Ethyl Ketone

Waste Code: D036
Waste Description: Nitrobenzene

Waste Code: D038
Waste Description: Pyridine

Waste Code: D039
Waste Description: Tetrachloroethylene

Waste Code: D040
Waste Description: Trichloroethylene

Waste Code: F001
Waste Description: The Following Spent Halogenated Solvents Used In Degreasing: Tetrachloroethylene, Trichlorethylene, Methylene Chloride, 1,1,1-Trichloroethane, Carbon Tetrachloride And Chlorinated Fluorocarbons; All Spent Solvent Mixtures/Blends Used In Degreasing Containing, Before Use, A Total Of Ten Percent Or More (By Volume) Of One Or More Of The Above Halogenated Solvents Or Those Solvents Listed In F002, F004, And F005; And Still Bottoms From The Recovery Of These Spent Solvents And Spent Solvent Mixtures.

Waste Code: F002
Waste Description: The Following Spent Halogenated Solvents: Tetrachloroethylene, Methylene Chloride, Trichloroethylene, 1,1,1-Trichloroethane, Chlorobenzene, 1,1,2-Trichloro-1,2,2-Trifluoroethane, Ortho-Dichlorobenzene, Trichlorofluoromethane, And 1,1,2, Trichloroethane; All Spent Solvent Mixtures/Blends Containing, Before Use, A Total Of Ten Percent Or More (By Volume) Of One Or More Of The Above Halogenated Solvents Or Those Solvents Listed In F001, F004, And F005; And Still Bottoms From The Recovery Of These Spent Solvents And Spent Solvent Mixtures.

CLEVELAND CLINIC FOUNDATION (Continued) **1000429892**

Waste Code: F003
Waste Description: The Following Spent Nonhalogenated Solvents: Xylene, Acetone, Ethyl Acetate, Ethyl Benzene, Ethyl Ether, Methyl Isobutyl Ketone, N-Butyl Alcohol, Cyclohexanone, And Methanol; All Spent Solvent Mixtures/Blends Containing, Before Use, Only The Above Spent Nonhalogenated Solvents; And All Spent Solvent Mixtures/Blends Containing, Before Use, One Or More Of The Above Nonhalogenated Solvents, And A Total Of Ten Percent Or More (By Volume) Of One Or More Of Those Solvents Listed In F001, F002, F004, And F005; And Still Bottoms From The Recovery Of These Spent Solvents And Spent Solvent Mixtures.

Waste Code: F004
Waste Description: The Following Spent Nonhalogenated Solvents: Cresols, Cresylic Acid, And Nitrobenzene; And The Still Bottoms From The Recovery Of These Solvents; All Spent Solvent Mixtures/Blends Containing, Before Use, A Total Of Ten Percent Or More (By Volume) Of One Or More Of The Above Nonhalogenated Solvents Or Those Solvents Listed In F001, F002, And F005; And Still Bottoms From The Recovery Of These Spent Solvents And Spent Solvent Mixtures.

Waste Code: F005
Waste Description: The Following Spent Nonhalogenated Solvents: Toluene, Methyl Ethyl Ketone, Carbon Disulfide, Isobutanol, Pyridine, Benzene, 2-Ethoxyethanol, And 2-Nitropropane; All Spent Solvent Mixtures/Blends Containing, Before Use, A Total Of Ten Percent Or More (By Volume) Of One Or More Of The Above Nonhalogenated Solvents Or Those Solvents Listed In F001, F002, Or F004; And Still Bottoms From The Recovery Of These Spent Solvents And Spent Solvent Mixtures.

Waste Code: F027
Waste Description: Discarded Unused Formulations Containing Tri-, Tetra-, Or Pentachlorophenol Or Discarded Unused Formulations Containing Compounds Derived From These Chlorophenols. (This Listing Does Not Include Formulations Containing Hexachlorophene Synthesized From Prepurified 2,4,5-Trichlorophenol As The Sole Component.)

Waste Code: P001
Waste Description: 2h-1-Benzopyran-2-One, 4-Hydroxy-3-(3-Oxo-1-Phenylbutyl)-, & Salts, When Present At Concentrations Greater Than 0.3% (Or) Warfarin, & Salts, When Present At Concentrations Greater Than 0.3%

Waste Code: P002
Waste Description: 1-Acetyl-2-Thiourea (Or) Acetamide, N-(Aminothioxomethyl)-

Waste Code: P003
Waste Description: 2-Propenal (Or) Acrolein

Waste Code: P005
Waste Description: 2-Propen-1-Ol (Or) Allyl Alcohol

Waste Code: P008
Waste Description: 4-Aminopyridine (Or) 4-Pyridinamine

Waste Code: P011
Waste Description: Arsenic Oxide As2o5 (Or) Arsenic Pentoxide

CLEVELAND CLINIC FOUNDATION (Continued) **1000429892**

Waste Code: P012
Waste Description: Arsenic Oxide As2o3 (Or) Arsenic Trioxide

Waste Code: P014
Waste Description: Benzenethiol (Or) Thiophenol

Waste Code: P023
Waste Description: Acetaldehyde, Chloro- (Or) Chloroacetaldehyde

Waste Code: P030
Waste Description: Cyanides (Soluble Cyanide Salts), Not Otherwise Specified

Waste Code: P042
Waste Description: 1,2-Benzenediol, 4-[1-Hydroxy-2-(Methylamino)Ethyl]-, (R)- (Or) Epinephrine

Waste Code: P043
Waste Description: Diisopropylfluorophosphate (Dfp) (Or) Phosphorofluoridic Acid, Bis(1-Methylethyl) Ester

Waste Code: P046
Waste Description: Alpha,Alpha-Dimethylphenethylamine (Or) Benzeneethanamine, Alpha, Alpha-Dimethyl-

Waste Code: P048
Waste Description: 2,4-Dinitrophenol (Or) Phenol, 2,4-Dinitro-

Waste Code: P074
Waste Description: Nickel Cyanide (Or) Nickel Cyanide Ni(Cn)2

Waste Code: P075
Waste Description: Nicotine, & Salts (Or) Pyridine, 3-(1-Methyl-2-Pyrrolidinyl)-,(S)-, & Salts

Waste Code: P077
Waste Description: Benzenamine, 4-Nitro- (Or) P-Nitroaniline

Waste Code: P087
Waste Description: Osmium Oxide Oso4, (T-4)- (Or) Osmium Tetroxide

Waste Code: P092
Waste Description: Mercury, (Acetato-O)Phenyl- (Or) Phenylmercury Acetate

Waste Code: P098
Waste Description: Potassium Cyanide (Or) Potassium Cyanide K(Cn)

Waste Code: P105
Waste Description: Sodium Azide

Waste Code: P106
Waste Description: Sodium Cyanide (Or) Sodium Cyanide Na(Cn)

Waste Code: P115
Waste Description: Sulfuric Acid, Dithallium (1+) Salt (Or) Thallium(I) Sulfate

Waste Code: P119
Waste Description: Ammonium Vanadate (Or) Vanadic Acid, Ammonium Salt

CLEVELAND CLINIC FOUNDATION (Continued) **1000429892**

Waste Code: P120
Waste Description: Vanadium Oxide V2o5 (Or) Vanadium Pentoxide

Waste Code: P188
Waste Description: Benzoic Acid, 2-Hydroxy-, Compd. With (3as-Cis)-1,2,3,3a,8,8a-Hexahydro-1,3a,8-Trimethylpyrrolo[2,3-B]Indol-5-Yl Methylcarbamate Ester (1:1) (Or) Physostigmine Salicylate

Waste Code: U002
Waste Description: 2-Propanone (I) (Or) Acetone (I)

Waste Code: U003
Waste Description: Acetonitrile (I,T)

Waste Code: U004
Waste Description: Acetophenone (Or) Ethanone, 1-Phenyl-

Waste Code: U005
Waste Description: 2-Acetylaminofluorene (Or) Acetamide, N-9h-Fluoren-2-Yl

Waste Code: U006
Waste Description: Acetyl Chloride (C,R,T)

Waste Code: U007
Waste Description: 2-Propenamide (Or) Acrylamide

Waste Code: U008
Waste Description: 2-Propenoic Acid (I) (Or) Acrylic Acid (I)

Waste Code: U010
Waste Description: Azirino [2',3':3,4]Pyrrolo[1,2-A]Indole-4,7-Dione, 6-Amino-8-[[(Aminocarbonyl)Oxy]Methyl]-1,1a,2,8,8a,8b-Hexahydro-8a-Methoxy-5-Methyl-, [1as-(1aalpha, 8beta, 8aalpha, 8balpha)]- (Or) Mitomycin C

Waste Code: U012
Waste Description: Aniline (I,T) (Or) Benzenamine (I,T)

Waste Code: U019
Waste Description: Benzene (I,T)

Waste Code: U021
Waste Description: [1,1'-Biphenyl]-4,4'-Diamine (Or) Benzidine

Waste Code: U035
Waste Description: Benzenebutanoic Acid, 4-[Bis(2-Chloroethyl)Amino]- (Or) Chlorambucil

Waste Code: U037
Waste Description: Benzene, Chloro- (Or) Chlorobenzene

Waste Code: U041
Waste Description: Epichlorohydrin (Or) Oxirane, (Chloromethyl)-

Waste Code: U044
Waste Description: Chloroform (Or) Methane, Trichloro-

Waste Code: U049

CLEVELAND CLINIC FOUNDATION (Continued) **1000429892**

Waste Description: 4-Chloro-O-Toluidine, Hydrochloride (Or) Benzenamine, 4-Chloro-2-Methyl-, Hydrochloride

Waste Code: U052
Waste Description: Cresol (Cresylic Acid) (Or) Phenol, Methyl-

Waste Code: U056
Waste Description: Benzene, Hexahydro- (I) (Or) Cyclohexane (I)

Waste Code: U057
Waste Description: Cyclohexanone (I)

Waste Code: U058
Waste Description: 2h-1,3,2-Oxazaphosphorin-2-Amine, N,N-Bis(2-Chloroethyl)Tetrahydro-, 2-Oxide (Or) Cyclophosphamide

Waste Code: U059
Waste Description: 5,12-Naphthacenedione, 8-Acetyl-10-[(3-Amino-2,3,6-Trideoxy)-Alpha-L-Lyxo-Hexopyranosyl)Oxy]-7,8,9,10-Tetrahydro-6,8,11-Trihydroxy-1-Methoxy-, (8s-Cis)- (Or) Daunomycin

Waste Code: U061
Waste Description: Benzene, 1,1'-(2,2,2-Trichloroethylidene)Bis[4-Chloro- (Or) Ddt

Waste Code: U067
Waste Description: Ethane, 1,2-Dibromo- (Or) Ethylene Dibromide

Waste Code: U069
Waste Description: 1,2-Benzenedicarboxylic Acid, Dibutyl Ester (Or) Dibutyl Phthalate

Waste Code: U077
Waste Description: Ethane, 1,2-Dichloro- (Or) Ethylene Dichloride

Waste Code: U080
Waste Description: Methane, Dichloro- (Or) Methylene Chloride

Waste Code: U088
Waste Description: 1,2-Benzenedicarboxylic Acid, Diethyl Ester (Or) Diethyl Phthalate

Waste Code: U089
Waste Description: Diethylstilbesterol (Or) Phenol, 4,4'-(1,2-Diethyl-1,2-Ethenediyl)Bis, (E)-

Waste Code: U094
Waste Description: 7,12-Dimethylbenz[A]Anthracene (Or) Benz[A]Anthracene, 7,12-Dimethyl-

Waste Code: U103
Waste Description: Dimethyl Sulfate (Or) Sulfuric Acid, Dimethyl Ester

Waste Code: U106
Waste Description: 2,6-Dinitrotoluene (Or) Benzene, 2-Methyl-1,3-Dinitro-

Waste Code: U108
Waste Description: 1,4-Diethyleneoxide (Or) 1,4-Dioxane

Waste Code: U112

CLEVELAND CLINIC FOUNDATION (Continued) **1000429892**

Waste Description: Acetic Acid, Ethyl Ester (I) (Or) Ethyl Acetate (I)

Waste Code: U115
Waste Description: Ethylene Oxide (I,T) (Or) Oxirane (I,T)

Waste Code: U117
Waste Description: Ethane, 1,1'-Oxybis-(I) (Or) Ethyl Ether (I)

Waste Code: U122
Waste Description: Formaldehyde

Waste Code: U123
Waste Description: Formic Acid (C,T)

Waste Code: U129
Waste Description: Cyclohexane, 1,2,3,4,5,6-Hexachloro-, (1alpha, 2alpha, 3beta, 4alpha, 5alpha, 6beta)- (Or) Lindane

Waste Code: U132
Waste Description: Hexachlorophene (Or) Phenol, 2,2'-Methylenebis[3,4,6-Trichloro-

Waste Code: U133
Waste Description: Hydrazine (R,T)

Waste Code: U134
Waste Description: Hydrofluoric Acid (C,T) (Or) Hydrogen Fluoride (C,T)

Waste Code: U136
Waste Description: Arsinic Acid, Dimethyl- (Or) Cacodylic Acid

Waste Code: U138
Waste Description: Methane, Iodo- (Or) Methyl Iodide

Waste Code: U140
Waste Description: 1-Propanol, 2-Methyl- (I,T) (Or) Isobutyl Alcohol (I,T)

Waste Code: U144
Waste Description: Acetic Acid, Lead(2+) Salt (Or) Lead Acetate

Waste Code: U147
Waste Description: 2,5-Furandione (Or) Maleic Anhydride

Waste Code: U150
Waste Description: L-Phenylalanine, 4-[Bis(2-Chloroethyl)Amino]- (Or) Melphalan

Waste Code: U154
Waste Description: Methanol (I) (Or) Methyl Alcohol (I)

Waste Code: U159
Waste Description: 2-Butanone (I,T) (Or) Methyl Ethyl Ketone (Mek) (I,T)

Waste Code: U162
Waste Description: 2-Propenoic Acid, 2-Methyl-, Methyl Ester (I,T) (Or) Methyl Methacrylate (I,T)

Waste Code: U169
Waste Description: Benzene, Nitro- (Or) Nitrobenzene (I,T)

CLEVELAND CLINIC FOUNDATION (Continued) **1000429892**

Waste Code: U170
Waste Description: P-Nitrophenol (I,T) (Or) Phenol, 4-Nitro-

Waste Code: U176
Waste Description: N-Nitroso-N-Ethylurea (Or) Urea, N-Ethyl-N-Nitroso-

Waste Code: U188
Waste Description: Phenol

Waste Code: U196
Waste Description: Pyridine

Waste Code: U197
Waste Description: 2,5-Cyclohexadiene-1,4-Dione (Or) P-Benzoquinone

Waste Code: U200
Waste Description: Reserpine (Or) Yohimban-16-Carboxylic Acid, 11,17-Dimethoxy-18-[(3,4,5-Trimethoxybenzoyl)Oxy]-, Methyl Ester, (3beta, 16beta, 17alpha, 18beta, 20alpha)-

Waste Code: U201
Waste Description: 1,3-Benzenediol (Or) Resorcinol

Waste Code: U204
Waste Description: Selenious Acid (Or) Selenium Dioxide

Waste Code: U205
Waste Description: Selenium Sulfide (Or) Selenium Sulfide Ses2 (R,T)

Waste Code: U206
Waste Description: D-Glucose, 2-Deoxy-2-[[(Methylnitrosoamino)-Carbonyl]Amino]- (Or) Glucopyranose, 2-Deoxy-2-(3-Methyl-3-Nitrosoureido)-,D- (Or) Streptozotocin

Waste Code: U211
Waste Description: Carbon Tetrachloride (Or) Methane, Tetrachloro-

Waste Code: U213
Waste Description: Furan, Tetrahydro-(I) (Or) Tetrahydrofuran (I)

Waste Code: U219
Waste Description: Thiourea

Waste Code: U220
Waste Description: Benzene, Methyl- (Or) Toluene

Waste Code: U223
Waste Description: Benzene, 1,3-Diisocyanatomethyl- (R,T) (Or) Toluene Diisocyanate (R,T)

Waste Code: U236
Waste Description: 2,7-Naphthalenedisulfonic Acid,3,3'-[(3,3'-Dimethyl[1,1'-Biphenyl]-4,4'-Diyl)Bis(Azo)Bis[5-Amino -4-Hydroxy]-, Tetrasodium Salt (Or) Trypan Blue

Waste Code: U237
Waste Description: 2,4-(1h,3h)-Pyrimidinedione, 5-[Bis(2-Chloroethyl)Amino]- (Or) Uracil Mustard

CLEVELAND CLINIC FOUNDATION (Continued) **1000429892**

Waste Code: U238
Waste Description: Carbamic Acid, Ethyl Ester (Or) Ethyl Carbamate (Urethane)

Waste Code: U239
Waste Description: Benzene, Dimethyl- (I,T) (Or) Xylene (I)

Waste Code: U246
Waste Description: Cyanogen Bromide (Cn)Br

Waste Code: U328
Waste Description: Benzenamine, 2-Methyl- (Or) O-Toluidine

Waste Code: U404
Waste Description: U404

Handler - Owner Operator:
Owner/Operator Indicator: Owner
Owner/Operator Name: CLEVELAND CLINIC FOUNDATION
Legal Status: Private
Date Became Current: 19210205
Date Ended Current: Not reported
Owner/Operator Address: 9500 EUCLID AVE
Owner/Operator City,State,Zip: CLEVELAND, OH 44195
Owner/Operator Telephone: Not reported
Owner/Operator Telephone Ext: Not reported
Owner/Operator Fax: Not reported
Owner/Operator Email: Not reported

Owner/Operator Indicator: Owner
Owner/Operator Name: THE CLEVELAND CLINIC FOUNDATION
Legal Status: Private
Date Became Current: 19210205
Date Ended Current: Not reported
Owner/Operator Address: 9500 EUCLID AVE
Owner/Operator City,State,Zip: CLEVELAND, OH 44195
Owner/Operator Telephone: Not reported
Owner/Operator Telephone Ext: Not reported
Owner/Operator Fax: Not reported
Owner/Operator Email: Not reported

Owner/Operator Indicator: Operator
Owner/Operator Name: THE CLEVELAND CLINIC FOUNDATION
Legal Status: Private
Date Became Current: 19210205
Date Ended Current: Not reported
Owner/Operator Address: 9500 EUCLID AVE
Owner/Operator City,State,Zip: CLEVELAND, OH 44195
Owner/Operator Telephone: Not reported
Owner/Operator Telephone Ext: Not reported
Owner/Operator Fax: Not reported
Owner/Operator Email: Not reported

Owner/Operator Indicator: Owner
Owner/Operator Name: THE CLEVELAND CLINIC FOUNDATION
Legal Status: Private
Date Became Current: 19210205
Date Ended Current: Not reported

CLEVELAND CLINIC FOUNDATION (Continued) **1000429892**

Owner/Operator Address: 9500 EUCLID AVE
Owner/Operator City,State,Zip: CLEVELAND, OH 44195
Owner/Operator Telephone: 216-444-6095
Owner/Operator Telephone Ext: Not reported
Owner/Operator Fax: Not reported
Owner/Operator Email: Not reported

Owner/Operator Indicator: Operator
Owner/Operator Name: THE CLEVELAND CLINIC FOUNDATION
Legal Status: Private
Date Became Current: 19210205
Date Ended Current: Not reported
Owner/Operator Address: 9500 EUCLID AVENUE
Owner/Operator City,State,Zip: CLEVELAND, OH 44195
Owner/Operator Telephone: Not reported
Owner/Operator Telephone Ext: Not reported
Owner/Operator Fax: Not reported
Owner/Operator Email: Not reported

Owner/Operator Indicator: Owner
Owner/Operator Name: THE CLEVELAND CLINIC FOUNDATION
Legal Status: Private
Date Became Current: 19210205
Date Ended Current: Not reported
Owner/Operator Address: 9500 EUCLID AVE
Owner/Operator City,State,Zip: CLEVELAND, OH 44195
Owner/Operator Telephone: Not reported
Owner/Operator Telephone Ext: Not reported
Owner/Operator Fax: Not reported
Owner/Operator Email: Not reported

Owner/Operator Indicator: Owner
Owner/Operator Name: THE CLEVELAND CLINIC FOUNDATION
Legal Status: Private
Date Became Current: 19210205
Date Ended Current: Not reported
Owner/Operator Address: 9500 EUCLID AVE
Owner/Operator City,State,Zip: CLEVELAND, OH 44195
Owner/Operator Telephone: 216-444-6095
Owner/Operator Telephone Ext: Not reported
Owner/Operator Fax: Not reported
Owner/Operator Email: Not reported

Owner/Operator Indicator: Operator
Owner/Operator Name: THE CLEVELAND CLINIC FOUNDATION
Legal Status: Private
Date Became Current: 19210205
Date Ended Current: Not reported
Owner/Operator Address: 9500 EUCLID AVE
Owner/Operator City,State,Zip: CLEVELAND, OH 44195
Owner/Operator Telephone: Not reported
Owner/Operator Telephone Ext: Not reported
Owner/Operator Fax: Not reported
Owner/Operator Email: Not reported

Owner/Operator Indicator: Owner
Owner/Operator Name: THE CLEVELAND CLINIC FOUNDATION

CLEVELAND CLINIC FOUNDATION (Continued) **1000429892**

Legal Status:	Private
Date Became Current:	19210205
Date Ended Current:	Not reported
Owner/Operator Address:	9500 EUCLID AVE
Owner/Operator City,State,Zip:	CLEVELAND, OH 44195
Owner/Operator Telephone:	216-444-6095
Owner/Operator Telephone Ext:	Not reported
Owner/Operator Fax:	Not reported
Owner/Operator Email:	Not reported

Owner/Operator Indicator:	Operator
Owner/Operator Name: THE CLEVELAND CLINIC FOUNDATION	
Legal Status:	Private
Date Became Current:	19210205
Date Ended Current:	Not reported
Owner/Operator Address:	9500 EUCLID AVE
Owner/Operator City,State,Zip:	CLEVELAND, OH 44195
Owner/Operator Telephone:	216-444-6095
Owner/Operator Telephone Ext:	Not reported
Owner/Operator Fax:	Not reported
Owner/Operator Email:	Not reported

Owner/Operator Indicator:	Owner
Owner/Operator Name: THE CLEVELAND CLINIC FOUNDATION	
Legal Status:	Private
Date Became Current:	19210205
Date Ended Current:	Not reported
Owner/Operator Address:	9500 EUCLID AVENUE
Owner/Operator City,State,Zip:	CLEVELAND, OH 44195
Owner/Operator Telephone:	Not reported
Owner/Operator Telephone Ext:	Not reported
Owner/Operator Fax:	Not reported
Owner/Operator Email:	Not reported

Owner/Operator Indicator:	Operator
Owner/Operator Name: THE CLEVELAND CLINIC FOUNDATION	
Legal Status:	Private
Date Became Current:	19210205
Date Ended Current:	Not reported
Owner/Operator Address:	9500 EUCLID AVE
Owner/Operator City,State,Zip:	CLEVELAND, OH 44195
Owner/Operator Telephone:	Not reported
Owner/Operator Telephone Ext:	Not reported
Owner/Operator Fax:	Not reported
Owner/Operator Email:	Not reported

Owner/Operator Indicator:	Operator
Owner/Operator Name: THE CLEVELAND CLINIC FOUNDATION	
Legal Status:	Private
Date Became Current:	19210205
Date Ended Current:	Not reported
Owner/Operator Address:	9500 EUCLID AVE
Owner/Operator City,State,Zip:	CLEVELAND, OH 44195
Owner/Operator Telephone:	216-444-6095
Owner/Operator Telephone Ext:	Not reported
Owner/Operator Fax:	Not reported
Owner/Operator Email:	Not reported

CLEVELAND CLINIC FOUNDATION (Continued) **1000429892**

Owner/Operator Indicator: Owner
Owner/Operator Name: THE CLEVELAND CLINIC FOUNDATION
Legal Status: Private
Date Became Current: 19210205
Date Ended Current: Not reported
Owner/Operator Address: 9500 EUCLID AVENUE
Owner/Operator City,State,Zip: CLEVELAND, OH 44195
Owner/Operator Telephone: Not reported
Owner/Operator Telephone Ext: Not reported
Owner/Operator Fax: Not reported
Owner/Operator Email: Not reported

Owner/Operator Indicator: Operator
Owner/Operator Name: THE CLEVELAND CLINIC FOUNDATION
Legal Status: Private
Date Became Current: 19210205
Date Ended Current: Not reported
Owner/Operator Address: 9500 EUCLID AVE
Owner/Operator City,State,Zip: CLEVELAND, OH 44195
Owner/Operator Telephone: 216-444-6095
Owner/Operator Telephone Ext: Not reported
Owner/Operator Fax: Not reported
Owner/Operator Email: Not reported

Owner/Operator Indicator: Operator
Owner/Operator Name: THE CLEVELAND CLINIC FOUNDATION
Legal Status: Private
Date Became Current: 19210205
Date Ended Current: Not reported
Owner/Operator Address: 9500 EUCLID AVE
Owner/Operator City,State,Zip: CLEVELAND, OH 44195
Owner/Operator Telephone: Not reported
Owner/Operator Telephone Ext: Not reported
Owner/Operator Fax: Not reported
Owner/Operator Email: Not reported

Owner/Operator Indicator: Operator
Owner/Operator Name: NAME NOT REPORTED
Legal Status: Private
Date Became Current: Not reported
Date Ended Current: Not reported
Owner/Operator Address: ADDRESS NOT REPORTED
Owner/Operator City,State,Zip: CITY NOT REPORTED, AK 99998
Owner/Operator Telephone: 312-555-1212
Owner/Operator Telephone Ext: Not reported
Owner/Operator Fax: Not reported
Owner/Operator Email: Not reported

Owner/Operator Indicator: Owner
Owner/Operator Name: CLEVELAND CLINIC FOUNDATION THE
Legal Status: Private
Date Became Current: 19210205
Date Ended Current: Not reported
Owner/Operator Address: 9500 EUCLID AVE
Owner/Operator City,State,Zip: CLEVELAND, OH 44195
Owner/Operator Telephone: Not reported
Owner/Operator Telephone Ext: Not reported

CLEVELAND CLINIC FOUNDATION (Continued) **1000429892**

Owner/Operator Fax: Not reported
Owner/Operator Email: Not reported

Owner/Operator Indicator: Operator
Owner/Operator Name: CLEVELAND CLINIC FOUNDATION
Legal Status: Private
Date Became Current: 19210205
Date Ended Current: Not reported
Owner/Operator Address: 9500 EUCLID AVE
Owner/Operator City,State,Zip: CLEVELAND, OH 44195
Owner/Operator Telephone: Not reported
Owner/Operator Telephone Ext: Not reported
Owner/Operator Fax: Not reported
Owner/Operator Email: Not reported

Owner/Operator Indicator: Operator
Owner/Operator Name: CLEVELAND CLINIC FOUNDATION
Legal Status: Private
Date Became Current: 19210205
Date Ended Current: Not reported
Owner/Operator Address: 9500 EUCLID AVE
Owner/Operator City,State,Zip: CLEVELAND, OH 44195
Owner/Operator Telephone: Not reported
Owner/Operator Telephone Ext: Not reported
Owner/Operator Fax: Not reported
Owner/Operator Email: Not reported

Owner/Operator Indicator: Owner
Owner/Operator Name: THE CLEVELAND CLINIC FOUNDATION
Legal Status: Private
Date Became Current: 19210205
Date Ended Current: Not reported
Owner/Operator Address: 9500 EUCLID AVE
Owner/Operator City,State,Zip: CLEVELAND, OH 44195
Owner/Operator Telephone: Not reported
Owner/Operator Telephone Ext: Not reported
Owner/Operator Fax: Not reported
Owner/Operator Email: Not reported

Owner/Operator Indicator: Owner
Owner/Operator Name: THE CLEVELAND CLINIC FOUNDATION
Legal Status: Private
Date Became Current: 19210205
Date Ended Current: Not reported
Owner/Operator Address: 9500 EUCLID AVE
Owner/Operator City,State,Zip: CLEVELAND, OH 44195
Owner/Operator Telephone: Not reported
Owner/Operator Telephone Ext: Not reported
Owner/Operator Fax: Not reported
Owner/Operator Email: Not reported

Owner/Operator Indicator: Owner
Owner/Operator Name: THE CLEVELAND CLINIC FOUNDATION
Legal Status: Private
Date Became Current: 19210205
Date Ended Current: Not reported
Owner/Operator Address: 9500 EUCLID AVE

CLEVELAND CLINIC FOUNDATION (Continued) **1000429892**

Owner/Operator City,State,Zip: CLEVELAND, OH 44195
Owner/Operator Telephone: Not reported
Owner/Operator Telephone Ext: Not reported
Owner/Operator Fax: Not reported
Owner/Operator Email: Not reported

Owner/Operator Indicator: Operator
Owner/Operator Name: THE CLEVELAND CLINIC FOUNDATION
Legal Status: Private
Date Became Current: 19210205
Date Ended Current: Not reported
Owner/Operator Address: 9500 EUCLID AVE
Owner/Operator City,State,Zip: CLEVELAND, OH 44195
Owner/Operator Telephone: Not reported
Owner/Operator Telephone Ext: Not reported
Owner/Operator Fax: Not reported
Owner/Operator Email: Not reported

Owner/Operator Indicator: Owner
Owner/Operator Name: CLEVELAND CLINIC FOUNDATION
Legal Status: Private
Date Became Current: 19210205
Date Ended Current: Not reported
Owner/Operator Address: 9500 EUCLID AVE
Owner/Operator City,State,Zip: CLEVELAND, OH 44195
Owner/Operator Telephone: Not reported
Owner/Operator Telephone Ext: Not reported
Owner/Operator Fax: Not reported
Owner/Operator Email: Not reported

Owner/Operator Indicator: Operator
Owner/Operator Name: CLEVELAND CLINIC FOUNDATION
Legal Status: Private
Date Became Current: 19210205
Date Ended Current: Not reported
Owner/Operator Address: 9500 EUCLID AVE
Owner/Operator City,State,Zip: CLEVELAND, OH 44195
Owner/Operator Telephone: Not reported
Owner/Operator Telephone Ext: Not reported
Owner/Operator Fax: Not reported
Owner/Operator Email: Not reported

Owner/Operator Indicator: Owner
Owner/Operator Name: CLEVELAND CLINIC FOUNDATION
Legal Status: Private
Date Became Current: 19210205
Date Ended Current: Not reported
Owner/Operator Address: 9500 EUCLID AVE
Owner/Operator City,State,Zip: CLEVELAND, OH 44195
Owner/Operator Telephone: Not reported
Owner/Operator Telephone Ext: Not reported
Owner/Operator Fax: Not reported
Owner/Operator Email: Not reported

Owner/Operator Indicator: Operator
Owner/Operator Name: THE CLEVELAND CLINIC FOUNDATION
Legal Status: Private

CLEVELAND CLINIC FOUNDATION (Continued) **1000429892**

Date Became Current:	19210205
Date Ended Current:	Not reported
Owner/Operator Address:	9500 EUCLID AVE
Owner/Operator City,State,Zip:	CLEVELAND, OH 44195
Owner/Operator Telephone:	216-444-6095
Owner/Operator Telephone Ext:	Not reported
Owner/Operator Fax:	Not reported
Owner/Operator Email:	Not reported

Owner/Operator Indicator:	Operator
Owner/Operator Name: THE CLEVELAND CLINIC FOUNDATION	
Legal Status:	Private
Date Became Current:	19210205
Date Ended Current:	Not reported
Owner/Operator Address:	9500 EUCLID AVENUE
Owner/Operator City,State,Zip:	CLEVELAND, OH 44195
Owner/Operator Telephone:	Not reported
Owner/Operator Telephone Ext:	Not reported
Owner/Operator Fax:	Not reported
Owner/Operator Email:	Not reported

Owner/Operator Indicator:	Operator
Owner/Operator Name: THE CLEVELAND CLINIC FOUNDATION	
Legal Status:	Private
Date Became Current:	19210205
Date Ended Current:	Not reported
Owner/Operator Address:	9500 EUCLID AVE
Owner/Operator City,State,Zip:	CLEVELAND, OH 44195
Owner/Operator Telephone:	Not reported
Owner/Operator Telephone Ext:	Not reported
Owner/Operator Fax:	Not reported
Owner/Operator Email:	Not reported

Owner/Operator Indicator:	Owner
Owner/Operator Name: THE CLEVELAND CLINIC FOUNDATION	
Legal Status:	Private
Date Became Current:	19210205
Date Ended Current:	Not reported
Owner/Operator Address:	9500 EUCLID AVE
Owner/Operator City,State,Zip:	CLEVELAND, OH 44195
Owner/Operator Telephone:	Not reported
Owner/Operator Telephone Ext:	Not reported
Owner/Operator Fax:	Not reported
Owner/Operator Email:	Not reported

Owner/Operator Indicator:	Owner
Owner/Operator Name: THE CLEVELAND CLINIC FOUNDATION	
Legal Status:	Private
Date Became Current:	19210205
Date Ended Current:	Not reported
Owner/Operator Address:	9500 EUCLID AVE
Owner/Operator City,State,Zip:	CLEVELAND, OH 44195
Owner/Operator Telephone:	Not reported
Owner/Operator Telephone Ext:	Not reported
Owner/Operator Fax:	Not reported
Owner/Operator Email:	Not reported

CLEVELAND CLINIC FOUNDATION (Continued) **1000429892**

Owner/Operator Indicator: Owner
Owner/Operator Name: CLEVELAND CLINIC FOUNDATION
Legal Status: Private
Date Became Current: Not reported
Date Ended Current: Not reported
Owner/Operator Address: ADDRESS NOT REPORTED
Owner/Operator City,State,Zip: CITY NOT REPORTED, AK 99998
Owner/Operator Telephone: 312-555-1212
Owner/Operator Telephone Ext: Not reported
Owner/Operator Fax: Not reported
Owner/Operator Email: Not reported

Owner/Operator Indicator: Operator
Owner/Operator Name: CLEVELAND CLINIC FOUNDATION THE
Legal Status: Private
Date Became Current: 19210205
Date Ended Current: Not reported
Owner/Operator Address: 9500 EUCLID AVE
Owner/Operator City,State,Zip: CLEVELAND, OH 44195
Owner/Operator Telephone: Not reported
Owner/Operator Telephone Ext: Not reported
Owner/Operator Fax: Not reported
Owner/Operator Email: Not reported

Owner/Operator Indicator: Operator
Owner/Operator Name: CLEVELAND CLINIC FOUNDATION
Legal Status: Private
Date Became Current: 19210205
Date Ended Current: Not reported
Owner/Operator Address: 9500 EUCLID AVE
Owner/Operator City,State,Zip: CLEVELAND, OH 44195
Owner/Operator Telephone: Not reported
Owner/Operator Telephone Ext: Not reported
Owner/Operator Fax: Not reported
Owner/Operator Email: Not reported

Owner/Operator Indicator: Owner
Owner/Operator Name: CLEVELAND CLINIC FOUNDATION
Legal Status: Private
Date Became Current: 19210205
Date Ended Current: Not reported
Owner/Operator Address: 9500 EUCLID AVE
Owner/Operator City,State,Zip: CLEVELAND, OH 44195
Owner/Operator Telephone: Not reported
Owner/Operator Telephone Ext: Not reported
Owner/Operator Fax: Not reported
Owner/Operator Email: Not reported

Owner/Operator Indicator: Owner
Owner/Operator Name: THE CLEVELAND CLINIC FOUNDATION
Legal Status: Private
Date Became Current: 19210205
Date Ended Current: Not reported
Owner/Operator Address: 9500 EUCLID AVE
Owner/Operator City,State,Zip: CLEVELAND, OH 44094
Owner/Operator Telephone: 216-444-6095
Owner/Operator Telephone Ext: Not reported

CLEVELAND CLINIC FOUNDATION (Continued) **1000429892**

Owner/Operator Fax: Not reported
Owner/Operator Email: Not reported

Owner/Operator Indicator: Operator
Owner/Operator Name: THE CLEVELAND CLINIC FOUNDATION
Legal Status: Private
Date Became Current: 19210205
Date Ended Current: Not reported
Owner/Operator Address: 9500 EUCLID AVE
Owner/Operator City,State,Zip: CLEVELAND, OH 44094
Owner/Operator Telephone: 216-444-6095
Owner/Operator Telephone Ext: Not reported
Owner/Operator Fax: Not reported
Owner/Operator Email: Not reported

Owner/Operator Indicator: Owner
Owner/Operator Name: THE CLEVELAND CLINIC FOUNDATION
Legal Status: Private
Date Became Current: 19210205
Date Ended Current: Not reported
Owner/Operator Address: 9500 EUCLID AVE
Owner/Operator City,State,Zip: CLEVELAND, OH 44195
Owner/Operator Telephone: 216-444-6095
Owner/Operator Telephone Ext: Not reported
Owner/Operator Fax: Not reported
Owner/Operator Email: Not reported

Owner/Operator Indicator: Operator
Owner/Operator Name: THE CLEVELAND CLINIC FOUNDATION
Legal Status: Private
Date Became Current: 19210205
Date Ended Current: Not reported
Owner/Operator Address: 9500 EUCLID AVE
Owner/Operator City,State,Zip: CLEVELAND, OH 44195
Owner/Operator Telephone: Not reported
Owner/Operator Telephone Ext: Not reported
Owner/Operator Fax: Not reported
Owner/Operator Email: Not reported

Historic Generators:
Receive Date: 19801113
Handler Name: CLEVELAND CLINIC FOUNDATION
Federal Waste Generator Description: Not a generator, verified
State District Owner: Oh
Large Quantity Handler of Universal Waste: No
Recognized Trader Importer: No
Recognized Trader Exporter: No
Spent Lead Acid Battery Importer: No
Spent Lead Acid Battery Exporter: No
Current Record: No
Non Storage Recycler Activity: Not reported
Electronic Manifest Broker: Not reported

Receive Date: 20021007
Handler Name: CLEVELAND CLINIC FOUNDATION
Federal Waste Generator Description: Large Quantity Generator
State District Owner: Oh

CLEVELAND CLINIC FOUNDATION (Continued) **1000429892**

Large Quantity Handler of Universal Waste:	Yes
Recognized Trader Importer:	No
Recognized Trader Exporter:	No
Spent Lead Acid Battery Importer:	No
Spent Lead Acid Battery Exporter:	No
Current Record:	No
Non Storage Recycler Activity:	Not reported
Electronic Manifest Broker:	Not reported

Receive Date:	20040223
Handler Name:	CLEVELAND CLINIC FOUNDATION
Federal Waste Generator Description:	Large Quantity Generator
State District Owner:	Oh
Large Quantity Handler of Universal Waste:	Yes
Recognized Trader Importer:	No
Recognized Trader Exporter:	No
Spent Lead Acid Battery Importer:	No
Spent Lead Acid Battery Exporter:	No
Current Record:	No
Non Storage Recycler Activity:	Not reported
Electronic Manifest Broker:	Not reported

Receive Date:	20030224
Handler Name:	CLEVELAND CLINIC FOUNDATION
Federal Waste Generator Description:	Large Quantity Generator
State District Owner:	Oh
Large Quantity Handler of Universal Waste:	Yes
Recognized Trader Importer:	No
Recognized Trader Exporter:	No
Spent Lead Acid Battery Importer:	No
Spent Lead Acid Battery Exporter:	No
Current Record:	No
Non Storage Recycler Activity:	Not reported
Electronic Manifest Broker:	Not reported

Receive Date:	20050217
Handler Name:	CLEVELAND CLINIC FOUNDATION
Federal Waste Generator Description:	Large Quantity Generator
State District Owner:	Oh
Large Quantity Handler of Universal Waste:	Yes
Recognized Trader Importer:	No
Recognized Trader Exporter:	No
Spent Lead Acid Battery Importer:	No
Spent Lead Acid Battery Exporter:	No
Current Record:	No
Non Storage Recycler Activity:	Not reported
Electronic Manifest Broker:	Not reported

Receive Date:	20060217
Handler Name:	CLEVELAND CLINIC FOUNDATION
Federal Waste Generator Description:	Large Quantity Generator
State District Owner:	Oh
Large Quantity Handler of Universal Waste:	Yes
Recognized Trader Importer:	No
Recognized Trader Exporter:	No
Spent Lead Acid Battery Importer:	No
Spent Lead Acid Battery Exporter:	No

CLEVELAND CLINIC FOUNDATION (Continued) **1000429892**

Current Record: No
Non Storage Recycler Activity: Not reported
Electronic Manifest Broker: Not reported

Receive Date: 20070221
Handler Name: CLEVELAND CLINIC FOUNDATION
Federal Waste Generator Description: Large Quantity Generator
State District Owner: Oh
Large Quantity Handler of Universal Waste: Yes
Recognized Trader Importer: No
Recognized Trader Exporter: No
Spent Lead Acid Battery Importer: No
Spent Lead Acid Battery Exporter: No
Current Record: No
Non Storage Recycler Activity: Not reported
Electronic Manifest Broker: Not reported

Receive Date: 20080220
Handler Name: CLEVELAND CLINIC FOUNDATION
Federal Waste Generator Description: Large Quantity Generator
State District Owner: Oh
Large Quantity Handler of Universal Waste: No
Recognized Trader Importer: No
Recognized Trader Exporter: No
Spent Lead Acid Battery Importer: No
Spent Lead Acid Battery Exporter: No
Current Record: No
Non Storage Recycler Activity: Not reported
Electronic Manifest Broker: Not reported

Receive Date: 20090219
Handler Name: THE CLEVELAND CLINIC FOUNDATION
Federal Waste Generator Description: Large Quantity Generator
State District Owner: Oh
Large Quantity Handler of Universal Waste: No
Recognized Trader Importer: No
Recognized Trader Exporter: No
Spent Lead Acid Battery Importer: No
Spent Lead Acid Battery Exporter: No
Current Record: No
Non Storage Recycler Activity: Not reported
Electronic Manifest Broker: Not reported

Receive Date: 20100223
Handler Name: THE CLEVELAND CLINIC FOUNDATION
Federal Waste Generator Description: Large Quantity Generator
State District Owner: Oh
Large Quantity Handler of Universal Waste: No
Recognized Trader Importer: No
Recognized Trader Exporter: No
Spent Lead Acid Battery Importer: No
Spent Lead Acid Battery Exporter: No
Current Record: No
Non Storage Recycler Activity: Not reported
Electronic Manifest Broker: Not reported

Receive Date: 20120222

CLEVELAND CLINIC FOUNDATION (Continued) **1000429892**

Handler Name: THE CLEVELAND CLINIC FOUNDATION
Federal Waste Generator Description: Large Quantity Generator
State District Owner: Oh
Large Quantity Handler of Universal Waste: No
Recognized Trader Importer: No
Recognized Trader Exporter: No
Spent Lead Acid Battery Importer: No
Spent Lead Acid Battery Exporter: No
Current Record: No
Non Storage Recycler Activity: Not reported
Electronic Manifest Broker: Not reported

Receive Date: 20140226
Handler Name: CLEVELAND CLINIC FOUNDATION
Federal Waste Generator Description: Large Quantity Generator
State District Owner: Oh
Large Quantity Handler of Universal Waste: No
Recognized Trader Importer: No
Recognized Trader Exporter: No
Spent Lead Acid Battery Importer: No
Spent Lead Acid Battery Exporter: No
Current Record: No
Non Storage Recycler Activity: Not reported
Electronic Manifest Broker: Not reported

Receive Date: 20160226
Handler Name: CLEVELAND CLINIC FOUNDATION
Federal Waste Generator Description: Large Quantity Generator
State District Owner: Oh
Large Quantity Handler of Universal Waste: No
Recognized Trader Importer: No
Recognized Trader Exporter: No
Spent Lead Acid Battery Importer: No
Spent Lead Acid Battery Exporter: No
Current Record: No
Non Storage Recycler Activity: Not reported
Electronic Manifest Broker: Not reported

Receive Date: 20180227
Handler Name: CLEVELAND CLINIC FOUNDATION
Federal Waste Generator Description: Large Quantity Generator
State District Owner: Oh
Large Quantity Handler of Universal Waste: No
Recognized Trader Importer: No
Recognized Trader Exporter: No
Spent Lead Acid Battery Importer: No
Spent Lead Acid Battery Exporter: No
Current Record: No
Non Storage Recycler Activity: Yes
Electronic Manifest Broker: No

Receive Date: 20200227
Handler Name: CLEVELAND CLINIC FOUNDATION
Federal Waste Generator Description: Large Quantity Generator
State District Owner: Oh
Large Quantity Handler of Universal Waste: No
Recognized Trader Importer: No

CLEVELAND CLINIC FOUNDATION (Continued) **1000429892**

Recognized Trader Exporter:	No
Spent Lead Acid Battery Importer:	No
Spent Lead Acid Battery Exporter:	No
Current Record:	No
Non Storage Recycler Activity:	Yes
Electronic Manifest Broker:	No

Receive Date:	20220225
Handler Name:	CLEVELAND CLINIC FOUNDATION
Federal Waste Generator Description:	Large Quantity Generator
State District Owner:	Oh
Large Quantity Handler of Universal Waste:	No
Recognized Trader Importer:	No
Recognized Trader Exporter:	No
Spent Lead Acid Battery Importer:	No
Spent Lead Acid Battery Exporter:	No
Current Record:	No
Non Storage Recycler Activity:	Yes
Electronic Manifest Broker:	No

Receive Date:	20240229
Handler Name:	CLEVELAND CLINIC FOUNDATION
Federal Waste Generator Description:	Large Quantity Generator
State District Owner:	Oh
Large Quantity Handler of Universal Waste:	No
Recognized Trader Importer:	No
Recognized Trader Exporter:	No
Spent Lead Acid Battery Importer:	No
Spent Lead Acid Battery Exporter:	No
Current Record:	Yes
Non Storage Recycler Activity:	No
Electronic Manifest Broker:	No

Receive Date:	20090127
Handler Name:	CLEVELAND CLINIC FOUNDATION
Federal Waste Generator Description:	Large Quantity Generator
State District Owner:	Oh
Large Quantity Handler of Universal Waste:	No
Recognized Trader Importer:	No
Recognized Trader Exporter:	No
Spent Lead Acid Battery Importer:	No
Spent Lead Acid Battery Exporter:	No
Current Record:	No
Non Storage Recycler Activity:	Not reported
Electronic Manifest Broker:	Not reported

Receive Date:	20141211
Handler Name:	CLEVELAND CLINIC FOUNDATION
Federal Waste Generator Description:	Large Quantity Generator
State District Owner:	Oh
Large Quantity Handler of Universal Waste:	No
Recognized Trader Importer:	No
Recognized Trader Exporter:	No
Spent Lead Acid Battery Importer:	No
Spent Lead Acid Battery Exporter:	No
Current Record:	No
Non Storage Recycler Activity:	Not reported

CLEVELAND CLINIC FOUNDATION (Continued) **1000429892**

Electronic Manifest Broker: Not reported

Receive Date: 20190911
Handler Name: CLEVELAND CLINIC FOUNDATION
Federal Waste Generator Description: Large Quantity Generator
State District Owner: Oh
Large Quantity Handler of Universal Waste: No
Recognized Trader Importer: No
Recognized Trader Exporter: No
Spent Lead Acid Battery Importer: No
Spent Lead Acid Battery Exporter: No
Current Record: No
Non Storage Recycler Activity: Yes
Electronic Manifest Broker: No

Receive Date: 20231130
Handler Name: CLEVELAND CLINIC FOUNDATION
Federal Waste Generator Description: Large Quantity Generator
State District Owner: Oh
Large Quantity Handler of Universal Waste: No
Recognized Trader Importer: No
Recognized Trader Exporter: No
Spent Lead Acid Battery Importer: No
Spent Lead Acid Battery Exporter: No
Current Record: Yes
Non Storage Recycler Activity: No
Electronic Manifest Broker: No

Receive Date: 19930317
Handler Name: CLEVELAND CLINIC FOUNDATION
Federal Waste Generator Description: Large Quantity Generator
State District Owner: Oh
Large Quantity Handler of Universal Waste: No
Recognized Trader Importer: No
Recognized Trader Exporter: No
Spent Lead Acid Battery Importer: No
Spent Lead Acid Battery Exporter: No
Current Record: No
Non Storage Recycler Activity: Not reported
Electronic Manifest Broker: Not reported

Receive Date: 19900226
Handler Name: CLEVELAND CLINIC FOUNDATION
Federal Waste Generator Description: Large Quantity Generator
State District Owner: Oh
Large Quantity Handler of Universal Waste: No
Recognized Trader Importer: No
Recognized Trader Exporter: No
Spent Lead Acid Battery Importer: No
Spent Lead Acid Battery Exporter: No
Current Record: No
Non Storage Recycler Activity: Not reported
Electronic Manifest Broker: Not reported

Receive Date: 19920214
Handler Name: CLEVELAND CLINIC FOUNDATION
Federal Waste Generator Description: Large Quantity Generator

CLEVELAND CLINIC FOUNDATION (Continued) **1000429892**

State District Owner: Oh
Large Quantity Handler of Universal Waste: No
Recognized Trader Importer: No
Recognized Trader Exporter: No
Spent Lead Acid Battery Importer: No
Spent Lead Acid Battery Exporter: No
Current Record: No
Non Storage Recycler Activity: Not reported
Electronic Manifest Broker: Not reported

Receive Date: 19940223
Handler Name: CLEVELAND CLINIC FOUNDATION
Federal Waste Generator Description: Large Quantity Generator
State District Owner: Oh
Large Quantity Handler of Universal Waste: No
Recognized Trader Importer: No
Recognized Trader Exporter: No
Spent Lead Acid Battery Importer: No
Spent Lead Acid Battery Exporter: No
Current Record: No
Non Storage Recycler Activity: Not reported
Electronic Manifest Broker: Not reported

Receive Date: 19960222
Handler Name: CLEVELAND CLINIC FOUNDATION
Federal Waste Generator Description: Large Quantity Generator
State District Owner: Oh
Large Quantity Handler of Universal Waste: No
Recognized Trader Importer: No
Recognized Trader Exporter: No
Spent Lead Acid Battery Importer: No
Spent Lead Acid Battery Exporter: No
Current Record: No
Non Storage Recycler Activity: Not reported
Electronic Manifest Broker: Not reported

Receive Date: 19980218
Handler Name: CLEVELAND CLINIC FOUNDATION
Federal Waste Generator Description: Large Quantity Generator
State District Owner: Oh
Large Quantity Handler of Universal Waste: No
Recognized Trader Importer: No
Recognized Trader Exporter: No
Spent Lead Acid Battery Importer: No
Spent Lead Acid Battery Exporter: No
Current Record: No
Non Storage Recycler Activity: Not reported
Electronic Manifest Broker: Not reported

Receive Date: 20000223
Handler Name: CLEVELAND CLINIC FOUNDATION
Federal Waste Generator Description: Large Quantity Generator
State District Owner: Oh
Large Quantity Handler of Universal Waste: No
Recognized Trader Importer: No
Recognized Trader Exporter: No
Spent Lead Acid Battery Importer: No

CLEVELAND CLINIC FOUNDATION (Continued) **1000429892**

Spent Lead Acid Battery Exporter: No
Current Record: No
Non Storage Recycler Activity: Not reported
Electronic Manifest Broker: Not reported

List of NAICS Codes and Descriptions:
NAICS Code: 62211
NAICS Description: General Medical And Surgical Hospitals

NAICS Code: 622110
NAICS Description: General Medical And Surgical Hospitals

Has the Facility Received Notices of Violations:
Found Violation: Yes
Agency Which Determined Violation: State
Violation Short Description: Generators - General
Date Violation was Determined: 20231130
Actual Return to Compliance Date: 20240122
Return to Compliance Qualifier: Documented
Violation Responsible Agency: State
Scheduled Compliance Date: Not reported
Enforcement Identifier: 005
Date of Enforcement Action: 20231228
Enforcement Responsible Agency: State
Enforcement Docket Number: Not reported
Enforcement Attorney: Not reported
Corrective Action Component: No
Appeal Initiated Date: Not reported
Appeal Resolution Date: Not reported
Disposition Status Date: Not reported
Disposition Status: Not reported
Disposition Status Description: Not reported
Consent/Final Order Sequence Number:Not reported
Consent/Final Order Respondent Name: Not reported
Consent/Final Order Lead Agency: Not reported
Enforcement Type: WRITTEN INFORMAL
Enforcement Responsible Person: AJOH
Enforcement Responsible Sub-Organization: NE
SEP Sequence Number: Not reported
SEP Expenditure Amount: Not reported
SEP Scheduled Completion Date: Not reported
SEP Actual Date: Not reported
SEP Defaulted Date: Not reported
SEP Type: Not reported
SEP Type Description: Not reported
Proposed Amount: Not reported
Final Monetary Amount: Not reported
Paid Amount: Not reported
Final Count: Not reported
Final Amount: Not reported

Found Violation: Yes
Agency Which Determined Violation: State
Violation Short Description: Universal Waste - Small Quantity Handlers
Date Violation was Determined: 20090127
Actual Return to Compliance Date: 20090130

CLEVELAND CLINIC FOUNDATION (Continued) **1000429892**

Return to Compliance Qualifier:	Documented
Violation Responsible Agency:	State
Scheduled Compliance Date:	Not reported
Enforcement Identifier:	004
Date of Enforcement Action:	20090218
Enforcement Responsible Agency:	State
Enforcement Docket Number:	Not reported
Enforcement Attorney:	Not reported
Corrective Action Component:	No
Appeal Initiated Date:	Not reported
Appeal Resolution Date:	Not reported
Disposition Status Date:	Not reported
Disposition Status:	Not reported
Disposition Status Description:	Not reported
Consent/Final Order Sequence Number:	Not reported
Consent/Final Order Respondent Name:	Not reported
Consent/Final Order Lead Agency:	Not reported
Enforcement Type:	WRITTEN INFORMAL
Enforcement Responsible Person:	OHNW
Enforcement Responsible Sub-Organization:	NE
SEP Sequence Number:	Not reported
SEP Expenditure Amount:	Not reported
SEP Scheduled Completion Date:	Not reported
SEP Actual Date:	Not reported
SEP Defaulted Date:	Not reported
SEP Type:	Not reported
SEP Type Description:	Not reported
Proposed Amount:	Not reported
Final Monetary Amount:	Not reported
Paid Amount:	Not reported
Final Count:	Not reported
Final Amount:	Not reported

Found Violation:	Yes
Agency Which Determined Violation:	State
Violation Short Description:	Generators - General
Date Violation was Determined:	19870630
Actual Return to Compliance Date:	19870828
Return to Compliance Qualifier:	Observed
Violation Responsible Agency:	State
Scheduled Compliance Date:	19870816
Enforcement Identifier:	001
Date of Enforcement Action:	19870716
Enforcement Responsible Agency:	State
Enforcement Docket Number:	Not reported
Enforcement Attorney:	Not reported
Corrective Action Component:	No
Appeal Initiated Date:	Not reported
Appeal Resolution Date:	Not reported
Disposition Status Date:	Not reported
Disposition Status:	Not reported
Disposition Status Description:	Not reported
Consent/Final Order Sequence Number:	Not reported
Consent/Final Order Respondent Name:	Not reported
Consent/Final Order Lead Agency:	Not reported
Enforcement Type:	WRITTEN INFORMAL
Enforcement Responsible Person:	Not reported

CLEVELAND CLINIC FOUNDATION (Continued) **1000429892**

Enforcement Responsible Sub-Organization: Not reported
SEP Sequence Number: Not reported
SEP Expenditure Amount: Not reported
SEP Scheduled Completion Date: Not reported
SEP Actual Date: Not reported
SEP Defaulted Date: Not reported
SEP Type: Not reported
SEP Type Description: Not reported
Proposed Amount: Not reported
Final Monetary Amount: Not reported
Paid Amount: Not reported
Final Count: Not reported
Final Amount: Not reported

Found Violation: Yes
Agency Which Determined Violation: State
Violation Short Description: Generators - Pre-transport
Date Violation was Determined: 20001121
Actual Return to Compliance Date: 20010111
Return to Compliance Qualifier: Documented
Violation Responsible Agency: State
Scheduled Compliance Date: Not reported
Enforcement Identifier: 002
Date of Enforcement Action: 20001205
Enforcement Responsible Agency: State
Enforcement Docket Number: Not reported
Enforcement Attorney: Not reported
Corrective Action Component: No
Appeal Initiated Date: Not reported
Appeal Resolution Date: Not reported
Disposition Status Date: Not reported
Disposition Status: Not reported
Disposition Status Description: Not reported
Consent/Final Order Sequence Number: Not reported
Consent/Final Order Respondent Name: Not reported
Consent/Final Order Lead Agency: Not reported
Enforcement Type: WRITTEN INFORMAL
Enforcement Responsible Person: Not reported
Enforcement Responsible Sub-Organization: Not reported
SEP Sequence Number: Not reported
SEP Expenditure Amount: Not reported
SEP Scheduled Completion Date: Not reported
SEP Actual Date: Not reported
SEP Defaulted Date: Not reported
SEP Type: Not reported
SEP Type Description: Not reported
Proposed Amount: Not reported
Final Monetary Amount: Not reported
Paid Amount: Not reported
Final Count: Not reported
Final Amount: Not reported

Found Violation: No
Agency Which Determined Violation: Not reported
Violation Short Description: Not reported
Date Violation was Determined: Not reported
Actual Return to Compliance Date: Not reported

CLEVELAND CLINIC FOUNDATION (Continued) **1000429892**

Return to Compliance Qualifier: Not reported
Violation Responsible Agency: Not reported
Scheduled Compliance Date: Not reported
Enforcement Identifier: Not reported
Date of Enforcement Action: Not reported
Enforcement Responsible Agency: Not reported
Enforcement Docket Number: Not reported
Enforcement Attorney: Not reported
Corrective Action Component: Not reported
Appeal Initiated Date: Not reported
Appeal Resolution Date: Not reported
Disposition Status Date: Not reported
Disposition Status: Not reported
Disposition Status Description: Not reported
Consent/Final Order Sequence Number:Not reported
Consent/Final Order Respondent Name: Not reported
Consent/Final Order Lead Agency: Not reported
Enforcement Type: Not reported
Enforcement Responsible Person: Not reported
Enforcement Responsible Sub-Organization: Not reported
SEP Sequence Number: Not reported
SEP Expenditure Amount: Not reported
SEP Scheduled Completion Date: Not reported
SEP Actual Date: Not reported
SEP Defaulted Date: Not reported
SEP Type: Not reported
SEP Type Description: Not reported
Proposed Amount: Not reported
Final Monetary Amount: Not reported
Paid Amount: Not reported
Final Count: Not reported
Final Amount: Not reported

Found Violation: Yes
Agency Which Determined Violation: State
Violation Short Description: Generators - General
Date Violation was Determined: 19870630
Actual Return to Compliance Date: 19870828
Return to Compliance Qualifier: Observed
Violation Responsible Agency: State
Scheduled Compliance Date: 19870816
Enforcement Identifier: 001
Date of Enforcement Action: 19870716
Enforcement Responsible Agency: State
Enforcement Docket Number: Not reported
Enforcement Attorney: Not reported
Corrective Action Component: No
Appeal Initiated Date: Not reported
Appeal Resolution Date: Not reported
Disposition Status Date: Not reported
Disposition Status: Not reported
Disposition Status Description: Not reported
Consent/Final Order Sequence Number:Not reported
Consent/Final Order Respondent Name: Not reported
Consent/Final Order Lead Agency: Not reported
Enforcement Type: WRITTEN INFORMAL
Enforcement Responsible Person: Not reported

CLEVELAND CLINIC FOUNDATION (Continued) **1000429892**

Enforcement Responsible Sub-Organization: Not reported
SEP Sequence Number: Not reported
SEP Expenditure Amount: Not reported
SEP Scheduled Completion Date: Not reported
SEP Actual Date: Not reported
SEP Defaulted Date: Not reported
SEP Type: Not reported
SEP Type Description: Not reported
Proposed Amount: Not reported
Final Monetary Amount: Not reported
Paid Amount: Not reported
Final Count: Not reported
Final Amount: Not reported

Found Violation: No
Agency Which Determined Violation: Not reported
Violation Short Description: Not reported
Date Violation was Determined: Not reported
Actual Return to Compliance Date: Not reported
Return to Compliance Qualifier: Not reported
Violation Responsible Agency: Not reported
Scheduled Compliance Date: Not reported
Enforcement Identifier: Not reported
Date of Enforcement Action: Not reported
Enforcement Responsible Agency: Not reported
Enforcement Docket Number: Not reported
Enforcement Attorney: Not reported
Corrective Action Component: Not reported
Appeal Initiated Date: Not reported
Appeal Resolution Date: Not reported
Disposition Status Date: Not reported
Disposition Status: Not reported
Disposition Status Description: Not reported
Consent/Final Order Sequence Number: Not reported
Consent/Final Order Respondent Name: Not reported
Consent/Final Order Lead Agency: Not reported
Enforcement Type: Not reported
Enforcement Responsible Person: Not reported
Enforcement Responsible Sub-Organization: Not reported
SEP Sequence Number: Not reported
SEP Expenditure Amount: Not reported
SEP Scheduled Completion Date: Not reported
SEP Actual Date: Not reported
SEP Defaulted Date: Not reported
SEP Type: Not reported
SEP Type Description: Not reported
Proposed Amount: Not reported
Final Monetary Amount: Not reported
Paid Amount: Not reported
Final Count: Not reported
Final Amount: Not reported

Found Violation: Yes
Agency Which Determined Violation: State
Violation Short Description: Universal Waste - Small Quantity Handlers
Date Violation was Determined: 20090127
Actual Return to Compliance Date: 20090130

CLEVELAND CLINIC FOUNDATION (Continued) **1000429892**

Return to Compliance Qualifier:	Documented
Violation Responsible Agency:	State
Scheduled Compliance Date:	Not reported
Enforcement Identifier:	004
Date of Enforcement Action:	20090218
Enforcement Responsible Agency:	State
Enforcement Docket Number:	Not reported
Enforcement Attorney:	Not reported
Corrective Action Component:	No
Appeal Initiated Date:	Not reported
Appeal Resolution Date:	Not reported
Disposition Status Date:	Not reported
Disposition Status:	Not reported
Disposition Status Description:	Not reported
Consent/Final Order Sequence Number:	Not reported
Consent/Final Order Respondent Name:	Not reported
Consent/Final Order Lead Agency:	Not reported
Enforcement Type:	WRITTEN INFORMAL
Enforcement Responsible Person:	OHNW
Enforcement Responsible Sub-Organization:	NE
SEP Sequence Number:	Not reported
SEP Expenditure Amount:	Not reported
SEP Scheduled Completion Date:	Not reported
SEP Actual Date:	Not reported
SEP Defaulted Date:	Not reported
SEP Type:	Not reported
SEP Type Description:	Not reported
Proposed Amount:	Not reported
Final Monetary Amount:	Not reported
Paid Amount:	Not reported
Final Count:	Not reported
Final Amount:	Not reported

Found Violation:	No
Agency Which Determined Violation:	Not reported
Violation Short Description:	Not reported
Date Violation was Determined:	Not reported
Actual Return to Compliance Date:	Not reported
Return to Compliance Qualifier:	Not reported
Violation Responsible Agency:	Not reported
Scheduled Compliance Date:	Not reported
Enforcement Identifier:	Not reported
Date of Enforcement Action:	Not reported
Enforcement Responsible Agency:	Not reported
Enforcement Docket Number:	Not reported
Enforcement Attorney:	Not reported
Corrective Action Component:	Not reported
Appeal Initiated Date:	Not reported
Appeal Resolution Date:	Not reported
Disposition Status Date:	Not reported
Disposition Status:	Not reported
Disposition Status Description:	Not reported
Consent/Final Order Sequence Number:	Not reported
Consent/Final Order Respondent Name:	Not reported
Consent/Final Order Lead Agency:	Not reported
Enforcement Type:	Not reported
Enforcement Responsible Person:	Not reported

CLEVELAND CLINIC FOUNDATION (Continued) **1000429892**

Enforcement Responsible Sub-Organization: Not reported
SEP Sequence Number: Not reported
SEP Expenditure Amount: Not reported
SEP Scheduled Completion Date: Not reported
SEP Actual Date: Not reported
SEP Defaulted Date: Not reported
SEP Type: Not reported
SEP Type Description: Not reported
Proposed Amount: Not reported
Final Monetary Amount: Not reported
Paid Amount: Not reported
Final Count: Not reported
Final Amount: Not reported

Found Violation: Yes
Agency Which Determined Violation: State
Violation Short Description: Generators - Records/Reporting
Date Violation was Determined: 20030324
Actual Return to Compliance Date: 20030415
Return to Compliance Qualifier: Documented
Violation Responsible Agency: State
Scheduled Compliance Date: Not reported
Enforcement Identifier: 003
Date of Enforcement Action: 20030324
Enforcement Responsible Agency: State
Enforcement Docket Number: Not reported
Enforcement Attorney: Not reported
Corrective Action Component: No
Appeal Initiated Date: Not reported
Appeal Resolution Date: Not reported
Disposition Status Date: Not reported
Disposition Status: Not reported
Disposition Status Description: Not reported
Consent/Final Order Sequence Number: Not reported
Consent/Final Order Respondent Name: Not reported
Consent/Final Order Lead Agency: Not reported
Enforcement Type: WRITTEN INFORMAL
Enforcement Responsible Person: THEF
Enforcement Responsible Sub-Organization: CO
SEP Sequence Number: Not reported
SEP Expenditure Amount: Not reported
SEP Scheduled Completion Date: Not reported
SEP Actual Date: Not reported
SEP Defaulted Date: Not reported
SEP Type: Not reported
SEP Type Description: Not reported
Proposed Amount: Not reported
Final Monetary Amount: Not reported
Paid Amount: Not reported
Final Count: Not reported
Final Amount: Not reported

Found Violation: Yes
Agency Which Determined Violation: State
Violation Short Description: Generators - Pre-transport
Date Violation was Determined: 20090127
Actual Return to Compliance Date: 20090127

CLEVELAND CLINIC FOUNDATION (Continued) **1000429892**

Return to Compliance Qualifier: Observed
Violation Responsible Agency: State
Scheduled Compliance Date: Not reported
Enforcement Identifier: 004
Date of Enforcement Action: 20090218
Enforcement Responsible Agency: State
Enforcement Docket Number: Not reported
Enforcement Attorney: Not reported
Corrective Action Component: No
Appeal Initiated Date: Not reported
Appeal Resolution Date: Not reported
Disposition Status Date: Not reported
Disposition Status: Not reported
Disposition Status Description: Not reported
Consent/Final Order Sequence Number:Not reported
Consent/Final Order Respondent Name: Not reported
Consent/Final Order Lead Agency: Not reported
Enforcement Type: WRITTEN INFORMAL
Enforcement Responsible Person: OHNW
Enforcement Responsible Sub-Organization: NE
SEP Sequence Number: Not reported
SEP Expenditure Amount: Not reported
SEP Scheduled Completion Date: Not reported
SEP Actual Date: Not reported
SEP Defaulted Date: Not reported
SEP Type: Not reported
SEP Type Description: Not reported
Proposed Amount: Not reported
Final Monetary Amount: Not reported
Paid Amount: Not reported
Final Count: Not reported
Final Amount: Not reported

Found Violation: Yes
Agency Which Determined Violation: State
Violation Short Description: Generators - Pre-transport
Date Violation was Determined: 20001121
Actual Return to Compliance Date: 20010111
Return to Compliance Qualifier: Documented
Violation Responsible Agency: State
Scheduled Compliance Date: Not reported
Enforcement Identifier: 002
Date of Enforcement Action: 20001205
Enforcement Responsible Agency: State
Enforcement Docket Number: Not reported
Enforcement Attorney: Not reported
Corrective Action Component: No
Appeal Initiated Date: Not reported
Appeal Resolution Date: Not reported
Disposition Status Date: Not reported
Disposition Status: Not reported
Disposition Status Description: Not reported
Consent/Final Order Sequence Number:Not reported
Consent/Final Order Respondent Name: Not reported
Consent/Final Order Lead Agency: Not reported
Enforcement Type: WRITTEN INFORMAL
Enforcement Responsible Person: Not reported

CLEVELAND CLINIC FOUNDATION (Continued) **1000429892**

Enforcement Responsible Sub-Organization: Not reported
SEP Sequence Number: Not reported
SEP Expenditure Amount: Not reported
SEP Scheduled Completion Date: Not reported
SEP Actual Date: Not reported
SEP Defaulted Date: Not reported
SEP Type: Not reported
SEP Type Description: Not reported
Proposed Amount: Not reported
Final Monetary Amount: Not reported
Paid Amount: Not reported
Final Count: Not reported
Final Amount: Not reported

Found Violation: Yes
Agency Which Determined Violation: State
Violation Short Description: Generators - Pre-transport
Date Violation was Determined: 20001121
Actual Return to Compliance Date: 20010111
Return to Compliance Qualifier: Documented
Violation Responsible Agency: State
Scheduled Compliance Date: Not reported
Enforcement Identifier: 002
Date of Enforcement Action: 20001205
Enforcement Responsible Agency: State
Enforcement Docket Number: Not reported
Enforcement Attorney: Not reported
Corrective Action Component: No
Appeal Initiated Date: Not reported
Appeal Resolution Date: Not reported
Disposition Status Date: Not reported
Disposition Status: Not reported
Disposition Status Description: Not reported
Consent/Final Order Sequence Number: Not reported
Consent/Final Order Respondent Name: Not reported
Consent/Final Order Lead Agency: Not reported
Enforcement Type: WRITTEN INFORMAL
Enforcement Responsible Person: Not reported
Enforcement Responsible Sub-Organization: Not reported
SEP Sequence Number: Not reported
SEP Expenditure Amount: Not reported
SEP Scheduled Completion Date: Not reported
SEP Actual Date: Not reported
SEP Defaulted Date: Not reported
SEP Type: Not reported
SEP Type Description: Not reported
Proposed Amount: Not reported
Final Monetary Amount: Not reported
Paid Amount: Not reported
Final Count: Not reported
Final Amount: Not reported

Found Violation: Yes
Agency Which Determined Violation: State
Violation Short Description: Preparedness, Prevention, and Emergency Procedures
Date Violation was Determined: 20231130
Actual Return to Compliance Date: 20240123

CLEVELAND CLINIC FOUNDATION (Continued) **1000429892**

Return to Compliance Qualifier:	Documented
Violation Responsible Agency:	State
Scheduled Compliance Date:	Not reported
Enforcement Identifier:	005
Date of Enforcement Action:	20231228
Enforcement Responsible Agency:	State
Enforcement Docket Number:	Not reported
Enforcement Attorney:	Not reported
Corrective Action Component:	No
Appeal Initiated Date:	Not reported
Appeal Resolution Date:	Not reported
Disposition Status Date:	Not reported
Disposition Status:	Not reported
Disposition Status Description:	Not reported
Consent/Final Order Sequence Number:	Not reported
Consent/Final Order Respondent Name:	Not reported
Consent/Final Order Lead Agency:	Not reported
Enforcement Type:	WRITTEN INFORMAL
Enforcement Responsible Person:	AJOH
Enforcement Responsible Sub-Organization:	NE
SEP Sequence Number:	Not reported
SEP Expenditure Amount:	Not reported
SEP Scheduled Completion Date:	Not reported
SEP Actual Date:	Not reported
SEP Defaulted Date:	Not reported
SEP Type:	Not reported
SEP Type Description:	Not reported
Proposed Amount:	Not reported
Final Monetary Amount:	Not reported
Paid Amount:	Not reported
Final Count:	Not reported
Final Amount:	Not reported

Evaluation Action Summary:

Evaluation Date:	20231130
Evaluation Responsible Agency:	State
Found Violation:	Yes
Evaluation Type Description:	COMPLIANCE EVALUATION INSPECTION
Evaluation Responsible Person Identifier:	AJOH
Evaluation Responsible Sub-Organization:	NE
Actual Return to Compliance Date:	20240122
Scheduled Compliance Date:	Not reported
Date of Request:	Not reported
Date Response Received:	Not reported
Request Agency:	Not reported
Former Citation:	Not reported

Evaluation Date:	20090127
Evaluation Responsible Agency:	State
Found Violation:	Yes
Evaluation Type Description:	COMPLIANCE EVALUATION INSPECTION
Evaluation Responsible Person Identifier:	OHNW
Evaluation Responsible Sub-Organization:	NE
Actual Return to Compliance Date:	20090130
Scheduled Compliance Date:	Not reported
Date of Request:	Not reported
Date Response Received:	Not reported

CLEVELAND CLINIC FOUNDATION (Continued) **1000429892**

Request Agency:	Not reported
Former Citation:	Not reported
Evaluation Date:	19870630
Evaluation Responsible Agency:	State
Found Violation:	Yes
Evaluation Type Description:	COMPLIANCE EVALUATION INSPECTION
Evaluation Responsible Person Identifier:	Not reported
Evaluation Responsible Sub-Organization:	Not reported
Actual Return to Compliance Date:	19870828
Scheduled Compliance Date:	19870816
Date of Request:	Not reported
Date Response Received:	Not reported
Request Agency:	Not reported
Former Citation:	Not reported
Evaluation Date:	20001121
Evaluation Responsible Agency:	State
Found Violation:	Yes
Evaluation Type Description:	COMPLIANCE EVALUATION INSPECTION
Evaluation Responsible Person Identifier:	OHTR
Evaluation Responsible Sub-Organization:	NE
Actual Return to Compliance Date:	20010111
Scheduled Compliance Date:	Not reported
Date of Request:	Not reported
Date Response Received:	Not reported
Request Agency:	Not reported
Former Citation:	Not reported
Evaluation Date:	20190911
Evaluation Responsible Agency:	State
Found Violation:	No
Evaluation Type Description:	COMPLIANCE EVALUATION INSPECTION
Evaluation Responsible Person Identifier:	MITA
Evaluation Responsible Sub-Organization:	NE
Actual Return to Compliance Date:	Not reported
Scheduled Compliance Date:	Not reported
Date of Request:	Not reported
Date Response Received:	Not reported
Request Agency:	Not reported
Former Citation:	Not reported
Evaluation Date:	19870630
Evaluation Responsible Agency:	State
Found Violation:	Yes
Evaluation Type Description:	COMPLIANCE EVALUATION INSPECTION
Evaluation Responsible Person Identifier:	Not reported
Evaluation Responsible Sub-Organization:	Not reported
Actual Return to Compliance Date:	19870828
Scheduled Compliance Date:	19870816
Date of Request:	Not reported
Date Response Received:	Not reported
Request Agency:	Not reported
Former Citation:	Not reported
Evaluation Date:	20070125
Evaluation Responsible Agency:	EPA

CLEVELAND CLINIC FOUNDATION (Continued) **1000429892**

Found Violation:	No
Evaluation Type Description:	COMPLIANCE EVALUATION INSPECTION
Evaluation Responsible Person Identifier:	HDC
Evaluation Responsible Sub-Organization:	Not reported
Actual Return to Compliance Date:	Not reported
Scheduled Compliance Date:	Not reported
Date of Request:	Not reported
Date Response Received:	Not reported
Request Agency:	Not reported
Former Citation:	Not reported

Evaluation Date:	20090127
Evaluation Responsible Agency:	State
Found Violation:	Yes
Evaluation Type Description:	COMPLIANCE EVALUATION INSPECTION
Evaluation Responsible Person Identifier:	OHNW
Evaluation Responsible Sub-Organization:	NE
Actual Return to Compliance Date:	20090130
Scheduled Compliance Date:	Not reported
Date of Request:	Not reported
Date Response Received:	Not reported
Request Agency:	Not reported
Former Citation:	Not reported

Evaluation Date:	20141211
Evaluation Responsible Agency:	State
Found Violation:	No
Evaluation Type Description:	COMPLIANCE EVALUATION INSPECTION
Evaluation Responsible Person Identifier:	OHPD
Evaluation Responsible Sub-Organization:	NE
Actual Return to Compliance Date:	Not reported
Scheduled Compliance Date:	Not reported
Date of Request:	Not reported
Date Response Received:	Not reported
Request Agency:	Not reported
Former Citation:	Not reported

Evaluation Date:	20030324
Evaluation Responsible Agency:	State
Found Violation:	Yes
Evaluation Type Description:	NON-FINANCIAL RECORD REVIEW
Evaluation Responsible Person Identifier:	THEF
Evaluation Responsible Sub-Organization:	CO
Actual Return to Compliance Date:	20030415
Scheduled Compliance Date:	Not reported
Date of Request:	Not reported
Date Response Received:	Not reported
Request Agency:	Not reported
Former Citation:	Not reported

Evaluation Date:	20090127
Evaluation Responsible Agency:	State
Found Violation:	Yes
Evaluation Type Description:	COMPLIANCE EVALUATION INSPECTION
Evaluation Responsible Person Identifier:	OHNW
Evaluation Responsible Sub-Organization:	NE
Actual Return to Compliance Date:	20090127

CLEVELAND CLINIC FOUNDATION (Continued) **1000429892**

Scheduled Compliance Date:	Not reported
Date of Request:	Not reported
Date Response Received:	Not reported
Request Agency:	Not reported
Former Citation:	Not reported
Evaluation Date:	20001121
Evaluation Responsible Agency:	State
Found Violation:	Yes
Evaluation Type Description:	COMPLIANCE EVALUATION INSPECTION
Evaluation Responsible Person Identifier:	OHTR
Evaluation Responsible Sub-Organization:	NE
Actual Return to Compliance Date:	20010111
Scheduled Compliance Date:	Not reported
Date of Request:	Not reported
Date Response Received:	Not reported
Request Agency:	Not reported
Former Citation:	Not reported
Evaluation Date:	20001121
Evaluation Responsible Agency:	State
Found Violation:	Yes
Evaluation Type Description:	COMPLIANCE EVALUATION INSPECTION
Evaluation Responsible Person Identifier:	OHTR
Evaluation Responsible Sub-Organization:	NE
Actual Return to Compliance Date:	20010111
Scheduled Compliance Date:	Not reported
Date of Request:	Not reported
Date Response Received:	Not reported
Request Agency:	Not reported
Former Citation:	Not reported
Evaluation Date:	20231130
Evaluation Responsible Agency:	State
Found Violation:	Yes
Evaluation Type Description:	COMPLIANCE EVALUATION INSPECTION
Evaluation Responsible Person Identifier:	AJOH
Evaluation Responsible Sub-Organization:	NE
Actual Return to Compliance Date:	20240123
Scheduled Compliance Date:	Not reported
Date of Request:	Not reported
Date Response Received:	Not reported
Request Agency:	Not reported
Former Citation:	Not reported

CLEVELAND CLINIC FOUNDATION (Continued) **1000429892**

LUST:

Name:	CLEVELAND CLINIC FOUNDATION
Address:	9500 EUCLID AVE
City,State,Zip:	CLEVELAND, OH 44195-5047
Release Number:	18003639 - N00001
Release Date:	08/16/1990
LTF Status:	2 SUS/CON from non-regulated UST
FR Status:	**RPT: a possible incident is reported**
Priority:	1
Review Date:	10/24/2016
Priority Decode:	SUS/CON from regulated UST
Class1 Decode:	A viable RP have been identified
Latitude:	41.503341
Longitude:	-81.621783
Class:	Viable Responsible Party has been identified
Incident Number:	180187900.0
Last Update:	Charles Zepp
Last Update Date:	04/04/2019
Last Update Updated:	01/25/2008
Sub Status:	Approved
Rules:	1992
Coordinator:	Charles Zepp
Rating:	0

Name:	CLEVELAND CLINIC FOUNDATION
Address:	9500 EUCLID AVE
City,State,Zip:	CLEVELAND, OH 44195-5047
Release Number:	18003639 - N00002
Release Date:	02/20/1997
LTF Status:	5 Petro incident, not from spill/overfill/release
FR Status:	**RPT: a possible incident is reported**
Priority:	2
Review Date:	10/26/2013
Priority Decode:	SUS/CON from non-regulated UST
Class1 Decode:	A viable RP have been identified
Latitude:	41.503341
Longitude:	-81.621783
Class:	Viable Responsible Party has been identified
Incident Number:	180187901.0
Last Update:	Charles Zepp
Last Update Date:	08/14/2024
Last Update Updated:	08/08/2024
Sub Status:	Approved
Rules:	2005
Coordinator:	Charles Zepp
Rating:	4

Name:	CLEVELAND CLINIC FOUNDATION
Address:	9500 EUCLID AVE
City,State,Zip:	CLEVELAND, OH 44195-5047
Release Number:	18003639 - N00003
Release Date:	02/02/1993
LTF Status:	5 Petro incident, not from spill/overfill/release
FR Status:	**RPT: a possible incident is reported**
Priority:	1
Review Date:	09/18/2024
Priority Decode:	SUS/CON from regulated UST

CLEVELAND CLINIC FOUNDATION (Continued) **1000429892**

Class1 Decode:	The result of the RP Search was inconclusive
Latitude:	41.503341
Longitude:	-81.621783
Class:	Result of Responsible Party search was inconclusive
Incident Number:	183022500.0
Last Update:	Scott Sigler
Last Update Date:	09/18/2024
Last Update Updated:	05/30/2014
Sub Status:	Approved
Rules:	2017
Coordinator:	Charles Zepp
Rating:	14

Name:	CLEVELAND CLINIC FOUNDATION
Address:	9500 EUCLID AVE
City,State,Zip:	CLEVELAND, OH 44195-5047
Release Number:	18003639 - N00004
Release Date:	06/05/2000
LTF Status:	6 Closure of regulated UST
FR Status:	**NFA: No Further Action**
Priority:	Not reported
Review Date:	07/11/2000
Priority Decode:	Not reported
Class1 Decode:	A viable RP have been identified
Latitude:	41.503341
Longitude:	-81.621783
Class:	Viable Responsible Party has been identified
Incident Number:	Not reported
Last Update:	Kelly Snedegar
Last Update Date:	08/28/2024
Last Update Updated:	06/08/2000
Sub Status:	Not reported
Rules:	1999
Coordinator:	Charles Zepp
Rating:	14

Name:	CLEVELAND CLINIC FOUNDATION
Address:	9500 EUCLID AVE
City,State,Zip:	CLEVELAND, OH 44195-5047
Release Number:	18003639 - N00005
Release Date:	10/30/2000
LTF Status:	5 Petro incident, not from spill/overfill/release
FR Status:	**CLO: Closure**
Priority:	2
Review Date:	10/25/2016
Priority Decode:	SUS/CON from non-regulated UST
Class1 Decode:	A Responsible Party (RP) for the release has not yet been determined
Latitude:	41.503341
Longitude:	-81.621783
Class:	Responsible Party for release has not yet been determined
Incident Number:	Not reported
Last Update:	Charles Zepp
Last Update Date:	08/14/2024
Last Update Updated:	11/01/2000
Sub Status:	Submitted
Rules:	1999
Coordinator:	Charles Zepp

CLEVELAND CLINIC FOUNDATION (Continued) **1000429892**

Rating:	0
Name:	CLEVELAND CLINIC FOUNDATION
Address:	9500 EUCLID AVE
City,State,Zip:	CLEVELAND, OH 44195-5047
Release Number:	18003639 - N00006
Release Date:	06/05/2000
LTF Status:	5 Petro incident, not from spill/overfill/release
FR Status:	**RPT: a possible incident is reported**
Priority:	2
Review Date:	06/12/2000
Priority Decode:	SUS/CON from non-regulated UST
Class1 Decode:	A viable RP have been identified
Latitude:	41.503341
Longitude:	-81.621783
Class:	Viable Responsible Party has been identified
Incident Number:	180187902.0
Last Update:	Scott Sigler
Last Update Date:	08/15/2024
Last Update Updated:	08/15/2024
Sub Status:	Approved
Rules:	1999
Coordinator:	Charles Zepp
Rating:	14
Name:	CLEVELAND CLINIC FOUNDATION
Address:	9500 EUCLID AVE
City,State,Zip:	CLEVELAND, OH 44195-5047
Release Number:	18003639 - N00007
Release Date:	06/08/2005
LTF Status:	6 Closure of regulated UST
FR Status:	**NFA: No Further Action**
Priority:	2
Review Date:	10/13/2011
Priority Decode:	SUS/CON from non-regulated UST
Class1 Decode:	A viable RP have been identified
Latitude:	41.503341
Longitude:	-81.621783
Class:	Viable Responsible Party has been identified
Incident Number:	Not reported
Last Update:	Charles Zepp
Last Update Date:	08/08/2024
Last Update Updated:	11/13/2011
Sub Status:	Approved
Rules:	1999
Coordinator:	Charles Zepp
Rating:	14
Name:	CLEVELAND CLINIC FOUNDATION
Address:	9500 EUCLID AVE
City,State,Zip:	CLEVELAND, OH 44195-5047
Release Number:	18003639 - N00008
Release Date:	08/14/2014
LTF Status:	1 SUS/CON from regulated UST
FR Status:	**NFA: No Further Action**
Priority:	2
Review Date:	08/27/2014

CLEVELAND CLINIC FOUNDATION (Continued) **1000429892**

Priority Decode:	SUS/CON from non-regulated UST
Class1 Decode:	A viable RP have been identified
Latitude:	41.503341
Longitude:	-81.621783
Class:	Viable Responsible Party has been identified
Incident Number:	Not reported
Last Update:	Charles Zepp
Last Update Date:	04/04/2019
Last Update Updated:	10/27/2014
Sub Status:	Approved
Rules:	2012
Coordinator:	Charles Zepp
Rating:	14

Name:	CLEVELAND CLINIC FOUNDATION
Address:	9500 EUCLID AVE
City,State,Zip:	CLEVELAND, OH 44195-5047
Release Number:	18003639 - N00009
Release Date:	11/18/1996
LTF Status:	5 Petro incident, not from spill/overfill/release
FR Status:	**RPT: a possible incident is reported**
Priority:	2
Review Date:	08/14/2024
Priority Decode:	SUS/CON from non-regulated UST
Class1 Decode:	The result of the RP Search was inconclusive
Latitude:	41.503341
Longitude:	-81.621783
Class:	Result of Responsible Party search was inconclusive
Incident Number:	Not reported
Last Update:	Charles Zepp
Last Update Date:	08/16/2024
Last Update Updated:	08/16/2024
Sub Status:	Approved
Rules:	2017
Coordinator:	Charles Zepp
Rating:	14

UST:

Name:	CLEVELAND CLINIC FOUNDATION
Address:	9500 EUCLID AVE
City,State,Zip:	CLEVELAND, OH
Facility Id:	18003639
Owner Name:	CLEVELAND CLINIC POWER HOUSE
Owner Address:	2045 E 90TH ST
Owner City/State/Zip:	44106

Tank Number:	T00001
Status:	CIU - Currently In Use
UST Capacity:	2000
Tank Content:	Diesel
Installation Date:	06/01/1985
Construction:	FRP-Fiberglass Reinforced Plastic
Date Last Used:	Not reported
Date TCL Closed:	Not reported
Date Removed:	Not reported
CAS Number:	68334-30-5
Abandoned Approved:	Not reported

CLEVELAND CLINIC FOUNDATION (Continued) **1000429892**

Regulated:	YES
Sensitive Area:	NO
Date Of Sensitivity:	Not reported
UST Configurations:	SW - Single Wall
Construction Comments:	Not reported
Corrosion Protections:	NR - None Required by Rule
Corrosion Protection Comments:	Not reported
Primary Release Detection:	ATG - Automatic Tank Gauging
Secondary Release Detection:	ATG - Automatic Tank Gauging
Release Detection Comments:	Not reported
Piping Configuration:	SC - Secondarily Contained
Piping Configuration Comments:	Not reported
Piping Styles:	S - Suction
Piping Constructions:	FRP - Fiberglass Reinforced Plastic
Piping Construction Comments:	Not reported
Piping Corrosion Protections:	NR - None required by rule
Piping Corrosion Protection Comments:	Not reported
Piping Release Detections:	SS - Safe Suction
Piping Release Detection Comments:	Not reported
Spill Prevention Manholes:	SB - Spill Containment Manhole (bucket)
Spill Prevention Manhole Comments:	Not reported
OverFill Prevention:	FILL - Fill Pipe (drop tube flapper)
OverFill Prevention Comment:	Not reported
Comments:	TT Bldg.
Name:	CLEVELAND CLINIC FOUNDATION
Address:	9500 EUCLID AVE
City,State,Zip:	CLEVELAND, OH
Tank Number:	T00002
Status:	CIU - Currently In Use
UST Capacity:	10000
Tank Content:	Diesel
Installation Date:	06/01/1992
Construction:	FRP-Fiberglass Reinforced Plastic
Date Last Used:	Not reported
Date TCL Closed:	Not reported
Date Removed:	Not reported
CAS Number:	68334-30-5
Abandoned Approved:	Not reported
Regulated:	YES
Sensitive Area:	NO
Date Of Sensitivity:	Not reported
UST Configurations:	SW - Single Wall
Construction Comments:	Not reported
Corrosion Protections:	NR - None Required by Rule
Corrosion Protection Comments:	Not reported
Primary Release Detection:	ATG - Automatic Tank Gauging
Secondary Release Detection:	ATG - Automatic Tank Gauging
Release Detection Comments:	Not reported
Piping Configuration:	SC - Secondarily Contained
Piping Configuration Comments:	Not reported
Piping Styles:	S - Suction
Piping Constructions:	FRP - Fiberglass Reinforced Plastic
Piping Construction Comments:	Not reported
Piping Corrosion Protections:	NR - None required by rule
Piping Corrosion Protection Comments:	Not reported

CLEVELAND CLINIC FOUNDATION (Continued) **1000429892**

Piping Release Detections:	SS - Safe Suction
Piping Release Detection Comments:	Not reported
Spill Prevention Manholes:	SB - Spill Containment Manhole (bucket)
Spill Prevention Manhole Comments:	Not reported
OverFill Prevention:	FILL - Fill Pipe (drop tube flapper)
OverFill Prevention Comment:	Not reported
Comments:	E Bldg.
Name:	CLEVELAND CLINIC FOUNDATION
Address:	9500 EUCLID AVE
City,State,Zip:	CLEVELAND, OH
Tank Number:	T00003
Status:	CIU - Currently In Use
UST Capacity:	8000
Tank Content:	Diesel
Installation Date:	06/01/1985
Construction:	FRP-Fiberglass Reinforced Plastic
Date Last Used:	Not reported
Date TCL Closed:	Not reported
Date Removed:	Not reported
CAS Number:	68334-30-5
Abandoned Approved:	Not reported
Regulated:	YES
Sensitive Area:	NO
Date Of Sensitivity:	Not reported
UST Configurations:	SW - Single Wall
Construction Comments:	Not reported
Corrosion Protections:	NR - None Required by Rule
Corrosion Protection Comments:	Not reported
Primary Release Detection:	ATG - Automatic Tank Gauging
Secondary Release Detection:	ATG - Automatic Tank Gauging
Release Detection Comments:	Not reported
Piping Configuration:	SC - Secondarily Contained
Piping Configuration Comments:	Not reported
Piping Styles:	S - Suction
Piping Constructions:	FPTP - Flexible Plastic Technology Piping
Piping Construction Comments:	Not reported
Piping Corrosion Protections:	NR - None required by rule
Piping Corrosion Protection Comments:	Not reported
Piping Release Detections:	SS - Safe Suction
Piping Release Detection Comments:	Not reported
Spill Prevention Manholes:	SB - Spill Containment Manhole (bucket)
Spill Prevention Manhole Comments:	Not reported
OverFill Prevention:	FILL - Fill Pipe (drop tube flapper)
OverFill Prevention Comment:	Not reported
Comments:	A Bldg.
Name:	CLEVELAND CLINIC FOUNDATION
Address:	9500 EUCLID AVE
City,State,Zip:	CLEVELAND, OH
Tank Number:	T00004
Status:	REM - Removed
UST Capacity:	10000
Tank Content:	Diesel
Installation Date:	02/01/1994

CLEVELAND CLINIC FOUNDATION (Continued) **1000429892**

Construction:	FRP-Fiberglass Reinforced Plastic
Date Last Used:	06/08/2005
Date TCL Closed:	Not reported
Date Removed:	06/30/2005
CAS Number:	68334-30-5
Abandoned Approved:	Not reported
Regulated:	YES
Sensitive Area:	NO
Date Of Sensitivity:	Not reported
UST Configurations:	SC- Secondarily Contained
Construction Comments:	Not reported
Corrosion Protections:	NR - None Required by Rule
Corrosion Protection Comments:	Not reported
Primary Release Detection:	ATG - Automatic Tank Gauging
Secondary Release Detection:	ATG - Automatic Tank Gauging
Release Detection Comments:	Walled;Vapor Monitoring / RDLine:
Piping Configuration:	SC - Secondarily Contained
Piping Configuration Comments:	Not reported
Piping Styles:	S - Suction
Piping Constructions:	FRP - Fiberglass Reinforced Plastic
Piping Construction Comments:	Not reported
Piping Corrosion Protections:	NR - None required by rule
Piping Corrosion Protection Comments:	Not reported
Piping Release Detections:	SS - Safe Suction
Piping Release Detection Comments:	Not reported
Spill Prevention Manholes:	SB - Spill Containment Manhole (bucket)
Spill Prevention Manhole Comments:	Not reported
OverFill Prevention:	FILL - Fill Pipe (drop tube flapper)
OverFill Prevention Comment:	Not reported
Comments:	Not reported
Name:	CLEVELAND CLINIC FOUNDATION
Address:	9500 EUCLID AVE
City,State,Zip:	CLEVELAND, OH
Tank Number:	T00005
Status:	CIU - Currently In Use
UST Capacity:	4000
Tank Content:	Diesel
Installation Date:	06/20/2000
Construction:	FRP-Fiberglass Reinforced Plastic
Date Last Used:	Not reported
Date TCL Closed:	Not reported
Date Removed:	Not reported
CAS Number:	68334-30-5
Abandoned Approved:	Not reported
Regulated:	YES
Sensitive Area:	NO
Date Of Sensitivity:	Not reported
UST Configurations:	SW - Single Wall
Construction Comments:	Not reported
Corrosion Protections:	NR - None Required by Rule
Corrosion Protection Comments:	Not reported
Primary Release Detection:	ATG - Automatic Tank Gauging
Secondary Release Detection:	ATG - Automatic Tank Gauging
Release Detection Comments:	Not reported
Piping Configuration:	SC - Secondarily Contained

CLEVELAND CLINIC FOUNDATION (Continued) **1000429892**

Piping Configuration Comments:	Not reported
Piping Styles:	S - Suction
Piping Constructions:	FRP - Fiberglass Reinforced Plastic
Piping Construction Comments:	Not reported
Piping Corrosion Protections:	NR - None required by rule
Piping Corrosion Protection Comments:	Not reported
Piping Release Detections:	SS - Safe Suction
Piping Release Detection Comments:	Not reported
Spill Prevention Manholes:	SB - Spill Containment Manhole (bucket)
Spill Prevention Manhole Comments:	Not reported
OverFill Prevention:	FILL - Fill Pipe (drop tube flapper)
OverFill Prevention Comment:	Not reported
Comments:	I Bldg.
Name:	CLEVELAND CLINIC FOUNDATION
Address:	9500 EUCLID AVE
City,State,Zip:	CLEVELAND, OH
Tank Number:	T00006
Status:	CIU - Currently In Use
UST Capacity:	30000
Tank Content:	Diesel
Installation Date:	04/11/2005
Construction:	FRP-Fiberglass Reinforced Plastic
Date Last Used:	Not reported
Date TCL Closed:	Not reported
Date Removed:	Not reported
CAS Number:	68334-30-5
Abandoned Approved:	Not reported
Regulated:	YES
Sensitive Area:	NO
Date Of Sensitivity:	Not reported
UST Configurations:	SW - Single Wall
Construction Comments:	Not reported
Corrosion Protections:	NR - None Required by Rule
Corrosion Protection Comments:	Not reported
Primary Release Detection:	ATG - Automatic Tank Gauging
Secondary Release Detection:	ATG - Automatic Tank Gauging
Release Detection Comments:	Not reported
Piping Configuration:	SC - Secondarily Contained
Piping Configuration Comments:	Not reported
Piping Styles:	S - Suction
Piping Constructions:	FRP - Fiberglass Reinforced Plastic
Piping Construction Comments:	Not reported
Piping Corrosion Protections:	NR - None required by rule
Piping Corrosion Protection Comments:	Not reported
Piping Release Detections:	SS - Safe Suction
Piping Release Detection Comments:	Not reported
Spill Prevention Manholes:	SB - Spill Containment Manhole (bucket)
Spill Prevention Manhole Comments:	Not reported
OverFill Prevention:	FILL - Fill Pipe (drop tube flapper)
OverFill Prevention Comment:	Not reported
Comments:	TANK 2
Name:	CLEVELAND CLINIC FOUNDATION
Address:	9500 EUCLID AVE
City,State,Zip:	CLEVELAND, OH

CLEVELAND CLINIC FOUNDATION (Continued) **1000429892**

Tank Number:	T00007
Status:	CIU - Currently In Use
UST Capacity:	30000
Tank Content:	Diesel
Installation Date:	04/11/2005
Construction:	FRP-Fiberglass Reinforced Plastic
Date Last Used:	Not reported
Date TCL Closed:	Not reported
Date Removed:	Not reported
CAS Number:	68334-30-5
Abandoned Approved:	Not reported
Regulated:	YES
Sensitive Area:	NO
Date Of Sensitivity:	Not reported
UST Configurations:	SW - Single Wall
Construction Comments:	Not reported
Corrosion Protections:	NR - None Required by Rule
Corrosion Protection Comments:	Not reported
Primary Release Detection:	ATG - Automatic Tank Gauging
Secondary Release Detection:	ATG - Automatic Tank Gauging
Release Detection Comments:	Not reported
Piping Configuration:	SC - Secondarily Contained
Piping Configuration Comments:	Not reported
Piping Styles:	S - Suction
Piping Constructions:	FRP - Fiberglass Reinforced Plastic
Piping Construction Comments:	Not reported
Piping Corrosion Protections:	NR - None required by rule
Piping Corrosion Protection Comments:	Not reported
Piping Release Detections:	SS - Safe Suction
Piping Release Detection Comments:	Not reported
Spill Prevention Manholes:	SB - Spill Containment Manhole (bucket)
Spill Prevention Manhole Comments:	Not reported
OverFill Prevention:	FILL - Fill Pipe (drop tube flapper)
OverFill Prevention Comment:	Not reported
Comments:	Tank 1

ARCHIVE UST:

Name:	CLEVELAND CLINIC FOUNDATION
Address:	9500 EUCLID AVE
City,State,Zip:	CLEVELAND, OH 44195-5047
Facility Number:	18003639
Owner Name:	CLEVELAND CLINIC POWER HOUSE
Owner Address:	2045 E 90TH ST
Owner City,St,Zip:	CLEVELAND, OH 44106
Owner Telephone:	(216)445-6912
Owner ID:	W013820
Facility Type:	Other (Explain)
Contact Name:	PAUL DZURINDA
Contact Telephone:	(216)445-6912
Tank Number:	6
Depth at Location:	CLEVELAND FIRE DEPARTMENT
Authorized:	Yes
Eligible Award:	Not reported
Action:	Yes

Permit:

Facility Id:	18003639

CLEVELAND CLINIC FOUNDATION (Continued) **1000429892**

Permit Id: P00001
Permit Status: Closed
Issued Date: 5/25/2001
LFD Permit Id: 07853

Facility Id: 18003639
Permit Id: P00002
Permit Status: Closed
Issued Date: 3/25/2000
LFD Permit Id: 10201

Facility Id: 18003639
Permit Id: P00003
Permit Status: Closed
Issued Date: 10/28/1998
LFD Permit Id: 08315

Facility Id: 18003639
Permit Id: P00004
Permit Status: Closed
Issued Date: 5/25/2001
LFD Permit Id: 10156

Facility Id: 18003639
Permit Id: P00005
Permit Status: Closed
Issued Date: 6/8/2005
LFD Permit Id: 13050

Facility Id: 18003639
Permit Id: P00006
Permit Status: Closed
Issued Date: 10/15/2004
LFD Permit Id: 13026

Inspection:
Facility Id: 18003639
Permit Number: P00004
Code: 502
Inspection Type: Final

Facility Id: 18003639
Permit Number: P00005
Code: 201
Inspection Type: Preliminary

Facility Id: 18003639
Permit Number: P00005
Code: 103
Inspection Type: Final

Facility Id: 18003639
Permit Number: P00005
Code: 504
Inspection Type: Final

Facility Id: 18003639

CLEVELAND CLINIC FOUNDATION (Continued) **1000429892**

Permit Number: P00005
Code: 202
Inspection Type: Preliminary

Tank ID:	T00001
Tank Type:	Not reported
Tank Status:	**Currently In Use**
Install Date:	Not reported
Content:	Not reported
Capacity:	Not reported
Corrosion Protection Tank:	Not reported
CAS #:	Not reported
Regulated:	Yes
Overfill Device Installed:	Yes
Spill Device Installed:	Yes
Release Detection On Tank:	Not reported
Date Removed:	Not reported
Date Last Use:	Not reported
Date Abandoned/Closed:	Not reported
AST/UST:	UST
Corrosion Protection Piping:	Not reported
Piping Material:	Not reported
Piping Type:	Not reported
Release Detection On Piping:	No Monitoring Suction/Gravity System

Tank ID:	T00002
Tank Type:	Not reported
Tank Status:	**Currently In Use**
Install Date:	Not reported
Content:	Not reported
Capacity:	Not reported
Corrosion Protection Tank:	Not reported
CAS #:	Not reported
Regulated:	Yes
Overfill Device Installed:	Yes
Spill Device Installed:	Yes
Release Detection On Tank:	Not reported
Date Removed:	Not reported
Date Last Use:	Not reported
Date Abandoned/Closed:	Not reported
AST/UST:	UST
Corrosion Protection Piping:	Not reported
Piping Material:	Not reported
Piping Type:	Not reported
Release Detection On Piping:	No Monitoring Suction/Gravity System

Tank ID:	T00003
Tank Type:	Not reported
Tank Status:	**Currently In Use**
Install Date:	Not reported
Content:	Not reported
Capacity:	Not reported
Corrosion Protection Tank:	Not reported
CAS #:	Not reported

CLEVELAND CLINIC FOUNDATION (Continued) **1000429892**

Regulated:	Yes
Overfill Device Installed:	Yes
Spill Device Installed:	Yes
Release Detection On Tank:	Not reported
Date Removed:	Not reported
Date Last Use:	Not reported
Date Abandoned/Closed:	Not reported
AST/UST:	UST
Corrosion Protection Piping:	Not reported
Piping Material:	Not reported
Piping Type:	Not reported
Release Detection On Piping:	No Monitoring Suction/Gravity System

Tank ID:	T00004
Tank Type:	Not reported
Tank Status:	**Removed**
Install Date:	Not reported
Content:	Not reported
Capacity:	Not reported
Corrosion Protection Tank:	Not reported
CAS #:	Not reported
Regulated:	Yes
Overfill Device Installed:	Yes
Spill Device Installed:	Yes
Release Detection On Tank:	Not reported
Date Removed:	6/8/2005
Date Last Use:	6/8/2005
Date Abandoned/Closed:	Not reported
AST/UST:	UST
Corrosion Protection Piping:	Not reported
Piping Material:	Not reported
Piping Type:	Not reported
Release Detection On Piping:	No Monitoring Suction/Gravity System

Tank ID:	T00005
Tank Type:	Not reported
Tank Status:	**Currently In Use**
Install Date:	Not reported
Content:	Not reported
Capacity:	Not reported
Corrosion Protection Tank:	Not reported
CAS #:	Not reported
Regulated:	Yes
Overfill Device Installed:	Yes
Spill Device Installed:	Yes
Release Detection On Tank:	Not reported
Date Removed:	Not reported
Date Last Use:	Not reported
Date Abandoned/Closed:	Not reported
AST/UST:	UST
Corrosion Protection Piping:	Not reported
Piping Material:	Not reported
Piping Type:	Not reported
Release Detection On Piping:	No Monitoring Suction/Gravity System

CLEVELAND CLINIC FOUNDATION (Continued) **1000429892**

Tank ID:	T00006
Tank Type:	Not reported
Tank Status:	**Currently In Use**
Install Date:	Not reported
Content:	Not reported
Capacity:	Not reported
Corrosion Protection Tank:	Not reported
CAS #:	Not reported
Regulated:	Yes
Overfill Device Installed:	Yes
Spill Device Installed:	Yes
Release Detection On Tank:	Not reported
Date Removed:	Not reported
Date Last Use:	Not reported
Date Abandoned/Closed:	Not reported
AST/UST:	UST
Corrosion Protection Piping:	Not reported
Piping Material:	Not reported
Piping Type:	Not reported
Release Detection On Piping:	Electronic Line Leak Detector

Tank ID:	T00007
Tank Type:	Not reported
Tank Status:	**Currently In Use**
Install Date:	Not reported
Content:	Not reported
Capacity:	Not reported
Corrosion Protection Tank:	Not reported
CAS #:	Not reported
Regulated:	Yes
Overfill Device Installed:	Yes
Spill Device Installed:	Yes
Release Detection On Tank:	Not reported
Date Removed:	Not reported
Date Last Use:	Not reported
Date Abandoned/Closed:	Not reported
AST/UST:	UST
Corrosion Protection Piping:	Not reported
Piping Material:	Not reported
Piping Type:	Not reported
Release Detection On Piping:	Electronic Line Leak Detector

SPILLS:

Name:	CLEVELAND CLINIC FOUNDATION
Address:	9500 EUCLID AVE
City,State,Zip:	CLEVELAND, OH
Spill Number:	9103-18-0880
Spill Year:	1991
Date Spill Reported:	03/21/1991
Spill Month:	3
Spill Number:	0880
Rep Name:	COMPANY
Confidential:	N
District Code:	NE
District Description:	North East
EMP Number:	Not reported

CLEVELAND CLINIC FOUNDATION (Continued) **1000429892**

Area Name:	Not reported
Affiliation:	Not reported
Object ID:	Not reported
Spill Size:	Not reported
Spill Type:	Not reported
Ext Haz:	Not reported
OEPA Dist:	Not reported
Incident Type Code:	Not reported
Incident Type Description:	Not reported
Modifying Circumstance Code:	Not reported
Modifying Circumstance Description:	Not reported
Waterway:	Not reported
Latitude:	Not reported
Longitude:	Not reported

SPILLS:

Substance:	FUEL OIL #2
Media:	Not reported
Reported Amount:	Not reported
Reported UOM:	Not reported
Spill Number:	9103-18-0880
Recover Amount:	Not reported
Recover Unit:	Not reported
Recover Product Type:	Not reported

Name:	CLEVELAND CLINIC
Address:	9500 EUCLID AVE MAIN HOSPITAL BASEMENT
City,State,Zip:	CLEVELAND, OH
Spill Number:	0109-18-3455
Spill Year:	2001
Date Spill Reported:	09/12/2001
Spill Month:	9
Spill Number:	3455
Rep Name:	KEN DOYLE
Confidential:	Not reported
District Code:	NE
District Description:	North East
EMP Number:	Not reported
Area Name:	Not reported
Affiliation:	Not reported
Object ID:	Not reported
Spill Size:	Not reported
Spill Type:	Not reported
Ext Haz:	Not reported
OEPA Dist:	Not reported
Incident Type Code:	Not reported
Incident Type Description:	Not reported
Modifying Circumstance Code:	Not reported
Modifying Circumstance Description:	Not reported
Waterway:	Not reported
Latitude:	Not reported
Longitude:	Not reported

SPILLS:

Substance:	ETHYLENE OXIDE
Media:	Not reported
Reported Amount:	Not reported

CLEVELAND CLINIC FOUNDATION (Continued) **1000429892**

Reported UOM:	Not reported
Spill Number:	0109-18-3455
Recover Amount:	Not reported
Recover Unit:	Not reported
Recover Product Type:	Not reported

Substance:	ETHYLENE OXIDE
Media:	Not reported
Reported Amount:	Not reported
Reported UOM:	Not reported
Spill Number:	0109-18-3455
Recover Amount:	Not reported
Recover Unit:	Not reported
Recover Product Type:	Not reported

Name:	CLEVELAND CLINIC FOUNDATION
Address:	9500 EUCLID
City,State,Zip:	CLEVELAND, OH
Spill Number:	9901-18-0003
Spill Year:	1999
Date Spill Reported:	01/02/1999
Spill Month:	1
Spill Number:	0003
Rep Name:	KEN DOYLE
Confidential:	N
District Code:	NE
District Description:	North East
EMP Number:	Not reported
Area Name:	Not reported
Affiliation:	Not reported
Object ID:	Not reported
Spill Size:	Not reported
Spill Type:	Not reported
Ext Haz:	Not reported
OEPA Dist:	Not reported
Incident Type Code:	Not reported
Incident Type Description:	Not reported
Modifying Circumstance Code:	Not reported
Modifying Circumstance Description:	Not reported
Waterway:	Not reported
Latitude:	Not reported
Longitude:	Not reported

SPILLS:

Substance:	FUEL OIL
Media:	Not reported
Reported Amount:	Not reported
Reported UOM:	Not reported
Spill Number:	9901-18-0003
Recover Amount:	Not reported
Recover Unit:	Not reported
Recover Product Type:	Not reported

Name:	CLEVELAND CLINIC
Address:	9500 EUCLID AVE
City,State,Zip:	CLEVELAND, OH

CLEVELAND CLINIC FOUNDATION (Continued) **1000429892**

Spill Number:	9708-18-3552
Spill Year:	1997
Date Spill Reported:	08/28/1997
Spill Month:	8
Spill Number:	3552
Rep Name:	ANONYMOUS
Confidential:	N
District Code:	NE
District Description:	North East
EMP Number:	Not reported
Area Name:	Not reported
Affiliation:	Not reported
Object ID:	Not reported
Spill Size:	Not reported
Spill Type:	Not reported
Ext Haz:	Not reported
OEPA Dist:	Not reported
Incident Type Code:	Not reported
Incident Type Description:	Not reported
Modifying Circumstance Code:	Not reported
Modifying Circumstance Description:	Not reported
Waterway:	Not reported
Latitude:	Not reported
Longitude:	Not reported

SPILLS:

Substance:	FUEL OIL
Media:	Not reported
Reported Amount:	Not reported
Reported UOM:	Not reported
Spill Number:	9708-18-3552
Recover Amount:	Not reported
Recover Unit:	Not reported
Recover Product Type:	Not reported

Name:	PRAX AIR DISTRIBUTION
Address:	9500 EUCLID AVE
City,State,Zip:	CLEVELAND, OH
Spill Number:	1408-18-1813
Spill Year:	2014
Date Spill Reported:	08/28/2014
Spill Month:	8
Spill Number:	1813
Rep Name:	TRACY MURPHY
Confidential:	Not reported
District Code:	NE
District Description:	North East
EMP Number:	Not reported
Area Name:	Not reported
Affiliation:	Not reported
Object ID:	Not reported
Spill Size:	Not reported
Spill Type:	Not reported
Ext Haz:	Not reported
OEPA Dist:	Not reported
Incident Type Code:	Not reported
Incident Type Description:	Not reported

CLEVELAND CLINIC FOUNDATION (Continued) **1000429892**

Modifying Circumstance Code: Not reported
Modifying Circumstance Description: Not reported
Waterway: Not reported
Latitude: Not reported
Longitude: Not reported

SPILLS:
Substance: HYDRAULIC OIL
Media: Not reported
Reported Amount: Not reported
Reported UOM: Not reported
Spill Number: 1408-18-1813
Recover Amount: Not reported
Recover Unit: Not reported
Recover Product Type: Not reported

FTTS INSP:
Inspection Number: 19910212OH021 1
Region: 05
Inspection Date: 02/12/91
Inspector: BUCHAN
Violation occurred: Yes
Investigation Type: Section 6 PCB State Conducted
Investigation Reason: Neutral Scheme, State
Legislation Code: TSCA
Facility Function: User

HIST FTTS INSP:
Inspection Number: 19910212OH021 1
Region: 05
Inspection Date: Not reported
Inspector: BUCHAN
Violation occurred: Yes
Investigation Type: Section 6 PCB State Conducted
Investigation Reason: Neutral Scheme, State
Legislation Code: TSCA
Facility Function: User

FINDS:
Registry ID: 110013865291

Click Here for FRS Facility Detail Report:

Environmental Interest/Information System:
The OH-CORE database contains information commonly shared among the Ohio EPA environmental programs. The information is facility-based, general in nature, and used to support specific programmatic systems while simultaneously maintaining an inventory of common facility-related data. Specific programmatic details are maintained in programmatic databases.
All generators and treatment, storage, and disposal (TSD) facilities who handle hazardous waste are required to report to the EPA Administrator at least once every two years. The data collected is used to create the National Biennial Resource Conservation and

CLEVELAND CLINIC FOUNDATION (Continued) **1000429892**

Recovery Act (RCRA) Hazardous Waste Report. This data is processed within the RCRA Information (RCRAInfo) database
THE EMISSION INVENTORY SYSTEM (EIS) MAINTAINS AN INVENTORY OF LARGE STATIONARY SOURCES AND VOLUNTARILY-REPORTED SMALLER SOURCES OF AIR POINT POLLUTANT EMITTERS. IT CONTAINS INFORMATION ABOUT FACILITY SITES AND THEIR PHYSICAL LOCATION, EMISSIONS UNITS, EMISSIONS PROCESSES, RELEASE POINTS, CONTROL APPROACHES, AND REGULATIONS. FACILITY INVENTORY DATA ARE KEPT SEPARATE FROM THE EMISSIONS DATA AND HAVE STABLE IDENTIFIERS TO IMPROVE CONTINUITY FROM YEAR TO YEAR AND TO HELP IDENTIFY DUPLICATE OR MISSING FACILITIES
ICIS-Air (AIR) AIR is the modernization of the Air Facility System (AFS) into the Integrated Compliance Information System (ICIS). AIR contains enforcement, compliance, and permit data for stationary sources of air pollution regulated by the EPA, State, and Local air pollution agencies.
The Air Facility System (AFS) contains compliance and permit data for stationary sources of air pollution regulated by the EPA, state, and local air pollution agencies.
The Resource Conservation and Recovery Act Information System (RCRAInfo) is EPA's comprehensive information system in support of the Resource Conservation and Recovery Act (RCRA) of 1976 and the Hazardous and Solid Waste Amendments (HSWA) of 1984. It tracks many types of information about generators, transporters, treaters, storers, and disposers of hazardous waste.

Registry ID: 110063155482

Click Here for FRS Facility Detail Report:

Environmental Interest/Information System:

THE ELECTRONIC GREENHOUSE GAS REPORTING TOOL (E-GGRT) IS ACCESSIBLE THROUGH AN EPA WEB PAGE AND USED TO SUBMIT ANNUAL REPORTS IN SUPPORT OF THE EPA RULE FOR MANDATORY REPORTING OF GREENHOUSE GASES (GHG) FROM LARGE GHG EMISSIONS SOURCES. IMPLEMENTATION OF 40 CFR PART 98 IS REFERRED TO AS THE GREENHOUSE GAS REPORTING PROGRAM (GHGRP). THIS COMPREHENSIVE, NATIONWIDE EMISSIONS DATA WILL PROVIDE A BETTER UNDERSTANDING OF THE SOURCES OF GHGS AND WILL GUIDE DEVELOPMENT OF THE POLICIES AND PROGRAMS TO REDUCE EMISSIONS. THE PUBLICALLY AVAILABLE DATA WILL ALLOW REPORTERS TO TRACK THEIR OWN EMISSIONS, COMPARE THEM TO SIMILAR FACILITIES, AND AID IN IDENTIFYING COST EFFECTIVE OPPORTUNITIES TO REDUCE EMISSIONS IN THE FUTURE.

Click this hyperlink while viewing on your computer to access additional FINDS: detail in the EDR Site Report.

ECHO:

Envid:	1000429892
Registry ID:	110013865291

DFR URL:

Name:	CLEVELAND CLINIC FOUNDATION (1318004311)
Address:	9500 EUCLID AVENUE
City,State,Zip:	CLEVELAND, OH 44195

Envid:	1000429892
Registry ID:	110063155482

DFR URL:

Name:	CLEVELAND CLINIC

CLEVELAND CLINIC FOUNDATION (Continued) **1000429892**

Address: 9500 EUCLID AVENUE
City,State,Zip: CLEVELAND, OH 44195

E MANIFEST:

Manifest Tracking Number:	014032559FLE
Last Updated Date:	20230814
Shipped Date:	20230801
Received Date:	20230808
Manifest Status:	Signed
Submission Type:	DataImage5Copy
Origin Type:	Service
Generator EPA ID:	OHD017730458
Generator Name:	Rxw/Cc Langston Hughea Outpat
Generator Location Street Number:	Not reported
Generator Location Street 1:	2390 E 79TH ST, FL 2
Generator Location Street 2:	Not reported
Generator Location City:	CLEVELAND
Generator Location State:	OH
Generator Location Zip:	44104-2161
Generator Mail Street Number:	Not reported
Generator Mail Street 1:	2390 E 79th St, FL 2
Generator Mail Street 2:	Not reported
Generator Mail City:	Cleveland
Generator Mail Zip:	44104-2161
Generator Mail State:	OH
Generator Contact Company Name:	Not reported
Designated Facility EPA ID:	MID980615298
Designated Facility Name:	Petro Chem Processing Group Of Nortru Llc
Designated Facility Mail Street Number:	Not reported
Designated Facility Mail Street 1:	Not reported
Designated Facility Mail Street 2:	421 Lycaste St.
Designated Facility Mail City:	Detroit
Designated Facility Mail Zip:	48214
Designated Facility Mail State:	MI
Designated Facility Location Street Number:	Not reported
Designated Facility Location Street 1:	421 Lycaste St.
Designated Facility Location Street 2:	Not reported
Designated Facility Location City:	Detroit
Designated Facility Location Zip:	48214
Designated Facility Location State:	MI
Designated Facility Contact Company Name:	Not reported
Manifest Residue Indicator:	N
Rejection Indicator:	N

Manifest Tracking Number:	014032604FLE
Last Updated Date:	20230823
Shipped Date:	20230808
Received Date:	20230814
Manifest Status:	Signed
Submission Type:	DataImage5Copy
Origin Type:	Service
Generator EPA ID:	OHD017730458
Generator Name:	Rxw/Cleveland Clinic Found
Generator Location Street Number:	Not reported
Generator Location Street 1:	9500 EUCLID AVE
Generator Location Street 2:	Not reported
Generator Location City:	CLEVELAND

CLEVELAND CLINIC FOUNDATION (Continued) **1000429892**

Generator Location State:	OH
Generator Location Zip:	44195-0002
Generator Mail Street Number:	Not reported
Generator Mail Street 1:	9500 Euclid Ave
Generator Mail Street 2:	Not reported
Generator Mail City:	Cleveland
Generator Mail Zip:	44195-0002
Generator Mail State:	OH
Generator Contact Company Name:	Not reported
Designated Facility EPA ID:	MID980615298
Designated Facility Name:	Petro Chem Processing Group Of Nortru Llc
Designated Facility Mail Street Number:	Not reported
Designated Facility Mail Street 1:	Not reported
Designated Facility Mail Street 2:	421 Lycaste St.
Designated Facility Mail City:	Detroit
Designated Facility Mail Zip:	48214
Designated Facility Mail State:	MI
Designated Facility Location Street Number:	Not reported
Designated Facility Location Street 1:	421 Lycaste St.
Designated Facility Location Street 2:	Not reported
Designated Facility Location City:	Detroit
Designated Facility Location Zip:	48214
Designated Facility Location State:	MI
Designated Facility Contact Company Name:	Not reported
Manifest Residue Indicator:	N
Rejection Indicator:	N

Manifest Tracking Number:	014032605FLE
Last Updated Date:	20230823
Shipped Date:	20230808
Received Date:	20230814
Manifest Status:	Signed
Submission Type:	DataImage5Copy
Origin Type:	Service
Generator EPA ID:	OHD017730458
Generator Name:	Haz/Cleveland Clinic L Bldg
Generator Location Street Number:	Not reported
Generator Location Street 1:	9410 CARNEGIE AVE
Generator Location Street 2:	Not reported
Generator Location City:	CLEVELAND
Generator Location State:	OH
Generator Location Zip:	44106-2945
Generator Mail Street Number:	Not reported
Generator Mail Street 1:	9410 Carnegie Ave
Generator Mail Street 2:	Not reported
Generator Mail City:	Cleveland
Generator Mail Zip:	44106-2945
Generator Mail State:	OH
Generator Contact Company Name:	Not reported
Designated Facility EPA ID:	MID980615298
Designated Facility Name:	Petro Chem Processing Group Of Nortru Llc
Designated Facility Mail Street Number:	Not reported
Designated Facility Mail Street 1:	Not reported
Designated Facility Mail Street 2:	421 Lycaste St.
Designated Facility Mail City:	Detroit
Designated Facility Mail Zip:	48214
Designated Facility Mail State:	MI

CLEVELAND CLINIC FOUNDATION (Continued) **1000429892**

Designated Facility Location Street Number:	Not reported
Designated Facility Location Street 1:	421 Lycaste St.
Designated Facility Location Street 2:	Not reported
Designated Facility Location City:	Detroit
Designated Facility Location Zip:	48214
Designated Facility Location State:	MI
Designated Facility Contact Company Name:	Not reported
Manifest Residue Indicator:	N
Rejection Indicator:	N

Manifest Tracking Number:	014032783FLE
Last Updated Date:	20230918
Shipped Date:	20230905
Received Date:	20230907
Manifest Status:	Signed
Submission Type:	DataImage5Copy
Origin Type:	Service
Generator EPA ID:	OHD017730458
Generator Name:	Rxw/Cleveland Clinic Found
Generator Location Street Number:	Not reported
Generator Location Street 1:	9500 EUCLID AVE
Generator Location Street 2:	Not reported
Generator Location City:	CLEVELAND
Generator Location State:	OH
Generator Location Zip:	44195-0002
Generator Mail Street Number:	Not reported
Generator Mail Street 1:	9500 Euclid Ave
Generator Mail Street 2:	Not reported
Generator Mail City:	Cleveland
Generator Mail Zip:	44195-0002
Generator Mail State:	OH
Generator Contact Company Name:	Not reported
Designated Facility EPA ID:	MID980615298
Designated Facility Name:	Petro Chem Processing Group Of Nortru Llc
Designated Facility Mail Street Number:	Not reported
Designated Facility Mail Street 1:	Not reported
Designated Facility Mail Street 2:	421 Lycaste St.
Designated Facility Mail City:	Detroit
Designated Facility Mail Zip:	48214
Designated Facility Mail State:	MI
Designated Facility Location Street Number:	Not reported
Designated Facility Location Street 1:	421 Lycaste St.
Designated Facility Location Street 2:	Not reported
Designated Facility Location City:	Detroit
Designated Facility Location Zip:	48214
Designated Facility Location State:	MI
Designated Facility Contact Company Name:	Not reported
Manifest Residue Indicator:	N
Rejection Indicator:	N

Manifest Tracking Number:	014032784FLE
Last Updated Date:	20230930
Shipped Date:	20230905
Received Date:	20230907
Manifest Status:	Signed
Submission Type:	DataImage5Copy
Origin Type:	Service

CLEVELAND CLINIC FOUNDATION (Continued) **1000429892**

Generator EPA ID:	OHD017730458
Generator Name:	Haz/Cleveland Clinic L Bldg
Generator Location Street Number:	Not reported
Generator Location Street 1:	9410 CARNEGIE AVE
Generator Location Street 2:	Not reported
Generator Location City:	CLEVELAND
Generator Location State:	OH
Generator Location Zip:	44106-2945
Generator Mail Street Number:	Not reported
Generator Mail Street 1:	9410 Carnegie Ave
Generator Mail Street 2:	Not reported
Generator Mail City:	Cleveland
Generator Mail Zip:	44106-2945
Generator Mail State:	OH
Generator Contact Company Name:	Not reported
Designated Facility EPA ID:	MID980615298
Designated Facility Name:	Petro Chem Processing Group Of Nortru Llc
Designated Facility Mail Street Number:	Not reported
Designated Facility Mail Street 1:	Not reported
Designated Facility Mail Street 2:	421 Lycaste St.
Designated Facility Mail City:	Detroit
Designated Facility Mail Zip:	48214
Designated Facility Mail State:	MI
Designated Facility Location Street Number:	Not reported
Designated Facility Location Street 1:	421 Lycaste St.
Designated Facility Location Street 2:	Not reported
Designated Facility Location City:	Detroit
Designated Facility Location Zip:	48214
Designated Facility Location State:	MI
Designated Facility Contact Company Name:	Not reported
Manifest Residue Indicator:	N
Rejection Indicator:	N

Manifest Tracking Number:	023544218JJK
Last Updated Date:	20221128
Shipped Date:	20221028
Received Date:	20221102
Manifest Status:	Signed
Submission Type:	DataImage5Copy
Origin Type:	Service
Generator EPA ID:	OHD017730458
Generator Name:	Cleveland Clinic Foundation
Generator Location Street Number:	Not reported
Generator Location Street 1:	9500 EUCLID AVE
Generator Location Street 2:	Not reported
Generator Location City:	CLEVELAND
Generator Location State:	OH
Generator Location Zip:	44195
Generator Mail Street Number:	Not reported
Generator Mail Street 1:	9500 EUCLID AVE
Generator Mail Street 2:	Not reported
Generator Mail City:	CLEVELAND
Generator Mail Zip:	44195
Generator Mail State:	OH
Generator Contact Company Name:	Not reported
Designated Facility EPA ID:	OHD048415665
Designated Facility Name:	Ross Incineration Services, Inc.

CLEVELAND CLINIC FOUNDATION (Continued) **1000429892**

Designated Facility Mail Street Number:	Not reported
Designated Facility Mail Street 1:	36790 GILES RD
Designated Facility Mail Street 2:	ROSS INCINERATION SERVICES, IN
Designated Facility Mail City:	GRAFTON
Designated Facility Mail Zip:	44044
Designated Facility Mail State:	OH
Designated Facility Location Street Number:	Not reported
Designated Facility Location Street 1:	36790 GILES RD
Designated Facility Location Street 2:	Not reported
Designated Facility Location City:	GRAFTON
Designated Facility Location Zip:	44044
Designated Facility Location State:	OH
Designated Facility Contact Company Name:	Not reported
Manifest Residue Indicator:	N
Rejection Indicator:	N

Manifest Tracking Number:	021457854JJK
Last Updated Date:	20240216
Shipped Date:	20240202
Received Date:	20240205
Manifest Status:	Signed
Submission Type:	DataImage5Copy
Origin Type:	Service
Generator EPA ID:	OHD017730458
Generator Name:	Cleveland Clinic Foundation
Generator Location Street Number:	Not reported
Generator Location Street 1:	9500 EUCLID AVE
Generator Location Street 2:	Not reported
Generator Location City:	CLEVELAND
Generator Location State:	OH
Generator Location Zip:	44195
Generator Mail Street Number:	Not reported
Generator Mail Street 1:	9500 EUCLID AVE
Generator Mail Street 2:	Not reported
Generator Mail City:	CLEVELAND
Generator Mail Zip:	44195
Generator Mail State:	OH
Generator Contact Company Name:	Not reported
Designated Facility EPA ID:	OHD066060609
Designated Facility Name:	Chemtron Corporation
Designated Facility Mail Street Number:	Not reported
Designated Facility Mail Street 1:	Not reported
Designated Facility Mail Street 2:	35850 SCHNEIDER CT
Designated Facility Mail City:	AVON
Designated Facility Mail Zip:	44011
Designated Facility Mail State:	OH
Designated Facility Location Street Number:	Not reported
Designated Facility Location Street 1:	35850 SCHNEIDER CT
Designated Facility Location Street 2:	Not reported
Designated Facility Location City:	AVON
Designated Facility Location Zip:	44011
Designated Facility Location State:	OH
Designated Facility Contact Company Name:	Not reported
Manifest Residue Indicator:	N
Rejection Indicator:	N

Manifest Tracking Number:	020504206JJK

CLEVELAND CLINIC FOUNDATION (Continued) **1000429892**

Last Updated Date:	20200305
Shipped Date:	20190715
Received Date:	20190717
Manifest Status:	Corrected
Submission Type:	DataImage5Copy
Origin Type:	Service
Generator EPA ID:	OHD017730458
Generator Name:	Cleveland Clinic Foundation/Pain Management Department
Generator Location Street Number:	Not reported
Generator Location Street 1:	9500 EUCLID
Generator Location Street 2:	Not reported
Generator Location City:	CLEVELAND
Generator Location State:	OH
Generator Location Zip:	44195
Generator Mail Street Number:	Not reported
Generator Mail Street 1:	9500 Euclid
Generator Mail Street 2:	Not reported
Generator Mail City:	Cleveland
Generator Mail Zip:	44195
Generator Mail State:	OH
Generator Contact Company Name:	Not reported
Designated Facility EPA ID:	MID980615298
Designated Facility Name:	Petro Chem Processing Group Of Nortru Llc
Designated Facility Mail Street Number:	Not reported
Designated Facility Mail Street 1:	Not reported
Designated Facility Mail Street 2:	421 Lycaste St.
Designated Facility Mail City:	Detroit
Designated Facility Mail Zip:	48214
Designated Facility Mail State:	MI
Designated Facility Location Street Number:	Not reported
Designated Facility Location Street 1:	421 Lycaste St.
Designated Facility Location Street 2:	Not reported
Designated Facility Location City:	Detroit
Designated Facility Location Zip:	48214
Designated Facility Location State:	MI
Designated Facility Contact Company Name:	Not reported
Manifest Residue Indicator:	N
Rejection Indicator:	N

Manifest Tracking Number:	020504455JJK
Last Updated Date:	20200304
Shipped Date:	20190812
Received Date:	20190826
Manifest Status:	Corrected
Submission Type:	DataImage5Copy
Origin Type:	Service
Generator EPA ID:	OHD017730458
Generator Name:	Cleveland Clinic Foundation/Pain Management Department
Generator Location Street Number:	Not reported
Generator Location Street 1:	9500 EUCLID
Generator Location Street 2:	Not reported
Generator Location City:	CLEVELAND
Generator Location State:	OH
Generator Location Zip:	44195
Generator Mail Street Number:	Not reported
Generator Mail Street 1:	9500 Euclid
Generator Mail Street 2:	Not reported

CLEVELAND CLINIC FOUNDATION (Continued) **1000429892**

Generator Mail City:	Cleveland
Generator Mail Zip:	44195
Generator Mail State:	OH
Generator Contact Company Name:	Not reported
Designated Facility EPA ID:	MID980615298
Designated Facility Name:	Petro Chem Processing Group Of Nortru Llc
Designated Facility Mail Street Number:	Not reported
Designated Facility Mail Street 1:	Not reported
Designated Facility Mail Street 2:	421 Lycaste St.
Designated Facility Mail City:	Detroit
Designated Facility Mail Zip:	48214
Designated Facility Mail State:	MI
Designated Facility Location Street Number:	Not reported
Designated Facility Location Street 1:	421 Lycaste St.
Designated Facility Location Street 2:	Not reported
Designated Facility Location City:	Detroit
Designated Facility Location Zip:	48214
Designated Facility Location State:	MI
Designated Facility Contact Company Name:	Not reported
Manifest Residue Indicator:	N
Rejection Indicator:	N

Manifest Tracking Number:	020505213JJK
Last Updated Date:	20200305
Shipped Date:	20190909
Received Date:	20190923
Manifest Status:	Corrected
Submission Type:	DataImage5Copy
Origin Type:	Service
Generator EPA ID:	OHD017730458
Generator Name:	Cleveland Clinic Foundation/Pain Management Department
Generator Location Street Number:	Not reported
Generator Location Street 1:	9500 EUCLID
Generator Location Street 2:	Not reported
Generator Location City:	CLEVELAND
Generator Location State:	OH
Generator Location Zip:	44195
Generator Mail Street Number:	Not reported
Generator Mail Street 1:	9500 Euclid
Generator Mail Street 2:	Not reported
Generator Mail City:	Cleveland
Generator Mail Zip:	44195
Generator Mail State:	OH
Generator Contact Company Name:	Not reported
Designated Facility EPA ID:	MID980615298
Designated Facility Name:	Petro Chem Processing Group Of Nortru Llc
Designated Facility Mail Street Number:	Not reported
Designated Facility Mail Street 1:	Not reported
Designated Facility Mail Street 2:	421 Lycaste St.
Designated Facility Mail City:	Detroit
Designated Facility Mail Zip:	48214
Designated Facility Mail State:	MI
Designated Facility Location Street Number:	Not reported
Designated Facility Location Street 1:	421 Lycaste St.
Designated Facility Location Street 2:	Not reported
Designated Facility Location City:	Detroit
Designated Facility Location Zip:	48214

CLEVELAND CLINIC FOUNDATION (Continued) **1000429892**

Designated Facility Location State:	MI
Designated Facility Contact Company Name:	Not reported
Manifest Residue Indicator:	N
Rejection Indicator:	N

Manifest Tracking Number:	020505471JJK
Last Updated Date:	20191101
Shipped Date:	20191007
Received Date:	20191021
Manifest Status:	Signed
Submission Type:	DataImage5Copy
Origin Type:	Service
Generator EPA ID:	OHD017730458
Generator Name:	Cleveland Clinic Foundation
Generator Location Street Number:	Not reported
Generator Location Street 1:	9500 EUCLID AVENUE
Generator Location Street 2:	Not reported
Generator Location City:	CLEVELAND
Generator Location State:	OH
Generator Location Zip:	44195
Generator Mail Street Number:	Not reported
Generator Mail Street 1:	9500 Euclid Avenue
Generator Mail Street 2:	Not reported
Generator Mail City:	Cleveland
Generator Mail Zip:	44195
Generator Mail State:	OH
Generator Contact Company Name:	Not reported
Designated Facility EPA ID:	MID980615298
Designated Facility Name:	Petro Chem Processing Group Of Nortru Llc
Designated Facility Mail Street Number:	Not reported
Designated Facility Mail Street 1:	Not reported
Designated Facility Mail Street 2:	421 Lycaste St.
Designated Facility Mail City:	Detroit
Designated Facility Mail Zip:	48214
Designated Facility Mail State:	MI
Designated Facility Location Street Number:	Not reported
Designated Facility Location Street 1:	421 Lycaste St.
Designated Facility Location Street 2:	Not reported
Designated Facility Location City:	Detroit
Designated Facility Location Zip:	48214
Designated Facility Location State:	MI
Designated Facility Contact Company Name:	Not reported
Manifest Residue Indicator:	N
Rejection Indicator:	N

Transporter:

Manifest Tracking Number:	026193708JJK
Transporter Line Number:	1
Transporter EPA ID:	OHD066060609
Transporter Name:	Chemtron Corporation

Waste Line:

Manifest Tracking Number:	026193708JJK
Waste Line Number:	1
U.S. DOT Hazardous Indicator:	Y
U.S. DOT ID Number:	UN1993

CLEVELAND CLINIC FOUNDATION (Continued) **1000429892**

U.S. DOT Description:	Rq, Un1993, Waste, Flammable Liquids, N.O.S. (Xylene,Methanol), 3 , Pgii (D001,F003,F005)
Non-Hazardous Waste Description:	Not reported
Number of Containers:	10
Container Type Code:	DM
Container Type Description:	Metal drums, barrels, kegs
Waste Quantity:	550
Quantity Unit of Measure Code:	G
Quantity Unit of Measure Description:	Gallons
Waste Quantity, in Tons:	2.29358
Acute Waste Quantity, in Tons:	0
Non-Acute Waste Quantity, in Tons:	2.29358
Waste Quantity, in Kilograms:	2080.34404
Acute Waste Quantity, in Kilograms:	0
Non-Acute Waste Quantity, in Kilorgrams:	2080.3458674
Management Method Code:	H061
Management Method Description:	FUEL BLENDING
Waste Residue Indicator:	N
Quantity Discrepancy Indicator:	N
Waste Type Discrepancy Indicator:	N
Waste Density:	Not reported
Waste Density Unit of Measure Code:	Not reported
Waste Density Unit of Measure Description:	Not reported
Form Code:	Not reported
Form Code Description:	Not reported
Source Code:	Not reported
Source Code Description:	Not reported
Waste Minimization Code:	Not reported
Waste Minimization Code Description:	Not reported
Consent Number:	Not reported
EPA Waste Indicator:	Y

Manifest Tracking Number:	026193708JJK
Waste Line Number:	2
U.S. DOT Hazardous Indicator:	N
U.S. DOT ID Number:	Not reported
U.S. DOT Description:	Not reported
Non-Hazardous Waste Description:	WASTE FORMALIN
Number of Containers:	4
Container Type Code:	DF
Container Type Description:	Fiberboard or plastic drums, barrels, kegs
Waste Quantity:	220
Quantity Unit of Measure Code:	G
Quantity Unit of Measure Description:	Gallons
Waste Quantity, in Tons:	0.91743
Acute Waste Quantity, in Tons:	0
Non-Acute Waste Quantity, in Tons:	0.91743
Waste Quantity, in Kilograms:	832.13761
Acute Waste Quantity, in Kilograms:	0
Non-Acute Waste Quantity, in Kilorgrams:	832.1365329
Management Method Code:	H061
Management Method Description:	FUEL BLENDING
Waste Residue Indicator:	N
Quantity Discrepancy Indicator:	N
Waste Type Discrepancy Indicator:	N
Waste Density:	Not reported
Waste Density Unit of Measure Code:	Not reported

CLEVELAND CLINIC FOUNDATION (Continued) **1000429892**

Waste Density Unit of Measure Description:	Not reported
Form Code:	Not reported
Form Code Description:	Not reported
Source Code:	Not reported
Source Code Description:	Not reported
Waste Minimization Code:	Not reported
Waste Minimization Code Description:	Not reported
Consent Number:	Not reported
EPA Waste Indicator:	N

Click this hyperlink while viewing on your computer to access
282 additional US EManifest: record(s) in the EDR Site Report.

ASBESTOS:

Name:	Not reported
Address:	9500 EUCLID AVENUE
City,State,Zip:	CLEVELAND, OH
Notification ID:	2017103649
Owner Name:	Cleveland Clinic Foundation
Abatement Contractor Name:	Pioneer Environmental Systems, Inc.
Abatement License Number:	AC1886
Building Owner:	THE CLEVELAND CLINIC FOUNDATION
Abate Start Date:	10/25/2017
Abate End Date:	11/30/2017
Demo Contractor Name:	N/A
Demo Start Date:	10/25/2017
Demo End Date:	11/30/2017
RACM Linear Feet:	175
RACM Square Feet:	2050
RACM Cubic Feet:	N/A
Owner Phone:	330-866-3435
On Site Activity:	Abatement ONLY
Abatement Phone No:	216-561-8334
On Site Specialist Name:	Jose Lopez Garcia
Specialist Cert Number:	AS31478
Cert Expiration Date:	03/27/2025
Setup Date:	10/25/2017
Offsite On Hold Date:	01/01/2018
Onsite Off Hold:	03/31/2018
Demo Contractor Phone:	N/A
Demo On Hold Date:	Not reported
Demo Off Hold Date:	Not reported
NF Cat-1 Pipe (ft):	N/A
NF Cat-1 Surface Area (sq ft):	N/A
NF Cat-2 Pipe (ft):	N/A
NF Cat-2 Surface Area (sq ft):	N/A

Name:	Not reported
Address:	9500 EUCLID AVE
City,State,Zip:	CLEVELAND, OH
Notification ID:	2017101169
Owner Name:	Cleveland Clinic Foundation
Abatement Contractor Name:	Precision Environmental Company
Abatement License Number:	AC1154
Building Owner:	F & H Building
Abate Start Date:	05/22/2017
Abate End Date:	12/29/2017

CLEVELAND CLINIC FOUNDATION (Continued) **1000429892**

Demo Contractor Name:	N/A
Demo Start Date:	05/22/2017
Demo End Date:	12/29/2017
RACM Linear Feet:	1800
RACM Square Feet:	7000
RACM Cubic Feet:	N/A
Owner Phone:	330-866-3265
On Site Activity:	Abatement ONLY
Abatement Phone No:	216-642-6040
On Site Specialist Name:	Michael Menichini
Specialist Cert Number:	AS24398
Cert Expiration Date:	08/23/2025
Setup Date:	04/12/2017
Offsite On Hold Date:	Not reported
Onsite Off Hold:	Not reported
Demo Contractor Phone:	N/A
Demo On Hold Date:	Not reported
Demo Off Hold Date:	Not reported
NF Cat-1 Pipe (ft):	N/A
NF Cat-1 Surface Area (sq ft):	N/A
NF Cat-2 Pipe (ft):	N/A
NF Cat-2 Surface Area (sq ft):	N/A

Name:	Not reported
Address:	9500 EUCLID AVENUE
City,State,Zip:	CLEVELAND, OH
Notification ID:	2017100897
Owner Name:	Cleveland Clinic Foundation
Abatement Contractor Name:	Pioneer Environmental Systems, Inc.
Abatement License Number:	AC1886
Building Owner:	THE CLEVELAND CLINIC FOUNDATION
Abate Start Date:	05/15/2017
Abate End Date:	10/31/2017
Demo Contractor Name:	N/A
Demo Start Date:	05/15/2017
Demo End Date:	10/31/2017
RACM Linear Feet:	300
RACM Square Feet:	N/A
RACM Cubic Feet:	N/A
Owner Phone:	330-866-3435
On Site Activity:	Abatement ONLY
Abatement Phone No:	216-561-8334
On Site Specialist Name:	Gary York
Specialist Cert Number:	AS23211
Cert Expiration Date:	08/12/2023
Setup Date:	05/15/2017
Offsite On Hold Date:	01/01/2018
Onsite Off Hold:	03/31/2018
Demo Contractor Phone:	N/A
Demo On Hold Date:	Not reported
Demo Off Hold Date:	Not reported
NF Cat-1 Pipe (ft):	N/A
NF Cat-1 Surface Area (sq ft):	N/A
NF Cat-2 Pipe (ft):	N/A
NF Cat-2 Surface Area (sq ft):	N/A

Name:	Not reported

CLEVELAND CLINIC FOUNDATION (Continued) **1000429892**

Address:	9500 EUCLID AVE.
City,State,Zip:	CLEVELAND, OH
Notification ID:	2017100309
Owner Name:	Cleveland Clinic Foundation
Abatement Contractor Name:	Pioneer Environmental Systems, Inc.
Abatement License Number:	AC1886
Building Owner:	The Cleveland Clinic Foundation
Abate Start Date:	01/01/2017
Abate End Date:	12/31/2017
Demo Contractor Name:	N/A
Demo Start Date:	01/01/2017
Demo End Date:	12/31/2017
RACM Linear Feet:	600
RACM Square Feet:	600
RACM Cubic Feet:	N/A
Owner Phone:	330-866-3435
On Site Activity:	Abatement ONLY
Abatement Phone No:	216-561-8334
On Site Specialist Name:	Francisco Rojas
Specialist Cert Number:	AS22886
Cert Expiration Date:	11/14/2023
Setup Date:	01/01/2017
Offsite On Hold Date:	Not reported
Onsite Off Hold:	Not reported
Demo Contractor Phone:	N/A
Demo On Hold Date:	Not reported
Demo Off Hold Date:	Not reported
NF Cat-1 Pipe (ft):	N/A
NF Cat-1 Surface Area (sq ft):	N/A
NF Cat-2 Pipe (ft):	N/A
NF Cat-2 Surface Area (sq ft):	N/A

Name:	Not reported
Address:	9500 EUCLID AVE
City,State,Zip:	CLEVELAND, OH 44195
Notification ID:	157628
Owner Name:	Cleveland Clinic Foundation
Abatement Contractor Name:	Pioneer Environmental Systems, Inc.
Abatement License Number:	AC1886
Building Owner:	Cleveland Clinic H building
Abate Start Date:	02/04/2021
Abate End Date:	02/26/2021
Demo Contractor Name:	N/A
Demo Start Date:	02/04/2021
Demo End Date:	02/26/2021
RACM Linear Feet:	307
RACM Square Feet:	20
RACM Cubic Feet:	N/A
Owner Phone:	216-317-0430
On Site Activity:	Abatement ONLY
Abatement Phone No:	216-561-8334
On Site Specialist Name:	Candido Munoz
Specialist Cert Number:	AS32126
Cert Expiration Date:	05/02/2025
Setup Date:	02/04/2021
Offsite On Hold Date:	02/12/2021
Onsite Off Hold:	Not reported

CLEVELAND CLINIC FOUNDATION (Continued) **1000429892**

Demo Contractor Phone:	N/A
Demo On Hold Date:	Not reported
Demo Off Hold Date:	Not reported
NF Cat-1 Pipe (ft):	0
NF Cat-1 Surface Area (sq ft):	0
NF Cat-2 Pipe (ft):	0
NF Cat-2 Surface Area (sq ft):	0

Name:	Not reported
Address:	9500 EUCLID AVENUE
City,State,Zip:	CLEVELAND, OH 44195
Notification ID:	130543
Owner Name:	Cleveland Clinic Foundation
Abatement Contractor Name:	Pioneer Environmental Systems, Inc.
Abatement License Number:	AC1886
Building Owner:	The Cleveland Clinic
Abate Start Date:	01/01/2020
Abate End Date:	12/31/2020
Demo Contractor Name:	N/A
Demo Start Date:	01/01/2020
Demo End Date:	12/31/2020
RACM Linear Feet:	38
RACM Square Feet:	448
RACM Cubic Feet:	N/A
Owner Phone:	330-866-3435
On Site Activity:	Abatement ONLY
Abatement Phone No:	216-561-8334
On Site Specialist Name:	Jose Lopez Garcia
Specialist Cert Number:	AS31478
Cert Expiration Date:	03/27/2025
Setup Date:	01/01/2020
Offsite On Hold Date:	Not reported
Onsite Off Hold:	Not reported
Demo Contractor Phone:	N/A
Demo On Hold Date:	Not reported
Demo Off Hold Date:	Not reported
NF Cat-1 Pipe (ft):	0
NF Cat-1 Surface Area (sq ft):	0
NF Cat-2 Pipe (ft):	0
NF Cat-2 Surface Area (sq ft):	0

Name:	Not reported
Address:	9500 EUCLID AVE.
City,State,Zip:	CLEVELAND, OH 44195
Notification ID:	130588
Owner Name:	Cleveland Clinic Foundation
Abatement Contractor Name:	Pioneer Environmental Systems, Inc.
Abatement License Number:	AC1886
Building Owner:	S and T building
Abate Start Date:	12/27/2019
Abate End Date:	06/30/2021
Demo Contractor Name:	N/A
Demo Start Date:	12/27/2019
Demo End Date:	06/30/2021
RACM Linear Feet:	50
RACM Square Feet:	450
RACM Cubic Feet:	N/A

CLEVELAND CLINIC FOUNDATION (Continued) **1000429892**

Owner Phone:	216-444-2644
On Site Activity:	Abatement ONLY
Abatement Phone No:	216-561-8334
On Site Specialist Name:	Gary York
Specialist Cert Number:	AS23211
Cert Expiration Date:	08/12/2023
Setup Date:	12/27/2019
Offsite On Hold Date:	02/28/2020
Onsite Off Hold:	Not reported
Demo Contractor Phone:	N/A
Demo On Hold Date:	Not reported
Demo Off Hold Date:	Not reported
NF Cat-1 Pipe (ft):	0
NF Cat-1 Surface Area (sq ft):	0
NF Cat-2 Pipe (ft):	0
NF Cat-2 Surface Area (sq ft):	0

Name:	Not reported
Address:	9500 EUCLID AVENUE
City,State,Zip:	CLEVELAND, OH 44195
Notification ID:	92422
Owner Name:	Cleveland Clinic Foundation
Abatement Contractor Name:	Pioneer Environmental Systems, Inc.
Abatement License Number:	AC1886
Building Owner:	Cleveland Clinic Foundation
Abate Start Date:	Not reported
Abate End Date:	02/24/2017
Demo Contractor Name:	N/A
Demo Start Date:	Not reported
Demo End Date:	02/24/2017
RACM Linear Feet:	0
RACM Square Feet:	0
RACM Cubic Feet:	0
Owner Phone:	216-357-5955
On Site Activity:	Abatement ONLY
Abatement Phone No:	216-561-8334
On Site Specialist Name:	N/A
Specialist Cert Number:	Not reported
Cert Expiration Date:	Not reported
Setup Date:	12/27/2016
Offsite On Hold Date:	Not reported
Onsite Off Hold:	Not reported
Demo Contractor Phone:	N/A
Demo On Hold Date:	Not reported
Demo Off Hold Date:	Not reported
NF Cat-1 Pipe (ft):	0
NF Cat-1 Surface Area (sq ft):	2048
NF Cat-2 Pipe (ft):	0
NF Cat-2 Surface Area (sq ft):	0

Name:	Not reported
Address:	9500 EUCLID AVENUE
City,State,Zip:	CLEVELAND, OH 44195
Notification ID:	91906
Owner Name:	Cleveland Clinic Foundation
Abatement Contractor Name:	Pioneer Environmental Systems, Inc.
Abatement License Number:	AC1886

CLEVELAND CLINIC FOUNDATION (Continued) **1000429892**

Building Owner:	Cleveland Clinic Foundation
Abate Start Date:	Not reported
Abate End Date:	05/18/2017
Demo Contractor Name:	N/A
Demo Start Date:	Not reported
Demo End Date:	05/18/2017
RACM Linear Feet:	300
RACM Square Feet:	0
RACM Cubic Feet:	0
Owner Phone:	216-357-5955
On Site Activity:	Abatement ONLY
Abatement Phone No:	216-561-8334
On Site Specialist Name:	N/A
Specialist Cert Number:	Not reported
Cert Expiration Date:	Not reported
Setup Date:	03/20/2017
Offsite On Hold Date:	Not reported
Onsite Off Hold:	Not reported
Demo Contractor Phone:	N/A
Demo On Hold Date:	Not reported
Demo Off Hold Date:	Not reported
NF Cat-1 Pipe (ft):	0
NF Cat-1 Surface Area (sq ft):	0
NF Cat-2 Pipe (ft):	0
NF Cat-2 Surface Area (sq ft):	0

Name:	Not reported
Address:	9500 EUCLID AVE
City,State,Zip:	CLEVELAND, OH 44195
Notification ID:	171656
Owner Name:	Cleveland Clinic Foundation
Abatement Contractor Name:	Pioneer Environmental Systems, Inc.
Abatement License Number:	AC1886
Building Owner:	M building
Abate Start Date:	08/23/2021
Abate End Date:	12/31/2021
Demo Contractor Name:	N/A
Demo Start Date:	08/23/2021
Demo End Date:	12/31/2021
RACM Linear Feet:	25
RACM Square Feet:	1500
RACM Cubic Feet:	N/A
Owner Phone:	216-444-6424
On Site Activity:	Abatement ONLY
Abatement Phone No:	216-561-8334
On Site Specialist Name:	Candido Munoz
Specialist Cert Number:	AS32126
Cert Expiration Date:	05/02/2025
Setup Date:	08/23/2021
Offsite On Hold Date:	12/03/2021
Onsite Off Hold:	Not reported
Demo Contractor Phone:	N/A
Demo On Hold Date:	Not reported
Demo Off Hold Date:	Not reported
NF Cat-1 Pipe (ft):	0
NF Cat-1 Surface Area (sq ft):	0
NF Cat-2 Pipe (ft):	0

CLEVELAND CLINIC FOUNDATION (Continued) **1000429892**

NF Cat-2 Surface Area (sq ft):	0

Name:	Not reported
Address:	9500 EUCLID AVE
City,State,Zip:	CLEVELAND, OH 44195
Notification ID:	172655
Owner Name:	Cleveland Clinic Foundation
Abatement Contractor Name:	Pioneer Environmental Systems, Inc.
Abatement License Number:	AC1886
Building Owner:	h building
Abate Start Date:	09/07/2021
Abate End Date:	12/31/2021
Demo Contractor Name:	N/A
Demo Start Date:	09/07/2021
Demo End Date:	12/31/2021
RACM Linear Feet:	N/A
RACM Square Feet:	200
RACM Cubic Feet:	N/A
Owner Phone:	216-444-6424
On Site Activity:	Abatement ONLY
Abatement Phone No:	216-561-8334
On Site Specialist Name:	Genaro Mejia
Specialist Cert Number:	AS32479
Cert Expiration Date:	02/11/2025
Setup Date:	09/07/2021
Offsite On Hold Date:	11/08/2021
Onsite Off Hold:	Not reported
Demo Contractor Phone:	N/A
Demo On Hold Date:	Not reported
Demo Off Hold Date:	Not reported
NF Cat-1 Pipe (ft):	0
NF Cat-1 Surface Area (sq ft):	0
NF Cat-2 Pipe (ft):	0
NF Cat-2 Surface Area (sq ft):	0

Name:	Not reported
Address:	9500 EUCLID AVENUE
City,State,Zip:	CLEVELAND, OH 44195
Notification ID:	161058
Owner Name:	Cleveland Clinic Foundation
Abatement Contractor Name:	Pioneer Environmental Systems, Inc.
Abatement License Number:	AC1886
Building Owner:	CCF M Building
Abate Start Date:	03/24/2021
Abate End Date:	12/31/2021
Demo Contractor Name:	N/A
Demo Start Date:	03/24/2021
Demo End Date:	12/31/2021
RACM Linear Feet:	N/A
RACM Square Feet:	760
RACM Cubic Feet:	N/A
Owner Phone:	216-444-2200
On Site Activity:	Abatement ONLY
Abatement Phone No:	216-561-8334
On Site Specialist Name:	Candido Munoz
Specialist Cert Number:	AS32126
Cert Expiration Date:	05/02/2025

CLEVELAND CLINIC FOUNDATION (Continued) **1000429892**

Setup Date:	03/24/2021
Offsite On Hold Date:	10/20/2021
Onsite Off Hold:	Not reported
Demo Contractor Phone:	N/A
Demo On Hold Date:	Not reported
Demo Off Hold Date:	Not reported
NF Cat-1 Pipe (ft):	0
NF Cat-1 Surface Area (sq ft):	0
NF Cat-2 Pipe (ft):	0
NF Cat-2 Surface Area (sq ft):	0

Name:	Not reported
Address:	9500 EUCLID AVENUE
City,State,Zip:	CLEVELAND, OH 44195
Notification ID:	132248
Owner Name:	Cleveland Clinic Foundation
Abatement Contractor Name:	Pioneer Environmental Systems, Inc.
Abatement License Number:	AC1886
Building Owner:	Cleveland Clinic U Building
Abate Start Date:	01/21/2020
Abate End Date:	12/31/2021
Demo Contractor Name:	N/A
Demo Start Date:	01/21/2020
Demo End Date:	12/31/2021
RACM Linear Feet:	5
RACM Square Feet:	216
RACM Cubic Feet:	N/A
Owner Phone:	216-317-0430
On Site Activity:	Abatement ONLY
Abatement Phone No:	216-561-8334
On Site Specialist Name:	Jose Lopez Garcia
Specialist Cert Number:	AS31478
Cert Expiration Date:	03/27/2025
Setup Date:	01/21/2020
Offsite On Hold Date:	03/22/2020
Onsite Off Hold:	Not reported
Demo Contractor Phone:	N/A
Demo On Hold Date:	Not reported
Demo Off Hold Date:	Not reported
NF Cat-1 Pipe (ft):	0
NF Cat-1 Surface Area (sq ft):	0
NF Cat-2 Pipe (ft):	0
NF Cat-2 Surface Area (sq ft):	0

Name:	Not reported
Address:	9500 EUCLID AVE
City,State,Zip:	CLEVELAND, OH 44195
Notification ID:	164172
Owner Name:	Cleveland Clinic Foundation
Abatement Contractor Name:	Pioneer Environmental Systems, Inc.
Abatement License Number:	AC1886
Building Owner:	M Building
Abate Start Date:	04/29/2021
Abate End Date:	12/31/2021
Demo Contractor Name:	N/A
Demo Start Date:	04/29/2021
Demo End Date:	12/31/2021

CLEVELAND CLINIC FOUNDATION (Continued) **1000429892**

RACM Linear Feet:	N/A
RACM Square Feet:	228
RACM Cubic Feet:	N/A
Owner Phone:	440-537-0667
On Site Activity:	Abatement ONLY
Abatement Phone No:	216-561-8334
On Site Specialist Name:	Candido Munoz
Specialist Cert Number:	AS32126
Cert Expiration Date:	05/02/2025
Setup Date:	04/29/2021
Offsite On Hold Date:	04/29/2021
Onsite Off Hold:	Not reported
Demo Contractor Phone:	N/A
Demo On Hold Date:	Not reported
Demo Off Hold Date:	Not reported
NF Cat-1 Pipe (ft):	0
NF Cat-1 Surface Area (sq ft):	0
NF Cat-2 Pipe (ft):	0
NF Cat-2 Surface Area (sq ft):	0

Name:	Not reported
Address:	9500 EUCLID AVENUE
City,State,Zip:	CLEVELAND, OH 44195
Notification ID:	91921
Owner Name:	Cleveland Clinic Foundation
Abatement Contractor Name:	Precision Environmental Company
Abatement License Number:	AC1154
Building Owner:	Cleveland Clinic
Abate Start Date:	Not reported
Abate End Date:	11/22/2017
Demo Contractor Name:	N/A
Demo Start Date:	Not reported
Demo End Date:	11/22/2017
RACM Linear Feet:	1800
RACM Square Feet:	7000
RACM Cubic Feet:	0
Owner Phone:	216-357-5955
On Site Activity:	Abatement ONLY
Abatement Phone No:	216-642-6040
On Site Specialist Name:	N/A
Specialist Cert Number:	Not reported
Cert Expiration Date:	Not reported
Setup Date:	05/22/2017
Offsite On Hold Date:	Not reported
Onsite Off Hold:	Not reported
Demo Contractor Phone:	N/A
Demo On Hold Date:	Not reported
Demo Off Hold Date:	Not reported
NF Cat-1 Pipe (ft):	0
NF Cat-1 Surface Area (sq ft):	0
NF Cat-2 Pipe (ft):	0
NF Cat-2 Surface Area (sq ft):	0

Name:	Not reported
Address:	9500 EUCLID AVENUE
City,State,Zip:	CLEVELAND, OH
Notification ID:	2017103818

CLEVELAND CLINIC FOUNDATION (Continued) **1000429892**

Owner Name:	Cleveland Clinic Foundation
Abatement Contractor Name:	Pioneer Environmental Systems, Inc.
Abatement License Number:	AC1886
Building Owner:	THE CLEVELAND CLINIC FOUNDATION
Abate Start Date:	11/13/2017
Abate End Date:	01/31/2018
Demo Contractor Name:	N/A
Demo Start Date:	11/13/2017
Demo End Date:	01/31/2018
RACM Linear Feet:	N/A
RACM Square Feet:	3000
RACM Cubic Feet:	N/A
Owner Phone:	330-866-3435
On Site Activity:	Abatement ONLY
Abatement Phone No:	216-561-8334
On Site Specialist Name:	Gary York
Specialist Cert Number:	AS23211
Cert Expiration Date:	08/12/2023
Setup Date:	11/13/2017
Offsite On Hold Date:	Not reported
Onsite Off Hold:	Not reported
Demo Contractor Phone:	N/A
Demo On Hold Date:	Not reported
Demo Off Hold Date:	Not reported
NF Cat-1 Pipe (ft):	N/A
NF Cat-1 Surface Area (sq ft):	N/A
NF Cat-2 Pipe (ft):	N/A
NF Cat-2 Surface Area (sq ft):	N/A

Name:	Not reported
Address:	9500 EUCLID AVENUE
City,State,Zip:	CLEVELAND, OH
Notification ID:	2017103648
Owner Name:	Cleveland Clinic Foundation
Abatement Contractor Name:	Pioneer Environmental Systems, Inc.
Abatement License Number:	AC1886
Building Owner:	THE CLEVELAND CLINIC FOUNDATION
Abate Start Date:	11/06/2017
Abate End Date:	01/31/2018
Demo Contractor Name:	N/A
Demo Start Date:	11/06/2017
Demo End Date:	01/31/2018
RACM Linear Feet:	N/A
RACM Square Feet:	300
RACM Cubic Feet:	N/A
Owner Phone:	330-866-3435
On Site Activity:	Abatement ONLY
Abatement Phone No:	216-561-8334
On Site Specialist Name:	Gary York
Specialist Cert Number:	AS23211
Cert Expiration Date:	08/12/2023
Setup Date:	11/06/2017
Offsite On Hold Date:	Not reported
Onsite Off Hold:	Not reported
Demo Contractor Phone:	N/A
Demo On Hold Date:	Not reported
Demo Off Hold Date:	Not reported

CLEVELAND CLINIC FOUNDATION (Continued) **1000429892**

NF Cat-1 Pipe (ft):	N/A
NF Cat-1 Surface Area (sq ft):	N/A
NF Cat-2 Pipe (ft):	N/A
NF Cat-2 Surface Area (sq ft):	N/A

Name:	Not reported
Address:	9500 EUCLID AVENUE
City,State,Zip:	CLEVELAND, OH
Notification ID:	2017103628
Owner Name:	Cleveland Clinic Foundation
Abatement Contractor Name:	Pioneer Environmental Systems, Inc.
Abatement License Number:	AC1886
Building Owner:	THE CLEVELAND CLINIC FOUNDATION
Abate Start Date:	11/13/2017
Abate End Date:	01/31/2018
Demo Contractor Name:	N/A
Demo Start Date:	11/13/2017
Demo End Date:	01/31/2018
RACM Linear Feet:	260
RACM Square Feet:	160
RACM Cubic Feet:	N/A
Owner Phone:	330-866-3435
On Site Activity:	Abatement ONLY
Abatement Phone No:	216-561-8334
On Site Specialist Name:	Gary York
Specialist Cert Number:	AS23211
Cert Expiration Date:	08/12/2023
Setup Date:	11/13/2017
Offsite On Hold Date:	Not reported
Onsite Off Hold:	Not reported
Demo Contractor Phone:	N/A
Demo On Hold Date:	Not reported
Demo Off Hold Date:	Not reported
NF Cat-1 Pipe (ft):	N/A
NF Cat-1 Surface Area (sq ft):	N/A
NF Cat-2 Pipe (ft):	N/A
NF Cat-2 Surface Area (sq ft):	N/A

Name:	Not reported
Address:	9500 EUCLID AVENUE
City,State,Zip:	CLEVELAND, OH
Notification ID:	2016100109
Owner Name:	Cleveland Clinic Foundation
Abatement Contractor Name:	Pioneer Environmental Systems, Inc.
Abatement License Number:	AC1886
Building Owner:	THE CLEVELAND CLINIC FOUNDATION
Abate Start Date:	01/04/2017
Abate End Date:	01/31/2018
Demo Contractor Name:	N/A
Demo Start Date:	01/04/2017
Demo End Date:	01/31/2018
RACM Linear Feet:	N/A
RACM Square Feet:	2048
RACM Cubic Feet:	N/A
Owner Phone:	330-866-3435
On Site Activity:	Abatement ONLY
Abatement Phone No:	216-561-8334

CLEVELAND CLINIC FOUNDATION (Continued) **1000429892**

On Site Specialist Name:	Pedro Castillo
Specialist Cert Number:	AS28118
Cert Expiration Date:	06/21/2023
Setup Date:	01/04/2017
Offsite On Hold Date:	Not reported
Onsite Off Hold:	Not reported
Demo Contractor Phone:	N/A
Demo On Hold Date:	Not reported
Demo Off Hold Date:	Not reported
NF Cat-1 Pipe (ft):	N/A
NF Cat-1 Surface Area (sq ft):	N/A
NF Cat-2 Pipe (ft):	N/A
NF Cat-2 Surface Area (sq ft):	N/A

Name:	Not reported
Address:	9500 EUCLID AVENUE
City,State,Zip:	CLEVELAND, OH
Notification ID:	2017101090
Owner Name:	Cleveland Clinic Foundation
Abatement Contractor Name:	Pioneer Environmental Systems, Inc.
Abatement License Number:	AC1886
Building Owner:	THE CLEVELAND CLINIC FOUNDATION
Abate Start Date:	04/04/2017
Abate End Date:	01/31/2018
Demo Contractor Name:	N/A
Demo Start Date:	04/04/2017
Demo End Date:	01/31/2018
RACM Linear Feet:	N/A
RACM Square Feet:	160
RACM Cubic Feet:	N/A
Owner Phone:	330-866-3435
On Site Activity:	Abatement ONLY
Abatement Phone No:	216-561-8334
On Site Specialist Name:	Francisco Rojas
Specialist Cert Number:	AS22886
Cert Expiration Date:	11/14/2023
Setup Date:	04/04/2017
Offsite On Hold Date:	Not reported
Onsite Off Hold:	Not reported
Demo Contractor Phone:	N/A
Demo On Hold Date:	Not reported
Demo Off Hold Date:	Not reported
NF Cat-1 Pipe (ft):	N/A
NF Cat-1 Surface Area (sq ft):	N/A
NF Cat-2 Pipe (ft):	N/A
NF Cat-2 Surface Area (sq ft):	N/A

Name:	Not reported
Address:	9500 EUCLID AVENUE
City,State,Zip:	CLEVELAND, OH
Notification ID:	2017103650
Owner Name:	Cleveland Clinic Foundation
Abatement Contractor Name:	Pioneer Environmental Systems, Inc.
Abatement License Number:	AC1886
Building Owner:	THE CLEVELAND CLINIC FOUNDATION
Abate Start Date:	11/06/2017
Abate End Date:	01/31/2018

CLEVELAND CLINIC FOUNDATION (Continued) **1000429892**

Demo Contractor Name:	N/A
Demo Start Date:	11/06/2017
Demo End Date:	01/31/2018
RACM Linear Feet:	N/A
RACM Square Feet:	2000
RACM Cubic Feet:	N/A
Owner Phone:	330-866-3435
On Site Activity:	Abatement ONLY
Abatement Phone No:	216-561-8334
On Site Specialist Name:	Gary York
Specialist Cert Number:	AS23211
Cert Expiration Date:	08/12/2023
Setup Date:	11/06/2017
Offsite On Hold Date:	Not reported
Onsite Off Hold:	Not reported
Demo Contractor Phone:	N/A
Demo On Hold Date:	Not reported
Demo Off Hold Date:	Not reported
NF Cat-1 Pipe (ft):	N/A
NF Cat-1 Surface Area (sq ft):	N/A
NF Cat-2 Pipe (ft):	N/A
NF Cat-2 Surface Area (sq ft):	N/A

Name:	Not reported
Address:	9500 EUCLID AVENUE
City,State,Zip:	CLEVELAND, OH
Notification ID:	2017102927
Owner Name:	Cleveland Clinic Foundation
Abatement Contractor Name:	Pioneer Environmental Systems, Inc.
Abatement License Number:	AC1886
Building Owner:	THE CLEVELAND CLINIC FOUNDATION
Abate Start Date:	09/20/2017
Abate End Date:	01/31/2018
Demo Contractor Name:	N/A
Demo Start Date:	09/20/2017
Demo End Date:	01/31/2018
RACM Linear Feet:	N/A
RACM Square Feet:	2180
RACM Cubic Feet:	N/A
Owner Phone:	330-866-3435
On Site Activity:	Abatement ONLY
Abatement Phone No:	216-561-8334
On Site Specialist Name:	Gary York
Specialist Cert Number:	AS23211
Cert Expiration Date:	08/12/2023
Setup Date:	09/20/2017
Offsite On Hold Date:	Not reported
Onsite Off Hold:	Not reported
Demo Contractor Phone:	N/A
Demo On Hold Date:	Not reported
Demo Off Hold Date:	Not reported
NF Cat-1 Pipe (ft):	N/A
NF Cat-1 Surface Area (sq ft):	N/A
NF Cat-2 Pipe (ft):	N/A
NF Cat-2 Surface Area (sq ft):	N/A

Name:	Not reported

CLEVELAND CLINIC FOUNDATION (Continued) **1000429892**

Address:	9500 EUCLID AVENUE
City,State,Zip:	CLEVELAND, OH 44195
Notification ID:	226137
Owner Name:	Cleveland Clinic Foundation
Abatement Contractor Name:	Pioneer Environmental Services, Inc.
Abatement License Number:	AC2615
Building Owner:	Cleveland Clinic G Building
Abate Start Date:	05/31/2024
Abate End Date:	05/29/2025
Demo Contractor Name:	N/A
Demo Start Date:	05/31/2024
Demo End Date:	05/29/2025
RACM Linear Feet:	N/A
RACM Square Feet:	500
RACM Cubic Feet:	N/A
Owner Phone:	216-339-9010
On Site Activity:	Abatement ONLY
Abatement Phone No:	216-561-8334
On Site Specialist Name:	Genaro Mejia
Specialist Cert Number:	AS32479
Cert Expiration Date:	02/11/2025
Setup Date:	05/31/2024
Offsite On Hold Date:	10/14/2024
Onsite Off Hold:	Not reported
Demo Contractor Phone:	N/A
Demo On Hold Date:	Not reported
Demo Off Hold Date:	Not reported
NF Cat-1 Pipe (ft):	0
NF Cat-1 Surface Area (sq ft):	0
NF Cat-2 Pipe (ft):	0
NF Cat-2 Surface Area (sq ft):	0

Name:	Not reported
Address:	9500 EUCLID AVE.
City,State,Zip:	CLEVELAND, OH 44195
Notification ID:	189527
Owner Name:	Cleveland Clinic Foundation
Abatement Contractor Name:	Pioneer Environmental Systems, Inc.
Abatement License Number:	AC1886
Building Owner:	M Building
Abate Start Date:	06/13/2022
Abate End Date:	07/31/2022
Demo Contractor Name:	N/A
Demo Start Date:	06/13/2022
Demo End Date:	07/31/2022
RACM Linear Feet:	N/A
RACM Square Feet:	5830
RACM Cubic Feet:	N/A
Owner Phone:	216-444-2644
On Site Activity:	Abatement ONLY
Abatement Phone No:	216-561-8334
On Site Specialist Name:	Genaro Mejia
Specialist Cert Number:	AS32479
Cert Expiration Date:	02/11/2025
Setup Date:	06/13/2022
Offsite On Hold Date:	07/07/2022
Onsite Off Hold:	Not reported

CLEVELAND CLINIC FOUNDATION (Continued) **1000429892**

Demo Contractor Phone:	N/A
Demo On Hold Date:	Not reported
Demo Off Hold Date:	Not reported
NF Cat-1 Pipe (ft):	0
NF Cat-1 Surface Area (sq ft):	0
NF Cat-2 Pipe (ft):	0
NF Cat-2 Surface Area (sq ft):	0

Name:	Not reported
Address:	9500 EUCLID AVENUE
City,State,Zip:	CLEVELAND, OH 44195
Notification ID:	148147
Owner Name:	Cleveland Clinic Foundation
Abatement Contractor Name:	Pioneer Environmental Systems, Inc.
Abatement License Number:	AC1886
Building Owner:	P Building
Abate Start Date:	09/29/2020
Abate End Date:	12/31/2022
Demo Contractor Name:	N/A
Demo Start Date:	09/29/2020
Demo End Date:	12/31/2022
RACM Linear Feet:	N/A
RACM Square Feet:	1300
RACM Cubic Feet:	N/A
Owner Phone:	216-379-9217
On Site Activity:	Abatement ONLY
Abatement Phone No:	216-561-8334
On Site Specialist Name:	Gloria Turner-Minter
Specialist Cert Number:	AS28622
Cert Expiration Date:	05/20/2025
Setup Date:	09/29/2020
Offsite On Hold Date:	06/04/2021
Onsite Off Hold:	Not reported
Demo Contractor Phone:	N/A
Demo On Hold Date:	Not reported
Demo Off Hold Date:	Not reported
NF Cat-1 Pipe (ft):	0
NF Cat-1 Surface Area (sq ft):	0
NF Cat-2 Pipe (ft):	0
NF Cat-2 Surface Area (sq ft):	0

Name:	Not reported
Address:	9500 EUCLID AVE
City,State,Zip:	CLEVELAND, OH 44195
Notification ID:	183979
Owner Name:	Cleveland Clinic Foundation
Abatement Contractor Name:	Pioneer Environmental Systems, Inc.
Abatement License Number:	AC1886
Building Owner:	H building
Abate Start Date:	02/21/2022
Abate End Date:	05/18/2022
Demo Contractor Name:	N/A
Demo Start Date:	02/21/2022
Demo End Date:	05/18/2022
RACM Linear Feet:	N/A
RACM Square Feet:	200
RACM Cubic Feet:	N/A

CLEVELAND CLINIC FOUNDATION (Continued) **1000429892**

Owner Phone:	216-339-9010
On Site Activity:	Abatement ONLY
Abatement Phone No:	216-561-8334
On Site Specialist Name:	Gary York
Specialist Cert Number:	AS23211
Cert Expiration Date:	08/12/2023
Setup Date:	02/21/2022
Offsite On Hold Date:	02/21/2022
Onsite Off Hold:	05/17/2022
Demo Contractor Phone:	N/A
Demo On Hold Date:	Not reported
Demo Off Hold Date:	Not reported
NF Cat-1 Pipe (ft):	0
NF Cat-1 Surface Area (sq ft):	0
NF Cat-2 Pipe (ft):	0
NF Cat-2 Surface Area (sq ft):	0

Name:	Not reported
Address:	9500 EUCLID AVE
City,State,Zip:	CLEVEAND, OH 44195
Notification ID:	184240
Owner Name:	Cleveland Clinic Foundation
Abatement Contractor Name:	Pioneer Environmental Systems, Inc.
Abatement License Number:	AC1886
Building Owner:	CCF L building
Abate Start Date:	02/25/2022
Abate End Date:	12/31/2022
Demo Contractor Name:	N/A
Demo Start Date:	02/25/2022
Demo End Date:	12/31/2022
RACM Linear Feet:	N/A
RACM Square Feet:	2217
RACM Cubic Feet:	N/A
Owner Phone:	216-444-2644
On Site Activity:	Abatement ONLY
Abatement Phone No:	216-561-8334
On Site Specialist Name:	Candido Munoz
Specialist Cert Number:	AS32126
Cert Expiration Date:	05/02/2025
Setup Date:	02/25/2022
Offsite On Hold Date:	03/25/2022
Onsite Off Hold:	Not reported
Demo Contractor Phone:	N/A
Demo On Hold Date:	Not reported
Demo Off Hold Date:	Not reported
NF Cat-1 Pipe (ft):	0
NF Cat-1 Surface Area (sq ft):	0
NF Cat-2 Pipe (ft):	0
NF Cat-2 Surface Area (sq ft):	0

Name:	Not reported
Address:	9500 EUCLID AVENUE
City,State,Zip:	CLEVELAND, OH 44195
Notification ID:	182940
Owner Name:	Cleveland Clinic Foundation
Abatement Contractor Name:	Pioneer Environmental Systems, Inc.
Abatement License Number:	AC1886

CLEVELAND CLINIC FOUNDATION (Continued) **1000429892**

Building Owner:	CCF Building A
Abate Start Date:	02/04/2022
Abate End Date:	05/29/2022
Demo Contractor Name:	N/A
Demo Start Date:	02/04/2022
Demo End Date:	05/29/2022
RACM Linear Feet:	N/A
RACM Square Feet:	150
RACM Cubic Feet:	N/A
Owner Phone:	216-444-6424
On Site Activity:	Abatement ONLY
Abatement Phone No:	216-561-8334
On Site Specialist Name:	Candido Munoz
Specialist Cert Number:	AS32126
Cert Expiration Date:	05/02/2025
Setup Date:	02/04/2022
Offsite On Hold Date:	02/04/2022
Onsite Off Hold:	Not reported
Demo Contractor Phone:	N/A
Demo On Hold Date:	Not reported
Demo Off Hold Date:	Not reported
NF Cat-1 Pipe (ft):	0
NF Cat-1 Surface Area (sq ft):	0
NF Cat-2 Pipe (ft):	0
NF Cat-2 Surface Area (sq ft):	0

Name:	Not reported
Address:	9500 EUCLID AVE.
City,State,Zip:	CLEVELAND, OH 44195
Notification ID:	154595
Owner Name:	Cleveland Clinic Foundation
Abatement Contractor Name:	Pioneer Environmental Systems, Inc.
Abatement License Number:	AC1886
Building Owner:	Cleveland Clinic Main Campus
Abate Start Date:	01/01/2021
Abate End Date:	12/31/2021
Demo Contractor Name:	N/A
Demo Start Date:	01/01/2021
Demo End Date:	12/31/2021
RACM Linear Feet:	86
RACM Square Feet:	194
RACM Cubic Feet:	N/A
Owner Phone:	330-866-3435
On Site Activity:	Abatement ONLY
Abatement Phone No:	216-561-8334
On Site Specialist Name:	Candido Munoz
Specialist Cert Number:	AS32126
Cert Expiration Date:	05/02/2025
Setup Date:	01/01/2021
Offsite On Hold Date:	Not reported
Onsite Off Hold:	Not reported
Demo Contractor Phone:	N/A
Demo On Hold Date:	Not reported
Demo Off Hold Date:	Not reported
NF Cat-1 Pipe (ft):	0
NF Cat-1 Surface Area (sq ft):	0
NF Cat-2 Pipe (ft):	0

CLEVELAND CLINIC FOUNDATION (Continued) **1000429892**

NF Cat-2 Surface Area (sq ft):	0

Name:	Not reported
Address:	9500 EUCLID AVE
City,State,Zip:	CLEVELAND, OH 44195
Notification ID:	176139
Owner Name:	Cleveland Clinic Foundation
Abatement Contractor Name:	Pioneer Environmental Systems, Inc.
Abatement License Number:	AC1886
Building Owner:	CCF H Building
Abate Start Date:	10/29/2021
Abate End Date:	12/31/2021
Demo Contractor Name:	N/A
Demo Start Date:	10/29/2021
Demo End Date:	12/31/2021
RACM Linear Feet:	N/A
RACM Square Feet:	200
RACM Cubic Feet:	N/A
Owner Phone:	216-444-2644
On Site Activity:	Abatement ONLY
Abatement Phone No:	216-561-8334
On Site Specialist Name:	Candido Munoz
Specialist Cert Number:	AS32126
Cert Expiration Date:	05/02/2025
Setup Date:	10/29/2021
Offsite On Hold Date:	12/22/2021
Onsite Off Hold:	Not reported
Demo Contractor Phone:	N/A
Demo On Hold Date:	Not reported
Demo Off Hold Date:	Not reported
NF Cat-1 Pipe (ft):	0
NF Cat-1 Surface Area (sq ft):	0
NF Cat-2 Pipe (ft):	0
NF Cat-2 Surface Area (sq ft):	0

Name:	Not reported
Address:	9500 EUCLID AVENUE
City,State,Zip:	CLEVELAND, OH 44195
Notification ID:	92447
Owner Name:	Cleveland Clinic Foundation
Abatement Contractor Name:	Pioneer Environmental Systems, Inc.
Abatement License Number:	AC1886
Building Owner:	The Cleveland Clinic Foundation
Abate Start Date:	Not reported
Abate End Date:	01/31/2018
Demo Contractor Name:	N/A
Demo Start Date:	Not reported
Demo End Date:	01/31/2018
RACM Linear Feet:	N/A
RACM Square Feet:	300
RACM Cubic Feet:	N/A
Owner Phone:	Not reported
On Site Activity:	Abatement ONLY
Abatement Phone No:	216-561-8334
On Site Specialist Name:	N/A
Specialist Cert Number:	Not reported
Cert Expiration Date:	Not reported

CLEVELAND CLINIC FOUNDATION (Continued) **1000429892**

Setup Date:	11/06/2017
Offsite On Hold Date:	Not reported
Onsite Off Hold:	Not reported
Demo Contractor Phone:	N/A
Demo On Hold Date:	Not reported
Demo Off Hold Date:	Not reported
NF Cat-1 Pipe (ft):	0
NF Cat-1 Surface Area (sq ft):	0
NF Cat-2 Pipe (ft):	0
NF Cat-2 Surface Area (sq ft):	0

Name:	Not reported
Address:	9500 EUCLID AVENUE
City,State,Zip:	CLEVELAND, OH 44195
Notification ID:	91918
Owner Name:	Cleveland Clinic Foundation
Abatement Contractor Name:	Pioneer Environmental Systems, Inc.
Abatement License Number:	AC1886
Building Owner:	The Cleveland Clinic Foundation
Abate Start Date:	Not reported
Abate End Date:	01/31/2018
Demo Contractor Name:	N/A
Demo Start Date:	Not reported
Demo End Date:	01/31/2018
RACM Linear Feet:	N/A
RACM Square Feet:	160
RACM Cubic Feet:	N/A
Owner Phone:	216-357-5955
On Site Activity:	Abatement ONLY
Abatement Phone No:	216-561-8334
On Site Specialist Name:	N/A
Specialist Cert Number:	Not reported
Cert Expiration Date:	Not reported
Setup Date:	04/04/2017
Offsite On Hold Date:	Not reported
Onsite Off Hold:	Not reported
Demo Contractor Phone:	N/A
Demo On Hold Date:	Not reported
Demo Off Hold Date:	Not reported
NF Cat-1 Pipe (ft):	0
NF Cat-1 Surface Area (sq ft):	0
NF Cat-2 Pipe (ft):	0
NF Cat-2 Surface Area (sq ft):	0

Name:	Not reported
Address:	9500 EUCLID AVENUE
City,State,Zip:	CLEVELAND, OH 44195
Notification ID:	92166
Owner Name:	Cleveland Clinic Foundation
Abatement Contractor Name:	Pioneer Environmental Systems, Inc.
Abatement License Number:	AC1886
Building Owner:	Cleveland Clinic Foundation
Abate Start Date:	09/20/2017
Abate End Date:	03/31/2018
Demo Contractor Name:	N/A
Demo Start Date:	09/20/2017
Demo End Date:	03/31/2018

CLEVELAND CLINIC FOUNDATION (Continued) **1000429892**

RACM Linear Feet:	N/A
RACM Square Feet:	2180
RACM Cubic Feet:	N/A
Owner Phone:	216-444-6430
On Site Activity:	Abatement ONLY
Abatement Phone No:	216-561-8334
On Site Specialist Name:	Jose Lopez Garcia
Specialist Cert Number:	AS31478
Cert Expiration Date:	03/27/2025
Setup Date:	09/20/2017
Offsite On Hold Date:	03/04/2018
Onsite Off Hold:	Not reported
Demo Contractor Phone:	N/A
Demo On Hold Date:	Not reported
Demo Off Hold Date:	Not reported
NF Cat-1 Pipe (ft):	0
NF Cat-1 Surface Area (sq ft):	0
NF Cat-2 Pipe (ft):	0
NF Cat-2 Surface Area (sq ft):	0

Name:	Not reported
Address:	9500 EUCLID AVENUE
City,State,Zip:	CLEVELAND, OH 44195
Notification ID:	95997
Owner Name:	Cleveland Clinic Foundation
Abatement Contractor Name:	Pioneer Environmental Systems, Inc.
Abatement License Number:	AC1886
Building Owner:	The Cleveland Clinic Foundation
Abate Start Date:	01/22/2018
Abate End Date:	01/24/2018
Demo Contractor Name:	N/A
Demo Start Date:	01/22/2018
Demo End Date:	01/24/2018
RACM Linear Feet:	N/A
RACM Square Feet:	280
RACM Cubic Feet:	N/A
Owner Phone:	216-444-6424
On Site Activity:	Abatement ONLY
Abatement Phone No:	216-561-8334
On Site Specialist Name:	Jose Lopez Garcia
Specialist Cert Number:	AS31478
Cert Expiration Date:	03/27/2025
Setup Date:	01/22/2018
Offsite On Hold Date:	Not reported
Onsite Off Hold:	Not reported
Demo Contractor Phone:	N/A
Demo On Hold Date:	Not reported
Demo Off Hold Date:	Not reported
NF Cat-1 Pipe (ft):	0
NF Cat-1 Surface Area (sq ft):	0
NF Cat-2 Pipe (ft):	0
NF Cat-2 Surface Area (sq ft):	0

Name:	Not reported
Address:	9500 EUCLID AVENUE
City,State,Zip:	CLEVELAND, OH 44195
Notification ID:	180243

CLEVELAND CLINIC FOUNDATION (Continued) **1000429892**

Owner Name:	Cleveland Clinic Foundation
Abatement Contractor Name:	Pioneer Environmental Systems, Inc.
Abatement License Number:	AC1886
Building Owner:	Cleveland Clinic Main Campus
Abate Start Date:	01/01/2022
Abate End Date:	12/31/2022
Demo Contractor Name:	N/A
Demo Start Date:	01/01/2022
Demo End Date:	12/31/2022
RACM Linear Feet:	39
RACM Square Feet:	864
RACM Cubic Feet:	N/A
Owner Phone:	330-866-3435
On Site Activity:	Abatement ONLY
Abatement Phone No:	216-561-8334
On Site Specialist Name:	Gary York
Specialist Cert Number:	AS23211
Cert Expiration Date:	08/12/2023
Setup Date:	01/01/2022
Offsite On Hold Date:	Not reported
Onsite Off Hold:	Not reported
Demo Contractor Phone:	N/A
Demo On Hold Date:	Not reported
Demo Off Hold Date:	Not reported
NF Cat-1 Pipe (ft):	0
NF Cat-1 Surface Area (sq ft):	0
NF Cat-2 Pipe (ft):	0
NF Cat-2 Surface Area (sq ft):	0

Name:	Not reported
Address:	9500 EUCLID AVE.
City,State,Zip:	CLEVELAND, OH 44195
Notification ID:	192900
Owner Name:	Cleveland Clinic Foundation
Abatement Contractor Name:	Pioneer Environmental Services, Inc.
Abatement License Number:	AC2615
Building Owner:	H Building
Abate Start Date:	08/25/2022
Abate End Date:	12/29/2023
Demo Contractor Name:	N/A
Demo Start Date:	08/25/2022
Demo End Date:	12/29/2023
RACM Linear Feet:	N/A
RACM Square Feet:	300
RACM Cubic Feet:	N/A
Owner Phone:	216-570-6022
On Site Activity:	Abatement ONLY
Abatement Phone No:	216-561-8334
On Site Specialist Name:	Genaro Mejia
Specialist Cert Number:	AS32479
Cert Expiration Date:	02/11/2025
Setup Date:	08/25/2022
Offsite On Hold Date:	08/25/2022
Onsite Off Hold:	Not reported
Demo Contractor Phone:	N/A
Demo On Hold Date:	Not reported
Demo Off Hold Date:	Not reported

CLEVELAND CLINIC FOUNDATION (Continued) **1000429892**

NF Cat-1 Pipe (ft):	0
NF Cat-1 Surface Area (sq ft):	0
NF Cat-2 Pipe (ft):	0
NF Cat-2 Surface Area (sq ft):	0

Name:	Not reported
Address:	9500 EUCLID AVENUE
City,State,Zip:	CLEVELAND, OH 44106
Notification ID:	196765
Owner Name:	Cleveland Clinic Foundation
Abatement Contractor Name:	Just Right Environmental LLC
Abatement License Number:	AC2237
Building Owner:	Building S
Abate Start Date:	12/19/2022
Abate End Date:	12/30/2022
Demo Contractor Name:	N/A
Demo Start Date:	12/19/2022
Demo End Date:	12/30/2022
RACM Linear Feet:	N/A
RACM Square Feet:	500
RACM Cubic Feet:	N/A
Owner Phone:	216-440-8433
On Site Activity:	Abatement ONLY
Abatement Phone No:	216-314-3056
On Site Specialist Name:	Israel Rojas
Specialist Cert Number:	AS25027
Cert Expiration Date:	10/09/2025
Setup Date:	12/19/2022
Offsite On Hold Date:	Not reported
Onsite Off Hold:	Not reported
Demo Contractor Phone:	N/A
Demo On Hold Date:	Not reported
Demo Off Hold Date:	Not reported
NF Cat-1 Pipe (ft):	0
NF Cat-1 Surface Area (sq ft):	0
NF Cat-2 Pipe (ft):	0
NF Cat-2 Surface Area (sq ft):	0

Name:	Not reported
Address:	9500 EUCLID AVENUE
City,State,Zip:	CLEVELAND, OH 44195
Notification ID:	183202
Owner Name:	Cleveland Clinic Foundation
Abatement Contractor Name:	Pioneer Environmental Systems, Inc.
Abatement License Number:	AC1886
Building Owner:	G Building
Abate Start Date:	02/07/2022
Abate End Date:	09/15/2022
Demo Contractor Name:	N/A
Demo Start Date:	02/07/2022
Demo End Date:	09/15/2022
RACM Linear Feet:	N/A
RACM Square Feet:	150
RACM Cubic Feet:	N/A
Owner Phone:	216-444-6424
On Site Activity:	Abatement ONLY
Abatement Phone No:	216-561-8334

CLEVELAND CLINIC FOUNDATION (Continued) **1000429892**

On Site Specialist Name:	Genaro Mejia
Specialist Cert Number:	AS32479
Cert Expiration Date:	02/11/2025
Setup Date:	02/07/2022
Offsite On Hold Date:	02/07/2022
Onsite Off Hold:	09/14/2022
Demo Contractor Phone:	N/A
Demo On Hold Date:	Not reported
Demo Off Hold Date:	Not reported
NF Cat-1 Pipe (ft):	0
NF Cat-1 Surface Area (sq ft):	0
NF Cat-2 Pipe (ft):	0
NF Cat-2 Surface Area (sq ft):	0

Name:	Not reported
Address:	9500 EUCLID AVE.
City,State,Zip:	CLEVELAND, OH 44195
Notification ID:	190566
Owner Name:	Cleveland Clinic Foundation
Abatement Contractor Name:	Pioneer Environmental Services, Inc.
Abatement License Number:	AC2615
Building Owner:	Cleveland Clinic Main Campus M Building
Abate Start Date:	07/07/2022
Abate End Date:	07/18/2022
Demo Contractor Name:	N/A
Demo Start Date:	07/07/2022
Demo End Date:	07/18/2022
RACM Linear Feet:	N/A
RACM Square Feet:	200
RACM Cubic Feet:	N/A
Owner Phone:	216-444-6430
On Site Activity:	Abatement ONLY
Abatement Phone No:	216-561-8334
On Site Specialist Name:	Genaro Mejia
Specialist Cert Number:	AS32479
Cert Expiration Date:	02/11/2025
Setup Date:	07/07/2022
Offsite On Hold Date:	07/07/2022
Onsite Off Hold:	07/14/2022
Demo Contractor Phone:	N/A
Demo On Hold Date:	Not reported
Demo Off Hold Date:	Not reported
NF Cat-1 Pipe (ft):	0
NF Cat-1 Surface Area (sq ft):	0
NF Cat-2 Pipe (ft):	0
NF Cat-2 Surface Area (sq ft):	0

Name:	Not reported
Address:	9500 EUCLID AVE
City,State,Zip:	CLEVELAND, OH 44195
Notification ID:	97429
Owner Name:	Cleveland Clinic Foundation
Abatement Contractor Name:	Pioneer Environmental Systems, Inc.
Abatement License Number:	AC1886
Building Owner:	The Cleveland Clininc Foundation
Abate Start Date:	02/20/2018
Abate End Date:	09/30/2018

CLEVELAND CLINIC FOUNDATION (Continued) **1000429892**

Demo Contractor Name:	N/A
Demo Start Date:	02/20/2018
Demo End Date:	09/30/2018
RACM Linear Feet:	N/A
RACM Square Feet:	210
RACM Cubic Feet:	N/A
Owner Phone:	216-317-0430
On Site Activity:	Abatement ONLY
Abatement Phone No:	216-561-8334
On Site Specialist Name:	Gary York
Specialist Cert Number:	AS23211
Cert Expiration Date:	08/12/2023
Setup Date:	02/20/2018
Offsite On Hold Date:	08/11/2018
Onsite Off Hold:	09/06/2018
Demo Contractor Phone:	N/A
Demo On Hold Date:	Not reported
Demo Off Hold Date:	Not reported
NF Cat-1 Pipe (ft):	0
NF Cat-1 Surface Area (sq ft):	0
NF Cat-2 Pipe (ft):	0
NF Cat-2 Surface Area (sq ft):	0

Name:	Not reported
Address:	9500 EUCLID AVENUE
City,State,Zip:	CLEVELAND, OH 44195
Notification ID:	96169
Owner Name:	Cleveland Clinic Foundation
Abatement Contractor Name:	Pioneer Environmental Systems, Inc.
Abatement License Number:	AC1886
Building Owner:	The Cleveland Clinic Foundation
Abate Start Date:	02/21/2018
Abate End Date:	09/30/2018
Demo Contractor Name:	N/A
Demo Start Date:	02/21/2018
Demo End Date:	09/30/2018
RACM Linear Feet:	N/A
RACM Square Feet:	250
RACM Cubic Feet:	N/A
Owner Phone:	216-317-0430
On Site Activity:	Abatement ONLY
Abatement Phone No:	216-561-8334
On Site Specialist Name:	Gary York
Specialist Cert Number:	AS23211
Cert Expiration Date:	08/12/2023
Setup Date:	02/21/2018
Offsite On Hold Date:	08/11/2018
Onsite Off Hold:	09/05/2018
Demo Contractor Phone:	N/A
Demo On Hold Date:	Not reported
Demo Off Hold Date:	Not reported
NF Cat-1 Pipe (ft):	0
NF Cat-1 Surface Area (sq ft):	0
NF Cat-2 Pipe (ft):	0
NF Cat-2 Surface Area (sq ft):	0

Name:	Not reported

CLEVELAND CLINIC FOUNDATION (Continued) **1000429892**

Address:	9500 EUCLID AVENUE
City,State,Zip:	CLEVELAND, OH 44195
Notification ID:	104703
Owner Name:	Cleveland Clinic Foundation
Abatement Contractor Name:	Pioneer Environmental Systems, Inc.
Abatement License Number:	AC1886
Building Owner:	The Cleveland Clnic Foundation
Abate Start Date:	09/17/2018
Abate End Date:	09/30/2018
Demo Contractor Name:	N/A
Demo Start Date:	09/17/2018
Demo End Date:	09/30/2018
RACM Linear Feet:	N/A
RACM Square Feet:	150
RACM Cubic Feet:	N/A
Owner Phone:	216-444-6424
On Site Activity:	Abatement ONLY
Abatement Phone No:	216-561-8334
On Site Specialist Name:	Jose Lopez Garcia
Specialist Cert Number:	AS31478
Cert Expiration Date:	03/27/2025
Setup Date:	09/17/2018
Offsite On Hold Date:	Not reported
Onsite Off Hold:	Not reported
Demo Contractor Phone:	N/A
Demo On Hold Date:	Not reported
Demo Off Hold Date:	Not reported
NF Cat-1 Pipe (ft):	0
NF Cat-1 Surface Area (sq ft):	0
NF Cat-2 Pipe (ft):	0
NF Cat-2 Surface Area (sq ft):	0

Name:	Not reported
Address:	9500 EUCLID AVENUE
City,State,Zip:	CLEVELAND, OH 44195
Notification ID:	92554
Owner Name:	Cleveland Clinic Foundation
Abatement Contractor Name:	Pioneer Environmental Systems, Inc.
Abatement License Number:	AC1886
Building Owner:	The Cleveland Clinic Foundation
Abate Start Date:	11/13/2017
Abate End Date:	09/30/2018
Demo Contractor Name:	N/A
Demo Start Date:	11/13/2017
Demo End Date:	09/30/2018
RACM Linear Feet:	N/A
RACM Square Feet:	3000
RACM Cubic Feet:	N/A
Owner Phone:	216-312-3322
On Site Activity:	Abatement ONLY
Abatement Phone No:	216-561-8334
On Site Specialist Name:	Gary York
Specialist Cert Number:	AS23211
Cert Expiration Date:	08/12/2023
Setup Date:	11/13/2017
Offsite On Hold Date:	04/30/2018
Onsite Off Hold:	Not reported

CLEVELAND CLINIC FOUNDATION (Continued) **1000429892**

Demo Contractor Phone:	N/A
Demo On Hold Date:	Not reported
Demo Off Hold Date:	Not reported
NF Cat-1 Pipe (ft):	0
NF Cat-1 Surface Area (sq ft):	0
NF Cat-2 Pipe (ft):	0
NF Cat-2 Surface Area (sq ft):	0

Name:	Not reported
Address:	9500 EUCLID AVENUE
City,State,Zip:	CLEVELAND, OH 44195
Notification ID:	92445
Owner Name:	Cleveland Clinic Foundation
Abatement Contractor Name:	Pioneer Environmental Systems, Inc.
Abatement License Number:	AC1886
Building Owner:	The Cleveland Clinic Foundation
Abate Start Date:	10/25/2017
Abate End Date:	09/30/2018
Demo Contractor Name:	N/A
Demo Start Date:	10/25/2017
Demo End Date:	09/30/2018
RACM Linear Feet:	175
RACM Square Feet:	2050
RACM Cubic Feet:	N/A
Owner Phone:	216-218-1321
On Site Activity:	Abatement ONLY
Abatement Phone No:	216-561-8334
On Site Specialist Name:	Jose Lopez Garcia
Specialist Cert Number:	AS31478
Cert Expiration Date:	03/27/2025
Setup Date:	10/25/2017
Offsite On Hold Date:	07/27/2018
Onsite Off Hold:	Not reported
Demo Contractor Phone:	N/A
Demo On Hold Date:	Not reported
Demo Off Hold Date:	Not reported
NF Cat-1 Pipe (ft):	0
NF Cat-1 Surface Area (sq ft):	0
NF Cat-2 Pipe (ft):	0
NF Cat-2 Surface Area (sq ft):	0

Name:	Not reported
Address:	9500 EUCLID AVENUE
City,State,Zip:	CLEVELAND, OH 44195
Notification ID:	92448
Owner Name:	Cleveland Clinic Foundation
Abatement Contractor Name:	Pioneer Environmental Systems, Inc.
Abatement License Number:	AC1886
Building Owner:	The Cleveland Clinic Foundation
Abate Start Date:	11/06/2017
Abate End Date:	09/30/2018
Demo Contractor Name:	N/A
Demo Start Date:	11/06/2017
Demo End Date:	09/30/2018
RACM Linear Feet:	N/A
RACM Square Feet:	2000
RACM Cubic Feet:	N/A

CLEVELAND CLINIC FOUNDATION (Continued) **1000429892**

Owner Phone:	216-357-5955
On Site Activity:	Abatement ONLY
Abatement Phone No:	216-561-8334
On Site Specialist Name:	Israel Rojas
Specialist Cert Number:	AS25027
Cert Expiration Date:	10/09/2025
Setup Date:	11/06/2017
Offsite On Hold Date:	05/23/2018
Onsite Off Hold:	Not reported
Demo Contractor Phone:	N/A
Demo On Hold Date:	Not reported
Demo Off Hold Date:	Not reported
NF Cat-1 Pipe (ft):	0
NF Cat-1 Surface Area (sq ft):	0
NF Cat-2 Pipe (ft):	0
NF Cat-2 Surface Area (sq ft):	0

Name:	Not reported
Address:	9500 EUCLID AVENUE
City,State,Zip:	CLEVELAND, OH 44195
Notification ID:	92449
Owner Name:	Cleveland Clinic Foundation
Abatement Contractor Name:	Pioneer Environmental Systems, Inc.
Abatement License Number:	AC1886
Building Owner:	The Cleveland Clinic Foundation
Abate Start Date:	11/13/2017
Abate End Date:	09/30/2018
Demo Contractor Name:	N/A
Demo Start Date:	11/13/2017
Demo End Date:	09/30/2018
RACM Linear Feet:	260
RACM Square Feet:	160
RACM Cubic Feet:	N/A
Owner Phone:	216-357-5955
On Site Activity:	Abatement ONLY
Abatement Phone No:	216-561-8334
On Site Specialist Name:	Gary York
Specialist Cert Number:	AS23211
Cert Expiration Date:	08/12/2023
Setup Date:	11/13/2017
Offsite On Hold Date:	06/18/2018
Onsite Off Hold:	Not reported
Demo Contractor Phone:	N/A
Demo On Hold Date:	Not reported
Demo Off Hold Date:	Not reported
NF Cat-1 Pipe (ft):	0
NF Cat-1 Surface Area (sq ft):	0
NF Cat-2 Pipe (ft):	0
NF Cat-2 Surface Area (sq ft):	0

Name:	Not reported
Address:	9500 EUCLID AVENUE
City,State,Zip:	CLEVELAND, OH 44195
Notification ID:	95994
Owner Name:	Cleveland Clinic Foundation
Abatement Contractor Name:	Pioneer Environmental Systems, Inc.
Abatement License Number:	AC1886

CLEVELAND CLINIC FOUNDATION (Continued) **1000429892**

Building Owner:	The Cleveland Clinic Foundation
Abate Start Date:	01/22/2018
Abate End Date:	09/30/2018
Demo Contractor Name:	N/A
Demo Start Date:	01/22/2018
Demo End Date:	09/30/2018
RACM Linear Feet:	N/A
RACM Square Feet:	3500
RACM Cubic Feet:	N/A
Owner Phone:	216-445-0138
On Site Activity:	Abatement ONLY
Abatement Phone No:	216-561-8334
On Site Specialist Name:	Jose Lopez Garcia
Specialist Cert Number:	AS31478
Cert Expiration Date:	03/27/2025
Setup Date:	01/22/2018
Offsite On Hold Date:	07/31/2018
Onsite Off Hold:	07/30/2018
Demo Contractor Phone:	N/A
Demo On Hold Date:	Not reported
Demo Off Hold Date:	Not reported
NF Cat-1 Pipe (ft):	0
NF Cat-1 Surface Area (sq ft):	0
NF Cat-2 Pipe (ft):	0
NF Cat-2 Surface Area (sq ft):	0

Name:	Not reported
Address:	9500 EUCLID AVE
City,State,Zip:	CLEVELAND, OH 44195
Notification ID:	206155
Owner Name:	Cleveland Clinic Foundation
Abatement Contractor Name:	Just Right Environmental LLC
Abatement License Number:	AC2237
Building Owner:	Not reported
Abate Start Date:	05/08/2023
Abate End Date:	09/20/2023
Demo Contractor Name:	N/A
Demo Start Date:	05/08/2023
Demo End Date:	09/20/2023
RACM Linear Feet:	N/A
RACM Square Feet:	3150
RACM Cubic Feet:	N/A
Owner Phone:	216-407-9896
On Site Activity:	Abatement ONLY
Abatement Phone No:	216-314-3056
On Site Specialist Name:	Israel Rojas
Specialist Cert Number:	AS25027
Cert Expiration Date:	10/09/2025
Setup Date:	05/08/2023
Offsite On Hold Date:	Not reported
Onsite Off Hold:	Not reported
Demo Contractor Phone:	N/A
Demo On Hold Date:	Not reported
Demo Off Hold Date:	Not reported
NF Cat-1 Pipe (ft):	0
NF Cat-1 Surface Area (sq ft):	0
NF Cat-2 Pipe (ft):	0

CLEVELAND CLINIC FOUNDATION (Continued) **1000429892**

NF Cat-2 Surface Area (sq ft):	0

Name:	Not reported
Address:	9500 EUCLID AVE.
City,State,Zip:	CLEVELAND, OH 44195
Notification ID:	201664
Owner Name:	Cleveland Clinic Foundation
Abatement Contractor Name:	Just Right Environmental LLC
Abatement License Number:	AC2237
Building Owner:	M Building
Abate Start Date:	02/16/2023
Abate End Date:	02/17/2023
Demo Contractor Name:	N/A
Demo Start Date:	02/16/2023
Demo End Date:	02/17/2023
RACM Linear Feet:	N/A
RACM Square Feet:	430
RACM Cubic Feet:	N/A
Owner Phone:	216-440-4351
On Site Activity:	Abatement ONLY
Abatement Phone No:	216-314-3056
On Site Specialist Name:	Israel Rojas
Specialist Cert Number:	AS25027
Cert Expiration Date:	10/09/2025
Setup Date:	02/16/2023
Offsite On Hold Date:	Not reported
Onsite Off Hold:	Not reported
Demo Contractor Phone:	N/A
Demo On Hold Date:	Not reported
Demo Off Hold Date:	Not reported
NF Cat-1 Pipe (ft):	0
NF Cat-1 Surface Area (sq ft):	0
NF Cat-2 Pipe (ft):	0
NF Cat-2 Surface Area (sq ft):	0

Name:	Not reported
Address:	9500 EUCLID AVENUE
City,State,Zip:	CLEVELAND, OH 44195
Notification ID:	108004
Owner Name:	Cleveland Clinic Foundation
Abatement Contractor Name:	Pioneer Environmental Systems, Inc.
Abatement License Number:	AC1886
Building Owner:	H Building
Abate Start Date:	12/28/2018
Abate End Date:	12/29/2018
Demo Contractor Name:	N/A
Demo Start Date:	12/28/2018
Demo End Date:	12/29/2018
RACM Linear Feet:	N/A
RACM Square Feet:	N/A
RACM Cubic Feet:	N/A
Owner Phone:	216-444-6430
On Site Activity:	Abatement ONLY
Abatement Phone No:	216-561-8334
On Site Specialist Name:	Jose Lopez Garcia
Specialist Cert Number:	AS31478
Cert Expiration Date:	03/27/2025

CLEVELAND CLINIC FOUNDATION (Continued) **1000429892**

Setup Date:	12/28/2018
Offsite On Hold Date:	Not reported
Onsite Off Hold:	Not reported
Demo Contractor Phone:	N/A
Demo On Hold Date:	Not reported
Demo Off Hold Date:	Not reported
NF Cat-1 Pipe (ft):	0
NF Cat-1 Surface Area (sq ft):	0
NF Cat-2 Pipe (ft):	0
NF Cat-2 Surface Area (sq ft):	370

Name:	Not reported
Address:	9500 EUCLID AVENUE
City,State,Zip:	CLEVELAND, OH 44195
Notification ID:	105726
Owner Name:	Cleveland Clinic Foundation
Abatement Contractor Name:	Pioneer Environmental Systems, Inc.
Abatement License Number:	AC1886
Building Owner:	M Building
Abate Start Date:	10/11/2018
Abate End Date:	10/12/2018
Demo Contractor Name:	N/A
Demo Start Date:	10/11/2018
Demo End Date:	10/12/2018
RACM Linear Feet:	N/A
RACM Square Feet:	920
RACM Cubic Feet:	N/A
Owner Phone:	216-379-9217
On Site Activity:	Abatement ONLY
Abatement Phone No:	216-561-8334
On Site Specialist Name:	Jose Lopez Garcia
Specialist Cert Number:	AS31478
Cert Expiration Date:	03/27/2025
Setup Date:	10/11/2018
Offsite On Hold Date:	Not reported
Onsite Off Hold:	Not reported
Demo Contractor Phone:	N/A
Demo On Hold Date:	Not reported
Demo Off Hold Date:	Not reported
NF Cat-1 Pipe (ft):	0
NF Cat-1 Surface Area (sq ft):	0
NF Cat-2 Pipe (ft):	0
NF Cat-2 Surface Area (sq ft):	0

Name:	Not reported
Address:	9500 EUCLID AVENUE
City,State,Zip:	CLEVELAND, OH 44195
Notification ID:	216429
Owner Name:	Cleveland Clinic Foundation
Abatement Contractor Name:	Pioneer Environmental Services, Inc.
Abatement License Number:	AC2615
Building Owner:	Cleveland Clinic Main Campus
Abate Start Date:	01/01/2024
Abate End Date:	12/31/2024
Demo Contractor Name:	N/A
Demo Start Date:	01/01/2024
Demo End Date:	12/31/2024

CLEVELAND CLINIC FOUNDATION (Continued) **1000429892**

RACM Linear Feet:	N/A
RACM Square Feet:	160
RACM Cubic Feet:	N/A
Owner Phone:	330-866-3435
On Site Activity:	Abatement ONLY
Abatement Phone No:	216-561-8334
On Site Specialist Name:	Candido Munoz
Specialist Cert Number:	AS32126
Cert Expiration Date:	05/02/2025
Setup Date:	01/01/2024
Offsite On Hold Date:	Not reported
Onsite Off Hold:	Not reported
Demo Contractor Phone:	N/A
Demo On Hold Date:	Not reported
Demo Off Hold Date:	Not reported
NF Cat-1 Pipe (ft):	0
NF Cat-1 Surface Area (sq ft):	0
NF Cat-2 Pipe (ft):	0
NF Cat-2 Surface Area (sq ft):	0

Name:	Not reported
Address:	9500 EUCLID AVE
City,State,Zip:	CLEVELAND, OH 44195
Notification ID:	211703
Owner Name:	Cleveland Clinic Foundation
Abatement Contractor Name:	Just Right Environmental LLC
Abatement License Number:	AC2237
Building Owner:	M66 Buiilding
Abate Start Date:	09/01/2023
Abate End Date:	09/08/2023
Demo Contractor Name:	N/A
Demo Start Date:	09/01/2023
Demo End Date:	09/08/2023
RACM Linear Feet:	N/A
RACM Square Feet:	1000
RACM Cubic Feet:	N/A
Owner Phone:	216-440-8433
On Site Activity:	Abatement ONLY
Abatement Phone No:	216-314-3056
On Site Specialist Name:	Israel Rojas
Specialist Cert Number:	AS25027
Cert Expiration Date:	10/09/2025
Setup Date:	09/01/2023
Offsite On Hold Date:	Not reported
Onsite Off Hold:	Not reported
Demo Contractor Phone:	N/A
Demo On Hold Date:	Not reported
Demo Off Hold Date:	Not reported
NF Cat-1 Pipe (ft):	0
NF Cat-1 Surface Area (sq ft):	0
NF Cat-2 Pipe (ft):	0
NF Cat-2 Surface Area (sq ft):	0

Name:	Not reported
Address:	9500 EUCLID AVENUE
City,State,Zip:	CLEVELAND, OH 44195
Notification ID:	113826

CLEVELAND CLINIC FOUNDATION (Continued) **1000429892**

Owner Name:	Cleveland Clinic Foundation
Abatement Contractor Name:	Pioneer Environmental Systems, Inc.
Abatement License Number:	AC1886
Building Owner:	H Building
Abate Start Date:	03/25/2019
Abate End Date:	03/26/2019
Demo Contractor Name:	N/A
Demo Start Date:	03/25/2019
Demo End Date:	03/26/2019
RACM Linear Feet:	N/A
RACM Square Feet:	600
RACM Cubic Feet:	N/A
Owner Phone:	216-444-2200
On Site Activity:	Abatement ONLY
Abatement Phone No:	216-561-8334
On Site Specialist Name:	Jose Lopez Garcia
Specialist Cert Number:	AS31478
Cert Expiration Date:	03/27/2025
Setup Date:	03/25/2019
Offsite On Hold Date:	Not reported
Onsite Off Hold:	Not reported
Demo Contractor Phone:	N/A
Demo On Hold Date:	Not reported
Demo Off Hold Date:	Not reported
NF Cat-1 Pipe (ft):	0
NF Cat-1 Surface Area (sq ft):	0
NF Cat-2 Pipe (ft):	0
NF Cat-2 Surface Area (sq ft):	0

Name:	Not reported
Address:	9500 EUCLID AVENUE
City,State,Zip:	CLEVELAND, OH 44195
Notification ID:	109383
Owner Name:	Cleveland Clinic Foundation
Abatement Contractor Name:	Pioneer Environmental Systems, Inc.
Abatement License Number:	AC1886
Building Owner:	H Building
Abate Start Date:	01/28/2019
Abate End Date:	01/30/2019
Demo Contractor Name:	N/A
Demo Start Date:	01/28/2019
Demo End Date:	01/30/2019
RACM Linear Feet:	N/A
RACM Square Feet:	1000
RACM Cubic Feet:	N/A
Owner Phone:	216-444-6424
On Site Activity:	Abatement ONLY
Abatement Phone No:	216-561-8334
On Site Specialist Name:	Jose Lopez Garcia
Specialist Cert Number:	AS31478
Cert Expiration Date:	03/27/2025
Setup Date:	01/28/2019
Offsite On Hold Date:	Not reported
Onsite Off Hold:	Not reported
Demo Contractor Phone:	N/A
Demo On Hold Date:	Not reported
Demo Off Hold Date:	Not reported

CLEVELAND CLINIC FOUNDATION (Continued) **1000429892**

NF Cat-1 Pipe (ft):	0
NF Cat-1 Surface Area (sq ft):	0
NF Cat-2 Pipe (ft):	0
NF Cat-2 Surface Area (sq ft):	0

Name:	Not reported
Address:	9500 EUCLID AVE.
City,State,Zip:	CLEVELAND, OH 44195
Notification ID:	198761
Owner Name:	Cleveland Clinic Foundation
Abatement Contractor Name:	Pioneer Environmental Services, Inc.
Abatement License Number:	AC2615
Building Owner:	Cleveland Clinic Main Campus
Abate Start Date:	01/01/2023
Abate End Date:	12/31/2023
Demo Contractor Name:	N/A
Demo Start Date:	01/01/2023
Demo End Date:	12/31/2023
RACM Linear Feet:	75
RACM Square Feet:	200
RACM Cubic Feet:	N/A
Owner Phone:	330-866-3435
On Site Activity:	Abatement ONLY
Abatement Phone No:	216-561-8334
On Site Specialist Name:	Candido Munoz
Specialist Cert Number:	AS32126
Cert Expiration Date:	05/02/2025
Setup Date:	01/01/2023
Offsite On Hold Date:	Not reported
Onsite Off Hold:	Not reported
Demo Contractor Phone:	N/A
Demo On Hold Date:	Not reported
Demo Off Hold Date:	Not reported
NF Cat-1 Pipe (ft):	0
NF Cat-1 Surface Area (sq ft):	0
NF Cat-2 Pipe (ft):	0
NF Cat-2 Surface Area (sq ft):	0

Name:	Not reported
Address:	9500 EUCLID AVE
City,State,Zip:	CLEVELAND, OH 44195
Notification ID:	120647
Owner Name:	Cleveland Clinic Foundation
Abatement Contractor Name:	Pioneer Environmental Systems, Inc.
Abatement License Number:	AC1886
Building Owner:	M Building
Abate Start Date:	07/26/2019
Abate End Date:	08/02/2019
Demo Contractor Name:	N/A
Demo Start Date:	07/26/2019
Demo End Date:	08/02/2019
RACM Linear Feet:	N/A
RACM Square Feet:	2500
RACM Cubic Feet:	N/A
Owner Phone:	216-312-3404
On Site Activity:	Abatement ONLY
Abatement Phone No:	216-561-8334

CLEVELAND CLINIC FOUNDATION (Continued) **1000429892**

On Site Specialist Name:	Jose Lopez Garcia
Specialist Cert Number:	AS31478
Cert Expiration Date:	03/27/2025
Setup Date:	07/26/2019
Offsite On Hold Date:	Not reported
Onsite Off Hold:	Not reported
Demo Contractor Phone:	N/A
Demo On Hold Date:	Not reported
Demo Off Hold Date:	Not reported
NF Cat-1 Pipe (ft):	0
NF Cat-1 Surface Area (sq ft):	0
NF Cat-2 Pipe (ft):	0
NF Cat-2 Surface Area (sq ft):	0

Name:	Not reported
Address:	9500 EUCLID AVENUE
City,State,Zip:	CLEVELAND, OH 44195
Notification ID:	115884
Owner Name:	Cleveland Clinic Foundation
Abatement Contractor Name:	Pioneer Environmental Systems, Inc.
Abatement License Number:	AC1886
Building Owner:	Building H
Abate Start Date:	04/26/2019
Abate End Date:	07/31/2019
Demo Contractor Name:	N/A
Demo Start Date:	04/26/2019
Demo End Date:	07/31/2019
RACM Linear Feet:	N/A
RACM Square Feet:	600
RACM Cubic Feet:	N/A
Owner Phone:	216-444-2200
On Site Activity:	Abatement ONLY
Abatement Phone No:	215-561-8334
On Site Specialist Name:	Jose Lopez Garcia
Specialist Cert Number:	AS31478
Cert Expiration Date:	03/27/2025
Setup Date:	04/26/2019
Offsite On Hold Date:	04/26/2019
Onsite Off Hold:	Not reported
Demo Contractor Phone:	N/A
Demo On Hold Date:	Not reported
Demo Off Hold Date:	Not reported
NF Cat-1 Pipe (ft):	0
NF Cat-1 Surface Area (sq ft):	0
NF Cat-2 Pipe (ft):	0
NF Cat-2 Surface Area (sq ft):	0

Name:	Not reported
Address:	9500 EUCLID AVE
City,State,Zip:	CLEVELAND, OH 44195
Notification ID:	127717
Owner Name:	Cleveland Clinic Foundation
Abatement Contractor Name:	Pioneer Environmental Systems, Inc.
Abatement License Number:	AC1886
Building Owner:	L Building
Abate Start Date:	11/12/2019
Abate End Date:	11/12/2019

CLEVELAND CLINIC FOUNDATION (Continued) **1000429892**

Demo Contractor Name:	N/A
Demo Start Date:	11/12/2019
Demo End Date:	11/12/2019
RACM Linear Feet:	N/A
RACM Square Feet:	300
RACM Cubic Feet:	N/A
Owner Phone:	216-317-0430
On Site Activity:	Abatement ONLY
Abatement Phone No:	216-561-8334
On Site Specialist Name:	Jose Lopez Garcia
Specialist Cert Number:	AS31478
Cert Expiration Date:	03/27/2025
Setup Date:	11/12/2019
Offsite On Hold Date:	Not reported
Onsite Off Hold:	Not reported
Demo Contractor Phone:	N/A
Demo On Hold Date:	Not reported
Demo Off Hold Date:	Not reported
NF Cat-1 Pipe (ft):	0
NF Cat-1 Surface Area (sq ft):	0
NF Cat-2 Pipe (ft):	0
NF Cat-2 Surface Area (sq ft):	0

Name:	Not reported
Address:	9500 EUCLID AVE
City,State,Zip:	CLEVELAND, OH 44195
Notification ID:	124813
Owner Name:	Cleveland Clinic Foundation
Abatement Contractor Name:	Pioneer Environmental Systems, Inc.
Abatement License Number:	AC1886
Building Owner:	H Building
Abate Start Date:	09/30/2019
Abate End Date:	10/12/2019
Demo Contractor Name:	N/A
Demo Start Date:	09/30/2019
Demo End Date:	10/12/2019
RACM Linear Feet:	295
RACM Square Feet:	680
RACM Cubic Feet:	N/A
Owner Phone:	216-408-1173
On Site Activity:	Abatement ONLY
Abatement Phone No:	216-561-8334
On Site Specialist Name:	Jose Lopez Garcia
Specialist Cert Number:	AS31478
Cert Expiration Date:	03/27/2025
Setup Date:	09/30/2019
Offsite On Hold Date:	Not reported
Onsite Off Hold:	Not reported
Demo Contractor Phone:	N/A
Demo On Hold Date:	Not reported
Demo Off Hold Date:	Not reported
NF Cat-1 Pipe (ft):	0
NF Cat-1 Surface Area (sq ft):	0
NF Cat-2 Pipe (ft):	0
NF Cat-2 Surface Area (sq ft):	0

Name:	Not reported

CLEVELAND CLINIC FOUNDATION (Continued) **1000429892**

Address:	9500 EUCLID AVE
City,State,Zip:	CLEVELAND, OH 44195
Notification ID:	125594
Owner Name:	Cleveland Clinic Foundation
Abatement Contractor Name:	Pioneer Environmental Systems, Inc.
Abatement License Number:	AC1886
Building Owner:	S Building
Abate Start Date:	10/10/2019
Abate End Date:	10/12/2019
Demo Contractor Name:	N/A
Demo Start Date:	10/10/2019
Demo End Date:	10/12/2019
RACM Linear Feet:	N/A
RACM Square Feet:	50
RACM Cubic Feet:	N/A
Owner Phone:	216-444-4231
On Site Activity:	Abatement ONLY
Abatement Phone No:	216-561-8334
On Site Specialist Name:	Jose Lopez Garcia
Specialist Cert Number:	AS31478
Cert Expiration Date:	03/27/2025
Setup Date:	10/10/2019
Offsite On Hold Date:	Not reported
Onsite Off Hold:	Not reported
Demo Contractor Phone:	N/A
Demo On Hold Date:	Not reported
Demo Off Hold Date:	Not reported
NF Cat-1 Pipe (ft):	0
NF Cat-1 Surface Area (sq ft):	0
NF Cat-2 Pipe (ft):	0
NF Cat-2 Surface Area (sq ft):	0

Name:	Not reported
Address:	9500 EUCLID AVE
City,State,Zip:	CLEVELAND, OH 44195
Notification ID:	123067
Owner Name:	Cleveland Clinic Foundation
Abatement Contractor Name:	Pioneer Environmental Systems, Inc.
Abatement License Number:	AC1886
Building Owner:	TT Building Cooling Tower
Abate Start Date:	09/09/2019
Abate End Date:	09/10/2019
Demo Contractor Name:	N/A
Demo Start Date:	09/09/2019
Demo End Date:	09/10/2019
RACM Linear Feet:	N/A
RACM Square Feet:	500
RACM Cubic Feet:	N/A
Owner Phone:	216-444-2644
On Site Activity:	Abatement ONLY
Abatement Phone No:	216-561-8334
On Site Specialist Name:	Jose Lopez Garcia
Specialist Cert Number:	AS31478
Cert Expiration Date:	03/27/2025
Setup Date:	09/09/2019
Offsite On Hold Date:	Not reported
Onsite Off Hold:	Not reported

CLEVELAND CLINIC FOUNDATION (Continued) **1000429892**

Demo Contractor Phone:	N/A
Demo On Hold Date:	Not reported
Demo Off Hold Date:	Not reported
NF Cat-1 Pipe (ft):	0
NF Cat-1 Surface Area (sq ft):	0
NF Cat-2 Pipe (ft):	0
NF Cat-2 Surface Area (sq ft):	0

Name:	Not reported
Address:	9500 EUCLID AVE.
City,State,Zip:	CLEVELAND, OH 44195
Notification ID:	195301
Owner Name:	Cleveland Clinic Foundation
Abatement Contractor Name:	Pioneer Environmental Services, Inc.
Abatement License Number:	AC2615
Building Owner:	M Building
Abate Start Date:	10/10/2022
Abate End Date:	12/31/2024
Demo Contractor Name:	N/A
Demo Start Date:	10/10/2022
Demo End Date:	12/31/2024
RACM Linear Feet:	278
RACM Square Feet:	3150
RACM Cubic Feet:	N/A
Owner Phone:	216-389-6495
On Site Activity:	Abatement ONLY
Abatement Phone No:	216-561-8334
On Site Specialist Name:	Jose Lopez Garcia
Specialist Cert Number:	AS31478
Cert Expiration Date:	03/27/2025
Setup Date:	10/10/2022
Offsite On Hold Date:	09/20/2024
Onsite Off Hold:	Not reported
Demo Contractor Phone:	N/A
Demo On Hold Date:	Not reported
Demo Off Hold Date:	Not reported
NF Cat-1 Pipe (ft):	0
NF Cat-1 Surface Area (sq ft):	0
NF Cat-2 Pipe (ft):	0
NF Cat-2 Surface Area (sq ft):	0

Name:	Not reported
Address:	9500 EUCLID AVE
City,State,Zip:	CLEVELAND, OH 44195
Notification ID:	134087
Owner Name:	Cleveland Clinic Foundation
Abatement Contractor Name:	Pioneer Environmental Systems, Inc.
Abatement License Number:	AC1886
Building Owner:	M Bldg
Abate Start Date:	02/09/2020
Abate End Date:	06/30/2020
Demo Contractor Name:	N/A
Demo Start Date:	02/09/2020
Demo End Date:	06/30/2020
RACM Linear Feet:	N/A
RACM Square Feet:	180
RACM Cubic Feet:	N/A

CLEVELAND CLINIC FOUNDATION (Continued) **1000429892**

Owner Phone:	216-313-6132
On Site Activity:	Abatement ONLY
Abatement Phone No:	216-561-8334
On Site Specialist Name:	Jose Lopez Garcia
Specialist Cert Number:	AS31478
Cert Expiration Date:	03/27/2025
Setup Date:	02/09/2020
Offsite On Hold Date:	02/09/2020
Onsite Off Hold:	Not reported
Demo Contractor Phone:	N/A
Demo On Hold Date:	Not reported
Demo Off Hold Date:	Not reported
NF Cat-1 Pipe (ft):	0
NF Cat-1 Surface Area (sq ft):	0
NF Cat-2 Pipe (ft):	0
NF Cat-2 Surface Area (sq ft):	0

Name:	Not reported
Address:	9500 EUCLID AVE
City,State,Zip:	CLEVELAND, OH 44195
Notification ID:	134087
Owner Name:	Cleveland Clinic Foundation
Abatement Contractor Name:	Pioneer Environmental Systems, Inc.
Abatement License Number:	AC1886
Building Owner:	H Bldg
Abate Start Date:	02/09/2020
Abate End Date:	06/30/2020
Demo Contractor Name:	N/A
Demo Start Date:	02/09/2020
Demo End Date:	06/30/2020
RACM Linear Feet:	N/A
RACM Square Feet:	200
RACM Cubic Feet:	N/A
Owner Phone:	216-313-6132
On Site Activity:	Abatement ONLY
Abatement Phone No:	216-561-8334
On Site Specialist Name:	Jose Lopez Garcia
Specialist Cert Number:	AS31478
Cert Expiration Date:	03/27/2025
Setup Date:	02/09/2020
Offsite On Hold Date:	02/09/2020
Onsite Off Hold:	Not reported
Demo Contractor Phone:	N/A
Demo On Hold Date:	Not reported
Demo Off Hold Date:	Not reported
NF Cat-1 Pipe (ft):	0
NF Cat-1 Surface Area (sq ft):	0
NF Cat-2 Pipe (ft):	0
NF Cat-2 Surface Area (sq ft):	0

Name:	Not reported
Address:	9500 EUCLID AVENUE
City,State,Zip:	CLEVELAND, OH 44195
Notification ID:	137290
Owner Name:	Cleveland Clinic Foundation
Abatement Contractor Name:	Pioneer Environmental Systems, Inc.
Abatement License Number:	AC1886

CLEVELAND CLINIC FOUNDATION (Continued) **1000429892**

Building Owner:	The Cleveland Clinic
Abate Start Date:	01/01/2019
Abate End Date:	12/31/2019
Demo Contractor Name:	N/A
Demo Start Date:	01/01/2019
Demo End Date:	12/31/2019
RACM Linear Feet:	42
RACM Square Feet:	3112
RACM Cubic Feet:	N/A
Owner Phone:	330-866-3435
On Site Activity:	Abatement ONLY
Abatement Phone No:	216-561-8334
On Site Specialist Name:	Jose Lopez Garcia
Specialist Cert Number:	AS31478
Cert Expiration Date:	03/27/2025
Setup Date:	01/01/2019
Offsite On Hold Date:	Not reported
Onsite Off Hold:	Not reported
Demo Contractor Phone:	N/A
Demo On Hold Date:	Not reported
Demo Off Hold Date:	Not reported
NF Cat-1 Pipe (ft):	0
NF Cat-1 Surface Area (sq ft):	0
NF Cat-2 Pipe (ft):	0
NF Cat-2 Surface Area (sq ft):	0

Name:	Not reported
Address:	9500 EUCLID AVE
City,State,Zip:	CLEVELAND, OH 44195
Notification ID:	123070
Owner Name:	Cleveland Clinic Foundation
Abatement Contractor Name:	Pioneer Environmental Systems, Inc.
Abatement License Number:	AC1886
Building Owner:	P Building
Abate Start Date:	09/16/2019
Abate End Date:	03/31/2020
Demo Contractor Name:	N/A
Demo Start Date:	09/16/2019
Demo End Date:	03/31/2020
RACM Linear Feet:	N/A
RACM Square Feet:	2600
RACM Cubic Feet:	N/A
Owner Phone:	216-379-9217
On Site Activity:	Abatement ONLY
Abatement Phone No:	216-561-8334
On Site Specialist Name:	Jose Lopez Garcia
Specialist Cert Number:	AS31478
Cert Expiration Date:	03/27/2025
Setup Date:	09/16/2019
Offsite On Hold Date:	02/21/2020
Onsite Off Hold:	Not reported
Demo Contractor Phone:	N/A
Demo On Hold Date:	Not reported
Demo Off Hold Date:	Not reported
NF Cat-1 Pipe (ft):	0
NF Cat-1 Surface Area (sq ft):	0
NF Cat-2 Pipe (ft):	0

CLEVELAND CLINIC FOUNDATION (Continued) **1000429892**

NF Cat-2 Surface Area (sq ft):	0

Name:	Not reported
Address:	9500 EUCLID AVENUE
City,State,Zip:	CLEVELAND, OH 44195
Notification ID:	130954
Owner Name:	Cleveland Clinic Foundation
Abatement Contractor Name:	Pioneer Environmental Systems, Inc.
Abatement License Number:	AC1886
Building Owner:	Cleveland Clinic S Building
Abate Start Date:	01/03/2020
Abate End Date:	03/31/2020
Demo Contractor Name:	N/A
Demo Start Date:	01/03/2020
Demo End Date:	03/31/2020
RACM Linear Feet:	N/A
RACM Square Feet:	300
RACM Cubic Feet:	N/A
Owner Phone:	216-444-2200
On Site Activity:	Abatement ONLY
Abatement Phone No:	216-561-8334
On Site Specialist Name:	Jose Lopez Garcia
Specialist Cert Number:	AS31478
Cert Expiration Date:	03/27/2025
Setup Date:	01/03/2020
Offsite On Hold Date:	01/03/2020
Onsite Off Hold:	Not reported
Demo Contractor Phone:	N/A
Demo On Hold Date:	Not reported
Demo Off Hold Date:	Not reported
NF Cat-1 Pipe (ft):	0
NF Cat-1 Surface Area (sq ft):	0
NF Cat-2 Pipe (ft):	0
NF Cat-2 Surface Area (sq ft):	0

Name:	Not reported
Address:	9500 EUCLID AVE
City,State,Zip:	CLEVELAND, OH 44195
Notification ID:	129027
Owner Name:	Cleveland Clinic Foundation
Abatement Contractor Name:	Pioneer Environmental Systems, Inc.
Abatement License Number:	AC1886
Building Owner:	L Bldg
Abate Start Date:	12/02/2019
Abate End Date:	03/31/2020
Demo Contractor Name:	N/A
Demo Start Date:	12/02/2019
Demo End Date:	03/31/2020
RACM Linear Feet:	N/A
RACM Square Feet:	1400
RACM Cubic Feet:	N/A
Owner Phone:	216-444-2644
On Site Activity:	Abatement ONLY
Abatement Phone No:	216-561-8334
On Site Specialist Name:	Jose Lopez Garcia
Specialist Cert Number:	AS31478
Cert Expiration Date:	03/27/2025

CLEVELAND CLINIC FOUNDATION (Continued) **1000429892**

Setup Date:	12/02/2019
Offsite On Hold Date:	01/24/2020
Onsite Off Hold:	Not reported
Demo Contractor Phone:	N/A
Demo On Hold Date:	Not reported
Demo Off Hold Date:	Not reported
NF Cat-1 Pipe (ft):	0
NF Cat-1 Surface Area (sq ft):	0
NF Cat-2 Pipe (ft):	0
NF Cat-2 Surface Area (sq ft):	0

Name:	Not reported
Address:	9500 EUCLID AVE
City,State,Zip:	CLEVELAND, OH 44195
Notification ID:	124287
Owner Name:	Cleveland Clinic Foundation
Abatement Contractor Name:	Pioneer Environmental Systems, Inc.
Abatement License Number:	AC1886
Building Owner:	M Bldg
Abate Start Date:	10/04/2019
Abate End Date:	01/07/2020
Demo Contractor Name:	N/A
Demo Start Date:	10/04/2019
Demo End Date:	01/07/2020
RACM Linear Feet:	N/A
RACM Square Feet:	1000
RACM Cubic Feet:	N/A
Owner Phone:	216-444-2644
On Site Activity:	Abatement ONLY
Abatement Phone No:	216-561-8334
On Site Specialist Name:	Jose Lopez Garcia
Specialist Cert Number:	AS31478
Cert Expiration Date:	03/27/2025
Setup Date:	10/01/2019
Offsite On Hold Date:	12/05/2019
Onsite Off Hold:	12/02/2019
Demo Contractor Phone:	N/A
Demo On Hold Date:	Not reported
Demo Off Hold Date:	Not reported
NF Cat-1 Pipe (ft):	0
NF Cat-1 Surface Area (sq ft):	0
NF Cat-2 Pipe (ft):	0
NF Cat-2 Surface Area (sq ft):	0

Name:	Not reported
Address:	9500 EUCLID AVENUE
City,State,Zip:	CLEVELAND, OH 44195
Notification ID:	211755
Owner Name:	Cleveland Clinic Foundation
Abatement Contractor Name:	Pioneer Environmental Services, Inc.
Abatement License Number:	AC2615
Building Owner:	CCF L Building
Abate Start Date:	09/06/2023
Abate End Date:	05/29/2025
Demo Contractor Name:	N/A
Demo Start Date:	09/06/2023
Demo End Date:	05/29/2025

CLEVELAND CLINIC FOUNDATION (Continued) **1000429892**

RACM Linear Feet:	N/A
RACM Square Feet:	17322
RACM Cubic Feet:	N/A
Owner Phone:	330-866-3435
On Site Activity:	Abatement ONLY
Abatement Phone No:	216-561-8334
On Site Specialist Name:	Genaro Mejia
Specialist Cert Number:	AS32479
Cert Expiration Date:	02/11/2025
Setup Date:	09/06/2023
Offsite On Hold Date:	06/14/2024
Onsite Off Hold:	Not reported
Demo Contractor Phone:	N/A
Demo On Hold Date:	Not reported
Demo Off Hold Date:	Not reported
NF Cat-1 Pipe (ft):	0
NF Cat-1 Surface Area (sq ft):	0
NF Cat-2 Pipe (ft):	0
NF Cat-2 Surface Area (sq ft):	0

45
SSE
1/4-1/2
0.435 mi.
2299 ft.

OPPORTUNITY CORRIDOR **US BROWNFIELDS** **1016952193**
I-490 AND 55TH STREET TO THE CLEVELAND CLINIC **N/A**
CLEVELAND, OH 44195

Relative:
Higher

Actual:
679 ft.

US BROWNFIELDS:

Name:	OPPORTUNITY CORRIDOR
Address:	I-490 And 55th Street To The Cleveland Clinic
City,State,Zip:	CLEVELAND, OH 44195
Property ID:	177044
Property Alias:	Not reported
Recipient Name:	R5 TBA - Ohio (STAG Funded)
Grant Type:	Hazardous
Property Number:	Multiple (BL I - 82; BL 2C- 53)
Parcel Size:	23.2
Latitude:	41.5034433
Longitude:	-81.6205953
Census Tract:	39035197200
State or Tribal Voluntary Response Program:	Y
Program Name:	Not reported
AA Activity Funded:	Not reported
Start Date:	Not reported
Redev Completition Date:	Not reported
Completed Date:	Not reported
Cleanup Funding:	Not reported
Cleanup Funding Source:	Not reported
Activity Funded:	Yes
Assessment Funding:	Not reported
Assessment Funding Source:	Not reported
Redevelopment Funding:	Not reported
Contaminants REC:	Lead PAHs VOCs
Contaminants Found at Actionable Level:	Lead PAHs VOCs
Redev. Funding Source:	Not reported
Redev. Funding Entity Name:	Not reported
Contaminants Found Below Actionable Level:	Not reported
Redevelopment Start Date:	Not reported
Assessment Funding Entity:	Not reported

OPPORTUNITY CORRIDOR (Continued) **1016952193**

Cleanup Funding Entity:	Not reported
Climate Adapt Mitig - Planning or Assessment:	Not reported
Cooperative Agreement Number:	n/a
Start Date:	Not reported
Ownership Entity:	Government
Additional Institutional Controls Information:	Not reported
Completion Date:	Not reported
Address of Data Sources (URL if available) 1:	Not reported
Cleanup Required:	U
Indicates Cleanup/Treatment Tech Implemented:	Not reported
Institutional Controls Required:	U
IC Category Proprietary Controls:	Not reported
Excavation and Disposal of Soils:	Not reported
Extraction of contaminants:	Not reported
IC Cat. Info. Devices:	Not reported
Removal of materials (tanks and piping, etc.):	Not reported
IC Cat. Gov. Controls:	Not reported
Reduction of Contam Bioremediation/Phytoremediation:	Not reported
IC Cat. Enforcement Permit Tools:	Not reported
Cleanup of structures:	Not reported
IC in place date:	Not reported
Additional Cleanup/Treatment Tech Info:	Not reported
IC in place:	Not reported
Address of Data Source (URL if available) 2:	Not reported
Indicate whether Engineering Controls are required:	Not reported
State/tribal program ID:	Not reported
Cover Technologies (e.g., Capping):	Not reported
Security (e.g., Guard, Fence):	Not reported
Immobilization Process:	Not reported
Engineering Barriers (e.g., Slurry Walls, Sheet):	Not reported
Other:	Not reported
Additional Engineering Controls Information:	Not reported
Address of Data Source (URL if available) 3:	Not reported
Indicate whether Engineering Controls are in place:	Not reported
Date Engineering Controls put into place:	Not reported
ACRES Cleaned Up:	Not reported
Section 128(a) State/Tribal:	Not reported
Multipurpose - Cost Share Amount:	Not reported
Cleanup - Cost Share Amount:	Not reported
RLF Loan - Total Loan Amount:	Not reported
RLF - Loan Signed Date:	Not reported
RLF Loan - Anticipated Repayment Start Date:	Not reported
RLF Loan - Anticipated Repayment End Date:	Not reported
RLF Loan - Interest Rate:	Not reported
RLF Loan - EPA Funds Used:	Not reported
Contaminant Cleanup:	Not reported
RLF Loan - Cost Share Used:	Not reported
Media Affected:	Ground Water Soil
RLF Loan - Program Income Used:	Not reported
Media Cleanup:	Not reported
RLF Loan - Discounted:	Not reported
RLF Loan - Discount Percentage:	Not reported
RLF Subgrant - Total Subgrant Amount:	Not reported
RLF Subgrant - Signed Date:	Not reported
RLF Subgrant - EPA Funds Used:	Not reported
RLF Subgrant - Cost Share Used:	Not reported
RLF Subgrant - Program Income Used:	Not reported

OPPORTUNITY CORRIDOR (Continued) **1016952193**

RLF Direct Cleanup - Total Funding Amt:	Not reported
Num. of cleanup and re-dev. jobs:	Not reported
RLF Direct Cleanup - Source of Funding:	Not reported
RLF Leveraged - Funding Source Type:	Not reported
Past use greenspace acreage:	Not reported
Past use residential acreage:	0.87
RLF Leveraged - Entity Providing Funding:	Not reported
RLF Leveraged - Funding Amount:	Not reported
Cleanup Completion Doc - NFA Letter Received:	N
Past use commercial acreage:	4.13
NFA Letter Date Received:	Not reported
Past use industrial acreage:	9.5
Cleanup Comp Doc - Letter/Signed Rep Qualified Pro:	N
Future use greenspace acreage:	Not reported
Letter/Signed Report Date Received:	Not reported
Future use residential acreage:	Not reported
Future use commercial acreage:	Not reported
Cleanup Completion Doc- Other forms of Doc:	Not reported
Future use industrial acreage:	Not reported
Climate Adapt and Mitiga - Demo or Cleanup:	Not reported
ReDev Activity Funded:	Not reported
Amount of Funding Expended on this Activity 2:	Not reported
Number of Redevelopment Jobs Leveraged:	Not reported
Climate Adaptation and Mitigation Redevelopment:	Not reported
Radius:	0.5
Below Poverty Number:	1003
Below Poverty Percent:	36.27
Meidan Income:	4142
Meidan Income Number:	1462
Meidan Income Percent:	52.88
Vacant Housing Number:	541
Vacant Housing Percent:	28.53
Unemployed Number:	271
Unemployed Percent:	9.8

Name:	OPPORTUNITY CORRIDOR
Address:	I-490 And 55th Street To The Cleveland Clinic
City,State,Zip:	CLEVELAND, OH 44195
Property ID:	177044
Property Alias:	Not reported
Recipient Name:	R5 TBA - Ohio (STAG Funded)
Grant Type:	Hazardous
Property Number:	Multiple (BL I - 82; BL 2C- 53)
Parcel Size:	23.2
Latitude:	41.5034433
Longitude:	-81.6205953
Census Tract:	39035197200
State or Tribal Voluntary Response Program:	Y
Program Name:	Not reported
AA Activity Funded:	Yes
Start Date:	Not reported
Redev Completition Date:	Not reported
Completed Date:	Not reported
Cleanup Funding:	Not reported
Cleanup Funding Source:	Not reported
Activity Funded:	Yes
Assessment Funding:	Not reported

OPPORTUNITY CORRIDOR (Continued) **1016952193**

Assessment Funding Source:	Not reported
Redevelopment Funding:	Not reported
Contaminants REC:	Lead PAHs VOCs
Contaminants Found at Actionable Level:	Lead PAHs VOCs
Redev. Funding Source:	Not reported
Redev. Funding Entity Name:	Not reported
Contaminants Found Below Actionable Level:	Not reported
Redevelopment Start Date:	Not reported
Assessment Funding Entity:	EPA
Cleanup Funding Entity:	Not reported
Climate Adapt Mitig - Planning or Assessment:	Not reported
Cooperative Agreement Number:	n/a
Start Date:	2015-07-08 00:00:00
Ownership Entity:	Government
Additional Institutional Controls Information:	Not reported
Completion Date:	2016-03-15 00:00:00
Address of Data Sources (URL if available) 1:	Not reported
Cleanup Required:	U
Indicates Cleanup/Treatment Tech Implemented:	Not reported
Institutional Controls Required:	U
IC Category Proprietary Controls:	Not reported
Excavation and Disposal of Soils:	Not reported
Extraction of contaminants:	Not reported
IC Cat. Info. Devices:	Not reported
Removal of materials (tanks and piping, etc.):	Not reported
IC Cat. Gov. Controls:	Not reported
Reduction of Contam Bioremediation/Phytoremediation:	Not reported
IC Cat. Enforcement Permit Tools:	Not reported
Cleanup of structures:	Not reported
IC in place date:	Not reported
Additional Cleanup/Treatment Tech Info:	Not reported
IC in place:	Not reported
Address of Data Source (URL if available) 2:	Not reported
Indicate whether Engineering Controls are required:	Not reported
State/tribal program ID:	Not reported
Cover Technologies (e.g., Capping):	Not reported
Security (e.g., Guard, Fence):	Not reported
Immobilization Process:	Not reported
Engineering Barriers (e.g., Slurry Walls, Sheet):	Not reported
Other:	Not reported
Additional Engineering Controls Information:	Not reported
Address of Data Source (URL if available) 3:	Not reported
Indicate whether Engineering Controls are in place:	Not reported
Date Engineering Controls put into place:	Not reported
ACRES Cleaned Up:	Not reported
Section 128(a) State/Tribal:	Not reported
Multipurpose - Cost Share Amount:	Not reported
Cleanup - Cost Share Amount:	Not reported
RLF Loan - Total Loan Amount:	Not reported
RLF - Loan Signed Date:	Not reported
RLF Loan - Anticipated Repayment Start Date:	Not reported
RLF Loan - Anticipated Repayment End Date:	Not reported
RLF Loan - Interest Rate:	Not reported
RLF Loan - EPA Funds Used:	Not reported
Contaminant Cleanup:	Not reported
RLF Loan - Cost Share Used:	Not reported
Media Affected:	Ground Water Soil

OPPORTUNITY CORRIDOR (Continued) **1016952193**

RLF Loan - Program Income Used:	Not reported
Media Cleanup:	Not reported
RLF Loan - Discounted:	Not reported
RLF Loan - Discount Percentage:	Not reported
RLF Subgrant - Total Subgrant Amount:	Not reported
RLF Subgrant - Signed Date:	Not reported
RLF Subgrant - EPA Funds Used:	Not reported
RLF Subgrant - Cost Share Used:	Not reported
RLF Subgrant - Program Income Used:	Not reported
RLF Direct Cleanup - Total Funding Amt:	Not reported
Num. of cleanup and re-dev. jobs:	Not reported
RLF Direct Cleanup - Source of Funding:	Not reported
RLF Leveraged - Funding Source Type:	Not reported
Past use greenspace acreage:	Not reported
Past use residential acreage:	0.87
RLF Leveraged - Entity Providing Funding:	Not reported
RLF Leveraged - Funding Amount:	Not reported
Cleanup Completion Doc - NFA Letter Received:	N
Past use commercial acreage:	4.13
NFA Letter Date Received:	Not reported
Past use industrial acreage:	9.5
Cleanup Comp Doc - Letter/Signed Rep Qualified Pro:	N
Future use greenspace acreage:	Not reported
Letter/Signed Report Date Received:	Not reported
Future use residential acreage:	Not reported
Future use commercial acreage:	Not reported
Cleanup Completion Doc- Other forms of Doc:	Not reported
Future use industrial acreage:	Not reported
Climate Adapt and Mitiga - Demo or Cleanup:	Not reported
ReDev Activity Funded:	Not reported
Amount of Funding Expended on this Activity 2:	Not reported
Number of Redevelopment Jobs Leveraged:	Not reported
Climate Adaptation and Mitigation Redevelopment:	Not reported
Radius:	0.5
Below Poverty Number:	1003
Below Poverty Percent:	36.27
Meidan Income:	4142
Meidan Income Number:	1462
Meidan Income Percent:	52.88
Vacant Housing Number:	541
Vacant Housing Percent:	28.53
Unemployed Number:	271
Unemployed Percent:	9.8

Name:	OPPORTUNITY CORRIDOR
Address:	I-490 And 55th Street To The Cleveland Clinic
City,State,Zip:	CLEVELAND, OH 44195
Property ID:	177044
Property Alias:	Not reported
Recipient Name:	R5 TBA - Ohio (STAG Funded)
Grant Type:	Hazardous
Property Number:	Multiple (BL I - 82; BL 2C- 53)
Parcel Size:	23.2
Latitude:	41.5034433
Longitude:	-81.6205953
Census Tract:	39035197200
State or Tribal Voluntary Response Program:	Y

OPPORTUNITY CORRIDOR (Continued) **1016952193**

Program Name:	Not reported
AA Activity Funded:	Yes
Start Date:	Not reported
Redev Completition Date:	Not reported
Completed Date:	Not reported
Cleanup Funding:	Not reported
Cleanup Funding Source:	Not reported
Activity Funded:	Yes
Assessment Funding:	Not reported
Assessment Funding Source:	Not reported
Redevelopment Funding:	Not reported
Contaminants REC:	Lead PAHs VOCs
Contaminants Found at Actionable Level:	Lead PAHs VOCs
Redev. Funding Source:	Not reported
Redev. Funding Entity Name:	Not reported
Contaminants Found Below Actionable Level:	Not reported
Redevelopment Start Date:	Not reported
Assessment Funding Entity:	EPA
Cleanup Funding Entity:	Not reported
Climate Adapt Mitig - Planning or Assessment:	Not reported
Cooperative Agreement Number:	n/a
Start Date:	2014-07-31 00:00:00
Ownership Entity:	Government
Additional Institutional Controls Information:	Not reported
Completion Date:	2015-02-27 00:00:00
Address of Data Sources (URL if available) 1:	Not reported
Cleanup Required:	U
Indicates Cleanup/Treatment Tech Implemented:	Not reported
Institutional Controls Required:	U
IC Category Proprietary Controls:	Not reported
Excavation and Disposal of Soils:	Not reported
Extraction of contaminants:	Not reported
IC Cat. Info. Devices:	Not reported
Removal of materials (tanks and piping, etc.):	Not reported
IC Cat. Gov. Controls:	Not reported
Reduction of Contam Bioremediation/Phytoremediation:	Not reported
IC Cat. Enforcement Permit Tools:	Not reported
Cleanup of structures:	Not reported
IC in place date:	Not reported
Additional Cleanup/Treatment Tech Info:	Not reported
IC in place:	Not reported
Address of Data Source (URL if available) 2:	Not reported
Indicate whether Engineering Controls are required:	Not reported
State/tribal program ID:	Not reported
Cover Technologies (e.g., Capping):	Not reported
Security (e.g., Guard, Fence):	Not reported
Immobilization Process:	Not reported
Engineering Barriers (e.g., Slurry Walls, Sheet):	Not reported
Other:	Not reported
Additional Engineering Controls Information:	Not reported
Address of Data Source (URL if available) 3:	Not reported
Indicate whether Engineering Controls are in place:	Not reported
Date Engineering Controls put into place:	Not reported
ACRES Cleaned Up:	Not reported
Section 128(a) State/Tribal:	Not reported
Multipurpose - Cost Share Amount:	Not reported
Cleanup - Cost Share Amount:	Not reported

OPPORTUNITY CORRIDOR (Continued) **1016952193**

RLF Loan - Total Loan Amount:	Not reported
RLF - Loan Signed Date:	Not reported
RLF Loan - Anticipated Repayment Start Date:	Not reported
RLF Loan - Anticipated Repayment End Date:	Not reported
RLF Loan - Interest Rate:	Not reported
RLF Loan - EPA Funds Used:	Not reported
Contaminant Cleanup:	Not reported
RLF Loan - Cost Share Used:	Not reported
Media Affected:	Ground Water Soil
RLF Loan - Program Income Used:	Not reported
Media Cleanup:	Not reported
RLF Loan - Discounted:	Not reported
RLF Loan - Discount Percentage:	Not reported
RLF Subgrant - Total Subgrant Amount:	Not reported
RLF Subgrant - Signed Date:	Not reported
RLF Subgrant - EPA Funds Used:	Not reported
RLF Subgrant - Cost Share Used:	Not reported
RLF Subgrant - Program Income Used:	Not reported
RLF Direct Cleanup - Total Funding Amt:	Not reported
Num. of cleanup and re-dev. jobs:	Not reported
RLF Direct Cleanup - Source of Funding:	Not reported
RLF Leveraged - Funding Source Type:	Not reported
Past use greenspace acreage:	Not reported
Past use residential acreage:	0.87
RLF Leveraged - Entity Providing Funding:	Not reported
RLF Leveraged - Funding Amount:	Not reported
Cleanup Completion Doc - NFA Letter Received:	N
Past use commercial acreage:	4.13
NFA Letter Date Received:	Not reported
Past use industrial acreage:	9.5
Cleanup Comp Doc - Letter/Signed Rep Qualified Pro:	N
Future use greenspace acreage:	Not reported
Letter/Signed Report Date Received:	Not reported
Future use residential acreage:	Not reported
Future use commercial acreage:	Not reported
Cleanup Completion Doc- Other forms of Doc:	Not reported
Future use industrial acreage:	Not reported
Climate Adapt and Mitiga - Demo or Cleanup:	Not reported
ReDev Activity Funded:	Not reported
Amount of Funding Expended on this Activity 2:	Not reported
Number of Redevelopment Jobs Leveraged:	Not reported
Climate Adaptation and Mitigation Redevelopment:	Not reported
Radius:	0.5
Below Poverty Number:	1003
Below Poverty Percent:	36.27
Meidan Income:	4142
Meidan Income Number:	1462
Meidan Income Percent:	52.88
Vacant Housing Number:	541
Vacant Housing Percent:	28.53
Unemployed Number:	271
Unemployed Percent:	9.8

Name:	OPPORTUNITY CORRIDOR
Address:	I-490 And 55th Street To The Cleveland Clinic
City,State,Zip:	CLEVELAND, OH 44195
Property ID:	177044

OPPORTUNITY CORRIDOR (Continued) **1016952193**

Property Alias:	Not reported
Recipient Name:	R5 TBA - Ohio (STAG Funded)
Grant Type:	Hazardous
Property Number:	Multiple (BL I - 82; BL 2C- 53)
Parcel Size:	23.2
Latitude:	41.5034433
Longitude:	-81.6205953
Census Tract:	39035197200
State or Tribal Voluntary Response Program:	Y
Program Name:	Not reported
AA Activity Funded:	Yes
Start Date:	Not reported
Redev Completition Date:	Not reported
Completed Date:	Not reported
Cleanup Funding:	Not reported
Cleanup Funding Source:	Not reported
Activity Funded:	Yes
Assessment Funding:	Not reported
Assessment Funding Source:	Not reported
Redevelopment Funding:	Not reported
Contaminants REC:	Lead PAHs VOCs
Contaminants Found at Actionable Level:	Lead PAHs VOCs
Redev. Funding Source:	Not reported
Redev. Funding Entity Name:	Not reported
Contaminants Found Below Actionable Level:	Not reported
Redevelopment Start Date:	Not reported
Assessment Funding Entity:	EPA
Cleanup Funding Entity:	Not reported
Climate Adapt Mitig - Planning or Assessment:	Not reported
Cooperative Agreement Number:	n/a
Start Date:	2016-01-20 00:00:00
Ownership Entity:	Government
Additional Institutional Controls Information:	Not reported
Completion Date:	2016-06-10 00:00:00
Address of Data Sources (URL if available) 1:	Not reported
Cleanup Required:	U
Indicates Cleanup/Treatment Tech Implemented:	Not reported
Institutional Controls Required:	U
IC Category Proprietary Controls:	Not reported
Excavation and Disposal of Soils:	Not reported
Extraction of contaminants:	Not reported
IC Cat. Info. Devices:	Not reported
Removal of materials (tanks and piping, etc.):	Not reported
IC Cat. Gov. Controls:	Not reported
Reduction of Contam Bioremediation/Phytoremediation:	Not reported
IC Cat. Enforcement Permit Tools:	Not reported
Cleanup of structures:	Not reported
IC in place date:	Not reported
Additional Cleanup/Treatment Tech Info:	Not reported
IC in place:	Not reported
Address of Data Source (URL if available) 2:	Not reported
Indicate whether Engineering Controls are required:	Not reported
State/tribal program ID:	Not reported
Cover Technologies (e.g., Capping):	Not reported
Security (e.g., Guard, Fence):	Not reported
Immobilization Process:	Not reported
Engineering Barriers (e.g., Slurry Walls, Sheet):	Not reported

OPPORTUNITY CORRIDOR (Continued) **1016952193**

Other:	Not reported
Additional Engineering Controls Information:	Not reported
Address of Data Source (URL if available) 3:	Not reported
Indicate whether Engineering Controls are in place:	Not reported
Date Engineering Controls put into place:	Not reported
ACRES Cleaned Up:	Not reported
Section 128(a) State/Tribal:	Not reported
Multipurpose - Cost Share Amount:	Not reported
Cleanup - Cost Share Amount:	Not reported
RLF Loan - Total Loan Amount:	Not reported
RLF - Loan Signed Date:	Not reported
RLF Loan - Anticipated Repayment Start Date:	Not reported
RLF Loan - Anticipated Repayment End Date:	Not reported
RLF Loan - Interest Rate:	Not reported
RLF Loan - EPA Funds Used:	Not reported
Contaminant Cleanup:	Not reported
RLF Loan - Cost Share Used:	Not reported
Media Affected:	Ground Water Soil
RLF Loan - Program Income Used:	Not reported
Media Cleanup:	Not reported
RLF Loan - Discounted:	Not reported
RLF Loan - Discount Percentage:	Not reported
RLF Subgrant - Total Subgrant Amount:	Not reported
RLF Subgrant - Signed Date:	Not reported
RLF Subgrant - EPA Funds Used:	Not reported
RLF Subgrant - Cost Share Used:	Not reported
RLF Subgrant - Program Income Used:	Not reported
RLF Direct Cleanup - Total Funding Amt:	Not reported
Num. of cleanup and re-dev. jobs:	Not reported
RLF Direct Cleanup - Source of Funding:	Not reported
RLF Leveraged - Funding Source Type:	Not reported
Past use greenspace acreage:	Not reported
Past use residential acreage:	0.87
RLF Leveraged - Entity Providing Funding:	Not reported
RLF Leveraged - Funding Amount:	Not reported
Cleanup Completion Doc - NFA Letter Received:	N
Past use commercial acreage:	4.13
NFA Letter Date Received:	Not reported
Past use industrial acreage:	9.5
Cleanup Comp Doc - Letter/Signed Rep Qualified Pro:	N
Future use greenspace acreage:	Not reported
Letter/Signed Report Date Received:	Not reported
Future use residential acreage:	Not reported
Future use commercial acreage:	Not reported
Cleanup Completion Doc- Other forms of Doc:	Not reported
Future use industrial acreage:	Not reported
Climate Adapt and Mitiga - Demo or Cleanup:	Not reported
ReDev Activity Funded:	Not reported
Amount of Funding Expended on this Activity 2:	Not reported
Number of Redevelopment Jobs Leveraged:	Not reported
Climate Adaptation and Mitigation Redevelopment:	Not reported
Radius:	0.5
Below Poverty Number:	1003
Below Poverty Percent:	36.27
Meidan Income:	4142
Meidan Income Number:	1462
Meidan Income Percent:	52.88

OPPORTUNITY CORRIDOR (Continued) **1016952193**

Vacant Housing Number:	541
Vacant Housing Percent:	28.53
Unemployed Number:	271
Unemployed Percent:	9.8

L46 NNE 1/4-1/2 0.436 mi. 2303 ft. | **VACANT LOT 9321 WADE PARK CLEVELAND, OH** | **UST FINDER** | **1028604689**
UST FINDER RELEASE | **N/A**

Site 1 of 2 in cluster L

Relative: Lower
Actual: 650 ft.

UST FINDER:

Object ID:	351802
Facility ID:	OH18010948
Name:	VACANT LOT
Address:	9321 WADE PARK
City,State,Zip:	CLEVELAND, OH
Address Match Type:	Not reported
Open USTs:	0
Closed USTs:	2
TOS USTs:	0
Population 1500ft:	2556
Private Wells 1500ft:	0
Within 100yr Floodplain:	No
Land Use:	Developed, Medium Intensity
Within SPA:	No
SPA PWS Facility ID:	Not reported
SPA Water Type:	Not reported
SPA Facility Type:	Not reported
SPA HUC12:	Not reported
Within WHPA:	No
WHPA PWS Facility ID:	Not reported
WHPA Water Type:	Not reported
WHPA Facility Type:	Not reported
WHPA HUC12:	Not reported
Facility Status:	Closed UST(s)
Date of Last Inspection:	Not reported
EPA Region:	5
Tribe:	Not reported
Coordinate Source:	State
X Coord:	-81.622039
Y Coord:	41.5159370000001
Latitude:	41.515937
Longitude:	-81.622039

UST FINDER:

Object ID:	1465034
Facility ID:	OH18010948
Tank ID:	OH18010948_T00002
Tank Status:	Closed
Installation Date:	Not reported
Removal Date:	2002/11/22 15:59:59+00
Tank Capacity:	3000
Substances:	Gasoline
Tank Wall Type:	Single
Object ID:	1465035
Facility ID:	OH18010948

VACANT LOT (Continued) **1028604689**

Tank ID:	OH18010948_T00001
Tank Status:	Closed
Installation Date:	Not reported
Removal Date:	2002/11/22 15:59:59+00
Tank Capacity:	8000
Substances:	Gasoline
Tank Wall Type:	Single

UST FINDER RELEASE:

Object ID:	323456
Facility ID:	OH18010948
Lust ID:	OH18010948-N00001
Name:	VACANT LOT
Address:	9321 WADE PARK
City,State,Zip:	CLEVELAND, OH 0
Address Match Type:	Not reported
Reported Date:	2003/02/10 15:59:59+00
Status:	No Further Action
Substance:	Not reported
Population within 1500ft:	2557
Domestic Wells within 1500ft:	0
Land Use:	Developed, Medium Intensity
Within SPA:	No
SPA PWS Facility ID:	Not reported
SPA Water Type:	Not reported
SPA Facility Type:	Not reported
SPA HUC12:	Not reported
Within WHPA:	No
WHPA PWS Facility ID:	Not reported
WHPA Water Type:	Not reported
WHPA Facility Type:	Not reported
WHPA HUC12:	Not reported
Within 100yr Floodplain:	No
Tribe:	Not reported
EPA Region:	5
NFA Letter 1:	Not reported
NFA Letter 2:	Not reported
NFA Letter 3:	Not reported
NFA Letter 4:	Not reported
Closed With Residual Contaminate:	Not reported
Coordinate Source:	State
X Coord:	-81.62204
Y Coord:	41.5159400000001
Latitude:	41.51594
Longitude:	-81.6220399999999

L47 **VACANT LOT** **LUST** **U004218053**
NNE **9321 WADE PARK** **UST** **N/A**
1/4-1/2 **CLEVELAND, OH 44106**
0.436 mi.
2303 ft. **Site 2 of 2 in cluster L**

Relative:
Lower

Actual:
650 ft.

LUST:

Name:	VACANT LOT
Address:	9321 WADE PARK
City,State,Zip:	CLEVELAND, OH 44106

VACANT LOT (Continued) **U004218053**

Release Number:	18010948 - N00001
Release Date:	02/10/2003
LTF Status:	6 Closure of regulated UST
FR Status:	**NFA: No Further Action**
Priority:	2
Review Date:	06/12/2003
Priority Decode:	SUS/CON from non-regulated UST
Class1 Decode:	A Responsible Party (RP) for the release has not yet been determined
Latitude:	41.515937
Longitude:	-81.622039
Class:	Responsible Party for release has not yet been determined
Incident Number:	Not reported
Last Update:	Charles Zepp
Last Update Date:	06/10/2021
Last Update Updated:	06/12/2003
Sub Status:	Approved
Rules:	1999
Coordinator:	Charles Zepp
Rating:	10

UST:

Name:	VACANT LOT
Address:	9321 WADE PARK
City,State,Zip:	CLEVELAND, OH 44106
Facility Id:	18010948
Owner Name:	Not reported
Owner Address:	Not reported
Owner City/State/Zip:	Not reported
Tank Number:	T00001
Status:	REM - Removed
UST Capacity:	8000
Tank Content:	Gasoline
Installation Date:	Not reported
Construction:	BM - Bare Metal
Date Last Used:	11/22/2002
Date TCL Closed:	Not reported
Date Removed:	11/22/2002
CAS Number:	8006-61-9
Abandoned Approved:	Not reported
Regulated:	YES
Sensitive Area:	NO
Date Of Sensitivity:	Not reported
UST Configurations:	Not reported
Construction Comments:	Bare Steel
Corrosion Protections:	Not reported
Corrosion Protection Comments:	Not reported
Primary Release Detection:	AMO - Alternative Method (Other, explain)
Secondary Release Detection:	Not reported
Release Detection Comments:	RDTank: / RDLine:
Piping Configuration:	Not reported
Piping Configuration Comments:	Not reported
Piping Styles:	S - Suction
Piping Constructions:	BM - Bare Metal
Piping Construction Comments:	Bare Steel
Piping Corrosion Protections:	OTH - Other (explain)
Piping Corrosion Protection Comments:	Not reported

VACANT LOT (Continued) **U004218053**

Piping Release Detections:	OTH - Other(explain)
Piping Release Detection Comments:	Not reported
Spill Prevention Manholes:	OTH - Other (Explain)
Spill Prevention Manhole Comments:	Not reported
OverFill Prevention:	Not reported
OverFill Prevention Comment:	Not reported
Comments:	Not reported

Name:	VACANT LOT
Address:	9321 WADE PARK
City,State,Zip:	CLEVELAND, OH 44106

Tank Number:	T00002
Status:	REM - Removed
UST Capacity:	3000
Tank Content:	Gasoline
Installation Date:	Not reported
Construction:	BM - Bare Metal
Date Last Used:	11/22/2002
Date TCL Closed:	Not reported
Date Removed:	11/22/2002
CAS Number:	8006-61-9
Abandoned Approved:	Not reported
Regulated:	YES
Sensitive Area:	NO
Date Of Sensitivity:	Not reported
UST Configurations:	Not reported
Construction Comments:	Bare Steel
Corrosion Protections:	Not reported
Corrosion Protection Comments:	Not reported
Primary Release Detection:	AMO - Alternative Method (Other, explain)
Secondary Release Detection:	Not reported
Release Detection Comments:	RDTank: / RDLine:
Piping Configuration:	Not reported
Piping Configuration Comments:	Not reported
Piping Styles:	S - Suction
Piping Constructions:	BM - Bare Metal
Piping Construction Comments:	Bare Steel
Piping Corrosion Protections:	OTH - Other (explain)
Piping Corrosion Protection Comments:	Not reported
Piping Release Detections:	OTH - Other(explain)
Piping Release Detection Comments:	Not reported
Spill Prevention Manholes:	OTH - Other (Explain)
Spill Prevention Manhole Comments:	Not reported
OverFill Prevention:	Not reported
OverFill Prevention Comment:	Not reported
Comments:	Not reported

48 NE 1/4-1/2 0.457 mi. 2411 ft. | **UNIVERSITY TOWER**
1575 EAST BLVD
CLEVELAND, OH 44106 | **LUST**
ARCHIVE UST | **U004180369**
N/A

Relative: Lower

Actual: 648 ft.

LUST:

Name:	UNIVERSITY TOWER
Address:	1575 EAST BLVD
City,State,Zip:	CLEVELAND, OH 44106
Release Number:	18011247 - N00001
Release Date:	03/16/2011
LTF Status:	2 SUS/CON from non-regulated UST
FR Status:	**RPT: a possible incident is reported**
Priority:	2
Review Date:	07/14/2016
Priority Decode:	SUS/CON from non-regulated UST
Class1 Decode:	A viable RP have been identified
Latitude:	41.514103
Longitude:	-81.616294
Class:	Viable Responsible Party has been identified
Incident Number:	Not reported
Last Update:	Charles Zepp
Last Update Date:	10/11/2019
Last Update Updated:	07/14/2016
Sub Status:	Approved
Rules:	2005
Coordinator:	Charles Zepp
Rating:	14

ARCHIVE UST:

Name:	UNIVERSITY TOWER
Address:	1575 EAST BLVD
City,State,Zip:	CLEVELAND, OH 44106
Facility Number:	18011247
Owner Name:	FAMICOS FOUNDATION
Owner Address:	1325 ANSEL RD
Owner City,St,Zip:	CLEVELAND, OH 44106
Owner Telephone:	(216)791-6479
Owner ID:	W025081
Facility Type:	Commercial
Contact Name:	Not reported
Contact Telephone:	Not reported
Tank Number:	Not reported
Depth at Location:	CLEVELAND FIRE DEPARTMENT
Authorized:	Yes
Eligible Award:	Not reported
Action:	Yes

Permit:

Facility Id:	18011247
Permit Id:	P00001
Permit Status:	Closed
Issued Date:	5/4/2011
LFD Permit Id:	14469

Inspection:

Facility Id:	18011247
Permit Number:	P00001

UNIVERSITY TOWER (Continued) **U004180369**

Code: 103
Inspection Type: Final

Tank ID:	T00001
Tank Type:	Not reported
Tank Status:	**Removed**
Install Date:	Not reported
Content:	Not reported
Capacity:	Not reported
Corrosion Protection Tank:	Not reported
CAS #:	Not reported
Regulated:	Not reported
Overfill Device Installed:	Not reported
Spill Device Installed:	Not reported
Release Detection On Tank:	Not reported
Date Removed:	3/16/2011
Date Last Use:	1/1/1900
Date Abandoned/Closed:	Not reported
AST/UST:	UST
Corrosion Protection Piping:	Not reported
Piping Material:	Not reported
Piping Type:	Not reported
Release Detection On Piping:	Not reported

M49 **WADE PARK APARTMENTS** **UST FINDER** **1028604847**
NNE **9500 WADE PARK** **UST FINDER RELEASE** **N/A**
1/4-1/2 **CLEVELAND, OH**
0.459 mi.
2424 ft. **Site 1 of 2 in cluster M**

Relative:
Lower

Actual:
646 ft.

UST FINDER:

Object ID:	351799
Facility ID:	OH18011189
Name:	WADE PARK APARTMENTS
Address:	9500 WADE PARK
City,State,Zip:	CLEVELAND, OH
Address Match Type:	PointAddress
Open USTs:	0
Closed USTs:	1
TOS USTs:	0
Population 1500ft:	2583
Private Wells 1500ft:	0
Within 100yr Floodplain:	No
Land Use:	Developed, Medium Intensity
Within SPA:	No
SPA PWS Facility ID:	Not reported
SPA Water Type:	Not reported
SPA Facility Type:	Not reported
SPA HUC12:	Not reported
Within WHPA:	No
WHPA PWS Facility ID:	Not reported
WHPA Water Type:	Not reported
WHPA Facility Type:	Not reported
WHPA HUC12:	Not reported
Facility Status:	Closed UST(s)
Date of Last Inspection:	Not reported
EPA Region:	5

WADE PARK APARTMENTS (Continued) **1028604847**

Tribe:	Not reported
Coordinate Source:	Geocode
X Coord:	-81.620411
Y Coord:	41.515809
Latitude:	41.515809
Longitude:	-81.620411

UST FINDER:

Object ID:	1424196
Facility ID:	OH18011189
Tank ID:	OH18011189_T00001
Tank Status:	Closed
Installation Date:	Not reported
Removal Date:	2008/09/09 15:59:59+00
Tank Capacity:	550
Substances:	Diesel
Tank Wall Type:	Single

UST FINDER RELEASE:

Object ID:	323448
Facility ID:	OH18011189
Lust ID:	OH18011189-N00001
Name:	WADE PARK APARTMENTS
Address:	9500 WADE PARK
City,State,Zip:	CLEVELAND, OH 0
Address Match Type:	Not reported
Reported Date:	2008/08/19 15:59:59+00
Status:	No Further Action
Substance:	Not reported
Population within 1500ft:	2539
Domestic Wells within 1500ft:	0
Land Use:	Developed, Low Intensity
Within SPA:	No
SPA PWS Facility ID:	Not reported
SPA Water Type:	Not reported
SPA Facility Type:	Not reported
SPA HUC12:	Not reported
Within WHPA:	No
WHPA PWS Facility ID:	Not reported
WHPA Water Type:	Not reported
WHPA Facility Type:	Not reported
WHPA HUC12:	Not reported
Within 100yr Floodplain:	No
Tribe:	Not reported
EPA Region:	5
NFA Letter 1:	Not reported
NFA Letter 2:	Not reported
NFA Letter 3:	Not reported
NFA Letter 4:	Not reported
Closed With Residual Contaminate:	Not reported
Coordinate Source:	State
X Coord:	-81.6200899999999
Y Coord:	41.51529
Latitude:	41.51529
Longitude:	-81.62009

M50 NNE 1/4-1/2 0.459 mi. 2424 ft. | **WADE PARK APARTMENTS**
9500 WADE PARK
CLEVELAND, OH 44103

Site 2 of 2 in cluster M

LUST **U004203530**
UST **N/A**
LEAD

Relative: Lower

Actual: 646 ft.

LUST:

Name:	WADE PARK APARTMENTS
Address:	9500 WADE PARK
City,State,Zip:	CLEVELAND, OH 44103
Release Number:	18011189 - N00001
Release Date:	08/19/2008
LTF Status:	6 Closure of regulated UST
FR Status:	**NFA: No Further Action**
Priority:	Not reported
Review Date:	05/06/2009
Priority Decode:	Not reported
Class1 Decode:	A viable RP have been identified
Latitude:	41.515290
Longitude:	-81.620093
Class:	Viable Responsible Party has been identified
Incident Number:	Not reported
Last Update:	Charles Zepp
Last Update Date:	06/04/2024
Last Update Updated:	05/06/2009
Sub Status:	Not reported
Rules:	2005
Coordinator:	Not reported
Rating:	14

UST:

Name:	WADE PARK APARTMENTS
Address:	9500 WADE PARK
City,State,Zip:	CLEVELAND, OH 44103
Facility Id:	18011189
Owner Name:	Not reported
Owner Address:	Not reported
Owner City/State/Zip:	Not reported
Tank Number:	T00001
Status:	REM - Removed
UST Capacity:	550
Tank Content:	Diesel
Installation Date:	01/01/1900
Construction:	BM - Bare Metal
Date Last Used:	09/09/2008
Date TCL Closed:	Not reported
Date Removed:	09/09/2008
CAS Number:	68334-30-5
Abandoned Approved:	Not reported
Regulated:	YES
Sensitive Area:	NO
Date Of Sensitivity:	Not reported
UST Configurations:	Not reported
Construction Comments:	BM - Bare Metal
Corrosion Protections:	Not reported
Corrosion Protection Comments:	Not reported
Primary Release Detection:	AMO - Alternative Method (Other, explain)
Secondary Release Detection:	Not reported

WADE PARK APARTMENTS (Continued) **U004203530**

Release Detection Comments:	RDTank: / RDLine:
Piping Configuration:	Not reported
Piping Configuration Comments:	Not reported
Piping Styles:	S - Suction
Piping Constructions:	BM - Bare Metal
Piping Construction Comments:	BM - Bare Metal
Piping Corrosion Protections:	OTH - Other (explain)
Piping Corrosion Protection Comments:	Not reported
Piping Release Detections:	OTH - Other(explain)
Piping Release Detection Comments:	Not reported
Spill Prevention Manholes:	OTH - Other (Explain)
Spill Prevention Manhole Comments:	Not reported
OverFill Prevention:	Not reported
OverFill Prevention Comment:	Not reported
Comments:	Not reported

LEAD:

Name:	Not reported
Address:	9500 WADE PARK UNIT 102
City,State,Zip:	CLEVELAND, OH 44106
License Number:	LA006369
Contractor Last Name:	Carlton
Contractor First Name:	India
Summary Month:	11
Summary Year:	2022
Summary Number:	175585
Detail Number:	227538
Activity Performed:	Clearance Testing
Reason For Activity:	Essential Maintenance Practices

Name:	Not reported
Address:	9500 WADE PARK UNIT 607
City,State,Zip:	CLEVELAND, OH 44106
License Number:	LA006369
Contractor Last Name:	Carlton
Contractor First Name:	India
Summary Month:	12
Summary Year:	2020
Summary Number:	168820
Detail Number:	214888
Activity Performed:	Clearance Testing
Reason For Activity:	Essential Maintenance Practices

Name:	Not reported
Address:	9500 WADE PARK UNIT 605
City,State,Zip:	CLEVELAND, OH 44106
License Number:	LA006369
Contractor Last Name:	Carlton
Contractor First Name:	India
Summary Month:	12
Summary Year:	2022
Summary Number:	176103
Detail Number:	227543
Activity Performed:	Clearance Testing
Reason For Activity:	Essential Maintenance Practices

Name:	Not reported

WADE PARK APARTMENTS (Continued) **U004203530**

Address:	9500 WADE PARK UNIT 1410
City,State,Zip:	CLEVELAND, OH 44106
License Number:	LA006369
Contractor Last Name:	Carlton
Contractor First Name:	India
Summary Month:	12
Summary Year:	2022
Summary Number:	176103
Detail Number:	227544
Activity Performed:	Clearance Testing
Reason For Activity:	Essential Maintenance Practices

Name:	Not reported
Address:	9500 WADE PARK UNIT 810
City,State,Zip:	CLEVELAND, OH 44106
License Number:	LA006369
Contractor Last Name:	Carlton
Contractor First Name:	India
Summary Month:	12
Summary Year:	2022
Summary Number:	176103
Detail Number:	227545
Activity Performed:	Clearance Testing
Reason For Activity:	Essential Maintenance Practices

Name:	Not reported
Address:	9500 WADE PARK UNIT 710
City,State,Zip:	CLEVELAND, OH 44106
License Number:	LA006369
Contractor Last Name:	Carlton
Contractor First Name:	India
Summary Month:	12
Summary Year:	2022
Summary Number:	176103
Detail Number:	227547
Activity Performed:	Clearance Testing
Reason For Activity:	Essential Maintenance Practices

Name:	Not reported
Address:	9500 WADE PARK UNIT 1010
City,State,Zip:	CLEVELAND, OH 44106
License Number:	LA006369
Contractor Last Name:	Carlton
Contractor First Name:	India
Summary Month:	12
Summary Year:	2022
Summary Number:	176103
Detail Number:	227548
Activity Performed:	Clearance Testing
Reason For Activity:	Essential Maintenance Practices

Name:	Not reported
Address:	9500 WADE PARK UNIT 1301
City,State,Zip:	CLEVELAND, OH 44106
License Number:	LA006369
Contractor Last Name:	Carlton
Contractor First Name:	India

WADE PARK APARTMENTS (Continued) **U004203530**

Summary Month:	12
Summary Year:	2022
Summary Number:	176103
Detail Number:	227549
Activity Performed:	Clearance Testing
Reason For Activity:	Essential Maintenance Practices

Name:	Not reported
Address:	9500 WADE PARK UNIT 310
City,State,Zip:	CLEVELAND, OH 44106
License Number:	LA006369
Contractor Last Name:	Carlton
Contractor First Name:	India
Summary Month:	12
Summary Year:	2022
Summary Number:	176103
Detail Number:	227550
Activity Performed:	Clearance Testing
Reason For Activity:	Essential Maintenance Practices

Name:	Not reported
Address:	9500 WADE PARK UNIT 308
City,State,Zip:	CLEVELAND, OH 44106
License Number:	LA006369
Contractor Last Name:	Carlton
Contractor First Name:	India
Summary Month:	12
Summary Year:	2022
Summary Number:	176103
Detail Number:	227551
Activity Performed:	Clearance Testing
Reason For Activity:	Essential Maintenance Practices

N51 South 1/4-1/2 0.480 mi. 2534 ft. | **CLEVELAND CLINIC POWER HOUSE** | **LUST** | **U004060369**
2045 E 90TH ST | **UST** | **N/A**
CLEVELAND, OH 44106 | **ARCHIVE UST**

Site 1 of 3 in cluster N

Relative: Higher

Actual: 677 ft.

LUST:

Name:	CLEVELAND CLINIC POWER HOUSE
Address:	2045 E 90TH ST
City,State,Zip:	CLEVELAND, OH 44106
Release Number:	18010181 - N00001
Release Date:	03/21/1991
LTF Status:	2 SUS/CON from non-regulated UST
FR Status:	**SUS: a suspected release or source is identified**
Priority:	2
Review Date:	02/26/2016
Priority Decode:	SUS/CON from non-regulated UST
Class1 Decode:	A viable RP have been identified
Latitude:	41.502285
Longitude:	-81.622816
Class:	Viable Responsible Party has been identified
Incident Number:	181061300.0
Last Update:	Charles Zepp
Last Update Date:	04/14/2021
Last Update Updated:	10/06/2016

CLEVELAND CLINIC POWER HOUSE (Continued) **U004060369**

Sub Status:	Approved
Rules:	1992
Coordinator:	Charles Zepp
Rating:	0

Name:	CLEVELAND CLINIC POWER HOUSE
Address:	2045 E 90TH ST
City,State,Zip:	CLEVELAND, OH 44106
Release Number:	18010181 - N00002
Release Date:	11/29/2004
LTF Status:	1 SUS/CON from regulated UST
FR Status:	**NFA: No Further Action**
Priority:	2
Review Date:	07/12/2011
Priority Decode:	SUS/CON from non-regulated UST
Class1 Decode:	A viable RP have been identified
Latitude:	41.502285
Longitude:	-81.622816
Class:	Viable Responsible Party has been identified
Incident Number:	Not reported
Last Update:	Charles Zepp
Last Update Date:	11/30/2018
Last Update Updated:	07/12/2011
Sub Status:	Not reported
Rules:	2005
Coordinator:	Charles Zepp
Rating:	15

Name:	CLEVELAND CLINIC POWER HOUSE
Address:	2045 E 90TH ST
City,State,Zip:	CLEVELAND, OH 44106
Release Number:	18010181 - N00003
Release Date:	02/21/1997
LTF Status:	1 SUS/CON from regulated UST
FR Status:	**NFA: No Further Action**
Priority:	2
Review Date:	04/03/2014
Priority Decode:	SUS/CON from non-regulated UST
Class1 Decode:	A viable RP have been identified
Latitude:	41.502285
Longitude:	-81.622816
Class:	Viable Responsible Party has been identified
Incident Number:	180187901.0
Last Update:	Scott Sigler
Last Update Date:	08/09/2024
Last Update Updated:	04/03/2014
Sub Status:	Approved
Rules:	1992
Coordinator:	Charles Zepp
Rating:	4

UST:

Name:	CLEVELAND CLINIC POWER HOUSE
Address:	2045 E 90TH ST
City,State,Zip:	CLEVELAND, OH 44106
Facility Id:	18010181
Owner Name:	CLEVELAND CLINIC POWER HOUSE

CLEVELAND CLINIC POWER HOUSE (Continued) **U004060369**

Owner Address:	2045 E 90TH ST
Owner City/State/Zip:	44106
Tank Number:	T00001
Status:	REM - Removed
UST Capacity:	10000
Tank Content:	Heating Oil
Installation Date:	Not reported
Construction:	FRP-Fiberglass Reinforced Plastic
Date Last Used:	10/01/2004
Date TCL Closed:	Not reported
Date Removed:	11/16/2004
CAS Number:	68334-30-5
Abandoned Approved:	Not reported
Regulated:	NO
Sensitive Area:	NO
Date Of Sensitivity:	Not reported
UST Configurations:	Not reported
Construction Comments:	Fiberglass Reinforced Plastic
Corrosion Protections:	Not reported
Corrosion Protection Comments:	Not reported
Primary Release Detection:	AMO - Alternative Method (Other, explain)
Secondary Release Detection:	Not reported
Release Detection Comments:	RDTank: / RDLine:
Piping Configuration:	Not reported
Piping Configuration Comments:	Not reported
Piping Styles:	S - Suction
Piping Constructions:	FRP - Fiberglass Reinforced Plastic
Piping Construction Comments:	Fiberglass Reinforced Plastic
Piping Corrosion Protections:	OTH - Other (explain)
Piping Corrosion Protection Comments:	Not reported
Piping Release Detections:	OTH - Other(explain)
Piping Release Detection Comments:	Not reported
Spill Prevention Manholes:	OTH - Other (Explain)
Spill Prevention Manhole Comments:	Not reported
OverFill Prevention:	Not reported
OverFill Prevention Comment:	Not reported
Comments:	Not reported
Name:	CLEVELAND CLINIC POWER HOUSE
Address:	2045 E 90TH ST
City,State,Zip:	CLEVELAND, OH 44106
Tank Number:	T00002
Status:	REM - Removed
UST Capacity:	10000
Tank Content:	Heating Oil
Installation Date:	Not reported
Construction:	FRP-Fiberglass Reinforced Plastic
Date Last Used:	10/01/2004
Date TCL Closed:	Not reported
Date Removed:	11/16/2004
CAS Number:	68334-30-5
Abandoned Approved:	Not reported
Regulated:	NO
Sensitive Area:	NO
Date Of Sensitivity:	Not reported

CLEVELAND CLINIC POWER HOUSE (Continued) **U004060369**

UST Configurations:	Not reported
Construction Comments:	Fiberglass Reinforced Plastic
Corrosion Protections:	Not reported
Corrosion Protection Comments:	Not reported
Primary Release Detection:	AMO - Alternative Method (Other, explain)
Secondary Release Detection:	Not reported
Release Detection Comments:	RDTank: / RDLine:
Piping Configuration:	Not reported
Piping Configuration Comments:	Not reported
Piping Styles:	S - Suction
Piping Constructions:	BM - Bare Metal
Piping Construction Comments:	Bare Steel
Piping Corrosion Protections:	OTH - Other (explain)
Piping Corrosion Protection Comments:	Not reported
Piping Release Detections:	OTH - Other(explain)
Piping Release Detection Comments:	Not reported
Spill Prevention Manholes:	OTH - Other (Explain)
Spill Prevention Manhole Comments:	Not reported
OverFill Prevention:	Not reported
OverFill Prevention Comment:	Not reported
Comments:	Not reported
Name:	CLEVELAND CLINIC POWER HOUSE
Address:	2045 E 90TH ST
City,State,Zip:	CLEVELAND, OH 44106
Tank Number:	T00003
Status:	REM - Removed
UST Capacity:	10000
Tank Content:	Heating Oil
Installation Date:	Not reported
Construction:	FRP-Fiberglass Reinforced Plastic
Date Last Used:	10/01/2004
Date TCL Closed:	Not reported
Date Removed:	11/16/2004
CAS Number:	68334-30-5
Abandoned Approved:	Not reported
Regulated:	NO
Sensitive Area:	NO
Date Of Sensitivity:	Not reported
UST Configurations:	Not reported
Construction Comments:	Fiberglass Reinforced Plastic
Corrosion Protections:	Not reported
Corrosion Protection Comments:	Not reported
Primary Release Detection:	AMO - Alternative Method (Other, explain)
Secondary Release Detection:	Not reported
Release Detection Comments:	RDTank: / RDLine:
Piping Configuration:	Not reported
Piping Configuration Comments:	Not reported
Piping Styles:	S - Suction
Piping Constructions:	BM - Bare Metal
Piping Construction Comments:	Bare Steel
Piping Corrosion Protections:	OTH - Other (explain)
Piping Corrosion Protection Comments:	Not reported
Piping Release Detections:	OTH - Other(explain)
Piping Release Detection Comments:	Not reported
Spill Prevention Manholes:	OTH - Other (Explain)

CLEVELAND CLINIC POWER HOUSE (Continued) **U004060369**

Spill Prevention Manhole Comments:	Not reported
OverFill Prevention:	Not reported
OverFill Prevention Comment:	Not reported
Comments:	Not reported
Name:	CLEVELAND CLINIC POWER HOUSE
Address:	2045 E 90TH ST
City,State,Zip:	CLEVELAND, OH 44106
Tank Number:	T00004
Status:	REM - Removed
UST Capacity:	10000
Tank Content:	Heating Oil
Installation Date:	Not reported
Construction:	FRP-Fiberglass Reinforced Plastic
Date Last Used:	10/01/2004
Date TCL Closed:	Not reported
Date Removed:	11/16/2004
CAS Number:	68334-30-5
Abandoned Approved:	Not reported
Regulated:	NO
Sensitive Area:	NO
Date Of Sensitivity:	Not reported
UST Configurations:	Not reported
Construction Comments:	Fiberglass Reinforced Plastic
Corrosion Protections:	Not reported
Corrosion Protection Comments:	Not reported
Primary Release Detection:	AMO - Alternative Method (Other, explain)
Secondary Release Detection:	Not reported
Release Detection Comments:	RDTank: / RDLine:
Piping Configuration:	Not reported
Piping Configuration Comments:	Not reported
Piping Styles:	S - Suction
Piping Constructions:	BM - Bare Metal
Piping Construction Comments:	Bare Steel
Piping Corrosion Protections:	OTH - Other (explain)
Piping Corrosion Protection Comments:	Not reported
Piping Release Detections:	OTH - Other(explain)
Piping Release Detection Comments:	Not reported
Spill Prevention Manholes:	OTH - Other (Explain)
Spill Prevention Manhole Comments:	Not reported
OverFill Prevention:	Not reported
OverFill Prevention Comment:	Not reported
Comments:	Not reported
Name:	CLEVELAND CLINIC POWER HOUSE
Address:	2045 E 90TH ST
City,State,Zip:	CLEVELAND, OH 44106
Tank Number:	T00005
Status:	CIU - Currently In Use
UST Capacity:	20000
Tank Content:	Diesel
Installation Date:	01/10/2006
Construction:	FRP-Fiberglass Reinforced Plastic
Date Last Used:	Not reported
Date TCL Closed:	Not reported

CLEVELAND CLINIC POWER HOUSE (Continued) **U004060369**

Date Removed:	Not reported
CAS Number:	68334-30-5
Abandoned Approved:	Not reported
Regulated:	YES
Sensitive Area:	NO
Date Of Sensitivity:	Not reported
UST Configurations:	SC- Secondarily Contained
Construction Comments:	Not reported
Corrosion Protections:	NR - None Required by Rule
Corrosion Protection Comments:	Not reported
Primary Release Detection:	ATG - Automatic Tank Gauging
Secondary Release Detection:	ATG - Automatic Tank Gauging
Release Detection Comments:	Not reported
Piping Configuration:	SC - Secondarily Contained
Piping Configuration Comments:	Not reported
Piping Styles:	P - Pressure
Piping Constructions:	FRP - Fiberglass Reinforced Plastic
Piping Construction Comments:	Not reported
Piping Corrosion Protections:	NR - None required by rule
Piping Corrosion Protection Comments:	Not reported
Piping Release Detections:	MLLD - Mechanical Line Leak Detector
Piping Release Detection Comments:	Not reported
Spill Prevention Manholes:	SB - Spill Containment Manhole (bucket)
Spill Prevention Manhole Comments:	Not reported
OverFill Prevention:	FILL - Fill Pipe (drop tube flapper)
OverFill Prevention Comment:	Not reported
Comments:	Not reported
Name:	CLEVELAND CLINIC POWER HOUSE
Address:	2045 E 90TH ST
City,State,Zip:	CLEVELAND, OH 44106
Tank Number:	T00006
Status:	CIU - Currently In Use
UST Capacity:	20000
Tank Content:	Diesel
Installation Date:	01/10/2006
Construction:	FRP-Fiberglass Reinforced Plastic
Date Last Used:	Not reported
Date TCL Closed:	Not reported
Date Removed:	Not reported
CAS Number:	68334-30-5
Abandoned Approved:	Not reported
Regulated:	YES
Sensitive Area:	NO
Date Of Sensitivity:	Not reported
UST Configurations:	SC- Secondarily Contained
Construction Comments:	Not reported
Corrosion Protections:	NR - None Required by Rule
Corrosion Protection Comments:	Not reported
Primary Release Detection:	ATG - Automatic Tank Gauging
Secondary Release Detection:	ATG - Automatic Tank Gauging
Release Detection Comments:	Not reported
Piping Configuration:	SC - Secondarily Contained
Piping Configuration Comments:	Not reported
Piping Styles:	P - Pressure
Piping Constructions:	FRP - Fiberglass Reinforced Plastic

CLEVELAND CLINIC POWER HOUSE (Continued) **U004060369**

Piping Construction Comments:	Not reported
Piping Corrosion Protections:	NR - None required by rule
Piping Corrosion Protection Comments:	Not reported
Piping Release Detections:	MLLD - Mechanical Line Leak Detector
Piping Release Detection Comments:	Not reported
Spill Prevention Manholes:	SB - Spill Containment Manhole (bucket)
Spill Prevention Manhole Comments:	Not reported
OverFill Prevention:	FILL - Fill Pipe (drop tube flapper)
OverFill Prevention Comment:	Not reported
Comments:	Not reported
Name:	CLEVELAND CLINIC POWER HOUSE
Address:	2045 E 90TH ST
City,State,Zip:	CLEVELAND, OH 44106
Tank Number:	T00007
Status:	CIU - Currently In Use
UST Capacity:	20000
Tank Content:	Diesel
Installation Date:	01/10/2006
Construction:	FRP-Fiberglass Reinforced Plastic
Date Last Used:	Not reported
Date TCL Closed:	Not reported
Date Removed:	Not reported
CAS Number:	68334-30-5
Abandoned Approved:	Not reported
Regulated:	YES
Sensitive Area:	NO
Date Of Sensitivity:	Not reported
UST Configurations:	SC- Secondarily Contained
Construction Comments:	Not reported
Corrosion Protections:	NR - None Required by Rule
Corrosion Protection Comments:	Not reported
Primary Release Detection:	ATG - Automatic Tank Gauging
Secondary Release Detection:	ATG - Automatic Tank Gauging
Release Detection Comments:	Not reported
Piping Configuration:	SC - Secondarily Contained
Piping Configuration Comments:	Not reported
Piping Styles:	P - Pressure
Piping Constructions:	FRP - Fiberglass Reinforced Plastic
Piping Construction Comments:	Not reported
Piping Corrosion Protections:	NR - None required by rule
Piping Corrosion Protection Comments:	Not reported
Piping Release Detections:	MLLD - Mechanical Line Leak Detector
Piping Release Detection Comments:	Not reported
Spill Prevention Manholes:	SB - Spill Containment Manhole (bucket)
Spill Prevention Manhole Comments:	Not reported
OverFill Prevention:	FILL - Fill Pipe (drop tube flapper)
OverFill Prevention Comment:	Not reported
Comments:	Not reported
Name:	CLEVELAND CLINIC POWER HOUSE
Address:	2045 E 90TH ST
City,State,Zip:	CLEVELAND, OH 44106
Tank Number:	T00008
Status:	CIU - Currently In Use

CLEVELAND CLINIC POWER HOUSE (Continued) **U004060369**

UST Capacity:	20000
Tank Content:	Diesel
Installation Date:	01/10/2006
Construction:	FRP-Fiberglass Reinforced Plastic
Date Last Used:	Not reported
Date TCL Closed:	Not reported
Date Removed:	Not reported
CAS Number:	68334-30-5
Abandoned Approved:	Not reported
Regulated:	YES
Sensitive Area:	NO
Date Of Sensitivity:	Not reported
UST Configurations:	SC- Secondarily Contained
Construction Comments:	Not reported
Corrosion Protections:	NR - None Required by Rule
Corrosion Protection Comments:	Not reported
Primary Release Detection:	ATG - Automatic Tank Gauging
Secondary Release Detection:	ATG - Automatic Tank Gauging
Release Detection Comments:	Not reported
Piping Configuration:	SC - Secondarily Contained
Piping Configuration Comments:	Not reported
Piping Styles:	P - Pressure
Piping Constructions:	FRP - Fiberglass Reinforced Plastic
Piping Construction Comments:	Not reported
Piping Corrosion Protections:	NR - None required by rule
Piping Corrosion Protection Comments:	Not reported
Piping Release Detections:	MLLD - Mechanical Line Leak Detector
Piping Release Detection Comments:	Not reported
Spill Prevention Manholes:	SB - Spill Containment Manhole (bucket)
Spill Prevention Manhole Comments:	Not reported
OverFill Prevention:	FILL - Fill Pipe (drop tube flapper)
OverFill Prevention Comment:	Not reported
Comments:	Not reported
Name:	CLEVELAND CLINIC POWER HOUSE
Address:	2045 E 90TH ST
City,State,Zip:	CLEVELAND, OH 44106
Tank Number:	T00009
Status:	EMP - Empty Never Filled
UST Capacity:	25000
Tank Content:	Other (see comments)
Installation Date:	11/20/2023
Construction:	FRP-Fiberglass Reinforced Plastic
Date Last Used:	Not reported
Date TCL Closed:	Not reported
Date Removed:	Not reported
CAS Number:	Not reported
Abandoned Approved:	Not reported
Regulated:	NO
Sensitive Area:	NO
Date Of Sensitivity:	Not reported
UST Configurations:	SC- Secondarily Contained
Construction Comments:	Not reported
Corrosion Protections:	NR - None Required by Rule
Corrosion Protection Comments:	Not reported
Primary Release Detection:	ATG - Automatic Tank Gauging

CLEVELAND CLINIC POWER HOUSE (Continued) **U004060369**

Secondary Release Detection:	IMT - Int. Monitoring (D/W Tank)
Release Detection Comments:	Not reported
Piping Configuration:	SC - Secondarily Contained
Piping Configuration Comments:	Not reported
Piping Styles:	P - Pressure
Piping Constructions:	FPTP - Flexible Plastic Technology Piping
Piping Construction Comments:	Not reported
Piping Corrosion Protections:	NR - None required by rule
Piping Corrosion Protection Comments:	Not reported
Piping Release Detections:	IMT - Interstitial Monitoring
Piping Release Detection Comments:	Not reported
Spill Prevention Manholes:	SB - Spill Containment Manhole (bucket)
Spill Prevention Manhole Comments:	Not reported
OverFill Prevention:	FILL - Fill Pipe (drop tube flapper)
OverFill Prevention Comment:	ALARM
Comments:	PENDING INS-INSTALLATION, WATER UNTIL 2025 WHEN BUILDING BUILT THEN DSL ONCE FINAL COMPLETED.MD 2/21/24

Name:	CLEVELAND CLINIC POWER HOUSE
Address:	2045 E 90TH ST
City,State,Zip:	CLEVELAND, OH 44106

Tank Number:	T00010
Status:	EMP - Empty Never Filled
UST Capacity:	25000
Tank Content:	Other (see comments)
Installation Date:	11/20/2023
Construction:	FRP-Fiberglass Reinforced Plastic
Date Last Used:	Not reported
Date TCL Closed:	Not reported
Date Removed:	Not reported
CAS Number:	Not reported
Abandoned Approved:	Not reported
Regulated:	NO
Sensitive Area:	NO
Date Of Sensitivity:	Not reported
UST Configurations:	SC- Secondarily Contained
Construction Comments:	Not reported
Corrosion Protections:	NR - None Required by Rule
Corrosion Protection Comments:	Not reported
Primary Release Detection:	ATG - Automatic Tank Gauging
Secondary Release Detection:	IMT - Int. Monitoring (D/W Tank)
Release Detection Comments:	Not reported
Piping Configuration:	SC - Secondarily Contained
Piping Configuration Comments:	Not reported
Piping Styles:	P - Pressure
Piping Constructions:	FPTP - Flexible Plastic Technology Piping
Piping Construction Comments:	Not reported
Piping Corrosion Protections:	NR - None required by rule
Piping Corrosion Protection Comments:	Not reported
Piping Release Detections:	IMT - Interstitial Monitoring
Piping Release Detection Comments:	Not reported
Spill Prevention Manholes:	SB - Spill Containment Manhole (bucket)
Spill Prevention Manhole Comments:	Not reported
OverFill Prevention:	FILL - Fill Pipe (drop tube flapper)
OverFill Prevention Comment:	ALARM
Comments:	PENDING INS-INSTALLATION, WATER UNTIL 2025 WHEN BUILDING BUILT THEN

CLEVELAND CLINIC POWER HOUSE (Continued) **U004060369**

DSL ONCE FINAL COMPLETED.MD 2/21/24

Name:	CLEVELAND CLINIC POWER HOUSE
Address:	2045 E 90TH ST
City,State,Zip:	CLEVELAND, OH 44106
Tank Number:	T00011
Status:	EMP - Empty Never Filled
UST Capacity:	25000
Tank Content:	Other (see comments)
Installation Date:	11/20/2023
Construction:	FRP-Fiberglass Reinforced Plastic
Date Last Used:	Not reported
Date TCL Closed:	Not reported
Date Removed:	Not reported
CAS Number:	Not reported
Abandoned Approved:	Not reported
Regulated:	NO
Sensitive Area:	NO
Date Of Sensitivity:	Not reported
UST Configurations:	SC- Secondarily Contained
Construction Comments:	Not reported
Corrosion Protections:	NR - None Required by Rule
Corrosion Protection Comments:	Not reported
Primary Release Detection:	ATG - Automatic Tank Gauging
Secondary Release Detection:	IMT - Int. Monitoring (D/W Tank)
Release Detection Comments:	Not reported
Piping Configuration:	SC - Secondarily Contained
Piping Configuration Comments:	Not reported
Piping Styles:	P - Pressure
Piping Constructions:	FPTP - Flexible Plastic Technology Piping
Piping Construction Comments:	Not reported
Piping Corrosion Protections:	NR - None required by rule
Piping Corrosion Protection Comments:	Not reported
Piping Release Detections:	IMT - Interstitial Monitoring
Piping Release Detection Comments:	Not reported
Spill Prevention Manholes:	SB - Spill Containment Manhole (bucket)
Spill Prevention Manhole Comments:	Not reported
OverFill Prevention:	FILL - Fill Pipe (drop tube flapper)
OverFill Prevention Comment:	ALARM
Comments:	PENDING INS-INSTALLATION, WATER UNTIL 2025 WHEN BUILDING BUILT THEN DSL ONCE FINAL COMPLETED.MD 2/21/24

ARCHIVE UST:

Name:	CLEVELAND CLINIC POWER HOUSE
Address:	2045 E 90TH ST
City,State,Zip:	CLEVELAND, OH 44106
Facility Number:	18010181
Owner Name:	CLEVELAND CLINIC POWER HOUSE
Owner Address:	2045 E 90TH ST
Owner City,St,Zip:	CLEVELAND, OH 44106
Owner Telephone:	(216)445-6912
Owner ID:	W013820
Facility Type:	Other (Explain)
Contact Name:	PAUL DZURINDA
Contact Telephone:	(216)445-6912
Tank Number:	4

CLEVELAND CLINIC POWER HOUSE (Continued) **U004060369**

Depth at Location: CLEVELAND FIRE DEPARTMENT
Authorized: Yes
Eligible Award: Not reported
Action: Yes

Permit:
Facility Id: 18010181
Permit Id: P00001
Permit Status: Closed
Issued Date: 11/16/2004
LFD Permit Id: 13036

Facility Id: 18010181
Permit Id: P00002
Permit Status: Closed
Issued Date: 1/10/2006
LFD Permit Id: 08274

Inspection:
Facility Id: 18010181
Permit Number: P00002
Code: 203
Inspection Type: Final

Facility Id: 18010181
Permit Number: P00001
Code: 103
Inspection Type: Final

Tank ID: T00001
Tank Type: Not reported
Tank Status: Removed
Install Date: Not reported
Content: Not reported
Capacity: Not reported
Corrosion Protection Tank: Not reported
CAS #: Not reported
Regulated: Not reported
Overfill Device Installed: Not reported
Spill Device Installed: Not reported
Release Detection On Tank: Not reported
Date Removed: 11/16/2004
Date Last Use: 10/1/2004
Date Abandoned/Closed: Not reported
AST/UST: UST
Corrosion Protection Piping: Not reported
Piping Material: Not reported
Piping Type: Not reported
Release Detection On Piping: Not reported

Tank ID: T00002
Tank Type: Not reported
Tank Status: Removed
Install Date: Not reported
Content: Not reported

CLEVELAND CLINIC POWER HOUSE (Continued) **U004060369**

Capacity:	Not reported
Corrosion Protection Tank:	Not reported
CAS #:	Not reported
Regulated:	Not reported
Overfill Device Installed:	Not reported
Spill Device Installed:	Not reported
Release Detection On Tank:	Not reported
Date Removed:	11/16/2004
Date Last Use:	10/1/2004
Date Abandoned/Closed:	Not reported
AST/UST:	UST
Corrosion Protection Piping:	Not reported
Piping Material:	Not reported
Piping Type:	Not reported
Release Detection On Piping:	Not reported

Tank ID:	T00003
Tank Type:	Not reported
Tank Status:	**Removed**
Install Date:	Not reported
Content:	Not reported
Capacity:	Not reported
Corrosion Protection Tank:	Not reported
CAS #:	Not reported
Regulated:	Not reported
Overfill Device Installed:	Not reported
Spill Device Installed:	Not reported
Release Detection On Tank:	Not reported
Date Removed:	11/16/2004
Date Last Use:	10/1/2004
Date Abandoned/Closed:	Not reported
AST/UST:	UST
Corrosion Protection Piping:	Not reported
Piping Material:	Not reported
Piping Type:	Not reported
Release Detection On Piping:	Not reported

Tank ID:	T00004
Tank Type:	Not reported
Tank Status:	**Removed**
Install Date:	Not reported
Content:	Not reported
Capacity:	Not reported
Corrosion Protection Tank:	Not reported
CAS #:	Not reported
Regulated:	Not reported
Overfill Device Installed:	Not reported
Spill Device Installed:	Not reported
Release Detection On Tank:	Not reported
Date Removed:	11/16/2004
Date Last Use:	10/1/2004
Date Abandoned/Closed:	Not reported
AST/UST:	UST
Corrosion Protection Piping:	Not reported
Piping Material:	Not reported

CLEVELAND CLINIC POWER HOUSE (Continued) **U004060369**

Piping Type:	Not reported
Release Detection On Piping:	Not reported

Tank ID:	T00005
Tank Type:	Not reported
Tank Status:	**Currently In Use**
Install Date:	Not reported
Content:	Not reported
Capacity:	Not reported
Corrosion Protection Tank:	Not reported
CAS #:	Not reported
Regulated:	Yes
Overfill Device Installed:	Yes
Spill Device Installed:	Yes
Release Detection On Tank:	Not reported
Date Removed:	Not reported
Date Last Use:	Not reported
Date Abandoned/Closed:	Not reported
AST/UST:	UST
Corrosion Protection Piping:	Not reported
Piping Material:	Not reported
Piping Type:	Not reported
Release Detection On Piping:	Electronic Line Leak Detector

Tank ID:	T00006
Tank Type:	Not reported
Tank Status:	**Currently In Use**
Install Date:	Not reported
Content:	Not reported
Capacity:	Not reported
Corrosion Protection Tank:	Not reported
CAS #:	Not reported
Regulated:	Yes
Overfill Device Installed:	Yes
Spill Device Installed:	Yes
Release Detection On Tank:	Not reported
Date Removed:	Not reported
Date Last Use:	Not reported
Date Abandoned/Closed:	Not reported
AST/UST:	UST
Corrosion Protection Piping:	Not reported
Piping Material:	Not reported
Piping Type:	Not reported
Release Detection On Piping:	Electronic Line Leak Detector

Tank ID:	T00007
Tank Type:	Not reported
Tank Status:	**Currently In Use**
Install Date:	Not reported
Content:	Not reported
Capacity:	Not reported
Corrosion Protection Tank:	Not reported
CAS #:	Not reported
Regulated:	Yes

CLEVELAND CLINIC POWER HOUSE (Continued) **U004060369**

Overfill Device Installed:	Yes
Spill Device Installed:	Yes
Release Detection On Tank:	Not reported
Date Removed:	Not reported
Date Last Use:	Not reported
Date Abandoned/Closed:	Not reported
AST/UST:	UST
Corrosion Protection Piping:	Not reported
Piping Material:	Not reported
Piping Type:	Not reported
Release Detection On Piping:	Electronic Line Leak Detector

Tank ID:	T00008
Tank Type:	Not reported
Tank Status:	**Currently In Use**
Install Date:	Not reported
Content:	Not reported
Capacity:	Not reported
Corrosion Protection Tank:	Not reported
CAS #:	Not reported
Regulated:	Yes
Overfill Device Installed:	Yes
Spill Device Installed:	Yes
Release Detection On Tank:	Not reported
Date Removed:	Not reported
Date Last Use:	Not reported
Date Abandoned/Closed:	Not reported
AST/UST:	UST
Corrosion Protection Piping:	Not reported
Piping Material:	Not reported
Piping Type:	Not reported
Release Detection On Piping:	Electronic Line Leak Detector

N52 **CLEVELAND CLINIC POWER HOUSE** **UNREG LTANKS** **S105902220**
South **2045 E 90TH ST** **N/A**
1/4-1/2 **CLEVELAND, OH 44106**
0.480 mi.
2534 ft. **Site 2 of 3 in cluster N**

Relative:
Higher

Actual:
677 ft.

UNREG LTANKS:

Facility Status:	**Release is Confirmed**		
Facility Id:	Not reported	Facility County #:	035
Facility Track:	0	Facility Phone:	Not reported
Report Number:	1810613	Incident Number:	181061300
RP Status:	Not reported	RP Search Date:	Not reported
Inspector:	Not reported	Coordinator:	NECA
Revised Date:	Not reported	Fiscal Tracking:	FY91
Class:	D	Priority:	2
Vacant:	Not reported	Lust Trust Fund:	2
Emrgncy Resp:	2	ER By:	Not reported
Authorized By:	GILL	Authorized Date:	03/22/91
Added Date:	03/26/91	Entry By:	UNGER
Owner Name:	CLEVELAND CLINIC		
Owner Address:	Not reported		
Owner City,St,Zip:	OH		
Owner Phone:	Not reported		
Operator Name:	Not reported		

CLEVELAND CLINIC POWER HOUSE (Continued) **S105902220**

Operator Address: Not reported
Operator C,S,Z: OH
Operator Phone: Not reported
Remarks: 0
Summary: Not reported

N53 **CLEVELAND CLINIC POWER HOUSE** **UST FINDER** **1028604444**
South **2045 E 90TH ST** **UST FINDER RELEASE** **N/A**
1/4-1/2 **CLEVELAND, OH 44106**
0.480 mi.
2534 ft. **Site 3 of 3 in cluster N**

Relative:
Higher

Actual:
677 ft.

UST FINDER:

Object ID:	351515
Facility ID:	OH18010181
Name:	CLEVELAND CLINIC POWER HOUSE
Address:	2045 E 90TH ST
City,State,Zip:	CLEVELAND, OH 44106
Address Match Type:	Not reported
Open USTs:	4
Closed USTs:	0
TOS USTs:	0
Population 1500ft:	605
Private Wells 1500ft:	0
Within 100yr Floodplain:	No
Land Use:	Developed, High Intensity
Within SPA:	No
SPA PWS Facility ID:	Not reported
SPA Water Type:	Not reported
SPA Facility Type:	Not reported
SPA HUC12:	Not reported
Within WHPA:	No
WHPA PWS Facility ID:	Not reported
WHPA Water Type:	Not reported
WHPA Facility Type:	Not reported
WHPA HUC12:	Not reported
Facility Status:	Open UST(s)
Date of Last Inspection:	Not reported
EPA Region:	5
Tribe:	Not reported
Coordinate Source:	State
X Coord:	-81.6228159999999
Y Coord:	41.502285
Latitude:	41.502285
Longitude:	-81.622816

UST FINDER:

Object ID:	1478852
Facility ID:	OH18010181
Tank ID:	OH18010181_T00007
Tank Status:	Open
Installation Date:	2006/01/10 15:59:59+00
Removal Date:	Not reported
Tank Capacity:	20000
Substances:	Diesel
Tank Wall Type:	Double
Object ID:	1478853

CLEVELAND CLINIC POWER HOUSE (Continued) **1028604444**

Facility ID:	OH18010181
Tank ID:	OH18010181_T00006
Tank Status:	Open
Installation Date:	2006/01/10 15:59:59+00
Removal Date:	Not reported
Tank Capacity:	20000
Substances:	Diesel
Tank Wall Type:	Double

Object ID:	1478854
Facility ID:	OH18010181
Tank ID:	OH18010181_T00005
Tank Status:	Open
Installation Date:	2006/01/10 15:59:59+00
Removal Date:	Not reported
Tank Capacity:	20000
Substances:	Diesel
Tank Wall Type:	Double

Object ID:	1478855
Facility ID:	OH18010181
Tank ID:	OH18010181_T00008
Tank Status:	Open
Installation Date:	2006/01/10 15:59:59+00
Removal Date:	Not reported
Tank Capacity:	20000
Substances:	Diesel
Tank Wall Type:	Double

UST FINDER RELEASE:

Object ID:	323076
Facility ID:	OH18010181
Lust ID:	OH18010181-N00002
Name:	CLEVELAND CLINIC POWER HOUSE
Address:	2045 E 90TH ST
City,State,Zip:	CLEVELAND, OH 0
Address Match Type:	Not reported
Reported Date:	2004/11/29 15:59:59+00
Status:	No Further Action
Substance:	Not reported
Population within 1500ft:	604
Domestic Wells within 1500ft:	0
Land Use:	Developed, High Intensity
Within SPA:	No
SPA PWS Facility ID:	Not reported
SPA Water Type:	Not reported
SPA Facility Type:	Not reported
SPA HUC12:	Not reported
Within WHPA:	No
WHPA PWS Facility ID:	Not reported
WHPA Water Type:	Not reported
WHPA Facility Type:	Not reported
WHPA HUC12:	Not reported
Within 100yr Floodplain:	No
Tribe:	Not reported
EPA Region:	5

CLEVELAND CLINIC POWER HOUSE (Continued) **1028604444**

NFA Letter 1:	Not reported
NFA Letter 2:	Not reported
NFA Letter 3:	Not reported
NFA Letter 4:	Not reported
Closed With Residual Contaminate:	Not reported
Coordinate Source:	State
X Coord:	-81.62282
Y Coord:	41.5022900000001
Latitude:	41.50229
Longitude:	-81.62282

---

54 **ABANDONED SERVICE STATION** **LUST** **S128028352**
SE **10400 CHESTER/1942 E 105TH** **N/A**
1/4-1/2 **CLEVELAND, OH 44106**
0.483 mi.
2548 ft.

Relative:
Higher

Actual:
680 ft.

LUST:

Name:	ABANDONED SERVICE STATION
Address:	10400 CHESTER/1942 E 105TH
City,State,Zip:	CLEVELAND, OH 44106
Release Number:	18010972 - N00002
Release Date:	12/24/2009
LTF Status:	6 Closure of regulated UST
FR Status:	**NFA: No Further Action**
Priority:	2
Review Date:	12/29/2009
Priority Decode:	SUS/CON from non-regulated UST
Class1 Decode:	A Responsible Party (RP) for the release has not yet been determined
Latitude:	41.505273
Longitude:	-81.615855
Class:	Responsible Party for release has not yet been determined
Incident Number:	Not reported
Last Update:	Charles Zepp
Last Update Date:	05/30/2024
Last Update Updated:	12/29/2009
Sub Status:	Not reported
Rules:	2005
Coordinator:	Charles Zepp
Rating:	14

Name:	ABANDONED SERVICE STATION
Address:	10400 CHESTER/1942 E 105TH
City,State,Zip:	CLEVELAND, OH 44106
Release Number:	18010972 - N00001
Release Date:	03/20/2003
LTF Status:	6 Closure of regulated UST
FR Status:	**NFA: No Further Action**
Priority:	2
Review Date:	03/20/2003
Priority Decode:	SUS/CON from non-regulated UST
Class1 Decode:	A viable RP have been identified
Latitude:	41.505273
Longitude:	-81.615855
Class:	Viable Responsible Party has been identified
Incident Number:	Not reported
Last Update:	Charles Zepp
Last Update Date:	06/10/2021

ABANDONED SERVICE STATION (Continued) **S128028352**

Last Update Updated: 03/20/2003
Sub Status: Approved
Rules: 1999
Coordinator: Charles Zepp
Rating: 10

---

55 SW 1/2-1 0.546 mi. 2884 ft.

CHURCH SQUARE PROPERTY USD, CLEVELAND
7909-8101 EUCLID AVE
CLEVELAND, OH 44114

DERR VCP USD **S108968938 N/A**

Relative: Higher

Actual: 670 ft.

DERR:

Name: CHURCH SQUARE PROPERTY USD, CLEVELAND
Address: 7909-8101 EUCLID AVE
City,State,Zip: CLEVELAND, OH 44114-3485
DERR ID: 218002190
District: NEDO
Alias: Not reported
Lat/Long: 41.504811901 -81.632477977
CERCLIS ID: Not reported
Program: Not reported
Decode for Activity: Not reported

OH VCP:

Name: CHURCH SQUARE PROPERTY USD, CLEVELAND
Address: 7909-8101 EUCLID AVE
Address 2: Not reported
City,State,Zip: CLEVELAND, OH 44114-3485
OH EPA District: NEDO
Alias Name: Not reported
Latitude: 41.50481
Longitude: -81.63247
Old Program Id: 98USD014
Project Type: Urban Setting Designation
DERR ID: 218002190

USD:

Name: CHURCH SQUARE PROPERTY
Address: 7909-8101 EUCLID AVE
City,State,Zip: CLEVELAND, OH 44114-3485
Facility Type: Urban Setting Designation
USD Status: Not reported
District: NEDO
Acreage: 8.32431790
Parent Site ID: 218002190
Date Received: 08/31/1998
Date Issued: 01/22/1999
Most Recent Verification: Not reported
Verification Outcome: Verification not Required
Object ID: Not reported
DERR Program: Voluntary Action Program
USD Area Type: Property Specific
Polygon Name: Not reported
PolygonID: 203
Staff Digitizer: Gara, Brian
Digitized Date: 08/03/2016

CHURCH SQUARE PROPERTY USD, CLEVELAND (Continued) **S108968938**

Digitized Method:	Georeferenced Paper Map
Map Source:	Engineering Drawing
Confidence:	Medium
Comments:	Not reported
Centroid Latitude:	41.504810999999997
Centroid Longitude:	-81.632478000000006
Modified By:	DERR_CO
Modified Date:	2016-08-03 00:00:00
Shape ST Area:	Not reported
Shape ST Length:	Not reported

Name:	CHURCH SQUARE PROPERTY
Address:	7909-8101 EUCLID AVE
City,State,Zip:	CLEVELAND, OH 44114-3485
Facility Type:	USD
USD Status:	Not reported
District:	NEDO
Acreage:	8.3243179
Parent Site ID:	218002190
Date Received:	08/31/1998
Date Issued:	01/22/1999
Most Recent Verification:	Not reported
Verification Outcome:	NA
Object ID:	Not reported
DERR Program:	Voluntary Action Program
USD Area Type:	Property Specific
Polygon Name:	Not reported
PolygonID:	203
Staff Digitizer:	Gara, Brian
Digitized Date:	08/03/2016
Digitized Method:	Georeferenced Paper Map
Map Source:	Engineering Drawing
Confidence:	M
Comments:	Not reported
Centroid Latitude:	41.504811
Centroid Longitude:	-81.632478
Modified By:	DERR_CO
Modified Date:	2016-08-03 00:00:00
Shape ST Area:	362605.83747
Shape ST Length:	2537.3559913

56
SSW
1/2-1
0.629 mi.
3322 ft.

SWIFT CLEANERS FORMER CARNEGIE AVE CLEVELAND
8220 CARNEGIE AVE
CLEVELAND, OH 44103

DERR **S111209519**
ENG CONTROLS **N/A**
INST CONTROL
VCP
VAPOR

Relative:
Higher

Actual:
673 ft.

DERR:

Name:	SWIFT CLEANERS FORMER CARNEGIE AVE CLEVELAND
Address:	8220 CARNEGIE AVE
City,State,Zip:	CLEVELAND, OH 44103-
DERR ID:	218002847
District:	NEDO
Alias:	Not reported
Lat/Long:	Not reported
CERCLIS ID:	Not reported
Program:	**Voluntary Action Program**
Decode for Activity:	Voluntary Action Program

SWIFT CLEANERS FORMER CARNEGIE AVE CLEVELAND (Continued) **S111209519**

ENGINEERING CONTROLS:

Name:	SWIFT CLEANERS FORMER CARNEGIE AVE CLEVELAND
Address:	8220 CARNEGIE AVE
City,State,Zip:	CLEVELAND, OH 44103-
NFA Number:	Not reported
Land Use:	Not reported
Site Id:	218002847
Project Id:	218002847002
District:	NEDO
Lat/Long:	Not reported
Program Area:	VAP
Project Type:	NFA 90 Day
Prog Area Decode:	Voluntary Action Program

Name:	SWIFT CLEANERS FORMER CARNEGIE AVE CLEVELAND
Address:	8220 CARNEGIE AVE
City,State,Zip:	CLEVELAND, OH 44103-
NFA Number:	13NFA511
Land Use:	Commercial
Site Id:	218002847
Project Id:	218002847002
District:	NEDO
Lat/Long:	Not reported
Program Area:	VAP
Project Type:	NFA 90 Day
Prog Area Decode:	Voluntary Action Program

INST CONTROL:

Name:	SWIFT CLEANERS FORMER CARNEGIE AVE CLEVELAND
Address:	8220 CARNEGIE AVE
City,State,Zip:	CLEVELAND, OH 44103-
NFA Number:	Not reported
Land Use:	Not reported
Site Id:	218002847
Project Id:	218002847002
District:	NEDO
Lat/Long:	Not reported
Program Area:	VAP
Project Type:	NFA 90 Day
IC Type:	Not reported
IC Mechanism:	Not reported
Prog Area Decode:	Voluntary Action Program

Name:	SWIFT CLEANERS FORMER CARNEGIE AVE CLEVELAND
Address:	8220 CARNEGIE AVE
City,State,Zip:	CLEVELAND, OH 44103-
NFA Number:	Not reported
Land Use:	Not reported
Site Id:	218002847
Project Id:	218002847002
District:	NEDO
Lat/Long:	Not reported
Program Area:	VAP
Project Type:	NFA 90 Day
IC Type:	Above Ground Structure Construction Restriction
IC Mechanism:	Environmental Covennant IAW UECA

SWIFT CLEANERS FORMER CARNEGIE AVE CLEVELAND (Continued) **S111209519**

Prog Area Decode: Voluntary Action Program

Name: SWIFT CLEANERS FORMER CARNEGIE AVE CLEVELAND
Address: 8220 CARNEGIE AVE
City,State,Zip: CLEVELAND, OH 44103-
NFA Number: Not reported
Land Use: Not reported
Site Id: 218002847
Project Id: 218002847002
District: NEDO
Lat/Long: Not reported
Program Area: VAP
Project Type: NFA 90 Day
IC Type: Commercial Use Restriction
IC Mechanism: Environmental Covennant IAW UECA
Prog Area Decode: Voluntary Action Program

Name: SWIFT CLEANERS FORMER CARNEGIE AVE CLEVELAND
Address: 8220 CARNEGIE AVE
City,State,Zip: CLEVELAND, OH 44103-
NFA Number: Not reported
Land Use: Not reported
Site Id: 218002847
Project Id: 218002847002
District: NEDO
Lat/Long: Not reported
Program Area: VAP
Project Type: NFA 90 Day
IC Type: Digging/Excavating Restriction
IC Mechanism: Environmental Covennant IAW UECA
Prog Area Decode: Voluntary Action Program

Name: SWIFT CLEANERS FORMER CARNEGIE AVE CLEVELAND
Address: 8220 CARNEGIE AVE
City,State,Zip: CLEVELAND, OH 44103-
NFA Number: Not reported
Land Use: Not reported
Site Id: 218002847
Project Id: 218002847002
District: NEDO
Lat/Long: Not reported
Program Area: VAP
Project Type: NFA 90 Day
IC Type: Industrial Use Restriction
IC Mechanism: Environmental Covennant IAW UECA
Prog Area Decode: Voluntary Action Program

Name: SWIFT CLEANERS FORMER CARNEGIE AVE CLEVELAND
Address: 8220 CARNEGIE AVE
City,State,Zip: CLEVELAND, OH 44103-
NFA Number: Not reported
Land Use: Not reported
Site Id: 218002847
Project Id: 218002847002
District: NEDO
Lat/Long: Not reported
Program Area: VAP

SWIFT CLEANERS FORMER CARNEGIE AVE CLEVELAND (Continued) **S111209519**

Project Type: NFA 90 Day
IC Type: Potable & Non-potable GW Extraction/Use Restriction
IC Mechanism: Environmental Covennant IAW UECA
Prog Area Decode: Voluntary Action Program

Name: SWIFT CLEANERS FORMER CARNEGIE AVE CLEVELAND
Address: 8220 CARNEGIE AVE
City,State,Zip: CLEVELAND, OH 44103-
NFA Number: 13NFA511
Land Use: Commercial
Site Id: 218002847
Project Id: 218002847002
District: NEDO
Lat/Long: Not reported
Program Area: VAP
Project Type: NFA 90 Day
IC Type: Not reported
IC Mechanism: Not reported
Prog Area Decode: Voluntary Action Program

OH VCP:
Name: SWIFT CLEANERS FORMER CARNEGIE AVE CLEVELAND
Address: 8220 CARNEGIE AVE
Address 2: Not reported
City,State,Zip: CLEVELAND, OH 44103-
OH EPA District: NEDO
Alias Name: Not reported
Latitude: Not reported
Longitude: Not reported
Old Program Id: Not reported
Project Type: VAP PAYGO
DERR ID: 218002847

Name: SWIFT CLEANERS FORMER CARNEGIE AVE CLEVELAND
Address: 8220 CARNEGIE AVE
Address 2: Not reported
City,State,Zip: CLEVELAND, OH 44103-
OH EPA District: NEDO
Alias Name: Not reported
Latitude: Not reported
Longitude: Not reported
Old Program Id: 13NFA511
Project Type: NFA 90 Day
DERR ID: 218002847

Name: SWIFT CLEANERS FORMER CARNEGIE AVE CLEVELAND
Address: 8220 CARNEGIE AVE
Address 2: Not reported
City,State,Zip: CLEVELAND, OH 44103-
OH EPA District: NEDO
Alias Name: Not reported
Latitude: Not reported
Longitude: Not reported
Old Program Id: Not reported
Project Type: VAP Operation & Maintenance
DERR ID: 218002847

SWIFT CLEANERS FORMER CARNEGIE AVE CLEVELAND (Continued) **S111209519**

Name: SWIFT CLEANERS FORMER CARNEGIE AVE CLEVELAND
Address: 8220 CARNEGIE AVE
Address 2: Not reported
City,State,Zip: CLEVELAND, OH 44103-
OH EPA District: NEDO
Alias Name: Not reported
Latitude: Not reported
Longitude: Not reported
Old Program Id: Not reported
Project Type: VAP Annual Instutional Control Reporting
DERR ID: 218002847

Name: SWIFT CLEANERS FORMER CARNEGIE AVE CLEVELAND
Address: 8220 CARNEGIE AVE
Address 2: Not reported
City,State,Zip: CLEVELAND, OH 44103-
OH EPA District: NEDO
Alias Name: Not reported
Latitude: Not reported
Longitude: Not reported
Old Program Id: Not reported
Project Type: VAP Institutional Control Inspection
DERR ID: 218002847

Name: SWIFT CLEANERS FORMER CARNEGIE AVE CLEVELAND
Address: 8220 CARNEGIE AVE
Address 2: Not reported
City,State,Zip: CLEVELAND, OH 44103-
OH EPA District: NEDO
Alias Name: Not reported
Latitude: Not reported
Longitude: Not reported
Old Program Id: Not reported
Project Type: Risk Mitigation Plan Oversight
DERR ID: 218002847

VAPOR:
Name: SWIFT CLEANERS FORMER CARNEGIE AVE CLEVELAND
Address: 8220 CARNEGIE AVE
City,State,Zip: CLEVELAND, OH
Parent ID: 218002847
Project ID: 218002847002
Project Name: Swift Cleaners Former Carnegie Ave Cleveland
Program: VAP
District: NEDO
Site Coordinator: Not reported
Project Type: NFA 90 Day
Site Screen Completed?: Yes
Follow Up Required?: No
Follow Up Completed?: Not reported

Disclaimer:

57 SE 1/2-1 0.658 mi. 3476 ft. | **FENWAY MANOR APARTMENTS, CLEVELAND**
1986 STOKES BLVD
CLEVELAND, OH 44106 | **DERR VCP ASBESTOS** | **S123150654 N/A**

Relative: Higher

Actual: 682 ft.

DERR:

Name:	FENWAY MANOR APARTMENTS, CLEVELAND
Address:	1986 STOKES BLVD
City,State,Zip:	CLEVELAND, OH 44106-
DERR ID:	218003394
District:	NEDO
Alias:	Not reported
Lat/Long:	Not reported
CERCLIS ID:	Not reported
Program:	**Voluntary Action Program**
Decode for Activity:	Voluntary Action Program

OH VCP:

Name:	FENWAY MANOR APARTMENTS, CLEVELAND
Address:	1986 STOKES BLVD
Address 2:	Not reported
City,State,Zip:	CLEVELAND, OH 44106-
OH EPA District:	NEDO
Alias Name:	Not reported
Latitude:	Not reported
Longitude:	Not reported
Old Program Id:	Not reported
Project Type:	VAP Operation & Maintenance
DERR ID:	218003394

Name:	FENWAY MANOR APARTMENTS, CLEVELAND
Address:	1986 STOKES BLVD
Address 2:	Not reported
City,State,Zip:	CLEVELAND, OH 44106-
OH EPA District:	NEDO
Alias Name:	Not reported
Latitude:	Not reported
Longitude:	Not reported
Old Program Id:	18NFA716
Project Type:	NFA 90 Day
DERR ID:	218003394

Name:	FENWAY MANOR APARTMENTS, CLEVELAND
Address:	1986 STOKES BLVD
Address 2:	Not reported
City,State,Zip:	CLEVELAND, OH 44106-
OH EPA District:	NEDO
Alias Name:	Not reported
Latitude:	Not reported
Longitude:	Not reported
Old Program Id:	Not reported
Project Type:	Risk Mitigation Plan Oversight
DERR ID:	218003394

Name:	FENWAY MANOR APARTMENTS, CLEVELAND
Address:	1986 STOKES BLVD
Address 2:	Not reported
City,State,Zip:	CLEVELAND, OH 44106-

FENWAY MANOR APARTMENTS, CLEVELAND (Continued) **S123150654**

OH EPA District: NEDO
Alias Name: Not reported
Latitude: Not reported
Longitude: Not reported
Old Program Id: Not reported
Project Type: VAP Annual Instutional Control Reporting
DERR ID: 218003394

Name: FENWAY MANOR APARTMENTS, CLEVELAND
Address: 1986 STOKES BLVD
Address 2: Not reported
City,State,Zip: CLEVELAND, OH 44106-
OH EPA District: NEDO
Alias Name: Not reported
Latitude: Not reported
Longitude: Not reported
Old Program Id: Not reported
Project Type: VAP Institutional Control Inspection
DERR ID: 218003394

ASBESTOS:
Name: Not reported
Address: 1986 STOKES BLVD.
City,State,Zip: CLEVELAND, OH
Notification ID: 2017103488
Owner Name: Renewal Housing LLC
Abatement Contractor Name: Precision Environmental Company
Abatement License Number: AC1154
Building Owner: Fenway Manor Apartments
Abate Start Date: 10/11/2017
Abate End Date: 10/13/2017
Demo Contractor Name: N/A
Demo Start Date: 10/11/2017
Demo End Date: 10/13/2017
RACM Linear Feet: N/A
RACM Square Feet: 250
RACM Cubic Feet: N/A
Owner Phone: 330-866-3265
On Site Activity: Abatement ONLY
Abatement Phone No: 216-642-6040
On Site Specialist Name: Todd Farson
Specialist Cert Number: AS24540
Cert Expiration Date: 11/04/2022
Setup Date: 10/11/2017
Offsite On Hold Date: Not reported
Onsite Off Hold: Not reported
Demo Contractor Phone: N/A
Demo On Hold Date: Not reported
Demo Off Hold Date: Not reported
NF Cat-1 Pipe (ft): N/A
NF Cat-1 Surface Area (sq ft): N/A
NF Cat-2 Pipe (ft): N/A
NF Cat-2 Surface Area (sq ft): N/A

Name: Not reported
Address: 1986 STOKES BOULEVARD
City,State,Zip: CLEVELAND, OH 44106

FENWAY MANOR APARTMENTS, CLEVELAND (Continued) **S123150654**

Notification ID:	92462
Owner Name:	Renewal Housing LLC
Abatement Contractor Name:	Precision Environmental Company
Abatement License Number:	AC1154
Building Owner:	Fenway Manor Apartments
Abate Start Date:	Not reported
Abate End Date:	10/13/2017
Demo Contractor Name:	N/A
Demo Start Date:	Not reported
Demo End Date:	10/13/2017
RACM Linear Feet:	0
RACM Square Feet:	250
RACM Cubic Feet:	0
Owner Phone:	207-347-3018
On Site Activity:	Abatement ONLY
Abatement Phone No:	216-642-6040
On Site Specialist Name:	N/A
Specialist Cert Number:	Not reported
Cert Expiration Date:	Not reported
Setup Date:	10/11/2017
Offsite On Hold Date:	Not reported
Onsite Off Hold:	Not reported
Demo Contractor Phone:	N/A
Demo On Hold Date:	Not reported
Demo Off Hold Date:	Not reported
NF Cat-1 Pipe (ft):	0
NF Cat-1 Surface Area (sq ft):	0
NF Cat-2 Pipe (ft):	0
NF Cat-2 Surface Area (sq ft):	0

Name:	Not reported
Address:	1986 STOKES BLVD
City,State,Zip:	CLEVELAND, OH 44106
Notification ID:	98431
Owner Name:	Fenway Preservation Associates, LLC
Abatement Contractor Name:	Precision Environmental Company
Abatement License Number:	AC1154
Building Owner:	Fenway Manor
Abate Start Date:	04/11/2018
Abate End Date:	08/07/2019
Demo Contractor Name:	N/A
Demo Start Date:	04/11/2018
Demo End Date:	08/07/2019
RACM Linear Feet:	120
RACM Square Feet:	1200
RACM Cubic Feet:	479
Owner Phone:	216-664-6500
On Site Activity:	Abatement ONLY
Abatement Phone No:	216-642-6040
On Site Specialist Name:	Daryl Ramsdell
Specialist Cert Number:	AS29072
Cert Expiration Date:	06/14/2025
Setup Date:	04/11/2018
Offsite On Hold Date:	Not reported
Onsite Off Hold:	Not reported
Demo Contractor Phone:	N/A
Demo On Hold Date:	Not reported

FENWAY MANOR APARTMENTS, CLEVELAND (Continued) **S123150654**

Demo Off Hold Date:	Not reported
NF Cat-1 Pipe (ft):	0
NF Cat-1 Surface Area (sq ft):	4225
NF Cat-2 Pipe (ft):	0
NF Cat-2 Surface Area (sq ft):	0

---

58 WSW 1/2-1 0.844 mi. 4457 ft.

BAKER ELECTRIC BLDG, CLEVELAND
7100 EUCLID AVE
CLEVELAND, OH 44103

DERR **S108968552**
SWF/LF **N/A**
INST CONTROL
VCP
VAPOR

Relative: Higher

Actual: 665 ft.

DERR:

Name:	BAKER ELECTRIC BLDG, CLEVELAND
Address:	7100 EUCLID AVE
City,State,Zip:	CLEVELAND, OH 44103-
DERR ID:	218002591
District:	NEDO
Alias:	Not reported
Lat/Long:	41.503355373 -81.639045211
CERCLIS ID:	Not reported
Program:	**Voluntary Action Program**
Decode for Activity:	Voluntary Action Program

LF:

Name:	ARTERIOCYTE INC
Address:	7100 EUCLID AVE STE 150
City,State,Zip:	CLEVELAND, OH 44103
Facility ID:	313027
Facility Address:	Not reported
Status:	ISSUED
Closed Facility:	CLEVELAND, OH 44103
Facility Phone:	Not reported
Last Update:	Not reported
SWMD:	Not reported
Type:	Infectious Waste Generator
Specifications:	Not reported
License Type:	Not reported
License Secondary Id:	IWG013810
Class:	Not reported
Captive:	Not reported
Docket #:	Not reported
Core Place ID:	2374
Program Specific Id #:	Not reported
Start Date:	07/30/2012
End Date:	Not reported
District Office:	NEDO
Contact Name:	Not reported
Contact Phone:	Not reported
Expire Date:	07/27/2015
Operator:	Not reported
Operator Address:	Not reported
Operator City,St,Zip:	Not reported
Operator Phone:	Not reported
Licence Holder:	Not reported
Licence Holder Address:	Not reported
Licence Holder City,St,Zip:	Not reported

BAKER ELECTRIC BLDG, CLEVELAND (Continued) **S108968552**

Licence Holder Phone:	Not reported
Owner Name:	Not reported
Owner Address:	Not reported
Owner City,St,Zip:	Not reported
Owner Phone:	Not reported
Applicant Name:	Arteriocyte Inc
Applicant Address:	7100 Euclid Ave Ste 150

Name:	ARTERIOCYTE INC
Address:	7100 EUCLID AVE STE 150
City,State,Zip:	CLEVELAND, OH 44103
Facility ID:	313027
Facility Address:	Not reported
Status:	ISSUED
Closed Facility:	CLEVELAND, OH 44103
Facility Phone:	Not reported
Last Update:	Not reported
SWMD:	Not reported
Type:	Infectious Waste Generator
Specifications:	Not reported
License Type:	Not reported
License Secondary Id:	IWG013810
Class:	Not reported
Captive:	Not reported
Docket #:	Not reported
Core Place ID:	3568
Program Specific Id #:	Not reported
Start Date:	07/28/2015
End Date:	Not reported
District Office:	NEDO
Contact Name:	Not reported
Contact Phone:	Not reported
Expire Date:	07/27/2018
Operator:	Not reported
Operator Address:	Not reported
Operator City,St,Zip:	Not reported
Operator Phone:	Not reported
Licence Holder:	Not reported
Licence Holder Address:	Not reported
Licence Holder City,St,Zip:	Not reported
Licence Holder Phone:	Not reported
Owner Name:	Not reported
Owner Address:	Not reported
Owner City,St,Zip:	Not reported
Owner Phone:	Not reported
Applicant Name:	Arteriocyte Inc
Applicant Address:	7100 Euclid Ave Ste 150

INST CONTROL:

Name:	BAKER ELECTRIC BLDG, CLEVELAND
Address:	7100 EUCLID AVE
City,State,Zip:	CLEVELAND, OH 44103-
NFA Number:	Not reported
Land Use:	Not reported
Site Id:	218002591
Project Id:	218002591001
District:	NEDO

BAKER ELECTRIC BLDG, CLEVELAND (Continued) **S108968552**

Lat/Long: 41.50335 / -81.63904
Program Area: VAP
Project Type: NFA 90 Day
IC Type: Commercial Use Restriction
IC Mechanism: Environmental Covennant IAW UECA
Prog Area Decode: Voluntary Action Program

Name: BAKER ELECTRIC BLDG, CLEVELAND
Address: 7100 EUCLID AVE
City,State,Zip: CLEVELAND, OH 44103-
NFA Number: Not reported
Land Use: Not reported
Site Id: 218002591
Project Id: 218002591001
District: NEDO
Lat/Long: 41.50335 / -81.63904
Program Area: VAP
Project Type: NFA 90 Day
IC Type: Industrial Use Restriction
IC Mechanism: Environmental Covennant IAW UECA
Prog Area Decode: Voluntary Action Program

Name: BAKER ELECTRIC BLDG, CLEVELAND
Address: 7100 EUCLID AVE
City,State,Zip: CLEVELAND, OH 44103-
NFA Number: Not reported
Land Use: Not reported
Site Id: 218002591
Project Id: 218002591001
District: NEDO
Lat/Long: 41.50335 / -81.63904
Program Area: VAP
Project Type: NFA 90 Day
IC Type: Potable & Non-potable GW Extraction/Use Restriction
IC Mechanism: Environmental Covennant IAW UECA
Prog Area Decode: Voluntary Action Program

Name: BAKER ELECTRIC BLDG, CLEVELAND
Address: 7100 EUCLID AVE
City,State,Zip: CLEVELAND, OH 44103-
NFA Number: 08NFA286
Land Use: Commercial
Site Id: 218002591
Project Id: 218002591001
District: NEDO
Lat/Long: 41.50335 / -81.63904
Program Area: VAP
Project Type: NFA 90 Day
IC Type: Not reported
IC Mechanism: Not reported
Prog Area Decode: Voluntary Action Program

OH VCP:
Name: BAKER ELECTRIC BLDG, CLEVELAND
Address: 7100 EUCLID AVE
Address 2: Not reported
City,State,Zip: CLEVELAND, OH 44103-

BAKER ELECTRIC BLDG, CLEVELAND (Continued) **S108968552**

OH EPA District: NEDO
Alias Name: Not reported
Latitude: 41.50335
Longitude: -81.63904
Old Program Id: Not reported
Project Type: VAP Annual Instutional Control Reporting
DERR ID: 218002591

Name: BAKER ELECTRIC BLDG, CLEVELAND
Address: 7100 EUCLID AVE
Address 2: Not reported
City,State,Zip: CLEVELAND, OH 44103-
OH EPA District: NEDO
Alias Name: Not reported
Latitude: 41.50335
Longitude: -81.63904
Old Program Id: Not reported
Project Type: VAP Institutional Control Inspection
DERR ID: 218002591

Name: BAKER ELECTRIC BLDG, CLEVELAND
Address: 7100 EUCLID AVE
Address 2: Not reported
City,State,Zip: CLEVELAND, OH 44103-
OH EPA District: NEDO
Alias Name: Not reported
Latitude: 41.50335
Longitude: -81.63904
Old Program Id: 08NFA286
Project Type: VAP Audit
DERR ID: 218002591

Name: BAKER ELECTRIC BLDG, CLEVELAND
Address: 7100 EUCLID AVE
Address 2: Not reported
City,State,Zip: CLEVELAND, OH 44103-
OH EPA District: NEDO
Alias Name: Not reported
Latitude: 41.50335
Longitude: -81.63904
Old Program Id: 08NFA286
Project Type: NFA 90 Day
DERR ID: 218002591

Name: BAKER ELECTRIC BLDG, CLEVELAND
Address: 7100 EUCLID AVE
Address 2: Not reported
City,State,Zip: CLEVELAND, OH 44103-
OH EPA District: NEDO
Alias Name: Not reported
Latitude: 41.50335
Longitude: -81.63904
Old Program Id: Not reported
Project Type: VAP Institutional Control Inspection
DERR ID: 218002591

BAKER ELECTRIC BLDG, CLEVELAND (Continued) **S108968552**

VAPOR:

Name:	BAKER ELECTRIC BLDG, CLEVELAND
Address:	7100 EUCLID AVE
City,State,Zip:	CLEVELAND, OH
Parent ID:	218002591
Project ID:	218002591001
Project Name:	Baker Electric Bldg, Cleveland
Program:	VAP
District:	NEDO
Site Coordinator:	Not reported
Project Type:	NFA 90 Day
Site Screen Completed?:	Yes
Follow Up Required?:	No
Follow Up Completed?:	Not reported

Disclaimer:

---

59 WSW 1/2-1 0.867 mi. 4576 ft. | **EASTSIDE TRANSPORTATION CENTER** | **7001 EUCLID AVE** | **CLEVELAND, OH 44103** | **DERR** | **LUST** | **UST** | **VCP** | **ARCHIVE UST** | **U000890792** | **N/A**

Relative: Higher

Actual: 666 ft.

DERR:

Name:	7001 EUCLID AVENUE PROPERTY, CLEVELAND
Address:	7001 EUCLID AVE
City,State,Zip:	CLEVELAND, OH 44103-
DERR ID:	218003453
District:	NEDO
Alias:	!Do Not Use - Wooster S WF Dup!
Lat/Long:	Not reported
CERCLIS ID:	Not reported
Program:	**Voluntary Action Program**
Decode for Activity:	Voluntary Action Program

Name:	7001 EUCLID AVENUE PROPERTY, CLEVELAND
Address:	7001 EUCLID AVE
City,State,Zip:	CLEVELAND, OH 44103-
DERR ID:	218003453
District:	NEDO
Alias:	Not reported
Lat/Long:	Not reported
CERCLIS ID:	Not reported
Program:	**Voluntary Action Program**
Decode for Activity:	Voluntary Action Program

LUST:

Name:	EASTSIDE TRANSPORTATION CENTER
Address:	7001 EUCLID AVE
City,State,Zip:	CLEVELAND, OH 44103
Release Number:	18005778 - N00001
Release Date:	09/09/1992
LTF Status:	1 SUS/CON from regulated UST
FR Status:	**NFA: No Further Action**
Priority:	2
Review Date:	06/03/2002
Priority Decode:	SUS/CON from non-regulated UST

EASTSIDE TRANSPORTATION CENTER (Continued) **U000890792**

Class1 Decode:	A viable RP have been identified
Latitude:	41.504337
Longitude:	-81.640947
Class:	Viable Responsible Party has been identified
Incident Number:	182229500.0
Last Update:	Charles Zepp
Last Update Date:	02/02/2021
Last Update Updated:	06/03/2002
Sub Status:	Approved
Rules:	1992
Coordinator:	Charles Zepp
Rating:	9

Name:	EASTSIDE TRANSPORTATION CENTER
Address:	7001 EUCLID AVE
City,State,Zip:	CLEVELAND, OH 44103
Release Number:	18005778 - N00002
Release Date:	08/01/2002
LTF Status:	6 Closure of regulated UST
FR Status:	**NFA: No Further Action**
Priority:	2
Review Date:	08/23/2002
Priority Decode:	SUS/CON from non-regulated UST
Class1 Decode:	A viable RP have been identified
Latitude:	41.504337
Longitude:	-81.640947
Class:	Viable Responsible Party has been identified
Incident Number:	Not reported
Last Update:	Charles Zepp
Last Update Date:	02/02/2021
Last Update Updated:	08/23/2002
Sub Status:	Approved
Rules:	1999
Coordinator:	Charles Zepp
Rating:	10

Name:	EASTSIDE TRANSPORTATION CENTER
Address:	7001 EUCLID AVE
City,State,Zip:	CLEVELAND, OH 44103
Release Number:	18005778 - N00003
Release Date:	07/21/2009
LTF Status:	6 Closure of regulated UST
FR Status:	**NFA: No Further Action**
Priority:	2
Review Date:	07/22/2009
Priority Decode:	SUS/CON from non-regulated UST
Class1 Decode:	A viable RP have been identified
Latitude:	41.504337
Longitude:	-81.640947
Class:	Viable Responsible Party has been identified
Incident Number:	Not reported
Last Update:	Charles Zepp
Last Update Date:	02/11/2019
Last Update Updated:	07/22/2009
Sub Status:	Approved
Rules:	2005
Coordinator:	Charles Zepp

EASTSIDE TRANSPORTATION CENTER (Continued) **U000890792**

Rating:	14
Name:	EASTSIDE TRANSPORTATION CENTER
Address:	7001 EUCLID AVE
City,State,Zip:	CLEVELAND, OH 44103
Release Number:	18005778 - N00004
Release Date:	04/15/2019
LTF Status:	6 Closure of regulated UST
FR Status:	**NFA: No Further Action**
Priority:	Not reported
Review Date:	04/18/2019
Priority Decode:	Not reported
Class1 Decode:	A viable RP have been identified
Latitude:	41.504337
Longitude:	-81.640947
Class:	Viable Responsible Party has been identified
Incident Number:	Not reported
Last Update:	Scott Sigler
Last Update Date:	04/18/2019
Last Update Updated:	04/18/2019
Sub Status:	Approved
Rules:	2017
Coordinator:	Charles Zepp
Rating:	14

UST:

Name:	EASTSIDE TRANSPORTATION CENTER
Address:	7001 EUCLID AVE
City,State,Zip:	CLEVELAND, OH 44103
Facility Id:	18005778
Owner Name:	GEORGE FAMILY ENTERPRISES LTD
Owner Address:	18605 DETROIT AVE
Owner City/State/Zip:	44107
Tank Number:	T00001
Status:	REM - Removed
UST Capacity:	10000
Tank Content:	Diesel
Installation Date:	03/01/1987
Construction:	FRP-Fiberglass Reinforced Plastic
Date Last Used:	Not reported
Date TCL Closed:	Not reported
Date Removed:	02/14/2019
CAS Number:	68334-30-5
Abandoned Approved:	Not reported
Regulated:	YES
Sensitive Area:	NO
Date Of Sensitivity:	Not reported
UST Configurations:	SW - Single Wall
Construction Comments:	Not reported
Corrosion Protections:	NR - None Required by Rule
Corrosion Protection Comments:	Not reported
Primary Release Detection:	ATG - Automatic Tank Gauging
Secondary Release Detection:	Not reported
Release Detection Comments:	Not reported
Piping Configuration:	SW - Single Wall
Piping Configuration Comments:	Not reported

EASTSIDE TRANSPORTATION CENTER (Continued) **U000890792**

Piping Styles:	P - Pressure
Piping Constructions:	FRP - Fiberglass Reinforced Plastic
Piping Construction Comments:	Not reported
Piping Corrosion Protections:	NR - None required by rule
Piping Corrosion Protection Comments:	Not reported
Piping Release Detections:	MLLD - Mechanical Line Leak Detector
Piping Release Detection Comments:	Not reported
Spill Prevention Manholes:	SB - Spill Containment Manhole (bucket)
Spill Prevention Manhole Comments:	Not reported
OverFill Prevention:	FILL - Fill Pipe (drop tube flapper)
OverFill Prevention Comment:	Not reported
Comments:	Not reported

Name:	EASTSIDE TRANSPORTATION CENTER
Address:	7001 EUCLID AVE
City,State,Zip:	CLEVELAND, OH 44103

Tank Number:	T00002
Status:	REM - Removed
UST Capacity:	10000
Tank Content:	Diesel
Installation Date:	03/01/1987
Construction:	FRP-Fiberglass Reinforced Plastic
Date Last Used:	Not reported
Date TCL Closed:	Not reported
Date Removed:	02/14/2019
CAS Number:	68334-30-5
Abandoned Approved:	Not reported
Regulated:	YES
Sensitive Area:	NO
Date Of Sensitivity:	Not reported
UST Configurations:	SW - Single Wall
Construction Comments:	Not reported
Corrosion Protections:	NR - None Required by Rule
Corrosion Protection Comments:	Not reported
Primary Release Detection:	ATG - Automatic Tank Gauging
Secondary Release Detection:	Not reported
Release Detection Comments:	Not reported
Piping Configuration:	SW - Single Wall
Piping Configuration Comments:	Not reported
Piping Styles:	P - Pressure
Piping Constructions:	FRP - Fiberglass Reinforced Plastic
Piping Construction Comments:	Not reported
Piping Corrosion Protections:	NR - None required by rule
Piping Corrosion Protection Comments:	Not reported
Piping Release Detections:	MLLD - Mechanical Line Leak Detector
Piping Release Detection Comments:	Not reported
Spill Prevention Manholes:	SB - Spill Containment Manhole (bucket)
Spill Prevention Manhole Comments:	Not reported
OverFill Prevention:	FILL - Fill Pipe (drop tube flapper)
OverFill Prevention Comment:	Not reported
Comments:	Not reported

Name:	EASTSIDE TRANSPORTATION CENTER
Address:	7001 EUCLID AVE
City,State,Zip:	CLEVELAND, OH 44103

EASTSIDE TRANSPORTATION CENTER (Continued) **U000890792**

Tank Number:	T00003
Status:	REM - Removed
UST Capacity:	500
Tank Content:	Used Oil
Installation Date:	03/01/1987
Construction:	FRP-Fiberglass Reinforced Plastic
Date Last Used:	04/09/2009
Date TCL Closed:	Not reported
Date Removed:	04/09/2009
CAS Number:	Not reported
Abandoned Approved:	Not reported
Regulated:	YES
Sensitive Area:	NO
Date Of Sensitivity:	Not reported
UST Configurations:	Not reported
Construction Comments:	Fiberglass Reinforced Plastic
Corrosion Protections:	NR - None Required by Rule
Corrosion Protection Comments:	Not reported
Primary Release Detection:	ATG - Automatic Tank Gauging
Secondary Release Detection:	Not reported
Release Detection Comments:	RDTank: Automatic Tank Gauging / RDLine:
Piping Configuration:	Not reported
Piping Configuration Comments:	Not reported
Piping Styles:	NA - Not Applicable
Piping Constructions:	FRP - Fiberglass Reinforced Plastic
Piping Construction Comments:	Fiberglass Reinforced Plastic
Piping Corrosion Protections:	NR - None required by rule
Piping Corrosion Protection Comments:	Not reported
Piping Release Detections:	MLLD - Mechanical Line Leak Detector
Piping Release Detection Comments:	Mechanical Line Leak Detector
Spill Prevention Manholes:	SB - Spill Containment Manhole (bucket)
Spill Prevention Manhole Comments:	Yes
OverFill Prevention:	Not reported
OverFill Prevention Comment:	OverFill Spill: Yes
Comments:	Not reported

OH VCP:

Name:	7001 EUCLID AVENUE PROPERTY, CLEVELAND
Address:	7001 EUCLID AVE
Address 2:	Not reported
City,State,Zip:	CLEVELAND, OH 44103-
OH EPA District:	NEDO
Alias Name:	Not reported
Latitude:	Not reported
Longitude:	Not reported
Old Program Id:	Not reported
Project Type:	VAP Institutional Control Inspection
DERR ID:	218003453

Name:	7001 EUCLID AVENUE PROPERTY, CLEVELAND
Address:	7001 EUCLID AVE
Address 2:	Not reported
City,State,Zip:	CLEVELAND, OH 44103-
OH EPA District:	NEDO
Alias Name:	!Do Not Use - Wooster S WF Dup!
Latitude:	Not reported
Longitude:	Not reported

EASTSIDE TRANSPORTATION CENTER (Continued) **U000890792**

Old Program Id: 19NFA741
Project Type: NFA 90 Day
DERR ID: 218003453

Name: 7001 EUCLID AVENUE PROPERTY, CLEVELAND
Address: 7001 EUCLID AVE
Address 2: Not reported
City,State,Zip: CLEVELAND, OH 44103-
OH EPA District: NEDO
Alias Name: Not reported
Latitude: Not reported
Longitude: Not reported
Old Program Id: Not reported
Project Type: VAP Annual Instutional Control Reporting
DERR ID: 218003453

ARCHIVE UST:
Name: EASTSIDE TRANSPORTATIOAN CENTER
Address: 7001 EUCLID AVE
City,State,Zip: CLEVELAND, OH 44103
Facility Number: 18005778
Owner Name: CUYAHOGA COUNTY BOARD M/R
Owner Address: 1275 LAKESIDE AVE E
Owner City,St,Zip: CLEVELAND, OH 44114
Owner Telephone: (216) 241-8230
Owner ID: W004910
Facility Type: Local Government
Contact Name: GEORGE TROCHEMENKO
Contact Telephone: (216)741-2784
Tank Number: 2
Depth at Location: CLEVELAND FIRE DEPARTMENT
Authorized: Yes
Eligible Award: Not reported
Action: No

Permit:
Facility Id: 18005778
Permit Id: P00001
Permit Status: Closed
Issued Date: 7/17/2002
LFD Permit Id: 12724

Facility Id: 18005778
Permit Id: P00002
Permit Status: Closed
Issued Date: 1/17/2002
LFD Permit Id: 08703

Facility Id: 18005778
Permit Id: P00003
Permit Status: Closed
Issued Date: 12/18/2008
LFD Permit Id: 13022

Inspection:
Facility Id: 18005778
Permit Number: P00001

EASTSIDE TRANSPORTATION CENTER (Continued) **U000890792**

Code: 302
Inspection Type: Final

Facility Id: 18005778
Permit Number: P00001
Code: 302
Inspection Type: Final

Facility Id: 18005778
Permit Number: P00002
Code: 202
Inspection Type: Preliminary

Facility Id: 18005778
Permit Number: P00002
Code: 102
Inspection Type: Final

Facility Id: 18005778
Permit Number: P00003
Code: 103
Inspection Type: Final

Tank ID: T00001
Tank Type: Not reported
Tank Status: Currently In Use
Install Date: Not reported
Content: Not reported
Capacity: Not reported
Corrosion Protection Tank: Not reported
CAS #: Not reported
Regulated: Yes
Overfill Device Installed: Yes
Spill Device Installed: Yes
Release Detection On Tank: Not reported
Date Removed: Not reported
Date Last Use: Not reported
Date Abandoned/Closed: Not reported
AST/UST: UST
Corrosion Protection Piping: Not reported
Piping Material: Not reported
Piping Type: Not reported
Release Detection On Piping: Mechanical Line Leak Detector

Tank ID: T00002
Tank Type: Not reported
Tank Status: Currently In Use
Install Date: Not reported
Content: Not reported
Capacity: Not reported
Corrosion Protection Tank: Not reported
CAS #: Not reported
Regulated: Yes
Overfill Device Installed: Yes
Spill Device Installed: Yes

EASTSIDE TRANSPORTATION CENTER (Continued) **U000890792**

Release Detection On Tank:	Not reported
Date Removed:	Not reported
Date Last Use:	Not reported
Date Abandoned/Closed:	Not reported
AST/UST:	UST
Corrosion Protection Piping:	Not reported
Piping Material:	Not reported
Piping Type:	Not reported
Release Detection On Piping:	Mechanical Line Leak Detector

Tank ID:	T00003
Tank Type:	Not reported
Tank Status:	**Removed**
Install Date:	Not reported
Content:	Not reported
Capacity:	Not reported
Corrosion Protection Tank:	Not reported
CAS #:	Not reported
Regulated:	Yes
Overfill Device Installed:	Yes
Spill Device Installed:	Yes
Release Detection On Tank:	Not reported
Date Removed:	4/9/2009
Date Last Use:	4/9/2009
Date Abandoned/Closed:	Not reported
AST/UST:	UST
Corrosion Protection Piping:	Not reported
Piping Material:	Not reported
Piping Type:	Not reported
Release Detection On Piping:	Mechanical Line Leak Detector

60
SE
1/2-1
0.875 mi.
4620 ft.

AT&T FAC, CLEVELAND
10615 CEDAR AVE
CLEVELAND, OH 44106

DERR **U000890314**
INST CONTROL **N/A**
VCP
ARCHIVE UST
VAPOR

Relative:
Higher

Actual:
696 ft.

DERR:

Name:	AT&T FAC, CLEVELAND
Address:	10615 CEDAR AVE
City,State,Zip:	CLEVELAND, OH 44106-3028
DERR ID:	218002519
District:	NEDO
Alias:	AT&T Fac, Cleveland
Lat/Long:	41.499796028 -81.612881639
CERCLIS ID:	Not reported
Program:	**Voluntary Action Program**
Decode for Activity:	Voluntary Action Program

Name:	AT&T FAC, CLEVELAND
Address:	10615 CEDAR AVE
City,State,Zip:	CLEVELAND, OH 44106-3028
DERR ID:	218002519
District:	NEDO
Alias:	Not reported
Lat/Long:	41.499796028 -81.612881639
CERCLIS ID:	Not reported

AT&T FAC, CLEVELAND (Continued) **U000890314**

Program: **Voluntary Action Program**
Decode for Activity: Voluntary Action Program

INST CONTROL:
Name: AT&T FAC, CLEVELAND
Address: 10615 CEDAR AVE
City,State,Zip: CLEVELAND, OH 44106-3028
NFA Number: Not reported
Land Use: Not reported
Site Id: 218002519
Project Id: 218002519003
District: NEDO
Lat/Long: 41.49979 / -81.61288
Program Area: VAP
Project Type: NFA 90 Day
IC Type: Commercial Use Restriction
IC Mechanism: Environmental Covennant IAW UECA
Prog Area Decode: Voluntary Action Program

Name: AT&T FAC, CLEVELAND
Address: 10615 CEDAR AVE
City,State,Zip: CLEVELAND, OH 44106-3028
NFA Number: Not reported
Land Use: Not reported
Site Id: 218002519
Project Id: 218002519003
District: NEDO
Lat/Long: 41.49979 / -81.61288
Program Area: VAP
Project Type: NFA 90 Day
IC Type: Digging/Excavating Restriction
IC Mechanism: Environmental Covennant IAW UECA
Prog Area Decode: Voluntary Action Program

Name: AT&T FAC, CLEVELAND
Address: 10615 CEDAR AVE
City,State,Zip: CLEVELAND, OH 44106-3028
NFA Number: Not reported
Land Use: Not reported
Site Id: 218002519
Project Id: 218002519003
District: NEDO
Lat/Long: 41.49979 / -81.61288
Program Area: VAP
Project Type: NFA 90 Day
IC Type: Industrial Use Restriction
IC Mechanism: Environmental Covennant IAW UECA
Prog Area Decode: Voluntary Action Program

Name: AT&T FAC, CLEVELAND
Address: 10615 CEDAR AVE
City,State,Zip: CLEVELAND, OH 44106-3028
NFA Number: Not reported
Land Use: Not reported
Site Id: 218002519
Project Id: 218002519003
District: NEDO

AT&T FAC, CLEVELAND (Continued) **U000890314**

Lat/Long: 41.49979 / -81.61288
Program Area: VAP
Project Type: NFA 90 Day
IC Type: Potable & Non-potable GW Extraction/Use Restriction
IC Mechanism: Environmental Covennant IAW UECA
Prog Area Decode: Voluntary Action Program

Name: AT&T FAC, CLEVELAND
Address: 10615 CEDAR AVE
City,State,Zip: CLEVELAND, OH 44106-3028
NFA Number: 09NFA363
Land Use: Commercial/Industrial
Site Id: 218002519
Project Id: 218002519003
District: NEDO
Lat/Long: 41.49979 / -81.61288
Program Area: VAP
Project Type: NFA 90 Day
IC Type: Not reported
IC Mechanism: Not reported
Prog Area Decode: Voluntary Action Program

OH VCP:
Name: AT&T FAC, CLEVELAND
Address: 10615 CEDAR AVE
Address 2: Not reported
City,State,Zip: CLEVELAND, OH 44106-3028
OH EPA District: NEDO
Alias Name: Not reported
Latitude: 41.49979
Longitude: -81.61288
Old Program Id: Not reported
Project Type: VAP Institutional Control Inspection
DERR ID: 218002519

Name: AT&T FAC, CLEVELAND
Address: 10615 CEDAR AVE
Address 2: Not reported
City,State,Zip: CLEVELAND, OH 44106-3028
OH EPA District: NEDO
Alias Name: Not reported
Latitude: 41.49979
Longitude: -81.61288
Old Program Id: Not reported
Project Type: VAP Annual Instutional Control Reporting
DERR ID: 218002519

Name: AT&T FAC, CLEVELAND
Address: 10615 CEDAR AVE
Address 2: Not reported
City,State,Zip: CLEVELAND, OH 44106-3028
OH EPA District: NEDO
Alias Name: Not reported
Latitude: 41.49979
Longitude: -81.61288
Old Program Id: Not reported
Project Type: VAP Technical Assistance

AT&T FAC, CLEVELAND (Continued) **U000890314**

DERR ID: 218002519

Name: AT&T FAC, CLEVELAND
Address: 10615 CEDAR AVE
Address 2: Not reported
City,State,Zip: CLEVELAND, OH 44106-3028
OH EPA District: NEDO
Alias Name: Not reported
Latitude: 41.49979
Longitude: -81.61288
Old Program Id: Not reported
Project Type: VAP Annual Instutional Control Reporting
DERR ID: 218002519

Name: AT&T FAC, CLEVELAND
Address: 10615 CEDAR AVE
Address 2: Not reported
City,State,Zip: CLEVELAND, OH 44106-3028
OH EPA District: NEDO
Alias Name: Not reported
Latitude: 41.49979
Longitude: -81.61288
Old Program Id: 09NFA363
Project Type: VAP Audit
DERR ID: 218002519

Name: AT&T FAC, CLEVELAND
Address: 10615 CEDAR AVE
Address 2: Not reported
City,State,Zip: CLEVELAND, OH 44106-3028
OH EPA District: NEDO
Alias Name: AT&T Fac, Cleveland
Latitude: 41.49979
Longitude: -81.61288
Old Program Id: 09NFA363
Project Type: NFA 90 Day
DERR ID: 218002519

Name: AT&T FAC, CLEVELAND
Address: 10615 CEDAR AVE
Address 2: Not reported
City,State,Zip: CLEVELAND, OH 44106-3028
OH EPA District: NEDO
Alias Name: Not reported
Latitude: 41.49979
Longitude: -81.61288
Old Program Id: 07TA005
Project Type: VAP Technical Assistance
DERR ID: 218002519

Name: AT&T FAC, CLEVELAND
Address: 10615 CEDAR AVE
Address 2: Not reported
City,State,Zip: CLEVELAND, OH 44106-3028
OH EPA District: NEDO
Alias Name: Not reported
Latitude: 41.49979

AT&T FAC, CLEVELAND (Continued) **U000890314**

Longitude: -81.61288
Old Program Id: 08PAY029
Project Type: VAP PAYGO
DERR ID: 218002519

ARCHIVE UST:

Name:	OHIO BELL TELEPHONE CO. L25142
Address:	10615 CEDAR
City,State,Zip:	CLEVELAND, OH 44106-3028
Facility Number:	018000134
Owner Name:	OHIO BELL TELE CO dba SBC OHIO
Owner Address:	36 S FAIRVIEW 4TH FLOOR
Owner City,St,Zip:	PARKRIDGE, IL 60068
Owner Telephone:	Not reported
Owner ID:	Not reported
Facility Type:	Not reported
Contact Name:	Not reported
Contact Telephone:	Not reported
Tank Number:	Not reported
Depth at Location:	Not reported
Authorized:	Not reported
Eligible Award:	Not reported
Action:	Not reported
Tank ID:	T00001
Tank Type:	Not reported
Tank Status:	**Currently In Use**
Install Date:	Not reported
Content:	Not reported
Capacity:	Not reported
Corrosion Protection Tank:	Not reported
CAS #:	Not reported
Regulated:	Not reported
Overfill Device Installed:	Not reported
Spill Device Installed:	Not reported
Release Detection On Tank:	Not reported
Date Removed:	Not reported
Date Last Use:	Not reported
Date Abandoned/Closed:	Not reported
AST/UST:	Not reported
Corrosion Protection Piping:	Not reported
Piping Material:	Not reported
Piping Type:	Not reported
Release Detection On Piping:	Not reported

VAPOR:

Name:	AT&T FAC, CLEVELAND
Address:	10615 CEDAR AVE
City,State,Zip:	CLEVELAND, OH
Parent ID:	218002519
Project ID:	218002519003
Project Name:	AT&T Fac, Cleveland
Program:	VAP
District:	NEDO
Site Coordinator:	Not reported
Project Type:	NFA 90 Day

AT&T FAC, CLEVELAND (Continued) **U000890314**

Site Screen Completed?: Yes
Follow Up Required?: No
Follow Up Completed?: Not reported

Disclaimer:

---

61 WNW 1/2-1 0.913 mi. 4820 ft. **WADE PARK CHEMICAL 7012 WADE PARK BLVD CLEVELAND, OH 44103** **SEMS 1000197911 DERR OHD980824924**

Relative: Lower

Actual: 639 ft.

SEMS:
Site ID: 0504835
EPA ID: OHD980824924
Name: WADE PARK CHEMICAL
Address: 7012 WADE PARK BLVD
Address 2: Not reported
City,State,Zip: CLEVELAND, OH 44103
Cong District: 11
FIPS Code: 39035
Latitude: +41.515833
Longitude: -081.640278
FF: N
NPL: Not on the NPL
Non NPL Status: Referred to Removal - NFRAP

SEMS Detail:
Region: 05
Site ID: 0504835
EPA ID: OHD980824924
Site Name: WADE PARK CHEMICAL
NPL: N
FF: N
OU: 00
Action Code: RV
Action Name: RMVL
SEQ: 1
Start Date: 1983-02-14 05:00:00
Finish Date: 1983-04-18 05:00:00
Qual: C
Current Action Lead: EPA Perf

Region: 05
Site ID: 0504835
EPA ID: OHD980824924
Site Name: WADE PARK CHEMICAL
NPL: N
FF: N
OU: 00
Action Code: PA
Action Name: PA
SEQ: 1
Start Date: Not reported
Finish Date: 1986-02-05 05:00:00
Qual: N
Current Action Lead: St Perf

WADE PARK CHEMICAL (Continued) **1000197911**

Region:	05
Site ID:	0504835
EPA ID:	OHD980824924
Site Name:	WADE PARK CHEMICAL
NPL:	N
FF:	N
OU:	00
Action Code:	DS
Action Name:	DISCVRY
SEQ:	1
Start Date:	1983-01-01 05:00:00
Finish Date:	1983-01-01 05:00:00
Qual:	Not reported
Current Action Lead:	EPA Perf

DERR:

Name:	WADE PARK CHEMICALS, CLEVELAND
Address:	7012 WADE PARK BLVD
City,State,Zip:	CLEVELAND, OH 44103
DERR ID:	218000884
District:	NEDO
Alias:	Not reported
Lat/Long:	41.51583333 -81.6425
CERCLIS ID:	OHD980824924
Program:	**Site Assessment Remedial Response**
Decode for Activity:	Site Assessment, Remedial Response

---

62 **7000 EUCLID SITE, CLEVELAND** **DERR** **S112231643**
WSW **6900-7000 EUCLID AVE** **INST CONTROL** **N/A**
1/2-1 **CLEVELAND, OH 44103** **VCP**
0.938 mi.
4954 ft.

Relative:
Higher

Actual:
669 ft.

DERR:

Name:	7000 EUCLID SITE, CLEVELAND
Address:	6900-7000 EUCLID AVE
City,State,Zip:	CLEVELAND, OH 44103-
DERR ID:	218003014
District:	NEDO
Alias:	Not reported
Lat/Long:	Not reported
CERCLIS ID:	Not reported
Program:	**Voluntary Action Program**
Decode for Activity:	Voluntary Action Program

INST CONTROL:

Name:	7000 EUCLID SITE, CLEVELAND
Address:	6900-7000 EUCLID AVE
City,State,Zip:	CLEVELAND, OH 44103-
NFA Number:	Not reported
Land Use:	Not reported
Site Id:	218003014
Project Id:	218003014002
District:	NEDO
Lat/Long:	Not reported
Program Area:	VAP

7000 EUCLID SITE, CLEVELAND (Continued) **S112231643**

Project Type: NFA 90 Day
IC Type: Potable & Non-potable GW Extraction/Use Restriction
IC Mechanism: Environmental Covennant IAW UECA
Prog Area Decode: Voluntary Action Program

Name: 7000 EUCLID SITE, CLEVELAND
Address: 6900-7000 EUCLID AVE
City,State,Zip: CLEVELAND, OH 44103-
NFA Number: 12NFA485
Land Use: Other
Site Id: 218003014
Project Id: 218003014002
District: NEDO
Lat/Long: Not reported
Program Area: VAP
Project Type: NFA 90 Day
IC Type: Not reported
IC Mechanism: Not reported
Prog Area Decode: Voluntary Action Program

OH VCP:
Name: 7000 EUCLID SITE, CLEVELAND
Address: 6900-7000 EUCLID AVE
Address 2: Not reported
City,State,Zip: CLEVELAND, OH 44103-
OH EPA District: NEDO
Alias Name: Not reported
Latitude: Not reported
Longitude: Not reported
Old Program Id: Not reported
Project Type: VAP Annual Instutional Control Reporting
DERR ID: 218003014

Name: 7000 EUCLID SITE, CLEVELAND
Address: 6900-7000 EUCLID AVE
Address 2: Not reported
City,State,Zip: CLEVELAND, OH 44103-
OH EPA District: NEDO
Alias Name: Not reported
Latitude: Not reported
Longitude: Not reported
Old Program Id: Not reported
Project Type: VAP Institutional Control Inspection
DERR ID: 218003014

Name: 7000 EUCLID SITE, CLEVELAND
Address: 6900-7000 EUCLID AVE
Address 2: Not reported
City,State,Zip: CLEVELAND, OH 44103-
OH EPA District: NEDO
Alias Name: Not reported
Latitude: Not reported
Longitude: Not reported
Old Program Id: Not reported
Project Type: Brownfield Tax Credit
DERR ID: 218003014

7000 EUCLID SITE, CLEVELAND (Continued) **S112231643**

Name: 7000 EUCLID SITE, CLEVELAND
Address: 6900-7000 EUCLID AVE
Address 2: Not reported
City,State,Zip: CLEVELAND, OH 44103-
OH EPA District: NEDO
Alias Name: Not reported
Latitude: Not reported
Longitude: Not reported
Old Program Id: 12NFA485
Project Type: NFA 90 Day
DERR ID: 218003014

Name: 7000 EUCLID SITE, CLEVELAND
Address: 6900-7000 EUCLID AVE
Address 2: Not reported
City,State,Zip: CLEVELAND, OH 44103-
OH EPA District: NEDO
Alias Name: Not reported
Latitude: Not reported
Longitude: Not reported
Old Program Id: Not reported
Project Type: VAP PAYGO
DERR ID: 218003014

63
West
1/2-1
0.945 mi.
4991 ft.

Relative:
Lower

Actual:
647 ft.

COYNE LAUNDRY SITE FORMER, CLEVELAND **DERR** **S104517645**
6710 LEXINGTON AVE **HIST INST CONTROLS** **N/A**
CLEVELAND, OH 44103 **INST CONTROL**
VCP
HIST USD
VAPOR
USD

DERR:
Name: COYNE LAUNDRY SITE FORMER, CLEVELAND
Address: 6710 LEXINGTON AVE
City,State,Zip: CLEVELAND, OH 44103
DERR ID: 218001959
District: NEDO
Alias: Not reported
Lat/Long: 41.510703 -81.643088
CERCLIS ID: Not reported
Program: **Voluntary Action Program**
Decode for Activity: Voluntary Action Program

OH HISTORICAL INSTITUTIONAL CONTROL :
NFA Number: 99NFA079
Other Names: Coyne Laundry
Date NFA Submitted to VAP: 12/09/1999
Date VAP CNS Signed by Director: 06/23/2000
District Office: NEDO
NFA Number: 99NFA079
Any Billing Number: Not reported
Institutional Controls: CNS documents a commercial use restriction, a GW use restriction, and a restriction on buidling basements and other subsurface structures. No O&M obligation in CNS. Although, the Property does rely on institutional controls including a GW use restriction, prohibits the installation of basements, and a commercial use restriction.

COYNE LAUNDRY SITE FORMER, CLEVELAND (Continued) **S104517645**

Certified Professional Name:	William Rish
Certified Professional Cert Num:	CP140
Lead Reviewer:	Nancy Zikmanis, DERR/NEDO
Legal Reviewer:	Sue Kroeger, CO
Addtional Reviewers:	V. Steigerwald-Dick, DERR/NEDO
Review Conclusion:	Review not conducted.
Review Date:	06/23/2005
Compliance:	False
NFA Number:	99NFA079
Initial Volunteer for NFA:	Catholic Charities
Current Volunteer:	Catholic Charities
Current Volunteer Address:	1031 Superior Ave.
Current Volunteer City:	Cleveland, Ohio 44111
Curr Contact Info:	Larry Murtaugh
History:	6/2/05 - Letter from Tim Wilson to Volunteer requesting site access for 5-yr inspection. 1-05-05 - NEDO gathering info for 5-yr inspection.
History If Transferred To Diff Volunteer:	No evidence of Property Transfer to date.

INST CONTROL:

Name:	COYNE LAUNDRY SITE FORMER, CLEVELAND
Address:	6710 LEXINGTON AVE
City,State,Zip:	CLEVELAND, OH 44103
NFA Number:	99NFA079
Land Use:	Other
Site Id:	218001959
Project Id:	218001959001
District:	NEDO
Lat/Long:	41.51070 / -81.64308
Program Area:	VAP
Project Type:	NFA 90 Day
IC Type:	Not reported
IC Mechanism:	Not reported
Prog Area Decode:	Voluntary Action Program

Name:	COYNE LAUNDRY SITE FORMER, CLEVELAND
Address:	6710 LEXINGTON AVE
City,State,Zip:	CLEVELAND, OH 44103
NFA Number:	Not reported
Land Use:	Not reported
Site Id:	218001959
Project Id:	218001959001
District:	NEDO
Lat/Long:	41.51070 / -81.64308
Program Area:	VAP
Project Type:	NFA 90 Day
IC Type:	Not reported
IC Mechanism:	Not reported
Prog Area Decode:	Voluntary Action Program

Name:	COYNE LAUNDRY SITE FORMER, CLEVELAND
Address:	6710 LEXINGTON AVE
City,State,Zip:	CLEVELAND, OH 44103
NFA Number:	Not reported
Land Use:	Not reported
Site Id:	218001959
Project Id:	218001959001
District:	NEDO

COYNE LAUNDRY SITE FORMER, CLEVELAND (Continued) **S104517645**

Lat/Long: 41.51070 / -81.64308
Program Area: VAP
Project Type: NFA 90 Day
IC Type: Commercial Use Restriction
IC Mechanism: Declaration of Use Restriction
Prog Area Decode: Voluntary Action Program

Name: COYNE LAUNDRY SITE FORMER, CLEVELAND
Address: 6710 LEXINGTON AVE
City,State,Zip: CLEVELAND, OH 44103
NFA Number: Not reported
Land Use: Not reported
Site Id: 218001959
Project Id: 218001959001
District: NEDO
Lat/Long: 41.51070 / -81.64308
Program Area: VAP
Project Type: NFA 90 Day
IC Type: Potable & Non-potable GW Extraction/Use Restriction
IC Mechanism: Declaration of Use Restriction
Prog Area Decode: Voluntary Action Program

Name: COYNE LAUNDRY SITE FORMER, CLEVELAND
Address: 6710 LEXINGTON AVE
City,State,Zip: CLEVELAND, OH 44103
NFA Number: Not reported
Land Use: Not reported
Site Id: 218001959
Project Id: 218001959001
District: NEDO
Lat/Long: 41.51070 / -81.64308
Program Area: VAP
Project Type: NFA 90 Day
IC Type: Subsurface Structure Construction Restriction
IC Mechanism: Declaration of Use Restriction
Prog Area Decode: Voluntary Action Program

OH VCP:
Name: COYNE LAUNDRY SITE FORMER, CLEVELAND
Address: 6710 LEXINGTON AVE
Address 2: Not reported
City,State,Zip: CLEVELAND, OH 44103
OH EPA District: NEDO
Alias Name: Not reported
Latitude: 41.51070
Longitude: -81.64308
Old Program Id: Not reported
Project Type: VAP Institutional Control Inspection
DERR ID: 218001959

Name: COYNE LAUNDRY SITE FORMER, CLEVELAND
Address: 6710 LEXINGTON AVE
Address 2: Not reported
City,State,Zip: CLEVELAND, OH 44103
OH EPA District: NEDO
Alias Name: Not reported
Latitude: 41.51070

COYNE LAUNDRY SITE FORMER, CLEVELAND (Continued) **S104517645**

Longitude: -81.64308
Old Program Id: Not reported
Project Type: Risk Mitigation Plan Oversight
DERR ID: 218001959

Name: COYNE LAUNDRY SITE FORMER, CLEVELAND
Address: 6710 LEXINGTON AVE
Address 2: Not reported
City,State,Zip: CLEVELAND, OH 44103
OH EPA District: NEDO
Alias Name: Not reported
Latitude: 41.51070
Longitude: -81.64308
Old Program Id: Not reported
Project Type: VAP Audit
DERR ID: 218001959

Name: COYNE LAUNDRY SITE FORMER, CLEVELAND
Address: 6710 LEXINGTON AVE
Address 2: Not reported
City,State,Zip: CLEVELAND, OH 44103
OH EPA District: NEDO
Alias Name: Not reported
Latitude: 41.51070
Longitude: -81.64308
Old Program Id: Not reported
Project Type: VAP Operation & Maintenance
DERR ID: 218001959

Name: COYNE LAUNDRY SITE FORMER, CLEVELAND
Address: 6710 LEXINGTON AVE
Address 2: Not reported
City,State,Zip: CLEVELAND, OH 44103
OH EPA District: NEDO
Alias Name: Not reported
Latitude: 41.51070
Longitude: -81.64308
Old Program Id: Not reported
Project Type: VAP Institutional Control Inspection
DERR ID: 218001959

Name: COYNE LAUNDRY SITE FORMER, CLEVELAND
Address: 6710 LEXINGTON AVE
Address 2: Not reported
City,State,Zip: CLEVELAND, OH 44103
OH EPA District: NEDO
Alias Name: Not reported
Latitude: 41.51070
Longitude: -81.64308
Old Program Id: 98TA071
Project Type: VAP Technical Assistance
DERR ID: 218001959

Name: COYNE LAUNDRY SITE FORMER, CLEVELAND
Address: 6710 LEXINGTON AVE
Address 2: Not reported
City,State,Zip: CLEVELAND, OH 44103

COYNE LAUNDRY SITE FORMER, CLEVELAND (Continued) **S104517645**

OH EPA District: NEDO
Alias Name: Not reported
Latitude: 41.51070
Longitude: -81.64308
Old Program Id: Not reported
Project Type: VAP Institutional Control Inspection
DERR ID: 218001959

Name: COYNE LAUNDRY SITE FORMER, CLEVELAND
Address: 6710 LEXINGTON AVE
Address 2: Not reported
City,State,Zip: CLEVELAND, OH 44103
OH EPA District: NEDO
Alias Name: Not reported
Latitude: 41.51070
Longitude: -81.64308
Old Program Id: 99NFA079
Project Type: NFA 90 Day
DERR ID: 218001959

Name: COYNE LAUNDRY SITE FORMER, CLEVELAND
Address: 6710 LEXINGTON AVE
Address 2: Not reported
City,State,Zip: CLEVELAND, OH 44103
OH EPA District: NEDO
Alias Name: Not reported
Latitude: 41.51070
Longitude: -81.64308
Old Program Id: Not reported
Project Type: VAP Institutional Control Inspection
DERR ID: 218001959

Name: COYNE LAUNDRY SITE FORMER, CLEVELAND
Address: 6710 LEXINGTON AVE
Address 2: Not reported
City,State,Zip: CLEVELAND, OH 44103
OH EPA District: NEDO
Alias Name: Not reported
Latitude: 41.51070
Longitude: -81.64308
Old Program Id: 97USD002
Project Type: Urban Setting Designation
DERR ID: 218001959

HISTORICAL USD:
NFA Number: 97USD002
Alias Name: Catholic Charities
Date UDS Submitted: 02/25/1997
USD Status: ISSUED
Date USD Approved / DisApproved: 09/17/1997
District Office: NEDO
CP Name(s): William R. Rish
Certification #: CP140
History: ???
USD Info: Site Specifc USD for 99NFA079. NFA relies on GW use restriction.
5-Yr USD Review Date: NA (Site Specific)
Compliance: F

COYNE LAUNDRY SITE FORMER, CLEVELAND (Continued) **S104517645**

GW Reviewer:	Not reported
VAP/Lead Reviewer:	Not reported
Legal Reviewer:	Not reported
Review Conclusion:	As of 9/22/04, a 5-yr inspection letter was not found in CO files.
Area Wide / Site Specific:	Site Specific
Total Acres:	Not reported
Data of Public Meeting:	Not reported
Initial Volunteer:	Not reported
Current Volunteer:	Not reported
Current Volunteer Street:	Not reported
Current Volunteer City/State/Zip:	Not reported
Current Volunteer Contact:	Not reported
Current Volunteer Phone:	Not reported
Current Volunteer Fax:	Not reported
Current Volunteer Email:	Not reported
History/Notes:	Not reported

VAPOR:

Name:	COYNE LAUNDRY SITE FORMER, CLEVELAND
Address:	6710 LEXINGTON AVE
City,State,Zip:	CLEVELAND, OH
Parent ID:	218001959
Project ID:	218001959001
Project Name:	Coyne Laundry Site Former, Cleveland
Program:	VAP
District:	NEDO
Site Coordinator:	Not reported
Project Type:	NFA 90 Day
Site Screen Completed?:	Yes
Follow Up Required?:	No
Follow Up Completed?:	Not reported

Disclaimer:

USD:

Name:	COYNE LAUNDRY SITE (FORMER) - CLEVELAND
Address:	6710 LEXINGTON AVE
City,State,Zip:	CLEVELAND, OH 44103
Facility Type:	Urban Setting Designation
USD Status:	Not reported
District:	NEDO
Acreage:	0.65914592
Parent Site ID:	218001959
Date Received:	02/25/1997
Date Issued:	09/15/1997
Most Recent Verification:	Not reported
Verification Outcome:	Verification not Required
Object ID:	Not reported
DERR Program:	Voluntary Action Program
USD Area Type:	Property Specific
Polygon Name:	Not reported
PolygonID:	150
Staff Digitizer:	Gara, Brian
Digitized Date:	08/03/2016
Digitized Method:	Digitized County Parcel Layer
Map Source:	Engineering Drawing

COYNE LAUNDRY SITE FORMER, CLEVELAND (Continued) **S104517645**

Confidence:	High
Comments:	Not reported
Centroid Latitude:	41.510702999999999
Centroid Longitude:	-81.643089000000003
Modified By:	DERR_CO
Modified Date:	2016-08-03 00:00:00
Shape ST Area:	Not reported
Shape ST Length:	Not reported

Name:	COYNE LAUNDRY SITE (FORMER) - CLEVELAND
Address:	6710 LEXINGTON AVE
City,State,Zip:	CLEVELAND, OH 44103
Facility Type:	USD
USD Status:	Not reported
District:	NEDO
Acreage:	0.65914592
Parent Site ID:	218001959
Date Received:	02/25/1997
Date Issued:	09/15/1997
Most Recent Verification:	Not reported
Verification Outcome:	NA
Object ID:	Not reported
DERR Program:	Voluntary Action Program
USD Area Type:	Property Specific
Polygon Name:	Not reported
PolygonID:	150
Staff Digitizer:	Gara, Brian
Digitized Date:	08/03/2016
Digitized Method:	Digitized County Parcel Layer
Map Source:	Engineering Drawing
Confidence:	H
Comments:	Not reported
Centroid Latitude:	41.510703
Centroid Longitude:	-81.643089
Modified By:	DERR_CO
Modified Date:	2016-08-03 00:00:00
Shape ST Area:	28712.281325
Shape ST Length:	681.20539052

64
NNE
1/2-1
0.977 mi.
5160 ft.

SUPERIOR AVE GARAGE, CLEVELAND **DERR** **S132436377**
10702 SUPERIOR AVE **N/A**
CLEVELAND, OH 44106

Relative:
Lower

Actual:
642 ft.

DERR:

Name:	SUPERIOR AVE GARAGE, CLEVELAND
Address:	10702 SUPERIOR AVE
City,State,Zip:	CLEVELAND, OH 44106-
DERR ID:	218003760
District:	NEDO
Alias:	Not reported
Lat/Long:	41.521547 -81.6137
CERCLIS ID:	Not reported
Program:	**Site Assessment**
Decode for Activity:	Site Assessment

65 WSW 1/2-1 0.997 mi. 5263 ft. | **MIDTOWN TECH PARK, CLEVELAND**
6700 EUCLID AVE
CLEVELAND, OH 44103 | **DERR**
INST CONTROL
VCP | **S110637952**
N/A

Relative: Higher

Actual: 669 ft.

DERR:

Name:	MIDTOWN TECH PARK, CLEVELAND
Address:	6700 EUCLID AVE
City,State,Zip:	CLEVELAND, OH 44103-
DERR ID:	218002836
District:	NEDO
Alias:	Not reported
Lat/Long:	Not reported
CERCLIS ID:	Not reported
Program:	**Voluntary Action Program**
Decode for Activity:	Voluntary Action Program

INST CONTROL:

Name:	MIDTOWN TECH PARK, CLEVELAND
Address:	6700 EUCLID AVE
City,State,Zip:	CLEVELAND, OH 44103-
NFA Number:	Not reported
Land Use:	Not reported
Site Id:	218002836
Project Id:	218002836002
District:	NEDO
Lat/Long:	Not reported
Program Area:	VAP
Project Type:	NFA 90 Day
IC Type:	Commercial Use Restriction
IC Mechanism:	Environmental Covenant IAW UECA
Prog Area Decode:	Voluntary Action Program

Name:	MIDTOWN TECH PARK, CLEVELAND
Address:	6700 EUCLID AVE
City,State,Zip:	CLEVELAND, OH 44103-
NFA Number:	Not reported
Land Use:	Not reported
Site Id:	218002836
Project Id:	218002836002
District:	NEDO
Lat/Long:	Not reported
Program Area:	VAP
Project Type:	NFA 90 Day
IC Type:	Industrial Use Restriction
IC Mechanism:	Environmental Covenant IAW UECA
Prog Area Decode:	Voluntary Action Program

Name:	MIDTOWN TECH PARK, CLEVELAND
Address:	6700 EUCLID AVE
City,State,Zip:	CLEVELAND, OH 44103-
NFA Number:	Not reported
Land Use:	Not reported
Site Id:	218002836
Project Id:	218002836002
District:	NEDO
Lat/Long:	Not reported
Program Area:	VAP

MIDTOWN TECH PARK, CLEVELAND (Continued) **S110637952**

Project Type: NFA 90 Day
IC Type: Potable & Non-potable GW Extraction/Use Restriction
IC Mechanism: Environmental Covenant IAW UECA
Prog Area Decode: Voluntary Action Program

Name: MIDTOWN TECH PARK, CLEVELAND
Address: 6700 EUCLID AVE
City,State,Zip: CLEVELAND, OH 44103-
NFA Number: 12NFA449
Land Use: Other
Site Id: 218002836
Project Id: 218002836002
District: NEDO
Lat/Long: Not reported
Program Area: VAP
Project Type: NFA 90 Day
IC Type: Not reported
IC Mechanism: Not reported
Prog Area Decode: Voluntary Action Program

OH VCP:
Name: MIDTOWN TECH PARK, CLEVELAND
Address: 6700 EUCLID AVE
Address 2: Not reported
City,State,Zip: CLEVELAND, OH 44103-
OH EPA District: NEDO
Alias Name: Not reported
Latitude: Not reported
Longitude: Not reported
Old Program Id: 12NFA449
Project Type: NFA 90 Day
DERR ID: 218002836

Name: MIDTOWN TECH PARK, CLEVELAND
Address: 6700 EUCLID AVE
Address 2: Not reported
City,State,Zip: CLEVELAND, OH 44103-
OH EPA District: NEDO
Alias Name: Not reported
Latitude: Not reported
Longitude: Not reported
Old Program Id: Not reported
Project Type: VAP Institutional Control Inspection
DERR ID: 218002836

Name: MIDTOWN TECH PARK, CLEVELAND
Address: 6700 EUCLID AVE
Address 2: Not reported
City,State,Zip: CLEVELAND, OH 44103-
OH EPA District: NEDO
Alias Name: Not reported
Latitude: Not reported
Longitude: Not reported
Old Program Id: Not reported
Project Type: VAP PAYGO
DERR ID: 218002836

MIDTOWN TECH PARK, CLEVELAND (Continued) **S110637952**

Name:	MIDTOWN TECH PARK, CLEVELAND
Address:	6700 EUCLID AVE
Address 2:	Not reported
City,State,Zip:	CLEVELAND, OH 44103-
OH EPA District:	NEDO
Alias Name:	Not reported
Latitude:	Not reported
Longitude:	Not reported
Old Program Id:	Not reported
Project Type:	VAP Annual Instutional Control Reporting
DERR ID:	218002836

66
SSW
1/2-1
0.999 mi.
5275 ft.

FAIRFAX ELDERLY HOMES LP, CLEVELAND
7920-8118 CENTRAL AVE, 2300-12 E 82ND ST
CLEVELAND, OH 44104

DERR **S106687478**
VCP **N/A**

Relative:
Higher

Actual:
678 ft.

DERR:

Name:	FAIRFAX ELDERLY HOMES LP, CLEVELAND
Address:	7920-8118 CENTRAL AVE, 2300-12 E 82ND ST
City,State,Zip:	CLEVELAND, OH 44104
DERR ID:	218002310
District:	NEDO
Alias:	Not reported
Lat/Long:	41.4962 -81.6313
CERCLIS ID:	Not reported
Program:	**Voluntary Action Program**
Decode for Activity:	Voluntary Action Program

OH VCP:

Name:	FAIRFAX ELDERLY HOMES LP, CLEVELAND
Address:	7920-8118 CENTRAL AVE, 2300-12 E 82ND ST
Address 2:	Not reported
City,State,Zip:	CLEVELAND, OH 44104
OH EPA District:	NEDO
Alias Name:	Not reported
Latitude:	Not reported
Longitude:	Not reported
Old Program Id:	04NFA192
Project Type:	NFA No CNS
DERR ID:	218002310

Count: 3 records.

ORPHAN SUMMARY

City	EDR ID	Site Name	Site Address	Zip	Database(s)
CLEVELAND	S120846201	CHESTER AVE CORRIDOR, CLEVELAND	E 57TH TO E 69TH FROM CHESTER	44103	DERR
CLEVELAND	S110299683	HONEYWELL SIGNAL SYSTEMS FORMER, C	6705, 6709, 6615 CARNEGIE AVE1	44103	DERR, INST CONTROL, VCP, VAPOF
CLEVELAND	S112231644	EUCLID BLOCK PROJECT, CLEVELAND	EUCLID AVE/E 69TH ST/CHESTER A	44103	DERR, INST CONTROL, VCP

GOVERNMENT RECORDS SEARCHED / DATA CURRENCY TRACKING

To maintain currency of the following federal and state databases, EDR contacts the appropriate governmental agency on a monthly or quarterly basis, as required.

Number of Days to Update: Provides confirmation that EDR is reporting records that have been updated within 90 days from the date the government agency made the information available to the public.

STANDARD ENVIRONMENTAL RECORDS

Lists of Federal NPL (Superfund) sites

NPL: National Priority List

National Priorities List (Superfund). The NPL is a subset of CERCLIS and identifies over 1,200 sites for priority cleanup under the Superfund Program. NPL sites may encompass relatively large areas. As such, EDR provides polygon coverage for over 1,000 NPL site boundaries produced by EPA's Environmental Photographic Interpretation Center (EPIC) and regional EPA offices.

Date of Government Version: 12/19/2024
Date Data Arrived at EDR: 01/02/2025
Date Made Active in Reports: 01/21/2025
Number of Days to Update: 19

Source: EPA
Telephone: N/A
Last EDR Contact: 03/03/2025
Next Scheduled EDR Contact: 04/07/2025
Data Release Frequency: Quarterly

NPL Site Boundaries

Sources:

EPA's Environmental Photographic Interpretation Center (EPIC)
Telephone: 202-564-7333

EPA Region 1
Telephone 617-918-1143

EPA Region 6
Telephone: 214-655-6659

EPA Region 3
Telephone 215-814-5418

EPA Region 7
Telephone: 913-551-7247

EPA Region 4
Telephone 404-562-8033

EPA Region 8
Telephone: 303-312-6774

EPA Region 5
Telephone 312-886-6686

EPA Region 9
Telephone: 415-947-4246

EPA Region 10
Telephone 206-553-8665

Proposed NPL: Proposed National Priority List Sites

A site that has been proposed for listing on the National Priorities List through the issuance of a proposed rule in the Federal Register. EPA then accepts public comments on the site, responds to the comments, and places on the NPL those sites that continue to meet the requirements for listing.

Date of Government Version: 12/19/2024
Date Data Arrived at EDR: 01/02/2025
Date Made Active in Reports: 01/21/2025
Number of Days to Update: 19

Source: EPA
Telephone: N/A
Last EDR Contact: 03/03/2025
Next Scheduled EDR Contact: 04/07/2025
Data Release Frequency: Quarterly

NPL LIENS: Federal Superfund Liens

Federal Superfund Liens. Under the authority granted the USEPA by CERCLA of 1980, the USEPA has the authority to file liens against real property in order to recover remedial action expenditures or when the property owner received notification of potential liability. USEPA compiles a listing of filed notices of Superfund Liens.

Date of Government Version: 10/15/1991
Date Data Arrived at EDR: 02/02/1994
Date Made Active in Reports: 03/30/1994
Number of Days to Update: 56

Source: EPA
Telephone: 202-564-4267
Last EDR Contact: 08/15/2011
Next Scheduled EDR Contact: 11/28/2011
Data Release Frequency: No Update Planned

Lists of Federal Delisted NPL sites

Delisted NPL: National Priority List Deletions

The National Oil and Hazardous Substances Pollution Contingency Plan (NCP) establishes the criteria that the EPA uses to delete sites from the NPL. In accordance with 40 CFR 300.425.(e), sites may be deleted from the NPL where no further response is appropriate.

Date of Government Version: 12/19/2024
Date Data Arrived at EDR: 01/02/2025
Date Made Active in Reports: 01/21/2025
Number of Days to Update: 19

Source: EPA
Telephone: N/A
Last EDR Contact: 03/03/2025
Next Scheduled EDR Contact: 04/07/2025
Data Release Frequency: Quarterly

Lists of Federal sites subject to CERCLA removals and CERCLA orders

FEDERAL FACILITY: Federal Facility Site Information listing

A listing of National Priority List (NPL) and Base Realignment and Closure (BRAC) sites found in the Comprehensive Environmental Response, Compensation and Liability Information System (CERCLIS) Database where EPA Federal Facilities Restoration and Reuse Office is involved in cleanup activities.

Date of Government Version: 11/20/2024
Date Data Arrived at EDR: 12/18/2024
Date Made Active in Reports: 12/20/2024
Number of Days to Update: 2

Source: Environmental Protection Agency
Telephone: 703-603-8704
Last EDR Contact: 12/18/2024
Next Scheduled EDR Contact: 04/07/2025
Data Release Frequency: Varies

SEMS: Superfund Enterprise Management System

SEMS (Superfund Enterprise Management System) tracks hazardous waste sites, potentially hazardous waste sites, and remedial activities performed in support of EPA's Superfund Program across the United States. The list was formerly know as CERCLIS, renamed to SEMS by the EPA in 2015. The list contains data on potentially hazardous waste sites that have been reported to the USEPA by states, municipalities, private companies and private persons, pursuant to Section 103 of the Comprehensive Environmental Response, Compensation, and Liability Act (CERCLA). This dataset also contains sites which are either proposed to or on the National Priorities List (NPL) and the sites which are in the screening and assessment phase for possible inclusion on the NPL.

Date of Government Version: 12/19/2024
Date Data Arrived at EDR: 01/02/2025
Date Made Active in Reports: 01/21/2025
Number of Days to Update: 19

Source: EPA
Telephone: 800-424-9346
Last EDR Contact: 03/03/2025
Next Scheduled EDR Contact: 04/21/2025
Data Release Frequency: Quarterly

Lists of Federal CERCLA sites with NFRAP

SEMS-ARCHIVE: Superfund Enterprise Management System Archive

SEMS-ARCHIVE (Superfund Enterprise Management System Archive) tracks sites that have no further interest under the Federal Superfund Program based on available information. The list was formerly known as the CERCLIS-NFRAP, renamed to SEMS ARCHIVE by the EPA in 2015. EPA may perform a minimal level of assessment work at a site while it is archived if site conditions change and/or new information becomes available. Archived sites have been removed and archived from the inventory of SEMS sites. Archived status indicates that, to the best of EPA's knowledge, assessment at a site has been completed and that EPA has determined no further steps will be taken to list the site on the National Priorities List (NPL), unless information indicates this decision was not appropriate or other considerations require a recommendation for listing at a later time. The decision does not necessarily mean that there is no hazard associated with a given site; it only means that. based upon available information, the location is not judged to be potential NPL site.

Date of Government Version: 12/19/2024
Date Data Arrived at EDR: 01/02/2025
Date Made Active in Reports: 01/21/2025
Number of Days to Update: 19

Source: EPA
Telephone: 800-424-9346
Last EDR Contact: 03/03/2025
Next Scheduled EDR Contact: 04/21/2025
Data Release Frequency: Quarterly

Lists of Federal RCRA facilities undergoing Corrective Action

CORRACTS: Corrective Action Report

CORRACTS identifies hazardous waste handlers with RCRA corrective action activity.

Date of Government Version: 02/17/2025
Date Data Arrived at EDR: 02/19/2025
Date Made Active in Reports: 03/06/2025
Number of Days to Update: 15

Source: EPA
Telephone: 800-424-9346
Last EDR Contact: 02/19/2025
Next Scheduled EDR Contact: 03/31/2025
Data Release Frequency: Quarterly

Lists of Federal RCRA TSD facilities

RCRA-TSDF: RCRA - Treatment, Storage and Disposal

RCRAInfo is EPA's comprehensive information system, providing access to data supporting the Resource Conservation and Recovery Act (RCRA) of 1976 and the Hazardous and Solid Waste Amendments (HSWA) of 1984. The database includes selective information on sites which generate, transport, store, treat and/or dispose of hazardous waste as defined by the Resource Conservation and Recovery Act (RCRA). Transporters are individuals or entities that move hazardous waste from the generator offsite to a facility that can recycle, treat, store, or dispose of the waste. TSDFs treat, store, or dispose of the waste.

Date of Government Version: 02/17/2025
Date Data Arrived at EDR: 02/19/2025
Date Made Active in Reports: 03/06/2025
Number of Days to Update: 15

Source: Environmental Protection Agency
Telephone: 312-886-6186
Last EDR Contact: 02/19/2025
Next Scheduled EDR Contact: 03/31/2025
Data Release Frequency: Quarterly

Lists of Federal RCRA generators

RCRA-LQG: RCRA - Large Quantity Generators

RCRAInfo is EPA's comprehensive information system, providing access to data supporting the Resource Conservation and Recovery Act (RCRA) of 1976 and the Hazardous and Solid Waste Amendments (HSWA) of 1984. The database includes selective information on sites which generate, transport, store, treat and/or dispose of hazardous waste as defined by the Resource Conservation and Recovery Act (RCRA). Large quantity generators (LQGs) generate over 1,000 kilograms (kg) of hazardous waste, or over 1 kg of acutely hazardous waste per month.

Date of Government Version: 02/17/2025
Date Data Arrived at EDR: 02/19/2025
Date Made Active in Reports: 03/06/2025
Number of Days to Update: 15

Source: Environmental Protection Agency
Telephone: 312-886-6186
Last EDR Contact: 02/19/2025
Next Scheduled EDR Contact: 03/31/2025
Data Release Frequency: Quarterly

RCRA-SQG: RCRA - Small Quantity Generators

RCRAInfo is EPA's comprehensive information system, providing access to data supporting the Resource Conservation and Recovery Act (RCRA) of 1976 and the Hazardous and Solid Waste Amendments (HSWA) of 1984. The database includes selective information on sites which generate, transport, store, treat and/or dispose of hazardous waste as defined by the Resource Conservation and Recovery Act (RCRA). Small quantity generators (SQGs) generate between 100 kg and 1,000 kg of hazardous waste per month.

Date of Government Version: 02/17/2025
Date Data Arrived at EDR: 02/19/2025
Date Made Active in Reports: 03/06/2025
Number of Days to Update: 15

Source: Environmental Protection Agency
Telephone: 312-886-6186
Last EDR Contact: 02/19/2025
Next Scheduled EDR Contact: 03/31/2025
Data Release Frequency: Quarterly

RCRA-VSQG: RCRA - Very Small Quantity Generators (Formerly Conditionally Exempt Small Quantity Generators)

RCRAInfo is EPA's comprehensive information system, providing access to data supporting the Resource Conservation and Recovery Act (RCRA) of 1976 and the Hazardous and Solid Waste Amendments (HSWA) of 1984. The database includes selective information on sites which generate, transport, store, treat and/or dispose of hazardous waste as defined by the Resource Conservation and Recovery Act (RCRA). Very small quantity generators (VSQGs) generate less than 100 kg of hazardous waste, or less than 1 kg of acutely hazardous waste per month.

Date of Government Version: 02/17/2025
Date Data Arrived at EDR: 02/19/2025
Date Made Active in Reports: 03/06/2025
Number of Days to Update: 15

Source: Environmental Protection Agency
Telephone: 312-886-6186
Last EDR Contact: 02/19/2025
Next Scheduled EDR Contact: 03/31/2025
Data Release Frequency: Quarterly

Federal institutional controls / engineering controls registries

LUCIS: Land Use Control Information System

LUCIS contains records of land use control information pertaining to the former Navy Base Realignment and Closure properties.

Date of Government Version: 11/11/2024
Date Data Arrived at EDR: 11/25/2024
Date Made Active in Reports: 02/18/2025
Number of Days to Update: 85

Source: Department of the Navy
Telephone: 843-820-7326
Last EDR Contact: 03/04/2025
Next Scheduled EDR Contact: 05/19/2025
Data Release Frequency: Varies

US ENG CONTROLS: Engineering Controls Sites List

A listing of sites with engineering controls in place. Engineering controls include various forms of caps, building foundations, liners, and treatment methods to create pathway elimination for regulated substances to enter environmental media or effect human health.

Date of Government Version: 11/04/2024
Date Data Arrived at EDR: 11/15/2024
Date Made Active in Reports: 02/11/2025
Number of Days to Update: 88

Source: Environmental Protection Agency
Telephone: 703-603-0695
Last EDR Contact: 02/18/2025
Next Scheduled EDR Contact: 12/02/2024
Data Release Frequency: Varies

US INST CONTROLS: Institutional Controls Sites List

A listing of sites with institutional controls in place. Institutional controls include administrative measures, such as groundwater use restrictions, construction restrictions, property use restrictions, and post remediation care requirements intended to prevent exposure to contaminants remaining on site. Deed restrictions are generally required as part of the institutional controls.

Date of Government Version: 11/04/2024
Date Data Arrived at EDR: 11/15/2024
Date Made Active in Reports: 02/11/2025
Number of Days to Update: 88

Source: Environmental Protection Agency
Telephone: 703-603-0695
Last EDR Contact: 02/18/2025
Next Scheduled EDR Contact: 06/02/2025
Data Release Frequency: Varies

Federal ERNS list

ERNS: Emergency Response Notification System
Emergency Response Notification System. ERNS records and stores information on reported releases of oil and hazardous substances.

Date of Government Version: 12/03/2024
Date Data Arrived at EDR: 12/11/2024
Date Made Active in Reports: 02/18/2025
Number of Days to Update: 69

Source: National Response Center, United States Coast Guard
Telephone: 202-267-2180
Last EDR Contact: 12/11/2024
Next Scheduled EDR Contact: 03/31/2025
Data Release Frequency: Quarterly

Lists of state- and tribal hazardous waste facilities

SHWS: This state does not maintain a SHWS list. See the Federal CERCLIS list and Federal NPL list.
State Hazardous Waste Sites. State hazardous waste site records are the states' equivalent to CERCLIS. These sites may or may not already be listed on the federal CERCLIS list. Priority sites planned for cleanup using state funds (state equivalent of Superfund) are identified along with sites where cleanup will be paid for by potentially responsible parties. Available information varies by state.

Date of Government Version: N/A
Date Data Arrived at EDR: N/A
Date Made Active in Reports: N/A
Number of Days to Update: N/A

Source: Ohio EPA
Telephone: 614-644-2924
Last EDR Contact: 01/23/2025
Next Scheduled EDR Contact: 05/12/2025
Data Release Frequency: N/A

DERR: Division of Emergency & Remedial Response's Database
The DERR listings contains sites from all of Ohio that are in the Division of Environmental Response and Revitalization (DERR) database, which is an index of sites for which our district offices maintain files. The database is NOT a record of contaminated sites or sites suspected of contamination. Not all sites in the database are contaminated, and a site's absence from the database does not imply that it is uncontaminated.

Date of Government Version: 09/20/2024
Date Data Arrived at EDR: 10/30/2024
Date Made Active in Reports: 01/14/2025
Number of Days to Update: 76

Source: Ohio EPA
Telephone: 614-644-3538
Last EDR Contact: 01/28/2025
Next Scheduled EDR Contact: 05/12/2025
Data Release Frequency: Semi-Annually

Lists of state and tribal landfills and solid waste disposal facilities

SWF/LF: Licensed Solid Waste Facilities
Solid Waste Facilities/Landfill Sites. SWF/LF type records typically contain an inventory of solid waste disposal facilities or landfills in a particular state. Depending on the state, these may be active or inactive facilities or open dumps that failed to meet RCRA Subtitle D Section 4004 criteria for solid waste landfills or disposal sites.

Date of Government Version: 09/30/2024
Date Data Arrived at EDR: 10/02/2024
Date Made Active in Reports: 12/17/2024
Number of Days to Update: 76

Source: Ohio Environmental Protection Agency
Telephone: 614-644-2621
Last EDR Contact: 12/30/2024
Next Scheduled EDR Contact: 04/14/2025
Data Release Frequency: Semi-Annually

Lists of state and tribal leaking storage tanks

LAST: Leaking Aboveground Storage Tank Listing
Suspected/confirmed release from Aboveground storage tank sites.

Date of Government Version: 10/31/2024
Date Data Arrived at EDR: 10/31/2024
Date Made Active in Reports: 01/15/2025
Number of Days to Update: 76

Source: Department of Commerce
Telephone: 614-752-7928
Last EDR Contact: 01/30/2025
Next Scheduled EDR Contact: 05/19/2025
Data Release Frequency: N/A

LUST: Leaking Underground Storage Tank File
Leaking Underground Storage Tank Incident Reports. LUST records contain an inventory of reported leaking underground storage tank incidents. Not all states maintain these records, and the information stored varies by state.

Date of Government Version: 10/31/2024
Date Data Arrived at EDR: 10/31/2024
Date Made Active in Reports: 01/15/2025
Number of Days to Update: 76

Source: Department of Commerce
Telephone: 614-752-8200
Last EDR Contact: 01/30/2025
Next Scheduled EDR Contact: 05/19/2025
Data Release Frequency: Quarterly

INDIAN LUST R1: Leaking Underground Storage Tanks on Indian Land
A listing of leaking underground storage tank locations on Indian Land.

Date of Government Version: 05/07/2024
Date Data Arrived at EDR: 05/30/2024
Date Made Active in Reports: 08/28/2024
Number of Days to Update: 90

Source: EPA Region 1
Telephone: 617-918-1313
Last EDR Contact: 01/16/2025
Next Scheduled EDR Contact: 04/28/2025
Data Release Frequency: Varies

INDIAN LUST R6: Leaking Underground Storage Tanks on Indian Land
LUSTs on Indian land in New Mexico and Oklahoma.

Date of Government Version: 05/07/2024
Date Data Arrived at EDR: 05/30/2024
Date Made Active in Reports: 08/28/2024
Number of Days to Update: 90

Source: EPA Region 6
Telephone: 214-665-6597
Last EDR Contact: 01/16/2025
Next Scheduled EDR Contact: 04/28/2025
Data Release Frequency: Varies

INDIAN LUST R10: Leaking Underground Storage Tanks on Indian Land
LUSTs on Indian land in Alaska, Idaho, Oregon and Washington.

Date of Government Version: 05/07/2024
Date Data Arrived at EDR: 05/30/2024
Date Made Active in Reports: 08/28/2024
Number of Days to Update: 90

Source: EPA Region 10
Telephone: 206-553-2857
Last EDR Contact: 01/16/2025
Next Scheduled EDR Contact: 04/28/2025
Data Release Frequency: Varies

INDIAN LUST R4: Leaking Underground Storage Tanks on Indian Land
LUSTs on Indian land in Florida, Mississippi and North Carolina.

Date of Government Version: 05/07/2024
Date Data Arrived at EDR: 05/30/2024
Date Made Active in Reports: 08/28/2024
Number of Days to Update: 90

Source: EPA Region 4
Telephone: 404-562-8677
Last EDR Contact: 01/16/2025
Next Scheduled EDR Contact: 04/28/2025
Data Release Frequency: Varies

INDIAN LUST R5: Leaking Underground Storage Tanks on Indian Land
Leaking underground storage tanks located on Indian Land in Michigan, Minnesota and Wisconsin.

Date of Government Version: 04/11/2024
Date Data Arrived at EDR: 05/30/2024
Date Made Active in Reports: 08/28/2024
Number of Days to Update: 90

Source: EPA, Region 5
Telephone: 312-886-7439
Last EDR Contact: 01/16/2025
Next Scheduled EDR Contact: 04/28/2025
Data Release Frequency: Varies

INDIAN LUST R9: Leaking Underground Storage Tanks on Indian Land
LUSTs on Indian land in Arizona, California, New Mexico and Nevada

Date of Government Version: 05/07/2024
Date Data Arrived at EDR: 05/30/2024
Date Made Active in Reports: 08/28/2024
Number of Days to Update: 90

Source: Environmental Protection Agency
Telephone: 415-972-3372
Last EDR Contact: 01/16/2025
Next Scheduled EDR Contact: 04/28/2025
Data Release Frequency: Varies

INDIAN LUST R7: Leaking Underground Storage Tanks on Indian Land
LUSTs on Indian land in Iowa, Kansas, and Nebraska

Date of Government Version: 05/07/2024
Date Data Arrived at EDR: 05/30/2024
Date Made Active in Reports: 08/28/2024
Number of Days to Update: 90

Source: EPA Region 7
Telephone: 913-551-7003
Last EDR Contact: 01/16/2025
Next Scheduled EDR Contact: 04/28/2025
Data Release Frequency: Varies

INDIAN LUST R8: Leaking Underground Storage Tanks on Indian Land
LUSTs on Indian land in Colorado, Montana, North Dakota, South Dakota, Utah and Wyoming.

Date of Government Version: 05/07/2024
Date Data Arrived at EDR: 05/30/2024
Date Made Active in Reports: 08/28/2024
Number of Days to Update: 90

Source: EPA Region 8
Telephone: 303-312-6271
Last EDR Contact: 01/16/2025
Next Scheduled EDR Contact: 04/28/2025
Data Release Frequency: Varies

UNREG LTANKS: Ohio Leaking UST File
A suspected or confirmed release of petroleum from a non-regulated UST.

Date of Government Version: 08/25/1999
Date Data Arrived at EDR: 08/19/2003
Date Made Active in Reports: 08/26/2003
Number of Days to Update: 7

Source: Department of Commerce
Telephone: 614-752-7938
Last EDR Contact: 08/01/2003
Next Scheduled EDR Contact: N/A
Data Release Frequency: No Update Planned

Lists of state and tribal registered storage tanks

FEMA UST: Underground Storage Tank Listing
A listing of all FEMA owned underground storage tanks.

Date of Government Version: 08/12/2024
Date Data Arrived at EDR: 10/30/2024
Date Made Active in Reports: 01/14/2025
Number of Days to Update: 76

Source: FEMA
Telephone: 202-646-5797
Last EDR Contact: 12/23/2024
Next Scheduled EDR Contact: 04/14/2025
Data Release Frequency: Varies

UST: Underground Storage Tank Tank File
Registered Underground Storage Tanks. UST's are regulated under Subtitle I of the Resource Conservation and Recovery Act (RCRA) and must be registered with the state department responsible for administering the UST program. Available information varies by state program.

Date of Government Version: 10/08/2024
Date Data Arrived at EDR: 11/05/2024
Date Made Active in Reports: 01/23/2025
Number of Days to Update: 79

Source: Department of Commerce
Telephone: 614-752-8200
Last EDR Contact: 02/04/2025
Next Scheduled EDR Contact: 05/19/2025
Data Release Frequency: Quarterly

AST: Above Ground Storage Tanks
A listing of aboveground storage tank site locations in the state.

Date of Government Version: 10/17/2024
Date Data Arrived at EDR: 10/22/2024
Date Made Active in Reports: 11/18/2024
Number of Days to Update: 27

Source: Department of Commerce
Telephone: 614-752-7037
Last EDR Contact: 01/16/2025
Next Scheduled EDR Contact: 05/05/2025
Data Release Frequency: Quarterly

INDIAN UST R1: Underground Storage Tanks on Indian Land
The Indian Underground Storage Tank (UST) database provides information about underground storage tanks on Indian land in EPA Region 1 (Connecticut, Maine, Massachusetts, New Hampshire, Rhode Island, Vermont and ten Tribal Nations).

Date of Government Version: 05/14/2024
Date Data Arrived at EDR: 05/30/2024
Date Made Active in Reports: 08/28/2024
Number of Days to Update: 90

Source: EPA, Region 1
Telephone: 617-918-1313
Last EDR Contact: 01/16/2025
Next Scheduled EDR Contact: 04/28/2025
Data Release Frequency: Varies

INDIAN UST R5: Underground Storage Tanks on Indian Land

The Indian Underground Storage Tank (UST) database provides information about underground storage tanks on Indian land in EPA Region 5 (Michigan, Minnesota and Wisconsin and Tribal Nations).

Date of Government Version: 04/11/2024
Date Data Arrived at EDR: 05/30/2024
Date Made Active in Reports: 08/28/2024
Number of Days to Update: 90

Source: EPA Region 5
Telephone: 312-886-6136
Last EDR Contact: 01/16/2025
Next Scheduled EDR Contact: 04/28/2025
Data Release Frequency: Varies

INDIAN UST R10: Underground Storage Tanks on Indian Land

The Indian Underground Storage Tank (UST) database provides information about underground storage tanks on Indian land in EPA Region 10 (Alaska, Idaho, Oregon, Washington, and Tribal Nations).

Date of Government Version: 05/14/2024
Date Data Arrived at EDR: 05/30/2024
Date Made Active in Reports: 08/28/2024
Number of Days to Update: 90

Source: EPA Region 10
Telephone: 206-553-2857
Last EDR Contact: 01/16/2025
Next Scheduled EDR Contact: 04/28/2025
Data Release Frequency: Varies

INDIAN UST R4: Underground Storage Tanks on Indian Land

The Indian Underground Storage Tank (UST) database provides information about underground storage tanks on Indian land in EPA Region 4 (Alabama, Florida, Georgia, Kentucky, Mississippi, North Carolina, South Carolina, Tennessee and Tribal Nations)

Date of Government Version: 05/14/2024
Date Data Arrived at EDR: 05/30/2024
Date Made Active in Reports: 08/28/2024
Number of Days to Update: 90

Source: EPA Region 4
Telephone: 404-562-9424
Last EDR Contact: 01/16/2025
Next Scheduled EDR Contact: 07/29/2024
Data Release Frequency: Varies

INDIAN UST R9: Underground Storage Tanks on Indian Land

The Indian Underground Storage Tank (UST) database provides information about underground storage tanks on Indian land in EPA Region 9 (Arizona, California, Hawaii, Nevada, the Pacific Islands, and Tribal Nations).

Date of Government Version: 05/14/2024
Date Data Arrived at EDR: 05/30/2024
Date Made Active in Reports: 08/28/2024
Number of Days to Update: 90

Source: EPA Region 9
Telephone: 415-972-3368
Last EDR Contact: 01/16/2025
Next Scheduled EDR Contact: 04/28/2025
Data Release Frequency: Varies

INDIAN UST R8: Underground Storage Tanks on Indian Land

The Indian Underground Storage Tank (UST) database provides information about underground storage tanks on Indian land in EPA Region 8 (Colorado, Montana, North Dakota, South Dakota, Utah, Wyoming and 27 Tribal Nations).

Date of Government Version: 05/14/2024
Date Data Arrived at EDR: 05/30/2024
Date Made Active in Reports: 08/28/2024
Number of Days to Update: 90

Source: EPA Region 8
Telephone: 303-312-6137
Last EDR Contact: 01/16/2025
Next Scheduled EDR Contact: 04/28/2025
Data Release Frequency: Varies

INDIAN UST R7: Underground Storage Tanks on Indian Land

The Indian Underground Storage Tank (UST) database provides information about underground storage tanks on Indian land in EPA Region 7 (Iowa, Kansas, Missouri, Nebraska, and 9 Tribal Nations).

Date of Government Version: 05/14/2024
Date Data Arrived at EDR: 05/30/2024
Date Made Active in Reports: 08/28/2024
Number of Days to Update: 90

Source: EPA Region 7
Telephone: 913-551-7003
Last EDR Contact: 01/16/2025
Next Scheduled EDR Contact: 04/28/2025
Data Release Frequency: Varies

INDIAN UST R6: Underground Storage Tanks on Indian Land

The Indian Underground Storage Tank (UST) database provides information about underground storage tanks on Indian land in EPA Region 6 (Louisiana, Arkansas, Oklahoma, New Mexico, Texas and 65 Tribes).

Date of Government Version: 05/14/2024
Date Data Arrived at EDR: 05/30/2024
Date Made Active in Reports: 08/28/2024
Number of Days to Update: 90

Source: EPA Region 6
Telephone: 214-665-7591
Last EDR Contact: 01/16/2025
Next Scheduled EDR Contact: 04/28/2025
Data Release Frequency: Varies

State and tribal institutional control / engineering control registries

HIST INST CONTROLS: Institutional Controls Database

"Institutional control" is a restriction that is recorded in the same manner as a deed which limits access to or use of the property such that exposure to hazardous substances or petroleum are effectively and reliably eliminated or mitigated. Examples of institutional controls include land and water use restrictions. This database is no longer updated or maintained by the state agency.

Date of Government Version: 05/10/2005
Date Data Arrived at EDR: 04/06/2006
Date Made Active in Reports: 05/04/2006
Number of Days to Update: 28

Source: Ohio EPA
Telephone: 614-644-2306
Last EDR Contact: 06/02/2008
Next Scheduled EDR Contact: 09/01/2008
Data Release Frequency: No Update Planned

HIST ENG CONTROLS: Operation & Maintenance Agreements Database

Volunteers that complete a voluntary action that relies on the ongoing operation and maintenance (O&M) of an engineered control to make the site protective (e.g" cap systems and ground water treatment systems) must enter into a legally binding agreement with the Ohio EPA before the director issues a covenant not to sue. This O&M Agreement must describe how the remedy is constructed and how itwill be monitored, maintained and repaired. It also lays out inspection opportunities for the agency. Companies must document that they have the financial capability to operate any remedy relied on, before the agency will agree to enter into the O&M Agreement. The statute requires that the agency be notified of any change in ownership. This database is no longer updated or maintained by the state agency.

Date of Government Version: 05/10/2005
Date Data Arrived at EDR: 04/04/2006
Date Made Active in Reports: 05/04/2006
Number of Days to Update: 30

Source: Ohio EPA
Telephone: 614-644-2306
Last EDR Contact: 06/02/2008
Next Scheduled EDR Contact: 09/01/2008
Data Release Frequency: No Update Planned

ENG CONTROLS: Sites with Engineering Controls

A database that tracks properties with engineering controls.

Date of Government Version: 09/20/2024
Date Data Arrived at EDR: 10/30/2024
Date Made Active in Reports: 01/14/2025
Number of Days to Update: 76

Source: Ohio EPA
Telephone: 614-644-2306
Last EDR Contact: 01/28/2025
Next Scheduled EDR Contact: 05/12/2025
Data Release Frequency: Semi-Annually

INST CONTROL: Sites with Institutional Engineering Controls

A database that tracks properties with institutional controls.

Date of Government Version: 09/20/2024
Date Data Arrived at EDR: 10/30/2024
Date Made Active in Reports: 01/14/2025
Number of Days to Update: 76

Source: Ohio Environmental Protection Agency
Telephone: 614-644-2306
Last EDR Contact: 01/28/2025
Next Scheduled EDR Contact: 05/12/2025
Data Release Frequency: Semi-Annually

Lists of state and tribal voluntary cleanup sites

VCP: Voluntary Action Program Sites
Site involved in the Voluntary Action Program.

Date of Government Version: 09/20/2024
Date Data Arrived at EDR: 10/30/2024
Date Made Active in Reports: 01/14/2025
Number of Days to Update: 76

Source: Ohio EPA, Voluntary Action Program
Telephone: 614-728-1298
Last EDR Contact: 01/28/2025
Next Scheduled EDR Contact: 05/12/2025
Data Release Frequency: Semi-Annually

INDIAN VCP R1: Voluntary Cleanup Priority Listing
A listing of voluntary cleanup priority sites located on Indian Land located in Region 1.

Date of Government Version: 07/27/2015
Date Data Arrived at EDR: 09/29/2015
Date Made Active in Reports: 02/18/2016
Number of Days to Update: 142

Source: EPA, Region 1
Telephone: 617-918-1102
Last EDR Contact: 03/12/2025
Next Scheduled EDR Contact: 06/30/2025
Data Release Frequency: Varies

INDIAN VCP R7: Voluntary Cleanup Priority Lisitng
A listing of voluntary cleanup priority sites located on Indian Land located in Region 7.

Date of Government Version: 03/20/2008
Date Data Arrived at EDR: 04/22/2008
Date Made Active in Reports: 05/19/2008
Number of Days to Update: 27

Source: EPA, Region 7
Telephone: 913-551-7365
Last EDR Contact: 07/08/2021
Next Scheduled EDR Contact: 07/20/2009
Data Release Frequency: Varies

Lists of state and tribal brownfield sites

BROWNFIELDS: Ohio Brownfield Inventory
A statewide brownfields inventory. A brownfield is an abandoned, idled or under-used industrial or commercial property where expansion or redevelopment is complicated by known or potential releases of hazardous substances and/or petroleum.

Date of Government Version: 12/02/2024
Date Data Arrived at EDR: 12/04/2024
Date Made Active in Reports: 02/27/2025
Number of Days to Update: 85

Source: Ohio EPA
Telephone: 614-644-3748
Last EDR Contact: 03/04/2025
Next Scheduled EDR Contact: 06/16/2025
Data Release Frequency: Quarterly

ADDITIONAL ENVIRONMENTAL RECORDS

Local Brownfield lists

US BROWNFIELDS: A Listing of Brownfields Sites
Brownfields are real property, the expansion, redevelopment, or reuse of which may be complicated by the presence or potential presence of a hazardous substance, pollutant, or contaminant. Cleaning up and reinvesting in these properties takes development pressures off of undeveloped, open land, and both improves and protects the environment. Assessment, Cleanup and Redevelopment Exchange System (ACRES) stores information reported by EPA Brownfields grant recipients on brownfields properties assessed or cleaned up with grant funding as well as information on Targeted Brownfields Assessments performed by EPA Regions. A listing of ACRES Brownfield sites is obtained from Cleanups in My Community. Cleanups in My Community provides information on Brownfields properties for which information is reported back to EPA, as well as areas served by Brownfields grant programs.

Date of Government Version: 09/09/2024
Date Data Arrived at EDR: 09/11/2024
Date Made Active in Reports: 12/06/2024
Number of Days to Update: 86

Source: Environmental Protection Agency
Telephone: 202-566-2777
Last EDR Contact: 03/12/2025
Next Scheduled EDR Contact: 06/23/2025
Data Release Frequency: Semi-Annually

Local Lists of Landfill / Solid Waste Disposal Sites

SWRCY: Recycling Facility Listing
A listing of recycling facility locations.

Date of Government Version: 12/18/2024
Date Data Arrived at EDR: 12/27/2024
Date Made Active in Reports: 01/02/2025
Number of Days to Update: 6

Source: Ohio EPA
Telephone: 614-728-5357
Last EDR Contact: 12/23/2024
Next Scheduled EDR Contact: 04/14/2025
Data Release Frequency: Quarterly

HIST LF: Old Solid Waste Landfill
A list of about 1200 old abandoned dumps or landfills. This database was developed from Ohio EPA staff notebooks and other information dating from the mid-1970s

Date of Government Version: 09/23/2024
Date Data Arrived at EDR: 12/04/2024
Date Made Active in Reports: 02/27/2025
Number of Days to Update: 85

Source: Ohio EPA
Telephone: 614-644-3749
Last EDR Contact: 03/06/2025
Next Scheduled EDR Contact: 06/16/2025
Data Release Frequency: No Update Planned

INDIAN ODI: Report on the Status of Open Dumps on Indian Lands
Location of open dumps on Indian land.

Date of Government Version: 12/31/1998
Date Data Arrived at EDR: 12/03/2007
Date Made Active in Reports: 01/24/2008
Number of Days to Update: 52

Source: Environmental Protection Agency
Telephone: 703-308-8245
Last EDR Contact: 01/16/2025
Next Scheduled EDR Contact: 05/05/2025
Data Release Frequency: Varies

ODI: Open Dump Inventory
An open dump is defined as a disposal facility that does not comply with one or more of the Part 257 or Part 258 Subtitle D Criteria.

Date of Government Version: 06/30/1985
Date Data Arrived at EDR: 08/09/2004
Date Made Active in Reports: 09/17/2004
Number of Days to Update: 39

Source: Environmental Protection Agency
Telephone: 800-424-9346
Last EDR Contact: 06/09/2004
Next Scheduled EDR Contact: N/A
Data Release Frequency: No Update Planned

DEBRIS REGION 9: Torres Martinez Reservation Illegal Dump Site Locations
A listing of illegal dump sites location on the Torres Martinez Indian Reservation located in eastern Riverside County and northern Imperial County, California.

Date of Government Version: 01/12/2009
Date Data Arrived at EDR: 05/07/2009
Date Made Active in Reports: 09/21/2009
Number of Days to Update: 137

Source: EPA, Region 9
Telephone: 415-947-4219
Last EDR Contact: 01/23/2025
Next Scheduled EDR Contact: 04/28/2025
Data Release Frequency: No Update Planned

IHS OPEN DUMPS: Open Dumps on Indian Land
A listing of all open dumps located on Indian Land in the United States.

Date of Government Version: 02/07/2024
Date Data Arrived at EDR: 11/13/2024
Date Made Active in Reports: 11/19/2024
Number of Days to Update: 6

Source: Department of Health & Human Serivces, Indian Health Service
Telephone: 301-443-1452
Last EDR Contact: 12/09/2024
Next Scheduled EDR Contact: 05/05/2025
Data Release Frequency: Varies

Local Lists of Hazardous waste / Contaminated Sites

US HIST CDL: National Clandestine Laboratory Register
A listing of clandestine drug lab locations that have been removed from the DEAs National Clandestine Laboratory Register.

Date of Government Version: 05/20/2024
Date Data Arrived at EDR: 08/19/2024
Date Made Active in Reports: 10/09/2024
Number of Days to Update: 51

Source: Drug Enforcement Administration
Telephone: 202-307-1000
Last EDR Contact: 02/20/2025
Next Scheduled EDR Contact: 06/02/2025
Data Release Frequency: No Update Planned

CDL: Clandestine Drug Lab Locations
A list of clandestine drug lab sites with environmental impact. This list is extracted from the SPILLS database based on the "product" type.

Date of Government Version: 09/24/2024
Date Data Arrived at EDR: 10/30/2024
Date Made Active in Reports: 01/15/2025
Number of Days to Update: 77

Source: Ohio EPA
Telephone: 614-644-2080
Last EDR Contact: 01/28/2025
Next Scheduled EDR Contact: 05/12/2025
Data Release Frequency: Semi-Annually

US CDL: Clandestine Drug Labs
A listing of clandestine drug lab locations. The U.S. Department of Justice ("the Department") provides this web site as a public service. It contains addresses of some locations where law enforcement agencies reported they found chemicals or other items that indicated the presence of either clandestine drug laboratories or dumpsites. In most cases, the source of the entries is not the Department, and the Department has not verified the entry and does not guarantee its accuracy. Members of the public must verify the accuracy of all entries by, for example, contacting local law enforcement and local health departments.

Date of Government Version: 05/20/2024
Date Data Arrived at EDR: 08/19/2024
Date Made Active in Reports: 10/09/2024
Number of Days to Update: 51

Source: Drug Enforcement Administration
Telephone: 202-307-1000
Last EDR Contact: 02/20/2025
Next Scheduled EDR Contact: 06/02/2025
Data Release Frequency: Quarterly

Local Lists of Registered Storage Tanks

ARCHIVE UST: Archived Underground Storage Tank Sites
Underground storage tank records that have been removed from the Underground Storage Tank database.

Date of Government Version: 10/08/2024
Date Data Arrived at EDR: 11/05/2024
Date Made Active in Reports: 01/23/2025
Number of Days to Update: 79

Source: Department of Commerce, Division of State Fire Marshal
Telephone: 614-752-7938
Last EDR Contact: 02/04/2025
Next Scheduled EDR Contact: 05/19/2025
Data Release Frequency: Quarterly

Local Land Records

LIENS 2: CERCLA Lien Information
A Federal CERCLA ('Superfund') lien can exist by operation of law at any site or property at which EPA has spent Superfund monies. These monies are spent to investigate and address releases and threatened releases of contamination. CERCLIS provides information as to the identity of these sites and properties.

Date of Government Version: 12/19/2024
Date Data Arrived at EDR: 01/02/2025
Date Made Active in Reports: 01/21/2025
Number of Days to Update: 19

Source: Environmental Protection Agency
Telephone: 202-564-6023
Last EDR Contact: 03/03/2025
Next Scheduled EDR Contact: 04/07/2025
Data Release Frequency: Semi-Annually

Records of Emergency Release Reports

HMIRS: Hazardous Materials Information Reporting System
Hazardous Materials Incident Report System. HMIRS contains hazardous material spill incidents reported to DOT.

Date of Government Version: 12/10/2024
Date Data Arrived at EDR: 12/11/2024
Date Made Active in Reports: 02/27/2025
Number of Days to Update: 78

Source: U.S. Department of Transportation
Telephone: 202-366-4555
Last EDR Contact: 12/11/2024
Next Scheduled EDR Contact: 03/31/2025
Data Release Frequency: Quarterly

SPILLS: Emergency Response Database
Incidents reported to the Emergency Response Unit. The focus of the ER program is to minimize the impact on the environment from accidental releases, spills, and unauthorized discharges from any fixed or mobile sources. Incidents involving petroleum products, hazardous materials, hazardous waste, abandoned drums, or other materials which may pose as a pollution threat to the state?s water, land, or air should be reported immediately. Not all incidents included in the database are actual SPILLS, they can simply be reported incidents.

Date of Government Version: 09/24/2024
Date Data Arrived at EDR: 10/30/2024
Date Made Active in Reports: 01/15/2025
Number of Days to Update: 77

Source: Ohio EPA
Telephone: 614-644-2084
Last EDR Contact: 01/28/2025
Next Scheduled EDR Contact: 05/12/2025
Data Release Frequency: Semi-Annually

SPILLS 90: SPILLS90 data from FirstSearch
Spills 90 includes those spill and release records available exclusively from FirstSearch databases. Typically, they may include chemical, oil and/or hazardous substance spills recorded after 1990. Duplicate records that are already included in EDR incident and release records are not included in Spills 90.

Date of Government Version: 09/13/2012
Date Data Arrived at EDR: 01/03/2013
Date Made Active in Reports: 02/27/2013
Number of Days to Update: 55

Source: FirstSearch
Telephone: N/A
Last EDR Contact: 01/03/2013
Next Scheduled EDR Contact: N/A
Data Release Frequency: No Update Planned

SPILLS 80: SPILLS80 data from FirstSearch
Spills 80 includes those spill and release records available from FirstSearch databases prior to 1990. Typically, they may include chemical, oil and/or hazardous substance spills recorded before 1990. Duplicate records that are already included in EDR incident and release records are not included in Spills 80.

Date of Government Version: 04/24/2004
Date Data Arrived at EDR: 01/03/2013
Date Made Active in Reports: 03/01/2013
Number of Days to Update: 57

Source: FirstSearch
Telephone: N/A
Last EDR Contact: 01/03/2013
Next Scheduled EDR Contact: N/A
Data Release Frequency: No Update Planned

Other Ascertainable Records

RCRA NonGen / NLR: RCRA - Non Generators / No Longer Regulated
RCRAInfo is EPA's comprehensive information system, providing access to data supporting the Resource Conservation and Recovery Act (RCRA) of 1976 and the Hazardous and Solid Waste Amendments (HSWA) of 1984. The database includes selective information on sites which generate, transport, store, treat and/or dispose of hazardous waste as defined by the Resource Conservation and Recovery Act (RCRA). Non-Generators do not presently generate hazardous waste.

Date of Government Version: 02/17/2025
Date Data Arrived at EDR: 02/19/2025
Date Made Active in Reports: 03/06/2025
Number of Days to Update: 15

Source: Environmental Protection Agency
Telephone: 312-886-6186
Last EDR Contact: 02/19/2025
Next Scheduled EDR Contact: 03/31/2025
Data Release Frequency: Quarterly

FUDS: Formerly Used Defense Sites

The listing includes locations of Formerly Used Defense Sites properties where the US Army Corps of Engineers is actively working or will take necessary cleanup actions.

Date of Government Version: 10/01/2024
Date Data Arrived at EDR: 11/12/2024
Date Made Active in Reports: 01/21/2025
Number of Days to Update: 70

Source: U.S. Army Corps of Engineers
Telephone: 202-528-4285
Last EDR Contact: 02/11/2025
Next Scheduled EDR Contact: 05/26/2025
Data Release Frequency: Varies

DOD: Department of Defense Sites

This data set consists of federally owned or administered lands, administered by the Department of Defense, that have any area equal to or greater than 640 acres of the United States, Puerto Rico, and the U.S. Virgin Islands.

Date of Government Version: 06/07/2021
Date Data Arrived at EDR: 07/13/2021
Date Made Active in Reports: 03/09/2022
Number of Days to Update: 239

Source: USGS
Telephone: 888-275-8747
Last EDR Contact: 01/07/2025
Next Scheduled EDR Contact: 04/21/2025
Data Release Frequency: Varies

FEDLAND: Federal and Indian Lands

Federally and Indian administrated lands of the United States. Lands included are administrated by: Army Corps of Engineers, Bureau of Reclamation, National Wild and Scenic River, National Wildlife Refuge, Public Domain Land, Wilderness, Wilderness Study Area, Wildlife Management Area, Bureau of Indian Affairs, Bureau of Land Management, Department of Justice, Forest Service, Fish and Wildlife Service, National Park Service.

Date of Government Version: 04/02/2018
Date Data Arrived at EDR: 04/11/2018
Date Made Active in Reports: 11/06/2019
Number of Days to Update: 574

Source: U.S. Geological Survey
Telephone: 888-275-8747
Last EDR Contact: 12/30/2024
Next Scheduled EDR Contact: 04/14/2025
Data Release Frequency: N/A

SCRD DRYCLEANERS: State Coalition for Remediation of Drycleaners Listing

The State Coalition for Remediation of Drycleaners was established in 1998, with support from the U.S. EPA Office of Superfund Remediation and Technology Innovation. It is comprised of representatives of states with established drycleaner remediation programs. Currently the member states are Alabama, Connecticut, Florida, Illinois, Kansas, Minnesota, Missouri, North Carolina, Oregon, South Carolina, Tennessee, Texas, and Wisconsin.

Date of Government Version: 07/30/2021
Date Data Arrived at EDR: 02/03/2023
Date Made Active in Reports: 02/10/2023
Number of Days to Update: 7

Source: Environmental Protection Agency
Telephone: 615-532-8599
Last EDR Contact: 02/03/2025
Next Scheduled EDR Contact: 05/19/2025
Data Release Frequency: Varies

US FIN ASSUR: Financial Assurance Information

All owners and operators of facilities that treat, store, or dispose of hazardous waste are required to provide proof that they will have sufficient funds to pay for the clean up, closure, and post-closure care of their facilities.

Date of Government Version: 02/17/2025
Date Data Arrived at EDR: 02/19/2025
Date Made Active in Reports: 03/06/2025
Number of Days to Update: 15

Source: Environmental Protection Agency
Telephone: 202-566-1917
Last EDR Contact: 02/19/2025
Next Scheduled EDR Contact: 03/31/2025
Data Release Frequency: Quarterly

EPA WATCH LIST: EPA Watch List

EPA maintains a "Watch List" to facilitate dialogue between EPA, state and local environmental agencies on enforcement matters relating to facilities with alleged violations identified as either significant or high priority. Being on the Watch List does not mean that the facility has actually violated the law only that an investigation by EPA or a state or local environmental agency has led those organizations to allege that an unproven violation has in fact occurred. Being on the Watch List does not represent a higher level of concern regarding the alleged violations that were detected, but instead indicates cases requiring additional dialogue between EPA, state and local agencies - primarily because of the length of time the alleged violation has gone unaddressed or unresolved.

Date of Government Version: 08/30/2013
Date Data Arrived at EDR: 03/21/2014
Date Made Active in Reports: 06/17/2014
Number of Days to Update: 88

Source: Environmental Protection Agency
Telephone: 617-520-3000
Last EDR Contact: 01/27/2025
Next Scheduled EDR Contact: 05/12/2025
Data Release Frequency: No Update Planned

2020 COR ACTION: 2020 Corrective Action Program List

The EPA has set ambitious goals for the RCRA Corrective Action program by creating the 2020 Corrective Action Universe. This RCRA cleanup baseline includes facilities expected to need corrective action. The 2020 universe contains a wide variety of sites. Some properties are heavily contaminated while others were contaminated but have since been cleaned up. Still others have not been fully investigated yet, and may require little or no remediation. Inclusion in the 2020 Universe does not necessarily imply failure on the part of a facility to meet its RCRA obligations.

Date of Government Version: 09/30/2017
Date Data Arrived at EDR: 05/08/2018
Date Made Active in Reports: 07/20/2018
Number of Days to Update: 73

Source: Environmental Protection Agency
Telephone: 703-308-4044
Last EDR Contact: 01/30/2025
Next Scheduled EDR Contact: 05/12/2025
Data Release Frequency: Varies

TSCA: Toxic Substances Control Act

Toxic Substances Control Act. TSCA identifies manufacturers and importers of chemical substances included on the TSCA Chemical Substance Inventory list. It includes data on the production volume of these substances by plant site.

Date of Government Version: 12/31/2020
Date Data Arrived at EDR: 06/14/2022
Date Made Active in Reports: 03/24/2023
Number of Days to Update: 283

Source: EPA
Telephone: 202-260-5521
Last EDR Contact: 03/10/2025
Next Scheduled EDR Contact: 06/23/2025
Data Release Frequency: Every 4 Years

TRIS: Toxic Chemical Release Inventory System

Toxic Release Inventory System. TRIS identifies facilities which release toxic chemicals to the air, water and land in reportable quantities under SARA Title III Section 313.

Date of Government Version: 12/31/2023
Date Data Arrived at EDR: 02/11/2025
Date Made Active in Reports: 02/18/2025
Number of Days to Update: 7

Source: EPA
Telephone: 202-566-0250
Last EDR Contact: 02/11/2025
Next Scheduled EDR Contact: 05/26/2025
Data Release Frequency: Annually

SSTS: Section 7 Tracking Systems

Section 7 of the Federal Insecticide, Fungicide and Rodenticide Act, as amended (92 Stat. 829) requires all registered pesticide-producing establishments to submit a report to the Environmental Protection Agency by March 1st each year. Each establishment must report the types and amounts of pesticides, active ingredients and devices being produced, and those having been produced and sold or distributed in the past year.

Date of Government Version: 10/15/2024
Date Data Arrived at EDR: 10/16/2024
Date Made Active in Reports: 01/14/2025
Number of Days to Update: 90

Source: EPA
Telephone: 202-564-4203
Last EDR Contact: 01/15/2025
Next Scheduled EDR Contact: 04/28/2025
Data Release Frequency: Annually

ROD: Records Of Decision

Record of Decision. ROD documents mandate a permanent remedy at an NPL (Superfund) site containing technical and health information to aid in the cleanup.

Date of Government Version: 01/29/2025
Date Data Arrived at EDR: 02/03/2025
Date Made Active in Reports: 02/27/2025
Number of Days to Update: 24

Source: EPA
Telephone: 703-416-0223
Last EDR Contact: 03/03/2025
Next Scheduled EDR Contact: 06/09/2025
Data Release Frequency: Annually

RMP: Risk Management Plans

When Congress passed the Clean Air Act Amendments of 1990, it required EPA to publish regulations and guidance for chemical accident prevention at facilities using extremely hazardous substances. The Risk Management Program Rule (RMP Rule) was written to implement Section 112(r) of these amendments. The rule, which built upon existing industry codes and standards, requires companies of all sizes that use certain flammable and toxic substances to develop a Risk Management Program, which includes a(n): Hazard assessment that details the potential effects of an accidental release, an accident history of the last five years, and an evaluation of worst-case and alternative accidental releases; Prevention program that includes safety precautions and maintenance, monitoring, and employee training measures; and Emergency response program that spells out emergency health care, employee training measures and procedures for informing the public and response agencies (e.g the fire department) should an accident occur.

Date of Government Version: 10/01/2024
Date Data Arrived at EDR: 10/23/2024
Date Made Active in Reports: 01/14/2025
Number of Days to Update: 83

Source: Environmental Protection Agency
Telephone: 202-564-8600
Last EDR Contact: 01/09/2025
Next Scheduled EDR Contact: 04/28/2025
Data Release Frequency: Varies

RAATS: RCRA Administrative Action Tracking System

RCRA Administration Action Tracking System. RAATS contains records based on enforcement actions issued under RCRA pertaining to major violators and includes administrative and civil actions brought by the EPA. For administration actions after September 30, 1995, data entry in the RAATS database was discontinued. EPA will retain a copy of the database for historical records. It was necessary to terminate RAATS because a decrease in agency resources made it impossible to continue to update the information contained in the database.

Date of Government Version: 04/17/1995
Date Data Arrived at EDR: 07/03/1995
Date Made Active in Reports: 08/07/1995
Number of Days to Update: 35

Source: EPA
Telephone: 202-564-4104
Last EDR Contact: 06/02/2008
Next Scheduled EDR Contact: 09/01/2008
Data Release Frequency: No Update Planned

PRP: Potentially Responsible Parties

A listing of verified Potentially Responsible Parties

Date of Government Version: 09/19/2023
Date Data Arrived at EDR: 10/03/2023
Date Made Active in Reports: 10/19/2023
Number of Days to Update: 16

Source: EPA
Telephone: 202-564-6023
Last EDR Contact: 03/03/2025
Next Scheduled EDR Contact: 05/12/2025
Data Release Frequency: Quarterly

PADS: PCB Activity Database System

PCB Activity Database. PADS Identifies generators, transporters, commercial storers and/or brokers and disposers of PCB's who are required to notify the EPA of such activities.

Date of Government Version: 07/01/2024
Date Data Arrived at EDR: 10/02/2024
Date Made Active in Reports: 01/10/2025
Number of Days to Update: 100

Source: EPA
Telephone: 202-566-0500
Last EDR Contact: 01/02/2025
Next Scheduled EDR Contact: 04/14/2025
Data Release Frequency: Annually

ICIS: Integrated Compliance Information System

The Integrated Compliance Information System (ICIS) supports the information needs of the national enforcement and compliance program as well as the unique needs of the National Pollutant Discharge Elimination System (NPDES) program.

Date of Government Version: 11/18/2016
Date Data Arrived at EDR: 11/23/2016
Date Made Active in Reports: 02/10/2017
Number of Days to Update: 79

Source: Environmental Protection Agency
Telephone: 202-564-2501
Last EDR Contact: 12/23/2024
Next Scheduled EDR Contact: 04/14/2025
Data Release Frequency: Quarterly

FTTS: FIFRA/ TSCA Tracking System - FIFRA (Federal Insecticide, Fungicide, & Rodenticide Act)/TSCA (Toxic Substances Control Act)
FTTS tracks administrative cases and pesticide enforcement actions and compliance activities related to FIFRA, TSCA and EPCRA (Emergency Planning and Community Right-to-Know Act). To maintain currency, EDR contacts the Agency on a quarterly basis.

Date of Government Version: 04/09/2009
Date Data Arrived at EDR: 04/16/2009
Date Made Active in Reports: 05/11/2009
Number of Days to Update: 25

Source: EPA/Office of Prevention, Pesticides and Toxic Substances
Telephone: 202-566-1667
Last EDR Contact: 08/18/2017
Next Scheduled EDR Contact: 12/04/2017
Data Release Frequency: No Update Planned

FTTS INSP: FIFRA/ TSCA Tracking System - FIFRA (Federal Insecticide, Fungicide, & Rodenticide Act)/TSCA (Toxic Substances Control Act)
A listing of FIFRA/TSCA Tracking System (FTTS) inspections and enforcements.

Date of Government Version: 04/09/2009
Date Data Arrived at EDR: 04/16/2009
Date Made Active in Reports: 05/11/2009
Number of Days to Update: 25

Source: EPA
Telephone: 202-566-1667
Last EDR Contact: 08/18/2017
Next Scheduled EDR Contact: 12/04/2017
Data Release Frequency: No Update Planned

MLTS: Material Licensing Tracking System
MLTS is maintained by the Nuclear Regulatory Commission and contains a list of approximately 8,100 sites which possess or use radioactive materials and which are subject to NRC licensing requirements. To maintain currency, EDR contacts the Agency on a quarterly basis.

Date of Government Version: 10/12/2024
Date Data Arrived at EDR: 10/17/2024
Date Made Active in Reports: 11/19/2024
Number of Days to Update: 33

Source: Nuclear Regulatory Commission
Telephone: 301-415-0717
Last EDR Contact: 01/09/2025
Next Scheduled EDR Contact: 04/28/2025
Data Release Frequency: Quarterly

COAL ASH DOE: Steam-Electric Plant Operation Data
A listing of power plants that store ash in surface ponds.

Date of Government Version: 12/31/2023
Date Data Arrived at EDR: 10/16/2024
Date Made Active in Reports: 01/14/2025
Number of Days to Update: 90

Source: Department of Energy
Telephone: 202-586-8719
Last EDR Contact: 02/24/2025
Next Scheduled EDR Contact: 06/09/2025
Data Release Frequency: Varies

COAL ASH EPA: Coal Combustion Residues Surface Impoundments List
A listing of coal combustion residues surface impoundments with high hazard potential ratings.

Date of Government Version: 01/12/2017
Date Data Arrived at EDR: 03/05/2019
Date Made Active in Reports: 11/11/2019
Number of Days to Update: 251

Source: Environmental Protection Agency
Telephone: N/A
Last EDR Contact: 02/24/2025
Next Scheduled EDR Contact: 06/09/2025
Data Release Frequency: Varies

PCB TRANSFORMER: PCB Transformer Registration Database
The database of PCB transformer registrations that includes all PCB registration submittals.

Date of Government Version: 09/13/2019
Date Data Arrived at EDR: 11/06/2019
Date Made Active in Reports: 02/10/2020
Number of Days to Update: 96

Source: Environmental Protection Agency
Telephone: 202-566-0517
Last EDR Contact: 01/30/2025
Next Scheduled EDR Contact: 05/12/2025
Data Release Frequency: Varies

RADINFO: Radiation Information Database
The Radiation Information Database (RADINFO) contains information about facilities that are regulated by U.S. Environmental Protection Agency (EPA) regulations for radiation and radioactivity.

Date of Government Version: 07/01/2019
Date Data Arrived at EDR: 07/01/2019
Date Made Active in Reports: 09/23/2019
Number of Days to Update: 84

Source: Environmental Protection Agency
Telephone: 202-343-9775
Last EDR Contact: 12/17/2024
Next Scheduled EDR Contact: 04/07/2025
Data Release Frequency: Quarterly

HIST FTTS: FIFRA/TSCA Tracking System Administrative Case Listing

A complete administrative case listing from the FIFRA/TSCA Tracking System (FTTS) for all ten EPA regions. The information was obtained from the National Compliance Database (NCDB). NCDB supports the implementation of FIFRA (Federal Insecticide, Fungicide, and Rodenticide Act) and TSCA (Toxic Substances Control Act). Some EPA regions are now closing out records. Because of that, and the fact that some EPA regions are not providing EPA Headquarters with updated records, it was decided to create a HIST FTTS database. It included records that may not be included in the newer FTTS database updates. This database is no longer updated.

Date of Government Version: 10/19/2006
Date Data Arrived at EDR: 03/01/2007
Date Made Active in Reports: 04/10/2007
Number of Days to Update: 40

Source: Environmental Protection Agency
Telephone: 202-564-2501
Last EDR Contact: 12/17/2007
Next Scheduled EDR Contact: 03/17/2008
Data Release Frequency: No Update Planned

HIST FTTS INSP: FIFRA/TSCA Tracking System Inspection & Enforcement Case Listing

A complete inspection and enforcement case listing from the FIFRA/TSCA Tracking System (FTTS) for all ten EPA regions. The information was obtained from the National Compliance Database (NCDB). NCDB supports the implementation of FIFRA (Federal Insecticide, Fungicide, and Rodenticide Act) and TSCA (Toxic Substances Control Act). Some EPA regions are now closing out records. Because of that, and the fact that some EPA regions are not providing EPA Headquarters with updated records, it was decided to create a HIST FTTS database. It included records that may not be included in the newer FTTS database updates. This database is no longer updated.

Date of Government Version: 10/19/2006
Date Data Arrived at EDR: 03/01/2007
Date Made Active in Reports: 04/10/2007
Number of Days to Update: 40

Source: Environmental Protection Agency
Telephone: 202-564-2501
Last EDR Contact: 12/17/2008
Next Scheduled EDR Contact: 03/17/2008
Data Release Frequency: No Update Planned

DOT OPS: Incident and Accident Data

Department of Transporation, Office of Pipeline Safety Incident and Accident data.

Date of Government Version: 10/04/2024
Date Data Arrived at EDR: 10/16/2024
Date Made Active in Reports: 12/06/2024
Number of Days to Update: 51

Source: Department of Transporation, Office of Pipeline Safety
Telephone: 202-366-4595
Last EDR Contact: 01/22/2025
Next Scheduled EDR Contact: 05/05/2025
Data Release Frequency: Quarterly

CONSENT: Superfund (CERCLA) Consent Decrees

Major legal settlements that establish responsibility and standards for cleanup at NPL (Superfund) sites. Released periodically by United States District Courts after settlement by parties to litigation matters.

Date of Government Version: 09/30/2024
Date Data Arrived at EDR: 10/09/2024
Date Made Active in Reports: 01/10/2025
Number of Days to Update: 93

Source: Department of Justice, Consent Decree Library
Telephone: Varies
Last EDR Contact: 12/30/2024
Next Scheduled EDR Contact: 04/14/2025
Data Release Frequency: Varies

BRS: Biennial Reporting System

The Biennial Reporting System is a national system administered by the EPA that collects data on the generation and management of hazardous waste. BRS captures detailed data from two groups: Large Quantity Generators (LQG) and Treatment, Storage, and Disposal Facilities.

Date of Government Version: 12/31/2023
Date Data Arrived at EDR: 02/19/2025
Date Made Active in Reports: 03/07/2025
Number of Days to Update: 16

Source: EPA/NTIS
Telephone: 800-424-9346
Last EDR Contact: 12/12/2024
Next Scheduled EDR Contact: 03/31/2025
Data Release Frequency: Biennially

INDIAN RESERV: Indian Reservations

This map layer portrays Indian administered lands of the United States that have any area equal to or greater than 640 acres.

Date of Government Version: 12/31/2014
Date Data Arrived at EDR: 07/14/2015
Date Made Active in Reports: 01/10/2017
Number of Days to Update: 546

Source: USGS
Telephone: 202-208-3710
Last EDR Contact: 12/30/2024
Next Scheduled EDR Contact: 04/14/2025
Data Release Frequency: Semi-Annually

FUSRAP: Formerly Utilized Sites Remedial Action Program

DOE established the Formerly Utilized Sites Remedial Action Program (FUSRAP) in 1974 to remediate sites where radioactive contamination remained from Manhattan Project and early U.S. Atomic Energy Commission (AEC) operations.

Date of Government Version: 03/03/2023
Date Data Arrived at EDR: 03/03/2023
Date Made Active in Reports: 06/09/2023
Number of Days to Update: 98

Source: Department of Energy
Telephone: 202-586-3559
Last EDR Contact: 01/23/2025
Next Scheduled EDR Contact: 05/12/2025
Data Release Frequency: Varies

UMTRA: Uranium Mill Tailings Sites

Uranium ore was mined by private companies for federal government use in national defense programs. When the mills shut down, large piles of the sand-like material (mill tailings) remain after uranium has been extracted from the ore. Levels of human exposure to radioactive materials from the piles are low; however, in some cases tailings were used as construction materials before the potential health hazards of the tailings were recognized.

Date of Government Version: 02/12/2025
Date Data Arrived at EDR: 02/12/2025
Date Made Active in Reports: 02/27/2025
Number of Days to Update: 15

Source: Department of Energy
Telephone: 505-845-0011
Last EDR Contact: 02/06/2025
Next Scheduled EDR Contact: 05/26/2025
Data Release Frequency: Varies

LEAD SMELTER 1: Lead Smelter Sites

A listing of former lead smelter site locations.

Date of Government Version: 12/19/2024
Date Data Arrived at EDR: 01/02/2025
Date Made Active in Reports: 01/21/2025
Number of Days to Update: 19

Source: Environmental Protection Agency
Telephone: 703-603-8787
Last EDR Contact: 03/03/2025
Next Scheduled EDR Contact: 04/07/2025
Data Release Frequency: Varies

LEAD SMELTER 2: Lead Smelter Sites

A list of several hundred sites in the U.S. where secondary lead smelting was done from 1931and 1964. These sites may pose a threat to public health through ingestion or inhalation of contaminated soil or dust

Date of Government Version: 04/05/2001
Date Data Arrived at EDR: 10/27/2010
Date Made Active in Reports: 12/02/2010
Number of Days to Update: 36

Source: American Journal of Public Health
Telephone: 703-305-6451
Last EDR Contact: 12/02/2009
Next Scheduled EDR Contact: N/A
Data Release Frequency: No Update Planned

US AIRS (AFS): Aerometric Information Retrieval System Facility Subsystem (AFS)

The database is a sub-system of Aerometric Information Retrieval System (AIRS). AFS contains compliance data on air pollution point sources regulated by the U.S. EPA and/or state and local air regulatory agencies. This information comes from source reports by various stationary sources of air pollution, such as electric power plants, steel mills, factories, and universities, and provides information about the air pollutants they produce. Action, air program, air program pollutant, and general level plant data. It is used to track emissions and compliance data from industrial plants.

Date of Government Version: 10/12/2016
Date Data Arrived at EDR: 10/26/2016
Date Made Active in Reports: 02/03/2017
Number of Days to Update: 100

Source: EPA
Telephone: 202-564-2496
Last EDR Contact: 09/26/2017
Next Scheduled EDR Contact: 01/08/2018
Data Release Frequency: Annually

US AIRS MINOR: Air Facility System Data
A listing of minor source facilities.

Date of Government Version: 10/12/2016
Date Data Arrived at EDR: 10/26/2016
Date Made Active in Reports: 02/03/2017
Number of Days to Update: 100

Source: EPA
Telephone: 202-564-2496
Last EDR Contact: 09/26/2017
Next Scheduled EDR Contact: 01/08/2018
Data Release Frequency: Annually

US MINES: Mines Master Index File
Contains all mine identification numbers issued for mines active or opened since 1971. The data also includes violation information.

Date of Government Version: 11/01/2024
Date Data Arrived at EDR: 11/18/2024
Date Made Active in Reports: 02/11/2025
Number of Days to Update: 85

Source: Department of Labor, Mine Safety and Health Administration
Telephone: 303-231-5959
Last EDR Contact: 02/18/2025
Next Scheduled EDR Contact: 06/02/2025
Data Release Frequency: Semi-Annually

MINES VIOLATIONS: MSHA Violation Assessment Data
Mines violation and assessment information. Department of Labor, Mine Safety & Health Administration.

Date of Government Version: 10/01/2024
Date Data Arrived at EDR: 10/02/2024
Date Made Active in Reports: 10/09/2024
Number of Days to Update: 7

Source: DOL, Mine Safety & Health Admi
Telephone: 202-693-9424
Last EDR Contact: 02/19/2025
Next Scheduled EDR Contact: 06/02/2025
Data Release Frequency: Quarterly

US MINES 2: Ferrous and Nonferrous Metal Mines Database Listing
This map layer includes ferrous (ferrous metal mines are facilities that extract ferrous metals, such as iron ore or molybdenum) and nonferrous (Nonferrous metal mines are facilities that extract nonferrous metals, such as gold, silver, copper, zinc, and lead) metal mines in the United States.

Date of Government Version: 05/02/2024
Date Data Arrived at EDR: 08/20/2024
Date Made Active in Reports: 10/09/2024
Number of Days to Update: 50

Source: USGS
Telephone: 703-648-7709
Last EDR Contact: 02/20/2025
Next Scheduled EDR Contact: 06/02/2025
Data Release Frequency: Varies

US MINES 3: Active Mines & Mineral Plants Database Listing
Active Mines and Mineral Processing Plant operations for commodities monitored by the Minerals Information Team of the USGS.

Date of Government Version: 04/14/2011
Date Data Arrived at EDR: 06/08/2011
Date Made Active in Reports: 09/13/2011
Number of Days to Update: 97

Source: USGS
Telephone: 703-648-7709
Last EDR Contact: 02/20/2025
Next Scheduled EDR Contact: 06/02/2025
Data Release Frequency: Varies

MINES MRDS: Mineral Resources Data System
Mineral Resources Data System

Date of Government Version: 06/04/2024
Date Data Arrived at EDR: 11/22/2024
Date Made Active in Reports: 02/18/2025
Number of Days to Update: 88

Source: USGS
Telephone: 703-648-6533
Last EDR Contact: 02/20/2025
Next Scheduled EDR Contact: 06/02/2025
Data Release Frequency: Varies

GOVERNMENT RECORDS SEARCHED / DATA CURRENCY TRACKING

ABANDONED MINES: Abandoned Mines

An inventory of land and water impacted by past mining (primarily coal mining) is maintained by OSMRE to provide information needed to implement the Surface Mining Control and Reclamation Act of 1977 (SMCRA). The inventory contains information on the location, type, and extent of AML impacts, as well as, information on the cost associated with the reclamation of those problems. The inventory is based upon field surveys by State, Tribal, and OSMRE program officials. It is dynamic to the extent that it is modified as new problems are identified and existing problems are reclaimed.

Date of Government Version: 12/10/2024
Date Data Arrived at EDR: 12/11/2024
Date Made Active in Reports: 02/18/2025
Number of Days to Update: 69

Source: Department of Interior
Telephone: 202-208-2609
Last EDR Contact: 03/12/2025
Next Scheduled EDR Contact: 06/16/2025
Data Release Frequency: Quarterly

FINDS: Facility Index System/Facility Registry System

Facility Index System. FINDS contains both facility information and 'pointers' to other sources that contain more detail. EDR includes the following FINDS databases in this report: PCS (Permit Compliance System), AIRS (Aerometric Information Retrieval System), DOCKET (Enforcement Docket used to manage and track information on civil judicial enforcement cases for all environmental statutes), FURS (Federal Underground Injection Control), C-DOCKET (Criminal Docket System used to track criminal enforcement actions for all environmental statutes), FFIS (Federal Facilities Information System), STATE (State Environmental Laws and Statutes), and PADS (PCB Activity Data System).

Date of Government Version: 11/11/2024
Date Data Arrived at EDR: 11/20/2024
Date Made Active in Reports: 02/18/2025
Number of Days to Update: 90

Source: EPA
Telephone: (312) 353-2000
Last EDR Contact: 02/25/2025
Next Scheduled EDR Contact: 06/09/2025
Data Release Frequency: Quarterly

ECHO: Enforcement & Compliance History Information

ECHO provides integrated compliance and enforcement information for about 800,000 regulated facilities nationwide.

Date of Government Version: 12/21/2024
Date Data Arrived at EDR: 12/27/2024
Date Made Active in Reports: 01/10/2025
Number of Days to Update: 14

Source: Environmental Protection Agency
Telephone: 202-564-2280
Last EDR Contact: 12/27/2024
Next Scheduled EDR Contact: 04/14/2025
Data Release Frequency: Quarterly

UXO: Unexploded Ordnance Sites

A listing of unexploded ordnance site locations

Date of Government Version: 09/06/2023
Date Data Arrived at EDR: 09/13/2023
Date Made Active in Reports: 12/11/2023
Number of Days to Update: 89

Source: Department of Defense
Telephone: 703-704-1564
Last EDR Contact: 01/06/2025
Next Scheduled EDR Contact: 04/21/2025
Data Release Frequency: Varies

DOCKET HWC: Hazardous Waste Compliance Docket Listing

A complete list of the Federal Agency Hazardous Waste Compliance Docket Facilities.

Date of Government Version: 05/06/2021
Date Data Arrived at EDR: 05/21/2021
Date Made Active in Reports: 08/11/2021
Number of Days to Update: 82

Source: Environmental Protection Agency
Telephone: 202-564-0527
Last EDR Contact: 02/12/2025
Next Scheduled EDR Contact: 06/02/2025
Data Release Frequency: Varies

FUELS PROGRAM: EPA Fuels Program Registered Listing

This listing includes facilities that are registered under the Part 80 (Code of Federal Regulations) EPA Fuels Programs. All companies now are required to submit new and updated registrations.

Date of Government Version: 11/08/2024
Date Data Arrived at EDR: 11/08/2024
Date Made Active in Reports: 01/14/2025
Number of Days to Update: 67

Source: EPA
Telephone: 800-385-6164
Last EDR Contact: 02/13/2025
Next Scheduled EDR Contact: 05/26/2025
Data Release Frequency: Quarterly

PFAS NPL: Superfund Sites with PFAS Detections Information

EPA's Office of Land and Emergency Management and EPA Regional Offices maintain data describing what is known about site investigations, contamination, and remedial actions under the Comprehensive Environmental Response, Compensation, and Liability Act (CERCLA) where PFAS is present in the environment.

Date of Government Version: 12/30/2024
Date Data Arrived at EDR: 01/02/2025
Date Made Active in Reports: 01/10/2025
Number of Days to Update: 8

Source: Environmental Protection Agency
Telephone: 703-603-8895
Last EDR Contact: 02/20/2025
Next Scheduled EDR Contact: 04/14/2025
Data Release Frequency: Varies

PFAS FEDERAL SITES: Federal Sites PFAS Information

Several federal entities, such as the federal Superfund program, Department of Defense, National Aeronautics and Space Administration, Department of Transportation, and Department of Energy provided information for sites with known or suspected detections at federal facilities.

Date of Government Version: 12/30/2024
Date Data Arrived at EDR: 01/02/2025
Date Made Active in Reports: 01/10/2025
Number of Days to Update: 8

Source: Environmental Protection Agency
Telephone: 202-272-0167
Last EDR Contact: 02/20/2025
Next Scheduled EDR Contact: 04/14/2025
Data Release Frequency: Varies

PFAS TSCA: PFAS Manufacture and Imports Information

EPA issued the Chemical Data Reporting (CDR) Rule under the Toxic Substances Control Act (TSCA) and requires chemical manufacturers and facilities that manufacture or import chemical substances to report data to EPA. EPA publishes non-confidential business information (non-CBI) and includes descriptive information about each site, corporate parent, production volume, other manufacturing information, and processing and use information.

Date of Government Version: 12/30/2024
Date Data Arrived at EDR: 01/02/2025
Date Made Active in Reports: 01/10/2025
Number of Days to Update: 8

Source: Environmental Protection Agency
Telephone: 202-272-0167
Last EDR Contact: 02/20/2025
Next Scheduled EDR Contact: 04/14/2025
Data Release Frequency: Varies

PFAS TRIS: List of PFAS Added to the TRI

Section 7321 of the National Defense Authorization Act for Fiscal Year 2020 (NDAA) immediately added certain per- and polyfluoroalkyl substances (PFAS) to the list of chemicals covered by the Toxics Release Inventory (TRI) under Section 313 of the Emergency Planning and Community Right-to-Know Act (EPCRA) and provided a framework for additional PFAS to be added to TRI on an annual basis.

Date of Government Version: 12/30/2024
Date Data Arrived at EDR: 01/02/2025
Date Made Active in Reports: 01/10/2025
Number of Days to Update: 8

Source: Environmental Protection Agency
Telephone: 202-566-0250
Last EDR Contact: 02/20/2025
Next Scheduled EDR Contact: 04/14/2025
Data Release Frequency: Varies

PFAS RCRA MANIFEST: PFAS Transfers Identified In the RCRA Database Listing

To work around the lack of PFAS waste codes in the RCRA database, EPA developed the PFAS Transfers dataset by mining e-Manifest records containing at least one of these common PFAS keywords: PFAS, PFOA, PFOS, PERFL, AFFF, GENX, GEN-X (plus the VT waste codes). These keywords were searched for in the following text fields: Manifest handling instructions (MANIFEST_HANDLING_INSTR), Non-hazardous waste description (NON_HAZ_WASTE_DESCRIPTION), DOT printed information (DOT_PRINTED_INFORMATION), Waste line handling instructions (WASTE_LINE_HANDLING_INSTR), Waste residue comments (WASTE_RESIDUE_COMMENTS).

Date of Government Version: 12/30/2024
Date Data Arrived at EDR: 01/02/2025
Date Made Active in Reports: 01/10/2025
Number of Days to Update: 8

Source: Environmental Protection Agency
Telephone: 202-272-0167
Last EDR Contact: 02/20/2025
Next Scheduled EDR Contact: 04/14/2025
Data Release Frequency: Varies

PFAS ATSDR: PFAS Contamination Site Location Listing

PFAS contamination site locations from the Department of Health & Human Services, Center for Disease Control & Prevention. ATSDR is involved at a number of PFAS-related sites, either directly or through assisting state and federal partners. As of now, most sites are related to drinking water contamination connected with PFAS production facilities or fire training areas where aqueous film-forming firefighting foam (AFFF) was regularly used.

Date of Government Version: 06/24/2020
Date Data Arrived at EDR: 03/17/2021
Date Made Active in Reports: 11/08/2022
Number of Days to Update: 601

Source: Department of Health & Human Services
Telephone: 202-741-5770
Last EDR Contact: 01/16/2025
Next Scheduled EDR Contact: 05/05/2025
Data Release Frequency: Varies

PFAS WQP: Ambient Environmental Sampling for PFAS

The Water Quality Portal (WQP) is a part of a modernized repository storing ambient sampling data for all environmental media and tissue samples. A wide range of federal, state, tribal and local governments, academic and non-governmental organizations and individuals submit project details and sampling results to this public repository. The information is commonly used for research and assessments of environmental quality.

Date of Government Version: 12/13/2024
Date Data Arrived at EDR: 01/02/2025
Date Made Active in Reports: 01/10/2025
Number of Days to Update: 8

Source: Environmental Protection Agency
Telephone: 202-272-0167
Last EDR Contact: 02/20/2025
Next Scheduled EDR Contact: 04/14/2025
Data Release Frequency: Varies

PFAS NPDES: Clean Water Act Discharge Monitoring Information

Any discharger of pollutants to waters of the United States from a point source must have a National Pollutant Discharge Elimination System (NPDES) permit. The process for obtaining limits involves the regulated entity (permittee) disclosing releases in a NPDES permit application and the permitting authority (typically the state but sometimes EPA) deciding whether to require monitoring or monitoring with limits. Caveats and Limitations: Less than half of states have required PFAS monitoring for at least one of their permittees and fewer states have established PFAS effluent limits for permittees. New rulemakings have been initiated that may increase the number of facilities monitoring for PFAS in the future.

Date of Government Version: 12/30/2024
Date Data Arrived at EDR: 01/02/2025
Date Made Active in Reports: 01/14/2025
Number of Days to Update: 12

Source: Environmental Protection Agency
Telephone: 202-272-0167
Last EDR Contact: 01/02/2025
Next Scheduled EDR Contact: 04/14/2025
Data Release Frequency: Varies

PFAS PROJECT: NORTHEASTERN UNIVERSITY PFAS PROJECT

The PFAS Contamination Site Tracker records qualitative and quantitative data from each site in a chart, specifically examining discovery, contamination levels, government response, litigation, health impacts, media coverage, and community characteristics. All data presented in the chart were extracted from government websites, such as state health departments or the Environmental Protection Agency, and news articles.

Date of Government Version: 05/19/2023
Date Data Arrived at EDR: 04/05/2024
Date Made Active in Reports: 06/06/2024
Number of Days to Update: 62

Source: Social Science Environmental Health Research Institute
Telephone: N/A
Last EDR Contact: 03/06/2025
Next Scheduled EDR Contact: 06/16/2025
Data Release Frequency: Varies

PFAS ECHO: Facilities in Industries that May Be Handling PFAS Listing

Regulators and the public have expressed interest in knowing which regulated entities may be using PFAS. EPA has developed a dataset from various sources that show which industries may be handling PFAS. Approximately 120,000 facilities subject to federal environmental programs have operated or currently operate in industry sectors with processes that may involve handling and/or release of PFAS.

Date of Government Version: 12/30/2024
Date Data Arrived at EDR: 01/02/2025
Date Made Active in Reports: 01/10/2025
Number of Days to Update: 8

Source: Environmental Protection Agency
Telephone: 202-272-0167
Last EDR Contact: 02/20/2025
Next Scheduled EDR Contact: 04/14/2025
Data Release Frequency: Varies

PFAS ECHO FIRE TRAIN: Facilities in Industries that May Be Handling PFAS Listing

A list of fire training sites was added to the Industry Sectors dataset using a keyword search on the permitted facilitys name to identify sites where fire-fighting foam may have been used in training exercises. Additionally, you may view an example spreadsheet of the subset of fire training facility data, as well as the keywords used in selecting or deselecting a facility for the subset. as well as the keywords used in selecting or deselecting a facility for the subset. These keywords were tested to maximize accuracy in selecting facilities that may use fire-fighting foam in training exercises, however, due to the lack of a required reporting field in the data systems for designating fire training sites, this methodology may not identify all fire training sites or may potentially misidentify them.

Date of Government Version: 12/30/2024
Date Data Arrived at EDR: 01/02/2025
Date Made Active in Reports: 01/10/2025
Number of Days to Update: 8

Source: Environmental Protection Agency
Telephone: 202-272-0167
Last EDR Contact: 02/20/2025
Next Scheduled EDR Contact: 04/14/2025
Data Release Frequency: Varies

PFAS PT 139 AIRPORT: All Certified Part 139 Airports PFAS Information Listing

Since July 1, 2006, all certified part 139 airports are required to have fire-fighting foam onsite that meet military specifications (MIL-F-24385) (14 CFR 139.317). To date, these military specification fire-fighting foams are fluorinated and have been historically used for training and extinguishing. The 2018 FAA Reauthorization Act has a provision stating that no later than October 2021, FAA shall not require the use of fluorinated AFFF. This provision does not prohibit the use of fluorinated AFFF at Part 139 civilian airports; it only prohibits FAA from mandating its use. The Federal Aviation Administration?s document AC 150/5210-6D - Aircraft Fire Extinguishing Agents provides guidance on Aircraft Fire Extinguishing Agents, which includes Aqueous Film Forming Foam (AFFF).

Date of Government Version: 12/30/2024
Date Data Arrived at EDR: 01/02/2025
Date Made Active in Reports: 01/10/2025
Number of Days to Update: 8

Source: Environmental Protection Agency
Telephone: 202-272-0167
Last EDR Contact: 02/20/2025
Next Scheduled EDR Contact: 04/14/2025
Data Release Frequency: Varies

AQUEOUS FOAM NRC: Aqueous Foam Related Incidents Listing

The National Response Center (NRC) serves as an emergency call center that fields initial reports for pollution and railroad incidents and forwards that information to appropriate federal/state agencies for response. The spreadsheets posted to the NRC website contain initial incident data that has not been validated or investigated by a federal/state response agency. Response center calls from 1990 to the most recent complete calendar year where there was indication of Aqueous Film Forming Foam (AFFF) usage are included in this dataset. NRC calls may reference AFFF usage in the ?Material Involved? or ?Incident Description? fields.

Date of Government Version: 12/30/2024
Date Data Arrived at EDR: 01/02/2025
Date Made Active in Reports: 01/10/2025
Number of Days to Update: 8

Source: Environmental Protection Agency
Telephone: 202-267-2675
Last EDR Contact: 02/20/2025
Next Scheduled EDR Contact: 04/14/2025
Data Release Frequency: Varies

PCS ENF: Enforcement data

No description is available for this data

Date of Government Version: 12/31/2014
Date Data Arrived at EDR: 02/05/2015
Date Made Active in Reports: 03/06/2015
Number of Days to Update: 29

Source: EPA
Telephone: 202-564-2497
Last EDR Contact: 12/23/2024
Next Scheduled EDR Contact: 04/14/2025
Data Release Frequency: Varies

PCS: Permit Compliance System

PCS is a computerized management information system that contains data on National Pollutant Discharge Elimination System (NPDES) permit holding facilities. PCS tracks the permit, compliance, and enforcement status of NPDES facilities.

Date of Government Version: 12/16/2016
Date Data Arrived at EDR: 01/06/2017
Date Made Active in Reports: 03/10/2017
Number of Days to Update: 63

Source: EPA, Office of Water
Telephone: 202-564-2496
Last EDR Contact: 12/23/2024
Next Scheduled EDR Contact: 04/14/2025
Data Release Frequency: No Update Planned

BIOSOLIDS: ICIS-NPDES Biosolids Facility Data

The data reflects compliance information about facilities in the biosolids program.

Date of Government Version: 10/13/2024
Date Data Arrived at EDR: 10/16/2024
Date Made Active in Reports: 10/23/2024
Number of Days to Update: 7

Source: Environmental Protection Agency
Telephone: 202-564-4700
Last EDR Contact: 01/14/2025
Next Scheduled EDR Contact: 04/28/2025
Data Release Frequency: Varies

UST FINDER RELEASE: UST Finder Releases Database

US EPA's UST Finder data is a national composite of leaking underground storage tanks. This data contains information about, and locations of, leaking underground storage tanks. Data was collected from state sources and standardized into a national profile by EPA's Office of Underground Storage Tanks, Office of Research and Development, and the Association of State and Territorial Solid Waste Management Officials.

Date of Government Version: 06/08/2023
Date Data Arrived at EDR: 10/31/2023
Date Made Active in Reports: 01/18/2024
Number of Days to Update: 79

Source: Environmental Protecton Agency
Telephone: 202-564-0394
Last EDR Contact: 02/06/2025
Next Scheduled EDR Contact: 05/19/2025
Data Release Frequency: Semi-Annually

UST FINDER: UST Finder Database

EPA developed UST Finder, a web map application containing a comprehensive, state-sourced national map of underground storage tank (UST) and leaking UST (LUST) data. It provides the attributes and locations of active and closed USTs, UST facilities, and LUST sites from states and from Tribal lands and US territories . UST Finder contains information about proximity of UST facilities and LUST sites to: surface and groundwater public drinking water protection areas; estimated number of private domestic wells and number of people living nearby; and flooding and wildfires.

Date of Government Version: 06/08/2023
Date Data Arrived at EDR: 10/04/2023
Date Made Active in Reports: 01/18/2024
Number of Days to Update: 106

Source: Environmental Protection Agency
Telephone: 202-564-0394
Last EDR Contact: 02/06/2025
Next Scheduled EDR Contact: 05/19/2025
Data Release Frequency: Varies

E MANIFEST: Hazardous Waste Electronic Manifest System

EPA established a national system for tracking hazardous waste shipments electronically. This system, known as ?e-Manifest,? will modernize the nation?s cradle-to-grave hazardous waste tracking process while saving valuable time, resources, and dollars for industry and states.

Date of Government Version: 02/17/2025
Date Data Arrived at EDR: 02/19/2025
Date Made Active in Reports: 03/14/2025
Number of Days to Update: 23

Source: Environmental Protection Agency
Telephone: 833-501-6826
Last EDR Contact: 02/19/2025
Next Scheduled EDR Contact: 03/31/2025
Data Release Frequency: Varies

PFAS: PFOA & PFOS Site Listing

PFAS have been widely used in numerous industrial and residential applications since the 1950a??s. Their stability and unique chemical properties produce waterproof, stain resistant, and nonstick qualities in products. They are found in some firefighting foams and a wide range of consumer products such as carpet treatments, non-stick cookware, water-resistant fabrics, food packaging materials, and personal care products.

Date of Government Version: 06/04/2024
Date Data Arrived at EDR: 06/26/2024
Date Made Active in Reports: 09/18/2024
Number of Days to Update: 84

Source: Ohio EPA
Telephone: 614-644-2752
Last EDR Contact: 03/05/2025
Next Scheduled EDR Contact: 06/23/2025
Data Release Frequency: Varies

AIRS: Title V Permits Listing

A listing of Title V Permits issued by the Division of Air Pollution Control. It is a federal operating permit program adopted and implemented by the state. The basic program elements typically specify that major sources will submit an operating application to the specified state environmental regulatory agency according to a schedule.

Date of Government Version: 12/05/2024
Date Data Arrived at EDR: 12/05/2024
Date Made Active in Reports: 02/27/2025
Number of Days to Update: 84

Source: Ohio EPA
Telephone: 614-644-2270
Last EDR Contact: 03/05/2025
Next Scheduled EDR Contact: 06/23/2025
Data Release Frequency: Quarterly

ASBESTOS: Asbestos Notification Listing

A listing of notifications site locations with abatement and demolition dates.

Date of Government Version: 10/18/2024
Date Data Arrived at EDR: 10/23/2024
Date Made Active in Reports: 11/18/2024
Number of Days to Update: 26

Source: Ohio EPA
Telephone: 614-466-3770
Last EDR Contact: 01/23/2025
Next Scheduled EDR Contact: 05/05/2025
Data Release Frequency: Varies

COAL ASH: Coal Ash Disposal Site Listing

A listing of coal ash disposal site locations.

Date of Government Version: 04/13/2015
Date Data Arrived at EDR: 04/16/2015
Date Made Active in Reports: 05/29/2015
Number of Days to Update: 43

Source: Ohio EPA
Telephone: 614-644-2134
Last EDR Contact: 12/23/2024
Next Scheduled EDR Contact: 04/14/2025
Data Release Frequency: Varies

CRO: Cessation of Regulated Operations Facility Listing

"Cessation of Regulated Operations" means the discontinuation or termination of regulated operations or the finalizing of any transaction or proceeding through which those operations are discontinued. "Regulated Operations" means the production, use, storage or handling of regulated substances.

Date of Government Version: 01/10/2024
Date Data Arrived at EDR: 01/31/2024
Date Made Active in Reports: 04/22/2024
Number of Days to Update: 82

Source: Ohio EPA
Telephone: 614-644-3065
Last EDR Contact: 01/30/2025
Next Scheduled EDR Contact: 05/13/2024
Data Release Frequency: Varies

DRYCLEANERS: Drycleaner Facility Listing

A listing of drycleaner facility locations.

Date of Government Version: 11/26/2024
Date Data Arrived at EDR: 12/11/2024
Date Made Active in Reports: 02/27/2025
Number of Days to Update: 78

Source: Ohio EPA
Telephone: 614-644-3469
Last EDR Contact: 03/13/2025
Next Scheduled EDR Contact: 06/30/2025
Data Release Frequency: Semi-Annually

FIN ASSURANCE: Financial Assurance Information Listing

Financial assurance information.

Date of Government Version: 12/05/2017
Date Data Arrived at EDR: 12/08/2017
Date Made Active in Reports: 01/08/2018
Number of Days to Update: 31

Source: Ohio EPA
Telephone: 614-644-2955
Last EDR Contact: 12/23/2024
Next Scheduled EDR Contact: 04/14/2025
Data Release Frequency: Semi-Annually

FIN ASSURANCE 3: Financial Assurance3 Information Listing

Information for solid waste facilities. Financial assurance is intended to ensure that resources are available to pay for the cost of closure, post-closure care, and corrective measures if the owner or operator of a regulated facility is unable or unwilling to pay.

Date of Government Version: 10/07/2024
Date Data Arrived at EDR: 10/09/2024
Date Made Active in Reports: 12/30/2024
Number of Days to Update: 82

Source: Ohio EPA
Telephone: 614-644-2621
Last EDR Contact: 12/23/2024
Next Scheduled EDR Contact: 04/14/2025
Data Release Frequency: Varies

HIST USD: Urban Setting Designations Database

A USD may be requested for properties participating in the VAP when there is no current or future use of the ground water by local residents for drinking, showering, bathing or cooking. In these areas, an approved USD would lower the cost of cleanup and promote economic redevelopment while still protecting public health and safety. If these USDs were to be approved, the ground water cleanup or response requirements for the areas could be lessened. The Ohio EPA director may approve a USD request based on a demonstration that the USD requirements are met and an evaluation of existing and future uses of ground water in the area. The Ohio EPA director's decision on approval or denial of the request is needed before cleanup requirements for the site can be determined. This database is no longer updated or maintained by the state agency.

Date of Government Version: 05/10/2005
Date Data Arrived at EDR: 04/25/2006
Date Made Active in Reports: 05/11/2006
Number of Days to Update: 16

Source: Ohio EPA
Telephone: 614-644-3749
Last EDR Contact: 06/02/2008
Next Scheduled EDR Contact: 09/01/2008
Data Release Frequency: No Update Planned

LEAD: Lead Inspections Listing

Department of Health lead inspections included in the Environmental Licensing System.

Date of Government Version: 11/20/2024
Date Data Arrived at EDR: 11/20/2024
Date Made Active in Reports: 12/02/2024
Number of Days to Update: 12

Source: Department of Health
Telephone: 614-466-3543
Last EDR Contact: 03/05/2025
Next Scheduled EDR Contact: 06/23/2025
Data Release Frequency: Quarterly

NPDES: NPDES General Permit List

General information regarding NPDES (National Pollutant Discharge Elimination System) permits.

Date of Government Version: 01/27/2025
Date Data Arrived at EDR: 01/28/2025
Date Made Active in Reports: 02/11/2025
Number of Days to Update: 14

Source: Ohio EPA
Telephone: 614-644-2031
Last EDR Contact: 01/18/2025
Next Scheduled EDR Contact: 05/12/2025
Data Release Frequency: Quarterly

VAPOR: Vapor Intrusion

A listing of vapor intrusion related sites.

Date of Government Version: 06/16/2020
Date Data Arrived at EDR: 06/18/2020
Date Made Active in Reports: 09/01/2020
Number of Days to Update: 75

Source: Ohio EPA
Telephone: 614-644-2924
Last EDR Contact: 03/05/2025
Next Scheduled EDR Contact: 06/23/2025
Data Release Frequency: Varies

TOWNGAS: DERR Towngas Database

The database includes 82 very old sites (circa 1895) which produced gas from coal for street lighting. Most visual evidence of these sites has disappeared, however the potential for buried coal tar remains. The database is no longer in active use.

Date of Government Version: 07/28/1992
Date Data Arrived at EDR: 02/21/2003
Date Made Active in Reports: 03/05/2003
Number of Days to Update: 12

Source: Ohio EPA
Telephone: 614-644-3749
Last EDR Contact: 02/12/2003
Next Scheduled EDR Contact: N/A
Data Release Frequency: No Update Planned

UIC: Underground Injection Wells Listing
A listing of underground injection well locations.

Date of Government Version: 10/25/2024
Date Data Arrived at EDR: 10/25/2024
Date Made Active in Reports: 01/14/2025
Number of Days to Update: 81

Source: Ohio EPA
Telephone: 614-644-2752
Last EDR Contact: 01/23/2025
Next Scheduled EDR Contact: 05/12/2025
Data Release Frequency: Varies

USD: Urban Setting Designation Sites
A USD may be requested for properties participating in the VAP when there is no current or future use of the ground water by local residents for drinking, showering, bathing or cooking. In these areas, an approved USD would lower the cost of cleanup and promote economic redevelopment while still protecting public health and safety. If these USDs were to be approved, the ground water cleanup or response requirements for the areas could be lessened. The Ohio EPA director may approve a USD request based on a demonstration that the USD requirements are met and an evaluation of existing and future uses of ground water in the area. The Ohio EPA director's decision on approval or denial of the request is needed before cleanup requirements for the site can be determined.

Date of Government Version: 12/06/2024
Date Data Arrived at EDR: 01/28/2025
Date Made Active in Reports: 02/20/2025
Number of Days to Update: 23

Source: Ohio EPA
Telephone: 614-644-3749
Last EDR Contact: 01/28/2025
Next Scheduled EDR Contact: 05/12/2025
Data Release Frequency: Semi-Annually

EDR HIGH RISK HISTORICAL RECORDS

EDR Exclusive Records

EDR MGP: EDR Proprietary Manufactured Gas Plants
The EDR Proprietary Manufactured Gas Plant Database includes records of coal gas plants (manufactured gas plants) compiled by EDR's researchers. Manufactured gas sites were used in the United States from the 1800's to 1950's to produce a gas that could be distributed and used as fuel. These plants used whale oil, rosin, coal, or a mixture of coal, oil, and water that also produced a significant amount of waste. Many of the byproducts of the gas production, such as coal tar (oily waste containing volatile and non-volatile chemicals), sludges, oils and other compounds are potentially hazardous to human health and the environment. The byproduct from this process was frequently disposed of directly at the plant site and can remain or spread slowly, serving as a continuous source of soil and groundwater contamination.

Date of Government Version: N/A
Date Data Arrived at EDR: N/A
Date Made Active in Reports: N/A
Number of Days to Update: N/A

Source: EDR, Inc.
Telephone: N/A
Last EDR Contact: N/A
Next Scheduled EDR Contact: N/A
Data Release Frequency: No Update Planned

EDR Hist Auto: EDR Exclusive Historical Auto Stations
EDR has searched selected national collections of business directories and has collected listings of potential gas station/filling station/service station sites that were available to EDR researchers. EDR's review was limited to those categories of sources that might, in EDR's opinion, include gas station/filling station/service station establishments. The categories reviewed included, but were not limited to gas, gas station, gasoline station, filling station, auto, automobile repair, auto service station, service station, etc. This database falls within a category of information EDR classifies as "High Risk Historical Records", or HRHR. EDR's HRHR effort presents unique and sometimes proprietary data about past sites and operations that typically create environmental concerns, but may not show up in current government records searches.

Date of Government Version: N/A
Date Data Arrived at EDR: N/A
Date Made Active in Reports: N/A
Number of Days to Update: N/A

Source: EDR, Inc.
Telephone: N/A
Last EDR Contact: N/A
Next Scheduled EDR Contact: N/A
Data Release Frequency: Varies

EDR Hist Cleaner: EDR Exclusive Historical Cleaners

EDR has searched selected national collections of business directories and has collected listings of potential dry cleaner sites that were available to EDR researchers. EDR's review was limited to those categories of sources that might, in EDR's opinion, include dry cleaning establishments. The categories reviewed included, but were not limited to dry cleaners, cleaners, laundry, laundromat, cleaning/laundry, wash & dry etc. This database falls within a category of information EDR classifies as "High Risk Historical Records", or HRHR. EDR's HRHR effort presents unique and sometimes proprietary data about past sites and operations that typically create environmental concerns, but may not show up in current government records searches.

Date of Government Version: N/A
Date Data Arrived at EDR: N/A
Date Made Active in Reports: N/A
Number of Days to Update: N/A

Source: EDR, Inc.
Telephone: N/A
Last EDR Contact: N/A
Next Scheduled EDR Contact: N/A
Data Release Frequency: Varies

EDR RECOVERED GOVERNMENT ARCHIVES

Exclusive Recovered Govt. Archives

RGA LF: Recovered Government Archive Solid Waste Facilities List

The EDR Recovered Government Archive Landfill database provides a list of landfills derived from historical databases and includes many records that no longer appear in current government lists. Compiled from Records formerly available from the Ohio Environmental Procetion Agency in Ohio.

Date of Government Version: N/A
Date Data Arrived at EDR: 07/01/2013
Date Made Active in Reports: 01/13/2014
Number of Days to Update: 196

Source: Ohio Environmental Protection Agency
Telephone: N/A
Last EDR Contact: 06/01/2012
Next Scheduled EDR Contact: N/A
Data Release Frequency: Varies

RGA LUST: Recovered Government Archive Leaking Underground Storage Tank

The EDR Recovered Government Archive Leaking Underground Storage Tank database provides a list of LUST incidents derived from historical databases and includes many records that no longer appear in current government lists. Compiled from Records formerly available from the Department of Commerce in Ohio.

Date of Government Version: N/A
Date Data Arrived at EDR: 07/01/2013
Date Made Active in Reports: 12/20/2013
Number of Days to Update: 172

Source: Department of Commerce
Telephone: N/A
Last EDR Contact: 06/01/2012
Next Scheduled EDR Contact: N/A
Data Release Frequency: Varies

OTHER DATABASE(S)

Depending on the geographic area covered by this report, the data provided in these specialty databases may or may not be complete. For example, the existence of wetlands information data in a specific report does not mean that all wetlands in the area covered by the report are included. Moreover, the absence of any reported wetlands information does not necessarily mean that wetlands do not exist in the area covered by the report.

CT MANIFEST: Hazardous Waste Manifest Data

Facility and manifest data. Manifest is a document that lists and tracks hazardous waste from the generator through transporters to a tsd facility.

Date of Government Version: 11/04/2024
Date Data Arrived at EDR: 11/05/2024
Date Made Active in Reports: 01/27/2025
Number of Days to Update: 83

Source: Department of Energy & Environmental Protection
Telephone: 860-424-3375
Last EDR Contact: 02/04/2025
Next Scheduled EDR Contact: 05/19/2025
Data Release Frequency: No Update Planned

NJ MANIFEST: Manifest Information
Hazardous waste manifest information.

Date of Government Version: 12/31/2018
Date Data Arrived at EDR: 04/10/2019
Date Made Active in Reports: 05/16/2019
Number of Days to Update: 36

Source: Department of Environmental Protection
Telephone: N/A
Last EDR Contact: 12/23/2024
Next Scheduled EDR Contact: 04/14/2025
Data Release Frequency: Annually

NY MANIFEST: Facility and Manifest Data
Manifest is a document that lists and tracks hazardous waste from the generator through transporters to a TSD facility.

Date of Government Version: 12/31/2019
Date Data Arrived at EDR: 11/30/2023
Date Made Active in Reports: 12/01/2023
Number of Days to Update: 1

Source: Department of Environmental Conservation
Telephone: 518-402-8651
Last EDR Contact: 01/23/2025
Next Scheduled EDR Contact: 05/05/2025
Data Release Frequency: Quarterly

PA MANIFEST: Manifest Information
Hazardous waste manifest information.

Date of Government Version: 06/30/2018
Date Data Arrived at EDR: 07/19/2019
Date Made Active in Reports: 09/10/2019
Number of Days to Update: 53

Source: Department of Environmental Protection
Telephone: 717-783-8990
Last EDR Contact: 01/06/2025
Next Scheduled EDR Contact: 04/21/2025
Data Release Frequency: Annually

RI MANIFEST: Manifest information
Hazardous waste manifest information

Date of Government Version: 12/31/2020
Date Data Arrived at EDR: 11/30/2021
Date Made Active in Reports: 02/18/2022
Number of Days to Update: 80

Source: Department of Environmental Management
Telephone: 401-222-2797
Last EDR Contact: 02/06/2025
Next Scheduled EDR Contact: 05/26/2025
Data Release Frequency: Annually

VT MANIFEST: Hazardous Waste Manifest Data
Hazardous waste manifest information.

Date of Government Version: 10/28/2019
Date Data Arrived at EDR: 10/29/2019
Date Made Active in Reports: 01/09/2020
Number of Days to Update: 72

Source: Department of Environmental Conservation
Telephone: 802-241-3443
Last EDR Contact: 01/06/2025
Next Scheduled EDR Contact: 04/21/2025
Data Release Frequency: Annually

WI MANIFEST: Manifest Information
Hazardous waste manifest information.

Date of Government Version: 05/31/2018
Date Data Arrived at EDR: 06/19/2019
Date Made Active in Reports: 09/03/2019
Number of Days to Update: 76

Source: Department of Natural Resources
Telephone: N/A
Last EDR Contact: 02/26/2025
Next Scheduled EDR Contact: 06/16/2025
Data Release Frequency: Annually

Oil/Gas Pipelines
Source: Endeavor Business Media
Petroleum Bundle (Crude Oil, Refined Products, Petrochemicals, Gas Liquids (LPG/NGL), and Specialty Gases (Miscellaneous)) N = Natural Gas Bundle (Natural Gas, Gas Liquids (LPG/NGL), and Specialty Gases (Miscellaneous)). This map includes information copyrighted by Endeavor Business Media. This information is provided on a best effort basis and Endeavor Business Media does not guarantee its accuracy nor warrant its fitness for any particular purpose. Such information has been reprinted with the permission of Endeavor Business Media.

Electric Power Transmission Line Data
Source: Endeavor Business Media
This map includes information copyrighted by Endeavor Business Media. This information is provided on a best effort basis and Endeavor Business Media does not guarantee its accuracy nor warrant its fitness for any particular purpose. Such information has been reprinted with the permission of Endeavor Business Media.

Sensitive Receptors: There are individuals deemed sensitive receptors due to their fragile immune systems and special sensitivity to environmental discharges. These sensitive receptors typically include the elderly, the sick, and children. While the location of all sensitive receptors cannot be determined, EDR indicates those buildings and facilities - schools, daycares, hospitals, medical centers, and nursing homes - where individuals who are sensitive receptors are likely to be located.

AHA Hospitals:
Source: American Hospital Association, Inc.
Telephone: 312-280-5991
The database includes a listing of hospitals based on the American Hospital Association's annual survey of hospitals.

Medical Centers: Provider of Services Listing
Source: Centers for Medicare & Medicaid Services
Telephone: 410-786-3000
A listing of hospitals with Medicare provider number, produced by Centers of Medicare & Medicaid Services, a federal agency within the U.S. Department of Health and Human Services.

Nursing Homes
Source: National Institutes of Health
Telephone: 301-594-6248
Information on Medicare and Medicaid certified nursing homes in the United States.

Public Schools
Source: National Center for Education Statistics
Telephone: 202-502-7300
The National Center for Education Statistics' primary database on elementary and secondary public education in the United States. It is a comprehensive, annual, national statistical database of all public elementary and secondary schools and school districts, which contains data that are comparable across all states.

Private Schools
Source: National Center for Education Statistics
Telephone: 202-502-7300
The National Center for Education Statistics' primary database on private school locations in the United States.

Daycare Centers: Licensed Child Day Care Facilities
Source: Department of Job & Family Services
Telephone: 614-466-6282

Flood Zone Data: This data was obtained from the Federal Emergency Management Agency (FEMA). It depicts 100-year and 500-year flood zones as defined by FEMA. It includes the National Flood Hazard Layer (NFHL) which incorporates Flood Insurance Rate Map (FIRM) data and Q3 data from FEMA in areas not covered by NFHL.
Source: FEMA
Telephone: 877-336-2627
Date of Government Version: 2003, 2015

NWI: National Wetlands Inventory. This data, available in select counties across the country, was obtained by EDR in 2002, 2005, 2010 and 2015 from the U.S. Fish and Wildlife Service.

GOVERNMENT RECORDS SEARCHED / DATA CURRENCY TRACKING

Current USGS 7.5 Minute Topographic Map
Source: U.S. Geological Survey

STREET AND ADDRESS INFORMATION

© 2015 TomTom North America, Inc. All rights reserved. This material is proprietary and the subject of copyright protection and other intellectual property rights owned by or licensed to Tele Atlas North America, Inc. The use of this material is subject to the terms of a license agreement. You will be held liable for any unauthorized copying or disclosure of this material.

GEOCHECK ®- PHYSICAL SETTING SOURCE ADDENDUM

TARGET PROPERTY ADDRESS

HOUGH SENIOR INDEPENDENT LIVING
HOUGH AVE. BETWEEN EAST 89TH ST. AND EAST 90TH ST.
CLEVELAND, OH 44106

TARGET PROPERTY COORDINATES

Latitude (North):	41.509554 - 41˚ 30’ 34.39’’
Longitude (West):	81.624304 - 81˚ 37’ 27.49’’
Universal Tranverse Mercator:	Zone 17
UTM X (Meters):	447900.0
UTM Y (Meters):	4595300.5
Elevation:	665 ft. above sea level

USGS TOPOGRAPHIC MAP

Target Property Map:	14438607 EAST CLEVELAND, OH
Version Date:	2019
Southeast Map:	14438649 SHAKER HEIGHTS, OH
Version Date:	2019
Southwest Map:	14435292 CLEVELAND SOUTH, OH
Version Date:	2019
Northwest Map:	14438599 CLEVELAND NORTH, OH
Version Date:	2019

EDR’s GeoCheck Physical Setting Source Addendum is provided to assist the environmental professional in forming an opinion about the impact of potential contaminant migration.

Assessment of the impact of contaminant migration generally has two principle investigative components:

1. Groundwater flow direction, and
2. Groundwater flow velocity.

Groundwater flow direction may be impacted by surface topography, hydrology, hydrogeology, characteristics of the soil, and nearby wells. Groundwater flow velocity is generally impacted by the nature of the geologic strata.

GEOCHECK® - PHYSICAL SETTING SOURCE SUMMARY

GROUNDWATER FLOW DIRECTION INFORMATION

Groundwater flow direction for a particular site is best determined by a qualified environmental professional using site-specific well data. If such data is not reasonably ascertainable, it may be necessary to rely on other sources of information, such as surface topographic information, hydrologic information, hydrogeologic data collected on nearby properties, and regional groundwater flow information (from deep aquifers).

TOPOGRAPHIC INFORMATION

Surface topography may be indicative of the direction of surficial groundwater flow. This information can be used to assist the environmental professional in forming an opinion about the impact of nearby contaminated properties or, should contamination exist on the target property, what downgradient sites might be impacted.

TARGET PROPERTY TOPOGRAPHY

General Topographic Gradient: General North

SURROUNDING TOPOGRAPHY: ELEVATION PROFILES

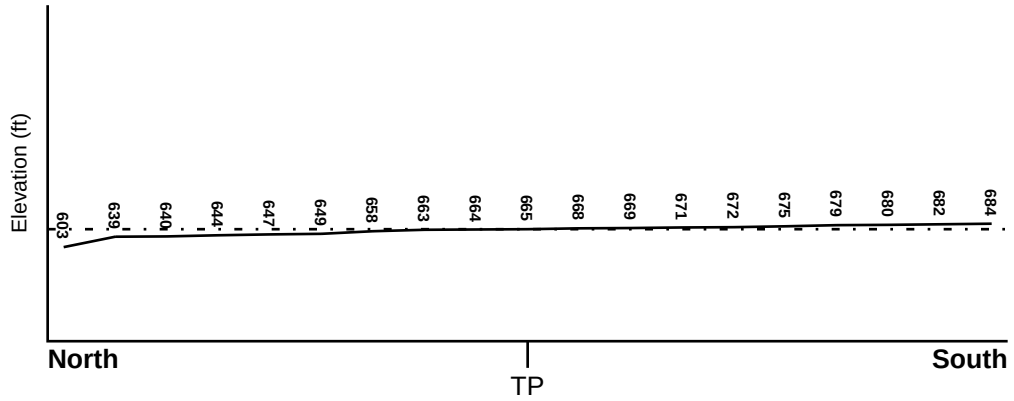

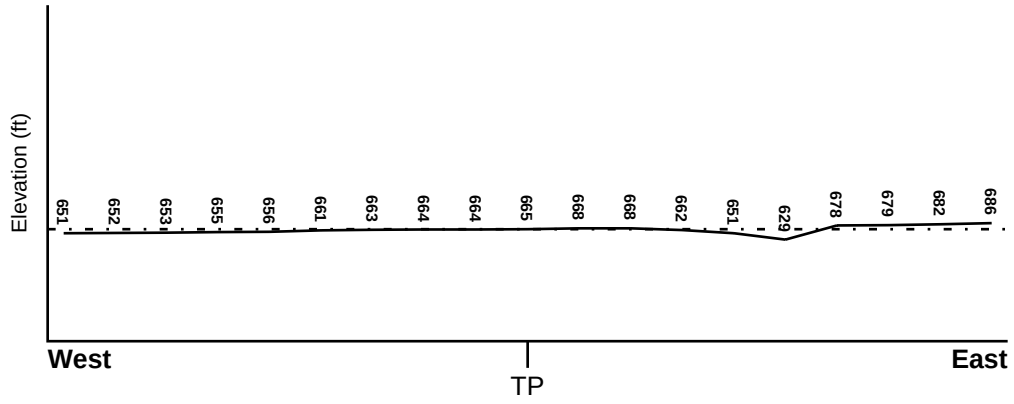

Target Property Elevation: 665 ft.

0 1/2 1 Miles

Source: Topography has been determined from the USGS 7.5' Digital Elevation Model and should be evaluated on a relative (not an absolute) basis. Relative elevation information between sites of close proximity should be field verified.

GEOCHECK® - PHYSICAL SETTING SOURCE SUMMARY

HYDROLOGIC INFORMATION

Surface water can act as a hydrologic barrier to groundwater flow. Such hydrologic information can be used to assist the environmental professional in forming an opinion about the impact of nearby contaminated properties or, should contamination exist on the target property, what downgradient sites might be impacted.

Refer to the Physical Setting Source Map following this summary for hydrologic information (major waterways and bodies of water).

FEMA FLOOD ZONE

Flood Plain Panel at Target Property	FEMA Source Type
39035C0088E	FEMA FIRM Flood data

Additional Panels in search area:	FEMA Source Type
39035C0069E	FEMA FIRM Flood data
39035C0182E	FEMA FIRM Flood data
39035C0201E	FEMA FIRM Flood data

NATIONAL WETLAND INVENTORY

NWI Quad at Target Property	NWI Electronic Data Coverage
EAST CLEVELAND	YES - refer to the Overview Map and Detail Map

HYDROGEOLOGIC INFORMATION

Hydrogeologic information obtained by installation of wells on a specific site can often be an indicator of groundwater flow direction in the immediate area. Such hydrogeologic information can be used to assist the environmental professional in forming an opinion about the impact of nearby contaminated properties or, should contamination exist on the target property, what downgradient sites might be impacted.

AQUIFLOW®

Search Radius: 1.000 Mile.

EDR has developed the AQUIFLOW Information System to provide data on the general direction of groundwater flow at specific points. EDR has reviewed reports submitted by environmental professionals to regulatory authorities at select sites and has extracted the date of the report, groundwater flow direction as determined hydrogeologically, and the depth to water table.

MAP ID	LOCATION FROM TP	GENERAL DIRECTION GROUNDWATER FLOW
12	1/2 - 1 Mile NE	NNW
G79	1/2 - 1 Mile NNW	SSW
G80	1/2 - 1 Mile NNW	SSW
I87	1/2 - 1 Mile SE	NW
L130	1/2 - 1 Mile WSW	N
1G	1/2 - 1 Mile NNW	SSW
2G	1/2 - 1 Mile NNW	SSW
3G	1/2 - 1 Mile NE	NNW
4G	1/2 - 1 Mile WSW	N
6G	1/2 - 1 Mile SE	NW

For additional site information, refer to Physical Setting Source Map Findings.

GEOCHECK® - PHYSICAL SETTING SOURCE SUMMARY

GROUNDWATER FLOW VELOCITY INFORMATION

Groundwater flow velocity information for a particular site is best determined by a qualified environmental professional using site specific geologic and soil strata data. If such data are not reasonably ascertainable, it may be necessary to rely on other sources of information, including geologic age identification, rock stratigraphic unit and soil characteristics data collected on nearby properties and regional soil information. In general, contaminant plumes move more quickly through sandy-gravelly types of soils than silty-clayey types of soils.

GEOLOGIC INFORMATION IN GENERAL AREA OF TARGET PROPERTY

Geologic information can be used by the environmental professional in forming an opinion about the relative speed at which contaminant migration may be occurring.

ROCK STRATIGRAPHIC UNIT

Era:	Paleozoic
System:	Devonian
Series:	Upper Devonian
Code:	D3 *(decoded above as Era, System & Series)*

GEOLOGIC AGE IDENTIFICATION

Category: Stratified Sequence

Geologic Age and Rock Stratigraphic Unit Source: P.G. Schruben, R.E. Arndt and W.J. Bawiec, Geology of the Conterminous U.S. at 1:2,500,000 Scale - a digital representation of the 1974 P.B. King and H.M. Beikman Map, USGS Digital Data Series DDS - 11 (1994).

SSURGO SOIL MAP - 7927204.2s

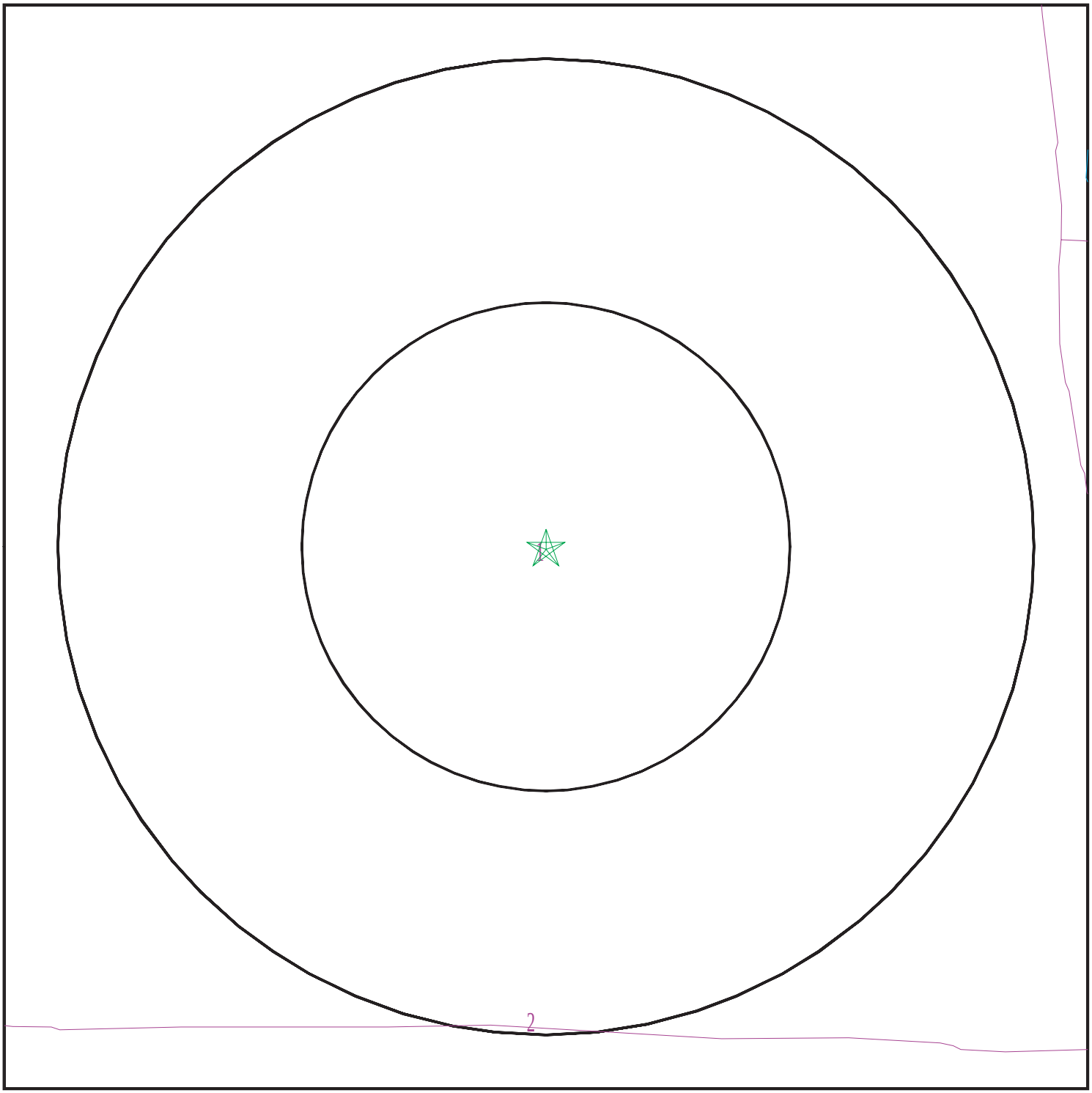

Target Property
SSURGO Soil
Water

0 1/16 1/8 1/4 Miles

N

SITE NAME:	Hough Senior Independent Living	CLIENT:	Partners Env. Consulting, Inc.
ADDRESS:	Hough Ave. Between East 89th St. and East 90th St. Cleveland OH 44106	CONTACT:	Emily Loxley
		INQUIRY #:	7927204.2s
LAT/LONG:	41.509554 / 81.624304	DATE:	March 17, 2025 10:37 am

Copyright © 2025 EDR, Inc. © 2015 TomTom Rel. 2015.

GEOCHECK® - PHYSICAL SETTING SOURCE SUMMARY

DOMINANT SOIL COMPOSITION IN GENERAL AREA OF TARGET PROPERTY

The U.S. Department of Agriculture's (USDA) Soil Conservation Service (SCS) leads the National Cooperative Soil Survey (NCSS) and is responsible for collecting, storing, maintaining and distributing soil survey information for privately owned lands in the United States. A soil map in a soil survey is a representation of soil patterns in a landscape. The following information is based on Soil Conservation Service SSURGO data.

Soil Map ID: 1

Soil Component Name: Urban land

Soil Surface Texture:
Hydrologic Group: Not reported

Soil Drainage Class:
Hydric Status: Unknown

Corrosion Potential - Uncoated Steel: Not Reported

Depth to Bedrock Min: > 0 inches

Depth to Watertable Min: > 54 inches

No Layer Information available.

Soil Map ID: 2

Soil Component Name: Urban land

Soil Surface Texture:
Hydrologic Group: Not reported

Soil Drainage Class:
Hydric Status: Unknown

Corrosion Potential - Uncoated Steel: Not Reported

Depth to Bedrock Min: > 0 inches

Depth to Watertable Min: > 0 inches

No Layer Information available.

LOCAL / REGIONAL WATER AGENCY RECORDS

EDR Local/Regional Water Agency records provide water well information to assist the environmental professional in assessing sources that may impact ground water flow direction, and in forming an opinion about the impact of contaminant migration on nearby drinking water wells.

GEOCHECK® - PHYSICAL SETTING SOURCE SUMMARY

WELL SEARCH DISTANCE INFORMATION

DATABASE	SEARCH DISTANCE (miles)
Federal USGS	1.000
Federal FRDS PWS	Nearest PWS within 1 mile
State Database	1.000

FEDERAL USGS WELL INFORMATION

MAP ID	WELL ID	LOCATION FROM TP
No Wells Found		

FEDERAL FRDS PUBLIC WATER SUPPLY SYSTEM INFORMATION

MAP ID	WELL ID	LOCATION FROM TP
No PWS System Found		

Note: PWS System location is not always the same as well location.

STATE DATABASE WELL INFORMATION

MAP ID	WELL ID	LOCATION FROM TP
1	OHDM30000040205	1/4 - 1/2 Mile West
A2	OHD900000834659	1/4 - 1/2 Mile SSE
A3	OHD900000834660	1/4 - 1/2 Mile SSE
A4	OHD900000834661	1/4 - 1/2 Mile SSE
B5	OHD900000578923	1/4 - 1/2 Mile SW
B6	OHD900000829447	1/4 - 1/2 Mile SW
B7	OHD900000534603	1/4 - 1/2 Mile SW
8	OHD900000767070	1/4 - 1/2 Mile South
C9	OHDM30000003253	1/4 - 1/2 Mile South
C10	OHDM30000003252	1/4 - 1/2 Mile South
C11	OHD900000897512	1/4 - 1/2 Mile SSE
13	OHDM30000051071	1/2 - 1 Mile ENE
D15	OHDM30000040256	1/2 - 1 Mile SSW
16	OHDM30000004546	1/2 - 1 Mile NE
D17	OHDM30000005105	1/2 - 1 Mile SSW
D18	OHDM30000019458	1/2 - 1 Mile SSW
D19	OHDM30000027674	1/2 - 1 Mile SSW
D20	OHDM30000040208	1/2 - 1 Mile SSW
D21	OHDM30000037748	1/2 - 1 Mile SSW
D22	OHDM30000040209	1/2 - 1 Mile SSW
D23	OHDM30000040113	1/2 - 1 Mile SSW
D24	OHDM30000037747	1/2 - 1 Mile SSW
D25	OHDM30000043317	1/2 - 1 Mile SSW
D26	OHDM30000040152	1/2 - 1 Mile SSW
D27	OHDM30000040257	1/2 - 1 Mile SSW

STATE DATABASE WELL INFORMATION

MAP ID	WELL ID	LOCATION FROM TP
D28	OHDM30000040118	1/2 - 1 Mile SSW
D29	OHDM30000040114	1/2 - 1 Mile SSW
D30	OHDM30000040119	1/2 - 1 Mile SSW
D31	OHDM30000040117	1/2 - 1 Mile SSW
D32	OHDM30000040115	1/2 - 1 Mile SSW
D33	OHDM30000040111	1/2 - 1 Mile SSW
D34	OHDM30000040204	1/2 - 1 Mile SSW
D35	OHDM30000040108	1/2 - 1 Mile SSW
D36	OHDM30000040107	1/2 - 1 Mile SSW
E37	OHD900000801870	1/2 - 1 Mile WSW
E38	OHD900000801869	1/2 - 1 Mile WSW
E39	OHD900000801872	1/2 - 1 Mile WSW
E40	OHD900000801871	1/2 - 1 Mile WSW
41	OHD900000897522	1/2 - 1 Mile SE
F42	OHDM30000063885	1/2 - 1 Mile NE
F43	OHDM30000063884	1/2 - 1 Mile NE
F44	OHDM30000023958	1/2 - 1 Mile NE
F45	OHD900000655090	1/2 - 1 Mile NE
F46	OHD900000633065	1/2 - 1 Mile NE
F47	OHD900000838182	1/2 - 1 Mile NE
F48	OHD900000549796	1/2 - 1 Mile NE
F49	OHD900000633064	1/2 - 1 Mile NE
F50	OHD900000836746	1/2 - 1 Mile NE
F51	OHD900000633306	1/2 - 1 Mile NE
F52	OHD900000549794	1/2 - 1 Mile NE
F53	OHDM30000017550	1/2 - 1 Mile NE
F54	OHDM30000017548	1/2 - 1 Mile NE
F55	OHD900000667697	1/2 - 1 Mile NE
F56	OHD900000592558	1/2 - 1 Mile NE
F57	OHD900000861661	1/2 - 1 Mile NE
F58	OHD900000630681	1/2 - 1 Mile NE
F59	OHD900000564966	1/2 - 1 Mile NE
F60	OHD900000861666	1/2 - 1 Mile NE
F61	OHDM30000046358	1/2 - 1 Mile NE
F62	OHDM30000046359	1/2 - 1 Mile NE
F63	OHDM30000046357	1/2 - 1 Mile NE
F64	OHDM30000046355	1/2 - 1 Mile NE
F65	OHDM30000046356	1/2 - 1 Mile NE
F66	OHDM30000046360	1/2 - 1 Mile NE
F67	OHDM30000046363	1/2 - 1 Mile NE
F68	OHDM30000048690	1/2 - 1 Mile NE
F69	OHDM30000046361	1/2 - 1 Mile NE
F70	OHDM30000046362	1/2 - 1 Mile NE
F71	OHDM30000017552	1/2 - 1 Mile NE
F72	OHD900000861667	1/2 - 1 Mile NE
F73	OHDM30000017554	1/2 - 1 Mile NE
F74	OHD900000655904	1/2 - 1 Mile NE
F75	OHD900000605479	1/2 - 1 Mile NE
F76	OHDM30000017547	1/2 - 1 Mile NE
F77	OHD900000590148	1/2 - 1 Mile NE
F78	OHDM30000017543	1/2 - 1 Mile NE
H81	OHDM30000032723	1/2 - 1 Mile WSW

STATE DATABASE WELL INFORMATION

MAP ID	WELL ID	LOCATION FROM TP
H82	OHDM30000062785	1/2 - 1 Mile WSW
G83	OHDM30000004333	1/2 - 1 Mile NNW
G84	OHDM30000028483	1/2 - 1 Mile NNW
H85	OHDM30000020865	1/2 - 1 Mile WSW
H86	OHDM30000023057	1/2 - 1 Mile WSW
H88	OHDM30000022525	1/2 - 1 Mile WSW
H89	OHDM30000065211	1/2 - 1 Mile WSW
H90	OHDM30000062783	1/2 - 1 Mile WSW
H91	OHDM30000064604	1/2 - 1 Mile WSW
H92	OHDM30000023946	1/2 - 1 Mile WSW
H93	OHDM30000032721	1/2 - 1 Mile WSW
H94	OHDM30000032724	1/2 - 1 Mile WSW
H95	OHDM30000065212	1/2 - 1 Mile WSW
H96	OHDM30000063338	1/2 - 1 Mile WSW
H97	OHDM30000063596	1/2 - 1 Mile WSW
H98	OHDM30000020480	1/2 - 1 Mile WSW
H99	OHDM30000064605	1/2 - 1 Mile WSW
J100	OHDM30000064564	1/2 - 1 Mile SE
K101	OHD900000800324	1/2 - 1 Mile East
K102	OHD900000800325	1/2 - 1 Mile East
J103	OHDM30000064565	1/2 - 1 Mile SE
I104	OHDM30000061106	1/2 - 1 Mile SE
I105	OHDM30000061830	1/2 - 1 Mile SE
J106	OHDM30000066378	1/2 - 1 Mile SE
H107	OHDM30000023050	1/2 - 1 Mile WSW
H108	OHDM30000029825	1/2 - 1 Mile WSW
H109	OHDM30000029826	1/2 - 1 Mile WSW
H110	OHDM30000060744	1/2 - 1 Mile WSW
H111	OHDM30000022476	1/2 - 1 Mile WSW
H112	OHDM30000060648	1/2 - 1 Mile WSW
H113	OHDM30000021279	1/2 - 1 Mile WSW
H114	OHDM30000032722	1/2 - 1 Mile WSW
I115	OHDM30000057818	1/2 - 1 Mile SE
I116	OHDM30000052277	1/2 - 1 Mile SE
H117	OHDM30000048261	1/2 - 1 Mile WSW
L118	OHDM30000029331	1/2 - 1 Mile WSW
L119	OHDM30000034436	1/2 - 1 Mile WSW
H120	OHDM30000022475	1/2 - 1 Mile WSW
H121	OHDM30000060647	1/2 - 1 Mile WSW
122	OHDM30000049430	1/2 - 1 Mile West
H123	OHDM30000048590	1/2 - 1 Mile WSW
H124	OHDM30000029713	1/2 - 1 Mile WSW
L125	OHDM30000032720	1/2 - 1 Mile WSW
L126	OHDM30000064603	1/2 - 1 Mile WSW
L127	OHDM30000048591	1/2 - 1 Mile WSW
L128	OHDM30000065719	1/2 - 1 Mile WSW
L129	OHDM30000021742	1/2 - 1 Mile WSW
M131	OHDM30000020426	1/2 - 1 Mile WSW
N132	OHDM30000021898	1/2 - 1 Mile WSW
N133	OHDM30000048588	1/2 - 1 Mile WSW
N134	OHDM30000064436	1/2 - 1 Mile WSW
N135	OHDM30000061812	1/2 - 1 Mile WSW

GEOCHECK® - PHYSICAL SETTING SOURCE SUMMARY

STATE DATABASE WELL INFORMATION

MAP ID	WELL ID	LOCATION FROM TP
N136	OHDM30000021743	1/2 - 1 Mile WSW
N137	OHDM30000037529	1/2 - 1 Mile WSW
M138	OHDM30000048589	1/2 - 1 Mile WSW
M139	OHDM30000031741	1/2 - 1 Mile WSW
N140	OHDM30000031730	1/2 - 1 Mile WSW
N141	OHDM30000037528	1/2 - 1 Mile WSW
N142	OHDM30000048587	1/2 - 1 Mile WSW
N143	OHDM30000025350	1/2 - 1 Mile WSW
N144	OHDM30000048260	1/2 - 1 Mile WSW
N145	OHDM30000021895	1/2 - 1 Mile WSW
N146	OHDM30000048586	1/2 - 1 Mile WSW
O147	OHDM30000039844	1/2 - 1 Mile WSW
O148	OHDM30000037527	1/2 - 1 Mile WSW
N149	OHDM30000037530	1/2 - 1 Mile WSW
150	OHD900000547846	1/2 - 1 Mile ENE
151	OHDM30000058270	1/2 - 1 Mile NW

OTHER STATE DATABASE INFORMATION

STATE OIL/GAS WELL INFORMATION

MAP ID	WELL ID	LOCATION FROM TP
1	OHOG50000052815	1/4 - 1/2 Mile South
2	OHOG50000050031	1/4 - 1/2 Mile SE
3	OHOG50000050535	1/2 - 1 Mile SSW

PHYSICAL SETTING SOURCE MAP - 7927204.2s

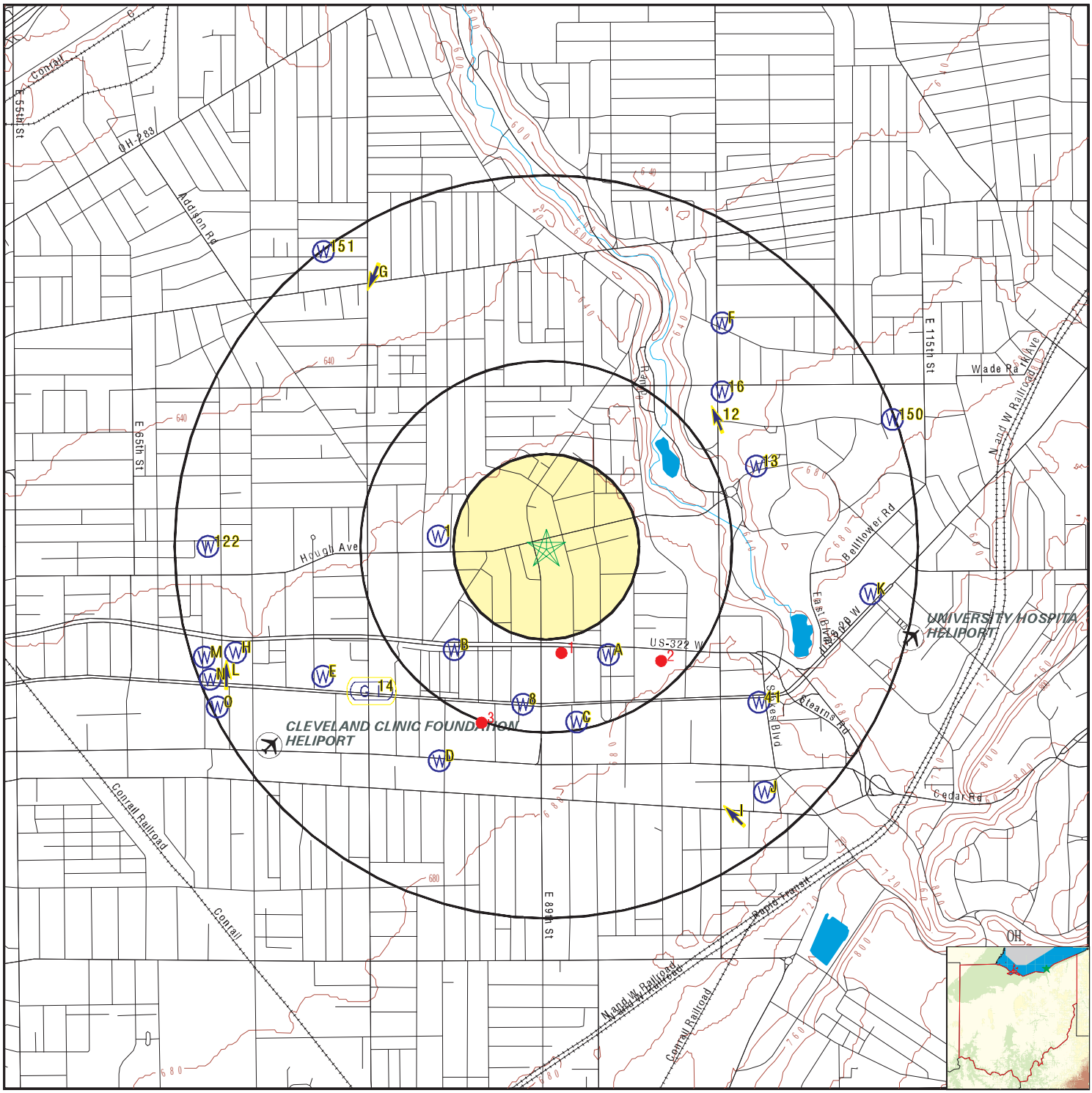

County Boundary
Major Roads
Contour Lines
Airports
Earthquake epicenter, Richter 5 or greater
Water Wells
Public Water Supply Wells
Cluster of Multiple Icons

Groundwater Flow Direction
Indeterminate Groundwater Flow at Location
Groundwater Flow Varies at Location
Oil, gas or related wells

SITE NAME:	Hough Senior Independent Living	CLIENT:	Partners Env. Consulting, Inc.
ADDRESS:	Hough Ave. Between East 89th St. and East 90th St. Cleveland OH 44106	CONTACT:	Emily Loxley
		INQUIRY #:	7927204.2s
LAT/LONG:	41.509554 / 81.624304	DATE:	March 17, 2025 10:37 am

Copyright © 2025 EDR, Inc. © 2015 TomTom Rel. 2015.

Map ID Direction Distance Elevation	Database	EDR ID Number
1 **West** **1/4 - 1/2 Mile** **Lower**	**OH WELLS**	**OHDM30000040205**

Database:	Monitoring Water Wells Listing		
Well Log #:	2033212	Well Type:	Water Well
Drill Type:	AUGER	Test Type:	Bailing
Well Use:	MONITOR	Aquifer Type:	SAND AND GRAVEL
Permit #:	Not Reported	Test Rate (gpm):	Not Reported
Draw Down:	Not Reported	Test Duration:	Not Reported
Surface Water Level (ft):	0	Date Measured:	20110509000000.000
Casing Height (ft):	Not Reported	Screen Length (ft):	10
Total Depth (ft):	15	Completion Date:	20110509000000.000
Depth to Bedrock (ft):	Not Reported	Drill Year:	Not Reported
Well Seal Report #:	Not Reported	Screen Diameter (in):	1
Screen Type:	MACHINE SLOTTED	Screen Material:	PVC
Pump Type:	Not Reported	Pump Capacity (gpm):	Not Reported
Pump Installed By:	Not Reported	Water Level Elev (ft):	667.2
Well Drilled By:	Not Reported	Comments:	Not Reported

A2 **SSE** **1/4 - 1/2 Mile** **Higher**	**OH WELLS**	**OHD900000834659**

Database:	Water Well Database	Well Log #:	176084
Well Type:	Sealing Report	Drill Type:	Not Reported
Test Type:	Not Reported	Well Use:	ABANDONED
Aquifer Type:	Not Reported	Permit #:	Not Reported
Test Rate (gpm):	Not Reported	Draw Down:	0
Test Duration:	0	Surface Water Level (ft):	14.4
Date Measured:	20071227000000.000	Casing Height (ft):	0
Screen Length (ft):	Not Reported	Total Depth (ft):	20
Completion Date:	Not Reported	Depth to Bedrock (ft):	Not Reported
Drill Year:	Not Reported	Well Seal Report #:	Not Reported
Screen Diameter (in):	Not Reported	Screen Type:	Not Reported
Screen Material:	Not Reported	Pump Type:	Not Reported
Pump Capacity (gpm):	Not Reported	Pump Installed By:	Not Reported
Water Level Elev (ft):	Not Reported	Well Drilled By:	Not Reported
Comments:	No Longer Needed		

A3 **SSE** **1/4 - 1/2 Mile** **Higher**	**OH WELLS**	**OHD900000834660**

Database:	Water Well Database	Well Log #:	176085
Well Type:	Sealing Report	Drill Type:	Not Reported
Test Type:	Not Reported	Well Use:	ABANDONED
Aquifer Type:	Not Reported	Permit #:	Not Reported
Test Rate (gpm):	Not Reported	Draw Down:	0
Test Duration:	0	Surface Water Level (ft):	15.2
Date Measured:	20071227000000.000	Casing Height (ft):	0
Screen Length (ft):	Not Reported	Total Depth (ft):	22.3
Completion Date:	Not Reported	Depth to Bedrock (ft):	Not Reported

Drill Year:	Not Reported	Well Seal Report #:	Not Reported
Screen Diameter (in):	Not Reported	Screen Type:	Not Reported
Screen Material:	Not Reported	Pump Type:	Not Reported
Pump Capacity (gpm):	Not Reported	Pump Installed By:	Not Reported
Water Level Elev (ft):	Not Reported	Well Drilled By:	Not Reported
Comments:	No Longer Needed		

A4
SSE **OH WELLS** **OHD900000834661**
1/4 - 1/2 Mile
Higher

Database:	Water Well Database	Well Log #:	176086
Well Type:	Sealing Report	Drill Type:	Not Reported
Test Type:	Not Reported	Well Use:	ABANDONED
Aquifer Type:	Not Reported	Permit #:	Not Reported
Test Rate (gpm):	Not Reported	Draw Down:	0
Test Duration:	0	Surface Water Level (ft):	15.2
Date Measured:	20071227000000.000	Casing Height (ft):	0
Screen Length (ft):	Not Reported	Total Depth (ft):	22.3
Completion Date:	Not Reported	Depth to Bedrock (ft):	Not Reported
Drill Year:	Not Reported	Well Seal Report #:	Not Reported
Screen Diameter (in):	Not Reported	Screen Type:	Not Reported
Screen Material:	Not Reported	Pump Type:	Not Reported
Pump Capacity (gpm):	Not Reported	Pump Installed By:	Not Reported
Water Level Elev (ft):	Not Reported	Well Drilled By:	Not Reported
Comments:	No Longer Needed		

B5
SW **OH WELLS** **OHD900000578923**
1/4 - 1/2 Mile
Higher

Database:	Water Well Database	Well Log #:	2078714
Well Type:	Water Well	Drill Type:	BUCKET AUGER
Test Type:	Pumping	Well Use:	DEWATERING WELL
Aquifer Type:	SAND AND SILT	Permit #:	Not Reported
Test Rate (gpm):	50	Draw Down:	10
Test Duration:	1	Surface Water Level (ft):	4.6
Date Measured:	20200320000000.000	Casing Height (ft):	2
Screen Length (ft):	20	Total Depth (ft):	42
Completion Date:	20200320000000.000	Depth to Bedrock (ft):	Not Reported
Drill Year:	Not Reported	Well Seal Report #:	Not Reported
Screen Diameter (in):	12	Screen Type:	LOUVERED
Screen Material:	GALVANIZED STEEL	Pump Type:	Not Reported
Pump Capacity (gpm):	Not Reported	Pump Installed By:	Not Reported
Water Level Elev (ft):	Not Reported	Well Drilled By:	Not Reported
Comments:	Not Reported		

B6
SW **OH WELLS** **OHD900000829447**
1/4 - 1/2 Mile
Higher

Database:	Water Well Database	Well Log #:	2078713
Well Type:	Water Well	Drill Type:	BUCKET AUGER

Test Type:	Pumping	Well Use:	DEWATERING WELL
Aquifer Type:	SAND AND SILT	Permit #:	Not Reported
Test Rate (gpm):	50	Draw Down:	10
Test Duration:	1	Surface Water Level (ft):	19.6
Date Measured:	20200320000000.000	Casing Height (ft):	2
Screen Length (ft):	20	Total Depth (ft):	42
Completion Date:	20200320000000.000	Depth to Bedrock (ft):	Not Reported
Drill Year:	Not Reported	Well Seal Report #:	Not Reported
Screen Diameter (in):	12	Screen Type:	LOUVERED
Screen Material:	GALVANIZED STEEL	Pump Type:	Not Reported
Pump Capacity (gpm):	Not Reported	Pump Installed By:	Not Reported
Water Level Elev (ft):	Not Reported	Well Drilled By:	Not Reported
Comments:	Not Reported		

B7
SW
1/4 - 1/2 Mile
Higher

OH WELLS **OHD900000534603**

Database:	Water Well Database	Well Log #:	2078712
Well Type:	Water Well	Drill Type:	BUCKET AUGER
Test Type:	Not Reported	Well Use:	DEWATERING WELL
Aquifer Type:	SAND	Permit #:	Not Reported
Test Rate (gpm):	Not Reported	Draw Down:	Not Reported
Test Duration:	Not Reported	Surface Water Level (ft):	19.5
Date Measured:	20200320000000.000	Casing Height (ft):	2
Screen Length (ft):	20	Total Depth (ft):	42
Completion Date:	20200320000000.000	Depth to Bedrock (ft):	Not Reported
Drill Year:	Not Reported	Well Seal Report #:	Not Reported
Screen Diameter (in):	12	Screen Type:	LOUVERED
Screen Material:	GALVANIZED STEEL	Pump Type:	Not Reported
Pump Capacity (gpm):	Not Reported	Pump Installed By:	Not Reported
Water Level Elev (ft):	Not Reported	Well Drilled By:	Not Reported
Comments:	Not Reported		

8
South
1/4 - 1/2 Mile
Higher

OH WELLS **OHD900000767070**

Database:	Water Well Database	Well Log #:	199857
Well Type:	Sealing Report	Drill Type:	Not Reported
Test Type:	Not Reported	Well Use:	Not Reported
Aquifer Type:	Not Reported	Permit #:	Not Reported
Test Rate (gpm):	Not Reported	Draw Down:	Not Reported
Test Duration:	Not Reported	Surface Water Level (ft):	12
Date Measured:	Not Reported	Casing Height (ft):	Not Reported
Screen Length (ft):	Not Reported	Total Depth (ft):	14
Completion Date:	20131231000000.000	Depth to Bedrock (ft):	Not Reported
Drill Year:	Not Reported	Well Seal Report #:	Not Reported
Screen Diameter (in):	Not Reported	Screen Type:	Not Reported
Screen Material:	Not Reported	Pump Type:	Not Reported
Pump Capacity (gpm):	Not Reported	Pump Installed By:	Not Reported
Water Level Elev (ft):	Not Reported	Well Drilled By:	Not Reported
Comments:	Not Reported		

Map ID Direction Distance Elevation	Database	EDR ID Number
C9 **South** **1/4 - 1/2 Mile** **Higher**	**OH WELLS**	**OHDM30000003253**

Database:	Monitoring Water Wells Listing		
Well Log #:	2002427	Well Type:	Water Well
Drill Type:	AUGER	Test Type:	Not Reported
Well Use:	MONITOR	Aquifer Type:	Not Reported
Permit #:	Not Reported	Test Rate (gpm):	Not Reported
Draw Down:	Not Reported	Test Duration:	Not Reported
Surface Water Level (ft):	0	Date Measured:	Not Reported
Casing Height (ft):	Not Reported	Screen Length (ft):	10
Total Depth (ft):	24	Completion Date:	20060419000000.000
Depth to Bedrock (ft):	Not Reported	Drill Year:	Not Reported
Well Seal Report #:	Not Reported	Screen Diameter (in):	2
Screen Type:	MACHINE SLOTTED	Screen Material:	PVC
Pump Type:	Not Reported	Pump Capacity (gpm):	Not Reported
Pump Installed By:	Not Reported	Water Level Elev (ft):	679.8
Well Drilled By:	Not Reported	Comments:	Not Reported

C10 **South** **1/4 - 1/2 Mile** **Higher**	**OH WELLS**	**OHDM30000003252**

Database:	Monitoring Water Wells Listing		
Well Log #:	2002426	Well Type:	Water Well
Drill Type:	AUGER	Test Type:	Not Reported
Well Use:	MONITOR	Aquifer Type:	SAND
Permit #:	Not Reported	Test Rate (gpm):	Not Reported
Draw Down:	Not Reported	Test Duration:	Not Reported
Surface Water Level (ft):	0	Date Measured:	Not Reported
Casing Height (ft):	Not Reported	Screen Length (ft):	10
Total Depth (ft):	23	Completion Date:	20060419000000.000
Depth to Bedrock (ft):	Not Reported	Drill Year:	Not Reported
Well Seal Report #:	Not Reported	Screen Diameter (in):	2
Screen Type:	MACHINE SLOTTED	Screen Material:	PVC
Pump Type:	Not Reported	Pump Capacity (gpm):	Not Reported
Pump Installed By:	Not Reported	Water Level Elev (ft):	679
Well Drilled By:	Not Reported	Comments:	Not Reported

C11 **SSE** **1/4 - 1/2 Mile** **Higher**	**OH WELLS**	**OHD900000897512**

Database:	Water Well Database	Well Log #:	262756
Well Type:	Water Well	Drill Type:	Not Reported
Test Type:	Not Reported	Well Use:	Not Reported
Aquifer Type:	CLAY & SHALE	Permit #:	Not Reported
Test Rate (gpm):	12	Draw Down:	1
Test Duration:	36	Surface Water Level (ft):	18
Date Measured:	Not Reported	Casing Height (ft):	Not Reported
Screen Length (ft):	Not Reported	Total Depth (ft):	45
Completion Date:	19611001000000.000	Depth to Bedrock (ft):	Not Reported

Drill Year:	Not Reported	Well Seal Report #:	Not Reported
Screen Diameter (in):	Not Reported	Screen Type:	Not Reported
Screen Material:	Not Reported	Pump Type:	Not Reported
Pump Capacity (gpm):	Not Reported	Pump Installed By:	Not Reported
Water Level Elev (ft):	663.9	Well Drilled By:	Not Reported
Comments:	Not Reported		

12
NE
1/2 - 1 Mile
Lower

Site ID:	1801290-00	**AQUIFLOW**	**12614**
Groundwater Flow:	NNW		
Shallow Water Depth:	7.0		
Deep Water Depth:	8.0		
Average Water Depth:	Not Reported		
Date:	3/90		

13
ENE
1/2 - 1 Mile
Lower

OH WELLS **OHDM30000051071**

Database:	Monitoring Water Wells Listing		
Well Log #:	2014378	Well Type:	Water Well
Drill Type:	AUGER	Test Type:	Bailing
Well Use:	MONITOR	Aquifer Type:	SAND AND GRAVEL
Permit #:	Not Reported	Test Rate (gpm):	Not Reported
Draw Down:	Not Reported	Test Duration:	Not Reported
Surface Water Level (ft):	8	Date Measured:	20071012000000.000
Casing Height (ft):	0	Screen Length (ft):	10
Total Depth (ft):	15.5	Completion Date:	20071012000000.000
Depth to Bedrock (ft):	Not Reported	Drill Year:	Not Reported
Well Seal Report #:	Not Reported	Screen Diameter (in):	2
Screen Type:	MACHINE SLOTTED	Screen Material:	PVC
Pump Type:	Not Reported	Pump Capacity (gpm):	Not Reported
Pump Installed By:	Not Reported	Water Level Elev (ft):	654.6
Well Drilled By:	Not Reported		
Comments:	Well Constructed To Meet Bustr Specs.		

14
SW
1/2 - 1 Mile
Higher

Site ID:	1821686-00	**AQUIFLOW**	**17073**
Groundwater Flow:	NOT REPORTED		
Shallow Water Depth:	17.82 FT.		
Deep Water Depth:	17.75 FT.		
Average Water Depth:	Not Reported		
Date:	11/92		

D15
SSW
1/2 - 1 Mile
Higher

OH WELLS **OHDM30000040256**

Database:	Monitoring Water Wells Listing		
Well Log #:	2033217	Well Type:	Water Well
Drill Type:	AUGER	Test Type:	Bailing
Well Use:	MONITOR	Aquifer Type:	SAND AND GRAVEL
Permit #:	Not Reported	Test Rate (gpm):	Not Reported
Draw Down:	Not Reported	Test Duration:	Not Reported
Surface Water Level (ft):	0	Date Measured:	20110506000000.000
Casing Height (ft):	Not Reported	Screen Length (ft):	10

Total Depth (ft):	16	Completion Date:	20110506000000.000
Depth to Bedrock (ft):	Not Reported	Drill Year:	Not Reported
Well Seal Report #:	Not Reported	Screen Diameter (in):	1
Screen Type:	MACHINE SLOTTED	Screen Material:	PVC
Pump Type:	Not Reported	Pump Capacity (gpm):	Not Reported
Pump Installed By:	Not Reported	Water Level Elev (ft):	670.8
Well Drilled By:	Not Reported	Comments:	Not Reported

16
NE
1/2 - 1 Mile
Lower

OH WELLS **OHDM30000004546**

Database:	Monitoring Water Wells Listing		
Well Log #:	767720	Well Type:	Water Well
Drill Type:	AUGER	Test Type:	Not Reported
Well Use:	MONITOR	Aquifer Type:	SAND
Permit #:	Not Reported	Test Rate (gpm):	Not Reported
Draw Down:	Not Reported	Test Duration:	Not Reported
Surface Water Level (ft):	Not Reported	Date Measured:	Not Reported
Casing Height (ft):	Not Reported	Screen Length (ft):	Not Reported
Total Depth (ft):	14	Completion Date:	19930312000000.000
Depth to Bedrock (ft):	Not Reported	Drill Year:	Not Reported
Well Seal Report #:	Not Reported	Screen Diameter (in):	Not Reported
Screen Type:	Not Reported	Screen Material:	Not Reported
Pump Type:	Not Reported	Pump Capacity (gpm):	Not Reported
Pump Installed By:	Not Reported	Water Level Elev (ft):	Not Reported
Well Drilled By:	Not Reported	Comments:	Not Reported

D17
SSW
1/2 - 1 Mile
Higher

OH WELLS **OHDM30000005105**

Database:	Monitoring Water Wells Listing		
Well Log #:	768072	Well Type:	Water Well
Drill Type:	AUGER	Test Type:	Not Reported
Well Use:	MONITOR	Aquifer Type:	SAND AND GRAVEL
Permit #:	Not Reported	Test Rate (gpm):	Not Reported
Draw Down:	Not Reported	Test Duration:	Not Reported
Surface Water Level (ft):	Not Reported	Date Measured:	Not Reported
Casing Height (ft):	Not Reported	Screen Length (ft):	Not Reported
Total Depth (ft):	12	Completion Date:	19950725000000.000
Depth to Bedrock (ft):	Not Reported	Drill Year:	Not Reported
Well Seal Report #:	Not Reported	Screen Diameter (in):	Not Reported
Screen Type:	Not Reported	Screen Material:	Not Reported
Pump Type:	Not Reported	Pump Capacity (gpm):	Not Reported
Pump Installed By:	Not Reported	Water Level Elev (ft):	Not Reported
Well Drilled By:	Not Reported	Comments:	Not Reported

Map ID Direction Distance Elevation	Database	EDR ID Number
D18 **SSW** **1/2 - 1 Mile** **Higher**	**OH WELLS**	**OHDM30000019458**

Database:	Monitoring Water Wells Listing		
Well Log #:	768071	Well Type:	Water Well
Drill Type:	AUGER	Test Type:	Not Reported
Well Use:	MONITOR	Aquifer Type:	SAND AND GRAVEL
Permit #:	Not Reported	Test Rate (gpm):	Not Reported
Draw Down:	Not Reported	Test Duration:	Not Reported
Surface Water Level (ft):	Not Reported	Date Measured:	Not Reported
Casing Height (ft):	Not Reported	Screen Length (ft):	Not Reported
Total Depth (ft):	18	Completion Date:	19950724000000.000
Depth to Bedrock (ft):	Not Reported	Drill Year:	Not Reported
Well Seal Report #:	Not Reported	Screen Diameter (in):	Not Reported
Screen Type:	Not Reported	Screen Material:	Not Reported
Pump Type:	Not Reported	Pump Capacity (gpm):	Not Reported
Pump Installed By:	Not Reported	Water Level Elev (ft):	Not Reported
Well Drilled By:	Not Reported	Comments:	Not Reported

D19 **SSW** **1/2 - 1 Mile** **Higher**	**OH WELLS**	**OHDM30000027674**

Database:	Monitoring Water Wells Listing		
Well Log #:	768070	Well Type:	Water Well
Drill Type:	AUGER	Test Type:	Not Reported
Well Use:	MONITOR	Aquifer Type:	SAND AND GRAVEL
Permit #:	Not Reported	Test Rate (gpm):	Not Reported
Draw Down:	Not Reported	Test Duration:	Not Reported
Surface Water Level (ft):	Not Reported	Date Measured:	Not Reported
Casing Height (ft):	Not Reported	Screen Length (ft):	Not Reported
Total Depth (ft):	12	Completion Date:	19950724000000.000
Depth to Bedrock (ft):	Not Reported	Drill Year:	Not Reported
Well Seal Report #:	Not Reported	Screen Diameter (in):	Not Reported
Screen Type:	Not Reported	Screen Material:	Not Reported
Pump Type:	Not Reported	Pump Capacity (gpm):	Not Reported
Pump Installed By:	Not Reported	Water Level Elev (ft):	Not Reported
Well Drilled By:	Not Reported	Comments:	Not Reported

D20 **SSW** **1/2 - 1 Mile** **Higher**	**OH WELLS**	**OHDM30000040208**

Database:	Monitoring Water Wells Listing		
Well Log #:	2033219	Well Type:	Water Well
Drill Type:	AUGER	Test Type:	Bailing
Well Use:	MONITOR	Aquifer Type:	GRAVEL AND SAND
Permit #:	Not Reported	Test Rate (gpm):	Not Reported
Draw Down:	Not Reported	Test Duration:	Not Reported
Surface Water Level (ft):	0	Date Measured:	20110504000000.000
Casing Height (ft):	Not Reported	Screen Length (ft):	10
Total Depth (ft):	16	Completion Date:	20110504000000.000

Depth to Bedrock (ft):	Not Reported	Drill Year:	Not Reported
Well Seal Report #:	Not Reported	Screen Diameter (in):	1
Screen Type:	MACHINE SLOTTED	Screen Material:	PVC
Pump Type:	Not Reported	Pump Capacity (gpm):	Not Reported
Pump Installed By:	Not Reported	Water Level Elev (ft):	670.7
Well Drilled By:	Not Reported	Comments:	Not Reported

D21
SSW
1/2 - 1 Mile
Higher

OH WELLS **OHDM30000037748**

Database:	Monitoring Water Wells Listing		
Well Log #:	2033266	Well Type:	Water Well
Drill Type:	AUGER	Test Type:	Bailing
Well Use:	MONITOR	Aquifer Type:	SAND
Permit #:	Not Reported	Test Rate (gpm):	Not Reported
Draw Down:	Not Reported	Test Duration:	Not Reported
Surface Water Level (ft):	0	Date Measured:	20110505000000.000
Casing Height (ft):	Not Reported	Screen Length (ft):	10
Total Depth (ft):	18.5	Completion Date:	20110505000000.000
Depth to Bedrock (ft):	Not Reported	Drill Year:	Not Reported
Well Seal Report #:	Not Reported	Screen Diameter (in):	1
Screen Type:	MACHINE SLOTTED	Screen Material:	PVC
Pump Type:	Not Reported	Pump Capacity (gpm):	Not Reported
Pump Installed By:	Not Reported	Water Level Elev (ft):	670.8
Well Drilled By:	Not Reported	Comments:	Not Reported

D22
SSW
1/2 - 1 Mile
Higher

OH WELLS **OHDM30000040209**

Database:	Monitoring Water Wells Listing		
Well Log #:	2033220	Well Type:	Water Well
Drill Type:	AUGER	Test Type:	Bailing
Well Use:	MONITOR	Aquifer Type:	SAND AND GRAVEL
Permit #:	Not Reported	Test Rate (gpm):	Not Reported
Draw Down:	Not Reported	Test Duration:	Not Reported
Surface Water Level (ft):	0	Date Measured:	20110504000000.000
Casing Height (ft):	Not Reported	Screen Length (ft):	10
Total Depth (ft):	17	Completion Date:	20110504000000.000
Depth to Bedrock (ft):	Not Reported	Drill Year:	Not Reported
Well Seal Report #:	Not Reported	Screen Diameter (in):	1
Screen Type:	MACHINE SLOTTED	Screen Material:	PVC
Pump Type:	Not Reported	Pump Capacity (gpm):	Not Reported
Pump Installed By:	Not Reported	Water Level Elev (ft):	670.8
Well Drilled By:	Not Reported	Comments:	Not Reported

D23
SSW
1/2 - 1 Mile
Higher

OH WELLS **OHDM30000040113**

Database:	Monitoring Water Wells Listing		
Well Log #:	2033239	Well Type:	Water Well

Drill Type:	AUGER	Test Type:	Bailing
Well Use:	MONITOR	Aquifer Type:	SAND AND GRAVEL
Permit #:	Not Reported	Test Rate (gpm):	Not Reported
Draw Down:	Not Reported	Test Duration:	Not Reported
Surface Water Level (ft):	0	Date Measured:	20110504000000.000
Casing Height (ft):	Not Reported	Screen Length (ft):	10
Total Depth (ft):	14	Completion Date:	20110504000000.000
Depth to Bedrock (ft):	Not Reported	Drill Year:	Not Reported
Well Seal Report #:	Not Reported	Screen Diameter (in):	2
Screen Type:	MACHINE SLOTTED	Screen Material:	PVC
Pump Type:	Not Reported	Pump Capacity (gpm):	Not Reported
Pump Installed By:	Not Reported	Water Level Elev (ft):	670.8
Well Drilled By:	Not Reported	Comments:	Not Reported

D24
SSW
1/2 - 1 Mile
Higher

OH WELLS **OHDM30000037747**

Database:	Monitoring Water Wells Listing		
Well Log #:	2033241	Well Type:	Water Well
Drill Type:	AUGER	Test Type:	Bailing
Well Use:	MONITOR	Aquifer Type:	SAND
Permit #:	Not Reported	Test Rate (gpm):	Not Reported
Draw Down:	Not Reported	Test Duration:	Not Reported
Surface Water Level (ft):	0	Date Measured:	20110504000000.000
Casing Height (ft):	Not Reported	Screen Length (ft):	10
Total Depth (ft):	16	Completion Date:	20110504000000.000
Depth to Bedrock (ft):	Not Reported	Drill Year:	Not Reported
Well Seal Report #:	Not Reported	Screen Diameter (in):	2
Screen Type:	MACHINE SLOTTED	Screen Material:	PVC
Pump Type:	Not Reported	Pump Capacity (gpm):	Not Reported
Pump Installed By:	Not Reported	Water Level Elev (ft):	670.8
Well Drilled By:	Not Reported	Comments:	Not Reported

D25
SSW
1/2 - 1 Mile
Higher

OH WELLS **OHDM30000043317**

Database:	Monitoring Water Wells Listing		
Well Log #:	2033245	Well Type:	Water Well
Drill Type:	BUCKET AUGER	Test Type:	Not Reported
Well Use:	MONITOR	Aquifer Type:	SAND
Permit #:	Not Reported	Test Rate (gpm):	Not Reported
Draw Down:	Not Reported	Test Duration:	Not Reported
Surface Water Level (ft):	0	Date Measured:	20110504000000.000
Casing Height (ft):	Not Reported	Screen Length (ft):	10
Total Depth (ft):	16	Completion Date:	20110504000000.000
Depth to Bedrock (ft):	Not Reported	Drill Year:	Not Reported
Well Seal Report #:	Not Reported	Screen Diameter (in):	1
Screen Type:	MACHINE SLOTTED	Screen Material:	PVC
Pump Type:	Not Reported	Pump Capacity (gpm):	Not Reported
Pump Installed By:	Not Reported	Water Level Elev (ft):	670.9
Well Drilled By:	Not Reported	Comments:	Not Reported

Map ID Direction Distance Elevation	Database	EDR ID Number
D26 **SSW** **1/2 - 1 Mile** **Higher**	**OH WELLS**	**OHDM30000040152**

Database:	Monitoring Water Wells Listing		
Well Log #:	2033248	Well Type:	Water Well
Drill Type:	AUGER	Test Type:	Bailing
Well Use:	MONITOR	Aquifer Type:	SAND AND GRAVEL
Permit #:	Not Reported	Test Rate (gpm):	Not Reported
Draw Down:	Not Reported	Test Duration:	Not Reported
Surface Water Level (ft):	0	Date Measured:	20110505000000.000
Casing Height (ft):	Not Reported	Screen Length (ft):	10
Total Depth (ft):	15	Completion Date:	20110505000000.000
Depth to Bedrock (ft):	Not Reported	Drill Year:	Not Reported
Well Seal Report #:	Not Reported	Screen Diameter (in):	2
Screen Type:	MACHINE SLOTTED	Screen Material:	PVC
Pump Type:	Not Reported	Pump Capacity (gpm):	Not Reported
Pump Installed By:	Not Reported	Water Level Elev (ft):	670.9
Well Drilled By:	Not Reported	Comments:	Not Reported

D27 **SSW** **1/2 - 1 Mile** **Higher**	**OH WELLS**	**OHDM30000040257**

Database:	Monitoring Water Wells Listing		
Well Log #:	2033265	Well Type:	Water Well
Drill Type:	AUGER	Test Type:	Bailing
Well Use:	MONITOR	Aquifer Type:	SAND AND GRAVEL
Permit #:	Not Reported	Test Rate (gpm):	Not Reported
Draw Down:	Not Reported	Test Duration:	Not Reported
Surface Water Level (ft):	0	Date Measured:	20110505000000.000
Casing Height (ft):	Not Reported	Screen Length (ft):	10
Total Depth (ft):	17	Completion Date:	20110505000000.000
Depth to Bedrock (ft):	Not Reported	Drill Year:	Not Reported
Well Seal Report #:	Not Reported	Screen Diameter (in):	1
Screen Type:	MACHINE SLOTTED	Screen Material:	PVC
Pump Type:	Not Reported	Pump Capacity (gpm):	Not Reported
Pump Installed By:	Not Reported	Water Level Elev (ft):	670.9
Well Drilled By:	Not Reported	Comments:	Not Reported

D28 **SSW** **1/2 - 1 Mile** **Higher**	**OH WELLS**	**OHDM30000040118**

Database:	Monitoring Water Wells Listing		
Well Log #:	2033263	Well Type:	Water Well
Drill Type:	AUGER	Test Type:	Bailing
Well Use:	MONITOR	Aquifer Type:	SAND
Permit #:	Not Reported	Test Rate (gpm):	Not Reported
Draw Down:	Not Reported	Test Duration:	Not Reported
Surface Water Level (ft):	0	Date Measured:	20110506000000.000
Casing Height (ft):	Not Reported	Screen Length (ft):	10
Total Depth (ft):	17	Completion Date:	20110506000000.000

Depth to Bedrock (ft):	Not Reported	Drill Year:	Not Reported
Well Seal Report #:	Not Reported	Screen Diameter (in):	1
Screen Type:	MACHINE SLOTTED	Screen Material:	PVC
Pump Type:	Not Reported	Pump Capacity (gpm):	Not Reported
Pump Installed By:	Not Reported	Water Level Elev (ft):	671
Well Drilled By:	Not Reported	Comments:	Not Reported

D29
SSW
1/2 - 1 Mile
Higher

OH WELLS **OHDM30000040114**

Database:	Monitoring Water Wells Listing		
Well Log #:	2033257	Well Type:	Water Well
Drill Type:	AUGER	Test Type:	Bailing
Well Use:	MONITOR	Aquifer Type:	GRAVEL AND SAND
Permit #:	Not Reported	Test Rate (gpm):	Not Reported
Draw Down:	Not Reported	Test Duration:	Not Reported
Surface Water Level (ft):	0	Date Measured:	20110504000000.000
Casing Height (ft):	Not Reported	Screen Length (ft):	10
Total Depth (ft):	16	Completion Date:	20110504000000.000
Depth to Bedrock (ft):	Not Reported	Drill Year:	Not Reported
Well Seal Report #:	Not Reported	Screen Diameter (in):	1
Screen Type:	MACHINE SLOTTED	Screen Material:	PVC
Pump Type:	Not Reported	Pump Capacity (gpm):	Not Reported
Pump Installed By:	Not Reported	Water Level Elev (ft):	671
Well Drilled By:	Not Reported	Comments:	Not Reported

D30
SSW
1/2 - 1 Mile
Higher

OH WELLS **OHDM30000040119**

Database:	Monitoring Water Wells Listing		
Well Log #:	2033264	Well Type:	Water Well
Drill Type:	AUGER	Test Type:	Bailing
Well Use:	MONITOR	Aquifer Type:	SAND AND GRAVEL
Permit #:	Not Reported	Test Rate (gpm):	Not Reported
Draw Down:	Not Reported	Test Duration:	Not Reported
Surface Water Level (ft):	0	Date Measured:	20110506000000.000
Casing Height (ft):	Not Reported	Screen Length (ft):	10
Total Depth (ft):	17	Completion Date:	20110506000000.000
Depth to Bedrock (ft):	Not Reported	Drill Year:	Not Reported
Well Seal Report #:	Not Reported	Screen Diameter (in):	1
Screen Type:	MACHINE SLOTTED	Screen Material:	PVC
Pump Type:	Not Reported	Pump Capacity (gpm):	Not Reported
Pump Installed By:	Not Reported	Water Level Elev (ft):	671
Well Drilled By:	Not Reported	Comments:	Not Reported

D31
SSW
1/2 - 1 Mile
Higher

OH WELLS **OHDM30000040117**

Database:	Monitoring Water Wells Listing		
Well Log #:	2033262	Well Type:	Water Well

Drill Type:	AUGER	Test Type:	Bailing
Well Use:	MONITOR	Aquifer Type:	SAND AND GRAVEL
Permit #:	Not Reported	Test Rate (gpm):	Not Reported
Draw Down:	Not Reported	Test Duration:	Not Reported
Surface Water Level (ft):	0	Date Measured:	20110504000000.000
Casing Height (ft):	Not Reported	Screen Length (ft):	10
Total Depth (ft):	16	Completion Date:	20110504000000.000
Depth to Bedrock (ft):	Not Reported	Drill Year:	Not Reported
Well Seal Report #:	Not Reported	Screen Diameter (in):	1
Screen Type:	MACHINE SLOTTED	Screen Material:	PVC
Pump Type:	Not Reported	Pump Capacity (gpm):	Not Reported
Pump Installed By:	Not Reported	Water Level Elev (ft):	671
Well Drilled By:	Not Reported	Comments:	Not Reported

D32
SSW
1/2 - 1 Mile
Higher

OH WELLS **OHDM30000040115**

Database:	Monitoring Water Wells Listing		
Well Log #:	2033259	Well Type:	Water Well
Drill Type:	AUGER	Test Type:	Bailing
Well Use:	MONITOR	Aquifer Type:	SAND
Permit #:	Not Reported	Test Rate (gpm):	Not Reported
Draw Down:	Not Reported	Test Duration:	Not Reported
Surface Water Level (ft):	0	Date Measured:	20110504000000.000
Casing Height (ft):	Not Reported	Screen Length (ft):	10
Total Depth (ft):	15	Completion Date:	20110504000000.000
Depth to Bedrock (ft):	Not Reported	Drill Year:	Not Reported
Well Seal Report #:	Not Reported	Screen Diameter (in):	1
Screen Type:	MACHINE SLOTTED	Screen Material:	PVC
Pump Type:	Not Reported	Pump Capacity (gpm):	Not Reported
Pump Installed By:	Not Reported	Water Level Elev (ft):	671
Well Drilled By:	Not Reported	Comments:	Not Reported

D33
SSW
1/2 - 1 Mile
Higher

OH WELLS **OHDM30000040111**

Database:	Monitoring Water Wells Listing		
Well Log #:	2033207	Well Type:	Water Well
Drill Type:	AUGER	Test Type:	Bailing
Well Use:	MONITOR	Aquifer Type:	SAND AND GRAVEL
Permit #:	Not Reported	Test Rate (gpm):	Not Reported
Draw Down:	Not Reported	Test Duration:	Not Reported
Surface Water Level (ft):	0	Date Measured:	20110509000000.000
Casing Height (ft):	Not Reported	Screen Length (ft):	10
Total Depth (ft):	15	Completion Date:	20110509000000.000
Depth to Bedrock (ft):	Not Reported	Drill Year:	Not Reported
Well Seal Report #:	Not Reported	Screen Diameter (in):	1
Screen Type:	MACHINE SLOTTED	Screen Material:	PVC
Pump Type:	Not Reported	Pump Capacity (gpm):	Not Reported
Pump Installed By:	Not Reported	Water Level Elev (ft):	671.1
Well Drilled By:	Not Reported	Comments:	Not Reported

Map ID Direction Distance Elevation	Database	EDR ID Number
D34 **SSW** **1/2 - 1 Mile** **Higher**	**OH WELLS**	**OHDM30000040204**

Database:	Monitoring Water Wells Listing		
Well Log #:	2033210	Well Type:	Water Well
Drill Type:	AUGER	Test Type:	Bailing
Well Use:	MONITOR	Aquifer Type:	SAND
Permit #:	Not Reported	Test Rate (gpm):	Not Reported
Draw Down:	Not Reported	Test Duration:	Not Reported
Surface Water Level (ft):	0	Date Measured:	20110509000000.000
Casing Height (ft):	Not Reported	Screen Length (ft):	10
Total Depth (ft):	15	Completion Date:	20110509000000.000
Depth to Bedrock (ft):	8	Drill Year:	Not Reported
Well Seal Report #:	Not Reported	Screen Diameter (in):	1
Screen Type:	MACHINE SLOTTED	Screen Material:	PVC
Pump Type:	Not Reported	Pump Capacity (gpm):	Not Reported
Pump Installed By:	Not Reported	Water Level Elev (ft):	672.6
Well Drilled By:	Not Reported	Comments:	Not Reported

D35 **SSW** **1/2 - 1 Mile** **Higher**	**OH WELLS**	**OHDM30000040108**

Database:	Monitoring Water Wells Listing		
Well Log #:	2033203	Well Type:	Water Well
Drill Type:	AUGER	Test Type:	Bailing
Well Use:	MONITOR	Aquifer Type:	SAND AND GRAVEL
Permit #:	Not Reported	Test Rate (gpm):	Not Reported
Draw Down:	Not Reported	Test Duration:	Not Reported
Surface Water Level (ft):	0	Date Measured:	20110509000000.000
Casing Height (ft):	Not Reported	Screen Length (ft):	10
Total Depth (ft):	15	Completion Date:	20110509000000.000
Depth to Bedrock (ft):	Not Reported	Drill Year:	Not Reported
Well Seal Report #:	Not Reported	Screen Diameter (in):	1
Screen Type:	MACHINE SLOTTED	Screen Material:	PVC
Pump Type:	Not Reported	Pump Capacity (gpm):	Not Reported
Pump Installed By:	Not Reported	Water Level Elev (ft):	672.8
Well Drilled By:	Not Reported	Comments:	Not Reported

D36 **SSW** **1/2 - 1 Mile** **Higher**	**OH WELLS**	**OHDM30000040107**

Database:	Monitoring Water Wells Listing		
Well Log #:	2033202	Well Type:	Water Well
Drill Type:	AUGER	Test Type:	Bailing
Well Use:	MONITOR	Aquifer Type:	SAND
Permit #:	Not Reported	Test Rate (gpm):	Not Reported
Draw Down:	Not Reported	Test Duration:	Not Reported
Surface Water Level (ft):	0	Date Measured:	20110509000000.000
Casing Height (ft):	Not Reported	Screen Length (ft):	10
Total Depth (ft):	15	Completion Date:	20110509000000.000

Depth to Bedrock (ft):	Not Reported	Drill Year:	Not Reported
Well Seal Report #:	Not Reported	Screen Diameter (in):	1
Screen Type:	MACHINE SLOTTED	Screen Material:	PVC
Pump Type:	Not Reported	Pump Capacity (gpm):	Not Reported
Pump Installed By:	Not Reported	Water Level Elev (ft):	672.7
Well Drilled By:	Not Reported	Comments:	Not Reported

E37
WSW
1/2 - 1 Mile
Higher

OH WELLS **OHD900000801870**

Database:	Water Well Database	Well Log #:	169844
Well Type:	Sealing Report	Drill Type:	Not Reported
Test Type:	Not Reported	Well Use:	ABANDONED
Aquifer Type:	Not Reported	Permit #:	Not Reported
Test Rate (gpm):	Not Reported	Draw Down:	0
Test Duration:	0	Surface Water Level (ft):	15.5
Date Measured:	20100720000000.000	Casing Height (ft):	0
Screen Length (ft):	Not Reported	Total Depth (ft):	22
Completion Date:	Not Reported	Depth to Bedrock (ft):	Not Reported
Drill Year:	Not Reported	Well Seal Report #:	Not Reported
Screen Diameter (in):	Not Reported	Screen Type:	Not Reported
Screen Material:	Not Reported	Pump Type:	Not Reported
Pump Capacity (gpm):	Not Reported	Pump Installed By:	Not Reported
Water Level Elev (ft):	Not Reported	Well Drilled By:	Not Reported
Comments:	Not Needed		

E38
WSW
1/2 - 1 Mile
Higher

OH WELLS **OHD900000801869**

Database:	Water Well Database	Well Log #:	169843
Well Type:	Sealing Report	Drill Type:	Not Reported
Test Type:	Not Reported	Well Use:	ABANDONED
Aquifer Type:	Not Reported	Permit #:	Not Reported
Test Rate (gpm):	Not Reported	Draw Down:	0
Test Duration:	0	Surface Water Level (ft):	17.6
Date Measured:	20100720000000.000	Casing Height (ft):	0
Screen Length (ft):	Not Reported	Total Depth (ft):	23
Completion Date:	Not Reported	Depth to Bedrock (ft):	Not Reported
Drill Year:	Not Reported	Well Seal Report #:	Not Reported
Screen Diameter (in):	Not Reported	Screen Type:	Not Reported
Screen Material:	Not Reported	Pump Type:	Not Reported
Pump Capacity (gpm):	Not Reported	Pump Installed By:	Not Reported
Water Level Elev (ft):	Not Reported	Well Drilled By:	Not Reported
Comments:	No Longer Needed		

E39
WSW
1/2 - 1 Mile
Higher

OH WELLS **OHD900000801872**

Database:	Water Well Database	Well Log #:	169845
Well Type:	Sealing Report	Drill Type:	Not Reported

Test Type:	Not Reported	Well Use:	ABANDONED
Aquifer Type:	Not Reported	Permit #:	Not Reported
Test Rate (gpm):	Not Reported	Draw Down:	0
Test Duration:	0	Surface Water Level (ft):	18.2
Date Measured:	20100720000000.000	Casing Height (ft):	0
Screen Length (ft):	Not Reported	Total Depth (ft):	22
Completion Date:	Not Reported	Depth to Bedrock (ft):	Not Reported
Drill Year:	Not Reported	Well Seal Report #:	Not Reported
Screen Diameter (in):	Not Reported	Screen Type:	Not Reported
Screen Material:	Not Reported	Pump Type:	Not Reported
Pump Capacity (gpm):	Not Reported	Pump Installed By:	Not Reported
Water Level Elev (ft):	Not Reported	Well Drilled By:	Not Reported
Comments:	Casing Good Not Needed		

E40
WSW
1/2 - 1 Mile
Higher

OH WELLS **OHD900000801871**

Database:	Water Well Database	Well Log #:	169846
Well Type:	Sealing Report	Drill Type:	Not Reported
Test Type:	Not Reported	Well Use:	ABANDONED
Aquifer Type:	Not Reported	Permit #:	Not Reported
Test Rate (gpm):	Not Reported	Draw Down:	0
Test Duration:	0	Surface Water Level (ft):	14.9
Date Measured:	20100720000000.000	Casing Height (ft):	0
Screen Length (ft):	Not Reported	Total Depth (ft):	22
Completion Date:	Not Reported	Depth to Bedrock (ft):	Not Reported
Drill Year:	Not Reported	Well Seal Report #:	Not Reported
Screen Diameter (in):	Not Reported	Screen Type:	Not Reported
Screen Material:	Not Reported	Pump Type:	Not Reported
Pump Capacity (gpm):	Not Reported	Pump Installed By:	Not Reported
Water Level Elev (ft):	Not Reported	Well Drilled By:	Not Reported
Comments:	Not Needed		

41
SE
1/2 - 1 Mile
Higher

OH WELLS **OHD900000897522**

Database:	Water Well Database	Well Log #:	9918012
Well Type:	Water Well	Drill Type:	Not Reported
Test Type:	Not Reported	Well Use:	Not Reported
Aquifer Type:	SAND AND GRAVEL	Permit #:	Not Reported
Test Rate (gpm):	Not Reported	Draw Down:	Not Reported
Test Duration:	Not Reported	Surface Water Level (ft):	105
Date Measured:	Not Reported	Casing Height (ft):	Not Reported
Screen Length (ft):	Not Reported	Total Depth (ft):	350
Completion Date:	19451113000000.000	Depth to Bedrock (ft):	123
Drill Year:	Not Reported	Well Seal Report #:	Not Reported
Screen Diameter (in):	Not Reported	Screen Type:	Not Reported
Screen Material:	Not Reported	Pump Type:	Not Reported
Pump Capacity (gpm):	Not Reported	Pump Installed By:	Not Reported
Water Level Elev (ft):	568.2	Well Drilled By:	Not Reported
Comments:	Not Reported		

Map ID Direction Distance Elevation	Database	EDR ID Number
F42 **NE** **1/2 - 1 Mile** **Lower**	**OH WELLS**	**OHDM30000063885**

Database:	Monitoring Water Wells Listing		
Well Log #:	322420	Well Type:	Sealing Report
Drill Type:	Not Reported	Test Type:	Not Reported
Well Use:	MONITOR	Aquifer Type:	Not Reported
Permit #:	Not Reported	Test Rate (gpm):	Not Reported
Draw Down:	Not Reported	Test Duration:	Not Reported
Surface Water Level (ft):	6.5	Date Measured:	20190118000000.000
Casing Height (ft):	Not Reported	Screen Length (ft):	Not Reported
Total Depth (ft):	18	Completion Date:	20190118000000.000
Depth to Bedrock (ft):	Not Reported	Drill Year:	Not Reported
Well Seal Report #:	Not Reported	Screen Diameter (in):	Not Reported
Screen Type:	Not Reported	Screen Material:	Not Reported
Pump Type:	Not Reported	Pump Capacity (gpm):	Not Reported
Pump Installed By:	Not Reported	Water Level Elev (ft):	Not Reported
Well Drilled By:	Not Reported	Comments:	No Longer Needed

F43 **NE** **1/2 - 1 Mile** **Lower**	**OH WELLS**	**OHDM30000063884**

Database:	Monitoring Water Wells Listing		
Well Log #:	322419	Well Type:	Sealing Report
Drill Type:	Not Reported	Test Type:	Not Reported
Well Use:	MONITOR	Aquifer Type:	Not Reported
Permit #:	Not Reported	Test Rate (gpm):	Not Reported
Draw Down:	Not Reported	Test Duration:	Not Reported
Surface Water Level (ft):	6	Date Measured:	20190118000000.000
Casing Height (ft):	Not Reported	Screen Length (ft):	Not Reported
Total Depth (ft):	18	Completion Date:	20190118000000.000
Depth to Bedrock (ft):	Not Reported	Drill Year:	Not Reported
Well Seal Report #:	Not Reported	Screen Diameter (in):	Not Reported
Screen Type:	Not Reported	Screen Material:	Not Reported
Pump Type:	Not Reported	Pump Capacity (gpm):	Not Reported
Pump Installed By:	Not Reported	Water Level Elev (ft):	Not Reported
Well Drilled By:	Not Reported	Comments:	No Longer Needed

F44 **NE** **1/2 - 1 Mile** **Lower**	**OH WELLS**	**OHDM30000023958**

Database:	Monitoring Water Wells Listing		
Well Log #:	322418	Well Type:	Sealing Report
Drill Type:	Not Reported	Test Type:	Not Reported
Well Use:	MONITOR	Aquifer Type:	Not Reported
Permit #:	Not Reported	Test Rate (gpm):	Not Reported
Draw Down:	Not Reported	Test Duration:	Not Reported
Surface Water Level (ft):	7	Date Measured:	20190118000000.000
Casing Height (ft):	Not Reported	Screen Length (ft):	Not Reported
Total Depth (ft):	18	Completion Date:	20190118000000.000

Depth to Bedrock (ft):	Not Reported	Drill Year:	Not Reported
Well Seal Report #:	Not Reported	Screen Diameter (in):	Not Reported
Screen Type:	Not Reported	Screen Material:	Not Reported
Pump Type:	Not Reported	Pump Capacity (gpm):	Not Reported
Pump Installed By:	Not Reported	Water Level Elev (ft):	Not Reported
Well Drilled By:	Not Reported	Comments:	No Longer Needed

F45
NE
1/2 - 1 Mile
Lower

OH WELLS **OHD900000655090**

Database:	Water Well Database	Well Log #:	2072245
Well Type:	Water Well	Drill Type:	AUGER
Test Type:	Not Reported	Well Use:	VAPOR EXTRACTIO
Aquifer Type:	SAND	Permit #:	Not Reported
Test Rate (gpm):	Not Reported	Draw Down:	Not Reported
Test Duration:	Not Reported	Surface Water Level (ft):	Not Reported
Date Measured:	Not Reported	Casing Height (ft):	0
Screen Length (ft):	5	Total Depth (ft):	15
Completion Date:	20190204000000.000	Depth to Bedrock (ft):	Not Reported
Drill Year:	Not Reported	Well Seal Report #:	Not Reported
Screen Diameter (in):	4	Screen Type:	MACHINE SLOTTED
Screen Material:	PVC	Pump Type:	Not Reported
Pump Capacity (gpm):	Not Reported	Pump Installed By:	Not Reported
Water Level Elev (ft):	Not Reported	Well Drilled By:	Not Reported
Comments:	Not Reported		

F46
NE
1/2 - 1 Mile
Lower

OH WELLS **OHD900000633065**

Database:	Water Well Database	Well Log #:	2072284
Well Type:	Water Well	Drill Type:	AUGER
Test Type:	Not Reported	Well Use:	VAPOR EXTRACTIO
Aquifer Type:	SAND	Permit #:	Not Reported
Test Rate (gpm):	Not Reported	Draw Down:	Not Reported
Test Duration:	Not Reported	Surface Water Level (ft):	Not Reported
Date Measured:	Not Reported	Casing Height (ft):	0
Screen Length (ft):	2	Total Depth (ft):	14
Completion Date:	20190205000000.000	Depth to Bedrock (ft):	Not Reported
Drill Year:	Not Reported	Well Seal Report #:	Not Reported
Screen Diameter (in):	2	Screen Type:	MACHINE SLOTTED
Screen Material:	PVC	Pump Type:	Not Reported
Pump Capacity (gpm):	Not Reported	Pump Installed By:	Not Reported
Water Level Elev (ft):	Not Reported	Well Drilled By:	Not Reported
Comments:	Not Reported		

F47
NE
1/2 - 1 Mile
Lower

OH WELLS **OHD900000838182**

Database:	Water Well Database	Well Log #:	2072270
Well Type:	Water Well	Drill Type:	AUGER

Test Type:	Not Reported	Well Use:	VAPOR EXTRACTIO
Aquifer Type:	SAND AND CLAY	Permit #:	Not Reported
Test Rate (gpm):	Not Reported	Draw Down:	Not Reported
Test Duration:	Not Reported	Surface Water Level (ft):	Not Reported
Date Measured:	Not Reported	Casing Height (ft):	0
Screen Length (ft):	2	Total Depth (ft):	15
Completion Date:	20190205000000.000	Depth to Bedrock (ft):	Not Reported
Drill Year:	Not Reported	Well Seal Report #:	Not Reported
Screen Diameter (in):	2	Screen Type:	MACHINE SLOTTED
Screen Material:	PVC	Pump Type:	Not Reported
Pump Capacity (gpm):	Not Reported	Pump Installed By:	Not Reported
Water Level Elev (ft):	Not Reported	Well Drilled By:	Not Reported
Comments:	Not Reported		

F48
NE
1/2 - 1 Mile
Lower

OH WELLS **OHD900000549796**

Database:	Water Well Database	Well Log #:	2072228
Well Type:	Water Well	Drill Type:	AUGER
Test Type:	Not Reported	Well Use:	VAPOR EXTRACTIO
Aquifer Type:	SAND AND CLAY	Permit #:	Not Reported
Test Rate (gpm):	Not Reported	Draw Down:	Not Reported
Test Duration:	Not Reported	Surface Water Level (ft):	Not Reported
Date Measured:	Not Reported	Casing Height (ft):	0
Screen Length (ft):	5	Total Depth (ft):	15
Completion Date:	20190205000000.000	Depth to Bedrock (ft):	Not Reported
Drill Year:	Not Reported	Well Seal Report #:	Not Reported
Screen Diameter (in):	4	Screen Type:	MACHINE SLOTTED
Screen Material:	PVC	Pump Type:	Not Reported
Pump Capacity (gpm):	Not Reported	Pump Installed By:	Not Reported
Water Level Elev (ft):	Not Reported	Well Drilled By:	Not Reported
Comments:	Not Reported		

F49
NE
1/2 - 1 Mile
Lower

OH WELLS **OHD900000633064**

Database:	Water Well Database	Well Log #:	2072283
Well Type:	Water Well	Drill Type:	AUGER
Test Type:	Not Reported	Well Use:	VAPOR EXTRACTIO
Aquifer Type:	SAND AND CLAY	Permit #:	Not Reported
Test Rate (gpm):	Not Reported	Draw Down:	Not Reported
Test Duration:	Not Reported	Surface Water Level (ft):	Not Reported
Date Measured:	Not Reported	Casing Height (ft):	0
Screen Length (ft):	2	Total Depth (ft):	15
Completion Date:	20190205000000.000	Depth to Bedrock (ft):	Not Reported
Drill Year:	Not Reported	Well Seal Report #:	Not Reported
Screen Diameter (in):	2	Screen Type:	MACHINE SLOTTED
Screen Material:	PVC	Pump Type:	Not Reported
Pump Capacity (gpm):	Not Reported	Pump Installed By:	Not Reported
Water Level Elev (ft):	Not Reported	Well Drilled By:	Not Reported
Comments:	Not Reported		

Map ID Direction Distance Elevation	Database	EDR ID Number
F50 **NE** **1/2 - 1 Mile** **Lower**	**OH WELLS**	**OHD900000836746**

Database:	Water Well Database	Well Log #:	2072271
Well Type:	Water Well	Drill Type:	AUGER
Test Type:	Not Reported	Well Use:	VAPOR EXTRACTIO
Aquifer Type:	Not Reported	Permit #:	Not Reported
Test Rate (gpm):	Not Reported	Draw Down:	Not Reported
Test Duration:	Not Reported	Surface Water Level (ft):	Not Reported
Date Measured:	Not Reported	Casing Height (ft):	0
Screen Length (ft):	2	Total Depth (ft):	18.9
Completion Date:	20190207000000.000	Depth to Bedrock (ft):	Not Reported
Drill Year:	Not Reported	Well Seal Report #:	Not Reported
Screen Diameter (in):	2	Screen Type:	MACHINE SLOTTED
Screen Material:	PVC	Pump Type:	Not Reported
Pump Capacity (gpm):	Not Reported	Pump Installed By:	Not Reported
Water Level Elev (ft):	Not Reported	Well Drilled By:	Not Reported
Comments:	Not Reported		

F51 **NE** **1/2 - 1 Mile** **Lower**	**OH WELLS**	**OHD900000633306**

Database:	Water Well Database	Well Log #:	2072286
Well Type:	Water Well	Drill Type:	AIR ROTARY
Test Type:	Not Reported	Well Use:	VAPOR EXTRACTIO
Aquifer Type:	SAND AND CLAY	Permit #:	Not Reported
Test Rate (gpm):	Not Reported	Draw Down:	Not Reported
Test Duration:	Not Reported	Surface Water Level (ft):	Not Reported
Date Measured:	Not Reported	Casing Height (ft):	0
Screen Length (ft):	5	Total Depth (ft):	15
Completion Date:	20190205000000.000	Depth to Bedrock (ft):	Not Reported
Drill Year:	Not Reported	Well Seal Report #:	Not Reported
Screen Diameter (in):	4	Screen Type:	MACHINE SLOTTED
Screen Material:	PVC	Pump Type:	Not Reported
Pump Capacity (gpm):	Not Reported	Pump Installed By:	Not Reported
Water Level Elev (ft):	Not Reported	Well Drilled By:	Not Reported
Comments:	Not Reported		

F52 **NE** **1/2 - 1 Mile** **Lower**	**OH WELLS**	**OHD900000549794**

Database:	Water Well Database	Well Log #:	2072226
Well Type:	Water Well	Drill Type:	AUGER
Test Type:	Not Reported	Well Use:	VAPOR EXTRACTIO
Aquifer Type:	SAND AND SILT	Permit #:	Not Reported
Test Rate (gpm):	Not Reported	Draw Down:	Not Reported
Test Duration:	Not Reported	Surface Water Level (ft):	Not Reported
Date Measured:	Not Reported	Casing Height (ft):	0
Screen Length (ft):	5	Total Depth (ft):	15
Completion Date:	20190204000000.000	Depth to Bedrock (ft):	Not Reported

Drill Year:	Not Reported	Well Seal Report #:	Not Reported
Screen Diameter (in):	4	Screen Type:	MACHINE SLOTTED
Screen Material:	PVC	Pump Type:	Not Reported
Pump Capacity (gpm):	Not Reported	Pump Installed By:	Not Reported
Water Level Elev (ft):	Not Reported	Well Drilled By:	Not Reported
Comments:	Not Reported		

F53
NE
1/2 - 1 Mile
Lower

OH WELLS **OHDM30000017550**

Database:	Monitoring Water Wells Listing		
Well Log #:	2012552	Well Type:	Water Well
Drill Type:	AUGER	Test Type:	Not Reported
Well Use:	MONITOR	Aquifer Type:	SAND
Permit #:	Not Reported	Test Rate (gpm):	Not Reported
Draw Down:	Not Reported	Test Duration:	Not Reported
Surface Water Level (ft):	0	Date Measured:	Not Reported
Casing Height (ft):	0	Screen Length (ft):	10
Total Depth (ft):	15	Completion Date:	20070911000000.000
Depth to Bedrock (ft):	Not Reported	Drill Year:	Not Reported
Well Seal Report #:	Not Reported	Screen Diameter (in):	2
Screen Type:	MACHINE SLOTTED	Screen Material:	PVC
Pump Type:	Not Reported	Pump Capacity (gpm):	Not Reported
Pump Installed By:	Not Reported	Water Level Elev (ft):	648
Well Drilled By:	Not Reported	Comments:	Not Reported

F54
NE
1/2 - 1 Mile
Lower

OH WELLS **OHDM30000017548**

Database:	Monitoring Water Wells Listing		
Well Log #:	2012550	Well Type:	Water Well
Drill Type:	AUGER	Test Type:	Not Reported
Well Use:	MONITOR	Aquifer Type:	SAND
Permit #:	Not Reported	Test Rate (gpm):	Not Reported
Draw Down:	Not Reported	Test Duration:	Not Reported
Surface Water Level (ft):	0	Date Measured:	Not Reported
Casing Height (ft):	0	Screen Length (ft):	10
Total Depth (ft):	15	Completion Date:	20070911000000.000
Depth to Bedrock (ft):	Not Reported	Drill Year:	Not Reported
Well Seal Report #:	Not Reported	Screen Diameter (in):	2
Screen Type:	MACHINE SLOTTED	Screen Material:	PVC
Pump Type:	Not Reported	Pump Capacity (gpm):	Not Reported
Pump Installed By:	Not Reported	Water Level Elev (ft):	647.8
Well Drilled By:	Not Reported	Comments:	Not Reported

F55
NE
1/2 - 1 Mile
Lower

OH WELLS **OHD900000667697**

Database:	Water Well Database	Well Log #:	2072272
Well Type:	Water Well	Drill Type:	AUGER

Test Type:	Not Reported	Well Use:	VAPOR EXTRACTIO
Aquifer Type:	SAND	Permit #:	Not Reported
Test Rate (gpm):	Not Reported	Draw Down:	Not Reported
Test Duration:	Not Reported	Surface Water Level (ft):	Not Reported
Date Measured:	Not Reported	Casing Height (ft):	0
Screen Length (ft):	2	Total Depth (ft):	15
Completion Date:	20190207000000.000	Depth to Bedrock (ft):	Not Reported
Drill Year:	Not Reported	Well Seal Report #:	Not Reported
Screen Diameter (in):	2	Screen Type:	MACHINE SLOTTED
Screen Material:	PVC	Pump Type:	Not Reported
Pump Capacity (gpm):	Not Reported	Pump Installed By:	Not Reported
Water Level Elev (ft):	Not Reported	Well Drilled By:	Not Reported
Comments:	Not Reported		

F56
NE
1/2 - 1 Mile
Lower

OH WELLS **OHD900000592558**

Database:	Water Well Database	Well Log #:	2072240
Well Type:	Water Well	Drill Type:	AUGER
Test Type:	Not Reported	Well Use:	VAPOR EXTRACTIO
Aquifer Type:	SAND	Permit #:	Not Reported
Test Rate (gpm):	Not Reported	Draw Down:	Not Reported
Test Duration:	Not Reported	Surface Water Level (ft):	Not Reported
Date Measured:	Not Reported	Casing Height (ft):	0
Screen Length (ft):	2	Total Depth (ft):	20
Completion Date:	20190205000000.000	Depth to Bedrock (ft):	Not Reported
Drill Year:	Not Reported	Well Seal Report #:	Not Reported
Screen Diameter (in):	2	Screen Type:	MACHINE SLOTTED
Screen Material:	PVC	Pump Type:	Not Reported
Pump Capacity (gpm):	Not Reported	Pump Installed By:	Not Reported
Water Level Elev (ft):	Not Reported	Well Drilled By:	Not Reported
Comments:	Not Reported		

F57
NE
1/2 - 1 Mile
Lower

OH WELLS **OHD900000861661**

Database:	Water Well Database	Well Log #:	2072241
Well Type:	Water Well	Drill Type:	AUGER
Test Type:	Not Reported	Well Use:	VAPOR EXTRACTIO
Aquifer Type:	SAND	Permit #:	Not Reported
Test Rate (gpm):	Not Reported	Draw Down:	Not Reported
Test Duration:	Not Reported	Surface Water Level (ft):	Not Reported
Date Measured:	Not Reported	Casing Height (ft):	0
Screen Length (ft):	2	Total Depth (ft):	20
Completion Date:	20190204000000.000	Depth to Bedrock (ft):	Not Reported
Drill Year:	Not Reported	Well Seal Report #:	Not Reported
Screen Diameter (in):	2	Screen Type:	MACHINE SLOTTED
Screen Material:	PVC	Pump Type:	Not Reported
Pump Capacity (gpm):	Not Reported	Pump Installed By:	Not Reported
Water Level Elev (ft):	Not Reported	Well Drilled By:	Not Reported
Comments:	Not Reported		

Map ID Direction Distance Elevation	Database	EDR ID Number
F58 **NE** **1/2 - 1 Mile** **Lower**	**OH WELLS**	**OHD900000630681**

Database:	Water Well Database	Well Log #:	2072276
Well Type:	Water Well	Drill Type:	AUGER
Test Type:	Not Reported	Well Use:	VAPOR EXTRACTIO
Aquifer Type:	Not Reported	Permit #:	Not Reported
Test Rate (gpm):	Not Reported	Draw Down:	Not Reported
Test Duration:	Not Reported	Surface Water Level (ft):	Not Reported
Date Measured:	Not Reported	Casing Height (ft):	0
Screen Length (ft):	2	Total Depth (ft):	14
Completion Date:	20190205000000.000	Depth to Bedrock (ft):	Not Reported
Drill Year:	Not Reported	Well Seal Report #:	Not Reported
Screen Diameter (in):	2	Screen Type:	MACHINE SLOTTED
Screen Material:	PVC	Pump Type:	Not Reported
Pump Capacity (gpm):	Not Reported	Pump Installed By:	Not Reported
Water Level Elev (ft):	Not Reported	Well Drilled By:	Not Reported
Comments:	Not Reported		

F59 **NE** **1/2 - 1 Mile** **Lower**	**OH WELLS**	**OHD900000564966**

Database:	Water Well Database	Well Log #:	2072266
Well Type:	Water Well	Drill Type:	AUGER
Test Type:	Not Reported	Well Use:	VAPOR EXTRACTIO
Aquifer Type:	SAND AND CLAY	Permit #:	Not Reported
Test Rate (gpm):	Not Reported	Draw Down:	Not Reported
Test Duration:	Not Reported	Surface Water Level (ft):	Not Reported
Date Measured:	Not Reported	Casing Height (ft):	0
Screen Length (ft):	5	Total Depth (ft):	15
Completion Date:	20190204000000.000	Depth to Bedrock (ft):	Not Reported
Drill Year:	Not Reported	Well Seal Report #:	Not Reported
Screen Diameter (in):	4	Screen Type:	MACHINE SLOTTED
Screen Material:	PVC	Pump Type:	Not Reported
Pump Capacity (gpm):	Not Reported	Pump Installed By:	Not Reported
Water Level Elev (ft):	Not Reported	Well Drilled By:	Not Reported
Comments:	Not Reported		

F60 **NE** **1/2 - 1 Mile** **Lower**	**OH WELLS**	**OHD900000861666**

Database:	Water Well Database	Well Log #:	2072268
Well Type:	Water Well	Drill Type:	AUGER
Test Type:	Not Reported	Well Use:	VAPOR EXTRACTIO
Aquifer Type:	SAND	Permit #:	Not Reported
Test Rate (gpm):	Not Reported	Draw Down:	Not Reported
Test Duration:	Not Reported	Surface Water Level (ft):	Not Reported
Date Measured:	Not Reported	Casing Height (ft):	0
Screen Length (ft):	5	Total Depth (ft):	15
Completion Date:	20190205000000.000	Depth to Bedrock (ft):	Not Reported

Drill Year:	Not Reported	Well Seal Report #:	Not Reported
Screen Diameter (in):	4	Screen Type:	MACHINE SLOTTED
Screen Material:	PVC	Pump Type:	Not Reported
Pump Capacity (gpm):	Not Reported	Pump Installed By:	Not Reported
Water Level Elev (ft):	Not Reported	Well Drilled By:	Not Reported
Comments:	Not Reported		

F61
NE
1/2 - 1 Mile
Lower

OH WELLS **OHDM30000046358**

Database:	Monitoring Water Wells Listing		
Well Log #:	2017056	Well Type:	Water Well
Drill Type:	DRIVEN	Test Type:	Not Reported
Well Use:	MONITOR	Aquifer Type:	SAND
Permit #:	Not Reported	Test Rate (gpm):	Not Reported
Draw Down:	Not Reported	Test Duration:	Not Reported
Surface Water Level (ft):	0	Date Measured:	Not Reported
Casing Height (ft):	0	Screen Length (ft):	10
Total Depth (ft):	15	Completion Date:	20070914000000.000
Depth to Bedrock (ft):	Not Reported	Drill Year:	Not Reported
Well Seal Report #:	Not Reported	Screen Diameter (in):	1
Screen Type:	MACHINE SLOTTED	Screen Material:	PVC
Pump Type:	Not Reported	Pump Capacity (gpm):	Not Reported
Pump Installed By:	Not Reported	Water Level Elev (ft):	648.2
Well Drilled By:	Not Reported	Comments:	Not Reported

F62
NE
1/2 - 1 Mile
Lower

OH WELLS **OHDM30000046359**

Database:	Monitoring Water Wells Listing		
Well Log #:	2017057	Well Type:	Water Well
Drill Type:	DRIVEN	Test Type:	Not Reported
Well Use:	MONITOR	Aquifer Type:	SAND
Permit #:	Not Reported	Test Rate (gpm):	Not Reported
Draw Down:	Not Reported	Test Duration:	Not Reported
Surface Water Level (ft):	0	Date Measured:	Not Reported
Casing Height (ft):	0	Screen Length (ft):	10
Total Depth (ft):	15	Completion Date:	20070914000000.000
Depth to Bedrock (ft):	Not Reported	Drill Year:	Not Reported
Well Seal Report #:	Not Reported	Screen Diameter (in):	1
Screen Type:	MACHINE SLOTTED	Screen Material:	PVC
Pump Type:	Not Reported	Pump Capacity (gpm):	Not Reported
Pump Installed By:	Not Reported	Water Level Elev (ft):	648.2
Well Drilled By:	Not Reported	Comments:	Not Reported

F63
NE
1/2 - 1 Mile
Lower

OH WELLS **OHDM30000046357**

Database:	Monitoring Water Wells Listing		
Well Log #:	2017055	Well Type:	Water Well

Drill Type:	DRIVEN	Test Type:	Not Reported
Well Use:	MONITOR	Aquifer Type:	CLAY
Permit #:	Not Reported	Test Rate (gpm):	Not Reported
Draw Down:	Not Reported	Test Duration:	Not Reported
Surface Water Level (ft):	0	Date Measured:	Not Reported
Casing Height (ft):	0	Screen Length (ft):	10
Total Depth (ft):	15	Completion Date:	20070914000000.000
Depth to Bedrock (ft):	Not Reported	Drill Year:	Not Reported
Well Seal Report #:	Not Reported	Screen Diameter (in):	1
Screen Type:	MACHINE SLOTTED	Screen Material:	PVC
Pump Type:	Not Reported	Pump Capacity (gpm):	Not Reported
Pump Installed By:	Not Reported	Water Level Elev (ft):	648.2
Well Drilled By:	Not Reported	Comments:	Not Reported

F64
NE
1/2 - 1 Mile
Lower

OH WELLS **OHDM30000046355**

Database:	Monitoring Water Wells Listing		
Well Log #:	2017053	Well Type:	Water Well
Drill Type:	DRIVEN	Test Type:	Not Reported
Well Use:	MONITOR	Aquifer Type:	SAND
Permit #:	Not Reported	Test Rate (gpm):	Not Reported
Draw Down:	Not Reported	Test Duration:	Not Reported
Surface Water Level (ft):	0	Date Measured:	Not Reported
Casing Height (ft):	0	Screen Length (ft):	10
Total Depth (ft):	15	Completion Date:	20070914000000.000
Depth to Bedrock (ft):	Not Reported	Drill Year:	Not Reported
Well Seal Report #:	Not Reported	Screen Diameter (in):	1
Screen Type:	MACHINE SLOTTED	Screen Material:	PVC
Pump Type:	Not Reported	Pump Capacity (gpm):	Not Reported
Pump Installed By:	Not Reported	Water Level Elev (ft):	648.2
Well Drilled By:	Not Reported	Comments:	Not Reported

F65
NE
1/2 - 1 Mile
Lower

OH WELLS **OHDM30000046356**

Database:	Monitoring Water Wells Listing		
Well Log #:	2017054	Well Type:	Water Well
Drill Type:	DRIVEN	Test Type:	Not Reported
Well Use:	MONITOR	Aquifer Type:	CLAY
Permit #:	Not Reported	Test Rate (gpm):	Not Reported
Draw Down:	Not Reported	Test Duration:	Not Reported
Surface Water Level (ft):	0	Date Measured:	Not Reported
Casing Height (ft):	0	Screen Length (ft):	10
Total Depth (ft):	15	Completion Date:	20070914000000.000
Depth to Bedrock (ft):	Not Reported	Drill Year:	Not Reported
Well Seal Report #:	Not Reported	Screen Diameter (in):	1
Screen Type:	MACHINE SLOTTED	Screen Material:	PVC
Pump Type:	Not Reported	Pump Capacity (gpm):	Not Reported
Pump Installed By:	Not Reported	Water Level Elev (ft):	648.2
Well Drilled By:	Not Reported	Comments:	Not Reported

Map ID Direction Distance Elevation	Database	EDR ID Number
F66 **NE** **1/2 - 1 Mile** **Lower**	**OH WELLS**	**OHDM30000046360**

Database:	Monitoring Water Wells Listing		
Well Log #:	2017060	Well Type:	Water Well
Drill Type:	DRIVEN	Test Type:	Not Reported
Well Use:	MONITOR	Aquifer Type:	SAND
Permit #:	Not Reported	Test Rate (gpm):	Not Reported
Draw Down:	Not Reported	Test Duration:	Not Reported
Surface Water Level (ft):	0	Date Measured:	Not Reported
Casing Height (ft):	0	Screen Length (ft):	10
Total Depth (ft):	15	Completion Date:	20070914000000.000
Depth to Bedrock (ft):	Not Reported	Drill Year:	Not Reported
Well Seal Report #:	Not Reported	Screen Diameter (in):	1
Screen Type:	MACHINE SLOTTED	Screen Material:	PVC
Pump Type:	Not Reported	Pump Capacity (gpm):	Not Reported
Pump Installed By:	Not Reported	Water Level Elev (ft):	648.2
Well Drilled By:	Not Reported	Comments:	Not Reported

F67 **NE** **1/2 - 1 Mile** **Lower**	**OH WELLS**	**OHDM30000046363**

Database:	Monitoring Water Wells Listing		
Well Log #:	2017063	Well Type:	Water Well
Drill Type:	DRIVEN	Test Type:	Not Reported
Well Use:	MONITOR	Aquifer Type:	SAND
Permit #:	Not Reported	Test Rate (gpm):	Not Reported
Draw Down:	Not Reported	Test Duration:	Not Reported
Surface Water Level (ft):	0	Date Measured:	Not Reported
Casing Height (ft):	0	Screen Length (ft):	10
Total Depth (ft):	15	Completion Date:	20070914000000.000
Depth to Bedrock (ft):	Not Reported	Drill Year:	Not Reported
Well Seal Report #:	Not Reported	Screen Diameter (in):	1
Screen Type:	MACHINE SLOTTED	Screen Material:	PVC
Pump Type:	Not Reported	Pump Capacity (gpm):	Not Reported
Pump Installed By:	Not Reported	Water Level Elev (ft):	648.2
Well Drilled By:	Not Reported	Comments:	Not Reported

F68 **NE** **1/2 - 1 Mile** **Lower**	**OH WELLS**	**OHDM30000048690**

Database:	Monitoring Water Wells Listing		
Well Log #:	2017007	Well Type:	Water Well
Drill Type:	DRIVEN	Test Type:	Not Reported
Well Use:	MONITOR	Aquifer Type:	SAND
Permit #:	Not Reported	Test Rate (gpm):	Not Reported
Draw Down:	Not Reported	Test Duration:	Not Reported
Surface Water Level (ft):	0	Date Measured:	Not Reported
Casing Height (ft):	0	Screen Length (ft):	10
Total Depth (ft):	15	Completion Date:	20070914000000.000

Depth to Bedrock (ft):	Not Reported	Drill Year:	Not Reported
Well Seal Report #:	Not Reported	Screen Diameter (in):	1
Screen Type:	MACHINE SLOTTED	Screen Material:	PVC
Pump Type:	Not Reported	Pump Capacity (gpm):	Not Reported
Pump Installed By:	Not Reported	Water Level Elev (ft):	648.2
Well Drilled By:	Not Reported	Comments:	Not Reported

F69
NE
1/2 - 1 Mile
Lower

OH WELLS **OHDM30000046361**

Database:	Monitoring Water Wells Listing		
Well Log #:	2017061	Well Type:	Water Well
Drill Type:	DRIVEN	Test Type:	Not Reported
Well Use:	MONITOR	Aquifer Type:	SAND
Permit #:	Not Reported	Test Rate (gpm):	Not Reported
Draw Down:	Not Reported	Test Duration:	Not Reported
Surface Water Level (ft):	0	Date Measured:	Not Reported
Casing Height (ft):	0	Screen Length (ft):	10
Total Depth (ft):	15	Completion Date:	20070914000000.000
Depth to Bedrock (ft):	Not Reported	Drill Year:	Not Reported
Well Seal Report #:	Not Reported	Screen Diameter (in):	1
Screen Type:	MACHINE SLOTTED	Screen Material:	PVC
Pump Type:	Not Reported	Pump Capacity (gpm):	Not Reported
Pump Installed By:	Not Reported	Water Level Elev (ft):	648.2
Well Drilled By:	Not Reported	Comments:	Not Reported

F70
NE
1/2 - 1 Mile
Lower

OH WELLS **OHDM30000046362**

Database:	Monitoring Water Wells Listing		
Well Log #:	2017062	Well Type:	Water Well
Drill Type:	DRIVEN	Test Type:	Not Reported
Well Use:	MONITOR	Aquifer Type:	SAND
Permit #:	Not Reported	Test Rate (gpm):	Not Reported
Draw Down:	Not Reported	Test Duration:	Not Reported
Surface Water Level (ft):	0	Date Measured:	Not Reported
Casing Height (ft):	0	Screen Length (ft):	10
Total Depth (ft):	15	Completion Date:	20070914000000.000
Depth to Bedrock (ft):	Not Reported	Drill Year:	Not Reported
Well Seal Report #:	Not Reported	Screen Diameter (in):	1
Screen Type:	MACHINE SLOTTED	Screen Material:	PVC
Pump Type:	Not Reported	Pump Capacity (gpm):	Not Reported
Pump Installed By:	Not Reported	Water Level Elev (ft):	648.2
Well Drilled By:	Not Reported	Comments:	Not Reported

F71
NE
1/2 - 1 Mile
Lower

OH WELLS **OHDM30000017552**

Database:	Monitoring Water Wells Listing		
Well Log #:	2012554	Well Type:	Water Well

Drill Type:	AUGER	Test Type:	Not Reported
Well Use:	MONITOR	Aquifer Type:	SAND
Permit #:	Not Reported	Test Rate (gpm):	Not Reported
Draw Down:	Not Reported	Test Duration:	Not Reported
Surface Water Level (ft):	0	Date Measured:	Not Reported
Casing Height (ft):	0	Screen Length (ft):	10
Total Depth (ft):	15	Completion Date:	20070911000000.000
Depth to Bedrock (ft):	Not Reported	Drill Year:	Not Reported
Well Seal Report #:	Not Reported	Screen Diameter (in):	2
Screen Type:	MACHINE SLOTTED	Screen Material:	PVC
Pump Type:	Not Reported	Pump Capacity (gpm):	Not Reported
Pump Installed By:	Not Reported	Water Level Elev (ft):	648.1
Well Drilled By:	Not Reported	Comments:	Not Reported

F72
NE
1/2 - 1 Mile
Lower

OH WELLS **OHD900000861667**

Database:	Water Well Database	Well Log #:	2072269
Well Type:	Water Well	Drill Type:	AUGER
Test Type:	Not Reported	Well Use:	VAPOR EXTRACTIO
Aquifer Type:	SAND	Permit #:	Not Reported
Test Rate (gpm):	Not Reported	Draw Down:	Not Reported
Test Duration:	Not Reported	Surface Water Level (ft):	Not Reported
Date Measured:	Not Reported	Casing Height (ft):	0
Screen Length (ft):	5	Total Depth (ft):	15
Completion Date:	20190204000000.000	Depth to Bedrock (ft):	Not Reported
Drill Year:	Not Reported	Well Seal Report #:	Not Reported
Screen Diameter (in):	4	Screen Type:	MACHINE SLOTTED
Screen Material:	PVC	Pump Type:	Not Reported
Pump Capacity (gpm):	Not Reported	Pump Installed By:	Not Reported
Water Level Elev (ft):	Not Reported	Well Drilled By:	Not Reported
Comments:	Not Reported		

F73
NE
1/2 - 1 Mile
Lower

OH WELLS **OHDM30000017554**

Database:	Monitoring Water Wells Listing		
Well Log #:	2012556	Well Type:	Water Well
Drill Type:	AUGER	Test Type:	Not Reported
Well Use:	MONITOR	Aquifer Type:	SAND
Permit #:	Not Reported	Test Rate (gpm):	Not Reported
Draw Down:	Not Reported	Test Duration:	Not Reported
Surface Water Level (ft):	0	Date Measured:	Not Reported
Casing Height (ft):	0	Screen Length (ft):	8
Total Depth (ft):	13	Completion Date:	20070912000000.000
Depth to Bedrock (ft):	Not Reported	Drill Year:	Not Reported
Well Seal Report #:	Not Reported	Screen Diameter (in):	2
Screen Type:	MACHINE SLOTTED	Screen Material:	PVC
Pump Type:	Not Reported	Pump Capacity (gpm):	Not Reported
Pump Installed By:	Not Reported	Water Level Elev (ft):	647.2
Well Drilled By:	Not Reported	Comments:	Not Reported

Map ID Direction Distance Elevation	Database	EDR ID Number
F74 **NE** **1/2 - 1 Mile** **Lower**	**OH WELLS**	**OHD900000655904**

Database:	Water Well Database	Well Log #:	2072273
Well Type:	Water Well	Drill Type:	AUGER
Test Type:	Not Reported	Well Use:	VAPOR EXTRACTIO
Aquifer Type:	SAND	Permit #:	Not Reported
Test Rate (gpm):	Not Reported	Draw Down:	Not Reported
Test Duration:	Not Reported	Surface Water Level (ft):	Not Reported
Date Measured:	Not Reported	Casing Height (ft):	0
Screen Length (ft):	2	Total Depth (ft):	16
Completion Date:	20190207000000.000	Depth to Bedrock (ft):	Not Reported
Drill Year:	Not Reported	Well Seal Report #:	Not Reported
Screen Diameter (in):	2	Screen Type:	MACHINE SLOTTED
Screen Material:	PVC	Pump Type:	Not Reported
Pump Capacity (gpm):	Not Reported	Pump Installed By:	Not Reported
Water Level Elev (ft):	Not Reported	Well Drilled By:	Not Reported
Comments:	Not Reported		

F75 **NE** **1/2 - 1 Mile** **Lower**	**OH WELLS**	**OHD900000605479**

Database:	Water Well Database	Well Log #:	2072275
Well Type:	Water Well	Drill Type:	AUGER
Test Type:	Not Reported	Well Use:	VAPOR EXTRACTIO
Aquifer Type:	SAND	Permit #:	Not Reported
Test Rate (gpm):	Not Reported	Draw Down:	Not Reported
Test Duration:	Not Reported	Surface Water Level (ft):	Not Reported
Date Measured:	Not Reported	Casing Height (ft):	0
Screen Length (ft):	2	Total Depth (ft):	15
Completion Date:	20190204000000.000	Depth to Bedrock (ft):	Not Reported
Drill Year:	Not Reported	Well Seal Report #:	Not Reported
Screen Diameter (in):	2	Screen Type:	MACHINE SLOTTED
Screen Material:	PVC	Pump Type:	Not Reported
Pump Capacity (gpm):	Not Reported	Pump Installed By:	Not Reported
Water Level Elev (ft):	Not Reported	Well Drilled By:	Not Reported
Comments:	Not Reported		

F76 **NE** **1/2 - 1 Mile** **Lower**	**OH WELLS**	**OHDM30000017547**

Database:	Monitoring Water Wells Listing		
Well Log #:	2012549	Well Type:	Water Well
Drill Type:	AUGER	Test Type:	Not Reported
Well Use:	MONITOR	Aquifer Type:	SAND
Permit #:	Not Reported	Test Rate (gpm):	Not Reported
Draw Down:	Not Reported	Test Duration:	Not Reported
Surface Water Level (ft):	0	Date Measured:	Not Reported
Casing Height (ft):	0	Screen Length (ft):	10
Total Depth (ft):	15	Completion Date:	20070911000000.000

Depth to Bedrock (ft):	Not Reported	Drill Year:	Not Reported
Well Seal Report #:	Not Reported	Screen Diameter (in):	2
Screen Type:	MACHINE SLOTTED	Screen Material:	PVC
Pump Type:	Not Reported	Pump Capacity (gpm):	Not Reported
Pump Installed By:	Not Reported	Water Level Elev (ft):	648.1
Well Drilled By:	Not Reported	Comments:	Not Reported

F77
NE
1/2 - 1 Mile
Lower

OH WELLS **OHD900000590148**

Database:	Water Well Database	Well Log #:	2072267
Well Type:	Water Well	Drill Type:	AUGER
Test Type:	Not Reported	Well Use:	VAPOR EXTRACTIO
Aquifer Type:	SAND AND CLAY	Permit #:	Not Reported
Test Rate (gpm):	Not Reported	Draw Down:	Not Reported
Test Duration:	Not Reported	Surface Water Level (ft):	Not Reported
Date Measured:	Not Reported	Casing Height (ft):	0
Screen Length (ft):	5	Total Depth (ft):	15
Completion Date:	20190205000000.000	Depth to Bedrock (ft):	Not Reported
Drill Year:	Not Reported	Well Seal Report #:	Not Reported
Screen Diameter (in):	4	Screen Type:	MACHINE SLOTTED
Screen Material:	PVC	Pump Type:	Not Reported
Pump Capacity (gpm):	Not Reported	Pump Installed By:	Not Reported
Water Level Elev (ft):	Not Reported	Well Drilled By:	Not Reported
Comments:	Not Reported		

F78
NE
1/2 - 1 Mile
Lower

OH WELLS **OHDM30000017543**

Database:	Monitoring Water Wells Listing		
Well Log #:	2012545	Well Type:	Water Well
Drill Type:	AUGER	Test Type:	Not Reported
Well Use:	MONITOR	Aquifer Type:	SAND
Permit #:	Not Reported	Test Rate (gpm):	Not Reported
Draw Down:	Not Reported	Test Duration:	Not Reported
Surface Water Level (ft):	0	Date Measured:	Not Reported
Casing Height (ft):	0	Screen Length (ft):	10
Total Depth (ft):	15	Completion Date:	20070911000000.000
Depth to Bedrock (ft):	Not Reported	Drill Year:	Not Reported
Well Seal Report #:	Not Reported	Screen Diameter (in):	2
Screen Type:	MACHINE SLOTTED	Screen Material:	PVC
Pump Type:	Not Reported	Pump Capacity (gpm):	Not Reported
Pump Installed By:	Not Reported	Water Level Elev (ft):	648.3
Well Drilled By:	Not Reported	Comments:	Not Reported

G79
NNW
1/2 - 1 Mile
Lower

AQUIFLOW **12523**

Site ID:	1822218-00
Groundwater Flow:	SSW
Shallow Water Depth:	13.34
Deep Water Depth:	14.43
Average Water Depth:	Not Reported
Date:	4/5/1993

Map ID Direction Distance Elevation			Database	EDR ID Number
G80 **NNW** **1/2 - 1 Mile** **Lower**	Site ID: Groundwater Flow: Shallow Water Depth: Deep Water Depth: Average Water Depth: Date:	1822218-01 SSW 5.0 15 Not Reported 11/10/1994	**AQUIFLOW**	**12524**

H81
WSW
1/2 - 1 Mile
Lower

OH WELLS **OHDM30000032723**

Database:	Monitoring Water Wells Listing		
Well Log #:	2077420	Well Type:	Water Well
Drill Type:	AUGER	Test Type:	Not Reported
Well Use:	MONITOR	Aquifer Type:	SAND
Permit #:	Not Reported	Test Rate (gpm):	Not Reported
Draw Down:	Not Reported	Test Duration:	Not Reported
Surface Water Level (ft):	13	Date Measured:	19880101000000.000
Casing Height (ft):	0	Screen Length (ft):	Not Reported
Total Depth (ft):	23.5	Completion Date:	19880101000000.000
Depth to Bedrock (ft):	Not Reported	Drill Year:	Not Reported
Well Seal Report #:	326753	Screen Diameter (in):	Not Reported
Screen Type:	Not Reported	Screen Material:	Not Reported
Pump Type:	Not Reported	Pump Capacity (gpm):	Not Reported
Pump Installed By:	Not Reported	Water Level Elev (ft):	Not Reported
Well Drilled By:	Not Reported	Comments:	Not Reported

H82
WSW
1/2 - 1 Mile
Lower

OH WELLS **OHDM30000062785**

Database:	Monitoring Water Wells Listing		
Well Log #:	326753	Well Type:	Sealing Report
Drill Type:	Not Reported	Test Type:	Not Reported
Well Use:	MONITOR	Aquifer Type:	Not Reported
Permit #:	Not Reported	Test Rate (gpm):	Not Reported
Draw Down:	Not Reported	Test Duration:	Not Reported
Surface Water Level (ft):	13	Date Measured:	19880101000000.000
Casing Height (ft):	Not Reported	Screen Length (ft):	Not Reported
Total Depth (ft):	23.5	Completion Date:	20191217000000.000
Depth to Bedrock (ft):	Not Reported	Drill Year:	Not Reported
Well Seal Report #:	Not Reported	Screen Diameter (in):	Not Reported
Screen Type:	Not Reported	Screen Material:	Not Reported
Pump Type:	Not Reported	Pump Capacity (gpm):	Not Reported
Pump Installed By:	Not Reported	Water Level Elev (ft):	Not Reported
Well Drilled By:	Not Reported	Comments:	Not Reported

Map ID Direction Distance Elevation	Database	EDR ID Number
G83 **NNW** **1/2 - 1 Mile** **Lower**	**OH WELLS**	**OHDM30000004333**

Database:	Monitoring Water Wells Listing		
Well Log #:	764973	Well Type:	Water Well
Drill Type:	AUGER	Test Type:	Not Reported
Well Use:	MONITOR	Aquifer Type:	SAND
Permit #:	Not Reported	Test Rate (gpm):	Not Reported
Draw Down:	Not Reported	Test Duration:	Not Reported
Surface Water Level (ft):	Not Reported	Date Measured:	Not Reported
Casing Height (ft):	Not Reported	Screen Length (ft):	Not Reported
Total Depth (ft):	19	Completion Date:	19930331000000.000
Depth to Bedrock (ft):	Not Reported	Drill Year:	Not Reported
Well Seal Report #:	Not Reported	Screen Diameter (in):	Not Reported
Screen Type:	Not Reported	Screen Material:	Not Reported
Pump Type:	Not Reported	Pump Capacity (gpm):	Not Reported
Pump Installed By:	Not Reported	Water Level Elev (ft):	Not Reported
Well Drilled By:	Not Reported	Comments:	Not Reported

G84 **NNW** **1/2 - 1 Mile** **Lower**	**OH WELLS**	**OHDM30000028483**

Database:	Monitoring Water Wells Listing		
Well Log #:	764974	Well Type:	Water Well
Drill Type:	AUGER	Test Type:	Not Reported
Well Use:	MONITOR	Aquifer Type:	SAND
Permit #:	Not Reported	Test Rate (gpm):	Not Reported
Draw Down:	Not Reported	Test Duration:	Not Reported
Surface Water Level (ft):	Not Reported	Date Measured:	Not Reported
Casing Height (ft):	Not Reported	Screen Length (ft):	Not Reported
Total Depth (ft):	19	Completion Date:	19930331000000.000
Depth to Bedrock (ft):	Not Reported	Drill Year:	Not Reported
Well Seal Report #:	Not Reported	Screen Diameter (in):	Not Reported
Screen Type:	Not Reported	Screen Material:	Not Reported
Pump Type:	Not Reported	Pump Capacity (gpm):	Not Reported
Pump Installed By:	Not Reported	Water Level Elev (ft):	Not Reported
Well Drilled By:	Not Reported	Comments:	Not Reported

H85 **WSW** **1/2 - 1 Mile** **Lower**	**OH WELLS**	**OHDM30000020865**

Database:	Monitoring Water Wells Listing		
Well Log #:	2077418	Well Type:	Water Well
Drill Type:	AUGER	Test Type:	Not Reported
Well Use:	MONITOR	Aquifer Type:	SAND
Permit #:	Not Reported	Test Rate (gpm):	Not Reported
Draw Down:	Not Reported	Test Duration:	Not Reported
Surface Water Level (ft):	13.5	Date Measured:	19880101000000.000
Casing Height (ft):	0	Screen Length (ft):	Not Reported
Total Depth (ft):	19.5	Completion Date:	19880101000000.000

Depth to Bedrock (ft):	Not Reported	Drill Year:	Not Reported
Well Seal Report #:	326751	Screen Diameter (in):	Not Reported
Screen Type:	Not Reported	Screen Material:	Not Reported
Pump Type:	Not Reported	Pump Capacity (gpm):	Not Reported
Pump Installed By:	Not Reported	Water Level Elev (ft):	Not Reported
Well Drilled By:	Not Reported	Comments:	Not Reported

H86
WSW
1/2 - 1 Mile
Lower

OH WELLS **OHDM30000023057**

Database:	Monitoring Water Wells Listing		
Well Log #:	326751	Well Type:	Sealing Report
Drill Type:	Not Reported	Test Type:	Not Reported
Well Use:	MONITOR	Aquifer Type:	Not Reported
Permit #:	Not Reported	Test Rate (gpm):	Not Reported
Draw Down:	Not Reported	Test Duration:	Not Reported
Surface Water Level (ft):	13.5	Date Measured:	19880101000000.000
Casing Height (ft):	Not Reported	Screen Length (ft):	Not Reported
Total Depth (ft):	19.5	Completion Date:	20191217000000.000
Depth to Bedrock (ft):	Not Reported	Drill Year:	Not Reported
Well Seal Report #:	Not Reported	Screen Diameter (in):	Not Reported
Screen Type:	Not Reported	Screen Material:	Not Reported
Pump Type:	Not Reported	Pump Capacity (gpm):	Not Reported
Pump Installed By:	Not Reported	Water Level Elev (ft):	Not Reported
Well Drilled By:	Not Reported	Comments:	Not Reported

I87
SE
1/2 - 1 Mile
Higher

AQUIFLOW **14837**

Site ID:	1831055-00
Groundwater Flow:	NW
Shallow Water Depth:	3.58
Deep Water Depth:	8.88
Average Water Depth:	Not Reported
Date:	7/1998

H88
WSW
1/2 - 1 Mile
Lower

OH WELLS **OHDM30000022525**

Database:	Monitoring Water Wells Listing		
Well Log #:	2077364	Well Type:	Water Well
Drill Type:	GEOPROBE	Test Type:	Pumping
Well Use:	MONITOR	Aquifer Type:	SAND
Permit #:	Not Reported	Test Rate (gpm):	Not Reported
Draw Down:	Not Reported	Test Duration:	Not Reported
Surface Water Level (ft):	12	Date Measured:	20181031000000.000
Casing Height (ft):	0	Screen Length (ft):	10
Total Depth (ft):	20	Completion Date:	20181031000000.000
Depth to Bedrock (ft):	Not Reported	Drill Year:	Not Reported
Well Seal Report #:	326734	Screen Diameter (in):	1
Screen Type:	MACHINE SLOTTED	Screen Material:	PVC
Pump Type:	Not Reported	Pump Capacity (gpm):	Not Reported
Pump Installed By:	Not Reported	Water Level Elev (ft):	Not Reported
Well Drilled By:	Not Reported	Comments:	Not Reported

Map ID Direction Distance Elevation	Database	EDR ID Number
H89 **WSW** **1/2 - 1 Mile** **Lower**	**OH WELLS**	**OHDM30000065211**

Database:	Monitoring Water Wells Listing		
Well Log #:	326734	Well Type:	Sealing Report
Drill Type:	Not Reported	Test Type:	Not Reported
Well Use:	MONITOR	Aquifer Type:	Not Reported
Permit #:	Not Reported	Test Rate (gpm):	Not Reported
Draw Down:	Not Reported	Test Duration:	Not Reported
Surface Water Level (ft):	Not Reported	Date Measured:	Not Reported
Casing Height (ft):	Not Reported	Screen Length (ft):	Not Reported
Total Depth (ft):	20	Completion Date:	20191217000000.000
Depth to Bedrock (ft):	Not Reported	Drill Year:	Not Reported
Well Seal Report #:	Not Reported	Screen Diameter (in):	Not Reported
Screen Type:	Not Reported	Screen Material:	Not Reported
Pump Type:	Not Reported	Pump Capacity (gpm):	Not Reported
Pump Installed By:	Not Reported	Water Level Elev (ft):	Not Reported
Well Drilled By:	Not Reported	Comments:	Not Reported

H90 **WSW** **1/2 - 1 Mile** **Lower**	**OH WELLS**	**OHDM30000062783**

Database:	Monitoring Water Wells Listing		
Well Log #:	2077369	Well Type:	Water Well
Drill Type:	AUGER	Test Type:	Not Reported
Well Use:	MONITOR	Aquifer Type:	SAND
Permit #:	Not Reported	Test Rate (gpm):	Not Reported
Draw Down:	Not Reported	Test Duration:	Not Reported
Surface Water Level (ft):	13.3	Date Measured:	20180205000000.000
Casing Height (ft):	0	Screen Length (ft):	5
Total Depth (ft):	17	Completion Date:	20180205000000.000
Depth to Bedrock (ft):	Not Reported	Drill Year:	Not Reported
Well Seal Report #:	326738	Screen Diameter (in):	2
Screen Type:	MACHINE SLOTTED	Screen Material:	PVC
Pump Type:	Not Reported	Pump Capacity (gpm):	Not Reported
Pump Installed By:	Not Reported	Water Level Elev (ft):	Not Reported
Well Drilled By:	Not Reported	Comments:	Not Reported

H91 **WSW** **1/2 - 1 Mile** **Lower**	**OH WELLS**	**OHDM30000064604**

Database:	Monitoring Water Wells Listing		
Well Log #:	326738	Well Type:	Sealing Report
Drill Type:	Not Reported	Test Type:	Not Reported
Well Use:	MONITOR	Aquifer Type:	Not Reported
Permit #:	Not Reported	Test Rate (gpm):	Not Reported
Draw Down:	Not Reported	Test Duration:	Not Reported
Surface Water Level (ft):	Not Reported	Date Measured:	Not Reported
Casing Height (ft):	Not Reported	Screen Length (ft):	Not Reported
Total Depth (ft):	17	Completion Date:	20191217000000.000

Depth to Bedrock (ft):	Not Reported	Drill Year:	Not Reported
Well Seal Report #:	Not Reported	Screen Diameter (in):	Not Reported
Screen Type:	Not Reported	Screen Material:	Not Reported
Pump Type:	Not Reported	Pump Capacity (gpm):	Not Reported
Pump Installed By:	Not Reported	Water Level Elev (ft):	Not Reported
Well Drilled By:	Not Reported	Comments:	Not Reported

H92
WSW **OH WELLS** **OHDM30000023946**
1/2 - 1 Mile
Lower

Database:	Monitoring Water Wells Listing		
Well Log #:	326750	Well Type:	Sealing Report
Drill Type:	Not Reported	Test Type:	Not Reported
Well Use:	MONITOR	Aquifer Type:	Not Reported
Permit #:	Not Reported	Test Rate (gpm):	Not Reported
Draw Down:	Not Reported	Test Duration:	Not Reported
Surface Water Level (ft):	Not Reported	Date Measured:	Not Reported
Casing Height (ft):	Not Reported	Screen Length (ft):	Not Reported
Total Depth (ft):	19.5	Completion Date:	20191217000000.000
Depth to Bedrock (ft):	Not Reported	Drill Year:	Not Reported
Well Seal Report #:	Not Reported	Screen Diameter (in):	Not Reported
Screen Type:	Not Reported	Screen Material:	Not Reported
Pump Type:	Not Reported	Pump Capacity (gpm):	Not Reported
Pump Installed By:	Not Reported	Water Level Elev (ft):	Not Reported
Well Drilled By:	Not Reported	Comments:	Not Reported

H93
WSW **OH WELLS** **OHDM30000032721**
1/2 - 1 Mile
Lower

Database:	Monitoring Water Wells Listing		
Well Log #:	2077417	Well Type:	Water Well
Drill Type:	AUGER	Test Type:	Not Reported
Well Use:	MONITOR	Aquifer Type:	SAND
Permit #:	Not Reported	Test Rate (gpm):	Not Reported
Draw Down:	Not Reported	Test Duration:	Not Reported
Surface Water Level (ft):	14.3	Date Measured:	19880101000000.000
Casing Height (ft):	0	Screen Length (ft):	10
Total Depth (ft):	19.5	Completion Date:	19880101000000.000
Depth to Bedrock (ft):	Not Reported	Drill Year:	Not Reported
Well Seal Report #:	326750	Screen Diameter (in):	4
Screen Type:	MACHINE SLOTTED	Screen Material:	PVC
Pump Type:	Not Reported	Pump Capacity (gpm):	Not Reported
Pump Installed By:	Not Reported	Water Level Elev (ft):	Not Reported
Well Drilled By:	Not Reported	Comments:	Not Reported

H94
WSW **OH WELLS** **OHDM30000032724**
1/2 - 1 Mile
Higher

Database:	Monitoring Water Wells Listing		
Well Log #:	326749	Well Type:	Sealing Report

Drill Type:	Not Reported	Test Type:	Not Reported
Well Use:	MONITOR	Aquifer Type:	Not Reported
Permit #:	Not Reported	Test Rate (gpm):	Not Reported
Draw Down:	Not Reported	Test Duration:	Not Reported
Surface Water Level (ft):	13	Date Measured:	19880101000000.000
Casing Height (ft):	Not Reported	Screen Length (ft):	Not Reported
Total Depth (ft):	25	Completion Date:	20191217000000.000
Depth to Bedrock (ft):	Not Reported	Drill Year:	Not Reported
Well Seal Report #:	Not Reported	Screen Diameter (in):	Not Reported
Screen Type:	Not Reported	Screen Material:	Not Reported
Pump Type:	Not Reported	Pump Capacity (gpm):	Not Reported
Pump Installed By:	Not Reported	Water Level Elev (ft):	Not Reported
Well Drilled By:	Not Reported	Comments:	Not Reported

H95
WSW
1/2 - 1 Mile
Higher

OH WELLS **OHDM30000065212**

Database:	Monitoring Water Wells Listing		
Well Log #:	2077416	Well Type:	Water Well
Drill Type:	AUGER	Test Type:	Not Reported
Well Use:	MONITOR	Aquifer Type:	SAND
Permit #:	Not Reported	Test Rate (gpm):	Not Reported
Draw Down:	Not Reported	Test Duration:	Not Reported
Surface Water Level (ft):	13	Date Measured:	19880101000000.000
Casing Height (ft):	0	Screen Length (ft):	10
Total Depth (ft):	25	Completion Date:	19880101000000.000
Depth to Bedrock (ft):	Not Reported	Drill Year:	Not Reported
Well Seal Report #:	326749	Screen Diameter (in):	4
Screen Type:	PERFORATED (DRILLED)	Screen Material:	PVC
Pump Type:	Not Reported	Pump Capacity (gpm):	Not Reported
Pump Installed By:	Not Reported	Water Level Elev (ft):	Not Reported
Well Drilled By:	Not Reported	Comments:	Not Reported

H96
WSW
1/2 - 1 Mile
Higher

OH WELLS **OHDM30000063338**

Database:	Monitoring Water Wells Listing		
Well Log #:	2077363	Well Type:	Water Well
Drill Type:	GEOPROBE	Test Type:	Pumping
Well Use:	MONITOR	Aquifer Type:	SAND
Permit #:	Not Reported	Test Rate (gpm):	Not Reported
Draw Down:	Not Reported	Test Duration:	Not Reported
Surface Water Level (ft):	13.4	Date Measured:	20181031000000.000
Casing Height (ft):	0	Screen Length (ft):	10
Total Depth (ft):	20	Completion Date:	20181031000000.000
Depth to Bedrock (ft):	Not Reported	Drill Year:	Not Reported
Well Seal Report #:	326733	Screen Diameter (in):	1
Screen Type:	MACHINE SLOTTED	Screen Material:	PVC
Pump Type:	Not Reported	Pump Capacity (gpm):	Not Reported
Pump Installed By:	Not Reported	Water Level Elev (ft):	Not Reported
Well Drilled By:	Not Reported	Comments:	Not Reported

Map ID Direction Distance Elevation	Database	EDR ID Number
H97 **WSW** **1/2 - 1 Mile** **Higher**	**OH WELLS**	**OHDM30000063596**

Database:	Monitoring Water Wells Listing		
Well Log #:	326733	Well Type:	Sealing Report
Drill Type:	Not Reported	Test Type:	Not Reported
Well Use:	MONITOR	Aquifer Type:	Not Reported
Permit #:	Not Reported	Test Rate (gpm):	Not Reported
Draw Down:	Not Reported	Test Duration:	Not Reported
Surface Water Level (ft):	Not Reported	Date Measured:	Not Reported
Casing Height (ft):	Not Reported	Screen Length (ft):	Not Reported
Total Depth (ft):	20	Completion Date:	20191217000000.000
Depth to Bedrock (ft):	Not Reported	Drill Year:	Not Reported
Well Seal Report #:	Not Reported	Screen Diameter (in):	Not Reported
Screen Type:	Not Reported	Screen Material:	Not Reported
Pump Type:	Not Reported	Pump Capacity (gpm):	Not Reported
Pump Installed By:	Not Reported	Water Level Elev (ft):	Not Reported
Well Drilled By:	Not Reported	Comments:	Not Reported

H98 **WSW** **1/2 - 1 Mile** **Higher**	**OH WELLS**	**OHDM30000020480**

Database:	Monitoring Water Wells Listing		
Well Log #:	2077371	Well Type:	Water Well
Drill Type:	AUGER	Test Type:	Not Reported
Well Use:	MONITOR	Aquifer Type:	SAND
Permit #:	Not Reported	Test Rate (gpm):	Not Reported
Draw Down:	Not Reported	Test Duration:	Not Reported
Surface Water Level (ft):	13.3	Date Measured:	20180205000000.000
Casing Height (ft):	0	Screen Length (ft):	5
Total Depth (ft):	17	Completion Date:	20180205000000.000
Depth to Bedrock (ft):	Not Reported	Drill Year:	Not Reported
Well Seal Report #:	326739	Screen Diameter (in):	2
Screen Type:	MACHINE SLOTTED	Screen Material:	PVC
Pump Type:	Not Reported	Pump Capacity (gpm):	Not Reported
Pump Installed By:	Not Reported	Water Level Elev (ft):	Not Reported
Well Drilled By:	Not Reported	Comments:	Not Reported

H99 **WSW** **1/2 - 1 Mile** **Higher**	**OH WELLS**	**OHDM30000064605**

Database:	Monitoring Water Wells Listing		
Well Log #:	326739	Well Type:	Sealing Report
Drill Type:	Not Reported	Test Type:	Not Reported
Well Use:	MONITOR	Aquifer Type:	Not Reported
Permit #:	Not Reported	Test Rate (gpm):	Not Reported
Draw Down:	Not Reported	Test Duration:	Not Reported
Surface Water Level (ft):	Not Reported	Date Measured:	Not Reported
Casing Height (ft):	Not Reported	Screen Length (ft):	Not Reported
Total Depth (ft):	17	Completion Date:	20191217000000.000

Depth to Bedrock (ft):	Not Reported	Drill Year:	Not Reported
Well Seal Report #:	Not Reported	Screen Diameter (in):	Not Reported
Screen Type:	Not Reported	Screen Material:	Not Reported
Pump Type:	Not Reported	Pump Capacity (gpm):	Not Reported
Pump Installed By:	Not Reported	Water Level Elev (ft):	Not Reported
Well Drilled By:	Not Reported	Comments:	Not Reported

J100
SE
1/2 - 1 Mile
Lower

OH WELLS **OHDM30000064564**

Database:	Monitoring Water Wells Listing		
Well Log #:	2085314	Well Type:	Water Well
Drill Type:	DIRECT PUSH	Test Type:	Not Reported
Well Use:	MONITOR	Aquifer Type:	SAND
Permit #:	Not Reported	Test Rate (gpm):	Not Reported
Draw Down:	Not Reported	Test Duration:	Not Reported
Surface Water Level (ft):	0	Date Measured:	Not Reported
Casing Height (ft):	0	Screen Length (ft):	5
Total Depth (ft):	9	Completion Date:	20210325000000.000
Depth to Bedrock (ft):	Not Reported	Drill Year:	Not Reported
Well Seal Report #:	Not Reported	Screen Diameter (in):	2
Screen Type:	MACHINE SLOTTED	Screen Material:	PVC
Pump Type:	Not Reported	Pump Capacity (gpm):	Not Reported
Pump Installed By:	Not Reported	Water Level Elev (ft):	Not Reported
Well Drilled By:	Not Reported	Comments:	Not Reported

K101
East
1/2 - 1 Mile
Higher

OH WELLS **OHD900000800324**

Database:	Water Well Database	Well Log #:	186201
Well Type:	Sealing Report	Drill Type:	Not Reported
Test Type:	Not Reported	Well Use:	ABANDONED
Aquifer Type:	Not Reported	Permit #:	Not Reported
Test Rate (gpm):	Not Reported	Draw Down:	0
Test Duration:	0	Surface Water Level (ft):	8
Date Measured:	20090610000000.000	Casing Height (ft):	0
Screen Length (ft):	Not Reported	Total Depth (ft):	20
Completion Date:	Not Reported	Depth to Bedrock (ft):	Not Reported
Drill Year:	Not Reported	Well Seal Report #:	Not Reported
Screen Diameter (in):	Not Reported	Screen Type:	Not Reported
Screen Material:	Not Reported	Pump Type:	Not Reported
Pump Capacity (gpm):	Not Reported	Pump Installed By:	Not Reported
Water Level Elev (ft):	Not Reported	Well Drilled By:	Not Reported
Comments:	Casing Good No Longer Needed		

K102
East
1/2 - 1 Mile
Higher

OH WELLS **OHD900000800325**

Database:	Water Well Database	Well Log #:	186202
Well Type:	Sealing Report	Drill Type:	Not Reported

Test Type:	Not Reported	Well Use:	ABANDONED
Aquifer Type:	Not Reported	Permit #:	Not Reported
Test Rate (gpm):	Not Reported	Draw Down:	0
Test Duration:	0	Surface Water Level (ft):	4
Date Measured:	20090610000000.000	Casing Height (ft):	0
Screen Length (ft):	Not Reported	Total Depth (ft):	18
Completion Date:	Not Reported	Depth to Bedrock (ft):	Not Reported
Drill Year:	Not Reported	Well Seal Report #:	Not Reported
Screen Diameter (in):	Not Reported	Screen Type:	Not Reported
Screen Material:	Not Reported	Pump Type:	Not Reported
Pump Capacity (gpm):	Not Reported	Pump Installed By:	Not Reported
Water Level Elev (ft):	Not Reported	Well Drilled By:	Not Reported
Comments:	Casing Good No Longer Needed		

J103
SE
1/2 - 1 Mile
Lower

OH WELLS **OHDM30000064565**

Database:	Monitoring Water Wells Listing		
Well Log #:	2085315	Well Type:	Water Well
Drill Type:	DIRECT PUSH	Test Type:	Not Reported
Well Use:	MONITOR	Aquifer Type:	SAND
Permit #:	Not Reported	Test Rate (gpm):	Not Reported
Draw Down:	Not Reported	Test Duration:	Not Reported
Surface Water Level (ft):	0	Date Measured:	Not Reported
Casing Height (ft):	0	Screen Length (ft):	5
Total Depth (ft):	9	Completion Date:	20210325000000.000
Depth to Bedrock (ft):	Not Reported	Drill Year:	Not Reported
Well Seal Report #:	Not Reported	Screen Diameter (in):	2
Screen Type:	MACHINE SLOTTED	Screen Material:	PVC
Pump Type:	Not Reported	Pump Capacity (gpm):	Not Reported
Pump Installed By:	Not Reported	Water Level Elev (ft):	Not Reported
Well Drilled By:	Not Reported	Comments:	Not Reported

I104
SE
1/2 - 1 Mile
Higher

OH WELLS **OHDM30000061106**

Database:	Monitoring Water Wells Listing		
Well Log #:	315487	Well Type:	Sealing Report
Drill Type:	Not Reported	Test Type:	Not Reported
Well Use:	MONITOR	Aquifer Type:	Not Reported
Permit #:	Not Reported	Test Rate (gpm):	Not Reported
Draw Down:	Not Reported	Test Duration:	Not Reported
Surface Water Level (ft):	Not Reported	Date Measured:	Not Reported
Casing Height (ft):	Not Reported	Screen Length (ft):	Not Reported
Total Depth (ft):	12	Completion Date:	20170320000000.000
Depth to Bedrock (ft):	Not Reported	Drill Year:	Not Reported
Well Seal Report #:	Not Reported	Screen Diameter (in):	Not Reported
Screen Type:	Not Reported	Screen Material:	Not Reported
Pump Type:	Not Reported	Pump Capacity (gpm):	Not Reported
Pump Installed By:	Not Reported	Water Level Elev (ft):	Not Reported
Well Drilled By:	Not Reported	Comments:	No Longer Needed

Map ID Direction Distance Elevation	Database	EDR ID Number
I105 **SE** **1/2 - 1 Mile** **Higher**	**OH WELLS**	**OHDM30000061830**

Database:	Monitoring Water Wells Listing		
Well Log #:	315484	Well Type:	Sealing Report
Drill Type:	Not Reported	Test Type:	Not Reported
Well Use:	MONITOR	Aquifer Type:	Not Reported
Permit #:	Not Reported	Test Rate (gpm):	Not Reported
Draw Down:	Not Reported	Test Duration:	Not Reported
Surface Water Level (ft):	Not Reported	Date Measured:	Not Reported
Casing Height (ft):	Not Reported	Screen Length (ft):	Not Reported
Total Depth (ft):	15	Completion Date:	20170320000000.000
Depth to Bedrock (ft):	Not Reported	Drill Year:	Not Reported
Well Seal Report #:	Not Reported	Screen Diameter (in):	Not Reported
Screen Type:	Not Reported	Screen Material:	Not Reported
Pump Type:	Not Reported	Pump Capacity (gpm):	Not Reported
Pump Installed By:	Not Reported	Water Level Elev (ft):	Not Reported
Well Drilled By:	Not Reported	Comments:	No Longer Needed

J106 **SE** **1/2 - 1 Mile** **Lower**	**OH WELLS**	**OHDM30000066378**

Database:	Monitoring Water Wells Listing		
Well Log #:	2085316	Well Type:	Water Well
Drill Type:	DIRECT PUSH	Test Type:	Not Reported
Well Use:	MONITOR	Aquifer Type:	SAND
Permit #:	Not Reported	Test Rate (gpm):	Not Reported
Draw Down:	Not Reported	Test Duration:	Not Reported
Surface Water Level (ft):	0	Date Measured:	Not Reported
Casing Height (ft):	0	Screen Length (ft):	5
Total Depth (ft):	8	Completion Date:	20210325000000.000
Depth to Bedrock (ft):	Not Reported	Drill Year:	Not Reported
Well Seal Report #:	Not Reported	Screen Diameter (in):	2
Screen Type:	MACHINE SLOTTED	Screen Material:	PVC
Pump Type:	Not Reported	Pump Capacity (gpm):	Not Reported
Pump Installed By:	Not Reported	Water Level Elev (ft):	Not Reported
Well Drilled By:	Not Reported	Comments:	Not Reported

H107 **WSW** **1/2 - 1 Mile** **Higher**	**OH WELLS**	**OHDM30000023050**

Database:	Monitoring Water Wells Listing		
Well Log #:	326747	Well Type:	Sealing Report
Drill Type:	Not Reported	Test Type:	Not Reported
Well Use:	MONITOR	Aquifer Type:	Not Reported
Permit #:	Not Reported	Test Rate (gpm):	Not Reported
Draw Down:	Not Reported	Test Duration:	Not Reported
Surface Water Level (ft):	12.9	Date Measured:	19880101000000.000
Casing Height (ft):	Not Reported	Screen Length (ft):	Not Reported
Total Depth (ft):	27.7	Completion Date:	20191217000000.000

Depth to Bedrock (ft):	Not Reported	Drill Year:	Not Reported
Well Seal Report #:	Not Reported	Screen Diameter (in):	Not Reported
Screen Type:	Not Reported	Screen Material:	Not Reported
Pump Type:	Not Reported	Pump Capacity (gpm):	Not Reported
Pump Installed By:	Not Reported	Water Level Elev (ft):	Not Reported
Well Drilled By:	Not Reported	Comments:	Not Reported

H108
WSW **OH WELLS** **OHDM30000029825**
1/2 - 1 Mile
Higher

Database:	Monitoring Water Wells Listing		
Well Log #:	2077413	Well Type:	Water Well
Drill Type:	AUGER	Test Type:	Not Reported
Well Use:	MONITOR	Aquifer Type:	SAND
Permit #:	Not Reported	Test Rate (gpm):	Not Reported
Draw Down:	Not Reported	Test Duration:	Not Reported
Surface Water Level (ft):	12.9	Date Measured:	19880101000000.000
Casing Height (ft):	0	Screen Length (ft):	10
Total Depth (ft):	27.7	Completion Date:	19880101000000.000
Depth to Bedrock (ft):	Not Reported	Drill Year:	Not Reported
Well Seal Report #:	326747	Screen Diameter (in):	4
Screen Type:	MACHINE SLOTTED	Screen Material:	PVC
Pump Type:	Not Reported	Pump Capacity (gpm):	Not Reported
Pump Installed By:	Not Reported	Water Level Elev (ft):	Not Reported
Well Drilled By:	Not Reported	Comments:	Not Reported

H109
WSW **OH WELLS** **OHDM30000029826**
1/2 - 1 Mile
Higher

Database:	Monitoring Water Wells Listing		
Well Log #:	2077415	Well Type:	Water Well
Drill Type:	AUGER	Test Type:	Not Reported
Well Use:	MONITOR	Aquifer Type:	SAND
Permit #:	Not Reported	Test Rate (gpm):	Not Reported
Draw Down:	Not Reported	Test Duration:	Not Reported
Surface Water Level (ft):	13.5	Date Measured:	19880101000000.000
Casing Height (ft):	0	Screen Length (ft):	10
Total Depth (ft):	23.8	Completion Date:	19880101000000.000
Depth to Bedrock (ft):	Not Reported	Drill Year:	Not Reported
Well Seal Report #:	326748	Screen Diameter (in):	4
Screen Type:	MACHINE SLOTTED	Screen Material:	PVC
Pump Type:	Not Reported	Pump Capacity (gpm):	Not Reported
Pump Installed By:	Not Reported	Water Level Elev (ft):	Not Reported
Well Drilled By:	Not Reported	Comments:	Not Reported

H110
WSW **OH WELLS** **OHDM30000060744**
1/2 - 1 Mile
Higher

Database:	Monitoring Water Wells Listing		
Well Log #:	326748	Well Type:	Sealing Report

Drill Type:	Not Reported	Test Type:	Not Reported
Well Use:	MONITOR	Aquifer Type:	Not Reported
Permit #:	Not Reported	Test Rate (gpm):	Not Reported
Draw Down:	Not Reported	Test Duration:	Not Reported
Surface Water Level (ft):	13.5	Date Measured:	19880101000000.000
Casing Height (ft):	Not Reported	Screen Length (ft):	Not Reported
Total Depth (ft):	23.8	Completion Date:	20191217000000.000
Depth to Bedrock (ft):	Not Reported	Drill Year:	Not Reported
Well Seal Report #:	Not Reported	Screen Diameter (in):	Not Reported
Screen Type:	Not Reported	Screen Material:	Not Reported
Pump Type:	Not Reported	Pump Capacity (gpm):	Not Reported
Pump Installed By:	Not Reported	Water Level Elev (ft):	Not Reported
Well Drilled By:	Not Reported	Comments:	Not Reported

H111
WSW
1/2 - 1 Mile
Higher

OH WELLS **OHDM30000022476**

Database:	Monitoring Water Wells Listing		
Well Log #:	2077368	Well Type:	Water Well
Drill Type:	AUGER	Test Type:	Other
Well Use:	MONITOR	Aquifer Type:	SAND
Permit #:	Not Reported	Test Rate (gpm):	Not Reported
Draw Down:	Not Reported	Test Duration:	Not Reported
Surface Water Level (ft):	13.8	Date Measured:	20180205000000.000
Casing Height (ft):	0	Screen Length (ft):	10
Total Depth (ft):	18	Completion Date:	20180205000000.000
Depth to Bedrock (ft):	Not Reported	Drill Year:	Not Reported
Well Seal Report #:	326737	Screen Diameter (in):	2
Screen Type:	MACHINE SLOTTED	Screen Material:	PVC
Pump Type:	Not Reported	Pump Capacity (gpm):	Not Reported
Pump Installed By:	Not Reported	Water Level Elev (ft):	Not Reported
Well Drilled By:	Not Reported	Comments:	Not Reported

H112
WSW
1/2 - 1 Mile
Higher

OH WELLS **OHDM30000060648**

Database:	Monitoring Water Wells Listing		
Well Log #:	326737	Well Type:	Sealing Report
Drill Type:	Not Reported	Test Type:	Not Reported
Well Use:	MONITOR	Aquifer Type:	Not Reported
Permit #:	Not Reported	Test Rate (gpm):	Not Reported
Draw Down:	Not Reported	Test Duration:	Not Reported
Surface Water Level (ft):	Not Reported	Date Measured:	Not Reported
Casing Height (ft):	Not Reported	Screen Length (ft):	Not Reported
Total Depth (ft):	18	Completion Date:	20191217000000.000
Depth to Bedrock (ft):	Not Reported	Drill Year:	Not Reported
Well Seal Report #:	Not Reported	Screen Diameter (in):	Not Reported
Screen Type:	Not Reported	Screen Material:	Not Reported
Pump Type:	Not Reported	Pump Capacity (gpm):	Not Reported
Pump Installed By:	Not Reported	Water Level Elev (ft):	Not Reported
Well Drilled By:	Not Reported	Comments:	Not Reported

Map ID Direction Distance Elevation	Database	EDR ID Number
H113 **WSW** **1/2 - 1 Mile** **Higher**	**OH WELLS**	**OHDM30000021279**

Database:	Monitoring Water Wells Listing		
Well Log #:	326752	Well Type:	Sealing Report
Drill Type:	Not Reported	Test Type:	Not Reported
Well Use:	MONITOR	Aquifer Type:	Not Reported
Permit #:	Not Reported	Test Rate (gpm):	Not Reported
Draw Down:	Not Reported	Test Duration:	Not Reported
Surface Water Level (ft):	11.8	Date Measured:	19880101000000.000
Casing Height (ft):	Not Reported	Screen Length (ft):	Not Reported
Total Depth (ft):	19.7	Completion Date:	20191217000000.000
Depth to Bedrock (ft):	Not Reported	Drill Year:	Not Reported
Well Seal Report #:	Not Reported	Screen Diameter (in):	Not Reported
Screen Type:	Not Reported	Screen Material:	Not Reported
Pump Type:	Not Reported	Pump Capacity (gpm):	Not Reported
Pump Installed By:	Not Reported	Water Level Elev (ft):	Not Reported
Well Drilled By:	Not Reported	Comments:	Not Reported

H114 **WSW** **1/2 - 1 Mile** **Higher**	**OH WELLS**	**OHDM30000032722**

Database:	Monitoring Water Wells Listing		
Well Log #:	2077419	Well Type:	Water Well
Drill Type:	AUGER	Test Type:	Not Reported
Well Use:	MONITOR	Aquifer Type:	SAND
Permit #:	Not Reported	Test Rate (gpm):	Not Reported
Draw Down:	Not Reported	Test Duration:	Not Reported
Surface Water Level (ft):	11.8	Date Measured:	19880101000000.000
Casing Height (ft):	0	Screen Length (ft):	Not Reported
Total Depth (ft):	19.7	Completion Date:	19880101000000.000
Depth to Bedrock (ft):	Not Reported	Drill Year:	Not Reported
Well Seal Report #:	326752	Screen Diameter (in):	Not Reported
Screen Type:	Not Reported	Screen Material:	Not Reported
Pump Type:	Not Reported	Pump Capacity (gpm):	Not Reported
Pump Installed By:	Not Reported	Water Level Elev (ft):	Not Reported
Well Drilled By:	Not Reported	Comments:	Not Reported

I115 **SE** **1/2 - 1 Mile** **Higher**	**OH WELLS**	**OHDM30000057818**

Database:	Monitoring Water Wells Listing		
Well Log #:	315486	Well Type:	Sealing Report
Drill Type:	Not Reported	Test Type:	Not Reported
Well Use:	MONITOR	Aquifer Type:	Not Reported
Permit #:	Not Reported	Test Rate (gpm):	Not Reported
Draw Down:	Not Reported	Test Duration:	Not Reported
Surface Water Level (ft):	Not Reported	Date Measured:	Not Reported
Casing Height (ft):	Not Reported	Screen Length (ft):	Not Reported
Total Depth (ft):	15	Completion Date:	20170320000000.000

Depth to Bedrock (ft):	Not Reported	Drill Year:	Not Reported
Well Seal Report #:	Not Reported	Screen Diameter (in):	Not Reported
Screen Type:	Not Reported	Screen Material:	Not Reported
Pump Type:	Not Reported	Pump Capacity (gpm):	Not Reported
Pump Installed By:	Not Reported	Water Level Elev (ft):	Not Reported
Well Drilled By:	Not Reported	Comments:	No Longer Needed

I116
SE
1/2 - 1 Mile
Higher

OH WELLS **OHDM30000052277**

Database:	Monitoring Water Wells Listing		
Well Log #:	315485	Well Type:	Sealing Report
Drill Type:	Not Reported	Test Type:	Not Reported
Well Use:	MONITOR	Aquifer Type:	Not Reported
Permit #:	Not Reported	Test Rate (gpm):	Not Reported
Draw Down:	Not Reported	Test Duration:	Not Reported
Surface Water Level (ft):	Not Reported	Date Measured:	Not Reported
Casing Height (ft):	Not Reported	Screen Length (ft):	Not Reported
Total Depth (ft):	15	Completion Date:	20170320000000.000
Depth to Bedrock (ft):	Not Reported	Drill Year:	Not Reported
Well Seal Report #:	Not Reported	Screen Diameter (in):	Not Reported
Screen Type:	Not Reported	Screen Material:	Not Reported
Pump Type:	Not Reported	Pump Capacity (gpm):	Not Reported
Pump Installed By:	Not Reported	Water Level Elev (ft):	Not Reported
Well Drilled By:	Not Reported	Comments:	No Longer Needed

H117
WSW
1/2 - 1 Mile
Higher

OH WELLS **OHDM30000048261**

Database:	Monitoring Water Wells Listing		
Well Log #:	2051864	Well Type:	Water Well
Drill Type:	ROTOSONIC	Test Type:	Not Reported
Well Use:	MONITOR	Aquifer Type:	SAND
Permit #:	Not Reported	Test Rate (gpm):	Not Reported
Draw Down:	Not Reported	Test Duration:	Not Reported
Surface Water Level (ft):	13	Date Measured:	20150422000000.000
Casing Height (ft):	0	Screen Length (ft):	10
Total Depth (ft):	25	Completion Date:	20150422000000.000
Depth to Bedrock (ft):	Not Reported	Drill Year:	Not Reported
Well Seal Report #:	Not Reported	Screen Diameter (in):	2
Screen Type:	MACHINE SLOTTED	Screen Material:	PVC
Pump Type:	Not Reported	Pump Capacity (gpm):	Not Reported
Pump Installed By:	Not Reported	Water Level Elev (ft):	654.4
Well Drilled By:	Not Reported	Comments:	Not Reported

L118
WSW
1/2 - 1 Mile
Higher

OH WELLS **OHDM30000029331**

Database:	Monitoring Water Wells Listing		
Well Log #:	326732	Well Type:	Sealing Report

Drill Type:	Not Reported	Test Type:	Not Reported
Well Use:	MONITOR	Aquifer Type:	Not Reported
Permit #:	Not Reported	Test Rate (gpm):	Not Reported
Draw Down:	Not Reported	Test Duration:	Not Reported
Surface Water Level (ft):	Not Reported	Date Measured:	Not Reported
Casing Height (ft):	Not Reported	Screen Length (ft):	Not Reported
Total Depth (ft):	17	Completion Date:	20191217000000.000
Depth to Bedrock (ft):	Not Reported	Drill Year:	Not Reported
Well Seal Report #:	Not Reported	Screen Diameter (in):	Not Reported
Screen Type:	Not Reported	Screen Material:	Not Reported
Pump Type:	Not Reported	Pump Capacity (gpm):	Not Reported
Pump Installed By:	Not Reported	Water Level Elev (ft):	Not Reported
Well Drilled By:	Not Reported	Comments:	Not Reported

L119
WSW **OH WELLS** **OHDM30000034436**
1/2 - 1 Mile
Higher

Database:	Monitoring Water Wells Listing		
Well Log #:	2077362	Well Type:	Water Well
Drill Type:	GEOPROBE	Test Type:	Pumping
Well Use:	MONITOR	Aquifer Type:	SAND
Permit #:	Not Reported	Test Rate (gpm):	Not Reported
Draw Down:	Not Reported	Test Duration:	Not Reported
Surface Water Level (ft):	10.8	Date Measured:	20181031000000.000
Casing Height (ft):	0	Screen Length (ft):	10
Total Depth (ft):	17	Completion Date:	20181031000000.000
Depth to Bedrock (ft):	Not Reported	Drill Year:	Not Reported
Well Seal Report #:	326732	Screen Diameter (in):	1
Screen Type:	MACHINE SLOTTED	Screen Material:	PVC
Pump Type:	Not Reported	Pump Capacity (gpm):	Not Reported
Pump Installed By:	Not Reported	Water Level Elev (ft):	Not Reported
Well Drilled By:	Not Reported	Comments:	Not Reported

H120
WSW **OH WELLS** **OHDM30000022475**
1/2 - 1 Mile
Higher

Database:	Monitoring Water Wells Listing		
Well Log #:	2077367	Well Type:	Water Well
Drill Type:	AUGER	Test Type:	Pumping
Well Use:	MONITOR	Aquifer Type:	SAND
Permit #:	Not Reported	Test Rate (gpm):	Not Reported
Draw Down:	Not Reported	Test Duration:	Not Reported
Surface Water Level (ft):	12.5	Date Measured:	20181031000000.000
Casing Height (ft):	0	Screen Length (ft):	10
Total Depth (ft):	20	Completion Date:	20181031000000.000
Depth to Bedrock (ft):	Not Reported	Drill Year:	Not Reported
Well Seal Report #:	326736	Screen Diameter (in):	2
Screen Type:	MACHINE SLOTTED	Screen Material:	PVC
Pump Type:	Not Reported	Pump Capacity (gpm):	Not Reported
Pump Installed By:	Not Reported	Water Level Elev (ft):	Not Reported
Well Drilled By:	Not Reported	Comments:	Not Reported

Map ID Direction Distance Elevation	Database	EDR ID Number
H121 **WSW** **1/2 - 1 Mile** **Higher**	**OH WELLS**	**OHDM30000060647**

Database:	Monitoring Water Wells Listing		
Well Log #:	326736	Well Type:	Sealing Report
Drill Type:	Not Reported	Test Type:	Not Reported
Well Use:	MONITOR	Aquifer Type:	Not Reported
Permit #:	Not Reported	Test Rate (gpm):	Not Reported
Draw Down:	Not Reported	Test Duration:	Not Reported
Surface Water Level (ft):	Not Reported	Date Measured:	Not Reported
Casing Height (ft):	Not Reported	Screen Length (ft):	Not Reported
Total Depth (ft):	20	Completion Date:	20191217000000.000
Depth to Bedrock (ft):	Not Reported	Drill Year:	Not Reported
Well Seal Report #:	Not Reported	Screen Diameter (in):	Not Reported
Screen Type:	Not Reported	Screen Material:	Not Reported
Pump Type:	Not Reported	Pump Capacity (gpm):	Not Reported
Pump Installed By:	Not Reported	Water Level Elev (ft):	Not Reported
Well Drilled By:	Not Reported	Comments:	Not Reported

---

122 **West** **1/2 - 1 Mile** **Lower**	**OH WELLS**	**OHDM30000049430**

Database:	Monitoring Water Wells Listing		
Well Log #:	2051859	Well Type:	Water Well
Drill Type:	ROTOSONIC	Test Type:	Not Reported
Well Use:	MONITOR	Aquifer Type:	SAND
Permit #:	Not Reported	Test Rate (gpm):	Not Reported
Draw Down:	Not Reported	Test Duration:	Not Reported
Surface Water Level (ft):	12	Date Measured:	20150421000000.000
Casing Height (ft):	0	Screen Length (ft):	10
Total Depth (ft):	25	Completion Date:	20150421000000.000
Depth to Bedrock (ft):	Not Reported	Drill Year:	Not Reported
Well Seal Report #:	Not Reported	Screen Diameter (in):	2
Screen Type:	MACHINE SLOTTED	Screen Material:	PVC
Pump Type:	Not Reported	Pump Capacity (gpm):	Not Reported
Pump Installed By:	Not Reported	Water Level Elev (ft):	640
Well Drilled By:	Not Reported	Comments:	Not Reported

H123 **WSW** **1/2 - 1 Mile** **Higher**	**OH WELLS**	**OHDM30000048590**

Database:	Monitoring Water Wells Listing		
Well Log #:	2051866	Well Type:	Water Well
Drill Type:	ROTOSONIC	Test Type:	Not Reported
Well Use:	MONITOR	Aquifer Type:	SAND
Permit #:	Not Reported	Test Rate (gpm):	Not Reported
Draw Down:	Not Reported	Test Duration:	Not Reported
Surface Water Level (ft):	15	Date Measured:	20150422000000.000
Casing Height (ft):	0	Screen Length (ft):	10
Total Depth (ft):	25	Completion Date:	20150422000000.000

Depth to Bedrock (ft):	Not Reported	Drill Year:	Not Reported
Well Seal Report #:	Not Reported	Screen Diameter (in):	2
Screen Type:	MACHINE SLOTTED	Screen Material:	PVC
Pump Type:	Not Reported	Pump Capacity (gpm):	Not Reported
Pump Installed By:	Not Reported	Water Level Elev (ft):	652.5
Well Drilled By:	Not Reported	Comments:	Not Reported

H124
WSW
1/2 - 1 Mile
Higher

OH WELLS **OHDM30000029713**

Database:	Monitoring Water Wells Listing		
Well Log #:	319802	Well Type:	Sealing Report
Drill Type:	Not Reported	Test Type:	Not Reported
Well Use:	MONITOR	Aquifer Type:	Not Reported
Permit #:	Not Reported	Test Rate (gpm):	Not Reported
Draw Down:	Not Reported	Test Duration:	Not Reported
Surface Water Level (ft):	13	Date Measured:	20180411000000.000
Casing Height (ft):	Not Reported	Screen Length (ft):	Not Reported
Total Depth (ft):	25	Completion Date:	20180411000000.000
Depth to Bedrock (ft):	Not Reported	Drill Year:	Not Reported
Well Seal Report #:	Not Reported	Screen Diameter (in):	Not Reported
Screen Type:	Not Reported	Screen Material:	Not Reported
Pump Type:	Not Reported	Pump Capacity (gpm):	Not Reported
Pump Installed By:	Not Reported	Water Level Elev (ft):	Not Reported
Well Drilled By:	Not Reported		
Comments:	This Well Was Abandoned Following The Issuing Of A Vap Nfa For The Property In March 2018. The Well Is No Longer Needed, And Prior To Development Of The Site, Needs To Be Sealed/Removed.		

L125
WSW
1/2 - 1 Mile
Higher

OH WELLS **OHDM30000032720**

Database:	Monitoring Water Wells Listing		
Well Log #:	2077366	Well Type:	Water Well
Drill Type:	GEOPROBE	Test Type:	Pumping
Well Use:	MONITOR	Aquifer Type:	SAND
Permit #:	Not Reported	Test Rate (gpm):	Not Reported
Draw Down:	Not Reported	Test Duration:	Not Reported
Surface Water Level (ft):	13.4	Date Measured:	20181031000000.000
Casing Height (ft):	0	Screen Length (ft):	10
Total Depth (ft):	20	Completion Date:	20181031000000.000
Depth to Bedrock (ft):	Not Reported	Drill Year:	Not Reported
Well Seal Report #:	326735	Screen Diameter (in):	1
Screen Type:	MACHINE SLOTTED	Screen Material:	PVC
Pump Type:	Not Reported	Pump Capacity (gpm):	Not Reported
Pump Installed By:	Not Reported	Water Level Elev (ft):	Not Reported
Well Drilled By:	Not Reported	Comments:	Not Reported

Map ID Direction Distance Elevation	Database	EDR ID Number
L126 **WSW** **1/2 - 1 Mile** **Higher**	**OH WELLS**	**OHDM30000064603**

Database:	Monitoring Water Wells Listing		
Well Log #:	326735	Well Type:	Sealing Report
Drill Type:	Not Reported	Test Type:	Not Reported
Well Use:	MONITOR	Aquifer Type:	Not Reported
Permit #:	Not Reported	Test Rate (gpm):	Not Reported
Draw Down:	Not Reported	Test Duration:	Not Reported
Surface Water Level (ft):	Not Reported	Date Measured:	Not Reported
Casing Height (ft):	Not Reported	Screen Length (ft):	Not Reported
Total Depth (ft):	20	Completion Date:	20191217000000.000
Depth to Bedrock (ft):	Not Reported	Drill Year:	Not Reported
Well Seal Report #:	Not Reported	Screen Diameter (in):	Not Reported
Screen Type:	Not Reported	Screen Material:	Not Reported
Pump Type:	Not Reported	Pump Capacity (gpm):	Not Reported
Pump Installed By:	Not Reported	Water Level Elev (ft):	Not Reported
Well Drilled By:	Not Reported	Comments:	Not Reported

L127 **WSW** **1/2 - 1 Mile** **Higher**	**OH WELLS**	**OHDM30000048591**

Database:	Monitoring Water Wells Listing		
Well Log #:	2051867	Well Type:	Water Well
Drill Type:	ROTOSONIC	Test Type:	Not Reported
Well Use:	MONITOR	Aquifer Type:	SAND
Permit #:	Not Reported	Test Rate (gpm):	Not Reported
Draw Down:	Not Reported	Test Duration:	Not Reported
Surface Water Level (ft):	12	Date Measured:	20150422000000.000
Casing Height (ft):	0	Screen Length (ft):	10
Total Depth (ft):	25	Completion Date:	20150422000000.000
Depth to Bedrock (ft):	Not Reported	Drill Year:	Not Reported
Well Seal Report #:	Not Reported	Screen Diameter (in):	2
Screen Type:	MACHINE SLOTTED	Screen Material:	PVC
Pump Type:	Not Reported	Pump Capacity (gpm):	Not Reported
Pump Installed By:	Not Reported	Water Level Elev (ft):	654.8
Well Drilled By:	Not Reported	Comments:	Not Reported

L128 **WSW** **1/2 - 1 Mile** **Higher**	**OH WELLS**	**OHDM30000065719**

Database:	Monitoring Water Wells Listing		
Well Log #:	319803	Well Type:	Sealing Report
Drill Type:	Not Reported	Test Type:	Not Reported
Well Use:	MONITOR	Aquifer Type:	Not Reported
Permit #:	Not Reported	Test Rate (gpm):	Not Reported
Draw Down:	Not Reported	Test Duration:	Not Reported
Surface Water Level (ft):	15	Date Measured:	20180411000000.000
Casing Height (ft):	Not Reported	Screen Length (ft):	Not Reported
Total Depth (ft):	25	Completion Date:	20180411000000.000

Depth to Bedrock (ft):	Not Reported	Drill Year:	Not Reported
Well Seal Report #:	Not Reported	Screen Diameter (in):	Not Reported
Screen Type:	Not Reported	Screen Material:	Not Reported
Pump Type:	Not Reported	Pump Capacity (gpm):	Not Reported
Pump Installed By:	Not Reported	Water Level Elev (ft):	Not Reported
Well Drilled By:	Not Reported		
Comments:	This Well Was Abandoned Following The Issuing Of A Vap Nfa For The Property In March 2018. The Well Is No Longer Needed, And Prior To Development Of The Site, Needs To Be Sealed/Removed.		

L129
WSW
1/2 - 1 Mile
Higher

OH WELLS **OHDM30000021742**

Database:	Monitoring Water Wells Listing		
Well Log #:	319799	Well Type:	Sealing Report
Drill Type:	Not Reported	Test Type:	Not Reported
Well Use:	MONITOR	Aquifer Type:	Not Reported
Permit #:	Not Reported	Test Rate (gpm):	Not Reported
Draw Down:	Not Reported	Test Duration:	Not Reported
Surface Water Level (ft):	12	Date Measured:	20180411000000.000
Casing Height (ft):	Not Reported	Screen Length (ft):	Not Reported
Total Depth (ft):	25	Completion Date:	20180411000000.000
Depth to Bedrock (ft):	Not Reported	Drill Year:	Not Reported
Well Seal Report #:	Not Reported	Screen Diameter (in):	Not Reported
Screen Type:	Not Reported	Screen Material:	Not Reported
Pump Type:	Not Reported	Pump Capacity (gpm):	Not Reported
Pump Installed By:	Not Reported	Water Level Elev (ft):	Not Reported
Well Drilled By:	Not Reported		
Comments:	This Well Was Abandoned Following The Issuing Of A Vap Nfa For The Property In March 2018. The Well Is No Longer Needed, And Prior To Development Of The Site, Needs To Be Sealed/Removed.		

L130
WSW
1/2 - 1 Mile
Higher

AQUIFLOW **14940**

Site ID:	188352-00
Groundwater Flow:	N
Shallow Water Depth:	13.12
Deep Water Depth:	14.24
Average Water Depth:	Not Reported
Date:	12/93

M131
WSW
1/2 - 1 Mile
Higher

OH WELLS **OHDM30000020426**

Database:	Monitoring Water Wells Listing		
Well Log #:	319805	Well Type:	Sealing Report
Drill Type:	Not Reported	Test Type:	Not Reported
Well Use:	MONITOR	Aquifer Type:	Not Reported
Permit #:	Not Reported	Test Rate (gpm):	Not Reported
Draw Down:	Not Reported	Test Duration:	Not Reported
Surface Water Level (ft):	17	Date Measured:	20180411000000.000
Casing Height (ft):	Not Reported	Screen Length (ft):	Not Reported
Total Depth (ft):	25	Completion Date:	20180411000000.000
Depth to Bedrock (ft):	Not Reported	Drill Year:	Not Reported
Well Seal Report #:	Not Reported	Screen Diameter (in):	Not Reported
Screen Type:	Not Reported	Screen Material:	Not Reported
Pump Type:	Not Reported	Pump Capacity (gpm):	Not Reported

Pump Installed By:	Not Reported	Water Level Elev (ft):	Not Reported
Well Drilled By:	Not Reported		
Comments:	This Well Was Abandoned Following The Issuing Of A Vap Nfa For The Property In March 2018. The Well Is No Longer Needed, And Prior To Development Of The Site, Needs To Be Sealed/Removed.		

N132
WSW
1/2 - 1 Mile
Higher

OH WELLS **OHDM30000021898**

Database:	Monitoring Water Wells Listing		
Well Log #:	319795	Well Type:	Sealing Report
Drill Type:	Not Reported	Test Type:	Not Reported
Well Use:	MONITOR	Aquifer Type:	Not Reported
Permit #:	Not Reported	Test Rate (gpm):	Not Reported
Draw Down:	Not Reported	Test Duration:	Not Reported
Surface Water Level (ft):	13	Date Measured:	20180411000000.000
Casing Height (ft):	Not Reported	Screen Length (ft):	Not Reported
Total Depth (ft):	25	Completion Date:	20180411000000.000
Depth to Bedrock (ft):	Not Reported	Drill Year:	Not Reported
Well Seal Report #:	Not Reported	Screen Diameter (in):	Not Reported
Screen Type:	Not Reported	Screen Material:	Not Reported
Pump Type:	Not Reported	Pump Capacity (gpm):	Not Reported
Pump Installed By:	Not Reported	Water Level Elev (ft):	Not Reported
Well Drilled By:	Not Reported		
Comments:	This Well Was Abandoned Following The Issuing Of A Vap Nfa For The Property In March 2018. The Well Is No Longer Needed, And Prior To Development Of The Site, Needs To Be Sealed/Removed.		

N133
WSW
1/2 - 1 Mile
Higher

OH WELLS **OHDM30000048588**

Database:	Monitoring Water Wells Listing		
Well Log #:	2051863	Well Type:	Water Well
Drill Type:	ROTOSONIC	Test Type:	Not Reported
Well Use:	MONITOR	Aquifer Type:	SAND
Permit #:	Not Reported	Test Rate (gpm):	Not Reported
Draw Down:	Not Reported	Test Duration:	Not Reported
Surface Water Level (ft):	12	Date Measured:	20150422000000.000
Casing Height (ft):	0	Screen Length (ft):	10
Total Depth (ft):	25	Completion Date:	20150422000000.000
Depth to Bedrock (ft):	Not Reported	Drill Year:	Not Reported
Well Seal Report #:	Not Reported	Screen Diameter (in):	2
Screen Type:	MACHINE SLOTTED	Screen Material:	PVC
Pump Type:	Not Reported	Pump Capacity (gpm):	Not Reported
Pump Installed By:	Not Reported	Water Level Elev (ft):	656.5
Well Drilled By:	Not Reported	Comments:	Not Reported

N134
WSW
1/2 - 1 Mile
Higher

OH WELLS **OHDM30000064436**

Database:	Monitoring Water Wells Listing		
Well Log #:	319806	Well Type:	Sealing Report

Drill Type:	Not Reported	Test Type:	Not Reported
Well Use:	MONITOR	Aquifer Type:	Not Reported
Permit #:	Not Reported	Test Rate (gpm):	Not Reported
Draw Down:	Not Reported	Test Duration:	Not Reported
Surface Water Level (ft):	14	Date Measured:	20180411000000.000
Casing Height (ft):	Not Reported	Screen Length (ft):	Not Reported
Total Depth (ft):	30	Completion Date:	20180411000000.000
Depth to Bedrock (ft):	Not Reported	Drill Year:	Not Reported
Well Seal Report #:	Not Reported	Screen Diameter (in):	Not Reported
Screen Type:	Not Reported	Screen Material:	Not Reported
Pump Type:	Not Reported	Pump Capacity (gpm):	Not Reported
Pump Installed By:	Not Reported	Water Level Elev (ft):	Not Reported
Well Drilled By:	Not Reported		
Comments:	This Well Was Abandoned Following The Issuing Of A Vap Nfa For The Property In March 2018. The Well Is No Longer Needed, And Prior To Development Of The Site, Needs To Be Sealed/Removed.		

N135
WSW **OH WELLS** **OHDM30000061812**
1/2 - 1 Mile
Higher

Database:	Monitoring Water Wells Listing		
Well Log #:	2051868	Well Type:	Water Well
Drill Type:	ROTOSONIC	Test Type:	Not Reported
Well Use:	MONITOR	Aquifer Type:	SAND
Permit #:	Not Reported	Test Rate (gpm):	Not Reported
Draw Down:	Not Reported	Test Duration:	Not Reported
Surface Water Level (ft):	12	Date Measured:	20150421000000.000
Casing Height (ft):	0	Screen Length (ft):	10
Total Depth (ft):	25	Completion Date:	20150421000000.000
Depth to Bedrock (ft):	Not Reported	Drill Year:	Not Reported
Well Seal Report #:	Not Reported	Screen Diameter (in):	2
Screen Type:	MACHINE SLOTTED	Screen Material:	PVC
Pump Type:	Not Reported	Pump Capacity (gpm):	Not Reported
Pump Installed By:	Not Reported	Water Level Elev (ft):	656.2
Well Drilled By:	Not Reported	Comments:	Not Reported

N136
WSW **OH WELLS** **OHDM30000021743**
1/2 - 1 Mile
Higher

Database:	Monitoring Water Wells Listing		
Well Log #:	319804	Well Type:	Sealing Report
Drill Type:	Not Reported	Test Type:	Not Reported
Well Use:	MONITOR	Aquifer Type:	Not Reported
Permit #:	Not Reported	Test Rate (gpm):	Not Reported
Draw Down:	Not Reported	Test Duration:	Not Reported
Surface Water Level (ft):	13	Date Measured:	20180411000000.000
Casing Height (ft):	Not Reported	Screen Length (ft):	Not Reported
Total Depth (ft):	25	Completion Date:	20180411000000.000
Depth to Bedrock (ft):	Not Reported	Drill Year:	Not Reported
Well Seal Report #:	Not Reported	Screen Diameter (in):	Not Reported
Screen Type:	Not Reported	Screen Material:	Not Reported
Pump Type:	Not Reported	Pump Capacity (gpm):	Not Reported
Pump Installed By:	Not Reported	Water Level Elev (ft):	Not Reported
Well Drilled By:	Not Reported		
Comments:	This Well Was Abandoned Following The Issuing Of A Vap Nfa For The Property In March 2018. The Well Is No Longer Needed, And Prior To Development Of The Site, Needs To Be Sealed/Removed.		

Map ID Direction Distance Elevation	Database	EDR ID Number
N137 **WSW** **1/2 - 1 Mile** **Higher**	**OH WELLS**	**OHDM30000037529**

Database:	Monitoring Water Wells Listing		
Well Log #:	2031913	Well Type:	Water Well
Drill Type:	AUGER	Test Type:	Not Reported
Well Use:	MONITOR	Aquifer Type:	SAND
Permit #:	Not Reported	Test Rate (gpm):	Not Reported
Draw Down:	Not Reported	Test Duration:	Not Reported
Surface Water Level (ft):	0	Date Measured:	Not Reported
Casing Height (ft):	0	Screen Length (ft):	10
Total Depth (ft):	25	Completion Date:	20110413000000.000
Depth to Bedrock (ft):	Not Reported	Drill Year:	Not Reported
Well Seal Report #:	Not Reported	Screen Diameter (in):	2
Screen Type:	MACHINE SLOTTED	Screen Material:	PVC
Pump Type:	Not Reported	Pump Capacity (gpm):	Not Reported
Pump Installed By:	Not Reported	Water Level Elev (ft):	671.1
Well Drilled By:	Not Reported	Comments:	Hmw-4

M138 **WSW** **1/2 - 1 Mile** **Higher**	**OH WELLS**	**OHDM30000048589**

Database:	Monitoring Water Wells Listing		
Well Log #:	2051865	Well Type:	Water Well
Drill Type:	ROTOSONIC	Test Type:	Not Reported
Well Use:	MONITOR	Aquifer Type:	SAND
Permit #:	Not Reported	Test Rate (gpm):	Not Reported
Draw Down:	Not Reported	Test Duration:	Not Reported
Surface Water Level (ft):	14	Date Measured:	20150421000000.000
Casing Height (ft):	0	Screen Length (ft):	10
Total Depth (ft):	25	Completion Date:	20150421000000.000
Depth to Bedrock (ft):	Not Reported	Drill Year:	Not Reported
Well Seal Report #:	Not Reported	Screen Diameter (in):	2
Screen Type:	MACHINE SLOTTED	Screen Material:	PVC
Pump Type:	Not Reported	Pump Capacity (gpm):	Not Reported
Pump Installed By:	Not Reported	Water Level Elev (ft):	654.4
Well Drilled By:	Not Reported	Comments:	Not Reported

M139 **WSW** **1/2 - 1 Mile** **Higher**	**OH WELLS**	**OHDM30000031741**

Database:	Monitoring Water Wells Listing		
Well Log #:	319801	Well Type:	Sealing Report
Drill Type:	Not Reported	Test Type:	Not Reported
Well Use:	MONITOR	Aquifer Type:	Not Reported
Permit #:	Not Reported	Test Rate (gpm):	Not Reported
Draw Down:	Not Reported	Test Duration:	Not Reported
Surface Water Level (ft):	15	Date Measured:	20180411000000.000
Casing Height (ft):	Not Reported	Screen Length (ft):	Not Reported
Total Depth (ft):	25	Completion Date:	20180411000000.000

Depth to Bedrock (ft):	Not Reported	Drill Year:	Not Reported
Well Seal Report #:	Not Reported	Screen Diameter (in):	Not Reported
Screen Type:	Not Reported	Screen Material:	Not Reported
Pump Type:	Not Reported	Pump Capacity (gpm):	Not Reported
Pump Installed By:	Not Reported	Water Level Elev (ft):	Not Reported
Well Drilled By:	Not Reported		
Comments:	This Well Was Abandoned Following The Issuing Of A Vap Nfa For The Property In March 2018. The Well Is No Longer Needed, And Prior To Development Of The Site, Needs To Be Sealed/Removed.		

N140
WSW
1/2 - 1 Mile
Higher

OH WELLS **OHDM30000031730**

Database:	Monitoring Water Wells Listing		
Well Log #:	319791	Well Type:	Sealing Report
Drill Type:	Not Reported	Test Type:	Not Reported
Well Use:	MONITOR	Aquifer Type:	Not Reported
Permit #:	Not Reported	Test Rate (gpm):	Not Reported
Draw Down:	Not Reported	Test Duration:	Not Reported
Surface Water Level (ft):	13	Date Measured:	20180411000000.000
Casing Height (ft):	Not Reported	Screen Length (ft):	Not Reported
Total Depth (ft):	25	Completion Date:	20180411000000.000
Depth to Bedrock (ft):	Not Reported	Drill Year:	Not Reported
Well Seal Report #:	Not Reported	Screen Diameter (in):	Not Reported
Screen Type:	Not Reported	Screen Material:	Not Reported
Pump Type:	Not Reported	Pump Capacity (gpm):	Not Reported
Pump Installed By:	Not Reported	Water Level Elev (ft):	Not Reported
Well Drilled By:	Not Reported		
Comments:	This Well Was Abandoned Following The Issuing Of A Vap Nfa For The Property In March 2018. The Well Is No Longer Needed, And Prior To Development Of The Site, Needs To Be Sealed/Removed.		

N141
WSW
1/2 - 1 Mile
Higher

OH WELLS **OHDM30000037528**

Database:	Monitoring Water Wells Listing		
Well Log #:	2031912	Well Type:	Water Well
Drill Type:	AUGER	Test Type:	Not Reported
Well Use:	MONITOR	Aquifer Type:	SAND
Permit #:	Not Reported	Test Rate (gpm):	Not Reported
Draw Down:	Not Reported	Test Duration:	Not Reported
Surface Water Level (ft):	0	Date Measured:	Not Reported
Casing Height (ft):	0	Screen Length (ft):	10
Total Depth (ft):	25	Completion Date:	20110413000000.000
Depth to Bedrock (ft):	Not Reported	Drill Year:	Not Reported
Well Seal Report #:	Not Reported	Screen Diameter (in):	2
Screen Type:	MACHINE SLOTTED	Screen Material:	PVC
Pump Type:	Not Reported	Pump Capacity (gpm):	Not Reported
Pump Installed By:	Not Reported	Water Level Elev (ft):	671.5
Well Drilled By:	Not Reported	Comments:	Hmw-3

Map ID Direction Distance Elevation	Database	EDR ID Number
N142 **WSW** **1/2 - 1 Mile** **Higher**	**OH WELLS**	**OHDM30000048587**

Database:	Monitoring Water Wells Listing		
Well Log #:	2051862	Well Type:	Water Well
Drill Type:	ROTOSONIC	Test Type:	Not Reported
Well Use:	MONITOR	Aquifer Type:	SAND
Permit #:	Not Reported	Test Rate (gpm):	Not Reported
Draw Down:	Not Reported	Test Duration:	Not Reported
Surface Water Level (ft):	12	Date Measured:	20150420000000.000
Casing Height (ft):	0	Screen Length (ft):	10
Total Depth (ft):	25	Completion Date:	20150420000000.000
Depth to Bedrock (ft):	Not Reported	Drill Year:	Not Reported
Well Seal Report #:	Not Reported	Screen Diameter (in):	2
Screen Type:	MACHINE SLOTTED	Screen Material:	PVC
Pump Type:	Not Reported	Pump Capacity (gpm):	Not Reported
Pump Installed By:	Not Reported	Water Level Elev (ft):	656.1
Well Drilled By:	Not Reported	Comments:	Not Reported

N143 **WSW** **1/2 - 1 Mile** **Higher**	**OH WELLS**	**OHDM30000025350**

Database:	Monitoring Water Wells Listing		
Well Log #:	319793	Well Type:	Sealing Report
Drill Type:	Not Reported	Test Type:	Not Reported
Well Use:	MONITOR	Aquifer Type:	Not Reported
Permit #:	Not Reported	Test Rate (gpm):	Not Reported
Draw Down:	Not Reported	Test Duration:	Not Reported
Surface Water Level (ft):	13	Date Measured:	20180411000000.000
Casing Height (ft):	Not Reported	Screen Length (ft):	Not Reported
Total Depth (ft):	25	Completion Date:	20180411000000.000
Depth to Bedrock (ft):	Not Reported	Drill Year:	Not Reported
Well Seal Report #:	Not Reported	Screen Diameter (in):	Not Reported
Screen Type:	Not Reported	Screen Material:	Not Reported
Pump Type:	Not Reported	Pump Capacity (gpm):	Not Reported
Pump Installed By:	Not Reported	Water Level Elev (ft):	Not Reported
Well Drilled By:	Not Reported		
Comments:	This Well Was Abandoned Following The Issuing Of A Vap Nfa For The Property In March 2018. The Well Is No Longer Needed, And Prior To Development Of The Site, Needs To Be Sealed/Removed.		

N144 **WSW** **1/2 - 1 Mile** **Higher**	**OH WELLS**	**OHDM30000048260**

Database:	Monitoring Water Wells Listing		
Well Log #:	2051861	Well Type:	Water Well
Drill Type:	ROTOSONIC	Test Type:	Not Reported
Well Use:	MONITOR	Aquifer Type:	SAND
Permit #:	Not Reported	Test Rate (gpm):	Not Reported
Draw Down:	Not Reported	Test Duration:	Not Reported
Surface Water Level (ft):	13	Date Measured:	20150421000000.000

Casing Height (ft):	0	Screen Length (ft):	10
Total Depth (ft):	25	Completion Date:	20150421000000.000
Depth to Bedrock (ft):	Not Reported	Drill Year:	Not Reported
Well Seal Report #:	Not Reported	Screen Diameter (in):	2
Screen Type:	MACHINE SLOTTED	Screen Material:	PVC
Pump Type:	Not Reported	Pump Capacity (gpm):	Not Reported
Pump Installed By:	Not Reported	Water Level Elev (ft):	655.1
Well Drilled By:	Not Reported	Comments:	Not Reported

N145
WSW
1/2 - 1 Mile
Higher

OH WELLS **OHDM30000021895**

Database:	Monitoring Water Wells Listing		
Well Log #:	319787	Well Type:	Sealing Report
Drill Type:	Not Reported	Test Type:	Not Reported
Well Use:	MONITOR	Aquifer Type:	Not Reported
Permit #:	Not Reported	Test Rate (gpm):	Not Reported
Draw Down:	Not Reported	Test Duration:	Not Reported
Surface Water Level (ft):	13	Date Measured:	20180411000000.000
Casing Height (ft):	Not Reported	Screen Length (ft):	Not Reported
Total Depth (ft):	25	Completion Date:	20180411000000.000
Depth to Bedrock (ft):	Not Reported	Drill Year:	Not Reported
Well Seal Report #:	Not Reported	Screen Diameter (in):	Not Reported
Screen Type:	Not Reported	Screen Material:	Not Reported
Pump Type:	Not Reported	Pump Capacity (gpm):	Not Reported
Pump Installed By:	Not Reported	Water Level Elev (ft):	Not Reported
Well Drilled By:	Not Reported		
Comments:	This Well Was Abandoned Following The Issuing Of A Vap Nfa For The Property In March 2018. The Well Is No Longer Needed, And Prior To Development Of The Site, Needs To Be Sealed/Removed.		

N146
WSW
1/2 - 1 Mile
Higher

OH WELLS **OHDM30000048586**

Database:	Monitoring Water Wells Listing		
Well Log #:	2051860	Well Type:	Water Well
Drill Type:	ROTOSONIC	Test Type:	Not Reported
Well Use:	MONITOR	Aquifer Type:	SAND
Permit #:	Not Reported	Test Rate (gpm):	Not Reported
Draw Down:	Not Reported	Test Duration:	Not Reported
Surface Water Level (ft):	12	Date Measured:	20150421000000.000
Casing Height (ft):	0	Screen Length (ft):	10
Total Depth (ft):	25	Completion Date:	20150421000000.000
Depth to Bedrock (ft):	Not Reported	Drill Year:	Not Reported
Well Seal Report #:	Not Reported	Screen Diameter (in):	2
Screen Type:	MACHINE SLOTTED	Screen Material:	PVC
Pump Type:	Not Reported	Pump Capacity (gpm):	Not Reported
Pump Installed By:	Not Reported	Water Level Elev (ft):	655.9
Well Drilled By:	Not Reported	Comments:	Not Reported

Map ID Direction Distance Elevation	Database	EDR ID Number
O147 **WSW** **1/2 - 1 Mile** **Higher**	**OH WELLS**	**OHDM30000039844**

Database:	Monitoring Water Wells Listing		
Well Log #:	2031910	Well Type:	Water Well
Drill Type:	AUGER	Test Type:	Not Reported
Well Use:	MONITOR	Aquifer Type:	SAND
Permit #:	Not Reported	Test Rate (gpm):	Not Reported
Draw Down:	Not Reported	Test Duration:	Not Reported
Surface Water Level (ft):	0	Date Measured:	Not Reported
Casing Height (ft):	0	Screen Length (ft):	10
Total Depth (ft):	25	Completion Date:	20110412000000.000
Depth to Bedrock (ft):	Not Reported	Drill Year:	Not Reported
Well Seal Report #:	Not Reported	Screen Diameter (in):	2
Screen Type:	MACHINE SLOTTED	Screen Material:	PVC
Pump Type:	Not Reported	Pump Capacity (gpm):	Not Reported
Pump Installed By:	Not Reported	Water Level Elev (ft):	671
Well Drilled By:	Not Reported	Comments:	Hmw 1

O148 **WSW** **1/2 - 1 Mile** **Higher**	**OH WELLS**	**OHDM30000037527**

Database:	Monitoring Water Wells Listing		
Well Log #:	2031911	Well Type:	Water Well
Drill Type:	AUGER	Test Type:	Not Reported
Well Use:	MONITOR	Aquifer Type:	SAND
Permit #:	Not Reported	Test Rate (gpm):	Not Reported
Draw Down:	Not Reported	Test Duration:	Not Reported
Surface Water Level (ft):	0	Date Measured:	Not Reported
Casing Height (ft):	0	Screen Length (ft):	10
Total Depth (ft):	25	Completion Date:	20110412000000.000
Depth to Bedrock (ft):	Not Reported	Drill Year:	Not Reported
Well Seal Report #:	Not Reported	Screen Diameter (in):	2
Screen Type:	MACHINE SLOTTED	Screen Material:	PVC
Pump Type:	Not Reported	Pump Capacity (gpm):	Not Reported
Pump Installed By:	Not Reported	Water Level Elev (ft):	671.4
Well Drilled By:	Not Reported	Comments:	Hmw-2

N149 **WSW** **1/2 - 1 Mile** **Higher**	**OH WELLS**	**OHDM30000037530**

Database:	Monitoring Water Wells Listing		
Well Log #:	2031914	Well Type:	Water Well
Drill Type:	AUGER	Test Type:	Not Reported
Well Use:	MONITOR	Aquifer Type:	SAND
Permit #:	Not Reported	Test Rate (gpm):	Not Reported
Draw Down:	Not Reported	Test Duration:	Not Reported
Surface Water Level (ft):	0	Date Measured:	Not Reported
Casing Height (ft):	0	Screen Length (ft):	10
Total Depth (ft):	25	Completion Date:	20110413000000.000

Depth to Bedrock (ft):	Not Reported	Drill Year:	Not Reported
Well Seal Report #:	Not Reported	Screen Diameter (in):	2
Screen Type:	MACHINE SLOTTED	Screen Material:	PVC
Pump Type:	Not Reported	Pump Capacity (gpm):	Not Reported
Pump Installed By:	Not Reported	Water Level Elev (ft):	668.8
Well Drilled By:	Not Reported	Comments:	Hmw-05

150
ENE
1/2 - 1 Mile
Higher

OH WELLS **OHD900000547846**

Database:	Water Well Database	Well Log #:	2066301
Well Type:	Water Well	Drill Type:	ROTARY
Test Type:	Air	Well Use:	TEST BORING
Aquifer Type:	SHALE	Permit #:	Not Reported
Test Rate (gpm):	16	Draw Down:	40
Test Duration:	Not Reported	Surface Water Level (ft):	40
Date Measured:	20171228000000.000	Casing Height (ft):	0
Screen Length (ft):	Not Reported	Total Depth (ft):	605
Completion Date:	20171228000000.000	Depth to Bedrock (ft):	14
Drill Year:	Not Reported	Well Seal Report #:	Not Reported
Screen Diameter (in):	Not Reported	Screen Type:	Not Reported
Screen Material:	Not Reported	Pump Type:	Not Reported
Pump Capacity (gpm):	Not Reported	Pump Installed By:	Not Reported
Water Level Elev (ft):	Not Reported	Well Drilled By:	Not Reported
Comments:	Geo Test Bore Casing Pulled 14’ = 1 Gpm 40’ = 10 Gpm 161’ = 5 Gpm		

151
NW
1/2 - 1 Mile
Lower

OH WELLS **OHDM30000058270**

Database:	Monitoring Water Wells Listing		
Well Log #:	314968	Well Type:	Sealing Report
Drill Type:	Not Reported	Test Type:	Not Reported
Well Use:	MONITOR	Aquifer Type:	Not Reported
Permit #:	Not Reported	Test Rate (gpm):	Not Reported
Draw Down:	Not Reported	Test Duration:	Not Reported
Surface Water Level (ft):	10.9	Date Measured:	20170215000000.000
Casing Height (ft):	Not Reported	Screen Length (ft):	Not Reported
Total Depth (ft):	16.1	Completion Date:	20170215000000.000
Depth to Bedrock (ft):	Not Reported	Drill Year:	Not Reported
Well Seal Report #:	Not Reported	Screen Diameter (in):	Not Reported
Screen Type:	Not Reported	Screen Material:	Not Reported
Pump Type:	Not Reported	Pump Capacity (gpm):	Not Reported
Pump Installed By:	Not Reported	Water Level Elev (ft):	Not Reported
Well Drilled By:	Not Reported	Comments:	This Well Is No Longer Needed.

1G
NNW
1/2 - 1 Mile
Lower

AQUIFLOW **12524**

Site ID:	1822218-01
Groundwater Flow:	SSW
Shallow Water Depth:	5.0
Deep Water Depth:	15
Average Water Depth:	Not Reported
Date:	11/10/1994

GEOCHECK® - PHYSICAL SETTING SOURCE MAP FINDINGS

Map ID Direction Distance Elevation			Database	EDR ID Number
2G **NNW** **1/2 - 1 Mile** **Lower**	Site ID: Groundwater Flow: Shallow Water Depth: Deep Water Depth: Average Water Depth: Date:	1822218-00 SSW 13.34 14.43 Not Reported 4/5/1993	**AQUIFLOW**	**12523**
3G **NE** **1/2 - 1 Mile** **Lower**	Site ID: Groundwater Flow: Shallow Water Depth: Deep Water Depth: Average Water Depth: Date:	1801290-00 NNW 7.0 8.0 Not Reported 3/90	**AQUIFLOW**	**12614**
4G **WSW** **1/2 - 1 Mile** **Lower**	Site ID: Groundwater Flow: Shallow Water Depth: Deep Water Depth: Average Water Depth: Date:	188352-00 N 13.12 14.24 Not Reported 12/93	**AQUIFLOW**	**14940**
5G **SW** **1/2 - 1 Mile** **Lower**	Site ID: Groundwater Flow: Shallow Water Depth: Deep Water Depth: Average Water Depth: Date:	1821686-00 NOT REPORTED 17.82 FT. 17.75 FT. Not Reported 11/92	**AQUIFLOW**	**17073**
6G **SE** **1/2 - 1 Mile** **Lower**	Site ID: Groundwater Flow: Shallow Water Depth: Deep Water Depth: Average Water Depth: Date:	1831055-00 NW 3.58 8.88 Not Reported 7/1998	**AQUIFLOW**	**14837**

Map ID Direction Distance	Database	EDR ID Number

1
South
1/4 - 1/2 Mile

OIL_GAS **OHOG50000052815**

OIL_GAS:

API Permit #:	34035612980000	Well #:	1
Well Permit #:	1298	API Well Hole #:	61298
Alt Well #:	Not Reported	Owner #:	9998
Operator Well #:	Not Reported	Well Type:	Oil & Gas
Well Status:	Final Restoration	Date Status Changed:	08-JUN-21
Const Permit Approved:	Not Reported	well Completion:	Not Reported
Spud Date:	Not Reported	Date TD Reached:	Not Reported
Date Completed:	Not Reported	Plug/Abandoned Date:	04-MAY-21
Original Spud Date:	Not Reported	Well Name:	ORCA House 1
Lease Name:	ORCA House	Oil field #:	Not Reported
Surface Owner:	Not Reported	Total Depth:	Not Reported
ODNR Current Class:	Not Reported	Class of Injection Well:	Not Reported
Init Production-Oil:	Not Reported	Init Production-Gas:	Not Reported
Init Production Brine:	Not Reported	Original Owner:	Not Reported
EPA Permit:	Not Reported	Fed Lease:	Not Reported
Lease #:	Not Reported	Original Lease #:	Not Reported
First Prod Date:	Not Reported	1st Producing Formation:	Not Reported
2nd Producing Formation:	Not Reported		
Comments:	Default Spud Date of 01/01/1900 used for existing legacy RBDMS well for RICS database development conversion requirement due to no spud date on record.		

2
SE
1/4 - 1/2 Mile

OIL_GAS **OHOG50000050031**

OIL_GAS:

API Permit #:	34035205930000	Well #:	1
Well Permit #:	0593	API Well Hole #:	20593
Alt Well #:	593-PP	Owner #:	8624
Operator Well #:	Not Reported	Well Type:	Oil & Gas
Well Status:	Final Restoration	Date Status Changed:	16-JAN-15
Const Permit Approved:	31-MAR-10	well Completion:	Not Reported
Spud Date:	Not Reported	Date TD Reached:	Not Reported
Date Completed:	Not Reported	Plug/Abandoned Date:	17-MAR-10
Original Spud Date:	Not Reported	Well Name:	HARSHAW CHEMICAL CO 1
Lease Name:	HARSHAW CHEMICAL CO	Oil field #:	Not Reported
Surface Owner:	Not Reported	Total Depth:	Not Reported
ODNR Current Class:	Not Reported	Class of Injection Well:	Not Reported
Init Production-Oil:	Not Reported	Init Production-Gas:	1
Init Production Brine:	Not Reported	Original Owner:	CLEVELAND CLINIC
EPA Permit:	Not Reported	Fed Lease:	Not Reported
Lease #:	Not Reported	Original Lease #:	Not Reported
First Prod Date:	Not Reported	1st Producing Formation:	Not Reported
2nd Producing Formation:	Not Reported		
Comments:	OLD GAS WELL, NO RECORD AVAILABLE.		

Map ID Direction Distance	Database	EDR ID Number
3 **SSW** **1/2 - 1 Mile**	**OIL_GAS**	**OHOG50000050535**

OIL_GAS:

API Permit #:	34035211990000	Well #:	1
Well Permit #:	21199	API Well Hole #:	21199
Alt Well #:	Not Reported	Owner #:	1502
Operator Well #:	Not Reported	Well Type:	Oil & Gas
Well Status:	Permit Expired	Date Status Changed:	22-MAY-03
Const Permit Approved:	08-JUL-83	well Completion:	Not Reported
Spud Date:	Not Reported	Date TD Reached:	Not Reported
Date Completed:	Not Reported	Plug/Abandoned Date:	Not Reported
Original Spud Date:	Not Reported	Well Name:	CLEVELAND PLAY HOUSE FOUNDATION #
Lease Name:	CLEVELAND PLAY HOUSE FOUNDATION		
Oil field #:	Not Reported	Surface Owner:	Not Reported
Total Depth:	0	ODNR Current Class:	EW
Class of Injection Well:	Not Reported	Init Production-Oil:	0
Init Production-Gas:	0	Init Production Brine:	0
Original Owner:	COMMERCE ENERGY CO.	EPA Permit:	Not Reported
Fed Lease:	Not Reported	Lease #:	Not Reported
Original Lease #:	Not Reported	First Prod Date:	Not Reported
1st Producing Formation:	Not Reported	2nd Producing Formation:	Not Reported
Comments:	PERMIT EXPIRED.		

GEOCHECK® - PHYSICAL SETTING SOURCE MAP FINDINGS
RADON

AREA RADON INFORMATION

State Database: OH Radon

Radon Test Results

Zipcode	Num Tests	Maximum	Minimum	Arith Mean	Geo Mean
44106	88	7.2	0.1	1.54	0.93

Federal EPA Radon Zone for CUYAHOGA County: 2

Note: Zone 1 indoor average level > 4 pCi/L.
: Zone 2 indoor average level >= 2 pCi/L and <= 4 pCi/L.
: Zone 3 indoor average level < 2 pCi/L.

Federal Area Radon Information for CUYAHOGA COUNTY, OH

Number of sites tested: 104

Area	Average Activity	% <4 pCi/L	% 4-20 pCi/L	% >20 pCi/L
Living Area - 1st Floor	2.993 pCi/L	80%	20%	0%
Living Area - 2nd Floor	Not Reported	Not Reported	Not Reported	Not Reported
Basement	1.879 pCi/L	98%	1%	1%

PHYSICAL SETTING SOURCE RECORDS SEARCHED

TOPOGRAPHIC INFORMATION

USGS 7.5' Digital Elevation Model (DEM)
Source: United States Geologic Survey
EDR acquired the USGS 7.5' Digital Elevation Model in 2002 and updated it in 2006. The 7.5 minute DEM corresponds to the USGS 1:24,000- and 1:25,000-scale topographic quadrangle maps. The DEM provides elevation data with consistent elevation units and projection.

Current USGS 7.5 Minute Topographic Map
Source: U.S. Geological Survey

HYDROLOGIC INFORMATION

Flood Zone Data: This data was obtained from the Federal Emergency Management Agency (FEMA). It depicts 100-year and 500-year flood zones as defined by FEMA. It includes the National Flood Hazard Layer (NFHL) which incorporates Flood Insurance Rate Map (FIRM) data and Q3 data from FEMA in areas not covered by NFHL.
Source: FEMA
Telephone: 877-336-2627
Date of Government Version: 2003, 2015

NWI: National Wetlands Inventory. This data, available in select counties across the country, was obtained by EDR in 2002, 2005, 2010 and 2015 from the U.S. Fish and Wildlife Service.

HYDROGEOLOGIC INFORMATION

AQUIFLOW[R] Information System
Source: EDR proprietary database of groundwater flow information
EDR has developed the AQUIFLOW Information System (AIS) to provide data on the general direction of groundwater flow at specific points. EDR has reviewed reports submitted to regulatory authorities at select sites and has extracted the date of the report, hydrogeologically determined groundwater flow direction and depth to water table information.

GEOLOGIC INFORMATION

Geologic Age and Rock Stratigraphic Unit
Source: P.G. Schruben, R.E. Arndt and W.J. Bawiec, Geology of the Conterminous U.S. at 1:2,500,000 Scale - A digital representation of the 1974 P.B. King and H.M. Beikman Map, USGS Digital Data Series DDS - 11 (1994).

STATSGO: State Soil Geographic Database
Source: Department of Agriculture, Natural Resources Conservation Service (NRCS)
The U.S. Department of Agriculture's (USDA) Natural Resources Conservation Service (NRCS) leads the national Conservation Soil Survey (NCSS) and is responsible for collecting, storing, maintaining and distributing soil survey information for privately owned lands in the United States. A soil map in a soil survey is a representation of soil patterns in a landscape. Soil maps for STATSGO are compiled by generalizing more detailed (SSURGO) soil survey maps.

SSURGO: Soil Survey Geographic Database
Source: Department of Agriculture, Natural Resources Conservation Service (NRCS)
Telephone: 800-672-5559
SSURGO is the most detailed level of mapping done by the Natural Resources Conservation Service, mapping scales generally range from 1:12,000 to 1:63,360. Field mapping methods using national standards are used to construct the soil maps in the Soil Survey Geographic (SSURGO) database. SSURGO digitizing duplicates the original soil survey maps. This level of mapping is designed for use by landowners, townships and county natural resource planning and management.

PHYSICAL SETTING SOURCE RECORDS SEARCHED

LOCAL / REGIONAL WATER AGENCY RECORDS

FEDERAL WATER WELLS

PWS: Public Water Systems
Source: EPA/Office of Drinking Water
Telephone: 202-564-3750
Public Water System data from the Federal Reporting Data System. A PWS is any water system which provides water to at least 25 people for at least 60 days annually. PWSs provide water from wells, rivers and other sources.

PWS ENF: Public Water Systems Violation and Enforcement Data
Source: EPA/Office of Drinking Water
Telephone: 202-564-3750
Violation and Enforcement data for Public Water Systems from the Safe Drinking Water Information System (SDWIS) after August 1995. Prior to August 1995, the data came from the Federal Reporting Data System (FRDS).

USGS Water Wells: USGS National Water Inventory System (NWIS)
This database contains descriptive information on sites where the USGS collects or has collected data on surface water and/or groundwater. The groundwater data includes information on wells, springs, and other sources of groundwater.

STATE RECORDS

Public Water System Data
Source: Ohio Environmental Protection Agency
Telephone: 614-644-2752
The database includes community, transient non-community and non-transient non-community water wells; and source treatment unit locations.

Water Treatment Facilities
Source: Ohio Environmental Protection Agency
Telephone: 614-644-2752

Water Well Database
Source: Department of Natural Resources
Telephone: 614-265-6740

Monitoring Water Wells Listing
Source: Department of Natural Resources
Telephone: 614-265-6740

OTHER STATE DATABASE INFORMATION

Oil and Gas Wells Listing
Source: Department of Natural Resources
Telephone: 614-265-6740
A listing of oil and gas well locations in the state.

RADON

State Database: OH Radon
Source: Department of Health
Telephone: 614-644-2727
Radon Statistics for Zip Code Areas

Area Radon Information
Source: USGS
Telephone: 703-356-4020
The National Radon Database has been developed by the U.S. Environmental Protection Agency (USEPA) and is a compilation of the EPA/State Residential Radon Survey and the National Residential Radon Survey. The study covers the years 1986 - 1992. Where necessary data has been supplemented by information collected at private sources such as universities and research institutions.

PHYSICAL SETTING SOURCE RECORDS SEARCHED

EPA Radon Zones
Source: EPA
Telephone: 703-356-4020
Sections 307 & 309 of IRAA directed EPA to list and identify areas of U.S. with the potential for elevated indoor radon levels.

OTHER

Airport Landing Facilities: Private and public use landing facilities
Source: Federal Aviation Administration, 800-457-6656

Epicenters: World earthquake epicenters, Richter 5 or greater
Source: Department of Commerce, National Oceanic and Atmospheric Administration

Earthquake Fault Lines: The fault lines displayed on EDR's Topographic map are digitized quaternary faultlines, prepared in 1975 by the United State Geological Survey

STREET AND ADDRESS INFORMATION

© 2015 TomTom North America, Inc. All rights reserved. This material is proprietary and the subject of copyright protection and other intellectual property rights owned by or licensed to Tele Atlas North America, Inc. The use of this material is subject to the terms of a license agreement. You will be held liable for any unauthorized copying or disclosure of this material.

APPENDIX G
PREVIOUS REPORTS

Copyright © 2025, Partners

OHFA and HUD Compliant
PHASE I ENVIRONMENTAL SITE ASSESSMENT

Hough Senior Independent Living
Hough Avenue between East 89th Street and East 90th Street
Cleveland, Cuyahoga County, Ohio

February 14, 2024

PREPARED FOR: Ms. Jennifer Chandler
Real Estate Development Manager
CHN Housing Partners
2999 Payne Avenue, Suite 134
Cleveland, Ohio 44114
Project Number: 640.16

PREPARED BY: Partners
31100 Solon Road, Suite G
Solon, Ohio 44139
(800) 763-1363 (phone)

This report has been prepared by Partners for the benefit of our Client in accordance with the approved scope of work. Partners assumes no liability for the unauthorized use of information, conclusions or recommendations included in this report by a third party. Copyright © 2023, Partners

TABLE OF CONTENTS

EXECUTIVE SUMMARY 1
1.0 INTRODUCTION 4
1.1 Purpose 4
1.2 Objective 4
1.3 Scope of Work 5
1.4 Limitations to the ASTM Standard and Data Gaps 5
1.5 Reliance 6
2.0 SUBJECT PROPERTY AND ADJOINING SITES DESCRIPTION 7
2.1 General Subject Property Location 7
2.2 Subject Property Characteristics 7
2.3 Current Uses of Subject Property 8
2.4 Past Uses of Subject Property 8
2.5 Current Uses of Adjoining Sites 8
2.6 Past Uses of Adjoining Sites 9
2.7 Current and Past Uses of Surrounding Area 9
3.0 USER PROVIDED INFORMATION 10
3.1 Environmental Cleanup Liens 10
3.2 Activity and Land Use Limitations 10
3.3 Specialized Knowledge or Experience 10
3.4 Relationship of Purchase Price to Fair Market Value 10
3.5 Commonly Known or Reasonably Ascertainable Information 10
3.6 Presence of Contamination 10
3.7 Other 10
4.0 GEOLOGIC AND HYDROGEOLOGIC INFORMATION 11
4.1 Oil and Gas Well Map 11
4.2 Abandoned Mines 11
4.3 Water Well Drilling Log Reports 11
4.4 Soils 11
4.5 Geology 11
4.6 Groundwater 11
5.0 HISTORICAL RECORDS REVIEW 12
5.1 Subject Property History 12
5.2 Adjoining Site History 12
5.3 Surrounding Area History 13
6.0 RECORDS REVIEW 14
6.1 Regulatory Database Records 14
6.1.1 Subject Property 14
6.1.2 Adjoining and Nearby Sites 14
6.1.3 Orphan Sites 15
6.2 Previous Reports 15
7.0 SUBJECT PROPERTY AND SURROUNDING SITE RECONNAISSANCE 17
7.1 Site Reconnaissance 17
7.1.1 Hazardous Substances and Petroleum Products 17
7.1.2 Underground Storage Tanks 17
7.1.3 Aboveground Storage Tanks 18
7.1.4 Storage Drums and Containers 18
7.1.5 Stained Surfaces, Corrosion, Pooled Liquids and Stressed Vegetation 18
7.1.6 Strong, Pungent or Noxious Odors 18
7.1.7 Polychlorinated Biphenyl 18
7.1.8 Solid Waste Disposal, Fill Material, Mounds or Depressions 18
7.1.9 Pits, Ponds, or Lagoons 18
7.1.10 Wastewater Discharge or Treatment, Floor Drains, Sump Pumps, Septic Systems, Wells 18
7.2 Adjoining Sites and Surrounding Area 18
8.0 OHFA AND HUD CONSIDERATIONS 19
8.1 Local Regulatory Review 19
8.1.1 Fire Department 19
8.1.2 Health Department 19

Copyright © 2024, Partners

8.1.3 Building Department ... 19
8.1.4 Police Department ... 19
8.1.5 Public School District ... 19
8.1.6 Bureau of Underground Storage Tank Regulations ... 20
8.2 Observations for Structures Undergoing Demolition and/or Rehabilitation ... 20
8.2.1 Asbestos Containing Materials ... 20
8.2.2 Lead Based Paint ... 20
8.2.3 Histoplasmosis ... 20
8.2.4 Lead in Drinking Water ... 20
8.2.5 Radon ... 20
8.2.6 Mold ... 21
8.2.7 Historic Preservation ... 21
8.3 Geologic, Hydrogeologic, and Natural Observations ... 21
8.3.1 Floodplain ... 21
8.3.2 Wetlands ... 21
8.3.3 Wild and Scenic Rivers ... 21
8.3.4 Coastal Zone Management ... 21
8.3.5 Sole Source Aquifer ... 21
8.3.6 Soil Suitability ... 21
8.3.7 Farmland Protection and Agricultural Use ... 21
8.3.8 Endangered Species ... 22
8.4 Manmade Hazards ... 22
8.4.1 Aboveground Storage Tanks ... 22
8.4.2 Underground Storage Tanks ... 22
8.4.3 Electromagnetic Fields ... 22
8.4.4 High Pressure Buried Gas Lines or Liquid Petroleum Transportation Pipelines ... 22
8.4.5 Traffic Hazard Consideration ... 22
8.4.6 Noise Source ... 22
8.4.7 Air Quality ... 23
8.4.8 Emerging Contaminants ... 23
8.4.9 Environmental Justice ... 23
8.5 Vapor ... 23
9.0 INTERVIEWS ... 25
9.1 Owner/Operator/Occupants ... 25
10.0 FINDINGS ... 26
10.1 Subject Property ... 26
10.2 Adjoining/Surrounding Sites ... 26
11.0 OPINIONS AND CONCLUSIONS ... 27
11.1 Significant Data Gaps ... 27
11.2 Recognized Environmental Conditions ... 27
11.3 Controlled Recognized Environmental Conditions ... 28
11.4 Historical Recognized Environmental Conditions ... 28
11.5 De Minimis Conditions ... 28
11.6 Other Conditions of Concern ... 29
12.0 RECOMMENDATIONS ... 30
13.0 SIGNATURE OF ENVIRONMENTAL PROFESSIONAL ... 31
14.0 REFERENCES ... 32

FIGURES

Figure 1 Subject Property Location Map

Figure 2 Subject Property Plan and Surrounding Sites Map

Copyright © 2024, Partners

APPENDICES

Appendix A Subject Property Information
Appendix B Subject Property and Adjoining Sites Photographs
Appendix C User Questionnaire
Appendix D Geologic and Hydrogeologic Information
Appendix E Historical Information
Appendix F Regulatory Database and Supporting Documentation
Appendix G Previous Environmental Reports
Appendix H Additional Information
Appendix I Professional Resumes

Copyright © 2024, Partners

EXECUTIVE SUMMARY

Partners was contracted by CHN Housing Partners (User/Client) to conduct a Phase I Environmental Site Assessment (ESA) at Hough Senior Independent Living located at Hough Avenue, between East 89th Street and East 90th Street, in the City of Cleveland, Cuyahoga County, Ohio (Subject Property) in an effort to identify recognized environmental conditions (RECs), controlled recognized environmental conditions (CRECs), historical recognized environmental conditions (HRECs), and de minimis conditions. The Phase I ESA described in this report was performed in accordance with the scope and limitations of the American Society of Testing and Materials (ASTM) Practice E1527-21 Standard Practice for Environmental Site Assessments: Phase I Environmental Site Assessment Process (ASTM E1527-21). The report also complies with the Ohio Housing Finance Agency (OHFA), United States (U.S.) Department of Housing and Urban Development (HUD), and City of Cleveland Department of Community Development Environmental Review non-scope items. Limitations and/or deviations from the ASTM E1527-21 standard are described in **Section 1.4** of this report.

The Subject Property consists of approximately 1.25 acres, designated as seven (7) Permanent Parcel Numbers (PPNs) 119-09-014, 119-09-015, 119-09-016, 119-09-017, 119-09-018, 119-09-019, and 119-09-024. The Subject Property is located off Hough Avenue between East 89th and East 90th Street, and is currently undeveloped, vacant land. The current land use is designated as “Residential Vacant Land”, “Commercial Vacant Land”, and “Residential Single-Family Platted Lot”.

The Subject Property was historically developed with residential dwellings prior to 1896. Through the early 1900s the Subject Property contained commercial retail shops along Hough Avenue. These store fronts included dry cleaners, a barber shop, a grocery store, walkup apartments, and various other retail businesses. Notably, at least three (3) former retail units on the Subject Property contained dry cleaners and were historically addressed at 8900, 8904, and 8918 Hough Avenue from the 1930s through the early 1960s. An oil and paint shop was also located at 8904 Hough Avenue in the 1950s and a photography business was addressed at 8928 Hough Avenue from at least 1930 through 1955. By the mid-1970s the Subject Property most of the store fronts were razed. From that time, several single-family dwellings remained. Throughout the early 2000s, most of the dwellings were razed and left as green space.

The area surrounding the Subject Property was developed prior to 1896 for residential use. By 1951, most of the surrounding area was densely developed with a school to the north of the Subject Property and retail businesses along Hough Avenue. A retail filling station with three (3) underground storage tanks was present on the eastern adjoining site addressed as 8930-8940 Hough Avenue from the 1940s through the early 1960s. A site further east also consisted of a dry cleaner in the late 1980s, while the western adjoining site was a filling station with three (3) underground storage tanks (USTs).

Below are conclusions derived from this Phase I ESA, which were based on, but not necessarily limited to, a visual inspection of the Subject Property; review of pertinent background and historical information; evaluation of physical setting sources; interviews with persons knowledgeable of the Subject Property (as available); review of environmental records; and Partners’ professional experience.

Significant Data Gaps

There were no significant data gaps identified during the performance of this Phase I ESA.

Recognized Environmental Conditions

Phase I ESA has revealed no evidence of RECs in connection with the Subject Property with the exception of the following:

- **REC-1: Various Former Commercial Operations, 8900, 8904, 8918, and 8928 Hough Avenue (Subject Property):** A historical dry cleaner, Checker Cleaners, was listed in the city directories from 1951 through 1961 at 8900 Hough Avenue. The EDR database report and city directories listed Aaron Cohn Clothing Cleaners at 8904 Hough Avenue in 1930, as well as Unity Dry Cleaning

Copyright © 2024, Partners

and Tailoring later in 1974. According to Sanborn maps, this portion of the Subject Property was also operated as an oil and paint store in the 1950s. Additionally, another dry cleaning and laundry operation was listed in the EDR database under Benjamin Goldsmith and addressed at the former Subject Property address of 8918 Hough Avenue in 1935. City directories similarly listed various other cleaners from 1941 through 1961. According to city directories, a photography business, most frequently referred to as Fleming Photo Company, was located on the Subject Property at 8928 Hough Avenue from at least 1930 through 1955. Based on Partners' experience with these types of facilities and their past use of hazardous chemicals, it is possible that these former dry cleaning and other select operations along Hough Avenue could have adversely impacted the Subject Property.

- **REC-2: Former Retail Filling Station with Three (3) USTs, 8930-8940 Hough Avenue (Eastern Adjoining Property):** The eastern adjoining property was identified as Gonzalez Texaco Service Station in the EDR Historic Automotive database from 1951 through 1961, and in city directories under various names from 1941 through 1961. On the Sanborn Fire Insurance maps, it is also depicted in 1951 and 1952, with notation of an associated storefront and three (3) underground storage tanks (USTs). No other information regarding the status of these USTs was provided in any of the available sources. Based on Partners experience with these types of facilities, it is possible that the related petroleum substances could have adversely impacted the Subject Property.

- **REC-3: Former Retail Filling Station, 8812 Hough Avenue (Eastern Adjoining Site)**: The eastern adjacent site was identified in the EDR Historic Automotive database as Ashford Union Service Station/ 76 Service Station from 1951 through 1974. The Sanborn maps show its presence from 1951 through 1972, along with three (3) USTs. No other information regarding the status of these USTs was provided in any of the available sources. Based on Partners experience with these types of facilities, it is possible that the related petroleum substances could have adversely impacted the Subject Property.

Controlled Recognized Environmental Conditions

The Phase I ESA has revealed no evidence of CRECs in connection with the Subject Property.

Historical Recognized Environmental Conditions

The Phase I ESA has revealed no evidence of HRECs in connection with the Subject Property.

De Minimis Conditions

The Phase I ESA has revealed no evidence of de minimis conditions in connection with the Subject Property.

Other Conditions of Concern

This assessment has revealed no evidence of business environmental risk or other noteworthy items in connection with the Subject Property.

RECOMMENDATION

Based on the findings and conclusions of this Phase I ESA, Partners recommends a Limited Phase II Investigation to determine it the above-listed RECs have adversely impacted the Subject Property.

Additionally, in accordance with the Ohio Housing Trust Funds (OHTF) Radon Policy, all new construction will require a radon mitigation system.

Copyright © 2024, Partners

Notice

This Executive Summary is part of this complete report; any findings, opinions or conclusions in this Executive Summary are made in context with the complete report. Partners recommends that the User read the entire report and supporting documentation for all supporting information related to findings, opinions, and conclusions.

Copyright © 2024, Partners

1.0 INTRODUCTION

Partners was contracted by CHN Housing Partners (User/Client) to conduct an ASTM E1527-21 Phase I ESA at for an area located at Hough Avenue, between East 89th Street and East 90th Street, in the City of Cleveland, Cuyahoga County, Ohio (Subject Property). According to information obtained from the Cuyahoga County Auditor's website, the Subject Property is comprised of seven (7) Permanent Parcel Numbers (PPNs), which are summarized in the table below.

PPN	Current Address	Current Owner
119-09-014	1765 East 89th Street	Chester Portal, LLC
119-09-015	East 89th Street	City of Cleveland LB85
119-09-016	8910 Hough Avenue	Chester Portal, LLC
119-09-017	Hough Avenue	City of Cleveland LB81
119-09-018	8920 Hough Avenue	City of Cleveland L/B 2007
119-09-019	8924 Hough Avenue	Chester Portal, LLC
119-09-024	1768 East 90th Street	City of Cleveland Land Reutilization Program

According to the Auditor's website, the Subject Property's current land use is designated as "Residential Vacant Land", "Commercial Vacant Land", and "Residential Single-Family Platted Lot". A zoning map of the Subject Property and surrounding area obtained from the City of Cleveland Planning Commission indicates that the Subject Property is zoned as "Multi-family". The Subject Property information is included in **Appendix A**.

Client did not contract with Partners to procure title, lien search and/or activity and use limitation (AUL) nor did Client provide same to Partners as part of this Phase I ESA.

1.1 Purpose

One of the purposes of conducting a Phase I ESA in accordance with the ASTM Practice E1527-21 and the All-Appropriate Inquiries (AAI) Final Rule is to permit the User to satisfy one of the requirements to qualify for the Innocent Landowner, Contiguous Property Owner, or Bona Fide Prospective Purchaser limitations on Comprehensive Environmental Response, Compensation and Liability Act (CERCLA) liability

Partners understands that this Phase I ESA Report was completed in preparation of the Subject Property being redeveloped, operated by the Client.

1.2 Objective

The goal of the Phase I ESA process is to identify RECs at the Subject Property and present findings in a written report. A REC is defined by ASTM E1527-21 as follows:

1) "the presence of *hazardous substances* or *petroleum products* in, on, or at the *Subject Property* due to a *release* to the *environment*;
2) the likely presence of *hazardous substances* or *petroleum products* in, on, or at the *Subject Property* due to a *release* or likely *release* to the *environment*; or
3) the presence of *hazardous substances* or *petroleum products* in, on, or at the *Subject Property* under conditions that pose a *material threat* of a future *release* to the *environment*."

Copyright © 2024, Partners

The ASTM E1527-21 standard indicates (Appendix X4) that Historical RECs (HRECs), Controlled RECs (CRECs), and de minimis conditions are not RECs.

Partners has considered the migration of hazardous substances or petroleum products in soil, groundwater, and vapor in the evaluation of potential RECs associated with this Subject Property.

1.3 Scope of Work

Partners conducted the Phase I ESA in general accordance with the United States Environmental Protection Agency (USEPA), *Standard and Practices for All Appropriate Inquires (AAI), Final Rule (40 CFR Part 312)* and *ASTM Standard Practice for Environmental Site Assessments: Phase I Environmental Site Assessment Process (E1527-21), effective February 13, 2023.* Phase I ESA activities generally consisted of the following components, presented below with the dates those activities commenced:

ASTM E1527-21 Component	Date Activity Started
Retention of Partners to perform ASTM E1527-21 Phase I ESA	12/27/2023
Obtaining and reviewing federal, state, and local environmental databases;	12/27/2023
Reviewing other reasonably ascertainable public records (historical and current) for the Subject Property and surrounding sites;	1/3/2024
Conducting a site walkover to observe and document existing conditions;	1/5/2024
Interviewing people knowledgeable about current and past operations at the Subject Property;	1/11/2024
Documentation of findings in this Phase I ESA Report.	1/15/2024
Declaration by Environmental Professional	2/14/2024

In addition to ASTM standards, at the request of the Client, Partners had also included Ohio Housing Finance Agency (OHFA) considerations as described in the *Ohio Housing Finance Agency* (OHFA) *Environmental Review Standards for HOME Funded Projects* (OHFA Requirements), effective May 11, 2016, and the OHFA *2024-2025 Qualified Allocation Plan*. These non-scope items are detailed in **Section 8.0**.

Exceptions to, or deletions from these practices are described in **Section 1.4** of this report.

1.4 Limitations to the ASTM Standard and Data Gaps

Limitations or exceptions to ASTM Standard E1527-21 and data gaps, as defined in the AAI Final Rule noted during the course of the Phase I ESA are discussed below.

Based on a review of available resources and conditions observed during the site inspection, the potential data gaps or limitations to ASTM Standard E1527-21 described below do not likely affect the ability to identify conditions indicative of releases or threatened releases of hazardous substances on, at, in, or to the Subject Property or would be likely to have a material impact on the conclusions of this report. The following limitations or deviations to the ASTM standard are not considered significant, as they do not substantially change the findings and conclusions of this report.

- Although available resources were reviewed, there are intervals over five (5) year periods when data was not available.

Copyright © 2024, Partners

- The apparent uses of the Subject Property were identified to 1896, the date of the earliest historical resource that was reviewed and contained information as to the Subject Property's use. The use of the Subject Property as dwellings and store fronts in the 1896 Sanborn maps could not definitively be identified as first use. Topographic maps were reviewed back to 1901; however, Topographic maps do not generally provide information regarding property use. Although additional information sources listed in ASTM E1527-21 were not reviewed (other than as described in **Section 5.0**), it is not expected that any information reviewed prior to DATE would substantially change the findings and conclusions of this report.

- The Client did not provide Partners with an environmental lien and/or activity use limitation (AUL) search for the Subject Property. Partners were not requested to obtain this item for the purposes of review. While no other resource reviewed as part of this Phase ESA provided an indication that such information would change the conclusions of this report, the absence of this information may limit various protections provided under the AAI standard.

There were no exceptions and/or significant data gaps encountered during the performance of this Phase I ESA. As a result, they did not affect the ability of the Environmental Professional (EP) to identify a REC.

1.5 Reliance

The Phase I ESA Report has been prepared for the exclusive use of the Client, OHFA, and HUD and may not be relied upon by any other party. The Client, OHFA, and HUD may rely on this Phase I ESA subject to the terms and conditions of the contractual agreement between Partners and the Client for environmental consulting services relative to the Subject Property, and any limitations identified in this Phase I ESA.

Copyright © 2024, Partners

2.0 SUBJECT PROPERTY AND ADJOINING SITES DESCRIPTION

2.1 General Subject Property Location

The Subject Property is located at Hough Avenue, between East 89th Street and East 90th Street, in the City of Cleveland, Cuyahoga County, Ohio. The Subject Property is located in an area developed primarily for residential use along side streets and commercial use along Hough Avenue. The location of the Subject Property is depicted on **Figure 1**.

2.2 Subject Property Characteristics

Figure 2 depicts the features on the Subject Property. Photographs are included in **Appendix B**. Below is a description of the Subject Property features and characteristics.

Subject Property Feature/Characteristics	Description
Approximate Acres	1.25 Acres
Approximate Elevation	665 feet above the mean sea level (AMSL)
Topographic Gradient(1)	North towards Lake Erie, approximately 2.2 miles away.
Buildings/Structures	None
Roads, Paths, and/or Rail	Access to the Subject Property is gained from East 89th Street and Hough Avenue by means of a concrete drive.
Water Supply System	City of Cleveland
Sanitary Disposal System	Northeast Ohio Regional Sewer District (NEORSD)
Industrial Wastewater System	Not Applicable.
Stormwater Control System	Municipal
Electric Provider	First Energy
Natural Gas Provider	Dominion
Back-Up Power System	Not Applicable.
Heating/Cooling System (including fuel source)	Not Applicable.
Solid Waste Storage/Transport Provider	Not Applicable.

Copyright © 2024, Partners

Exterior	Greenspace

(1) According to the East Cleveland, Ohio Quadrangle, USGS 7.5-Minute Topographic Map (**Figure 1**).

2.3 Current Uses of Subject Property

Currently, the Subject Property is undeveloped greenspace, and no buildings or improvements were observed.

2.4 Past Uses of Subject Property

According to historical documents reviewed (**Section 5.0**), in general, the Subject Property has been developed for residential and commercial purposes since at least 1896. Below is a table summarizing past uses of the Subject Property.

Occupant/Operator	Description of Use	From	To
Multiple Residential Owners	Single family along Hough Avenue	Prior to 1896	1913
Various Dry Cleaners/ Oil & Paint Shop/ Photography Company/ Other Miscellaneous Retail Store Fronts	By 1913 multiple store fronts were developed along Hough Avenue, including several grocery stores, a barber shop, dry cleaners, a photography business, an oil and paint store, and other retail units. Apartments were also present on the Subject Property, with some single-family homes.	1913	1972
Unity Dry Cleaning / Multiple Residential Owners	By 1972 all but one (1) storefront building was razed on the Subject Property. Single-family dwellings remained until the early 2000s.	1972	2000
Multiple Residential Owners	The remaining dwellings were demolished, and the rest of the Subject Property was left as undeveloped greenspace.	2000	Present

2.5 Current Uses of Adjoining Sites

Current uses of the adjoining sites and surrounding area were observed from the Subject Property or public rights-of-way. The following are observations of the current uses of adjoining sites and the surrounding area, which are depicted on **Figure 2**.

Adjacent Site	Owner/Operator	Description of Use
North	Kingsbury Towers/ Thurgood Marshall Recreation Center (northwest)	Apartment complex / Recreation center (northwest)
East	C Town Dood & Deli, Various Residential Owners	Convenience store, Two (2) Dwellings
South	Multiple Owners	Residential

Copyright © 2024, Partners

West	Multiple Owners	Residential

2.6 Past Uses of Adjoining Sites

According to historical documents reviewed (**Section 5.0**), the adjoining sites were developed prior to 1896 for residential and commercial use. Commercial development continued along Hough Avenue from the 1920s through the 1980s, when much of the area was developed as it appears today. Specific information from historical documents reviewed is presented below.

Adjacent Site	Owner/Operator	Description of Use
North	Hough School/Retail Filling Station	Public school/Filling station to the northeast
East	Multiple Owners	Residential, retail filling station, and various commercial/retail stores along Hough Avenue
South	Multiple Owners	Residential
West	Multiple Owners	Residential, and various commercial/retail stores along Hough Avenue, including a retail filling station

2.7 Current and Past Uses of Surrounding Area

According to historical documents reviewed (**Section 5.0**), in general, the area surrounding the Subject Property was developed prior to 1896 for residential and commercial use. Commercial development continued through the 1980s along Hough Avenue and other main thoroughfares such as Chester Avenue, Euclid Avenue, East 105th Street, and Martin Luther King, Jr. Drive. The surrounding area has remained relatively unchanged in terms of general use since the 1980s.

Copyright © 2024, Partners

3.0 USER PROVIDED INFORMATION

Where the term "User" appears in this report, it refers to the Client. To satisfy the intent of the ASTM E1527-21, inquiries were made with the User for information that will help identify the potential for a REC. Therefore, Partners provided the User with an *ASTM E1527-21 Questionnaire* (User Questionnaire). When completed, the User Questionnaire provides certain information and satisfies Section 6. User's Responsibilities of the ASTM E1527-21 Standard.

The User completed the User Questionnaire to assist in gathering information that may be material to identifying RECs at the Subject Property. The User provided the information in **Sections 3.1** through **3.7** by means of the User Questionnaire. Refer to **Appendix C** for a copy of the completed questionnaire.

3.1 Environmental Cleanup Liens

The User is not aware of environmental cleanup liens that have been filed or recorded for the Subject Property.

3.2 Activity and Land Use Limitations

The User is not aware of any activity or land use limitations in place on the Subject Property or that have been filed or recorded in a registry.

3.3 Specialized Knowledge or Experience

The User does not have any specialized knowledge or experience related to the Subject Property.

3.4 Relationship of Purchase Price to Fair Market Value

According to the User, the purchase price being paid for the Subject Property reasonably reflects the fair market value.

3.5 Commonly Known or Reasonably Ascertainable Information

The User is not aware of the commonly known past uses of the Subject Property. The User is not aware of any specific chemicals historically or currently present on the Subject Property, spills or chemical releases or any environmental cleanups that have taken place on the Subject Property.

3.6 Presence of Contamination

The User is not aware of any obvious indicators that point to the presence or likely presence of contamination at the Subject Property.

3.7 Other

The User did not provide any other information of environmental significance.

Copyright © 2024, Partners

4.0 GEOLOGIC AND HYDROGEOLOGIC INFORMATION

Partners reviewed readily available information provided by the Ohio Department of Natural Resources (ODNR) website and other sources about oil and gas wells, abandoned mines, water wells, soil, geology, and groundwater in the general area of the Subject Property. Copies of geologic and hydrogeologic information are included in **Appendix D**. Site-specific information regarding the Subject Property is not available.

4.1 Oil and Gas Well Map

Partners reviewed the Oil and Gas Well Map obtained from the ODNR website. According to the ODNR map, no oil or gas wells are located on the Subject Property or the adjoining sites.

4.2 Abandoned Mines

Partners reviewed the Abandoned Mines of Ohio Map obtained from the ODNR website. According to the ODNR map, no abandoned underground mines are located beneath the Subject Property or surrounding area.

4.3 Water Well Drilling Log Reports

Partners reviewed Water Well Drilling Log reports obtained from the ODNR website for the Subject Property and surrounding areas. According to the ODNR website, no water wells are located on the Subject Property. There are 12 wells located within a 0.5-mile radius, which are further described in **Section 4.5**.

4.4 Soils

According to the United States Department of Agriculture's (USDA) Natural Resources Conservation Service Web Soil Survey, the Subject Property is underlain with the following soil type:

Soil Name	Soil Description	Permeability	Meets Hydric Criteria
Urban land[(1)]-Elnora Complex	Loamy fine sands	Well drained, rapid	No

[(1)]Urban Land is characterized as areas in which more than 80 percent of the surface is covered by asphalt, concrete, buildings, and/or other manmade surfaces. Most areas are artificially drained by sewer systems and gutters.

4.5 Geology

According to the ODNR Water Well Logs for the 12 surrounding water wells referenced in **Section 4.3**, subsurface material generally consists of sand from depths of five (5) to 23 feet bgs, followed by clay in some locations from 12 to 42 feet bgs. Static water was typically encountered from four (4) to 26 feet.

4.6 Groundwater

No information was available to quantitatively determine shallow groundwater flow direction at the Subject Property. However, shallow groundwater typically follows surface topography. According to the Cleveland East, Ohio Quadrangle, USGS 7.5-Minute Topographic Map, regional topography in the vicinity of the Subject Property slopes down to the north/northeast. Therefore, the inferred direction of groundwater flow is to the northeast.

Copyright © 2024, Partners

5.0 HISTORICAL RECORDS REVIEW

Past uses of the Subject Property, adjoining sites and the surrounding area were determined by reviewing 1) historical topographic maps dated between 1901 and 2019; 2) historical Sanborn Fire Insurance (Sanborn) maps dated 1896,1903,1913,1951,1952,1970,and 1972; 3) historical aerial photographs dated between 1938 and 2019; and 4) city directories dating back to 1930. Historical information reviewed was provided by Environmental Data Resources, Inc. (EDR). The historical information is included in **Appendix E.**

5.1 Subject Property History

Based on the review of the aforementioned historical records, the following Subject Property history was obtained.

Years	Description of Subject Property History
1896 to 1913	The Subject Property appears to be used for residential purposes, with the exception of a few store fronts along Hough Avenue.
1913 to 1951	Additional commercial retail spaces are present on the northern portion of the Subject Property, including a barber shop, convenience store, multiple dry cleaners, and a dairy bar. Some of the units are also now listed as apartments. City directories list Aaron Cohn Clothing Cleaners at 8904 Hough Avenue in1930. Additionally, a dry cleaner under various names was identified at 8918 Hough Avenue from the mid-1930s through the 1950s. According to city directories, photography businesses, mainly Fleming Photo Company, were located on the Subject Property at 8928 Hough Avenue from at least 1930 through 1955.
1951 to 1970	By 1951, the Subject Property has been developed with more store fronts along Hough Avenue, including Checker Cleaners which operated from 1951 to 1961 at 8900 Hough Avenue. Several single-family dwellings are also constructed on the Subject Property throughout the 1950s and 1960s..
1970 to 2015	Throughout the 1970s and beyond, many of the store fronts along Hough Avenue were razed. Closer to 2000, many of the remaining dwellings were also demolished.
2015 to the Present	By 2015 the last store front structure along Hough Avenue was razed. The remaining area has remained vacant greenspace.

5.2 Adjoining Site History

Based on the review of the aforementioned historical records, the following history of the adjoining sites was obtained.

Years	Description of Adjoining Sites' History
1896 to 1913	Adjoining sites generally appear vacant and undeveloped. The northern adjoining site across Hough Avenue is developed as a school. Other northern, southern, western, and eastern sites begin to be developed for residential purposes in the early 1900s.
1913 to 1961	Additional residential development continues from the 1910s through 1950s. Commercial/ retail structures are present along Hough Avenue. Notably, Ashford Union Service Station/76 Service Station adjoins to the

Copyright © 2024, Partners

	east starting in 1951. Three (3) USTs are listed in association with the filling station. Gonzalez Texaco Service Station is present on the northeastern adjoining property (8930-8940 Hough Avenue) from at least 1941 through 1961. According to Sanborn maps, three (3) USTs were present in the 1950s.
1961 to 2000	The adjoining sites generally appear consistent with 1952 conditions, except north of Hough Avenue between 1972 and 1977 the Hough School was razed and to the northwest of Subject Property Thurgood Marshall Recreation Center was built. Hough School was redeveloped into an apartment building. The eastern adjoining filling station appears to be vacant by the early 1960s or 1970s. Development along Hough Avenue continued through the mid-1950s to early 2000s. By the early 2000s portions of the area most store fronts were removed along East 89th Street, East 90th Street, and Hough Avenue.
2000 to the Present	The adjoining properties generally appear consistent with 2000 conditions.

5.3 Surrounding Area History

Based on the review of the aforementioned historical records, the following history of the surrounding area was obtained.

Years	Description of the Surrounding Area's History
1896 to 1913	The surrounding area generally appears vacant and undeveloped.
1913 to 1952	Residential dwellings begin appearing in the surrounding area by 1913. Residential development, with commercial development along major roadways, continued into the mid-1900s in all surrounding directions.
1952 to Present	Aside from additional commercial development, the surrounding site conditions generally appear consistent from the 1950s.

Copyright © 2024, Partners

6.0 RECORDS REVIEW

6.1 Regulatory Database Records

Records reviewed during the Phase I ESA include databases maintained by federal, tribal, and state agencies. Partners contracted EDR to conduct a database search in accordance with ASTM Standard E 1527-21 and the AAI Final Rule. In preparing this Phase I ESA report, Partners relied upon the results of the database search provided by EDR. The conclusions can only be as accurate as the information provided by EDR and Partners cannot be held liable for inaccurate or incomplete information provided by EDR. The purpose of the database search was to obtain for review the records that would help identify RECs in connection with the Subject Property and the surrounding sites.

The following is a summary of our review and evaluation of the facilities identified in the EDR report. All of the statements in **Sections 6.1.1** through **6.1.3** are based on the EDR report. A copy of the EDR report is provided in **Appendix F**.

6.1.1 Subject Property

There were two (2) records identified for the Subject Property in the listed regulatory databases, all three (3) of which were specifically listed in the EDR proprietary databases. The identified records are further described below:

- **Unity Dry Cleaning & Tailoring, 8904 Hough Avenue:** This facility is identified in the EDR Historic Cleaner database as a dry cleaner and tailoring store in 1974. No other useful information is provided in the database.

- **Goldsmith Benj Laundry, 8918 Hough Avenue:** This facility is identified in the EDR Historic Cleaner database as a laundromat in 1935. No other useful information is provided in this database.

6.1.2 Adjoining and Nearby Sites

There were 47 records for other sites identified in the listed regulatory databases, for which no records were listed in the EDR proprietary databases. These sites were reviewed based on their distance to the Subject Property, the inferred direction of groundwater flow to the Subject Property and regulatory status. Based on the information reviewed in **Section 4.0**, the first encountered groundwater at the Subject Property likely flows to the north. Therefore, sites located hydraulically upgradient in the inferred direction of groundwater flow are more likely to adversely impact the Subject Property.

Based on this review of all listed records, a total of four (4) sites were identified to have the potential to adversely impact the Subject Property's environmental condition. These adjoining and/or nearby sites are further described below.

- **Gonzalez Texaco Service Station, 8932 Hough Avenue:** This Facility is identified in the EDR Historic Auto as a gasoline filling station from 1951 through 1961. No other useful information is provided in this database.

- **Ashford Union Service Station, 8812 Hough Avenue:** This facility is approximately 65 feet west of the Subject Property which is hydraulically up-gradient in the inferred direction of groundwater flow. This facility is listed under the EDR Historic Automotive database from 1951 to 1974 under various names (Davis Hi-Speed Service Station, Pure Gasoline Station, Davis Pure Oil Service Station, Ashford Pure Oil Service, Ashford Union-76 Service). No other useful information is given in the database. Due to the location adjoining the Subject Property and the site being hydraulically up-gradient, it is possible that this site has adversely impacted the Subject Property.

Copyright © 2024, Partners

- **Community Circle Two, 8925 Hough Avenue:** This facility is located approximately 95 feet north of the Subject Property, which is hydraulically down-gradient in the inferred direction of groundwater flow. It is identified in the Leaking Underground Storage Tank (LUST) and Archive Underground Storage Tank (UST) databases for a non-regulated UST. In August 1999, a release (180008884-N00001) occurred. This site is also listed in the Asbestos and Lead databases; however, this was only to document demolition work. No other useful information was given for this site. Due to the separation distance and the site being hydraulicly down-gradient in the inferred direction of groundwater flow, it is unlikely that this site could adversely impact the Subject Property.

- **New Hub Dry Cleaner Company, 9020 Hough Avenue:** This facility is approximately 120 feet to the east of the Subject Property which is hydraulically cross-gradient in the inferred direction of groundwater flow. This facility is listed under the Historic Cleaner database in 1986 and 1987. No other useful information is given in this database. Due to the separation distance and location cross-gradient to the Subject Property, it is unlikely that this site adversely impacted the Subject Property.

Partners completed a detailed review of the remaining 44 additional regulatory database listings and determined that these listings are not likely to adversely impact the Subject Property due to their locations either cross-gradient and downgradient in the inferred direction of groundwater flow from the Subject Property and/or resolved regulatory issues.

6.1.3 Orphan Sites

An orphan (non-geocoded) site is a facility, or a location listed in one (1) or more of the federal, tribal, state, or local databases that have not been mapped due to an inadequate address. A total of six (6) orphan sites are identified in the database report. Partners verified the addresses of the orphan sites and determined that the facilities are located outside the ASTM standard search distances and are unlikely to have adversely impacted the Subject Property.

6.2 Previous Reports

The Client provided Partners with a copy of a previous environmental report pertaining to the Subject Property, which is provided in **Appendix G**.

- *Phase I Environmental Site Assessment Report, Three Parcels of Undeveloped Land, 8910 & 8924 Hough Avenue and 1765 East 89th Street, Cleveland Ohio 44106.*

The following RECs were identified during the Phase I ESA conducted by the Nova Group (Nova):

- *"Based on review of historical resources, the Subject Property was developed with commercial buildings from at least 1913 through the 1970s. Fromer commercial occupants included dry cleaners, a grocery store, a photo shop, salons/barber shops, hardware store, cafes/delis, shoe repair and a church. Aforementioned dry cleaners operated at 8900 Hough Avenue in 1951 under the name Checker Cleaners and at 8904 Hough Avenue in 1971. The 8900 Hough Avenue and 8904 Hough Avenue addresses are not listed in city directories subsequent to 1951 and 1976, respectively. References dry cleaners were located on the northwest Subject Property parcel. In addition, a photo shop operated at 8928 Hough Avenue from at least 1932 through 1951. Dry cleaning operations typically involve the use of hazardous substances and generation of hazardous wastes, characteristics of which when released to the subsurface in their pure form, can leave no visible trace of releases or spills. Furthermore, dry cleaning operations are of potential environmental concern due to the potential for undetected/unreported releases in conjunction with dry cleaning activities and the environmental persistence of dry-cleaning chemicals. Photo processing operations also typically involve the use, storage and potential release of hazardous substances related to printing and photo development operations and equipment. Given the absence of determining information regarding the use/disposal of hazardous substances and/or*

Copyright © 2024, Partners

petroleum products, historical use of the Subject Property represents a REC in connection with the Subject Property.

- *Based on review of the information discussed above, dry cleaners and gasoline fueling/service stations historically operated on adjoining land. Specifically, a former auto filling station operated on adjoining land east from circa 1929 to 1961, a former auto filling station operated on adjoining land west from circa 1932 to 1972, and two former dry cleaners operated on adjoining land east/central (adjoining parcel between the northwest and northeast Subject Property parcels) from at least the late 1930s through the early 1940s. No additional municipal, regulatory or interview information was available regarding these former facilities. Given that referenced facility likely used/generated hazardous substances and/or petroleum products prior to current RCRA regulations and/or local/state oversight, historical use of adjoining land by dry cleaners and gasoline fueling/service stations represents a REC in connection with the Subject Property."*

Partners current report concurs of most points described by Nova above, with two (2) exceptions. First, Partners has identified some additional former operations at the Subject Property that are detailed in the RECs. Secondly, Partners eliminated the eastern surrounding former dry cleaners as a concern based on separation distance and the location hydraulically down-gradient from the Subject Property.

Copyright © 2024, Partners

7.0 SUBJECT PROPERTY AND SURROUNDING SITE RECONNAISSANCE

Mr. Zachary Graham of Partners conducted a site visit on January 5, 2024, to observe and document existing conditions at the Subject Property in accordance with the requirements of ASTM E1527-21 and the AAI Final Rule. The weather conditions at the time of the site visit included cloudy skies and temperatures in the 30s (degrees Fahrenheit).

Observations made during the site reconnaissance were directed at the use, treatment, storage, disposal or generation of hazardous substances, petroleum products with the potential to adversely impact the Subject Property. An inspection was made for the following: aboveground storage tanks (ASTs); USTs; drums and other containers; electrical or hydraulic equipment likely to contain polychlorinated biphenyls (PCBs); pits, ponds, or lagoons; stained soils or pavement; stressed vegetation; depressions or mounds which could indicate past burial or disposal activities; wastewater; wells or septic systems; and odors. For any buildings present, observations were made regarding the means of heating and cooling, including the following: fuel sources; stains or corrosion on walls, floors, and ceilings; and the presence of floor drains.

7.1 Site Reconnaissance

Report Section	Section Description	Observed	
		Yes	No
7.1.1	Hazardous Substances and Petroleum Products		No
7.1.2	Underground Storage Tanks		No
7.1.3	Aboveground Storage Tanks		No
7.1.4	Storage Drums and Containers		No
7.1.5	Stained Surfaces, Corrosion, Pooled Liquids and Stressed Vegetation		No
7.1.6	Strong, Pungent or Noxious Odors		No
7.1.7	Polychlorinated Biphenyl		No
7.1.8	Solid Waste Disposal, Fill Material, Mounds or Depressions		No
7.1.9	Pits, Ponds, or Lagoons		No
7.1.10	Wastewater Discharge or Treatment, Floor Drains, Sump Pumps, Septic Systems, Wells		No
7.1.11	Other Observations		No

7.1.1 Hazardous Substances and Petroleum Products

Partners did not observe apparent hazardous substances or petroleum products.

7.1.2 Underground Storage Tanks

Apparent locations of current and/or former USTs were not identified.

Copyright © 2024, Partners

7.1.3 Aboveground Storage Tanks

Apparent locations of current and/or former ASTs were not identified.

7.1.4 Storage Drums and Containers

Partners did not observe visual evidence of storage drums or containers.

7.1.5 Stained Surfaces, Corrosion, Pooled Liquids and Stressed Vegetation

Apparent stained surfaces, corrosion, pooled liquids, or stressed vegetation were not identified.

7.1.6 Strong, Pungent or Noxious Odors

Partners did not identify apparent unusual odors emanating from the Subject Property.

7.1.7 Polychlorinated Biphenyl

Partners did not observe apparent potential PCB-containing equipment or materials.

7.1.8 Solid Waste Disposal, Fill Material, Mounds or Depressions

Partners did not observe fill material, mounds, depressions, or solid waste disposal on the Subject Property.

7.1.9 Pits, Ponds, or Lagoons

Partners did not identify apparent pits, ponds, or lagoons.

7.1.10 Wastewater Discharge or Treatment, Floor Drains, Sump Pumps, Septic Systems, Wells

Partners did not observe apparent wastewater discharge or treatment, floor drains, sump pumps, septic systems, or wells.

7.2 Adjoining Sites and Surrounding Area

Observations made of the adjoining sites and surrounding area during the site visit were directed at the use, treatment, storage, disposal, or generation of hazardous substances or petroleum products on adjoining sites or surrounding area with the potential to adversely impact the Subject Property. Observations of the adjoining sites and surrounding area were made from the Subject Property or from public rights-of-way. Observations were made for the following: ASTs; USTs; drums and containers; electrical or hydraulic equipment likely to contain PCBs; pits, ponds, or lagoons; stained soils or pavement; stressed vegetation and depressions or mounds which could indicate past burial or disposal activities; wastewater; wells or septic systems; and odors.

Partners did not observe visual evidence of environmental concerns at the adjoining or surrounding sites.

Copyright © 2024, Partners

8.0 OHFA AND HUD CONSIDERATIONS

In addition to the observations made in accordance with ASTM E 1527-13 and AAI Final Rule, Partners conducted a preliminary review of environmental conditions, which, according to the OHFA, may pose a threat to the health and safety of proposed residents of the sites. In addition to ASTM regulations, this report also complies with the OHFA, HUD, and City of Cleveland Department of Community Development Environmental Review non-scope items. Partners' evaluation of OHFA and HUD considerations is limited to information that was obtained from sources typically utilized in the completion of a Phase I ESA under the ASTM E 1527-21 standard, and no physical testing or laboratory analysis was completed. Supporting documentation for the OHFA and HUD considerations, including associated maps, and the OHFA letter of reliance is included in **Appendix H**.

8.1 Local Regulatory Review

8.1.1 Fire Department

Partners contacted the City of Cleveland Fire Department (CCFD) to obtain information pertaining to the Subject Property and surrounding sites. The CCFD has not responded to Partners' request for information at this time. If any records become available within 20 days of this report being submitted, Partners will review the available documents and issue an addendum *only if* there are any relevant changes to our findings and conclusions.

8.1.2 Health Department

Partners contacted the Cleveland Public Health Department (CPHD) to obtain information pertaining to the Subject Property and surrounding sites. The CPHD has not responded to Partners' request for information at this time. If any records become available within 20 days of this report being submitted, Partners will review the available documents and issue an addendum *only if* there are any relevant changes to our findings and conclusions.

8.1.3 Building Department

Partners contacted the Cleveland Building and Housing Department (CBHD) to obtain information pertaining to the Subject Property and surrounding sites. The CBHD has not responded to Partners' request for information at this time. If any records become available within 20 days of this report being submitted, Partners will review the available documents and issue an addendum *only if* there are any relevant changes to our findings and conclusions.

8.1.4 Police Department

Partners contacted the Cleveland Police Department (CPD) to obtain information pertaining to the Subject Property and surrounding sites. The CPD has not responded to Partners' request for information at this time. If any records become available within 20 days of this report being submitted, Partners will review the available documents and issue an addendum *only if* there are any relevant changes to our findings and conclusions.

8.1.5 Public School District

Partners contacted the Cleveland Public School District (CPSD) to obtain information pertaining to the Subject Property and surrounding sites. The CPSD has not responded to Partners' request for information at this time. If any records become available within 20 days of this report being submitted, Partners will review the available documents and issue an addendum *only if* there are any relevant changes to our findings and conclusions.

Copyright © 2024, Partners

8.1.6 Bureau of Underground Storage Tank Regulations

Partners contacted the Bureau of Underground Storage Tank Regulations (BUSTR) to obtain information pertaining to the Subject Property and surrounding sites. BUSTR replied that they have no information related to the Subject Property or western adjoining facility. If any further records become available within 20 days of this report being submitted, Partners will review the available documents and issue an addendum *only if* there are any relevant changes to our findings and conclusions.

8.2 Observations for Structures Undergoing Demolition and/or Rehabilitation

8.2.1 Asbestos Containing Materials

The Subject Property is vacant with no structures or improvements; therefore, a pre-demolition/renovation asbestos containing materials (ACM) inspection to identify and quantify all ACM that might be disturbed during any renovation or demolition work is not applicable.

8.2.2 Lead Based Paint

The Subject Property is vacant with no structures or improvements; therefore, a pre-demolition/renovation lead-based paint inspection to identify and quantify all lead-based paint materials that might be disturbed during any renovation or demolition work is not applicable.

8.2.3 Histoplasmosis

The presence of birds or bats in or around nearby buildings was not apparent during the site visit conducted on January 5, 2024. No birds, bats, or evidence of these animals (nests, etc.) were observed on the Subject Property.

8.2.4 Lead in Drinking Water

The Subject Property is not developed with water supply infrastructure. Drinking water in the surrounding area is supplied by the City of Cleveland, which draws from four (4) intake sources offshore in Lake Erie's Central Basin. Raw water is treated and tested at an on-site Ohio EPA certified lab before distribution to public consumers. According to the City of Cleveland Water Department website, the drinking water does not have high levels of naturally occurring lead and the water is treated to prevent corroded lead from piping and soldering from entering the water flow. The City of Cleveland follows all EPA mandates to treat and test water to prevent lead from entering public drinking water systems.

Ohio Administrative Code (OAC) 4101:3-6-01, outlines the construction material requirements for water service pipes, water distribution pipes and associated manufactured pipe nipples, pipe fittings, and valves. According to OAC 4101:3-6-01, the lead content of water supply pipe and fittings in pipe, pipe fittings, joints, valves, faucets, and fixture fittings utilized to supply water for drinking or cooking purposes is required to have an average lead content of 0.25 percent lead or less. Any new construction on the Subject Property should be done in accordance with these regulations. Given that the Subject Property is currently vacant, undeveloped land assessment of lead in drinking water is not required.

8.2.5 Radon

According to the Ohio EPA Map of Radon Zones, the Subject Property is located in Zone 2. In this zone, indoor radon can range between two (2) to four (4) picocuries per liter of air (pCi/L). The EPA recommends action if the radon level is four (4) pCi/L (picocuries per liter) or more. A copy of the map is included in **Appendix H.**

In accordance with the Ohio Housing Trust Funds (OHTF) Radon Policy, all new construction will require a radon mitigation system. If the current Subject Property buildings remain, a radon mitigation system within the buildings would be necessary.

Copyright © 2024, Partners

8.2.6 Mold

The Subject Property is currently vacant land with no structures; therefore, a mold assessment is not applicable.

8.2.7 Historic Preservation

The Subject Property is currently vacant land with no structures. According to the Ohio Historic Preservation Office (OHPO) National Register website, the Subject Property is not a registered historical site. No known historic sites adjoin the Subject Property. The associated map is included in **Appendix H.**

8.3 Geologic, Hydrogeologic, and Natural Observations

8.3.1 Floodplain

Partners reviewed the National Flood Insurance Program, Flood Insurance Rate Map, for the Subject Property and surrounding area. The Subject Property is mapped as Zone X, which is defined as an area located outside of the 0.2% annual chance flood. A copy of the Flood Insurance Rate Map is included in **Appendix H**.

8.3.2 Wetlands

Partners reviewed the National Wetlands Inventory (NWI) map obtained from the U.S. Fish and Wildlife Service (USFWS) Wetlands website. According to the NWI map, no wetlands are identified on the Subject Property. A copy of the NWI Map is included in **Appendix H**.

According to the USDA's Natural Resources Conservation Service Web Soil Survey, the Subject Property is underlain with soil classified by the USDA as Urban land[(1)]-Enora Complex silty clay loam, two (2) to six (6) percent slopes (CtA), which is listed to not be a hydric soil.

8.3.3 Wild and Scenic Rivers

According to the National Wild and Scenic Rivers System website, no applicable rivers are located on or near the Subject Property. The associated map is included in **Appendix H.**

8.3.4 Coastal Zone Management

According to the ODNR Office of Coastal Management website, the Subject Property is not located within a designated coastal management area. The Ohio Coastal Atlas Map is included in **Appendix H.**

8.3.5 Sole Source Aquifer

According to the USEPA's Sole Source Aquifer website for Region 5, the Subject Property is not located in a sole source aquifer. The Sole Source Aquifer Map is included in **Appendix H.**

8.3.6 Soil Suitability

Soils on the property consist of Urban land complex soils, which are nearly level silty-clay loams that are poorly drained. This soil does not meet hydric criteria and no wetlands were mapped via USFWS or observed during site reconnaissance. Storm water runoff is managed by a municipal system. Further geologic information is included in **Section 4.0**.

8.3.7 Farmland Protection and Agricultural Use

Due to the current residential use, historic residential and commercial use, and generally urban setting of the Subject Property, farmland protection considerations do not appear to be relevant. Prior to 1896, the Subject Property may have been undeveloped fields or agricultural land; however, chemical pesticides were not a concern during this time period and have note likely adversely impacted the Subject Property.

Copyright © 2024, Partners

8.3.8 Endangered Species

According to the USFWS Critical Habitat Mapper, the Subject Property is not located in or within the vicinity of any registered critical habitats. A copy of the Critical Habitats map is included in **Appendix H**.

According to the USFWS Endangered Species website, two (2) endangered species are listed in Cuyahoga County including the Indiana Bat and Piping Plover. No evidence of habitats for these species was noted during Subject Property reconnaissance. A copy of the species informational pages is also included in **Appendix H**.

8.4 Manmade Hazards

8.4.1 Aboveground Storage Tanks

Partners did not observe visual evidence of current or former ASTs on the Subject Property or surrounding sites during the site visit.

8.4.2 Underground Storage Tanks

Partners did not observe visual evidence of current or former USTs on the Subject Property or surrounding sites during the site visit. However, at least three (3) former USTs were known to be associated with the former retail filling station on the eastern and western adjoining sites. Further details on the adjoining USTs were not available.

8.4.3 Electromagnetic Fields

Overhead electric distribution lines situated along various public rights-of-way provide service to the Subject Property and surrounding areas. No high voltage electrical transmission lines were observed in the vicinity of the Subject Property during the site visit.

8.4.4 High Pressure Buried Gas Lines or Liquid Petroleum Transportation Pipelines

According to the Cleveland South, Ohio Quadrangle, USGS 7.5-Minute Topographic Map, no pipelines are depicted on or in the vicinity of the Subject Property. In addition, no evidence of buried gas pipelines or liquid petroleum pipelines was observed on or in the vicinity of the Subject Property during the site visit.

Additionally, according to the United States Department of Transportation (DOT) National Pipeline Mapping System, no hazardous liquid pipelines are located within 10 miles of the Subject Property. A copy of the US DOT National Pipeline Map is included in **Appendix H**.

No oil or gas wells were identified on the Subject Property or adjoining sites in reviewed ODNR information.

8.4.5 Traffic Hazard Consideration

Hough Avenue runs along the northern boundary of the Subject Property. East 89th Street borders the Subject Property to the west, while East 90th borders the Subject Property to the east. The adjoining areas are mainly residential, with a park and school building to the north. Some commercial/retail buildings are present along Hough Avenue.

Partners observed typical residential traffic in the area, and it is not likely that heavy traffic and associated hazards are a condition of concern to the Subject Property.

8.4.6 Noise Source

Surrounding road traffic is described above and is not anticipated to be a large generator of noise in the vicinity of the Subject Property. Route 322 is approximately 1,280 to the south of the Subject Property and

Copyright © 2024, Partners

Route 6 is approximately 4,000 feet to the north of the Subject Property. Partners does not anticipate these to be significant noise sources to the Subject Property.

The Subject Property is located near Hough Avenue which can reach 50-54.9 decibels within 24-hours. According to the HUD Exchange's Day/Night Noise Level (DNL) reference material, a day-night average of less than 65 decibels for exterior and 45 decibels for interior noise is acceptable. The Subject Property falls within this range. There are no railway systems nearby that contribute to an exterior noise concern. The National Transportation Noise Maps are included in **Appendix H.**

8.4.7 Air Quality

The Subject Property's county or air quality management district (Cuyahoga County) is in non-attainment status for the following: Ozone. This project does not exceed de minimis emissions levels or the screening level established by the state or air quality management district for the pollutant(s) identified above. The project is in compliance with the Clean Air Act, and construction is not anticipated to change this status in a long-term capacity.

8.4.8 Emerging Contaminants

Emerging contaminants, such as per- and polyfluoroalkyl substances (PFAS), were considered during the Phase I ESA process. During reconnaissance PFAS containing chemicals were not noted to be stored on the Subject Property. No known spills were documented.

8.4.9 Environmental Justice

According to information included in the Environmental Justice Assessment for the Subject Property, obtained from the United States EPA EJView website, the Property is located in an area in which 62 percent or greater of the residents live below the poverty line, the per capita income is $20,197 and 86 percent of the population is a minority. It is Partners' understanding that the intention for the Subject Property is to be developed as independent living style housing for senior citizens. These statistics support that the neighborhood would appear to benefit in a net positive manner from this development. The EJSCREEN Summary Report is saved in **Appendix H**.

8.5 Vapor

Partners prepared a Tier 1 Vapor Encroachment Screening (VES) in general accordance with *ASTM E 2600-15, Standard Guide for Vapor Encroachment Screening on Property Involved in Real Estate Transactions* (VES Standard). Under the ASTM VES Standard, information obtained during the Phase I ESA is used to evaluate if the Subject Property is subject to a Vapor Encroachment Condition (VEC). A VEC is defined by ASTM E 2600-10 as follows:

> *The presence or likely presence of chemicals of concern (COC) vapors in the sub-surface of the target property caused by the release of vapors from contaminated soil or groundwater either on or near the target property as identified by Tier 1 or Tier 2 procedures*.

The purpose of a VES is to identify, to the extent feasible pursuant to the procedures presented in ASTM VES Standard, if a VEC exists at the Subject Property.

The first step of the VES is to identify known or suspected contaminated sites within an established search distance or Area of Concern (AOC). The ASTM VES Standard establishes a search radius of one third (1/3) of a mile for non-petroleum hydrocarbon sources and one tenth (1/10) of a mile for petroleum hydrocarbon sources. If a known or suspected contaminated site is located within the AOC, the site is evaluated to determine if the site is located, up-, cross-, or down-gradient in the inferred direction of groundwater flow from the Subject Property or if the site is separated from the Subject Property by a hydraulic or physical barrier (i.e., stream, perched aquifer, utility corridor, etc.). The conclusion from a Tier 1 VES can be any of the following:

Copyright © 2024, Partners

1. A VEC exists;
2. A VEC likely exists;
3. A VEC cannot be ruled out; or
4. A VEC can be ruled out because a VEC does not or is not likely to exist.

Partners reviewed historical documents (**Section 5.0**) and regulatory database records (**Section 6.0**) to identify sites located within 1/10 of a mile from the Subject Property for petroleum sources (i.e., service stations, UST, or LUST sites) and sites within 1/3 of a mile of the Subject Property for non-petroleum hydrocarbon sources. Facilities that were determined to be far enough away or hydraulically cross gradient to down gradient in the inferred direction of groundwater flow from the Subject Property and would not be expected to have an impact on the Subject Property are not discussed in further detail. The sites that may represent a VEC to the Subject Property are listed below and discussed in further detail as RECs in **Section 11.0**.

Subject Property:

- Former Checker Cleaners, 8900 Hough Avenue
- Former Aaron Cohn Clothing Cleaners/Unity Cry Cleaning and Tailoring, 8904 Hough Avenue
- Former Oil/Paint Store, 8904 Hough Avenue
- Benjamin Goldsmith Cleaners/Various Dry Cleaners, 8918 Hough Avenue
- Fleming Photo Company, 8928 Hough Avenue

Adjoining and Surrounding Sites:

- Former Retail Filling Station (under various names), 8930-8940 Hough Avenue
- Former Ashford Union Service Station, 8812 Hough Avenue

In accordance with the ASTM VES Standard, a finding that a VEC exists or likely exists at the Property or that a VEC cannot be ruled out for the Property is not a determination that a REC is identified at the Subject Property. Refer to **Section 10.0 and 11.0** for further discussion of the findings and conclusions of this Phase I ESA report.

Copyright © 2024, Partners

9.0 INTERVIEWS

Interviews were conducted with the following individuals in order to obtain pertinent information regarding the Subject Property including the current or historical presence of the following: ASTs; USTs; drums and containers; electrical or hydraulic equipment likely to contain PCBs; pits, ponds, or lagoons; stained soils or pavement; stressed vegetation and depressions or mounds which could indicate past burial or disposal activities; wastewater; wells or septic systems; and odors.

9.1 Owner/Operator/Occupants

On January 17, 2024, Mr. Jacob Silvermetz, a representative of the Subject Property owner, completed an owner interview form and returned it by email to Partners to satisfy the owner interview requirements. Mr. Silvermetz stated that there are no water wells, oil/gas wells, USTs, ASTs, hazardous substances, or petroleum products on or in use at the Subject Property. He did indicate that at least one dry cleaner and laundry operation was previously present on the Subject Property.

Copyright © 2024, Partners

10.0 FINDINGS

10.1 Subject Property

- The Subject Property was undeveloped prior to 1896.

- In the early 1900s, the Subject Property was historically developed with six (6) dwellings and, by 1913, commercial store fronts were existent on the northern portion of the Subject Property along Hough Avenue.

- Through the early 1900s the Subject Property contained commercial retail shops along Hough Avenue. These store fronts included dry cleaners, a barber shop, a grocery store, walkup apartments, and various other retail businesses.

- Notably, at least three (3) former retail units on the Subject Property contained dry cleaners and were historically addressed at 8900, 8904, and 8918 Hough Avenue from the 1930s through the early 1960s. An oil and paint shop was also located at 8904 Hough Avenue in the 1950s and a photography business was addressed at 8928 Hough Avenue from at least 1930 through 1955.

- By the mid-1970s the Subject Property most of the store fronts were razed. From that time, several single-family dwellings remained. Throughout the early 2000s, most of the dwellings were razed and left as green space.

10.2 Adjoining/Surrounding Sites

- The adjoining sites and surrounding area were developed in the early 1900s for residential use. By the 1950s, roads were constructed into their current configuration and commercial development started to increase in the area. Store fronts along Hough Avenue began to expand.

- By 1951, most of the surrounding area was densely developed with a school to the north of the Subject Property and retail businesses along Hough Avenue. An eastern adjoining site consisted of a retail filling station with three (3) underground storage tanks, while the western adjoining property was a filling station with three (3) underground storage tanks (USTs).

- Two (2) dwellings and a detached garage remain to the east of the Subject Property along East 90th Street.

- Partners did not observe visual evidence of environmental concerns at the adjoining or surrounding sites during the site visit that would be likely to adversely impact the Subject Property.

Copyright © 2024, Partners

11.0 OPINIONS AND CONCLUSIONS

Partners was contracted by CHN Housing Partners (User/Client) to conduct a Phase I ESA at Hough Senior Independent living located along Hough Avenue between East 89th Street and East 90th Street in the City of Cleveland, Cuyahoga County, Ohio (Subject Property). The Subject Property is further defined as PPNs 119-09-014, 119-09-015, 119-09-016, 119-09-017, 119-09-018, 119-09-019, 119-09-020, 119-09-021, 119-09-022, 119-09-023 and 119-09-024.

Partners conducted the Phase I ESA in general accordance with the USEPA, *Standard and Practices for AAI, Final Rule* (40 CFR Part 312) and *ASTM Standard Practice for Environmental Site Assessments: Phase I Environmental Site Assessment Process (E1527-21).* The report also complies with the Ohio Housing Finance Agency (OHFA), United States (U.S.) Department of Housing and Urban Development (HUD), and City of Cleveland Department of Community Development Environmental Review non-scope items. Exceptions to, or deletions from these practices are described in **Section 1.4** of this report. The purpose of conducting a Phase I ESA in accordance with the ASTM Practice E1527-21 and the AAI Final Rule is to permit the User to satisfy one of the requirements to qualify for the Innocent Landowner, Contiguous Property Owner, or Bona Fide Prospective Purchaser limitations on CERCLA liability.

Partners has considered the migration of hazardous substances or petroleum products in soil, groundwater, and vapor in the evaluation of potential RECs associated with this Subject Property.

11.1 Significant Data Gaps

As discussed in **Section 1.4**, there were no significant data gaps identified during the performance of this Phase I ESA.

11.2 Recognized Environmental Conditions

A REC is defined by ASTM E1527-21 as follows:

1. "the presence of *hazardous substances* or *petroleum products* in, on, or at the *Subject Property* due to a *release* to the *environment*;
2. the likely presence of *hazardous substances* or *petroleum products* in, on, or at the *Subject Property* due to a *release* or likely *release* to the *environment*; or
3. the presence of *hazardous substances* or *petroleum products* in, on, or at the *Subject Property* under conditions that pose a *material threat* of a future *release* to the *environment*."

The ASTM E1527-21 standard indicates (Appendix X4) that Historical RECs (HRECs), Controlled RECs (CRECs), and de minimis conditions are not RECs.

Partners has considered the migration of hazardous substances or petroleum products in soil, groundwater, and vapor in the evaluation of potential RECs associated with this Subject Property.

This assessment has revealed no evidence of RECs in connection with the Subject Property, with the exception of the following.

- **REC-1: Various Former Commercial Operations, 8900, 8904, 8918, and 8928 Hough Avenue (Subject Property):** A historical dry cleaner, Checker Cleaners, was listed in the city directories from 1951 through 1961 at 8900 Hough Avenue. The EDR database report and city directories listed Aaron Cohn Clothing Cleaners at 8904 Hough Avenue in 1930, as well as Unity Dry Cleaning and Tailoring later in 1974. According to Sanborn maps, this portion of the Subject Property was also operated as an oil and paint store in the 1950s. Additionally, another dry cleaning and laundry operation was listed in the EDR database under Benjamin Goldsmith and addressed at the former Subject Property address of 8918 Hough Avenue in 1935. City directories similarly listed various other cleaners from 1941 through 1961. According to city directories, a photography business, most frequently referred to as Fleming Photo Company, was located on the Subject Property at 8928 Hough Avenue from at least 1930 through 1955. Based on Partners' experience with these

Copyright © 2024, Partners

types of facilities and their past use of hazardous chemicals, it is possible that these former dry cleaning and other select operations along Hough Avenue could have adversely impacted the Subject Property.

- **REC-2: Former Retail Filling Station with Three (3) USTs, 8930-8940 Hough Avenue (Eastern Adjoining Property):** The eastern adjoining property was identified as Gonzalez Texaco Service Station in the EDR Historic Automotive database from 1951 through 1961, and in city directories under various names from 1941 through 1961. On the Sanborn Fire Insurance maps, it is also depicted in 1951 and 1952, with notation of an associated storefront and three (3) underground storage tanks (USTs). No other information regarding the status of these USTs was provided in any of the available sources. Based on Partners experience with these types of facilities, it is possible that the related petroleum substances could have adversely impacted the Subject Property.

- **REC-3: Former Retail Filling Station, 8812 Hough Avenue (Eastern Adjoining Site)**: The eastern adjacent site was identified in the EDR Historic Automotive database as Ashford Union Service Station/ 76 Service Station from 1951 through 1974. The Sanborn maps show its presence from 1951 through 1972, along with three (3) USTs. No other information regarding the status of these USTs was provided in any of the available sources. Based on Partners experience with these types of facilities, it is possible that the related petroleum substances could have adversely impacted the Subject Property.

11.3 Controlled Recognized Environmental Conditions

A CREC is defined by ASTM E1527-21 as follows:

> *A recognized environmental condition affecting the Subject Property that has been addressed to the satisfaction of the applicable regulatory authority or authorities with hazardous substances or petroleum products allowed to remain in place subject to implementation of required controls (for example, activity and use limitations or other property use limitations).*

This assessment has revealed no evidence of CRECs in connection with the Subject Property.

11.4 Historical Recognized Environmental Conditions

An HREC is defined by ASTM E1527-21 as follows:

> *A previous release of hazardous substances or petroleum products affecting the Subject Property that has been addressed to the satisfaction of the applicable regulatory authority or authorities and meeting unrestricted use criteria established by the applicable regulatory authority or authorities without subjecting the Subject Property to any controls (for example, activity and use limitations or other property use limitations). A historical recognized environmental condition is not a recognized environmental condition.*

This assessment has revealed no evidence of HRECs in connection with the Subject Property.

11.5 De Minimis Conditions

De minimis condition is defined by ASTM E1527-21 as follows:

> *A condition related to a release that generally does not present a threat to human health or the environment and that generally would not be the subject of an enforcement action if brought to the attention of appropriate governmental agencies. A condition determined to be a de minimis condition is not a recognized environmental condition nor a controlled recognized environmental condition.*

Copyright © 2024, Partners

This assessment has revealed no evidence of de minimis conditions in connection with the Subject Property.

11.6 Other Conditions of Concern

While not representing RECs, CRECs, HRECs, or *de minimis* conditions, Other Conditions of Concern (noteworthy items), including business environmental risk, may be of interest or significance to the Client or User.

Business Environmental Risk is defined by ASTM 1527-21 as follows:

> *A risk which can have a material environmental or environmentally-driven impact on the business associated with the current or planned use of commercial real estate, not necessarily related to those environmental issues required to be investigated in this practice. Consideration of BER issues may involve addressing one or more non-scope considerations, some of which are identified in Section 13 (of the Standard).*

This assessment has revealed no evidence of business environmental risk or other noteworthy items in connection with the Subject Property.

Copyright © 2024, Partners

12.0 RECOMMENDATIONS

Based on the findings and conclusions of this Phase I ESA, Partners recommends a Limited Phase II Investigation to determine it the above-listed RECs have adversely impacted the Subject Property.

Additionally, in accordance with the Ohio Housing Trust Funds (OHTF) Radon Policy, all new construction will require a radon mitigation system.

Copyright © 2024, Partners

13.0 SIGNATURE OF ENVIRONMENTAL PROFESSIONAL

Partners has prepared this report on behalf of its Client, CHN Housing Partners. Resumes for the individuals who worked on this report are included in **Appendix I** and signatures are provided below.

The following participated in the preparation of this Phase I ESA Report:

Zachary Graham
Environmental Professional

I declare that, to the best of my professional knowledge and belief, I meet the definition of Environmental Professional as defined in 40 CFR Part 312.10.

I have the specific qualifications based on education, training, and experience to assess a property of the nature, history, and setting of the Subject Property. I have developed and performed all appropriate inquires in conformance with the standards and practices set forth in 40 CFR Part 312.

Halle A. Miller
Senior Project Manager

Copyright © 2024, Partners

14.0 REFERENCES

Bureau of Underground Storage Tank Regulations, Ohio Tank Tracking & Environmental Regulations Website: https://apps.com.ohio.gov/fire/OTTER

Certified Sanborn Map Report, Hough Senior Independent Living, East 89th and Hough Avenue, Cleveland, Ohio 44106, Environmental Data Resources, Inc., December 27, 2023.

EDR-Aerial Photo Decade Package, Hough Senior Independent Living, East 89th and Hough Avenue, Cleveland, Ohio 44106, Environmental Data Resources, Inc., December 27, 2023.

EDR-City Directory Image Report Hough Senior Independent Living, East 89th and Hough Avenue, Cleveland, Ohio 44106, Environmental Data Resources, Inc., December 27, 2023.

EDR-Historical Topo Map Report, Hough Senior Independent Living, East 89th and Hough Avenue, Cleveland, Ohio 44106, Environmental Data Resources, Inc., December 27, 2023.

EDR Radius Map Report with GeoCheck, Hough Senior Independent Living, East 89th and Hough Avenue, Cleveland, Ohio 44106, Environmental Data Resources, Inc., December 27, 2023.

Groundwater Resources of Cuyahoga County, Ohio Department of Natural Resources, Division of Water, 1979.

Information Request: City of Cleveland Building Department, Cleveland Public Records Request Center.

Information Request: City of Cleveland Fire Department, Cleveland Public Records Request Center.

Information Request: City of Cleveland Health Department, Cleveland Public Record Request Center.

Three parcels of Undeveloped Land, 8910 & 8924 Hough Avenue and 1765 East 89th Street, Cleveland Ohio 44106.

Oil and Gas Well Locator Map, Well Log Drilling Reports, Abandoned Mines Map, Ohio Department of Natural Resources Website. http://www.dnr.state.oh.us.

Owner/Occupant Interview: Mr. Mark E. Whipkey – CHN Housing Partners.

Soil Survey of Cuyahoga County, Ohio, United States Department of Agriculture, Soil Conservation Service, 1980.

Tax Maps. Cleveland City Planning Commission Geographic Information System Website: http://planning.city.cleveland.oh.us/gis/cpc/basemap.jsp

Tax Records. Cuyahoga County Auditor's Office: http://www.Cuyahogacounty.com/auditor/

United States Department of Agricultural, Natural Resources Conservation Service, Web Soil Survey: http://websoilsurvey.sc.egov.usda.gov/App/HomePage.htm

United States Geological Survey. *East Cleveland, Ohio 7.5-Minute Quadrangle Map.*

Zoning Map, Cleveland Building Department Website: http://www.cityofcleveland.com/index.php/departments/building/zoning

National Flood Hazard Layer FIRMette Map. Federal Emergency Management Agency. National Flood Hazard Layer (NFHL) Viewer: https://hazards-fema.maps.arcgis.com/apps/webappviewer/index.html?id=8b0adb51996444d4879338b5529aa9

Copyright © 2024, Partners

cd&extent=-82.14205236868587,41.390002076117725,-82.10051031546212,41.40609819627355

Ohio Housing Finance Agency. Ohio Housing Trust Funds (OHTF) Radon Policy. Ohio Housing Finance Agency Website: https://ohiohome.org/ppd/documents/OHTF-EnvironmentalReviewStandards.pdf

Ohio Department of Health. Radon Maps For Zip Code Areas In Ohio Counties: https://odh.ohio.gov/know-our-programs/radon-education-and-licensing-program/radon-data/county-maps

Ohio Laws & Administrative Rules. Legislative Service Commission. Ohio Administrative Code, Rule 4101:3-6-01 Water supply and distribution. https://codes.ohio.gov/ohio-administrative-code/rule-4101:3-6-01

United States Department of Agricultural, Natural Resources Conservation Service, Web Soil Survey: http://websoilsurvey.sc.egov.usda.gov/App/HomePage.htm

United States Department of Transportation. National Pipeline Mapping System (NPMS). https://www.npms.phmsa.dot.gov/

United States Environmental Protection Agency. Radon. What is EPA's Action Level for Radon and What Does it Mean? https://www.epa.gov/radon/what-epas-action-level-radon-and-what-does-it-mean

United States Environmental Protection Agency. Environmental Response & Revitalization. Hazardous Waste Generator Requirements. https://epa.ohio.gov/divisions-and-offices/environmental-response-revitalization/guides-and-manuals/hazardous-waste-generator-requirements

United States Fish and Wildlife Service. Surface Water and Wetlands Mapper. National Wetlands Inventory Map. https://fwsprimary.wim.usgs.gov/wetlands/apps/wetlands-mapper/

United States EPA Map of Sole Source Aquifer Locations. https://www.epa.gov/dwssa/map-sole-source-aquifer-locations

Copyright © 2024, Partners

FIGURES

Copyright © 2024, Partners

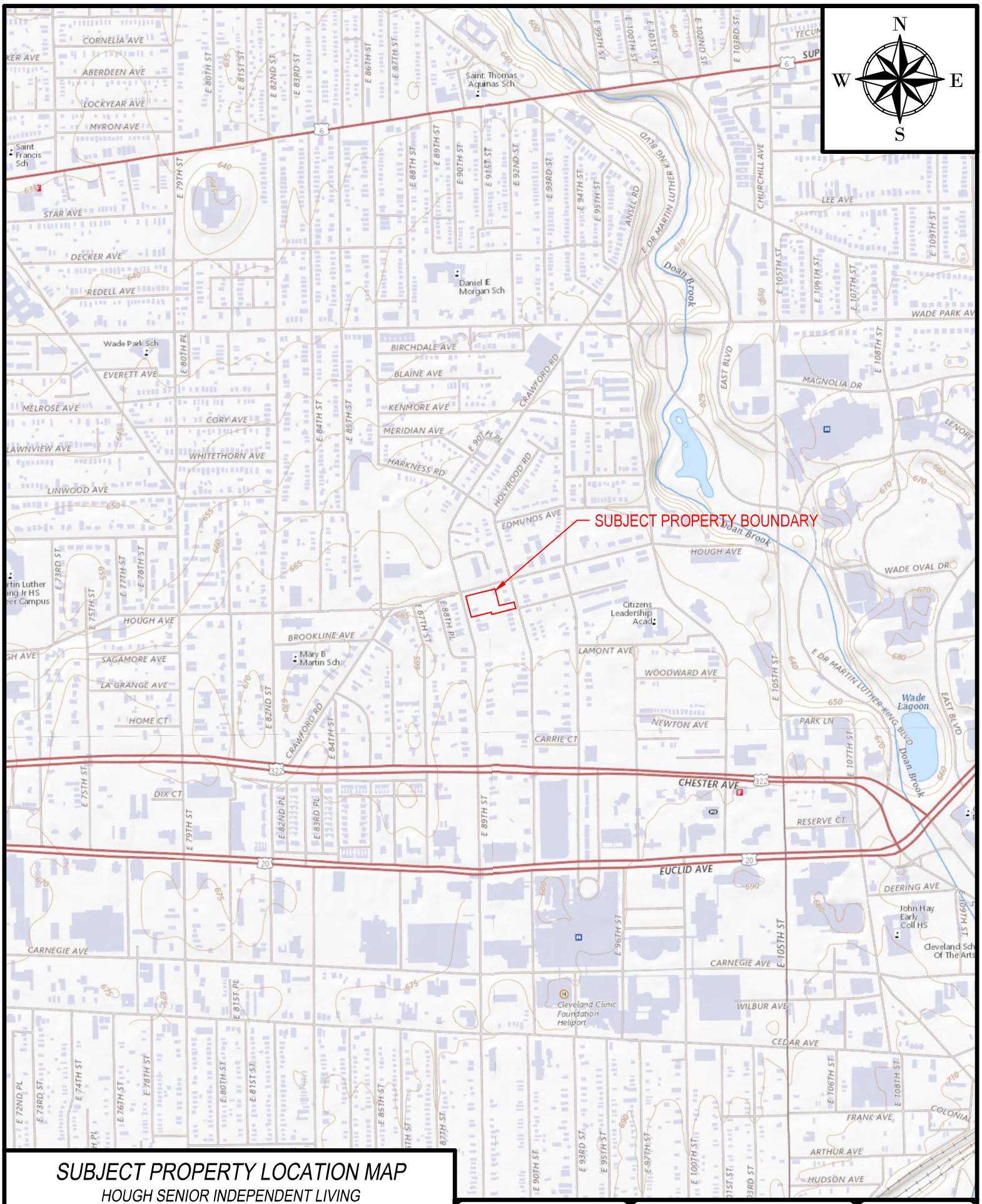

SUBJECT PROPERTY LOCATION MAP

HOUGH SENIOR INDEPENDENT LIVING

CLEVELAND

CUYAHOGA COUNTY, OHIO

FOR: CLEVELAND HOUSING NETWORK

640.16

PARTNERS
31100 Solon Road, Suite G
Solon, Ohio 44139
800-763-1363

500 0 1000

SCALE: 1" = 1000'

FIGURE

1

P:\Project Files\640 Cleveland Housing Network\640.16 Hough Senior Independent Living\CAD\FIGURES.dwg 2/14/2024

APPENDIX A
SUBJECT PROPERTY INFORMATION

Copyright © 2024, Partners

Cuyahoga County GIS Viewer

Date Created: 12/19/2023

Legend

- Municipalities
- Right Of Way
- Platted Centerline
- Parcel

1: 1,200

200 0 100 200 Feet

Projection:
WGS_1984_Web_Mercator_Auxiliary_Sphere

This map is a user generated static output from an Internet mapping site and is for reference only. Data layers that appear on this map may or may not be accurate, current, or otherwise reliable.
THIS MAP IS NOT TO BE USED FOR NAVIGATION

Cuyahoga County
Enterprise GIS
PUTTING CUYAHOGA COUNTY ON THE MAP

Cuyahoga County, Ohio - Property Summary Report
Parcel: 119-09-014

Owner	CHESTER PORTAL, LLC
Address	1765 E 89 ST CLEVELAND, OH. 44106
Land Use	(5000) R - RES VACANT LAND
Description	392SP 180 S OF HOUGH
Neighborhood Code	01140

SKETCH

Building 0

Sketchs not available for this parcel.

Please contact us at EMcGoldrick@cuyahogacounty.us

or call (216) 443-4663 for a copy of the building card.

MAP VIEW

Map Image

BUILDING INFORMATION

LAND

Code	Frontage	Depth	Acreage	Sq Ft
PRM	45	171	0.18	7,695

VALUATION

2023 Values	Taxable Market Value	Exempt Market Value	Abated Market Value	Assessed Taxable Value
Land Value	$4,600	$0	$0	$1,610
Building Value	$0	$0	$0	$0
Total Value	$4,600	$0	$0	$1,610
Land Use	5000			RESIDENTIAL VACANT LAND

PERMITS

Tax Year	Reason	Tax Change	Exempt Change	Percent Complete	Reinspect	Notes
2019	30 - New Construction	$	$	100%	No	LAND BANK TRANSFER 100% COMPLETE NO VALUE 1-1-2019
2019	50 - Change in Exmption	$	$	100%	No	CLASS-CHANGE IN EXEMPTION 2019 [B:/7050 TO R:5000/]
2018	10 - Razing	$	($73,500)	100%	No	LAND BANK DEMO 100% COMPLETE 1-1-2018 [EXTBLD -73500] DID NOT GO OUT IN FIELD
2015	30 - New Construction	$	$	100%	No	DWELLING BOARDED SINCE 2008, TERMINATE PERMIT 1-1-2015 NEW PERMIT NEEDED FOR DEMO OR REHAB
2014	30 - New Construction	$	$	0%	Yes	DWELLING BOARDED UP REHAB-RAZING NOT COMPLETE 2011, 2012, 2013, 2014 REINSPECT 2015 FOR REHAB OR RAZING
2013	10 - Razing	($14,800)	$	0%	Yes	DWELLING BOARDED UP REHAB/RAZING NOT COMPLETE 2011, 2012, 2013 REINSPECT 2014
2012	30 - New Construction	$	$	0%	Yes	DWLG STILL BOARD UP. INTERNAL-EXTERNAL ALTERATIONS REINS 2011****DWELLING STILL BOARDED UP 1-1- 2011 REINSPECT FOR REHAB-RAZING 2012** BOARD UP COMPLETE 1-1-12 REINSPECT FOR REHAB / RAZING 2013 NO VALUE CHANGE
2011	30 - New Construction	$	$	0%	Yes	DWLG STILL BOARD UP. INTERNAL-EXTERNAL ALTERATIONS REINS 2011****DWELLING STILL BOARDED UP 1-1- 2011 REINSPECT FOR REHAB/RAZING 2012
2010	30 - New Construction	$	$	0%	Yes	DWLG STILL BOARD UP. INTERNAL/EXTERNAL ALTERATIONS REINS 2011
2009	30 - New Construction	$	$	0%	Yes	INT-EXT ALT 0% COMP 1-1- 2009 RNSPCT2010
2008	30 - New Construction	$	$	0%	Yes	INT-EXT ALT N/% COMP 1-1- 2008 RNSPCT2009
2004	30 - New Construction	$117,800	$	100%	No	REHAB PUT ON FOR 135000 UPDATE CHARACTERISTICS100% COMP 1-1-2004

IMPROVEMENTS

Type	Description	Size	Height Depth

Information included on this report is believed to be accurate, but is not guaranteed. Cuyahoga County is not liable for errors or omissions.

SALES

Date	Buyer	Seller	Price
5/23/2023	CHESTER PORTAL, LLC	MYRTLE & SONG, LLC	$0
2/24/2023	MYRTLE & SONG, LLC	KOLOMIYETS, INNA	$25,000
12/6/2022	KOLOMIYETS, INNA	KOLOMIYETS, VIKTOR & INNA	$0
4/25/2018	KOLOMIYETS, VIKTOR & INNA	CUYAHOGA CNTY LAND REUTILIATION	$0
6/12/2017	CUYAHOGA CNTY LAND REUTILIATION	STATE OF OHIO FORF BR # 010709	$0
4/19/2017	STATE OF OHIO FORF BR # 010709	V2R ENTERPRISES, LLC	$0
10/20/2003	V2R ENTERPRISES, LLC	Freese, Richard A	$0
3/7/2003	Freese, Richard A	Liberty Savings Bank	$13,000
8/26/2002	Liberty Savings Bank	Puskorius, Linas	$12,000
7/22/1999	Puskorius, Linas	Mitchum, Sanuel W Jr	$76,000
5/4/1999	Mitchum, Sanuel W Jr	Mitchum, Corlodia	$0
5/10/1995	Mitchum, Corlodia	Mitchum Corlodia..	$0
1/15/1988	Mitchum Corlodia..	Mitchum Samuel W & Corlodia	$0
1/1/1975	Mitchum Samuel W & Corlodia		$0

Taxes

2023 Taxes	Charges	Payments	Balance Due
Tax Balance Summary	**$124.82**	**$.00**	**$124.82**

Cuyahoga County, Ohio - Property Summary Report
Parcel: 119-09-015

Owner	CLEVELAND CITY OF LB85
Address	E 89 ST CLEVELAND, OH. 44106
Land Use	() E -
Description	392SP 135 S OF HOUGH
Neighborhood Code	01140

SKETCH

Building 0

Sketchs not available for this parcel.

Please contact us at EMcGoldrick@cuyahogacounty.us

or call (216) 443-4663 for a copy of the building card.

MAP VIEW

Map Image

BUILDING INFORMATION

LAND

Code	Frontage	Depth	Acreage	Sq Ft
PRM	45	135	0.14	6,075

VALUATION

2023 Values	Taxable Market Value	Exempt Market Value	Abated Market Value	Assessed Taxable Value
Land Value	$0	$6,100	$0	$0
Building Value	$0	$0	$0	$0
Total Value	$0	$6,100	$0	$0
Land Use		6411		EXEMPT CITY LANDBANK

PERMITS

Tax Year	Reason	Tax Change	Exempt Change	Percent Complete	Reinspect	Notes

IMPROVEMENTS

Type	Description	Size	Height Depth

SALES

Date	Buyer	Seller	Price
2/22/1985	Cleveland City Of Lb85	Superior Sav & Loan Assn	$0
1/1/1975	Superior Sav & Loan Assn		$0

Taxes

2023 Taxes	Charges	Payments	Balance Due
Tax Balance Summary	**$.00**	**$.00**	**$.00**

Information included on this report is believed to be accurate, but is not guaranteed. Cuyahoga County is not liable for errors or omissions.

Cuyahoga County, Ohio - Property Summary Report
Parcel: 119-09-016

Owner	CHESTER PORTAL LLC
Address	8910 HOUGH AVE CLEVELAND, OH. 44106
Land Use	(4000) C - COMMERCIAL VAC LAND
Description	392 SEC HOUGH
Neighborhood Code	22240

SKETCH

Building 0

Sketchs not available for this parcel.

Please contact us at EMcGoldrick@cuyahogacounty.us

or call (216) 443-4663 for a copy of the building card.

MAP VIEW

Map Image

BUILDING INFORMATION

LAND

Code	Frontage	Depth	Acreage	Sq Ft
PRM	90		0.28	12,150

VALUATION

2023 Values	Taxable Market Value	Exempt Market Value	Abated Market Value	Assessed Taxable Value
Land Value	$12,200	$0	$0	$4,270
Building Value	$0	$0	$0	$0
Total Value	$12,200	$0	$0	$4,270
Land Use	4000			COMMERCIAL VACANT LAND

PERMITS

Tax Year	Reason	Tax Change	Exempt Change	Percent Complete	Reinspect	Notes

IMPROVEMENTS

Type	Description	Size	Height Depth

SALES

Date	Buyer	Seller	Price
5/23/2023	CHESTER PORTAL LLC	8910 HOUGH AVE LLC	$0
4/28/2023	8910 HOUGH AVE LLC	HAIMOUR, FAHIDEH	$0
3/15/2023	HAIMOUR, FAHIDEH	89TH DEVELOPMENT LLC (VENDOR)	$30,000
12/7/2017	89TH DEVELOPMENT LLC (VENDOR)	89TH DEVELOPMENT LLC	$0
11/5/2008	89TH DEVELOPMENT LLC	THE KEVANNA GROUP, INC	$29,000
9/28/2005	THE KEVANNA GROUP, INC	Pearson Elliott	$15,819
8/9/1979	Pearson Elliott	Rogers Clyde & Earline	$10,000
1/1/1975	Rogers Clyde & Earline		$0

Taxes

2023 Taxes	Charges	Payments	Balance Due
Tax Balance Summary	**$426.46**	**$.00**	**$426.46**

Information included on this report is believed to be accurate, but is not guaranteed. Cuyahoga County is not liable for errors or omissions.

Cuyahoga County, Ohio - Property Summary Report
Parcel: 119-09-017

Owner	CLEVELAND CITY OF LB81
Address	HOUGH AVE CLEVELAND, OH. 44106
Land Use	() E -
Description	392 H&A NEXT W OF H&A SUBD
Neighborhood Code	01140

SKETCH

Building 0

Sketchs not available for this parcel.

Please contact us at EMcGoldrick@cuyahogacounty.us

or call (216) 443-4663 for a copy of the building card.

MAP VIEW

Map Image

BUILDING INFORMATION

LAND

Code	Frontage	Depth	Acreage	Sq Ft
PRM	39		0.12	5,130

VALUATION

2023 Values	Taxable Market Value	Exempt Market Value	Abated Market Value	Assessed Taxable Value
Land Value	$0	$5,100	$0	$0
Building Value	$0	$0	$0	$0
Total Value	$0	$5,100	$0	$0
Land Use		6411		EXEMPT CITY LANDBANK

PERMITS

Tax Year	Reason	Tax Change	Exempt Change	Percent Complete	Reinspect	Notes

IMPROVEMENTS

Type	Description	Size	Height Depth

SALES

Date	Buyer	Seller	Price
4/13/1981	Cleveland City Of Lb81	Kasson Martin & M Eisenberg	$0
1/1/1975	Kasson Martin & M Eisenberg		$0

Taxes

2023 Taxes	Charges	Payments	Balance Due
Tax Balance Summary	**$.00**	**$.00**	**$.00**

Information included on this report is believed to be accurate, but is not guaranteed. Cuyahoga County is not liable for errors or omissions.

Cuyahoga County, Ohio - Property Summary Report
Parcel: 119-09-018

Owner	CLEVELAND CITY OF L/B 2007
Address	8920 HOUGH AVE CLEVELAND, OH. 44106
Land Use	() E -
Description	392 H & A 0001 ALL
Neighborhood Code	01140

SKETCH

Building 0

Sketchs not available for this parcel.

Please contact us at EMcGoldrick@cuyahogacounty.us

or call (216) 443-4663 for a copy of the building card.

MAP VIEW

Map Image

BUILDING INFORMATION

LAND

Code	Frontage	Depth	Acreage	Sq Ft
PRM	43		0.14	6,278

VALUATION

2023 Values	Taxable Market Value	Exempt Market Value	Abated Market Value	Assessed Taxable Value
Land Value	$0	$6,300	$0	$0
Building Value	$0	$0	$0	$0
Total Value	$0	$6,300	$0	$0
Land Use		6411		EXEMPT CITY LANDBANK

PERMITS

Tax Year	Reason	Tax Change	Exempt Change	Percent Complete	Reinspect	Notes

IMPROVEMENTS

Type	Description	Size	Height Depth

SALES

Date	Buyer	Seller	Price
11/28/2007	CLEVELAND CITY OF L/B 2007	Biala Tillie	$0
1/1/1975	Biala Tillie		$0

Taxes

2023 Taxes	Charges	Payments	Balance Due
Tax Balance Summary	**$.00**	**$.00**	**$.00**

Information included on this report is believed to be accurate, but is not guaranteed. Cuyahoga County is not liable for errors or omissions.

Cuyahoga County, Ohio - Property Summary Report
Parcel: 119-09-019

Owner	CHESTER PORTAL, LLC
Address	8924 HOUGH AVE CLEVELAND, OH. 44106
Land Use	(4000) C - COMMERCIAL VAC LAND
Description	392 H & A 0002 ALL
Neighborhood Code	22240

SKETCH

Building 0

Sketchs not available for this parcel.

Please contact us at EMcGoldrick@cuyahogacounty.us

or call (216) 443-4663 for a copy of the building card.

MAP VIEW

Map Image

BUILDING INFORMATION

LAND

Code	Frontage	Depth	Acreage	Sq Ft
PRM	43	146	0.14	6,132

VALUATION

2023 Values	Taxable Market Value	Exempt Market Value	Abated Market Value	Assessed Taxable Value
Land Value	$6,100	$0	$0	$2,140
Building Value	$0	$0	$0	$0
Total Value	$6,100	$0	$0	$2,140
Land Use	4000			COMMERCIAL VACANT LAND

PERMITS

Tax Year	Reason	Tax Change	Exempt Change	Percent Complete	Reinspect	Notes
2013	10 - Razing	($1,000)	$	100%	No	CONDEMNATION - MAIN STRUCTURE NO CHANGES 1-1- 2011 REINSPECT 2012. BUILDING NOT RAZED 1-1- 2012 REINSPECT 2013 RAZED 100% COMP 1-1- 2013
2013	70 - Change of class	$	$	100%	No	CLASS-CHANGE 2013
2012	30 - New Construction	$	$	0%	Yes	CONDEMNATION - MAIN STRUCTURE NO CHANGES 1-1- 2011 REINSPECT 2012. BUILDING NOT RAZED 1-1- 2012 REINSPECT 2013
2011	30 - New Construction	$	$	0%	Yes	CONDEMNATION - MAIN STRUCTURE NO CHANGES 1-1- 2011 REINSPECT 2012
2004	30 - New Construction	$	$	100%	No	BOARDING100% CMPNV 1-1- 2004

IMPROVEMENTS

Type	Description	Size	Height Depth

SALES

Date	Buyer	Seller	Price
5/23/2023	CHESTER PORTAL, LLC	MYRTLE & SONG LLC	$0
2/6/2023	MYRTLE & SONG LLC	AUSTIN, CARNELL	$16,750
5/10/2013	AUSTIN, CARNELL	STATE OF OHIO (FORF) CASE # CV 004635	$0
2/19/2013	STATE OF OHIO (FORF) CASE # CV 004635	CONSORTIUM FOR ECONOMIC & COMMUNITY DEV INC	$0
7/9/2003	CONSORTIUM FOR ECONOMIC & COMMUNITY DEV INC	Hough Area Partners Inc.	$0
11/8/1996	Hough Area Partners Inc.	Cleveland, City Of Lb93	$0
9/24/1993	Cleveland, City Of Lb93	Dixon George	$0
10/14/1983	Dixon George	Montello Josephine	$23,000
1/1/1975	Montello Josephine		$0

Taxes

2023 Taxes	Charges	Payments	Balance Due
Tax Balance Summary	**$213.72**	**$.00**	**$213.72**

Information included on this report is believed to be accurate, but is not guaranteed. Cuyahoga County is not liable for errors or omissions.

Cuyahoga County, Ohio - Property Summary Report
Parcel: 119-09-024

Owner	CLEVELAND LAND REUTILIZATION PROGRAM
Address	1768 E 90 ST CLEVELAND, OH. 44106
Land Use	() E -
Description	392SP 200 S OF HOUGH
Neighborhood Code	01140

SKETCH

Building 0

Sketchs not available for this parcel.

Please contact us at EMcGoldrick@cuyahogacounty.us

or call (216) 443-4663 for a copy of the building card.

MAP VIEW

Map Image

BUILDING INFORMATION

LAND

Code	Frontage	Depth	Acreage	Sq Ft
PRM	54	203	0.25	10,962

VALUATION

2023 Values	Taxable Market Value	Exempt Market Value	Abated Market Value	Assessed Taxable Value
Land Value	$0	$11,000	$0	$0
Building Value	$0	$0	$0	$0
Total Value	$0	$11,000	$0	$0
Land Use		6411		EXEMPT CITY LANDBANK

PERMITS

Tax Year	Reason	Tax Change	Exempt Change	Percent Complete	Reinspect	Notes
2010	10 - Razing	($10,900)	$	100%	No	DWLG RAZED 100% COMPLETE 1-1- 2010 MINUS VALUE $10,900.00
2010	70 - Change of class	$	$	100%	No	CLASS-CHANGE 2010
2009	30 - New Construction	$	$	100%	No	BOARD - SECURE 100% COMPLETE NO VALUE CHANGE 1-1- 2009
2004	30 - New Construction	$	$	100%	No	RENOVATED 3RD YEAR CMPNV 1-1- 2004

IMPROVEMENTS

Type	Description	Size	Height Depth

SALES

Date	Buyer	Seller	Price
5/20/2015	CLEVELAND LAND REUTILIZATION PROGRAM	Garrison, Kimberley	$0
6/16/2000	Garrison, Kimberley	Marbury, Lisa	$0
9/29/1999	Marbury, Lisa	Marbury, Clinton	$0
2/5/1993	Marbury, Clinton	Williams Barbara A	$5,000
9/28/1977	Williams Barbara A	Secretary Of Hud	$0
1/1/1975	Secretary Of Hud		$0

Taxes

2023 Taxes	Charges	Payments	Balance Due
Tax Balance Summary	**$.00**	**$.00**	**$.00**

Information included on this report is believed to be accurate, but is not guaranteed. Cuyahoga County is not liable for errors or omissions.

Cuyahoga County GIS Viewer

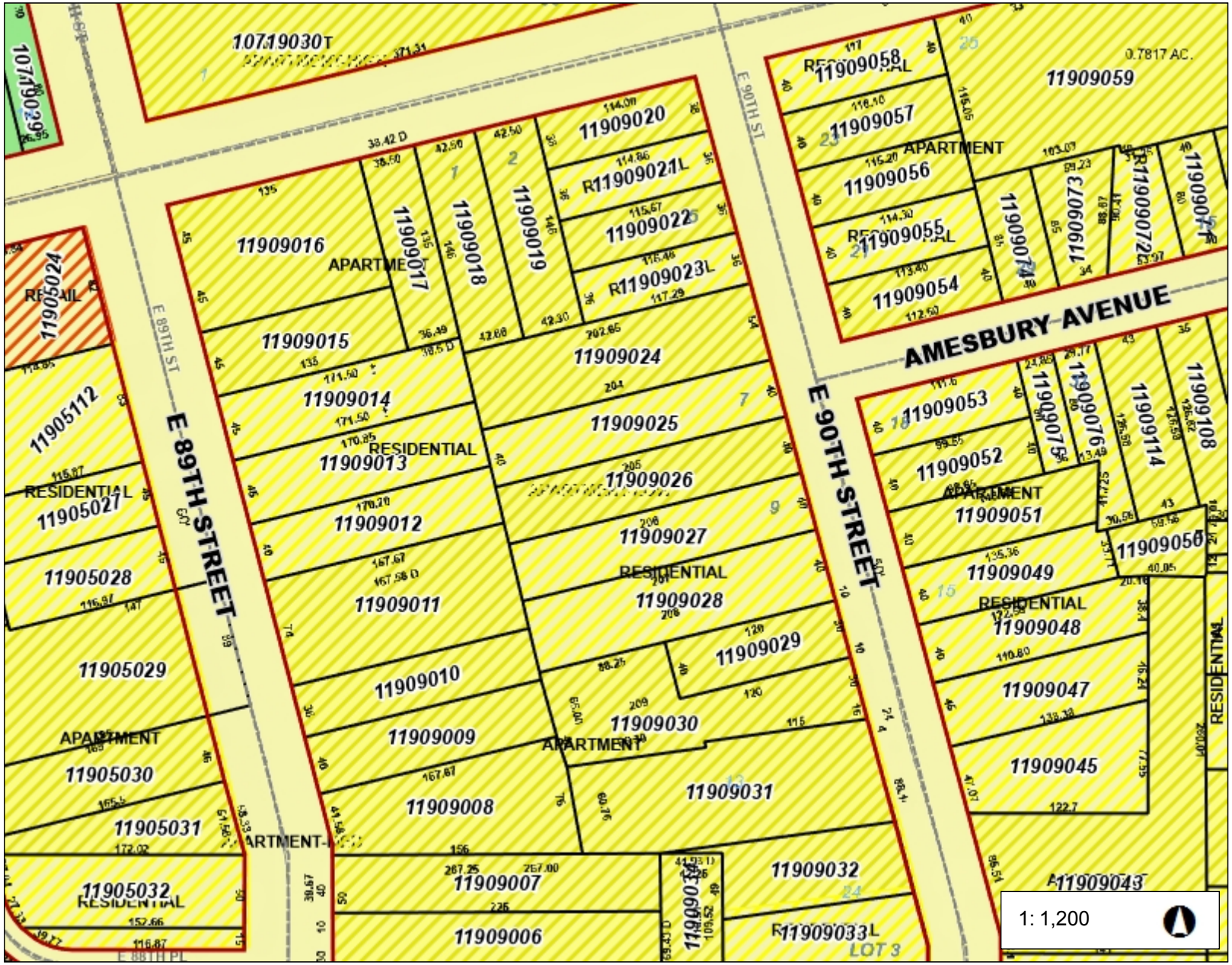

Date Created: 1/4/2024

Legend

- Municipalities
- Right Of Way
- Platted Centerline
- Parcel

Land Use 2014

- INDUSTRY
- LIGHT INDUSTRY
- UTILITY
- TRANSPORTATION
- GOVERNMENT
- OFFICE
- RETAIL
- APARTMENT
- RESIDENTIAL
- UNIVERSITY
- SCHOOL
- RELIGIOUS
- AGRICULTURE
- ACTIVE GREEN SPACE
- PASSIVE GREEN SPACE

Permitted Use(s)

- COMMERCIAL
- INDUSTRY
- MIXED
- NONE
- PUBLIC USE
- RESIDENCE

200 0 100 200 Feet

Projection:
WGS_1984_Web_Mercator_Auxiliary_Sphere

This map is a user generated static output from an Internet mapping site and is for reference only. Data layers that appear on this map may or may not be accurate, current, or otherwise reliable.
THIS MAP IS NOT TO BE USED FOR NAVIGATION

Cuyahoga County
Enterprise GIS
PUTTING CUYAHOGA COUNTY ON THE MAP

APPENDIX B
SUBJECT PROPERTY AND ADJOINING SITE PHOTOGRAPHS

Copyright © 2024, Partners

E 89th and Hough Avenue

Cleveland, Ohio

January, 2024

Photo 1— Facing the adjoining residence on the corner of East 89th Street and Hough Avenue.

Photo 2— Facing across Hough Avenue to the northwest.

Photo 3— Facing west down Hough Avenue

Photo 4— Facing Hough Avenue from East 90th Street.

Photo 5— Facing north across Hough Avenue.

Photo 6— Facing north on Hough Avenue at adjoining apartment buildings.

E 89th and Hough Avenue

Cleveland, Ohio

January, 2024

Photo 7— Facing south from Hough Avenue.

Photo 8— Facing south at the vacant lots along Hough Avenue.

Photo 9— Facing Kingsbury Towers apartments.

Photo 10— Facing west down Hough Avenue.

Photo 11— Facing the corner of East 89th Street and Hough Avenue.

Photo 12— Facing the adjoining property to the south of Subject Property on East 89th Street.

E 89th and Hough Avenue

Cleveland, Ohio

January, 2024

Photo 13— Facing the adjoining property to the south.

Photo 14— A view of the cars on vacant lot off East 90th Street.

Photo 15— Facing west from East 90th Street.

Photo 16— A typical dwelling located off East 90th Street.

Photo 17— Typical driveway of one of the dwellings.

Photo 18— The Two(2) dwellings that adjoin the Subject Property on East 90th Street.

E 89th and Hough Avenue

Cleveland, Ohio

January, 2024

Photo 19— An adjoining dwelling on East 90th Street.

Photo 20— Facing a store on East 89th Street.

Photo 21— Facing West down Hough Avenue on the corner of East 89th

Photo 22— Facing northwest toward Thurgood Marshall School.

Photo 23— Another view of the vacant lots along Hough Avenue.

Photo 24— An additional view of vacant lots.

APPENDIX C
USER QUESTIONNAIRE

Copyright © 2024, Partners

E 1527-21
X3. USER QUESTIONNAIRE
INTRODUCTION

In order to qualify for one of the *Landowner Liability Protections (LLPs)*[35] offered by the Small Business Liability Relief and Brownfields Revitalization Act of 2001 (the *"Brownfields Amendments"*)[36] the *user* must provide the following information (if available) to the *environmental professional.* Failure to provide this information could result in a determination that *"all appropriate inquiry"* is not complete.

1. **Environmental cleanup liens that are filed or recorded against the site (40 CFR 312.25).**
   Are you aware of any environmental cleanup liens against the *subject property* that are filed or recorded under federal, tribal, state of local law? **YES** ☐ **NO** ☒

2. **Activity and land use limitations that are in place on the site or that have been filed or recorded in a registry (40 CFR 312.26).**
   Are you aware of any AULs, such as *engineering controls,* land use restrictions or *institutional controls* that are in place at the site and/or have been filed or recorded in a Registry under federal, tribal, state or local law? **YES** ☐ **NO** ☒

3. **Specialized knowledge or experience of the person seeking to qualify for the LLP (40 CFR 312.28).**
   As the user of this ***ESA*** do you have any specialized knowledge or *experience* related to the *subject property* or nearby properties? For example, are you involved in the same line of business as the current or former *occupants* of the *subject property* or an adjoining *property* so that you would have specialized knowledge of the chemicals and processes used by this type of business? **YES** ☐ **NO** ☒

4. **Relationship of the purchase price to the fair market value of the *property* if it were not contaminated (40 CFR 312.29).**
   a. Does the purchase price being paid for this *subject property* reasonably reflect the fair market value of the *property?* The parcels acquired from Chester Portal LLC will be acquired at fair market value. Parcels acquired from City of Cleveland Land Bank will be below fair market value per City pricing policy. **YES** ☒ **NO** ☐
   b. If you conclude that there is a difference, have you considered whether the lower purchase price is because contamination is known or believed to be present at the *subject property?* **YES** ☐ **NO** ☒

5. **Commonly known or *reasonably ascertainable* information about the subject property (40 CFR 312.30).**
   Are you aware of commonly known or *reasonably ascertainable* information about the *subject property* that would help the *environmental professional* to identify conditions indicative of releases or threatened releases? For example, as user,
   a. Do you know the past uses of the *subject property*? **YES** ☐ **NO** ☒
   b. Do you know of specific chemicals that are present or once were present at the *subject property*? **YES** ☐ **NO** ☒
   c. Do you know of spills or other chemical releases that have taken place at the *subject property*? **YES** ☐ **NO** ☒
   d. Do you know of any environmental cleanups that have taken place at the *subject property*? **YES** ☐ **NO** ☒

6. **The degree of obviousness of the presence or likely presence of contamination at the *subject property, and the ability to detect the contamination by appropriate investigation (40 CFR 312.31).***
   As the user of this ***ESA***, based on your knowledge and experience related to the subject *property,* are there any obvious indicators that point to the presence or likely presence of contamination at the *subject property*? **YES** ☐ **NO** ☒

Name Mark E. Whipkey *Mark E. Whipkey* **Title** Chief of Asset Management

Company CHN Housing Partners **Date** 1/11/2024

APPENDIX D
GEOLOGIC AND HYDROGEOLOGIC INFORMATION

Copyright © 2024, Partners

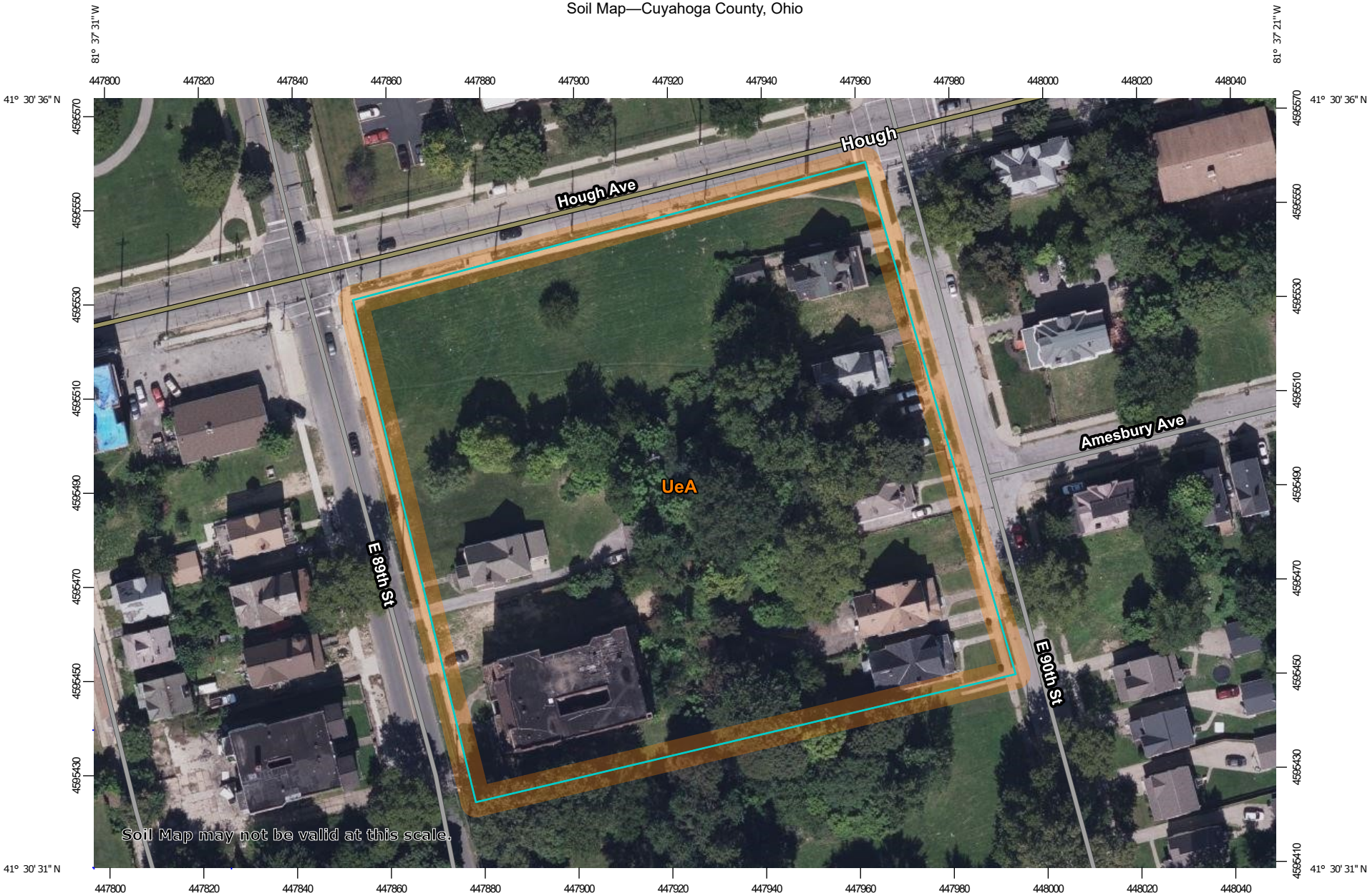

Map Scale: 1:1,150 if printed on A landscape (11" x 8.5") sheet.

N

Meters: 0 15 30 60 90

Feet: 0 50 100 200 300

Map projection: Web Mercator Corner coordinates: WGS84 Edge tics: UTM Zone 17N WGS84

MAP LEGEND

Area of Interest (AOI)

- Area of Interest (AOI)

Soils

- Soil Map Unit Polygons
- Soil Map Unit Lines
- Soil Map Unit Points

Special Point Features

- Blowout
- Borrow Pit
- Clay Spot
- Closed Depression
- Gravel Pit
- Gravelly Spot
- Landfill
- Lava Flow
- Marsh or swamp
- Mine or Quarry
- Miscellaneous Water
- Perennial Water
- Rock Outcrop
- Saline Spot
- Sandy Spot
- Severely Eroded Spot
- Sinkhole
- Slide or Slip
- Sodic Spot
- Spoil Area
- Stony Spot
- Very Stony Spot
- Wet Spot
- Other
- Special Line Features

Water Features

- Streams and Canals

Transportation

- Rails
- Interstate Highways
- US Routes
- Major Roads
- Local Roads

Background

- Aerial Photography

MAP INFORMATION

The soil surveys that comprise your AOI were mapped at 1:15,800.

Warning: Soil Map may not be valid at this scale.

Enlargement of maps beyond the scale of mapping can cause misunderstanding of the detail of mapping and accuracy of soil line placement. The maps do not show the small areas of contrasting soils that could have been shown at a more detailed scale.

Please rely on the bar scale on each map sheet for map measurements.

Source of Map: Natural Resources Conservation Service
Web Soil Survey URL:
Coordinate System: Web Mercator (EPSG:3857)

Maps from the Web Soil Survey are based on the Web Mercator projection, which preserves direction and shape but distorts distance and area. A projection that preserves area, such as the Albers equal-area conic projection, should be used if more accurate calculations of distance or area are required.

This product is generated from the USDA-NRCS certified data as of the version date(s) listed below.

Soil Survey Area: Cuyahoga County, Ohio
Survey Area Data: Version 22, Sep 6, 2023

Soil map units are labeled (as space allows) for map scales 1:50,000 or larger.

Date(s) aerial images were photographed: Aug 17, 2020—Sep 22, 2020

The orthophoto or other base map on which the soil lines were compiled and digitized probably differs from the background imagery displayed on these maps. As a result, some minor shifting of map unit boundaries may be evident.

Map Unit Legend

Map Unit Symbol	Map Unit Name	Acres in AOI	Percent of AOI
UeA	Urban land-Elnora complex, nearly level	3.2	100.0%
Totals for Area of Interest		**3.2**	**100.0%**

ODNR Water Wells

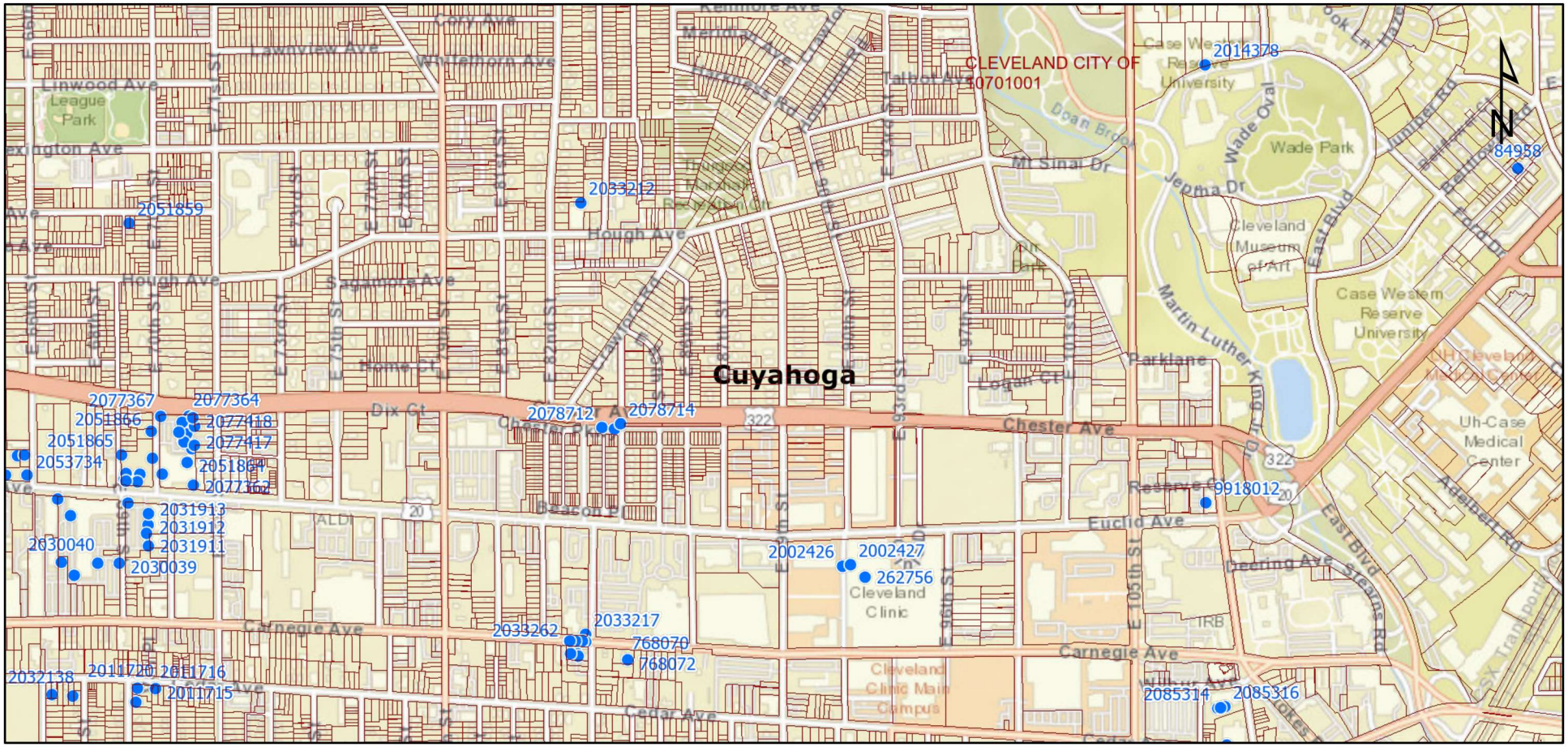

Statewide Parcels
Current Township
Counties
Well Logs

January 26, 2024

Scale: 1:18,056

0 0.1 0.2 0.4 mi

0 0.2 0.4 0.8 km

Ohio Oil & Gas Wells

February 14, 2024

Statewide Parcels

Land Subdivision

Current Township

Counties

1:4,514

0 0.03 0.06 0.11 mi

0 0.04 0.09 0.18 km

Maxar

ODNR - Division of Oil and Gas Resources Management

Mines of Ohio

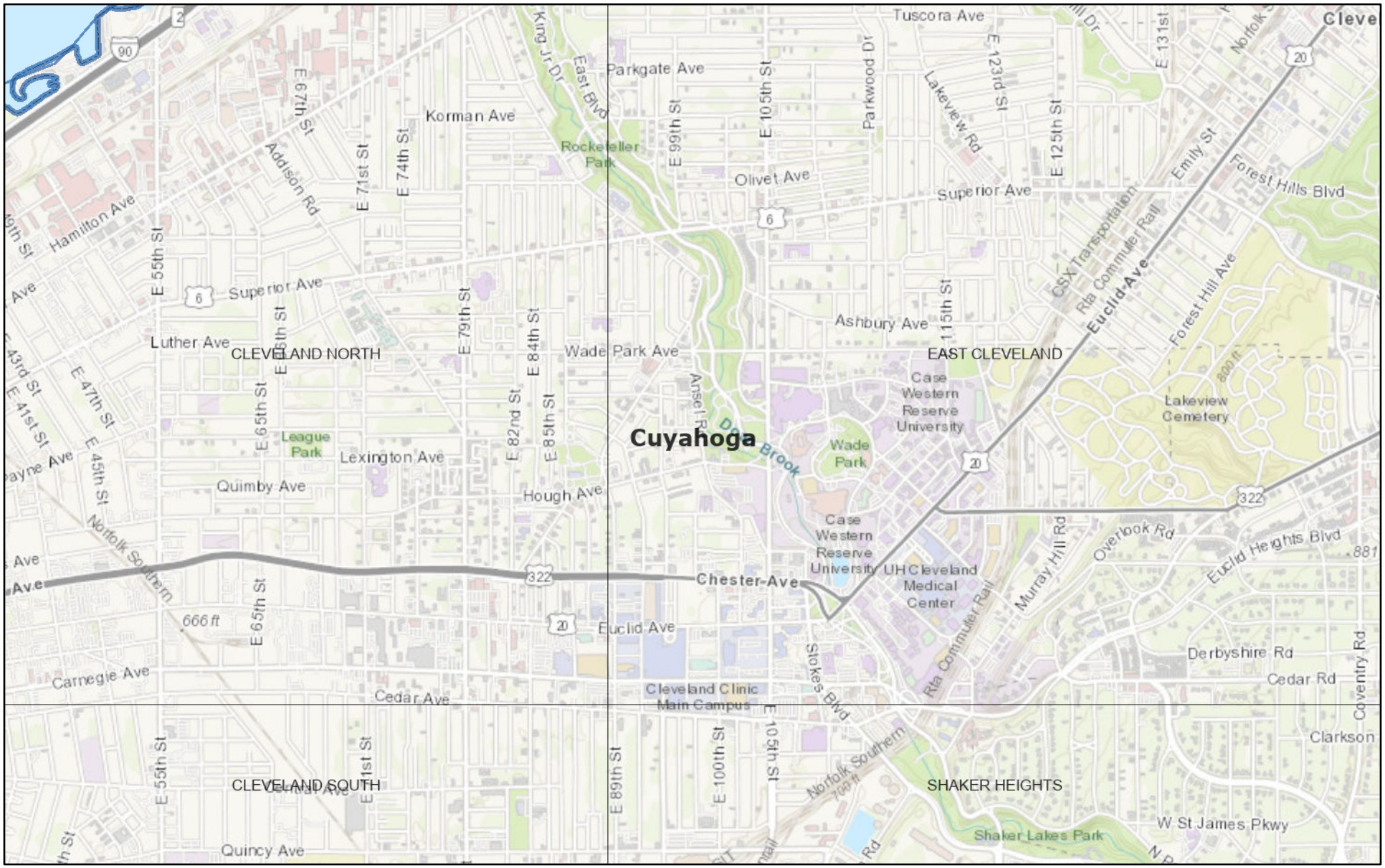

January 3, 2024

Quadrangle 24K (7.5 min)

1:36,112

0 0.23 0.45 0.9 mi

0 0.35 0.7 1.4 km

Cuyahoga County, Province of Ontario, Esri, HERE, Garmin, INCREMENT P, USGS, METI/NASA, NGA, EPA, USDA

Ohio Dept. of Natural Resources

ORIGINAL

WELL LOG AND DRILLER'S REPORT

State of Ohio
DEPARTMENT OF NATURAL RESOURCES
Division of Water
1562 W. First Avenue
Columbus, Ohio

PLEASE USE PENCIL OR TYPEWRITER. DO NOT USE INK.

No. 262756

County: CUYAHOGA Township: Cleveland Section or Township:

Owner: CLEVELAND CLINIC Address:

Location of property: E. 90TH ST., 1/2 Block South of Euclid Ave.

CONSTRUCTION DETAILS

Casing diameter: 18" / 6" Length of casing: 23' / 29'

Type of screen: Slotted 6" CASING Length of screen: –

Type of pump: –

Capacity of pump: –

Depth of pump setting: –

Date of completion: NOV. 21, 1961

BAILING OR PUMPING TEST

Pumping rate: (a) 12 (b) 18 G.P.M. Duration of test: 36 / 10 hrs.

Drawdown: (a) 1' (b) 3' ft. Date: Completed 11/29/61

Developed capacity: Approx. – 25 GPM –

Static level—depth to water: 18' ft.

Pump installed by:

Gravel packed between 18" & 6" Casings

WELL LOG

Formations Sandstone, shale, limestone, gravel and clay	From	To
Top Soil	0 Feet	2' Ft.
Brown Sand Some Fine GRAVEL	2'	15'
Grey Silty SAND Some Gravel	15'	21'
Grey SAND with Fine Gravel	21'	24'
Shale Fragments in Stiff grey Silty Clay	24'	45' –

SKETCH SHOWING LOCATION

Locate in reference to numbered State Highways, St. Intersections, County roads, etc.

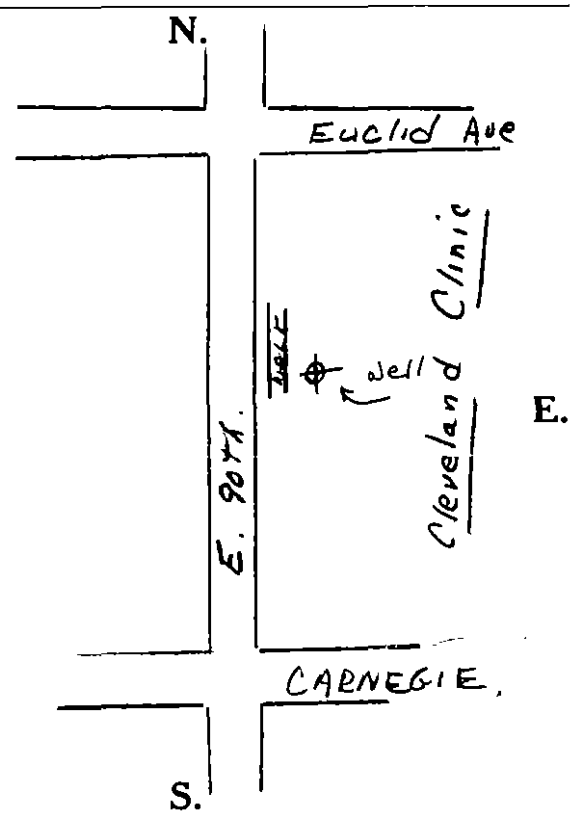

See reverse side for instructions

Drilling Firm: THE HARPER Co. Date: Dec. 1, 1961

Address: 7500 Euclid Ave Cleveland 3 Signed: Frank Stratton

(2)

DNR 7802.05e

WELL LOG AND DRILLING REPORT

Ohio Department of Natural Resources
Division of Water, 2045 Morse Road, Columbus, Ohio 43229-6605
Voice (614) 265-6740 Fax (614) 265-6767

Well Log Number: 2002426

Page 1 of 1 for this record.

WELL LOCATION

County: CUYAHOGA Township: CLEVELAND

Owner/Builder: CLEVELAND CLINIC

Address of Well Location: 2045 E ST 90TH

City: CLEVELAND Zip Code +4: 44106

Permit No. _____ Section; _____ *and/or* Lot No. _____

Use of Well: MONITOR

Coordinates of Well (Use only one of the below coordinate systems)

State Plane Coordinates

N ☐ X _____ +/- _____ ft.

S ☐ Y _____ +/- _____ ft.

Latitude, Longitude Coordinates

Latitude: 41.50278 Longitude: 81.62299

Elevation of Well in feet: _____ +/- _____ ft.

Datum Plane: ☐ NAD27 ☒ NAD83 Elevation Source _____

Source of Coordinates: GPS

Well location written description:

Comments on water quality/quantity and well construction:

WELL TEST *

Pre-Pumping Static Level 0 ft. Date _____

Measured from _____

Pumping test method _____

Test Rate _____ gpm Duration of Test _____ hrs.

Feet of Drawdown _____ ft. Sustainable Yield _____ gpm

*(Attach a copy of the pumping test record, per section 1521.05, ORC)

Is Copy Attached? ☐ Yes ☒ No Flowing Well? ☐ Yes ☒ No

PUMP/PITLESS

Type of pump _____ Capacity _____ gpm

Pump set at _____ ft. Pitless Type _____

Pump installed by _____

I hereby certify the information given is accurate and correct to the best of my knowledge.

Drilling Firm: H.A.D. INC.

Address: 9797 RD BENNER

City, State, Zip: RITTMAN OH 44270

Signed: SUSAN BROMLEY Date: 4/24/2006

(Filed Electronically)

ODH Registration Number _____

CONSTRUCTION DETAILS

Drilling Method: AUGER

BOREHOLE/CASING (Measured from ground surface)

1 Borehole Diameter 8.25 inches Depth 23 ft.
Casing Diameter 2 in. Length 13 ft. Thickness 0.154 in.

2 Borehole Diameter _____ inches Depth _____ ft.
Casing Diameter _____ in. Length _____ ft. Thickness _____ in.

Casing Height Above Ground _____ ft.

Type 1: PVC
Type 2: _____

Joints 1: Threaded
Joints 2: _____

SCREEN

Diameter 2 in. Slot Size 0.02 in. Screen Length 10 ft.

Type: MACHINE SLOTTED Material: PVC

Set Between 23 ft. and 13 ft.

GRAVEL PACK (Filter Pack)

Material/Size: #7 SILICA SAND Vol/Wt. Used: 350 LBS.

Method of Installation: Poured (gravity)

Depth: Placed From: 23 ft. To: 11 ft.

GROUT

Material: Bentonite pellets/chunks Vol/Wt. Used: 300 LBS.

Method of Installation: Poured (gravity)

Depth: Placed From: 11 ft. To: 1 ft.

DRILLING LOG*

FORMATIONS INCLUDE DEPTH(S) AT WHICH WATER IS ENCOUNTERED.

Color	Texture	Formation	From	To
		FILL MATERIAL	0	5
		SAND	5	23

Aquifer Type (Formation producing the most water.) SAND

Date of Well Completion 4/19/2006 Total Depth of Well 23 ft.

Completion of this form is required by section 1521.05, Ohio Revised Code - file within 30 days after completion of drilling.
Distribute copies of this record to Customer, and Local Health Deptartment.

DNR 7802.05e

WELL LOG AND DRILLING REPORT

Ohio Department of Natural Resources
Division of Water, 2045 Morse Road, Columbus, Ohio 43229-6605
Voice (614) 265-6740 Fax (614) 265-6767

Well Log Number: 2002427

Page 1 of 1 for this record.

WELL LOCATION

County: CUYAHOGA Township: CLEVELAND

Owner/Builder: CLEVELAND CLINIC

Address of Well Location: 2045 E ST 90TH

City: CLEVELAND Zip Code +4: 44106

Permit No. ____ Section: ____ *and/or* Lot No. ____

Use of Well: MONITOR

Coordinates of Well (Use only one of the below coordinate systems)

State Plane Coordinates

N ☐ X ____ +/- ____ ft.

S ☐ Y ____ +/- ____ ft.

Latitude, Longitude Coordinates

Latitude: 41.50281 Longitude: 81.62278

Elevation of Well in feet: ____ +/- ____ ft.

Datum Plane: ☐ NAD27 ☒ NAD83 Elevation Source ____

Source of Coordinates: GPS

Well location written description:

Comments on water quality/quantity and well construction:

WELL TEST *

Pre-Pumping Static Level 0 ft. Date ____

Measured from ____

Pumping test method ____

Test Rate ____ gpm Duration of Test ____ hrs.

Feet of Drawdown ____ ft. Sustainable Yield ____ gpm

*(Attach a copy of the pumping test record, per section 1521.05, ORC)

Is Copy Attached? ☐ Yes ☒ No Flowing Well? ☐ Yes ☒ No

PUMP/PITLESS

Type of pump ____ Capacity ____ gpm

Pump set at ____ ft. Pitless Type ____

Pump installed by ____

I hereby certify the information given is accurate and correct to the best of my knowledge.

Drilling Firm: H.A.D. INC.

Address: 9797 RD BENNER

City, State, Zip: RITTMAN OH 44270

Signed: SUSAN BROMLEY (Filed Electronically) Date: 4/24/2006

ODH Registration Number ____

CONSTRUCTION DETAILS

Drilling Method: AUGER

BOREHOLE/CASING (Measured from ground surface)

1 Borehole Diameter 8.25 inches Depth 24 ft.
Casing Diameter 2 in. Length 14 ft. Thickness 0.154 in.

2 Borehole Diameter ____ inches Depth ____ ft.
Casing Diameter ____ in. Length ____ ft. Thickness ____ in.

Casing Height Above Ground ____ ft.

Type 1: PVC
Type 2: ____

Joints 1: Threaded
Joints 2: ____

SCREEN

Diameter 2 in. Slot Size 0.02 in. Screen Length 10 ft.

Type: MACHINE SLOTTED Material: PVC

Set Between 24 ft. and 14 ft.

GRAVEL PACK (Filter Pack)

Material/Size: #7 SILICA SAND Vol/Wt. Used: 250 LBS.

Method of Installation: Poured (gravity)

Depth: Placed From: 24 ft. To: 12 ft.

GROUT

Material: Bentonite pellets/chunks Vol/Wt. Used: 150 LBS.

Method of Installation: Poured (gravity)

Depth: Placed From: 12 ft. To: 1 ft.

DRILLING LOG*

FORMATIONS INCLUDE DEPTH(S) AT WHICH WATER IS ENCOUNTERED.

Color	Texture	Formation	From	To
	GRAVELLY	FILL MATERIAL	0	12
		SAND	12	19
		SOIL	19	24

Aquifer Type (Formation producing the most water.): SOIL

Date of Well Completion: 4/19/2006 Total Depth of Well: 24 ft.

Completion of this form is required by section 1521.05, Ohio Revised Code - file within 30 days after completion of drilling.
Distribute copies of this record to Customer, and Local Health Deptartment.

DNR 7802.05e

WELL LOG AND DRILLING REPORT

Ohio Department of Natural Resources
Division of Water, 2045 Morse Road, Columbus, Ohio 43229-6605
Voice (614) 265-6740 Fax (614) 265-6767

Well Log Number: 2033212

Page 1 of 1 for this record.

WELL LOCATION

County: CUYAHOGA Township: CLEVELAND

Owner/Builder: ATWELL LLC

Address of Well Location: 8220 CARNEGIE AVE

City: CLEVELAND Zip Code +4: 44103

Permit No. _____ Section; _____ *and/or* Lot No. _____

Use of Well: MONITOR

Coordinates of Well (Use only one of the below coordinate systems)

State Plane Coordinates

N ☐ X _____ +/- _____ ft.

S ☐ Y _____ +/- _____ ft.

Latitude, Longitude Coordinates

Latitude: 41.50997 Longitude: -81.62991

Elevation of Well in feet: _____ +/- _____ ft.

Datum Plane: ☐ NAD27 ☒ NAD83 Elevation Source _____

Source of Coordinates: GEOCODE

Well location written description:

MW-5

Comments on water quality/quantity and well construction:

WELL TEST *

Pre-Pumping Static Level 0 ft. Date 5/9/2011

Measured from TOP OF CASING

Pumping test method BAILING

Test Rate _____ gpm Duration of Test _____ hrs.

Feet of Drawdown _____ ft. Sustainable Yield _____ gpm

*(Attach a copy of the pumping test record, per section 1521.05, ORC)

Is Copy Attached? ☐ Yes ☒ No Flowing Well? ☐ Yes ☒ No

PUMP/PITLESS

Type of pump _____ Capacity _____ gpm

Pump set at _____ ft. Pitless Type _____

Pump installed by _____

I hereby certify the information given is accurate and correct to the best of my knowledge.

Drilling Firm: ENVIROCORE, LIMITED

Address: 8250 ESTATES PK

City, State, Zip: PLAIN CITY OH 43064

Signed: CHRIS RISMILLER Date: 7/12/2011

(Filed Electronically)

ODH Registration Number _____

CONSTRUCTION DETAILS

Drilling Method: AUGER

BOREHOLE/CASING (Measured from ground surface)

1 { Borehole Diameter 2 inches Depth 15 ft.
  { Casing Diameter 1 in. Length 5 ft. Thickness 0.154 in.

2 { Borehole Diameter _____ inches Depth _____ ft.
  { Casing Diameter _____ in. Length _____ ft. Thickness _____ in.

Casing Height Above Ground _____ ft.

Type { 1: PVC
     { 2: _____

Joints { 1: Threaded
       { 2: _____

SCREEN

Diameter 1 in. Slot Size 0.01 in. Screen Length 10 ft.

Type MACHINE SLOTTED Material PVC

Set Between 5 ft. and 15 ft.

GRAVEL PACK (Filter Pack)

Material/Size #5 Sand Vol/Wt. Used 50#

Method of Installation Poured (gravity)

Depth: Placed From: 3 ft. To: 15 ft.

GROUT

Material Bentonite pellets/chunks Vol/Wt. Used 35#

Method of Installation Poured (gravity)

Depth: Placed From: 0 ft. To: 3 ft.

DRILLING LOG*

FORMATIONS INCLUDE DEPTH(S) AT WHICH WATER IS ENCOUNTERED.

Color	Texture	Formation	From	To
GRAY		CONCRETE	0	0.3
BROWN-GRAY		FILL MATERIAL	0.3	1.5
LT. BROWN	MEDIUM	SAND	1.5	5
BROWN-GRAY	MEDIUM	SAND	5	7.5
LT. BROWN	MEDIUM	SAND	7.5	12
LT. BROWN	COARSE	SAND AND GRAVEL	12	12.5
LT. GRAY	MIXED	SAND	12.5	14.5
LT. GRAY		CLAY	14.5	15
		Water Encountered At	12.5	12.5

Aquifer Type (Formation producing the most water.) SAND AND GRAVEL

Date of Well Completion 5/9/2011 Total Depth of Well 15 ft.

Completion of this form is required by section 1521.05, Ohio Revised Code - file within 30 days after completion of drilling.
Distribute copies of this record to Customer, and Local Health Deptartment.

DNR 7802.05e

WELL LOG AND DRILLING REPORT

Ohio Department of Natural Resources
Division of Water, 2045 Morse Road, Columbus, Ohio 43229-6605
Voice (614) 265-6740 Fax (614) 265-6767

Well Log Number: 2078712

Page 1 of 1 for this record.

WELL LOCATION

County: CUYAHOGA Township: CLEVELAND

Owner/Builder: TERRACE CONSTRUCTION

Address of Well Location: CHESTER PKWY

City: CLEVELAND Zip Code +4: 44103

Permit No. _____ Section; _____ and or Lot No. _____

Use of Well: DEWATERING WELL

Coordinates of Well (Use only one of the below coordinate systems)

State Plane Coordinates

N ☐ X _____ +/- _____ ft.

S ☐ Y _____ +/- _____ ft.

Latitude, Longitude Coordinates

Latitude: 41.505525 Longitude: -81.629351

Elevation of Well in feet: _____ +/- _____ ft.

Datum Plane: ☐ NAD27 ☒ NAD83 Elevation Source _____

Source of Coordinates: GLOBAL POSITIONING SYSTEM

Well location written description:

WELL 1

Comments on water quality/quantity and well construction:

WELL TEST *

Pre-Pumping Static Level 19.5 ft. Date 3/20/2020

Measured from GROUND LEVEL

Pumping test method _____

Test Rate _____ gpm Duration of Test _____ hrs.

Feet of Drawdown _____ ft. Sustainable Yield _____ gpm

*(Attach a copy of the pumping test record, per section 1521.05, ORC)

Is Copy Attached? ☐ Yes ☒ No Flowing Well? ☐ Yes ☒ No

PUMP/PITLESS

Type of pump _____ Capacity _____ gpm

Pump set at _____ ft. Pitless Type _____

Pump installed by _____

I hereby certify the information given is accurate and correct to the best of my knowledge.

Drilling Firm: KELLEY DEWATERING & CONSTRUCTION CO

Address: 5175 SW CLAY AVE

City, State, Zip: WYOMING MI 49548

Signed: LESTER EHORN (Filed Electronically) Date: 3/26/2020

ODH Registration Number: 02571

CONSTRUCTION DETAILS

Drilling Method: BUCKET AUGER

BOREHOLE/CASING (Measured from ground surface)

1 Borehole Diameter 36 inches Depth 42 ft.
Casing Diameter 12 in. Length 24 ft. Thickness 0.25 in.

2 Borehole Diameter _____ inches Depth _____ ft.
Casing Diameter _____ in. Length _____ ft. Thickness _____ in.

Casing Height Above Ground 2 ft.

Type 1: Steel
Type 2: _____

Joints 1: Welded
Joints 2: _____

SCREEN

Diameter 12 in. Slot Size 0.04 in. Screen Length 20 ft.

Type LOUVERED Material GALVANIZED STEEL

Set Between 22 ft. and 42 ft.

GRAVEL PACK (Filter Pack)

Material/Size sand/peastone Vol/Wt. Used 265 cf

Method of Installation Poured (gravity)

Depth: Placed From: 0 ft. To: 42 ft.

GROUT

Material _____ Vol/Wt. Used _____

Method of Installation _____

Depth: Placed From: _____ ft. To: _____ ft.

DRILLING LOG*

FORMATIONS INCLUDE DEPTH(S) AT WHICH WATER IS ENCOUNTERED.

Color	Texture	Formation	From	To
	FINE	SAND	0	15
		CLAY	15	18
	FINE	SAND	18	26
		CLAY	26	29
	FINE	SAND AND SILT	29	37
		CLAY	37	42
		Water Encountered At	19	42

Aquifer Type (Formation producing the most water.) SAND

Date of Well Completion 3/20/2020 Total Depth of Well 42 ft.

Completion of this form is required by section 1521.05, Ohio Revised Code - file within 30 days after completion of drilling.
Distribute copies of this record to Customer, and Local Health Deptartment.

DNR 7802.05e

WELL LOG AND DRILLING REPORT

Ohio Department of Natural Resources
Division of Water, 2045 Morse Road, Columbus, Ohio 43229-6605
Voice (614) 265-6740 Fax (614) 265-6767

Well Log Number: 2078713

Page 1 of 1 for this record.

WELL LOCATION

County: CUYAHOGA Township: CLEVELAND

Owner/Builder: TERRACE CONSTRUCTION

Address of Well Location: CHESTER PKWY

City: CLEVELAND Zip Code +4: 44103

Permit No. _____ Section; _____ *and or* Lot No. _____

Use of Well: DEWATERING WELL

Coordinates of Well (Use only one of the below coordinate systems)

State Plane Coordinates

N ☐ X _____ +/- _____ ft.

S ☐ Y _____ +/- _____ ft.

Latitude, Longitude Coordinates

Latitude: 41.505496 Longitude: -81.62902

Elevation of Well in feet: _____ +/- _____ ft.

Datum Plane: ☐ NAD27 ☒ NAD83 Elevation Source _____

Source of Coordinates: GLOBAL POSITIONING SYSTEM

Well location written description:

WELL 2

Comments on water quality/quantity and well construction:

WELL TEST *

Pre-Pumping Static Level 19.6 ft. Date 3/20/2020

Measured from GROUND LEVEL

Pumping test method PUMPING

Test Rate 50 gpm Duration of Test 1 hrs.

Feet of Drawdown 10 ft. Sustainable Yield 50 gpm

*(Attach a copy of the pumping test record, per section 1521.05, ORC)

Is Copy Attached? ☐ Yes ☒ No Flowing Well? ☐ Yes ☒ No

PUMP/PITLESS

Type of pump _____ Capacity _____ gpm

Pump set at _____ ft. Pitless Type _____

Pump installed by _____

I hereby certify the information given is accurate and correct to the best of my knowledge.

Drilling Firm: KELLEY DEWATERING & CONSTRUCTION CO

Address: 5175 SW CLAY AVE

City, State, Zip: WYOMING MI 49548

Signed: LESTER EHORN (Filed Electronically) Date 3/26/2020

ODH Registration Number 02571

CONSTRUCTION DETAILS

Drilling Method: BUCKET AUGER

BOREHOLE/CASING (Measured from ground surface)

1 Borehole Diameter 36 inches Depth 42 ft.
Casing Diameter 12 in. Length 24 ft. Thickness 0.25 in.

2 Borehole Diameter _____ inches Depth _____ ft.
Casing Diameter _____ in. Length _____ ft. Thickness _____ in.

Casing Height Above Ground 2 ft.

Type 1: Steel
Type 2: _____

Joints 1: Welded
Joints 2: _____

SCREEN

Diameter 12 in. Slot Size 0.04 in. Screen Length 20 ft.

Type LOUVERED Material GALVANIZED STEEL

Set Between 22 ft. and 42 ft.

GRAVEL PACK (Filter Pack)

Material/Size: sand/ peastone Vol/Wt. Used: 265 cf

Method of Installation: Poured (gravity)

Depth: Placed From: 0 ft. To: 42 ft.

GROUT

Material _____ Vol/Wt. Used _____

Method of Installation _____

Depth: Placed From: _____ ft. To: _____ ft.

DRILLING LOG*

FORMATIONS INCLUDE DEPTH(S) AT WHICH WATER IS ENCOUNTERED.

Color	Texture	Formation	From	To
	FINE	SAND	0	14
		CLAY	14	16
	FINE	SAND AND SILT	16	36
		CLAY	36	42
		Water Encountered At	19	36

Aquifer Type (Formation producing the most water.) SAND & SILT

Date of Well Completion 3/20/2020 Total Depth of Well 42 ft.

Completion of this form is required by section 1521.05, Ohio Revised Code - file within 30 days after completion of drilling.
Distribute copies of this record to Customer, and Local Health Deptartment.

DNR 7802.05e

WELL LOG AND DRILLING REPORT

Ohio Department of Natural Resources
Division of Water, 2045 Morse Road, Columbus, Ohio 43229-6605
Voice (614) 265-6740 Fax (614) 265-6767

Well Log Number: 2078714

Page 1 of 1 for this record.

WELL LOCATION

County: CUYAHOGA Township: CLEVELAND

Owner/Builder: TERRACE CONSTRUCTION

Address of Well Location: CHESTER PKWY

City: CLEVELAND Zip Code +4: 44103

Permit No. _____ Section; _____ and or Lot No. _____

Use of Well: DEWATERING WELL

Coordinates of Well (Use only one of the below coordinate systems)

State Plane Coordinates

N ☐ X _____ +/- _____ ft.

S ☐ Y _____ +/- _____ ft.

Latitude, Longitude Coordinates

Latitude: 41.5056 Longitude: -81.628858

Elevation of Well in feet: _____ +/- _____ ft.

Datum Plane: ☐ NAD27 ☒ NAD83 Elevation Source _____

Source of Coordinates: GLOBAL POSITIONING SYSTEM

Well location written description:

WELL 3

Comments on water quality/quantity and well construction:

WELL TEST *

Pre-Pumping Static Level 4.6 ft. Date 3/20/2020

Measured from GROUND LEVEL

Pumping test method PUMPING

Test Rate 50 gpm Duration of Test 1 hrs.

Feet of Drawdown 10 ft. Sustainable Yield 50 gpm

*(Attach a copy of the pumping test record, per section 1521.05, ORC)

Is Copy Attached? ☐ Yes ☒ No Flowing Well? ☐ Yes ☒ No

PUMP/PITLESS

Type of pump _____ Capacity _____ gpm

Pump set at _____ ft. Pitless Type _____

Pump installed by _____

I hereby certify the information given is accurate and correct to the best of my knowledge.

Drilling Firm: KELLEY DEWATERING & CONSTRUCTION CO

Address: 5175 SW CLAY AVE

City, State, Zip: WYOMING MI 49548

Signed: LESTER EHORN (Filed Electronically) Date 3/26/2020

ODH Registration Number 02571

CONSTRUCTION DETAILS

Drilling Method: BUCKET AUGER

BOREHOLE/CASING (Measured from ground surface)

1 Borehole Diameter 36 inches Depth 42 ft.
Casing Diameter 12 in. Length 24 ft. Thickness 0.25 in.

2 Borehole Diameter _____ inches Depth _____ ft.
Casing Diameter _____ in. Length _____ ft. Thickness _____ in.

Casing Height Above Ground 2 ft.

Type 1: Steel
Type 2: _____

Joints 1: Welded
Joints 2: _____

SCREEN

Diameter 12 in. Slot Size 0.04 in. Screen Length 20 ft.

Type LOUVERED Material GALVANIZED STEEL

Set Between 22 ft. and 42 ft.

GRAVEL PACK (Filter Pack)

Material/Size sand/peastone Vol/Wt. Used 265 cf

Method of Installation Poured (gravity)

Depth: Placed From: 0 ft. To: 42 ft.

GROUT

Material _____ Vol/Wt. Used _____

Method of Installation _____

Depth: Placed From: _____ ft. To: _____ ft.

DRILLING LOG*

FORMATIONS INCLUDE DEPTH(S) AT WHICH WATER IS ENCOUNTERED.

Color	Texture	Formation	From	To
	FINE	SAND	0	15
		CLAY	15	17
		SAND AND SILT	17	36
		CLAY	36	42
		Water Encountered At	4	36

Aquifer Type (Formation producing the most water.) SAND & SILT

Date of Well Completion 3/20/2020 Total Depth of Well 42 ft.

Completion of this form is required by section 1521.05, Ohio Revised Code - file within 30 days after completion of drilling.
Distribute copies of this record to Customer, and Local Health Deptartment.

DNR 7802.05e

WELL LOG AND DRILLING REPORT

Ohio Department of Natural Resources
Division of Geological Survey, 2045 Morse Road, Columbus, Ohio 43229-6605
Phone (614) 265-6576

Well Log Number: 3006164

Page 1 of 1 for this record.

WELL LOCATION

County: CUYAHOGA Township: CLEVELAND

Owner/Builder: NORTHERN REAL ESTATE URBAN VENTURES

Address of Well Location: 9300 WADE PARK AVE

City: CLEVELAND Zip Code +4: 44106

Permit No. _____ Section; _____ and or Lot No. _____

Use of Well: SOIL BORING

Coordinates of Well (Use only one of the below coordinate systems)

Latitude, Longitude Coordinates

Latitude: 41.51447 Longitude: -81.622718

Elevation of Well in feet: 657.8 +/- _____ ft.

Datum Plane: ☐ NAD27 ☐ NAD83 Elevation Source: DIGITAL MAP

Source of Coordinates: DIGITAL MAP

Well location written description:

Comments on water quality/quantity and well construction:

WELL TEST *

Pre-Pumping Static Level _____ ft. Date _____

Measured from _____

Pumping test method _____

Test Rate _____ gpm Duration of Test _____ hrs.

Feet of Drawdown _____ ft. Sustainable Yield _____ gpm

*(Attach a copy of the pumping test record, per section 1521.05, ORC)

Is Copy Attached? ☐ Yes ☒ No Flowing Well? ☐ Yes ☒ No

PUMP/PITLESS

Type of pump _____ Capacity _____ gpm

Pump set at _____ ft. Pitless Type _____

Pump installed by _____

I hereby certify the information given is accurate and correct to the best of my knowledge.

Drilling Firm: PARTNERS ENVIRONMENTAL

Address: 31100 SOLON RD

City, State, Zip: SOLON OH 44139

Signed: HALLE MILLER (Filed Electronically) Date: 2/13/2023

ODH Registration Number _____ Last Revised on: 2/14/2023

CONSTRUCTION DETAILS

Drilling Method: DIRECT PUSH

BOREHOLE/CASING (Measured from ground surface)

1 { Borehole Diameter: 2 inches Depth: 15 ft.
  { Casing Diameter: 1.5 in. Length: 10 ft. Thickness: 0.145 in.

2 { Borehole Diameter: _____ inches Depth: _____ ft.
  { Casing Diameter: _____ in. Length: _____ ft. Thickness: _____ in.

Casing Height Above Ground _____ ft.

Type { 1: PVC
     { 2: _____

Joints { 1: Threaded
       { 2: _____

SCREEN

Diameter: 1.5 in. Slot Size: 0.1 in. Screen Length: 10 ft.

Type: Machine Slotted Material: PVC

Set Between: 5 ft. and 15 ft.

GRAVEL PACK (Filter Pack)

Material/Size _____ Vol/Wt. Used _____

Method of Installation _____

Depth: Placed From: _____ ft. To: _____ ft.

GROUT

Material _____ Vol/Wt. Used _____

Method of Installation _____

Depth: Placed From: _____ ft. To: _____ ft.

DRILLING LOG*

FORMATIONS INCLUDE DEPTH(S) AT WHICH WATER IS ENCOUNTERED.

Color	Texture	Formation	From	To
BLACK		ASPHALT	0	0.3
BROWN	FINE	SAND & SILT	0.3	13
BLACK	FINE	SAND & SILT	13	14.2
GRAY	SANDY/SILTY	SAND & SILT	14.2	15
		WATER AT	12	15

Aquifer Type (Formation producing the most water.) SAND & SILT

Date of Well Completion 12/05/2022 Total Depth of Well 15 ft.

Completion of this form is required by section 1521.05, Ohio Revised Code - file within 30 days after completion of drilling.
Distribute copies of this record to Customer, and Local Health Deptartment.

DNR 7802.05e

WELL LOG AND DRILLING REPORT

Ohio Department of Natural Resources
Division of Geological Survey, 2045 Morse Road, Columbus, Ohio 43229-6605
Phone (614) 265-6576

Well Log Number: 3006172

Page 1 of 1 for this record.

WELL LOCATION

County: CUYAHOGA Township: CLEVELAND

Owner/Builder: NORTHERN REAL ESTATE URBAN VENTURES

Address of Well Location: 9300 WADE PARK AVE

City: CLEVELAND Zip Code +4: 44106

Permit No. _____ Section; _____ *and or* Lot No. _____

Use of Well: SOIL BORING

Coordinates of Well (Use only one of the below coordinate systems)

Latitude, Longitude Coordinates

Latitude: 41.514822 Longitude: -81.622392

Elevation of Well in feet: 654.3 +/- _____ ft.

Datum Plane: ☐ NAD27 ☐ NAD83 Elevation Source: DIGITAL MAP

Source of Coordinates: DIGITAL MAP

Well location written description:

Comments on water quality/quantity and well construction:

WELL TEST *

Pre-Pumping Static Level _____ ft. Date _____

Measured from _____

Pumping test method _____

Test Rate _____ gpm Duration of Test _____ hrs.

Feet of Drawdown _____ ft. Sustainable Yield _____ gpm

*(Attach a copy of the pumping test record, per section 1521.05, ORC)

Is Copy Attached? ☐ Yes ☒ No Flowing Well? ☐ Yes ☒ No

PUMP/PITLESS

Type of pump _____ Capacity _____ gpm

Pump set at _____ ft. Pitless Type _____

Pump installed by _____

I hereby certify the information given is accurate and correct to the best of my knowledge.

Drilling Firm: PARTNERS ENVIRONMENTAL

Address: 31100 SOLON RD

City, State, Zip: SOLON OH 44139

Signed: HALLE MILLER (Filed Electronically) Date: 2/14/2023

ODH Registration Number _____ Last Revised on: 2/14/2023

CONSTRUCTION DETAILS

Drilling Method: DIRECT PUSH

BOREHOLE/CASING (Measured from ground surface)

1 { Borehole Diameter: 2 inches Depth: 17 ft.
  { Casing Diameter: 1.5 in. Length: 10 ft. Thickness: 0.145 in.

2 { Borehole Diameter: _____ inches Depth: _____ ft.
  { Casing Diameter: _____ in. Length: _____ ft. Thickness: _____ in.

Casing Height Above Ground _____ ft.

Type { 1: PVC
     { 2: _____

Joints { 1: Threaded
       { 2: _____

SCREEN

Diameter: 1.5 in. Slot Size: 0.1 in. Screen Length: 10 ft.

Type: Machine Slotted Material: PVC

Set Between: 7 ft. and 17 ft.

GRAVEL PACK (Filter Pack)

Material/Size _____ Vol/Wt. Used _____

Method of Installation _____

Depth: Placed From: _____ ft. To: _____ ft.

GROUT

Material _____ Vol/Wt. Used _____

Method of Installation _____

Depth: Placed From: _____ ft. To: _____ ft.

DRILLING LOG*

FORMATIONS INCLUDE DEPTH(S) AT WHICH WATER IS ENCOUNTERED.

Color	Texture	Formation	From	To
GRAY	BIG	CONCRETE	0	0.8
BROWN	FINE	SAND	0.8	7
BROWN-GRAY	FINE	SAND	7	13.7
GRAY	SANDY/SILTY	SILT & SAND	13.7	17
		WATER AT	10	15

Aquifer Type (Formation producing the most water.) SAND

Date of Well Completion 12/05/2022 Total Depth of Well 17 ft.

Completion of this form is required by section 1521.05, Ohio Revised Code - file within 30 days after completion of drilling.
Distribute copies of this record to Customer, and Local Health Deptartment.

DNR 7802.05e

WELL LOG AND DRILLING REPORT

Ohio Department of Natural Resources
Division of Geological Survey, 2045 Morse Road, Columbus, Ohio 43229-6605
Phone (614) 265-6576

Well Log Number: 3006175

Page 1 of 1 for this record.

WELL LOCATION

County CUYAHOGA Township CLEVELAND

Owner/Builder: NORTHERN REAL ESTATE URBAN VENTURES

Address of Well Location: 9300 WADE PARK AVE

City CLEVELAND Zip Code +4 44106

Permit No. _____ Section; _____ and or Lot No. _____

Use of Well SOIL BORING

Coordinates of Well (Use only one of the below coordinate systems)

Latitude, Longitude Coordinates

Latitude: 41.515131 Longitude: -81.622923

Elevation of Well in feet: 653.7 +/- _____ ft.

Datum Plane: ☐ NAD27 ☐ NAD83 Elevation Source DIGITAL MAP

Source of Coordinates: DIGITAL MAP

Well location written description:

Comments on water quality/quantity and well construction:

WELL TEST *

Pre-Pumping Static Level _____ ft. Date _____

Measured from _____

Pumping test method _____

Test Rate _____ gpm Duration of Test _____ hrs.

Feet of Drawdown _____ ft. Sustainable Yield _____ gpm

*(Attach a copy of the pumping test record, per section 1521.05, ORC)

Is Copy Attached? ☐ Yes ☒ No Flowing Well? ☐ Yes ☒ No

PUMP/PITLESS

Type of pump _____ Capacity _____ gpm

Pump set at _____ ft. Pitless Type _____

Pump installed by _____

I hereby certify the information given is accurate and correct to the best of my knowledge.

Drilling Firm PARTNERS ENVIRONMENTAL

Address 31100 SOLON RD

City, State, Zip SOLON OH 44139

Signed HALLE MILLER (Filed Electronically) Date 2/14/2023

ODH Registration Number _____ Last Revised on 2/14/2023

CONSTRUCTION DETAILS

Drilling Method: DIRECT PUSH

BOREHOLE/CASING (Measured from ground surface)

1 Borehole Diameter 2 inches Depth 20 ft.
Casing Diameter 1.5 in. Length 10 ft. Thickness 0.145 in.

2 Borehole Diameter _____ inches Depth _____ ft.
Casing Diameter _____ in. Length _____ ft. Thickness _____ in.

Casing Height Above Ground _____ ft.

Type 1: PVC
Type 2: _____

Joints 1: Threaded
Joints 2: _____

SCREEN

Diameter 1.5 in. Slot Size 0.1 in. Screen Length 10 ft.

Type Machine Slotted Material PVC

Set Between 10 ft. and 20 ft.

GRAVEL PACK (Filter Pack)

Material/Size _____ Vol/Wt. Used _____

Method of Installation _____

Depth: Placed From: _____ ft. To: _____ ft.

GROUT

Material _____ Vol/Wt. Used _____

Method of Installation _____

Depth: Placed From: _____ ft. To: _____ ft.

DRILLING LOG*

FORMATIONS INCLUDE DEPTH(S) AT WHICH WATER IS ENCOUNTERED.

Color	Texture	Formation	From	To
	BIG	CONCRETE	0	0.3
		FILL MATERIAL	0.3	5
BROWN	FINE	SAND	5	9
BROWN	SILTY	SAND	9	12
BROWN	FINE TO COARSE	SAND	12	13
GRAY	CLAYEY	CLAY & SILT	13	14
BROWN	MEDIUM	SAND	14	15
		WATER AT	10.5	20

Aquifer Type (Formation producing the most water.) SAND

Date of Well Completion 12/05/2022 Total Depth of Well 20 ft.

Completion of this form is required by section 1521.05, Ohio Revised Code - file within 30 days after completion of drilling.
Distribute copies of this record to Customer, and Local Health Deptartment.

DNR 7802.05e

WELL LOG AND DRILLING REPORT

Ohio Department of Natural Resources
Division of Geological Survey, 2045 Morse Road, Columbus, Ohio 43229-6605
Phone (614) 265-6576

Well Log Number: 3006176

Page 1 of 1 for this record.

WELL LOCATION

County: CUYAHOGA Township: CLEVELAND

Owner/Builder: NORTHERN REAL ESTATE URBAN VENTURES

Address of Well Location: 9300 WADE PARK AVE

City: CLEVELAND Zip Code +4: 44106

Permit No. _____ Section; _____ *and or* Lot No. _____

Use of Well: SOIL BORING

Coordinates of Well (Use only one of the below coordinate systems)

Latitude, Longitude Coordinates

Latitude: 41.51542 Longitude: -81.621818

Elevation of Well in feet: 653.6 +/- _____ ft.

Datum Plane: ☐ NAD27 ☐ NAD83 Elevation Source: DIGITAL MAP

Source of Coordinates: DIGITAL MAP

Well location written description:

Comments on water quality/quantity and well construction:

WELL TEST *

Pre-Pumping Static Level _____ ft. Date _____

Measured from _____

Pumping test method _____

Test Rate _____ gpm Duration of Test _____ hrs.

Feet of Drawdown _____ ft. Sustainable Yield _____ gpm

*(Attach a copy of the pumping test record, per section 1521.05, ORC)

Is Copy Attached? ☐ Yes ☒ No Flowing Well? ☐ Yes ☒ No

PUMP/PITLESS

Type of pump _____ Capacity _____ gpm

Pump set at _____ ft. Pitless Type _____

Pump installed by _____

I hereby certify the information given is accurate and correct to the best of my knowledge.

Drilling Firm: PARTNERS ENVIRONMENTAL

Address: 31100 SOLON RD

City, State, Zip: SOLON OH 44139

Signed: HALLE MILLER (Filed Electronically) Date: 2/14/2023

ODH Registration Number _____ Last Revised on: 2/14/2023

CONSTRUCTION DETAILS

Drilling Method: DIRECT PUSH

BOREHOLE/CASING (Measured from ground surface)

1 { Borehole Diameter: 2 inches Depth: 20 ft.
  { Casing Diameter: 1.5 in. Length: 10 ft. Thickness: 0.145 in.

2 { Borehole Diameter: _____ inches Depth: _____ ft.
  { Casing Diameter: _____ in. Length: _____ ft. Thickness: _____ in.

Casing Height Above Ground _____ ft.

Type { 1: PVC
     { 2: _____

Joints { 1: Threaded
       { 2: _____

SCREEN

Diameter: 1.5 in. Slot Size: 0.1 in. Screen Length: 10 ft.

Type: Machine Slotted Material: PVC

Set Between: 10 ft. and 20 ft.

GRAVEL PACK (Filter Pack)

Material/Size _____ Vol/Wt. Used _____

Method of Installation _____

Depth: Placed From: _____ ft. To: _____ ft.

GROUT

Material _____ Vol/Wt. Used _____

Method of Installation _____

Depth: Placed From: _____ ft. To: _____ ft.

DRILLING LOG*

FORMATIONS INCLUDE DEPTH(S) AT WHICH WATER IS ENCOUNTERED.

Color	Texture	Formation	From	To
BROWN	CLAYEY	FILL MATERIAL	0	1.5
BROWN	FINE	SAND	1.5	11
BROWN	SANDY/SILTY	SAND	11	13
GRAY	SANDY/SILTY	SAND	13	15
		WATER AT	11	20

Aquifer Type (Formation producing the most water.) SAND

Date of Well Completion 12/06/2022 Total Depth of Well 20 ft.

Completion of this form is required by section 1521.05, Ohio Revised Code - file within 30 days after completion of drilling.
Distribute copies of this record to Customer, and Local Health Deptartment.

DNR 7802.05e

WELL LOG AND DRILLING REPORT

Ohio Department of Natural Resources
Division of Geological Survey, 2045 Morse Road, Columbus, Ohio 43229-6605
Phone (614) 265-6576

Well Log Number: 3006177

Page 1 of 1 for this record.

WELL LOCATION

County: CUYAHOGA Township: CLEVELAND

Owner/Builder: NORTHERN REAL ESTATE URBAN VENTURES

Address of Well Location: 9300 WADE PARK AVE

City: CLEVELAND Zip Code +4: 44106

Permit No. _____ Section; _____ *and or* Lot No. _____

Use of Well: SOIL BORING

Coordinates of Well (Use only one of the below coordinate systems)

Latitude, Longitude Coordinates

Latitude: 41.514219 Longitude: -81.623478

Elevation of Well in feet: 658.2 +/- _____ ft.

Datum Plane: ☐ NAD27 ☐ NAD83 Elevation Source: DIGITAL MAP

Source of Coordinates: DIGITAL MAP

Well location written description:

Comments on water quality/quantity and well construction:

WELL TEST *

Pre-Pumping Static Level _____ ft. Date _____

Measured from _____

Pumping test method _____

Test Rate _____ gpm Duration of Test _____ hrs.

Feet of Drawdown _____ ft. Sustainable Yield _____ gpm

*(Attach a copy of the pumping test record, per section 1521.05, ORC)

Is Copy Attached? ☐ Yes ☒ No Flowing Well? ☐ Yes ☒ No

PUMP/PITLESS

Type of pump _____ Capacity _____ gpm

Pump set at _____ ft. Pitless Type _____

Pump installed by _____

I hereby certify the information given is accurate and correct to the best of my knowledge.

Drilling Firm: PARTNERS ENVIRONMENTAL

Address: 31100 SOLON RD

City, State, Zip: SOLON OH 44139

Signed: HALLE MILLER (Filed Electronically) Date: 2/14/2023

ODH Registration Number _____ Last Revised on: 2/14/2023

CONSTRUCTION DETAILS

Drilling Method: DIRECT PUSH

BOREHOLE/CASING (Measured from ground surface)

1 Borehole Diameter: 2 inches Depth: 20 ft.
Casing Diameter: 1.5 in. Length: 10 ft. Thickness: 0.145 in.

2 Borehole Diameter: _____ inches Depth: _____ ft.
Casing Diameter: _____ in. Length: _____ ft. Thickness: _____ in.

Casing Height Above Ground _____ ft.

Type 1: PVC
Type 2: _____

Joints 1: Threaded
Joints 2: _____

SCREEN

Diameter: 1.5 in. Slot Size: 0.1 in. Screen Length: 10 ft.

Type: Machine Slotted Material: PVC

Set Between: 10 ft. and 20 ft.

GRAVEL PACK (Filter Pack)

Material/Size _____ Vol/Wt. Used _____

Method of Installation _____

Depth: Placed From: _____ ft. To: _____ ft.

GROUT

Material _____ Vol/Wt. Used _____

Method of Installation _____

Depth: Placed From: _____ ft. To: _____ ft.

DRILLING LOG*

FORMATIONS INCLUDE DEPTH(S) AT WHICH WATER IS ENCOUNTERED.

Color	Texture	Formation	From	To
		ASPHALT	0	0.3
		FILL MATERIAL	0.3	4
BROWN	FINE	SAND	4	10.5
BROWN	SANDY/SILTY	SAND	10.5	15
		WATER AT	11	20

Aquifer Type (Formation producing the most water.) SAND

Date of Well Completion 12/05/2022 Total Depth of Well 20 ft.

Completion of this form is required by section 1521.05, Ohio Revised Code - file within 30 days after completion of drilling.
Distribute copies of this record to Customer, and Local Health Deptartment.

APPENDIX E
HISTORICAL INFORMATION

Copyright © 2024, Partners

Hough Senior Living

1765 E 89 ST

Cleveland, OH 44106

Inquiry Number: 7528843.8

December 27, 2023

The EDR Aerial Photo Decade Package

6 Armstrong Road, 4th floor
Shelton, CT 06484
Toll Free: 800.352.0050
www.edrnet.com

EDR Aerial Photo Decade Package

12/27/23

Site Name:

Hough Senior Living
1765 E 89 ST
Cleveland, OH 44106
EDR Inquiry # 7528843.8

Client Name:

Partners Env. Consulting, Inc.
31100 Solon Road
Solon, OH 44139
Contact: Zach Graham

Environmental Data Resources, Inc. (EDR) Aerial Photo Decade Package is a screening tool designed to assist environmental professionals in evaluating potential liability on a target property resulting from past activities. EDR's professional researchers provide digitally reproduced historical aerial photographs, and when available, provide one photo per decade.

Search Results:

Year	*Scale*	*Details*	*Source*
2019	1"=500'	Flight Year: 2019	USDA/NAIP
2015	1"=500'	Flight Year: 2015	USDA/NAIP
2011	1"=500'	Flight Year: 2011	USDA/NAIP
2005	1"=500'	Flight Year: 2005	USDA/NAIP
2000	1"=500'	Acquisition Date: January 01, 2000	USGS/DOQQ
1994	1"=500'	Acquisition Date: January 01, 1994	USGS/DOQQ
1991	1"=500'	Flight Date: May 15, 1991	NAPP
1982	1"=500'	Flight Date: May 04, 1982	USDA
1977	1"=500'	Flight Date: November 05, 1977	USDA
1962	1"=500'	Flight Date: April 08, 1962	USGS
1951	1"=500'	Flight Date: May 12, 1951	ASCS
1938	1"=500'	Flight Date: April 23, 1938	USDA

When delivered electronically by EDR, the aerial photo images included with this report are for ONE TIME USE ONLY. Further reproduction of these aerial photo images is prohibited without permission from EDR. For more information contact your EDR Account Executive.

Disclaimer - Copyright and Trademark Notice

This Report contains certain information obtained from a variety of public and other sources reasonably available to Environmental Data Resources, LLC. It cannot be concluded from this Report that coverage information for the target and surrounding properties does not exist from other sources. This Report is provided on an "AS IS", "AS AVAILABLE" basis. NO WARRANTY EXPRESS OR IMPLIED IS MADE WHATSOEVER IN CONNECTION WITH THIS REPORT. ENVIRONMENTAL DATA RESOURCES, LLC AND ITS SUBSIDIARIES, AFFILIATES AND THIRD PARTY SUPPLIERS DISCLAIM ALL WARRANTIES, OF ANY KIND OR NATURE, EXPRESS OR IMPLIED, ARISING OUT OF OR RELATED TO THIS REPORT OR ANY OF THE DATA AND INFORMATION PROVIDED IN THIS REPORT, INCLUDING WITHOUT LIMITATION, ANY WARRANTIES REGARDING ACCURACY, QUALITY, CORRECTNESS, COMPLETENESS, COMPREHENSIVENESS, SUITABILITY, MERCHANTABILITY, FITNESS FOR A PARTICULAR PURPOSE, TITLE, NON-INFRINGEMENT, MISAPPROPRIATION, OR OTHERWISE. ALL RISK IS ASSUMED BY THE USER. IN NO EVENT SHALL ENVIRONMENTAL DATA RESOURCES, LLC OR ITS SUBSIDIARIES, AFFILIATES OR THIRD PARTY SUPPLIERS BE LIABLE TO ANYONE FOR ANY DIRECT, INCIDENTAL, INDIRECT, SPECIAL, CONSEQUENTIAL OR OTHER DAMAGES OF ANY TYPE OR KIND (INCLUDING BUT NOT LIMITED TO LOSS OF PROFITS, LOSS OF USE, OR LOSS OF DATA), ARISING OUT OF OR IN ANY WAY CONNECTED WITH THIS REPORT OR ANY OF THE DATA AND INFORMATION PROVIDED IN THIS REPORT. Any analyses, estimates, ratings, environmental risk levels, or risk codes provided in this Report are provided for illustrative purposes only, and are not intended to provide, nor should they be interpreted as providing any facts regarding, or prediction or forecast of, any environmental risk for any property. Only an assessment performed by a qualified environmental professional can provide findings, opinions or conclusions regarding the environmental risk or conditions in, on or at any property.

Copyright 2023 by Environmental Data Resources, Inc. All rights reserved. Reproduction in any media or format, in whole or in part, of any report or map of Environmental Data Resources, Inc., or its affiliates, is prohibited without prior written permission.

EDR and its logos (including Sanborn and Sanborn Map) are trademarks of Environmental Data Resources, LLC or its affiliates. All other trademarks used herein are the property of their respective owners.

INQUIRY #: 7528843.8
YEAR: 2019
= 500'
N
EDR

INQUIRY #: 7528843.8
YEAR: 2015
= 500'
N
EDR

INQUIRY #: 7528843.8
YEAR: 2011
= 500'
N
EDR

INQUIRY #: 7528843.8
YEAR: 2005
= 500'
N
EDR

INQUIRY #: 7528843.8

YEAR: 2000

= 500'

N

EDR

INQUIRY #: 7528843.8

YEAR: 1994

= 500'

N

EDR

Subject boundary not shown because it exceeds image extent or image is not georeferenced.

INQUIRY #: 7528843.8

YEAR: 1991

= 500'

N

EDR

INQUIRY #: 7528843.8

YEAR: 1982

= 500'

N

EDR

INQUIRY #: 7528843.8

YEAR: 1977

= 500'

N

EDR

INQUIRY #: 7528843.8

YEAR: 1962

= 500'

N

EDR

INQUIRY #: 7528843.8
YEAR: 1951
= 500'
N
EDR

INQUIRY #: 7528843.8

YEAR: 1938

= 500'

N

EDR

Hough Senior Living

1765 E 89 ST

Cleveland, OH 44106

Inquiry Number: 7528843.3

December 27, 2023

Certified Sanborn® Map Report

6 Armstrong Road, 4th floor
Shelton, CT 06484
Toll Free: 800.352.0050
www.edrnet.com

Certified Sanborn® Map Report

12/27/23

Site Name:	Client Name:
Hough Senior Living	Partners Env. Consulting, Inc.
1765 E 89 ST	31100 Solon Road
Cleveland, OH 44106	Solon, OH 44139
EDR Inquiry # 7528843.3	Contact: Zach Graham

The Sanborn Library has been searched by EDR and maps covering the target property location as provided by Partners Env. Consulting, Inc. were identified for the years listed below. The Sanborn Library is the largest, most complete collection of fire insurance maps. The collection includes maps from Sanborn, Bromley, Perris & Browne, Hopkins, Barlow, and others. Only Environmental Data Resources Inc. (EDR) is authorized to grant rights for commercial reproduction of maps by the Sanborn Library LLC, the copyright holder for the collection. Results can be authenticated by visiting www.edrnet.com/sanborn.

The Sanborn Library is continually enhanced with newly identified map archives. This report accesses all maps in the collection as of the day this report was generated.

Certified Sanborn Results:

Certification # 44DC-4A88-B4F7

PO # NA

Project Hough Senior Living

Maps Provided:

1972
1970
1952
1951
1913
1903
1896

Sanborn® Library search results

Certification #: 44DC-4A88-B4F7

The Sanborn Library includes more than 1.2 million fire insurance maps from Sanborn, Bromley, Perris & Browne, Hopkins, Barlow and others which track historical property usage in approximately 12,000 American cities and towns. Collections searched:

- ✔ Library of Congress
- ✔ University Publications of America
- ✔ EDR Private Collection

The Sanborn Library LLC Since 1866™

Limited Permission To Make Copies

Partners Env. Consulting, Inc. (the client) is permitted to make up to FIVE photocopies of this Sanborn Map transmittal and each fire insurance map accompanying this report solely for the limited use of its customer. No one other than the client is authorized to make copies. Upon request made directly to an EDR Account Executive, the client may be permitted to make a limited number of additional photocopies. This permission is conditioned upon compliance by the client, its customer and their agents with EDR's copyright policy; a copy of which is available upon request.

Disclaimer - Copyright and Trademark Notice

This Report contains certain information obtained from a variety of public and other sources reasonably available to Environmental Data Resources, LLC. It cannot be concluded from this Report that coverage information for the target and surrounding properties does not exist from other sources. This Report is provided on an "AS IS", "AS AVAILABLE" basis. NO WARRANTY EXPRESS OR IMPLIED IS MADE WHATSOEVER IN CONNECTION WITH THIS REPORT. ENVIRONMENTAL DATA RESOURCES, LLC AND ITS SUBSIDIARIES, AFFILIATES AND THIRD PARTY SUPPLIERS DISCLAIM ALL WARRANTIES, OF ANY KIND OR NATURE, EXPRESS OR IMPLIED, ARISING OUT OF OR RELATED TO THIS REPORT OR ANY OF THE DATA AND INFORMATION PROVIDED IN THIS REPORT, INCLUDING WITHOUT LIMITATION, ANY WARRANTIES REGARDING ACCURACY, QUALITY, CORRECTNESS, COMPLETENESS, COMPREHENSIVENESS, SUITABILITY, MERCHANTABILITY, FITNESS FOR A PARTICULAR PURPOSE, TITLE, NON-INFRINGEMENT, MISAPPROPRIATION, OR OTHERWISE. ALL RISK IS ASSUMED BY THE USER. IN NO EVENT SHALL ENVIRONMENTAL DATA RESOURCES, LLC OR ITS SUBSIDIARIES, AFFILIATES OR THIRD PARTY SUPPLIERS BE LIABLE TO ANYONE FOR ANY DIRECT, INCIDENTAL, INDIRECT, SPECIAL, CONSEQUENTIAL OR OTHER DAMAGES OF ANY TYPE OR KIND (INCLUDING BUT NOT LIMITED TO LOSS OF PROFITS, LOSS OF USE, OR LOSS OF DATA), ARISING OUT OF OR IN ANY WAY CONNECTED WITH THIS REPORT OR ANY OF THE DATA AND INFORMATION PROVIDED IN THIS REPORT. Any analyses, estimates, ratings, environmental risk levels, or risk codes provided in this Report are provided for illustrative purposes only, and are not intended to provide, nor should they be interpreted as providing any facts regarding, or prediction or forecast of, any environmental risk for any property. Only an assessment performed by a qualified environmental professional can provide findings, opinions or conclusions regarding the environmental risk or conditions in, on or at any property.

Copyright 2023 by Environmental Data Resources, Inc. All rights reserved. Reproduction in any media or format, in whole or in part, of any report or map of Environmental Data Resources, Inc., or its affiliates, is prohibited without prior written permission.

EDR and its logos (including Sanborn and Sanborn Map) are trademarks of Environmental Data Resources, LLC or its affiliates. All other trademarks used herein are the property of their respective owners.

Sanborn Sheet Key

This Certified Sanborn Map Report is based upon the following Sanborn Fire Insurance map sheets.

1972 Source Sheets

Volume 4A, Sheet 69a
1972

Volume 4A, Sheet 61a
1972

Volume 4A, Sheet 71a
1972

Volume 4A, Sheet 62a
1972

1970 Source Sheets

Volume 4A, Sheet 62a
1970

Volume 4A, Sheet 71a
1970

Volume 4A, Sheet 61a
1970

Volume 4A, Sheet 69a
1970

1952 Source Sheets

Volume 4A, Sheet 69a
1952

Volume 4A, Sheet 61a
1952

Volume 4A, Sheet 71a
1952

Volume 4A, Sheet 62a
1952

1951 Source Sheets

Volume 5, Sheet 20
1951

Volume 5, Sheet 41
1951

Volume 5, Sheet 19
1951

Volume 5, Sheet 39
1951

Sanborn Sheet Key

This Certified Sanborn Map Report is based upon the following Sanborn Fire Insurance map sheets.

1913 Source Sheets

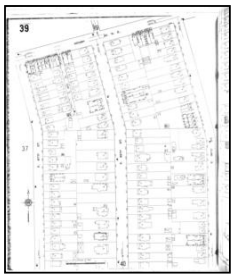
Volume 5, Sheet 39
1913

Volume 5, Sheet 19
1913

Volume 5, Sheet 41
1913

Volume 5, Sheet 20
1913

1903 Source Sheets

Volume 4, Sheet 467
1903

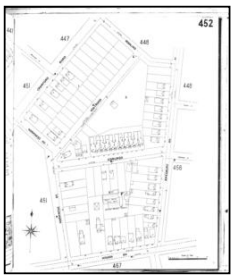
Volume 4, Sheet 452
1903

Volume 4, Sheet 451
1903


Volume 4, Sheet 465
1903

1896 Source Sheets

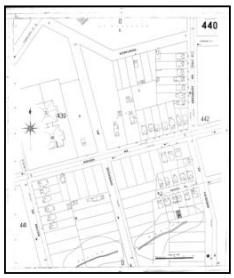
Volume 4, Sheet 440
1896

Volume 4, Sheet 439
1896


Volume 4, Sheet 441
1896

Certified Sanborn® Map

1972

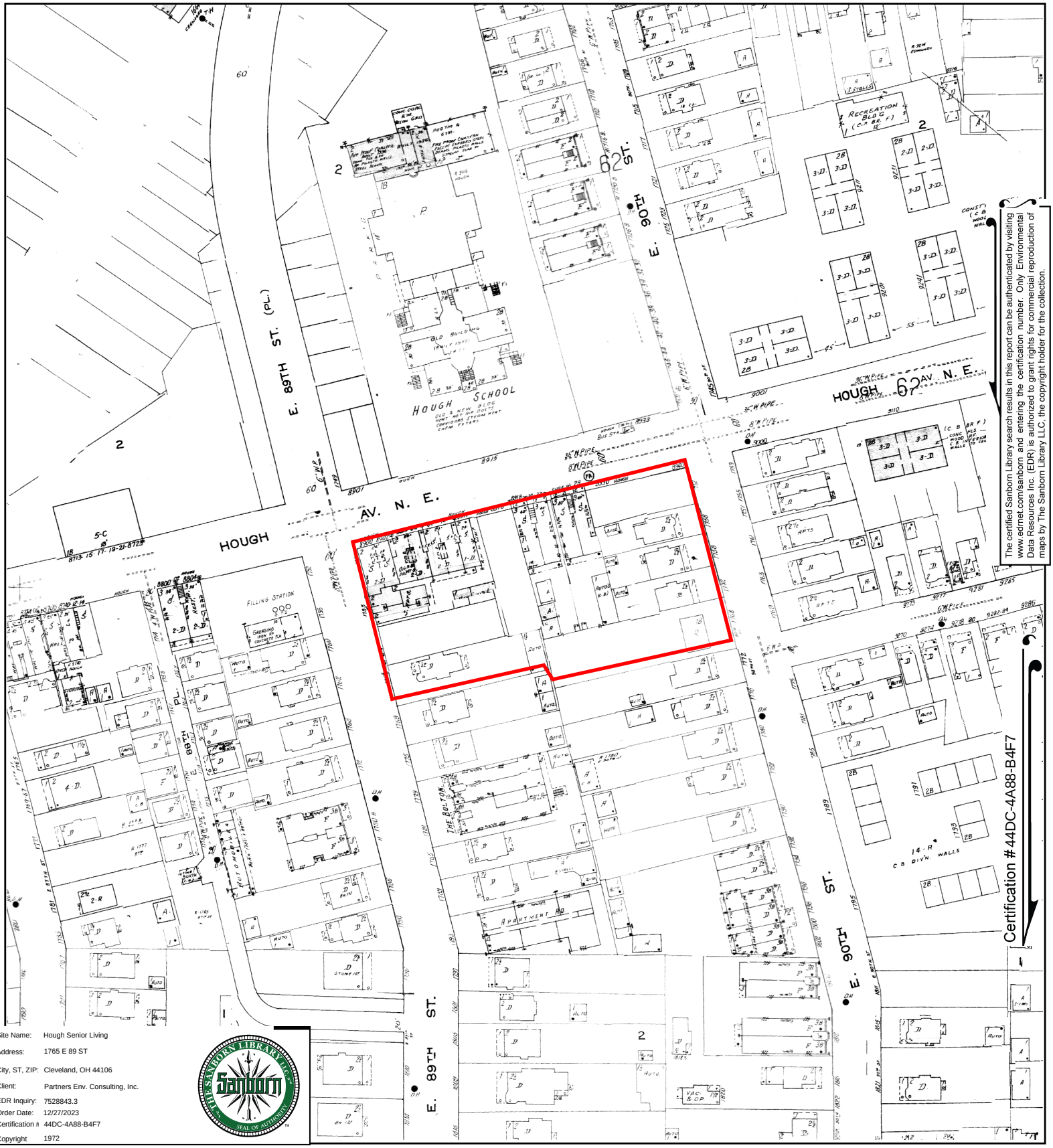

The certified Sanborn Library search results in this report can be authenticated by visiting www.edrnet.com/sanborn and entering the certification number. Only Environmental Data Resources Inc. (EDR) is authorized to grant rights for commercial reproduction of maps by The Sanborn Library LLC, the copyright holder for the collection.

Site Name:	Hough Senior Living
Address:	1765 E 89 ST
City, ST, ZIP:	Cleveland, OH 44106
Client:	Partners Env. Consulting, Inc.
EDR Inquiry:	7528843.3
Order Date:	12/27/2023
Certification #	44DC-4A88-B4F7
Copyright	1972

This Certified Sanborn Map combines the following sheets.
Outlined areas indicate map sheets within the collection.

0 Feet 150 300 600

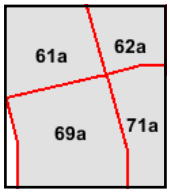

Volume 4A, Sheet 62a
Volume 4A, Sheet 71a
Volume 4A, Sheet 61a
Volume 4A, Sheet 69a

N

Certified Sanborn® Map

1970

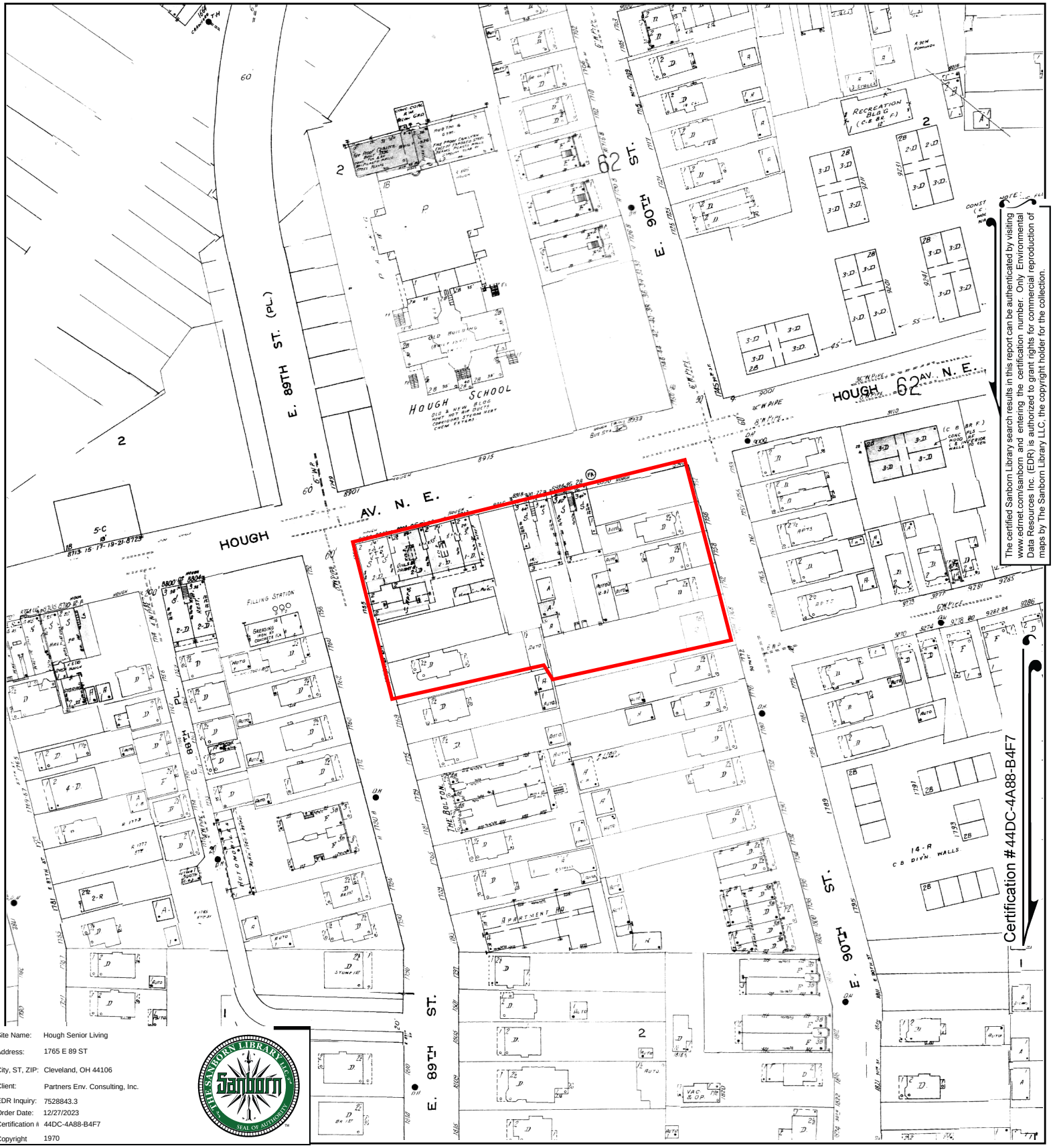

The certified Sanborn Library search results in this report can be authenticated by visiting www.edrnet.com/sanborn and entering the certification number. Only Environmental Data Resources Inc. (EDR) is authorized to grant rights for commercial reproduction of maps by The Sanborn Library LLC, the copyright holder for the collection.

Site Name:	Hough Senior Living
Address:	1765 E 89 ST
City, ST, ZIP:	Cleveland, OH 44106
Client:	Partners Env. Consulting, Inc.
EDR Inquiry:	7528843.3
Order Date:	12/27/2023
Certification #	44DC-4A88-B4F7
Copyright	1970

This Certified Sanborn Map combines the following sheets.
Outlined areas indicate map sheets within the collection.

0 Feet 150 300 600

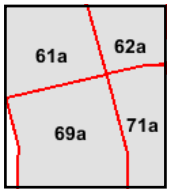

Volume 4A, Sheet 69a
Volume 4A, Sheet 61a
Volume 4A, Sheet 71a
Volume 4A, Sheet 62a

N

Certified Sanborn® Map

1952

The certified Sanborn Library search results in this report can be authenticated by visiting www.edrnet.com/sanborn and entering the certification number. Only Environmental Data Resources Inc. (EDR) is authorized to grant rights for commercial reproduction of maps by The Sanborn Library LLC, the copyright holder for the collection.

Site Name:	Hough Senior Living
Address:	1765 E 89 ST
City, ST, ZIP:	Cleveland, OH 44106
Client:	Partners Env. Consulting, Inc.
EDR Inquiry:	7528843.3
Order Date:	12/27/2023
Certification #	44DC-4A88-B4F7
Copyright	1952

This Certified Sanborn Map combines the following sheets.
Outlined areas indicate map sheets within the collection.

0 Feet 150 300 600

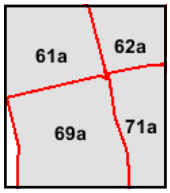

Volume 4A, Sheet 62a
Volume 4A, Sheet 71a
Volume 4A, Sheet 61a
Volume 4A, Sheet 69a

N

Certified Sanborn® Map

1951

The certified Sanborn Library search results in this report can be authenticated by visiting www.edrnet.com/sanborn and entering the certification number. Only Environmental Data Resources Inc. (EDR) is authorized to grant rights for commercial reproduction of maps by The Sanborn Library LLC, the copyright holder for the collection.

Site Name:	Hough Senior Living
Address:	1765 E 89 ST
City, ST, ZIP:	Cleveland, OH 44106
Client:	Partners Env. Consulting, Inc.
EDR Inquiry:	7528843.3
Order Date:	12/27/2023
Certification #	44DC-4A88-B4F7
Copyright	1951

This Certified Sanborn Map combines the following sheets.
Outlined areas indicate map sheets within the collection.

0 Feet 150 300 600

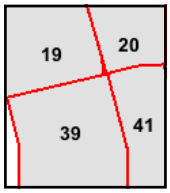

Volume 5, Sheet 39
Volume 5, Sheet 19
Volume 5, Sheet 41
Volume 5, Sheet 20

N

Certified Sanborn® Map

1913

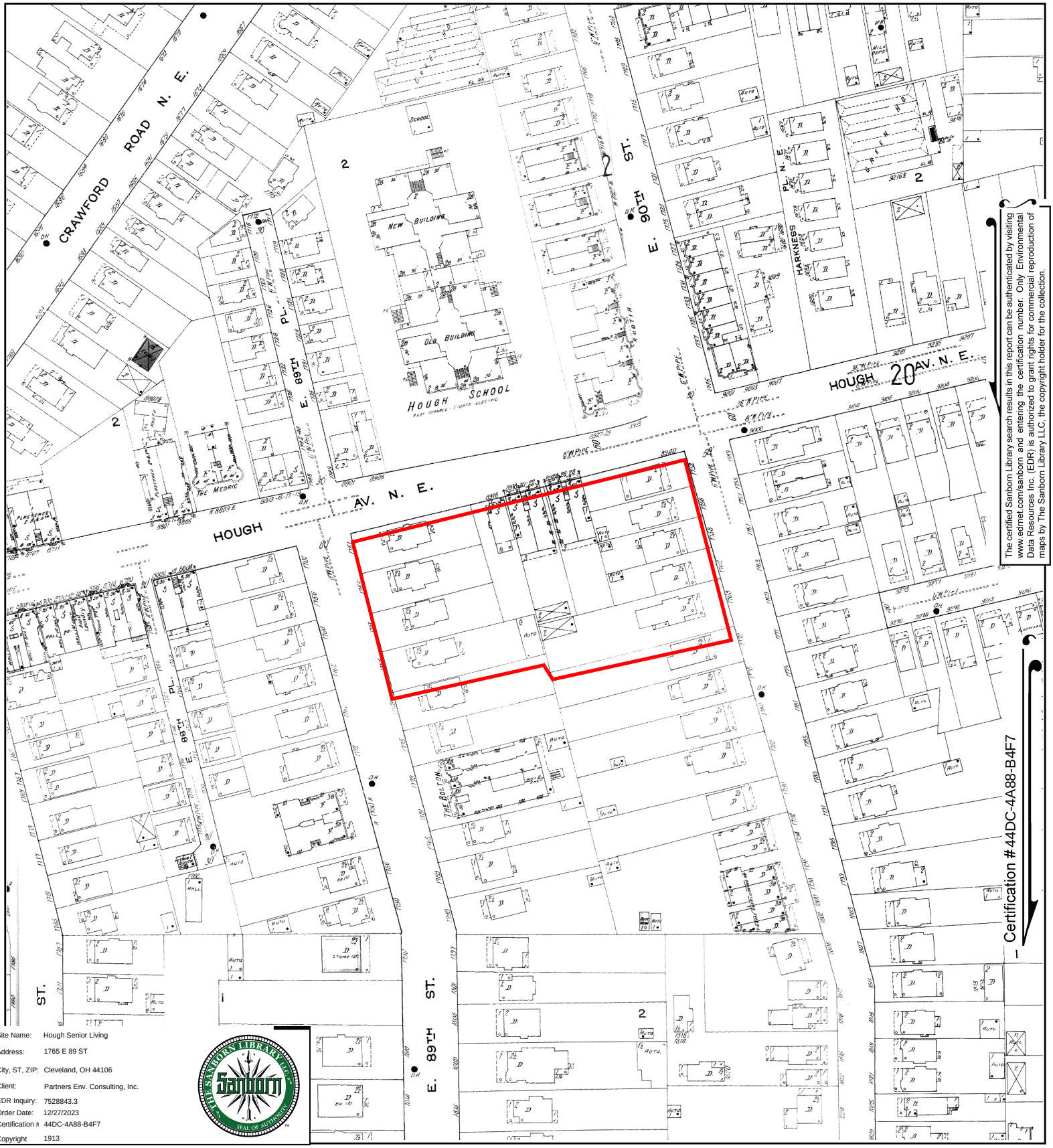

The certified Sanborn Library search results in this report can be authenticated by visiting www.edrnet.com/sanborn and entering the certification number. Only Environmental Data Resources Inc. (EDR) is authorized to grant rights for commercial reproduction of maps by The Sanborn Library LLC, the copyright holder for the collection.

Site Name:	Hough Senior Living
Address:	1765 E 89 ST
City, ST, ZIP:	Cleveland, OH 44106
Client:	Partners Env. Consulting, Inc.
EDR Inquiry:	7528843.3
Order Date:	12/27/2023
Certification #	44DC-4A88-B4F7
Copyright	1913

This Certified Sanborn Map combines the following sheets.
Outlined areas indicate map sheets within the collection.

0 Feet 150 300 600

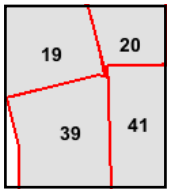

Volume 5, Sheet 20
Volume 5, Sheet 41
Volume 5, Sheet 19
Volume 5, Sheet 39

N

Certified Sanborn® Map

1903

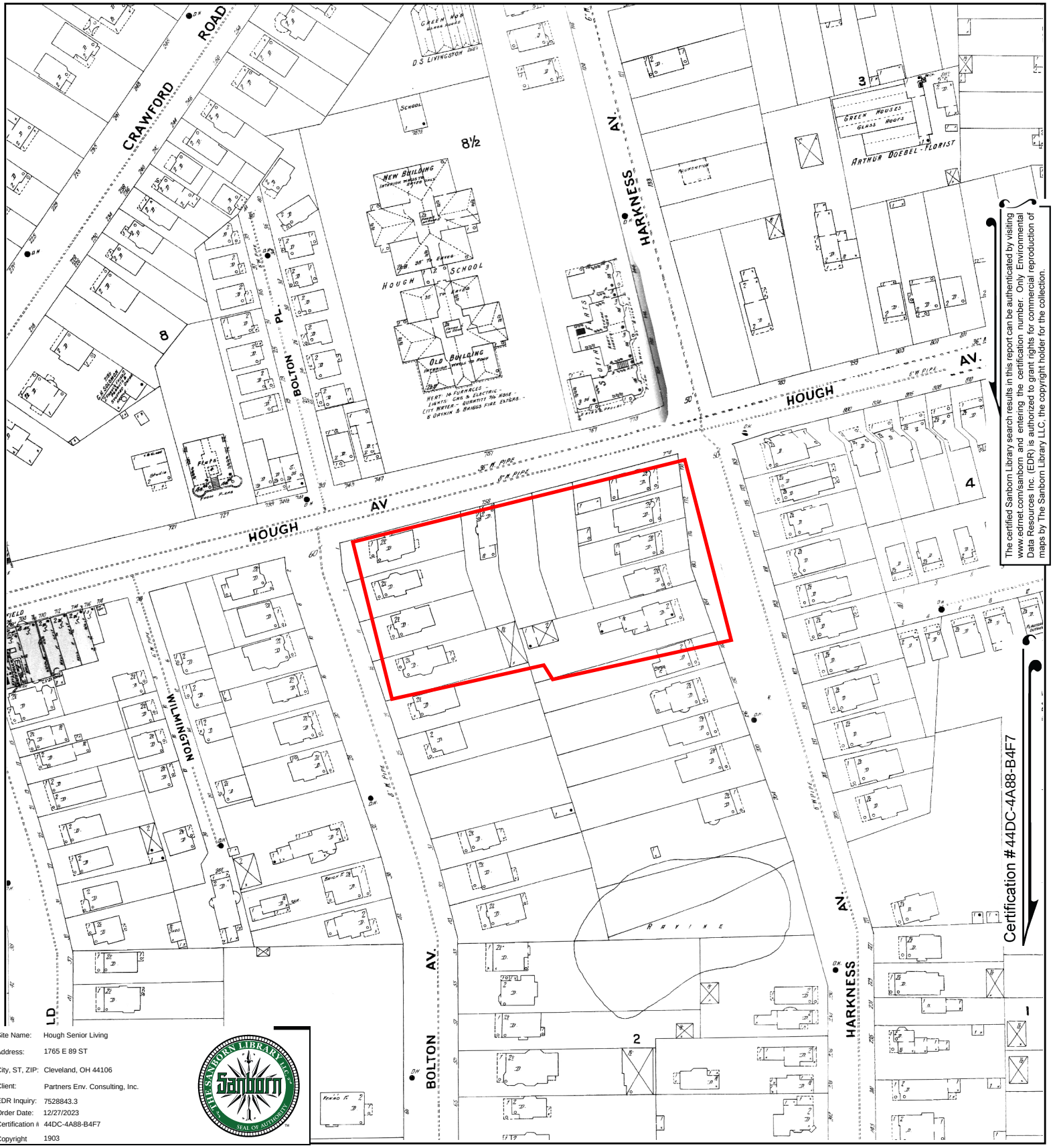

The certified Sanborn Library search results in this report can be authenticated by visiting www.edrnet.com/sanborn and entering the certification number. Only Environmental Data Resources Inc. (EDR) is authorized to grant rights for commercial reproduction of maps by The Sanborn Library LLC, the copyright holder for the collection.

Site Name:	Hough Senior Living
Address:	1765 E 89 ST
City, ST, ZIP:	Cleveland, OH 44106
Client:	Partners Env. Consulting, Inc.
EDR Inquiry:	7528843.3
Order Date:	12/27/2023
Certification #	44DC-4A88-B4F7
Copyright	1903

This Certified Sanborn Map combines the following sheets.
Outlined areas indicate map sheets within the collection.

0 Feet 150 300 600

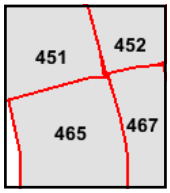

Volume 4, Sheet 465
Volume 4, Sheet 451
Volume 4, Sheet 452
Volume 4, Sheet 467

N

Certified Sanborn® Map

1896

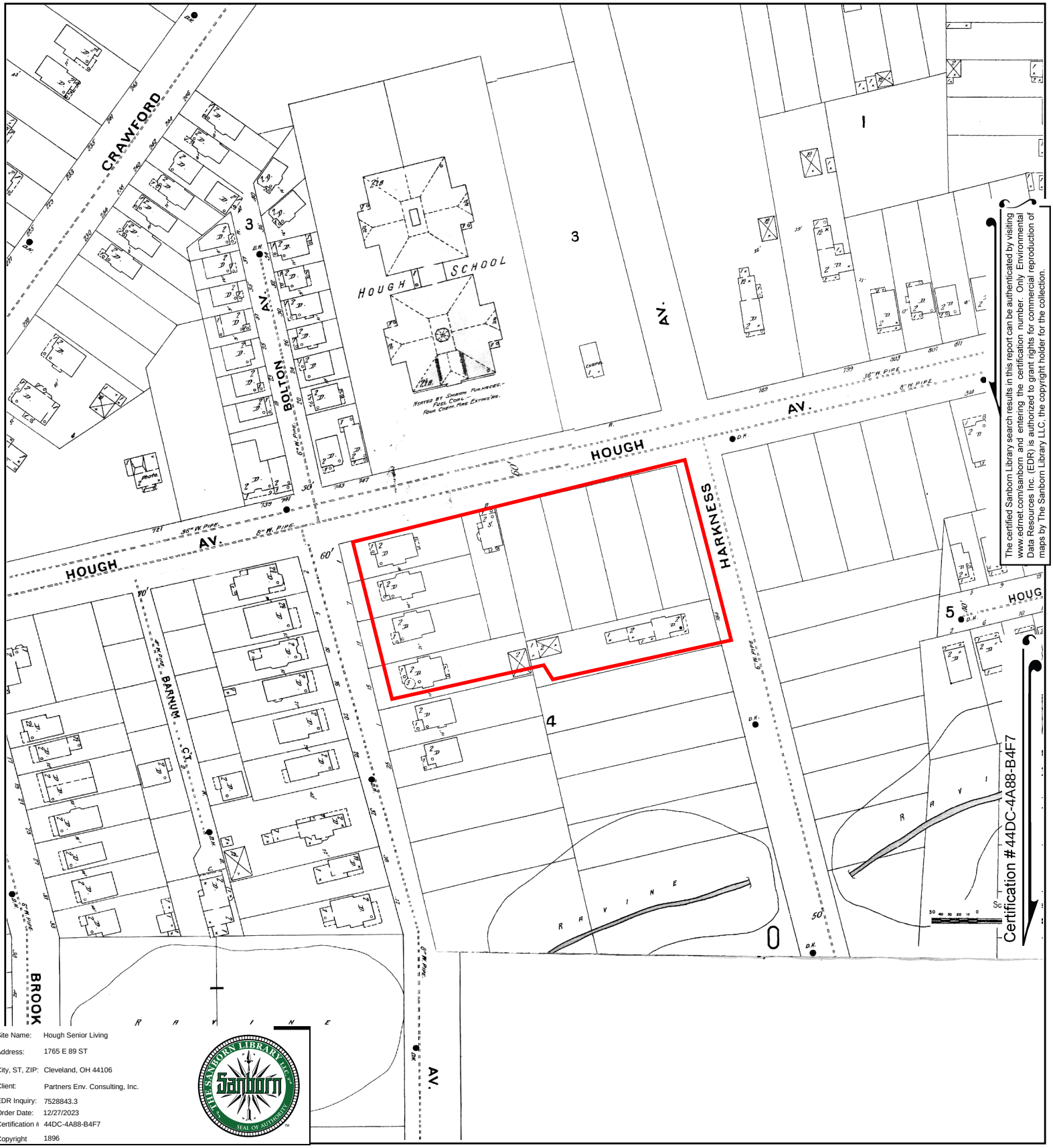

The certified Sanborn Library search results in this report can be authenticated by visiting www.edrnet.com/sanborn and entering the certification number. Only Environmental Data Resources Inc. (EDR) is authorized to grant rights for commercial reproduction of maps by The Sanborn Library LLC, the copyright holder for the collection.

Site Name:	Hough Senior Living
Address:	1765 E 89 ST
City, ST, ZIP:	Cleveland, OH 44106
Client:	Partners Env. Consulting, Inc.
EDR Inquiry:	7528843.3
Order Date:	12/27/2023
Certification #	44DC-4A88-B4F7
Copyright	1896

This Certified Sanborn Map combines the following sheets.
Outlined areas indicate map sheets within the collection.

0 Feet 150 300 600

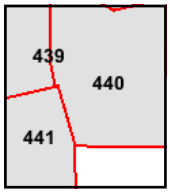

Volume 4, Sheet 441
Volume 4, Sheet 439
Volume 4, Sheet 440

N

Hough Senior Living

1765 E 89 ST

Cleveland, OH 44106

Inquiry Number: 7528843.4

December 27, 2023

EDR Historical Topo Map Report

with QuadMatch™

6 Armstrong Road, 4th floor
Shelton, CT 06484
Toll Free: 800.352.0050
www.edrnet.com

EDR Historical Topo Map Report

12/27/23

Site Name:	Client Name:
Hough Senior Living	Partners Env. Consulting, Inc.
1765 E 89 ST	31100 Solon Road
Cleveland, OH 44106	Solon, OH 44139
EDR Inquiry # 7528843.4	Contact: Zach Graham

EDR Topographic Map Library has been searched by EDR and maps covering the target property location as provided by Partners Env. Consulting, Inc. were identified for the years listed below. EDR's Historical Topo Map Report is designed to assist professionals in evaluating potential liability on a target property resulting from past activities. EDRs Historical Topo Map Report includes a search of a collection of public and private color historical topographic maps, dating back to the late 1800s.

Search Results:

P.O.# NA

Project: Hough Senior Living

Coordinates:

Latitude:	41.509572 41° 30' 34" North
Longitude:	-81.624174 -81° 37' 27" West
UTM Zone:	Zone 17 North
UTM X Meters:	447912.25
UTM Y Meters:	4595514.94
Elevation:	665.00' above sea level

Maps Provided:

2019	1953
2016	1903
2013	1901
1994	
1992	
1979	
1970	
1963	

Disclaimer - Copyright and Trademark Notice

This Report contains certain information obtained from a variety of public and other sources reasonably available to Environmental Data Resources, LLC. It cannot be concluded from this Report that coverage information for the target and surrounding properties does not exist from other sources. This Report is provided on an "AS IS", "AS AVAILABLE" basis. NO WARRANTY EXPRESS OR IMPLIED IS MADE WHATSOEVER IN CONNECTION WITH THIS REPORT. ENVIRONMENTAL DATA RESOURCES, LLC AND ITS SUBSIDIARIES, AFFILIATES AND THIRD PARTY SUPPLIERS DISCLAIM ALL WARRANTIES, OF ANY KIND OR NATURE, EXPRESS OR IMPLIED, ARISING OUT OF OR RELATED TO THIS REPORT OR ANY OF THE DATA AND INFORMATION PROVIDED IN THIS REPORT, INCLUDING WITHOUT LIMITATION, ANY WARRANTIES REGARDING ACCURACY, QUALITY, CORRECTNESS, COMPLETENESS, COMPREHENSIVENESS, SUITABILITY, MERCHANTABILITY, FITNESS FOR A PARTICULAR PURPOSE, TITLE, NON-INFRINGEMENT, MISAPPROPRIATION, OR OTHERWISE. ALL RISK IS ASSUMED BY THE USER. IN NO EVENT SHALL ENVIRONMENTAL DATA RESOURCES, LLC OR ITS SUBSIDIARIES, AFFILIATES OR THIRD PARTY SUPPLIERS BE LIABLE TO ANYONE FOR ANY DIRECT, INCIDENTAL, INDIRECT, SPECIAL, CONSEQUENTIAL OR OTHER DAMAGES OF ANY TYPE OR KIND (INCLUDING BUT NOT LIMITED TO LOSS OF PROFITS, LOSS OF USE, OR LOSS OF DATA), ARISING OUT OF OR IN ANY WAY CONNECTED WITH THIS REPORT OR ANY OF THE DATA AND INFORMATION PROVIDED IN THIS REPORT. Any analyses, estimates, ratings, environmental risk levels, or risk codes provided in this Report are provided for illustrative purposes only, and are not intended to provide, nor should they be interpreted as providing any facts regarding, or prediction or forecast of, any environmental risk for any property. Only an assessment performed by a qualified environmental professional can provide findings, opinions or conclusions regarding the environmental risk or conditions in, on or at any property.

Copyright 2023 by Environmental Data Resources, Inc. All rights reserved. Reproduction in any media or format, in whole or in part, of any report or map of Environmental Data Resources, Inc., or its affiliates, is prohibited without prior written permission.

EDR and its logos (including Sanborn and Sanborn Map) are trademarks of Environmental Data Resources, LLC or its affiliates. All other trademarks used herein are the property of their respective owners.

Topo Sheet Key

This EDR Topo Map Report is based upon the following USGS topographic map sheets.

2019 Source Sheets

East Cleveland
2019
7.5-minute, 24000

Cleveland North
2019
7.5-minute, 24000

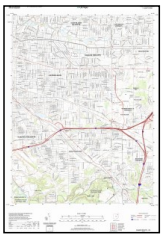

Shaker Heights
2019
7.5-minute, 24000

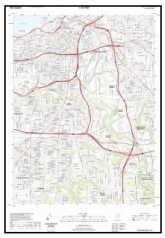

Cleveland South
2019
7.5-minute, 24000

2016 Source Sheets

East Cleveland
2016
7.5-minute, 24000

Cleveland North
2016
7.5-minute, 24000

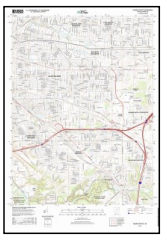

Shaker Heights
2016
7.5-minute, 24000

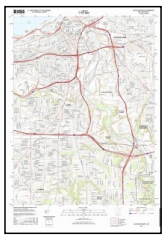

Cleveland South
2016
7.5-minute, 24000

2013 Source Sheets

East Cleveland
2013
7.5-minute, 24000

Cleveland North
2013
7.5-minute, 24000

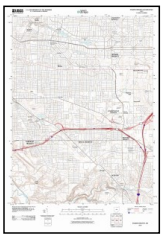

Shaker Heights
2013
7.5-minute, 24000

Cleveland South
2013
7.5-minute, 24000

1994 Source Sheets

Cleveland North
1994
7.5-minute, 24000
Aerial Photo Revised 1994

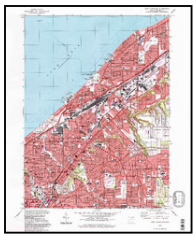

East Cleveland
1994
7.5-minute, 24000
Aerial Photo Revised 1994

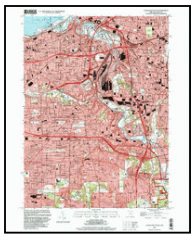

Cleveland South
1994
7.5-minute, 24000
Aerial Photo Revised 1994

Shaker Heights
1994
7.5-minute, 24000
Aerial Photo Revised 1994

Topo Sheet Key

This EDR Topo Map Report is based upon the following USGS topographic map sheets.

1992 Source Sheets

Cleveland North
1992
7.5-minute, 24000
Aerial Photo Revised 1988

1979 Source Sheets

East Cleveland
1979
7.5-minute, 24000
Aerial Photo Revised 1977

Shaker Heights
1979
7.5-minute, 24000
Aerial Photo Revised 1977

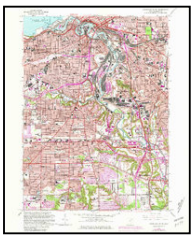

Cleveland South
1979
7.5-minute, 24000
Aerial Photo Revised 1977

1970 Source Sheets

Cleveland North
1970
7.5-minute, 24000
Aerial Photo Revised 1970

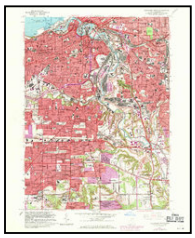

Cleveland South
1970
7.5-minute, 24000
Aerial Photo Revised 1970

Shaker Heights
1970
7.5-minute, 24000
Aerial Photo Revised 1970

East Cleveland
1970
7.5-minute, 24000
Aerial Photo Revised 1970

1963 Source Sheets

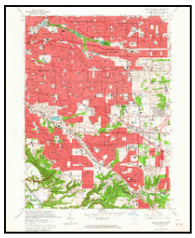

Shaker Heights
1963
7.5-minute, 24000
Aerial Photo Revised 1962

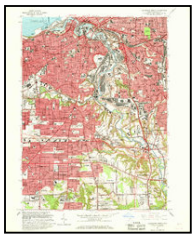

Cleveland South
1963
7.5-minute, 24000
Aerial Photo Revised 1962



Cleveland North
1963
7.5-minute, 24000
Aerial Photo Revised 1962

East Cleveland
1963
7.5-minute, 24000
Aerial Photo Revised 1952

Topo Sheet Key

This EDR Topo Map Report is based upon the following USGS topographic map sheets.

1953 Source Sheets

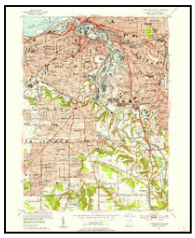

Cleveland South
1953
7.5-minute, 24000
Aerial Photo Revised 1952

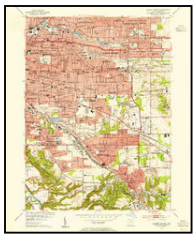

Shaker Heights
1953
7.5-minute, 24000
Aerial Photo Revised 1952

East Cleveland
1953
7.5-minute, 24000
Aerial Photo Revised 1952

Cleveland North
1953
7.5-minute, 24000
Aerial Photo Revised 1952

1903 Source Sheets

Cleveland
1903
15-minute, 62500

Euclid
1903
15-minute, 62500

1901 Source Sheets

Euclid
1901
15-minute, 62500

Historical Topo Map

2019

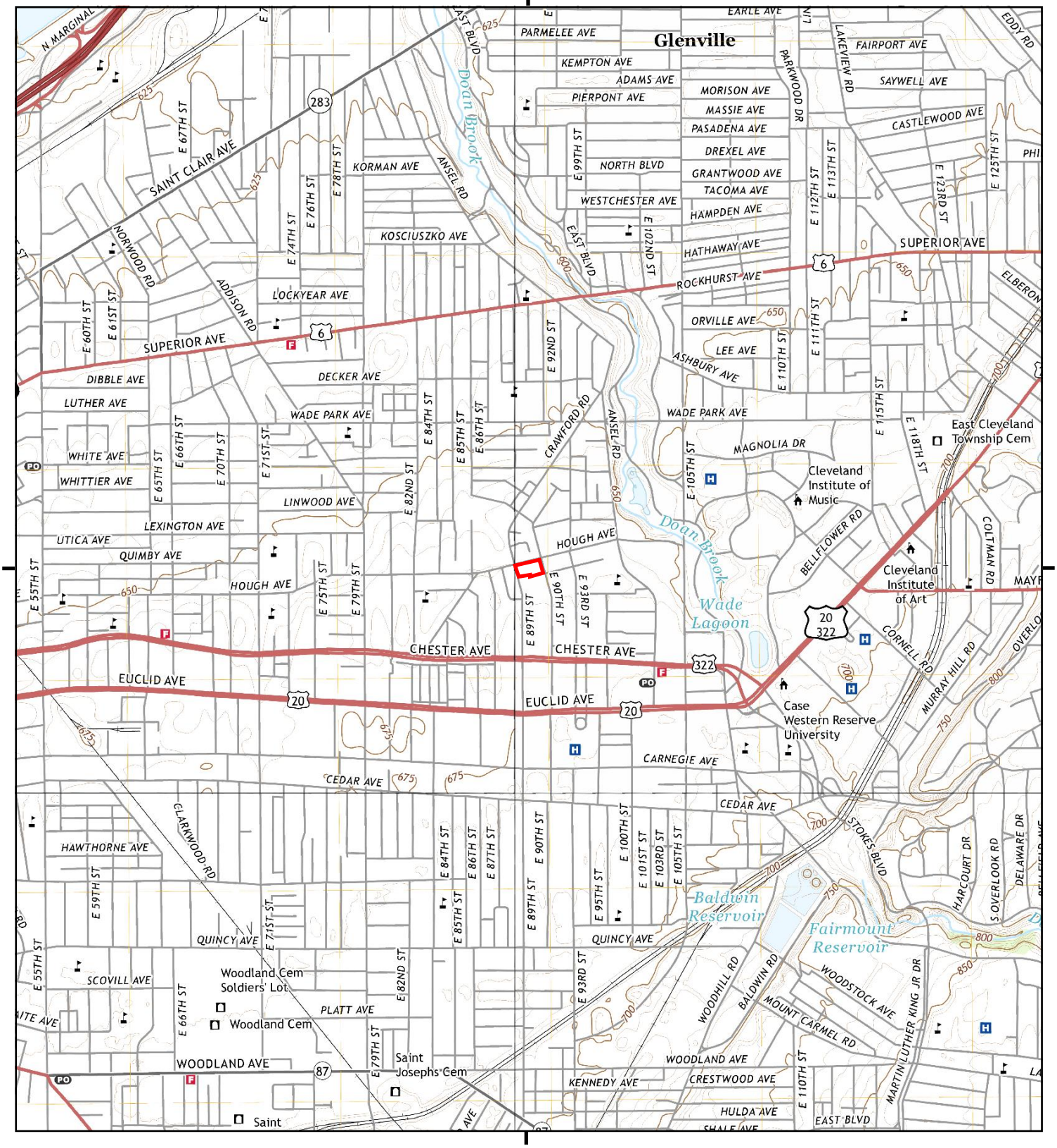

This report includes information from the following map sheet(s).

0 Miles 0.25 0.5 1 1.5

NW N NE
W E
SW S SE

TP, East Cleveland, 2019, 7.5-minute
SE, Shaker Heights, 2019, 7.5-minute
SW, Cleveland South, 2019, 7.5-minute
NW, Cleveland North, 2019, 7.5-minute

SITE NAME: Hough Senior Living
ADDRESS: 1765 E 89 ST
Cleveland, OH 44106
CLIENT: Partners Env. Consulting, Inc.

N

Historical Topo Map

2016

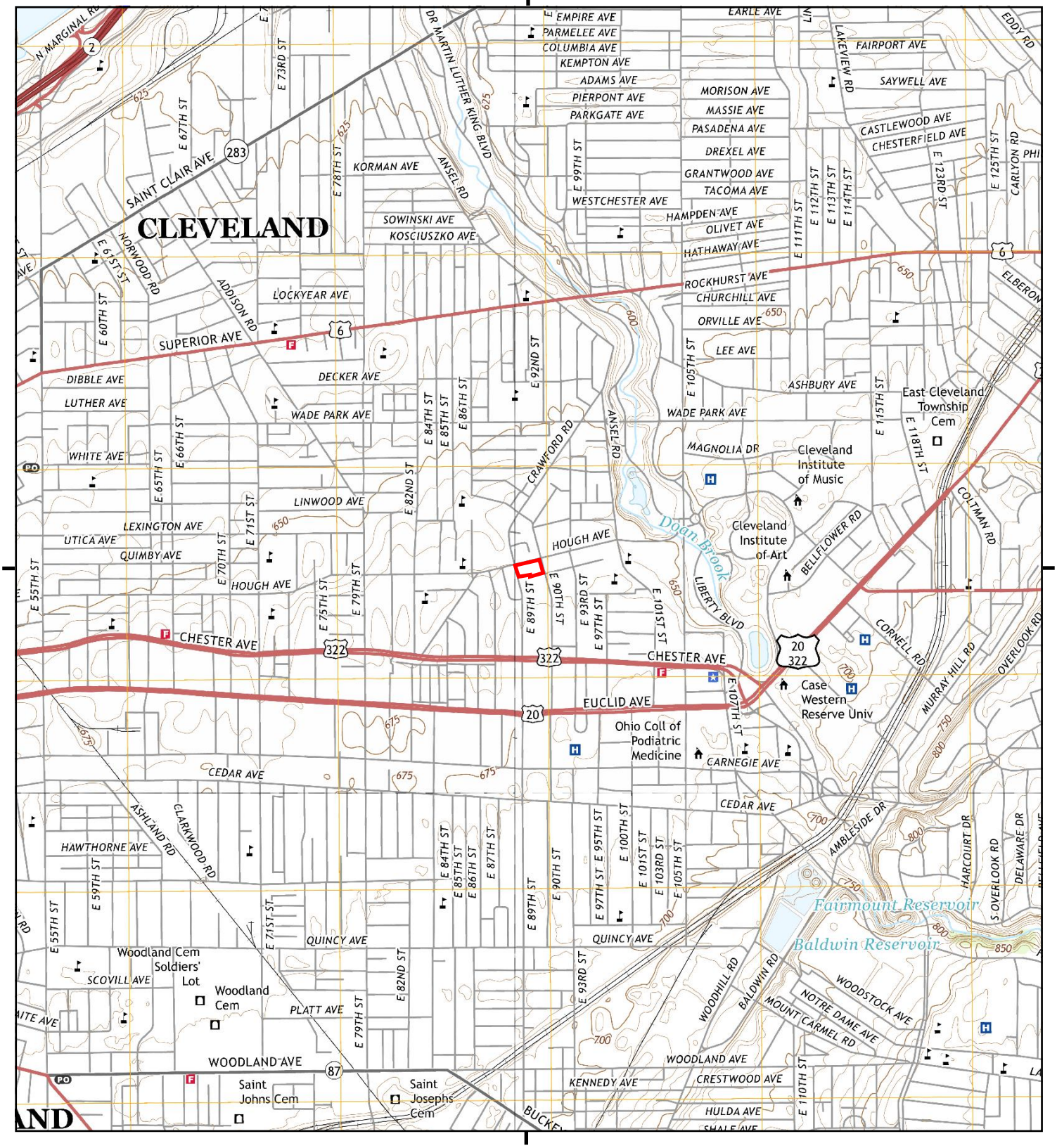

This report includes information from the following map sheet(s).

0 Miles 0.25 0.5 1 1.5

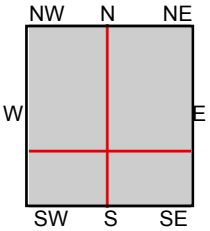

TP, East Cleveland, 2016, 7.5-minute
SE, Shaker Heights, 2016, 7.5-minute
SW, Cleveland South, 2016, 7.5-minute
NW, Cleveland North, 2016, 7.5-minute

SITE NAME: Hough Senior Living
ADDRESS: 1765 E 89 ST
Cleveland, OH 44106
CLIENT: Partners Env. Consulting, Inc.

N

Historical Topo Map

2013

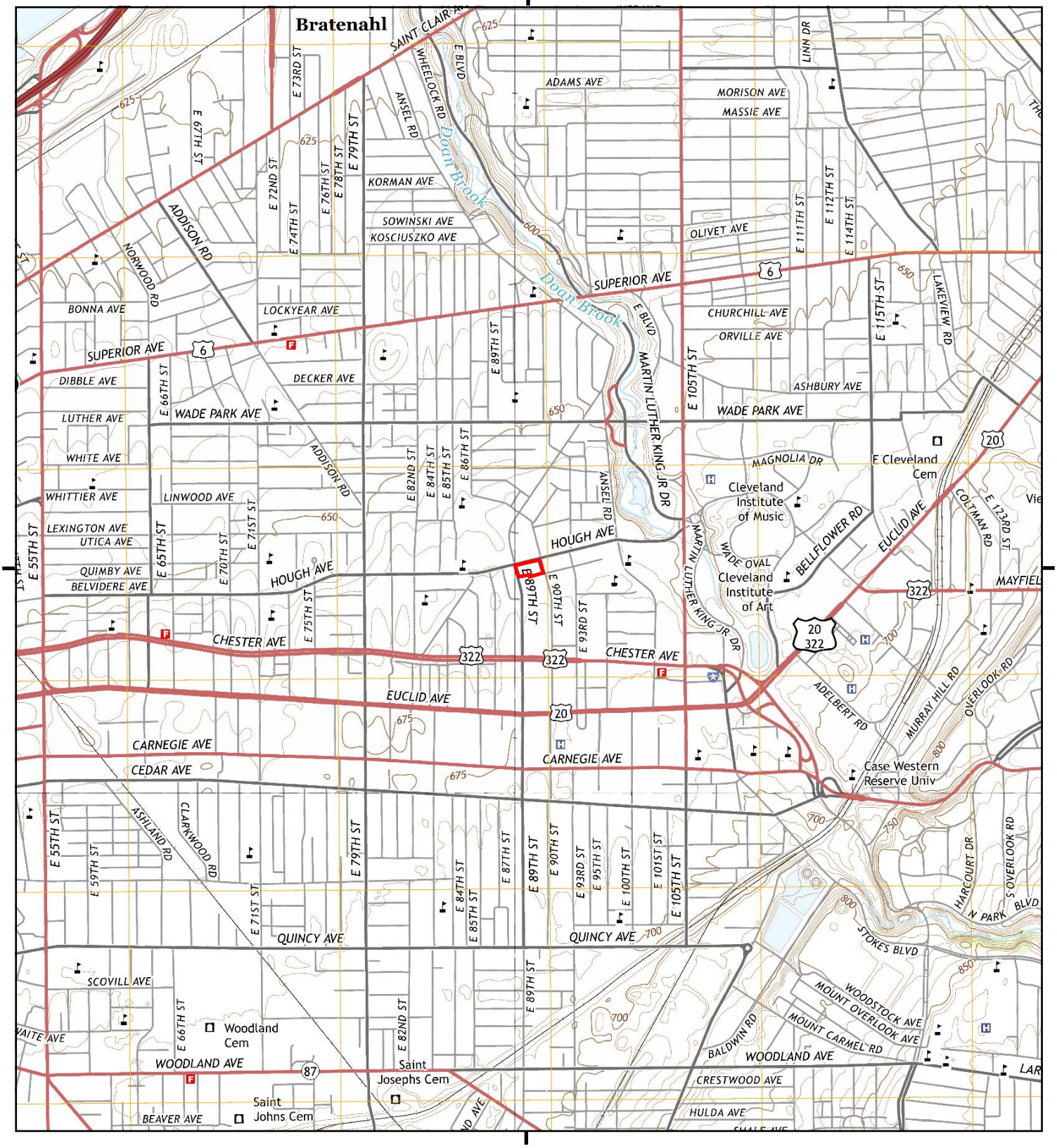

This report includes information from the following map sheet(s).

0 Miles 0.25 0.5 1 1.5

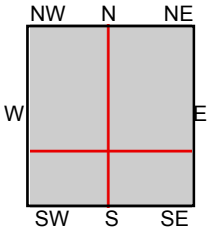

TP, East Cleveland, 2013, 7.5-minute
SE, Shaker Heights, 2013, 7.5-minute
SW, Cleveland South, 2013, 7.5-minute
NW, Cleveland North, 2013, 7.5-minute

SITE NAME: Hough Senior Living
ADDRESS: 1765 E 89 ST
Cleveland, OH 44106
CLIENT: Partners Env. Consulting, Inc.

N

Historical Topo Map

1994

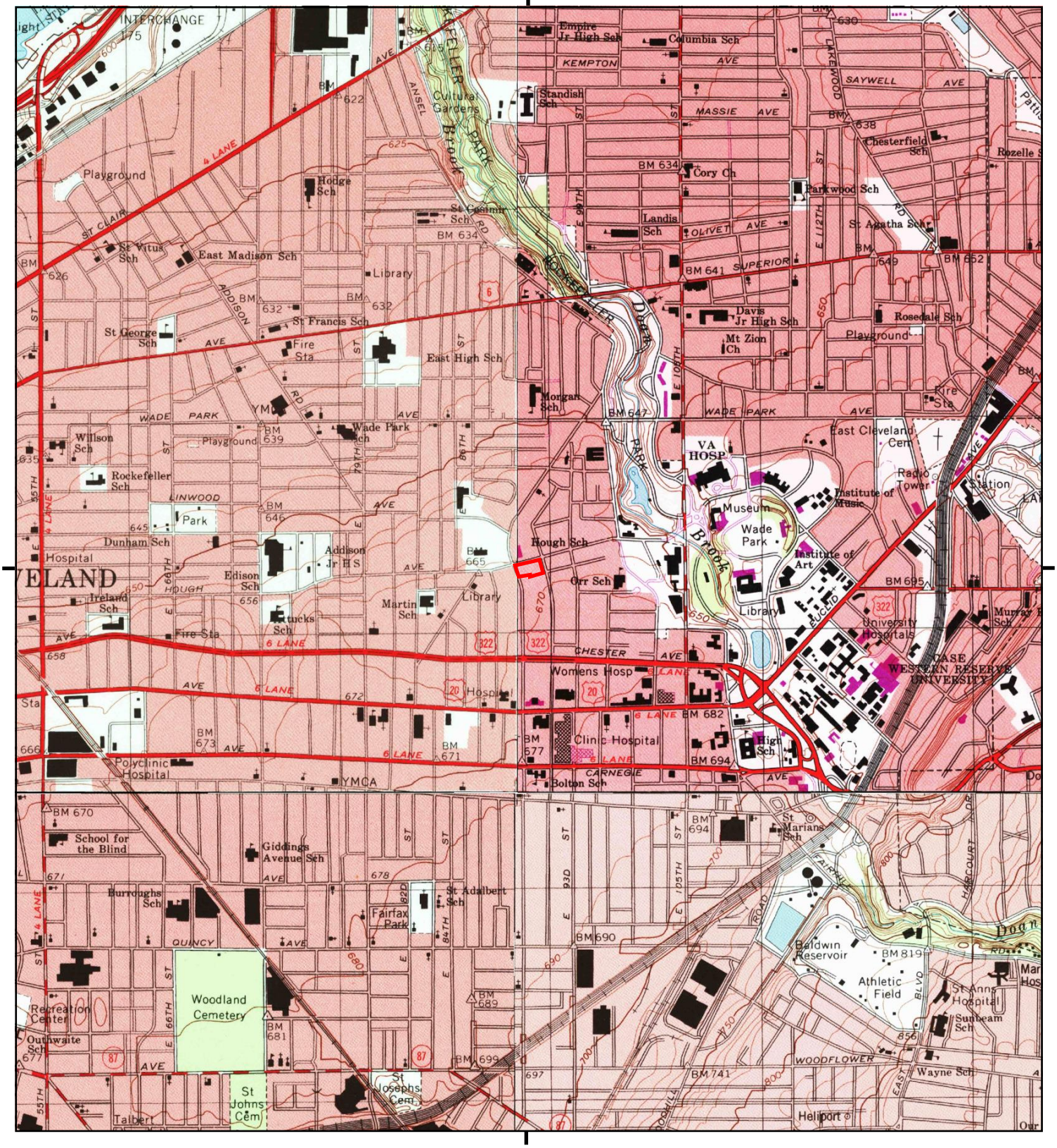

This report includes information from the following map sheet(s).

0 Miles 0.25 0.5 1 1.5

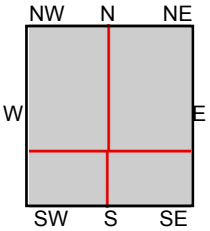

TP, East Cleveland, 1994, 7.5-minute
SE, Shaker Heights, 1994, 7.5-minute
SW, Cleveland South, 1994, 7.5-minute
NW, Cleveland North, 1994, 7.5-minute

SITE NAME: Hough Senior Living
ADDRESS: 1765 E 89 ST
Cleveland, OH 44106
CLIENT: Partners Env. Consulting, Inc.

N

Historical Topo Map

1992

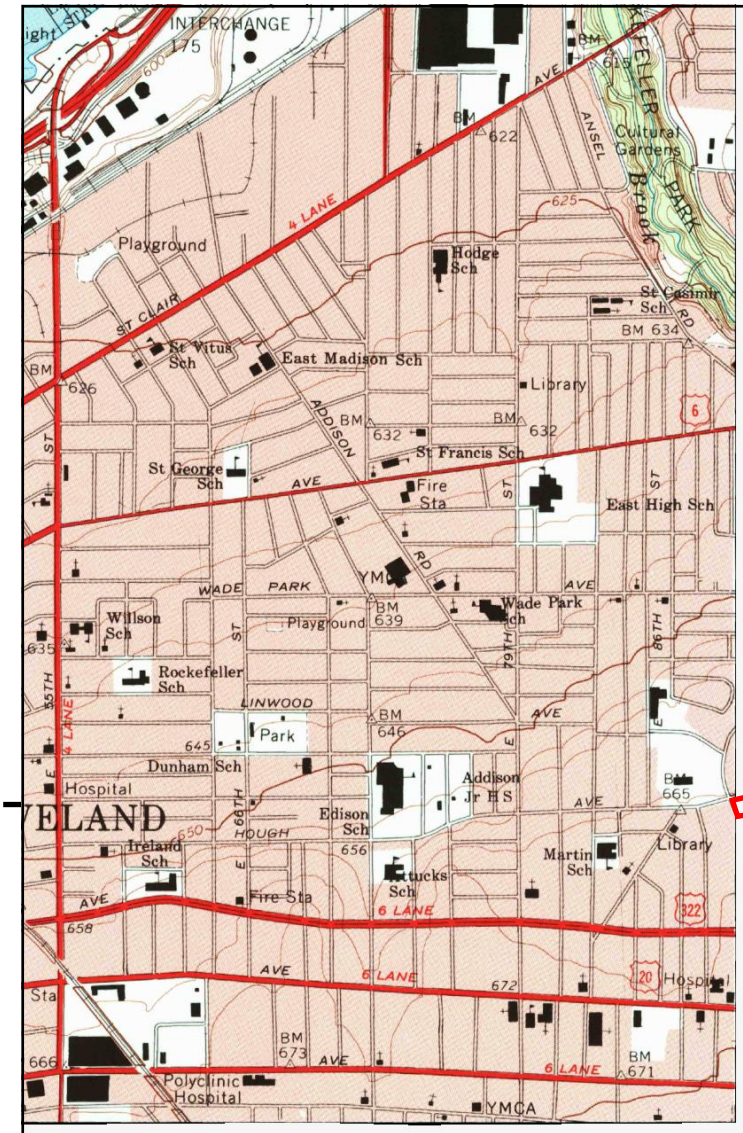

This report includes information from the following map sheet(s).



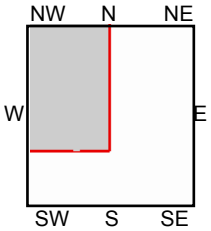

NW, Cleveland North, 1992, 7.5-minute

SITE NAME: Hough Senior Living
ADDRESS: 1765 E 89 ST
Cleveland, OH 44106
CLIENT: Partners Env. Consulting, Inc.

N

Historical Topo Map

1979

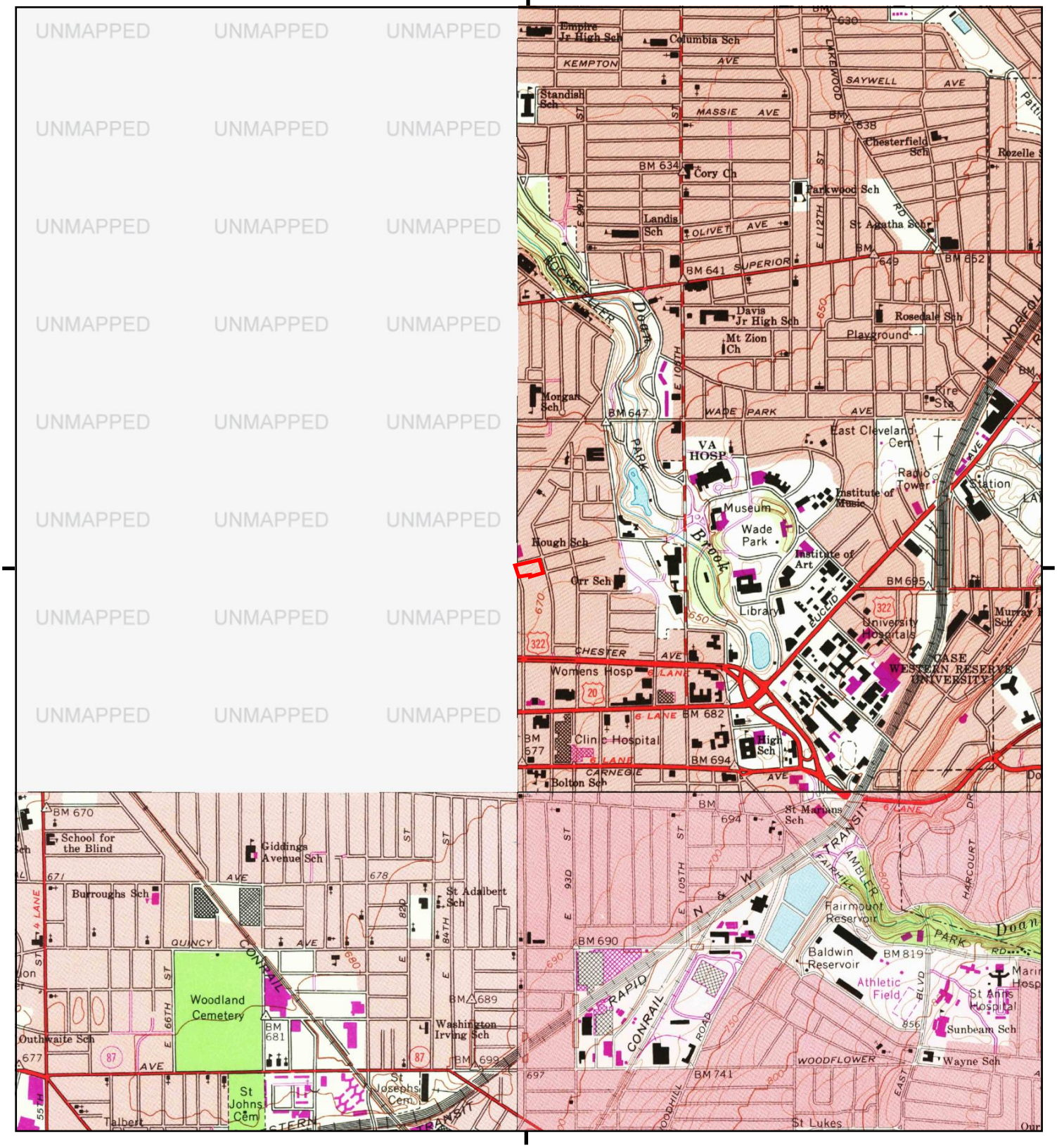

This report includes information from the following map sheet(s).

0 Miles 0.25 0.5 1 1.5

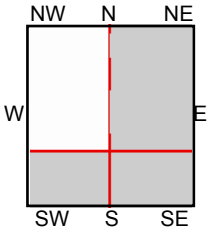

TP, East Cleveland, 1979, 7.5-minute
SE, Shaker Heights, 1979, 7.5-minute
SW, Cleveland South, 1979, 7.5-minute

SITE NAME: Hough Senior Living
ADDRESS: 1765 E 89 ST
Cleveland, OH 44106
CLIENT: Partners Env. Consulting, Inc.

N

Historical Topo Map

1970

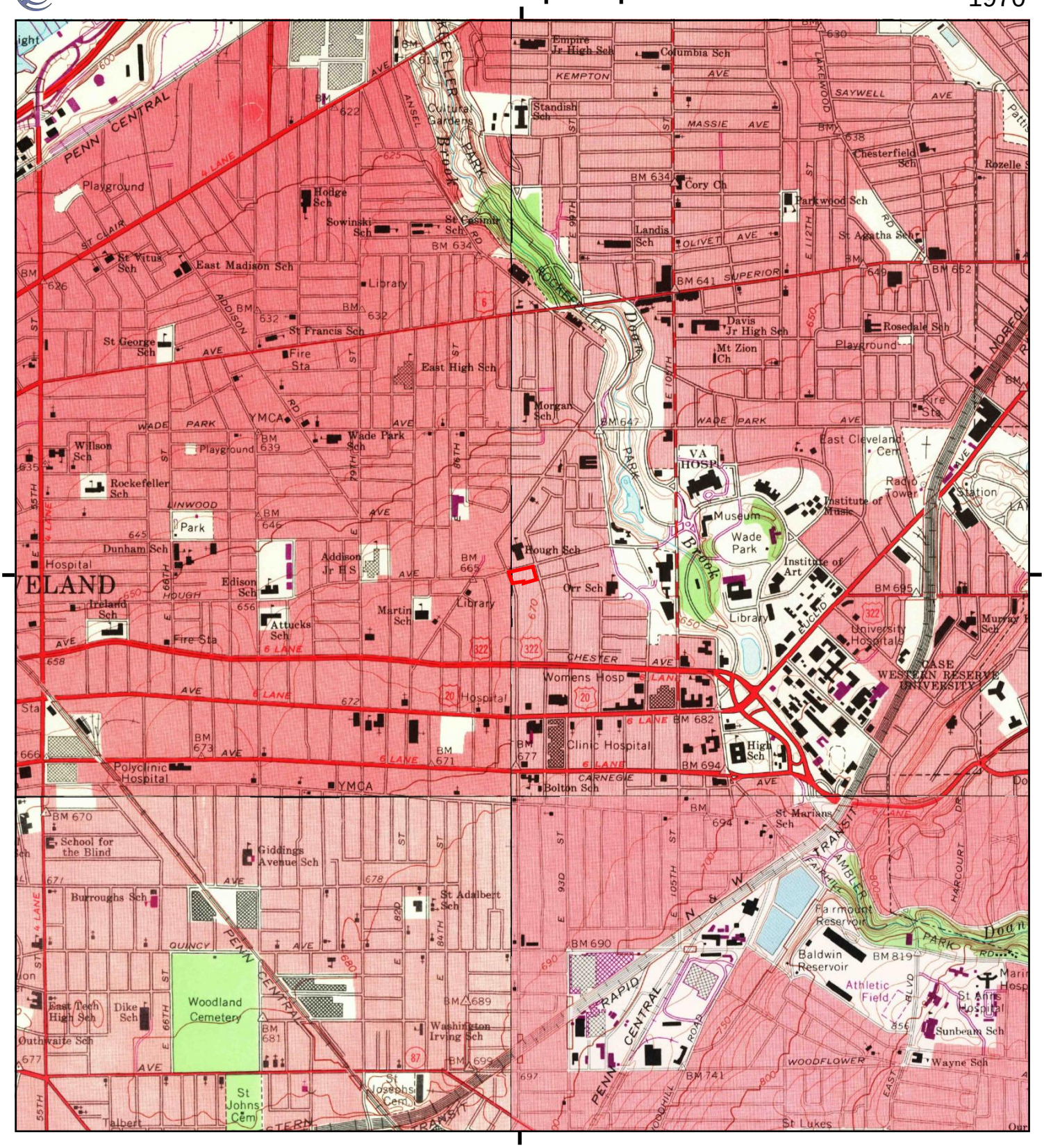

This report includes information from the following map sheet(s).

0 Miles 0.25 0.5 1 1.5

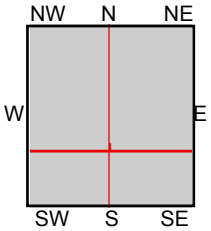

TP, East Cleveland, 1970, 7.5-minute
SE, Shaker Heights, 1970, 7.5-minute
SW, Cleveland South, 1970, 7.5-minute
NW, Cleveland North, 1970, 7.5-minute

SITE NAME: Hough Senior Living
ADDRESS: 1765 E 89 ST
Cleveland, OH 44106
CLIENT: Partners Env. Consulting, Inc.

N

Historical Topo Map

1963

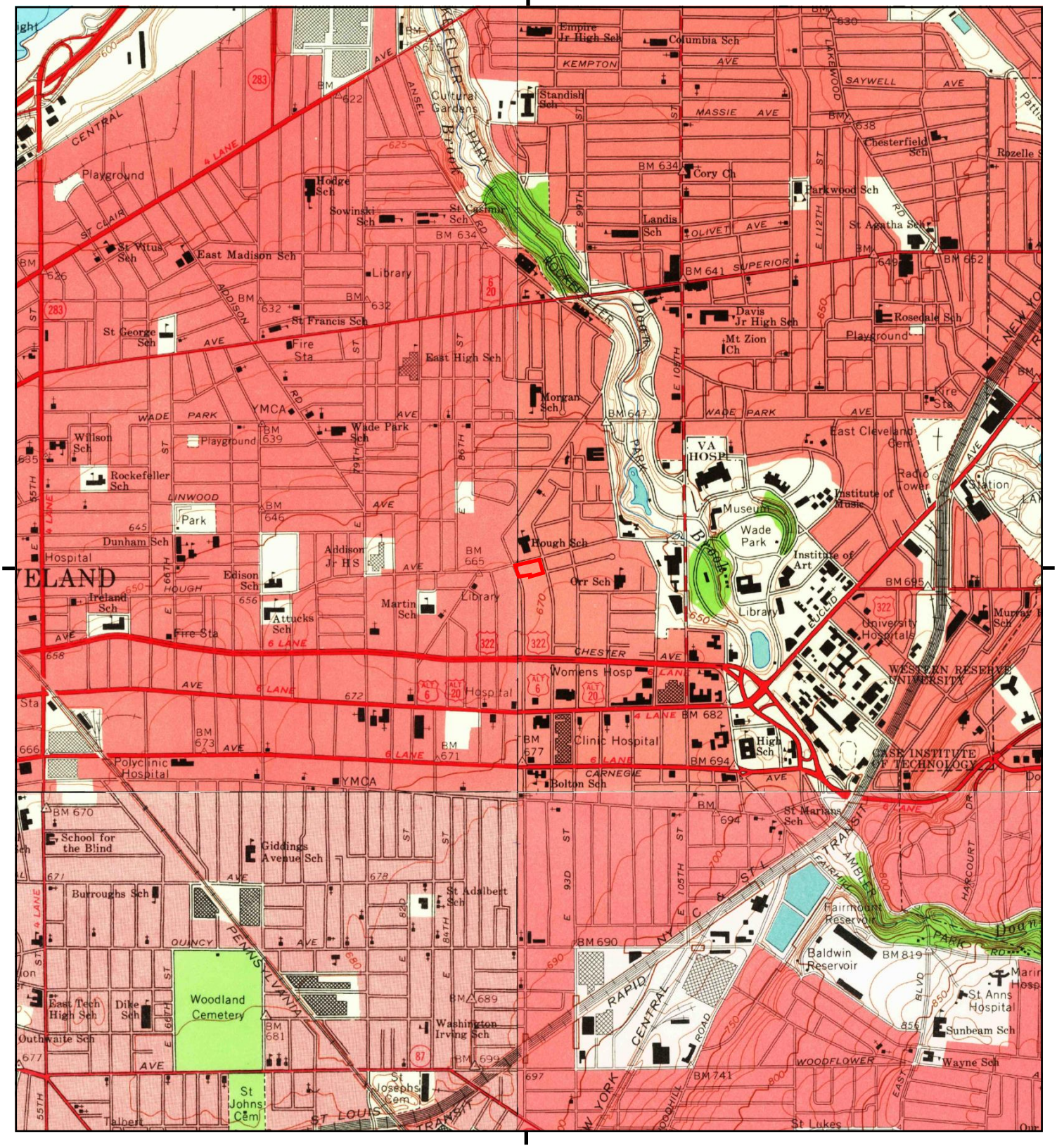

This report includes information from the following map sheet(s).

0 Miles 0.25 0.5 1 1.5

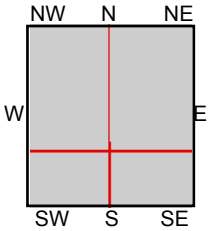

TP, East Cleveland, 1963, 7.5-minute
SE, Shaker Heights, 1963, 7.5-minute
SW, Cleveland South, 1963, 7.5-minute
NW, Cleveland North, 1963, 7.5-minute

SITE NAME: Hough Senior Living
ADDRESS: 1765 E 89 ST
Cleveland, OH 44106
CLIENT: Partners Env. Consulting, Inc.

N

Historical Topo Map

1953

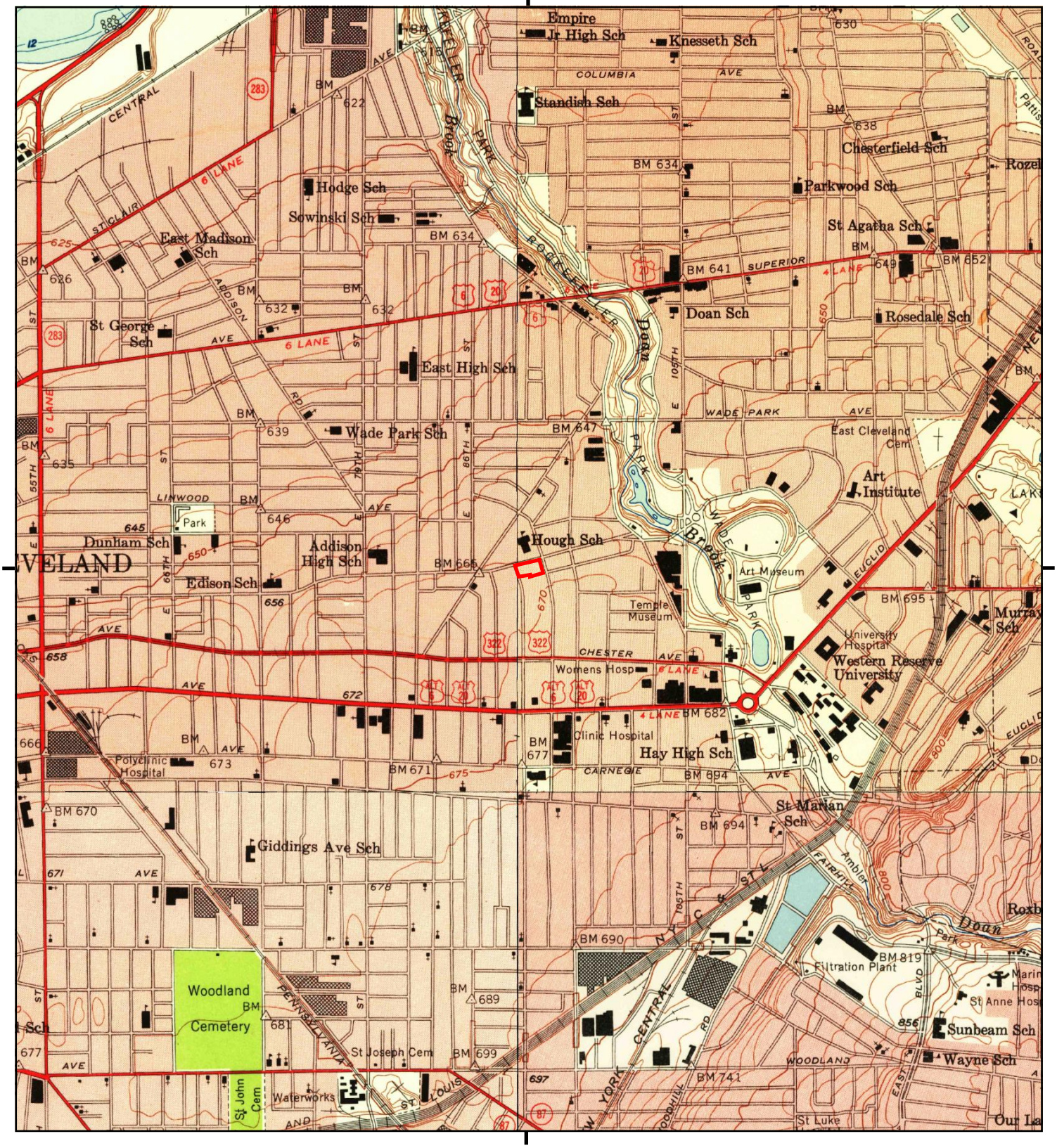

This report includes information from the following map sheet(s).

0 Miles 0.25 0.5 1 1.5

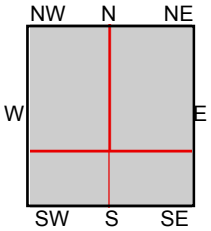

TP, East Cleveland, 1953, 7.5-minute
SE, Shaker Heights, 1953, 7.5-minute
SW, Cleveland South, 1953, 7.5-minute
NW, Cleveland North, 1953, 7.5-minute

SITE NAME: Hough Senior Living
ADDRESS: 1765 E 89 ST
Cleveland, OH 44106
CLIENT: Partners Env. Consulting, Inc.

N

Historical Topo Map

1903

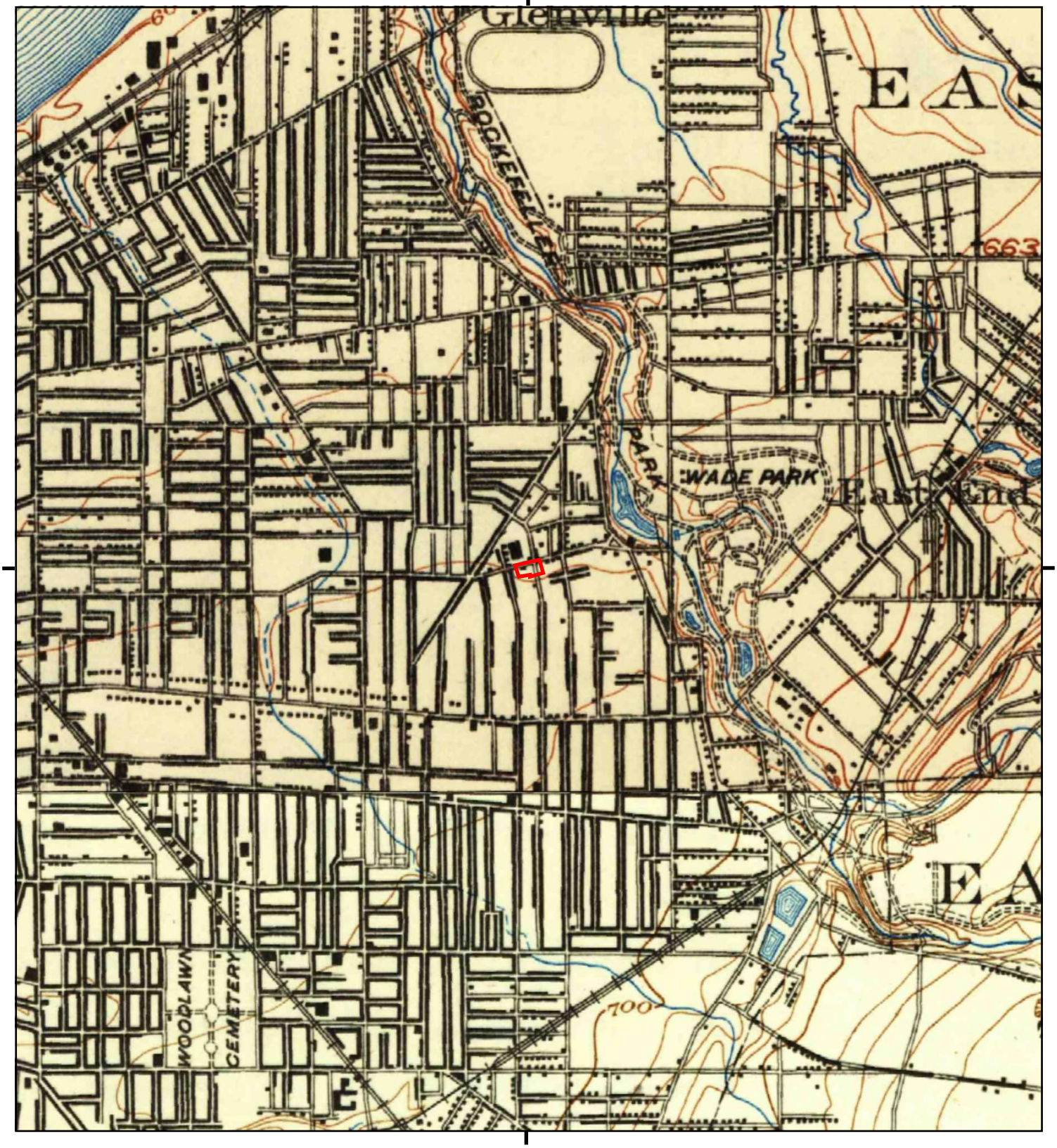

This report includes information from the following map sheet(s).

0 Miles 0.25 0.5 1 1.5

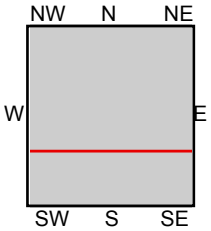

TP, Euclid, 1903, 15-minute
S, Cleveland, 1903, 15-minute

SITE NAME: Hough Senior Living
ADDRESS: 1765 E 89 ST
Cleveland, OH 44106
CLIENT: Partners Env. Consulting, Inc.

N

Historical Topo Map

1901

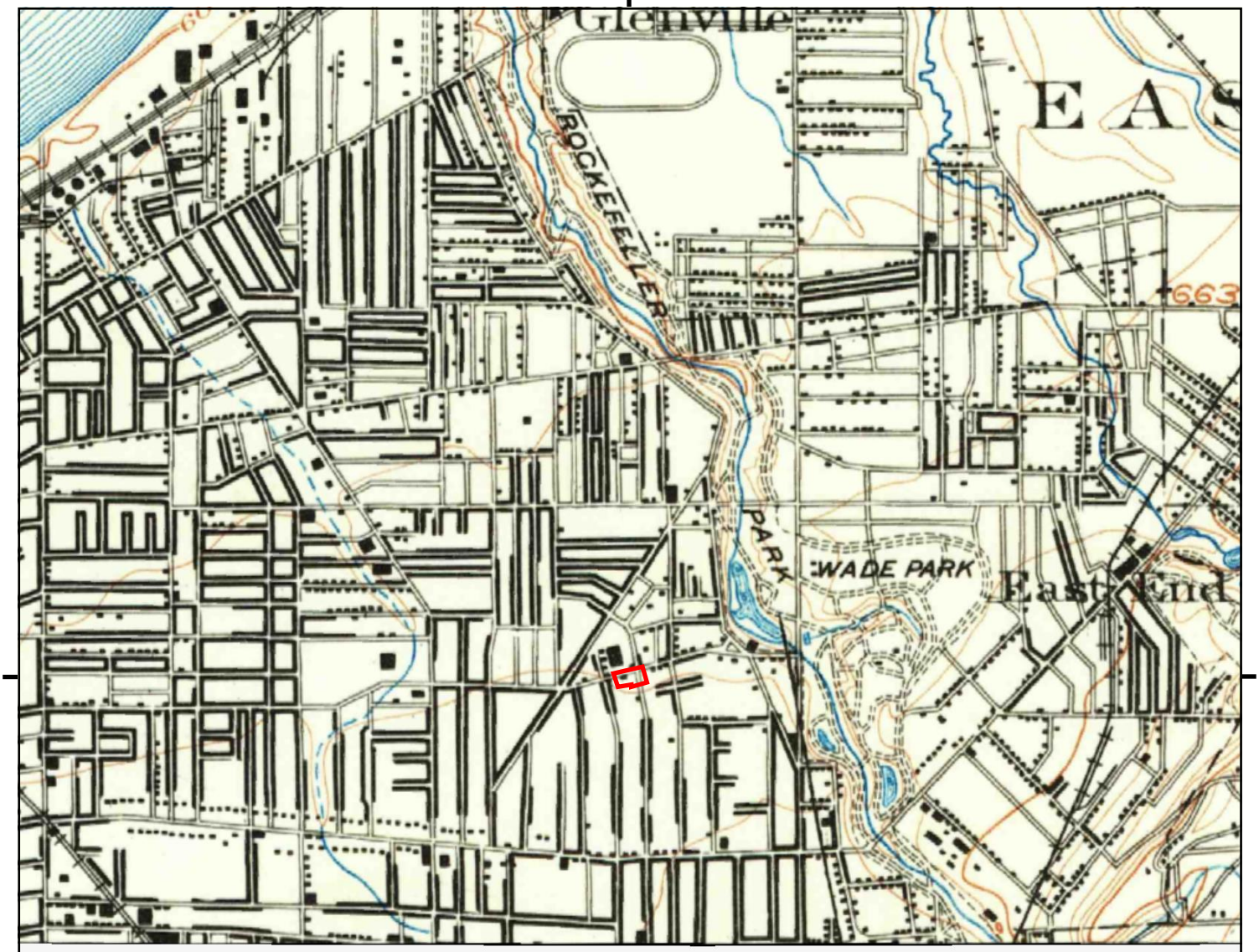

UNMAPPED

This report includes information from the following map sheet(s).

0 Miles 0.25 0.5 1 1.5

NW N NE
W E
SW S SE

TP, Euclid, 1901, 15-minute

SITE NAME: Hough Senior Living
ADDRESS: 1765 E 89 ST
Cleveland, OH 44106
CLIENT: Partners Env. Consulting, Inc.

N

Hough Senior Living
1765 E 89 ST
Cleveland, OH 44106

Inquiry Number: 7528843.5
December 27, 2023

The EDR-City Directory Abstract

EDR® Environmental Data Resources Inc

6 Armstrong Road
Shelton, CT 06484
800.352.0050
www.edrnet.com

TABLE OF CONTENTS

SECTION

Executive Summary

Findings

City Directory Images

Thank you for your business.
Please contact EDR at 1-800-352-0050
with any questions or comments.

Disclaimer - Copyright and Trademark Notice

This Report contains certain information obtained from a variety of public and other sources reasonably available to Environmental Data Resources, LLC. It cannot be concluded from this Report that coverage information for the target and surrounding properties does not exist from other sources. This Report is provided on an "AS IS", "AS AVAILABLE" basis. **NO WARRANTY EXPRESS OR IMPLIED IS MADE WHATSOEVER IN CONNECTION WITH THIS REPORT. ENVIRONMENTAL DATA RESOURCES, LLC AND ITS SUBSIDIARIES, AFFILIATES AND THIRD PARTY SUPPLIERS DISCLAIM ALL WARRANTIES, OF ANY KIND OR NATURE, EXPRESS OR IMPLIED, ARISING OUT OF OR RELATED TO THIS REPORT OR ANY OF THE DATA AND INFORMATION PROVIDED IN THIS REPORT, INCLUDING WITHOUT LIMITATION, ANY WARRANTIES REGARDING ACCURACY, QUALITY, CORRECTNESS, COMPLETENESS, COMPREHENSIVENESS, SUITABILITY, MERCHANTABILITY, FITNESS FOR A PARTICULAR PURPOSE, TITLE, NON-INFRINGEMENT, MISAPPROPRIATION, OR OTHERWISE. ALL RISK IS ASSUMED BY THE USER. IN NO EVENT SHALL ENVIRONMENTAL DATA RESOURCES, LLC OR ITS SUBSIDIARIES, AFFILIATES OR THIRD PARTY SUPPLIERS BE LIABLE TO ANYONE FOR ANY DIRECT, INCIDENTAL, INDIRECT, SPECIAL, CONSEQUENTIAL OR OTHER DAMAGES OF ANY TYPE OR KIND (INCLUDING BUT NOT LIMITED TO LOSS OF PROFITS, LOSS OF USE, OR LOSS OF DATA), ARISING OUT OF OR IN ANY WAY CONNECTED WITH THIS REPORT OR ANY OF THE DATA AND INFORMATION PROVIDED IN THIS REPORT.** Any analyses, estimates, ratings, environmental risk levels, or risk codes provided in this Report are provided for illustrative purposes only, and are not intended to provide, nor should they be interpreted as providing any facts regarding, or prediction or forecast of, any environmental risk for any property. Only an assessment performed by a qualified environmental professional can provide findings, opinions or conclusions regarding the environmental risk or conditions in, on or at any property.

Copyright 2023 by Environmental Data Resources, LLC. All rights reserved. Reproduction in any media or format, in whole or in part, of any report or map of Environmental Data Resources, LLC, or its affiliates, is prohibited without prior written permission.

EDR and its logos (including Sanborn and Sanborn Map) are trademarks of Environmental Data Resources, LLC or its affiliates. All other trademarks used herein are the property of their respective owners.

EXECUTIVE SUMMARY

DESCRIPTION

Environmental Data Resources, Inc.'s (EDR) City Directory Abstract is a screening tool designed to assist environmental professionals in evaluating potential liability on a target property resulting from past activities. EDR's City Directory Abstract includes a search and abstract of available city directory data. For each address, the directory lists the name of the corresponding occupant at approximately five year intervals.

Business directories including city, cross reference and telephone directories were reviewed, if available, at approximately five year intervals for the years spanning 1930 through current. This report compiles information gathered in this review by geocoding the latitude and longitude of properties identified and gathering information about properties within 660 feet of the target property.

Summary information obtained is provided in the text of this report.

RECORD SOURCES

The EDR City Directory Report accesses a variety of business directory sources, including Haines, InfoUSA, Polk, Cole, Bresser, and Stewart. Listings marked as EDR Digital Archive access Cole and InfoUSA records. The various directory sources enhance and complement each other to provide a more thorough and accurate report.

EDR is licensed to reproduce certain City Directory works by the copyright holders of those works. The purchaser of this EDR City Directory Report may include it in report(s) delivered to a customer.

RESEARCH SUMMARY

The following research sources were consulted in the preparation of this report. An "X" indicates where information was identified in the source and provided in this report.

Year	Source	TP	Adjoining	Text Abstract	Source Image
2020	EDR Digital Archive	-	X	X	-
2017	Cole Information	-	X	X	-
2014	Cole Information	X	X	X	-
2010	Cole Information	-	X	X	-
2005	Cole Information	-	X	X	-
2002	Haines & Company	X	X	X	-
2000	Cole Information	-	X	X	-
1999	Haines Company, Inc.	X	X	X	-
1995	Cole Information	X	X	X	-
1992	Cole Information	X	X	X	-
1991	OHIO BELL	-	X	X	-
1986	OHIO BELL	X	X	X	-
1983	The Ohio Bell Telephone Co.	-	X	X	-
1981	Ohio Bell Telephone Company	-	X	X	-
1980	The Cleveland Directory Co.	-	-	-	-
1974	The Cleveland Directory Co.	X	X	X	-

EXECUTIVE SUMMARY

Year	Source	TP	Adjoining	Text Abstract	Source Image
1973	The Cleveland Directory Co	-	-	-	-
1972	The Cleveland Directory Co.	-	-	-	-
1970	The Cleveland Directory Co.	X	X	X	-
1967	The Cleveland Directory Co.	-	-	-	-
1962	The Cleveland Directory Co.	-	-	-	-
1961	The Cleveland Directory Co.	X	X	X	-
1959	The Cleveland Directory Co.	-	-	-	-
1955	The Cleveland Directory Co.	X	X	X	-
1954	The Cleveland Directory Co.	-	-	-	-
1951	The Cleveland Directory Co.	X	X	X	-
1949	The Cleveland Directory Co.	-	-	-	-
1941	The Cleveland Directory Co.	X	X	X	-
1935	The Cleveland Directory Co.	X	X	X	-
1930	The Cleveland Directory Co.	X	X	X	-

FINDINGS

TARGET PROPERTY INFORMATION

ADDRESS

1765 E 89 ST
Cleveland, OH 44106

FINDINGS DETAIL

Target Property research detail.

89TH

1765 89TH

Year	Uses	Source
2002	5 PUSKORIUSLinas	Haines & Company
1999	OMITCHUM Corlodia	Haines Company, Inc.
1961	Kelly D W & Son Moving Co	The Cleveland Directory Co.
	Kelly Dawson W	The Cleveland Directory Co.
1955	Kelley D W & Son Moving Co	The Cleveland Directory Co.
	Kelly Dawson W	The Cleveland Directory Co.

89TH ST

1765 89TH ST

Year	Uses	Source
1986	BEARDEN Corene	OHIO BELL
1974	Knowles Lamara Mrs	The Cleveland Directory Co.
	Vacant	The Cleveland Directory Co.
1970	HILL MORRIS	The Cleveland Directory Co.
	KNOWLES WM	The Cleveland Directory Co.
1951	D W Kelly & Son Moving Co	The Cleveland Directory Co.
	Kelly Dawson W	The Cleveland Directory Co.
1941	Kelly D W Moving Co	The Cleveland Directory Co.
	Kelly Dawson W	The Cleveland Directory Co.
1935	Knapp Chas uphol	The Cleveland Directory Co.
1930	Knapp Chas K uphol	The Cleveland Directory Co.

FINDINGS

E 89TH ST

1765 E 89TH ST

Year	*Uses*	*Source*
2014	OCCUPANT UNKNOWN	Cole Information
1995	WALLACE, ROBERT L	Cole Information
1992	KNOWLES, D	Cole Information

FINDINGS

ADJOINING PROPERTY DETAIL

The following Adjoining Property addresses were researched for this report. Detailed findings are provided for each address.

87TH

1754 87TH

Year	Uses	Source
1961	Woods Geo	The Cleveland Directory Co.
1955	Hinton Carley M	The Cleveland Directory Co.

1755 87TH

Year	Uses	Source
1961	Brookfield Apts	The Cleveland Directory Co.
	Vacant	The Cleveland Directory Co.
	Tillman Leo R	The Cleveland Directory Co.
	Light John	The Cleveland Directory Co.
	Scarberry Elmer	The Cleveland Directory Co.
	Davis Harvey	The Cleveland Directory Co.
	Adkins Boyd	The Cleveland Directory Co.
	Scarberry Jas	The Cleveland Directory Co.
	Gibson Carl	The Cleveland Directory Co.
	Stew art Clarence	The Cleveland Directory Co.
	Cicco Edythe A	The Cleveland Directory Co.
	Valley Fred	The Cleveland Directory Co.
	North Paul	The Cleveland Directory Co.
	Noch Joseph	The Cleveland Directory Co.
	Houk Rhoda R Mrs	The Cleveland Directory Co.
	Tanner Fannie A Mrs	The Cleveland Directory Co.
1955	Brookfield Apts	The Cleveland Directory Co.
	Renfer Priscilla Mrs	The Cleveland Directory Co.
	Tillman L R	The Cleveland Directory Co.
	Minor Jas J	The Cleveland Directory Co.
	Neal Carl N roofer	The Cleveland Directory Co.

FINDINGS

Year	Uses	Source
1955	Behnke Walter H	The Cleveland Directory Co.
	Murray Christine	The Cleveland Directory Co.
	New man J R	The Cleveland Directory Co.
	Morgan LaDoris E	The Cleveland Directory Co.
	Hartlerode Gladys D	The Cleveland Directory Co.
	Kramer Clara Mrs	The Cleveland Directory Co.
	Nezbeda Jas J	The Cleveland Directory Co.
	Dow ney John J	The Cleveland Directory Co.
	Shover Jesse	The Cleveland Directory Co.
	Houk Henry L	The Cleveland Directory Co.
	Tanner Fannie Mrs	The Cleveland Directory Co.

1756 87TH

Year	Uses	Source
1961	Morse Clarence	The Cleveland Directory Co.
1955	Radosevich Steven R	The Cleveland Directory Co.

1757 87TH

Year	Uses	Source
1961	Czapko Julius	The Cleveland Directory Co.
	Russell Raymond	The Cleveland Directory Co.
1955	Czapko Julius L	The Cleveland Directory Co.
	Sunshine Manuel	The Cleveland Directory Co.

1758 87TH

Year	Uses	Source
1961	Robinson Posten	The Cleveland Directory Co.
1955	Schumacher Earl L	The Cleveland Directory Co.

1759 87TH

Year	Uses	Source
1961	Derrico Willie	The Cleveland Directory Co.
1955	Atkinson Geo S	The Cleveland Directory Co.

FINDINGS

1761 87TH

Year	Uses	Source
1961	Tarver Eug	The Cleveland Directory Co.
1955	Crosby Wm J	The Cleveland Directory Co.

1763 87TH

Year	Uses	Source
1961	Lively Leonard	The Cleveland Directory Co.
1955	Stevens Herbert F	The Cleveland Directory Co.

1765 87TH

Year	Uses	Source
1961	Webster Jas	The Cleveland Directory Co.
1955	Webster Jas	The Cleveland Directory Co.

1766 87TH

Year	Uses	Source
1961	Blythw ood Clauzell	The Cleveland Directory Co.
	Lattimore Felix	The Cleveland Directory Co.
1955	Neal Leonard C roofer	The Cleveland Directory Co.
	Baker Geo	The Cleveland Directory Co.

1767 87TH

Year	Uses	Source
1961	No Return	The Cleveland Directory Co.
1955	Landsman Albert G	The Cleveland Directory Co.

1769 87TH

Year	Uses	Source
1961	McArthur Louise Mrs	The Cleveland Directory Co.
1955	Landsman Aug G	The Cleveland Directory Co.

1770 87TH

Year	Uses	Source
1961	Dozier Emma	The Cleveland Directory Co.
1955	Kusmer Andrew L	The Cleveland Directory Co.

FINDINGS

1773 87TH

Year	Uses	Source
1961	McDonald Willie	The Cleveland Directory Co.
1955	Garlbotti Dina S	The Cleveland Directory Co.

1774 87TH

Year	Uses	Source
2002	WILLIAMST	Haines & Company
1999	WILUAMSNalhe L	Haines Company, Inc.
1961	Fisher Esau	The Cleveland Directory Co.
1955	Collins Harry E	The Cleveland Directory Co.

1777 87TH

Year	Uses	Source
1961	Neshkin A & Son contrs	The Cleveland Directory Co.
	Lilly Huey	The Cleveland Directory Co.
1955	Corundum Co tool mfrs	The Cleveland Directory Co.
	LaFevre Victor F	The Cleveland Directory Co.

1778 87TH

Year	Uses	Source
1961	Breither Claudine E Mrs	The Cleveland Directory Co.
1955	Brelther Wm	The Cleveland Directory Co.

1780 87TH

Year	Uses	Source
1999	XXXX	Haines Company, Inc.

1781 87TH

Year	Uses	Source
2002	XXXX	Haines & Company
1999	XXXX	Haines Company, Inc.
1961	Apartments	The Cleveland Directory Co.
	Vacant	The Cleveland Directory Co.
	Rychak Harry	The Cleveland Directory Co.
	Bickford Chas	The Cleveland Directory Co.

FINDINGS

Year	Uses	Source
1961	Blake Roy	The Cleveland Directory Co.
1955	Casto Arnold E	The Cleveland Directory Co.
	Tate Saml J	The Cleveland Directory Co.
	Rychak Steven	The Cleveland Directory Co.

1782 87TH

Year	Uses	Source
2002	TRIPLETTMicheele	Haines & Company
1999	TRIPLETTMichele	Haines Company, Inc.
1961	Jackson Saml F	The Cleveland Directory Co.
1955	Jackson Saml F	The Cleveland Directory Co.

1785 87TH

Year	Uses	Source
2002	XXXX	Haines & Company
1999	XXXX	Haines Company, Inc.
1961	Eppinger John	The Cleveland Directory Co.
	Nathan Calvin	The Cleveland Directory Co.
	Lucas Ida Mrs	The Cleveland Directory Co.
	Manger Gw en	The Cleveland Directory Co.
1955	Gomillion Deland	The Cleveland Directory Co.
	Williams Fletcher	The Cleveland Directory Co.

1786 87TH

Year	Uses	Source
2002	XXXX	Haines & Company
1999	XXXX	Haines Company, Inc.
1961	Gooden Edw F	The Cleveland Directory Co.
	Covington Jessie L Mrs	The Cleveland Directory Co.
1955	Gooden Edw F	The Cleveland Directory Co.
	Covington Jessie L	The Cleveland Directory Co.

1787 87TH

Year	Uses	Source
2002	MALONE Rosalie 00 C	Haines & Company

FINDINGS

Year	Uses	Source
1999	MALONE Rosalie	Haines Company, Inc.
1961	Ensley Louise O Mrs	The Cleveland Directory Co.
1955	Ensley Louise O	The Cleveland Directory Co.

1790 87TH

Year	Uses	Source
2002	XXXX	Haines & Company
1961	Granville Geo	The Cleveland Directory Co.
	Foster Marshall	The Cleveland Directory Co.
1955	Tinsley Regina I	The Cleveland Directory Co.

1791 87TH

Year	Uses	Source
2002	LASTER Geraldine	Haines & Company
1999	XXXX	Haines Company, Inc.
1961	Glenn Willie A	The Cleveland Directory Co.
1955	Gutow ski Edmund F	The Cleveland Directory Co.

1794 87TH

Year	Uses	Source
2002	WHITSETTKim 00 C	Haines & Company
1999	BLUNT Mabel	Haines Company, Inc.
1961	Blunt Mabel Mrs	The Cleveland Directory Co.
	Moore Jesse	The Cleveland Directory Co.
	McCarthy Annie M	The Cleveland Directory Co.
	Washington Willie	The Cleveland Directory Co.
1955	Ault Clarence W	The Cleveland Directory Co.

1798 87TH

Year	Uses	Source
1961	McCarthy Esther M Mrs	The Cleveland Directory Co.
1955	McCarthy Thos B	The Cleveland Directory Co.

FINDINGS

87TH ST

1754 87TH ST

Year	Uses	Source
1974	Jones Ester B	The Cleveland Directory Co.
1970	VACANT	The Cleveland Directory Co.
1951	Hinton Carley Mrs	The Cleveland Directory Co.
1941	Hinton Edw D	The Cleveland Directory Co.
1935	Hann Clara Mrs	The Cleveland Directory Co.
1930	Corrigan Thos	The Cleveland Directory Co.

1755 87TH ST

Year	Uses	Source
1970	BROOKFIELD APARTMENTS	The Cleveland Directory Co.
	WALTERS CAROLYN	The Cleveland Directory Co.
	FINLEY JAMES	The Cleveland Directory Co.
	LOWE S	The Cleveland Directory Co.
	NIERES M	The Cleveland Directory Co.
	NO RETURN	The Cleveland Directory Co.
	ABRAMS M	The Cleveland Directory Co.
	NO RETURN	The Cleveland Directory Co.
	NO RETURN	The Cleveland Directory Co.
1951	Brookfield Apts	The Cleveland Directory Co.
	McBride Calvin P	The Cleveland Directory Co.
	Schindler Paul	The Cleveland Directory Co.
	Cross Harry G	The Cleveland Directory Co.
	Neal Carl N	The Cleveland Directory Co.
	Behnke Walter H	The Cleveland Directory Co.
	Murray Christina Mrs	The Cleveland Directory Co.
	How ell John	The Cleveland Directory Co.
	Morgan LaDoris	The Cleveland Directory Co.
	Holyoke Marion D	The Cleveland Directory Co.
	Jenkins Law rence jr	The Cleveland Directory Co.
	Rhoades Mildred	The Cleveland Directory Co.

FINDINGS

Year	Uses	Source
1951	Downey John J	The Cleveland Directory Co.
	Grgurich Wm	The Cleveland Directory Co.
	Houk Henry L	The Cleveland Directory Co.
	Busch Anna L Mrs	The Cleveland Directory Co.
1941	Brookfield Apts	The Cleveland Directory Co.
	McBride Calvin P	The Cleveland Directory Co.
	Nugent Elmer	The Cleveland Directory Co.
	Schindler Paul	The Cleveland Directory Co.
	Neal Carl N	The Cleveland Directory Co.
	Mould Grace	The Cleveland Directory Co.
	Murray Christina Mrs	The Cleveland Directory Co.
	Hugger Kath Mrs	The Cleveland Directory Co.
	Eberle Robt	The Cleveland Directory Co.
	Holyoke Marion	The Cleveland Directory Co.
	Gonnerman Carrie L	The Cleveland Directory Co.
	Vacant	The Cleveland Directory Co.
	Bartko Alex J	The Cleveland Directory Co.
	Williams Clifford F	The Cleveland Directory Co.
	Kelley Michl J	The Cleveland Directory Co.
1935	Brookfield Apts	The Cleveland Directory Co.
	Vouwie Frank	The Cleveland Directory Co.
	Vacant	The Cleveland Directory Co.
	Wahle Mildred E	The Cleveland Directory Co.
	Lange Frank H	The Cleveland Directory Co.
	Vacant	The Cleveland Directory Co.
	Coy Fredk	The Cleveland Directory Co.
	Darling Eileen Mrs	The Cleveland Directory Co.
	Bentley Frances Mrs	The Cleveland Directory Co.
	Brown Chas M	The Cleveland Directory Co.
	Vacant	The Cleveland Directory Co.
	Davis Josephine Mrs	The Cleveland Directory Co.
	Gundersen John H	The Cleveland Directory Co.

FINDINGS

Year	Uses	Source
1935	Dilullo Eugenio	The Cleveland Directory Co.
	Dutter Florence Mrs nurse	The Cleveland Directory Co.
	Dutter Florence E Mrs	The Cleveland Directory Co.
1930	Brookfield Apts	The Cleveland Directory Co.
	Ferris Louise	The Cleveland Directory Co.
	Stanton Louis P	The Cleveland Directory Co.
	Patterson Carl	The Cleveland Directory Co.
	Macklin Josiah W	The Cleveland Directory Co.
	Malone Cleo D	The Cleveland Directory Co.
	Vernucci Illo	The Cleveland Directory Co.
	Vacant	The Cleveland Directory Co.
	Henderson Geo N	The Cleveland Directory Co.
	Warren Lillian Mrs	The Cleveland Directory Co.
	Monett Hiram	The Cleveland Directory Co.
	Davis Josephine	The Cleveland Directory Co.
	Atkinson Benj	The Cleveland Directory Co.
	Smith Edw	The Cleveland Directory Co.
	Wysocki Walter	The Cleveland Directory Co.
	Harvey John	The Cleveland Directory Co.

1756 87TH ST

Year	Uses	Source
1974	Garner Delores	The Cleveland Directory Co.
1951	Kipp Gerald E	The Cleveland Directory Co.
1941	Kipp Gerald E	The Cleveland Directory Co.
1935	How ell Victor H	The Cleveland Directory Co.
1930	Rosenberg Elmer	The Cleveland Directory Co.

1757 87TH ST

Year	Uses	Source
1970	JONES E	The Cleveland Directory Co.
1951	Czapko Julius L	The Cleveland Directory Co.
	Bingham Vivian L	The Cleveland Directory Co.
1941	Czapko Julius	The Cleveland Directory Co.

FINDINGS

Year	Uses	Source
1935	Czapko Julius	The Cleveland Directory Co.
1930	Waltershed Eliz	The Cleveland Directory Co.

1758 87TH ST

Year	Uses	Source
1974	No Return	The Cleveland Directory Co.
1970	FARRIOR N	The Cleveland Directory Co.
1951	Greene Van B	The Cleveland Directory Co.
1941	Fruscella Jos	The Cleveland Directory Co.
1935	MacGregor Ronald V	The Cleveland Directory Co.
1930	Moorhead Finley A	The Cleveland Directory Co.

1759 87TH ST

Year	Uses	Source
1970	CROSS C	The Cleveland Directory Co.
1951	Allen Meredith S	The Cleveland Directory Co.
1941	Archer Clyde A	The Cleveland Directory Co.
1935	Vacant	The Cleveland Directory Co.
1930	Clark J Hatch	The Cleveland Directory Co.

1761 87TH ST

Year	Uses	Source
1951	Sloover Harold R	The Cleveland Directory Co.
1941	Narco John	The Cleveland Directory Co.

1763 87TH ST

Year	Uses	Source
1951	Maloney Cornelius F	The Cleveland Directory Co.
1941	Maloney Cornelius F	The Cleveland Directory Co.
1935	Maloney Cornelius F	The Cleveland Directory Co.
1930	Maloney Cornelius F	The Cleveland Directory Co.

1765 87TH ST

Year	Uses	Source
1974	Vacant	The Cleveland Directory Co.
1970	HARVEY JOHN	The Cleveland Directory Co.

FINDINGS

Year	Uses	Source
1951	Baker John W	The Cleveland Directory Co.
1941	Bayer Anton N	The Cleveland Directory Co.
1935	Klein Wm	The Cleveland Directory Co.
1930	Klein Wm	The Cleveland Directory Co.

1766 87TH ST

Year	Uses	Source
1970	HILL ROSE	The Cleveland Directory Co.
1951	Pasker Alf J	The Cleveland Directory Co.
	Friedl Wendel M	The Cleveland Directory Co.
1941	Muzila Andrew	The Cleveland Directory Co.
	Tyler Jos M	The Cleveland Directory Co.
1935	Vacant	The Cleveland Directory Co.
1930	Wellington Jos	The Cleveland Directory Co.
	Furlong Larry	The Cleveland Directory Co.

1767 87TH ST

Year	Uses	Source
1974	Vacant	The Cleveland Directory Co.
1970	NORRIS ELIZ M	The Cleveland Directory Co.
1951	Landsmann Albert	The Cleveland Directory Co.
1941	Higley Belle A	The Cleveland Directory Co.
1935	Higley Belle A	The Cleveland Directory Co.
1930	Nichols Sarah F Mrs	The Cleveland Directory Co.

1769 87TH ST

Year	Uses	Source
1974	Washington Minnie Mrs	The Cleveland Directory Co.
1970	WASHINGTON MINNIE MRS	The Cleveland Directory Co.
1951	Hazlett Chas R jr	The Cleveland Directory Co.
1941	Hazlett Mary D Mrs	The Cleveland Directory Co.
1935	Gray Clarence E	The Cleveland Directory Co.
1930	Gray Clarence E	The Cleveland Directory Co.

FINDINGS

1770 87TH ST

Year	Uses	Source
1974	Vacant	The Cleveland Directory Co.
1970	VACANT	The Cleveland Directory Co.
1951	McGuire Kenneth furn rms	The Cleveland Directory Co.
	Am Body & Top Co	The Cleveland Directory Co.
1941	Frenden John	The Cleveland Directory Co.
1935	Weiser Chas	The Cleveland Directory Co.
1930	Kirby Walter	The Cleveland Directory Co.

1773 87TH ST

Year	Uses	Source
1974	Wheeler Mary	The Cleveland Directory Co.
1970	PURNELL LORETTA MRS	The Cleveland Directory Co.
1951	Garlbotti Amerigo	The Cleveland Directory Co.
1941	Garibotti Amerigo	The Cleveland Directory Co.
1935	Garibotti Amerigo	The Cleveland Directory Co.
1930	Garibotti Amerigo	The Cleveland Directory Co.

1774 87TH ST

Year	Uses	Source
1991	Nathe L	OHIO BELL
	Norman	OHIO BELL
1986	CAVOR Veronica	OHIO BELL
	WIWAMS Nathe L	OHIO BELL
1983	WILLIAMS Nathe L	The Ohio Bell Telephone Co.
1981	WILLIAMS Nathe L	Ohio Bell Telephone Company
1974	Williams L	The Cleveland Directory Co.
1970	VACANT	The Cleveland Directory Co.
1951	Woods Susan Mrs	The Cleveland Directory Co.
	Kusmer Andrew	The Cleveland Directory Co.
1941	Woods Albertus	The Cleveland Directory Co.
1935	Woods Albert B	The Cleveland Directory Co.
1930	Woods Albert B livery	The Cleveland Directory Co.

FINDINGS

1777 87TH ST

Year	Uses	Source
1970	VACANT	The Cleveland Directory Co.
1951	Corundum Co tool mfrs	The Cleveland Directory Co.
	Haag Chas H cabtmkr	The Cleveland Directory Co.
1941	Denning Mfg Co metal stamping	The Cleveland Directory Co.
1935	Brow ning Mary G Mrs	The Cleveland Directory Co.
1930	Jones Margt M Mrs	The Cleveland Directory Co.

1778 87TH ST

Year	Uses	Source
1970	VACANT	The Cleveland Directory Co.
1951	Breither Wm	The Cleveland Directory Co.
1941	Vacant	The Cleveland Directory Co.
1935	Stauffer Wallace E	The Cleveland Directory Co.
1930	Sinclair Amelia Mrs	The Cleveland Directory Co.

1781 87TH ST

Year	Uses	Source
1974	Apartments	The Cleveland Directory Co.
	Evans Kenneth	The Cleveland Directory Co.
	Scott Carl	The Cleveland Directory Co.
	Deesechure Joe	The Cleveland Directory Co.
	Ellington D	The Cleveland Directory Co.
1970	APARTMENTS	The Cleveland Directory Co.
	MILLER HARVEY	The Cleveland Directory Co.
	SCOTT CARL	The Cleveland Directory Co.
	HOLLOWAY W A	The Cleveland Directory Co.
	VACANT	The Cleveland Directory Co.
1951	Gardner Francis	The Cleveland Directory Co.
1941	Harrington Mabel Mrs	The Cleveland Directory Co.
1935	Rush Walter	The Cleveland Directory Co.
1930	Leary Jane	The Cleveland Directory Co.

FINDINGS

1782 87TH ST

Year	Uses	Source
1981	BROWN Beverly D	Ohio Bell Telephone Company
1974	Burgese Christine	The Cleveland Directory Co.
1970	SMITH CHRISTINE	The Cleveland Directory Co.
1951	Fischer Virginia M	The Cleveland Directory Co.
1941	Fischer Frank H	The Cleveland Directory Co.
1935	Elder Tress Mrs	The Cleveland Directory Co.
1930	VanWormer Chas N	The Cleveland Directory Co.

1785 87TH ST

Year	Uses	Source
1974	Jackson Lola	The Cleveland Directory Co.
1970	MC GAUGHEY SADIE M	The Cleveland Directory Co.
1951	Goodhile Mabel K	The Cleveland Directory Co.
	Dykes Kenneth R	The Cleveland Directory Co.
	Miller Jas C	The Cleveland Directory Co.
1941	Kelch Della Mrs	The Cleveland Directory Co.
	Wakefield Chas H	The Cleveland Directory Co.
1935	McCall Emma M Mrs	The Cleveland Directory Co.
	Sheldon Herbert	The Cleveland Directory Co.
1930	Koppes Cloyd K	The Cleveland Directory Co.
	McCall Emma M Mrs	The Cleveland Directory Co.

1786 87TH ST

Year	Uses	Source
1974	Gooden Eddie	The Cleveland Directory Co.
	Anthony Marion Mrs	The Cleveland Directory Co.
1970	GOODEN EDDIE	The Cleveland Directory Co.
	HENDERSON ANTHONY	The Cleveland Directory Co.
1951	Simpson Clara L	The Cleveland Directory Co.
	Haren Lewis K	The Cleveland Directory Co.
1941	Simpson Virgil P	The Cleveland Directory Co.
	Haren Lewis K	The Cleveland Directory Co.
1935	Gertenbach Wanda Mrs	The Cleveland Directory Co.

FINDINGS

Year	Uses	Source
1930	Grace Wilbur	The Cleveland Directory Co.
	Kelch Jos S	The Cleveland Directory Co.

1787 87TH ST

Year	Uses	Source
1991	Rosalie	OHIO BELL
1986	ENSLEY Louise O	OHIO BELL
1974	Ensley Louise O Mrs	The Cleveland Directory Co.
	Beer Oma J Mrs	The Cleveland Directory Co.
1970	ENSLEY LOUISE O MRS	The Cleveland Directory Co.
	BEER OMA J MRS	The Cleveland Directory Co.
1951	Ensley Harry L	The Cleveland Directory Co.
1941	OMalley John J	The Cleveland Directory Co.
1935	OMalley John J	The Cleveland Directory Co.
1930	OMalley John J barber	The Cleveland Directory Co.

1790 87TH ST

Year	Uses	Source
1974	Vacant	The Cleveland Directory Co.
1970	HAYES ANNIE MRS	The Cleveland Directory Co.
1951	Cully Jos A	The Cleveland Directory Co.
1941	Stradley Pierce E	The Cleveland Directory Co.
1935	Trepczynski Wallace F	The Cleveland Directory Co.
1930	Eckhard Margt	The Cleveland Directory Co.

1791 87TH ST

Year	Uses	Source
1974	Hall John D	The Cleveland Directory Co.
1970	HALL JOHN D	The Cleveland Directory Co.
1951	Baum Miriam B	The Cleveland Directory Co.
1941	Blum Miriam B	The Cleveland Directory Co.
1935	Blum Bertha S Mrs	The Cleveland Directory Co.
1930	Baum Alf F toy broker	The Cleveland Directory Co.

1794 87TH ST

Year	Uses	Source
1974	Chapman Cecil	The Cleveland Directory Co.
1970	CHAPMAN CECIL	The Cleveland Directory Co.
1951	Ault Clarence W	The Cleveland Directory Co.
1941	Slick Ivy K Mrs furn rms	The Cleveland Directory Co.
1935	Donley Wray C	The Cleveland Directory Co.
1930	Covington Paul	The Cleveland Directory Co.
	Wright Wm	The Cleveland Directory Co.

1796 87TH ST

Year	Uses	Source
1974	Hansen Mary E Mrs	The Cleveland Directory Co.

1798 87TH ST

Year	Uses	Source
1970	HANSEN MARY E	The Cleveland Directory Co.
1951	McCullough Alice	The Cleveland Directory Co.
1941	McCullough Alice	The Cleveland Directory Co.
1935	McCullough Frank S	The Cleveland Directory Co.
1930	McCullough Frank S	The Cleveland Directory Co.

88

1774 88

Year	Uses	Source
1991	Karl E	OHIO BELL

88 Pl

1750 88 Pl

Year	Uses	Source
1986	WILSON Elizabeth R	OHIO BELL

1758 88 Pl

Year	Uses	Source
1991	Elizabeth R	OHIO BELL

FINDINGS

1762 88 Pl

Year	Uses	Source
1981	FENWAY Howard	Ohio Bell Telephone Company

1763 88 Pl

Year	Uses	Source
1991	Doris	OHIO BELL
1986	FRAZIER Doris	OHIO BELL
1983	FRAZIER Doris	The Ohio Bell Telephone Co.
1981	FRAZIER Doris	Ohio Bell Telephone Company

88 PIF L

1758 88 PIF L

Year	Uses	Source
1983	WILSON Elizabeth R	The Ohio Bell Telephone Co.

88TH PL

1754 88TH PL

Year	Uses	Source
1961	Morris Apts	The Cleveland Directory Co.
	Chaney Susie Mrs	The Cleveland Directory Co.
	Vacant	The Cleveland Directory Co.
	Vacant	The Cleveland Directory Co.
	Campbell Richd	The Cleveland Directory Co.
	Wells Doris Mrs	The Cleveland Directory Co.
	Cook Frances Mrs	The Cleveland Directory Co.
1955	Morris Apts	The Cleveland Directory Co.
	Johnson Chas F	The Cleveland Directory Co.
	Johnson Chas	The Cleveland Directory Co.
	James Louis E^	The Cleveland Directory Co.
	Moran Gordon	The Cleveland Directory Co.
	Harrison Robt F custdn	The Cleveland Directory Co.
	Vacant	The Cleveland Directory Co.
	Coates Elsie L Mrs	The Cleveland Directory Co.

FINDINGS

Year	Uses	Source
1951	Morris Apts	The Cleveland Directory Co.
	Fredinger Agnes L	The Cleveland Directory Co.
	OHara Winifred Mrs	The Cleveland Directory Co.
	Merrell Lorenzo G	The Cleveland Directory Co.
	Sayre Mary B Mrs	The Cleveland Directory Co.
	Hunt Carl T	The Cleveland Directory Co.
	Coates Porter J	The Cleveland Directory Co.
1941	Morris Apts	The Cleveland Directory Co.
	Bishop John B	The Cleveland Directory Co.
	Baker Albert	The Cleveland Directory Co.
	Merrell Lorenzo G	The Cleveland Directory Co.
	Warw ick W Royce	The Cleveland Directory Co.
	Musser Mary Mrs	The Cleveland Directory Co.
	Coates Porter J	The Cleveland Directory Co.
1935	Morris Apts	The Cleveland Directory Co.
	Zell Irene Mrs	The Cleveland Directory Co.
	Dike Edith Mrs	The Cleveland Directory Co.
	Merrell Lorenzo G	The Cleveland Directory Co.
	Haver Alvin B	The Cleveland Directory Co.
	Coates Elsie L Mrs	The Cleveland Directory Co.
	Pleasant Edw J	The Cleveland Directory Co.
1930	Morris Apts	The Cleveland Directory Co.
	Thomas Geo E	The Cleveland Directory Co.
	Mulhauser Chas	The Cleveland Directory Co.
	Merrell Anna Mrs	The Cleveland Directory Co.
	Vacant	The Cleveland Directory Co.
	Coats Elsie C	The Cleveland Directory Co.
	Stade Maymie E Mrs	The Cleveland Directory Co.

1758 88TH PL

Year	Uses	Source
2002	CLEVELAND CITY	Haines & Company
	CLEVELAND MUNICIPAL SD	Haines & Company

FINDINGS

Year	Uses	Source
2002	DAWKINSVirlninia	Haines & Company
1999	WILSONBen	Haines Company, Inc.
1974	Wilson Ben	The Cleveland Directory Co.
1970	WILSON BEN	The Cleveland Directory Co.
1961	Wilson Ben	The Cleveland Directory Co.
1955	Wilson Benj	The Cleveland Directory Co.
1951	Leacy Jas J	The Cleveland Directory Co.
1941	Neeld Kath	The Cleveland Directory Co.
1935	Neeld Frank H jr	The Cleveland Directory Co.
1930	Landsmann Albert	The Cleveland Directory Co.

1759 88TH PL

Year	Uses	Source
1970	VACANT	The Cleveland Directory Co.
1961	Walker Mae B Mrs	The Cleveland Directory Co.
1955	Brooks Melvin	The Cleveland Directory Co.
	Jackson Lennon	The Cleveland Directory Co.
	Whitfield John H	The Cleveland Directory Co.
1951	Osw ald Ida Mrs	The Cleveland Directory Co.
1941	Cayres Mary	The Cleveland Directory Co.
1935	Lenarz Emily C Mrs	The Cleveland Directory Co.
1930	Lenarz Emily Mrs	The Cleveland Directory Co.

1762 88TH PL

Year	Uses	Source
1974	Dotson Vivian Mrs	The Cleveland Directory Co.
1970	DATSON VIVIAN MRS	The Cleveland Directory Co.
1961	Ragland Violet Mrs	The Cleveland Directory Co.
	Thomas James	The Cleveland Directory Co.
1955	Jackson Eug	The Cleveland Directory Co.
	Tuck Wm	The Cleveland Directory Co.
1951	Mental Elmer M	The Cleveland Directory Co.
	Doremus Jas K	The Cleveland Directory Co.
1941	Ryan John J	The Cleveland Directory Co.

FINDINGS

Year	Uses	Source
1935	Rankin Garnet A	The Cleveland Directory Co.
	Ryan John J	The Cleveland Directory Co.
1930	Myers Roy	The Cleveland Directory Co.

1763 88TH PL

Year	Uses	Source
2002	POLLING Eddie	Haines & Company
	FRAZIER Doris	Haines & Company
1999	POLLING Eddie	Haines Company, Inc.
	FRAZIER Doris	Haines Company, Inc.
1974	Fallings Eddie	The Cleveland Directory Co.
1970	FALLINGS EDDIE	The Cleveland Directory Co.
1961	Folling Edw	The Cleveland Directory Co.
1955	Folling Edw	The Cleveland Directory Co.
	Morris Wm	The Cleveland Directory Co.
1951	Borkland Caroline V	The Cleveland Directory Co.
1941	Borkland Caroline V	The Cleveland Directory Co.
1935	Borkland Caroline Mrs	The Cleveland Directory Co.
1930	Borkland Caroline Mrs	The Cleveland Directory Co.

1766 88TH PL

Year	Uses	Source
1974	Logan Wm T	The Cleveland Directory Co.
1970	LOGAN WM T	The Cleveland Directory Co.
1961	Logan Wm T	The Cleveland Directory Co.
	Martin Presley	The Cleveland Directory Co.
1955	Logan Wm T	The Cleveland Directory Co.
	Martin Presley	The Cleveland Directory Co.
1951	Varga Andrew G	The Cleveland Directory Co.
1941	Landsman Albert G	The Cleveland Directory Co.
1935	Landsmann Albert G	The Cleveland Directory Co.
1930	Bradley Ralph C	The Cleveland Directory Co.

FINDINGS

1767 88TH PL

Year	Uses	Source
2002	PERRY Glo lia	Haines & Company
1999	PERRY Roosevelt	Haines Company, Inc.
1974	Barton Eliz Mrs	The Cleveland Directory Co.
1970	LEVEY RICHD	The Cleveland Directory Co.
1961	McIntosh Ollie B Mrs	The Cleveland Directory Co.
1955	McIntosh Fred A	The Cleveland Directory Co.
1951	Gilbert Jas J	The Cleveland Directory Co.
1941	Gilbert Jas J	The Cleveland Directory Co.
1935	Gilbert Jas J	The Cleveland Directory Co.
1930	Gilbert Jas J	The Cleveland Directory Co.

1770 88TH PL

Year	Uses	Source
1974	Vacant	The Cleveland Directory Co.
1970	WALKER LADY M	The Cleveland Directory Co.
1961	Legg Annie Mrs	The Cleveland Directory Co.
	Vanzant Wm H	The Cleveland Directory Co.
1955	Payne Andrew C	The Cleveland Directory Co.
	Legg Annie	The Cleveland Directory Co.
1951	Caldw ell Wm B	The Cleveland Directory Co.
	Choate Wm E	The Cleveland Directory Co.
1941	Brooks Jesse A	The Cleveland Directory Co.
	Wirt Harry J	The Cleveland Directory Co.
1935	Damon Dorothy Mrs	The Cleveland Directory Co.
	Brooks Jesse A	The Cleveland Directory Co.
1930	Lenon Gerald R	The Cleveland Directory Co.
	Wilson Alf	The Cleveland Directory Co.

1771 88TH PL

Year	Uses	Source
2002	SCRIVENMarion	Haines & Company
1999	OSCRIVEN Marion	Haines Company, Inc.
1974	Scrices Marion	The Cleveland Directory Co.

FINDINGS

Year	Uses	Source
1970	SCRIVEN MARION	The Cleveland Directory Co.
1961	Scriven Marion	The Cleveland Directory Co.
1955	Bush Everett M	The Cleveland Directory Co.
1951	Dunn Augusta	The Cleveland Directory Co.
1941	Dunn Melville E	The Cleveland Directory Co.
1935	Dunn Melville E	The Cleveland Directory Co.
1930	Dunn Melville E	The Cleveland Directory Co.

1773 88TH PL

Year	Uses	Source
2002	SFITCH Lillie	Haines & Company
1999	FITCH LIlle	Haines Company, Inc.
1974	Fitch Lily Mrs	The Cleveland Directory Co.
1970	FITCH LILY MRS	The Cleveland Directory Co.
1961	Weiss Etta H Mrs	The Cleveland Directory Co.
1955	Weiss Etta H Mrs	The Cleveland Directory Co.
1951	Weiss Etta H	The Cleveland Directory Co.
1941	Weiss Etta H	The Cleveland Directory Co.
1935	Jarvis Robt J	The Cleveland Directory Co.
1930	Jarvis Robt R	The Cleveland Directory Co.

1774 88TH PL

Year	Uses	Source
2002	SIMSLR	Haines & Company
1974	Reynolds Maxine	The Cleveland Directory Co.
1970	HAGGINS WM	The Cleveland Directory Co.
1961	Haggins Wm	The Cleveland Directory Co.
1955	Haggins Wm	The Cleveland Directory Co.
1951	Schillo Aug J	The Cleveland Directory Co.
1941	Kovacs Fred	The Cleveland Directory Co.
1935	Peterson Carl W	The Cleveland Directory Co.
1930	Peterson Eliz	The Cleveland Directory Co.

1778 88TH PL

Year	Uses	Source
1974	Vacant	The Cleveland Directory Co.
1970	HILL HENDERSON H	The Cleveland Directory Co.
1961	White Jesse	The Cleveland Directory Co.
	Hill Henderson	The Cleveland Directory Co.
1955	White Jesse	The Cleveland Directory Co.
	Coleman Jas L	The Cleveland Directory Co.
	Allen John T	The Cleveland Directory Co.
	Green Chester	The Cleveland Directory Co.
1951	Irvine Wm W	The Cleveland Directory Co.
1941	Baker John W	The Cleveland Directory Co.
1935	Haeberle Kath H Mrs	The Cleveland Directory Co.
1930	Haeberle Gottlieb D	The Cleveland Directory Co.
	Baker John W	The Cleveland Directory Co.

1788 88TH PL

Year	Uses	Source
1951	Higgins Geo W	The Cleveland Directory Co.
1941	Breidigan Herbert H	The Cleveland Directory Co.
1935	Baker John W	The Cleveland Directory Co.

88TH ST

1785 88TH ST

Year	Uses	Source
1986	MUHAMMAD Kevini	OHIO BELL

89

1805 89

Year	Uses	Source
1983	UNIVERSITY CHURCH OF CHRIST	The Ohio Bell Telephone Co.

FINDINGS

1809 89

Year	Uses	Source
1986	Bardee Rehabilitation Center Halfw ay House & Adult Day Treatment Center	OHIO BELL

89 SI

1780 89 SI

Year	Uses	Source
1983	SOUTHALL OC	The Ohio Bell Telephone Co.

1796 89 SI

Year	Uses	Source
1981	STEVENSON Bertha	Ohio Bell Telephone Company

1831 89 SI

Year	Uses	Source
1983	FERGUSON Leroy Sr	The Ohio Bell Telephone Co.

89 SS

1822 89 SS

Year	Uses	Source
1983	WILLIAMS Jas	The Ohio Bell Telephone Co.

89TH

1717 89TH

Year	Uses	Source
1961	Johnson R A	The Cleveland Directory Co.

1720 89TH

Year	Uses	Source
1961	McCarthy F	The Cleveland Directory Co.

1722 89TH

Year	Uses	Source
1961	Waiters Robt	The Cleveland Directory Co.

FINDINGS

1727 89TH

Year	Uses	Source
2002	XXXX	Haines & Company
1999	XXXX	Haines Company, Inc.

1736 89TH

Year	Uses	Source
1961	Nolden R	The Cleveland Directory Co.

1755 89TH

Year	Uses	Source
1961	Bellflower Apts	The Cleveland Directory Co.
	Bedell Lina S Mrs	The Cleveland Directory Co.
	Vacant	The Cleveland Directory Co.
	Edmonds Henry T	The Cleveland Directory Co.
	Vacant	The Cleveland Directory Co.
	Vacant	The Cleveland Directory Co.
	Vacant	The Cleveland Directory Co.
1955	Bellflower Apts	The Cleveland Directory Co.
	Ganyo Michl	The Cleveland Directory Co.
	McDowell Dougley	The Cleveland Directory Co.
	Neeld Katie Mrs	The Cleveland Directory Co.
	Dreyer Albert G	The Cleveland Directory Co.
	Neal Jas E	The Cleveland Directory Co.
	Hinger Mary Mrs	The Cleveland Directory Co.

1760 89TH

Year	Uses	Source
2002	BAILEY Robin	Haines & Company
1999	NEWELL R	Haines Company, Inc.
1961	Lawler Clarence	The Cleveland Directory Co.
	Davis Cecil	The Cleveland Directory Co.
	Glynn Earl L	The Cleveland Directory Co.
	Campbell Sylvester	The Cleveland Directory Co.
1955	Paden Harold P	The Cleveland Directory Co.

FINDINGS

1761 89TH

Year	Uses	Source
1961	Saum Vesta J Mrs	The Cleveland Directory Co.
1955	Saum Vesta J	The Cleveland Directory Co.

1762 89TH

Year	Uses	Source
2002	HUMPHREY Tina	Haines & Company
1999	BRYANTBealnce	Haines Company, Inc.
1961	Adams Willie	The Cleveland Directory Co.
1955	Riddle Wm D	The Cleveland Directory Co.
	Riddle Melvina Mrs	The Cleveland Directory Co.

1768 89TH

Year	Uses	Source
2002	SMITCHELLBrea l	Haines & Company
	OMITCHELL ssac	Haines & Company
1999	OMITCHELL Issac	Haines Company, Inc.
1961	Riddle Wm D	The Cleveland Directory Co.
	Mitchell I	The Cleveland Directory Co.
	Mitchell J	The Cleveland Directory Co.
1955	Long Emma A	The Cleveland Directory Co.

1769 89TH

Year	Uses	Source
2002	HALLLarry	Haines & Company
1999	OMITCHUM Samuel W	Haines Company, Inc.
1961	Mitchum Saml W	The Cleveland Directory Co.
1955	Koch Benj F	The Cleveland Directory Co.

1772 89TH

Year	Uses	Source
2002	LEWIS Eleen	Haines & Company
1999	POLLOCKVirginra	Haines Company, Inc.
1961	Hughes Martin A	The Cleveland Directory Co.
1955	Hughes Martin A	The Cleveland Directory Co.

FINDINGS

1775 89TH

Year	Uses	Source
2002	SAUSBY Lamana	Haines & Company
	JONES Matlie B	Haines & Company
1999	AUSBY Lamana	Haines Company, Inc.
	JONES Mattie B	Haines Company, Inc.
1961	Jones James E	The Cleveland Directory Co.
1955	No return	The Cleveland Directory Co.

1779 89TH

Year	Uses	Source
2002	LEWIS Tia	Haines & Company
	PAIGE Willie	Haines & Company
	WALKER Albert	Haines & Company
1999	LEWIS Tia	Haines Company, Inc.
	PAIGE Wile	Haines Company, Inc.
	STARMON Jas	Haines Company, Inc.
1961	Bolton Apts	The Cleveland Directory Co.
1955	Bolton Apts	The Cleveland Directory Co.

1780 89TH

Year	Uses	Source
2002	XXXX	Haines & Company
1999	APARTMENTS BOWDEN Nakeidra	Haines Company, Inc.
	CRAIGHEAD W	Haines Company, Inc.
	HOLLAND Henry M Rev	Haines Company, Inc.
	JONES Herman E	Haines Company, Inc.
	SEABORN Albert E	Haines Company, Inc.
	SMITH Gerald	Haines Company, Inc.
1961	Bolton Apts	The Cleveland Directory Co.
	Havyn Apts	The Cleveland Directory Co.
	Martin H P real est	The Cleveland Directory Co.
	Custer Nellie Mrs	The Cleveland Directory Co.
	Vacant	The Cleveland Directory Co.
	Vacant	The Cleveland Directory Co.

FINDINGS

Year	Uses	Source
1961	Wilson Fred M	The Cleveland Directory Co.
	Vacant	The Cleveland Directory Co.
1955	Bolton Apts	The Cleveland Directory Co.
	Havyn Apts	The Cleveland Directory Co.
	Martin H P real est	The Cleveland Directory Co.
	Gerrity W Law rence	The Cleveland Directory Co.
	Cannon Margt F Mrs	The Cleveland Directory Co.
	Grimes F D	The Cleveland Directory Co.
	Winters Osw ald B	The Cleveland Directory Co.
	Guenther Henry	The Cleveland Directory Co.

1781 89TH

Year	Uses	Source
2002	DODSON Eresl	Haines & Company
1999	DODSON Ernest	Haines Company, Inc.
1961	Bolton Apts	The Cleveland Directory Co.
	Tabor Alice M Mrs	The Cleveland Directory Co.
	Moore Raymond E	The Cleveland Directory Co.
	Steinmetz Stanley	The Cleveland Directory Co.
	Line Preston L	The Cleveland Directory Co.
	Vacant	The Cleveland Directory Co.
	Beggs Jack M	The Cleveland Directory Co.
	Prentice Louise D Mrs	The Cleveland Directory Co.
	Bell Alex	The Cleveland Directory Co.
	Slade Wm	The Cleveland Directory Co.
	No Return	The Cleveland Directory Co.
	Vacant	The Cleveland Directory Co.
	Prindle Ruth E Mrs	The Cleveland Directory Co.
	Arotin Joseph L	The Cleveland Directory Co.
	Cummings Edw J	The Cleveland Directory Co.
1955	Bolton Apts	The Cleveland Directory Co.
	Tabor Wm O	The Cleveland Directory Co.
	Shepard May J Mrs	The Cleveland Directory Co.

FINDINGS

Year	Uses	Source
1955	Steinmetz Stanley	The Cleveland Directory Co.
	Vacant	The Cleveland Directory Co.
	Vacant	The Cleveland Directory Co.
	Beggs Jack M	The Cleveland Directory Co.
	Prentice Louise D	The Cleveland Directory Co.
	Wright Ruth W Mrs	The Cleveland Directory Co.
	Nerone Eva J Mrs	The Cleveland Directory Co.
	Meter E J	The Cleveland Directory Co.
	Laskow itz Andrew B	The Cleveland Directory Co.
	Prindle Ruth E Mrs	The Cleveland Directory Co.
	No return	The Cleveland Directory Co.
	Cummings Edw J	The Cleveland Directory Co.

1785 89TH

Year	Uses	Source
1961	Treat Doy V	The Cleveland Directory Co.
1955	Wachtell Margt	The Cleveland Directory Co.

1786 89TH

Year	Uses	Source
1961	Yarber John	The Cleveland Directory Co.
	Ralidak Joseph	The Cleveland Directory Co.
1955	Sager Grace E	The Cleveland Directory Co.

1789 89TH

Year	Uses	Source
1961	Apartments	The Cleveland Directory Co.
	Vacant	The Cleveland Directory Co.
	Vacant	The Cleveland Directory Co.
	Sampson Leonard	The Cleveland Directory Co.
	Jones Carl N	The Cleveland Directory Co.
	Vacant	The Cleveland Directory Co.
	Vacant	The Cleveland Directory Co.
1955	Schoettli John	The Cleveland Directory Co.

FINDINGS

1790 89TH

Year	Uses	Source
1961	Uber H	The Cleveland Directory Co.
1955	Apartments	The Cleveland Directory Co.
	Baker R W	The Cleveland Directory Co.
	Upsticki	The Cleveland Directory Co.
	Tittle John	The Cleveland Directory Co.
	Smith J L	The Cleveland Directory Co.
	Anthony J L	The Cleveland Directory Co.
	No return	The Cleveland Directory Co.
	Balsytas Frank	The Cleveland Directory Co.

1793 89TH

Year	Uses	Source
1961	Bolton Manor Apts	The Cleveland Directory Co.
	Slade Bernice	The Cleveland Directory Co.
	Bufford Marvin	The Cleveland Directory Co.
	Jones Marvin	The Cleveland Directory Co.
	Shaw Floyd	The Cleveland Directory Co.
	No Return	The Cleveland Directory Co.
	Fountane Carol	The Cleveland Directory Co.
	Vacant	The Cleveland Directory Co.
	Bradley James	The Cleveland Directory Co.
	Temple Mary	The Cleveland Directory Co.
	Johnson Audrey Mrs	The Cleveland Directory Co.
	Galberach John D	The Cleveland Directory Co.
	Finley Sidney	The Cleveland Directory Co.
	Jones Marvin	The Cleveland Directory Co.
	Anderson Minnie Mrs	The Cleveland Directory Co.
	Vacant	The Cleveland Directory Co.
	Patterson Willie	The Cleveland Directory Co.
	Bryant Lee H	The Cleveland Directory Co.
	Bass C A Kirk	The Cleveland Directory Co.
	Blair Lena	The Cleveland Directory Co.

FINDINGS

Year	Uses	Source
1961	Johnson Leroy	The Cleveland Directory Co.
	Walker Wm	The Cleveland Directory Co.
	Taylor Milton	The Cleveland Directory Co.
	Smith Willie M Mrs	The Cleveland Directory Co.
	McAlpine Harold	The Cleveland Directory Co.
	Donaldson Wm	The Cleveland Directory Co.
	Worthy Louise Mrs	The Cleveland Directory Co.
1955	Bolton Manor Apts	The Cleveland Directory Co.
	Callahan Patk J	The Cleveland Directory Co.
	Brobst Mark J	The Cleveland Directory Co.
	Granger Edgar B	The Cleveland Directory Co.
	Williams John P	The Cleveland Directory Co.
	Sacks H W	The Cleveland Directory Co.
	Shull Lester W jr	The Cleveland Directory Co.
	Saunders Gertrude M	The Cleveland Directory Co.
	McHugh Jas E	The Cleveland Directory Co.
	Nadler Eug B	The Cleveland Directory Co.
	Holland Aldine W	The Cleveland Directory Co.
	Vacant	The Cleveland Directory Co.
	Russ Robt E	The Cleveland Directory Co.
	Graham Pearl M Mrs	The Cleveland Directory Co.
	Gray Blanche E Mrs	The Cleveland Directory Co.
	Jones Jos W	The Cleveland Directory Co.
	Robinson Lena Mrs	The Cleveland Directory Co.
	Buie Tw ila M	The Cleveland Directory Co.
	Murphy Dorothy J	The Cleveland Directory Co.
	Cory Jas C	The Cleveland Directory Co.
	Wolf Harvey J	The Cleveland Directory Co.
	Hertz Henry	The Cleveland Directory Co.
	Kochevar Jos H	The Cleveland Directory Co.
	Langley Louise	The Cleveland Directory Co.
	Shisko John A	The Cleveland Directory Co.

FINDINGS

Year	Uses	Source
1955	Straney Nicholas	The Cleveland Directory Co.

1796 89TH

Year	Uses	Source
2002	YATESMarconial	Haines & Company
1999	DIXONSteven	Haines Company, Inc.
	FIELDS Edw ard	Haines Company, Inc.
1961	Coyne Delfa furn rms	The Cleveland Directory Co.
1955	Coyne Delia	The Cleveland Directory Co.

1797 89TH

Year	Uses	Source
1961	Glover Chas N	The Cleveland Directory Co.
1955	Kovalick Robt A	The Cleveland Directory Co.

1801 89TH

Year	Uses	Source
1961	Rombach Albert E	The Cleveland Directory Co.
1955	Rombach Albert E	The Cleveland Directory Co.

1805 89TH

Year	Uses	Source
1961	Smith Alice C Mrs	The Cleveland Directory Co.
1955	Smith Alice C	The Cleveland Directory Co.

1809 89TH

Year	Uses	Source
2002	EXODUS	Haines & Company
	PEY Melvin	Haines & Company
1999	EXODUS	Haines Company, Inc.
1961	Delmissier John	The Cleveland Directory Co.
1955	Delmissier John	The Cleveland Directory Co.

1810 89TH

Year	Uses	Source
2002	WILLIAMSJames	Haines & Company

FINDINGS

Year	Uses	Source
1999	OCOLSTONEd	Haines Company, Inc.
	COLSTON Edw in P	Haines Company, Inc.
1961	Moran Peter	The Cleveland Directory Co.
1955	Moran Peter	The Cleveland Directory Co.

1814 89TH

Year	Uses	Source
1999	XXXX	Haines Company, Inc.
1961	Fischer Norbert	The Cleveland Directory Co.
	Marshall James	The Cleveland Directory Co.
	Liska Alf	The Cleveland Directory Co.
1955	Prymas Chester F	The Cleveland Directory Co.

1815 89TH

Year	Uses	Source
1999	COLSTON K	Haines Company, Inc.
1961	Evans Frieda Mrs	The Cleveland Directory Co.
1955	Hollow ay Norman A	The Cleveland Directory Co.

1818 89TH

Year	Uses	Source
1961	Brady C D	The Cleveland Directory Co.
1955	Glenn Geo	The Cleveland Directory Co.

1819 89TH

Year	Uses	Source
2002	XXXX	Haines & Company
1961	Eckroad David	The Cleveland Directory Co.
1955	White Arth E	The Cleveland Directory Co.

1821 89TH

Year	Uses	Source
2002	5 WAREThos	Haines & Company
1999	$WAREThos	Haines Company, Inc.
1961	Wassell Martha A Mrs	The Cleveland Directory Co.
1955	Wassel Saml F	The Cleveland Directory Co.

FINDINGS

1822 89TH

Year	Uses	Source
2002	WILUAMSJas	Haines & Company
1999	BARBARAJ	Haines Company, Inc.
	WILLIAMSJas	Haines Company, Inc.
1961	Beedlow Raymond	The Cleveland Directory Co.
1955	Sullivan Ada Mrs	The Cleveland Directory Co.

1827 89TH

Year	Uses	Source
2002	XXXX	Haines & Company
1999	XXXX	Haines Company, Inc.
1961	Friebolin Carl D	The Cleveland Directory Co.
1955	Friebolin Carl D	The Cleveland Directory Co.

1831 89TH

Year	Uses	Source
2002	CALLAHAN Clion	Haines & Company
1999	BROOKS Marcus	Haines Company, Inc.
	CALLAHAN Cifton	Haines Company, Inc.
1961	Kearncy Danl R	The Cleveland Directory Co.
1955	Kearney Danl R	The Cleveland Directory Co.

89TH PL

1712 89TH PL

Year	Uses	Source
1961	Hunter Mary Mrs	The Cleveland Directory Co.
1955	Wickham Kath V	The Cleveland Directory Co.
1951	Wickham Kath	The Cleveland Directory Co.
1941	Wickham Kath V	The Cleveland Directory Co.
1935	Wickham Kath V R	The Cleveland Directory Co.
1930	Wickham Gertrude V Mrs	The Cleveland Directory Co.

FINDINGS

1715 89TH PL

Year	Uses	Source
1951	Brannon Lloyd	The Cleveland Directory Co.
1941	Smith Harry W	The Cleveland Directory Co.
1935	Smith Harry W	The Cleveland Directory Co.
1930	Vacant	The Cleveland Directory Co.

1716 89TH PL

Year	Uses	Source
1955	No return	The Cleveland Directory Co.
1951	Robinson Philip W	The Cleveland Directory Co.
1941	Robison Philip W	The Cleveland Directory Co.
1935	Duncan Anna E	The Cleveland Directory Co.
1930	Shaw Albert H	The Cleveland Directory Co.

1717 89TH PL

Year	Uses	Source
1961	Johnson Rosa A Mrs	The Cleveland Directory Co.
1955	Godfrey Green	The Cleveland Directory Co.
	Johnson Chas	The Cleveland Directory Co.
1951	Malasky Burns N	The Cleveland Directory Co.
1941	Karr Harry	The Cleveland Directory Co.
1935	Karr John	The Cleveland Directory Co.
1930	Carl How ard	The Cleveland Directory Co.

1719 89TH PL

Year	Uses	Source
1961	Williams Benj F	The Cleveland Directory Co.
1955	Williams Benj L	The Cleveland Directory Co.
1951	Carter Henry C	The Cleveland Directory Co.
	Brassow Louis	The Cleveland Directory Co.
1941	Psomas Elias	The Cleveland Directory Co.
1935	Souers Emma D Mrs	The Cleveland Directory Co.
	Duguid Forbes L archt	The Cleveland Directory Co.
1930	Souers E D Mrs	The Cleveland Directory Co.

FINDINGS

1720 89TH PL

Year	Uses	Source
1961	McClarthy Fletcher	The Cleveland Directory Co.
1955	Sears Thos L	The Cleveland Directory Co.
1951	Sears Thos	The Cleveland Directory Co.
1941	Sears Thos L	The Cleveland Directory Co.
1935	Sears Thos L	The Cleveland Directory Co.
1930	Sears Thos L	The Cleveland Directory Co.

1722 89TH PL

Year	Uses	Source
1955	Walters Robt	The Cleveland Directory Co.
1951	Stiers Robt	The Cleveland Directory Co.
1941	Gialamas Jas	The Cleveland Directory Co.
1935	Gialamas Jas	The Cleveland Directory Co.
1930	Gialamas Jas	The Cleveland Directory Co.

1723 89TH PL

Year	Uses	Source
1961	Johnson Hamp	The Cleveland Directory Co.
1955	Johnson Hamp	The Cleveland Directory Co.
1951	Hadzoglo Theo	The Cleveland Directory Co.
1941	Hatzoglon Theo	The Cleveland Directory Co.
1935	Gray John	The Cleveland Directory Co.
1930	Cobb Geo	The Cleveland Directory Co.

1725 89TH PL

Year	Uses	Source
1961	Bogan Saml	The Cleveland Directory Co.
1955	Bogan Saml	The Cleveland Directory Co.
1951	Stouffer Marie Mrs	The Cleveland Directory Co.
	Robrer Cecil	The Cleveland Directory Co.
	Giblin John	The Cleveland Directory Co.
1941	Gomillion Bascal B	The Cleveland Directory Co.
1935	Wilson Alf	The Cleveland Directory Co.

FINDINGS

Year	Uses	Source
1930	Kaspar Geo	The Cleveland Directory Co.

1726 89TH PL

Year	Uses	Source
1961	Lew is Jas	The Cleveland Directory Co.
1955	Lew is Jas	The Cleveland Directory Co.
	Stoffer Willie	The Cleveland Directory Co.
1951	Biggam Eug B	The Cleveland Directory Co.
1941	Messer Gertrude C	The Cleveland Directory Co.
1935	Messer J Michl	The Cleveland Directory Co.
1930	Messer J Michl	The Cleveland Directory Co.

1728 89TH PL

Year	Uses	Source
1961	Rose Belle Mrs	The Cleveland Directory Co.
1955	Rose Belle Mrs	The Cleveland Directory Co.
1951	Schively Gilbert R	The Cleveland Directory Co.
	Parkison Wesley	The Cleveland Directory Co.
	Furry Louis	The Cleveland Directory Co.
1941	Coleman Jas	The Cleveland Directory Co.
1935	Robinson Jas	The Cleveland Directory Co.
1930	Thirion Frank G	The Cleveland Directory Co.

1729 89TH PL

Year	Uses	Source
1961	Smith Roosevelt	The Cleveland Directory Co.
1955	Smith Roosevelt	The Cleveland Directory Co.
	Tow nsw ell Jas	The Cleveland Directory Co.
1951	Furry Louis J	The Cleveland Directory Co.
1941	Stiers Robt L	The Cleveland Directory Co.
1935	Nahouse Wm J	The Cleveland Directory Co.
1930	Nahouse Wm J	The Cleveland Directory Co.

FINDINGS

1731 89TH PL

Year	Uses	Source
1961	Mitchell Robt	The Cleveland Directory Co.
	Brow n Prince	The Cleveland Directory Co.
1955	Mitchell Robt	The Cleveland Directory Co.
1951	Hurst Robt	The Cleveland Directory Co.
	Reiblein Robt	The Cleveland Directory Co.
1941	Davis Milo J	The Cleveland Directory Co.
1935	Davis Milo J	The Cleveland Directory Co.
1930	Feining Nathan	The Cleveland Directory Co.

1732 89TH PL

Year	Uses	Source
1961	Gray Sam	The Cleveland Directory Co.
1955	Crotty Albert	The Cleveland Directory Co.
1951	Crotty Albert	The Cleveland Directory Co.
1941	Crotty Agnes Mrs	The Cleveland Directory Co.
1935	Crotty Michl A	The Cleveland Directory Co.
	Crotty Albert F paperhngr	The Cleveland Directory Co.
1930	Crotty Michl A	The Cleveland Directory Co.

1735 89TH PL

Year	Uses	Source
1961	Haley Claude	The Cleveland Directory Co.
	Yarbrough Chas	The Cleveland Directory Co.
1955	Kennebrew Rudious	The Cleveland Directory Co.
1951	Tupa Florence K	The Cleveland Directory Co.
1941	Hornsby Genevieve	The Cleveland Directory Co.
1935	Hornsby Roger	The Cleveland Directory Co.
1930	Earl Thos H	The Cleveland Directory Co.

1736 89TH PL

Year	Uses	Source
1961	Wolden Ross	The Cleveland Directory Co.
1955	Gulliford Harry L	The Cleveland Directory Co.

Year	Uses	Source
1951	Gulliford Harry L	The Cleveland Directory Co.
1941	Gulliford Harry L	The Cleveland Directory Co.
1935	Gulliford Harry L	The Cleveland Directory Co.
1930	Gulliford Harry	The Cleveland Directory Co.

89TH ST

1712 89TH ST

Year	Uses	Source
1930	Wickham Kath	The Cleveland Directory Co.

1752 89TH ST

Year	Uses	Source
1930	Vacant	The Cleveland Directory Co.

1755 89TH ST

Year	Uses	Source
1974	Bellflower Apartments	The Cleveland Directory Co.
	Vacant Apts 8 13	The Cleveland Directory Co.
1970	BELLFLOWER APARTMENTS	The Cleveland Directory Co.
	JOHNSON ROBT	The Cleveland Directory Co.
	VACANT	The Cleveland Directory Co.
	MELLAN RUTHELL	The Cleveland Directory Co.
	MOORE CLYDE P	The Cleveland Directory Co.
	WILSON MARGT	The Cleveland Directory Co.
	VACANT	The Cleveland Directory Co.
1951	Bellflower Apts	The Cleveland Directory Co.
	Ganyo Michl	The Cleveland Directory Co.
	Powell David H	The Cleveland Directory Co.
	Cooper Chas H	The Cleveland Directory Co.
	Dryer Albert G	The Cleveland Directory Co.
	Zajc Ludwig J	The Cleveland Directory Co.
	Fry Ann Mrs	The Cleveland Directory Co.
1941	Bellflower Apts	The Cleveland Directory Co.
	Graziano Danl J	The Cleveland Directory Co.

FINDINGS

Year	Uses	Source
1941	Price Saul	The Cleveland Directory Co.
	Vacant	The Cleveland Directory Co.
	Vacant	The Cleveland Directory Co.
	McCartin Eug	The Cleveland Directory Co.
	Callaghan Mary D	The Cleveland Directory Co.
1935	Bellflow er Apts	The Cleveland Directory Co.
	Vacant	The Cleveland Directory Co.
	Jones Euphemia Mrs	The Cleveland Directory Co.
	Roberts Florence M Mrs	The Cleveland Directory Co.
	Brentzel Marie Mrs	The Cleveland Directory Co.
	Ingelse Jacob	The Cleveland Directory Co.
	Stelzer Louis J	The Cleveland Directory Co.
1930	Bellflow er Apts	The Cleveland Directory Co.
	Robbins Max	The Cleveland Directory Co.
	Baker Harold	The Cleveland Directory Co.
	Billson Edith B	The Cleveland Directory Co.
	Hardy C H	The Cleveland Directory Co.
	Luke Clifford E	The Cleveland Directory Co.

1756 89TH ST

Year	Uses	Source
1930	Johnson Florence	The Cleveland Directory Co.

1760 89TH ST

Year	Uses	Source
1991	LAWLAR Eva	OHIO BELL
	G	OHIO BELL
	Harry	OHIO BELL
1986	FELLOWS Robt W	OHIO BELL
1983	FELLOWS Robt W	The Ohio Bell Telephone Co.
1981	FELLOWS Robt W	Ohio Bell Telephone Company
	JONESG Go O	Ohio Bell Telephone Company
	MOOREA Cleveland Jr	Ohio Bell Telephone Company
1974	Law ler Clarence	The Cleveland Directory Co.

FINDINGS

Year	Uses	Source
1970	FELLOWS ROBT W	The Cleveland Directory Co.
1951	Bothe Eda O Mrs furn rms	The Cleveland Directory Co.
1941	Endsley Bert E	The Cleveland Directory Co.
	Endsley Louise E Mrs sanitarium	The Cleveland Directory Co.
1935	Nursing Home The	The Cleveland Directory Co.
1930	Goldsmith Louise nurse	The Cleveland Directory Co.
	Stein Minnie nurse	The Cleveland Directory Co.

1761 89TH ST

Year	Uses	Source
1951	Saum Vesta J	The Cleveland Directory Co.
1941	Spellacy Wm L	The Cleveland Directory Co.
1935	Kelly Dawson W mover	The Cleveland Directory Co.
	Kelly Mary J Mrs	The Cleveland Directory Co.
1930	Kelly Dawson W exp	The Cleveland Directory Co.
	Kelly Mary J Mrs	The Cleveland Directory Co.

1762 89TH ST

Year	Uses	Source
1991	Beatrice	OHIO BELL
1981	HUMPHREY Jas M	Ohio Bell Telephone Company
	WINTERS Geo WJr	Ohio Bell Telephone Company
1974	Adams D O	The Cleveland Directory Co.
	Adams Willie	The Cleveland Directory Co.
1970	ADAMS D O	The Cleveland Directory Co.
	ADAMS WILLIE	The Cleveland Directory Co.
1951	Badger Robt H	The Cleveland Directory Co.
1941	Findley Frank E	The Cleveland Directory Co.
1935	Findley Frank E	The Cleveland Directory Co.
1930	Findley Frank E	The Cleveland Directory Co.

1768 89TH ST

Year	Uses	Source
1991	Issac	OHIO BELL

FINDINGS

Year	Uses	Source
1983	MITCHEUL Issac	The Ohio Bell Telephone Co.
1981	MITCHELL Issac	Ohio Bell Telephone Company
1974	Mitchell Isaac	The Cleveland Directory Co.
1970	MITCHELL ISAAC	The Cleveland Directory Co.
1951	Long Emma A Mrs	The Cleveland Directory Co.
1941	Long Emma A Mrs	The Cleveland Directory Co.
1935	Long Emma A Mrs	The Cleveland Directory Co.
1930	Goodhue Wm L	The Cleveland Directory Co.

1769 89TH ST

Year	Uses	Source
1991	M	OHIO BELL
	Samuel W	OHIO BELL
1986	MITCHUM Samuel W	OHIO BELL
1983	JONES Patricia	The Ohio Bell Telephone Co.
	MITCHUM Samuel W	The Ohio Bell Telephone Co.
1981	IONES Patricia	Ohio Bell Telephone Company
1974	Mitchum Saml W	The Cleveland Directory Co.
1970	MITCHUM SAML	The Cleveland Directory Co.
1951	Koch Benj F	The Cleveland Directory Co.
1941	Koch Benj F	The Cleveland Directory Co.
1935	Meyer Caroline G Mrs	The Cleveland Directory Co.
1930	Meyer Caroline G	The Cleveland Directory Co.

1772 89TH ST

Year	Uses	Source
1986	POLLOCKAA Eddie C	OHIO BELL
1983	POLLOCK Eddie C	The Ohio Bell Telephone Co.
1981	POLLOCK Eddie C	Ohio Bell Telephone Company
1974	Pollock Eddie C	The Cleveland Directory Co.
1970	STARKS JOSEPH	The Cleveland Directory Co.
1951	Hughes Martin A	The Cleveland Directory Co.
1941	Hughes Martin A	The Cleveland Directory Co.
1935	Harris Chas E	The Cleveland Directory Co.

FINDINGS

Year	Uses	Source
1930	Reich Emilie K Mrs	The Cleveland Directory Co.

1775 89TH ST

Year	Uses	Source
1991	Mattie B	OHIO BELL
1986	JONE Mattle B	OHIO BELL
1983	JONES Mattie B	The Ohio Bell Telephone Co.
1974	Jones Mattie B	The Cleveland Directory Co.
1970	JONES MATTIE B	The Cleveland Directory Co.
1951	Custer Nellie S Mrs furn rms	The Cleveland Directory Co.
1941	Custer Nellie S Mrs	The Cleveland Directory Co.
1935	Custer Guy C	The Cleveland Directory Co.
1930	Long Emma A Mrs	The Cleveland Directory Co.

1779 89TH ST

Year	Uses	Source
1991	Fred	OHIO BELL
	Dachelle	OHIO BELL
	STARMON Willie M	OHIO BELL
1986	JOHNSO Fred	OHIO BELL
1983	JOHNSON Fred	The Ohio Bell Telephone Co.
1981	CHAMPION Darnell	Ohio Bell Telephone Company
	SHIPPO	Ohio Bell Telephone Company
	WALKER B	Ohio Bell Telephone Company
1974	Bolton Apartments	The Cleveland Directory Co.
1970	BOLTON APARTMENTS	The Cleveland Directory Co.
1951	Bolton Apts	The Cleveland Directory Co.
1941	Royalty Apts	The Cleveland Directory Co.
1935	Bolton Apts	The Cleveland Directory Co.
1930	Belton Apts	The Cleveland Directory Co.

1780 89TH ST

Year	Uses	Source
1991	Sarah	OHIO BELL

FINDINGS

Year	Uses	Source
1991	Wm	OHIO BELL
1986	GIPSON C	OHIO BELL
	JOHNSON Emma	OHIO BELL
	NICHOL Sarah	OHIO BELL
	ROBINSO Leo J	OHIO BELL
1983	JOHNSON Emma	The Ohio Bell Telephone Co.
	ROBINSON Leo J	The Ohio Bell Telephone Co.
1974	Bolton Apartments	The Cleveland Directory Co.
	Havyn Apartments	The Cleveland Directory Co.
	Minnifield H	The Cleveland Directory Co.
	Lee Sharon	The Cleveland Directory Co.
	Felton Emma J Mrs	The Cleveland Directory Co.
	Nichols S	The Cleveland Directory Co.
	Mc Ouitty Geo	The Cleveland Directory Co.
	Southall Odessa C Mrs	The Cleveland Directory Co.
1970	BOLTON APARTMENTS	The Cleveland Directory Co.
	HAVYN APARTMENTS	The Cleveland Directory Co.
	FOSTER JANE	The Cleveland Directory Co.
	VACANT	The Cleveland Directory Co.
	JOHNSON EMMA J	The Cleveland Directory Co.
	ROBERTS JAMES	The Cleveland Directory Co.
	KELLY Z	The Cleveland Directory Co.
	SOUTHALL ODESSA	The Cleveland Directory Co.
1951	Bolton Apts	The Cleveland Directory Co.
	Havyn Apts	The Cleveland Directory Co.
	Nixon Mary H	The Cleveland Directory Co.
	Gerrity Wallace	The Cleveland Directory Co.
	Cannon Margt F Mrs	The Cleveland Directory Co.
	Curtiss Caroline L Mrs	The Cleveland Directory Co.
	Okeson Hugh B	The Cleveland Directory Co.
	Guenther Henry	The Cleveland Directory Co.
1941	Royalty Apts	The Cleveland Directory Co.

FINDINGS

Year	Uses	Source
1941	Havyn Apts	The Cleveland Directory Co.
	Barnes Thos C	The Cleveland Directory Co.
	Sarstedt Frank A	The Cleveland Directory Co.
	Cannon Corman C	The Cleveland Directory Co.
	Vacant	The Cleveland Directory Co.
	Watson Robt W	The Cleveland Directory Co.
	Curtiss Caroline L	The Cleveland Directory Co.
1935	Bolton Apts	The Cleveland Directory Co.
	Havyn Apts	The Cleveland Directory Co.
	Barnes Thos C	The Cleveland Directory Co.
	Sarstedt Frank A	The Cleveland Directory Co.
	Cannon Corman C	The Cleveland Directory Co.
	Weld Louise C Mrs	The Cleveland Directory Co.
	Watson Robt W	The Cleveland Directory Co.
	Curtiss Caroline Mrs	The Cleveland Directory Co.
1930	Belton Apts	The Cleveland Directory Co.
	Havyn Apts	The Cleveland Directory Co.
	Coolidge Jas H	The Cleveland Directory Co.
	Sarsted Frank A	The Cleveland Directory Co.
	Cannon Corman C	The Cleveland Directory Co.
	Weld Louise C Mrs	The Cleveland Directory Co.
	Fauzon Arturo G	The Cleveland Directory Co.
	Hoffman Robt M	The Cleveland Directory Co.

1781 89TH ST

Year	Uses	Source
1974	Bolton Apartments	The Cleveland Directory Co.
	Harris Mary L Mrs	The Cleveland Directory Co.
	Watson Fannie O Mrs	The Cleveland Directory Co.
	Stew art Clifton	The Cleveland Directory Co.
	Robinson Leola	The Cleveland Directory Co.
	Parker Sharon	The Cleveland Directory Co.
	Marshall Garrett	The Cleveland Directory Co.

FINDINGS

Year	Uses	Source
1974	Prentice Louise D Mrs	The Cleveland Directory Co.
	Webb Willie M Mrs	The Cleveland Directory Co.
	Chaleham Rovenia	The Cleveland Directory Co.
	Davis Oscar L Rev	The Cleveland Directory Co.
	Walton Albert F	The Cleveland Directory Co.
	Harrison Juanita J	The Cleveland Directory Co.
	Law son James C	The Cleveland Directory Co.
	Vacant	The Cleveland Directory Co.
1970	BOLTON APARTMENTS	The Cleveland Directory Co.
	SMITH BERNICE	The Cleveland Directory Co.
	DAVIS ISAIAH	The Cleveland Directory Co.
	PEN LEROY	The Cleveland Directory Co.
	RICHARDS ATLAS	The Cleveland Directory Co.
	WILLIAMS SABRA MRS	The Cleveland Directory Co.
	GARRETT MARSHALL	The Cleveland Directory Co.
	PRENTICE LOUISE D MRS	The Cleveland Directory Co.
	PARKER IRENE MRS	The Cleveland Directory Co.
	SLADE WM	The Cleveland Directory Co.
	WASHINGTON LOUIS	The Cleveland Directory Co.
	MARSHALL ANNA	The Cleveland Directory Co.
	JOHNSON CLARICE	The Cleveland Directory Co.
	LAWSON JAMES C	The Cleveland Directory Co.
	RICE BETSY	The Cleveland Directory Co.
1951	Bolton Apts	The Cleveland Directory Co.
	Merrill Blanch	The Cleveland Directory Co.
	Shepard May J Mrs	The Cleveland Directory Co.
	Ryan Carrie H	The Cleveland Directory Co.
	Darby Robt B	The Cleveland Directory Co.
	Romw eber Harold E	The Cleveland Directory Co.
	Beggs John M	The Cleveland Directory Co.
	Prentice Homer H	The Cleveland Directory Co.
	Vanderaa Mac	The Cleveland Directory Co.

FINDINGS

Year	Uses	Source
1951	Strang Alvin E	The Cleveland Directory Co.
	Meyer Emil J	The Cleveland Directory Co.
	Graham Jos J	The Cleveland Directory Co.
	Prindle Edgar L	The Cleveland Directory Co.
	Beirne Margt E	The Cleveland Directory Co.
	Cummings Edw J	The Cleveland Directory Co.
1941	Royalty Apts	The Cleveland Directory Co.
	Smith Frank A	The Cleveland Directory Co.
	Conway John	The Cleveland Directory Co.
	Ryan Michl J	The Cleveland Directory Co.
	Vacant	The Cleveland Directory Co.
	Moore John H	The Cleveland Directory Co.
	Beggs Jas M	The Cleveland Directory Co.
	DyShere Hanna	The Cleveland Directory Co.
	Vacant	The Cleveland Directory Co.
	Strang Alvin	The Cleveland Directory Co.
	Bardshar Nettie	The Cleveland Directory Co.
	Vacant	The Cleveland Directory Co.
	Vacant	The Cleveland Directory Co.
	Vacant	The Cleveland Directory Co.
	Cummings Edw	The Cleveland Directory Co.
1935	Bolton Apts	The Cleveland Directory Co.
	Petersen Peter	The Cleveland Directory Co.
	Vacant	The Cleveland Directory Co.
	Gordon Arth M	The Cleveland Directory Co.
	Ryan Carrie H	The Cleveland Directory Co.
	Vacant	The Cleveland Directory Co.
	Robertson Wm L	The Cleveland Directory Co.
	Lillis Kath A Mrs	The Cleveland Directory Co.
	Vacant	The Cleveland Directory Co.
	Vacant	The Cleveland Directory Co.
	Davis Harriett L Mrs	The Cleveland Directory Co.

FINDINGS

Year	Uses	Source
1935	Vacant	The Cleveland Directory Co.
	Teter Wm C	The Cleveland Directory Co.
	McHenry Itha	The Cleveland Directory Co.
	Vacant	The Cleveland Directory Co.
1930	Belton Apts	The Cleveland Directory Co.
	Vacant	The Cleveland Directory Co.
	Palmer Lucy	The Cleveland Directory Co.
	Currier C N	The Cleveland Directory Co.
	Miller M W	The Cleveland Directory Co.
	Robertson Wm L	The Cleveland Directory Co.
	Citizens Wholesale Supply Co w hol gro	The Cleveland Directory Co.
	Lillis Cath A Mrs^	The Cleveland Directory Co.
	Briggs E C	The Cleveland Directory Co.
	Vacant	The Cleveland Directory Co.
	ODonnell Patk M	The Cleveland Directory Co.
	Calland Mabel Mrs	The Cleveland Directory Co.
	Teter Wm C MD	The Cleveland Directory Co.
	McHenry Jas C	The Cleveland Directory Co.
	Sua John J	The Cleveland Directory Co.
	Eastman Clara Mrs	The Cleveland Directory Co.

1785 89TH ST

Year	Uses	Source
1974	Brow n Mary Mrs	The Cleveland Directory Co.
1970	COURTS ALBERT	The Cleveland Directory Co.
1951	Murphy Leo T	The Cleveland Directory Co.
	Murphy Mary V Mrs furn rms	The Cleveland Directory Co.
1941	Brow n Eliz Mrs	The Cleveland Directory Co.
1935	Johnson Margt Mrs	The Cleveland Directory Co.
1930	Fury Emma Mrs furn rms	The Cleveland Directory Co.

1786 89TH ST

Year	Uses	Source
1974	Vacant	The Cleveland Directory Co.

FINDINGS

Year	Uses	Source
1974	Vacant	The Cleveland Directory Co.
1970	TABOR PERCY L	The Cleveland Directory Co.
	LITTLE SIDNEY	The Cleveland Directory Co.
1951	Sager Grace E furn rms	The Cleveland Directory Co.
1941	Kunkle Wm	The Cleveland Directory Co.
1935	Long Jos J livery	The Cleveland Directory Co.
1930	Cline John A	The Cleveland Directory Co.

1789 89TH ST

Year	Uses	Source
1974	Apartments	The Cleveland Directory Co.
1970	APARTMENTS	The Cleveland Directory Co.
	VACANT APTS 1 7	The Cleveland Directory Co.
1951	Schoettli John	The Cleveland Directory Co.
1941	Schoettle John	The Cleveland Directory Co.
1935	Applegate Louis L	The Cleveland Directory Co.
1930	Applegate Lew is L	The Cleveland Directory Co.

1790 89TH ST

Year	Uses	Source
1974	Vacant	The Cleveland Directory Co.
1970	RICHARDS EMMETT	The Cleveland Directory Co.
1951	Panzara Jos	The Cleveland Directory Co.
	Panzara Alice M Mrs furn rms	The Cleveland Directory Co.
1941	Boyd Clarence E	The Cleveland Directory Co.
1935	Landfield Lottie R Mrs	The Cleveland Directory Co.
1930	Sandfield Wade B	The Cleveland Directory Co.

1793 89TH ST

Year	Uses	Source
1974	Bolton Manor Apartments	The Cleveland Directory Co.
	Hairston Harold Jr	The Cleveland Directory Co.
	Price Helen	The Cleveland Directory Co.
	Brow n Leola Mrs	The Cleveland Directory Co.

FINDINGS

Year	Uses	Source
1974	Vacant	The Cleveland Directory Co.
	Vacant	The Cleveland Directory Co.
	Johnson Saml P	The Cleveland Directory Co.
	Vacant	The Cleveland Directory Co.
	Cooper Gracie Mrs	The Cleveland Directory Co.
	Snodgrass Homer	The Cleveland Directory Co.
	Hayes Tonya	The Cleveland Directory Co.
	Vacant	The Cleveland Directory Co.
	Vacant	The Cleveland Directory Co.
	Vacant	The Cleveland Directory Co.
	Vacant	The Cleveland Directory Co.
	Vacant	The Cleveland Directory Co.
	Hayes Stanford	The Cleveland Directory Co.
	Crawford Jonathan A	The Cleveland Directory Co.
	Crawford Kenneth T	The Cleveland Directory Co.
	Vacant	The Cleveland Directory Co.
	Vacant	The Cleveland Directory Co.
	Vacant	The Cleveland Directory Co.
	Vacant	The Cleveland Directory Co.
	Vacant	The Cleveland Directory Co.
	Vacant	The Cleveland Directory Co.
	Vacant	The Cleveland Directory Co.
1970	BOLTON MANOR APARTMENTS	The Cleveland Directory Co.
	HASTON HAROLD	The Cleveland Directory Co.
	POWELL CALVIN	The Cleveland Directory Co.
	HAIRSTON BONNIE MRS	The Cleveland Directory Co.
	HUGHES JACK	The Cleveland Directory Co.
	HILL JEAN E	The Cleveland Directory Co.
	SMITH WM	The Cleveland Directory Co.
	HILLS MARY MRS	The Cleveland Directory Co.
	DONALDSON ELIHU	The Cleveland Directory Co.
	WHITE LEROY	The Cleveland Directory Co.

FINDINGS

Year	Uses	Source
1970	BROWN CORA MRS	The Cleveland Directory Co.
	KIND WILLIE M MRS	The Cleveland Directory Co.
	ROBERTS ANNETTE MRS	The Cleveland Directory Co.
	GHANT MABEL	The Cleveland Directory Co.
	MARION ALEX	The Cleveland Directory Co.
	WILLIAMS J	The Cleveland Directory Co.
	FORE BESSIE L MRS	The Cleveland Directory Co.
	ARNOLD EUG	The Cleveland Directory Co.
	TATE JEAN	The Cleveland Directory Co.
	GREER ARTIMESE	The Cleveland Directory Co.
	JOHNSON HARVEY	The Cleveland Directory Co.
	BROWN LAWRENCE P	The Cleveland Directory Co.
	WILLIAMS BETTY	The Cleveland Directory Co.
	PEOPLES ROBT	The Cleveland Directory Co.
	WHITLOW DONALD	The Cleveland Directory Co.
	ROBERTS BERNARD	The Cleveland Directory Co.
1951	Bolton Manor Apts	The Cleveland Directory Co.
	Lecker Jos S	The Cleveland Directory Co.
	Hirst Harry	The Cleveland Directory Co.
	Haas Etta M	The Cleveland Directory Co.
	Anderson Charlotte C	The Cleveland Directory Co.
	Benham Ralph C	The Cleveland Directory Co.
	Vacant	The Cleveland Directory Co.
	Shupp Inez M^	The Cleveland Directory Co.
	Saunders Gertrude M	The Cleveland Directory Co.
	Henton Richd T	The Cleveland Directory Co.
	McIntosh Eliz H	The Cleveland Directory Co.
	Colw ell Bruce E	The Cleveland Directory Co.
	Penfield Loren H	The Cleveland Directory Co.
	Jurkanin John P	The Cleveland Directory Co.
	Graham Pearl M Mrs	The Cleveland Directory Co.
	Gray Blanche E Mrs	The Cleveland Directory Co.

FINDINGS

Year	Uses	Source
1951	Hogan M Virginia	The Cleveland Directory Co.
	Hausman Wm F	The Cleveland Directory Co.
	Christian Chas B	The Cleveland Directory Co.
	Murphy Dorothy J	The Cleveland Directory Co.
	Major Donald E	The Cleveland Directory Co.
	Tylicki Jennie M nurse	The Cleveland Directory Co.
	Flinta Roy E	The Cleveland Directory Co.
	Hertz Henry	The Cleveland Directory Co.
	Jackson Nellie K	The Cleveland Directory Co.
	Langley Louise	The Cleveland Directory Co.
	Fitzgerald Nora	The Cleveland Directory Co.
	LeCurg Dorothy S	The Cleveland Directory Co.
1941	Bolton Manor Apts	The Cleveland Directory Co.
	Lecker Jos S	The Cleveland Directory Co.
	Simak Wm J	The Cleveland Directory Co.
	Haas E M	The Cleveland Directory Co.
	Anderson Wm G	The Cleveland Directory Co.
	Vacant	The Cleveland Directory Co.
	Vacant	The Cleveland Directory Co.
	Saunders Gertrude M	The Cleveland Directory Co.
	Vacant	The Cleveland Directory Co.
	Vacant	The Cleveland Directory Co.
	Penfield Loren H	The Cleveland Directory Co.
	Wilkinson Martin H	The Cleveland Directory Co.
	Thigpen Jas D	The Cleveland Directory Co.
	Graham Pearl M Mrs	The Cleveland Directory Co.
	Gray Blanche E Mrs	The Cleveland Directory Co.
	Enger Dora Mrs	The Cleveland Directory Co.
	Levins Tena H	The Cleveland Directory Co.
	Meek Gordon C	The Cleveland Directory Co.
	Vacant	The Cleveland Directory Co.
	Hale John J	The Cleveland Directory Co.

FINDINGS

Year	Uses	Source
1941	Ryan Kath	The Cleveland Directory Co.
	Hertz Henry	The Cleveland Directory Co.
	Vacant	The Cleveland Directory Co.
	Vacant	The Cleveland Directory Co.
	Fitzgerald Nora	The Cleveland Directory Co.
	Knochel Wm A	The Cleveland Directory Co.
1935	Bolton Manor Apts	The Cleveland Directory Co.
	Hall Hattie E Mrs	The Cleveland Directory Co.
	Nunney Alf J	The Cleveland Directory Co.
	McDonell Arch J	The Cleveland Directory Co.
	Patterson Saml L	The Cleveland Directory Co.
	Breininger Herbert C	The Cleveland Directory Co.
	Vacant	The Cleveland Directory Co.
	Taylor Edw A	The Cleveland Directory Co.
	Blayney Amy J	The Cleveland Directory Co.
	Nourse Thera G	The Cleveland Directory Co.
	Penfield Loren H	The Cleveland Directory Co.
	Sunman Wilbur E	The Cleveland Directory Co.
	Vacant	The Cleveland Directory Co.
	Graham Pearl M	The Cleveland Directory Co.
	Costello Anthony F	The Cleveland Directory Co.
	Enger Dora M Mrs	The Cleveland Directory Co.
	Ingersoll Sarah L	The Cleveland Directory Co.
	McDonough Jas J	The Cleveland Directory Co.
	Taylor Danl	The Cleveland Directory Co.
	Hale John J	The Cleveland Directory Co.
	Lautermilch John F	The Cleveland Directory Co.
	Hertz Henry	The Cleveland Directory Co.
	Stockton Hazel	The Cleveland Directory Co.
	Douglas Russell C	The Cleveland Directory Co.
	Vacant	The Cleveland Directory Co.
	Bodell Wm	The Cleveland Directory Co.

FINDINGS

Year	Uses	Source
1930	Bolton Manor Apts	The Cleveland Directory Co.
	Sunman Wilbur E	The Cleveland Directory Co.
	Sullivan John F	The Cleveland Directory Co.
	Penfield Loren H	The Cleveland Directory Co.
	Carroll Edw B J	The Cleveland Directory Co.
	Breininger Herbert C	The Cleveland Directory Co.
	Little Gertrude E	The Cleveland Directory Co.
	Moran Wm A	The Cleveland Directory Co.
	Klein Max R	The Cleveland Directory Co.
	Rivers Stella	The Cleveland Directory Co.
	Bemin Mary C	The Cleveland Directory Co.
	Irw in Grace L Mrs^	The Cleveland Directory Co.
	Harris Chas E	The Cleveland Directory Co.
	Vacant	The Cleveland Directory Co.
	Shearer H E	The Cleveland Directory Co.
	Kerr David D	The Cleveland Directory Co.
	Boyle Dorothy M	The Cleveland Directory Co.
	Font Peter A	The Cleveland Directory Co.
	Frankel Vincent S	The Cleveland Directory Co.
	Ward Ruth E	The Cleveland Directory Co.
	Hale John J	The Cleveland Directory Co.
	Mattern Kath H	The Cleveland Directory Co.
	Smith Ellis A	The Cleveland Directory Co.
	Higgins Gert Mrs	The Cleveland Directory Co.
	Forw ard Jessie B	The Cleveland Directory Co.
	Boyle Carter H	The Cleveland Directory Co.
	Cassell Chas J	The Cleveland Directory Co.

1796 89TH ST

Year	Uses	Source
1991	Lloyd	OHIO BELL
1986	RUCKER C	OHIO BELL
1983	STEVENSON Bertha	The Ohio Bell Telephone Co.

FINDINGS

Year	Uses	Source
1974	Rucker John	The Cleveland Directory Co.
1970	RUCKER JOHN	The Cleveland Directory Co.
1951	Boyle Hannah A	The Cleveland Directory Co.
1941	Boyle John J	The Cleveland Directory Co.
1935	Boyle John J	The Cleveland Directory Co.
1930	Boyle John J	The Cleveland Directory Co.

1797 89TH ST

Year	Uses	Source
1974	Davis Eddie	The Cleveland Directory Co.
1970	DAVIS EDDIE	The Cleveland Directory Co.
1951	DeRosa Anthony	The Cleveland Directory Co.
1941	Beach Robt K	The Cleveland Directory Co.
1935	Beach Robt K	The Cleveland Directory Co.
1930	Beach Robt K	The Cleveland Directory Co.
	Ansel R Cleary	The Cleveland Directory Co.

1801 89TH ST

Year	Uses	Source
1974	No Return	The Cleveland Directory Co.
1970	THOMAS COLEY	The Cleveland Directory Co.
1951	Rombach Albert E	The Cleveland Directory Co.
	Rombach Jennie furn rms	The Cleveland Directory Co.
1941	Lepley Glenn W	The Cleveland Directory Co.
	Strovic Frank J tree surg	The Cleveland Directory Co.
1935	Palmer Ervin B	The Cleveland Directory Co.
1930	Morrison Hunter	The Cleveland Directory Co.

1805 89TH ST

Year	Uses	Source
1970	ASHFORD MARY MRS	The Cleveland Directory Co.
1951	Smith Alice C	The Cleveland Directory Co.
1941	Smith Andrew D jr	The Cleveland Directory Co.
1935	Smith Andrew D	The Cleveland Directory Co.

FINDINGS

Year	Uses	Source
1930	Smith Andrew D	The Cleveland Directory Co.

1809 89TH ST

Year	Uses	Source
1986	Exoudus Program Inc	OHIO BELL
1974	Community Inn House	The Cleveland Directory Co.
	Pogue Elliot S	The Cleveland Directory Co.
1970	VACANT	The Cleveland Directory Co.
1951	Delmissier Mary Mrs furn rms	The Cleveland Directory Co.
1941	Wilkinson Mary R	The Cleveland Directory Co.
1935	Walker Amelia Mrs	The Cleveland Directory Co.
1930	Merrill Lillian E Mrs	The Cleveland Directory Co.

1810 89TH ST

Year	Uses	Source
1991	Ed	OHIO BELL
1986	COLSTON B	OHIO BELL
	COLSTON Ed	OHIO BELL
1983	COLSTON B	The Ohio Bell Telephone Co.
1981	COLSTON B	Ohio Bell Telephone Company
	COLSTON E	Ohio Bell Telephone Company
1974	Colston Edw	The Cleveland Directory Co.
1970	COLSTON EDW	The Cleveland Directory Co.
1951	Moran Peter	The Cleveland Directory Co.
1941	Moran Peter	The Cleveland Directory Co.
1935	Gerhan Chas H	The Cleveland Directory Co.
1930	Gerhan Chas C	The Cleveland Directory Co.

1814 89TH ST

Year	Uses	Source
1974	Bey Jack	The Cleveland Directory Co.
1970	BEY JOHN	The Cleveland Directory Co.
1951	Hokkly Wm A furn rms	The Cleveland Directory Co.
1941	Stewart Jas W	The Cleveland Directory Co.

FINDINGS

Year	Uses	Source
1935	Stewart Laura M Mrs	The Cleveland Directory Co.
1930	Stewart Virda L Mrs	The Cleveland Directory Co.

1815 89TH ST

Year	Uses	Source
1991	K	OHIO BELL
1974	Williams Donald	The Cleveland Directory Co.
1970	WILLIAMS DONALD	The Cleveland Directory Co.
1951	Hollaway Norman	The Cleveland Directory Co.
1941	Ingelse Jacob L	The Cleveland Directory Co.
1935	Vacant	The Cleveland Directory Co.
1930	Wright Hattie	The Cleveland Directory Co.

1818 89TH ST

Year	Uses	Source
1974	Vacant	The Cleveland Directory Co.
1970	VACANT	The Cleveland Directory Co.
1951	Klug Marguerite	The Cleveland Directory Co.
1941	Klug Marguerette Mrs nursing home	The Cleveland Directory Co.
	Klug Geo H	The Cleveland Directory Co.
1935	Klug Geo H	The Cleveland Directory Co.
1930	Chilsolm Bruce	The Cleveland Directory Co.

1819 89TH ST

Year	Uses	Source
1983	SEAWRIGHT Chas	The Ohio Bell Telephone Co.
1974	Seawright Charles L	The Cleveland Directory Co.
1970	SEAWRIGHT CHARLES L	The Cleveland Directory Co.
1951	Morrison Alf	The Cleveland Directory Co.
1941	Morrison Thos	The Cleveland Directory Co.
1935	Baker Harry C	The Cleveland Directory Co.
1930	McNamara Andrew J	The Cleveland Directory Co.

FINDINGS

1821 89TH ST

Year	Uses	Source
1991	Thos	OHIO BELL
1986	WARE Thos	OHIO BELL
	WARE Thos	OHIO BELL
1983	WARE M	The Ohio Bell Telephone Co.
	WARE Thos	The Ohio Bell Telephone Co.
1981	WARE M	Ohio Bell Telephone Company
	WARE Thos	Ohio Bell Telephone Company
	WARE Tlhos	Ohio Bell Telephone Company
	WARE Thlos	Ohio Bell Telephone Company
1974	Ware Thos	The Cleveland Directory Co.
1970	WARE THOS	The Cleveland Directory Co.
1951	Wassell Saml F	The Cleveland Directory Co.
1941	Deming Paul S	The Cleveland Directory Co.
1935	Cooley Harris R	The Cleveland Directory Co.
1930	Cooley Harris R	The Cleveland Directory Co.

1822 89TH ST

Year	Uses	Source
1991	Jas	OHIO BELL
1986	Advanced Plmbng & Heating	OHIO BELL
	WILLIAM Jas	OHIO BELL
1983	Cleveland Home Repair Co	The Ohio Bell Telephone Co.
	CLEVELAND HONE &	The Ohio Bell Telephone Co.
	WILLIAMS Jas	The Ohio Bell Telephone Co.
1981	WILLIAMS Jas	Ohio Bell Telephone Company
1974	King Martin Luther Youth Hse	The Cleveland Directory Co.
	Jones Peggy Mrs	The Cleveland Directory Co.
1970	KING MARTIN LUTHER YOUTH HSE	The Cleveland Directory Co.
	JONES PEGGY	The Cleveland Directory Co.
1951	Palm Evelyn R Mrs furn rms	The Cleveland Directory Co.
1941	Meriam Edmund B	The Cleveland Directory Co.
1935	Meriam Edmund B	The Cleveland Directory Co.

Year	Uses	Source
1930	Meriam Edw B	The Cleveland Directory Co.

1827 89TH ST

Year	Uses	Source
1981	SMILEY Carrie P S	Ohio Bell Telephone Company
1974	Smiley Levi	The Cleveland Directory Co.
1970	SMYLEY LEVI	The Cleveland Directory Co.
1951	Freibolin Carl D	The Cleveland Directory Co.
1941	Friebolin Carl D	The Cleveland Directory Co.
1935	Friebolin Carl D	The Cleveland Directory Co.
1930	Friebolin Carl D	The Cleveland Directory Co.

1831 89TH ST

Year	Uses	Source
1981	FERGUSON Leroy Sr	Ohio Bell Telephone Company
1974	Vacant	The Cleveland Directory Co.
1970	KEARNEY DANL R	The Cleveland Directory Co.
1951	Kearney Danl R	The Cleveland Directory Co.
1941	Kearney Julia Mrs	The Cleveland Directory Co.
1935	Kearney Julia Mrs	The Cleveland Directory Co.
1930	Kearney Julia Mrs	The Cleveland Directory Co.

90

1792 90

Year	Uses	Source
1983	PASCHALL L	The Ohio Bell Telephone Co.

90TH

1690 90TH

Year	Uses	Source
1961	Lester Madison	The Cleveland Directory Co.
	McDonald Geo	The Cleveland Directory Co.

FINDINGS

1692 90TH

Year	Uses	Source
1961	Conel Otis	The Cleveland Directory Co.
	Blair Eug W	The Cleveland Directory Co.
1955	Conel Otis W	The Cleveland Directory Co.

1693 90TH

Year	Uses	Source
1961	Daniels Frank E	The Cleveland Directory Co.
	Carnes Eleanora Mrs	The Cleveland Directory Co.
1955	Daniels Frank E	The Cleveland Directory Co.

1694 90TH

Year	Uses	Source
2002	NELSONCarol	Haines & Company
1999	BELLJnames	Haines Company, Inc.
	WOODSONLM	Haines Company, Inc.
1961	Jackson Esther Mrs	The Cleveland Directory Co.
1955	Jackson Victor	The Cleveland Directory Co.

1695 90TH

Year	Uses	Source
1961	Orr Gertrude Mrs	The Cleveland Directory Co.
1955	Wells Claude S	The Cleveland Directory Co.

1698 90TH

Year	Uses	Source
2002	SSMITHVennelta	Haines & Company
	WOODSON Marsha	Haines & Company
1999	RODRIGUEZCarmella	Haines Company, Inc.
1961	Johnson Richd	The Cleveland Directory Co.
	Flow ers Bobbie	The Cleveland Directory Co.
1955	Larouche Raymond	The Cleveland Directory Co.

FINDINGS

1720 90TH

Year	Uses	Source
1961	Apartments	The Cleveland Directory Co.
	Anderson Warren	The Cleveland Directory Co.
	Vacant	The Cleveland Directory Co.
	Williams Herman	The Cleveland Directory Co.
	Boykin Webster J	The Cleveland Directory Co.
1955	Apartments	The Cleveland Directory Co.
	Eff Jesse	The Cleveland Directory Co.
	Kinkoph Jos	The Cleveland Directory Co.
	Tibbs Jas F	The Cleveland Directory Co.
	Warner Myrtle M	The Cleveland Directory Co.

1721 90TH

Year	Uses	Source
1961	McKenzie Earl E	The Cleveland Directory Co.
	Cameron Jessie	The Cleveland Directory Co.
	Jolly Johnny	The Cleveland Directory Co.
1955	No return	The Cleveland Directory Co.

1723 90TH

Year	Uses	Source
1961	Dancie Robt	The Cleveland Directory Co.
	Wade Willie	The Cleveland Directory Co.
	Harris John	The Cleveland Directory Co.
1955	No return	The Cleveland Directory Co.

1725 90TH

Year	Uses	Source
1961	Rollins Parker	The Cleveland Directory Co.
	Townsend Eva Mrs	The Cleveland Directory Co.
1955	Dawson Leo M	The Cleveland Directory Co.

1726 90TH

Year	Uses	Source
2002	MOORELucrene	Haines & Company

FINDINGS

Year	Uses	Source
1961	Apartments	The Cleveland Directory Co.
	Vacant	The Cleveland Directory Co.
	Wright Eug	The Cleveland Directory Co.
	Moore Luciene Mrs	The Cleveland Directory Co.
	Simpson Arth	The Cleveland Directory Co.
1955	Apartments	The Cleveland Directory Co.
	No return	The Cleveland Directory Co.
	Wright Eug	The Cleveland Directory Co.
	Moore Luciene	The Cleveland Directory Co.
	Williams Harold	The Cleveland Directory Co.

1727 90TH

Year	Uses	Source
1961	Harkness Terrace	The Cleveland Directory Co.
	Thomas Warner J	The Cleveland Directory Co.
1955	Harkness Terrace	The Cleveland Directory Co.
	Warner Thos J	The Cleveland Directory Co.

1728 90TH

Year	Uses	Source
1961	Harkness Terrace	The Cleveland Directory Co.
1955	Harkness Terrace	The Cleveland Directory Co.

1729 90TH

Year	Uses	Source
1961	Harkness Terrace	The Cleveland Directory Co.
	Hendon Olivia Mrs	The Cleveland Directory Co.
1955	Harkness Terrace	The Cleveland Directory Co.
	Woods Felton T cement fnshr	The Cleveland Directory Co.

1730 90TH

Year	Uses	Source
1961	Harkness Terrace	The Cleveland Directory Co.
	Scotia Apts	The Cleveland Directory Co.
1955	Harkness Terrace	The Cleveland Directory Co.

FINDINGS

Year	Uses	Source
1955	Scotia Apts	The Cleveland Directory Co.
	New man Donald	The Cleveland Directory Co.

1731 90TH

Year	Uses	Source
1961	Harkness Terrace	The Cleveland Directory Co.
	Scotia Apts	The Cleveland Directory Co.
	Allen Clarence H	The Cleveland Directory Co.
1955	Harkness Terrace	The Cleveland Directory Co.
	Scotia Apts	The Cleveland Directory Co.
	Allen Clarence H	The Cleveland Directory Co.

1732 90TH

Year	Uses	Source
1961	Harkness Terrace	The Cleveland Directory Co.
	Scotia Apts	The Cleveland Directory Co.
1955	Harkness Terrace	The Cleveland Directory Co.
	Scotia Apts	The Cleveland Directory Co.
	Workman Norman E	The Cleveland Directory Co.

1733 90TH

Year	Uses	Source
1961	Harkness Terrace	The Cleveland Directory Co.
	Scotia Apts	The Cleveland Directory Co.
	Jaggers Dora M Mrs	The Cleveland Directory Co.
1955	Harkness Terrace	The Cleveland Directory Co.
	Scotia Apts	The Cleveland Directory Co.
	Jaggers Edw L	The Cleveland Directory Co.

1734 90TH

Year	Uses	Source
1961	Harkness Terrace	The Cleveland Directory Co.
	Scotia Apts	The Cleveland Directory Co.
1955	Harkness Terrace	The Cleveland Directory Co.
	Scotia Apts	The Cleveland Directory Co.

FINDINGS

Year	Uses	Source
1955	Courtney Jesse E	The Cleveland Directory Co.

1735 90TH

Year	Uses	Source
1961	Harkness Terrace	The Cleveland Directory Co.
	Scotia Apts	The Cleveland Directory Co.
	Stanley Geraldine Mrs	The Cleveland Directory Co.
1955	Harkness Terrace	The Cleveland Directory Co.
	Scotia Apts	The Cleveland Directory Co.
	Stanley Geraldine C	The Cleveland Directory Co.

1736 90TH

Year	Uses	Source
1961	Harkness Terrace	The Cleveland Directory Co.
	Scotia Apts	The Cleveland Directory Co.
1955	Harkness Terrace	The Cleveland Directory Co.
	Scotia Apts	The Cleveland Directory Co.
	Cartyle Fred	The Cleveland Directory Co.

1737 90TH

Year	Uses	Source
1961	Harkness Terrace	The Cleveland Directory Co.
	Scotia Apts	The Cleveland Directory Co.
	Phillips Claud	The Cleveland Directory Co.
1955	Harkness Terrace	The Cleveland Directory Co.
	Scotia Apts	The Cleveland Directory Co.
	Phillips Claud	The Cleveland Directory Co.

1738 90TH

Year	Uses	Source
1961	Scotia Apts	The Cleveland Directory Co.
1955	Scotia Apts	The Cleveland Directory Co.
	No return	The Cleveland Directory Co.

FINDINGS

1739 90TH

Year	Uses	Source
1961	Scotia Apts	The Cleveland Directory Co.
1955	Scotia Apts	The Cleveland Directory Co.

1740 90TH

Year	Uses	Source
1961	Scotia Apts	The Cleveland Directory Co.
1955	Scotia Apts	The Cleveland Directory Co.
	Boseman Wm C	The Cleveland Directory Co.

1741 90TH

Year	Uses	Source
1961	Scotia Apts	The Cleveland Directory Co.
1955	Scotia Apts	The Cleveland Directory Co.

1742 90TH

Year	Uses	Source
1961	Scotia Apts	The Cleveland Directory Co.
1955	Scotia Apts	The Cleveland Directory Co.
	No return	The Cleveland Directory Co.

1743 90TH

Year	Uses	Source
1961	Scotia Apts	The Cleveland Directory Co.
1955	Scotia Apts	The Cleveland Directory Co.

1744 90TH

Year	Uses	Source
1961	Scotia Apts	The Cleveland Directory Co.
1955	Scotia Apts	The Cleveland Directory Co.
	Ashton Linnette S	The Cleveland Directory Co.

1745 90TH

Year	Uses	Source
1961	Scotia Apts	The Cleveland Directory Co.
1955	Scotia Apts	The Cleveland Directory Co.

FINDINGS

1746 90TH

Year	Uses	Source
1961	Scotia Apts	The Cleveland Directory Co.
	Vacant	The Cleveland Directory Co.
	Locke Earnestine Mrs	The Cleveland Directory Co.
	Tuice Wm T	The Cleveland Directory Co.
	Bobbitt K C	The Cleveland Directory Co.
	Harris Virginia	The Cleveland Directory Co.
	Jix Herbert	The Cleveland Directory Co.
	Vacant	The Cleveland Directory Co.
	Vacant	The Cleveland Directory Co.
	Brooks Fermon	The Cleveland Directory Co.
	White Madeline	The Cleveland Directory Co.
	Vacant	The Cleveland Directory Co.
	Vacant	The Cleveland Directory Co.
1955	Scotia Apts	The Cleveland Directory Co.
	Colliers Ford	The Cleveland Directory Co.

1753 90TH

Year	Uses	Source
2002	BROOKSShellr	Haines & Company
	SUTTON Othello	Haines & Company
1961	Whelan Helen S Mrs	The Cleveland Directory Co.
1955	Whelan Helen S Mrs	The Cleveland Directory Co.

1755 90TH

Year	Uses	Source
2002	XXXX	Haines & Company
1999	XXXX	Haines Company, Inc.
1961	Sanders Kath	The Cleveland Directory Co.
1955	Travis Robt L	The Cleveland Directory Co.

1756 90TH

Year	Uses	Source
2002	SCOTTSadre	Haines & Company

FINDINGS

Year	Uses	Source
2002	TOLLIVERAndy	Haines & Company
1999	STOLLIVERAndy	Haines Company, Inc.
1961	Stuart Woodrow	The Cleveland Directory Co.
	Tolliver Arth	The Cleveland Directory Co.
1955	Stuart Woodrow	The Cleveland Directory Co.

1757 90TH

Year	Uses	Source
1961	Brooks Herbert	The Cleveland Directory Co.
1955	Brooks Herbert	The Cleveland Directory Co.

1758 90TH

Year	Uses	Source
1961	Hulse Carrie Mrs	The Cleveland Directory Co.
1955	Hulse C Mrs caterer	The Cleveland Directory Co.
	Spurlock Fred L	The Cleveland Directory Co.

1761 90TH

Year	Uses	Source
1961	Law rence Pauline	The Cleveland Directory Co.
	Jackson Carl	The Cleveland Directory Co.
	Greenlee Herbert	The Cleveland Directory Co.
1955	Farrell Lee furn rms	The Cleveland Directory Co.

1762 90TH

Year	Uses	Source
2002	JENKINSAldene	Haines & Company
1999	LANEHenry	Haines Company, Inc.
	STHOMAS James	Haines Company, Inc.
1961	Young Wm G	The Cleveland Directory Co.
1955	Young Wm G	The Cleveland Directory Co.

1763 90TH

Year	Uses	Source
2002	JENKINS Evelyn	Haines & Company
1999	:JENKINS Evelyn	Haines Company, Inc.

FINDINGS

Year	Uses	Source
1961	Apartments	The Cleveland Directory Co.
	Coleman Garland	The Cleveland Directory Co.
	Williams Geo	The Cleveland Directory Co.
	Brow n Chas	The Cleveland Directory Co.
	Vacant	The Cleveland Directory Co.
	Anderson Mamie	The Cleveland Directory Co.
	White Cleveland	The Cleveland Directory Co.
	Parnell Leroy	The Cleveland Directory Co.
	Marchman Mary Mrs	The Cleveland Directory Co.
1955	Apartments	The Cleveland Directory Co.
	Coleman Garland	The Cleveland Directory Co.
	No return	The Cleveland Directory Co.
	Carter Jas	The Cleveland Directory Co.
	Anderson Doris	The Cleveland Directory Co.
	Vacant	The Cleveland Directory Co.
	Guilford Luther	The Cleveland Directory Co.
	Walker Jake	The Cleveland Directory Co.
	Brow n Chas	The Cleveland Directory Co.
	Anderson Jas	The Cleveland Directory Co.

1768 90TH

Year	Uses	Source
2002	GARRISON Kimberley	Haines & Company
1999	CMARBURY Clinton	Haines Company, Inc.
1961	Craig Joseph	The Cleveland Directory Co.
	Wallace Callie	The Cleveland Directory Co.
	McClinton Robt	The Cleveland Directory Co.
1955	Morreau Richd C	The Cleveland Directory Co.

1769 90TH

Year	Uses	Source
2002	BELL Waller	Haines & Company
	BOYD Hiram L	Haines & Company
	ISOM Angela	Haines & Company

FINDINGS

Year	Uses	Source
1999	BELL Walter	Haines Company, Inc.
	HENRY S	Haines Company, Inc.
	JOHNSON Henry	Haines Company, Inc.
1961	Johnson Henry	The Cleveland Directory Co.
	Johnson Henry jr	The Cleveland Directory Co.
	Isom James	The Cleveland Directory Co.
1955	No return	The Cleveland Directory Co.

1772 90TH

Year	Uses	Source
2002	6 ACOFFBertha	Haines & Company
1999	JOHNEbenezer	Haines Company, Inc.
1961	Merges Steph S	The Cleveland Directory Co.
1955	Merges Steph S	The Cleveland Directory Co.

1775 90TH

Year	Uses	Source
2002	OWORLEY Frednck	Haines & Company
1999	EDWARDS Frank	Haines Company, Inc.
1961	Blair Tilmon	The Cleveland Directory Co.
	Jackson LaVerne Mrs	The Cleveland Directory Co.
1955	Juhasz Jas G	The Cleveland Directory Co.

1776 90TH

Year	Uses	Source
2002	SDEVAUGHNMichele	Haines & Company
1999	BEAROMac K	Haines Company, Inc.
	MANNINGDavid	Haines Company, Inc.
1961	Jackson Jos L	The Cleveland Directory Co.
	Jackson Thelma Mrs	The Cleveland Directory Co.
	Brow n James	The Cleveland Directory Co.
	Webster Floyd	The Cleveland Directory Co.
1955	Sisson Ralph	The Cleveland Directory Co.
	Palmer Michl H	The Cleveland Directory Co.

FINDINGS

Year	Uses	Source
1955	DeAngelis June	The Cleveland Directory Co.

1780 90TH

Year	Uses	Source
2002	PETRELIA John 00 H	Haines & Company
1961	Petrella Vincenza Mrs	The Cleveland Directory Co.
	Cleveland Fence Co	The Cleveland Directory Co.
1955	Petrella Vincenza	The Cleveland Directory Co.

1781 90TH

Year	Uses	Source
2002	XXXX	Haines & Company
1999	XXXX	Haines Company, Inc.
1961	Robinson Wm	The Cleveland Directory Co.
1955	Ross Rhoda F furn rms	The Cleveland Directory Co.

1782 90TH

Year	Uses	Source
2002	EDWARDS Frank	Haines & Company
1999	EDWARDS Frank	Haines Company, Inc.
1961	DeGraft Evelyn Mrs	The Cleveland Directory Co.
	Himberger Florence	The Cleveland Directory Co.
	Benor Effie Mrs	The Cleveland Directory Co.
1955	Elliott Clarence E	The Cleveland Directory Co.

1785 90TH

Year	Uses	Source
2002	XXXX	Haines & Company
1961	Jones Annie Mrs	The Cleveland Directory Co.
	James Leliose Mrs	The Cleveland Directory Co.
	McGow an Taylor	The Cleveland Directory Co.
	Cummings Johnny	The Cleveland Directory Co.
	Holmes How ard	The Cleveland Directory Co.
1955	Jones Anna Mrs	The Cleveland Directory Co.

FINDINGS

1786 90TH

Year	Uses	Source
2002	XXXX	Haines & Company
1999	XXXX	Haines Company, Inc.
1961	Lopez Michl M	The Cleveland Directory Co.

1789 90TH

Year	Uses	Source
2002	XXXX	Haines & Company
1999	XXXX	Haines Company, Inc.
1961	Price Percy	The Cleveland Directory Co.
	Reed Wilford	The Cleveland Directory Co.
1955	Dunckel Grover C	The Cleveland Directory Co.
	Dunckel Helen C Mrs furn rms	The Cleveland Directory Co.

1790 90TH

Year	Uses	Source
2002	WALLACEHarold	Haines & Company
1999	COOPERE	Haines Company, Inc.
	SIMMONSAmie	Haines Company, Inc.
1961	Cooper John	The Cleveland Directory Co.
	Cooper Opal Mrs	The Cleveland Directory Co.
	Kimber Wm	The Cleveland Directory Co.
1955	Sugita Fred K	The Cleveland Directory Co.

1791 90TH

Year	Uses	Source
2002	XXXX	Haines & Company
1999	XXXX	Haines Company, Inc.
1961	Edmonson Jessie Mrs	The Cleveland Directory Co.
1955	Bayles Nora J	The Cleveland Directory Co.

1792 90TH

Year	Uses	Source
2002	REDRICKDale	Haines & Company
1999	CLARKJohnny	Haines Company, Inc.

FINDINGS

Year	Uses	Source
1999	MOORE Lonne Sr	Haines Company, Inc.
1961	Moore Thos	The Cleveland Directory Co.
	Smith Nathl	The Cleveland Directory Co.
	Davis John	The Cleveland Directory Co.
	Williams Charlie	The Cleveland Directory Co.
1955	DeGraft Evelyn	The Cleveland Directory Co.
	Bernor Effie R	The Cleveland Directory Co.

1793 90TH

Year	Uses	Source
2002	XXXX	Haines & Company
1999	XXXX	Haines Company, Inc.
1961	Brow n Archie	The Cleveland Directory Co.

1794 90TH

Year	Uses	Source
2002	SMOORELonnie	Haines & Company
1999	MOORELonnie	Haines Company, Inc.
1961	Morgan Alma Mrs	The Cleveland Directory Co.
	Brow n Hayw ood	The Cleveland Directory Co.
	Mason Carliear	The Cleveland Directory Co.
	Bouens Amie Mrs	The Cleveland Directory Co.
1955	Beckel Jas C	The Cleveland Directory Co.

1795 90TH

Year	Uses	Source
1999	XXXX	Haines Company, Inc.
1961	Williams Charlie	The Cleveland Directory Co.
	Seay Peggy	The Cleveland Directory Co.
	Williams Canary	The Cleveland Directory Co.
1955	Cobb Pauline Mrs	The Cleveland Directory Co.

1796 90TH

Year	Uses	Source
1961	Billingslea Alberta	The Cleveland Directory Co.

FINDINGS

Year	Uses	Source
1961	Cannady Arth	The Cleveland Directory Co.
1955	Carr Roger	The Cleveland Directory Co.

1797 90TH

Year	Uses	Source
2002	XXXX	Haines & Company
1999	XXXX	Haines Company, Inc.

1798 90TH

Year	Uses	Source
1961	Burns Melvin D	The Cleveland Directory Co.
	Carter Wm	The Cleveland Directory Co.
	Cook May F	The Cleveland Directory Co.
1955	Brant Wm	The Cleveland Directory Co.

1799 90TH

Year	Uses	Source
2002	XXXX	Haines & Company
1999	XXXX	Haines Company, Inc.
1961	Lipscomb Maude Mrs	The Cleveland Directory Co.
1955	Lipscomb Maude	The Cleveland Directory Co.

1800 90TH

Year	Uses	Source
1961	Robinson Geo	The Cleveland Directory Co.
	Fullw ood Clifton	The Cleveland Directory Co.
	Elder Mitchell	The Cleveland Directory Co.
1955	Wakelee Eleanore	The Cleveland Directory Co.

1802 90TH

Year	Uses	Source
1961	Davis Norman	The Cleveland Directory Co.
	Carr John L	The Cleveland Directory Co.
1955	Barr Harry	The Cleveland Directory Co.

FINDINGS

1803 90TH

Year	Uses	Source
1961	Jackson Kath	The Cleveland Directory Co.
	Hubbard Henry	The Cleveland Directory Co.
	Neal Alma	The Cleveland Directory Co.
	Jackson Jereldine	The Cleveland Directory Co.
	ONeal Bobbie	The Cleveland Directory Co.
1955	Vacant	The Cleveland Directory Co.

1806 90TH

Year	Uses	Source
1961	Lauler Apartments	The Cleveland Directory Co.
	Woodroff Henry	The Cleveland Directory Co.
	3 Burgess Wm	The Cleveland Directory Co.
	Lew is Claude	The Cleveland Directory Co.
	6 Vacant	The Cleveland Directory Co.
	Alexander Rudolph	The Cleveland Directory Co.
	Vacant	The Cleveland Directory Co.
	Morgan Floyd	The Cleveland Directory Co.
	Vacant	The Cleveland Directory Co.
	Vacant	The Cleveland Directory Co.
	23 Rogers Sylvia M Mrs	The Cleveland Directory Co.
	Washington Annie Mrs	The Cleveland Directory Co.
	26 Vacant	The Cleveland Directory Co.
	Eady Lorene	The Cleveland Directory Co.
	Vacant	The Cleveland Directory Co.
	Vacant	The Cleveland Directory Co.
	Robertson Delores Mrs	The Cleveland Directory Co.
	Smith Otha	The Cleveland Directory Co.
	36 Vacant	The Cleveland Directory Co.
	Carlisle Curtis	The Cleveland Directory Co.
1955	Berkshire Manor apts	The Cleveland Directory Co.
	Brow n Gus	The Cleveland Directory Co.
	Stew ard Willie	The Cleveland Directory Co.

FINDINGS

Year	Uses	Source
1955	Wright Wade^	The Cleveland Directory Co.
	Bisbee Robt L	The Cleveland Directory Co.
	Jergus Jack R	The Cleveland Directory Co.
	Thomas Frank H int dec	The Cleveland Directory Co.
	Cook David	The Cleveland Directory Co.
	Louisville Marion^	The Cleveland Directory Co.
	Whitfield Stetson	The Cleveland Directory Co.
	Vaden Clark	The Cleveland Directory Co.
	Whitfield Juanita	The Cleveland Directory Co.
	Ceasar Freddie M	The Cleveland Directory Co.
	Lightfoot Geo jr	The Cleveland Directory Co.
	Hodge Melvin E	The Cleveland Directory Co.
	Johnson Edw	The Cleveland Directory Co.
	26 Garw in John J	The Cleveland Directory Co.
	Dandridge Albert	The Cleveland Directory Co.
	Shorts Thos Rev	The Cleveland Directory Co.
	Wilcox Frances T	The Cleveland Directory Co.
	Bates Edw L	The Cleveland Directory Co.
	Whitehead Edw H	The Cleveland Directory Co.
	36 Jackson Ann	The Cleveland Directory Co.
	Willis Jos^	The Cleveland Directory Co.
	Brooks Willie M	The Cleveland Directory Co.

1807 90TH

Year	Uses	Source
1961	Bailey Willa M	The Cleveland Directory Co.
	Bailey Harold jr	The Cleveland Directory Co.
1955	Martin Blaine	The Cleveland Directory Co.
	Johnson Mottie Mrs	The Cleveland Directory Co.
	Harrison Carolyn	The Cleveland Directory Co.
	Mitchell Melvin	The Cleveland Directory Co.

FINDINGS

1811 90TH

Year	Uses	Source
1961	Dawson Monroe	The Cleveland Directory Co.
	Elmore Janie	The Cleveland Directory Co.
1955	Townsend Bross E	The Cleveland Directory Co.

1812 90TH

Year	Uses	Source
1961	Apartments	The Cleveland Directory Co.
	Evans Maynard	The Cleveland Directory Co.
	Lyons Robt	The Cleveland Directory Co.
	Smith Inez Mrs	The Cleveland Directory Co.
	Ross Albert J	The Cleveland Directory Co.
	Henson Mildred Mrs	The Cleveland Directory Co.
	Clopton Mollie Mrs	The Cleveland Directory Co.
	Moore Jarjorie Mrs	The Cleveland Directory Co.
1955	Apartments	The Cleveland Directory Co.
	Taylor Saml	The Cleveland Directory Co.
	Lawson Mark jr	The Cleveland Directory Co.
	Dawson John	The Cleveland Directory Co.
	Williams Pierce	The Cleveland Directory Co.
	Rice Robt	The Cleveland Directory Co.
	Workman Idessa	The Cleveland Directory Co.

1813 90TH

Year	Uses	Source
1961	Smith Andrew	The Cleveland Directory Co.
1955	Smith Andrew	The Cleveland Directory Co.

1815 90TH

Year	Uses	Source
2002	WARDI	Haines & Company
1999	WARDI	Haines Company, Inc.
1961	Mays Thos O	The Cleveland Directory Co.
1955	Branch Amelia	The Cleveland Directory Co.

FINDINGS

1818 90TH

Year	Uses	Source
1961	Hughes Robt H	The Cleveland Directory Co.
	Cook Eleanor Mrs	The Cleveland Directory Co.
1955	Hughes Robt H	The Cleveland Directory Co.
	Cook Leslie H	The Cleveland Directory Co.

1819 90TH

Year	Uses	Source
1961	Streets Mary Mrs	The Cleveland Directory Co.
1955	Jackson Williese	The Cleveland Directory Co.

1820 90TH

Year	Uses	Source
1961	Haygood Roy	The Cleveland Directory Co.
1955	Mack Albert	The Cleveland Directory Co.

1821 90TH

Year	Uses	Source
2002	GENELLEY	Haines & Company
	JOHNSONGenelle Y	Haines & Company
1999	GENELLEY	Haines Company, Inc.
	JOHNSON Genelle Y	Haines Company, Inc.
1961	Tompkins Gerdeline Mrs	The Cleveland Directory Co.
	Williams Joe	The Cleveland Directory Co.
	Johnson Robt	The Cleveland Directory Co.
1955	DeLeone Louis A	The Cleveland Directory Co.

1822 90TH

Year	Uses	Source
1961	Jackson Mason	The Cleveland Directory Co.
1955	Gray Mary L	The Cleveland Directory Co.

1824 90TH

Year	Uses	Source
2002	HOWARD Erma	Haines & Company

FINDINGS

Year	Uses	Source
1999	HOWARDErma	Haines Company, Inc.
1961	Wade Jas W	The Cleveland Directory Co.
1955	Wade Jas	The Cleveland Directory Co.

1825 90TH

Year	Uses	Source
1961	Apartments	The Cleveland Directory Co.
	Orr Alberta Mrs	The Cleveland Directory Co.
	Thippen Mary	The Cleveland Directory Co.
	Diliard Lloyd	The Cleveland Directory Co.
	Reed Burl	The Cleveland Directory Co.
1955	Apartments	The Cleveland Directory Co.
	Mobley Norman	The Cleveland Directory Co.
	Sweat Jas H	The Cleveland Directory Co.
	Roberts Bruce	The Cleveland Directory Co.
	Smith Willie J	The Cleveland Directory Co.
	Vacant	The Cleveland Directory Co.

1827 90TH

Year	Uses	Source
1961	No Return	The Cleveland Directory Co.
1955	Beaty Wm E	The Cleveland Directory Co.

90TH ST

1720 90TH ST

Year	Uses	Source
1974	Apartments	The Cleveland Directory Co.
	Vacant Apts 1 4	The Cleveland Directory Co.
1970	APARTMENTS	The Cleveland Directory Co.
	MOORE JERRY	The Cleveland Directory Co.
	NO RETURN	The Cleveland Directory Co.
	BELL H	The Cleveland Directory Co.
	RANKINS O	The Cleveland Directory Co.
1951	Apartments	The Cleveland Directory Co.

FINDINGS

Year	Uses	Source
1951	Langman Ross A	The Cleveland Directory Co.
	McCandless Clair	The Cleveland Directory Co.
	Storkan Chas J	The Cleveland Directory Co.
	Warner Myrtle M	The Cleveland Directory Co.
1941	Apartments	The Cleveland Directory Co.
	Clampitt Fred M jr	The Cleveland Directory Co.
	Vacant	The Cleveland Directory Co.
	Langman Ross A	The Cleveland Directory Co.
	Warner Geo L	The Cleveland Directory Co.
1935	Apartments	The Cleveland Directory Co.
	Lazarus Edw	The Cleveland Directory Co.
	James Chas E	The Cleveland Directory Co.
	Sasala John	The Cleveland Directory Co.
	Warner Geo	The Cleveland Directory Co.
1930	Apartments	The Cleveland Directory Co.
	Steinberg Jerome A	The Cleveland Directory Co.
	Minich Walter A	The Cleveland Directory Co.
	Pfahl Jos G W	The Cleveland Directory Co.
	Greenw ood Chas	The Cleveland Directory Co.

1721 90TH ST

Year	Uses	Source
1974	Taylor L T	The Cleveland Directory Co.
1970	ALLEN WM W	The Cleveland Directory Co.
1951	Dellinger Russell B	The Cleveland Directory Co.
	Beatty Irene	The Cleveland Directory Co.
	Barker Everette C	The Cleveland Directory Co.
1941	Dellinger Law rence J	The Cleveland Directory Co.
1935	Dellinger Law rence J	The Cleveland Directory Co.
1930	Dellinger Law rence J	The Cleveland Directory Co.

1723 90TH ST

Year	Uses	Source
1974	Harrison Charles	The Cleveland Directory Co.

FINDINGS

Year	Uses	Source
1970	HARRISON CHARLES	The Cleveland Directory Co.
1951	Maire Frank H	The Cleveland Directory Co.
1941	Wingate Walter K	The Cleveland Directory Co.
1935	Vacant	The Cleveland Directory Co.
1930	Davis Emily Mrs	The Cleveland Directory Co.

1725 90TH ST

Year	Uses	Source
1974	Rutledge Doris Mrs	The Cleveland Directory Co.
1970	RUTLEDGE DORIS MRS	The Cleveland Directory Co.
1951	Soltis Jos P	The Cleveland Directory Co.
	Radick Nicholas	The Cleveland Directory Co.
	Avon Wm	The Cleveland Directory Co.
1941	Carr Mary Mrs	The Cleveland Directory Co.
1935	Carr Mary Mrs	The Cleveland Directory Co.
	McNary Josephine	The Cleveland Directory Co.
1930	Carr Mary M Mrs	The Cleveland Directory Co.

1726 90TH ST

Year	Uses	Source
1974	Vacant	The Cleveland Directory Co.
	Moore Lucine	The Cleveland Directory Co.
	Gary S W	The Cleveland Directory Co.
1970	DENNIS HILTON	The Cleveland Directory Co.
	MOORE LUCINE	The Cleveland Directory Co.
	RIVERS VERA	The Cleveland Directory Co.
	WRIGHT PATRICIA	The Cleveland Directory Co.
1951	Apartments	The Cleveland Directory Co.
	Lang Walter	The Cleveland Directory Co.
	Wright Eug	The Cleveland Directory Co.
	Gary Wm	The Cleveland Directory Co.
	Avon Wm H	The Cleveland Directory Co.
1941	Apartments	The Cleveland Directory Co.
	Full Heisel C	The Cleveland Directory Co.

FINDINGS

Year	Uses	Source
1941	Cole Lex B	The Cleveland Directory Co.
	Delley Frank	The Cleveland Directory Co.
	Adams Robt D	The Cleveland Directory Co.
1935	Apartments	The Cleveland Directory Co.
	Jackson Warren C	The Cleveland Directory Co.
	Burgess Fred B	The Cleveland Directory Co.
	Vacant	The Cleveland Directory Co.
	Dickinson Ow en D	The Cleveland Directory Co.
1930	Apartments	The Cleveland Directory Co.
	Wehr Rena Mrs	The Cleveland Directory Co.
	Cousineau Napoleon E	The Cleveland Directory Co.
	Bunt Chas	The Cleveland Directory Co.
	Waldron Geo	The Cleveland Directory Co.

1727 90TH ST

Year	Uses	Source
1951	Harkness Terrace	The Cleveland Directory Co.
	McDougall Arth A	The Cleveland Directory Co.
1941	Harkness Terrace	The Cleveland Directory Co.
	McDougall Arth A	The Cleveland Directory Co.
1935	Harkness Terrace	The Cleveland Directory Co.
	McDougall Arth	The Cleveland Directory Co.
1930	Harkness Terrace	The Cleveland Directory Co.

1728 90TH ST

Year	Uses	Source
1951	Harkness Terrace	The Cleveland Directory Co.
1941	Harkness Terrace	The Cleveland Directory Co.
1935	Harkness Terrace	The Cleveland Directory Co.
1930	Harkness Terrace	The Cleveland Directory Co.

1729 90TH ST

Year	Uses	Source
1951	Harkness Terrace	The Cleveland Directory Co.

FINDINGS

Year	Uses	Source
1951	Jones Walter L	The Cleveland Directory Co.
1941	Harkness Terrace	The Cleveland Directory Co.
	Nickols Alice Mrs	The Cleveland Directory Co.
1935	Harkness Terrace	The Cleveland Directory Co.
	Rice John	The Cleveland Directory Co.
1930	Harkness Terrace	The Cleveland Directory Co.

1730 90TH ST

Year	Uses	Source
1951	Harkness Terrace	The Cleveland Directory Co.
	Scotia Apts	The Cleveland Directory Co.
	Goldfarb Christine	The Cleveland Directory Co.
1941	Harkness Terrace	The Cleveland Directory Co.
	Scotia Apts	The Cleveland Directory Co.
	Goldfarb David	The Cleveland Directory Co.
1935	Harkness Terrace	The Cleveland Directory Co.
	Scotia Apts	The Cleveland Directory Co.
1930	Harkness Terrace	The Cleveland Directory Co.
	Scotia Apts	The Cleveland Directory Co.

1731 90TH ST

Year	Uses	Source
1951	Harkness Terrace	The Cleveland Directory Co.
	Scotia Apts	The Cleveland Directory Co.
	Land Dorothy A	The Cleveland Directory Co.
1941	Harkness Terrace	The Cleveland Directory Co.
	Scotia Apts	The Cleveland Directory Co.
	Land Roy T	The Cleveland Directory Co.
1935	Harkness Terrace	The Cleveland Directory Co.
	Scotia Apts	The Cleveland Directory Co.
	Pitcher Jas E	The Cleveland Directory Co.
1930	Harkness Terrace	The Cleveland Directory Co.
	Scotia Apts	The Cleveland Directory Co.

FINDINGS

1732 90TH ST

Year	Uses	Source
1951	Harkness Terrace	The Cleveland Directory Co.
	Scotia Apts	The Cleveland Directory Co.
	Gilcher Kathleen Mrs	The Cleveland Directory Co.
1941	Harkness Terrace	The Cleveland Directory Co.
	Scotia Apts	The Cleveland Directory Co.
	Ott Chester	The Cleveland Directory Co.
1935	Harkness Terrace	The Cleveland Directory Co.
	Scotia Apts	The Cleveland Directory Co.
1930	Harkness Terrace	The Cleveland Directory Co.
	Scotia Apts	The Cleveland Directory Co.

1733 90TH ST

Year	Uses	Source
1951	Harkness Terrace	The Cleveland Directory Co.
	Scotia Apts	The Cleveland Directory Co.
	Christopher Anthony T	The Cleveland Directory Co.
1941	Harkness Terrace	The Cleveland Directory Co.
	Scotia Apts	The Cleveland Directory Co.
	Tinker Glenn	The Cleveland Directory Co.
1935	Harkness Terrace	The Cleveland Directory Co.
	Scotia Apts	The Cleveland Directory Co.
	Sinclair Wilbert E	The Cleveland Directory Co.
1930	Harkness Terrace	The Cleveland Directory Co.
	Scotia Apts	The Cleveland Directory Co.

1734 90TH ST

Year	Uses	Source
1951	Harkness Terrace	The Cleveland Directory Co.
	Scotia Apts	The Cleveland Directory Co.
	Courtney Jesse E	The Cleveland Directory Co.
1941	Harkness Terrace	The Cleveland Directory Co.
	Scotia Apts	The Cleveland Directory Co.
	Courtney J E	The Cleveland Directory Co.

FINDINGS

Year	Uses	Source
1935	Harkness Terrace	The Cleveland Directory Co.
	Scotia Apts	The Cleveland Directory Co.
1930	Harkness Terrace	The Cleveland Directory Co.
	Scotia Apts	The Cleveland Directory Co.

1735 90TH ST

Year	Uses	Source
1951	Harkness Terrace	The Cleveland Directory Co.
	Scotia Apts	The Cleveland Directory Co.
	Granstedt Paul	The Cleveland Directory Co.
1941	Harkness Terrace	The Cleveland Directory Co.
	Scotia Apts	The Cleveland Directory Co.
	Granstedt Paul	The Cleveland Directory Co.
1935	Harkness Terrace	The Cleveland Directory Co.
	Scotia Apts	The Cleveland Directory Co.
	Granstedt Paul	The Cleveland Directory Co.
1930	Harkness Terrace	The Cleveland Directory Co.
	Scotia Apts	The Cleveland Directory Co.

1736 90TH ST

Year	Uses	Source
1951	Harkness Terrace	The Cleveland Directory Co.
	Scotia Apts	The Cleveland Directory Co.
	Hall Franklin	The Cleveland Directory Co.
1941	Harkness Terrace	The Cleveland Directory Co.
	Scotia Apts	The Cleveland Directory Co.
	Coates Geo M	The Cleveland Directory Co.
1935	Harkness Terrace	The Cleveland Directory Co.
	Scotia Apts	The Cleveland Directory Co.
1930	Harkness Terrace	The Cleveland Directory Co.
	Scotia Apts	The Cleveland Directory Co.

FINDINGS

1737 90TH ST

Year	Uses	Source
1951	Harkness Terrace	The Cleveland Directory Co.
	Scotia Apts	The Cleveland Directory Co.
	Baer John	The Cleveland Directory Co.
1941	Harkness Terrace	The Cleveland Directory Co.
	Scotia Apts	The Cleveland Directory Co.
	Baer John	The Cleveland Directory Co.
1935	Harkness Terrace	The Cleveland Directory Co.
	Scotia Apts	The Cleveland Directory Co.
	Baer John w indow trmr	The Cleveland Directory Co.
1930	Harkness Terrace	The Cleveland Directory Co.
	Chapel Geo^	The Cleveland Directory Co.
	George Leslie R^	The Cleveland Directory Co.
	Levine Cecelia^	The Cleveland Directory Co.
	Pow ell Emlyn I^	The Cleveland Directory Co.
	Wolf Agnes^	The Cleveland Directory Co.
	West Jas M^	The Cleveland Directory Co.
	Scotia Apts	The Cleveland Directory Co.

1738 90TH ST

Year	Uses	Source
1951	Scotia Apts	The Cleveland Directory Co.
	Jordan Wm A	The Cleveland Directory Co.
1941	Scotia Apts	The Cleveland Directory Co.
	Winter Ruscombe	The Cleveland Directory Co.
1935	Scotia Apts	The Cleveland Directory Co.
1930	Scotia Apts	The Cleveland Directory Co.

1739 90TH ST

Year	Uses	Source
1951	Scotia Apts	The Cleveland Directory Co.
1941	Scotia Apts	The Cleveland Directory Co.
1935	Scotia Apts	The Cleveland Directory Co.
1930	Scotia Apts	The Cleveland Directory Co.

FINDINGS

1740 90TH ST

Year	Uses	Source
1951	Scotia Apts	The Cleveland Directory Co.
	Lee Kath C	The Cleveland Directory Co.
1941	Scotia Apts	The Cleveland Directory Co.
	Mullenix Grace B	The Cleveland Directory Co.
1935	Scotia Apts	The Cleveland Directory Co.
1930	Scotia Apts	The Cleveland Directory Co.

1741 90TH ST

Year	Uses	Source
1951	Scotia Apts	The Cleveland Directory Co.
1941	Scotia Apts	The Cleveland Directory Co.
1935	Scotia Apts	The Cleveland Directory Co.
1930	Scotia Apts	The Cleveland Directory Co.

1742 90TH ST

Year	Uses	Source
1951	Scotia Apts	The Cleveland Directory Co.
	Long Richd	The Cleveland Directory Co.
1941	Scotia Apts	The Cleveland Directory Co.
	Long Richd	The Cleveland Directory Co.
1935	Scotia Apts	The Cleveland Directory Co.
1930	Scotia Apts	The Cleveland Directory Co.

1743 90TH ST

Year	Uses	Source
1951	Scotia Apts	The Cleveland Directory Co.
1941	Scotia Apts	The Cleveland Directory Co.
1935	Scotia Apts	The Cleveland Directory Co.
1930	Scotia Apts	The Cleveland Directory Co.

1744 90TH ST

Year	Uses	Source
1951	Scotia Apts	The Cleveland Directory Co.
	Galaska Stanley	The Cleveland Directory Co.

FINDINGS

Year	Uses	Source
1951	Ashton Orville B	The Cleveland Directory Co.
	Morrison Annah Mrs	The Cleveland Directory Co.
1941	Scotia Apts	The Cleveland Directory Co.
	Ashton Orville B	The Cleveland Directory Co.
1935	Scotia Apts	The Cleveland Directory Co.
1930	Scotia Apts	The Cleveland Directory Co.
	Goodrich Mary G Mrs^	The Cleveland Directory Co.
	Lunn Nora Mrs^	The Cleveland Directory Co.
	Mangan Anna Mrs^	The Cleveland Directory Co.
	McConneghy Robt A^	The Cleveland Directory Co.
	Prendergast Irene^	The Cleveland Directory Co.
	Simons Steven^	The Cleveland Directory Co.
	Whitford Hazel M Mrs^	The Cleveland Directory Co.
	Shaw Eliz Mrs^	The Cleveland Directory Co.
	Kelliker Mary A^	The Cleveland Directory Co.
	Goldfarb David^	The Cleveland Directory Co.
	Fitzsimons Agnes M^	The Cleveland Directory Co.

1745 90TH ST

Year	Uses	Source
1951	Scotia Apts	The Cleveland Directory Co.
1941	Scotia Apts	The Cleveland Directory Co.
1935	Scotia Apts	The Cleveland Directory Co.

1746 90TH ST

Year	Uses	Source
1951	Scotia Apts	The Cleveland Directory Co.
	Bennett Robt J	The Cleveland Directory Co.
1941	Scotia Apts	The Cleveland Directory Co.
	Kistner Thurza	The Cleveland Directory Co.
1935	Scotia Apts	The Cleveland Directory Co.
	Moorhead Finley A	The Cleveland Directory Co.
	Kistner Thurza Mrs drsmkr	The Cleveland Directory Co.
	Vacant	The Cleveland Directory Co.

FINDINGS

Year	Uses	Source
1935	Alger Jos	The Cleveland Directory Co.
	Shaw Eliz Mrs	The Cleveland Directory Co.
	Durbin Harry E	The Cleveland Directory Co.
	Winters R C	The Cleveland Directory Co.
	Glendenning Donald	The Cleveland Directory Co.
	Mullenix Grace B Mrs	The Cleveland Directory Co.
	Fitzsimmons Agnes M	The Cleveland Directory Co.
	Emmerich Nina O Mrs	The Cleveland Directory Co.
	Bennett Robt J	The Cleveland Directory Co.

1752 90TH ST

Year	Uses	Source
1930	Koch Helen Mrs furn rms	The Cleveland Directory Co.

1753 90TH ST

Year	Uses	Source
1974	Whelan Helen S Mrs	The Cleveland Directory Co.
1970	WHELAN HELEN S MRS	The Cleveland Directory Co.
1951	Sieplein Lulu M Mrs	The Cleveland Directory Co.
1941	Sieplein Lula M Mrs	The Cleveland Directory Co.
1935	Matthew s Ida M Mrs	The Cleveland Directory Co.
1930	Matthew s Ida M Mrs	The Cleveland Directory Co.

1755 90TH ST

Year	Uses	Source
1974	Vacant	The Cleveland Directory Co.
1970	SANDERS KATH MRS	The Cleveland Directory Co.
1951	Lew is John E	The Cleveland Directory Co.
1941	Lew is John E	The Cleveland Directory Co.
1935	Lew is John E	The Cleveland Directory Co.
1930	Lew is John E	The Cleveland Directory Co.

1756 90TH ST

Year	Uses	Source
1974	Stuart Woodrow	The Cleveland Directory Co.

FINDINGS

Year	Uses	Source
1970	STUART WOODROW	The Cleveland Directory Co.
1951	Himebaugh Neal A	The Cleveland Directory Co.
1941	Schw artz Blanche G exporter	The Cleveland Directory Co.
1935	Schw artz Blanche G exporter	The Cleveland Directory Co.
1930	Cooke Ellen S Mrs	The Cleveland Directory Co.
	Schw artz Blanche G importer	The Cleveland Directory Co.

1757 90TH ST

Year	Uses	Source
1974	Brooks Herbert	The Cleveland Directory Co.
1970	BROOKS HERBERT	The Cleveland Directory Co.
1951	Koarney Theresa R	The Cleveland Directory Co.
1941	Kearney Theresa R Mrs	The Cleveland Directory Co.
	Asbeck Ella Mrs	The Cleveland Directory Co.
1935	Kearney Theresa R Mrs	The Cleveland Directory Co.
1930	Asbeck Edw C carp contr	The Cleveland Directory Co.
	Kearney Theresa R Mrs	The Cleveland Directory Co.

1758 90TH ST

Year	Uses	Source
1974	Glover Issac	The Cleveland Directory Co.
1970	HICKS SHIRLEY M MRS	The Cleveland Directory Co.
1951	Vincent Law rence C	The Cleveland Directory Co.
1941	Cotton Law rence R	The Cleveland Directory Co.
1935	Cotton Law rence R	The Cleveland Directory Co.
1930	Cotton Law rence	The Cleveland Directory Co.

1761 90TH ST

Year	Uses	Source
1974	Law rence Pauline	The Cleveland Directory Co.
1970	LAWRENCE PAULINE	The Cleveland Directory Co.
1951	Farrell Lee furn rms	The Cleveland Directory Co.
1941	Farrell Lee	The Cleveland Directory Co.
1935	Farrell Lee	The Cleveland Directory Co.

FINDINGS

Year	Uses	Source
1930	Fiske Jennie L Mrs	The Cleveland Directory Co.
	Loomis Celia E Mrs	The Cleveland Directory Co.

1762 90TH ST

Year	Uses	Source
1974	Luckett Ozzie furn rms	The Cleveland Directory Co.
1970	LUCKETT BEATRICE MRS FURN RMS	The Cleveland Directory Co.
1951	Young Grant W	The Cleveland Directory Co.
1941	Young Wm G	The Cleveland Directory Co.
1935	Busser Louise Mrs	The Cleveland Directory Co.
1930	Busser Peter	The Cleveland Directory Co.

1763 90TH ST

Year	Uses	Source
1974	Coleman Helen C Mrs	The Cleveland Directory Co.
1970	COLEMAN HELEN C MRS FURN RMS	The Cleveland Directory Co.
1951	Thauvette Agnes furn rms	The Cleveland Directory Co.
1941	Thauvette Agnes	The Cleveland Directory Co.
1935	Boylan J Thos	The Cleveland Directory Co.
1930	Bailey Robt T	The Cleveland Directory Co.

1766 90TH ST

Year	Uses	Source
1974	Vacant	The Cleveland Directory Co.

1768 90TH ST

Year	Uses	Source
1951	Williamson Pearl M Mrs furn rms	The Cleveland Directory Co.
1941	Vacant	The Cleveland Directory Co.
1935	Vacant	The Cleveland Directory Co.
1930	Beaumont Grace E Mrs	The Cleveland Directory Co.

1769 90TH ST

Year	Uses	Source
1991	Henry	OHIO BELL
1986	JOHNSON Henry	OHIO BELL

FINDINGS

Year	Uses	Source
1974	Isom James L	The Cleveland Directory Co.
	Johnson Henry	The Cleveland Directory Co.
1970	ISOM JAMES L	The Cleveland Directory Co.
	JOHNSON HENRY	The Cleveland Directory Co.
1951	Bennett Marcus	The Cleveland Directory Co.
1941	Bennett Marcus	The Cleveland Directory Co.
1935	Bennett Marcus	The Cleveland Directory Co.
1930	Elw ood Mary B Mrs	The Cleveland Directory Co.

1772 90TH ST

Year	Uses	Source
1974	Jackson Charlotte	The Cleveland Directory Co.
1970	VACANT	The Cleveland Directory Co.
1951	Nurses Home Registry	The Cleveland Directory Co.
	Ryan Chas H	The Cleveland Directory Co.
1941	Crossley Bertha J nurses registry	The Cleveland Directory Co.
1935	Crossley Bertha J nurses registry	The Cleveland Directory Co.
1930	Crossley Allie Mrs	The Cleveland Directory Co.

1775 90TH ST

Year	Uses	Source
1974	Blair Tilman	The Cleveland Directory Co.
	Pace Eddie L	The Cleveland Directory Co.
1970	BLAIR TILMAN	The Cleveland Directory Co.
	PACE EDDIE	The Cleveland Directory Co.
1951	Hobbs Alta A	The Cleveland Directory Co.
1941	Hobbs Roy L	The Cleveland Directory Co.
1935	Richards Milton C	The Cleveland Directory Co.
1930	Richards Milton C	The Cleveland Directory Co.
	Evans D O music publr	The Cleveland Directory Co.

1776 90TH ST

Year	Uses	Source
1974	Jackson Willie B	The Cleveland Directory Co.

FINDINGS

Year	Uses	Source
1970	JACKSON WILLIE B	The Cleveland Directory Co.
1951	DeWees Geo W	The Cleveland Directory Co.
1941	DeWees Geo W	The Cleveland Directory Co.
1935	DeWees Geo W	The Cleveland Directory Co.
1930	Vick Olga C	The Cleveland Directory Co.

1780 90TH ST

Year	Uses	Source
1974	Cleveland Fence Co	The Cleveland Directory Co.
	Petrella Lorraine Mrs	The Cleveland Directory Co.
1970	CLEVELAND FENCE CO	The Cleveland Directory Co.
	PETRELLA VINCENZA MRS	The Cleveland Directory Co.
1951	Petrella Louis	The Cleveland Directory Co.
1941	Mayer Leopold	The Cleveland Directory Co.
1935	Mulholland John	The Cleveland Directory Co.
1930	Howarth R Edwin	The Cleveland Directory Co.
	Mulholland John	The Cleveland Directory Co.

1781 90TH ST

Year	Uses	Source
1974	Robinson Wm	The Cleveland Directory Co.
	White Gwendolyn Mrs	The Cleveland Directory Co.
1970	ROBINSON WM	The Cleveland Directory Co.
1951	Ross Rhoda F furn rms	The Cleveland Directory Co.
1941	Ross Rhoda F	The Cleveland Directory Co.
1935	Ross Rhoda F	The Cleveland Directory Co.
1930	Ross Rhoda F	The Cleveland Directory Co.

1782 90TH ST

Year	Uses	Source
1974	Blackmon Robt P	The Cleveland Directory Co.
1970	BLACKMON ROBT P	The Cleveland Directory Co.
1951	Francis Wm P	The Cleveland Directory Co.
1941	Swanson Anna O	The Cleveland Directory Co.

FINDINGS

Year	Uses	Source
1935	Dissette Edw W	The Cleveland Directory Co.
1930	Dissette Edw W	The Cleveland Directory Co.
	Fisher McArthur	The Cleveland Directory Co.

1785 90TH ST

Year	Uses	Source
1974	Saint Clair Sarah Mrs	The Cleveland Directory Co.
	No Return	The Cleveland Directory Co.
1970	JONES ANNIE MRS	The Cleveland Directory Co.
	SAINT CLAIR SARAH	The Cleveland Directory Co.
1951	Vilk Rose M furn rms	The Cleveland Directory Co.
1941	Vacant	The Cleveland Directory Co.
1935	Swanson Anna O	The Cleveland Directory Co.
1930	Vacant	The Cleveland Directory Co.

1789 90TH ST

Year	Uses	Source
1986	USSERY Nancy	OHIO BELL
1974	Neal James E	The Cleveland Directory Co.
1951	Dunckel Grover C	The Cleveland Directory Co.
	Dunckel Helen C furn rms	The Cleveland Directory Co.
1941	Miller Ford	The Cleveland Directory Co.
1935	Seigle Geo F	The Cleveland Directory Co.
1930	Reynolds Wm	The Cleveland Directory Co.

1790 90TH ST

Year	Uses	Source
1974	Cooper John	The Cleveland Directory Co.
1970	COOPER JOHN	The Cleveland Directory Co.
1951	Welcome Earl B	The Cleveland Directory Co.
1941	Kummer Robt A	The Cleveland Directory Co.
1935	Kummer Robt A	The Cleveland Directory Co.
1930	Kummer Robt A	The Cleveland Directory Co.

FINDINGS

1791 90TH ST

Year	Uses	Source
1974	West Simon	The Cleveland Directory Co.
1951	Case Helen F furn rms	The Cleveland Directory Co.
1941	Case Helen F	The Cleveland Directory Co.
1935	Case Helen F Mrs	The Cleveland Directory Co.
1930	Nichols Della D Mrs	The Cleveland Directory Co.

1792 90TH ST

Year	Uses	Source
1981	BRITT M	Ohio Bell Telephone Company
1974	Apartments	The Cleveland Directory Co.
1970	APARTMENTS	The Cleveland Directory Co.
1951	Potretich Peter furn rms	The Cleveland Directory Co.
1941	Ash Floyd	The Cleveland Directory Co.
1935	Conners Willson G	The Cleveland Directory Co.
1930	Steele Albert H	The Cleveland Directory Co.

1793 90TH ST

Year	Uses	Source
1974	Apartments	The Cleveland Directory Co.
	Jones Roseola	The Cleveland Directory Co.
	Mayo Ronald	The Cleveland Directory Co.
1970	APARTMENTS	The Cleveland Directory Co.
1951	Potretich Peter furn rms	The Cleveland Directory Co.

1794 90TH ST

Year	Uses	Source
1974	Apartments	The Cleveland Directory Co.
	Walker Ray L	The Cleveland Directory Co.
	Walker Charlie	The Cleveland Directory Co.
	Mc Clain Gloria J Mrs	The Cleveland Directory Co.
	Savannah Lee	The Cleveland Directory Co.
	Vacant	The Cleveland Directory Co.
	Williams Murray	The Cleveland Directory Co.

FINDINGS

Year	Uses	Source
1974	Vacant	The Cleveland Directory Co.
1970	APARTMENTS	The Cleveland Directory Co.
	WALKER RAY L	The Cleveland Directory Co.
	EARLEY HELEN MRS	The Cleveland Directory Co.
	COOPER CHARLIE C	The Cleveland Directory Co.
	WILLIAMS W	The Cleveland Directory Co.
	BOWENS AMY MRS	The Cleveland Directory Co.
1951	Potretich Peter furn rms	The Cleveland Directory Co.
1941	Williams J Law rence	The Cleveland Directory Co.
1935	Clark Julius E	The Cleveland Directory Co.
1930	Clark Julius E	The Cleveland Directory Co.

1795 90TH ST

Year	Uses	Source
1974	Smith Talbert L	The Cleveland Directory Co.
	Vacant	The Cleveland Directory Co.
1951	Henry Marie Mrs furn rms	The Cleveland Directory Co.
1941	Mueller Marie Mrs	The Cleveland Directory Co.
1935	Rankin Wm	The Cleveland Directory Co.
1930	Moorman J Elmer	The Cleveland Directory Co.

1796 90TH ST

Year	Uses	Source
1974	Toney Margt S	The Cleveland Directory Co.
	Vacant	The Cleveland Directory Co.
	Williams Timothy	The Cleveland Directory Co.
1970	LEWIS BARBARA MRS	The Cleveland Directory Co.
	ARNETT ALBERT R	The Cleveland Directory Co.
	BOLDEN ANTONIO	The Cleveland Directory Co.
1951	Welner Evangeline	The Cleveland Directory Co.
1941	Law ton Mildred	The Cleveland Directory Co.
1935	Law ton John M	The Cleveland Directory Co.
1930	Terrace Apts	The Cleveland Directory Co.
	Belisle Wm J	The Cleveland Directory Co.

FINDINGS

1797 90TH ST

Year	Uses	Source
1974	Head James	The Cleveland Directory Co.
1930	Terrace Apts	The Cleveland Directory Co.

1798 90TH ST

Year	Uses	Source
1974	Heath Carrie	The Cleveland Directory Co.
1970	VACANT	The Cleveland Directory Co.
1951	Weyl Val	The Cleveland Directory Co.
1941	Bohner Oscar	The Cleveland Directory Co.
1935	Fairbairn Willis	The Cleveland Directory Co.
1930	Terrace Apts	The Cleveland Directory Co.
	McCormack Margt C	The Cleveland Directory Co.

1799 90TH ST

Year	Uses	Source
1974	Phillips Delores Mrs	The Cleveland Directory Co.
	Holmes Leonard D Jr	The Cleveland Directory Co.
	Brow n Audrey	The Cleveland Directory Co.
1951	Kelley Marie furn rms	The Cleveland Directory Co.
1941	Hardy Lulu Mrs	The Cleveland Directory Co.
1935	Smith Ulysses J	The Cleveland Directory Co.
1930	Terrace Apts	The Cleveland Directory Co.
	Smith U J	The Cleveland Directory Co.

1800 90TH ST

Year	Uses	Source
1974	Vacant	The Cleveland Directory Co.
1970	TERRELL MINNIE L MRS	The Cleveland Directory Co.
1951	Wakely Eleanore Mrs furn rms	The Cleveland Directory Co.
1941	Vacant	The Cleveland Directory Co.
1935	Mason John B	The Cleveland Directory Co.
1930	Terrace Apts	The Cleveland Directory Co.
	Shreeves Cecil M	The Cleveland Directory Co.

FINDINGS

1801 90TH ST

Year	Uses	Source
1986	LESTERA G	OHIO BELL
1974	Safford Fred J	The Cleveland Directory Co.
	Cansler Clayton J	The Cleveland Directory Co.
1930	Terrace Apts	The Cleveland Directory Co.

1802 90TH ST

Year	Uses	Source
1974	Carr John L	The Cleveland Directory Co.
	Akiens Helen M Mrs	The Cleveland Directory Co.
	Atelf Afw azki	The Cleveland Directory Co.
1970	CARR JOHN L	The Cleveland Directory Co.
1951	Beedlow Raymond furn rms	The Cleveland Directory Co.
1941	Campbell Eug S	The Cleveland Directory Co.
1935	Campbell Eug S	The Cleveland Directory Co.
1930	Terrace Apts	The Cleveland Directory Co.
	Campbell Eug S	The Cleveland Directory Co.

1803 90TH ST

Year	Uses	Source
1974	Lew is Barbara J Mrs	The Cleveland Directory Co.
1970	BROWNLEE DANL	The Cleveland Directory Co.
1951	How ard Chas R	The Cleveland Directory Co.
	How ard Ada furn rms	The Cleveland Directory Co.
1941	Larson Gustav S	The Cleveland Directory Co.
1935	Larson Gustavath S	The Cleveland Directory Co.
1930	Campbell Clinton J	The Cleveland Directory Co.

1805 90TH ST

Year	Uses	Source
1974	Jones Wm	The Cleveland Directory Co.
	Mc Cloud Ezell	The Cleveland Directory Co.

FINDINGS

1806 90TH ST

Year	Uses	Source
1970	LAWLER APARTMENTS	The Cleveland Directory Co.
	ROSS LINDA	The Cleveland Directory Co.
	TAYLOR ADDIE M MRS	The Cleveland Directory Co.
	COURTNEY DOROTHY	The Cleveland Directory Co.
	GREEN CAROL A	The Cleveland Directory Co.
	LONG CAROL A MRS	The Cleveland Directory Co.
	WILSON LEE A	The Cleveland Directory Co.
	KELLY RICHD O	The Cleveland Directory Co.
1951	Law ler Apts	The Cleveland Directory Co.
	Law ler Thos G furn rms	The Cleveland Directory Co.
	Jordon W R^	The Cleveland Directory Co.
1941	Berkshire Manor Apts	The Cleveland Directory Co.
1935	Apartments	The Cleveland Directory Co.
	Dugan Wm	The Cleveland Directory Co.
	Mason Blanche Mrs	The Cleveland Directory Co.
	Maginn Kath	The Cleveland Directory Co.
	Darling Ralph E	The Cleveland Directory Co.
	Vacant	The Cleveland Directory Co.
	Vacant	The Cleveland Directory Co.
	Vacant	The Cleveland Directory Co.
	Bober Eug J	The Cleveland Directory Co.
1930	Apartments	The Cleveland Directory Co.
	Narney Mabel B Mrs	The Cleveland Directory Co.
	Hibbard Franklie Mrs	The Cleveland Directory Co.
	Walford Wm T	The Cleveland Directory Co.
	Garvin Wm H	The Cleveland Directory Co.
	Moulton Carrie Mrs	The Cleveland Directory Co.
	Firestone S J	The Cleveland Directory Co.
	Keevan Edw G	The Cleveland Directory Co.

FINDINGS

1807 90TH ST

Year	Uses	Source
1974	How se Larry L	The Cleveland Directory Co.
	Gurley Milton	The Cleveland Directory Co.
1951	Martin Blaine	The Cleveland Directory Co.
1941	Vacant	The Cleveland Directory Co.
1935	Banker Carrie E	The Cleveland Directory Co.
1930	Steel Jas	The Cleveland Directory Co.

1809 90TH ST

Year	Uses	Source
1974	Huffman Alton M Mrs	The Cleveland Directory Co.

1811 90TH ST

Year	Uses	Source
1951	Boynum How ard furn rms	The Cleveland Directory Co.
1941	Stegkemper Emma	The Cleveland Directory Co.
1935	Sixt Wm D	The Cleveland Directory Co.
1930	Turcotto Wm L	The Cleveland Directory Co.

1812 90TH ST

Year	Uses	Source
1986	DAVIS D	OHIO BELL
1981	MOORE Elvira	Ohio Bell Telephone Company
1974	Apartments	The Cleveland Directory Co.
	Vacant 8 Apts 1 8	The Cleveland Directory Co.
1970	APARTMENTS	The Cleveland Directory Co.
	VACANT 8 APTS 1 8	The Cleveland Directory Co.
1951	Apartments	The Cleveland Directory Co.
	Nye L M	The Cleveland Directory Co.
	Leon Jas	The Cleveland Directory Co.
	Gugliotta Edw	The Cleveland Directory Co.
	Gallagher Vay	The Cleveland Directory Co.
	Ronn Carl L	The Cleveland Directory Co.
	Sitterle Geo F	The Cleveland Directory Co.

FINDINGS

Year	Uses	Source
1951	Coley Mary Mrs	The Cleveland Directory Co.
	Lohse Olga M	The Cleveland Directory Co.
1941	Apartments	The Cleveland Directory Co.
	Cameron Donald R	The Cleveland Directory Co.
	Smith Kenneth E	The Cleveland Directory Co.
	Peterson Victor	The Cleveland Directory Co.
	McGhee Edw W	The Cleveland Directory Co.
	Ronn Carl L	The Cleveland Directory Co.
	Hansen Jas P	The Cleveland Directory Co.
	Ziegler Wm H	The Cleveland Directory Co.
	Carle Kenneth O	The Cleveland Directory Co.
1935	Apartments	The Cleveland Directory Co.
	Gibson Ralph A	The Cleveland Directory Co.
	Weaver Frank A	The Cleveland Directory Co.
	Penfield Emerson B	The Cleveland Directory Co.
	McGhee Carrie S Mrs	The Cleveland Directory Co.
	Hexter Ervin	The Cleveland Directory Co.
	Wurster Gazella A Mrs	The Cleveland Directory Co.
	Zeigler Wm H	The Cleveland Directory Co.
	Leonetti Adam	The Cleveland Directory Co.
1930	Apartments	The Cleveland Directory Co.
	Zeigler Wm	The Cleveland Directory Co.
	Case Helen F Mrs	The Cleveland Directory Co.
	Heckathorn Millie Mrs	The Cleveland Directory Co.
	Beeber Georgin	The Cleveland Directory Co.
	McGhee Carrie S Mrs	The Cleveland Directory Co.
	Hexter Irw in	The Cleveland Directory Co.
	Dilullo Liborio	The Cleveland Directory Co.

1813 90TH ST

Year	Uses	Source
1951	Rogers Jack	The Cleveland Directory Co.
1941	Vacant	The Cleveland Directory Co.

FINDINGS

Year	Uses	Source
1935	Smith Harold V	The Cleveland Directory Co.
1930	Imhoff Alex B	The Cleveland Directory Co.

1815 90TH ST

Year	Uses	Source
1974	Mays Thos O	The Cleveland Directory Co.
1970	MAYS THOS O	The Cleveland Directory Co.
1951	Bills How ard E	The Cleveland Directory Co.
1941	Vacant	The Cleveland Directory Co.
1935	Ganczy Julia Mrs	The Cleveland Directory Co.
1930	Gonezy Julia Mrs	The Cleveland Directory Co.

1818 90TH ST

Year	Uses	Source
1974	Hubbard Robt Rev	The Cleveland Directory Co.
1970	TALLEY JOHN	The Cleveland Directory Co.
	COOK L C	The Cleveland Directory Co.
1951	Radick Steven	The Cleveland Directory Co.
	Zsiga Edw J	The Cleveland Directory Co.
	Gutschmidt Harold F	The Cleveland Directory Co.
1941	Adkins How ard D	The Cleveland Directory Co.
	Gutschmidt Harold F	The Cleveland Directory Co.
1935	Adams How ard D	The Cleveland Directory Co.
	Gutschmidt Harold pntr	The Cleveland Directory Co.
1930	Beldie Paul T	The Cleveland Directory Co.
	Gustavson Gustav A	The Cleveland Directory Co.
	Irw in Eliz Mrs	The Cleveland Directory Co.

1819 90TH ST

Year	Uses	Source
1951	Hurd Minnie B	The Cleveland Directory Co.
1941	Wanlass Algie N nurse	The Cleveland Directory Co.
1935	Welis Paul H	The Cleveland Directory Co.
1930	Harris Fred J	The Cleveland Directory Co.

FINDINGS

1820 90TH ST

Year	Uses	Source
1951	Stone Morris	The Cleveland Directory Co.
	Faller Eug	The Cleveland Directory Co.
1941	Radick Steph	The Cleveland Directory Co.
1935	Radich Steph	The Cleveland Directory Co.
1930	Barnes Paul H	The Cleveland Directory Co.

1821 90TH ST

Year	Uses	Source
1974	Tompkins Geraldine Mrs	The Cleveland Directory Co.
	Woodard Mae	The Cleveland Directory Co.
1970	TOMPKINS GERALDINE MRS	The Cleveland Directory Co.
	WOODARD MAE	The Cleveland Directory Co.
1951	DeLeone Louis	The Cleveland Directory Co.
1941	Ferris Thos F	The Cleveland Directory Co.
1935	Ferris Thos F	The Cleveland Directory Co.
1930	Lew andow ski Max	The Cleveland Directory Co.

1822 90TH ST

Year	Uses	Source
1951	Wanser Adrian G	The Cleveland Directory Co.
1941	Flickinger Anna B	The Cleveland Directory Co.
1935	McClure John H printer	The Cleveland Directory Co.
	McClure Mary L Mrs	The Cleveland Directory Co.
1930	Koehne Paul E	The Cleveland Directory Co.

1824 90TH ST

Year	Uses	Source
1981	PETKOSH J	Ohio Bell Telephone Company
1974	Wade James W	The Cleveland Directory Co.
1970	WADE JAMES W JR	The Cleveland Directory Co.
1951	Roberts Steph G	The Cleveland Directory Co.
	Pace Wm O	The Cleveland Directory Co.
1941	Johnston Jas L	The Cleveland Directory Co.

Year	Uses	Source
1935	Bennett Fred W	The Cleveland Directory Co.
1930	Coppedge Everett P	The Cleveland Directory Co.

1825 90TH ST

Year	Uses	Source
1951	Paule Anthony	The Cleveland Directory Co.
	Layman Hylan J	The Cleveland Directory Co.
	Hannan Jos J	The Cleveland Directory Co.
1941	Harris John	The Cleveland Directory Co.
1935	Simons Max M	The Cleveland Directory Co.
	Schultz Paul	The Cleveland Directory Co.
1930	Simons Max M	The Cleveland Directory Co.
	Edgell Orie O	The Cleveland Directory Co.
	Peteet John H	The Cleveland Directory Co.

E 87TH ST

1773 E 87TH ST

Year	Uses	Source
2020	EMMETT SAUNDERS	EDR Digital Archive
2017	EMMETT SAUNDERS	Cole Information
2014	EMMETT SAUNDERS	Cole Information
2010	EMMETT SAUNDERS	Cole Information
2005	EMMETT SAUNDERS	Cole Information

1774 E 87TH ST

Year	Uses	Source
2020	JAMES DILLARD	EDR Digital Archive
	GERALD FARLEY	EDR Digital Archive
	TREVETTE WARE	EDR Digital Archive
2014	DAVE DILLARD	Cole Information
2010	BENNIE DELOACH	Cole Information
2000	T WILLIAMS	Cole Information
1995	WILLIAMS, NATHE L	Cole Information
1992	WILLIAMS, NATHE L	Cole Information

FINDINGS

1781 E 87TH ST

Year	Uses	Source
2020	DAPHNE WILLIAMS-DELOUCH	EDR Digital Archive
2014	DAPHNE DELOACH	Cole Information

1782 E 87TH ST

Year	Uses	Source
2020	WILLIAM PROCTOR	EDR Digital Archive
	JONES TAURAS	EDR Digital Archive
	MICHEELE TRIPLETT	EDR Digital Archive
	VANCE TRIPLETT	EDR Digital Archive
2017	TAURAS JONES	Cole Information
2014	MICHEELE TRIPLETT	Cole Information
2010	VANCE TRIPLETT	Cole Information
2005	VANCE TRIPLETT	Cole Information
2000	M TRIPLETT	Cole Information
1995	OCCUPANT UNKNOWNN	Cole Information

1787 E 87TH ST

Year	Uses	Source
1995	MALONE, ROSALIE	Cole Information
	APPLEWHITE, M	Cole Information
1992	MALONE, ROSALIE	Cole Information

1791 E 87TH ST

Year	Uses	Source
2020	GERALDINE LASTER	EDR Digital Archive
	ERIC JACKSON	EDR Digital Archive
	BOBBIE LASTER	EDR Digital Archive
2017	BOBBIE LASTER	Cole Information
2014	BOBBIE LASTER	Cole Information
2010	PROFESSIONAL SCHOOLCSMTLGY	Cole Information
	BOBBIE LASTER	Cole Information
2005	BOBBIE LASTER	Cole Information

1794 E 87TH ST

Year	Uses	Source
2020	MICHELLE CLARK	EDR Digital Archive
	JAMAL BLAND	EDR Digital Archive
	KIM BLUNT	EDR Digital Archive
2017	MICHELLE CLARK	Cole Information
2014	JAMAL BLAND	Cole Information
2010	WILLIE BUCKHANON	Cole Information
2005	KIM BLUNT	Cole Information
2000	KIM WHITSETT	Cole Information

E 88TH PL

1758 E 88TH PL

Year	Uses	Source
2014	ANTOINETTE GLOVER	Cole Information
2010	ANTOINETTE GLOVER	Cole Information
2005	VIRGINIA DAWKINS	Cole Information
2000	OCCUPANT UNKNOWN	Cole Information
1995	OCCUPANT UNKNOWNN	Cole Information
1992	WILSON, E R	Cole Information

1763 E 88TH PL

Year	Uses	Source
2005	DORIS FRAZIER	Cole Information
2000	DORIS FRAZIER	Cole Information
1995	FRAZIER, DORIS	Cole Information
1992	FRAZIER, DORIS	Cole Information

1767 E 88TH PL

Year	Uses	Source
2020	CLARENCE BERRY	EDR Digital Archive
	VALENCIA PERRY	EDR Digital Archive
	GLORIA PERRY	EDR Digital Archive
	JAMARIO PERRY	EDR Digital Archive
2017	ROOSEVELT PERRY	Cole Information

FINDINGS

Year	Uses	Source
2014	ROOSEVELT PERRY	Cole Information
2010	ROOSEVELT PERRY	Cole Information
2005	ROOSEVELT PERRY	Cole Information
2000	OCCUPANT UNKNOWN	Cole Information

1771 E 88TH PL

Year	Uses	Source
2020	JAZMAINE JACKSON	EDR Digital Archive
	STEVIEL SCRIVEN	EDR Digital Archive
	MARION SCRIVEN	EDR Digital Archive
2017	TACARRA JACKSON	Cole Information
2014	MARION SCRIVEN	Cole Information
2010	STEVIE SCRIVEN	Cole Information
2005	STEVIE SCRIVEN	Cole Information
2000	MARION SCRIVEN	Cole Information
1995	BROWN, WAYNE	Cole Information

1773 E 88TH PL

Year	Uses	Source
1995	OCCUPANT UNKNOWNN	Cole Information

1774 E 88TH PL

Year	Uses	Source
2020	EDWARD ROBINSON	EDR Digital Archive
	KING HARDEMAN	EDR Digital Archive
	ANDREA MILLER	EDR Digital Archive
	ORA GILDERSLEEVE	EDR Digital Archive
2014	ANDREA MILLER	Cole Information
2010	ANDREA MILLER	Cole Information
2005	LAKISHA SIMS	Cole Information
2000	L SIMS	Cole Information
1995	FITCH, MARVIN	Cole Information
1992	BLACKWELL, KARL E	Cole Information

FINDINGS

E 89TH ST

1760 E 89TH ST

Year	Uses	Source
2014	STEPHEN NELSON	Cole Information
2010	ANGELA NELSON	Cole Information
2005	ROBIN BAILEY	Cole Information
1995	MCGILL, CHARLES	Cole Information
	LAWLAR, EVA	Cole Information
1992	TOLLIVER, HARRY	Cole Information
	PURDY, GARY	Cole Information
	LAWLAR, EVA	Cole Information

1762 E 89TH ST

Year	Uses	Source
2020	JERMAINE HUMPHREY	EDR Digital Archive
	JASON HUMPHREY	EDR Digital Archive
	TINA HUMPHREY	EDR Digital Archive
	JUANITA NAKAMURA	EDR Digital Archive
2017	JERMAINE HUMPHREY	Cole Information
2014	JERMAINE HUMPHREY	Cole Information
2010	TINA HUMPHREY	Cole Information
2005	TINA HUMPHREY	Cole Information
1995	EVANS, B	Cole Information
1992	EVANS, B	Cole Information

1768 E 89TH ST

Year	Uses	Source
2020	BRETT MITCHELL	EDR Digital Archive
2010	BRETT MITCHELL	Cole Information
2005	BRETT MITCHELL	Cole Information
2000	BRETT MITCHELL	Cole Information
1995	MITCHELL, ISSAC	Cole Information
1992	MITCHELL, ISSAC	Cole Information

FINDINGS

1769 E 89TH ST

Year	Uses	Source
2020	MARTIN SOWELL	EDR Digital Archive
	CARTER CARA	EDR Digital Archive
	LYNNETTE STEWART	EDR Digital Archive
2017	LYNNETTE STEWART	Cole Information
2014	LYNNETTE STEWART	Cole Information
2005	AMINAH HAYN	Cole Information
2000	OCCUPANT UNKNOWN	Cole Information
1995	FAIRFAX, P A	Cole Information
	MITCHUM, SAMUEL W	Cole Information
1992	HICKERSON, M	Cole Information
	MITCHUM, SAMUEL W	Cole Information

1772 E 89TH ST

Year	Uses	Source
2020	IMAM LEWIS	EDR Digital Archive
	DONTAVIUS JARRELLS	EDR Digital Archive
	EILEEN LEWIS	EDR Digital Archive
2017	IMAM LEWIS	Cole Information
2014	IMAM LEWIS	Cole Information
2010	EILEEN LEWIS	Cole Information
2005	IMAM LEWIS	Cole Information
2000	EILEEN LEWIS	Cole Information
1995	GREEN, YOLONDA D	Cole Information

1773 E 89TH ST

Year	Uses	Source
2005	EILEEN LEWIS	Cole Information

1775 E 89TH ST

Year	Uses	Source
2005	WIMBLEY ROOSEVELT	Cole Information
2000	MATTIE JONES	Cole Information
1995	JONES, MATTIE B	Cole Information

FINDINGS

Year	Uses	Source
1992	JONES, MATTIE B	Cole Information

1779 E 89TH ST

Year	Uses	Source
2020	YOLANDA LEWIS	EDR Digital Archive
	FREDERICK LEWIS	EDR Digital Archive
2017	SHARRON WEBB	Cole Information
2014	FREDRICK LEWIS	Cole Information
	SHARRON WEBB	Cole Information
2005	TIA LEWIS	Cole Information
2000	WILLIE PAIGE	Cole Information
	TIA LEWIS	Cole Information
1995	STARMON, WILLIE M	Cole Information
	PAIGE, WILLIE	Cole Information
1992	STARMON, WILLIE M	Cole Information

1780 E 89TH ST

Year	Uses	Source
2020	THEODORE MANNING	EDR Digital Archive
2017	JOSEPH WISE	Cole Information
	MARLON WALLER	Cole Information
	CASSANDRA LOVE	Cole Information
	VALENCIA HARDGES	Cole Information
2014	KEITH FITZPATRICK	Cole Information
	DONALD SEARS	Cole Information
	MARLON WALLER	Cole Information
	DAVID HARDGES	Cole Information
	MAURICE LOVE	Cole Information
	SHERRIE BROWN	Cole Information
2010	BRENDA WALLER	Cole Information
	TRACEY BLACKMON	Cole Information
	MAURICE LOVE	Cole Information
	BERNICSTINE MONDIE	Cole Information
2005	TRACEY BLACKMON	Cole Information

FINDINGS

Year	Uses	Source
2005	THEODORE MANNING	Cole Information
	EARLINE BRENT	Cole Information
	LARRY HARVEY	Cole Information
	TERESA GALLOWAY	Cole Information
1995	HENERY M HOLLAND	Cole Information
	WALKER, C A	Cole Information
	WASHINGTON, WILLIAM	Cole Information
	JACKSON, D	Cole Information
	CRENSHAW, DAVID	Cole Information
1992	NICHOLS, SARAH	Cole Information
	WASHINGTON, WILLIAM	Cole Information

1781 E 89TH ST

Year	Uses	Source
2010	REGINA TAYLOR	Cole Information
2005	VIVIAN TAYLOR	Cole Information
2000	ERNEST DODSON	Cole Information
1995	BOOKER, TANYA	Cole Information
	DODSON, ERNEST	Cole Information

1796 E 89TH ST

Year	Uses	Source
2020	ANGELA NELSON	EDR Digital Archive
	SABREENA STARLING	EDR Digital Archive
	STEVE HARMON	EDR Digital Archive
2017	SABREENA STARLING	Cole Information
2014	RANEEKA STARLING	Cole Information
2005	STEVE HARMON	Cole Information
2000	B WILSON	Cole Information
	M YATES	Cole Information
	STEVEN DIXON	Cole Information
	ERIC DANIELS	Cole Information
1995	KING, ERIC	Cole Information
	FLEMING, CHARLES	Cole Information

FINDINGS

Year	Uses	Source
1995	WALTON, PETER	Cole Information
	BURTIN, DOUGLAS	Cole Information
1992	CAMPBELL, LLOYD	Cole Information

1809 E 89TH ST

Year	Uses	Source
2017	MARIAN MCCARTHY	Cole Information
2014	JACK EISENHUT	Cole Information
2010	MARIAN MCCARTHY	Cole Information
2000	EXODUS	Cole Information
	OCCUPANT UNKNOWN	Cole Information
1995	EXODUS	Cole Information
	OCCUPANT UNKNOWNN	Cole Information
1992	EXODUS	Cole Information

1810 E 89TH ST

Year	Uses	Source
2020	DORIS GREEN	EDR Digital Archive
	AKHEEM GREEN	EDR Digital Archive
	IZA TAYLOR	EDR Digital Archive
	PHILLIP GREEN	EDR Digital Archive
2017	IZA TAYLOR	Cole Information
2014	DORIS ROBINSON	Cole Information
2010	CARLA JONES	Cole Information
2005	CARLA JONES	Cole Information
2000	JAMES BEACH	Cole Information
1995	COLSTON, ED	Cole Information
1992	COLSTON, ED	Cole Information

1812 E 89TH ST

Year	Uses	Source
2020	FELICIA WILLIAMS	EDR Digital Archive
2017	KELSY DISMUKE	Cole Information
2014	OCCUPANT UNKNOWN	Cole Information

FINDINGS

1814 E 89TH ST

Year	Uses	Source
2020	FELICIA LOWERY	EDR Digital Archive
	JAMES NICHOLS	EDR Digital Archive
	SHAUNTICA WILLIAMS	EDR Digital Archive
	MONET LOWERY	EDR Digital Archive
	KELSY DISMUKE	EDR Digital Archive
2017	SELICIA LOWERY	Cole Information
2014	JAMES NICHOLS	Cole Information
2010	MONET LOWERY	Cole Information
2005	OCCUPANT UNKNOWN	Cole Information

1815 E 89TH ST

Year	Uses	Source
2020	ANTHONY WILLIAMS	EDR Digital Archive
2017	ANTHONY WILLIAMS	Cole Information
2014	ANTHONY WILLIAMS	Cole Information
2005	SHIRLENE MCMILLAN	Cole Information
2000	OCCUPANT UNKNOWN	Cole Information
1995	COLSTON, KAREN	Cole Information
1992	COLSTON, KAREN	Cole Information

1821 E 89TH ST

Year	Uses	Source
2017	ALLEN WARE	Cole Information
2014	ALLEN WARE	Cole Information
2005	ALLEN WARE	Cole Information
2000	THOMAS WARE	Cole Information
1995	WARE, THOMAS	Cole Information
1992	WARE, THOMAS	Cole Information

1822 E 89TH ST

Year	Uses	Source
2020	HOPE WILLIAMS	EDR Digital Archive
	J BARBARA	EDR Digital Archive

Year	Uses	Source
2017	JAMES WILLIAMS	Cole Information
2014	JAMES WILLIAMS	Cole Information
2010	CLEVELAND HOME REPAIR LLC	Cole Information
	JAMES WILLIAMS	Cole Information
2005	BARBARA WILLIAMS	Cole Information
2000	JAMES WILLIAMS	Cole Information
1995	WILLIAMS, JAMES	Cole Information
1992	WILLIAMS, JAMES	Cole Information

1831 E 89TH ST

Year	Uses	Source
2020	BARNEY CALLAHAN	EDR Digital Archive
	MARK FORTSON	EDR Digital Archive
	ANNIE CALLAHAN	EDR Digital Archive
2017	DARRIEL CALLAHAN	Cole Information
2014	LISA CALLAHAN	Cole Information
2010	BARNEY CALLAHAN	Cole Information
2005	THE B B C ELECTRIC CO	Cole Information
	BARNEY CALLAHAN	Cole Information
2000	CLIFTON CALLAHAN	Cole Information
1995	THOMPSON, VARNELL	Cole Information

E 90TH ST

1716 E 90TH ST

Year	Uses	Source
2010	DOUGLAS NORMAN	Cole Information
2005	LATRICIA CARNER	Cole Information
	GENEVA CROCKETT	Cole Information
2000	GENEVA CROCKETT	Cole Information
1995	CROCKETT, GENEVA	Cole Information

1753 E 90TH ST

Year	Uses	Source
2020	SHELLI BROOKS	EDR Digital Archive

FINDINGS

Year	Uses	Source
2017	SHELLI BROOKS	Cole Information
2014	SHELLI BROOKS	Cole Information
2010	ALFRED SUTTON	Cole Information
2005	SMILING HEART ENTERPRISES	Cole Information
	ALFRED SUTTON	Cole Information
2000	OTHELLO SUTTON	Cole Information
1995	SUTTON, OTHELLO	Cole Information
1992	SUTTON, OTHELLO	Cole Information

1755 E 90TH ST

Year	Uses	Source
2005	OCCUPANT UNKNOWN	Cole Information

1756 E 90TH ST

Year	Uses	Source
2020	LATRENA SCOTT	EDR Digital Archive
	SADIE SCOTT	EDR Digital Archive
	RICHARD SCOTT	EDR Digital Archive
	ISAIAH SCOTT	EDR Digital Archive
2017	ANDY TOLLIVER	Cole Information
2014	OCCUPANT UNKNOWN	Cole Information
2010	SADIE SCOTT	Cole Information
2005	H SCOTT	Cole Information
2000	SADIE SCOTT	Cole Information
	ANDY TOLLIVER	Cole Information
1995	OCCUPANT UNKNOWNN	Cole Information
1992	STEWART, WOODROW	Cole Information

1757 E 90TH ST

Year	Uses	Source
2005	OCCUPANT UNKNOWN	Cole Information
1995	OCCUPANT UNKNOWNN	Cole Information

FINDINGS

1758 E 90TH ST

Year	Uses	Source
1995	OCCUPANT UNKNOWNN	Cole Information

1760 E 90TH ST

Year	Uses	Source
2000	GENEVA CROCKETT	Cole Information

1762 E 90TH ST

Year	Uses	Source
2020	DERWIN MCMILLON	EDR Digital Archive
	DOUGLAS MORTLAND	EDR Digital Archive
	DAVID PRYOR	EDR Digital Archive
	BENJAMIN MAGBY	EDR Digital Archive
	EVELYN JENKINS	EDR Digital Archive
	CLARENCE SWAIN	EDR Digital Archive
	ALDENE JENKINS	EDR Digital Archive
	JOHNATHAN THOMPSON	EDR Digital Archive
	BILLY LYONS	EDR Digital Archive
	HIRAM BOYD	EDR Digital Archive
2014	DOUGLAS MORTLAND	Cole Information
	EVELYN JENKINS	Cole Information
	CLARENCE SWAIN	Cole Information
	DENNIS HARRIS	Cole Information
	THOMAS MICKENS	Cole Information
2010	DOUGLAS MORTLAND	Cole Information
	MICHAEL LANDRUM	Cole Information
	ALDENE JENKINS	Cole Information
	MICHAEL ADAMS	Cole Information
2005	MICHAEL LANDRUM	Cole Information
	LONNIE MICKENS	Cole Information
	ALDENE JENKINS	Cole Information
	JOHN HILL	Cole Information
	MELVIN CHAMBERS	Cole Information
	HIRAM BOYD	Cole Information

FINDINGS

Year	Uses	Source
2000	HENRY LANE	Cole Information
1995	LANE, HENRY	Cole Information

1763 E 90TH ST

Year	Uses	Source
2020	MALIK JENKINS	EDR Digital Archive
	PETER JENKINS	EDR Digital Archive
	EVELYN JENKINS	EDR Digital Archive
2017	WILLIE REYNOLDS	Cole Information
2014	PETER JENKINS	Cole Information
2010	EVELYN JENKINS	Cole Information
2005	PETE JENKINS	Cole Information
	RAYMOND WACASEY	Cole Information
2000	THOMAS HOUZE	Cole Information
1995	HOUZE, THOMAS	Cole Information
1992	SAMUEL, B	Cole Information

1768 E 90TH ST

Year	Uses	Source
2017	KIMBERLEY GARRISON	Cole Information
2014	KIMBERLEY GARRISON	Cole Information
2010	KIMBERLEY GARRISON	Cole Information
2005	KIMBERLEY GARRISON	Cole Information
1995	OCCUPANT UNKNOWNN	Cole Information

1769 E 90TH ST

Year	Uses	Source
2017	SAMUEL SPIVA	Cole Information
	HIRAM BOYD	Cole Information
2014	SAMUEL SPIVA	Cole Information
2010	ANGELA ISOM	Cole Information
	KELENA WADE	Cole Information
	HIRAM BOYD	Cole Information
2005	SAMUEL SPIVA	Cole Information

FINDINGS

Year	Uses	Source
2005	DAMARA HARLSTON	Cole Information
	WALTER BELL	Cole Information
2000	HENRY JOHNSON	Cole Information
	WALTER BELL	Cole Information
1995	JOHNSON, HENRY	Cole Information
	BELL, WALTER	Cole Information
1992	COLLINS, DONALD	Cole Information
	TWYMAN, ROBERT	Cole Information
	JOHNSON, HENRY	Cole Information
	BELL, WALTER	Cole Information

1772 E 90TH ST

Year	Uses	Source
2020	TOMMY HIGH	EDR Digital Archive
	WALTER BLACKWELL	EDR Digital Archive
	LESTER FIELDS	EDR Digital Archive
	TONY SCOTT	EDR Digital Archive
	EVELYN JENKINS	EDR Digital Archive
	LARRY PERRY	EDR Digital Archive
	EMANUEL DIAL	EDR Digital Archive
	JOHN APPLING	EDR Digital Archive
	JAMES LYLES	EDR Digital Archive
2017	TONI DIAL	Cole Information
	LESTER FIELDS	Cole Information
	ROBERT ACOFF	Cole Information
2014	TONY SCOTT	Cole Information
	JOHN APPLING	Cole Information
	LUTHER APPLEBY	Cole Information
	DWIGHT WILLIAMS	Cole Information
	DALLAS ACOFF	Cole Information
	WALTER BELL	Cole Information
2005	BERTHA ACOFF	Cole Information
2000	DARLENE STITMON	Cole Information

FINDINGS

Year	Uses	Source
1995	JOHN, E	Cole Information
	MILLER, HENRICE	Cole Information

1775 E 90TH ST

Year	Uses	Source
2020	ALDENE JENKINS	EDR Digital Archive
2017	ALEXANDER GARNER	Cole Information
2005	OCCUPANT UNKNOWN	Cole Information
2000	OCCUPANT UNKNOWN	Cole Information
1995	BLAIR, TILMON	Cole Information
1992	BLAHA, T	Cole Information

1776 E 90TH ST

Year	Uses	Source
2014	TIMOTHY CANTRELL	Cole Information
2010	SYLVIA PHARR	Cole Information
2005	SHELDON NICHOLS	Cole Information
	DOMONIQUE WOODS	Cole Information
2000	DORIS GARRISON	Cole Information
	WILLIAM BROWN	Cole Information
1995	JOHNSON, ROBT L	Cole Information
	BEARD, MACK	Cole Information
	DELAE, CHARLES	Cole Information
	ROBINSON, HUSTON	Cole Information
1992	BEARD, MACK	Cole Information
	DELAE, CHARLES	Cole Information

1780 E 90TH ST

Year	Uses	Source
2017	ANNA POCARO	Cole Information
2005	OCCUPANT UNKNOWN	Cole Information
2000	OCCUPANT UNKNOWN	Cole Information
1995	PETRELLA, V	Cole Information
1992	PETRELLA, V	Cole Information

FINDINGS

1781 E 90TH ST

Year	Uses	Source
1995	OCCUPANT UNKNOWNN	Cole Information

1782 E 90TH ST

Year	Uses	Source
2000	FRANK EDWARDS	Cole Information
1995	SMILEY, T	Cole Information
	BOWDEN, R	Cole Information
	TAILOR, C	Cole Information
	SPARKS, Y	Cole Information
	CORN, ROCHELL	Cole Information
	LOCKHART, S	Cole Information
	THOMAS, C	Cole Information
1992	BLACKMON, ROBERT P	Cole Information

1789 E 90TH ST

Year	Uses	Source
2020	TIERRA BACON	EDR Digital Archive
	TANISHA BACON	EDR Digital Archive
	THOMAS HOUSTON	EDR Digital Archive
	TEIA TODD	EDR Digital Archive
2014	TEIA TODD	Cole Information
1992	GULLEY, JOHN	Cole Information

1790 E 90TH ST

Year	Uses	Source
2017	HAROLD WALLACE	Cole Information
2014	HAROLD WALLACE	Cole Information
2010	HAROLD WALLACE	Cole Information
2005	HAROLD WALLACE	Cole Information
1995	COOPER, JOHN	Cole Information
	SIMMONS, AMIE	Cole Information
1992	COOPER, JOHN	Cole Information
	SIMMONS, AMIE	Cole Information

FINDINGS

1791 E 90TH ST

Year	Uses	Source
2010	TEIA TODD	Cole Information
1995	VARNER, SHEILA	Cole Information
1992	SMART, K	Cole Information

1792 E 90TH ST

Year	Uses	Source
2005	CURTIS ALLEN	Cole Information
2000	DALE REDRICK	Cole Information
	JOHNNY CLARK	Cole Information
1992	MOORE, L	Cole Information

1793 E 90TH ST

Year	Uses	Source
1992	LEE, TERRY	Cole Information

1794 E 90TH ST

Year	Uses	Source
2000	OCCUPANT UNKNOWN	Cole Information

1795 E 90TH ST

Year	Uses	Source
2020	TINA BROOKS	EDR Digital Archive
	IDA FERGUSON	EDR Digital Archive
	DEON ANDERSON	EDR Digital Archive
2017	TINA COOK	Cole Information
2014	OCCUPANT UNKNOWN	Cole Information
2010	JADEN PATTERSON	Cole Information
1995	SMITH, S	Cole Information
	NELSON, C	Cole Information
	BIRKS, WESLEY	Cole Information

1796 E 90TH ST

Year	Uses	Source
1995	MACK, P	Cole Information

FINDINGS

1797 E 90TH ST

Year	Uses	Source
1995	LEWIS, S	Cole Information

1798 E 90TH ST

Year	Uses	Source
1995	OCCUPANT UNKNOWNN	Cole Information

1799 E 90TH ST

Year	Uses	Source
2005	JENNETTE EDDINGS	Cole Information
2000	OCCUPANT UNKNOWN	Cole Information
1995	MCCOY, ROBERT	Cole Information

1800 E 90TH ST

Year	Uses	Source
1995	OCCUPANT UNKNOWNN	Cole Information

1801 E 90TH ST

Year	Uses	Source
1995	OCCUPANT UNKNOWNN	Cole Information

1803 E 90TH ST

Year	Uses	Source
2020	CORNELL ORR	EDR Digital Archive
	TAMARA ORR	EDR Digital Archive
	TOI HICKS	EDR Digital Archive
2014	LANGFORD SUZANNAH	Cole Information
2010	STAN MARTIN	Cole Information
1995	LEWIS, BARBARA	Cole Information
1992	HENRY, DARLENE	Cole Information
	LEWIS, BARBARA	Cole Information

1805 E 90TH ST

Year	Uses	Source
2000	OCCUPANT UNKNOWN	Cole Information
1995	BOSWELL, A I	Cole Information

FINDINGS

Year	Uses	Source
1995	BLAND, R	Cole Information
1992	BOSWELL, WANDA J	Cole Information
	BLAND, R	Cole Information

1807 E 90TH ST

Year	Uses	Source
2020	LAVONTE DAVIS	EDR Digital Archive
	KISHAUN COTCHERY	EDR Digital Archive
	LAQUITA DAVIS	EDR Digital Archive
	MARILYN DAVIS	EDR Digital Archive
	CANDICE DAVIS	EDR Digital Archive
2017	TERRIANA DAVIS	Cole Information
2014	OCCUPANT UNKNOWN	Cole Information
1995	WARE, CAROL A	Cole Information
	PATRICK, D	Cole Information
1992	WARE, CAROL A	Cole Information

1808 E 90TH ST

Year	Uses	Source
1995	OCCUPANT UNKNOWNN	Cole Information

1809 E 90TH ST

Year	Uses	Source
2000	OCCUPANT UNKNOWN	Cole Information
1995	BRASFIELD, ROBIN	Cole Information

1812 E 90TH ST

Year	Uses	Source
2020	CHAQUITA BELL	EDR Digital Archive
2017	CHAQUITA BELL	Cole Information
2014	CHAQUITA BELL	Cole Information
2000	OCCUPANT UNKNOWN	Cole Information
1995	PRETTYMAN, DEIDRA	Cole Information
	DINKINS, RUTH	Cole Information
	JACKSON, LEROY	Cole Information

FINDINGS

Year	Uses	Source
1995	SCOTT, ANN	Cole Information
	WILSON, DESMOND	Cole Information

1815 E 90TH ST

Year	Uses	Source
2020	THOMAS WARD	EDR Digital Archive
	JERMAINE WARD	EDR Digital Archive
	HERBERT AUSTIN	EDR Digital Archive
	ETHEL PERKINS	EDR Digital Archive
	DANTE JACKSON	EDR Digital Archive
	THERESA WARD	EDR Digital Archive
2017	THOMAS WARD	Cole Information
2014	HERBERT AUSTIN	Cole Information
2010	THOMAS WARD	Cole Information
2005	THOMAS WARD	Cole Information
2000	IDELL WARD	Cole Information
1995	WARD, IDELL	Cole Information
1992	WARD, I	Cole Information

1818 E 90TH ST

Year	Uses	Source
2020	LASHAWNDA WILLIAMS	EDR Digital Archive
2014	TERES BURNS	Cole Information
2010	TERES BURNS	Cole Information

1821 E 90TH ST

Year	Uses	Source
2014	BRUCE JOHNSON	Cole Information
2010	Y GENELLE	Cole Information
2005	GENELLE JOHNSON	Cole Information
2000	GENELLE JOHNSON	Cole Information
1995	OCCUPANT UNKNOWNN	Cole Information
1992	JOHNSON, GENELLE	Cole Information

FINDINGS

1822 E 90TH ST

Year	Uses	Source
2020	NICOLE LEWIS	EDR Digital Archive
2014	NICOLE LEWIS	Cole Information
2010	NIECE LEWIS	Cole Information

1824 E 90TH ST

Year	Uses	Source
2020	LISA HOWARD	EDR Digital Archive
	BRIAN HOWARD	EDR Digital Archive
	URIAH HOWARD	EDR Digital Archive
	MUSTAFA KHABIR	EDR Digital Archive
	KALIMAH KHABIR	EDR Digital Archive
	ERMA HOWARD	EDR Digital Archive
	TUNISIA JONES	EDR Digital Archive
	TAHIRAH KHABIR	EDR Digital Archive
2017	MUSTAFA KHABIR	Cole Information
2014	BRIAN HOWARD	Cole Information
2010	ERMA HOWARD	Cole Information
2005	J BOINER	Cole Information
2000	OCCUPANT UNKNOWN	Cole Information
1995	OCCUPANT UNKNOWNN	Cole Information

HOAGH AVE

8925 HOAGH AVE

Year	Uses	Source
1983	HARRIS K A	The Ohio Bell Telephone Co.

HOUGH AV H A

8925 HOUGH AV H A

Year	Uses	Source
1983	PACE Ideil	The Ohio Bell Telephone Co.

FINDINGS

HOUGH AVE

8602 HOUGH AVE

Year	Uses	Source
1941	Levy Herman B restr	The Cleveland Directory Co.

8606 HOUGH AVE

Year	Uses	Source
2020	UNITED PEACE BAPTIST CHURCH	EDR Digital Archive
2014	UNITED PEACE BAPTIST CHURCH	Cole Information
2010	UNITED PEACE BAPTIST CHURCH	Cole Information
2002	UNITD PEACE BAPTCH	Haines & Company
2000	UNITED PEACE BAPTIST CHURCH	Cole Information
1999	UNITOPEACEBAPTCH	Haines Company, Inc.
1995	UNITED PEACE BAPTIST CHURCH	Cole Information
1992	UNITD PEACE BAPT CH	Cole Information
1991	United Peace Bapt Church	OHIO BELL
1986	United Peace Bapt Church	OHIO BELL
1983	United Peace Bapt Church	The Ohio Bell Telephone Co.
1974	Jourdain Henry M Jr dentist	The Cleveland Directory Co.
1970	JOURDAIN HENRY M JR DENTIST	The Cleveland Directory Co.
1961	Vacant	The Cleveland Directory Co.
1955	Marshall Drug Co br	The Cleveland Directory Co.
1951	Marshall Drug Co br	The Cleveland Directory Co.
	Doan Clnrs Inc br	The Cleveland Directory Co.
1941	Marshall Drug Co	The Cleveland Directory Co.
1930	Marshall Drug Co	The Cleveland Directory Co.

8608 HOUGH AVE

Year	Uses	Source
1974	Jones Morris L phys	The Cleveland Directory Co.
1970	JONES MORRIS PHYS	The Cleveland Directory Co.
1961	Vacant	The Cleveland Directory Co.
1955	Podis Louis B dentist	The Cleveland Directory Co.
	Hase Keigo osteo	The Cleveland Directory Co.

FINDINGS

Year	Uses	Source
1955	Hocka Frank osteo	The Cleveland Directory Co.
1951	Podis Louis B dentist	The Cleveland Directory Co.
	Gerber Saml R phys	The Cleveland Directory Co.
1941	Maier Reuben R phys	The Cleveland Directory Co.
	Podis Louis B dentist	The Cleveland Directory Co.
	Gerber Saml R phys	The Cleveland Directory Co.
1930	OBrien Martin A phys	The Cleveland Directory Co.
	Podis Louis B dentist	The Cleveland Directory Co.

8610 HOUGH AVE

Year	Uses	Source
2020	GIRISA REESE	EDR Digital Archive
2014	DOW LEADERSHIP INSTITUTE THE	Cole Information
2010	DOSORSEM ECONOMICS COMM DEV	Cole Information
2005	WARD 7 OUTREACH OFFICE	Cole Information
	FOR HOPE CORP	Cole Information
	HOUGH AREA PARTNERS IN PROGRESS	Cole Information
2002	CRUSADER URBAN	Haines & Company
	FOR HOPE	Haines & Company
	CORPORATION	Haines & Company
	HOUGHAREA	Haines & Company
	PARTNERSIN	Haines & Company
	PROGASS	Haines & Company
2000	HOUGH AREA PARTNERS IN PROGRESS	Cole Information
	WILLIAM POTTS	Cole Information
1999	HOUGHAREA	Haines Company, Inc.
	PARTNERSIN	Haines Company, Inc.
	PROGRSS	Haines Company, Inc.
1995	HOUGH AREA PARTNERS PROGRESS	Cole Information
	BURRIS & BEHNE ARCHITECTS	Cole Information
1991	Hough Area Development Corp	OHIO BELL
1986	Hough Area Development Corp	OHIO BELL
1983	Disaster Assistance Inc	The Ohio Bell Telephone Co.

FINDINGS

Year	Uses	Source
1983	Disbro Robt Ratty Leadere Bg	The Ohio Bell Telephone Co.
	Disbro Robt R & Assocs attys Leader Bg	The Ohio Bell Telephone Co.
	HFH Construction Co Inc	The Ohio Bell Telephone Co.
	HGM HILLTOP MANAGEMENTCO5035 Mayfield Rd	The Ohio Bell Telephone Co.
	HGM Hilltop Management Inc5035 Mayfield Rd	The Ohio Bell Telephone Co.
	HGM Residential OflicesBeachw ood Ofc	The Ohio Bell Telephone Co.
	Hough Area Development Corp	The Ohio Bell Telephone Co.
1974	City Dept Of Community Development	The Cleveland Directory Co.
1970	CITY DEPT OF COMMUNITY DEVELOPMENT	The Cleveland Directory Co.
1961	Lucas John	The Cleveland Directory Co.
1955	Mitch Radio repr	The Cleveland Directory Co.
1951	Mitch Radio & Key Service	The Cleveland Directory Co.
1941	Kell Alf W locksmith	The Cleveland Directory Co.
1930	Schaefer Wm H hdw	The Cleveland Directory Co.

8611 HOUGH AVE

Year	Uses	Source
2020	CLEVELAND THURGOOD MARSHALL	EDR Digital Archive
	INNER CITY TENNIS CLINICS	EDR Digital Archive
2014	CITY OF CLEVELAND	Cole Information
2010	CLEVELAND THURGOOD MARSHALL	Cole Information
2005	THURGOOD MARSHALL RECREATION CENTER	Cole Information
2002	CLEVECTYPKRECCT	Haines & Company
	TMARSHALL	Haines & Company
2000	CLEVELAND CITY OF DEPARTMENT OF PARKS RECREATION & PROPERTIE	Cole Information
1999	CLEVE CTY PK ECCT	Haines Company, Inc.
	T MARSHALL	Haines Company, Inc.
1995	CLEVELAND THURGOOD MARSHALL	Cole Information
1992	CLEVE CTY PK CENTER	Cole Information
1983	Avesi Constr Co	The Ohio Bell Telephone Co.
1951	Albrechts Cut Rate Drug Co	The Cleveland Directory Co.

FINDINGS

Year	Uses	Source
1941	Albrecht Cut Rate Drug Co	The Cleveland Directory Co.
1930	Hellw ig Drug Co	The Cleveland Directory Co.

8612 HOUGH AVE

Year	Uses	Source
1961	Vacant	The Cleveland Directory Co.
1955	Woolw orth F W Co br 5 and 10c store	The Cleveland Directory Co.
1951	Albrechts Cut Rate Drug Co	The Cleveland Directory Co.
	Woolw orth F W Co br 5 and 10c store	The Cleveland Directory Co.
1941	Albrecht Cut Rate Drug Co	The Cleveland Directory Co.
	Woolw orth F W Co br 5 and 10c store	The Cleveland Directory Co.
1930	Hellw ig Drug Co	The Cleveland Directory Co.
	Athey Foote Co shade mfrs	The Cleveland Directory Co.

8613 HOUGH AVE

Year	Uses	Source
1955	Woolw orth F W Co br 5 and 10c store	The Cleveland Directory Co.
1951	Albrechts Cut Rate Drug Co	The Cleveland Directory Co.
	Woolw orth F W Co br 5 and 10c store	The Cleveland Directory Co.
1941	Albrecht Cut Rate Drug Co	The Cleveland Directory Co.
	Woolw orth F W Co br 5 and 10c store	The Cleveland Directory Co.
1930	Hellw ig Drug Co	The Cleveland Directory Co.

8614 HOUGH AVE

Year	Uses	Source
1955	Woolw orth F W Co br 5 and 10c store	The Cleveland Directory Co.
1951	Albrechts Cut Rate Drug Co	The Cleveland Directory Co.
	Woolw orth F W Co br 5 and 10c store	The Cleveland Directory Co.
1941	Albrecht Cut Rate Drug Co	The Cleveland Directory Co.
	Woolw orth F W Co br 5 and 10c store	The Cleveland Directory Co.
1930	Hellw ig Drug Co	The Cleveland Directory Co.
	Caw ood Walter E jw lr	The Cleveland Directory Co.

FINDINGS

8615 HOUGH AVE

Year	Uses	Source
1961	All Brite Cut Rate Drug Co	The Cleveland Directory Co.
1955	Woolworth F W Co br 5 and 10c store	The Cleveland Directory Co.
	All Brite Cut Rate Drug Co	The Cleveland Directory Co.
1951	Albrechts Cut Rate Drug Co	The Cleveland Directory Co.
	Woolworth F W Co br 5 and 10c store	The Cleveland Directory Co.
1941	Albrecht Cut Rate Drug Co	The Cleveland Directory Co.
	US PO Sta No 11	The Cleveland Directory Co.
	Woolworth F W Co br 5 and 10c store	The Cleveland Directory Co.
1930	Hellwig Drug Co	The Cleveland Directory Co.

8616 HOUGH AVE

Year	Uses	Source
1955	Woolworth F W Co br 5 and 10c store	The Cleveland Directory Co.
1951	Woolworth F W Co br 5 and 10c store	The Cleveland Directory Co.
1941	Woolworth F W Co br 5 and 10c store	The Cleveland Directory Co.
1930	Hellwig Drug Co	The Cleveland Directory Co.
	Taylor Geo M meats	The Cleveland Directory Co.

8617 HOUGH AVE

Year	Uses	Source
1955	Woolworth F W Co br 5 and 10c store	The Cleveland Directory Co.
1951	Woolworth F W Co br 5 and 10c store	The Cleveland Directory Co.
1941	Woolworth F W Co br 5 and 10c store	The Cleveland Directory Co.
	East End Realty Service	The Cleveland Directory Co.
	Crow Everett C	The Cleveland Directory Co.
	Clark Chas H barber	The Cleveland Directory Co.
1930	Hellwig Drug Co	The Cleveland Directory Co.

8618 HOUGH AVE

Year	Uses	Source
1955	Woolworth F W Co br 5 and 10c store	The Cleveland Directory Co.
1951	Woolworth F W Co br 5 and 10c store	The Cleveland Directory Co.
1941	Woolworth F W Co br 5 and 10c store	The Cleveland Directory Co.

FINDINGS

Year	Uses	Source
1930	Maynard & Crotty w all paper	The Cleveland Directory Co.

8619 HOUGH AVE

Year	Uses	Source
1941	Apartments	The Cleveland Directory Co.
	Rose Flora M Mrs	The Cleveland Directory Co.
	Ransom Edw C	The Cleveland Directory Co.
	Kessler Harry A dentist	The Cleveland Directory Co.
	Vacant	The Cleveland Directory Co.
1930	Lobinsky Jos	The Cleveland Directory Co.
	Smith Harry E	The Cleveland Directory Co.
	Wagner Geo	The Cleveland Directory Co.

8620 HOUGH AVE

Year	Uses	Source
1983	Henrys Food Market	The Ohio Bell Telephone Co.
	Henrys Poultry West Side Mkt	The Ohio Bell Telephone Co.
1974	Larrys Market meats	The Cleveland Directory Co.
1970	LARRYS MARKET	The Cleveland Directory Co.
1961	Larrys Market meats	The Cleveland Directory Co.
1955	Larrys Market meats	The Cleveland Directory Co.
1951	Larrys Market meats	The Cleveland Directory Co.
1941	Taylor Mkts Inc br meats	The Cleveland Directory Co.
1930	McCormick Harry C plmbr	The Cleveland Directory Co.
	Povese Anthony shoe repr	The Cleveland Directory Co.
	Enterprise Roofing Co	The Cleveland Directory Co.

8621 HOUGH AVE

Year	Uses	Source
1951	Kaspar May Mrs shoe repr	The Cleveland Directory Co.
1941	Kaspar Geo shoe repr	The Cleveland Directory Co.
1930	Kaspar Geo clothes clnr	The Cleveland Directory Co.

FINDINGS

8622 HOUGH AVE

Year	Uses	Source
1974	Larrys Fruit Land	The Cleveland Directory Co.
1970	LARRYS FRUIT LAND	The Cleveland Directory Co.
1961	Manninos Fruit Market	The Cleveland Directory Co.
1955	Mannino Fruit Mkt	The Cleveland Directory Co.
1951	Mannino Victor fruits	The Cleveland Directory Co.
1941	Mannino Battista	The Cleveland Directory Co.
1930	General Dairy Stores	The Cleveland Directory Co.

8623 HOUGH AVE

Year	Uses	Source
1941	A & P Food Stores br gros	The Cleveland Directory Co.
1930	Herman Harry shoe repr	The Cleveland Directory Co.

8624 HOUGH AVE

Year	Uses	Source
1941	A & P Food Stores br gros	The Cleveland Directory Co.

8625 HOUGH AVE

Year	Uses	Source
1961	Market Basket Bi Rite gros	The Cleveland Directory Co.
1955	Market Basket Bi Rite	The Cleveland Directory Co.
1951	Market Basket gros	The Cleveland Directory Co.
1941	A & P Food Stores br gros	The Cleveland Directory Co.
1930	Gt A & P Tea Co br gros	The Cleveland Directory Co.

8700 HOUGH AVE

Year	Uses	Source
1970	DRUMSTICK THE	The Cleveland Directory Co.
1961	Dairee Freez restr	The Cleveland Directory Co.
1955	Kaase Richd W br bakers	The Cleveland Directory Co.
1951	Kaase Richd W Co br bakers	The Cleveland Directory Co.
1941	Kaase Richd W Co br bakers	The Cleveland Directory Co.
1930	Young Andrew S dry goods	The Cleveland Directory Co.

FINDINGS

8701 HOUGH AVE

Year	Uses	Source
1961	Goodw ill Industries	The Cleveland Directory Co.
1955	Euclid Furn Co	The Cleveland Directory Co.
1951	Fisher Bros Co br	The Cleveland Directory Co.
1941	Fisher Bros Co br	The Cleveland Directory Co.
1930	Fisher Bros Co br gros	The Cleveland Directory Co.

8702 HOUGH AVE

Year	Uses	Source
1970	BRADS FURNITURE	The Cleveland Directory Co.
1961	Tomorys Meats	The Cleveland Directory Co.
1955	Portage Market Co Inc br meats	The Cleveland Directory Co.
1951	Portage Mkt Co br meats	The Cleveland Directory Co.
1941	Portage Mkt Co br meats	The Cleveland Directory Co.

8703 HOUGH AVE

Year	Uses	Source
1930	Gold Benj fruits	The Cleveland Directory Co.

8704 HOUGH AVE

Year	Uses	Source
1970	BRADS MARKET	The Cleveland Directory Co.
1961	Fanas Food Mkt gro	The Cleveland Directory Co.
1955	Montello John gro	The Cleveland Directory Co.
1951	Farmdale Creamery Co gro	The Cleveland Directory Co.
1941	Farmview Stores Co br	The Cleveland Directory Co.
1930	Helmer John uphol	The Cleveland Directory Co.

8705 HOUGH AVE

Year	Uses	Source
1961	Brookfield Apts	The Cleveland Directory Co.
	Bell Joe N	The Cleveland Directory Co.
	Burley Benj	The Cleveland Directory Co.
	Whisett Willie B	The Cleveland Directory Co.
	Carver Wm contr	The Cleveland Directory Co.

FINDINGS

Year	Uses	Source
1961	Richberg Roosevelt D	The Cleveland Directory Co.
	Hanson David	The Cleveland Directory Co.
1955	Brookfield Apts	The Cleveland Directory Co.
	Vacant	The Cleveland Directory Co.
	Hicks Paul	The Cleveland Directory Co.
	Garrity Emma Mrs	The Cleveland Directory Co.
	Rick Julius L	The Cleveland Directory Co.
	Bernett Frank	The Cleveland Directory Co.
	Bennett Lulu E	The Cleveland Directory Co.
1951	Brookfield Apts	The Cleveland Directory Co.
	Bronczek Walter J	The Cleveland Directory Co.
	Andrew s Connie	The Cleveland Directory Co.
	Garrity Emma Mrs	The Cleveland Directory Co.
	Reich Graney	The Cleveland Directory Co.
	Baker Blanche Mrs	The Cleveland Directory Co.
	Bennett Lulu E Mrs	The Cleveland Directory Co.
1941	Brookfield Apts	The Cleveland Directory Co.
	Vacant	The Cleveland Directory Co.
	Vacant	The Cleveland Directory Co.
	Santry Harry J	The Cleveland Directory Co.
	Brow n Ralph W	The Cleveland Directory Co.
	Baker Blanche Mrs	The Cleveland Directory Co.
	Axford Albert C	The Cleveland Directory Co.
1930	Apartments	The Cleveland Directory Co.
	McCrea John	The Cleveland Directory Co.
	Japcynski Frank	The Cleveland Directory Co.
	Coville Willis A	The Cleveland Directory Co.
	Shaw Chas	The Cleveland Directory Co.
	Thomas Gertrude Mrs	The Cleveland Directory Co.
	Bentley Leon	The Cleveland Directory Co.

FINDINGS

8707 HOUGH AVE

Year	Uses	Source
1961	E & E Market	The Cleveland Directory Co.
1955	Kinsey Edgar Meat Market	The Cleveland Directory Co.
1951	E & E Market meats	The Cleveland Directory Co.
1941	Berkowitz Hyman meats	The Cleveland Directory Co.
1930	Hesselman John F meats	The Cleveland Directory Co.

8708 HOUGH AVE

Year	Uses	Source
1974	Drumstick Carry Out Restr	The Cleveland Directory Co.
1970	B M L DRY CLEANERS	The Cleveland Directory Co.
1961	Climax Recreation billiards	The Cleveland Directory Co.
1955	Hough Bakeries Inc br	The Cleveland Directory Co.
1951	Hough Bakeries Inc br	The Cleveland Directory Co.
1941	Hough Home Bakery br	The Cleveland Directory Co.
1930	Landsman Albert G baker	The Cleveland Directory Co.

8709 HOUGH AVE

Year	Uses	Source
1961	Lily Block Apts	The Cleveland Directory Co.
	McCane Dennis	The Cleveland Directory Co.
	Cheatam Louise Mrs	The Cleveland Directory Co.
	Walker Mose E	The Cleveland Directory Co.
	Hicks Joe	The Cleveland Directory Co.
	No Return	The Cleveland Directory Co.
	Pope Louella Mrs	The Cleveland Directory Co.
1955	Lily Block Apts	The Cleveland Directory Co.
	Schrader Kerr	The Cleveland Directory Co.
	McMullin Ralph	The Cleveland Directory Co.
	Helt Lafayette J	The Cleveland Directory Co.
	Johnson Albert J	The Cleveland Directory Co.
	Couture Jos B	The Cleveland Directory Co.
	Gladney Thelma Mrs	The Cleveland Directory Co.
1951	Lily Block apts	The Cleveland Directory Co.

FINDINGS

Year	Uses	Source
1951	Hoffman Chas S	The Cleveland Directory Co.
	Ranallo Anthony	The Cleveland Directory Co.
	Jambor Steven G	The Cleveland Directory Co.
	Badalamenti Dominick	The Cleveland Directory Co.
	Couture Jos B	The Cleveland Directory Co.
	Radnor Robt	The Cleveland Directory Co.
1941	Lily Block	The Cleveland Directory Co.
	Apartments	The Cleveland Directory Co.
	Vacant	The Cleveland Directory Co.
	Trimmer Edgar H	The Cleveland Directory Co.
	Saunier Jane L Mrs	The Cleveland Directory Co.
	Behm Paul	The Cleveland Directory Co.
	Couture Jos B	The Cleveland Directory Co.
	Poplow sky Theo	The Cleveland Directory Co.
1930	Lily Block	The Cleveland Directory Co.
	Apartments	The Cleveland Directory Co.
	Barrett John	The Cleveland Directory Co.
	Chesser Minnie Mrs	The Cleveland Directory Co.
	Saunier Jane L	The Cleveland Directory Co.
	Foster Mary E Mrs	The Cleveland Directory Co.
	Vacant	The Cleveland Directory Co.
	Stauts Jos	The Cleveland Directory Co.

8710 HOUGH AVE

Year	Uses	Source
2002	XXXX	Haines & Company
1999	XXXX	Haines Company, Inc.
1974	Luckys TV Repair Hospital	The Cleveland Directory Co.
1970	LUCKYS TV REPAIR HOSPITAL	The Cleveland Directory Co.
1961	Vacant store	The Cleveland Directory Co.
1955	Zeiglers Clothing Store	The Cleveland Directory Co.
1951	Zeiglers Ready To Wear	The Cleveland Directory Co.
1941	Geraci Paul gro	The Cleveland Directory Co.

FINDINGS

Year	Uses	Source
1930	Mintz Awning & Tent Co	The Cleveland Directory Co.

8711 HOUGH AVE

Year	Uses	Source
1961	Bargain Furn Co used	The Cleveland Directory Co.
1955	Zucker Meyer Clothing Store	The Cleveland Directory Co.
1951	Mid Town Foods gro	The Cleveland Directory Co.
1941	Anderson Carl E gro	The Cleveland Directory Co.
1930	Mintz Awning & Tent Co	The Cleveland Directory Co.
	Mothers Restaurant	The Cleveland Directory Co.

8712 HOUGH AVE

Year	Uses	Source
1974	Vacant	The Cleveland Directory Co.
1970	VACANT	The Cleveland Directory Co.
1961	Mintz Awning & Shade Co mfrs	The Cleveland Directory Co.
1955	Mintz Awning & Shade Co mfrs	The Cleveland Directory Co.
1951	Mintz Awning & Shade Co	The Cleveland Directory Co.
1941	Mintz Awning & Shade Co	The Cleveland Directory Co.
1930	Mintz Awning & Tent Co	The Cleveland Directory Co.

8713 HOUGH AVE

Year	Uses	Source
1970	COLONIAL GARDENS RESTR	The Cleveland Directory Co.
1961	Colonial Gardens restr	The Cleveland Directory Co.
1955	Markowitz Charlotte restr	The Cleveland Directory Co.
1951	Colonial Gardens restr	The Cleveland Directory Co.
1941	Biales Henry Indry	The Cleveland Directory Co.
1930	Chan Bros Indy	The Cleveland Directory Co.

8714 HOUGH AVE

Year	Uses	Source
1974	Vacant	The Cleveland Directory Co.
1970	VACANT	The Cleveland Directory Co.
1961	Colonial Gardens restr	The Cleveland Directory Co.

FINDINGS

Year	Uses	Source
1961	Delurrie Cleaners	The Cleveland Directory Co.
1955	Markow itz Charlotte restr	The Cleveland Directory Co.
	DeLuxe Odorless Clnrs br dry cln	The Cleveland Directory Co.
1951	Colonial Gardens restr	The Cleveland Directory Co.
	DeLuxe Odorless Clnrs	The Cleveland Directory Co.
1941	Spicuzza Michl W clo clnr	The Cleveland Directory Co.
1930	Benninghoff Tailoring Co	The Cleveland Directory Co.

8715 HOUGH AVE

Year	Uses	Source
1961	Colonial Gardens restr	The Cleveland Directory Co.
1955	Markow itz Charlotte restr	The Cleveland Directory Co.
1951	Colonial Gardens restr	The Cleveland Directory Co.
1941	Rovitz Jacob hdw	The Cleveland Directory Co.
1930	Kleanko Dry Cleaning Co	The Cleveland Directory Co.

8716 HOUGH AVE

Year	Uses	Source
1970	VACANT	The Cleveland Directory Co.
1961	Harrys Superior Loan Co paw nbroker	The Cleveland Directory Co.
1955	Clark Pottery Co	The Cleveland Directory Co.
1951	Millers Shoes	The Cleveland Directory Co.
	Miller Robt L	The Cleveland Directory Co.
1941	Vaughn Harry P	The Cleveland Directory Co.
1930	Keener Frank barber	The Cleveland Directory Co.

8717 HOUGH AVE

Year	Uses	Source
1961	Hough Restr	The Cleveland Directory Co.
1955	Hough Restr	The Cleveland Directory Co.
1951	Spenicha Jas barber	The Cleveland Directory Co.
1941	Spenicha Saml barber	The Cleveland Directory Co.
1930	Anna Saml barber	The Cleveland Directory Co.

FINDINGS

8718 HOUGH AVE

Year	Uses	Source
1970	VACANT	The Cleveland Directory Co.
1961	Seaw ay Barber Shop	The Cleveland Directory Co.
1955	Miller Mary Mrs w omens clo	The Cleveland Directory Co.
1951	Miller Ralph dresses	The Cleveland Directory Co.
1941	Vacant	The Cleveland Directory Co.
1930	Universal Cleansing & Dyeing Co br	The Cleveland Directory Co.

8719 HOUGH AVE

Year	Uses	Source
1970	FAITH GOSPEL CHAPEL	The Cleveland Directory Co.
1961	Helm Sherman N lw yr	The Cleveland Directory Co.
	Hooper Earl L	The Cleveland Directory Co.
	20th Ward Community Serv Center	The Cleveland Directory Co.
1955	Astor Fur & Dry Clng Co	The Cleveland Directory Co.
1951	Hough Restaurant	The Cleveland Directory Co.
1941	Gialamas Jas restr	The Cleveland Directory Co.
1930	Gialamas Jas restr	The Cleveland Directory Co.

8720 HOUGH AVE

Year	Uses	Source
1970	VACANT	The Cleveland Directory Co.
1961	Vacant store	The Cleveland Directory Co.
1955	Miller Shoes	The Cleveland Directory Co.
1951	Lakeland Cutup Poultry	The Cleveland Directory Co.
1941	Miller Robt L shoes	The Cleveland Directory Co.
1930	Forest Pet Shop	The Cleveland Directory Co.

8721 HOUGH AVE

Year	Uses	Source
1955	Elegant Maurice clo cln	The Cleveland Directory Co.
1951	New Brow n Derby beer	The Cleveland Directory Co.
1941	Wolf Law rence beer	The Cleveland Directory Co.
1930	Day Eliz mlnr	The Cleveland Directory Co.

FINDINGS

8722 HOUGH AVE

Year	Uses	Source
1951	New Brown Derby beer	The Cleveland Directory Co.
1941	Wolf Lawrence beer	The Cleveland Directory Co.

8723 HOUGH AVE

Year	Uses	Source
1970	AFRO SET THE BR MENS CLO	The Cleveland Directory Co.
1961	Countess Beauty Salon	The Cleveland Directory Co.
1955	Pomerantz Michl mens clo	The Cleveland Directory Co.
1951	New Brown Derby beer	The Cleveland Directory Co.
1941	Wolf Lawrence beer	The Cleveland Directory Co.
1930	Vacant	The Cleveland Directory Co.

8725 HOUGH AVE

Year	Uses	Source
2005	BRUCE RUSSELL	Cole Information

8800 HOUGH AVE

Year	Uses	Source
2002	BEVERAGE&DELI	Haines & Company
2000	HOUGH BEVERAGE & DELI	Cole Information
1999	HOUGH	Haines Company, Inc.
	BEVERAGE&DELI	Haines Company, Inc.
1995	HOUGH BEVERAGE & DELI	Cole Information
1986	Hough Beverage Co	OHIO BELL
1983	Hough Beverage Co	The Ohio Bell Telephone Co.
1974	Hough Beverage Co	The Cleveland Directory Co.
1970	HOUGH BEVERAGE CO	The Cleveland Directory Co.
1961	Hough Beverage Co	The Cleveland Directory Co.
1955	Hough Beverage Co	The Cleveland Directory Co.
1951	Hough Beverage Co	The Cleveland Directory Co.
1941	Hough Beverage Co	The Cleveland Directory Co.

FINDINGS

8801 HOUGH AVE

Year	Uses	Source
2002	XXXX	Haines & Company
1999	XXXX	Haines Company, Inc.
1961	Greens TV reprs	The Cleveland Directory Co.
1955	Hough Dept Store Inc	The Cleveland Directory Co.
1951	Horw ltz Louis dept store	The Cleveland Directory Co.
1941	Young Dry Goods Co	The Cleveland Directory Co.
1930	London Shoe Co	The Cleveland Directory Co.

8802 HOUGH AVE

Year	Uses	Source
1930	Geraci Paul gro	The Cleveland Directory Co.

8803 HOUGH AVE

Year	Uses	Source
1970	ART BUILDING APARTMENTS	The Cleveland Directory Co.
	VACANT APTS 1 8	The Cleveland Directory Co.
1961	Art Bldg Apts	The Cleveland Directory Co.
	Banks James	The Cleveland Directory Co.
	Palmer Benj	The Cleveland Directory Co.
	Wright Climmic	The Cleveland Directory Co.
	Vacant	The Cleveland Directory Co.
	Vacant	The Cleveland Directory Co.
	Vacant	The Cleveland Directory Co.
	Allen Flossie M Mrs	The Cleveland Directory Co.
	Vacant	The Cleveland Directory Co.
1955	Art Bldg Apts	The Cleveland Directory Co.
	Peck Dora Mrs	The Cleveland Directory Co.
	Stambaugh Ralph	The Cleveland Directory Co.
	Young Robt	The Cleveland Directory Co.
	Loy Brick	The Cleveland Directory Co.
	Forment Farrell	The Cleveland Directory Co.
	Megaughey Mayme M	The Cleveland Directory Co.
	Bankenshine Carl	The Cleveland Directory Co.

FINDINGS

Year	Uses	Source
1955	Womack Ruth Mrs	The Cleveland Directory Co.
	McCrady Clarence R	The Cleveland Directory Co.
1951	Art Bldg apts	The Cleveland Directory Co.
	Peck Dora Mrs	The Cleveland Directory Co.
	No return	The Cleveland Directory Co.
	Becker John A	The Cleveland Directory Co.
	Prather Richd J	The Cleveland Directory Co.
	Goordt How ard E	The Cleveland Directory Co.
	Megaughey Mayme M	The Cleveland Directory Co.
	Morris Jas G	The Cleveland Directory Co.
	Womack Thos B	The Cleveland Directory Co.
	Bedrosian Harry	The Cleveland Directory Co.
1941	Kenyon Chas D	The Cleveland Directory Co.
	Apartments	The Cleveland Directory Co.
	Peck Dora Mrs	The Cleveland Directory Co.
	Telford Raymond	The Cleveland Directory Co.
	Rieck Paul I	The Cleveland Directory Co.
	Hopton Thelma Mrs	The Cleveland Directory Co.
	Davis Benj	The Cleveland Directory Co.
	Megaughey Mayme	The Cleveland Directory Co.
	Smith Robt G	The Cleveland Directory Co.
	Kievit Irving	The Cleveland Directory Co.
1930	Apartments	The Cleveland Directory Co.
	Peck Clement B optometrist	The Cleveland Directory Co.
	Hammer Carrie	The Cleveland Directory Co.
	Nolsheim Earl	The Cleveland Directory Co.
	McManamon John B	The Cleveland Directory Co.
	Murrey Clement N	The Cleveland Directory Co.
	Farr Fannie M Mrs	The Cleveland Directory Co.
	Fritton Robt	The Cleveland Directory Co.
	Sample Bertha A	The Cleveland Directory Co.
	Finefrock Geo	The Cleveland Directory Co.

FINDINGS

8804 HOUGH AVE

Year	Uses	Source
2014	OCCUPANT UNKNOWN	Cole Information
2002	XXXX	Haines & Company
1999	XXXX	Haines Company, Inc.
1991	Queen Esther	OHIO BELL
	Martaiw n	OHIO BELL
	Eureka	OHIO BELL
1986	JOHNSON Queean Esther	OHIO BELL
1983	JOHNSON Queen Esther	The Ohio Bell Telephone Co.
1981	JOHNSON Queen Esther	Ohio Bell Telephone Company
1974	apartments	The Cleveland Directory Co.
	Rivers Joyce	The Cleveland Directory Co.
	Johnson G E Mrs	The Cleveland Directory Co.
	Burington Hattie	The Cleveland Directory Co.
	Worthy Clarence	The Cleveland Directory Co.
1970	APARTMENT	The Cleveland Directory Co.
	NO RETURN APTS 1 4	The Cleveland Directory Co.
1961	Wilton Apts	The Cleveland Directory Co.
	McCaster Bama Mrs	The Cleveland Directory Co.
	Walker Mae B Mrs	The Cleveland Directory Co.
	Covington Wesley	The Cleveland Directory Co.
	Carter Willie C	The Cleveland Directory Co.
1955	Wilton Apts	The Cleveland Directory Co.
	Zecchini Chester E	The Cleveland Directory Co.
	Hess Allan	The Cleveland Directory Co.
	Berdan Theron L	The Cleveland Directory Co.
	Nagle Perry M	The Cleveland Directory Co.
1951	Wilton Apts	The Cleveland Directory Co.
	Zecchini Chester E	The Cleveland Directory Co.
	Podmore Geo	The Cleveland Directory Co.
	Berdan Theron L	The Cleveland Directory Co.
	Nagle Perry M	The Cleveland Directory Co.

FINDINGS

Year	Uses	Source
1941	Wilton Apts	The Cleveland Directory Co.
	Vacant	The Cleveland Directory Co.
	OBrien John	The Cleveland Directory Co.
	Bordan Theron L	The Cleveland Directory Co.
	Nagle Kath Mrs	The Cleveland Directory Co.
1930	Wilton Apts	The Cleveland Directory Co.
	Berdan Theron L	The Cleveland Directory Co.
	Hollis How ell	The Cleveland Directory Co.
	Commander Eliz Mrs	The Cleveland Directory Co.
	Vacant	The Cleveland Directory Co.

8805 HOUGH AVE

Year	Uses	Source
1970	VACANT	The Cleveland Directory Co.
1961	Craw ford Hardw are & United Furnace	The Cleveland Directory Co.
1955	Craw ford Hdw & Appl Co	The Cleveland Directory Co.
	United Furnace & Air Conditioning Co	The Cleveland Directory Co.
1951	Craw ford Hdw Co	The Cleveland Directory Co.
	United Furnace & Air Conditioning	The Cleveland Directory Co.
1941	Vacant	The Cleveland Directory Co.
1930	Meyers Rav E furn	The Cleveland Directory Co.

8806 HOUGH AVE

Year	Uses	Source
2020	SMITTY'S SEAWAY BARBER SHOP	EDR Digital Archive
2014	SMITTYS SEAWAY BARBER SHOP	Cole Information
2010	SMITTYS SEAWAY BARBER SHOP	Cole Information
2005	SMITTYS SEAWAY PLAZA INC	Cole Information
2002	SMITTYSSEAWAY	Haines & Company
	BARBER SHOP	Haines & Company
2000	SMITTYS SEAWAY BARBR SHOP	Cole Information
1999	SMITTYSSEAWAY	Haines Company, Inc.
	BARBERSHOP	Haines Company, Inc.
1995	SMITTYS SEAWAY BARBER SHOP	Cole Information

FINDINGS

Year	Uses	Source
1992	SMITTYS SEAWY BARBR	Cole Information
1991	Smittys Seaway Barbr Shop	OHIO BELL
1986	Smittys Seaway Barbr Shop	OHIO BELL
1983	Smuttys Seaway Barbr Shop	The Ohio Bell Telephone Co.
1974	Smittys Seaway Barber Shop	The Cleveland Directory Co.
1970	VACANT	The Cleveland Directory Co.
1961	J & I Southern Kitchen	The Cleveland Directory Co.
1955	Vacant	The Cleveland Directory Co.
1951	Crosby Uphol Co	The Cleveland Directory Co.
1941	Gunton Maude A Mrs	The Cleveland Directory Co.
	Gunton Roy H	The Cleveland Directory Co.
1930	Hough Av Plumbing Co	The Cleveland Directory Co.

8809 HOUGH AVE

Year	Uses	Source
1961	Medric Apts	The Cleveland Directory Co.
	Vacant	The Cleveland Directory Co.
	Vacant	The Cleveland Directory Co.
	Alexander Robt	The Cleveland Directory Co.
	Vacant	The Cleveland Directory Co.
	Deas Bill	The Cleveland Directory Co.
	Barker Darrell	The Cleveland Directory Co.
	Vacant	The Cleveland Directory Co.
	Brewster Wm	The Cleveland Directory Co.
	Russi Herman H	The Cleveland Directory Co.
	Kirk Jas	The Cleveland Directory Co.
	Vacant	The Cleveland Directory Co.
	Kirk Phillip L	The Cleveland Directory Co.
	Vacant	The Cleveland Directory Co.
	Casey Ann Mrs	The Cleveland Directory Co.
	Zamblauski Jos pntr	The Cleveland Directory Co.
	Vacant	The Cleveland Directory Co.
	Vacant	The Cleveland Directory Co.

FINDINGS

Year	Uses	Source
1961	Jefferson Henry	The Cleveland Directory Co.
1955	Medric Apts	The Cleveland Directory Co.
	Alexander Rose	The Cleveland Directory Co.
	Vacant	The Cleveland Directory Co.
	Zamblaush Jos	The Cleveland Directory Co.
	Bonick Metro	The Cleveland Directory Co.
	Ambrose Lew is	The Cleveland Directory Co.
	Larner Margt	The Cleveland Directory Co.
	Smith Lew is	The Cleveland Directory Co.
	Vacant	The Cleveland Directory Co.
	Russi Herman H	The Cleveland Directory Co.
	Mesich Wm	The Cleveland Directory Co.
	Magagnette J A	The Cleveland Directory Co.
	Sintz Ronnie	The Cleveland Directory Co.
	Underw ood Steve	The Cleveland Directory Co.
	Kow chuck Jos	The Cleveland Directory Co.
	Weidinsall Earl E	The Cleveland Directory Co.
	Moore Horace B	The Cleveland Directory Co.
	King Ray S	The Cleveland Directory Co.
1951	Medrie Apts	The Cleveland Directory Co.
	Russi Herman H	The Cleveland Directory Co.
	Csoltko Andy	The Cleveland Directory Co.
	Inman Fred E	The Cleveland Directory Co.
	Haw kins Denzil F	The Cleveland Directory Co.
	Whipky Gray	The Cleveland Directory Co.
	Lenhart Chas U	The Cleveland Directory Co.
	Shubart Ruth I Mrs	The Cleveland Directory Co.
	Soder Fred	The Cleveland Directory Co.
	Dregalla Paul L	The Cleveland Directory Co.
	Moore Horace B	The Cleveland Directory Co.
	Sigmund Jos E	The Cleveland Directory Co.
	Sw igel Jos W	The Cleveland Directory Co.

FINDINGS

Year	Uses	Source
1951	Radek Herman	The Cleveland Directory Co.
	Paterson Hudson B	The Cleveland Directory Co.
	MoNelis Jos P	The Cleveland Directory Co.
	Demas Geo	The Cleveland Directory Co.
	Thomas Manford T	The Cleveland Directory Co.
1941	Medric Apts	The Cleveland Directory Co.
	Bliss Homer	The Cleveland Directory Co.
	Hoffman Chas S	The Cleveland Directory Co.
	Miller Wm	The Cleveland Directory Co.
	Shubart Ruth I Mrs	The Cleveland Directory Co.
	Koerth Louis	The Cleveland Directory Co.
	Sigmund Jos E	The Cleveland Directory Co.
	Coffman Allen B	The Cleveland Directory Co.
	Pucci Law rence	The Cleveland Directory Co.
	Jefry Letone R	The Cleveland Directory Co.
	Andrew Connie	The Cleveland Directory Co.
	Robertson Alex G	The Cleveland Directory Co.
	Belgrano Donald	The Cleveland Directory Co.
	Braine Wm L	The Cleveland Directory Co.
	Fierle Jas A	The Cleveland Directory Co.
	Vacant	The Cleveland Directory Co.
	Paladino Michl A	The Cleveland Directory Co.
	Boettner Jos F	The Cleveland Directory Co.
1930	Medric Apts	The Cleveland Directory Co.
	Berninger Adam	The Cleveland Directory Co.
	Vacant	The Cleveland Directory Co.
	Jagow Eliz	The Cleveland Directory Co.
	Vacant	The Cleveland Directory Co.
	Burson Harry W	The Cleveland Directory Co.
	Sw anson Harry	The Cleveland Directory Co.
	Theo E A	The Cleveland Directory Co.
	Vacant	The Cleveland Directory Co.

FINDINGS

Year	Uses	Source
1930	Alvason Robt	The Cleveland Directory Co.
	Hill Carl	The Cleveland Directory Co.
	Vacant	The Cleveland Directory Co.
	Jagow Eliz H	The Cleveland Directory Co.
	Theow E A	The Cleveland Directory Co.

8812 HOUGH AVE

Year	Uses	Source
2020	ATM	EDR Digital Archive
	DANA DISTRIBUTORS INC	EDR Digital Archive
	OMAR SULEIMAN	EDR Digital Archive
2014	DANA DISTRIBUTORS INC	Cole Information
2010	DANA DISTRIBUTORS INC	Cole Information
2005	DANA DISTRIBUTORS INC	Cole Information
2002	SULEIMANAll	Haines & Company
1999	XXXX	Haines Company, Inc.
1986	Inner City Beverage	OHIO BELL
	Inter City Beverage	OHIO BELL
1983	Intercity Beverage	The Ohio Bell Telephone Co.
1974	Ashfords Union 76 Service	The Cleveland Directory Co.
1970	ASHFORDS PURE OIL SERVICE	The Cleveland Directory Co.
1961	Davis Pure Oil Serv Station	The Cleveland Directory Co.
1955	Pure Gas Sta	The Cleveland Directory Co.
1951	Davis Hi Speed fill sta	The Cleveland Directory Co.
1941	Lew is Allan M filling sta	The Cleveland Directory Co.

8813 HOUGH AVE

Year	Uses	Source
1961	Hullin Ollie Mrs	The Cleveland Directory Co.
1955	Ruocchio Alf	The Cleveland Directory Co.
	United Furnace & Air Conditioning Co	The Cleveland Directory Co.
1951	Jackson Roy S pntr	The Cleveland Directory Co.
1941	Jackson Roy	The Cleveland Directory Co.
1930	Chesnes Jos	The Cleveland Directory Co.

FINDINGS

8815 HOUGH AVE

Year	Uses	Source
1961	McLaughlin John	The Cleveland Directory Co.
	Johnson Ellaw eas	The Cleveland Directory Co.
1955	Hedrick John	The Cleveland Directory Co.
1951	Vacant	The Cleveland Directory Co.
1941	Salisbury Eug	The Cleveland Directory Co.
1930	Miller Harlan	The Cleveland Directory Co.

8817 HOUGH AVE

Year	Uses	Source
1961	Vacant	The Cleveland Directory Co.
1955	Faw ks John O	The Cleveland Directory Co.
1951	Thomas Edw L	The Cleveland Directory Co.
1941	Gallagher Jas L	The Cleveland Directory Co.

8819 HOUGH AVE

Year	Uses	Source
1961	Harveys Record Shop	The Cleveland Directory Co.
	Johnson Essie Mrs	The Cleveland Directory Co.
	Darby Harold L	The Cleveland Directory Co.
1955	Clark Tex Record Center	The Cleveland Directory Co.
	Seal Mary	The Cleveland Directory Co.
1951	E & T Food Mart delicatessen	The Cleveland Directory Co.
1941	Gallagher Jas L gro	The Cleveland Directory Co.
1930	Kauffman Everett J mover	The Cleveland Directory Co.
	Postal Sub Sta 11	The Cleveland Directory Co.

8900 HOUGH AVE

Year	Uses	Source
1974	Rogers Corner	The Cleveland Directory Co.
1970	ROGERS CORNER	The Cleveland Directory Co.
1961	Checker Clns	The Cleveland Directory Co.
1955	Checker Clns	The Cleveland Directory Co.
1951	Checker Clnrs br	The Cleveland Directory Co.

FINDINGS

Year	Uses	Source
1941	Sherw in Benj gro	The Cleveland Directory Co.
1930	Baker Harold gro	The Cleveland Directory Co.

8901 HOUGH AVE

Year	Uses	Source
1961	Tinker Ned	The Cleveland Directory Co.
1955	Saka John J	The Cleveland Directory Co.
	Johnson Wm H	The Cleveland Directory Co.
1951	Winnon Frank E	The Cleveland Directory Co.
	Hillis Chas E	The Cleveland Directory Co.
	Hunt Mertrude L	The Cleveland Directory Co.
1941	Winnen Franklin E	The Cleveland Directory Co.
	Hillis Edw	The Cleveland Directory Co.
	Hunt Mertrude L	The Cleveland Directory Co.
1930	Buchanan Arth	The Cleveland Directory Co.
	Mertz Chas	The Cleveland Directory Co.

8902 HOUGH AVE

Year	Uses	Source
2002	XXXX	Haines & Company
1999	XXXX	Haines Company, Inc.
1974	Bellflow er Apartments	The Cleveland Directory Co.
	Vacant	The Cleveland Directory Co.
	Vacant	The Cleveland Directory Co.
	Vacant	The Cleveland Directory Co.
1970	BELLFLOWER APARTMENTS	The Cleveland Directory Co.
	WATKINS JOSEPHINE MRS	The Cleveland Directory Co.
	COLEMAN GERALDINE MRS	The Cleveland Directory Co.
	NO RETURN	The Cleveland Directory Co.
1961	Beas Lunch	The Cleveland Directory Co.
	Bellflow er Apts	The Cleveland Directory Co.
	Vacant	The Cleveland Directory Co.
	Kidd Mildred	The Cleveland Directory Co.
	Weiss Belle Mrs	The Cleveland Directory Co.

FINDINGS

Year	Uses	Source
1955	Neal Opal Beauty Shop	The Cleveland Directory Co.
	Bellflow er Apts	The Cleveland Directory Co.
	Chovan Dorothy Mrs	The Cleveland Directory Co.
	Walker	The Cleveland Directory Co.
	Stueber Walter C	The Cleveland Directory Co.
1951	Prim Beauty Service	The Cleveland Directory Co.
	Bellflow er Apts	The Cleveland Directory Co.
	Gorski Chester S	The Cleveland Directory Co.
	Gridley Dorothy A Mrs	The Cleveland Directory Co.
	Stueber Walter C	The Cleveland Directory Co.
1941	Primosch Marie K beauty shop	The Cleveland Directory Co.
	Bellflow er Apts	The Cleveland Directory Co.
	Long Jas F	The Cleveland Directory Co.
	Little Rayford	The Cleveland Directory Co.
	Stueber Walter C	The Cleveland Directory Co.
1930	Robbins Max hdw	The Cleveland Directory Co.
	Bellflow er Apts	The Cleveland Directory Co.
	Cohn Aaron^	The Cleveland Directory Co.
	Malone R R^	The Cleveland Directory Co.
	Kaplan Abr^	The Cleveland Directory Co.

8904 HOUGH AVE

Year	Uses	Source
1974	Unity Dry Cleaning & Tailoring	The Cleveland Directory Co.
1970	VACANT	The Cleveland Directory Co.
1961	Mechanical Hdw & Plmb Co	The Cleveland Directory Co.
1955	Robin Max hdw	The Cleveland Directory Co.
1951	Mechanical Hdw & Plmbg Co	The Cleveland Directory Co.
1941	Mechanical Hdw & Plmbg Co	The Cleveland Directory Co.
1930	Cohn Aaron clothes clnr	The Cleveland Directory Co.

8905 HOUGH AVE

Year	Uses	Source
1961	Young B B	The Cleveland Directory Co.

FINDINGS

Year	Uses	Source
1955	Swartz Robt L	The Cleveland Directory Co.
1951	Sielski Edw J	The Cleveland Directory Co.
	Swartz Robt L	The Cleveland Directory Co.
1941	McClain Howard E	The Cleveland Directory Co.
1930	Jenkins Sankey T	The Cleveland Directory Co.
	Mason Lillian B Mrs	The Cleveland Directory Co.

8906 HOUGH AVE

Year	Uses	Source
1974	Vacant	The Cleveland Directory Co.
1970	BROWN CORA L MRS	The Cleveland Directory Co.
1961	Carpenter Virginia E Mrs	The Cleveland Directory Co.
1955	Ozanick Elmer J	The Cleveland Directory Co.
1951	Truhan Edw L	The Cleveland Directory Co.
	McFarren Theresa	The Cleveland Directory Co.
	Tweedie Anita M Mrs	The Cleveland Directory Co.
1941	Bullock John F	The Cleveland Directory Co.
1930	OBrien Beatrice Mrs beauty shop	The Cleveland Directory Co.
	Rinker Chas F	The Cleveland Directory Co.
	Rouse F Grace Mrs	The Cleveland Directory Co.

8908 HOUGH AVE

Year	Uses	Source
1974	Vacant	The Cleveland Directory Co.
1970	VACANT	The Cleveland Directory Co.
1961	Mechanical Hdw & Plmb show rm	The Cleveland Directory Co.
1955	Valenti Jos barber	The Cleveland Directory Co.
1951	Napoli Eug barber	The Cleveland Directory Co.
1941	Napoli Peter barber	The Cleveland Directory Co.
1930	Napoli Peter barber	The Cleveland Directory Co.

8910 HOUGH AVE

Year	Uses	Source
1974	Starlite Beauty Salon	The Cleveland Directory Co.

FINDINGS

Year	Uses	Source
1970	STARLITE BEAUTY SALON	The Cleveland Directory Co.
	MOORE FAYETTE	The Cleveland Directory Co.
1961	Vacant store	The Cleveland Directory Co.
	Apartments	The Cleveland Directory Co.
	Smith Geo W	The Cleveland Directory Co.
	Lenhart Bridget L Mrs	The Cleveland Directory Co.
1955	Morris Jas Shoe Repair	The Cleveland Directory Co.
	Lenhart Thos	The Cleveland Directory Co.
	Morris Jas	The Cleveland Directory Co.
	Sullenberger Frank	The Cleveland Directory Co.
	Smith Geo W	The Cleveland Directory Co.
1951	Dottore John shoe repr	The Cleveland Directory Co.
	Smith Geo W	The Cleveland Directory Co.
	Feinstein Nathan N	The Cleveland Directory Co.
1941	Dottore John shoe repr	The Cleveland Directory Co.
	Leech Jos R	The Cleveland Directory Co.
1930	Dettore John shoe repr	The Cleveland Directory Co.
	Fishliegh Vernon	The Cleveland Directory Co.
	Anderson Anna R Mrs	The Cleveland Directory Co.

8912 HOUGH AVE

Year	Uses	Source
1974	Twentieth Ward Headquarters	The Cleveland Directory Co.
1970	NO RETURN	The Cleveland Directory Co.
1961	Vacant store	The Cleveland Directory Co.
1955	Smith Geo W confr	The Cleveland Directory Co.
	Hertz Henry lwyr	The Cleveland Directory Co.
1951	Smith Geo W confr	The Cleveland Directory Co.
1941	Smith G Walter confr	The Cleveland Directory Co.
1930	Kaplan Abr confr	The Cleveland Directory Co.

8914 HOUGH AVE

Year	Uses	Source
1961	Apartments	The Cleveland Directory Co.

FINDINGS

Year	Uses	Source
1955	Apartments	The Cleveland Directory Co.
1951	Apartments	The Cleveland Directory Co.
1941	Apartments	The Cleveland Directory Co.
1930	Caldw ell Malcolm R	The Cleveland Directory Co.

8915 HOUGH AVE

Year	Uses	Source
1974	Hough Elementary School	The Cleveland Directory Co.
1970	HOUGH ELEMENTARY SCHOOL	The Cleveland Directory Co.
1961	Apartments	The Cleveland Directory Co.
	Hough Elementary School	The Cleveland Directory Co.
1955	Apartments	The Cleveland Directory Co.
	Hough Elementary School	The Cleveland Directory Co.
1951	Apartments	The Cleveland Directory Co.
	Hough Elementary School	The Cleveland Directory Co.
1941	Apartments	The Cleveland Directory Co.
	Hough Sch	The Cleveland Directory Co.
1930	Hough School	The Cleveland Directory Co.

8916 HOUGH AVE

Year	Uses	Source
1961	Apartments	The Cleveland Directory Co.
	Turner Ira Mrs	The Cleveland Directory Co.
	Hughes Ann Mrs	The Cleveland Directory Co.
	Moreland Mary Mrs	The Cleveland Directory Co.
	Vacant	The Cleveland Directory Co.
	Wright Sammie L	The Cleveland Directory Co.
	Ow ens Lucille Mrs	The Cleveland Directory Co.
	Keys Thos	The Cleveland Directory Co.
	Sonnys Dairy Bar	The Cleveland Directory Co.
1955	Apartments	The Cleveland Directory Co.
	Kennedy Bryan	The Cleveland Directory Co.
	Lenard John	The Cleveland Directory Co.
	Caffery Bernard	The Cleveland Directory Co.

FINDINGS

Year	Uses	Source
1955	Juskiewicz Julius E	The Cleveland Directory Co.
	Friend Paul R	The Cleveland Directory Co.
	Myers Homer	The Cleveland Directory Co.
	Myers Oscar	The Cleveland Directory Co.
	Leavenod Grace restr	The Cleveland Directory Co.
1951	Apartments	The Cleveland Directory Co.
	Hargas Michl T	The Cleveland Directory Co.
	Earle John	The Cleveland Directory Co.
	Davis L	The Cleveland Directory Co.
	Voelker Wm	The Cleveland Directory Co.
	Pittock Harold A	The Cleveland Directory Co.
	Sims Wilson A	The Cleveland Directory Co.
	Beck Betty Mrs	The Cleveland Directory Co.
	Waits Do Nut Shop restr	The Cleveland Directory Co.
	Edgell Kath Mrs	The Cleveland Directory Co.
	Early John E	The Cleveland Directory Co.
1941	Apartments	The Cleveland Directory Co.
	Quinn May M Mrs	The Cleveland Directory Co.
	Anderson John A	The Cleveland Directory Co.
	Milbert Sylvester J	The Cleveland Directory Co.
	Martin Fred W	The Cleveland Directory Co.
	Lekon Michl	The Cleveland Directory Co.
	Ubienski John R	The Cleveland Directory Co.
	Schwartz Robt	The Cleveland Directory Co.
	Quinn May M confr	The Cleveland Directory Co.
1930	Quinn Mary M Mrs confr	The Cleveland Directory Co.
	Dowis Edw F	The Cleveland Directory Co.

8918 HOUGH AVE

Year	Uses	Source
2014	ANTOINE HARRIS	Cole Information
2010	JOHNNIE MCGINNIS	Cole Information
1974	Vacant	The Cleveland Directory Co.

FINDINGS

Year	Uses	Source
1970	SEAWAY BARBER SHOP	The Cleveland Directory Co.
1961	Garment Serv	The Cleveland Directory Co.
1955	Congress Dry Cln	The Cleveland Directory Co.
1951	Garment Service Co tailor	The Cleveland Directory Co.
1941	Congress Abr clothes clnr	The Cleveland Directory Co.
1930	Kiner Saml Indy	The Cleveland Directory Co.

8920 HOUGH AVE

Year	Uses	Source
1974	Apartments	The Cleveland Directory Co.
	Vacant Apts 1 4	The Cleveland Directory Co.
1970	APARTMENTS	The Cleveland Directory Co.
	BROOKS BLACKMAN	The Cleveland Directory Co.
	WATSON WILLIE	The Cleveland Directory Co.
	HOLLINS EDDY MRS	The Cleveland Directory Co.
	BARNES ALEX	The Cleveland Directory Co.
1961	Apartments	The Cleveland Directory Co.
	Petty James	The Cleveland Directory Co.
	Harris Sally Mrs	The Cleveland Directory Co.
	Foster E Mrs	The Cleveland Directory Co.
	Vacant	The Cleveland Directory Co.
	Williams Wm	The Cleveland Directory Co.
1955	Apartments	The Cleveland Directory Co.
	Delaney Robt F	The Cleveland Directory Co.
	Jackson Lester	The Cleveland Directory Co.
	Huffman Arth	The Cleveland Directory Co.
	Goodw ill Herbert	The Cleveland Directory Co.
	Williams Frank J	The Cleveland Directory Co.
1951	Apartments	The Cleveland Directory Co.
	Jones Carl N	The Cleveland Directory Co.
	Messenger Carl E	The Cleveland Directory Co.
	Bennett Harland	The Cleveland Directory Co.
	Goodw ill Herbert C	The Cleveland Directory Co.

FINDINGS

Year	Uses	Source
1951	Musca Anthony J	The Cleveland Directory Co.
1941	Apartments	The Cleveland Directory Co.
	McClintock Wm W	The Cleveland Directory Co.
	Gelender Mollie Mrs	The Cleveland Directory Co.
	Gerace Ethel Mrs	The Cleveland Directory Co.
	Mondock Geo	The Cleveland Directory Co.
1930	Apartments	The Cleveland Directory Co.
	Vacant	The Cleveland Directory Co.
	Kelly Wm	The Cleveland Directory Co.
	White John H	The Cleveland Directory Co.
	Fanelli Rocco	The Cleveland Directory Co.

8922 HOUGH AVE

Year	Uses	Source
1974	Greater Love Missonary	The Cleveland Directory Co.
1970	NEW WOOD BAPTIST CHURCH	The Cleveland Directory Co.
1961	Hough T V repr	The Cleveland Directory Co.
1955	Kennedy Deborah Mrs delicatessen	The Cleveland Directory Co.
1951	Idesl Delicatessen	The Cleveland Directory Co.
1941	Gelender Mollie Mrs gro	The Cleveland Directory Co.
1930	Vacant	The Cleveland Directory Co.

8924 HOUGH AVE

Year	Uses	Source
2002	XXXX	Haines & Company
1999	XXXX	Haines Company, Inc.
1986	Dixons Dell	OHIO BELL
1974	Cals Delicatessen	The Cleveland Directory Co.
1970	CALS DELICATESSEN	The Cleveland Directory Co.
1961	Debbies Delicatessen	The Cleveland Directory Co.
1955	Macks Delicatessen	The Cleveland Directory Co.
1951	Haverly Robt delicatessen	The Cleveland Directory Co.
1941	Sandusky Sol gro	The Cleveland Directory Co.
1930	Sandusky Saml fruits	The Cleveland Directory Co.

FINDINGS

8925 HOUGH AVE

Year	Uses	Source
2020	KINGSBURY TOWER	EDR Digital Archive
	TEMIKA SANDLER	EDR Digital Archive
	KENYA WASHINGTON	EDR Digital Archive
	SHANTELL REED	EDR Digital Archive
	DELISA WILLIAMS	EDR Digital Archive
	CELESTINE SAUNDERS	EDR Digital Archive
	GLORIA MORGAN	EDR Digital Archive
	LLOYD SMITH	EDR Digital Archive
	FRANK WARD	EDR Digital Archive
	YULONDA COLLINS	EDR Digital Archive
	MAURICE LAVENDER	EDR Digital Archive
	FRAN PERRY	EDR Digital Archive
	ARLEEN WALKER	EDR Digital Archive
	OLLIE PERRY	EDR Digital Archive
	GREGORY ALBRITTON	EDR Digital Archive
	OLLIE PRICE	EDR Digital Archive
	MICHELLE BRISTER	EDR Digital Archive
	BAILEY LITTLE	EDR Digital Archive
	RALPH BRANNON	EDR Digital Archive
	TRACIE LITTLE	EDR Digital Archive
	BRANDON GLOVER	EDR Digital Archive
	ANITA GRAHAM	EDR Digital Archive
	MARY KENNEDY	EDR Digital Archive
	JOHNNIE MAYHEW	EDR Digital Archive
	MONTIE WRIGHT	EDR Digital Archive
	RENEE SIMS	EDR Digital Archive
	EDWIN ZAID	EDR Digital Archive
	EVAN JOHNSON	EDR Digital Archive
	GERALD SMITH	EDR Digital Archive
	ROSE TERRELL	EDR Digital Archive
	QUITEN WILLIAMS	EDR Digital Archive

FINDINGS

Year	Uses	Source
2020	DARYOUS CANNON	EDR Digital Archive
	LOUIS EPPINGER	EDR Digital Archive
	DONNA SMITH	EDR Digital Archive
	TAHJA MOSLEY	EDR Digital Archive
	CLARICE PORTER	EDR Digital Archive
	NAKITA JORDAN	EDR Digital Archive
	JIMMIE SHEPARD	EDR Digital Archive
	LINDA HARDRICK	EDR Digital Archive
	TAMEKA HILL	EDR Digital Archive
	ODELL GOLSTON	EDR Digital Archive
	NATHANIEL FITZGERALD	EDR Digital Archive
	BEVERLY WORTHAMS	EDR Digital Archive
	ELLA WILLIAMS	EDR Digital Archive
	WESLEY TIMMONS	EDR Digital Archive
	DIANE FAVORS	EDR Digital Archive
	ROOSEVELT HARRIS	EDR Digital Archive
	MOSES FORD	EDR Digital Archive
	DORIS GLOVER	EDR Digital Archive
	DAISY HARRIS	EDR Digital Archive
	REGINALD MORGAN	EDR Digital Archive
	ZACHARIAH BROWN	EDR Digital Archive
	IRA LITTLE	EDR Digital Archive
	SANDRA PENN	EDR Digital Archive
	RICKY FORD	EDR Digital Archive
	BRADLEY HARRIS	EDR Digital Archive
	VANITY COLE	EDR Digital Archive
	LAVERN EDGERSON	EDR Digital Archive
	WILLIAM YOUNGER	EDR Digital Archive
	BRENDA DUMAS	EDR Digital Archive
	CAROLYN MORRIS	EDR Digital Archive
	NICHOLAS JOHNSON	EDR Digital Archive
	FREDERICK ADAMS	EDR Digital Archive

FINDINGS

Year	Uses	Source
2020	DOMINIQUE JONES	EDR Digital Archive
	RICHARD CATES	EDR Digital Archive
	RHONDA JEFFERS	EDR Digital Archive
	SHIRLEY MARCUS	EDR Digital Archive
	BRENDA WIENER	EDR Digital Archive
	JAMES BOHANON	EDR Digital Archive
	WILLIAM NIX	EDR Digital Archive
	SYLVESTER BLALOCK	EDR Digital Archive
	TERESA SMITH	EDR Digital Archive
	LEON HEMPHILL	EDR Digital Archive
	CAROLYN WYMENS	EDR Digital Archive
	JAMES LAWERY	EDR Digital Archive
	DAISY SEALS	EDR Digital Archive
	ESTER RUTLEDGE	EDR Digital Archive
	QUONTEZ RAND	EDR Digital Archive
	ANTHONY GREEN	EDR Digital Archive
	JANESE BURRAGE	EDR Digital Archive
	RAESHEAL STEPHENS	EDR Digital Archive
	MAKEBA WILLIAMS	EDR Digital Archive
	LORETTA GILL	EDR Digital Archive
	TATIANNA PERRY	EDR Digital Archive
	ROBERT CORBIN	EDR Digital Archive
	ANTON HEINZENBERGER	EDR Digital Archive
	MYRON FREEMAN	EDR Digital Archive
	GERALDINE KNOX	EDR Digital Archive
	KENJUAN KELLEY	EDR Digital Archive
	MARY CORBIN	EDR Digital Archive
	JUANITA LESTER	EDR Digital Archive
	OBIE POST	EDR Digital Archive
	SYLVESTER BEARD	EDR Digital Archive
	TERESA HAMILTON	EDR Digital Archive
	FREDDY COOK	EDR Digital Archive

FINDINGS

Year	Uses	Source
2020	NELLIE BRADLEY	EDR Digital Archive
	REBECCA JACKSON	EDR Digital Archive
	DORIS WILLIS	EDR Digital Archive
	WANDA ISOM	EDR Digital Archive
	NANCI LIBAUER	EDR Digital Archive
	TIMOTHY PHILLIPS	EDR Digital Archive
	YVONNE WILLIAMS	EDR Digital Archive
	JANIE WALTON	EDR Digital Archive
	BARBARA BRISTER	EDR Digital Archive
	DORIS BACON	EDR Digital Archive
	MAGGIE BENDER	EDR Digital Archive
	JANE ROME	EDR Digital Archive
	JOSHALA FAVORS	EDR Digital Archive
	RICHARD SPENCER	EDR Digital Archive
	BEARDEN WILLIAM	EDR Digital Archive
	WILLIAM PHILPOTT	EDR Digital Archive
	WENDY SHARP	EDR Digital Archive
	WILLIE TUCKER	EDR Digital Archive
	HERBERT HOSTETTER	EDR Digital Archive
	MICHELLE EARLEY	EDR Digital Archive
	GLADYS MALONE	EDR Digital Archive
	TOSHA BURKS	EDR Digital Archive
	PRISCILLA CRAIG	EDR Digital Archive
	TERRENCE BRYSON	EDR Digital Archive
	MACRITA MARKS	EDR Digital Archive
	ANGEL WHITMORE	EDR Digital Archive
	MARGARET HOSTETTER	EDR Digital Archive
	DWAYNE JOHNS	EDR Digital Archive
	TAVONTAE SCOTT	EDR Digital Archive
	MELVONNA JACKSON	EDR Digital Archive
	BERTHA COOKS	EDR Digital Archive
	DONALD GALLAGHER	EDR Digital Archive

FINDINGS

Year	Uses	Source
2020	LAWAN SCALES	EDR Digital Archive
	LENORA OATES	EDR Digital Archive
	LADON BENEDICT-PEREZ	EDR Digital Archive
	KAREN DYSON	EDR Digital Archive
	ABDUR ALKHABIR	EDR Digital Archive
	ANNA WASHINGTON	EDR Digital Archive
	LAJUANA SCALES	EDR Digital Archive
	JOHN JACKSON	EDR Digital Archive
2017	ANNETTE ADAMS	Cole Information
	SHARON BYRON	Cole Information
	YULONDA COLLINS	Cole Information
	ARNETTA ROSE	Cole Information
	CELESTINE SAUNDERS	Cole Information
	STEPHANIE SMITH	Cole Information
	LLOYD SMITH	Cole Information
	ANTOINETTE TURPIN	Cole Information
	ELIZABETH WHITMORE	Cole Information
	DAVID HENDERSON	Cole Information
	HERBERT JACKSON	Cole Information
	JESSIE JOHNSON	Cole Information
	GLORIA MORGAN	Cole Information
	KENNETH NESBY	Cole Information
	OLLIE PRICE	Cole Information
	DARYOUS CANNON	Cole Information
	LADONNA EPPINGER	Cole Information
	PEARLINE SPARKMAN	Cole Information
	ROSE TERRELL	Cole Information
	JOYCE THOMPSON	Cole Information
	MONTIE WRIGHT	Cole Information
	EDWIN ZAID	Cole Information
	ANTIA GRAHAM	Cole Information
	JOHNNY HORNE	Cole Information

FINDINGS

Year	Uses	Source
2017	NAKITA JORDAN	Cole Information
	BAILEY LITTLE	Cole Information
	JOHNNIE MAYHEW	Cole Information
	CLARICE PORTER	Cole Information
	JONTE DICKERSON	Cole Information
	NATHANIEL FITZGERALD	Cole Information
	WESLEY TIMMONS	Cole Information
	ELLA WILLIAMS	Cole Information
	BEVERLY WORTHAMS	Cole Information
	LINDA HARDRICK	Cole Information
	ANTOINE HARRIS	Cole Information
	GERALD KNOX	Cole Information
	GWENDOLYN LYNCH	Cole Information
	LYDELL BACON	Cole Information
	LAVERN EDGERSON	Cole Information
	JACQUELYN SIMMONS	Cole Information
	ARTHUR WILLIAMS	Cole Information
	ROBERT JONES	Cole Information
	RONETTA REED	Cole Information
	JAMES BOHANON	Cole Information
	LLOYD CATES	Cole Information
	GERALD DUCKETT	Cole Information
	BRIAJAHA FRANKLIN	Cole Information
	ESTER RUTLEDGE	Cole Information
	LORETTA GILL	Cole Information
	LEON HEMPHILL	Cole Information
	SHIRLEY JAMES	Cole Information
	REBECCA LYONS-JACKSON	Cole Information
	GEORGE PENN	Cole Information
	TATIANNA PERRY	Cole Information
	SYLVESTER BEARD	Cole Information
	NELLIE BRADLEY	Cole Information

FINDINGS

Year	Uses	Source
2017	MYRON FREEMAN	Cole Information
	ROBERT SMITH	Cole Information
	BRIAN TUCKER	Cole Information
	KADIEDRA TURPIN	Cole Information
	ANTON HEINZENBERGER	Cole Information
	ELIZABETH JACKSON	Cole Information
	KENJUAN KELLEY	Cole Information
	JUANITA LESTER	Cole Information
	WILLIAM BEARDEN	Cole Information
	WILBERT BROWN	Cole Information
	WENDY SHARP	Cole Information
	JANIE WALTON	Cole Information
	YVONNE WILLIAMS	Cole Information
	CIERRA WILSON	Cole Information
	THOMAS GARVIN	Cole Information
	DESHAWN GLOVER	Cole Information
	GLENN JACKSON	Cole Information
	TIMOTHY PHILLIPS	Cole Information
	JAMES ROME	Cole Information
	SHINTER FORD	Cole Information
	JAMES RUSH	Cole Information
	TIMOTHY RUSSELL	Cole Information
	GURNESE SMEDLEY	Cole Information
	CALANDERA LARKIN	Cole Information
	LENORA OATES	Cole Information
2014	SAWDUST PRODUCTION	Cole Information
	COMMUNITY CIRCLE II	Cole Information
	KINGSBURY TOWER LTD	Cole Information
	ANNETTE ADAMS	Cole Information
	GLORIA MORGAN	Cole Information
	CALVIN MITCHELL	Cole Information
	KENNETH NESBY	Cole Information

FINDINGS

Year	Uses	Source
2014	OLLIE PERRY	Cole Information
	ELIZABETH WHITMORE	Cole Information
	ANITA GRAHAM	Cole Information
	SAMUEL CARTER	Cole Information
	SHONET HIGGINS	Cole Information
	JOHNNY HORNE	Cole Information
	JAMES JOHNSON	Cole Information
	JOHNNIE MAYHEW	Cole Information
	CLARICE PORTER	Cole Information
	RENEE SIMS	Cole Information
	DONNA SMITH	Cole Information
	PEARLINE SPARKMAN	Cole Information
	JOYCE THOMPSON	Cole Information
	EDWIN ZAID	Cole Information
	ABDURRHIM AL-KAJBIR	Cole Information
	BERNADETTE BOONE	Cole Information
	ROBERTA BRYANT	Cole Information
	TONY DUMAS	Cole Information
	ANDRENETTA JONES	Cole Information
	LEVELL MCKISSACK	Cole Information
	JACKIE RUSSELL	Cole Information
	MARY SINSTON	Cole Information
	ELLA WILLIAMS	Cole Information
	BEVERLY WORTHAMS	Cole Information
	WESLEY TIMMONS	Cole Information
	ZACHARIAH BROWN	Cole Information
	RICHARD CATES	Cole Information
	VANITY COLE	Cole Information
	DATHINE GLOVER	Cole Information
	RHONDA JEFFERS	Cole Information
	RAY TOLER	Cole Information
	JAMES BOHANON	Cole Information

FINDINGS

Year	Uses	Source
2014	GERALD DUCKETT	Cole Information
	ROBERT GRIFFIN	Cole Information
	LEON HEMPHILL	Cole Information
	BARBARA FEARS	Cole Information
	SHIRLEY JAMES	Cole Information
	JAMES LAWERY	Cole Information
	DAISY SEALS	Cole Information
	NELLIE BRADLEY	Cole Information
	ANTON HEINZENBERGER	Cole Information
	T ERVIN	Cole Information
	BRENT FONTENETTE	Cole Information
	DORA FUQUA	Cole Information
	ELIZABETH JACKSON	Cole Information
	KENJUAN KELLEY	Cole Information
	JUANITA LESTER	Cole Information
	MARY NELSON	Cole Information
	ROBERT SMITH	Cole Information
	BRIAN TUCKER	Cole Information
	LARRY ALBRITTON	Cole Information
	DORIS BACON	Cole Information
	CAROL BAMFIELD	Cole Information
	WILBERT BROWN	Cole Information
	THOMAS GARVIN	Cole Information
	LINDA HARDWICK	Cole Information
	YOUVAUGHNDA HUNTER	Cole Information
	WENDY SHARP	Cole Information
	OSCAR REESE	Cole Information
	VICTOR SANTIAGO	Cole Information
	CIERRA WILSON	Cole Information
	JANIE WALTON	Cole Information
	KAREN DYSON	Cole Information
	TATIANA GILMORE	Cole Information

FINDINGS

Year	Uses	Source
2014	SHINTER FORD	Cole Information
	CALANDERA LARKIN	Cole Information
	JAMES RUSH	Cole Information
	GURNESE SMEDLEY	Cole Information
2010	COMMUNITY CIRCLE II	Cole Information
	KENNETH NESBY	Cole Information
	GLORIA MORGAN	Cole Information
	FLOYD ROBERTS	Cole Information
	ARNETTA ROSE	Cole Information
	THEOLA LEWIS	Cole Information
	YULONDA COLLINS	Cole Information
	BOBBIE STANLEY	Cole Information
	ADOLPHE PETTIGREW	Cole Information
	MARY WILSON	Cole Information
	JOHNNIE MAYHEW	Cole Information
	LINDA LINDSEY	Cole Information
	GEORGIA FARRAR	Cole Information
	WILLIAM PERRY	Cole Information
	PATRICIA SWANSON	Cole Information
	SAMUEL CARTER	Cole Information
	EDWIN ZAID	Cole Information
	NANCY PAULETT	Cole Information
	CLARICE PORTER	Cole Information
	BERTHA STOVER	Cole Information
	ELLA WILLIAMS	Cole Information
	ROBERTA BRYANT	Cole Information
	LINDA HARDRICK	Cole Information
	JAMES VANZANT	Cole Information
	RICHARD CATES	Cole Information
	BEVERLY SIMPSON	Cole Information
	HELEN BIDDINGS	Cole Information
	KITA WILSON	Cole Information

FINDINGS

Year	Uses	Source
2010	GEORGE WHITMORE	Cole Information
	VANITY COLE	Cole Information
	CHARLES HITE	Cole Information
	DESSIE EPPINGER	Cole Information
	GERALD DUCKETT	Cole Information
	SHIRLEY JAMES	Cole Information
	SYLVESTER BLALOCK	Cole Information
	ALBERT HENDERSON	Cole Information
	BEVERLY WORTHAM	Cole Information
	GLADIS MALONE	Cole Information
	JAMES LAWERY	Cole Information
	WILLIAM THOMAS	Cole Information
	LLOYD CATES	Cole Information
	DAISY SEALS	Cole Information
	WILLIAM NIX	Cole Information
	MAKEBA WILLIAMS	Cole Information
	EVELYN WALL	Cole Information
	CAROLYN WYMES	Cole Information
	DONTE EVANS	Cole Information
	JUANITA LESTER	Cole Information
	BRENT FONTENETTE	Cole Information
	DORA FUQUA	Cole Information
	MYRON FREEMAN	Cole Information
	KENJUAN KELLEY	Cole Information
	JOHN THOMPSON	Cole Information
	BRIAN TUCKER	Cole Information
	SYLINA BELL	Cole Information
	MCDONALD LYONS	Cole Information
	ROBERT SMITH	Cole Information
	MARY NELSON	Cole Information
	KEISHA WILLIAMS	Cole Information
	ANTON HEINZENBERGER	Cole Information

FINDINGS

Year	Uses	Source
2010	OSCAR REESE	Cole Information
	JOHNNIE MCGINNIS	Cole Information
	JAMES ROME	Cole Information
	LARRY ALBRITTON	Cole Information
	DELORIS TAYLOR	Cole Information
	GERALDINE PATTERSON	Cole Information
	MACRITA MARKS	Cole Information
	ROSIE ROSS	Cole Information
	RICHARD SPENCER	Cole Information
	JANIE WALTON	Cole Information
	CALANDERA LARKIN	Cole Information
	BERTHA COOKS	Cole Information
	DONALD GALLAGHER	Cole Information
	BERTHA COOK	Cole Information
	MICHAEL BOYKIN	Cole Information
	CLIFTON BUTLER	Cole Information
	KAREN DYSON	Cole Information
2005	COMMUNITY CIRCLE II	Cole Information
	CALANDERA LARKINS	Cole Information
	LAURIE MCCOOL	Cole Information
	HENRIETTA GREEN	Cole Information
	JESSIE JOHNSON	Cole Information
	BOBBIE STANLEY	Cole Information
	ADOLPHE PETTIGREW	Cole Information
	CLEO BUSBY	Cole Information
	JOHN HILL	Cole Information
	ALEICE MILLER	Cole Information
	GEORGIA FARRAR	Cole Information
	KATHERINE GRIFFIN	Cole Information
	THOMAS STUDMIRE	Cole Information
	CHARLES MCLAUGHLIN	Cole Information
	ROBERT RAY	Cole Information

FINDINGS

Year	Uses	Source
2005	WENDELL ANDERSON	Cole Information
	PATRICIA SWANSON	Cole Information
	BEATRICE CARTER	Cole Information
	RUBY STURGHILL	Cole Information
	NANNIE EFFINGER	Cole Information
	ROBERT COLQUITT	Cole Information
	ELLA WILLIAMS	Cole Information
	LINDA HARDRICK	Cole Information
	LOUISE MARTIN	Cole Information
	WILBUR WOODSON	Cole Information
	GEORGIA MCCALL	Cole Information
	RICHARD CATES	Cole Information
	E WHITE	Cole Information
	LOUISE GREENE	Cole Information
	ALVERNA GRIFFIN	Cole Information
	B ALEXANDER	Cole Information
	EDGAR TAYLOR	Cole Information
	GEORGE WHITMORE	Cole Information
	DESSIE EPPINGER	Cole Information
	GLADIS MALONE	Cole Information
	REGINALD COLLINS	Cole Information
	D JOHNS	Cole Information
	HENRY SANFORD	Cole Information
	ERNEST WALKER	Cole Information
	LEON HEMPHILL	Cole Information
	GERALD DUCKETT	Cole Information
	WILLIAM THOMAS	Cole Information
	VONNIE SEAWRIGHT	Cole Information
	WILLIAM NIX	Cole Information
	SYLVESTER BLALOCK	Cole Information
	ALBERT HENDERSON	Cole Information
	WILLIE GAINES	Cole Information

FINDINGS

Year	Uses	Source
2005	EDWARD UITENHAM	Cole Information
	MAGGIE SHANNON	Cole Information
	DEBORAH SIMON	Cole Information
	MARGARET HILL	Cole Information
	LARRY ALBRITTON	Cole Information
	DELORIS TAYLOR	Cole Information
	ANNIE CLARK	Cole Information
	GERALDINE PATTERSON	Cole Information
	ROGER DANIEL	Cole Information
	DELORES MANN	Cole Information
	ROSIE ROSS	Cole Information
	L LYNCH	Cole Information
	CAROL STEWART	Cole Information
	JANIE WALTON	Cole Information
	ANDRE THOMPSON	Cole Information
	WILLIAM BAKER	Cole Information
	CLIFTON BUTLER	Cole Information
	EDDIE WALLS	Cole Information
2002	COMMUNITY CIR	Haines & Company
	ALBRITTONLL	Haines & Company
2000	COMMUNITY CIRCLE II	Cole Information
	CARL GREENWOOD	Cole Information
	ADOLPHE PETTIGREW	Cole Information
	JOE BROWN	Cole Information
	N GREEN	Cole Information
	ALBERTA CRAYTON	Cole Information
	FRANCES BUTLER	Cole Information
	JOHN HILL	Cole Information
	A MILLER	Cole Information
	GEORGIA FARRAR	Cole Information
	D GREER	Cole Information
	JOSEPH WELLS	Cole Information

FINDINGS

Year	Uses	Source
2000	O MCMILLAN	Cole Information
	WENDELL ANDERSON	Cole Information
	RUBY STURGHILL	Cole Information
	M ARTHUR	Cole Information
	WILBUR WOODSON	Cole Information
	ROBERT COLQUITT	Cole Information
	P THOMPSON	Cole Information
	MARY JOHNSON	Cole Information
	DAVID SMITH	Cole Information
	EVELYN WILLIAMS	Cole Information
	DAISY HARRIS	Cole Information
	M HARRIS	Cole Information
	GEORGE HENDERSON	Cole Information
	E TAYLOR	Cole Information
	BRADLEY HARRIS	Cole Information
	E HAYES	Cole Information
	B ALEXANDER	Cole Information
	RICHARD CATES	Cole Information
	E WHITE	Cole Information
	ELLA WHITFIELD	Cole Information
	HENRY SANFORD	Cole Information
	GERALD DUCKETT	Cole Information
	JUANITA MORGAN	Cole Information
	C MCLAUGHLIN	Cole Information
	D JOHNS	Cole Information
	ERNEST WALKER	Cole Information
	JOHNNIE BURTON	Cole Information
	B STANLEY	Cole Information
	K GRIFFIN	Cole Information
	L ALBRITTON	Cole Information
	HATTIE THOMAS	Cole Information
	MATTIE TIMMON	Cole Information

FINDINGS

Year	Uses	Source
2000	B CARTER	Cole Information
	CAROL STEWART	Cole Information
	DELORES MANN	Cole Information
	SUSIE WISE	Cole Information
	MAGGIE MERIWEATHER	Cole Information
	MARTHA BLANTON	Cole Information
	M BRADFORD	Cole Information
	THELMA WASHINGTON	Cole Information
	JAMES RUSH	Cole Information
	J FORD	Cole Information
	H JACKSON	Cole Information
	GLORIA PIERCE	Cole Information
	V HILL	Cole Information
	DEBRA KENNAN	Cole Information
	C SCOTT	Cole Information
	WILLIAM BAKER	Cole Information
	ROBERT WALKER	Cole Information
	E WALLS	Cole Information
	LUCILLE WILSON	Cole Information
	EDDIE HOWARD	Cole Information
1999	COMMUNITY CIR	Haines Company, Inc.
	ANDERSONWendell B	Haines Company, Inc.
	BAKER Wiliam	Haines Company, Inc.
	BANKSTON Louise	Haines Company, Inc.
	BELL J	Haines Company, Inc.
	BLANTONM	Haines Company, Inc.
	BRADFORDMC	Haines Company, Inc.
	BROWN Joe L	Haines Company, Inc.
	BROWN Ples	Haines Company, Inc.
	BUTLER Frances	Haines Company, Inc.
	CALLAHAN Ruby	Haines Company, Inc.
	CARTER Beatrice	Haines Company, Inc.

FINDINGS

Year	Uses	Source
1999	CHATMON	Haines Company, Inc.
	COLOUITTRober	Haines Company, Inc.
	COMNTY CIRCLE	Haines Company, Inc.
	COOPERWillie	Haines Company, Inc.
	CRAYTON Albert	Haines Company, Inc.
	DUCKETTGerald	Haines Company, Inc.
	FARRARG	Haines Company, Inc.
	FORD Vincent	Haines Company, Inc.
	GARRETTS	Haines Company, Inc.
	GREENN	Haines Company, Inc.
	GREENWOODCad M	Haines Company, Inc.
	GREERD	Haines Company, Inc.
	GRIFFIN Katherine	Haines Company, Inc.
	HA 0 ESE	Haines Company, Inc.
	HENDERSONGeo	Haines Company, Inc.
	HENNAN Isaac	Haines Company, Inc.
	HILLV	Haines Company, Inc.
	HOWARD Eddie Mae	Haines Company, Inc.
	JACKSONH	Haines Company, Inc.
	JOHNSONL	Haines Company, Inc.
	JOHNSONMary Lee	Haines Company, Inc.
	JONESO DL	Haines Company, Inc.
	MCLAUGHLINConstance	Haines Company, Inc.
	MCMILLAN 0 G	Haines Company, Inc.
	MERIWEATHER Maggie	Haines Company, Inc.
	MILLERA	Haines Company, Inc.
	MONTGOMERY Edw	Haines Company, Inc.
	MYERSCP	Haines Company, Inc.
	PIERCEGliona J	Haines Company, Inc.
	RENFROWBM	Haines Company, Inc.
	RIDDLEE	Haines Company, Inc.
	RUSSELL Leslie How ard	Haines Company, Inc.

FINDINGS

Year	Uses	Source
1999	Sr SANFORDHenry	Haines Company, Inc.
	SCOTC	Haines Company, Inc.
	SMITH David	Haines Company, Inc.
	SMITH Nathan	Haines Company, Inc.
	STANLEYBJ	Haines Company, Inc.
	STEWARTCarol C	Haines Company, Inc.
	STURGHILLRuby J	Haines Company, Inc.
	SWANSONEdw ard	Haines Company, Inc.
	TAYLOR EL	Haines Company, Inc.
	TELFAIRE	Haines Company, Inc.
	THOMAS Hatile F	Haines Company, Inc.
	THOMPSON Pearlina	Haines Company, Inc.
	UPCHURCH Mary	Haines Company, Inc.
	WATKINSAnnie	Haines Company, Inc.
	WHATLEYJohn T	Haines Company, Inc.
	WHITE E	Haines Company, Inc.
	WHITFIELD Ella	Haines Company, Inc.
	WILLIAMS Evelyn	Haines Company, Inc.
	WISE Susie	Haines Company, Inc.
	WOODClarence	Haines Company, Inc.
	WOODSONWilbur J	Haines Company, Inc.
1995	COMMUNITY CIRCLE II	Cole Information
	CRAYTON, ALBERTA	Cole Information
	MERIWEATHER, M A	Cole Information
	WHITE, E	Cole Information
	WHITE, JAMES	Cole Information
	GREENWOOD, CARL M	Cole Information
	GRIFFIN, K	Cole Information
	CHATMON, A	Cole Information
	DICKEY, G L	Cole Information
	COOPER, WILLIE	Cole Information
	ALLEN, PATTI	Cole Information

FINDINGS

Year	Uses	Source
1995	DUCKETT, GERALD	Cole Information
	LEE, HARRY	Cole Information
	UPCHURCH, MARY	Cole Information
	GREEN, N	Cole Information
	JONES, GEORGE L	Cole Information
	DUKES, V	Cole Information
	STEWART, CAROL C	Cole Information
	LAMBERT, BILL	Cole Information
	DUDLEY, ROBERT W	Cole Information
	BRADLEY, ANNA	Cole Information
	CALLAHAN, RUBY	Cole Information
	MONTGOMERY, EDWARD	Cole Information
	BLANTON, M	Cole Information
	BRADFORD, M C	Cole Information
	FARRAR, GEORGIA	Cole Information
	GARRETT, S	Cole Information
	ANDERSON, WENDELL B	Cole Information
	WORLEY, E G	Cole Information
	SPEAKS, ANDRE	Cole Information
	WHITFIELD, ELLA	Cole Information
	GREATHOUSE, MILDRED	Cole Information
	SANFORD, HENRY	Cole Information
	THOMAS, HATTIE F	Cole Information
	GRESHAM, JOSEPH	Cole Information
	WISE, SUSIE	Cole Information
	BELL, JOE	Cole Information
	JAMES, CHAS R	Cole Information
	MASON, MARY	Cole Information
	PIERCE, GLORIA J	Cole Information
	HOWARD, EDDIE M	Cole Information
	HENDERSON, GEORGE	Cole Information
	WATKINS, ANNIE	Cole Information

FINDINGS

Year	Uses	Source
1995	GWIN, H	Cole Information
	BROWN, JOE L	Cole Information
	WHATLEY, JOHN T	Cole Information
	MILLER, A	Cole Information
	SMITH, THRESA	Cole Information
	STANLEY, B J	Cole Information
	JACKSON, H	Cole Information
	HAYES, ROBERT	Cole Information
	THOMAS, R	Cole Information
	JOHNSON, L	Cole Information
	BANKSTON, LOUISE	Cole Information
	JOHNSON, JULIUS	Cole Information
	HAWK, M	Cole Information
	HARRIS, DOUGLAS	Cole Information
	WOODSON, WILBUR J	Cole Information
	HARDNICK, BULAR	Cole Information
	HILL, V	Cole Information
	WATTS, ANDREW	Cole Information
	PATTENGALL, L	Cole Information
	ARTHUR, M	Cole Information
	STONES, B	Cole Information
	STURGHILL, RUBY J	Cole Information
	MOORE, J	Cole Information
	BROWN, PLES	Cole Information
	COBB, MARILYN F	Cole Information
	MCMILLAN, O G	Cole Information
	SMITH, DAVID D	Cole Information
	MYERS, JEFF C	Cole Information
	CLARY, L	Cole Information
	HAYES, E	Cole Information
	BENSON, LARKIN	Cole Information
	LEE, SAVANAH	Cole Information

FINDINGS

Year	Uses	Source
1995	EDWARDS, M	Cole Information
	WALTON, MARY J	Cole Information
1992	COMNTY CIRCLE 2	Cole Information
	CARMACK, EVELYN M	Cole Information
	CRAYTON, ALBERTA	Cole Information
	WHITE, E	Cole Information
	UPCHURCH, MARY	Cole Information
	LEWIS, KATETTI	Cole Information
	DUKES, V	Cole Information
	HARRIS, K	Cole Information
	COLE, V	Cole Information
	HURD, L	Cole Information
	GARRETT, S	Cole Information
	LAYTON, L	Cole Information
	BLANTON, M	Cole Information
	MADDOX, THOMAS J	Cole Information
	WOODEN, MAMIE	Cole Information
	BELL, JOE	Cole Information
	SANFORD, HENRY	Cole Information
	THOMAS, HATTIE F	Cole Information
	CHAPMAN, E	Cole Information
	JONES, M W	Cole Information
	WORLEY, E G	Cole Information
	BROWN, JOE L	Cole Information
	GWIN, H	Cole Information
	MERIWEATHER, MAGGIE	Cole Information
	MASON, MARY	Cole Information
	PIERCE, GLORIA J	Cole Information
	LANG, WILLIE F	Cole Information
	EDWARDS, MINNIE	Cole Information
	FARRAR, G	Cole Information
	MILLER, A	Cole Information

FINDINGS

Year	Uses	Source
1992	STRODE, L	Cole Information
	THOMAS, R	Cole Information
	JACKSON, H	Cole Information
	HARDNICK, BULAR	Cole Information
	BROWN, PLES	Cole Information
	HAWK, M	Cole Information
	OLIVER, B L	Cole Information
	HILL, V	Cole Information
	MOORE, J	Cole Information
	ARTHUR, M	Cole Information
	STONES, B	Cole Information
	BOSTIC, M	Cole Information
	JOHNSON, LOVELL SR	Cole Information
	WOODSON, WILBER J	Cole Information
	LEE, SAVANAH	Cole Information
1991	Patti	OHIO BELL
	Wm	OHIO BELL
	Weridell B	OHIO BELL
	M	OHIO BELL
	Louise	OHIO BELL
	Neal	OHIO BELL
	Joe	OHIO BELL
	Chas	OHIO BELL
	M	OHIO BELL
	M	OHIO BELL
	Joe L	OHIO BELL
	Ples	OHIO BELL
	Ruby	OHIO BELL
	CARMACK Evelyn Mason	OHIO BELL
	E	OHIO BELL
	CHATMO NA	OHIO BELL
	L	OHIO BELL

FINDINGS

Year	Uses	Source
1991	V	OHIO BELL
	Claude	OHIO BELL
	Alberta	OHIO BELL
	EP	OHIO BELL
	Robt W	OHIO BELL
	Virginia	OHIO BELL
	Minnie	OHIO BELL
	Pinkie	OHIO BELL
	G	OHIO BELL
	John & Ethel	OHIO BELL
	S	OHIO BELL
	Russell	OHIO BELL
	N	OHIO BELL
	Carl M	OHIO BELL
	Katherine	OHIO BELL
	H	OHIO BELL
	HARDNICK Bular	OHIO BELL
	Douglas	OHIO BELL
	K A	OHIO BELL
	M	OHIO BELL
	M A 7653 Normandie Bl	OHIO BELL
	V	OHIO BELL
	Eddie Mae	OHIO BELL
	Louvenia	OHIO BELL
	H	OHIO BELL
	Lovell Sr	OHIO BELL
	Geo L	OHIO BELL
	M W	OHIO BELL
	M W 3741 Ludgate Rd	OHIO BELL
	Bill	OHIO BELL
	Willie Francis	OHIO BELL
	L	OHIO BELL

FINDINGS

Year	Uses	Source
1991	Harry	OHIO BELL
	Savanah	OHIO BELL
	Katetti	OHIO BELL
	L	OHIO BELL
	Willie Ella	OHIO BELL
	Thos J	OHIO BELL
	Ida	OHIO BELL
	Maggie	OHIO BELL
	Betty	OHIO BELL
	A	OHIO BELL
	Jeff C	OHIO BELL
	BL	OHIO BELL
	Annie	OHIO BELL
	PATTENGALL L	OHIO BELL
	Gloria J	OHIO BELL
	RICK SC	OHIO BELL
	Kenneth C	OHIO BELL
	R	OHIO BELL
	Henry	OHIO BELL
	Fred	OHIO BELL
	Carol C	OHIO BELL
	STONE SB	OHIO BELL
	STONESTREt TEE	OHIO BELL
	Ruby J	OHIO BELL
	Hattie F	OHIO BELL
	R	OHIO BELL
	Mary	OHIO BELL
	Willie	OHIO BELL
	Annie	OHIO BELL
	Andrew	OHIO BELL
	John T	OHIO BELL
	E	OHIO BELL

FINDINGS

Year	Uses	Source
1991	Jas	OHIO BELL
	Ella	OHIO BELL
	Clara A	OHIO BELL
	Wilbur J	OHIO BELL
	EG	OHIO BELL
1986	Community Circle II	OHIO BELL
	ALLEN Patti	OHIO BELL
	ARTHUR M	OHIO BELL
	BANKSTON Louise	OHIO BELL
	BATES Neal	OHIO BELL
	BELL Joe	OHIO BELL
	BELL Osie E	OHIO BELL
	BERRYB Chas	OHIO BELL
	BERRY N	OHIO BELL
	BOSTICA M	OHIO BELL
	BROWN Joe L	OHIO BELL
	BROWN Ples	OHIO BELL
	BURNEY B	OHIO BELL
	CARMACK Evelyn Mason	OHIO BELL
	CHAPMAN E	OHIO BELL
	CHATMON A	OHIO BELL
	CLARY L	OHIO BELL
	COLE V	OHIO BELL
	DUDLEYA Robt W	OHIO BELL
	DUKES Virginia	OHIO BELL
	DUNN Eddie	OHIO BELL
	EDWARDS Minnie	OHIO BELL
	EVANS Aline	OHIO BELL
	EVANS Pinkie	OHIO BELL
	FERGUSON Hoyt	OHIO BELL
	FEUDS Robt L	OHIO BELL
	FISHER Ida Mae	OHIO BELL

FINDINGS

Year	Uses	Source
1986	FLOWERS Lillie Mae	OHIO BELL
	GARNER Emma	OHIO BELL
	GARRETTA S	OHIO BELL
	GOODE Irene	OHIO BELL
	GREEN Tom	OHIO BELL
	GWIN H	OHIO BELL
	HACKNEY Wm	OHIO BELL
	HALL Mildred	OHIO BELL
	HARDING L E	OHIO BELL
	HARDNICK Bular	OHIO BELL
	HARRIS Hortense	OHIO BELL
	HARRIS KA	OHIO BELL
	HAWKA M	OHIO BELL
	HILL V	OHIO BELL
	HUGHES S	OHIO BELL
	JOHNSON Walter	OHIO BELL
	LAMBERTA Bll B	OHIO BELL
	LANG Wilie Francis	OHIO BELL
	LAYTON L	OHIO BELL
	LEE Harry	OHIO BELL
	LEWIS Katetti	OHIO BELL
	MARSH Sinnie	OHIO BELL
	MYER Jeff C	OHIO BELL
	OWENS PE	OHIO BELL
	PAC Idell	OHIO BELL
	PATTENGALL L	OHIO BELL
	RCKABAUGH Jas &Sarah	OHIO BELL
	SHOLDERS Roy	OHIO BELL
	SUYDEN Christine	OHIO BELL
	SMITH David	OHIO BELL
	STEWARTAF Carol C	OHIO BELL
	STEWART L	OHIO BELL

FINDINGS

Year	Uses	Source
1986	SWOPEAI Beatrice	OHIO BELL
	TAYLORA Bessie	OHIO BELL
	THOMAS Hattie F	OHIO BELL
	WATKINS Annie	OHIO BELL
	WATT Andrew	OHIO BELL
	WHITE Jas	OHIO BELL
	WHITFIELD Ella	OHIO BELL
	WILLIAM A E	OHIO BELL
	WILIUAM Clara A	OHIO BELL
	WILLIAM GOeraldine	OHIO BELL
	WILSO H	OHIO BELL
	WORLEY EG	OHIO BELL
1983	ALLEN Patti	The Ohio Bell Telephone Co.
	ARTHUR M	The Ohio Bell Telephone Co.
	BATES Neal	The Ohio Bell Telephone Co.
	BEL Joe	The Ohio Bell Telephone Co.
	BELL Osie E	The Ohio Bell Telephone Co.
	BERRY N	The Ohio Bell Telephone Co.
	BOSTIC M	The Ohio Bell Telephone Co.
	BROWN Joe L	The Ohio Bell Telephone Co.
	BROWN Pies	The Ohio Bell Telephone Co.
	BURNEY B	The Ohio Bell Telephone Co.
	CARMACK Evelyn Mason	The Ohio Bell Telephone Co.
	CHATMON A	The Ohio Bell Telephone Co.
	CLARY L	The Ohio Bell Telephone Co.
	COLLINS Claude	The Ohio Bell Telephone Co.
	CRADDOCK Marie	The Ohio Bell Telephone Co.
	DAVIS C	The Ohio Bell Telephone Co.
	DUKES Virginia	The Ohio Bell Telephone Co.
	EDWARDSL Minnie	The Ohio Bell Telephone Co.
	EVANS Aline	The Ohio Bell Telephone Co.
	EVANS Lula B	The Ohio Bell Telephone Co.

FINDINGS

Year	Uses	Source
1983	EVANS Melvin	The Ohio Bell Telephone Co.
	FERGUSON Hoyt	The Ohio Bell Telephone Co.
	FIELDS Robt L	The Ohio Bell Telephone Co.
	FISHER Ida Mae	The Ohio Bell Telephone Co.
	FLOWERS Lillie Mae	The Ohio Bell Telephone Co.
	GARNER Emma	The Ohio Bell Telephone Co.
	GARR S	The Ohio Bell Telephone Co.
	GOODE Irene	The Ohio Bell Telephone Co.
	GREEN Tom	The Ohio Bell Telephone Co.
	GRIFFIN Geo D	The Ohio Bell Telephone Co.
	GWIN H	The Ohio Bell Telephone Co.
	HALL M	The Ohio Bell Telephone Co.
	HARDING LE	The Ohio Bell Telephone Co.
	HARDNICK Bular	The Ohio Bell Telephone Co.
	HAWK M	The Ohio Bell Telephone Co.
	HUGHES S	The Ohio Bell Telephone Co.
	JEFFERSON Mary	The Ohio Bell Telephone Co.
	JOHNSON Ceasar	The Ohio Bell Telephone Co.
	LAMBERT Bill	The Ohio Bell Telephone Co.
	LEE Harry	The Ohio Bell Telephone Co.
	LEWIS Katetti	The Ohio Bell Telephone Co.
	LIGON Mattie	The Ohio Bell Telephone Co.
	MARSH Sinnie	The Ohio Bell Telephone Co.
	MERIWEATHER Andy	The Ohio Bell Telephone Co.
	MERIWEATHER Maggie	The Ohio Bell Telephone Co.
	MULLEN EP	The Ohio Bell Telephone Co.
	MURELL Luke	The Ohio Bell Telephone Co.
	MYERS Jeff C	The Ohio Bell Telephone Co.
	OLIVER B L	The Ohio Bell Telephone Co.
	PATTENGALL L	The Ohio Bell Telephone Co.
	RICKARD Jas & Sarah	The Ohio Bell Telephone Co.
	RICKS C	The Ohio Bell Telephone Co.

FINDINGS

Year	Uses	Source
1983	RODGERS Jas	The Ohio Bell Telephone Co.
	ROSTON Icic B	The Ohio Bell Telephone Co.
	SHOLDERS Roy	The Ohio Bell Telephone Co.
	SIMMONS Fred	The Ohio Bell Telephone Co.
	SLAYDEN Christine	The Ohio Bell Telephone Co.
	SMITH David	The Ohio Bell Telephone Co.
	SPANKS I Leslie L	The Ohio Bell Telephone Co.
	SPEED Joe	The Ohio Bell Telephone Co.
	STEELE L	The Ohio Bell Telephone Co.
	STEWART Carol C	The Ohio Bell Telephone Co.
	STONES B	The Ohio Bell Telephone Co.
	SWOPE Beatrice	The Ohio Bell Telephone Co.
	TAYLOR Bessie	The Ohio Bell Telephone Co.
	THOMAS B M	The Ohio Bell Telephone Co.
	THOMAS Hattie F	The Ohio Bell Telephone Co.
	THOMPSON Richard	The Ohio Bell Telephone Co.
	TURNER N H	The Ohio Bell Telephone Co.
	WALKER Willie	The Ohio Bell Telephone Co.
	WATKINS Annie	The Ohio Bell Telephone Co.
	WATTS Andrew	The Ohio Bell Telephone Co.
	WHITE E	The Ohio Bell Telephone Co.
	WHITFIELD Ella	The Ohio Bell Telephone Co.
	WILKES L	The Ohio Bell Telephone Co.
	WILLIAMS A E	The Ohio Bell Telephone Co.
	WILLIAMS D N	The Ohio Bell Telephone Co.
	WILLIAMS Geraldine	The Ohio Bell Telephone Co.
	WILSON H	The Ohio Bell Telephone Co.
	WORLEY EG	The Ohio Bell Telephone Co.
	YOUNGER J	The Ohio Bell Telephone Co.
1981	ALLEN Patti	Ohio Bell Telephone Company
	ARTHUR M	Ohio Bell Telephone Company
	BATES Neal	Ohio Bell Telephone Company

FINDINGS

Year	Uses	Source
1981	BELL Frank	Ohio Bell Telephone Company
	BROWN Everett	Ohio Bell Telephone Company
	BROWN Joe L	Ohio Bell Telephone Company
	BROWN Ples	Ohio Bell Telephone Company
	CHAPMAN E	Ohio Bell Telephone Company
	CLARY L	Ohio Bell Telephone Company
	COLLINS Claude	Ohio Bell Telephone Company
	CRADDOCK Marie	Ohio Bell Telephone Company
	DANIELS Sarah D	Ohio Bell Telephone Company
	DAVIS C	Ohio Bell Telephone Company
	DUKES VIrginia	Ohio Bell Telephone Company
	DUNCAN C	Ohio Bell Telephone Company
	EDWARDS Minnie	Ohio Bell Telephone Company
	EVANS Lula	Ohio Bell Telephone Company
	EVANS Melvin	Ohio Bell Telephone Company
	FERGUSON Hoyt	Ohio Bell Telephone Company
	FERGUSON Willie	Ohio Bell Telephone Company
	FISHER Ida Mae	Ohio Bell Telephone Company
	FLEMING Willie I	Ohio Bell Telephone Company
	FLOWERS Lillie Mae	Ohio Bell Telephone Company
	GARNERAS Emma	Ohio Bell Telephone Company
	GOODE Irene	Ohio Bell Telephone Company
	GREEN Tom	Ohio Bell Telephone Company
	GRIFFIN Geo D	Ohio Bell Telephone Company
	HARDING LE	Ohio Bell Telephone Company
	HARRIS Gus	Ohio Bell Telephone Company
	HAWKC M	Ohio Bell Telephone Company
	HUGHES S	Ohio Bell Telephone Company
	HYMAN Mattie L	Ohio Bell Telephone Company
	JONES A	Ohio Bell Telephone Company
	LAMBERT Bill	Ohio Bell Telephone Company
	LAWRENCE Edtdie	Ohio Bell Telephone Company

FINDINGS

Year	Uses	Source
1981	LEE Harry	Ohio Bell Telephone Company
	LIGON Mattie	Ohio Bell Telephone Company
	MARSH Sinnie	Ohio Bell Telephone Company
	MERIWEATHER Andy	Ohio Bell Telephone Company
	MERIWEATHER Maggie	Ohio Bell Telephone Company
	MOORE Frank M	Ohio Bell Telephone Company
	MORMAN Katie	Ohio Bell Telephone Company
	MULLEN E P	Ohio Bell Telephone Company
	MURELL Luke	Ohio Bell Telephone Company
	MYERS Jeff C	Ohio Bell Telephone Company
	PACE Idell	Ohio Bell Telephone Company
	PATTENGALL L	Ohio Bell Telephone Company
	RICE Floyd	Ohio Bell Telephone Company
	RICKARD Jas & Sarah	Ohio Bell Telephone Company
	RICKS C	Ohio Bell Telephone Company
	RODGERS Jas	Ohio Bell Telephone Company
	ROUNDTREE E	Ohio Bell Telephone Company
	SIMMONS C A Mrs	Ohio Bell Telephone Company
	SIMMONS Fred	Ohio Bell Telephone Company
	SLAYDEN Christine	Ohio Bell Telephone Company
	SMITH L	Ohio Bell Telephone Company
	SPANN Leslie L	Ohio Bell Telephone Company
	STEWART Carol C	Ohio Bell Telephone Company
	STONES B	Ohio Bell Telephone Company
	TAYLOR Bessie	Ohio Bell Telephone Company
	THOMAS Hattie F	Ohio Bell Telephone Company
	TURNER N H	Ohio Bell Telephone Company
	WALKER Willie	Ohio Bell Telephone Company
	WATKINS Annie	Ohio Bell Telephone Company
	WATTSA Andrew	Ohio Bell Telephone Company
	WILKES L	Ohio Bell Telephone Company
	WILSON H	Ohio Bell Telephone Company

FINDINGS

Year	Uses	Source
1981	WISE Geo	Ohio Bell Telephone Company
	WORLEY E G	Ohio Bell Telephone Company

8926 HOUGH AVE

Year	Uses	Source
2002	XXXX	Haines & Company
1999	XXXX	Haines Company, Inc.
1983	DAVIS Tommy	The Ohio Bell Telephone Co.
	EVANS Susie	The Ohio Bell Telephone Co.
	MILLS Manine	The Ohio Bell Telephone Co.
	SMITH Laura	The Ohio Bell Telephone Co.
1981	EVANS Susie	Ohio Bell Telephone Company
	FIELD E	Ohio Bell Telephone Company
	MILLS Maxine	Ohio Bell Telephone Company
1974	Apartments	The Cleveland Directory Co.
	Vacant	The Cleveland Directory Co.
	Vacant	The Cleveland Directory Co.
1970	APARTMENTS	The Cleveland Directory Co.
	VACANT	The Cleveland Directory Co.
	VACANT	The Cleveland Directory Co.
1961	Apartments	The Cleveland Directory Co.
	Wiggins Jas H	The Cleveland Directory Co.
	Vacant	The Cleveland Directory Co.
	Vacant	The Cleveland Directory Co.
	Williams Eddie F	The Cleveland Directory Co.
1955	Apartments	The Cleveland Directory Co.
	Shaffer Guy W	The Cleveland Directory Co.
	Cesari Emilio	The Cleveland Directory Co.
	Hurt Chas	The Cleveland Directory Co.
	Vacant	The Cleveland Directory Co.
1951	Apartments	The Cleveland Directory Co.
	Adler Richd S	The Cleveland Directory Co.
	Adler Jack	The Cleveland Directory Co.

FINDINGS

Year	Uses	Source
1951	Rosskamm Geo	The Cleveland Directory Co.
	Sandusky Sol	The Cleveland Directory Co.
1941	Apartments	The Cleveland Directory Co.
	Mastin Alvoid E	The Cleveland Directory Co.
	Adler John	The Cleveland Directory Co.
	Moore Clayton C	The Cleveland Directory Co.
	Sandusky Sol	The Cleveland Directory Co.
1930	Apartments	The Cleveland Directory Co.
	Law ton John M	The Cleveland Directory Co.
	Peoples Eliz Mrs	The Cleveland Directory Co.
	Vacant	The Cleveland Directory Co.
	Sandusky Sol	The Cleveland Directory Co.

8927 HOUGH AVE

Year	Uses	Source
2020	DONTAE PALMER	EDR Digital Archive
	ROKEISHA BROOKS	EDR Digital Archive
2017	RAVEN HOBBS	Cole Information
2014	LAVONNE WILLIAMS	Cole Information
2002	XXXX	Haines & Company
2000	ELAINE MARTIN	Cole Information
1999	MARTIN Elaine	Haines Company, Inc.
1961	Scotia Apts	The Cleveland Directory Co.
1955	Scotia Apts	The Cleveland Directory Co.
1951	Scotia Apts	The Cleveland Directory Co.
1930	Scotia Apts	The Cleveland Directory Co.

8928 HOUGH AVE

Year	Uses	Source
2002	XXXX	Haines & Company
1999	XXXX	Haines Company, Inc.
1991	The True Church Of God	OHIO BELL
1986	Sanctuary For Gods People	OHIO BELL
1983	Sanctuary For Gods People	The Ohio Bell Telephone Co.

FINDINGS

Year	Uses	Source
1974	The Missionary Workers Of Hough	The Cleveland Directory Co.
1970	HOUGH HOUSE OF BEAUTY	The Cleveland Directory Co.
1961	Scotia Apts	The Cleveland Directory Co.
	MtMoriah Missionary Baptist Church	The Cleveland Directory Co.
1955	Scotia Apts	The Cleveland Directory Co.
	Flemming Paul O photog	The Cleveland Directory Co.
1951	Scotia Apts	The Cleveland Directory Co.
	Flemming Photo Co	The Cleveland Directory Co.
1941	Flemming Photo Co	The Cleveland Directory Co.
1930	Scotia Apts	The Cleveland Directory Co.
	Law rence Studio Co photogs	The Cleveland Directory Co.

8929 HOUGH AVE

Year	Uses	Source
2020	TIARA HURT	EDR Digital Archive
	TITANIA HOWARD	EDR Digital Archive
2014	TIARA HURT	Cole Information
2005	GERALD HUTCHINSON	Cole Information
2002	XXXX	Haines & Company
1999	XXXX	Haines Company, Inc.
1995	OCCUPANT UNKNOWNN	Cole Information
1992	PETTIGREW, A M	Cole Information
1986	HAMILTO L	OHIO BELL
1961	Scotia Apts	The Cleveland Directory Co.
1955	Scotia Apts	The Cleveland Directory Co.
1951	Scotia Apts	The Cleveland Directory Co.
1941	Scotia Apts	The Cleveland Directory Co.
1930	Scotia Apts	The Cleveland Directory Co.

8930 HOUGH AVE

Year	Uses	Source
1961	Scotia Apts	The Cleveland Directory Co.
	Gonzalez Texaco Serv Sta store rm	The Cleveland Directory Co.
1955	Scotia Apts	The Cleveland Directory Co.

FINDINGS

Year	Uses	Source
1951	Scotia Apts	The Cleveland Directory Co.
1941	Scotia Apts	The Cleveland Directory Co.
	Vacant	The Cleveland Directory Co.
1930	Scotia Apts	The Cleveland Directory Co.
	Behnke Erdman G gro	The Cleveland Directory Co.

8931 HOUGH AVE

Year	Uses	Source
2020	BRENDA WALLER	EDR Digital Archive
	ARIQUA WALLER	EDR Digital Archive
	MARLON WALLER	EDR Digital Archive
2017	AKIRA WALLER	Cole Information
2014	SERRITA GRIFFIN	Cole Information
2010	SERRITA GRISSIN	Cole Information
2005	ANDREW WRIGHT	Cole Information
2000	STACIE WRIGHT	Cole Information
1999	MERRITTCheryl	Haines Company, Inc.
1995	MERRITT, CHERYL	Cole Information
1992	MERRITT, CHERYL	Cole Information
1961	Scotia Apts	The Cleveland Directory Co.
1955	Scotia Apts	The Cleveland Directory Co.
1951	Scotia Apts	The Cleveland Directory Co.
1941	Scotia Apts	The Cleveland Directory Co.
1930	Scotia Apts	The Cleveland Directory Co.

8932 HOUGH AVE

Year	Uses	Source
1961	Scotia Apts	The Cleveland Directory Co.
	Gonzalez Texaco Serv Sta	The Cleveland Directory Co.
1955	Scotia Apts	The Cleveland Directory Co.
	H & L Texaco Sta gas sta	The Cleveland Directory Co.
1951	Scotia Apts	The Cleveland Directory Co.
	Hall Franklin fill sta	The Cleveland Directory Co.
1941	Scotia Apts	The Cleveland Directory Co.

FINDINGS

Year	Uses	Source
1941	Gerfen Arth L filling sta	The Cleveland Directory Co.
1930	Scotia Apts	The Cleveland Directory Co.
	Eddy Harold N meats	The Cleveland Directory Co.

8933 HOUGH AVE

Year	Uses	Source
2020	MELISSA HULL	EDR Digital Archive
	RAYSHUNDA SCOTT	EDR Digital Archive
	JEROME DAVIS	EDR Digital Archive
2014	STEPHANIE GIBBS	Cole Information
2005	CARRIE SCOTT	Cole Information
2002	SCOTTC	Haines & Company
2000	C SCOTT	Cole Information
1999	SCOTTC	Haines Company, Inc.
1995	SCOTT, CARRIE L	Cole Information
1986	WILUAM David	OHIO BELL
1981	WILLIAMS David	Ohio Bell Telephone Company
1961	Scotia Apts	The Cleveland Directory Co.
	Vacant	The Cleveland Directory Co.
	Robinson Richd	The Cleveland Directory Co.
	Smith Chas	The Cleveland Directory Co.
1955	Scotia Apts	The Cleveland Directory Co.
	Hall Betty Mrs	The Cleveland Directory Co.
	No return	The Cleveland Directory Co.
	Vicario Jose	The Cleveland Directory Co.
	Wolf Jos	The Cleveland Directory Co.
	Brown Chas P	The Cleveland Directory Co.
1951	Scotia Apts	The Cleveland Directory Co.
	Billinghurst Geo H	The Cleveland Directory Co.
	Flynn Agnes Mrs	The Cleveland Directory Co.
	Sanford Louis I	The Cleveland Directory Co.
	Wolf Jos	The Cleveland Directory Co.
1941	Scotia Apts	The Cleveland Directory Co.

FINDINGS

Year	Uses	Source
1941	Billinghurst Geo H	The Cleveland Directory Co.
	Bassani Donald	The Cleveland Directory Co.
	Pearce Sheldon T	The Cleveland Directory Co.
	Huber Lillian Mrs	The Cleveland Directory Co.
1930	Scotia Apts	The Cleveland Directory Co.
	Crawley J^	The Cleveland Directory Co.
	Derr Elmer G^	The Cleveland Directory Co.
	Vacant	The Cleveland Directory Co.

8935 HOUGH AVE

Year	Uses	Source
2002	XXXX	Haines & Company
1999	XXXX	Haines Company, Inc.
1983	EVANS Pinkie	The Ohio Bell Telephone Co.
1981	EVANS Pinkie	Ohio Bell Telephone Company

8955 HOUGH AVE

Year	Uses	Source
2014	JAMES VANZANT	Cole Information

9001 HOUGH AVE

Year	Uses	Source
2020	COZETTE CATANO	EDR Digital Archive
	KESHIA EGLEE	EDR Digital Archive
	CONSTANCE CALHOUN	EDR Digital Archive
	KIMBERLY DICKERSON	EDR Digital Archive
	SHANNON JOHNSON	EDR Digital Archive
	SHERON MORRISON	EDR Digital Archive
	DOREANE HAYES	EDR Digital Archive
	RENAUTICA BROCK	EDR Digital Archive
	LAKESHA MCCOY	EDR Digital Archive
	ANGELA CALLOWAY	EDR Digital Archive
	TAMARA LONG	EDR Digital Archive
	KATIA CHAPPELL	EDR Digital Archive

FINDINGS

Year	Uses	Source
2020	DENNIS PROSSER	EDR Digital Archive
	DARRON OVERBY	EDR Digital Archive
	KELI APPLETON	EDR Digital Archive
	TREMAINE CALHOUN	EDR Digital Archive
	NIKOLENA STERLING	EDR Digital Archive
2017	COZETTE CATANO	Cole Information
	AQILA JOHNSON	Cole Information
	RUBY LITTLE	Cole Information
	LAKESHIA MCCOY	Cole Information
	SHERON MORRISON	Cole Information
	T CROSBY	Cole Information
	CONTSNACE CALHOUN	Cole Information
2014	PARK VILLAGE COMMUNITY	Cole Information
	LYVONNE BROWN	Cole Information
	COZETTE CATANO	Cole Information
	RUBY LITTLE	Cole Information
	LAKESHIA MCCOY	Cole Information
	ASHLEY TERSON	Cole Information
	STACY BAKER	Cole Information
	SHERON MORRISON	Cole Information
	ANNA SHAKARIAN	Cole Information
	T CROSBY	Cole Information
	HEAVEN POOLE	Cole Information
	CONTSNACE CALHOUN	Cole Information
	AVRIAN RAYMOS	Cole Information
2010	COZETTE CATANO	Cole Information
	LYVONNE BROWN	Cole Information
	LAKESHIA MCCOY	Cole Information
	TIFFANY GRIFFIN	Cole Information
	DEWAYNE WALDON	Cole Information
	GIVONCHY ARMSTRONG	Cole Information
	VINCENT LITTLE	Cole Information

FINDINGS

Year	Uses	Source
2010	SHERON MORRISON	Cole Information
	SADIE JOHNSON	Cole Information
	STACY BAKER	Cole Information
	VINCENT EGLER	Cole Information
	JOHN HARRIS	Cole Information
	VALERIA WHITE	Cole Information
	T CROSBY	Cole Information
	L MOORE	Cole Information
	CONTSNACE CALHOUN	Cole Information
2005	LYVONNE BROWN	Cole Information
	WANDA RATLIFF	Cole Information
	DONNA COSMEN	Cole Information
	VATANIA CHAPMAN	Cole Information
	E GANDY	Cole Information
	BAISHA GLENN	Cole Information
	SAMM CLAYTON	Cole Information
	EVA HARRIS	Cole Information
	D WILLIAMS	Cole Information
	TAMIKA REID	Cole Information
	R LITTLE	Cole Information
2002	BURNS Donna	Haines & Company
	GANDYE	Haines & Company
	HARRIS Arvanders	Haines & Company
	WOODS R	Haines & Company
2000	E GANDY	Cole Information
	TERRIE ANDERSON	Cole Information
	DONNA BURNS	Cole Information
1999	GANDYE	Haines Company, Inc.
	HARRISAnr Vanders	Haines Company, Inc.
	SMITH Linda	Haines Company, Inc.
1995	GANDY, E	Cole Information
	JOHNSON, AARON	Cole Information

FINDINGS

Year	Uses	Source
1995	WILLIAMS, SUSAN	Cole Information
	TOLER, TARA	Cole Information
	TROUPE, LINDA	Cole Information
	WILSON, F I	Cole Information
	THOMPSON, S	Cole Information
1992	GANDY, E	Cole Information
	RUSSELL, J	Cole Information
1991	Donna	OHIO BELL
	E	OHIO BELL
	D	OHIO BELL
1986	GANDY E	OHIO BELL
	GREEN Inez	OHIO BELL
	HOLT Shirley	OHIO BELL
	MORGANFIELD Lew is	OHIO BELL
	SPRIGGS D	OHIO BELL
1983	DUNLOP TE	The Ohio Bell Telephone Co.
	GANDY E	The Ohio Bell Telephone Co.
	GREEN Inez	The Ohio Bell Telephone Co.
	LEWIS Jesse	The Ohio Bell Telephone Co.
	MORGANFIELD Lew is	The Ohio Bell Telephone Co.
	SPRIOGS D	The Ohio Bell Telephone Co.
1981	DOTSON M	Ohio Bell Telephone Company
	DUNLOP T E	Ohio Bell Telephone Company
	GANDY E	Ohio Bell Telephone Company
	GREEN Jas	Ohio Bell Telephone Company
	LEWIS Jesse	Ohio Bell Telephone Company
	MORGANFIELD Lew is	Ohio Bell Telephone Company
	TONEY Rosa	Ohio Bell Telephone Company
1974	Hough Community Development For Better Living apts	The Cleveland Directory Co.
	Ruth Brenda Mrs	The Cleveland Directory Co.
	Green James E	The Cleveland Directory Co.
	Edmunds Eliz	The Cleveland Directory Co.

FINDINGS

Year	Uses	Source
1974	Low e Patricia Mrs	The Cleveland Directory Co.
	Allman Lilly Mrs	The Cleveland Directory Co.
	Harris Eva	The Cleveland Directory Co.
	Buford Henry	The Cleveland Directory Co.
	Vacant	The Cleveland Directory Co.
	Rox Helen Mrs	The Cleveland Directory Co.
	Wallace Doris	The Cleveland Directory Co.
	Golden Bertha	The Cleveland Directory Co.
	Vacant	The Cleveland Directory Co.
1970	HOUGH COMMUNITY DEVELOPMENT FOR BETTER LIVING APTS	The Cleveland Directory Co.
	RUTH BRENDA MRS	The Cleveland Directory Co.
	GREEN JAMES E	The Cleveland Directory Co.
	JACKSON JOYCE MRS	The Cleveland Directory Co.
	LOWE PATRICIA MRS	The Cleveland Directory Co.
	ALLMAN LILLY MRS	The Cleveland Directory Co.
	BRUSTER RUTH MRS	The Cleveland Directory Co.
	BUFORD HENRY	The Cleveland Directory Co.
	GARDNER CHARLOTTE	The Cleveland Directory Co.
	ROSS REGINALD	The Cleveland Directory Co.
	JACKSON ESTHER MRS	The Cleveland Directory Co.
	WYNN IDA MRS	The Cleveland Directory Co.
1961	Harkness Terrace	The Cleveland Directory Co.
	Partee Wm	The Cleveland Directory Co.
1955	Harkness Terrace	The Cleveland Directory Co.
	Wyatt Thos P	The Cleveland Directory Co.
1951	Harkness Terrace	The Cleveland Directory Co.
	Marshall Thos E	The Cleveland Directory Co.
1941	Harkness Terrace	The Cleveland Directory Co.
	Marshall Thos E	The Cleveland Directory Co.
1930	Harkness Terrace	The Cleveland Directory Co.

FINDINGS

9002 HOUGH AVE

Year	Uses	Source
1961	Harkness Terrace	The Cleveland Directory Co.
1955	Harkness Terrace	The Cleveland Directory Co.
1951	Harkness Terrace	The Cleveland Directory Co.
1941	Harkness Terrace	The Cleveland Directory Co.
1930	Harkness Terrace	The Cleveland Directory Co.

9003 HOUGH AVE

Year	Uses	Source
1961	Harkness Terrace	The Cleveland Directory Co.
	Polk Ozell Z	The Cleveland Directory Co.
1955	Harkness Terrace	The Cleveland Directory Co.
	Polk Ozell Z	The Cleveland Directory Co.
1951	Harkness Terrace	The Cleveland Directory Co.
	Pow ell Trevor E	The Cleveland Directory Co.
1941	Harkness Terrace	The Cleveland Directory Co.
	Pow ell Trevor E	The Cleveland Directory Co.
1930	Harkness Terrace	The Cleveland Directory Co.
	Kellogg Chas W^	The Cleveland Directory Co.
	Marshall Thos E^	The Cleveland Directory Co.

9007 HOUGH AVE

Year	Uses	Source
1955	Lavine Myer B lw yr	The Cleveland Directory Co.
1951	Lavine Myer B lw yr	The Cleveland Directory Co.
1941	Walker Leonard R	The Cleveland Directory Co.
1930	Wilson Chas E	The Cleveland Directory Co.

9009 HOUGH AVE

Year	Uses	Source
1961	Womack West	The Cleveland Directory Co.
1955	Foster Ralph L	The Cleveland Directory Co.
1951	Barlag Fred J	The Cleveland Directory Co.
	Truskolaski Jos	The Cleveland Directory Co.

FINDINGS

Year	Uses	Source
1930	Sanderson Wm T	The Cleveland Directory Co.

9011 HOUGH AVE

Year	Uses	Source
1995	LEWIS, R	Cole Information

08925 HOUGH AVE

Year	Uses	Source
1983	WISE Ge	The Ohio Bell Telephone Co.
	WISE Geo A	The Ohio Bell Telephone Co.
1981	BERRY N	Ohio Bell Telephone Company

FINDINGS

ADJOINING PROPERTY: ADDRESSES NOT IDENTIFIED IN RESEARCH SOURCE

The following Adjoining Property addresses were researched for this report, and the addresses were not identified in research source.

Address Researched	Address Not Identified in Research Source
08925 HOUGH AVE	2020, 2017, 2014, 2010, 2005, 2002, 2000, 1999, 1995, 1992, 1991, 1986, 1981, 1980, 1974, 1973, 1972, 1970, 1967, 1962, 1961, 1959, 1955, 1954, 1951, 1949, 1941, 1935, 1930
08925 HOUGH AVE	2020, 2017, 2014, 2010, 2005, 2002, 2000, 1999, 1995, 1992, 1991, 1986, 1983, 1980, 1974, 1973, 1972, 1970, 1967, 1962, 1961, 1959, 1955, 1954, 1951, 1949, 1941, 1935, 1930
1690 90TH	2020, 2017, 2014, 2010, 2005, 2002, 2000, 1999, 1995, 1992, 1991, 1986, 1983, 1981, 1980, 1974, 1973, 1972, 1970, 1967, 1962, 1959, 1955, 1954, 1951, 1949, 1941, 1935, 1930
1692 90TH	2020, 2017, 2014, 2010, 2005, 2002, 2000, 1999, 1995, 1992, 1991, 1986, 1983, 1981, 1980, 1974, 1973, 1972, 1970, 1967, 1962, 1959, 1955, 1954, 1951, 1949, 1941, 1935, 1930
1692 90TH	2020, 2017, 2014, 2010, 2005, 2002, 2000, 1999, 1995, 1992, 1991, 1986, 1983, 1981, 1980, 1974, 1973, 1972, 1970, 1967, 1962, 1961, 1959, 1954, 1951, 1949, 1941, 1935, 1930
1693 90TH	2020, 2017, 2014, 2010, 2005, 2002, 2000, 1999, 1995, 1992, 1991, 1986, 1983, 1981, 1980, 1974, 1973, 1972, 1970, 1967, 1962, 1961, 1959, 1954, 1951, 1949, 1941, 1935, 1930
1693 90TH	2020, 2017, 2014, 2010, 2005, 2002, 2000, 1999, 1995, 1992, 1991, 1986, 1983, 1981, 1980, 1974, 1973, 1972, 1970, 1967, 1962, 1959, 1955, 1954, 1951, 1949, 1941, 1935, 1930
1694 90TH	2020, 2017, 2014, 2010, 2005, 2002, 2000, 1999, 1995, 1992, 1991, 1986, 1983, 1981, 1980, 1974, 1973, 1972, 1970, 1967, 1962, 1959, 1955, 1954, 1951, 1949, 1941, 1935, 1930
1694 90TH	2020, 2017, 2014, 2010, 2005, 2002, 2000, 1999, 1995, 1992, 1991, 1986, 1983, 1981, 1980, 1974, 1973, 1972, 1970, 1967, 1962, 1961, 1959, 1954, 1951, 1949, 1941, 1935, 1930
1694 90TH	2020, 2017, 2014, 2010, 2005, 2002, 2000, 1995, 1992, 1991, 1986, 1983, 1981, 1980, 1974, 1973, 1972, 1970, 1967, 1962, 1961, 1959, 1955, 1954, 1951, 1949, 1941, 1935, 1930
1694 90TH	2020, 2017, 2014, 2010, 2005, 2000, 1999, 1995, 1992, 1991, 1986, 1983, 1981, 1980, 1974, 1973, 1972, 1970, 1967, 1962, 1961, 1959, 1955, 1954, 1951, 1949, 1941, 1935, 1930
1695 90TH	2020, 2017, 2014, 2010, 2005, 2002, 2000, 1999, 1995, 1992, 1991, 1986, 1983, 1981, 1980, 1974, 1973, 1972, 1970, 1967, 1962, 1961, 1959, 1954, 1951, 1949, 1941, 1935, 1930
1695 90TH	2020, 2017, 2014, 2010, 2005, 2002, 2000, 1999, 1995, 1992, 1991, 1986, 1983, 1981, 1980, 1974, 1973, 1972, 1970, 1967, 1962, 1959, 1955, 1954, 1951, 1949, 1941, 1935, 1930
1698 90TH	2020, 2017, 2014, 2010, 2005, 2002, 2000, 1999, 1995, 1992, 1991, 1986, 1983, 1981, 1980, 1974, 1973, 1972, 1970, 1967, 1962, 1959, 1955, 1954, 1951, 1949, 1941, 1935, 1930

FINDINGS

Address Researched	Address Not Identified in Research Source
1698 90TH	2020, 2017, 2014, 2010, 2005, 2002, 2000, 1999, 1995, 1992, 1991, 1986, 1983, 1981, 1980, 1974, 1973, 1972, 1970, 1967, 1962, 1961, 1959, 1954, 1951, 1949, 1941, 1935, 1930
1698 90TH	2020, 2017, 2014, 2010, 2005, 2000, 1999, 1995, 1992, 1991, 1986, 1983, 1981, 1980, 1974, 1973, 1972, 1970, 1967, 1962, 1961, 1959, 1955, 1954, 1951, 1949, 1941, 1935, 1930
1698 90TH	2020, 2017, 2014, 2010, 2005, 2002, 2000, 1995, 1992, 1991, 1986, 1983, 1981, 1980, 1974, 1973, 1972, 1970, 1967, 1962, 1961, 1959, 1955, 1954, 1951, 1949, 1941, 1935, 1930
1712 89TH PL	2020, 2017, 2014, 2010, 2005, 2002, 2000, 1999, 1995, 1992, 1991, 1986, 1983, 1981, 1980, 1974, 1973, 1972, 1970, 1967, 1962, 1961, 1959, 1955, 1954, 1951, 1949, 1941, 1935
1712 89TH PL	2020, 2017, 2014, 2010, 2005, 2002, 2000, 1999, 1995, 1992, 1991, 1986, 1983, 1981, 1980, 1974, 1973, 1972, 1970, 1967, 1962, 1961, 1959, 1955, 1954, 1951, 1949, 1941, 1930
1712 89TH PL	2020, 2017, 2014, 2010, 2005, 2002, 2000, 1999, 1995, 1992, 1991, 1986, 1983, 1981, 1980, 1974, 1973, 1972, 1970, 1967, 1962, 1959, 1955, 1954, 1951, 1949, 1941, 1935, 1930
1712 89TH PL	2020, 2017, 2014, 2010, 2005, 2002, 2000, 1999, 1995, 1992, 1991, 1986, 1983, 1981, 1980, 1974, 1973, 1972, 1970, 1967, 1962, 1961, 1959, 1954, 1951, 1949, 1941, 1935, 1930
1712 89TH PL	2020, 2017, 2014, 2010, 2005, 2002, 2000, 1999, 1995, 1992, 1991, 1986, 1983, 1981, 1980, 1974, 1973, 1972, 1970, 1967, 1962, 1961, 1959, 1955, 1954, 1949, 1941, 1935, 1930
1712 89TH PL	2020, 2017, 2014, 2010, 2005, 2002, 2000, 1999, 1995, 1992, 1991, 1986, 1983, 1981, 1980, 1974, 1973, 1972, 1970, 1967, 1962, 1961, 1959, 1955, 1954, 1951, 1949, 1935, 1930
1712 89TH ST	2020, 2017, 2014, 2010, 2005, 2002, 2000, 1999, 1995, 1992, 1991, 1986, 1983, 1981, 1980, 1974, 1973, 1972, 1970, 1967, 1962, 1961, 1959, 1955, 1954, 1951, 1949, 1941, 1935
1715 89TH PL	2020, 2017, 2014, 2010, 2005, 2002, 2000, 1999, 1995, 1992, 1991, 1986, 1983, 1981, 1980, 1974, 1973, 1972, 1970, 1967, 1962, 1961, 1959, 1955, 1954, 1951, 1949, 1941, 1935
1715 89TH PL	2020, 2017, 2014, 2010, 2005, 2002, 2000, 1999, 1995, 1992, 1991, 1986, 1983, 1981, 1980, 1974, 1973, 1972, 1970, 1967, 1962, 1961, 1959, 1955, 1954, 1951, 1949, 1941, 1930
1715 89TH PL	2020, 2017, 2014, 2010, 2005, 2002, 2000, 1999, 1995, 1992, 1991, 1986, 1983, 1981, 1980, 1974, 1973, 1972, 1970, 1967, 1962, 1961, 1959, 1955, 1954, 1951, 1949, 1935, 1930
1715 89TH PL	2020, 2017, 2014, 2010, 2005, 2002, 2000, 1999, 1995, 1992, 1991, 1986, 1983, 1981, 1980, 1974, 1973, 1972, 1970, 1967, 1962, 1961, 1959, 1955, 1954, 1949, 1941, 1935, 1930
1716 89TH PL	2020, 2017, 2014, 2010, 2005, 2002, 2000, 1999, 1995, 1992, 1991, 1986, 1983, 1981, 1980, 1974, 1973, 1972, 1970, 1967, 1962, 1961, 1959, 1955, 1954, 1949, 1941, 1935, 1930
1716 89TH PL	2020, 2017, 2014, 2010, 2005, 2002, 2000, 1999, 1995, 1992, 1991, 1986, 1983, 1981, 1980, 1974, 1973, 1972, 1970, 1967, 1962, 1961, 1959, 1954, 1951, 1949, 1941, 1935, 1930

FINDINGS

Address Researched	Address Not Identified in Research Source
1716 89TH PL	2020, 2017, 2014, 2010, 2005, 2002, 2000, 1999, 1995, 1992, 1991, 1986, 1983, 1981, 1980, 1974, 1973, 1972, 1970, 1967, 1962, 1961, 1959, 1955, 1954, 1951, 1949, 1935, 1930
1716 89TH PL	2020, 2017, 2014, 2010, 2005, 2002, 2000, 1999, 1995, 1992, 1991, 1986, 1983, 1981, 1980, 1974, 1973, 1972, 1970, 1967, 1962, 1961, 1959, 1955, 1954, 1951, 1949, 1941, 1930
1716 89TH PL	2020, 2017, 2014, 2010, 2005, 2002, 2000, 1999, 1995, 1992, 1991, 1986, 1983, 1981, 1980, 1974, 1973, 1972, 1970, 1967, 1962, 1961, 1959, 1955, 1954, 1951, 1949, 1941, 1935
1716 E 90TH ST	2020, 2017, 2014, 2010, 2005, 2002, 1999, 1995, 1992, 1991, 1986, 1983, 1981, 1980, 1974, 1973, 1972, 1970, 1967, 1962, 1961, 1959, 1955, 1954, 1951, 1949, 1941, 1935, 1930
1716 E 90TH ST	2020, 2017, 2014, 2010, 2005, 2002, 2000, 1999, 1992, 1991, 1986, 1983, 1981, 1980, 1974, 1973, 1972, 1970, 1967, 1962, 1961, 1959, 1955, 1954, 1951, 1949, 1941, 1935, 1930
1716 E 90TH ST	2020, 2017, 2014, 2005, 2002, 2000, 1999, 1995, 1992, 1991, 1986, 1983, 1981, 1980, 1974, 1973, 1972, 1970, 1967, 1962, 1961, 1959, 1955, 1954, 1951, 1949, 1941, 1935, 1930
1716 E 90TH ST	2020, 2017, 2014, 2010, 2002, 2000, 1999, 1995, 1992, 1991, 1986, 1983, 1981, 1980, 1974, 1973, 1972, 1970, 1967, 1962, 1961, 1959, 1955, 1954, 1951, 1949, 1941, 1935, 1930
1717 89TH	2020, 2017, 2014, 2010, 2005, 2002, 2000, 1999, 1995, 1992, 1991, 1986, 1983, 1981, 1980, 1974, 1973, 1972, 1970, 1967, 1962, 1959, 1955, 1954, 1951, 1949, 1941, 1935, 1930
1717 89TH PL	2020, 2017, 2014, 2010, 2005, 2002, 2000, 1999, 1995, 1992, 1991, 1986, 1983, 1981, 1980, 1974, 1973, 1972, 1970, 1967, 1962, 1961, 1959, 1955, 1954, 1951, 1949, 1941, 1935
1717 89TH PL	2020, 2017, 2014, 2010, 2005, 2002, 2000, 1999, 1995, 1992, 1991, 1986, 1983, 1981, 1980, 1974, 1973, 1972, 1970, 1967, 1962, 1961, 1959, 1955, 1954, 1951, 1949, 1941, 1930
1717 89TH PL	2020, 2017, 2014, 2010, 2005, 2002, 2000, 1999, 1995, 1992, 1991, 1986, 1983, 1981, 1980, 1974, 1973, 1972, 1970, 1967, 1962, 1961, 1959, 1955, 1954, 1951, 1949, 1935, 1930
1717 89TH PL	2020, 2017, 2014, 2010, 2005, 2002, 2000, 1999, 1995, 1992, 1991, 1986, 1983, 1981, 1980, 1974, 1973, 1972, 1970, 1967, 1962, 1961, 1959, 1954, 1951, 1949, 1941, 1935, 1930
1717 89TH PL	2020, 2017, 2014, 2010, 2005, 2002, 2000, 1999, 1995, 1992, 1991, 1986, 1983, 1981, 1980, 1974, 1973, 1972, 1970, 1967, 1962, 1959, 1955, 1954, 1951, 1949, 1941, 1935, 1930
1717 89TH PL	2020, 2017, 2014, 2010, 2005, 2002, 2000, 1999, 1995, 1992, 1991, 1986, 1983, 1981, 1980, 1974, 1973, 1972, 1970, 1967, 1962, 1961, 1959, 1955, 1954, 1949, 1941, 1935, 1930
1719 89TH PL	2020, 2017, 2014, 2010, 2005, 2002, 2000, 1999, 1995, 1992, 1991, 1986, 1983, 1981, 1980, 1974, 1973, 1972, 1970, 1967, 1962, 1961, 1959, 1955, 1954, 1949, 1941, 1935, 1930
1719 89TH PL	2020, 2017, 2014, 2010, 2005, 2002, 2000, 1999, 1995, 1992, 1991, 1986, 1983, 1981, 1980, 1974, 1973, 1972, 1970, 1967, 1962, 1959, 1955, 1954, 1951, 1949, 1941, 1935, 1930

FINDINGS

Address Researched	Address Not Identified in Research Source
1719 89TH PL	2020, 2017, 2014, 2010, 2005, 2002, 2000, 1999, 1995, 1992, 1991, 1986, 1983, 1981, 1980, 1974, 1973, 1972, 1970, 1967, 1962, 1961, 1959, 1954, 1951, 1949, 1941, 1935, 1930
1719 89TH PL	2020, 2017, 2014, 2010, 2005, 2002, 2000, 1999, 1995, 1992, 1991, 1986, 1983, 1981, 1980, 1974, 1973, 1972, 1970, 1967, 1962, 1961, 1959, 1955, 1954, 1951, 1949, 1935, 1930
1719 89TH PL	2020, 2017, 2014, 2010, 2005, 2002, 2000, 1999, 1995, 1992, 1991, 1986, 1983, 1981, 1980, 1974, 1973, 1972, 1970, 1967, 1962, 1961, 1959, 1955, 1954, 1951, 1949, 1941, 1930
1719 89TH PL	2020, 2017, 2014, 2010, 2005, 2002, 2000, 1999, 1995, 1992, 1991, 1986, 1983, 1981, 1980, 1974, 1973, 1972, 1970, 1967, 1962, 1961, 1959, 1955, 1954, 1951, 1949, 1941, 1935
1720 89TH	2020, 2017, 2014, 2010, 2005, 2002, 2000, 1999, 1995, 1992, 1991, 1986, 1983, 1981, 1980, 1974, 1973, 1972, 1970, 1967, 1962, 1959, 1955, 1954, 1951, 1949, 1941, 1935, 1930
1720 89TH PL	2020, 2017, 2014, 2010, 2005, 2002, 2000, 1999, 1995, 1992, 1991, 1986, 1983, 1981, 1980, 1974, 1973, 1972, 1970, 1967, 1962, 1961, 1959, 1955, 1954, 1951, 1949, 1941, 1935
1720 89TH PL	2020, 2017, 2014, 2010, 2005, 2002, 2000, 1999, 1995, 1992, 1991, 1986, 1983, 1981, 1980, 1974, 1973, 1972, 1970, 1967, 1962, 1961, 1959, 1955, 1954, 1951, 1949, 1941, 1930
1720 89TH PL	2020, 2017, 2014, 2010, 2005, 2002, 2000, 1999, 1995, 1992, 1991, 1986, 1983, 1981, 1980, 1974, 1973, 1972, 1970, 1967, 1962, 1961, 1959, 1955, 1954, 1951, 1949, 1935, 1930
1720 89TH PL	2020, 2017, 2014, 2010, 2005, 2002, 2000, 1999, 1995, 1992, 1991, 1986, 1983, 1981, 1980, 1974, 1973, 1972, 1970, 1967, 1962, 1961, 1959, 1954, 1951, 1949, 1941, 1935, 1930
1720 89TH PL	2020, 2017, 2014, 2010, 2005, 2002, 2000, 1999, 1995, 1992, 1991, 1986, 1983, 1981, 1980, 1974, 1973, 1972, 1970, 1967, 1962, 1959, 1955, 1954, 1951, 1949, 1941, 1935, 1930
1720 89TH PL	2020, 2017, 2014, 2010, 2005, 2002, 2000, 1999, 1995, 1992, 1991, 1986, 1983, 1981, 1980, 1974, 1973, 1972, 1970, 1967, 1962, 1961, 1959, 1955, 1954, 1949, 1941, 1935, 1930
1720 90TH	2020, 2017, 2014, 2010, 2005, 2002, 2000, 1999, 1995, 1992, 1991, 1986, 1983, 1981, 1980, 1974, 1973, 1972, 1970, 1967, 1962, 1961, 1959, 1954, 1951, 1949, 1941, 1935, 1930
1720 90TH	2020, 2017, 2014, 2010, 2005, 2002, 2000, 1999, 1995, 1992, 1991, 1986, 1983, 1981, 1980, 1974, 1973, 1972, 1970, 1967, 1962, 1959, 1955, 1954, 1951, 1949, 1941, 1935, 1930
1720 90TH ST	2020, 2017, 2014, 2010, 2005, 2002, 2000, 1999, 1995, 1992, 1991, 1986, 1983, 1981, 1980, 1974, 1973, 1972, 1967, 1962, 1961, 1959, 1955, 1954, 1951, 1949, 1941, 1935, 1930
1720 90TH ST	2020, 2017, 2014, 2010, 2005, 2002, 2000, 1999, 1995, 1992, 1991, 1986, 1983, 1981, 1980, 1973, 1972, 1970, 1967, 1962, 1961, 1959, 1955, 1954, 1951, 1949, 1941, 1935, 1930
1720 90TH ST	2020, 2017, 2014, 2010, 2005, 2002, 2000, 1999, 1995, 1992, 1991, 1986, 1983, 1981, 1980, 1974, 1973, 1972, 1970, 1967, 1962, 1961, 1959, 1955, 1954, 1949, 1941, 1935, 1930

FINDINGS

Address Researched	Address Not Identified in Research Source
1720 90TH ST	2020, 2017, 2014, 2010, 2005, 2002, 2000, 1999, 1995, 1992, 1991, 1986, 1983, 1981, 1980, 1974, 1973, 1972, 1970, 1967, 1962, 1961, 1959, 1955, 1954, 1951, 1949, 1941, 1930
1720 90TH ST	2020, 2017, 2014, 2010, 2005, 2002, 2000, 1999, 1995, 1992, 1991, 1986, 1983, 1981, 1980, 1974, 1973, 1972, 1970, 1967, 1962, 1961, 1959, 1955, 1954, 1951, 1949, 1935, 1930
1720 90TH ST	2020, 2017, 2014, 2010, 2005, 2002, 2000, 1999, 1995, 1992, 1991, 1986, 1983, 1981, 1980, 1974, 1973, 1972, 1970, 1967, 1962, 1961, 1959, 1955, 1954, 1951, 1949, 1941, 1935
1721 90TH	2020, 2017, 2014, 2010, 2005, 2002, 2000, 1999, 1995, 1992, 1991, 1986, 1983, 1981, 1980, 1974, 1973, 1972, 1970, 1967, 1962, 1959, 1955, 1954, 1951, 1949, 1941, 1935, 1930
1721 90TH	2020, 2017, 2014, 2010, 2005, 2002, 2000, 1999, 1995, 1992, 1991, 1986, 1983, 1981, 1980, 1974, 1973, 1972, 1970, 1967, 1962, 1961, 1959, 1954, 1951, 1949, 1941, 1935, 1930
1721 90TH ST	2020, 2017, 2014, 2010, 2005, 2002, 2000, 1999, 1995, 1992, 1991, 1986, 1983, 1981, 1980, 1973, 1972, 1970, 1967, 1962, 1961, 1959, 1955, 1954, 1951, 1949, 1941, 1935, 1930
1721 90TH ST	2020, 2017, 2014, 2010, 2005, 2002, 2000, 1999, 1995, 1992, 1991, 1986, 1983, 1981, 1980, 1974, 1973, 1972, 1967, 1962, 1961, 1959, 1955, 1954, 1951, 1949, 1941, 1935, 1930
1721 90TH ST	2020, 2017, 2014, 2010, 2005, 2002, 2000, 1999, 1995, 1992, 1991, 1986, 1983, 1981, 1980, 1974, 1973, 1972, 1970, 1967, 1962, 1961, 1959, 1955, 1954, 1951, 1949, 1941, 1935
1721 90TH ST	2020, 2017, 2014, 2010, 2005, 2002, 2000, 1999, 1995, 1992, 1991, 1986, 1983, 1981, 1980, 1974, 1973, 1972, 1970, 1967, 1962, 1961, 1959, 1955, 1954, 1951, 1949, 1935, 1930
1721 90TH ST	2020, 2017, 2014, 2010, 2005, 2002, 2000, 1999, 1995, 1992, 1991, 1986, 1983, 1981, 1980, 1974, 1973, 1972, 1970, 1967, 1962, 1961, 1959, 1955, 1954, 1951, 1949, 1941, 1930
1721 90TH ST	2020, 2017, 2014, 2010, 2005, 2002, 2000, 1999, 1995, 1992, 1991, 1986, 1983, 1981, 1980, 1974, 1973, 1972, 1970, 1967, 1962, 1961, 1959, 1955, 1954, 1949, 1941, 1935, 1930
1722 89TH	2020, 2017, 2014, 2010, 2005, 2002, 2000, 1999, 1995, 1992, 1991, 1986, 1983, 1981, 1980, 1974, 1973, 1972, 1970, 1967, 1962, 1959, 1955, 1954, 1951, 1949, 1941, 1935, 1930
1722 89TH PL	2020, 2017, 2014, 2010, 2005, 2002, 2000, 1999, 1995, 1992, 1991, 1986, 1983, 1981, 1980, 1974, 1973, 1972, 1970, 1967, 1962, 1961, 1959, 1955, 1954, 1949, 1941, 1935, 1930
1722 89TH PL	2020, 2017, 2014, 2010, 2005, 2002, 2000, 1999, 1995, 1992, 1991, 1986, 1983, 1981, 1980, 1974, 1973, 1972, 1970, 1967, 1962, 1961, 1959, 1954, 1951, 1949, 1941, 1935, 1930
1722 89TH PL	2020, 2017, 2014, 2010, 2005, 2002, 2000, 1999, 1995, 1992, 1991, 1986, 1983, 1981, 1980, 1974, 1973, 1972, 1970, 1967, 1962, 1961, 1959, 1955, 1954, 1951, 1949, 1935, 1930
1722 89TH PL	2020, 2017, 2014, 2010, 2005, 2002, 2000, 1999, 1995, 1992, 1991, 1986, 1983, 1981, 1980, 1974, 1973, 1972, 1970, 1967, 1962, 1961, 1959, 1955, 1954, 1951, 1949, 1941, 1930

FINDINGS

Address Researched	Address Not Identified in Research Source
1722 89TH PL	2020, 2017, 2014, 2010, 2005, 2002, 2000, 1999, 1995, 1992, 1991, 1986, 1983, 1981, 1980, 1974, 1973, 1972, 1970, 1967, 1962, 1961, 1959, 1955, 1954, 1951, 1949, 1941, 1935
1723 89TH PL	2020, 2017, 2014, 2010, 2005, 2002, 2000, 1999, 1995, 1992, 1991, 1986, 1983, 1981, 1980, 1974, 1973, 1972, 1970, 1967, 1962, 1961, 1959, 1955, 1954, 1951, 1949, 1941, 1935
1723 89TH PL	2020, 2017, 2014, 2010, 2005, 2002, 2000, 1999, 1995, 1992, 1991, 1986, 1983, 1981, 1980, 1974, 1973, 1972, 1970, 1967, 1962, 1961, 1959, 1955, 1954, 1951, 1949, 1941, 1930
1723 89TH PL	2020, 2017, 2014, 2010, 2005, 2002, 2000, 1999, 1995, 1992, 1991, 1986, 1983, 1981, 1980, 1974, 1973, 1972, 1970, 1967, 1962, 1961, 1959, 1955, 1954, 1951, 1949, 1935, 1930
1723 89TH PL	2020, 2017, 2014, 2010, 2005, 2002, 2000, 1999, 1995, 1992, 1991, 1986, 1983, 1981, 1980, 1974, 1973, 1972, 1970, 1967, 1962, 1961, 1959, 1954, 1951, 1949, 1941, 1935, 1930
1723 89TH PL	2020, 2017, 2014, 2010, 2005, 2002, 2000, 1999, 1995, 1992, 1991, 1986, 1983, 1981, 1980, 1974, 1973, 1972, 1970, 1967, 1962, 1959, 1955, 1954, 1951, 1949, 1941, 1935, 1930
1723 89TH PL	2020, 2017, 2014, 2010, 2005, 2002, 2000, 1999, 1995, 1992, 1991, 1986, 1983, 1981, 1980, 1974, 1973, 1972, 1970, 1967, 1962, 1961, 1959, 1955, 1954, 1949, 1941, 1935, 1930
1723 90TH	2020, 2017, 2014, 2010, 2005, 2002, 2000, 1999, 1995, 1992, 1991, 1986, 1983, 1981, 1980, 1974, 1973, 1972, 1970, 1967, 1962, 1961, 1959, 1954, 1951, 1949, 1941, 1935, 1930
1723 90TH	2020, 2017, 2014, 2010, 2005, 2002, 2000, 1999, 1995, 1992, 1991, 1986, 1983, 1981, 1980, 1974, 1973, 1972, 1970, 1967, 1962, 1959, 1955, 1954, 1951, 1949, 1941, 1935, 1930
1723 90TH ST	2020, 2017, 2014, 2010, 2005, 2002, 2000, 1999, 1995, 1992, 1991, 1986, 1983, 1981, 1980, 1974, 1973, 1972, 1967, 1962, 1961, 1959, 1955, 1954, 1951, 1949, 1941, 1935, 1930
1723 90TH ST	2020, 2017, 2014, 2010, 2005, 2002, 2000, 1999, 1995, 1992, 1991, 1986, 1983, 1981, 1980, 1973, 1972, 1970, 1967, 1962, 1961, 1959, 1955, 1954, 1951, 1949, 1941, 1935, 1930
1723 90TH ST	2020, 2017, 2014, 2010, 2005, 2002, 2000, 1999, 1995, 1992, 1991, 1986, 1983, 1981, 1980, 1974, 1973, 1972, 1970, 1967, 1962, 1961, 1959, 1955, 1954, 1949, 1941, 1935, 1930
1723 90TH ST	2020, 2017, 2014, 2010, 2005, 2002, 2000, 1999, 1995, 1992, 1991, 1986, 1983, 1981, 1980, 1974, 1973, 1972, 1970, 1967, 1962, 1961, 1959, 1955, 1954, 1951, 1949, 1941, 1930
1723 90TH ST	2020, 2017, 2014, 2010, 2005, 2002, 2000, 1999, 1995, 1992, 1991, 1986, 1983, 1981, 1980, 1974, 1973, 1972, 1970, 1967, 1962, 1961, 1959, 1955, 1954, 1951, 1949, 1935, 1930
1723 90TH ST	2020, 2017, 2014, 2010, 2005, 2002, 2000, 1999, 1995, 1992, 1991, 1986, 1983, 1981, 1980, 1974, 1973, 1972, 1970, 1967, 1962, 1961, 1959, 1955, 1954, 1951, 1949, 1941, 1935
1725 89TH PL	2020, 2017, 2014, 2010, 2005, 2002, 2000, 1999, 1995, 1992, 1991, 1986, 1983, 1981, 1980, 1974, 1973, 1972, 1970, 1967, 1962, 1961, 1959, 1955, 1954, 1951, 1949, 1941, 1930

FINDINGS

Address Researched	Address Not Identified in Research Source
1725 89TH PL	2020, 2017, 2014, 2010, 2005, 2002, 2000, 1999, 1995, 1992, 1991, 1986, 1983, 1981, 1980, 1974, 1973, 1972, 1970, 1967, 1962, 1961, 1959, 1955, 1954, 1951, 1949, 1941, 1935
1725 89TH PL	2020, 2017, 2014, 2010, 2005, 2002, 2000, 1999, 1995, 1992, 1991, 1986, 1983, 1981, 1980, 1974, 1973, 1972, 1970, 1967, 1962, 1961, 1959, 1955, 1954, 1951, 1949, 1935, 1930
1725 89TH PL	2020, 2017, 2014, 2010, 2005, 2002, 2000, 1999, 1995, 1992, 1991, 1986, 1983, 1981, 1980, 1974, 1973, 1972, 1970, 1967, 1962, 1961, 1959, 1955, 1954, 1949, 1941, 1935, 1930
1725 89TH PL	2020, 2017, 2014, 2010, 2005, 2002, 2000, 1999, 1995, 1992, 1991, 1986, 1983, 1981, 1980, 1974, 1973, 1972, 1970, 1967, 1962, 1959, 1955, 1954, 1951, 1949, 1941, 1935, 1930
1725 89TH PL	2020, 2017, 2014, 2010, 2005, 2002, 2000, 1999, 1995, 1992, 1991, 1986, 1983, 1981, 1980, 1974, 1973, 1972, 1970, 1967, 1962, 1961, 1959, 1954, 1951, 1949, 1941, 1935, 1930
1725 90TH	2020, 2017, 2014, 2010, 2005, 2002, 2000, 1999, 1995, 1992, 1991, 1986, 1983, 1981, 1980, 1974, 1973, 1972, 1970, 1967, 1962, 1959, 1955, 1954, 1951, 1949, 1941, 1935, 1930
1725 90TH	2020, 2017, 2014, 2010, 2005, 2002, 2000, 1999, 1995, 1992, 1991, 1986, 1983, 1981, 1980, 1974, 1973, 1972, 1970, 1967, 1962, 1961, 1959, 1954, 1951, 1949, 1941, 1935, 1930
1725 90TH ST	2020, 2017, 2014, 2010, 2005, 2002, 2000, 1999, 1995, 1992, 1991, 1986, 1983, 1981, 1980, 1973, 1972, 1970, 1967, 1962, 1961, 1959, 1955, 1954, 1951, 1949, 1941, 1935, 1930
1725 90TH ST	2020, 2017, 2014, 2010, 2005, 2002, 2000, 1999, 1995, 1992, 1991, 1986, 1983, 1981, 1980, 1974, 1973, 1972, 1967, 1962, 1961, 1959, 1955, 1954, 1951, 1949, 1941, 1935, 1930
1725 90TH ST	2020, 2017, 2014, 2010, 2005, 2002, 2000, 1999, 1995, 1992, 1991, 1986, 1983, 1981, 1980, 1974, 1973, 1972, 1970, 1967, 1962, 1961, 1959, 1955, 1954, 1949, 1941, 1935, 1930
1725 90TH ST	2020, 2017, 2014, 2010, 2005, 2002, 2000, 1999, 1995, 1992, 1991, 1986, 1983, 1981, 1980, 1974, 1973, 1972, 1970, 1967, 1962, 1961, 1959, 1955, 1954, 1951, 1949, 1941, 1930
1725 90TH ST	2020, 2017, 2014, 2010, 2005, 2002, 2000, 1999, 1995, 1992, 1991, 1986, 1983, 1981, 1980, 1974, 1973, 1972, 1970, 1967, 1962, 1961, 1959, 1955, 1954, 1951, 1949, 1935, 1930
1725 90TH ST	2020, 2017, 2014, 2010, 2005, 2002, 2000, 1999, 1995, 1992, 1991, 1986, 1983, 1981, 1980, 1974, 1973, 1972, 1970, 1967, 1962, 1961, 1959, 1955, 1954, 1951, 1949, 1941, 1935
1726 89TH PL	2020, 2017, 2014, 2010, 2005, 2002, 2000, 1999, 1995, 1992, 1991, 1986, 1983, 1981, 1980, 1974, 1973, 1972, 1970, 1967, 1962, 1961, 1959, 1955, 1954, 1951, 1949, 1941, 1935
1726 89TH PL	2020, 2017, 2014, 2010, 2005, 2002, 2000, 1999, 1995, 1992, 1991, 1986, 1983, 1981, 1980, 1974, 1973, 1972, 1970, 1967, 1962, 1961, 1959, 1955, 1954, 1951, 1949, 1941, 1930
1726 89TH PL	2020, 2017, 2014, 2010, 2005, 2002, 2000, 1999, 1995, 1992, 1991, 1986, 1983, 1981, 1980, 1974, 1973, 1972, 1970, 1967, 1962, 1961, 1959, 1955, 1954, 1951, 1949, 1935, 1930

FINDINGS

Address Researched	Address Not Identified in Research Source
1726 89TH PL	2020, 2017, 2014, 2010, 2005, 2002, 2000, 1999, 1995, 1992, 1991, 1986, 1983, 1981, 1980, 1974, 1973, 1972, 1970, 1967, 1962, 1961, 1959, 1954, 1951, 1949, 1941, 1935, 1930
1726 89TH PL	2020, 2017, 2014, 2010, 2005, 2002, 2000, 1999, 1995, 1992, 1991, 1986, 1983, 1981, 1980, 1974, 1973, 1972, 1970, 1967, 1962, 1959, 1955, 1954, 1951, 1949, 1941, 1935, 1930
1726 89TH PL	2020, 2017, 2014, 2010, 2005, 2002, 2000, 1999, 1995, 1992, 1991, 1986, 1983, 1981, 1980, 1974, 1973, 1972, 1970, 1967, 1962, 1961, 1959, 1955, 1954, 1949, 1941, 1935, 1930
1726 90TH	2020, 2017, 2014, 2010, 2005, 2002, 2000, 1999, 1995, 1992, 1991, 1986, 1983, 1981, 1980, 1974, 1973, 1972, 1970, 1967, 1962, 1961, 1959, 1954, 1951, 1949, 1941, 1935, 1930
1726 90TH	2020, 2017, 2014, 2010, 2005, 2002, 2000, 1999, 1995, 1992, 1991, 1986, 1983, 1981, 1980, 1974, 1973, 1972, 1970, 1967, 1962, 1959, 1955, 1954, 1951, 1949, 1941, 1935, 1930
1726 90TH	2020, 2017, 2014, 2010, 2005, 2000, 1999, 1995, 1992, 1991, 1986, 1983, 1981, 1980, 1974, 1973, 1972, 1970, 1967, 1962, 1961, 1959, 1955, 1954, 1951, 1949, 1941, 1935, 1930
1726 90TH ST	2020, 2017, 2014, 2010, 2005, 2002, 2000, 1999, 1995, 1992, 1991, 1986, 1983, 1981, 1980, 1974, 1973, 1972, 1967, 1962, 1961, 1959, 1955, 1954, 1951, 1949, 1941, 1935, 1930
1726 90TH ST	2020, 2017, 2014, 2010, 2005, 2002, 2000, 1999, 1995, 1992, 1991, 1986, 1983, 1981, 1980, 1973, 1972, 1970, 1967, 1962, 1961, 1959, 1955, 1954, 1951, 1949, 1941, 1935, 1930
1726 90TH ST	2020, 2017, 2014, 2010, 2005, 2002, 2000, 1999, 1995, 1992, 1991, 1986, 1983, 1981, 1980, 1974, 1973, 1972, 1970, 1967, 1962, 1961, 1959, 1955, 1954, 1949, 1941, 1935, 1930
1726 90TH ST	2020, 2017, 2014, 2010, 2005, 2002, 2000, 1999, 1995, 1992, 1991, 1986, 1983, 1981, 1980, 1974, 1973, 1972, 1970, 1967, 1962, 1961, 1959, 1955, 1954, 1951, 1949, 1941, 1930
1726 90TH ST	2020, 2017, 2014, 2010, 2005, 2002, 2000, 1999, 1995, 1992, 1991, 1986, 1983, 1981, 1980, 1974, 1973, 1972, 1970, 1967, 1962, 1961, 1959, 1955, 1954, 1951, 1949, 1935, 1930
1726 90TH ST	2020, 2017, 2014, 2010, 2005, 2002, 2000, 1999, 1995, 1992, 1991, 1986, 1983, 1981, 1980, 1974, 1973, 1972, 1970, 1967, 1962, 1961, 1959, 1955, 1954, 1951, 1949, 1941, 1935
1727 89TH	2020, 2017, 2014, 2010, 2005, 2000, 1999, 1995, 1992, 1991, 1986, 1983, 1981, 1980, 1974, 1973, 1972, 1970, 1967, 1962, 1961, 1959, 1955, 1954, 1951, 1949, 1941, 1935, 1930
1727 89TH	2020, 2017, 2014, 2010, 2005, 2002, 2000, 1995, 1992, 1991, 1986, 1983, 1981, 1980, 1974, 1973, 1972, 1970, 1967, 1962, 1961, 1959, 1955, 1954, 1951, 1949, 1941, 1935, 1930
1727 90TH	2020, 2017, 2014, 2010, 2005, 2002, 2000, 1999, 1995, 1992, 1991, 1986, 1983, 1981, 1980, 1974, 1973, 1972, 1970, 1967, 1962, 1959, 1955, 1954, 1951, 1949, 1941, 1935, 1930
1727 90TH	2020, 2017, 2014, 2010, 2005, 2002, 2000, 1999, 1995, 1992, 1991, 1986, 1983, 1981, 1980, 1974, 1973, 1972, 1970, 1967, 1962, 1961, 1959, 1954, 1951, 1949, 1941, 1935, 1930

FINDINGS

Address Researched	Address Not Identified in Research Source
1727 90TH ST	2020, 2017, 2014, 2010, 2005, 2002, 2000, 1999, 1995, 1992, 1991, 1986, 1983, 1981, 1980, 1974, 1973, 1972, 1970, 1967, 1962, 1961, 1959, 1955, 1954, 1951, 1949, 1941, 1935
1727 90TH ST	2020, 2017, 2014, 2010, 2005, 2002, 2000, 1999, 1995, 1992, 1991, 1986, 1983, 1981, 1980, 1974, 1973, 1972, 1970, 1967, 1962, 1961, 1959, 1955, 1954, 1951, 1949, 1935, 1930
1727 90TH ST	2020, 2017, 2014, 2010, 2005, 2002, 2000, 1999, 1995, 1992, 1991, 1986, 1983, 1981, 1980, 1974, 1973, 1972, 1970, 1967, 1962, 1961, 1959, 1955, 1954, 1951, 1949, 1941, 1930
1727 90TH ST	2020, 2017, 2014, 2010, 2005, 2002, 2000, 1999, 1995, 1992, 1991, 1986, 1983, 1981, 1980, 1974, 1973, 1972, 1970, 1967, 1962, 1961, 1959, 1955, 1954, 1949, 1941, 1935, 1930
1728 89TH PL	2020, 2017, 2014, 2010, 2005, 2002, 2000, 1999, 1995, 1992, 1991, 1986, 1983, 1981, 1980, 1974, 1973, 1972, 1970, 1967, 1962, 1961, 1959, 1955, 1954, 1949, 1941, 1935, 1930
1728 89TH PL	2020, 2017, 2014, 2010, 2005, 2002, 2000, 1999, 1995, 1992, 1991, 1986, 1983, 1981, 1980, 1974, 1973, 1972, 1970, 1967, 1962, 1959, 1955, 1954, 1951, 1949, 1941, 1935, 1930
1728 89TH PL	2020, 2017, 2014, 2010, 2005, 2002, 2000, 1999, 1995, 1992, 1991, 1986, 1983, 1981, 1980, 1974, 1973, 1972, 1970, 1967, 1962, 1961, 1959, 1954, 1951, 1949, 1941, 1935, 1930
1728 89TH PL	2020, 2017, 2014, 2010, 2005, 2002, 2000, 1999, 1995, 1992, 1991, 1986, 1983, 1981, 1980, 1974, 1973, 1972, 1970, 1967, 1962, 1961, 1959, 1955, 1954, 1951, 1949, 1935, 1930
1728 89TH PL	2020, 2017, 2014, 2010, 2005, 2002, 2000, 1999, 1995, 1992, 1991, 1986, 1983, 1981, 1980, 1974, 1973, 1972, 1970, 1967, 1962, 1961, 1959, 1955, 1954, 1951, 1949, 1941, 1930
1728 89TH PL	2020, 2017, 2014, 2010, 2005, 2002, 2000, 1999, 1995, 1992, 1991, 1986, 1983, 1981, 1980, 1974, 1973, 1972, 1970, 1967, 1962, 1961, 1959, 1955, 1954, 1951, 1949, 1941, 1935
1728 90TH	2020, 2017, 2014, 2010, 2005, 2002, 2000, 1999, 1995, 1992, 1991, 1986, 1983, 1981, 1980, 1974, 1973, 1972, 1970, 1967, 1962, 1961, 1959, 1954, 1951, 1949, 1941, 1935, 1930
1728 90TH	2020, 2017, 2014, 2010, 2005, 2002, 2000, 1999, 1995, 1992, 1991, 1986, 1983, 1981, 1980, 1974, 1973, 1972, 1970, 1967, 1962, 1959, 1955, 1954, 1951, 1949, 1941, 1935, 1930
1728 90TH ST	2020, 2017, 2014, 2010, 2005, 2002, 2000, 1999, 1995, 1992, 1991, 1986, 1983, 1981, 1980, 1974, 1973, 1972, 1970, 1967, 1962, 1961, 1959, 1955, 1954, 1951, 1949, 1941, 1935
1728 90TH ST	2020, 2017, 2014, 2010, 2005, 2002, 2000, 1999, 1995, 1992, 1991, 1986, 1983, 1981, 1980, 1974, 1973, 1972, 1970, 1967, 1962, 1961, 1959, 1955, 1954, 1951, 1949, 1941, 1930
1728 90TH ST	2020, 2017, 2014, 2010, 2005, 2002, 2000, 1999, 1995, 1992, 1991, 1986, 1983, 1981, 1980, 1974, 1973, 1972, 1970, 1967, 1962, 1961, 1959, 1955, 1954, 1951, 1949, 1935, 1930
1728 90TH ST	2020, 2017, 2014, 2010, 2005, 2002, 2000, 1999, 1995, 1992, 1991, 1986, 1983, 1981, 1980, 1974, 1973, 1972, 1970, 1967, 1962, 1961, 1959, 1955, 1954, 1949, 1941, 1935, 1930

FINDINGS

Address Researched	Address Not Identified in Research Source
1729 89TH PL	2020, 2017, 2014, 2010, 2005, 2002, 2000, 1999, 1995, 1992, 1991, 1986, 1983, 1981, 1980, 1974, 1973, 1972, 1970, 1967, 1962, 1961, 1959, 1954, 1951, 1949, 1941, 1935, 1930
1729 89TH PL	2020, 2017, 2014, 2010, 2005, 2002, 2000, 1999, 1995, 1992, 1991, 1986, 1983, 1981, 1980, 1974, 1973, 1972, 1970, 1967, 1962, 1959, 1955, 1954, 1951, 1949, 1941, 1935, 1930
1729 89TH PL	2020, 2017, 2014, 2010, 2005, 2002, 2000, 1999, 1995, 1992, 1991, 1986, 1983, 1981, 1980, 1974, 1973, 1972, 1970, 1967, 1962, 1961, 1959, 1955, 1954, 1949, 1941, 1935, 1930
1729 89TH PL	2020, 2017, 2014, 2010, 2005, 2002, 2000, 1999, 1995, 1992, 1991, 1986, 1983, 1981, 1980, 1974, 1973, 1972, 1970, 1967, 1962, 1961, 1959, 1955, 1954, 1951, 1949, 1935, 1930
1729 89TH PL	2020, 2017, 2014, 2010, 2005, 2002, 2000, 1999, 1995, 1992, 1991, 1986, 1983, 1981, 1980, 1974, 1973, 1972, 1970, 1967, 1962, 1961, 1959, 1955, 1954, 1951, 1949, 1941, 1935
1729 89TH PL	2020, 2017, 2014, 2010, 2005, 2002, 2000, 1999, 1995, 1992, 1991, 1986, 1983, 1981, 1980, 1974, 1973, 1972, 1970, 1967, 1962, 1961, 1959, 1955, 1954, 1951, 1949, 1941, 1930
1729 90TH	2020, 2017, 2014, 2010, 2005, 2002, 2000, 1999, 1995, 1992, 1991, 1986, 1983, 1981, 1980, 1974, 1973, 1972, 1970, 1967, 1962, 1959, 1955, 1954, 1951, 1949, 1941, 1935, 1930
1729 90TH	2020, 2017, 2014, 2010, 2005, 2002, 2000, 1999, 1995, 1992, 1991, 1986, 1983, 1981, 1980, 1974, 1973, 1972, 1970, 1967, 1962, 1961, 1959, 1954, 1951, 1949, 1941, 1935, 1930
1729 90TH ST	2020, 2017, 2014, 2010, 2005, 2002, 2000, 1999, 1995, 1992, 1991, 1986, 1983, 1981, 1980, 1974, 1973, 1972, 1970, 1967, 1962, 1961, 1959, 1955, 1954, 1951, 1949, 1941, 1935
1729 90TH ST	2020, 2017, 2014, 2010, 2005, 2002, 2000, 1999, 1995, 1992, 1991, 1986, 1983, 1981, 1980, 1974, 1973, 1972, 1970, 1967, 1962, 1961, 1959, 1955, 1954, 1951, 1949, 1941, 1930
1729 90TH ST	2020, 2017, 2014, 2010, 2005, 2002, 2000, 1999, 1995, 1992, 1991, 1986, 1983, 1981, 1980, 1974, 1973, 1972, 1970, 1967, 1962, 1961, 1959, 1955, 1954, 1951, 1949, 1935, 1930
1729 90TH ST	2020, 2017, 2014, 2010, 2005, 2002, 2000, 1999, 1995, 1992, 1991, 1986, 1983, 1981, 1980, 1974, 1973, 1972, 1970, 1967, 1962, 1961, 1959, 1955, 1954, 1949, 1941, 1935, 1930
1730 90TH	2020, 2017, 2014, 2010, 2005, 2002, 2000, 1999, 1995, 1992, 1991, 1986, 1983, 1981, 1980, 1974, 1973, 1972, 1970, 1967, 1962, 1961, 1959, 1954, 1951, 1949, 1941, 1935, 1930
1730 90TH	2020, 2017, 2014, 2010, 2005, 2002, 2000, 1999, 1995, 1992, 1991, 1986, 1983, 1981, 1980, 1974, 1973, 1972, 1970, 1967, 1962, 1959, 1955, 1954, 1951, 1949, 1941, 1935, 1930
1730 90TH ST	2020, 2017, 2014, 2010, 2005, 2002, 2000, 1999, 1995, 1992, 1991, 1986, 1983, 1981, 1980, 1974, 1973, 1972, 1970, 1967, 1962, 1961, 1959, 1955, 1954, 1949, 1941, 1935, 1930
1730 90TH ST	2020, 2017, 2014, 2010, 2005, 2002, 2000, 1999, 1995, 1992, 1991, 1986, 1983, 1981, 1980, 1974, 1973, 1972, 1970, 1967, 1962, 1961, 1959, 1955, 1954, 1951, 1949, 1935, 1930

FINDINGS

Address Researched	Address Not Identified in Research Source
1730 90TH ST	2020, 2017, 2014, 2010, 2005, 2002, 2000, 1999, 1995, 1992, 1991, 1986, 1983, 1981, 1980, 1974, 1973, 1972, 1970, 1967, 1962, 1961, 1959, 1955, 1954, 1951, 1949, 1941, 1930
1730 90TH ST	2020, 2017, 2014, 2010, 2005, 2002, 2000, 1999, 1995, 1992, 1991, 1986, 1983, 1981, 1980, 1974, 1973, 1972, 1970, 1967, 1962, 1961, 1959, 1955, 1954, 1951, 1949, 1941, 1935
1731 89TH PL	2020, 2017, 2014, 2010, 2005, 2002, 2000, 1999, 1995, 1992, 1991, 1986, 1983, 1981, 1980, 1974, 1973, 1972, 1970, 1967, 1962, 1961, 1959, 1955, 1954, 1951, 1949, 1941, 1930
1731 89TH PL	2020, 2017, 2014, 2010, 2005, 2002, 2000, 1999, 1995, 1992, 1991, 1986, 1983, 1981, 1980, 1974, 1973, 1972, 1970, 1967, 1962, 1961, 1959, 1955, 1954, 1951, 1949, 1941, 1935
1731 89TH PL	2020, 2017, 2014, 2010, 2005, 2002, 2000, 1999, 1995, 1992, 1991, 1986, 1983, 1981, 1980, 1974, 1973, 1972, 1970, 1967, 1962, 1961, 1959, 1955, 1954, 1951, 1949, 1935, 1930
1731 89TH PL	2020, 2017, 2014, 2010, 2005, 2002, 2000, 1999, 1995, 1992, 1991, 1986, 1983, 1981, 1980, 1974, 1973, 1972, 1970, 1967, 1962, 1961, 1959, 1955, 1954, 1949, 1941, 1935, 1930
1731 89TH PL	2020, 2017, 2014, 2010, 2005, 2002, 2000, 1999, 1995, 1992, 1991, 1986, 1983, 1981, 1980, 1974, 1973, 1972, 1970, 1967, 1962, 1959, 1955, 1954, 1951, 1949, 1941, 1935, 1930
1731 89TH PL	2020, 2017, 2014, 2010, 2005, 2002, 2000, 1999, 1995, 1992, 1991, 1986, 1983, 1981, 1980, 1974, 1973, 1972, 1970, 1967, 1962, 1961, 1959, 1954, 1951, 1949, 1941, 1935, 1930
1731 90TH	2020, 2017, 2014, 2010, 2005, 2002, 2000, 1999, 1995, 1992, 1991, 1986, 1983, 1981, 1980, 1974, 1973, 1972, 1970, 1967, 1962, 1959, 1955, 1954, 1951, 1949, 1941, 1935, 1930
1731 90TH	2020, 2017, 2014, 2010, 2005, 2002, 2000, 1999, 1995, 1992, 1991, 1986, 1983, 1981, 1980, 1974, 1973, 1972, 1970, 1967, 1962, 1961, 1959, 1954, 1951, 1949, 1941, 1935, 1930
1731 90TH ST	2020, 2017, 2014, 2010, 2005, 2002, 2000, 1999, 1995, 1992, 1991, 1986, 1983, 1981, 1980, 1974, 1973, 1972, 1970, 1967, 1962, 1961, 1959, 1955, 1954, 1949, 1941, 1935, 1930
1731 90TH ST	2020, 2017, 2014, 2010, 2005, 2002, 2000, 1999, 1995, 1992, 1991, 1986, 1983, 1981, 1980, 1974, 1973, 1972, 1970, 1967, 1962, 1961, 1959, 1955, 1954, 1951, 1949, 1941, 1930
1731 90TH ST	2020, 2017, 2014, 2010, 2005, 2002, 2000, 1999, 1995, 1992, 1991, 1986, 1983, 1981, 1980, 1974, 1973, 1972, 1970, 1967, 1962, 1961, 1959, 1955, 1954, 1951, 1949, 1935, 1930
1731 90TH ST	2020, 2017, 2014, 2010, 2005, 2002, 2000, 1999, 1995, 1992, 1991, 1986, 1983, 1981, 1980, 1974, 1973, 1972, 1970, 1967, 1962, 1961, 1959, 1955, 1954, 1951, 1949, 1941, 1935
1732 89TH PL	2020, 2017, 2014, 2010, 2005, 2002, 2000, 1999, 1995, 1992, 1991, 1986, 1983, 1981, 1980, 1974, 1973, 1972, 1970, 1967, 1962, 1961, 1959, 1955, 1954, 1951, 1949, 1941, 1935
1732 89TH PL	2020, 2017, 2014, 2010, 2005, 2002, 2000, 1999, 1995, 1992, 1991, 1986, 1983, 1981, 1980, 1974, 1973, 1972, 1970, 1967, 1962, 1961, 1959, 1955, 1954, 1951, 1949, 1941, 1930

FINDINGS

Address Researched	Address Not Identified in Research Source
1732 89TH PL	2020, 2017, 2014, 2010, 2005, 2002, 2000, 1999, 1995, 1992, 1991, 1986, 1983, 1981, 1980, 1974, 1973, 1972, 1970, 1967, 1962, 1961, 1959, 1955, 1954, 1951, 1949, 1935, 1930
1732 89TH PL	2020, 2017, 2014, 2010, 2005, 2002, 2000, 1999, 1995, 1992, 1991, 1986, 1983, 1981, 1980, 1974, 1973, 1972, 1970, 1967, 1962, 1961, 1959, 1954, 1951, 1949, 1941, 1935, 1930
1732 89TH PL	2020, 2017, 2014, 2010, 2005, 2002, 2000, 1999, 1995, 1992, 1991, 1986, 1983, 1981, 1980, 1974, 1973, 1972, 1970, 1967, 1962, 1959, 1955, 1954, 1951, 1949, 1941, 1935, 1930
1732 89TH PL	2020, 2017, 2014, 2010, 2005, 2002, 2000, 1999, 1995, 1992, 1991, 1986, 1983, 1981, 1980, 1974, 1973, 1972, 1970, 1967, 1962, 1961, 1959, 1955, 1954, 1949, 1941, 1935, 1930
1732 90TH	2020, 2017, 2014, 2010, 2005, 2002, 2000, 1999, 1995, 1992, 1991, 1986, 1983, 1981, 1980, 1974, 1973, 1972, 1970, 1967, 1962, 1961, 1959, 1954, 1951, 1949, 1941, 1935, 1930
1732 90TH	2020, 2017, 2014, 2010, 2005, 2002, 2000, 1999, 1995, 1992, 1991, 1986, 1983, 1981, 1980, 1974, 1973, 1972, 1970, 1967, 1962, 1959, 1955, 1954, 1951, 1949, 1941, 1935, 1930
1732 90TH ST	2020, 2017, 2014, 2010, 2005, 2002, 2000, 1999, 1995, 1992, 1991, 1986, 1983, 1981, 1980, 1974, 1973, 1972, 1970, 1967, 1962, 1961, 1959, 1955, 1954, 1949, 1941, 1935, 1930
1732 90TH ST	2020, 2017, 2014, 2010, 2005, 2002, 2000, 1999, 1995, 1992, 1991, 1986, 1983, 1981, 1980, 1974, 1973, 1972, 1970, 1967, 1962, 1961, 1959, 1955, 1954, 1951, 1949, 1941, 1930
1732 90TH ST	2020, 2017, 2014, 2010, 2005, 2002, 2000, 1999, 1995, 1992, 1991, 1986, 1983, 1981, 1980, 1974, 1973, 1972, 1970, 1967, 1962, 1961, 1959, 1955, 1954, 1951, 1949, 1935, 1930
1732 90TH ST	2020, 2017, 2014, 2010, 2005, 2002, 2000, 1999, 1995, 1992, 1991, 1986, 1983, 1981, 1980, 1974, 1973, 1972, 1970, 1967, 1962, 1961, 1959, 1955, 1954, 1951, 1949, 1941, 1935
1733 90TH	2020, 2017, 2014, 2010, 2005, 2002, 2000, 1999, 1995, 1992, 1991, 1986, 1983, 1981, 1980, 1974, 1973, 1972, 1970, 1967, 1962, 1959, 1955, 1954, 1951, 1949, 1941, 1935, 1930
1733 90TH	2020, 2017, 2014, 2010, 2005, 2002, 2000, 1999, 1995, 1992, 1991, 1986, 1983, 1981, 1980, 1974, 1973, 1972, 1970, 1967, 1962, 1961, 1959, 1954, 1951, 1949, 1941, 1935, 1930
1733 90TH ST	2020, 2017, 2014, 2010, 2005, 2002, 2000, 1999, 1995, 1992, 1991, 1986, 1983, 1981, 1980, 1974, 1973, 1972, 1970, 1967, 1962, 1961, 1959, 1955, 1954, 1951, 1949, 1941, 1935
1733 90TH ST	2020, 2017, 2014, 2010, 2005, 2002, 2000, 1999, 1995, 1992, 1991, 1986, 1983, 1981, 1980, 1974, 1973, 1972, 1970, 1967, 1962, 1961, 1959, 1955, 1954, 1951, 1949, 1935, 1930
1733 90TH ST	2020, 2017, 2014, 2010, 2005, 2002, 2000, 1999, 1995, 1992, 1991, 1986, 1983, 1981, 1980, 1974, 1973, 1972, 1970, 1967, 1962, 1961, 1959, 1955, 1954, 1951, 1949, 1941, 1930
1733 90TH ST	2020, 2017, 2014, 2010, 2005, 2002, 2000, 1999, 1995, 1992, 1991, 1986, 1983, 1981, 1980, 1974, 1973, 1972, 1970, 1967, 1962, 1961, 1959, 1955, 1954, 1949, 1941, 1935, 1930

FINDINGS

Address Researched	Address Not Identified in Research Source
1734 90TH	2020, 2017, 2014, 2010, 2005, 2002, 2000, 1999, 1995, 1992, 1991, 1986, 1983, 1981, 1980, 1974, 1973, 1972, 1970, 1967, 1962, 1961, 1959, 1954, 1951, 1949, 1941, 1935, 1930
1734 90TH	2020, 2017, 2014, 2010, 2005, 2002, 2000, 1999, 1995, 1992, 1991, 1986, 1983, 1981, 1980, 1974, 1973, 1972, 1970, 1967, 1962, 1959, 1955, 1954, 1951, 1949, 1941, 1935, 1930
1734 90TH ST	2020, 2017, 2014, 2010, 2005, 2002, 2000, 1999, 1995, 1992, 1991, 1986, 1983, 1981, 1980, 1974, 1973, 1972, 1970, 1967, 1962, 1961, 1959, 1955, 1954, 1949, 1941, 1935, 1930
1734 90TH ST	2020, 2017, 2014, 2010, 2005, 2002, 2000, 1999, 1995, 1992, 1991, 1986, 1983, 1981, 1980, 1974, 1973, 1972, 1970, 1967, 1962, 1961, 1959, 1955, 1954, 1951, 1949, 1941, 1930
1734 90TH ST	2020, 2017, 2014, 2010, 2005, 2002, 2000, 1999, 1995, 1992, 1991, 1986, 1983, 1981, 1980, 1974, 1973, 1972, 1970, 1967, 1962, 1961, 1959, 1955, 1954, 1951, 1949, 1935, 1930
1734 90TH ST	2020, 2017, 2014, 2010, 2005, 2002, 2000, 1999, 1995, 1992, 1991, 1986, 1983, 1981, 1980, 1974, 1973, 1972, 1970, 1967, 1962, 1961, 1959, 1955, 1954, 1951, 1949, 1941, 1935
1735 89TH PL	2020, 2017, 2014, 2010, 2005, 2002, 2000, 1999, 1995, 1992, 1991, 1986, 1983, 1981, 1980, 1974, 1973, 1972, 1970, 1967, 1962, 1961, 1959, 1955, 1954, 1951, 1949, 1941, 1930
1735 89TH PL	2020, 2017, 2014, 2010, 2005, 2002, 2000, 1999, 1995, 1992, 1991, 1986, 1983, 1981, 1980, 1974, 1973, 1972, 1970, 1967, 1962, 1961, 1959, 1955, 1954, 1951, 1949, 1941, 1935
1735 89TH PL	2020, 2017, 2014, 2010, 2005, 2002, 2000, 1999, 1995, 1992, 1991, 1986, 1983, 1981, 1980, 1974, 1973, 1972, 1970, 1967, 1962, 1961, 1959, 1955, 1954, 1951, 1949, 1935, 1930
1735 89TH PL	2020, 2017, 2014, 2010, 2005, 2002, 2000, 1999, 1995, 1992, 1991, 1986, 1983, 1981, 1980, 1974, 1973, 1972, 1970, 1967, 1962, 1961, 1959, 1955, 1954, 1949, 1941, 1935, 1930
1735 89TH PL	2020, 2017, 2014, 2010, 2005, 2002, 2000, 1999, 1995, 1992, 1991, 1986, 1983, 1981, 1980, 1974, 1973, 1972, 1970, 1967, 1962, 1959, 1955, 1954, 1951, 1949, 1941, 1935, 1930
1735 89TH PL	2020, 2017, 2014, 2010, 2005, 2002, 2000, 1999, 1995, 1992, 1991, 1986, 1983, 1981, 1980, 1974, 1973, 1972, 1970, 1967, 1962, 1961, 1959, 1954, 1951, 1949, 1941, 1935, 1930
1735 90TH	2020, 2017, 2014, 2010, 2005, 2002, 2000, 1999, 1995, 1992, 1991, 1986, 1983, 1981, 1980, 1974, 1973, 1972, 1970, 1967, 1962, 1959, 1955, 1954, 1951, 1949, 1941, 1935, 1930
1735 90TH	2020, 2017, 2014, 2010, 2005, 2002, 2000, 1999, 1995, 1992, 1991, 1986, 1983, 1981, 1980, 1974, 1973, 1972, 1970, 1967, 1962, 1961, 1959, 1954, 1951, 1949, 1941, 1935, 1930
1735 90TH ST	2020, 2017, 2014, 2010, 2005, 2002, 2000, 1999, 1995, 1992, 1991, 1986, 1983, 1981, 1980, 1974, 1973, 1972, 1970, 1967, 1962, 1961, 1959, 1955, 1954, 1949, 1941, 1935, 1930
1735 90TH ST	2020, 2017, 2014, 2010, 2005, 2002, 2000, 1999, 1995, 1992, 1991, 1986, 1983, 1981, 1980, 1974, 1973, 1972, 1970, 1967, 1962, 1961, 1959, 1955, 1954, 1951, 1949, 1941, 1930

FINDINGS

Address Researched	Address Not Identified in Research Source
1735 90TH ST	2020, 2017, 2014, 2010, 2005, 2002, 2000, 1999, 1995, 1992, 1991, 1986, 1983, 1981, 1980, 1974, 1973, 1972, 1970, 1967, 1962, 1961, 1959, 1955, 1954, 1951, 1949, 1935, 1930
1735 90TH ST	2020, 2017, 2014, 2010, 2005, 2002, 2000, 1999, 1995, 1992, 1991, 1986, 1983, 1981, 1980, 1974, 1973, 1972, 1970, 1967, 1962, 1961, 1959, 1955, 1954, 1951, 1949, 1941, 1935
1736 89TH	2020, 2017, 2014, 2010, 2005, 2002, 2000, 1999, 1995, 1992, 1991, 1986, 1983, 1981, 1980, 1974, 1973, 1972, 1970, 1967, 1962, 1959, 1955, 1954, 1951, 1949, 1941, 1935, 1930
1736 89TH PL	2020, 2017, 2014, 2010, 2005, 2002, 2000, 1999, 1995, 1992, 1991, 1986, 1983, 1981, 1980, 1974, 1973, 1972, 1970, 1967, 1962, 1961, 1959, 1955, 1954, 1951, 1949, 1941, 1935
1736 89TH PL	2020, 2017, 2014, 2010, 2005, 2002, 2000, 1999, 1995, 1992, 1991, 1986, 1983, 1981, 1980, 1974, 1973, 1972, 1970, 1967, 1962, 1961, 1959, 1955, 1954, 1951, 1949, 1941, 1930
1736 89TH PL	2020, 2017, 2014, 2010, 2005, 2002, 2000, 1999, 1995, 1992, 1991, 1986, 1983, 1981, 1980, 1974, 1973, 1972, 1970, 1967, 1962, 1961, 1959, 1955, 1954, 1951, 1949, 1935, 1930
1736 89TH PL	2020, 2017, 2014, 2010, 2005, 2002, 2000, 1999, 1995, 1992, 1991, 1986, 1983, 1981, 1980, 1974, 1973, 1972, 1970, 1967, 1962, 1961, 1959, 1954, 1951, 1949, 1941, 1935, 1930
1736 89TH PL	2020, 2017, 2014, 2010, 2005, 2002, 2000, 1999, 1995, 1992, 1991, 1986, 1983, 1981, 1980, 1974, 1973, 1972, 1970, 1967, 1962, 1959, 1955, 1954, 1951, 1949, 1941, 1935, 1930
1736 89TH PL	2020, 2017, 2014, 2010, 2005, 2002, 2000, 1999, 1995, 1992, 1991, 1986, 1983, 1981, 1980, 1974, 1973, 1972, 1970, 1967, 1962, 1961, 1959, 1955, 1954, 1949, 1941, 1935, 1930
1736 90TH	2020, 2017, 2014, 2010, 2005, 2002, 2000, 1999, 1995, 1992, 1991, 1986, 1983, 1981, 1980, 1974, 1973, 1972, 1970, 1967, 1962, 1961, 1959, 1954, 1951, 1949, 1941, 1935, 1930
1736 90TH	2020, 2017, 2014, 2010, 2005, 2002, 2000, 1999, 1995, 1992, 1991, 1986, 1983, 1981, 1980, 1974, 1973, 1972, 1970, 1967, 1962, 1959, 1955, 1954, 1951, 1949, 1941, 1935, 1930
1736 90TH ST	2020, 2017, 2014, 2010, 2005, 2002, 2000, 1999, 1995, 1992, 1991, 1986, 1983, 1981, 1980, 1974, 1973, 1972, 1970, 1967, 1962, 1961, 1959, 1955, 1954, 1949, 1941, 1935, 1930
1736 90TH ST	2020, 2017, 2014, 2010, 2005, 2002, 2000, 1999, 1995, 1992, 1991, 1986, 1983, 1981, 1980, 1974, 1973, 1972, 1970, 1967, 1962, 1961, 1959, 1955, 1954, 1951, 1949, 1941, 1930
1736 90TH ST	2020, 2017, 2014, 2010, 2005, 2002, 2000, 1999, 1995, 1992, 1991, 1986, 1983, 1981, 1980, 1974, 1973, 1972, 1970, 1967, 1962, 1961, 1959, 1955, 1954, 1951, 1949, 1935, 1930
1736 90TH ST	2020, 2017, 2014, 2010, 2005, 2002, 2000, 1999, 1995, 1992, 1991, 1986, 1983, 1981, 1980, 1974, 1973, 1972, 1970, 1967, 1962, 1961, 1959, 1955, 1954, 1951, 1949, 1941, 1935
1737 90TH	2020, 2017, 2014, 2010, 2005, 2002, 2000, 1999, 1995, 1992, 1991, 1986, 1983, 1981, 1980, 1974, 1973, 1972, 1970, 1967, 1962, 1959, 1955, 1954, 1951, 1949, 1941, 1935, 1930

FINDINGS

Address Researched	Address Not Identified in Research Source
1737 90TH	2020, 2017, 2014, 2010, 2005, 2002, 2000, 1999, 1995, 1992, 1991, 1986, 1983, 1981, 1980, 1974, 1973, 1972, 1970, 1967, 1962, 1961, 1959, 1954, 1951, 1949, 1941, 1935, 1930
1737 90TH ST	2020, 2017, 2014, 2010, 2005, 2002, 2000, 1999, 1995, 1992, 1991, 1986, 1983, 1981, 1980, 1974, 1973, 1972, 1970, 1967, 1962, 1961, 1959, 1955, 1954, 1951, 1949, 1941, 1935
1737 90TH ST	2020, 2017, 2014, 2010, 2005, 2002, 2000, 1999, 1995, 1992, 1991, 1986, 1983, 1981, 1980, 1974, 1973, 1972, 1970, 1967, 1962, 1961, 1959, 1955, 1954, 1951, 1949, 1935, 1930
1737 90TH ST	2020, 2017, 2014, 2010, 2005, 2002, 2000, 1999, 1995, 1992, 1991, 1986, 1983, 1981, 1980, 1974, 1973, 1972, 1970, 1967, 1962, 1961, 1959, 1955, 1954, 1951, 1949, 1941, 1930
1737 90TH ST	2020, 2017, 2014, 2010, 2005, 2002, 2000, 1999, 1995, 1992, 1991, 1986, 1983, 1981, 1980, 1974, 1973, 1972, 1970, 1967, 1962, 1961, 1959, 1955, 1954, 1949, 1941, 1935, 1930
1738 90TH	2020, 2017, 2014, 2010, 2005, 2002, 2000, 1999, 1995, 1992, 1991, 1986, 1983, 1981, 1980, 1974, 1973, 1972, 1970, 1967, 1962, 1961, 1959, 1954, 1951, 1949, 1941, 1935, 1930
1738 90TH	2020, 2017, 2014, 2010, 2005, 2002, 2000, 1999, 1995, 1992, 1991, 1986, 1983, 1981, 1980, 1974, 1973, 1972, 1970, 1967, 1962, 1959, 1955, 1954, 1951, 1949, 1941, 1935, 1930
1738 90TH ST	2020, 2017, 2014, 2010, 2005, 2002, 2000, 1999, 1995, 1992, 1991, 1986, 1983, 1981, 1980, 1974, 1973, 1972, 1970, 1967, 1962, 1961, 1959, 1955, 1954, 1949, 1941, 1935, 1930
1738 90TH ST	2020, 2017, 2014, 2010, 2005, 2002, 2000, 1999, 1995, 1992, 1991, 1986, 1983, 1981, 1980, 1974, 1973, 1972, 1970, 1967, 1962, 1961, 1959, 1955, 1954, 1951, 1949, 1941, 1930
1738 90TH ST	2020, 2017, 2014, 2010, 2005, 2002, 2000, 1999, 1995, 1992, 1991, 1986, 1983, 1981, 1980, 1974, 1973, 1972, 1970, 1967, 1962, 1961, 1959, 1955, 1954, 1951, 1949, 1935, 1930
1738 90TH ST	2020, 2017, 2014, 2010, 2005, 2002, 2000, 1999, 1995, 1992, 1991, 1986, 1983, 1981, 1980, 1974, 1973, 1972, 1970, 1967, 1962, 1961, 1959, 1955, 1954, 1951, 1949, 1941, 1935
1739 90TH	2020, 2017, 2014, 2010, 2005, 2002, 2000, 1999, 1995, 1992, 1991, 1986, 1983, 1981, 1980, 1974, 1973, 1972, 1970, 1967, 1962, 1959, 1955, 1954, 1951, 1949, 1941, 1935, 1930
1739 90TH	2020, 2017, 2014, 2010, 2005, 2002, 2000, 1999, 1995, 1992, 1991, 1986, 1983, 1981, 1980, 1974, 1973, 1972, 1970, 1967, 1962, 1961, 1959, 1954, 1951, 1949, 1941, 1935, 1930
1739 90TH ST	2020, 2017, 2014, 2010, 2005, 2002, 2000, 1999, 1995, 1992, 1991, 1986, 1983, 1981, 1980, 1974, 1973, 1972, 1970, 1967, 1962, 1961, 1959, 1955, 1954, 1951, 1949, 1941, 1935
1739 90TH ST	2020, 2017, 2014, 2010, 2005, 2002, 2000, 1999, 1995, 1992, 1991, 1986, 1983, 1981, 1980, 1974, 1973, 1972, 1970, 1967, 1962, 1961, 1959, 1955, 1954, 1951, 1949, 1935, 1930
1739 90TH ST	2020, 2017, 2014, 2010, 2005, 2002, 2000, 1999, 1995, 1992, 1991, 1986, 1983, 1981, 1980, 1974, 1973, 1972, 1970, 1967, 1962, 1961, 1959, 1955, 1954, 1951, 1949, 1941, 1930

FINDINGS

Address Researched	Address Not Identified in Research Source
1739 90TH ST	2020, 2017, 2014, 2010, 2005, 2002, 2000, 1999, 1995, 1992, 1991, 1986, 1983, 1981, 1980, 1974, 1973, 1972, 1970, 1967, 1962, 1961, 1959, 1955, 1954, 1949, 1941, 1935, 1930
1740 90TH	2020, 2017, 2014, 2010, 2005, 2002, 2000, 1999, 1995, 1992, 1991, 1986, 1983, 1981, 1980, 1974, 1973, 1972, 1970, 1967, 1962, 1961, 1959, 1954, 1951, 1949, 1941, 1935, 1930
1740 90TH	2020, 2017, 2014, 2010, 2005, 2002, 2000, 1999, 1995, 1992, 1991, 1986, 1983, 1981, 1980, 1974, 1973, 1972, 1970, 1967, 1962, 1959, 1955, 1954, 1951, 1949, 1941, 1935, 1930
1740 90TH ST	2020, 2017, 2014, 2010, 2005, 2002, 2000, 1999, 1995, 1992, 1991, 1986, 1983, 1981, 1980, 1974, 1973, 1972, 1970, 1967, 1962, 1961, 1959, 1955, 1954, 1949, 1941, 1935, 1930
1740 90TH ST	2020, 2017, 2014, 2010, 2005, 2002, 2000, 1999, 1995, 1992, 1991, 1986, 1983, 1981, 1980, 1974, 1973, 1972, 1970, 1967, 1962, 1961, 1959, 1955, 1954, 1951, 1949, 1941, 1930
1740 90TH ST	2020, 2017, 2014, 2010, 2005, 2002, 2000, 1999, 1995, 1992, 1991, 1986, 1983, 1981, 1980, 1974, 1973, 1972, 1970, 1967, 1962, 1961, 1959, 1955, 1954, 1951, 1949, 1935, 1930
1740 90TH ST	2020, 2017, 2014, 2010, 2005, 2002, 2000, 1999, 1995, 1992, 1991, 1986, 1983, 1981, 1980, 1974, 1973, 1972, 1970, 1967, 1962, 1961, 1959, 1955, 1954, 1951, 1949, 1941, 1935
1741 90TH	2020, 2017, 2014, 2010, 2005, 2002, 2000, 1999, 1995, 1992, 1991, 1986, 1983, 1981, 1980, 1974, 1973, 1972, 1970, 1967, 1962, 1959, 1955, 1954, 1951, 1949, 1941, 1935, 1930
1741 90TH	2020, 2017, 2014, 2010, 2005, 2002, 2000, 1999, 1995, 1992, 1991, 1986, 1983, 1981, 1980, 1974, 1973, 1972, 1970, 1967, 1962, 1961, 1959, 1954, 1951, 1949, 1941, 1935, 1930
1741 90TH ST	2020, 2017, 2014, 2010, 2005, 2002, 2000, 1999, 1995, 1992, 1991, 1986, 1983, 1981, 1980, 1974, 1973, 1972, 1970, 1967, 1962, 1961, 1959, 1955, 1954, 1951, 1949, 1941, 1935
1741 90TH ST	2020, 2017, 2014, 2010, 2005, 2002, 2000, 1999, 1995, 1992, 1991, 1986, 1983, 1981, 1980, 1974, 1973, 1972, 1970, 1967, 1962, 1961, 1959, 1955, 1954, 1951, 1949, 1935, 1930
1741 90TH ST	2020, 2017, 2014, 2010, 2005, 2002, 2000, 1999, 1995, 1992, 1991, 1986, 1983, 1981, 1980, 1974, 1973, 1972, 1970, 1967, 1962, 1961, 1959, 1955, 1954, 1951, 1949, 1941, 1930
1741 90TH ST	2020, 2017, 2014, 2010, 2005, 2002, 2000, 1999, 1995, 1992, 1991, 1986, 1983, 1981, 1980, 1974, 1973, 1972, 1970, 1967, 1962, 1961, 1959, 1955, 1954, 1949, 1941, 1935, 1930
1742 90TH	2020, 2017, 2014, 2010, 2005, 2002, 2000, 1999, 1995, 1992, 1991, 1986, 1983, 1981, 1980, 1974, 1973, 1972, 1970, 1967, 1962, 1961, 1959, 1954, 1951, 1949, 1941, 1935, 1930
1742 90TH	2020, 2017, 2014, 2010, 2005, 2002, 2000, 1999, 1995, 1992, 1991, 1986, 1983, 1981, 1980, 1974, 1973, 1972, 1970, 1967, 1962, 1959, 1955, 1954, 1951, 1949, 1941, 1935, 1930
1742 90TH ST	2020, 2017, 2014, 2010, 2005, 2002, 2000, 1999, 1995, 1992, 1991, 1986, 1983, 1981, 1980, 1974, 1973, 1972, 1970, 1967, 1962, 1961, 1959, 1955, 1954, 1949, 1941, 1935, 1930

FINDINGS

Address Researched	Address Not Identified in Research Source
1742 90TH ST	2020, 2017, 2014, 2010, 2005, 2002, 2000, 1999, 1995, 1992, 1991, 1986, 1983, 1981, 1980, 1974, 1973, 1972, 1970, 1967, 1962, 1961, 1959, 1955, 1954, 1951, 1949, 1941, 1930
1742 90TH ST	2020, 2017, 2014, 2010, 2005, 2002, 2000, 1999, 1995, 1992, 1991, 1986, 1983, 1981, 1980, 1974, 1973, 1972, 1970, 1967, 1962, 1961, 1959, 1955, 1954, 1951, 1949, 1935, 1930
1742 90TH ST	2020, 2017, 2014, 2010, 2005, 2002, 2000, 1999, 1995, 1992, 1991, 1986, 1983, 1981, 1980, 1974, 1973, 1972, 1970, 1967, 1962, 1961, 1959, 1955, 1954, 1951, 1949, 1941, 1935
1743 90TH	2020, 2017, 2014, 2010, 2005, 2002, 2000, 1999, 1995, 1992, 1991, 1986, 1983, 1981, 1980, 1974, 1973, 1972, 1970, 1967, 1962, 1959, 1955, 1954, 1951, 1949, 1941, 1935, 1930
1743 90TH	2020, 2017, 2014, 2010, 2005, 2002, 2000, 1999, 1995, 1992, 1991, 1986, 1983, 1981, 1980, 1974, 1973, 1972, 1970, 1967, 1962, 1961, 1959, 1954, 1951, 1949, 1941, 1935, 1930
1743 90TH ST	2020, 2017, 2014, 2010, 2005, 2002, 2000, 1999, 1995, 1992, 1991, 1986, 1983, 1981, 1980, 1974, 1973, 1972, 1970, 1967, 1962, 1961, 1959, 1955, 1954, 1951, 1949, 1941, 1935
1743 90TH ST	2020, 2017, 2014, 2010, 2005, 2002, 2000, 1999, 1995, 1992, 1991, 1986, 1983, 1981, 1980, 1974, 1973, 1972, 1970, 1967, 1962, 1961, 1959, 1955, 1954, 1951, 1949, 1935, 1930
1743 90TH ST	2020, 2017, 2014, 2010, 2005, 2002, 2000, 1999, 1995, 1992, 1991, 1986, 1983, 1981, 1980, 1974, 1973, 1972, 1970, 1967, 1962, 1961, 1959, 1955, 1954, 1951, 1949, 1941, 1930
1743 90TH ST	2020, 2017, 2014, 2010, 2005, 2002, 2000, 1999, 1995, 1992, 1991, 1986, 1983, 1981, 1980, 1974, 1973, 1972, 1970, 1967, 1962, 1961, 1959, 1955, 1954, 1949, 1941, 1935, 1930
1744 90TH	2020, 2017, 2014, 2010, 2005, 2002, 2000, 1999, 1995, 1992, 1991, 1986, 1983, 1981, 1980, 1974, 1973, 1972, 1970, 1967, 1962, 1961, 1959, 1954, 1951, 1949, 1941, 1935, 1930
1744 90TH	2020, 2017, 2014, 2010, 2005, 2002, 2000, 1999, 1995, 1992, 1991, 1986, 1983, 1981, 1980, 1974, 1973, 1972, 1970, 1967, 1962, 1959, 1955, 1954, 1951, 1949, 1941, 1935, 1930
1744 90TH ST	2020, 2017, 2014, 2010, 2005, 2002, 2000, 1999, 1995, 1992, 1991, 1986, 1983, 1981, 1980, 1974, 1973, 1972, 1970, 1967, 1962, 1961, 1959, 1955, 1954, 1949, 1941, 1935, 1930
1744 90TH ST	2020, 2017, 2014, 2010, 2005, 2002, 2000, 1999, 1995, 1992, 1991, 1986, 1983, 1981, 1980, 1974, 1973, 1972, 1970, 1967, 1962, 1961, 1959, 1955, 1954, 1951, 1949, 1941, 1930
1744 90TH ST	2020, 2017, 2014, 2010, 2005, 2002, 2000, 1999, 1995, 1992, 1991, 1986, 1983, 1981, 1980, 1974, 1973, 1972, 1970, 1967, 1962, 1961, 1959, 1955, 1954, 1951, 1949, 1935, 1930
1744 90TH ST	2020, 2017, 2014, 2010, 2005, 2002, 2000, 1999, 1995, 1992, 1991, 1986, 1983, 1981, 1980, 1974, 1973, 1972, 1970, 1967, 1962, 1961, 1959, 1955, 1954, 1951, 1949, 1941, 1935
1745 90TH	2020, 2017, 2014, 2010, 2005, 2002, 2000, 1999, 1995, 1992, 1991, 1986, 1983, 1981, 1980, 1974, 1973, 1972, 1970, 1967, 1962, 1959, 1955, 1954, 1951, 1949, 1941, 1935, 1930

FINDINGS

Address Researched	Address Not Identified in Research Source
1745 90TH	2020, 2017, 2014, 2010, 2005, 2002, 2000, 1999, 1995, 1992, 1991, 1986, 1983, 1981, 1980, 1974, 1973, 1972, 1970, 1967, 1962, 1961, 1959, 1954, 1951, 1949, 1941, 1935, 1930
1745 90TH ST	2020, 2017, 2014, 2010, 2005, 2002, 2000, 1999, 1995, 1992, 1991, 1986, 1983, 1981, 1980, 1974, 1973, 1972, 1970, 1967, 1962, 1961, 1959, 1955, 1954, 1951, 1949, 1935, 1930
1745 90TH ST	2020, 2017, 2014, 2010, 2005, 2002, 2000, 1999, 1995, 1992, 1991, 1986, 1983, 1981, 1980, 1974, 1973, 1972, 1970, 1967, 1962, 1961, 1959, 1955, 1954, 1951, 1949, 1941, 1930
1745 90TH ST	2020, 2017, 2014, 2010, 2005, 2002, 2000, 1999, 1995, 1992, 1991, 1986, 1983, 1981, 1980, 1974, 1973, 1972, 1970, 1967, 1962, 1961, 1959, 1955, 1954, 1949, 1941, 1935, 1930
1746 90TH	2020, 2017, 2014, 2010, 2005, 2002, 2000, 1999, 1995, 1992, 1991, 1986, 1983, 1981, 1980, 1974, 1973, 1972, 1970, 1967, 1962, 1961, 1959, 1954, 1951, 1949, 1941, 1935, 1930
1746 90TH	2020, 2017, 2014, 2010, 2005, 2002, 2000, 1999, 1995, 1992, 1991, 1986, 1983, 1981, 1980, 1974, 1973, 1972, 1970, 1967, 1962, 1959, 1955, 1954, 1951, 1949, 1941, 1935, 1930
1746 90TH ST	2020, 2017, 2014, 2010, 2005, 2002, 2000, 1999, 1995, 1992, 1991, 1986, 1983, 1981, 1980, 1974, 1973, 1972, 1970, 1967, 1962, 1961, 1959, 1955, 1954, 1949, 1941, 1935, 1930
1746 90TH ST	2020, 2017, 2014, 2010, 2005, 2002, 2000, 1999, 1995, 1992, 1991, 1986, 1983, 1981, 1980, 1974, 1973, 1972, 1970, 1967, 1962, 1961, 1959, 1955, 1954, 1951, 1949, 1941, 1930
1746 90TH ST	2020, 2017, 2014, 2010, 2005, 2002, 2000, 1999, 1995, 1992, 1991, 1986, 1983, 1981, 1980, 1974, 1973, 1972, 1970, 1967, 1962, 1961, 1959, 1955, 1954, 1951, 1949, 1935, 1930
1750 88 PI	2020, 2017, 2014, 2010, 2005, 2002, 2000, 1999, 1995, 1992, 1991, 1983, 1981, 1980, 1974, 1973, 1972, 1970, 1967, 1962, 1961, 1959, 1955, 1954, 1951, 1949, 1941, 1935, 1930
8806 HOUGH AVE	2020, 2017, 2014, 2010, 2005, 2000, 1999, 1995, 1992, 1991, 1986, 1983, 1981, 1980, 1974, 1973, 1972, 1970, 1967, 1962, 1961, 1959, 1955, 1954, 1951, 1949, 1941, 1935, 1930
8806 HOUGH AVE	2020, 2017, 2014, 2010, 2002, 2000, 1999, 1995, 1992, 1991, 1986, 1983, 1981, 1980, 1974, 1973, 1972, 1970, 1967, 1962, 1961, 1959, 1955, 1954, 1951, 1949, 1941, 1935, 1930
8806 HOUGH AVE	2020, 2017, 2014, 2005, 2002, 2000, 1999, 1995, 1992, 1991, 1986, 1983, 1981, 1980, 1974, 1973, 1972, 1970, 1967, 1962, 1961, 1959, 1955, 1954, 1951, 1949, 1941, 1935, 1930
8806 HOUGH AVE	2020, 2017, 2014, 2010, 2005, 2002, 2000, 1999, 1995, 1992, 1991, 1986, 1983, 1981, 1980, 1974, 1973, 1972, 1970, 1967, 1962, 1961, 1959, 1955, 1954, 1951, 1949, 1935, 1930
8806 HOUGH AVE	2020, 2017, 2014, 2010, 2005, 2002, 2000, 1999, 1995, 1992, 1991, 1986, 1983, 1981, 1980, 1974, 1973, 1972, 1970, 1967, 1962, 1961, 1959, 1955, 1954, 1949, 1941, 1935, 1930
8806 HOUGH AVE	2020, 2017, 2014, 2010, 2005, 2002, 2000, 1999, 1995, 1992, 1991, 1986, 1983, 1981, 1980, 1974, 1973, 1972, 1970, 1967, 1962, 1961, 1959, 1955, 1954, 1951, 1949, 1941, 1935

FINDINGS

Address Researched	Address Not Identified in Research Source
8809 HOUGH AVE	2020, 2017, 2014, 2010, 2005, 2002, 2000, 1999, 1995, 1992, 1991, 1986, 1983, 1981, 1980, 1974, 1973, 1972, 1970, 1967, 1962, 1961, 1959, 1955, 1954, 1951, 1949, 1941, 1935
8809 HOUGH AVE	2020, 2017, 2014, 2010, 2005, 2002, 2000, 1999, 1995, 1992, 1991, 1986, 1983, 1981, 1980, 1974, 1973, 1972, 1970, 1967, 1962, 1961, 1959, 1955, 1954, 1949, 1941, 1935, 1930
8809 HOUGH AVE	2020, 2017, 2014, 2010, 2005, 2002, 2000, 1999, 1995, 1992, 1991, 1986, 1983, 1981, 1980, 1974, 1973, 1972, 1970, 1967, 1962, 1961, 1959, 1955, 1954, 1951, 1949, 1935, 1930
8809 HOUGH AVE	2020, 2017, 2014, 2010, 2005, 2002, 2000, 1999, 1995, 1992, 1991, 1986, 1983, 1981, 1980, 1974, 1973, 1972, 1970, 1967, 1962, 1959, 1955, 1954, 1951, 1949, 1941, 1935, 1930
8809 HOUGH AVE	2020, 2017, 2014, 2010, 2005, 2002, 2000, 1999, 1995, 1992, 1991, 1986, 1983, 1981, 1980, 1974, 1973, 1972, 1970, 1967, 1962, 1961, 1959, 1954, 1951, 1949, 1941, 1935, 1930
8812 HOUGH AVE	2020, 2017, 2014, 2010, 2005, 2002, 2000, 1999, 1995, 1992, 1991, 1986, 1983, 1981, 1980, 1974, 1973, 1972, 1970, 1967, 1962, 1961, 1959, 1954, 1951, 1949, 1941, 1935, 1930
8812 HOUGH AVE	2020, 2017, 2014, 2010, 2005, 2002, 2000, 1999, 1995, 1992, 1991, 1986, 1983, 1981, 1980, 1974, 1973, 1972, 1970, 1967, 1962, 1959, 1955, 1954, 1951, 1949, 1941, 1935, 1930
8812 HOUGH AVE	2020, 2017, 2014, 2010, 2005, 2002, 2000, 1999, 1995, 1992, 1991, 1986, 1983, 1981, 1980, 1973, 1972, 1970, 1967, 1962, 1961, 1959, 1955, 1954, 1951, 1949, 1941, 1935, 1930
8812 HOUGH AVE	2020, 2017, 2014, 2010, 2005, 2002, 2000, 1999, 1995, 1992, 1991, 1986, 1983, 1981, 1980, 1974, 1973, 1972, 1967, 1962, 1961, 1959, 1955, 1954, 1951, 1949, 1941, 1935, 1930
8812 HOUGH AVE	2020, 2017, 2014, 2005, 2002, 2000, 1999, 1995, 1992, 1991, 1986, 1983, 1981, 1980, 1974, 1973, 1972, 1970, 1967, 1962, 1961, 1959, 1955, 1954, 1951, 1949, 1941, 1935, 1930
8812 HOUGH AVE	2020, 2017, 2014, 2010, 2002, 2000, 1999, 1995, 1992, 1991, 1986, 1983, 1981, 1980, 1974, 1973, 1972, 1970, 1967, 1962, 1961, 1959, 1955, 1954, 1951, 1949, 1941, 1935, 1930
8812 HOUGH AVE	2020, 2017, 2014, 2010, 2005, 2000, 1999, 1995, 1992, 1991, 1986, 1983, 1981, 1980, 1974, 1973, 1972, 1970, 1967, 1962, 1961, 1959, 1955, 1954, 1951, 1949, 1941, 1935, 1930
8812 HOUGH AVE	2017, 2014, 2010, 2005, 2002, 2000, 1999, 1995, 1992, 1991, 1986, 1983, 1981, 1980, 1974, 1973, 1972, 1970, 1967, 1962, 1961, 1959, 1955, 1954, 1951, 1949, 1941, 1935, 1930
8812 HOUGH AVE	2020, 2017, 2010, 2005, 2002, 2000, 1999, 1995, 1992, 1991, 1986, 1983, 1981, 1980, 1974, 1973, 1972, 1970, 1967, 1962, 1961, 1959, 1955, 1954, 1951, 1949, 1941, 1935, 1930
8812 HOUGH AVE	2020, 2017, 2014, 2010, 2005, 2002, 2000, 1995, 1992, 1991, 1986, 1983, 1981, 1980, 1974, 1973, 1972, 1970, 1967, 1962, 1961, 1959, 1955, 1954, 1951, 1949, 1941, 1935, 1930
8812 HOUGH AVE	2020, 2017, 2014, 2010, 2005, 2002, 2000, 1999, 1995, 1992, 1991, 1983, 1981, 1980, 1974, 1973, 1972, 1970, 1967, 1962, 1961, 1959, 1955, 1954, 1951, 1949, 1941, 1935, 1930

FINDINGS

Address Researched	Address Not Identified in Research Source
8812 HOUGH AVE	2020, 2017, 2014, 2010, 2005, 2002, 2000, 1999, 1995, 1992, 1991, 1986, 1981, 1980, 1974, 1973, 1972, 1970, 1967, 1962, 1961, 1959, 1955, 1954, 1951, 1949, 1941, 1935, 1930
8812 HOUGH AVE	2020, 2017, 2014, 2010, 2005, 2002, 2000, 1999, 1995, 1992, 1991, 1986, 1983, 1981, 1980, 1974, 1973, 1972, 1970, 1967, 1962, 1961, 1959, 1955, 1954, 1951, 1949, 1935, 1930
8812 HOUGH AVE	2020, 2017, 2014, 2010, 2005, 2002, 2000, 1999, 1995, 1992, 1991, 1986, 1983, 1981, 1980, 1974, 1973, 1972, 1970, 1967, 1962, 1961, 1959, 1955, 1954, 1949, 1941, 1935, 1930
8813 HOUGH AVE	2020, 2017, 2014, 2010, 2005, 2002, 2000, 1999, 1995, 1992, 1991, 1986, 1983, 1981, 1980, 1974, 1973, 1972, 1970, 1967, 1962, 1961, 1959, 1955, 1954, 1949, 1941, 1935, 1930
8813 HOUGH AVE	2020, 2017, 2014, 2010, 2005, 2002, 2000, 1999, 1995, 1992, 1991, 1986, 1983, 1981, 1980, 1974, 1973, 1972, 1970, 1967, 1962, 1961, 1959, 1955, 1954, 1951, 1949, 1935, 1930
8813 HOUGH AVE	2020, 2017, 2014, 2010, 2005, 2002, 2000, 1999, 1995, 1992, 1991, 1986, 1983, 1981, 1980, 1974, 1973, 1972, 1970, 1967, 1962, 1961, 1959, 1955, 1954, 1951, 1949, 1941, 1935
8813 HOUGH AVE	2020, 2017, 2014, 2010, 2005, 2002, 2000, 1999, 1995, 1992, 1991, 1986, 1983, 1981, 1980, 1974, 1973, 1972, 1970, 1967, 1962, 1959, 1955, 1954, 1951, 1949, 1941, 1935, 1930
8813 HOUGH AVE	2020, 2017, 2014, 2010, 2005, 2002, 2000, 1999, 1995, 1992, 1991, 1986, 1983, 1981, 1980, 1974, 1973, 1972, 1970, 1967, 1962, 1961, 1959, 1954, 1951, 1949, 1941, 1935, 1930
8815 HOUGH AVE	2020, 2017, 2014, 2010, 2005, 2002, 2000, 1999, 1995, 1992, 1991, 1986, 1983, 1981, 1980, 1974, 1973, 1972, 1970, 1967, 1962, 1961, 1959, 1954, 1951, 1949, 1941, 1935, 1930
8815 HOUGH AVE	2020, 2017, 2014, 2010, 2005, 2002, 2000, 1999, 1995, 1992, 1991, 1986, 1983, 1981, 1980, 1974, 1973, 1972, 1970, 1967, 1962, 1959, 1955, 1954, 1951, 1949, 1941, 1935, 1930
8815 HOUGH AVE	2020, 2017, 2014, 2010, 2005, 2002, 2000, 1999, 1995, 1992, 1991, 1986, 1983, 1981, 1980, 1974, 1973, 1972, 1970, 1967, 1962, 1961, 1959, 1955, 1954, 1951, 1949, 1941, 1935
8815 HOUGH AVE	2020, 2017, 2014, 2010, 2005, 2002, 2000, 1999, 1995, 1992, 1991, 1986, 1983, 1981, 1980, 1974, 1973, 1972, 1970, 1967, 1962, 1961, 1959, 1955, 1954, 1951, 1949, 1935, 1930
8815 HOUGH AVE	2020, 2017, 2014, 2010, 2005, 2002, 2000, 1999, 1995, 1992, 1991, 1986, 1983, 1981, 1980, 1974, 1973, 1972, 1970, 1967, 1962, 1961, 1959, 1955, 1954, 1949, 1941, 1935, 1930
8817 HOUGH AVE	2020, 2017, 2014, 2010, 2005, 2002, 2000, 1999, 1995, 1992, 1991, 1986, 1983, 1981, 1980, 1974, 1973, 1972, 1970, 1967, 1962, 1961, 1959, 1955, 1954, 1949, 1941, 1935, 1930
8817 HOUGH AVE	2020, 2017, 2014, 2010, 2005, 2002, 2000, 1999, 1995, 1992, 1991, 1986, 1983, 1981, 1980, 1974, 1973, 1972, 1970, 1967, 1962, 1961, 1959, 1955, 1954, 1951, 1949, 1935, 1930
8817 HOUGH AVE	2020, 2017, 2014, 2010, 2005, 2002, 2000, 1999, 1995, 1992, 1991, 1986, 1983, 1981, 1980, 1974, 1973, 1972, 1970, 1967, 1962, 1959, 1955, 1954, 1951, 1949, 1941, 1935, 1930

FINDINGS

Address Researched	Address Not Identified in Research Source
8817 HOUGH AVE	2020, 2017, 2014, 2010, 2005, 2002, 2000, 1999, 1995, 1992, 1991, 1986, 1983, 1981, 1980, 1974, 1973, 1972, 1970, 1967, 1962, 1961, 1959, 1954, 1951, 1949, 1941, 1935, 1930
8819 HOUGH AVE	2020, 2017, 2014, 2010, 2005, 2002, 2000, 1999, 1995, 1992, 1991, 1986, 1983, 1981, 1980, 1974, 1973, 1972, 1970, 1967, 1962, 1961, 1959, 1954, 1951, 1949, 1941, 1935, 1930
8819 HOUGH AVE	2020, 2017, 2014, 2010, 2005, 2002, 2000, 1999, 1995, 1992, 1991, 1986, 1983, 1981, 1980, 1974, 1973, 1972, 1970, 1967, 1962, 1959, 1955, 1954, 1951, 1949, 1941, 1935, 1930
8819 HOUGH AVE	2020, 2017, 2014, 2010, 2005, 2002, 2000, 1999, 1995, 1992, 1991, 1986, 1983, 1981, 1980, 1974, 1973, 1972, 1970, 1967, 1962, 1961, 1959, 1955, 1954, 1951, 1949, 1935, 1930
8819 HOUGH AVE	2020, 2017, 2014, 2010, 2005, 2002, 2000, 1999, 1995, 1992, 1991, 1986, 1983, 1981, 1980, 1974, 1973, 1972, 1970, 1967, 1962, 1961, 1959, 1955, 1954, 1949, 1941, 1935, 1930
8819 HOUGH AVE	2020, 2017, 2014, 2010, 2005, 2002, 2000, 1999, 1995, 1992, 1991, 1986, 1983, 1981, 1980, 1974, 1973, 1972, 1970, 1967, 1962, 1961, 1959, 1955, 1954, 1951, 1949, 1941, 1935
8900 HOUGH AVE	2020, 2017, 2014, 2010, 2005, 2002, 2000, 1999, 1995, 1992, 1991, 1986, 1983, 1981, 1980, 1974, 1973, 1972, 1970, 1967, 1962, 1961, 1959, 1955, 1954, 1951, 1949, 1941, 1935
8900 HOUGH AVE	2020, 2017, 2014, 2010, 2005, 2002, 2000, 1999, 1995, 1992, 1991, 1986, 1983, 1981, 1980, 1974, 1973, 1972, 1970, 1967, 1962, 1961, 1959, 1955, 1954, 1949, 1941, 1935, 1930
8900 HOUGH AVE	2020, 2017, 2014, 2010, 2005, 2002, 2000, 1999, 1995, 1992, 1991, 1986, 1983, 1981, 1980, 1974, 1973, 1972, 1970, 1967, 1962, 1961, 1959, 1955, 1954, 1951, 1949, 1935, 1930
8900 HOUGH AVE	2020, 2017, 2014, 2010, 2005, 2002, 2000, 1999, 1995, 1992, 1991, 1986, 1983, 1981, 1980, 1974, 1973, 1972, 1970, 1967, 1962, 1959, 1955, 1954, 1951, 1949, 1941, 1935, 1930
8900 HOUGH AVE	2020, 2017, 2014, 2010, 2005, 2002, 2000, 1999, 1995, 1992, 1991, 1986, 1983, 1981, 1980, 1974, 1973, 1972, 1970, 1967, 1962, 1961, 1959, 1954, 1951, 1949, 1941, 1935, 1930
8900 HOUGH AVE	2020, 2017, 2014, 2010, 2005, 2002, 2000, 1999, 1995, 1992, 1991, 1986, 1983, 1981, 1980, 1974, 1973, 1972, 1967, 1962, 1961, 1959, 1955, 1954, 1951, 1949, 1941, 1935, 1930
8900 HOUGH AVE	2020, 2017, 2014, 2010, 2005, 2002, 2000, 1999, 1995, 1992, 1991, 1986, 1983, 1981, 1980, 1973, 1972, 1970, 1967, 1962, 1961, 1959, 1955, 1954, 1951, 1949, 1941, 1935, 1930
8901 HOUGH AVE	2020, 2017, 2014, 2010, 2005, 2002, 2000, 1999, 1995, 1992, 1991, 1986, 1983, 1981, 1980, 1974, 1973, 1972, 1970, 1967, 1962, 1961, 1959, 1954, 1951, 1949, 1941, 1935, 1930
8901 HOUGH AVE	2020, 2017, 2014, 2010, 2005, 2002, 2000, 1999, 1995, 1992, 1991, 1986, 1983, 1981, 1980, 1974, 1973, 1972, 1970, 1967, 1962, 1959, 1955, 1954, 1951, 1949, 1941, 1935, 1930
8901 HOUGH AVE	2020, 2017, 2014, 2010, 2005, 2002, 2000, 1999, 1995, 1992, 1991, 1986, 1983, 1981, 1980, 1974, 1973, 1972, 1970, 1967, 1962, 1961, 1959, 1955, 1954, 1951, 1949, 1935, 1930

FINDINGS

Address Researched	Address Not Identified in Research Source
8901 HOUGH AVE	2020, 2017, 2014, 2010, 2005, 2002, 2000, 1999, 1995, 1992, 1991, 1986, 1983, 1981, 1980, 1974, 1973, 1972, 1970, 1967, 1962, 1961, 1959, 1955, 1954, 1949, 1941, 1935, 1930
8901 HOUGH AVE	2020, 2017, 2014, 2010, 2005, 2002, 2000, 1999, 1995, 1992, 1991, 1986, 1983, 1981, 1980, 1974, 1973, 1972, 1970, 1967, 1962, 1961, 1959, 1955, 1954, 1951, 1949, 1941, 1935
8902 HOUGH AVE	2020, 2017, 2014, 2010, 2005, 2002, 2000, 1999, 1995, 1992, 1991, 1986, 1983, 1981, 1980, 1974, 1973, 1972, 1970, 1967, 1962, 1961, 1959, 1955, 1954, 1951, 1949, 1941, 1935
8902 HOUGH AVE	2020, 2017, 2014, 2010, 2005, 2002, 2000, 1999, 1995, 1992, 1991, 1986, 1983, 1981, 1980, 1974, 1973, 1972, 1970, 1967, 1962, 1961, 1959, 1955, 1954, 1949, 1941, 1935, 1930
8902 HOUGH AVE	2020, 2017, 2014, 2010, 2005, 2002, 2000, 1999, 1995, 1992, 1991, 1986, 1983, 1981, 1980, 1974, 1973, 1972, 1970, 1967, 1962, 1961, 1959, 1955, 1954, 1951, 1949, 1935, 1930
8902 HOUGH AVE	2020, 2017, 2014, 2010, 2005, 2002, 2000, 1999, 1995, 1992, 1991, 1986, 1983, 1981, 1980, 1974, 1973, 1972, 1970, 1967, 1962, 1959, 1955, 1954, 1951, 1949, 1941, 1935, 1930
8902 HOUGH AVE	2020, 2017, 2014, 2010, 2005, 2002, 2000, 1999, 1995, 1992, 1991, 1986, 1983, 1981, 1980, 1974, 1973, 1972, 1970, 1967, 1962, 1961, 1959, 1954, 1951, 1949, 1941, 1935, 1930
8902 HOUGH AVE	2020, 2017, 2014, 2010, 2005, 2002, 2000, 1999, 1995, 1992, 1991, 1986, 1983, 1981, 1980, 1973, 1972, 1970, 1967, 1962, 1961, 1959, 1955, 1954, 1951, 1949, 1941, 1935, 1930
8902 HOUGH AVE	2020, 2017, 2014, 2010, 2005, 2002, 2000, 1999, 1995, 1992, 1991, 1986, 1983, 1981, 1980, 1974, 1973, 1972, 1967, 1962, 1961, 1959, 1955, 1954, 1951, 1949, 1941, 1935, 1930
8902 HOUGH AVE	2020, 2017, 2014, 2010, 2005, 2002, 2000, 1995, 1992, 1991, 1986, 1983, 1981, 1980, 1974, 1973, 1972, 1970, 1967, 1962, 1961, 1959, 1955, 1954, 1951, 1949, 1941, 1935, 1930
8902 HOUGH AVE	2020, 2017, 2014, 2010, 2005, 2000, 1999, 1995, 1992, 1991, 1986, 1983, 1981, 1980, 1974, 1973, 1972, 1970, 1967, 1962, 1961, 1959, 1955, 1954, 1951, 1949, 1941, 1935, 1930
8904 HOUGH AVE	2020, 2017, 2014, 2010, 2005, 2002, 2000, 1999, 1995, 1992, 1991, 1986, 1983, 1981, 1980, 1974, 1973, 1972, 1967, 1962, 1961, 1959, 1955, 1954, 1951, 1949, 1941, 1935, 1930
8904 HOUGH AVE	2020, 2017, 2014, 2010, 2005, 2002, 2000, 1999, 1995, 1992, 1991, 1986, 1983, 1981, 1980, 1973, 1972, 1970, 1967, 1962, 1961, 1959, 1955, 1954, 1951, 1949, 1941, 1935, 1930
8904 HOUGH AVE	2020, 2017, 2014, 2010, 2005, 2002, 2000, 1999, 1995, 1992, 1991, 1986, 1983, 1981, 1980, 1974, 1973, 1972, 1970, 1967, 1962, 1961, 1959, 1954, 1951, 1949, 1941, 1935, 1930
8904 HOUGH AVE	2020, 2017, 2014, 2010, 2005, 2002, 2000, 1999, 1995, 1992, 1991, 1986, 1983, 1981, 1980, 1974, 1973, 1972, 1970, 1967, 1962, 1959, 1955, 1954, 1951, 1949, 1941, 1935, 1930
8904 HOUGH AVE	2020, 2017, 2014, 2010, 2005, 2002, 2000, 1999, 1995, 1992, 1991, 1986, 1983, 1981, 1980, 1974, 1973, 1972, 1970, 1967, 1962, 1961, 1959, 1955, 1954, 1951, 1949, 1935, 1930

FINDINGS

Address Researched	Address Not Identified in Research Source
8904 HOUGH AVE	2020, 2017, 2014, 2010, 2005, 2002, 2000, 1999, 1995, 1992, 1991, 1986, 1983, 1981, 1980, 1974, 1973, 1972, 1970, 1967, 1962, 1961, 1959, 1955, 1954, 1949, 1941, 1935, 1930
8904 HOUGH AVE	2020, 2017, 2014, 2010, 2005, 2002, 2000, 1999, 1995, 1992, 1991, 1986, 1983, 1981, 1980, 1974, 1973, 1972, 1970, 1967, 1962, 1961, 1959, 1955, 1954, 1951, 1949, 1941, 1935
8905 HOUGH AVE	2020, 2017, 2014, 2010, 2005, 2002, 2000, 1999, 1995, 1992, 1991, 1986, 1983, 1981, 1980, 1974, 1973, 1972, 1970, 1967, 1962, 1961, 1959, 1955, 1954, 1951, 1949, 1941, 1935
8905 HOUGH AVE	2020, 2017, 2014, 2010, 2005, 2002, 2000, 1999, 1995, 1992, 1991, 1986, 1983, 1981, 1980, 1974, 1973, 1972, 1970, 1967, 1962, 1961, 1959, 1955, 1954, 1949, 1941, 1935, 1930
8905 HOUGH AVE	2020, 2017, 2014, 2010, 2005, 2002, 2000, 1999, 1995, 1992, 1991, 1986, 1983, 1981, 1980, 1974, 1973, 1972, 1970, 1967, 1962, 1961, 1959, 1955, 1954, 1951, 1949, 1935, 1930
8905 HOUGH AVE	2020, 2017, 2014, 2010, 2005, 2002, 2000, 1999, 1995, 1992, 1991, 1986, 1983, 1981, 1980, 1974, 1973, 1972, 1970, 1967, 1962, 1959, 1955, 1954, 1951, 1949, 1941, 1935, 1930
8905 HOUGH AVE	2020, 2017, 2014, 2010, 2005, 2002, 2000, 1999, 1995, 1992, 1991, 1986, 1983, 1981, 1980, 1974, 1973, 1972, 1970, 1967, 1962, 1961, 1959, 1954, 1951, 1949, 1941, 1935, 1930
8906 HOUGH AVE	2020, 2017, 2014, 2010, 2005, 2002, 2000, 1999, 1995, 1992, 1991, 1986, 1983, 1981, 1980, 1974, 1973, 1972, 1970, 1967, 1962, 1961, 1959, 1954, 1951, 1949, 1941, 1935, 1930
8906 HOUGH AVE	2020, 2017, 2014, 2010, 2005, 2002, 2000, 1999, 1995, 1992, 1991, 1986, 1983, 1981, 1980, 1974, 1973, 1972, 1970, 1967, 1962, 1959, 1955, 1954, 1951, 1949, 1941, 1935, 1930
8906 HOUGH AVE	2020, 2017, 2014, 2010, 2005, 2002, 2000, 1999, 1995, 1992, 1991, 1986, 1983, 1981, 1980, 1973, 1972, 1970, 1967, 1962, 1961, 1959, 1955, 1954, 1951, 1949, 1941, 1935, 1930
8906 HOUGH AVE	2020, 2017, 2014, 2010, 2005, 2002, 2000, 1999, 1995, 1992, 1991, 1986, 1983, 1981, 1980, 1974, 1973, 1972, 1967, 1962, 1961, 1959, 1955, 1954, 1951, 1949, 1935, 1930
8906 HOUGH AVE	2020, 2017, 2014, 2010, 2005, 2002, 2000, 1999, 1995, 1992, 1991, 1986, 1983, 1981, 1980, 1974, 1973, 1972, 1970, 1967, 1962, 1961, 1959, 1955, 1954, 1951, 1949, 1935, 1930
8906 HOUGH AVE	2020, 2017, 2014, 2010, 2005, 2002, 2000, 1999, 1995, 1992, 1991, 1986, 1983, 1981, 1980, 1974, 1973, 1972, 1970, 1967, 1962, 1961, 1959, 1955, 1954, 1949, 1941, 1935, 1930
8906 HOUGH AVE	2020, 2017, 2014, 2010, 2005, 2002, 2000, 1999, 1995, 1992, 1991, 1986, 1983, 1981, 1980, 1974, 1973, 1972, 1970, 1967, 1962, 1961, 1959, 1955, 1954, 1951, 1949, 1941, 1935
8908 HOUGH AVE	2020, 2017, 2014, 2010, 2005, 2002, 2000, 1999, 1995, 1992, 1991, 1986, 1983, 1981, 1980, 1974, 1973, 1972, 1970, 1967, 1962, 1961, 1959, 1955, 1954, 1951, 1949, 1941, 1935
8908 HOUGH AVE	2020, 2017, 2014, 2010, 2005, 2002, 2000, 1999, 1995, 1992, 1991, 1986, 1983, 1981, 1980, 1974, 1973, 1972, 1970, 1967, 1962, 1961, 1959, 1955, 1954, 1949, 1941, 1935, 1930

FINDINGS

Address Researched	Address Not Identified in Research Source
8908 HOUGH AVE	2020, 2017, 2014, 2010, 2005, 2002, 2000, 1999, 1995, 1992, 1991, 1986, 1983, 1981, 1980, 1974, 1973, 1972, 1970, 1967, 1962, 1961, 1959, 1955, 1954, 1951, 1949, 1935, 1930
8908 HOUGH AVE	2020, 2017, 2014, 2010, 2005, 2002, 2000, 1999, 1995, 1992, 1991, 1986, 1983, 1981, 1980, 1974, 1973, 1972, 1967, 1962, 1961, 1959, 1955, 1954, 1951, 1949, 1941, 1935, 1930
8908 HOUGH AVE	2020, 2017, 2014, 2010, 2005, 2002, 2000, 1999, 1995, 1992, 1991, 1986, 1983, 1981, 1980, 1973, 1972, 1970, 1967, 1962, 1961, 1959, 1955, 1954, 1951, 1949, 1941, 1935, 1930
8908 HOUGH AVE	2020, 2017, 2014, 2010, 2005, 2002, 2000, 1999, 1995, 1992, 1991, 1986, 1983, 1981, 1980, 1974, 1973, 1972, 1970, 1967, 1962, 1959, 1955, 1954, 1951, 1949, 1941, 1935, 1930
8908 HOUGH AVE	2020, 2017, 2014, 2010, 2005, 2002, 2000, 1999, 1995, 1992, 1991, 1986, 1983, 1981, 1980, 1974, 1973, 1972, 1970, 1967, 1962, 1961, 1959, 1954, 1951, 1949, 1941, 1935, 1930
8910 HOUGH AVE	2020, 2017, 2014, 2010, 2005, 2002, 2000, 1999, 1995, 1992, 1991, 1986, 1983, 1981, 1980, 1974, 1973, 1972, 1970, 1967, 1962, 1961, 1959, 1954, 1951, 1949, 1941, 1935, 1930
8910 HOUGH AVE	2020, 2017, 2014, 2010, 2005, 2002, 2000, 1999, 1995, 1992, 1991, 1986, 1983, 1981, 1980, 1974, 1973, 1972, 1970, 1967, 1962, 1959, 1955, 1954, 1951, 1949, 1941, 1935, 1930
8910 HOUGH AVE	2020, 2017, 2014, 2010, 2005, 2002, 2000, 1999, 1995, 1992, 1991, 1986, 1983, 1981, 1980, 1973, 1972, 1970, 1967, 1962, 1961, 1959, 1955, 1954, 1951, 1949, 1941, 1935, 1930
8910 HOUGH AVE	2020, 2017, 2014, 2010, 2005, 2002, 2000, 1999, 1995, 1992, 1991, 1986, 1983, 1981, 1980, 1974, 1973, 1972, 1967, 1962, 1961, 1959, 1955, 1954, 1951, 1949, 1941, 1935, 1930
8910 HOUGH AVE	2020, 2017, 2014, 2010, 2005, 2002, 2000, 1999, 1995, 1992, 1991, 1986, 1983, 1981, 1980, 1974, 1973, 1972, 1970, 1967, 1962, 1961, 1959, 1955, 1954, 1951, 1949, 1935, 1930
8910 HOUGH AVE	2020, 2017, 2014, 2010, 2005, 2002, 2000, 1999, 1995, 1992, 1991, 1986, 1983, 1981, 1980, 1974, 1973, 1972, 1970, 1967, 1962, 1961, 1959, 1955, 1954, 1949, 1941, 1935, 1930
8910 HOUGH AVE	2020, 2017, 2014, 2010, 2005, 2002, 2000, 1999, 1995, 1992, 1991, 1986, 1983, 1981, 1980, 1974, 1973, 1972, 1970, 1967, 1962, 1961, 1959, 1955, 1954, 1951, 1949, 1941, 1935
8912 HOUGH AVE	2020, 2017, 2014, 2010, 2005, 2002, 2000, 1999, 1995, 1992, 1991, 1986, 1983, 1981, 1980, 1974, 1973, 1972, 1970, 1967, 1962, 1961, 1959, 1955, 1954, 1951, 1949, 1941, 1935
8912 HOUGH AVE	2020, 2017, 2014, 2010, 2005, 2002, 2000, 1999, 1995, 1992, 1991, 1986, 1983, 1981, 1980, 1974, 1973, 1972, 1970, 1967, 1962, 1961, 1959, 1955, 1954, 1949, 1941, 1935, 1930
8912 HOUGH AVE	2020, 2017, 2014, 2010, 2005, 2002, 2000, 1999, 1995, 1992, 1991, 1986, 1983, 1981, 1980, 1974, 1973, 1972, 1970, 1967, 1962, 1961, 1959, 1955, 1954, 1951, 1949, 1935, 1930
8912 HOUGH AVE	2020, 2017, 2014, 2010, 2005, 2002, 2000, 1999, 1995, 1992, 1991, 1986, 1983, 1981, 1980, 1974, 1973, 1972, 1967, 1962, 1961, 1959, 1955, 1954, 1951, 1949, 1941, 1935, 1930

FINDINGS

Address Researched	Address Not Identified in Research Source
8912 HOUGH AVE	2020, 2017, 2014, 2010, 2005, 2002, 2000, 1999, 1995, 1992, 1991, 1986, 1983, 1981, 1980, 1973, 1972, 1970, 1967, 1962, 1961, 1959, 1955, 1954, 1951, 1949, 1941, 1935, 1930
8912 HOUGH AVE	2020, 2017, 2014, 2010, 2005, 2002, 2000, 1999, 1995, 1992, 1991, 1986, 1983, 1981, 1980, 1974, 1973, 1972, 1970, 1967, 1962, 1959, 1955, 1954, 1951, 1949, 1941, 1935, 1930
8912 HOUGH AVE	2020, 2017, 2014, 2010, 2005, 2002, 2000, 1999, 1995, 1992, 1991, 1986, 1983, 1981, 1980, 1974, 1973, 1972, 1970, 1967, 1962, 1961, 1959, 1954, 1951, 1949, 1941, 1935, 1930
8914 HOUGH AVE	2020, 2017, 2014, 2010, 2005, 2002, 2000, 1999, 1995, 1992, 1991, 1986, 1983, 1981, 1980, 1974, 1973, 1972, 1970, 1967, 1962, 1961, 1959, 1954, 1951, 1949, 1941, 1935, 1930
8914 HOUGH AVE	2020, 2017, 2014, 2010, 2005, 2002, 2000, 1999, 1995, 1992, 1991, 1986, 1983, 1981, 1980, 1974, 1973, 1972, 1970, 1967, 1962, 1959, 1955, 1954, 1951, 1949, 1941, 1935, 1930
8914 HOUGH AVE	2020, 2017, 2014, 2010, 2005, 2002, 2000, 1999, 1995, 1992, 1991, 1986, 1983, 1981, 1980, 1974, 1973, 1972, 1970, 1967, 1962, 1961, 1959, 1955, 1954, 1951, 1949, 1935, 1930
8914 HOUGH AVE	2020, 2017, 2014, 2010, 2005, 2002, 2000, 1999, 1995, 1992, 1991, 1986, 1983, 1981, 1980, 1974, 1973, 1972, 1970, 1967, 1962, 1961, 1959, 1955, 1954, 1949, 1941, 1935, 1930
8914 HOUGH AVE	2020, 2017, 2014, 2010, 2005, 2002, 2000, 1999, 1995, 1992, 1991, 1986, 1983, 1981, 1980, 1974, 1973, 1972, 1970, 1967, 1962, 1961, 1959, 1955, 1954, 1951, 1949, 1941, 1935
8915 HOUGH AVE	2020, 2017, 2014, 2010, 2005, 2002, 2000, 1999, 1995, 1992, 1991, 1986, 1983, 1981, 1980, 1974, 1973, 1972, 1970, 1967, 1962, 1961, 1959, 1955, 1954, 1951, 1949, 1941, 1935
8915 HOUGH AVE	2020, 2017, 2014, 2010, 2005, 2002, 2000, 1999, 1995, 1992, 1991, 1986, 1983, 1981, 1980, 1974, 1973, 1972, 1970, 1967, 1962, 1961, 1959, 1955, 1954, 1949, 1941, 1935, 1930
8915 HOUGH AVE	2020, 2017, 2014, 2010, 2005, 2002, 2000, 1999, 1995, 1992, 1991, 1986, 1983, 1981, 1980, 1974, 1973, 1972, 1970, 1967, 1962, 1961, 1959, 1955, 1954, 1951, 1949, 1935, 1930
8915 HOUGH AVE	2020, 2017, 2014, 2010, 2005, 2002, 2000, 1999, 1995, 1992, 1991, 1986, 1983, 1981, 1980, 1974, 1973, 1972, 1970, 1967, 1962, 1959, 1955, 1954, 1951, 1949, 1941, 1935, 1930
8915 HOUGH AVE	2020, 2017, 2014, 2010, 2005, 2002, 2000, 1999, 1995, 1992, 1991, 1986, 1983, 1981, 1980, 1974, 1973, 1972, 1970, 1967, 1962, 1961, 1959, 1954, 1951, 1949, 1941, 1935, 1930
8915 HOUGH AVE	2020, 2017, 2014, 2010, 2005, 2002, 2000, 1999, 1995, 1992, 1991, 1986, 1983, 1981, 1980, 1973, 1972, 1970, 1967, 1962, 1961, 1959, 1955, 1954, 1951, 1949, 1941, 1935, 1930
8915 HOUGH AVE	2020, 2017, 2014, 2010, 2005, 2002, 2000, 1999, 1995, 1992, 1991, 1986, 1983, 1981, 1980, 1974, 1973, 1972, 1967, 1962, 1961, 1959, 1955, 1954, 1951, 1949, 1941, 1935, 1930
8916 HOUGH AVE	2020, 2017, 2014, 2010, 2005, 2002, 2000, 1999, 1995, 1992, 1991, 1986, 1983, 1981, 1980, 1974, 1973, 1972, 1970, 1967, 1962, 1961, 1959, 1954, 1951, 1949, 1941, 1935, 1930

FINDINGS

Address Researched	Address Not Identified in Research Source
8916 HOUGH AVE	2020, 2017, 2014, 2010, 2005, 2002, 2000, 1999, 1995, 1992, 1991, 1986, 1983, 1981, 1980, 1974, 1973, 1972, 1970, 1967, 1962, 1959, 1955, 1954, 1951, 1949, 1941, 1935, 1930
8916 HOUGH AVE	2020, 2017, 2014, 2010, 2005, 2002, 2000, 1999, 1995, 1992, 1991, 1986, 1983, 1981, 1980, 1974, 1973, 1972, 1970, 1967, 1962, 1961, 1959, 1955, 1954, 1951, 1949, 1935, 1930
8916 HOUGH AVE	2020, 2017, 2014, 2010, 2005, 2002, 2000, 1999, 1995, 1992, 1991, 1986, 1983, 1981, 1980, 1974, 1973, 1972, 1970, 1967, 1962, 1961, 1959, 1955, 1954, 1949, 1941, 1935, 1930
8916 HOUGH AVE	2020, 2017, 2014, 2010, 2005, 2002, 2000, 1999, 1995, 1992, 1991, 1986, 1983, 1981, 1980, 1974, 1973, 1972, 1970, 1967, 1962, 1961, 1959, 1955, 1954, 1951, 1949, 1941, 1935
8918 HOUGH AVE	2020, 2017, 2014, 2010, 2005, 2002, 2000, 1999, 1995, 1992, 1991, 1986, 1983, 1981, 1980, 1974, 1973, 1972, 1970, 1967, 1962, 1961, 1959, 1955, 1954, 1951, 1949, 1941, 1935
8918 HOUGH AVE	2020, 2017, 2014, 2010, 2005, 2002, 2000, 1999, 1995, 1992, 1991, 1986, 1983, 1981, 1980, 1974, 1973, 1972, 1970, 1967, 1962, 1961, 1959, 1955, 1954, 1949, 1941, 1935, 1930
8918 HOUGH AVE	2020, 2017, 2014, 2010, 2005, 2002, 2000, 1999, 1995, 1992, 1991, 1986, 1983, 1981, 1980, 1974, 1973, 1972, 1970, 1967, 1962, 1961, 1959, 1955, 1954, 1951, 1949, 1935, 1930
8918 HOUGH AVE	2020, 2017, 2014, 2010, 2005, 2002, 2000, 1999, 1995, 1992, 1991, 1986, 1983, 1981, 1980, 1974, 1973, 1972, 1970, 1967, 1962, 1959, 1955, 1954, 1951, 1949, 1941, 1935, 1930
8918 HOUGH AVE	2020, 2017, 2014, 2010, 2005, 2002, 2000, 1999, 1995, 1992, 1991, 1986, 1983, 1981, 1980, 1974, 1973, 1972, 1970, 1967, 1962, 1961, 1959, 1954, 1951, 1949, 1941, 1935, 1930
8918 HOUGH AVE	2020, 2017, 2014, 2010, 2005, 2002, 2000, 1999, 1995, 1992, 1991, 1986, 1983, 1981, 1980, 1974, 1973, 1972, 1967, 1962, 1961, 1959, 1955, 1954, 1951, 1949, 1941, 1935, 1930
8918 HOUGH AVE	2020, 2017, 2014, 2010, 2005, 2002, 2000, 1999, 1995, 1992, 1991, 1986, 1983, 1981, 1980, 1973, 1972, 1970, 1967, 1962, 1961, 1959, 1955, 1954, 1951, 1949, 1941, 1935, 1930
8918 HOUGH AVE	2020, 2017, 2014, 2005, 2002, 2000, 1999, 1995, 1992, 1991, 1986, 1983, 1981, 1980, 1974, 1973, 1972, 1970, 1967, 1962, 1961, 1959, 1955, 1954, 1951, 1949, 1941, 1935, 1930
8918 HOUGH AVE	2020, 2017, 2010, 2005, 2002, 2000, 1999, 1995, 1992, 1991, 1986, 1983, 1981, 1980, 1974, 1973, 1972, 1970, 1967, 1962, 1961, 1959, 1955, 1954, 1951, 1949, 1941, 1935, 1930
8920 HOUGH AVE	2020, 2017, 2014, 2010, 2005, 2002, 2000, 1999, 1995, 1992, 1991, 1986, 1983, 1981, 1980, 1973, 1972, 1970, 1967, 1962, 1961, 1959, 1955, 1954, 1951, 1949, 1941, 1935, 1930
8920 HOUGH AVE	2020, 2017, 2014, 2010, 2005, 2002, 2000, 1999, 1995, 1992, 1991, 1986, 1983, 1981, 1980, 1974, 1973, 1972, 1967, 1962, 1961, 1959, 1955, 1954, 1951, 1949, 1941, 1935, 1930
8920 HOUGH AVE	2020, 2017, 2014, 2010, 2005, 2002, 2000, 1999, 1995, 1992, 1991, 1986, 1983, 1981, 1980, 1974, 1973, 1972, 1970, 1967, 1962, 1961, 1959, 1954, 1951, 1949, 1941, 1935, 1930

FINDINGS

Address Researched	Address Not Identified in Research Source
8920 HOUGH AVE	2020, 2017, 2014, 2010, 2005, 2002, 2000, 1999, 1995, 1992, 1991, 1986, 1983, 1981, 1980, 1974, 1973, 1972, 1970, 1967, 1962, 1959, 1955, 1954, 1951, 1949, 1941, 1935, 1930
8920 HOUGH AVE	2020, 2017, 2014, 2010, 2005, 2002, 2000, 1999, 1995, 1992, 1991, 1986, 1983, 1981, 1980, 1974, 1973, 1972, 1970, 1967, 1962, 1961, 1959, 1955, 1954, 1951, 1949, 1935, 1930
8920 HOUGH AVE	2020, 2017, 2014, 2010, 2005, 2002, 2000, 1999, 1995, 1992, 1991, 1986, 1983, 1981, 1980, 1974, 1973, 1972, 1970, 1967, 1962, 1961, 1959, 1955, 1954, 1949, 1941, 1935, 1930
8920 HOUGH AVE	2020, 2017, 2014, 2010, 2005, 2002, 2000, 1999, 1995, 1992, 1991, 1986, 1983, 1981, 1980, 1974, 1973, 1972, 1970, 1967, 1962, 1961, 1959, 1955, 1954, 1951, 1949, 1941, 1935
8922 HOUGH AVE	2020, 2017, 2014, 2010, 2005, 2002, 2000, 1999, 1995, 1992, 1991, 1986, 1983, 1981, 1980, 1974, 1973, 1972, 1970, 1967, 1962, 1961, 1959, 1955, 1954, 1951, 1949, 1941, 1935
8922 HOUGH AVE	2020, 2017, 2014, 2010, 2005, 2002, 2000, 1999, 1995, 1992, 1991, 1986, 1983, 1981, 1980, 1974, 1973, 1972, 1970, 1967, 1962, 1961, 1959, 1955, 1954, 1949, 1941, 1935, 1930
8922 HOUGH AVE	2020, 2017, 2014, 2010, 2005, 2002, 2000, 1999, 1995, 1992, 1991, 1986, 1983, 1981, 1980, 1974, 1973, 1972, 1970, 1967, 1962, 1961, 1959, 1955, 1954, 1951, 1949, 1935, 1930
8922 HOUGH AVE	2020, 2017, 2014, 2010, 2005, 2002, 2000, 1999, 1995, 1992, 1991, 1986, 1983, 1981, 1980, 1974, 1973, 1972, 1970, 1967, 1962, 1959, 1955, 1954, 1951, 1949, 1941, 1935, 1930
8922 HOUGH AVE	2020, 2017, 2014, 2010, 2005, 2002, 2000, 1999, 1995, 1992, 1991, 1986, 1983, 1981, 1980, 1974, 1973, 1972, 1970, 1967, 1962, 1961, 1959, 1954, 1951, 1949, 1941, 1935, 1930
8922 HOUGH AVE	2020, 2017, 2014, 2010, 2005, 2002, 2000, 1999, 1995, 1992, 1991, 1986, 1983, 1981, 1980, 1974, 1973, 1972, 1967, 1962, 1961, 1959, 1955, 1954, 1951, 1949, 1941, 1935, 1930
8922 HOUGH AVE	2020, 2017, 2014, 2010, 2005, 2002, 2000, 1999, 1995, 1992, 1991, 1986, 1983, 1981, 1980, 1973, 1972, 1970, 1967, 1962, 1961, 1959, 1955, 1954, 1951, 1949, 1941, 1935, 1930
8924 HOUGH AVE	2020, 2017, 2014, 2010, 2005, 2002, 2000, 1999, 1995, 1992, 1991, 1986, 1983, 1981, 1980, 1973, 1972, 1970, 1967, 1962, 1961, 1959, 1955, 1954, 1951, 1949, 1941, 1935, 1930
8924 HOUGH AVE	2020, 2017, 2014, 2010, 2005, 2002, 2000, 1999, 1995, 1992, 1991, 1986, 1983, 1981, 1980, 1974, 1973, 1972, 1967, 1962, 1961, 1959, 1955, 1954, 1951, 1949, 1941, 1935, 1930
8924 HOUGH AVE	2020, 2017, 2014, 2010, 2005, 2002, 2000, 1999, 1995, 1992, 1991, 1986, 1983, 1981, 1980, 1974, 1973, 1972, 1970, 1967, 1962, 1961, 1959, 1954, 1951, 1949, 1941, 1935, 1930
8924 HOUGH AVE	2020, 2017, 2014, 2010, 2005, 2002, 2000, 1999, 1995, 1992, 1991, 1986, 1983, 1981, 1980, 1974, 1973, 1972, 1970, 1967, 1962, 1959, 1955, 1954, 1951, 1949, 1941, 1935, 1930
8924 HOUGH AVE	2020, 2017, 2014, 2010, 2005, 2000, 1999, 1995, 1992, 1991, 1986, 1983, 1981, 1980, 1974, 1973, 1972, 1970, 1967, 1962, 1961, 1959, 1955, 1954, 1951, 1949, 1941, 1935, 1930

FINDINGS

Address Researched	Address Not Identified in Research Source
8924 HOUGH AVE	2020, 2017, 2014, 2010, 2005, 2002, 2000, 1995, 1992, 1991, 1986, 1983, 1981, 1980, 1974, 1973, 1972, 1970, 1967, 1962, 1961, 1959, 1955, 1954, 1951, 1949, 1941, 1935, 1930
8924 HOUGH AVE	2020, 2017, 2014, 2010, 2005, 2002, 2000, 1999, 1995, 1992, 1991, 1983, 1981, 1980, 1974, 1973, 1972, 1970, 1967, 1962, 1961, 1959, 1955, 1954, 1951, 1949, 1941, 1935, 1930
8924 HOUGH AVE	2020, 2017, 2014, 2010, 2005, 2002, 2000, 1999, 1995, 1992, 1991, 1986, 1983, 1981, 1980, 1974, 1973, 1972, 1970, 1967, 1962, 1961, 1959, 1955, 1954, 1951, 1949, 1935, 1930
8924 HOUGH AVE	2020, 2017, 2014, 2010, 2005, 2002, 2000, 1999, 1995, 1992, 1991, 1986, 1983, 1981, 1980, 1974, 1973, 1972, 1970, 1967, 1962, 1961, 1959, 1955, 1954, 1949, 1941, 1935, 1930
8924 HOUGH AVE	2020, 2017, 2014, 2010, 2005, 2002, 2000, 1999, 1995, 1992, 1991, 1986, 1983, 1981, 1980, 1974, 1973, 1972, 1970, 1967, 1962, 1961, 1959, 1955, 1954, 1951, 1949, 1941, 1935
8925 HOAGH AVE	2020, 2017, 2014, 2010, 2005, 2002, 2000, 1999, 1995, 1992, 1991, 1986, 1981, 1980, 1974, 1973, 1972, 1970, 1967, 1962, 1961, 1959, 1955, 1954, 1951, 1949, 1941, 1935, 1930
8925 HOUGH AV H A	2020, 2017, 2014, 2010, 2005, 2002, 2000, 1999, 1995, 1992, 1991, 1986, 1981, 1980, 1974, 1973, 1972, 1970, 1967, 1962, 1961, 1959, 1955, 1954, 1951, 1949, 1941, 1935, 1930
8925 HOUGH AVE	2020, 2017, 2014, 2010, 2005, 2002, 2000, 1999, 1995, 1992, 1991, 1986, 1981, 1980, 1974, 1973, 1972, 1970, 1967, 1962, 1961, 1959, 1955, 1954, 1951, 1949, 1941, 1935, 1930
8925 HOUGH AVE	2020, 2017, 2014, 2010, 2005, 2002, 2000, 1999, 1995, 1992, 1991, 1986, 1983, 1980, 1974, 1973, 1972, 1970, 1967, 1962, 1961, 1959, 1955, 1954, 1951, 1949, 1941, 1935, 1930
8925 HOUGH AVE	2020, 2017, 2014, 2010, 2005, 2002, 2000, 1999, 1995, 1992, 1991, 1983, 1981, 1980, 1974, 1973, 1972, 1970, 1967, 1962, 1961, 1959, 1955, 1954, 1951, 1949, 1941, 1935, 1930
8925 HOUGH AVE	2020, 2017, 2014, 2010, 2005, 2002, 2000, 1999, 1995, 1991, 1986, 1983, 1981, 1980, 1974, 1973, 1972, 1970, 1967, 1962, 1961, 1959, 1955, 1954, 1951, 1949, 1941, 1935, 1930
8925 HOUGH AVE	2020, 2017, 2014, 2010, 2005, 2002, 2000, 1999, 1995, 1992, 1986, 1983, 1981, 1980, 1974, 1973, 1972, 1970, 1967, 1962, 1961, 1959, 1955, 1954, 1951, 1949, 1941, 1935, 1930
8925 HOUGH AVE	2020, 2017, 2014, 2010, 2005, 2002, 2000, 1995, 1992, 1991, 1986, 1983, 1981, 1980, 1974, 1973, 1972, 1970, 1967, 1962, 1961, 1959, 1955, 1954, 1951, 1949, 1941, 1935, 1930
8925 HOUGH AVE	2020, 2017, 2014, 2010, 2005, 2002, 1999, 1995, 1992, 1991, 1986, 1983, 1981, 1980, 1974, 1973, 1972, 1970, 1967, 1962, 1961, 1959, 1955, 1954, 1951, 1949, 1941, 1935, 1930
8925 HOUGH AVE	2020, 2017, 2014, 2010, 2005, 2002, 2000, 1999, 1992, 1991, 1986, 1983, 1981, 1980, 1974, 1973, 1972, 1970, 1967, 1962, 1961, 1959, 1955, 1954, 1951, 1949, 1941, 1935, 1930
8925 HOUGH AVE	2020, 2017, 2014, 2010, 2005, 2000, 1999, 1995, 1992, 1991, 1986, 1983, 1981, 1980, 1974, 1973, 1972, 1970, 1967, 1962, 1961, 1959, 1955, 1954, 1951, 1949, 1941, 1935, 1930

FINDINGS

Address Researched	Address Not Identified in Research Source
8925 HOUGH AVE	2020, 2017, 2014, 2005, 2002, 2000, 1999, 1995, 1992, 1991, 1986, 1983, 1981, 1980, 1974, 1973, 1972, 1970, 1967, 1962, 1961, 1959, 1955, 1954, 1951, 1949, 1941, 1935, 1930
8925 HOUGH AVE	2020, 2017, 2014, 2010, 2002, 2000, 1999, 1995, 1992, 1991, 1986, 1983, 1981, 1980, 1974, 1973, 1972, 1970, 1967, 1962, 1961, 1959, 1955, 1954, 1951, 1949, 1941, 1935, 1930
8925 HOUGH AVE	2020, 2017, 2010, 2005, 2002, 2000, 1999, 1995, 1992, 1991, 1986, 1983, 1981, 1980, 1974, 1973, 1972, 1970, 1967, 1962, 1961, 1959, 1955, 1954, 1951, 1949, 1941, 1935, 1930
8925 HOUGH AVE	2017, 2014, 2010, 2005, 2002, 2000, 1999, 1995, 1992, 1991, 1986, 1983, 1981, 1980, 1974, 1973, 1972, 1970, 1967, 1962, 1961, 1959, 1955, 1954, 1951, 1949, 1941, 1935, 1930
8925 HOUGH AVE	2020, 2014, 2010, 2005, 2002, 2000, 1999, 1995, 1992, 1991, 1986, 1983, 1981, 1980, 1974, 1973, 1972, 1970, 1967, 1962, 1961, 1959, 1955, 1954, 1951, 1949, 1941, 1935, 1930
8926 HOUGH AVE	2020, 2017, 2014, 2010, 2005, 2000, 1999, 1995, 1992, 1991, 1986, 1983, 1981, 1980, 1974, 1973, 1972, 1970, 1967, 1962, 1961, 1959, 1955, 1954, 1951, 1949, 1941, 1935, 1930
8926 HOUGH AVE	2020, 2017, 2014, 2010, 2005, 2002, 2000, 1995, 1992, 1991, 1986, 1983, 1981, 1980, 1974, 1973, 1972, 1970, 1967, 1962, 1961, 1959, 1955, 1954, 1951, 1949, 1941, 1935, 1930
8926 HOUGH AVE	2020, 2017, 2014, 2010, 2005, 2002, 2000, 1999, 1995, 1992, 1991, 1986, 1983, 1980, 1974, 1973, 1972, 1970, 1967, 1962, 1961, 1959, 1955, 1954, 1951, 1949, 1941, 1935, 1930
8926 HOUGH AVE	2020, 2017, 2014, 2010, 2005, 2002, 2000, 1999, 1995, 1992, 1991, 1986, 1981, 1980, 1974, 1973, 1972, 1970, 1967, 1962, 1961, 1959, 1955, 1954, 1951, 1949, 1941, 1935, 1930
8926 HOUGH AVE	2020, 2017, 2014, 2010, 2005, 2002, 2000, 1999, 1995, 1992, 1991, 1986, 1983, 1981, 1980, 1974, 1973, 1972, 1970, 1967, 1962, 1959, 1955, 1954, 1951, 1949, 1941, 1935, 1930
8926 HOUGH AVE	2020, 2017, 2014, 2010, 2005, 2002, 2000, 1999, 1995, 1992, 1991, 1986, 1983, 1981, 1980, 1974, 1973, 1972, 1970, 1967, 1962, 1961, 1959, 1954, 1951, 1949, 1941, 1935, 1930
8926 HOUGH AVE	2020, 2017, 2014, 2010, 2005, 2002, 2000, 1999, 1995, 1992, 1991, 1986, 1983, 1981, 1980, 1974, 1973, 1972, 1967, 1962, 1961, 1959, 1955, 1954, 1951, 1949, 1941, 1935, 1930
8926 HOUGH AVE	2020, 2017, 2014, 2010, 2005, 2002, 2000, 1999, 1995, 1992, 1991, 1986, 1983, 1981, 1980, 1973, 1972, 1970, 1967, 1962, 1961, 1959, 1955, 1954, 1951, 1949, 1941, 1935, 1930
8926 HOUGH AVE	2020, 2017, 2014, 2010, 2005, 2002, 2000, 1999, 1995, 1992, 1991, 1986, 1983, 1981, 1980, 1974, 1973, 1972, 1970, 1967, 1962, 1961, 1959, 1955, 1954, 1951, 1949, 1941, 1935
8926 HOUGH AVE	2020, 2017, 2014, 2010, 2005, 2002, 2000, 1999, 1995, 1992, 1991, 1986, 1983, 1981, 1980, 1974, 1973, 1972, 1970, 1967, 1962, 1961, 1959, 1955, 1954, 1949, 1941, 1935, 1930
8926 HOUGH AVE	2020, 2017, 2014, 2010, 2005, 2002, 2000, 1999, 1995, 1992, 1991, 1986, 1983, 1981, 1980, 1974, 1973, 1972, 1970, 1967, 1962, 1961, 1959, 1955, 1954, 1951, 1949, 1935, 1930

FINDINGS

Address Researched	Address Not Identified in Research Source
8927 HOUGH AVE	2020, 2017, 2014, 2010, 2005, 2002, 2000, 1999, 1995, 1992, 1991, 1986, 1983, 1981, 1980, 1974, 1973, 1972, 1970, 1967, 1962, 1961, 1959, 1955, 1954, 1949, 1941, 1935, 1930
8927 HOUGH AVE	2020, 2017, 2014, 2010, 2005, 2002, 2000, 1999, 1995, 1992, 1991, 1986, 1983, 1981, 1980, 1974, 1973, 1972, 1970, 1967, 1962, 1961, 1959, 1955, 1954, 1951, 1949, 1941, 1935
8927 HOUGH AVE	2020, 2017, 2014, 2010, 2005, 2002, 2000, 1999, 1995, 1992, 1991, 1986, 1983, 1981, 1980, 1974, 1973, 1972, 1970, 1967, 1962, 1961, 1959, 1954, 1951, 1949, 1941, 1935, 1930
8927 HOUGH AVE	2020, 2017, 2014, 2010, 2005, 2002, 2000, 1999, 1995, 1992, 1991, 1986, 1983, 1981, 1980, 1974, 1973, 1972, 1970, 1967, 1962, 1959, 1955, 1954, 1951, 1949, 1941, 1935, 1930
8927 HOUGH AVE	2020, 2017, 2014, 2010, 2005, 2002, 2000, 1995, 1992, 1991, 1986, 1983, 1981, 1980, 1974, 1973, 1972, 1970, 1967, 1962, 1961, 1959, 1955, 1954, 1951, 1949, 1941, 1935, 1930
8927 HOUGH AVE	2020, 2017, 2014, 2010, 2005, 2002, 1999, 1995, 1992, 1991, 1986, 1983, 1981, 1980, 1974, 1973, 1972, 1970, 1967, 1962, 1961, 1959, 1955, 1954, 1951, 1949, 1941, 1935, 1930
8927 HOUGH AVE	2020, 2017, 2014, 2010, 2005, 2000, 1999, 1995, 1992, 1991, 1986, 1983, 1981, 1980, 1974, 1973, 1972, 1970, 1967, 1962, 1961, 1959, 1955, 1954, 1951, 1949, 1941, 1935, 1930
8927 HOUGH AVE	2020, 2014, 2010, 2005, 2002, 2000, 1999, 1995, 1992, 1991, 1986, 1983, 1981, 1980, 1974, 1973, 1972, 1970, 1967, 1962, 1961, 1959, 1955, 1954, 1951, 1949, 1941, 1935, 1930
8927 HOUGH AVE	2017, 2014, 2010, 2005, 2002, 2000, 1999, 1995, 1992, 1991, 1986, 1983, 1981, 1980, 1974, 1973, 1972, 1970, 1967, 1962, 1961, 1959, 1955, 1954, 1951, 1949, 1941, 1935, 1930
8927 HOUGH AVE	2020, 2017, 2010, 2005, 2002, 2000, 1999, 1995, 1992, 1991, 1986, 1983, 1981, 1980, 1974, 1973, 1972, 1970, 1967, 1962, 1961, 1959, 1955, 1954, 1951, 1949, 1941, 1935, 1930
8928 HOUGH AVE	2020, 2017, 2014, 2010, 2005, 2000, 1999, 1995, 1992, 1991, 1986, 1983, 1981, 1980, 1974, 1973, 1972, 1970, 1967, 1962, 1961, 1959, 1955, 1954, 1951, 1949, 1941, 1935, 1930
8928 HOUGH AVE	2020, 2017, 2014, 2010, 2005, 2002, 2000, 1995, 1992, 1991, 1986, 1983, 1981, 1980, 1974, 1973, 1972, 1970, 1967, 1962, 1961, 1959, 1955, 1954, 1951, 1949, 1941, 1935, 1930
8928 HOUGH AVE	2020, 2017, 2014, 2010, 2005, 2002, 2000, 1999, 1995, 1992, 1991, 1986, 1981, 1980, 1974, 1973, 1972, 1970, 1967, 1962, 1961, 1959, 1955, 1954, 1951, 1949, 1941, 1935, 1930
8928 HOUGH AVE	2020, 2017, 2014, 2010, 2005, 2002, 2000, 1999, 1995, 1992, 1991, 1983, 1981, 1980, 1974, 1973, 1972, 1970, 1967, 1962, 1961, 1959, 1955, 1954, 1951, 1949, 1941, 1935, 1930
8928 HOUGH AVE	2020, 2017, 2014, 2010, 2005, 2002, 2000, 1999, 1995, 1992, 1986, 1983, 1981, 1980, 1974, 1973, 1972, 1970, 1967, 1962, 1961, 1959, 1955, 1954, 1951, 1949, 1941, 1935, 1930
8928 HOUGH AVE	2020, 2017, 2014, 2010, 2005, 2002, 2000, 1999, 1995, 1992, 1991, 1986, 1983, 1981, 1980, 1974, 1973, 1972, 1970, 1967, 1962, 1959, 1955, 1954, 1951, 1949, 1941, 1935, 1930

FINDINGS

Address Researched	Address Not Identified in Research Source
8928 HOUGH AVE	2020, 2017, 2014, 2010, 2005, 2002, 2000, 1999, 1995, 1992, 1991, 1986, 1983, 1981, 1980, 1974, 1973, 1972, 1970, 1967, 1962, 1961, 1959, 1954, 1951, 1949, 1941, 1935, 1930
8928 HOUGH AVE	2020, 2017, 2014, 2010, 2005, 2002, 2000, 1999, 1995, 1992, 1991, 1986, 1983, 1981, 1980, 1973, 1972, 1970, 1967, 1962, 1961, 1959, 1955, 1954, 1951, 1949, 1941, 1935, 1930
8928 HOUGH AVE	2020, 2017, 2014, 2010, 2005, 2002, 2000, 1999, 1995, 1992, 1991, 1986, 1983, 1981, 1980, 1974, 1973, 1972, 1967, 1962, 1961, 1959, 1955, 1954, 1951, 1949, 1941, 1935, 1930
8928 HOUGH AVE	2020, 2017, 2014, 2010, 2005, 2002, 2000, 1999, 1995, 1992, 1991, 1986, 1983, 1981, 1980, 1974, 1973, 1972, 1970, 1967, 1962, 1961, 1959, 1955, 1954, 1951, 1949, 1941, 1935
8928 HOUGH AVE	2020, 2017, 2014, 2010, 2005, 2002, 2000, 1999, 1995, 1992, 1991, 1986, 1983, 1981, 1980, 1974, 1973, 1972, 1970, 1967, 1962, 1961, 1959, 1955, 1954, 1949, 1941, 1935, 1930
8928 HOUGH AVE	2020, 2017, 2014, 2010, 2005, 2002, 2000, 1999, 1995, 1992, 1991, 1986, 1983, 1981, 1980, 1974, 1973, 1972, 1970, 1967, 1962, 1961, 1959, 1955, 1954, 1951, 1949, 1935, 1930
8929 HOUGH AVE	2020, 2017, 2014, 2010, 2005, 2002, 2000, 1999, 1995, 1992, 1991, 1986, 1983, 1981, 1980, 1974, 1973, 1972, 1970, 1967, 1962, 1961, 1959, 1955, 1954, 1951, 1949, 1935, 1930
8929 HOUGH AVE	2020, 2017, 2014, 2010, 2005, 2002, 2000, 1999, 1995, 1992, 1991, 1986, 1983, 1981, 1980, 1974, 1973, 1972, 1970, 1967, 1962, 1961, 1959, 1955, 1954, 1949, 1941, 1935, 1930
8929 HOUGH AVE	2020, 2017, 2014, 2010, 2005, 2002, 2000, 1999, 1995, 1992, 1991, 1986, 1983, 1981, 1980, 1974, 1973, 1972, 1970, 1967, 1962, 1961, 1959, 1955, 1954, 1951, 1949, 1941, 1935
8929 HOUGH AVE	2020, 2017, 2014, 2010, 2005, 2002, 2000, 1999, 1995, 1992, 1991, 1986, 1983, 1981, 1980, 1974, 1973, 1972, 1970, 1967, 1962, 1961, 1959, 1954, 1951, 1949, 1941, 1935, 1930
8929 HOUGH AVE	2020, 2017, 2014, 2010, 2005, 2002, 2000, 1999, 1995, 1992, 1991, 1986, 1983, 1981, 1980, 1974, 1973, 1972, 1970, 1967, 1962, 1959, 1955, 1954, 1951, 1949, 1941, 1935, 1930
8929 HOUGH AVE	2020, 2017, 2014, 2010, 2005, 2002, 2000, 1999, 1995, 1991, 1986, 1983, 1981, 1980, 1974, 1973, 1972, 1970, 1967, 1962, 1961, 1959, 1955, 1954, 1951, 1949, 1941, 1935, 1930
8929 HOUGH AVE	2020, 2017, 2014, 2010, 2005, 2002, 2000, 1999, 1995, 1992, 1991, 1983, 1981, 1980, 1974, 1973, 1972, 1970, 1967, 1962, 1961, 1959, 1955, 1954, 1951, 1949, 1941, 1935, 1930
8929 HOUGH AVE	2020, 2017, 2014, 2010, 2005, 2002, 2000, 1995, 1992, 1991, 1986, 1983, 1981, 1980, 1974, 1973, 1972, 1970, 1967, 1962, 1961, 1959, 1955, 1954, 1951, 1949, 1941, 1935, 1930
8929 HOUGH AVE	2020, 2017, 2014, 2010, 2005, 2002, 2000, 1999, 1992, 1991, 1986, 1983, 1981, 1980, 1974, 1973, 1972, 1970, 1967, 1962, 1961, 1959, 1955, 1954, 1951, 1949, 1941, 1935, 1930
8929 HOUGH AVE	2020, 2017, 2014, 2010, 2005, 2000, 1999, 1995, 1992, 1991, 1986, 1983, 1981, 1980, 1974, 1973, 1972, 1970, 1967, 1962, 1961, 1959, 1955, 1954, 1951, 1949, 1941, 1935, 1930

FINDINGS

Address Researched	Address Not Identified in Research Source
8929 HOUGH AVE	2020, 2017, 2014, 2010, 2002, 2000, 1999, 1995, 1992, 1991, 1986, 1983, 1981, 1980, 1974, 1973, 1972, 1970, 1967, 1962, 1961, 1959, 1955, 1954, 1951, 1949, 1941, 1935, 1930
8929 HOUGH AVE	2020, 2017, 2010, 2005, 2002, 2000, 1999, 1995, 1992, 1991, 1986, 1983, 1981, 1980, 1974, 1973, 1972, 1970, 1967, 1962, 1961, 1959, 1955, 1954, 1951, 1949, 1941, 1935, 1930
8929 HOUGH AVE	2017, 2014, 2010, 2005, 2002, 2000, 1999, 1995, 1992, 1991, 1986, 1983, 1981, 1980, 1974, 1973, 1972, 1970, 1967, 1962, 1961, 1959, 1955, 1954, 1951, 1949, 1941, 1935, 1930
8930 HOUGH AVE	2020, 2017, 2014, 2010, 2005, 2002, 2000, 1999, 1995, 1992, 1991, 1986, 1983, 1981, 1980, 1974, 1973, 1972, 1970, 1967, 1962, 1959, 1955, 1954, 1951, 1949, 1941, 1935, 1930
8930 HOUGH AVE	2020, 2017, 2014, 2010, 2005, 2002, 2000, 1999, 1995, 1992, 1991, 1986, 1983, 1981, 1980, 1974, 1973, 1972, 1970, 1967, 1962, 1961, 1959, 1954, 1951, 1949, 1941, 1935, 1930
8930 HOUGH AVE	2020, 2017, 2014, 2010, 2005, 2002, 2000, 1999, 1995, 1992, 1991, 1986, 1983, 1981, 1980, 1974, 1973, 1972, 1970, 1967, 1962, 1961, 1959, 1955, 1954, 1951, 1949, 1941, 1935
8930 HOUGH AVE	2020, 2017, 2014, 2010, 2005, 2002, 2000, 1999, 1995, 1992, 1991, 1986, 1983, 1981, 1980, 1974, 1973, 1972, 1970, 1967, 1962, 1961, 1959, 1955, 1954, 1949, 1941, 1935, 1930
8930 HOUGH AVE	2020, 2017, 2014, 2010, 2005, 2002, 2000, 1999, 1995, 1992, 1991, 1986, 1983, 1981, 1980, 1974, 1973, 1972, 1970, 1967, 1962, 1961, 1959, 1955, 1954, 1951, 1949, 1935, 1930
8931 HOUGH AVE	2020, 2017, 2014, 2010, 2005, 2002, 2000, 1999, 1995, 1992, 1991, 1986, 1983, 1981, 1980, 1974, 1973, 1972, 1970, 1967, 1962, 1961, 1959, 1955, 1954, 1951, 1949, 1935, 1930
8931 HOUGH AVE	2020, 2017, 2014, 2010, 2005, 2002, 2000, 1999, 1995, 1992, 1991, 1986, 1983, 1981, 1980, 1974, 1973, 1972, 1970, 1967, 1962, 1961, 1959, 1955, 1954, 1949, 1941, 1935, 1930
8931 HOUGH AVE	2020, 2017, 2014, 2010, 2005, 2002, 2000, 1999, 1995, 1992, 1991, 1986, 1983, 1981, 1980, 1974, 1973, 1972, 1970, 1967, 1962, 1961, 1959, 1955, 1954, 1951, 1949, 1941, 1935
8931 HOUGH AVE	2020, 2017, 2014, 2010, 2005, 2002, 2000, 1999, 1995, 1992, 1991, 1986, 1983, 1981, 1980, 1974, 1973, 1972, 1970, 1967, 1962, 1961, 1959, 1954, 1951, 1949, 1941, 1935, 1930
8931 HOUGH AVE	2020, 2017, 2014, 2010, 2005, 2002, 2000, 1999, 1995, 1992, 1991, 1986, 1983, 1981, 1980, 1974, 1973, 1972, 1970, 1967, 1962, 1959, 1955, 1954, 1951, 1949, 1941, 1935, 1930
8931 HOUGH AVE	2017, 2014, 2010, 2005, 2002, 2000, 1999, 1995, 1992, 1991, 1986, 1983, 1981, 1980, 1974, 1973, 1972, 1970, 1967, 1962, 1961, 1959, 1955, 1954, 1951, 1949, 1941, 1935, 1930
8931 HOUGH AVE	2020, 2014, 2010, 2005, 2002, 2000, 1999, 1995, 1992, 1991, 1986, 1983, 1981, 1980, 1974, 1973, 1972, 1970, 1967, 1962, 1961, 1959, 1955, 1954, 1951, 1949, 1941, 1935, 1930
8931 HOUGH AVE	2020, 2017, 2010, 2005, 2002, 2000, 1999, 1995, 1992, 1991, 1986, 1983, 1981, 1980, 1974, 1973, 1972, 1970, 1967, 1962, 1961, 1959, 1955, 1954, 1951, 1949, 1941, 1935, 1930

FINDINGS

Address Researched	Address Not Identified in Research Source
8931 HOUGH AVE	2020, 2017, 2014, 2010, 2002, 2000, 1999, 1995, 1992, 1991, 1986, 1983, 1981, 1980, 1974, 1973, 1972, 1970, 1967, 1962, 1961, 1959, 1955, 1954, 1951, 1949, 1941, 1935, 1930
8931 HOUGH AVE	2020, 2017, 2014, 2005, 2002, 2000, 1999, 1995, 1992, 1991, 1986, 1983, 1981, 1980, 1974, 1973, 1972, 1970, 1967, 1962, 1961, 1959, 1955, 1954, 1951, 1949, 1941, 1935, 1930
8931 HOUGH AVE	2020, 2017, 2014, 2010, 2005, 2002, 2000, 1999, 1992, 1991, 1986, 1983, 1981, 1980, 1974, 1973, 1972, 1970, 1967, 1962, 1961, 1959, 1955, 1954, 1951, 1949, 1941, 1935, 1930
8931 HOUGH AVE	2020, 2017, 2014, 2010, 2005, 2002, 2000, 1995, 1992, 1991, 1986, 1983, 1981, 1980, 1974, 1973, 1972, 1970, 1967, 1962, 1961, 1959, 1955, 1954, 1951, 1949, 1941, 1935, 1930
8931 HOUGH AVE	2020, 2017, 2014, 2010, 2005, 2002, 1999, 1995, 1992, 1991, 1986, 1983, 1981, 1980, 1974, 1973, 1972, 1970, 1967, 1962, 1961, 1959, 1955, 1954, 1951, 1949, 1941, 1935, 1930
8931 HOUGH AVE	2020, 2017, 2014, 2010, 2005, 2002, 2000, 1999, 1995, 1991, 1986, 1983, 1981, 1980, 1974, 1973, 1972, 1970, 1967, 1962, 1961, 1959, 1955, 1954, 1951, 1949, 1941, 1935, 1930
8932 HOUGH AVE	2020, 2017, 2014, 2010, 2005, 2002, 2000, 1999, 1995, 1992, 1991, 1986, 1983, 1981, 1980, 1974, 1973, 1972, 1970, 1967, 1962, 1959, 1955, 1954, 1951, 1949, 1941, 1935, 1930
8932 HOUGH AVE	2020, 2017, 2014, 2010, 2005, 2002, 2000, 1999, 1995, 1992, 1991, 1986, 1983, 1981, 1980, 1974, 1973, 1972, 1970, 1967, 1962, 1961, 1959, 1954, 1951, 1949, 1941, 1935, 1930
8932 HOUGH AVE	2020, 2017, 2014, 2010, 2005, 2002, 2000, 1999, 1995, 1992, 1991, 1986, 1983, 1981, 1980, 1974, 1973, 1972, 1970, 1967, 1962, 1961, 1959, 1955, 1954, 1951, 1949, 1941, 1935
8932 HOUGH AVE	2020, 2017, 2014, 2010, 2005, 2002, 2000, 1999, 1995, 1992, 1991, 1986, 1983, 1981, 1980, 1974, 1973, 1972, 1970, 1967, 1962, 1961, 1959, 1955, 1954, 1949, 1941, 1935, 1930
8932 HOUGH AVE	2020, 2017, 2014, 2010, 2005, 2002, 2000, 1999, 1995, 1992, 1991, 1986, 1983, 1981, 1980, 1974, 1973, 1972, 1970, 1967, 1962, 1961, 1959, 1955, 1954, 1951, 1949, 1935, 1930
8933 HOUGH AVE	2020, 2017, 2014, 2010, 2005, 2002, 2000, 1999, 1995, 1992, 1991, 1986, 1983, 1981, 1980, 1974, 1973, 1972, 1970, 1967, 1962, 1961, 1959, 1955, 1954, 1951, 1949, 1935, 1930
8933 HOUGH AVE	2020, 2017, 2014, 2010, 2005, 2002, 2000, 1999, 1995, 1992, 1991, 1986, 1983, 1981, 1980, 1974, 1973, 1972, 1970, 1967, 1962, 1961, 1959, 1955, 1954, 1949, 1941, 1935, 1930
8933 HOUGH AVE	2020, 2017, 2014, 2010, 2005, 2002, 2000, 1999, 1995, 1992, 1991, 1986, 1983, 1981, 1980, 1974, 1973, 1972, 1970, 1967, 1962, 1961, 1959, 1955, 1954, 1951, 1949, 1941, 1935
8933 HOUGH AVE	2020, 2017, 2014, 2010, 2005, 2002, 2000, 1999, 1995, 1992, 1991, 1986, 1983, 1981, 1980, 1974, 1973, 1972, 1970, 1967, 1962, 1961, 1959, 1954, 1951, 1949, 1941, 1935, 1930
8933 HOUGH AVE	2020, 2017, 2014, 2010, 2005, 2002, 2000, 1999, 1995, 1992, 1991, 1986, 1983, 1981, 1980, 1974, 1973, 1972, 1970, 1967, 1962, 1959, 1955, 1954, 1951, 1949, 1941, 1935, 1930

FINDINGS

Address Researched	Address Not Identified in Research Source
8933 HOUGH AVE	2020, 2017, 2014, 2010, 2005, 2002, 2000, 1999, 1995, 1992, 1991, 1983, 1981, 1980, 1974, 1973, 1972, 1970, 1967, 1962, 1961, 1959, 1955, 1954, 1951, 1949, 1941, 1935, 1930
8933 HOUGH AVE	2020, 2017, 2014, 2010, 2005, 2002, 2000, 1999, 1995, 1992, 1991, 1986, 1983, 1980, 1974, 1973, 1972, 1970, 1967, 1962, 1961, 1959, 1955, 1954, 1951, 1949, 1941, 1935, 1930
8933 HOUGH AVE	2020, 2017, 2014, 2010, 2005, 2002, 1999, 1995, 1992, 1991, 1986, 1983, 1981, 1980, 1974, 1973, 1972, 1970, 1967, 1962, 1961, 1959, 1955, 1954, 1951, 1949, 1941, 1935, 1930
8933 HOUGH AVE	2020, 2017, 2014, 2010, 2005, 2002, 2000, 1995, 1992, 1991, 1986, 1983, 1981, 1980, 1974, 1973, 1972, 1970, 1967, 1962, 1961, 1959, 1955, 1954, 1951, 1949, 1941, 1935, 1930
8933 HOUGH AVE	2020, 2017, 2014, 2010, 2005, 2002, 2000, 1999, 1992, 1991, 1986, 1983, 1981, 1980, 1974, 1973, 1972, 1970, 1967, 1962, 1961, 1959, 1955, 1954, 1951, 1949, 1941, 1935, 1930
8933 HOUGH AVE	2020, 2017, 2014, 2010, 2002, 2000, 1999, 1995, 1992, 1991, 1986, 1983, 1981, 1980, 1974, 1973, 1972, 1970, 1967, 1962, 1961, 1959, 1955, 1954, 1951, 1949, 1941, 1935, 1930
8933 HOUGH AVE	2020, 2017, 2014, 2010, 2005, 2000, 1999, 1995, 1992, 1991, 1986, 1983, 1981, 1980, 1974, 1973, 1972, 1970, 1967, 1962, 1961, 1959, 1955, 1954, 1951, 1949, 1941, 1935, 1930
8933 HOUGH AVE	2020, 2017, 2010, 2005, 2002, 2000, 1999, 1995, 1992, 1991, 1986, 1983, 1981, 1980, 1974, 1973, 1972, 1970, 1967, 1962, 1961, 1959, 1955, 1954, 1951, 1949, 1941, 1935, 1930
8933 HOUGH AVE	2017, 2014, 2010, 2005, 2002, 2000, 1999, 1995, 1992, 1991, 1986, 1983, 1981, 1980, 1974, 1973, 1972, 1970, 1967, 1962, 1961, 1959, 1955, 1954, 1951, 1949, 1941, 1935, 1930
8935 HOUGH AVE	2020, 2017, 2014, 2010, 2005, 2000, 1999, 1995, 1992, 1991, 1986, 1983, 1981, 1980, 1974, 1973, 1972, 1970, 1967, 1962, 1961, 1959, 1955, 1954, 1951, 1949, 1941, 1935, 1930
8935 HOUGH AVE	2020, 2017, 2014, 2010, 2005, 2002, 2000, 1995, 1992, 1991, 1986, 1983, 1981, 1980, 1974, 1973, 1972, 1970, 1967, 1962, 1961, 1959, 1955, 1954, 1951, 1949, 1941, 1935, 1930
8935 HOUGH AVE	2020, 2017, 2014, 2010, 2005, 2002, 2000, 1999, 1995, 1992, 1991, 1986, 1983, 1980, 1974, 1973, 1972, 1970, 1967, 1962, 1961, 1959, 1955, 1954, 1951, 1949, 1941, 1935, 1930
8935 HOUGH AVE	2020, 2017, 2014, 2010, 2005, 2002, 2000, 1999, 1995, 1992, 1991, 1986, 1981, 1980, 1974, 1973, 1972, 1970, 1967, 1962, 1961, 1959, 1955, 1954, 1951, 1949, 1941, 1935, 1930
8955 HOUGH AVE	2020, 2017, 2010, 2005, 2002, 2000, 1999, 1995, 1992, 1991, 1986, 1983, 1981, 1980, 1974, 1973, 1972, 1970, 1967, 1962, 1961, 1959, 1955, 1954, 1951, 1949, 1941, 1935, 1930
9001 HOUGH AVE	2020, 2017, 2010, 2005, 2002, 2000, 1999, 1995, 1992, 1991, 1986, 1983, 1981, 1980, 1974, 1973, 1972, 1970, 1967, 1962, 1961, 1959, 1955, 1954, 1951, 1949, 1941, 1935, 1930
9001 HOUGH AVE	2017, 2014, 2010, 2005, 2002, 2000, 1999, 1995, 1992, 1991, 1986, 1983, 1981, 1980, 1974, 1973, 1972, 1970, 1967, 1962, 1961, 1959, 1955, 1954, 1951, 1949, 1941, 1935, 1930

FINDINGS

Address Researched	Address Not Identified in Research Source
9001 HOUGH AVE	2020, 2014, 2010, 2005, 2002, 2000, 1999, 1995, 1992, 1991, 1986, 1983, 1981, 1980, 1974, 1973, 1972, 1970, 1967, 1962, 1961, 1959, 1955, 1954, 1951, 1949, 1941, 1935, 1930
9001 HOUGH AVE	2020, 2017, 2014, 2010, 2005, 2000, 1999, 1995, 1992, 1991, 1986, 1983, 1981, 1980, 1974, 1973, 1972, 1970, 1967, 1962, 1961, 1959, 1955, 1954, 1951, 1949, 1941, 1935, 1930
9001 HOUGH AVE	2020, 2017, 2014, 2010, 2002, 2000, 1999, 1995, 1992, 1991, 1986, 1983, 1981, 1980, 1974, 1973, 1972, 1970, 1967, 1962, 1961, 1959, 1955, 1954, 1951, 1949, 1941, 1935, 1930
9001 HOUGH AVE	2020, 2017, 2014, 2005, 2002, 2000, 1999, 1995, 1992, 1991, 1986, 1983, 1981, 1980, 1974, 1973, 1972, 1970, 1967, 1962, 1961, 1959, 1955, 1954, 1951, 1949, 1941, 1935, 1930
9001 HOUGH AVE	2020, 2017, 2014, 2010, 2005, 2002, 2000, 1999, 1995, 1992, 1991, 1986, 1981, 1980, 1974, 1973, 1972, 1970, 1967, 1962, 1961, 1959, 1955, 1954, 1951, 1949, 1941, 1935, 1930
9001 HOUGH AVE	2020, 2017, 2014, 2010, 2005, 2002, 2000, 1999, 1995, 1992, 1991, 1986, 1983, 1980, 1974, 1973, 1972, 1970, 1967, 1962, 1961, 1959, 1955, 1954, 1951, 1949, 1941, 1935, 1930
9001 HOUGH AVE	2020, 2017, 2014, 2010, 2005, 2002, 2000, 1999, 1995, 1992, 1991, 1983, 1981, 1980, 1974, 1973, 1972, 1970, 1967, 1962, 1961, 1959, 1955, 1954, 1951, 1949, 1941, 1935, 1930
9001 HOUGH AVE	2020, 2017, 2014, 2010, 2005, 2002, 2000, 1999, 1995, 1991, 1986, 1983, 1981, 1980, 1974, 1973, 1972, 1970, 1967, 1962, 1961, 1959, 1955, 1954, 1951, 1949, 1941, 1935, 1930
9001 HOUGH AVE	2020, 2017, 2014, 2010, 2005, 2002, 2000, 1999, 1995, 1992, 1986, 1983, 1981, 1980, 1974, 1973, 1972, 1970, 1967, 1962, 1961, 1959, 1955, 1954, 1951, 1949, 1941, 1935, 1930
9001 HOUGH AVE	2020, 2017, 2014, 2010, 2005, 2002, 2000, 1995, 1992, 1991, 1986, 1983, 1981, 1980, 1974, 1973, 1972, 1970, 1967, 1962, 1961, 1959, 1955, 1954, 1951, 1949, 1941, 1935, 1930
9001 HOUGH AVE	2020, 2017, 2014, 2010, 2005, 2002, 1999, 1995, 1992, 1991, 1986, 1983, 1981, 1980, 1974, 1973, 1972, 1970, 1967, 1962, 1961, 1959, 1955, 1954, 1951, 1949, 1941, 1935, 1930
9001 HOUGH AVE	2020, 2017, 2014, 2010, 2005, 2002, 2000, 1999, 1992, 1991, 1986, 1983, 1981, 1980, 1974, 1973, 1972, 1970, 1967, 1962, 1961, 1959, 1955, 1954, 1951, 1949, 1941, 1935, 1930
9001 HOUGH AVE	2020, 2017, 2014, 2010, 2005, 2002, 2000, 1999, 1995, 1992, 1991, 1986, 1983, 1981, 1980, 1974, 1973, 1972, 1970, 1967, 1962, 1959, 1955, 1954, 1951, 1949, 1941, 1935, 1930
9001 HOUGH AVE	2020, 2017, 2014, 2010, 2005, 2002, 2000, 1999, 1995, 1992, 1991, 1986, 1983, 1981, 1980, 1974, 1973, 1972, 1970, 1967, 1962, 1961, 1959, 1954, 1951, 1949, 1941, 1935, 1930
9001 HOUGH AVE	2020, 2017, 2014, 2010, 2005, 2002, 2000, 1999, 1995, 1992, 1991, 1986, 1983, 1981, 1980, 1974, 1973, 1972, 1967, 1962, 1961, 1959, 1955, 1954, 1951, 1949, 1941, 1935, 1930
9001 HOUGH AVE	2020, 2017, 2014, 2010, 2005, 2002, 2000, 1999, 1995, 1992, 1991, 1986, 1983, 1981, 1980, 1973, 1972, 1970, 1967, 1962, 1961, 1959, 1955, 1954, 1951, 1949, 1941, 1935, 1930

FINDINGS

Address Researched	Address Not Identified in Research Source
9001 HOUGH AVE	2020, 2017, 2014, 2010, 2005, 2002, 2000, 1999, 1995, 1992, 1991, 1986, 1983, 1981, 1980, 1974, 1973, 1972, 1970, 1967, 1962, 1961, 1959, 1955, 1954, 1951, 1949, 1941, 1935
9001 HOUGH AVE	2020, 2017, 2014, 2010, 2005, 2002, 2000, 1999, 1995, 1992, 1991, 1986, 1983, 1981, 1980, 1974, 1973, 1972, 1970, 1967, 1962, 1961, 1959, 1955, 1954, 1949, 1941, 1935, 1930
1752 89TH ST	2020, 2017, 2014, 2010, 2005, 2002, 2000, 1999, 1995, 1992, 1991, 1986, 1983, 1981, 1980, 1974, 1973, 1972, 1970, 1967, 1962, 1961, 1959, 1955, 1954, 1951, 1949, 1941, 1935
1752 90TH ST	2020, 2017, 2014, 2010, 2005, 2002, 2000, 1999, 1995, 1992, 1991, 1986, 1983, 1981, 1980, 1974, 1973, 1972, 1970, 1967, 1962, 1961, 1959, 1955, 1954, 1951, 1949, 1941, 1935
1753 90TH	2020, 2017, 2014, 2010, 2005, 2000, 1999, 1995, 1992, 1991, 1986, 1983, 1981, 1980, 1974, 1973, 1972, 1970, 1967, 1962, 1961, 1959, 1955, 1954, 1951, 1949, 1941, 1935, 1930
1753 90TH	2020, 2017, 2014, 2010, 2005, 2002, 2000, 1999, 1995, 1992, 1991, 1986, 1983, 1981, 1980, 1974, 1973, 1972, 1970, 1967, 1962, 1959, 1955, 1954, 1951, 1949, 1941, 1935, 1930
1753 90TH	2020, 2017, 2014, 2010, 2005, 2002, 2000, 1999, 1995, 1992, 1991, 1986, 1983, 1981, 1980, 1974, 1973, 1972, 1970, 1967, 1962, 1961, 1959, 1954, 1951, 1949, 1941, 1935, 1930
1753 90TH ST	2020, 2017, 2014, 2010, 2005, 2002, 2000, 1999, 1995, 1992, 1991, 1986, 1983, 1981, 1980, 1974, 1973, 1972, 1967, 1962, 1961, 1959, 1955, 1954, 1951, 1949, 1941, 1935, 1930
1753 90TH ST	2020, 2017, 2014, 2010, 2005, 2002, 2000, 1999, 1995, 1992, 1991, 1986, 1983, 1981, 1980, 1973, 1972, 1970, 1967, 1962, 1961, 1959, 1955, 1954, 1951, 1949, 1941, 1935, 1930
1753 90TH ST	2020, 2017, 2014, 2010, 2005, 2002, 2000, 1999, 1995, 1992, 1991, 1986, 1983, 1981, 1980, 1974, 1973, 1972, 1970, 1967, 1962, 1961, 1959, 1955, 1954, 1951, 1949, 1941, 1935
1753 90TH ST	2020, 2017, 2014, 2010, 2005, 2002, 2000, 1999, 1995, 1992, 1991, 1986, 1983, 1981, 1980, 1974, 1973, 1972, 1970, 1967, 1962, 1961, 1959, 1955, 1954, 1951, 1949, 1935, 1930
1753 90TH ST	2020, 2017, 2014, 2010, 2005, 2002, 2000, 1999, 1995, 1992, 1991, 1986, 1983, 1981, 1980, 1974, 1973, 1972, 1970, 1967, 1962, 1961, 1959, 1955, 1954, 1951, 1949, 1941, 1930
1753 90TH ST	2020, 2017, 2014, 2010, 2005, 2002, 2000, 1999, 1995, 1992, 1991, 1986, 1983, 1981, 1980, 1974, 1973, 1972, 1970, 1967, 1962, 1961, 1959, 1955, 1954, 1949, 1941, 1935, 1930
1753 E 90TH ST	2020, 2017, 2014, 2010, 2002, 2000, 1999, 1995, 1992, 1991, 1986, 1983, 1981, 1980, 1974, 1973, 1972, 1970, 1967, 1962, 1961, 1959, 1955, 1954, 1951, 1949, 1941, 1935, 1930
1753 E 90TH ST	2020, 2017, 2014, 2005, 2002, 2000, 1999, 1995, 1992, 1991, 1986, 1983, 1981, 1980, 1974, 1973, 1972, 1970, 1967, 1962, 1961, 1959, 1955, 1954, 1951, 1949, 1941, 1935, 1930
1753 E 90TH ST	2017, 2014, 2010, 2005, 2002, 2000, 1999, 1995, 1992, 1991, 1986, 1983, 1981, 1980, 1974, 1973, 1972, 1970, 1967, 1962, 1961, 1959, 1955, 1954, 1951, 1949, 1941, 1935, 1930

FINDINGS

Address Researched	Address Not Identified in Research Source
1753 E 90TH ST	2020, 2014, 2010, 2005, 2002, 2000, 1999, 1995, 1992, 1991, 1986, 1983, 1981, 1980, 1974, 1973, 1972, 1970, 1967, 1962, 1961, 1959, 1955, 1954, 1951, 1949, 1941, 1935, 1930
1753 E 90TH ST	2020, 2017, 2010, 2005, 2002, 2000, 1999, 1995, 1992, 1991, 1986, 1983, 1981, 1980, 1974, 1973, 1972, 1970, 1967, 1962, 1961, 1959, 1955, 1954, 1951, 1949, 1941, 1935, 1930
1753 E 90TH ST	2020, 2017, 2014, 2010, 2005, 2002, 2000, 1999, 1995, 1991, 1986, 1983, 1981, 1980, 1974, 1973, 1972, 1970, 1967, 1962, 1961, 1959, 1955, 1954, 1951, 1949, 1941, 1935, 1930
1753 E 90TH ST	2020, 2017, 2014, 2010, 2005, 2002, 2000, 1999, 1992, 1991, 1986, 1983, 1981, 1980, 1974, 1973, 1972, 1970, 1967, 1962, 1961, 1959, 1955, 1954, 1951, 1949, 1941, 1935, 1930
1753 E 90TH ST	2020, 2017, 2014, 2010, 2005, 2002, 1999, 1995, 1992, 1991, 1986, 1983, 1981, 1980, 1974, 1973, 1972, 1970, 1967, 1962, 1961, 1959, 1955, 1954, 1951, 1949, 1941, 1935, 1930
1754 87TH	2020, 2017, 2014, 2010, 2005, 2002, 2000, 1999, 1995, 1992, 1991, 1986, 1983, 1981, 1980, 1974, 1973, 1972, 1970, 1967, 1962, 1959, 1955, 1954, 1951, 1949, 1941, 1935, 1930
1754 87TH	2020, 2017, 2014, 2010, 2005, 2002, 2000, 1999, 1995, 1992, 1991, 1986, 1983, 1981, 1980, 1974, 1973, 1972, 1970, 1967, 1962, 1961, 1959, 1954, 1951, 1949, 1941, 1935, 1930
1754 87TH ST	2020, 2017, 2014, 2010, 2005, 2002, 2000, 1999, 1995, 1992, 1991, 1986, 1983, 1981, 1980, 1974, 1973, 1972, 1970, 1967, 1962, 1961, 1959, 1955, 1954, 1949, 1941, 1935, 1930
1754 87TH ST	2020, 2017, 2014, 2010, 2005, 2002, 2000, 1999, 1995, 1992, 1991, 1986, 1983, 1981, 1980, 1974, 1973, 1972, 1970, 1967, 1962, 1961, 1959, 1955, 1954, 1951, 1949, 1935, 1930
1754 87TH ST	2020, 2017, 2014, 2010, 2005, 2002, 2000, 1999, 1995, 1992, 1991, 1986, 1983, 1981, 1980, 1974, 1973, 1972, 1970, 1967, 1962, 1961, 1959, 1955, 1954, 1951, 1949, 1941, 1930
1754 87TH ST	2020, 2017, 2014, 2010, 2005, 2002, 2000, 1999, 1995, 1992, 1991, 1986, 1983, 1981, 1980, 1974, 1973, 1972, 1970, 1967, 1962, 1961, 1959, 1955, 1954, 1951, 1949, 1941, 1935
1754 87TH ST	2020, 2017, 2014, 2010, 2005, 2002, 2000, 1999, 1995, 1992, 1991, 1986, 1983, 1981, 1980, 1973, 1972, 1970, 1967, 1962, 1961, 1959, 1955, 1954, 1951, 1949, 1941, 1935, 1930
1754 87TH ST	2020, 2017, 2014, 2010, 2005, 2002, 2000, 1999, 1995, 1992, 1991, 1986, 1983, 1981, 1980, 1974, 1973, 1972, 1967, 1962, 1961, 1959, 1955, 1954, 1951, 1949, 1941, 1935, 1930
1754 88TH PL	2020, 2017, 2014, 2010, 2005, 2002, 2000, 1999, 1995, 1992, 1991, 1986, 1983, 1981, 1980, 1974, 1973, 1972, 1970, 1967, 1962, 1961, 1959, 1955, 1954, 1951, 1949, 1941, 1930
1754 88TH PL	2020, 2017, 2014, 2010, 2005, 2002, 2000, 1999, 1995, 1992, 1991, 1986, 1983, 1981, 1980, 1974, 1973, 1972, 1970, 1967, 1962, 1961, 1959, 1955, 1954, 1951, 1949, 1941, 1935
1754 88TH PL	2020, 2017, 2014, 2010, 2005, 2002, 2000, 1999, 1995, 1992, 1991, 1986, 1983, 1981, 1980, 1974, 1973, 1972, 1970, 1967, 1962, 1961, 1959, 1955, 1954, 1949, 1941, 1935, 1930

FINDINGS

Address Researched	Address Not Identified in Research Source
1754 88TH PL	2020, 2017, 2014, 2010, 2005, 2002, 2000, 1999, 1995, 1992, 1991, 1986, 1983, 1981, 1980, 1974, 1973, 1972, 1970, 1967, 1962, 1961, 1959, 1955, 1954, 1951, 1949, 1935, 1930
1754 88TH PL	2020, 2017, 2014, 2010, 2005, 2002, 2000, 1999, 1995, 1992, 1991, 1986, 1983, 1981, 1980, 1974, 1973, 1972, 1970, 1967, 1962, 1959, 1955, 1954, 1951, 1949, 1941, 1935, 1930
1754 88TH PL	2020, 2017, 2014, 2010, 2005, 2002, 2000, 1999, 1995, 1992, 1991, 1986, 1983, 1981, 1980, 1974, 1973, 1972, 1970, 1967, 1962, 1961, 1959, 1954, 1951, 1949, 1941, 1935, 1930
1755 87TH	2020, 2017, 2014, 2010, 2005, 2002, 2000, 1999, 1995, 1992, 1991, 1986, 1983, 1981, 1980, 1974, 1973, 1972, 1970, 1967, 1962, 1961, 1959, 1954, 1951, 1949, 1941, 1935, 1930
1755 87TH	2020, 2017, 2014, 2010, 2005, 2002, 2000, 1999, 1995, 1992, 1991, 1986, 1983, 1981, 1980, 1974, 1973, 1972, 1970, 1967, 1962, 1959, 1955, 1954, 1951, 1949, 1941, 1935, 1930
1755 87TH ST	2020, 2017, 2014, 2010, 2005, 2002, 2000, 1999, 1995, 1992, 1991, 1986, 1983, 1981, 1980, 1974, 1973, 1972, 1967, 1962, 1961, 1959, 1955, 1954, 1951, 1949, 1941, 1935, 1930
1755 87TH ST	2020, 2017, 2014, 2010, 2005, 2002, 2000, 1999, 1995, 1992, 1991, 1986, 1983, 1981, 1980, 1974, 1973, 1972, 1970, 1967, 1962, 1961, 1959, 1955, 1954, 1951, 1949, 1935, 1930
1755 87TH ST	2020, 2017, 2014, 2010, 2005, 2002, 2000, 1999, 1995, 1992, 1991, 1986, 1983, 1981, 1980, 1974, 1973, 1972, 1970, 1967, 1962, 1961, 1959, 1955, 1954, 1949, 1941, 1935, 1930
1755 87TH ST	2020, 2017, 2014, 2010, 2005, 2002, 2000, 1999, 1995, 1992, 1991, 1986, 1983, 1981, 1980, 1974, 1973, 1972, 1970, 1967, 1962, 1961, 1959, 1955, 1954, 1951, 1949, 1941, 1930
1755 87TH ST	2020, 2017, 2014, 2010, 2005, 2002, 2000, 1999, 1995, 1992, 1991, 1986, 1983, 1981, 1980, 1974, 1973, 1972, 1970, 1967, 1962, 1961, 1959, 1955, 1954, 1951, 1949, 1941, 1935
1755 89TH	2020, 2017, 2014, 2010, 2005, 2002, 2000, 1999, 1995, 1992, 1991, 1986, 1983, 1981, 1980, 1974, 1973, 1972, 1970, 1967, 1962, 1961, 1959, 1954, 1951, 1949, 1941, 1935, 1930
1755 89TH	2020, 2017, 2014, 2010, 2005, 2002, 2000, 1999, 1995, 1992, 1991, 1986, 1983, 1981, 1980, 1974, 1973, 1972, 1970, 1967, 1962, 1959, 1955, 1954, 1951, 1949, 1941, 1935, 1930
1755 89TH ST	2020, 2017, 2014, 2010, 2005, 2002, 2000, 1999, 1995, 1992, 1991, 1986, 1983, 1981, 1980, 1974, 1973, 1972, 1967, 1962, 1961, 1959, 1955, 1954, 1951, 1949, 1941, 1935, 1930
1755 89TH ST	2020, 2017, 2014, 2010, 2005, 2002, 2000, 1999, 1995, 1992, 1991, 1986, 1983, 1981, 1980, 1973, 1972, 1970, 1967, 1962, 1961, 1959, 1955, 1954, 1951, 1949, 1941, 1935, 1930
1755 89TH ST	2020, 2017, 2014, 2010, 2005, 2002, 2000, 1999, 1995, 1992, 1991, 1986, 1983, 1981, 1980, 1974, 1973, 1972, 1970, 1967, 1962, 1961, 1959, 1955, 1954, 1949, 1941, 1935, 1930
1755 89TH ST	2020, 2017, 2014, 2010, 2005, 2002, 2000, 1999, 1995, 1992, 1991, 1986, 1983, 1981, 1980, 1974, 1973, 1972, 1970, 1967, 1962, 1961, 1959, 1955, 1954, 1951, 1949, 1935, 1930

FINDINGS

Address Researched	Address Not Identified in Research Source
1755 89TH ST	2020, 2017, 2014, 2010, 2005, 2002, 2000, 1999, 1995, 1992, 1991, 1986, 1983, 1981, 1980, 1974, 1973, 1972, 1970, 1967, 1962, 1961, 1959, 1955, 1954, 1951, 1949, 1941, 1930
1755 89TH ST	2020, 2017, 2014, 2010, 2005, 2002, 2000, 1999, 1995, 1992, 1991, 1986, 1983, 1981, 1980, 1974, 1973, 1972, 1970, 1967, 1962, 1961, 1959, 1955, 1954, 1951, 1949, 1941, 1935
1755 90TH	2020, 2017, 2014, 2010, 2005, 2002, 2000, 1999, 1995, 1992, 1991, 1986, 1983, 1981, 1980, 1974, 1973, 1972, 1970, 1967, 1962, 1961, 1959, 1954, 1951, 1949, 1941, 1935, 1930
1755 90TH	2020, 2017, 2014, 2010, 2005, 2002, 2000, 1999, 1995, 1992, 1991, 1986, 1983, 1981, 1980, 1974, 1973, 1972, 1970, 1967, 1962, 1959, 1955, 1954, 1951, 1949, 1941, 1935, 1930
1755 90TH	2020, 2017, 2014, 2010, 2005, 2002, 2000, 1995, 1992, 1991, 1986, 1983, 1981, 1980, 1974, 1973, 1972, 1970, 1967, 1962, 1961, 1959, 1955, 1954, 1951, 1949, 1941, 1935, 1930
1755 90TH	2020, 2017, 2014, 2010, 2005, 2000, 1999, 1995, 1992, 1991, 1986, 1983, 1981, 1980, 1974, 1973, 1972, 1970, 1967, 1962, 1961, 1959, 1955, 1954, 1951, 1949, 1941, 1935, 1930
1755 90TH ST	2020, 2017, 2014, 2010, 2005, 2002, 2000, 1999, 1995, 1992, 1991, 1986, 1983, 1981, 1980, 1973, 1972, 1970, 1967, 1962, 1961, 1959, 1955, 1954, 1951, 1949, 1941, 1935, 1930
1755 90TH ST	2020, 2017, 2014, 2010, 2005, 2002, 2000, 1999, 1995, 1992, 1991, 1986, 1983, 1981, 1980, 1974, 1973, 1972, 1967, 1962, 1961, 1959, 1955, 1954, 1951, 1949, 1941, 1935, 1930
1755 90TH ST	2020, 2017, 2014, 2010, 2005, 2002, 2000, 1999, 1995, 1992, 1991, 1986, 1983, 1981, 1980, 1974, 1973, 1972, 1970, 1967, 1962, 1961, 1959, 1955, 1954, 1951, 1949, 1941, 1935
1755 90TH ST	2020, 2017, 2014, 2010, 2005, 2002, 2000, 1999, 1995, 1992, 1991, 1986, 1983, 1981, 1980, 1974, 1973, 1972, 1970, 1967, 1962, 1961, 1959, 1955, 1954, 1951, 1949, 1941, 1930
1755 90TH ST	2020, 2017, 2014, 2010, 2005, 2002, 2000, 1999, 1995, 1992, 1991, 1986, 1983, 1981, 1980, 1974, 1973, 1972, 1970, 1967, 1962, 1961, 1959, 1955, 1954, 1951, 1949, 1935, 1930
1755 90TH ST	2020, 2017, 2014, 2010, 2005, 2002, 2000, 1999, 1995, 1992, 1991, 1986, 1983, 1981, 1980, 1974, 1973, 1972, 1970, 1967, 1962, 1961, 1959, 1955, 1954, 1949, 1941, 1935, 1930
1755 E 90TH ST	2020, 2017, 2014, 2010, 2002, 2000, 1999, 1995, 1992, 1991, 1986, 1983, 1981, 1980, 1974, 1973, 1972, 1970, 1967, 1962, 1961, 1959, 1955, 1954, 1951, 1949, 1941, 1935, 1930
1756 87TH	2020, 2017, 2014, 2010, 2005, 2002, 2000, 1999, 1995, 1992, 1991, 1986, 1983, 1981, 1980, 1974, 1973, 1972, 1970, 1967, 1962, 1959, 1955, 1954, 1951, 1949, 1941, 1935, 1930
1756 87TH	2020, 2017, 2014, 2010, 2005, 2002, 2000, 1999, 1995, 1992, 1991, 1986, 1983, 1981, 1980, 1974, 1973, 1972, 1970, 1967, 1962, 1961, 1959, 1954, 1951, 1949, 1941, 1935, 1930
1756 87TH ST	2020, 2017, 2014, 2010, 2005, 2002, 2000, 1999, 1995, 1992, 1991, 1986, 1983, 1981, 1980, 1974, 1973, 1972, 1970, 1967, 1962, 1961, 1959, 1955, 1954, 1949, 1941, 1935, 1930

FINDINGS

Address Researched	Address Not Identified in Research Source
1756 87TH ST	2020, 2017, 2014, 2010, 2005, 2002, 2000, 1999, 1995, 1992, 1991, 1986, 1983, 1981, 1980, 1974, 1973, 1972, 1970, 1967, 1962, 1961, 1959, 1955, 1954, 1951, 1949, 1935, 1930
1756 87TH ST	2020, 2017, 2014, 2010, 2005, 2002, 2000, 1999, 1995, 1992, 1991, 1986, 1983, 1981, 1980, 1974, 1973, 1972, 1970, 1967, 1962, 1961, 1959, 1955, 1954, 1951, 1949, 1941, 1930
1756 87TH ST	2020, 2017, 2014, 2010, 2005, 2002, 2000, 1999, 1995, 1992, 1991, 1986, 1983, 1981, 1980, 1974, 1973, 1972, 1970, 1967, 1962, 1961, 1959, 1955, 1954, 1951, 1949, 1941, 1935
1756 87TH ST	2020, 2017, 2014, 2010, 2005, 2002, 2000, 1999, 1995, 1992, 1991, 1986, 1983, 1981, 1980, 1973, 1972, 1970, 1967, 1962, 1961, 1959, 1955, 1954, 1951, 1949, 1941, 1935, 1930
1756 89TH ST	2020, 2017, 2014, 2010, 2005, 2002, 2000, 1999, 1995, 1992, 1991, 1986, 1983, 1981, 1980, 1974, 1973, 1972, 1970, 1967, 1962, 1961, 1959, 1955, 1954, 1951, 1949, 1941, 1935
1756 90TH	2020, 2017, 2014, 2010, 2005, 2002, 2000, 1999, 1995, 1992, 1991, 1986, 1983, 1981, 1980, 1974, 1973, 1972, 1970, 1967, 1962, 1959, 1955, 1954, 1951, 1949, 1941, 1935, 1930
1756 90TH	2020, 2017, 2014, 2010, 2005, 2002, 2000, 1999, 1995, 1992, 1991, 1986, 1983, 1981, 1980, 1974, 1973, 1972, 1970, 1967, 1962, 1961, 1959, 1954, 1951, 1949, 1941, 1935, 1930
1756 90TH	2020, 2017, 2014, 2010, 2005, 2000, 1999, 1995, 1992, 1991, 1986, 1983, 1981, 1980, 1974, 1973, 1972, 1970, 1967, 1962, 1961, 1959, 1955, 1954, 1951, 1949, 1941, 1935, 1930
1756 90TH	2020, 2017, 2014, 2010, 2005, 2002, 2000, 1995, 1992, 1991, 1986, 1983, 1981, 1980, 1974, 1973, 1972, 1970, 1967, 1962, 1961, 1959, 1955, 1954, 1951, 1949, 1941, 1935, 1930
1756 90TH ST	2020, 2017, 2014, 2010, 2005, 2002, 2000, 1999, 1995, 1992, 1991, 1986, 1983, 1981, 1980, 1973, 1972, 1970, 1967, 1962, 1961, 1959, 1955, 1954, 1951, 1949, 1941, 1935, 1930
1756 90TH ST	2020, 2017, 2014, 2010, 2005, 2002, 2000, 1999, 1995, 1992, 1991, 1986, 1983, 1981, 1980, 1974, 1973, 1972, 1967, 1962, 1961, 1959, 1955, 1954, 1951, 1949, 1941, 1935, 1930
1756 90TH ST	2020, 2017, 2014, 2010, 2005, 2002, 2000, 1999, 1995, 1992, 1991, 1986, 1983, 1981, 1980, 1974, 1973, 1972, 1970, 1967, 1962, 1961, 1959, 1955, 1954, 1951, 1949, 1941, 1935
1756 90TH ST	2020, 2017, 2014, 2010, 2005, 2002, 2000, 1999, 1995, 1992, 1991, 1986, 1983, 1981, 1980, 1974, 1973, 1972, 1970, 1967, 1962, 1961, 1959, 1955, 1954, 1951, 1949, 1941, 1930
1756 90TH ST	2020, 2017, 2014, 2010, 2005, 2002, 2000, 1999, 1995, 1992, 1991, 1986, 1983, 1981, 1980, 1974, 1973, 1972, 1970, 1967, 1962, 1961, 1959, 1955, 1954, 1951, 1949, 1935, 1930
1756 90TH ST	2020, 2017, 2014, 2010, 2005, 2002, 2000, 1999, 1995, 1992, 1991, 1986, 1983, 1981, 1980, 1974, 1973, 1972, 1970, 1967, 1962, 1961, 1959, 1955, 1954, 1949, 1941, 1935, 1930
1756 E 90TH ST	2020, 2017, 2014, 2010, 2005, 2002, 1999, 1995, 1992, 1991, 1986, 1983, 1981, 1980, 1974, 1973, 1972, 1970, 1967, 1962, 1961, 1959, 1955, 1954, 1951, 1949, 1941, 1935, 1930

FINDINGS

Address Researched	Address Not Identified in Research Source
1756 E 90TH ST	2020, 2017, 2014, 2010, 2005, 2002, 2000, 1999, 1992, 1991, 1986, 1983, 1981, 1980, 1974, 1973, 1972, 1970, 1967, 1962, 1961, 1959, 1955, 1954, 1951, 1949, 1941, 1935, 1930
1756 E 90TH ST	2020, 2017, 2014, 2010, 2005, 2002, 2000, 1999, 1995, 1991, 1986, 1983, 1981, 1980, 1974, 1973, 1972, 1970, 1967, 1962, 1961, 1959, 1955, 1954, 1951, 1949, 1941, 1935, 1930
1756 E 90TH ST	2020, 2017, 2014, 2010, 2002, 2000, 1999, 1995, 1992, 1991, 1986, 1983, 1981, 1980, 1974, 1973, 1972, 1970, 1967, 1962, 1961, 1959, 1955, 1954, 1951, 1949, 1941, 1935, 1930
1756 E 90TH ST	2020, 2017, 2014, 2005, 2002, 2000, 1999, 1995, 1992, 1991, 1986, 1983, 1981, 1980, 1974, 1973, 1972, 1970, 1967, 1962, 1961, 1959, 1955, 1954, 1951, 1949, 1941, 1935, 1930
1756 E 90TH ST	2020, 2017, 2010, 2005, 2002, 2000, 1999, 1995, 1992, 1991, 1986, 1983, 1981, 1980, 1974, 1973, 1972, 1970, 1967, 1962, 1961, 1959, 1955, 1954, 1951, 1949, 1941, 1935, 1930
1756 E 90TH ST	2020, 2014, 2010, 2005, 2002, 2000, 1999, 1995, 1992, 1991, 1986, 1983, 1981, 1980, 1974, 1973, 1972, 1970, 1967, 1962, 1961, 1959, 1955, 1954, 1951, 1949, 1941, 1935, 1930
1756 E 90TH ST	2017, 2014, 2010, 2005, 2002, 2000, 1999, 1995, 1992, 1991, 1986, 1983, 1981, 1980, 1974, 1973, 1972, 1970, 1967, 1962, 1961, 1959, 1955, 1954, 1951, 1949, 1941, 1935, 1930
1757 87TH	2020, 2017, 2014, 2010, 2005, 2002, 2000, 1999, 1995, 1992, 1991, 1986, 1983, 1981, 1980, 1974, 1973, 1972, 1970, 1967, 1962, 1959, 1955, 1954, 1951, 1949, 1941, 1935, 1930
1757 87TH	2020, 2017, 2014, 2010, 2005, 2002, 2000, 1999, 1995, 1992, 1991, 1986, 1983, 1981, 1980, 1974, 1973, 1972, 1970, 1967, 1962, 1961, 1959, 1954, 1951, 1949, 1941, 1935, 1930
1757 87TH ST	2020, 2017, 2014, 2010, 2005, 2002, 2000, 1999, 1995, 1992, 1991, 1986, 1983, 1981, 1980, 1974, 1973, 1972, 1970, 1967, 1962, 1961, 1959, 1955, 1954, 1951, 1949, 1935, 1930
1757 87TH ST	2020, 2017, 2014, 2010, 2005, 2002, 2000, 1999, 1995, 1992, 1991, 1986, 1983, 1981, 1980, 1974, 1973, 1972, 1970, 1967, 1962, 1961, 1959, 1955, 1954, 1951, 1949, 1941, 1930
1757 87TH ST	2020, 2017, 2014, 2010, 2005, 2002, 2000, 1999, 1995, 1992, 1991, 1986, 1983, 1981, 1980, 1974, 1973, 1972, 1970, 1967, 1962, 1961, 1959, 1955, 1954, 1951, 1949, 1941, 1935
1757 87TH ST	2020, 2017, 2014, 2010, 2005, 2002, 2000, 1999, 1995, 1992, 1991, 1986, 1983, 1981, 1980, 1974, 1973, 1972, 1967, 1962, 1961, 1959, 1955, 1954, 1951, 1949, 1941, 1935, 1930
1757 90TH	2020, 2017, 2014, 2010, 2005, 2002, 2000, 1999, 1995, 1992, 1991, 1986, 1983, 1981, 1980, 1974, 1973, 1972, 1970, 1967, 1962, 1961, 1959, 1954, 1951, 1949, 1941, 1935, 1930
1757 90TH	2020, 2017, 2014, 2010, 2005, 2002, 2000, 1999, 1995, 1992, 1991, 1986, 1983, 1981, 1980, 1974, 1973, 1972, 1970, 1967, 1962, 1959, 1955, 1954, 1951, 1949, 1941, 1935, 1930

FINDINGS

Address Researched	Address Not Identified in Research Source
1757 90TH ST	2020, 2017, 2014, 2010, 2005, 2002, 2000, 1999, 1995, 1992, 1991, 1986, 1983, 1981, 1980, 1973, 1972, 1970, 1967, 1962, 1961, 1959, 1955, 1954, 1951, 1949, 1941, 1935, 1930
1757 90TH ST	2020, 2017, 2014, 2010, 2005, 2002, 2000, 1999, 1995, 1992, 1991, 1986, 1983, 1981, 1980, 1974, 1973, 1972, 1967, 1962, 1961, 1959, 1955, 1954, 1951, 1949, 1941, 1935, 1930
1757 90TH ST	2020, 2017, 2014, 2010, 2005, 2002, 2000, 1999, 1995, 1992, 1991, 1986, 1983, 1981, 1980, 1974, 1973, 1972, 1970, 1967, 1962, 1961, 1959, 1955, 1954, 1951, 1949, 1941, 1935
1757 90TH ST	2020, 2017, 2014, 2010, 2005, 2002, 2000, 1999, 1995, 1992, 1991, 1986, 1983, 1981, 1980, 1974, 1973, 1972, 1970, 1967, 1962, 1961, 1959, 1955, 1954, 1951, 1949, 1941, 1930
1757 90TH ST	2020, 2017, 2014, 2010, 2005, 2002, 2000, 1999, 1995, 1992, 1991, 1986, 1983, 1981, 1980, 1974, 1973, 1972, 1970, 1967, 1962, 1961, 1959, 1955, 1954, 1951, 1949, 1935, 1930
1757 90TH ST	2020, 2017, 2014, 2010, 2005, 2002, 2000, 1999, 1995, 1992, 1991, 1986, 1983, 1981, 1980, 1974, 1973, 1972, 1970, 1967, 1962, 1961, 1959, 1955, 1954, 1949, 1941, 1935, 1930
1757 E 90TH ST	2020, 2017, 2014, 2010, 2002, 2000, 1999, 1995, 1992, 1991, 1986, 1983, 1981, 1980, 1974, 1973, 1972, 1970, 1967, 1962, 1961, 1959, 1955, 1954, 1951, 1949, 1941, 1935, 1930
1757 E 90TH ST	2020, 2017, 2014, 2010, 2005, 2002, 2000, 1999, 1992, 1991, 1986, 1983, 1981, 1980, 1974, 1973, 1972, 1970, 1967, 1962, 1961, 1959, 1955, 1954, 1951, 1949, 1941, 1935, 1930
1758 87TH	2020, 2017, 2014, 2010, 2005, 2002, 2000, 1999, 1995, 1992, 1991, 1986, 1983, 1981, 1980, 1974, 1973, 1972, 1970, 1967, 1962, 1959, 1955, 1954, 1951, 1949, 1941, 1935, 1930
1758 87TH	2020, 2017, 2014, 2010, 2005, 2002, 2000, 1999, 1995, 1992, 1991, 1986, 1983, 1981, 1980, 1974, 1973, 1972, 1970, 1967, 1962, 1961, 1959, 1954, 1951, 1949, 1941, 1935, 1930
1758 87TH ST	2020, 2017, 2014, 2010, 2005, 2002, 2000, 1999, 1995, 1992, 1991, 1986, 1983, 1981, 1980, 1974, 1973, 1972, 1970, 1967, 1962, 1961, 1959, 1955, 1954, 1949, 1941, 1935, 1930
1758 87TH ST	2020, 2017, 2014, 2010, 2005, 2002, 2000, 1999, 1995, 1992, 1991, 1986, 1983, 1981, 1980, 1974, 1973, 1972, 1970, 1967, 1962, 1961, 1959, 1955, 1954, 1951, 1949, 1935, 1930
1758 87TH ST	2020, 2017, 2014, 2010, 2005, 2002, 2000, 1999, 1995, 1992, 1991, 1986, 1983, 1981, 1980, 1974, 1973, 1972, 1970, 1967, 1962, 1961, 1959, 1955, 1954, 1951, 1949, 1941, 1930
1758 87TH ST	2020, 2017, 2014, 2010, 2005, 2002, 2000, 1999, 1995, 1992, 1991, 1986, 1983, 1981, 1980, 1974, 1973, 1972, 1970, 1967, 1962, 1961, 1959, 1955, 1954, 1951, 1949, 1941, 1935
1758 87TH ST	2020, 2017, 2014, 2010, 2005, 2002, 2000, 1999, 1995, 1992, 1991, 1986, 1983, 1981, 1980, 1974, 1973, 1972, 1967, 1962, 1961, 1959, 1955, 1954, 1951, 1949, 1941, 1935, 1930
1758 87TH ST	2020, 2017, 2014, 2010, 2005, 2002, 2000, 1999, 1995, 1992, 1991, 1986, 1983, 1981, 1980, 1973, 1972, 1970, 1967, 1962, 1961, 1959, 1955, 1954, 1951, 1949, 1941, 1935, 1930

FINDINGS

Address Researched	Address Not Identified in Research Source
1758 88 PI	2020, 2017, 2014, 2010, 2005, 2002, 2000, 1999, 1995, 1992, 1986, 1983, 1981, 1980, 1974, 1973, 1972, 1970, 1967, 1962, 1961, 1959, 1955, 1954, 1951, 1949, 1941, 1935, 1930
1758 88 PIF L	2020, 2017, 2014, 2010, 2005, 2002, 2000, 1999, 1995, 1992, 1991, 1986, 1981, 1980, 1974, 1973, 1972, 1970, 1967, 1962, 1961, 1959, 1955, 1954, 1951, 1949, 1941, 1935, 1930
1758 88TH PL	2020, 2017, 2014, 2010, 2005, 2002, 2000, 1995, 1992, 1991, 1986, 1983, 1981, 1980, 1974, 1973, 1972, 1970, 1967, 1962, 1961, 1959, 1955, 1954, 1951, 1949, 1941, 1935, 1930
1758 88TH PL	2020, 2017, 2014, 2010, 2005, 2000, 1999, 1995, 1992, 1991, 1986, 1983, 1981, 1980, 1974, 1973, 1972, 1970, 1967, 1962, 1961, 1959, 1955, 1954, 1951, 1949, 1941, 1935, 1930
1758 88TH PL	2020, 2017, 2014, 2010, 2005, 2002, 2000, 1999, 1995, 1992, 1991, 1986, 1983, 1981, 1980, 1973, 1972, 1970, 1967, 1962, 1961, 1959, 1955, 1954, 1951, 1949, 1941, 1935, 1930
1758 88TH PL	2020, 2017, 2014, 2010, 2005, 2002, 2000, 1999, 1995, 1992, 1991, 1986, 1983, 1981, 1980, 1974, 1973, 1972, 1967, 1962, 1961, 1959, 1955, 1954, 1951, 1949, 1941, 1935, 1930
1758 88TH PL	2020, 2017, 2014, 2010, 2005, 2002, 2000, 1999, 1995, 1992, 1991, 1986, 1983, 1981, 1980, 1974, 1973, 1972, 1970, 1967, 1962, 1961, 1959, 1955, 1954, 1951, 1949, 1941, 1935
1758 88TH PL	2020, 2017, 2014, 2010, 2005, 2002, 2000, 1999, 1995, 1992, 1991, 1986, 1983, 1981, 1980, 1974, 1973, 1972, 1970, 1967, 1962, 1961, 1959, 1955, 1954, 1951, 1949, 1941, 1930
1758 88TH PL	2020, 2017, 2014, 2010, 2005, 2002, 2000, 1999, 1995, 1992, 1991, 1986, 1983, 1981, 1980, 1974, 1973, 1972, 1970, 1967, 1962, 1961, 1959, 1955, 1954, 1951, 1949, 1935, 1930
1758 88TH PL	2020, 2017, 2014, 2010, 2005, 2002, 2000, 1999, 1995, 1992, 1991, 1986, 1983, 1981, 1980, 1974, 1973, 1972, 1970, 1967, 1962, 1961, 1959, 1955, 1954, 1949, 1941, 1935, 1930
1758 88TH PL	2020, 2017, 2014, 2010, 2005, 2002, 2000, 1999, 1995, 1992, 1991, 1986, 1983, 1981, 1980, 1974, 1973, 1972, 1970, 1967, 1962, 1959, 1955, 1954, 1951, 1949, 1941, 1935, 1930
1758 88TH PL	2020, 2017, 2014, 2010, 2005, 2002, 2000, 1999, 1995, 1992, 1991, 1986, 1983, 1981, 1980, 1974, 1973, 1972, 1970, 1967, 1962, 1961, 1959, 1954, 1951, 1949, 1941, 1935, 1930
1758 90TH	2020, 2017, 2014, 2010, 2005, 2002, 2000, 1999, 1995, 1992, 1991, 1986, 1983, 1981, 1980, 1974, 1973, 1972, 1970, 1967, 1962, 1959, 1955, 1954, 1951, 1949, 1941, 1935, 1930
1758 90TH	2020, 2017, 2014, 2010, 2005, 2002, 2000, 1999, 1995, 1992, 1991, 1986, 1983, 1981, 1980, 1974, 1973, 1972, 1970, 1967, 1962, 1961, 1959, 1954, 1951, 1949, 1941, 1935, 1930
1758 90TH ST	2020, 2017, 2014, 2010, 2005, 2002, 2000, 1999, 1995, 1992, 1991, 1986, 1983, 1981, 1980, 1973, 1972, 1970, 1967, 1962, 1961, 1959, 1955, 1954, 1951, 1949, 1941, 1935, 1930
1758 90TH ST	2020, 2017, 2014, 2010, 2005, 2002, 2000, 1999, 1995, 1992, 1991, 1986, 1983, 1981, 1980, 1974, 1973, 1972, 1967, 1962, 1961, 1959, 1955, 1954, 1951, 1949, 1941, 1935, 1930

FINDINGS

Address Researched	Address Not Identified in Research Source
1758 90TH ST	2020, 2017, 2014, 2010, 2005, 2002, 2000, 1999, 1995, 1992, 1991, 1986, 1983, 1981, 1980, 1974, 1973, 1972, 1970, 1967, 1962, 1961, 1959, 1955, 1954, 1949, 1941, 1935, 1930
1758 90TH ST	2020, 2017, 2014, 2010, 2005, 2002, 2000, 1999, 1995, 1992, 1991, 1986, 1983, 1981, 1980, 1974, 1973, 1972, 1970, 1967, 1962, 1961, 1959, 1955, 1954, 1951, 1949, 1941, 1930
1758 90TH ST	2020, 2017, 2014, 2010, 2005, 2002, 2000, 1999, 1995, 1992, 1991, 1986, 1983, 1981, 1980, 1974, 1973, 1972, 1970, 1967, 1962, 1961, 1959, 1955, 1954, 1951, 1949, 1935, 1930
1758 90TH ST	2020, 2017, 2014, 2010, 2005, 2002, 2000, 1999, 1995, 1992, 1991, 1986, 1983, 1981, 1980, 1974, 1973, 1972, 1970, 1967, 1962, 1961, 1959, 1955, 1954, 1951, 1949, 1941, 1935
1758 E 88TH PL	2020, 2017, 2014, 2010, 2002, 2000, 1999, 1995, 1992, 1991, 1986, 1983, 1981, 1980, 1974, 1973, 1972, 1970, 1967, 1962, 1961, 1959, 1955, 1954, 1951, 1949, 1941, 1935, 1930
1758 E 88TH PL	2020, 2017, 2014, 2005, 2002, 2000, 1999, 1995, 1992, 1991, 1986, 1983, 1981, 1980, 1974, 1973, 1972, 1970, 1967, 1962, 1961, 1959, 1955, 1954, 1951, 1949, 1941, 1935, 1930
1758 E 88TH PL	2020, 2017, 2010, 2005, 2002, 2000, 1999, 1995, 1992, 1991, 1986, 1983, 1981, 1980, 1974, 1973, 1972, 1970, 1967, 1962, 1961, 1959, 1955, 1954, 1951, 1949, 1941, 1935, 1930
1758 E 88TH PL	2020, 2017, 2014, 2010, 2005, 2002, 1999, 1995, 1992, 1991, 1986, 1983, 1981, 1980, 1974, 1973, 1972, 1970, 1967, 1962, 1961, 1959, 1955, 1954, 1951, 1949, 1941, 1935, 1930
1758 E 88TH PL	2020, 2017, 2014, 2010, 2005, 2002, 2000, 1999, 1995, 1991, 1986, 1983, 1981, 1980, 1974, 1973, 1972, 1970, 1967, 1962, 1961, 1959, 1955, 1954, 1951, 1949, 1941, 1935, 1930
1758 E 88TH PL	2020, 2017, 2014, 2010, 2005, 2002, 2000, 1999, 1992, 1991, 1986, 1983, 1981, 1980, 1974, 1973, 1972, 1970, 1967, 1962, 1961, 1959, 1955, 1954, 1951, 1949, 1941, 1935, 1930
1758 E 90TH ST	2020, 2017, 2014, 2010, 2005, 2002, 2000, 1999, 1992, 1991, 1986, 1983, 1981, 1980, 1974, 1973, 1972, 1970, 1967, 1962, 1961, 1959, 1955, 1954, 1951, 1949, 1941, 1935, 1930
1759 87TH	2020, 2017, 2014, 2010, 2005, 2002, 2000, 1999, 1995, 1992, 1991, 1986, 1983, 1981, 1980, 1974, 1973, 1972, 1970, 1967, 1962, 1959, 1955, 1954, 1951, 1949, 1941, 1935, 1930
1759 87TH	2020, 2017, 2014, 2010, 2005, 2002, 2000, 1999, 1995, 1992, 1991, 1986, 1983, 1981, 1980, 1974, 1973, 1972, 1970, 1967, 1962, 1961, 1959, 1954, 1951, 1949, 1941, 1935, 1930
1759 87TH ST	2020, 2017, 2014, 2010, 2005, 2002, 2000, 1999, 1995, 1992, 1991, 1986, 1983, 1981, 1980, 1974, 1973, 1972, 1970, 1967, 1962, 1961, 1959, 1955, 1954, 1951, 1949, 1935, 1930
1759 87TH ST	2020, 2017, 2014, 2010, 2005, 2002, 2000, 1999, 1995, 1992, 1991, 1986, 1983, 1981, 1980, 1974, 1973, 1972, 1970, 1967, 1962, 1961, 1959, 1955, 1954, 1949, 1941, 1935, 1930
1759 87TH ST	2020, 2017, 2014, 2010, 2005, 2002, 2000, 1999, 1995, 1992, 1991, 1986, 1983, 1981, 1980, 1974, 1973, 1972, 1970, 1967, 1962, 1961, 1959, 1955, 1954, 1951, 1949, 1941, 1930

FINDINGS

Address Researched	Address Not Identified in Research Source
1759 87TH ST	2020, 2017, 2014, 2010, 2005, 2002, 2000, 1999, 1995, 1992, 1991, 1986, 1983, 1981, 1980, 1974, 1973, 1972, 1970, 1967, 1962, 1961, 1959, 1955, 1954, 1951, 1949, 1941, 1935
1759 87TH ST	2020, 2017, 2014, 2010, 2005, 2002, 2000, 1999, 1995, 1992, 1991, 1986, 1983, 1981, 1980, 1974, 1973, 1972, 1967, 1962, 1961, 1959, 1955, 1954, 1951, 1949, 1941, 1935, 1930
1759 88TH PL	2020, 2017, 2014, 2010, 2005, 2002, 2000, 1999, 1995, 1992, 1991, 1986, 1983, 1981, 1980, 1974, 1973, 1972, 1967, 1962, 1961, 1959, 1955, 1954, 1951, 1949, 1941, 1935, 1930
1759 88TH PL	2020, 2017, 2014, 2010, 2005, 2002, 2000, 1999, 1995, 1992, 1991, 1986, 1983, 1981, 1980, 1974, 1973, 1972, 1970, 1967, 1962, 1961, 1959, 1955, 1954, 1951, 1949, 1941, 1930
1759 88TH PL	2020, 2017, 2014, 2010, 2005, 2002, 2000, 1999, 1995, 1992, 1991, 1986, 1983, 1981, 1980, 1974, 1973, 1972, 1970, 1967, 1962, 1961, 1959, 1955, 1954, 1951, 1949, 1941, 1935
1759 88TH PL	2020, 2017, 2014, 2010, 2005, 2002, 2000, 1999, 1995, 1992, 1991, 1986, 1983, 1981, 1980, 1974, 1973, 1972, 1970, 1967, 1962, 1961, 1959, 1955, 1954, 1949, 1941, 1935, 1930
1759 88TH PL	2020, 2017, 2014, 2010, 2005, 2002, 2000, 1999, 1995, 1992, 1991, 1986, 1983, 1981, 1980, 1974, 1973, 1972, 1970, 1967, 1962, 1961, 1959, 1955, 1954, 1951, 1949, 1935, 1930
1759 88TH PL	2020, 2017, 2014, 2010, 2005, 2002, 2000, 1999, 1995, 1992, 1991, 1986, 1983, 1981, 1980, 1974, 1973, 1972, 1970, 1967, 1962, 1959, 1955, 1954, 1951, 1949, 1941, 1935, 1930
1759 88TH PL	2020, 2017, 2014, 2010, 2005, 2002, 2000, 1999, 1995, 1992, 1991, 1986, 1983, 1981, 1980, 1974, 1973, 1972, 1970, 1967, 1962, 1961, 1959, 1954, 1951, 1949, 1941, 1935, 1930
1760 89TH	2020, 2017, 2014, 2010, 2005, 2002, 2000, 1999, 1995, 1992, 1991, 1986, 1983, 1981, 1980, 1974, 1973, 1972, 1970, 1967, 1962, 1961, 1959, 1954, 1951, 1949, 1941, 1935, 1930
1760 89TH	2020, 2017, 2014, 2010, 2005, 2002, 2000, 1999, 1995, 1992, 1991, 1986, 1983, 1981, 1980, 1974, 1973, 1972, 1970, 1967, 1962, 1959, 1955, 1954, 1951, 1949, 1941, 1935, 1930
1760 89TH	2020, 2017, 2014, 2010, 2005, 2002, 2000, 1995, 1992, 1991, 1986, 1983, 1981, 1980, 1974, 1973, 1972, 1970, 1967, 1962, 1961, 1959, 1955, 1954, 1951, 1949, 1941, 1935, 1930
1760 89TH	2020, 2017, 2014, 2010, 2005, 2000, 1999, 1995, 1992, 1991, 1986, 1983, 1981, 1980, 1974, 1973, 1972, 1970, 1967, 1962, 1961, 1959, 1955, 1954, 1951, 1949, 1941, 1935, 1930
1760 89TH ST	2020, 2017, 2014, 2010, 2005, 2002, 2000, 1999, 1995, 1992, 1986, 1983, 1981, 1980, 1974, 1973, 1972, 1970, 1967, 1962, 1961, 1959, 1955, 1954, 1951, 1949, 1941, 1935, 1930
1760 89TH ST	2020, 2017, 2014, 2010, 2005, 2002, 2000, 1999, 1995, 1992, 1991, 1983, 1981, 1980, 1974, 1973, 1972, 1970, 1967, 1962, 1961, 1959, 1955, 1954, 1951, 1949, 1941, 1935, 1930
1760 89TH ST	2020, 2017, 2014, 2010, 2005, 2002, 2000, 1999, 1995, 1992, 1991, 1986, 1983, 1980, 1974, 1973, 1972, 1970, 1967, 1962, 1961, 1959, 1955, 1954, 1951, 1949, 1941, 1935, 1930

FINDINGS

Address Researched	Address Not Identified in Research Source
1760 89TH ST	2020, 2017, 2014, 2010, 2005, 2002, 2000, 1999, 1995, 1992, 1991, 1986, 1981, 1980, 1974, 1973, 1972, 1970, 1967, 1962, 1961, 1959, 1955, 1954, 1951, 1949, 1941, 1935, 1930
1760 89TH ST	2020, 2017, 2014, 2010, 2005, 2002, 2000, 1999, 1995, 1992, 1991, 1986, 1983, 1981, 1980, 1974, 1973, 1972, 1967, 1962, 1961, 1959, 1955, 1954, 1951, 1949, 1941, 1935, 1930
1760 89TH ST	2020, 2017, 2014, 2010, 2005, 2002, 2000, 1999, 1995, 1992, 1991, 1986, 1983, 1981, 1980, 1973, 1972, 1970, 1967, 1962, 1961, 1959, 1955, 1954, 1951, 1949, 1941, 1935, 1930
1760 89TH ST	2020, 2017, 2014, 2010, 2005, 2002, 2000, 1999, 1995, 1992, 1991, 1986, 1983, 1981, 1980, 1974, 1973, 1972, 1970, 1967, 1962, 1961, 1959, 1955, 1954, 1949, 1941, 1935, 1930
1760 89TH ST	2020, 2017, 2014, 2010, 2005, 2002, 2000, 1999, 1995, 1992, 1991, 1986, 1983, 1981, 1980, 1974, 1973, 1972, 1970, 1967, 1962, 1961, 1959, 1955, 1954, 1951, 1949, 1935, 1930
1760 89TH ST	2020, 2017, 2014, 2010, 2005, 2002, 2000, 1999, 1995, 1992, 1991, 1986, 1983, 1981, 1980, 1974, 1973, 1972, 1970, 1967, 1962, 1961, 1959, 1955, 1954, 1951, 1949, 1941, 1930
1760 89TH ST	2020, 2017, 2014, 2010, 2005, 2002, 2000, 1999, 1995, 1992, 1991, 1986, 1983, 1981, 1980, 1974, 1973, 1972, 1970, 1967, 1962, 1961, 1959, 1955, 1954, 1951, 1949, 1941, 1935
1760 E 89TH ST	2020, 2017, 2014, 2010, 2005, 2002, 2000, 1999, 1995, 1991, 1986, 1983, 1981, 1980, 1974, 1973, 1972, 1970, 1967, 1962, 1961, 1959, 1955, 1954, 1951, 1949, 1941, 1935, 1930
1760 E 89TH ST	2020, 2017, 2014, 2010, 2005, 2002, 2000, 1999, 1992, 1991, 1986, 1983, 1981, 1980, 1974, 1973, 1972, 1970, 1967, 1962, 1961, 1959, 1955, 1954, 1951, 1949, 1941, 1935, 1930
1760 E 89TH ST	2020, 2017, 2014, 2010, 2002, 2000, 1999, 1995, 1992, 1991, 1986, 1983, 1981, 1980, 1974, 1973, 1972, 1970, 1967, 1962, 1961, 1959, 1955, 1954, 1951, 1949, 1941, 1935, 1930
1760 E 89TH ST	2020, 2017, 2014, 2005, 2002, 2000, 1999, 1995, 1992, 1991, 1986, 1983, 1981, 1980, 1974, 1973, 1972, 1970, 1967, 1962, 1961, 1959, 1955, 1954, 1951, 1949, 1941, 1935, 1930
1760 E 89TH ST	2020, 2017, 2010, 2005, 2002, 2000, 1999, 1995, 1992, 1991, 1986, 1983, 1981, 1980, 1974, 1973, 1972, 1970, 1967, 1962, 1961, 1959, 1955, 1954, 1951, 1949, 1941, 1935, 1930
1760 E 90TH ST	2020, 2017, 2014, 2010, 2005, 2002, 1999, 1995, 1992, 1991, 1986, 1983, 1981, 1980, 1974, 1973, 1972, 1970, 1967, 1962, 1961, 1959, 1955, 1954, 1951, 1949, 1941, 1935, 1930
1761 87TH	2020, 2017, 2014, 2010, 2005, 2002, 2000, 1999, 1995, 1992, 1991, 1986, 1983, 1981, 1980, 1974, 1973, 1972, 1970, 1967, 1962, 1959, 1955, 1954, 1951, 1949, 1941, 1935, 1930
1761 87TH	2020, 2017, 2014, 2010, 2005, 2002, 2000, 1999, 1995, 1992, 1991, 1986, 1983, 1981, 1980, 1974, 1973, 1972, 1970, 1967, 1962, 1961, 1959, 1954, 1951, 1949, 1941, 1935, 1930
1761 87TH ST	2020, 2017, 2014, 2010, 2005, 2002, 2000, 1999, 1995, 1992, 1991, 1986, 1983, 1981, 1980, 1974, 1973, 1972, 1970, 1967, 1962, 1961, 1959, 1955, 1954, 1949, 1941, 1935, 1930

FINDINGS

Address Researched	Address Not Identified in Research Source
1761 87TH ST	2020, 2017, 2014, 2010, 2005, 2002, 2000, 1999, 1995, 1992, 1991, 1986, 1983, 1981, 1980, 1974, 1973, 1972, 1970, 1967, 1962, 1961, 1959, 1955, 1954, 1951, 1949, 1935, 1930
1761 89TH	2020, 2017, 2014, 2010, 2005, 2002, 2000, 1999, 1995, 1992, 1991, 1986, 1983, 1981, 1980, 1974, 1973, 1972, 1970, 1967, 1962, 1961, 1959, 1954, 1951, 1949, 1941, 1935, 1930
1761 89TH	2020, 2017, 2014, 2010, 2005, 2002, 2000, 1999, 1995, 1992, 1991, 1986, 1983, 1981, 1980, 1974, 1973, 1972, 1970, 1967, 1962, 1959, 1955, 1954, 1951, 1949, 1941, 1935, 1930
1761 89TH ST	2020, 2017, 2014, 2010, 2005, 2002, 2000, 1999, 1995, 1992, 1991, 1986, 1983, 1981, 1980, 1974, 1973, 1972, 1970, 1967, 1962, 1961, 1959, 1955, 1954, 1949, 1941, 1935, 1930
1761 89TH ST	2020, 2017, 2014, 2010, 2005, 2002, 2000, 1999, 1995, 1992, 1991, 1986, 1983, 1981, 1980, 1974, 1973, 1972, 1970, 1967, 1962, 1961, 1959, 1955, 1954, 1951, 1949, 1935, 1930
1761 89TH ST	2020, 2017, 2014, 2010, 2005, 2002, 2000, 1999, 1995, 1992, 1991, 1986, 1983, 1981, 1980, 1974, 1973, 1972, 1970, 1967, 1962, 1961, 1959, 1955, 1954, 1951, 1949, 1941, 1935
1761 89TH ST	2020, 2017, 2014, 2010, 2005, 2002, 2000, 1999, 1995, 1992, 1991, 1986, 1983, 1981, 1980, 1974, 1973, 1972, 1970, 1967, 1962, 1961, 1959, 1955, 1954, 1951, 1949, 1941, 1930
1761 90TH	2020, 2017, 2014, 2010, 2005, 2002, 2000, 1999, 1995, 1992, 1991, 1986, 1983, 1981, 1980, 1974, 1973, 1972, 1970, 1967, 1962, 1961, 1959, 1954, 1951, 1949, 1941, 1935, 1930
1761 90TH	2020, 2017, 2014, 2010, 2005, 2002, 2000, 1999, 1995, 1992, 1991, 1986, 1983, 1981, 1980, 1974, 1973, 1972, 1970, 1967, 1962, 1959, 1955, 1954, 1951, 1949, 1941, 1935, 1930
1761 90TH ST	2020, 2017, 2014, 2010, 2005, 2002, 2000, 1999, 1995, 1992, 1991, 1986, 1983, 1981, 1980, 1974, 1973, 1972, 1967, 1962, 1961, 1959, 1955, 1954, 1951, 1949, 1941, 1935, 1930
1761 90TH ST	2020, 2017, 2014, 2010, 2005, 2002, 2000, 1999, 1995, 1992, 1991, 1986, 1983, 1981, 1980, 1973, 1972, 1970, 1967, 1962, 1961, 1959, 1955, 1954, 1951, 1949, 1941, 1935, 1930
1761 90TH ST	2020, 2017, 2014, 2010, 2005, 2002, 2000, 1999, 1995, 1992, 1991, 1986, 1983, 1981, 1980, 1974, 1973, 1972, 1970, 1967, 1962, 1961, 1959, 1955, 1954, 1951, 1949, 1941, 1935
1761 90TH ST	2020, 2017, 2014, 2010, 2005, 2002, 2000, 1999, 1995, 1992, 1991, 1986, 1983, 1981, 1980, 1974, 1973, 1972, 1970, 1967, 1962, 1961, 1959, 1955, 1954, 1951, 1949, 1941, 1930
1761 90TH ST	2020, 2017, 2014, 2010, 2005, 2002, 2000, 1999, 1995, 1992, 1991, 1986, 1983, 1981, 1980, 1974, 1973, 1972, 1970, 1967, 1962, 1961, 1959, 1955, 1954, 1951, 1949, 1935, 1930
1761 90TH ST	2020, 2017, 2014, 2010, 2005, 2002, 2000, 1999, 1995, 1992, 1991, 1986, 1983, 1981, 1980, 1974, 1973, 1972, 1970, 1967, 1962, 1961, 1959, 1955, 1954, 1949, 1941, 1935, 1930
1762 88 PI	2020, 2017, 2014, 2010, 2005, 2002, 2000, 1999, 1995, 1992, 1991, 1986, 1983, 1980, 1974, 1973, 1972, 1970, 1967, 1962, 1961, 1959, 1955, 1954, 1951, 1949, 1941, 1935, 1930

FINDINGS

Address Researched	Address Not Identified in Research Source
1762 88TH PL	2020, 2017, 2014, 2010, 2005, 2002, 2000, 1999, 1995, 1992, 1991, 1986, 1983, 1981, 1980, 1974, 1973, 1972, 1967, 1962, 1961, 1959, 1955, 1954, 1951, 1949, 1941, 1935, 1930
1762 88TH PL	2020, 2017, 2014, 2010, 2005, 2002, 2000, 1999, 1995, 1992, 1991, 1986, 1983, 1981, 1980, 1973, 1972, 1970, 1967, 1962, 1961, 1959, 1955, 1954, 1951, 1949, 1941, 1935, 1930
1762 88TH PL	2020, 2017, 2014, 2010, 2005, 2002, 2000, 1999, 1995, 1992, 1991, 1986, 1983, 1981, 1980, 1974, 1973, 1972, 1970, 1967, 1962, 1961, 1959, 1954, 1951, 1949, 1941, 1935, 1930
1762 88TH PL	2020, 2017, 2014, 2010, 2005, 2002, 2000, 1999, 1995, 1992, 1991, 1986, 1983, 1981, 1980, 1974, 1973, 1972, 1970, 1967, 1962, 1959, 1955, 1954, 1951, 1949, 1941, 1935, 1930
1762 88TH PL	2020, 2017, 2014, 2010, 2005, 2002, 2000, 1999, 1995, 1992, 1991, 1986, 1983, 1981, 1980, 1974, 1973, 1972, 1970, 1967, 1962, 1961, 1959, 1955, 1954, 1951, 1949, 1935, 1930
1762 88TH PL	2020, 2017, 2014, 2010, 2005, 2002, 2000, 1999, 1995, 1992, 1991, 1986, 1983, 1981, 1980, 1974, 1973, 1972, 1970, 1967, 1962, 1961, 1959, 1955, 1954, 1949, 1941, 1935, 1930
1762 88TH PL	2020, 2017, 2014, 2010, 2005, 2002, 2000, 1999, 1995, 1992, 1991, 1986, 1983, 1981, 1980, 1974, 1973, 1972, 1970, 1967, 1962, 1961, 1959, 1955, 1954, 1951, 1949, 1941, 1935
1762 88TH PL	2020, 2017, 2014, 2010, 2005, 2002, 2000, 1999, 1995, 1992, 1991, 1986, 1983, 1981, 1980, 1974, 1973, 1972, 1970, 1967, 1962, 1961, 1959, 1955, 1954, 1951, 1949, 1941, 1930
1762 89TH	2020, 2017, 2014, 2010, 2005, 2002, 2000, 1999, 1995, 1992, 1991, 1986, 1983, 1981, 1980, 1974, 1973, 1972, 1970, 1967, 1962, 1961, 1959, 1954, 1951, 1949, 1941, 1935, 1930
1762 89TH	2020, 2017, 2014, 2010, 2005, 2002, 2000, 1999, 1995, 1992, 1991, 1986, 1983, 1981, 1980, 1974, 1973, 1972, 1970, 1967, 1962, 1959, 1955, 1954, 1951, 1949, 1941, 1935, 1930
1762 89TH	2020, 2017, 2014, 2010, 2005, 2002, 2000, 1995, 1992, 1991, 1986, 1983, 1981, 1980, 1974, 1973, 1972, 1970, 1967, 1962, 1961, 1959, 1955, 1954, 1951, 1949, 1941, 1935, 1930
1762 89TH	2020, 2017, 2014, 2010, 2005, 2000, 1999, 1995, 1992, 1991, 1986, 1983, 1981, 1980, 1974, 1973, 1972, 1970, 1967, 1962, 1961, 1959, 1955, 1954, 1951, 1949, 1941, 1935, 1930
1762 89TH ST	2020, 2017, 2014, 2010, 2005, 2002, 2000, 1999, 1995, 1992, 1991, 1986, 1983, 1980, 1974, 1973, 1972, 1970, 1967, 1962, 1961, 1959, 1955, 1954, 1951, 1949, 1941, 1935, 1930
1762 89TH ST	2020, 2017, 2014, 2010, 2005, 2002, 2000, 1999, 1995, 1992, 1986, 1983, 1981, 1980, 1974, 1973, 1972, 1970, 1967, 1962, 1961, 1959, 1955, 1954, 1951, 1949, 1941, 1935, 1930
1762 89TH ST	2020, 2017, 2014, 2010, 2005, 2002, 2000, 1999, 1995, 1992, 1991, 1986, 1983, 1981, 1980, 1974, 1973, 1972, 1967, 1962, 1961, 1959, 1955, 1954, 1951, 1949, 1941, 1935, 1930
1762 89TH ST	2020, 2017, 2014, 2010, 2005, 2002, 2000, 1999, 1995, 1992, 1991, 1986, 1983, 1981, 1980, 1973, 1972, 1970, 1967, 1962, 1961, 1959, 1955, 1954, 1951, 1949, 1941, 1935, 1930

FINDINGS

Address Researched	Address Not Identified in Research Source
1762 89TH ST	2020, 2017, 2014, 2010, 2005, 2002, 2000, 1999, 1995, 1992, 1991, 1986, 1983, 1981, 1980, 1974, 1973, 1972, 1970, 1967, 1962, 1961, 1959, 1955, 1954, 1949, 1941, 1935, 1930
1762 89TH ST	2020, 2017, 2014, 2010, 2005, 2002, 2000, 1999, 1995, 1992, 1991, 1986, 1983, 1981, 1980, 1974, 1973, 1972, 1970, 1967, 1962, 1961, 1959, 1955, 1954, 1951, 1949, 1935, 1930
1762 89TH ST	2020, 2017, 2014, 2010, 2005, 2002, 2000, 1999, 1995, 1992, 1991, 1986, 1983, 1981, 1980, 1974, 1973, 1972, 1970, 1967, 1962, 1961, 1959, 1955, 1954, 1951, 1949, 1941, 1930
1762 89TH ST	2020, 2017, 2014, 2010, 2005, 2002, 2000, 1999, 1995, 1992, 1991, 1986, 1983, 1981, 1980, 1974, 1973, 1972, 1970, 1967, 1962, 1961, 1959, 1955, 1954, 1951, 1949, 1941, 1935
1762 90TH	2020, 2017, 2014, 2010, 2005, 2002, 2000, 1999, 1995, 1992, 1991, 1986, 1983, 1981, 1980, 1974, 1973, 1972, 1970, 1967, 1962, 1959, 1955, 1954, 1951, 1949, 1941, 1935, 1930
1762 90TH	2020, 2017, 2014, 2010, 2005, 2002, 2000, 1999, 1995, 1992, 1991, 1986, 1983, 1981, 1980, 1974, 1973, 1972, 1970, 1967, 1962, 1961, 1959, 1954, 1951, 1949, 1941, 1935, 1930
1762 90TH	2020, 2017, 2014, 2010, 2005, 2002, 2000, 1995, 1992, 1991, 1986, 1983, 1981, 1980, 1974, 1973, 1972, 1970, 1967, 1962, 1961, 1959, 1955, 1954, 1951, 1949, 1941, 1935, 1930
1762 90TH	2020, 2017, 2014, 2010, 2005, 2000, 1999, 1995, 1992, 1991, 1986, 1983, 1981, 1980, 1974, 1973, 1972, 1970, 1967, 1962, 1961, 1959, 1955, 1954, 1951, 1949, 1941, 1935, 1930
1762 90TH ST	2020, 2017, 2014, 2010, 2005, 2002, 2000, 1999, 1995, 1992, 1991, 1986, 1983, 1981, 1980, 1973, 1972, 1970, 1967, 1962, 1961, 1959, 1955, 1954, 1951, 1949, 1941, 1935, 1930
1762 90TH ST	2020, 2017, 2014, 2010, 2005, 2002, 2000, 1999, 1995, 1992, 1991, 1986, 1983, 1981, 1980, 1974, 1973, 1972, 1967, 1962, 1961, 1959, 1955, 1954, 1951, 1949, 1941, 1935, 1930
1762 90TH ST	2020, 2017, 2014, 2010, 2005, 2002, 2000, 1999, 1995, 1992, 1991, 1986, 1983, 1981, 1980, 1974, 1973, 1972, 1970, 1967, 1962, 1961, 1959, 1955, 1954, 1951, 1949, 1941, 1935
1762 90TH ST	2020, 2017, 2014, 2010, 2005, 2002, 2000, 1999, 1995, 1992, 1991, 1986, 1983, 1981, 1980, 1974, 1973, 1972, 1970, 1967, 1962, 1961, 1959, 1955, 1954, 1951, 1949, 1941, 1930
1762 90TH ST	2020, 2017, 2014, 2010, 2005, 2002, 2000, 1999, 1995, 1992, 1991, 1986, 1983, 1981, 1980, 1974, 1973, 1972, 1970, 1967, 1962, 1961, 1959, 1955, 1954, 1951, 1949, 1935, 1930
1762 90TH ST	2020, 2017, 2014, 2010, 2005, 2002, 2000, 1999, 1995, 1992, 1991, 1986, 1983, 1981, 1980, 1974, 1973, 1972, 1970, 1967, 1962, 1961, 1959, 1955, 1954, 1949, 1941, 1935, 1930
1762 E 89TH ST	2020, 2017, 2014, 2010, 2002, 2000, 1999, 1995, 1992, 1991, 1986, 1983, 1981, 1980, 1974, 1973, 1972, 1970, 1967, 1962, 1961, 1959, 1955, 1954, 1951, 1949, 1941, 1935, 1930
1762 E 89TH ST	2020, 2017, 2010, 2005, 2002, 2000, 1999, 1995, 1992, 1991, 1986, 1983, 1981, 1980, 1974, 1973, 1972, 1970, 1967, 1962, 1961, 1959, 1955, 1954, 1951, 1949, 1941, 1935, 1930

FINDINGS

Address Researched	Address Not Identified in Research Source
1762 E 89TH ST	2020, 2017, 2014, 2005, 2002, 2000, 1999, 1995, 1992, 1991, 1986, 1983, 1981, 1980, 1974, 1973, 1972, 1970, 1967, 1962, 1961, 1959, 1955, 1954, 1951, 1949, 1941, 1935, 1930
1762 E 89TH ST	2017, 2014, 2010, 2005, 2002, 2000, 1999, 1995, 1992, 1991, 1986, 1983, 1981, 1980, 1974, 1973, 1972, 1970, 1967, 1962, 1961, 1959, 1955, 1954, 1951, 1949, 1941, 1935, 1930
1762 E 89TH ST	2020, 2014, 2010, 2005, 2002, 2000, 1999, 1995, 1992, 1991, 1986, 1983, 1981, 1980, 1974, 1973, 1972, 1970, 1967, 1962, 1961, 1959, 1955, 1954, 1951, 1949, 1941, 1935, 1930
1762 E 89TH ST	2020, 2017, 2014, 2010, 2005, 2002, 2000, 1999, 1992, 1991, 1986, 1983, 1981, 1980, 1974, 1973, 1972, 1970, 1967, 1962, 1961, 1959, 1955, 1954, 1951, 1949, 1941, 1935, 1930
1762 E 89TH ST	2020, 2017, 2014, 2010, 2005, 2002, 2000, 1999, 1995, 1991, 1986, 1983, 1981, 1980, 1974, 1973, 1972, 1970, 1967, 1962, 1961, 1959, 1955, 1954, 1951, 1949, 1941, 1935, 1930
1762 E 90TH ST	2020, 2017, 2014, 2010, 2005, 2002, 2000, 1999, 1992, 1991, 1986, 1983, 1981, 1980, 1974, 1973, 1972, 1970, 1967, 1962, 1961, 1959, 1955, 1954, 1951, 1949, 1941, 1935, 1930
1762 E 90TH ST	2020, 2017, 2014, 2010, 2005, 2002, 1999, 1995, 1992, 1991, 1986, 1983, 1981, 1980, 1974, 1973, 1972, 1970, 1967, 1962, 1961, 1959, 1955, 1954, 1951, 1949, 1941, 1935, 1930
1762 E 90TH ST	2017, 2014, 2010, 2005, 2002, 2000, 1999, 1995, 1992, 1991, 1986, 1983, 1981, 1980, 1974, 1973, 1972, 1970, 1967, 1962, 1961, 1959, 1955, 1954, 1951, 1949, 1941, 1935, 1930
1762 E 90TH ST	2020, 2017, 2010, 2005, 2002, 2000, 1999, 1995, 1992, 1991, 1986, 1983, 1981, 1980, 1974, 1973, 1972, 1970, 1967, 1962, 1961, 1959, 1955, 1954, 1951, 1949, 1941, 1935, 1930
1762 E 90TH ST	2020, 2017, 2014, 2005, 2002, 2000, 1999, 1995, 1992, 1991, 1986, 1983, 1981, 1980, 1974, 1973, 1972, 1970, 1967, 1962, 1961, 1959, 1955, 1954, 1951, 1949, 1941, 1935, 1930
1762 E 90TH ST	2020, 2017, 2014, 2010, 2002, 2000, 1999, 1995, 1992, 1991, 1986, 1983, 1981, 1980, 1974, 1973, 1972, 1970, 1967, 1962, 1961, 1959, 1955, 1954, 1951, 1949, 1941, 1935, 1930
1763 87TH	2020, 2017, 2014, 2010, 2005, 2002, 2000, 1999, 1995, 1992, 1991, 1986, 1983, 1981, 1980, 1974, 1973, 1972, 1970, 1967, 1962, 1959, 1955, 1954, 1951, 1949, 1941, 1935, 1930
1763 87TH	2020, 2017, 2014, 2010, 2005, 2002, 2000, 1999, 1995, 1992, 1991, 1986, 1983, 1981, 1980, 1974, 1973, 1972, 1970, 1967, 1962, 1961, 1959, 1954, 1951, 1949, 1941, 1935, 1930
1763 87TH ST	2020, 2017, 2014, 2010, 2005, 2002, 2000, 1999, 1995, 1992, 1991, 1986, 1983, 1981, 1980, 1974, 1973, 1972, 1970, 1967, 1962, 1961, 1959, 1955, 1954, 1951, 1949, 1935, 1930
1763 87TH ST	2020, 2017, 2014, 2010, 2005, 2002, 2000, 1999, 1995, 1992, 1991, 1986, 1983, 1981, 1980, 1974, 1973, 1972, 1970, 1967, 1962, 1961, 1959, 1955, 1954, 1949, 1941, 1935, 1930
1763 87TH ST	2020, 2017, 2014, 2010, 2005, 2002, 2000, 1999, 1995, 1992, 1991, 1986, 1983, 1981, 1980, 1974, 1973, 1972, 1970, 1967, 1962, 1961, 1959, 1955, 1954, 1951, 1949, 1941, 1930

FINDINGS

Address Researched	Address Not Identified in Research Source
1763 87TH ST	2020, 2017, 2014, 2010, 2005, 2002, 2000, 1999, 1995, 1992, 1991, 1986, 1983, 1981, 1980, 1974, 1973, 1972, 1970, 1967, 1962, 1961, 1959, 1955, 1954, 1951, 1949, 1941, 1935
1763 88 Pl	2020, 2017, 2014, 2010, 2005, 2002, 2000, 1999, 1995, 1992, 1986, 1983, 1981, 1980, 1974, 1973, 1972, 1970, 1967, 1962, 1961, 1959, 1955, 1954, 1951, 1949, 1941, 1935, 1930
1763 88 Pl	2020, 2017, 2014, 2010, 2005, 2002, 2000, 1999, 1995, 1992, 1991, 1986, 1983, 1980, 1974, 1973, 1972, 1970, 1967, 1962, 1961, 1959, 1955, 1954, 1951, 1949, 1941, 1935, 1930
1763 88 Pl	2020, 2017, 2014, 2010, 2005, 2002, 2000, 1999, 1995, 1992, 1991, 1986, 1981, 1980, 1974, 1973, 1972, 1970, 1967, 1962, 1961, 1959, 1955, 1954, 1951, 1949, 1941, 1935, 1930
1763 88 Pl	2020, 2017, 2014, 2010, 2005, 2002, 2000, 1999, 1995, 1992, 1991, 1983, 1981, 1980, 1974, 1973, 1972, 1970, 1967, 1962, 1961, 1959, 1955, 1954, 1951, 1949, 1941, 1935, 1930
1763 88TH PL	2020, 2017, 2014, 2010, 2005, 2002, 2000, 1995, 1992, 1991, 1986, 1983, 1981, 1980, 1974, 1973, 1972, 1970, 1967, 1962, 1961, 1959, 1955, 1954, 1951, 1949, 1941, 1935, 1930
1763 88TH PL	2020, 2017, 2014, 2010, 2005, 2000, 1999, 1995, 1992, 1991, 1986, 1983, 1981, 1980, 1974, 1973, 1972, 1970, 1967, 1962, 1961, 1959, 1955, 1954, 1951, 1949, 1941, 1935, 1930
1763 88TH PL	2020, 2017, 2014, 2010, 2005, 2002, 2000, 1999, 1995, 1992, 1991, 1986, 1983, 1981, 1980, 1973, 1972, 1970, 1967, 1962, 1961, 1959, 1955, 1954, 1951, 1949, 1941, 1935, 1930
1763 88TH PL	2020, 2017, 2014, 2010, 2005, 2002, 2000, 1999, 1995, 1992, 1991, 1986, 1983, 1981, 1980, 1974, 1973, 1972, 1967, 1962, 1961, 1959, 1955, 1954, 1951, 1949, 1941, 1935, 1930
1763 88TH PL	2020, 2017, 2014, 2010, 2005, 2002, 2000, 1999, 1995, 1992, 1991, 1986, 1983, 1981, 1980, 1974, 1973, 1972, 1970, 1967, 1962, 1961, 1959, 1955, 1954, 1951, 1949, 1941, 1930
1763 88TH PL	2020, 2017, 2014, 2010, 2005, 2002, 2000, 1999, 1995, 1992, 1991, 1986, 1983, 1981, 1980, 1974, 1973, 1972, 1970, 1967, 1962, 1961, 1959, 1955, 1954, 1951, 1949, 1941, 1935
1763 88TH PL	2020, 2017, 2014, 2010, 2005, 2002, 2000, 1999, 1995, 1992, 1991, 1986, 1983, 1981, 1980, 1974, 1973, 1972, 1970, 1967, 1962, 1961, 1959, 1955, 1954, 1949, 1941, 1935, 1930
1763 88TH PL	2020, 2017, 2014, 2010, 2005, 2002, 2000, 1999, 1995, 1992, 1991, 1986, 1983, 1981, 1980, 1974, 1973, 1972, 1970, 1967, 1962, 1961, 1959, 1955, 1954, 1951, 1949, 1935, 1930
1763 88TH PL	2020, 2017, 2014, 2010, 2005, 2002, 2000, 1999, 1995, 1992, 1991, 1986, 1983, 1981, 1980, 1974, 1973, 1972, 1970, 1967, 1962, 1959, 1955, 1954, 1951, 1949, 1941, 1935, 1930
1763 88TH PL	2020, 2017, 2014, 2010, 2005, 2002, 2000, 1999, 1995, 1992, 1991, 1986, 1983, 1981, 1980, 1974, 1973, 1972, 1970, 1967, 1962, 1961, 1959, 1954, 1951, 1949, 1941, 1935, 1930
1763 90TH	2020, 2017, 2014, 2010, 2005, 2002, 2000, 1999, 1995, 1992, 1991, 1986, 1983, 1981, 1980, 1974, 1973, 1972, 1970, 1967, 1962, 1961, 1959, 1954, 1951, 1949, 1941, 1935, 1930

FINDINGS

Address Researched	Address Not Identified in Research Source
1763 90TH	2020, 2017, 2014, 2010, 2005, 2002, 2000, 1999, 1995, 1992, 1991, 1986, 1983, 1981, 1980, 1974, 1973, 1972, 1970, 1967, 1962, 1959, 1955, 1954, 1951, 1949, 1941, 1935, 1930
1763 90TH	2020, 2017, 2014, 2010, 2005, 2000, 1999, 1995, 1992, 1991, 1986, 1983, 1981, 1980, 1974, 1973, 1972, 1970, 1967, 1962, 1961, 1959, 1955, 1954, 1951, 1949, 1941, 1935, 1930
1763 90TH	2020, 2017, 2014, 2010, 2005, 2002, 2000, 1995, 1992, 1991, 1986, 1983, 1981, 1980, 1974, 1973, 1972, 1970, 1967, 1962, 1961, 1959, 1955, 1954, 1951, 1949, 1941, 1935, 1930
1763 90TH ST	2020, 2017, 2014, 2010, 2005, 2002, 2000, 1999, 1995, 1992, 1991, 1986, 1983, 1981, 1980, 1973, 1972, 1970, 1967, 1962, 1961, 1959, 1955, 1954, 1951, 1949, 1941, 1935, 1930
1763 90TH ST	2020, 2017, 2014, 2010, 2005, 2002, 2000, 1999, 1995, 1992, 1991, 1986, 1983, 1981, 1980, 1974, 1973, 1972, 1967, 1962, 1961, 1959, 1955, 1954, 1951, 1949, 1941, 1935, 1930
1763 90TH ST	2020, 2017, 2014, 2010, 2005, 2002, 2000, 1999, 1995, 1992, 1991, 1986, 1983, 1981, 1980, 1974, 1973, 1972, 1970, 1967, 1962, 1961, 1959, 1955, 1954, 1949, 1941, 1935, 1930
1763 90TH ST	2020, 2017, 2014, 2010, 2005, 2002, 2000, 1999, 1995, 1992, 1991, 1986, 1983, 1981, 1980, 1974, 1973, 1972, 1970, 1967, 1962, 1961, 1959, 1955, 1954, 1951, 1949, 1941, 1930
1763 90TH ST	2020, 2017, 2014, 2010, 2005, 2002, 2000, 1999, 1995, 1992, 1991, 1986, 1983, 1981, 1980, 1974, 1973, 1972, 1970, 1967, 1962, 1961, 1959, 1955, 1954, 1951, 1949, 1935, 1930
1763 90TH ST	2020, 2017, 2014, 2010, 2005, 2002, 2000, 1999, 1995, 1992, 1991, 1986, 1983, 1981, 1980, 1974, 1973, 1972, 1970, 1967, 1962, 1961, 1959, 1955, 1954, 1951, 1949, 1941, 1935
1763 E 88TH PL	2020, 2017, 2014, 2010, 2005, 2002, 1999, 1995, 1992, 1991, 1986, 1983, 1981, 1980, 1974, 1973, 1972, 1970, 1967, 1962, 1961, 1959, 1955, 1954, 1951, 1949, 1941, 1935, 1930
1763 E 88TH PL	2020, 2017, 2014, 2010, 2005, 2002, 2000, 1999, 1995, 1991, 1986, 1983, 1981, 1980, 1974, 1973, 1972, 1970, 1967, 1962, 1961, 1959, 1955, 1954, 1951, 1949, 1941, 1935, 1930
1763 E 88TH PL	2020, 2017, 2014, 2010, 2005, 2002, 2000, 1999, 1992, 1991, 1986, 1983, 1981, 1980, 1974, 1973, 1972, 1970, 1967, 1962, 1961, 1959, 1955, 1954, 1951, 1949, 1941, 1935, 1930
1763 E 88TH PL	2020, 2017, 2014, 2010, 2002, 2000, 1999, 1995, 1992, 1991, 1986, 1983, 1981, 1980, 1974, 1973, 1972, 1970, 1967, 1962, 1961, 1959, 1955, 1954, 1951, 1949, 1941, 1935, 1930
1763 E 90TH ST	2020, 2017, 2014, 2010, 2002, 2000, 1999, 1995, 1992, 1991, 1986, 1983, 1981, 1980, 1974, 1973, 1972, 1970, 1967, 1962, 1961, 1959, 1955, 1954, 1951, 1949, 1941, 1935, 1930
1763 E 90TH ST	2020, 2017, 2014, 2005, 2002, 2000, 1999, 1995, 1992, 1991, 1986, 1983, 1981, 1980, 1974, 1973, 1972, 1970, 1967, 1962, 1961, 1959, 1955, 1954, 1951, 1949, 1941, 1935, 1930
1763 E 90TH ST	2020, 2017, 2010, 2005, 2002, 2000, 1999, 1995, 1992, 1991, 1986, 1983, 1981, 1980, 1974, 1973, 1972, 1970, 1967, 1962, 1961, 1959, 1955, 1954, 1951, 1949, 1941, 1935, 1930

FINDINGS

Address Researched	Address Not Identified in Research Source
1763 E 90TH ST	2017, 2014, 2010, 2005, 2002, 2000, 1999, 1995, 1992, 1991, 1986, 1983, 1981, 1980, 1974, 1973, 1972, 1970, 1967, 1962, 1961, 1959, 1955, 1954, 1951, 1949, 1941, 1935, 1930
1763 E 90TH ST	2020, 2014, 2010, 2005, 2002, 2000, 1999, 1995, 1992, 1991, 1986, 1983, 1981, 1980, 1974, 1973, 1972, 1970, 1967, 1962, 1961, 1959, 1955, 1954, 1951, 1949, 1941, 1935, 1930
1763 E 90TH ST	2020, 2017, 2014, 2010, 2005, 2002, 2000, 1999, 1995, 1991, 1986, 1983, 1981, 1980, 1974, 1973, 1972, 1970, 1967, 1962, 1961, 1959, 1955, 1954, 1951, 1949, 1941, 1935, 1930
1763 E 90TH ST	2020, 2017, 2014, 2010, 2005, 2002, 1999, 1995, 1992, 1991, 1986, 1983, 1981, 1980, 1974, 1973, 1972, 1970, 1967, 1962, 1961, 1959, 1955, 1954, 1951, 1949, 1941, 1935, 1930
1763 E 90TH ST	2020, 2017, 2014, 2010, 2005, 2002, 2000, 1999, 1992, 1991, 1986, 1983, 1981, 1980, 1974, 1973, 1972, 1970, 1967, 1962, 1961, 1959, 1955, 1954, 1951, 1949, 1941, 1935, 1930
1765 87TH	2020, 2017, 2014, 2010, 2005, 2002, 2000, 1999, 1995, 1992, 1991, 1986, 1983, 1981, 1980, 1974, 1973, 1972, 1970, 1967, 1962, 1959, 1955, 1954, 1951, 1949, 1941, 1935, 1930
1765 87TH	2020, 2017, 2014, 2010, 2005, 2002, 2000, 1999, 1995, 1992, 1991, 1986, 1983, 1981, 1980, 1974, 1973, 1972, 1970, 1967, 1962, 1961, 1959, 1954, 1951, 1949, 1941, 1935, 1930
1765 87TH ST	2020, 2017, 2014, 2010, 2005, 2002, 2000, 1999, 1995, 1992, 1991, 1986, 1983, 1981, 1980, 1974, 1973, 1972, 1970, 1967, 1962, 1961, 1959, 1955, 1954, 1949, 1941, 1935, 1930
1765 87TH ST	2020, 2017, 2014, 2010, 2005, 2002, 2000, 1999, 1995, 1992, 1991, 1986, 1983, 1981, 1980, 1974, 1973, 1972, 1970, 1967, 1962, 1961, 1959, 1955, 1954, 1951, 1949, 1935, 1930
1765 87TH ST	2020, 2017, 2014, 2010, 2005, 2002, 2000, 1999, 1995, 1992, 1991, 1986, 1983, 1981, 1980, 1974, 1973, 1972, 1970, 1967, 1962, 1961, 1959, 1955, 1954, 1951, 1949, 1941, 1930
1765 87TH ST	2020, 2017, 2014, 2010, 2005, 2002, 2000, 1999, 1995, 1992, 1991, 1986, 1983, 1981, 1980, 1974, 1973, 1972, 1970, 1967, 1962, 1961, 1959, 1955, 1954, 1951, 1949, 1941, 1935
1765 87TH ST	2020, 2017, 2014, 2010, 2005, 2002, 2000, 1999, 1995, 1992, 1991, 1986, 1983, 1981, 1980, 1974, 1973, 1972, 1967, 1962, 1961, 1959, 1955, 1954, 1951, 1949, 1941, 1935, 1930
1765 87TH ST	2020, 2017, 2014, 2010, 2005, 2002, 2000, 1999, 1995, 1992, 1991, 1986, 1983, 1981, 1980, 1973, 1972, 1970, 1967, 1962, 1961, 1959, 1955, 1954, 1951, 1949, 1941, 1935, 1930
1766 87TH	2020, 2017, 2014, 2010, 2005, 2002, 2000, 1999, 1995, 1992, 1991, 1986, 1983, 1981, 1980, 1974, 1973, 1972, 1970, 1967, 1962, 1959, 1955, 1954, 1951, 1949, 1941, 1935, 1930
1766 87TH	2020, 2017, 2014, 2010, 2005, 2002, 2000, 1999, 1995, 1992, 1991, 1986, 1983, 1981, 1980, 1974, 1973, 1972, 1970, 1967, 1962, 1961, 1959, 1954, 1951, 1949, 1941, 1935, 1930
1766 87TH ST	2020, 2017, 2014, 2010, 2005, 2002, 2000, 1999, 1995, 1992, 1991, 1986, 1983, 1981, 1980, 1974, 1973, 1972, 1970, 1967, 1962, 1961, 1959, 1955, 1954, 1951, 1949, 1935, 1930

FINDINGS

Address Researched	Address Not Identified in Research Source
1766 87TH ST	2020, 2017, 2014, 2010, 2005, 2002, 2000, 1999, 1995, 1992, 1991, 1986, 1983, 1981, 1980, 1974, 1973, 1972, 1970, 1967, 1962, 1961, 1959, 1955, 1954, 1949, 1941, 1935, 1930
1766 87TH ST	2020, 2017, 2014, 2010, 2005, 2002, 2000, 1999, 1995, 1992, 1991, 1986, 1983, 1981, 1980, 1974, 1973, 1972, 1970, 1967, 1962, 1961, 1959, 1955, 1954, 1951, 1949, 1941, 1930
1766 87TH ST	2020, 2017, 2014, 2010, 2005, 2002, 2000, 1999, 1995, 1992, 1991, 1986, 1983, 1981, 1980, 1974, 1973, 1972, 1970, 1967, 1962, 1961, 1959, 1955, 1954, 1951, 1949, 1941, 1935
1766 87TH ST	2020, 2017, 2014, 2010, 2005, 2002, 2000, 1999, 1995, 1992, 1991, 1986, 1983, 1981, 1980, 1974, 1973, 1972, 1967, 1962, 1961, 1959, 1955, 1954, 1951, 1949, 1941, 1935, 1930
1766 88TH PL	2020, 2017, 2014, 2010, 2005, 2002, 2000, 1999, 1995, 1992, 1991, 1986, 1983, 1981, 1980, 1974, 1973, 1972, 1967, 1962, 1961, 1959, 1955, 1954, 1951, 1949, 1941, 1935, 1930
1766 88TH PL	2020, 2017, 2014, 2010, 2005, 2002, 2000, 1999, 1995, 1992, 1991, 1986, 1983, 1981, 1980, 1973, 1972, 1970, 1967, 1962, 1961, 1959, 1955, 1954, 1951, 1949, 1941, 1935, 1930
1766 88TH PL	2020, 2017, 2014, 2010, 2005, 2002, 2000, 1999, 1995, 1992, 1991, 1986, 1983, 1981, 1980, 1974, 1973, 1972, 1970, 1967, 1962, 1961, 1959, 1955, 1954, 1951, 1949, 1941, 1935
1766 88TH PL	2020, 2017, 2014, 2010, 2005, 2002, 2000, 1999, 1995, 1992, 1991, 1986, 1983, 1981, 1980, 1974, 1973, 1972, 1970, 1967, 1962, 1961, 1959, 1955, 1954, 1951, 1949, 1941, 1930
1766 88TH PL	2020, 2017, 2014, 2010, 2005, 2002, 2000, 1999, 1995, 1992, 1991, 1986, 1983, 1981, 1980, 1974, 1973, 1972, 1970, 1967, 1962, 1961, 1959, 1955, 1954, 1951, 1949, 1935, 1930
1766 88TH PL	2020, 2017, 2014, 2010, 2005, 2002, 2000, 1999, 1995, 1992, 1991, 1986, 1983, 1981, 1980, 1974, 1973, 1972, 1970, 1967, 1962, 1961, 1959, 1955, 1954, 1949, 1941, 1935, 1930
1766 88TH PL	2020, 2017, 2014, 2010, 2005, 2002, 2000, 1999, 1995, 1992, 1991, 1986, 1983, 1981, 1980, 1974, 1973, 1972, 1970, 1967, 1962, 1959, 1955, 1954, 1951, 1949, 1941, 1935, 1930
1766 88TH PL	2020, 2017, 2014, 2010, 2005, 2002, 2000, 1999, 1995, 1992, 1991, 1986, 1983, 1981, 1980, 1974, 1973, 1972, 1970, 1967, 1962, 1961, 1959, 1954, 1951, 1949, 1941, 1935, 1930
1766 90TH ST	2020, 2017, 2014, 2010, 2005, 2002, 2000, 1999, 1995, 1992, 1991, 1986, 1983, 1981, 1980, 1973, 1972, 1970, 1967, 1962, 1961, 1959, 1955, 1954, 1951, 1949, 1941, 1935, 1930
1767 87TH	2020, 2017, 2014, 2010, 2005, 2002, 2000, 1999, 1995, 1992, 1991, 1986, 1983, 1981, 1980, 1974, 1973, 1972, 1970, 1967, 1962, 1959, 1955, 1954, 1951, 1949, 1941, 1935, 1930
1767 87TH	2020, 2017, 2014, 2010, 2005, 2002, 2000, 1999, 1995, 1992, 1991, 1986, 1983, 1981, 1980, 1974, 1973, 1972, 1970, 1967, 1962, 1961, 1959, 1954, 1951, 1949, 1941, 1935, 1930
1767 87TH ST	2020, 2017, 2014, 2010, 2005, 2002, 2000, 1999, 1995, 1992, 1991, 1986, 1983, 1981, 1980, 1974, 1973, 1972, 1970, 1967, 1962, 1961, 1959, 1955, 1954, 1949, 1941, 1935, 1930

FINDINGS

Address Researched	Address Not Identified in Research Source
1767 87TH ST	2020, 2017, 2014, 2010, 2005, 2002, 2000, 1999, 1995, 1992, 1991, 1986, 1983, 1981, 1980, 1974, 1973, 1972, 1970, 1967, 1962, 1961, 1959, 1955, 1954, 1951, 1949, 1935, 1930
1767 87TH ST	2020, 2017, 2014, 2010, 2005, 2002, 2000, 1999, 1995, 1992, 1991, 1986, 1983, 1981, 1980, 1974, 1973, 1972, 1970, 1967, 1962, 1961, 1959, 1955, 1954, 1951, 1949, 1941, 1930
1767 87TH ST	2020, 2017, 2014, 2010, 2005, 2002, 2000, 1999, 1995, 1992, 1991, 1986, 1983, 1981, 1980, 1974, 1973, 1972, 1970, 1967, 1962, 1961, 1959, 1955, 1954, 1951, 1949, 1941, 1935
1767 87TH ST	2020, 2017, 2014, 2010, 2005, 2002, 2000, 1999, 1995, 1992, 1991, 1986, 1983, 1981, 1980, 1974, 1973, 1972, 1967, 1962, 1961, 1959, 1955, 1954, 1951, 1949, 1941, 1935, 1930
1767 87TH ST	2020, 2017, 2014, 2010, 2005, 2002, 2000, 1999, 1995, 1992, 1991, 1986, 1983, 1981, 1980, 1973, 1972, 1970, 1967, 1962, 1961, 1959, 1955, 1954, 1951, 1949, 1941, 1935, 1930
1767 88TH PL	2020, 2017, 2014, 2010, 2005, 2002, 2000, 1999, 1995, 1992, 1991, 1986, 1983, 1981, 1980, 1973, 1972, 1970, 1967, 1962, 1961, 1959, 1955, 1954, 1951, 1949, 1941, 1935, 1930
1767 88TH PL	2020, 2017, 2014, 2010, 2005, 2002, 2000, 1999, 1995, 1992, 1991, 1986, 1983, 1981, 1980, 1974, 1973, 1972, 1967, 1962, 1961, 1959, 1955, 1954, 1951, 1949, 1941, 1935, 1930
1767 88TH PL	2020, 2017, 2014, 2010, 2005, 2000, 1999, 1995, 1992, 1991, 1986, 1983, 1981, 1980, 1974, 1973, 1972, 1970, 1967, 1962, 1961, 1959, 1955, 1954, 1951, 1949, 1941, 1935, 1930
1767 88TH PL	2020, 2017, 2014, 2010, 2005, 2002, 2000, 1995, 1992, 1991, 1986, 1983, 1981, 1980, 1974, 1973, 1972, 1970, 1967, 1962, 1961, 1959, 1955, 1954, 1951, 1949, 1941, 1935, 1930
1767 88TH PL	2020, 2017, 2014, 2010, 2005, 2002, 2000, 1999, 1995, 1992, 1991, 1986, 1983, 1981, 1980, 1974, 1973, 1972, 1970, 1967, 1962, 1961, 1959, 1955, 1954, 1951, 1949, 1941, 1930
1767 88TH PL	2020, 2017, 2014, 2010, 2005, 2002, 2000, 1999, 1995, 1992, 1991, 1986, 1983, 1981, 1980, 1974, 1973, 1972, 1970, 1967, 1962, 1961, 1959, 1955, 1954, 1951, 1949, 1941, 1935
1767 88TH PL	2020, 2017, 2014, 2010, 2005, 2002, 2000, 1999, 1995, 1992, 1991, 1986, 1983, 1981, 1980, 1974, 1973, 1972, 1970, 1967, 1962, 1961, 1959, 1955, 1954, 1949, 1941, 1935, 1930
1767 88TH PL	2020, 2017, 2014, 2010, 2005, 2002, 2000, 1999, 1995, 1992, 1991, 1986, 1983, 1981, 1980, 1974, 1973, 1972, 1970, 1967, 1962, 1961, 1959, 1955, 1954, 1951, 1949, 1935, 1930
1767 88TH PL	2020, 2017, 2014, 2010, 2005, 2002, 2000, 1999, 1995, 1992, 1991, 1986, 1983, 1981, 1980, 1974, 1973, 1972, 1970, 1967, 1962, 1959, 1955, 1954, 1951, 1949, 1941, 1935, 1930
1767 88TH PL	2020, 2017, 2014, 2010, 2005, 2002, 2000, 1999, 1995, 1992, 1991, 1986, 1983, 1981, 1980, 1974, 1973, 1972, 1970, 1967, 1962, 1961, 1959, 1954, 1951, 1949, 1941, 1935, 1930
1767 E 88TH PL	2020, 2017, 2014, 2010, 2005, 2002, 1999, 1995, 1992, 1991, 1986, 1983, 1981, 1980, 1974, 1973, 1972, 1970, 1967, 1962, 1961, 1959, 1955, 1954, 1951, 1949, 1941, 1935, 1930

FINDINGS

Address Researched	Address Not Identified in Research Source
1767 E 88TH PL	2020, 2017, 2014, 2010, 2002, 2000, 1999, 1995, 1992, 1991, 1986, 1983, 1981, 1980, 1974, 1973, 1972, 1970, 1967, 1962, 1961, 1959, 1955, 1954, 1951, 1949, 1941, 1935, 1930
1767 E 88TH PL	2020, 2017, 2014, 2005, 2002, 2000, 1999, 1995, 1992, 1991, 1986, 1983, 1981, 1980, 1974, 1973, 1972, 1970, 1967, 1962, 1961, 1959, 1955, 1954, 1951, 1949, 1941, 1935, 1930
1767 E 88TH PL	2020, 2017, 2010, 2005, 2002, 2000, 1999, 1995, 1992, 1991, 1986, 1983, 1981, 1980, 1974, 1973, 1972, 1970, 1967, 1962, 1961, 1959, 1955, 1954, 1951, 1949, 1941, 1935, 1930
1767 E 88TH PL	2017, 2014, 2010, 2005, 2002, 2000, 1999, 1995, 1992, 1991, 1986, 1983, 1981, 1980, 1974, 1973, 1972, 1970, 1967, 1962, 1961, 1959, 1955, 1954, 1951, 1949, 1941, 1935, 1930
1767 E 88TH PL	2020, 2014, 2010, 2005, 2002, 2000, 1999, 1995, 1992, 1991, 1986, 1983, 1981, 1980, 1974, 1973, 1972, 1970, 1967, 1962, 1961, 1959, 1955, 1954, 1951, 1949, 1941, 1935, 1930
1768 89TH	2020, 2017, 2014, 2010, 2005, 2000, 1999, 1995, 1992, 1991, 1986, 1983, 1981, 1980, 1974, 1973, 1972, 1970, 1967, 1962, 1961, 1959, 1955, 1954, 1951, 1949, 1941, 1935, 1930
1768 89TH	2020, 2017, 2014, 2010, 2005, 2002, 2000, 1995, 1992, 1991, 1986, 1983, 1981, 1980, 1974, 1973, 1972, 1970, 1967, 1962, 1961, 1959, 1955, 1954, 1951, 1949, 1941, 1935, 1930
1768 89TH	2020, 2017, 2014, 2010, 2005, 2002, 2000, 1999, 1995, 1992, 1991, 1986, 1983, 1981, 1980, 1974, 1973, 1972, 1970, 1967, 1962, 1959, 1955, 1954, 1951, 1949, 1941, 1935, 1930
1768 89TH	2020, 2017, 2014, 2010, 2005, 2002, 2000, 1999, 1995, 1992, 1991, 1986, 1983, 1981, 1980, 1974, 1973, 1972, 1970, 1967, 1962, 1961, 1959, 1954, 1951, 1949, 1941, 1935, 1930
1768 89TH ST	2020, 2017, 2014, 2010, 2005, 2002, 2000, 1999, 1995, 1992, 1991, 1986, 1983, 1981, 1980, 1974, 1973, 1972, 1970, 1967, 1962, 1961, 1959, 1955, 1954, 1949, 1941, 1935, 1930
1768 89TH ST	2020, 2017, 2014, 2010, 2005, 2002, 2000, 1999, 1995, 1992, 1991, 1986, 1983, 1981, 1980, 1974, 1973, 1972, 1970, 1967, 1962, 1961, 1959, 1955, 1954, 1951, 1949, 1935, 1930
1768 89TH ST	2020, 2017, 2014, 2010, 2005, 2002, 2000, 1999, 1995, 1992, 1991, 1986, 1983, 1981, 1980, 1974, 1973, 1972, 1970, 1967, 1962, 1961, 1959, 1955, 1954, 1951, 1949, 1941, 1930
1768 89TH ST	2020, 2017, 2014, 2010, 2005, 2002, 2000, 1999, 1995, 1992, 1991, 1986, 1983, 1981, 1980, 1974, 1973, 1972, 1970, 1967, 1962, 1961, 1959, 1955, 1954, 1951, 1949, 1941, 1935
1768 89TH ST	2020, 2017, 2014, 2010, 2005, 2002, 2000, 1999, 1995, 1992, 1991, 1986, 1983, 1981, 1980, 1974, 1973, 1972, 1967, 1962, 1961, 1959, 1955, 1954, 1951, 1949, 1941, 1935, 1930
1768 89TH ST	2020, 2017, 2014, 2010, 2005, 2002, 2000, 1999, 1995, 1992, 1991, 1986, 1983, 1981, 1980, 1973, 1972, 1970, 1967, 1962, 1961, 1959, 1955, 1954, 1951, 1949, 1941, 1935, 1930
1768 89TH ST	2020, 2017, 2014, 2010, 2005, 2002, 2000, 1999, 1995, 1992, 1986, 1983, 1981, 1980, 1974, 1973, 1972, 1970, 1967, 1962, 1961, 1959, 1955, 1954, 1951, 1949, 1941, 1935, 1930

FINDINGS

Address Researched	Address Not Identified in Research Source
1768 89TH ST	2020, 2017, 2014, 2010, 2005, 2002, 2000, 1999, 1995, 1992, 1991, 1986, 1981, 1980, 1974, 1973, 1972, 1970, 1967, 1962, 1961, 1959, 1955, 1954, 1951, 1949, 1941, 1935, 1930
1768 89TH ST	2020, 2017, 2014, 2010, 2005, 2002, 2000, 1999, 1995, 1992, 1991, 1986, 1983, 1980, 1974, 1973, 1972, 1970, 1967, 1962, 1961, 1959, 1955, 1954, 1951, 1949, 1941, 1935, 1930
1768 90TH	2020, 2017, 2014, 2010, 2005, 2002, 2000, 1995, 1992, 1991, 1986, 1983, 1981, 1980, 1974, 1973, 1972, 1970, 1967, 1962, 1961, 1959, 1955, 1954, 1951, 1949, 1941, 1935, 1930
1768 90TH	2020, 2017, 2014, 2010, 2005, 2000, 1999, 1995, 1992, 1991, 1986, 1983, 1981, 1980, 1974, 1973, 1972, 1970, 1967, 1962, 1961, 1959, 1955, 1954, 1951, 1949, 1941, 1935, 1930
1768 90TH	2020, 2017, 2014, 2010, 2005, 2002, 2000, 1999, 1995, 1992, 1991, 1986, 1983, 1981, 1980, 1974, 1973, 1972, 1970, 1967, 1962, 1959, 1955, 1954, 1951, 1949, 1941, 1935, 1930
1768 90TH	2020, 2017, 2014, 2010, 2005, 2002, 2000, 1999, 1995, 1992, 1991, 1986, 1983, 1981, 1980, 1974, 1973, 1972, 1970, 1967, 1962, 1961, 1959, 1954, 1951, 1949, 1941, 1935, 1930
1768 90TH ST	2020, 2017, 2014, 2010, 2005, 2002, 2000, 1999, 1995, 1992, 1991, 1986, 1983, 1981, 1980, 1974, 1973, 1972, 1970, 1967, 1962, 1961, 1959, 1955, 1954, 1951, 1949, 1941, 1935
1768 90TH ST	2020, 2017, 2014, 2010, 2005, 2002, 2000, 1999, 1995, 1992, 1991, 1986, 1983, 1981, 1980, 1974, 1973, 1972, 1970, 1967, 1962, 1961, 1959, 1955, 1954, 1951, 1949, 1941, 1930
1768 90TH ST	2020, 2017, 2014, 2010, 2005, 2002, 2000, 1999, 1995, 1992, 1991, 1986, 1983, 1981, 1980, 1974, 1973, 1972, 1970, 1967, 1962, 1961, 1959, 1955, 1954, 1951, 1949, 1935, 1930
1768 90TH ST	2020, 2017, 2014, 2010, 2005, 2002, 2000, 1999, 1995, 1992, 1991, 1986, 1983, 1981, 1980, 1974, 1973, 1972, 1970, 1967, 1962, 1961, 1959, 1955, 1954, 1949, 1941, 1935, 1930
1768 E 89TH ST	2020, 2017, 2014, 2010, 2005, 2002, 1999, 1995, 1992, 1991, 1986, 1983, 1981, 1980, 1974, 1973, 1972, 1970, 1967, 1962, 1961, 1959, 1955, 1954, 1951, 1949, 1941, 1935, 1930
1768 E 89TH ST	2020, 2017, 2014, 2010, 2002, 2000, 1999, 1995, 1992, 1991, 1986, 1983, 1981, 1980, 1974, 1973, 1972, 1970, 1967, 1962, 1961, 1959, 1955, 1954, 1951, 1949, 1941, 1935, 1930
1768 E 89TH ST	2017, 2014, 2010, 2005, 2002, 2000, 1999, 1995, 1992, 1991, 1986, 1983, 1981, 1980, 1974, 1973, 1972, 1970, 1967, 1962, 1961, 1959, 1955, 1954, 1951, 1949, 1941, 1935, 1930
1768 E 89TH ST	2020, 2017, 2014, 2005, 2002, 2000, 1999, 1995, 1992, 1991, 1986, 1983, 1981, 1980, 1974, 1973, 1972, 1970, 1967, 1962, 1961, 1959, 1955, 1954, 1951, 1949, 1941, 1935, 1930
1768 E 89TH ST	2020, 2017, 2014, 2010, 2005, 2002, 2000, 1999, 1992, 1991, 1986, 1983, 1981, 1980, 1974, 1973, 1972, 1970, 1967, 1962, 1961, 1959, 1955, 1954, 1951, 1949, 1941, 1935, 1930
1768 E 89TH ST	2020, 2017, 2014, 2010, 2005, 2002, 2000, 1999, 1995, 1991, 1986, 1983, 1981, 1980, 1974, 1973, 1972, 1970, 1967, 1962, 1961, 1959, 1955, 1954, 1951, 1949, 1941, 1935, 1930

FINDINGS

Address Researched	Address Not Identified in Research Source
1768 E 90TH ST	2020, 2017, 2014, 2010, 2005, 2002, 2000, 1999, 1992, 1991, 1986, 1983, 1981, 1980, 1974, 1973, 1972, 1970, 1967, 1962, 1961, 1959, 1955, 1954, 1951, 1949, 1941, 1935, 1930
1768 E 90TH ST	2020, 2017, 2010, 2005, 2002, 2000, 1999, 1995, 1992, 1991, 1986, 1983, 1981, 1980, 1974, 1973, 1972, 1970, 1967, 1962, 1961, 1959, 1955, 1954, 1951, 1949, 1941, 1935, 1930
1768 E 90TH ST	2020, 2014, 2010, 2005, 2002, 2000, 1999, 1995, 1992, 1991, 1986, 1983, 1981, 1980, 1974, 1973, 1972, 1970, 1967, 1962, 1961, 1959, 1955, 1954, 1951, 1949, 1941, 1935, 1930
1768 E 90TH ST	2020, 2017, 2014, 2005, 2002, 2000, 1999, 1995, 1992, 1991, 1986, 1983, 1981, 1980, 1974, 1973, 1972, 1970, 1967, 1962, 1961, 1959, 1955, 1954, 1951, 1949, 1941, 1935, 1930
1768 E 90TH ST	2020, 2017, 2014, 2010, 2002, 2000, 1999, 1995, 1992, 1991, 1986, 1983, 1981, 1980, 1974, 1973, 1972, 1970, 1967, 1962, 1961, 1959, 1955, 1954, 1951, 1949, 1941, 1935, 1930
1769 87TH	2020, 2017, 2014, 2010, 2005, 2002, 2000, 1999, 1995, 1992, 1991, 1986, 1983, 1981, 1980, 1974, 1973, 1972, 1970, 1967, 1962, 1959, 1955, 1954, 1951, 1949, 1941, 1935, 1930
1769 87TH	2020, 2017, 2014, 2010, 2005, 2002, 2000, 1999, 1995, 1992, 1991, 1986, 1983, 1981, 1980, 1974, 1973, 1972, 1970, 1967, 1962, 1961, 1959, 1954, 1951, 1949, 1941, 1935, 1930
1769 87TH ST	2020, 2017, 2014, 2010, 2005, 2002, 2000, 1999, 1995, 1992, 1991, 1986, 1983, 1981, 1980, 1974, 1973, 1972, 1970, 1967, 1962, 1961, 1959, 1955, 1954, 1951, 1949, 1935, 1930
1769 87TH ST	2020, 2017, 2014, 2010, 2005, 2002, 2000, 1999, 1995, 1992, 1991, 1986, 1983, 1981, 1980, 1974, 1973, 1972, 1970, 1967, 1962, 1961, 1959, 1955, 1954, 1949, 1941, 1935, 1930
1769 87TH ST	2020, 2017, 2014, 2010, 2005, 2002, 2000, 1999, 1995, 1992, 1991, 1986, 1983, 1981, 1980, 1974, 1973, 1972, 1970, 1967, 1962, 1961, 1959, 1955, 1954, 1951, 1949, 1941, 1930
1769 87TH ST	2020, 2017, 2014, 2010, 2005, 2002, 2000, 1999, 1995, 1992, 1991, 1986, 1983, 1981, 1980, 1974, 1973, 1972, 1970, 1967, 1962, 1961, 1959, 1955, 1954, 1951, 1949, 1941, 1935
1769 87TH ST	2020, 2017, 2014, 2010, 2005, 2002, 2000, 1999, 1995, 1992, 1991, 1986, 1983, 1981, 1980, 1973, 1972, 1970, 1967, 1962, 1961, 1959, 1955, 1954, 1951, 1949, 1941, 1935, 1930
1769 87TH ST	2020, 2017, 2014, 2010, 2005, 2002, 2000, 1999, 1995, 1992, 1991, 1986, 1983, 1981, 1980, 1974, 1973, 1972, 1967, 1962, 1961, 1959, 1955, 1954, 1951, 1949, 1941, 1935, 1930
1769 89TH	2020, 2017, 2014, 2010, 2005, 2002, 2000, 1999, 1995, 1992, 1991, 1986, 1983, 1981, 1980, 1974, 1973, 1972, 1970, 1967, 1962, 1959, 1955, 1954, 1951, 1949, 1941, 1935, 1930
1769 89TH	2020, 2017, 2014, 2010, 2005, 2000, 1999, 1995, 1992, 1991, 1986, 1983, 1981, 1980, 1974, 1973, 1972, 1970, 1967, 1962, 1961, 1959, 1955, 1954, 1951, 1949, 1941, 1935, 1930
1769 89TH	2020, 2017, 2014, 2010, 2005, 2002, 2000, 1995, 1992, 1991, 1986, 1983, 1981, 1980, 1974, 1973, 1972, 1970, 1967, 1962, 1961, 1959, 1955, 1954, 1951, 1949, 1941, 1935, 1930

FINDINGS

Address Researched	Address Not Identified in Research Source
1769 89TH	2020, 2017, 2014, 2010, 2005, 2002, 2000, 1999, 1995, 1992, 1991, 1986, 1983, 1981, 1980, 1974, 1973, 1972, 1970, 1967, 1962, 1961, 1959, 1954, 1951, 1949, 1941, 1935, 1930
1769 89TH ST	2020, 2017, 2014, 2010, 2005, 2002, 2000, 1999, 1995, 1992, 1991, 1986, 1983, 1981, 1980, 1974, 1973, 1972, 1970, 1967, 1962, 1961, 1959, 1955, 1954, 1949, 1941, 1935, 1930
1769 89TH ST	2020, 2017, 2014, 2010, 2005, 2002, 2000, 1999, 1995, 1992, 1991, 1986, 1983, 1981, 1980, 1974, 1973, 1972, 1970, 1967, 1962, 1961, 1959, 1955, 1954, 1951, 1949, 1935, 1930
1769 89TH ST	2020, 2017, 2014, 2010, 2005, 2002, 2000, 1999, 1995, 1992, 1991, 1986, 1983, 1981, 1980, 1974, 1973, 1972, 1970, 1967, 1962, 1961, 1959, 1955, 1954, 1951, 1949, 1941, 1930
1769 89TH ST	2020, 2017, 2014, 2010, 2005, 2002, 2000, 1999, 1995, 1992, 1991, 1986, 1983, 1981, 1980, 1974, 1973, 1972, 1970, 1967, 1962, 1961, 1959, 1955, 1954, 1951, 1949, 1941, 1935
1769 89TH ST	2020, 2017, 2014, 2010, 2005, 2002, 2000, 1999, 1995, 1992, 1986, 1983, 1981, 1980, 1974, 1973, 1972, 1970, 1967, 1962, 1961, 1959, 1955, 1954, 1951, 1949, 1941, 1935, 1930
1769 89TH ST	2020, 2017, 2014, 2010, 2005, 2002, 2000, 1999, 1995, 1992, 1991, 1983, 1981, 1980, 1974, 1973, 1972, 1970, 1967, 1962, 1961, 1959, 1955, 1954, 1951, 1949, 1941, 1935, 1930
1769 89TH ST	2020, 2017, 2014, 2010, 2005, 2002, 2000, 1999, 1995, 1992, 1991, 1986, 1983, 1980, 1974, 1973, 1972, 1970, 1967, 1962, 1961, 1959, 1955, 1954, 1951, 1949, 1941, 1935, 1930
1769 89TH ST	2020, 2017, 2014, 2010, 2005, 2002, 2000, 1999, 1995, 1992, 1991, 1986, 1981, 1980, 1974, 1973, 1972, 1970, 1967, 1962, 1961, 1959, 1955, 1954, 1951, 1949, 1941, 1935, 1930
1769 89TH ST	2020, 2017, 2014, 2010, 2005, 2002, 2000, 1999, 1995, 1992, 1991, 1986, 1983, 1981, 1980, 1974, 1973, 1972, 1967, 1962, 1961, 1959, 1955, 1954, 1951, 1949, 1941, 1935, 1930
1769 89TH ST	2020, 2017, 2014, 2010, 2005, 2002, 2000, 1999, 1995, 1992, 1991, 1986, 1983, 1981, 1980, 1973, 1972, 1970, 1967, 1962, 1961, 1959, 1955, 1954, 1951, 1949, 1941, 1935, 1930
1769 90TH	2020, 2017, 2014, 2010, 2005, 2002, 2000, 1999, 1995, 1992, 1991, 1986, 1983, 1981, 1980, 1974, 1973, 1972, 1970, 1967, 1962, 1961, 1959, 1954, 1951, 1949, 1941, 1935, 1930
1769 90TH	2020, 2017, 2014, 2010, 2005, 2002, 2000, 1999, 1995, 1992, 1991, 1986, 1983, 1981, 1980, 1974, 1973, 1972, 1970, 1967, 1962, 1959, 1955, 1954, 1951, 1949, 1941, 1935, 1930
1769 90TH	2020, 2017, 2014, 2010, 2005, 2002, 2000, 1995, 1992, 1991, 1986, 1983, 1981, 1980, 1974, 1973, 1972, 1970, 1967, 1962, 1961, 1959, 1955, 1954, 1951, 1949, 1941, 1935, 1930
1769 90TH	2020, 2017, 2014, 2010, 2005, 2000, 1999, 1995, 1992, 1991, 1986, 1983, 1981, 1980, 1974, 1973, 1972, 1970, 1967, 1962, 1961, 1959, 1955, 1954, 1951, 1949, 1941, 1935, 1930
1769 90TH ST	2020, 2017, 2014, 2010, 2005, 2002, 2000, 1999, 1995, 1992, 1991, 1983, 1981, 1980, 1974, 1973, 1972, 1970, 1967, 1962, 1961, 1959, 1955, 1954, 1951, 1949, 1941, 1935, 1930

FINDINGS

Address Researched	Address Not Identified in Research Source
1769 90TH ST	2020, 2017, 2014, 2010, 2005, 2002, 2000, 1999, 1995, 1992, 1986, 1983, 1981, 1980, 1974, 1973, 1972, 1970, 1967, 1962, 1961, 1959, 1955, 1954, 1951, 1949, 1941, 1935, 1930
1769 90TH ST	2020, 2017, 2014, 2010, 2005, 2002, 2000, 1999, 1995, 1992, 1991, 1986, 1983, 1981, 1980, 1973, 1972, 1970, 1967, 1962, 1961, 1959, 1955, 1954, 1951, 1949, 1941, 1935, 1930
1769 90TH ST	2020, 2017, 2014, 2010, 2005, 2002, 2000, 1999, 1995, 1992, 1991, 1986, 1983, 1981, 1980, 1974, 1973, 1972, 1967, 1962, 1961, 1959, 1955, 1954, 1951, 1949, 1941, 1935, 1930
1769 90TH ST	2020, 2017, 2014, 2010, 2005, 2002, 2000, 1999, 1995, 1992, 1991, 1986, 1983, 1981, 1980, 1974, 1973, 1972, 1970, 1967, 1962, 1961, 1959, 1955, 1954, 1951, 1949, 1941, 1935
1769 90TH ST	2020, 2017, 2014, 2010, 2005, 2002, 2000, 1999, 1995, 1992, 1991, 1986, 1983, 1981, 1980, 1974, 1973, 1972, 1970, 1967, 1962, 1961, 1959, 1955, 1954, 1951, 1949, 1941, 1930
1769 90TH ST	2020, 2017, 2014, 2010, 2005, 2002, 2000, 1999, 1995, 1992, 1991, 1986, 1983, 1981, 1980, 1974, 1973, 1972, 1970, 1967, 1962, 1961, 1959, 1955, 1954, 1951, 1949, 1935, 1930
1769 90TH ST	2020, 2017, 2014, 2010, 2005, 2002, 2000, 1999, 1995, 1992, 1991, 1986, 1983, 1981, 1980, 1974, 1973, 1972, 1970, 1967, 1962, 1961, 1959, 1955, 1954, 1949, 1941, 1935, 1930
1769 E 89TH ST	2020, 2017, 2014, 2010, 2005, 2002, 2000, 1999, 1995, 1991, 1986, 1983, 1981, 1980, 1974, 1973, 1972, 1970, 1967, 1962, 1961, 1959, 1955, 1954, 1951, 1949, 1941, 1935, 1930
1769 E 89TH ST	2020, 2017, 2014, 2010, 2005, 2002, 2000, 1999, 1992, 1991, 1986, 1983, 1981, 1980, 1974, 1973, 1972, 1970, 1967, 1962, 1961, 1959, 1955, 1954, 1951, 1949, 1941, 1935, 1930
1769 E 89TH ST	2020, 2017, 2014, 2010, 2005, 2002, 1999, 1995, 1992, 1991, 1986, 1983, 1981, 1980, 1974, 1973, 1972, 1970, 1967, 1962, 1961, 1959, 1955, 1954, 1951, 1949, 1941, 1935, 1930
1769 E 89TH ST	2020, 2017, 2014, 2010, 2002, 2000, 1999, 1995, 1992, 1991, 1986, 1983, 1981, 1980, 1974, 1973, 1972, 1970, 1967, 1962, 1961, 1959, 1955, 1954, 1951, 1949, 1941, 1935, 1930
1769 E 89TH ST	2020, 2014, 2010, 2005, 2002, 2000, 1999, 1995, 1992, 1991, 1986, 1983, 1981, 1980, 1974, 1973, 1972, 1970, 1967, 1962, 1961, 1959, 1955, 1954, 1951, 1949, 1941, 1935, 1930
1769 E 89TH ST	2017, 2014, 2010, 2005, 2002, 2000, 1999, 1995, 1992, 1991, 1986, 1983, 1981, 1980, 1974, 1973, 1972, 1970, 1967, 1962, 1961, 1959, 1955, 1954, 1951, 1949, 1941, 1935, 1930
1769 E 89TH ST	2020, 2017, 2010, 2005, 2002, 2000, 1999, 1995, 1992, 1991, 1986, 1983, 1981, 1980, 1974, 1973, 1972, 1970, 1967, 1962, 1961, 1959, 1955, 1954, 1951, 1949, 1941, 1935, 1930
1769 E 90TH ST	2020, 2017, 2010, 2005, 2002, 2000, 1999, 1995, 1992, 1991, 1986, 1983, 1981, 1980, 1974, 1973, 1972, 1970, 1967, 1962, 1961, 1959, 1955, 1954, 1951, 1949, 1941, 1935, 1930
1769 E 90TH ST	2020, 2014, 2010, 2005, 2002, 2000, 1999, 1995, 1992, 1991, 1986, 1983, 1981, 1980, 1974, 1973, 1972, 1970, 1967, 1962, 1961, 1959, 1955, 1954, 1951, 1949, 1941, 1935, 1930

FINDINGS

Address Researched	Address Not Identified in Research Source
1769 E 90TH ST	2020, 2017, 2014, 2005, 2002, 2000, 1999, 1995, 1992, 1991, 1986, 1983, 1981, 1980, 1974, 1973, 1972, 1970, 1967, 1962, 1961, 1959, 1955, 1954, 1951, 1949, 1941, 1935, 1930
1769 E 90TH ST	2020, 2017, 2014, 2010, 2002, 2000, 1999, 1995, 1992, 1991, 1986, 1983, 1981, 1980, 1974, 1973, 1972, 1970, 1967, 1962, 1961, 1959, 1955, 1954, 1951, 1949, 1941, 1935, 1930
1769 E 90TH ST	2020, 2017, 2014, 2010, 2005, 2002, 2000, 1999, 1992, 1991, 1986, 1983, 1981, 1980, 1974, 1973, 1972, 1970, 1967, 1962, 1961, 1959, 1955, 1954, 1951, 1949, 1941, 1935, 1930
1769 E 90TH ST	2020, 2017, 2014, 2010, 2005, 2002, 1999, 1995, 1992, 1991, 1986, 1983, 1981, 1980, 1974, 1973, 1972, 1970, 1967, 1962, 1961, 1959, 1955, 1954, 1951, 1949, 1941, 1935, 1930
1769 E 90TH ST	2020, 2017, 2014, 2010, 2005, 2002, 2000, 1999, 1995, 1991, 1986, 1983, 1981, 1980, 1974, 1973, 1972, 1970, 1967, 1962, 1961, 1959, 1955, 1954, 1951, 1949, 1941, 1935, 1930
1770 87TH	2020, 2017, 2014, 2010, 2005, 2002, 2000, 1999, 1995, 1992, 1991, 1986, 1983, 1981, 1980, 1974, 1973, 1972, 1970, 1967, 1962, 1959, 1955, 1954, 1951, 1949, 1941, 1935, 1930
1770 87TH	2020, 2017, 2014, 2010, 2005, 2002, 2000, 1999, 1995, 1992, 1991, 1986, 1983, 1981, 1980, 1974, 1973, 1972, 1970, 1967, 1962, 1961, 1959, 1954, 1951, 1949, 1941, 1935, 1930
1770 87TH ST	2020, 2017, 2014, 2010, 2005, 2002, 2000, 1999, 1995, 1992, 1991, 1986, 1983, 1981, 1980, 1974, 1973, 1972, 1970, 1967, 1962, 1961, 1959, 1955, 1954, 1949, 1941, 1935, 1930
1770 87TH ST	2020, 2017, 2014, 2010, 2005, 2002, 2000, 1999, 1995, 1992, 1991, 1986, 1983, 1981, 1980, 1974, 1973, 1972, 1970, 1967, 1962, 1961, 1959, 1955, 1954, 1951, 1949, 1935, 1930
1770 87TH ST	2020, 2017, 2014, 2010, 2005, 2002, 2000, 1999, 1995, 1992, 1991, 1986, 1983, 1981, 1980, 1974, 1973, 1972, 1970, 1967, 1962, 1961, 1959, 1955, 1954, 1951, 1949, 1941, 1930
1770 87TH ST	2020, 2017, 2014, 2010, 2005, 2002, 2000, 1999, 1995, 1992, 1991, 1986, 1983, 1981, 1980, 1974, 1973, 1972, 1970, 1967, 1962, 1961, 1959, 1955, 1954, 1951, 1949, 1941, 1935
1770 87TH ST	2020, 2017, 2014, 2010, 2005, 2002, 2000, 1999, 1995, 1992, 1991, 1986, 1983, 1981, 1980, 1973, 1972, 1970, 1967, 1962, 1961, 1959, 1955, 1954, 1951, 1949, 1941, 1935, 1930
1770 87TH ST	2020, 2017, 2014, 2010, 2005, 2002, 2000, 1999, 1995, 1992, 1991, 1986, 1983, 1981, 1980, 1974, 1973, 1972, 1967, 1962, 1961, 1959, 1955, 1954, 1951, 1949, 1941, 1935, 1930
1770 88TH PL	2020, 2017, 2014, 2010, 2005, 2002, 2000, 1999, 1995, 1992, 1991, 1986, 1983, 1981, 1980, 1974, 1973, 1972, 1967, 1962, 1961, 1959, 1955, 1954, 1951, 1949, 1941, 1935, 1930
1770 88TH PL	2020, 2017, 2014, 2010, 2005, 2002, 2000, 1999, 1995, 1992, 1991, 1986, 1983, 1981, 1980, 1973, 1972, 1970, 1967, 1962, 1961, 1959, 1955, 1954, 1951, 1949, 1941, 1935, 1930
1770 88TH PL	2020, 2017, 2014, 2010, 2005, 2002, 2000, 1999, 1995, 1992, 1991, 1986, 1983, 1981, 1980, 1974, 1973, 1972, 1970, 1967, 1962, 1961, 1959, 1955, 1954, 1951, 1949, 1941, 1935

FINDINGS

Address Researched	Address Not Identified in Research Source
1770 88TH PL	2020, 2017, 2014, 2010, 2005, 2002, 2000, 1999, 1995, 1992, 1991, 1986, 1983, 1981, 1980, 1974, 1973, 1972, 1970, 1967, 1962, 1961, 1959, 1955, 1954, 1951, 1949, 1941, 1930
1770 88TH PL	2020, 2017, 2014, 2010, 2005, 2002, 2000, 1999, 1995, 1992, 1991, 1986, 1983, 1981, 1980, 1974, 1973, 1972, 1970, 1967, 1962, 1961, 1959, 1955, 1954, 1951, 1949, 1935, 1930
1770 88TH PL	2020, 2017, 2014, 2010, 2005, 2002, 2000, 1999, 1995, 1992, 1991, 1986, 1983, 1981, 1980, 1974, 1973, 1972, 1970, 1967, 1962, 1961, 1959, 1955, 1954, 1949, 1941, 1935, 1930
1770 88TH PL	2020, 2017, 2014, 2010, 2005, 2002, 2000, 1999, 1995, 1992, 1991, 1986, 1983, 1981, 1980, 1974, 1973, 1972, 1970, 1967, 1962, 1959, 1955, 1954, 1951, 1949, 1941, 1935, 1930
1770 88TH PL	2020, 2017, 2014, 2010, 2005, 2002, 2000, 1999, 1995, 1992, 1991, 1986, 1983, 1981, 1980, 1974, 1973, 1972, 1970, 1967, 1962, 1961, 1959, 1954, 1951, 1949, 1941, 1935, 1930
1771 88TH PL	2020, 2017, 2014, 2010, 2005, 2002, 2000, 1999, 1995, 1992, 1991, 1986, 1983, 1981, 1980, 1974, 1973, 1972, 1970, 1967, 1962, 1961, 1959, 1954, 1951, 1949, 1941, 1935, 1930
1771 88TH PL	2020, 2017, 2014, 2010, 2005, 2002, 2000, 1999, 1995, 1992, 1991, 1986, 1983, 1981, 1980, 1974, 1973, 1972, 1970, 1967, 1962, 1959, 1955, 1954, 1951, 1949, 1941, 1935, 1930
1771 88TH PL	2020, 2017, 2014, 2010, 2005, 2002, 2000, 1999, 1995, 1992, 1991, 1986, 1983, 1981, 1980, 1974, 1973, 1972, 1970, 1967, 1962, 1961, 1959, 1955, 1954, 1949, 1941, 1935, 1930
1771 88TH PL	2020, 2017, 2014, 2010, 2005, 2002, 2000, 1999, 1995, 1992, 1991, 1986, 1983, 1981, 1980, 1974, 1973, 1972, 1970, 1967, 1962, 1961, 1959, 1955, 1954, 1951, 1949, 1935, 1930
1771 88TH PL	2020, 2017, 2014, 2010, 2005, 2002, 2000, 1999, 1995, 1992, 1991, 1986, 1983, 1981, 1980, 1974, 1973, 1972, 1970, 1967, 1962, 1961, 1959, 1955, 1954, 1951, 1949, 1941, 1930
1771 88TH PL	2020, 2017, 2014, 2010, 2005, 2002, 2000, 1999, 1995, 1992, 1991, 1986, 1983, 1981, 1980, 1974, 1973, 1972, 1970, 1967, 1962, 1961, 1959, 1955, 1954, 1951, 1949, 1941, 1935
1771 88TH PL	2020, 2017, 2014, 2010, 2005, 2002, 2000, 1999, 1995, 1992, 1991, 1986, 1983, 1981, 1980, 1973, 1972, 1970, 1967, 1962, 1961, 1959, 1955, 1954, 1951, 1949, 1941, 1935, 1930
1771 88TH PL	2020, 2017, 2014, 2010, 2005, 2002, 2000, 1999, 1995, 1992, 1991, 1986, 1983, 1981, 1980, 1974, 1973, 1972, 1967, 1962, 1961, 1959, 1955, 1954, 1951, 1949, 1941, 1935, 1930
1771 88TH PL	2020, 2017, 2014, 2010, 2005, 2002, 2000, 1995, 1992, 1991, 1986, 1983, 1981, 1980, 1974, 1973, 1972, 1970, 1967, 1962, 1961, 1959, 1955, 1954, 1951, 1949, 1941, 1935, 1930
1771 88TH PL	2020, 2017, 2014, 2010, 2005, 2000, 1999, 1995, 1992, 1991, 1986, 1983, 1981, 1980, 1974, 1973, 1972, 1970, 1967, 1962, 1961, 1959, 1955, 1954, 1951, 1949, 1941, 1935, 1930
1771 E 88TH PL	2020, 2017, 2014, 2010, 2002, 2000, 1999, 1995, 1992, 1991, 1986, 1983, 1981, 1980, 1974, 1973, 1972, 1970, 1967, 1962, 1961, 1959, 1955, 1954, 1951, 1949, 1941, 1935, 1930

FINDINGS

Address Researched	Address Not Identified in Research Source
1771 E 88TH PL	2020, 2017, 2014, 2005, 2002, 2000, 1999, 1995, 1992, 1991, 1986, 1983, 1981, 1980, 1974, 1973, 1972, 1970, 1967, 1962, 1961, 1959, 1955, 1954, 1951, 1949, 1941, 1935, 1930
1771 E 88TH PL	2020, 2014, 2010, 2005, 2002, 2000, 1999, 1995, 1992, 1991, 1986, 1983, 1981, 1980, 1974, 1973, 1972, 1970, 1967, 1962, 1961, 1959, 1955, 1954, 1951, 1949, 1941, 1935, 1930
1771 E 88TH PL	2017, 2014, 2010, 2005, 2002, 2000, 1999, 1995, 1992, 1991, 1986, 1983, 1981, 1980, 1974, 1973, 1972, 1970, 1967, 1962, 1961, 1959, 1955, 1954, 1951, 1949, 1941, 1935, 1930
1771 E 88TH PL	2020, 2017, 2010, 2005, 2002, 2000, 1999, 1995, 1992, 1991, 1986, 1983, 1981, 1980, 1974, 1973, 1972, 1970, 1967, 1962, 1961, 1959, 1955, 1954, 1951, 1949, 1941, 1935, 1930
1771 E 88TH PL	2020, 2017, 2014, 2010, 2005, 2002, 1999, 1995, 1992, 1991, 1986, 1983, 1981, 1980, 1974, 1973, 1972, 1970, 1967, 1962, 1961, 1959, 1955, 1954, 1951, 1949, 1941, 1935, 1930
1771 E 88TH PL	2020, 2017, 2014, 2010, 2005, 2002, 2000, 1999, 1992, 1991, 1986, 1983, 1981, 1980, 1974, 1973, 1972, 1970, 1967, 1962, 1961, 1959, 1955, 1954, 1951, 1949, 1941, 1935, 1930
1772 89TH	2020, 2017, 2014, 2010, 2005, 2002, 2000, 1995, 1992, 1991, 1986, 1983, 1981, 1980, 1974, 1973, 1972, 1970, 1967, 1962, 1961, 1959, 1955, 1954, 1951, 1949, 1941, 1935, 1930
1772 89TH	2020, 2017, 2014, 2010, 2005, 2000, 1999, 1995, 1992, 1991, 1986, 1983, 1981, 1980, 1974, 1973, 1972, 1970, 1967, 1962, 1961, 1959, 1955, 1954, 1951, 1949, 1941, 1935, 1930
1772 89TH	2020, 2017, 2014, 2010, 2005, 2002, 2000, 1999, 1995, 1992, 1991, 1986, 1983, 1981, 1980, 1974, 1973, 1972, 1970, 1967, 1962, 1959, 1955, 1954, 1951, 1949, 1941, 1935, 1930
1772 89TH	2020, 2017, 2014, 2010, 2005, 2002, 2000, 1999, 1995, 1992, 1991, 1986, 1983, 1981, 1980, 1974, 1973, 1972, 1970, 1967, 1962, 1961, 1959, 1954, 1951, 1949, 1941, 1935, 1930
1772 89TH ST	2020, 2017, 2014, 2010, 2005, 2002, 2000, 1999, 1995, 1992, 1991, 1986, 1983, 1981, 1980, 1974, 1973, 1972, 1970, 1967, 1962, 1961, 1959, 1955, 1954, 1949, 1941, 1935, 1930
1772 89TH ST	2020, 2017, 2014, 2010, 2005, 2002, 2000, 1999, 1995, 1992, 1991, 1986, 1983, 1981, 1980, 1974, 1973, 1972, 1970, 1967, 1962, 1961, 1959, 1955, 1954, 1951, 1949, 1935, 1930
1772 89TH ST	2020, 2017, 2014, 2010, 2005, 2002, 2000, 1999, 1995, 1992, 1991, 1986, 1983, 1981, 1980, 1974, 1973, 1972, 1970, 1967, 1962, 1961, 1959, 1955, 1954, 1951, 1949, 1941, 1930
1772 89TH ST	2020, 2017, 2014, 2010, 2005, 2002, 2000, 1999, 1995, 1992, 1991, 1986, 1983, 1981, 1980, 1974, 1973, 1972, 1970, 1967, 1962, 1961, 1959, 1955, 1954, 1951, 1949, 1941, 1935
1772 89TH ST	2020, 2017, 2014, 2010, 2005, 2002, 2000, 1999, 1995, 1992, 1991, 1986, 1983, 1981, 1980, 1974, 1973, 1972, 1967, 1962, 1961, 1959, 1955, 1954, 1951, 1949, 1941, 1935, 1930
1772 89TH ST	2020, 2017, 2014, 2010, 2005, 2002, 2000, 1999, 1995, 1992, 1991, 1986, 1983, 1981, 1980, 1973, 1972, 1970, 1967, 1962, 1961, 1959, 1955, 1954, 1951, 1949, 1941, 1935, 1930

FINDINGS

Address Researched	Address Not Identified in Research Source
1772 89TH ST	2020, 2017, 2014, 2010, 2005, 2002, 2000, 1999, 1995, 1992, 1991, 1983, 1981, 1980, 1974, 1973, 1972, 1970, 1967, 1962, 1961, 1959, 1955, 1954, 1951, 1949, 1941, 1935, 1930
1772 89TH ST	2020, 2017, 2014, 2010, 2005, 2002, 2000, 1999, 1995, 1992, 1991, 1986, 1981, 1980, 1974, 1973, 1972, 1970, 1967, 1962, 1961, 1959, 1955, 1954, 1951, 1949, 1941, 1935, 1930
1772 89TH ST	2020, 2017, 2014, 2010, 2005, 2002, 2000, 1999, 1995, 1992, 1991, 1986, 1983, 1980, 1974, 1973, 1972, 1970, 1967, 1962, 1961, 1959, 1955, 1954, 1951, 1949, 1941, 1935, 1930
1772 90TH	2020, 2017, 2014, 2010, 2005, 2002, 2000, 1995, 1992, 1991, 1986, 1983, 1981, 1980, 1974, 1973, 1972, 1970, 1967, 1962, 1961, 1959, 1955, 1954, 1951, 1949, 1941, 1935, 1930
1772 90TH	2020, 2017, 2014, 2010, 2005, 2000, 1999, 1995, 1992, 1991, 1986, 1983, 1981, 1980, 1974, 1973, 1972, 1970, 1967, 1962, 1961, 1959, 1955, 1954, 1951, 1949, 1941, 1935, 1930
1772 90TH	2020, 2017, 2014, 2010, 2005, 2002, 2000, 1999, 1995, 1992, 1991, 1986, 1983, 1981, 1980, 1974, 1973, 1972, 1970, 1967, 1962, 1959, 1955, 1954, 1951, 1949, 1941, 1935, 1930
1772 90TH	2020, 2017, 2014, 2010, 2005, 2002, 2000, 1999, 1995, 1992, 1991, 1986, 1983, 1981, 1980, 1974, 1973, 1972, 1970, 1967, 1962, 1961, 1959, 1954, 1951, 1949, 1941, 1935, 1930
1772 90TH ST	2020, 2017, 2014, 2010, 2005, 2002, 2000, 1999, 1995, 1992, 1991, 1986, 1983, 1981, 1980, 1973, 1972, 1970, 1967, 1962, 1961, 1959, 1955, 1954, 1951, 1949, 1941, 1935, 1930
1772 90TH ST	2020, 2017, 2014, 2010, 2005, 2002, 2000, 1999, 1995, 1992, 1991, 1986, 1983, 1981, 1980, 1974, 1973, 1972, 1967, 1962, 1961, 1959, 1955, 1954, 1951, 1949, 1941, 1935, 1930
1772 90TH ST	2020, 2017, 2014, 2010, 2005, 2002, 2000, 1999, 1995, 1992, 1991, 1986, 1983, 1981, 1980, 1974, 1973, 1972, 1970, 1967, 1962, 1961, 1959, 1955, 1954, 1951, 1949, 1941, 1935
1772 90TH ST	2020, 2017, 2014, 2010, 2005, 2002, 2000, 1999, 1995, 1992, 1991, 1986, 1983, 1981, 1980, 1974, 1973, 1972, 1970, 1967, 1962, 1961, 1959, 1955, 1954, 1951, 1949, 1941, 1930
1772 90TH ST	2020, 2017, 2014, 2010, 2005, 2002, 2000, 1999, 1995, 1992, 1991, 1986, 1983, 1981, 1980, 1974, 1973, 1972, 1970, 1967, 1962, 1961, 1959, 1955, 1954, 1951, 1949, 1935, 1930
1772 90TH ST	2020, 2017, 2014, 2010, 2005, 2002, 2000, 1999, 1995, 1992, 1991, 1986, 1983, 1981, 1980, 1974, 1973, 1972, 1970, 1967, 1962, 1961, 1959, 1955, 1954, 1949, 1941, 1935, 1930
1772 E 89TH ST	2020, 2017, 2014, 2010, 2005, 2002, 1999, 1995, 1992, 1991, 1986, 1983, 1981, 1980, 1974, 1973, 1972, 1970, 1967, 1962, 1961, 1959, 1955, 1954, 1951, 1949, 1941, 1935, 1930
1772 E 89TH ST	2020, 2017, 2014, 2010, 2002, 2000, 1999, 1995, 1992, 1991, 1986, 1983, 1981, 1980, 1974, 1973, 1972, 1970, 1967, 1962, 1961, 1959, 1955, 1954, 1951, 1949, 1941, 1935, 1930
1772 E 89TH ST	2020, 2017, 2014, 2005, 2002, 2000, 1999, 1995, 1992, 1991, 1986, 1983, 1981, 1980, 1974, 1973, 1972, 1970, 1967, 1962, 1961, 1959, 1955, 1954, 1951, 1949, 1941, 1935, 1930

FINDINGS

Address Researched	Address Not Identified in Research Source
1772 E 89TH ST	2020, 2017, 2010, 2005, 2002, 2000, 1999, 1995, 1992, 1991, 1986, 1983, 1981, 1980, 1974, 1973, 1972, 1970, 1967, 1962, 1961, 1959, 1955, 1954, 1951, 1949, 1941, 1935, 1930
1772 E 89TH ST	2020, 2014, 2010, 2005, 2002, 2000, 1999, 1995, 1992, 1991, 1986, 1983, 1981, 1980, 1974, 1973, 1972, 1970, 1967, 1962, 1961, 1959, 1955, 1954, 1951, 1949, 1941, 1935, 1930
1772 E 89TH ST	2017, 2014, 2010, 2005, 2002, 2000, 1999, 1995, 1992, 1991, 1986, 1983, 1981, 1980, 1974, 1973, 1972, 1970, 1967, 1962, 1961, 1959, 1955, 1954, 1951, 1949, 1941, 1935, 1930
1772 E 89TH ST	2020, 2017, 2014, 2010, 2005, 2002, 2000, 1999, 1992, 1991, 1986, 1983, 1981, 1980, 1974, 1973, 1972, 1970, 1967, 1962, 1961, 1959, 1955, 1954, 1951, 1949, 1941, 1935, 1930
1772 E 90TH ST	2020, 2017, 2014, 2010, 2005, 2002, 2000, 1999, 1992, 1991, 1986, 1983, 1981, 1980, 1974, 1973, 1972, 1970, 1967, 1962, 1961, 1959, 1955, 1954, 1951, 1949, 1941, 1935, 1930
1772 E 90TH ST	2020, 2017, 2014, 2010, 2005, 2002, 1999, 1995, 1992, 1991, 1986, 1983, 1981, 1980, 1974, 1973, 1972, 1970, 1967, 1962, 1961, 1959, 1955, 1954, 1951, 1949, 1941, 1935, 1930
1772 E 90TH ST	2017, 2014, 2010, 2005, 2002, 2000, 1999, 1995, 1992, 1991, 1986, 1983, 1981, 1980, 1974, 1973, 1972, 1970, 1967, 1962, 1961, 1959, 1955, 1954, 1951, 1949, 1941, 1935, 1930
1772 E 90TH ST	2020, 2014, 2010, 2005, 2002, 2000, 1999, 1995, 1992, 1991, 1986, 1983, 1981, 1980, 1974, 1973, 1972, 1970, 1967, 1962, 1961, 1959, 1955, 1954, 1951, 1949, 1941, 1935, 1930
1772 E 90TH ST	2020, 2017, 2010, 2005, 2002, 2000, 1999, 1995, 1992, 1991, 1986, 1983, 1981, 1980, 1974, 1973, 1972, 1970, 1967, 1962, 1961, 1959, 1955, 1954, 1951, 1949, 1941, 1935, 1930
1772 E 90TH ST	2020, 2017, 2014, 2010, 2002, 2000, 1999, 1995, 1992, 1991, 1986, 1983, 1981, 1980, 1974, 1973, 1972, 1970, 1967, 1962, 1961, 1959, 1955, 1954, 1951, 1949, 1941, 1935, 1930
1773 87TH	2020, 2017, 2014, 2010, 2005, 2002, 2000, 1999, 1995, 1992, 1991, 1986, 1983, 1981, 1980, 1974, 1973, 1972, 1970, 1967, 1962, 1959, 1955, 1954, 1951, 1949, 1941, 1935, 1930
1773 87TH	2020, 2017, 2014, 2010, 2005, 2002, 2000, 1999, 1995, 1992, 1991, 1986, 1983, 1981, 1980, 1974, 1973, 1972, 1970, 1967, 1962, 1961, 1959, 1954, 1951, 1949, 1941, 1935, 1930
1773 87TH ST	2020, 2017, 2014, 2010, 2005, 2002, 2000, 1999, 1995, 1992, 1991, 1986, 1983, 1981, 1980, 1974, 1973, 1972, 1970, 1967, 1962, 1961, 1959, 1955, 1954, 1951, 1949, 1935, 1930
1773 87TH ST	2020, 2017, 2014, 2010, 2005, 2002, 2000, 1999, 1995, 1992, 1991, 1986, 1983, 1981, 1980, 1974, 1973, 1972, 1970, 1967, 1962, 1961, 1959, 1955, 1954, 1949, 1941, 1935, 1930
1773 87TH ST	2020, 2017, 2014, 2010, 2005, 2002, 2000, 1999, 1995, 1992, 1991, 1986, 1983, 1981, 1980, 1974, 1973, 1972, 1970, 1967, 1962, 1961, 1959, 1955, 1954, 1951, 1949, 1941, 1930
1773 87TH ST	2020, 2017, 2014, 2010, 2005, 2002, 2000, 1999, 1995, 1992, 1991, 1986, 1983, 1981, 1980, 1974, 1973, 1972, 1970, 1967, 1962, 1961, 1959, 1955, 1954, 1951, 1949, 1941, 1935

FINDINGS

Address Researched	Address Not Identified in Research Source
1773 87TH ST	2020, 2017, 2014, 2010, 2005, 2002, 2000, 1999, 1995, 1992, 1991, 1986, 1983, 1981, 1980, 1973, 1972, 1970, 1967, 1962, 1961, 1959, 1955, 1954, 1951, 1949, 1941, 1935, 1930
1773 87TH ST	2020, 2017, 2014, 2010, 2005, 2002, 2000, 1999, 1995, 1992, 1991, 1986, 1983, 1981, 1980, 1974, 1973, 1972, 1967, 1962, 1961, 1959, 1955, 1954, 1951, 1949, 1941, 1935, 1930
1773 88TH PL	2020, 2017, 2014, 2010, 2005, 2002, 2000, 1999, 1995, 1992, 1991, 1986, 1983, 1981, 1980, 1974, 1973, 1972, 1967, 1962, 1961, 1959, 1955, 1954, 1951, 1949, 1941, 1935, 1930
1773 88TH PL	2020, 2017, 2014, 2010, 2005, 2002, 2000, 1999, 1995, 1992, 1991, 1986, 1983, 1981, 1980, 1973, 1972, 1970, 1967, 1962, 1961, 1959, 1955, 1954, 1951, 1949, 1941, 1935, 1930
1773 88TH PL	2020, 2017, 2014, 2010, 2005, 2000, 1999, 1995, 1992, 1991, 1986, 1983, 1981, 1980, 1974, 1973, 1972, 1970, 1967, 1962, 1961, 1959, 1955, 1954, 1951, 1949, 1941, 1935, 1930
1773 88TH PL	2020, 2017, 2014, 2010, 2005, 2002, 2000, 1995, 1992, 1991, 1986, 1983, 1981, 1980, 1974, 1973, 1972, 1970, 1967, 1962, 1961, 1959, 1955, 1954, 1951, 1949, 1941, 1935, 1930
1773 88TH PL	2020, 2017, 2014, 2010, 2005, 2002, 2000, 1999, 1995, 1992, 1991, 1986, 1983, 1981, 1980, 1974, 1973, 1972, 1970, 1967, 1962, 1961, 1959, 1955, 1954, 1951, 1949, 1941, 1935
1773 88TH PL	2020, 2017, 2014, 2010, 2005, 2002, 2000, 1999, 1995, 1992, 1991, 1986, 1983, 1981, 1980, 1974, 1973, 1972, 1970, 1967, 1962, 1961, 1959, 1955, 1954, 1951, 1949, 1941, 1930
1773 88TH PL	2020, 2017, 2014, 2010, 2005, 2002, 2000, 1999, 1995, 1992, 1991, 1986, 1983, 1981, 1980, 1974, 1973, 1972, 1970, 1967, 1962, 1961, 1959, 1955, 1954, 1951, 1949, 1935, 1930
1773 88TH PL	2020, 2017, 2014, 2010, 2005, 2002, 2000, 1999, 1995, 1992, 1991, 1986, 1983, 1981, 1980, 1974, 1973, 1972, 1970, 1967, 1962, 1961, 1959, 1955, 1954, 1949, 1941, 1935, 1930
1773 88TH PL	2020, 2017, 2014, 2010, 2005, 2002, 2000, 1999, 1995, 1992, 1991, 1986, 1983, 1981, 1980, 1974, 1973, 1972, 1970, 1967, 1962, 1959, 1955, 1954, 1951, 1949, 1941, 1935, 1930
1773 88TH PL	2020, 2017, 2014, 2010, 2005, 2002, 2000, 1999, 1995, 1992, 1991, 1986, 1983, 1981, 1980, 1974, 1973, 1972, 1970, 1967, 1962, 1961, 1959, 1954, 1951, 1949, 1941, 1935, 1930
1773 E 87TH ST	2020, 2017, 2014, 2010, 2002, 2000, 1999, 1995, 1992, 1991, 1986, 1983, 1981, 1980, 1974, 1973, 1972, 1970, 1967, 1962, 1961, 1959, 1955, 1954, 1951, 1949, 1941, 1935, 1930
1773 E 87TH ST	2020, 2017, 2014, 2005, 2002, 2000, 1999, 1995, 1992, 1991, 1986, 1983, 1981, 1980, 1974, 1973, 1972, 1970, 1967, 1962, 1961, 1959, 1955, 1954, 1951, 1949, 1941, 1935, 1930
1773 E 87TH ST	2020, 2017, 2010, 2005, 2002, 2000, 1999, 1995, 1992, 1991, 1986, 1983, 1981, 1980, 1974, 1973, 1972, 1970, 1967, 1962, 1961, 1959, 1955, 1954, 1951, 1949, 1941, 1935, 1930
1773 E 87TH ST	2017, 2014, 2010, 2005, 2002, 2000, 1999, 1995, 1992, 1991, 1986, 1983, 1981, 1980, 1974, 1973, 1972, 1970, 1967, 1962, 1961, 1959, 1955, 1954, 1951, 1949, 1941, 1935, 1930

FINDINGS

Address Researched	Address Not Identified in Research Source
1773 E 87TH ST	2020, 2014, 2010, 2005, 2002, 2000, 1999, 1995, 1992, 1991, 1986, 1983, 1981, 1980, 1974, 1973, 1972, 1970, 1967, 1962, 1961, 1959, 1955, 1954, 1951, 1949, 1941, 1935, 1930
1773 E 88TH PL	2020, 2017, 2014, 2010, 2005, 2002, 2000, 1999, 1992, 1991, 1986, 1983, 1981, 1980, 1974, 1973, 1972, 1970, 1967, 1962, 1961, 1959, 1955, 1954, 1951, 1949, 1941, 1935, 1930
1773 E 89TH ST	2020, 2017, 2014, 2010, 2002, 2000, 1999, 1995, 1992, 1991, 1986, 1983, 1981, 1980, 1974, 1973, 1972, 1970, 1967, 1962, 1961, 1959, 1955, 1954, 1951, 1949, 1941, 1935, 1930
1774 87TH	2020, 2017, 2014, 2010, 2005, 2000, 1999, 1995, 1992, 1991, 1986, 1983, 1981, 1980, 1974, 1973, 1972, 1970, 1967, 1962, 1961, 1959, 1955, 1954, 1951, 1949, 1941, 1935, 1930
1774 87TH	2020, 2017, 2014, 2010, 2005, 2002, 2000, 1995, 1992, 1991, 1986, 1983, 1981, 1980, 1974, 1973, 1972, 1970, 1967, 1962, 1961, 1959, 1955, 1954, 1951, 1949, 1941, 1935, 1930
1774 87TH	2020, 2017, 2014, 2010, 2005, 2002, 2000, 1999, 1995, 1992, 1991, 1986, 1983, 1981, 1980, 1974, 1973, 1972, 1970, 1967, 1962, 1959, 1955, 1954, 1951, 1949, 1941, 1935, 1930
1774 87TH	2020, 2017, 2014, 2010, 2005, 2002, 2000, 1999, 1995, 1992, 1991, 1986, 1983, 1981, 1980, 1974, 1973, 1972, 1970, 1967, 1962, 1961, 1959, 1954, 1951, 1949, 1941, 1935, 1930
1774 87TH ST	2020, 2017, 2014, 2010, 2005, 2002, 2000, 1999, 1995, 1992, 1991, 1986, 1983, 1981, 1980, 1974, 1973, 1972, 1970, 1967, 1962, 1961, 1959, 1955, 1954, 1949, 1941, 1935, 1930
1774 87TH ST	2020, 2017, 2014, 2010, 2005, 2002, 2000, 1999, 1995, 1992, 1991, 1986, 1983, 1981, 1980, 1974, 1973, 1972, 1970, 1967, 1962, 1961, 1959, 1955, 1954, 1951, 1949, 1935, 1930
1774 87TH ST	2020, 2017, 2014, 2010, 2005, 2002, 2000, 1999, 1995, 1992, 1991, 1986, 1983, 1981, 1980, 1974, 1973, 1972, 1970, 1967, 1962, 1961, 1959, 1955, 1954, 1951, 1949, 1941, 1930
1774 87TH ST	2020, 2017, 2014, 2010, 2005, 2002, 2000, 1999, 1995, 1992, 1991, 1986, 1983, 1981, 1980, 1974, 1973, 1972, 1970, 1967, 1962, 1961, 1959, 1955, 1954, 1951, 1949, 1941, 1935
1774 87TH ST	2020, 2017, 2014, 2010, 2005, 2002, 2000, 1999, 1995, 1992, 1991, 1986, 1983, 1981, 1980, 1974, 1973, 1972, 1967, 1962, 1961, 1959, 1955, 1954, 1951, 1949, 1941, 1935, 1930
1774 87TH ST	2020, 2017, 2014, 2010, 2005, 2002, 2000, 1999, 1995, 1992, 1991, 1986, 1983, 1981, 1980, 1973, 1972, 1970, 1967, 1962, 1961, 1959, 1955, 1954, 1951, 1949, 1941, 1935, 1930
1774 87TH ST	2020, 2017, 2014, 2010, 2005, 2002, 2000, 1999, 1995, 1992, 1986, 1983, 1981, 1980, 1974, 1973, 1972, 1970, 1967, 1962, 1961, 1959, 1955, 1954, 1951, 1949, 1941, 1935, 1930
1774 87TH ST	2020, 2017, 2014, 2010, 2005, 2002, 2000, 1999, 1995, 1992, 1991, 1986, 1983, 1980, 1974, 1973, 1972, 1970, 1967, 1962, 1961, 1959, 1955, 1954, 1951, 1949, 1941, 1935, 1930
1774 87TH ST	2020, 2017, 2014, 2010, 2005, 2002, 2000, 1999, 1995, 1992, 1991, 1983, 1981, 1980, 1974, 1973, 1972, 1970, 1967, 1962, 1961, 1959, 1955, 1954, 1951, 1949, 1941, 1935, 1930

FINDINGS

Address Researched	Address Not Identified in Research Source
1774 87TH ST	2020, 2017, 2014, 2010, 2005, 2002, 2000, 1999, 1995, 1992, 1991, 1986, 1981, 1980, 1974, 1973, 1972, 1970, 1967, 1962, 1961, 1959, 1955, 1954, 1951, 1949, 1941, 1935, 1930
1774 88	2020, 2017, 2014, 2010, 2005, 2002, 2000, 1999, 1995, 1992, 1986, 1983, 1981, 1980, 1974, 1973, 1972, 1970, 1967, 1962, 1961, 1959, 1955, 1954, 1951, 1949, 1941, 1935, 1930
1774 88TH PL	2020, 2017, 2014, 2010, 2005, 2000, 1999, 1995, 1992, 1991, 1986, 1983, 1981, 1980, 1974, 1973, 1972, 1970, 1967, 1962, 1961, 1959, 1955, 1954, 1951, 1949, 1941, 1935, 1930
1774 88TH PL	2020, 2017, 2014, 2010, 2005, 2002, 2000, 1999, 1995, 1992, 1991, 1986, 1983, 1981, 1980, 1973, 1972, 1970, 1967, 1962, 1961, 1959, 1955, 1954, 1951, 1949, 1941, 1935, 1930
1774 88TH PL	2020, 2017, 2014, 2010, 2005, 2002, 2000, 1999, 1995, 1992, 1991, 1986, 1983, 1981, 1980, 1974, 1973, 1972, 1967, 1962, 1961, 1959, 1955, 1954, 1951, 1949, 1941, 1935, 1930
1774 88TH PL	2020, 2017, 2014, 2010, 2005, 2002, 2000, 1999, 1995, 1992, 1991, 1986, 1983, 1981, 1980, 1974, 1973, 1972, 1970, 1967, 1962, 1961, 1959, 1955, 1954, 1951, 1949, 1941, 1930
1774 88TH PL	2020, 2017, 2014, 2010, 2005, 2002, 2000, 1999, 1995, 1992, 1991, 1986, 1983, 1981, 1980, 1974, 1973, 1972, 1970, 1967, 1962, 1961, 1959, 1955, 1954, 1951, 1949, 1941, 1935
1774 88TH PL	2020, 2017, 2014, 2010, 2005, 2002, 2000, 1999, 1995, 1992, 1991, 1986, 1983, 1981, 1980, 1974, 1973, 1972, 1970, 1967, 1962, 1961, 1959, 1955, 1954, 1949, 1941, 1935, 1930
1774 88TH PL	2020, 2017, 2014, 2010, 2005, 2002, 2000, 1999, 1995, 1992, 1991, 1986, 1983, 1981, 1980, 1974, 1973, 1972, 1970, 1967, 1962, 1961, 1959, 1955, 1954, 1951, 1949, 1935, 1930
1774 88TH PL	2020, 2017, 2014, 2010, 2005, 2002, 2000, 1999, 1995, 1992, 1991, 1986, 1983, 1981, 1980, 1974, 1973, 1972, 1970, 1967, 1962, 1959, 1955, 1954, 1951, 1949, 1941, 1935, 1930
1774 88TH PL	2020, 2017, 2014, 2010, 2005, 2002, 2000, 1999, 1995, 1992, 1991, 1986, 1983, 1981, 1980, 1974, 1973, 1972, 1970, 1967, 1962, 1961, 1959, 1954, 1951, 1949, 1941, 1935, 1930
1774 E 87TH ST	2017, 2014, 2010, 2005, 2002, 2000, 1999, 1995, 1992, 1991, 1986, 1983, 1981, 1980, 1974, 1973, 1972, 1970, 1967, 1962, 1961, 1959, 1955, 1954, 1951, 1949, 1941, 1935, 1930
1774 E 87TH ST	2020, 2017, 2010, 2005, 2002, 2000, 1999, 1995, 1992, 1991, 1986, 1983, 1981, 1980, 1974, 1973, 1972, 1970, 1967, 1962, 1961, 1959, 1955, 1954, 1951, 1949, 1941, 1935, 1930
1774 E 87TH ST	2020, 2017, 2014, 2005, 2002, 2000, 1999, 1995, 1992, 1991, 1986, 1983, 1981, 1980, 1974, 1973, 1972, 1970, 1967, 1962, 1961, 1959, 1955, 1954, 1951, 1949, 1941, 1935, 1930
1774 E 87TH ST	2020, 2017, 2014, 2010, 2005, 2002, 2000, 1999, 1995, 1991, 1986, 1983, 1981, 1980, 1974, 1973, 1972, 1970, 1967, 1962, 1961, 1959, 1955, 1954, 1951, 1949, 1941, 1935, 1930
1774 E 87TH ST	2020, 2017, 2014, 2010, 2005, 2002, 1999, 1995, 1992, 1991, 1986, 1983, 1981, 1980, 1974, 1973, 1972, 1970, 1967, 1962, 1961, 1959, 1955, 1954, 1951, 1949, 1941, 1935, 1930

FINDINGS

Address Researched	Address Not Identified in Research Source
1774 E 87TH ST	2020, 2017, 2014, 2010, 2005, 2002, 2000, 1999, 1992, 1991, 1986, 1983, 1981, 1980, 1974, 1973, 1972, 1970, 1967, 1962, 1961, 1959, 1955, 1954, 1951, 1949, 1941, 1935, 1930
1774 E 88TH PL	2020, 2017, 2014, 2010, 2005, 2002, 2000, 1999, 1992, 1991, 1986, 1983, 1981, 1980, 1974, 1973, 1972, 1970, 1967, 1962, 1961, 1959, 1955, 1954, 1951, 1949, 1941, 1935, 1930
1774 E 88TH PL	2020, 2017, 2014, 2010, 2005, 2002, 2000, 1999, 1995, 1991, 1986, 1983, 1981, 1980, 1974, 1973, 1972, 1970, 1967, 1962, 1961, 1959, 1955, 1954, 1951, 1949, 1941, 1935, 1930
1774 E 88TH PL	2020, 2017, 2014, 2010, 2005, 2002, 1999, 1995, 1992, 1991, 1986, 1983, 1981, 1980, 1974, 1973, 1972, 1970, 1967, 1962, 1961, 1959, 1955, 1954, 1951, 1949, 1941, 1935, 1930
1774 E 88TH PL	2020, 2017, 2010, 2005, 2002, 2000, 1999, 1995, 1992, 1991, 1986, 1983, 1981, 1980, 1974, 1973, 1972, 1970, 1967, 1962, 1961, 1959, 1955, 1954, 1951, 1949, 1941, 1935, 1930
1774 E 88TH PL	2017, 2014, 2010, 2005, 2002, 2000, 1999, 1995, 1992, 1991, 1986, 1983, 1981, 1980, 1974, 1973, 1972, 1970, 1967, 1962, 1961, 1959, 1955, 1954, 1951, 1949, 1941, 1935, 1930
1774 E 88TH PL	2020, 2017, 2014, 2010, 2002, 2000, 1999, 1995, 1992, 1991, 1986, 1983, 1981, 1980, 1974, 1973, 1972, 1970, 1967, 1962, 1961, 1959, 1955, 1954, 1951, 1949, 1941, 1935, 1930
1774 E 88TH PL	2020, 2017, 2014, 2005, 2002, 2000, 1999, 1995, 1992, 1991, 1986, 1983, 1981, 1980, 1974, 1973, 1972, 1970, 1967, 1962, 1961, 1959, 1955, 1954, 1951, 1949, 1941, 1935, 1930
1775 89TH	2020, 2017, 2014, 2010, 2005, 2000, 1999, 1995, 1992, 1991, 1986, 1983, 1981, 1980, 1974, 1973, 1972, 1970, 1967, 1962, 1961, 1959, 1955, 1954, 1951, 1949, 1941, 1935, 1930
1775 89TH	2020, 2017, 2014, 2010, 2005, 2002, 2000, 1995, 1992, 1991, 1986, 1983, 1981, 1980, 1974, 1973, 1972, 1970, 1967, 1962, 1961, 1959, 1955, 1954, 1951, 1949, 1941, 1935, 1930
1775 89TH	2020, 2017, 2014, 2010, 2005, 2002, 2000, 1999, 1995, 1992, 1991, 1986, 1983, 1981, 1980, 1974, 1973, 1972, 1970, 1967, 1962, 1959, 1955, 1954, 1951, 1949, 1941, 1935, 1930
1775 89TH	2020, 2017, 2014, 2010, 2005, 2002, 2000, 1999, 1995, 1992, 1991, 1986, 1983, 1981, 1980, 1974, 1973, 1972, 1970, 1967, 1962, 1961, 1959, 1954, 1951, 1949, 1941, 1935, 1930
1775 89TH ST	2020, 2017, 2014, 2010, 2005, 2002, 2000, 1999, 1995, 1992, 1991, 1986, 1983, 1981, 1980, 1974, 1973, 1972, 1970, 1967, 1962, 1961, 1959, 1955, 1954, 1949, 1941, 1935, 1930
1775 89TH ST	2020, 2017, 2014, 2010, 2005, 2002, 2000, 1999, 1995, 1992, 1991, 1986, 1983, 1981, 1980, 1974, 1973, 1972, 1970, 1967, 1962, 1961, 1959, 1955, 1954, 1951, 1949, 1935, 1930
1775 89TH ST	2020, 2017, 2014, 2010, 2005, 2002, 2000, 1999, 1995, 1992, 1991, 1986, 1983, 1981, 1980, 1974, 1973, 1972, 1970, 1967, 1962, 1961, 1959, 1955, 1954, 1951, 1949, 1941, 1930
1775 89TH ST	2020, 2017, 2014, 2010, 2005, 2002, 2000, 1999, 1995, 1992, 1991, 1986, 1983, 1981, 1980, 1974, 1973, 1972, 1970, 1967, 1962, 1961, 1959, 1955, 1954, 1951, 1949, 1941, 1935

FINDINGS

Address Researched	Address Not Identified in Research Source
1775 89TH ST	2020, 2017, 2014, 2010, 2005, 2002, 2000, 1999, 1995, 1992, 1991, 1986, 1983, 1981, 1980, 1974, 1973, 1972, 1967, 1962, 1961, 1959, 1955, 1954, 1951, 1949, 1941, 1935, 1930
1775 89TH ST	2020, 2017, 2014, 2010, 2005, 2002, 2000, 1999, 1995, 1992, 1991, 1986, 1983, 1981, 1980, 1973, 1972, 1970, 1967, 1962, 1961, 1959, 1955, 1954, 1951, 1949, 1941, 1935, 1930
1775 89TH ST	2020, 2017, 2014, 2010, 2005, 2002, 2000, 1999, 1995, 1992, 1986, 1983, 1981, 1980, 1974, 1973, 1972, 1970, 1967, 1962, 1961, 1959, 1955, 1954, 1951, 1949, 1941, 1935, 1930
1775 89TH ST	2020, 2017, 2014, 2010, 2005, 2002, 2000, 1999, 1995, 1992, 1991, 1983, 1981, 1980, 1974, 1973, 1972, 1970, 1967, 1962, 1961, 1959, 1955, 1954, 1951, 1949, 1941, 1935, 1930
1775 89TH ST	2020, 2017, 2014, 2010, 2005, 2002, 2000, 1999, 1995, 1992, 1991, 1986, 1981, 1980, 1974, 1973, 1972, 1970, 1967, 1962, 1961, 1959, 1955, 1954, 1951, 1949, 1941, 1935, 1930
1775 90TH	2020, 2017, 2014, 2010, 2005, 2002, 2000, 1995, 1992, 1991, 1986, 1983, 1981, 1980, 1974, 1973, 1972, 1970, 1967, 1962, 1961, 1959, 1955, 1954, 1951, 1949, 1941, 1935, 1930
1775 90TH	2020, 2017, 2014, 2010, 2005, 2000, 1999, 1995, 1992, 1991, 1986, 1983, 1981, 1980, 1974, 1973, 1972, 1970, 1967, 1962, 1961, 1959, 1955, 1954, 1951, 1949, 1941, 1935, 1930
1775 90TH	2020, 2017, 2014, 2010, 2005, 2002, 2000, 1999, 1995, 1992, 1991, 1986, 1983, 1981, 1980, 1974, 1973, 1972, 1970, 1967, 1962, 1961, 1959, 1954, 1951, 1949, 1941, 1935, 1930
1775 90TH	2020, 2017, 2014, 2010, 2005, 2002, 2000, 1999, 1995, 1992, 1991, 1986, 1983, 1981, 1980, 1974, 1973, 1972, 1970, 1967, 1962, 1959, 1955, 1954, 1951, 1949, 1941, 1935, 1930
1775 90TH ST	2020, 2017, 2014, 2010, 2005, 2002, 2000, 1999, 1995, 1992, 1991, 1986, 1983, 1981, 1980, 1973, 1972, 1970, 1967, 1962, 1961, 1959, 1955, 1954, 1951, 1949, 1941, 1935, 1930
1775 90TH ST	2020, 2017, 2014, 2010, 2005, 2002, 2000, 1999, 1995, 1992, 1991, 1986, 1983, 1981, 1980, 1974, 1973, 1972, 1967, 1962, 1961, 1959, 1955, 1954, 1951, 1949, 1941, 1935, 1930
1775 90TH ST	2020, 2017, 2014, 2010, 2005, 2002, 2000, 1999, 1995, 1992, 1991, 1986, 1983, 1981, 1980, 1974, 1973, 1972, 1967, 1962, 1961, 1959, 1955, 1954, 1951, 1949, 1941, 1935
1775 90TH ST	2020, 2017, 2014, 2010, 2005, 2002, 2000, 1999, 1995, 1992, 1991, 1986, 1983, 1981, 1980, 1974, 1973, 1972, 1970, 1967, 1962, 1961, 1959, 1955, 1954, 1951, 1949, 1941, 1930
1775 90TH ST	2020, 2017, 2014, 2010, 2005, 2002, 2000, 1999, 1995, 1992, 1991, 1986, 1983, 1981, 1980, 1974, 1973, 1972, 1970, 1967, 1962, 1961, 1959, 1955, 1954, 1951, 1949, 1935, 1930
1775 90TH ST	2020, 2017, 2014, 2010, 2005, 2002, 2000, 1999, 1995, 1992, 1991, 1986, 1983, 1981, 1980, 1974, 1973, 1972, 1970, 1967, 1962, 1961, 1959, 1955, 1954, 1949, 1941, 1935, 1930
1775 E 89TH ST	2020, 2017, 2014, 2010, 2005, 2002, 1999, 1995, 1992, 1991, 1986, 1983, 1981, 1980, 1974, 1973, 1972, 1970, 1967, 1962, 1961, 1959, 1955, 1954, 1951, 1949, 1941, 1935, 1930

FINDINGS

Address Researched	Address Not Identified in Research Source
1775 E 89TH ST	2020, 2017, 2014, 2010, 2002, 2000, 1999, 1995, 1992, 1991, 1986, 1983, 1981, 1980, 1974, 1973, 1972, 1970, 1967, 1962, 1961, 1959, 1955, 1954, 1951, 1949, 1941, 1935, 1930
1775 E 89TH ST	2020, 2017, 2014, 2010, 2005, 2002, 2000, 1999, 1992, 1991, 1986, 1983, 1981, 1980, 1974, 1973, 1972, 1970, 1967, 1962, 1961, 1959, 1955, 1954, 1951, 1949, 1941, 1935, 1930
1775 E 89TH ST	2020, 2017, 2014, 2010, 2005, 2002, 2000, 1999, 1995, 1991, 1986, 1983, 1981, 1980, 1974, 1973, 1972, 1970, 1967, 1962, 1961, 1959, 1955, 1954, 1951, 1949, 1941, 1935, 1930
1775 E 90TH ST	2020, 2017, 2014, 2010, 2005, 2002, 2000, 1999, 1995, 1991, 1986, 1983, 1981, 1980, 1974, 1973, 1972, 1970, 1967, 1962, 1961, 1959, 1955, 1954, 1951, 1949, 1941, 1935, 1930
1775 E 90TH ST	2020, 2017, 2014, 2010, 2005, 2002, 2000, 1999, 1992, 1991, 1986, 1983, 1981, 1980, 1974, 1973, 1972, 1970, 1967, 1962, 1961, 1959, 1955, 1954, 1951, 1949, 1941, 1935, 1930
1775 E 90TH ST	2020, 2017, 2014, 2010, 2005, 2002, 1999, 1995, 1992, 1991, 1986, 1983, 1981, 1980, 1974, 1973, 1972, 1970, 1967, 1962, 1961, 1959, 1955, 1954, 1951, 1949, 1941, 1935, 1930
1775 E 90TH ST	2020, 2017, 2014, 2010, 2002, 2000, 1999, 1995, 1992, 1991, 1986, 1983, 1981, 1980, 1974, 1973, 1972, 1970, 1967, 1962, 1961, 1959, 1955, 1954, 1951, 1949, 1941, 1935, 1930
1775 E 90TH ST	2020, 2014, 2010, 2005, 2002, 2000, 1999, 1995, 1992, 1991, 1986, 1983, 1981, 1980, 1974, 1973, 1972, 1970, 1967, 1962, 1961, 1959, 1955, 1954, 1951, 1949, 1941, 1935, 1930
1775 E 90TH ST	2017, 2014, 2010, 2005, 2002, 2000, 1999, 1995, 1992, 1991, 1986, 1983, 1981, 1980, 1974, 1973, 1972, 1970, 1967, 1962, 1961, 1959, 1955, 1954, 1951, 1949, 1941, 1935, 1930
1776 90TH	2020, 2017, 2014, 2010, 2005, 2000, 1999, 1995, 1992, 1991, 1986, 1983, 1981, 1980, 1974, 1973, 1972, 1970, 1967, 1962, 1961, 1959, 1955, 1954, 1951, 1949, 1941, 1935, 1930
1776 90TH	2020, 2017, 2014, 2010, 2005, 2002, 2000, 1995, 1992, 1991, 1986, 1983, 1981, 1980, 1974, 1973, 1972, 1970, 1967, 1962, 1961, 1959, 1955, 1954, 1951, 1949, 1941, 1935, 1930
1776 90TH	2020, 2017, 2014, 2010, 2005, 2002, 2000, 1999, 1995, 1992, 1991, 1986, 1983, 1981, 1980, 1974, 1973, 1972, 1970, 1967, 1962, 1959, 1955, 1954, 1951, 1949, 1941, 1935, 1930
1776 90TH	2020, 2017, 2014, 2010, 2005, 2002, 2000, 1999, 1995, 1992, 1991, 1986, 1983, 1981, 1980, 1974, 1973, 1972, 1970, 1967, 1962, 1961, 1959, 1954, 1951, 1949, 1941, 1935, 1930
1776 90TH ST	2020, 2017, 2014, 2010, 2005, 2002, 2000, 1999, 1995, 1992, 1991, 1986, 1983, 1981, 1980, 1974, 1973, 1972, 1967, 1962, 1961, 1959, 1955, 1954, 1951, 1949, 1941, 1935, 1930
1776 90TH ST	2020, 2017, 2014, 2010, 2005, 2002, 2000, 1999, 1995, 1992, 1991, 1986, 1983, 1981, 1980, 1973, 1972, 1970, 1967, 1962, 1961, 1959, 1955, 1954, 1951, 1949, 1941, 1935, 1930
1776 90TH ST	2020, 2017, 2014, 2010, 2005, 2002, 2000, 1999, 1995, 1992, 1991, 1986, 1983, 1981, 1980, 1974, 1973, 1972, 1970, 1967, 1962, 1961, 1959, 1955, 1954, 1949, 1941, 1935, 1930

FINDINGS

Address Researched	Address Not Identified in Research Source
1776 90TH ST	2020, 2017, 2014, 2010, 2005, 2002, 2000, 1999, 1995, 1992, 1991, 1986, 1983, 1981, 1980, 1974, 1973, 1972, 1970, 1967, 1962, 1961, 1959, 1955, 1954, 1951, 1949, 1935, 1930
1776 90TH ST	2020, 2017, 2014, 2010, 2005, 2002, 2000, 1999, 1995, 1992, 1991, 1986, 1983, 1981, 1980, 1974, 1973, 1972, 1970, 1967, 1962, 1961, 1959, 1955, 1954, 1951, 1949, 1941, 1930
1776 90TH ST	2020, 2017, 2014, 2010, 2005, 2002, 2000, 1999, 1995, 1992, 1991, 1986, 1983, 1981, 1980, 1974, 1973, 1972, 1970, 1967, 1962, 1961, 1959, 1955, 1954, 1951, 1949, 1941, 1935
1776 E 90TH ST	2020, 2017, 2014, 2010, 2005, 2002, 1999, 1995, 1992, 1991, 1986, 1983, 1981, 1980, 1974, 1973, 1972, 1970, 1967, 1962, 1961, 1959, 1955, 1954, 1951, 1949, 1941, 1935, 1930
1776 E 90TH ST	2020, 2017, 2014, 2010, 2005, 2002, 2000, 1999, 1992, 1991, 1986, 1983, 1981, 1980, 1974, 1973, 1972, 1970, 1967, 1962, 1961, 1959, 1955, 1954, 1951, 1949, 1941, 1935, 1930
1776 E 90TH ST	2020, 2017, 2014, 2010, 2005, 2002, 2000, 1999, 1995, 1991, 1986, 1983, 1981, 1980, 1974, 1973, 1972, 1970, 1967, 1962, 1961, 1959, 1955, 1954, 1951, 1949, 1941, 1935, 1930
1776 E 90TH ST	2020, 2017, 2014, 2010, 2002, 2000, 1999, 1995, 1992, 1991, 1986, 1983, 1981, 1980, 1974, 1973, 1972, 1970, 1967, 1962, 1961, 1959, 1955, 1954, 1951, 1949, 1941, 1935, 1930
1776 E 90TH ST	2020, 2017, 2014, 2005, 2002, 2000, 1999, 1995, 1992, 1991, 1986, 1983, 1981, 1980, 1974, 1973, 1972, 1970, 1967, 1962, 1961, 1959, 1955, 1954, 1951, 1949, 1941, 1935, 1930
1776 E 90TH ST	2020, 2017, 2010, 2005, 2002, 2000, 1999, 1995, 1992, 1991, 1986, 1983, 1981, 1980, 1974, 1973, 1972, 1970, 1967, 1962, 1961, 1959, 1955, 1954, 1951, 1949, 1941, 1935, 1930
1777 87TH	2020, 2017, 2014, 2010, 2005, 2002, 2000, 1999, 1995, 1992, 1991, 1986, 1983, 1981, 1980, 1974, 1973, 1972, 1970, 1967, 1962, 1959, 1955, 1954, 1951, 1949, 1941, 1935, 1930
1777 87TH	2020, 2017, 2014, 2010, 2005, 2002, 2000, 1999, 1995, 1992, 1991, 1986, 1983, 1981, 1980, 1974, 1973, 1972, 1970, 1967, 1962, 1961, 1959, 1954, 1951, 1949, 1941, 1935, 1930
1777 87TH ST	2020, 2017, 2014, 2010, 2005, 2002, 2000, 1999, 1995, 1992, 1991, 1986, 1983, 1981, 1980, 1974, 1973, 1972, 1970, 1967, 1962, 1961, 1959, 1955, 1954, 1951, 1949, 1935, 1930
1777 87TH ST	2020, 2017, 2014, 2010, 2005, 2002, 2000, 1999, 1995, 1992, 1991, 1986, 1983, 1981, 1980, 1974, 1973, 1972, 1970, 1967, 1962, 1961, 1959, 1955, 1954, 1949, 1941, 1935, 1930
1777 87TH ST	2020, 2017, 2014, 2010, 2005, 2002, 2000, 1999, 1995, 1992, 1991, 1986, 1983, 1981, 1980, 1974, 1973, 1972, 1970, 1967, 1962, 1961, 1959, 1955, 1954, 1951, 1949, 1941, 1930
1777 87TH ST	2020, 2017, 2014, 2010, 2005, 2002, 2000, 1999, 1995, 1992, 1991, 1986, 1983, 1981, 1980, 1974, 1973, 1972, 1970, 1967, 1962, 1961, 1959, 1955, 1954, 1951, 1949, 1941, 1935
1777 87TH ST	2020, 2017, 2014, 2010, 2005, 2002, 2000, 1999, 1995, 1992, 1991, 1986, 1983, 1981, 1980, 1974, 1973, 1972, 1967, 1962, 1961, 1959, 1955, 1954, 1951, 1949, 1941, 1935, 1930

FINDINGS

Address Researched	Address Not Identified in Research Source
1778 87TH	2020, 2017, 2014, 2010, 2005, 2002, 2000, 1999, 1995, 1992, 1991, 1986, 1983, 1981, 1980, 1974, 1973, 1972, 1970, 1967, 1962, 1959, 1955, 1954, 1951, 1949, 1941, 1935, 1930
1778 87TH	2020, 2017, 2014, 2010, 2005, 2002, 2000, 1999, 1995, 1992, 1991, 1986, 1983, 1981, 1980, 1974, 1973, 1972, 1970, 1967, 1962, 1961, 1959, 1954, 1951, 1949, 1941, 1935, 1930
1778 87TH ST	2020, 2017, 2014, 2010, 2005, 2002, 2000, 1999, 1995, 1992, 1991, 1986, 1983, 1981, 1980, 1974, 1973, 1972, 1970, 1967, 1962, 1961, 1959, 1955, 1954, 1949, 1941, 1935, 1930
1778 87TH ST	2020, 2017, 2014, 2010, 2005, 2002, 2000, 1999, 1995, 1992, 1991, 1986, 1983, 1981, 1980, 1974, 1973, 1972, 1970, 1967, 1962, 1961, 1959, 1955, 1954, 1951, 1949, 1935, 1930
1778 87TH ST	2020, 2017, 2014, 2010, 2005, 2002, 2000, 1999, 1995, 1992, 1991, 1986, 1983, 1981, 1980, 1974, 1973, 1972, 1970, 1967, 1962, 1961, 1959, 1955, 1954, 1951, 1949, 1941, 1930
1778 87TH ST	2020, 2017, 2014, 2010, 2005, 2002, 2000, 1999, 1995, 1992, 1991, 1986, 1983, 1981, 1980, 1974, 1973, 1972, 1970, 1967, 1962, 1961, 1959, 1955, 1954, 1951, 1949, 1941, 1935
1778 87TH ST	2020, 2017, 2014, 2010, 2005, 2002, 2000, 1999, 1995, 1992, 1991, 1986, 1983, 1981, 1980, 1974, 1973, 1972, 1967, 1962, 1961, 1959, 1955, 1954, 1951, 1949, 1941, 1935, 1930
1778 88TH PL	2020, 2017, 2014, 2010, 2005, 2002, 2000, 1999, 1995, 1992, 1991, 1986, 1983, 1981, 1980, 1974, 1973, 1972, 1967, 1962, 1961, 1959, 1955, 1954, 1951, 1949, 1941, 1935, 1930
1778 88TH PL	2020, 2017, 2014, 2010, 2005, 2002, 2000, 1999, 1995, 1992, 1991, 1986, 1983, 1981, 1980, 1973, 1972, 1970, 1967, 1962, 1961, 1959, 1955, 1954, 1951, 1949, 1941, 1935, 1930
1778 88TH PL	2020, 2017, 2014, 2010, 2005, 2002, 2000, 1999, 1995, 1992, 1991, 1986, 1983, 1981, 1980, 1974, 1973, 1972, 1970, 1967, 1962, 1961, 1959, 1955, 1954, 1951, 1949, 1941, 1935
1778 88TH PL	2020, 2017, 2014, 2010, 2005, 2002, 2000, 1999, 1995, 1992, 1991, 1986, 1983, 1981, 1980, 1974, 1973, 1972, 1970, 1967, 1962, 1961, 1959, 1955, 1954, 1951, 1949, 1941, 1930
1778 88TH PL	2020, 2017, 2014, 2010, 2005, 2002, 2000, 1999, 1995, 1992, 1991, 1986, 1983, 1981, 1980, 1974, 1973, 1972, 1970, 1967, 1962, 1961, 1959, 1955, 1954, 1951, 1949, 1935, 1930
1778 88TH PL	2020, 2017, 2014, 2010, 2005, 2002, 2000, 1999, 1995, 1992, 1991, 1986, 1983, 1981, 1980, 1974, 1973, 1972, 1970, 1967, 1962, 1961, 1959, 1954, 1949, 1941, 1935, 1930
1778 88TH PL	2020, 2017, 2014, 2010, 2005, 2002, 2000, 1999, 1995, 1992, 1991, 1986, 1983, 1981, 1980, 1974, 1973, 1972, 1970, 1967, 1962, 1959, 1955, 1954, 1951, 1949, 1941, 1935, 1930
1778 88TH PL	2020, 2017, 2014, 2010, 2005, 2002, 2000, 1999, 1995, 1992, 1991, 1986, 1983, 1981, 1980, 1974, 1973, 1972, 1970, 1967, 1962, 1961, 1959, 1954, 1951, 1949, 1941, 1935, 1930
1779 89TH	2020, 2017, 2014, 2010, 2005, 2002, 2000, 1999, 1995, 1992, 1991, 1986, 1983, 1981, 1980, 1974, 1973, 1972, 1970, 1967, 1962, 1961, 1959, 1954, 1951, 1949, 1941, 1935, 1930

FINDINGS

Address Researched	Address Not Identified in Research Source
1779 89TH	2020, 2017, 2014, 2010, 2005, 2002, 2000, 1999, 1995, 1992, 1991, 1986, 1983, 1981, 1980, 1974, 1973, 1972, 1970, 1967, 1962, 1959, 1955, 1954, 1951, 1949, 1941, 1935, 1930
1779 89TH	2020, 2017, 2014, 2010, 2005, 2000, 1999, 1995, 1992, 1991, 1986, 1983, 1981, 1980, 1974, 1973, 1972, 1970, 1967, 1962, 1961, 1959, 1955, 1954, 1951, 1949, 1941, 1935, 1930
1779 89TH	2020, 2017, 2014, 2010, 2005, 2002, 2000, 1995, 1992, 1991, 1986, 1983, 1981, 1980, 1974, 1973, 1972, 1970, 1967, 1962, 1961, 1959, 1955, 1954, 1951, 1949, 1941, 1935, 1930
1779 89TH ST	2020, 2017, 2014, 2010, 2005, 2002, 2000, 1999, 1995, 1992, 1991, 1983, 1981, 1980, 1974, 1973, 1972, 1970, 1967, 1962, 1961, 1959, 1955, 1954, 1951, 1949, 1941, 1935, 1930
1779 89TH ST	2020, 2017, 2014, 2010, 2005, 2002, 2000, 1999, 1995, 1992, 1986, 1983, 1981, 1980, 1974, 1973, 1972, 1970, 1967, 1962, 1961, 1959, 1955, 1954, 1951, 1949, 1941, 1935, 1930
1779 89TH ST	2020, 2017, 2014, 2010, 2005, 2002, 2000, 1999, 1995, 1992, 1991, 1986, 1981, 1980, 1974, 1973, 1972, 1970, 1967, 1962, 1961, 1959, 1955, 1954, 1951, 1949, 1941, 1935, 1930
1779 89TH ST	2020, 2017, 2014, 2010, 2005, 2002, 2000, 1999, 1995, 1992, 1991, 1986, 1983, 1980, 1974, 1973, 1972, 1970, 1967, 1962, 1961, 1959, 1955, 1954, 1951, 1949, 1941, 1935, 1930
1779 89TH ST	2020, 2017, 2014, 2010, 2005, 2002, 2000, 1999, 1995, 1992, 1991, 1986, 1983, 1981, 1980, 1974, 1973, 1972, 1967, 1962, 1961, 1959, 1955, 1954, 1951, 1949, 1941, 1935, 1930
1779 89TH ST	2020, 2017, 2014, 2010, 2005, 2002, 2000, 1999, 1995, 1992, 1991, 1986, 1983, 1981, 1980, 1973, 1972, 1970, 1967, 1962, 1961, 1959, 1955, 1954, 1951, 1949, 1941, 1935, 1930
1779 89TH ST	2020, 2017, 2014, 2010, 2005, 2002, 2000, 1999, 1995, 1992, 1991, 1986, 1983, 1981, 1980, 1974, 1973, 1972, 1970, 1967, 1962, 1961, 1959, 1955, 1954, 1949, 1941, 1935, 1930
1779 89TH ST	2020, 2017, 2014, 2010, 2005, 2002, 2000, 1999, 1995, 1992, 1991, 1986, 1983, 1981, 1980, 1974, 1973, 1972, 1970, 1967, 1962, 1961, 1959, 1955, 1954, 1951, 1949, 1935, 1930
1779 89TH ST	2020, 2017, 2014, 2010, 2005, 2002, 2000, 1999, 1995, 1992, 1991, 1986, 1983, 1981, 1980, 1974, 1973, 1972, 1970, 1967, 1962, 1961, 1959, 1955, 1954, 1951, 1949, 1941, 1930
1779 89TH ST	2020, 2017, 2014, 2010, 2005, 2002, 2000, 1999, 1995, 1992, 1991, 1986, 1983, 1981, 1980, 1974, 1973, 1972, 1970, 1967, 1962, 1961, 1959, 1955, 1954, 1951, 1949, 1941, 1935
1779 E 89TH ST	2020, 2017, 2014, 2010, 2005, 2002, 2000, 1999, 1995, 1991, 1986, 1983, 1981, 1980, 1974, 1973, 1972, 1970, 1967, 1962, 1961, 1959, 1955, 1954, 1951, 1949, 1941, 1935, 1930
1779 E 89TH ST	2020, 2017, 2014, 2010, 2005, 2002, 2000, 1999, 1992, 1991, 1986, 1983, 1981, 1980, 1974, 1973, 1972, 1970, 1967, 1962, 1961, 1959, 1955, 1954, 1951, 1949, 1941, 1935, 1930
1779 E 89TH ST	2020, 2017, 2014, 2010, 2005, 2002, 1999, 1995, 1992, 1991, 1986, 1983, 1981, 1980, 1974, 1973, 1972, 1970, 1967, 1962, 1961, 1959, 1955, 1954, 1951, 1949, 1941, 1935, 1930

FINDINGS

Address Researched	Address Not Identified in Research Source
1779 E 89TH ST	2020, 2017, 2014, 2010, 2002, 2000, 1999, 1995, 1992, 1991, 1986, 1983, 1981, 1980, 1974, 1973, 1972, 1970, 1967, 1962, 1961, 1959, 1955, 1954, 1951, 1949, 1941, 1935, 1930
1779 E 89TH ST	2020, 2017, 2010, 2005, 2002, 2000, 1999, 1995, 1992, 1991, 1986, 1983, 1981, 1980, 1974, 1973, 1972, 1970, 1967, 1962, 1961, 1959, 1955, 1954, 1951, 1949, 1941, 1935, 1930
1779 E 89TH ST	2017, 2014, 2010, 2005, 2002, 2000, 1999, 1995, 1992, 1991, 1986, 1983, 1981, 1980, 1974, 1973, 1972, 1970, 1967, 1962, 1961, 1959, 1955, 1954, 1951, 1949, 1941, 1935, 1930
1779 E 89TH ST	2020, 2014, 2010, 2005, 2002, 2000, 1999, 1995, 1992, 1991, 1986, 1983, 1981, 1980, 1974, 1973, 1972, 1970, 1967, 1962, 1961, 1959, 1955, 1954, 1951, 1949, 1941, 1935, 1930
1780 87TH	2020, 2017, 2014, 2010, 2005, 2002, 2000, 1995, 1992, 1991, 1986, 1983, 1981, 1980, 1974, 1973, 1972, 1970, 1967, 1962, 1961, 1959, 1955, 1954, 1951, 1949, 1941, 1935, 1930
1780 89 SI	2020, 2017, 2014, 2010, 2005, 2002, 2000, 1999, 1995, 1992, 1991, 1986, 1981, 1980, 1974, 1973, 1972, 1970, 1967, 1962, 1961, 1959, 1955, 1954, 1951, 1949, 1941, 1935, 1930
1780 89TH	2020, 2017, 2014, 2010, 2005, 2002, 2000, 1995, 1992, 1991, 1986, 1983, 1981, 1980, 1974, 1973, 1972, 1970, 1967, 1962, 1961, 1959, 1955, 1954, 1951, 1949, 1941, 1935, 1930
1780 89TH	2020, 2017, 2014, 2010, 2005, 2000, 1999, 1995, 1992, 1991, 1986, 1983, 1981, 1980, 1974, 1973, 1972, 1970, 1967, 1962, 1961, 1959, 1955, 1954, 1951, 1949, 1941, 1935, 1930
1780 89TH	2020, 2017, 2014, 2010, 2005, 2002, 2000, 1999, 1995, 1992, 1991, 1986, 1983, 1981, 1980, 1974, 1973, 1972, 1970, 1967, 1962, 1959, 1955, 1954, 1951, 1949, 1941, 1935, 1930
1780 89TH	2020, 2017, 2014, 2010, 2005, 2002, 2000, 1999, 1995, 1992, 1991, 1986, 1983, 1981, 1980, 1974, 1973, 1972, 1970, 1967, 1962, 1961, 1959, 1954, 1951, 1949, 1941, 1935, 1930
1780 89TH ST	2020, 2017, 2014, 2010, 2005, 2002, 2000, 1999, 1995, 1992, 1991, 1986, 1983, 1981, 1980, 1974, 1973, 1972, 1970, 1967, 1962, 1961, 1959, 1955, 1954, 1949, 1941, 1935, 1930
1780 89TH ST	2020, 2017, 2014, 2010, 2005, 2002, 2000, 1999, 1995, 1992, 1991, 1986, 1983, 1981, 1980, 1974, 1973, 1972, 1970, 1967, 1962, 1961, 1959, 1955, 1954, 1951, 1949, 1935, 1930
1780 89TH ST	2020, 2017, 2014, 2010, 2005, 2002, 2000, 1999, 1995, 1992, 1991, 1986, 1983, 1981, 1980, 1974, 1973, 1972, 1970, 1967, 1962, 1961, 1959, 1955, 1954, 1951, 1949, 1941, 1935
1780 89TH ST	2020, 2017, 2014, 2010, 2005, 2002, 2000, 1999, 1995, 1992, 1991, 1986, 1983, 1981, 1980, 1974, 1973, 1972, 1970, 1967, 1962, 1961, 1959, 1955, 1954, 1951, 1949, 1941, 1930
1780 89TH ST	2020, 2017, 2014, 2010, 2005, 2002, 2000, 1999, 1995, 1992, 1991, 1986, 1983, 1981, 1980, 1974, 1973, 1972, 1967, 1962, 1961, 1959, 1955, 1954, 1951, 1949, 1941, 1935, 1930
1780 89TH ST	2020, 2017, 2014, 2010, 2005, 2002, 2000, 1999, 1995, 1992, 1991, 1986, 1983, 1981, 1980, 1973, 1972, 1970, 1967, 1962, 1961, 1959, 1955, 1954, 1951, 1949, 1941, 1935, 1930

FINDINGS

Address Researched	Address Not Identified in Research Source
1780 89TH ST	2020, 2017, 2014, 2010, 2005, 2002, 2000, 1999, 1995, 1992, 1991, 1986, 1981, 1980, 1974, 1973, 1972, 1970, 1967, 1962, 1961, 1959, 1955, 1954, 1951, 1949, 1941, 1935, 1930
1780 89TH ST	2020, 2017, 2014, 2010, 2005, 2002, 2000, 1999, 1995, 1992, 1986, 1983, 1981, 1980, 1974, 1973, 1972, 1970, 1967, 1962, 1961, 1959, 1955, 1954, 1951, 1949, 1941, 1935, 1930
1780 89TH ST	2020, 2017, 2014, 2010, 2005, 2002, 2000, 1999, 1995, 1992, 1991, 1983, 1981, 1980, 1974, 1973, 1972, 1970, 1967, 1962, 1961, 1959, 1955, 1954, 1951, 1949, 1941, 1935, 1930
1780 90TH	2020, 2017, 2014, 2010, 2005, 2000, 1999, 1995, 1992, 1991, 1986, 1983, 1981, 1980, 1974, 1973, 1972, 1970, 1967, 1962, 1961, 1959, 1955, 1954, 1951, 1949, 1941, 1935, 1930
1780 90TH	2020, 2017, 2014, 2010, 2005, 2002, 2000, 1999, 1995, 1992, 1991, 1986, 1983, 1981, 1980, 1974, 1973, 1972, 1970, 1967, 1962, 1961, 1959, 1954, 1951, 1949, 1941, 1935, 1930
1780 90TH	2020, 2017, 2014, 2010, 2005, 2002, 2000, 1999, 1995, 1992, 1991, 1986, 1983, 1981, 1980, 1974, 1973, 1972, 1970, 1967, 1962, 1959, 1955, 1954, 1951, 1949, 1941, 1935, 1930
1780 90TH ST	2020, 2017, 2014, 2010, 2005, 2002, 2000, 1999, 1995, 1992, 1991, 1986, 1983, 1981, 1980, 1973, 1972, 1970, 1967, 1962, 1961, 1959, 1955, 1954, 1951, 1949, 1941, 1935, 1930
1780 90TH ST	2020, 2017, 2014, 2010, 2005, 2002, 2000, 1999, 1995, 1992, 1991, 1986, 1983, 1981, 1980, 1974, 1973, 1972, 1967, 1962, 1961, 1959, 1955, 1954, 1951, 1949, 1941, 1935, 1930
1780 90TH ST	2020, 2017, 2014, 2010, 2005, 2002, 2000, 1999, 1995, 1992, 1991, 1986, 1983, 1981, 1980, 1974, 1973, 1972, 1970, 1967, 1962, 1961, 1959, 1955, 1954, 1951, 1949, 1941, 1935
1780 90TH ST	2020, 2017, 2014, 2010, 2005, 2002, 2000, 1999, 1995, 1992, 1991, 1986, 1983, 1981, 1980, 1974, 1973, 1972, 1970, 1967, 1962, 1961, 1959, 1955, 1954, 1951, 1949, 1941, 1930
1780 90TH ST	2020, 2017, 2014, 2010, 2005, 2002, 2000, 1999, 1995, 1992, 1991, 1986, 1983, 1981, 1980, 1974, 1973, 1972, 1970, 1967, 1962, 1961, 1959, 1955, 1954, 1951, 1949, 1935, 1930
1780 90TH ST	2020, 2017, 2014, 2010, 2005, 2002, 2000, 1999, 1995, 1992, 1991, 1986, 1983, 1981, 1980, 1974, 1973, 1972, 1970, 1967, 1962, 1961, 1959, 1955, 1954, 1949, 1941, 1935, 1930
1780 E 89TH ST	2020, 2017, 2014, 2010, 2002, 2000, 1999, 1995, 1992, 1991, 1986, 1983, 1981, 1980, 1974, 1973, 1972, 1970, 1967, 1962, 1961, 1959, 1955, 1954, 1951, 1949, 1941, 1935, 1930
1780 E 89TH ST	2020, 2014, 2010, 2005, 2002, 2000, 1999, 1995, 1992, 1991, 1986, 1983, 1981, 1980, 1974, 1973, 1972, 1970, 1967, 1962, 1961, 1959, 1955, 1954, 1951, 1949, 1941, 1935, 1930
1780 E 89TH ST	2017, 2014, 2010, 2005, 2002, 2000, 1999, 1995, 1992, 1991, 1986, 1983, 1981, 1980, 1974, 1973, 1972, 1970, 1967, 1962, 1961, 1959, 1955, 1954, 1951, 1949, 1941, 1935, 1930
1780 E 89TH ST	2020, 2017, 2010, 2005, 2002, 2000, 1999, 1995, 1992, 1991, 1986, 1983, 1981, 1980, 1974, 1973, 1972, 1970, 1967, 1962, 1961, 1959, 1955, 1954, 1951, 1949, 1941, 1935, 1930

FINDINGS

Address Researched	Address Not Identified in Research Source
1780 E 89TH ST	2020, 2017, 2014, 2005, 2002, 2000, 1999, 1995, 1992, 1991, 1986, 1983, 1981, 1980, 1974, 1973, 1972, 1970, 1967, 1962, 1961, 1959, 1955, 1954, 1951, 1949, 1941, 1935, 1930
1780 E 89TH ST	2020, 2017, 2014, 2010, 2005, 2002, 2000, 1999, 1995, 1991, 1986, 1983, 1981, 1980, 1974, 1973, 1972, 1970, 1967, 1962, 1961, 1959, 1955, 1954, 1951, 1949, 1941, 1935, 1930
1780 E 89TH ST	2020, 2017, 2014, 2010, 2005, 2002, 2000, 1999, 1992, 1991, 1986, 1983, 1981, 1980, 1974, 1973, 1972, 1970, 1967, 1962, 1961, 1959, 1955, 1954, 1951, 1949, 1941, 1935, 1930
1780 E 90TH ST	2020, 2017, 2014, 2010, 2005, 2002, 2000, 1999, 1992, 1991, 1986, 1983, 1981, 1980, 1974, 1973, 1972, 1970, 1967, 1962, 1961, 1959, 1955, 1954, 1951, 1949, 1941, 1935, 1930
1780 E 90TH ST	2020, 2017, 2014, 2010, 2005, 2002, 1999, 1995, 1992, 1991, 1986, 1983, 1981, 1980, 1974, 1973, 1972, 1970, 1967, 1962, 1961, 1959, 1955, 1954, 1951, 1949, 1941, 1935, 1930
1780 E 90TH ST	2020, 2017, 2014, 2010, 2005, 2002, 2000, 1999, 1995, 1991, 1986, 1983, 1981, 1980, 1974, 1973, 1972, 1970, 1967, 1962, 1961, 1959, 1955, 1954, 1951, 1949, 1941, 1935, 1930
1780 E 90TH ST	2020, 2014, 2010, 2005, 2002, 2000, 1999, 1995, 1992, 1991, 1986, 1983, 1981, 1980, 1974, 1973, 1972, 1970, 1967, 1962, 1961, 1959, 1955, 1954, 1951, 1949, 1941, 1935, 1930
1780 E 90TH ST	2020, 2017, 2014, 2010, 2002, 2000, 1999, 1995, 1992, 1991, 1986, 1983, 1981, 1980, 1974, 1973, 1972, 1970, 1967, 1962, 1961, 1959, 1955, 1954, 1951, 1949, 1941, 1935, 1930
1781 87TH	2020, 2017, 2014, 2010, 2005, 2000, 1999, 1995, 1992, 1991, 1986, 1983, 1981, 1980, 1974, 1973, 1972, 1970, 1967, 1962, 1961, 1959, 1955, 1954, 1951, 1949, 1941, 1935, 1930
1781 87TH	2020, 2017, 2014, 2010, 2005, 2002, 2000, 1995, 1992, 1991, 1986, 1983, 1981, 1980, 1974, 1973, 1972, 1970, 1967, 1962, 1961, 1959, 1955, 1954, 1951, 1949, 1941, 1935, 1930
1781 87TH	2020, 2017, 2014, 2010, 2005, 2002, 2000, 1999, 1995, 1992, 1991, 1986, 1983, 1981, 1980, 1974, 1973, 1972, 1970, 1967, 1962, 1959, 1955, 1954, 1951, 1949, 1941, 1935, 1930
1781 87TH	2020, 2017, 2014, 2010, 2005, 2002, 2000, 1999, 1995, 1992, 1991, 1986, 1983, 1981, 1980, 1974, 1973, 1972, 1970, 1967, 1962, 1961, 1959, 1954, 1951, 1949, 1941, 1935, 1930
1781 87TH ST	2020, 2017, 2014, 2010, 2005, 2002, 2000, 1999, 1995, 1992, 1991, 1986, 1983, 1981, 1980, 1974, 1973, 1972, 1970, 1967, 1962, 1961, 1959, 1955, 1954, 1951, 1949, 1935, 1930
1781 87TH ST	2020, 2017, 2014, 2010, 2005, 2002, 2000, 1999, 1995, 1992, 1991, 1986, 1983, 1981, 1980, 1974, 1973, 1972, 1970, 1967, 1962, 1961, 1959, 1955, 1954, 1949, 1941, 1935, 1930
1781 87TH ST	2020, 2017, 2014, 2010, 2005, 2002, 2000, 1999, 1995, 1992, 1991, 1986, 1983, 1981, 1980, 1974, 1973, 1972, 1970, 1967, 1962, 1961, 1959, 1955, 1954, 1951, 1949, 1941, 1930
1781 87TH ST	2020, 2017, 2014, 2010, 2005, 2002, 2000, 1999, 1995, 1992, 1991, 1986, 1983, 1981, 1980, 1974, 1973, 1972, 1970, 1967, 1962, 1961, 1959, 1955, 1954, 1951, 1949, 1941, 1935

FINDINGS

Address Researched	Address Not Identified in Research Source
1781 87TH ST	2020, 2017, 2014, 2010, 2005, 2002, 2000, 1999, 1995, 1992, 1991, 1986, 1983, 1981, 1980, 1973, 1972, 1970, 1967, 1962, 1961, 1959, 1955, 1954, 1951, 1949, 1941, 1935, 1930
1781 87TH ST	2020, 2017, 2014, 2010, 2005, 2002, 2000, 1999, 1995, 1992, 1991, 1986, 1983, 1981, 1980, 1974, 1973, 1972, 1967, 1962, 1961, 1959, 1955, 1954, 1951, 1949, 1941, 1935, 1930
1781 89TH	2020, 2017, 2014, 2010, 2005, 2002, 2000, 1999, 1995, 1992, 1991, 1986, 1983, 1981, 1980, 1974, 1973, 1972, 1970, 1967, 1962, 1959, 1955, 1954, 1951, 1949, 1941, 1935, 1930
1781 89TH	2020, 2017, 2014, 2010, 2005, 2002, 2000, 1995, 1992, 1991, 1986, 1983, 1981, 1980, 1974, 1973, 1972, 1970, 1967, 1962, 1961, 1959, 1955, 1954, 1951, 1949, 1941, 1935, 1930
1781 89TH	2020, 2017, 2014, 2010, 2005, 2000, 1999, 1995, 1992, 1991, 1986, 1983, 1981, 1980, 1974, 1973, 1972, 1970, 1967, 1962, 1961, 1959, 1955, 1954, 1951, 1949, 1941, 1935, 1930
1781 89TH	2020, 2017, 2014, 2010, 2005, 2002, 2000, 1999, 1995, 1992, 1991, 1986, 1983, 1981, 1980, 1974, 1973, 1972, 1970, 1967, 1962, 1961, 1959, 1954, 1951, 1949, 1941, 1935, 1930
1781 89TH ST	2020, 2017, 2014, 2010, 2005, 2002, 2000, 1999, 1995, 1992, 1991, 1986, 1983, 1981, 1980, 1974, 1973, 1972, 1970, 1967, 1962, 1961, 1959, 1955, 1954, 1949, 1941, 1935, 1930
1781 89TH ST	2020, 2017, 2014, 2010, 2005, 2002, 2000, 1999, 1995, 1992, 1991, 1986, 1983, 1981, 1980, 1974, 1973, 1972, 1970, 1967, 1962, 1961, 1959, 1955, 1954, 1951, 1949, 1935, 1930
1781 89TH ST	2020, 2017, 2014, 2010, 2005, 2002, 2000, 1999, 1995, 1992, 1991, 1986, 1983, 1981, 1980, 1974, 1973, 1972, 1970, 1967, 1962, 1961, 1959, 1955, 1954, 1951, 1949, 1941, 1930
1781 89TH ST	2020, 2017, 2014, 2010, 2005, 2002, 2000, 1999, 1995, 1992, 1991, 1986, 1983, 1981, 1980, 1974, 1973, 1972, 1970, 1967, 1962, 1961, 1959, 1955, 1954, 1951, 1949, 1941, 1935
1781 89TH ST	2020, 2017, 2014, 2010, 2005, 2002, 2000, 1999, 1995, 1992, 1991, 1986, 1983, 1981, 1980, 1974, 1973, 1972, 1967, 1962, 1961, 1959, 1955, 1954, 1951, 1949, 1941, 1935, 1930
1781 89TH ST	2020, 2017, 2014, 2010, 2005, 2002, 2000, 1999, 1995, 1992, 1991, 1986, 1983, 1981, 1980, 1973, 1972, 1970, 1967, 1962, 1961, 1959, 1955, 1954, 1951, 1949, 1941, 1935, 1930
1781 90TH	2020, 2017, 2014, 2010, 2005, 2002, 2000, 1999, 1995, 1992, 1991, 1986, 1983, 1981, 1980, 1974, 1973, 1972, 1970, 1967, 1962, 1959, 1955, 1954, 1951, 1949, 1941, 1935, 1930
1781 90TH	2020, 2017, 2014, 2010, 2005, 2002, 2000, 1999, 1995, 1992, 1991, 1986, 1983, 1981, 1980, 1974, 1973, 1972, 1970, 1967, 1962, 1961, 1959, 1954, 1951, 1949, 1941, 1935, 1930
1781 90TH	2020, 2017, 2014, 2010, 2005, 2000, 1999, 1995, 1992, 1991, 1986, 1983, 1981, 1980, 1974, 1973, 1972, 1970, 1967, 1962, 1961, 1959, 1955, 1954, 1951, 1949, 1941, 1935, 1930
1781 90TH	2020, 2017, 2014, 2010, 2005, 2002, 2000, 1995, 1992, 1991, 1986, 1983, 1981, 1980, 1974, 1973, 1972, 1970, 1967, 1962, 1961, 1959, 1955, 1954, 1951, 1949, 1941, 1935, 1930

FINDINGS

Address Researched	Address Not Identified in Research Source
1781 90TH ST	2020, 2017, 2014, 2010, 2005, 2002, 2000, 1999, 1995, 1992, 1991, 1986, 1983, 1981, 1980, 1973, 1972, 1970, 1967, 1962, 1961, 1959, 1955, 1954, 1951, 1949, 1941, 1935, 1930
1781 90TH ST	2020, 2017, 2014, 2010, 2005, 2002, 2000, 1999, 1995, 1992, 1991, 1986, 1983, 1981, 1980, 1974, 1973, 1972, 1967, 1962, 1961, 1959, 1955, 1954, 1951, 1949, 1941, 1935, 1930
1781 90TH ST	2020, 2017, 2014, 2010, 2005, 2002, 2000, 1999, 1995, 1992, 1991, 1986, 1983, 1981, 1980, 1974, 1973, 1972, 1970, 1967, 1962, 1961, 1959, 1955, 1954, 1951, 1949, 1941, 1935
1781 90TH ST	2020, 2017, 2014, 2010, 2005, 2002, 2000, 1999, 1995, 1992, 1991, 1986, 1983, 1981, 1980, 1974, 1973, 1972, 1970, 1967, 1962, 1961, 1959, 1955, 1954, 1951, 1949, 1941, 1930
1781 90TH ST	2020, 2017, 2014, 2010, 2005, 2002, 2000, 1999, 1995, 1992, 1991, 1986, 1983, 1981, 1980, 1974, 1973, 1972, 1970, 1967, 1962, 1961, 1959, 1955, 1954, 1951, 1949, 1935, 1930
1781 90TH ST	2020, 2017, 2014, 2010, 2005, 2002, 2000, 1999, 1995, 1992, 1991, 1986, 1983, 1981, 1980, 1974, 1973, 1972, 1970, 1967, 1962, 1961, 1959, 1955, 1954, 1949, 1941, 1935, 1930
1781 E 87TH ST	2020, 2017, 2010, 2005, 2002, 2000, 1999, 1995, 1992, 1991, 1986, 1983, 1981, 1980, 1974, 1973, 1972, 1970, 1967, 1962, 1961, 1959, 1955, 1954, 1951, 1949, 1941, 1935, 1930
1781 E 87TH ST	2017, 2014, 2010, 2005, 2002, 2000, 1999, 1995, 1992, 1991, 1986, 1983, 1981, 1980, 1974, 1973, 1972, 1970, 1967, 1962, 1961, 1959, 1955, 1954, 1951, 1949, 1941, 1935, 1930
1781 E 89TH ST	2020, 2017, 2014, 2005, 2002, 2000, 1999, 1995, 1992, 1991, 1986, 1983, 1981, 1980, 1974, 1973, 1972, 1970, 1967, 1962, 1961, 1959, 1955, 1954, 1951, 1949, 1941, 1935, 1930
1781 E 89TH ST	2020, 2017, 2014, 2010, 2005, 2002, 1999, 1995, 1992, 1991, 1986, 1983, 1981, 1980, 1974, 1973, 1972, 1970, 1967, 1962, 1961, 1959, 1955, 1954, 1951, 1949, 1941, 1935, 1930
1781 E 89TH ST	2020, 2017, 2014, 2010, 2002, 2000, 1999, 1995, 1992, 1991, 1986, 1983, 1981, 1980, 1974, 1973, 1972, 1970, 1967, 1962, 1961, 1959, 1955, 1954, 1951, 1949, 1941, 1935, 1930
1781 E 89TH ST	2020, 2017, 2014, 2010, 2005, 2002, 2000, 1999, 1992, 1991, 1986, 1983, 1981, 1980, 1974, 1973, 1972, 1970, 1967, 1962, 1961, 1959, 1955, 1954, 1951, 1949, 1941, 1935, 1930
1781 E 90TH ST	2020, 2017, 2014, 2010, 2005, 2002, 2000, 1999, 1992, 1991, 1986, 1983, 1981, 1980, 1974, 1973, 1972, 1970, 1967, 1962, 1961, 1959, 1955, 1954, 1951, 1949, 1941, 1935, 1930
1782 87TH	2020, 2017, 2014, 2010, 2005, 2002, 2000, 1995, 1992, 1991, 1986, 1983, 1981, 1980, 1974, 1973, 1972, 1970, 1967, 1962, 1961, 1959, 1955, 1954, 1951, 1949, 1941, 1935, 1930
1782 87TH	2020, 2017, 2014, 2010, 2005, 2000, 1999, 1995, 1992, 1991, 1986, 1983, 1981, 1980, 1974, 1973, 1972, 1970, 1967, 1962, 1961, 1959, 1955, 1954, 1951, 1949, 1941, 1935, 1930
1782 87TH	2020, 2017, 2014, 2010, 2005, 2002, 2000, 1999, 1995, 1992, 1991, 1986, 1983, 1981, 1980, 1974, 1973, 1972, 1970, 1967, 1962, 1959, 1955, 1954, 1951, 1949, 1941, 1935, 1930

FINDINGS

Address Researched	Address Not Identified in Research Source
1782 87TH	2020, 2017, 2014, 2010, 2005, 2002, 2000, 1999, 1995, 1992, 1991, 1986, 1983, 1981, 1980, 1974, 1973, 1972, 1970, 1967, 1962, 1961, 1959, 1954, 1951, 1949, 1941, 1935, 1930
1782 87TH ST	2020, 2017, 2014, 2010, 2005, 2002, 2000, 1999, 1995, 1992, 1991, 1986, 1983, 1981, 1980, 1974, 1973, 1972, 1970, 1967, 1962, 1961, 1959, 1955, 1954, 1949, 1941, 1935, 1930
1782 87TH ST	2020, 2017, 2014, 2010, 2005, 2002, 2000, 1999, 1995, 1992, 1991, 1986, 1983, 1981, 1980, 1974, 1973, 1972, 1970, 1967, 1962, 1961, 1959, 1955, 1954, 1951, 1949, 1935, 1930
1782 87TH ST	2020, 2017, 2014, 2010, 2005, 2002, 2000, 1999, 1995, 1992, 1991, 1986, 1983, 1981, 1980, 1974, 1973, 1972, 1970, 1967, 1962, 1961, 1959, 1955, 1954, 1951, 1949, 1941, 1930
1782 87TH ST	2020, 2017, 2014, 2010, 2005, 2002, 2000, 1999, 1995, 1992, 1991, 1986, 1983, 1981, 1980, 1974, 1973, 1972, 1970, 1967, 1962, 1961, 1959, 1955, 1954, 1951, 1949, 1941, 1935
1782 87TH ST	2020, 2017, 2014, 2010, 2005, 2002, 2000, 1999, 1995, 1992, 1991, 1986, 1983, 1981, 1980, 1973, 1972, 1970, 1967, 1962, 1961, 1959, 1955, 1954, 1951, 1949, 1941, 1935, 1930
1782 87TH ST	2020, 2017, 2014, 2010, 2005, 2002, 2000, 1999, 1995, 1992, 1991, 1986, 1983, 1981, 1980, 1974, 1973, 1972, 1967, 1962, 1961, 1959, 1955, 1954, 1951, 1949, 1941, 1935, 1930
1782 87TH ST	2020, 2017, 2014, 2010, 2005, 2002, 2000, 1999, 1995, 1992, 1991, 1986, 1983, 1980, 1974, 1973, 1972, 1970, 1967, 1962, 1961, 1959, 1955, 1954, 1951, 1949, 1941, 1935, 1930
1782 90TH	2020, 2017, 2014, 2010, 2005, 2002, 2000, 1995, 1992, 1991, 1986, 1983, 1981, 1980, 1974, 1973, 1972, 1970, 1967, 1962, 1961, 1959, 1955, 1954, 1951, 1949, 1941, 1935, 1930
1782 90TH	2020, 2017, 2014, 2010, 2005, 2000, 1999, 1995, 1992, 1991, 1986, 1983, 1981, 1980, 1974, 1973, 1972, 1970, 1967, 1962, 1961, 1959, 1955, 1954, 1951, 1949, 1941, 1935, 1930
1782 90TH	2020, 2017, 2014, 2010, 2005, 2002, 2000, 1999, 1995, 1992, 1991, 1986, 1983, 1981, 1980, 1974, 1973, 1972, 1970, 1967, 1962, 1961, 1959, 1954, 1951, 1949, 1941, 1935, 1930
1782 90TH	2020, 2017, 2014, 2010, 2005, 2002, 2000, 1999, 1995, 1992, 1991, 1986, 1983, 1981, 1980, 1974, 1973, 1972, 1970, 1967, 1962, 1959, 1955, 1954, 1951, 1949, 1941, 1935, 1930
1782 90TH ST	2020, 2017, 2014, 2010, 2005, 2002, 2000, 1999, 1995, 1992, 1991, 1986, 1983, 1981, 1980, 1973, 1972, 1970, 1967, 1962, 1961, 1959, 1955, 1954, 1951, 1949, 1941, 1935, 1930
1782 90TH ST	2020, 2017, 2014, 2010, 2005, 2002, 2000, 1999, 1995, 1992, 1991, 1986, 1983, 1981, 1980, 1974, 1973, 1972, 1967, 1962, 1961, 1959, 1955, 1954, 1951, 1949, 1941, 1935, 1930
1782 90TH ST	2020, 2017, 2014, 2010, 2005, 2002, 2000, 1999, 1995, 1992, 1991, 1986, 1983, 1981, 1980, 1974, 1973, 1972, 1970, 1967, 1962, 1961, 1959, 1955, 1954, 1951, 1949, 1941, 1935
1782 90TH ST	2020, 2017, 2014, 2010, 2005, 2002, 2000, 1999, 1995, 1992, 1991, 1986, 1983, 1981, 1980, 1974, 1973, 1972, 1970, 1967, 1962, 1961, 1959, 1955, 1954, 1951, 1949, 1941, 1930

FINDINGS

Address Researched	Address Not Identified in Research Source
1782 90TH ST	2020, 2017, 2014, 2010, 2005, 2002, 2000, 1999, 1995, 1992, 1991, 1986, 1983, 1981, 1980, 1974, 1973, 1972, 1970, 1967, 1962, 1961, 1959, 1955, 1954, 1951, 1949, 1935, 1930
1782 90TH ST	2020, 2017, 2014, 2010, 2005, 2002, 2000, 1999, 1995, 1992, 1991, 1986, 1983, 1981, 1980, 1974, 1973, 1972, 1970, 1967, 1962, 1961, 1959, 1955, 1954, 1949, 1941, 1935, 1930
1782 E 87TH ST	2020, 2017, 2014, 2010, 2002, 2000, 1999, 1995, 1992, 1991, 1986, 1983, 1981, 1980, 1974, 1973, 1972, 1970, 1967, 1962, 1961, 1959, 1955, 1954, 1951, 1949, 1941, 1935, 1930
1782 E 87TH ST	2020, 2017, 2014, 2005, 2002, 2000, 1999, 1995, 1992, 1991, 1986, 1983, 1981, 1980, 1974, 1973, 1972, 1970, 1967, 1962, 1961, 1959, 1955, 1954, 1951, 1949, 1941, 1935, 1930
1782 E 87TH ST	2017, 2014, 2010, 2005, 2002, 2000, 1999, 1995, 1992, 1991, 1986, 1983, 1981, 1980, 1974, 1973, 1972, 1970, 1967, 1962, 1961, 1959, 1955, 1954, 1951, 1949, 1941, 1935, 1930
1782 E 87TH ST	2020, 2014, 2010, 2005, 2002, 2000, 1999, 1995, 1992, 1991, 1986, 1983, 1981, 1980, 1974, 1973, 1972, 1970, 1967, 1962, 1961, 1959, 1955, 1954, 1951, 1949, 1941, 1935, 1930
1782 E 87TH ST	2020, 2017, 2010, 2005, 2002, 2000, 1999, 1995, 1992, 1991, 1986, 1983, 1981, 1980, 1974, 1973, 1972, 1970, 1967, 1962, 1961, 1959, 1955, 1954, 1951, 1949, 1941, 1935, 1930
1782 E 87TH ST	2020, 2017, 2014, 2010, 2005, 2002, 2000, 1999, 1992, 1991, 1986, 1983, 1981, 1980, 1974, 1973, 1972, 1970, 1967, 1962, 1961, 1959, 1955, 1954, 1951, 1949, 1941, 1935, 1930
1782 E 87TH ST	2020, 2017, 2014, 2010, 2005, 2002, 1999, 1995, 1992, 1991, 1986, 1983, 1981, 1980, 1974, 1973, 1972, 1970, 1967, 1962, 1961, 1959, 1955, 1954, 1951, 1949, 1941, 1935, 1930
1782 E 90TH ST	2020, 2017, 2014, 2010, 2005, 2002, 2000, 1999, 1995, 1991, 1986, 1983, 1981, 1980, 1974, 1973, 1972, 1970, 1967, 1962, 1961, 1959, 1955, 1954, 1951, 1949, 1941, 1935, 1930
1782 E 90TH ST	2020, 2017, 2014, 2010, 2005, 2002, 1999, 1995, 1992, 1991, 1986, 1983, 1981, 1980, 1974, 1973, 1972, 1970, 1967, 1962, 1961, 1959, 1955, 1954, 1951, 1949, 1941, 1935, 1930
1782 E 90TH ST	2020, 2017, 2014, 2010, 2005, 2002, 2000, 1999, 1992, 1991, 1986, 1983, 1981, 1980, 1974, 1973, 1972, 1970, 1967, 1962, 1961, 1959, 1955, 1954, 1951, 1949, 1941, 1935, 1930
1785 87TH	2020, 2017, 2014, 2010, 2005, 2002, 2000, 1995, 1992, 1991, 1986, 1983, 1981, 1980, 1974, 1973, 1972, 1970, 1967, 1962, 1961, 1959, 1955, 1954, 1951, 1949, 1941, 1935, 1930
1785 87TH	2020, 2017, 2014, 2010, 2005, 2000, 1999, 1995, 1992, 1991, 1986, 1983, 1981, 1980, 1974, 1973, 1972, 1970, 1967, 1962, 1961, 1959, 1955, 1954, 1951, 1949, 1941, 1935, 1930
1785 87TH	2020, 2017, 2014, 2010, 2005, 2002, 2000, 1999, 1995, 1992, 1991, 1986, 1983, 1981, 1980, 1974, 1973, 1972, 1970, 1967, 1962, 1959, 1955, 1954, 1951, 1949, 1941, 1935, 1930
1785 87TH	2020, 2017, 2014, 2010, 2005, 2002, 2000, 1999, 1995, 1992, 1991, 1986, 1983, 1981, 1980, 1974, 1973, 1972, 1970, 1967, 1962, 1961, 1959, 1954, 1951, 1949, 1941, 1935, 1930

FINDINGS

Address Researched	Address Not Identified in Research Source
1785 87TH ST	2020, 2017, 2014, 2010, 2005, 2002, 2000, 1999, 1995, 1992, 1991, 1986, 1983, 1981, 1980, 1974, 1973, 1972, 1970, 1967, 1962, 1961, 1959, 1955, 1954, 1951, 1949, 1935, 1930
1785 87TH ST	2020, 2017, 2014, 2010, 2005, 2002, 2000, 1999, 1995, 1992, 1991, 1986, 1983, 1981, 1980, 1974, 1973, 1972, 1970, 1967, 1962, 1961, 1959, 1955, 1954, 1949, 1941, 1935, 1930
1785 87TH ST	2020, 2017, 2014, 2010, 2005, 2002, 2000, 1999, 1995, 1992, 1991, 1986, 1983, 1981, 1980, 1974, 1973, 1972, 1970, 1967, 1962, 1961, 1959, 1955, 1954, 1951, 1949, 1941, 1930
1785 87TH ST	2020, 2017, 2014, 2010, 2005, 2002, 2000, 1999, 1995, 1992, 1991, 1986, 1983, 1981, 1980, 1974, 1973, 1972, 1970, 1967, 1962, 1961, 1959, 1955, 1954, 1951, 1949, 1941, 1935
1785 87TH ST	2020, 2017, 2014, 2010, 2005, 2002, 2000, 1999, 1995, 1992, 1991, 1986, 1983, 1981, 1980, 1974, 1973, 1972, 1967, 1962, 1961, 1959, 1955, 1954, 1951, 1949, 1941, 1935, 1930
1785 87TH ST	2020, 2017, 2014, 2010, 2005, 2002, 2000, 1999, 1995, 1992, 1991, 1986, 1983, 1981, 1980, 1973, 1972, 1970, 1967, 1962, 1961, 1959, 1955, 1954, 1951, 1949, 1941, 1935, 1930
1785 88TH ST	2020, 2017, 2014, 2010, 2005, 2002, 2000, 1999, 1995, 1992, 1991, 1983, 1981, 1980, 1974, 1973, 1972, 1970, 1967, 1962, 1961, 1959, 1955, 1954, 1951, 1949, 1941, 1935, 1930
1785 89TH	2020, 2017, 2014, 2010, 2005, 2002, 2000, 1999, 1995, 1992, 1991, 1986, 1983, 1981, 1980, 1974, 1973, 1972, 1970, 1967, 1962, 1959, 1955, 1954, 1951, 1949, 1941, 1935, 1930
1785 89TH	2020, 2017, 2014, 2010, 2005, 2002, 2000, 1999, 1995, 1992, 1991, 1986, 1983, 1981, 1980, 1974, 1973, 1972, 1970, 1967, 1962, 1961, 1959, 1954, 1951, 1949, 1941, 1935, 1930
1785 89TH ST	2020, 2017, 2014, 2010, 2005, 2002, 2000, 1999, 1995, 1992, 1991, 1986, 1983, 1981, 1980, 1974, 1973, 1972, 1970, 1967, 1962, 1961, 1959, 1955, 1954, 1949, 1941, 1935, 1930
1785 89TH ST	2020, 2017, 2014, 2010, 2005, 2002, 2000, 1999, 1995, 1992, 1991, 1986, 1983, 1981, 1980, 1974, 1973, 1972, 1970, 1967, 1962, 1961, 1959, 1955, 1954, 1951, 1949, 1935, 1930
1785 89TH ST	2020, 2017, 2014, 2010, 2005, 2002, 2000, 1999, 1995, 1992, 1991, 1986, 1983, 1981, 1980, 1974, 1973, 1972, 1970, 1967, 1962, 1961, 1959, 1955, 1954, 1951, 1949, 1941, 1930
1785 89TH ST	2020, 2017, 2014, 2010, 2005, 2002, 2000, 1999, 1995, 1992, 1991, 1986, 1983, 1981, 1980, 1974, 1973, 1972, 1970, 1967, 1962, 1961, 1959, 1955, 1954, 1951, 1949, 1941, 1935
1785 89TH ST	2020, 2017, 2014, 2010, 2005, 2002, 2000, 1999, 1995, 1992, 1991, 1986, 1983, 1981, 1980, 1974, 1973, 1972, 1967, 1962, 1961, 1959, 1955, 1954, 1951, 1949, 1941, 1935, 1930
1785 89TH ST	2020, 2017, 2014, 2010, 2005, 2002, 2000, 1999, 1995, 1992, 1991, 1986, 1983, 1981, 1980, 1973, 1972, 1970, 1967, 1962, 1961, 1959, 1955, 1954, 1951, 1949, 1941, 1935, 1930
1785 90TH	2020, 2017, 2014, 2010, 2005, 2002, 2000, 1999, 1995, 1992, 1991, 1986, 1983, 1981, 1980, 1974, 1973, 1972, 1970, 1967, 1962, 1959, 1955, 1954, 1951, 1949, 1941, 1935, 1930

FINDINGS

Address Researched	Address Not Identified in Research Source
1785 90TH	2020, 2017, 2014, 2010, 2005, 2002, 2000, 1999, 1995, 1992, 1991, 1986, 1983, 1981, 1980, 1974, 1973, 1972, 1970, 1967, 1962, 1961, 1959, 1954, 1951, 1949, 1941, 1935, 1930
1785 90TH	2020, 2017, 2014, 2010, 2005, 2000, 1999, 1995, 1992, 1991, 1986, 1983, 1981, 1980, 1974, 1973, 1972, 1970, 1967, 1962, 1961, 1959, 1955, 1954, 1951, 1949, 1941, 1935, 1930
1785 90TH ST	2020, 2017, 2014, 2010, 2005, 2002, 2000, 1999, 1995, 1992, 1991, 1986, 1983, 1981, 1980, 1973, 1972, 1970, 1967, 1962, 1961, 1959, 1955, 1954, 1951, 1949, 1941, 1935, 1930
1785 90TH ST	2020, 2017, 2014, 2010, 2005, 2002, 2000, 1999, 1995, 1992, 1991, 1986, 1983, 1981, 1980, 1974, 1973, 1972, 1967, 1962, 1961, 1959, 1955, 1954, 1951, 1949, 1941, 1935, 1930
1785 90TH ST	2020, 2017, 2014, 2010, 2005, 2002, 2000, 1999, 1995, 1992, 1991, 1986, 1983, 1981, 1980, 1974, 1973, 1972, 1970, 1967, 1962, 1961, 1959, 1955, 1954, 1951, 1949, 1941, 1935
1785 90TH ST	2020, 2017, 2014, 2010, 2005, 2002, 2000, 1999, 1995, 1992, 1991, 1986, 1983, 1981, 1980, 1974, 1973, 1972, 1970, 1967, 1962, 1961, 1959, 1955, 1954, 1951, 1949, 1941, 1930
1785 90TH ST	2020, 2017, 2014, 2010, 2005, 2002, 2000, 1999, 1995, 1992, 1991, 1986, 1983, 1981, 1980, 1974, 1973, 1972, 1970, 1967, 1962, 1961, 1959, 1955, 1954, 1951, 1949, 1935, 1930
1785 90TH ST	2020, 2017, 2014, 2010, 2005, 2002, 2000, 1999, 1995, 1992, 1991, 1986, 1983, 1981, 1980, 1974, 1973, 1972, 1970, 1967, 1962, 1961, 1959, 1955, 1954, 1949, 1941, 1935, 1930
1786 87TH	2020, 2017, 2014, 2010, 2005, 2002, 2000, 1999, 1995, 1992, 1991, 1986, 1983, 1981, 1980, 1974, 1973, 1972, 1970, 1967, 1962, 1961, 1959, 1954, 1951, 1949, 1941, 1935, 1930
1786 87TH	2020, 2017, 2014, 2010, 2005, 2002, 2000, 1999, 1995, 1992, 1991, 1986, 1983, 1981, 1980, 1974, 1973, 1972, 1970, 1967, 1962, 1959, 1955, 1954, 1951, 1949, 1941, 1935, 1930
1786 87TH	2020, 2017, 2014, 2010, 2005, 2000, 1999, 1995, 1992, 1991, 1986, 1983, 1981, 1980, 1974, 1973, 1972, 1970, 1967, 1962, 1961, 1959, 1955, 1954, 1951, 1949, 1941, 1935, 1930
1786 87TH	2020, 2017, 2014, 2010, 2005, 2002, 2000, 1995, 1992, 1991, 1986, 1983, 1981, 1980, 1974, 1973, 1972, 1970, 1967, 1962, 1961, 1959, 1955, 1954, 1951, 1949, 1941, 1935, 1930
1786 87TH ST	2020, 2017, 2014, 2010, 2005, 2002, 2000, 1999, 1995, 1992, 1991, 1986, 1983, 1981, 1980, 1973, 1972, 1970, 1967, 1962, 1961, 1959, 1955, 1954, 1951, 1949, 1941, 1935, 1930
1786 87TH ST	2020, 2017, 2014, 2010, 2005, 2002, 2000, 1999, 1995, 1992, 1991, 1986, 1983, 1981, 1980, 1974, 1973, 1972, 1967, 1962, 1961, 1959, 1955, 1954, 1951, 1949, 1941, 1935, 1930
1786 87TH ST	2020, 2017, 2014, 2010, 2005, 2002, 2000, 1999, 1995, 1992, 1991, 1986, 1983, 1981, 1980, 1974, 1973, 1972, 1970, 1967, 1962, 1961, 1959, 1955, 1954, 1949, 1941, 1935, 1930
1786 87TH ST	2020, 2017, 2014, 2010, 2005, 2002, 2000, 1999, 1995, 1992, 1991, 1986, 1983, 1981, 1980, 1974, 1973, 1972, 1970, 1967, 1962, 1961, 1959, 1955, 1954, 1951, 1949, 1935, 1930

FINDINGS

Address Researched	Address Not Identified in Research Source
1786 87TH ST	2020, 2017, 2014, 2010, 2005, 2002, 2000, 1999, 1995, 1992, 1991, 1986, 1983, 1981, 1980, 1974, 1973, 1972, 1970, 1967, 1962, 1961, 1959, 1955, 1954, 1951, 1949, 1941, 1930
1786 87TH ST	2020, 2017, 2014, 2010, 2005, 2002, 2000, 1999, 1995, 1992, 1991, 1986, 1983, 1981, 1980, 1974, 1973, 1972, 1970, 1967, 1962, 1961, 1959, 1955, 1954, 1951, 1949, 1941, 1935
1786 89TH	2020, 2017, 2014, 2010, 2005, 2002, 2000, 1999, 1995, 1992, 1991, 1986, 1983, 1981, 1980, 1974, 1973, 1972, 1970, 1967, 1962, 1961, 1959, 1954, 1951, 1949, 1941, 1935, 1930
1786 89TH	2020, 2017, 2014, 2010, 2005, 2002, 2000, 1999, 1995, 1992, 1991, 1986, 1983, 1981, 1980, 1974, 1973, 1972, 1970, 1967, 1962, 1959, 1955, 1954, 1951, 1949, 1941, 1935, 1930
1786 89TH ST	2020, 2017, 2014, 2010, 2005, 2002, 2000, 1999, 1995, 1992, 1991, 1986, 1983, 1981, 1980, 1974, 1973, 1972, 1967, 1962, 1961, 1959, 1955, 1954, 1951, 1949, 1941, 1935, 1930
1786 89TH ST	2020, 2017, 2014, 2010, 2005, 2002, 2000, 1999, 1995, 1992, 1991, 1986, 1983, 1981, 1980, 1973, 1972, 1970, 1967, 1962, 1961, 1959, 1955, 1954, 1951, 1949, 1941, 1935, 1930
1786 89TH ST	2020, 2017, 2014, 2010, 2005, 2002, 2000, 1999, 1995, 1992, 1991, 1986, 1983, 1981, 1980, 1974, 1973, 1972, 1970, 1967, 1962, 1961, 1959, 1955, 1954, 1949, 1941, 1935, 1930
1786 89TH ST	2020, 2017, 2014, 2010, 2005, 2002, 2000, 1999, 1995, 1992, 1991, 1986, 1983, 1981, 1980, 1974, 1973, 1972, 1970, 1967, 1962, 1961, 1959, 1955, 1954, 1951, 1949, 1935, 1930
1786 89TH ST	2020, 2017, 2014, 2010, 2005, 2002, 2000, 1999, 1995, 1992, 1991, 1986, 1983, 1981, 1980, 1974, 1973, 1972, 1970, 1967, 1962, 1961, 1959, 1955, 1954, 1951, 1949, 1941, 1930
1786 89TH ST	2020, 2017, 2014, 2010, 2005, 2002, 2000, 1999, 1995, 1992, 1991, 1986, 1983, 1981, 1980, 1974, 1973, 1972, 1970, 1967, 1962, 1961, 1959, 1955, 1954, 1951, 1949, 1941, 1935
1786 90TH	2020, 2017, 2014, 2010, 2005, 2002, 2000, 1999, 1995, 1992, 1991, 1986, 1983, 1981, 1980, 1974, 1973, 1972, 1970, 1967, 1962, 1959, 1955, 1954, 1951, 1949, 1941, 1935, 1930
1786 90TH	2020, 2017, 2014, 2010, 2005, 2002, 2000, 1995, 1992, 1991, 1986, 1983, 1981, 1980, 1974, 1973, 1972, 1970, 1967, 1962, 1961, 1959, 1955, 1954, 1951, 1949, 1941, 1935, 1930
1786 90TH	2020, 2017, 2014, 2010, 2005, 2000, 1999, 1995, 1992, 1991, 1986, 1983, 1981, 1980, 1974, 1973, 1972, 1970, 1967, 1962, 1961, 1959, 1955, 1954, 1951, 1949, 1941, 1935, 1930
1787 87TH	2020, 2017, 2014, 2010, 2005, 2000, 1999, 1995, 1992, 1991, 1986, 1983, 1981, 1980, 1974, 1973, 1972, 1970, 1967, 1962, 1961, 1959, 1955, 1954, 1951, 1949, 1941, 1935, 1930
1787 87TH	2020, 2017, 2014, 2010, 2005, 2002, 2000, 1995, 1992, 1991, 1986, 1983, 1981, 1980, 1974, 1973, 1972, 1970, 1967, 1962, 1961, 1959, 1955, 1954, 1951, 1949, 1941, 1935, 1930
1787 87TH	2020, 2017, 2014, 2010, 2005, 2002, 2000, 1999, 1995, 1992, 1991, 1986, 1983, 1981, 1980, 1974, 1973, 1972, 1970, 1967, 1962, 1959, 1955, 1954, 1951, 1949, 1941, 1935, 1930

FINDINGS

Address Researched	Address Not Identified in Research Source
1787 87TH	2020, 2017, 2014, 2010, 2005, 2002, 2000, 1999, 1995, 1992, 1991, 1986, 1983, 1981, 1980, 1974, 1973, 1972, 1970, 1967, 1962, 1961, 1959, 1954, 1951, 1949, 1941, 1935, 1930
1787 87TH ST	2020, 2017, 2014, 2010, 2005, 2002, 2000, 1999, 1995, 1992, 1991, 1986, 1983, 1981, 1980, 1974, 1973, 1972, 1970, 1967, 1962, 1961, 1959, 1955, 1954, 1951, 1949, 1935, 1930
1787 87TH ST	2020, 2017, 2014, 2010, 2005, 2002, 2000, 1999, 1995, 1992, 1991, 1986, 1983, 1981, 1980, 1974, 1973, 1972, 1970, 1967, 1962, 1961, 1959, 1955, 1954, 1949, 1941, 1935, 1930
1787 87TH ST	2020, 2017, 2014, 2010, 2005, 2002, 2000, 1999, 1995, 1992, 1991, 1986, 1983, 1981, 1980, 1974, 1973, 1972, 1970, 1967, 1962, 1961, 1959, 1955, 1954, 1951, 1949, 1941, 1930
1787 87TH ST	2020, 2017, 2014, 2010, 2005, 2002, 2000, 1999, 1995, 1992, 1991, 1986, 1983, 1981, 1980, 1974, 1973, 1972, 1970, 1967, 1962, 1961, 1959, 1955, 1954, 1951, 1949, 1941, 1935
1787 87TH ST	2020, 2017, 2014, 2010, 2005, 2002, 2000, 1999, 1995, 1992, 1991, 1986, 1983, 1981, 1980, 1973, 1972, 1970, 1967, 1962, 1961, 1959, 1955, 1954, 1951, 1949, 1941, 1935, 1930
1787 87TH ST	2020, 2017, 2014, 2010, 2005, 2002, 2000, 1999, 1995, 1992, 1991, 1986, 1983, 1981, 1980, 1974, 1973, 1972, 1967, 1962, 1961, 1959, 1955, 1954, 1951, 1949, 1941, 1935, 1930
1787 87TH ST	2020, 2017, 2014, 2010, 2005, 2002, 2000, 1999, 1995, 1992, 1991, 1983, 1981, 1980, 1974, 1973, 1972, 1970, 1967, 1962, 1961, 1959, 1955, 1954, 1951, 1949, 1941, 1935, 1930
1787 87TH ST	2020, 2017, 2014, 2010, 2005, 2002, 2000, 1999, 1995, 1992, 1986, 1983, 1981, 1980, 1974, 1973, 1972, 1970, 1967, 1962, 1961, 1959, 1955, 1954, 1951, 1949, 1941, 1935, 1930
1787 E 87TH ST	2020, 2017, 2014, 2010, 2005, 2002, 2000, 1999, 1995, 1991, 1986, 1983, 1981, 1980, 1974, 1973, 1972, 1970, 1967, 1962, 1961, 1959, 1955, 1954, 1951, 1949, 1941, 1935, 1930
1787 E 87TH ST	2020, 2017, 2014, 2010, 2005, 2002, 2000, 1999, 1992, 1991, 1986, 1983, 1981, 1980, 1974, 1973, 1972, 1970, 1967, 1962, 1961, 1959, 1955, 1954, 1951, 1949, 1941, 1935, 1930
1788 88TH PL	2020, 2017, 2014, 2010, 2005, 2002, 2000, 1999, 1995, 1992, 1991, 1986, 1983, 1981, 1980, 1974, 1973, 1972, 1970, 1967, 1962, 1961, 1959, 1955, 1954, 1951, 1949, 1941, 1930
1788 88TH PL	2020, 2017, 2014, 2010, 2005, 2002, 2000, 1999, 1995, 1992, 1991, 1986, 1983, 1981, 1980, 1974, 1973, 1972, 1970, 1967, 1962, 1961, 1959, 1955, 1954, 1949, 1941, 1935, 1930
1788 88TH PL	2020, 2017, 2014, 2010, 2005, 2002, 2000, 1999, 1995, 1992, 1991, 1986, 1983, 1981, 1980, 1974, 1973, 1972, 1970, 1967, 1962, 1961, 1959, 1955, 1954, 1951, 1949, 1935, 1930
1789 89TH	2020, 2017, 2014, 2010, 2005, 2002, 2000, 1999, 1995, 1992, 1991, 1986, 1983, 1981, 1980, 1974, 1973, 1972, 1970, 1967, 1962, 1961, 1959, 1954, 1951, 1949, 1941, 1935, 1930
1789 89TH	2020, 2017, 2014, 2010, 2005, 2002, 2000, 1999, 1995, 1992, 1991, 1986, 1983, 1981, 1980, 1974, 1973, 1972, 1970, 1967, 1962, 1959, 1955, 1954, 1951, 1949, 1941, 1935, 1930

FINDINGS

Address Researched	Address Not Identified in Research Source
1789 89TH ST	2020, 2017, 2014, 2010, 2005, 2002, 2000, 1999, 1995, 1992, 1991, 1986, 1983, 1981, 1980, 1974, 1973, 1972, 1967, 1962, 1961, 1959, 1955, 1954, 1951, 1949, 1941, 1935, 1930
1789 89TH ST	2020, 2017, 2014, 2010, 2005, 2002, 2000, 1999, 1995, 1992, 1991, 1986, 1983, 1981, 1980, 1973, 1972, 1970, 1967, 1962, 1961, 1959, 1955, 1954, 1951, 1949, 1941, 1935, 1930
1789 89TH ST	2020, 2017, 2014, 2010, 2005, 2002, 2000, 1999, 1995, 1992, 1991, 1986, 1983, 1981, 1980, 1974, 1973, 1972, 1970, 1967, 1962, 1961, 1959, 1955, 1954, 1949, 1941, 1935, 1930
1789 89TH ST	2020, 2017, 2014, 2010, 2005, 2002, 2000, 1999, 1995, 1992, 1991, 1986, 1983, 1981, 1980, 1974, 1973, 1972, 1970, 1967, 1962, 1961, 1959, 1955, 1954, 1951, 1949, 1935, 1930
1789 89TH ST	2020, 2017, 2014, 2010, 2005, 2002, 2000, 1999, 1995, 1992, 1991, 1986, 1983, 1981, 1980, 1974, 1973, 1972, 1970, 1967, 1962, 1961, 1959, 1955, 1954, 1951, 1949, 1941, 1930
1789 89TH ST	2020, 2017, 2014, 2010, 2005, 2002, 2000, 1999, 1995, 1992, 1991, 1986, 1983, 1981, 1980, 1974, 1973, 1972, 1970, 1967, 1962, 1961, 1959, 1955, 1954, 1951, 1949, 1941, 1935
1789 90TH	2020, 2017, 2014, 2010, 2005, 2002, 2000, 1999, 1995, 1992, 1991, 1986, 1983, 1981, 1980, 1974, 1973, 1972, 1970, 1967, 1962, 1959, 1955, 1954, 1951, 1949, 1941, 1935, 1930
1789 90TH	2020, 2017, 2014, 2010, 2005, 2002, 2000, 1999, 1995, 1992, 1991, 1986, 1983, 1981, 1980, 1974, 1973, 1972, 1970, 1967, 1962, 1961, 1959, 1954, 1951, 1949, 1941, 1935, 1930
1789 90TH	2020, 2017, 2014, 2010, 2005, 2002, 2000, 1995, 1992, 1991, 1986, 1983, 1981, 1980, 1974, 1973, 1972, 1970, 1967, 1962, 1961, 1959, 1955, 1954, 1951, 1949, 1941, 1935, 1930
1789 90TH	2020, 2017, 2014, 2010, 2005, 2000, 1999, 1995, 1992, 1991, 1986, 1983, 1981, 1980, 1974, 1973, 1972, 1970, 1967, 1962, 1961, 1959, 1955, 1954, 1951, 1949, 1941, 1935, 1930
1789 90TH ST	2020, 2017, 2014, 2010, 2005, 2002, 2000, 1999, 1995, 1992, 1991, 1983, 1981, 1980, 1974, 1973, 1972, 1970, 1967, 1962, 1961, 1959, 1955, 1954, 1951, 1949, 1941, 1935, 1930
1789 90TH ST	2020, 2017, 2014, 2010, 2005, 2002, 2000, 1999, 1995, 1992, 1991, 1986, 1983, 1981, 1980, 1973, 1972, 1970, 1967, 1962, 1961, 1959, 1955, 1954, 1951, 1949, 1941, 1935, 1930
1789 90TH ST	2020, 2017, 2014, 2010, 2005, 2002, 2000, 1999, 1995, 1992, 1991, 1986, 1983, 1981, 1980, 1974, 1973, 1972, 1970, 1967, 1962, 1961, 1959, 1955, 1954, 1951, 1949, 1941, 1935
1789 90TH ST	2020, 2017, 2014, 2010, 2005, 2002, 2000, 1999, 1995, 1992, 1991, 1986, 1983, 1981, 1980, 1974, 1973, 1972, 1970, 1967, 1962, 1961, 1959, 1955, 1954, 1951, 1949, 1941, 1930
1789 90TH ST	2020, 2017, 2014, 2010, 2005, 2002, 2000, 1999, 1995, 1992, 1991, 1986, 1983, 1981, 1980, 1974, 1973, 1972, 1970, 1967, 1962, 1961, 1959, 1955, 1954, 1951, 1949, 1935, 1930
1789 90TH ST	2020, 2017, 2014, 2010, 2005, 2002, 2000, 1999, 1995, 1992, 1991, 1986, 1983, 1981, 1980, 1974, 1973, 1972, 1970, 1967, 1962, 1961, 1959, 1955, 1954, 1949, 1941, 1935, 1930

FINDINGS

Address Researched	Address Not Identified in Research Source
1789 E 90TH ST	2020, 2017, 2014, 2010, 2005, 2002, 2000, 1999, 1995, 1991, 1986, 1983, 1981, 1980, 1974, 1973, 1972, 1970, 1967, 1962, 1961, 1959, 1955, 1954, 1951, 1949, 1941, 1935, 1930
1789 E 90TH ST	2017, 2014, 2010, 2005, 2002, 2000, 1999, 1995, 1992, 1991, 1986, 1983, 1981, 1980, 1974, 1973, 1972, 1970, 1967, 1962, 1961, 1959, 1955, 1954, 1951, 1949, 1941, 1935, 1930
1789 E 90TH ST	2020, 2017, 2010, 2005, 2002, 2000, 1999, 1995, 1992, 1991, 1986, 1983, 1981, 1980, 1974, 1973, 1972, 1970, 1967, 1962, 1961, 1959, 1955, 1954, 1951, 1949, 1941, 1935, 1930
1790 87TH	2020, 2017, 2014, 2010, 2005, 2000, 1999, 1995, 1992, 1991, 1986, 1983, 1981, 1980, 1974, 1973, 1972, 1970, 1967, 1962, 1961, 1959, 1955, 1954, 1951, 1949, 1941, 1935, 1930
1790 87TH	2020, 2017, 2014, 2010, 2005, 2002, 2000, 1999, 1995, 1992, 1991, 1986, 1983, 1981, 1980, 1974, 1973, 1972, 1970, 1967, 1962, 1959, 1955, 1954, 1951, 1949, 1941, 1935, 1930
1790 87TH	2020, 2017, 2014, 2010, 2005, 2002, 2000, 1999, 1995, 1992, 1991, 1986, 1983, 1981, 1980, 1974, 1973, 1972, 1970, 1967, 1962, 1961, 1959, 1954, 1951, 1949, 1941, 1935, 1930
1790 87TH ST	2020, 2017, 2014, 2010, 2005, 2002, 2000, 1999, 1995, 1992, 1991, 1986, 1983, 1981, 1980, 1974, 1973, 1972, 1970, 1967, 1962, 1961, 1959, 1955, 1954, 1949, 1941, 1935, 1930
1790 87TH ST	2020, 2017, 2014, 2010, 2005, 2002, 2000, 1999, 1995, 1992, 1991, 1986, 1983, 1981, 1980, 1974, 1973, 1972, 1970, 1967, 1962, 1961, 1959, 1955, 1954, 1951, 1949, 1935, 1930
1790 87TH ST	2020, 2017, 2014, 2010, 2005, 2002, 2000, 1999, 1995, 1992, 1991, 1986, 1983, 1981, 1980, 1974, 1973, 1972, 1970, 1967, 1962, 1961, 1959, 1955, 1954, 1951, 1949, 1941, 1930
1790 87TH ST	2020, 2017, 2014, 2010, 2005, 2002, 2000, 1999, 1995, 1992, 1991, 1986, 1983, 1981, 1980, 1974, 1973, 1972, 1970, 1967, 1962, 1961, 1959, 1955, 1954, 1951, 1949, 1941, 1935
1790 87TH ST	2020, 2017, 2014, 2010, 2005, 2002, 2000, 1999, 1995, 1992, 1991, 1986, 1983, 1981, 1980, 1973, 1972, 1970, 1967, 1962, 1961, 1959, 1955, 1954, 1951, 1949, 1941, 1935, 1930
1790 87TH ST	2020, 2017, 2014, 2010, 2005, 2002, 2000, 1999, 1995, 1992, 1991, 1986, 1983, 1981, 1980, 1974, 1973, 1972, 1967, 1962, 1961, 1959, 1955, 1954, 1951, 1949, 1941, 1935, 1930
1790 89TH	2020, 2017, 2014, 2010, 2005, 2002, 2000, 1999, 1995, 1992, 1991, 1986, 1983, 1981, 1980, 1974, 1973, 1972, 1970, 1967, 1962, 1959, 1955, 1954, 1951, 1949, 1941, 1935, 1930
1790 89TH	2020, 2017, 2014, 2010, 2005, 2002, 2000, 1999, 1995, 1992, 1991, 1986, 1983, 1981, 1980, 1974, 1973, 1972, 1970, 1967, 1962, 1961, 1959, 1954, 1951, 1949, 1941, 1935, 1930
1790 89TH ST	2020, 2017, 2014, 2010, 2005, 2002, 2000, 1999, 1995, 1992, 1991, 1986, 1983, 1981, 1980, 1974, 1973, 1972, 1970, 1967, 1962, 1961, 1959, 1955, 1954, 1949, 1941, 1935, 1930
1790 89TH ST	2020, 2017, 2014, 2010, 2005, 2002, 2000, 1999, 1995, 1992, 1991, 1986, 1983, 1981, 1980, 1974, 1973, 1972, 1970, 1967, 1962, 1961, 1959, 1955, 1954, 1951, 1949, 1935, 1930

FINDINGS

Address Researched	Address Not Identified in Research Source
1790 89TH ST	2020, 2017, 2014, 2010, 2005, 2002, 2000, 1999, 1995, 1992, 1991, 1986, 1983, 1981, 1980, 1974, 1973, 1972, 1970, 1967, 1962, 1961, 1959, 1955, 1954, 1951, 1949, 1941, 1930
1790 89TH ST	2020, 2017, 2014, 2010, 2005, 2002, 2000, 1999, 1995, 1992, 1991, 1986, 1983, 1981, 1980, 1974, 1973, 1972, 1970, 1967, 1962, 1961, 1959, 1955, 1954, 1951, 1949, 1941, 1935
1790 89TH ST	2020, 2017, 2014, 2010, 2005, 2002, 2000, 1999, 1995, 1992, 1991, 1986, 1983, 1981, 1980, 1974, 1973, 1972, 1967, 1962, 1961, 1959, 1955, 1954, 1951, 1949, 1941, 1935, 1930
1790 89TH ST	2020, 2017, 2014, 2010, 2005, 2002, 2000, 1999, 1995, 1992, 1991, 1986, 1983, 1981, 1980, 1973, 1972, 1970, 1967, 1962, 1961, 1959, 1955, 1954, 1951, 1949, 1941, 1935, 1930
1790 90TH	2020, 2017, 2014, 2010, 2005, 2002, 2000, 1999, 1995, 1992, 1991, 1986, 1983, 1981, 1980, 1974, 1973, 1972, 1970, 1967, 1962, 1961, 1959, 1954, 1951, 1949, 1941, 1935, 1930
1790 90TH	2020, 2017, 2014, 2010, 2005, 2002, 2000, 1999, 1995, 1992, 1991, 1986, 1983, 1981, 1980, 1974, 1973, 1972, 1970, 1967, 1962, 1959, 1955, 1954, 1951, 1949, 1941, 1935, 1930
1790 90TH	2020, 2017, 2014, 2010, 2005, 2000, 1999, 1995, 1992, 1991, 1986, 1983, 1981, 1980, 1974, 1973, 1972, 1970, 1967, 1962, 1961, 1959, 1955, 1954, 1951, 1949, 1941, 1935, 1930
1790 90TH	2020, 2017, 2014, 2010, 2005, 2002, 2000, 1995, 1992, 1991, 1986, 1983, 1981, 1980, 1974, 1973, 1972, 1970, 1967, 1962, 1961, 1959, 1955, 1954, 1951, 1949, 1941, 1935, 1930
1790 90TH ST	2020, 2017, 2014, 2010, 2005, 2002, 2000, 1999, 1995, 1992, 1991, 1986, 1983, 1981, 1980, 1973, 1972, 1970, 1967, 1962, 1961, 1959, 1955, 1954, 1951, 1949, 1941, 1935, 1930
1790 90TH ST	2020, 2017, 2014, 2010, 2005, 2002, 2000, 1999, 1995, 1992, 1991, 1986, 1983, 1981, 1980, 1974, 1973, 1972, 1967, 1962, 1961, 1959, 1955, 1954, 1951, 1949, 1941, 1930
1790 90TH ST	2020, 2017, 2014, 2010, 2005, 2002, 2000, 1999, 1995, 1992, 1991, 1986, 1983, 1981, 1980, 1974, 1973, 1972, 1970, 1967, 1962, 1961, 1959, 1955, 1954, 1951, 1949, 1941, 1935
1790 90TH ST	2020, 2017, 2014, 2010, 2005, 2002, 2000, 1999, 1995, 1992, 1991, 1986, 1983, 1981, 1980, 1974, 1973, 1972, 1970, 1967, 1962, 1961, 1959, 1955, 1954, 1951, 1949, 1941, 1930
1790 90TH ST	2020, 2017, 2014, 2010, 2005, 2002, 2000, 1999, 1995, 1992, 1991, 1986, 1983, 1981, 1980, 1974, 1973, 1972, 1970, 1967, 1962, 1961, 1959, 1955, 1954, 1951, 1949, 1935, 1930
1790 90TH ST	2020, 2017, 2014, 2010, 2005, 2002, 2000, 1999, 1995, 1992, 1991, 1986, 1983, 1981, 1980, 1974, 1973, 1972, 1967, 1962, 1961, 1959, 1955, 1954, 1949, 1941, 1935, 1930
1790 E 90TH ST	2020, 2017, 2014, 2010, 2005, 2002, 2000, 1999, 1992, 1991, 1986, 1983, 1981, 1980, 1974, 1973, 1972, 1970, 1967, 1962, 1961, 1959, 1955, 1954, 1951, 1949, 1941, 1935, 1930
1790 E 90TH ST	2020, 2017, 2014, 2010, 2005, 2002, 2000, 1999, 1995, 1991, 1986, 1983, 1981, 1980, 1974, 1973, 1972, 1970, 1967, 1962, 1961, 1959, 1955, 1954, 1951, 1949, 1941, 1935, 1930

FINDINGS

Address Researched	Address Not Identified in Research Source
1790 E 90TH ST	2020, 2017, 2014, 2010, 2002, 2000, 1999, 1995, 1992, 1991, 1986, 1983, 1981, 1980, 1974, 1973, 1972, 1970, 1967, 1962, 1961, 1959, 1955, 1954, 1951, 1949, 1941, 1935, 1930
1790 E 90TH ST	2020, 2017, 2014, 2005, 2002, 2000, 1999, 1995, 1992, 1991, 1986, 1983, 1981, 1980, 1974, 1973, 1972, 1970, 1967, 1962, 1961, 1959, 1955, 1954, 1951, 1949, 1941, 1935, 1930
1790 E 90TH ST	2020, 2017, 2010, 2005, 2002, 2000, 1999, 1995, 1992, 1991, 1986, 1983, 1981, 1980, 1974, 1973, 1972, 1970, 1967, 1962, 1961, 1959, 1955, 1954, 1951, 1949, 1941, 1935, 1930
1790 E 90TH ST	2020, 2014, 2010, 2005, 2002, 2000, 1999, 1995, 1992, 1991, 1986, 1983, 1981, 1980, 1974, 1973, 1972, 1970, 1967, 1962, 1961, 1959, 1955, 1954, 1951, 1949, 1941, 1935, 1930
1791 87TH	2020, 2017, 2014, 2010, 2005, 2000, 1999, 1995, 1992, 1991, 1986, 1983, 1981, 1980, 1974, 1973, 1972, 1970, 1967, 1962, 1961, 1959, 1955, 1954, 1951, 1949, 1941, 1935, 1930
1791 87TH	2020, 2017, 2014, 2010, 2005, 2002, 2000, 1995, 1992, 1991, 1986, 1983, 1981, 1980, 1974, 1973, 1972, 1970, 1967, 1962, 1961, 1959, 1955, 1954, 1951, 1949, 1941, 1935, 1930
1791 87TH	2020, 2017, 2014, 2010, 2005, 2002, 2000, 1999, 1995, 1992, 1991, 1986, 1983, 1981, 1980, 1974, 1973, 1972, 1970, 1967, 1962, 1959, 1955, 1954, 1951, 1949, 1941, 1935, 1930
1791 87TH	2020, 2017, 2014, 2010, 2005, 2002, 2000, 1999, 1995, 1992, 1991, 1986, 1983, 1981, 1980, 1974, 1973, 1972, 1970, 1967, 1962, 1961, 1959, 1954, 1951, 1949, 1941, 1935, 1930
1791 87TH ST	2020, 2017, 2014, 2010, 2005, 2002, 2000, 1999, 1995, 1992, 1991, 1986, 1983, 1981, 1980, 1974, 1973, 1972, 1970, 1967, 1962, 1961, 1959, 1955, 1954, 1951, 1949, 1935, 1930
1791 87TH ST	2020, 2017, 2014, 2010, 2005, 2002, 2000, 1999, 1995, 1992, 1991, 1986, 1983, 1981, 1980, 1974, 1973, 1972, 1970, 1967, 1962, 1961, 1959, 1955, 1954, 1949, 1941, 1935, 1930
1791 87TH ST	2020, 2017, 2014, 2010, 2005, 2002, 2000, 1999, 1995, 1992, 1991, 1986, 1983, 1981, 1980, 1974, 1973, 1972, 1970, 1967, 1962, 1961, 1959, 1955, 1954, 1951, 1949, 1941, 1930
1791 87TH ST	2020, 2017, 2014, 2010, 2005, 2002, 2000, 1999, 1995, 1992, 1991, 1986, 1983, 1981, 1980, 1974, 1973, 1972, 1970, 1967, 1962, 1961, 1959, 1955, 1954, 1951, 1949, 1941, 1935
1791 87TH ST	2020, 2017, 2014, 2010, 2005, 2002, 2000, 1999, 1995, 1992, 1991, 1986, 1983, 1981, 1980, 1973, 1972, 1970, 1967, 1962, 1961, 1959, 1955, 1954, 1951, 1949, 1941, 1935, 1930
1791 87TH ST	2020, 2017, 2014, 2010, 2005, 2002, 2000, 1999, 1995, 1992, 1991, 1986, 1983, 1981, 1980, 1974, 1973, 1972, 1967, 1962, 1961, 1959, 1955, 1954, 1951, 1949, 1941, 1935, 1930
1791 90TH	2020, 2017, 2014, 2010, 2005, 2002, 2000, 1999, 1995, 1992, 1991, 1986, 1983, 1981, 1980, 1974, 1973, 1972, 1970, 1967, 1962, 1959, 1955, 1954, 1951, 1949, 1941, 1935, 1930
1791 90TH	2020, 2017, 2014, 2010, 2005, 2002, 2000, 1999, 1995, 1992, 1991, 1986, 1983, 1981, 1980, 1974, 1973, 1972, 1970, 1967, 1962, 1961, 1959, 1954, 1951, 1949, 1941, 1935, 1930

FINDINGS

Address Researched	Address Not Identified in Research Source
1791 90TH	2020, 2017, 2014, 2010, 2005, 2002, 2000, 1995, 1992, 1991, 1986, 1983, 1981, 1980, 1974, 1973, 1972, 1970, 1967, 1962, 1961, 1959, 1955, 1954, 1951, 1949, 1941, 1935, 1930
1791 90TH	2020, 2017, 2014, 2010, 2005, 2000, 1999, 1995, 1992, 1991, 1986, 1983, 1981, 1980, 1974, 1973, 1972, 1970, 1967, 1962, 1961, 1959, 1955, 1954, 1951, 1949, 1941, 1935, 1930
1791 90TH ST	2020, 2017, 2014, 2010, 2005, 2002, 2000, 1999, 1995, 1992, 1991, 1986, 1983, 1981, 1980, 1973, 1972, 1970, 1967, 1962, 1961, 1959, 1955, 1954, 1951, 1949, 1941, 1935, 1930
1791 90TH ST	2020, 2017, 2014, 2010, 2005, 2002, 2000, 1999, 1995, 1992, 1991, 1986, 1983, 1981, 1980, 1974, 1973, 1972, 1970, 1967, 1962, 1961, 1959, 1955, 1954, 1951, 1949, 1941, 1935
1791 90TH ST	2020, 2017, 2014, 2010, 2005, 2002, 2000, 1999, 1995, 1992, 1991, 1986, 1983, 1981, 1980, 1974, 1973, 1972, 1970, 1967, 1962, 1961, 1959, 1955, 1954, 1951, 1949, 1941, 1930
1791 90TH ST	2020, 2017, 2014, 2010, 2005, 2002, 2000, 1999, 1995, 1992, 1991, 1986, 1983, 1981, 1980, 1974, 1973, 1972, 1970, 1967, 1962, 1961, 1959, 1955, 1954, 1951, 1949, 1935, 1930
1791 90TH ST	2020, 2017, 2014, 2010, 2005, 2002, 2000, 1999, 1995, 1992, 1991, 1986, 1983, 1981, 1980, 1974, 1973, 1972, 1970, 1967, 1962, 1961, 1959, 1955, 1954, 1949, 1941, 1935, 1930
1791 E 87TH ST	2020, 2017, 2014, 2010, 2002, 2000, 1999, 1995, 1992, 1991, 1986, 1983, 1981, 1980, 1974, 1973, 1972, 1970, 1967, 1962, 1961, 1959, 1955, 1954, 1951, 1949, 1941, 1935, 1930
1791 E 87TH ST	2020, 2017, 2010, 2005, 2002, 2000, 1999, 1995, 1992, 1991, 1986, 1983, 1981, 1980, 1974, 1973, 1972, 1970, 1967, 1962, 1961, 1959, 1955, 1954, 1951, 1949, 1941, 1935, 1930
1791 E 87TH ST	2020, 2014, 2010, 2005, 2002, 2000, 1999, 1995, 1992, 1991, 1986, 1983, 1981, 1980, 1974, 1973, 1972, 1970, 1967, 1962, 1961, 1959, 1955, 1954, 1951, 1949, 1941, 1935, 1930
1791 E 87TH ST	2017, 2014, 2010, 2005, 2002, 2000, 1999, 1995, 1992, 1991, 1986, 1983, 1981, 1980, 1974, 1973, 1972, 1970, 1967, 1962, 1961, 1959, 1955, 1954, 1951, 1949, 1941, 1935, 1930
1791 E 87TH ST	2020, 2017, 2014, 2005, 2002, 2000, 1999, 1995, 1992, 1991, 1986, 1983, 1981, 1980, 1974, 1973, 1972, 1970, 1967, 1962, 1961, 1959, 1955, 1954, 1951, 1949, 1941, 1935, 1930
1791 E 90TH ST	2020, 2017, 2014, 2005, 2002, 2000, 1999, 1995, 1992, 1991, 1986, 1983, 1981, 1980, 1974, 1973, 1972, 1970, 1967, 1962, 1961, 1959, 1955, 1954, 1951, 1949, 1941, 1935, 1930
1791 E 90TH ST	2020, 2017, 2014, 2010, 2005, 2002, 2000, 1999, 1992, 1991, 1986, 1983, 1981, 1980, 1974, 1973, 1972, 1970, 1967, 1962, 1961, 1959, 1955, 1954, 1951, 1949, 1941, 1935, 1930
1791 E 90TH ST	2020, 2017, 2014, 2010, 2005, 2002, 2000, 1999, 1995, 1991, 1986, 1983, 1981, 1980, 1974, 1973, 1972, 1970, 1967, 1962, 1961, 1959, 1955, 1954, 1951, 1949, 1941, 1935, 1930
1792 90	2020, 2017, 2014, 2010, 2005, 2002, 2000, 1999, 1995, 1992, 1991, 1986, 1981, 1980, 1974, 1973, 1972, 1970, 1967, 1962, 1961, 1959, 1955, 1954, 1951, 1949, 1941, 1935, 1930

FINDINGS

Address Researched	Address Not Identified in Research Source
1792 90TH	2020, 2017, 2014, 2010, 2005, 2002, 2000, 1995, 1992, 1991, 1986, 1983, 1981, 1980, 1974, 1973, 1972, 1970, 1967, 1962, 1961, 1959, 1955, 1954, 1951, 1949, 1941, 1935, 1930
1792 90TH	2020, 2017, 2014, 2010, 2005, 2000, 1999, 1995, 1992, 1991, 1986, 1983, 1981, 1980, 1974, 1973, 1972, 1970, 1967, 1962, 1961, 1959, 1955, 1954, 1951, 1949, 1941, 1935, 1930
1792 90TH	2020, 2017, 2014, 2010, 2005, 2002, 2000, 1999, 1995, 1992, 1991, 1986, 1983, 1981, 1980, 1974, 1973, 1972, 1970, 1967, 1962, 1961, 1959, 1954, 1951, 1949, 1941, 1935, 1930
1792 90TH	2020, 2017, 2014, 2010, 2005, 2002, 2000, 1999, 1995, 1992, 1991, 1986, 1983, 1981, 1980, 1974, 1973, 1972, 1970, 1967, 1962, 1959, 1955, 1954, 1951, 1949, 1941, 1935, 1930
1792 90TH ST	2020, 2017, 2014, 2010, 2005, 2002, 2000, 1999, 1995, 1992, 1991, 1986, 1983, 1981, 1980, 1973, 1972, 1970, 1967, 1962, 1961, 1959, 1955, 1954, 1951, 1949, 1941, 1935, 1930
1792 90TH ST	2020, 2017, 2014, 2010, 2005, 2002, 2000, 1999, 1995, 1992, 1991, 1986, 1983, 1981, 1980, 1974, 1973, 1972, 1967, 1962, 1961, 1959, 1955, 1954, 1951, 1949, 1941, 1935, 1930
1792 90TH ST	2020, 2017, 2014, 2010, 2005, 2002, 2000, 1999, 1995, 1992, 1991, 1986, 1983, 1981, 1980, 1974, 1973, 1972, 1970, 1967, 1962, 1961, 1959, 1955, 1954, 1949, 1941, 1935, 1930
1792 90TH ST	2020, 2017, 2014, 2010, 2005, 2002, 2000, 1999, 1995, 1992, 1991, 1986, 1983, 1981, 1980, 1974, 1973, 1972, 1970, 1967, 1962, 1961, 1959, 1955, 1954, 1951, 1949, 1935, 1930
1792 90TH ST	2020, 2017, 2014, 2010, 2005, 2002, 2000, 1999, 1995, 1992, 1991, 1986, 1983, 1981, 1980, 1974, 1973, 1972, 1970, 1967, 1962, 1961, 1959, 1955, 1954, 1951, 1949, 1941, 1930
1792 90TH ST	2020, 2017, 2014, 2010, 2005, 2002, 2000, 1999, 1995, 1992, 1991, 1986, 1983, 1981, 1980, 1974, 1973, 1972, 1970, 1967, 1962, 1961, 1959, 1955, 1954, 1951, 1949, 1941, 1935
1792 90TH ST	2020, 2017, 2014, 2010, 2005, 2002, 2000, 1999, 1995, 1992, 1991, 1986, 1983, 1980, 1974, 1973, 1972, 1970, 1967, 1962, 1961, 1959, 1955, 1954, 1951, 1949, 1941, 1935, 1930
1792 E 90TH ST	2020, 2017, 2014, 2010, 2002, 2000, 1999, 1995, 1992, 1991, 1986, 1983, 1981, 1980, 1974, 1973, 1972, 1970, 1967, 1962, 1961, 1959, 1955, 1954, 1951, 1949, 1941, 1935, 1930
1792 E 90TH ST	2020, 2017, 2014, 2010, 2005, 2002, 1999, 1995, 1992, 1991, 1986, 1983, 1981, 1980, 1974, 1973, 1972, 1970, 1967, 1962, 1961, 1959, 1955, 1954, 1951, 1949, 1941, 1935, 1930
1792 E 90TH ST	2020, 2017, 2014, 2010, 2005, 2002, 2000, 1999, 1995, 1991, 1986, 1983, 1981, 1980, 1974, 1973, 1972, 1970, 1967, 1962, 1961, 1959, 1955, 1954, 1951, 1949, 1941, 1935, 1930
1793 89TH	2020, 2017, 2014, 2010, 2005, 2002, 2000, 1999, 1995, 1992, 1991, 1986, 1983, 1981, 1980, 1974, 1973, 1972, 1970, 1967, 1962, 1959, 1955, 1954, 1951, 1949, 1941, 1935, 1930
1793 89TH	2020, 2017, 2014, 2010, 2005, 2002, 2000, 1999, 1995, 1992, 1991, 1986, 1983, 1981, 1980, 1974, 1973, 1972, 1970, 1967, 1962, 1961, 1959, 1954, 1951, 1949, 1941, 1935, 1930

FINDINGS

Address Researched	Address Not Identified in Research Source
1793 89TH ST	2020, 2017, 2014, 2010, 2005, 2002, 2000, 1999, 1995, 1992, 1991, 1986, 1983, 1981, 1980, 1974, 1973, 1972, 1970, 1967, 1962, 1961, 1959, 1955, 1954, 1949, 1941, 1935, 1930
1793 89TH ST	2020, 2017, 2014, 2010, 2005, 2002, 2000, 1999, 1995, 1992, 1991, 1986, 1983, 1981, 1980, 1974, 1973, 1972, 1970, 1967, 1962, 1961, 1959, 1955, 1954, 1951, 1949, 1935, 1930
1793 89TH ST	2020, 2017, 2014, 2010, 2005, 2002, 2000, 1999, 1995, 1992, 1991, 1986, 1983, 1981, 1980, 1974, 1973, 1972, 1970, 1967, 1962, 1961, 1959, 1955, 1954, 1951, 1949, 1941, 1930
1793 89TH ST	2020, 2017, 2014, 2010, 2005, 2002, 2000, 1999, 1995, 1992, 1991, 1986, 1983, 1981, 1980, 1974, 1973, 1972, 1970, 1967, 1962, 1961, 1959, 1955, 1954, 1951, 1949, 1941, 1935
1793 89TH ST	2020, 2017, 2014, 2010, 2005, 2002, 2000, 1999, 1995, 1992, 1991, 1986, 1983, 1981, 1980, 1974, 1973, 1972, 1967, 1962, 1961, 1959, 1955, 1954, 1951, 1949, 1941, 1935, 1930
1793 89TH ST	2020, 2017, 2014, 2010, 2005, 2002, 2000, 1999, 1995, 1992, 1991, 1986, 1983, 1981, 1980, 1973, 1972, 1970, 1967, 1962, 1961, 1959, 1955, 1954, 1951, 1949, 1941, 1935, 1930
1793 90TH	2020, 2017, 2014, 2010, 2005, 2002, 2000, 1999, 1995, 1992, 1991, 1986, 1983, 1981, 1980, 1974, 1973, 1972, 1970, 1967, 1962, 1959, 1955, 1954, 1951, 1949, 1941, 1935, 1930
1793 90TH	2020, 2017, 2014, 2010, 2005, 2002, 2000, 1995, 1992, 1991, 1986, 1983, 1981, 1980, 1974, 1973, 1972, 1970, 1967, 1962, 1961, 1959, 1955, 1954, 1951, 1949, 1941, 1935, 1930
1793 90TH	2020, 2017, 2014, 2010, 2005, 2000, 1999, 1995, 1992, 1991, 1986, 1983, 1981, 1980, 1974, 1973, 1972, 1970, 1967, 1962, 1961, 1959, 1955, 1954, 1951, 1949, 1941, 1935, 1930
1793 90TH ST	2020, 2017, 2014, 2010, 2005, 2002, 2000, 1999, 1995, 1992, 1991, 1986, 1983, 1981, 1980, 1973, 1972, 1970, 1967, 1962, 1961, 1959, 1955, 1954, 1951, 1949, 1941, 1935, 1930
1793 90TH ST	2020, 2017, 2014, 2010, 2005, 2002, 2000, 1999, 1995, 1992, 1991, 1986, 1983, 1981, 1980, 1974, 1973, 1972, 1967, 1962, 1961, 1959, 1955, 1954, 1951, 1949, 1941, 1935, 1930
1793 90TH ST	2020, 2017, 2014, 2010, 2005, 2002, 2000, 1999, 1995, 1992, 1991, 1986, 1983, 1981, 1980, 1974, 1973, 1972, 1970, 1967, 1962, 1961, 1959, 1955, 1954, 1949, 1941, 1935, 1930
1793 E 90TH ST	2020, 2017, 2014, 2010, 2005, 2002, 2000, 1999, 1995, 1991, 1986, 1983, 1981, 1980, 1974, 1973, 1972, 1970, 1967, 1962, 1961, 1959, 1955, 1954, 1951, 1949, 1941, 1935, 1930
1794 87TH	2020, 2017, 2014, 2010, 2005, 2002, 2000, 1995, 1992, 1991, 1986, 1983, 1981, 1980, 1974, 1973, 1972, 1970, 1967, 1962, 1961, 1959, 1955, 1954, 1951, 1949, 1941, 1935, 1930
1794 87TH	2020, 2017, 2014, 2010, 2005, 2000, 1999, 1995, 1992, 1991, 1986, 1983, 1981, 1980, 1974, 1973, 1972, 1970, 1967, 1962, 1961, 1959, 1955, 1954, 1951, 1949, 1941, 1935, 1930
1794 87TH	2020, 2017, 2014, 2010, 2005, 2002, 2000, 1999, 1995, 1992, 1991, 1986, 1983, 1981, 1980, 1974, 1973, 1972, 1970, 1967, 1962, 1959, 1955, 1954, 1951, 1949, 1941, 1935, 1930

FINDINGS

Address Researched	Address Not Identified in Research Source
1794 87TH	2020, 2017, 2014, 2010, 2005, 2002, 2000, 1999, 1995, 1992, 1991, 1986, 1983, 1981, 1980, 1974, 1973, 1972, 1970, 1967, 1962, 1961, 1959, 1954, 1951, 1949, 1941, 1935, 1930
1794 87TH ST	2020, 2017, 2014, 2010, 2005, 2002, 2000, 1999, 1995, 1992, 1991, 1986, 1983, 1981, 1980, 1974, 1973, 1972, 1970, 1967, 1962, 1961, 1959, 1955, 1954, 1949, 1941, 1935, 1930
1794 87TH ST	2020, 2017, 2014, 2010, 2005, 2002, 2000, 1999, 1995, 1992, 1991, 1986, 1983, 1981, 1980, 1974, 1973, 1972, 1970, 1967, 1962, 1961, 1959, 1955, 1954, 1951, 1949, 1935, 1930
1794 87TH ST	2020, 2017, 2014, 2010, 2005, 2002, 2000, 1999, 1995, 1992, 1991, 1986, 1983, 1981, 1980, 1974, 1973, 1972, 1970, 1967, 1962, 1961, 1959, 1955, 1954, 1951, 1949, 1941, 1930
1794 87TH ST	2020, 2017, 2014, 2010, 2005, 2002, 2000, 1999, 1995, 1992, 1991, 1986, 1983, 1981, 1980, 1974, 1973, 1972, 1970, 1967, 1962, 1961, 1959, 1955, 1954, 1951, 1949, 1941, 1935
1794 87TH ST	2020, 2017, 2014, 2010, 2005, 2002, 2000, 1999, 1995, 1992, 1991, 1986, 1983, 1981, 1980, 1973, 1972, 1970, 1967, 1962, 1961, 1959, 1955, 1954, 1951, 1949, 1941, 1935, 1930
1794 87TH ST	2020, 2017, 2014, 2010, 2005, 2002, 2000, 1999, 1995, 1992, 1991, 1986, 1983, 1981, 1980, 1974, 1973, 1972, 1967, 1962, 1961, 1959, 1955, 1954, 1951, 1949, 1941, 1935, 1930
1794 90TH	2020, 2017, 2014, 2010, 2005, 2002, 2000, 1999, 1995, 1992, 1991, 1986, 1983, 1981, 1980, 1974, 1973, 1972, 1970, 1967, 1962, 1959, 1955, 1954, 1951, 1949, 1941, 1935, 1930
1794 90TH	2020, 2017, 2014, 2010, 2005, 2002, 2000, 1999, 1995, 1992, 1991, 1986, 1983, 1981, 1980, 1974, 1973, 1972, 1970, 1967, 1962, 1961, 1959, 1954, 1951, 1949, 1941, 1935, 1930
1794 90TH	2020, 2017, 2014, 2010, 2005, 2000, 1999, 1995, 1992, 1991, 1986, 1983, 1981, 1980, 1974, 1973, 1972, 1970, 1967, 1962, 1961, 1959, 1955, 1954, 1951, 1949, 1941, 1935, 1930
1794 90TH	2020, 2017, 2014, 2010, 2005, 2002, 2000, 1995, 1992, 1991, 1986, 1983, 1981, 1980, 1974, 1973, 1972, 1970, 1967, 1962, 1961, 1959, 1955, 1954, 1951, 1949, 1941, 1935, 1930
1794 90TH ST	2020, 2017, 2014, 2010, 2005, 2002, 2000, 1999, 1995, 1992, 1991, 1986, 1983, 1981, 1980, 1973, 1972, 1970, 1967, 1962, 1961, 1959, 1955, 1954, 1951, 1949, 1941, 1935, 1930
1794 90TH ST	2020, 2017, 2014, 2010, 2005, 2002, 2000, 1999, 1995, 1992, 1991, 1986, 1983, 1981, 1980, 1974, 1973, 1972, 1967, 1962, 1961, 1959, 1955, 1954, 1951, 1949, 1941, 1935, 1930
1794 90TH ST	2020, 2017, 2014, 2010, 2005, 2002, 2000, 1999, 1995, 1992, 1991, 1986, 1983, 1981, 1980, 1974, 1973, 1972, 1970, 1967, 1962, 1961, 1959, 1955, 1954, 1951, 1949, 1941, 1935
1794 90TH ST	2020, 2017, 2014, 2010, 2005, 2002, 2000, 1999, 1995, 1992, 1991, 1986, 1983, 1981, 1980, 1974, 1973, 1972, 1970, 1967, 1962, 1961, 1959, 1955, 1954, 1951, 1949, 1941, 1930
1794 90TH ST	2020, 2017, 2014, 2010, 2005, 2002, 2000, 1999, 1995, 1992, 1991, 1986, 1983, 1981, 1980, 1974, 1973, 1972, 1970, 1967, 1962, 1961, 1959, 1955, 1954, 1951, 1949, 1935, 1930

FINDINGS

Address Researched	Address Not Identified in Research Source
1794 90TH ST	2020, 2017, 2014, 2010, 2005, 2002, 2000, 1999, 1995, 1992, 1991, 1986, 1983, 1981, 1980, 1974, 1973, 1972, 1970, 1967, 1962, 1961, 1959, 1955, 1954, 1949, 1941, 1935, 1930
1794 E 87TH ST	2020, 2017, 2014, 2010, 2005, 2002, 1999, 1995, 1992, 1991, 1986, 1983, 1981, 1980, 1974, 1973, 1972, 1970, 1967, 1962, 1961, 1959, 1955, 1954, 1951, 1949, 1941, 1935, 1930
1794 E 87TH ST	2020, 2017, 2014, 2010, 2002, 2000, 1999, 1995, 1992, 1991, 1986, 1983, 1981, 1980, 1974, 1973, 1972, 1970, 1967, 1962, 1961, 1959, 1955, 1954, 1951, 1949, 1941, 1935, 1930
1794 E 87TH ST	2020, 2017, 2014, 2005, 2002, 2000, 1999, 1995, 1992, 1991, 1986, 1983, 1981, 1980, 1974, 1973, 1972, 1970, 1967, 1962, 1961, 1959, 1955, 1954, 1951, 1949, 1941, 1935, 1930
1794 E 87TH ST	2017, 2014, 2010, 2005, 2002, 2000, 1999, 1995, 1992, 1991, 1986, 1983, 1981, 1980, 1974, 1973, 1972, 1970, 1967, 1962, 1961, 1959, 1955, 1954, 1951, 1949, 1941, 1935, 1930
1794 E 87TH ST	2020, 2014, 2010, 2005, 2002, 2000, 1999, 1995, 1992, 1991, 1986, 1983, 1981, 1980, 1974, 1973, 1972, 1970, 1967, 1962, 1961, 1959, 1955, 1954, 1951, 1949, 1941, 1935, 1930
1794 E 87TH ST	2020, 2017, 2010, 2005, 2002, 2000, 1999, 1995, 1992, 1991, 1986, 1983, 1981, 1980, 1974, 1973, 1972, 1970, 1967, 1962, 1961, 1959, 1955, 1954, 1951, 1949, 1941, 1935, 1930
1794 E 90TH ST	2020, 2017, 2014, 2010, 2005, 2002, 1999, 1995, 1992, 1991, 1986, 1983, 1981, 1980, 1974, 1973, 1972, 1970, 1967, 1962, 1961, 1959, 1955, 1954, 1951, 1949, 1941, 1935, 1930
1795 90TH	2020, 2017, 2014, 2010, 2005, 2002, 2000, 1995, 1992, 1991, 1986, 1983, 1981, 1980, 1974, 1973, 1972, 1970, 1967, 1962, 1961, 1959, 1955, 1954, 1951, 1949, 1941, 1935, 1930
1795 90TH	2020, 2017, 2014, 2010, 2005, 2002, 2000, 1999, 1995, 1992, 1991, 1986, 1983, 1981, 1980, 1974, 1973, 1972, 1970, 1967, 1962, 1961, 1959, 1954, 1951, 1949, 1941, 1935, 1930
1795 90TH	2020, 2017, 2014, 2010, 2005, 2002, 2000, 1999, 1995, 1992, 1991, 1986, 1983, 1981, 1980, 1974, 1973, 1972, 1970, 1967, 1962, 1959, 1955, 1954, 1951, 1949, 1941, 1935, 1930
1795 90TH ST	2020, 2017, 2014, 2010, 2005, 2002, 2000, 1999, 1995, 1992, 1991, 1986, 1983, 1981, 1980, 1973, 1972, 1970, 1967, 1962, 1961, 1959, 1955, 1954, 1951, 1949, 1941, 1935, 1930
1795 90TH ST	2020, 2017, 2014, 2010, 2005, 2002, 2000, 1999, 1995, 1992, 1991, 1986, 1983, 1981, 1980, 1974, 1973, 1972, 1970, 1967, 1962, 1961, 1959, 1955, 1954, 1949, 1941, 1935, 1930
1795 90TH ST	2020, 2017, 2014, 2010, 2005, 2002, 2000, 1999, 1995, 1992, 1991, 1986, 1983, 1981, 1980, 1974, 1973, 1972, 1970, 1967, 1962, 1961, 1959, 1955, 1954, 1951, 1949, 1935, 1930
1795 90TH ST	2020, 2017, 2014, 2010, 2005, 2002, 2000, 1999, 1995, 1992, 1991, 1986, 1983, 1981, 1980, 1974, 1973, 1972, 1970, 1967, 1962, 1961, 1959, 1955, 1954, 1951, 1949, 1941, 1930
1795 90TH ST	2020, 2017, 2014, 2010, 2005, 2002, 2000, 1999, 1995, 1992, 1991, 1986, 1983, 1981, 1980, 1974, 1973, 1972, 1970, 1967, 1962, 1961, 1959, 1955, 1954, 1951, 1949, 1941, 1935

FINDINGS

Address Researched	Address Not Identified in Research Source
1795 E 90TH ST	2020, 2017, 2014, 2010, 2005, 2002, 2000, 1999, 1992, 1991, 1986, 1983, 1981, 1980, 1974, 1973, 1972, 1970, 1967, 1962, 1961, 1959, 1955, 1954, 1951, 1949, 1941, 1935, 1930
1795 E 90TH ST	2020, 2014, 2010, 2005, 2002, 2000, 1999, 1995, 1992, 1991, 1986, 1983, 1981, 1980, 1974, 1973, 1972, 1970, 1967, 1962, 1961, 1959, 1955, 1954, 1951, 1949, 1941, 1935, 1930
1795 E 90TH ST	2017, 2014, 2010, 2005, 2002, 2000, 1999, 1995, 1992, 1991, 1986, 1983, 1981, 1980, 1974, 1973, 1972, 1970, 1967, 1962, 1961, 1959, 1955, 1954, 1951, 1949, 1941, 1935, 1930
1795 E 90TH ST	2020, 2017, 2010, 2005, 2002, 2000, 1999, 1995, 1992, 1991, 1986, 1983, 1981, 1980, 1974, 1973, 1972, 1970, 1967, 1962, 1961, 1959, 1955, 1954, 1951, 1949, 1941, 1935, 1930
1795 E 90TH ST	2020, 2017, 2014, 2005, 2002, 2000, 1999, 1995, 1992, 1991, 1986, 1983, 1981, 1980, 1974, 1973, 1972, 1970, 1967, 1962, 1961, 1959, 1955, 1954, 1951, 1949, 1941, 1935, 1930
1796 87TH ST	2020, 2017, 2014, 2010, 2005, 2002, 2000, 1999, 1995, 1992, 1991, 1986, 1983, 1981, 1980, 1973, 1972, 1970, 1967, 1962, 1961, 1959, 1955, 1954, 1951, 1949, 1941, 1935, 1930
1796 89 SI	2020, 2017, 2014, 2010, 2005, 2002, 2000, 1999, 1995, 1992, 1991, 1986, 1983, 1980, 1974, 1973, 1972, 1970, 1967, 1962, 1961, 1959, 1955, 1954, 1951, 1949, 1941, 1935, 1930
1796 89TH	2020, 2017, 2014, 2010, 2005, 2002, 2000, 1995, 1992, 1991, 1986, 1983, 1981, 1980, 1974, 1973, 1972, 1970, 1967, 1962, 1961, 1959, 1955, 1954, 1951, 1949, 1941, 1935, 1930
1796 89TH	2020, 2017, 2014, 2010, 2005, 2000, 1999, 1995, 1992, 1991, 1986, 1983, 1981, 1980, 1974, 1973, 1972, 1970, 1967, 1962, 1961, 1959, 1955, 1954, 1951, 1949, 1941, 1935, 1930
1796 89TH	2020, 2017, 2014, 2010, 2005, 2002, 2000, 1999, 1995, 1992, 1991, 1986, 1983, 1981, 1980, 1974, 1973, 1972, 1970, 1967, 1962, 1959, 1955, 1954, 1951, 1949, 1941, 1935, 1930
1796 89TH	2020, 2017, 2014, 2010, 2005, 2002, 2000, 1999, 1995, 1992, 1991, 1986, 1983, 1981, 1980, 1974, 1973, 1972, 1970, 1967, 1962, 1961, 1959, 1954, 1951, 1949, 1941, 1935, 1930
1796 89TH ST	2020, 2017, 2014, 2010, 2005, 2002, 2000, 1999, 1995, 1992, 1991, 1986, 1983, 1981, 1980, 1974, 1973, 1972, 1970, 1967, 1962, 1961, 1959, 1955, 1954, 1949, 1941, 1935, 1930
1796 89TH ST	2020, 2017, 2014, 2010, 2005, 2002, 2000, 1999, 1995, 1992, 1991, 1986, 1983, 1981, 1980, 1974, 1973, 1972, 1970, 1967, 1962, 1961, 1959, 1955, 1954, 1951, 1949, 1935, 1930
1796 89TH ST	2020, 2017, 2014, 2010, 2005, 2002, 2000, 1999, 1995, 1992, 1991, 1986, 1983, 1981, 1980, 1974, 1973, 1972, 1970, 1967, 1962, 1961, 1959, 1955, 1954, 1951, 1949, 1941, 1930
1796 89TH ST	2020, 2017, 2014, 2010, 2005, 2002, 2000, 1999, 1995, 1992, 1991, 1986, 1983, 1981, 1980, 1974, 1973, 1972, 1970, 1967, 1962, 1961, 1959, 1955, 1954, 1951, 1949, 1941, 1935
1796 89TH ST	2020, 2017, 2014, 2010, 2005, 2002, 2000, 1999, 1995, 1992, 1991, 1986, 1983, 1981, 1980, 1974, 1973, 1972, 1967, 1962, 1961, 1959, 1955, 1954, 1951, 1949, 1941, 1935, 1930

FINDINGS

Address Researched	Address Not Identified in Research Source
1796 89TH ST	2020, 2017, 2014, 2010, 2005, 2002, 2000, 1999, 1995, 1992, 1991, 1986, 1983, 1981, 1980, 1973, 1972, 1970, 1967, 1962, 1961, 1959, 1955, 1954, 1951, 1949, 1941, 1935, 1930
1796 89TH ST	2020, 2017, 2014, 2010, 2005, 2002, 2000, 1999, 1995, 1992, 1991, 1986, 1981, 1980, 1974, 1973, 1972, 1970, 1967, 1962, 1961, 1959, 1955, 1954, 1951, 1949, 1941, 1935, 1930
1796 89TH ST	2020, 2017, 2014, 2010, 2005, 2002, 2000, 1999, 1995, 1992, 1986, 1983, 1981, 1980, 1974, 1973, 1972, 1970, 1967, 1962, 1961, 1959, 1955, 1954, 1951, 1949, 1941, 1935, 1930
1796 89TH ST	2020, 2017, 2014, 2010, 2005, 2002, 2000, 1999, 1995, 1992, 1991, 1983, 1981, 1980, 1974, 1973, 1972, 1970, 1967, 1962, 1961, 1959, 1955, 1954, 1951, 1949, 1941, 1935, 1930
1796 90TH	2020, 2017, 2014, 2010, 2005, 2002, 2000, 1999, 1995, 1992, 1991, 1986, 1983, 1981, 1980, 1974, 1973, 1972, 1970, 1967, 1962, 1959, 1955, 1954, 1951, 1949, 1941, 1935, 1930
1796 90TH	2020, 2017, 2014, 2010, 2005, 2002, 2000, 1999, 1995, 1992, 1991, 1986, 1983, 1981, 1980, 1974, 1973, 1972, 1970, 1967, 1962, 1961, 1959, 1954, 1951, 1949, 1941, 1935, 1930
1796 90TH ST	2020, 2017, 2014, 2010, 2005, 2002, 2000, 1999, 1995, 1992, 1991, 1986, 1983, 1981, 1980, 1973, 1972, 1970, 1967, 1962, 1961, 1959, 1955, 1954, 1951, 1949, 1941, 1935, 1930
1796 90TH ST	2020, 2017, 2014, 2010, 2005, 2002, 2000, 1999, 1995, 1992, 1991, 1986, 1983, 1981, 1980, 1974, 1973, 1972, 1967, 1962, 1961, 1959, 1955, 1954, 1951, 1949, 1941, 1935, 1930
1796 90TH ST	2020, 2017, 2014, 2010, 2005, 2002, 2000, 1999, 1995, 1992, 1991, 1986, 1983, 1981, 1980, 1974, 1973, 1972, 1970, 1967, 1962, 1961, 1959, 1955, 1954, 1951, 1949, 1941, 1935
1796 90TH ST	2020, 2017, 2014, 2010, 2005, 2002, 2000, 1999, 1995, 1992, 1991, 1986, 1983, 1981, 1980, 1974, 1973, 1972, 1970, 1967, 1962, 1961, 1959, 1955, 1954, 1951, 1949, 1941, 1930
1796 90TH ST	2020, 2017, 2014, 2010, 2005, 2002, 2000, 1999, 1995, 1992, 1991, 1986, 1983, 1981, 1980, 1974, 1973, 1972, 1970, 1967, 1962, 1961, 1959, 1955, 1954, 1951, 1949, 1935, 1930
1796 90TH ST	2020, 2017, 2014, 2010, 2005, 2002, 2000, 1999, 1995, 1992, 1991, 1986, 1983, 1981, 1980, 1974, 1973, 1972, 1970, 1967, 1962, 1961, 1959, 1955, 1954, 1949, 1941, 1935, 1930
1796 E 89TH ST	2020, 2017, 2014, 2010, 2005, 2002, 2000, 1999, 1995, 1991, 1986, 1983, 1981, 1980, 1974, 1973, 1972, 1970, 1967, 1962, 1961, 1959, 1955, 1954, 1951, 1949, 1941, 1935, 1930
1796 E 89TH ST	2020, 2017, 2014, 2010, 2005, 2002, 2000, 1999, 1992, 1991, 1986, 1983, 1981, 1980, 1974, 1973, 1972, 1970, 1967, 1962, 1961, 1959, 1955, 1954, 1951, 1949, 1941, 1935, 1930
1796 E 89TH ST	2020, 2017, 2014, 2010, 2005, 2002, 1999, 1995, 1992, 1991, 1986, 1983, 1981, 1980, 1974, 1973, 1972, 1970, 1967, 1962, 1961, 1959, 1955, 1954, 1951, 1949, 1941, 1935, 1930
1796 E 89TH ST	2020, 2017, 2014, 2010, 2002, 2000, 1999, 1995, 1992, 1991, 1986, 1983, 1981, 1980, 1974, 1973, 1972, 1970, 1967, 1962, 1961, 1959, 1955, 1954, 1951, 1949, 1941, 1935, 1930

FINDINGS

Address Researched	Address Not Identified in Research Source
1796 E 89TH ST	2020, 2017, 2010, 2005, 2002, 2000, 1999, 1995, 1992, 1991, 1986, 1983, 1981, 1980, 1974, 1973, 1972, 1970, 1967, 1962, 1961, 1959, 1955, 1954, 1951, 1949, 1941, 1935, 1930
1796 E 89TH ST	2017, 2014, 2010, 2005, 2002, 2000, 1999, 1995, 1992, 1991, 1986, 1983, 1981, 1980, 1974, 1973, 1972, 1970, 1967, 1962, 1961, 1959, 1955, 1954, 1951, 1949, 1941, 1935, 1930
1796 E 89TH ST	2020, 2014, 2010, 2005, 2002, 2000, 1999, 1995, 1992, 1991, 1986, 1983, 1981, 1980, 1974, 1973, 1972, 1970, 1967, 1962, 1961, 1959, 1955, 1954, 1951, 1949, 1941, 1935, 1930
1796 E 90TH ST	2020, 2017, 2014, 2010, 2005, 2002, 2000, 1999, 1992, 1991, 1986, 1983, 1981, 1980, 1974, 1973, 1972, 1970, 1967, 1962, 1961, 1959, 1955, 1954, 1951, 1949, 1941, 1935, 1930
1797 89TH	2020, 2017, 2014, 2010, 2005, 2002, 2000, 1999, 1995, 1992, 1991, 1986, 1983, 1981, 1980, 1974, 1973, 1972, 1970, 1967, 1962, 1959, 1955, 1954, 1951, 1949, 1941, 1935, 1930
1797 89TH	2020, 2017, 2014, 2010, 2005, 2002, 2000, 1999, 1995, 1992, 1991, 1986, 1983, 1981, 1980, 1974, 1973, 1972, 1970, 1967, 1962, 1961, 1959, 1954, 1951, 1949, 1941, 1935, 1930
1797 89TH ST	2020, 2017, 2014, 2010, 2005, 2002, 2000, 1999, 1995, 1992, 1991, 1986, 1983, 1981, 1980, 1974, 1973, 1972, 1970, 1967, 1962, 1961, 1959, 1955, 1954, 1949, 1941, 1935, 1930
1797 89TH ST	2020, 2017, 2014, 2010, 2005, 2002, 2000, 1999, 1995, 1992, 1991, 1986, 1983, 1981, 1980, 1974, 1973, 1972, 1970, 1967, 1962, 1961, 1959, 1955, 1954, 1951, 1949, 1935, 1930
1797 89TH ST	2020, 2017, 2014, 2010, 2005, 2002, 2000, 1999, 1995, 1992, 1991, 1986, 1983, 1981, 1980, 1974, 1973, 1972, 1970, 1967, 1962, 1961, 1959, 1955, 1954, 1951, 1949, 1941, 1935
1797 89TH ST	2020, 2017, 2014, 2010, 2005, 2002, 2000, 1999, 1995, 1992, 1991, 1986, 1983, 1981, 1980, 1974, 1973, 1972, 1970, 1967, 1962, 1961, 1959, 1955, 1954, 1951, 1949, 1941, 1930
1797 89TH ST	2020, 2017, 2014, 2010, 2005, 2002, 2000, 1999, 1995, 1992, 1991, 1986, 1983, 1981, 1980, 1974, 1973, 1972, 1967, 1962, 1961, 1959, 1955, 1954, 1951, 1949, 1941, 1935, 1930
1797 89TH ST	2020, 2017, 2014, 2010, 2005, 2002, 2000, 1999, 1995, 1992, 1991, 1986, 1983, 1981, 1980, 1973, 1972, 1970, 1967, 1962, 1961, 1959, 1955, 1954, 1951, 1949, 1941, 1935, 1930
1797 90TH	2020, 2017, 2014, 2010, 2005, 2002, 2000, 1995, 1992, 1991, 1986, 1983, 1981, 1980, 1974, 1973, 1972, 1970, 1967, 1962, 1961, 1959, 1955, 1954, 1951, 1949, 1941, 1935, 1930
1797 90TH	2020, 2017, 2014, 2010, 2005, 2000, 1999, 1995, 1992, 1991, 1986, 1983, 1981, 1980, 1974, 1973, 1972, 1970, 1967, 1962, 1961, 1959, 1955, 1954, 1951, 1949, 1941, 1935, 1930
1797 90TH ST	2020, 2017, 2014, 2010, 2005, 2002, 2000, 1999, 1995, 1992, 1991, 1986, 1983, 1981, 1980, 1973, 1972, 1970, 1967, 1962, 1961, 1959, 1955, 1954, 1951, 1949, 1941, 1935, 1930
1797 90TH ST	2020, 2017, 2014, 2010, 2005, 2002, 2000, 1999, 1995, 1992, 1991, 1986, 1983, 1981, 1980, 1974, 1973, 1972, 1970, 1967, 1962, 1961, 1959, 1955, 1954, 1951, 1949, 1941, 1935

FINDINGS

Address Researched	Address Not Identified in Research Source
1797 E 90TH ST	2020, 2017, 2014, 2010, 2005, 2002, 2000, 1999, 1992, 1991, 1986, 1983, 1981, 1980, 1974, 1973, 1972, 1970, 1967, 1962, 1961, 1959, 1955, 1954, 1951, 1949, 1941, 1935, 1930
1798 87TH	2020, 2017, 2014, 2010, 2005, 2002, 2000, 1999, 1995, 1992, 1991, 1986, 1983, 1981, 1980, 1974, 1973, 1972, 1970, 1967, 1962, 1959, 1955, 1954, 1951, 1949, 1941, 1935, 1930
1798 87TH	2020, 2017, 2014, 2010, 2005, 2002, 2000, 1999, 1995, 1992, 1991, 1986, 1983, 1981, 1980, 1974, 1973, 1972, 1970, 1967, 1962, 1961, 1959, 1954, 1951, 1949, 1941, 1935, 1930
1798 87TH ST	2020, 2017, 2014, 2010, 2005, 2002, 2000, 1999, 1995, 1992, 1991, 1986, 1983, 1981, 1980, 1974, 1973, 1972, 1970, 1967, 1962, 1961, 1959, 1955, 1954, 1951, 1949, 1935, 1930
1798 87TH ST	2020, 2017, 2014, 2010, 2005, 2002, 2000, 1999, 1995, 1992, 1991, 1986, 1983, 1981, 1980, 1974, 1973, 1972, 1970, 1967, 1962, 1961, 1959, 1955, 1954, 1949, 1941, 1935, 1930
1798 87TH ST	2020, 2017, 2014, 2010, 2005, 2002, 2000, 1999, 1995, 1992, 1991, 1986, 1983, 1981, 1980, 1974, 1973, 1972, 1970, 1967, 1962, 1961, 1959, 1955, 1954, 1951, 1949, 1941, 1930
1798 87TH ST	2020, 2017, 2014, 2010, 2005, 2002, 2000, 1999, 1995, 1992, 1991, 1986, 1983, 1981, 1980, 1974, 1973, 1972, 1970, 1967, 1962, 1961, 1959, 1955, 1954, 1951, 1949, 1941, 1935
1798 87TH ST	2020, 2017, 2014, 2010, 2005, 2002, 2000, 1999, 1995, 1992, 1991, 1986, 1983, 1981, 1980, 1974, 1973, 1972, 1967, 1962, 1961, 1959, 1955, 1954, 1951, 1949, 1941, 1935, 1930
1798 90TH	2020, 2017, 2014, 2010, 2005, 2002, 2000, 1999, 1995, 1992, 1991, 1986, 1983, 1981, 1980, 1974, 1973, 1972, 1970, 1967, 1962, 1961, 1959, 1954, 1951, 1949, 1941, 1935, 1930
1798 90TH	2020, 2017, 2014, 2010, 2005, 2002, 2000, 1999, 1995, 1992, 1991, 1986, 1983, 1981, 1980, 1974, 1973, 1972, 1970, 1967, 1962, 1959, 1955, 1954, 1951, 1949, 1941, 1935, 1930
1798 90TH ST	2020, 2017, 2014, 2010, 2005, 2002, 2000, 1999, 1995, 1992, 1991, 1986, 1983, 1981, 1980, 1973, 1972, 1970, 1967, 1962, 1961, 1959, 1955, 1954, 1951, 1949, 1941, 1935, 1930
1798 90TH ST	2020, 2017, 2014, 2010, 2005, 2002, 2000, 1999, 1995, 1992, 1991, 1986, 1983, 1981, 1980, 1974, 1973, 1972, 1967, 1962, 1961, 1959, 1955, 1954, 1951, 1949, 1941, 1935, 1930
1798 90TH ST	2020, 2017, 2014, 2010, 2005, 2002, 2000, 1999, 1995, 1992, 1991, 1986, 1983, 1981, 1980, 1974, 1973, 1972, 1970, 1967, 1962, 1961, 1959, 1955, 1954, 1951, 1949, 1941, 1935
1798 90TH ST	2020, 2017, 2014, 2010, 2005, 2002, 2000, 1999, 1995, 1992, 1991, 1986, 1983, 1981, 1980, 1974, 1973, 1972, 1970, 1967, 1962, 1961, 1959, 1955, 1954, 1951, 1949, 1941, 1930
1798 90TH ST	2020, 2017, 2014, 2010, 2005, 2002, 2000, 1999, 1995, 1992, 1991, 1986, 1983, 1981, 1980, 1974, 1973, 1972, 1970, 1967, 1962, 1961, 1959, 1955, 1954, 1951, 1949, 1935, 1930
1798 90TH ST	2020, 2017, 2014, 2010, 2005, 2002, 2000, 1999, 1995, 1992, 1991, 1986, 1983, 1981, 1980, 1974, 1973, 1972, 1970, 1967, 1962, 1961, 1959, 1955, 1954, 1949, 1941, 1935, 1930

FINDINGS

Address Researched	Address Not Identified in Research Source
1798 E 90TH ST	2020, 2017, 2014, 2010, 2005, 2002, 2000, 1999, 1992, 1991, 1986, 1983, 1981, 1980, 1974, 1973, 1972, 1970, 1967, 1962, 1961, 1959, 1955, 1954, 1951, 1949, 1941, 1935, 1930
1799 90TH	2020, 2017, 2014, 2010, 2005, 2002, 2000, 1995, 1992, 1991, 1986, 1983, 1981, 1980, 1974, 1973, 1972, 1970, 1967, 1962, 1961, 1959, 1955, 1954, 1951, 1949, 1941, 1935, 1930
1799 90TH	2020, 2017, 2014, 2010, 2005, 2000, 1999, 1995, 1992, 1991, 1986, 1983, 1981, 1980, 1974, 1973, 1972, 1970, 1967, 1962, 1961, 1959, 1955, 1954, 1951, 1949, 1941, 1935, 1930
1799 90TH	2020, 2017, 2014, 2010, 2005, 2002, 2000, 1999, 1995, 1992, 1991, 1986, 1983, 1981, 1980, 1974, 1973, 1972, 1970, 1967, 1962, 1959, 1955, 1954, 1951, 1949, 1941, 1935, 1930
1799 90TH	2020, 2017, 2014, 2010, 2005, 2002, 2000, 1999, 1995, 1992, 1991, 1986, 1983, 1981, 1980, 1974, 1973, 1972, 1970, 1967, 1962, 1961, 1959, 1954, 1951, 1949, 1941, 1935, 1930
1799 90TH ST	2020, 2017, 2014, 2010, 2005, 2002, 2000, 1999, 1995, 1992, 1991, 1986, 1983, 1981, 1980, 1973, 1972, 1970, 1967, 1962, 1961, 1959, 1955, 1954, 1951, 1949, 1941, 1935, 1930
1799 90TH ST	2020, 2017, 2014, 2010, 2005, 2002, 2000, 1999, 1995, 1992, 1991, 1986, 1983, 1981, 1980, 1974, 1973, 1972, 1970, 1967, 1962, 1961, 1959, 1955, 1954, 1949, 1941, 1935, 1930
1799 90TH ST	2020, 2017, 2014, 2010, 2005, 2002, 2000, 1999, 1995, 1992, 1991, 1986, 1983, 1981, 1980, 1974, 1973, 1972, 1970, 1967, 1962, 1961, 1959, 1955, 1954, 1951, 1949, 1935, 1930
1799 90TH ST	2020, 2017, 2014, 2010, 2005, 2002, 2000, 1999, 1995, 1992, 1991, 1986, 1983, 1981, 1980, 1974, 1973, 1972, 1970, 1967, 1962, 1961, 1959, 1955, 1954, 1951, 1949, 1941, 1930
1799 90TH ST	2020, 2017, 2014, 2010, 2005, 2002, 2000, 1999, 1995, 1992, 1991, 1986, 1983, 1981, 1980, 1974, 1973, 1972, 1970, 1967, 1962, 1961, 1959, 1955, 1954, 1951, 1949, 1941, 1935
1799 E 90TH ST	2020, 2017, 2014, 2010, 2002, 2000, 1999, 1995, 1992, 1991, 1986, 1983, 1981, 1980, 1974, 1973, 1972, 1970, 1967, 1962, 1961, 1959, 1955, 1954, 1951, 1949, 1941, 1935, 1930
1799 E 90TH ST	2020, 2017, 2014, 2010, 2005, 2002, 1999, 1995, 1992, 1991, 1986, 1983, 1981, 1980, 1974, 1973, 1972, 1970, 1967, 1962, 1961, 1959, 1955, 1954, 1951, 1949, 1941, 1935, 1930
1799 E 90TH ST	2020, 2017, 2014, 2010, 2005, 2002, 2000, 1999, 1992, 1991, 1986, 1983, 1981, 1980, 1974, 1973, 1972, 1970, 1967, 1962, 1961, 1959, 1955, 1954, 1951, 1949, 1941, 1935, 1930
1800 90TH	2020, 2017, 2014, 2010, 2005, 2002, 2000, 1999, 1995, 1992, 1991, 1986, 1983, 1981, 1980, 1974, 1973, 1972, 1970, 1967, 1962, 1961, 1959, 1954, 1951, 1949, 1941, 1935, 1930
1800 90TH	2020, 2017, 2014, 2010, 2005, 2002, 2000, 1999, 1995, 1992, 1991, 1986, 1983, 1981, 1980, 1974, 1973, 1972, 1970, 1967, 1962, 1959, 1955, 1954, 1951, 1949, 1941, 1935, 1930
1800 90TH ST	2020, 2017, 2014, 2010, 2005, 2002, 2000, 1999, 1995, 1992, 1991, 1986, 1983, 1981, 1980, 1973, 1972, 1970, 1967, 1962, 1961, 1959, 1955, 1954, 1951, 1949, 1941, 1935, 1930

FINDINGS

Address Researched	Address Not Identified in Research Source
1800 90TH ST	2020, 2017, 2014, 2010, 2005, 2002, 2000, 1999, 1995, 1992, 1991, 1986, 1983, 1981, 1980, 1974, 1973, 1972, 1967, 1962, 1961, 1959, 1955, 1954, 1951, 1949, 1941, 1935, 1930
1800 90TH ST	2020, 2017, 2014, 2010, 2005, 2002, 2000, 1999, 1995, 1992, 1991, 1986, 1983, 1981, 1980, 1974, 1973, 1972, 1970, 1967, 1962, 1961, 1959, 1955, 1954, 1951, 1949, 1941, 1935
1800 90TH ST	2020, 2017, 2014, 2010, 2005, 2002, 2000, 1999, 1995, 1992, 1991, 1986, 1983, 1981, 1980, 1974, 1973, 1972, 1970, 1967, 1962, 1961, 1959, 1955, 1954, 1951, 1949, 1941, 1930
1800 90TH ST	2020, 2017, 2014, 2010, 2005, 2002, 2000, 1999, 1995, 1992, 1991, 1986, 1983, 1981, 1980, 1974, 1973, 1972, 1970, 1967, 1962, 1961, 1959, 1955, 1954, 1951, 1949, 1935, 1930
1800 90TH ST	2020, 2017, 2014, 2010, 2005, 2002, 2000, 1999, 1995, 1992, 1991, 1986, 1983, 1981, 1980, 1974, 1973, 1972, 1970, 1967, 1962, 1961, 1959, 1955, 1954, 1949, 1941, 1935, 1930
1800 E 90TH ST	2020, 2017, 2014, 2010, 2005, 2002, 2000, 1999, 1992, 1991, 1986, 1983, 1981, 1980, 1974, 1973, 1972, 1970, 1967, 1962, 1961, 1959, 1955, 1954, 1951, 1949, 1941, 1935, 1930
1801 89TH	2020, 2017, 2014, 2010, 2005, 2002, 2000, 1999, 1995, 1992, 1991, 1986, 1983, 1981, 1980, 1974, 1973, 1972, 1970, 1967, 1962, 1959, 1955, 1954, 1951, 1949, 1941, 1935, 1930
1801 89TH	2020, 2017, 2014, 2010, 2005, 2002, 2000, 1999, 1995, 1992, 1991, 1986, 1983, 1981, 1980, 1974, 1973, 1972, 1970, 1967, 1962, 1961, 1959, 1954, 1951, 1949, 1941, 1935, 1930
1801 89TH ST	2020, 2017, 2014, 2010, 2005, 2002, 2000, 1999, 1995, 1992, 1991, 1986, 1983, 1981, 1980, 1974, 1973, 1972, 1970, 1967, 1962, 1961, 1959, 1955, 1954, 1949, 1941, 1935, 1930
1801 89TH ST	2020, 2017, 2014, 2010, 2005, 2002, 2000, 1999, 1995, 1992, 1991, 1986, 1983, 1981, 1980, 1974, 1973, 1972, 1970, 1967, 1962, 1961, 1959, 1955, 1954, 1951, 1949, 1935, 1930
1801 89TH ST	2020, 2017, 2014, 2010, 2005, 2002, 2000, 1999, 1995, 1992, 1991, 1986, 1983, 1981, 1980, 1974, 1973, 1972, 1970, 1967, 1962, 1961, 1959, 1955, 1954, 1951, 1949, 1941, 1930
1801 89TH ST	2020, 2017, 2014, 2010, 2005, 2002, 2000, 1999, 1995, 1992, 1991, 1986, 1983, 1981, 1980, 1974, 1973, 1972, 1970, 1967, 1962, 1961, 1959, 1955, 1954, 1951, 1949, 1941, 1935
1801 89TH ST	2020, 2017, 2014, 2010, 2005, 2002, 2000, 1999, 1995, 1992, 1991, 1986, 1983, 1981, 1980, 1974, 1973, 1972, 1967, 1962, 1961, 1959, 1955, 1954, 1951, 1949, 1941, 1935, 1930
1801 89TH ST	2020, 2017, 2014, 2010, 2005, 2002, 2000, 1999, 1995, 1992, 1991, 1986, 1983, 1981, 1980, 1973, 1972, 1970, 1967, 1962, 1961, 1959, 1955, 1954, 1951, 1949, 1941, 1935, 1930
1801 90TH ST	2020, 2017, 2014, 2010, 2005, 2002, 2000, 1999, 1995, 1992, 1991, 1986, 1983, 1981, 1980, 1973, 1972, 1970, 1967, 1962, 1961, 1959, 1955, 1954, 1951, 1949, 1941, 1935, 1930
1801 90TH ST	2020, 2017, 2014, 2010, 2005, 2002, 2000, 1999, 1995, 1992, 1991, 1983, 1981, 1980, 1974, 1973, 1972, 1970, 1967, 1962, 1961, 1959, 1955, 1954, 1951, 1949, 1941, 1935, 1930

FINDINGS

Address Researched	Address Not Identified in Research Source
1801 90TH ST	2020, 2017, 2014, 2010, 2005, 2002, 2000, 1999, 1995, 1992, 1991, 1986, 1983, 1981, 1980, 1974, 1973, 1972, 1970, 1967, 1962, 1961, 1959, 1955, 1954, 1951, 1949, 1941, 1935
1801 E 90TH ST	2020, 2017, 2014, 2010, 2005, 2002, 2000, 1999, 1992, 1991, 1986, 1983, 1981, 1980, 1974, 1973, 1972, 1970, 1967, 1962, 1961, 1959, 1955, 1954, 1951, 1949, 1941, 1935, 1930
1802 90TH	2020, 2017, 2014, 2010, 2005, 2002, 2000, 1999, 1995, 1992, 1991, 1986, 1983, 1981, 1980, 1974, 1973, 1972, 1970, 1967, 1962, 1959, 1955, 1954, 1951, 1949, 1941, 1935, 1930
1802 90TH	2020, 2017, 2014, 2010, 2005, 2002, 2000, 1999, 1995, 1992, 1991, 1986, 1983, 1981, 1980, 1974, 1973, 1972, 1970, 1967, 1962, 1961, 1959, 1954, 1951, 1949, 1941, 1935, 1930
1802 90TH ST	2020, 2017, 2014, 2010, 2005, 2002, 2000, 1999, 1995, 1992, 1991, 1986, 1983, 1981, 1980, 1973, 1972, 1970, 1967, 1962, 1961, 1959, 1955, 1954, 1951, 1949, 1941, 1935, 1930
1802 90TH ST	2020, 2017, 2014, 2010, 2005, 2002, 2000, 1999, 1995, 1992, 1991, 1986, 1983, 1981, 1980, 1974, 1973, 1972, 1967, 1962, 1961, 1959, 1955, 1954, 1951, 1949, 1941, 1935, 1930
1802 90TH ST	2020, 2017, 2014, 2010, 2005, 2002, 2000, 1999, 1995, 1992, 1991, 1986, 1983, 1981, 1980, 1974, 1973, 1972, 1970, 1967, 1962, 1961, 1959, 1955, 1954, 1951, 1949, 1941, 1935
1802 90TH ST	2020, 2017, 2014, 2010, 2005, 2002, 2000, 1999, 1995, 1992, 1991, 1986, 1983, 1981, 1980, 1974, 1973, 1972, 1970, 1967, 1962, 1961, 1959, 1955, 1954, 1951, 1949, 1941, 1930
1802 90TH ST	2020, 2017, 2014, 2010, 2005, 2002, 2000, 1999, 1995, 1992, 1991, 1986, 1983, 1981, 1980, 1974, 1973, 1972, 1970, 1967, 1962, 1961, 1959, 1955, 1954, 1951, 1949, 1935, 1930
1802 90TH ST	2020, 2017, 2014, 2010, 2005, 2002, 2000, 1999, 1995, 1992, 1991, 1986, 1983, 1981, 1980, 1974, 1973, 1972, 1970, 1967, 1962, 1961, 1959, 1955, 1954, 1949, 1941, 1935, 1930
1803 90TH	2020, 2017, 2014, 2010, 2005, 2002, 2000, 1999, 1995, 1992, 1991, 1986, 1983, 1981, 1980, 1974, 1973, 1972, 1970, 1967, 1962, 1961, 1959, 1954, 1951, 1949, 1941, 1935, 1930
1803 90TH	2020, 2017, 2014, 2010, 2005, 2002, 2000, 1999, 1995, 1992, 1991, 1986, 1983, 1981, 1980, 1974, 1973, 1972, 1970, 1967, 1962, 1959, 1955, 1954, 1951, 1949, 1941, 1935, 1930
1803 90TH ST	2020, 2017, 2014, 2010, 2005, 2002, 2000, 1999, 1995, 1992, 1991, 1986, 1983, 1981, 1980, 1974, 1973, 1972, 1967, 1962, 1961, 1959, 1955, 1954, 1951, 1949, 1941, 1935, 1930
1803 90TH ST	2020, 2017, 2014, 2010, 2005, 2002, 2000, 1999, 1995, 1992, 1991, 1986, 1983, 1981, 1980, 1973, 1972, 1970, 1967, 1962, 1961, 1959, 1955, 1954, 1951, 1949, 1941, 1935, 1930
1803 90TH ST	2020, 2017, 2014, 2010, 2005, 2002, 2000, 1999, 1995, 1992, 1991, 1986, 1983, 1981, 1980, 1974, 1973, 1972, 1970, 1967, 1962, 1961, 1959, 1955, 1954, 1949, 1941, 1935, 1930
1803 90TH ST	2020, 2017, 2014, 2010, 2005, 2002, 2000, 1999, 1995, 1992, 1991, 1986, 1983, 1981, 1980, 1974, 1973, 1972, 1970, 1967, 1962, 1961, 1959, 1955, 1954, 1951, 1949, 1935, 1930

FINDINGS

Address Researched	Address Not Identified in Research Source
1803 90TH ST	2020, 2017, 2014, 2010, 2005, 2002, 2000, 1999, 1995, 1992, 1991, 1986, 1983, 1981, 1980, 1974, 1973, 1972, 1970, 1967, 1962, 1961, 1959, 1955, 1954, 1951, 1949, 1941, 1930
1803 90TH ST	2020, 2017, 2014, 2010, 2005, 2002, 2000, 1999, 1995, 1992, 1991, 1986, 1983, 1981, 1980, 1974, 1973, 1972, 1970, 1967, 1962, 1961, 1959, 1955, 1954, 1951, 1949, 1941, 1935
1803 E 90TH ST	2020, 2017, 2014, 2010, 2005, 2002, 2000, 1999, 1992, 1991, 1986, 1983, 1981, 1980, 1974, 1973, 1972, 1970, 1967, 1962, 1961, 1959, 1955, 1954, 1951, 1949, 1941, 1935, 1930
1803 E 90TH ST	2020, 2017, 2014, 2010, 2005, 2002, 2000, 1999, 1995, 1991, 1986, 1983, 1981, 1980, 1974, 1973, 1972, 1970, 1967, 1962, 1961, 1959, 1955, 1954, 1951, 1949, 1941, 1935, 1930
1803 E 90TH ST	2020, 2017, 2014, 2005, 2002, 2000, 1999, 1995, 1992, 1991, 1986, 1983, 1981, 1980, 1974, 1973, 1972, 1970, 1967, 1962, 1961, 1959, 1955, 1954, 1951, 1949, 1941, 1935, 1930
1803 E 90TH ST	2017, 2014, 2010, 2005, 2002, 2000, 1999, 1995, 1992, 1991, 1986, 1983, 1981, 1980, 1974, 1973, 1972, 1970, 1967, 1962, 1961, 1959, 1955, 1954, 1951, 1949, 1941, 1935, 1930
1803 E 90TH ST	2020, 2017, 2010, 2005, 2002, 2000, 1999, 1995, 1992, 1991, 1986, 1983, 1981, 1980, 1974, 1973, 1972, 1970, 1967, 1962, 1961, 1959, 1955, 1954, 1951, 1949, 1941, 1935, 1930
1805 89	2020, 2017, 2014, 2010, 2005, 2002, 2000, 1999, 1995, 1992, 1991, 1986, 1981, 1980, 1974, 1973, 1972, 1970, 1967, 1962, 1961, 1959, 1955, 1954, 1951, 1949, 1941, 1935, 1930
1805 89TH	2020, 2017, 2014, 2010, 2005, 2002, 2000, 1999, 1995, 1992, 1991, 1986, 1983, 1981, 1980, 1974, 1973, 1972, 1970, 1967, 1962, 1959, 1955, 1954, 1951, 1949, 1941, 1935, 1930
1805 89TH	2020, 2017, 2014, 2010, 2005, 2002, 2000, 1999, 1995, 1992, 1991, 1986, 1983, 1981, 1980, 1974, 1973, 1972, 1970, 1967, 1962, 1961, 1959, 1954, 1951, 1949, 1941, 1935, 1930
1805 89TH ST	2020, 2017, 2014, 2010, 2005, 2002, 2000, 1999, 1995, 1992, 1991, 1986, 1983, 1981, 1980, 1974, 1973, 1972, 1970, 1967, 1962, 1961, 1959, 1955, 1954, 1949, 1941, 1935, 1930
1805 89TH ST	2020, 2017, 2014, 2010, 2005, 2002, 2000, 1999, 1995, 1992, 1991, 1986, 1983, 1981, 1980, 1974, 1973, 1972, 1970, 1967, 1962, 1961, 1959, 1955, 1954, 1951, 1949, 1935, 1930
1805 89TH ST	2020, 2017, 2014, 2010, 2005, 2002, 2000, 1999, 1995, 1992, 1991, 1986, 1983, 1981, 1980, 1974, 1973, 1972, 1970, 1967, 1962, 1961, 1959, 1955, 1954, 1951, 1949, 1941, 1935
1805 89TH ST	2020, 2017, 2014, 2010, 2005, 2002, 2000, 1999, 1995, 1992, 1991, 1986, 1983, 1981, 1980, 1974, 1973, 1972, 1970, 1967, 1962, 1961, 1959, 1955, 1954, 1951, 1949, 1941, 1930
1805 89TH ST	2020, 2017, 2014, 2010, 2005, 2002, 2000, 1999, 1995, 1992, 1991, 1986, 1983, 1981, 1980, 1974, 1973, 1972, 1967, 1962, 1961, 1959, 1955, 1954, 1951, 1949, 1941, 1935, 1930
1805 90TH ST	2020, 2017, 2014, 2010, 2005, 2002, 2000, 1999, 1995, 1992, 1991, 1986, 1983, 1981, 1980, 1973, 1972, 1970, 1967, 1962, 1961, 1959, 1955, 1954, 1951, 1949, 1941, 1935, 1930

FINDINGS

Address Researched	Address Not Identified in Research Source
1805 E 90TH ST	2020, 2017, 2014, 2010, 2005, 2002, 2000, 1999, 1995, 1991, 1986, 1983, 1981, 1980, 1974, 1973, 1972, 1970, 1967, 1962, 1961, 1959, 1955, 1954, 1951, 1949, 1941, 1935, 1930
1805 E 90TH ST	2020, 2017, 2014, 2010, 2005, 2002, 2000, 1999, 1992, 1991, 1986, 1983, 1981, 1980, 1974, 1973, 1972, 1970, 1967, 1962, 1961, 1959, 1955, 1954, 1951, 1949, 1941, 1935, 1930
1805 E 90TH ST	2020, 2017, 2014, 2010, 2005, 2002, 1999, 1995, 1992, 1991, 1986, 1983, 1981, 1980, 1974, 1973, 1972, 1970, 1967, 1962, 1961, 1959, 1955, 1954, 1951, 1949, 1941, 1935, 1930
1806 90TH	2020, 2017, 2014, 2010, 2005, 2002, 2000, 1999, 1995, 1992, 1991, 1986, 1983, 1981, 1980, 1974, 1973, 1972, 1970, 1967, 1962, 1959, 1955, 1954, 1951, 1949, 1941, 1935, 1930
1806 90TH	2020, 2017, 2014, 2010, 2005, 2002, 2000, 1999, 1995, 1992, 1991, 1986, 1983, 1981, 1980, 1974, 1973, 1972, 1970, 1967, 1962, 1961, 1959, 1954, 1951, 1949, 1941, 1935, 1930
1806 90TH ST	2020, 2017, 2014, 2010, 2005, 2002, 2000, 1999, 1995, 1992, 1991, 1986, 1983, 1981, 1980, 1974, 1973, 1972, 1967, 1962, 1961, 1959, 1955, 1954, 1951, 1949, 1941, 1935, 1930
1806 90TH ST	2020, 2017, 2014, 2010, 2005, 2002, 2000, 1999, 1995, 1992, 1991, 1986, 1983, 1981, 1980, 1974, 1973, 1972, 1970, 1967, 1962, 1961, 1959, 1955, 1954, 1951, 1949, 1941, 1935
1806 90TH ST	2020, 2017, 2014, 2010, 2005, 2002, 2000, 1999, 1995, 1992, 1991, 1986, 1983, 1981, 1980, 1974, 1973, 1972, 1970, 1967, 1962, 1961, 1959, 1955, 1954, 1951, 1949, 1941, 1930
1806 90TH ST	2020, 2017, 2014, 2010, 2005, 2002, 2000, 1999, 1995, 1992, 1991, 1986, 1983, 1981, 1980, 1974, 1973, 1972, 1970, 1967, 1962, 1961, 1959, 1955, 1954, 1951, 1949, 1935, 1930
1806 90TH ST	2020, 2017, 2014, 2010, 2005, 2002, 2000, 1999, 1995, 1992, 1991, 1986, 1983, 1981, 1980, 1974, 1973, 1972, 1970, 1967, 1962, 1961, 1959, 1955, 1954, 1949, 1941, 1935, 1930
1807 90TH	2020, 2017, 2014, 2010, 2005, 2002, 2000, 1999, 1995, 1992, 1991, 1986, 1983, 1981, 1980, 1974, 1973, 1972, 1970, 1967, 1962, 1961, 1959, 1954, 1951, 1949, 1941, 1935, 1930
1807 90TH	2020, 2017, 2014, 2010, 2005, 2002, 2000, 1999, 1995, 1992, 1991, 1986, 1983, 1981, 1980, 1974, 1973, 1972, 1970, 1967, 1962, 1959, 1955, 1954, 1951, 1949, 1941, 1935, 1930
1807 90TH ST	2020, 2017, 2014, 2010, 2005, 2002, 2000, 1999, 1995, 1992, 1991, 1986, 1983, 1981, 1980, 1973, 1972, 1970, 1967, 1962, 1961, 1959, 1955, 1954, 1951, 1949, 1941, 1935, 1930
1807 90TH ST	2020, 2017, 2014, 2010, 2005, 2002, 2000, 1999, 1995, 1992, 1991, 1986, 1983, 1981, 1980, 1974, 1973, 1972, 1970, 1967, 1962, 1961, 1959, 1955, 1954, 1949, 1941, 1935, 1930
1807 90TH ST	2020, 2017, 2014, 2010, 2005, 2002, 2000, 1999, 1995, 1992, 1991, 1986, 1983, 1981, 1980, 1974, 1973, 1972, 1970, 1967, 1962, 1961, 1959, 1955, 1954, 1951, 1949, 1935, 1930
1807 90TH ST	2020, 2017, 2014, 2010, 2005, 2002, 2000, 1999, 1995, 1992, 1991, 1986, 1983, 1981, 1980, 1974, 1973, 1972, 1970, 1967, 1962, 1961, 1959, 1955, 1954, 1951, 1949, 1941, 1930

FINDINGS

Address Researched	Address Not Identified in Research Source
1807 90TH ST	2020, 2017, 2014, 2010, 2005, 2002, 2000, 1999, 1995, 1992, 1991, 1986, 1983, 1981, 1980, 1974, 1973, 1972, 1970, 1967, 1962, 1961, 1959, 1955, 1954, 1951, 1949, 1941, 1935
1807 E 90TH ST	2020, 2017, 2014, 2010, 2005, 2002, 2000, 1999, 1992, 1991, 1986, 1983, 1981, 1980, 1974, 1973, 1972, 1970, 1967, 1962, 1961, 1959, 1955, 1954, 1951, 1949, 1941, 1935, 1930
1807 E 90TH ST	2020, 2017, 2014, 2010, 2005, 2002, 2000, 1999, 1995, 1991, 1986, 1983, 1981, 1980, 1974, 1973, 1972, 1970, 1967, 1962, 1961, 1959, 1955, 1954, 1951, 1949, 1941, 1935, 1930
1807 E 90TH ST	2020, 2017, 2010, 2005, 2002, 2000, 1999, 1995, 1992, 1991, 1986, 1983, 1981, 1980, 1974, 1973, 1972, 1970, 1967, 1962, 1961, 1959, 1955, 1954, 1951, 1949, 1941, 1935, 1930
1807 E 90TH ST	2017, 2014, 2010, 2005, 2002, 2000, 1999, 1995, 1992, 1991, 1986, 1983, 1981, 1980, 1974, 1973, 1972, 1970, 1967, 1962, 1961, 1959, 1955, 1954, 1951, 1949, 1941, 1935, 1930
1807 E 90TH ST	2020, 2014, 2010, 2005, 2002, 2000, 1999, 1995, 1992, 1991, 1986, 1983, 1981, 1980, 1974, 1973, 1972, 1970, 1967, 1962, 1961, 1959, 1955, 1954, 1951, 1949, 1941, 1935, 1930
1808 E 90TH ST	2020, 2017, 2014, 2010, 2005, 2002, 2000, 1999, 1992, 1991, 1986, 1983, 1981, 1980, 1974, 1973, 1972, 1970, 1967, 1962, 1961, 1959, 1955, 1954, 1951, 1949, 1941, 1935, 1930
1809 89	2020, 2017, 2014, 2010, 2005, 2002, 2000, 1999, 1995, 1992, 1991, 1983, 1981, 1980, 1974, 1973, 1972, 1970, 1967, 1962, 1961, 1959, 1955, 1954, 1951, 1949, 1941, 1935, 1930
1809 89TH	2020, 2017, 2014, 2010, 2005, 2002, 2000, 1995, 1992, 1991, 1986, 1983, 1981, 1980, 1974, 1973, 1972, 1970, 1967, 1962, 1961, 1959, 1955, 1954, 1951, 1949, 1941, 1935, 1930
1809 89TH	2020, 2017, 2014, 2010, 2005, 2000, 1999, 1995, 1992, 1991, 1986, 1983, 1981, 1980, 1974, 1973, 1972, 1970, 1967, 1962, 1961, 1959, 1955, 1954, 1951, 1949, 1941, 1935, 1930
1809 89TH	2020, 2017, 2014, 2010, 2005, 2002, 2000, 1999, 1995, 1992, 1991, 1986, 1983, 1981, 1980, 1974, 1973, 1972, 1970, 1967, 1962, 1959, 1955, 1954, 1951, 1949, 1941, 1935, 1930
1809 89TH	2020, 2017, 2014, 2010, 2005, 2002, 2000, 1999, 1995, 1992, 1991, 1986, 1983, 1981, 1980, 1974, 1973, 1972, 1970, 1967, 1962, 1961, 1959, 1954, 1951, 1949, 1941, 1935, 1930
1809 89TH ST	2020, 2017, 2014, 2010, 2005, 2002, 2000, 1999, 1995, 1992, 1991, 1986, 1983, 1981, 1980, 1974, 1973, 1972, 1970, 1967, 1962, 1961, 1959, 1955, 1954, 1949, 1941, 1935, 1930
1809 89TH ST	2020, 2017, 2014, 2010, 2005, 2002, 2000, 1999, 1995, 1992, 1991, 1986, 1983, 1981, 1980, 1974, 1973, 1972, 1970, 1967, 1962, 1961, 1959, 1955, 1954, 1951, 1949, 1935, 1930
1809 89TH ST	2020, 2017, 2014, 2010, 2005, 2002, 2000, 1999, 1995, 1992, 1991, 1986, 1983, 1981, 1980, 1974, 1973, 1972, 1970, 1967, 1962, 1961, 1959, 1955, 1954, 1951, 1949, 1941, 1930
1809 89TH ST	2020, 2017, 2014, 2010, 2005, 2002, 2000, 1999, 1995, 1992, 1991, 1986, 1983, 1981, 1980, 1974, 1973, 1972, 1970, 1967, 1962, 1961, 1959, 1955, 1954, 1951, 1949, 1941, 1935

FINDINGS

Address Researched	Address Not Identified in Research Source
1809 89TH ST	2020, 2017, 2014, 2010, 2005, 2002, 2000, 1999, 1995, 1992, 1991, 1986, 1983, 1981, 1980, 1974, 1973, 1972, 1967, 1962, 1961, 1959, 1955, 1954, 1951, 1949, 1941, 1935, 1930
1809 89TH ST	2020, 2017, 2014, 2010, 2005, 2002, 2000, 1999, 1995, 1992, 1991, 1986, 1983, 1981, 1980, 1973, 1972, 1970, 1967, 1962, 1961, 1959, 1955, 1954, 1951, 1949, 1941, 1935, 1930
1809 89TH ST	2020, 2017, 2014, 2010, 2005, 2002, 2000, 1999, 1995, 1992, 1991, 1983, 1981, 1980, 1974, 1973, 1972, 1970, 1967, 1962, 1961, 1959, 1955, 1954, 1951, 1949, 1941, 1935, 1930
1809 90TH ST	2020, 2017, 2014, 2010, 2005, 2002, 2000, 1999, 1995, 1992, 1991, 1986, 1983, 1981, 1980, 1973, 1972, 1970, 1967, 1962, 1961, 1959, 1955, 1954, 1951, 1949, 1941, 1935, 1930
1809 E 89TH ST	2020, 2017, 2014, 2010, 2005, 2002, 2000, 1999, 1995, 1991, 1986, 1983, 1981, 1980, 1974, 1973, 1972, 1970, 1967, 1962, 1961, 1959, 1955, 1954, 1951, 1949, 1941, 1935, 1930
1809 E 89TH ST	2020, 2017, 2014, 2010, 2005, 2002, 2000, 1999, 1992, 1991, 1986, 1983, 1981, 1980, 1974, 1973, 1972, 1970, 1967, 1962, 1961, 1959, 1955, 1954, 1951, 1949, 1941, 1935, 1930
1809 E 89TH ST	2020, 2017, 2014, 2010, 2005, 2002, 1999, 1995, 1992, 1991, 1986, 1983, 1981, 1980, 1974, 1973, 1972, 1970, 1967, 1962, 1961, 1959, 1955, 1954, 1951, 1949, 1941, 1935, 1930
1809 E 89TH ST	2020, 2014, 2010, 2005, 2002, 2000, 1999, 1995, 1992, 1991, 1986, 1983, 1981, 1980, 1974, 1973, 1972, 1970, 1967, 1962, 1961, 1959, 1955, 1954, 1951, 1949, 1941, 1935, 1930
1809 E 89TH ST	2020, 2017, 2010, 2005, 2002, 2000, 1999, 1995, 1992, 1991, 1986, 1983, 1981, 1980, 1974, 1973, 1972, 1970, 1967, 1962, 1961, 1959, 1955, 1954, 1951, 1949, 1941, 1935, 1930
1809 E 89TH ST	2020, 2017, 2014, 2005, 2002, 2000, 1999, 1995, 1992, 1991, 1986, 1983, 1981, 1980, 1974, 1973, 1972, 1970, 1967, 1962, 1961, 1959, 1955, 1954, 1951, 1949, 1941, 1935, 1930
1809 E 90TH ST	2020, 2017, 2014, 2010, 2005, 2002, 2000, 1999, 1992, 1991, 1986, 1983, 1981, 1980, 1974, 1973, 1972, 1970, 1967, 1962, 1961, 1959, 1955, 1954, 1951, 1949, 1941, 1935, 1930
1809 E 90TH ST	2020, 2017, 2014, 2010, 2005, 2002, 1999, 1995, 1992, 1991, 1986, 1983, 1981, 1980, 1974, 1973, 1972, 1970, 1967, 1962, 1961, 1959, 1955, 1954, 1951, 1949, 1941, 1935, 1930
1810 89TH	2020, 2017, 2014, 2010, 2005, 2002, 2000, 1995, 1992, 1991, 1986, 1983, 1981, 1980, 1974, 1973, 1972, 1970, 1967, 1962, 1961, 1959, 1955, 1954, 1951, 1949, 1941, 1935, 1930
1810 89TH	2020, 2017, 2014, 2010, 2005, 2000, 1999, 1995, 1992, 1991, 1986, 1983, 1981, 1980, 1974, 1973, 1972, 1970, 1967, 1962, 1961, 1959, 1955, 1954, 1951, 1949, 1941, 1935, 1930
1810 89TH	2020, 2017, 2014, 2010, 2005, 2002, 2000, 1999, 1995, 1992, 1991, 1986, 1983, 1981, 1980, 1974, 1973, 1972, 1970, 1967, 1962, 1959, 1955, 1954, 1951, 1949, 1941, 1935, 1930
1810 89TH	2020, 2017, 2014, 2010, 2005, 2002, 2000, 1999, 1995, 1992, 1991, 1986, 1983, 1981, 1980, 1974, 1973, 1972, 1970, 1967, 1962, 1961, 1959, 1954, 1951, 1949, 1941, 1935, 1930

FINDINGS

Address Researched	Address Not Identified in Research Source
1810 89TH ST	2020, 2017, 2014, 2010, 2005, 2002, 2000, 1999, 1995, 1992, 1991, 1986, 1983, 1981, 1980, 1974, 1973, 1972, 1970, 1967, 1962, 1961, 1959, 1955, 1954, 1949, 1941, 1935, 1930
1810 89TH ST	2020, 2017, 2014, 2010, 2005, 2002, 2000, 1999, 1995, 1992, 1991, 1986, 1983, 1981, 1980, 1974, 1973, 1972, 1970, 1967, 1962, 1961, 1959, 1955, 1954, 1951, 1949, 1935, 1930
1810 89TH ST	2020, 2017, 2014, 2010, 2005, 2002, 2000, 1999, 1995, 1992, 1991, 1986, 1983, 1981, 1980, 1974, 1973, 1972, 1970, 1967, 1962, 1961, 1959, 1955, 1954, 1951, 1949, 1941, 1935
1810 89TH ST	2020, 2017, 2014, 2010, 2005, 2002, 2000, 1999, 1995, 1992, 1991, 1986, 1983, 1981, 1980, 1974, 1973, 1972, 1970, 1967, 1962, 1961, 1959, 1955, 1954, 1951, 1949, 1941, 1930
1810 89TH ST	2020, 2017, 2014, 2010, 2005, 2002, 2000, 1999, 1995, 1992, 1991, 1986, 1983, 1981, 1980, 1974, 1973, 1972, 1967, 1962, 1961, 1959, 1955, 1954, 1951, 1949, 1941, 1935, 1930
1810 89TH ST	2020, 2017, 2014, 2010, 2005, 2002, 2000, 1999, 1995, 1992, 1991, 1986, 1983, 1981, 1980, 1973, 1972, 1970, 1967, 1962, 1961, 1959, 1955, 1954, 1951, 1949, 1941, 1935, 1930
1810 89TH ST	2020, 2017, 2014, 2010, 2005, 2002, 2000, 1999, 1995, 1992, 1991, 1983, 1981, 1980, 1974, 1973, 1972, 1970, 1967, 1962, 1961, 1959, 1955, 1954, 1951, 1949, 1941, 1935, 1930
1810 89TH ST	2020, 2017, 2014, 2010, 2005, 2002, 2000, 1999, 1995, 1992, 1986, 1983, 1981, 1980, 1974, 1973, 1972, 1970, 1967, 1962, 1961, 1959, 1955, 1954, 1951, 1949, 1941, 1935, 1930
1810 89TH ST	2020, 2017, 2014, 2010, 2005, 2002, 2000, 1999, 1995, 1992, 1991, 1986, 1981, 1980, 1974, 1973, 1972, 1970, 1967, 1962, 1961, 1959, 1955, 1954, 1951, 1949, 1941, 1935, 1930
1810 89TH ST	2020, 2017, 2014, 2010, 2005, 2002, 2000, 1999, 1995, 1992, 1991, 1986, 1983, 1980, 1974, 1973, 1972, 1970, 1967, 1962, 1961, 1959, 1955, 1954, 1951, 1949, 1941, 1935, 1930
1810 E 89TH ST	2020, 2017, 2014, 2010, 2005, 2002, 2000, 1999, 1995, 1991, 1986, 1983, 1981, 1980, 1974, 1973, 1972, 1970, 1967, 1962, 1961, 1959, 1955, 1954, 1951, 1949, 1941, 1935, 1930
1810 E 89TH ST	2020, 2017, 2014, 2010, 2005, 2002, 2000, 1999, 1992, 1991, 1986, 1983, 1981, 1980, 1974, 1973, 1972, 1970, 1967, 1962, 1961, 1959, 1955, 1954, 1951, 1949, 1941, 1935, 1930
1810 E 89TH ST	2020, 2017, 2014, 2010, 2005, 2002, 1999, 1995, 1992, 1991, 1986, 1983, 1981, 1980, 1974, 1973, 1972, 1970, 1967, 1962, 1961, 1959, 1955, 1954, 1951, 1949, 1941, 1935, 1930
1810 E 89TH ST	2020, 2017, 2014, 2010, 2002, 2000, 1999, 1995, 1992, 1991, 1986, 1983, 1981, 1980, 1974, 1973, 1972, 1970, 1967, 1962, 1961, 1959, 1955, 1954, 1951, 1949, 1941, 1935, 1930
1810 E 89TH ST	2020, 2017, 2014, 2005, 2002, 2000, 1999, 1995, 1992, 1991, 1986, 1983, 1981, 1980, 1974, 1973, 1972, 1970, 1967, 1962, 1961, 1959, 1955, 1954, 1951, 1949, 1941, 1935, 1930
1810 E 89TH ST	2020, 2017, 2010, 2005, 2002, 2000, 1999, 1995, 1992, 1991, 1986, 1983, 1981, 1980, 1974, 1973, 1972, 1970, 1967, 1962, 1961, 1959, 1955, 1954, 1951, 1949, 1941, 1935, 1930

FINDINGS

Address Researched	Address Not Identified in Research Source
1810 E 89TH ST	2020, 2014, 2010, 2005, 2002, 2000, 1999, 1995, 1992, 1991, 1986, 1983, 1981, 1980, 1974, 1973, 1972, 1970, 1967, 1962, 1961, 1959, 1955, 1954, 1951, 1949, 1941, 1935, 1930
1810 E 89TH ST	2017, 2014, 2010, 2005, 2002, 2000, 1999, 1995, 1992, 1991, 1986, 1983, 1981, 1980, 1974, 1973, 1972, 1970, 1967, 1962, 1961, 1959, 1955, 1954, 1951, 1949, 1941, 1935, 1930
1811 90TH	2020, 2017, 2014, 2010, 2005, 2002, 2000, 1999, 1995, 1992, 1991, 1986, 1983, 1981, 1980, 1974, 1973, 1972, 1970, 1967, 1962, 1959, 1955, 1954, 1951, 1949, 1941, 1935, 1930
1811 90TH	2020, 2017, 2014, 2010, 2005, 2002, 2000, 1999, 1995, 1992, 1991, 1986, 1983, 1981, 1980, 1974, 1973, 1972, 1970, 1967, 1962, 1961, 1959, 1954, 1951, 1949, 1941, 1935, 1930
1811 90TH ST	2020, 2017, 2014, 2010, 2005, 2002, 2000, 1999, 1995, 1992, 1991, 1986, 1983, 1981, 1980, 1974, 1973, 1972, 1970, 1967, 1962, 1961, 1959, 1955, 1954, 1951, 1949, 1941, 1935
1811 90TH ST	2020, 2017, 2014, 2010, 2005, 2002, 2000, 1999, 1995, 1992, 1991, 1986, 1983, 1981, 1980, 1974, 1973, 1972, 1970, 1967, 1962, 1961, 1959, 1955, 1954, 1951, 1949, 1941, 1930
1811 90TH ST	2020, 2017, 2014, 2010, 2005, 2002, 2000, 1999, 1995, 1992, 1991, 1986, 1983, 1981, 1980, 1974, 1973, 1972, 1970, 1967, 1962, 1961, 1959, 1955, 1954, 1951, 1949, 1935, 1930
1811 90TH ST	2020, 2017, 2014, 2010, 2005, 2002, 2000, 1999, 1995, 1992, 1991, 1986, 1983, 1981, 1980, 1974, 1973, 1972, 1970, 1967, 1962, 1961, 1959, 1955, 1954, 1949, 1941, 1935, 1930
1812 90TH	2020, 2017, 2014, 2010, 2005, 2002, 2000, 1999, 1995, 1992, 1991, 1986, 1983, 1981, 1980, 1974, 1973, 1972, 1970, 1967, 1962, 1961, 1959, 1954, 1951, 1949, 1941, 1935, 1930
1812 90TH	2020, 2017, 2014, 2010, 2005, 2002, 2000, 1999, 1995, 1992, 1991, 1986, 1983, 1981, 1980, 1974, 1973, 1972, 1970, 1967, 1962, 1959, 1955, 1954, 1951, 1949, 1941, 1935, 1930
1812 90TH ST	2020, 2017, 2014, 2010, 2005, 2002, 2000, 1999, 1995, 1992, 1991, 1986, 1983, 1981, 1980, 1973, 1972, 1970, 1967, 1962, 1961, 1959, 1955, 1954, 1951, 1949, 1941, 1935, 1930
1812 90TH ST	2020, 2017, 2014, 2010, 2005, 2002, 2000, 1999, 1995, 1992, 1991, 1986, 1983, 1981, 1980, 1974, 1973, 1972, 1967, 1962, 1961, 1959, 1955, 1954, 1951, 1949, 1941, 1935, 1930
1812 90TH ST	2020, 2017, 2014, 2010, 2005, 2002, 2000, 1999, 1995, 1992, 1991, 1983, 1981, 1980, 1974, 1973, 1972, 1970, 1967, 1962, 1961, 1959, 1955, 1954, 1951, 1949, 1941, 1935, 1930
1812 90TH ST	2020, 2017, 2014, 2010, 2005, 2002, 2000, 1999, 1995, 1992, 1991, 1986, 1983, 1981, 1980, 1974, 1973, 1972, 1970, 1967, 1962, 1961, 1959, 1955, 1954, 1949, 1941, 1935, 1930
1812 90TH ST	2020, 2017, 2014, 2010, 2005, 2002, 2000, 1999, 1995, 1992, 1991, 1986, 1983, 1981, 1980, 1974, 1973, 1972, 1970, 1967, 1962, 1961, 1959, 1955, 1954, 1951, 1949, 1935, 1930
1812 90TH ST	2020, 2017, 2014, 2010, 2005, 2002, 2000, 1999, 1995, 1992, 1991, 1986, 1983, 1981, 1980, 1974, 1973, 1972, 1970, 1967, 1962, 1961, 1959, 1955, 1954, 1951, 1949, 1941, 1930

FINDINGS

Address Researched	Address Not Identified in Research Source
1812 90TH ST	2020, 2017, 2014, 2010, 2005, 2002, 2000, 1999, 1995, 1992, 1991, 1986, 1983, 1981, 1980, 1974, 1973, 1972, 1970, 1967, 1962, 1961, 1959, 1955, 1954, 1951, 1949, 1941, 1935
1812 90TH ST	2020, 2017, 2014, 2010, 2005, 2002, 2000, 1999, 1995, 1992, 1991, 1986, 1983, 1980, 1974, 1973, 1972, 1970, 1967, 1962, 1961, 1959, 1955, 1954, 1951, 1949, 1941, 1935, 1930
1812 E 89TH ST	2017, 2014, 2010, 2005, 2002, 2000, 1999, 1995, 1992, 1991, 1986, 1983, 1981, 1980, 1974, 1973, 1972, 1970, 1967, 1962, 1961, 1959, 1955, 1954, 1951, 1949, 1941, 1935, 1930
1812 E 89TH ST	2020, 2014, 2010, 2005, 2002, 2000, 1999, 1995, 1992, 1991, 1986, 1983, 1981, 1980, 1974, 1973, 1972, 1970, 1967, 1962, 1961, 1959, 1955, 1954, 1951, 1949, 1941, 1935, 1930
1812 E 89TH ST	2020, 2017, 2010, 2005, 2002, 2000, 1999, 1995, 1992, 1991, 1986, 1983, 1981, 1980, 1974, 1973, 1972, 1970, 1967, 1962, 1961, 1959, 1955, 1954, 1951, 1949, 1941, 1935, 1930
1812 E 90TH ST	2020, 2017, 2010, 2005, 2002, 2000, 1999, 1995, 1992, 1991, 1986, 1983, 1981, 1980, 1974, 1973, 1972, 1970, 1967, 1962, 1961, 1959, 1955, 1954, 1951, 1949, 1941, 1935, 1930
1812 E 90TH ST	2020, 2014, 2010, 2005, 2002, 2000, 1999, 1995, 1992, 1991, 1986, 1983, 1981, 1980, 1974, 1973, 1972, 1970, 1967, 1962, 1961, 1959, 1955, 1954, 1951, 1949, 1941, 1935, 1930
1812 E 90TH ST	2017, 2014, 2010, 2005, 2002, 2000, 1999, 1995, 1992, 1991, 1986, 1983, 1981, 1980, 1974, 1973, 1972, 1970, 1967, 1962, 1961, 1959, 1955, 1954, 1951, 1949, 1941, 1935, 1930
1812 E 90TH ST	2020, 2017, 2014, 2010, 2005, 2002, 2000, 1999, 1992, 1991, 1986, 1983, 1981, 1980, 1974, 1973, 1972, 1970, 1967, 1962, 1961, 1959, 1955, 1954, 1951, 1949, 1941, 1935, 1930
1812 E 90TH ST	2020, 2017, 2014, 2010, 2005, 2002, 1999, 1995, 1992, 1991, 1986, 1983, 1981, 1980, 1974, 1973, 1972, 1970, 1967, 1962, 1961, 1959, 1955, 1954, 1951, 1949, 1941, 1935, 1930
1813 90TH	2020, 2017, 2014, 2010, 2005, 2002, 2000, 1999, 1995, 1992, 1991, 1986, 1983, 1981, 1980, 1974, 1973, 1972, 1970, 1967, 1962, 1959, 1955, 1954, 1951, 1949, 1941, 1935, 1930
1813 90TH	2020, 2017, 2014, 2010, 2005, 2002, 2000, 1999, 1995, 1992, 1991, 1986, 1983, 1981, 1980, 1974, 1973, 1972, 1970, 1967, 1962, 1961, 1959, 1954, 1951, 1949, 1941, 1935, 1930
1813 90TH ST	2020, 2017, 2014, 2010, 2005, 2002, 2000, 1999, 1995, 1992, 1991, 1986, 1983, 1981, 1980, 1974, 1973, 1972, 1970, 1967, 1962, 1961, 1959, 1955, 1954, 1951, 1949, 1941, 1935
1813 90TH ST	2020, 2017, 2014, 2010, 2005, 2002, 2000, 1999, 1995, 1992, 1991, 1986, 1983, 1981, 1980, 1974, 1973, 1972, 1970, 1967, 1962, 1961, 1959, 1955, 1954, 1951, 1949, 1941, 1930
1813 90TH ST	2020, 2017, 2014, 2010, 2005, 2002, 2000, 1999, 1995, 1992, 1991, 1986, 1983, 1981, 1980, 1974, 1973, 1972, 1970, 1967, 1962, 1961, 1959, 1955, 1954, 1951, 1949, 1935, 1930
1813 90TH ST	2020, 2017, 2014, 2010, 2005, 2002, 2000, 1999, 1995, 1992, 1991, 1986, 1983, 1981, 1980, 1974, 1973, 1972, 1970, 1967, 1962, 1961, 1959, 1955, 1954, 1949, 1941, 1935, 1930

FINDINGS

Address Researched	Address Not Identified in Research Source
1814 89TH	2020, 2017, 2014, 2010, 2005, 2002, 2000, 1999, 1995, 1992, 1991, 1986, 1983, 1981, 1980, 1974, 1973, 1972, 1970, 1967, 1962, 1961, 1959, 1954, 1951, 1949, 1941, 1935, 1930
1814 89TH	2020, 2017, 2014, 2010, 2005, 2002, 2000, 1999, 1995, 1992, 1991, 1986, 1983, 1981, 1980, 1974, 1973, 1972, 1970, 1967, 1962, 1959, 1955, 1954, 1951, 1949, 1941, 1935, 1930
1814 89TH	2020, 2017, 2014, 2010, 2005, 2002, 2000, 1995, 1992, 1991, 1986, 1983, 1981, 1980, 1974, 1973, 1972, 1970, 1967, 1962, 1961, 1959, 1955, 1954, 1951, 1949, 1941, 1935, 1930
1814 89TH ST	2020, 2017, 2014, 2010, 2005, 2002, 2000, 1999, 1995, 1992, 1991, 1986, 1983, 1981, 1980, 1974, 1973, 1972, 1967, 1962, 1961, 1959, 1955, 1954, 1951, 1949, 1941, 1935, 1930
1814 89TH ST	2020, 2017, 2014, 2010, 2005, 2002, 2000, 1999, 1995, 1992, 1991, 1986, 1983, 1981, 1980, 1973, 1972, 1970, 1967, 1962, 1961, 1959, 1955, 1954, 1951, 1949, 1941, 1935, 1930
1814 89TH ST	2020, 2017, 2014, 2010, 2005, 2002, 2000, 1999, 1995, 1992, 1991, 1986, 1983, 1981, 1980, 1974, 1973, 1972, 1970, 1967, 1962, 1961, 1959, 1955, 1954, 1949, 1941, 1935, 1930
1814 89TH ST	2020, 2017, 2014, 2010, 2005, 2002, 2000, 1999, 1995, 1992, 1991, 1986, 1983, 1981, 1980, 1974, 1973, 1972, 1970, 1967, 1962, 1961, 1959, 1955, 1954, 1951, 1949, 1935, 1930
1814 89TH ST	2020, 2017, 2014, 2010, 2005, 2002, 2000, 1999, 1995, 1992, 1991, 1986, 1983, 1981, 1980, 1974, 1973, 1972, 1970, 1967, 1962, 1961, 1959, 1955, 1954, 1951, 1949, 1941, 1930
1814 89TH ST	2020, 2017, 2014, 2010, 2005, 2002, 2000, 1999, 1995, 1992, 1991, 1986, 1983, 1981, 1980, 1974, 1973, 1972, 1970, 1967, 1962, 1961, 1959, 1955, 1954, 1951, 1949, 1941, 1935
1814 E 89TH ST	2017, 2014, 2010, 2005, 2002, 2000, 1999, 1995, 1992, 1991, 1986, 1983, 1981, 1980, 1974, 1973, 1972, 1970, 1967, 1962, 1961, 1959, 1955, 1954, 1951, 1949, 1941, 1935, 1930
1814 E 89TH ST	2020, 2014, 2010, 2005, 2002, 2000, 1999, 1995, 1992, 1991, 1986, 1983, 1981, 1980, 1974, 1973, 1972, 1970, 1967, 1962, 1961, 1959, 1955, 1954, 1951, 1949, 1941, 1935, 1930
1814 E 89TH ST	2020, 2017, 2010, 2005, 2002, 2000, 1999, 1995, 1992, 1991, 1986, 1983, 1981, 1980, 1974, 1973, 1972, 1970, 1967, 1962, 1961, 1959, 1955, 1954, 1951, 1949, 1941, 1935, 1930
1814 E 89TH ST	2020, 2017, 2014, 2005, 2002, 2000, 1999, 1995, 1992, 1991, 1986, 1983, 1981, 1980, 1974, 1973, 1972, 1970, 1967, 1962, 1961, 1959, 1955, 1954, 1951, 1949, 1941, 1935, 1930
1814 E 89TH ST	2020, 2017, 2014, 2010, 2002, 2000, 1999, 1995, 1992, 1991, 1986, 1983, 1981, 1980, 1974, 1973, 1972, 1970, 1967, 1962, 1961, 1959, 1955, 1954, 1951, 1949, 1941, 1935, 1930
1815 89TH	2020, 2017, 2014, 2010, 2005, 2002, 2000, 1995, 1992, 1991, 1986, 1983, 1981, 1980, 1974, 1973, 1972, 1970, 1967, 1962, 1961, 1959, 1955, 1954, 1951, 1949, 1941, 1935, 1930
1815 89TH	2020, 2017, 2014, 2010, 2005, 2002, 2000, 1999, 1995, 1992, 1991, 1986, 1983, 1981, 1980, 1974, 1973, 1972, 1970, 1967, 1962, 1959, 1955, 1954, 1951, 1949, 1941, 1935, 1930

FINDINGS

Address Researched	Address Not Identified in Research Source
1815 89TH	2020, 2017, 2014, 2010, 2005, 2002, 2000, 1999, 1995, 1992, 1991, 1986, 1983, 1981, 1980, 1974, 1973, 1972, 1970, 1967, 1962, 1961, 1959, 1954, 1951, 1949, 1941, 1935, 1930
1815 89TH ST	2020, 2017, 2014, 2010, 2005, 2002, 2000, 1999, 1995, 1992, 1991, 1986, 1983, 1981, 1980, 1974, 1973, 1972, 1970, 1967, 1962, 1961, 1959, 1955, 1954, 1949, 1941, 1935, 1930
1815 89TH ST	2020, 2017, 2014, 2010, 2005, 2002, 2000, 1999, 1995, 1992, 1991, 1986, 1983, 1981, 1980, 1974, 1973, 1972, 1970, 1967, 1962, 1961, 1959, 1955, 1954, 1951, 1949, 1935, 1930
1815 89TH ST	2020, 2017, 2014, 2010, 2005, 2002, 2000, 1999, 1995, 1992, 1991, 1986, 1983, 1981, 1980, 1974, 1973, 1972, 1970, 1967, 1962, 1961, 1959, 1955, 1954, 1951, 1949, 1941, 1935
1815 89TH ST	2020, 2017, 2014, 2010, 2005, 2002, 2000, 1999, 1995, 1992, 1991, 1986, 1983, 1981, 1980, 1974, 1973, 1972, 1970, 1967, 1962, 1961, 1959, 1955, 1954, 1951, 1949, 1941, 1930
1815 89TH ST	2020, 2017, 2014, 2010, 2005, 2002, 2000, 1999, 1995, 1992, 1991, 1986, 1983, 1981, 1980, 1974, 1973, 1972, 1967, 1962, 1961, 1959, 1955, 1954, 1951, 1949, 1941, 1935, 1930
1815 89TH ST	2020, 2017, 2014, 2010, 2005, 2002, 2000, 1999, 1995, 1992, 1991, 1986, 1983, 1981, 1980, 1973, 1972, 1970, 1967, 1962, 1961, 1959, 1955, 1954, 1951, 1949, 1941, 1935, 1930
1815 89TH ST	2020, 2017, 2014, 2010, 2005, 2002, 2000, 1999, 1995, 1992, 1986, 1983, 1981, 1980, 1974, 1973, 1972, 1970, 1967, 1962, 1961, 1959, 1955, 1954, 1951, 1949, 1941, 1935, 1930
1815 90TH	2020, 2017, 2014, 2010, 2005, 2002, 2000, 1995, 1992, 1991, 1986, 1983, 1981, 1980, 1974, 1973, 1972, 1970, 1967, 1962, 1961, 1959, 1955, 1954, 1951, 1949, 1941, 1935, 1930
1815 90TH	2020, 2017, 2014, 2010, 2005, 2000, 1999, 1995, 1992, 1991, 1986, 1983, 1981, 1980, 1974, 1973, 1972, 1970, 1967, 1962, 1961, 1959, 1955, 1954, 1951, 1949, 1941, 1935, 1930
1815 90TH	2020, 2017, 2014, 2010, 2005, 2002, 2000, 1999, 1995, 1992, 1991, 1986, 1983, 1981, 1980, 1974, 1973, 1972, 1970, 1967, 1962, 1961, 1959, 1954, 1951, 1949, 1941, 1935, 1930
1815 90TH	2020, 2017, 2014, 2010, 2005, 2002, 2000, 1999, 1995, 1992, 1991, 1986, 1983, 1981, 1980, 1974, 1973, 1972, 1970, 1967, 1962, 1959, 1955, 1954, 1951, 1949, 1941, 1935, 1930
1815 90TH ST	2020, 2017, 2014, 2010, 2005, 2002, 2000, 1999, 1995, 1992, 1991, 1986, 1983, 1981, 1980, 1973, 1972, 1970, 1967, 1962, 1961, 1959, 1955, 1954, 1951, 1949, 1941, 1935, 1930
1815 90TH ST	2020, 2017, 2014, 2010, 2005, 2002, 2000, 1999, 1995, 1992, 1991, 1986, 1983, 1981, 1980, 1974, 1973, 1972, 1967, 1962, 1961, 1959, 1955, 1954, 1951, 1949, 1941, 1935, 1930
1815 90TH ST	2020, 2017, 2014, 2010, 2005, 2002, 2000, 1999, 1995, 1992, 1991, 1986, 1983, 1981, 1980, 1974, 1973, 1972, 1970, 1967, 1962, 1961, 1959, 1955, 1954, 1951, 1949, 1941, 1935
1815 90TH ST	2020, 2017, 2014, 2010, 2005, 2002, 2000, 1999, 1995, 1992, 1991, 1986, 1983, 1981, 1980, 1974, 1973, 1972, 1970, 1967, 1962, 1961, 1959, 1955, 1954, 1951, 1949, 1941, 1930

FINDINGS

Address Researched	Address Not Identified in Research Source
1815 90TH ST	2020, 2017, 2014, 2010, 2005, 2002, 2000, 1999, 1995, 1992, 1991, 1986, 1983, 1981, 1980, 1974, 1973, 1972, 1970, 1967, 1962, 1961, 1959, 1955, 1954, 1951, 1949, 1935, 1930
1815 90TH ST	2020, 2017, 2014, 2010, 2005, 2002, 2000, 1999, 1995, 1992, 1991, 1986, 1983, 1981, 1980, 1974, 1973, 1972, 1970, 1967, 1962, 1961, 1959, 1955, 1954, 1949, 1941, 1935, 1930
1815 E 89TH ST	2020, 2017, 2014, 2010, 2005, 2002, 1999, 1995, 1992, 1991, 1986, 1983, 1981, 1980, 1974, 1973, 1972, 1970, 1967, 1962, 1961, 1959, 1955, 1954, 1951, 1949, 1941, 1935, 1930
1815 E 89TH ST	2020, 2017, 2014, 2010, 2002, 2000, 1999, 1995, 1992, 1991, 1986, 1983, 1981, 1980, 1974, 1973, 1972, 1970, 1967, 1962, 1961, 1959, 1955, 1954, 1951, 1949, 1941, 1935, 1930
1815 E 89TH ST	2020, 2017, 2010, 2005, 2002, 2000, 1999, 1995, 1992, 1991, 1986, 1983, 1981, 1980, 1974, 1973, 1972, 1970, 1967, 1962, 1961, 1959, 1955, 1954, 1951, 1949, 1941, 1935, 1930
1815 E 89TH ST	2020, 2014, 2010, 2005, 2002, 2000, 1999, 1995, 1992, 1991, 1986, 1983, 1981, 1980, 1974, 1973, 1972, 1970, 1967, 1962, 1961, 1959, 1955, 1954, 1951, 1949, 1941, 1935, 1930
1815 E 89TH ST	2017, 2014, 2010, 2005, 2002, 2000, 1999, 1995, 1992, 1991, 1986, 1983, 1981, 1980, 1974, 1973, 1972, 1970, 1967, 1962, 1961, 1959, 1955, 1954, 1951, 1949, 1941, 1935, 1930
1815 E 89TH ST	2020, 2017, 2014, 2010, 2005, 2002, 2000, 1999, 1992, 1991, 1986, 1983, 1981, 1980, 1974, 1973, 1972, 1970, 1967, 1962, 1961, 1959, 1955, 1954, 1951, 1949, 1941, 1935, 1930
1815 E 89TH ST	2020, 2017, 2014, 2010, 2005, 2002, 2000, 1999, 1995, 1991, 1986, 1983, 1981, 1980, 1974, 1973, 1972, 1970, 1967, 1962, 1961, 1959, 1955, 1954, 1951, 1949, 1941, 1935, 1930
1815 E 90TH ST	2020, 2017, 2014, 2010, 2005, 2002, 2000, 1999, 1995, 1991, 1986, 1983, 1981, 1980, 1974, 1973, 1972, 1970, 1967, 1962, 1961, 1959, 1955, 1954, 1951, 1949, 1941, 1935, 1930
1815 E 90TH ST	2020, 2017, 2014, 2010, 2005, 2002, 2000, 1999, 1992, 1991, 1986, 1983, 1981, 1980, 1974, 1973, 1972, 1970, 1967, 1962, 1961, 1959, 1955, 1954, 1951, 1949, 1941, 1935, 1930
1815 E 90TH ST	2020, 2017, 2014, 2010, 2005, 2002, 1999, 1995, 1992, 1991, 1986, 1983, 1981, 1980, 1974, 1973, 1972, 1970, 1967, 1962, 1961, 1959, 1955, 1954, 1951, 1949, 1941, 1935, 1930
1815 E 90TH ST	2017, 2014, 2010, 2005, 2002, 2000, 1999, 1995, 1992, 1991, 1986, 1983, 1981, 1980, 1974, 1973, 1972, 1970, 1967, 1962, 1961, 1959, 1955, 1954, 1951, 1949, 1941, 1935, 1930
1815 E 90TH ST	2020, 2014, 2010, 2005, 2002, 2000, 1999, 1995, 1992, 1991, 1986, 1983, 1981, 1980, 1974, 1973, 1972, 1970, 1967, 1962, 1961, 1959, 1955, 1954, 1951, 1949, 1941, 1935, 1930
1815 E 90TH ST	2020, 2017, 2010, 2005, 2002, 2000, 1999, 1995, 1992, 1991, 1986, 1983, 1981, 1980, 1974, 1973, 1972, 1970, 1967, 1962, 1961, 1959, 1955, 1954, 1951, 1949, 1941, 1935, 1930
1815 E 90TH ST	2020, 2017, 2014, 2005, 2002, 2000, 1999, 1995, 1992, 1991, 1986, 1983, 1981, 1980, 1974, 1973, 1972, 1970, 1967, 1962, 1961, 1959, 1955, 1954, 1951, 1949, 1941, 1935, 1930

FINDINGS

Address Researched	Address Not Identified in Research Source
1815 E 90TH ST	2020, 2017, 2014, 2010, 2002, 2000, 1999, 1995, 1992, 1991, 1986, 1983, 1981, 1980, 1974, 1973, 1972, 1970, 1967, 1962, 1961, 1959, 1955, 1954, 1951, 1949, 1941, 1935, 1930
1818 89TH	2020, 2017, 2014, 2010, 2005, 2002, 2000, 1999, 1995, 1992, 1991, 1986, 1983, 1981, 1980, 1974, 1973, 1972, 1970, 1967, 1962, 1959, 1955, 1954, 1951, 1949, 1941, 1935, 1930
1818 89TH	2020, 2017, 2014, 2010, 2005, 2002, 2000, 1999, 1995, 1992, 1991, 1986, 1983, 1981, 1980, 1974, 1973, 1972, 1970, 1967, 1962, 1961, 1959, 1954, 1951, 1949, 1941, 1935, 1930
1818 89TH ST	2020, 2017, 2014, 2010, 2005, 2002, 2000, 1999, 1995, 1992, 1991, 1986, 1983, 1981, 1980, 1974, 1973, 1972, 1970, 1967, 1962, 1961, 1959, 1955, 1954, 1949, 1941, 1935, 1930
1818 89TH ST	2020, 2017, 2014, 2010, 2005, 2002, 2000, 1999, 1995, 1992, 1991, 1986, 1983, 1981, 1980, 1974, 1973, 1972, 1970, 1967, 1962, 1961, 1959, 1955, 1954, 1951, 1949, 1935, 1930
1818 89TH ST	2020, 2017, 2014, 2010, 2005, 2002, 2000, 1999, 1995, 1992, 1991, 1986, 1983, 1981, 1980, 1974, 1973, 1972, 1970, 1967, 1962, 1961, 1959, 1955, 1954, 1951, 1949, 1941, 1930
1818 89TH ST	2020, 2017, 2014, 2010, 2005, 2002, 2000, 1999, 1995, 1992, 1991, 1986, 1983, 1981, 1980, 1974, 1973, 1972, 1970, 1967, 1962, 1961, 1959, 1955, 1954, 1951, 1949, 1941, 1935
1818 89TH ST	2020, 2017, 2014, 2010, 2005, 2002, 2000, 1999, 1995, 1992, 1991, 1986, 1983, 1981, 1980, 1974, 1973, 1972, 1967, 1962, 1961, 1959, 1955, 1954, 1951, 1949, 1941, 1935, 1930
1818 89TH ST	2020, 2017, 2014, 2010, 2005, 2002, 2000, 1999, 1995, 1992, 1991, 1986, 1983, 1981, 1980, 1973, 1972, 1970, 1967, 1962, 1961, 1959, 1955, 1954, 1951, 1949, 1941, 1935, 1930
1818 90TH	2020, 2017, 2014, 2010, 2005, 2002, 2000, 1999, 1995, 1992, 1991, 1986, 1983, 1981, 1980, 1974, 1973, 1972, 1970, 1967, 1962, 1959, 1955, 1954, 1951, 1949, 1941, 1935, 1930
1818 90TH	2020, 2017, 2014, 2010, 2005, 2002, 2000, 1999, 1995, 1992, 1991, 1986, 1983, 1981, 1980, 1974, 1973, 1972, 1970, 1967, 1962, 1961, 1959, 1954, 1951, 1949, 1941, 1935, 1930
1818 90TH ST	2020, 2017, 2014, 2010, 2005, 2002, 2000, 1999, 1995, 1992, 1991, 1986, 1983, 1981, 1980, 1973, 1972, 1970, 1967, 1962, 1961, 1959, 1955, 1954, 1951, 1949, 1941, 1935, 1930
1818 90TH ST	2020, 2017, 2014, 2010, 2005, 2002, 2000, 1999, 1995, 1992, 1991, 1986, 1983, 1981, 1980, 1974, 1973, 1972, 1967, 1962, 1961, 1959, 1955, 1954, 1951, 1949, 1941, 1935, 1930
1818 90TH ST	2020, 2017, 2014, 2010, 2005, 2002, 2000, 1999, 1995, 1992, 1991, 1986, 1983, 1981, 1980, 1974, 1973, 1972, 1970, 1967, 1962, 1961, 1959, 1955, 1954, 1951, 1949, 1941, 1935
1818 90TH ST	2020, 2017, 2014, 2010, 2005, 2002, 2000, 1999, 1995, 1992, 1991, 1986, 1983, 1981, 1980, 1974, 1973, 1972, 1970, 1967, 1962, 1961, 1959, 1955, 1954, 1951, 1949, 1941, 1930
1818 90TH ST	2020, 2017, 2014, 2010, 2005, 2002, 2000, 1999, 1995, 1992, 1991, 1986, 1983, 1981, 1980, 1974, 1973, 1972, 1970, 1967, 1962, 1961, 1959, 1955, 1954, 1951, 1949, 1935, 1930

FINDINGS

Address Researched	Address Not Identified in Research Source
1818 90TH ST	2020, 2017, 2014, 2010, 2005, 2002, 2000, 1999, 1995, 1992, 1991, 1986, 1983, 1981, 1980, 1974, 1973, 1972, 1970, 1967, 1962, 1961, 1959, 1955, 1954, 1949, 1941, 1935, 1930
1818 E 90TH ST	2020, 2017, 2014, 2005, 2002, 2000, 1999, 1995, 1992, 1991, 1986, 1983, 1981, 1980, 1974, 1973, 1972, 1970, 1967, 1962, 1961, 1959, 1955, 1954, 1951, 1949, 1941, 1935, 1930
1818 E 90TH ST	2020, 2017, 2010, 2005, 2002, 2000, 1999, 1995, 1992, 1991, 1986, 1983, 1981, 1980, 1974, 1973, 1972, 1970, 1967, 1962, 1961, 1959, 1955, 1954, 1951, 1949, 1941, 1935, 1930
1818 E 90TH ST	2017, 2014, 2010, 2005, 2002, 2000, 1999, 1995, 1992, 1991, 1986, 1983, 1981, 1980, 1974, 1973, 1972, 1970, 1967, 1962, 1961, 1959, 1955, 1954, 1951, 1949, 1941, 1935, 1930
1819 89TH	2020, 2017, 2014, 2010, 2005, 2000, 1999, 1995, 1992, 1991, 1986, 1983, 1981, 1980, 1974, 1973, 1972, 1970, 1967, 1962, 1961, 1959, 1955, 1954, 1951, 1949, 1941, 1935, 1930
1819 89TH	2020, 2017, 2014, 2010, 2005, 2002, 2000, 1999, 1995, 1992, 1991, 1986, 1983, 1981, 1980, 1974, 1973, 1972, 1970, 1967, 1962, 1959, 1955, 1954, 1951, 1949, 1941, 1935, 1930
1819 89TH	2020, 2017, 2014, 2010, 2005, 2002, 2000, 1999, 1995, 1992, 1991, 1986, 1983, 1981, 1980, 1974, 1973, 1972, 1970, 1967, 1962, 1961, 1959, 1954, 1951, 1949, 1941, 1935, 1930
1819 89TH ST	2020, 2017, 2014, 2010, 2005, 2002, 2000, 1999, 1995, 1992, 1991, 1986, 1983, 1981, 1980, 1974, 1973, 1972, 1970, 1967, 1962, 1961, 1959, 1955, 1954, 1949, 1941, 1935, 1930
1819 89TH ST	2020, 2017, 2014, 2010, 2005, 2002, 2000, 1999, 1995, 1992, 1991, 1986, 1983, 1981, 1980, 1974, 1973, 1972, 1970, 1967, 1962, 1961, 1959, 1955, 1954, 1951, 1949, 1935, 1930
1819 89TH ST	2020, 2017, 2014, 2010, 2005, 2002, 2000, 1999, 1995, 1992, 1991, 1986, 1983, 1981, 1980, 1974, 1973, 1972, 1970, 1967, 1962, 1961, 1959, 1955, 1954, 1951, 1949, 1941, 1935
1819 89TH ST	2020, 2017, 2014, 2010, 2005, 2002, 2000, 1999, 1995, 1992, 1991, 1986, 1983, 1981, 1980, 1974, 1973, 1972, 1970, 1967, 1962, 1961, 1959, 1955, 1954, 1951, 1949, 1941, 1930
1819 89TH ST	2020, 2017, 2014, 2010, 2005, 2002, 2000, 1999, 1995, 1992, 1991, 1986, 1983, 1981, 1980, 1974, 1973, 1972, 1967, 1962, 1961, 1959, 1955, 1954, 1951, 1949, 1941, 1935, 1930
1819 89TH ST	2020, 2017, 2014, 2010, 2005, 2002, 2000, 1999, 1995, 1992, 1991, 1986, 1983, 1981, 1980, 1973, 1972, 1970, 1967, 1962, 1961, 1959, 1955, 1954, 1951, 1949, 1941, 1935, 1930
1819 89TH ST	2020, 2017, 2014, 2010, 2005, 2002, 2000, 1999, 1995, 1992, 1991, 1986, 1981, 1980, 1974, 1973, 1972, 1970, 1967, 1962, 1961, 1959, 1955, 1954, 1951, 1949, 1941, 1935, 1930
1819 90TH	2020, 2017, 2014, 2010, 2005, 2002, 2000, 1999, 1995, 1992, 1991, 1986, 1983, 1981, 1980, 1974, 1973, 1972, 1970, 1967, 1962, 1961, 1959, 1954, 1951, 1949, 1941, 1935, 1930
1819 90TH	2020, 2017, 2014, 2010, 2005, 2002, 2000, 1999, 1995, 1992, 1991, 1986, 1983, 1981, 1980, 1974, 1973, 1972, 1970, 1967, 1962, 1959, 1955, 1954, 1951, 1949, 1941, 1935, 1930

FINDINGS

Address Researched	Address Not Identified in Research Source
1819 90TH ST	2020, 2017, 2014, 2010, 2005, 2002, 2000, 1999, 1995, 1992, 1991, 1986, 1983, 1981, 1980, 1974, 1973, 1972, 1970, 1967, 1962, 1961, 1959, 1955, 1954, 1951, 1949, 1941, 1935
1819 90TH ST	2020, 2017, 2014, 2010, 2005, 2002, 2000, 1999, 1995, 1992, 1991, 1986, 1983, 1981, 1980, 1974, 1973, 1972, 1970, 1967, 1962, 1961, 1959, 1955, 1954, 1951, 1949, 1941, 1930
1819 90TH ST	2020, 2017, 2014, 2010, 2005, 2002, 2000, 1999, 1995, 1992, 1991, 1986, 1983, 1981, 1980, 1974, 1973, 1972, 1970, 1967, 1962, 1961, 1959, 1955, 1954, 1951, 1949, 1935, 1930
1819 90TH ST	2020, 2017, 2014, 2010, 2005, 2002, 2000, 1999, 1995, 1992, 1991, 1986, 1983, 1981, 1980, 1974, 1973, 1972, 1970, 1967, 1962, 1961, 1959, 1955, 1954, 1949, 1941, 1935, 1930
1820 90TH	2020, 2017, 2014, 2010, 2005, 2002, 2000, 1999, 1995, 1992, 1991, 1986, 1983, 1981, 1980, 1974, 1973, 1972, 1970, 1967, 1962, 1959, 1955, 1954, 1951, 1949, 1941, 1935, 1930
1820 90TH	2020, 2017, 2014, 2010, 2005, 2002, 2000, 1999, 1995, 1992, 1991, 1986, 1983, 1981, 1980, 1974, 1973, 1972, 1970, 1967, 1962, 1961, 1959, 1954, 1951, 1949, 1941, 1935, 1930
1820 90TH ST	2020, 2017, 2014, 2010, 2005, 2002, 2000, 1999, 1995, 1992, 1991, 1986, 1983, 1981, 1980, 1974, 1973, 1972, 1970, 1967, 1962, 1961, 1959, 1955, 1954, 1949, 1941, 1935, 1930
1820 90TH ST	2020, 2017, 2014, 2010, 2005, 2002, 2000, 1999, 1995, 1992, 1991, 1986, 1983, 1981, 1980, 1974, 1973, 1972, 1970, 1967, 1962, 1961, 1959, 1955, 1954, 1951, 1949, 1935, 1930
1820 90TH ST	2020, 2017, 2014, 2010, 2005, 2002, 2000, 1999, 1995, 1992, 1991, 1986, 1983, 1981, 1980, 1974, 1973, 1972, 1970, 1967, 1962, 1961, 1959, 1955, 1954, 1951, 1949, 1941, 1930
1820 90TH ST	2020, 2017, 2014, 2010, 2005, 2002, 2000, 1999, 1995, 1992, 1991, 1986, 1983, 1981, 1980, 1974, 1973, 1972, 1970, 1967, 1962, 1961, 1959, 1955, 1954, 1951, 1949, 1941, 1935
1821 89TH	2020, 2017, 2014, 2010, 2005, 2002, 2000, 1999, 1995, 1992, 1991, 1986, 1983, 1981, 1980, 1974, 1973, 1972, 1970, 1967, 1962, 1961, 1959, 1954, 1951, 1949, 1941, 1935, 1930
1821 89TH	2020, 2017, 2014, 2010, 2005, 2002, 2000, 1999, 1995, 1992, 1991, 1986, 1983, 1981, 1980, 1974, 1973, 1972, 1970, 1967, 1962, 1959, 1955, 1954, 1951, 1949, 1941, 1935, 1930
1821 89TH	2020, 2017, 2014, 2010, 2005, 2002, 2000, 1995, 1992, 1991, 1986, 1983, 1981, 1980, 1974, 1973, 1972, 1970, 1967, 1962, 1961, 1959, 1955, 1954, 1951, 1949, 1941, 1935, 1930
1821 89TH	2020, 2017, 2014, 2010, 2005, 2000, 1999, 1995, 1992, 1991, 1986, 1983, 1981, 1980, 1974, 1973, 1972, 1970, 1967, 1962, 1961, 1959, 1955, 1954, 1951, 1949, 1941, 1935, 1930
1821 89TH ST	2020, 2017, 2014, 2010, 2005, 2002, 2000, 1999, 1995, 1992, 1991, 1986, 1981, 1980, 1974, 1973, 1972, 1970, 1967, 1962, 1961, 1959, 1955, 1954, 1951, 1949, 1941, 1935, 1930
1821 89TH ST	2020, 2017, 2014, 2010, 2005, 2002, 2000, 1999, 1995, 1992, 1991, 1986, 1983, 1980, 1974, 1973, 1972, 1970, 1967, 1962, 1961, 1959, 1955, 1954, 1951, 1949, 1941, 1935, 1930

FINDINGS

Address Researched	Address Not Identified in Research Source
1821 89TH ST	2020, 2017, 2014, 2010, 2005, 2002, 2000, 1999, 1995, 1992, 1986, 1983, 1981, 1980, 1974, 1973, 1972, 1970, 1967, 1962, 1961, 1959, 1955, 1954, 1951, 1949, 1941, 1935, 1930
1821 89TH ST	2020, 2017, 2014, 2010, 2005, 2002, 2000, 1999, 1995, 1992, 1991, 1983, 1981, 1980, 1974, 1973, 1972, 1970, 1967, 1962, 1961, 1959, 1955, 1954, 1951, 1949, 1941, 1935, 1930
1821 89TH ST	2020, 2017, 2014, 2010, 2005, 2002, 2000, 1999, 1995, 1992, 1991, 1986, 1983, 1981, 1980, 1974, 1973, 1972, 1967, 1962, 1961, 1959, 1955, 1954, 1951, 1949, 1941, 1935, 1930
1821 89TH ST	2020, 2017, 2014, 2010, 2005, 2002, 2000, 1999, 1995, 1992, 1991, 1986, 1983, 1981, 1980, 1973, 1972, 1970, 1967, 1962, 1961, 1959, 1955, 1954, 1951, 1949, 1941, 1935, 1930
1821 89TH ST	2020, 2017, 2014, 2010, 2005, 2002, 2000, 1999, 1995, 1992, 1991, 1986, 1983, 1981, 1980, 1974, 1973, 1972, 1970, 1967, 1962, 1961, 1959, 1955, 1954, 1949, 1941, 1935, 1930
1821 89TH ST	2020, 2017, 2014, 2010, 2005, 2002, 2000, 1999, 1995, 1992, 1991, 1986, 1983, 1981, 1980, 1974, 1973, 1972, 1970, 1967, 1962, 1961, 1959, 1955, 1954, 1951, 1949, 1935, 1930
1821 89TH ST	2020, 2017, 2014, 2010, 2005, 2002, 2000, 1999, 1995, 1992, 1991, 1986, 1983, 1981, 1980, 1974, 1973, 1972, 1970, 1967, 1962, 1961, 1959, 1955, 1954, 1951, 1949, 1941, 1930
1821 89TH ST	2020, 2017, 2014, 2010, 2005, 2002, 2000, 1999, 1995, 1992, 1991, 1986, 1983, 1981, 1980, 1974, 1973, 1972, 1970, 1967, 1962, 1961, 1959, 1955, 1954, 1951, 1949, 1941, 1935
1821 90TH	2020, 2017, 2014, 2010, 2005, 2002, 2000, 1999, 1995, 1992, 1991, 1986, 1983, 1981, 1980, 1974, 1973, 1972, 1970, 1967, 1962, 1961, 1959, 1954, 1951, 1949, 1941, 1935, 1930
1821 90TH	2020, 2017, 2014, 2010, 2005, 2002, 2000, 1999, 1995, 1992, 1991, 1986, 1983, 1981, 1980, 1974, 1973, 1972, 1970, 1967, 1962, 1959, 1955, 1954, 1951, 1949, 1941, 1935, 1930
1821 90TH	2020, 2017, 2014, 2010, 2005, 2002, 2000, 1995, 1992, 1991, 1986, 1983, 1981, 1980, 1974, 1973, 1972, 1970, 1967, 1962, 1961, 1959, 1955, 1954, 1951, 1949, 1941, 1935, 1930
1821 90TH	2020, 2017, 2014, 2010, 2005, 2000, 1999, 1995, 1992, 1991, 1986, 1983, 1981, 1980, 1974, 1973, 1972, 1970, 1967, 1962, 1961, 1959, 1955, 1954, 1951, 1949, 1941, 1935, 1930
1821 90TH ST	2020, 2017, 2014, 2010, 2005, 2002, 2000, 1999, 1995, 1992, 1991, 1986, 1983, 1981, 1980, 1973, 1972, 1970, 1967, 1962, 1961, 1959, 1955, 1954, 1951, 1949, 1941, 1935, 1930
1821 90TH ST	2020, 2017, 2014, 2010, 2005, 2002, 2000, 1999, 1995, 1992, 1991, 1986, 1983, 1981, 1980, 1974, 1973, 1972, 1967, 1962, 1961, 1959, 1955, 1954, 1951, 1949, 1941, 1935, 1930
1821 90TH ST	2020, 2017, 2014, 2010, 2005, 2002, 2000, 1999, 1995, 1992, 1991, 1986, 1983, 1981, 1980, 1974, 1973, 1972, 1970, 1967, 1962, 1961, 1959, 1955, 1954, 1951, 1949, 1941, 1935
1821 90TH ST	2020, 2017, 2014, 2010, 2005, 2002, 2000, 1999, 1995, 1992, 1991, 1986, 1983, 1981, 1980, 1974, 1973, 1972, 1970, 1967, 1962, 1961, 1959, 1955, 1954, 1951, 1949, 1941, 1930

FINDINGS

Address Researched	Address Not Identified in Research Source
1821 90TH ST	2020, 2017, 2014, 2010, 2005, 2002, 2000, 1999, 1995, 1992, 1991, 1986, 1983, 1981, 1980, 1974, 1973, 1972, 1970, 1967, 1962, 1961, 1959, 1955, 1954, 1951, 1949, 1935, 1930
1821 90TH ST	2020, 2017, 2014, 2010, 2005, 2002, 2000, 1999, 1995, 1992, 1991, 1986, 1983, 1981, 1980, 1974, 1973, 1972, 1970, 1967, 1962, 1961, 1959, 1955, 1954, 1949, 1941, 1935, 1930
1821 E 89TH ST	2020, 2017, 2014, 2010, 2005, 2002, 1999, 1995, 1992, 1991, 1986, 1983, 1981, 1980, 1974, 1973, 1972, 1970, 1967, 1962, 1961, 1959, 1955, 1954, 1951, 1949, 1941, 1935, 1930
1821 E 89TH ST	2020, 2017, 2014, 2010, 2002, 2000, 1999, 1995, 1992, 1991, 1986, 1983, 1981, 1980, 1974, 1973, 1972, 1970, 1967, 1962, 1961, 1959, 1955, 1954, 1951, 1949, 1941, 1935, 1930
1821 E 89TH ST	2020, 2014, 2010, 2005, 2002, 2000, 1999, 1995, 1992, 1991, 1986, 1983, 1981, 1980, 1974, 1973, 1972, 1970, 1967, 1962, 1961, 1959, 1955, 1954, 1951, 1949, 1941, 1935, 1930
1821 E 89TH ST	2020, 2017, 2010, 2005, 2002, 2000, 1999, 1995, 1992, 1991, 1986, 1983, 1981, 1980, 1974, 1973, 1972, 1970, 1967, 1962, 1961, 1959, 1955, 1954, 1951, 1949, 1941, 1935, 1930
1821 E 89TH ST	2020, 2017, 2014, 2010, 2005, 2002, 2000, 1999, 1992, 1991, 1986, 1983, 1981, 1980, 1974, 1973, 1972, 1970, 1967, 1962, 1961, 1959, 1955, 1954, 1951, 1949, 1941, 1935, 1930
1821 E 89TH ST	2020, 2017, 2014, 2010, 2005, 2002, 2000, 1999, 1995, 1991, 1986, 1983, 1981, 1980, 1974, 1973, 1972, 1970, 1967, 1962, 1961, 1959, 1955, 1954, 1951, 1949, 1941, 1935, 1930
1821 E 90TH ST	2020, 2017, 2014, 2010, 2005, 2002, 2000, 1999, 1995, 1991, 1986, 1983, 1981, 1980, 1974, 1973, 1972, 1970, 1967, 1962, 1961, 1959, 1955, 1954, 1951, 1949, 1941, 1935, 1930
1821 E 90TH ST	2020, 2017, 2014, 2010, 2005, 2002, 2000, 1999, 1992, 1991, 1986, 1983, 1981, 1980, 1974, 1973, 1972, 1970, 1967, 1962, 1961, 1959, 1955, 1954, 1951, 1949, 1941, 1935, 1930
1821 E 90TH ST	2020, 2017, 2014, 2010, 2005, 2002, 1999, 1995, 1992, 1991, 1986, 1983, 1981, 1980, 1974, 1973, 1972, 1970, 1967, 1962, 1961, 1959, 1955, 1954, 1951, 1949, 1941, 1935, 1930
1821 E 90TH ST	2020, 2017, 2010, 2005, 2002, 2000, 1999, 1995, 1992, 1991, 1986, 1983, 1981, 1980, 1974, 1973, 1972, 1970, 1967, 1962, 1961, 1959, 1955, 1954, 1951, 1949, 1941, 1935, 1930
1821 E 90TH ST	2020, 2017, 2014, 2005, 2002, 2000, 1999, 1995, 1992, 1991, 1986, 1983, 1981, 1980, 1974, 1973, 1972, 1970, 1967, 1962, 1961, 1959, 1955, 1954, 1951, 1949, 1941, 1935, 1930
1821 E 90TH ST	2020, 2017, 2014, 2010, 2002, 2000, 1999, 1995, 1992, 1991, 1986, 1983, 1981, 1980, 1974, 1973, 1972, 1970, 1967, 1962, 1961, 1959, 1955, 1954, 1951, 1949, 1941, 1935, 1930
1822 89 SS	2020, 2017, 2014, 2010, 2005, 2002, 2000, 1999, 1995, 1992, 1991, 1986, 1981, 1980, 1974, 1973, 1972, 1970, 1967, 1962, 1961, 1959, 1955, 1954, 1951, 1949, 1941, 1935, 1930
1822 89TH	2020, 2017, 2014, 2010, 2005, 2002, 2000, 1995, 1992, 1991, 1986, 1983, 1981, 1980, 1974, 1973, 1972, 1970, 1967, 1962, 1961, 1959, 1955, 1954, 1951, 1949, 1941, 1935, 1930

FINDINGS

Address Researched	Address Not Identified in Research Source
1822 89TH	2020, 2017, 2014, 2010, 2005, 2000, 1999, 1995, 1992, 1991, 1986, 1983, 1981, 1980, 1974, 1973, 1972, 1970, 1967, 1962, 1961, 1959, 1955, 1954, 1951, 1949, 1941, 1935, 1930
1822 89TH	2020, 2017, 2014, 2010, 2005, 2002, 2000, 1999, 1995, 1992, 1991, 1986, 1983, 1981, 1980, 1974, 1973, 1972, 1970, 1967, 1962, 1959, 1955, 1954, 1951, 1949, 1941, 1935, 1930
1822 89TH	2020, 2017, 2014, 2010, 2005, 2002, 2000, 1999, 1995, 1992, 1991, 1986, 1983, 1981, 1980, 1974, 1973, 1972, 1970, 1967, 1962, 1961, 1959, 1954, 1951, 1949, 1941, 1935, 1930
1822 89TH ST	2020, 2017, 2014, 2010, 2005, 2002, 2000, 1999, 1995, 1992, 1991, 1986, 1983, 1981, 1980, 1974, 1973, 1972, 1970, 1967, 1962, 1961, 1959, 1955, 1954, 1949, 1941, 1935, 1930
1822 89TH ST	2020, 2017, 2014, 2010, 2005, 2002, 2000, 1999, 1995, 1992, 1991, 1986, 1983, 1981, 1980, 1974, 1973, 1972, 1970, 1967, 1962, 1961, 1959, 1955, 1954, 1951, 1949, 1935, 1930
1822 89TH ST	2020, 2017, 2014, 2010, 2005, 2002, 2000, 1999, 1995, 1992, 1991, 1986, 1983, 1981, 1980, 1974, 1973, 1972, 1970, 1967, 1962, 1961, 1959, 1955, 1954, 1951, 1949, 1941, 1935
1822 89TH ST	2020, 2017, 2014, 2010, 2005, 2002, 2000, 1999, 1995, 1992, 1991, 1986, 1983, 1981, 1980, 1974, 1973, 1972, 1970, 1967, 1962, 1961, 1959, 1955, 1954, 1951, 1949, 1941, 1930
1822 89TH ST	2020, 2017, 2014, 2010, 2005, 2002, 2000, 1999, 1995, 1992, 1991, 1986, 1983, 1981, 1980, 1974, 1973, 1972, 1967, 1962, 1961, 1959, 1955, 1954, 1951, 1949, 1941, 1935, 1930
1822 89TH ST	2020, 2017, 2014, 2010, 2005, 2002, 2000, 1999, 1995, 1992, 1991, 1986, 1983, 1981, 1980, 1973, 1972, 1970, 1967, 1962, 1961, 1959, 1955, 1954, 1951, 1949, 1941, 1935, 1930
1822 89TH ST	2020, 2017, 2014, 2010, 2005, 2002, 2000, 1999, 1995, 1992, 1991, 1986, 1983, 1980, 1974, 1973, 1972, 1970, 1967, 1962, 1961, 1959, 1955, 1954, 1951, 1949, 1941, 1935, 1930
1822 89TH ST	2020, 2017, 2014, 2010, 2005, 2002, 2000, 1999, 1995, 1992, 1991, 1986, 1981, 1980, 1974, 1973, 1972, 1970, 1967, 1962, 1961, 1959, 1955, 1954, 1951, 1949, 1941, 1935, 1930
1822 89TH ST	2020, 2017, 2014, 2010, 2005, 2002, 2000, 1999, 1995, 1992, 1991, 1983, 1981, 1980, 1974, 1973, 1972, 1970, 1967, 1962, 1961, 1959, 1955, 1954, 1951, 1949, 1941, 1935, 1930
1822 89TH ST	2020, 2017, 2014, 2010, 2005, 2002, 2000, 1999, 1995, 1992, 1986, 1983, 1981, 1980, 1974, 1973, 1972, 1970, 1967, 1962, 1961, 1959, 1955, 1954, 1951, 1949, 1941, 1935, 1930
1822 90TH	2020, 2017, 2014, 2010, 2005, 2002, 2000, 1999, 1995, 1992, 1991, 1986, 1983, 1981, 1980, 1974, 1973, 1972, 1970, 1967, 1962, 1959, 1955, 1954, 1951, 1949, 1941, 1935, 1930
1822 90TH	2020, 2017, 2014, 2010, 2005, 2002, 2000, 1999, 1995, 1992, 1991, 1986, 1983, 1981, 1980, 1974, 1973, 1972, 1970, 1967, 1962, 1961, 1959, 1954, 1951, 1949, 1941, 1935, 1930
1822 90TH ST	2020, 2017, 2014, 2010, 2005, 2002, 2000, 1999, 1995, 1992, 1991, 1986, 1983, 1981, 1980, 1974, 1973, 1972, 1970, 1967, 1962, 1961, 1959, 1955, 1954, 1951, 1949, 1941, 1935

FINDINGS

Address Researched	Address Not Identified in Research Source
1822 90TH ST	2020, 2017, 2014, 2010, 2005, 2002, 2000, 1999, 1995, 1992, 1991, 1986, 1983, 1981, 1980, 1974, 1973, 1972, 1970, 1967, 1962, 1961, 1959, 1955, 1954, 1951, 1949, 1941, 1930
1822 90TH ST	2020, 2017, 2014, 2010, 2005, 2002, 2000, 1999, 1995, 1992, 1991, 1986, 1983, 1981, 1980, 1974, 1973, 1972, 1970, 1967, 1962, 1961, 1959, 1955, 1954, 1951, 1949, 1935, 1930
1822 90TH ST	2020, 2017, 2014, 2010, 2005, 2002, 2000, 1999, 1995, 1992, 1991, 1986, 1983, 1981, 1980, 1974, 1973, 1972, 1970, 1967, 1962, 1961, 1959, 1955, 1954, 1949, 1941, 1935, 1930
1822 E 89TH ST	2020, 2017, 2014, 2010, 2005, 2002, 2000, 1999, 1995, 1991, 1986, 1983, 1981, 1980, 1974, 1973, 1972, 1970, 1967, 1962, 1961, 1959, 1955, 1954, 1951, 1949, 1941, 1935, 1930
1822 E 89TH ST	2020, 2017, 2014, 2010, 2005, 2002, 2000, 1999, 1992, 1991, 1986, 1983, 1981, 1980, 1974, 1973, 1972, 1970, 1967, 1962, 1961, 1959, 1955, 1954, 1951, 1949, 1941, 1935, 1930
1822 E 89TH ST	2020, 2017, 2014, 2010, 2005, 2002, 1999, 1995, 1992, 1991, 1986, 1983, 1981, 1980, 1974, 1973, 1972, 1970, 1967, 1962, 1961, 1959, 1955, 1954, 1951, 1949, 1941, 1935, 1930
1822 E 89TH ST	2020, 2017, 2014, 2010, 2002, 2000, 1999, 1995, 1992, 1991, 1986, 1983, 1981, 1980, 1974, 1973, 1972, 1970, 1967, 1962, 1961, 1959, 1955, 1954, 1951, 1949, 1941, 1935, 1930
1822 E 89TH ST	2020, 2017, 2010, 2005, 2002, 2000, 1999, 1995, 1992, 1991, 1986, 1983, 1981, 1980, 1974, 1973, 1972, 1970, 1967, 1962, 1961, 1959, 1955, 1954, 1951, 1949, 1941, 1935, 1930
1822 E 89TH ST	2020, 2017, 2014, 2005, 2002, 2000, 1999, 1995, 1992, 1991, 1986, 1983, 1981, 1980, 1974, 1973, 1972, 1970, 1967, 1962, 1961, 1959, 1955, 1954, 1951, 1949, 1941, 1935, 1930
1822 E 89TH ST	2020, 2014, 2010, 2005, 2002, 2000, 1999, 1995, 1992, 1991, 1986, 1983, 1981, 1980, 1974, 1973, 1972, 1970, 1967, 1962, 1961, 1959, 1955, 1954, 1951, 1949, 1941, 1935, 1930
1822 E 89TH ST	2017, 2014, 2010, 2005, 2002, 2000, 1999, 1995, 1992, 1991, 1986, 1983, 1981, 1980, 1974, 1973, 1972, 1970, 1967, 1962, 1961, 1959, 1955, 1954, 1951, 1949, 1941, 1935, 1930
1822 E 90TH ST	2017, 2014, 2010, 2005, 2002, 2000, 1999, 1995, 1992, 1991, 1986, 1983, 1981, 1980, 1974, 1973, 1972, 1970, 1967, 1962, 1961, 1959, 1955, 1954, 1951, 1949, 1941, 1935, 1930
1822 E 90TH ST	2020, 2017, 2010, 2005, 2002, 2000, 1999, 1995, 1992, 1991, 1986, 1983, 1981, 1980, 1974, 1973, 1972, 1970, 1967, 1962, 1961, 1959, 1955, 1954, 1951, 1949, 1941, 1935, 1930
1822 E 90TH ST	2020, 2017, 2014, 2005, 2002, 2000, 1999, 1995, 1992, 1991, 1986, 1983, 1981, 1980, 1974, 1973, 1972, 1970, 1967, 1962, 1961, 1959, 1955, 1954, 1951, 1949, 1941, 1935, 1930
1824 90TH	2020, 2017, 2014, 2010, 2005, 2000, 1999, 1995, 1992, 1991, 1986, 1983, 1981, 1980, 1974, 1973, 1972, 1970, 1967, 1962, 1961, 1959, 1955, 1954, 1951, 1949, 1941, 1935, 1930
1824 90TH	2020, 2017, 2014, 2010, 2005, 2002, 2000, 1995, 1992, 1991, 1986, 1983, 1981, 1980, 1974, 1973, 1972, 1970, 1967, 1962, 1961, 1959, 1955, 1954, 1951, 1949, 1941, 1935, 1930

FINDINGS

Address Researched	Address Not Identified in Research Source
1824 90TH	2020, 2017, 2014, 2010, 2005, 2002, 2000, 1999, 1995, 1992, 1991, 1986, 1983, 1981, 1980, 1974, 1973, 1972, 1970, 1967, 1962, 1961, 1959, 1954, 1951, 1949, 1941, 1935, 1930
1824 90TH	2020, 2017, 2014, 2010, 2005, 2002, 2000, 1999, 1995, 1992, 1991, 1986, 1983, 1981, 1980, 1974, 1973, 1972, 1970, 1967, 1962, 1959, 1955, 1954, 1951, 1949, 1941, 1935, 1930
1824 90TH ST	2020, 2017, 2014, 2010, 2005, 2002, 2000, 1999, 1995, 1992, 1991, 1986, 1983, 1981, 1980, 1973, 1972, 1970, 1967, 1962, 1961, 1959, 1955, 1954, 1951, 1949, 1941, 1935, 1930
1824 90TH ST	2020, 2017, 2014, 2010, 2005, 2002, 2000, 1999, 1995, 1992, 1991, 1986, 1983, 1981, 1980, 1974, 1973, 1972, 1967, 1962, 1961, 1959, 1955, 1954, 1951, 1949, 1941, 1935, 1930
1824 90TH ST	2020, 2017, 2014, 2010, 2005, 2002, 2000, 1999, 1995, 1992, 1991, 1986, 1983, 1981, 1980, 1974, 1973, 1972, 1970, 1967, 1962, 1961, 1959, 1955, 1954, 1949, 1941, 1935, 1930
1824 90TH ST	2020, 2017, 2014, 2010, 2005, 2002, 2000, 1999, 1995, 1992, 1991, 1986, 1983, 1981, 1980, 1974, 1973, 1972, 1970, 1967, 1962, 1961, 1959, 1955, 1954, 1951, 1949, 1935, 1930
1824 90TH ST	2020, 2017, 2014, 2010, 2005, 2002, 2000, 1999, 1995, 1992, 1991, 1986, 1983, 1981, 1980, 1974, 1973, 1972, 1970, 1967, 1962, 1961, 1959, 1955, 1954, 1951, 1949, 1941, 1930
1824 90TH ST	2020, 2017, 2014, 2010, 2005, 2002, 2000, 1999, 1995, 1992, 1991, 1986, 1983, 1981, 1980, 1974, 1973, 1972, 1970, 1967, 1962, 1961, 1959, 1955, 1954, 1951, 1949, 1941, 1935
1824 90TH ST	2020, 2017, 2014, 2010, 2005, 2002, 2000, 1999, 1995, 1992, 1991, 1986, 1983, 1980, 1974, 1973, 1972, 1970, 1967, 1962, 1961, 1959, 1955, 1954, 1951, 1949, 1941, 1935, 1930
1824 E 90TH ST	2020, 2017, 2014, 2010, 2005, 2002, 1999, 1995, 1992, 1991, 1986, 1983, 1981, 1980, 1974, 1973, 1972, 1970, 1967, 1962, 1961, 1959, 1955, 1954, 1951, 1949, 1941, 1935, 1930
1824 E 90TH ST	2020, 2017, 2014, 2010, 2005, 2002, 2000, 1999, 1992, 1991, 1986, 1983, 1981, 1980, 1974, 1973, 1972, 1970, 1967, 1962, 1961, 1959, 1955, 1954, 1951, 1949, 1941, 1935, 1930
1824 E 90TH ST	2020, 2017, 2014, 2005, 2002, 2000, 1999, 1995, 1992, 1991, 1986, 1983, 1981, 1980, 1974, 1973, 1972, 1970, 1967, 1962, 1961, 1959, 1955, 1954, 1951, 1949, 1941, 1935, 1930
1824 E 90TH ST	2020, 2017, 2014, 2010, 2002, 2000, 1999, 1995, 1992, 1991, 1986, 1983, 1981, 1980, 1974, 1973, 1972, 1970, 1967, 1962, 1961, 1959, 1955, 1954, 1951, 1949, 1941, 1935, 1930
1824 E 90TH ST	2020, 2017, 2010, 2005, 2002, 2000, 1999, 1995, 1992, 1991, 1986, 1983, 1981, 1980, 1974, 1973, 1972, 1970, 1967, 1962, 1961, 1959, 1955, 1954, 1951, 1949, 1941, 1935, 1930
1824 E 90TH ST	2017, 2014, 2010, 2005, 2002, 2000, 1999, 1995, 1992, 1991, 1986, 1983, 1981, 1980, 1974, 1973, 1972, 1970, 1967, 1962, 1961, 1959, 1955, 1954, 1951, 1949, 1941, 1935, 1930
1824 E 90TH ST	2020, 2014, 2010, 2005, 2002, 2000, 1999, 1995, 1992, 1991, 1986, 1983, 1981, 1980, 1974, 1973, 1972, 1970, 1967, 1962, 1961, 1959, 1955, 1954, 1951, 1949, 1941, 1935, 1930

FINDINGS

Address Researched	Address Not Identified in Research Source
1825 90TH	2020, 2017, 2014, 2010, 2005, 2002, 2000, 1999, 1995, 1992, 1991, 1986, 1983, 1981, 1980, 1974, 1973, 1972, 1970, 1967, 1962, 1959, 1955, 1954, 1951, 1949, 1941, 1935, 1930
1825 90TH	2020, 2017, 2014, 2010, 2005, 2002, 2000, 1999, 1995, 1992, 1991, 1986, 1983, 1981, 1980, 1974, 1973, 1972, 1970, 1967, 1962, 1961, 1959, 1954, 1951, 1949, 1941, 1935, 1930
1825 90TH ST	2020, 2017, 2014, 2010, 2005, 2002, 2000, 1999, 1995, 1992, 1991, 1986, 1983, 1981, 1980, 1974, 1973, 1972, 1970, 1967, 1962, 1961, 1959, 1955, 1954, 1951, 1949, 1941, 1935
1825 90TH ST	2020, 2017, 2014, 2010, 2005, 2002, 2000, 1999, 1995, 1992, 1991, 1986, 1983, 1981, 1980, 1974, 1973, 1972, 1970, 1967, 1962, 1961, 1959, 1955, 1954, 1951, 1949, 1941, 1930
1825 90TH ST	2020, 2017, 2014, 2010, 2005, 2002, 2000, 1999, 1995, 1992, 1991, 1986, 1983, 1981, 1980, 1974, 1973, 1972, 1970, 1967, 1962, 1961, 1959, 1955, 1954, 1951, 1949, 1935, 1930
1825 90TH ST	2020, 2017, 2014, 2010, 2005, 2002, 2000, 1999, 1995, 1992, 1991, 1986, 1983, 1981, 1980, 1974, 1973, 1972, 1970, 1967, 1962, 1961, 1959, 1955, 1954, 1949, 1941, 1935, 1930
1827 89TH	2020, 2017, 2014, 2010, 2005, 2002, 2000, 1999, 1995, 1992, 1991, 1986, 1983, 1981, 1980, 1974, 1973, 1972, 1970, 1967, 1962, 1961, 1959, 1954, 1951, 1949, 1941, 1935, 1930
1827 89TH	2020, 2017, 2014, 2010, 2005, 2002, 2000, 1999, 1995, 1992, 1991, 1986, 1983, 1981, 1980, 1974, 1973, 1972, 1970, 1967, 1962, 1959, 1955, 1954, 1951, 1949, 1941, 1935, 1930
1827 89TH	2020, 2017, 2014, 2010, 2005, 2000, 1999, 1995, 1992, 1991, 1986, 1983, 1981, 1980, 1974, 1973, 1972, 1970, 1967, 1962, 1961, 1959, 1955, 1954, 1951, 1949, 1941, 1935, 1930
1827 89TH	2020, 2017, 2014, 2010, 2005, 2002, 2000, 1995, 1992, 1991, 1986, 1983, 1981, 1980, 1974, 1973, 1972, 1970, 1967, 1962, 1961, 1959, 1955, 1954, 1951, 1949, 1941, 1935, 1930
1827 89TH ST	2020, 2017, 2014, 2010, 2005, 2002, 2000, 1999, 1995, 1992, 1991, 1986, 1983, 1980, 1974, 1973, 1972, 1970, 1967, 1962, 1961, 1959, 1955, 1954, 1951, 1949, 1941, 1935, 1930
1827 89TH ST	2020, 2017, 2014, 2010, 2005, 2002, 2000, 1999, 1995, 1992, 1991, 1986, 1983, 1981, 1980, 1974, 1973, 1972, 1967, 1962, 1961, 1959, 1955, 1954, 1951, 1949, 1941, 1935, 1930
1827 89TH ST	2020, 2017, 2014, 2010, 2005, 2002, 2000, 1999, 1995, 1992, 1991, 1986, 1983, 1981, 1980, 1973, 1972, 1970, 1967, 1962, 1961, 1959, 1955, 1954, 1951, 1949, 1941, 1935, 1930
1827 89TH ST	2020, 2017, 2014, 2010, 2005, 2002, 2000, 1999, 1995, 1992, 1991, 1986, 1983, 1981, 1980, 1974, 1973, 1972, 1970, 1967, 1962, 1961, 1959, 1955, 1954, 1949, 1941, 1935, 1930
1827 89TH ST	2020, 2017, 2014, 2010, 2005, 2002, 2000, 1999, 1995, 1992, 1991, 1986, 1983, 1981, 1980, 1974, 1973, 1972, 1970, 1967, 1962, 1961, 1959, 1955, 1954, 1951, 1949, 1935, 1930
1827 89TH ST	2020, 2017, 2014, 2010, 2005, 2002, 2000, 1999, 1995, 1992, 1991, 1986, 1983, 1981, 1980, 1974, 1973, 1972, 1970, 1967, 1962, 1961, 1959, 1955, 1954, 1951, 1949, 1941, 1930

FINDINGS

Address Researched	Address Not Identified in Research Source
1827 89TH ST	2020, 2017, 2014, 2010, 2005, 2002, 2000, 1999, 1995, 1992, 1991, 1986, 1983, 1981, 1980, 1974, 1973, 1972, 1970, 1967, 1962, 1961, 1959, 1955, 1954, 1951, 1949, 1941, 1935
1827 90TH	2020, 2017, 2014, 2010, 2005, 2002, 2000, 1999, 1995, 1992, 1991, 1986, 1983, 1981, 1980, 1974, 1973, 1972, 1970, 1967, 1962, 1961, 1959, 1954, 1951, 1949, 1941, 1935, 1930
1827 90TH	2020, 2017, 2014, 2010, 2005, 2002, 2000, 1999, 1995, 1992, 1991, 1986, 1983, 1981, 1980, 1974, 1973, 1972, 1970, 1967, 1962, 1959, 1955, 1954, 1951, 1949, 1941, 1935, 1930
1831 89 SI	2020, 2017, 2014, 2010, 2005, 2002, 2000, 1999, 1995, 1992, 1991, 1986, 1981, 1980, 1974, 1973, 1972, 1970, 1967, 1962, 1961, 1959, 1955, 1954, 1951, 1949, 1941, 1935, 1930
1831 89TH	2020, 2017, 2014, 2010, 2005, 2002, 2000, 1995, 1992, 1991, 1986, 1983, 1981, 1980, 1974, 1973, 1972, 1970, 1967, 1962, 1961, 1959, 1955, 1954, 1951, 1949, 1941, 1935, 1930
1831 89TH	2020, 2017, 2014, 2010, 2005, 2000, 1999, 1995, 1992, 1991, 1986, 1983, 1981, 1980, 1974, 1973, 1972, 1970, 1967, 1962, 1961, 1959, 1955, 1954, 1951, 1949, 1941, 1935, 1930
1831 89TH	2020, 2017, 2014, 2010, 2005, 2002, 2000, 1999, 1995, 1992, 1991, 1986, 1983, 1981, 1980, 1974, 1973, 1972, 1970, 1967, 1962, 1959, 1955, 1954, 1951, 1949, 1941, 1935, 1930
1831 89TH	2020, 2017, 2014, 2010, 2005, 2002, 2000, 1999, 1995, 1992, 1991, 1986, 1983, 1981, 1980, 1974, 1973, 1972, 1970, 1967, 1962, 1961, 1959, 1954, 1951, 1949, 1941, 1935, 1930
1831 89TH ST	2020, 2017, 2014, 2010, 2005, 2002, 2000, 1999, 1995, 1992, 1991, 1986, 1983, 1981, 1980, 1974, 1973, 1972, 1970, 1967, 1962, 1961, 1959, 1955, 1954, 1949, 1941, 1935, 1930
1831 89TH ST	2020, 2017, 2014, 2010, 2005, 2002, 2000, 1999, 1995, 1992, 1991, 1986, 1983, 1981, 1980, 1974, 1973, 1972, 1970, 1967, 1962, 1961, 1959, 1955, 1954, 1951, 1949, 1935, 1930
1831 89TH ST	2020, 2017, 2014, 2010, 2005, 2002, 2000, 1999, 1995, 1992, 1991, 1986, 1983, 1981, 1980, 1974, 1973, 1972, 1970, 1967, 1962, 1961, 1959, 1955, 1954, 1951, 1949, 1941, 1935
1831 89TH ST	2020, 2017, 2014, 2010, 2005, 2002, 2000, 1999, 1995, 1992, 1991, 1986, 1983, 1981, 1980, 1974, 1973, 1972, 1970, 1967, 1962, 1961, 1959, 1955, 1954, 1951, 1949, 1941, 1930
1831 89TH ST	2020, 2017, 2014, 2010, 2005, 2002, 2000, 1999, 1995, 1992, 1991, 1986, 1983, 1981, 1980, 1974, 1973, 1972, 1967, 1962, 1961, 1959, 1955, 1954, 1951, 1949, 1941, 1935, 1930
1831 89TH ST	2020, 2017, 2014, 2010, 2005, 2002, 2000, 1999, 1995, 1992, 1991, 1986, 1983, 1981, 1980, 1973, 1972, 1970, 1967, 1962, 1961, 1959, 1955, 1954, 1951, 1949, 1941, 1935, 1930
1831 89TH ST	2020, 2017, 2014, 2010, 2005, 2002, 2000, 1999, 1995, 1992, 1991, 1986, 1983, 1980, 1974, 1973, 1972, 1970, 1967, 1962, 1961, 1959, 1955, 1954, 1951, 1949, 1941, 1935, 1930
1831 E 89TH ST	2020, 2017, 2014, 2010, 2005, 2002, 2000, 1999, 1992, 1991, 1986, 1983, 1981, 1980, 1974, 1973, 1972, 1970, 1967, 1962, 1961, 1959, 1955, 1954, 1951, 1949, 1941, 1935, 1930

FINDINGS

Address Researched	Address Not Identified in Research Source
1831 E 89TH ST	2020, 2017, 2014, 2010, 2005, 2002, 1999, 1995, 1992, 1991, 1986, 1983, 1981, 1980, 1974, 1973, 1972, 1970, 1967, 1962, 1961, 1959, 1955, 1954, 1951, 1949, 1941, 1935, 1930
1831 E 89TH ST	2020, 2017, 2014, 2010, 2002, 2000, 1999, 1995, 1992, 1991, 1986, 1983, 1981, 1980, 1974, 1973, 1972, 1970, 1967, 1962, 1961, 1959, 1955, 1954, 1951, 1949, 1941, 1935, 1930
1831 E 89TH ST	2020, 2014, 2010, 2005, 2002, 2000, 1999, 1995, 1992, 1991, 1986, 1983, 1981, 1980, 1974, 1973, 1972, 1970, 1967, 1962, 1961, 1959, 1955, 1954, 1951, 1949, 1941, 1935, 1930
1831 E 89TH ST	2017, 2014, 2010, 2005, 2002, 2000, 1999, 1995, 1992, 1991, 1986, 1983, 1981, 1980, 1974, 1973, 1972, 1970, 1967, 1962, 1961, 1959, 1955, 1954, 1951, 1949, 1941, 1935, 1930
1831 E 89TH ST	2020, 2017, 2014, 2005, 2002, 2000, 1999, 1995, 1992, 1991, 1986, 1983, 1981, 1980, 1974, 1973, 1972, 1970, 1967, 1962, 1961, 1959, 1955, 1954, 1951, 1949, 1941, 1935, 1930
1831 E 89TH ST	2020, 2017, 2010, 2005, 2002, 2000, 1999, 1995, 1992, 1991, 1986, 1983, 1981, 1980, 1974, 1973, 1972, 1970, 1967, 1962, 1961, 1959, 1955, 1954, 1951, 1949, 1941, 1935, 1930
8602 HOUGH AVE	2020, 2017, 2014, 2010, 2005, 2002, 2000, 1999, 1995, 1992, 1991, 1986, 1983, 1981, 1980, 1974, 1973, 1972, 1970, 1967, 1962, 1961, 1959, 1955, 1954, 1951, 1949, 1935, 1930
8606 HOUGH AVE	2020, 2017, 2014, 2010, 2005, 2002, 2000, 1999, 1995, 1992, 1991, 1986, 1983, 1981, 1980, 1974, 1973, 1972, 1970, 1967, 1962, 1961, 1959, 1955, 1954, 1951, 1949, 1935, 1930
8606 HOUGH AVE	2020, 2017, 2014, 2010, 2005, 2002, 2000, 1999, 1995, 1992, 1991, 1986, 1983, 1981, 1980, 1974, 1973, 1972, 1970, 1967, 1962, 1961, 1959, 1955, 1954, 1949, 1941, 1935, 1930
8606 HOUGH AVE	2020, 2017, 2014, 2010, 2005, 2002, 2000, 1999, 1995, 1992, 1991, 1986, 1983, 1981, 1980, 1974, 1973, 1972, 1970, 1967, 1962, 1961, 1959, 1955, 1954, 1951, 1949, 1941, 1935
8606 HOUGH AVE	2020, 2017, 2010, 2005, 2002, 2000, 1999, 1995, 1992, 1991, 1986, 1983, 1981, 1980, 1974, 1973, 1972, 1970, 1967, 1962, 1961, 1959, 1955, 1954, 1951, 1949, 1941, 1935, 1930
8606 HOUGH AVE	2017, 2014, 2010, 2005, 2002, 2000, 1999, 1995, 1992, 1991, 1986, 1983, 1981, 1980, 1974, 1973, 1972, 1970, 1967, 1962, 1961, 1959, 1955, 1954, 1951, 1949, 1941, 1935, 1930
8606 HOUGH AVE	2020, 2017, 2014, 2005, 2002, 2000, 1999, 1995, 1992, 1991, 1986, 1983, 1981, 1980, 1974, 1973, 1972, 1970, 1967, 1962, 1961, 1959, 1955, 1954, 1951, 1949, 1941, 1935, 1930
8606 HOUGH AVE	2020, 2017, 2014, 2010, 2005, 2000, 1999, 1995, 1992, 1991, 1986, 1983, 1981, 1980, 1974, 1973, 1972, 1970, 1967, 1962, 1961, 1959, 1955, 1954, 1951, 1949, 1941, 1935, 1930
8606 HOUGH AVE	2020, 2017, 2014, 2010, 2005, 2002, 2000, 1999, 1992, 1991, 1986, 1983, 1981, 1980, 1974, 1973, 1972, 1970, 1967, 1962, 1961, 1959, 1955, 1954, 1951, 1949, 1941, 1935, 1930
8606 HOUGH AVE	2020, 2017, 2014, 2010, 2005, 2002, 1999, 1995, 1992, 1991, 1986, 1983, 1981, 1980, 1974, 1973, 1972, 1970, 1967, 1962, 1961, 1959, 1955, 1954, 1951, 1949, 1941, 1935, 1930

FINDINGS

Address Researched	Address Not Identified in Research Source
8606 HOUGH AVE	2020, 2017, 2014, 2010, 2005, 2002, 2000, 1995, 1992, 1991, 1986, 1983, 1981, 1980, 1974, 1973, 1972, 1970, 1967, 1962, 1961, 1959, 1955, 1954, 1951, 1949, 1941, 1935, 1930
8606 HOUGH AVE	2020, 2017, 2014, 2010, 2005, 2002, 2000, 1999, 1995, 1992, 1991, 1986, 1981, 1980, 1974, 1973, 1972, 1970, 1967, 1962, 1961, 1959, 1955, 1954, 1951, 1949, 1941, 1935, 1930
8606 HOUGH AVE	2020, 2017, 2014, 2010, 2005, 2002, 2000, 1999, 1995, 1992, 1991, 1983, 1981, 1980, 1974, 1973, 1972, 1970, 1967, 1962, 1961, 1959, 1955, 1954, 1951, 1949, 1941, 1935, 1930
8606 HOUGH AVE	2020, 2017, 2014, 2010, 2005, 2002, 2000, 1999, 1995, 1991, 1986, 1983, 1981, 1980, 1974, 1973, 1972, 1970, 1967, 1962, 1961, 1959, 1955, 1954, 1951, 1949, 1941, 1935, 1930
8606 HOUGH AVE	2020, 2017, 2014, 2010, 2005, 2002, 2000, 1999, 1995, 1992, 1986, 1983, 1981, 1980, 1974, 1973, 1972, 1970, 1967, 1962, 1961, 1959, 1955, 1954, 1951, 1949, 1941, 1935, 1930
8606 HOUGH AVE	2020, 2017, 2014, 2010, 2005, 2002, 2000, 1999, 1995, 1992, 1991, 1986, 1983, 1981, 1980, 1973, 1972, 1970, 1967, 1962, 1961, 1959, 1955, 1954, 1951, 1949, 1941, 1935, 1930
8606 HOUGH AVE	2020, 2017, 2014, 2010, 2005, 2002, 2000, 1999, 1995, 1992, 1991, 1986, 1983, 1981, 1980, 1974, 1973, 1972, 1967, 1962, 1961, 1959, 1955, 1954, 1951, 1949, 1941, 1935, 1930
8606 HOUGH AVE	2020, 2017, 2014, 2010, 2005, 2002, 2000, 1999, 1995, 1992, 1991, 1986, 1983, 1981, 1980, 1974, 1973, 1972, 1970, 1967, 1962, 1959, 1955, 1954, 1951, 1949, 1941, 1935, 1930
8606 HOUGH AVE	2020, 2017, 2014, 2010, 2005, 2002, 2000, 1999, 1995, 1992, 1991, 1986, 1983, 1981, 1980, 1974, 1973, 1972, 1970, 1967, 1962, 1961, 1959, 1954, 1951, 1949, 1941, 1935, 1930
8608 HOUGH AVE	2020, 2017, 2014, 2010, 2005, 2002, 2000, 1999, 1995, 1992, 1991, 1986, 1983, 1981, 1980, 1974, 1973, 1972, 1970, 1967, 1962, 1961, 1959, 1954, 1951, 1949, 1941, 1935, 1930
8608 HOUGH AVE	2020, 2017, 2014, 2010, 2005, 2002, 2000, 1999, 1995, 1992, 1991, 1986, 1983, 1981, 1980, 1974, 1973, 1972, 1970, 1967, 1962, 1959, 1955, 1954, 1951, 1949, 1941, 1935, 1930
8608 HOUGH AVE	2020, 2017, 2014, 2010, 2005, 2002, 2000, 1999, 1995, 1992, 1991, 1986, 1983, 1981, 1980, 1974, 1973, 1972, 1967, 1962, 1961, 1959, 1955, 1954, 1951, 1949, 1941, 1935, 1930
8608 HOUGH AVE	2020, 2017, 2014, 2010, 2005, 2002, 2000, 1999, 1995, 1992, 1991, 1986, 1983, 1981, 1980, 1973, 1972, 1970, 1967, 1962, 1961, 1959, 1955, 1954, 1951, 1949, 1941, 1935, 1930
8608 HOUGH AVE	2020, 2017, 2014, 2010, 2005, 2002, 2000, 1999, 1995, 1992, 1991, 1986, 1983, 1981, 1980, 1974, 1973, 1972, 1970, 1967, 1962, 1961, 1959, 1955, 1954, 1951, 1949, 1941, 1935
8608 HOUGH AVE	2020, 2017, 2014, 2010, 2005, 2002, 2000, 1999, 1995, 1992, 1991, 1986, 1983, 1981, 1980, 1974, 1973, 1972, 1970, 1967, 1962, 1961, 1959, 1955, 1954, 1949, 1941, 1935, 1930
8608 HOUGH AVE	2020, 2017, 2014, 2010, 2005, 2002, 2000, 1999, 1995, 1992, 1991, 1986, 1983, 1981, 1980, 1974, 1973, 1972, 1970, 1967, 1962, 1961, 1959, 1955, 1954, 1951, 1949, 1935, 1930

FINDINGS

Address Researched	Address Not Identified in Research Source
8610 HOUGH AVE	2020, 2017, 2014, 2010, 2005, 2002, 2000, 1999, 1995, 1992, 1991, 1986, 1983, 1981, 1980, 1974, 1973, 1972, 1970, 1967, 1962, 1961, 1959, 1955, 1954, 1951, 1949, 1935, 1930
8610 HOUGH AVE	2020, 2017, 2014, 2010, 2005, 2002, 2000, 1999, 1995, 1992, 1991, 1986, 1983, 1981, 1980, 1974, 1973, 1972, 1970, 1967, 1962, 1961, 1959, 1955, 1954, 1949, 1941, 1935, 1930
8610 HOUGH AVE	2020, 2017, 2014, 2010, 2005, 2002, 2000, 1999, 1995, 1992, 1991, 1986, 1983, 1981, 1980, 1974, 1973, 1972, 1970, 1967, 1962, 1961, 1959, 1955, 1954, 1951, 1949, 1941, 1935
8610 HOUGH AVE	2020, 2017, 2014, 2010, 2005, 2002, 2000, 1999, 1995, 1992, 1991, 1986, 1983, 1981, 1980, 1973, 1972, 1970, 1967, 1962, 1961, 1959, 1955, 1954, 1951, 1949, 1941, 1935, 1930
8610 HOUGH AVE	2020, 2017, 2014, 2010, 2005, 2002, 2000, 1999, 1995, 1992, 1991, 1986, 1983, 1981, 1980, 1974, 1973, 1972, 1967, 1962, 1961, 1959, 1955, 1954, 1951, 1949, 1941, 1935, 1930
8610 HOUGH AVE	2020, 2017, 2014, 2010, 2005, 2002, 2000, 1999, 1995, 1992, 1991, 1986, 1983, 1981, 1980, 1974, 1973, 1972, 1970, 1967, 1962, 1959, 1955, 1954, 1951, 1949, 1941, 1935, 1930
8610 HOUGH AVE	2020, 2017, 2014, 2010, 2005, 2002, 2000, 1999, 1995, 1992, 1991, 1986, 1983, 1981, 1980, 1974, 1973, 1972, 1970, 1967, 1962, 1961, 1959, 1954, 1951, 1949, 1941, 1935, 1930
8610 HOUGH AVE	2020, 2017, 2014, 2010, 2005, 2002, 2000, 1999, 1995, 1992, 1986, 1983, 1981, 1980, 1974, 1973, 1972, 1970, 1967, 1962, 1961, 1959, 1955, 1954, 1951, 1949, 1941, 1935, 1930
8610 HOUGH AVE	2020, 2017, 2014, 2010, 2005, 2002, 2000, 1999, 1995, 1992, 1991, 1983, 1981, 1980, 1974, 1973, 1972, 1970, 1967, 1962, 1961, 1959, 1955, 1954, 1951, 1949, 1941, 1935, 1930
8610 HOUGH AVE	2020, 2017, 2014, 2010, 2005, 2002, 2000, 1999, 1995, 1992, 1991, 1986, 1981, 1980, 1974, 1973, 1972, 1970, 1967, 1962, 1961, 1959, 1955, 1954, 1951, 1949, 1941, 1935, 1930
8610 HOUGH AVE	2020, 2017, 2014, 2010, 2005, 2002, 2000, 1995, 1992, 1991, 1986, 1983, 1981, 1980, 1974, 1973, 1972, 1970, 1967, 1962, 1961, 1959, 1955, 1954, 1951, 1949, 1941, 1935, 1930
8610 HOUGH AVE	2020, 2017, 2014, 2010, 2005, 2002, 1999, 1995, 1992, 1991, 1986, 1983, 1981, 1980, 1974, 1973, 1972, 1970, 1967, 1962, 1961, 1959, 1955, 1954, 1951, 1949, 1941, 1935, 1930
8610 HOUGH AVE	2020, 2017, 2014, 2010, 2005, 2002, 2000, 1999, 1992, 1991, 1986, 1983, 1981, 1980, 1974, 1973, 1972, 1970, 1967, 1962, 1961, 1959, 1955, 1954, 1951, 1949, 1941, 1935, 1930
8610 HOUGH AVE	2020, 2017, 2014, 2010, 2005, 2000, 1999, 1995, 1992, 1991, 1986, 1983, 1981, 1980, 1974, 1973, 1972, 1970, 1967, 1962, 1961, 1959, 1955, 1954, 1951, 1949, 1941, 1935, 1930
8610 HOUGH AVE	2020, 2017, 2014, 2005, 2002, 2000, 1999, 1995, 1992, 1991, 1986, 1983, 1981, 1980, 1974, 1973, 1972, 1970, 1967, 1962, 1961, 1959, 1955, 1954, 1951, 1949, 1941, 1935, 1930
8610 HOUGH AVE	2020, 2017, 2014, 2010, 2002, 2000, 1999, 1995, 1992, 1991, 1986, 1983, 1981, 1980, 1974, 1973, 1972, 1970, 1967, 1962, 1961, 1959, 1955, 1954, 1951, 1949, 1941, 1935, 1930

FINDINGS

Address Researched	Address Not Identified in Research Source
8610 HOUGH AVE	2017, 2014, 2010, 2005, 2002, 2000, 1999, 1995, 1992, 1991, 1986, 1983, 1981, 1980, 1974, 1973, 1972, 1970, 1967, 1962, 1961, 1959, 1955, 1954, 1951, 1949, 1941, 1935, 1930
8610 HOUGH AVE	2020, 2017, 2010, 2005, 2002, 2000, 1999, 1995, 1992, 1991, 1986, 1983, 1981, 1980, 1974, 1973, 1972, 1970, 1967, 1962, 1961, 1959, 1955, 1954, 1951, 1949, 1941, 1935, 1930
8611 HOUGH AVE	2020, 2017, 2010, 2005, 2002, 2000, 1999, 1995, 1992, 1991, 1986, 1983, 1981, 1980, 1974, 1973, 1972, 1970, 1967, 1962, 1961, 1959, 1955, 1954, 1951, 1949, 1941, 1935, 1930
8611 HOUGH AVE	2017, 2014, 2010, 2005, 2002, 2000, 1999, 1995, 1992, 1991, 1986, 1983, 1981, 1980, 1974, 1973, 1972, 1970, 1967, 1962, 1961, 1959, 1955, 1954, 1951, 1949, 1941, 1935, 1930
8611 HOUGH AVE	2020, 2017, 2014, 2010, 2002, 2000, 1999, 1995, 1992, 1991, 1986, 1983, 1981, 1980, 1974, 1973, 1972, 1970, 1967, 1962, 1961, 1959, 1955, 1954, 1951, 1949, 1941, 1935, 1930
8611 HOUGH AVE	2020, 2017, 2014, 2005, 2002, 2000, 1999, 1995, 1992, 1991, 1986, 1983, 1981, 1980, 1974, 1973, 1972, 1970, 1967, 1962, 1961, 1959, 1955, 1954, 1951, 1949, 1941, 1935, 1930
8611 HOUGH AVE	2020, 2017, 2014, 2010, 2005, 2000, 1999, 1995, 1992, 1991, 1986, 1983, 1981, 1980, 1974, 1973, 1972, 1970, 1967, 1962, 1961, 1959, 1955, 1954, 1951, 1949, 1941, 1935, 1930
8611 HOUGH AVE	2020, 2017, 2014, 2010, 2005, 2002, 2000, 1999, 1992, 1991, 1986, 1983, 1981, 1980, 1974, 1973, 1972, 1970, 1967, 1962, 1961, 1959, 1955, 1954, 1951, 1949, 1941, 1935, 1930
8611 HOUGH AVE	2020, 2017, 2014, 2010, 2005, 2002, 1999, 1995, 1992, 1991, 1986, 1983, 1981, 1980, 1974, 1973, 1972, 1970, 1967, 1962, 1961, 1959, 1955, 1954, 1951, 1949, 1941, 1935, 1930
8611 HOUGH AVE	2020, 2017, 2014, 2010, 2005, 2002, 2000, 1995, 1992, 1991, 1986, 1983, 1981, 1980, 1974, 1973, 1972, 1970, 1967, 1962, 1961, 1959, 1955, 1954, 1951, 1949, 1941, 1935, 1930
8611 HOUGH AVE	2020, 2017, 2014, 2010, 2005, 2002, 2000, 1999, 1995, 1992, 1991, 1986, 1981, 1980, 1974, 1973, 1972, 1970, 1967, 1962, 1961, 1959, 1955, 1954, 1951, 1949, 1941, 1935, 1930
8611 HOUGH AVE	2020, 2017, 2014, 2010, 2005, 2002, 2000, 1999, 1995, 1991, 1986, 1983, 1981, 1980, 1974, 1973, 1972, 1970, 1967, 1962, 1961, 1959, 1955, 1954, 1951, 1949, 1941, 1935, 1930
8611 HOUGH AVE	2020, 2017, 2014, 2010, 2005, 2002, 2000, 1999, 1995, 1992, 1991, 1986, 1983, 1981, 1980, 1974, 1973, 1972, 1970, 1967, 1962, 1961, 1959, 1955, 1954, 1951, 1941, 1935
8611 HOUGH AVE	2020, 2017, 2014, 2010, 2005, 2002, 2000, 1999, 1995, 1992, 1991, 1986, 1983, 1981, 1980, 1974, 1973, 1972, 1970, 1967, 1962, 1961, 1959, 1955, 1954, 1949, 1941, 1935, 1930
8611 HOUGH AVE	2020, 2017, 2014, 2010, 2005, 2002, 2000, 1999, 1995, 1992, 1991, 1986, 1983, 1981, 1980, 1974, 1973, 1972, 1970, 1967, 1962, 1961, 1959, 1955, 1954, 1951, 1949, 1935, 1930
8612 HOUGH AVE	2020, 2017, 2014, 2010, 2005, 2002, 2000, 1999, 1995, 1992, 1991, 1986, 1983, 1981, 1980, 1974, 1973, 1972, 1970, 1967, 1962, 1961, 1959, 1955, 1954, 1951, 1949, 1935, 1930

FINDINGS

Address Researched	Address Not Identified in Research Source
8612 HOUGH AVE	2020, 2017, 2014, 2010, 2005, 2002, 2000, 1999, 1995, 1992, 1991, 1986, 1983, 1981, 1980, 1974, 1973, 1972, 1970, 1967, 1962, 1961, 1959, 1955, 1954, 1949, 1941, 1935, 1930
8612 HOUGH AVE	2020, 2017, 2014, 2010, 2005, 2002, 2000, 1999, 1995, 1992, 1991, 1986, 1983, 1981, 1980, 1974, 1973, 1972, 1970, 1967, 1962, 1961, 1959, 1955, 1954, 1951, 1949, 1941, 1935
8612 HOUGH AVE	2020, 2017, 2014, 2010, 2005, 2002, 2000, 1999, 1995, 1992, 1991, 1986, 1983, 1981, 1980, 1974, 1973, 1972, 1970, 1967, 1962, 1961, 1959, 1954, 1951, 1949, 1941, 1935, 1930
8612 HOUGH AVE	2020, 2017, 2014, 2010, 2005, 2002, 2000, 1999, 1995, 1992, 1991, 1986, 1983, 1981, 1980, 1974, 1973, 1972, 1970, 1967, 1962, 1959, 1955, 1954, 1951, 1949, 1941, 1935, 1930
8613 HOUGH AVE	2020, 2017, 2014, 2010, 2005, 2002, 2000, 1999, 1995, 1992, 1991, 1986, 1983, 1981, 1980, 1974, 1973, 1972, 1970, 1967, 1962, 1961, 1959, 1954, 1951, 1949, 1941, 1935, 1930
8613 HOUGH AVE	2020, 2017, 2014, 2010, 2005, 2002, 2000, 1999, 1995, 1992, 1991, 1986, 1983, 1981, 1980, 1974, 1973, 1972, 1970, 1967, 1962, 1961, 1959, 1955, 1954, 1951, 1949, 1941, 1935
8613 HOUGH AVE	2020, 2017, 2014, 2010, 2005, 2002, 2000, 1999, 1995, 1992, 1991, 1986, 1983, 1981, 1980, 1974, 1973, 1972, 1970, 1967, 1962, 1961, 1959, 1955, 1954, 1949, 1941, 1935, 1930
8613 HOUGH AVE	2020, 2017, 2014, 2010, 2005, 2002, 2000, 1999, 1995, 1992, 1991, 1986, 1983, 1981, 1980, 1974, 1973, 1972, 1970, 1967, 1962, 1961, 1959, 1955, 1954, 1951, 1949, 1935, 1930
8614 HOUGH AVE	2020, 2017, 2014, 2010, 2005, 2002, 2000, 1999, 1995, 1992, 1991, 1986, 1983, 1981, 1980, 1974, 1973, 1972, 1970, 1967, 1962, 1961, 1959, 1955, 1954, 1951, 1949, 1935, 1930
8614 HOUGH AVE	2020, 2017, 2014, 2010, 2005, 2002, 2000, 1999, 1995, 1992, 1991, 1986, 1983, 1981, 1980, 1974, 1973, 1972, 1970, 1967, 1962, 1961, 1959, 1955, 1954, 1949, 1941, 1935, 1930
8614 HOUGH AVE	2020, 2017, 2014, 2010, 2005, 2002, 2000, 1999, 1995, 1992, 1991, 1986, 1983, 1981, 1980, 1974, 1973, 1972, 1970, 1967, 1962, 1961, 1959, 1955, 1954, 1951, 1949, 1941, 1935
8614 HOUGH AVE	2020, 2017, 2014, 2010, 2005, 2002, 2000, 1999, 1995, 1992, 1991, 1986, 1983, 1981, 1980, 1974, 1973, 1972, 1970, 1967, 1962, 1961, 1959, 1954, 1951, 1949, 1941, 1935, 1930
8615 HOUGH AVE	2020, 2017, 2014, 2010, 2005, 2002, 2000, 1999, 1995, 1992, 1991, 1986, 1983, 1981, 1980, 1974, 1973, 1972, 1970, 1967, 1962, 1961, 1959, 1954, 1951, 1949, 1941, 1935, 1930
8615 HOUGH AVE	2020, 2017, 2014, 2010, 2005, 2002, 2000, 1999, 1995, 1992, 1991, 1986, 1983, 1981, 1980, 1974, 1973, 1972, 1970, 1967, 1962, 1959, 1955, 1954, 1951, 1949, 1941, 1935, 1930
8615 HOUGH AVE	2020, 2017, 2014, 2010, 2005, 2002, 2000, 1999, 1995, 1992, 1991, 1986, 1983, 1981, 1980, 1974, 1973, 1972, 1970, 1967, 1962, 1961, 1959, 1955, 1954, 1951, 1949, 1941, 1935
8615 HOUGH AVE	2020, 2017, 2014, 2010, 2005, 2002, 2000, 1999, 1995, 1992, 1991, 1986, 1983, 1981, 1980, 1974, 1973, 1972, 1970, 1967, 1962, 1961, 1959, 1955, 1954, 1949, 1941, 1935, 1930

FINDINGS

Address Researched	Address Not Identified in Research Source
8615 HOUGH AVE	2020, 2017, 2014, 2010, 2005, 2002, 2000, 1999, 1995, 1992, 1991, 1986, 1983, 1981, 1980, 1974, 1973, 1972, 1970, 1967, 1962, 1961, 1959, 1955, 1954, 1951, 1949, 1935, 1930
8616 HOUGH AVE	2020, 2017, 2014, 2010, 2005, 2002, 2000, 1999, 1995, 1992, 1991, 1986, 1983, 1981, 1980, 1974, 1973, 1972, 1970, 1967, 1962, 1961, 1959, 1955, 1954, 1951, 1949, 1935, 1930
8616 HOUGH AVE	2020, 2017, 2014, 2010, 2005, 2002, 2000, 1999, 1995, 1992, 1991, 1986, 1983, 1981, 1980, 1974, 1973, 1972, 1970, 1967, 1962, 1961, 1959, 1955, 1954, 1949, 1941, 1935, 1930
8616 HOUGH AVE	2020, 2017, 2014, 2010, 2005, 2002, 2000, 1999, 1995, 1992, 1991, 1986, 1983, 1981, 1980, 1974, 1973, 1972, 1970, 1967, 1962, 1961, 1959, 1955, 1954, 1951, 1949, 1941, 1935
8616 HOUGH AVE	2020, 2017, 2014, 2010, 2005, 2002, 2000, 1999, 1995, 1992, 1991, 1986, 1983, 1981, 1980, 1974, 1973, 1972, 1970, 1967, 1962, 1961, 1959, 1954, 1951, 1949, 1941, 1935, 1930
8617 HOUGH AVE	2020, 2017, 2014, 2010, 2005, 2002, 2000, 1999, 1995, 1992, 1991, 1986, 1983, 1981, 1980, 1974, 1973, 1972, 1970, 1967, 1962, 1961, 1959, 1954, 1951, 1949, 1941, 1935, 1930
8617 HOUGH AVE	2020, 2017, 2014, 2010, 2005, 2002, 2000, 1999, 1995, 1992, 1991, 1986, 1983, 1981, 1980, 1974, 1973, 1972, 1970, 1967, 1962, 1961, 1959, 1955, 1954, 1951, 1949, 1941, 1935
8617 HOUGH AVE	2020, 2017, 2014, 2010, 2005, 2002, 2000, 1999, 1995, 1992, 1991, 1986, 1983, 1981, 1980, 1974, 1973, 1972, 1970, 1967, 1962, 1961, 1959, 1955, 1954, 1949, 1941, 1935, 1930
8617 HOUGH AVE	2020, 2017, 2014, 2010, 2005, 2002, 2000, 1999, 1995, 1992, 1991, 1986, 1983, 1981, 1980, 1974, 1973, 1972, 1970, 1967, 1962, 1961, 1959, 1955, 1954, 1951, 1949, 1935, 1930
8618 HOUGH AVE	2020, 2017, 2014, 2010, 2005, 2002, 2000, 1999, 1995, 1992, 1991, 1986, 1983, 1981, 1980, 1974, 1973, 1972, 1970, 1967, 1962, 1961, 1959, 1955, 1954, 1951, 1949, 1935, 1930
8618 HOUGH AVE	2020, 2017, 2014, 2010, 2005, 2002, 2000, 1999, 1995, 1992, 1991, 1986, 1983, 1981, 1980, 1974, 1973, 1972, 1970, 1967, 1962, 1961, 1959, 1955, 1954, 1949, 1941, 1935, 1930
8618 HOUGH AVE	2020, 2017, 2014, 2010, 2005, 2002, 2000, 1999, 1995, 1992, 1991, 1986, 1983, 1981, 1980, 1974, 1973, 1972, 1970, 1967, 1962, 1961, 1959, 1955, 1954, 1951, 1949, 1941, 1935
8618 HOUGH AVE	2020, 2017, 2014, 2010, 2005, 2002, 2000, 1999, 1995, 1992, 1991, 1986, 1983, 1981, 1980, 1974, 1973, 1972, 1970, 1967, 1962, 1961, 1959, 1954, 1951, 1949, 1941, 1935, 1930
8619 HOUGH AVE	2020, 2017, 2014, 2010, 2005, 2002, 2000, 1999, 1995, 1992, 1991, 1986, 1983, 1981, 1980, 1974, 1973, 1972, 1970, 1967, 1962, 1961, 1959, 1955, 1954, 1951, 1949, 1941, 1935
8619 HOUGH AVE	2020, 2017, 2014, 2010, 2005, 2002, 2000, 1999, 1995, 1992, 1991, 1986, 1983, 1981, 1980, 1974, 1973, 1972, 1970, 1967, 1962, 1961, 1959, 1955, 1954, 1951, 1949, 1935, 1930
8620 HOUGH AVE	2020, 2017, 2014, 2010, 2005, 2002, 2000, 1999, 1995, 1992, 1991, 1986, 1983, 1981, 1980, 1974, 1973, 1972, 1970, 1967, 1962, 1961, 1959, 1955, 1954, 1951, 1949, 1935, 1930

FINDINGS

Address Researched	Address Not Identified in Research Source
8620 HOUGH AVE	2020, 2017, 2014, 2010, 2005, 2002, 2000, 1999, 1995, 1992, 1991, 1986, 1983, 1981, 1980, 1974, 1973, 1972, 1970, 1967, 1962, 1961, 1959, 1955, 1954, 1949, 1941, 1935, 1930
8620 HOUGH AVE	2020, 2017, 2014, 2010, 2005, 2002, 2000, 1999, 1995, 1992, 1991, 1986, 1983, 1981, 1980, 1974, 1973, 1972, 1970, 1967, 1962, 1961, 1959, 1955, 1954, 1951, 1949, 1941, 1935
8620 HOUGH AVE	2020, 2017, 2014, 2010, 2005, 2002, 2000, 1999, 1995, 1992, 1991, 1986, 1983, 1981, 1980, 1974, 1973, 1972, 1970, 1967, 1962, 1961, 1959, 1954, 1951, 1949, 1941, 1935, 1930
8620 HOUGH AVE	2020, 2017, 2014, 2010, 2005, 2002, 2000, 1999, 1995, 1992, 1991, 1986, 1983, 1981, 1980, 1974, 1973, 1972, 1970, 1967, 1962, 1959, 1955, 1954, 1951, 1949, 1941, 1935, 1930
8620 HOUGH AVE	2020, 2017, 2014, 2010, 2005, 2002, 2000, 1999, 1995, 1992, 1991, 1986, 1983, 1981, 1980, 1974, 1973, 1972, 1967, 1962, 1961, 1959, 1955, 1954, 1951, 1949, 1941, 1935, 1930
8620 HOUGH AVE	2020, 2017, 2014, 2010, 2005, 2002, 2000, 1999, 1995, 1992, 1991, 1986, 1983, 1981, 1980, 1973, 1972, 1970, 1967, 1962, 1961, 1959, 1955, 1954, 1951, 1949, 1941, 1935, 1930
8620 HOUGH AVE	2020, 2017, 2014, 2010, 2005, 2002, 2000, 1999, 1995, 1992, 1991, 1986, 1981, 1980, 1974, 1973, 1972, 1970, 1967, 1962, 1961, 1959, 1955, 1954, 1951, 1949, 1941, 1935, 1930
8621 HOUGH AVE	2020, 2017, 2014, 2010, 2005, 2002, 2000, 1999, 1995, 1992, 1991, 1986, 1983, 1981, 1980, 1974, 1973, 1972, 1970, 1967, 1962, 1961, 1959, 1955, 1954, 1951, 1949, 1941, 1935
8621 HOUGH AVE	2020, 2017, 2014, 2010, 2005, 2002, 2000, 1999, 1995, 1992, 1991, 1986, 1983, 1981, 1980, 1974, 1973, 1972, 1970, 1967, 1962, 1961, 1959, 1955, 1954, 1949, 1941, 1935, 1930
8621 HOUGH AVE	2020, 2017, 2014, 2010, 2005, 2002, 2000, 1999, 1995, 1992, 1991, 1986, 1983, 1981, 1980, 1974, 1973, 1972, 1970, 1967, 1962, 1961, 1959, 1955, 1954, 1951, 1949, 1935, 1930
8622 HOUGH AVE	2020, 2017, 2014, 2010, 2005, 2002, 2000, 1999, 1995, 1992, 1991, 1986, 1983, 1981, 1980, 1974, 1973, 1972, 1970, 1967, 1962, 1961, 1959, 1955, 1954, 1951, 1949, 1935, 1930
8622 HOUGH AVE	2020, 2017, 2014, 2010, 2005, 2002, 2000, 1999, 1995, 1992, 1991, 1986, 1983, 1981, 1980, 1974, 1973, 1972, 1970, 1967, 1962, 1961, 1959, 1955, 1954, 1949, 1941, 1935, 1930
8622 HOUGH AVE	2020, 2017, 2014, 2010, 2005, 2002, 2000, 1999, 1995, 1992, 1991, 1986, 1983, 1981, 1980, 1974, 1973, 1972, 1970, 1967, 1962, 1961, 1959, 1955, 1954, 1951, 1949, 1941, 1935
8622 HOUGH AVE	2020, 2017, 2014, 2010, 2005, 2002, 2000, 1999, 1995, 1992, 1991, 1986, 1983, 1981, 1980, 1973, 1972, 1970, 1967, 1962, 1961, 1959, 1955, 1954, 1951, 1949, 1941, 1935, 1930
8622 HOUGH AVE	2020, 2017, 2014, 2010, 2005, 2002, 2000, 1999, 1995, 1992, 1991, 1986, 1983, 1981, 1980, 1974, 1973, 1972, 1967, 1962, 1961, 1959, 1955, 1954, 1951, 1949, 1941, 1935, 1930
8622 HOUGH AVE	2020, 2017, 2014, 2010, 2005, 2002, 2000, 1999, 1995, 1992, 1991, 1986, 1983, 1981, 1980, 1974, 1973, 1972, 1970, 1967, 1962, 1959, 1955, 1954, 1951, 1949, 1941, 1935, 1930

FINDINGS

Address Researched	Address Not Identified in Research Source
8622 HOUGH AVE	2020, 2017, 2014, 2010, 2005, 2002, 2000, 1999, 1995, 1992, 1991, 1986, 1983, 1981, 1980, 1974, 1973, 1972, 1970, 1967, 1962, 1961, 1959, 1954, 1951, 1949, 1941, 1935, 1930
8623 HOUGH AVE	2020, 2017, 2014, 2010, 2005, 2002, 2000, 1999, 1995, 1992, 1991, 1986, 1983, 1981, 1980, 1974, 1973, 1972, 1970, 1967, 1962, 1961, 1959, 1955, 1954, 1951, 1949, 1941, 1935
8623 HOUGH AVE	2020, 2017, 2014, 2010, 2005, 2002, 2000, 1999, 1995, 1992, 1991, 1986, 1983, 1981, 1980, 1974, 1973, 1972, 1970, 1967, 1962, 1961, 1959, 1955, 1954, 1951, 1949, 1935, 1930
8624 HOUGH AVE	2020, 2017, 2014, 2010, 2005, 2002, 2000, 1999, 1995, 1992, 1991, 1986, 1983, 1981, 1980, 1974, 1973, 1972, 1970, 1967, 1962, 1961, 1959, 1955, 1954, 1951, 1949, 1935, 1930
8625 HOUGH AVE	2020, 2017, 2014, 2010, 2005, 2002, 2000, 1999, 1995, 1992, 1991, 1986, 1983, 1981, 1980, 1974, 1973, 1972, 1970, 1967, 1962, 1961, 1959, 1955, 1954, 1951, 1949, 1935, 1930
8625 HOUGH AVE	2020, 2017, 2014, 2010, 2005, 2002, 2000, 1999, 1995, 1992, 1991, 1986, 1983, 1981, 1980, 1974, 1973, 1972, 1970, 1967, 1962, 1961, 1959, 1955, 1954, 1949, 1941, 1935, 1930
8625 HOUGH AVE	2020, 2017, 2014, 2010, 2005, 2002, 2000, 1999, 1995, 1992, 1991, 1986, 1983, 1981, 1980, 1974, 1973, 1972, 1970, 1967, 1962, 1961, 1959, 1955, 1954, 1951, 1949, 1941, 1935
8625 HOUGH AVE	2020, 2017, 2014, 2010, 2005, 2002, 2000, 1999, 1995, 1992, 1991, 1986, 1983, 1981, 1980, 1974, 1973, 1972, 1970, 1967, 1962, 1961, 1959, 1954, 1951, 1949, 1941, 1935, 1930
8625 HOUGH AVE	2020, 2017, 2014, 2010, 2005, 2002, 2000, 1999, 1995, 1992, 1991, 1986, 1983, 1981, 1980, 1974, 1973, 1972, 1970, 1967, 1962, 1959, 1955, 1954, 1951, 1949, 1941, 1935, 1930
8700 HOUGH AVE	2020, 2017, 2014, 2010, 2005, 2002, 2000, 1999, 1995, 1992, 1991, 1986, 1983, 1981, 1980, 1974, 1973, 1972, 1970, 1967, 1962, 1959, 1955, 1954, 1951, 1949, 1941, 1935, 1930
8700 HOUGH AVE	2020, 2017, 2014, 2010, 2005, 2002, 2000, 1999, 1995, 1992, 1991, 1986, 1983, 1981, 1980, 1974, 1973, 1972, 1970, 1967, 1962, 1961, 1959, 1954, 1951, 1949, 1941, 1935, 1930
8700 HOUGH AVE	2020, 2017, 2014, 2010, 2005, 2002, 2000, 1999, 1995, 1992, 1991, 1986, 1983, 1981, 1980, 1974, 1973, 1972, 1967, 1962, 1961, 1959, 1955, 1954, 1951, 1949, 1941, 1935, 1930
8700 HOUGH AVE	2020, 2017, 2014, 2010, 2005, 2002, 2000, 1999, 1995, 1992, 1991, 1986, 1983, 1981, 1980, 1974, 1973, 1972, 1970, 1967, 1962, 1961, 1959, 1955, 1954, 1951, 1949, 1941, 1935
8700 HOUGH AVE	2020, 2017, 2014, 2010, 2005, 2002, 2000, 1999, 1995, 1992, 1991, 1986, 1983, 1981, 1980, 1974, 1973, 1972, 1970, 1967, 1962, 1961, 1959, 1955, 1954, 1949, 1941, 1935, 1930
8700 HOUGH AVE	2020, 2017, 2014, 2010, 2005, 2002, 2000, 1999, 1995, 1992, 1991, 1986, 1983, 1981, 1980, 1974, 1973, 1972, 1970, 1967, 1962, 1961, 1959, 1955, 1954, 1951, 1949, 1935, 1930
8701 HOUGH AVE	2020, 2017, 2014, 2010, 2005, 2002, 2000, 1999, 1995, 1992, 1991, 1986, 1983, 1981, 1980, 1974, 1973, 1972, 1970, 1967, 1962, 1961, 1959, 1955, 1954, 1951, 1949, 1935, 1930

FINDINGS

Address Researched	Address Not Identified in Research Source
8701 HOUGH AVE	2020, 2017, 2014, 2010, 2005, 2002, 2000, 1999, 1995, 1992, 1991, 1986, 1983, 1981, 1980, 1974, 1973, 1972, 1970, 1967, 1962, 1961, 1959, 1955, 1954, 1949, 1941, 1935, 1930
8701 HOUGH AVE	2020, 2017, 2014, 2010, 2005, 2002, 2000, 1999, 1995, 1992, 1991, 1986, 1983, 1981, 1980, 1974, 1973, 1972, 1970, 1967, 1962, 1961, 1959, 1955, 1954, 1951, 1949, 1941, 1935
8701 HOUGH AVE	2020, 2017, 2014, 2010, 2005, 2002, 2000, 1999, 1995, 1992, 1991, 1986, 1983, 1981, 1980, 1974, 1973, 1972, 1970, 1967, 1962, 1961, 1959, 1954, 1951, 1949, 1941, 1935, 1930
8701 HOUGH AVE	2020, 2017, 2014, 2010, 2005, 2002, 2000, 1999, 1995, 1992, 1991, 1986, 1983, 1981, 1980, 1974, 1973, 1972, 1970, 1967, 1962, 1959, 1955, 1954, 1951, 1949, 1941, 1935, 1930
8702 HOUGH AVE	2020, 2017, 2014, 2010, 2005, 2002, 2000, 1999, 1995, 1992, 1991, 1986, 1983, 1981, 1980, 1974, 1973, 1972, 1970, 1967, 1962, 1959, 1955, 1954, 1951, 1949, 1941, 1935, 1930
8702 HOUGH AVE	2020, 2017, 2014, 2010, 2005, 2002, 2000, 1999, 1995, 1992, 1991, 1986, 1983, 1981, 1980, 1974, 1973, 1972, 1970, 1967, 1962, 1961, 1959, 1954, 1951, 1949, 1941, 1935, 1930
8702 HOUGH AVE	2020, 2017, 2014, 2010, 2005, 2002, 2000, 1999, 1995, 1992, 1991, 1986, 1983, 1981, 1980, 1974, 1973, 1972, 1967, 1962, 1961, 1959, 1955, 1954, 1951, 1949, 1941, 1935, 1930
8702 HOUGH AVE	2020, 2017, 2014, 2010, 2005, 2002, 2000, 1999, 1995, 1992, 1991, 1986, 1983, 1981, 1980, 1974, 1973, 1972, 1970, 1967, 1962, 1961, 1959, 1955, 1954, 1949, 1941, 1935, 1930
8702 HOUGH AVE	2020, 2017, 2014, 2010, 2005, 2002, 2000, 1999, 1995, 1992, 1991, 1986, 1983, 1981, 1980, 1974, 1973, 1972, 1970, 1967, 1962, 1961, 1959, 1955, 1954, 1951, 1949, 1935, 1930
8703 HOUGH AVE	2020, 2017, 2014, 2010, 2005, 2002, 2000, 1999, 1995, 1992, 1991, 1986, 1983, 1981, 1980, 1974, 1973, 1972, 1970, 1967, 1962, 1961, 1959, 1955, 1954, 1951, 1949, 1941, 1935
8704 HOUGH AVE	2020, 2017, 2014, 2010, 2005, 2002, 2000, 1999, 1995, 1992, 1991, 1986, 1983, 1981, 1980, 1974, 1973, 1972, 1970, 1967, 1962, 1961, 1959, 1955, 1954, 1951, 1949, 1941, 1935
8704 HOUGH AVE	2020, 2017, 2014, 2010, 2005, 2002, 2000, 1999, 1995, 1992, 1991, 1986, 1983, 1981, 1980, 1974, 1973, 1972, 1970, 1967, 1962, 1961, 1959, 1955, 1954, 1951, 1949, 1935, 1930
8704 HOUGH AVE	2020, 2017, 2014, 2010, 2005, 2002, 2000, 1999, 1995, 1992, 1991, 1986, 1983, 1981, 1980, 1974, 1973, 1972, 1970, 1967, 1962, 1961, 1959, 1955, 1954, 1949, 1941, 1935, 1930
8704 HOUGH AVE	2020, 2017, 2014, 2010, 2005, 2002, 2000, 1999, 1995, 1992, 1991, 1986, 1983, 1981, 1980, 1974, 1973, 1972, 1967, 1962, 1961, 1959, 1955, 1954, 1951, 1949, 1941, 1935, 1930
8704 HOUGH AVE	2020, 2017, 2014, 2010, 2005, 2002, 2000, 1999, 1995, 1992, 1991, 1986, 1983, 1981, 1980, 1974, 1973, 1972, 1970, 1967, 1962, 1961, 1959, 1954, 1951, 1949, 1941, 1935, 1930
8704 HOUGH AVE	2020, 2017, 2014, 2010, 2005, 2002, 2000, 1999, 1995, 1992, 1991, 1986, 1983, 1981, 1980, 1974, 1973, 1972, 1970, 1967, 1962, 1959, 1955, 1954, 1951, 1949, 1941, 1935, 1930

FINDINGS

Address Researched	Address Not Identified in Research Source
8705 HOUGH AVE	2020, 2017, 2014, 2010, 2005, 2002, 2000, 1999, 1995, 1992, 1991, 1986, 1983, 1981, 1980, 1974, 1973, 1972, 1970, 1967, 1962, 1959, 1955, 1954, 1951, 1949, 1941, 1935, 1930
8705 HOUGH AVE	2020, 2017, 2014, 2010, 2005, 2002, 2000, 1999, 1995, 1992, 1991, 1986, 1983, 1981, 1980, 1974, 1973, 1972, 1970, 1967, 1962, 1961, 1959, 1954, 1951, 1949, 1941, 1935, 1930
8705 HOUGH AVE	2020, 2017, 2014, 2010, 2005, 2002, 2000, 1999, 1995, 1992, 1991, 1986, 1983, 1981, 1980, 1974, 1973, 1972, 1970, 1967, 1962, 1961, 1959, 1955, 1954, 1949, 1941, 1935, 1930
8705 HOUGH AVE	2020, 2017, 2014, 2010, 2005, 2002, 2000, 1999, 1995, 1992, 1991, 1986, 1983, 1981, 1980, 1974, 1973, 1972, 1970, 1967, 1962, 1961, 1959, 1955, 1954, 1951, 1949, 1935, 1930
8705 HOUGH AVE	2020, 2017, 2014, 2010, 2005, 2002, 2000, 1999, 1995, 1992, 1991, 1986, 1983, 1981, 1980, 1974, 1973, 1972, 1970, 1967, 1962, 1961, 1959, 1955, 1954, 1951, 1949, 1941, 1935
8707 HOUGH AVE	2020, 2017, 2014, 2010, 2005, 2002, 2000, 1999, 1995, 1992, 1991, 1986, 1983, 1981, 1980, 1974, 1973, 1972, 1970, 1967, 1962, 1961, 1959, 1955, 1954, 1951, 1949, 1941, 1935
8707 HOUGH AVE	2020, 2017, 2014, 2010, 2005, 2002, 2000, 1999, 1995, 1992, 1991, 1986, 1983, 1981, 1980, 1974, 1973, 1972, 1970, 1967, 1962, 1961, 1959, 1955, 1954, 1951, 1949, 1935, 1930
8707 HOUGH AVE	2020, 2017, 2014, 2010, 2005, 2002, 2000, 1999, 1995, 1992, 1991, 1986, 1983, 1981, 1980, 1974, 1973, 1972, 1970, 1967, 1962, 1961, 1959, 1955, 1954, 1949, 1941, 1935, 1930
8707 HOUGH AVE	2020, 2017, 2014, 2010, 2005, 2002, 2000, 1999, 1995, 1992, 1991, 1986, 1983, 1981, 1980, 1974, 1973, 1972, 1970, 1967, 1962, 1961, 1959, 1954, 1951, 1949, 1941, 1935, 1930
8707 HOUGH AVE	2020, 2017, 2014, 2010, 2005, 2002, 2000, 1999, 1995, 1992, 1991, 1986, 1983, 1981, 1980, 1974, 1973, 1972, 1970, 1967, 1962, 1959, 1955, 1954, 1951, 1949, 1941, 1935, 1930
8708 HOUGH AVE	2020, 2017, 2014, 2010, 2005, 2002, 2000, 1999, 1995, 1992, 1991, 1986, 1983, 1981, 1980, 1974, 1973, 1972, 1970, 1967, 1962, 1959, 1955, 1954, 1951, 1949, 1941, 1935, 1930
8708 HOUGH AVE	2020, 2017, 2014, 2010, 2005, 2002, 2000, 1999, 1995, 1992, 1991, 1986, 1983, 1981, 1980, 1974, 1973, 1972, 1970, 1967, 1962, 1961, 1959, 1954, 1951, 1949, 1941, 1935, 1930
8708 HOUGH AVE	2020, 2017, 2014, 2010, 2005, 2002, 2000, 1999, 1995, 1992, 1991, 1986, 1983, 1981, 1980, 1974, 1973, 1972, 1967, 1962, 1961, 1959, 1955, 1954, 1951, 1949, 1941, 1935, 1930
8708 HOUGH AVE	2020, 2017, 2014, 2010, 2005, 2002, 2000, 1999, 1995, 1992, 1991, 1986, 1983, 1981, 1980, 1973, 1972, 1970, 1967, 1962, 1961, 1959, 1955, 1954, 1951, 1949, 1941, 1935, 1930
8708 HOUGH AVE	2020, 2017, 2014, 2010, 2005, 2002, 2000, 1999, 1995, 1992, 1991, 1986, 1983, 1981, 1980, 1974, 1973, 1972, 1970, 1967, 1962, 1961, 1959, 1955, 1954, 1949, 1941, 1935, 1930
8708 HOUGH AVE	2020, 2017, 2014, 2010, 2005, 2002, 2000, 1999, 1995, 1992, 1991, 1986, 1983, 1981, 1980, 1974, 1973, 1972, 1970, 1967, 1962, 1961, 1959, 1955, 1954, 1951, 1949, 1935, 1930

FINDINGS

Address Researched	Address Not Identified in Research Source
8708 HOUGH AVE	2020, 2017, 2014, 2010, 2005, 2002, 2000, 1999, 1995, 1992, 1991, 1986, 1983, 1981, 1980, 1974, 1973, 1972, 1970, 1967, 1962, 1961, 1959, 1955, 1954, 1951, 1949, 1941, 1935
8709 HOUGH AVE	2020, 2017, 2014, 2010, 2005, 2002, 2000, 1999, 1995, 1992, 1991, 1986, 1983, 1981, 1980, 1974, 1973, 1972, 1970, 1967, 1962, 1961, 1959, 1955, 1954, 1951, 1949, 1941, 1935
8709 HOUGH AVE	2020, 2017, 2014, 2010, 2005, 2002, 2000, 1999, 1995, 1992, 1991, 1986, 1983, 1981, 1980, 1974, 1973, 1972, 1970, 1967, 1962, 1961, 1959, 1955, 1954, 1951, 1949, 1935, 1930
8709 HOUGH AVE	2020, 2017, 2014, 2010, 2005, 2002, 2000, 1999, 1995, 1992, 1991, 1986, 1983, 1981, 1980, 1974, 1973, 1972, 1970, 1967, 1962, 1961, 1959, 1955, 1954, 1949, 1941, 1935, 1930
8709 HOUGH AVE	2020, 2017, 2014, 2010, 2005, 2002, 2000, 1999, 1995, 1992, 1991, 1986, 1983, 1981, 1980, 1974, 1973, 1972, 1970, 1967, 1962, 1961, 1959, 1954, 1951, 1949, 1941, 1935, 1930
8709 HOUGH AVE	2020, 2017, 2014, 2010, 2005, 2002, 2000, 1999, 1995, 1992, 1991, 1986, 1983, 1981, 1980, 1974, 1973, 1972, 1970, 1967, 1962, 1959, 1955, 1954, 1951, 1949, 1941, 1935, 1930
8710 HOUGH AVE	2020, 2017, 2014, 2010, 2005, 2002, 2000, 1999, 1995, 1992, 1991, 1986, 1983, 1981, 1980, 1974, 1973, 1972, 1970, 1967, 1962, 1959, 1955, 1954, 1951, 1949, 1941, 1935, 1930
8710 HOUGH AVE	2020, 2017, 2014, 2010, 2005, 2002, 2000, 1999, 1995, 1992, 1991, 1986, 1983, 1981, 1980, 1974, 1973, 1972, 1970, 1967, 1962, 1961, 1959, 1954, 1951, 1949, 1941, 1935, 1930
8710 HOUGH AVE	2020, 2017, 2014, 2010, 2005, 2002, 2000, 1999, 1995, 1992, 1991, 1986, 1983, 1981, 1980, 1973, 1972, 1970, 1967, 1962, 1961, 1959, 1955, 1954, 1951, 1949, 1941, 1935, 1930
8710 HOUGH AVE	2020, 2017, 2014, 2010, 2005, 2002, 2000, 1999, 1995, 1992, 1991, 1986, 1983, 1981, 1980, 1974, 1973, 1972, 1967, 1962, 1961, 1959, 1955, 1954, 1951, 1949, 1941, 1935, 1930
8710 HOUGH AVE	2020, 2017, 2014, 2010, 2005, 2002, 2000, 1995, 1992, 1991, 1986, 1983, 1981, 1980, 1974, 1973, 1972, 1970, 1967, 1962, 1961, 1959, 1955, 1954, 1951, 1949, 1941, 1935, 1930
8710 HOUGH AVE	2020, 2017, 2014, 2010, 2005, 2000, 1999, 1995, 1992, 1991, 1986, 1983, 1981, 1980, 1974, 1973, 1972, 1970, 1967, 1962, 1961, 1959, 1955, 1954, 1951, 1949, 1941, 1935, 1930
8710 HOUGH AVE	2020, 2017, 2014, 2010, 2005, 2002, 2000, 1999, 1995, 1992, 1991, 1986, 1983, 1981, 1980, 1974, 1973, 1972, 1970, 1967, 1962, 1961, 1959, 1955, 1954, 1949, 1941, 1935, 1930
8710 HOUGH AVE	2020, 2017, 2014, 2010, 2005, 2002, 2000, 1999, 1995, 1992, 1991, 1986, 1983, 1981, 1980, 1974, 1973, 1972, 1970, 1967, 1962, 1961, 1959, 1955, 1954, 1951, 1949, 1935, 1930
8710 HOUGH AVE	2020, 2017, 2014, 2010, 2005, 2002, 2000, 1999, 1995, 1992, 1991, 1986, 1983, 1981, 1980, 1974, 1973, 1972, 1970, 1967, 1962, 1961, 1959, 1955, 1954, 1951, 1949, 1941, 1935
8711 HOUGH AVE	2020, 2017, 2014, 2010, 2005, 2002, 2000, 1999, 1995, 1992, 1991, 1986, 1983, 1981, 1980, 1974, 1973, 1972, 1970, 1967, 1962, 1961, 1959, 1955, 1954, 1951, 1949, 1941, 1935

FINDINGS

Address Researched	Address Not Identified in Research Source
8711 HOUGH AVE	2020, 2017, 2014, 2010, 2005, 2002, 2000, 1999, 1995, 1992, 1991, 1986, 1983, 1981, 1980, 1974, 1973, 1972, 1970, 1967, 1962, 1961, 1959, 1955, 1954, 1951, 1949, 1935, 1930
8711 HOUGH AVE	2020, 2017, 2014, 2010, 2005, 2002, 2000, 1999, 1995, 1992, 1991, 1986, 1983, 1981, 1980, 1974, 1973, 1972, 1970, 1967, 1962, 1961, 1959, 1955, 1954, 1949, 1941, 1935, 1930
8711 HOUGH AVE	2020, 2017, 2014, 2010, 2005, 2002, 2000, 1999, 1995, 1992, 1991, 1986, 1983, 1981, 1980, 1974, 1973, 1972, 1970, 1967, 1962, 1961, 1959, 1954, 1951, 1949, 1941, 1935, 1930
8711 HOUGH AVE	2020, 2017, 2014, 2010, 2005, 2002, 2000, 1999, 1995, 1992, 1991, 1986, 1983, 1981, 1980, 1974, 1973, 1972, 1970, 1967, 1962, 1959, 1955, 1954, 1951, 1949, 1941, 1935, 1930
8712 HOUGH AVE	2020, 2017, 2014, 2010, 2005, 2002, 2000, 1999, 1995, 1992, 1991, 1986, 1983, 1981, 1980, 1974, 1973, 1972, 1970, 1967, 1962, 1959, 1955, 1954, 1951, 1949, 1941, 1935, 1930
8712 HOUGH AVE	2020, 2017, 2014, 2010, 2005, 2002, 2000, 1999, 1995, 1992, 1991, 1986, 1983, 1981, 1980, 1974, 1973, 1972, 1970, 1967, 1962, 1961, 1959, 1954, 1951, 1949, 1941, 1935, 1930
8712 HOUGH AVE	2020, 2017, 2014, 2010, 2005, 2002, 2000, 1999, 1995, 1992, 1991, 1986, 1983, 1981, 1980, 1974, 1973, 1972, 1967, 1962, 1961, 1959, 1955, 1954, 1951, 1949, 1941, 1935, 1930
8712 HOUGH AVE	2020, 2017, 2014, 2010, 2005, 2002, 2000, 1999, 1995, 1992, 1991, 1986, 1983, 1981, 1980, 1973, 1972, 1970, 1967, 1962, 1961, 1959, 1955, 1954, 1951, 1949, 1941, 1935, 1930
8712 HOUGH AVE	2020, 2017, 2014, 2010, 2005, 2002, 2000, 1999, 1995, 1992, 1991, 1986, 1983, 1981, 1980, 1974, 1973, 1972, 1970, 1967, 1962, 1961, 1959, 1955, 1954, 1949, 1941, 1935, 1930
8712 HOUGH AVE	2020, 2017, 2014, 2010, 2005, 2002, 2000, 1999, 1995, 1992, 1991, 1986, 1983, 1981, 1980, 1974, 1973, 1972, 1970, 1967, 1962, 1961, 1959, 1955, 1954, 1951, 1949, 1935, 1930
8712 HOUGH AVE	2020, 2017, 2014, 2010, 2005, 2002, 2000, 1999, 1995, 1992, 1991, 1986, 1983, 1981, 1980, 1974, 1973, 1972, 1970, 1967, 1962, 1961, 1959, 1955, 1954, 1951, 1949, 1941, 1935
8713 HOUGH AVE	2020, 2017, 2014, 2010, 2005, 2002, 2000, 1999, 1995, 1992, 1991, 1986, 1983, 1981, 1980, 1974, 1973, 1972, 1970, 1967, 1962, 1961, 1959, 1955, 1954, 1951, 1949, 1941, 1935
8713 HOUGH AVE	2020, 2017, 2014, 2010, 2005, 2002, 2000, 1999, 1995, 1992, 1991, 1986, 1983, 1981, 1980, 1974, 1973, 1972, 1970, 1967, 1962, 1961, 1959, 1955, 1954, 1951, 1949, 1935, 1930
8713 HOUGH AVE	2020, 2017, 2014, 2010, 2005, 2002, 2000, 1999, 1995, 1992, 1991, 1986, 1983, 1981, 1980, 1974, 1973, 1972, 1970, 1967, 1962, 1961, 1959, 1955, 1954, 1949, 1941, 1935, 1930
8713 HOUGH AVE	2020, 2017, 2014, 2010, 2005, 2002, 2000, 1999, 1995, 1992, 1991, 1986, 1983, 1981, 1980, 1974, 1973, 1972, 1967, 1962, 1961, 1959, 1955, 1954, 1951, 1949, 1941, 1935, 1930
8713 HOUGH AVE	2020, 2017, 2014, 2010, 2005, 2002, 2000, 1999, 1995, 1992, 1991, 1986, 1983, 1981, 1980, 1974, 1973, 1972, 1970, 1967, 1962, 1961, 1959, 1954, 1951, 1949, 1941, 1935, 1930

FINDINGS

Address Researched	Address Not Identified in Research Source
8713 HOUGH AVE	2020, 2017, 2014, 2010, 2005, 2002, 2000, 1999, 1995, 1992, 1991, 1986, 1983, 1981, 1980, 1974, 1973, 1972, 1970, 1967, 1962, 1959, 1955, 1954, 1951, 1949, 1941, 1935, 1930
8714 HOUGH AVE	2020, 2017, 2014, 2010, 2005, 2002, 2000, 1999, 1995, 1992, 1991, 1986, 1983, 1981, 1980, 1974, 1973, 1972, 1970, 1967, 1962, 1959, 1955, 1954, 1951, 1949, 1941, 1935, 1930
8714 HOUGH AVE	2020, 2017, 2014, 2010, 2005, 2002, 2000, 1999, 1995, 1992, 1991, 1986, 1983, 1981, 1980, 1974, 1973, 1972, 1970, 1967, 1962, 1961, 1959, 1954, 1951, 1949, 1941, 1935, 1930
8714 HOUGH AVE	2020, 2017, 2014, 2010, 2005, 2002, 2000, 1999, 1995, 1992, 1991, 1986, 1983, 1981, 1980, 1974, 1973, 1972, 1967, 1962, 1961, 1959, 1955, 1954, 1951, 1949, 1941, 1935, 1930
8714 HOUGH AVE	2020, 2017, 2014, 2010, 2005, 2002, 2000, 1999, 1995, 1992, 1991, 1986, 1983, 1981, 1980, 1973, 1972, 1970, 1967, 1962, 1961, 1959, 1955, 1954, 1951, 1949, 1941, 1935, 1930
8714 HOUGH AVE	2020, 2017, 2014, 2010, 2005, 2002, 2000, 1999, 1995, 1992, 1991, 1986, 1983, 1981, 1980, 1974, 1973, 1972, 1970, 1967, 1962, 1961, 1959, 1955, 1954, 1949, 1941, 1935, 1930
8714 HOUGH AVE	2020, 2017, 2014, 2010, 2005, 2002, 2000, 1999, 1995, 1992, 1991, 1986, 1983, 1981, 1980, 1974, 1973, 1972, 1970, 1967, 1962, 1961, 1959, 1955, 1954, 1951, 1949, 1935, 1930
8714 HOUGH AVE	2020, 2017, 2014, 2010, 2005, 2002, 2000, 1999, 1995, 1992, 1991, 1986, 1983, 1981, 1980, 1974, 1973, 1972, 1970, 1967, 1962, 1961, 1959, 1955, 1954, 1951, 1949, 1941, 1935
8715 HOUGH AVE	2020, 2017, 2014, 2010, 2005, 2002, 2000, 1999, 1995, 1992, 1991, 1986, 1983, 1981, 1980, 1974, 1973, 1972, 1970, 1967, 1962, 1961, 1959, 1955, 1954, 1951, 1949, 1941, 1935
8715 HOUGH AVE	2020, 2017, 2014, 2010, 2005, 2002, 2000, 1999, 1995, 1992, 1991, 1986, 1983, 1981, 1980, 1974, 1973, 1972, 1970, 1967, 1962, 1961, 1959, 1955, 1954, 1951, 1949, 1935, 1930
8715 HOUGH AVE	2020, 2017, 2014, 2010, 2005, 2002, 2000, 1999, 1995, 1992, 1991, 1986, 1983, 1981, 1980, 1974, 1973, 1972, 1970, 1967, 1962, 1961, 1959, 1955, 1954, 1949, 1941, 1935, 1930
8715 HOUGH AVE	2020, 2017, 2014, 2010, 2005, 2002, 2000, 1999, 1995, 1992, 1991, 1986, 1983, 1981, 1980, 1974, 1973, 1972, 1970, 1967, 1962, 1961, 1959, 1954, 1951, 1949, 1941, 1935, 1930
8715 HOUGH AVE	2020, 2017, 2014, 2010, 2005, 2002, 2000, 1999, 1995, 1992, 1991, 1986, 1983, 1981, 1980, 1974, 1973, 1972, 1970, 1967, 1962, 1959, 1955, 1954, 1951, 1949, 1941, 1935, 1930
8716 HOUGH AVE	2020, 2017, 2014, 2010, 2005, 2002, 2000, 1999, 1995, 1992, 1991, 1986, 1983, 1981, 1980, 1974, 1973, 1972, 1970, 1967, 1962, 1959, 1955, 1954, 1951, 1949, 1941, 1935, 1930
8716 HOUGH AVE	2020, 2017, 2014, 2010, 2005, 2002, 2000, 1999, 1995, 1992, 1991, 1986, 1983, 1981, 1980, 1974, 1973, 1972, 1970, 1967, 1962, 1961, 1959, 1954, 1951, 1949, 1941, 1935, 1930
8716 HOUGH AVE	2020, 2017, 2014, 2010, 2005, 2002, 2000, 1999, 1995, 1992, 1991, 1986, 1983, 1981, 1980, 1974, 1973, 1972, 1967, 1962, 1961, 1959, 1955, 1954, 1951, 1949, 1941, 1935, 1930

FINDINGS

Address Researched	Address Not Identified in Research Source
8716 HOUGH AVE	2020, 2017, 2014, 2010, 2005, 2002, 2000, 1999, 1995, 1992, 1991, 1986, 1983, 1981, 1980, 1974, 1973, 1972, 1970, 1967, 1962, 1961, 1959, 1955, 1954, 1949, 1941, 1935, 1930
8716 HOUGH AVE	2020, 2017, 2014, 2010, 2005, 2002, 2000, 1999, 1995, 1992, 1991, 1986, 1983, 1981, 1980, 1974, 1973, 1972, 1970, 1967, 1962, 1961, 1959, 1955, 1954, 1951, 1949, 1935, 1930
8716 HOUGH AVE	2020, 2017, 2014, 2010, 2005, 2002, 2000, 1999, 1995, 1992, 1991, 1986, 1983, 1981, 1980, 1974, 1973, 1972, 1970, 1967, 1962, 1961, 1959, 1955, 1954, 1951, 1949, 1941, 1935
8717 HOUGH AVE	2020, 2017, 2014, 2010, 2005, 2002, 2000, 1999, 1995, 1992, 1991, 1986, 1983, 1981, 1980, 1974, 1973, 1972, 1970, 1967, 1962, 1961, 1959, 1955, 1954, 1951, 1949, 1941, 1935
8717 HOUGH AVE	2020, 2017, 2014, 2010, 2005, 2002, 2000, 1999, 1995, 1992, 1991, 1986, 1983, 1981, 1980, 1974, 1973, 1972, 1970, 1967, 1962, 1961, 1959, 1955, 1954, 1951, 1949, 1935, 1930
8717 HOUGH AVE	2020, 2017, 2014, 2010, 2005, 2002, 2000, 1999, 1995, 1992, 1991, 1986, 1983, 1981, 1980, 1974, 1973, 1972, 1970, 1967, 1962, 1961, 1959, 1955, 1954, 1949, 1941, 1935, 1930
8717 HOUGH AVE	2020, 2017, 2014, 2010, 2005, 2002, 2000, 1999, 1995, 1992, 1991, 1986, 1983, 1981, 1980, 1974, 1973, 1972, 1970, 1967, 1962, 1961, 1959, 1954, 1951, 1949, 1941, 1935, 1930
8717 HOUGH AVE	2020, 2017, 2014, 2010, 2005, 2002, 2000, 1999, 1995, 1992, 1991, 1986, 1983, 1981, 1980, 1974, 1973, 1972, 1970, 1967, 1962, 1959, 1955, 1954, 1951, 1949, 1941, 1935, 1930
8718 HOUGH AVE	2020, 2017, 2014, 2010, 2005, 2002, 2000, 1999, 1995, 1992, 1991, 1986, 1983, 1981, 1980, 1974, 1973, 1972, 1970, 1967, 1962, 1959, 1955, 1954, 1951, 1949, 1941, 1935, 1930
8718 HOUGH AVE	2020, 2017, 2014, 2010, 2005, 2002, 2000, 1999, 1995, 1992, 1991, 1986, 1983, 1981, 1980, 1974, 1973, 1972, 1970, 1967, 1962, 1961, 1959, 1954, 1951, 1949, 1941, 1935, 1930
8718 HOUGH AVE	2020, 2017, 2014, 2010, 2005, 2002, 2000, 1999, 1995, 1992, 1991, 1986, 1983, 1981, 1980, 1974, 1973, 1972, 1967, 1962, 1961, 1959, 1955, 1954, 1951, 1949, 1941, 1935, 1930
8718 HOUGH AVE	2020, 2017, 2014, 2010, 2005, 2002, 2000, 1999, 1995, 1992, 1991, 1986, 1983, 1981, 1980, 1974, 1973, 1972, 1970, 1967, 1962, 1961, 1959, 1955, 1954, 1949, 1941, 1935, 1930
8718 HOUGH AVE	2020, 2017, 2014, 2010, 2005, 2002, 2000, 1999, 1995, 1992, 1991, 1986, 1983, 1981, 1980, 1974, 1973, 1972, 1970, 1967, 1962, 1961, 1959, 1955, 1954, 1951, 1949, 1935, 1930
8718 HOUGH AVE	2020, 2017, 2014, 2010, 2005, 2002, 2000, 1999, 1995, 1992, 1991, 1986, 1983, 1981, 1980, 1974, 1973, 1972, 1970, 1967, 1962, 1961, 1959, 1955, 1954, 1951, 1949, 1941, 1935
8719 HOUGH AVE	2020, 2017, 2014, 2010, 2005, 2002, 2000, 1999, 1995, 1992, 1991, 1986, 1983, 1981, 1980, 1974, 1973, 1972, 1970, 1967, 1962, 1961, 1959, 1955, 1954, 1951, 1949, 1941, 1935
8719 HOUGH AVE	2020, 2017, 2014, 2010, 2005, 2002, 2000, 1999, 1995, 1992, 1991, 1986, 1983, 1981, 1980, 1974, 1973, 1972, 1970, 1967, 1962, 1961, 1959, 1955, 1954, 1951, 1949, 1935, 1930

FINDINGS

Address Researched	Address Not Identified in Research Source
8719 HOUGH AVE	2020, 2017, 2014, 2010, 2005, 2002, 2000, 1999, 1995, 1992, 1991, 1986, 1983, 1981, 1980, 1974, 1973, 1972, 1970, 1967, 1962, 1961, 1959, 1955, 1954, 1949, 1941, 1935, 1930
8719 HOUGH AVE	2020, 2017, 2014, 2010, 2005, 2002, 2000, 1999, 1995, 1992, 1991, 1986, 1983, 1981, 1980, 1974, 1973, 1972, 1967, 1962, 1961, 1959, 1955, 1954, 1951, 1949, 1941, 1935, 1930
8719 HOUGH AVE	2020, 2017, 2014, 2010, 2005, 2002, 2000, 1999, 1995, 1992, 1991, 1986, 1983, 1981, 1980, 1974, 1973, 1972, 1970, 1967, 1962, 1961, 1959, 1954, 1951, 1949, 1941, 1935, 1930
8719 HOUGH AVE	2020, 2017, 2014, 2010, 2005, 2002, 2000, 1999, 1995, 1992, 1991, 1986, 1983, 1981, 1980, 1974, 1973, 1972, 1970, 1967, 1962, 1959, 1955, 1954, 1951, 1949, 1941, 1935, 1930
8720 HOUGH AVE	2020, 2017, 2014, 2010, 2005, 2002, 2000, 1999, 1995, 1992, 1991, 1986, 1983, 1981, 1980, 1974, 1973, 1972, 1970, 1967, 1962, 1959, 1955, 1954, 1951, 1949, 1941, 1935, 1930
8720 HOUGH AVE	2020, 2017, 2014, 2010, 2005, 2002, 2000, 1999, 1995, 1992, 1991, 1986, 1983, 1981, 1980, 1974, 1973, 1972, 1970, 1967, 1962, 1961, 1959, 1954, 1951, 1949, 1941, 1935, 1930
8720 HOUGH AVE	2020, 2017, 2014, 2010, 2005, 2002, 2000, 1999, 1995, 1992, 1991, 1986, 1983, 1981, 1980, 1974, 1973, 1972, 1967, 1962, 1961, 1959, 1955, 1954, 1951, 1949, 1941, 1935, 1930
8720 HOUGH AVE	2020, 2017, 2014, 2010, 2005, 2002, 2000, 1999, 1995, 1992, 1991, 1986, 1983, 1981, 1980, 1974, 1973, 1972, 1970, 1967, 1962, 1961, 1959, 1955, 1954, 1949, 1941, 1935, 1930
8720 HOUGH AVE	2020, 2017, 2014, 2010, 2005, 2002, 2000, 1999, 1995, 1992, 1991, 1986, 1983, 1981, 1980, 1974, 1973, 1972, 1970, 1967, 1962, 1961, 1959, 1955, 1954, 1951, 1949, 1935, 1930
8720 HOUGH AVE	2020, 2017, 2014, 2010, 2005, 2002, 2000, 1999, 1995, 1992, 1991, 1986, 1983, 1981, 1980, 1974, 1973, 1972, 1970, 1967, 1962, 1961, 1959, 1955, 1954, 1951, 1949, 1941, 1935
8721 HOUGH AVE	2020, 2017, 2014, 2010, 2005, 2002, 2000, 1999, 1995, 1992, 1991, 1986, 1983, 1981, 1980, 1974, 1973, 1972, 1970, 1967, 1962, 1961, 1959, 1955, 1954, 1951, 1949, 1941, 1935
8721 HOUGH AVE	2020, 2017, 2014, 2010, 2005, 2002, 2000, 1999, 1995, 1992, 1991, 1986, 1983, 1981, 1980, 1974, 1973, 1972, 1970, 1967, 1962, 1961, 1959, 1955, 1954, 1951, 1949, 1935, 1930
8721 HOUGH AVE	2020, 2017, 2014, 2010, 2005, 2002, 2000, 1999, 1995, 1992, 1991, 1986, 1983, 1981, 1980, 1974, 1973, 1972, 1970, 1967, 1962, 1961, 1959, 1955, 1954, 1949, 1941, 1935, 1930
8721 HOUGH AVE	2020, 2017, 2014, 2010, 2005, 2002, 2000, 1999, 1995, 1992, 1991, 1986, 1983, 1981, 1980, 1974, 1973, 1972, 1970, 1967, 1962, 1961, 1959, 1954, 1951, 1949, 1941, 1935, 1930
8722 HOUGH AVE	2020, 2017, 2014, 2010, 2005, 2002, 2000, 1999, 1995, 1992, 1991, 1986, 1983, 1981, 1980, 1974, 1973, 1972, 1970, 1967, 1962, 1961, 1959, 1955, 1954, 1949, 1941, 1935, 1930
8722 HOUGH AVE	2020, 2017, 2014, 2010, 2005, 2002, 2000, 1999, 1995, 1992, 1991, 1986, 1983, 1981, 1980, 1974, 1973, 1972, 1970, 1967, 1962, 1961, 1959, 1955, 1954, 1951, 1949, 1935, 1930

FINDINGS

Address Researched	Address Not Identified in Research Source
8723 HOUGH AVE	2020, 2017, 2014, 2010, 2005, 2002, 2000, 1999, 1995, 1992, 1991, 1986, 1983, 1981, 1980, 1974, 1973, 1972, 1970, 1967, 1962, 1961, 1959, 1955, 1954, 1951, 1949, 1935, 1930
8723 HOUGH AVE	2020, 2017, 2014, 2010, 2005, 2002, 2000, 1999, 1995, 1992, 1991, 1986, 1983, 1981, 1980, 1974, 1973, 1972, 1970, 1967, 1962, 1961, 1959, 1955, 1954, 1949, 1941, 1935, 1930
8723 HOUGH AVE	2020, 2017, 2014, 2010, 2005, 2002, 2000, 1999, 1995, 1992, 1991, 1986, 1983, 1981, 1980, 1974, 1973, 1972, 1970, 1967, 1962, 1961, 1959, 1955, 1954, 1951, 1949, 1941, 1935
8723 HOUGH AVE	2020, 2017, 2014, 2010, 2005, 2002, 2000, 1999, 1995, 1992, 1991, 1986, 1983, 1981, 1980, 1974, 1973, 1972, 1970, 1967, 1962, 1961, 1959, 1954, 1951, 1949, 1941, 1935, 1930
8723 HOUGH AVE	2020, 2017, 2014, 2010, 2005, 2002, 2000, 1999, 1995, 1992, 1991, 1986, 1983, 1981, 1980, 1974, 1973, 1972, 1970, 1967, 1962, 1959, 1955, 1954, 1951, 1949, 1941, 1935, 1930
8723 HOUGH AVE	2020, 2017, 2014, 2010, 2005, 2002, 2000, 1999, 1995, 1992, 1991, 1986, 1983, 1981, 1980, 1974, 1973, 1972, 1967, 1962, 1961, 1959, 1955, 1954, 1951, 1949, 1941, 1935, 1930
8725 HOUGH AVE	2020, 2017, 2014, 2010, 2002, 2000, 1999, 1995, 1992, 1991, 1986, 1983, 1981, 1980, 1974, 1973, 1972, 1970, 1967, 1962, 1961, 1959, 1955, 1954, 1951, 1949, 1941, 1935, 1930
8800 HOUGH AVE	2020, 2017, 2014, 2010, 2005, 2000, 1999, 1995, 1992, 1991, 1986, 1983, 1981, 1980, 1974, 1973, 1972, 1970, 1967, 1962, 1961, 1959, 1955, 1954, 1951, 1949, 1941, 1935, 1930
8800 HOUGH AVE	2020, 2017, 2014, 2010, 2005, 2002, 2000, 1995, 1992, 1991, 1986, 1983, 1981, 1980, 1974, 1973, 1972, 1970, 1967, 1962, 1961, 1959, 1955, 1954, 1951, 1949, 1941, 1935, 1930
8800 HOUGH AVE	2020, 2017, 2014, 2010, 2005, 2002, 1999, 1995, 1992, 1991, 1986, 1983, 1981, 1980, 1974, 1973, 1972, 1970, 1967, 1962, 1961, 1959, 1955, 1954, 1951, 1949, 1941, 1935, 1930
8800 HOUGH AVE	2020, 2017, 2014, 2010, 2005, 2002, 2000, 1999, 1992, 1991, 1986, 1983, 1981, 1980, 1974, 1973, 1972, 1970, 1967, 1962, 1961, 1959, 1955, 1954, 1951, 1949, 1941, 1935, 1930
8800 HOUGH AVE	2020, 2017, 2014, 2010, 2005, 2002, 2000, 1999, 1995, 1992, 1991, 1986, 1981, 1980, 1974, 1973, 1972, 1970, 1967, 1962, 1961, 1959, 1955, 1954, 1951, 1949, 1941, 1935, 1930
8800 HOUGH AVE	2020, 2017, 2014, 2010, 2005, 2002, 2000, 1999, 1995, 1992, 1991, 1983, 1981, 1980, 1974, 1973, 1972, 1970, 1967, 1962, 1961, 1959, 1955, 1954, 1951, 1949, 1941, 1935, 1930
8800 HOUGH AVE	2020, 2017, 2014, 2010, 2005, 2002, 2000, 1999, 1995, 1992, 1991, 1986, 1983, 1981, 1980, 1974, 1973, 1972, 1967, 1962, 1961, 1959, 1955, 1954, 1951, 1949, 1941, 1935, 1930
8800 HOUGH AVE	2020, 2017, 2014, 2010, 2005, 2002, 2000, 1999, 1995, 1992, 1991, 1986, 1983, 1981, 1980, 1973, 1972, 1970, 1967, 1962, 1961, 1959, 1955, 1954, 1951, 1949, 1941, 1935, 1930
8800 HOUGH AVE	2020, 2017, 2014, 2010, 2005, 2002, 2000, 1999, 1995, 1992, 1991, 1986, 1983, 1981, 1980, 1974, 1973, 1972, 1970, 1967, 1962, 1959, 1955, 1954, 1951, 1949, 1941, 1935, 1930

FINDINGS

Address Researched	Address Not Identified in Research Source
8800 HOUGH AVE	2020, 2017, 2014, 2010, 2005, 2002, 2000, 1999, 1995, 1992, 1991, 1986, 1983, 1981, 1980, 1974, 1973, 1972, 1970, 1967, 1962, 1961, 1959, 1954, 1951, 1949, 1941, 1935, 1930
8800 HOUGH AVE	2020, 2017, 2014, 2010, 2005, 2002, 2000, 1999, 1995, 1992, 1991, 1986, 1983, 1981, 1980, 1974, 1973, 1972, 1970, 1967, 1962, 1961, 1959, 1955, 1954, 1949, 1941, 1935, 1930
8800 HOUGH AVE	2020, 2017, 2014, 2010, 2005, 2002, 2000, 1999, 1995, 1992, 1991, 1986, 1983, 1981, 1980, 1974, 1973, 1972, 1970, 1967, 1962, 1961, 1959, 1955, 1954, 1951, 1949, 1935, 1930
8801 HOUGH AVE	2020, 2017, 2014, 2010, 2005, 2002, 2000, 1999, 1995, 1992, 1991, 1986, 1983, 1981, 1980, 1974, 1973, 1972, 1970, 1967, 1962, 1961, 1959, 1955, 1954, 1951, 1949, 1935, 1930
8801 HOUGH AVE	2020, 2017, 2014, 2010, 2005, 2002, 2000, 1999, 1995, 1992, 1991, 1986, 1983, 1981, 1980, 1974, 1973, 1972, 1970, 1967, 1962, 1961, 1959, 1955, 1954, 1949, 1941, 1935, 1930
8801 HOUGH AVE	2020, 2017, 2014, 2010, 2005, 2002, 2000, 1999, 1995, 1992, 1991, 1986, 1983, 1981, 1980, 1974, 1973, 1972, 1970, 1967, 1962, 1961, 1959, 1955, 1954, 1951, 1949, 1941, 1935
8801 HOUGH AVE	2020, 2017, 2014, 2010, 2005, 2002, 2000, 1999, 1995, 1992, 1991, 1986, 1983, 1981, 1980, 1974, 1973, 1972, 1970, 1967, 1962, 1961, 1959, 1954, 1951, 1949, 1941, 1935, 1930
8801 HOUGH AVE	2020, 2017, 2014, 2010, 2005, 2002, 2000, 1999, 1995, 1992, 1991, 1986, 1983, 1981, 1980, 1974, 1973, 1972, 1970, 1967, 1962, 1959, 1955, 1954, 1951, 1949, 1941, 1935, 1930
8801 HOUGH AVE	2020, 2017, 2014, 2010, 2005, 2002, 2000, 1995, 1992, 1991, 1986, 1983, 1981, 1980, 1974, 1973, 1972, 1970, 1967, 1962, 1961, 1959, 1955, 1954, 1951, 1949, 1941, 1935, 1930
8801 HOUGH AVE	2020, 2017, 2014, 2010, 2005, 2000, 1999, 1995, 1992, 1991, 1986, 1983, 1981, 1980, 1974, 1973, 1972, 1970, 1967, 1962, 1961, 1959, 1955, 1954, 1951, 1949, 1941, 1935, 1930
8802 HOUGH AVE	2020, 2017, 2014, 2010, 2005, 2002, 2000, 1999, 1995, 1992, 1991, 1986, 1983, 1981, 1980, 1974, 1973, 1972, 1970, 1967, 1962, 1961, 1959, 1955, 1954, 1951, 1949, 1941, 1935
8803 HOUGH AVE	2020, 2017, 2014, 2010, 2005, 2002, 2000, 1999, 1995, 1992, 1991, 1986, 1983, 1981, 1980, 1974, 1973, 1972, 1970, 1967, 1962, 1961, 1959, 1955, 1954, 1951, 1949, 1941, 1935
8803 HOUGH AVE	2020, 2017, 2014, 2010, 2005, 2002, 2000, 1999, 1995, 1992, 1991, 1986, 1983, 1981, 1980, 1974, 1973, 1972, 1970, 1967, 1962, 1961, 1959, 1955, 1954, 1949, 1941, 1935, 1930
8803 HOUGH AVE	2020, 2017, 2014, 2010, 2005, 2002, 2000, 1999, 1995, 1992, 1991, 1986, 1983, 1981, 1980, 1974, 1973, 1972, 1970, 1967, 1962, 1961, 1959, 1955, 1954, 1951, 1949, 1935, 1930
8803 HOUGH AVE	2020, 2017, 2014, 2010, 2005, 2002, 2000, 1999, 1995, 1992, 1991, 1986, 1983, 1981, 1980, 1974, 1973, 1972, 1970, 1967, 1962, 1959, 1955, 1954, 1951, 1949, 1941, 1935, 1930
8803 HOUGH AVE	2020, 2017, 2014, 2010, 2005, 2002, 2000, 1999, 1995, 1992, 1991, 1986, 1983, 1981, 1980, 1974, 1973, 1972, 1970, 1967, 1962, 1961, 1959, 1954, 1951, 1949, 1941, 1935, 1930

FINDINGS

Address Researched	Address Not Identified in Research Source
8803 HOUGH AVE	2020, 2017, 2014, 2010, 2005, 2002, 2000, 1999, 1995, 1992, 1991, 1986, 1983, 1981, 1980, 1974, 1973, 1972, 1967, 1962, 1961, 1959, 1955, 1954, 1951, 1949, 1941, 1935, 1930
8804 HOUGH AVE	2020, 2017, 2014, 2010, 2005, 2002, 2000, 1999, 1995, 1992, 1991, 1986, 1983, 1981, 1980, 1974, 1973, 1972, 1967, 1962, 1961, 1959, 1955, 1954, 1951, 1949, 1941, 1935, 1930
8804 HOUGH AVE	2020, 2017, 2014, 2010, 2005, 2002, 2000, 1999, 1995, 1992, 1991, 1986, 1983, 1981, 1980, 1973, 1972, 1970, 1967, 1962, 1961, 1959, 1955, 1954, 1951, 1949, 1941, 1935, 1930
8804 HOUGH AVE	2020, 2017, 2014, 2010, 2005, 2002, 2000, 1999, 1995, 1992, 1991, 1986, 1983, 1981, 1980, 1974, 1973, 1972, 1970, 1967, 1962, 1961, 1959, 1954, 1951, 1949, 1941, 1935, 1930
8804 HOUGH AVE	2020, 2017, 2014, 2010, 2005, 2002, 2000, 1999, 1995, 1992, 1991, 1986, 1983, 1981, 1980, 1974, 1973, 1972, 1970, 1967, 1962, 1959, 1955, 1954, 1951, 1949, 1941, 1935, 1930
8804 HOUGH AVE	2020, 2017, 2014, 2010, 2005, 2000, 1999, 1995, 1992, 1991, 1986, 1983, 1981, 1980, 1974, 1973, 1972, 1970, 1967, 1962, 1961, 1959, 1955, 1954, 1951, 1949, 1941, 1935, 1930
8804 HOUGH AVE	2020, 2017, 2010, 2005, 2002, 2000, 1999, 1995, 1992, 1991, 1986, 1983, 1981, 1980, 1974, 1973, 1972, 1970, 1967, 1962, 1961, 1959, 1955, 1954, 1951, 1949, 1941, 1935, 1930
8804 HOUGH AVE	2020, 2017, 2014, 2010, 2005, 2002, 2000, 1995, 1992, 1991, 1986, 1983, 1981, 1980, 1974, 1973, 1972, 1970, 1967, 1962, 1961, 1959, 1955, 1954, 1951, 1949, 1941, 1935, 1930
8804 HOUGH AVE	2020, 2017, 2014, 2010, 2005, 2002, 2000, 1999, 1995, 1992, 1991, 1983, 1981, 1980, 1974, 1973, 1972, 1970, 1967, 1962, 1961, 1959, 1955, 1954, 1951, 1949, 1941, 1935, 1930
8804 HOUGH AVE	2020, 2017, 2014, 2010, 2005, 2002, 2000, 1999, 1995, 1992, 1991, 1986, 1981, 1980, 1974, 1973, 1972, 1970, 1967, 1962, 1961, 1959, 1955, 1954, 1951, 1949, 1941, 1935, 1930
8804 HOUGH AVE	2020, 2017, 2014, 2010, 2005, 2002, 2000, 1999, 1995, 1992, 1991, 1986, 1983, 1980, 1974, 1973, 1972, 1970, 1967, 1962, 1961, 1959, 1955, 1954, 1951, 1949, 1941, 1935, 1930
8804 HOUGH AVE	2020, 2017, 2014, 2010, 2005, 2002, 2000, 1999, 1995, 1992, 1986, 1983, 1981, 1980, 1974, 1973, 1972, 1970, 1967, 1962, 1961, 1959, 1955, 1954, 1951, 1949, 1941, 1935, 1930
8804 HOUGH AVE	2020, 2017, 2014, 2010, 2005, 2002, 2000, 1999, 1995, 1992, 1991, 1986, 1983, 1981, 1980, 1974, 1973, 1972, 1970, 1967, 1962, 1961, 1959, 1955, 1954, 1951, 1949, 1941, 1935, 1930
8804 HOUGH AVE	2020, 2017, 2014, 2010, 2005, 2002, 2000, 1999, 1995, 1992, 1991, 1986, 1983, 1981, 1980, 1974, 1973, 1972, 1970, 1967, 1962, 1961, 1959, 1955, 1954, 1949, 1941, 1935, 1930
8804 HOUGH AVE	2020, 2017, 2014, 2010, 2005, 2002, 2000, 1999, 1995, 1992, 1991, 1986, 1983, 1981, 1980, 1974, 1973, 1972, 1970, 1967, 1962, 1961, 1959, 1955, 1954, 1951, 1949, 1941, 1935
8805 HOUGH AVE	2020, 2017, 2014, 2010, 2005, 2002, 2000, 1999, 1995, 1992, 1991, 1986, 1983, 1981, 1980, 1974, 1973, 1972, 1970, 1967, 1962, 1961, 1959, 1955, 1954, 1951, 1949, 1941, 1935

FINDINGS

Address Researched	Address Not Identified in Research Source
8805 HOUGH AVE	2020, 2017, 2014, 2010, 2005, 2002, 2000, 1999, 1995, 1992, 1991, 1986, 1983, 1981, 1980, 1974, 1973, 1972, 1970, 1967, 1962, 1961, 1959, 1955, 1954, 1949, 1941, 1935, 1930
8805 HOUGH AVE	2020, 2017, 2014, 2010, 2005, 2002, 2000, 1999, 1995, 1992, 1991, 1986, 1983, 1981, 1980, 1974, 1973, 1972, 1970, 1967, 1962, 1961, 1959, 1955, 1954, 1951, 1949, 1935, 1930
8805 HOUGH AVE	2020, 2017, 2014, 2010, 2005, 2002, 2000, 1999, 1995, 1992, 1991, 1986, 1983, 1981, 1980, 1974, 1973, 1972, 1970, 1967, 1962, 1959, 1955, 1954, 1951, 1949, 1941, 1935, 1930
8805 HOUGH AVE	2020, 2017, 2014, 2010, 2005, 2002, 2000, 1999, 1995, 1992, 1991, 1986, 1983, 1981, 1980, 1974, 1973, 1972, 1970, 1967, 1962, 1961, 1959, 1954, 1951, 1949, 1941, 1935, 1930
8805 HOUGH AVE	2020, 2017, 2014, 2010, 2005, 2002, 2000, 1999, 1995, 1992, 1991, 1986, 1983, 1981, 1980, 1974, 1973, 1972, 1967, 1962, 1961, 1959, 1955, 1954, 1951, 1949, 1941, 1935, 1930
8806 HOUGH AVE	2020, 2017, 2014, 2010, 2005, 2002, 2000, 1999, 1995, 1992, 1991, 1986, 1983, 1981, 1980, 1974, 1973, 1972, 1967, 1962, 1961, 1959, 1955, 1954, 1951, 1949, 1941, 1935, 1930
8806 HOUGH AVE	2020, 2017, 2014, 2010, 2005, 2002, 2000, 1999, 1995, 1992, 1991, 1986, 1983, 1981, 1980, 1973, 1972, 1970, 1967, 1962, 1961, 1959, 1955, 1954, 1951, 1949, 1941, 1935, 1930
8806 HOUGH AVE	2020, 2017, 2014, 2010, 2005, 2002, 2000, 1999, 1995, 1992, 1991, 1986, 1983, 1981, 1980, 1974, 1973, 1972, 1970, 1967, 1962, 1961, 1959, 1954, 1951, 1949, 1941, 1935, 1930
8806 HOUGH AVE	2020, 2017, 2014, 2010, 2005, 2002, 2000, 1999, 1995, 1992, 1991, 1986, 1983, 1981, 1980, 1974, 1973, 1972, 1970, 1967, 1962, 1959, 1955, 1954, 1951, 1949, 1941, 1935, 1930
8806 HOUGH AVE	2020, 2017, 2014, 2010, 2005, 2002, 2000, 1999, 1995, 1992, 1986, 1983, 1981, 1980, 1974, 1973, 1972, 1970, 1967, 1962, 1961, 1959, 1955, 1954, 1951, 1949, 1941, 1935, 1930
8806 HOUGH AVE	2020, 2017, 2014, 2010, 2005, 2002, 2000, 1999, 1995, 1991, 1986, 1983, 1981, 1980, 1974, 1973, 1972, 1970, 1967, 1962, 1961, 1959, 1955, 1954, 1951, 1949, 1941, 1935, 1930
8806 HOUGH AVE	2020, 2017, 2014, 2010, 2005, 2002, 2000, 1999, 1995, 1992, 1991, 1986, 1981, 1980, 1974, 1973, 1972, 1970, 1967, 1962, 1961, 1959, 1955, 1954, 1951, 1949, 1941, 1935, 1930
8806 HOUGH AVE	2020, 2017, 2014, 2010, 2005, 2002, 2000, 1999, 1995, 1992, 1991, 1983, 1981, 1980, 1974, 1973, 1972, 1970, 1967, 1962, 1961, 1959, 1955, 1954, 1951, 1949, 1941, 1935, 1930
8806 HOUGH AVE	2020, 2017, 2014, 2010, 2005, 2002, 2000, 1995, 1992, 1991, 1986, 1983, 1981, 1980, 1974, 1973, 1972, 1970, 1967, 1962, 1961, 1959, 1955, 1954, 1951, 1949, 1941, 1935, 1930
8806 HOUGH AVE	2020, 2017, 2014, 2010, 2005, 2002, 1999, 1995, 1992, 1991, 1986, 1983, 1981, 1980, 1974, 1973, 1972, 1970, 1967, 1962, 1961, 1959, 1955, 1954, 1951, 1949, 1941, 1935, 1930
8806 HOUGH AVE	2020, 2017, 2014, 2010, 2005, 2002, 2000, 1999, 1992, 1991, 1986, 1983, 1981, 1980, 1974, 1973, 1972, 1970, 1967, 1962, 1961, 1959, 1955, 1954, 1951, 1949, 1941, 1935, 1930

FINDINGS

Address Researched	Address Not Identified in Research Source
8806 HOUGH AVE	2020, 2017, 2010, 2005, 2002, 2000, 1999, 1995, 1992, 1991, 1986, 1983, 1981, 1980, 1974, 1973, 1972, 1970, 1967, 1962, 1961, 1959, 1955, 1954, 1951, 1949, 1941, 1935, 1930
8806 HOUGH AVE	2017, 2014, 2010, 2005, 2002, 2000, 1999, 1995, 1992, 1991, 1986, 1983, 1981, 1980, 1974, 1973, 1972, 1970, 1967, 1962, 1961, 1959, 1955, 1954, 1951, 1949, 1941, 1935, 1930
9001 HOUGH AVE	2020, 2017, 2014, 2010, 2005, 2002, 2000, 1999, 1995, 1992, 1991, 1986, 1983, 1981, 1980, 1974, 1973, 1972, 1970, 1967, 1962, 1961, 1959, 1955, 1954, 1951, 1949, 1935, 1930
9002 HOUGH AVE	2020, 2017, 2014, 2010, 2005, 2002, 2000, 1999, 1995, 1992, 1991, 1986, 1983, 1981, 1980, 1974, 1973, 1972, 1970, 1967, 1962, 1961, 1959, 1955, 1954, 1951, 1949, 1935, 1930
9002 HOUGH AVE	2020, 2017, 2014, 2010, 2005, 2002, 2000, 1999, 1995, 1992, 1991, 1986, 1983, 1981, 1980, 1974, 1973, 1972, 1970, 1967, 1962, 1961, 1959, 1955, 1954, 1949, 1941, 1935, 1930
9002 HOUGH AVE	2020, 2017, 2014, 2010, 2005, 2002, 2000, 1999, 1995, 1992, 1991, 1986, 1983, 1981, 1980, 1974, 1973, 1972, 1970, 1967, 1962, 1961, 1959, 1955, 1954, 1951, 1949, 1941, 1935
9002 HOUGH AVE	2020, 2017, 2014, 2010, 2005, 2002, 2000, 1999, 1995, 1992, 1991, 1986, 1983, 1981, 1980, 1974, 1973, 1972, 1970, 1967, 1962, 1961, 1959, 1954, 1951, 1949, 1941, 1935, 1930
9002 HOUGH AVE	2020, 2017, 2014, 2010, 2005, 2002, 2000, 1999, 1995, 1992, 1991, 1986, 1983, 1981, 1980, 1974, 1973, 1972, 1970, 1967, 1962, 1959, 1955, 1954, 1951, 1949, 1941, 1935, 1930
9003 HOUGH AVE	2020, 2017, 2014, 2010, 2005, 2002, 2000, 1999, 1995, 1992, 1991, 1986, 1983, 1981, 1980, 1974, 1973, 1972, 1970, 1967, 1962, 1959, 1955, 1954, 1951, 1949, 1941, 1935, 1930
9003 HOUGH AVE	2020, 2017, 2014, 2010, 2005, 2002, 2000, 1999, 1995, 1992, 1991, 1986, 1983, 1981, 1980, 1974, 1973, 1972, 1970, 1967, 1962, 1961, 1959, 1954, 1951, 1949, 1941, 1935, 1930
9003 HOUGH AVE	2020, 2017, 2014, 2010, 2005, 2002, 2000, 1999, 1995, 1992, 1991, 1986, 1983, 1981, 1980, 1974, 1973, 1972, 1970, 1967, 1962, 1961, 1959, 1955, 1954, 1951, 1949, 1941, 1935
9003 HOUGH AVE	2020, 2017, 2014, 2010, 2005, 2002, 2000, 1999, 1995, 1992, 1991, 1986, 1983, 1981, 1980, 1974, 1973, 1972, 1970, 1967, 1962, 1961, 1959, 1955, 1954, 1949, 1941, 1935, 1930
9003 HOUGH AVE	2020, 2017, 2014, 2010, 2005, 2002, 2000, 1999, 1995, 1992, 1991, 1986, 1983, 1981, 1980, 1974, 1973, 1972, 1970, 1967, 1962, 1961, 1959, 1955, 1954, 1951, 1949, 1935, 1930
9007 HOUGH AVE	2020, 2017, 2014, 2010, 2005, 2002, 2000, 1999, 1995, 1992, 1991, 1986, 1983, 1981, 1980, 1974, 1973, 1972, 1970, 1967, 1962, 1961, 1959, 1955, 1954, 1951, 1949, 1935, 1930
9007 HOUGH AVE	2020, 2017, 2014, 2010, 2005, 2002, 2000, 1999, 1995, 1992, 1991, 1986, 1983, 1981, 1980, 1974, 1973, 1972, 1970, 1967, 1962, 1961, 1959, 1955, 1954, 1949, 1941, 1935, 1930
9007 HOUGH AVE	2020, 2017, 2014, 2010, 2005, 2002, 2000, 1999, 1995, 1992, 1991, 1986, 1983, 1981, 1980, 1974, 1973, 1972, 1970, 1967, 1962, 1961, 1959, 1955, 1954, 1951, 1949, 1941, 1935

FINDINGS

Address Researched	Address Not Identified in Research Source
9007 HOUGH AVE	2020, 2017, 2014, 2010, 2005, 2002, 2000, 1999, 1995, 1992, 1991, 1986, 1983, 1981, 1980, 1974, 1973, 1972, 1970, 1967, 1962, 1961, 1959, 1954, 1951, 1949, 1941, 1935, 1930
9009 HOUGH AVE	2020, 2017, 2014, 2010, 2005, 2002, 2000, 1999, 1995, 1992, 1991, 1986, 1983, 1981, 1980, 1974, 1973, 1972, 1970, 1967, 1962, 1961, 1959, 1954, 1951, 1949, 1941, 1935, 1930
9009 HOUGH AVE	2020, 2017, 2014, 2010, 2005, 2002, 2000, 1999, 1995, 1992, 1991, 1986, 1983, 1981, 1980, 1974, 1973, 1972, 1970, 1967, 1962, 1959, 1955, 1954, 1951, 1949, 1941, 1935, 1930
9009 HOUGH AVE	2020, 2017, 2014, 2010, 2005, 2002, 2000, 1999, 1995, 1992, 1991, 1986, 1983, 1981, 1980, 1974, 1973, 1972, 1970, 1967, 1962, 1961, 1959, 1955, 1954, 1951, 1949, 1941, 1935
9009 HOUGH AVE	2020, 2017, 2014, 2010, 2005, 2002, 2000, 1999, 1995, 1992, 1991, 1986, 1983, 1981, 1980, 1974, 1973, 1972, 1970, 1967, 1962, 1961, 1959, 1955, 1954, 1949, 1941, 1935, 1930
9011 HOUGH AVE	2020, 2017, 2014, 2010, 2005, 2002, 2000, 1999, 1992, 1991, 1986, 1983, 1981, 1980, 1974, 1973, 1972, 1970, 1967, 1962, 1961, 1959, 1955, 1954, 1951, 1949, 1941, 1935, 1930

TARGET PROPERTY: ADDRESS NOT IDENTIFIED IN RESEARCH SOURCE

The following Target Property addresses were researched for this report, and the addresses were not identified in the research source.

Address Researched	Address Not Identified in Research Source
1765 E 89 ST	2020, 2017, 2010, 2005, 2000, 1991, 1983, 1981, 1980, 1973, 1972, 1967, 1962, 1959, 1954, 1949

APPENDIX F
REGULATORY DATABASE AND SUPPORTING DOCUMENTATION

Copyright © 2024, Partners

Hough Senior Living
1765 E 89 ST
Cleveland, OH 44106

Inquiry Number: 7528843.2s
December 27, 2023

The EDR Radius Map™ Report with GeoCheck®

6 Armstrong Road, 4th floor
Shelton, CT 06484
Toll Free: 800.352.0050
www.edrnet.com

TABLE OF CONTENTS

SECTION	PAGE
Executive Summary	ES1
Overview Map	2
Detail Map	3
Map Findings Summary	4
Map Findings	8
Orphan Summary	247
Government Records Searched/Data Currency Tracking	GR-1

GEOCHECK ADDENDUM

Physical Setting Source Addendum	A-1
Physical Setting Source Summary	A-2
Physical Setting SSURGO Soil Map	A-5
Physical Setting Source Map	A-10
Physical Setting Source Map Findings	A-12
Physical Setting Source Records Searched	PSGR-1

Thank you for your business.
Please contact EDR at 1-800-352-0050
with any questions or comments.

Disclaimer - Copyright and Trademark Notice

This Report contains certain information obtained from a variety of public and other sources reasonably available to Environmental Data Resources, LLC. It cannot be concluded from this Report that coverage information for the target and surrounding properties does not exist from other sources. This Report is provided on an "AS IS", "AS AVAILABLE" basis. **NO WARRANTY EXPRESS OR IMPLIED IS MADE WHATSOEVER IN CONNECTION WITH THIS REPORT. ENVIRONMENTAL DATA RESOURCES, LLC AND ITS SUBSIDIARIES, AFFILIATES AND THIRD PARTY SUPPLIERS DISCLAIM ALL WARRANTIES, OF ANY KIND OR NATURE, EXPRESS OR IMPLIED, ARISING OUT OF OR RELATED TO THIS REPORT OR ANY OF THE DATA AND INFORMATION PROVIDED IN THIS REPORT, INCLUDING WITHOUT LIMITATION, ANY WARRANTIES REGARDING ACCURACY, QUALITY, CORRECTNESS, COMPLETENESS, COMPREHENSIVENESS, SUITABILITY, MERCHANTABILITY, FITNESS FOR A PARTICULAR PURPOSE, TITLE, NON-INFRINGEMENT, MISAPPROPRIATION, OR OTHERWISE. ALL RISK IS ASSUMED BY THE USER. IN NO EVENT SHALL ENVIRONMENTAL DATA RESOURCES, LLC OR ITS SUBSIDIARIES, AFFILIATES OR THIRD PARTY SUPPLIERS BE LIABLE TO ANYONE FOR ANY DIRECT, INCIDENTAL, INDIRECT, SPECIAL, CONSEQUENTIAL OR OTHER DAMAGES OF ANY TYPE OR KIND (INCLUDING BUT NOT LIMITED TO LOSS OF PROFITS, LOSS OF USE, OR LOSS OF DATA) INFORMATION PROVIDED IN THIS REPORT.** Any analyses, estimates, ratings, environmental risk levels, or risk codes provided in this Report are provided for illustrative purposes only, and are not intended to provide, nor should they be interpreted as providing any facts regarding, or prediction or forecast of, any environmental risk for any property. Only an assessment performed by a qualified environmental professional can provide findings, opinions or conclusions regarding the environmental risk or conditions in, on or at any property.

Copyright 2023 by Environmental Data Resources, LLC. All rights reserved. Reproduction in any media or format, in whole or in part, of any report or map of Environmental Data Resources, LLC, or its affiliates, is prohibited without prior written permission.

EDR and its logos (including Sanborn and Sanborn Map) are trademarks of Environmental Data Resources, LLC or its affiliates. All other trademarks used herein are the property of their respective owners.

EXECUTIVE SUMMARY

A search of available environmental records was conducted by Environmental Data Resources, Inc (EDR). The report was designed to assist parties seeking to meet the search requirements of EPA's Standards and Practices for All Appropriate Inquiries (40 CFR Part 312), the ASTM Standard Practice for Environmental Site Assessments (E1527 - 21), the ASTM Standard Practice for Environmental Site Assessments for Forestland or Rural Property (E2247 - 16), the ASTM Standard Practice for Limited Environmental Due Diligence: Transaction Screen Process (E1528 - 22) or custom requirements developed for the evaluation of environmental risk associated with a parcel of real estate.

TARGET PROPERTY INFORMATION

ADDRESS

1765 E 89 ST
CLEVELAND, OH 44106

COORDINATES

Latitude (North):	41.5095720 - 41˚ 30' 34.45''
Longitude (West):	81.6241740 - 81˚ 37' 27.02''
Universal Tranverse Mercator:	Zone 17
UTM X (Meters):	447910.8
UTM Y (Meters):	4595302.0
Elevation:	665 ft. above sea level

USGS TOPOGRAPHIC MAP ASSOCIATED WITH TARGET PROPERTY

Target Property Map:	14438607 EAST CLEVELAND, OH
Version Date:	2019
Southeast Map:	14438649 SHAKER HEIGHTS, OH
Version Date:	2019
Southwest Map:	14435292 CLEVELAND SOUTH, OH
Version Date:	2019
Northwest Map:	14438599 CLEVELAND NORTH, OH
Version Date:	2019

AERIAL PHOTOGRAPHY IN THIS REPORT

Portions of Photo from:	20191012
Source:	USDA

MAPPED SITES SUMMARY

Target Property Address:
1765 E 89 ST
CLEVELAND, OH 44106

Click on Map ID to see full detail.

MAP ID	SITE NAME	ADDRESS	DATABASE ACRONYMS	RELATIVE ELEVATION	DIST (ft. & mi.) DIRECTION
A1	GOLDSMITH BENJ	8918 HOUGH AV	EDR Hist Cleaner	Higher	1 ft.
A2	GONZALEZ TEXACO SERV	8932 HOUGH AV	EDR Hist Auto	Higher	1 ft.
A3	UNITY DRY CLEANING &	8904 HOUGH AV	EDR Hist Cleaner	Lower	1 ft.
A4	COMMUNITY CIRCLE TWO	8925 HOUGH AVE	LUST, ARCHIVE UST, ASBESTOS, LEAD	Lower	93, 0.018, NW
B5	ASHFORD S UNION~76~<	76 SERVICE"GASOLIN	EDR Hist Auto	Lower	117, 0.022, West
6	NEW HUB DRY CLEANING	9020 HOUGH AVENUE	EDR Hist Cleaner	Higher	124, 0.023, ENE
B7	DE LUXE ODORLESS CLE	8714 HOUGH AV	EDR Hist Cleaner	Lower	174, 0.033, West
B8	YEE LIM	8713 HOUGH AV	EDR Hist Cleaner	Lower	218, 0.041, West
C9	BOKAY LAUNDRY	9201 HOUGH AV	EDR Hist Cleaner	Higher	489, 0.093, ENE
C10	ROYAL CLEANERS	9221 HOUGH AV	EDR Hist Cleaner	Higher	490, 0.093, ENE
C11	RANEN ALEX	1765 E 93RD ST	EDR Hist Cleaner	Higher	496, 0.094, East
C12	WESTINGHOUSE LAUNDRO	9300 HOUGH AV	EDR Hist Cleaner	Higher	519, 0.098, ENE
C13	WEIL MARK J	9305 HOUGH AV	EDR Hist Cleaner	Higher	556, 0.105, ENE
14	ROTHSCHILD ALEX	9208 EDMUNDS AVE	EDR Hist Cleaner	Higher	558, 0.106, NNE
D15	THACKER TROY B	1738 CRAWFORD RD	EDR Hist Cleaner	Lower	586, 0.111, NNW
D16	PICKELENER SIDNEY	1721 CRAWFORD RD	EDR Hist Cleaner	Lower	607, 0.115, NNW
D17	PACKER DRY CLEANING	1724 CRAWFORD RD	EDR Hist Cleaner	Lower	621, 0.118, NNW
D18	CRAWFORD LAUNDRY	1711 CRAWFORD RD	EDR Hist Cleaner	Lower	630, 0.119, NNW
D19	CRAWFORD ROAD BATTER	1718 CRAWFORD RD	EDR Hist Auto	Lower	634, 0.120, NNW
D20	ROMISCHER SAML	1708 CRAWFORD RD	EDR Hist Auto	Lower	656, 0.124, NNW
21	UPPER CHESTER	1848-66 E. 97TH STRE	US BROWNFIELDS	Higher	1056, 0.200, SE
22	NE OHIO NEIGHBORHOOD	8300 HOUGH AVE	SWF/LF, UST, ARCHIVE UST, ASBESTOS	Lower	1136, 0.215, West
E23	CASE WESTERN RESERVE	1 MOUNT SINAI DR	RCRA-VSQG	Lower	1255, 0.238, ENE
E24	SPRINGBROOK ESTATES	1675 ANSEL RD	LUST, UST	Lower	1351, 0.256, ENE
25	BP OIL CO. #22365	9308 CHESTER AVE	LUST, UST	Higher	1604, 0.304, SSE
26	CLEVELAND CLINIC	1965 E 89TH ST	LUST	Higher	1971, 0.373, South
27	FORMER GULF SERVICE	8701-8705 EUCLID AVE	LUST, UST	Higher	2098, 0.397, SSW
F28	HARSHAW/FILTROL PART	1945 EAST 97 STREET	SEMS-ARCHIVE, RCRA NonGen / NLR	Higher	2114, 0.400, SE
F29	CLEVELAND CLINIC	1945 E 97TH ST	LUST, UST	Higher	2114, 0.400, SE
F30	HARSHAW FILTROL PART	1945 E 97TH ST	DERR	Higher	2114, 0.400, SE
31	MT SINAI MEDICAL CEN	1800 E 105TH ST	LUST, UST	Lower	2177, 0.412, East
32	VACANT LOT	9321 WADE PARK	LUST, UST	Lower	2249, 0.426, NNE
G33	CLEVELAND CLINIC	9500 EUCLID AVE	UNREG LTANKS, SPILLS, ASBESTOS	Higher	2263, 0.429, SSE
G34	CLEVELAND CLINIC FOU	9500 EUCLID AVE	SWF/LF, SPILLS	Higher	2263, 0.429, SSE
G35	CLEVELAND CLINIC FOU	9500 EUCLID AVENUE	RCRA-LQG, LUST, UST, ARCHIVE UST, SPILLS, FTTS,...	Higher	2263, 0.429, SSE
36	UNIVERSITY TOWER	1575 EAST BLVD	LUST, ARCHIVE UST	Lower	2350, 0.445, NE
37	WADE PARK APARTMENTS	9500 WADE PARK	LUST, UST, LEAD	Lower	2350, 0.445, NNE
H38	CLEVELAND CLINIC POW	2045 E 90TH ST	LUST, UST, ARCHIVE UST	Higher	2537, 0.480, South
H39	CLEVELAND CLINIC POW	2045 E 90TH ST	UNREG LTANKS	Higher	2537, 0.480, South

MAPPED SITES SUMMARY

Target Property Address:
1765 E 89 ST
CLEVELAND, OH 44106

Click on Map ID to see full detail.

MAP ID	SITE NAME	ADDRESS	DATABASE ACRONYMS	RELATIVE ELEVATION	DIST (ft. & mi.) DIRECTION
H40	OPPORTUNITY CORRIDOR	I-490 AND 55TH STREE	US BROWNFIELDS	Higher	2601, 0.493, South
41	CHURCH SQUARE PROPER	7909-8101 EUCLID AVE	DERR, VCP, USD	Higher	2886, 0.547, SW
42	SWIFT CLEANERS FORME	8220 CARNEGIE AVE	DERR, ENG CONTROLS, INST CONTROL, VCP, VAPOR	Higher	3325, 0.630, SSW
43	FENWAY MANOR APARTME	1986 STOKES BLVD	DERR, VCP, ASBESTOS	Higher	3475, 0.658, SE
44	BAKER ELECTRIC BLDG,	7100 EUCLID AVE	DERR, SWF/LF, INST CONTROL, VCP, VAPOR	Higher	4370, 0.828, WSW
45	EASTSIDE TRANSPORTAT	7001 EUCLID AVE	DERR, LUST, UST, VCP, ARCHIVE UST	Higher	4577, 0.867, WSW
46	OHIO BELL TELEPHONE	10615 CEDAR	DERR, INST CONTROL, VCP, ARCHIVE UST, VAPOR	Higher	4619, 0.875, SE
47	WADE PARK CHEMICAL	7012 WADE PARK BLVD	SEMS, DERR	Lower	4821, 0.913, WNW
48	7000 EUCLID SITE, CL	6900-7000 EUCLID AVE	DERR, INST CONTROL, VCP	Higher	4955, 0.938, WSW
49	COYNE LAUNDRY SITE,	6710 LEXINGTON AVE.	DERR, HIST INST CONTROLS, INST CONTROL, VCP, HIST...	Lower	4993, 0.946, West
50	MIDTOWN TECH PARK, C	6700 EUCLID AVE	DERR, INST CONTROL, VCP	Higher	5264, 0.997, WSW

EXECUTIVE SUMMARY

TARGET PROPERTY SEARCH RESULTS

The target property was not listed in any of the databases searched by EDR.

DATABASES WITH NO MAPPED SITES

No mapped sites were found in EDR's search of available ("reasonably ascertainable ") government records either on the target property or within the search radius around the target property for the following databases:

STANDARD ENVIRONMENTAL RECORDS

Lists of Federal NPL (Superfund) sites

NPL ..... National Priority List
Proposed NPL ..... Proposed National Priority List Sites
NPL LIENS ..... Federal Superfund Liens

Lists of Federal Delisted NPL sites

Delisted NPL ..... National Priority List Deletions

Lists of Federal sites subject to CERCLA removals and CERCLA orders

FEDERAL FACILITY ..... Federal Facility Site Information listing
SEMS ..... Superfund Enterprise Management System

Lists of Federal RCRA facilities undergoing Corrective Action

CORRACTS ..... Corrective Action Report

Lists of Federal RCRA TSD facilities

RCRA-TSDF ..... RCRA - Treatment, Storage and Disposal

Lists of Federal RCRA generators

RCRA-LQG ..... RCRA - Large Quantity Generators
RCRA-SQG ..... RCRA - Small Quantity Generators

Federal institutional controls / engineering controls registries

LUCIS ..... Land Use Control Information System
US ENG CONTROLS ..... Engineering Controls Sites List
US INST CONTROLS ..... Institutional Controls Sites List

Federal ERNS list

ERNS ..... Emergency Response Notification System

EXECUTIVE SUMMARY

Lists of state- and tribal hazardous waste facilities

SHWS..... This state does not maintain a SHWS list. See the Federal CERCLIS list and Federal NPL list.

Lists of state and tribal leaking storage tanks

LAST..... Leaking Aboveground Storage Tank Listing
INDIAN LUST..... Leaking Underground Storage Tanks on Indian Land

Lists of state and tribal registered storage tanks

FEMA UST..... Underground Storage Tank Listing
AST..... Above Ground Storage Tanks
INDIAN UST..... Underground Storage Tanks on Indian Land

State and tribal institutional control / engineering control registries

HIST ENG CONTROLS..... Operation & Maintenance Agreements Database
HIST INST CONTROLS..... Institutional Controls Database
ENG CONTROLS..... Sites with Engineering Controls
INST CONTROL..... Sites with Institutional Engineering Controls

Lists of state and tribal voluntary cleanup sites

VCP..... Voluntary Action Program Sites
INDIAN VCP..... Voluntary Cleanup Priority Listing

Lists of state and tribal brownfield sites

BROWNFIELDS..... Ohio Brownfield Inventory

ADDITIONAL ENVIRONMENTAL RECORDS

Local Lists of Landfill / Solid Waste Disposal Sites

SWRCY..... Recycling Facility Listing
HIST LF..... Old Solid Waste Landfill
INDIAN ODI..... Report on the Status of Open Dumps on Indian Lands
ODI..... Open Dump Inventory
DEBRIS REGION 9..... Torres Martinez Reservation Illegal Dump Site Locations
IHS OPEN DUMPS..... Open Dumps on Indian Land

Local Lists of Hazardous waste / Contaminated Sites

US HIST CDL..... Delisted National Clandestine Laboratory Register
CDL..... Clandestine Drug Lab Locations
US CDL..... National Clandestine Laboratory Register

Local Land Records

LIENS 2..... CERCLA Lien Information

Records of Emergency Release Reports

HMIRS..... Hazardous Materials Information Reporting System

SPILLS	Emergency Response Database
SPILLS 90	SPILLS 90 data from FirstSearch
SPILLS 80	SPILLS 80 data from FirstSearch

Other Ascertainable Records

RCRA NonGen / NLR	RCRA - Non Generators / No Longer Regulated
FUDS	Formerly Used Defense Sites
DOD	Department of Defense Sites
SCRD DRYCLEANERS	State Coalition for Remediation of Drycleaners Listing
US FIN ASSUR	Financial Assurance Information
EPA WATCH LIST	EPA WATCH LIST
2020 COR ACTION	2020 Corrective Action Program List
TSCA	Toxic Substances Control Act
TRIS	Toxic Chemical Release Inventory System
SSTS	Section 7 Tracking Systems
ROD	Records Of Decision
RMP	Risk Management Plans
RAATS	RCRA Administrative Action Tracking System
PRP	Potentially Responsible Parties
PADS	PCB Activity Database System
ICIS	Integrated Compliance Information System
FTTS	FIFRA/ TSCA Tracking System - FIFRA (Federal Insecticide, Fungicide, & Rodenticide Act)/TSCA (Toxic Substances Control Act)
MLTS	Material Licensing Tracking System
COAL ASH DOE	Steam-Electric Plant Operation Data
COAL ASH EPA	Coal Combustion Residues Surface Impoundments List
PCB TRANSFORMER	PCB Transformer Registration Database
RADINFO	Radiation Information Database
HIST FTTS	FIFRA/TSCA Tracking System Administrative Case Listing
DOT OPS	Incident and Accident Data
CONSENT	Superfund (CERCLA) Consent Decrees
INDIAN RESERV	Indian Reservations
FUSRAP	Formerly Utilized Sites Remedial Action Program
UMTRA	Uranium Mill Tailings Sites
LEAD SMELTERS	Lead Smelter Sites
US AIRS	Aerometric Information Retrieval System Facility Subsystem
US MINES	Mines Master Index File
MINES MRDS	Mineral Resources Data System
ABANDONED MINES	Abandoned Mines
FINDS	Facility Index System/Facility Registry System
ECHO	Enforcement & Compliance History Information
DOCKET HWC	Hazardous Waste Compliance Docket Listing
UXO	Unexploded Ordnance Sites
FUELS PROGRAM	EPA Fuels Program Registered Listing
PFAS NPL	Superfund Sites with PFAS Detections Information
PFAS FEDERAL SITES	Federal Sites PFAS Information
PFAS TSCA	PFAS Manufacture and Imports Information
PFAS TRIS	List of PFAS Added to the TRI
PFAS RCRA MANIFEST	PFAS Transfers Identified In the RCRA Database Listing
PFAS ATSDR	PFAS Contamination Site Location Listing
PFAS WQP	Ambient Environmental Sampling for PFAS
PFAS NPDES	Clean Water Act Discharge Monitoring Information
PFAS ECHO	Facilities in Industries that May Be Handling PFAS Listing
PFAS ECHO FIRE TRAINING	Facilities in Industries that May Be Handling PFAS Listing

EXECUTIVE SUMMARY

PFAS PART 139 AIRPORT--- All Certified Part 139 Airports PFAS Information Listing
AQUEOUS FOAM NRC------ Aqueous Foam Related Incidents Listing
BIOSOLIDS---------- ICIS-NPDES Biosolids Facility Data
PFAS---------- PFOA & PFOS Site Listing
AIRS---------- Title V Permits Listing
ASBESTOS---------- Asbestos Notification Listing
COAL ASH---------- Coal Ash Disposal Site Listing
CRO---------- Cessation of Regulated Operations Facility Listing
DRYCLEANERS---------- Drycleaner Facility Listing
Financial Assurance--------- Financial Assurance Information Listing
HIST USD---------- Urban Setting Designations Database
LEAD---------- Lead Inspections Listing
NPDES---------- NPDES General Permit List
VAPOR---------- Vapor Intrusion
TOWNGAS---------- DERR Towngas Database
UIC---------- Underground Injection Wells Listing
USD---------- Urban Setting Designation Sites

EDR HIGH RISK HISTORICAL RECORDS

EDR Exclusive Records

EDR MGP---------- EDR Proprietary Manufactured Gas Plants

EDR RECOVERED GOVERNMENT ARCHIVES

Exclusive Recovered Govt. Archives

RGA LF---------- Recovered Government Archive Solid Waste Facilities List
RGA LUST---------- Recovered Government Archive Leaking Underground Storage Tank

SURROUNDING SITES: SEARCH RESULTS

Surrounding sites were identified in the following databases.

Elevations have been determined from the USGS Digital Elevation Model and should be evaluated on a relative (not an absolute) basis. Relative elevation information between sites of close proximity should be field verified. Sites with an elevation equal to or higher than the target property have been differentiated below from sites with an elevation lower than the target property.
Page numbers and map identification numbers refer to the EDR Radius Map report where detailed data on individual sites can be reviewed.

Sites listed in ***bold italics*** are in multiple databases.

Unmappable (orphan) sites are not considered in the foregoing analysis.

STANDARD ENVIRONMENTAL RECORDS

Lists of Federal CERCLA sites with NFRAP

SEMS-ARCHIVE: SEMS-ARCHIVE (Superfund Enterprise Management System Archive) tracks sites that have no further interest under the Federal Superfund Program based on available information. The list was formerly

known as the CERCLIS-NFRAP, renamed to SEMS ARCHIVE by the EPA in 2015. EPA may perform a minimal level of assessment work at a site while it is archived if site conditions change and/or new information becomes available. Archived sites have been removed and archived from the inventory of SEMS sites. Archived status indicates that, to the best of EPA's knowledge, assessment at a site has been completed and that EPA has determined no further steps will be taken to list the site on the National Priorities List (NPL), unless information indicates this decision was not appropriate or other considerations require a recommendation for listing at a later time. The decision does not necessarily mean that there is no hazard associated with a given site; it only means that. based upon available information, the location is not judged to be potential NPL site.

A review of the SEMS-ARCHIVE list, as provided by EDR, and dated 09/19/2023 has revealed that there is 1 SEMS-ARCHIVE site within approximately 0.5 miles of the target property.

Equal/Higher Elevation	Address	Direction / Distance	Map ID	Page
HARSHAW/FILTROL PART Site ID: 0504369 EPA Id: OHD053276390	***1945 EAST 97 STREET***	***SE 1/4 - 1/2 (0.400 mi.)***	***F28***	***64***

Lists of Federal RCRA generators

RCRA-VSQG: RCRAInfo is EPA's comprehensive information system, providing access to data supporting the Resource Conservation and Recovery Act (RCRA) of 1976 and the Hazardous and Solid Waste Amendments (HSWA) of 1984. The database includes selective information on sites which generate, transport, store, treat and/or dispose of hazardous waste as defined by the Resource Conservation and Recovery Act (RCRA). Very small quantity generators (VSQGs) generate less than 100 kg of hazardous waste, or less than 1 kg of acutely hazardous waste per month.

A review of the RCRA-VSQG list, as provided by EDR, and dated 12/04/2023 has revealed that there is 1 RCRA-VSQG site within approximately 0.25 miles of the target property.

Lower Elevation	Address	Direction / Distance	Map ID	Page
CASE WESTERN RESERVE EPA ID:: OHD077757425	1 MOUNT SINAI DR	ENE 1/8 - 1/4 (0.238 mi.)	E23	22

Lists of state- and tribal hazardous waste facilities

DERR: The DERR database is an index of sites for which Ohio EPA maintains files. It includes sites with known or suspected contamination, but a site's inclusion in the database does not mean that it is now or has ever been contaminated.

A review of the DERR list, as provided by EDR, and dated 07/25/2023 has revealed that there are 11 DERR sites within approximately 1 mile of the target property.

Equal/Higher Elevation	Address	Direction / Distance	Map ID	Page
HARSHAW FILTROL PART DERR Id: 218000383 Activity: SA	1945 E 97TH ST	SE 1/4 - 1/2 (0.400 mi.)	F30	73
CHURCH SQUARE PROPER DERR Id: 218002190	***7909-8101 EUCLID AVE***	***SW 1/2 - 1 (0.547 mi.)***	***41***	***211***
SWIFT CLEANERS FORME	***8220 CARNEGIE AVE***	***SSW 1/2 - 1 (0.630 mi.)***	***42***	***212***

DERR Id: 218002847 Activity: VAP				
FENWAY MANOR APARTME DERR Id: 218003394 Activity: VAP	***1986 STOKES BLVD***	***SE 1/2 - 1 (0.658 mi.)***	***43***	***216***
BAKER ELECTRIC BLDG, DERR Id: 218002591 Activity: VAP	***7100 EUCLID AVE***	***WSW 1/2 - 1 (0.828 mi.)***	***44***	***219***
EASTSIDE TRANSPORTAT DERR Id: 218003453 Activity: VAP	***7001 EUCLID AVE***	***WSW 1/2 - 1 (0.867 mi.)***	***45***	***224***
OHIO BELL TELEPHONE DERR Id: 218002519 Activity: VAP	***10615 CEDAR***	***SE 1/2 - 1 (0.875 mi.)***	***46***	***231***
7000 EUCLID SITE, CL DERR Id: 218003014 Activity: VAP	***6900-7000 EUCLID AVE***	***WSW 1/2 - 1 (0.938 mi.)***	***48***	***237***
MIDTOWN TECH PARK, C DERR Id: 218002836 Activity: VAP	***6700 EUCLID AVE***	***WSW 1/2 - 1 (0.997 mi.)***	***50***	***244***

Lower Elevation	Address	Direction / Distance	Map ID	Page
WADE PARK CHEMICAL DERR Id: 218000884 Activity: SA, RR	***7012 WADE PARK BLVD***	***WNW 1/2 - 1 (0.913 mi.)***	***47***	***235***
COYNE LAUNDRY SITE, DERR Id: 218001959 Activity: VAP	***6710 LEXINGTON AVE.***	***W 1/2 - 1 (0.946 mi.)***	***49***	***239***

Lists of state and tribal landfills and solid waste disposal facilities

SWF/LF: The Solid Waste Facilities/Landfill Sites records typically contain an inventory of solid waste disposal facilities or landfills in a particular state. The data come from the Ohio Environmental Protection Agency's Licensed Solid Waste Facilities.

A review of the SWF/LF list, as provided by EDR, and dated 03/02/2023 has revealed that there are 2 SWF/LF sites within approximately 0.5 miles of the target property.

Equal/Higher Elevation	Address	Direction / Distance	Map ID	Page
CLEVELAND CLINIC FOU Status: ISSUED Facility Id: 12378	***9500 EUCLID AVE***	***SSE 1/4 - 1/2 (0.429 mi.)***	***G34***	***80***

Lower Elevation	Address	Direction / Distance	Map ID	Page
NE OHIO NEIGHBORHOOD Status: ISSUED Facility Id: 9550	***8300 HOUGH AVE***	***W 1/8 - 1/4 (0.215 mi.)***	***22***	***17***

EXECUTIVE SUMMARY

Lists of state and tribal leaking storage tanks

LUST: The Leaking Underground Storage Tank Incident Reports contain an inventory of reported leaking underground storage tank incidents. The data come from the Department of Commerce Division of State Fire Marshal's List of Reported Petroleum Underground Storage Tank Release Incidents.

A review of the LUST list, as provided by EDR, and dated 08/03/2023 has revealed that there are 12 LUST sites within approximately 0.5 miles of the target property.

Equal/Higher Elevation	Address	Direction / Distance	Map ID	Page
BP OIL CO. #22365 FR Status: NFA: No Further Action	***9308 CHESTER AVE***	***SSE 1/4 - 1/2 (0.304 mi.)***	***25***	***55***
CLEVELAND CLINIC FR Status: RPT: a possible incident is reported	1965 E 89TH ST	S 1/4 - 1/2 (0.373 mi.)	26	60
FORMER GULF SERVICE FR Status: NFA: No Further Action	***8701-8705 EUCLID AVE***	***SSW 1/4 - 1/2 (0.397 mi.)***	***27***	***61***
CLEVELAND CLINIC FR Status: NFA: No Further Action	***1945 E 97TH ST***	***SE 1/4 - 1/2 (0.400 mi.)***	***F29***	***71***
CLEVELAND CLINIC FOU FR Status: RPT: a possible incident is reported FR Status: NFA: No Further Action FR Status: CLO: Closure FR Status: T1S: Tier 1 Source Investigation	***9500 EUCLID AVENUE***	***SSE 1/4 - 1/2 (0.429 mi.)***	***G35***	***90***
CLEVELAND CLINIC POW FR Status: SUS: a suspected release or source is identified FR Status: NFA: No Further Action	***2045 E 90TH ST***	***S 1/4 - 1/2 (0.480 mi.)***	***H38***	***192***

Lower Elevation	Address	Direction / Distance	Map ID	Page
COMMUNITY CIRCLE TWO FR Status: RPT: a possible incident is reported	***8925 HOUGH AVE***	***NW 0 - 1/8 (0.018 mi.)***	***A4***	***8***
SPRINGBROOK ESTATES FR Status: NFA: No Further Action	***1675 ANSEL RD***	***ENE 1/4 - 1/2 (0.256 mi.)***	***E24***	***54***
MT SINAI MEDICAL CEN FR Status: NFA: No Further Action	***1800 E 105TH ST***	***E 1/4 - 1/2 (0.412 mi.)***	***31***	***73***
VACANT LOT FR Status: NFA: No Further Action	***9321 WADE PARK***	***NNE 1/4 - 1/2 (0.426 mi.)***	***32***	***76***
UNIVERSITY TOWER FR Status: RPT: a possible incident is reported	***1575 EAST BLVD***	***NE 1/4 - 1/2 (0.445 mi.)***	***36***	***185***
WADE PARK APARTMENTS FR Status: NFA: No Further Action	***9500 WADE PARK***	***NNE 1/4 - 1/2 (0.445 mi.)***	***37***	***186***

UNREG LTANKS: A suspected or confirmed release of petroleum from a non-regulated UST.

A review of the UNREG LTANKS list, as provided by EDR, and dated 08/25/1999 has revealed that there are 2 UNREG LTANKS sites within approximately 0.5 miles of the target property.

Equal/Higher Elevation	Address	Direction / Distance	Map ID	Page
CLEVELAND CLINIC	***9500 EUCLID AVE***	***SSE 1/4 - 1/2 (0.429 mi.)***	***G33***	***78***

Facility Status: NFA Facility Id: 183639 Incident Number: 180187900				
CLEVELAND CLINIC POW Facility Status: CON Facility Id: -0- Incident Number: 181061300	2045 E 90TH ST	S 1/4 - 1/2 (0.480 mi.)	H39	202

Lists of state and tribal registered storage tanks

UST: The Underground Storage Tank database contains registered USTs. USTs are regulated under Subtitle I of the Resource Conservation and Recovery Act (RCRA). The data come from the Department of Commerce Division of State Fire Marshal's Facility File.

A review of the UST list, as provided by EDR, and dated 08/07/2023 has revealed that there is 1 UST site within approximately 0.25 miles of the target property.

Lower Elevation	Address	Direction / Distance	Map ID	Page
NE OHIO NEIGHBORHOOD Tank Status: EMP - Empty Never Filled Facility Id: 18000245	***8300 HOUGH AVE***	***W 1/8 - 1/4 (0.215 mi.)***	***22***	***17***

ADDITIONAL ENVIRONMENTAL RECORDS

Local Brownfield lists

US BROWNFIELDS: The EPA's listing of Brownfields properties from the Cleanups in My Community program, which provides information on Brownfields properties for which information is reported back to EPA, as well as areas served by Brownfields grant programs.

A review of the US BROWNFIELDS list, as provided by EDR, and dated 08/15/2023 has revealed that there are 2 US BROWNFIELDS sites within approximately 0.5 miles of the target property.

Equal/Higher Elevation	Address	Direction / Distance	Map ID	Page
UPPER CHESTER Cleanup Completion Date: -	1848-66 E. 97TH STRE	SE 1/8 - 1/4 (0.200 mi.)	21	14
OPPORTUNITY CORRIDOR Cleanup Completion Date: -	I-490 AND 55TH STREE	S 1/4 - 1/2 (0.493 mi.)	H40	203

Local Lists of Registered Storage Tanks

ARCHIVE UST: Underground storage tank records that have been removed from the Underground Storage Tank database.

A review of the ARCHIVE UST list, as provided by EDR, and dated 08/07/2023 has revealed that there

are 2 ARCHIVE UST sites within approximately 0.25 miles of the target property.

Lower Elevation	Address	Direction / Distance	Map ID	Page
COMMUNITY CIRCLE TWO Facility Number: 18008884	***8925 HOUGH AVE***	***NW 0 - 1/8 (0.018 mi.)***	***A4***	***8***
NE OHIO NEIGHBORHOOD Facility Number: 18000245 Tank Status: CIU	***8300 HOUGH AVE***	***W 1/8 - 1/4 (0.215 mi.)***	***22***	***17***

EDR HIGH RISK HISTORICAL RECORDS

EDR Exclusive Records

EDR Hist Auto: EDR has searched selected national collections of business directories and has collected listings of potential gas station/filling station/service station sites that were available to EDR researchers. EDR's review was limited to those categories of sources that might, in EDR's opinion, include gas station/filling station/service station establishments. The categories reviewed included, but were not limited to gas, gas station, gasoline station, filling station, auto, automobile repair, auto service station, service station, etc. This database falls within a category of information EDR classifies as "High Risk Historical Records", or HRHR. EDR's HRHR effort presents unique and sometimes proprietary data about past sites and operations that typically create environmental concerns, but may not show up in current government records searches.

A review of the EDR Hist Auto list, as provided by EDR, has revealed that there are 4 EDR Hist Auto sites within approximately 0.125 miles of the target property.

Equal/Higher Elevation	Address	Direction / Distance	Map ID	Page
GONZALEZ TEXACO SERV	8932 HOUGH AV	0 - 1/8 (0.000 mi.)	A2	8

Lower Elevation	Address	Direction / Distance	Map ID	Page
ASHFORD S UNION~76~<	76 SERVICE"GASOLIN	W 0 - 1/8 (0.022 mi.)	B5	11
CRAWFORD ROAD BATTER	1718 CRAWFORD RD	NNW 0 - 1/8 (0.120 mi.)	D19	14
ROMISCHER SAML	1708 CRAWFORD RD	NNW 0 - 1/8 (0.124 mi.)	D20	14

EDR Hist Cleaner: EDR has searched selected national collections of business directories and has collected listings of potential dry cleaner sites that were available to EDR researchers. EDR's review was limited to those categories of sources that might, in EDR's opinion, include dry cleaning establishments. The categories reviewed included, but were not limited to dry cleaners, cleaners, laundry, laundromat, cleaning/laundry, wash & dry etc. This database falls within a category of information EDR classifies as "High Risk Historical Records", or HRHR. EDR's HRHR effort presents unique and sometimes proprietary data about past sites and operations that typically create environmental concerns, but may not show up in current government records searches.

A review of the EDR Hist Cleaner list, as provided by EDR, has revealed that there are 15 EDR Hist Cleaner sites within approximately 0.125 miles of the target property.

Equal/Higher Elevation	Address	Direction / Distance	Map ID	Page
GOLDSMITH BENJ	8918 HOUGH AV	0 - 1/8 (0.000 mi.)	A1	8
NEW HUB DRY CLEANING	9020 HOUGH AVENUE	ENE 0 - 1/8 (0.023 mi.)	6	11
BOKAY LAUNDRY	9201 HOUGH AV	ENE 0 - 1/8 (0.093 mi.)	C9	12

EXECUTIVE SUMMARY

Equal/Higher Elevation	Address	Direction / Distance	Map ID	Page
ROYAL CLEANERS	9221 HOUGH AV	ENE 0 - 1/8 (0.093 mi.)	C10	12
RANEN ALEX	1765 E 93RD ST	E 0 - 1/8 (0.094 mi.)	C11	12
WESTINGHOUSE LAUNDRO	9300 HOUGH AV	ENE 0 - 1/8 (0.098 mi.)	C12	12
WEIL MARK J	9305 HOUGH AV	ENE 0 - 1/8 (0.105 mi.)	C13	13
ROTHSCHILD ALEX	9208 EDMUNDS AVE	NNE 0 - 1/8 (0.106 mi.)	14	13

Lower Elevation	Address	Direction / Distance	Map ID	Page
UNITY DRY CLEANING &	8904 HOUGH AV	0 - 1/8 (0.000 mi.)	A3	8
DE LUXE ODORLESS CLE	8714 HOUGH AV	W 0 - 1/8 (0.033 mi.)	B7	11
YEE LIM	8713 HOUGH AV	W 0 - 1/8 (0.041 mi.)	B8	11
THACKER TROY B	1738 CRAWFORD RD	NNW 0 - 1/8 (0.111 mi.)	D15	13
PICKELENER SIDNEY	1721 CRAWFORD RD	NNW 0 - 1/8 (0.115 mi.)	D16	13
PACKER DRY CLEANING	1724 CRAWFORD RD	NNW 0 - 1/8 (0.118 mi.)	D17	13
CRAWFORD LAUNDRY	1711 CRAWFORD RD	NNW 0 - 1/8 (0.119 mi.)	D18	14

EXECUTIVE SUMMARY

Due to poor or inadequate address information, the following sites were not mapped. Count: 6 records.

Site Name	Database(s)
E 61ST & CHESTER, PPNS 118-046-036	DERR, ENG CONTROLS, INST CONTROL, VCP, VAPOR
HONEYWELL SIGNAL SYSTEMS FORMER, C	DERR, INST CONTROL, VCP, VAPOR
EUCLID BLOCK PROJECT, CLEVELAND	DERR, INST CONTROL, VCP
ABANDONED SERVICE STATION	LUST
VACANT LAND	LUST, UST
CHESTER AVE CORRIDOR, CLEVELAND	DERR

OVERVIEW MAP - 7528843.2S

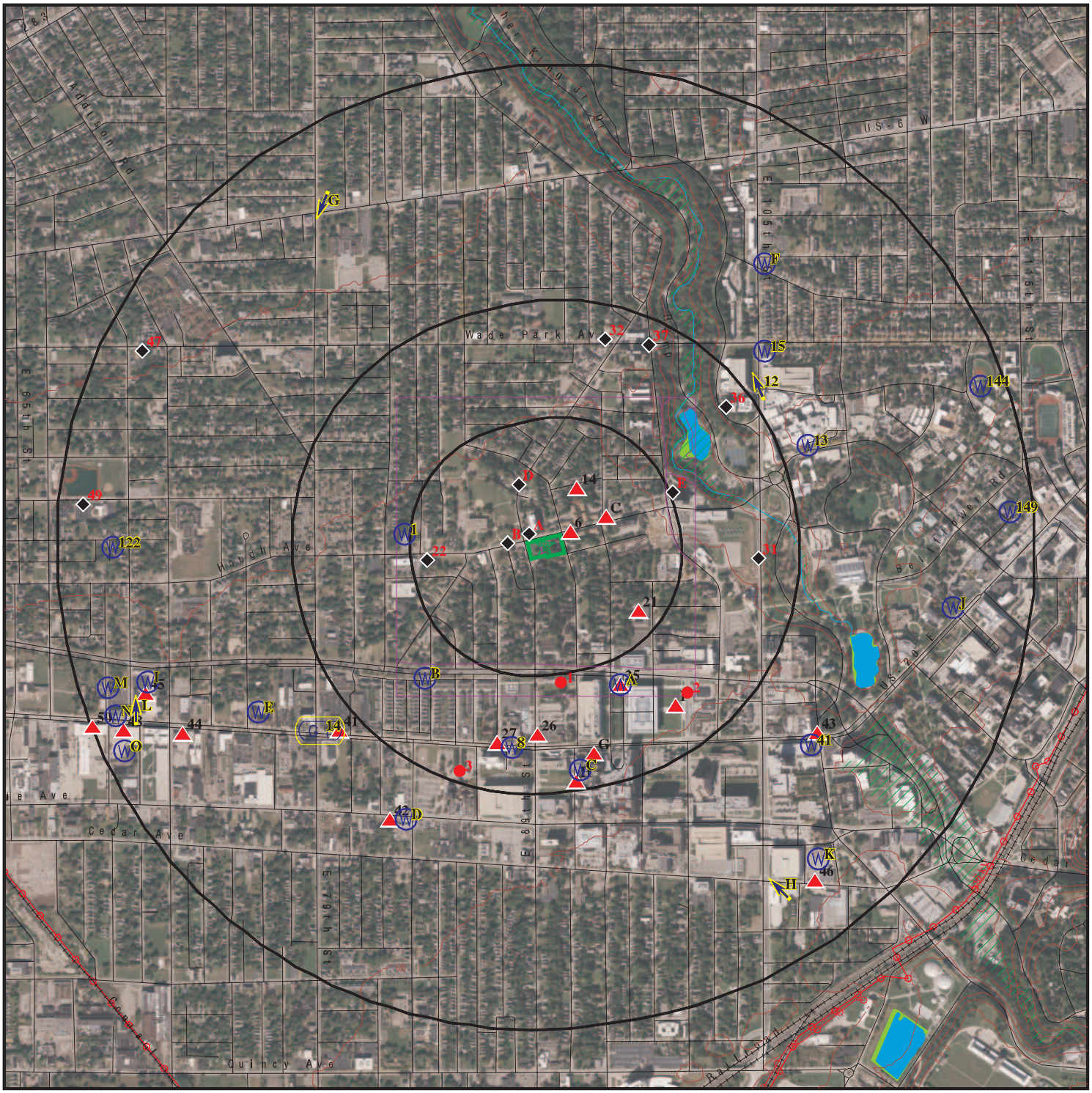

Target Property

Sites at elevations higher than or equal to the target property

Sites at elevations lower than the target property

Manufactured Gas Plants

National Priority List Sites

Dept. Defense Sites

0 1/4 1/2 1 Miles

Indian Reservations BIA

Power transmission lines

Special Flood Hazard Area (1%)

0.2% Annual Chance Flood Hazard

National Wetland Inventory

This report includes Interactive Map Layers to display and/or hide map information. The legend includes only those icons for the default map view.

SITE NAME:	Hough Senior Living	CLIENT:	Partners Env. Consulting, Inc.
ADDRESS:	1765 E 89 ST Cleveland OH 44106	CONTACT:	Zach Graham
		INQUIRY #:	7528843.2s
LAT/LONG:	41.509572 / 81.624174	DATE:	December 27, 2023 11:11 am

Copyright © 2023 EDR, Inc. © 2015 TomTom Rel. 2015.

DETAIL MAP - 7528843.2S

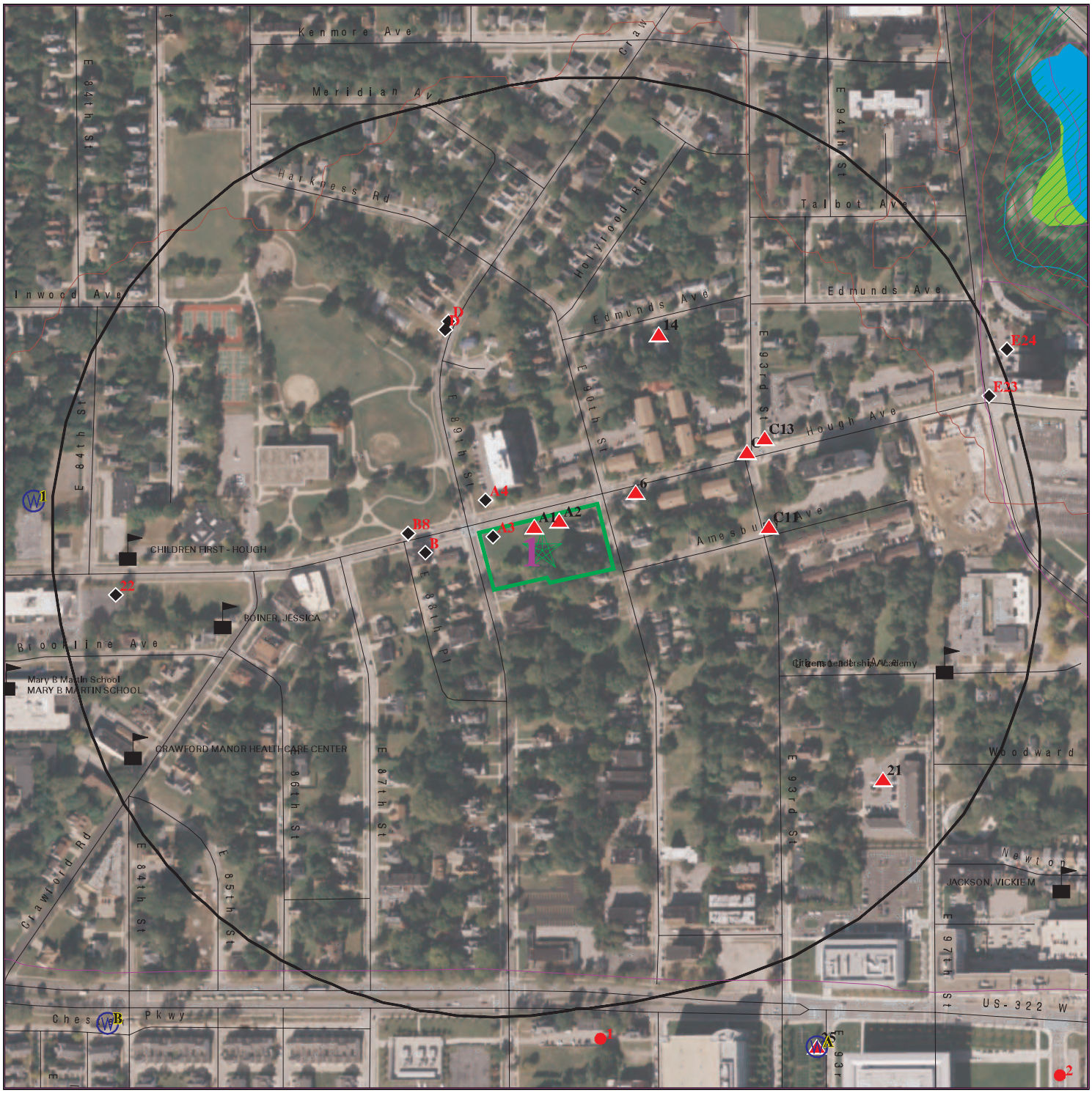

Target Property

Sites at elevations higher than or equal to the target property

Sites at elevations lower than the target property

Manufactured Gas Plants

Sensitive Receptors

National Priority List Sites

Dept. Defense Sites

0 1/16 1/8 1/4 Miles

Indian Reservations BIA

Special Flood Hazard Area (1%)

0.2% Annual Chance Flood Hazard

National Wetland Inventory

This report includes Interactive Map Layers to display and/or hide map information. The legend includes only those icons for the default map view.

SITE NAME:	Hough Senior Living	CLIENT:	Partners Env. Consulting, Inc.
ADDRESS:	1765 E 89 ST Cleveland OH 44106	CONTACT:	Zach Graham
		INQUIRY #:	7528843.2s
LAT/LONG:	41.509572 / 81.624174	DATE:	December 27, 2023 11:11 am

Copyright © 2023 EDR, Inc. © 2015 TomTom Rel. 2015.

MAP FINDINGS SUMMARY

Database	Search Distance (Miles)	Target Property	< 1/8	1/8 - 1/4	1/4 - 1/2	1/2 - 1	> 1	Total Plotted
STANDARD ENVIRONMENTAL RECORDS								
Lists of Federal NPL (Superfund) sites								
NPL	1.000		0	0	0	0	NR	0
Proposed NPL	1.000		0	0	0	0	NR	0
NPL LIENS	1.000		0	0	0	0	NR	0
Lists of Federal Delisted NPL sites								
Delisted NPL	1.000		0	0	0	0	NR	0
Lists of Federal sites subject to CERCLA removals and CERCLA orders								
FEDERAL FACILITY	0.500		0	0	0	NR	NR	0
SEMS	0.500		0	0	0	NR	NR	0
Lists of Federal CERCLA sites with NFRAP								
SEMS-ARCHIVE	0.500		0	0	1	NR	NR	1
Lists of Federal RCRA facilities undergoing Corrective Action								
CORRACTS	1.000		0	0	0	0	NR	0
Lists of Federal RCRA TSD facilities								
RCRA-TSDF	0.500		0	0	0	NR	NR	0
Lists of Federal RCRA generators								
RCRA-LQG	0.250		0	0	NR	NR	NR	0
RCRA-SQG	0.250		0	0	NR	NR	NR	0
RCRA-VSQG	0.250		0	1	NR	NR	NR	1
Federal institutional controls / engineering controls registries								
LUCIS	0.500		0	0	0	NR	NR	0
US ENG CONTROLS	0.500		0	0	0	NR	NR	0
US INST CONTROLS	0.500		0	0	0	NR	NR	0
Federal ERNS list								
ERNS	0.001		0	NR	NR	NR	NR	0
Lists of state- and tribal hazardous waste facilities								
SHWS	N/A		N/A	N/A	N/A	N/A	N/A	N/A
DERR	1.000		0	0	1	10	NR	11
Lists of state and tribal landfills and solid waste disposal facilities								
SWF/LF	0.500		0	1	1	NR	NR	2
Lists of state and tribal leaking storage tanks								
LUST	0.500		1	0	11	NR	NR	12

MAP FINDINGS SUMMARY

Database	Search Distance (Miles)	Target Property	< 1/8	1/8 - 1/4	1/4 - 1/2	1/2 - 1	> 1	Total Plotted
LAST	TP		NR	NR	NR	NR	NR	0
INDIAN LUST	0.500		0	0	0	NR	NR	0
UNREG LTANKS	0.500		0	0	2	NR	NR	2
Lists of state and tribal registered storage tanks								
FEMA UST	0.250		0	0	NR	NR	NR	0
UST	0.250		0	1	NR	NR	NR	1
AST	0.250		0	0	NR	NR	NR	0
INDIAN UST	0.250		0	0	NR	NR	NR	0
State and tribal institutional control / engineering control registries								
HIST ENG CONTROLS	0.500		0	0	0	NR	NR	0
HIST INST CONTROLS	0.500		0	0	0	NR	NR	0
ENG CONTROLS	0.500		0	0	0	NR	NR	0
INST CONTROL	0.500		0	0	0	NR	NR	0
Lists of state and tribal voluntary cleanup sites								
VCP	0.500		0	0	0	NR	NR	0
INDIAN VCP	0.500		0	0	0	NR	NR	0
Lists of state and tribal brownfield sites								
BROWNFIELDS	0.500		0	0	0	NR	NR	0
ADDITIONAL ENVIRONMENTAL RECORDS								
Local Brownfield lists								
US BROWNFIELDS	0.500		0	1	1	NR	NR	2
Local Lists of Landfill / Solid Waste Disposal Sites								
SWRCY	0.500		0	0	0	NR	NR	0
HIST LF	0.500		0	0	0	NR	NR	0
INDIAN ODI	0.500		0	0	0	NR	NR	0
ODI	0.500		0	0	0	NR	NR	0
DEBRIS REGION 9	0.500		0	0	0	NR	NR	0
IHS OPEN DUMPS	0.500		0	0	0	NR	NR	0
Local Lists of Hazardous waste / Contaminated Sites								
US HIST CDL	0.001		0	NR	NR	NR	NR	0
CDL	0.001		0	NR	NR	NR	NR	0
US CDL	0.001		0	NR	NR	NR	NR	0
Local Lists of Registered Storage Tanks								
ARCHIVE UST	0.250		1	1	NR	NR	NR	2
Local Land Records								
LIENS 2	0.001		0	NR	NR	NR	NR	0
Records of Emergency Release Reports								
HMIRS	0.001		0	NR	NR	NR	NR	0

MAP FINDINGS SUMMARY

Database	Search Distance (Miles)	Target Property	< 1/8	1/8 - 1/4	1/4 - 1/2	1/2 - 1	> 1	Total Plotted
SPILLS	0.001		0	NR	NR	NR	NR	0
SPILLS 90	0.001		0	NR	NR	NR	NR	0
SPILLS 80	0.001		0	NR	NR	NR	NR	0
Other Ascertainable Records								
RCRA NonGen / NLR	0.250		0	0	NR	NR	NR	0
FUDS	1.000		0	0	0	0	NR	0
DOD	1.000		0	0	0	0	NR	0
SCRD DRYCLEANERS	0.500		0	0	0	NR	NR	0
US FIN ASSUR	0.001		0	NR	NR	NR	NR	0
EPA WATCH LIST	0.001		0	NR	NR	NR	NR	0
2020 COR ACTION	0.250		0	0	NR	NR	NR	0
TSCA	0.001		0	NR	NR	NR	NR	0
TRIS	0.001		0	NR	NR	NR	NR	0
SSTS	0.001		0	NR	NR	NR	NR	0
ROD	1.000		0	0	0	0	NR	0
RMP	0.001		0	NR	NR	NR	NR	0
RAATS	0.001		0	NR	NR	NR	NR	0
PRP	0.001		0	NR	NR	NR	NR	0
PADS	0.001		0	NR	NR	NR	NR	0
ICIS	0.001		0	NR	NR	NR	NR	0
FTTS	0.001		0	NR	NR	NR	NR	0
MLTS	0.001		0	NR	NR	NR	NR	0
COAL ASH DOE	0.001		0	NR	NR	NR	NR	0
COAL ASH EPA	0.500		0	0	0	NR	NR	0
PCB TRANSFORMER	0.001		0	NR	NR	NR	NR	0
RADINFO	0.001		0	NR	NR	NR	NR	0
HIST FTTS	0.001		0	NR	NR	NR	NR	0
DOT OPS	0.001		0	NR	NR	NR	NR	0
CONSENT	1.000		0	0	0	0	NR	0
INDIAN RESERV	1.000		0	0	0	0	NR	0
FUSRAP	1.000		0	0	0	0	NR	0
UMTRA	0.500		0	0	0	NR	NR	0
LEAD SMELTERS	0.001		0	NR	NR	NR	NR	0
US AIRS	0.001		0	NR	NR	NR	NR	0
US MINES	0.250		0	0	NR	NR	NR	0
MINES MRDS	0.250		0	0	NR	NR	NR	0
ABANDONED MINES	0.250		0	0	NR	NR	NR	0
FINDS	0.001		0	NR	NR	NR	NR	0
ECHO	0.001		0	NR	NR	NR	NR	0
DOCKET HWC	0.001		0	NR	NR	NR	NR	0
UXO	1.000		0	0	0	0	NR	0
FUELS PROGRAM	0.250		0	0	NR	NR	NR	0
PFAS NPL	0.250		0	0	NR	NR	NR	0
PFAS FEDERAL SITES	0.250		0	0	NR	NR	NR	0
PFAS TSCA	0.250		0	0	NR	NR	NR	0
PFAS TRIS	0.250		0	0	NR	NR	NR	0
PFAS RCRA MANIFEST	0.250		0	0	NR	NR	NR	0
PFAS ATSDR	0.250		0	0	NR	NR	NR	0
PFAS WQP	0.250		0	0	NR	NR	NR	0
PFAS NPDES	0.250		0	0	NR	NR	NR	0

MAP FINDINGS SUMMARY

Database	Search Distance (Miles)	Target Property	< 1/8	1/8 - 1/4	1/4 - 1/2	1/2 - 1	> 1	Total Plotted
PFAS ECHO	0.250		0	0	NR	NR	NR	0
PFAS ECHO FIRE TRAINING	0.250		0	0	NR	NR	NR	0
PFAS PART 139 AIRPORT	0.250		0	0	NR	NR	NR	0
AQUEOUS FOAM NRC	0.250		0	0	NR	NR	NR	0
BIOSOLIDS	0.001		0	NR	NR	NR	NR	0
PFAS	0.250		0	0	NR	NR	NR	0
AIRS	0.001		0	NR	NR	NR	NR	0
ASBESTOS	0.001		0	NR	NR	NR	NR	0
COAL ASH	0.500		0	0	0	NR	NR	0
CRO	0.001		0	NR	NR	NR	NR	0
DRYCLEANERS	0.250		0	0	NR	NR	NR	0
Financial Assurance	0.001		0	NR	NR	NR	NR	0
HIST USD	0.500		0	0	0	NR	NR	0
LEAD	0.001		0	NR	NR	NR	NR	0
NPDES	0.001		0	NR	NR	NR	NR	0
VAPOR	0.500		0	0	0	NR	NR	0
TOWNGAS	1.000		0	0	0	0	NR	0
UIC	0.001		0	NR	NR	NR	NR	0
USD	0.500		0	0	0	NR	NR	0
EDR HIGH RISK HISTORICAL RECORDS								
EDR Exclusive Records								
EDR MGP	1.000		0	0	0	0	NR	0
EDR Hist Auto	0.125		4	NR	NR	NR	NR	4
EDR Hist Cleaner	0.125		15	NR	NR	NR	NR	15
EDR RECOVERED GOVERNMENT ARCHIVES								
Exclusive Recovered Govt. Archives								
RGA LF	0.001		0	NR	NR	NR	NR	0
RGA LUST	0.001		0	NR	NR	NR	NR	0
- Totals --		0	21	5	17	10	0	53

NOTES:

TP = Target Property

NR = Not Requested at this Search Distance

Sites may be listed in more than one database

N/A = This State does not maintain a SHWS list. See the Federal CERCLIS list.

A1 **GOLDSMITH BENJ** **EDR Hist Cleaner** **1009183850**
8918 HOUGH AV **N/A**
< 1/8 **CLEVELAND, OH**
1 ft.

Site 1 of 4 in cluster A

Relative: EDR Hist Cleaner
Higher

Actual:
665 ft.

Year:	Name:	Type:
1935	GOLDSMITH BENJ	LAUNDRIES

A2 **GONZALEZ TEXACO SERVICE STATION** **EDR Hist Auto** **1009048754**
8932 HOUGH AV **N/A**
< 1/8 **CLEVELAND, OH**
1 ft.

Site 2 of 4 in cluster A

Relative: EDR Hist Auto
Higher

Actual:
665 ft.

Year:	Name:	Type:
1951	HALL FRANKLIN	GASOLINE STATIONS
1955	H & L TEXACO STATION	GASOLINE STATIONS
1961	GONZALEZ TEXACO SERVICE STATION	GASOLINE STATIONS

A3 **UNITY DRY CLEANING & TAILORING** **EDR Hist Cleaner** **1009162731**
8904 HOUGH AV **N/A**
< 1/8 **CLEVELAND, OH**
1 ft.

Site 3 of 4 in cluster A

Relative: EDR Hist Cleaner
Lower

Actual:
664 ft.

Year:	Name:	Type:
1974	UNITY DRY CLEANING & TAILORING	CLEANERS AND DYERS

A4 **COMMUNITY CIRCLE TWO** **LUST** **U004088160**
NW **8925 HOUGH AVE** **ARCHIVE UST** **N/A**
< 1/8 **CLEVELAND, OH 44106** **ASBESTOS**
0.018 mi. **LEAD**
93 ft.

Site 4 of 4 in cluster A

Relative: LUST:
Lower

Actual:
664 ft.

Name:	COMMUNITY CIRCLE TWO
Address:	8925 HOUGH AVE
City,State,Zip:	CLEVELAND, OH 44106
Release Number:	18008884 - N00001
Release Date:	08/25/1999
LTF Status:	2 SUS/CON from non-regulated UST
FR Status:	**RPT: a possible incident is reported**
Priority:	2
Review Date:	05/13/2016
Priority Decode:	SUS/CON from non-regulated UST
Class1 Decode:	A viable RP have been identified
Latitude:	41.509998
Longitude:	-81.624563
Class:	Viable Responsible Party has been identified
Incident Number:	180000100.0

COMMUNITY CIRCLE TWO (Continued) **U004088160**

Last Update:	Charles Zepp
Last Update Date:	05/13/2016
Last Update Updated:	01/24/2002
Sub Status:	Approved
Rules:	1992
Coordinator:	Charles Zepp
Rating:	0

ARCHIVE UST:

Name:	COMMUNITY CIRCLE TWO
Address:	8925 HOUGH AVE
City,State,Zip:	CLEVELAND, OH 44106
Facility Number:	18008884
Owner Name:	COMMUNITY CIRCLE TWO
Owner Address:	8925 HOUGH AVE
Owner City,St,Zip:	CLEVELAND, OH 44106
Owner Telephone:	(216) 795-3950
Owner ID:	W010315
Facility Type:	Not reported
Contact Name:	Not reported
Contact Telephone:	Not reported
Tank Number:	Not reported
Depth at Location:	CLEVELAND FIRE DEPARTMENT
Authorized:	Yes
Eligible Award:	Not reported
Action:	Yes

Permit:

Facility Id:	18008884
Permit Id:	P00001
Permit Status:	Closed
Issued Date:	8/25/1999
LFD Permit Id:	08210

Tank ID:	T00001
Tank Type:	Not reported
Tank Status:	**Not reported**
Install Date:	Not reported
Content:	Not reported
Capacity:	Not reported
Corrosion Protection Tank:	Not reported
CAS #:	Not reported
Regulated:	No
Overfill Device Installed:	No
Spill Device Installed:	No
Release Detection On Tank:	Not reported
Date Removed:	Not reported
Date Last Use:	Not reported
Date Abandoned/Closed:	Not reported
AST/UST:	UST
Corrosion Protection Piping:	Not reported
Piping Material:	Not reported
Piping Type:	Not reported
Release Detection On Piping:	Not reported

COMMUNITY CIRCLE TWO (Continued) **U004088160**

ASBESTOS:

Name:	Not reported
Address:	8925 HOUGH AVENUE
City,State,Zip:	CLEVELAND, OH 44106
Notification ID:	157109
Owner Name:	The Millennia Companies
Abatement Contractor Name:	Ridgeline Integrated Solutions, LLC
Abatement License Number:	AC2551
Building Owner:	Kingsbury Tower
Abate Start Date:	1/28/2021
Abate End Date:	2/9/2021
Demo Contractor Name:	N/A
Demo Start Date:	1/28/2021
Demo End Date:	2/9/2021
RACM Linear Feet:	N/A
RACM Square Feet:	2000
RACM Cubic Feet:	N/A
Owner Phone:	216-520-1250
On Site Activity:	Abatement ONLY
Abatement Phone No:	216-520-1250
On Site Specialist Name:	Robert Bending
Specialist Cert Number:	AS544786
Cert Expiration Date:	1/15/2022
Setup Date:	1/28/2021
Offsite On Hold Date:	Not reported
Onsite Off Hold:	Not reported
Demo Contractor Phone:	N/A
Demo On Hold Date:	Not reported
Demo Off Hold Date:	Not reported
NF Cat-1 Pipe (ft):	0
NF Cat-1 Surface Area (sq ft):	0
NF Cat-2 Pipe (ft):	0
NF Cat-2 Surface Area (sq ft):	0

LEAD:

Name:	Not reported
Address:	8925 HOUGH AVE
City,State,Zip:	CLEVELAND, OH 44106
License Number:	LA007179
Contractor Last Name:	Flinn
Contractor First Name:	Douglas
Summary Month:	7
Summary Year:	2012
Summary Number:	140698
Detail Number:	171038
Activity Performed:	Inspection
Reason For Activity:	Lead Safe Renovation

B5
West
< 1/8
0.022 mi.
117 ft.

ASHFORD S UNION~76~<SERVICE — **EDR Hist Auto** — **1009049650**
76 SERVICE"GASOLINE STATIONS" 8812 HOUGH AV — **N/A**
CLEVELAND, OH

Site 1 of 3 in cluster B

Relative:
Lower

EDR Hist Auto

Actual:
664 ft.

Year:	Name:	Type:
1951	DAVIS HI-SPEED SERVICE STATION	GASOLINE STATIONS
1955	PURE GASOLINE STATION	GASOLINE STATIONS
1961	DAVIS PURE OIL SERVICE STATION	GASOLINE STATIONS
1970	ASHFORD S PURE OIL SERVICE	GASOLINE STATIONS
1974	ASHFORD S UNION~76~<SERVICE	GASOLINE STATIONS

6
ENE
< 1/8
0.023 mi.
124 ft.

NEW HUB DRY CLEANING CO — **EDR Hist Cleaner** — **1018889690**
9020 HOUGH AVENUE — **N/A**
CLEVELAND, OH 44106

Relative:
Higher

EDR Hist Cleaner

Actual:
667 ft.

Year:	Name:	Type:
1986	NEW HUB DRY CLEANING CO	Drycleaning Plants, Except Rugs
1987	NEW HUB DRY CLEANING CO	Drycleaning Plants, Except Rugs

B7
West
< 1/8
0.033 mi.
174 ft.

DE LUXE ODORLESS CLEANERS — **EDR Hist Cleaner** — **1009185520**
8714 HOUGH AV — **N/A**
CLEVELAND, OH

Site 2 of 3 in cluster B

Relative:
Lower

EDR Hist Cleaner

Actual:
664 ft.

Year:	Name:	Type:
1951	DE LUXE ODORLESS CLEANERS	CLEANERS AND DYERS
1951	DE LUXE ODORLESS CLEANERS	CLOTHES PRESSERS CLEANERS AND REPAIRERS

B8
West
< 1/8
0.041 mi.
218 ft.

YEE LIM — **EDR Hist Cleaner** — **1009185300**
8713 HOUGH AV — **N/A**
CLEVELAND, OH

Site 3 of 3 in cluster B

Relative:
Lower

EDR Hist Cleaner

Actual:
664 ft.

Year:	Name:	Type:
1935	YEE LIM	LAUNDRIES-CHINESE

C9
ENE
< 1/8
0.093 mi.
489 ft.

BOKAY LAUNDRY
9201 HOUGH AV
CLEVELAND, OH

EDR Hist Cleaner **1009161562**
N/A

Site 1 of 5 in cluster C

Relative:
Higher

EDR Hist Cleaner

Actual:
667 ft.

Year:	Name:	Type:
1955	BOKAY LAUNDRY	LAUNDRIES
1961	J & S HALF HOUR LAUNDRY	LAUNDRIES

C10
ENE
< 1/8
0.093 mi.
490 ft.

ROYAL CLEANERS
9221 HOUGH AV
CLEVELAND, OH

EDR Hist Cleaner **1009184561**
N/A

Site 2 of 5 in cluster C

Relative:
Higher

EDR Hist Cleaner

Actual:
667 ft.

Year:	Name:	Type:
1935	CHAIT ISRAEL	CLOTHES PRESSERS CLEANERS AND REPAIRERS
1951	ROYAL CLEANERS	CLOTHES PRESSERS CLEANERS AND REPAIRERS

C11
East
< 1/8
0.094 mi.
496 ft.

RANEN ALEX
1765 E 93RD ST
CLEVELAND, OH

EDR Hist Cleaner **1009182037**
N/A

Site 3 of 5 in cluster C

Relative:
Higher

EDR Hist Cleaner

Actual:
667 ft.

Year:	Name:	Type:
1935	RANEN ALEX	CLOTHES PRESSERS CLEANERS AND REPAIRERS
1951	SIMON MAX	CLOTHES PRESSERS CLEANERS AND REPAIRERS

C12
ENE
< 1/8
0.098 mi.
519 ft.

WESTINGHOUSE LAUNDROMAT
9300 HOUGH AV
CLEVELAND, OH

EDR Hist Cleaner **1009161340**
N/A

Site 4 of 5 in cluster C

Relative:
Higher

EDR Hist Cleaner

Actual:
667 ft.

Year:	Name:	Type:
1961	WESTINGHOUSE LAUNDRYMAT	LAUNDRIES-SELF SERVE
1970	WESTINGHOUSE LAUNDROMAT	LAUNDRIES-SELF SERVE

C13
ENE
< 1/8
0.105 mi.
556 ft.

WEIL MARK J — **EDR Hist Cleaner** — **1009183516**
9305 HOUGH AV — **N/A**
CLEVELAND, OH

Site 5 of 5 in cluster C

Relative:
Higher

EDR Hist Cleaner

Actual:
666 ft.

Year:	Name:	Type:
1935	WEIL MARK J	CLOTHES PRESSERS CLEANERS AND REPAIRERS

14
NNE
< 1/8
0.106 mi.
558 ft.

ROTHSCHILD ALEX — **EDR Hist Cleaner** — **1009185889**
9208 EDMUNDS AVE — **N/A**
CLEVELAND, OH

Relative:
Higher

EDR Hist Cleaner

Actual:
666 ft.

Year:	Name:	Type:
1951	ROTHSCHILD ALEX	CLEANERS AND DYERS

D15
NNW
< 1/8
0.111 mi.
586 ft.

THACKER TROY B — **EDR Hist Cleaner** — **1009182739**
1738 CRAWFORD RD — **N/A**
CLEVELAND, OH

Site 1 of 6 in cluster D

Relative:
Lower

EDR Hist Cleaner

Actual:
662 ft.

Year:	Name:	Type:
1935	THACKER TROY B	CLOTHES PRESSERS CLEANERS AND REPAIRERS

D16
NNW
< 1/8
0.115 mi.
607 ft.

PICKELENER SIDNEY — **EDR Hist Cleaner** — **1009183470**
1721 CRAWFORD RD — **N/A**
CLEVELAND, OH

Site 2 of 6 in cluster D

Relative:
Lower

EDR Hist Cleaner

Actual:
662 ft.

Year:	Name:	Type:
1935	PICKELENER SIDNEY	LAUNDRIES

D17
NNW
< 1/8
0.118 mi.
621 ft.

PACKER DRY CLEANING CO — **EDR Hist Cleaner** — **1009184762**
1724 CRAWFORD RD — **N/A**
CLEVELAND, OH

Site 3 of 6 in cluster D

Relative:
Lower

EDR Hist Cleaner

Actual:
662 ft.

Year:	Name:	Type:
1951	PACKER DRY CLEANING CO	CLOTHES PRESSERS CLEANERS AND REPAIRERS

D18 NNW < 1/8 0.119 mi. 630 ft. — **CRAWFORD LAUNDRY** — **EDR Hist Cleaner** — **1009160902** / **N/A**
1711 CRAWFORD RD
CLEVELAND, OH

Site 4 of 6 in cluster D

Relative: Lower
Actual: 663 ft.

EDR Hist Cleaner

Year:	Name:	Type:
1951	CRAWFORD LAUNDRY	LAUNDRIES
1955	CRAWFORD LAUNDRY	LAUNDRIES
1961	CRAWFORD LAUNDRY	LAUNDRIES

D19 NNW < 1/8 0.120 mi. 634 ft. — **CRAWFORD ROAD BATTERY SERVICE** — **EDR Hist Auto** — **1009073846** / **N/A**
1718 CRAWFORD RD
CLEVELAND, OH

Site 5 of 6 in cluster D

Relative: Lower
Actual: 662 ft.

EDR Hist Auto

Year:	Name:	Type:
1935	CRAWFORD ROAD BATTERY SERVICE	AUTOMOBILE REPAIRING

D20 NNW < 1/8 0.124 mi. 656 ft. — **ROMISCHER SAML** — **EDR Hist Auto** — **1009071936** / **N/A**
1708 CRAWFORD RD
CLEVELAND, OH

Site 6 of 6 in cluster D

Relative: Lower
Actual: 662 ft.

EDR Hist Auto

Year:	Name:	Type:
1935	ROMISCHER SAML	GASOLINE AND OIL SERVICE STATIONS

---

21 SE 1/8-1/4 0.200 mi. 1056 ft. — **UPPER CHESTER** — **US BROWNFIELDS** — **1018273385** / **N/A**
1848-66 E. 97TH STREET
CLEVELAND, OH 44106

Relative: Higher
Actual: 672 ft.

US BROWNFIELDS:

Name:	UPPER CHESTER
Address:	1848-66 E. 97TH STREET
Recipient name:	Cuyahoga County
Grant type:	Assessment
Property Number:	119-08-074 through -078, -107
Parcel size:	1.79
Latitude:	41.507612000000002
Longitude:	-81.620333000000002
Highlights:	These vacant parcels are being considered for a proposed senior housing project. Former Use: Parcels are now vacant land, previously single family residences.
Start Date:	-
Redev Completition Date:	-
Completed Date:	-
Acres Cleaned Up:	-

UPPER CHESTER (Continued) **1018273385**

Cleanup Funding:	-
Cleanup Funding Source:	-
Assessment Funding:	-
Assessment Funding Source:	-
Redevelopment Funding:	-
Redev. Funding Source:	-
Redev. Funding Entity Name:	-
Redevelopment Start Date:	-
Assessment Funding Entity:	-
Cleanup Funding Entity:	-
Grant Type:	Hazardous
Accomplishment Type:	-
Cooperative Agreement Number:	00E00415
Start Date:	-
Ownership Entity:	Private
Completion Date:	-
Current Owner:	Multiple Owners
Cleanup Required:	N
Video Available:	N
Photo Available:	N
Institutional Controls Required:	N
IC Category Proprietary Controls:	-
IC Cat. Info. Devices:	-
IC Cat. Gov. Controls:	-
IC Cat. Enforcement Permit Tools:	-
IC in place date:	-
IC in place:	-
State/tribal program date:	-
State/tribal program ID:	-
Contaminant Found:	Not reported
Contaminant Cleanup:	Not reported
Media Affected:	Not reported
Media Cleanup:	Not reported
Num. of cleanup and re-dev. jobs:	-
Past use greenspace acreage:	1.79
Past use residential acreage:	-
Past use commercial acreage:	-
Past use industrial acreage:	-
Future use greenspace acreage:	-
Future use residential acreage:	1.79
Future use commercial acreage:	-
Future use industrial acreage:	-
Future Use: Multistory	-
Past Use: Multistory	-
Property Description:	Parcels are now vacant land, previously single family residences.
Below Poverty Number:	2250
Below Poverty Percent:	58.780000000000
Meidan Income:	1628
Meidan Income Number:	2930
Meidan Income Percent:	76.540000000000
Vacant Housing Number:	505
Vacant Housing Percent:	21.149999999999
Unemployed Number:	545
Unemployed Percent:	14.24
Name:	UPPER CHESTER
Address:	1848-66 E. 97TH STREET

UPPER CHESTER (Continued) **1018273385**

Recipient name:	Cuyahoga County
Grant type:	Assessment
Property Number:	119-08-074 through -078, -107
Parcel size:	1.79
Latitude:	41.507612000000002
Longitude:	-81.620333000000002
Highlights:	These vacant parcels are being considered for a proposed senior housing project. Former Use: Parcels are now vacant land, previously single family residences.
Start Date:	-
Redev Completition Date:	-
Completed Date:	-
Acres Cleaned Up:	-
Cleanup Funding:	-
Cleanup Funding Source:	-
Assessment Funding:	6500
Assessment Funding Source:	-
Redevelopment Funding:	-
Redev. Funding Source:	-
Redev. Funding Entity Name:	-
Redevelopment Start Date:	-
Assessment Funding Entity:	EPA
Cleanup Funding Entity:	-
Grant Type:	Hazardous
Accomplishment Type:	Phase I Environmental Assessment
Cooperative Agreement Number:	00E00415
Start Date:	1/23/2013
Ownership Entity:	Private
Completion Date:	2/25/2013
Current Owner:	Multiple Owners
Cleanup Required:	N
Video Available:	N
Photo Available:	N
Institutional Controls Required:	N
IC Category Proprietary Controls:	-
IC Cat. Info. Devices:	-
IC Cat. Gov. Controls:	-
IC Cat. Enforcement Permit Tools:	-
IC in place date:	-
IC in place:	-
State/tribal program date:	-
State/tribal program ID:	-
Contaminant Found:	Not reported
Contaminant Cleanup:	Not reported
Media Affected:	Not reported
Media Cleanup:	Not reported
Num. of cleanup and re-dev. jobs:	-
Past use greenspace acreage:	1.79
Past use residential acreage:	-
Past use commercial acreage:	-
Past use industrial acreage:	-
Future use greenspace acreage:	-
Future use residential acreage:	1.79
Future use commercial acreage:	-
Future use industrial acreage:	-
Future Use: Multistory	-
Past Use: Multistory	-

UPPER CHESTER (Continued) **1018273385**

Property Description:	Parcels are now vacant land, previously single family residences.
Below Poverty Number:	2250
Below Poverty Percent:	58.780000000000
Meidan Income:	1628
Meidan Income Number:	2930
Meidan Income Percent:	76.540000000000
Vacant Housing Number:	505
Vacant Housing Percent:	21.149999999999
Unemployed Number:	545
Unemployed Percent:	14.24

22
West
1/8-1/4
0.215 mi.
1136 ft.

NE OHIO NEIGHBORHOOD HEALTH SRVS
8300 HOUGH AVE
CLEVELAND, OH 44103

SWF/LF **U001430414**
UST **N/A**
ARCHIVE UST
ASBESTOS

Relative:
Lower

Actual:
664 ft.

LF:

Name:	HOUGH HEALTH CENTER
Address:	8300 HOUGH AVE
City,State,Zip:	CLEVELAND, OH 44103
Facility ID:	9550
Facility Address:	Not reported
Status:	ISSUED
Closed Facility:	CLEVELAND, OH 44103
Facility Phone:	Not reported
Last Update:	Not reported
SWMD:	Not reported
Type:	Infectious Waste Generator
Specifications:	Not reported
License Type:	Not reported
License Secondary Id:	IWG012037
Class:	Not reported
Captive:	Not reported
Docket #:	Not reported
Core Place ID:	2396
Program Specific Id #:	Not reported
Start Date:	03/05/2012
End Date:	Not reported
District Office:	NEDO
Contact Name:	Not reported
Contact Phone:	Not reported
Expire Date:	02/23/2015
Operator:	Not reported
Operator Address:	Not reported
Operator City,St,Zip:	Not reported
Operator Phone:	Not reported
Licence Holder:	Not reported
Licence Holder Address:	Not reported
Licence Holder City,St,Zip:	Not reported
Licence Holder Phone:	Not reported
Owner Name:	Not reported
Owner Address:	Not reported
Owner City,St,Zip:	Not reported
Owner Phone:	Not reported
Applicant Name:	Hough Health Center
Applicant Address:	8300 Hough Ave

NE OHIO NEIGHBORHOOD HEALTH SRVS (Continued) **U001430414**

UST:

Name:	NE OHIO NEIGHBORHOOD HEALTH SRVS
Address:	8300 HOUGH AVE
City,State,Zip:	CLEVELAND, OH 44103
Facility Id:	18000245
Owner Name:	NE OHIO NEIGHBORHOOD HEALTH SRVS
Owner Address:	8300 HOUGH AVE
Owner City/State/Zip:	44103
Tank Number:	T00001
Status:	EMP - Empty Never Filled
UST Capacity:	1000
Tank Content:	Other (see comments)
Installation Date:	05/01/1999
Construction:	FRP-Fiberglass Reinforced Plastic
Date Last Used:	12/31/2011
Date TCL Closed:	Not reported
Date Removed:	05/01/2016
CAS Number:	68334-30-5
Abandoned Approved:	Not reported
Regulated:	NO
Sensitive Area:	NO
Date Of Sensitivity:	Not reported
UST Configurations:	SW - Single Wall
Construction Comments:	Not reported
Corrosion Protections:	NR - None Required by Rule
Corrosion Protection Comments:	Not reported
Primary Release Detection:	NR - None Required by Rule
Secondary Release Detection:	NR - None Required by Rule
Release Detection Comments:	Not reported
Piping Configuration:	SW - Single Wall
Piping Configuration Comments:	Not reported
Piping Styles:	S - Suction
Piping Constructions:	OTH - Other (explain)
Piping Construction Comments:	NCWG
Piping Corrosion Protections:	NR - None required by rule
Piping Corrosion Protection Comments:	Not reported
Piping Release Detections:	SS - Safe Suction
Piping Release Detection Comments:	Not reported
Spill Prevention Manholes:	SB - Spill Containment Manhole (bucket)
Spill Prevention Manhole Comments:	Not reported
OverFill Prevention:	FILL - Fill Pipe (drop tube flapper)
OverFill Prevention Comment:	Not reported
Comments:	TANK WAS NEVER FILLED, THEREFORE, IT IS NOT A REGULATED TANK. TANK WAS REMOVED IN 2016.

ARCHIVE UST:

Name:	NE OHIO NEIGHBORHOOD HEALTH SRVS
Address:	8300 HOUGH AVE
City,State,Zip:	CLEVELAND, OH 44103
Facility Number:	18000245
Owner Name:	NE OHIO NEIGHBORHOOD HEALTH SRVS
Owner Address:	8300 HOUGH AVE
Owner City,St,Zip:	CLEVELAND, OH 44103
Owner Telephone:	(216)231-7700
Owner ID:	W007582

NE OHIO NEIGHBORHOOD HEALTH SRVS (Continued) **U001430414**

Facility Type:	Commercial
Contact Name:	PERRY MURDOCK
Contact Telephone:	(216)472-1504
Tank Number:	1
Depth at Location:	Zero
Authorized:	No
Eligible Award:	Not reported
Action:	No

Tank ID:	T00001
Tank Type:	Not reported
Tank Status:	**Currently In Use**
Install Date:	Not reported
Content:	Not reported
Capacity:	Not reported
Corrosion Protection Tank:	Not reported
CAS #:	Not reported
Regulated:	Yes
Overfill Device Installed:	Yes
Spill Device Installed:	Yes
Release Detection On Tank:	Not reported
Date Removed:	Not reported
Date Last Use:	Not reported
Date Abandoned/Closed:	Not reported
AST/UST:	UST
Corrosion Protection Piping:	Not reported
Piping Material:	Not reported
Piping Type:	Not reported
Release Detection On Piping:	Electronic Line Leak Detector

ASBESTOS:

Name:	Not reported
Address:	8300 HOUGH AVENUE
City,State,Zip:	CLEVELAND, OH 44103
Notification ID:	92213
Owner Name:	Northeast Ohio Neighborhood Health Servi
Abatement Contractor Name:	Precision Environmental Company
Abatement License Number:	AC1154
Building Owner:	Hough Health Center
Abate Start Date:	Not reported
Abate End Date:	12/27/2017
Demo Contractor Name:	N/A
Demo Start Date:	Not reported
Demo End Date:	12/27/2017
RACM Linear Feet:	0
RACM Square Feet:	592
RACM Cubic Feet:	0
Owner Phone:	216-231-7700
On Site Activity:	Abatement ONLY
Abatement Phone No:	216-231-7700
On Site Specialist Name:	N/A
Specialist Cert Number:	Not reported
Cert Expiration Date:	Not reported
Setup Date:	9/11/2017
Offsite On Hold Date:	1/1/2018
Onsite Off Hold:	3/31/2018
Demo Contractor Phone:	N/A

NE OHIO NEIGHBORHOOD HEALTH SRVS (Continued) **U001430414**

Demo On Hold Date:	Not reported
Demo Off Hold Date:	Not reported
NF Cat-1 Pipe (ft):	0
NF Cat-1 Surface Area (sq ft):	0
NF Cat-2 Pipe (ft):	0
NF Cat-2 Surface Area (sq ft):	0

Name:	Not reported
Address:	8300 HOUGH AVENUE
City,State,Zip:	CLEVELAND, OH 44103
Notification ID:	92136
Owner Name:	Northeast Ohio Neighborhood Health Servi
Abatement Contractor Name:	WARREN ROOFING & INSULATING COMPANY
Abatement License Number:	AC1519
Building Owner:	Neon-Hough Medical Center
Abate Start Date:	Not reported
Abate End Date:	11/1/2017
Demo Contractor Name:	N/A
Demo Start Date:	Not reported
Demo End Date:	11/1/2017
RACM Linear Feet:	0
RACM Square Feet:	360
RACM Cubic Feet:	0
Owner Phone:	216-231-7700
On Site Activity:	Abatement ONLY
Abatement Phone No:	216-231-7700
On Site Specialist Name:	N/A
Specialist Cert Number:	Not reported
Cert Expiration Date:	Not reported
Setup Date:	9/4/2017
Offsite On Hold Date:	Not reported
Onsite Off Hold:	Not reported
Demo Contractor Phone:	N/A
Demo On Hold Date:	Not reported
Demo Off Hold Date:	Not reported
NF Cat-1 Pipe (ft):	0
NF Cat-1 Surface Area (sq ft):	19700
NF Cat-2 Pipe (ft):	0
NF Cat-2 Surface Area (sq ft):	0

Name:	Not reported
Address:	8300 HOUGH AVE
City,State,Zip:	CLEVELAND, OH
Notification ID:	2017103043
Owner Name:	Northeast Ohio Neighborhood Health Servi
Abatement Contractor Name:	Precision Environmental Company
Abatement License Number:	AC1154
Building Owner:	Hough Health Center
Abate Start Date:	9/11/2017
Abate End Date:	12/27/2017
Demo Contractor Name:	N/A
Demo Start Date:	9/11/2017
Demo End Date:	12/27/2017
RACM Linear Feet:	N/A
RACM Square Feet:	592
RACM Cubic Feet:	N/A
Owner Phone:	330-866-3265

NE OHIO NEIGHBORHOOD HEALTH SRVS (Continued) **U001430414**

On Site Activity:	Abatement ONLY
Abatement Phone No:	330-866-3265
On Site Specialist Name:	Richard Robinson Jr
Specialist Cert Number:	AS28657
Cert Expiration Date:	3/18/2024
Setup Date:	9/11/2017
Offsite On Hold Date:	1/1/2018
Onsite Off Hold:	3/31/2018
Demo Contractor Phone:	N/A
Demo On Hold Date:	Not reported
Demo Off Hold Date:	Not reported
NF Cat-1 Pipe (ft):	N/A
NF Cat-1 Surface Area (sq ft):	N/A
NF Cat-2 Pipe (ft):	N/A
NF Cat-2 Surface Area (sq ft):	N/A

Name:	Not reported
Address:	8300 HOUGH AVENUE
City,State,Zip:	CLEVELAND, OH 44103
Notification ID:	171895
Owner Name:	Hough Health Center
Abatement Contractor Name:	HEPA Environmental Services, Inc.
Abatement License Number:	AC1870
Building Owner:	Hough Health Center
Abate Start Date:	8/27/2021
Abate End Date:	9/20/2021
Demo Contractor Name:	N/A
Demo Start Date:	8/27/2021
Demo End Date:	9/20/2021
RACM Linear Feet:	N/A
RACM Square Feet:	17500
RACM Cubic Feet:	N/A
Owner Phone:	248-330-6533
On Site Activity:	Abatement ONLY
Abatement Phone No:	248-330-6533
On Site Specialist Name:	Charles Deneen
Specialist Cert Number:	AS22878
Cert Expiration Date:	8/4/2024
Setup Date:	8/27/2021
Offsite On Hold Date:	Not reported
Onsite Off Hold:	Not reported
Demo Contractor Phone:	N/A
Demo On Hold Date:	Not reported
Demo Off Hold Date:	Not reported
NF Cat-1 Pipe (ft):	0
NF Cat-1 Surface Area (sq ft):	0
NF Cat-2 Pipe (ft):	0
NF Cat-2 Surface Area (sq ft):	0

Name:	Not reported
Address:	8300 HOUGH AVENUE
City,State,Zip:	CLEVELAND, OH 44103
Notification ID:	96346
Owner Name:	Northeast Ohio Neighborhood Health Servi
Abatement Contractor Name:	Precision Environmental Company
Abatement License Number:	AC1154
Building Owner:	Hough Health Center

NE OHIO NEIGHBORHOOD HEALTH SRVS (Continued) **U001430414**

Abate Start Date:	2/1/2018
Abate End Date:	6/18/2018
Demo Contractor Name:	N/A
Demo Start Date:	2/1/2018
Demo End Date:	6/18/2018
RACM Linear Feet:	N/A
RACM Square Feet:	484
RACM Cubic Feet:	N/A
Owner Phone:	216-231-7700
On Site Activity:	Abatement ONLY
Abatement Phone No:	216-231-7700
On Site Specialist Name:	Richard Robinson Jr
Specialist Cert Number:	AS28657
Cert Expiration Date:	3/18/2024
Setup Date:	2/1/2018
Offsite On Hold Date:	6/19/2018
Onsite Off Hold:	7/9/2018
Demo Contractor Phone:	N/A
Demo On Hold Date:	Not reported
Demo Off Hold Date:	Not reported
NF Cat-1 Pipe (ft):	0
NF Cat-1 Surface Area (sq ft):	0
NF Cat-2 Pipe (ft):	0
NF Cat-2 Surface Area (sq ft):	0

E23 **CASE WESTERN RESERVE UNIVERSITY WEST QUAD** **RCRA-VSQG** **1000321750**
ENE **1 MOUNT SINAI DR** **OHD077757425**
1/8-1/4 **CLEVELAND, OH 44106**
0.238 mi.
1255 ft. **Site 1 of 2 in cluster E**

Relative:
Lower

Actual:
658 ft.

RCRA Listings:

Date Form Received by Agency:	20210916
Handler Name:	Case Western Reserve University West Quad
Handler Address:	1 MOUNT SINAI DR
Handler City,State,Zip:	CLEVELAND, OH 44106
EPA ID:	OHD077757425
Contact Name:	MARC RUBIN
Contact Address:	2220 CIRCLE DR SERVICE BLDG - 1ST FLR
Contact City,State,Zip:	CLEVELAND, OH 44106
Contact Telephone:	216-368-1518
Contact Fax:	Not reported
Contact Email:	MDR6@CASE.EDU
Contact Title:	SENIOR DIRECTOR EHS
EPA Region:	05
Land Type:	Private
Federal Waste Generator Description:	Conditionally Exempt Small Quantity Generator
Non-Notifier:	Not reported
Biennial Report Cycle:	Not reported
Accessibility:	Not reported
Active Site Indicator:	Handler Activities
State District Owner:	Oh
State District:	NE
Mailing Address:	2220 CIRCLE DR SERVICE BLDG - 1ST FLR
Mailing City,State,Zip:	CLEVELAND, OH 44106
Owner Name:	Case Western Reserve University
Owner Type:	Private
Operator Name:	Case Western Reserve University

CASE WESTERN RESERVE UNIVERSITY WEST QUAD (Continued) **1000321750**

Operator Type:	Private
Short-Term Generator Activity:	No
Importer Activity:	No
Mixed Waste Generator:	No
Transporter Activity:	No
Transfer Facility Activity:	No
Recycler Activity with Storage:	No
Small Quantity On-Site Burner Exemption:	No
Smelting Melting and Refining Furnace Exemption:	No
Underground Injection Control:	No
Off-Site Waste Receipt:	No
Universal Waste Indicator:	No
Universal Waste Destination Facility:	No
Federal Universal Waste:	No
Active Site State-Reg Handler:	---
Federal Facility Indicator:	Not reported
Hazardous Secondary Material Indicator:	N
Sub-Part K Indicator:	Not reported
2018 GPRA Permit Baseline:	Not on the Baseline
2018 GPRA Renewals Baseline:	Not on the Baseline
202 GPRA Corrective Action Baseline:	No
Subject to Corrective Action Universe:	No
Non-TSDFs Where RCRA CA has Been Imposed Universe:	No
Corrective Action Priority Ranking:	No NCAPS ranking
Environmental Control Indicator:	No
Institutional Control Indicator:	No
Human Exposure Controls Indicator:	N/A
Groundwater Controls Indicator:	N/A
Significant Non-Complier Universe:	No
Unaddressed Significant Non-Complier Universe:	No
Addressed Significant Non-Complier Universe:	No
Significant Non-Complier With a Compliance Schedule Universe:	No
Financial Assurance Required:	Not reported
Handler Date of Last Change:	20210929
Recognized Trader-Importer:	No
Recognized Trader-Exporter:	No
Importer of Spent Lead Acid Batteries:	No
Exporter of Spent Lead Acid Batteries:	No
Recycler Activity Without Storage:	No
Manifest Broker:	No
Sub-Part P Indicator:	No

Hazardous Waste Summary:

Waste Code:	D001
Waste Description:	Ignitable Waste
Waste Code:	D002
Waste Description:	Corrosive Waste
Waste Code:	D003
Waste Description:	Reactive Waste
Waste Code:	D004
Waste Description:	Arsenic
Waste Code:	D005

CASE WESTERN RESERVE UNIVERSITY WEST QUAD (Continued) **1000321750**

Waste Description: Barium

Waste Code: D006
Waste Description: Cadmium

Waste Code: D007
Waste Description: Chromium

Waste Code: D008
Waste Description: Lead

Waste Code: D009
Waste Description: Mercury

Waste Code: D010
Waste Description: Selenium

Waste Code: D011
Waste Description: Silver

Waste Code: D012
Waste Description: Endrin
(1,2,3,4,10,10-Hexachloro-1,7-Epoxy-1,4,4a,5,6,7,8,8a-Octahydro-1,4-En
do, Endo-5,8-Dimeth-Ano-Naphthalene)

Waste Code: D013
Waste Description: Lindane (1,2,3,4,5,6-Hexa-Chlorocyclohexane, Gamma Isomer)

Waste Code: D014
Waste Description: Methoxychlor (1,1,1-Trichloro-2,2-Bis [P-Methoxyphenyl] Ethane)

Waste Code: D015
Waste Description: Toxaphene (C10 H10 Cl8, Technical Chlorinated Camphene, 67-69 Percent
Chlorine)

Waste Code: D016
Waste Description: 2,4-D (2,4-Dichlorophenoxyacetic Acid)

Waste Code: D017
Waste Description: 2,4,5-Tp Silvex (2,4,5-Trichlorophenoxypropionic Acid)

Waste Code: D018
Waste Description: Benzene

Waste Code: D019
Waste Description: Carbon Tetrachloride

Waste Code: D020
Waste Description: Chlordane

Waste Code: D021
Waste Description: Chlorobenzene

Waste Code: D022
Waste Description: Chloroform

Waste Code: D023

CASE WESTERN RESERVE UNIVERSITY WEST QUAD (Continued) **1000321750**

Waste Description: O-Cresol

Waste Code: D024
Waste Description: M-Cresol

Waste Code: D025
Waste Description: P-Cresol

Waste Code: D026
Waste Description: Cresol

Waste Code: D027
Waste Description: 1,4-Dichlorobenzene

Waste Code: D028
Waste Description: 1,2-Dichloroethane

Waste Code: D029
Waste Description: 1,1-Dichloroethylene

Waste Code: D030
Waste Description: 2,4-Dinitrotoluene

Waste Code: D031
Waste Description: Heptachlor (And Its Epoxide)

Waste Code: D032
Waste Description: Hexachlorobenzene

Waste Code: D033
Waste Description: Hexachlorobutadiene

Waste Code: D034
Waste Description: Hexachloroethane

Waste Code: D035
Waste Description: Methyl Ethyl Ketone

Waste Code: D036
Waste Description: Nitrobenzene

Waste Code: D037
Waste Description: Pentachlorophenol

Waste Code: D038
Waste Description: Pyridine

Waste Code: D039
Waste Description: Tetrachloroethylene

Waste Code: D040
Waste Description: Trichlorethylene

Waste Code: D041
Waste Description: 2,4,5-Trichlorophenol

Waste Code: D042

CASE WESTERN RESERVE UNIVERSITY WEST QUAD (Continued) **1000321750**

Waste Description: 2,4,6-Trichlorophenol

Waste Code: D043
Waste Description: Vinyl Chloride

Waste Code: F001
Waste Description: The Following Spent Halogenated Solvents Used In Degreasing: Tetrachloroethylene, Trichlorethylene, Methylene Chloride, 1,1,1-Trichloroethane, Carbon Tetrachloride And Chlorinated Fluorocarbons; All Spent Solvent Mixtures/Blends Used In Degreasing Containing, Before Use, A Total Of Ten Percent Or More (By Volume) Of One Or More Of The Above Halogenated Solvents Or Those Solvents Listed In F002, F004, And F005; And Still Bottoms From The Recovery Of These Spent Solvents And Spent Solvent Mixtures.

Waste Code: F002
Waste Description: The Following Spent Halogenated Solvents: Tetrachloroethylene, Methylene Chloride, Trichloroethylene, 1,1,1-Trichloroethane, Chlorobenzene, 1,1,2-Trichloro-1,2,2-Trifluoroethane, Ortho-Dichlorobenzene, Trichlorofluoromethane, And 1,1,2, Trichloroethane; All Spent Solvent Mixtures/Blends Containing, Before Use, A Total Of Ten Percent Or More (By Volume) Of One Or More Of The Above Halogenated Solvents Or Those Solvents Listed In F001, F004, And F005; And Still Bottoms From The Recovery Of These Spent Solvents And Spent Solvent Mixtures.

Waste Code: F003
Waste Description: The Following Spent Nonhalogenated Solvents: Xylene, Acetone, Ethyl Acetate, Ethyl Benzene, Ethyl Ether, Methyl Isobutyl Ketone, N-Butyl Alcohol, Cyclohexanone, And Methanol; All Spent Solvent Mixtures/Blends Containing, Before Use, Only The Above Spent Nonhalogenated Solvents; And All Spent Solvent Mixtures/Blends Containing, Before Use, One Or More Of The Above Nonhalogenated Solvents, And A Total Of Ten Percent Or More (By Volume) Of One Or More Of Those Solvents Listed In F001, F002, F004, And F005; And Still Bottoms From The Recovery Of These Spent Solvents And Spent Solvent Mixtures.

Waste Code: F004
Waste Description: The Following Spent Nonhalogenated Solvents: Cresols, Cresylic Acid, And Nitrobenzene; And The Still Bottoms From The Recovery Of These Solvents; All Spent Solvent Mixtures/Blends Containing, Before Use, A Total Of Ten Percent Or More (By Volume) Of One Or More Of The Above Nonhalogenated Solvents Or Those Solvents Listed In F001, F002, And F005; And Still Bottoms From The Recovery Of These Spent Solvents And Spent Solvent Mixtures.

Waste Code: F005
Waste Description: The Following Spent Nonhalogenated Solvents: Toluene, Methyl Ethyl Ketone, Carbon Disulfide, Isobutanol, Pyridine, Benzene, 2-Ethoxyethanol, And 2-Nitropropane; All Spent Solvent Mixtures/Blends Containing, Before Use, A Total Of Ten Percent Or More (By Volume) Of One Or More Of The Above Nonhalogenated Solvents Or Those Solvents Listed In F001, F002, Or F004; And Still Bottoms From The Recovery Of These Spent Solvents And Spent Solvent Mixtures.

Waste Code: F007

CASE WESTERN RESERVE UNIVERSITY WEST QUAD (Continued) **1000321750**

Waste Description: Spent Cyanide Plating Bath Solutions From Electroplating Operations.

Waste Code: F009
Waste Description: Spent Stripping And Cleaning Bath Solutions From Electroplating Operations In Which Cyanides Are Used In The Process.

Waste Code: P001
Waste Description: 2h-1-Benzopyran-2-One, 4-Hydroxy-3-(3-Oxo-1-Phenylbutyl)-, & Salts, When Present At Concentrations Greater Than 0.3% (Or) Warfarin, & Salts, When Present At Concentrations Greater Than 0.3%

Waste Code: P002
Waste Description: 1-Acetyl-2-Thiourea (Or) Acetamide, N-(Aminothioxomethyl)-

Waste Code: P003
Waste Description: 2-Propenal (Or) Acrolein

Waste Code: P004
Waste Description: 1,4,5,8-Dimethanonaphthalene, 1,2,3,4,10,10-Hexa-Chloro-1,4,4a,5,8,8a,-Hexahydro-, (1alpha, 4alpha, 4abeta, 5alpha, 8alpha, 8abeta)- (Or) Aldrin

Waste Code: P005
Waste Description: 2-Propen-1-Ol (Or) Allyl Alcohol

Waste Code: P006
Waste Description: Aluminum Phosphide (R,T)

Waste Code: P007
Waste Description: 3(2h)-Isoxazolone, 5-(Aminomethyl)- (Or) 5-(Aminomethyl)-3-Isoxazolol

Waste Code: P008
Waste Description: 4-Aminopyridine (Or) 4-Pyridinamine

Waste Code: P009
Waste Description: Ammonium Picrate (R) (Or) Phenol, 2,4,6-Trinitro-, Ammonium Salt (R)

Waste Code: P010
Waste Description: Arsenic Acid H3aso4

Waste Code: P011
Waste Description: Arsenic Oxide As2o5 (Or) Arsenic Pentoxide

Waste Code: P012
Waste Description: Arsenic Oxide As2o3 (Or) Arsenic Trioxide

Waste Code: P013
Waste Description: Barium Cyanide

Waste Code: P014
Waste Description: Benzenethiol (Or) Thiophenol

Waste Code: P015
Waste Description: Beryllium

Waste Code: P016
Waste Description: Dichloromethyl Ether (Or) Methane, Oxybis[Chloro-

CASE WESTERN RESERVE UNIVERSITY WEST QUAD (Continued) **1000321750**

Waste Code: P017
Waste Description: 2-Propanone, 1-Bromo- (Or) Bromoacetone

Waste Code: P018
Waste Description: Brucine (Or) Strychnidin-10-One, 2,3-Dimethoxy-

Waste Code: P020
Waste Description: Dinoseb (Or) Phenol, 2-(1-Methylpropyl)-4,6-Dinitro-

Waste Code: P021
Waste Description: Calcium Cyanide (Or) Calcium Cyanide Ca(Cn)2

Waste Code: P022
Waste Description: Carbon Disulfide

Waste Code: P023
Waste Description: Acetaldehyde, Chloro- (Or) Chloroacetaldehyde

Waste Code: P024
Waste Description: Benzenamine, 4-Chloro- (Or) P-Chloraniline

Waste Code: P026
Waste Description: 1-(O-Chlorophenyl)Thiourea (Or) Thiourea, (2-Chlorophenyl)-

Waste Code: P027
Waste Description: 3-Chloropropionitrile (Or) Propanenitrile, 3-Chloro-

Waste Code: P028
Waste Description: Benzene, (Chloromethyl)- (Or) Benzyl Chloride

Waste Code: P029
Waste Description: Copper Cyanide (Or) Copper Cyanide Cu(Cn)

Waste Code: P030
Waste Description: Cyanides (Soluble Cyanide Salts), Not Otherwise Specified

Waste Code: P031
Waste Description: Cyanogen (Or) Ethanedinitrile

Waste Code: P033
Waste Description: Cyanogen Chloride (Or) Cyanogen Chloride (Cn)Cl

Waste Code: P034
Waste Description: 2-Cyclohexyl-4,6-Dinitrophenol (Or) Phenol, 2-Cyclohexyl-4,6-Dinitro-

Waste Code: P036
Waste Description: Arsonous Dichloride, Phenyl- (Or) Dichlorophenylarsine

Waste Code: P037
Waste Description: 2,7:3,6-Dimethanonaphth[2,3-B]Oxirene, 3,4,5,6,9,9-Hexachloro-1a,2,2a,3,6,6a,7,7a-Octahydro-, (1aalpha, 2beta, 2aalpha, 3beta, 6beta, 6aalpha, 7beta, 7aalpha)- (Or) Dieldrin

Waste Code: P038
Waste Description: Arsine, Diethyl- (Or) Diethylarsine

Waste Code: P039

CASE WESTERN RESERVE UNIVERSITY WEST QUAD (Continued) **1000321750**

Waste Description: Disulfoton (Or) Phosphorodithioic Acid, O,O-Diethyl S-[2-(Ethylthio)Ethyl] Ester

Waste Code: P040
Waste Description: O,O-Diethyl O-Pyrazinyl Phosphorothioate (Or) Phosphorothioic Acid, O,O-Diethyl O-Pyrazinyl Ester

Waste Code: P041
Waste Description: Diethyl-P-Nitrophenyl Phosphate (Or) Phosphoric Acid, Diethyl 4-Nitrophenyl Ester

Waste Code: P042
Waste Description: 1,2-Benzenediol, 4-[1-Hydroxy-2-(Methylamino)Ethyl]-, (R)- (Or) Epinephrine

Waste Code: P043
Waste Description: Diisopropylfluorophosphate (Dfp) (Or) Phosphorofluoridic Acid, Bis(1-Methylethyl) Ester

Waste Code: P044
Waste Description: Dimethoate (Or) Phosphorodithioic Acid, O,O-Dimethyl S-[2-(Methylamino)-2-Oxoethyl] Ester

Waste Code: P045
Waste Description: 2-Butanone, 3,3-Dimethyl-1-(Methylthio)-, O-[Methylamino)Carbonyl] Oxime (Or) Thiofanox

Waste Code: P046
Waste Description: Alpha,Alpha-Dimethylphenethylamine (Or) Benzeneethanamine, Alpha, Alpha-Dimethyl-

Waste Code: P047
Waste Description: 4,6-Dinitro-O-Cresol, & Salts (Or) Phenol, 2-Methyl-4,6-Dinitro-, & Salts

Waste Code: P048
Waste Description: 2,4-Dinitrophenol (Or) Phenol, 2,4-Dinitro-

Waste Code: P049
Waste Description: Dithiobiuret (Or) Thioimidodicarbonic Diamide [(H2n)C(S)]2nh

Waste Code: P050
Waste Description: 6,9-Methano-2,4,3-Benzodioxathiepin,6,7,8,9,10,10-Hexachloro-1,5,5a,6, 9,9a-Hexahydro-,3-Oxide (Or) Endosulfan

Waste Code: P051
Waste Description: 2,7:3,6-Dimethanonaphth[2,3-B]Oxirene, 3,4,5,6,9,9-Hexachloro-1a,2,2a,3,6,6a,7,7a-Octahydro-, (1aalpha, 2beta, 2abeta, 3alpha, 6alpha, 6abeta, 7beta, 7aalpha)- & Metabolites (Or) Endrin (Or) Endrin, & Metabolites

Waste Code: P054
Waste Description: Aziridine (Or) Ethyleneimine

Waste Code: P056
Waste Description: Fluorine

CASE WESTERN RESERVE UNIVERSITY WEST QUAD (Continued) **1000321750**

Waste Code: P057
Waste Description: Acetamide, 2-Fluoro- (Or) Fluoroacetamide

Waste Code: P058
Waste Description: Acetic Acid, Fluoro-, Sodium Salt (Or) Fluoroacetic Acid, Sodium Salt

Waste Code: P059
Waste Description: 4,7-Methano-1h-Indene, 1,4,5,6,7,8,8-Heptachloro-3a,4,7,7a-Tetrahydro- (Or) Heptachlor

Waste Code: P060
Waste Description: 1,4,5,8-Dimethanonaphthalene, 1,2,3,4,10,10-Hexa-Chloro-1,4,4a,5,8,8a,-Hexahydro-, (1alpha, 4alpha, 4abeta, 5beta, 8beta, 8abeta)- (Or) Isodrin

Waste Code: P062
Waste Description: Hexaethyl Tetraphosphate (Or) Tetraphosphoric Acid, Hexaethyl Ester

Waste Code: P063
Waste Description: Hydrocyanic Acid (Or) Hydrogen Cyanide

Waste Code: P064
Waste Description: Methane, Isocyanato- (Or) Methyl Isocyanate

Waste Code: P065
Waste Description: Fulminic Acid, Mercury(2+) Salt (R,T) (Or) Mercury Fulminate (R,T)

Waste Code: P066
Waste Description: Ethanimidothioic Acid, N-[[(Methylamino)Carbonyl]Oxy]-, Methyl Ester (Or) Methomyl

Waste Code: P067
Waste Description: 1,2-Propylenimine (Or) Aziridine, 2-Methyl-

Waste Code: P068
Waste Description: Hydrazine, Methyl- (Or) Methyl Hydrazine

Waste Code: P069
Waste Description: 2-Methyllactonitrile (Or) Propanenitrile, 2-Hydroxy-2-Methyl-

Waste Code: P070
Waste Description: Aldicarb (Or) Propanal, 2-Methyl-2-(Methylthio)-, O-[(Methylamino)Carbonyl]Oxime

Waste Code: P071
Waste Description: Methyl Parathion (Or) Phosphorothioic Acid, O,O,-Dimethyl O-(4-Nitrophenyl) Ester

Waste Code: P072
Waste Description: Alpha-Naphthylthiourea (Or) Thiourea, 1-Naphthalenyl-

Waste Code: P073
Waste Description: Nickel Carbonyl (Or) Nickel Carbonyl Ni(Co)4, (T-4)-

Waste Code: P074
Waste Description: Nickel Cyanide (Or) Nickel Cyanide Ni(Cn)2

CASE WESTERN RESERVE UNIVERSITY WEST QUAD (Continued) **1000321750**

Waste Code: P075
Waste Description: Nicotine, & Salts (Or) Pyridine, 3-(1-Methyl-2-Pyrrolidinyl)-,(S)-, & Salts

Waste Code: P076
Waste Description: Nitric Oxide (Or) Nitrogen Oxide No

Waste Code: P077
Waste Description: Benzenamine, 4-Nitro- (Or) P-Nitroaniline

Waste Code: P078
Waste Description: Nitrogen Dioxide (Or) Nitrogen Oxide No2

Waste Code: P081
Waste Description: 1,2,3-Propanetriol, Trinitrate (R) (Or) Nitroglycerine (R)

Waste Code: P082
Waste Description: Methanimine, N-Methyl-N-Nitroso- (Or) N-Nitrosodimethylamine

Waste Code: P084
Waste Description: N-Nitrosomethylvinylamine (Or) Vinylamine, N-Methyl-N-Nitroso-

Waste Code: P085
Waste Description: Diphosphoramide, Octamethyl- (Or) Octamethylpyrophosphoramide

Waste Code: P087
Waste Description: Osmium Oxide Oso4, (T-4)- (Or) Osmium Tetroxide

Waste Code: P088
Waste Description: 7-Oxabicyclo[2.2.1]Heptane-2,3-Dicarboxylic Acid (Or) Endothall

Waste Code: P089
Waste Description: Parathion (Or) Phosphorothioic Acid, O,O-Diethyl-O-(4-Nitrophenyl) Ester

Waste Code: P092
Waste Description: Mercury, (Acetato-O)Phenyl- (Or) Phenylmercury Acetate

Waste Code: P093
Waste Description: Phenylthiourea (Or) Thiourea, Phenyl-

Waste Code: P094
Waste Description: Phorate (Or) Phosphorodithioic Acid, O,O-Diethyl S-[(Ethylthio)Methyl] Ester

Waste Code: P095
Waste Description: Carbonic Dichloride (Or) Phosgene

Waste Code: P096
Waste Description: Hydrogen Phosphide (Or) Phosphine

Waste Code: P097
Waste Description: Famphur (Or) Phosphorothioic Acid O-[4-[(Dimethylamino)Sulfonyl]Phenyl] O,O-Dimethyl Ester

Waste Code: P098
Waste Description: Potassium Cyanide (Or) Potassium Cyanide K(Cn)

CASE WESTERN RESERVE UNIVERSITY WEST QUAD (Continued) **1000321750**

Waste Code: P099
Waste Description: Argentate (1-), Bis(Cyano-C)-, Potassium (Or) Potassium Silver Cyanide

Waste Code: P101
Waste Description: Ethyl Cyanide (Or) Propanenitrile

Waste Code: P102
Waste Description: 2-Propyn-1-Ol (Or) Propargyl Alcohol

Waste Code: P103
Waste Description: Selenourea

Waste Code: P104
Waste Description: Silver Cyanide (Or) Silver Cyanide Ag(Cn)

Waste Code: P105
Waste Description: Sodium Azide

Waste Code: P106
Waste Description: Sodium Cyanide (Or) Sodium Cyanide Na(Cn)

Waste Code: P107
Waste Description: Strontium Sulfide Srs

Waste Code: P108
Waste Description: Strychnidin-10-One, & Salts (Or) Strychnine, & Salts

Waste Code: P109
Waste Description: Tetraethyldithiopyrophosphate (Or) Thiodiphosphoric Acid, Tetraethyl Ester

Waste Code: P110
Waste Description: Plumbane, Tetraethyl- (Or) Tetraethyl Lead

Waste Code: P111
Waste Description: Diphosphoric Acid, Tetraethyl Ester (Or) Tetraethyl Pyrophosphate

Waste Code: P112
Waste Description: Methane, Tetranitro- (R) (Or) Tetranitromethane (R)

Waste Code: P113
Waste Description: Thallic Oxide (Or) Thallium Oxide Tl2o3

Waste Code: P114
Waste Description: Selenious Acid, Dithallium (1+) Salt (Or) Thallium(I) Selenite

Waste Code: P115
Waste Description: Sulfuric Acid, Dithallium (1+) Salt (Or) Thallium(I) Sulfate

Waste Code: P116
Waste Description: Hydrazinecarbothioamide (Or) Thiosemicarbazide

Waste Code: P118
Waste Description: Methanethiol, Trichloro- (Or) Trichloromethanethiol

Waste Code: P119
Waste Description: Ammonium Vanadate (Or) Vanadic Acid, Ammonium Salt

CASE WESTERN RESERVE UNIVERSITY WEST QUAD (Continued) **1000321750**

Waste Code: P120
Waste Description: Vanadium Oxide V2o5 (Or) Vanadium Pentoxide

Waste Code: P121
Waste Description: Zinc Cyanide (Or) Zinc Cyanide Zn(Cn)2

Waste Code: P122
Waste Description: Zinc Phosphide Zn3p2, When Present At Concentrations Greater Than 10% (R,T)

Waste Code: P123
Waste Description: Toxaphene

Waste Code: P127
Waste Description: P127

Waste Code: P128
Waste Description: P128

Waste Code: P185
Waste Description: 1,3-Dithiolane-2-Carboxaldehyde, 2,4-Dimethyl-, O-[(Methylamino)-Carbonyl]Oxime (Or) Tirpate

Waste Code: P188
Waste Description: Benzoic Acid, 2-Hydroxy-, Compd. With (3as-Cis)-1,2,3,3a,8,8a-Hexahydro-1,3a,8-Trimethylpyrrolo[2,3-B]Indol-5-Yl Methylcarbamate Ester (1:1) (Or) Physostigmine Salicylate

Waste Code: P189
Waste Description: Carbamic Acid, [(Dibutylamino)-Thio]Methyl-, 2,3-Dihydro-2,2-Dimethyl -7-Benzofuranyl Ester (Or) Carbosulfan

Waste Code: P190
Waste Description: Carbamic Acid, Methyl-, 3-Methylphenyl Ester (Or) Metolcarb

Waste Code: P191
Waste Description: Carbamic Acid, Dimethyl-, 1-[(Dimethyl-Amino)Carbonyl]- 5-Methyl-1h-Pyrazol-3-Yl Ester (Or) Dimetilan

Waste Code: P192
Waste Description: Isolan (Or) Carbamic Acid, Dimethyl-, 3-Methy-L-(1-Methylethyl)-1h-Pyrazol-5-Yl Ester

Waste Code: P194
Waste Description: Ethanimidothioc Acid, 2-(Dimethylamino)-N-[[(Methylamino) Carbonyl]Oxy]-2-Oxo-, Methyl Ester (Or) Oxamyl

Waste Code: P196
Waste Description: Manganese Dimethyldithiocarbamate (Or) Manganese, Bis(Dimethylcarbamodithioato-S,S')-,

Waste Code: P197
Waste Description: Formparanate (Or) Methanimidamide, N,N-Dimethyl-N'-[2-Methyl-4-[[(Methylamino)Carbonyl]Oxy]Phenyl]

Waste Code: P198
Waste Description: Methanimidamide,

CASE WESTERN RESERVE UNIVERSITY WEST QUAD (Continued) **1000321750**

N,N-Dimethyl-N'-[3-[[(Methylamino)-Carbonyl]Oxy]Phenyl]-, Monohydrochloride (Or) Formetanate Hydrochloride

Waste Code: P199
Waste Description: P199

Waste Code: P201
Waste Description: Phenol, 3-Methyl-5-(1-Methylethyl)-, Methyl Carbamate (Or) Promecarb

Waste Code: P202
Waste Description: M-Cumenyl Methylcarbamate (Or) 3-Isopropylphenyl N-Methylcarbamate (Or) Phenol, 3-(1-Methylethyl)-, Methyl Carbamate

Waste Code: P203
Waste Description: Aldicarb Sulfone (Or) Propanal, 2-Methyl-2-(Methyl-Sulfonyl)-, O-[(Methylamino)Carbonyl] Oxime

Waste Code: P204
Waste Description: Physostigmine (Or) Pyrrolo[2,3-B]Indol-5-Ol, 1,2,3,3a,8,8a-Hexahydro-1,3a,8-Trimethyl-Methylcarbamate (Ester), (3as-Cis)-

Waste Code: P205
Waste Description: Zinc, Bis(Dimethylcarbamodithioato-S,S')-, (Or) Ziram

Waste Code: U001
Waste Description: Acetaldehyde (I) (Or) Ethanal (I)

Waste Code: U002
Waste Description: 2-Propanone (I) (Or) Acetone (I)

Waste Code: U003
Waste Description: Acetonitrile (I,T)

Waste Code: U004
Waste Description: Acetophenone (Or) Ethanone, 1-Phenyl-

Waste Code: U005
Waste Description: 2-Acetylaminofluorene (Or) Acetamide, N-9h-Fluoren-2-Yl

Waste Code: U006
Waste Description: Acetyl Chloride (C,R,T)

Waste Code: U007
Waste Description: 2-Propenamide (Or) Acrylamide

Waste Code: U008
Waste Description: 2-Propenoic Acid (I) (Or) Acrylic Acid (I)

Waste Code: U009
Waste Description: 2-Propenenitrile (Or) Acrylonitrile

Waste Code: U010
Waste Description: Azirino [2',3':3,4]Pyrrolo[1,2-A]Indole-4,7-Dione, 6-Amino-8-[[(Aminocarbonyl)Oxy]Methyl]-1,1a,2,8,8a,8b-Hexahydro-8a-Methoxy-5-Methyl-, [1as-(1aalpha, 8beta, 8aalpha, 8balpha)]- (Or) Mitomycin C

CASE WESTERN RESERVE UNIVERSITY WEST QUAD (Continued) **1000321750**

Waste Code: U011
Waste Description: 1h-1,2,4-Triazol-3-Amine (Or) Amitrole

Waste Code: U012
Waste Description: Aniline (I,T) (Or) Benzenamine (I,T)

Waste Code: U014
Waste Description: Auramine (Or) Benzenamine, 4,4'-Carbonimidoylbis[N,N-Dimethyl-

Waste Code: U015
Waste Description: Azaserine (Or) L-Serine, Diazoacetate (Ester)

Waste Code: U016
Waste Description: Benz[C]Acridine

Waste Code: U017
Waste Description: Benzal Chloride (Or) Benzene, (Dichloromethyl)-

Waste Code: U018
Waste Description: Benz[A]Anthracene

Waste Code: U019
Waste Description: Benzene (I,T)

Waste Code: U020
Waste Description: Benzenesulfonic Acid Chloride (C,R) (Or) Benzenesulfonyl Chloride (C,R)

Waste Code: U021
Waste Description: [1,1'-Biphenyl]-4,4'-Diamine (Or) Benzidine

Waste Code: U022
Waste Description: Benzo[A]Pyrene

Waste Code: U023
Waste Description: Benzene, (Trichloromethyl)- (Or) Benzotrichloride (C,R,T)

Waste Code: U024
Waste Description: Dichloromethoxy Ethane (Or) Ethane, 1,1'-[Methylenebis(Oxy)]Bis[2-Chloro-

Waste Code: U025
Waste Description: Dichloroethyl Ether (Or) Ethane, 1,1'-Oxybis[2-Chloro-

Waste Code: U026
Waste Description: Chlornaphazin (Or) Naphthalenamine, N,N'-Bis(2-Chloroethyl)-

Waste Code: U027
Waste Description: Dichloroisopropyl Ether (Or) Propane, 2,2'-Oxybis[2-Chloro-

Waste Code: U028
Waste Description: 1,2-Benzenedicarboxylic Acid, Bis(2-Ethylhexyl) Ester (Or) Diethylhexyl Phthalate

Waste Code: U029
Waste Description: Methane, Bromo- (Or) Methyl Bromide

CASE WESTERN RESERVE UNIVERSITY WEST QUAD (Continued) **1000321750**

Waste Code: U030
Waste Description: 4-Bromophenyl Phenyl Ether (Or) Benzene, 1-Bromo-4-Phenoxy-

Waste Code: U031
Waste Description: 1-Butanol (I) (Or) N-Butyl Alcohol (I)

Waste Code: U032
Waste Description: Calcium Chromate (Or) Chromic Acid H2cro4, Calcium Salt

Waste Code: U033
Waste Description: Carbon Oxyfluoride (R,T) (Or) Carbonic Difluoride

Waste Code: U034
Waste Description: Acetaldehyde, Trichloro- (Or) Chloral

Waste Code: U035
Waste Description: Benzenebutanoic Acid, 4-[Bis(2-Chloroethyl)Amino]- (Or) Chlorambucil

Waste Code: U036
Waste Description: 4,7-Methano-1h-Indene, 1,2,4,5,6,7,8,8-Octachloro-2,3,3a,4,7,7a-Hexahydro- (Or) Chlordane, Alpha & Gamma Isomers

Waste Code: U037
Waste Description: Benzene, Chloro- (Or) Chlorobenzene

Waste Code: U038
Waste Description: Benzeneacetic Acid, 4-Chloro-Alpha-(4-Chlorophenyl)-Alpha-Hydroxy-, Ethyl Ester (Or) Chlorobenzilate

Waste Code: U039
Waste Description: P-Chloro-M-Cresol (Or) Phenol, 4-Chloro-3-Methyl-

Waste Code: U041
Waste Description: Epichlorohydrin (Or) Oxirane, (Chloromethyl)-

Waste Code: U042
Waste Description: 2-Chloroethyl Vinyl Ether (Or) Ethene, (2-Chloroethoxy)-

Waste Code: U043
Waste Description: Ethene, Chloro- (Or) Vinyl Chloride

Waste Code: U044
Waste Description: Chloroform (Or) Methane, Trichloro-

Waste Code: U045
Waste Description: Methane, Chloro- (I,T) (Or) Methyl Chloride (I,T)

Waste Code: U046
Waste Description: Chloromethyl Methyl Ether (Or) Methane, Chloromethoxy-

Waste Code: U047
Waste Description: Beta-Chloronaphthalene (Or) Naphthalene, 2-Chloro-

Waste Code: U048
Waste Description: O-Chlorophenol (Or) Phenol, 2-Chloro-

CASE WESTERN RESERVE UNIVERSITY WEST QUAD (Continued) **1000321750**

Waste Code: U049
Waste Description: 4-Chloro-O-Toluidine, Hydrochloride (Or) Benzenamine, 4-Chloro-2-Methyl-, Hydrochloride

Waste Code: U050
Waste Description: Chrysene

Waste Code: U051
Waste Description: Creosote

Waste Code: U052
Waste Description: Cresol (Cresylic Acid) (Or) Phenol, Methyl-

Waste Code: U053
Waste Description: 2-Butenal (Or) Crotonaldehyde

Waste Code: U055
Waste Description: Benzene, (1-Methylethyl)- (I) (Or) Cumene (I)

Waste Code: U056
Waste Description: Benzene, Hexahydro- (I) (Or) Cyclohexane (I)

Waste Code: U057
Waste Description: Cyclohexanone (I)

Waste Code: U058
Waste Description: 2h-1,3,2-Oxazaphosphorin-2-Amine, N,N-Bis(2-Chloroethyl)Tetrahydro-, 2-Oxide (Or) Cyclophosphamide

Waste Code: U059
Waste Description: 5,12-Naphthacenedione, 8-Acetyl-10-[(3-Amino-2,3,6-Trideoxy)-Alpha-L-Lyxo-Hexopyranosyl)Oxy]-7,8,9,10-Tetrahydro-6,8,11-Trihydroxy-1-Methoxy-, (8s-Cis)- (Or) Daunomycin

Waste Code: U060
Waste Description: Benzene, 1,1'-(2,2-Dichloroethylidene)Bis[4-Chloro- (Or) Ddd

Waste Code: U061
Waste Description: Benzene, 1,1'-(2,2,2-Trichloroethylidene)Bis[4-Chloro- (Or) Ddt

Waste Code: U062
Waste Description: Carbamothioic Acid, Bis(1-Methylethyl)-, S-(2,3-Dichloro-2-Propenyl) Ester (Or) Diallate

Waste Code: U063
Waste Description: Dibenz[A,H]Anthracene

Waste Code: U064
Waste Description: Benzo[Rst]Pentaphene (Or) Dibenzo[A,I]Pyrene

Waste Code: U066
Waste Description: 1,2-Dibromo-3-Chloropropane (Or) Propane, 1,2-Dibromo-3-Chloro-

Waste Code: U067
Waste Description: Ethane, 1,2-Dibromo- (Or) Ethylene Dibromide

CASE WESTERN RESERVE UNIVERSITY WEST QUAD (Continued) **1000321750**

Waste Code: U068
Waste Description: Methane, Dibromo- (Or) Methylene Bromide

Waste Code: U069
Waste Description: 1,2-Benzenedicarboxylic Acid, Dibutyl Ester (Or) Dibutyl Phthalate

Waste Code: U070
Waste Description: Benzene, 1,2-Dichloro- (Or) O-Dichlorobenzene

Waste Code: U071
Waste Description: Benzene, 1,3-Dichloro- (Or) M-Dichlorobenzene

Waste Code: U072
Waste Description: Benzene, 1,4-Dichloro- (Or) P-Dichlorobenzene

Waste Code: U073
Waste Description: [1,1'-Biphenyl]-4,4'-Diamine, 3,3'-Dichloro- (Or) 3,3'-Dichlorobenzidine

Waste Code: U074
Waste Description: 1,4-Dichloro-2-Butene (I,T) (Or) 2-Butene, 1,4-Dichloro- (I,T)

Waste Code: U075
Waste Description: Dichlorodifluoromethane (Or) Methane, Dichlorodifluoro-

Waste Code: U076
Waste Description: Ethane, 1,1-Dichloro- (Or) Ethylidene Dichloride

Waste Code: U077
Waste Description: Ethane, 1,2-Dichloro- (Or) Ethylene Dichloride

Waste Code: U078
Waste Description: 1,1-Dichloroethylene (Or) Ethene, 1,1-Dichloro-

Waste Code: U079
Waste Description: 1,2-Dichloroethylene (Or) Ethene, 1,2-Dichloro-,(E)-

Waste Code: U080
Waste Description: Methane, Dichloro- (Or) Methylene Chloride

Waste Code: U081
Waste Description: 2,4-Dichlorophenol (Or) Phenol, 2,4-Dichloro-

Waste Code: U082
Waste Description: 2,6-Dichlorophenol (Or) Phenol, 2,6-Dichloro-

Waste Code: U083
Waste Description: Propane, 1,2-Dichloro- (Or) Propylene Dichloride

Waste Code: U084
Waste Description: 1,3-Dichloropropene (Or) 1-Propene, 1,3-Dichloro-

Waste Code: U085
Waste Description: 1,2:3,4-Diepoxybutane (I,T) (Or) 2,2'-Bioxirane

Waste Code: U086
Waste Description: Hydrazine, 1,2-Diethyl- (Or) N,N'-Diethylhydrazine

CASE WESTERN RESERVE UNIVERSITY WEST QUAD (Continued) **1000321750**

Waste Code: U087
Waste Description: O,O-Diethyl S-Methyl Dithiophosphate (Or) Phosphorodithioic Acid, O,O-Diethyl S-Methyl Ester

Waste Code: U088
Waste Description: 1,2-Benzenedicarboxylic Acid, Diethyl Ester (Or) Diethyl Phthalate

Waste Code: U089
Waste Description: Diethylstilbesterol (Or) Phenol, 4,4'-(1,2-Diethyl-1,2-Ethenediyl)Bis, (E)-

Waste Code: U090
Waste Description: 1,3-Benzodioxole, 5-Propyl- (Or) Dihydrosafrole

Waste Code: U091
Waste Description: [1,1'-Biphenyl]-4,4'-Diamine, 3,3'-Dimethoxy- (Or) 3,3'-Dimethoxybenzidine

Waste Code: U092
Waste Description: Dimethylamine (I) (Or) Methanamine, N-Methyl- (I)

Waste Code: U093
Waste Description: Benzenamine, N,N-Dimethyl-4-(Phenylazo)- (Or) P-Dimethylaminoazobenzene

Waste Code: U094
Waste Description: 7,12-Dimethylbenz[A]Anthracene (Or) Benz[A]Anthracene, 7,12-Dimethyl-

Waste Code: U095
Waste Description: [1,1'-Biphenyl]-4,4'-Diamine, 3,3'-Dimethyl- (Or) 3,3'-Dimethylbenzidine

Waste Code: U096
Waste Description: Alpha,Alpha-Dimethylbenzylhydroperoxide (R) (Or) Hydroperoxide, 1-Methyl-1-Phenylethyl- (R)

Waste Code: U097
Waste Description: Carbamic Chloride, Dimethyl- (Or) Dimethylcarbamoyl Chloride

Waste Code: U098
Waste Description: 1,1-Dimethylhydrazine (Or) Hydrazine, 1,1-Dimethyl-

Waste Code: U099
Waste Description: 1,2-Dimethylhydrazine (Or) Hydrazine, 1,2-Diphenyl-

Waste Code: U101
Waste Description: 2,4-Dimethylphenol (Or) Phenol, 2,4-Dimethyl-

Waste Code: U102
Waste Description: 1,2-Benzenedicarboxylic Acid, Dimethyl Ester (Or) Dimethyl Phthalate

Waste Code: U103
Waste Description: Dimethyl Sulfate (Or) Sulfuric Acid, Dimethyl Ester

Waste Code: U105
Waste Description: 2,4-Dinitrotoluene (Or) Benzene, 1-Methyl-2,4-Dinitro-

CASE WESTERN RESERVE UNIVERSITY WEST QUAD (Continued) **1000321750**

Waste Code: U106
Waste Description: 2,6-Dinitrotoluene (Or) Benzene, 2-Methyl-1,3-Dinitro-

Waste Code: U107
Waste Description: 1,2-Benzenedicarboxylic Acid, Dioctyl Ester (Or) Di-N-Octyl Phthalate

Waste Code: U108
Waste Description: 1,4-Diethyleneoxide (Or) 1,4-Dioxane

Waste Code: U109
Waste Description: 1,2-Diphenylhydrazine (Or) Hydrazine, 1,2-Diphenyl-

Waste Code: U110
Waste Description: 1-Propanimine, N-Propyl-(I) (Or) Dipropylamine (I)

Waste Code: U111
Waste Description: 1-Propanamine, N-Nitroso-N-Propyl- (Or) Di-N-Propylnitrosamine

Waste Code: U112
Waste Description: Acetic Acid, Ethyl Ester (I) (Or) Ethyl Acetate (I)

Waste Code: U113
Waste Description: 2-Propenoic Acid, Ethyl Ester (I) (Or) Ethyl Acrylate (I)

Waste Code: U114
Waste Description: Carbamodithioic Acid, 1,2-Ethanediylbis-, Salts & Esters (Or) Ethylenebisdithiocarbamic Acid, Salts & Esters

Waste Code: U115
Waste Description: Ethylene Oxide (I,T) (Or) Oxirane (I,T)

Waste Code: U116
Waste Description: 2-Imidazolidinethione (Or) Ethylenethiourea

Waste Code: U117
Waste Description: Ethane, 1,1'-Oxybis-(I) (Or) Ethyl Ether (I)

Waste Code: U118
Waste Description: 2-Propenoic Acid, 2-Methyl-, Ethyl Ester (Or) Ethyl Methacrylate

Waste Code: U119
Waste Description: Ethyl Methanesulfonate (Or) Methanesulfonic Acid, Ethyl Ester

Waste Code: U120
Waste Description: Fluoranthene

Waste Code: U121
Waste Description: Methane, Trichlorofluoro- (Or) Trichloromonofluoromethane

Waste Code: U122
Waste Description: Formaldehyde

Waste Code: U123
Waste Description: Formic Acid (C,T)

Waste Code: U124
Waste Description: Furan (I) (Or) Furfuran (I)

CASE WESTERN RESERVE UNIVERSITY WEST QUAD (Continued) **1000321750**

Waste Code: U125
Waste Description: 2-Furancarboxaldehyde (I) (Or) Furfural (I)

Waste Code: U126
Waste Description: Glycidylaldehyde (Or) Oxiranecarboxyaldehyde

Waste Code: U127
Waste Description: Benzene, Hexachloro- (Or) Hexachlorobenzene

Waste Code: U128
Waste Description: 1,3-Butadiene, 1,1,2,3,4,4-Hexachloro- (Or) Hexachlorobutadiene

Waste Code: U129
Waste Description: Cyclohexane, 1,2,3,4,5,6-Hexachloro-, (1alpha, 2alpha, 3beta, 4alpha, 5alpha, 6beta)- (Or) Lindane

Waste Code: U130
Waste Description: 1,3-Cyclopentadiene, 1,2,3,4,5,5-Hexachloro- (Or) Hexachlorocyclopentadiene

Waste Code: U131
Waste Description: Ethane, Hexachloro- (Or) Hexachloroethane

Waste Code: U132
Waste Description: Hexachlorophene (Or) Phenol, 2,2'-Methylenebis[3,4,6-Trichloro-

Waste Code: U133
Waste Description: Hydrazine (R,T)

Waste Code: U134
Waste Description: Hydrofluoric Acid (C,T) (Or) Hydrogen Fluoride (C,T)

Waste Code: U135
Waste Description: Hydrogen Sulfide (Or) Hydrogen Sulfide H2s

Waste Code: U136
Waste Description: Arsinic Acid, Dimethyl- (Or) Cacodylic Acid

Waste Code: U137
Waste Description: Indeno[1,2,3-Cd]Pyrene

Waste Code: U138
Waste Description: Methane, Iodo- (Or) Methyl Iodide

Waste Code: U140
Waste Description: 1-Propanol, 2-Methyl- (I,T) (Or) Isobutyl Alcohol (I,T)

Waste Code: U141
Waste Description: 1,3-Benzodioxole, 5-(1-Propenyl)- (Or) Isosafrole

Waste Code: U142
Waste Description: 1,3,4-Metheno-2h-Cyclobuta[Cd]Pentalen-2-One, 1,1a,3,3a,4,5,5,5a,5b,6-Decachlorooctahydro- (Or) Kepone

Waste Code: U143
Waste Description: 2-Butenoic Acid, 2-Methyl-, 7-[[2,3-Dihydroxy-2-(1-Methoxyethyl)-3-Methyl-1-Oxobutoxy]Methyl]-2,3,

CASE WESTERN RESERVE UNIVERSITY WEST QUAD (Continued) **1000321750**

5,7a-Tetrahydro-1h-Pyrrolizin-1-Yl Ester, [1s-[1alpha(Z), 7(2s*,3r*), 7aalpha]]- (Or) Lasiocarpine

Waste Code: U144
Waste Description: Acetic Acid, Lead(2+) Salt (Or) Lead Acetate

Waste Code: U145
Waste Description: Lead Phosphate (Or) Phosphoric Acid, Lead(2+) Salt (2:3)

Waste Code: U146
Waste Description: Lead Subacetate (Or) Lead, Bis(Acetato-O)Tetrahydroxytri-

Waste Code: U147
Waste Description: 2,5-Furandione (Or) Maleic Anhydride

Waste Code: U148
Waste Description: 3,6-Pyridazinedione, 1,2-Dihydro- (Or) Maleic Hydrazide

Waste Code: U149
Waste Description: Malononitrile (Or) Propanedinitrile

Waste Code: U150
Waste Description: L-Phenylalanine, 4-[Bis(2-Chloroethyl)Amino]- (Or) Melphalan

Waste Code: U151
Waste Description: Mercury

Waste Code: U152
Waste Description: 2-Propenenitrile, 2-Methyl- (I,T) (Or) Methacrylonitrile (I,T)

Waste Code: U153
Waste Description: Methanethiol (I,T) (Or) Thiomethanol (I,T)

Waste Code: U154
Waste Description: Methanol (I) (Or) Methyl Alcohol (I)

Waste Code: U155
Waste Description: 1,2-Ethanediamine, N,N-Dimethyl-N'-2-Pyridinyl-N'-(2-Thienylmethyl)- (Or) Methapyrilene

Waste Code: U156
Waste Description: Carbonochloridic Acid, Methyl Ester, (I,T) (Or) Methyl Chlorocarbonate (I,T)

Waste Code: U157
Waste Description: 3-Methylcholanthrene (Or) Benz[J]Aceanthrylene, 1,2-Dihydro-3-Methyl-

Waste Code: U158
Waste Description: 4,4'-Methylenebis(2-Chloroaniline) (Or) Benzenamine, 4,4'-Methylenebis[2-Chloro-

Waste Code: U159
Waste Description: 2-Butanone (I,T) (Or) Methyl Ethyl Ketone (Mek) (I,T)

Waste Code: U160
Waste Description: 2-Butanone, Peroxide (R,T) (Or) Methyl Ethyl Ketone Peroxide (R,T)

CASE WESTERN RESERVE UNIVERSITY WEST QUAD (Continued) **1000321750**

Waste Code: U161
Waste Description: 4-Methyl-2-Pentanone (I) (Or) Methyl Isobutyl Ketone (I) (Or) Pentanol, 4-Methyl-

Waste Code: U162
Waste Description: 2-Propenoic Acid, 2-Methyl-, Methyl Ester (I,T) (Or) Methyl Methacrylate (I,T)

Waste Code: U163
Waste Description: Guanidine, N-Methyl-N'-Nitro-N-Nitroso- (Or) Mnng

Waste Code: U164
Waste Description: 4(1h)-Pyrimidinone, 2,3-Dihydro-6-Methyl-2-Thioxo- (Or) Methylthiouracil

Waste Code: U165
Waste Description: Naphthalene

Waste Code: U166
Waste Description: 1,4-Naphthalenedione (Or) 1,4-Naphthoquinone

Waste Code: U167
Waste Description: 1-Napthalenamine (Or) Alpha-Naphthylamine

Waste Code: U168
Waste Description: 2-Napthalenamine (Or) Beta-Naphthylamine

Waste Code: U169
Waste Description: Benzene, Nitro- (Or) Nitrobenzene (I,T)

Waste Code: U170
Waste Description: P-Nitrophenol (I,T) (Or) Phenol, 4-Nitro-

Waste Code: U171
Waste Description: 2-Nitropropane (I,T) (Or) Propane, 2-Nitro- (I,T)

Waste Code: U172
Waste Description: 1-Butanamine, N-Butyl-N-Nitroso- (Or) N-Nitrosodi-N-Butylamine

Waste Code: U173
Waste Description: Ethanol, 2,2'-(Nitrosoimino)Bis- (Or) N-Nitrosodiethanolamine

Waste Code: U174
Waste Description: Ethanamine, N-Ethyl-N-Nitroso- (Or) N-Nitrosodiethylamine

Waste Code: U176
Waste Description: N-Nitroso-N-Ethylurea (Or) Urea, N-Ethyl-N-Nitroso-

Waste Code: U177
Waste Description: N-Nitroso-N-Methylurea (Or) Urea, N-Methyl-N-Nitroso-

Waste Code: U178
Waste Description: Carbamic Acid, Methylnitroso-, Ethyl Ester (Or) N-Nitroso-N-Methylurethane

Waste Code: U179
Waste Description: N-Nitrosopiperidine (Or) Piperidine, 1-Nitroso-

CASE WESTERN RESERVE UNIVERSITY WEST QUAD (Continued) **1000321750**

Waste Code: U180
Waste Description: N-Nitrosopyrrolidine (Or) Pyrrolidine, 1-Nitroso-

Waste Code: U181
Waste Description: 5-Nitro-O-Toluidine (Or) Benzenamine, 2-Methyl-5-Nitro

Waste Code: U182
Waste Description: 1,3,5-Trioxane, 2,4,6-Trimethyl- (Or) Paraldehyde

Waste Code: U183
Waste Description: Benzene, Pentachloro- (Or) Pentachlorobenzene

Waste Code: U184
Waste Description: Ethane, Pentachloro- (Or) Pentachloroethane

Waste Code: U185
Waste Description: Benzene, Pentachloronitro- (Or) Pentachloronitrobenzene (Pcnb)

Waste Code: U186
Waste Description: 1,3-Pentadiene (I) (Or) 1-Methylbutadiene (I)

Waste Code: U187
Waste Description: Acetamide, N-(4-Ethoxyphenyl)- (Or) Phenacetin

Waste Code: U188
Waste Description: Phenol

Waste Code: U189
Waste Description: Phosphorus Sulfide (R) (Or) Sulfur Phosphide (R)

Waste Code: U190
Waste Description: 1,3-Isobenzofurandione (Or) Phthalic Anhydride

Waste Code: U191
Waste Description: 2-Picoline (Or) Pyridine, 2-Methyl-

Waste Code: U192
Waste Description: Benzamide, 3,5-Dichloro-N-(1,1-Dimethyl-2-Propynyl)- (Or) Pronamide

Waste Code: U193
Waste Description: 1,2-Oxathiolane, 2,2-Dioxide (Or) 1,3-Propane Sultone

Waste Code: U194
Waste Description: 1-Propanamine (I,T) (Or) N-Propylamine (I,T)

Waste Code: U196
Waste Description: Pyridine

Waste Code: U197
Waste Description: 2,5-Cyclohexadiene-1,4-Dione (Or) P-Benzoquinone

Waste Code: U200
Waste Description: Reserpine (Or) Yohimban-16-Carboxylic Acid,
11,17-Dimethoxy-18-[(3,4,5-Trimethoxybenzoyl)Oxy]-, Methyl Ester,
(3beta, 16beta, 17alpha, 18beta, 20alpha)-

Waste Code: U201

CASE WESTERN RESERVE UNIVERSITY WEST QUAD (Continued) **1000321750**

Waste Description: 1,3-Benzenediol (Or) Resorcinol

Waste Code: U202
Waste Description: 1,2-Benzisothiazol-3(2h)-One, 1,1-Dioxide, & Salts (Or) Saccharin, & Salts

Waste Code: U203
Waste Description: 1,3-Benzodioxole, 5-(2-Propenyl)- (Or) Safrole

Waste Code: U204
Waste Description: Selenious Acid (Or) Selenium Dioxide

Waste Code: U205
Waste Description: Selenium Sulfide (Or) Selenium Sulfide Ses2 (R,T)

Waste Code: U206
Waste Description: D-Glucose, 2-Deoxy-2-[[(Methylnitrosoamino)-Carbonyl]Amino]- (Or) Glucopyranose, 2-Deoxy-2-(3-Methyl-3-Nitrosoureido)-,D- (Or) Streptozotocin

Waste Code: U207
Waste Description: 1,2,4,5-Tetrachlorobenzene (Or) Benzene, 1,2,4,5-Tetrachloro-

Waste Code: U208
Waste Description: 1,1,1,2-Tetrachloroethane (Or) Ethane, 1,1,1,2-Tetrachloro-

Waste Code: U209
Waste Description: 1,1,2,2-Tetrachloroethane (Or) Ethane, 1,1,2,2-Tetrachloro-

Waste Code: U210
Waste Description: Ethene, Tetrachloro- (Or) Tetrachloroethylene

Waste Code: U211
Waste Description: Carbon Tetrachloride (Or) Methane, Tetrachloro-

Waste Code: U213
Waste Description: Furan, Tetrahydro-(I) (Or) Tetrahydrofuran (I)

Waste Code: U214
Waste Description: Acetic Acid, Thallium(1+) Salt (Or) Thallium(I) Acetate

Waste Code: U215
Waste Description: Carbonic Acid, Dithallium(1+) Salt (Or) Thallium(I) Carbonate

Waste Code: U216
Waste Description: Thallium Chloride Tlcl (Or) Thallium(I) Chloride

Waste Code: U217
Waste Description: Nitric Acid, Thallium(1+) Salt (Or) Thallium(I) Nitrate

Waste Code: U218
Waste Description: Ethanethioamide (Or) Thioacetamide

Waste Code: U219
Waste Description: Thiourea

Waste Code: U220

CASE WESTERN RESERVE UNIVERSITY WEST QUAD (Continued) **1000321750**

Waste Description: Benzene, Methyl- (Or) Toluene

Waste Code: U221
Waste Description: Benzenediamine, Ar-Methyl- (Or) Toluenediamine

Waste Code: U222
Waste Description: Benzenamine, 2-Methyl-, Hydrochloride (Or) O-Toluidine Hydrochloride

Waste Code: U223
Waste Description: Benzene, 1,3-Diisocyanatomethyl- (R,T) (Or) Toluene Diisocyanate (R,T)

Waste Code: U225
Waste Description: Bromoform (Or) Methane, Tribromo-

Waste Code: U226
Waste Description: Ethane, 1,1,1-Trichloro- (Or) Methyl Chloroform

Waste Code: U227
Waste Description: 1,1,2-Trichloroethane (Or) Ethane, 1,1,2-Trichloro-

Waste Code: U228
Waste Description: Ethene, Trichloro- (Or) Trichloroethylene

Waste Code: U234
Waste Description: 1,3,5-Trinitrobenzene (R,T) (Or) Benzene, 1,3,5-Trinitro-

Waste Code: U235
Waste Description: 1-Propanol, 2,3-Dibromo-, Phosphate (3:1) (Or) Tris(2,3,-Dibromopropyl) Phosphate

Waste Code: U236
Waste Description: 2,7-Naphthalenedisulfonic Acid,3,3'-[(3,3'-Dimethyl[1,1'-Biphenyl]-4,4'-Diyl)Bis(Azo)Bis[5-Amino -4-Hydroxy]-, Tetrasodium Salt (Or) Trypan Blue

Waste Code: U237
Waste Description: 2,4-(1h,3h)-Pyrimidinedione, 5-[Bis(2-Chloroethyl)Amino]- (Or) Uracil Mustard

Waste Code: U238
Waste Description: Carbamic Acid, Ethyl Ester (Or) Ethyl Carbamate (Urethane)

Waste Code: U239
Waste Description: Benzene, Dimethyl- (I,T) (Or) Xylene (I)

Waste Code: U240
Waste Description: 2,4-D, Salts & Esters (Or) Acetic Acid, (2,4-Dichlorophenoxy)-, Salts & Esters (Or) Dichlorophenoxyacetic Acid 2,4-D

Waste Code: U243
Waste Description: 1-Propene, 1,1,2,3,3,3-Hexachloro- (Or) Hexachloropropene

Waste Code: U244
Waste Description: Thioperoxydicarbonic Diamide [(H2n)C(S)]2s2, Tetramethyl- (Or) Thiram

Waste Code: U246
Waste Description: Cyanogen Bromide (Cn)Br

CASE WESTERN RESERVE UNIVERSITY WEST QUAD (Continued) **1000321750**

Waste Code: U247
Waste Description: Benzene, 1,1'-(2,2,2-Trichloroethylidene)Bis[4-Methoxy- (Or) Methoxychlor

Waste Code: U248
Waste Description: 2h-1-Benzopyran-2-One, 4-Hydroxy-3-(3-Oxo-1-Phenyl-Butyl)-, & Salts, When Present At Concentrations Of 0.3% Or Less (Or) Warfarin, & Salts, When Present At Concentrations Of 0.3% Or Less

Waste Code: U249
Waste Description: Zinc Phosphide Zn3p2, When Present At Concentrations Of 10% Or Less

Waste Code: U271
Waste Description: Benomyl (Or) Carbamic Acid, [1-[(Butylamino)Carbonyl]-1h-Benzimidazol-2-Yl]-, Methyl Ester

Waste Code: U277
Waste Description: Sulfallate (Or) Carbamodithioic Acid, Diethyl-, 2-Chloro-2-Propenyl Ester

Waste Code: U278
Waste Description: Bendiocarb (Or) 1,3-Benzodioxol-4-Ol, 2,2-Dimethyl-, Methyl Carbamate

Waste Code: U279
Waste Description: U279

Waste Code: U280
Waste Description: Barban (Or) Carbamic Acid, (3-Chlorophenyl)-, 4-Chloro-2-Butynyl Ester

Waste Code: U328
Waste Description: Benzenamine, 2-Methyl- (Or) O-Toluidine

Waste Code: U353
Waste Description: Benzenamine, 4-Methyl- (Or) P-Toluidine

Waste Code: U359
Waste Description: Ethanol, 2-Ethoxy- (Or) Ethylene Glycol Monoethyl Ether

Waste Code: U364
Waste Description: Bendiocarb Phenol (Or) 1,3-Benzodioxol-4-Ol, 2,2-Dimethyl-

Waste Code: U365
Waste Description: H-Azepine-1-Carbothioic Acid, Hexahydro-, S-Ethyl Ester (Or) Molinate

Waste Code: U366
Waste Description: Dazomet (Or) 2h-1,3,5-Thiadiazine- 2-Thione, Tetrahydro-3,5-Dimethyl-

Waste Code: U367
Waste Description: 7-Benzofuranol, 2,3-Dihydro-2,2-Dimethyl- (Or) Carbofuran Phenol

Waste Code: U372
Waste Description: Carbamic Acid, 1h-Benzimidazol-2-Yl, Methyl Ester (Or) Carbendazim

Waste Code: U373
Waste Description: Carbamic Acid, Phenyl-, 1-Methylethyl Ester (Or) Propham

Waste Code: U375

CASE WESTERN RESERVE UNIVERSITY WEST QUAD (Continued) **1000321750**

Waste Description: Carbamic Acid, Butyl-, 3-Iodo-2-Propynyl Ester (Or) 3-Iodo-2-Propynyl N-Butylcarbamate

Waste Code: U376
Waste Description: Carbamodithioic Acid, Dimethyl-, Tetraanhydrosulfide With Orthothiosetenious Acid (Or) Selenium, Tetrakis (Dimethyldithiocarbamate)

Waste Code: U377
Waste Description: Carbamodithioic Acid, Methyl-, Monopotassium Salt (Or) Potassium N-Methyldithiocarbamate

Waste Code: U378
Waste Description: Carbamodithioic Acid, (Hydroxymethyl) Methyl-, Monopotassium Salt (Or) Potassium N-Hydroxymethyl- N-Methyldi-Thiocarbamate

Waste Code: U379
Waste Description: Sodium Dibutyldithiocarbamate (Or) Carbamodithioic Acid, Dibutyl, Sodium Salt

Waste Code: U381
Waste Description: Carbamodithioic Acid, Diethyl-, Sodium Salt (Or) Sodium Diethyldithiocarbamate

Waste Code: U382
Waste Description: Carbamodithioic Acid, Dimethyl-, Sodium Salt (Or) Sodium Dimethyldithiocarbamate

Waste Code: U383
Waste Description: Carbamodithioic Acid, Dimethyl, Potassium Salt (Or) Potassium Dimethyldithiocarbamate

Waste Code: U384
Waste Description: Carbamodithioic Acid, Methyl-, Monosodium Salt (Or) Metam Sodium

Waste Code: U385
Waste Description: Carbamothioic Acid, Dipropyl-, S-Propyl Ester

Waste Code: U386
Waste Description: Carbamothioic Acid, Cyclohexylethyl-, S-Ethyl Ester (Or) Cycloate

Waste Code: U387
Waste Description: Carbamothioic Acid, Dipropyl-, S-(Phenylmethyl) Ester (Or) Prosulfocarb

Waste Code: U389
Waste Description: Carbamothioic Acid, Bis(1-Methylethyl)-, S-(2,3,3-Trichloro-2-Propenyl) Ester (Or) Triallate

Waste Code: U390
Waste Description: Carbamothioic Acid, Dipropyl-, S-Ethyl Ester (Or) Eptc

Waste Code: U391
Waste Description: Carbamothioic Acid, Butylethyl-, S-Propyl Ester (Or) Pebulate

Waste Code: U392
Waste Description: Butylate (Or) Carbamothioic Acid, Bis(2-Methylpropyl)-, S-Ethyl Ester

CASE WESTERN RESERVE UNIVERSITY WEST QUAD (Continued) **1000321750**

Waste Code: U393
Waste Description: Copper, Bis(Dimethylcarbamodithioato-S,S')- (Or) Copper Dimethyldithiocarbamate

Waste Code: U394
Waste Description: A2213 (Or) Ethanimidothioic Acid, 2-(Dimethylamino)-N-Hydroxy-2-Oxo-, Methyl Ester

Waste Code: U395
Waste Description: Diethylene Glycol, Dicarbamate (Or) Ethanol, 2,2'-Oxybis-, Dicarbamate

Waste Code: U396
Waste Description: Ferbam (Or) Iron, Tris(Dimethylcarbamodithioato-S,S')-,

Waste Code: U400
Waste Description: Bis(Pentamethylene)Thiuram Tetrasulfide (Or) Piperidine, 1,1'-(Tetrathiodicarbonothioyl)-Bis-

Waste Code: U401
Waste Description: Bis(Dimethylthiocarbamoyl) Sulfide (Or) Tetramethylthiuram Monosulfide

Waste Code: U402
Waste Description: Tetrabutylthiuram Disulfide (Or) Thioperoxydicarbonic Diamide, Tetrabutyl

Waste Code: U403
Waste Description: Disulfiram (Or) Thioperoxydicarbonic Diamide, Tetraethyl

Waste Code: U404
Waste Description: U404

Waste Code: U407
Waste Description: Ethyl Ziram

Waste Code: U409
Waste Description: Carbamic Acid, [1,2-Phenylenebis (Iminocarbonothioyl)]Bis-, Dimethyl Ester (Or) Thiophanate-Methyl

Waste Code: U410
Waste Description: Ethanimidothioic Acid, N,N'-[Thiobis[(Methylimino)Carbonyloxy]]Bis-, Dimethyl Ester (Or) Thiodicarb

Waste Code: U411
Waste Description: U411

Handler - Owner Operator:

Owner/Operator Indicator:	Owner
Owner/Operator Name:	CASE WESTERN RESERVE UNIVERSITY
Legal Status:	Private
Date Became Current:	20020101
Date Ended Current:	Not reported
Owner/Operator Address:	2220 CIRCLE DR
Owner/Operator City,State,Zip:	CLEVELAND, OH 44106
Owner/Operator Telephone:	216-368-2907
Owner/Operator Telephone Ext:	Not reported
Owner/Operator Fax:	Not reported
Owner/Operator Email:	Not reported

CASE WESTERN RESERVE UNIVERSITY WEST QUAD (Continued) **1000321750**

Owner/Operator Indicator: Operator
Owner/Operator Name: CASE WESTERN RESERVE UNIVERSITY
Legal Status: Private
Date Became Current: 20210916
Date Ended Current: Not reported
Owner/Operator Address: 2220 CIRCLE DR SERVICE BUILDING 1ST FL
Owner/Operator City,State,Zip: CLEVELAND, OH 44106-7227
Owner/Operator Telephone: 216-368-1518
Owner/Operator Telephone Ext: Not reported
Owner/Operator Fax: Not reported
Owner/Operator Email: MDR6@CASE.EDU

Owner/Operator Indicator: Operator
Owner/Operator Name: NAME NOT REPORTED
Legal Status: Private
Date Became Current: Not reported
Date Ended Current: Not reported
Owner/Operator Address: ADDRESS NOT REPORTED
Owner/Operator City,State,Zip: CITY NOT REPORTED, AK 99998
Owner/Operator Telephone: 312-555-1212
Owner/Operator Telephone Ext: Not reported
Owner/Operator Fax: Not reported
Owner/Operator Email: Not reported

Owner/Operator Indicator: Owner
Owner/Operator Name: CASE WESTERN RESERVE UNIVERSITY
Legal Status: Private
Date Became Current: 20020101
Date Ended Current: Not reported
Owner/Operator Address: 10900 EUCLID AVE
Owner/Operator City,State,Zip: CLEVELAND, OH 44106-7227
Owner/Operator Telephone: Not reported
Owner/Operator Telephone Ext: Not reported
Owner/Operator Fax: Not reported
Owner/Operator Email: Not reported

Owner/Operator Indicator: Owner
Owner/Operator Name: CWRU BOARD OF DIRECTORS
Legal Status: Private
Date Became Current: Not reported
Date Ended Current: Not reported
Owner/Operator Address: 10900 EUCLID AVE
Owner/Operator City,State,Zip: CLEVELAND, OH 44106
Owner/Operator Telephone: 216-368-2907
Owner/Operator Telephone Ext: Not reported
Owner/Operator Fax: Not reported
Owner/Operator Email: Not reported

Owner/Operator Indicator: Operator
Owner/Operator Name: NAME NOT REPORTED
Legal Status: Private
Date Became Current: Not reported
Date Ended Current: Not reported
Owner/Operator Address: ADDRESS NOT REPORTED
Owner/Operator City,State,Zip: CITY NOT REPORTED, AK 99998
Owner/Operator Telephone: 312-555-1212
Owner/Operator Telephone Ext: Not reported

CASE WESTERN RESERVE UNIVERSITY WEST QUAD (Continued) **1000321750**

Owner/Operator Fax: Not reported
Owner/Operator Email: Not reported

Owner/Operator Indicator: Owner
Owner/Operator Name: CASE WESTERN RESERVE UNIVERSITY
Legal Status: Private
Date Became Current: 20020101
Date Ended Current: Not reported
Owner/Operator Address: 10900 EUCLID AVE
Owner/Operator City,State,Zip: CLEVELAND, OH 44106-7227
Owner/Operator Telephone: Not reported
Owner/Operator Telephone Ext: Not reported
Owner/Operator Fax: Not reported
Owner/Operator Email: Not reported

Owner/Operator Indicator: Owner
Owner/Operator Name: CWRU BOARD OF DIRECTORS
Legal Status: Private
Date Became Current: Not reported
Date Ended Current: Not reported
Owner/Operator Address: 10900 EUCLID AVE
Owner/Operator City,State,Zip: CLEVELAND, OH 44106
Owner/Operator Telephone: 216-368-2907
Owner/Operator Telephone Ext: Not reported
Owner/Operator Fax: Not reported
Owner/Operator Email: Not reported

Owner/Operator Indicator: Operator
Owner/Operator Name: CASE WESTERN RESERVE UNIVERSITY
Legal Status: Private
Date Became Current: 20020101
Date Ended Current: Not reported
Owner/Operator Address: 2220 CIRCLE DR
Owner/Operator City,State,Zip: CLEVELAND, OH 44106
Owner/Operator Telephone: 216-368-2907
Owner/Operator Telephone Ext: Not reported
Owner/Operator Fax: Not reported
Owner/Operator Email: Not reported

Historic Generators:
Receive Date: 20040322
Handler Name: CASE WESTERN RESERVE UNIV
Federal Waste Generator Description: Not a generator, verified
State District Owner: Oh
Large Quantity Handler of Universal Waste: No
Recognized Trader Importer: No
Recognized Trader Exporter: No
Spent Lead Acid Battery Importer: No
Spent Lead Acid Battery Exporter: No
Current Record: No
Non Storage Recycler Activity: Not reported
Electronic Manifest Broker: Not reported

Receive Date: 20111107
Handler Name: CASE WESTERN RSV UNIV WEST QUAD
Federal Waste Generator Description: Conditionally Exempt Small Quantity Generator
State District Owner: Oh

CASE WESTERN RESERVE UNIVERSITY WEST QUAD (Continued) **1000321750**

Large Quantity Handler of Universal Waste: No
Recognized Trader Importer: No
Recognized Trader Exporter: No
Spent Lead Acid Battery Importer: No
Spent Lead Acid Battery Exporter: No
Current Record: No
Non Storage Recycler Activity: Not reported
Electronic Manifest Broker: Not reported

Receive Date: 19860218
Handler Name: CASE WESTERN RESERVE UNIV
Federal Waste Generator Description: Small Quantity Generator
State District Owner: Oh
Large Quantity Handler of Universal Waste: No
Recognized Trader Importer: No
Recognized Trader Exporter: No
Spent Lead Acid Battery Importer: No
Spent Lead Acid Battery Exporter: No
Current Record: No
Non Storage Recycler Activity: Not reported
Electronic Manifest Broker: Not reported

Receive Date: 20010410
Handler Name: CASE WESTERN RESERVE UNIV
Federal Waste Generator Description: Conditionally Exempt Small Quantity Generator
State District Owner: Oh
Large Quantity Handler of Universal Waste: No
Recognized Trader Importer: No
Recognized Trader Exporter: No
Spent Lead Acid Battery Importer: No
Spent Lead Acid Battery Exporter: No
Current Record: No
Non Storage Recycler Activity: Not reported
Electronic Manifest Broker: Not reported

Receive Date: 20051207
Handler Name: CASE WESTERN RSV UNIV WEST QUAD
Federal Waste Generator Description: Small Quantity Generator
State District Owner: Oh
Large Quantity Handler of Universal Waste: Yes
Recognized Trader Importer: No
Recognized Trader Exporter: No
Spent Lead Acid Battery Importer: No
Spent Lead Acid Battery Exporter: No
Current Record: No
Non Storage Recycler Activity: Not reported
Electronic Manifest Broker: Not reported

Receive Date: 20210916
Handler Name: CASE WESTERN RESERVE UNIVERSITY WEST QUAD
Federal Waste Generator Description: Conditionally Exempt Small Quantity Generator
State District Owner: Oh
Large Quantity Handler of Universal Waste: No
Recognized Trader Importer: No
Recognized Trader Exporter: No
Spent Lead Acid Battery Importer: No
Spent Lead Acid Battery Exporter: No

CASE WESTERN RESERVE UNIVERSITY WEST QUAD (Continued) **1000321750**

Current Record: Yes
Non Storage Recycler Activity: No
Electronic Manifest Broker: No

List of NAICS Codes and Descriptions:
NAICS Code: 61131
NAICS Description: COLLEGES, UNIVERSITIES, AND PROFESSIONAL SCHOOLS

Has the Facility Received Notices of Violations:
Found Violation: No
Agency Which Determined Violation: Not reported
Violation Short Description: Not reported
Date Violation was Determined: Not reported
Actual Return to Compliance Date: Not reported
Return to Compliance Qualifier: Not reported
Violation Responsible Agency: Not reported
Scheduled Compliance Date: Not reported
Enforcement Identifier: Not reported
Date of Enforcement Action: Not reported
Enforcement Responsible Agency: Not reported
Enforcement Docket Number: Not reported
Enforcement Attorney: Not reported
Corrective Action Component: Not reported
Appeal Initiated Date: Not reported
Appeal Resolution Date: Not reported
Disposition Status Date: Not reported
Disposition Status: Not reported
Disposition Status Description: Not reported
Consent/Final Order Sequence Number:Not reported
Consent/Final Order Respondent Name: Not reported
Consent/Final Order Lead Agency: Not reported
Enforcement Type: Not reported
Enforcement Responsible Person: Not reported
Enforcement Responsible Sub-Organization: Not reported
SEP Sequence Number: Not reported
SEP Expenditure Amount: Not reported
SEP Scheduled Completion Date: Not reported
SEP Actual Date: Not reported
SEP Defaulted Date: Not reported
SEP Type: Not reported
SEP Type Description: Not reported
Proposed Amount: Not reported
Final Monetary Amount: Not reported
Paid Amount: Not reported
Final Count: Not reported
Final Amount: Not reported

Evaluation Action Summary:
Evaluation Date: 20111107
Evaluation Responsible Agency: State
Found Violation: No
Evaluation Type Description: COMPLIANCE EVALUATION INSPECTION
Evaluation Responsible Person Identifier: OHEDA
Evaluation Responsible Sub-Organization: NE
Actual Return to Compliance Date: Not reported
Scheduled Compliance Date: Not reported

CASE WESTERN RESERVE UNIVERSITY WEST QUAD (Continued) **1000321750**

Date of Request:	Not reported
Date Response Received:	Not reported
Request Agency:	Not reported
Former Citation:	Not reported

E24 ENE 1/4-1/2 0.256 mi. 1351 ft. | **SPRINGBROOK ESTATES 1675 ANSEL RD CLEVELAND, OH 44106** | **LUST UST** | **U004218026 N/A**

Site 2 of 2 in cluster E

Relative: Lower

Actual: 655 ft.

LUST:

Name:	SPRINGBROOK ESTATES
Address:	1675 ANSEL RD
City,State,Zip:	CLEVELAND, OH 44106
Release Number:	18010857 - N00001
Release Date:	01/07/2002
LTF Status:	6 Closure of regulated UST
FR Status:	**NFA: No Further Action**
Priority:	2
Review Date:	02/06/2002
Priority Decode:	SUS/CON from non-regulated UST
Class1 Decode:	A viable RP have been identified
Latitude:	41.511993
Longitude:	-81.619155
Class:	Viable Responsible Party has been identified
Incident Number:	Not reported
Last Update:	Charles Zepp
Last Update Date:	06/10/2021
Last Update Updated:	02/05/2002
Sub Status:	Approved
Rules:	1999
Coordinator:	Charles Zepp
Rating:	1

UST:

Name:	SPRINGBROOK ESTATES
Address:	1675 ANSEL RD
City,State,Zip:	CLEVELAND, OH 44106
Facility Id:	18010857
Owner Name:	Not reported
Owner Address:	Not reported
Owner City/State/Zip:	Not reported
Tank Number:	T00001
Status:	REM - Removed
UST Capacity:	500
Tank Content:	Diesel
Installation Date:	Not reported
Construction:	BM - Bare Metal
Date Last Used:	09/01/2001
Date TCL Closed:	Not reported
Date Removed:	10/02/2001

SPRINGBROOK ESTATES (Continued) **U004218026**

CAS Number:	68334-30-5
Abandoned Approved:	Not reported
Regulated:	YES
Sensitive Area:	NO
Date Of Sensitivity:	Not reported
UST Configurations:	Not reported
Construction Comments:	Bare Steel
Corrosion Protections:	Not reported
Corrosion Protection Comments:	Not reported
Primary Release Detection:	AMO - Alternative Method (Other, explain)
Secondary Release Detection:	Not reported
Release Detection Comments:	RDTank: / RDLine:
Piping Configuration:	Not reported
Piping Configuration Comments:	Not reported
Piping Styles:	P - Pressure
Piping Constructions:	OTH - Other (explain)
Piping Construction Comments:	Unknown
Piping Corrosion Protections:	OTH - Other (explain)
Piping Corrosion Protection Comments:	Not reported
Piping Release Detections:	OTH - Other(explain)
Piping Release Detection Comments:	Not reported
Spill Prevention Manholes:	OTH - Other (Explain)
Spill Prevention Manhole Comments:	Not reported
OverFill Prevention:	Not reported
OverFill Prevention Comment:	Not reported
Comments:	Appears to be residential UST.

---

25 **BP OIL CO. #22365** **LUST** **U004202650**
SSE **9308 CHESTER AVE** **UST** **N/A**
1/4-1/2 **CLEVELAND, OH 44106**
0.304 mi.
1604 ft.

Relative:
Higher

Actual:
675 ft.

LUST:

Name:	BP OIL CO. #22365
Address:	9308 CHESTER AVE
City,State,Zip:	CLEVELAND, OH 44106
Release Number:	18002104 - N00001
Release Date:	01/21/1992
LTF Status:	1 SUS/CON from regulated UST
FR Status:	**NFA: No Further Action**
Priority:	2
Review Date:	09/14/1994
Priority Decode:	SUS/CON from non-regulated UST
Class1 Decode:	A viable RP have been identified
Latitude:	41.505547
Longitude:	-81.621304
Class:	Viable Responsible Party has been identified
Incident Number:	182014200.0
Last Update:	Charles Zepp
Last Update Date:	12/14/2020
Last Update Updated:	09/14/1994
Sub Status:	Approved
Rules:	1992
Coordinator:	Charles Zepp
Rating:	10

Name:	BP OIL CO. #22365

BP OIL CO. #22365 (Continued) **U004202650**

Address:	9308 CHESTER AVE
City,State,Zip:	CLEVELAND, OH 44106
Release Number:	18002104 - N00002
Release Date:	10/16/2006
LTF Status:	1 SUS/CON from regulated UST
FR Status:	**NFA: No Further Action**
Priority:	2
Review Date:	03/17/2008
Priority Decode:	SUS/CON from non-regulated UST
Class1 Decode:	A viable RP have been identified
Latitude:	41.505547
Longitude:	-81.621304
Class:	Viable Responsible Party has been identified
Incident Number:	Not reported
Last Update:	Charles Zepp
Last Update Date:	12/14/2020
Last Update Updated:	03/17/2008
Sub Status:	Not reported
Rules:	2005
Coordinator:	Charles Zepp
Rating:	14

UST:

Name:	BP OIL CO. #22365
Address:	9308 CHESTER AVE
City,State,Zip:	CLEVELAND, OH 44106
Facility Id:	18002104
Owner Name:	KANTAM ENTERPRISES LLC
Owner Address:	6135 MONTGOMERY ROAD
Owner City/State/Zip:	45213
Tank Number:	T00001
Status:	REM - Removed
UST Capacity:	8000
Tank Content:	Gasoline
Installation Date:	01/01/1974
Construction:	FRP-Fiberglass Reinforced Plastic
Date Last Used:	07/10/2001
Date TCL Closed:	Not reported
Date Removed:	07/10/2001
CAS Number:	8006-61-9
Abandoned Approved:	Not reported
Regulated:	YES
Sensitive Area:	NO
Date Of Sensitivity:	Not reported
UST Configurations:	Not reported
Construction Comments:	Fiberglass Reinforced Plastic
Corrosion Protections:	Not reported
Corrosion Protection Comments:	Not reported
Primary Release Detection:	AMO - Alternative Method (Other, explain)
Secondary Release Detection:	Not reported
Release Detection Comments:	RDTank: / RDLine:
Piping Configuration:	Not reported
Piping Configuration Comments:	Not reported
Piping Styles:	P - Pressure
Piping Constructions:	OTH - Other (explain)
Piping Construction Comments:	Unknown

BP OIL CO. #22365 (Continued) **U004202650**

Piping Corrosion Protections:	OTH - Other (explain)
Piping Corrosion Protection Comments:	Not reported
Piping Release Detections:	OTH - Other(explain)
Piping Release Detection Comments:	Not reported
Spill Prevention Manholes:	NP - None Present
Spill Prevention Manhole Comments:	No
OverFill Prevention:	Not reported
OverFill Prevention Comment:	OverFill Spill: No
Comments:	Not reported

Name:	BP OIL CO. #22365
Address:	9308 CHESTER AVE
City,State,Zip:	CLEVELAND, OH 44106

Tank Number:	T00002
Status:	REM - Removed
UST Capacity:	8000
Tank Content:	Gasoline
Installation Date:	01/01/1974
Construction:	FRP-Fiberglass Reinforced Plastic
Date Last Used:	07/10/2001
Date TCL Closed:	Not reported
Date Removed:	07/10/2001
CAS Number:	8006-61-9
Abandoned Approved:	Not reported
Regulated:	YES
Sensitive Area:	NO
Date Of Sensitivity:	Not reported
UST Configurations:	Not reported
Construction Comments:	Fiberglass Reinforced Plastic
Corrosion Protections:	Not reported
Corrosion Protection Comments:	Not reported
Primary Release Detection:	AMO - Alternative Method (Other, explain)
Secondary Release Detection:	Not reported
Release Detection Comments:	RDTank: / RDLine:
Piping Configuration:	Not reported
Piping Configuration Comments:	Not reported
Piping Styles:	P - Pressure
Piping Constructions:	OTH - Other (explain)
Piping Construction Comments:	Unknown
Piping Corrosion Protections:	OTH - Other (explain)
Piping Corrosion Protection Comments:	Not reported
Piping Release Detections:	OTH - Other(explain)
Piping Release Detection Comments:	Not reported
Spill Prevention Manholes:	NP - None Present
Spill Prevention Manhole Comments:	No
OverFill Prevention:	Not reported
OverFill Prevention Comment:	OverFill Spill: No
Comments:	Not reported

Name:	BP OIL CO. #22365
Address:	9308 CHESTER AVE
City,State,Zip:	CLEVELAND, OH 44106

Tank Number:	T00003
Status:	REM - Removed
UST Capacity:	6000

BP OIL CO. #22365 (Continued) **U004202650**

Tank Content:	Gasoline
Installation Date:	01/01/1974
Construction:	FRP-Fiberglass Reinforced Plastic
Date Last Used:	07/10/2001
Date TCL Closed:	Not reported
Date Removed:	07/10/2001
CAS Number:	8006-61-9
Abandoned Approved:	Not reported
Regulated:	YES
Sensitive Area:	NO
Date Of Sensitivity:	Not reported
UST Configurations:	Not reported
Construction Comments:	Fiberglass Reinforced Plastic
Corrosion Protections:	Not reported
Corrosion Protection Comments:	Not reported
Primary Release Detection:	AMO - Alternative Method (Other, explain)
Secondary Release Detection:	Not reported
Release Detection Comments:	RDTank: / RDLine:
Piping Configuration:	Not reported
Piping Configuration Comments:	Not reported
Piping Styles:	P - Pressure
Piping Constructions:	OTH - Other (explain)
Piping Construction Comments:	Unknown
Piping Corrosion Protections:	OTH - Other (explain)
Piping Corrosion Protection Comments:	Not reported
Piping Release Detections:	OTH - Other(explain)
Piping Release Detection Comments:	Not reported
Spill Prevention Manholes:	NP - None Present
Spill Prevention Manhole Comments:	No
OverFill Prevention:	Not reported
OverFill Prevention Comment:	OverFill Spill: No
Comments:	Not reported
Name:	BP OIL CO. #22365
Address:	9308 CHESTER AVE
City,State,Zip:	CLEVELAND, OH 44106
Tank Number:	T00004
Status:	REM - Removed
UST Capacity:	8000
Tank Content:	Gasoline
Installation Date:	01/01/1974
Construction:	FRP-Fiberglass Reinforced Plastic
Date Last Used:	08/01/2006
Date TCL Closed:	Not reported
Date Removed:	09/26/2006
CAS Number:	8006-61-9
Abandoned Approved:	Not reported
Regulated:	YES
Sensitive Area:	NO
Date Of Sensitivity:	Not reported
UST Configurations:	Not reported
Construction Comments:	Fiberglass Reinforced Plastic
Corrosion Protections:	NR - None Required by Rule
Corrosion Protection Comments:	Not reported
Primary Release Detection:	ATG - Automatic Tank Gauging
Secondary Release Detection:	Not reported

BP OIL CO. #22365 (Continued) **U004202650**

Release Detection Comments:	RDTank: Automatic Tank Gauging / RDLine:
Piping Configuration:	Not reported
Piping Configuration Comments:	Not reported
Piping Styles:	P - Pressure
Piping Constructions:	FRP - Fiberglass Reinforced Plastic
Piping Construction Comments:	Fiberglass Reinforced Plastic
Piping Corrosion Protections:	NR - None required by rule
Piping Corrosion Protection Comments:	Not reported
Piping Release Detections:	ELLD - Electronic Line Leak Detector
Piping Release Detection Comments:	Electronic Line Leak Detector
Spill Prevention Manholes:	SB - Spill Containment Manhole (bucket)
Spill Prevention Manhole Comments:	Yes
OverFill Prevention:	Not reported
OverFill Prevention Comment:	OverFill Spill: Yes
Comments:	Not reported
Name:	BP OIL CO. #22365
Address:	9308 CHESTER AVE
City,State,Zip:	CLEVELAND, OH 44106
Tank Number:	T00005
Status:	REM - Removed
UST Capacity:	8000
Tank Content:	Gasoline
Installation Date:	01/01/1974
Construction:	FRP-Fiberglass Reinforced Plastic
Date Last Used:	08/01/2006
Date TCL Closed:	Not reported
Date Removed:	09/26/2006
CAS Number:	8006-61-9
Abandoned Approved:	Not reported
Regulated:	YES
Sensitive Area:	NO
Date Of Sensitivity:	Not reported
UST Configurations:	Not reported
Construction Comments:	Fiberglass Reinforced Plastic
Corrosion Protections:	NR - None Required by Rule
Corrosion Protection Comments:	Not reported
Primary Release Detection:	ATG - Automatic Tank Gauging
Secondary Release Detection:	Not reported
Release Detection Comments:	RDTank: Automatic Tank Gauging / RDLine:
Piping Configuration:	Not reported
Piping Configuration Comments:	Not reported
Piping Styles:	P - Pressure
Piping Constructions:	FRP - Fiberglass Reinforced Plastic
Piping Construction Comments:	Fiberglass Reinforced Plastic
Piping Corrosion Protections:	NR - None required by rule
Piping Corrosion Protection Comments:	Not reported
Piping Release Detections:	ELLD - Electronic Line Leak Detector
Piping Release Detection Comments:	Electronic Line Leak Detector
Spill Prevention Manholes:	SB - Spill Containment Manhole (bucket)
Spill Prevention Manhole Comments:	Yes
OverFill Prevention:	Not reported
OverFill Prevention Comment:	OverFill Spill: Yes
Comments:	Not reported
Name:	BP OIL CO. #22365

BP OIL CO. #22365 (Continued) **U004202650**

Address:	9308 CHESTER AVE
City,State,Zip:	CLEVELAND, OH 44106
Tank Number:	T00006
Status:	REM - Removed
UST Capacity:	6000
Tank Content:	Gasoline
Installation Date:	01/01/1974
Construction:	FRP-Fiberglass Reinforced Plastic
Date Last Used:	08/01/2006
Date TCL Closed:	Not reported
Date Removed:	09/26/2006
CAS Number:	8006-61-9
Abandoned Approved:	Not reported
Regulated:	YES
Sensitive Area:	NO
Date Of Sensitivity:	Not reported
UST Configurations:	Not reported
Construction Comments:	Fiberglass Reinforced Plastic
Corrosion Protections:	NR - None Required by Rule
Corrosion Protection Comments:	Not reported
Primary Release Detection:	ATG - Automatic Tank Gauging
Secondary Release Detection:	Not reported
Release Detection Comments:	RDTank: Automatic Tank Gauging / RDLine:
Piping Configuration:	Not reported
Piping Configuration Comments:	Not reported
Piping Styles:	P - Pressure
Piping Constructions:	FRP - Fiberglass Reinforced Plastic
Piping Construction Comments:	Fiberglass Reinforced Plastic
Piping Corrosion Protections:	NR - None required by rule
Piping Corrosion Protection Comments:	Not reported
Piping Release Detections:	ELLD - Electronic Line Leak Detector
Piping Release Detection Comments:	Electronic Line Leak Detector
Spill Prevention Manholes:	SB - Spill Containment Manhole (bucket)
Spill Prevention Manhole Comments:	Yes
OverFill Prevention:	Not reported
OverFill Prevention Comment:	OverFill Spill: Yes
Comments:	Not reported

26
South
1/4-1/2
0.373 mi.
1971 ft.

CLEVELAND CLINIC **LUST** **S127294673**
1965 E 89TH ST **N/A**
CLEVELAND, OH 44114

Relative:
Higher

Actual:
672 ft.

LUST:

Name:	CLEVELAND CLINIC
Address:	1965 E 89TH ST
City,State,Zip:	CLEVELAND, OH 44114
Release Number:	18011335 - N00001
Release Date:	02/12/2016
LTF Status:	2 SUS/CON from non-regulated UST
FR Status:	**RPT: a possible incident is reported**
Priority:	2
Review Date:	02/25/2016
Priority Decode:	SUS/CON from non-regulated UST
Class1 Decode:	A viable RP have been identified
Latitude:	41.504441

CLEVELAND CLINIC (Continued) **S127294673**

Longitude:	-81.623692
Class:	Viable Responsible Party has been identified
Incident Number:	Not reported
Last Update:	Charles Zepp
Last Update Date:	10/18/2019
Last Update Updated:	02/25/2016
Sub Status:	Approved
Rules:	2012
Coordinator:	Charles Zepp
Rating:	Not reported

---

27 SSW 1/4-1/2 0.397 mi. 2098 ft. **FORMER GULF SERVICE STATION** **LUST U004223224**
8701-8705 EUCLID AVE **UST N/A**
CLEVELAND, OH 44195

Relative: Higher
Actual: 670 ft.

LUST:

Name:	FORMER GULF SERVICE STATION
Address:	8701-8705 EUCLID AVE
City,State,Zip:	CLEVELAND, OH 44195
Release Number:	18011313 - N00001
Release Date:	08/13/2014
LTF Status:	6 Closure of regulated UST
FR Status:	**NFA: No Further Action**
Priority:	2
Review Date:	08/15/2014
Priority Decode:	SUS/CON from non-regulated UST
Class1 Decode:	A viable RP have been identified
Latitude:	41.503635
Longitude:	-81.625893
Class:	Viable Responsible Party has been identified
Incident Number:	Not reported
Last Update:	Charles Zepp
Last Update Date:	10/16/2019
Last Update Updated:	08/15/2014
Sub Status:	Approved
Rules:	2012
Coordinator:	Charles Zepp
Rating:	10

UST:

Name:	FORMER GULF SERVICE STATION
Address:	8701-8705 EUCLID AVE
City,State,Zip:	CLEVELAND, OH 44195
Facility Id:	18011313
Owner Name:	Not reported
Owner Address:	Not reported
Owner City/State/Zip:	Not reported
Tank Number:	T00001
Status:	REM - Removed
UST Capacity:	2000
Tank Content:	Gasoline
Installation Date:	Not reported
Construction:	BM - Bare Metal
Date Last Used:	01/01/1973

FORMER GULF SERVICE STATION (Continued) **U004223224**

Date TCL Closed:	Not reported
Date Removed:	06/07/2014
CAS Number:	Not reported
Abandoned Approved:	Not reported
Regulated:	YES
Sensitive Area:	NO
Date Of Sensitivity:	Not reported
UST Configurations:	Not reported
Construction Comments:	Not reported
Corrosion Protections:	Not reported
Corrosion Protection Comments:	Not reported
Primary Release Detection:	Not reported
Secondary Release Detection:	Not reported
Release Detection Comments:	Not reported
Piping Configuration:	Not reported
Piping Configuration Comments:	Not reported
Piping Styles:	Not reported
Piping Constructions:	Not reported
Piping Construction Comments:	Not reported
Piping Corrosion Protections:	Not reported
Piping Corrosion Protection Comments:	Not reported
Piping Release Detections:	Not reported
Piping Release Detection Comments:	Not reported
Spill Prevention Manholes:	Not reported
Spill Prevention Manhole Comments:	Not reported
OverFill Prevention:	Not reported
OverFill Prevention Comment:	Not reported
Comments:	Not reported
Name:	FORMER GULF SERVICE STATION
Address:	8701-8705 EUCLID AVE
City,State,Zip:	CLEVELAND, OH 44195
Tank Number:	T00002
Status:	REM - Removed
UST Capacity:	1000
Tank Content:	Gasoline
Installation Date:	Not reported
Construction:	BM - Bare Metal
Date Last Used:	01/01/1973
Date TCL Closed:	Not reported
Date Removed:	06/07/2014
CAS Number:	Not reported
Abandoned Approved:	Not reported
Regulated:	YES
Sensitive Area:	NO
Date Of Sensitivity:	Not reported
UST Configurations:	Not reported
Construction Comments:	Not reported
Corrosion Protections:	Not reported
Corrosion Protection Comments:	Not reported
Primary Release Detection:	Not reported
Secondary Release Detection:	Not reported
Release Detection Comments:	Not reported
Piping Configuration:	Not reported
Piping Configuration Comments:	Not reported
Piping Styles:	Not reported

FORMER GULF SERVICE STATION (Continued) **U004223224**

Piping Constructions:	Not reported
Piping Construction Comments:	Not reported
Piping Corrosion Protections:	Not reported
Piping Corrosion Protection Comments:	Not reported
Piping Release Detections:	Not reported
Piping Release Detection Comments:	Not reported
Spill Prevention Manholes:	Not reported
Spill Prevention Manhole Comments:	Not reported
OverFill Prevention:	Not reported
OverFill Prevention Comment:	Not reported
Comments:	Not reported

Name:	FORMER GULF SERVICE STATION
Address:	8701-8705 EUCLID AVE
City,State,Zip:	CLEVELAND, OH 44195

Tank Number:	T00003
Status:	REM - Removed
UST Capacity:	1000
Tank Content:	Diesel
Installation Date:	Not reported
Construction:	BM - Bare Metal
Date Last Used:	01/01/1973
Date TCL Closed:	Not reported
Date Removed:	06/07/2014
CAS Number:	Not reported
Abandoned Approved:	Not reported
Regulated:	YES
Sensitive Area:	NO
Date Of Sensitivity:	Not reported
UST Configurations:	Not reported
Construction Comments:	Not reported
Corrosion Protections:	Not reported
Corrosion Protection Comments:	Not reported
Primary Release Detection:	Not reported
Secondary Release Detection:	Not reported
Release Detection Comments:	Not reported
Piping Configuration:	Not reported
Piping Configuration Comments:	Not reported
Piping Styles:	Not reported
Piping Constructions:	Not reported
Piping Construction Comments:	Not reported
Piping Corrosion Protections:	Not reported
Piping Corrosion Protection Comments:	Not reported
Piping Release Detections:	Not reported
Piping Release Detection Comments:	Not reported
Spill Prevention Manholes:	Not reported
Spill Prevention Manhole Comments:	Not reported
OverFill Prevention:	Not reported
OverFill Prevention Comment:	Not reported
Comments:	Not reported

F28 SE 1/4-1/2 0.400 mi. 2114 ft. | **HARSHAW/FILTROL PARTNERSHIP**
1945 EAST 97 STREET
CLEVELAND, OH 44106

SEMS-ARCHIVE **1015735772**
RCRA NonGen / NLR **OHD053276390**

Site 1 of 3 in cluster F

Relative: Higher

Actual: 678 ft.

SEMS Archive:

Site ID:	0504369
EPA ID:	OHD053276390
Name:	HARSHAW FILTROL PARTNERSHIP
Address:	1945 E 97 ST
Address 2:	Not reported
City,State,Zip:	CLEVELAND, OH 44124
Cong District:	19
FIPS Code:	39035
FF:	N
NPL:	Not on the NPL
Non NPL Status:	NFRAP-Site does not qualify for the NPL based on existing information

SEMS Archive Detail:

Region:	05
Site ID:	0504369
EPA ID:	OHD053276390
Site Name:	HARSHAW FILTROL PARTNERSHIP
NPL:	N
FF:	N
OU:	00
Action Code:	VS
Action Name:	ARCH SITE
SEQ:	1
Start Date:	Not reported
Finish Date:	1987-06-30 04:00:00
Qual:	Not reported
Current Action Lead:	EPA Perf In-Hse

Region:	05
Site ID:	0504369
EPA ID:	OHD053276390
Site Name:	HARSHAW FILTROL PARTNERSHIP
NPL:	N
FF:	N
OU:	00
Action Code:	DS
Action Name:	DISCVRY
SEQ:	1
Start Date:	1984-12-01 06:00:00
Finish Date:	1984-12-01 06:00:00
Qual:	Not reported
Current Action Lead:	EPA Perf

Region:	05
Site ID:	0504369
EPA ID:	OHD053276390
Site Name:	HARSHAW FILTROL PARTNERSHIP
NPL:	N
FF:	N
OU:	00
Action Code:	PA
Action Name:	PA
SEQ:	1

HARSHAW/FILTROL PARTNERSHIP (Continued) **1015735772**

Start Date:	Not reported
Finish Date:	1987-06-30 04:00:00
Qual:	N
Current Action Lead:	St Perf

RCRA Listings:

Date Form Received by Agency:	19801119
Handler Name:	Harshaw/Filtrol Partnership
Handler Address:	1945 EAST 97 STREET
Handler City,State,Zip:	CLEVELAND, OH 44106
EPA ID:	OHD053276390
Contact Name:	ANDREW KOPAS
Contact Address:	1945 E 97TH ST
Contact City,State,Zip:	CLEVELAND, OH 44106
Contact Telephone:	216-229-0474
Contact Fax:	Not reported
Contact Email:	Not reported
Contact Title:	Not reported
EPA Region:	05
Land Type:	Not reported
Federal Waste Generator Description:	Not a generator, verified
Non-Notifier:	Not reported
Biennial Report Cycle:	Not reported
Accessibility:	Not reported
Active Site Indicator:	Not reported
State District Owner:	Oh
State District:	NE
Mailing Address:	1945 E 97TH ST
Mailing City,State,Zip:	CLEVELAND, OH 44106
Owner Name:	Not reported
Owner Type:	Not reported
Operator Name:	Harshaw/Filtrol Partnership
Operator Type:	Private
Short-Term Generator Activity:	No
Importer Activity:	No
Mixed Waste Generator:	No
Transporter Activity:	No
Transfer Facility Activity:	No
Recycler Activity with Storage:	No
Small Quantity On-Site Burner Exemption:	No
Smelting Melting and Refining Furnace Exemption:	No
Underground Injection Control:	No
Off-Site Waste Receipt:	No
Universal Waste Indicator:	No
Universal Waste Destination Facility:	No
Federal Universal Waste:	No
Active Site State-Reg Handler:	---
Federal Facility Indicator:	Not reported
Hazardous Secondary Material Indicator:	NN
Sub-Part K Indicator:	Not reported
2018 GPRA Permit Baseline:	Not on the Baseline
2018 GPRA Renewals Baseline:	Not on the Baseline
202 GPRA Corrective Action Baseline:	No
Subject to Corrective Action Universe:	No
Non-TSDFs Where RCRA CA has Been Imposed Universe:	No
Corrective Action Priority Ranking:	No NCAPS ranking

HARSHAW/FILTROL PARTNERSHIP (Continued) **1015735772**

Environmental Control Indicator:	No
Institutional Control Indicator:	No
Human Exposure Controls Indicator:	N/A
Groundwater Controls Indicator:	N/A
Significant Non-Complier Universe:	No
Unaddressed Significant Non-Complier Universe:	No
Addressed Significant Non-Complier Universe:	No
Significant Non-Complier With a Compliance Schedule Universe:	No
Financial Assurance Required:	Not reported
Handler Date of Last Change:	20150414
Recognized Trader-Importer:	No
Recognized Trader-Exporter:	No
Importer of Spent Lead Acid Batteries:	No
Exporter of Spent Lead Acid Batteries:	No
Recycler Activity Without Storage:	Not reported
Manifest Broker:	Not reported
Sub-Part P Indicator:	No

Hazardous Waste Summary:

Waste Code:	D000
Waste Description:	Not Defined
Waste Code:	D001
Waste Description:	Ignitable Waste
Waste Code:	D002
Waste Description:	Corrosive Waste
Waste Code:	D003
Waste Description:	Reactive Waste
Waste Code:	D004
Waste Description:	Arsenic
Waste Code:	D006
Waste Description:	Cadmium
Waste Code:	D007
Waste Description:	Chromium
Waste Code:	D008
Waste Description:	Lead
Waste Code:	D009
Waste Description:	Mercury
Waste Code:	D010
Waste Description:	Selenium
Waste Code:	D011
Waste Description:	Silver
Waste Code:	F001
Waste Description:	The Following Spent Halogenated Solvents Used In Degreasing: Tetrachloroethylene, Trichlorethylene, Methylene Chloride, 1,1,1-Trichloroethane, Carbon Tetrachloride And Chlorinated

HARSHAW/FILTROL PARTNERSHIP (Continued) **1015735772**

Fluorocarbons; All Spent Solvent Mixtures/Blends Used In Degreasing Containing, Before Use, A Total Of Ten Percent Or More (By Volume) Of One Or More Of The Above Halogenated Solvents Or Those Solvents Listed In F002, F004, And F005; And Still Bottoms From The Recovery Of These Spent Solvents And Spent Solvent Mixtures.

Waste Code: F002
Waste Description: The Following Spent Halogenated Solvents: Tetrachloroethylene, Methylene Chloride, Trichloroethylene, 1,1,1-Trichloroethane, Chlorobenzene, 1,1,2-Trichloro-1,2,2-Trifluoroethane, Ortho-Dichlorobenzene, Trichlorofluoromethane, And 1,1,2, Trichloroethane; All Spent Solvent Mixtures/Blends Containing, Before Use, A Total Of Ten Percent Or More (By Volume) Of One Or More Of The Above Halogenated Solvents Or Those Solvents Listed In F001, F004, And F005; And Still Bottoms From The Recovery Of These Spent Solvents And Spent Solvent Mixtures.

Waste Code: F003
Waste Description: The Following Spent Nonhalogenated Solvents: Xylene, Acetone, Ethyl Acetate, Ethyl Benzene, Ethyl Ether, Methyl Isobutyl Ketone, N-Butyl Alcohol, Cyclohexanone, And Methanol; All Spent Solvent Mixtures/Blends Containing, Before Use, Only The Above Spent Nonhalogenated Solvents; And All Spent Solvent Mixtures/Blends Containing, Before Use, One Or More Of The Above Nonhalogenated Solvents, And A Total Of Ten Percent Or More (By Volume) Of One Or More Of Those Solvents Listed In F001, F002, F004, And F005; And Still Bottoms From The Recovery Of These Spent Solvents And Spent Solvent Mixtures.

Waste Code: F004
Waste Description: The Following Spent Nonhalogenated Solvents: Cresols, Cresylic Acid, And Nitrobenzene; And The Still Bottoms From The Recovery Of These Solvents; All Spent Solvent Mixtures/Blends Containing, Before Use, A Total Of Ten Percent Or More (By Volume) Of One Or More Of The Above Nonhalogenated Solvents Or Those Solvents Listed In F001, F002, And F005; And Still Bottoms From The Recovery Of These Spent Solvents And Spent Solvent Mixtures.

Waste Code: F005
Waste Description: The Following Spent Nonhalogenated Solvents: Toluene, Methyl Ethyl Ketone, Carbon Disulfide, Isobutanol, Pyridine, Benzene, 2-Ethoxyethanol, And 2-Nitropropane; All Spent Solvent Mixtures/Blends Containing, Before Use, A Total Of Ten Percent Or More (By Volume) Of One Or More Of The Above Nonhalogenated Solvents Or Those Solvents Listed In F001, F002, Or F004; And Still Bottoms From The Recovery Of These Spent Solvents And Spent Solvent Mixtures.

Waste Code: F006
Waste Description: Wastewater Treatment Sludges From Electroplating Operations, Except From The Following Processes: (1) Sulfuric Acid Anodizing Of Aluminum; (2) Tin Plating On Carbon Steel; (3) Zinc Plating (Segregated Basis) On Carbon Steel; (4) Aluminum Or Zinc-Aluminum Plating On Carbon Steel; (5) Cleaning/Stripping Associated With Tin, Zinc, And Aluminum Plating On Carbon Steel; And (6) Chemical Etching And Milling Of Aluminum.

Waste Code: F007

HARSHAW/FILTROL PARTNERSHIP (Continued) **1015735772**

Waste Description: Spent Cyanide Plating Bath Solutions From Electroplating Operations.

Waste Code: F008
Waste Description: Plating Bath Residues From The Bottom Of Plating Baths From Electroplating Operations In Which Cyanides Are Used In The Process.

Waste Code: F009
Waste Description: Spent Stripping And Cleaning Bath Solutions From Electroplating Operations In Which Cyanides Are Used In The Process.

Waste Code: P005
Waste Description: 2-Propen-1-Ol (Or) Allyl Alcohol

Waste Code: P012
Waste Description: Arsenic Oxide As2o3 (Or) Arsenic Trioxide

Waste Code: P022
Waste Description: Carbon Disulfide

Waste Code: P029
Waste Description: Copper Cyanide (Or) Copper Cyanide Cu(Cn)

Waste Code: P030
Waste Description: Cyanides (Soluble Cyanide Salts), Not Otherwise Specified

Waste Code: P056
Waste Description: Fluorine

Waste Code: P074
Waste Description: Nickel Cyanide (Or) Nickel Cyanide Ni(Cn)2

Waste Code: P075
Waste Description: Nicotine, & Salts (Or) Pyridine, 3-(1-Methyl-2-Pyrrolidinyl)-,(S)-, & Salts

Waste Code: P102
Waste Description: 2-Propyn-1-Ol (Or) Propargyl Alcohol

Waste Code: P105
Waste Description: Sodium Azide

Waste Code: P106
Waste Description: Sodium Cyanide (Or) Sodium Cyanide Na(Cn)

Waste Code: P119
Waste Description: Ammonium Vanadate (Or) Vanadic Acid, Ammonium Salt

Waste Code: U002
Waste Description: 2-Propanone (I) (Or) Acetone (I)

Waste Code: U003
Waste Description: Acetonitrile (I,T)

Waste Code: U012
Waste Description: Aniline (I,T) (Or) Benzenamine (I,T)

Waste Code: U019

HARSHAW/FILTROL PARTNERSHIP (Continued) **1015735772**

Waste Description: Benzene (I,T)

Waste Code: U023
Waste Description: Benzene, (Trichloromethyl)- (Or) Benzotrichloride (C,R,T)

Waste Code: U031
Waste Description: 1-Butanol (I) (Or) N-Butyl Alcohol (I)

Waste Code: U044
Waste Description: Chloroform (Or) Methane, Trichloro-

Waste Code: U073
Waste Description: [1,1'-Biphenyl]-4,4'-Diamine, 3,3'-Dichloro- (Or) 3,3'-Dichlorobenzidine

Waste Code: U092
Waste Description: Dimethylamine (I) (Or) Methanamine, N-Methyl- (I)

Waste Code: U112
Waste Description: Acetic Acid, Ethyl Ester (I) (Or) Ethyl Acetate (I)

Waste Code: U117
Waste Description: Ethane, 1,1'-Oxybis-(I) (Or) Ethyl Ether (I)

Waste Code: U121
Waste Description: Methane, Trichlorofluoro- (Or) Trichloromonofluoromethane

Waste Code: U122
Waste Description: Formaldehyde

Waste Code: U134
Waste Description: Hydrofluoric Acid (C,T) (Or) Hydrogen Fluoride (C,T)

Waste Code: U135
Waste Description: Hydrogen Sulfide (Or) Hydrogen Sulfide H2s

Waste Code: U144
Waste Description: Acetic Acid, Lead(2+) Salt (Or) Lead Acetate

Waste Code: U151
Waste Description: Mercury

Waste Code: U154
Waste Description: Methanol (I) (Or) Methyl Alcohol (I)

Waste Code: U159
Waste Description: 2-Butanone (I,T) (Or) Methyl Ethyl Ketone (Mek) (I,T)

Waste Code: U196
Waste Description: Pyridine

Waste Code: U210
Waste Description: Ethene, Tetrachloro- (Or) Tetrachloroethylene

Waste Code: U211
Waste Description: Carbon Tetrachloride (Or) Methane, Tetrachloro-

HARSHAW/FILTROL PARTNERSHIP (Continued) **1015735772**

Waste Code: U213
Waste Description: Furan, Tetrahydro-(I) (Or) Tetrahydrofuran (I)

Waste Code: U220
Waste Description: Benzene, Methyl- (Or) Toluene

Waste Code: U239
Waste Description: Benzene, Dimethyl- (I,T) (Or) Xylene (I)

Handler - Owner Operator:
Owner/Operator Indicator: Owner
Owner/Operator Name: HARSHAW/FILTROL PARTNERSHIP
Legal Status: Private
Date Became Current: Not reported
Date Ended Current: Not reported
Owner/Operator Address: 1945 E 97TH ST
Owner/Operator City,State,Zip: CLEVELAND, OH 44106
Owner/Operator Telephone: 216-721-8300
Owner/Operator Telephone Ext: Not reported
Owner/Operator Fax: Not reported
Owner/Operator Email: Not reported

Owner/Operator Indicator: Operator
Owner/Operator Name: HARSHAW/FILTROL PARTNERSHIP
Legal Status: Private
Date Became Current: Not reported
Date Ended Current: Not reported
Owner/Operator Address: 1945 E 97TH ST
Owner/Operator City,State,Zip: CITY NOT REPORTED, OH 99998
Owner/Operator Telephone: 216-721-8300
Owner/Operator Telephone Ext: Not reported
Owner/Operator Fax: Not reported
Owner/Operator Email: Not reported

Historic Generators:
Receive Date: 19801119
Handler Name: HARSHAW/FILTROL PARTNERSHIP
Federal Waste Generator Description: Not a generator, verified
State District Owner: Oh
Large Quantity Handler of Universal Waste: No
Recognized Trader Importer: No
Recognized Trader Exporter: No
Spent Lead Acid Battery Importer: No
Spent Lead Acid Battery Exporter: No
Current Record: Yes
Non Storage Recycler Activity: Not reported
Electronic Manifest Broker: Not reported

Receive Date: 19790101
Handler Name: HARSHAW/FILTROL PARTNERSHIP
Federal Waste Generator Description: Not a generator, verified
State District Owner: Oh
Large Quantity Handler of Universal Waste: No
Recognized Trader Importer: No
Recognized Trader Exporter: No
Spent Lead Acid Battery Importer: No

HARSHAW/FILTROL PARTNERSHIP (Continued) **1015735772**

Spent Lead Acid Battery Exporter: No
Current Record: No
Non Storage Recycler Activity: Not reported
Electronic Manifest Broker: Not reported

Receive Date: 19800818
Handler Name: HARSHAW/FILTROL PARTNERSHIP
Federal Waste Generator Description: Not a generator, verified
State District Owner: Oh
Large Quantity Handler of Universal Waste: No
Recognized Trader Importer: No
Recognized Trader Exporter: No
Spent Lead Acid Battery Importer: No
Spent Lead Acid Battery Exporter: No
Current Record: No
Non Storage Recycler Activity: Not reported
Electronic Manifest Broker: Not reported

List of NAICS Codes and Descriptions:
NAICS Code: 325131
NAICS Description: INORGANIC DYE AND PIGMENT MANUFACTURING

NAICS Code: 325188
NAICS Description: ALL OTHER BASIC INORGANIC CHEMICAL MANUFACTURING

Facility Has Received Notices of Violations:
Violations: No Violations Found

Evaluation Action Summary:
Evaluations: No Evaluations Found

F29 **CLEVELAND CLINIC** **LUST** **U004257368**
SE **1945 E 97TH ST** **UST** **N/A**
1/4-1/2 **CLEVELAND, OH 44106**
0.400 mi.
2114 ft. **Site 2 of 3 in cluster F**

Relative:
Higher

Actual:
678 ft.

LUST:
Name: CLEVELAND CLINIC
Address: 1945 E 97TH ST
City,State,Zip: CLEVELAND, OH 44106
Release Number: 18011344 - N00001
Release Date: 03/17/2016
LTF Status: 6 Closure of regulated UST
FR Status: **NFA: No Further Action**
Priority: 2
Review Date: 08/23/2016
Priority Decode: SUS/CON from non-regulated UST
Class1 Decode: A Responsible Party (RP) for the release has not yet been determined
Latitude: 41.504990
Longitude: -81.619069
Class: Responsible Party for release has not yet been determined
Incident Number: Not reported
Last Update: Charles Zepp

CLEVELAND CLINIC (Continued) **U004257368**

Last Update Date:	07/13/2020
Last Update Updated:	08/23/2016
Sub Status:	Approved
Rules:	2012
Coordinator:	Charles Zepp
Rating:	9

UST:

Name:	CLEVELAND CLINIC
Address:	1945 E 97TH ST
City,State,Zip:	CLEVELAND, OH 44106
Facility Id:	18011344
Owner Name:	Not reported
Owner Address:	Not reported
Owner City/State/Zip:	Not reported
Tank Number:	T00001
Status:	REM - Removed
UST Capacity:	500
Tank Content:	Other (see comments)
Installation Date:	Not reported
Construction:	Not reported
Date Last Used:	Not reported
Date TCL Closed:	Not reported
Date Removed:	02/19/2016
CAS Number:	Not reported
Abandoned Approved:	Not reported
Regulated:	YES
Sensitive Area:	NO
Date Of Sensitivity:	Not reported
UST Configurations:	Not reported
Construction Comments:	Not reported
Corrosion Protections:	Not reported
Corrosion Protection Comments:	Not reported
Primary Release Detection:	Not reported
Secondary Release Detection:	Not reported
Release Detection Comments:	Not reported
Piping Configuration:	Not reported
Piping Configuration Comments:	Not reported
Piping Styles:	Not reported
Piping Constructions:	Not reported
Piping Construction Comments:	Not reported
Piping Corrosion Protections:	Not reported
Piping Corrosion Protection Comments:	Not reported
Piping Release Detections:	Not reported
Piping Release Detection Comments:	Not reported
Spill Prevention Manholes:	Not reported
Spill Prevention Manhole Comments:	Not reported
OverFill Prevention:	Not reported
OverFill Prevention Comment:	Not reported
Comments:	tank found empty

F30 SE 1/4-1/2 0.400 mi. 2114 ft. | **HARSHAW FILTROL PARTNERSHIP, CLEVELAND** | **DERR** | **1000381458**
1945 E 97TH ST | **N/A**
CLEVELAND, OH 44124

Site 3 of 3 in cluster F

Relative: Higher
Actual: 678 ft.

DERR:

Name:	HARSHAW FILTROL PARTNERSHIP, CLEVELAND
Address:	1945 E 97TH ST
City,State,Zip:	CLEVELAND, OH 44124
DERR ID:	218000383
District:	NEDO
Alias:	Not reported
Lat/Long:	41.50527778 -81.62916667
CERCLIS ID:	OHD053276390
Program:	**Site Assessment**
Decode for Activity:	Site Assessment

---

31 East 1/4-1/2 0.412 mi. 2177 ft. | **MT SINAI MEDICAL CENTER** | **LUST** | **U004202501**
1800 E 105TH ST | **UST** | **N/A**
CLEVELAND, OH 44106

Relative: Lower
Actual: 640 ft.

LUST:

Name:	MT SINAI MEDICAL CENTER
Address:	1800 E 105TH ST
City,State,Zip:	CLEVELAND, OH 44106
Release Number:	18001584 - N00001
Release Date:	03/29/1999
LTF Status:	6 Closure of regulated UST
FR Status:	**NFA: No Further Action**
Priority:	2
Review Date:	04/26/1999
Priority Decode:	SUS/CON from non-regulated UST
Class1 Decode:	A viable RP have been identified
Latitude:	41.509234
Longitude:	-81.615531
Class:	Viable Responsible Party has been identified
Incident Number:	189034200.0
Last Update:	Charles Zepp
Last Update Date:	11/20/2020
Last Update Updated:	04/26/1999
Sub Status:	Approved
Rules:	1992
Coordinator:	Charles Zepp
Rating:	Not reported

Name:	MT SINAI MEDICAL CENTER
Address:	1800 E 105TH ST
City,State,Zip:	CLEVELAND, OH 44106
Release Number:	18001584 - N00002
Release Date:	06/09/2004
LTF Status:	1 SUS/CON from regulated UST
FR Status:	**NFA: No Further Action**
Priority:	2
Review Date:	11/01/2005
Priority Decode:	SUS/CON from non-regulated UST
Class1 Decode:	A viable RP have been identified
Latitude:	41.509234

MT SINAI MEDICAL CENTER (Continued) **U004202501**

Longitude:	-81.615531
Class:	Viable Responsible Party has been identified
Incident Number:	Not reported
Last Update:	Charles Zepp
Last Update Date:	11/20/2020
Last Update Updated:	11/01/2005
Sub Status:	Not reported
Rules:	1999
Coordinator:	Charles Zepp
Rating:	11

UST:

Name:	MT SINAI MEDICAL CENTER
Address:	1800 E 105TH ST
City,State,Zip:	CLEVELAND, OH 44106
Facility Id:	18001584
Owner Name:	Not reported
Owner Address:	Not reported
Owner City/State/Zip:	Not reported
Tank Number:	T00001
Status:	REM - Removed
UST Capacity:	10000
Tank Content:	Diesel
Installation Date:	10/01/1979
Construction:	FRP-Fiberglass Reinforced Plastic
Date Last Used:	Not reported
Date TCL Closed:	Not reported
Date Removed:	11/02/1998
CAS Number:	68334-30-5
Abandoned Approved:	Not reported
Regulated:	YES
Sensitive Area:	NO
Date Of Sensitivity:	Not reported
UST Configurations:	Not reported
Construction Comments:	Fiberglass Reinforced Plastic
Corrosion Protections:	Not reported
Corrosion Protection Comments:	Not reported
Primary Release Detection:	AMO - Alternative Method (Other, explain)
Secondary Release Detection:	Not reported
Release Detection Comments:	RDTank: / RDLine:
Piping Configuration:	Not reported
Piping Configuration Comments:	Not reported
Piping Styles:	S - Suction
Piping Constructions:	OTH - Other (explain)
Piping Construction Comments:	Unknown
Piping Corrosion Protections:	OTH - Other (explain)
Piping Corrosion Protection Comments:	Not reported
Piping Release Detections:	OTH - Other(explain)
Piping Release Detection Comments:	Not reported
Spill Prevention Manholes:	NP - None Present
Spill Prevention Manhole Comments:	No
OverFill Prevention:	Not reported
OverFill Prevention Comment:	OverFill Spill: No
Comments:	Not reported
Name:	MT SINAI MEDICAL CENTER

MT SINAI MEDICAL CENTER (Continued) **U004202501**

Address:	1800 E 105TH ST
City,State,Zip:	CLEVELAND, OH 44106
Tank Number:	T00003
Status:	REM - Removed
UST Capacity:	10000
Tank Content:	Diesel
Installation Date:	Not reported
Construction:	FRP-Fiberglass Reinforced Plastic
Date Last Used:	01/01/1950
Date TCL Closed:	Not reported
Date Removed:	12/16/2003
CAS Number:	68334-30-5
Abandoned Approved:	Not reported
Regulated:	YES
Sensitive Area:	NO
Date Of Sensitivity:	Not reported
UST Configurations:	Not reported
Construction Comments:	Fiberglass Reinforced Plastic
Corrosion Protections:	Not reported
Corrosion Protection Comments:	Not reported
Primary Release Detection:	AMO - Alternative Method (Other, explain)
Secondary Release Detection:	Not reported
Release Detection Comments:	RDTank: / RDLine:
Piping Configuration:	Not reported
Piping Configuration Comments:	Not reported
Piping Styles:	NA - Not Applicable
Piping Constructions:	OTH - Other (explain)
Piping Construction Comments:	No Piping
Piping Corrosion Protections:	OTH - Other (explain)
Piping Corrosion Protection Comments:	Not reported
Piping Release Detections:	OTH - Other(explain)
Piping Release Detection Comments:	Not reported
Spill Prevention Manholes:	OTH - Other (Explain)
Spill Prevention Manhole Comments:	Not reported
OverFill Prevention:	Not reported
OverFill Prevention Comment:	Not reported
Comments:	Not reported
Name:	MT SINAI MEDICAL CENTER
Address:	1800 E 105TH ST
City,State,Zip:	CLEVELAND, OH 44106
Tank Number:	T00004
Status:	REM - Removed
UST Capacity:	500
Tank Content:	Gasoline
Installation Date:	Not reported
Construction:	BM - Bare Metal
Date Last Used:	01/01/1950
Date TCL Closed:	Not reported
Date Removed:	12/11/2003
CAS Number:	8006-61-9
Abandoned Approved:	Not reported
Regulated:	YES
Sensitive Area:	NO
Date Of Sensitivity:	Not reported

MT SINAI MEDICAL CENTER (Continued) **U004202501**

UST Configurations:	Not reported
Construction Comments:	Bare Steel
Corrosion Protections:	Not reported
Corrosion Protection Comments:	Not reported
Primary Release Detection:	AMO - Alternative Method (Other, explain)
Secondary Release Detection:	Not reported
Release Detection Comments:	RDTank: / RDLine:
Piping Configuration:	Not reported
Piping Configuration Comments:	Not reported
Piping Styles:	NA - Not Applicable
Piping Constructions:	OTH - Other (explain)
Piping Construction Comments:	No Piping
Piping Corrosion Protections:	OTH - Other (explain)
Piping Corrosion Protection Comments:	Not reported
Piping Release Detections:	OTH - Other(explain)
Piping Release Detection Comments:	Not reported
Spill Prevention Manholes:	OTH - Other (Explain)
Spill Prevention Manhole Comments:	Not reported
OverFill Prevention:	Not reported
OverFill Prevention Comment:	Not reported
Comments:	Not reported

---

32 **VACANT LOT** **LUST** **U004218053**
NNE **9321 WADE PARK** **UST** **N/A**
1/4-1/2 **CLEVELAND, OH 44106**
0.426 mi.
2249 ft.

Relative:
Lower

Actual:
650 ft.

LUST:

Name:	VACANT LOT
Address:	9321 WADE PARK
City,State,Zip:	CLEVELAND, OH 44106
Release Number:	18010948 - N00001
Release Date:	02/10/2003
LTF Status:	6 Closure of regulated UST
FR Status:	**NFA: No Further Action**
Priority:	2
Review Date:	06/12/2003
Priority Decode:	SUS/CON from non-regulated UST
Class1 Decode:	A Responsible Party (RP) for the release has not yet been determined
Latitude:	41.515937
Longitude:	-81.622039
Class:	Responsible Party for release has not yet been determined
Incident Number:	Not reported
Last Update:	Charles Zepp
Last Update Date:	06/10/2021
Last Update Updated:	06/12/2003
Sub Status:	Approved
Rules:	1999
Coordinator:	Charles Zepp
Rating:	10

UST:

Name:	VACANT LOT
Address:	9321 WADE PARK
City,State,Zip:	CLEVELAND, OH 44106
Facility Id:	18010948

VACANT LOT (Continued) **U004218053**

Owner Name:	Not reported
Owner Address:	Not reported
Owner City/State/Zip:	Not reported
Tank Number:	T00001
Status:	REM - Removed
UST Capacity:	8000
Tank Content:	Gasoline
Installation Date:	Not reported
Construction:	BM - Bare Metal
Date Last Used:	11/22/2002
Date TCL Closed:	Not reported
Date Removed:	11/22/2002
CAS Number:	8006-61-9
Abandoned Approved:	Not reported
Regulated:	YES
Sensitive Area:	NO
Date Of Sensitivity:	Not reported
UST Configurations:	Not reported
Construction Comments:	Bare Steel
Corrosion Protections:	Not reported
Corrosion Protection Comments:	Not reported
Primary Release Detection:	AMO - Alternative Method (Other, explain)
Secondary Release Detection:	Not reported
Release Detection Comments:	RDTank: / RDLine:
Piping Configuration:	Not reported
Piping Configuration Comments:	Not reported
Piping Styles:	S - Suction
Piping Constructions:	BM - Bare Metal
Piping Construction Comments:	Bare Steel
Piping Corrosion Protections:	OTH - Other (explain)
Piping Corrosion Protection Comments:	Not reported
Piping Release Detections:	OTH - Other(explain)
Piping Release Detection Comments:	Not reported
Spill Prevention Manholes:	OTH - Other (Explain)
Spill Prevention Manhole Comments:	Not reported
OverFill Prevention:	Not reported
OverFill Prevention Comment:	Not reported
Comments:	Not reported
Name:	VACANT LOT
Address:	9321 WADE PARK
City,State,Zip:	CLEVELAND, OH 44106
Tank Number:	T00002
Status:	REM - Removed
UST Capacity:	3000
Tank Content:	Gasoline
Installation Date:	Not reported
Construction:	BM - Bare Metal
Date Last Used:	11/22/2002
Date TCL Closed:	Not reported
Date Removed:	11/22/2002
CAS Number:	8006-61-9
Abandoned Approved:	Not reported
Regulated:	YES
Sensitive Area:	NO

VACANT LOT (Continued) **U004218053**

Date Of Sensitivity:	Not reported
UST Configurations:	Not reported
Construction Comments:	Bare Steel
Corrosion Protections:	Not reported
Corrosion Protection Comments:	Not reported
Primary Release Detection:	AMO - Alternative Method (Other, explain)
Secondary Release Detection:	Not reported
Release Detection Comments:	RDTank: / RDLine:
Piping Configuration:	Not reported
Piping Configuration Comments:	Not reported
Piping Styles:	S - Suction
Piping Constructions:	BM - Bare Metal
Piping Construction Comments:	Bare Steel
Piping Corrosion Protections:	OTH - Other (explain)
Piping Corrosion Protection Comments:	Not reported
Piping Release Detections:	OTH - Other(explain)
Piping Release Detection Comments:	Not reported
Spill Prevention Manholes:	OTH - Other (Explain)
Spill Prevention Manhole Comments:	Not reported
OverFill Prevention:	Not reported
OverFill Prevention Comment:	Not reported
Comments:	Not reported

G33 **CLEVELAND CLINIC** **UNREG LTANKS** **S101447068**
SSE **9500 EUCLID AVE** **SPILLS** **N/A**
1/4-1/2 **CLEVELAND, OH 44106** **ASBESTOS**
0.429 mi.
2263 ft. **Site 1 of 3 in cluster G**

Relative:
Higher

Actual:
677 ft.

UNREG LTANKS:

Facility Status:	**No Further Action letter issued**		
Facility Id:	183639	Facility County #:	035
Facility Track:	0	Facility Phone:	Not reported
Report Number:	1801879	Incident Number:	180187900
RP Status:	Not reported	RP Search Date:	Not reported
Inspector:	Not reported	Coordinator:	NECA
Revised Date:	01/18/91	Fiscal Tracking:	F900
Class:	D	Priority:	2
Vacant:	Not reported	Lust Trust Fund:	2
Emrgncy Resp:	2	ER By:	Not reported
Authorized By:	HODNETT	Authorized Date:	01/17/91
Added Date:	08/27/90	Entry By:	UNGER
Owner Name:	Not reported		
Owner Address:	Not reported		
Owner City,St,Zip:	OH		
Owner Phone:	Not reported		
Operator Name:	Not reported		
Operator Address:	Not reported		
Operator C,S,Z:	OH		
Operator Phone:	Not reported		
Remarks:	9/15/98 PERMIT 304003 REMOVE 1		
Summary:	11/19/98 CLOSURE REPORT REC'D	99/16/98 (1) 6K FUEL OIL REMOVED	

SPILLS:

Name:	CLEVELAND CLINIC
Address:	9500 EUCLID AVE.
City,State,Zip:	CLEVELAND, OH 44106

CLEVELAND CLINIC (Continued) **S101447068**

Spill Number:	9008-18-4018
Spill Year:	1990
Date Spill Reported:	08/16/1990
Spill Month:	8
Spill Number:	4018
Rep Name:	Not reported
Confidential:	N
District Code:	NE
District Description:	North East
EMP Number:	1753
Area Name:	Not reported
Affiliation:	Not reported
Object ID:	Not reported
Spill Size:	Not reported
Spill Type:	Not reported
Ext Haz:	Not reported
OEPA Dist:	Not reported
Incident Type Code:	Not reported
Incident Type Description:	Not reported
Modifying Circumstance Code:	Not reported
Modifying Circumstance Description:	Not reported
Waterway:	Not reported
Latitude:	Not reported
Longitude:	Not reported

SPILLS:

Substance:	FUEL OIL OR BOILER WATER
Media:	Not reported
Reported Amount:	Not reported
Reported UOM:	Not reported
Spill Number:	9008-18-4018
Recover Amount:	Not reported
Recover Unit:	Not reported
Recover Product Type:	Not reported

ASBESTOS:

Name:	Not reported
Address:	9500 9500 EUCLID AVE
City,State,Zip:	CLEVELAND, OH 44195
Notification ID:	205446
Owner Name:	Cleveland Clinic Foundation
Abatement Contractor Name:	Just Right Environmental LLC
Abatement License Number:	AC2237
Building Owner:	Cleveland Clinic
Abate Start Date:	4/10/2023
Abate End Date:	4/11/2023
Demo Contractor Name:	N/A
Demo Start Date:	4/10/2023
Demo End Date:	4/11/2023
RACM Linear Feet:	N/A
RACM Square Feet:	954
RACM Cubic Feet:	N/A
Owner Phone:	216-440-8437
On Site Activity:	Abatement ONLY
Abatement Phone No:	216-440-8437
On Site Specialist Name:	Israel Rojas

CLEVELAND CLINIC (Continued) **S101447068**

Specialist Cert Number:	AS25027
Cert Expiration Date:	8/20/2023
Setup Date:	4/10/2023
Offsite On Hold Date:	Not reported
Onsite Off Hold:	Not reported
Demo Contractor Phone:	N/A
Demo On Hold Date:	Not reported
Demo Off Hold Date:	Not reported
NF Cat-1 Pipe (ft):	0
NF Cat-1 Surface Area (sq ft):	0
NF Cat-2 Pipe (ft):	0
NF Cat-2 Surface Area (sq ft):	0

G34 SSE 1/4-1/2 0.429 mi. 2263 ft. **CLEVELAND CLINIC FOUNDATION** **SWF/LF SPILLS** **S106959164 N/A**
9500 EUCLID AVE
CLEVELAND, OH 44195

Site 2 of 3 in cluster G

Relative: Higher
Actual: 677 ft.

LF:

Name:	CLEVELAND CLINIC FOUNDATION
Address:	9500 EUCLID AVE
City,State,Zip:	CLEVELAND, OH 44195
Facility ID:	12378
Facility Address:	Not reported
Status:	ISSUED
Closed Facility:	CLEVELAND, OH 44195
Facility Phone:	Not reported
Last Update:	Not reported
SWMD:	Not reported
Type:	Infectious Waste Generator
Specifications:	Not reported
License Type:	Not reported
License Secondary Id:	IWG012058
Class:	Not reported
Captive:	Not reported
Docket #:	Not reported
Core Place ID:	2342
Program Specific Id #:	Not reported
Start Date:	02/25/2014
End Date:	Not reported
District Office:	NEDO
Contact Name:	Not reported
Contact Phone:	Not reported
Expire Date:	06/29/2015
Operator:	Not reported
Operator Address:	Not reported
Operator City,St,Zip:	Not reported
Operator Phone:	Not reported
Licence Holder:	Not reported
Licence Holder Address:	Not reported
Licence Holder City,St,Zip:	Not reported
Licence Holder Phone:	Not reported
Owner Name:	Not reported
Owner Address:	Not reported
Owner City,St,Zip:	Not reported
Owner Phone:	Not reported
Applicant Name:	The Cleveland Clinic Foundation

CLEVELAND CLINIC FOUNDATION (Continued) **S106959164**

Applicant Address:	9500 Euclid Ave

Name:	CLEVELAND CLINIC FOUNDATION
Address:	9500 EUCLID AVE
City,State,Zip:	CLEVELAND, OH 44195
Facility ID:	12378
Facility Address:	Not reported
Status:	ISSUED
Closed Facility:	CLEVELAND, OH 44195
Facility Phone:	Not reported
Last Update:	Not reported
SWMD:	Not reported
Type:	Infectious Waste Generator
Specifications:	Not reported
License Type:	Not reported
License Secondary Id:	IWG012058
Class:	Not reported
Captive:	Not reported
Docket #:	Not reported
Core Place ID:	3542
Program Specific Id #:	Not reported
Start Date:	06/30/2015
End Date:	Not reported
District Office:	NEDO
Contact Name:	Not reported
Contact Phone:	Not reported
Expire Date:	06/29/2018
Operator:	Not reported
Operator Address:	Not reported
Operator City,St,Zip:	Not reported
Operator Phone:	Not reported
Licence Holder:	Not reported
Licence Holder Address:	Not reported
Licence Holder City,St,Zip:	Not reported
Licence Holder Phone:	Not reported
Owner Name:	Not reported
Owner Address:	Not reported
Owner City,St,Zip:	Not reported
Owner Phone:	Not reported
Applicant Name:	The Cleveland Clinic Foundation
Applicant Address:	9500 Euclid Ave

Name:	CLEVELAND CLINIC FOUNDATION
Address:	9500 EUCLID AVE
City,State,Zip:	CLEVELAND, OH 44195
Facility ID:	12378
Facility Address:	Not reported
Status:	ISSUED
Closed Facility:	CLEVELAND, OH 44195
Facility Phone:	Not reported
Last Update:	Not reported
SWMD:	Not reported
Type:	Infectious Waste Generator
Specifications:	Not reported
License Type:	Not reported
License Secondary Id:	IWG012058
Class:	Not reported

CLEVELAND CLINIC FOUNDATION (Continued) **S106959164**

Captive:	Not reported
Docket #:	Not reported
Core Place ID:	3631
Program Specific Id #:	Not reported
Start Date:	07/17/2015
End Date:	Not reported
District Office:	NEDO
Contact Name:	Not reported
Contact Phone:	Not reported
Expire Date:	06/29/2018
Operator:	Not reported
Operator Address:	Not reported
Operator City,St,Zip:	Not reported
Operator Phone:	Not reported
Licence Holder:	Not reported
Licence Holder Address:	Not reported
Licence Holder City,St,Zip:	Not reported
Licence Holder Phone:	Not reported
Owner Name:	Not reported
Owner Address:	Not reported
Owner City,St,Zip:	Not reported
Owner Phone:	Not reported
Applicant Name:	The Cleveland Clinic Foundation
Applicant Address:	9500 Euclid Ave

Name:	CLEVELAND CLINIC FOUNDATION
Address:	9500 EUCLID AVE
City,State,Zip:	CLEVELAND, OH 44195
Facility ID:	12378
Facility Address:	Not reported
Status:	ISSUED
Closed Facility:	CLEVELAND, OH 44195
Facility Phone:	Not reported
Last Update:	Not reported
SWMD:	Not reported
Type:	Infectious Waste Generator
Specifications:	Not reported
License Type:	Not reported
License Secondary Id:	IWG012058
Class:	Not reported
Captive:	Not reported
Docket #:	Not reported
Core Place ID:	3632
Program Specific Id #:	Not reported
Start Date:	07/20/2015
End Date:	Not reported
District Office:	NEDO
Contact Name:	Not reported
Contact Phone:	Not reported
Expire Date:	06/29/2018
Operator:	Not reported
Operator Address:	Not reported
Operator City,St,Zip:	Not reported
Operator Phone:	Not reported
Licence Holder:	Not reported
Licence Holder Address:	Not reported
Licence Holder City,St,Zip:	Not reported

CLEVELAND CLINIC FOUNDATION (Continued) **S106959164**

Licence Holder Phone:	Not reported
Owner Name:	Not reported
Owner Address:	Not reported
Owner City,St,Zip:	Not reported
Owner Phone:	Not reported
Applicant Name:	The Cleveland Clinic Foundation
Applicant Address:	9500 Euclid Ave

Name:	CLEVELAND CLINIC FOUNDATION
Address:	9500 EUCLID AVE
City,State,Zip:	CLEVELAND, OH 44195
Facility ID:	12378
Facility Address:	Not reported
Status:	ISSUED
Closed Facility:	CLEVELAND, OH 44195
Facility Phone:	Not reported
Last Update:	Not reported
SWMD:	Not reported
Type:	Infectious Waste Generator
Specifications:	Not reported
License Type:	Not reported
License Secondary Id:	Not reported
Class:	Not reported
Captive:	Not reported
Docket #:	Not reported
Core Place ID:	15119
Program Specific Id #:	Not reported
Start Date:	03/01/2023
End Date:	Not reported
District Office:	NEDO
Contact Name:	Not reported
Contact Phone:	Not reported
Expire Date:	06/29/2024
Operator:	Not reported
Operator Address:	Not reported
Operator City,St,Zip:	Not reported
Operator Phone:	Not reported
Licence Holder:	Not reported
Licence Holder Address:	Not reported
Licence Holder City,St,Zip:	Not reported
Licence Holder Phone:	Not reported
Owner Name:	Not reported
Owner Address:	Not reported
Owner City,St,Zip:	Not reported
Owner Phone:	Not reported
Applicant Name:	The Cleveland Clinic Foundation
Applicant Address:	9500 Euclid Ave (JJN2-02)

Name:	CLEVELAND CLINIC FOUNDATION
Address:	9500 EUCLID AVE
City,State,Zip:	CLEVELAND, OH 44195
Facility ID:	12378
Facility Address:	Not reported
Status:	ISSUED
Closed Facility:	CLEVELAND, OH 44195
Facility Phone:	Not reported
Last Update:	Not reported

CLEVELAND CLINIC FOUNDATION (Continued) **S106959164**

SWMD:	Not reported
Type:	Infectious Waste Generator
Specifications:	Not reported
License Type:	Not reported
License Secondary Id:	IWG012058
Class:	Not reported
Captive:	Not reported
Docket #:	Not reported
Core Place ID:	6391
Program Specific Id #:	Not reported
Start Date:	09/26/2017
End Date:	Not reported
District Office:	NEDO
Contact Name:	Not reported
Contact Phone:	Not reported
Expire Date:	06/29/2018
Operator:	Not reported
Operator Address:	Not reported
Operator City,St,Zip:	Not reported
Operator Phone:	Not reported
Licence Holder:	Not reported
Licence Holder Address:	Not reported
Licence Holder City,St,Zip:	Not reported
Licence Holder Phone:	Not reported
Owner Name:	Not reported
Owner Address:	Not reported
Owner City,St,Zip:	Not reported
Owner Phone:	Not reported
Applicant Name:	The Cleveland Clinic Foundation
Applicant Address:	9500 Euclid Ave

Name:	CLEVELAND CLINIC FOUNDATION
Address:	9500 EUCLID AVE
City,State,Zip:	CLEVELAND, OH 44195
Facility ID:	12378
Facility Address:	Not reported
Status:	ISSUED
Closed Facility:	CLEVELAND, OH 44195
Facility Phone:	Not reported
Last Update:	Not reported
SWMD:	Not reported
Type:	Infectious Waste Generator
Specifications:	Not reported
License Type:	Not reported
License Secondary Id:	Not reported
Class:	Not reported
Captive:	Not reported
Docket #:	Not reported
Core Place ID:	6565
Program Specific Id #:	Not reported
Start Date:	12/13/2017
End Date:	Not reported
District Office:	NEDO
Contact Name:	Not reported
Contact Phone:	Not reported
Expire Date:	06/29/2018
Operator:	Not reported

CLEVELAND CLINIC FOUNDATION (Continued) **S106959164**

Operator Address:	Not reported
Operator City,St,Zip:	Not reported
Operator Phone:	Not reported
Licence Holder:	Not reported
Licence Holder Address:	Not reported
Licence Holder City,St,Zip:	Not reported
Licence Holder Phone:	Not reported
Owner Name:	Not reported
Owner Address:	Not reported
Owner City,St,Zip:	Not reported
Owner Phone:	Not reported
Applicant Name:	The Cleveland Clinic Foundation
Applicant Address:	9500 Euclid Ave

Name:	CLEVELAND CLINIC FOUNDATION
Address:	9500 EUCLID AVE
City,State,Zip:	CLEVELAND, OH 44195
Facility ID:	12378
Facility Address:	Not reported
Status:	ISSUED
Closed Facility:	CLEVELAND, OH 44195
Facility Phone:	Not reported
Last Update:	Not reported
SWMD:	Not reported
Type:	Infectious Waste Generator
Specifications:	Not reported
License Type:	Not reported
License Secondary Id:	Not reported
Class:	Not reported
Captive:	Not reported
Docket #:	Not reported
Core Place ID:	7159
Program Specific Id #:	Not reported
Start Date:	06/11/2018
End Date:	Not reported
District Office:	NEDO
Contact Name:	Not reported
Contact Phone:	Not reported
Expire Date:	06/29/2021
Operator:	Not reported
Operator Address:	Not reported
Operator City,St,Zip:	Not reported
Operator Phone:	Not reported
Licence Holder:	Not reported
Licence Holder Address:	Not reported
Licence Holder City,St,Zip:	Not reported
Licence Holder Phone:	Not reported
Owner Name:	Not reported
Owner Address:	Not reported
Owner City,St,Zip:	Not reported
Owner Phone:	Not reported
Applicant Name:	The Cleveland Clinic Foundation
Applicant Address:	9500 Euclid Ave

Name:	CLEVELAND CLINIC FOUNDATION
Address:	9500 EUCLID AVE
City,State,Zip:	CLEVELAND, OH 44195

CLEVELAND CLINIC FOUNDATION (Continued) **S106959164**

Facility ID:	12378
Facility Address:	Not reported
Status:	ISSUED
Closed Facility:	CLEVELAND, OH 44195
Facility Phone:	Not reported
Last Update:	Not reported
SWMD:	Not reported
Type:	Infectious Waste Generator
Specifications:	Not reported
License Type:	Not reported
License Secondary Id:	Not reported
Class:	Not reported
Captive:	Not reported
Docket #:	Not reported
Core Place ID:	7796
Program Specific Id #:	Not reported
Start Date:	11/01/2018
End Date:	Not reported
District Office:	NEDO
Contact Name:	Not reported
Contact Phone:	Not reported
Expire Date:	06/29/2021
Operator:	Not reported
Operator Address:	Not reported
Operator City,St,Zip:	Not reported
Operator Phone:	Not reported
Licence Holder:	Not reported
Licence Holder Address:	Not reported
Licence Holder City,St,Zip:	Not reported
Licence Holder Phone:	Not reported
Owner Name:	Not reported
Owner Address:	Not reported
Owner City,St,Zip:	Not reported
Owner Phone:	Not reported
Applicant Name:	The Cleveland Clinic Foundation
Applicant Address:	9500 Euclid Ave

Name:	CLEVELAND CLINIC FOUNDATION
Address:	9500 EUCLID AVE
City,State,Zip:	CLEVELAND, OH 44195
Facility ID:	12378
Facility Address:	Not reported
Status:	ISSUED
Closed Facility:	CLEVELAND, OH 44195
Facility Phone:	Not reported
Last Update:	Not reported
SWMD:	Not reported
Type:	Infectious Waste Generator
Specifications:	Not reported
License Type:	Not reported
License Secondary Id:	Not reported
Class:	Not reported
Captive:	Not reported
Docket #:	Not reported
Core Place ID:	8711
Program Specific Id #:	Not reported
Start Date:	07/31/2019

CLEVELAND CLINIC FOUNDATION (Continued) **S106959164**

End Date:	Not reported
District Office:	NEDO
Contact Name:	Not reported
Contact Phone:	Not reported
Expire Date:	06/29/2021
Operator:	Not reported
Operator Address:	Not reported
Operator City,St,Zip:	Not reported
Operator Phone:	Not reported
Licence Holder:	Not reported
Licence Holder Address:	Not reported
Licence Holder City,St,Zip:	Not reported
Licence Holder Phone:	Not reported
Owner Name:	Not reported
Owner Address:	Not reported
Owner City,St,Zip:	Not reported
Owner Phone:	Not reported
Applicant Name:	The Cleveland Clinic Foundation
Applicant Address:	9500 Euclid Ave

Name:	CLEVELAND CLINIC FOUNDATION
Address:	9500 EUCLID AVE
City,State,Zip:	CLEVELAND, OH 44195
Facility ID:	12378
Facility Address:	Not reported
Status:	ISSUED
Closed Facility:	CLEVELAND, OH 44195
Facility Phone:	Not reported
Last Update:	Not reported
SWMD:	Not reported
Type:	Infectious Waste Generator
Specifications:	Not reported
License Type:	Not reported
License Secondary Id:	Not reported
Class:	Not reported
Captive:	Not reported
Docket #:	Not reported
Core Place ID:	9178
Program Specific Id #:	Not reported
Start Date:	11/04/2019
End Date:	Not reported
District Office:	NEDO
Contact Name:	Not reported
Contact Phone:	Not reported
Expire Date:	06/29/2021
Operator:	Not reported
Operator Address:	Not reported
Operator City,St,Zip:	Not reported
Operator Phone:	Not reported
Licence Holder:	Not reported
Licence Holder Address:	Not reported
Licence Holder City,St,Zip:	Not reported
Licence Holder Phone:	Not reported
Owner Name:	Not reported
Owner Address:	Not reported
Owner City,St,Zip:	Not reported
Owner Phone:	Not reported

CLEVELAND CLINIC FOUNDATION (Continued) **S106959164**

Applicant Name:	The Cleveland Clinic Foundation
Applicant Address:	9500 Euclid Ave

Name:	CLEVELAND CLINIC FOUNDATION
Address:	9500 EUCLID AVE
City,State,Zip:	CLEVELAND, OH 44195
Facility ID:	12378
Facility Address:	Not reported
Status:	ISSUED
Closed Facility:	CLEVELAND, OH 44195
Facility Phone:	Not reported
Last Update:	Not reported
SWMD:	Not reported
Type:	Infectious Waste Generator
Specifications:	Not reported
License Type:	Not reported
License Secondary Id:	Not reported
Class:	Not reported
Captive:	Not reported
Docket #:	Not reported
Core Place ID:	12052
Program Specific Id #:	Not reported
Start Date:	08/06/2021
End Date:	Not reported
District Office:	NEDO
Contact Name:	Not reported
Contact Phone:	Not reported
Expire Date:	06/29/2024
Operator:	Not reported
Operator Address:	Not reported
Operator City,St,Zip:	Not reported
Operator Phone:	Not reported
Licence Holder:	Not reported
Licence Holder Address:	Not reported
Licence Holder City,St,Zip:	Not reported
Licence Holder Phone:	Not reported
Owner Name:	Not reported
Owner Address:	Not reported
Owner City,St,Zip:	Not reported
Owner Phone:	Not reported
Applicant Name:	The Cleveland Clinic Foundation
Applicant Address:	9500 Euclid Ave (JJN2-02)

Name:	CLEVELAND CLINIC FOUNDATION
Address:	9500 EUCLID AVE
City,State,Zip:	CLEVELAND, OH 44195
Facility ID:	12378
Facility Address:	Not reported
Status:	ISSUED
Closed Facility:	CLEVELAND, OH 44195
Facility Phone:	Not reported
Last Update:	Not reported
SWMD:	Not reported
Type:	Infectious Waste Generator
Specifications:	Not reported
License Type:	Not reported
License Secondary Id:	Not reported

CLEVELAND CLINIC FOUNDATION (Continued) **S106959164**

Class:	Not reported
Captive:	Not reported
Docket #:	Not reported
Core Place ID:	13959
Program Specific Id #:	Not reported
Start Date:	05/04/2022
End Date:	Not reported
District Office:	NEDO
Contact Name:	Not reported
Contact Phone:	Not reported
Expire Date:	06/29/2024
Operator:	Not reported
Operator Address:	Not reported
Operator City,St,Zip:	Not reported
Operator Phone:	Not reported
Licence Holder:	Not reported
Licence Holder Address:	Not reported
Licence Holder City,St,Zip:	Not reported
Licence Holder Phone:	Not reported
Owner Name:	Not reported
Owner Address:	Not reported
Owner City,St,Zip:	Not reported
Owner Phone:	Not reported
Applicant Name:	The Cleveland Clinic Foundation
Applicant Address:	9500 Euclid Ave (JJN2-02)

SPILLS:

Name:	CLEVELAND CLINIC VV GARAGE
Address:	9500 EUCLID AVE
City,State,Zip:	CLEVELAND, OH
Spill Number:	9605-18-1905
Spill Year:	1996
Date Spill Reported:	05/08/1996
Spill Month:	5
Spill Number:	1905
Rep Name:	JOHN CAPRON
Confidential:	N
District Code:	NE
District Description:	North East
EMP Number:	Not reported
Area Name:	Not reported
Affiliation:	Not reported
Object ID:	Not reported
Spill Size:	Not reported
Spill Type:	Not reported
Ext Haz:	Not reported
OEPA Dist:	Not reported
Incident Type Code:	Not reported
Incident Type Description:	Not reported
Modifying Circumstance Code:	Not reported
Modifying Circumstance Description:	Not reported
Waterway:	Not reported
Latitude:	Not reported
Longitude:	Not reported

SPILLS:

Substance:	HYDRAULIC OIL

CLEVELAND CLINIC FOUNDATION (Continued) **S106959164**

Media:	Not reported
Reported Amount:	Not reported
Reported UOM:	Not reported
Spill Number:	9605-18-1905
Recover Amount:	Not reported
Recover Unit:	Not reported
Recover Product Type:	Not reported

G35 SSE 1/4-1/2 0.429 mi. 2263 ft.

Relative: Higher

Actual: 677 ft.

CLEVELAND CLINIC FOUNDATION BOILER ROOM *
9500 EUCLID AVENUE
CLEVELAND, OH 44195

Site 3 of 3 in cluster G

RCRA-LQG **1000429892**
LUST **OHD017730458**
UST
ARCHIVE UST
SPILLS
FTTS
HIST FTTS
FINDS
ECHO
ASBESTOS

RCRA Listings:

Date Form Received by Agency:	20220225
Handler Name:	Cleveland Clinic Foundation
Handler Address:	9500 EUCLID AVE
Handler City,State,Zip:	CLEVELAND, OH 44195-5047
EPA ID:	OHD017730458
Contact Name:	MICHAEL R LEWIS
Contact Address:	9500 EUCLID AVE
Contact City,State,Zip:	CLEVELAND, OH 44195-5047
Contact Telephone:	216-217-8157
Contact Fax:	Not reported
Contact Email:	LEWISM7@CCF.ORG
Contact Title:	EHS SPECIALIST
EPA Region:	05
Land Type:	Private
Federal Waste Generator Description:	Large Quantity Generator
Non-Notifier:	Not reported
Biennial Report Cycle:	2021
Accessibility:	Not reported
Active Site Indicator:	Handler Activities, State-specific Activities
State District Owner:	Oh
State District:	NE
Mailing Address:	9500 EUCLID AVE
Mailing City,State,Zip:	CLEVELAND, OH 44195-5047
Owner Name:	The Cleveland Clinic Foundation
Owner Type:	Private
Operator Name:	The Cleveland Clinic Foundation
Operator Type:	Private
Short-Term Generator Activity:	No
Importer Activity:	No
Mixed Waste Generator:	No
Transporter Activity:	No
Transfer Facility Activity:	No
Recycler Activity with Storage:	No
Small Quantity On-Site Burner Exemption:	No
Smelting Melting and Refining Furnace Exemption:	No
Underground Injection Control:	No
Off-Site Waste Receipt:	No

CLEVELAND CLINIC FOUNDATION BOILER ROOM * (Continued) **1000429892**

Universal Waste Indicator:	No
Universal Waste Destination Facility:	No
Federal Universal Waste:	No
Active Site State-Reg Handler:	--Y
Federal Facility Indicator:	Not reported
Hazardous Secondary Material Indicator:	N
Sub-Part K Indicator:	Not reported
2018 GPRA Permit Baseline:	Not on the Baseline
2018 GPRA Renewals Baseline:	Not on the Baseline
202 GPRA Corrective Action Baseline:	No
Subject to Corrective Action Universe:	No
Non-TSDFs Where RCRA CA has Been Imposed Universe:	No
Corrective Action Priority Ranking:	No NCAPS ranking
Environmental Control Indicator:	No
Institutional Control Indicator:	No
Human Exposure Controls Indicator:	N/A
Groundwater Controls Indicator:	N/A
Significant Non-Complier Universe:	No
Unaddressed Significant Non-Complier Universe:	No
Addressed Significant Non-Complier Universe:	No
Significant Non-Complier With a Compliance Schedule Universe:	No
Financial Assurance Required:	Not reported
Handler Date of Last Change:	20221205
Recognized Trader-Importer:	No
Recognized Trader-Exporter:	No
Importer of Spent Lead Acid Batteries:	No
Exporter of Spent Lead Acid Batteries:	No
Recycler Activity Without Storage:	Yes
Manifest Broker:	No
Sub-Part P Indicator:	H

Biennial: List of Years

Year: 2021

Click Here for Biennial Reporting System Data:
Year: 2019

Click Here for Biennial Reporting System Data:
Year: 2017

Click Here for Biennial Reporting System Data:
Year: 2015

Click Here for Biennial Reporting System Data:
Year: 2013

Click Here for Biennial Reporting System Data:
Year: 2011

Click Here for Biennial Reporting System Data:
Year: 2009

Click Here for Biennial Reporting System Data:
Year: 2007

Click Here for Biennial Reporting System Data:
Year: 2005

CLEVELAND CLINIC FOUNDATION BOILER ROOM * (Continued) **1000429892**

Click Here for Biennial Reporting System Data:
Year: 2003

Click Here for Biennial Reporting System Data:
Year: 2001

Click Here for Biennial Reporting System Data:

Hazardous Waste Summary:
Waste Code: D000
Waste Description: Not Defined

Waste Code: D001
Waste Description: Ignitable Waste

Waste Code: D002
Waste Description: Corrosive Waste

Waste Code: D003
Waste Description: Reactive Waste

Waste Code: D004
Waste Description: Arsenic

Waste Code: D005
Waste Description: Barium

Waste Code: D006
Waste Description: Cadmium

Waste Code: D007
Waste Description: Chromium

Waste Code: D008
Waste Description: Lead

Waste Code: D009
Waste Description: Mercury

Waste Code: D010
Waste Description: Selenium

Waste Code: D011
Waste Description: Silver

Waste Code: D013
Waste Description: Lindane (1,2,3,4,5,6-Hexa-Chlorocyclohexane, Gamma Isomer)

Waste Code: D018
Waste Description: Benzene

Waste Code: D019
Waste Description: Carbon Tetrachloride

Waste Code: D021
Waste Description: Chlorobenzene

CLEVELAND CLINIC FOUNDATION BOILER ROOM * (Continued) **1000429892**

Waste Code: D022
Waste Description: Chloroform

Waste Code: D023
Waste Description: O-Cresol

Waste Code: D024
Waste Description: M-Cresol

Waste Code: D025
Waste Description: P-Cresol

Waste Code: D026
Waste Description: Cresol

Waste Code: D027
Waste Description: 1,4-Dichlorobenzene

Waste Code: D028
Waste Description: 1,2-Dichloroethane

Waste Code: D035
Waste Description: Methyl Ethyl Ketone

Waste Code: D036
Waste Description: Nitrobenzene

Waste Code: D038
Waste Description: Pyridine

Waste Code: D039
Waste Description: Tetrachloroethylene

Waste Code: D040
Waste Description: Trichlorethylene

Waste Code: F001
Waste Description: The Following Spent Halogenated Solvents Used In Degreasing: Tetrachloroethylene, Trichlorethylene, Methylene Chloride, 1,1,1-Trichloroethane, Carbon Tetrachloride And Chlorinated Fluorocarbons; All Spent Solvent Mixtures/Blends Used In Degreasing Containing, Before Use, A Total Of Ten Percent Or More (By Volume) Of One Or More Of The Above Halogenated Solvents Or Those Solvents Listed In F002, F004, And F005; And Still Bottoms From The Recovery Of These Spent Solvents And Spent Solvent Mixtures.

Waste Code: F002
Waste Description: The Following Spent Halogenated Solvents: Tetrachloroethylene, Methylene Chloride, Trichloroethylene, 1,1,1-Trichloroethane, Chlorobenzene, 1,1,2-Trichloro-1,2,2-Trifluoroethane, Ortho-Dichlorobenzene, Trichlorofluoromethane, And 1,1,2, Trichloroethane; All Spent Solvent Mixtures/Blends Containing, Before Use, A Total Of Ten Percent Or More (By Volume) Of One Or More Of The Above Halogenated Solvents Or Those Solvents Listed In F001, F004, And F005; And Still Bottoms From The Recovery Of These Spent Solvents And Spent Solvent Mixtures.

CLEVELAND CLINIC FOUNDATION BOILER ROOM * (Continued) **1000429892**

Waste Code: F003
Waste Description: The Following Spent Nonhalogenated Solvents: Xylene, Acetone, Ethyl Acetate, Ethyl Benzene, Ethyl Ether, Methyl Isobutyl Ketone, N-Butyl Alcohol, Cyclohexanone, And Methanol; All Spent Solvent Mixtures/Blends Containing, Before Use, Only The Above Spent Nonhalogenated Solvents; And All Spent Solvent Mixtures/Blends Containing, Before Use, One Or More Of The Above Nonhalogenated Solvents, And A Total Of Ten Percent Or More (By Volume) Of One Or More Of Those Solvents Listed In F001, F002, F004, And F005; And Still Bottoms From The Recovery Of These Spent Solvents And Spent Solvent Mixtures.

Waste Code: F004
Waste Description: The Following Spent Nonhalogenated Solvents: Cresols, Cresylic Acid, And Nitrobenzene; And The Still Bottoms From The Recovery Of These Solvents; All Spent Solvent Mixtures/Blends Containing, Before Use, A Total Of Ten Percent Or More (By Volume) Of One Or More Of The Above Nonhalogenated Solvents Or Those Solvents Listed In F001, F002, And F005; And Still Bottoms From The Recovery Of These Spent Solvents And Spent Solvent Mixtures.

Waste Code: F005
Waste Description: The Following Spent Nonhalogenated Solvents: Toluene, Methyl Ethyl Ketone, Carbon Disulfide, Isobutanol, Pyridine, Benzene, 2-Ethoxyethanol, And 2-Nitropropane; All Spent Solvent Mixtures/Blends Containing, Before Use, A Total Of Ten Percent Or More (By Volume) Of One Or More Of The Above Nonhalogenated Solvents Or Those Solvents Listed In F001, F002, Or F004; And Still Bottoms From The Recovery Of These Spent Solvents And Spent Solvent Mixtures.

Waste Code: F027
Waste Description: Discarded Unused Formulations Containing Tri-, Tetra-, Or Pentachlorophenol Or Discarded Unused Formulations Containing Compounds Derived From These Chlorophenols. (This Listing Does Not Include Formulations Containing Hexachlorophene Synthesized From Prepurified 2,4,5-Trichlorophenol As The Sole Component.)

Waste Code: P001
Waste Description: 2h-1-Benzopyran-2-One, 4-Hydroxy-3-(3-Oxo-1-Phenylbutyl)-, & Salts, When Present At Concentrations Greater Than 0.3% (Or) Warfarin, & Salts, When Present At Concentrations Greater Than 0.3%

Waste Code: P002
Waste Description: 1-Acetyl-2-Thiourea (Or) Acetamide, N-(Aminothioxomethyl)-

Waste Code: P003
Waste Description: 2-Propenal (Or) Acrolein

Waste Code: P005
Waste Description: 2-Propen-1-Ol (Or) Allyl Alcohol

Waste Code: P008
Waste Description: 4-Aminopyridine (Or) 4-Pyridinamine

Waste Code: P011
Waste Description: Arsenic Oxide As2o5 (Or) Arsenic Pentoxide

CLEVELAND CLINIC FOUNDATION BOILER ROOM * (Continued) **1000429892**

Waste Code: P012
Waste Description: Arsenic Oxide As2o3 (Or) Arsenic Trioxide

Waste Code: P014
Waste Description: Benzenethiol (Or) Thiophenol

Waste Code: P023
Waste Description: Acetaldehyde, Chloro- (Or) Chloroacetaldehyde

Waste Code: P030
Waste Description: Cyanides (Soluble Cyanide Salts), Not Otherwise Specified

Waste Code: P042
Waste Description: 1,2-Benzenediol, 4-[1-Hydroxy-2-(Methylamino)Ethyl]-, (R)- (Or) Epinephrine

Waste Code: P043
Waste Description: Diisopropylfluorophosphate (Dfp) (Or) Phosphorofluoridic Acid, Bis(1-Methylethyl) Ester

Waste Code: P048
Waste Description: 2,4-Dinitrophenol (Or) Phenol, 2,4-Dinitro-

Waste Code: P074
Waste Description: Nickel Cyanide (Or) Nickel Cyanide Ni(Cn)2

Waste Code: P075
Waste Description: Nicotine, & Salts (Or) Pyridine, 3-(1-Methyl-2-Pyrrolidinyl)-,(S)-, & Salts

Waste Code: P077
Waste Description: Benzenamine, 4-Nitro- (Or) P-Nitroaniline

Waste Code: P087
Waste Description: Osmium Oxide Oso4, (T-4)- (Or) Osmium Tetroxide

Waste Code: P092
Waste Description: Mercury, (Acetato-O)Phenyl- (Or) Phenylmercury Acetate

Waste Code: P098
Waste Description: Potassium Cyanide (Or) Potassium Cyanide K(Cn)

Waste Code: P105
Waste Description: Sodium Azide

Waste Code: P106
Waste Description: Sodium Cyanide (Or) Sodium Cyanide Na(Cn)

Waste Code: P115
Waste Description: Sulfuric Acid, Dithallium (1+) Salt (Or) Thallium(I) Sulfate

Waste Code: P119
Waste Description: Ammonium Vanadate (Or) Vanadic Acid, Ammonium Salt

Waste Code: P120
Waste Description: Vanadium Oxide V2o5 (Or) Vanadium Pentoxide

CLEVELAND CLINIC FOUNDATION BOILER ROOM * (Continued) **1000429892**

Waste Code: P188
Waste Description: Benzoic Acid, 2-Hydroxy-, Compd. With (3as-Cis)-1,2,3,3a,8,8a-Hexahydro-1,3a,8-Trimethylpyrrolo[2,3-B]Indol-5-Yl Methylcarbamate Ester (1:1) (Or) Physostigmine Salicylate

Waste Code: U002
Waste Description: 2-Propanone (I) (Or) Acetone (I)

Waste Code: U003
Waste Description: Acetonitrile (I,T)

Waste Code: U004
Waste Description: Acetophenone (Or) Ethanone, 1-Phenyl-

Waste Code: U005
Waste Description: 2-Acetylaminofluorene (Or) Acetamide, N-9h-Fluoren-2-Yl

Waste Code: U006
Waste Description: Acetyl Chloride (C,R,T)

Waste Code: U007
Waste Description: 2-Propenamide (Or) Acrylamide

Waste Code: U008
Waste Description: 2-Propenoic Acid (I) (Or) Acrylic Acid (I)

Waste Code: U010
Waste Description: Azirino [2',3':3,4]Pyrrolo[1,2-A]Indole-4,7-Dione, 6-Amino-8-[[(Aminocarbonyl)Oxy]Methyl]-1,1a,2,8,8a,8b-Hexahydro-8a-Methoxy-5-Methyl-, [1as-(1aalpha, 8beta, 8aalpha, 8balpha)]- (Or) Mitomycin C

Waste Code: U012
Waste Description: Aniline (I,T) (Or) Benzenamine (I,T)

Waste Code: U019
Waste Description: Benzene (I,T)

Waste Code: U035
Waste Description: Benzenebutanoic Acid, 4-[Bis(2-Chloroethyl)Amino]- (Or) Chlorambucil

Waste Code: U037
Waste Description: Benzene, Chloro- (Or) Chlorobenzene

Waste Code: U041
Waste Description: Epichlorohydrin (Or) Oxirane, (Chloromethyl)-

Waste Code: U044
Waste Description: Chloroform (Or) Methane, Trichloro-

Waste Code: U049
Waste Description: 4-Chloro-O-Toluidine, Hydrochloride (Or) Benzenamine, 4-Chloro-2-Methyl-, Hydrochloride

Waste Code: U052
Waste Description: Cresol (Cresylic Acid) (Or) Phenol, Methyl-

CLEVELAND CLINIC FOUNDATION BOILER ROOM * (Continued) **1000429892**

Waste Code: U056
Waste Description: Benzene, Hexahydro- (I) (Or) Cyclohexane (I)

Waste Code: U057
Waste Description: Cyclohexanone (I)

Waste Code: U058
Waste Description: 2h-1,3,2-Oxazaphosphorin-2-Amine, N,N-Bis(2-Chloroethyl)Tetrahydro-, 2-Oxide (Or) Cyclophosphamide

Waste Code: U059
Waste Description: 5,12-Naphthacenedione, 8-Acetyl-10-[(3-Amino-2,3,6-Trideoxy)-Alpha-L-Lyxo-Hexopyranosyl)Oxy]-7,8,9,10-Tetrahydro-6,8,11-Trihydroxy-1-Methoxy-, (8s-Cis)- (Or) Daunomycin

Waste Code: U061
Waste Description: Benzene, 1,1'-(2,2,2-Trichloroethylidene)Bis[4-Chloro- (Or) Ddt

Waste Code: U067
Waste Description: Ethane, 1,2-Dibromo- (Or) Ethylene Dibromide

Waste Code: U069
Waste Description: 1,2-Benzenedicarboxylic Acid, Dibutyl Ester (Or) Dibutyl Phthalate

Waste Code: U077
Waste Description: Ethane, 1,2-Dichloro- (Or) Ethylene Dichloride

Waste Code: U080
Waste Description: Methane, Dichloro- (Or) Methylene Chloride

Waste Code: U088
Waste Description: 1,2-Benzenedicarboxylic Acid, Diethyl Ester (Or) Diethyl Phthalate

Waste Code: U089
Waste Description: Diethylstilbesterol (Or) Phenol, 4,4'-(1,2-Diethyl-1,2-Ethenediyl)Bis, (E)-

Waste Code: U094
Waste Description: 7,12-Dimethylbenz[A]Anthracene (Or) Benz[A]Anthracene, 7,12-Dimethyl-

Waste Code: U103
Waste Description: Dimethyl Sulfate (Or) Sulfuric Acid, Dimethyl Ester

Waste Code: U106
Waste Description: 2,6-Dinitrotoluene (Or) Benzene, 2-Methyl-1,3-Dinitro-

Waste Code: U108
Waste Description: 1,4-Diethyleneoxide (Or) 1,4-Dioxane

Waste Code: U112
Waste Description: Acetic Acid, Ethyl Ester (I) (Or) Ethyl Acetate (I)

Waste Code: U115
Waste Description: Ethylene Oxide (I,T) (Or) Oxirane (I,T)

Waste Code: U117

CLEVELAND CLINIC FOUNDATION BOILER ROOM * (Continued) **1000429892**

Waste Description: Ethane, 1,1'-Oxybis-(I) (Or) Ethyl Ether (I)

Waste Code: U122
Waste Description: Formaldehyde

Waste Code: U123
Waste Description: Formic Acid (C,T)

Waste Code: U129
Waste Description: Cyclohexane, 1,2,3,4,5,6-Hexachloro-, (1alpha, 2alpha, 3beta, 4alpha, 5alpha, 6beta)- (Or) Lindane

Waste Code: U132
Waste Description: Hexachlorophene (Or) Phenol, 2,2'-Methylenebis[3,4,6-Trichloro-

Waste Code: U133
Waste Description: Hydrazine (R,T)

Waste Code: U134
Waste Description: Hydrofluoric Acid (C,T) (Or) Hydrogen Fluoride (C,T)

Waste Code: U136
Waste Description: Arsinic Acid, Dimethyl- (Or) Cacodylic Acid

Waste Code: U138
Waste Description: Methane, Iodo- (Or) Methyl Iodide

Waste Code: U140
Waste Description: 1-Propanol, 2-Methyl- (I,T) (Or) Isobutyl Alcohol (I,T)

Waste Code: U144
Waste Description: Acetic Acid, Lead(2+) Salt (Or) Lead Acetate

Waste Code: U147
Waste Description: 2,5-Furandione (Or) Maleic Anhydride

Waste Code: U150
Waste Description: L-Phenylalanine, 4-[Bis(2-Chloroethyl)Amino]- (Or) Melphalan

Waste Code: U154
Waste Description: Methanol (I) (Or) Methyl Alcohol (I)

Waste Code: U159
Waste Description: 2-Butanone (I,T) (Or) Methyl Ethyl Ketone (Mek) (I,T)

Waste Code: U162
Waste Description: 2-Propenoic Acid, 2-Methyl-, Methyl Ester (I,T) (Or) Methyl Methacrylate (I,T)

Waste Code: U169
Waste Description: Benzene, Nitro- (Or) Nitrobenzene (I,T)

Waste Code: U176
Waste Description: N-Nitroso-N-Ethylurea (Or) Urea, N-Ethyl-N-Nitroso-

Waste Code: U188
Waste Description: Phenol

CLEVELAND CLINIC FOUNDATION BOILER ROOM * (Continued) **1000429892**

Waste Code: U196
Waste Description: Pyridine

Waste Code: U197
Waste Description: 2,5-Cyclohexadiene-1,4-Dione (Or) P-Benzoquinone

Waste Code: U200
Waste Description: Reserpine (Or) Yohimban-16-Carboxylic Acid, 11,17-Dimethoxy-18-[(3,4,5-Trimethoxybenzoyl)Oxy]-, Methyl Ester, (3beta, 16beta, 17alpha, 18beta, 20alpha)-

Waste Code: U201
Waste Description: 1,3-Benzenediol (Or) Resorcinol

Waste Code: U204
Waste Description: Selenious Acid (Or) Selenium Dioxide

Waste Code: U205
Waste Description: Selenium Sulfide (Or) Selenium Sulfide Ses2 (R,T)

Waste Code: U206
Waste Description: D-Glucose, 2-Deoxy-2-[[(Methylnitrosoamino)-Carbonyl]Amino]- (Or) Glucopyranose, 2-Deoxy-2-(3-Methyl-3-Nitrosoureido)-,D- (Or) Streptozotocin

Waste Code: U211
Waste Description: Carbon Tetrachloride (Or) Methane, Tetrachloro-

Waste Code: U213
Waste Description: Furan, Tetrahydro-(I) (Or) Tetrahydrofuran (I)

Waste Code: U219
Waste Description: Thiourea

Waste Code: U220
Waste Description: Benzene, Methyl- (Or) Toluene

Waste Code: U223
Waste Description: Benzene, 1,3-Diisocyanatomethyl- (R,T) (Or) Toluene Diisocyanate (R,T)

Waste Code: U236
Waste Description: 2,7-Naphthalenedisulfonic Acid,3,3'-[(3,3'-Dimethyl[1,1'-Biphenyl]-4,4'-Diyl)Bis(Azo)Bis[5-Amino -4-Hydroxy]-, Tetrasodium Salt (Or) Trypan Blue

Waste Code: U237
Waste Description: 2,4-(1h,3h)-Pyrimidinedione, 5-[Bis(2-Chloroethyl)Amino]- (Or) Uracil Mustard

Waste Code: U238
Waste Description: Carbamic Acid, Ethyl Ester (Or) Ethyl Carbamate (Urethane)

Waste Code: U239
Waste Description: Benzene, Dimethyl- (I,T) (Or) Xylene (I)

Waste Code: U246
Waste Description: Cyanogen Bromide (Cn)Br

CLEVELAND CLINIC FOUNDATION BOILER ROOM * (Continued) **1000429892**

Waste Code: U328
Waste Description: Benzenamine, 2-Methyl- (Or) O-Toluidine

Waste Code: U404
Waste Description: U404

Handler - Owner Operator:
Owner/Operator Indicator: Owner
Owner/Operator Name: CLEVELAND CLINIC FOUNDATION
Legal Status: Private
Date Became Current: 19210205
Date Ended Current: Not reported
Owner/Operator Address: 9500 EUCLID AVE
Owner/Operator City,State,Zip: CLEVELAND, OH 44195
Owner/Operator Telephone: Not reported
Owner/Operator Telephone Ext: Not reported
Owner/Operator Fax: Not reported
Owner/Operator Email: Not reported

Owner/Operator Indicator: Owner
Owner/Operator Name: THE CLEVELAND CLINIC FOUNDATION
Legal Status: Private
Date Became Current: 19210205
Date Ended Current: Not reported
Owner/Operator Address: 9500 EUCLID AVE
Owner/Operator City,State,Zip: CLEVELAND, OH 44195
Owner/Operator Telephone: Not reported
Owner/Operator Telephone Ext: Not reported
Owner/Operator Fax: Not reported
Owner/Operator Email: Not reported

Owner/Operator Indicator: Operator
Owner/Operator Name: THE CLEVELAND CLINIC FOUNDATION
Legal Status: Private
Date Became Current: 19210205
Date Ended Current: Not reported
Owner/Operator Address: 9500 EUCLID AVE
Owner/Operator City,State,Zip: CLEVELAND, OH 44195
Owner/Operator Telephone: Not reported
Owner/Operator Telephone Ext: Not reported
Owner/Operator Fax: Not reported
Owner/Operator Email: Not reported

Owner/Operator Indicator: Owner
Owner/Operator Name: THE CLEVELAND CLINIC FOUNDATION
Legal Status: Private
Date Became Current: 19210205
Date Ended Current: Not reported
Owner/Operator Address: 9500 EUCLID AVE
Owner/Operator City,State,Zip: CLEVELAND, OH 44195
Owner/Operator Telephone: 216-444-6095
Owner/Operator Telephone Ext: Not reported
Owner/Operator Fax: Not reported
Owner/Operator Email: Not reported

Owner/Operator Indicator: Operator
Owner/Operator Name: THE CLEVELAND CLINIC FOUNDATION

CLEVELAND CLINIC FOUNDATION BOILER ROOM * (Continued) **1000429892**

Legal Status: Private
Date Became Current: 19210205
Date Ended Current: Not reported
Owner/Operator Address: 9500 EUCLID AVENUE
Owner/Operator City,State,Zip: CLEVELAND, OH 44195
Owner/Operator Telephone: Not reported
Owner/Operator Telephone Ext: Not reported
Owner/Operator Fax: Not reported
Owner/Operator Email: Not reported

Owner/Operator Indicator: Owner
Owner/Operator Name: THE CLEVELAND CLINIC FOUNDATION
Legal Status: Private
Date Became Current: 19210205
Date Ended Current: Not reported
Owner/Operator Address: 9500 EUCLID AVE
Owner/Operator City,State,Zip: CLEVELAND, OH 44195
Owner/Operator Telephone: 216-444-6095
Owner/Operator Telephone Ext: Not reported
Owner/Operator Fax: Not reported
Owner/Operator Email: Not reported

Owner/Operator Indicator: Operator
Owner/Operator Name: THE CLEVELAND CLINIC FOUNDATION
Legal Status: Private
Date Became Current: 19210205
Date Ended Current: Not reported
Owner/Operator Address: 9500 EUCLID AVE
Owner/Operator City,State,Zip: CLEVELAND, OH 44195
Owner/Operator Telephone: Not reported
Owner/Operator Telephone Ext: Not reported
Owner/Operator Fax: Not reported
Owner/Operator Email: Not reported

Owner/Operator Indicator: Owner
Owner/Operator Name: THE CLEVELAND CLINIC FOUNDATION
Legal Status: Private
Date Became Current: 19210205
Date Ended Current: Not reported
Owner/Operator Address: 9500 EUCLID AVE
Owner/Operator City,State,Zip: CLEVELAND, OH 44195
Owner/Operator Telephone: 216-444-6095
Owner/Operator Telephone Ext: Not reported
Owner/Operator Fax: Not reported
Owner/Operator Email: Not reported

Owner/Operator Indicator: Operator
Owner/Operator Name: THE CLEVELAND CLINIC FOUNDATION
Legal Status: Private
Date Became Current: 19210205
Date Ended Current: Not reported
Owner/Operator Address: 9500 EUCLID AVE
Owner/Operator City,State,Zip: CLEVELAND, OH 44195
Owner/Operator Telephone: 216-444-6095
Owner/Operator Telephone Ext: Not reported
Owner/Operator Fax: Not reported
Owner/Operator Email: Not reported

CLEVELAND CLINIC FOUNDATION BOILER ROOM * (Continued) **1000429892**

Owner/Operator Indicator: Owner
Owner/Operator Name: THE CLEVELAND CLINIC FOUNDATION
Legal Status: Private
Date Became Current: 19210205
Date Ended Current: Not reported
Owner/Operator Address: 9500 EUCLID AVENUE
Owner/Operator City,State,Zip: CLEVELAND, OH 44195
Owner/Operator Telephone: Not reported
Owner/Operator Telephone Ext: Not reported
Owner/Operator Fax: Not reported
Owner/Operator Email: Not reported

Owner/Operator Indicator: Operator
Owner/Operator Name: THE CLEVELAND CLINIC FOUNDATION
Legal Status: Private
Date Became Current: 19210205
Date Ended Current: Not reported
Owner/Operator Address: 9500 EUCLID AVE
Owner/Operator City,State,Zip: CLEVELAND, OH 44195
Owner/Operator Telephone: Not reported
Owner/Operator Telephone Ext: Not reported
Owner/Operator Fax: Not reported
Owner/Operator Email: Not reported

Owner/Operator Indicator: Operator
Owner/Operator Name: THE CLEVELAND CLINIC FOUNDATION
Legal Status: Private
Date Became Current: 19210205
Date Ended Current: Not reported
Owner/Operator Address: 9500 EUCLID AVE
Owner/Operator City,State,Zip: CLEVELAND, OH 44195
Owner/Operator Telephone: 216-444-6095
Owner/Operator Telephone Ext: Not reported
Owner/Operator Fax: Not reported
Owner/Operator Email: Not reported

Owner/Operator Indicator: Owner
Owner/Operator Name: THE CLEVELAND CLINIC FOUNDATION
Legal Status: Private
Date Became Current: 19210205
Date Ended Current: Not reported
Owner/Operator Address: 9500 EUCLID AVENUE
Owner/Operator City,State,Zip: CLEVELAND, OH 44195
Owner/Operator Telephone: Not reported
Owner/Operator Telephone Ext: Not reported
Owner/Operator Fax: Not reported
Owner/Operator Email: Not reported

Owner/Operator Indicator: Operator
Owner/Operator Name: THE CLEVELAND CLINIC FOUNDATION
Legal Status: Private
Date Became Current: 19210205
Date Ended Current: Not reported
Owner/Operator Address: 9500 EUCLID AVE
Owner/Operator City,State,Zip: CLEVELAND, OH 44195
Owner/Operator Telephone: 216-444-6095
Owner/Operator Telephone Ext: Not reported

CLEVELAND CLINIC FOUNDATION BOILER ROOM * (Continued) **1000429892**

Owner/Operator Fax: Not reported
Owner/Operator Email: Not reported

Owner/Operator Indicator: Operator
Owner/Operator Name: THE CLEVELAND CLINIC FOUNDATION
Legal Status: Private
Date Became Current: 19210205
Date Ended Current: Not reported
Owner/Operator Address: 9500 EUCLID AVE
Owner/Operator City,State,Zip: CLEVELAND, OH 44195
Owner/Operator Telephone: Not reported
Owner/Operator Telephone Ext: Not reported
Owner/Operator Fax: Not reported
Owner/Operator Email: Not reported

Owner/Operator Indicator: Operator
Owner/Operator Name: NAME NOT REPORTED
Legal Status: Private
Date Became Current: Not reported
Date Ended Current: Not reported
Owner/Operator Address: ADDRESS NOT REPORTED
Owner/Operator City,State,Zip: CITY NOT REPORTED, AK 99998
Owner/Operator Telephone: 312-555-1212
Owner/Operator Telephone Ext: Not reported
Owner/Operator Fax: Not reported
Owner/Operator Email: Not reported

Owner/Operator Indicator: Owner
Owner/Operator Name: CLEVELAND CLINIC FOUNDATION THE
Legal Status: Private
Date Became Current: 19210205
Date Ended Current: Not reported
Owner/Operator Address: 9500 EUCLID AVE
Owner/Operator City,State,Zip: CLEVELAND, OH 44195
Owner/Operator Telephone: Not reported
Owner/Operator Telephone Ext: Not reported
Owner/Operator Fax: Not reported
Owner/Operator Email: Not reported

Owner/Operator Indicator: Operator
Owner/Operator Name: CLEVELAND CLINIC FOUNDATION
Legal Status: Private
Date Became Current: 19210205
Date Ended Current: Not reported
Owner/Operator Address: 9500 EUCLID AVE
Owner/Operator City,State,Zip: CLEVELAND, OH 44195
Owner/Operator Telephone: Not reported
Owner/Operator Telephone Ext: Not reported
Owner/Operator Fax: Not reported
Owner/Operator Email: Not reported

Owner/Operator Indicator: Operator
Owner/Operator Name: CLEVELAND CLINIC FOUNDATION
Legal Status: Private
Date Became Current: 19210205
Date Ended Current: Not reported
Owner/Operator Address: 9500 EUCLID AVE

CLEVELAND CLINIC FOUNDATION BOILER ROOM * (Continued) **1000429892**

Owner/Operator City,State,Zip: CLEVELAND, OH 44195
Owner/Operator Telephone: Not reported
Owner/Operator Telephone Ext: Not reported
Owner/Operator Fax: Not reported
Owner/Operator Email: Not reported

Owner/Operator Indicator: Owner
Owner/Operator Name: THE CLEVELAND CLINIC FOUNDATION
Legal Status: Private
Date Became Current: 19210205
Date Ended Current: Not reported
Owner/Operator Address: 9500 EUCLID AVE
Owner/Operator City,State,Zip: CLEVELAND, OH 44195
Owner/Operator Telephone: Not reported
Owner/Operator Telephone Ext: Not reported
Owner/Operator Fax: Not reported
Owner/Operator Email: Not reported

Owner/Operator Indicator: Owner
Owner/Operator Name: THE CLEVELAND CLINIC FOUNDATION
Legal Status: Private
Date Became Current: 19210205
Date Ended Current: Not reported
Owner/Operator Address: 9500 EUCLID AVE
Owner/Operator City,State,Zip: CLEVELAND, OH 44195
Owner/Operator Telephone: Not reported
Owner/Operator Telephone Ext: Not reported
Owner/Operator Fax: Not reported
Owner/Operator Email: Not reported

Owner/Operator Indicator: Owner
Owner/Operator Name: THE CLEVELAND CLINIC FOUNDATION
Legal Status: Private
Date Became Current: 19210205
Date Ended Current: Not reported
Owner/Operator Address: 9500 EUCLID AVE
Owner/Operator City,State,Zip: CLEVELAND, OH 44195
Owner/Operator Telephone: Not reported
Owner/Operator Telephone Ext: Not reported
Owner/Operator Fax: Not reported
Owner/Operator Email: Not reported

Owner/Operator Indicator: Owner
Owner/Operator Name: CLEVELAND CLINIC FOUNDATION
Legal Status: Private
Date Became Current: 19210205
Date Ended Current: Not reported
Owner/Operator Address: 9500 EUCLID AVE
Owner/Operator City,State,Zip: CLEVELAND, OH 44195
Owner/Operator Telephone: Not reported
Owner/Operator Telephone Ext: Not reported
Owner/Operator Fax: Not reported
Owner/Operator Email: Not reported

Owner/Operator Indicator: Operator
Owner/Operator Name: CLEVELAND CLINIC FOUNDATION
Legal Status: Private

CLEVELAND CLINIC FOUNDATION BOILER ROOM * (Continued) **1000429892**

Date Became Current:	19210205
Date Ended Current:	Not reported
Owner/Operator Address:	9500 EUCLID AVE
Owner/Operator City,State,Zip:	CLEVELAND, OH 44195
Owner/Operator Telephone:	Not reported
Owner/Operator Telephone Ext:	Not reported
Owner/Operator Fax:	Not reported
Owner/Operator Email:	Not reported

Owner/Operator Indicator:	Owner
Owner/Operator Name:	CLEVELAND CLINIC FOUNDATION
Legal Status:	Private
Date Became Current:	19210205
Date Ended Current:	Not reported
Owner/Operator Address:	9500 EUCLID AVE
Owner/Operator City,State,Zip:	CLEVELAND, OH 44195
Owner/Operator Telephone:	Not reported
Owner/Operator Telephone Ext:	Not reported
Owner/Operator Fax:	Not reported
Owner/Operator Email:	Not reported

Owner/Operator Indicator:	Operator
Owner/Operator Name:	THE CLEVELAND CLINIC FOUNDATION
Legal Status:	Private
Date Became Current:	19210205
Date Ended Current:	Not reported
Owner/Operator Address:	9500 EUCLID AVE
Owner/Operator City,State,Zip:	CLEVELAND, OH 44195
Owner/Operator Telephone:	216-444-6095
Owner/Operator Telephone Ext:	Not reported
Owner/Operator Fax:	Not reported
Owner/Operator Email:	Not reported

Owner/Operator Indicator:	Operator
Owner/Operator Name:	THE CLEVELAND CLINIC FOUNDATION
Legal Status:	Private
Date Became Current:	19210205
Date Ended Current:	Not reported
Owner/Operator Address:	9500 EUCLID AVENUE
Owner/Operator City,State,Zip:	CLEVELAND, OH 44195
Owner/Operator Telephone:	Not reported
Owner/Operator Telephone Ext:	Not reported
Owner/Operator Fax:	Not reported
Owner/Operator Email:	Not reported

Owner/Operator Indicator:	Operator
Owner/Operator Name:	THE CLEVELAND CLINIC FOUNDATION
Legal Status:	Private
Date Became Current:	19210205
Date Ended Current:	Not reported
Owner/Operator Address:	9500 EUCLID AVE
Owner/Operator City,State,Zip:	CLEVELAND, OH 44195
Owner/Operator Telephone:	Not reported
Owner/Operator Telephone Ext:	Not reported
Owner/Operator Fax:	Not reported
Owner/Operator Email:	Not reported

CLEVELAND CLINIC FOUNDATION BOILER ROOM * (Continued) **1000429892**

Owner/Operator Indicator: Owner
Owner/Operator Name: THE CLEVELAND CLINIC FOUNDATION
Legal Status: Private
Date Became Current: 19210205
Date Ended Current: Not reported
Owner/Operator Address: 9500 EUCLID AVE
Owner/Operator City,State,Zip: CLEVELAND, OH 44195
Owner/Operator Telephone: Not reported
Owner/Operator Telephone Ext: Not reported
Owner/Operator Fax: Not reported
Owner/Operator Email: Not reported

Owner/Operator Indicator: Owner
Owner/Operator Name: CLEVELAND CLINIC FOUNDATION
Legal Status: Private
Date Became Current: Not reported
Date Ended Current: Not reported
Owner/Operator Address: ADDRESS NOT REPORTED
Owner/Operator City,State,Zip: CITY NOT REPORTED, AK 99998
Owner/Operator Telephone: 312-555-1212
Owner/Operator Telephone Ext: Not reported
Owner/Operator Fax: Not reported
Owner/Operator Email: Not reported

Owner/Operator Indicator: Operator
Owner/Operator Name: CLEVELAND CLINIC FOUNDATION THE
Legal Status: Private
Date Became Current: 19210205
Date Ended Current: Not reported
Owner/Operator Address: 9500 EUCLID AVE
Owner/Operator City,State,Zip: CLEVELAND, OH 44195
Owner/Operator Telephone: Not reported
Owner/Operator Telephone Ext: Not reported
Owner/Operator Fax: Not reported
Owner/Operator Email: Not reported

Owner/Operator Indicator: Operator
Owner/Operator Name: CLEVELAND CLINIC FOUNDATION
Legal Status: Private
Date Became Current: 19210205
Date Ended Current: Not reported
Owner/Operator Address: 9500 EUCLID AVE
Owner/Operator City,State,Zip: CLEVELAND, OH 44195
Owner/Operator Telephone: Not reported
Owner/Operator Telephone Ext: Not reported
Owner/Operator Fax: Not reported
Owner/Operator Email: Not reported

Owner/Operator Indicator: Owner
Owner/Operator Name: CLEVELAND CLINIC FOUNDATION
Legal Status: Private
Date Became Current: 19210205
Date Ended Current: Not reported
Owner/Operator Address: 9500 EUCLID AVE
Owner/Operator City,State,Zip: CLEVELAND, OH 44195
Owner/Operator Telephone: Not reported
Owner/Operator Telephone Ext: Not reported

CLEVELAND CLINIC FOUNDATION BOILER ROOM * (Continued) **1000429892**

Owner/Operator Fax: Not reported
Owner/Operator Email: Not reported

Owner/Operator Indicator: Owner
Owner/Operator Name: THE CLEVELAND CLINIC FOUNDATION
Legal Status: Private
Date Became Current: 19210205
Date Ended Current: Not reported
Owner/Operator Address: 9500 EUCLID AVE
Owner/Operator City,State,Zip: CLEVELAND, OH 44094
Owner/Operator Telephone: 216-444-6095
Owner/Operator Telephone Ext: Not reported
Owner/Operator Fax: Not reported
Owner/Operator Email: Not reported

Owner/Operator Indicator: Operator
Owner/Operator Name: THE CLEVELAND CLINIC FOUNDATION
Legal Status: Private
Date Became Current: 19210205
Date Ended Current: Not reported
Owner/Operator Address: 9500 EUCLID AVE
Owner/Operator City,State,Zip: CLEVELAND, OH 44094
Owner/Operator Telephone: 216-444-6095
Owner/Operator Telephone Ext: Not reported
Owner/Operator Fax: Not reported
Owner/Operator Email: Not reported

Owner/Operator Indicator: Owner
Owner/Operator Name: THE CLEVELAND CLINIC FOUNDATION
Legal Status: Private
Date Became Current: 19210205
Date Ended Current: Not reported
Owner/Operator Address: 9500 EUCLID AVE
Owner/Operator City,State,Zip: CLEVELAND, OH 44195
Owner/Operator Telephone: 216-444-6095
Owner/Operator Telephone Ext: Not reported
Owner/Operator Fax: Not reported
Owner/Operator Email: Not reported

Historic Generators:
Receive Date: 19801113
Handler Name: CLEVELAND CLINIC FOUNDATION
Federal Waste Generator Description: Not a generator, verified
State District Owner: Oh
Large Quantity Handler of Universal Waste: No
Recognized Trader Importer: No
Recognized Trader Exporter: No
Spent Lead Acid Battery Importer: No
Spent Lead Acid Battery Exporter: No
Current Record: No
Non Storage Recycler Activity: Not reported
Electronic Manifest Broker: Not reported

Receive Date: 20021007
Handler Name: CLEVELAND CLINIC FOUNDATION
Federal Waste Generator Description: Large Quantity Generator
State District Owner: Oh

CLEVELAND CLINIC FOUNDATION BOILER ROOM * (Continued) **1000429892**

Large Quantity Handler of Universal Waste:	Yes
Recognized Trader Importer:	No
Recognized Trader Exporter:	No
Spent Lead Acid Battery Importer:	No
Spent Lead Acid Battery Exporter:	No
Current Record:	No
Non Storage Recycler Activity:	Not reported
Electronic Manifest Broker:	Not reported

Receive Date:	20040223
Handler Name:	CLEVELAND CLINIC FOUNDATION
Federal Waste Generator Description:	Large Quantity Generator
State District Owner:	Oh
Large Quantity Handler of Universal Waste:	Yes
Recognized Trader Importer:	No
Recognized Trader Exporter:	No
Spent Lead Acid Battery Importer:	No
Spent Lead Acid Battery Exporter:	No
Current Record:	No
Non Storage Recycler Activity:	Not reported
Electronic Manifest Broker:	Not reported

Receive Date:	20030224
Handler Name:	CLEVELAND CLINIC FOUNDATION
Federal Waste Generator Description:	Large Quantity Generator
State District Owner:	Oh
Large Quantity Handler of Universal Waste:	Yes
Recognized Trader Importer:	No
Recognized Trader Exporter:	No
Spent Lead Acid Battery Importer:	No
Spent Lead Acid Battery Exporter:	No
Current Record:	No
Non Storage Recycler Activity:	Not reported
Electronic Manifest Broker:	Not reported

Receive Date:	20050217
Handler Name:	CLEVELAND CLINIC FOUNDATION
Federal Waste Generator Description:	Large Quantity Generator
State District Owner:	Oh
Large Quantity Handler of Universal Waste:	Yes
Recognized Trader Importer:	No
Recognized Trader Exporter:	No
Spent Lead Acid Battery Importer:	No
Spent Lead Acid Battery Exporter:	No
Current Record:	No
Non Storage Recycler Activity:	Not reported
Electronic Manifest Broker:	Not reported

Receive Date:	20060217
Handler Name:	CLEVELAND CLINIC FOUNDATION
Federal Waste Generator Description:	Large Quantity Generator
State District Owner:	Oh
Large Quantity Handler of Universal Waste:	Yes
Recognized Trader Importer:	No
Recognized Trader Exporter:	No
Spent Lead Acid Battery Importer:	No
Spent Lead Acid Battery Exporter:	No

CLEVELAND CLINIC FOUNDATION BOILER ROOM * (Continued) **1000429892**

Current Record: No
Non Storage Recycler Activity: Not reported
Electronic Manifest Broker: Not reported

Receive Date: 20070221
Handler Name: CLEVELAND CLINIC FOUNDATION
Federal Waste Generator Description: Large Quantity Generator
State District Owner: Oh
Large Quantity Handler of Universal Waste: Yes
Recognized Trader Importer: No
Recognized Trader Exporter: No
Spent Lead Acid Battery Importer: No
Spent Lead Acid Battery Exporter: No
Current Record: No
Non Storage Recycler Activity: Not reported
Electronic Manifest Broker: Not reported

Receive Date: 20080220
Handler Name: CLEVELAND CLINIC FOUNDATION
Federal Waste Generator Description: Large Quantity Generator
State District Owner: Oh
Large Quantity Handler of Universal Waste: No
Recognized Trader Importer: No
Recognized Trader Exporter: No
Spent Lead Acid Battery Importer: No
Spent Lead Acid Battery Exporter: No
Current Record: No
Non Storage Recycler Activity: Not reported
Electronic Manifest Broker: Not reported

Receive Date: 20090219
Handler Name: THE CLEVELAND CLINIC FOUNDATION
Federal Waste Generator Description: Large Quantity Generator
State District Owner: Oh
Large Quantity Handler of Universal Waste: No
Recognized Trader Importer: No
Recognized Trader Exporter: No
Spent Lead Acid Battery Importer: No
Spent Lead Acid Battery Exporter: No
Current Record: No
Non Storage Recycler Activity: Not reported
Electronic Manifest Broker: Not reported

Receive Date: 20100223
Handler Name: THE CLEVELAND CLINIC FOUNDATION
Federal Waste Generator Description: Large Quantity Generator
State District Owner: Oh
Large Quantity Handler of Universal Waste: No
Recognized Trader Importer: No
Recognized Trader Exporter: No
Spent Lead Acid Battery Importer: No
Spent Lead Acid Battery Exporter: No
Current Record: No
Non Storage Recycler Activity: Not reported
Electronic Manifest Broker: Not reported

Receive Date: 20120222

CLEVELAND CLINIC FOUNDATION BOILER ROOM * (Continued) **1000429892**

Handler Name: THE CLEVELAND CLINIC FOUNDATION
Federal Waste Generator Description: Large Quantity Generator
State District Owner: Oh
Large Quantity Handler of Universal Waste: No
Recognized Trader Importer: No
Recognized Trader Exporter: No
Spent Lead Acid Battery Importer: No
Spent Lead Acid Battery Exporter: No
Current Record: No
Non Storage Recycler Activity: Not reported
Electronic Manifest Broker: Not reported

Receive Date: 20140226
Handler Name: CLEVELAND CLINIC FOUNDATION
Federal Waste Generator Description: Large Quantity Generator
State District Owner: Oh
Large Quantity Handler of Universal Waste: No
Recognized Trader Importer: No
Recognized Trader Exporter: No
Spent Lead Acid Battery Importer: No
Spent Lead Acid Battery Exporter: No
Current Record: No
Non Storage Recycler Activity: Not reported
Electronic Manifest Broker: Not reported

Receive Date: 20160226
Handler Name: CLEVELAND CLINIC FOUNDATION
Federal Waste Generator Description: Large Quantity Generator
State District Owner: Oh
Large Quantity Handler of Universal Waste: No
Recognized Trader Importer: No
Recognized Trader Exporter: No
Spent Lead Acid Battery Importer: No
Spent Lead Acid Battery Exporter: No
Current Record: No
Non Storage Recycler Activity: Not reported
Electronic Manifest Broker: Not reported

Receive Date: 20180227
Handler Name: CLEVELAND CLINIC FOUNDATION
Federal Waste Generator Description: Large Quantity Generator
State District Owner: Oh
Large Quantity Handler of Universal Waste: No
Recognized Trader Importer: No
Recognized Trader Exporter: No
Spent Lead Acid Battery Importer: No
Spent Lead Acid Battery Exporter: No
Current Record: No
Non Storage Recycler Activity: Yes
Electronic Manifest Broker: No

Receive Date: 20200227
Handler Name: CLEVELAND CLINIC FOUNDATION
Federal Waste Generator Description: Large Quantity Generator
State District Owner: Oh
Large Quantity Handler of Universal Waste: No
Recognized Trader Importer: No

CLEVELAND CLINIC FOUNDATION BOILER ROOM * (Continued) **1000429892**

Recognized Trader Exporter: No
Spent Lead Acid Battery Importer: No
Spent Lead Acid Battery Exporter: No
Current Record: No
Non Storage Recycler Activity: Yes
Electronic Manifest Broker: No

Receive Date: 20220225
Handler Name: CLEVELAND CLINIC FOUNDATION
Federal Waste Generator Description: Large Quantity Generator
State District Owner: Oh
Large Quantity Handler of Universal Waste: No
Recognized Trader Importer: No
Recognized Trader Exporter: No
Spent Lead Acid Battery Importer: No
Spent Lead Acid Battery Exporter: No
Current Record: Yes
Non Storage Recycler Activity: Yes
Electronic Manifest Broker: No

Receive Date: 20090127
Handler Name: CLEVELAND CLINIC FOUNDATION
Federal Waste Generator Description: Large Quantity Generator
State District Owner: Oh
Large Quantity Handler of Universal Waste: No
Recognized Trader Importer: No
Recognized Trader Exporter: No
Spent Lead Acid Battery Importer: No
Spent Lead Acid Battery Exporter: No
Current Record: No
Non Storage Recycler Activity: Not reported
Electronic Manifest Broker: Not reported

Receive Date: 20141211
Handler Name: CLEVELAND CLINIC FOUNDATION
Federal Waste Generator Description: Large Quantity Generator
State District Owner: Oh
Large Quantity Handler of Universal Waste: No
Recognized Trader Importer: No
Recognized Trader Exporter: No
Spent Lead Acid Battery Importer: No
Spent Lead Acid Battery Exporter: No
Current Record: No
Non Storage Recycler Activity: Not reported
Electronic Manifest Broker: Not reported

Receive Date: 20190911
Handler Name: CLEVELAND CLINIC FOUNDATION
Federal Waste Generator Description: Large Quantity Generator
State District Owner: Oh
Large Quantity Handler of Universal Waste: No
Recognized Trader Importer: No
Recognized Trader Exporter: No
Spent Lead Acid Battery Importer: No
Spent Lead Acid Battery Exporter: No
Current Record: No
Non Storage Recycler Activity: Yes

CLEVELAND CLINIC FOUNDATION BOILER ROOM * (Continued) **1000429892**

Electronic Manifest Broker: No

Receive Date: 19930317
Handler Name: CLEVELAND CLINIC FOUNDATION
Federal Waste Generator Description: Large Quantity Generator
State District Owner: Oh
Large Quantity Handler of Universal Waste: No
Recognized Trader Importer: No
Recognized Trader Exporter: No
Spent Lead Acid Battery Importer: No
Spent Lead Acid Battery Exporter: No
Current Record: No
Non Storage Recycler Activity: Not reported
Electronic Manifest Broker: Not reported

Receive Date: 19900226
Handler Name: CLEVELAND CLINIC FOUNDATION
Federal Waste Generator Description: Large Quantity Generator
State District Owner: Oh
Large Quantity Handler of Universal Waste: No
Recognized Trader Importer: No
Recognized Trader Exporter: No
Spent Lead Acid Battery Importer: No
Spent Lead Acid Battery Exporter: No
Current Record: No
Non Storage Recycler Activity: Not reported
Electronic Manifest Broker: Not reported

Receive Date: 19920214
Handler Name: CLEVELAND CLINIC FOUNDATION
Federal Waste Generator Description: Large Quantity Generator
State District Owner: Oh
Large Quantity Handler of Universal Waste: No
Recognized Trader Importer: No
Recognized Trader Exporter: No
Spent Lead Acid Battery Importer: No
Spent Lead Acid Battery Exporter: No
Current Record: No
Non Storage Recycler Activity: Not reported
Electronic Manifest Broker: Not reported

Receive Date: 19940223
Handler Name: CLEVELAND CLINIC FOUNDATION
Federal Waste Generator Description: Large Quantity Generator
State District Owner: Oh
Large Quantity Handler of Universal Waste: No
Recognized Trader Importer: No
Recognized Trader Exporter: No
Spent Lead Acid Battery Importer: No
Spent Lead Acid Battery Exporter: No
Current Record: No
Non Storage Recycler Activity: Not reported
Electronic Manifest Broker: Not reported

Receive Date: 19960222
Handler Name: CLEVELAND CLINIC FOUNDATION
Federal Waste Generator Description: Large Quantity Generator

CLEVELAND CLINIC FOUNDATION BOILER ROOM * (Continued) **1000429892**

State District Owner:	Oh
Large Quantity Handler of Universal Waste:	No
Recognized Trader Importer:	No
Recognized Trader Exporter:	No
Spent Lead Acid Battery Importer:	No
Spent Lead Acid Battery Exporter:	No
Current Record:	No
Non Storage Recycler Activity:	Not reported
Electronic Manifest Broker:	Not reported

Receive Date:	19980218
Handler Name:	CLEVELAND CLINIC FOUNDATION
Federal Waste Generator Description:	Large Quantity Generator
State District Owner:	Oh
Large Quantity Handler of Universal Waste:	No
Recognized Trader Importer:	No
Recognized Trader Exporter:	No
Spent Lead Acid Battery Importer:	No
Spent Lead Acid Battery Exporter:	No
Current Record:	No
Non Storage Recycler Activity:	Not reported
Electronic Manifest Broker:	Not reported

Receive Date:	20000223
Handler Name:	CLEVELAND CLINIC FOUNDATION
Federal Waste Generator Description:	Large Quantity Generator
State District Owner:	Oh
Large Quantity Handler of Universal Waste:	No
Recognized Trader Importer:	No
Recognized Trader Exporter:	No
Spent Lead Acid Battery Importer:	No
Spent Lead Acid Battery Exporter:	No
Current Record:	No
Non Storage Recycler Activity:	Not reported
Electronic Manifest Broker:	Not reported

List of NAICS Codes and Descriptions:

NAICS Code:	62211
NAICS Description:	GENERAL MEDICAL AND SURGICAL HOSPITALS

Has the Facility Received Notices of Violations:

Found Violation:	Yes
Agency Which Determined Violation:	State
Violation Short Description:	Generators - Pre-transport
Date Violation was Determined:	20001121
Actual Return to Compliance Date:	20010111
Return to Compliance Qualifier:	Documented
Violation Responsible Agency:	State
Scheduled Compliance Date:	Not reported
Enforcement Identifier:	002
Date of Enforcement Action:	20001205
Enforcement Responsible Agency:	State
Enforcement Docket Number:	Not reported
Enforcement Attorney:	Not reported
Corrective Action Component:	No
Appeal Initiated Date:	Not reported

CLEVELAND CLINIC FOUNDATION BOILER ROOM * (Continued) **1000429892**

Appeal Resolution Date: Not reported
Disposition Status Date: Not reported
Disposition Status: Not reported
Disposition Status Description: Not reported
Consent/Final Order Sequence Number:Not reported
Consent/Final Order Respondent Name: Not reported
Consent/Final Order Lead Agency: Not reported
Enforcement Type: WRITTEN INFORMAL
Enforcement Responsible Person: Not reported
Enforcement Responsible Sub-Organization: Not reported
SEP Sequence Number: Not reported
SEP Expenditure Amount: Not reported
SEP Scheduled Completion Date: Not reported
SEP Actual Date: Not reported
SEP Defaulted Date: Not reported
SEP Type: Not reported
SEP Type Description: Not reported
Proposed Amount: Not reported
Final Monetary Amount: Not reported
Paid Amount: Not reported
Final Count: Not reported
Final Amount: Not reported

Found Violation: No
Agency Which Determined Violation: Not reported
Violation Short Description: Not reported
Date Violation was Determined: Not reported
Actual Return to Compliance Date: Not reported
Return to Compliance Qualifier: Not reported
Violation Responsible Agency: Not reported
Scheduled Compliance Date: Not reported
Enforcement Identifier: Not reported
Date of Enforcement Action: Not reported
Enforcement Responsible Agency: Not reported
Enforcement Docket Number: Not reported
Enforcement Attorney: Not reported
Corrective Action Component: Not reported
Appeal Initiated Date: Not reported
Appeal Resolution Date: Not reported
Disposition Status Date: Not reported
Disposition Status: Not reported
Disposition Status Description: Not reported
Consent/Final Order Sequence Number:Not reported
Consent/Final Order Respondent Name: Not reported
Consent/Final Order Lead Agency: Not reported
Enforcement Type: Not reported
Enforcement Responsible Person: Not reported
Enforcement Responsible Sub-Organization: Not reported
SEP Sequence Number: Not reported
SEP Expenditure Amount: Not reported
SEP Scheduled Completion Date: Not reported
SEP Actual Date: Not reported
SEP Defaulted Date: Not reported
SEP Type: Not reported
SEP Type Description: Not reported
Proposed Amount: Not reported
Final Monetary Amount: Not reported

CLEVELAND CLINIC FOUNDATION BOILER ROOM * (Continued) **1000429892**

Paid Amount:	Not reported
Final Count:	Not reported
Final Amount:	Not reported
Found Violation:	Yes
Agency Which Determined Violation:	State
Violation Short Description:	Generators - Pre-transport
Date Violation was Determined:	20090127
Actual Return to Compliance Date:	20090127
Return to Compliance Qualifier:	Observed
Violation Responsible Agency:	State
Scheduled Compliance Date:	Not reported
Enforcement Identifier:	004
Date of Enforcement Action:	20090218
Enforcement Responsible Agency:	State
Enforcement Docket Number:	Not reported
Enforcement Attorney:	Not reported
Corrective Action Component:	No
Appeal Initiated Date:	Not reported
Appeal Resolution Date:	Not reported
Disposition Status Date:	Not reported
Disposition Status:	Not reported
Disposition Status Description:	Not reported
Consent/Final Order Sequence Number:	Not reported
Consent/Final Order Respondent Name:	Not reported
Consent/Final Order Lead Agency:	Not reported
Enforcement Type:	WRITTEN INFORMAL
Enforcement Responsible Person:	OHNW
Enforcement Responsible Sub-Organization:	NE
SEP Sequence Number:	Not reported
SEP Expenditure Amount:	Not reported
SEP Scheduled Completion Date:	Not reported
SEP Actual Date:	Not reported
SEP Defaulted Date:	Not reported
SEP Type:	Not reported
SEP Type Description:	Not reported
Proposed Amount:	Not reported
Final Monetary Amount:	Not reported
Paid Amount:	Not reported
Final Count:	Not reported
Final Amount:	Not reported
Found Violation:	Yes
Agency Which Determined Violation:	State
Violation Short Description:	Generators - General
Date Violation was Determined:	19870630
Actual Return to Compliance Date:	19870828
Return to Compliance Qualifier:	Observed
Violation Responsible Agency:	State
Scheduled Compliance Date:	19870816
Enforcement Identifier:	001
Date of Enforcement Action:	19870716
Enforcement Responsible Agency:	State
Enforcement Docket Number:	Not reported
Enforcement Attorney:	Not reported
Corrective Action Component:	No
Appeal Initiated Date:	Not reported

CLEVELAND CLINIC FOUNDATION BOILER ROOM * (Continued) **1000429892**

Appeal Resolution Date: Not reported
Disposition Status Date: Not reported
Disposition Status: Not reported
Disposition Status Description: Not reported
Consent/Final Order Sequence Number:Not reported
Consent/Final Order Respondent Name: Not reported
Consent/Final Order Lead Agency: Not reported
Enforcement Type: WRITTEN INFORMAL
Enforcement Responsible Person: Not reported
Enforcement Responsible Sub-Organization: Not reported
SEP Sequence Number: Not reported
SEP Expenditure Amount: Not reported
SEP Scheduled Completion Date: Not reported
SEP Actual Date: Not reported
SEP Defaulted Date: Not reported
SEP Type: Not reported
SEP Type Description: Not reported
Proposed Amount: Not reported
Final Monetary Amount: Not reported
Paid Amount: Not reported
Final Count: Not reported
Final Amount: Not reported

Found Violation: No
Agency Which Determined Violation: Not reported
Violation Short Description: Not reported
Date Violation was Determined: Not reported
Actual Return to Compliance Date: Not reported
Return to Compliance Qualifier: Not reported
Violation Responsible Agency: Not reported
Scheduled Compliance Date: Not reported
Enforcement Identifier: Not reported
Date of Enforcement Action: Not reported
Enforcement Responsible Agency: Not reported
Enforcement Docket Number: Not reported
Enforcement Attorney: Not reported
Corrective Action Component: Not reported
Appeal Initiated Date: Not reported
Appeal Resolution Date: Not reported
Disposition Status Date: Not reported
Disposition Status: Not reported
Disposition Status Description: Not reported
Consent/Final Order Sequence Number:Not reported
Consent/Final Order Respondent Name: Not reported
Consent/Final Order Lead Agency: Not reported
Enforcement Type: Not reported
Enforcement Responsible Person: Not reported
Enforcement Responsible Sub-Organization: Not reported
SEP Sequence Number: Not reported
SEP Expenditure Amount: Not reported
SEP Scheduled Completion Date: Not reported
SEP Actual Date: Not reported
SEP Defaulted Date: Not reported
SEP Type: Not reported
SEP Type Description: Not reported
Proposed Amount: Not reported
Final Monetary Amount: Not reported

CLEVELAND CLINIC FOUNDATION BOILER ROOM * (Continued) **1000429892**

Paid Amount:	Not reported
Final Count:	Not reported
Final Amount:	Not reported
Found Violation:	Yes
Agency Which Determined Violation:	State
Violation Short Description:	Generators - Records/Reporting
Date Violation was Determined:	20030324
Actual Return to Compliance Date:	20030415
Return to Compliance Qualifier:	Documented
Violation Responsible Agency:	State
Scheduled Compliance Date:	Not reported
Enforcement Identifier:	003
Date of Enforcement Action:	20030324
Enforcement Responsible Agency:	State
Enforcement Docket Number:	Not reported
Enforcement Attorney:	Not reported
Corrective Action Component:	No
Appeal Initiated Date:	Not reported
Appeal Resolution Date:	Not reported
Disposition Status Date:	Not reported
Disposition Status:	Not reported
Disposition Status Description:	Not reported
Consent/Final Order Sequence Number:	Not reported
Consent/Final Order Respondent Name:	Not reported
Consent/Final Order Lead Agency:	Not reported
Enforcement Type:	WRITTEN INFORMAL
Enforcement Responsible Person:	THEF
Enforcement Responsible Sub-Organization:	CO
SEP Sequence Number:	Not reported
SEP Expenditure Amount:	Not reported
SEP Scheduled Completion Date:	Not reported
SEP Actual Date:	Not reported
SEP Defaulted Date:	Not reported
SEP Type:	Not reported
SEP Type Description:	Not reported
Proposed Amount:	Not reported
Final Monetary Amount:	Not reported
Paid Amount:	Not reported
Final Count:	Not reported
Final Amount:	Not reported
Found Violation:	No
Agency Which Determined Violation:	Not reported
Violation Short Description:	Not reported
Date Violation was Determined:	Not reported
Actual Return to Compliance Date:	Not reported
Return to Compliance Qualifier:	Not reported
Violation Responsible Agency:	Not reported
Scheduled Compliance Date:	Not reported
Enforcement Identifier:	Not reported
Date of Enforcement Action:	Not reported
Enforcement Responsible Agency:	Not reported
Enforcement Docket Number:	Not reported
Enforcement Attorney:	Not reported
Corrective Action Component:	Not reported
Appeal Initiated Date:	Not reported

CLEVELAND CLINIC FOUNDATION BOILER ROOM * (Continued) **1000429892**

Appeal Resolution Date: Not reported
Disposition Status Date: Not reported
Disposition Status: Not reported
Disposition Status Description: Not reported
Consent/Final Order Sequence Number:Not reported
Consent/Final Order Respondent Name: Not reported
Consent/Final Order Lead Agency: Not reported
Enforcement Type: Not reported
Enforcement Responsible Person: Not reported
Enforcement Responsible Sub-Organization: Not reported
SEP Sequence Number: Not reported
SEP Expenditure Amount: Not reported
SEP Scheduled Completion Date: Not reported
SEP Actual Date: Not reported
SEP Defaulted Date: Not reported
SEP Type: Not reported
SEP Type Description: Not reported
Proposed Amount: Not reported
Final Monetary Amount: Not reported
Paid Amount: Not reported
Final Count: Not reported
Final Amount: Not reported

Found Violation: Yes
Agency Which Determined Violation: State
Violation Short Description: Generators - General
Date Violation was Determined: 19870630
Actual Return to Compliance Date: 19870828
Return to Compliance Qualifier: Observed
Violation Responsible Agency: State
Scheduled Compliance Date: 19870816
Enforcement Identifier: 001
Date of Enforcement Action: 19870716
Enforcement Responsible Agency: State
Enforcement Docket Number: Not reported
Enforcement Attorney: Not reported
Corrective Action Component: No
Appeal Initiated Date: Not reported
Appeal Resolution Date: Not reported
Disposition Status Date: Not reported
Disposition Status: Not reported
Disposition Status Description: Not reported
Consent/Final Order Sequence Number:Not reported
Consent/Final Order Respondent Name: Not reported
Consent/Final Order Lead Agency: Not reported
Enforcement Type: WRITTEN INFORMAL
Enforcement Responsible Person: Not reported
Enforcement Responsible Sub-Organization: Not reported
SEP Sequence Number: Not reported
SEP Expenditure Amount: Not reported
SEP Scheduled Completion Date: Not reported
SEP Actual Date: Not reported
SEP Defaulted Date: Not reported
SEP Type: Not reported
SEP Type Description: Not reported
Proposed Amount: Not reported
Final Monetary Amount: Not reported

CLEVELAND CLINIC FOUNDATION BOILER ROOM * (Continued) **1000429892**

Paid Amount: Not reported
Final Count: Not reported
Final Amount: Not reported

Found Violation: Yes
Agency Which Determined Violation: State
Violation Short Description: Universal Waste - Small Quantity Handlers
Date Violation was Determined: 20090127
Actual Return to Compliance Date: 20090130
Return to Compliance Qualifier: Documented
Violation Responsible Agency: State
Scheduled Compliance Date: Not reported
Enforcement Identifier: 004
Date of Enforcement Action: 20090218
Enforcement Responsible Agency: State
Enforcement Docket Number: Not reported
Enforcement Attorney: Not reported
Corrective Action Component: No
Appeal Initiated Date: Not reported
Appeal Resolution Date: Not reported
Disposition Status Date: Not reported
Disposition Status: Not reported
Disposition Status Description: Not reported
Consent/Final Order Sequence Number:Not reported
Consent/Final Order Respondent Name: Not reported
Consent/Final Order Lead Agency: Not reported
Enforcement Type: WRITTEN INFORMAL
Enforcement Responsible Person: OHNW
Enforcement Responsible Sub-Organization: NE
SEP Sequence Number: Not reported
SEP Expenditure Amount: Not reported
SEP Scheduled Completion Date: Not reported
SEP Actual Date: Not reported
SEP Defaulted Date: Not reported
SEP Type: Not reported
SEP Type Description: Not reported
Proposed Amount: Not reported
Final Monetary Amount: Not reported
Paid Amount: Not reported
Final Count: Not reported
Final Amount: Not reported

Found Violation: Yes
Agency Which Determined Violation: State
Violation Short Description: Universal Waste - Small Quantity Handlers
Date Violation was Determined: 20090127
Actual Return to Compliance Date: 20090130
Return to Compliance Qualifier: Documented
Violation Responsible Agency: State
Scheduled Compliance Date: Not reported
Enforcement Identifier: 004
Date of Enforcement Action: 20090218
Enforcement Responsible Agency: State
Enforcement Docket Number: Not reported
Enforcement Attorney: Not reported
Corrective Action Component: No
Appeal Initiated Date: Not reported

CLEVELAND CLINIC FOUNDATION BOILER ROOM * (Continued) **1000429892**

Appeal Resolution Date:	Not reported
Disposition Status Date:	Not reported
Disposition Status:	Not reported
Disposition Status Description:	Not reported
Consent/Final Order Sequence Number:	Not reported
Consent/Final Order Respondent Name:	Not reported
Consent/Final Order Lead Agency:	Not reported
Enforcement Type:	WRITTEN INFORMAL
Enforcement Responsible Person:	OHNW
Enforcement Responsible Sub-Organization:	NE
SEP Sequence Number:	Not reported
SEP Expenditure Amount:	Not reported
SEP Scheduled Completion Date:	Not reported
SEP Actual Date:	Not reported
SEP Defaulted Date:	Not reported
SEP Type:	Not reported
SEP Type Description:	Not reported
Proposed Amount:	Not reported
Final Monetary Amount:	Not reported
Paid Amount:	Not reported
Final Count:	Not reported
Final Amount:	Not reported

Found Violation:	Yes
Agency Which Determined Violation:	State
Violation Short Description:	Generators - Pre-transport
Date Violation was Determined:	20001121
Actual Return to Compliance Date:	20010111
Return to Compliance Qualifier:	Documented
Violation Responsible Agency:	State
Scheduled Compliance Date:	Not reported
Enforcement Identifier:	002
Date of Enforcement Action:	20001205
Enforcement Responsible Agency:	State
Enforcement Docket Number:	Not reported
Enforcement Attorney:	Not reported
Corrective Action Component:	No
Appeal Initiated Date:	Not reported
Appeal Resolution Date:	Not reported
Disposition Status Date:	Not reported
Disposition Status:	Not reported
Disposition Status Description:	Not reported
Consent/Final Order Sequence Number:	Not reported
Consent/Final Order Respondent Name:	Not reported
Consent/Final Order Lead Agency:	Not reported
Enforcement Type:	WRITTEN INFORMAL
Enforcement Responsible Person:	Not reported
Enforcement Responsible Sub-Organization:	Not reported
SEP Sequence Number:	Not reported
SEP Expenditure Amount:	Not reported
SEP Scheduled Completion Date:	Not reported
SEP Actual Date:	Not reported
SEP Defaulted Date:	Not reported
SEP Type:	Not reported
SEP Type Description:	Not reported
Proposed Amount:	Not reported
Final Monetary Amount:	Not reported

CLEVELAND CLINIC FOUNDATION BOILER ROOM * (Continued) **1000429892**

Paid Amount:	Not reported
Final Count:	Not reported
Final Amount:	Not reported
Found Violation:	Yes
Agency Which Determined Violation:	State
Violation Short Description:	Generators - Pre-transport
Date Violation was Determined:	20001121
Actual Return to Compliance Date:	20010111
Return to Compliance Qualifier:	Documented
Violation Responsible Agency:	State
Scheduled Compliance Date:	Not reported
Enforcement Identifier:	002
Date of Enforcement Action:	20001205
Enforcement Responsible Agency:	State
Enforcement Docket Number:	Not reported
Enforcement Attorney:	Not reported
Corrective Action Component:	No
Appeal Initiated Date:	Not reported
Appeal Resolution Date:	Not reported
Disposition Status Date:	Not reported
Disposition Status:	Not reported
Disposition Status Description:	Not reported
Consent/Final Order Sequence Number:	Not reported
Consent/Final Order Respondent Name:	Not reported
Consent/Final Order Lead Agency:	Not reported
Enforcement Type:	WRITTEN INFORMAL
Enforcement Responsible Person:	Not reported
Enforcement Responsible Sub-Organization:	Not reported
SEP Sequence Number:	Not reported
SEP Expenditure Amount:	Not reported
SEP Scheduled Completion Date:	Not reported
SEP Actual Date:	Not reported
SEP Defaulted Date:	Not reported
SEP Type:	Not reported
SEP Type Description:	Not reported
Proposed Amount:	Not reported
Final Monetary Amount:	Not reported
Paid Amount:	Not reported
Final Count:	Not reported
Final Amount:	Not reported

Evaluation Action Summary:

Evaluation Date:	20001121
Evaluation Responsible Agency:	State
Found Violation:	Yes
Evaluation Type Description:	COMPLIANCE EVALUATION INSPECTION
Evaluation Responsible Person Identifier:	OHTR
Evaluation Responsible Sub-Organization:	NE
Actual Return to Compliance Date:	20010111
Scheduled Compliance Date:	Not reported
Date of Request:	Not reported
Date Response Received:	Not reported
Request Agency:	Not reported
Former Citation:	Not reported
Evaluation Date:	20070125

CLEVELAND CLINIC FOUNDATION BOILER ROOM * (Continued) **1000429892**

Evaluation Responsible Agency:	EPA
Found Violation:	No
Evaluation Type Description:	COMPLIANCE EVALUATION INSPECTION
Evaluation Responsible Person Identifier:	HDC
Evaluation Responsible Sub-Organization:	Not reported
Actual Return to Compliance Date:	Not reported
Scheduled Compliance Date:	Not reported
Date of Request:	Not reported
Date Response Received:	Not reported
Request Agency:	Not reported
Former Citation:	Not reported

Evaluation Date:	20090127
Evaluation Responsible Agency:	State
Found Violation:	Yes
Evaluation Type Description:	COMPLIANCE EVALUATION INSPECTION
Evaluation Responsible Person Identifier:	OHNW
Evaluation Responsible Sub-Organization:	NE
Actual Return to Compliance Date:	20090127
Scheduled Compliance Date:	Not reported
Date of Request:	Not reported
Date Response Received:	Not reported
Request Agency:	Not reported
Former Citation:	Not reported

Evaluation Date:	19870630
Evaluation Responsible Agency:	State
Found Violation:	Yes
Evaluation Type Description:	COMPLIANCE EVALUATION INSPECTION
Evaluation Responsible Person Identifier:	Not reported
Evaluation Responsible Sub-Organization:	Not reported
Actual Return to Compliance Date:	19870828
Scheduled Compliance Date:	19870816
Date of Request:	Not reported
Date Response Received:	Not reported
Request Agency:	Not reported
Former Citation:	Not reported

Evaluation Date:	20190911
Evaluation Responsible Agency:	State
Found Violation:	No
Evaluation Type Description:	COMPLIANCE EVALUATION INSPECTION
Evaluation Responsible Person Identifier:	MITA
Evaluation Responsible Sub-Organization:	NE
Actual Return to Compliance Date:	Not reported
Scheduled Compliance Date:	Not reported
Date of Request:	Not reported
Date Response Received:	Not reported
Request Agency:	Not reported
Former Citation:	Not reported

Evaluation Date:	20030324
Evaluation Responsible Agency:	State
Found Violation:	Yes
Evaluation Type Description:	NON-FINANCIAL RECORD REVIEW
Evaluation Responsible Person Identifier:	THEF
Evaluation Responsible Sub-Organization:	CO

CLEVELAND CLINIC FOUNDATION BOILER ROOM * (Continued) **1000429892**

Actual Return to Compliance Date:	20030415
Scheduled Compliance Date:	Not reported
Date of Request:	Not reported
Date Response Received:	Not reported
Request Agency:	Not reported
Former Citation:	Not reported

Evaluation Date:	20141211
Evaluation Responsible Agency:	State
Found Violation:	No
Evaluation Type Description:	COMPLIANCE EVALUATION INSPECTION
Evaluation Responsible Person Identifier:	OHPD
Evaluation Responsible Sub-Organization:	NE
Actual Return to Compliance Date:	Not reported
Scheduled Compliance Date:	Not reported
Date of Request:	Not reported
Date Response Received:	Not reported
Request Agency:	Not reported
Former Citation:	Not reported

Evaluation Date:	19870630
Evaluation Responsible Agency:	State
Found Violation:	Yes
Evaluation Type Description:	COMPLIANCE EVALUATION INSPECTION
Evaluation Responsible Person Identifier:	Not reported
Evaluation Responsible Sub-Organization:	Not reported
Actual Return to Compliance Date:	19870828
Scheduled Compliance Date:	19870816
Date of Request:	Not reported
Date Response Received:	Not reported
Request Agency:	Not reported
Former Citation:	Not reported

Evaluation Date:	20090127
Evaluation Responsible Agency:	State
Found Violation:	Yes
Evaluation Type Description:	COMPLIANCE EVALUATION INSPECTION
Evaluation Responsible Person Identifier:	OHNW
Evaluation Responsible Sub-Organization:	NE
Actual Return to Compliance Date:	20090130
Scheduled Compliance Date:	Not reported
Date of Request:	Not reported
Date Response Received:	Not reported
Request Agency:	Not reported
Former Citation:	Not reported

Evaluation Date:	20090127
Evaluation Responsible Agency:	State
Found Violation:	Yes
Evaluation Type Description:	COMPLIANCE EVALUATION INSPECTION
Evaluation Responsible Person Identifier:	OHNW
Evaluation Responsible Sub-Organization:	NE
Actual Return to Compliance Date:	20090130
Scheduled Compliance Date:	Not reported
Date of Request:	Not reported
Date Response Received:	Not reported
Request Agency:	Not reported

CLEVELAND CLINIC FOUNDATION BOILER ROOM * (Continued) **1000429892**

Former Citation:	Not reported
Evaluation Date:	20001121
Evaluation Responsible Agency:	State
Found Violation:	Yes
Evaluation Type Description:	COMPLIANCE EVALUATION INSPECTION
Evaluation Responsible Person Identifier:	OHTR
Evaluation Responsible Sub-Organization:	NE
Actual Return to Compliance Date:	20010111
Scheduled Compliance Date:	Not reported
Date of Request:	Not reported
Date Response Received:	Not reported
Request Agency:	Not reported
Former Citation:	Not reported
Evaluation Date:	20001121
Evaluation Responsible Agency:	State
Found Violation:	Yes
Evaluation Type Description:	COMPLIANCE EVALUATION INSPECTION
Evaluation Responsible Person Identifier:	OHTR
Evaluation Responsible Sub-Organization:	NE
Actual Return to Compliance Date:	20010111
Scheduled Compliance Date:	Not reported
Date of Request:	Not reported
Date Response Received:	Not reported
Request Agency:	Not reported
Former Citation:	Not reported

LUST:

Name:	CLEVELAND CLINIC FOUNDATION
Address:	9500 EUCLID AVE
City,State,Zip:	CLEVELAND, OH 44195-5047
Release Number:	18003639 - N00001
Release Date:	08/16/1990
LTF Status:	2 SUS/CON from non-regulated UST
FR Status:	**RPT: a possible incident is reported**
Priority:	1
Review Date:	10/24/2016
Priority Decode:	SUS/CON from regulated UST
Class1 Decode:	A viable RP have been identified
Latitude:	41.503341
Longitude:	-81.621783
Class:	Viable Responsible Party has been identified
Incident Number:	180187900.0

CLEVELAND CLINIC FOUNDATION BOILER ROOM * (Continued) **1000429892**

Last Update:	Charles Zepp
Last Update Date:	04/04/2019
Last Update Updated:	01/25/2008
Sub Status:	Approved
Rules:	1992
Coordinator:	Charles Zepp
Rating:	0

Name:	CLEVELAND CLINIC FOUNDATION
Address:	9500 EUCLID AVE
City,State,Zip:	CLEVELAND, OH 44195-5047
Release Number:	18003639 - N00002
Release Date:	02/20/1997
LTF Status:	1 SUS/CON from regulated UST
FR Status:	**NFA: No Further Action**
Priority:	2
Review Date:	10/26/2013
Priority Decode:	SUS/CON from non-regulated UST
Class1 Decode:	A viable RP have been identified
Latitude:	41.503341
Longitude:	-81.621783
Class:	Viable Responsible Party has been identified
Incident Number:	180187901.0
Last Update:	Charles Zepp
Last Update Date:	07/13/2020
Last Update Updated:	04/03/2014
Sub Status:	Approved
Rules:	2005
Coordinator:	Charles Zepp
Rating:	4

Name:	CLEVELAND CLINIC FOUNDATION
Address:	9500 EUCLID AVE
City,State,Zip:	CLEVELAND, OH 44195-5047
Release Number:	18003639 - N00003
Release Date:	02/02/1993
LTF Status:	1 SUS/CON from regulated UST
FR Status:	**RPT: a possible incident is reported**
Priority:	1
Review Date:	06/30/2023
Priority Decode:	SUS/CON from regulated UST
Class1 Decode:	The result of the RP Search was inconclusive
Latitude:	41.503341
Longitude:	-81.621783
Class:	Result of Responsible Party search was inconclusive
Incident Number:	183022500.0
Last Update:	Charles Zepp
Last Update Date:	06/30/2023
Last Update Updated:	05/30/2014
Sub Status:	Approved
Rules:	2017
Coordinator:	Charles Zepp
Rating:	14

Name:	CLEVELAND CLINIC FOUNDATION
Address:	9500 EUCLID AVE
City,State,Zip:	CLEVELAND, OH 44195-5047

CLEVELAND CLINIC FOUNDATION BOILER ROOM * (Continued) **1000429892**

Release Number:	18003639 - N00004
Release Date:	06/05/2000
LTF Status:	6 Closure of regulated UST
FR Status:	**NFA: No Further Action**
Priority:	3
Review Date:	07/11/2000
Priority Decode:	SUS/CON from AST
Class1 Decode:	A viable RP have been identified
Latitude:	41.503341
Longitude:	-81.621783
Class:	Viable Responsible Party has been identified
Incident Number:	Not reported
Last Update:	Not reported
Last Update Date:	04/28/2012
Last Update Updated:	06/08/2000
Sub Status:	Not reported
Rules:	1999
Coordinator:	Charles Zepp
Rating:	14

Name:	CLEVELAND CLINIC FOUNDATION
Address:	9500 EUCLID AVE
City,State,Zip:	CLEVELAND, OH 44195-5047
Release Number:	18003639 - N00005
Release Date:	10/30/2000
LTF Status:	2 SUS/CON from non-regulated UST
FR Status:	**CLO: Closure**
Priority:	2
Review Date:	10/25/2016
Priority Decode:	SUS/CON from non-regulated UST
Class1 Decode:	A Responsible Party (RP) for the release has not yet been determined
Latitude:	41.503341
Longitude:	-81.621783
Class:	Responsible Party for release has not yet been determined
Incident Number:	Not reported
Last Update:	Charles Zepp
Last Update Date:	07/13/2020
Last Update Updated:	11/01/2000
Sub Status:	Submitted
Rules:	1999
Coordinator:	Charles Zepp
Rating:	0

Name:	CLEVELAND CLINIC FOUNDATION
Address:	9500 EUCLID AVE
City,State,Zip:	CLEVELAND, OH 44195-5047
Release Number:	18003639 - N00006
Release Date:	06/05/2000
LTF Status:	6 Closure of regulated UST
FR Status:	**NFA: No Further Action**
Priority:	2
Review Date:	06/12/2000
Priority Decode:	SUS/CON from non-regulated UST
Class1 Decode:	A viable RP have been identified
Latitude:	41.503341
Longitude:	-81.621783
Class:	Viable Responsible Party has been identified

CLEVELAND CLINIC FOUNDATION BOILER ROOM * (Continued) **1000429892**

Incident Number:	180187902.0
Last Update:	Charles Zepp
Last Update Date:	08/08/2022
Last Update Updated:	06/12/2000
Sub Status:	Approved
Rules:	1999
Coordinator:	Charles Zepp
Rating:	14

Name:	CLEVELAND CLINIC FOUNDATION
Address:	9500 EUCLID AVE
City,State,Zip:	CLEVELAND, OH 44195-5047
Release Number:	18003639 - N00007
Release Date:	06/08/2005
LTF Status:	6 Closure of regulated UST
FR Status:	**NFA: No Further Action**
Priority:	Not reported
Review Date:	10/13/2011
Priority Decode:	Not reported
Class1 Decode:	A viable RP have been identified
Latitude:	41.503341
Longitude:	-81.621783
Class:	Viable Responsible Party has been identified
Incident Number:	Not reported
Last Update:	Charles Zepp
Last Update Date:	07/13/2020
Last Update Updated:	10/13/2011
Sub Status:	Not reported
Rules:	1999
Coordinator:	Charles Zepp
Rating:	14

Name:	CLEVELAND CLINIC FOUNDATION
Address:	9500 EUCLID AVE
City,State,Zip:	CLEVELAND, OH 44195-5047
Release Number:	18003639 - N00008
Release Date:	08/14/2014
LTF Status:	1 SUS/CON from regulated UST
FR Status:	**NFA: No Further Action**
Priority:	2
Review Date:	08/27/2014
Priority Decode:	SUS/CON from non-regulated UST
Class1 Decode:	A viable RP have been identified
Latitude:	41.503341
Longitude:	-81.621783
Class:	Viable Responsible Party has been identified
Incident Number:	Not reported
Last Update:	Charles Zepp
Last Update Date:	04/04/2019
Last Update Updated:	10/27/2014
Sub Status:	Approved
Rules:	2012
Coordinator:	Charles Zepp
Rating:	14

Name:	CLEVELAND CLINIC FOUNDATION
Address:	9500 EUCLID AVE

CLEVELAND CLINIC FOUNDATION BOILER ROOM * (Continued) **1000429892**

City,State,Zip:	CLEVELAND, OH 44195-5047
Release Number:	18003639 - N00009
Release Date:	11/18/1996
LTF Status:	1 SUS/CON from regulated UST
FR Status:	**T1S: Tier 1 Source Investigation**
Priority:	2
Review Date:	06/30/2023
Priority Decode:	SUS/CON from non-regulated UST
Class1 Decode:	The result of the RP Search was inconclusive
Latitude:	41.503341
Longitude:	-81.621783
Class:	Result of Responsible Party search was inconclusive
Incident Number:	Not reported
Last Update:	Charles Zepp
Last Update Date:	06/30/2023
Last Update Updated:	04/04/2019
Sub Status:	Required
Rules:	2017
Coordinator:	Charles Zepp
Rating:	14

UST:

Name:	CLEVELAND CLINIC FOUNDATION
Address:	9500 EUCLID AVE
City,State,Zip:	CLEVELAND, OH
Facility Id:	18003639
Owner Name:	CLEVELAND CLINIC POWER HOUSE
Owner Address:	2045 E 90TH ST
Owner City/State/Zip:	44106
Tank Number:	T00001
Status:	CIU - Currently In Use
UST Capacity:	2000
Tank Content:	Diesel
Installation Date:	06/01/1985
Construction:	FRP-Fiberglass Reinforced Plastic
Date Last Used:	Not reported
Date TCL Closed:	Not reported
Date Removed:	Not reported
CAS Number:	68334-30-5
Abandoned Approved:	Not reported
Regulated:	YES
Sensitive Area:	NO
Date Of Sensitivity:	Not reported
UST Configurations:	SW - Single Wall
Construction Comments:	Not reported
Corrosion Protections:	NR - None Required by Rule
Corrosion Protection Comments:	Not reported
Primary Release Detection:	ATG - Automatic Tank Gauging
Secondary Release Detection:	ATG - Automatic Tank Gauging
Release Detection Comments:	Not reported
Piping Configuration:	SC - Secondarily Contained
Piping Configuration Comments:	Not reported
Piping Styles:	S - Suction
Piping Constructions:	FRP - Fiberglass Reinforced Plastic
Piping Construction Comments:	Not reported
Piping Corrosion Protections:	NR - None required by rule

CLEVELAND CLINIC FOUNDATION BOILER ROOM * (Continued) **1000429892**

Piping Corrosion Protection Comments:	Not reported
Piping Release Detections:	SS - Safe Suction
Piping Release Detection Comments:	Not reported
Spill Prevention Manholes:	SB - Spill Containment Manhole (bucket)
Spill Prevention Manhole Comments:	Not reported
OverFill Prevention:	FILL - Fill Pipe (drop tube flapper)
OverFill Prevention Comment:	Not reported
Comments:	TT Bldg.
Name:	CLEVELAND CLINIC FOUNDATION
Address:	9500 EUCLID AVE
City,State,Zip:	CLEVELAND, OH
Tank Number:	T00002
Status:	CIU - Currently In Use
UST Capacity:	10000
Tank Content:	Diesel
Installation Date:	06/01/1992
Construction:	FRP-Fiberglass Reinforced Plastic
Date Last Used:	Not reported
Date TCL Closed:	Not reported
Date Removed:	Not reported
CAS Number:	68334-30-5
Abandoned Approved:	Not reported
Regulated:	YES
Sensitive Area:	NO
Date Of Sensitivity:	Not reported
UST Configurations:	SW - Single Wall
Construction Comments:	Not reported
Corrosion Protections:	NR - None Required by Rule
Corrosion Protection Comments:	Not reported
Primary Release Detection:	ATG - Automatic Tank Gauging
Secondary Release Detection:	ATG - Automatic Tank Gauging
Release Detection Comments:	Not reported
Piping Configuration:	SC - Secondarily Contained
Piping Configuration Comments:	Not reported
Piping Styles:	S - Suction
Piping Constructions:	FRP - Fiberglass Reinforced Plastic
Piping Construction Comments:	Not reported
Piping Corrosion Protections:	NR - None required by rule
Piping Corrosion Protection Comments:	Not reported
Piping Release Detections:	SS - Safe Suction
Piping Release Detection Comments:	Not reported
Spill Prevention Manholes:	SB - Spill Containment Manhole (bucket)
Spill Prevention Manhole Comments:	Not reported
OverFill Prevention:	FILL - Fill Pipe (drop tube flapper)
OverFill Prevention Comment:	Not reported
Comments:	E Bldg.
Name:	CLEVELAND CLINIC FOUNDATION
Address:	9500 EUCLID AVE
City,State,Zip:	CLEVELAND, OH
Tank Number:	T00003
Status:	CIU - Currently In Use
UST Capacity:	8000
Tank Content:	Diesel

CLEVELAND CLINIC FOUNDATION BOILER ROOM * (Continued) **1000429892**

Installation Date:	06/01/1985
Construction:	FRP-Fiberglass Reinforced Plastic
Date Last Used:	Not reported
Date TCL Closed:	Not reported
Date Removed:	Not reported
CAS Number:	68334-30-5
Abandoned Approved:	Not reported
Regulated:	YES
Sensitive Area:	NO
Date Of Sensitivity:	Not reported
UST Configurations:	SW - Single Wall
Construction Comments:	Not reported
Corrosion Protections:	NR - None Required by Rule
Corrosion Protection Comments:	Not reported
Primary Release Detection:	ATG - Automatic Tank Gauging
Secondary Release Detection:	ATG - Automatic Tank Gauging
Release Detection Comments:	Not reported
Piping Configuration:	SC - Secondarily Contained
Piping Configuration Comments:	Not reported
Piping Styles:	S - Suction
Piping Constructions:	FPTP - Flexible Plastic Technology Piping
Piping Construction Comments:	Not reported
Piping Corrosion Protections:	NR - None required by rule
Piping Corrosion Protection Comments:	Not reported
Piping Release Detections:	SS - Safe Suction
Piping Release Detection Comments:	Not reported
Spill Prevention Manholes:	SB - Spill Containment Manhole (bucket)
Spill Prevention Manhole Comments:	Not reported
OverFill Prevention:	FILL - Fill Pipe (drop tube flapper)
OverFill Prevention Comment:	Not reported
Comments:	A Bldg.
Name:	CLEVELAND CLINIC FOUNDATION
Address:	9500 EUCLID AVE
City,State,Zip:	CLEVELAND, OH
Tank Number:	T00004
Status:	REM - Removed
UST Capacity:	10000
Tank Content:	Diesel
Installation Date:	02/01/1994
Construction:	FRP-Fiberglass Reinforced Plastic
Date Last Used:	06/08/2005
Date TCL Closed:	Not reported
Date Removed:	06/30/2005
CAS Number:	68334-30-5
Abandoned Approved:	Not reported
Regulated:	YES
Sensitive Area:	NO
Date Of Sensitivity:	Not reported
UST Configurations:	SC- Secondarily Contained
Construction Comments:	Not reported
Corrosion Protections:	NR - None Required by Rule
Corrosion Protection Comments:	Not reported
Primary Release Detection:	ATG - Automatic Tank Gauging
Secondary Release Detection:	ATG - Automatic Tank Gauging
Release Detection Comments:	Walled;Vapor Monitoring / RDLine:

CLEVELAND CLINIC FOUNDATION BOILER ROOM * (Continued) **1000429892**

Piping Configuration:	SC - Secondarily Contained
Piping Configuration Comments:	Not reported
Piping Styles:	S - Suction
Piping Constructions:	FRP - Fiberglass Reinforced Plastic
Piping Construction Comments:	Not reported
Piping Corrosion Protections:	NR - None required by rule
Piping Corrosion Protection Comments:	Not reported
Piping Release Detections:	SS - Safe Suction
Piping Release Detection Comments:	Not reported
Spill Prevention Manholes:	SB - Spill Containment Manhole (bucket)
Spill Prevention Manhole Comments:	Not reported
OverFill Prevention:	FILL - Fill Pipe (drop tube flapper)
OverFill Prevention Comment:	Not reported
Comments:	Not reported
Name:	CLEVELAND CLINIC FOUNDATION
Address:	9500 EUCLID AVE
City,State,Zip:	CLEVELAND, OH
Tank Number:	T00005
Status:	CIU - Currently In Use
UST Capacity:	4000
Tank Content:	Diesel
Installation Date:	06/20/2000
Construction:	FRP-Fiberglass Reinforced Plastic
Date Last Used:	Not reported
Date TCL Closed:	Not reported
Date Removed:	Not reported
CAS Number:	68334-30-5
Abandoned Approved:	Not reported
Regulated:	YES
Sensitive Area:	NO
Date Of Sensitivity:	Not reported
UST Configurations:	SW - Single Wall
Construction Comments:	Not reported
Corrosion Protections:	NR - None Required by Rule
Corrosion Protection Comments:	Not reported
Primary Release Detection:	ATG - Automatic Tank Gauging
Secondary Release Detection:	ATG - Automatic Tank Gauging
Release Detection Comments:	Not reported
Piping Configuration:	SC - Secondarily Contained
Piping Configuration Comments:	Not reported
Piping Styles:	S - Suction
Piping Constructions:	FRP - Fiberglass Reinforced Plastic
Piping Construction Comments:	Not reported
Piping Corrosion Protections:	NR - None required by rule
Piping Corrosion Protection Comments:	Not reported
Piping Release Detections:	SS - Safe Suction
Piping Release Detection Comments:	Not reported
Spill Prevention Manholes:	SB - Spill Containment Manhole (bucket)
Spill Prevention Manhole Comments:	Not reported
OverFill Prevention:	FILL - Fill Pipe (drop tube flapper)
OverFill Prevention Comment:	Not reported
Comments:	I Bldg.
Name:	CLEVELAND CLINIC FOUNDATION
Address:	9500 EUCLID AVE

CLEVELAND CLINIC FOUNDATION BOILER ROOM * (Continued) **1000429892**

City,State,Zip:	CLEVELAND, OH
Tank Number:	T00006
Status:	CIU - Currently In Use
UST Capacity:	30000
Tank Content:	Diesel
Installation Date:	04/11/2005
Construction:	FRP-Fiberglass Reinforced Plastic
Date Last Used:	Not reported
Date TCL Closed:	Not reported
Date Removed:	Not reported
CAS Number:	68334-30-5
Abandoned Approved:	Not reported
Regulated:	YES
Sensitive Area:	NO
Date Of Sensitivity:	Not reported
UST Configurations:	SW - Single Wall
Construction Comments:	Not reported
Corrosion Protections:	NR - None Required by Rule
Corrosion Protection Comments:	Not reported
Primary Release Detection:	ATG - Automatic Tank Gauging
Secondary Release Detection:	ATG - Automatic Tank Gauging
Release Detection Comments:	Not reported
Piping Configuration:	SC - Secondarily Contained
Piping Configuration Comments:	Not reported
Piping Styles:	S - Suction
Piping Constructions:	FRP - Fiberglass Reinforced Plastic
Piping Construction Comments:	Not reported
Piping Corrosion Protections:	NR - None required by rule
Piping Corrosion Protection Comments:	Not reported
Piping Release Detections:	SS - Safe Suction
Piping Release Detection Comments:	Not reported
Spill Prevention Manholes:	SB - Spill Containment Manhole (bucket)
Spill Prevention Manhole Comments:	Not reported
OverFill Prevention:	FILL - Fill Pipe (drop tube flapper)
OverFill Prevention Comment:	Not reported
Comments:	TANK 2
Name:	CLEVELAND CLINIC FOUNDATION
Address:	9500 EUCLID AVE
City,State,Zip:	CLEVELAND, OH
Tank Number:	T00007
Status:	CIU - Currently In Use
UST Capacity:	30000
Tank Content:	Diesel
Installation Date:	04/11/2005
Construction:	FRP-Fiberglass Reinforced Plastic
Date Last Used:	Not reported
Date TCL Closed:	Not reported
Date Removed:	Not reported
CAS Number:	68334-30-5
Abandoned Approved:	Not reported
Regulated:	YES
Sensitive Area:	NO
Date Of Sensitivity:	Not reported
UST Configurations:	SW - Single Wall

CLEVELAND CLINIC FOUNDATION BOILER ROOM * (Continued) **1000429892**

Construction Comments:	Not reported
Corrosion Protections:	NR - None Required by Rule
Corrosion Protection Comments:	Not reported
Primary Release Detection:	ATG - Automatic Tank Gauging
Secondary Release Detection:	ATG - Automatic Tank Gauging
Release Detection Comments:	Not reported
Piping Configuration:	SC - Secondarily Contained
Piping Configuration Comments:	Not reported
Piping Styles:	S - Suction
Piping Constructions:	FRP - Fiberglass Reinforced Plastic
Piping Construction Comments:	Not reported
Piping Corrosion Protections:	NR - None required by rule
Piping Corrosion Protection Comments:	Not reported
Piping Release Detections:	SS - Safe Suction
Piping Release Detection Comments:	Not reported
Spill Prevention Manholes:	SB - Spill Containment Manhole (bucket)
Spill Prevention Manhole Comments:	Not reported
OverFill Prevention:	FILL - Fill Pipe (drop tube flapper)
OverFill Prevention Comment:	Not reported
Comments:	Tank 1
Name:	CLEVELAND CLINIC FOUNDATION
Address:	9500 EUCLID AVE
City,State,Zip:	CLEVELAND, OH
Tank Number:	T00009
Status:	REM - Removed
UST Capacity:	2000
Tank Content:	Other Petroleum Distillate
Installation Date:	Not reported
Construction:	Not reported
Date Last Used:	Not reported
Date TCL Closed:	Not reported
Date Removed:	09/16/1998
CAS Number:	Not reported
Abandoned Approved:	Not reported
Regulated:	NO
Sensitive Area:	NO
Date Of Sensitivity:	Not reported
UST Configurations:	Not reported
Construction Comments:	Not reported
Corrosion Protections:	Not reported
Corrosion Protection Comments:	Not reported
Primary Release Detection:	Not reported
Secondary Release Detection:	Not reported
Release Detection Comments:	Not reported
Piping Configuration:	Not reported
Piping Configuration Comments:	Not reported
Piping Styles:	Not reported
Piping Constructions:	Not reported
Piping Construction Comments:	Not reported
Piping Corrosion Protections:	Not reported
Piping Corrosion Protection Comments:	Not reported
Piping Release Detections:	Not reported
Piping Release Detection Comments:	Not reported
Spill Prevention Manholes:	Not reported
Spill Prevention Manhole Comments:	Not reported

CLEVELAND CLINIC FOUNDATION BOILER ROOM * (Continued) **1000429892**

OverFill Prevention:	Not reported
OverFill Prevention Comment:	Not reported
Comments:	LTF=2, Fuel Oil
Name:	CLEVELAND CLINIC FOUNDATION
Address:	9500 EUCLID AVE
City,State,Zip:	CLEVELAND, OH
Tank Number:	T00010
Status:	REM - Removed
UST Capacity:	2500
Tank Content:	Other Petroleum Distillate
Installation Date:	Not reported
Construction:	Not reported
Date Last Used:	Not reported
Date TCL Closed:	Not reported
Date Removed:	03/25/2000
CAS Number:	Not reported
Abandoned Approved:	Not reported
Regulated:	NO
Sensitive Area:	NO
Date Of Sensitivity:	Not reported
UST Configurations:	Not reported
Construction Comments:	Not reported
Corrosion Protections:	Not reported
Corrosion Protection Comments:	Not reported
Primary Release Detection:	Not reported
Secondary Release Detection:	Not reported
Release Detection Comments:	Not reported
Piping Configuration:	Not reported
Piping Configuration Comments:	Not reported
Piping Styles:	Not reported
Piping Constructions:	Not reported
Piping Construction Comments:	Not reported
Piping Corrosion Protections:	Not reported
Piping Corrosion Protection Comments:	Not reported
Piping Release Detections:	Not reported
Piping Release Detection Comments:	Not reported
Spill Prevention Manholes:	Not reported
Spill Prevention Manhole Comments:	Not reported
OverFill Prevention:	Not reported
OverFill Prevention Comment:	Not reported
Comments:	LTF=2, Fuel Oil
Name:	CLEVELAND CLINIC FOUNDATION
Address:	9500 EUCLID AVE
City,State,Zip:	CLEVELAND, OH
Tank Number:	T00011
Status:	REM - Removed
UST Capacity:	2500
Tank Content:	Other Petroleum Distillate
Installation Date:	Not reported
Construction:	Not reported
Date Last Used:	Not reported
Date TCL Closed:	Not reported
Date Removed:	03/25/2000

CLEVELAND CLINIC FOUNDATION BOILER ROOM * (Continued) **1000429892**

CAS Number:	Not reported
Abandoned Approved:	Not reported
Regulated:	NO
Sensitive Area:	NO
Date Of Sensitivity:	Not reported
UST Configurations:	Not reported
Construction Comments:	Not reported
Corrosion Protections:	Not reported
Corrosion Protection Comments:	Not reported
Primary Release Detection:	Not reported
Secondary Release Detection:	Not reported
Release Detection Comments:	Not reported
Piping Configuration:	Not reported
Piping Configuration Comments:	Not reported
Piping Styles:	Not reported
Piping Constructions:	Not reported
Piping Construction Comments:	Not reported
Piping Corrosion Protections:	Not reported
Piping Corrosion Protection Comments:	Not reported
Piping Release Detections:	Not reported
Piping Release Detection Comments:	Not reported
Spill Prevention Manholes:	Not reported
Spill Prevention Manhole Comments:	Not reported
OverFill Prevention:	Not reported
OverFill Prevention Comment:	Not reported
Comments:	LTF=2, Fuel Oil
Name:	CLEVELAND CLINIC FOUNDATION
Address:	9500 EUCLID AVE
City,State,Zip:	CLEVELAND, OH
Tank Number:	T00012
Status:	REM - Removed
UST Capacity:	3000
Tank Content:	Other Petroleum Distillate
Installation Date:	Not reported
Construction:	Not reported
Date Last Used:	Not reported
Date TCL Closed:	Not reported
Date Removed:	03/25/2000
CAS Number:	Not reported
Abandoned Approved:	Not reported
Regulated:	NO
Sensitive Area:	NO
Date Of Sensitivity:	Not reported
UST Configurations:	Not reported
Construction Comments:	Not reported
Corrosion Protections:	Not reported
Corrosion Protection Comments:	Not reported
Primary Release Detection:	Not reported
Secondary Release Detection:	Not reported
Release Detection Comments:	Not reported
Piping Configuration:	Not reported
Piping Configuration Comments:	Not reported
Piping Styles:	Not reported
Piping Constructions:	Not reported
Piping Construction Comments:	Not reported

CLEVELAND CLINIC FOUNDATION BOILER ROOM * (Continued) **1000429892**

Piping Corrosion Protections:	Not reported
Piping Corrosion Protection Comments:	Not reported
Piping Release Detections:	Not reported
Piping Release Detection Comments:	Not reported
Spill Prevention Manholes:	Not reported
Spill Prevention Manhole Comments:	Not reported
OverFill Prevention:	Not reported
OverFill Prevention Comment:	Not reported
Comments:	LTF=2, Fuel Oil

Name:	CLEVELAND CLINIC FOUNDATION
Address:	9500 EUCLID AVE
City,State,Zip:	CLEVELAND, OH

Tank Number:	T00013
Status:	REM - Removed
UST Capacity:	1500
Tank Content:	Gasoline
Installation Date:	Not reported
Construction:	Not reported
Date Last Used:	Not reported
Date TCL Closed:	Not reported
Date Removed:	04/15/2000
CAS Number:	Not reported
Abandoned Approved:	Not reported
Regulated:	YES
Sensitive Area:	NO
Date Of Sensitivity:	Not reported
UST Configurations:	Not reported
Construction Comments:	Not reported
Corrosion Protections:	Not reported
Corrosion Protection Comments:	Not reported
Primary Release Detection:	Not reported
Secondary Release Detection:	Not reported
Release Detection Comments:	Not reported
Piping Configuration:	Not reported
Piping Configuration Comments:	Not reported
Piping Styles:	Not reported
Piping Constructions:	Not reported
Piping Construction Comments:	Not reported
Piping Corrosion Protections:	Not reported
Piping Corrosion Protection Comments:	Not reported
Piping Release Detections:	Not reported
Piping Release Detection Comments:	Not reported
Spill Prevention Manholes:	Not reported
Spill Prevention Manhole Comments:	Not reported
OverFill Prevention:	Not reported
OverFill Prevention Comment:	Not reported
Comments:	Not reported

ARCHIVE UST:

Name:	CLEVELAND CLINIC FOUNDATION
Address:	9500 EUCLID AVE
City,State,Zip:	CLEVELAND, OH 44195-5047
Facility Number:	18003639
Owner Name:	CLEVELAND CLINIC POWER HOUSE
Owner Address:	2045 E 90TH ST

CLEVELAND CLINIC FOUNDATION BOILER ROOM * (Continued) **1000429892**

Owner City,St,Zip: CLEVELAND, OH 44106
Owner Telephone: (216)445-6912
Owner ID: W013820
Facility Type: Other (Explain)
Contact Name: PAUL DZURINDA
Contact Telephone: (216)445-6912
Tank Number: 6
Depth at Location: CLEVELAND FIRE DEPARTMENT
Authorized: Yes
Eligible Award: Not reported
Action: Yes

Permit:
Facility Id: 18003639
Permit Id: P00001
Permit Status: Closed
Issued Date: 5/25/2001
LFD Permit Id: 07853

Facility Id: 18003639
Permit Id: P00002
Permit Status: Closed
Issued Date: 3/25/2000
LFD Permit Id: 10201

Facility Id: 18003639
Permit Id: P00003
Permit Status: Closed
Issued Date: 10/28/1998
LFD Permit Id: 08315

Facility Id: 18003639
Permit Id: P00004
Permit Status: Closed
Issued Date: 5/25/2001
LFD Permit Id: 10156

Facility Id: 18003639
Permit Id: P00005
Permit Status: Closed
Issued Date: 6/8/2005
LFD Permit Id: 13050

Facility Id: 18003639
Permit Id: P00006
Permit Status: Closed
Issued Date: 10/15/2004
LFD Permit Id: 13026

Inspection:
Facility Id: 18003639
Permit Number: P00004
Code: 502
Inspection Type: Final

Facility Id: 18003639
Permit Number: P00005

CLEVELAND CLINIC FOUNDATION BOILER ROOM * (Continued) **1000429892**

Code: 201
Inspection Type: Preliminary

Facility Id: 18003639
Permit Number: P00005
Code: 103
Inspection Type: Final

Facility Id: 18003639
Permit Number: P00005
Code: 504
Inspection Type: Final

Facility Id: 18003639
Permit Number: P00005
Code: 202
Inspection Type: Preliminary

Tank ID: T00001
Tank Type: Not reported
Tank Status: Currently In Use
Install Date: Not reported
Content: Not reported
Capacity: Not reported
Corrosion Protection Tank: Not reported
CAS #: Not reported
Regulated: Yes
Overfill Device Installed: Yes
Spill Device Installed: Yes
Release Detection On Tank: Not reported
Date Removed: Not reported
Date Last Use: Not reported
Date Abandoned/Closed: Not reported
AST/UST: UST
Corrosion Protection Piping: Not reported
Piping Material: Not reported
Piping Type: Not reported
Release Detection On Piping: No Monitoring Suction/Gravity System

Tank ID: T00002
Tank Type: Not reported
Tank Status: Currently In Use
Install Date: Not reported
Content: Not reported
Capacity: Not reported
Corrosion Protection Tank: Not reported
CAS #: Not reported
Regulated: Yes
Overfill Device Installed: Yes
Spill Device Installed: Yes
Release Detection On Tank: Not reported
Date Removed: Not reported
Date Last Use: Not reported
Date Abandoned/Closed: Not reported
AST/UST: UST

CLEVELAND CLINIC FOUNDATION BOILER ROOM * (Continued) **1000429892**

Corrosion Protection Piping:	Not reported
Piping Material:	Not reported
Piping Type:	Not reported
Release Detection On Piping:	No Monitoring Suction/Gravity System

Tank ID:	T00003
Tank Type:	Not reported
Tank Status:	**Currently In Use**
Install Date:	Not reported
Content:	Not reported
Capacity:	Not reported
Corrosion Protection Tank:	Not reported
CAS #:	Not reported
Regulated:	Yes
Overfill Device Installed:	Yes
Spill Device Installed:	Yes
Release Detection On Tank:	Not reported
Date Removed:	Not reported
Date Last Use:	Not reported
Date Abandoned/Closed:	Not reported
AST/UST:	UST
Corrosion Protection Piping:	Not reported
Piping Material:	Not reported
Piping Type:	Not reported
Release Detection On Piping:	No Monitoring Suction/Gravity System

Tank ID:	T00004
Tank Type:	Not reported
Tank Status:	**Removed**
Install Date:	Not reported
Content:	Not reported
Capacity:	Not reported
Corrosion Protection Tank:	Not reported
CAS #:	Not reported
Regulated:	Yes
Overfill Device Installed:	Yes
Spill Device Installed:	Yes
Release Detection On Tank:	Not reported
Date Removed:	6/8/2005
Date Last Use:	6/8/2005
Date Abandoned/Closed:	Not reported
AST/UST:	UST
Corrosion Protection Piping:	Not reported
Piping Material:	Not reported
Piping Type:	Not reported
Release Detection On Piping:	No Monitoring Suction/Gravity System

Tank ID:	T00005
Tank Type:	Not reported
Tank Status:	**Currently In Use**
Install Date:	Not reported
Content:	Not reported
Capacity:	Not reported
Corrosion Protection Tank:	Not reported

CLEVELAND CLINIC FOUNDATION BOILER ROOM * (Continued) **1000429892**

CAS #:	Not reported
Regulated:	Yes
Overfill Device Installed:	Yes
Spill Device Installed:	Yes
Release Detection On Tank:	Not reported
Date Removed:	Not reported
Date Last Use:	Not reported
Date Abandoned/Closed:	Not reported
AST/UST:	UST
Corrosion Protection Piping:	Not reported
Piping Material:	Not reported
Piping Type:	Not reported
Release Detection On Piping:	No Monitoring Suction/Gravity System

Tank ID:	T00006
Tank Type:	Not reported
Tank Status:	**Currently In Use**
Install Date:	Not reported
Content:	Not reported
Capacity:	Not reported
Corrosion Protection Tank:	Not reported
CAS #:	Not reported
Regulated:	Yes
Overfill Device Installed:	Yes
Spill Device Installed:	Yes
Release Detection On Tank:	Not reported
Date Removed:	Not reported
Date Last Use:	Not reported
Date Abandoned/Closed:	Not reported
AST/UST:	UST
Corrosion Protection Piping:	Not reported
Piping Material:	Not reported
Piping Type:	Not reported
Release Detection On Piping:	Electronic Line Leak Detector

Tank ID:	T00007
Tank Type:	Not reported
Tank Status:	**Currently In Use**
Install Date:	Not reported
Content:	Not reported
Capacity:	Not reported
Corrosion Protection Tank:	Not reported
CAS #:	Not reported
Regulated:	Yes
Overfill Device Installed:	Yes
Spill Device Installed:	Yes
Release Detection On Tank:	Not reported
Date Removed:	Not reported
Date Last Use:	Not reported
Date Abandoned/Closed:	Not reported
AST/UST:	UST
Corrosion Protection Piping:	Not reported
Piping Material:	Not reported
Piping Type:	Not reported
Release Detection On Piping:	Electronic Line Leak Detector

CLEVELAND CLINIC FOUNDATION BOILER ROOM * (Continued) **1000429892**

SPILLS:

Name:	CLEVELAND CLINIC FOUNDATION
Address:	9500 EUCLID AVE
City,State,Zip:	CLEVELAND, OH
Spill Number:	9103-18-0880
Spill Year:	1991
Date Spill Reported:	03/21/1991
Spill Month:	3
Spill Number:	0880
Rep Name:	COMPANY
Confidential:	N
District Code:	NE
District Description:	North East
EMP Number:	Not reported
Area Name:	Not reported
Affiliation:	Not reported
Object ID:	Not reported
Spill Size:	Not reported
Spill Type:	Not reported
Ext Haz:	Not reported
OEPA Dist:	Not reported
Incident Type Code:	Not reported
Incident Type Description:	Not reported
Modifying Circumstance Code:	Not reported
Modifying Circumstance Description:	Not reported
Waterway:	Not reported
Latitude:	Not reported
Longitude:	Not reported

SPILLS:

Substance:	FUEL OIL #2
Media:	Not reported
Reported Amount:	Not reported
Reported UOM:	Not reported
Spill Number:	9103-18-0880
Recover Amount:	Not reported
Recover Unit:	Not reported
Recover Product Type:	Not reported

Name:	CLEVELAND CLINIC
Address:	9500 EUCLID AVE MAIN HOSPITAL BASEMENT
City,State,Zip:	CLEVELAND, OH
Spill Number:	0109-18-3455
Spill Year:	2001
Date Spill Reported:	09/12/2001
Spill Month:	9
Spill Number:	3455
Rep Name:	KEN DOYLE
Confidential:	Not reported
District Code:	NE
District Description:	North East
EMP Number:	Not reported
Area Name:	Not reported
Affiliation:	Not reported
Object ID:	Not reported
Spill Size:	Not reported

CLEVELAND CLINIC FOUNDATION BOILER ROOM * (Continued) **1000429892**

Spill Type:	Not reported
Ext Haz:	Not reported
OEPA Dist:	Not reported
Incident Type Code:	Not reported
Incident Type Description:	Not reported
Modifying Circumstance Code:	Not reported
Modifying Circumstance Description:	Not reported
Waterway:	Not reported
Latitude:	Not reported
Longitude:	Not reported

SPILLS:

Substance:	ETHYLENE OXIDE
Media:	Not reported
Reported Amount:	Not reported
Reported UOM:	Not reported
Spill Number:	0109-18-3455
Recover Amount:	Not reported
Recover Unit:	Not reported
Recover Product Type:	Not reported

Substance:	ETHYLENE OXIDE
Media:	Not reported
Reported Amount:	Not reported
Reported UOM:	Not reported
Spill Number:	0109-18-3455
Recover Amount:	Not reported
Recover Unit:	Not reported
Recover Product Type:	Not reported

Name:	CLEVELAND CLINIC FOUNDATION
Address:	9500 EUCLID
City,State,Zip:	CLEVELAND, OH
Spill Number:	9901-18-0003
Spill Year:	1999
Date Spill Reported:	01/02/1999
Spill Month:	1
Spill Number:	0003
Rep Name:	KEN DOYLE
Confidential:	N
District Code:	NE
District Description:	North East
EMP Number:	Not reported
Area Name:	Not reported
Affiliation:	Not reported
Object ID:	Not reported
Spill Size:	Not reported
Spill Type:	Not reported
Ext Haz:	Not reported
OEPA Dist:	Not reported
Incident Type Code:	Not reported
Incident Type Description:	Not reported
Modifying Circumstance Code:	Not reported
Modifying Circumstance Description:	Not reported
Waterway:	Not reported
Latitude:	Not reported
Longitude:	Not reported

CLEVELAND CLINIC FOUNDATION BOILER ROOM * (Continued) **1000429892**

SPILLS:

Substance:	FUEL OIL
Media:	Not reported
Reported Amount:	Not reported
Reported UOM:	Not reported
Spill Number:	9901-18-0003
Recover Amount:	Not reported
Recover Unit:	Not reported
Recover Product Type:	Not reported

Name:	CLEVELAND CLINIC
Address:	9500 EUCLID AVE
City,State,Zip:	CLEVELAND, OH
Spill Number:	9708-18-3552
Spill Year:	1997
Date Spill Reported:	08/28/1997
Spill Month:	8
Spill Number:	3552
Rep Name:	ANONYMOUS
Confidential:	N
District Code:	NE
District Description:	North East
EMP Number:	Not reported
Area Name:	Not reported
Affiliation:	Not reported
Object ID:	Not reported
Spill Size:	Not reported
Spill Type:	Not reported
Ext Haz:	Not reported
OEPA Dist:	Not reported
Incident Type Code:	Not reported
Incident Type Description:	Not reported
Modifying Circumstance Code:	Not reported
Modifying Circumstance Description:	Not reported
Waterway:	Not reported
Latitude:	Not reported
Longitude:	Not reported

SPILLS:

Substance:	FUEL OIL
Media:	Not reported
Reported Amount:	Not reported
Reported UOM:	Not reported
Spill Number:	9708-18-3552
Recover Amount:	Not reported
Recover Unit:	Not reported
Recover Product Type:	Not reported

Name:	PRAX AIR DISTRIBUTION
Address:	9500 EUCLID AVE
City,State,Zip:	CLEVELAND, OH
Spill Number:	1408-18-1813
Spill Year:	2014
Date Spill Reported:	08/28/2014
Spill Month:	8

CLEVELAND CLINIC FOUNDATION BOILER ROOM * (Continued) **1000429892**

Spill Number:	1813
Rep Name:	TRACY MURPHY
Confidential:	Not reported
District Code:	NE
District Description:	North East
EMP Number:	Not reported
Area Name:	Not reported
Affiliation:	Not reported
Object ID:	Not reported
Spill Size:	Not reported
Spill Type:	Not reported
Ext Haz:	Not reported
OEPA Dist:	Not reported
Incident Type Code:	Not reported
Incident Type Description:	Not reported
Modifying Circumstance Code:	Not reported
Modifying Circumstance Description:	Not reported
Waterway:	Not reported
Latitude:	Not reported
Longitude:	Not reported

SPILLS:

Substance:	HYDRAULIC OIL
Media:	Not reported
Reported Amount:	Not reported
Reported UOM:	Not reported
Spill Number:	1408-18-1813
Recover Amount:	Not reported
Recover Unit:	Not reported
Recover Product Type:	Not reported

FTTS INSP:

Inspection Number:	19910212OH021 1
Region:	05
Inspection Date:	02/12/91
Inspector:	BUCHAN
Violation occurred:	Yes
Investigation Type:	Section 6 PCB State Conducted
Investigation Reason:	Neutral Scheme, State
Legislation Code:	TSCA
Facility Function:	User

HIST FTTS INSP:

Inspection Number:	19910212OH021 1
Region:	05
Inspection Date:	Not reported
Inspector:	BUCHAN
Violation occurred:	Yes
Investigation Type:	Section 6 PCB State Conducted
Investigation Reason:	Neutral Scheme, State
Legislation Code:	TSCA
Facility Function:	User

CLEVELAND CLINIC FOUNDATION BOILER ROOM * (Continued) **1000429892**

FINDS:
Registry ID: 110063155482

Click Here for FRS Facility Detail Report:

Environmental Interest/Information System:
THE ELECTRONIC GREENHOUSE GAS REPORTING TOOL (E-GGRT) IS ACCESSIBLE THROUGH AN EPA WEB PAGE AND USED TO SUBMIT ANNUAL REPORTS IN SUPPORT OF THE EPA RULE FOR MANDATORY REPORTING OF GREENHOUSE GASES (GHG) FROM LARGE GHG EMISSIONS SOURCES. IMPLEMENTATION OF 40 CFR PART 98 IS REFERRED TO AS THE GREENHOUSE GAS REPORTING PROGRAM (GHGRP). THIS COMPREHENSIVE, NATIONWIDE EMISSIONS DATA WILL PROVIDE A BETTER UNDERSTANDING OF THE SOURCES OF GHGS AND WILL GUIDE DEVELOPMENT OF THE POLICIES AND PROGRAMS TO REDUCE EMISSIONS. THE PUBLICALLY AVAILABLE DATA WILL ALLOW REPORTERS TO TRACK THEIR OWN EMISSIONS, COMPARE THEM TO SIMILAR FACILITIES, AND AID IN IDENTIFYING COST EFFECTIVE OPPORTUNITIES TO REDUCE EMISSIONS IN THE FUTURE.
Registry ID: 110013865291

Click Here for FRS Facility Detail Report:

Environmental Interest/Information System:
The OH-CORE database contains information commonly shared among the Ohio EPA environmental programs. The information is facility-based, general in nature, and used to support specific programmatic systems while simultaneously maintaining an inventory of common facility-related data. Specific programmatic details are maintained in programmatic databases.
All generators and treatment, storage, and disposal (TSD) facilities who handle hazardous waste are required to report to the EPA Administrator at least once every two years. The data collected is used to create the National Biennial Resource Conservation and Recovery Act (RCRA) Hazardous Waste Report. This data is processed within the RCRA Information (RCRAInfo) database
THE EMISSION INVENTORY SYSTEM (EIS) MAINTAINS AN INVENTORY OF LARGE STATIONARY SOURCES AND VOLUNTARILY-REPORTED SMALLER SOURCES OF AIR POINT POLLUTANT EMITTERS. IT CONTAINS INFORMATION ABOUT FACILITY SITES AND THEIR PHYSICAL LOCATION, EMISSIONS UNITS, EMISSIONS PROCESSES, RELEASE POINTS, CONTROL APPROACHES, AND REGULATIONS. FACILITY INVENTORY DATA ARE KEPT SEPARATE FROM THE EMISSIONS DATA AND HAVE STABLE IDENTIFIERS TO IMPROVE CONTINUITY FROM YEAR TO YEAR AND TO HELP IDENTIFY DUPLICATE OR MISSING FACILITIES
ICIS-Air (AIR) AIR is the modernization of the Air Facility System (AFS) into the Integrated Compliance Information System (ICIS). AIR contains enforcement, compliance, and permit data for stationary sources of air pollution regulated by the EPA, State, and Local air pollution agencies.
The Air Facility System (AFS) contains compliance and permit data for stationary sources of air pollution regulated by the EPA, state, and local air pollution agencies.
The Resource Conservation and Recovery Act Information System (RCRAInfo) is EPA's comprehensive information system in support of the Resource Conservation and Recovery Act (RCRA) of 1976 and the Hazardous and Solid Waste Amendments (HSWA) of 1984. It tracks many types of information about generators, transporters, treaters, storers, and disposers of hazardous waste.

CLEVELAND CLINIC FOUNDATION BOILER ROOM * (Continued) **1000429892**

Click this hyperlink while viewing on your computer to access additional FINDS: detail in the EDR Site Report.

ECHO:

Envid:	1000429892
Registry ID:	110013865291
DFR URL:	http://echo.epa.gov/detailed-facility-report?fid=110013865291
Name:	CLEVELAND CLINIC FOUNDATION
Address:	9500 EUCLID AVENUE
City,State,Zip:	CLEVELAND, OH 44195

Envid:	1000429892
Registry ID:	110063155482
DFR URL:	http://echo.epa.gov/detailed-facility-report?fid=110063155482
Name:	CLEVELAND CLINIC
Address:	9500 EUCLID AVENUE
City,State,Zip:	CLEVELAND, OH 44195

ASBESTOS:

Name:	Not reported
Address:	9500 EUCLID AVE.
City,State,Zip:	CLEVELAND, OH 44195
Notification ID:	201664
Owner Name:	Cleveland Clinic Foundation
Abatement Contractor Name:	Just Right Environmental LLC
Abatement License Number:	AC2237
Building Owner:	M Building
Abate Start Date:	2/16/2023
Abate End Date:	2/17/2023
Demo Contractor Name:	N/A
Demo Start Date:	2/16/2023
Demo End Date:	2/17/2023
RACM Linear Feet:	N/A
RACM Square Feet:	430
RACM Cubic Feet:	N/A
Owner Phone:	216-440-4351
On Site Activity:	Abatement ONLY
Abatement Phone No:	216-440-4351
On Site Specialist Name:	Israel Rojas
Specialist Cert Number:	AS25027
Cert Expiration Date:	8/20/2023
Setup Date:	2/16/2023
Offsite On Hold Date:	Not reported
Onsite Off Hold:	Not reported
Demo Contractor Phone:	N/A
Demo On Hold Date:	Not reported
Demo Off Hold Date:	Not reported
NF Cat-1 Pipe (ft):	0
NF Cat-1 Surface Area (sq ft):	0
NF Cat-2 Pipe (ft):	0
NF Cat-2 Surface Area (sq ft):	0

Name:	Not reported
Address:	9500 EUCLID AVENUE
City,State,Zip:	CLEVELAND, OH 44195
Notification ID:	180243

CLEVELAND CLINIC FOUNDATION BOILER ROOM * (Continued) **1000429892**

Owner Name:	Cleveland Clinic Foundation
Abatement Contractor Name:	Pioneer Environmental Systems, Inc.
Abatement License Number:	AC1886
Building Owner:	Cleveland Clinic Main Campus
Abate Start Date:	1/1/2022
Abate End Date:	12/31/2022
Demo Contractor Name:	N/A
Demo Start Date:	1/1/2022
Demo End Date:	12/31/2022
RACM Linear Feet:	39
RACM Square Feet:	864
RACM Cubic Feet:	N/A
Owner Phone:	330-866-3435
On Site Activity:	Abatement ONLY
Abatement Phone No:	330-866-3435
On Site Specialist Name:	Gary York
Specialist Cert Number:	AS23211
Cert Expiration Date:	8/12/2023
Setup Date:	1/1/2022
Offsite On Hold Date:	Not reported
Onsite Off Hold:	Not reported
Demo Contractor Phone:	N/A
Demo On Hold Date:	Not reported
Demo Off Hold Date:	Not reported
NF Cat-1 Pipe (ft):	0
NF Cat-1 Surface Area (sq ft):	0
NF Cat-2 Pipe (ft):	0
NF Cat-2 Surface Area (sq ft):	0

Name:	Not reported
Address:	9500 EUCLID AVE.
City,State,Zip:	CLEVELAND, OH 44195
Notification ID:	192900
Owner Name:	Cleveland Clinic Foundation
Abatement Contractor Name:	Pioneer Environmental Services, Inc.
Abatement License Number:	AC2615
Building Owner:	H Building
Abate Start Date:	8/25/2022
Abate End Date:	12/29/2023
Demo Contractor Name:	N/A
Demo Start Date:	8/25/2022
Demo End Date:	12/29/2023
RACM Linear Feet:	N/A
RACM Square Feet:	300
RACM Cubic Feet:	N/A
Owner Phone:	216-570-6022
On Site Activity:	Abatement ONLY
Abatement Phone No:	216-570-6022
On Site Specialist Name:	Genaro Mejia
Specialist Cert Number:	AS32479
Cert Expiration Date:	2/11/2024
Setup Date:	8/25/2022
Offsite On Hold Date:	8/25/2022
Onsite Off Hold:	Not reported
Demo Contractor Phone:	N/A
Demo On Hold Date:	Not reported
Demo Off Hold Date:	Not reported

CLEVELAND CLINIC FOUNDATION BOILER ROOM * (Continued) **1000429892**

NF Cat-1 Pipe (ft):	0
NF Cat-1 Surface Area (sq ft):	0
NF Cat-2 Pipe (ft):	0
NF Cat-2 Surface Area (sq ft):	0

Name:	Not reported
Address:	9500 EUCLID AVE.
City,State,Zip:	CLEVELAND, OH 44195
Notification ID:	198761
Owner Name:	Cleveland Clinic Foundation
Abatement Contractor Name:	Pioneer Environmental Services, Inc.
Abatement License Number:	AC2615
Building Owner:	Cleveland Clinic Main Campus
Abate Start Date:	1/1/2023
Abate End Date:	12/31/2023
Demo Contractor Name:	N/A
Demo Start Date:	1/1/2023
Demo End Date:	12/31/2023
RACM Linear Feet:	N/A
RACM Square Feet:	160
RACM Cubic Feet:	N/A
Owner Phone:	330-866-3435
On Site Activity:	Abatement ONLY
Abatement Phone No:	330-866-3435
On Site Specialist Name:	Candido Munoz
Specialist Cert Number:	AS32126
Cert Expiration Date:	5/2/2024
Setup Date:	1/1/2023
Offsite On Hold Date:	Not reported
Onsite Off Hold:	Not reported
Demo Contractor Phone:	N/A
Demo On Hold Date:	Not reported
Demo Off Hold Date:	Not reported
NF Cat-1 Pipe (ft):	0
NF Cat-1 Surface Area (sq ft):	0
NF Cat-2 Pipe (ft):	0
NF Cat-2 Surface Area (sq ft):	0

Name:	Not reported
Address:	9500 EUCLID AVENUE
City,State,Zip:	CLEVELAND, OH 44106
Notification ID:	196765
Owner Name:	Cleveland Clinic Foundation
Abatement Contractor Name:	Just Right Environmental LLC
Abatement License Number:	AC2237
Building Owner:	Building S
Abate Start Date:	12/19/2022
Abate End Date:	12/30/2022
Demo Contractor Name:	N/A
Demo Start Date:	12/19/2022
Demo End Date:	12/30/2022
RACM Linear Feet:	N/A
RACM Square Feet:	500
RACM Cubic Feet:	N/A
Owner Phone:	216-440-8433
On Site Activity:	Abatement ONLY
Abatement Phone No:	216-440-8433

CLEVELAND CLINIC FOUNDATION BOILER ROOM * (Continued) **1000429892**

On Site Specialist Name:	Israel Rojas
Specialist Cert Number:	AS25027
Cert Expiration Date:	8/20/2023
Setup Date:	12/19/2022
Offsite On Hold Date:	Not reported
Onsite Off Hold:	Not reported
Demo Contractor Phone:	N/A
Demo On Hold Date:	Not reported
Demo Off Hold Date:	Not reported
NF Cat-1 Pipe (ft):	0
NF Cat-1 Surface Area (sq ft):	0
NF Cat-2 Pipe (ft):	0
NF Cat-2 Surface Area (sq ft):	0

Name:	Not reported
Address:	9500 EUCLID AVE
City,State,Zip:	CLEVELAND, OH 44195
Notification ID:	134087
Owner Name:	Cleveland Clinic Foundation
Abatement Contractor Name:	Pioneer Environmental Systems, Inc.
Abatement License Number:	AC1886
Building Owner:	H Bldg
Abate Start Date:	2/9/2020
Abate End Date:	6/30/2020
Demo Contractor Name:	N/A
Demo Start Date:	2/9/2020
Demo End Date:	6/30/2020
RACM Linear Feet:	N/A
RACM Square Feet:	200
RACM Cubic Feet:	N/A
Owner Phone:	216-313-6132
On Site Activity:	Abatement ONLY
Abatement Phone No:	216-313-6132
On Site Specialist Name:	Jose Lopez Garcia
Specialist Cert Number:	AS31478
Cert Expiration Date:	3/27/2024
Setup Date:	2/9/2020
Offsite On Hold Date:	2/9/2020
Onsite Off Hold:	Not reported
Demo Contractor Phone:	N/A
Demo On Hold Date:	Not reported
Demo Off Hold Date:	Not reported
NF Cat-1 Pipe (ft):	0
NF Cat-1 Surface Area (sq ft):	0
NF Cat-2 Pipe (ft):	0
NF Cat-2 Surface Area (sq ft):	0

Name:	Not reported
Address:	9500 EUCLID AVE
City,State,Zip:	CLEVELAND, OH 44195
Notification ID:	134087
Owner Name:	Cleveland Clinic Foundation
Abatement Contractor Name:	Pioneer Environmental Systems, Inc.
Abatement License Number:	AC1886
Building Owner:	M Bldg
Abate Start Date:	2/9/2020
Abate End Date:	6/30/2020

CLEVELAND CLINIC FOUNDATION BOILER ROOM * (Continued) **1000429892**

Demo Contractor Name:	N/A
Demo Start Date:	2/9/2020
Demo End Date:	6/30/2020
RACM Linear Feet:	N/A
RACM Square Feet:	180
RACM Cubic Feet:	N/A
Owner Phone:	216-313-6132
On Site Activity:	Abatement ONLY
Abatement Phone No:	216-313-6132
On Site Specialist Name:	Jose Lopez Garcia
Specialist Cert Number:	AS31478
Cert Expiration Date:	3/27/2024
Setup Date:	2/9/2020
Offsite On Hold Date:	2/9/2020
Onsite Off Hold:	Not reported
Demo Contractor Phone:	N/A
Demo On Hold Date:	Not reported
Demo Off Hold Date:	Not reported
NF Cat-1 Pipe (ft):	0
NF Cat-1 Surface Area (sq ft):	0
NF Cat-2 Pipe (ft):	0
NF Cat-2 Surface Area (sq ft):	0

Name:	Not reported
Address:	9500 EUCLID AVENUE
City,State,Zip:	CLEVELAND, OH 44195
Notification ID:	137290
Owner Name:	Cleveland Clinic Foundation
Abatement Contractor Name:	Pioneer Environmental Systems, Inc.
Abatement License Number:	AC1886
Building Owner:	The Cleveland Clinic
Abate Start Date:	1/1/2019
Abate End Date:	12/31/2019
Demo Contractor Name:	N/A
Demo Start Date:	1/1/2019
Demo End Date:	12/31/2019
RACM Linear Feet:	42
RACM Square Feet:	3112
RACM Cubic Feet:	N/A
Owner Phone:	330-866-3435
On Site Activity:	Abatement ONLY
Abatement Phone No:	330-866-3435
On Site Specialist Name:	Jose Lopez Garcia
Specialist Cert Number:	AS31478
Cert Expiration Date:	3/27/2024
Setup Date:	1/1/2019
Offsite On Hold Date:	Not reported
Onsite Off Hold:	Not reported
Demo Contractor Phone:	N/A
Demo On Hold Date:	Not reported
Demo Off Hold Date:	Not reported
NF Cat-1 Pipe (ft):	0
NF Cat-1 Surface Area (sq ft):	0
NF Cat-2 Pipe (ft):	0
NF Cat-2 Surface Area (sq ft):	0

Name:	Not reported

CLEVELAND CLINIC FOUNDATION BOILER ROOM * (Continued) **1000429892**

Address:	9500 EUCLID AVE
City,State,Zip:	CLEVELAND, OH 44195
Notification ID:	123070
Owner Name:	Cleveland Clinic Foundation
Abatement Contractor Name:	Pioneer Environmental Systems, Inc.
Abatement License Number:	AC1886
Building Owner:	P Building
Abate Start Date:	9/16/2019
Abate End Date:	3/31/2020
Demo Contractor Name:	N/A
Demo Start Date:	9/16/2019
Demo End Date:	3/31/2020
RACM Linear Feet:	N/A
RACM Square Feet:	2600
RACM Cubic Feet:	N/A
Owner Phone:	216-379-9217
On Site Activity:	Abatement ONLY
Abatement Phone No:	216-379-9217
On Site Specialist Name:	Jose Lopez Garcia
Specialist Cert Number:	AS31478
Cert Expiration Date:	3/27/2024
Setup Date:	9/16/2019
Offsite On Hold Date:	2/21/2020
Onsite Off Hold:	Not reported
Demo Contractor Phone:	N/A
Demo On Hold Date:	Not reported
Demo Off Hold Date:	Not reported
NF Cat-1 Pipe (ft):	0
NF Cat-1 Surface Area (sq ft):	0
NF Cat-2 Pipe (ft):	0
NF Cat-2 Surface Area (sq ft):	0

Name:	Not reported
Address:	9500 EUCLID AVENUE
City,State,Zip:	CLEVELAND, OH 44195
Notification ID:	105726
Owner Name:	Cleveland Clinic Foundation
Abatement Contractor Name:	Pioneer Environmental Systems, Inc.
Abatement License Number:	AC1886
Building Owner:	M Building
Abate Start Date:	10/11/2018
Abate End Date:	10/12/2018
Demo Contractor Name:	N/A
Demo Start Date:	10/11/2018
Demo End Date:	10/12/2018
RACM Linear Feet:	N/A
RACM Square Feet:	920
RACM Cubic Feet:	N/A
Owner Phone:	216-379-9217
On Site Activity:	Abatement ONLY
Abatement Phone No:	216-379-9217
On Site Specialist Name:	Jose Lopez Garcia
Specialist Cert Number:	AS31478
Cert Expiration Date:	3/27/2024
Setup Date:	10/11/2018
Offsite On Hold Date:	Not reported
Onsite Off Hold:	Not reported

CLEVELAND CLINIC FOUNDATION BOILER ROOM * (Continued) **1000429892**

Demo Contractor Phone:	N/A
Demo On Hold Date:	Not reported
Demo Off Hold Date:	Not reported
NF Cat-1 Pipe (ft):	0
NF Cat-1 Surface Area (sq ft):	0
NF Cat-2 Pipe (ft):	0
NF Cat-2 Surface Area (sq ft):	0

Name:	Not reported
Address:	9500 EUCLID AVE
City,State,Zip:	CLEVELAND, OH 44195
Notification ID:	97429
Owner Name:	Cleveland Clinic Foundation
Abatement Contractor Name:	Pioneer Environmental Systems, Inc.
Abatement License Number:	AC1886
Building Owner:	The Cleveland Clininc Foundation
Abate Start Date:	2/20/2018
Abate End Date:	9/30/2018
Demo Contractor Name:	N/A
Demo Start Date:	2/20/2018
Demo End Date:	9/30/2018
RACM Linear Feet:	N/A
RACM Square Feet:	210
RACM Cubic Feet:	N/A
Owner Phone:	216-317-0430
On Site Activity:	Abatement ONLY
Abatement Phone No:	216-317-0430
On Site Specialist Name:	Gary York
Specialist Cert Number:	AS23211
Cert Expiration Date:	8/12/2023
Setup Date:	2/20/2018
Offsite On Hold Date:	8/11/2018
Onsite Off Hold:	9/6/2018
Demo Contractor Phone:	N/A
Demo On Hold Date:	Not reported
Demo Off Hold Date:	Not reported
NF Cat-1 Pipe (ft):	0
NF Cat-1 Surface Area (sq ft):	0
NF Cat-2 Pipe (ft):	0
NF Cat-2 Surface Area (sq ft):	0

Name:	Not reported
Address:	9500 EUCLID AVENUE
City,State,Zip:	CLEVELAND, OH 44195
Notification ID:	96169
Owner Name:	Cleveland Clinic Foundation
Abatement Contractor Name:	Pioneer Environmental Systems, Inc.
Abatement License Number:	AC1886
Building Owner:	The Cleveland Clinic Foundation
Abate Start Date:	2/21/2018
Abate End Date:	9/30/2018
Demo Contractor Name:	N/A
Demo Start Date:	2/21/2018
Demo End Date:	9/30/2018
RACM Linear Feet:	N/A
RACM Square Feet:	250
RACM Cubic Feet:	N/A

CLEVELAND CLINIC FOUNDATION BOILER ROOM * (Continued) **1000429892**

Owner Phone:	216-317-0430
On Site Activity:	Abatement ONLY
Abatement Phone No:	216-317-0430
On Site Specialist Name:	Gary York
Specialist Cert Number:	AS23211
Cert Expiration Date:	8/12/2023
Setup Date:	2/21/2018
Offsite On Hold Date:	8/11/2018
Onsite Off Hold:	9/5/2018
Demo Contractor Phone:	N/A
Demo On Hold Date:	Not reported
Demo Off Hold Date:	Not reported
NF Cat-1 Pipe (ft):	0
NF Cat-1 Surface Area (sq ft):	0
NF Cat-2 Pipe (ft):	0
NF Cat-2 Surface Area (sq ft):	0

Name:	Not reported
Address:	9500 EUCLID AVENUE
City,State,Zip:	CLEVELAND, OH 44195
Notification ID:	104703
Owner Name:	Cleveland Clinic Foundation
Abatement Contractor Name:	Pioneer Environmental Systems, Inc.
Abatement License Number:	AC1886
Building Owner:	The Cleveland Clnic Foundation
Abate Start Date:	9/17/2018
Abate End Date:	9/30/2018
Demo Contractor Name:	N/A
Demo Start Date:	9/17/2018
Demo End Date:	9/30/2018
RACM Linear Feet:	N/A
RACM Square Feet:	150
RACM Cubic Feet:	N/A
Owner Phone:	216-444-6424
On Site Activity:	Abatement ONLY
Abatement Phone No:	216-444-6424
On Site Specialist Name:	Jose Lopez Garcia
Specialist Cert Number:	AS31478
Cert Expiration Date:	3/27/2024
Setup Date:	9/17/2018
Offsite On Hold Date:	Not reported
Onsite Off Hold:	Not reported
Demo Contractor Phone:	N/A
Demo On Hold Date:	Not reported
Demo Off Hold Date:	Not reported
NF Cat-1 Pipe (ft):	0
NF Cat-1 Surface Area (sq ft):	0
NF Cat-2 Pipe (ft):	0
NF Cat-2 Surface Area (sq ft):	0

Name:	Not reported
Address:	9500 EUCLID AVENUE
City,State,Zip:	CLEVELAND, OH 44195
Notification ID:	92554
Owner Name:	Cleveland Clinic Foundation
Abatement Contractor Name:	Pioneer Environmental Systems, Inc.
Abatement License Number:	AC1886

CLEVELAND CLINIC FOUNDATION BOILER ROOM * (Continued) **1000429892**

Building Owner:	The Cleveland Clinic Foundation
Abate Start Date:	11/13/2017
Abate End Date:	9/30/2018
Demo Contractor Name:	N/A
Demo Start Date:	11/13/2017
Demo End Date:	9/30/2018
RACM Linear Feet:	N/A
RACM Square Feet:	3000
RACM Cubic Feet:	N/A
Owner Phone:	216-312-3322
On Site Activity:	Abatement ONLY
Abatement Phone No:	216-312-3322
On Site Specialist Name:	Gary York
Specialist Cert Number:	AS23211
Cert Expiration Date:	8/12/2023
Setup Date:	11/13/2017
Offsite On Hold Date:	4/30/2018
Onsite Off Hold:	Not reported
Demo Contractor Phone:	N/A
Demo On Hold Date:	Not reported
Demo Off Hold Date:	Not reported
NF Cat-1 Pipe (ft):	0
NF Cat-1 Surface Area (sq ft):	0
NF Cat-2 Pipe (ft):	0
NF Cat-2 Surface Area (sq ft):	0

Name:	Not reported
Address:	9500 EUCLID AVENUE
City,State,Zip:	CLEVELAND, OH 44195
Notification ID:	92445
Owner Name:	Cleveland Clinic Foundation
Abatement Contractor Name:	Pioneer Environmental Systems, Inc.
Abatement License Number:	AC1886
Building Owner:	The Cleveland Clinic Foundation
Abate Start Date:	10/25/2017
Abate End Date:	9/30/2018
Demo Contractor Name:	N/A
Demo Start Date:	10/25/2017
Demo End Date:	9/30/2018
RACM Linear Feet:	175
RACM Square Feet:	2050
RACM Cubic Feet:	N/A
Owner Phone:	216-218-1321
On Site Activity:	Abatement ONLY
Abatement Phone No:	216-218-1321
On Site Specialist Name:	Jose Lopez Garcia
Specialist Cert Number:	AS31478
Cert Expiration Date:	3/27/2024
Setup Date:	10/25/2017
Offsite On Hold Date:	7/27/2018
Onsite Off Hold:	Not reported
Demo Contractor Phone:	N/A
Demo On Hold Date:	Not reported
Demo Off Hold Date:	Not reported
NF Cat-1 Pipe (ft):	0
NF Cat-1 Surface Area (sq ft):	0
NF Cat-2 Pipe (ft):	0

CLEVELAND CLINIC FOUNDATION BOILER ROOM * (Continued) **1000429892**

NF Cat-2 Surface Area (sq ft):	0

Name:	Not reported
Address:	9500 EUCLID AVENUE
City,State,Zip:	CLEVELAND, OH 44195
Notification ID:	92448
Owner Name:	Cleveland Clinic Foundation
Abatement Contractor Name:	Pioneer Environmental Systems, Inc.
Abatement License Number:	AC1886
Building Owner:	The Cleveland Clinic Foundation
Abate Start Date:	11/6/2017
Abate End Date:	9/30/2018
Demo Contractor Name:	N/A
Demo Start Date:	11/6/2017
Demo End Date:	9/30/2018
RACM Linear Feet:	N/A
RACM Square Feet:	2000
RACM Cubic Feet:	N/A
Owner Phone:	216-357-5955
On Site Activity:	Abatement ONLY
Abatement Phone No:	216-357-5955
On Site Specialist Name:	Israel Rojas
Specialist Cert Number:	AS25027
Cert Expiration Date:	8/20/2023
Setup Date:	11/6/2017
Offsite On Hold Date:	5/23/2018
Onsite Off Hold:	Not reported
Demo Contractor Phone:	N/A
Demo On Hold Date:	Not reported
Demo Off Hold Date:	Not reported
NF Cat-1 Pipe (ft):	0
NF Cat-1 Surface Area (sq ft):	0
NF Cat-2 Pipe (ft):	0
NF Cat-2 Surface Area (sq ft):	0

Name:	Not reported
Address:	9500 EUCLID AVE.
City,State,Zip:	CLEVELAND, OH
Notification ID:	2017100309
Owner Name:	Cleveland Clinic Foundation
Abatement Contractor Name:	Pioneer Environmental Systems, Inc.
Abatement License Number:	AC1886
Building Owner:	The Cleveland Clinic Foundation
Abate Start Date:	1/1/2017
Abate End Date:	12/31/2017
Demo Contractor Name:	N/A
Demo Start Date:	1/1/2017
Demo End Date:	12/31/2017
RACM Linear Feet:	600
RACM Square Feet:	600
RACM Cubic Feet:	N/A
Owner Phone:	330-866-3435
On Site Activity:	Abatement ONLY
Abatement Phone No:	330-866-3435
On Site Specialist Name:	Francisco Rojas
Specialist Cert Number:	AS22886
Cert Expiration Date:	11/14/2023

CLEVELAND CLINIC FOUNDATION BOILER ROOM * (Continued) **1000429892**

Setup Date:	1/1/2017
Offsite On Hold Date:	Not reported
Onsite Off Hold:	Not reported
Demo Contractor Phone:	N/A
Demo On Hold Date:	Not reported
Demo Off Hold Date:	Not reported
NF Cat-1 Pipe (ft):	N/A
NF Cat-1 Surface Area (sq ft):	N/A
NF Cat-2 Pipe (ft):	N/A
NF Cat-2 Surface Area (sq ft):	N/A

Name:	Not reported
Address:	9500 EUCLID AVE.
City,State,Zip:	CLEVELAND, OH 44195
Notification ID:	130588
Owner Name:	Cleveland Clinic Foundation
Abatement Contractor Name:	Pioneer Environmental Systems, Inc.
Abatement License Number:	AC1886
Building Owner:	S and T building
Abate Start Date:	12/27/2019
Abate End Date:	6/30/2021
Demo Contractor Name:	N/A
Demo Start Date:	12/27/2019
Demo End Date:	6/30/2021
RACM Linear Feet:	50
RACM Square Feet:	450
RACM Cubic Feet:	N/A
Owner Phone:	216-444-2644
On Site Activity:	Abatement ONLY
Abatement Phone No:	216-444-2644
On Site Specialist Name:	Gary York
Specialist Cert Number:	AS23211
Cert Expiration Date:	8/12/2023
Setup Date:	12/27/2019
Offsite On Hold Date:	2/28/2020
Onsite Off Hold:	Not reported
Demo Contractor Phone:	N/A
Demo On Hold Date:	Not reported
Demo Off Hold Date:	Not reported
NF Cat-1 Pipe (ft):	0
NF Cat-1 Surface Area (sq ft):	0
NF Cat-2 Pipe (ft):	0
NF Cat-2 Surface Area (sq ft):	0

Name:	Not reported
Address:	9500 EUCLID AVENUE
City,State,Zip:	CLEVELAND, OH 44195
Notification ID:	109383
Owner Name:	Cleveland Clinic Foundation
Abatement Contractor Name:	Pioneer Environmental Systems, Inc.
Abatement License Number:	AC1886
Building Owner:	H Building
Abate Start Date:	1/28/2019
Abate End Date:	1/30/2019
Demo Contractor Name:	N/A
Demo Start Date:	1/28/2019
Demo End Date:	1/30/2019

CLEVELAND CLINIC FOUNDATION BOILER ROOM * (Continued) **1000429892**

RACM Linear Feet:	N/A
RACM Square Feet:	1000
RACM Cubic Feet:	N/A
Owner Phone:	216-444-6424
On Site Activity:	Abatement ONLY
Abatement Phone No:	216-444-6424
On Site Specialist Name:	Jose Lopez Garcia
Specialist Cert Number:	AS31478
Cert Expiration Date:	3/27/2024
Setup Date:	1/28/2019
Offsite On Hold Date:	Not reported
Onsite Off Hold:	Not reported
Demo Contractor Phone:	N/A
Demo On Hold Date:	Not reported
Demo Off Hold Date:	Not reported
NF Cat-1 Pipe (ft):	0
NF Cat-1 Surface Area (sq ft):	0
NF Cat-2 Pipe (ft):	0
NF Cat-2 Surface Area (sq ft):	0

Name:	Not reported
Address:	9500 EUCLID AVENUE
City,State,Zip:	CLEVELAND, OH 44195
Notification ID:	108004
Owner Name:	Cleveland Clinic Foundation
Abatement Contractor Name:	Pioneer Environmental Systems, Inc.
Abatement License Number:	AC1886
Building Owner:	H Building
Abate Start Date:	12/28/2018
Abate End Date:	12/29/2018
Demo Contractor Name:	N/A
Demo Start Date:	12/28/2018
Demo End Date:	12/29/2018
RACM Linear Feet:	N/A
RACM Square Feet:	N/A
RACM Cubic Feet:	N/A
Owner Phone:	216-444-6430
On Site Activity:	Abatement ONLY
Abatement Phone No:	216-444-6430
On Site Specialist Name:	Jose Lopez Garcia
Specialist Cert Number:	AS31478
Cert Expiration Date:	3/27/2024
Setup Date:	12/28/2018
Offsite On Hold Date:	Not reported
Onsite Off Hold:	Not reported
Demo Contractor Phone:	N/A
Demo On Hold Date:	Not reported
Demo Off Hold Date:	Not reported
NF Cat-1 Pipe (ft):	0
NF Cat-1 Surface Area (sq ft):	0
NF Cat-2 Pipe (ft):	0
NF Cat-2 Surface Area (sq ft):	370

Name:	Not reported
Address:	9500 EUCLID AVENUE
City,State,Zip:	CLEVELAND, OH 44195
Notification ID:	92422

CLEVELAND CLINIC FOUNDATION BOILER ROOM * (Continued) **1000429892**

Owner Name:	Cleveland Clinic Foundation
Abatement Contractor Name:	Pioneer Environmental Systems, Inc.
Abatement License Number:	AC1886
Building Owner:	Cleveland Clinic Foundation
Abate Start Date:	Not reported
Abate End Date:	2/24/2017
Demo Contractor Name:	N/A
Demo Start Date:	Not reported
Demo End Date:	2/24/2017
RACM Linear Feet:	0
RACM Square Feet:	0
RACM Cubic Feet:	0
Owner Phone:	216-357-5955
On Site Activity:	Abatement ONLY
Abatement Phone No:	216-357-5955
On Site Specialist Name:	N/A
Specialist Cert Number:	Not reported
Cert Expiration Date:	Not reported
Setup Date:	12/27/2016
Offsite On Hold Date:	Not reported
Onsite Off Hold:	Not reported
Demo Contractor Phone:	N/A
Demo On Hold Date:	Not reported
Demo Off Hold Date:	Not reported
NF Cat-1 Pipe (ft):	0
NF Cat-1 Surface Area (sq ft):	2048
NF Cat-2 Pipe (ft):	0
NF Cat-2 Surface Area (sq ft):	0

Name:	Not reported
Address:	9500 EUCLID AVENUE
City,State,Zip:	CLEVELAND, OH 44195
Notification ID:	91906
Owner Name:	Cleveland Clinic Foundation
Abatement Contractor Name:	Pioneer Environmental Systems, Inc.
Abatement License Number:	AC1886
Building Owner:	Cleveland Clinic Foundation
Abate Start Date:	Not reported
Abate End Date:	5/18/2017
Demo Contractor Name:	N/A
Demo Start Date:	Not reported
Demo End Date:	5/18/2017
RACM Linear Feet:	300
RACM Square Feet:	0
RACM Cubic Feet:	0
Owner Phone:	216-357-5955
On Site Activity:	Abatement ONLY
Abatement Phone No:	216-357-5955
On Site Specialist Name:	N/A
Specialist Cert Number:	Not reported
Cert Expiration Date:	Not reported
Setup Date:	3/20/2017
Offsite On Hold Date:	Not reported
Onsite Off Hold:	Not reported
Demo Contractor Phone:	N/A
Demo On Hold Date:	Not reported
Demo Off Hold Date:	Not reported

CLEVELAND CLINIC FOUNDATION BOILER ROOM * (Continued) **1000429892**

NF Cat-1 Pipe (ft):	0
NF Cat-1 Surface Area (sq ft):	0
NF Cat-2 Pipe (ft):	0
NF Cat-2 Surface Area (sq ft):	0

Name:	Not reported
Address:	9500 EUCLID AVENUE
City,State,Zip:	CLEVELAND, OH
Notification ID:	2017103649
Owner Name:	Cleveland Clinic Foundation
Abatement Contractor Name:	Pioneer Environmental Systems, Inc.
Abatement License Number:	AC1886
Building Owner:	THE CLEVELAND CLINIC FOUNDATION
Abate Start Date:	10/25/2017
Abate End Date:	11/30/2017
Demo Contractor Name:	N/A
Demo Start Date:	10/25/2017
Demo End Date:	11/30/2017
RACM Linear Feet:	175
RACM Square Feet:	2050
RACM Cubic Feet:	N/A
Owner Phone:	330-866-3435
On Site Activity:	Abatement ONLY
Abatement Phone No:	330-866-3435
On Site Specialist Name:	Jose Lopez Garcia
Specialist Cert Number:	AS31478
Cert Expiration Date:	3/27/2024
Setup Date:	10/25/2017
Offsite On Hold Date:	1/1/2018
Onsite Off Hold:	3/31/2018
Demo Contractor Phone:	N/A
Demo On Hold Date:	Not reported
Demo Off Hold Date:	Not reported
NF Cat-1 Pipe (ft):	N/A
NF Cat-1 Surface Area (sq ft):	N/A
NF Cat-2 Pipe (ft):	N/A
NF Cat-2 Surface Area (sq ft):	N/A

Name:	Not reported
Address:	9500 EUCLID AVE
City,State,Zip:	CLEVELAND, OH
Notification ID:	2017101169
Owner Name:	Cleveland Clinic Foundation
Abatement Contractor Name:	Precision Environmental Company
Abatement License Number:	AC1154
Building Owner:	F & H Building
Abate Start Date:	5/22/2017
Abate End Date:	12/29/2017
Demo Contractor Name:	N/A
Demo Start Date:	5/22/2017
Demo End Date:	12/29/2017
RACM Linear Feet:	1800
RACM Square Feet:	7000
RACM Cubic Feet:	N/A
Owner Phone:	330-866-3265
On Site Activity:	Abatement ONLY
Abatement Phone No:	330-866-3265

CLEVELAND CLINIC FOUNDATION BOILER ROOM * (Continued) **1000429892**

On Site Specialist Name:	Michael Menichini
Specialist Cert Number:	AS24398
Cert Expiration Date:	8/23/2023
Setup Date:	4/12/2017
Offsite On Hold Date:	Not reported
Onsite Off Hold:	Not reported
Demo Contractor Phone:	N/A
Demo On Hold Date:	Not reported
Demo Off Hold Date:	Not reported
NF Cat-1 Pipe (ft):	N/A
NF Cat-1 Surface Area (sq ft):	N/A
NF Cat-2 Pipe (ft):	N/A
NF Cat-2 Surface Area (sq ft):	N/A

Name:	Not reported
Address:	9500 EUCLID AVENUE
City,State,Zip:	CLEVELAND, OH
Notification ID:	2017100897
Owner Name:	Cleveland Clinic Foundation
Abatement Contractor Name:	Pioneer Environmental Systems, Inc.
Abatement License Number:	AC1886
Building Owner:	THE CLEVELAND CLINIC FOUNDATION
Abate Start Date:	5/15/2017
Abate End Date:	10/31/2017
Demo Contractor Name:	N/A
Demo Start Date:	5/15/2017
Demo End Date:	10/31/2017
RACM Linear Feet:	300
RACM Square Feet:	N/A
RACM Cubic Feet:	N/A
Owner Phone:	330-866-3435
On Site Activity:	Abatement ONLY
Abatement Phone No:	330-866-3435
On Site Specialist Name:	Gary York
Specialist Cert Number:	AS23211
Cert Expiration Date:	8/12/2023
Setup Date:	5/15/2017
Offsite On Hold Date:	1/1/2018
Onsite Off Hold:	3/31/2018
Demo Contractor Phone:	N/A
Demo On Hold Date:	Not reported
Demo Off Hold Date:	Not reported
NF Cat-1 Pipe (ft):	N/A
NF Cat-1 Surface Area (sq ft):	N/A
NF Cat-2 Pipe (ft):	N/A
NF Cat-2 Surface Area (sq ft):	N/A

Name:	Not reported
Address:	9500 EUCLID AVE
City,State,Zip:	CLEVELAND, OH 44195
Notification ID:	206155
Owner Name:	Cleveland Clinic Foundation
Abatement Contractor Name:	Just Right Environmental LLC
Abatement License Number:	AC2237
Building Owner:	Not reported
Abate Start Date:	5/8/2023
Abate End Date:	9/20/2023

CLEVELAND CLINIC FOUNDATION BOILER ROOM * (Continued) **1000429892**

Demo Contractor Name:	N/A
Demo Start Date:	5/8/2023
Demo End Date:	9/20/2023
RACM Linear Feet:	N/A
RACM Square Feet:	3150
RACM Cubic Feet:	N/A
Owner Phone:	216-407-9896
On Site Activity:	Abatement ONLY
Abatement Phone No:	216-407-9896
On Site Specialist Name:	Israel Rojas
Specialist Cert Number:	AS25027
Cert Expiration Date:	8/20/2023
Setup Date:	5/8/2023
Offsite On Hold Date:	Not reported
Onsite Off Hold:	Not reported
Demo Contractor Phone:	N/A
Demo On Hold Date:	Not reported
Demo Off Hold Date:	Not reported
NF Cat-1 Pipe (ft):	0
NF Cat-1 Surface Area (sq ft):	0
NF Cat-2 Pipe (ft):	0
NF Cat-2 Surface Area (sq ft):	0

Name:	Not reported
Address:	9500 EUCLID AVENUE
City,State,Zip:	CLEVELAND, OH 44195
Notification ID:	132248
Owner Name:	Cleveland Clinic Foundation
Abatement Contractor Name:	Pioneer Environmental Systems, Inc.
Abatement License Number:	AC1886
Building Owner:	Cleveland Clinic U Building
Abate Start Date:	1/21/2020
Abate End Date:	12/31/2021
Demo Contractor Name:	N/A
Demo Start Date:	1/21/2020
Demo End Date:	12/31/2021
RACM Linear Feet:	5
RACM Square Feet:	216
RACM Cubic Feet:	N/A
Owner Phone:	216-317-0430
On Site Activity:	Abatement ONLY
Abatement Phone No:	216-317-0430
On Site Specialist Name:	Jose Lopez Garcia
Specialist Cert Number:	AS31478
Cert Expiration Date:	3/27/2024
Setup Date:	1/21/2020
Offsite On Hold Date:	3/22/2020
Onsite Off Hold:	Not reported
Demo Contractor Phone:	N/A
Demo On Hold Date:	Not reported
Demo Off Hold Date:	Not reported
NF Cat-1 Pipe (ft):	0
NF Cat-1 Surface Area (sq ft):	0
NF Cat-2 Pipe (ft):	0
NF Cat-2 Surface Area (sq ft):	0

Name:	Not reported

CLEVELAND CLINIC FOUNDATION BOILER ROOM * (Continued) **1000429892**

Address:	9500 EUCLID AVE
City,State,Zip:	CLEVELAND, OH 44195
Notification ID:	164172
Owner Name:	Cleveland Clinic Foundation
Abatement Contractor Name:	Pioneer Environmental Systems, Inc.
Abatement License Number:	AC1886
Building Owner:	M Building
Abate Start Date:	4/29/2021
Abate End Date:	12/31/2021
Demo Contractor Name:	N/A
Demo Start Date:	4/29/2021
Demo End Date:	12/31/2021
RACM Linear Feet:	N/A
RACM Square Feet:	228
RACM Cubic Feet:	N/A
Owner Phone:	440-537-0667
On Site Activity:	Abatement ONLY
Abatement Phone No:	440-537-0667
On Site Specialist Name:	Candido Munoz
Specialist Cert Number:	AS32126
Cert Expiration Date:	5/2/2024
Setup Date:	4/29/2021
Offsite On Hold Date:	4/29/2021
Onsite Off Hold:	Not reported
Demo Contractor Phone:	N/A
Demo On Hold Date:	Not reported
Demo Off Hold Date:	Not reported
NF Cat-1 Pipe (ft):	0
NF Cat-1 Surface Area (sq ft):	0
NF Cat-2 Pipe (ft):	0
NF Cat-2 Surface Area (sq ft):	0

Name:	Not reported
Address:	9500 EUCLID AVE
City,State,Zip:	CLEVELAND, OH 44195
Notification ID:	157628
Owner Name:	Cleveland Clinic Foundation
Abatement Contractor Name:	Pioneer Environmental Systems, Inc.
Abatement License Number:	AC1886
Building Owner:	Cleveland Clinic H building
Abate Start Date:	2/4/2021
Abate End Date:	2/26/2021
Demo Contractor Name:	N/A
Demo Start Date:	2/4/2021
Demo End Date:	2/26/2021
RACM Linear Feet:	307
RACM Square Feet:	20
RACM Cubic Feet:	N/A
Owner Phone:	216-317-0430
On Site Activity:	Abatement ONLY
Abatement Phone No:	216-317-0430
On Site Specialist Name:	Candido Munoz
Specialist Cert Number:	AS32126
Cert Expiration Date:	5/2/2024
Setup Date:	2/4/2021
Offsite On Hold Date:	2/12/2021
Onsite Off Hold:	Not reported

CLEVELAND CLINIC FOUNDATION BOILER ROOM * (Continued) **1000429892**

Demo Contractor Phone:	N/A
Demo On Hold Date:	Not reported
Demo Off Hold Date:	Not reported
NF Cat-1 Pipe (ft):	0
NF Cat-1 Surface Area (sq ft):	0
NF Cat-2 Pipe (ft):	0
NF Cat-2 Surface Area (sq ft):	0

Name:	Not reported
Address:	9500 EUCLID AVENUE
City,State,Zip:	CLEVELAND, OH 44195
Notification ID:	130543
Owner Name:	Cleveland Clinic Foundation
Abatement Contractor Name:	Pioneer Environmental Systems, Inc.
Abatement License Number:	AC1886
Building Owner:	The Cleveland Clinic
Abate Start Date:	1/1/2020
Abate End Date:	12/31/2020
Demo Contractor Name:	N/A
Demo Start Date:	1/1/2020
Demo End Date:	12/31/2020
RACM Linear Feet:	38
RACM Square Feet:	448
RACM Cubic Feet:	N/A
Owner Phone:	330-866-3435
On Site Activity:	Abatement ONLY
Abatement Phone No:	330-866-3435
On Site Specialist Name:	Jose Lopez Garcia
Specialist Cert Number:	AS31478
Cert Expiration Date:	3/27/2024
Setup Date:	1/1/2020
Offsite On Hold Date:	Not reported
Onsite Off Hold:	Not reported
Demo Contractor Phone:	N/A
Demo On Hold Date:	Not reported
Demo Off Hold Date:	Not reported
NF Cat-1 Pipe (ft):	0
NF Cat-1 Surface Area (sq ft):	0
NF Cat-2 Pipe (ft):	0
NF Cat-2 Surface Area (sq ft):	0

Name:	Not reported
Address:	9500 EUCLID AVENUE
City,State,Zip:	CLEVELAND, OH 44195
Notification ID:	115884
Owner Name:	Cleveland Clinic Foundation
Abatement Contractor Name:	Pioneer Environmental Systems, Inc.
Abatement License Number:	AC1886
Building Owner:	Building H
Abate Start Date:	4/26/2019
Abate End Date:	7/31/2019
Demo Contractor Name:	N/A
Demo Start Date:	4/26/2019
Demo End Date:	7/31/2019
RACM Linear Feet:	N/A
RACM Square Feet:	600
RACM Cubic Feet:	N/A

CLEVELAND CLINIC FOUNDATION BOILER ROOM * (Continued) **1000429892**

Owner Phone:	216-444-2200
On Site Activity:	Abatement ONLY
Abatement Phone No:	216-444-2200
On Site Specialist Name:	Jose Lopez Garcia
Specialist Cert Number:	AS31478
Cert Expiration Date:	3/27/2024
Setup Date:	4/26/2019
Offsite On Hold Date:	4/26/2019
Onsite Off Hold:	Not reported
Demo Contractor Phone:	N/A
Demo On Hold Date:	Not reported
Demo Off Hold Date:	Not reported
NF Cat-1 Pipe (ft):	0
NF Cat-1 Surface Area (sq ft):	0
NF Cat-2 Pipe (ft):	0
NF Cat-2 Surface Area (sq ft):	0

Name:	Not reported
Address:	9500 EUCLID AVENUE
City,State,Zip:	CLEVELAND, OH 44195
Notification ID:	113826
Owner Name:	Cleveland Clinic Foundation
Abatement Contractor Name:	Pioneer Environmental Systems, Inc.
Abatement License Number:	AC1886
Building Owner:	H Building
Abate Start Date:	3/25/2019
Abate End Date:	3/26/2019
Demo Contractor Name:	N/A
Demo Start Date:	3/25/2019
Demo End Date:	3/26/2019
RACM Linear Feet:	N/A
RACM Square Feet:	600
RACM Cubic Feet:	N/A
Owner Phone:	216-444-2200
On Site Activity:	Abatement ONLY
Abatement Phone No:	216-444-2200
On Site Specialist Name:	Jose Lopez Garcia
Specialist Cert Number:	AS31478
Cert Expiration Date:	3/27/2024
Setup Date:	3/25/2019
Offsite On Hold Date:	Not reported
Onsite Off Hold:	Not reported
Demo Contractor Phone:	N/A
Demo On Hold Date:	Not reported
Demo Off Hold Date:	Not reported
NF Cat-1 Pipe (ft):	0
NF Cat-1 Surface Area (sq ft):	0
NF Cat-2 Pipe (ft):	0
NF Cat-2 Surface Area (sq ft):	0

Name:	Not reported
Address:	9500 EUCLID AVENUE
City,State,Zip:	CLEVELAND, OH 44195
Notification ID:	91921
Owner Name:	Cleveland Clinic Foundation
Abatement Contractor Name:	Precision Environmental Company
Abatement License Number:	AC1154

CLEVELAND CLINIC FOUNDATION BOILER ROOM * (Continued) **1000429892**

Building Owner:	Cleveland Clinic
Abate Start Date:	Not reported
Abate End Date:	11/22/2017
Demo Contractor Name:	N/A
Demo Start Date:	Not reported
Demo End Date:	11/22/2017
RACM Linear Feet:	1800
RACM Square Feet:	7000
RACM Cubic Feet:	0
Owner Phone:	216-357-5955
On Site Activity:	Abatement ONLY
Abatement Phone No:	216-357-5955
On Site Specialist Name:	N/A
Specialist Cert Number:	Not reported
Cert Expiration Date:	Not reported
Setup Date:	5/22/2017
Offsite On Hold Date:	Not reported
Onsite Off Hold:	Not reported
Demo Contractor Phone:	N/A
Demo On Hold Date:	Not reported
Demo Off Hold Date:	Not reported
NF Cat-1 Pipe (ft):	0
NF Cat-1 Surface Area (sq ft):	0
NF Cat-2 Pipe (ft):	0
NF Cat-2 Surface Area (sq ft):	0

Name:	Not reported
Address:	9500 EUCLID AVENUE
City,State,Zip:	CLEVELAND, OH
Notification ID:	2017103818
Owner Name:	Cleveland Clinic Foundation
Abatement Contractor Name:	Pioneer Environmental Systems, Inc.
Abatement License Number:	AC1886
Building Owner:	THE CLEVELAND CLINIC FOUNDATION
Abate Start Date:	11/13/2017
Abate End Date:	1/31/2018
Demo Contractor Name:	N/A
Demo Start Date:	11/13/2017
Demo End Date:	1/31/2018
RACM Linear Feet:	N/A
RACM Square Feet:	3000
RACM Cubic Feet:	N/A
Owner Phone:	330-866-3435
On Site Activity:	Abatement ONLY
Abatement Phone No:	330-866-3435
On Site Specialist Name:	Gary York
Specialist Cert Number:	AS23211
Cert Expiration Date:	8/12/2023
Setup Date:	11/13/2017
Offsite On Hold Date:	Not reported
Onsite Off Hold:	Not reported
Demo Contractor Phone:	N/A
Demo On Hold Date:	Not reported
Demo Off Hold Date:	Not reported
NF Cat-1 Pipe (ft):	N/A
NF Cat-1 Surface Area (sq ft):	N/A
NF Cat-2 Pipe (ft):	N/A

CLEVELAND CLINIC FOUNDATION BOILER ROOM * (Continued) **1000429892**

NF Cat-2 Surface Area (sq ft):	N/A

Name:	Not reported
Address:	9500 EUCLID AVENUE
City,State,Zip:	CLEVELAND, OH
Notification ID:	2016100109
Owner Name:	Cleveland Clinic Foundation
Abatement Contractor Name:	Pioneer Environmental Systems, Inc.
Abatement License Number:	AC1886
Building Owner:	THE CLEVELAND CLINIC FOUNDATION
Abate Start Date:	1/4/2017
Abate End Date:	1/31/2018
Demo Contractor Name:	N/A
Demo Start Date:	1/4/2017
Demo End Date:	1/31/2018
RACM Linear Feet:	N/A
RACM Square Feet:	2048
RACM Cubic Feet:	N/A
Owner Phone:	330-866-3435
On Site Activity:	Abatement ONLY
Abatement Phone No:	330-866-3435
On Site Specialist Name:	Pedro Castillo
Specialist Cert Number:	AS28118
Cert Expiration Date:	6/21/2023
Setup Date:	1/4/2017
Offsite On Hold Date:	Not reported
Onsite Off Hold:	Not reported
Demo Contractor Phone:	N/A
Demo On Hold Date:	Not reported
Demo Off Hold Date:	Not reported
NF Cat-1 Pipe (ft):	N/A
NF Cat-1 Surface Area (sq ft):	N/A
NF Cat-2 Pipe (ft):	N/A
NF Cat-2 Surface Area (sq ft):	N/A

Name:	Not reported
Address:	9500 EUCLID AVENUE
City,State,Zip:	CLEVELAND, OH
Notification ID:	2017101090
Owner Name:	Cleveland Clinic Foundation
Abatement Contractor Name:	Pioneer Environmental Systems, Inc.
Abatement License Number:	AC1886
Building Owner:	THE CLEVELAND CLINIC FOUNDATION
Abate Start Date:	4/4/2017
Abate End Date:	1/31/2018
Demo Contractor Name:	N/A
Demo Start Date:	4/4/2017
Demo End Date:	1/31/2018
RACM Linear Feet:	N/A
RACM Square Feet:	160
RACM Cubic Feet:	N/A
Owner Phone:	330-866-3435
On Site Activity:	Abatement ONLY
Abatement Phone No:	330-866-3435
On Site Specialist Name:	Francisco Rojas
Specialist Cert Number:	AS22886
Cert Expiration Date:	11/14/2023

CLEVELAND CLINIC FOUNDATION BOILER ROOM * (Continued) **1000429892**

Setup Date:	4/4/2017
Offsite On Hold Date:	Not reported
Onsite Off Hold:	Not reported
Demo Contractor Phone:	N/A
Demo On Hold Date:	Not reported
Demo Off Hold Date:	Not reported
NF Cat-1 Pipe (ft):	N/A
NF Cat-1 Surface Area (sq ft):	N/A
NF Cat-2 Pipe (ft):	N/A
NF Cat-2 Surface Area (sq ft):	N/A

Name:	Not reported
Address:	9500 EUCLID AVENUE
City,State,Zip:	CLEVELAND, OH
Notification ID:	2017102927
Owner Name:	Cleveland Clinic Foundation
Abatement Contractor Name:	Pioneer Environmental Systems, Inc.
Abatement License Number:	AC1886
Building Owner:	THE CLEVELAND CLINIC FOUNDATION
Abate Start Date:	9/20/2017
Abate End Date:	1/31/2018
Demo Contractor Name:	N/A
Demo Start Date:	9/20/2017
Demo End Date:	1/31/2018
RACM Linear Feet:	N/A
RACM Square Feet:	2180
RACM Cubic Feet:	N/A
Owner Phone:	330-866-3435
On Site Activity:	Abatement ONLY
Abatement Phone No:	330-866-3435
On Site Specialist Name:	Gary York
Specialist Cert Number:	AS23211
Cert Expiration Date:	8/12/2023
Setup Date:	9/20/2017
Offsite On Hold Date:	Not reported
Onsite Off Hold:	Not reported
Demo Contractor Phone:	N/A
Demo On Hold Date:	Not reported
Demo Off Hold Date:	Not reported
NF Cat-1 Pipe (ft):	N/A
NF Cat-1 Surface Area (sq ft):	N/A
NF Cat-2 Pipe (ft):	N/A
NF Cat-2 Surface Area (sq ft):	N/A

Name:	Not reported
Address:	9500 EUCLID AVENUE
City,State,Zip:	CLEVELAND, OH
Notification ID:	2017103628
Owner Name:	Cleveland Clinic Foundation
Abatement Contractor Name:	Pioneer Environmental Systems, Inc.
Abatement License Number:	AC1886
Building Owner:	THE CLEVELAND CLINIC FOUNDATION
Abate Start Date:	11/13/2017
Abate End Date:	1/31/2018
Demo Contractor Name:	N/A
Demo Start Date:	11/13/2017
Demo End Date:	1/31/2018

CLEVELAND CLINIC FOUNDATION BOILER ROOM * (Continued) **1000429892**

RACM Linear Feet:	260
RACM Square Feet:	160
RACM Cubic Feet:	N/A
Owner Phone:	330-866-3435
On Site Activity:	Abatement ONLY
Abatement Phone No:	330-866-3435
On Site Specialist Name:	Gary York
Specialist Cert Number:	AS23211
Cert Expiration Date:	8/12/2023
Setup Date:	11/13/2017
Offsite On Hold Date:	Not reported
Onsite Off Hold:	Not reported
Demo Contractor Phone:	N/A
Demo On Hold Date:	Not reported
Demo Off Hold Date:	Not reported
NF Cat-1 Pipe (ft):	N/A
NF Cat-1 Surface Area (sq ft):	N/A
NF Cat-2 Pipe (ft):	N/A
NF Cat-2 Surface Area (sq ft):	N/A

Name:	Not reported
Address:	9500 EUCLID AVENUE
City,State,Zip:	CLEVELAND, OH
Notification ID:	2017103648
Owner Name:	Cleveland Clinic Foundation
Abatement Contractor Name:	Pioneer Environmental Systems, Inc.
Abatement License Number:	AC1886
Building Owner:	THE CLEVELAND CLINIC FOUNDATION
Abate Start Date:	11/6/2017
Abate End Date:	1/31/2018
Demo Contractor Name:	N/A
Demo Start Date:	11/6/2017
Demo End Date:	1/31/2018
RACM Linear Feet:	N/A
RACM Square Feet:	300
RACM Cubic Feet:	N/A
Owner Phone:	330-866-3435
On Site Activity:	Abatement ONLY
Abatement Phone No:	330-866-3435
On Site Specialist Name:	Gary York
Specialist Cert Number:	AS23211
Cert Expiration Date:	8/12/2023
Setup Date:	11/6/2017
Offsite On Hold Date:	Not reported
Onsite Off Hold:	Not reported
Demo Contractor Phone:	N/A
Demo On Hold Date:	Not reported
Demo Off Hold Date:	Not reported
NF Cat-1 Pipe (ft):	N/A
NF Cat-1 Surface Area (sq ft):	N/A
NF Cat-2 Pipe (ft):	N/A
NF Cat-2 Surface Area (sq ft):	N/A

Name:	Not reported
Address:	9500 EUCLID AVENUE
City,State,Zip:	CLEVELAND, OH
Notification ID:	2017103650

CLEVELAND CLINIC FOUNDATION BOILER ROOM * (Continued) **1000429892**

Owner Name:	Cleveland Clinic Foundation
Abatement Contractor Name:	Pioneer Environmental Systems, Inc.
Abatement License Number:	AC1886
Building Owner:	THE CLEVELAND CLINIC FOUNDATION
Abate Start Date:	11/6/2017
Abate End Date:	1/31/2018
Demo Contractor Name:	N/A
Demo Start Date:	11/6/2017
Demo End Date:	1/31/2018
RACM Linear Feet:	N/A
RACM Square Feet:	2000
RACM Cubic Feet:	N/A
Owner Phone:	330-866-3435
On Site Activity:	Abatement ONLY
Abatement Phone No:	330-866-3435
On Site Specialist Name:	Gary York
Specialist Cert Number:	AS23211
Cert Expiration Date:	8/12/2023
Setup Date:	11/6/2017
Offsite On Hold Date:	Not reported
Onsite Off Hold:	Not reported
Demo Contractor Phone:	N/A
Demo On Hold Date:	Not reported
Demo Off Hold Date:	Not reported
NF Cat-1 Pipe (ft):	N/A
NF Cat-1 Surface Area (sq ft):	N/A
NF Cat-2 Pipe (ft):	N/A
NF Cat-2 Surface Area (sq ft):	N/A

Name:	Not reported
Address:	9500 EUCLID AVENUE
City,State,Zip:	CLEVELAND, OH 44195
Notification ID:	182940
Owner Name:	Cleveland Clinic Foundation
Abatement Contractor Name:	Pioneer Environmental Systems, Inc.
Abatement License Number:	AC1886
Building Owner:	CCF Building A
Abate Start Date:	2/4/2022
Abate End Date:	5/29/2022
Demo Contractor Name:	N/A
Demo Start Date:	2/4/2022
Demo End Date:	5/29/2022
RACM Linear Feet:	N/A
RACM Square Feet:	150
RACM Cubic Feet:	N/A
Owner Phone:	216-444-6424
On Site Activity:	Abatement ONLY
Abatement Phone No:	216-444-6424
On Site Specialist Name:	Candido Munoz
Specialist Cert Number:	AS32126
Cert Expiration Date:	5/2/2024
Setup Date:	2/4/2022
Offsite On Hold Date:	2/4/2022
Onsite Off Hold:	Not reported
Demo Contractor Phone:	N/A
Demo On Hold Date:	Not reported
Demo Off Hold Date:	Not reported

CLEVELAND CLINIC FOUNDATION BOILER ROOM * (Continued) **1000429892**

NF Cat-1 Pipe (ft):	0
NF Cat-1 Surface Area (sq ft):	0
NF Cat-2 Pipe (ft):	0
NF Cat-2 Surface Area (sq ft):	0

Name:	Not reported
Address:	9500 EUCLID AVE.
City,State,Zip:	CLEVELAND, OH 44195
Notification ID:	154595
Owner Name:	Cleveland Clinic Foundation
Abatement Contractor Name:	Pioneer Environmental Systems, Inc.
Abatement License Number:	AC1886
Building Owner:	Cleveland Clinic Main Campus
Abate Start Date:	1/1/2021
Abate End Date:	12/31/2021
Demo Contractor Name:	N/A
Demo Start Date:	1/1/2021
Demo End Date:	12/31/2021
RACM Linear Feet:	86
RACM Square Feet:	194
RACM Cubic Feet:	N/A
Owner Phone:	330-866-3435
On Site Activity:	Abatement ONLY
Abatement Phone No:	330-866-3435
On Site Specialist Name:	Candido Munoz
Specialist Cert Number:	AS32126
Cert Expiration Date:	5/2/2024
Setup Date:	1/1/2021
Offsite On Hold Date:	Not reported
Onsite Off Hold:	Not reported
Demo Contractor Phone:	N/A
Demo On Hold Date:	Not reported
Demo Off Hold Date:	Not reported
NF Cat-1 Pipe (ft):	0
NF Cat-1 Surface Area (sq ft):	0
NF Cat-2 Pipe (ft):	0
NF Cat-2 Surface Area (sq ft):	0

Name:	Not reported
Address:	9500 EUCLID AVE
City,State,Zip:	CLEVELAND, OH 44195
Notification ID:	176139
Owner Name:	Cleveland Clinic Foundation
Abatement Contractor Name:	Pioneer Environmental Systems, Inc.
Abatement License Number:	AC1886
Building Owner:	CCF H Building
Abate Start Date:	10/29/2021
Abate End Date:	12/31/2021
Demo Contractor Name:	N/A
Demo Start Date:	10/29/2021
Demo End Date:	12/31/2021
RACM Linear Feet:	N/A
RACM Square Feet:	200
RACM Cubic Feet:	N/A
Owner Phone:	216-444-2644
On Site Activity:	Abatement ONLY
Abatement Phone No:	216-444-2644

CLEVELAND CLINIC FOUNDATION BOILER ROOM * (Continued) **1000429892**

On Site Specialist Name:	Candido Munoz
Specialist Cert Number:	AS32126
Cert Expiration Date:	5/2/2024
Setup Date:	10/29/2021
Offsite On Hold Date:	12/22/2021
Onsite Off Hold:	Not reported
Demo Contractor Phone:	N/A
Demo On Hold Date:	Not reported
Demo Off Hold Date:	Not reported
NF Cat-1 Pipe (ft):	0
NF Cat-1 Surface Area (sq ft):	0
NF Cat-2 Pipe (ft):	0
NF Cat-2 Surface Area (sq ft):	0

Name:	Not reported
Address:	9500 EUCLID AVE
City,State,Zip:	CLEVELAND, OH 44195
Notification ID:	171656
Owner Name:	Cleveland Clinic Foundation
Abatement Contractor Name:	Pioneer Environmental Systems, Inc.
Abatement License Number:	AC1886
Building Owner:	M building
Abate Start Date:	8/23/2021
Abate End Date:	12/31/2021
Demo Contractor Name:	N/A
Demo Start Date:	8/23/2021
Demo End Date:	12/31/2021
RACM Linear Feet:	25
RACM Square Feet:	1500
RACM Cubic Feet:	N/A
Owner Phone:	216-444-6424
On Site Activity:	Abatement ONLY
Abatement Phone No:	216-444-6424
On Site Specialist Name:	Candido Munoz
Specialist Cert Number:	AS32126
Cert Expiration Date:	5/2/2024
Setup Date:	8/23/2021
Offsite On Hold Date:	12/3/2021
Onsite Off Hold:	Not reported
Demo Contractor Phone:	N/A
Demo On Hold Date:	Not reported
Demo Off Hold Date:	Not reported
NF Cat-1 Pipe (ft):	0
NF Cat-1 Surface Area (sq ft):	0
NF Cat-2 Pipe (ft):	0
NF Cat-2 Surface Area (sq ft):	0

Name:	Not reported
Address:	9500 EUCLID AVE
City,State,Zip:	CLEVELAND, OH 44195
Notification ID:	172655
Owner Name:	Cleveland Clinic Foundation
Abatement Contractor Name:	Pioneer Environmental Systems, Inc.
Abatement License Number:	AC1886
Building Owner:	h building
Abate Start Date:	9/7/2021
Abate End Date:	12/31/2021

CLEVELAND CLINIC FOUNDATION BOILER ROOM * (Continued) **1000429892**

Demo Contractor Name:	N/A
Demo Start Date:	9/7/2021
Demo End Date:	12/31/2021
RACM Linear Feet:	N/A
RACM Square Feet:	200
RACM Cubic Feet:	N/A
Owner Phone:	216-444-6424
On Site Activity:	Abatement ONLY
Abatement Phone No:	216-444-6424
On Site Specialist Name:	Genaro Mejia
Specialist Cert Number:	AS32479
Cert Expiration Date:	2/11/2024
Setup Date:	9/7/2021
Offsite On Hold Date:	11/8/2021
Onsite Off Hold:	Not reported
Demo Contractor Phone:	N/A
Demo On Hold Date:	Not reported
Demo Off Hold Date:	Not reported
NF Cat-1 Pipe (ft):	0
NF Cat-1 Surface Area (sq ft):	0
NF Cat-2 Pipe (ft):	0
NF Cat-2 Surface Area (sq ft):	0

Name:	Not reported
Address:	9500 EUCLID AVENUE
City,State,Zip:	CLEVELAND, OH 44195
Notification ID:	161058
Owner Name:	Cleveland Clinic Foundation
Abatement Contractor Name:	Pioneer Environmental Systems, Inc.
Abatement License Number:	AC1886
Building Owner:	CCF M Building
Abate Start Date:	3/24/2021
Abate End Date:	12/31/2021
Demo Contractor Name:	N/A
Demo Start Date:	3/24/2021
Demo End Date:	12/31/2021
RACM Linear Feet:	N/A
RACM Square Feet:	760
RACM Cubic Feet:	N/A
Owner Phone:	216-444-2200
On Site Activity:	Abatement ONLY
Abatement Phone No:	216-444-2200
On Site Specialist Name:	Candido Munoz
Specialist Cert Number:	AS32126
Cert Expiration Date:	5/2/2024
Setup Date:	3/24/2021
Offsite On Hold Date:	10/20/2021
Onsite Off Hold:	Not reported
Demo Contractor Phone:	N/A
Demo On Hold Date:	Not reported
Demo Off Hold Date:	Not reported
NF Cat-1 Pipe (ft):	0
NF Cat-1 Surface Area (sq ft):	0
NF Cat-2 Pipe (ft):	0
NF Cat-2 Surface Area (sq ft):	0

Name:	Not reported

CLEVELAND CLINIC FOUNDATION BOILER ROOM * (Continued) **1000429892**

Address:	9500 EUCLID AVE
City,State,Zip:	CLEVELAND, OH 44195
Notification ID:	124813
Owner Name:	Cleveland Clinic Foundation
Abatement Contractor Name:	Pioneer Environmental Systems, Inc.
Abatement License Number:	AC1886
Building Owner:	H Building
Abate Start Date:	9/30/2019
Abate End Date:	10/12/2019
Demo Contractor Name:	N/A
Demo Start Date:	9/30/2019
Demo End Date:	10/12/2019
RACM Linear Feet:	295
RACM Square Feet:	680
RACM Cubic Feet:	N/A
Owner Phone:	216-408-1173
On Site Activity:	Abatement ONLY
Abatement Phone No:	216-408-1173
On Site Specialist Name:	Jose Lopez Garcia
Specialist Cert Number:	AS31478
Cert Expiration Date:	3/27/2024
Setup Date:	9/30/2019
Offsite On Hold Date:	Not reported
Onsite Off Hold:	Not reported
Demo Contractor Phone:	N/A
Demo On Hold Date:	Not reported
Demo Off Hold Date:	Not reported
NF Cat-1 Pipe (ft):	0
NF Cat-1 Surface Area (sq ft):	0
NF Cat-2 Pipe (ft):	0
NF Cat-2 Surface Area (sq ft):	0

Name:	Not reported
Address:	9500 EUCLID AVE
City,State,Zip:	CLEVELAND, OH 44195
Notification ID:	125594
Owner Name:	Cleveland Clinic Foundation
Abatement Contractor Name:	Pioneer Environmental Systems, Inc.
Abatement License Number:	AC1886
Building Owner:	S Building
Abate Start Date:	10/10/2019
Abate End Date:	10/12/2019
Demo Contractor Name:	N/A
Demo Start Date:	10/10/2019
Demo End Date:	10/12/2019
RACM Linear Feet:	N/A
RACM Square Feet:	50
RACM Cubic Feet:	N/A
Owner Phone:	216-444-4231
On Site Activity:	Abatement ONLY
Abatement Phone No:	216-444-4231
On Site Specialist Name:	Jose Lopez Garcia
Specialist Cert Number:	AS31478
Cert Expiration Date:	3/27/2024
Setup Date:	10/10/2019
Offsite On Hold Date:	Not reported
Onsite Off Hold:	Not reported

CLEVELAND CLINIC FOUNDATION BOILER ROOM * (Continued) **1000429892**

Demo Contractor Phone:	N/A
Demo On Hold Date:	Not reported
Demo Off Hold Date:	Not reported
NF Cat-1 Pipe (ft):	0
NF Cat-1 Surface Area (sq ft):	0
NF Cat-2 Pipe (ft):	0
NF Cat-2 Surface Area (sq ft):	0

Name:	Not reported
Address:	9500 EUCLID AVE
City,State,Zip:	CLEVELAND, OH 44195
Notification ID:	123067
Owner Name:	Cleveland Clinic Foundation
Abatement Contractor Name:	Pioneer Environmental Systems, Inc.
Abatement License Number:	AC1886
Building Owner:	TT Building Cooling Tower
Abate Start Date:	9/9/2019
Abate End Date:	9/10/2019
Demo Contractor Name:	N/A
Demo Start Date:	9/9/2019
Demo End Date:	9/10/2019
RACM Linear Feet:	N/A
RACM Square Feet:	500
RACM Cubic Feet:	N/A
Owner Phone:	216-444-2644
On Site Activity:	Abatement ONLY
Abatement Phone No:	216-444-2644
On Site Specialist Name:	Jose Lopez Garcia
Specialist Cert Number:	AS31478
Cert Expiration Date:	3/27/2024
Setup Date:	9/9/2019
Offsite On Hold Date:	Not reported
Onsite Off Hold:	Not reported
Demo Contractor Phone:	N/A
Demo On Hold Date:	Not reported
Demo Off Hold Date:	Not reported
NF Cat-1 Pipe (ft):	0
NF Cat-1 Surface Area (sq ft):	0
NF Cat-2 Pipe (ft):	0
NF Cat-2 Surface Area (sq ft):	0

Name:	Not reported
Address:	9500 EUCLID AVE
City,State,Zip:	CLEVELAND, OH 44195
Notification ID:	120647
Owner Name:	Cleveland Clinic Foundation
Abatement Contractor Name:	Pioneer Environmental Systems, Inc.
Abatement License Number:	AC1886
Building Owner:	M Building
Abate Start Date:	7/26/2019
Abate End Date:	8/2/2019
Demo Contractor Name:	N/A
Demo Start Date:	7/26/2019
Demo End Date:	8/2/2019
RACM Linear Feet:	N/A
RACM Square Feet:	2500
RACM Cubic Feet:	N/A

CLEVELAND CLINIC FOUNDATION BOILER ROOM * (Continued) **1000429892**

Owner Phone:	216-312-3404
On Site Activity:	Abatement ONLY
Abatement Phone No:	216-312-3404
On Site Specialist Name:	Jose Lopez Garcia
Specialist Cert Number:	AS31478
Cert Expiration Date:	3/27/2024
Setup Date:	7/26/2019
Offsite On Hold Date:	Not reported
Onsite Off Hold:	Not reported
Demo Contractor Phone:	N/A
Demo On Hold Date:	Not reported
Demo Off Hold Date:	Not reported
NF Cat-1 Pipe (ft):	0
NF Cat-1 Surface Area (sq ft):	0
NF Cat-2 Pipe (ft):	0
NF Cat-2 Surface Area (sq ft):	0

Name:	Not reported
Address:	9500 EUCLID AVENUE
City,State,Zip:	CLEVELAND, OH 44195
Notification ID:	92447
Owner Name:	Cleveland Clinic Foundation
Abatement Contractor Name:	Pioneer Environmental Systems, Inc.
Abatement License Number:	AC1886
Building Owner:	The Cleveland Clinic Foundation
Abate Start Date:	Not reported
Abate End Date:	1/31/2018
Demo Contractor Name:	N/A
Demo Start Date:	Not reported
Demo End Date:	1/31/2018
RACM Linear Feet:	N/A
RACM Square Feet:	300
RACM Cubic Feet:	N/A
Owner Phone:	--
On Site Activity:	Abatement ONLY
Abatement Phone No:	--
On Site Specialist Name:	N/A
Specialist Cert Number:	Not reported
Cert Expiration Date:	Not reported
Setup Date:	11/6/2017
Offsite On Hold Date:	Not reported
Onsite Off Hold:	Not reported
Demo Contractor Phone:	N/A
Demo On Hold Date:	Not reported
Demo Off Hold Date:	Not reported
NF Cat-1 Pipe (ft):	0
NF Cat-1 Surface Area (sq ft):	0
NF Cat-2 Pipe (ft):	0
NF Cat-2 Surface Area (sq ft):	0

Name:	Not reported
Address:	9500 EUCLID AVENUE
City,State,Zip:	CLEVELAND, OH 44195
Notification ID:	91918
Owner Name:	Cleveland Clinic Foundation
Abatement Contractor Name:	Pioneer Environmental Systems, Inc.
Abatement License Number:	AC1886

CLEVELAND CLINIC FOUNDATION BOILER ROOM * (Continued) **1000429892**

Building Owner:	The Cleveland Clinic Foundation
Abate Start Date:	Not reported
Abate End Date:	1/31/2018
Demo Contractor Name:	N/A
Demo Start Date:	Not reported
Demo End Date:	1/31/2018
RACM Linear Feet:	N/A
RACM Square Feet:	160
RACM Cubic Feet:	N/A
Owner Phone:	216-357-5955
On Site Activity:	Abatement ONLY
Abatement Phone No:	216-357-5955
On Site Specialist Name:	N/A
Specialist Cert Number:	Not reported
Cert Expiration Date:	Not reported
Setup Date:	4/4/2017
Offsite On Hold Date:	Not reported
Onsite Off Hold:	Not reported
Demo Contractor Phone:	N/A
Demo On Hold Date:	Not reported
Demo Off Hold Date:	Not reported
NF Cat-1 Pipe (ft):	0
NF Cat-1 Surface Area (sq ft):	0
NF Cat-2 Pipe (ft):	0
NF Cat-2 Surface Area (sq ft):	0

Name:	Not reported
Address:	9500 EUCLID AVENUE
City,State,Zip:	CLEVELAND, OH 44195
Notification ID:	92166
Owner Name:	Cleveland Clinic Foundation
Abatement Contractor Name:	Pioneer Environmental Systems, Inc.
Abatement License Number:	AC1886
Building Owner:	Cleveland Clinic Foundation
Abate Start Date:	9/20/2017
Abate End Date:	3/31/2018
Demo Contractor Name:	N/A
Demo Start Date:	9/20/2017
Demo End Date:	3/31/2018
RACM Linear Feet:	N/A
RACM Square Feet:	2180
RACM Cubic Feet:	N/A
Owner Phone:	216-444-6430
On Site Activity:	Abatement ONLY
Abatement Phone No:	216-444-6430
On Site Specialist Name:	Jose Lopez Garcia
Specialist Cert Number:	AS31478
Cert Expiration Date:	3/27/2024
Setup Date:	9/20/2017
Offsite On Hold Date:	3/4/2018
Onsite Off Hold:	Not reported
Demo Contractor Phone:	N/A
Demo On Hold Date:	Not reported
Demo Off Hold Date:	Not reported
NF Cat-1 Pipe (ft):	0
NF Cat-1 Surface Area (sq ft):	0
NF Cat-2 Pipe (ft):	0

CLEVELAND CLINIC FOUNDATION BOILER ROOM * (Continued) **1000429892**

NF Cat-2 Surface Area (sq ft):	0

Name:	Not reported
Address:	9500 EUCLID AVENUE
City,State,Zip:	CLEVELAND, OH 44195
Notification ID:	95997
Owner Name:	Cleveland Clinic Foundation
Abatement Contractor Name:	Pioneer Environmental Systems, Inc.
Abatement License Number:	AC1886
Building Owner:	The Cleveland Clinic Foundation
Abate Start Date:	1/22/2018
Abate End Date:	1/24/2018
Demo Contractor Name:	N/A
Demo Start Date:	1/22/2018
Demo End Date:	1/24/2018
RACM Linear Feet:	N/A
RACM Square Feet:	280
RACM Cubic Feet:	N/A
Owner Phone:	216-444-6424
On Site Activity:	Abatement ONLY
Abatement Phone No:	216-444-6424
On Site Specialist Name:	Jose Lopez Garcia
Specialist Cert Number:	AS31478
Cert Expiration Date:	3/27/2024
Setup Date:	1/22/2018
Offsite On Hold Date:	Not reported
Onsite Off Hold:	Not reported
Demo Contractor Phone:	N/A
Demo On Hold Date:	Not reported
Demo Off Hold Date:	Not reported
NF Cat-1 Pipe (ft):	0
NF Cat-1 Surface Area (sq ft):	0
NF Cat-2 Pipe (ft):	0
NF Cat-2 Surface Area (sq ft):	0

Name:	Not reported
Address:	9500 EUCLID AVE.
City,State,Zip:	CLEVELAND, OH 44195
Notification ID:	195301
Owner Name:	Cleveland Clinic Foundation
Abatement Contractor Name:	Pioneer Environmental Services, Inc.
Abatement License Number:	AC2615
Building Owner:	M Building
Abate Start Date:	10/10/2022
Abate End Date:	12/29/2023
Demo Contractor Name:	N/A
Demo Start Date:	10/10/2022
Demo End Date:	12/29/2023
RACM Linear Feet:	278
RACM Square Feet:	3150
RACM Cubic Feet:	N/A
Owner Phone:	216-389-6495
On Site Activity:	Abatement ONLY
Abatement Phone No:	216-389-6495
On Site Specialist Name:	Jose Lopez Garcia
Specialist Cert Number:	AS31478
Cert Expiration Date:	3/27/2024

CLEVELAND CLINIC FOUNDATION BOILER ROOM * (Continued) **1000429892**

Setup Date:	10/10/2022
Offsite On Hold Date:	7/5/2023
Onsite Off Hold:	Not reported
Demo Contractor Phone:	N/A
Demo On Hold Date:	Not reported
Demo Off Hold Date:	Not reported
NF Cat-1 Pipe (ft):	0
NF Cat-1 Surface Area (sq ft):	0
NF Cat-2 Pipe (ft):	0
NF Cat-2 Surface Area (sq ft):	0

Name:	Not reported
Address:	9500 EUCLID AVENUE
City,State,Zip:	CLEVELAND, OH 44195
Notification ID:	183202
Owner Name:	Cleveland Clinic Foundation
Abatement Contractor Name:	Pioneer Environmental Systems, Inc.
Abatement License Number:	AC1886
Building Owner:	G Building
Abate Start Date:	2/7/2022
Abate End Date:	9/15/2022
Demo Contractor Name:	N/A
Demo Start Date:	2/7/2022
Demo End Date:	9/15/2022
RACM Linear Feet:	N/A
RACM Square Feet:	150
RACM Cubic Feet:	N/A
Owner Phone:	216-444-6424
On Site Activity:	Abatement ONLY
Abatement Phone No:	216-444-6424
On Site Specialist Name:	Genaro Mejia
Specialist Cert Number:	AS32479
Cert Expiration Date:	2/11/2024
Setup Date:	2/7/2022
Offsite On Hold Date:	2/7/2022
Onsite Off Hold:	9/14/2022
Demo Contractor Phone:	N/A
Demo On Hold Date:	Not reported
Demo Off Hold Date:	Not reported
NF Cat-1 Pipe (ft):	0
NF Cat-1 Surface Area (sq ft):	0
NF Cat-2 Pipe (ft):	0
NF Cat-2 Surface Area (sq ft):	0

Name:	Not reported
Address:	9500 EUCLID AVE.
City,State,Zip:	CLEVELAND, OH 44195
Notification ID:	190566
Owner Name:	Cleveland Clinic Foundation
Abatement Contractor Name:	Pioneer Environmental Services, Inc.
Abatement License Number:	AC2615
Building Owner:	Cleveland Clinic Main Campus M Building
Abate Start Date:	7/7/2022
Abate End Date:	7/18/2022
Demo Contractor Name:	N/A
Demo Start Date:	7/7/2022
Demo End Date:	7/18/2022

CLEVELAND CLINIC FOUNDATION BOILER ROOM * (Continued) **1000429892**

RACM Linear Feet:	N/A
RACM Square Feet:	200
RACM Cubic Feet:	N/A
Owner Phone:	216-444-6430
On Site Activity:	Abatement ONLY
Abatement Phone No:	216-444-6430
On Site Specialist Name:	Genaro Mejia
Specialist Cert Number:	AS32479
Cert Expiration Date:	2/11/2024
Setup Date:	7/7/2022
Offsite On Hold Date:	7/7/2022
Onsite Off Hold:	7/14/2022
Demo Contractor Phone:	N/A
Demo On Hold Date:	Not reported
Demo Off Hold Date:	Not reported
NF Cat-1 Pipe (ft):	0
NF Cat-1 Surface Area (sq ft):	0
NF Cat-2 Pipe (ft):	0
NF Cat-2 Surface Area (sq ft):	0

Name:	Not reported
Address:	9500 EUCLID AVE.
City,State,Zip:	CLEVELAND, OH 44195
Notification ID:	189527
Owner Name:	Cleveland Clinic Foundation
Abatement Contractor Name:	Pioneer Environmental Systems, Inc.
Abatement License Number:	AC1886
Building Owner:	M Building
Abate Start Date:	6/13/2022
Abate End Date:	7/31/2022
Demo Contractor Name:	N/A
Demo Start Date:	6/13/2022
Demo End Date:	7/31/2022
RACM Linear Feet:	N/A
RACM Square Feet:	5830
RACM Cubic Feet:	N/A
Owner Phone:	216-444-2644
On Site Activity:	Abatement ONLY
Abatement Phone No:	216-444-2644
On Site Specialist Name:	Genaro Mejia
Specialist Cert Number:	AS32479
Cert Expiration Date:	2/11/2024
Setup Date:	6/13/2022
Offsite On Hold Date:	7/7/2022
Onsite Off Hold:	Not reported
Demo Contractor Phone:	N/A
Demo On Hold Date:	Not reported
Demo Off Hold Date:	Not reported
NF Cat-1 Pipe (ft):	0
NF Cat-1 Surface Area (sq ft):	0
NF Cat-2 Pipe (ft):	0
NF Cat-2 Surface Area (sq ft):	0

Name:	Not reported
Address:	9500 EUCLID AVENUE
City,State,Zip:	CLEVELAND, OH 44195
Notification ID:	148147

CLEVELAND CLINIC FOUNDATION BOILER ROOM * (Continued) **1000429892**

Owner Name:	Cleveland Clinic Foundation
Abatement Contractor Name:	Pioneer Environmental Systems, Inc.
Abatement License Number:	AC1886
Building Owner:	P Building
Abate Start Date:	9/29/2020
Abate End Date:	12/31/2022
Demo Contractor Name:	N/A
Demo Start Date:	9/29/2020
Demo End Date:	12/31/2022
RACM Linear Feet:	N/A
RACM Square Feet:	1300
RACM Cubic Feet:	N/A
Owner Phone:	216-379-9217
On Site Activity:	Abatement ONLY
Abatement Phone No:	216-379-9217
On Site Specialist Name:	Gloria Turner-Minter
Specialist Cert Number:	AS28622
Cert Expiration Date:	5/20/2024
Setup Date:	9/29/2020
Offsite On Hold Date:	6/4/2021
Onsite Off Hold:	Not reported
Demo Contractor Phone:	N/A
Demo On Hold Date:	Not reported
Demo Off Hold Date:	Not reported
NF Cat-1 Pipe (ft):	0
NF Cat-1 Surface Area (sq ft):	0
NF Cat-2 Pipe (ft):	0
NF Cat-2 Surface Area (sq ft):	0

Name:	Not reported
Address:	9500 EUCLID AVE
City,State,Zip:	CLEVELAND, OH 44195
Notification ID:	183979
Owner Name:	Cleveland Clinic Foundation
Abatement Contractor Name:	Pioneer Environmental Systems, Inc.
Abatement License Number:	AC1886
Building Owner:	H building
Abate Start Date:	2/21/2022
Abate End Date:	5/18/2022
Demo Contractor Name:	N/A
Demo Start Date:	2/21/2022
Demo End Date:	5/18/2022
RACM Linear Feet:	N/A
RACM Square Feet:	200
RACM Cubic Feet:	N/A
Owner Phone:	216-339-9010
On Site Activity:	Abatement ONLY
Abatement Phone No:	216-339-9010
On Site Specialist Name:	Gary York
Specialist Cert Number:	AS23211
Cert Expiration Date:	8/12/2023
Setup Date:	2/21/2022
Offsite On Hold Date:	2/21/2022
Onsite Off Hold:	5/17/2022
Demo Contractor Phone:	N/A
Demo On Hold Date:	Not reported
Demo Off Hold Date:	Not reported

CLEVELAND CLINIC FOUNDATION BOILER ROOM * (Continued) **1000429892**

NF Cat-1 Pipe (ft):	0
NF Cat-1 Surface Area (sq ft):	0
NF Cat-2 Pipe (ft):	0
NF Cat-2 Surface Area (sq ft):	0

Name:	Not reported
Address:	9500 EUCLID AVE
City,State,Zip:	CLEVEAND, OH 44195
Notification ID:	184240
Owner Name:	Cleveland Clinic Foundation
Abatement Contractor Name:	Pioneer Environmental Systems, Inc.
Abatement License Number:	AC1886
Building Owner:	CCF L building
Abate Start Date:	2/25/2022
Abate End Date:	12/31/2022
Demo Contractor Name:	N/A
Demo Start Date:	2/25/2022
Demo End Date:	12/31/2022
RACM Linear Feet:	N/A
RACM Square Feet:	2217
RACM Cubic Feet:	N/A
Owner Phone:	216-444-2644
On Site Activity:	Abatement ONLY
Abatement Phone No:	216-444-2644
On Site Specialist Name:	Candido Munoz
Specialist Cert Number:	AS32126
Cert Expiration Date:	5/2/2024
Setup Date:	2/25/2022
Offsite On Hold Date:	3/25/2022
Onsite Off Hold:	Not reported
Demo Contractor Phone:	N/A
Demo On Hold Date:	Not reported
Demo Off Hold Date:	Not reported
NF Cat-1 Pipe (ft):	0
NF Cat-1 Surface Area (sq ft):	0
NF Cat-2 Pipe (ft):	0
NF Cat-2 Surface Area (sq ft):	0

Name:	Not reported
Address:	9500 EUCLID AVENUE
City,State,Zip:	CLEVELAND, OH 44195
Notification ID:	130954
Owner Name:	Cleveland Clinic Foundation
Abatement Contractor Name:	Pioneer Environmental Systems, Inc.
Abatement License Number:	AC1886
Building Owner:	Cleveland Clinic S Building
Abate Start Date:	1/3/2020
Abate End Date:	3/31/2020
Demo Contractor Name:	N/A
Demo Start Date:	1/3/2020
Demo End Date:	3/31/2020
RACM Linear Feet:	N/A
RACM Square Feet:	300
RACM Cubic Feet:	N/A
Owner Phone:	216-444-2200
On Site Activity:	Abatement ONLY
Abatement Phone No:	216-444-2200

CLEVELAND CLINIC FOUNDATION BOILER ROOM * (Continued) **1000429892**

On Site Specialist Name:	Jose Lopez Garcia
Specialist Cert Number:	AS31478
Cert Expiration Date:	3/27/2024
Setup Date:	1/3/2020
Offsite On Hold Date:	1/3/2020
Onsite Off Hold:	Not reported
Demo Contractor Phone:	N/A
Demo On Hold Date:	Not reported
Demo Off Hold Date:	Not reported
NF Cat-1 Pipe (ft):	0
NF Cat-1 Surface Area (sq ft):	0
NF Cat-2 Pipe (ft):	0
NF Cat-2 Surface Area (sq ft):	0

Name:	Not reported
Address:	9500 EUCLID AVE
City,State,Zip:	CLEVELAND, OH 44195
Notification ID:	129027
Owner Name:	Cleveland Clinic Foundation
Abatement Contractor Name:	Pioneer Environmental Systems, Inc.
Abatement License Number:	AC1886
Building Owner:	L Bldg
Abate Start Date:	12/2/2019
Abate End Date:	3/31/2020
Demo Contractor Name:	N/A
Demo Start Date:	12/2/2019
Demo End Date:	3/31/2020
RACM Linear Feet:	N/A
RACM Square Feet:	1400
RACM Cubic Feet:	N/A
Owner Phone:	216-444-2644
On Site Activity:	Abatement ONLY
Abatement Phone No:	216-444-2644
On Site Specialist Name:	Jose Lopez Garcia
Specialist Cert Number:	AS31478
Cert Expiration Date:	3/27/2024
Setup Date:	12/2/2019
Offsite On Hold Date:	1/24/2020
Onsite Off Hold:	Not reported
Demo Contractor Phone:	N/A
Demo On Hold Date:	Not reported
Demo Off Hold Date:	Not reported
NF Cat-1 Pipe (ft):	0
NF Cat-1 Surface Area (sq ft):	0
NF Cat-2 Pipe (ft):	0
NF Cat-2 Surface Area (sq ft):	0

Name:	Not reported
Address:	9500 EUCLID AVE
City,State,Zip:	CLEVELAND, OH 44195
Notification ID:	124287
Owner Name:	Cleveland Clinic Foundation
Abatement Contractor Name:	Pioneer Environmental Systems, Inc.
Abatement License Number:	AC1886
Building Owner:	M Bldg
Abate Start Date:	10/4/2019
Abate End Date:	1/7/2020

CLEVELAND CLINIC FOUNDATION BOILER ROOM * (Continued) **1000429892**

Demo Contractor Name:	N/A
Demo Start Date:	10/4/2019
Demo End Date:	1/7/2020
RACM Linear Feet:	N/A
RACM Square Feet:	1000
RACM Cubic Feet:	N/A
Owner Phone:	216-444-2644
On Site Activity:	Abatement ONLY
Abatement Phone No:	216-444-2644
On Site Specialist Name:	Jose Lopez Garcia
Specialist Cert Number:	AS31478
Cert Expiration Date:	3/27/2024
Setup Date:	10/1/2019
Offsite On Hold Date:	12/5/2019
Onsite Off Hold:	12/2/2019
Demo Contractor Phone:	N/A
Demo On Hold Date:	Not reported
Demo Off Hold Date:	Not reported
NF Cat-1 Pipe (ft):	0
NF Cat-1 Surface Area (sq ft):	0
NF Cat-2 Pipe (ft):	0
NF Cat-2 Surface Area (sq ft):	0

Name:	Not reported
Address:	9500 EUCLID AVE
City,State,Zip:	CLEVELAND, OH 44195
Notification ID:	127717
Owner Name:	Cleveland Clinic Foundation
Abatement Contractor Name:	Pioneer Environmental Systems, Inc.
Abatement License Number:	AC1886
Building Owner:	L Building
Abate Start Date:	11/12/2019
Abate End Date:	11/12/2019
Demo Contractor Name:	N/A
Demo Start Date:	11/12/2019
Demo End Date:	11/12/2019
RACM Linear Feet:	N/A
RACM Square Feet:	300
RACM Cubic Feet:	N/A
Owner Phone:	216-317-0430
On Site Activity:	Abatement ONLY
Abatement Phone No:	216-317-0430
On Site Specialist Name:	Jose Lopez Garcia
Specialist Cert Number:	AS31478
Cert Expiration Date:	3/27/2024
Setup Date:	11/12/2019
Offsite On Hold Date:	Not reported
Onsite Off Hold:	Not reported
Demo Contractor Phone:	N/A
Demo On Hold Date:	Not reported
Demo Off Hold Date:	Not reported
NF Cat-1 Pipe (ft):	0
NF Cat-1 Surface Area (sq ft):	0
NF Cat-2 Pipe (ft):	0
NF Cat-2 Surface Area (sq ft):	0

Name:	Not reported

CLEVELAND CLINIC FOUNDATION BOILER ROOM * (Continued) **1000429892**

Address:	9500 EUCLID AVENUE
City,State,Zip:	CLEVELAND, OH 44195
Notification ID:	92449
Owner Name:	Cleveland Clinic Foundation
Abatement Contractor Name:	Pioneer Environmental Systems, Inc.
Abatement License Number:	AC1886
Building Owner:	The Cleveland Clinic Foundation
Abate Start Date:	11/13/2017
Abate End Date:	9/30/2018
Demo Contractor Name:	N/A
Demo Start Date:	11/13/2017
Demo End Date:	9/30/2018
RACM Linear Feet:	260
RACM Square Feet:	160
RACM Cubic Feet:	N/A
Owner Phone:	216-357-5955
On Site Activity:	Abatement ONLY
Abatement Phone No:	216-357-5955
On Site Specialist Name:	Gary York
Specialist Cert Number:	AS23211
Cert Expiration Date:	8/12/2023
Setup Date:	11/13/2017
Offsite On Hold Date:	6/18/2018
Onsite Off Hold:	Not reported
Demo Contractor Phone:	N/A
Demo On Hold Date:	Not reported
Demo Off Hold Date:	Not reported
NF Cat-1 Pipe (ft):	0
NF Cat-1 Surface Area (sq ft):	0
NF Cat-2 Pipe (ft):	0
NF Cat-2 Surface Area (sq ft):	0

Name:	Not reported
Address:	9500 EUCLID AVENUE
City,State,Zip:	CLEVELAND, OH 44195
Notification ID:	95994
Owner Name:	Cleveland Clinic Foundation
Abatement Contractor Name:	Pioneer Environmental Systems, Inc.
Abatement License Number:	AC1886
Building Owner:	The Cleveland Clinic Foundation
Abate Start Date:	1/22/2018
Abate End Date:	9/30/2018
Demo Contractor Name:	N/A
Demo Start Date:	1/22/2018
Demo End Date:	9/30/2018
RACM Linear Feet:	N/A
RACM Square Feet:	3500
RACM Cubic Feet:	N/A
Owner Phone:	216-445-0138
On Site Activity:	Abatement ONLY
Abatement Phone No:	216-445-0138
On Site Specialist Name:	Jose Lopez Garcia
Specialist Cert Number:	AS31478
Cert Expiration Date:	3/27/2024
Setup Date:	1/22/2018
Offsite On Hold Date:	7/31/2018
Onsite Off Hold:	7/30/2018

CLEVELAND CLINIC FOUNDATION BOILER ROOM * (Continued) **1000429892**

Demo Contractor Phone:	N/A
Demo On Hold Date:	Not reported
Demo Off Hold Date:	Not reported
NF Cat-1 Pipe (ft):	0
NF Cat-1 Surface Area (sq ft):	0
NF Cat-2 Pipe (ft):	0
NF Cat-2 Surface Area (sq ft):	0

36
NE
1/4-1/2
0.445 mi.
2350 ft.

UNIVERSITY TOWER
1575 EAST BLVD
CLEVELAND, OH 44106

LUST **U004180369**
ARCHIVE UST **N/A**

Relative:
Lower

Actual:
648 ft.

LUST:

Name:	UNIVERSITY TOWER
Address:	1575 EAST BLVD
City,State,Zip:	CLEVELAND, OH 44106
Release Number:	18011247 - N00001
Release Date:	03/16/2011
LTF Status:	2 SUS/CON from non-regulated UST
FR Status:	**RPT: a possible incident is reported**
Priority:	2
Review Date:	07/14/2016
Priority Decode:	SUS/CON from non-regulated UST
Class1 Decode:	A viable RP have been identified
Latitude:	41.514103
Longitude:	-81.616294
Class:	Viable Responsible Party has been identified
Incident Number:	Not reported
Last Update:	Charles Zepp
Last Update Date:	10/11/2019
Last Update Updated:	07/14/2016
Sub Status:	Approved
Rules:	2005
Coordinator:	Charles Zepp
Rating:	14

ARCHIVE UST:

Name:	UNIVERSITY TOWER
Address:	1575 EAST BLVD
City,State,Zip:	CLEVELAND, OH 44106
Facility Number:	18011247
Owner Name:	FAMICOS FOUNDATION
Owner Address:	1325 ANSEL RD
Owner City,St,Zip:	CLEVELAND, OH 44106
Owner Telephone:	(216)791-6479
Owner ID:	W025081
Facility Type:	Commercial
Contact Name:	Not reported
Contact Telephone:	Not reported
Tank Number:	Not reported
Depth at Location:	CLEVELAND FIRE DEPARTMENT
Authorized:	Yes
Eligible Award:	Not reported
Action:	Yes

UNIVERSITY TOWER (Continued) **U004180369**

Permit:

Facility Id:	18011247
Permit Id:	P00001
Permit Status:	Closed
Issued Date:	5/4/2011
LFD Permit Id:	14469

Inspection:

Facility Id:	18011247
Permit Number:	P00001
Code:	103
Inspection Type:	Final

Tank ID:	T00001
Tank Type:	Not reported
Tank Status:	**Removed**
Install Date:	Not reported
Content:	Not reported
Capacity:	Not reported
Corrosion Protection Tank:	Not reported
CAS #:	Not reported
Regulated:	Not reported
Overfill Device Installed:	Not reported
Spill Device Installed:	Not reported
Release Detection On Tank:	Not reported
Date Removed:	3/16/2011
Date Last Use:	1/1/1900
Date Abandoned/Closed:	Not reported
AST/UST:	UST
Corrosion Protection Piping:	Not reported
Piping Material:	Not reported
Piping Type:	Not reported
Release Detection On Piping:	Not reported

37
NNE
1/4-1/2
0.445 mi.
2350 ft.

WADE PARK APARTMENTS
9500 WADE PARK
CLEVELAND, OH 44103

LUST **U004203530**
UST **N/A**
LEAD

Relative:
Lower

Actual:
646 ft.

LUST:

Name:	WADE PARK APARTMENTS
Address:	9500 WADE PARK
City,State,Zip:	CLEVELAND, OH 44103
Release Number:	18011189 - N00001
Release Date:	08/19/2008
LTF Status:	6 Closure of regulated UST
FR Status:	**NFA: No Further Action**
Priority:	Not reported
Review Date:	05/06/2009
Priority Decode:	Not reported
Class1 Decode:	A viable RP have been identified
Latitude:	41.515290
Longitude:	-81.620093
Class:	Viable Responsible Party has been identified
Incident Number:	Not reported

WADE PARK APARTMENTS (Continued) **U004203530**

Last Update:	Scott Sigler
Last Update Date:	11/15/2018
Last Update Updated:	05/06/2009
Sub Status:	Not reported
Rules:	2005
Coordinator:	Not reported
Rating:	14

UST:

Name:	WADE PARK APARTMENTS
Address:	9500 WADE PARK
City,State,Zip:	CLEVELAND, OH 44103
Facility Id:	18011189
Owner Name:	Not reported
Owner Address:	Not reported
Owner City/State/Zip:	Not reported
Tank Number:	T00001
Status:	REM - Removed
UST Capacity:	550
Tank Content:	Diesel
Installation Date:	01/01/1900
Construction:	BM - Bare Metal
Date Last Used:	09/09/2008
Date TCL Closed:	Not reported
Date Removed:	09/09/2008
CAS Number:	68334-30-5
Abandoned Approved:	Not reported
Regulated:	YES
Sensitive Area:	NO
Date Of Sensitivity:	Not reported
UST Configurations:	Not reported
Construction Comments:	BM - Bare Metal
Corrosion Protections:	Not reported
Corrosion Protection Comments:	Not reported
Primary Release Detection:	AMO - Alternative Method (Other, explain)
Secondary Release Detection:	Not reported
Release Detection Comments:	RDTank: / RDLine:
Piping Configuration:	Not reported
Piping Configuration Comments:	Not reported
Piping Styles:	S - Suction
Piping Constructions:	BM - Bare Metal
Piping Construction Comments:	BM - Bare Metal
Piping Corrosion Protections:	OTH - Other (explain)
Piping Corrosion Protection Comments:	Not reported
Piping Release Detections:	OTH - Other(explain)
Piping Release Detection Comments:	Not reported
Spill Prevention Manholes:	OTH - Other (Explain)
Spill Prevention Manhole Comments:	Not reported
OverFill Prevention:	Not reported
OverFill Prevention Comment:	Not reported
Comments:	Not reported

LEAD:

Name:	Not reported
Address:	9500 WADE PARK UNIT 102

WADE PARK APARTMENTS (Continued) **U004203530**

City,State,Zip:	CLEVELAND, OH 44106
License Number:	LA006369
Contractor Last Name:	Carlton
Contractor First Name:	India
Summary Month:	11
Summary Year:	2022
Summary Number:	175585
Detail Number:	227538
Activity Performed:	Clearance Testing
Reason For Activity:	Essential Maintenance Practices

Name:	Not reported
Address:	9500 WADE PARK UNIT 607
City,State,Zip:	CLEVELAND, OH 44106
License Number:	LA006369
Contractor Last Name:	Carlton
Contractor First Name:	India
Summary Month:	12
Summary Year:	2020
Summary Number:	168820
Detail Number:	214888
Activity Performed:	Clearance Testing
Reason For Activity:	Essential Maintenance Practices

Name:	Not reported
Address:	9500 WADE PARK UNIT 605
City,State,Zip:	CLEVELAND, OH 44106
License Number:	LA006369
Contractor Last Name:	Carlton
Contractor First Name:	India
Summary Month:	12
Summary Year:	2022
Summary Number:	176103
Detail Number:	227543
Activity Performed:	Clearance Testing
Reason For Activity:	Essential Maintenance Practices

Name:	Not reported
Address:	9500 WADE PARK UNIT 1410
City,State,Zip:	CLEVELAND, OH 44106
License Number:	LA006369
Contractor Last Name:	Carlton
Contractor First Name:	India
Summary Month:	12
Summary Year:	2022
Summary Number:	176103
Detail Number:	227544
Activity Performed:	Clearance Testing
Reason For Activity:	Essential Maintenance Practices

Name:	Not reported
Address:	9500 WADE PARK UNIT 810
City,State,Zip:	CLEVELAND, OH 44106
License Number:	LA006369
Contractor Last Name:	Carlton
Contractor First Name:	India
Summary Month:	12

WADE PARK APARTMENTS (Continued) **U004203530**

Summary Year:	2022
Summary Number:	176103
Detail Number:	227545
Activity Performed:	Clearance Testing
Reason For Activity:	Essential Maintenance Practices

Name:	Not reported
Address:	9500 WADE PARK UNIT 710
City,State,Zip:	CLEVELAND, OH 44106
License Number:	LA006369
Contractor Last Name:	Carlton
Contractor First Name:	India
Summary Month:	12
Summary Year:	2022
Summary Number:	176103
Detail Number:	227547
Activity Performed:	Clearance Testing
Reason For Activity:	Essential Maintenance Practices

Name:	Not reported
Address:	9500 WADE PARK UNIT 1010
City,State,Zip:	CLEVELAND, OH 44106
License Number:	LA006369
Contractor Last Name:	Carlton
Contractor First Name:	India
Summary Month:	12
Summary Year:	2022
Summary Number:	176103
Detail Number:	227548
Activity Performed:	Clearance Testing
Reason For Activity:	Essential Maintenance Practices

Name:	Not reported
Address:	9500 WADE PARK UNIT 1301
City,State,Zip:	CLEVELAND, OH 44106
License Number:	LA006369
Contractor Last Name:	Carlton
Contractor First Name:	India
Summary Month:	12
Summary Year:	2022
Summary Number:	176103
Detail Number:	227549
Activity Performed:	Clearance Testing
Reason For Activity:	Essential Maintenance Practices

Name:	Not reported
Address:	9500 WADE PARK UNIT 310
City,State,Zip:	CLEVELAND, OH 44106
License Number:	LA006369
Contractor Last Name:	Carlton
Contractor First Name:	India
Summary Month:	12
Summary Year:	2022
Summary Number:	176103
Detail Number:	227550
Activity Performed:	Clearance Testing
Reason For Activity:	Essential Maintenance Practices

WADE PARK APARTMENTS (Continued) **U004203530**

Name:	Not reported
Address:	9500 WADE PARK UNIT 308
City,State,Zip:	CLEVELAND, OH 44106
License Number:	LA006369
Contractor Last Name:	Carlton
Contractor First Name:	India
Summary Month:	12
Summary Year:	2022
Summary Number:	176103
Detail Number:	227551
Activity Performed:	Clearance Testing
Reason For Activity:	Essential Maintenance Practices

Name:	Not reported
Address:	9500 WADE PARK UNIT 308
City,State,Zip:	CLEVELAND, OH 44106
License Number:	LA006369
Contractor Last Name:	Carlton
Contractor First Name:	India
Summary Month:	12
Summary Year:	2022
Summary Number:	176103
Detail Number:	227551
Activity Performed:	Clearance Testing
Reason For Activity:	Essential Maintenance Practices

Name:	Not reported
Address:	9500 WADE PARK UNIT 1410
City,State,Zip:	CLEVELAND, OH 44106
License Number:	LA006369
Contractor Last Name:	Carlton
Contractor First Name:	India
Summary Month:	12
Summary Year:	2022
Summary Number:	176103
Detail Number:	227544
Activity Performed:	Clearance Testing
Reason For Activity:	Essential Maintenance Practices

Name:	Not reported
Address:	9500 WADE PARK UNIT 810
City,State,Zip:	CLEVELAND, OH 44106
License Number:	LA006369
Contractor Last Name:	Carlton
Contractor First Name:	India
Summary Month:	12
Summary Year:	2022
Summary Number:	176103
Detail Number:	227545
Activity Performed:	Clearance Testing
Reason For Activity:	Essential Maintenance Practices

Name:	Not reported
Address:	9500 WADE PARK UNIT 310
City,State,Zip:	CLEVELAND, OH 44106
License Number:	LA006369
Contractor Last Name:	Carlton

WADE PARK APARTMENTS (Continued) **U004203530**

Contractor First Name:	India
Summary Month:	12
Summary Year:	2022
Summary Number:	176103
Detail Number:	227550
Activity Performed:	Clearance Testing
Reason For Activity:	Essential Maintenance Practices

Name:	Not reported
Address:	9500 WADE PARK UNIT 1010
City,State,Zip:	CLEVELAND, OH 44106
License Number:	LA006369
Contractor Last Name:	Carlton
Contractor First Name:	India
Summary Month:	12
Summary Year:	2022
Summary Number:	176103
Detail Number:	227548
Activity Performed:	Clearance Testing
Reason For Activity:	Essential Maintenance Practices

Name:	Not reported
Address:	9500 WADE PARK UNIT 605
City,State,Zip:	CLEVELAND, OH 44106
License Number:	LA006369
Contractor Last Name:	Carlton
Contractor First Name:	India
Summary Month:	12
Summary Year:	2022
Summary Number:	176103
Detail Number:	227543
Activity Performed:	Clearance Testing
Reason For Activity:	Essential Maintenance Practices

Name:	Not reported
Address:	9500 WADE PARK UNIT 710
City,State,Zip:	CLEVELAND, OH 44106
License Number:	LA006369
Contractor Last Name:	Carlton
Contractor First Name:	India
Summary Month:	12
Summary Year:	2022
Summary Number:	176103
Detail Number:	227547
Activity Performed:	Clearance Testing
Reason For Activity:	Essential Maintenance Practices

Name:	Not reported
Address:	9500 WADE PARK UNIT 1301
City,State,Zip:	CLEVELAND, OH 44106
License Number:	LA006369
Contractor Last Name:	Carlton
Contractor First Name:	India
Summary Month:	12
Summary Year:	2022
Summary Number:	176103
Detail Number:	227549

WADE PARK APARTMENTS (Continued) **U004203530**

Activity Performed: Clearance Testing
Reason For Activity: Essential Maintenance Practices

H38 South 1/4-1/2 0.480 mi. 2537 ft. **CLEVELAND CLINIC POWER HOUSE** **LUST** **U004060369**
2045 E 90TH ST **UST** **N/A**
CLEVELAND, OH 44106 **ARCHIVE UST**

Site 1 of 3 in cluster H

Relative: Higher
Actual: 677 ft.

LUST:

Name:	CLEVELAND CLINIC POWER HOUSE
Address:	2045 E 90TH ST
City,State,Zip:	CLEVELAND, OH 44106
Release Number:	18010181 - N00001
Release Date:	03/21/1991
LTF Status:	2 SUS/CON from non-regulated UST
FR Status:	**SUS: a suspected release or source is identified**
Priority:	2
Review Date:	02/26/2016
Priority Decode:	SUS/CON from non-regulated UST
Class1 Decode:	A viable RP have been identified
Latitude:	41.502285
Longitude:	-81.622816
Class:	Viable Responsible Party has been identified
Incident Number:	181061300.0
Last Update:	Charles Zepp
Last Update Date:	04/14/2021
Last Update Updated:	10/06/2016
Sub Status:	Approved
Rules:	1992
Coordinator:	Charles Zepp
Rating:	0

Name:	CLEVELAND CLINIC POWER HOUSE
Address:	2045 E 90TH ST
City,State,Zip:	CLEVELAND, OH 44106
Release Number:	18010181 - N00002
Release Date:	11/29/2004
LTF Status:	1 SUS/CON from regulated UST
FR Status:	**NFA: No Further Action**
Priority:	2
Review Date:	07/12/2011
Priority Decode:	SUS/CON from non-regulated UST
Class1 Decode:	A viable RP have been identified
Latitude:	41.502285
Longitude:	-81.622816
Class:	Viable Responsible Party has been identified
Incident Number:	Not reported
Last Update:	Charles Zepp
Last Update Date:	11/30/2018
Last Update Updated:	07/12/2011
Sub Status:	Not reported
Rules:	2005
Coordinator:	Charles Zepp
Rating:	15

UST:

CLEVELAND CLINIC POWER HOUSE (Continued) **U004060369**

Name:	CLEVELAND CLINIC POWER HOUSE
Address:	2045 E 90TH ST
City,State,Zip:	CLEVELAND, OH 44106
Facility Id:	18010181
Owner Name:	CLEVELAND CLINIC POWER HOUSE
Owner Address:	2045 E 90TH ST
Owner City/State/Zip:	44106
Tank Number:	T00001
Status:	REM - Removed
UST Capacity:	10000
Tank Content:	Heating Oil
Installation Date:	Not reported
Construction:	FRP-Fiberglass Reinforced Plastic
Date Last Used:	10/01/2004
Date TCL Closed:	Not reported
Date Removed:	11/16/2004
CAS Number:	68334-30-5
Abandoned Approved:	Not reported
Regulated:	NO
Sensitive Area:	NO
Date Of Sensitivity:	Not reported
UST Configurations:	Not reported
Construction Comments:	Fiberglass Reinforced Plastic
Corrosion Protections:	Not reported
Corrosion Protection Comments:	Not reported
Primary Release Detection:	AMO - Alternative Method (Other, explain)
Secondary Release Detection:	Not reported
Release Detection Comments:	RDTank: / RDLine:
Piping Configuration:	Not reported
Piping Configuration Comments:	Not reported
Piping Styles:	S - Suction
Piping Constructions:	FRP - Fiberglass Reinforced Plastic
Piping Construction Comments:	Fiberglass Reinforced Plastic
Piping Corrosion Protections:	OTH - Other (explain)
Piping Corrosion Protection Comments:	Not reported
Piping Release Detections:	OTH - Other(explain)
Piping Release Detection Comments:	Not reported
Spill Prevention Manholes:	OTH - Other (Explain)
Spill Prevention Manhole Comments:	Not reported
OverFill Prevention:	Not reported
OverFill Prevention Comment:	Not reported
Comments:	Not reported
Name:	CLEVELAND CLINIC POWER HOUSE
Address:	2045 E 90TH ST
City,State,Zip:	CLEVELAND, OH 44106
Tank Number:	T00002
Status:	REM - Removed
UST Capacity:	10000
Tank Content:	Heating Oil
Installation Date:	Not reported
Construction:	FRP-Fiberglass Reinforced Plastic
Date Last Used:	10/01/2004
Date TCL Closed:	Not reported
Date Removed:	11/16/2004

CLEVELAND CLINIC POWER HOUSE (Continued) **U004060369**

CAS Number:	68334-30-5
Abandoned Approved:	Not reported
Regulated:	NO
Sensitive Area:	NO
Date Of Sensitivity:	Not reported
UST Configurations:	Not reported
Construction Comments:	Fiberglass Reinforced Plastic
Corrosion Protections:	Not reported
Corrosion Protection Comments:	Not reported
Primary Release Detection:	AMO - Alternative Method (Other, explain)
Secondary Release Detection:	Not reported
Release Detection Comments:	RDTank: / RDLine:
Piping Configuration:	Not reported
Piping Configuration Comments:	Not reported
Piping Styles:	S - Suction
Piping Constructions:	BM - Bare Metal
Piping Construction Comments:	Bare Steel
Piping Corrosion Protections:	OTH - Other (explain)
Piping Corrosion Protection Comments:	Not reported
Piping Release Detections:	OTH - Other(explain)
Piping Release Detection Comments:	Not reported
Spill Prevention Manholes:	OTH - Other (Explain)
Spill Prevention Manhole Comments:	Not reported
OverFill Prevention:	Not reported
OverFill Prevention Comment:	Not reported
Comments:	Not reported
Name:	CLEVELAND CLINIC POWER HOUSE
Address:	2045 E 90TH ST
City,State,Zip:	CLEVELAND, OH 44106
Tank Number:	T00003
Status:	REM - Removed
UST Capacity:	10000
Tank Content:	Heating Oil
Installation Date:	Not reported
Construction:	FRP-Fiberglass Reinforced Plastic
Date Last Used:	10/01/2004
Date TCL Closed:	Not reported
Date Removed:	11/16/2004
CAS Number:	68334-30-5
Abandoned Approved:	Not reported
Regulated:	NO
Sensitive Area:	NO
Date Of Sensitivity:	Not reported
UST Configurations:	Not reported
Construction Comments:	Fiberglass Reinforced Plastic
Corrosion Protections:	Not reported
Corrosion Protection Comments:	Not reported
Primary Release Detection:	AMO - Alternative Method (Other, explain)
Secondary Release Detection:	Not reported
Release Detection Comments:	RDTank: / RDLine:
Piping Configuration:	Not reported
Piping Configuration Comments:	Not reported
Piping Styles:	S - Suction
Piping Constructions:	BM - Bare Metal
Piping Construction Comments:	Bare Steel

CLEVELAND CLINIC POWER HOUSE (Continued) **U004060369**

Piping Corrosion Protections:	OTH - Other (explain)
Piping Corrosion Protection Comments:	Not reported
Piping Release Detections:	OTH - Other(explain)
Piping Release Detection Comments:	Not reported
Spill Prevention Manholes:	OTH - Other (Explain)
Spill Prevention Manhole Comments:	Not reported
OverFill Prevention:	Not reported
OverFill Prevention Comment:	Not reported
Comments:	Not reported

Name:	CLEVELAND CLINIC POWER HOUSE
Address:	2045 E 90TH ST
City,State,Zip:	CLEVELAND, OH 44106

Tank Number:	T00004
Status:	REM - Removed
UST Capacity:	10000
Tank Content:	Heating Oil
Installation Date:	Not reported
Construction:	FRP-Fiberglass Reinforced Plastic
Date Last Used:	10/01/2004
Date TCL Closed:	Not reported
Date Removed:	11/16/2004
CAS Number:	68334-30-5
Abandoned Approved:	Not reported
Regulated:	NO
Sensitive Area:	NO
Date Of Sensitivity:	Not reported
UST Configurations:	Not reported
Construction Comments:	Fiberglass Reinforced Plastic
Corrosion Protections:	Not reported
Corrosion Protection Comments:	Not reported
Primary Release Detection:	AMO - Alternative Method (Other, explain)
Secondary Release Detection:	Not reported
Release Detection Comments:	RDTank: / RDLine:
Piping Configuration:	Not reported
Piping Configuration Comments:	Not reported
Piping Styles:	S - Suction
Piping Constructions:	BM - Bare Metal
Piping Construction Comments:	Bare Steel
Piping Corrosion Protections:	OTH - Other (explain)
Piping Corrosion Protection Comments:	Not reported
Piping Release Detections:	OTH - Other(explain)
Piping Release Detection Comments:	Not reported
Spill Prevention Manholes:	OTH - Other (Explain)
Spill Prevention Manhole Comments:	Not reported
OverFill Prevention:	Not reported
OverFill Prevention Comment:	Not reported
Comments:	Not reported

Name:	CLEVELAND CLINIC POWER HOUSE
Address:	2045 E 90TH ST
City,State,Zip:	CLEVELAND, OH 44106

Tank Number:	T00005
Status:	CIU - Currently In Use
UST Capacity:	20000

CLEVELAND CLINIC POWER HOUSE (Continued) **U004060369**

Tank Content:	Diesel
Installation Date:	01/10/2006
Construction:	FRP-Fiberglass Reinforced Plastic
Date Last Used:	Not reported
Date TCL Closed:	Not reported
Date Removed:	Not reported
CAS Number:	68334-30-5
Abandoned Approved:	Not reported
Regulated:	YES
Sensitive Area:	NO
Date Of Sensitivity:	Not reported
UST Configurations:	SC- Secondarily Contained
Construction Comments:	Not reported
Corrosion Protections:	NR - None Required by Rule
Corrosion Protection Comments:	Not reported
Primary Release Detection:	ATG - Automatic Tank Gauging
Secondary Release Detection:	ATG - Automatic Tank Gauging
Release Detection Comments:	Not reported
Piping Configuration:	SC - Secondarily Contained
Piping Configuration Comments:	Not reported
Piping Styles:	P - Pressure
Piping Constructions:	FRP - Fiberglass Reinforced Plastic
Piping Construction Comments:	Not reported
Piping Corrosion Protections:	NR - None required by rule
Piping Corrosion Protection Comments:	Not reported
Piping Release Detections:	MLLD - Mechanical Line Leak Detector
Piping Release Detection Comments:	Not reported
Spill Prevention Manholes:	SB - Spill Containment Manhole (bucket)
Spill Prevention Manhole Comments:	Not reported
OverFill Prevention:	FILL - Fill Pipe (drop tube flapper)
OverFill Prevention Comment:	Not reported
Comments:	Not reported

Name:	CLEVELAND CLINIC POWER HOUSE
Address:	2045 E 90TH ST
City,State,Zip:	CLEVELAND, OH 44106

Tank Number:	T00006
Status:	CIU - Currently In Use
UST Capacity:	20000
Tank Content:	Diesel
Installation Date:	01/10/2006
Construction:	FRP-Fiberglass Reinforced Plastic
Date Last Used:	Not reported
Date TCL Closed:	Not reported
Date Removed:	Not reported
CAS Number:	68334-30-5
Abandoned Approved:	Not reported
Regulated:	YES
Sensitive Area:	NO
Date Of Sensitivity:	Not reported
UST Configurations:	SC- Secondarily Contained
Construction Comments:	Not reported
Corrosion Protections:	NR - None Required by Rule
Corrosion Protection Comments:	Not reported
Primary Release Detection:	ATG - Automatic Tank Gauging
Secondary Release Detection:	ATG - Automatic Tank Gauging

CLEVELAND CLINIC POWER HOUSE (Continued) **U004060369**

Release Detection Comments:	Not reported
Piping Configuration:	SC - Secondarily Contained
Piping Configuration Comments:	Not reported
Piping Styles:	P - Pressure
Piping Constructions:	FRP - Fiberglass Reinforced Plastic
Piping Construction Comments:	Not reported
Piping Corrosion Protections:	NR - None required by rule
Piping Corrosion Protection Comments:	Not reported
Piping Release Detections:	MLLD - Mechanical Line Leak Detector
Piping Release Detection Comments:	Not reported
Spill Prevention Manholes:	SB - Spill Containment Manhole (bucket)
Spill Prevention Manhole Comments:	Not reported
OverFill Prevention:	FILL - Fill Pipe (drop tube flapper)
OverFill Prevention Comment:	Not reported
Comments:	Not reported
Name:	CLEVELAND CLINIC POWER HOUSE
Address:	2045 E 90TH ST
City,State,Zip:	CLEVELAND, OH 44106
Tank Number:	T00007
Status:	CIU - Currently In Use
UST Capacity:	20000
Tank Content:	Diesel
Installation Date:	01/10/2006
Construction:	FRP-Fiberglass Reinforced Plastic
Date Last Used:	Not reported
Date TCL Closed:	Not reported
Date Removed:	Not reported
CAS Number:	68334-30-5
Abandoned Approved:	Not reported
Regulated:	YES
Sensitive Area:	NO
Date Of Sensitivity:	Not reported
UST Configurations:	SC- Secondarily Contained
Construction Comments:	Not reported
Corrosion Protections:	NR - None Required by Rule
Corrosion Protection Comments:	Not reported
Primary Release Detection:	ATG - Automatic Tank Gauging
Secondary Release Detection:	ATG - Automatic Tank Gauging
Release Detection Comments:	Not reported
Piping Configuration:	SC - Secondarily Contained
Piping Configuration Comments:	Not reported
Piping Styles:	P - Pressure
Piping Constructions:	FRP - Fiberglass Reinforced Plastic
Piping Construction Comments:	Not reported
Piping Corrosion Protections:	NR - None required by rule
Piping Corrosion Protection Comments:	Not reported
Piping Release Detections:	MLLD - Mechanical Line Leak Detector
Piping Release Detection Comments:	Not reported
Spill Prevention Manholes:	SB - Spill Containment Manhole (bucket)
Spill Prevention Manhole Comments:	Not reported
OverFill Prevention:	FILL - Fill Pipe (drop tube flapper)
OverFill Prevention Comment:	Not reported
Comments:	Not reported
Name:	CLEVELAND CLINIC POWER HOUSE

CLEVELAND CLINIC POWER HOUSE (Continued) **U004060369**

Address:	2045 E 90TH ST
City,State,Zip:	CLEVELAND, OH 44106
Tank Number:	T00008
Status:	CIU - Currently In Use
UST Capacity:	20000
Tank Content:	Diesel
Installation Date:	01/10/2006
Construction:	FRP-Fiberglass Reinforced Plastic
Date Last Used:	Not reported
Date TCL Closed:	Not reported
Date Removed:	Not reported
CAS Number:	68334-30-5
Abandoned Approved:	Not reported
Regulated:	YES
Sensitive Area:	NO
Date Of Sensitivity:	Not reported
UST Configurations:	SC- Secondarily Contained
Construction Comments:	Not reported
Corrosion Protections:	NR - None Required by Rule
Corrosion Protection Comments:	Not reported
Primary Release Detection:	ATG - Automatic Tank Gauging
Secondary Release Detection:	ATG - Automatic Tank Gauging
Release Detection Comments:	Not reported
Piping Configuration:	SC - Secondarily Contained
Piping Configuration Comments:	Not reported
Piping Styles:	P - Pressure
Piping Constructions:	FRP - Fiberglass Reinforced Plastic
Piping Construction Comments:	Not reported
Piping Corrosion Protections:	NR - None required by rule
Piping Corrosion Protection Comments:	Not reported
Piping Release Detections:	MLLD - Mechanical Line Leak Detector
Piping Release Detection Comments:	Not reported
Spill Prevention Manholes:	SB - Spill Containment Manhole (bucket)
Spill Prevention Manhole Comments:	Not reported
OverFill Prevention:	FILL - Fill Pipe (drop tube flapper)
OverFill Prevention Comment:	Not reported
Comments:	Not reported

ARCHIVE UST:

Name:	CLEVELAND CLINIC POWER HOUSE
Address:	2045 E 90TH ST
City,State,Zip:	CLEVELAND, OH 44106
Facility Number:	18010181
Owner Name:	CLEVELAND CLINIC POWER HOUSE
Owner Address:	2045 E 90TH ST
Owner City,St,Zip:	CLEVELAND, OH 44106
Owner Telephone:	(216)445-6912
Owner ID:	W013820
Facility Type:	Other (Explain)
Contact Name:	PAUL DZURINDA
Contact Telephone:	(216)445-6912
Tank Number:	4
Depth at Location:	CLEVELAND FIRE DEPARTMENT
Authorized:	Yes
Eligible Award:	Not reported
Action:	Yes

CLEVELAND CLINIC POWER HOUSE (Continued) **U004060369**

Permit:

Facility Id:	18010181
Permit Id:	P00001
Permit Status:	Closed
Issued Date:	11/16/2004
LFD Permit Id:	13036

Facility Id:	18010181
Permit Id:	P00002
Permit Status:	Closed
Issued Date:	1/10/2006
LFD Permit Id:	08274

Inspection:

Facility Id:	18010181
Permit Number:	P00002
Code:	203
Inspection Type:	Final

Facility Id:	18010181
Permit Number:	P00001
Code:	103
Inspection Type:	Final

Tank ID:	T00001
Tank Type:	Not reported
Tank Status:	**Removed**
Install Date:	Not reported
Content:	Not reported
Capacity:	Not reported
Corrosion Protection Tank:	Not reported
CAS #:	Not reported
Regulated:	Not reported
Overfill Device Installed:	Not reported
Spill Device Installed:	Not reported
Release Detection On Tank:	Not reported
Date Removed:	11/16/2004
Date Last Use:	10/1/2004
Date Abandoned/Closed:	Not reported
AST/UST:	UST
Corrosion Protection Piping:	Not reported
Piping Material:	Not reported
Piping Type:	Not reported
Release Detection On Piping:	Not reported

Tank ID:	T00002
Tank Type:	Not reported
Tank Status:	**Removed**
Install Date:	Not reported
Content:	Not reported
Capacity:	Not reported
Corrosion Protection Tank:	Not reported
CAS #:	Not reported
Regulated:	Not reported

CLEVELAND CLINIC POWER HOUSE (Continued) **U004060369**

Overfill Device Installed:	Not reported
Spill Device Installed:	Not reported
Release Detection On Tank:	Not reported
Date Removed:	11/16/2004
Date Last Use:	10/1/2004
Date Abandoned/Closed:	Not reported
AST/UST:	UST
Corrosion Protection Piping:	Not reported
Piping Material:	Not reported
Piping Type:	Not reported
Release Detection On Piping:	Not reported

Tank ID:	T00003
Tank Type:	Not reported
Tank Status:	**Removed**
Install Date:	Not reported
Content:	Not reported
Capacity:	Not reported
Corrosion Protection Tank:	Not reported
CAS #:	Not reported
Regulated:	Not reported
Overfill Device Installed:	Not reported
Spill Device Installed:	Not reported
Release Detection On Tank:	Not reported
Date Removed:	11/16/2004
Date Last Use:	10/1/2004
Date Abandoned/Closed:	Not reported
AST/UST:	UST
Corrosion Protection Piping:	Not reported
Piping Material:	Not reported
Piping Type:	Not reported
Release Detection On Piping:	Not reported

Tank ID:	T00004
Tank Type:	Not reported
Tank Status:	**Removed**
Install Date:	Not reported
Content:	Not reported
Capacity:	Not reported
Corrosion Protection Tank:	Not reported
CAS #:	Not reported
Regulated:	Not reported
Overfill Device Installed:	Not reported
Spill Device Installed:	Not reported
Release Detection On Tank:	Not reported
Date Removed:	11/16/2004
Date Last Use:	10/1/2004
Date Abandoned/Closed:	Not reported
AST/UST:	UST
Corrosion Protection Piping:	Not reported
Piping Material:	Not reported
Piping Type:	Not reported
Release Detection On Piping:	Not reported

CLEVELAND CLINIC POWER HOUSE (Continued) **U004060369**

Tank ID:	T00005
Tank Type:	Not reported
Tank Status:	**Currently In Use**
Install Date:	Not reported
Content:	Not reported
Capacity:	Not reported
Corrosion Protection Tank:	Not reported
CAS #:	Not reported
Regulated:	Yes
Overfill Device Installed:	Yes
Spill Device Installed:	Yes
Release Detection On Tank:	Not reported
Date Removed:	Not reported
Date Last Use:	Not reported
Date Abandoned/Closed:	Not reported
AST/UST:	UST
Corrosion Protection Piping:	Not reported
Piping Material:	Not reported
Piping Type:	Not reported
Release Detection On Piping:	Electronic Line Leak Detector

Tank ID:	T00006
Tank Type:	Not reported
Tank Status:	**Currently In Use**
Install Date:	Not reported
Content:	Not reported
Capacity:	Not reported
Corrosion Protection Tank:	Not reported
CAS #:	Not reported
Regulated:	Yes
Overfill Device Installed:	Yes
Spill Device Installed:	Yes
Release Detection On Tank:	Not reported
Date Removed:	Not reported
Date Last Use:	Not reported
Date Abandoned/Closed:	Not reported
AST/UST:	UST
Corrosion Protection Piping:	Not reported
Piping Material:	Not reported
Piping Type:	Not reported
Release Detection On Piping:	Electronic Line Leak Detector

Tank ID:	T00007
Tank Type:	Not reported
Tank Status:	**Currently In Use**
Install Date:	Not reported
Content:	Not reported
Capacity:	Not reported
Corrosion Protection Tank:	Not reported
CAS #:	Not reported
Regulated:	Yes
Overfill Device Installed:	Yes
Spill Device Installed:	Yes
Release Detection On Tank:	Not reported
Date Removed:	Not reported

CLEVELAND CLINIC POWER HOUSE (Continued) **U004060369**

Date Last Use:	Not reported
Date Abandoned/Closed:	Not reported
AST/UST:	UST
Corrosion Protection Piping:	Not reported
Piping Material:	Not reported
Piping Type:	Not reported
Release Detection On Piping:	Electronic Line Leak Detector

Tank ID:	T00008
Tank Type:	Not reported
Tank Status:	**Currently In Use**
Install Date:	Not reported
Content:	Not reported
Capacity:	Not reported
Corrosion Protection Tank:	Not reported
CAS #:	Not reported
Regulated:	Yes
Overfill Device Installed:	Yes
Spill Device Installed:	Yes
Release Detection On Tank:	Not reported
Date Removed:	Not reported
Date Last Use:	Not reported
Date Abandoned/Closed:	Not reported
AST/UST:	UST
Corrosion Protection Piping:	Not reported
Piping Material:	Not reported
Piping Type:	Not reported
Release Detection On Piping:	Electronic Line Leak Detector

H39 **CLEVELAND CLINIC POWER HOUSE** **UNREG LTANKS** **S105902220**
South **2045 E 90TH ST** **N/A**
1/4-1/2 **CLEVELAND, OH 44106**
0.480 mi.
2537 ft. **Site 2 of 3 in cluster H**

Relative:
Higher

Actual:
677 ft.

UNREG LTANKS:

Facility Status:	**Release is Confirmed**		
Facility Id:	Not reported	Facility County #:	035
Facility Track:	0	Facility Phone:	Not reported
Report Number:	1810613	Incident Number:	181061300
RP Status:	Not reported	RP Search Date:	Not reported
Inspector:	Not reported	Coordinator:	NECA
Revised Date:	Not reported	Fiscal Tracking:	FY91
Class:	D	Priority:	2
Vacant:	Not reported	Lust Trust Fund:	2
Emrgncy Resp:	2	ER By:	Not reported
Authorized By:	GILL	Authorized Date:	03/22/91
Added Date:	03/26/91	Entry By:	UNGER
Owner Name:	CLEVELAND CLINIC		
Owner Address:	Not reported		
Owner City,St,Zip:	OH		
Owner Phone:	Not reported		
Operator Name:	Not reported		
Operator Address:	Not reported		
Operator C,S,Z:	OH		
Operator Phone:	Not reported		
Remarks:	0		

CLEVELAND CLINIC POWER HOUSE (Continued) **S105902220**

Summary: Not reported

H40
South
1/4-1/2
0.493 mi.
2601 ft.

OPPORTUNITY CORRIDOR
I-490 AND 55TH STREET TO THE CLEVELAND CLINIC
CLEVELAND, OH 44195

US BROWNFIELDS **1016952193**
N/A

Site 3 of 3 in cluster H

Relative:
Higher

Actual:
678 ft.

US BROWNFIELDS:

Name:	OPPORTUNITY CORRIDOR
Address:	I-490 AND 55TH STREET TO THE CLEVELAND CLINIC
Recipient name:	R5 TBA - Ohio (STAG Funded)
Grant type:	TBA
Property Number:	Multiple (BL I - 82; BL 2C- 53)
Parcel size:	23.199999999999999
Latitude:	41.503443300000001
Longitude:	-81.620595299999906
Highlights:	The US EPA tasked Tetra Tech to conduct a Phase I and II ESAs of the site under the Superfund Technical Assessment and Response Team (START) contract EP-S5-13-01, Technical Direction Document (TDD) No. S05-0003-1407-020. A roadway project is planned stretching approximately three miles and linking nine development districts. A hybrid Phase I Environmental Assessment was completed for Block 1 to assess multiple residential, industrial and commercial properties for potential highway extensions and potential commercial redevelopment. The properties evaluated in the Phase I ESA are part of the "Project Corridor" located along Grand Avenue, Rawlings Avenue, and Holton Avenue approximately 1.4 miles east of the intersection of Interstate 490 and 77 and consisting of 82 parcels. Properties were assessed low, medium or high priority status based on potential for impacts due to former operations. A Phase II ESA was performed for Block 1 or potential acquisition and future redevelopment by the neighboring business Orlando Baking. The Phase II ESA was completed in Fall and Winter of 2015 for Block I. A Phase I ESA for Block 2C was performed following the procedures listed above. Block 2C consists of properties bounded by Holton, East 79th Street, RTA Railroad tracks and East 75th Street. Former Use: A roadway project is planned stretching approximately three miles and linking nine development districts. A hybrid Phase I Environmental Assessment was completed to assess multiple residential, industrial and commercial properties for potential highway extensions and potential commercial redevelopment. The properties evaluated in the Phase I ESA are part of the "Project Corridor" located along Grand Avenue, Rawlings Avenue, and Holton Avenue approximately 1.4 miles east of the intersection of Interstate 490 and 77 and consisting of 82 parcels. Properties were assessed low, medium or high priority status based on potential for impacts due to former operations. A Phase II ESA was performed for Block 1 parcels in Fall and Winter of 2015 to assess potential for redevelopment by the neighboring business Orlando Baking. A Phase I ESA was performed for Block 2C properties in Spring 2016 for properties bordered by Holton, East 79th Street, RTA railroad tracks, and East 75th Street.
Start Date:	-
Redev Completition Date:	-
Completed Date:	-
Acres Cleaned Up:	-
Cleanup Funding:	-
Cleanup Funding Source:	-

OPPORTUNITY CORRIDOR (Continued) **1016952193**

Assessment Funding:	33935
Assessment Funding Source:	-
Redevelopment Funding:	-
Redev. Funding Source:	-
Redev. Funding Entity Name:	-
Redevelopment Start Date:	-
Assessment Funding Entity:	EPA
Cleanup Funding Entity:	-
Grant Type:	Hazardous
Accomplishment Type:	Phase I Environmental Assessment
Cooperative Agreement Number:	n/a
Start Date:	1/20/2016
Ownership Entity:	Government
Completion Date:	6/10/2016
Current Owner:	City of Cleveland
Cleanup Required:	U
Video Available:	N
Photo Available:	Y
Institutional Controls Required:	U
IC Category Proprietary Controls:	-
IC Cat. Info. Devices:	-
IC Cat. Gov. Controls:	-
IC Cat. Enforcement Permit Tools:	-
IC in place date:	-
IC in place:	-
State/tribal program date:	-
State/tribal program ID:	-
Contaminant Found:	Not reported
Contaminant Cleanup:	Not reported
Media Affected:	Not reported
Media Cleanup:	Not reported
Num. of cleanup and re-dev. jobs:	-
Past use greenspace acreage:	0.87
Past use residential acreage:	-
Past use commercial acreage:	4.13
Past use industrial acreage:	9.5
Future use greenspace acreage:	-
Future use residential acreage:	-
Future use commercial acreage:	-
Future use industrial acreage:	-
Future Use: Multistory	-
Past Use: Multistory	-
Property Description:	A roadway project is planned stretching approximately three miles and linking nine development districts. A hybrid Phase I Environmental Assessment was completed to assess multiple residential, industrial and commercial properties for potential highway extensions and potential commercial redevelopment. The properties evaluated in the Phase I ESA are part of the "Project Corridor" located along Grand Avenue, Rawlings Avenue, and Holton Avenue approximately 1.4 miles east of the intersection of Interstate 490 and 77 and consisting of 82 parcels. Properties were assessed low, medium or high priority status based on potential for impacts due to former operations. A Phase II ESA was performed for Block 1 parcels in Fall and Winter of 2015 to assess potential for redevelopment by the neighboring business Orlando Baking. A Phase I ESA was performed for Block 2C properties in Spring 2016 for properties bordered by Holton, East 79th Street, RTA railroad tracks, and East 75th Street.

OPPORTUNITY CORRIDOR (Continued) **1016952193**

Below Poverty Number:	1003
Below Poverty Percent:	36.270000000000
Meidan Income:	4142
Meidan Income Number:	1462
Meidan Income Percent:	52.880000000000
Vacant Housing Number:	541
Vacant Housing Percent:	28.530000000000
Unemployed Number:	271
Unemployed Percent:	9.8000000000000

Name:	OPPORTUNITY CORRIDOR
Address:	I-490 AND 55TH STREET TO THE CLEVELAND CLINIC
Recipient name:	R5 TBA - Ohio (STAG Funded)
Grant type:	TBA
Property Number:	Multiple (BL I - 82; BL 2C- 53)
Parcel size:	23.199999999999999
Latitude:	41.503443300000001
Longitude:	-81.620595299999906
Highlights:	The US EPA tasked Tetra Tech to conduct a Phase I and II ESAs of the site under the Superfund Technical Assessment and Response Team (START) contract EP-S5-13-01, Technical Direction Document (TDD) No. S05-0003-1407-020. A roadway project is planned stretching approximately three miles and linking nine development districts. A hybrid Phase I Environmental Assessment was completed for Block 1 to assess multiple residential, industrial and commercial properties for potential highway extensions and potential commercial redevelopment. The properties evaluated in the Phase I ESA are part of the "Project Corridor" located along Grand Avenue, Rawlings Avenue, and Holton Avenue approximately 1.4 miles east of the intersection of Interstate 490 and 77 and consisting of 82 parcels. Properties were assessed low, medium or high priority status based on potential for impacts due to former operations. A Phase II ESA was performed for Block 1 or potential acquisition and future redevelopment by the neighboring business Orlando Baking. The Phase II ESA was completed in Fall and Winter of 2015 for Block I. A Phase I ESA for Block 2C was performed following the procedures listed above. Block 2C consists of properties bounded by Holton, East 79th Street, RTA Railroad tracks and East 75th Street. Former Use: A roadway project is planned stretching approximately three miles and linking nine development districts. A hybrid Phase I Environmental Assessment was completed to assess multiple residential, industrial and commercial properties for potential highway extensions and potential commercial redevelopment. The properties evaluated in the Phase I ESA are part of the "Project Corridor" located along Grand Avenue, Rawlings Avenue, and Holton Avenue approximately 1.4 miles east of the intersection of Interstate 490 and 77 and consisting of 82 parcels. Properties were assessed low, medium or high priority status based on potential for impacts due to former operations. A Phase II ESA was performed for Block 1 parcels in Fall and Winter of 2015 to assess potential for redevelopment by the neighboring business Orlando Baking. A Phase I ESA was performed for Block 2C properties in Spring 2016 for properties bordered by Holton, East 79th Street, RTA railroad tracks, and East 75th Street.
Start Date:	-
Redev Completition Date:	-
Completed Date:	-
Acres Cleaned Up:	-

OPPORTUNITY CORRIDOR (Continued) **1016952193**

Cleanup Funding:	-
Cleanup Funding Source:	-
Assessment Funding:	58000
Assessment Funding Source:	-
Redevelopment Funding:	-
Redev. Funding Source:	-
Redev. Funding Entity Name:	-
Redevelopment Start Date:	-
Assessment Funding Entity:	EPA
Cleanup Funding Entity:	-
Grant Type:	Hazardous
Accomplishment Type:	Phase II Environmental Assessment
Cooperative Agreement Number:	n/a
Start Date:	7/8/2015
Ownership Entity:	Government
Completion Date:	3/15/2016
Current Owner:	City of Cleveland
Cleanup Required:	U
Video Available:	N
Photo Available:	Y
Institutional Controls Required:	U
IC Category Proprietary Controls:	-
IC Cat. Info. Devices:	-
IC Cat. Gov. Controls:	-
IC Cat. Enforcement Permit Tools:	-
IC in place date:	-
IC in place:	-
State/tribal program date:	-
State/tribal program ID:	-
Contaminant Found:	Not reported
Contaminant Cleanup:	Not reported
Media Affected:	Not reported
Media Cleanup:	Not reported
Num. of cleanup and re-dev. jobs:	-
Past use greenspace acreage:	0.87
Past use residential acreage:	-
Past use commercial acreage:	4.13
Past use industrial acreage:	9.5
Future use greenspace acreage:	-
Future use residential acreage:	-
Future use commercial acreage:	-
Future use industrial acreage:	-
Future Use: Multistory	-
Past Use: Multistory	-
Property Description:	A roadway project is planned stretching approximately three miles and linking nine development districts. A hybrid Phase I Environmental Assessment was completed to assess multiple residential, industrial and commercial properties for potential highway extensions and potential commercial redevelopment. The properties evaluated in the Phase I ESA are part of the "Project Corridor" located along Grand Avenue, Rawlings Avenue, and Holton Avenue approximately 1.4 miles east of the intersection of Interstate 490 and 77 and consisting of 82 parcels. Properties were assessed low, medium or high priority status based on potential for impacts due to former operations. A Phase II ESA was performed for Block 1 parcels in Fall and Winter of 2015 to assess potential for redevelopment by the neighboring business Orlando Baking. A Phase I ESA was performed for Block 2C properties in Spring

OPPORTUNITY CORRIDOR (Continued) **1016952193**

	2016 for properties bordered by Holton, East 79th Street, RTA railroad tracks, and East 75th Street.
Below Poverty Number:	1003
Below Poverty Percent:	36.270000000000
Meidan Income:	4142
Meidan Income Number:	1462
Meidan Income Percent:	52.880000000000
Vacant Housing Number:	541
Vacant Housing Percent:	28.530000000000
Unemployed Number:	271
Unemployed Percent:	9.8000000000000
Name:	OPPORTUNITY CORRIDOR
Address:	I-490 AND 55TH STREET TO THE CLEVELAND CLINIC
Recipient name:	R5 TBA - Ohio (STAG Funded)
Grant type:	TBA
Property Number:	Multiple (BL I - 82; BL 2C- 53)
Parcel size:	23.199999999999999
Latitude:	41.503443300000001
Longitude:	-81.620595299999906
Highlights:	The US EPA tasked Tetra Tech to conduct a Phase I and II ESAs of the site under the Superfund Technical Assessment and Response Team (START) contract EP-S5-13-01, Technical Direction Document (TDD) No. S05-0003-1407-020. A roadway project is planned stretching approximately three miles and linking nine development districts. A hybrid Phase I Environmental Assessment was completed for Block 1 to assess multiple residential, industrial and commercial properties for potential highway extensions and potential commercial redevelopment. The properties evaluated in the Phase I ESA are part of the "Project Corridor" located along Grand Avenue, Rawlings Avenue, and Holton Avenue approximately 1.4 miles east of the intersection of Interstate 490 and 77 and consisting of 82 parcels. Properties were assessed low, medium or high priority status based on potential for impacts due to former operations. A Phase II ESA was performed for Block 1 or potential acquisition and future redevelopment by the neighboring business Orlando Baking. The Phase II ESA was completed in Fall and Winter of 2015 for Block I. A Phase I ESA for Block 2C was performed following the procedures listed above. Block 2C consists of properties bounded by Holton, East 79th Street, RTA Railroad tracks and East 75th Street. Former Use: A roadway project is planned stretching approximately three miles and linking nine development districts. A hybrid Phase I Environmental Assessment was completed to assess multiple residential, industrial and commercial properties for potential highway extensions and potential commercial redevelopment. The properties evaluated in the Phase I ESA are part of the "Project Corridor" located along Grand Avenue, Rawlings Avenue, and Holton Avenue approximately 1.4 miles east of the intersection of Interstate 490 and 77 and consisting of 82 parcels. Properties were assessed low, medium or high priority status based on potential for impacts due to former operations. A Phase II ESA was performed for Block 1 parcels in Fall and Winter of 2015 to assess potential for redevelopment by the neighboring business Orlando Baking. A Phase I ESA was performed for Block 2C properties in Spring 2016 for properties bordered by Holton, East 79th Street, RTA railroad tracks, and East 75th Street.
Start Date:	-
Redev Completition Date:	-

OPPORTUNITY CORRIDOR (Continued) **1016952193**

Completed Date:	-
Acres Cleaned Up:	-
Cleanup Funding:	-
Cleanup Funding Source:	-
Assessment Funding:	40000
Assessment Funding Source:	-
Redevelopment Funding:	-
Redev. Funding Source:	-
Redev. Funding Entity Name:	-
Redevelopment Start Date:	-
Assessment Funding Entity:	EPA
Cleanup Funding Entity:	-
Grant Type:	Hazardous
Accomplishment Type:	Phase I Environmental Assessment
Cooperative Agreement Number:	n/a
Start Date:	7/31/2014
Ownership Entity:	Government
Completion Date:	2/27/2015
Current Owner:	City of Cleveland
Cleanup Required:	U
Video Available:	N
Photo Available:	Y
Institutional Controls Required:	U
IC Category Proprietary Controls:	-
IC Cat. Info. Devices:	-
IC Cat. Gov. Controls:	-
IC Cat. Enforcement Permit Tools:	-
IC in place date:	-
IC in place:	-
State/tribal program date:	-
State/tribal program ID:	-
Contaminant Found:	Not reported
Contaminant Cleanup:	Not reported
Media Affected:	Not reported
Media Cleanup:	Not reported
Num. of cleanup and re-dev. jobs:	-
Past use greenspace acreage:	0.87
Past use residential acreage:	-
Past use commercial acreage:	4.13
Past use industrial acreage:	9.5
Future use greenspace acreage:	-
Future use residential acreage:	-
Future use commercial acreage:	-
Future use industrial acreage:	-
Future Use: Multistory	-
Past Use: Multistory	-
Property Description:	A roadway project is planned stretching approximately three miles and linking nine development districts. A hybrid Phase I Environmental Assessment was completed to assess multiple residential, industrial and commercial properties for potential highway extensions and potential commercial redevelopment. The properties evaluated in the Phase I ESA are part of the "Project Corridor" located along Grand Avenue, Rawlings Avenue, and Holton Avenue approximately 1.4 miles east of the intersection of Interstate 490 and 77 and consisting of 82 parcels. Properties were assessed low, medium or high priority status based on potential for impacts due to former operations. A Phase II ESA was performed for Block 1 parcels in Fall and Winter of 2015 to

OPPORTUNITY CORRIDOR (Continued) **1016952193**

assess potential for redevelopment by the neighboring business Orlando Baking. A Phase I ESA was performed for Block 2C properties in Spring 2016 for properties bordered by Holton, East 79th Street, RTA railroad tracks, and East 75th Street.

Below Poverty Number:	1003
Below Poverty Percent:	36.270000000000
Meidan Income:	4142
Meidan Income Number:	1462
Meidan Income Percent:	52.880000000000
Vacant Housing Number:	541
Vacant Housing Percent:	28.530000000000
Unemployed Number:	271
Unemployed Percent:	9.8000000000000

Name:	OPPORTUNITY CORRIDOR
Address:	I-490 AND 55TH STREET TO THE CLEVELAND CLINIC
Recipient name:	R5 TBA - Ohio (STAG Funded)
Grant type:	TBA
Property Number:	Multiple (BL I - 82; BL 2C- 53)
Parcel size:	23.199999999999999
Latitude:	41.503443300000001
Longitude:	-81.620595299999906
Highlights:	The US EPA tasked Tetra Tech to conduct a Phase I and II ESAs of the site under the Superfund Technical Assessment and Response Team (START) contract EP-S5-13-01, Technical Direction Document (TDD) No. S05-0003-1407-020. A roadway project is planned stretching approximately three miles and linking nine development districts. A hybrid Phase I Environmental Assessment was completed for Block 1 to assess multiple residential, industrial and commercial properties for potential highway extensions and potential commercial redevelopment. The properties evaluated in the Phase I ESA are part of the "Project Corridor" located along Grand Avenue, Rawlings Avenue, and Holton Avenue approximately 1.4 miles east of the intersection of Interstate 490 and 77 and consisting of 82 parcels. Properties were assessed low, medium or high priority status based on potential for impacts due to former operations. A Phase II ESA was performed for Block 1 or potential acquisition and future redevelopment by the neighboring business Orlando Baking. The Phase II ESA was completed in Fall and Winter of 2015 for Block I. A Phase I ESA for Block 2C was performed following the procedures listed above. Block 2C consists of properties bounded by Holton, East 79th Street, RTA Railroad tracks and East 75th Street. Former Use: A roadway project is planned stretching approximately three miles and linking nine development districts. A hybrid Phase I Environmental Assessment was completed to assess multiple residential, industrial and commercial properties for potential highway extensions and potential commercial redevelopment. The properties evaluated in the Phase I ESA are part of the "Project Corridor" located along Grand Avenue, Rawlings Avenue, and Holton Avenue approximately 1.4 miles east of the intersection of Interstate 490 and 77 and consisting of 82 parcels. Properties were assessed low, medium or high priority status based on potential for impacts due to former operations. A Phase II ESA was performed for Block 1 parcels in Fall and Winter of 2015 to assess potential for redevelopment by the neighboring business Orlando Baking. A Phase I ESA was performed for Block 2C properties in Spring 2016 for properties bordered by Holton, East 79th Street, RTA railroad tracks, and East 75th Street.

OPPORTUNITY CORRIDOR (Continued) **1016952193**

Start Date:	-
Redev Completition Date:	-
Completed Date:	-
Acres Cleaned Up:	-
Cleanup Funding:	-
Cleanup Funding Source:	-
Assessment Funding:	-
Assessment Funding Source:	-
Redevelopment Funding:	-
Redev. Funding Source:	-
Redev. Funding Entity Name:	-
Redevelopment Start Date:	-
Assessment Funding Entity:	-
Cleanup Funding Entity:	-
Grant Type:	Hazardous
Accomplishment Type:	-
Cooperative Agreement Number:	n/a
Start Date:	-
Ownership Entity:	Government
Completion Date:	-
Current Owner:	City of Cleveland
Cleanup Required:	U
Video Available:	N
Photo Available:	Y
Institutional Controls Required:	U
IC Category Proprietary Controls:	-
IC Cat. Info. Devices:	-
IC Cat. Gov. Controls:	-
IC Cat. Enforcement Permit Tools:	-
IC in place date:	-
IC in place:	-
State/tribal program date:	-
State/tribal program ID:	-
Contaminant Found:	Not reported
Contaminant Cleanup:	Not reported
Media Affected:	Not reported
Media Cleanup:	Not reported
Num. of cleanup and re-dev. jobs:	-
Past use greenspace acreage:	0.87
Past use residential acreage:	-
Past use commercial acreage:	4.13
Past use industrial acreage:	9.5
Future use greenspace acreage:	-
Future use residential acreage:	-
Future use commercial acreage:	-
Future use industrial acreage:	-
Future Use: Multistory	-
Past Use: Multistory	-
Property Description:	A roadway project is planned stretching approximately three miles and linking nine development districts. A hybrid Phase I Environmental Assessment was completed to assess multiple residential, industrial and commercial properties for potential highway extensions and potential commercial redevelopment. The properties evaluated in the Phase I ESA are part of the "Project Corridor" located along Grand Avenue, Rawlings Avenue, and Holton Avenue approximately 1.4 miles east of the intersection of Interstate 490 and 77 and consisting of 82 parcels. Properties were assessed low, medium or high priority status

OPPORTUNITY CORRIDOR (Continued) **1016952193**

based on potential for impacts due to former operations. A Phase II ESA was performed for Block 1 parcels in Fall and Winter of 2015 to assess potential for redevelopment by the neighboring business Orlando Baking. A Phase I ESA was performed for Block 2C properties in Spring 2016 for properties bordered by Holton, East 79th Street, RTA railroad tracks, and East 75th Street.

Below Poverty Number:	1003
Below Poverty Percent:	36.270000000000
Meidan Income:	4142
Meidan Income Number:	1462
Meidan Income Percent:	52.880000000000
Vacant Housing Number:	541
Vacant Housing Percent:	28.530000000000
Unemployed Number:	271
Unemployed Percent:	9.8000000000000

---

41 SW 1/2-1 0.547 mi. 2886 ft. | **CHURCH SQUARE PROPERTY USD, CLEVELAND** | **DERR** **S108968938**
7909-8101 EUCLID AVE | **VCP** **N/A**
CLEVELAND, OH 44114 | **USD**

Relative: Higher

Actual: 670 ft.

DERR:

Name:	CHURCH SQUARE PROPERTY USD, CLEVELAND
Address:	7909-8101 EUCLID AVE
City,State,Zip:	CLEVELAND, OH 44114-3485
DERR ID:	218002190
District:	NEDO
Alias:	Not reported
Lat/Long:	41.504811901 -81.632477977
CERCLIS ID:	Not reported
Program:	**Not reported**
Decode for Activity:	Not reported

OH VCP:

Name:	CHURCH SQUARE PROPERTY USD, CLEVELAND
Address:	7909-8101 EUCLID AVE
Address 2:	Not reported
City,State,Zip:	CLEVELAND, OH 44114-3485
OH EPA District:	NEDO
Alias Name:	Not reported
Latitude:	41.50481
Longitude:	-81.63247
Old Program Id:	98USD014
Project Type:	Urban Setting Designation
DERR ID:	218002190

USD:

Name:	CHURCH SQUARE PROPERTY
Address:	7909-8101 EUCLID AVE
City,State,Zip:	CLEVELAND, OH 44114-3485
Facility Type:	USD
USD Status:	Granted
District:	NEDO
Acreage:	8.3243179
Parent Site ID:	218002190
Date Received:	08/31/1998

CHURCH SQUARE PROPERTY USD, CLEVELAND (Continued) **S108968938**

Date Issued:	01/22/1999
Most Recent Verification:	Not reported
Verification Outcome:	NA
Object ID:	8
DERR Program:	VAP
USD Area Type:	PS
Polygon Name:	Not reported
PolygonID:	203
Staff Digitizer:	Gara, Brian
Digitized Date:	2016-08-03 00:00:00
Digitized Method:	GPM
Map Source:	ED
Confidence:	M
Comments:	Not reported
Centroid Latitude:	41.504811
Centroid Longitude:	-81.632478
Modified By:	DERR_CO
Modified Date:	2016-08-03 00:00:00
Shape ST Area:	362605.83747
Shape ST Length:	2537.3559913

---

42 SSW 1/2-1 0.630 mi. 3325 ft. | **SWIFT CLEANERS FORMER CARNEGIE AVE CLEVELAND** | **DERR** | **S111209519**
8220 CARNEGIE AVE | **ENG CONTROLS** | **N/A**
CLEVELAND, OH 44103 | **INST CONTROL**
VCP
VAPOR

Relative: Higher
Actual: 673 ft.

DERR:

Name:	SWIFT CLEANERS FORMER CARNEGIE AVE CLEVELAND
Address:	8220 CARNEGIE AVE
City,State,Zip:	CLEVELAND, OH 44103
DERR ID:	218002847
District:	NEDO
Alias:	Not reported
Lat/Long:	Not reported
CERCLIS ID:	Not reported
Program:	**Voluntary Action Program**
Decode for Activity:	Voluntary Action Program

ENGINEERING CONTROLS:

Name:	SWIFT CLEANERS FORMER CARNEGIE AVE CLEVELAND
Address:	8220 CARNEGIE AVE
City,State,Zip:	CLEVELAND, OH 44103
NFA Number:	Not reported
Land Use:	Not reported
Site Id:	218002847
Project Id:	218002847002
District:	NEDO
Lat/Long:	Not reported
Program Area:	VAP
Project Type:	NFA 90 Day
Prog Area Decode:	Voluntary Action Program

Name:	SWIFT CLEANERS FORMER CARNEGIE AVE CLEVELAND
Address:	8220 CARNEGIE AVE
City,State,Zip:	CLEVELAND, OH 44103
NFA Number:	13NFA511

SWIFT CLEANERS FORMER CARNEGIE AVE CLEVELAND (Continued) **S111209519**

Land Use: Commercial
Site Id: 218002847
Project Id: 218002847002
District: NEDO
Lat/Long: Not reported
Program Area: VAP
Project Type: NFA 90 Day
Prog Area Decode: Voluntary Action Program

INST CONTROL:
Name: SWIFT CLEANERS FORMER CARNEGIE AVE CLEVELAND
Address: 8220 CARNEGIE AVE
City,State,Zip: CLEVELAND, OH 44103
NFA Number: Not reported
Land Use: Not reported
Site Id: 218002847
Project Id: 218002847002
District: NEDO
Lat/Long: Not reported
Program Area: VAP
Project Type: NFA 90 Day
IC Type: Not reported
IC Mechanism: Not reported
Prog Area Decode: Voluntary Action Program

Name: SWIFT CLEANERS FORMER CARNEGIE AVE CLEVELAND
Address: 8220 CARNEGIE AVE
City,State,Zip: CLEVELAND, OH 44103
NFA Number: Not reported
Land Use: Not reported
Site Id: 218002847
Project Id: 218002847002
District: NEDO
Lat/Long: Not reported
Program Area: VAP
Project Type: NFA 90 Day
IC Type: Above Ground Structure Construction Restriction
IC Mechanism: Environmental Covennant IAW UECA
Prog Area Decode: Voluntary Action Program

Name: SWIFT CLEANERS FORMER CARNEGIE AVE CLEVELAND
Address: 8220 CARNEGIE AVE
City,State,Zip: CLEVELAND, OH 44103
NFA Number: Not reported
Land Use: Not reported
Site Id: 218002847
Project Id: 218002847002
District: NEDO
Lat/Long: Not reported
Program Area: VAP
Project Type: NFA 90 Day
IC Type: Commercial Use Restriction
IC Mechanism: Environmental Covennant IAW UECA
Prog Area Decode: Voluntary Action Program

Name: SWIFT CLEANERS FORMER CARNEGIE AVE CLEVELAND
Address: 8220 CARNEGIE AVE

SWIFT CLEANERS FORMER CARNEGIE AVE CLEVELAND (Continued) **S111209519**

City,State,Zip: CLEVELAND, OH 44103
NFA Number: Not reported
Land Use: Not reported
Site Id: 218002847
Project Id: 218002847002
District: NEDO
Lat/Long: Not reported
Program Area: VAP
Project Type: NFA 90 Day
IC Type: Digging/Excavating Restriction
IC Mechanism: Environmental Covennant IAW UECA
Prog Area Decode: Voluntary Action Program

Name: SWIFT CLEANERS FORMER CARNEGIE AVE CLEVELAND
Address: 8220 CARNEGIE AVE
City,State,Zip: CLEVELAND, OH 44103
NFA Number: Not reported
Land Use: Not reported
Site Id: 218002847
Project Id: 218002847002
District: NEDO
Lat/Long: Not reported
Program Area: VAP
Project Type: NFA 90 Day
IC Type: Industrial Use Restriction
IC Mechanism: Environmental Covennant IAW UECA
Prog Area Decode: Voluntary Action Program

Name: SWIFT CLEANERS FORMER CARNEGIE AVE CLEVELAND
Address: 8220 CARNEGIE AVE
City,State,Zip: CLEVELAND, OH 44103
NFA Number: Not reported
Land Use: Not reported
Site Id: 218002847
Project Id: 218002847002
District: NEDO
Lat/Long: Not reported
Program Area: VAP
Project Type: NFA 90 Day
IC Type: Potable & Non-potable GW Extraction/Use Restriction
IC Mechanism: Environmental Covennant IAW UECA
Prog Area Decode: Voluntary Action Program

Name: SWIFT CLEANERS FORMER CARNEGIE AVE CLEVELAND
Address: 8220 CARNEGIE AVE
City,State,Zip: CLEVELAND, OH 44103
NFA Number: 13NFA511
Land Use: Commercial
Site Id: 218002847
Project Id: 218002847002
District: NEDO
Lat/Long: Not reported
Program Area: VAP
Project Type: NFA 90 Day
IC Type: Not reported
IC Mechanism: Not reported
Prog Area Decode: Voluntary Action Program

SWIFT CLEANERS FORMER CARNEGIE AVE CLEVELAND (Continued) **S111209519**

OH VCP:

Name: SWIFT CLEANERS FORMER CARNEGIE AVE CLEVELAND
Address: 8220 CARNEGIE AVE
Address 2: Not reported
City,State,Zip: CLEVELAND, OH 44103
OH EPA District: NEDO
Alias Name: Not reported
Latitude: Not reported
Longitude: Not reported
Old Program Id: Not reported
Project Type: VAP Institutional Control Inspection
DERR ID: 218002847

Name: SWIFT CLEANERS FORMER CARNEGIE AVE CLEVELAND
Address: 8220 CARNEGIE AVE
Address 2: Not reported
City,State,Zip: CLEVELAND, OH 44103
OH EPA District: NEDO
Alias Name: Not reported
Latitude: Not reported
Longitude: Not reported
Old Program Id: Not reported
Project Type: VAP PAYGO
DERR ID: 218002847

Name: SWIFT CLEANERS FORMER CARNEGIE AVE CLEVELAND
Address: 8220 CARNEGIE AVE
Address 2: Not reported
City,State,Zip: CLEVELAND, OH 44103
OH EPA District: NEDO
Alias Name: Not reported
Latitude: Not reported
Longitude: Not reported
Old Program Id: 13NFA511
Project Type: NFA 90 Day
DERR ID: 218002847

Name: SWIFT CLEANERS FORMER CARNEGIE AVE CLEVELAND
Address: 8220 CARNEGIE AVE
Address 2: Not reported
City,State,Zip: CLEVELAND, OH 44103
OH EPA District: NEDO
Alias Name: Not reported
Latitude: Not reported
Longitude: Not reported
Old Program Id: Not reported
Project Type: VAP Operation & Maintenance
DERR ID: 218002847

Name: SWIFT CLEANERS FORMER CARNEGIE AVE CLEVELAND
Address: 8220 CARNEGIE AVE
Address 2: Not reported
City,State,Zip: CLEVELAND, OH 44103
OH EPA District: NEDO
Alias Name: Not reported
Latitude: Not reported
Longitude: Not reported

SWIFT CLEANERS FORMER CARNEGIE AVE CLEVELAND (Continued) **S111209519**

Old Program Id: Not reported
Project Type: Risk Mitigation Plan Oversight
DERR ID: 218002847

Name: SWIFT CLEANERS FORMER CARNEGIE AVE CLEVELAND
Address: 8220 CARNEGIE AVE
Address 2: Not reported
City,State,Zip: CLEVELAND, OH 44103
OH EPA District: NEDO
Alias Name: Not reported
Latitude: Not reported
Longitude: Not reported
Old Program Id: Not reported
Project Type: VAP Annual Instutional Control Reporting
DERR ID: 218002847

VAPOR:

Name:	SWIFT CLEANERS FORMER CARNEGIE AVE CLEVELAND
Address:	8220 CARNEGIE AVE
City,State,Zip:	CLEVELAND, OH
Parent ID:	218002847
Project ID:	218002847002
Project Name:	Swift Cleaners Former Carnegie Ave Cleveland
Program:	VAP
District:	NEDO
Site Coordinator:	Not reported
Project Type:	NFA 90 Day
Site Screen Completed?:	Yes
Follow Up Required?:	No
Follow Up Completed?:	Not reported
Disclaimer:	http://epa.ohio.gov/Portals/30/TCE_Disclaimer.pdf

---

43 SE 1/2-1 0.658 mi. 3475 ft. | **FENWAY MANOR APARTMENTS, CLEVELAND** | **DERR** | **S123150654**
1986 STOKES BLVD | **VCP** | **N/A**
CLEVELAND, OH 44106 | **ASBESTOS**

Relative: Higher
Actual: 682 ft.

DERR:

Name:	FENWAY MANOR APARTMENTS, CLEVELAND
Address:	1986 STOKES BLVD
City,State,Zip:	CLEVELAND, OH 44106
DERR ID:	218003394
District:	NEDO
Alias:	Not reported
Lat/Long:	Not reported
CERCLIS ID:	Not reported
Program:	**Voluntary Action Program**
Decode for Activity:	Voluntary Action Program

OH VCP:

Name: FENWAY MANOR APARTMENTS, CLEVELAND
Address: 1986 STOKES BLVD
Address 2: Not reported
City,State,Zip: CLEVELAND, OH 44106
OH EPA District: NEDO
Alias Name: Not reported

FENWAY MANOR APARTMENTS, CLEVELAND (Continued) **S123150654**

Latitude: Not reported
Longitude: Not reported
Old Program Id: Not reported
Project Type: VAP Institutional Control Inspection
DERR ID: 218003394

Name: FENWAY MANOR APARTMENTS, CLEVELAND
Address: 1986 STOKES BLVD
Address 2: Not reported
City,State,Zip: CLEVELAND, OH 44106
OH EPA District: NEDO
Alias Name: Not reported
Latitude: Not reported
Longitude: Not reported
Old Program Id: Not reported
Project Type: Risk Mitigation Plan Oversight
DERR ID: 218003394

Name: FENWAY MANOR APARTMENTS, CLEVELAND
Address: 1986 STOKES BLVD
Address 2: Not reported
City,State,Zip: CLEVELAND, OH 44106
OH EPA District: NEDO
Alias Name: Not reported
Latitude: Not reported
Longitude: Not reported
Old Program Id: Not reported
Project Type: VAP Operation & Maintenance
DERR ID: 218003394

Name: FENWAY MANOR APARTMENTS, CLEVELAND
Address: 1986 STOKES BLVD
Address 2: Not reported
City,State,Zip: CLEVELAND, OH 44106
OH EPA District: NEDO
Alias Name: Not reported
Latitude: Not reported
Longitude: Not reported
Old Program Id: 18NFA716
Project Type: NFA 90 Day
DERR ID: 218003394

Name: FENWAY MANOR APARTMENTS, CLEVELAND
Address: 1986 STOKES BLVD
Address 2: Not reported
City,State,Zip: CLEVELAND, OH 44106
OH EPA District: NEDO
Alias Name: Not reported
Latitude: Not reported
Longitude: Not reported
Old Program Id: Not reported
Project Type: VAP Annual Instutional Control Reporting
DERR ID: 218003394

ASBESTOS:
Name: Not reported
Address: 1986 STOKES BOULEVARD

FENWAY MANOR APARTMENTS, CLEVELAND (Continued) **S123150654**

City,State,Zip:	CLEVELAND, OH 44106
Notification ID:	92462
Owner Name:	Renewal Housing LLC
Abatement Contractor Name:	Precision Environmental Company
Abatement License Number:	AC1154
Building Owner:	Fenway Manor Apartments
Abate Start Date:	Not reported
Abate End Date:	10/13/2017
Demo Contractor Name:	N/A
Demo Start Date:	Not reported
Demo End Date:	10/13/2017
RACM Linear Feet:	0
RACM Square Feet:	250
RACM Cubic Feet:	0
Owner Phone:	207-347-3018
On Site Activity:	Abatement ONLY
Abatement Phone No:	207-347-3018
On Site Specialist Name:	N/A
Specialist Cert Number:	Not reported
Cert Expiration Date:	Not reported
Setup Date:	10/11/2017
Offsite On Hold Date:	Not reported
Onsite Off Hold:	Not reported
Demo Contractor Phone:	N/A
Demo On Hold Date:	Not reported
Demo Off Hold Date:	Not reported
NF Cat-1 Pipe (ft):	0
NF Cat-1 Surface Area (sq ft):	0
NF Cat-2 Pipe (ft):	0
NF Cat-2 Surface Area (sq ft):	0

Name:	Not reported
Address:	1986 STOKES BLVD.
City,State,Zip:	CLEVELAND, OH
Notification ID:	2017103488
Owner Name:	Renewal Housing LLC
Abatement Contractor Name:	Precision Environmental Company
Abatement License Number:	AC1154
Building Owner:	Fenway Manor Apartments
Abate Start Date:	10/11/2017
Abate End Date:	10/13/2017
Demo Contractor Name:	N/A
Demo Start Date:	10/11/2017
Demo End Date:	10/13/2017
RACM Linear Feet:	N/A
RACM Square Feet:	250
RACM Cubic Feet:	N/A
Owner Phone:	330-866-3265
On Site Activity:	Abatement ONLY
Abatement Phone No:	330-866-3265
On Site Specialist Name:	Todd Farson
Specialist Cert Number:	AS24540
Cert Expiration Date:	11/4/2022
Setup Date:	10/11/2017
Offsite On Hold Date:	Not reported
Onsite Off Hold:	Not reported
Demo Contractor Phone:	N/A

FENWAY MANOR APARTMENTS, CLEVELAND (Continued) **S123150654**

Demo On Hold Date:	Not reported
Demo Off Hold Date:	Not reported
NF Cat-1 Pipe (ft):	N/A
NF Cat-1 Surface Area (sq ft):	N/A
NF Cat-2 Pipe (ft):	N/A
NF Cat-2 Surface Area (sq ft):	N/A

Name:	Not reported
Address:	1986 STOKES BLVD
City,State,Zip:	CLEVELAND, OH 44106
Notification ID:	98431
Owner Name:	Fenway Preservation Associates, LLC
Abatement Contractor Name:	Precision Environmental Company
Abatement License Number:	AC1154
Building Owner:	Fenway Manor
Abate Start Date:	4/11/2018
Abate End Date:	8/7/2019
Demo Contractor Name:	N/A
Demo Start Date:	4/11/2018
Demo End Date:	8/7/2019
RACM Linear Feet:	120
RACM Square Feet:	1200
RACM Cubic Feet:	479
Owner Phone:	216-664-6500
On Site Activity:	Abatement ONLY
Abatement Phone No:	216-664-6500
On Site Specialist Name:	Daryl Ramsdell
Specialist Cert Number:	AS29072
Cert Expiration Date:	6/14/2024
Setup Date:	4/11/2018
Offsite On Hold Date:	Not reported
Onsite Off Hold:	Not reported
Demo Contractor Phone:	N/A
Demo On Hold Date:	Not reported
Demo Off Hold Date:	Not reported
NF Cat-1 Pipe (ft):	0
NF Cat-1 Surface Area (sq ft):	4225
NF Cat-2 Pipe (ft):	0
NF Cat-2 Surface Area (sq ft):	0

44
WSW
1/2-1
0.828 mi.
4370 ft.

BAKER ELECTRIC BLDG, CLEVELAND
7100 EUCLID AVE
CLEVELAND, OH 44103

DERR **S108968552**
SWF/LF **N/A**
INST CONTROL
VCP
VAPOR

Relative:
Higher

Actual:
666 ft.

DERR:

Name:	BAKER ELECTRIC BLDG, CLEVELAND
Address:	7100 EUCLID AVE
City,State,Zip:	CLEVELAND, OH 44103
DERR ID:	218002591
District:	NEDO
Alias:	Not reported
Lat/Long:	41.503355373 -81.639045211
CERCLIS ID:	Not reported
Program:	**Voluntary Action Program**
Decode for Activity:	Voluntary Action Program

BAKER ELECTRIC BLDG, CLEVELAND (Continued) **S108968552**

LF:

Name:	ARTERIOCYTE INC
Address:	7100 EUCLID AVE STE 150
City,State,Zip:	CLEVELAND, OH 44103
Facility ID:	313027
Facility Address:	Not reported
Status:	ISSUED
Closed Facility:	CLEVELAND, OH 44103
Facility Phone:	Not reported
Last Update:	Not reported
SWMD:	Not reported
Type:	Infectious Waste Generator
Specifications:	Not reported
License Type:	Not reported
License Secondary Id:	IWG013810
Class:	Not reported
Captive:	Not reported
Docket #:	Not reported
Core Place ID:	2374
Program Specific Id #:	Not reported
Start Date:	07/30/2012
End Date:	Not reported
District Office:	NEDO
Contact Name:	Not reported
Contact Phone:	Not reported
Expire Date:	07/27/2015
Operator:	Not reported
Operator Address:	Not reported
Operator City,St,Zip:	Not reported
Operator Phone:	Not reported
Licence Holder:	Not reported
Licence Holder Address:	Not reported
Licence Holder City,St,Zip:	Not reported
Licence Holder Phone:	Not reported
Owner Name:	Not reported
Owner Address:	Not reported
Owner City,St,Zip:	Not reported
Owner Phone:	Not reported
Applicant Name:	Arteriocyte Inc
Applicant Address:	7100 Euclid Ave Ste 150

Name:	ARTERIOCYTE INC
Address:	7100 EUCLID AVE STE 150
City,State,Zip:	CLEVELAND, OH 44103
Facility ID:	313027
Facility Address:	Not reported
Status:	ISSUED
Closed Facility:	CLEVELAND, OH 44103
Facility Phone:	Not reported
Last Update:	Not reported
SWMD:	Not reported
Type:	Infectious Waste Generator
Specifications:	Not reported
License Type:	Not reported
License Secondary Id:	IWG013810
Class:	Not reported
Captive:	Not reported

BAKER ELECTRIC BLDG, CLEVELAND (Continued) **S108968552**

Docket #:	Not reported
Core Place ID:	3568
Program Specific Id #:	Not reported
Start Date:	07/28/2015
End Date:	Not reported
District Office:	NEDO
Contact Name:	Not reported
Contact Phone:	Not reported
Expire Date:	07/27/2018
Operator:	Not reported
Operator Address:	Not reported
Operator City,St,Zip:	Not reported
Operator Phone:	Not reported
Licence Holder:	Not reported
Licence Holder Address:	Not reported
Licence Holder City,St,Zip:	Not reported
Licence Holder Phone:	Not reported
Owner Name:	Not reported
Owner Address:	Not reported
Owner City,St,Zip:	Not reported
Owner Phone:	Not reported
Applicant Name:	Arteriocyte Inc
Applicant Address:	7100 Euclid Ave Ste 150

INST CONTROL:

Name:	BAKER ELECTRIC BLDG, CLEVELAND
Address:	7100 EUCLID AVE
City,State,Zip:	CLEVELAND, OH 44103
NFA Number:	Not reported
Land Use:	Not reported
Site Id:	218002591
Project Id:	218002591001
District:	NEDO
Lat/Long:	41.50335 / -81.63904
Program Area:	VAP
Project Type:	NFA 90 Day
IC Type:	Commercial Use Restriction
IC Mechanism:	Environmental Covennant IAW UECA
Prog Area Decode:	Voluntary Action Program

Name:	BAKER ELECTRIC BLDG, CLEVELAND
Address:	7100 EUCLID AVE
City,State,Zip:	CLEVELAND, OH 44103
NFA Number:	Not reported
Land Use:	Not reported
Site Id:	218002591
Project Id:	218002591001
District:	NEDO
Lat/Long:	41.50335 / -81.63904
Program Area:	VAP
Project Type:	NFA 90 Day
IC Type:	Industrial Use Restriction
IC Mechanism:	Environmental Covennant IAW UECA
Prog Area Decode:	Voluntary Action Program

Name:	BAKER ELECTRIC BLDG, CLEVELAND
Address:	7100 EUCLID AVE

BAKER ELECTRIC BLDG, CLEVELAND (Continued) **S108968552**

City,State,Zip: CLEVELAND, OH 44103
NFA Number: Not reported
Land Use: Not reported
Site Id: 218002591
Project Id: 218002591001
District: NEDO
Lat/Long: 41.50335 / -81.63904
Program Area: VAP
Project Type: NFA 90 Day
IC Type: Potable & Non-potable GW Extraction/Use Restriction
IC Mechanism: Environmental Covennant IAW UECA
Prog Area Decode: Voluntary Action Program

Name: BAKER ELECTRIC BLDG, CLEVELAND
Address: 7100 EUCLID AVE
City,State,Zip: CLEVELAND, OH 44103
NFA Number: 08NFA286
Land Use: Commercial
Site Id: 218002591
Project Id: 218002591001
District: NEDO
Lat/Long: 41.50335 / -81.63904
Program Area: VAP
Project Type: NFA 90 Day
IC Type: Not reported
IC Mechanism: Not reported
Prog Area Decode: Voluntary Action Program

OH VCP:
Name: BAKER ELECTRIC BLDG, CLEVELAND
Address: 7100 EUCLID AVE
Address 2: Not reported
City,State,Zip: CLEVELAND, OH 44103
OH EPA District: NEDO
Alias Name: Not reported
Latitude: 41.50335
Longitude: -81.63904
Old Program Id: 08NFA286
Project Type: NFA 90 Day
DERR ID: 218002591

Name: BAKER ELECTRIC BLDG, CLEVELAND
Address: 7100 EUCLID AVE
Address 2: Not reported
City,State,Zip: CLEVELAND, OH 44103
OH EPA District: NEDO
Alias Name: Not reported
Latitude: 41.50335
Longitude: -81.63904
Old Program Id: 08NFA286
Project Type: VAP Audit
DERR ID: 218002591

Name: BAKER ELECTRIC BLDG, CLEVELAND
Address: 7100 EUCLID AVE
Address 2: Not reported
City,State,Zip: CLEVELAND, OH 44103

BAKER ELECTRIC BLDG, CLEVELAND (Continued) **S108968552**

OH EPA District: NEDO
Alias Name: Not reported
Latitude: 41.50335
Longitude: -81.63904
Old Program Id: Not reported
Project Type: VAP Institutional Control Inspection
DERR ID: 218002591

Name: BAKER ELECTRIC BLDG, CLEVELAND
Address: 7100 EUCLID AVE
Address 2: Not reported
City,State,Zip: CLEVELAND, OH 44103
OH EPA District: NEDO
Alias Name: Not reported
Latitude: 41.50335
Longitude: -81.63904
Old Program Id: Not reported
Project Type: VAP Institutional Control Inspection
DERR ID: 218002591

Name: BAKER ELECTRIC BLDG, CLEVELAND
Address: 7100 EUCLID AVE
Address 2: Not reported
City,State,Zip: CLEVELAND, OH 44103
OH EPA District: NEDO
Alias Name: Not reported
Latitude: 41.50335
Longitude: -81.63904
Old Program Id: Not reported
Project Type: VAP Annual Instutional Control Reporting
DERR ID: 218002591

VAPOR:
Name: BAKER ELECTRIC BLDG, CLEVELAND
Address: 7100 EUCLID AVE
City,State,Zip: CLEVELAND, OH
Parent ID: 218002591
Project ID: 218002591001
Project Name: Baker Electric Bldg, Cleveland
Program: VAP
District: NEDO
Site Coordinator: Not reported
Project Type: NFA 90 Day
Site Screen Completed?: Yes
Follow Up Required?: No
Follow Up Completed?: Not reported
Disclaimer: http://epa.ohio.gov/Portals/30/TCE_Disclaimer.pdf

45 WSW 1/2-1 0.867 mi. 4577 ft. | **EASTSIDE TRANSPORTATION CENTER**
7001 EUCLID AVE
CLEVELAND, OH 44103 | **DERR LUST UST VCP ARCHIVE UST** | **U000890792 N/A**

Relative: Higher

Actual: 666 ft.

DERR:

Name:	7001 EUCLID AVENUE PROPERTY, CLEVELAND
Address:	7001 EUCLID AVE
City,State,Zip:	CLEVELAND, OH 44103
DERR ID:	218003453
District:	NEDO
Alias:	!Do Not Use - Wooster S WF Dup!
Lat/Long:	Not reported
CERCLIS ID:	Not reported
Program:	**Voluntary Action Program**
Decode for Activity:	Voluntary Action Program

Name:	7001 EUCLID AVENUE PROPERTY, CLEVELAND
Address:	7001 EUCLID AVE
City,State,Zip:	CLEVELAND, OH 44103
DERR ID:	218003453
District:	NEDO
Alias:	Not reported
Lat/Long:	Not reported
CERCLIS ID:	Not reported
Program:	**Voluntary Action Program**
Decode for Activity:	Voluntary Action Program

LUST:

Name:	EASTSIDE TRANSPORTATION CENTER
Address:	7001 EUCLID AVE
City,State,Zip:	CLEVELAND, OH 44103
Release Number:	18005778 - N00001
Release Date:	09/09/1992
LTF Status:	1 SUS/CON from regulated UST
FR Status:	**NFA: No Further Action**
Priority:	2
Review Date:	06/03/2002
Priority Decode:	SUS/CON from non-regulated UST
Class1 Decode:	A viable RP have been identified
Latitude:	41.504337
Longitude:	-81.640947
Class:	Viable Responsible Party has been identified
Incident Number:	182229500.0
Last Update:	Charles Zepp
Last Update Date:	02/02/2021
Last Update Updated:	06/03/2002
Sub Status:	Approved
Rules:	1992
Coordinator:	Charles Zepp
Rating:	9

Name:	EASTSIDE TRANSPORTATION CENTER
Address:	7001 EUCLID AVE
City,State,Zip:	CLEVELAND, OH 44103
Release Number:	18005778 - N00002
Release Date:	08/01/2002
LTF Status:	6 Closure of regulated UST

EASTSIDE TRANSPORTATION CENTER (Continued) **U000890792**

FR Status:	**NFA: No Further Action**
Priority:	2
Review Date:	08/23/2002
Priority Decode:	SUS/CON from non-regulated UST
Class1 Decode:	A viable RP have been identified
Latitude:	41.504337
Longitude:	-81.640947
Class:	Viable Responsible Party has been identified
Incident Number:	Not reported
Last Update:	Charles Zepp
Last Update Date:	02/02/2021
Last Update Updated:	08/23/2002
Sub Status:	Approved
Rules:	1999
Coordinator:	Charles Zepp
Rating:	10

Name:	EASTSIDE TRANSPORTATION CENTER
Address:	7001 EUCLID AVE
City,State,Zip:	CLEVELAND, OH 44103
Release Number:	18005778 - N00003
Release Date:	07/21/2009
LTF Status:	6 Closure of regulated UST
FR Status:	**NFA: No Further Action**
Priority:	2
Review Date:	07/22/2009
Priority Decode:	SUS/CON from non-regulated UST
Class1 Decode:	A viable RP have been identified
Latitude:	41.504337
Longitude:	-81.640947
Class:	Viable Responsible Party has been identified
Incident Number:	Not reported
Last Update:	Charles Zepp
Last Update Date:	02/11/2019
Last Update Updated:	07/22/2009
Sub Status:	Approved
Rules:	2005
Coordinator:	Charles Zepp
Rating:	14

Name:	EASTSIDE TRANSPORTATION CENTER
Address:	7001 EUCLID AVE
City,State,Zip:	CLEVELAND, OH 44103
Release Number:	18005778 - N00004
Release Date:	04/15/2019
LTF Status:	6 Closure of regulated UST
FR Status:	**NFA: No Further Action**
Priority:	Not reported
Review Date:	04/18/2019
Priority Decode:	Not reported
Class1 Decode:	A viable RP have been identified
Latitude:	41.504337
Longitude:	-81.640947
Class:	Viable Responsible Party has been identified
Incident Number:	Not reported
Last Update:	Scott Sigler
Last Update Date:	04/18/2019

EASTSIDE TRANSPORTATION CENTER (Continued) **U000890792**

Last Update Updated:	04/18/2019
Sub Status:	Approved
Rules:	2017
Coordinator:	Charles Zepp
Rating:	14

UST:

Name:	EASTSIDE TRANSPORTATION CENTER
Address:	7001 EUCLID AVE
City,State,Zip:	CLEVELAND, OH 44103
Facility Id:	18005778
Owner Name:	GEORGE FAMILY ENTERPRISES LTD
Owner Address:	18605 DETROIT AVE
Owner City/State/Zip:	44107
Tank Number:	T00001
Status:	REM - Removed
UST Capacity:	10000
Tank Content:	Diesel
Installation Date:	03/01/1987
Construction:	FRP-Fiberglass Reinforced Plastic
Date Last Used:	Not reported
Date TCL Closed:	Not reported
Date Removed:	02/14/2019
CAS Number:	68334-30-5
Abandoned Approved:	Not reported
Regulated:	YES
Sensitive Area:	NO
Date Of Sensitivity:	Not reported
UST Configurations:	SW - Single Wall
Construction Comments:	Not reported
Corrosion Protections:	NR - None Required by Rule
Corrosion Protection Comments:	Not reported
Primary Release Detection:	ATG - Automatic Tank Gauging
Secondary Release Detection:	Not reported
Release Detection Comments:	Not reported
Piping Configuration:	SW - Single Wall
Piping Configuration Comments:	Not reported
Piping Styles:	P - Pressure
Piping Constructions:	FRP - Fiberglass Reinforced Plastic
Piping Construction Comments:	Not reported
Piping Corrosion Protections:	NR - None required by rule
Piping Corrosion Protection Comments:	Not reported
Piping Release Detections:	MLLD - Mechanical Line Leak Detector
Piping Release Detection Comments:	Not reported
Spill Prevention Manholes:	SB - Spill Containment Manhole (bucket)
Spill Prevention Manhole Comments:	Not reported
OverFill Prevention:	FILL - Fill Pipe (drop tube flapper)
OverFill Prevention Comment:	Not reported
Comments:	Not reported
Name:	EASTSIDE TRANSPORTATION CENTER
Address:	7001 EUCLID AVE
City,State,Zip:	CLEVELAND, OH 44103
Tank Number:	T00002
Status:	REM - Removed

EASTSIDE TRANSPORTATION CENTER (Continued) **U000890792**

UST Capacity:	10000
Tank Content:	Diesel
Installation Date:	03/01/1987
Construction:	FRP-Fiberglass Reinforced Plastic
Date Last Used:	Not reported
Date TCL Closed:	Not reported
Date Removed:	02/14/2019
CAS Number:	68334-30-5
Abandoned Approved:	Not reported
Regulated:	YES
Sensitive Area:	NO
Date Of Sensitivity:	Not reported
UST Configurations:	SW - Single Wall
Construction Comments:	Not reported
Corrosion Protections:	NR - None Required by Rule
Corrosion Protection Comments:	Not reported
Primary Release Detection:	ATG - Automatic Tank Gauging
Secondary Release Detection:	Not reported
Release Detection Comments:	Not reported
Piping Configuration:	SW - Single Wall
Piping Configuration Comments:	Not reported
Piping Styles:	P - Pressure
Piping Constructions:	FRP - Fiberglass Reinforced Plastic
Piping Construction Comments:	Not reported
Piping Corrosion Protections:	NR - None required by rule
Piping Corrosion Protection Comments:	Not reported
Piping Release Detections:	MLLD - Mechanical Line Leak Detector
Piping Release Detection Comments:	Not reported
Spill Prevention Manholes:	SB - Spill Containment Manhole (bucket)
Spill Prevention Manhole Comments:	Not reported
OverFill Prevention:	FILL - Fill Pipe (drop tube flapper)
OverFill Prevention Comment:	Not reported
Comments:	Not reported
Name:	EASTSIDE TRANSPORTATION CENTER
Address:	7001 EUCLID AVE
City,State,Zip:	CLEVELAND, OH 44103
Tank Number:	T00003
Status:	REM - Removed
UST Capacity:	500
Tank Content:	Used Oil
Installation Date:	03/01/1987
Construction:	FRP-Fiberglass Reinforced Plastic
Date Last Used:	04/09/2009
Date TCL Closed:	Not reported
Date Removed:	04/09/2009
CAS Number:	Not reported
Abandoned Approved:	Not reported
Regulated:	YES
Sensitive Area:	NO
Date Of Sensitivity:	Not reported
UST Configurations:	Not reported
Construction Comments:	Fiberglass Reinforced Plastic
Corrosion Protections:	NR - None Required by Rule
Corrosion Protection Comments:	Not reported
Primary Release Detection:	ATG - Automatic Tank Gauging

EASTSIDE TRANSPORTATION CENTER (Continued) **U000890792**

Secondary Release Detection:	Not reported
Release Detection Comments:	RDTank: Automatic Tank Gauging / RDLine:
Piping Configuration:	Not reported
Piping Configuration Comments:	Not reported
Piping Styles:	NA - Not Applicable
Piping Constructions:	FRP - Fiberglass Reinforced Plastic
Piping Construction Comments:	Fiberglass Reinforced Plastic
Piping Corrosion Protections:	NR - None required by rule
Piping Corrosion Protection Comments:	Not reported
Piping Release Detections:	MLLD - Mechanical Line Leak Detector
Piping Release Detection Comments:	Mechanical Line Leak Detector
Spill Prevention Manholes:	SB - Spill Containment Manhole (bucket)
Spill Prevention Manhole Comments:	Yes
OverFill Prevention:	Not reported
OverFill Prevention Comment:	OverFill Spill: Yes
Comments:	Not reported

OH VCP:

Name:	7001 EUCLID AVENUE PROPERTY, CLEVELAND
Address:	7001 EUCLID AVE
Address 2:	Not reported
City,State,Zip:	CLEVELAND, OH 44103
OH EPA District:	NEDO
Alias Name:	Not reported
Latitude:	Not reported
Longitude:	Not reported
Old Program Id:	Not reported
Project Type:	VAP Annual Instutional Control Reporting
DERR ID:	218003453

Name:	7001 EUCLID AVENUE PROPERTY, CLEVELAND
Address:	7001 EUCLID AVE
Address 2:	Not reported
City,State,Zip:	CLEVELAND, OH 44103
OH EPA District:	NEDO
Alias Name:	!Do Not Use - Wooster S WF Dup!
Latitude:	Not reported
Longitude:	Not reported
Old Program Id:	19NFA741
Project Type:	NFA 90 Day
DERR ID:	218003453

Name:	7001 EUCLID AVENUE PROPERTY, CLEVELAND
Address:	7001 EUCLID AVE
Address 2:	Not reported
City,State,Zip:	CLEVELAND, OH 44103
OH EPA District:	NEDO
Alias Name:	Not reported
Latitude:	Not reported
Longitude:	Not reported
Old Program Id:	Not reported
Project Type:	VAP Institutional Control Inspection
DERR ID:	218003453

ARCHIVE UST:

Name:	EASTSIDE TRANSPORTATIOAN CENTER

EASTSIDE TRANSPORTATION CENTER (Continued) **U000890792**

Address:	7001 EUCLID AVE
City,State,Zip:	CLEVELAND, OH 44103
Facility Number:	18005778
Owner Name:	CUYAHOGA COUNTY BOARD M/R
Owner Address:	1275 LAKESIDE AVE E
Owner City,St,Zip:	CLEVELAND, OH 44114
Owner Telephone:	(216) 241-8230
Owner ID:	W004910
Facility Type:	Local Government
Contact Name:	GEORGE TROCHEMENKO
Contact Telephone:	(216)741-2784
Tank Number:	2
Depth at Location:	CLEVELAND FIRE DEPARTMENT
Authorized:	Yes
Eligible Award:	Not reported
Action:	No

Permit:

Facility Id:	18005778
Permit Id:	P00001
Permit Status:	Closed
Issued Date:	7/17/2002
LFD Permit Id:	12724

Facility Id:	18005778
Permit Id:	P00002
Permit Status:	Closed
Issued Date:	1/17/2002
LFD Permit Id:	08703

Facility Id:	18005778
Permit Id:	P00003
Permit Status:	Closed
Issued Date:	12/18/2008
LFD Permit Id:	13022

Inspection:

Facility Id:	18005778
Permit Number:	P00001
Code:	302
Inspection Type:	Final

Facility Id:	18005778
Permit Number:	P00001
Code:	302
Inspection Type:	Final

Facility Id:	18005778
Permit Number:	P00002
Code:	202
Inspection Type:	Preliminary

Facility Id:	18005778
Permit Number:	P00002
Code:	102
Inspection Type:	Final

EASTSIDE TRANSPORTATION CENTER (Continued) **U000890792**

Facility Id: 18005778
Permit Number: P00003
Code: 103
Inspection Type: Final

Tank ID: T00001
Tank Type: Not reported
Tank Status: Currently In Use
Install Date: Not reported
Content: Not reported
Capacity: Not reported
Corrosion Protection Tank: Not reported
CAS #: Not reported
Regulated: Yes
Overfill Device Installed: Yes
Spill Device Installed: Yes
Release Detection On Tank: Not reported
Date Removed: Not reported
Date Last Use: Not reported
Date Abandoned/Closed: Not reported
AST/UST: UST
Corrosion Protection Piping: Not reported
Piping Material: Not reported
Piping Type: Not reported
Release Detection On Piping: Mechanical Line Leak Detector

Tank ID: T00002
Tank Type: Not reported
Tank Status: Currently In Use
Install Date: Not reported
Content: Not reported
Capacity: Not reported
Corrosion Protection Tank: Not reported
CAS #: Not reported
Regulated: Yes
Overfill Device Installed: Yes
Spill Device Installed: Yes
Release Detection On Tank: Not reported
Date Removed: Not reported
Date Last Use: Not reported
Date Abandoned/Closed: Not reported
AST/UST: UST
Corrosion Protection Piping: Not reported
Piping Material: Not reported
Piping Type: Not reported
Release Detection On Piping: Mechanical Line Leak Detector

Tank ID: T00003
Tank Type: Not reported
Tank Status: Removed
Install Date: Not reported
Content: Not reported
Capacity: Not reported
Corrosion Protection Tank: Not reported

EASTSIDE TRANSPORTATION CENTER (Continued) **U000890792**

CAS #:	Not reported
Regulated:	Yes
Overfill Device Installed:	Yes
Spill Device Installed:	Yes
Release Detection On Tank:	Not reported
Date Removed:	4/9/2009
Date Last Use:	4/9/2009
Date Abandoned/Closed:	Not reported
AST/UST:	UST
Corrosion Protection Piping:	Not reported
Piping Material:	Not reported
Piping Type:	Not reported
Release Detection On Piping:	Mechanical Line Leak Detector

---

46 SE 1/2-1 0.875 mi. 4619 ft. | **OHIO BELL TELEPHONE CO. L25142**
10615 CEDAR
CLEVELAND, OH 44106

DERR **U000890314**
INST CONTROL **N/A**
VCP
ARCHIVE UST
VAPOR

Relative: Higher
Actual: 696 ft.

DERR:

Name:	AT&T FAC, CLEVELAND
Address:	10615 CEDAR AVE
City,State,Zip:	CLEVELAND, OH 44106-3028
DERR ID:	218002519
District:	NEDO
Alias:	Not reported
Lat/Long:	41.499796028 -81.612881639
CERCLIS ID:	Not reported
Program:	**Voluntary Action Program**
Decode for Activity:	Voluntary Action Program

Name:	AT&T FAC, CLEVELAND
Address:	10615 CEDAR AVE
City,State,Zip:	CLEVELAND, OH 44106-3028
DERR ID:	218002519
District:	NEDO
Alias:	AT&T Fac, Cleveland
Lat/Long:	41.499796028 -81.612881639
CERCLIS ID:	Not reported
Program:	**Voluntary Action Program**
Decode for Activity:	Voluntary Action Program

INST CONTROL:

Name:	AT&T FAC, CLEVELAND
Address:	10615 CEDAR AVE
City,State,Zip:	CLEVELAND, OH 44106-3028
NFA Number:	Not reported
Land Use:	Not reported
Site Id:	218002519
Project Id:	218002519003
District:	NEDO
Lat/Long:	41.49979 / -81.61288
Program Area:	VAP
Project Type:	NFA 90 Day
IC Type:	Commercial Use Restriction
IC Mechanism:	Environmental Covenant IAW UECA

OHIO BELL TELEPHONE CO. L25142 (Continued) **U000890314**

Prog Area Decode: Voluntary Action Program

Name: AT&T FAC, CLEVELAND
Address: 10615 CEDAR AVE
City,State,Zip: CLEVELAND, OH 44106-3028
NFA Number: Not reported
Land Use: Not reported
Site Id: 218002519
Project Id: 218002519003
District: NEDO
Lat/Long: 41.49979 / -81.61288
Program Area: VAP
Project Type: NFA 90 Day
IC Type: Digging/Excavating Restriction
IC Mechanism: Environmental Covennant IAW UECA
Prog Area Decode: Voluntary Action Program

Name: AT&T FAC, CLEVELAND
Address: 10615 CEDAR AVE
City,State,Zip: CLEVELAND, OH 44106-3028
NFA Number: Not reported
Land Use: Not reported
Site Id: 218002519
Project Id: 218002519003
District: NEDO
Lat/Long: 41.49979 / -81.61288
Program Area: VAP
Project Type: NFA 90 Day
IC Type: Industrial Use Restriction
IC Mechanism: Environmental Covennant IAW UECA
Prog Area Decode: Voluntary Action Program

Name: AT&T FAC, CLEVELAND
Address: 10615 CEDAR AVE
City,State,Zip: CLEVELAND, OH 44106-3028
NFA Number: Not reported
Land Use: Not reported
Site Id: 218002519
Project Id: 218002519003
District: NEDO
Lat/Long: 41.49979 / -81.61288
Program Area: VAP
Project Type: NFA 90 Day
IC Type: Potable & Non-potable GW Extraction/Use Restriction
IC Mechanism: Environmental Covennant IAW UECA
Prog Area Decode: Voluntary Action Program

Name: AT&T FAC, CLEVELAND
Address: 10615 CEDAR AVE
City,State,Zip: CLEVELAND, OH 44106-3028
NFA Number: 09NFA363
Land Use: Commercial/Industrial
Site Id: 218002519
Project Id: 218002519003
District: NEDO
Lat/Long: 41.49979 / -81.61288
Program Area: VAP

OHIO BELL TELEPHONE CO. L25142 (Continued) **U000890314**

Project Type: NFA 90 Day
IC Type: Not reported
IC Mechanism: Not reported
Prog Area Decode: Voluntary Action Program

OH VCP:
Name: AT&T FAC, CLEVELAND
Address: 10615 CEDAR AVE
Address 2: Not reported
City,State,Zip: CLEVELAND, OH 44106-3028
OH EPA District: NEDO
Alias Name: Not reported
Latitude: 41.49979
Longitude: -81.61288
Old Program Id: 09NFA363
Project Type: VAP Audit
DERR ID: 218002519

Name: AT&T FAC, CLEVELAND
Address: 10615 CEDAR AVE
Address 2: Not reported
City,State,Zip: CLEVELAND, OH 44106-3028
OH EPA District: NEDO
Alias Name: AT&T Fac, Cleveland
Latitude: 41.49979
Longitude: -81.61288
Old Program Id: 09NFA363
Project Type: NFA 90 Day
DERR ID: 218002519

Name: AT&T FAC, CLEVELAND
Address: 10615 CEDAR AVE
Address 2: Not reported
City,State,Zip: CLEVELAND, OH 44106-3028
OH EPA District: NEDO
Alias Name: Not reported
Latitude: 41.49979
Longitude: -81.61288
Old Program Id: 07TA005
Project Type: VAP Technical Assistance
DERR ID: 218002519

Name: AT&T FAC, CLEVELAND
Address: 10615 CEDAR AVE
Address 2: Not reported
City,State,Zip: CLEVELAND, OH 44106-3028
OH EPA District: NEDO
Alias Name: Not reported
Latitude: 41.49979
Longitude: -81.61288
Old Program Id: Not reported
Project Type: VAP Technical Assistance
DERR ID: 218002519

Name: AT&T FAC, CLEVELAND
Address: 10615 CEDAR AVE
Address 2: Not reported

OHIO BELL TELEPHONE CO. L25142 (Continued) **U000890314**

City,State,Zip: CLEVELAND, OH 44106-3028
OH EPA District: NEDO
Alias Name: Not reported
Latitude: 41.49979
Longitude: -81.61288
Old Program Id: 08PAY029
Project Type: VAP PAYGO
DERR ID: 218002519

Name: AT&T FAC, CLEVELAND
Address: 10615 CEDAR AVE
Address 2: Not reported
City,State,Zip: CLEVELAND, OH 44106-3028
OH EPA District: NEDO
Alias Name: Not reported
Latitude: 41.49979
Longitude: -81.61288
Old Program Id: Not reported
Project Type: VAP Institutional Control Inspection
DERR ID: 218002519

Name: AT&T FAC, CLEVELAND
Address: 10615 CEDAR AVE
Address 2: Not reported
City,State,Zip: CLEVELAND, OH 44106-3028
OH EPA District: NEDO
Alias Name: Not reported
Latitude: 41.49979
Longitude: -81.61288
Old Program Id: Not reported
Project Type: VAP Annual Instutional Control Reporting
DERR ID: 218002519

ARCHIVE UST:
Name: OHIO BELL TELEPHONE CO. L25142
Address: 10615 CEDAR
City,State,Zip: CLEVELAND, OH 44106-3028
Facility Number: 018000134
Owner Name: OHIO BELL TELE CO dba SBC OHIO
Owner Address: 36 S FAIRVIEW 4TH FLOOR
Owner City,St,Zip: PARKRIDGE, IL 60068
Owner Telephone: Not reported
Owner ID: Not reported
Facility Type: Not reported
Contact Name: Not reported
Contact Telephone: Not reported
Tank Number: Not reported
Depth at Location: Not reported
Authorized: Not reported
Eligible Award: Not reported
Action: Not reported

Tank ID: T00001
Tank Type: Not reported
Tank Status: Currently In Use
Install Date: Not reported
Content: Not reported

OHIO BELL TELEPHONE CO. L25142 (Continued) **U000890314**

Capacity:	Not reported
Corrosion Protection Tank:	Not reported
CAS #:	Not reported
Regulated:	Not reported
Overfill Device Installed:	Not reported
Spill Device Installed:	Not reported
Release Detection On Tank:	Not reported
Date Removed:	Not reported
Date Last Use:	Not reported
Date Abandoned/Closed:	Not reported
AST/UST:	Not reported
Corrosion Protection Piping:	Not reported
Piping Material:	Not reported
Piping Type:	Not reported
Release Detection On Piping:	Not reported

VAPOR:

Name:	AT&T FAC, CLEVELAND
Address:	10615 CEDAR AVE
City,State,Zip:	CLEVELAND, OH
Parent ID:	218002519
Project ID:	218002519003
Project Name:	AT&T Fac, Cleveland
Program:	VAP
District:	NEDO
Site Coordinator:	Not reported
Project Type:	NFA 90 Day
Site Screen Completed?:	Yes
Follow Up Required?:	No
Follow Up Completed?:	Not reported
Disclaimer:	http://epa.ohio.gov/Portals/30/TCE_Disclaimer.pdf

---

47 WNW 1/2-1 0.913 mi. 4821 ft. **WADE PARK CHEMICAL 7012 WADE PARK BLVD CLEVELAND, OH 44103** **SEMS 1000197911 DERR OHD980824924**

Relative: Lower

Actual: 639 ft.

SEMS:

Site ID:	0504835
EPA ID:	OHD980824924
Name:	WADE PARK CHEMICAL
Address:	7012 WADE PARK BLVD
Address 2:	Not reported
City,State,Zip:	CLEVELAND, OH 44103
Cong District:	11
FIPS Code:	39035
Latitude:	+41.515833
Longitude:	-081.640278
FF:	N
NPL:	Not on the NPL
Non NPL Status:	Referred to Removal - NFRAP

SEMS Detail:

Region:	05
Site ID:	0504835
EPA ID:	OHD980824924
Site Name:	WADE PARK CHEMICAL

WADE PARK CHEMICAL (Continued) **1000197911**

NPL:	N
FF:	N
OU:	00
Action Code:	RV
Action Name:	RMVL
SEQ:	1
Start Date:	1983-02-14 05:00:00
Finish Date:	1983-04-18 05:00:00
Qual:	C
Current Action Lead:	EPA Perf

Region:	05
Site ID:	0504835
EPA ID:	OHD980824924
Site Name:	WADE PARK CHEMICAL
NPL:	N
FF:	N
OU:	00
Action Code:	DS
Action Name:	DISCVRY
SEQ:	1
Start Date:	1983-01-01 05:00:00
Finish Date:	1983-01-01 05:00:00
Qual:	Not reported
Current Action Lead:	EPA Perf

Region:	05
Site ID:	0504835
EPA ID:	OHD980824924
Site Name:	WADE PARK CHEMICAL
NPL:	N
FF:	N
OU:	00
Action Code:	PA
Action Name:	PA
SEQ:	1
Start Date:	Not reported
Finish Date:	1986-02-05 05:00:00
Qual:	N
Current Action Lead:	St Perf

DERR:

Name:	WADE PARK CHEMICALS, CLEVELAND
Address:	7012 WADE PARK BLVD
City,State,Zip:	CLEVELAND, OH 44103
DERR ID:	218000884
District:	NEDO
Alias:	Not reported
Lat/Long:	41.51583333 -81.6425
CERCLIS ID:	OHD980824924
Program:	**Site Assessment Remedial Response**
Decode for Activity:	Site Assessment, Remedial Response

48 WSW 1/2-1 0.938 mi. 4955 ft. | **7000 EUCLID SITE, CLEVELAND**
6900-7000 EUCLID AVE
CLEVELAND, OH 44103 | **DERR**
INST CONTROL
VCP | **S112231643**
N/A

Relative: Higher

Actual: 669 ft.

DERR:

Name:	7000 EUCLID SITE, CLEVELAND
Address:	6900-7000 EUCLID AVE
City,State,Zip:	CLEVELAND, OH 44103
DERR ID:	218003014
District:	NEDO
Alias:	Not reported
Lat/Long:	Not reported
CERCLIS ID:	Not reported
Program:	**Voluntary Action Program**
Decode for Activity:	Voluntary Action Program

INST CONTROL:

Name:	7000 EUCLID SITE, CLEVELAND
Address:	6900-7000 EUCLID AVE
City,State,Zip:	CLEVELAND, OH 44103
NFA Number:	Not reported
Land Use:	Not reported
Site Id:	218003014
Project Id:	218003014002
District:	NEDO
Lat/Long:	Not reported
Program Area:	VAP
Project Type:	NFA 90 Day
IC Type:	Potable & Non-potable GW Extraction/Use Restriction
IC Mechanism:	Environmental Covenant IAW UECA
Prog Area Decode:	Voluntary Action Program

Name:	7000 EUCLID SITE, CLEVELAND
Address:	6900-7000 EUCLID AVE
City,State,Zip:	CLEVELAND, OH 44103
NFA Number:	12NFA485
Land Use:	Other
Site Id:	218003014
Project Id:	218003014002
District:	NEDO
Lat/Long:	Not reported
Program Area:	VAP
Project Type:	NFA 90 Day
IC Type:	Not reported
IC Mechanism:	Not reported
Prog Area Decode:	Voluntary Action Program

OH VCP:

Name:	7000 EUCLID SITE, CLEVELAND
Address:	6900-7000 EUCLID AVE
Address 2:	Not reported
City,State,Zip:	CLEVELAND, OH 44103
OH EPA District:	NEDO
Alias Name:	Not reported
Latitude:	Not reported
Longitude:	Not reported

7000 EUCLID SITE, CLEVELAND (Continued) **S112231643**

Old Program Id: Not reported
Project Type: VAP PAYGO
DERR ID: 218003014

Name: 7000 EUCLID SITE, CLEVELAND
Address: 6900-7000 EUCLID AVE
Address 2: Not reported
City,State,Zip: CLEVELAND, OH 44103
OH EPA District: NEDO
Alias Name: Not reported
Latitude: Not reported
Longitude: Not reported
Old Program Id: 12NFA485
Project Type: NFA 90 Day
DERR ID: 218003014

Name: 7000 EUCLID SITE, CLEVELAND
Address: 6900-7000 EUCLID AVE
Address 2: Not reported
City,State,Zip: CLEVELAND, OH 44103
OH EPA District: NEDO
Alias Name: Not reported
Latitude: Not reported
Longitude: Not reported
Old Program Id: Not reported
Project Type: Brownfield Tax Credit
DERR ID: 218003014

Name: 7000 EUCLID SITE, CLEVELAND
Address: 6900-7000 EUCLID AVE
Address 2: Not reported
City,State,Zip: CLEVELAND, OH 44103
OH EPA District: NEDO
Alias Name: Not reported
Latitude: Not reported
Longitude: Not reported
Old Program Id: Not reported
Project Type: VAP Institutional Control Inspection
DERR ID: 218003014

Name: 7000 EUCLID SITE, CLEVELAND
Address: 6900-7000 EUCLID AVE
Address 2: Not reported
City,State,Zip: CLEVELAND, OH 44103
OH EPA District: NEDO
Alias Name: Not reported
Latitude: Not reported
Longitude: Not reported
Old Program Id: Not reported
Project Type: VAP Annual Instutional Control Reporting
DERR ID: 218003014

49 West 1/2-1 0.946 mi. 4993 ft.

Relative: Lower

Actual: 647 ft.

COYNE LAUNDRY SITE, FORMER
6710 LEXINGTON AVE.
CLEVELAND, OH 44103

DERR
HIST INST CONTROLS
INST CONTROL
VCP
HIST USD
VAPOR
USD

S104517645
N/A

DERR:

Name:	COYNE LAUNDRY SITE FORMER, CLEVELAND
Address:	6710 LEXINGTON AVE
City,State,Zip:	CLEVELAND, OH 44103
DERR ID:	218001959
District:	NEDO
Alias:	Not reported
Lat/Long:	41.510703 -81.643088
CERCLIS ID:	Not reported
Program:	**Voluntary Action Program**
Decode for Activity:	Voluntary Action Program

OH HISTORICAL INSTITUTIONAL CONTROL :

NFA Number:	99NFA079
Other Names:	Coyne Laundry
Date NFA Submitted to VAP:	12/09/1999
Date VAP CNS Signed by Director:	06/23/2000
District Office:	NEDO
NFA Number:	99NFA079
Any Billing Number:	Not reported
Institutional Controls:	CNS documents a commercial use restriction, a GW use restriction, and a restriction on buidling basements and other subsurface structures. No O&M obligation in CNS. Although, the Property does rely on institutional controls including a GW use restriction, prohibits the installation of basements, and a commercial use restriction.
Certified Professional Name:	William Rish
Certified Professional Cert Num:	CP140
Lead Reviewer:	Nancy Zikmanis, DERR/NEDO
Legal Reviewer:	Sue Kroeger, CO
Addtional Reviewers:	V. Steigerwald-Dick, DERR/NEDO
Review Conclusion:	Review not conducted.
Review Date:	06/23/2005
Compliance:	False
NFA Number:	99NFA079
Initial Volunteer for NFA:	Catholic Charities
Current Volunteer:	Catholic Charities
Current Volunteer Address:	1031 Superior Ave.
Current Volunteer City:	Cleveland, Ohio 44111
Curr Contact Info:	Larry Murtaugh
History:	6/2/05 - Letter from Tim Wilson to Volunteer requesting site access for 5-yr inspection. 1-05-05 - NEDO gathering info for 5-yr inspection.
History If Transferred To Diff Volunteer:	No evidence of Property Transfer to date.

INST CONTROL:

Name:	COYNE LAUNDRY SITE FORMER, CLEVELAND
Address:	6710 LEXINGTON AVE
City,State,Zip:	CLEVELAND, OH 44103
NFA Number:	Not reported
Land Use:	Not reported
Site Id:	218001959

COYNE LAUNDRY SITE, FORMER (Continued) **S104517645**

Project Id: 218001959001
District: NEDO
Lat/Long: 41.51070 / -81.64308
Program Area: VAP
Project Type: NFA 90 Day
IC Type: Not reported
IC Mechanism: Not reported
Prog Area Decode: Voluntary Action Program

Name: COYNE LAUNDRY SITE FORMER, CLEVELAND
Address: 6710 LEXINGTON AVE
City,State,Zip: CLEVELAND, OH 44103
NFA Number: Not reported
Land Use: Not reported
Site Id: 218001959
Project Id: 218001959001
District: NEDO
Lat/Long: 41.51070 / -81.64308
Program Area: VAP
Project Type: NFA 90 Day
IC Type: Commercial Use Restriction
IC Mechanism: Declaration of Use Restriction
Prog Area Decode: Voluntary Action Program

Name: COYNE LAUNDRY SITE FORMER, CLEVELAND
Address: 6710 LEXINGTON AVE
City,State,Zip: CLEVELAND, OH 44103
NFA Number: Not reported
Land Use: Not reported
Site Id: 218001959
Project Id: 218001959001
District: NEDO
Lat/Long: 41.51070 / -81.64308
Program Area: VAP
Project Type: NFA 90 Day
IC Type: Potable & Non-potable GW Extraction/Use Restriction
IC Mechanism: Declaration of Use Restriction
Prog Area Decode: Voluntary Action Program

Name: COYNE LAUNDRY SITE FORMER, CLEVELAND
Address: 6710 LEXINGTON AVE
City,State,Zip: CLEVELAND, OH 44103
NFA Number: Not reported
Land Use: Not reported
Site Id: 218001959
Project Id: 218001959001
District: NEDO
Lat/Long: 41.51070 / -81.64308
Program Area: VAP
Project Type: NFA 90 Day
IC Type: Subsurface Structure Construction Restriction
IC Mechanism: Declaration of Use Restriction
Prog Area Decode: Voluntary Action Program

Name: COYNE LAUNDRY SITE FORMER, CLEVELAND
Address: 6710 LEXINGTON AVE
City,State,Zip: CLEVELAND, OH 44103

COYNE LAUNDRY SITE, FORMER (Continued) **S104517645**

NFA Number:	99NFA079
Land Use:	Other
Site Id:	218001959
Project Id:	218001959001
District:	NEDO
Lat/Long:	41.51070 / -81.64308
Program Area:	VAP
Project Type:	NFA 90 Day
IC Type:	Not reported
IC Mechanism:	Not reported
Prog Area Decode:	Voluntary Action Program

OH VCP:

Name:	COYNE LAUNDRY SITE FORMER, CLEVELAND
Address:	6710 LEXINGTON AVE
Address 2:	Not reported
City,State,Zip:	CLEVELAND, OH 44103
OH EPA District:	NEDO
Alias Name:	Not reported
Latitude:	41.51070
Longitude:	-81.64308
Old Program Id:	99NFA079
Project Type:	NFA 90 Day
DERR ID:	218001959

Name:	COYNE LAUNDRY SITE FORMER, CLEVELAND
Address:	6710 LEXINGTON AVE
Address 2:	Not reported
City,State,Zip:	CLEVELAND, OH 44103
OH EPA District:	NEDO
Alias Name:	Not reported
Latitude:	41.51070
Longitude:	-81.64308
Old Program Id:	97USD002
Project Type:	Urban Setting Designation
DERR ID:	218001959

Name:	COYNE LAUNDRY SITE FORMER, CLEVELAND
Address:	6710 LEXINGTON AVE
Address 2:	Not reported
City,State,Zip:	CLEVELAND, OH 44103
OH EPA District:	NEDO
Alias Name:	Not reported
Latitude:	41.51070
Longitude:	-81.64308
Old Program Id:	Not reported
Project Type:	VAP Institutional Control Inspection
DERR ID:	218001959

Name:	COYNE LAUNDRY SITE FORMER, CLEVELAND
Address:	6710 LEXINGTON AVE
Address 2:	Not reported
City,State,Zip:	CLEVELAND, OH 44103
OH EPA District:	NEDO
Alias Name:	Not reported
Latitude:	41.51070
Longitude:	-81.64308

COYNE LAUNDRY SITE, FORMER (Continued) **S104517645**

Old Program Id: 98TA071
Project Type: VAP Technical Assistance
DERR ID: 218001959

Name: COYNE LAUNDRY SITE FORMER, CLEVELAND
Address: 6710 LEXINGTON AVE
Address 2: Not reported
City,State,Zip: CLEVELAND, OH 44103
OH EPA District: NEDO
Alias Name: Not reported
Latitude: 41.51070
Longitude: -81.64308
Old Program Id: Not reported
Project Type: VAP Institutional Control Inspection
DERR ID: 218001959

Name: COYNE LAUNDRY SITE FORMER, CLEVELAND
Address: 6710 LEXINGTON AVE
Address 2: Not reported
City,State,Zip: CLEVELAND, OH 44103
OH EPA District: NEDO
Alias Name: Not reported
Latitude: 41.51070
Longitude: -81.64308
Old Program Id: Not reported
Project Type: VAP Institutional Control Inspection
DERR ID: 218001959

Name: COYNE LAUNDRY SITE FORMER, CLEVELAND
Address: 6710 LEXINGTON AVE
Address 2: Not reported
City,State,Zip: CLEVELAND, OH 44103
OH EPA District: NEDO
Alias Name: Not reported
Latitude: 41.51070
Longitude: -81.64308
Old Program Id: Not reported
Project Type: VAP Audit
DERR ID: 218001959

Name: COYNE LAUNDRY SITE FORMER, CLEVELAND
Address: 6710 LEXINGTON AVE
Address 2: Not reported
City,State,Zip: CLEVELAND, OH 44103
OH EPA District: NEDO
Alias Name: Not reported
Latitude: 41.51070
Longitude: -81.64308
Old Program Id: Not reported
Project Type: Risk Mitigation Plan Oversight
DERR ID: 218001959

Name: COYNE LAUNDRY SITE FORMER, CLEVELAND
Address: 6710 LEXINGTON AVE
Address 2: Not reported
City,State,Zip: CLEVELAND, OH 44103
OH EPA District: NEDO

COYNE LAUNDRY SITE, FORMER (Continued) **S104517645**

Alias Name:	Not reported
Latitude:	41.51070
Longitude:	-81.64308
Old Program Id:	Not reported
Project Type:	VAP Operation & Maintenance
DERR ID:	218001959

Name:	COYNE LAUNDRY SITE FORMER, CLEVELAND
Address:	6710 LEXINGTON AVE
Address 2:	Not reported
City,State,Zip:	CLEVELAND, OH 44103
OH EPA District:	NEDO
Alias Name:	Not reported
Latitude:	41.51070
Longitude:	-81.64308
Old Program Id:	Not reported
Project Type:	VAP Institutional Control Inspection
DERR ID:	218001959

HISTORICAL USD:

NFA Number:	97USD002
Alias Name:	Catholic Charities
Date UDS Submitted:	02/25/1997
USD Status:	ISSUED
Date USD Approved / DisApproved:	09/17/1997
District Office:	NEDO
CP Name(s):	William R. Rish
Certification #:	CP140
History:	???
USD Info:	Site Specifc USD for 99NFA079. NFA relies on GW use restriction.
5-Yr USD Review Date:	NA (Site Specific)
Compliance:	F
GW Reviewer:	Not reported
VAP/Lead Reviewer:	Not reported
Legal Reviewer:	Not reported
Review Conclusion:	As of 9/22/04, a 5-yr inspection letter was not found in CO files.
Area Wide / Site Specific:	Site Specific
Total Acres:	Not reported
Data of Public Meeting:	Not reported
Initial Volunteer:	Not reported
Current Volunteer:	Not reported
Current Volunteer Street:	Not reported
Current Volunteer City/State/Zip:	Not reported
Current Volunteer Contact:	Not reported
Current Volunteer Phone:	Not reported
Current Volunteer Fax:	Not reported
Current Volunteer Email:	Not reported
History/Notes:	Not reported

VAPOR:

Name:	COYNE LAUNDRY SITE FORMER, CLEVELAND
Address:	6710 LEXINGTON AVE
City,State,Zip:	CLEVELAND, OH
Parent ID:	218001959
Project ID:	218001959001
Project Name:	Coyne Laundry Site Former, Cleveland

COYNE LAUNDRY SITE, FORMER (Continued) **S104517645**

Program:	VAP
District:	NEDO
Site Coordinator:	Not reported
Project Type:	NFA 90 Day
Site Screen Completed?:	Yes
Follow Up Required?:	No
Follow Up Completed?:	Not reported
Disclaimer:	http://epa.ohio.gov/Portals/30/TCE_Disclaimer.pdf

USD:

Name:	COYNE LAUNDRY SITE (FORMER) - CLEVELAND
Address:	6710 LEXINGTON AVE
City,State,Zip:	CLEVELAND, OH 44103
Facility Type:	USD
USD Status:	Granted
District:	NEDO
Acreage:	0.65914592
Parent Site ID:	218001959
Date Received:	02/25/1997
Date Issued:	09/15/1997
Most Recent Verification:	Not reported
Verification Outcome:	NA
Object ID:	22
DERR Program:	VAP
USD Area Type:	PS
Polygon Name:	Not reported
PolygonID:	150
Staff Digitizer:	Gara, Brian
Digitized Date:	2016-08-03 00:00:00
Digitized Method:	DCPL
Map Source:	ED
Confidence:	H
Comments:	Not reported
Centroid Latitude:	41.510703
Centroid Longitude:	-81.643089
Modified By:	DERR_CO
Modified Date:	2016-08-03 00:00:00
Shape ST Area:	28712.281325
Shape ST Length:	681.20539052

---

50 WSW 1/2-1 0.997 mi. 5264 ft. | **MIDTOWN TECH PARK, CLEVELAND**
6700 EUCLID AVE
CLEVELAND, OH 44103 | **DERR** **S110637952**
INST CONTROL **N/A**
VCP

Relative: Higher

Actual: 669 ft.

DERR:

Name:	MIDTOWN TECH PARK, CLEVELAND
Address:	6700 EUCLID AVE
City,State,Zip:	CLEVELAND, OH 44103
DERR ID:	218002836
District:	NEDO
Alias:	Not reported
Lat/Long:	Not reported
CERCLIS ID:	Not reported
Program:	**Voluntary Action Program**
Decode for Activity:	Voluntary Action Program

MIDTOWN TECH PARK, CLEVELAND (Continued) **S110637952**

INST CONTROL:

Name:	MIDTOWN TECH PARK, CLEVELAND
Address:	6700 EUCLID AVE
City,State,Zip:	CLEVELAND, OH 44103
NFA Number:	Not reported
Land Use:	Not reported
Site Id:	218002836
Project Id:	218002836002
District:	NEDO
Lat/Long:	Not reported
Program Area:	VAP
Project Type:	NFA 90 Day
IC Type:	Commercial Use Restriction
IC Mechanism:	Environmental Covennant IAW UECA
Prog Area Decode:	Voluntary Action Program

Name:	MIDTOWN TECH PARK, CLEVELAND
Address:	6700 EUCLID AVE
City,State,Zip:	CLEVELAND, OH 44103
NFA Number:	Not reported
Land Use:	Not reported
Site Id:	218002836
Project Id:	218002836002
District:	NEDO
Lat/Long:	Not reported
Program Area:	VAP
Project Type:	NFA 90 Day
IC Type:	Industrial Use Restriction
IC Mechanism:	Environmental Covennant IAW UECA
Prog Area Decode:	Voluntary Action Program

Name:	MIDTOWN TECH PARK, CLEVELAND
Address:	6700 EUCLID AVE
City,State,Zip:	CLEVELAND, OH 44103
NFA Number:	Not reported
Land Use:	Not reported
Site Id:	218002836
Project Id:	218002836002
District:	NEDO
Lat/Long:	Not reported
Program Area:	VAP
Project Type:	NFA 90 Day
IC Type:	Potable & Non-potable GW Extraction/Use Restriction
IC Mechanism:	Environmental Covennant IAW UECA
Prog Area Decode:	Voluntary Action Program

Name:	MIDTOWN TECH PARK, CLEVELAND
Address:	6700 EUCLID AVE
City,State,Zip:	CLEVELAND, OH 44103
NFA Number:	12NFA449
Land Use:	Other
Site Id:	218002836
Project Id:	218002836002
District:	NEDO
Lat/Long:	Not reported
Program Area:	VAP
Project Type:	NFA 90 Day

MIDTOWN TECH PARK, CLEVELAND (Continued) **S110637952**

IC Type: Not reported
IC Mechanism: Not reported
Prog Area Decode: Voluntary Action Program

OH VCP:

Name: MIDTOWN TECH PARK, CLEVELAND
Address: 6700 EUCLID AVE
Address 2: Not reported
City,State,Zip: CLEVELAND, OH 44103
OH EPA District: NEDO
Alias Name: Not reported
Latitude: Not reported
Longitude: Not reported
Old Program Id: Not reported
Project Type: VAP PAYGO
DERR ID: 218002836

Name: MIDTOWN TECH PARK, CLEVELAND
Address: 6700 EUCLID AVE
Address 2: Not reported
City,State,Zip: CLEVELAND, OH 44103
OH EPA District: NEDO
Alias Name: Not reported
Latitude: Not reported
Longitude: Not reported
Old Program Id: 12NFA449
Project Type: NFA 90 Day
DERR ID: 218002836

Name: MIDTOWN TECH PARK, CLEVELAND
Address: 6700 EUCLID AVE
Address 2: Not reported
City,State,Zip: CLEVELAND, OH 44103
OH EPA District: NEDO
Alias Name: Not reported
Latitude: Not reported
Longitude: Not reported
Old Program Id: Not reported
Project Type: VAP Institutional Control Inspection
DERR ID: 218002836

Name: MIDTOWN TECH PARK, CLEVELAND
Address: 6700 EUCLID AVE
Address 2: Not reported
City,State,Zip: CLEVELAND, OH 44103
OH EPA District: NEDO
Alias Name: Not reported
Latitude: Not reported
Longitude: Not reported
Old Program Id: Not reported
Project Type: VAP Annual Instutional Control Reporting
DERR ID: 218002836

Count: 6 records.

ORPHAN SUMMARY

City	EDR ID	Site Name	Site Address	Zip	Database(s)
CLEVELAND	S120846201	CHESTER AVE CORRIDOR, CLEVELAND	E 57TH TO E 69TH FROM CHESTER	44103	DERR
CLEVELAND	S110299610	E 61ST & CHESTER, PPNS 118-046-036	E 61ST ST & CHESTER AVE PPNS 1	44103	DERR, ENG CONTROLS, INST CONTROL, VCP, VAPOR
CLEVELAND	S110299683	HONEYWELL SIGNAL SYSTEMS FORMER, C	6705, 6709, 6615 CARNEGIE AVE1	44103	DERR, INST CONTROL, VCP, VAPOF
CLEVELAND	S128028352	ABANDONED SERVICE STATION	10400 CHESTER/1942 E 105TH	44106	LUST
CLEVELAND	S112231644	EUCLID BLOCK PROJECT, CLEVELAND	EUCLID AVE/E 69TH ST/CHESTER A	44103	DERR, INST CONTROL, VCP
CLEVELAND	U004293939	VACANT LAND	MIDTOWN COMMERCE PARK	44103	LUST, UST

GOVERNMENT RECORDS SEARCHED / DATA CURRENCY TRACKING

To maintain currency of the following federal and state databases, EDR contacts the appropriate governmental agency on a monthly or quarterly basis, as required.

Number of Days to Update: Provides confirmation that EDR is reporting records that have been updated within 90 days from the date the government agency made the information available to the public.

STANDARD ENVIRONMENTAL RECORDS

Lists of Federal NPL (Superfund) sites

NPL: National Priority List

National Priorities List (Superfund). The NPL is a subset of CERCLIS and identifies over 1,200 sites for priority cleanup under the Superfund Program. NPL sites may encompass relatively large areas. As such, EDR provides polygon coverage for over 1,000 NPL site boundaries produced by EPA's Environmental Photographic Interpretation Center (EPIC) and regional EPA offices.

Date of Government Version: 09/19/2023
Date Data Arrived at EDR: 10/03/2023
Date Made Active in Reports: 10/19/2023
Number of Days to Update: 16

Source: EPA
Telephone: N/A
Last EDR Contact: 12/04/2023
Next Scheduled EDR Contact: 01/08/2024
Data Release Frequency: Quarterly

NPL Site Boundaries

Sources:

EPA's Environmental Photographic Interpretation Center (EPIC)
Telephone: 202-564-7333

EPA Region 1
Telephone 617-918-1143

EPA Region 6
Telephone: 214-655-6659

EPA Region 3
Telephone 215-814-5418

EPA Region 7
Telephone: 913-551-7247

EPA Region 4
Telephone 404-562-8033

EPA Region 8
Telephone: 303-312-6774

EPA Region 5
Telephone 312-886-6686

EPA Region 9
Telephone: 415-947-4246

EPA Region 10
Telephone 206-553-8665

Proposed NPL: Proposed National Priority List Sites

A site that has been proposed for listing on the National Priorities List through the issuance of a proposed rule in the Federal Register. EPA then accepts public comments on the site, responds to the comments, and places on the NPL those sites that continue to meet the requirements for listing.

Date of Government Version: 09/19/2023
Date Data Arrived at EDR: 10/03/2023
Date Made Active in Reports: 10/19/2023
Number of Days to Update: 16

Source: EPA
Telephone: N/A
Last EDR Contact: 12/04/2023
Next Scheduled EDR Contact: 01/08/2024
Data Release Frequency: Quarterly

NPL LIENS: Federal Superfund Liens

Federal Superfund Liens. Under the authority granted the USEPA by CERCLA of 1980, the USEPA has the authority to file liens against real property in order to recover remedial action expenditures or when the property owner received notification of potential liability. USEPA compiles a listing of filed notices of Superfund Liens.

Date of Government Version: 10/15/1991
Date Data Arrived at EDR: 02/02/1994
Date Made Active in Reports: 03/30/1994
Number of Days to Update: 56

Source: EPA
Telephone: 202-564-4267
Last EDR Contact: 08/15/2011
Next Scheduled EDR Contact: 11/28/2011
Data Release Frequency: No Update Planned

Lists of Federal Delisted NPL sites

Delisted NPL: National Priority List Deletions

The National Oil and Hazardous Substances Pollution Contingency Plan (NCP) establishes the criteria that the EPA uses to delete sites from the NPL. In accordance with 40 CFR 300.425.(e), sites may be deleted from the NPL where no further response is appropriate.

Date of Government Version: 09/19/2023
Date Data Arrived at EDR: 10/03/2023
Date Made Active in Reports: 10/19/2023
Number of Days to Update: 16

Source: EPA
Telephone: N/A
Last EDR Contact: 12/04/2023
Next Scheduled EDR Contact: 01/08/2024
Data Release Frequency: Quarterly

Lists of Federal sites subject to CERCLA removals and CERCLA orders

FEDERAL FACILITY: Federal Facility Site Information listing

A listing of National Priority List (NPL) and Base Realignment and Closure (BRAC) sites found in the Comprehensive Environmental Response, Compensation and Liability Information System (CERCLIS) Database where EPA Federal Facilities Restoration and Reuse Office is involved in cleanup activities.

Date of Government Version: 09/25/2023
Date Data Arrived at EDR: 09/26/2023
Date Made Active in Reports: 12/12/2023
Number of Days to Update: 77

Source: Environmental Protection Agency
Telephone: 703-603-8704
Last EDR Contact: 12/20/2023
Next Scheduled EDR Contact: 04/08/2024
Data Release Frequency: Varies

SEMS: Superfund Enterprise Management System

SEMS (Superfund Enterprise Management System) tracks hazardous waste sites, potentially hazardous waste sites, and remedial activities performed in support of EPA's Superfund Program across the United States. The list was formerly know as CERCLIS, renamed to SEMS by the EPA in 2015. The list contains data on potentially hazardous waste sites that have been reported to the USEPA by states, municipalities, private companies and private persons, pursuant to Section 103 of the Comprehensive Environmental Response, Compensation, and Liability Act (CERCLA). This dataset also contains sites which are either proposed to or on the National Priorities List (NPL) and the sites which are in the screening and assessment phase for possible inclusion on the NPL.

Date of Government Version: 09/19/2023
Date Data Arrived at EDR: 10/03/2023
Date Made Active in Reports: 10/19/2023
Number of Days to Update: 16

Source: EPA
Telephone: 800-424-9346
Last EDR Contact: 12/04/2023
Next Scheduled EDR Contact: 01/22/2024
Data Release Frequency: Quarterly

Lists of Federal CERCLA sites with NFRAP

SEMS-ARCHIVE: Superfund Enterprise Management System Archive

SEMS-ARCHIVE (Superfund Enterprise Management System Archive) tracks sites that have no further interest under the Federal Superfund Program based on available information. The list was formerly known as the CERCLIS-NFRAP, renamed to SEMS ARCHIVE by the EPA in 2015. EPA may perform a minimal level of assessment work at a site while it is archived if site conditions change and/or new information becomes available. Archived sites have been removed and archived from the inventory of SEMS sites. Archived status indicates that, to the best of EPA's knowledge, assessment at a site has been completed and that EPA has determined no further steps will be taken to list the site on the National Priorities List (NPL), unless information indicates this decision was not appropriate or other considerations require a recommendation for listing at a later time. The decision does not necessarily mean that there is no hazard associated with a given site; it only means that. based upon available information, the location is not judged to be potential NPL site.

Date of Government Version: 09/19/2023
Date Data Arrived at EDR: 10/03/2023
Date Made Active in Reports: 10/19/2023
Number of Days to Update: 16

Source: EPA
Telephone: 800-424-9346
Last EDR Contact: 12/04/2023
Next Scheduled EDR Contact: 01/22/2024
Data Release Frequency: Quarterly

Lists of Federal RCRA facilities undergoing Corrective Action

CORRACTS: Corrective Action Report
CORRACTS identifies hazardous waste handlers with RCRA corrective action activity.

Date of Government Version: 12/04/2023
Date Data Arrived at EDR: 12/06/2023
Date Made Active in Reports: 12/12/2023
Number of Days to Update: 6

Source: EPA
Telephone: 800-424-9346
Last EDR Contact: 12/06/2023
Next Scheduled EDR Contact: 04/01/2024
Data Release Frequency: Quarterly

Lists of Federal RCRA TSD facilities

RCRA-TSDF: RCRA - Treatment, Storage and Disposal
RCRAInfo is EPA's comprehensive information system, providing access to data supporting the Resource Conservation and Recovery Act (RCRA) of 1976 and the Hazardous and Solid Waste Amendments (HSWA) of 1984. The database includes selective information on sites which generate, transport, store, treat and/or dispose of hazardous waste as defined by the Resource Conservation and Recovery Act (RCRA). Transporters are individuals or entities that move hazardous waste from the generator offsite to a facility that can recycle, treat, store, or dispose of the waste. TSDFs treat, store, or dispose of the waste.

Date of Government Version: 12/04/2023
Date Data Arrived at EDR: 12/06/2023
Date Made Active in Reports: 12/12/2023
Number of Days to Update: 6

Source: Environmental Protection Agency
Telephone: 312-886-6186
Last EDR Contact: 12/06/2023
Next Scheduled EDR Contact: 04/01/2024
Data Release Frequency: Quarterly

Lists of Federal RCRA generators

RCRA-LQG: RCRA - Large Quantity Generators
RCRAInfo is EPA's comprehensive information system, providing access to data supporting the Resource Conservation and Recovery Act (RCRA) of 1976 and the Hazardous and Solid Waste Amendments (HSWA) of 1984. The database includes selective information on sites which generate, transport, store, treat and/or dispose of hazardous waste as defined by the Resource Conservation and Recovery Act (RCRA). Large quantity generators (LQGs) generate over 1,000 kilograms (kg) of hazardous waste, or over 1 kg of acutely hazardous waste per month.

Date of Government Version: 12/04/2023
Date Data Arrived at EDR: 12/06/2023
Date Made Active in Reports: 12/12/2023
Number of Days to Update: 6

Source: Environmental Protection Agency
Telephone: 312-886-6186
Last EDR Contact: 12/06/2023
Next Scheduled EDR Contact: 04/01/2024
Data Release Frequency: Quarterly

RCRA-SQG: RCRA - Small Quantity Generators

RCRAInfo is EPA's comprehensive information system, providing access to data supporting the Resource Conservation and Recovery Act (RCRA) of 1976 and the Hazardous and Solid Waste Amendments (HSWA) of 1984. The database includes selective information on sites which generate, transport, store, treat and/or dispose of hazardous waste as defined by the Resource Conservation and Recovery Act (RCRA). Small quantity generators (SQGs) generate between 100 kg and 1,000 kg of hazardous waste per month.

Date of Government Version: 12/04/2023
Date Data Arrived at EDR: 12/06/2023
Date Made Active in Reports: 12/12/2023
Number of Days to Update: 6

Source: Environmental Protection Agency
Telephone: 312-886-6186
Last EDR Contact: 12/06/2023
Next Scheduled EDR Contact: 04/01/2024
Data Release Frequency: Quarterly

RCRA-VSQG: RCRA - Very Small Quantity Generators (Formerly Conditionally Exempt Small Quantity Generators)

RCRAInfo is EPA's comprehensive information system, providing access to data supporting the Resource Conservation and Recovery Act (RCRA) of 1976 and the Hazardous and Solid Waste Amendments (HSWA) of 1984. The database includes selective information on sites which generate, transport, store, treat and/or dispose of hazardous waste as defined by the Resource Conservation and Recovery Act (RCRA). Very small quantity generators (VSQGs) generate less than 100 kg of hazardous waste, or less than 1 kg of acutely hazardous waste per month.

Date of Government Version: 12/04/2023
Date Data Arrived at EDR: 12/06/2023
Date Made Active in Reports: 12/12/2023
Number of Days to Update: 6

Source: Environmental Protection Agency
Telephone: 312-886-6186
Last EDR Contact: 12/06/2023
Next Scheduled EDR Contact: 04/01/2024
Data Release Frequency: Quarterly

Federal institutional controls / engineering controls registries

LUCIS: Land Use Control Information System

LUCIS contains records of land use control information pertaining to the former Navy Base Realignment and Closure properties.

Date of Government Version: 08/03/2023
Date Data Arrived at EDR: 08/07/2023
Date Made Active in Reports: 10/10/2023
Number of Days to Update: 64

Source: Department of the Navy
Telephone: 843-820-7326
Last EDR Contact: 11/02/2023
Next Scheduled EDR Contact: 02/19/2024
Data Release Frequency: Varies

US ENG CONTROLS: Engineering Controls Sites List

A listing of sites with engineering controls in place. Engineering controls include various forms of caps, building foundations, liners, and treatment methods to create pathway elimination for regulated substances to enter environmental media or effect human health.

Date of Government Version: 08/21/2023
Date Data Arrived at EDR: 08/21/2023
Date Made Active in Reports: 11/07/2023
Number of Days to Update: 78

Source: Environmental Protection Agency
Telephone: 703-603-0695
Last EDR Contact: 11/17/2023
Next Scheduled EDR Contact: 03/04/2024
Data Release Frequency: Varies

US INST CONTROLS: Institutional Controls Sites List

A listing of sites with institutional controls in place. Institutional controls include administrative measures, such as groundwater use restrictions, construction restrictions, property use restrictions, and post remediation care requirements intended to prevent exposure to contaminants remaining on site. Deed restrictions are generally required as part of the institutional controls.

Date of Government Version: 08/21/2023
Date Data Arrived at EDR: 08/21/2023
Date Made Active in Reports: 11/07/2023
Number of Days to Update: 78

Source: Environmental Protection Agency
Telephone: 703-603-0695
Last EDR Contact: 11/17/2023
Next Scheduled EDR Contact: 03/04/2024
Data Release Frequency: Varies

Federal ERNS list

ERNS: Emergency Response Notification System

Emergency Response Notification System. ERNS records and stores information on reported releases of oil and hazardous substances.

Date of Government Version: 09/18/2023
Date Data Arrived at EDR: 09/20/2023
Date Made Active in Reports: 12/11/2023
Number of Days to Update: 82

Source: National Response Center, United States Coast Guard
Telephone: 202-267-2180
Last EDR Contact: 12/13/2023
Next Scheduled EDR Contact: 04/01/2024
Data Release Frequency: Quarterly

Lists of state- and tribal hazardous waste facilities

SHWS: This state does not maintain a SHWS list. See the Federal CERCLIS list and Federal NPL list.

State Hazardous Waste Sites. State hazardous waste site records are the states' equivalent to CERCLIS. These sites may or may not already be listed on the federal CERCLIS list. Priority sites planned for cleanup using state funds (state equivalent of Superfund) are identified along with sites where cleanup will be paid for by potentially responsible parties. Available information varies by state.

Date of Government Version: N/A
Date Data Arrived at EDR: N/A
Date Made Active in Reports: N/A
Number of Days to Update: N/A

Source: Ohio EPA
Telephone: 614-644-2924
Last EDR Contact: 10/26/2023
Next Scheduled EDR Contact: 02/12/2024
Data Release Frequency: N/A

DERR: Division of Emergency & Remedial Response's Database

The DERR listings contains sites from all of Ohio that are in the Division of Environmental Response and Revitalization (DERR) database, which is an index of sites for which our district offices maintain files. The database is NOT a record of contaminated sites or sites suspected of contamination. Not all sites in the database are contaminated, and a site's absence from the database does not imply that it is uncontaminated.

Date of Government Version: 07/25/2023
Date Data Arrived at EDR: 08/01/2023
Date Made Active in Reports: 10/19/2023
Number of Days to Update: 79

Source: Ohio EPA
Telephone: 614-644-3538
Last EDR Contact: 11/02/2023
Next Scheduled EDR Contact: 02/12/2024
Data Release Frequency: Semi-Annually

Lists of state and tribal landfills and solid waste disposal facilities

SWF/LF: Licensed Solid Waste Facilities

Solid Waste Facilities/Landfill Sites. SWF/LF type records typically contain an inventory of solid waste disposal facilities or landfills in a particular state. Depending on the state, these may be active or inactive facilities or open dumps that failed to meet RCRA Subtitle D Section 4004 criteria for solid waste landfills or disposal sites.

Date of Government Version: 03/02/2023
Date Data Arrived at EDR: 03/30/2023
Date Made Active in Reports: 06/13/2023
Number of Days to Update: 75

Source: Ohio Environmental Protection Agency
Telephone: 614-644-2621
Last EDR Contact: 09/28/2023
Next Scheduled EDR Contact: 01/15/2024
Data Release Frequency: Semi-Annually

Lists of state and tribal leaking storage tanks

LAST: Leaking Aboveground Storage Tank Listing

Suspected/confirmed release from Aboveground storage tank sites.

Date of Government Version: 08/03/2023
Date Data Arrived at EDR: 08/07/2023
Date Made Active in Reports: 12/04/2023
Number of Days to Update: 119

Source: Department of Commerce
Telephone: 614-752-7928
Last EDR Contact: 11/06/2023
Next Scheduled EDR Contact: 02/19/2024
Data Release Frequency: N/A

LUST: Leaking Underground Storage Tank File
Leaking Underground Storage Tank Incident Reports. LUST records contain an inventory of reported leaking underground storage tank incidents. Not all states maintain these records, and the information stored varies by state.

Date of Government Version: 08/03/2023
Date Data Arrived at EDR: 08/03/2023
Date Made Active in Reports: 08/08/2023
Number of Days to Update: 5

Source: Department of Commerce
Telephone: 614-752-8200
Last EDR Contact: 11/06/2023
Next Scheduled EDR Contact: 02/19/2024
Data Release Frequency: Quarterly

INDIAN LUST R4: Leaking Underground Storage Tanks on Indian Land
LUSTs on Indian land in Florida, Mississippi and North Carolina.

Date of Government Version: 04/20/2023
Date Data Arrived at EDR: 05/09/2023
Date Made Active in Reports: 07/14/2023
Number of Days to Update: 66

Source: EPA Region 4
Telephone: 404-562-8677
Last EDR Contact: 10/11/2023
Next Scheduled EDR Contact: 01/29/2024
Data Release Frequency: Varies

INDIAN LUST R5: Leaking Underground Storage Tanks on Indian Land
Leaking underground storage tanks located on Indian Land in Michigan, Minnesota and Wisconsin.

Date of Government Version: 04/14/2023
Date Data Arrived at EDR: 05/09/2023
Date Made Active in Reports: 07/14/2023
Number of Days to Update: 66

Source: EPA, Region 5
Telephone: 312-886-7439
Last EDR Contact: 10/11/2023
Next Scheduled EDR Contact: 01/29/2024
Data Release Frequency: Varies

INDIAN LUST R6: Leaking Underground Storage Tanks on Indian Land
LUSTs on Indian land in New Mexico and Oklahoma.

Date of Government Version: 04/26/2023
Date Data Arrived at EDR: 05/09/2023
Date Made Active in Reports: 07/14/2023
Number of Days to Update: 66

Source: EPA Region 6
Telephone: 214-665-6597
Last EDR Contact: 10/11/2023
Next Scheduled EDR Contact: 01/29/2024
Data Release Frequency: Varies

INDIAN LUST R9: Leaking Underground Storage Tanks on Indian Land
LUSTs on Indian land in Arizona, California, New Mexico and Nevada

Date of Government Version: 04/19/2023
Date Data Arrived at EDR: 05/09/2023
Date Made Active in Reports: 07/14/2023
Number of Days to Update: 66

Source: Environmental Protection Agency
Telephone: 415-972-3372
Last EDR Contact: 10/11/2023
Next Scheduled EDR Contact: 01/29/2024
Data Release Frequency: Varies

INDIAN LUST R10: Leaking Underground Storage Tanks on Indian Land
LUSTs on Indian land in Alaska, Idaho, Oregon and Washington.

Date of Government Version: 04/20/2023
Date Data Arrived at EDR: 05/09/2023
Date Made Active in Reports: 07/14/2023
Number of Days to Update: 66

Source: EPA Region 10
Telephone: 206-553-2857
Last EDR Contact: 10/11/2023
Next Scheduled EDR Contact: 01/29/2024
Data Release Frequency: Varies

INDIAN LUST R7: Leaking Underground Storage Tanks on Indian Land
LUSTs on Indian land in Iowa, Kansas, and Nebraska

Date of Government Version: 04/25/2023
Date Data Arrived at EDR: 05/09/2023
Date Made Active in Reports: 07/14/2023
Number of Days to Update: 66

Source: EPA Region 7
Telephone: 913-551-7003
Last EDR Contact: 10/11/2023
Next Scheduled EDR Contact: 01/29/2024
Data Release Frequency: Varies

INDIAN LUST R8: Leaking Underground Storage Tanks on Indian Land
LUSTs on Indian land in Colorado, Montana, North Dakota, South Dakota, Utah and Wyoming.

Date of Government Version: 04/19/2023
Date Data Arrived at EDR: 05/09/2023
Date Made Active in Reports: 07/14/2023
Number of Days to Update: 66

Source: EPA Region 8
Telephone: 303-312-6271
Last EDR Contact: 10/11/2023
Next Scheduled EDR Contact: 01/29/2024
Data Release Frequency: Varies

INDIAN LUST R1: Leaking Underground Storage Tanks on Indian Land
A listing of leaking underground storage tank locations on Indian Land.

Date of Government Version: 04/20/2023
Date Data Arrived at EDR: 05/09/2023
Date Made Active in Reports: 07/14/2023
Number of Days to Update: 66

Source: EPA Region 1
Telephone: 617-918-1313
Last EDR Contact: 10/11/2023
Next Scheduled EDR Contact: 01/29/2024
Data Release Frequency: Varies

UNREG LTANKS: Ohio Leaking UST File
A suspected or confirmed release of petroleum from a non-regulated UST.

Date of Government Version: 08/25/1999
Date Data Arrived at EDR: 08/19/2003
Date Made Active in Reports: 08/26/2003
Number of Days to Update: 7

Source: Department of Commerce
Telephone: 614-752-7938
Last EDR Contact: 08/01/2003
Next Scheduled EDR Contact: N/A
Data Release Frequency: No Update Planned

Lists of state and tribal registered storage tanks

FEMA UST: Underground Storage Tank Listing
A listing of all FEMA owned underground storage tanks.

Date of Government Version: 03/08/2023
Date Data Arrived at EDR: 03/09/2023
Date Made Active in Reports: 05/30/2023
Number of Days to Update: 82

Source: FEMA
Telephone: 202-646-5797
Last EDR Contact: 12/26/2023
Next Scheduled EDR Contact: 04/15/2024
Data Release Frequency: Varies

UST: Underground Storage Tank Tank File
Registered Underground Storage Tanks. UST's are regulated under Subtitle I of the Resource Conservation and Recovery Act (RCRA) and must be registered with the state department responsible for administering the UST program. Available information varies by state program.

Date of Government Version: 08/07/2023
Date Data Arrived at EDR: 08/08/2023
Date Made Active in Reports: 10/24/2023
Number of Days to Update: 77

Source: Department of Commerce
Telephone: 614-752-8200
Last EDR Contact: 11/08/2023
Next Scheduled EDR Contact: 02/19/2024
Data Release Frequency: Quarterly

AST: Above Ground Storage Tanks
A listing of aboveground storage tank site locations in the state.

Date of Government Version: 10/28/2021
Date Data Arrived at EDR: 10/28/2021
Date Made Active in Reports: 01/24/2022
Number of Days to Update: 88

Source: Department of Commerce
Telephone: 614-752-7037
Last EDR Contact: 10/23/2023
Next Scheduled EDR Contact: 02/05/2024
Data Release Frequency: Quarterly

INDIAN UST R4: Underground Storage Tanks on Indian Land
The Indian Underground Storage Tank (UST) database provides information about underground storage tanks on Indian land in EPA Region 4 (Alabama, Florida, Georgia, Kentucky, Mississippi, North Carolina, South Carolina, Tennessee and Tribal Nations)

Date of Government Version: 04/20/2023
Date Data Arrived at EDR: 05/09/2023
Date Made Active in Reports: 07/14/2023
Number of Days to Update: 66

Source: EPA Region 4
Telephone: 404-562-9424
Last EDR Contact: 10/11/2023
Next Scheduled EDR Contact: 01/29/2024
Data Release Frequency: Varies

INDIAN UST R9: Underground Storage Tanks on Indian Land

The Indian Underground Storage Tank (UST) database provides information about underground storage tanks on Indian land in EPA Region 9 (Arizona, California, Hawaii, Nevada, the Pacific Islands, and Tribal Nations).

Date of Government Version: 04/19/2023
Date Data Arrived at EDR: 05/09/2023
Date Made Active in Reports: 07/14/2023
Number of Days to Update: 66

Source: EPA Region 9
Telephone: 415-972-3368
Last EDR Contact: 10/11/2023
Next Scheduled EDR Contact: 01/29/2024
Data Release Frequency: Varies

INDIAN UST R8: Underground Storage Tanks on Indian Land

The Indian Underground Storage Tank (UST) database provides information about underground storage tanks on Indian land in EPA Region 8 (Colorado, Montana, North Dakota, South Dakota, Utah, Wyoming and 27 Tribal Nations).

Date of Government Version: 04/20/2023
Date Data Arrived at EDR: 05/09/2023
Date Made Active in Reports: 07/14/2023
Number of Days to Update: 66

Source: EPA Region 8
Telephone: 303-312-6137
Last EDR Contact: 10/11/2023
Next Scheduled EDR Contact: 01/29/2024
Data Release Frequency: Varies

INDIAN UST R7: Underground Storage Tanks on Indian Land

The Indian Underground Storage Tank (UST) database provides information about underground storage tanks on Indian land in EPA Region 7 (Iowa, Kansas, Missouri, Nebraska, and 9 Tribal Nations).

Date of Government Version: 04/25/2023
Date Data Arrived at EDR: 05/09/2023
Date Made Active in Reports: 07/14/2023
Number of Days to Update: 66

Source: EPA Region 7
Telephone: 913-551-7003
Last EDR Contact: 10/11/2023
Next Scheduled EDR Contact: 01/29/2024
Data Release Frequency: Varies

INDIAN UST R5: Underground Storage Tanks on Indian Land

The Indian Underground Storage Tank (UST) database provides information about underground storage tanks on Indian land in EPA Region 5 (Michigan, Minnesota and Wisconsin and Tribal Nations).

Date of Government Version: 04/14/2023
Date Data Arrived at EDR: 05/09/2023
Date Made Active in Reports: 07/14/2023
Number of Days to Update: 66

Source: EPA Region 5
Telephone: 312-886-6136
Last EDR Contact: 10/11/2023
Next Scheduled EDR Contact: 01/29/2024
Data Release Frequency: Varies

INDIAN UST R6: Underground Storage Tanks on Indian Land

The Indian Underground Storage Tank (UST) database provides information about underground storage tanks on Indian land in EPA Region 6 (Louisiana, Arkansas, Oklahoma, New Mexico, Texas and 65 Tribes).

Date of Government Version: 04/26/2023
Date Data Arrived at EDR: 05/09/2023
Date Made Active in Reports: 07/14/2023
Number of Days to Update: 66

Source: EPA Region 6
Telephone: 214-665-7591
Last EDR Contact: 10/11/2023
Next Scheduled EDR Contact: 01/29/2024
Data Release Frequency: Varies

INDIAN UST R10: Underground Storage Tanks on Indian Land

The Indian Underground Storage Tank (UST) database provides information about underground storage tanks on Indian land in EPA Region 10 (Alaska, Idaho, Oregon, Washington, and Tribal Nations).

Date of Government Version: 04/20/2023
Date Data Arrived at EDR: 05/09/2023
Date Made Active in Reports: 07/14/2023
Number of Days to Update: 66

Source: EPA Region 10
Telephone: 206-553-2857
Last EDR Contact: 10/11/2023
Next Scheduled EDR Contact: 01/29/2024
Data Release Frequency: Varies

INDIAN UST R1: Underground Storage Tanks on Indian Land

The Indian Underground Storage Tank (UST) database provides information about underground storage tanks on Indian land in EPA Region 1 (Connecticut, Maine, Massachusetts, New Hampshire, Rhode Island, Vermont and ten Tribal Nations).

Date of Government Version: 04/20/2023
Date Data Arrived at EDR: 05/09/2023
Date Made Active in Reports: 07/14/2023
Number of Days to Update: 66

Source: EPA, Region 1
Telephone: 617-918-1313
Last EDR Contact: 10/11/2023
Next Scheduled EDR Contact: 01/29/2024
Data Release Frequency: Varies

State and tribal institutional control / engineering control registries

HIST ENG CONTROLS: Operation & Maintenance Agreements Database

Volunteers that complete a voluntary action that relies on the ongoing operation and maintenance (O&M) of an engineered control to make the site protective (e.g" cap systems and ground water treatment systems) must enter into a legally binding agreement with the Ohio EPA before the director issues a covenant not to sue. This O&M Agreement must describe how the remedy is constructed and how itwill be monitored, maintained and repaired. It also lays out inspection opportunities for the agency. Companies must document that they have the financial capability to operate any remedy relied on, before the agency will agree to enter into the O&M Agreement. The statute requires that the agency be notified of any change in ownership. This database is no longer updated or maintained by the state agency.

Date of Government Version: 05/10/2005
Date Data Arrived at EDR: 04/04/2006
Date Made Active in Reports: 05/04/2006
Number of Days to Update: 30

Source: Ohio EPA
Telephone: 614-644-2306
Last EDR Contact: 06/02/2008
Next Scheduled EDR Contact: 09/01/2008
Data Release Frequency: No Update Planned

HIST INST CONTROLS: Institutional Controls Database

"Institutional control" is a restriction that is recorded in the same manner as a deed which limits access to or use of the property such that exposure to hazardous substances or petroleum are effectively and reliably eliminated or mitigated. Examples of institutional controls include land and water use restrictions. This database is no longer updated or maintained by the state agency.

Date of Government Version: 05/10/2005
Date Data Arrived at EDR: 04/06/2006
Date Made Active in Reports: 05/04/2006
Number of Days to Update: 28

Source: Ohio EPA
Telephone: 614-644-2306
Last EDR Contact: 06/02/2008
Next Scheduled EDR Contact: 09/01/2008
Data Release Frequency: No Update Planned

ENG CONTROLS: Sites with Engineering Controls

A database that tracks properties with engineering controls.

Date of Government Version: 07/25/2023
Date Data Arrived at EDR: 08/01/2023
Date Made Active in Reports: 10/19/2023
Number of Days to Update: 79

Source: Ohio EPA
Telephone: 614-644-2306
Last EDR Contact: 11/02/2023
Next Scheduled EDR Contact: 02/12/2024
Data Release Frequency: Semi-Annually

INST CONTROL: Sites with Institutional Engineering Controls

A database that tracks properties with institutional controls.

Date of Government Version: 07/25/2023
Date Data Arrived at EDR: 08/01/2023
Date Made Active in Reports: 10/19/2023
Number of Days to Update: 79

Source: Ohio Environmental Protection Agency
Telephone: 614-644-2306
Last EDR Contact: 11/02/2023
Next Scheduled EDR Contact: 02/12/2024
Data Release Frequency: Semi-Annually

Lists of state and tribal voluntary cleanup sites

VCP: Voluntary Action Program Sites
Site involved in the Voluntary Action Program.

Date of Government Version: 07/25/2023
Date Data Arrived at EDR: 08/01/2023
Date Made Active in Reports: 10/19/2023
Number of Days to Update: 79

Source: Ohio EPA, Voluntary Action Program
Telephone: 614-728-1298
Last EDR Contact: 11/02/2023
Next Scheduled EDR Contact: 02/12/2024
Data Release Frequency: Semi-Annually

INDIAN VCP R1: Voluntary Cleanup Priority Listing
A listing of voluntary cleanup priority sites located on Indian Land located in Region 1.

Date of Government Version: 07/27/2015
Date Data Arrived at EDR: 09/29/2015
Date Made Active in Reports: 02/18/2016
Number of Days to Update: 142

Source: EPA, Region 1
Telephone: 617-918-1102
Last EDR Contact: 12/12/2023
Next Scheduled EDR Contact: 04/01/2024
Data Release Frequency: Varies

INDIAN VCP R7: Voluntary Cleanup Priority Lisitng
A listing of voluntary cleanup priority sites located on Indian Land located in Region 7.

Date of Government Version: 03/20/2008
Date Data Arrived at EDR: 04/22/2008
Date Made Active in Reports: 05/19/2008
Number of Days to Update: 27

Source: EPA, Region 7
Telephone: 913-551-7365
Last EDR Contact: 07/08/2021
Next Scheduled EDR Contact: 07/20/2009
Data Release Frequency: Varies

Lists of state and tribal brownfield sites

BROWNFIELDS: Ohio Brownfield Inventory
A statewide brownfields inventory. A brownfield is an abandoned, idled or under-used industrial or commercial property where expansion or redevelopment is complicated by known or potential releases of hazardous substances and/or petroleum.

Date of Government Version: 09/05/2023
Date Data Arrived at EDR: 09/07/2023
Date Made Active in Reports: 11/28/2023
Number of Days to Update: 82

Source: Ohio EPA
Telephone: 614-644-3748
Last EDR Contact: 12/05/2023
Next Scheduled EDR Contact: 03/18/2024
Data Release Frequency: Quarterly

ADDITIONAL ENVIRONMENTAL RECORDS

Local Brownfield lists

US BROWNFIELDS: A Listing of Brownfields Sites
Brownfields are real property, the expansion, redevelopment, or reuse of which may be complicated by the presence or potential presence of a hazardous substance, pollutant, or contaminant. Cleaning up and reinvesting in these properties takes development pressures off of undeveloped, open land, and both improves and protects the environment. Assessment, Cleanup and Redevelopment Exchange System (ACRES) stores information reported by EPA Brownfields grant recipients on brownfields properties assessed or cleaned up with grant funding as well as information on Targeted Brownfields Assessments performed by EPA Regions. A listing of ACRES Brownfield sites is obtained from Cleanups in My Community. Cleanups in My Community provides information on Brownfields properties for which information is reported back to EPA, as well as areas served by Brownfields grant programs.

Date of Government Version: 08/15/2023
Date Data Arrived at EDR: 08/30/2023
Date Made Active in Reports: 12/01/2023
Number of Days to Update: 93

Source: Environmental Protection Agency
Telephone: 202-566-2777
Last EDR Contact: 12/14/2023
Next Scheduled EDR Contact: 03/25/2024
Data Release Frequency: Semi-Annually

Local Lists of Landfill / Solid Waste Disposal Sites

SWRCY: Recycling Facility Listing
A listing of recycling facility locations.

Date of Government Version: 09/28/2023
Date Data Arrived at EDR: 10/03/2023
Date Made Active in Reports: 12/20/2023
Number of Days to Update: 78

Source: Ohio EPA
Telephone: 614-728-5357
Last EDR Contact: 09/28/2023
Next Scheduled EDR Contact: 01/15/2024
Data Release Frequency: Quarterly

HIST LF: Old Solid Waste Landfill
A list of about 1200 old abandoned dumps or landfills. This database was developed from Ohio EPA staff notebooks and other information dating from the mid-1970s

Date of Government Version: 09/05/2023
Date Data Arrived at EDR: 09/07/2023
Date Made Active in Reports: 11/28/2023
Number of Days to Update: 82

Source: Ohio EPA
Telephone: 614-644-3749
Last EDR Contact: 12/05/2023
Next Scheduled EDR Contact: 03/18/2024
Data Release Frequency: No Update Planned

INDIAN ODI: Report on the Status of Open Dumps on Indian Lands
Location of open dumps on Indian land.

Date of Government Version: 12/31/1998
Date Data Arrived at EDR: 12/03/2007
Date Made Active in Reports: 01/24/2008
Number of Days to Update: 52

Source: Environmental Protection Agency
Telephone: 703-308-8245
Last EDR Contact: 10/23/2023
Next Scheduled EDR Contact: 02/05/2024
Data Release Frequency: Varies

ODI: Open Dump Inventory
An open dump is defined as a disposal facility that does not comply with one or more of the Part 257 or Part 258 Subtitle D Criteria.

Date of Government Version: 06/30/1985
Date Data Arrived at EDR: 08/09/2004
Date Made Active in Reports: 09/17/2004
Number of Days to Update: 39

Source: Environmental Protection Agency
Telephone: 800-424-9346
Last EDR Contact: 06/09/2004
Next Scheduled EDR Contact: N/A
Data Release Frequency: No Update Planned

DEBRIS REGION 9: Torres Martinez Reservation Illegal Dump Site Locations
A listing of illegal dump sites location on the Torres Martinez Indian Reservation located in eastern Riverside County and northern Imperial County, California.

Date of Government Version: 01/12/2009
Date Data Arrived at EDR: 05/07/2009
Date Made Active in Reports: 09/21/2009
Number of Days to Update: 137

Source: EPA, Region 9
Telephone: 415-947-4219
Last EDR Contact: 10/10/2023
Next Scheduled EDR Contact: 01/29/2024
Data Release Frequency: No Update Planned

IHS OPEN DUMPS: Open Dumps on Indian Land
A listing of all open dumps located on Indian Land in the United States.

Date of Government Version: 04/01/2014
Date Data Arrived at EDR: 08/06/2014
Date Made Active in Reports: 01/29/2015
Number of Days to Update: 176

Source: Department of Health & Human Serivces, Indian Health Service
Telephone: 301-443-1452
Last EDR Contact: 10/28/2023
Next Scheduled EDR Contact: 02/05/2024
Data Release Frequency: Varies

Local Lists of Hazardous waste / Contaminated Sites

US HIST CDL: National Clandestine Laboratory Register
A listing of clandestine drug lab locations that have been removed from the DEAs National Clandestine Laboratory Register.

Date of Government Version: 08/21/2023
Date Data Arrived at EDR: 08/21/2023
Date Made Active in Reports: 11/07/2023
Number of Days to Update: 78

Source: Drug Enforcement Administration
Telephone: 202-307-1000
Last EDR Contact: 11/17/2023
Next Scheduled EDR Contact: 03/04/2024
Data Release Frequency: No Update Planned

CDL: Clandestine Drug Lab Locations
A list of clandestine drug lab sites with environmental impact. This list is extracted from the SPILLS database based on the "product" type.

Date of Government Version: 07/19/2023
Date Data Arrived at EDR: 08/09/2023
Date Made Active in Reports: 10/24/2023
Number of Days to Update: 76

Source: Ohio EPA
Telephone: 614-644-2080
Last EDR Contact: 11/02/2023
Next Scheduled EDR Contact: 02/12/2024
Data Release Frequency: Semi-Annually

US CDL: Clandestine Drug Labs
A listing of clandestine drug lab locations. The U.S. Department of Justice ("the Department") provides this web site as a public service. It contains addresses of some locations where law enforcement agencies reported they found chemicals or other items that indicated the presence of either clandestine drug laboratories or dumpsites. In most cases, the source of the entries is not the Department, and the Department has not verified the entry and does not guarantee its accuracy. Members of the public must verify the accuracy of all entries by, for example, contacting local law enforcement and local health departments.

Date of Government Version: 08/21/2023
Date Data Arrived at EDR: 08/21/2023
Date Made Active in Reports: 11/07/2023
Number of Days to Update: 78

Source: Drug Enforcement Administration
Telephone: 202-307-1000
Last EDR Contact: 11/17/2023
Next Scheduled EDR Contact: 03/04/2024
Data Release Frequency: Quarterly

Local Lists of Registered Storage Tanks

ARCHIVE UST: Archived Underground Storage Tank Sites
Underground storage tank records that have been removed from the Underground Storage Tank database.

Date of Government Version: 08/07/2023
Date Data Arrived at EDR: 08/08/2023
Date Made Active in Reports: 10/24/2023
Number of Days to Update: 77

Source: Department of Commerce, Division of State Fire Marshal
Telephone: 614-752-7938
Last EDR Contact: 11/08/2023
Next Scheduled EDR Contact: 02/19/2024
Data Release Frequency: Quarterly

Local Land Records

LIENS 2: CERCLA Lien Information
A Federal CERCLA ('Superfund') lien can exist by operation of law at any site or property at which EPA has spent Superfund monies. These monies are spent to investigate and address releases and threatened releases of contamination. CERCLIS provides information as to the identity of these sites and properties.

Date of Government Version: 09/19/2023
Date Data Arrived at EDR: 10/03/2023
Date Made Active in Reports: 10/19/2023
Number of Days to Update: 16

Source: Environmental Protection Agency
Telephone: 202-564-6023
Last EDR Contact: 12/04/2023
Next Scheduled EDR Contact: 01/08/2024
Data Release Frequency: Semi-Annually

Records of Emergency Release Reports

HMIRS: Hazardous Materials Information Reporting System
Hazardous Materials Incident Report System. HMIRS contains hazardous material spill incidents reported to DOT.

Date of Government Version: 09/18/2023
Date Data Arrived at EDR: 09/20/2023
Date Made Active in Reports: 11/14/2023
Number of Days to Update: 55

Source: U.S. Department of Transportation
Telephone: 202-366-4555
Last EDR Contact: 12/13/2023
Next Scheduled EDR Contact: 04/01/2024
Data Release Frequency: Quarterly

SPILLS: Emergency Response Database
Incidents reported to the Emergency Response Unit. The focus of the ER program is to minimize the impact on the environment from accidental releases, spills, and unauthorized discharges from any fixed or mobile sources. Incidents involving petroleum products, hazardous materials, hazardous waste, abandoned drums, or other materials which may pose as a pollution threat to the state?s water, land, or air should be reported immediately. Not all incidents included in the database are actual SPILLS, they can simply be reported incidents.

Date of Government Version: 07/19/2023
Date Data Arrived at EDR: 08/09/2023
Date Made Active in Reports: 10/24/2023
Number of Days to Update: 76

Source: Ohio EPA
Telephone: 614-644-2084
Last EDR Contact: 11/02/2023
Next Scheduled EDR Contact: 02/12/2024
Data Release Frequency: Semi-Annually

SPILLS 90: SPILLS90 data from FirstSearch
Spills 90 includes those spill and release records available exclusively from FirstSearch databases. Typically, they may include chemical, oil and/or hazardous substance spills recorded after 1990. Duplicate records that are already included in EDR incident and release records are not included in Spills 90.

Date of Government Version: 09/13/2012
Date Data Arrived at EDR: 01/03/2013
Date Made Active in Reports: 02/27/2013
Number of Days to Update: 55

Source: FirstSearch
Telephone: N/A
Last EDR Contact: 01/03/2013
Next Scheduled EDR Contact: N/A
Data Release Frequency: No Update Planned

SPILLS 80: SPILLS80 data from FirstSearch
Spills 80 includes those spill and release records available from FirstSearch databases prior to 1990. Typically, they may include chemical, oil and/or hazardous substance spills recorded before 1990. Duplicate records that are already included in EDR incident and release records are not included in Spills 80.

Date of Government Version: 04/24/2004
Date Data Arrived at EDR: 01/03/2013
Date Made Active in Reports: 03/01/2013
Number of Days to Update: 57

Source: FirstSearch
Telephone: N/A
Last EDR Contact: 01/03/2013
Next Scheduled EDR Contact: N/A
Data Release Frequency: No Update Planned

Other Ascertainable Records

RCRA NonGen / NLR: RCRA - Non Generators / No Longer Regulated
RCRAInfo is EPA's comprehensive information system, providing access to data supporting the Resource Conservation and Recovery Act (RCRA) of 1976 and the Hazardous and Solid Waste Amendments (HSWA) of 1984. The database includes selective information on sites which generate, transport, store, treat and/or dispose of hazardous waste as defined by the Resource Conservation and Recovery Act (RCRA). Non-Generators do not presently generate hazardous waste.

Date of Government Version: 12/04/2023
Date Data Arrived at EDR: 12/06/2023
Date Made Active in Reports: 12/12/2023
Number of Days to Update: 6

Source: Environmental Protection Agency
Telephone: 312-886-6186
Last EDR Contact: 12/06/2023
Next Scheduled EDR Contact: 04/01/2024
Data Release Frequency: Quarterly

FUDS: Formerly Used Defense Sites

The listing includes locations of Formerly Used Defense Sites properties where the US Army Corps of Engineers is actively working or will take necessary cleanup actions.

Date of Government Version: 08/07/2023
Date Data Arrived at EDR: 08/15/2023
Date Made Active in Reports: 10/10/2023
Number of Days to Update: 56

Source: U.S. Army Corps of Engineers
Telephone: 202-528-4285
Last EDR Contact: 11/10/2023
Next Scheduled EDR Contact: 02/26/2024
Data Release Frequency: Varies

DOD: Department of Defense Sites

This data set consists of federally owned or administered lands, administered by the Department of Defense, that have any area equal to or greater than 640 acres of the United States, Puerto Rico, and the U.S. Virgin Islands.

Date of Government Version: 06/07/2021
Date Data Arrived at EDR: 07/13/2021
Date Made Active in Reports: 03/09/2022
Number of Days to Update: 239

Source: USGS
Telephone: 888-275-8747
Last EDR Contact: 10/09/2023
Next Scheduled EDR Contact: 01/22/2024
Data Release Frequency: Varies

FEDLAND: Federal and Indian Lands

Federally and Indian administrated lands of the United States. Lands included are administrated by: Army Corps of Engineers, Bureau of Reclamation, National Wild and Scenic River, National Wildlife Refuge, Public Domain Land, Wilderness, Wilderness Study Area, Wildlife Management Area, Bureau of Indian Affairs, Bureau of Land Management, Department of Justice, Forest Service, Fish and Wildlife Service, National Park Service.

Date of Government Version: 04/02/2018
Date Data Arrived at EDR: 04/11/2018
Date Made Active in Reports: 11/06/2019
Number of Days to Update: 574

Source: U.S. Geological Survey
Telephone: 888-275-8747
Last EDR Contact: 10/04/2023
Next Scheduled EDR Contact: 01/15/2024
Data Release Frequency: N/A

SCRD DRYCLEANERS: State Coalition for Remediation of Drycleaners Listing

The State Coalition for Remediation of Drycleaners was established in 1998, with support from the U.S. EPA Office of Superfund Remediation and Technology Innovation. It is comprised of representatives of states with established drycleaner remediation programs. Currently the member states are Alabama, Connecticut, Florida, Illinois, Kansas, Minnesota, Missouri, North Carolina, Oregon, South Carolina, Tennessee, Texas, and Wisconsin.

Date of Government Version: 07/30/2021
Date Data Arrived at EDR: 02/03/2023
Date Made Active in Reports: 02/10/2023
Number of Days to Update: 7

Source: Environmental Protection Agency
Telephone: 615-532-8599
Last EDR Contact: 11/08/2023
Next Scheduled EDR Contact: 02/19/2024
Data Release Frequency: Varies

US FIN ASSUR: Financial Assurance Information

All owners and operators of facilities that treat, store, or dispose of hazardous waste are required to provide proof that they will have sufficient funds to pay for the clean up, closure, and post-closure care of their facilities.

Date of Government Version: 09/18/2023
Date Data Arrived at EDR: 09/20/2023
Date Made Active in Reports: 12/12/2023
Number of Days to Update: 83

Source: Environmental Protection Agency
Telephone: 202-566-1917
Last EDR Contact: 12/13/2023
Next Scheduled EDR Contact: 04/01/2024
Data Release Frequency: Quarterly

EPA WATCH LIST: EPA WATCH LIST

EPA maintains a "Watch List" to facilitate dialogue between EPA, state and local environmental agencies on enforcement matters relating to facilities with alleged violations identified as either significant or high priority. Being on the Watch List does not mean that the facility has actually violated the law only that an investigation by EPA or a state or local environmental agency has led those organizations to allege that an unproven violation has in fact occurred. Being on the Watch List does not represent a higher level of concern regarding the alleged violations that were detected, but instead indicates cases requiring additional dialogue between EPA, state and local agencies - primarily because of the length of time the alleged violation has gone unaddressed or unresolved.

Date of Government Version: 08/30/2013
Date Data Arrived at EDR: 03/21/2014
Date Made Active in Reports: 06/17/2014
Number of Days to Update: 88

Source: Environmental Protection Agency
Telephone: 617-520-3000
Last EDR Contact: 10/31/2023
Next Scheduled EDR Contact: 02/12/2024
Data Release Frequency: Quarterly

2020 COR ACTION: 2020 Corrective Action Program List

The EPA has set ambitious goals for the RCRA Corrective Action program by creating the 2020 Corrective Action Universe. This RCRA cleanup baseline includes facilities expected to need corrective action. The 2020 universe contains a wide variety of sites. Some properties are heavily contaminated while others were contaminated but have since been cleaned up. Still others have not been fully investigated yet, and may require little or no remediation. Inclusion in the 2020 Universe does not necessarily imply failure on the part of a facility to meet its RCRA obligations.

Date of Government Version: 09/30/2017
Date Data Arrived at EDR: 05/08/2018
Date Made Active in Reports: 07/20/2018
Number of Days to Update: 73

Source: Environmental Protection Agency
Telephone: 703-308-4044
Last EDR Contact: 11/03/2023
Next Scheduled EDR Contact: 02/12/2024
Data Release Frequency: Varies

TSCA: Toxic Substances Control Act

Toxic Substances Control Act. TSCA identifies manufacturers and importers of chemical substances included on the TSCA Chemical Substance Inventory list. It includes data on the production volume of these substances by plant site.

Date of Government Version: 12/31/2020
Date Data Arrived at EDR: 06/14/2022
Date Made Active in Reports: 03/24/2023
Number of Days to Update: 283

Source: EPA
Telephone: 202-260-5521
Last EDR Contact: 12/14/2023
Next Scheduled EDR Contact: 03/25/2024
Data Release Frequency: Every 4 Years

TRIS: Toxic Chemical Release Inventory System

Toxic Release Inventory System. TRIS identifies facilities which release toxic chemicals to the air, water and land in reportable quantities under SARA Title III Section 313.

Date of Government Version: 12/31/2021
Date Data Arrived at EDR: 08/18/2023
Date Made Active in Reports: 11/07/2023
Number of Days to Update: 81

Source: EPA
Telephone: 202-566-0250
Last EDR Contact: 11/13/2023
Next Scheduled EDR Contact: 02/26/2024
Data Release Frequency: Annually

SSTS: Section 7 Tracking Systems

Section 7 of the Federal Insecticide, Fungicide and Rodenticide Act, as amended (92 Stat. 829) requires all registered pesticide-producing establishments to submit a report to the Environmental Protection Agency by March 1st each year. Each establishment must report the types and amounts of pesticides, active ingredients and devices being produced, and those having been produced and sold or distributed in the past year.

Date of Government Version: 07/17/2023
Date Data Arrived at EDR: 07/18/2023
Date Made Active in Reports: 10/10/2023
Number of Days to Update: 84

Source: EPA
Telephone: 202-564-4203
Last EDR Contact: 10/20/2023
Next Scheduled EDR Contact: 01/29/2024
Data Release Frequency: Annually

ROD: Records Of Decision

Record of Decision. ROD documents mandate a permanent remedy at an NPL (Superfund) site containing technical and health information to aid in the cleanup.

Date of Government Version: 09/19/2023
Date Data Arrived at EDR: 10/03/2023
Date Made Active in Reports: 10/19/2023
Number of Days to Update: 16

Source: EPA
Telephone: 703-416-0223
Last EDR Contact: 12/04/2023
Next Scheduled EDR Contact: 03/11/2024
Data Release Frequency: Annually

RMP: Risk Management Plans

When Congress passed the Clean Air Act Amendments of 1990, it required EPA to publish regulations and guidance for chemical accident prevention at facilities using extremely hazardous substances. The Risk Management Program Rule (RMP Rule) was written to implement Section 112(r) of these amendments. The rule, which built upon existing industry codes and standards, requires companies of all sizes that use certain flammable and toxic substances to develop a Risk Management Program, which includes a(n): Hazard assessment that details the potential effects of an accidental release, an accident history of the last five years, and an evaluation of worst-case and alternative accidental releases; Prevention program that includes safety precautions and maintenance, monitoring, and employee training measures; and Emergency response program that spells out emergency health care, employee training measures and procedures for informing the public and response agencies (e.g the fire department) should an accident occur.

Date of Government Version: 09/01/2023
Date Data Arrived at EDR: 09/27/2023
Date Made Active in Reports: 12/21/2023
Number of Days to Update: 85

Source: Environmental Protection Agency
Telephone: 202-564-8600
Last EDR Contact: 09/26/2023
Next Scheduled EDR Contact: 01/29/2024
Data Release Frequency: Varies

RAATS: RCRA Administrative Action Tracking System

RCRA Administration Action Tracking System. RAATS contains records based on enforcement actions issued under RCRA pertaining to major violators and includes administrative and civil actions brought by the EPA. For administration actions after September 30, 1995, data entry in the RAATS database was discontinued. EPA will retain a copy of the database for historical records. It was necessary to terminate RAATS because a decrease in agency resources made it impossible to continue to update the information contained in the database.

Date of Government Version: 04/17/1995
Date Data Arrived at EDR: 07/03/1995
Date Made Active in Reports: 08/07/1995
Number of Days to Update: 35

Source: EPA
Telephone: 202-564-4104
Last EDR Contact: 06/02/2008
Next Scheduled EDR Contact: 09/01/2008
Data Release Frequency: No Update Planned

PRP: Potentially Responsible Parties

A listing of verified Potentially Responsible Parties

Date of Government Version: 09/19/2023
Date Data Arrived at EDR: 10/03/2023
Date Made Active in Reports: 10/19/2023
Number of Days to Update: 16

Source: EPA
Telephone: 202-564-6023
Last EDR Contact: 12/04/2023
Next Scheduled EDR Contact: 02/12/2024
Data Release Frequency: Quarterly

PADS: PCB Activity Database System

PCB Activity Database. PADS Identifies generators, transporters, commercial storers and/or brokers and disposers of PCB's who are required to notify the EPA of such activities.

Date of Government Version: 03/20/2023
Date Data Arrived at EDR: 04/04/2023
Date Made Active in Reports: 06/09/2023
Number of Days to Update: 66

Source: EPA
Telephone: 202-566-0500
Last EDR Contact: 10/06/2023
Next Scheduled EDR Contact: 01/15/2024
Data Release Frequency: Annually

ICIS: Integrated Compliance Information System
The Integrated Compliance Information System (ICIS) supports the information needs of the national enforcement and compliance program as well as the unique needs of the National Pollutant Discharge Elimination System (NPDES) program.

Date of Government Version: 11/18/2016
Date Data Arrived at EDR: 11/23/2016
Date Made Active in Reports: 02/10/2017
Number of Days to Update: 79

Source: Environmental Protection Agency
Telephone: 202-564-2501
Last EDR Contact: 12/26/2023
Next Scheduled EDR Contact: 04/15/2024
Data Release Frequency: Quarterly

FTTS: FIFRA/ TSCA Tracking System - FIFRA (Federal Insecticide, Fungicide, & Rodenticide Act)/TSCA (Toxic Substances Control Act)
FTTS tracks administrative cases and pesticide enforcement actions and compliance activities related to FIFRA, TSCA and EPCRA (Emergency Planning and Community Right-to-Know Act). To maintain currency, EDR contacts the Agency on a quarterly basis.

Date of Government Version: 04/09/2009
Date Data Arrived at EDR: 04/16/2009
Date Made Active in Reports: 05/11/2009
Number of Days to Update: 25

Source: EPA/Office of Prevention, Pesticides and Toxic Substances
Telephone: 202-566-1667
Last EDR Contact: 08/18/2017
Next Scheduled EDR Contact: 12/04/2017
Data Release Frequency: No Update Planned

FTTS INSP: FIFRA/ TSCA Tracking System - FIFRA (Federal Insecticide, Fungicide, & Rodenticide Act)/TSCA (Toxic Substances Control Act)
A listing of FIFRA/TSCA Tracking System (FTTS) inspections and enforcements.

Date of Government Version: 04/09/2009
Date Data Arrived at EDR: 04/16/2009
Date Made Active in Reports: 05/11/2009
Number of Days to Update: 25

Source: EPA
Telephone: 202-566-1667
Last EDR Contact: 08/18/2017
Next Scheduled EDR Contact: 12/04/2017
Data Release Frequency: No Update Planned

MLTS: Material Licensing Tracking System
MLTS is maintained by the Nuclear Regulatory Commission and contains a list of approximately 8,100 sites which possess or use radioactive materials and which are subject to NRC licensing requirements. To maintain currency, EDR contacts the Agency on a quarterly basis.

Date of Government Version: 07/20/2023
Date Data Arrived at EDR: 09/01/2023
Date Made Active in Reports: 09/20/2023
Number of Days to Update: 19

Source: Nuclear Regulatory Commission
Telephone: 301-415-0717
Last EDR Contact: 10/10/2023
Next Scheduled EDR Contact: 01/29/2024
Data Release Frequency: Quarterly

COAL ASH DOE: Steam-Electric Plant Operation Data
A listing of power plants that store ash in surface ponds.

Date of Government Version: 12/31/2021
Date Data Arrived at EDR: 04/14/2023
Date Made Active in Reports: 07/10/2023
Number of Days to Update: 87

Source: Department of Energy
Telephone: 202-586-8719
Last EDR Contact: 11/27/2023
Next Scheduled EDR Contact: 03/11/2024
Data Release Frequency: Varies

COAL ASH EPA: Coal Combustion Residues Surface Impoundments List
A listing of coal combustion residues surface impoundments with high hazard potential ratings.

Date of Government Version: 01/12/2017
Date Data Arrived at EDR: 03/05/2019
Date Made Active in Reports: 11/11/2019
Number of Days to Update: 251

Source: Environmental Protection Agency
Telephone: N/A
Last EDR Contact: 11/27/2023
Next Scheduled EDR Contact: 03/11/2024
Data Release Frequency: Varies

PCB TRANSFORMER: PCB Transformer Registration Database
The database of PCB transformer registrations that includes all PCB registration submittals.

Date of Government Version: 09/13/2019
Date Data Arrived at EDR: 11/06/2019
Date Made Active in Reports: 02/10/2020
Number of Days to Update: 96

Source: Environmental Protection Agency
Telephone: 202-566-0517
Last EDR Contact: 11/03/2023
Next Scheduled EDR Contact: 02/12/2024
Data Release Frequency: Varies

RADINFO: Radiation Information Database
The Radiation Information Database (RADINFO) contains information about facilities that are regulated by U.S. Environmental Protection Agency (EPA) regulations for radiation and radioactivity.

Date of Government Version: 07/01/2019
Date Data Arrived at EDR: 07/01/2019
Date Made Active in Reports: 09/23/2019
Number of Days to Update: 84

Source: Environmental Protection Agency
Telephone: 202-343-9775
Last EDR Contact: 12/19/2023
Next Scheduled EDR Contact: 04/08/2024
Data Release Frequency: Quarterly

HIST FTTS: FIFRA/TSCA Tracking System Administrative Case Listing
A complete administrative case listing from the FIFRA/TSCA Tracking System (FTTS) for all ten EPA regions. The information was obtained from the National Compliance Database (NCDB). NCDB supports the implementation of FIFRA (Federal Insecticide, Fungicide, and Rodenticide Act) and TSCA (Toxic Substances Control Act). Some EPA regions are now closing out records. Because of that, and the fact that some EPA regions are not providing EPA Headquarters with updated records, it was decided to create a HIST FTTS database. It included records that may not be included in the newer FTTS database updates. This database is no longer updated.

Date of Government Version: 10/19/2006
Date Data Arrived at EDR: 03/01/2007
Date Made Active in Reports: 04/10/2007
Number of Days to Update: 40

Source: Environmental Protection Agency
Telephone: 202-564-2501
Last EDR Contact: 12/17/2007
Next Scheduled EDR Contact: 03/17/2008
Data Release Frequency: No Update Planned

HIST FTTS INSP: FIFRA/TSCA Tracking System Inspection & Enforcement Case Listing
A complete inspection and enforcement case listing from the FIFRA/TSCA Tracking System (FTTS) for all ten EPA regions. The information was obtained from the National Compliance Database (NCDB). NCDB supports the implementation of FIFRA (Federal Insecticide, Fungicide, and Rodenticide Act) and TSCA (Toxic Substances Control Act). Some EPA regions are now closing out records. Because of that, and the fact that some EPA regions are not providing EPA Headquarters with updated records, it was decided to create a HIST FTTS database. It included records that may not be included in the newer FTTS database updates. This database is no longer updated.

Date of Government Version: 10/19/2006
Date Data Arrived at EDR: 03/01/2007
Date Made Active in Reports: 04/10/2007
Number of Days to Update: 40

Source: Environmental Protection Agency
Telephone: 202-564-2501
Last EDR Contact: 12/17/2008
Next Scheduled EDR Contact: 03/17/2008
Data Release Frequency: No Update Planned

DOT OPS: Incident and Accident Data
Department of Transporation, Office of Pipeline Safety Incident and Accident data.

Date of Government Version: 01/02/2020
Date Data Arrived at EDR: 01/28/2020
Date Made Active in Reports: 04/17/2020
Number of Days to Update: 80

Source: Department of Transporation, Office of Pipeline Safety
Telephone: 202-366-4595
Last EDR Contact: 10/04/2023
Next Scheduled EDR Contact: 02/05/2024
Data Release Frequency: Quarterly

CONSENT: Superfund (CERCLA) Consent Decrees
Major legal settlements that establish responsibility and standards for cleanup at NPL (Superfund) sites. Released periodically by United States District Courts after settlement by parties to litigation matters.

Date of Government Version: 06/30/2023
Date Data Arrived at EDR: 07/19/2023
Date Made Active in Reports: 10/10/2023
Number of Days to Update: 83

Source: Department of Justice, Consent Decree Library
Telephone: Varies
Last EDR Contact: 10/03/2023
Next Scheduled EDR Contact: 01/15/2024
Data Release Frequency: Varies

BRS: Biennial Reporting System

The Biennial Reporting System is a national system administered by the EPA that collects data on the generation and management of hazardous waste. BRS captures detailed data from two groups: Large Quantity Generators (LQG) and Treatment, Storage, and Disposal Facilities.

Date of Government Version: 12/31/2021
Date Data Arrived at EDR: 03/09/2023
Date Made Active in Reports: 03/20/2023
Number of Days to Update: 11

Source: EPA/NTIS
Telephone: 800-424-9346
Last EDR Contact: 12/06/2023
Next Scheduled EDR Contact: 04/01/2024
Data Release Frequency: Biennially

INDIAN RESERV: Indian Reservations

This map layer portrays Indian administered lands of the United States that have any area equal to or greater than 640 acres.

Date of Government Version: 12/31/2014
Date Data Arrived at EDR: 07/14/2015
Date Made Active in Reports: 01/10/2017
Number of Days to Update: 546

Source: USGS
Telephone: 202-208-3710
Last EDR Contact: 10/02/2023
Next Scheduled EDR Contact: 01/15/2024
Data Release Frequency: Semi-Annually

FUSRAP: Formerly Utilized Sites Remedial Action Program

DOE established the Formerly Utilized Sites Remedial Action Program (FUSRAP) in 1974 to remediate sites where radioactive contamination remained from Manhattan Project and early U.S. Atomic Energy Commission (AEC) operations.

Date of Government Version: 03/03/2023
Date Data Arrived at EDR: 03/03/2023
Date Made Active in Reports: 06/09/2023
Number of Days to Update: 98

Source: Department of Energy
Telephone: 202-586-3559
Last EDR Contact: 10/25/2023
Next Scheduled EDR Contact: 02/12/2024
Data Release Frequency: Varies

UMTRA: Uranium Mill Tailings Sites

Uranium ore was mined by private companies for federal government use in national defense programs. When the mills shut down, large piles of the sand-like material (mill tailings) remain after uranium has been extracted from the ore. Levels of human exposure to radioactive materials from the piles are low; however, in some cases tailings were used as construction materials before the potential health hazards of the tailings were recognized.

Date of Government Version: 08/30/2019
Date Data Arrived at EDR: 11/15/2019
Date Made Active in Reports: 01/28/2020
Number of Days to Update: 74

Source: Department of Energy
Telephone: 505-845-0011
Last EDR Contact: 11/09/2023
Next Scheduled EDR Contact: 02/26/2024
Data Release Frequency: Varies

LEAD SMELTER 1: Lead Smelter Sites

A listing of former lead smelter site locations.

Date of Government Version: 09/19/2023
Date Data Arrived at EDR: 10/03/2023
Date Made Active in Reports: 10/19/2023
Number of Days to Update: 16

Source: Environmental Protection Agency
Telephone: 703-603-8787
Last EDR Contact: 12/04/2023
Next Scheduled EDR Contact: 01/08/2024
Data Release Frequency: Varies

LEAD SMELTER 2: Lead Smelter Sites

A list of several hundred sites in the U.S. where secondary lead smelting was done from 1931and 1964. These sites may pose a threat to public health through ingestion or inhalation of contaminated soil or dust

Date of Government Version: 04/05/2001
Date Data Arrived at EDR: 10/27/2010
Date Made Active in Reports: 12/02/2010
Number of Days to Update: 36

Source: American Journal of Public Health
Telephone: 703-305-6451
Last EDR Contact: 12/02/2009
Next Scheduled EDR Contact: N/A
Data Release Frequency: No Update Planned

US AIRS (AFS): Aerometric Information Retrieval System Facility Subsystem (AFS)

The database is a sub-system of Aerometric Information Retrieval System (AIRS). AFS contains compliance data on air pollution point sources regulated by the U.S. EPA and/or state and local air regulatory agencies. This information comes from source reports by various stationary sources of air pollution, such as electric power plants, steel mills, factories, and universities, and provides information about the air pollutants they produce. Action, air program, air program pollutant, and general level plant data. It is used to track emissions and compliance data from industrial plants.

Date of Government Version: 10/12/2016
Date Data Arrived at EDR: 10/26/2016
Date Made Active in Reports: 02/03/2017
Number of Days to Update: 100

Source: EPA
Telephone: 202-564-2496
Last EDR Contact: 09/26/2017
Next Scheduled EDR Contact: 01/08/2018
Data Release Frequency: Annually

US AIRS MINOR: Air Facility System Data

A listing of minor source facilities.

Date of Government Version: 10/12/2016
Date Data Arrived at EDR: 10/26/2016
Date Made Active in Reports: 02/03/2017
Number of Days to Update: 100

Source: EPA
Telephone: 202-564-2496
Last EDR Contact: 09/26/2017
Next Scheduled EDR Contact: 01/08/2018
Data Release Frequency: Annually

MINES VIOLATIONS: MSHA Violation Assessment Data

Mines violation and assessment information. Department of Labor, Mine Safety & Health Administration.

Date of Government Version: 07/05/2023
Date Data Arrived at EDR: 07/05/2023
Date Made Active in Reports: 09/25/2023
Number of Days to Update: 82

Source: DOL, Mine Safety & Health Admi
Telephone: 202-693-9424
Last EDR Contact: 10/04/2023
Next Scheduled EDR Contact: 02/19/2024
Data Release Frequency: Quarterly

US MINES: Mines Master Index File

Contains all mine identification numbers issued for mines active or opened since 1971. The data also includes violation information.

Date of Government Version: 08/01/2023
Date Data Arrived at EDR: 08/22/2023
Date Made Active in Reports: 11/07/2023
Number of Days to Update: 77

Source: Department of Labor, Mine Safety and Health Administration
Telephone: 303-231-5959
Last EDR Contact: 11/17/2023
Next Scheduled EDR Contact: 03/04/2024
Data Release Frequency: Semi-Annually

US MINES 2: Ferrous and Nonferrous Metal Mines Database Listing

This map layer includes ferrous (ferrous metal mines are facilities that extract ferrous metals, such as iron ore or molybdenum) and nonferrous (Nonferrous metal mines are facilities that extract nonferrous metals, such as gold, silver, copper, zinc, and lead) metal mines in the United States.

Date of Government Version: 01/07/2022
Date Data Arrived at EDR: 02/24/2023
Date Made Active in Reports: 05/17/2023
Number of Days to Update: 82

Source: USGS
Telephone: 703-648-7709
Last EDR Contact: 11/20/2023
Next Scheduled EDR Contact: 03/04/2024
Data Release Frequency: Varies

US MINES 3: Active Mines & Mineral Plants Database Listing

Active Mines and Mineral Processing Plant operations for commodities monitored by the Minerals Information Team of the USGS.

Date of Government Version: 04/14/2011
Date Data Arrived at EDR: 06/08/2011
Date Made Active in Reports: 09/13/2011
Number of Days to Update: 97

Source: USGS
Telephone: 703-648-7709
Last EDR Contact: 11/20/2023
Next Scheduled EDR Contact: 03/04/2024
Data Release Frequency: Varies

ABANDONED MINES: Abandoned Mines

An inventory of land and water impacted by past mining (primarily coal mining) is maintained by OSMRE to provide information needed to implement the Surface Mining Control and Reclamation Act of 1977 (SMCRA). The inventory contains information on the location, type, and extent of AML impacts, as well as, information on the cost associated with the reclamation of those problems. The inventory is based upon field surveys by State, Tribal, and OSMRE program officials. It is dynamic to the extent that it is modified as new problems are identified and existing problems are reclaimed.

Date of Government Version: 11/28/2023
Date Data Arrived at EDR: 11/29/2023
Date Made Active in Reports: 12/11/2023
Number of Days to Update: 12

Source: Department of Interior
Telephone: 202-208-2609
Last EDR Contact: 11/28/2023
Next Scheduled EDR Contact: 03/18/2024
Data Release Frequency: Quarterly

MINES MRDS: Mineral Resources Data System

Mineral Resources Data System

Date of Government Version: 08/23/2022
Date Data Arrived at EDR: 11/22/2022
Date Made Active in Reports: 02/28/2023
Number of Days to Update: 98

Source: USGS
Telephone: 703-648-6533
Last EDR Contact: 11/20/2023
Next Scheduled EDR Contact: 03/04/2024
Data Release Frequency: Varies

FINDS: Facility Index System/Facility Registry System

Facility Index System. FINDS contains both facility information and 'pointers' to other sources that contain more detail. EDR includes the following FINDS databases in this report: PCS (Permit Compliance System), AIRS (Aerometric Information Retrieval System), DOCKET (Enforcement Docket used to manage and track information on civil judicial enforcement cases for all environmental statutes), FURS (Federal Underground Injection Control), C-DOCKET (Criminal Docket System used to track criminal enforcement actions for all environmental statutes), FFIS (Federal Facilities Information System), STATE (State Environmental Laws and Statutes), and PADS (PCB Activity Data System).

Date of Government Version: 11/03/2023
Date Data Arrived at EDR: 11/08/2023
Date Made Active in Reports: 11/20/2023
Number of Days to Update: 12

Source: EPA
Telephone: (312) 353-2000
Last EDR Contact: 11/08/2023
Next Scheduled EDR Contact: 03/11/2024
Data Release Frequency: Quarterly

ECHO: Enforcement & Compliance History Information

ECHO provides integrated compliance and enforcement information for about 800,000 regulated facilities nationwide.

Date of Government Version: 06/24/2023
Date Data Arrived at EDR: 06/29/2023
Date Made Active in Reports: 09/25/2023
Number of Days to Update: 88

Source: Environmental Protection Agency
Telephone: 202-564-2280
Last EDR Contact: 10/03/2023
Next Scheduled EDR Contact: 01/15/2024
Data Release Frequency: Quarterly

DOCKET HWC: Hazardous Waste Compliance Docket Listing

A complete list of the Federal Agency Hazardous Waste Compliance Docket Facilities.

Date of Government Version: 05/06/2021
Date Data Arrived at EDR: 05/21/2021
Date Made Active in Reports: 08/11/2021
Number of Days to Update: 82

Source: Environmental Protection Agency
Telephone: 202-564-0527
Last EDR Contact: 11/15/2023
Next Scheduled EDR Contact: 03/04/2024
Data Release Frequency: Varies

UXO: Unexploded Ordnance Sites

A listing of unexploded ordnance site locations

Date of Government Version: 09/06/2023
Date Data Arrived at EDR: 09/13/2023
Date Made Active in Reports: 12/11/2023
Number of Days to Update: 89

Source: Department of Defense
Telephone: 703-704-1564
Last EDR Contact: 09/13/2023
Next Scheduled EDR Contact: 01/22/2024
Data Release Frequency: Varies

FUELS PROGRAM: EPA Fuels Program Registered Listing

This listing includes facilities that are registered under the Part 80 (Code of Federal Regulations) EPA Fuels Programs. All companies now are required to submit new and updated registrations.

Date of Government Version: 08/14/2023
Date Data Arrived at EDR: 08/15/2023
Date Made Active in Reports: 10/19/2023
Number of Days to Update: 65

Source: EPA
Telephone: 800-385-6164
Last EDR Contact: 11/10/2023
Next Scheduled EDR Contact: 02/26/2024
Data Release Frequency: Quarterly

PFAS NPL: Superfund Sites with PFAS Detections Information

EPA's Office of Land and Emergency Management and EPA Regional Offices maintain data describing what is known about site investigations, contamination, and remedial actions under the Comprehensive Environmental Response, Compensation, and Liability Act (CERCLA) where PFAS is present in the environment.

Date of Government Version: 09/23/2023
Date Data Arrived at EDR: 10/03/2023
Date Made Active in Reports: 12/21/2023
Number of Days to Update: 79

Source: Environmental Protection Agency
Telephone: 703-603-8895
Last EDR Contact: 10/03/2023
Next Scheduled EDR Contact: 01/15/2024
Data Release Frequency: Varies

PFAS FEDERAL SITES: Federal Sites PFAS Information

Several federal entities, such as the federal Superfund program, Department of Defense, National Aeronautics and Space Administration, Department of Transportation, and Department of Energy provided information for sites with known or suspected detections at federal facilities.

Date of Government Version: 09/23/2023
Date Data Arrived at EDR: 10/03/2023
Date Made Active in Reports: 12/21/2023
Number of Days to Update: 79

Source: Environmental Protection Agency
Telephone: 202-272-0167
Last EDR Contact: 10/03/2023
Next Scheduled EDR Contact: 01/15/2024
Data Release Frequency: Varies

PFAS TRIS: List of PFAS Added to the TRI

Section 7321 of the National Defense Authorization Act for Fiscal Year 2020 (NDAA) immediately added certain per- and polyfluoroalkyl substances (PFAS) to the list of chemicals covered by the Toxics Release Inventory (TRI) under Section 313 of the Emergency Planning and Community Right-to-Know Act (EPCRA) and provided a framework for additional PFAS to be added to TRI on an annual basis.

Date of Government Version: 07/05/2023
Date Data Arrived at EDR: 07/05/2023
Date Made Active in Reports: 10/02/2023
Number of Days to Update: 89

Source: Environmental Protection Agency
Telephone: 202-566-0250
Last EDR Contact: 10/03/2023
Next Scheduled EDR Contact: 01/15/2024
Data Release Frequency: Varies

PFAS TSCA: PFAS Manufacture and Imports Information

EPA issued the Chemical Data Reporting (CDR) Rule under the Toxic Substances Control Act (TSCA) and requires chemical manufacturers and facilities that manufacture or import chemical substances to report data to EPA. EPA publishes non-confidential business information (non-CBI) and includes descriptive information about each site, corporate parent, production volume, other manufacturing information, and processing and use information.

Date of Government Version: 07/05/2023
Date Data Arrived at EDR: 07/05/2023
Date Made Active in Reports: 10/02/2023
Number of Days to Update: 89

Source: Environmental Protection Agency
Telephone: 202-272-0167
Last EDR Contact: 10/03/2023
Next Scheduled EDR Contact: 01/15/2024
Data Release Frequency: Varies

PFAS RCRA MANIFEST: PFAS Transfers Identified In the RCRA Database Listing

To work around the lack of PFAS waste codes in the RCRA database, EPA developed the PFAS Transfers dataset by mining e-Manifest records containing at least one of these common PFAS keywords: PFAS, PFOA, PFOS, PERFL, AFFF, GENX, GEN-X (plus the VT waste codes). These keywords were searched for in the following text fields: Manifest handling instructions (MANIFEST_HANDLING_INSTR), Non-hazardous waste description (NON_HAZ_WASTE_DESCRIPTION), DOT printed information (DOT_PRINTED_INFORMATION), Waste line handling instructions (WASTE_LINE_HANDLING_INSTR), Waste residue comments (WASTE_RESIDUE_COMMENTS).

Date of Government Version: 07/05/2023
Date Data Arrived at EDR: 07/05/2023
Date Made Active in Reports: 10/02/2023
Number of Days to Update: 89

Source: Environmental Protection Agency
Telephone: 202-272-0167
Last EDR Contact: 10/03/2023
Next Scheduled EDR Contact: 01/15/2024
Data Release Frequency: Varies

PFAS ATSDR: PFAS Contamination Site Location Listing

PFAS contamination site locations from the Department of Health & Human Services, Center for Disease Control & Prevention. ATSDR is involved at a number of PFAS-related sites, either directly or through assisting state and federal partners. As of now, most sites are related to drinking water contamination connected with PFAS production facilities or fire training areas where aqueous film-forming firefighting foam (AFFF) was regularly used.

Date of Government Version: 06/24/2020
Date Data Arrived at EDR: 03/17/2021
Date Made Active in Reports: 11/08/2022
Number of Days to Update: 601

Source: Department of Health & Human Services
Telephone: 202-741-5770
Last EDR Contact: 10/23/2023
Next Scheduled EDR Contact: 02/05/2024
Data Release Frequency: Varies

PFAS WQP: Ambient Environmental Sampling for PFAS

The Water Quality Portal (WQP) is a part of a modernized repository storing ambient sampling data for all environmental media and tissue samples. A wide range of federal, state, tribal and local governments, academic and non-governmental organizations and individuals submit project details and sampling results to this public repository. The information is commonly used for research and assessments of environmental quality.

Date of Government Version: 09/23/2023
Date Data Arrived at EDR: 10/03/2023
Date Made Active in Reports: 10/10/2023
Number of Days to Update: 7

Source: Environmental Protection Agency
Telephone: 202-272-0167
Last EDR Contact: 10/03/2023
Next Scheduled EDR Contact: 01/15/2024
Data Release Frequency: Varies

PFAS NPDES: Clean Water Act Discharge Monitoring Information

Any discharger of pollutants to waters of the United States from a point source must have a National Pollutant Discharge Elimination System (NPDES) permit. The process for obtaining limits involves the regulated entity (permittee) disclosing releases in a NPDES permit application and the permitting authority (typically the state but sometimes EPA) deciding whether to require monitoring or monitoring with limits. Caveats and Limitations: Less than half of states have required PFAS monitoring for at least one of their permittees and fewer states have established PFAS effluent limits for permittees. New rulemakings have been initiated that may increase the number of facilities monitoring for PFAS in the future.

Date of Government Version: 07/05/2023
Date Data Arrived at EDR: 07/05/2023
Date Made Active in Reports: 10/02/2023
Number of Days to Update: 89

Source: Environmental Protection Agency
Telephone: 202-272-0167
Last EDR Contact: 10/03/2023
Next Scheduled EDR Contact: 01/15/2024
Data Release Frequency: Varies

PFAS ECHO: Facilities in Industries that May Be Handling PFAS Listing

Regulators and the public have expressed interest in knowing which regulated entities may be using PFAS. EPA has developed a dataset from various sources that show which industries may be handling PFAS. Approximately 120,000 facilities subject to federal environmental programs have operated or currently operate in industry sectors with processes that may involve handling and/or release of PFAS.

Date of Government Version: 09/23/2023
Date Data Arrived at EDR: 10/03/2023
Date Made Active in Reports: 12/21/2023
Number of Days to Update: 79

Source: Environmental Protection Agency
Telephone: 202-272-0167
Last EDR Contact: 10/03/2023
Next Scheduled EDR Contact: 01/15/2024
Data Release Frequency: Varies

PFAS ECHO FIRE TRAINING: Facilities in Industries that May Be Handling PFAS Listing

A list of fire training sites was added to the Industry Sectors dataset using a keyword search on the permitted facilitys name to identify sites where fire-fighting foam may have been used in training exercises. Additionally, you may view an example spreadsheet of the subset of fire training facility data, as well as the keywords used in selecting or deselecting a facility for the subset. as well as the keywords used in selecting or deselecting a facility for the subset. These keywords were tested to maximize accuracy in selecting facilities that may use fire-fighting foam in training exercises, however, due to the lack of a required reporting field in the data systems for designating fire training sites, this methodology may not identify all fire training sites or may potentially misidentify them.

Date of Government Version: 09/23/2023
Date Data Arrived at EDR: 10/03/2023
Date Made Active in Reports: 12/21/2023
Number of Days to Update: 79

Source: Environmental Protection Agency
Telephone: 202-272-0167
Last EDR Contact: 10/03/2023
Next Scheduled EDR Contact: 01/15/2024
Data Release Frequency: Varies

PFAS PART 139 AIRPORT: All Certified Part 139 Airports PFAS Information Listing

Since July 1, 2006, all certified part 139 airports are required to have fire-fighting foam onsite that meet military specifications (MIL-F-24385) (14 CFR 139.317). To date, these military specification fire-fighting foams are fluorinated and have been historically used for training and extinguishing. The 2018 FAA Reauthorization Act has a provision stating that no later than October 2021, FAA shall not require the use of fluorinated AFFF. This provision does not prohibit the use of fluorinated AFFF at Part 139 civilian airports; it only prohibits FAA from mandating its use. The Federal Aviation Administration?s document AC 150/5210-6D - Aircraft Fire Extinguishing Agents provides guidance on Aircraft Fire Extinguishing Agents, which includes Aqueous Film Forming Foam (AFFF).

Date of Government Version: 09/23/2023
Date Data Arrived at EDR: 10/03/2023
Date Made Active in Reports: 12/21/2023
Number of Days to Update: 79

Source: Environmental Protection Agency
Telephone: 202-272-0167
Last EDR Contact: 10/03/2023
Next Scheduled EDR Contact: 01/15/2024
Data Release Frequency: Varies

AQUEOUS FOAM NRC: Aqueous Foam Related Incidents Listing

The National Response Center (NRC) serves as an emergency call center that fields initial reports for pollution and railroad incidents and forwards that information to appropriate federal/state agencies for response. The spreadsheets posted to the NRC website contain initial incident data that has not been validated or investigated by a federal/state response agency. Response center calls from 1990 to the most recent complete calendar year where there was indication of Aqueous Film Forming Foam (AFFF) usage are included in this dataset. NRC calls may reference AFFF usage in the ?Material Involved? or ?Incident Description? fields.

Date of Government Version: 09/23/2023
Date Data Arrived at EDR: 10/03/2023
Date Made Active in Reports: 12/21/2023
Number of Days to Update: 79

Source: Environmental Protection Agency
Telephone: 202-267-2675
Last EDR Contact: 10/03/2023
Next Scheduled EDR Contact: 01/15/2024
Data Release Frequency: Varies

PCS: Permit Compliance System

PCS is a computerized management information system that contains data on National Pollutant Discharge Elimination System (NPDES) permit holding facilities. PCS tracks the permit, compliance, and enforcement status of NPDES facilities.

Date of Government Version: 07/14/2011
Date Data Arrived at EDR: 08/05/2011
Date Made Active in Reports: 09/29/2011
Number of Days to Update: 55

Source: EPA, Office of Water
Telephone: 202-564-2496
Last EDR Contact: 09/28/2023
Next Scheduled EDR Contact: 01/15/2024
Data Release Frequency: No Update Planned

PCS ENF: Enforcement data

No description is available for this data

Date of Government Version: 12/31/2014
Date Data Arrived at EDR: 02/05/2015
Date Made Active in Reports: 03/06/2015
Number of Days to Update: 29

Source: EPA
Telephone: 202-564-2497
Last EDR Contact: 09/28/2023
Next Scheduled EDR Contact: 01/15/2024
Data Release Frequency: Varies

BIOSOLIDS: ICIS-NPDES Biosolids Facility Data

The data reflects compliance information about facilities in the biosolids program.

Date of Government Version: 07/16/2023
Date Data Arrived at EDR: 07/18/2023
Date Made Active in Reports: 08/28/2023
Number of Days to Update: 41

Source: Environmental Protection Agency
Telephone: 202-564-4700
Last EDR Contact: 12/19/2023
Next Scheduled EDR Contact: 01/29/2024
Data Release Frequency: Varies

PFAS: PFOA & PFOS Site Listing

PFAS have been widely used in numerous industrial and residential applications since the 1950a??s. Their stability and unique chemical properties produce waterproof, stain resistant, and nonstick qualities in products. They are found in some firefighting foams and a wide range of consumer products such as carpet treatments, non-stick cookware, water-resistant fabrics, food packaging materials, and personal care products.

Date of Government Version: 10/06/2022
Date Data Arrived at EDR: 12/12/2022
Date Made Active in Reports: 02/27/2023
Number of Days to Update: 77

Source: Ohio EPA
Telephone: 614-644-2752
Last EDR Contact: 12/06/2023
Next Scheduled EDR Contact: 03/25/2024
Data Release Frequency: Varies

AIRS: Title V Permits Listing

A listing of Title V Permits issued by the Division of Air Pollution Control. It is a federal operating permit program adopted and implemented by the state. The basic program elements typically specify that major sources will submit an operating application to the specified state environmental regulatory agency according to a schedule.

Date of Government Version: 12/06/2023
Date Data Arrived at EDR: 12/07/2023
Date Made Active in Reports: 12/20/2023
Number of Days to Update: 13

Source: Ohio EPA
Telephone: 614-644-2270
Last EDR Contact: 12/06/2023
Next Scheduled EDR Contact: 03/25/2024
Data Release Frequency: Quarterly

ASBESTOS: Asbestos Notification Listing

A listing of notifications site locations with abatement and demolition dates.

Date of Government Version: 07/21/2023
Date Data Arrived at EDR: 07/26/2023
Date Made Active in Reports: 10/17/2023
Number of Days to Update: 83

Source: Ohio EPA
Telephone: 614-466-3770
Last EDR Contact: 10/25/2023
Next Scheduled EDR Contact: 02/05/2024
Data Release Frequency: Varies

COAL ASH: Coal Ash Disposal Site Listing
A listing of coal ash disposal site locations.

Date of Government Version: 04/13/2015
Date Data Arrived at EDR: 04/16/2015
Date Made Active in Reports: 05/29/2015
Number of Days to Update: 43

Source: Ohio EPA
Telephone: 614-644-2134
Last EDR Contact: 09/28/2023
Next Scheduled EDR Contact: 01/15/2024
Data Release Frequency: Varies

CRO: Cessation of Regulated Operations Facility Listing
"Cessation of Regulated Operations" means the discontinuation or termination of regulated operations or the finalizing of any transaction or proceeding through which those operations are discontinued. "Regulated Operations" means the production, use, storage or handling of regulated substances.

Date of Government Version: 07/06/2022
Date Data Arrived at EDR: 08/10/2022
Date Made Active in Reports: 10/25/2022
Number of Days to Update: 76

Source: Ohio EPA
Telephone: 614-644-3065
Last EDR Contact: 11/03/2023
Next Scheduled EDR Contact: 02/12/2024
Data Release Frequency: Varies

DRYCLEANERS: Drycleaner Facility Listing
A listing of drycleaner facility locations.

Date of Government Version: 09/01/2023
Date Data Arrived at EDR: 09/14/2023
Date Made Active in Reports: 12/05/2023
Number of Days to Update: 82

Source: Ohio EPA
Telephone: 614-644-3469
Last EDR Contact: 12/12/2023
Next Scheduled EDR Contact: 04/01/2024
Data Release Frequency: Semi-Annually

Financial Assurance: Financial Assurance Information Listing
Financial assurance information.

Date of Government Version: 12/05/2017
Date Data Arrived at EDR: 12/08/2017
Date Made Active in Reports: 01/08/2018
Number of Days to Update: 31

Source: Ohio EPA
Telephone: 614-644-2955
Last EDR Contact: 09/28/2023
Next Scheduled EDR Contact: 01/15/2024
Data Release Frequency: Semi-Annually

FINANCIAL ASSURANCE 3: Financial Assurance3 Information Listing
Information for solid waste facilities. Financial assurance is intended to ensure that resources are available to pay for the cost of closure, post-closure care, and corrective measures if the owner or operator of a regulated facility is unable or unwilling to pay.

Date of Government Version: 09/30/2023
Date Data Arrived at EDR: 10/06/2023
Date Made Active in Reports: 12/20/2023
Number of Days to Update: 75

Source: Ohio EPA
Telephone: 614-644-2621
Last EDR Contact: 09/28/2023
Next Scheduled EDR Contact: 01/15/2024
Data Release Frequency: Varies

HIST USD: Urban Setting Designations Database
A USD may be requested for properties participating in the VAP when there is no current or future use of the ground water by local residents for drinking, showering, bathing or cooking. In these areas, an approved USD would lower the cost of cleanup and promote economic redevelopment while still protecting public health and safety. If these USDs were to be approved, the ground water cleanup or response requirements for the areas could be lessened. The Ohio EPA director may approve a USD request based on a demonstration that the USD requirements are met and an evaluation of existing and future uses of ground water in the area. The Ohio EPA director’s decision on approval or denial of the request is needed before cleanup requirements for the site can be determined. This database is no longer updated or maintained by the state agency.

Date of Government Version: 05/10/2005
Date Data Arrived at EDR: 04/25/2006
Date Made Active in Reports: 05/11/2006
Number of Days to Update: 16

Source: Ohio EPA
Telephone: 614-644-3749
Last EDR Contact: 06/02/2008
Next Scheduled EDR Contact: 09/01/2008
Data Release Frequency: No Update Planned

LEAD: Lead Inspections Listing
Department of Health lead inspections included in the Environmental Licensing System.

Date of Government Version: 09/12/2023
Date Data Arrived at EDR: 09/13/2023
Date Made Active in Reports: 12/05/2023
Number of Days to Update: 83

Source: Department of Health
Telephone: 614-466-3543
Last EDR Contact: 12/12/2023
Next Scheduled EDR Contact: 03/25/2024
Data Release Frequency: Quarterly

NPDES: NPDES General Permit List
General information regarding NPDES (National Pollutant Discharge Elimination System) permits.

Date of Government Version: 07/28/2023
Date Data Arrived at EDR: 08/01/2023
Date Made Active in Reports: 10/23/2023
Number of Days to Update: 83

Source: Ohio EPA
Telephone: 614-644-2031
Last EDR Contact: 11/02/2023
Next Scheduled EDR Contact: 02/12/2024
Data Release Frequency: Quarterly

VAPOR: Vapor Intrusion
A listing of vapor intrusion related sites.

Date of Government Version: 06/16/2020
Date Data Arrived at EDR: 06/18/2020
Date Made Active in Reports: 09/01/2020
Number of Days to Update: 75

Source: Ohio EPA
Telephone: 614-644-2924
Last EDR Contact: 12/06/2023
Next Scheduled EDR Contact: 03/25/2024
Data Release Frequency: Varies

TOWNGAS: DERR Towngas Database
The database includes 82 very old sites (circa 1895) which produced gas from coal for street lighting. Most visual evidence of these sites has disappeared, however the potential for buried coal tar remains. The database is no longer in active use.

Date of Government Version: 07/28/1992
Date Data Arrived at EDR: 02/21/2003
Date Made Active in Reports: 03/05/2003
Number of Days to Update: 12

Source: Ohio EPA
Telephone: 614-644-3749
Last EDR Contact: 02/12/2003
Next Scheduled EDR Contact: N/A
Data Release Frequency: No Update Planned

UIC: Underground Injection Wells Listing
A listing of underground injection well locations.

Date of Government Version: 10/27/2023
Date Data Arrived at EDR: 11/09/2023
Date Made Active in Reports: 12/12/2023
Number of Days to Update: 33

Source: Ohio EPA
Telephone: 614-644-2752
Last EDR Contact: 10/26/2023
Next Scheduled EDR Contact: 02/12/2024
Data Release Frequency: Varies

USD: Urban Setting Designation Sites
A USD may be requested for properties participating in the VAP when there is no current or future use of the ground water by local residents for drinking, showering, bathing or cooking. In these areas, an approved USD would lower the cost of cleanup and promote economic redevelopment while still protecting public health and safety. If these USDs were to be approved, the ground water cleanup or response requirements for the areas could be lessened. The Ohio EPA director may approve a USD request based on a demonstration that the USD requirements are met and an evaluation of existing and future uses of ground water in the area. The Ohio EPA director's decision on approval or denial of the request is needed before cleanup requirements for the site can be determined.

Date of Government Version: 07/31/2023
Date Data Arrived at EDR: 08/02/2023
Date Made Active in Reports: 10/19/2023
Number of Days to Update: 78

Source: Ohio EPA
Telephone: 614-644-3749
Last EDR Contact: 11/03/2023
Next Scheduled EDR Contact: 02/12/2024
Data Release Frequency: Semi-Annually

EDR HIGH RISK HISTORICAL RECORDS

EDR Exclusive Records

EDR MGP: EDR Proprietary Manufactured Gas Plants

The EDR Proprietary Manufactured Gas Plant Database includes records of coal gas plants (manufactured gas plants) compiled by EDR's researchers. Manufactured gas sites were used in the United States from the 1800's to 1950's to produce a gas that could be distributed and used as fuel. These plants used whale oil, rosin, coal, or a mixture of coal, oil, and water that also produced a significant amount of waste. Many of the byproducts of the gas production, such as coal tar (oily waste containing volatile and non-volatile chemicals), sludges, oils and other compounds are potentially hazardous to human health and the environment. The byproduct from this process was frequently disposed of directly at the plant site and can remain or spread slowly, serving as a continuous source of soil and groundwater contamination.

Date of Government Version: N/A
Date Data Arrived at EDR: N/A
Date Made Active in Reports: N/A
Number of Days to Update: N/A

Source: EDR, Inc.
Telephone: N/A
Last EDR Contact: N/A
Next Scheduled EDR Contact: N/A
Data Release Frequency: No Update Planned

EDR Hist Auto: EDR Exclusive Historical Auto Stations

EDR has searched selected national collections of business directories and has collected listings of potential gas station/filling station/service station sites that were available to EDR researchers. EDR's review was limited to those categories of sources that might, in EDR's opinion, include gas station/filling station/service station establishments. The categories reviewed included, but were not limited to gas, gas station, gasoline station, filling station, auto, automobile repair, auto service station, service station, etc. This database falls within a category of information EDR classifies as "High Risk Historical Records", or HRHR. EDR's HRHR effort presents unique and sometimes proprietary data about past sites and operations that typically create environmental concerns, but may not show up in current government records searches.

Date of Government Version: N/A
Date Data Arrived at EDR: N/A
Date Made Active in Reports: N/A
Number of Days to Update: N/A

Source: EDR, Inc.
Telephone: N/A
Last EDR Contact: N/A
Next Scheduled EDR Contact: N/A
Data Release Frequency: Varies

EDR Hist Cleaner: EDR Exclusive Historical Cleaners

EDR has searched selected national collections of business directories and has collected listings of potential dry cleaner sites that were available to EDR researchers. EDR's review was limited to those categories of sources that might, in EDR's opinion, include dry cleaning establishments. The categories reviewed included, but were not limited to dry cleaners, cleaners, laundry, laundromat, cleaning/laundry, wash & dry etc. This database falls within a category of information EDR classifies as "High Risk Historical Records", or HRHR. EDR's HRHR effort presents unique and sometimes proprietary data about past sites and operations that typically create environmental concerns, but may not show up in current government records searches.

Date of Government Version: N/A
Date Data Arrived at EDR: N/A
Date Made Active in Reports: N/A
Number of Days to Update: N/A

Source: EDR, Inc.
Telephone: N/A
Last EDR Contact: N/A
Next Scheduled EDR Contact: N/A
Data Release Frequency: Varies

EDR RECOVERED GOVERNMENT ARCHIVES

Exclusive Recovered Govt. Archives

RGA LF: Recovered Government Archive Solid Waste Facilities List

The EDR Recovered Government Archive Landfill database provides a list of landfills derived from historical databases and includes many records that no longer appear in current government lists. Compiled from Records formerly available from the Ohio Environmental Procetion Agency in Ohio.

Date of Government Version: N/A
Date Data Arrived at EDR: 07/01/2013
Date Made Active in Reports: 01/13/2014
Number of Days to Update: 196

Source: Ohio Environmental Protection Agency
Telephone: N/A
Last EDR Contact: 06/01/2012
Next Scheduled EDR Contact: N/A
Data Release Frequency: Varies

RGA LUST: Recovered Government Archive Leaking Underground Storage Tank

The EDR Recovered Government Archive Leaking Underground Storage Tank database provides a list of LUST incidents derived from historical databases and includes many records that no longer appear in current government lists. Compiled from Records formerly available from the Department of Commerce in Ohio.

Date of Government Version: N/A
Date Data Arrived at EDR: 07/01/2013
Date Made Active in Reports: 12/20/2013
Number of Days to Update: 172

Source: Department of Commerce
Telephone: N/A
Last EDR Contact: 06/01/2012
Next Scheduled EDR Contact: N/A
Data Release Frequency: Varies

OTHER DATABASE(S)

Depending on the geographic area covered by this report, the data provided in these specialty databases may or may not be complete. For example, the existence of wetlands information data in a specific report does not mean that all wetlands in the area covered by the report are included. Moreover, the absence of any reported wetlands information does not necessarily mean that wetlands do not exist in the area covered by the report.

CT MANIFEST: Hazardous Waste Manifest Data

Facility and manifest data. Manifest is a document that lists and tracks hazardous waste from the generator through transporters to a tsd facility.

Date of Government Version: 08/07/2023
Date Data Arrived at EDR: 08/08/2023
Date Made Active in Reports: 10/24/2023
Number of Days to Update: 77

Source: Department of Energy & Environmental Protection
Telephone: 860-424-3375
Last EDR Contact: 11/07/2023
Next Scheduled EDR Contact: 02/19/2024
Data Release Frequency: No Update Planned

NJ MANIFEST: Manifest Information

Hazardous waste manifest information.

Date of Government Version: 12/31/2018
Date Data Arrived at EDR: 04/10/2019
Date Made Active in Reports: 05/16/2019
Number of Days to Update: 36

Source: Department of Environmental Protection
Telephone: N/A
Last EDR Contact: 09/28/2023
Next Scheduled EDR Contact: 01/15/2024
Data Release Frequency: Annually

NY MANIFEST: Facility and Manifest Data

Manifest is a document that lists and tracks hazardous waste from the generator through transporters to a TSD facility.

Date of Government Version: 12/31/2019
Date Data Arrived at EDR: 11/30/2023
Date Made Active in Reports: 12/01/2023
Number of Days to Update: 1

Source: Department of Environmental Conservation
Telephone: 518-402-8651
Last EDR Contact: 11/30/2023
Next Scheduled EDR Contact: 02/05/2024
Data Release Frequency: Quarterly

PA MANIFEST: Manifest Information
Hazardous waste manifest information.

Date of Government Version: 06/30/2018
Date Data Arrived at EDR: 07/19/2019
Date Made Active in Reports: 09/10/2019
Number of Days to Update: 53

Source: Department of Environmental Protection
Telephone: 717-783-8990
Last EDR Contact: 10/05/2023
Next Scheduled EDR Contact: 01/22/2024
Data Release Frequency: Annually

RI MANIFEST: Manifest information
Hazardous waste manifest information

Date of Government Version: 12/31/2020
Date Data Arrived at EDR: 11/30/2021
Date Made Active in Reports: 02/18/2022
Number of Days to Update: 80

Source: Department of Environmental Management
Telephone: 401-222-2797
Last EDR Contact: 11/09/2022
Next Scheduled EDR Contact: 02/26/2024
Data Release Frequency: Annually

VT MANIFEST: Hazardous Waste Manifest Data
Hazardous waste manifest information.

Date of Government Version: 10/28/2019
Date Data Arrived at EDR: 10/29/2019
Date Made Active in Reports: 01/09/2020
Number of Days to Update: 72

Source: Department of Environmental Conservation
Telephone: 802-241-3443
Last EDR Contact: 10/05/2023
Next Scheduled EDR Contact: 01/22/2024
Data Release Frequency: Annually

WI MANIFEST: Manifest Information
Hazardous waste manifest information.

Date of Government Version: 05/31/2018
Date Data Arrived at EDR: 06/19/2019
Date Made Active in Reports: 09/03/2019
Number of Days to Update: 76

Source: Department of Natural Resources
Telephone: N/A
Last EDR Contact: 11/29/2023
Next Scheduled EDR Contact: 03/18/2024
Data Release Frequency: Annually

Oil/Gas Pipelines
Source: Endeavor Business Media
Petroleum Bundle (Crude Oil, Refined Products, Petrochemicals, Gas Liquids (LPG/NGL), and Specialty Gases (Miscellaneous)) N = Natural Gas Bundle (Natural Gas, Gas Liquids (LPG/NGL), and Specialty Gases (Miscellaneous)). This map includes information copyrighted by Endeavor Business Media. This information is provided on a best effort basis and Endeavor Business Media does not guarantee its accuracy nor warrant its fitness for any particular purpose. Such information has been reprinted with the permission of Endeavor Business Media.

Electric Power Transmission Line Data
Source: Endeavor Business Media
This map includes information copyrighted by Endeavor Business Media. This information is provided on a best effort basis and Endeavor Business Media does not guarantee its accuracy nor warrant its fitness for any particular purpose. Such information has been reprinted with the permission of Endeavor Business Media.

Sensitive Receptors: There are individuals deemed sensitive receptors due to their fragile immune systems and special sensitivity to environmental discharges. These sensitive receptors typically include the elderly, the sick, and children. While the location of all sensitive receptors cannot be determined, EDR indicates those buildings and facilities - schools, daycares, hospitals, medical centers, and nursing homes - where individuals who are sensitive receptors are likely to be located.

AHA Hospitals:
Source: American Hospital Association, Inc.
Telephone: 312-280-5991
The database includes a listing of hospitals based on the American Hospital Association's annual survey of hospitals.

Medical Centers: Provider of Services Listing
Source: Centers for Medicare & Medicaid Services
Telephone: 410-786-3000
A listing of hospitals with Medicare provider number, produced by Centers of Medicare & Medicaid Services, a federal agency within the U.S. Department of Health and Human Services.

Nursing Homes
Source: National Institutes of Health
Telephone: 301-594-6248
Information on Medicare and Medicaid certified nursing homes in the United States.

Public Schools
Source: National Center for Education Statistics
Telephone: 202-502-7300
The National Center for Education Statistics' primary database on elementary and secondary public education in the United States. It is a comprehensive, annual, national statistical database of all public elementary and secondary schools and school districts, which contains data that are comparable across all states.

Private Schools
Source: National Center for Education Statistics
Telephone: 202-502-7300
The National Center for Education Statistics' primary database on private school locations in the United States.

Daycare Centers: Licensed Child Day Care Facilities
Source: Department of Job & Family Services
Telephone: 614-466-6282

Flood Zone Data: This data was obtained from the Federal Emergency Management Agency (FEMA). It depicts 100-year and 500-year flood zones as defined by FEMA. It includes the National Flood Hazard Layer (NFHL) which incorporates Flood Insurance Rate Map (FIRM) data and Q3 data from FEMA in areas not covered by NFHL.
Source: FEMA
Telephone: 877-336-2627
Date of Government Version: 2003, 2015

NWI: National Wetlands Inventory. This data, available in select counties across the country, was obtained by EDR in 2002, 2005, 2010 and 2015 from the U.S. Fish and Wildlife Service.

Current USGS 7.5 Minute Topographic Map
Source: U.S. Geological Survey

STREET AND ADDRESS INFORMATION

© 2015 TomTom North America, Inc. All rights reserved. This material is proprietary and the subject of copyright protection and other intellectual property rights owned by or licensed to Tele Atlas North America, Inc. The use of this material is subject to the terms of a license agreement. You will be held liable for any unauthorized copying or disclosure of this material.

GEOCHECK ®- PHYSICAL SETTING SOURCE ADDENDUM

TARGET PROPERTY ADDRESS

HOUGH SENIOR LIVING
1765 E 89 ST
CLEVELAND, OH 44106

TARGET PROPERTY COORDINATES

Latitude (North):	41.509572 - 41˚ 30’ 34.46’’
Longitude (West):	81.624174 - 81˚ 37’ 27.03’’
Universal Tranverse Mercator:	Zone 17
UTM X (Meters):	447910.8
UTM Y (Meters):	4595302.0
Elevation:	665 ft. above sea level

USGS TOPOGRAPHIC MAP

Target Property Map:	14438607 EAST CLEVELAND, OH
Version Date:	2019
Southeast Map:	14438649 SHAKER HEIGHTS, OH
Version Date:	2019
Southwest Map:	14435292 CLEVELAND SOUTH, OH
Version Date:	2019
Northwest Map:	14438599 CLEVELAND NORTH, OH
Version Date:	2019

EDR’s GeoCheck Physical Setting Source Addendum is provided to assist the environmental professional in forming an opinion about the impact of potential contaminant migration.

Assessment of the impact of contaminant migration generally has two principle investigative components:

1. Groundwater flow direction, and
2. Groundwater flow velocity.

Groundwater flow direction may be impacted by surface topography, hydrology, hydrogeology, characteristics of the soil, and nearby wells. Groundwater flow velocity is generally impacted by the nature of the geologic strata.

GEOCHECK® - PHYSICAL SETTING SOURCE SUMMARY

GROUNDWATER FLOW DIRECTION INFORMATION

Groundwater flow direction for a particular site is best determined by a qualified environmental professional using site-specific well data. If such data is not reasonably ascertainable, it may be necessary to rely on other sources of information, such as surface topographic information, hydrologic information, hydrogeologic data collected on nearby properties, and regional groundwater flow information (from deep aquifers).

TOPOGRAPHIC INFORMATION

Surface topography may be indicative of the direction of surficial groundwater flow. This information can be used to assist the environmental professional in forming an opinion about the impact of nearby contaminated properties or, should contamination exist on the target property, what downgradient sites might be impacted.

TARGET PROPERTY TOPOGRAPHY

General Topographic Gradient: General North

SURROUNDING TOPOGRAPHY: ELEVATION PROFILES

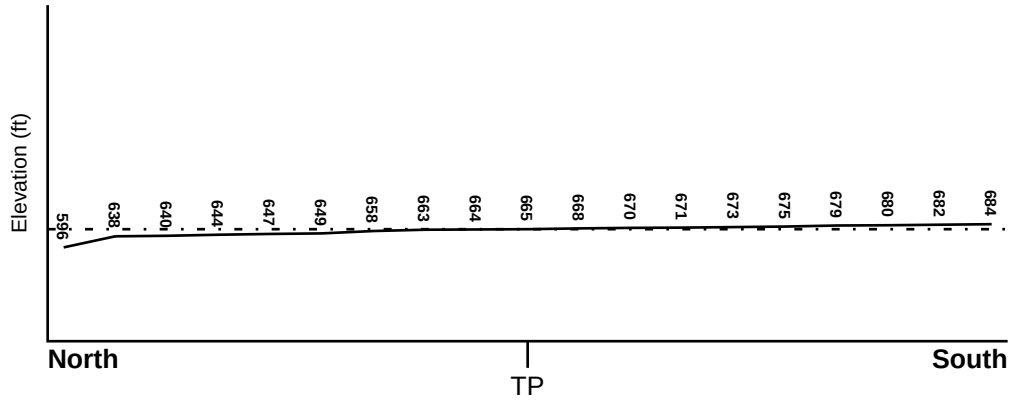

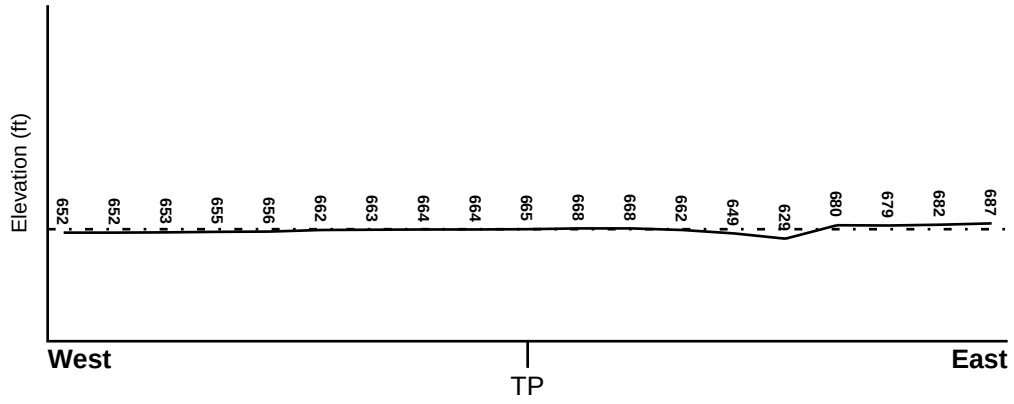

Target Property Elevation: 665 ft.

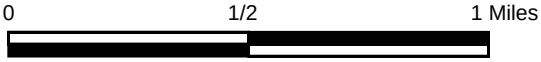

Source: Topography has been determined from the USGS 7.5' Digital Elevation Model and should be evaluated on a relative (not an absolute) basis. Relative elevation information between sites of close proximity should be field verified.

GEOCHECK® - PHYSICAL SETTING SOURCE SUMMARY

HYDROLOGIC INFORMATION

Surface water can act as a hydrologic barrier to groundwater flow. Such hydrologic information can be used to assist the environmental professional in forming an opinion about the impact of nearby contaminated properties or, should contamination exist on the target property, what downgradient sites might be impacted.

Refer to the Physical Setting Source Map following this summary for hydrologic information (major waterways and bodies of water).

FEMA FLOOD ZONE

Flood Plain Panel at Target Property	FEMA Source Type
39035C0088E	FEMA FIRM Flood data

Additional Panels in search area:	FEMA Source Type
39035C0069E	FEMA FIRM Flood data
39035C0182E	FEMA FIRM Flood data
39035C0201E	FEMA FIRM Flood data

NATIONAL WETLAND INVENTORY

NWI Quad at Target Property	NWI Electronic Data Coverage
EAST CLEVELAND	YES - refer to the Overview Map and Detail Map

HYDROGEOLOGIC INFORMATION

Hydrogeologic information obtained by installation of wells on a specific site can often be an indicator of groundwater flow direction in the immediate area. Such hydrogeologic information can be used to assist the environmental professional in forming an opinion about the impact of nearby contaminated properties or, should contamination exist on the target property, what downgradient sites might be impacted.

AQUIFLOW®

Search Radius: 1.000 Mile.

EDR has developed the AQUIFLOW Information System to provide data on the general direction of groundwater flow at specific points. EDR has reviewed reports submitted by environmental professionals to regulatory authorities at select sites and has extracted the date of the report, groundwater flow direction as determined hydrogeologically, and the depth to water table.

MAP ID	LOCATION FROM TP	GENERAL DIRECTION GROUNDWATER FLOW
12	1/2 - 1 Mile NE	NNW
G79	1/2 - 1 Mile NW	SSW
H80	1/2 - 1 Mile SE	NW
G81	1/2 - 1 Mile NNW	SSW
L130	1/2 - 1 Mile WSW	N
1G	1/2 - 1 Mile NNW	SSW
2G	1/2 - 1 Mile NW	SSW
3G	1/2 - 1 Mile NE	NNW
4G	1/2 - 1 Mile WSW	N
6G	1/2 - 1 Mile SE	NW

For additional site information, refer to Physical Setting Source Map Findings.

GEOCHECK® - PHYSICAL SETTING SOURCE SUMMARY

GROUNDWATER FLOW VELOCITY INFORMATION

Groundwater flow velocity information for a particular site is best determined by a qualified environmental professional using site specific geologic and soil strata data. If such data are not reasonably ascertainable, it may be necessary to rely on other sources of information, including geologic age identification, rock stratigraphic unit and soil characteristics data collected on nearby properties and regional soil information. In general, contaminant plumes move more quickly through sandy-gravelly types of soils than silty-clayey types of soils.

GEOLOGIC INFORMATION IN GENERAL AREA OF TARGET PROPERTY

Geologic information can be used by the environmental professional in forming an opinion about the relative speed at which contaminant migration may be occurring.

ROCK STRATIGRAPHIC UNIT

Era:	Paleozoic
System:	Devonian
Series:	Upper Devonian
Code:	D3 *(decoded above as Era, System & Series)*

GEOLOGIC AGE IDENTIFICATION

Category: Stratified Sequence

Geologic Age and Rock Stratigraphic Unit Source: P.G. Schruben, R.E. Arndt and W.J. Bawiec, Geology of the Conterminous U.S. at 1:2,500,000 Scale - a digital representation of the 1974 P.B. King and H.M. Beikman Map, USGS Digital Data Series DDS - 11 (1994).

SSURGO SOIL MAP - 7528843.2s

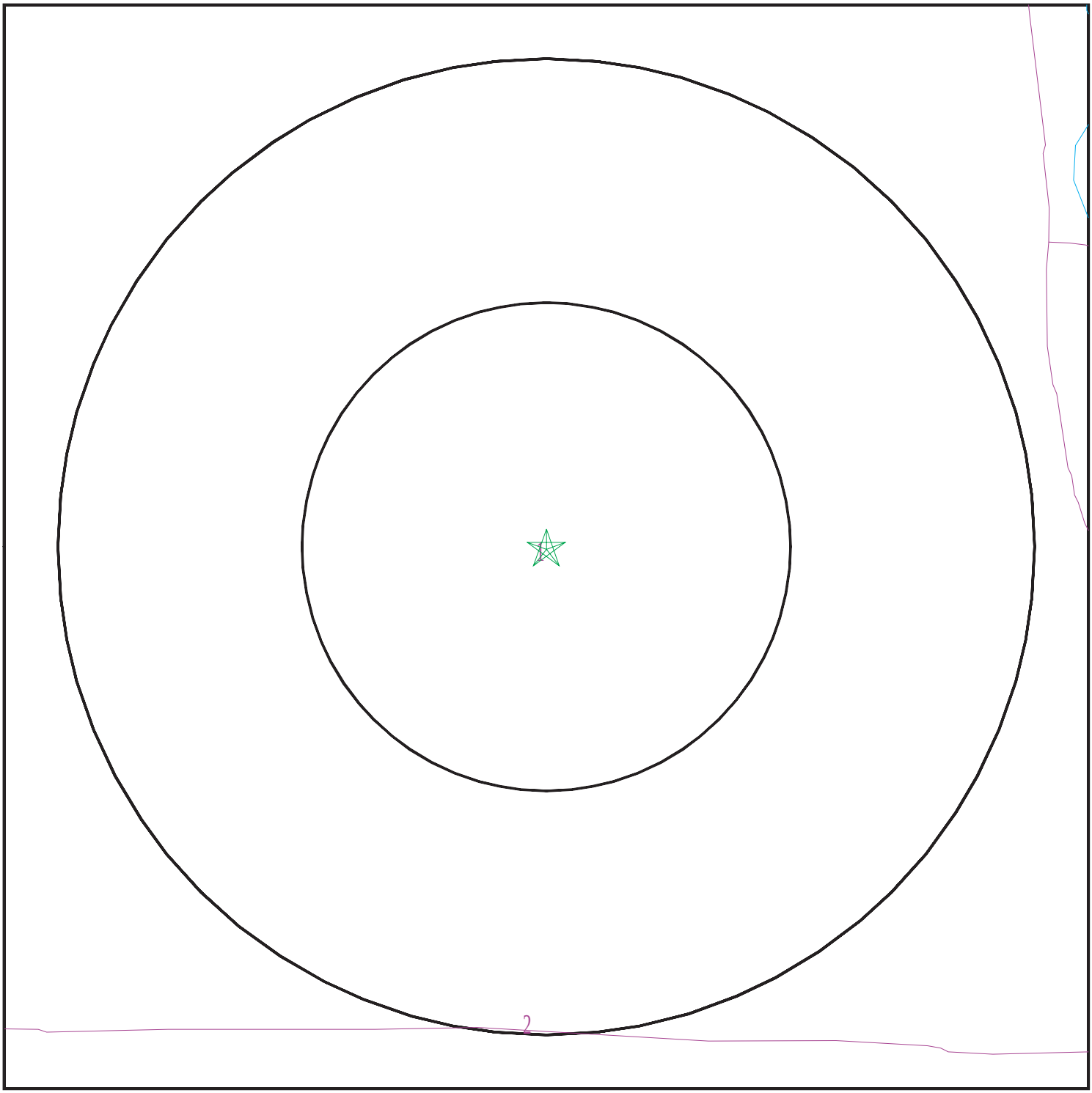

Target Property

SSURGO Soil

Water

0 1/16 1/8 1/4 Miles

N

SITE NAME:	Hough Senior Living	CLIENT:	Partners Env. Consulting, Inc.
ADDRESS:	1765 E 89 ST Cleveland OH 44106	CONTACT:	Zach Graham
		INQUIRY #:	7528843.2s
LAT/LONG:	41.509572 / 81.624174	DATE:	December 27, 2023 11:11 am

Copyright © 2023 EDR, Inc. © 2015 TomTom Rel. 2015.

GEOCHECK® - PHYSICAL SETTING SOURCE SUMMARY

DOMINANT SOIL COMPOSITION IN GENERAL AREA OF TARGET PROPERTY

The U.S. Department of Agriculture's (USDA) Soil Conservation Service (SCS) leads the National Cooperative Soil Survey (NCSS) and is responsible for collecting, storing, maintaining and distributing soil survey information for privately owned lands in the United States. A soil map in a soil survey is a representation of soil patterns in a landscape. The following information is based on Soil Conservation Service SSURGO data.

Soil Map ID: 1

Soil Component Name: Urban land

Soil Surface Texture:
Hydrologic Group: Not reported

Soil Drainage Class:
Hydric Status: Unknown

Corrosion Potential - Uncoated Steel: Not Reported

Depth to Bedrock Min: > 0 inches

Depth to Watertable Min: > 54 inches

No Layer Information available.

Soil Map ID: 2

Soil Component Name: Urban land

Soil Surface Texture:
Hydrologic Group: Not reported

Soil Drainage Class:
Hydric Status: Unknown

Corrosion Potential - Uncoated Steel: Not Reported

Depth to Bedrock Min: > 0 inches

Depth to Watertable Min: > 0 inches

No Layer Information available.

LOCAL / REGIONAL WATER AGENCY RECORDS

EDR Local/Regional Water Agency records provide water well information to assist the environmental professional in assessing sources that may impact ground water flow direction, and in forming an opinion about the impact of contaminant migration on nearby drinking water wells.

GEOCHECK® - PHYSICAL SETTING SOURCE SUMMARY

WELL SEARCH DISTANCE INFORMATION

DATABASE	SEARCH DISTANCE (miles)
Federal USGS	1.000
Federal FRDS PWS	Nearest PWS within 1 mile
State Database	1.000

FEDERAL USGS WELL INFORMATION

MAP ID	WELL ID	LOCATION FROM TP
No Wells Found		

FEDERAL FRDS PUBLIC WATER SUPPLY SYSTEM INFORMATION

MAP ID	WELL ID	LOCATION FROM TP
No PWS System Found		

Note: PWS System location is not always the same as well location.

STATE DATABASE WELL INFORMATION

MAP ID	WELL ID	LOCATION FROM TP
1	OHDM30000040205	1/4 - 1/2 Mile West
A2	OHD900000834659	1/4 - 1/2 Mile SSE
A3	OHD900000834660	1/4 - 1/2 Mile SSE
A4	OHD900000834661	1/4 - 1/2 Mile SSE
B5	OHD900000578923	1/4 - 1/2 Mile SW
B6	OHD900000829447	1/4 - 1/2 Mile SW
B7	OHD900000534603	1/4 - 1/2 Mile SW
8	OHD900000767070	1/4 - 1/2 Mile South
C9	OHDM30000003253	1/4 - 1/2 Mile South
C10	OHDM30000003252	1/4 - 1/2 Mile South
C11	OHD900000897512	1/4 - 1/2 Mile South
13	OHDM30000051071	1/2 - 1 Mile ENE
15	OHDM30000004546	1/2 - 1 Mile NE
D16	OHDM30000040256	1/2 - 1 Mile SSW
D17	OHDM30000005105	1/2 - 1 Mile SSW
D18	OHDM30000019458	1/2 - 1 Mile SSW
D19	OHDM30000027674	1/2 - 1 Mile SSW
D20	OHDM30000040208	1/2 - 1 Mile SSW
D21	OHDM30000037748	1/2 - 1 Mile SSW
D22	OHDM30000040209	1/2 - 1 Mile SSW
D23	OHDM30000040113	1/2 - 1 Mile SSW
D24	OHDM30000037747	1/2 - 1 Mile SSW
D25	OHDM30000043317	1/2 - 1 Mile SSW
D26	OHDM30000040152	1/2 - 1 Mile SSW
D27	OHDM30000040257	1/2 - 1 Mile SSW

STATE DATABASE WELL INFORMATION

MAP ID	WELL ID	LOCATION FROM TP
D28	OHDM30000040118	1/2 - 1 Mile SSW
D29	OHDM30000040114	1/2 - 1 Mile SSW
D30	OHDM30000040119	1/2 - 1 Mile SSW
D31	OHDM30000040117	1/2 - 1 Mile SSW
D32	OHDM30000040115	1/2 - 1 Mile SSW
D33	OHDM30000040111	1/2 - 1 Mile SSW
D34	OHDM30000040204	1/2 - 1 Mile SSW
D35	OHDM30000040108	1/2 - 1 Mile SSW
D36	OHDM30000040107	1/2 - 1 Mile SSW
E37	OHD900000801870	1/2 - 1 Mile WSW
E38	OHD900000801869	1/2 - 1 Mile WSW
E39	OHD900000801872	1/2 - 1 Mile WSW
E40	OHD900000801871	1/2 - 1 Mile WSW
41	OHD900000897522	1/2 - 1 Mile SE
F42	OHDM30000063885	1/2 - 1 Mile NE
F43	OHDM30000063884	1/2 - 1 Mile NE
F44	OHDM30000023958	1/2 - 1 Mile NE
F45	OHD900000655090	1/2 - 1 Mile NE
F46	OHD900000633065	1/2 - 1 Mile NE
F47	OHD900000838182	1/2 - 1 Mile NE
F48	OHD900000549796	1/2 - 1 Mile NE
F49	OHD900000633064	1/2 - 1 Mile NE
F50	OHD900000836746	1/2 - 1 Mile NE
F51	OHD900000633306	1/2 - 1 Mile NE
F52	OHD900000549794	1/2 - 1 Mile NE
F53	OHDM30000017550	1/2 - 1 Mile NE
F54	OHDM30000017548	1/2 - 1 Mile NE
F55	OHD900000667697	1/2 - 1 Mile NE
F56	OHD900000592558	1/2 - 1 Mile NE
F57	OHD900000861661	1/2 - 1 Mile NE
F58	OHD900000630681	1/2 - 1 Mile NE
F59	OHD900000564966	1/2 - 1 Mile NE
F60	OHD900000861666	1/2 - 1 Mile NE
F61	OHDM30000046358	1/2 - 1 Mile NE
F62	OHDM30000046359	1/2 - 1 Mile NE
F63	OHDM30000046357	1/2 - 1 Mile NE
F64	OHDM30000046355	1/2 - 1 Mile NE
F65	OHDM30000046356	1/2 - 1 Mile NE
F66	OHDM30000046360	1/2 - 1 Mile NE
F67	OHDM30000046363	1/2 - 1 Mile NE
F68	OHDM30000048690	1/2 - 1 Mile NE
F69	OHDM30000046361	1/2 - 1 Mile NE
F70	OHDM30000046362	1/2 - 1 Mile NE
F71	OHDM30000017552	1/2 - 1 Mile NE
F72	OHD900000861667	1/2 - 1 Mile NE
F73	OHDM30000017554	1/2 - 1 Mile NE
F74	OHD900000655904	1/2 - 1 Mile NE
F75	OHD900000605479	1/2 - 1 Mile NE
F76	OHDM30000017547	1/2 - 1 Mile NE
F77	OHD900000590148	1/2 - 1 Mile NE
F78	OHDM30000017543	1/2 - 1 Mile NE
G82	OHDM30000004333	1/2 - 1 Mile NNW

STATE DATABASE WELL INFORMATION

MAP ID	WELL ID	LOCATION FROM TP
G83	OHDM30000028483	1/2 - 1 Mile NNW
I84	OHDM30000032723	1/2 - 1 Mile WSW
I85	OHDM30000062785	1/2 - 1 Mile WSW
I86	OHDM30000020865	1/2 - 1 Mile WSW
I87	OHDM30000023057	1/2 - 1 Mile WSW
I88	OHDM30000022525	1/2 - 1 Mile WSW
I89	OHDM30000065211	1/2 - 1 Mile WSW
J90	OHD900000800324	1/2 - 1 Mile East
J91	OHD900000800325	1/2 - 1 Mile East
I92	OHDM30000062783	1/2 - 1 Mile WSW
I93	OHDM30000064604	1/2 - 1 Mile WSW
K94	OHDM30000064564	1/2 - 1 Mile SE
K95	OHDM30000064565	1/2 - 1 Mile SE
I96	OHDM30000023946	1/2 - 1 Mile WSW
I97	OHDM30000032721	1/2 - 1 Mile WSW
H98	OHDM30000061106	1/2 - 1 Mile SE
K99	OHDM30000066378	1/2 - 1 Mile SE
H100	OHDM30000061830	1/2 - 1 Mile SE
H101	OHDM30000057818	1/2 - 1 Mile SE
I102	OHDM30000063596	1/2 - 1 Mile WSW
I103	OHDM30000063338	1/2 - 1 Mile WSW
I104	OHDM30000032724	1/2 - 1 Mile WSW
I105	OHDM30000065212	1/2 - 1 Mile WSW
H106	OHDM30000052277	1/2 - 1 Mile SE
I107	OHDM30000020480	1/2 - 1 Mile WSW
I108	OHDM30000064605	1/2 - 1 Mile WSW
I109	OHDM30000023050	1/2 - 1 Mile WSW
I110	OHDM30000029825	1/2 - 1 Mile WSW
I111	OHDM30000029826	1/2 - 1 Mile WSW
I112	OHDM30000060744	1/2 - 1 Mile WSW
I113	OHDM30000022476	1/2 - 1 Mile WSW
I114	OHDM30000060648	1/2 - 1 Mile WSW
I115	OHDM30000021279	1/2 - 1 Mile WSW
I116	OHDM30000032722	1/2 - 1 Mile WSW
I117	OHDM30000048261	1/2 - 1 Mile WSW
L118	OHDM30000029331	1/2 - 1 Mile WSW
L119	OHDM30000034436	1/2 - 1 Mile WSW
I120	OHDM30000022475	1/2 - 1 Mile WSW
I121	OHDM30000060647	1/2 - 1 Mile WSW
122	OHDM30000049430	1/2 - 1 Mile West
I123	OHDM30000048590	1/2 - 1 Mile WSW
I124	OHDM30000029713	1/2 - 1 Mile WSW
L125	OHDM30000032720	1/2 - 1 Mile WSW
L126	OHDM30000064603	1/2 - 1 Mile WSW
L127	OHDM30000048591	1/2 - 1 Mile WSW
L128	OHDM30000065719	1/2 - 1 Mile WSW
L129	OHDM30000021742	1/2 - 1 Mile WSW
M131	OHDM30000020426	1/2 - 1 Mile WSW
N132	OHDM30000021898	1/2 - 1 Mile WSW
N133	OHDM30000048588	1/2 - 1 Mile WSW
N134	OHDM30000064436	1/2 - 1 Mile WSW
N135	OHDM30000061812	1/2 - 1 Mile WSW

GEOCHECK® - PHYSICAL SETTING SOURCE SUMMARY

STATE DATABASE WELL INFORMATION

MAP ID	WELL ID	LOCATION FROM TP
N136	OHDM30000021743	1/2 - 1 Mile WSW
N137	OHDM30000037529	1/2 - 1 Mile WSW
M138	OHDM30000048589	1/2 - 1 Mile WSW
M139	OHDM30000031741	1/2 - 1 Mile WSW
N140	OHDM30000031730	1/2 - 1 Mile WSW
N141	OHDM30000037528	1/2 - 1 Mile WSW
N142	OHDM30000048587	1/2 - 1 Mile WSW
N143	OHDM30000025350	1/2 - 1 Mile WSW
144	OHD900000547846	1/2 - 1 Mile ENE
N145	OHDM30000048260	1/2 - 1 Mile WSW
N146	OHDM30000021895	1/2 - 1 Mile WSW
N147	OHDM30000048586	1/2 - 1 Mile WSW
O148	OHDM30000039844	1/2 - 1 Mile WSW
149	OHD900000851992	1/2 - 1 Mile East
O150	OHDM30000037527	1/2 - 1 Mile WSW
N151	OHDM30000037530	1/2 - 1 Mile WSW

OTHER STATE DATABASE INFORMATION

STATE OIL/GAS WELL INFORMATION

MAP ID	WELL ID	LOCATION FROM TP
1	OHOG50000052815	1/4 - 1/2 Mile South
2	OHOG50000050031	1/4 - 1/2 Mile SE
3	OHOG50000050535	1/2 - 1 Mile SSW

PHYSICAL SETTING SOURCE MAP - 7528843.2s

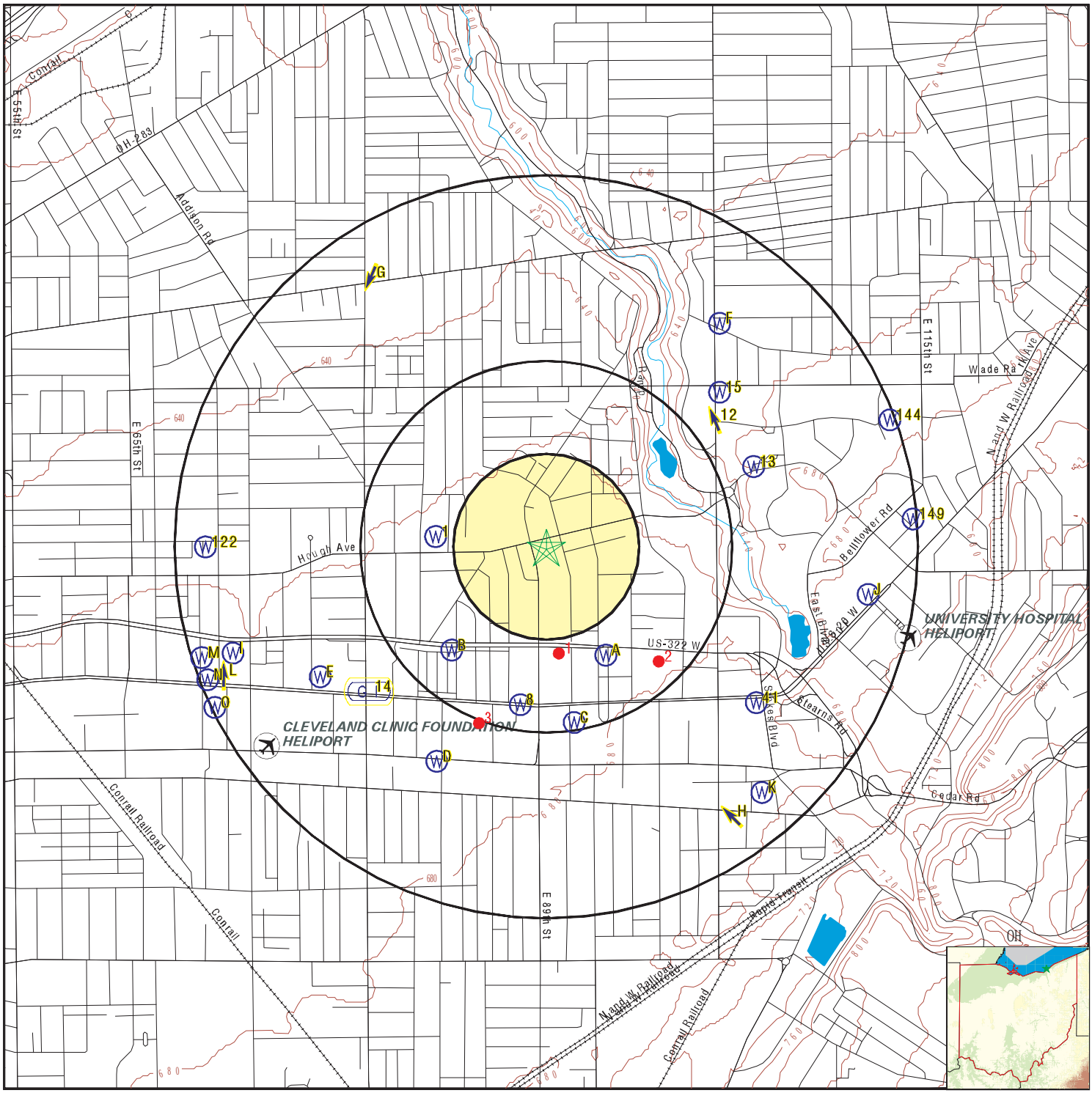

0 1/4 1/2 1 Miles

- County Boundary
- Major Roads
- Contour Lines
- Airports
- Earthquake epicenter, Richter 5 or greater
- Water Wells
- Public Water Supply Wells
- Cluster of Multiple Icons
- Groundwater Flow Direction
- Indeterminate Groundwater Flow at Location
- Groundwater Flow Varies at Location
- Oil, gas or related wells

SITE NAME:	Hough Senior Living	CLIENT:	Partners Env. Consulting, Inc.
ADDRESS:	1765 E 89 ST Cleveland OH 44106	CONTACT:	Zach Graham
		INQUIRY #:	7528843.2s
LAT/LONG:	41.509572 / 81.624174	DATE:	December 27, 2023 11:11 am

Copyright © 2023 EDR, Inc. © 2015 TomTom Rel. 2015.

Map ID Direction Distance Elevation	Database	EDR ID Number
1 **West** **1/4 - 1/2 Mile** **Lower**	**OH WELLS**	**OHDM30000040205**

Database:	Monitoring Water Wells Listing		
Well Log #:	2033212	Well Type:	Water Well
Drill Type:	AUGER	Test Type:	Bailing
Well Use:	MONITOR	Aquifer Type:	SAND AND GRAVEL
Permit #:	Not Reported	Test Rate (gpm):	Not Reported
Draw Down:	Not Reported	Test Duration:	Not Reported
Surface Water Level (ft):	0	Date Measured:	20110509000000.000
Casing Height (ft):	Not Reported	Screen Length (ft):	10
Total Depth (ft):	15	Completion Date:	20110509000000.000
Depth to Bedrock (ft):	Not Reported	Drill Year:	Not Reported
Well Seal Report #:	Not Reported	Screen Diameter (in):	1
Screen Type:	MACHINE SLOTTED	Screen Material:	PVC
Pump Type:	Not Reported	Pump Capacity (gpm):	Not Reported
Pump Installed By:	Not Reported	Water Level Elev (ft):	667.2
Well Drilled By:	Not Reported	Comments:	Not Reported

A2 **SSE** **1/4 - 1/2 Mile** **Higher**	**OH WELLS**	**OHD900000834659**

Database:	Water Well Database	Well Log #:	176084
Well Type:	Sealing Report	Drill Type:	Not Reported
Test Type:	Not Reported	Well Use:	ABANDONED
Aquifer Type:	Not Reported	Permit #:	Not Reported
Test Rate (gpm):	Not Reported	Draw Down:	0
Test Duration:	0	Surface Water Level (ft):	14.4
Date Measured:	20071227000000.000	Casing Height (ft):	0
Screen Length (ft):	Not Reported	Total Depth (ft):	20
Completion Date:	Not Reported	Depth to Bedrock (ft):	Not Reported
Drill Year:	Not Reported	Well Seal Report #:	Not Reported
Screen Diameter (in):	Not Reported	Screen Type:	Not Reported
Screen Material:	Not Reported	Pump Type:	Not Reported
Pump Capacity (gpm):	Not Reported	Pump Installed By:	Not Reported
Water Level Elev (ft):	Not Reported	Well Drilled By:	Not Reported
Comments:	NO LONGER NEEDED		

A3 **SSE** **1/4 - 1/2 Mile** **Higher**	**OH WELLS**	**OHD900000834660**

Database:	Water Well Database	Well Log #:	176085
Well Type:	Sealing Report	Drill Type:	Not Reported
Test Type:	Not Reported	Well Use:	ABANDONED
Aquifer Type:	Not Reported	Permit #:	Not Reported
Test Rate (gpm):	Not Reported	Draw Down:	0
Test Duration:	0	Surface Water Level (ft):	15.2
Date Measured:	20071227000000.000	Casing Height (ft):	0
Screen Length (ft):	Not Reported	Total Depth (ft):	22.3
Completion Date:	Not Reported	Depth to Bedrock (ft):	Not Reported

Drill Year:	Not Reported	Well Seal Report #:	Not Reported
Screen Diameter (in):	Not Reported	Screen Type:	Not Reported
Screen Material:	Not Reported	Pump Type:	Not Reported
Pump Capacity (gpm):	Not Reported	Pump Installed By:	Not Reported
Water Level Elev (ft):	Not Reported	Well Drilled By:	Not Reported
Comments:	NO LONGER NEEDED		

A4
SSE
1/4 - 1/2 Mile
Higher

OH WELLS **OHD900000834661**

Database:	Water Well Database	Well Log #:	176086
Well Type:	Sealing Report	Drill Type:	Not Reported
Test Type:	Not Reported	Well Use:	ABANDONED
Aquifer Type:	Not Reported	Permit #:	Not Reported
Test Rate (gpm):	Not Reported	Draw Down:	0
Test Duration:	0	Surface Water Level (ft):	15.2
Date Measured:	20071227000000.000	Casing Height (ft):	0
Screen Length (ft):	Not Reported	Total Depth (ft):	22.3
Completion Date:	Not Reported	Depth to Bedrock (ft):	Not Reported
Drill Year:	Not Reported	Well Seal Report #:	Not Reported
Screen Diameter (in):	Not Reported	Screen Type:	Not Reported
Screen Material:	Not Reported	Pump Type:	Not Reported
Pump Capacity (gpm):	Not Reported	Pump Installed By:	Not Reported
Water Level Elev (ft):	Not Reported	Well Drilled By:	Not Reported
Comments:	NO LONGER NEEDED		

B5
SW
1/4 - 1/2 Mile
Higher

OH WELLS **OHD900000578923**

Database:	Water Well Database	Well Log #:	2078714
Well Type:	Water Well	Drill Type:	BUCKET AUGER
Test Type:	Pumping	Well Use:	DEWATERING WELL
Aquifer Type:	SAND AND SILT	Permit #:	Not Reported
Test Rate (gpm):	50	Draw Down:	10
Test Duration:	1	Surface Water Level (ft):	4.6
Date Measured:	20200320000000.000	Casing Height (ft):	2
Screen Length (ft):	20	Total Depth (ft):	42
Completion Date:	20200320000000.000	Depth to Bedrock (ft):	Not Reported
Drill Year:	Not Reported	Well Seal Report #:	Not Reported
Screen Diameter (in):	12	Screen Type:	LOUVERED
Screen Material:	GALVANIZED STEEL	Pump Type:	Not Reported
Pump Capacity (gpm):	Not Reported	Pump Installed By:	Not Reported
Water Level Elev (ft):	Not Reported	Well Drilled By:	Not Reported
Comments:	Not Reported		

B6
SW
1/4 - 1/2 Mile
Higher

OH WELLS **OHD900000829447**

Database:	Water Well Database	Well Log #:	2078713
Well Type:	Water Well	Drill Type:	BUCKET AUGER

Test Type:	Pumping	Well Use:	DEWATERING WELL
Aquifer Type:	SAND AND SILT	Permit #:	Not Reported
Test Rate (gpm):	50	Draw Down:	10
Test Duration:	1	Surface Water Level (ft):	19.6
Date Measured:	20200320000000.000	Casing Height (ft):	2
Screen Length (ft):	20	Total Depth (ft):	42
Completion Date:	20200320000000.000	Depth to Bedrock (ft):	Not Reported
Drill Year:	Not Reported	Well Seal Report #:	Not Reported
Screen Diameter (in):	12	Screen Type:	LOUVERED
Screen Material:	GALVANIZED STEEL	Pump Type:	Not Reported
Pump Capacity (gpm):	Not Reported	Pump Installed By:	Not Reported
Water Level Elev (ft):	Not Reported	Well Drilled By:	Not Reported
Comments:	Not Reported		

B7
SW
1/4 - 1/2 Mile
Higher

OH WELLS **OHD900000534603**

Database:	Water Well Database	Well Log #:	2078712
Well Type:	Water Well	Drill Type:	BUCKET AUGER
Test Type:	Not Reported	Well Use:	DEWATERING WELL
Aquifer Type:	SAND	Permit #:	Not Reported
Test Rate (gpm):	Not Reported	Draw Down:	Not Reported
Test Duration:	Not Reported	Surface Water Level (ft):	19.5
Date Measured:	20200320000000.000	Casing Height (ft):	2
Screen Length (ft):	20	Total Depth (ft):	42
Completion Date:	20200320000000.000	Depth to Bedrock (ft):	Not Reported
Drill Year:	Not Reported	Well Seal Report #:	Not Reported
Screen Diameter (in):	12	Screen Type:	LOUVERED
Screen Material:	GALVANIZED STEEL	Pump Type:	Not Reported
Pump Capacity (gpm):	Not Reported	Pump Installed By:	Not Reported
Water Level Elev (ft):	Not Reported	Well Drilled By:	Not Reported
Comments:	Not Reported		

8
South
1/4 - 1/2 Mile
Higher

OH WELLS **OHD900000767070**

Database:	Water Well Database	Well Log #:	199857
Well Type:	Sealing Report	Drill Type:	Not Reported
Test Type:	Not Reported	Well Use:	Not Reported
Aquifer Type:	Not Reported	Permit #:	Not Reported
Test Rate (gpm):	Not Reported	Draw Down:	Not Reported
Test Duration:	Not Reported	Surface Water Level (ft):	12
Date Measured:	Not Reported	Casing Height (ft):	Not Reported
Screen Length (ft):	Not Reported	Total Depth (ft):	14
Completion Date:	20131231000000.000	Depth to Bedrock (ft):	Not Reported
Drill Year:	Not Reported	Well Seal Report #:	Not Reported
Screen Diameter (in):	Not Reported	Screen Type:	Not Reported
Screen Material:	Not Reported	Pump Type:	Not Reported
Pump Capacity (gpm):	Not Reported	Pump Installed By:	Not Reported
Water Level Elev (ft):	Not Reported	Well Drilled By:	Not Reported
Comments:	Not Reported		

Map ID Direction Distance Elevation	Database	EDR ID Number
C9 **South** **1/4 - 1/2 Mile** **Higher**	**OH WELLS**	**OHDM30000003253**

Database:	Monitoring Water Wells Listing		
Well Log #:	2002427	Well Type:	Water Well
Drill Type:	AUGER	Test Type:	Not Reported
Well Use:	MONITOR	Aquifer Type:	Not Reported
Permit #:	Not Reported	Test Rate (gpm):	Not Reported
Draw Down:	Not Reported	Test Duration:	Not Reported
Surface Water Level (ft):	0	Date Measured:	Not Reported
Casing Height (ft):	Not Reported	Screen Length (ft):	10
Total Depth (ft):	24	Completion Date:	20060419000000.000
Depth to Bedrock (ft):	Not Reported	Drill Year:	Not Reported
Well Seal Report #:	Not Reported	Screen Diameter (in):	2
Screen Type:	MACHINE SLOTTED	Screen Material:	PVC
Pump Type:	Not Reported	Pump Capacity (gpm):	Not Reported
Pump Installed By:	Not Reported	Water Level Elev (ft):	679.8
Well Drilled By:	Not Reported	Comments:	Not Reported

C10 **South** **1/4 - 1/2 Mile** **Higher**	**OH WELLS**	**OHDM30000003252**

Database:	Monitoring Water Wells Listing		
Well Log #:	2002426	Well Type:	Water Well
Drill Type:	AUGER	Test Type:	Not Reported
Well Use:	MONITOR	Aquifer Type:	SAND
Permit #:	Not Reported	Test Rate (gpm):	Not Reported
Draw Down:	Not Reported	Test Duration:	Not Reported
Surface Water Level (ft):	0	Date Measured:	Not Reported
Casing Height (ft):	Not Reported	Screen Length (ft):	10
Total Depth (ft):	23	Completion Date:	20060419000000.000
Depth to Bedrock (ft):	Not Reported	Drill Year:	Not Reported
Well Seal Report #:	Not Reported	Screen Diameter (in):	2
Screen Type:	MACHINE SLOTTED	Screen Material:	PVC
Pump Type:	Not Reported	Pump Capacity (gpm):	Not Reported
Pump Installed By:	Not Reported	Water Level Elev (ft):	679
Well Drilled By:	Not Reported	Comments:	Not Reported

C11 **South** **1/4 - 1/2 Mile** **Higher**	**OH WELLS**	**OHD900000897512**

Database:	Water Well Database	Well Log #:	262756
Well Type:	Water Well	Drill Type:	Not Reported
Test Type:	Not Reported	Well Use:	Not Reported
Aquifer Type:	CLAY & SHALE	Permit #:	Not Reported
Test Rate (gpm):	12	Draw Down:	1
Test Duration:	36	Surface Water Level (ft):	18
Date Measured:	Not Reported	Casing Height (ft):	Not Reported
Screen Length (ft):	Not Reported	Total Depth (ft):	45
Completion Date:	19611001000000.000	Depth to Bedrock (ft):	Not Reported

Drill Year:	Not Reported	Well Seal Report #:	Not Reported
Screen Diameter (in):	Not Reported	Screen Type:	Not Reported
Screen Material:	Not Reported	Pump Type:	Not Reported
Pump Capacity (gpm):	Not Reported	Pump Installed By:	Not Reported
Water Level Elev (ft):	663.9	Well Drilled By:	Not Reported
Comments:	Not Reported		

12
NE
1/2 - 1 Mile
Lower

Site ID:	1801290-00	**AQUIFLOW**	**12614**
Groundwater Flow:	NNW		
Shallow Water Depth:	7.0		
Deep Water Depth:	8.0		
Average Water Depth:	Not Reported		
Date:	3/90		

13
ENE
1/2 - 1 Mile
Lower

OH WELLS **OHDM30000051071**

Database:	Monitoring Water Wells Listing		
Well Log #:	2014378	Well Type:	Water Well
Drill Type:	AUGER	Test Type:	Bailing
Well Use:	MONITOR	Aquifer Type:	SAND AND GRAVEL
Permit #:	Not Reported	Test Rate (gpm):	Not Reported
Draw Down:	Not Reported	Test Duration:	Not Reported
Surface Water Level (ft):	8	Date Measured:	20071012000000.000
Casing Height (ft):	0	Screen Length (ft):	10
Total Depth (ft):	15.5	Completion Date:	20071012000000.000
Depth to Bedrock (ft):	Not Reported	Drill Year:	Not Reported
Well Seal Report #:	Not Reported	Screen Diameter (in):	2
Screen Type:	MACHINE SLOTTED	Screen Material:	PVC
Pump Type:	Not Reported	Pump Capacity (gpm):	Not Reported
Pump Installed By:	Not Reported	Water Level Elev (ft):	654.6
Well Drilled By:	Not Reported		
Comments:	WELL CONSTRUCTED TO MEET BUSTR SPECS.		

14
SW
1/2 - 1 Mile
Higher

Site ID:	1821686-00	**AQUIFLOW**	**17073**
Groundwater Flow:	NOT REPORTED		
Shallow Water Depth:	17.82 FT.		
Deep Water Depth:	17.75 FT.		
Average Water Depth:	Not Reported		
Date:	11/92		

15
NE
1/2 - 1 Mile
Lower

OH WELLS **OHDM30000004546**

Database:	Monitoring Water Wells Listing		
Well Log #:	767720	Well Type:	Water Well
Drill Type:	AUGER	Test Type:	Not Reported
Well Use:	MONITOR	Aquifer Type:	SAND
Permit #:	Not Reported	Test Rate (gpm):	Not Reported
Draw Down:	Not Reported	Test Duration:	Not Reported
Surface Water Level (ft):	Not Reported	Date Measured:	Not Reported
Casing Height (ft):	Not Reported	Screen Length (ft):	Not Reported

Total Depth (ft):	14	Completion Date:	19930312000000.000
Depth to Bedrock (ft):	Not Reported	Drill Year:	Not Reported
Well Seal Report #:	Not Reported	Screen Diameter (in):	Not Reported
Screen Type:	Not Reported	Screen Material:	Not Reported
Pump Type:	Not Reported	Pump Capacity (gpm):	Not Reported
Pump Installed By:	Not Reported	Water Level Elev (ft):	Not Reported
Well Drilled By:	Not Reported	Comments:	Not Reported

D16
SSW **OH WELLS** **OHDM30000040256**
1/2 - 1 Mile
Higher

Database:	Monitoring Water Wells Listing		
Well Log #:	2033217	Well Type:	Water Well
Drill Type:	AUGER	Test Type:	Bailing
Well Use:	MONITOR	Aquifer Type:	SAND AND GRAVEL
Permit #:	Not Reported	Test Rate (gpm):	Not Reported
Draw Down:	Not Reported	Test Duration:	Not Reported
Surface Water Level (ft):	0	Date Measured:	20110506000000.000
Casing Height (ft):	Not Reported	Screen Length (ft):	10
Total Depth (ft):	16	Completion Date:	20110506000000.000
Depth to Bedrock (ft):	Not Reported	Drill Year:	Not Reported
Well Seal Report #:	Not Reported	Screen Diameter (in):	1
Screen Type:	MACHINE SLOTTED	Screen Material:	PVC
Pump Type:	Not Reported	Pump Capacity (gpm):	Not Reported
Pump Installed By:	Not Reported	Water Level Elev (ft):	670.8
Well Drilled By:	Not Reported	Comments:	Not Reported

D17
SSW **OH WELLS** **OHDM30000005105**
1/2 - 1 Mile
Higher

Database:	Monitoring Water Wells Listing		
Well Log #:	768072	Well Type:	Water Well
Drill Type:	AUGER	Test Type:	Not Reported
Well Use:	MONITOR	Aquifer Type:	SAND AND GRAVEL
Permit #:	Not Reported	Test Rate (gpm):	Not Reported
Draw Down:	Not Reported	Test Duration:	Not Reported
Surface Water Level (ft):	Not Reported	Date Measured:	Not Reported
Casing Height (ft):	Not Reported	Screen Length (ft):	Not Reported
Total Depth (ft):	12	Completion Date:	19950725000000.000
Depth to Bedrock (ft):	Not Reported	Drill Year:	Not Reported
Well Seal Report #:	Not Reported	Screen Diameter (in):	Not Reported
Screen Type:	Not Reported	Screen Material:	Not Reported
Pump Type:	Not Reported	Pump Capacity (gpm):	Not Reported
Pump Installed By:	Not Reported	Water Level Elev (ft):	Not Reported
Well Drilled By:	Not Reported	Comments:	Not Reported

Map ID Direction Distance Elevation	Database	EDR ID Number
D18 **SSW** **1/2 - 1 Mile** **Higher**	**OH WELLS**	**OHDM30000019458**

Database:	Monitoring Water Wells Listing		
Well Log #:	768071	Well Type:	Water Well
Drill Type:	AUGER	Test Type:	Not Reported
Well Use:	MONITOR	Aquifer Type:	SAND AND GRAVEL
Permit #:	Not Reported	Test Rate (gpm):	Not Reported
Draw Down:	Not Reported	Test Duration:	Not Reported
Surface Water Level (ft):	Not Reported	Date Measured:	Not Reported
Casing Height (ft):	Not Reported	Screen Length (ft):	Not Reported
Total Depth (ft):	18	Completion Date:	19950724000000.000
Depth to Bedrock (ft):	Not Reported	Drill Year:	Not Reported
Well Seal Report #:	Not Reported	Screen Diameter (in):	Not Reported
Screen Type:	Not Reported	Screen Material:	Not Reported
Pump Type:	Not Reported	Pump Capacity (gpm):	Not Reported
Pump Installed By:	Not Reported	Water Level Elev (ft):	Not Reported
Well Drilled By:	Not Reported	Comments:	Not Reported

D19 **SSW** **1/2 - 1 Mile** **Higher**	**OH WELLS**	**OHDM30000027674**

Database:	Monitoring Water Wells Listing		
Well Log #:	768070	Well Type:	Water Well
Drill Type:	AUGER	Test Type:	Not Reported
Well Use:	MONITOR	Aquifer Type:	SAND AND GRAVEL
Permit #:	Not Reported	Test Rate (gpm):	Not Reported
Draw Down:	Not Reported	Test Duration:	Not Reported
Surface Water Level (ft):	Not Reported	Date Measured:	Not Reported
Casing Height (ft):	Not Reported	Screen Length (ft):	Not Reported
Total Depth (ft):	12	Completion Date:	19950724000000.000
Depth to Bedrock (ft):	Not Reported	Drill Year:	Not Reported
Well Seal Report #:	Not Reported	Screen Diameter (in):	Not Reported
Screen Type:	Not Reported	Screen Material:	Not Reported
Pump Type:	Not Reported	Pump Capacity (gpm):	Not Reported
Pump Installed By:	Not Reported	Water Level Elev (ft):	Not Reported
Well Drilled By:	Not Reported	Comments:	Not Reported

D20 **SSW** **1/2 - 1 Mile** **Higher**	**OH WELLS**	**OHDM30000040208**

Database:	Monitoring Water Wells Listing		
Well Log #:	2033219	Well Type:	Water Well
Drill Type:	AUGER	Test Type:	Bailing
Well Use:	MONITOR	Aquifer Type:	GRAVEL AND SAND
Permit #:	Not Reported	Test Rate (gpm):	Not Reported
Draw Down:	Not Reported	Test Duration:	Not Reported
Surface Water Level (ft):	0	Date Measured:	20110504000000.000
Casing Height (ft):	Not Reported	Screen Length (ft):	10
Total Depth (ft):	16	Completion Date:	20110504000000.000

Depth to Bedrock (ft):	Not Reported	Drill Year:	Not Reported
Well Seal Report #:	Not Reported	Screen Diameter (in):	1
Screen Type:	MACHINE SLOTTED	Screen Material:	PVC
Pump Type:	Not Reported	Pump Capacity (gpm):	Not Reported
Pump Installed By:	Not Reported	Water Level Elev (ft):	670.7
Well Drilled By:	Not Reported	Comments:	Not Reported

D21
SSW
1/2 - 1 Mile
Higher

OH WELLS **OHDM30000037748**

Database:	Monitoring Water Wells Listing		
Well Log #:	2033266	Well Type:	Water Well
Drill Type:	AUGER	Test Type:	Bailing
Well Use:	MONITOR	Aquifer Type:	SAND
Permit #:	Not Reported	Test Rate (gpm):	Not Reported
Draw Down:	Not Reported	Test Duration:	Not Reported
Surface Water Level (ft):	0	Date Measured:	20110505000000.000
Casing Height (ft):	Not Reported	Screen Length (ft):	10
Total Depth (ft):	18.5	Completion Date:	20110505000000.000
Depth to Bedrock (ft):	Not Reported	Drill Year:	Not Reported
Well Seal Report #:	Not Reported	Screen Diameter (in):	1
Screen Type:	MACHINE SLOTTED	Screen Material:	PVC
Pump Type:	Not Reported	Pump Capacity (gpm):	Not Reported
Pump Installed By:	Not Reported	Water Level Elev (ft):	670.8
Well Drilled By:	Not Reported	Comments:	Not Reported

D22
SSW
1/2 - 1 Mile
Higher

OH WELLS **OHDM30000040209**

Database:	Monitoring Water Wells Listing		
Well Log #:	2033220	Well Type:	Water Well
Drill Type:	AUGER	Test Type:	Bailing
Well Use:	MONITOR	Aquifer Type:	SAND AND GRAVEL
Permit #:	Not Reported	Test Rate (gpm):	Not Reported
Draw Down:	Not Reported	Test Duration:	Not Reported
Surface Water Level (ft):	0	Date Measured:	20110504000000.000
Casing Height (ft):	Not Reported	Screen Length (ft):	10
Total Depth (ft):	17	Completion Date:	20110504000000.000
Depth to Bedrock (ft):	Not Reported	Drill Year:	Not Reported
Well Seal Report #:	Not Reported	Screen Diameter (in):	1
Screen Type:	MACHINE SLOTTED	Screen Material:	PVC
Pump Type:	Not Reported	Pump Capacity (gpm):	Not Reported
Pump Installed By:	Not Reported	Water Level Elev (ft):	670.8
Well Drilled By:	Not Reported	Comments:	Not Reported

D23
SSW
1/2 - 1 Mile
Higher

OH WELLS **OHDM30000040113**

Database:	Monitoring Water Wells Listing		
Well Log #:	2033239	Well Type:	Water Well

Drill Type:	AUGER	Test Type:	Bailing
Well Use:	MONITOR	Aquifer Type:	SAND AND GRAVEL
Permit #:	Not Reported	Test Rate (gpm):	Not Reported
Draw Down:	Not Reported	Test Duration:	Not Reported
Surface Water Level (ft):	0	Date Measured:	20110504000000.000
Casing Height (ft):	Not Reported	Screen Length (ft):	10
Total Depth (ft):	14	Completion Date:	20110504000000.000
Depth to Bedrock (ft):	Not Reported	Drill Year:	Not Reported
Well Seal Report #:	Not Reported	Screen Diameter (in):	2
Screen Type:	MACHINE SLOTTED	Screen Material:	PVC
Pump Type:	Not Reported	Pump Capacity (gpm):	Not Reported
Pump Installed By:	Not Reported	Water Level Elev (ft):	670.8
Well Drilled By:	Not Reported	Comments:	Not Reported

D24
SSW
1/2 - 1 Mile
Higher

OH WELLS **OHDM30000037747**

Database:	Monitoring Water Wells Listing		
Well Log #:	2033241	Well Type:	Water Well
Drill Type:	AUGER	Test Type:	Bailing
Well Use:	MONITOR	Aquifer Type:	SAND
Permit #:	Not Reported	Test Rate (gpm):	Not Reported
Draw Down:	Not Reported	Test Duration:	Not Reported
Surface Water Level (ft):	0	Date Measured:	20110504000000.000
Casing Height (ft):	Not Reported	Screen Length (ft):	10
Total Depth (ft):	16	Completion Date:	20110504000000.000
Depth to Bedrock (ft):	Not Reported	Drill Year:	Not Reported
Well Seal Report #:	Not Reported	Screen Diameter (in):	2
Screen Type:	MACHINE SLOTTED	Screen Material:	PVC
Pump Type:	Not Reported	Pump Capacity (gpm):	Not Reported
Pump Installed By:	Not Reported	Water Level Elev (ft):	670.8
Well Drilled By:	Not Reported	Comments:	Not Reported

D25
SSW
1/2 - 1 Mile
Higher

OH WELLS **OHDM30000043317**

Database:	Monitoring Water Wells Listing		
Well Log #:	2033245	Well Type:	Water Well
Drill Type:	BUCKET AUGER	Test Type:	Not Reported
Well Use:	MONITOR	Aquifer Type:	SAND
Permit #:	Not Reported	Test Rate (gpm):	Not Reported
Draw Down:	Not Reported	Test Duration:	Not Reported
Surface Water Level (ft):	0	Date Measured:	20110504000000.000
Casing Height (ft):	Not Reported	Screen Length (ft):	10
Total Depth (ft):	16	Completion Date:	20110504000000.000
Depth to Bedrock (ft):	Not Reported	Drill Year:	Not Reported
Well Seal Report #:	Not Reported	Screen Diameter (in):	1
Screen Type:	MACHINE SLOTTED	Screen Material:	PVC
Pump Type:	Not Reported	Pump Capacity (gpm):	Not Reported
Pump Installed By:	Not Reported	Water Level Elev (ft):	670.9
Well Drilled By:	Not Reported	Comments:	Not Reported

Map ID Direction Distance Elevation	Database	EDR ID Number
D26 **SSW** **1/2 - 1 Mile** **Higher**	**OH WELLS**	**OHDM30000040152**

Database:	Monitoring Water Wells Listing		
Well Log #:	2033248	Well Type:	Water Well
Drill Type:	AUGER	Test Type:	Bailing
Well Use:	MONITOR	Aquifer Type:	SAND AND GRAVEL
Permit #:	Not Reported	Test Rate (gpm):	Not Reported
Draw Down:	Not Reported	Test Duration:	Not Reported
Surface Water Level (ft):	0	Date Measured:	20110505000000.000
Casing Height (ft):	Not Reported	Screen Length (ft):	10
Total Depth (ft):	15	Completion Date:	20110505000000.000
Depth to Bedrock (ft):	Not Reported	Drill Year:	Not Reported
Well Seal Report #:	Not Reported	Screen Diameter (in):	2
Screen Type:	MACHINE SLOTTED	Screen Material:	PVC
Pump Type:	Not Reported	Pump Capacity (gpm):	Not Reported
Pump Installed By:	Not Reported	Water Level Elev (ft):	670.9
Well Drilled By:	Not Reported	Comments:	Not Reported

D27 **SSW** **1/2 - 1 Mile** **Higher**	**OH WELLS**	**OHDM30000040257**

Database:	Monitoring Water Wells Listing		
Well Log #:	2033265	Well Type:	Water Well
Drill Type:	AUGER	Test Type:	Bailing
Well Use:	MONITOR	Aquifer Type:	SAND AND GRAVEL
Permit #:	Not Reported	Test Rate (gpm):	Not Reported
Draw Down:	Not Reported	Test Duration:	Not Reported
Surface Water Level (ft):	0	Date Measured:	20110505000000.000
Casing Height (ft):	Not Reported	Screen Length (ft):	10
Total Depth (ft):	17	Completion Date:	20110505000000.000
Depth to Bedrock (ft):	Not Reported	Drill Year:	Not Reported
Well Seal Report #:	Not Reported	Screen Diameter (in):	1
Screen Type:	MACHINE SLOTTED	Screen Material:	PVC
Pump Type:	Not Reported	Pump Capacity (gpm):	Not Reported
Pump Installed By:	Not Reported	Water Level Elev (ft):	670.9
Well Drilled By:	Not Reported	Comments:	Not Reported

D28 **SSW** **1/2 - 1 Mile** **Higher**	**OH WELLS**	**OHDM30000040118**

Database:	Monitoring Water Wells Listing		
Well Log #:	2033263	Well Type:	Water Well
Drill Type:	AUGER	Test Type:	Bailing
Well Use:	MONITOR	Aquifer Type:	SAND
Permit #:	Not Reported	Test Rate (gpm):	Not Reported
Draw Down:	Not Reported	Test Duration:	Not Reported
Surface Water Level (ft):	0	Date Measured:	20110506000000.000
Casing Height (ft):	Not Reported	Screen Length (ft):	10
Total Depth (ft):	17	Completion Date:	20110506000000.000

Depth to Bedrock (ft):	Not Reported	Drill Year:	Not Reported
Well Seal Report #:	Not Reported	Screen Diameter (in):	1
Screen Type:	MACHINE SLOTTED	Screen Material:	PVC
Pump Type:	Not Reported	Pump Capacity (gpm):	Not Reported
Pump Installed By:	Not Reported	Water Level Elev (ft):	671
Well Drilled By:	Not Reported	Comments:	Not Reported

D29
SSW **OH WELLS** **OHDM30000040114**
1/2 - 1 Mile
Higher

Database:	Monitoring Water Wells Listing		
Well Log #:	2033257	Well Type:	Water Well
Drill Type:	AUGER	Test Type:	Bailing
Well Use:	MONITOR	Aquifer Type:	GRAVEL AND SAND
Permit #:	Not Reported	Test Rate (gpm):	Not Reported
Draw Down:	Not Reported	Test Duration:	Not Reported
Surface Water Level (ft):	0	Date Measured:	20110504000000.000
Casing Height (ft):	Not Reported	Screen Length (ft):	10
Total Depth (ft):	16	Completion Date:	20110504000000.000
Depth to Bedrock (ft):	Not Reported	Drill Year:	Not Reported
Well Seal Report #:	Not Reported	Screen Diameter (in):	1
Screen Type:	MACHINE SLOTTED	Screen Material:	PVC
Pump Type:	Not Reported	Pump Capacity (gpm):	Not Reported
Pump Installed By:	Not Reported	Water Level Elev (ft):	671
Well Drilled By:	Not Reported	Comments:	Not Reported

D30
SSW **OH WELLS** **OHDM30000040119**
1/2 - 1 Mile
Higher

Database:	Monitoring Water Wells Listing		
Well Log #:	2033264	Well Type:	Water Well
Drill Type:	AUGER	Test Type:	Bailing
Well Use:	MONITOR	Aquifer Type:	SAND AND GRAVEL
Permit #:	Not Reported	Test Rate (gpm):	Not Reported
Draw Down:	Not Reported	Test Duration:	Not Reported
Surface Water Level (ft):	0	Date Measured:	20110506000000.000
Casing Height (ft):	Not Reported	Screen Length (ft):	10
Total Depth (ft):	17	Completion Date:	20110506000000.000
Depth to Bedrock (ft):	Not Reported	Drill Year:	Not Reported
Well Seal Report #:	Not Reported	Screen Diameter (in):	1
Screen Type:	MACHINE SLOTTED	Screen Material:	PVC
Pump Type:	Not Reported	Pump Capacity (gpm):	Not Reported
Pump Installed By:	Not Reported	Water Level Elev (ft):	671
Well Drilled By:	Not Reported	Comments:	Not Reported

D31
SSW **OH WELLS** **OHDM30000040117**
1/2 - 1 Mile
Higher

Database:	Monitoring Water Wells Listing		
Well Log #:	2033262	Well Type:	Water Well

Drill Type:	AUGER	Test Type:	Bailing
Well Use:	MONITOR	Aquifer Type:	SAND AND GRAVEL
Permit #:	Not Reported	Test Rate (gpm):	Not Reported
Draw Down:	Not Reported	Test Duration:	Not Reported
Surface Water Level (ft):	0	Date Measured:	20110504000000.000
Casing Height (ft):	Not Reported	Screen Length (ft):	10
Total Depth (ft):	16	Completion Date:	20110504000000.000
Depth to Bedrock (ft):	Not Reported	Drill Year:	Not Reported
Well Seal Report #:	Not Reported	Screen Diameter (in):	1
Screen Type:	MACHINE SLOTTED	Screen Material:	PVC
Pump Type:	Not Reported	Pump Capacity (gpm):	Not Reported
Pump Installed By:	Not Reported	Water Level Elev (ft):	671
Well Drilled By:	Not Reported	Comments:	Not Reported

D32
SSW
1/2 - 1 Mile
Higher

OH WELLS **OHDM30000040115**

Database:	Monitoring Water Wells Listing		
Well Log #:	2033259	Well Type:	Water Well
Drill Type:	AUGER	Test Type:	Bailing
Well Use:	MONITOR	Aquifer Type:	SAND
Permit #:	Not Reported	Test Rate (gpm):	Not Reported
Draw Down:	Not Reported	Test Duration:	Not Reported
Surface Water Level (ft):	0	Date Measured:	20110504000000.000
Casing Height (ft):	Not Reported	Screen Length (ft):	10
Total Depth (ft):	15	Completion Date:	20110504000000.000
Depth to Bedrock (ft):	Not Reported	Drill Year:	Not Reported
Well Seal Report #:	Not Reported	Screen Diameter (in):	1
Screen Type:	MACHINE SLOTTED	Screen Material:	PVC
Pump Type:	Not Reported	Pump Capacity (gpm):	Not Reported
Pump Installed By:	Not Reported	Water Level Elev (ft):	671
Well Drilled By:	Not Reported	Comments:	Not Reported

D33
SSW
1/2 - 1 Mile
Higher

OH WELLS **OHDM30000040111**

Database:	Monitoring Water Wells Listing		
Well Log #:	2033207	Well Type:	Water Well
Drill Type:	AUGER	Test Type:	Bailing
Well Use:	MONITOR	Aquifer Type:	SAND AND GRAVEL
Permit #:	Not Reported	Test Rate (gpm):	Not Reported
Draw Down:	Not Reported	Test Duration:	Not Reported
Surface Water Level (ft):	0	Date Measured:	20110509000000.000
Casing Height (ft):	Not Reported	Screen Length (ft):	10
Total Depth (ft):	15	Completion Date:	20110509000000.000
Depth to Bedrock (ft):	Not Reported	Drill Year:	Not Reported
Well Seal Report #:	Not Reported	Screen Diameter (in):	1
Screen Type:	MACHINE SLOTTED	Screen Material:	PVC
Pump Type:	Not Reported	Pump Capacity (gpm):	Not Reported
Pump Installed By:	Not Reported	Water Level Elev (ft):	671.1
Well Drilled By:	Not Reported	Comments:	Not Reported

Map ID Direction Distance Elevation	Database	EDR ID Number
D34 **SSW** **1/2 - 1 Mile** **Higher**	**OH WELLS**	**OHDM30000040204**

Database:	Monitoring Water Wells Listing		
Well Log #:	2033210	Well Type:	Water Well
Drill Type:	AUGER	Test Type:	Bailing
Well Use:	MONITOR	Aquifer Type:	SAND
Permit #:	Not Reported	Test Rate (gpm):	Not Reported
Draw Down:	Not Reported	Test Duration:	Not Reported
Surface Water Level (ft):	0	Date Measured:	20110509000000.000
Casing Height (ft):	Not Reported	Screen Length (ft):	10
Total Depth (ft):	15	Completion Date:	20110509000000.000
Depth to Bedrock (ft):	8	Drill Year:	Not Reported
Well Seal Report #:	Not Reported	Screen Diameter (in):	1
Screen Type:	MACHINE SLOTTED	Screen Material:	PVC
Pump Type:	Not Reported	Pump Capacity (gpm):	Not Reported
Pump Installed By:	Not Reported	Water Level Elev (ft):	672.6
Well Drilled By:	Not Reported	Comments:	Not Reported

D35 **SSW** **1/2 - 1 Mile** **Higher**	**OH WELLS**	**OHDM30000040108**

Database:	Monitoring Water Wells Listing		
Well Log #:	2033203	Well Type:	Water Well
Drill Type:	AUGER	Test Type:	Bailing
Well Use:	MONITOR	Aquifer Type:	SAND AND GRAVEL
Permit #:	Not Reported	Test Rate (gpm):	Not Reported
Draw Down:	Not Reported	Test Duration:	Not Reported
Surface Water Level (ft):	0	Date Measured:	20110509000000.000
Casing Height (ft):	Not Reported	Screen Length (ft):	10
Total Depth (ft):	15	Completion Date:	20110509000000.000
Depth to Bedrock (ft):	Not Reported	Drill Year:	Not Reported
Well Seal Report #:	Not Reported	Screen Diameter (in):	1
Screen Type:	MACHINE SLOTTED	Screen Material:	PVC
Pump Type:	Not Reported	Pump Capacity (gpm):	Not Reported
Pump Installed By:	Not Reported	Water Level Elev (ft):	672.8
Well Drilled By:	Not Reported	Comments:	Not Reported

D36 **SSW** **1/2 - 1 Mile** **Higher**	**OH WELLS**	**OHDM30000040107**

Database:	Monitoring Water Wells Listing		
Well Log #:	2033202	Well Type:	Water Well
Drill Type:	AUGER	Test Type:	Bailing
Well Use:	MONITOR	Aquifer Type:	SAND
Permit #:	Not Reported	Test Rate (gpm):	Not Reported
Draw Down:	Not Reported	Test Duration:	Not Reported
Surface Water Level (ft):	0	Date Measured:	20110509000000.000
Casing Height (ft):	Not Reported	Screen Length (ft):	10
Total Depth (ft):	15	Completion Date:	20110509000000.000

Depth to Bedrock (ft):	Not Reported	Drill Year:	Not Reported
Well Seal Report #:	Not Reported	Screen Diameter (in):	1
Screen Type:	MACHINE SLOTTED	Screen Material:	PVC
Pump Type:	Not Reported	Pump Capacity (gpm):	Not Reported
Pump Installed By:	Not Reported	Water Level Elev (ft):	672.7
Well Drilled By:	Not Reported	Comments:	Not Reported

E37
WSW
1/2 - 1 Mile
Higher

OH WELLS **OHD900000801870**

Database:	Water Well Database	Well Log #:	169844
Well Type:	Sealing Report	Drill Type:	Not Reported
Test Type:	Not Reported	Well Use:	ABANDONED
Aquifer Type:	Not Reported	Permit #:	Not Reported
Test Rate (gpm):	Not Reported	Draw Down:	0
Test Duration:	0	Surface Water Level (ft):	15.5
Date Measured:	20100720000000.000	Casing Height (ft):	0
Screen Length (ft):	Not Reported	Total Depth (ft):	22
Completion Date:	Not Reported	Depth to Bedrock (ft):	Not Reported
Drill Year:	Not Reported	Well Seal Report #:	Not Reported
Screen Diameter (in):	Not Reported	Screen Type:	Not Reported
Screen Material:	Not Reported	Pump Type:	Not Reported
Pump Capacity (gpm):	Not Reported	Pump Installed By:	Not Reported
Water Level Elev (ft):	Not Reported	Well Drilled By:	Not Reported
Comments:	NOT NEEDED		

E38
WSW
1/2 - 1 Mile
Higher

OH WELLS **OHD900000801869**

Database:	Water Well Database	Well Log #:	169843
Well Type:	Sealing Report	Drill Type:	Not Reported
Test Type:	Not Reported	Well Use:	ABANDONED
Aquifer Type:	Not Reported	Permit #:	Not Reported
Test Rate (gpm):	Not Reported	Draw Down:	0
Test Duration:	0	Surface Water Level (ft):	17.6
Date Measured:	20100720000000.000	Casing Height (ft):	0
Screen Length (ft):	Not Reported	Total Depth (ft):	23
Completion Date:	Not Reported	Depth to Bedrock (ft):	Not Reported
Drill Year:	Not Reported	Well Seal Report #:	Not Reported
Screen Diameter (in):	Not Reported	Screen Type:	Not Reported
Screen Material:	Not Reported	Pump Type:	Not Reported
Pump Capacity (gpm):	Not Reported	Pump Installed By:	Not Reported
Water Level Elev (ft):	Not Reported	Well Drilled By:	Not Reported
Comments:	NO LONGER NEEDED		

E39
WSW
1/2 - 1 Mile
Higher

OH WELLS **OHD900000801872**

Database:	Water Well Database	Well Log #:	169845
Well Type:	Sealing Report	Drill Type:	Not Reported

Test Type:	Not Reported	Well Use:	ABANDONED
Aquifer Type:	Not Reported	Permit #:	Not Reported
Test Rate (gpm):	Not Reported	Draw Down:	0
Test Duration:	0	Surface Water Level (ft):	18.2
Date Measured:	20100720000000.000	Casing Height (ft):	0
Screen Length (ft):	Not Reported	Total Depth (ft):	22
Completion Date:	Not Reported	Depth to Bedrock (ft):	Not Reported
Drill Year:	Not Reported	Well Seal Report #:	Not Reported
Screen Diameter (in):	Not Reported	Screen Type:	Not Reported
Screen Material:	Not Reported	Pump Type:	Not Reported
Pump Capacity (gpm):	Not Reported	Pump Installed By:	Not Reported
Water Level Elev (ft):	Not Reported	Well Drilled By:	Not Reported
Comments:	CASING GOOD NOT NEEDED		

E40
WSW
1/2 - 1 Mile
Higher

OH WELLS **OHD900000801871**

Database:	Water Well Database	Well Log #:	169846
Well Type:	Sealing Report	Drill Type:	Not Reported
Test Type:	Not Reported	Well Use:	ABANDONED
Aquifer Type:	Not Reported	Permit #:	Not Reported
Test Rate (gpm):	Not Reported	Draw Down:	0
Test Duration:	0	Surface Water Level (ft):	14.9
Date Measured:	20100720000000.000	Casing Height (ft):	0
Screen Length (ft):	Not Reported	Total Depth (ft):	22
Completion Date:	Not Reported	Depth to Bedrock (ft):	Not Reported
Drill Year:	Not Reported	Well Seal Report #:	Not Reported
Screen Diameter (in):	Not Reported	Screen Type:	Not Reported
Screen Material:	Not Reported	Pump Type:	Not Reported
Pump Capacity (gpm):	Not Reported	Pump Installed By:	Not Reported
Water Level Elev (ft):	Not Reported	Well Drilled By:	Not Reported
Comments:	NOT NEEDED		

41
SE
1/2 - 1 Mile
Higher

OH WELLS **OHD900000897522**

Database:	Water Well Database	Well Log #:	9918012
Well Type:	Water Well	Drill Type:	Not Reported
Test Type:	Not Reported	Well Use:	Not Reported
Aquifer Type:	SAND AND GRAVEL	Permit #:	Not Reported
Test Rate (gpm):	Not Reported	Draw Down:	Not Reported
Test Duration:	Not Reported	Surface Water Level (ft):	105
Date Measured:	Not Reported	Casing Height (ft):	Not Reported
Screen Length (ft):	Not Reported	Total Depth (ft):	350
Completion Date:	19451113000000.000	Depth to Bedrock (ft):	123
Drill Year:	Not Reported	Well Seal Report #:	Not Reported
Screen Diameter (in):	Not Reported	Screen Type:	Not Reported
Screen Material:	Not Reported	Pump Type:	Not Reported
Pump Capacity (gpm):	Not Reported	Pump Installed By:	Not Reported
Water Level Elev (ft):	568.2	Well Drilled By:	Not Reported
Comments:	Not Reported		

Map ID Direction Distance Elevation	Database	EDR ID Number
F42 **NE** **1/2 - 1 Mile** **Lower**	**OH WELLS**	**OHDM30000063885**

Database:	Monitoring Water Wells Listing		
Well Log #:	322420	Well Type:	Sealing Report
Drill Type:	Not Reported	Test Type:	Not Reported
Well Use:	MONITOR	Aquifer Type:	Not Reported
Permit #:	Not Reported	Test Rate (gpm):	Not Reported
Draw Down:	Not Reported	Test Duration:	Not Reported
Surface Water Level (ft):	6.5	Date Measured:	20190118000000.000
Casing Height (ft):	Not Reported	Screen Length (ft):	Not Reported
Total Depth (ft):	18	Completion Date:	20190118000000.000
Depth to Bedrock (ft):	Not Reported	Drill Year:	Not Reported
Well Seal Report #:	Not Reported	Screen Diameter (in):	Not Reported
Screen Type:	Not Reported	Screen Material:	Not Reported
Pump Type:	Not Reported	Pump Capacity (gpm):	Not Reported
Pump Installed By:	Not Reported	Water Level Elev (ft):	Not Reported
Well Drilled By:	Not Reported	Comments:	NO LONGER NEEDED

F43 **NE** **1/2 - 1 Mile** **Lower**	**OH WELLS**	**OHDM30000063884**

Database:	Monitoring Water Wells Listing		
Well Log #:	322419	Well Type:	Sealing Report
Drill Type:	Not Reported	Test Type:	Not Reported
Well Use:	MONITOR	Aquifer Type:	Not Reported
Permit #:	Not Reported	Test Rate (gpm):	Not Reported
Draw Down:	Not Reported	Test Duration:	Not Reported
Surface Water Level (ft):	6	Date Measured:	20190118000000.000
Casing Height (ft):	Not Reported	Screen Length (ft):	Not Reported
Total Depth (ft):	18	Completion Date:	20190118000000.000
Depth to Bedrock (ft):	Not Reported	Drill Year:	Not Reported
Well Seal Report #:	Not Reported	Screen Diameter (in):	Not Reported
Screen Type:	Not Reported	Screen Material:	Not Reported
Pump Type:	Not Reported	Pump Capacity (gpm):	Not Reported
Pump Installed By:	Not Reported	Water Level Elev (ft):	Not Reported
Well Drilled By:	Not Reported	Comments:	NO LONGER NEEDED

F44 **NE** **1/2 - 1 Mile** **Lower**	**OH WELLS**	**OHDM30000023958**

Database:	Monitoring Water Wells Listing		
Well Log #:	322418	Well Type:	Sealing Report
Drill Type:	Not Reported	Test Type:	Not Reported
Well Use:	MONITOR	Aquifer Type:	Not Reported
Permit #:	Not Reported	Test Rate (gpm):	Not Reported
Draw Down:	Not Reported	Test Duration:	Not Reported
Surface Water Level (ft):	7	Date Measured:	20190118000000.000
Casing Height (ft):	Not Reported	Screen Length (ft):	Not Reported
Total Depth (ft):	18	Completion Date:	20190118000000.000

Depth to Bedrock (ft):	Not Reported	Drill Year:	Not Reported
Well Seal Report #:	Not Reported	Screen Diameter (in):	Not Reported
Screen Type:	Not Reported	Screen Material:	Not Reported
Pump Type:	Not Reported	Pump Capacity (gpm):	Not Reported
Pump Installed By:	Not Reported	Water Level Elev (ft):	Not Reported
Well Drilled By:	Not Reported	Comments:	NO LONGER NEEDED

F45
NE
1/2 - 1 Mile
Lower

OH WELLS **OHD900000655090**

Database:	Water Well Database	Well Log #:	2072245
Well Type:	Water Well	Drill Type:	AUGER
Test Type:	Not Reported	Well Use:	VAPOR EXTRACTIO
Aquifer Type:	SAND	Permit #:	Not Reported
Test Rate (gpm):	Not Reported	Draw Down:	Not Reported
Test Duration:	Not Reported	Surface Water Level (ft):	Not Reported
Date Measured:	Not Reported	Casing Height (ft):	0
Screen Length (ft):	5	Total Depth (ft):	15
Completion Date:	20190204000000.000	Depth to Bedrock (ft):	Not Reported
Drill Year:	Not Reported	Well Seal Report #:	Not Reported
Screen Diameter (in):	4	Screen Type:	MACHINE SLOTTED
Screen Material:	PVC	Pump Type:	Not Reported
Pump Capacity (gpm):	Not Reported	Pump Installed By:	Not Reported
Water Level Elev (ft):	Not Reported	Well Drilled By:	Not Reported
Comments:	Not Reported		

F46
NE
1/2 - 1 Mile
Lower

OH WELLS **OHD900000633065**

Database:	Water Well Database	Well Log #:	2072284
Well Type:	Water Well	Drill Type:	AUGER
Test Type:	Not Reported	Well Use:	VAPOR EXTRACTIO
Aquifer Type:	SAND	Permit #:	Not Reported
Test Rate (gpm):	Not Reported	Draw Down:	Not Reported
Test Duration:	Not Reported	Surface Water Level (ft):	Not Reported
Date Measured:	Not Reported	Casing Height (ft):	0
Screen Length (ft):	2	Total Depth (ft):	14
Completion Date:	20190205000000.000	Depth to Bedrock (ft):	Not Reported
Drill Year:	Not Reported	Well Seal Report #:	Not Reported
Screen Diameter (in):	2	Screen Type:	MACHINE SLOTTED
Screen Material:	PVC	Pump Type:	Not Reported
Pump Capacity (gpm):	Not Reported	Pump Installed By:	Not Reported
Water Level Elev (ft):	Not Reported	Well Drilled By:	Not Reported
Comments:	Not Reported		

F47
NE
1/2 - 1 Mile
Lower

OH WELLS **OHD900000838182**

Database:	Water Well Database	Well Log #:	2072270
Well Type:	Water Well	Drill Type:	AUGER

Test Type:	Not Reported	Well Use:	VAPOR EXTRACTIO
Aquifer Type:	SAND AND CLAY	Permit #:	Not Reported
Test Rate (gpm):	Not Reported	Draw Down:	Not Reported
Test Duration:	Not Reported	Surface Water Level (ft):	Not Reported
Date Measured:	Not Reported	Casing Height (ft):	0
Screen Length (ft):	2	Total Depth (ft):	15
Completion Date:	20190205000000.000	Depth to Bedrock (ft):	Not Reported
Drill Year:	Not Reported	Well Seal Report #:	Not Reported
Screen Diameter (in):	2	Screen Type:	MACHINE SLOTTED
Screen Material:	PVC	Pump Type:	Not Reported
Pump Capacity (gpm):	Not Reported	Pump Installed By:	Not Reported
Water Level Elev (ft):	Not Reported	Well Drilled By:	Not Reported
Comments:	Not Reported		

F48
NE
1/2 - 1 Mile
Lower

OH WELLS **OHD900000549796**

Database:	Water Well Database	Well Log #:	2072228
Well Type:	Water Well	Drill Type:	AUGER
Test Type:	Not Reported	Well Use:	VAPOR EXTRACTIO
Aquifer Type:	SAND AND CLAY	Permit #:	Not Reported
Test Rate (gpm):	Not Reported	Draw Down:	Not Reported
Test Duration:	Not Reported	Surface Water Level (ft):	Not Reported
Date Measured:	Not Reported	Casing Height (ft):	0
Screen Length (ft):	5	Total Depth (ft):	15
Completion Date:	20190205000000.000	Depth to Bedrock (ft):	Not Reported
Drill Year:	Not Reported	Well Seal Report #:	Not Reported
Screen Diameter (in):	4	Screen Type:	MACHINE SLOTTED
Screen Material:	PVC	Pump Type:	Not Reported
Pump Capacity (gpm):	Not Reported	Pump Installed By:	Not Reported
Water Level Elev (ft):	Not Reported	Well Drilled By:	Not Reported
Comments:	Not Reported		

F49
NE
1/2 - 1 Mile
Lower

OH WELLS **OHD900000633064**

Database:	Water Well Database	Well Log #:	2072283
Well Type:	Water Well	Drill Type:	AUGER
Test Type:	Not Reported	Well Use:	VAPOR EXTRACTIO
Aquifer Type:	SAND AND CLAY	Permit #:	Not Reported
Test Rate (gpm):	Not Reported	Draw Down:	Not Reported
Test Duration:	Not Reported	Surface Water Level (ft):	Not Reported
Date Measured:	Not Reported	Casing Height (ft):	0
Screen Length (ft):	2	Total Depth (ft):	15
Completion Date:	20190205000000.000	Depth to Bedrock (ft):	Not Reported
Drill Year:	Not Reported	Well Seal Report #:	Not Reported
Screen Diameter (in):	2	Screen Type:	MACHINE SLOTTED
Screen Material:	PVC	Pump Type:	Not Reported
Pump Capacity (gpm):	Not Reported	Pump Installed By:	Not Reported
Water Level Elev (ft):	Not Reported	Well Drilled By:	Not Reported
Comments:	Not Reported		

Map ID Direction Distance Elevation	Database	EDR ID Number
F50 **NE** **1/2 - 1 Mile** **Lower**	**OH WELLS**	**OHD900000836746**

Database:	Water Well Database	Well Log #:	2072271
Well Type:	Water Well	Drill Type:	AUGER
Test Type:	Not Reported	Well Use:	VAPOR EXTRACTIO
Aquifer Type:	Not Reported	Permit #:	Not Reported
Test Rate (gpm):	Not Reported	Draw Down:	Not Reported
Test Duration:	Not Reported	Surface Water Level (ft):	Not Reported
Date Measured:	Not Reported	Casing Height (ft):	0
Screen Length (ft):	2	Total Depth (ft):	18.9
Completion Date:	20190207000000.000	Depth to Bedrock (ft):	Not Reported
Drill Year:	Not Reported	Well Seal Report #:	Not Reported
Screen Diameter (in):	2	Screen Type:	MACHINE SLOTTED
Screen Material:	PVC	Pump Type:	Not Reported
Pump Capacity (gpm):	Not Reported	Pump Installed By:	Not Reported
Water Level Elev (ft):	Not Reported	Well Drilled By:	Not Reported
Comments:	Not Reported		

F51 **NE** **1/2 - 1 Mile** **Lower**	**OH WELLS**	**OHD900000633306**

Database:	Water Well Database	Well Log #:	2072286
Well Type:	Water Well	Drill Type:	AIR ROTARY
Test Type:	Not Reported	Well Use:	VAPOR EXTRACTIO
Aquifer Type:	SAND AND CLAY	Permit #:	Not Reported
Test Rate (gpm):	Not Reported	Draw Down:	Not Reported
Test Duration:	Not Reported	Surface Water Level (ft):	Not Reported
Date Measured:	Not Reported	Casing Height (ft):	0
Screen Length (ft):	5	Total Depth (ft):	15
Completion Date:	20190205000000.000	Depth to Bedrock (ft):	Not Reported
Drill Year:	Not Reported	Well Seal Report #:	Not Reported
Screen Diameter (in):	4	Screen Type:	MACHINE SLOTTED
Screen Material:	PVC	Pump Type:	Not Reported
Pump Capacity (gpm):	Not Reported	Pump Installed By:	Not Reported
Water Level Elev (ft):	Not Reported	Well Drilled By:	Not Reported
Comments:	Not Reported		

F52 **NE** **1/2 - 1 Mile** **Lower**	**OH WELLS**	**OHD900000549794**

Database:	Water Well Database	Well Log #:	2072226
Well Type:	Water Well	Drill Type:	AUGER
Test Type:	Not Reported	Well Use:	VAPOR EXTRACTIO
Aquifer Type:	SAND AND SILT	Permit #:	Not Reported
Test Rate (gpm):	Not Reported	Draw Down:	Not Reported
Test Duration:	Not Reported	Surface Water Level (ft):	Not Reported
Date Measured:	Not Reported	Casing Height (ft):	0
Screen Length (ft):	5	Total Depth (ft):	15
Completion Date:	20190204000000.000	Depth to Bedrock (ft):	Not Reported

Drill Year:	Not Reported	Well Seal Report #:	Not Reported
Screen Diameter (in):	4	Screen Type:	MACHINE SLOTTED
Screen Material:	PVC	Pump Type:	Not Reported
Pump Capacity (gpm):	Not Reported	Pump Installed By:	Not Reported
Water Level Elev (ft):	Not Reported	Well Drilled By:	Not Reported
Comments:	Not Reported		

F53
NE
1/2 - 1 Mile
Lower

OH WELLS **OHDM30000017550**

Database:	Monitoring Water Wells Listing		
Well Log #:	2012552	Well Type:	Water Well
Drill Type:	AUGER	Test Type:	Not Reported
Well Use:	MONITOR	Aquifer Type:	SAND
Permit #:	Not Reported	Test Rate (gpm):	Not Reported
Draw Down:	Not Reported	Test Duration:	Not Reported
Surface Water Level (ft):	0	Date Measured:	Not Reported
Casing Height (ft):	0	Screen Length (ft):	10
Total Depth (ft):	15	Completion Date:	20070911000000.000
Depth to Bedrock (ft):	Not Reported	Drill Year:	Not Reported
Well Seal Report #:	Not Reported	Screen Diameter (in):	2
Screen Type:	MACHINE SLOTTED	Screen Material:	PVC
Pump Type:	Not Reported	Pump Capacity (gpm):	Not Reported
Pump Installed By:	Not Reported	Water Level Elev (ft):	648
Well Drilled By:	Not Reported	Comments:	Not Reported

F54
NE
1/2 - 1 Mile
Lower

OH WELLS **OHDM30000017548**

Database:	Monitoring Water Wells Listing		
Well Log #:	2012550	Well Type:	Water Well
Drill Type:	AUGER	Test Type:	Not Reported
Well Use:	MONITOR	Aquifer Type:	SAND
Permit #:	Not Reported	Test Rate (gpm):	Not Reported
Draw Down:	Not Reported	Test Duration:	Not Reported
Surface Water Level (ft):	0	Date Measured:	Not Reported
Casing Height (ft):	0	Screen Length (ft):	10
Total Depth (ft):	15	Completion Date:	20070911000000.000
Depth to Bedrock (ft):	Not Reported	Drill Year:	Not Reported
Well Seal Report #:	Not Reported	Screen Diameter (in):	2
Screen Type:	MACHINE SLOTTED	Screen Material:	PVC
Pump Type:	Not Reported	Pump Capacity (gpm):	Not Reported
Pump Installed By:	Not Reported	Water Level Elev (ft):	647.8
Well Drilled By:	Not Reported	Comments:	Not Reported

F55
NE
1/2 - 1 Mile
Lower

OH WELLS **OHD900000667697**

Database:	Water Well Database	Well Log #:	2072272
Well Type:	Water Well	Drill Type:	AUGER

Test Type:	Not Reported	Well Use:	VAPOR EXTRACTIO
Aquifer Type:	SAND	Permit #:	Not Reported
Test Rate (gpm):	Not Reported	Draw Down:	Not Reported
Test Duration:	Not Reported	Surface Water Level (ft):	Not Reported
Date Measured:	Not Reported	Casing Height (ft):	0
Screen Length (ft):	2	Total Depth (ft):	15
Completion Date:	20190207000000.000	Depth to Bedrock (ft):	Not Reported
Drill Year:	Not Reported	Well Seal Report #:	Not Reported
Screen Diameter (in):	2	Screen Type:	MACHINE SLOTTED
Screen Material:	PVC	Pump Type:	Not Reported
Pump Capacity (gpm):	Not Reported	Pump Installed By:	Not Reported
Water Level Elev (ft):	Not Reported	Well Drilled By:	Not Reported
Comments:	Not Reported		

F56
NE
1/2 - 1 Mile
Lower

OH WELLS **OHD900000592558**

Database:	Water Well Database	Well Log #:	2072240
Well Type:	Water Well	Drill Type:	AUGER
Test Type:	Not Reported	Well Use:	VAPOR EXTRACTIO
Aquifer Type:	SAND	Permit #:	Not Reported
Test Rate (gpm):	Not Reported	Draw Down:	Not Reported
Test Duration:	Not Reported	Surface Water Level (ft):	Not Reported
Date Measured:	Not Reported	Casing Height (ft):	0
Screen Length (ft):	2	Total Depth (ft):	20
Completion Date:	20190205000000.000	Depth to Bedrock (ft):	Not Reported
Drill Year:	Not Reported	Well Seal Report #:	Not Reported
Screen Diameter (in):	2	Screen Type:	MACHINE SLOTTED
Screen Material:	PVC	Pump Type:	Not Reported
Pump Capacity (gpm):	Not Reported	Pump Installed By:	Not Reported
Water Level Elev (ft):	Not Reported	Well Drilled By:	Not Reported
Comments:	Not Reported		

F57
NE
1/2 - 1 Mile
Lower

OH WELLS **OHD900000861661**

Database:	Water Well Database	Well Log #:	2072241
Well Type:	Water Well	Drill Type:	AUGER
Test Type:	Not Reported	Well Use:	VAPOR EXTRACTIO
Aquifer Type:	SAND	Permit #:	Not Reported
Test Rate (gpm):	Not Reported	Draw Down:	Not Reported
Test Duration:	Not Reported	Surface Water Level (ft):	Not Reported
Date Measured:	Not Reported	Casing Height (ft):	0
Screen Length (ft):	2	Total Depth (ft):	20
Completion Date:	20190204000000.000	Depth to Bedrock (ft):	Not Reported
Drill Year:	Not Reported	Well Seal Report #:	Not Reported
Screen Diameter (in):	2	Screen Type:	MACHINE SLOTTED
Screen Material:	PVC	Pump Type:	Not Reported
Pump Capacity (gpm):	Not Reported	Pump Installed By:	Not Reported
Water Level Elev (ft):	Not Reported	Well Drilled By:	Not Reported
Comments:	Not Reported		

Map ID Direction Distance Elevation	Database	EDR ID Number
F58 **NE** **1/2 - 1 Mile** **Lower**	**OH WELLS**	**OHD900000630681**

Database:	Water Well Database	Well Log #:	2072276
Well Type:	Water Well	Drill Type:	AUGER
Test Type:	Not Reported	Well Use:	VAPOR EXTRACTIO
Aquifer Type:	Not Reported	Permit #:	Not Reported
Test Rate (gpm):	Not Reported	Draw Down:	Not Reported
Test Duration:	Not Reported	Surface Water Level (ft):	Not Reported
Date Measured:	Not Reported	Casing Height (ft):	0
Screen Length (ft):	2	Total Depth (ft):	14
Completion Date:	20190205000000.000	Depth to Bedrock (ft):	Not Reported
Drill Year:	Not Reported	Well Seal Report #:	Not Reported
Screen Diameter (in):	2	Screen Type:	MACHINE SLOTTED
Screen Material:	PVC	Pump Type:	Not Reported
Pump Capacity (gpm):	Not Reported	Pump Installed By:	Not Reported
Water Level Elev (ft):	Not Reported	Well Drilled By:	Not Reported
Comments:	Not Reported		

F59 **NE** **1/2 - 1 Mile** **Lower**	**OH WELLS**	**OHD900000564966**

Database:	Water Well Database	Well Log #:	2072266
Well Type:	Water Well	Drill Type:	AUGER
Test Type:	Not Reported	Well Use:	VAPOR EXTRACTIO
Aquifer Type:	SAND AND CLAY	Permit #:	Not Reported
Test Rate (gpm):	Not Reported	Draw Down:	Not Reported
Test Duration:	Not Reported	Surface Water Level (ft):	Not Reported
Date Measured:	Not Reported	Casing Height (ft):	0
Screen Length (ft):	5	Total Depth (ft):	15
Completion Date:	20190204000000.000	Depth to Bedrock (ft):	Not Reported
Drill Year:	Not Reported	Well Seal Report #:	Not Reported
Screen Diameter (in):	4	Screen Type:	MACHINE SLOTTED
Screen Material:	PVC	Pump Type:	Not Reported
Pump Capacity (gpm):	Not Reported	Pump Installed By:	Not Reported
Water Level Elev (ft):	Not Reported	Well Drilled By:	Not Reported
Comments:	Not Reported		

F60 **NE** **1/2 - 1 Mile** **Lower**	**OH WELLS**	**OHD900000861666**

Database:	Water Well Database	Well Log #:	2072268
Well Type:	Water Well	Drill Type:	AUGER
Test Type:	Not Reported	Well Use:	VAPOR EXTRACTIO
Aquifer Type:	SAND	Permit #:	Not Reported
Test Rate (gpm):	Not Reported	Draw Down:	Not Reported
Test Duration:	Not Reported	Surface Water Level (ft):	Not Reported
Date Measured:	Not Reported	Casing Height (ft):	0
Screen Length (ft):	5	Total Depth (ft):	15
Completion Date:	20190205000000.000	Depth to Bedrock (ft):	Not Reported

Drill Year:	Not Reported	Well Seal Report #:	Not Reported
Screen Diameter (in):	4	Screen Type:	MACHINE SLOTTED
Screen Material:	PVC	Pump Type:	Not Reported
Pump Capacity (gpm):	Not Reported	Pump Installed By:	Not Reported
Water Level Elev (ft):	Not Reported	Well Drilled By:	Not Reported
Comments:	Not Reported		

F61
NE
1/2 - 1 Mile
Lower

OH WELLS **OHDM30000046358**

Database:	Monitoring Water Wells Listing		
Well Log #:	2017056	Well Type:	Water Well
Drill Type:	DRIVEN	Test Type:	Not Reported
Well Use:	MONITOR	Aquifer Type:	SAND
Permit #:	Not Reported	Test Rate (gpm):	Not Reported
Draw Down:	Not Reported	Test Duration:	Not Reported
Surface Water Level (ft):	0	Date Measured:	Not Reported
Casing Height (ft):	0	Screen Length (ft):	10
Total Depth (ft):	15	Completion Date:	20070914000000.000
Depth to Bedrock (ft):	Not Reported	Drill Year:	Not Reported
Well Seal Report #:	Not Reported	Screen Diameter (in):	1
Screen Type:	MACHINE SLOTTED	Screen Material:	PVC
Pump Type:	Not Reported	Pump Capacity (gpm):	Not Reported
Pump Installed By:	Not Reported	Water Level Elev (ft):	648.2
Well Drilled By:	Not Reported	Comments:	Not Reported

F62
NE
1/2 - 1 Mile
Lower

OH WELLS **OHDM30000046359**

Database:	Monitoring Water Wells Listing		
Well Log #:	2017057	Well Type:	Water Well
Drill Type:	DRIVEN	Test Type:	Not Reported
Well Use:	MONITOR	Aquifer Type:	SAND
Permit #:	Not Reported	Test Rate (gpm):	Not Reported
Draw Down:	Not Reported	Test Duration:	Not Reported
Surface Water Level (ft):	0	Date Measured:	Not Reported
Casing Height (ft):	0	Screen Length (ft):	10
Total Depth (ft):	15	Completion Date:	20070914000000.000
Depth to Bedrock (ft):	Not Reported	Drill Year:	Not Reported
Well Seal Report #:	Not Reported	Screen Diameter (in):	1
Screen Type:	MACHINE SLOTTED	Screen Material:	PVC
Pump Type:	Not Reported	Pump Capacity (gpm):	Not Reported
Pump Installed By:	Not Reported	Water Level Elev (ft):	648.2
Well Drilled By:	Not Reported	Comments:	Not Reported

F63
NE
1/2 - 1 Mile
Lower

OH WELLS **OHDM30000046357**

Database:	Monitoring Water Wells Listing		
Well Log #:	2017055	Well Type:	Water Well

Drill Type:	DRIVEN	Test Type:	Not Reported
Well Use:	MONITOR	Aquifer Type:	CLAY
Permit #:	Not Reported	Test Rate (gpm):	Not Reported
Draw Down:	Not Reported	Test Duration:	Not Reported
Surface Water Level (ft):	0	Date Measured:	Not Reported
Casing Height (ft):	0	Screen Length (ft):	10
Total Depth (ft):	15	Completion Date:	20070914000000.000
Depth to Bedrock (ft):	Not Reported	Drill Year:	Not Reported
Well Seal Report #:	Not Reported	Screen Diameter (in):	1
Screen Type:	MACHINE SLOTTED	Screen Material:	PVC
Pump Type:	Not Reported	Pump Capacity (gpm):	Not Reported
Pump Installed By:	Not Reported	Water Level Elev (ft):	648.2
Well Drilled By:	Not Reported	Comments:	Not Reported

F64
NE
1/2 - 1 Mile
Lower

OH WELLS **OHDM30000046355**

Database:	Monitoring Water Wells Listing		
Well Log #:	2017053	Well Type:	Water Well
Drill Type:	DRIVEN	Test Type:	Not Reported
Well Use:	MONITOR	Aquifer Type:	SAND
Permit #:	Not Reported	Test Rate (gpm):	Not Reported
Draw Down:	Not Reported	Test Duration:	Not Reported
Surface Water Level (ft):	0	Date Measured:	Not Reported
Casing Height (ft):	0	Screen Length (ft):	10
Total Depth (ft):	15	Completion Date:	20070914000000.000
Depth to Bedrock (ft):	Not Reported	Drill Year:	Not Reported
Well Seal Report #:	Not Reported	Screen Diameter (in):	1
Screen Type:	MACHINE SLOTTED	Screen Material:	PVC
Pump Type:	Not Reported	Pump Capacity (gpm):	Not Reported
Pump Installed By:	Not Reported	Water Level Elev (ft):	648.2
Well Drilled By:	Not Reported	Comments:	Not Reported

F65
NE
1/2 - 1 Mile
Lower

OH WELLS **OHDM30000046356**

Database:	Monitoring Water Wells Listing		
Well Log #:	2017054	Well Type:	Water Well
Drill Type:	DRIVEN	Test Type:	Not Reported
Well Use:	MONITOR	Aquifer Type:	CLAY
Permit #:	Not Reported	Test Rate (gpm):	Not Reported
Draw Down:	Not Reported	Test Duration:	Not Reported
Surface Water Level (ft):	0	Date Measured:	Not Reported
Casing Height (ft):	0	Screen Length (ft):	10
Total Depth (ft):	15	Completion Date:	20070914000000.000
Depth to Bedrock (ft):	Not Reported	Drill Year:	Not Reported
Well Seal Report #:	Not Reported	Screen Diameter (in):	1
Screen Type:	MACHINE SLOTTED	Screen Material:	PVC
Pump Type:	Not Reported	Pump Capacity (gpm):	Not Reported
Pump Installed By:	Not Reported	Water Level Elev (ft):	648.2
Well Drilled By:	Not Reported	Comments:	Not Reported

Map ID Direction Distance Elevation	Database	EDR ID Number
F66 **NE** **1/2 - 1 Mile** **Lower**	**OH WELLS**	**OHDM30000046360**

Database:	Monitoring Water Wells Listing		
Well Log #:	2017060	Well Type:	Water Well
Drill Type:	DRIVEN	Test Type:	Not Reported
Well Use:	MONITOR	Aquifer Type:	SAND
Permit #:	Not Reported	Test Rate (gpm):	Not Reported
Draw Down:	Not Reported	Test Duration:	Not Reported
Surface Water Level (ft):	0	Date Measured:	Not Reported
Casing Height (ft):	0	Screen Length (ft):	10
Total Depth (ft):	15	Completion Date:	20070914000000.000
Depth to Bedrock (ft):	Not Reported	Drill Year:	Not Reported
Well Seal Report #:	Not Reported	Screen Diameter (in):	1
Screen Type:	MACHINE SLOTTED	Screen Material:	PVC
Pump Type:	Not Reported	Pump Capacity (gpm):	Not Reported
Pump Installed By:	Not Reported	Water Level Elev (ft):	648.2
Well Drilled By:	Not Reported	Comments:	Not Reported

F67 **NE** **1/2 - 1 Mile** **Lower**	**OH WELLS**	**OHDM30000046363**

Database:	Monitoring Water Wells Listing		
Well Log #:	2017063	Well Type:	Water Well
Drill Type:	DRIVEN	Test Type:	Not Reported
Well Use:	MONITOR	Aquifer Type:	SAND
Permit #:	Not Reported	Test Rate (gpm):	Not Reported
Draw Down:	Not Reported	Test Duration:	Not Reported
Surface Water Level (ft):	0	Date Measured:	Not Reported
Casing Height (ft):	0	Screen Length (ft):	10
Total Depth (ft):	15	Completion Date:	20070914000000.000
Depth to Bedrock (ft):	Not Reported	Drill Year:	Not Reported
Well Seal Report #:	Not Reported	Screen Diameter (in):	1
Screen Type:	MACHINE SLOTTED	Screen Material:	PVC
Pump Type:	Not Reported	Pump Capacity (gpm):	Not Reported
Pump Installed By:	Not Reported	Water Level Elev (ft):	648.2
Well Drilled By:	Not Reported	Comments:	Not Reported

F68 **NE** **1/2 - 1 Mile** **Lower**	**OH WELLS**	**OHDM30000048690**

Database:	Monitoring Water Wells Listing		
Well Log #:	2017007	Well Type:	Water Well
Drill Type:	DRIVEN	Test Type:	Not Reported
Well Use:	MONITOR	Aquifer Type:	SAND
Permit #:	Not Reported	Test Rate (gpm):	Not Reported
Draw Down:	Not Reported	Test Duration:	Not Reported
Surface Water Level (ft):	0	Date Measured:	Not Reported
Casing Height (ft):	0	Screen Length (ft):	10
Total Depth (ft):	15	Completion Date:	20070914000000.000

Depth to Bedrock (ft):	Not Reported	Drill Year:	Not Reported
Well Seal Report #:	Not Reported	Screen Diameter (in):	1
Screen Type:	MACHINE SLOTTED	Screen Material:	PVC
Pump Type:	Not Reported	Pump Capacity (gpm):	Not Reported
Pump Installed By:	Not Reported	Water Level Elev (ft):	648.2
Well Drilled By:	Not Reported	Comments:	Not Reported

F69
NE
1/2 - 1 Mile
Lower

OH WELLS **OHDM30000046361**

Database:	Monitoring Water Wells Listing		
Well Log #:	2017061	Well Type:	Water Well
Drill Type:	DRIVEN	Test Type:	Not Reported
Well Use:	MONITOR	Aquifer Type:	SAND
Permit #:	Not Reported	Test Rate (gpm):	Not Reported
Draw Down:	Not Reported	Test Duration:	Not Reported
Surface Water Level (ft):	0	Date Measured:	Not Reported
Casing Height (ft):	0	Screen Length (ft):	10
Total Depth (ft):	15	Completion Date:	20070914000000.000
Depth to Bedrock (ft):	Not Reported	Drill Year:	Not Reported
Well Seal Report #:	Not Reported	Screen Diameter (in):	1
Screen Type:	MACHINE SLOTTED	Screen Material:	PVC
Pump Type:	Not Reported	Pump Capacity (gpm):	Not Reported
Pump Installed By:	Not Reported	Water Level Elev (ft):	648.2
Well Drilled By:	Not Reported	Comments:	Not Reported

F70
NE
1/2 - 1 Mile
Lower

OH WELLS **OHDM30000046362**

Database:	Monitoring Water Wells Listing		
Well Log #:	2017062	Well Type:	Water Well
Drill Type:	DRIVEN	Test Type:	Not Reported
Well Use:	MONITOR	Aquifer Type:	SAND
Permit #:	Not Reported	Test Rate (gpm):	Not Reported
Draw Down:	Not Reported	Test Duration:	Not Reported
Surface Water Level (ft):	0	Date Measured:	Not Reported
Casing Height (ft):	0	Screen Length (ft):	10
Total Depth (ft):	15	Completion Date:	20070914000000.000
Depth to Bedrock (ft):	Not Reported	Drill Year:	Not Reported
Well Seal Report #:	Not Reported	Screen Diameter (in):	1
Screen Type:	MACHINE SLOTTED	Screen Material:	PVC
Pump Type:	Not Reported	Pump Capacity (gpm):	Not Reported
Pump Installed By:	Not Reported	Water Level Elev (ft):	648.2
Well Drilled By:	Not Reported	Comments:	Not Reported

F71
NE
1/2 - 1 Mile
Lower

OH WELLS **OHDM30000017552**

Database:	Monitoring Water Wells Listing		
Well Log #:	2012554	Well Type:	Water Well

Drill Type:	AUGER	Test Type:	Not Reported
Well Use:	MONITOR	Aquifer Type:	SAND
Permit #:	Not Reported	Test Rate (gpm):	Not Reported
Draw Down:	Not Reported	Test Duration:	Not Reported
Surface Water Level (ft):	0	Date Measured:	Not Reported
Casing Height (ft):	0	Screen Length (ft):	10
Total Depth (ft):	15	Completion Date:	20070911000000.000
Depth to Bedrock (ft):	Not Reported	Drill Year:	Not Reported
Well Seal Report #:	Not Reported	Screen Diameter (in):	2
Screen Type:	MACHINE SLOTTED	Screen Material:	PVC
Pump Type:	Not Reported	Pump Capacity (gpm):	Not Reported
Pump Installed By:	Not Reported	Water Level Elev (ft):	648.1
Well Drilled By:	Not Reported	Comments:	Not Reported

F72
NE
1/2 - 1 Mile
Lower

OH WELLS **OHD900000861667**

Database:	Water Well Database	Well Log #:	2072269
Well Type:	Water Well	Drill Type:	AUGER
Test Type:	Not Reported	Well Use:	VAPOR EXTRACTIO
Aquifer Type:	SAND	Permit #:	Not Reported
Test Rate (gpm):	Not Reported	Draw Down:	Not Reported
Test Duration:	Not Reported	Surface Water Level (ft):	Not Reported
Date Measured:	Not Reported	Casing Height (ft):	0
Screen Length (ft):	5	Total Depth (ft):	15
Completion Date:	20190204000000.000	Depth to Bedrock (ft):	Not Reported
Drill Year:	Not Reported	Well Seal Report #:	Not Reported
Screen Diameter (in):	4	Screen Type:	MACHINE SLOTTED
Screen Material:	PVC	Pump Type:	Not Reported
Pump Capacity (gpm):	Not Reported	Pump Installed By:	Not Reported
Water Level Elev (ft):	Not Reported	Well Drilled By:	Not Reported
Comments:	Not Reported		

F73
NE
1/2 - 1 Mile
Lower

OH WELLS **OHDM30000017554**

Database:	Monitoring Water Wells Listing		
Well Log #:	2012556	Well Type:	Water Well
Drill Type:	AUGER	Test Type:	Not Reported
Well Use:	MONITOR	Aquifer Type:	SAND
Permit #:	Not Reported	Test Rate (gpm):	Not Reported
Draw Down:	Not Reported	Test Duration:	Not Reported
Surface Water Level (ft):	0	Date Measured:	Not Reported
Casing Height (ft):	0	Screen Length (ft):	8
Total Depth (ft):	13	Completion Date:	20070912000000.000
Depth to Bedrock (ft):	Not Reported	Drill Year:	Not Reported
Well Seal Report #:	Not Reported	Screen Diameter (in):	2
Screen Type:	MACHINE SLOTTED	Screen Material:	PVC
Pump Type:	Not Reported	Pump Capacity (gpm):	Not Reported
Pump Installed By:	Not Reported	Water Level Elev (ft):	647.2
Well Drilled By:	Not Reported	Comments:	Not Reported

Map ID Direction Distance Elevation	Database	EDR ID Number
F74 **NE** **1/2 - 1 Mile** **Lower**	**OH WELLS**	**OHD900000655904**

Database:	Water Well Database	Well Log #:	2072273
Well Type:	Water Well	Drill Type:	AUGER
Test Type:	Not Reported	Well Use:	VAPOR EXTRACTIO
Aquifer Type:	SAND	Permit #:	Not Reported
Test Rate (gpm):	Not Reported	Draw Down:	Not Reported
Test Duration:	Not Reported	Surface Water Level (ft):	Not Reported
Date Measured:	Not Reported	Casing Height (ft):	0
Screen Length (ft):	2	Total Depth (ft):	16
Completion Date:	20190207000000.000	Depth to Bedrock (ft):	Not Reported
Drill Year:	Not Reported	Well Seal Report #:	Not Reported
Screen Diameter (in):	2	Screen Type:	MACHINE SLOTTED
Screen Material:	PVC	Pump Type:	Not Reported
Pump Capacity (gpm):	Not Reported	Pump Installed By:	Not Reported
Water Level Elev (ft):	Not Reported	Well Drilled By:	Not Reported
Comments:	Not Reported		

F75 **NE** **1/2 - 1 Mile** **Lower**	**OH WELLS**	**OHD900000605479**

Database:	Water Well Database	Well Log #:	2072275
Well Type:	Water Well	Drill Type:	AUGER
Test Type:	Not Reported	Well Use:	VAPOR EXTRACTIO
Aquifer Type:	SAND	Permit #:	Not Reported
Test Rate (gpm):	Not Reported	Draw Down:	Not Reported
Test Duration:	Not Reported	Surface Water Level (ft):	Not Reported
Date Measured:	Not Reported	Casing Height (ft):	0
Screen Length (ft):	2	Total Depth (ft):	15
Completion Date:	20190204000000.000	Depth to Bedrock (ft):	Not Reported
Drill Year:	Not Reported	Well Seal Report #:	Not Reported
Screen Diameter (in):	2	Screen Type:	MACHINE SLOTTED
Screen Material:	PVC	Pump Type:	Not Reported
Pump Capacity (gpm):	Not Reported	Pump Installed By:	Not Reported
Water Level Elev (ft):	Not Reported	Well Drilled By:	Not Reported
Comments:	Not Reported		

F76 **NE** **1/2 - 1 Mile** **Lower**	**OH WELLS**	**OHDM30000017547**

Database:	Monitoring Water Wells Listing		
Well Log #:	2012549	Well Type:	Water Well
Drill Type:	AUGER	Test Type:	Not Reported
Well Use:	MONITOR	Aquifer Type:	SAND
Permit #:	Not Reported	Test Rate (gpm):	Not Reported
Draw Down:	Not Reported	Test Duration:	Not Reported
Surface Water Level (ft):	0	Date Measured:	Not Reported
Casing Height (ft):	0	Screen Length (ft):	10
Total Depth (ft):	15	Completion Date:	20070911000000.000

Depth to Bedrock (ft):	Not Reported	Drill Year:	Not Reported
Well Seal Report #:	Not Reported	Screen Diameter (in):	2
Screen Type:	MACHINE SLOTTED	Screen Material:	PVC
Pump Type:	Not Reported	Pump Capacity (gpm):	Not Reported
Pump Installed By:	Not Reported	Water Level Elev (ft):	648.1
Well Drilled By:	Not Reported	Comments:	Not Reported

F77
NE
1/2 - 1 Mile
Lower

OH WELLS **OHD900000590148**

Database:	Water Well Database	Well Log #:	2072267
Well Type:	Water Well	Drill Type:	AUGER
Test Type:	Not Reported	Well Use:	VAPOR EXTRACTIO
Aquifer Type:	SAND AND CLAY	Permit #:	Not Reported
Test Rate (gpm):	Not Reported	Draw Down:	Not Reported
Test Duration:	Not Reported	Surface Water Level (ft):	Not Reported
Date Measured:	Not Reported	Casing Height (ft):	0
Screen Length (ft):	5	Total Depth (ft):	15
Completion Date:	20190205000000.000	Depth to Bedrock (ft):	Not Reported
Drill Year:	Not Reported	Well Seal Report #:	Not Reported
Screen Diameter (in):	4	Screen Type:	MACHINE SLOTTED
Screen Material:	PVC	Pump Type:	Not Reported
Pump Capacity (gpm):	Not Reported	Pump Installed By:	Not Reported
Water Level Elev (ft):	Not Reported	Well Drilled By:	Not Reported
Comments:	Not Reported		

F78
NE
1/2 - 1 Mile
Lower

OH WELLS **OHDM30000017543**

Database:	Monitoring Water Wells Listing		
Well Log #:	2012545	Well Type:	Water Well
Drill Type:	AUGER	Test Type:	Not Reported
Well Use:	MONITOR	Aquifer Type:	SAND
Permit #:	Not Reported	Test Rate (gpm):	Not Reported
Draw Down:	Not Reported	Test Duration:	Not Reported
Surface Water Level (ft):	0	Date Measured:	Not Reported
Casing Height (ft):	0	Screen Length (ft):	10
Total Depth (ft):	15	Completion Date:	20070911000000.000
Depth to Bedrock (ft):	Not Reported	Drill Year:	Not Reported
Well Seal Report #:	Not Reported	Screen Diameter (in):	2
Screen Type:	MACHINE SLOTTED	Screen Material:	PVC
Pump Type:	Not Reported	Pump Capacity (gpm):	Not Reported
Pump Installed By:	Not Reported	Water Level Elev (ft):	648.3
Well Drilled By:	Not Reported	Comments:	Not Reported

G79
NW
1/2 - 1 Mile
Lower

AQUIFLOW **12523**

Site ID:	1822218-00
Groundwater Flow:	SSW
Shallow Water Depth:	13.34
Deep Water Depth:	14.43
Average Water Depth:	Not Reported
Date:	4/5/1993

Map ID Direction Distance Elevation			Database	EDR ID Number
H80 **SE** **1/2 - 1 Mile** **Higher**	Site ID: Groundwater Flow: Shallow Water Depth: Deep Water Depth: Average Water Depth: Date:	1831055-00 NW 3.58 8.88 Not Reported 7/1998	**AQUIFLOW**	**14837**
G81 **NNW** **1/2 - 1 Mile** **Lower**	Site ID: Groundwater Flow: Shallow Water Depth: Deep Water Depth: Average Water Depth: Date:	1822218-01 SSW 5.0 15 Not Reported 11/10/1994	**AQUIFLOW**	**12524**

G82
NNW
1/2 - 1 Mile
Lower

OH WELLS **OHDM30000004333**

Database:	Monitoring Water Wells Listing		
Well Log #:	764973	Well Type:	Water Well
Drill Type:	AUGER	Test Type:	Not Reported
Well Use:	MONITOR	Aquifer Type:	SAND
Permit #:	Not Reported	Test Rate (gpm):	Not Reported
Draw Down:	Not Reported	Test Duration:	Not Reported
Surface Water Level (ft):	Not Reported	Date Measured:	Not Reported
Casing Height (ft):	Not Reported	Screen Length (ft):	Not Reported
Total Depth (ft):	19	Completion Date:	19930331000000.000
Depth to Bedrock (ft):	Not Reported	Drill Year:	Not Reported
Well Seal Report #:	Not Reported	Screen Diameter (in):	Not Reported
Screen Type:	Not Reported	Screen Material:	Not Reported
Pump Type:	Not Reported	Pump Capacity (gpm):	Not Reported
Pump Installed By:	Not Reported	Water Level Elev (ft):	Not Reported
Well Drilled By:	Not Reported	Comments:	Not Reported

G83
NNW
1/2 - 1 Mile
Lower

OH WELLS **OHDM30000028483**

Database:	Monitoring Water Wells Listing		
Well Log #:	764974	Well Type:	Water Well
Drill Type:	AUGER	Test Type:	Not Reported
Well Use:	MONITOR	Aquifer Type:	SAND
Permit #:	Not Reported	Test Rate (gpm):	Not Reported
Draw Down:	Not Reported	Test Duration:	Not Reported
Surface Water Level (ft):	Not Reported	Date Measured:	Not Reported
Casing Height (ft):	Not Reported	Screen Length (ft):	Not Reported
Total Depth (ft):	19	Completion Date:	19930331000000.000
Depth to Bedrock (ft):	Not Reported	Drill Year:	Not Reported
Well Seal Report #:	Not Reported	Screen Diameter (in):	Not Reported
Screen Type:	Not Reported	Screen Material:	Not Reported
Pump Type:	Not Reported	Pump Capacity (gpm):	Not Reported
Pump Installed By:	Not Reported	Water Level Elev (ft):	Not Reported
Well Drilled By:	Not Reported	Comments:	Not Reported

Map ID Direction Distance Elevation	Database	EDR ID Number
I84 **WSW** **1/2 - 1 Mile** **Lower**	**OH WELLS**	**OHDM30000032723**

Database:	Monitoring Water Wells Listing		
Well Log #:	2077420	Well Type:	Water Well
Drill Type:	AUGER	Test Type:	Not Reported
Well Use:	MONITOR	Aquifer Type:	SAND
Permit #:	Not Reported	Test Rate (gpm):	Not Reported
Draw Down:	Not Reported	Test Duration:	Not Reported
Surface Water Level (ft):	13	Date Measured:	19880101000000.000
Casing Height (ft):	0	Screen Length (ft):	Not Reported
Total Depth (ft):	23.5	Completion Date:	19880101000000.000
Depth to Bedrock (ft):	Not Reported	Drill Year:	Not Reported
Well Seal Report #:	326753	Screen Diameter (in):	Not Reported
Screen Type:	Not Reported	Screen Material:	Not Reported
Pump Type:	Not Reported	Pump Capacity (gpm):	Not Reported
Pump Installed By:	Not Reported	Water Level Elev (ft):	Not Reported
Well Drilled By:	Not Reported	Comments:	Not Reported

I85 **WSW** **1/2 - 1 Mile** **Lower**	**OH WELLS**	**OHDM30000062785**

Database:	Monitoring Water Wells Listing		
Well Log #:	326753	Well Type:	Sealing Report
Drill Type:	Not Reported	Test Type:	Not Reported
Well Use:	MONITOR	Aquifer Type:	Not Reported
Permit #:	Not Reported	Test Rate (gpm):	Not Reported
Draw Down:	Not Reported	Test Duration:	Not Reported
Surface Water Level (ft):	13	Date Measured:	19880101000000.000
Casing Height (ft):	Not Reported	Screen Length (ft):	Not Reported
Total Depth (ft):	23.5	Completion Date:	20191217000000.000
Depth to Bedrock (ft):	Not Reported	Drill Year:	Not Reported
Well Seal Report #:	Not Reported	Screen Diameter (in):	Not Reported
Screen Type:	Not Reported	Screen Material:	Not Reported
Pump Type:	Not Reported	Pump Capacity (gpm):	Not Reported
Pump Installed By:	Not Reported	Water Level Elev (ft):	Not Reported
Well Drilled By:	Not Reported	Comments:	Not Reported

I86 **WSW** **1/2 - 1 Mile** **Lower**	**OH WELLS**	**OHDM30000020865**

Database:	Monitoring Water Wells Listing		
Well Log #:	2077418	Well Type:	Water Well
Drill Type:	AUGER	Test Type:	Not Reported
Well Use:	MONITOR	Aquifer Type:	SAND
Permit #:	Not Reported	Test Rate (gpm):	Not Reported
Draw Down:	Not Reported	Test Duration:	Not Reported
Surface Water Level (ft):	13.5	Date Measured:	19880101000000.000
Casing Height (ft):	0	Screen Length (ft):	Not Reported
Total Depth (ft):	19.5	Completion Date:	19880101000000.000

Depth to Bedrock (ft):	Not Reported	Drill Year:	Not Reported
Well Seal Report #:	326751	Screen Diameter (in):	Not Reported
Screen Type:	Not Reported	Screen Material:	Not Reported
Pump Type:	Not Reported	Pump Capacity (gpm):	Not Reported
Pump Installed By:	Not Reported	Water Level Elev (ft):	Not Reported
Well Drilled By:	Not Reported	Comments:	Not Reported

I87
WSW **OH WELLS** **OHDM30000023057**
1/2 - 1 Mile
Lower

Database:	Monitoring Water Wells Listing		
Well Log #:	326751	Well Type:	Sealing Report
Drill Type:	Not Reported	Test Type:	Not Reported
Well Use:	MONITOR	Aquifer Type:	Not Reported
Permit #:	Not Reported	Test Rate (gpm):	Not Reported
Draw Down:	Not Reported	Test Duration:	Not Reported
Surface Water Level (ft):	13.5	Date Measured:	19880101000000.000
Casing Height (ft):	Not Reported	Screen Length (ft):	Not Reported
Total Depth (ft):	19.5	Completion Date:	20191217000000.000
Depth to Bedrock (ft):	Not Reported	Drill Year:	Not Reported
Well Seal Report #:	Not Reported	Screen Diameter (in):	Not Reported
Screen Type:	Not Reported	Screen Material:	Not Reported
Pump Type:	Not Reported	Pump Capacity (gpm):	Not Reported
Pump Installed By:	Not Reported	Water Level Elev (ft):	Not Reported
Well Drilled By:	Not Reported	Comments:	Not Reported

I88
WSW **OH WELLS** **OHDM30000022525**
1/2 - 1 Mile
Lower

Database:	Monitoring Water Wells Listing		
Well Log #:	2077364	Well Type:	Water Well
Drill Type:	GEOPROBE	Test Type:	Pumping
Well Use:	MONITOR	Aquifer Type:	SAND
Permit #:	Not Reported	Test Rate (gpm):	Not Reported
Draw Down:	Not Reported	Test Duration:	Not Reported
Surface Water Level (ft):	12	Date Measured:	20181031000000.000
Casing Height (ft):	0	Screen Length (ft):	10
Total Depth (ft):	20	Completion Date:	20181031000000.000
Depth to Bedrock (ft):	Not Reported	Drill Year:	Not Reported
Well Seal Report #:	326734	Screen Diameter (in):	1
Screen Type:	MACHINE SLOTTED	Screen Material:	PVC
Pump Type:	Not Reported	Pump Capacity (gpm):	Not Reported
Pump Installed By:	Not Reported	Water Level Elev (ft):	Not Reported
Well Drilled By:	Not Reported	Comments:	Not Reported

I89
WSW **OH WELLS** **OHDM30000065211**
1/2 - 1 Mile
Lower

Database:	Monitoring Water Wells Listing		
Well Log #:	326734	Well Type:	Sealing Report

Drill Type:	Not Reported	Test Type:	Not Reported
Well Use:	MONITOR	Aquifer Type:	Not Reported
Permit #:	Not Reported	Test Rate (gpm):	Not Reported
Draw Down:	Not Reported	Test Duration:	Not Reported
Surface Water Level (ft):	Not Reported	Date Measured:	Not Reported
Casing Height (ft):	Not Reported	Screen Length (ft):	Not Reported
Total Depth (ft):	20	Completion Date:	20191217000000.000
Depth to Bedrock (ft):	Not Reported	Drill Year:	Not Reported
Well Seal Report #:	Not Reported	Screen Diameter (in):	Not Reported
Screen Type:	Not Reported	Screen Material:	Not Reported
Pump Type:	Not Reported	Pump Capacity (gpm):	Not Reported
Pump Installed By:	Not Reported	Water Level Elev (ft):	Not Reported
Well Drilled By:	Not Reported	Comments:	Not Reported

J90
East
1/2 - 1 Mile
Higher

OH WELLS **OHD900000800324**

Database:	Water Well Database	Well Log #:	186201
Well Type:	Sealing Report	Drill Type:	Not Reported
Test Type:	Not Reported	Well Use:	ABANDONED
Aquifer Type:	Not Reported	Permit #:	Not Reported
Test Rate (gpm):	Not Reported	Draw Down:	0
Test Duration:	0	Surface Water Level (ft):	8
Date Measured:	20090610000000.000	Casing Height (ft):	0
Screen Length (ft):	Not Reported	Total Depth (ft):	20
Completion Date:	Not Reported	Depth to Bedrock (ft):	Not Reported
Drill Year:	Not Reported	Well Seal Report #:	Not Reported
Screen Diameter (in):	Not Reported	Screen Type:	Not Reported
Screen Material:	Not Reported	Pump Type:	Not Reported
Pump Capacity (gpm):	Not Reported	Pump Installed By:	Not Reported
Water Level Elev (ft):	Not Reported	Well Drilled By:	Not Reported
Comments:	CASING GOOD NO LONGER NEEDED		

J91
East
1/2 - 1 Mile
Higher

OH WELLS **OHD900000800325**

Database:	Water Well Database	Well Log #:	186202
Well Type:	Sealing Report	Drill Type:	Not Reported
Test Type:	Not Reported	Well Use:	ABANDONED
Aquifer Type:	Not Reported	Permit #:	Not Reported
Test Rate (gpm):	Not Reported	Draw Down:	0
Test Duration:	0	Surface Water Level (ft):	4
Date Measured:	20090610000000.000	Casing Height (ft):	0
Screen Length (ft):	Not Reported	Total Depth (ft):	18
Completion Date:	Not Reported	Depth to Bedrock (ft):	Not Reported
Drill Year:	Not Reported	Well Seal Report #:	Not Reported
Screen Diameter (in):	Not Reported	Screen Type:	Not Reported
Screen Material:	Not Reported	Pump Type:	Not Reported
Pump Capacity (gpm):	Not Reported	Pump Installed By:	Not Reported
Water Level Elev (ft):	Not Reported	Well Drilled By:	Not Reported
Comments:	CASING GOOD NO LONGER NEEDED		

Map ID Direction Distance Elevation	Database	EDR ID Number
I92 **WSW** **1/2 - 1 Mile** **Lower**	**OH WELLS**	**OHDM30000062783**

Database:	Monitoring Water Wells Listing		
Well Log #:	2077369	Well Type:	Water Well
Drill Type:	AUGER	Test Type:	Not Reported
Well Use:	MONITOR	Aquifer Type:	SAND
Permit #:	Not Reported	Test Rate (gpm):	Not Reported
Draw Down:	Not Reported	Test Duration:	Not Reported
Surface Water Level (ft):	13.3	Date Measured:	20180205000000.000
Casing Height (ft):	0	Screen Length (ft):	5
Total Depth (ft):	17	Completion Date:	20180205000000.000
Depth to Bedrock (ft):	Not Reported	Drill Year:	Not Reported
Well Seal Report #:	326738	Screen Diameter (in):	2
Screen Type:	MACHINE SLOTTED	Screen Material:	PVC
Pump Type:	Not Reported	Pump Capacity (gpm):	Not Reported
Pump Installed By:	Not Reported	Water Level Elev (ft):	Not Reported
Well Drilled By:	Not Reported	Comments:	Not Reported

I93 **WSW** **1/2 - 1 Mile** **Lower**	**OH WELLS**	**OHDM30000064604**

Database:	Monitoring Water Wells Listing		
Well Log #:	326738	Well Type:	Sealing Report
Drill Type:	Not Reported	Test Type:	Not Reported
Well Use:	MONITOR	Aquifer Type:	Not Reported
Permit #:	Not Reported	Test Rate (gpm):	Not Reported
Draw Down:	Not Reported	Test Duration:	Not Reported
Surface Water Level (ft):	Not Reported	Date Measured:	Not Reported
Casing Height (ft):	Not Reported	Screen Length (ft):	Not Reported
Total Depth (ft):	17	Completion Date:	20191217000000.000
Depth to Bedrock (ft):	Not Reported	Drill Year:	Not Reported
Well Seal Report #:	Not Reported	Screen Diameter (in):	Not Reported
Screen Type:	Not Reported	Screen Material:	Not Reported
Pump Type:	Not Reported	Pump Capacity (gpm):	Not Reported
Pump Installed By:	Not Reported	Water Level Elev (ft):	Not Reported
Well Drilled By:	Not Reported	Comments:	Not Reported

K94 **SE** **1/2 - 1 Mile** **Lower**	**OH WELLS**	**OHDM30000064564**

Database:	Monitoring Water Wells Listing		
Well Log #:	2085314	Well Type:	Water Well
Drill Type:	DIRECT PUSH	Test Type:	Not Reported
Well Use:	MONITOR	Aquifer Type:	SAND
Permit #:	Not Reported	Test Rate (gpm):	Not Reported
Draw Down:	Not Reported	Test Duration:	Not Reported
Surface Water Level (ft):	0	Date Measured:	Not Reported
Casing Height (ft):	0	Screen Length (ft):	5
Total Depth (ft):	9	Completion Date:	20210325000000.000

Depth to Bedrock (ft):	Not Reported	Drill Year:	Not Reported
Well Seal Report #:	Not Reported	Screen Diameter (in):	2
Screen Type:	MACHINE SLOTTED	Screen Material:	PVC
Pump Type:	Not Reported	Pump Capacity (gpm):	Not Reported
Pump Installed By:	Not Reported	Water Level Elev (ft):	Not Reported
Well Drilled By:	Not Reported	Comments:	Not Reported

K95
SE
1/2 - 1 Mile
Lower

OH WELLS **OHDM30000064565**

Database:	Monitoring Water Wells Listing		
Well Log #:	2085315	Well Type:	Water Well
Drill Type:	DIRECT PUSH	Test Type:	Not Reported
Well Use:	MONITOR	Aquifer Type:	SAND
Permit #:	Not Reported	Test Rate (gpm):	Not Reported
Draw Down:	Not Reported	Test Duration:	Not Reported
Surface Water Level (ft):	0	Date Measured:	Not Reported
Casing Height (ft):	0	Screen Length (ft):	5
Total Depth (ft):	9	Completion Date:	20210325000000.000
Depth to Bedrock (ft):	Not Reported	Drill Year:	Not Reported
Well Seal Report #:	Not Reported	Screen Diameter (in):	2
Screen Type:	MACHINE SLOTTED	Screen Material:	PVC
Pump Type:	Not Reported	Pump Capacity (gpm):	Not Reported
Pump Installed By:	Not Reported	Water Level Elev (ft):	Not Reported
Well Drilled By:	Not Reported	Comments:	Not Reported

I96
WSW
1/2 - 1 Mile
Lower

OH WELLS **OHDM30000023946**

Database:	Monitoring Water Wells Listing		
Well Log #:	326750	Well Type:	Sealing Report
Drill Type:	Not Reported	Test Type:	Not Reported
Well Use:	MONITOR	Aquifer Type:	Not Reported
Permit #:	Not Reported	Test Rate (gpm):	Not Reported
Draw Down:	Not Reported	Test Duration:	Not Reported
Surface Water Level (ft):	Not Reported	Date Measured:	Not Reported
Casing Height (ft):	Not Reported	Screen Length (ft):	Not Reported
Total Depth (ft):	19.5	Completion Date:	20191217000000.000
Depth to Bedrock (ft):	Not Reported	Drill Year:	Not Reported
Well Seal Report #:	Not Reported	Screen Diameter (in):	Not Reported
Screen Type:	Not Reported	Screen Material:	Not Reported
Pump Type:	Not Reported	Pump Capacity (gpm):	Not Reported
Pump Installed By:	Not Reported	Water Level Elev (ft):	Not Reported
Well Drilled By:	Not Reported	Comments:	Not Reported

I97
WSW
1/2 - 1 Mile
Lower

OH WELLS **OHDM30000032721**

Database:	Monitoring Water Wells Listing		
Well Log #:	2077417	Well Type:	Water Well

Drill Type:	AUGER	Test Type:	Not Reported
Well Use:	MONITOR	Aquifer Type:	SAND
Permit #:	Not Reported	Test Rate (gpm):	Not Reported
Draw Down:	Not Reported	Test Duration:	Not Reported
Surface Water Level (ft):	14.3	Date Measured:	19880101000000.000
Casing Height (ft):	0	Screen Length (ft):	10
Total Depth (ft):	19.5	Completion Date:	19880101000000.000
Depth to Bedrock (ft):	Not Reported	Drill Year:	Not Reported
Well Seal Report #:	326750	Screen Diameter (in):	4
Screen Type:	MACHINE SLOTTED	Screen Material:	PVC
Pump Type:	Not Reported	Pump Capacity (gpm):	Not Reported
Pump Installed By:	Not Reported	Water Level Elev (ft):	Not Reported
Well Drilled By:	Not Reported	Comments:	Not Reported

H98
SE
1/2 - 1 Mile
Higher

OH WELLS **OHDM30000061106**

Database:	Monitoring Water Wells Listing		
Well Log #:	315487	Well Type:	Sealing Report
Drill Type:	Not Reported	Test Type:	Not Reported
Well Use:	MONITOR	Aquifer Type:	Not Reported
Permit #:	Not Reported	Test Rate (gpm):	Not Reported
Draw Down:	Not Reported	Test Duration:	Not Reported
Surface Water Level (ft):	Not Reported	Date Measured:	Not Reported
Casing Height (ft):	Not Reported	Screen Length (ft):	Not Reported
Total Depth (ft):	12	Completion Date:	20170320000000.000
Depth to Bedrock (ft):	Not Reported	Drill Year:	Not Reported
Well Seal Report #:	Not Reported	Screen Diameter (in):	Not Reported
Screen Type:	Not Reported	Screen Material:	Not Reported
Pump Type:	Not Reported	Pump Capacity (gpm):	Not Reported
Pump Installed By:	Not Reported	Water Level Elev (ft):	Not Reported
Well Drilled By:	Not Reported	Comments:	NO LONGER NEEDED

K99
SE
1/2 - 1 Mile
Lower

OH WELLS **OHDM30000066378**

Database:	Monitoring Water Wells Listing		
Well Log #:	2085316	Well Type:	Water Well
Drill Type:	DIRECT PUSH	Test Type:	Not Reported
Well Use:	MONITOR	Aquifer Type:	SAND
Permit #:	Not Reported	Test Rate (gpm):	Not Reported
Draw Down:	Not Reported	Test Duration:	Not Reported
Surface Water Level (ft):	0	Date Measured:	Not Reported
Casing Height (ft):	0	Screen Length (ft):	5
Total Depth (ft):	8	Completion Date:	20210325000000.000
Depth to Bedrock (ft):	Not Reported	Drill Year:	Not Reported
Well Seal Report #:	Not Reported	Screen Diameter (in):	2
Screen Type:	MACHINE SLOTTED	Screen Material:	PVC
Pump Type:	Not Reported	Pump Capacity (gpm):	Not Reported
Pump Installed By:	Not Reported	Water Level Elev (ft):	Not Reported
Well Drilled By:	Not Reported	Comments:	Not Reported

Map ID Direction Distance Elevation	Database	EDR ID Number
H100 **SE** **1/2 - 1 Mile** **Higher**	**OH WELLS**	**OHDM30000061830**

Database:	Monitoring Water Wells Listing		
Well Log #:	315484	Well Type:	Sealing Report
Drill Type:	Not Reported	Test Type:	Not Reported
Well Use:	MONITOR	Aquifer Type:	Not Reported
Permit #:	Not Reported	Test Rate (gpm):	Not Reported
Draw Down:	Not Reported	Test Duration:	Not Reported
Surface Water Level (ft):	Not Reported	Date Measured:	Not Reported
Casing Height (ft):	Not Reported	Screen Length (ft):	Not Reported
Total Depth (ft):	15	Completion Date:	20170320000000.000
Depth to Bedrock (ft):	Not Reported	Drill Year:	Not Reported
Well Seal Report #:	Not Reported	Screen Diameter (in):	Not Reported
Screen Type:	Not Reported	Screen Material:	Not Reported
Pump Type:	Not Reported	Pump Capacity (gpm):	Not Reported
Pump Installed By:	Not Reported	Water Level Elev (ft):	Not Reported
Well Drilled By:	Not Reported	Comments:	NO LONGER NEEDED

H101 **SE** **1/2 - 1 Mile** **Higher**	**OH WELLS**	**OHDM30000057818**

Database:	Monitoring Water Wells Listing		
Well Log #:	315486	Well Type:	Sealing Report
Drill Type:	Not Reported	Test Type:	Not Reported
Well Use:	MONITOR	Aquifer Type:	Not Reported
Permit #:	Not Reported	Test Rate (gpm):	Not Reported
Draw Down:	Not Reported	Test Duration:	Not Reported
Surface Water Level (ft):	Not Reported	Date Measured:	Not Reported
Casing Height (ft):	Not Reported	Screen Length (ft):	Not Reported
Total Depth (ft):	15	Completion Date:	20170320000000.000
Depth to Bedrock (ft):	Not Reported	Drill Year:	Not Reported
Well Seal Report #:	Not Reported	Screen Diameter (in):	Not Reported
Screen Type:	Not Reported	Screen Material:	Not Reported
Pump Type:	Not Reported	Pump Capacity (gpm):	Not Reported
Pump Installed By:	Not Reported	Water Level Elev (ft):	Not Reported
Well Drilled By:	Not Reported	Comments:	NO LONGER NEEDED

I102 **WSW** **1/2 - 1 Mile** **Higher**	**OH WELLS**	**OHDM30000063596**

Database:	Monitoring Water Wells Listing		
Well Log #:	326733	Well Type:	Sealing Report
Drill Type:	Not Reported	Test Type:	Not Reported
Well Use:	MONITOR	Aquifer Type:	Not Reported
Permit #:	Not Reported	Test Rate (gpm):	Not Reported
Draw Down:	Not Reported	Test Duration:	Not Reported
Surface Water Level (ft):	Not Reported	Date Measured:	Not Reported
Casing Height (ft):	Not Reported	Screen Length (ft):	Not Reported
Total Depth (ft):	20	Completion Date:	20191217000000.000

Depth to Bedrock (ft):	Not Reported	Drill Year:	Not Reported
Well Seal Report #:	Not Reported	Screen Diameter (in):	Not Reported
Screen Type:	Not Reported	Screen Material:	Not Reported
Pump Type:	Not Reported	Pump Capacity (gpm):	Not Reported
Pump Installed By:	Not Reported	Water Level Elev (ft):	Not Reported
Well Drilled By:	Not Reported	Comments:	Not Reported

I103
WSW **OH WELLS** **OHDM30000063338**
1/2 - 1 Mile
Higher

Database:	Monitoring Water Wells Listing		
Well Log #:	2077363	Well Type:	Water Well
Drill Type:	GEOPROBE	Test Type:	Pumping
Well Use:	MONITOR	Aquifer Type:	SAND
Permit #:	Not Reported	Test Rate (gpm):	Not Reported
Draw Down:	Not Reported	Test Duration:	Not Reported
Surface Water Level (ft):	13.4	Date Measured:	20181031000000.000
Casing Height (ft):	0	Screen Length (ft):	10
Total Depth (ft):	20	Completion Date:	20181031000000.000
Depth to Bedrock (ft):	Not Reported	Drill Year:	Not Reported
Well Seal Report #:	326733	Screen Diameter (in):	1
Screen Type:	MACHINE SLOTTED	Screen Material:	PVC
Pump Type:	Not Reported	Pump Capacity (gpm):	Not Reported
Pump Installed By:	Not Reported	Water Level Elev (ft):	Not Reported
Well Drilled By:	Not Reported	Comments:	Not Reported

I104
WSW **OH WELLS** **OHDM30000032724**
1/2 - 1 Mile
Higher

Database:	Monitoring Water Wells Listing		
Well Log #:	326749	Well Type:	Sealing Report
Drill Type:	Not Reported	Test Type:	Not Reported
Well Use:	MONITOR	Aquifer Type:	Not Reported
Permit #:	Not Reported	Test Rate (gpm):	Not Reported
Draw Down:	Not Reported	Test Duration:	Not Reported
Surface Water Level (ft):	13	Date Measured:	19880101000000.000
Casing Height (ft):	Not Reported	Screen Length (ft):	Not Reported
Total Depth (ft):	25	Completion Date:	20191217000000.000
Depth to Bedrock (ft):	Not Reported	Drill Year:	Not Reported
Well Seal Report #:	Not Reported	Screen Diameter (in):	Not Reported
Screen Type:	Not Reported	Screen Material:	Not Reported
Pump Type:	Not Reported	Pump Capacity (gpm):	Not Reported
Pump Installed By:	Not Reported	Water Level Elev (ft):	Not Reported
Well Drilled By:	Not Reported	Comments:	Not Reported

I105
WSW **OH WELLS** **OHDM30000065212**
1/2 - 1 Mile
Higher

Database:	Monitoring Water Wells Listing		
Well Log #:	2077416	Well Type:	Water Well

Drill Type:	AUGER	Test Type:	Not Reported
Well Use:	MONITOR	Aquifer Type:	SAND
Permit #:	Not Reported	Test Rate (gpm):	Not Reported
Draw Down:	Not Reported	Test Duration:	Not Reported
Surface Water Level (ft):	13	Date Measured:	19880101000000.000
Casing Height (ft):	0	Screen Length (ft):	10
Total Depth (ft):	25	Completion Date:	19880101000000.000
Depth to Bedrock (ft):	Not Reported	Drill Year:	Not Reported
Well Seal Report #:	326749	Screen Diameter (in):	4
Screen Type:	PERFORATED (DRILLED)	Screen Material:	PVC
Pump Type:	Not Reported	Pump Capacity (gpm):	Not Reported
Pump Installed By:	Not Reported	Water Level Elev (ft):	Not Reported
Well Drilled By:	Not Reported	Comments:	Not Reported

H106
SE
1/2 - 1 Mile
Higher

OH WELLS **OHDM30000052277**

Database:	Monitoring Water Wells Listing		
Well Log #:	315485	Well Type:	Sealing Report
Drill Type:	Not Reported	Test Type:	Not Reported
Well Use:	MONITOR	Aquifer Type:	Not Reported
Permit #:	Not Reported	Test Rate (gpm):	Not Reported
Draw Down:	Not Reported	Test Duration:	Not Reported
Surface Water Level (ft):	Not Reported	Date Measured:	Not Reported
Casing Height (ft):	Not Reported	Screen Length (ft):	Not Reported
Total Depth (ft):	15	Completion Date:	20170320000000.000
Depth to Bedrock (ft):	Not Reported	Drill Year:	Not Reported
Well Seal Report #:	Not Reported	Screen Diameter (in):	Not Reported
Screen Type:	Not Reported	Screen Material:	Not Reported
Pump Type:	Not Reported	Pump Capacity (gpm):	Not Reported
Pump Installed By:	Not Reported	Water Level Elev (ft):	Not Reported
Well Drilled By:	Not Reported	Comments:	NO LONGER NEEDED

I107
WSW
1/2 - 1 Mile
Higher

OH WELLS **OHDM30000020480**

Database:	Monitoring Water Wells Listing		
Well Log #:	2077371	Well Type:	Water Well
Drill Type:	AUGER	Test Type:	Not Reported
Well Use:	MONITOR	Aquifer Type:	SAND
Permit #:	Not Reported	Test Rate (gpm):	Not Reported
Draw Down:	Not Reported	Test Duration:	Not Reported
Surface Water Level (ft):	13.3	Date Measured:	20180205000000.000
Casing Height (ft):	0	Screen Length (ft):	5
Total Depth (ft):	17	Completion Date:	20180205000000.000
Depth to Bedrock (ft):	Not Reported	Drill Year:	Not Reported
Well Seal Report #:	326739	Screen Diameter (in):	2
Screen Type:	MACHINE SLOTTED	Screen Material:	PVC
Pump Type:	Not Reported	Pump Capacity (gpm):	Not Reported
Pump Installed By:	Not Reported	Water Level Elev (ft):	Not Reported
Well Drilled By:	Not Reported	Comments:	Not Reported

Map ID Direction Distance Elevation	Database	EDR ID Number
I108 **WSW** **1/2 - 1 Mile** **Higher**	**OH WELLS**	**OHDM30000064605**

Database:	Monitoring Water Wells Listing		
Well Log #:	326739	Well Type:	Sealing Report
Drill Type:	Not Reported	Test Type:	Not Reported
Well Use:	MONITOR	Aquifer Type:	Not Reported
Permit #:	Not Reported	Test Rate (gpm):	Not Reported
Draw Down:	Not Reported	Test Duration:	Not Reported
Surface Water Level (ft):	Not Reported	Date Measured:	Not Reported
Casing Height (ft):	Not Reported	Screen Length (ft):	Not Reported
Total Depth (ft):	17	Completion Date:	20191217000000.000
Depth to Bedrock (ft):	Not Reported	Drill Year:	Not Reported
Well Seal Report #:	Not Reported	Screen Diameter (in):	Not Reported
Screen Type:	Not Reported	Screen Material:	Not Reported
Pump Type:	Not Reported	Pump Capacity (gpm):	Not Reported
Pump Installed By:	Not Reported	Water Level Elev (ft):	Not Reported
Well Drilled By:	Not Reported	Comments:	Not Reported

I109 **WSW** **1/2 - 1 Mile** **Higher**	**OH WELLS**	**OHDM30000023050**

Database:	Monitoring Water Wells Listing		
Well Log #:	326747	Well Type:	Sealing Report
Drill Type:	Not Reported	Test Type:	Not Reported
Well Use:	MONITOR	Aquifer Type:	Not Reported
Permit #:	Not Reported	Test Rate (gpm):	Not Reported
Draw Down:	Not Reported	Test Duration:	Not Reported
Surface Water Level (ft):	12.9	Date Measured:	19880101000000.000
Casing Height (ft):	Not Reported	Screen Length (ft):	Not Reported
Total Depth (ft):	27.7	Completion Date:	20191217000000.000
Depth to Bedrock (ft):	Not Reported	Drill Year:	Not Reported
Well Seal Report #:	Not Reported	Screen Diameter (in):	Not Reported
Screen Type:	Not Reported	Screen Material:	Not Reported
Pump Type:	Not Reported	Pump Capacity (gpm):	Not Reported
Pump Installed By:	Not Reported	Water Level Elev (ft):	Not Reported
Well Drilled By:	Not Reported	Comments:	Not Reported

I110 **WSW** **1/2 - 1 Mile** **Higher**	**OH WELLS**	**OHDM30000029825**

Database:	Monitoring Water Wells Listing		
Well Log #:	2077413	Well Type:	Water Well
Drill Type:	AUGER	Test Type:	Not Reported
Well Use:	MONITOR	Aquifer Type:	SAND
Permit #:	Not Reported	Test Rate (gpm):	Not Reported
Draw Down:	Not Reported	Test Duration:	Not Reported
Surface Water Level (ft):	12.9	Date Measured:	19880101000000.000
Casing Height (ft):	0	Screen Length (ft):	10
Total Depth (ft):	27.7	Completion Date:	19880101000000.000

Depth to Bedrock (ft):	Not Reported	Drill Year:	Not Reported
Well Seal Report #:	326747	Screen Diameter (in):	4
Screen Type:	MACHINE SLOTTED	Screen Material:	PVC
Pump Type:	Not Reported	Pump Capacity (gpm):	Not Reported
Pump Installed By:	Not Reported	Water Level Elev (ft):	Not Reported
Well Drilled By:	Not Reported	Comments:	Not Reported

I111
WSW **OH WELLS** **OHDM30000029826**
1/2 - 1 Mile
Higher

Database:	Monitoring Water Wells Listing		
Well Log #:	2077415	Well Type:	Water Well
Drill Type:	AUGER	Test Type:	Not Reported
Well Use:	MONITOR	Aquifer Type:	SAND
Permit #:	Not Reported	Test Rate (gpm):	Not Reported
Draw Down:	Not Reported	Test Duration:	Not Reported
Surface Water Level (ft):	13.5	Date Measured:	19880101000000.000
Casing Height (ft):	0	Screen Length (ft):	10
Total Depth (ft):	23.8	Completion Date:	19880101000000.000
Depth to Bedrock (ft):	Not Reported	Drill Year:	Not Reported
Well Seal Report #:	326748	Screen Diameter (in):	4
Screen Type:	MACHINE SLOTTED	Screen Material:	PVC
Pump Type:	Not Reported	Pump Capacity (gpm):	Not Reported
Pump Installed By:	Not Reported	Water Level Elev (ft):	Not Reported
Well Drilled By:	Not Reported	Comments:	Not Reported

I112
WSW **OH WELLS** **OHDM30000060744**
1/2 - 1 Mile
Higher

Database:	Monitoring Water Wells Listing		
Well Log #:	326748	Well Type:	Sealing Report
Drill Type:	Not Reported	Test Type:	Not Reported
Well Use:	MONITOR	Aquifer Type:	Not Reported
Permit #:	Not Reported	Test Rate (gpm):	Not Reported
Draw Down:	Not Reported	Test Duration:	Not Reported
Surface Water Level (ft):	13.5	Date Measured:	19880101000000.000
Casing Height (ft):	Not Reported	Screen Length (ft):	Not Reported
Total Depth (ft):	23.8	Completion Date:	20191217000000.000
Depth to Bedrock (ft):	Not Reported	Drill Year:	Not Reported
Well Seal Report #:	Not Reported	Screen Diameter (in):	Not Reported
Screen Type:	Not Reported	Screen Material:	Not Reported
Pump Type:	Not Reported	Pump Capacity (gpm):	Not Reported
Pump Installed By:	Not Reported	Water Level Elev (ft):	Not Reported
Well Drilled By:	Not Reported	Comments:	Not Reported

I113
WSW **OH WELLS** **OHDM30000022476**
1/2 - 1 Mile
Higher

Database:	Monitoring Water Wells Listing		
Well Log #:	2077368	Well Type:	Water Well

Drill Type:	AUGER	Test Type:	Other
Well Use:	MONITOR	Aquifer Type:	SAND
Permit #:	Not Reported	Test Rate (gpm):	Not Reported
Draw Down:	Not Reported	Test Duration:	Not Reported
Surface Water Level (ft):	13.8	Date Measured:	20180205000000.000
Casing Height (ft):	0	Screen Length (ft):	10
Total Depth (ft):	18	Completion Date:	20180205000000.000
Depth to Bedrock (ft):	Not Reported	Drill Year:	Not Reported
Well Seal Report #:	326737	Screen Diameter (in):	2
Screen Type:	MACHINE SLOTTED	Screen Material:	PVC
Pump Type:	Not Reported	Pump Capacity (gpm):	Not Reported
Pump Installed By:	Not Reported	Water Level Elev (ft):	Not Reported
Well Drilled By:	Not Reported	Comments:	Not Reported

I114
WSW
1/2 - 1 Mile
Higher

OH WELLS **OHDM30000060648**

Database:	Monitoring Water Wells Listing		
Well Log #:	326737	Well Type:	Sealing Report
Drill Type:	Not Reported	Test Type:	Not Reported
Well Use:	MONITOR	Aquifer Type:	Not Reported
Permit #:	Not Reported	Test Rate (gpm):	Not Reported
Draw Down:	Not Reported	Test Duration:	Not Reported
Surface Water Level (ft):	Not Reported	Date Measured:	Not Reported
Casing Height (ft):	Not Reported	Screen Length (ft):	Not Reported
Total Depth (ft):	18	Completion Date:	20191217000000.000
Depth to Bedrock (ft):	Not Reported	Drill Year:	Not Reported
Well Seal Report #:	Not Reported	Screen Diameter (in):	Not Reported
Screen Type:	Not Reported	Screen Material:	Not Reported
Pump Type:	Not Reported	Pump Capacity (gpm):	Not Reported
Pump Installed By:	Not Reported	Water Level Elev (ft):	Not Reported
Well Drilled By:	Not Reported	Comments:	Not Reported

I115
WSW
1/2 - 1 Mile
Higher

OH WELLS **OHDM30000021279**

Database:	Monitoring Water Wells Listing		
Well Log #:	326752	Well Type:	Sealing Report
Drill Type:	Not Reported	Test Type:	Not Reported
Well Use:	MONITOR	Aquifer Type:	Not Reported
Permit #:	Not Reported	Test Rate (gpm):	Not Reported
Draw Down:	Not Reported	Test Duration:	Not Reported
Surface Water Level (ft):	11.8	Date Measured:	19880101000000.000
Casing Height (ft):	Not Reported	Screen Length (ft):	Not Reported
Total Depth (ft):	19.7	Completion Date:	20191217000000.000
Depth to Bedrock (ft):	Not Reported	Drill Year:	Not Reported
Well Seal Report #:	Not Reported	Screen Diameter (in):	Not Reported
Screen Type:	Not Reported	Screen Material:	Not Reported
Pump Type:	Not Reported	Pump Capacity (gpm):	Not Reported
Pump Installed By:	Not Reported	Water Level Elev (ft):	Not Reported
Well Drilled By:	Not Reported	Comments:	Not Reported

Map ID Direction Distance Elevation	Database	EDR ID Number
I116 **WSW** **1/2 - 1 Mile** **Higher**	**OH WELLS**	**OHDM30000032722**

Database:	Monitoring Water Wells Listing		
Well Log #:	2077419	Well Type:	Water Well
Drill Type:	AUGER	Test Type:	Not Reported
Well Use:	MONITOR	Aquifer Type:	SAND
Permit #:	Not Reported	Test Rate (gpm):	Not Reported
Draw Down:	Not Reported	Test Duration:	Not Reported
Surface Water Level (ft):	11.8	Date Measured:	19880101000000.000
Casing Height (ft):	0	Screen Length (ft):	Not Reported
Total Depth (ft):	19.7	Completion Date:	19880101000000.000
Depth to Bedrock (ft):	Not Reported	Drill Year:	Not Reported
Well Seal Report #:	326752	Screen Diameter (in):	Not Reported
Screen Type:	Not Reported	Screen Material:	Not Reported
Pump Type:	Not Reported	Pump Capacity (gpm):	Not Reported
Pump Installed By:	Not Reported	Water Level Elev (ft):	Not Reported
Well Drilled By:	Not Reported	Comments:	Not Reported

I117 **WSW** **1/2 - 1 Mile** **Higher**	**OH WELLS**	**OHDM30000048261**

Database:	Monitoring Water Wells Listing		
Well Log #:	2051864	Well Type:	Water Well
Drill Type:	ROTOSONIC	Test Type:	Not Reported
Well Use:	MONITOR	Aquifer Type:	SAND
Permit #:	Not Reported	Test Rate (gpm):	Not Reported
Draw Down:	Not Reported	Test Duration:	Not Reported
Surface Water Level (ft):	13	Date Measured:	20150422000000.000
Casing Height (ft):	0	Screen Length (ft):	10
Total Depth (ft):	25	Completion Date:	20150422000000.000
Depth to Bedrock (ft):	Not Reported	Drill Year:	Not Reported
Well Seal Report #:	Not Reported	Screen Diameter (in):	2
Screen Type:	MACHINE SLOTTED	Screen Material:	PVC
Pump Type:	Not Reported	Pump Capacity (gpm):	Not Reported
Pump Installed By:	Not Reported	Water Level Elev (ft):	654.4
Well Drilled By:	Not Reported	Comments:	Not Reported

L118 **WSW** **1/2 - 1 Mile** **Higher**	**OH WELLS**	**OHDM30000029331**

Database:	Monitoring Water Wells Listing		
Well Log #:	326732	Well Type:	Sealing Report
Drill Type:	Not Reported	Test Type:	Not Reported
Well Use:	MONITOR	Aquifer Type:	Not Reported
Permit #:	Not Reported	Test Rate (gpm):	Not Reported
Draw Down:	Not Reported	Test Duration:	Not Reported
Surface Water Level (ft):	Not Reported	Date Measured:	Not Reported
Casing Height (ft):	Not Reported	Screen Length (ft):	Not Reported
Total Depth (ft):	17	Completion Date:	20191217000000.000

Depth to Bedrock (ft):	Not Reported	Drill Year:	Not Reported
Well Seal Report #:	Not Reported	Screen Diameter (in):	Not Reported
Screen Type:	Not Reported	Screen Material:	Not Reported
Pump Type:	Not Reported	Pump Capacity (gpm):	Not Reported
Pump Installed By:	Not Reported	Water Level Elev (ft):	Not Reported
Well Drilled By:	Not Reported	Comments:	Not Reported

L119
WSW **OH WELLS** **OHDM30000034436**
1/2 - 1 Mile
Higher

Database:	Monitoring Water Wells Listing		
Well Log #:	2077362	Well Type:	Water Well
Drill Type:	GEOPROBE	Test Type:	Pumping
Well Use:	MONITOR	Aquifer Type:	SAND
Permit #:	Not Reported	Test Rate (gpm):	Not Reported
Draw Down:	Not Reported	Test Duration:	Not Reported
Surface Water Level (ft):	10.8	Date Measured:	20181031000000.000
Casing Height (ft):	0	Screen Length (ft):	10
Total Depth (ft):	17	Completion Date:	20181031000000.000
Depth to Bedrock (ft):	Not Reported	Drill Year:	Not Reported
Well Seal Report #:	326732	Screen Diameter (in):	1
Screen Type:	MACHINE SLOTTED	Screen Material:	PVC
Pump Type:	Not Reported	Pump Capacity (gpm):	Not Reported
Pump Installed By:	Not Reported	Water Level Elev (ft):	Not Reported
Well Drilled By:	Not Reported	Comments:	Not Reported

I120
WSW **OH WELLS** **OHDM30000022475**
1/2 - 1 Mile
Higher

Database:	Monitoring Water Wells Listing		
Well Log #:	2077367	Well Type:	Water Well
Drill Type:	AUGER	Test Type:	Pumping
Well Use:	MONITOR	Aquifer Type:	SAND
Permit #:	Not Reported	Test Rate (gpm):	Not Reported
Draw Down:	Not Reported	Test Duration:	Not Reported
Surface Water Level (ft):	12.5	Date Measured:	20181031000000.000
Casing Height (ft):	0	Screen Length (ft):	10
Total Depth (ft):	20	Completion Date:	20181031000000.000
Depth to Bedrock (ft):	Not Reported	Drill Year:	Not Reported
Well Seal Report #:	326736	Screen Diameter (in):	2
Screen Type:	MACHINE SLOTTED	Screen Material:	PVC
Pump Type:	Not Reported	Pump Capacity (gpm):	Not Reported
Pump Installed By:	Not Reported	Water Level Elev (ft):	Not Reported
Well Drilled By:	Not Reported	Comments:	Not Reported

I121
WSW **OH WELLS** **OHDM30000060647**
1/2 - 1 Mile
Higher

Database:	Monitoring Water Wells Listing		
Well Log #:	326736	Well Type:	Sealing Report

Drill Type:	Not Reported	Test Type:	Not Reported
Well Use:	MONITOR	Aquifer Type:	Not Reported
Permit #:	Not Reported	Test Rate (gpm):	Not Reported
Draw Down:	Not Reported	Test Duration:	Not Reported
Surface Water Level (ft):	Not Reported	Date Measured:	Not Reported
Casing Height (ft):	Not Reported	Screen Length (ft):	Not Reported
Total Depth (ft):	20	Completion Date:	20191217000000.000
Depth to Bedrock (ft):	Not Reported	Drill Year:	Not Reported
Well Seal Report #:	Not Reported	Screen Diameter (in):	Not Reported
Screen Type:	Not Reported	Screen Material:	Not Reported
Pump Type:	Not Reported	Pump Capacity (gpm):	Not Reported
Pump Installed By:	Not Reported	Water Level Elev (ft):	Not Reported
Well Drilled By:	Not Reported	Comments:	Not Reported

122
West
1/2 - 1 Mile
Lower

OH WELLS **OHDM30000049430**

Database:	Monitoring Water Wells Listing		
Well Log #:	2051859	Well Type:	Water Well
Drill Type:	ROTOSONIC	Test Type:	Not Reported
Well Use:	MONITOR	Aquifer Type:	SAND
Permit #:	Not Reported	Test Rate (gpm):	Not Reported
Draw Down:	Not Reported	Test Duration:	Not Reported
Surface Water Level (ft):	12	Date Measured:	20150421000000.000
Casing Height (ft):	0	Screen Length (ft):	10
Total Depth (ft):	25	Completion Date:	20150421000000.000
Depth to Bedrock (ft):	Not Reported	Drill Year:	Not Reported
Well Seal Report #:	Not Reported	Screen Diameter (in):	2
Screen Type:	MACHINE SLOTTED	Screen Material:	PVC
Pump Type:	Not Reported	Pump Capacity (gpm):	Not Reported
Pump Installed By:	Not Reported	Water Level Elev (ft):	640
Well Drilled By:	Not Reported	Comments:	Not Reported

I123
WSW
1/2 - 1 Mile
Higher

OH WELLS **OHDM30000048590**

Database:	Monitoring Water Wells Listing		
Well Log #:	2051866	Well Type:	Water Well
Drill Type:	ROTOSONIC	Test Type:	Not Reported
Well Use:	MONITOR	Aquifer Type:	SAND
Permit #:	Not Reported	Test Rate (gpm):	Not Reported
Draw Down:	Not Reported	Test Duration:	Not Reported
Surface Water Level (ft):	15	Date Measured:	20150422000000.000
Casing Height (ft):	0	Screen Length (ft):	10
Total Depth (ft):	25	Completion Date:	20150422000000.000
Depth to Bedrock (ft):	Not Reported	Drill Year:	Not Reported
Well Seal Report #:	Not Reported	Screen Diameter (in):	2
Screen Type:	MACHINE SLOTTED	Screen Material:	PVC
Pump Type:	Not Reported	Pump Capacity (gpm):	Not Reported
Pump Installed By:	Not Reported	Water Level Elev (ft):	652.5
Well Drilled By:	Not Reported	Comments:	Not Reported

Map ID Direction Distance Elevation	Database	EDR ID Number
I124 **WSW** **1/2 - 1 Mile** **Higher**	**OH WELLS**	**OHDM30000029713**

Database:	Monitoring Water Wells Listing		
Well Log #:	319802	Well Type:	Sealing Report
Drill Type:	Not Reported	Test Type:	Not Reported
Well Use:	MONITOR	Aquifer Type:	Not Reported
Permit #:	Not Reported	Test Rate (gpm):	Not Reported
Draw Down:	Not Reported	Test Duration:	Not Reported
Surface Water Level (ft):	13	Date Measured:	20180411000000.000
Casing Height (ft):	Not Reported	Screen Length (ft):	Not Reported
Total Depth (ft):	25	Completion Date:	20180411000000.000
Depth to Bedrock (ft):	Not Reported	Drill Year:	Not Reported
Well Seal Report #:	Not Reported	Screen Diameter (in):	Not Reported
Screen Type:	Not Reported	Screen Material:	Not Reported
Pump Type:	Not Reported	Pump Capacity (gpm):	Not Reported
Pump Installed By:	Not Reported	Water Level Elev (ft):	Not Reported
Well Drilled By:	Not Reported		
Comments:	THIS WELL WAS ABANDONED FOLLOWING THE ISSUING OF A VAP NFA FOR THE PROPERTY IN MARCH 2018 IS NO LONGER NEEDED, AND PRIOR TO DEVELOPMENT OF THE SITE, NEEDS TO BE SEALED/REMOVED.		

L125 **WSW** **1/2 - 1 Mile** **Higher**	**OH WELLS**	**OHDM30000032720**

Database:	Monitoring Water Wells Listing		
Well Log #:	2077366	Well Type:	Water Well
Drill Type:	GEOPROBE	Test Type:	Pumping
Well Use:	MONITOR	Aquifer Type:	SAND
Permit #:	Not Reported	Test Rate (gpm):	Not Reported
Draw Down:	Not Reported	Test Duration:	Not Reported
Surface Water Level (ft):	13.4	Date Measured:	20181031000000.000
Casing Height (ft):	0	Screen Length (ft):	10
Total Depth (ft):	20	Completion Date:	20181031000000.000
Depth to Bedrock (ft):	Not Reported	Drill Year:	Not Reported
Well Seal Report #:	326735	Screen Diameter (in):	1
Screen Type:	MACHINE SLOTTED	Screen Material:	PVC
Pump Type:	Not Reported	Pump Capacity (gpm):	Not Reported
Pump Installed By:	Not Reported	Water Level Elev (ft):	Not Reported
Well Drilled By:	Not Reported	Comments:	Not Reported

L126 **WSW** **1/2 - 1 Mile** **Higher**	**OH WELLS**	**OHDM30000064603**

Database:	Monitoring Water Wells Listing		
Well Log #:	326735	Well Type:	Sealing Report
Drill Type:	Not Reported	Test Type:	Not Reported
Well Use:	MONITOR	Aquifer Type:	Not Reported
Permit #:	Not Reported	Test Rate (gpm):	Not Reported
Draw Down:	Not Reported	Test Duration:	Not Reported
Surface Water Level (ft):	Not Reported	Date Measured:	Not Reported

Casing Height (ft):	Not Reported	Screen Length (ft):	Not Reported
Total Depth (ft):	20	Completion Date:	20191217000000.000
Depth to Bedrock (ft):	Not Reported	Drill Year:	Not Reported
Well Seal Report #:	Not Reported	Screen Diameter (in):	Not Reported
Screen Type:	Not Reported	Screen Material:	Not Reported
Pump Type:	Not Reported	Pump Capacity (gpm):	Not Reported
Pump Installed By:	Not Reported	Water Level Elev (ft):	Not Reported
Well Drilled By:	Not Reported	Comments:	Not Reported

L127
WSW **OH WELLS** **OHDM30000048591**
1/2 - 1 Mile
Higher

Database:	Monitoring Water Wells Listing		
Well Log #:	2051867	Well Type:	Water Well
Drill Type:	ROTOSONIC	Test Type:	Not Reported
Well Use:	MONITOR	Aquifer Type:	SAND
Permit #:	Not Reported	Test Rate (gpm):	Not Reported
Draw Down:	Not Reported	Test Duration:	Not Reported
Surface Water Level (ft):	12	Date Measured:	20150422000000.000
Casing Height (ft):	0	Screen Length (ft):	10
Total Depth (ft):	25	Completion Date:	20150422000000.000
Depth to Bedrock (ft):	Not Reported	Drill Year:	Not Reported
Well Seal Report #:	Not Reported	Screen Diameter (in):	2
Screen Type:	MACHINE SLOTTED	Screen Material:	PVC
Pump Type:	Not Reported	Pump Capacity (gpm):	Not Reported
Pump Installed By:	Not Reported	Water Level Elev (ft):	654.8
Well Drilled By:	Not Reported	Comments:	Not Reported

L128
WSW **OH WELLS** **OHDM30000065719**
1/2 - 1 Mile
Higher

Database:	Monitoring Water Wells Listing		
Well Log #:	319803	Well Type:	Sealing Report
Drill Type:	Not Reported	Test Type:	Not Reported
Well Use:	MONITOR	Aquifer Type:	Not Reported
Permit #:	Not Reported	Test Rate (gpm):	Not Reported
Draw Down:	Not Reported	Test Duration:	Not Reported
Surface Water Level (ft):	15	Date Measured:	20180411000000.000
Casing Height (ft):	Not Reported	Screen Length (ft):	Not Reported
Total Depth (ft):	25	Completion Date:	20180411000000.000
Depth to Bedrock (ft):	Not Reported	Drill Year:	Not Reported
Well Seal Report #:	Not Reported	Screen Diameter (in):	Not Reported
Screen Type:	Not Reported	Screen Material:	Not Reported
Pump Type:	Not Reported	Pump Capacity (gpm):	Not Reported
Pump Installed By:	Not Reported	Water Level Elev (ft):	Not Reported
Well Drilled By:	Not Reported		
Comments:	THIS WELL WAS ABANDONED FOLLOWING THE ISSUING OF A VAP NFA FOR THE PROPERTY IN MARCH 2018 IS NO LONGER NEEDED, AND PRIOR TO DEVELOPMENT OF THE SITE, NEEDS TO BE SEALED/REMOVED.		

Map ID Direction Distance Elevation		Database	EDR ID Number
L129 **WSW** **1/2 - 1 Mile** **Higher**		**OH WELLS**	**OHDM30000021742**

Database:	Monitoring Water Wells Listing		
Well Log #:	319799	Well Type:	Sealing Report
Drill Type:	Not Reported	Test Type:	Not Reported
Well Use:	MONITOR	Aquifer Type:	Not Reported
Permit #:	Not Reported	Test Rate (gpm):	Not Reported
Draw Down:	Not Reported	Test Duration:	Not Reported
Surface Water Level (ft):	12	Date Measured:	20180411000000.000
Casing Height (ft):	Not Reported	Screen Length (ft):	Not Reported
Total Depth (ft):	25	Completion Date:	20180411000000.000
Depth to Bedrock (ft):	Not Reported	Drill Year:	Not Reported
Well Seal Report #:	Not Reported	Screen Diameter (in):	Not Reported
Screen Type:	Not Reported	Screen Material:	Not Reported
Pump Type:	Not Reported	Pump Capacity (gpm):	Not Reported
Pump Installed By:	Not Reported	Water Level Elev (ft):	Not Reported
Well Drilled By:	Not Reported		
Comments:	THIS WELL WAS ABANDONED FOLLOWING THE ISSUING OF A VAP NFA FOR THE PROPERTY IN MARCH 2018 IS NO LONGER NEEDED, AND PRIOR TO DEVELOPMENT OF THE SITE, NEEDS TO BE SEALED/REMOVED.		

L130 **WSW** **1/2 - 1 Mile** **Higher**	Site ID:	188352-00	**AQUIFLOW**	**14940**
	Groundwater Flow:	N		
	Shallow Water Depth:	13.12		
	Deep Water Depth:	14.24		
	Average Water Depth:	Not Reported		
	Date:	12/93		

M131 **WSW** **1/2 - 1 Mile** **Higher**		**OH WELLS**	**OHDM30000020426**

Database:	Monitoring Water Wells Listing		
Well Log #:	319805	Well Type:	Sealing Report
Drill Type:	Not Reported	Test Type:	Not Reported
Well Use:	MONITOR	Aquifer Type:	Not Reported
Permit #:	Not Reported	Test Rate (gpm):	Not Reported
Draw Down:	Not Reported	Test Duration:	Not Reported
Surface Water Level (ft):	17	Date Measured:	20180411000000.000
Casing Height (ft):	Not Reported	Screen Length (ft):	Not Reported
Total Depth (ft):	25	Completion Date:	20180411000000.000
Depth to Bedrock (ft):	Not Reported	Drill Year:	Not Reported
Well Seal Report #:	Not Reported	Screen Diameter (in):	Not Reported
Screen Type:	Not Reported	Screen Material:	Not Reported
Pump Type:	Not Reported	Pump Capacity (gpm):	Not Reported
Pump Installed By:	Not Reported	Water Level Elev (ft):	Not Reported
Well Drilled By:	Not Reported		
Comments:	THIS WELL WAS ABANDONED FOLLOWING THE ISSUING OF A VAP NFA FOR THE PROPERTY IN MARCH 2018 IS NO LONGER NEEDED, AND PRIOR TO DEVELOPMENT OF THE SITE, NEEDS TO BE SEALED/REMOVED.		

Map ID Direction Distance Elevation	Database	EDR ID Number
N132 **WSW** **1/2 - 1 Mile** **Higher**	**OH WELLS**	**OHDM30000021898**

Database:	Monitoring Water Wells Listing		
Well Log #:	319795	Well Type:	Sealing Report
Drill Type:	Not Reported	Test Type:	Not Reported
Well Use:	MONITOR	Aquifer Type:	Not Reported
Permit #:	Not Reported	Test Rate (gpm):	Not Reported
Draw Down:	Not Reported	Test Duration:	Not Reported
Surface Water Level (ft):	13	Date Measured:	20180411000000.000
Casing Height (ft):	Not Reported	Screen Length (ft):	Not Reported
Total Depth (ft):	25	Completion Date:	20180411000000.000
Depth to Bedrock (ft):	Not Reported	Drill Year:	Not Reported
Well Seal Report #:	Not Reported	Screen Diameter (in):	Not Reported
Screen Type:	Not Reported	Screen Material:	Not Reported
Pump Type:	Not Reported	Pump Capacity (gpm):	Not Reported
Pump Installed By:	Not Reported	Water Level Elev (ft):	Not Reported
Well Drilled By:	Not Reported		
Comments:	THIS WELL WAS ABANDONED FOLLOWING THE ISSUING OF A VAP NFA FOR THE PROPERTY IN MARCH 2018 IS NO LONGER NEEDED, AND PRIOR TO DEVELOPMENT OF THE SITE, NEEDS TO BE SEALED/REMOVED.		

N133 **WSW** **1/2 - 1 Mile** **Higher**	**OH WELLS**	**OHDM30000048588**

Database:	Monitoring Water Wells Listing		
Well Log #:	2051863	Well Type:	Water Well
Drill Type:	ROTOSONIC	Test Type:	Not Reported
Well Use:	MONITOR	Aquifer Type:	SAND
Permit #:	Not Reported	Test Rate (gpm):	Not Reported
Draw Down:	Not Reported	Test Duration:	Not Reported
Surface Water Level (ft):	12	Date Measured:	20150422000000.000
Casing Height (ft):	0	Screen Length (ft):	10
Total Depth (ft):	25	Completion Date:	20150422000000.000
Depth to Bedrock (ft):	Not Reported	Drill Year:	Not Reported
Well Seal Report #:	Not Reported	Screen Diameter (in):	2
Screen Type:	MACHINE SLOTTED	Screen Material:	PVC
Pump Type:	Not Reported	Pump Capacity (gpm):	Not Reported
Pump Installed By:	Not Reported	Water Level Elev (ft):	656.5
Well Drilled By:	Not Reported	Comments:	Not Reported

N134 **WSW** **1/2 - 1 Mile** **Higher**	**OH WELLS**	**OHDM30000064436**

Database:	Monitoring Water Wells Listing		
Well Log #:	319806	Well Type:	Sealing Report
Drill Type:	Not Reported	Test Type:	Not Reported
Well Use:	MONITOR	Aquifer Type:	Not Reported
Permit #:	Not Reported	Test Rate (gpm):	Not Reported
Draw Down:	Not Reported	Test Duration:	Not Reported
Surface Water Level (ft):	14	Date Measured:	20180411000000.000

Casing Height (ft):	Not Reported	Screen Length (ft):	Not Reported
Total Depth (ft):	30	Completion Date:	20180411000000.000
Depth to Bedrock (ft):	Not Reported	Drill Year:	Not Reported
Well Seal Report #:	Not Reported	Screen Diameter (in):	Not Reported
Screen Type:	Not Reported	Screen Material:	Not Reported
Pump Type:	Not Reported	Pump Capacity (gpm):	Not Reported
Pump Installed By:	Not Reported	Water Level Elev (ft):	Not Reported
Well Drilled By:	Not Reported		
Comments:	THIS WELL WAS ABANDONED FOLLOWING THE ISSUING OF A VAP NFA FOR THE PROPERTY IN MARCH 2018 IS NO LONGER NEEDED, AND PRIOR TO DEVELOPMENT OF THE SITE, NEEDS TO BE SEALED/REMOVED.		

N135
WSW
1/2 - 1 Mile
Higher

OH WELLS **OHDM30000061812**

Database:	Monitoring Water Wells Listing		
Well Log #:	2051868	Well Type:	Water Well
Drill Type:	ROTOSONIC	Test Type:	Not Reported
Well Use:	MONITOR	Aquifer Type:	SAND
Permit #:	Not Reported	Test Rate (gpm):	Not Reported
Draw Down:	Not Reported	Test Duration:	Not Reported
Surface Water Level (ft):	12	Date Measured:	20150421000000.000
Casing Height (ft):	0	Screen Length (ft):	10
Total Depth (ft):	25	Completion Date:	20150421000000.000
Depth to Bedrock (ft):	Not Reported	Drill Year:	Not Reported
Well Seal Report #:	Not Reported	Screen Diameter (in):	2
Screen Type:	MACHINE SLOTTED	Screen Material:	PVC
Pump Type:	Not Reported	Pump Capacity (gpm):	Not Reported
Pump Installed By:	Not Reported	Water Level Elev (ft):	656.2
Well Drilled By:	Not Reported	Comments:	Not Reported

N136
WSW
1/2 - 1 Mile
Higher

OH WELLS **OHDM30000021743**

Database:	Monitoring Water Wells Listing		
Well Log #:	319804	Well Type:	Sealing Report
Drill Type:	Not Reported	Test Type:	Not Reported
Well Use:	MONITOR	Aquifer Type:	Not Reported
Permit #:	Not Reported	Test Rate (gpm):	Not Reported
Draw Down:	Not Reported	Test Duration:	Not Reported
Surface Water Level (ft):	13	Date Measured:	20180411000000.000
Casing Height (ft):	Not Reported	Screen Length (ft):	Not Reported
Total Depth (ft):	25	Completion Date:	20180411000000.000
Depth to Bedrock (ft):	Not Reported	Drill Year:	Not Reported
Well Seal Report #:	Not Reported	Screen Diameter (in):	Not Reported
Screen Type:	Not Reported	Screen Material:	Not Reported
Pump Type:	Not Reported	Pump Capacity (gpm):	Not Reported
Pump Installed By:	Not Reported	Water Level Elev (ft):	Not Reported
Well Drilled By:	Not Reported		
Comments:	THIS WELL WAS ABANDONED FOLLOWING THE ISSUING OF A VAP NFA FOR THE PROPERTY IN MARCH 2018 IS NO LONGER NEEDED, AND PRIOR TO DEVELOPMENT OF THE SITE, NEEDS TO BE SEALED/REMOVED.		

Map ID Direction Distance Elevation	Database	EDR ID Number
N137 **WSW** **1/2 - 1 Mile** **Higher**	**OH WELLS**	**OHDM30000037529**

Database:	Monitoring Water Wells Listing		
Well Log #:	2031913	Well Type:	Water Well
Drill Type:	AUGER	Test Type:	Not Reported
Well Use:	MONITOR	Aquifer Type:	SAND
Permit #:	Not Reported	Test Rate (gpm):	Not Reported
Draw Down:	Not Reported	Test Duration:	Not Reported
Surface Water Level (ft):	0	Date Measured:	Not Reported
Casing Height (ft):	0	Screen Length (ft):	10
Total Depth (ft):	25	Completion Date:	20110413000000.000
Depth to Bedrock (ft):	Not Reported	Drill Year:	Not Reported
Well Seal Report #:	Not Reported	Screen Diameter (in):	2
Screen Type:	MACHINE SLOTTED	Screen Material:	PVC
Pump Type:	Not Reported	Pump Capacity (gpm):	Not Reported
Pump Installed By:	Not Reported	Water Level Elev (ft):	671.1
Well Drilled By:	Not Reported	Comments:	HMW-4

M138 **WSW** **1/2 - 1 Mile** **Higher**	**OH WELLS**	**OHDM30000048589**

Database:	Monitoring Water Wells Listing		
Well Log #:	2051865	Well Type:	Water Well
Drill Type:	ROTOSONIC	Test Type:	Not Reported
Well Use:	MONITOR	Aquifer Type:	SAND
Permit #:	Not Reported	Test Rate (gpm):	Not Reported
Draw Down:	Not Reported	Test Duration:	Not Reported
Surface Water Level (ft):	14	Date Measured:	20150421000000.000
Casing Height (ft):	0	Screen Length (ft):	10
Total Depth (ft):	25	Completion Date:	20150421000000.000
Depth to Bedrock (ft):	Not Reported	Drill Year:	Not Reported
Well Seal Report #:	Not Reported	Screen Diameter (in):	2
Screen Type:	MACHINE SLOTTED	Screen Material:	PVC
Pump Type:	Not Reported	Pump Capacity (gpm):	Not Reported
Pump Installed By:	Not Reported	Water Level Elev (ft):	654.4
Well Drilled By:	Not Reported	Comments:	Not Reported

M139 **WSW** **1/2 - 1 Mile** **Higher**	**OH WELLS**	**OHDM30000031741**

Database:	Monitoring Water Wells Listing		
Well Log #:	319801	Well Type:	Sealing Report
Drill Type:	Not Reported	Test Type:	Not Reported
Well Use:	MONITOR	Aquifer Type:	Not Reported
Permit #:	Not Reported	Test Rate (gpm):	Not Reported
Draw Down:	Not Reported	Test Duration:	Not Reported
Surface Water Level (ft):	15	Date Measured:	20180411000000.000
Casing Height (ft):	Not Reported	Screen Length (ft):	Not Reported
Total Depth (ft):	25	Completion Date:	20180411000000.000

Depth to Bedrock (ft):	Not Reported	Drill Year:	Not Reported
Well Seal Report #:	Not Reported	Screen Diameter (in):	Not Reported
Screen Type:	Not Reported	Screen Material:	Not Reported
Pump Type:	Not Reported	Pump Capacity (gpm):	Not Reported
Pump Installed By:	Not Reported	Water Level Elev (ft):	Not Reported
Well Drilled By:	Not Reported		
Comments:	THIS WELL WAS ABANDONED FOLLOWING THE ISSUING OF A VAP NFA FOR THE PROPERTY IN MARCH 2018 IS NO LONGER NEEDED, AND PRIOR TO DEVELOPMENT OF THE SITE, NEEDS TO BE SEALED/REMOVED.		

N140
WSW
1/2 - 1 Mile
Higher

OH WELLS **OHDM30000031730**

Database:	Monitoring Water Wells Listing		
Well Log #:	319791	Well Type:	Sealing Report
Drill Type:	Not Reported	Test Type:	Not Reported
Well Use:	MONITOR	Aquifer Type:	Not Reported
Permit #:	Not Reported	Test Rate (gpm):	Not Reported
Draw Down:	Not Reported	Test Duration:	Not Reported
Surface Water Level (ft):	13	Date Measured:	20180411000000.000
Casing Height (ft):	Not Reported	Screen Length (ft):	Not Reported
Total Depth (ft):	25	Completion Date:	20180411000000.000
Depth to Bedrock (ft):	Not Reported	Drill Year:	Not Reported
Well Seal Report #:	Not Reported	Screen Diameter (in):	Not Reported
Screen Type:	Not Reported	Screen Material:	Not Reported
Pump Type:	Not Reported	Pump Capacity (gpm):	Not Reported
Pump Installed By:	Not Reported	Water Level Elev (ft):	Not Reported
Well Drilled By:	Not Reported		
Comments:	THIS WELL WAS ABANDONED FOLLOWING THE ISSUING OF A VAP NFA FOR THE PROPERTY IN MARCH 2018 IS NO LONGER NEEDED, AND PRIOR TO DEVELOPMENT OF THE SITE, NEEDS TO BE SEALED/REMOVED.		

N141
WSW
1/2 - 1 Mile
Higher

OH WELLS **OHDM30000037528**

Database:	Monitoring Water Wells Listing		
Well Log #:	2031912	Well Type:	Water Well
Drill Type:	AUGER	Test Type:	Not Reported
Well Use:	MONITOR	Aquifer Type:	SAND
Permit #:	Not Reported	Test Rate (gpm):	Not Reported
Draw Down:	Not Reported	Test Duration:	Not Reported
Surface Water Level (ft):	0	Date Measured:	Not Reported
Casing Height (ft):	0	Screen Length (ft):	10
Total Depth (ft):	25	Completion Date:	20110413000000.000
Depth to Bedrock (ft):	Not Reported	Drill Year:	Not Reported
Well Seal Report #:	Not Reported	Screen Diameter (in):	2
Screen Type:	MACHINE SLOTTED	Screen Material:	PVC
Pump Type:	Not Reported	Pump Capacity (gpm):	Not Reported
Pump Installed By:	Not Reported	Water Level Elev (ft):	671.5
Well Drilled By:	Not Reported	Comments:	HMW-3

Map ID Direction Distance Elevation	Database	EDR ID Number
N142 **WSW** **1/2 - 1 Mile** **Higher**	**OH WELLS**	**OHDM30000048587**

Database:	Monitoring Water Wells Listing		
Well Log #:	2051862	Well Type:	Water Well
Drill Type:	ROTOSONIC	Test Type:	Not Reported
Well Use:	MONITOR	Aquifer Type:	SAND
Permit #:	Not Reported	Test Rate (gpm):	Not Reported
Draw Down:	Not Reported	Test Duration:	Not Reported
Surface Water Level (ft):	12	Date Measured:	20150420000000.000
Casing Height (ft):	0	Screen Length (ft):	10
Total Depth (ft):	25	Completion Date:	20150420000000.000
Depth to Bedrock (ft):	Not Reported	Drill Year:	Not Reported
Well Seal Report #:	Not Reported	Screen Diameter (in):	2
Screen Type:	MACHINE SLOTTED	Screen Material:	PVC
Pump Type:	Not Reported	Pump Capacity (gpm):	Not Reported
Pump Installed By:	Not Reported	Water Level Elev (ft):	656.1
Well Drilled By:	Not Reported	Comments:	Not Reported

N143 **WSW** **1/2 - 1 Mile** **Higher**	**OH WELLS**	**OHDM30000025350**

Database:	Monitoring Water Wells Listing		
Well Log #:	319793	Well Type:	Sealing Report
Drill Type:	Not Reported	Test Type:	Not Reported
Well Use:	MONITOR	Aquifer Type:	Not Reported
Permit #:	Not Reported	Test Rate (gpm):	Not Reported
Draw Down:	Not Reported	Test Duration:	Not Reported
Surface Water Level (ft):	13	Date Measured:	20180411000000.000
Casing Height (ft):	Not Reported	Screen Length (ft):	Not Reported
Total Depth (ft):	25	Completion Date:	20180411000000.000
Depth to Bedrock (ft):	Not Reported	Drill Year:	Not Reported
Well Seal Report #:	Not Reported	Screen Diameter (in):	Not Reported
Screen Type:	Not Reported	Screen Material:	Not Reported
Pump Type:	Not Reported	Pump Capacity (gpm):	Not Reported
Pump Installed By:	Not Reported	Water Level Elev (ft):	Not Reported
Well Drilled By:	Not Reported		
Comments:	THIS WELL WAS ABANDONED FOLLOWING THE ISSUING OF A VAP NFA FOR THE PROPERTY IN MARCH 2018 IS NO LONGER NEEDED, AND PRIOR TO DEVELOPMENT OF THE SITE, NEEDS TO BE SEALED/REMOVED.		

---

144 **ENE** **1/2 - 1 Mile** **Higher**	**OH WELLS**	**OHD900000547846**

Database:	Water Well Database	Well Log #:	2066301
Well Type:	Water Well	Drill Type:	ROTARY
Test Type:	Air	Well Use:	TEST BORING
Aquifer Type:	SHALE	Permit #:	Not Reported
Test Rate (gpm):	16	Draw Down:	40
Test Duration:	Not Reported	Surface Water Level (ft):	40
Date Measured:	20171228000000.000	Casing Height (ft):	0

Screen Length (ft):	Not Reported	Total Depth (ft):	605
Completion Date:	20171228000000.000	Depth to Bedrock (ft):	14
Drill Year:	Not Reported	Well Seal Report #:	Not Reported
Screen Diameter (in):	Not Reported	Screen Type:	Not Reported
Screen Material:	Not Reported	Pump Type:	Not Reported
Pump Capacity (gpm):	Not Reported	Pump Installed By:	Not Reported
Water Level Elev (ft):	Not Reported	Well Drilled By:	Not Reported
Comments:	GEO TEST BORE CASING PULLED 14’ = 1 GPM 40’ = 10 GPM 161’ = 5 GPM		

N145
WSW
1/2 - 1 Mile
Higher

OH WELLS **OHDM30000048260**

Database:	Monitoring Water Wells Listing		
Well Log #:	2051861	Well Type:	Water Well
Drill Type:	ROTOSONIC	Test Type:	Not Reported
Well Use:	MONITOR	Aquifer Type:	SAND
Permit #:	Not Reported	Test Rate (gpm):	Not Reported
Draw Down:	Not Reported	Test Duration:	Not Reported
Surface Water Level (ft):	13	Date Measured:	20150421000000.000
Casing Height (ft):	0	Screen Length (ft):	10
Total Depth (ft):	25	Completion Date:	20150421000000.000
Depth to Bedrock (ft):	Not Reported	Drill Year:	Not Reported
Well Seal Report #:	Not Reported	Screen Diameter (in):	2
Screen Type:	MACHINE SLOTTED	Screen Material:	PVC
Pump Type:	Not Reported	Pump Capacity (gpm):	Not Reported
Pump Installed By:	Not Reported	Water Level Elev (ft):	655.1
Well Drilled By:	Not Reported	Comments:	Not Reported

N146
WSW
1/2 - 1 Mile
Higher

OH WELLS **OHDM30000021895**

Database:	Monitoring Water Wells Listing		
Well Log #:	319787	Well Type:	Sealing Report
Drill Type:	Not Reported	Test Type:	Not Reported
Well Use:	MONITOR	Aquifer Type:	Not Reported
Permit #:	Not Reported	Test Rate (gpm):	Not Reported
Draw Down:	Not Reported	Test Duration:	Not Reported
Surface Water Level (ft):	13	Date Measured:	20180411000000.000
Casing Height (ft):	Not Reported	Screen Length (ft):	Not Reported
Total Depth (ft):	25	Completion Date:	20180411000000.000
Depth to Bedrock (ft):	Not Reported	Drill Year:	Not Reported
Well Seal Report #:	Not Reported	Screen Diameter (in):	Not Reported
Screen Type:	Not Reported	Screen Material:	Not Reported
Pump Type:	Not Reported	Pump Capacity (gpm):	Not Reported
Pump Installed By:	Not Reported	Water Level Elev (ft):	Not Reported
Well Drilled By:	Not Reported		
Comments:	THIS WELL WAS ABANDONED FOLLOWING THE ISSUING OF A VAP NFA FOR THE PROPERTY IN MARCH 2018 IS NO LONGER NEEDED, AND PRIOR TO DEVELOPMENT OF THE SITE, NEEDS TO BE SEALED/REMOVED.		

Map ID Direction Distance Elevation	Database	EDR ID Number
N147 **WSW** **1/2 - 1 Mile** **Higher**	**OH WELLS**	**OHDM30000048586**

Database:	Monitoring Water Wells Listing		
Well Log #:	2051860	Well Type:	Water Well
Drill Type:	ROTOSONIC	Test Type:	Not Reported
Well Use:	MONITOR	Aquifer Type:	SAND
Permit #:	Not Reported	Test Rate (gpm):	Not Reported
Draw Down:	Not Reported	Test Duration:	Not Reported
Surface Water Level (ft):	12	Date Measured:	20150421000000.000
Casing Height (ft):	0	Screen Length (ft):	10
Total Depth (ft):	25	Completion Date:	20150421000000.000
Depth to Bedrock (ft):	Not Reported	Drill Year:	Not Reported
Well Seal Report #:	Not Reported	Screen Diameter (in):	2
Screen Type:	MACHINE SLOTTED	Screen Material:	PVC
Pump Type:	Not Reported	Pump Capacity (gpm):	Not Reported
Pump Installed By:	Not Reported	Water Level Elev (ft):	655.9
Well Drilled By:	Not Reported	Comments:	Not Reported

O148 **WSW** **1/2 - 1 Mile** **Higher**	**OH WELLS**	**OHDM30000039844**

Database:	Monitoring Water Wells Listing		
Well Log #:	2031910	Well Type:	Water Well
Drill Type:	AUGER	Test Type:	Not Reported
Well Use:	MONITOR	Aquifer Type:	SAND
Permit #:	Not Reported	Test Rate (gpm):	Not Reported
Draw Down:	Not Reported	Test Duration:	Not Reported
Surface Water Level (ft):	0	Date Measured:	Not Reported
Casing Height (ft):	0	Screen Length (ft):	10
Total Depth (ft):	25	Completion Date:	20110412000000.000
Depth to Bedrock (ft):	Not Reported	Drill Year:	Not Reported
Well Seal Report #:	Not Reported	Screen Diameter (in):	2
Screen Type:	MACHINE SLOTTED	Screen Material:	PVC
Pump Type:	Not Reported	Pump Capacity (gpm):	Not Reported
Pump Installed By:	Not Reported	Water Level Elev (ft):	671
Well Drilled By:	Not Reported	Comments:	HMW 1

---

149 **East** **1/2 - 1 Mile** **Higher**	**OH WELLS**	**OHD900000851992**

Database:	Water Well Database	Well Log #:	84958
Well Type:	Water Well	Drill Type:	Not Reported
Test Type:	Not Reported	Well Use:	Not Reported
Aquifer Type:	GRAVEL	Permit #:	Not Reported
Test Rate (gpm):	Not Reported	Draw Down:	20
Test Duration:	Not Reported	Surface Water Level (ft):	30
Date Measured:	Not Reported	Casing Height (ft):	Not Reported
Screen Length (ft):	Not Reported	Total Depth (ft):	54
Completion Date:	19520724000000.000	Depth to Bedrock (ft):	Not Reported

Drill Year:	Not Reported	Well Seal Report #:	Not Reported
Screen Diameter (in):	Not Reported	Screen Type:	Not Reported
Screen Material:	Not Reported	Pump Type:	Not Reported
Pump Capacity (gpm):	Not Reported	Pump Installed By:	Not Reported
Water Level Elev (ft):	Not Reported	Well Drilled By:	Not Reported
Comments:	Not Reported		

O150
WSW
1/2 - 1 Mile
Higher

OH WELLS **OHDM30000037527**

Database:	Monitoring Water Wells Listing		
Well Log #:	2031911	Well Type:	Water Well
Drill Type:	AUGER	Test Type:	Not Reported
Well Use:	MONITOR	Aquifer Type:	SAND
Permit #:	Not Reported	Test Rate (gpm):	Not Reported
Draw Down:	Not Reported	Test Duration:	Not Reported
Surface Water Level (ft):	0	Date Measured:	Not Reported
Casing Height (ft):	0	Screen Length (ft):	10
Total Depth (ft):	25	Completion Date:	20110412000000.000
Depth to Bedrock (ft):	Not Reported	Drill Year:	Not Reported
Well Seal Report #:	Not Reported	Screen Diameter (in):	2
Screen Type:	MACHINE SLOTTED	Screen Material:	PVC
Pump Type:	Not Reported	Pump Capacity (gpm):	Not Reported
Pump Installed By:	Not Reported	Water Level Elev (ft):	671.4
Well Drilled By:	Not Reported	Comments:	HMW-2

N151
WSW
1/2 - 1 Mile
Higher

OH WELLS **OHDM30000037530**

Database:	Monitoring Water Wells Listing		
Well Log #:	2031914	Well Type:	Water Well
Drill Type:	AUGER	Test Type:	Not Reported
Well Use:	MONITOR	Aquifer Type:	SAND
Permit #:	Not Reported	Test Rate (gpm):	Not Reported
Draw Down:	Not Reported	Test Duration:	Not Reported
Surface Water Level (ft):	0	Date Measured:	Not Reported
Casing Height (ft):	0	Screen Length (ft):	10
Total Depth (ft):	25	Completion Date:	20110413000000.000
Depth to Bedrock (ft):	Not Reported	Drill Year:	Not Reported
Well Seal Report #:	Not Reported	Screen Diameter (in):	2
Screen Type:	MACHINE SLOTTED	Screen Material:	PVC
Pump Type:	Not Reported	Pump Capacity (gpm):	Not Reported
Pump Installed By:	Not Reported	Water Level Elev (ft):	668.8
Well Drilled By:	Not Reported	Comments:	HMW-05

1G
NNW
1/2 - 1 Mile
Lower

AQUIFLOW **12524**

Site ID:	1822218-01
Groundwater Flow:	SSW
Shallow Water Depth:	5.0
Deep Water Depth:	15
Average Water Depth:	Not Reported
Date:	11/10/1994

Map ID Direction Distance Elevation			Database	EDR ID Number
2G **NW** **1/2 - 1 Mile** **Lower**	Site ID: Groundwater Flow: Shallow Water Depth: Deep Water Depth: Average Water Depth: Date:	1822218-00 SSW 13.34 14.43 Not Reported 4/5/1993	**AQUIFLOW**	**12523**
3G **NE** **1/2 - 1 Mile** **Lower**	Site ID: Groundwater Flow: Shallow Water Depth: Deep Water Depth: Average Water Depth: Date:	1801290-00 NNW 7.0 8.0 Not Reported 3/90	**AQUIFLOW**	**12614**
4G **WSW** **1/2 - 1 Mile** **Lower**	Site ID: Groundwater Flow: Shallow Water Depth: Deep Water Depth: Average Water Depth: Date:	188352-00 N 13.12 14.24 Not Reported 12/93	**AQUIFLOW**	**14940**
5G **SW** **1/2 - 1 Mile** **Lower**	Site ID: Groundwater Flow: Shallow Water Depth: Deep Water Depth: Average Water Depth: Date:	1821686-00 NOT REPORTED 17.82 FT. 17.75 FT. Not Reported 11/92	**AQUIFLOW**	**17073**
6G **SE** **1/2 - 1 Mile** **Lower**	Site ID: Groundwater Flow: Shallow Water Depth: Deep Water Depth: Average Water Depth: Date:	1831055-00 NW 3.58 8.88 Not Reported 7/1998	**AQUIFLOW**	**14837**

Map ID Direction Distance	Database	EDR ID Number

1
South
1/4 - 1/2 Mile

OIL_GAS **OHOG50000052815**

OIL_GAS:

API Permit #:	34035612980000	Well #:	1
Well Permit #:	1298	API Well Hole #:	61298
Alt Well #:	Not Reported	Owner #:	9998
Operator Well #:	Not Reported	Well Type:	Oil & Gas
Well Status:	Final Restoration	Date Status Changed:	08-JUN-21
Const Permit Approved:	Not Reported	well Completion:	Not Reported
Spud Date:	Not Reported	Date TD Reached:	Not Reported
Date Completed:	Not Reported	Plug/Abandoned Date:	04-MAY-21
Original Spud Date:	Not Reported	Well Name:	ORCA House 1
Lease Name:	ORCA House	Oil field #:	Not Reported
Surface Owner:	Not Reported	Total Depth:	Not Reported
ODNR Current Class:	Not Reported	Class of Injection Well:	Not Reported
Init Production-Oil:	Not Reported	Init Production-Gas:	Not Reported
Init Production Brine:	Not Reported	Original Owner:	Not Reported
EPA Permit:	Not Reported	Fed Lease:	Not Reported
Lease #:	Not Reported	Original Lease #:	Not Reported
First Prod Date:	Not Reported	1st Producing Formation:	Not Reported
2nd Producing Formation:	Not Reported		
Comments:	Default Spud Date of 01/01/1900 used for existing legacy RBDMS well for RICS database development conversion requirement due to no spud date on record.		

2
SE
1/4 - 1/2 Mile

OIL_GAS **OHOG50000050031**

OIL_GAS:

API Permit #:	34035205930000	Well #:	1
Well Permit #:	0593	API Well Hole #:	20593
Alt Well #:	593-PP	Owner #:	8624
Operator Well #:	Not Reported	Well Type:	Oil & Gas
Well Status:	Final Restoration	Date Status Changed:	16-JAN-15
Const Permit Approved:	31-MAR-10	well Completion:	Not Reported
Spud Date:	Not Reported	Date TD Reached:	Not Reported
Date Completed:	Not Reported	Plug/Abandoned Date:	17-MAR-10
Original Spud Date:	Not Reported	Well Name:	HARSHAW CHEMICAL CO 1
Lease Name:	HARSHAW CHEMICAL CO	Oil field #:	Not Reported
Surface Owner:	Not Reported	Total Depth:	Not Reported
ODNR Current Class:	Not Reported	Class of Injection Well:	Not Reported
Init Production-Oil:	Not Reported	Init Production-Gas:	1
Init Production Brine:	Not Reported	Original Owner:	CLEVELAND CLINIC
EPA Permit:	Not Reported	Fed Lease:	Not Reported
Lease #:	Not Reported	Original Lease #:	Not Reported
First Prod Date:	Not Reported	1st Producing Formation:	Not Reported
2nd Producing Formation:	Not Reported		
Comments:	OLD GAS WELL, NO RECORD AVAILABLE.		

Map ID Direction Distance	Database	EDR ID Number
3 **SSW** **1/2 - 1 Mile**	**OIL_GAS**	**OHOG50000050535**

OIL_GAS:

API Permit #:	34035211990000	Well #:	1
Well Permit #:	21199	API Well Hole #:	21199
Alt Well #:	Not Reported	Owner #:	1502
Operator Well #:	Not Reported	Well Type:	Oil & Gas
Well Status:	Permit Expired	Date Status Changed:	22-MAY-03
Const Permit Approved:	08-JUL-83	well Completion:	Not Reported
Spud Date:	Not Reported	Date TD Reached:	Not Reported
Date Completed:	Not Reported	Plug/Abandoned Date:	Not Reported
Original Spud Date:	Not Reported	Well Name:	CLEVELAND PLAY HOUSE FOUNDATION #
Lease Name:	CLEVELAND PLAY HOUSE FOUNDATION		
Oil field #:	Not Reported	Surface Owner:	Not Reported
Total Depth:	0	ODNR Current Class:	EW
Class of Injection Well:	Not Reported	Init Production-Oil:	0
Init Production-Gas:	0	Init Production Brine:	0
Original Owner:	COMMERCE ENERGY CO.	EPA Permit:	Not Reported
Fed Lease:	Not Reported	Lease #:	Not Reported
Original Lease #:	Not Reported	First Prod Date:	Not Reported
1st Producing Formation:	Not Reported	2nd Producing Formation:	Not Reported
Comments:	PERMIT EXPIRED.		

GEOCHECK® - PHYSICAL SETTING SOURCE MAP FINDINGS
RADON

AREA RADON INFORMATION

State Database: OH Radon

Radon Test Results

Zipcode	Num Tests	Maximum	Minimum	Arith Mean	Geo Mean
44106	88	7.2	0.1	1.54	0.93

Federal EPA Radon Zone for CUYAHOGA County: 2

Note: Zone 1 indoor average level > 4 pCi/L.
: Zone 2 indoor average level >= 2 pCi/L and <= 4 pCi/L.
: Zone 3 indoor average level < 2 pCi/L.

Federal Area Radon Information for CUYAHOGA COUNTY, OH

Number of sites tested: 104

Area	Average Activity	% <4 pCi/L	% 4-20 pCi/L	% >20 pCi/L
Living Area - 1st Floor	2.993 pCi/L	80%	20%	0%
Living Area - 2nd Floor	Not Reported	Not Reported	Not Reported	Not Reported
Basement	1.879 pCi/L	98%	1%	1%

PHYSICAL SETTING SOURCE RECORDS SEARCHED

TOPOGRAPHIC INFORMATION

USGS 7.5' Digital Elevation Model (DEM)
Source: United States Geologic Survey
EDR acquired the USGS 7.5' Digital Elevation Model in 2002 and updated it in 2006. The 7.5 minute DEM corresponds to the USGS 1:24,000- and 1:25,000-scale topographic quadrangle maps. The DEM provides elevation data with consistent elevation units and projection.

Current USGS 7.5 Minute Topographic Map
Source: U.S. Geological Survey

HYDROLOGIC INFORMATION

Flood Zone Data: This data was obtained from the Federal Emergency Management Agency (FEMA). It depicts 100-year and 500-year flood zones as defined by FEMA. It includes the National Flood Hazard Layer (NFHL) which incorporates Flood Insurance Rate Map (FIRM) data and Q3 data from FEMA in areas not covered by NFHL.
Source: FEMA
Telephone: 877-336-2627
Date of Government Version: 2003, 2015

NWI: National Wetlands Inventory. This data, available in select counties across the country, was obtained by EDR in 2002, 2005, 2010 and 2015 from the U.S. Fish and Wildlife Service.

HYDROGEOLOGIC INFORMATION

AQUIFLOW[R] Information System
Source: EDR proprietary database of groundwater flow information
EDR has developed the AQUIFLOW Information System (AIS) to provide data on the general direction of groundwater flow at specific points. EDR has reviewed reports submitted to regulatory authorities at select sites and has extracted the date of the report, hydrogeologically determined groundwater flow direction and depth to water table information.

GEOLOGIC INFORMATION

Geologic Age and Rock Stratigraphic Unit
Source: P.G. Schruben, R.E. Arndt and W.J. Bawiec, Geology of the Conterminous U.S. at 1:2,500,000 Scale - A digital representation of the 1974 P.B. King and H.M. Beikman Map, USGS Digital Data Series DDS - 11 (1994).

STATSGO: State Soil Geographic Database
Source: Department of Agriculture, Natural Resources Conservation Service (NRCS)
The U.S. Department of Agriculture's (USDA) Natural Resources Conservation Service (NRCS) leads the national Conservation Soil Survey (NCSS) and is responsible for collecting, storing, maintaining and distributing soil survey information for privately owned lands in the United States. A soil map in a soil survey is a representation of soil patterns in a landscape. Soil maps for STATSGO are compiled by generalizing more detailed (SSURGO) soil survey maps.

SSURGO: Soil Survey Geographic Database
Source: Department of Agriculture, Natural Resources Conservation Service (NRCS)
Telephone: 800-672-5559
SSURGO is the most detailed level of mapping done by the Natural Resources Conservation Service, mapping scales generally range from 1:12,000 to 1:63,360. Field mapping methods using national standards are used to construct the soil maps in the Soil Survey Geographic (SSURGO) database. SSURGO digitizing duplicates the original soil survey maps. This level of mapping is designed for use by landowners, townships and county natural resource planning and management.

PHYSICAL SETTING SOURCE RECORDS SEARCHED

LOCAL / REGIONAL WATER AGENCY RECORDS

FEDERAL WATER WELLS

PWS: Public Water Systems
Source: EPA/Office of Drinking Water
Telephone: 202-564-3750
Public Water System data from the Federal Reporting Data System. A PWS is any water system which provides water to at least 25 people for at least 60 days annually. PWSs provide water from wells, rivers and other sources.

PWS ENF: Public Water Systems Violation and Enforcement Data
Source: EPA/Office of Drinking Water
Telephone: 202-564-3750
Violation and Enforcement data for Public Water Systems from the Safe Drinking Water Information System (SDWIS) after August 1995. Prior to August 1995, the data came from the Federal Reporting Data System (FRDS).

USGS Water Wells: USGS National Water Inventory System (NWIS)
This database contains descriptive information on sites where the USGS collects or has collected data on surface water and/or groundwater. The groundwater data includes information on wells, springs, and other sources of groundwater.

STATE RECORDS

Public Water System Data
Source: Ohio Environmental Protection Agency
Telephone: 614-644-2752
The database includes community, transient non-community and non-transient non-community water wells; and source treatment unit locations.

Water Treatment Facilities
Source: Ohio Environmental Protection Agency
Telephone: 614-644-2752

Water Well Database
Source: Department of Natural Resources
Telephone: 614-265-6740

Monitoring Water Wells Listing
Source: Department of Natural Resources
Telephone: 614-265-6740

OTHER STATE DATABASE INFORMATION

Oil and Gas Wells Listing
Source: Department of Natural Resources
Telephone: 614-265-6740
A listing of oil and gas well locations in the state.

RADON

State Database: OH Radon
Source: Department of Health
Telephone: 614-644-2727
Radon Statistics for Zip Code Areas

Area Radon Information
Source: USGS
Telephone: 703-356-4020
The National Radon Database has been developed by the U.S. Environmental Protection Agency (USEPA) and is a compilation of the EPA/State Residential Radon Survey and the National Residential Radon Survey. The study covers the years 1986 - 1992. Where necessary data has been supplemented by information collected at private sources such as universities and research institutions.

PHYSICAL SETTING SOURCE RECORDS SEARCHED

EPA Radon Zones
Source: EPA
Telephone: 703-356-4020
Sections 307 & 309 of IRAA directed EPA to list and identify areas of U.S. with the potential for elevated indoor radon levels.

OTHER

Airport Landing Facilities: Private and public use landing facilities
Source: Federal Aviation Administration, 800-457-6656

Epicenters: World earthquake epicenters, Richter 5 or greater
Source: Department of Commerce, National Oceanic and Atmospheric Administration

Earthquake Fault Lines: The fault lines displayed on EDR's Topographic map are digitized quaternary faultlines, prepared in 1975 by the United State Geological Survey

STREET AND ADDRESS INFORMATION

© 2015 TomTom North America, Inc. All rights reserved. This material is proprietary and the subject of copyright protection and other intellectual property rights owned by or licensed to Tele Atlas North America, Inc. The use of this material is subject to the terms of a license agreement. You will be held liable for any unauthorized copying or disclosure of this material.

APPENDIX G
PREVIOUS ENVIRONMENTAL REPORTS

Copyright © 2024, Partners

Nova Group

CORPORATE HEADQUARTERS
Minneapolis, MN

Inspired Solutions by Nova Group

April 26, 2023

Myrtle & Song, LLC

Re: Phase I Environmental Site Assessment Report

Three Parcels of Undeveloped Land
8910 & 8924 Hough Avenue and 1765 E 89th Street
Cleveland , Ohio 44106
Nova Project No.: G23-2862

In accordance with our agreement, Nova Group, GBC (Nova) has performed a Phase I Environmental Site Assessment (ESA) of the above referenced Subject Property in conformance with ASTM Designation E1527-21 "Standard Practice for Environmental Site Assessments: Phase I Environmental Site Assessment Process" (ASTM E1527-21), and Comprehensive Zoning Services, LLC scope of work. Please find a copy of the report enclosed.

We declare that to the best of our knowledge and belief, we meet the definition of Environmental Professional as defined in §312.10 of 40 CFR and, we have the specific qualifications based on education, training, and experience to assess the Subject Property, as described herein. We have developed and performed all the appropriate inquiries in conformance with the standards and practices set forth in 40 CFR, Part 312.

We certify that we have no undisclosed interest in the Subject Property, and that our employment and compensation are not contingent upon our findings and opinions. The scope of this assessment, methodology, limiting conditions, and reliance language are outlined within this report.

Respectfully submitted,
NOVA GROUP, GBC
Reviewed by:

Signature for James Keesey
James Keesey
Project Manager
Environmental Professional

Signature for Jennon Lewis
Jennon Lewis
Senior Project Manager

Signature for Rich George

Rich George
Regional Client Manager

DRAFT

Nova Group

Inspired Solutions by Nova Group

Phase I Environmental Site Assessment

DRAFT

Subject Property

Three Parcels of Undeveloped Land
8910 & 8924 Hough Avenue and 1765 E 89th Street
Cleveland , Ohio 44106

Prepared For

Myrtle & Song, LLC

Prepared By

Nova Group, GBC
5320 West 23rd Street, Suite 270,
St. Louis Park, Minnesota 55416
Web: novagroupgbc.com

Rich George
Regional Client Manager
rich.george@novagroupgbc.com
904-805-2655

Nova Project No:	G23-2862
Report Date:	April 26, 2023
DB Report Date:	April 18, 2023
Inspection Date:	April 19, 2023

Nova Group | Carbon Neutral Report

novagroupgbc.com/carbonneutral

Project Summary

Nova Group, GBC (Nova) was authorized by Comprehensive Zoning Services, LLC to conduct a Phase I Environmental Site Assessment (ESA) of the Three Parcels of Undeveloped Land property located at 8910 & 8924 Hough Avenue and 1765 E 89th Street, Cleveland , Ohio ("Subject Property"). Nova has conducted this ESA in conformance with the scope and limitations of ASTM Designation E1527-21, "Standard Practice for Environmental Site Assessments: Phase I Environmental Site Assessment Process." . A summary of findings is presented below.

Report Section		No Further Action	REC	CREC	HREC	Other Environmental Considerations	Recommended Action
2.3	Current Subject Property Use	✔					
2.5	Current Use of Adjoining and Surrounding Properties	✔					
3.2	Historical Research		✔				Subsurface investigation.
3.3	Regulatory Database Review	✔					
4.1.1	Hazardous Substances and Petroleum Products in Connection with Identified Uses (Not Equipment)	✔					
4.1.3	Presumed PCB-Containing Items	✔					
4.1.4	Hazardous Substance and Petroleum Product Containers Not in Connection with Identified Uses	✔					
4.1.5	Standing Surface Water & Pools, or Sumps Containing Liquids Likely To Be Hazardous Substances or Petroleum Products	✔					

DRAFT

Report Section		No Further Action	REC	CREC	HREC	Other Environmental Considerations	Recommended Action
4.1.6	Pits, Ponds, Lagoons Containing Suspected Hazardous Substances or Petroleum Products	✔					
4.2.1	Current Storage Tanks	✔					
4.2.2	Drums, Totes and Intermediate Bulk Containers	✔					
4.2.3	Unidentified Substance Containers	✔					
4.3	Evidence of a Release	✔					
4.4	Water/Wastewater	✔					
4.5	Solid Waste	✔					
4.6	Drains and Sumps	✔					
4.7	Septic Systems or Cesspools	✔					
4.8	Wells	✔					
4.10	Additional Subject Property Observations	✔					
5.1	Determination of Vapor Migration		✔				Subsurface investigation.
6.1	Asbestos Containing Materials (ACMs)	✔					
6.2	Lead-Based Paint (LBP)	✔					
6.3	Radon	✔					
6.4	Evidence of Mold	✔					
6.5	Lead in Drinking Water	✔					

DRAFT

Report Section		No Further Action	REC	CREC	HREC	Other Environmental Considerations	Recommended Action
6.6	Other Environmental Considerations	✔					

DRAFT

Table of Contents

1.0 INTRODUCTION 5

1.1 Purpose 5
1.2 Scope of Services 6
1.3 Significant Assumptions 6
1.4 Limitations and Exceptions 7
1.5 Data Gaps 7
1.6 Special Terms and Conditions 8
1.7 User Reliance 8
1.8 User Provided Information 8

2.0 SUBJECT PROPERTY DESCRIPTION 10

2.1 Location and Legal Description 10
2.2 Subject Property and Vicinity General Characteristics 10
2.3 Current Subject Property Use 11
2.4 General Description of Subject Property Building Improvements 11
2.5 Current Use of Adjoining and Surrounding Properties 12

3.0 RECORDS REVIEW 13

3.1 Physical Setting Sources 13
3.2 Historical Research 15
3.3 Regulatory Database Review 22

4.0 SUBJECT PROPERTY RECONNAISSANCE 29

4.1 Hazardous Substances and Petroleum Products 29
4.2 Storage Tanks and Other Containers 30
4.3 Evidence of a Release 31
4.4 Water/Wastewater 31
4.5 Solid Waste 31
4.6 Drains and Sumps 32
4.7 Septic Systems or Cesspools 32
4.8 Wells 32
4.9 Evidence of Historical Subject Property Uses 32
4.10 Additional Subject Property Observations 32

5.0 VAPOR MIGRATION 33

5.1 Determination of Vapor Migration 33

DRAFT

6.0 NON-SCOPE CONSIDERATIONS/BUSINESS ENVIRONMENTAL RISKS 34

6.1 Asbestos Containing Materials (ACMs) 34
6.2 Lead-Based Paint (LBP) 34
6.3 Radon 35
6.4 Evidence of Mold 35
6.5 Lead in Drinking Water 35
6.6 Other Environmental Considerations 36

7.0 INTERVIEWS 37

7.1 Past Owners, Operators and Occupants 37
7.2 Present Owner, Occupants and Key Site Manager 37
7.3 State and/or Local Government Officials 37

8.0 FINDINGS, OPINIONS, AND CONCLUSIONS 39

8.1 Findings and Opinions 39
8.2 Conclusions and Recommendations 40
8.3 Non-Scope Considerations/Business Environmental Risks 40
8.4 Deletions and Deviations 41

9.0 REFERENCES 42

APPENDICES

FIGURES: Subject Property Maps

APPENDIX A: Photographic Documentation

APPENDIX B-1: Historical Aerial Photographs

APPENDIX B-2: Historical Topographic Maps

APPENDIX B-3: Fire Insurance Maps

APPENDIX B-4: City Directory Information

APPENDIX B-5: Title Search Records (No Documents Are Associated With This Appendix)

APPENDIX C-1: Regulatory Records - Mapped Database

APPENDIX C-2: Regulatory Records - General Public Records

APPENDIX D: Client Provided Documentation

APPENDIX E: Laboratory Reports (No Documents Are Associated With This Appendix)

APPENDIX F: Other Supporting Documentation

APPENDIX G: Qualifications of Environmental Professionals

DRAFT

EXECUTIVE SUMMARY

Nova Group, GBC (Nova) was authorized by Comprehensive Zoning Services, LLC to conduct a Phase I Environmental Site Assessment (ESA) of the Three Parcels of Undeveloped Land property located at 8910 & 8924 Hough Avenue and 1765 E 89th Street, Cleveland , Ohio ("Subject Property"). Nova has conducted this ESA in conformance with the scope and limitations of ASTM Designation ASTM E1527-21, "Standard Practice for Environmental Site Assessments: Phase I Environmental Site Assessment Process." The purpose of this ESA is to identify Recognized Environmental Conditions (RECs) in connection with the Subject Property. Findings identified during the course of this ESA resulting in RECs, Controlled Recognized Environmental Conditions (CRECs), Historical Recognized Environmental Conditions (HRECs), Business Environmental Risks (BERs) or *de minimis* conditions are presented in the following summary.

The Subject Property consists of three non-contiguous tracts of undeveloped land, which are irregular-shaped and comprise approximately 0.6 acres.

During the site reconnaissance, the following land uses were observed on properties in the vicinity of the Subject Property:

Current Use of Adjoining and Surrounding Properties		
	Adjoining	**Surrounding**
North	Hough Avenue followed by Thurgood Marshall, a recreation center (8611 Hough Avenue), Kingsbury Tower, an apartment building and picnic shelter (8925 Hough Avenue), and a multi-family residence (8927-8933 Hough Avenue).	Residential.
East	Various residences (1756, 1762, and 1772 East 90th Street), including grassed land located between the Subject Property parcels.	Residential.
South	Various residences (1772 East 90th Street and 1765-1769 East 89th Street), including grassed land located between the Subject Property parcels.	Residential.
West	East 89th Street followed by C Town market (8812 Hough Avenue), grassed land, and residences (1762 and 1768 East 89th Street).	Residential.

Historical Summary

A historical summary of Subject Property uses derived from available historical resources is presented below.

Summary of Historical Subject Property Uses

DRAFT

The Subject Property appeared to have been developed with various residences as indicated on an 1896 fire insurance map, until partially redeveloped with storefronts along Hough Avenue at the northeast parcel since at least 1913. Additional storefronts were developed along Hough Avenue at the northwest parcel since at least the early 1950s. The storefronts previously located at the northwest parcel appear to have been removed during the mid 1970s. Remaining structures at the Subject Property, including storefronts at the northeast parcel and a residence at the southwest parcel appear to have been removed during the mid-1990s. Since the late 1990s, the Subject Property has been undeveloped land. Former commercial occupants included dry cleaners, a grocery store, a photo shop, salons/barber shops, hardware store, cafes/deli's, shoe repair, and a church. Aforementioned dry cleaners operated at the Subject Property at 8900 Hough Avenue in 1951 under the name Checker Cleaners and at 8904 Hough Avenue in 1971. The 8900 Hough Avenue and 8904 Hough Avenue addresses are not listed in city directories subsequent to 1951 and 1976, respectively. Referenced dry cleaners were located on the northwest Subject Property parcel. In addition, a photo shop operated at 8928 Hough Avenue from at least 1932 through 1951.
Historical Summary Findings
Dry cleaning operations typically involve the use of hazardous substances and generation of hazardous wastes, characteristics of which when released to the subsurface, in their pure form, can leave no visible trace of releases or spills. Furthermore, dry cleaning operations are of potential environmental concern due to the potential for undetected/unreported releases in conjunction with dry cleaning activities and the environmental persistence of dry cleaning chemicals. Photo processing operations also typically involve the use, storage, and potential release of hazardous substances related to printing and photo development operations and equipment. Given the absence of determining information regarding the use/disposal of hazardous substance and/or petroleum products, historical use of the the Subject Property represents a REC in connection with the Subject Property.

DRAFT

Findings and Opinions

Findings and opinions, based on the information obtained during the course of this assessment, are presented in the table below.

Finding(s) and Opinion(s)
RECs

Finding(s) and Opinion(s)
Based on review of historical resources, the Subject Property was developed with commercial buildings from at least 1913 through the 1970s. Former commercial occupants included dry cleaners, a grocery store, a photo shop, salons/barber shops, hardware store, cafes/deli's, shoe repair, and a church. Aforementioned dry cleaners operated at 8900 Hough Avenue in 1951 under the name Checker Cleaners and at 8904 Hough Avenue in 1971. The 8900 Hough Avenue and 8904 Hough Avenue addresses are not listed in city directories subsequent to 1951 and 1976, respectively. Referenced dry cleaners were located on the northwest Subject Property parcel. In addition, a photo shop operated at 8928 Hough Avenue from at least 1932 through 1951. Dry cleaning operations typically involve the use of hazardous substances and generation of hazardous wastes, characteristics of which when released to the subsurface, in their pure form, can leave no visible trace of releases or spills. Furthermore, dry cleaning operations are of potential environmental concern due to the potential for undetected/unreported releases in conjunction with dry cleaning activities and the environmental persistence of dry cleaning chemicals. Photo processing operations also typically involve the use, storage, and potential release of hazardous substances related to printing and photo development operations and equipment. Given the absence of determining information regarding the use/disposal of hazardous substances and/or petroleum products, historical use of the the Subject Property represents a REC in connection with the Subject Property.
Based on review of the information discussed above, dry cleaners and gasoline fueling/service stations historically operated on adjoining land. Specifically, a former auto filling station operated on adjoining land east from circa 1929 to 1961, a former auto filling station operated on adjoining land west from circa 1932 to 1972, and two former dry cleaners operated on adjoining land east/central (adjoining parcel between the northwest and northeast Subject Property parcels) from at least the late 1930s through the early 1940s. No additional municipal, regulatory, or interview information was available regarding these former facilities. Given that referenced facilities likely used/generated hazardous substances and/or petroleum products prior to current RCRA regulations and/or local/state oversight, historical use of adjoining land by dry cleaners and gasoline fueling/service stations represents a REC in connection with the Subject Property.
CRECs
No CRECs were identified during the course of this assessment.
HRECs
No HRECs were identified during the course of this assessment.
De Minimis Conditions
No *de minimis* conditions were identified during the course of this assessment.

DRAFT

Conclusions and Recommendations

Nova has performed a Phase I ESA in conformance with the scope and limitations of ASTM E1527-21 of the Three Parcels of Undeveloped Land property located at 8910 & 8924 Hough Avenue and 1765 E 89th Street, Cleveland , Ohio. Any exceptions to or deletions from this practice are described in the Introduction Section of this report.

Conclusion(s)	Recommendation(s)
This assessment has revealed no evidence of *RECs, CRECs and/or significant data gaps* in connection with the Subject Property with the exception of historical use of the Subject Propriety by dry cleaners and a photo shop, as well as historical use of adjoining land by dry cleaners and gasoline fueling/service stations represents a REC in connection with the Subject Property, as well as a vapor concern.	A subsurface investigation should be completed in an effort to determine the presence / absence of hazardous substances and petroleum in soil, groundwater and soil-vapor.

Non-Scope Considerations/Business Environmental Risks

Environmental issues not identified as RECs, CRECs, HRECs or *de minimis* conditions could be considered Non-Scope Considerations (NSC) or Business Environmental Risks (BERs). NSCs and/or BERs, if any, identified in connection with the Subject Property at the time of this assessment are detailed below.

NSC/BER	Recommendation(s)
No evidence of NSCs/BERs meriting additional evaluation were identified during the course of this assessment.	No further investigation is recommended at this time.

DRAFT

1.0 INTRODUCTION

Nova Group, GBC (Nova) was authorized by Comprehensive Zoning Services, LLC, to conduct a Phase I Environmental Site Assessment (ESA) of the Three Parcels of Undeveloped Land property located at 8910 & 8924 Hough Avenue and 1765 E 89th Street, Cleveland , Ohio ("Subject Property"). Nova has conducted this ESA in conformance with the scope and limitations of ASTM International Designation ASTM E1527-21, "Standard Practice for Environmental Site Assessments: Phase I Environmental Site Assessment Process." There are no exceptions to, or deletions from these practices, unless otherwise stated herein.

James Keesey, Project Manager, representing Nova, conducted a Subject Property reconnaissance on April 19, 2023 to assess the possible presence of Recognized Environmental Conditions (RECs) and non-ASTM environmental issues, as prescribed by the scope of work, at the Subject Property. Nova's assessment included review of ASTM-defined sources of historical information, evaluation of data gaps, reconnaissance of adjoining properties, background research, and review of available local, state, and federal regulatory records.

Nova contracted Environmental Risk Information Services (ERIS), to perform a computer database search for local, state, and federal regulatory records pertaining to environmental concerns for the Subject Property and facilities in the vicinity of the Subject Property. The ERIS Report, dated April 18, 2023, is provided in the Appendix.

1.1 Purpose

The purpose of this ESA is to identify, to the extent feasible pursuant to the processes prescribed by ASTM E1527-21, RECs in connection with the Subject Property.

In conformance with ASTM E1527-21, the term REC means (1) the presence of hazardous substances or petroleum products in, on, or at the Subject Property due to a release to the environment; (2) the likely presence of hazardous substances or petroleum products in, on, or at the Subject Property due to a release or likely release to the environment; or (3) the presence of hazardous substances or petroleum products in, on, or at the Subject Property under conditions that pose a material threat of a future release to the environment. The term includes hazardous substances or petroleum products even under conditions in compliance with laws. The term "Controlled Recognized Environmental Condition" (CREC) means a REC resulting from a past release of hazardous substances or petroleum products that has been addressed to the satisfaction of the applicable regulatory authority, with hazardous substances or petroleum products allowed to remain in place subject to the implementation of required controls. The term "Historical Recognized Environmental Condition" (HREC) indicates a past release of any hazardous substances or petroleum products that has occurred in connection with the Subject Property and has been addressed to the satisfaction of the applicable regulatory authority or meeting unrestricted use criteria established by a regulatory authority, without subjecting the Subject Property to any required controls. The term REC is not intended to include *de minimis* conditions that generally do not present a material risk of harm to public health or the environment and that generally would not be the subject of an enforcement action if brought to the attention of appropriate governmental agencies.

DRAFT

Nova understands this ESA is also being completed to assist in qualifying for Landowner Liability Protections (LLPs) under the Comprehensive Environmental Response, Compensation & Liability Act (CERCLA) unless otherwise so stated in this report.

1.2 Scope of Services

Nova's Scope of Services for this ESA conforms with the due diligence standards detailed in ASTM E1527-21. Services provided for this project included:

- A records review of standard federal, state, tribal and local record sources, as well as physical setting sources;
- A review of standard historical resources regarding historical land use activities at the Subject Property;
- Interviews with people that have knowledge regarding the past or present uses of the Subject Property, including present and past owners, operators, and occupants of the Subject Property, as well as with local government officials, where feasible;
- A reconnaissance of the Subject Property to visually and physically observe theSubject Property for evidence of RECs;
- Evaluation of Significant Data Gaps; and
- Review of previous environmental reports, if available.

The Appendix contains resumes of Nova staff involved in the preparation of this report.

Nova assessed the Subject Property for certain Non-Scope Considerations (NSCs) and/or Business Environmental Risks (BERs) that are not considered in the CERCLA definition of hazardous substances (42 USC § 9601.14) nor specifically required per ASTM E1527-21. A summary of NSC assessment is found within the NSC/BER section of this report.

This assessment did not include sampling or testing of materials (i.e. building, radon, soil, water, or air).

This assessment included an evaluation for a potential vapor migration or vapor encroachment condition (VEC) to exist at the Subject Property (refer to Section 5.0).

1.3 Significant Assumptions

There is a possibility that even with the proper application of these methodologies conditions may exist on the Subject Property that could not be identified within the scope of the assessment or which were not reasonably identifiable from the available information. Nova believes that the information obtained from the record review and the interviews concerning the Subject Property is reliable. However, Nova cannot and does not warrant or guarantee that the information provided by these other sources is accurate or complete.

DRAFT

1.4 Limitations and Exceptions

The findings and conclusions contain all of the limitations inherent in these methodologies that are referred to in ASTM E1527-21. Nova was not requested to limit or deviate from ASTM E1527-21 during the course of this assessment. Limiting condition(s), deletion(s), deviation(s), and/or data failure(s)/data gap(s) as listed, if any, are not critical and do not alter the conclusions or recommendations of this assessment unless otherwise stated.

1.4.1 Limiting Conditions

Limiting Conditions include physical obstructions such as adjacent buildings, bodies of water, asphalt/concrete, or other paved surface areas, as well as other physical constraints including rain or snow, observed at the time of the assessment.

- No significant inaccessible areas, limitations, or physical obstructions/constraints were encountered during the Subject Property reconnaissance.

1.5 Data Gaps

A data gap, as defined by ASTM E1527-21, is "*a lack of or inability to obtain information required by this practice despite good faith efforts by the environmental professional to gather such information. Data gaps may result from incompleteness in any of the activities required by this practice, including, but not limited to, site reconnaissance (for example, an inability to conduct the site visit), and interviews (for example, an inability to interview the key site manager, regulatory officials, etc.)*."

A significant data gap, as defined by ASTM E1527-21, is "*a data gap that affects the ability of the environmental professional to identify a recognized environmental condition*."

Nova identified the following data gaps during the course of this assessment. These data gaps were evaluated and determined not to represent a significant data gap.

- The absence of earlier published historical information prior to 1896 constitutes a historical data failure as defined by ASTM E1527-21 given that the Subject Property was still developed with residences at that time. Review of additional historical sources outlined in ASTM E1527-21 would not likely provide additional useful information regarding the past use of the Subject Property.
- The Cleveland Division of Building & Housing, Cleveland Fire Department and Cleveland Public Health Departmentwere unresponsive to information requests. Based on our review of the available municipal, regulatory, and historical information, the absence of information obtained from interviews with referenced agencies is not considered significant to the findings, conclusions, or recommendations of this assessment. Should information be received from referenced agencies that alter the findings of this ESA, an addendum to this report will be provided under separate cover.

DRAFT

1.5.1 Significant Data Gaps

No significant data gaps were identified during the course of this assessment.

1.6 Special Terms and Conditions

Authorization to perform this work was given by a directive from Comprehensive Zoning Services, LLC.

The conclusions and findings set forth in this report are strictly limited in time and scope to the date of the evaluations. The conclusions presented in the report are based solely on the services described therein, and not on scientific tasks or procedures beyond the scope of agreed-upon services or the time and budgeting restraints imposed by the Client. No subsurface exploratory drilling or sampling was done under the scope of this work. Unless specifically stated otherwise in the report, no chemical analyses have been performed during the course of this ESA.

Some of the information provided in this report is based upon personal interviews, and research of available documents, records, and maps held by the appropriate government and private agencies. This is subject to the limitations of historical documentation, availability, and accuracy of pertinent records, and the personal recollections of those persons contacted.

The content and conclusions provided by Nova in this report are based solely on the information collected during our investigation and activities at the Subject Property, our present understanding of the Subject Property conditions, and our professional judgment in light of such information at the time this report was prepared. Part of the findings in this investigation is based on data provided by others. This report presents Nova's professional opinion, and no warranty, expressed or implied, is made.

1.7 User Reliance

Myrtle & Song, LLC and its affiliates (collectively, "Client") may use and rely upon this Phase I Environmental Site Assessment in connection with a planned financial transaction involving the Subject Property. This report has no other purpose and may not be relied upon by any other person or entity without the written consent of Nova Group, GBC. Either verbally or in writing, third parties may come into possession of this report or all or part of the information generated as a result of this work. In the absence of a written agreement with Nova Group, GBC granting such rights, no third parties shall have rights of recourse or recovery whatsoever under any course of action against Nova Group, GBC, its officers, employees, vendors, successors or assigns. Reliance is provided in accordance with Nova Group, GBC's Proposal and General Conditions executed by Comprehensive Zoning Services, LLC for this Phase I Environmental Site Assessment.

1.8 User Provided Information

Pursuant to ASTM E1527-21, Nova requested the following Subject Property information from the User of this report and from the Key Site Manager (KSM). Information provided by the User (if any) or the KSM is included in various sections of this report.

DRAFT

User Provided Information		
Item	**Not Provided by User**	**Provided / Answered by User**
User Questionnaire	✔	☐
Title Records	✔	☐
Environmental Cleanup Liens or AULs (40 CFR 312.25 and 40 CFR 312.26(a)(1)(v) and vi))	✔	☐
Specialized Knowledge (40 CFR 312.28)	✔	☐
Valuation Reduction for Environmental Issues (40 CFR 312.29)	✔	☐
Identification of KSM	☐	✔
Reason for Performing Phase I ESA	☐	✔
Prior Environmental Reports	✔	☐
Other	✔	☐

DRAFT

2.0 SUBJECT PROPERTY DESCRIPTION

2.1 Location and Legal Description

A summary of Subject Property details is provided in the table below. A topographic map as well as figures are included in the Appendices.

Location and Legal Description	
Subject Property Location	8910 & 8924 Hough Avenue and 1765 E 89th Street, Cleveland , Cuyahoga County, Ohio 44106
Number of Parcels	three non-contiguous tracts
APN(s)	119-09-014 (Parcel 1); 119-09-016 (Parcel 2); 119-09-019 (Parcel 3)
Historical/Listed Subject Property Address(es)	1751, 1755, and 1765 East 89th Street, even-numbered addresses 8900-8912 Hough Avenue and 8924, 8926, and 8928 Hough Avenue.
Acreage	0.6
Abbreviated Legal Description	A detailed legal description is provided in the Appendix.
Current Owner / Date of Acquisition	Myrtle & Song, LLC / February 24, 2023 (Parcel 119-09-014); Myrtle & Song, LLC / February 6, 2023 (Parcel 119-09-019); and Haimour, Fahideh / March 15, 2023 (Parcel 119-09-016).
Survey Map / Alta Survey	A survey/plat map depicting current and/or future Subject Property features/development was not provided.

2.2 Subject Property and Vicinity General Characteristics

Nearby land use in the vicinity of the Subject Property as well as the general setting of the Subject Property is described below.

Subject Property and Vicinity General Characteristics	
General Surrounding Area Use	Combined mixed use residential / commercial
Zoning Information	Multi-Family (MF-C2)

DRAFT

Subject Property and Vicinity General Characteristics	
On-Subject Property Parking Facilities	Neither surface parking or parking facilities are currently present within the limits of the Property.
Public Thoroughfares/ Roads	**Subject Property:** N/A **North:** Hough Avenue **East:** N/A **South:** N/A **West:** East 89th Street
Landscaping	The Subject Property is undeveloped land covered by natural vegetation.
Geologic and Hydrogeologic Conditions	No apparent routes of direct discharge that have the potential of facilitating the migration of hazardous substances or petroleum products that are likely to migrate to or from the Subject Property, or from nearby/adjoining property were observed. Water bodies were not observed within the limits of the Subject Property and/or in close proximity.

2.3 Current Subject Property Use

Based on assessment observations, the Subject Property currently consists of undeveloped, grassed land.

No environmental concerns were identified in connection with the current use of the Subject Property.

2.4 General Description of Subject Property Building Improvements

The Subject Property is not developed with permanent structures.

2.4.1 Services and Utilities

Municipal services and utilities proved to the Subject Property and/or the surrounding area are provided in the table below.

Utilities	
Item	**Description**
Potable Water Supply	Provided and maintained in the surrounding area by the City of Cleveland.

DRAFT

Utilities	
Item	**Description**
Sewage Disposal System	Provided and maintained n the surrounding area by the Northeast Ohio Regional Sewer District (NEORSD). Indication of a septic system or cesspool was not observed at the Subject Property during the reconnaissance and/or review of publicly available resources.
Storm Water	Discharged to the City of Cleveland stormwater system via underground conduits from surface drains located along adjoining roadways and direct percolation.
Electricity / Natural Gas	The Illuminating Company / Dominion

2.5 Current Use of Adjoining and Surrounding Properties

During the site reconnaissance, Nova observed the following land use on properties in the immediate vicinity of the Subject Property:

Current Use of Adjoining and Surrounding Properties		
	Adjoining	**Surrounding**
North	Hough Avenue followed by Thurgood Marshall, a recreation center (8611 Hough Avenue), Kingsbury Tower, an apartment building and picnic shelter (8925 Hough Avenue), and a multi-family residence (8927-8933 Hough Avenue).	Residential.
East	Various residences (1756, 1762, and 1772 East 90th Street), including grassed land located between the Subject Property parcels.	Residential.
South	Various residences (1772 East 90th Street and 1765-1769 East 89th Street), including grassed land located between the Subject Property parcels.	Residential.
West	East 89th Street followed by C Town market (8812 Hough Avenue), grassed land, and residences (1762 and 1768 East 89th Street).	Residential.

Based on assessment of adjoining land use, the current use, treatment, storage, disposal or generation of hazardous substances or petroleum products was not observed. RECs were not identified based on the current uses of above-referenced adjoining and surrounding properties.

DRAFT

3.0 RECORDS REVIEW

3.1 Physical Setting Sources

3.1.1 Topography

The United States Geological Survey (USGS), East Cleveland, Ohio Quadrangle 7.5-minute series topographic map was reviewed for this ESA and is summarized below.

Topographic Map Features	
Topographic Subject Property Elevation	665 feet above mean sea level.
Topographic Considerations	Gently sloped / Slopes downward toward the north.
Other Significant Surface Features	Surface waters/water bodies or other significant surface features are not depicted.

3.1.2 Soils / Geology

Soil and geologic information was obtained based on review of published information as detailed within the Reference section of this report.

Soils / Geology	
Surface Soils	
Soil Name	Urban land - Elnora complex, nearly level (UeA)
Description	This soil occurs on ridges on lake plains and is derived from sandy lacustrine deposits. This soil has a typical surface profile of loamy fine sand, which extends to a depth of at least 60 inches. This soil is considered moderately well-drained with high permeability and low available water storage capacity.
Geologic Formation	
Formation Name	Erie Lake Plain District of the Interior Low Plateaus physiographic province
Description	Pleistocene-age lacustrine sand, silt, clay, and wave-planed till over Devonian- and Mississippian-age shales and sandstones. Shale bedrock is first encountered at depths of approximately 10 feet to 35 feet below grade.

DRAFT

3.1.3 Hydrology

Hydrologic information for the Subject Property and surrounding area was obtained from review of published geologic and hydrogeologic sources (see Reference Section) and summarized in the table below.

Hydrology	
Depth to Groundwater	Approximately 20 feet below the ground surface.
Shallow Groundwater Flow Direction	Nova considered the topographic gradient of the general Subject Property area and inferred that the most likely hydrogeologic gradient would be to the north.
On-Subject Property Water Bodies	Settling ponds, lagoons, surface impoundments, or natural catch basins were not observed at the Subject Property during this investigation.
Closest off-Subject Property Water Body	Doan Brook located approximately 1,600 feet northeast of the Subject Property

3.1.4 Other Physical Settings Sources

Other Physical Setting Sources	
Oil and Gas Exploration (current or historical)	
Oil or Gas Wells	Historical/current oil or gas exploration was not identified within the Subject Property limits or within immediately surrounding properties.
Pipelines	Pipelines were not identified within the Subject Property limits or within immediately surrounding properties.
Well Records	
Well Log Records / Well Mapping Program	No water wells and/or groundwater monitor wells were recorded on file for the Subject Property and/or adjoining/nearby land.

DRAFT

3.2 Historical Research

The purposes of obtaining and reviewing "*historical sources is to develop a history of the previous uses of the Subject Property and surrounding area, in order to help identify the likelihood of past uses having led to RECs in connection with the Subject Property*." Nova attempted to research all obvious Subject Property use from the present, back to the Subject Property's first developed use; or back to 1940, whichever is earlier. Copies of below pertinent sources reviewed (including specific map/directory years), such that establish Subject Property uses or changes in use, are included in the Appendix of this report.

Data gaps associated with available historical information, if identified, were previously discussed in Section 1.5.

3.2.1 Historical Subject Property Uses

Summaries of historical Subject Property uses based on review and interpretation of available historical resources are provided in the following sections.

3.2.1.1 Aerial Photographs

Aerial photographs were reviewed and findings are summarized in the following table.

Historical Subject Property Uses - Aerial Photographs	
Year(s)	**Description**
1938, 1952, 1962, 1973	Appears to be developed with a residence and two commercial-sized buildings indicative of retail storefronts.
1982, 1986, 1994, 2004, 2005, 2009	Appears to be developed with a commercial-sized structure on the northeast parcel. The former commercial-sized structure on the northwest parcel and former residential-sized structure on the southwest parcel appear to have been removed.
2011, 2013, 2015, 2017, 2019, 2021	The Subject Property appears to consist of undeveloped, grassed land.

3.2.1.2 Fire Insurance Maps

Fire insurance maps available from ERIS were reviewed and summarized in the following table.

DRAFT

Historical Subject Property Uses - Fire Insurance Maps	
Year(s)	**Description**
1896, 1903	Depicted as developed with three (3) dwellings.
1913	Depicted as developed with three (3) dwellings on the western parcels and with two (2) storefronts on the northeast parcel.
1951, 1952, 1970, 1972	Depicted as developed with multiple storefronts along Hough Avenue and a dwelling.

3.2.1.3 USGS Topographic Maps

Topographic maps provided by ERIS were reviewed and summarized in the following table.

Historical Subject Property Uses - USGS Topographic Maps	
Year(s)	**Description**
1901, 1903	Residential-sized structures are depicted.
1953, 1963, 1970, 1979, 1992, 1994	No structures or improvements are depicted; however, red-shading in the Subject Property area indicates that the area is densely developed.
2013, 2016, 2019	No structures or improvements are depicted; however, roadways and landmark buildings are the only improvements depicted on these maps.

3.2.1.4 Local Street Directories

Local street/business directories provided by ERIS were reviewed and summarized in the following table.

Historical Subject Property Uses - Local City Directories	
Year(s)	**Description**
1929	8924 Hough Avenue: Grocery store 8926 Hough Avenue: Private individuals 1755 East 89th Street: Apartments 1765 East 89th Street: Private individual / upholstery

DRAFT

Historical Subject Property Uses - Local City Directories	
Year(s)	**Description**
1932	8926 Hough Avenue: Private individuals / apartments 8924 Hough Avenue: Grocery store 8928 Hough Avenue: Flemming photo 1755 East 89th Street: Apartments 1765 East 89th Street: Private individual / upholstery
1937	8924 Hough Avenue: Millie's Market 8926 Hough Avenue: Private individuals 8928 Hough Avenue: Flemming photo 1755 and 1765 East 89th Street: Private individual
1942	8924 Hough Avenue: Sandusky Vegetable Market 8926 Hough Avenue: Private individual 8928 Hough Avenue: Flemming photo 1755 East 89th Street: Private individuals 1765 East 89th Street: Kelly Moving Co.
1951	8900 Hough Avenue: Checker Cleaners 8902 Hough Avenue: Prim Beauty Service 8904 Hough Avenue: Mechanical Hardware & Plumbing Co. 8908 Hough Avenue: Barber shop 8910 Hough Avenue: Shoe repair / private individuals 8912 Hough Avenue: Confectioner 8924 Hough Avenue: Haverly Delicatessen 8906 and 8926 Hough Avenue: Private individuals / apartments 8928 Hough Avenue: Flemming photo 1755 East 89th Street: Private individuals / apartments 1765 East 89th Street: Kelly Moving Co. / private individual
1956	8902 Hough Avenue: Prim Beauty Service / Grace's Snack Bar 8904 Hough Avenue: Mechanical Hardware & Plumbing Co. 8910 and 8912 Hough Avenue: Private individuals 8924 Hough Avenue: Mack's Self Service 8926 Hough Avenue: Private individuals 1755 East 89th Street: Prim beauty / private individuals 1765 East 89th Street: Kelly Moving Co. / private individual

DRAFT

Historical Subject Property Uses - Local City Directories	
Year(s)	**Description**
1961	8902 Hough Avenue: Private individuals 8904 Hough Avenue: Mechanical Hardware & Plumbing Co. 8910 and 8912 Hough Avenue: Private individuals 8924 Hough Avenue: Debbie's Deli 8926 Hough Avenue: Private individual 1755 East 89th Street: Private individuals 1765 East 89th Street: Private individual
1966	8902 Hough Avenue: Private individuals 8904 Hough Avenue: Mechanical Hardware & Plumbing Co. 8910 Hough Avenue: Starlite Beauty Salon / private individual 8924 Hough Avenue: Cal's Deli 8926 Hough Avenue: Private individuals 1755 East 89th Street: Private individuals
1971	8902 Hough Avenue: Private individuals 8904 Hough Avenue: United Dry Cleaning 8906 Hough Avenue: Private individual 8908 Hough Avenue: Teddy's Shoe Repair 8910 Hough Avenue: Starlite Beauty Salon 8912 Hough Avenue: Cain Councilman 8924 Hough Avenue: Cal's Deli 8928 Hough Avenue: Hough House of Beauty 1765 East 89th Street: Private individuals
1976	8902 and 8926 Hough Avenue: Private individual 8924 Hough Avenue: Cal's Deli 8928 Hough Avenue: United Peace Church 1765 East 89th Street: Private individual
1981	8924 Hough Avenue: Cal's Deli 8926 Hough Avenue: Private individuals 8928 Hough Avenue: Church
1986	1765 East 89th Street: Private individual 8924 Hough Avenue: Dixon's Deli 8928 Hough Avenue: Church
1991	1765 East 89th Street: Private individual

DRAFT

Historical Subject Property Uses - Local City Directories	
Year(s)	**Description**
1996, 2000, 2003, 2007, 2011, 2016, 2020, 2022	No listings

3.2.1.5 Additional Historical Sources

Historical Resource	Comments
Building Department Records	Not reasonably ascertainable or considered to be useful.
Interviews	Person(s) available for interview did not provide any knowledge regarding historical uses of the Subject Property.
Tax Files	Information obtained from the local tax assessor / jurisdiction that was reasonably ascertainable and pertains to the Subject Property is discussed in various sections of this report. As detailed within tax information, past owners included various private individuals, community development organizations, and land banks dating back to 1975.
Zoning / Land Use Records	Review of historical zoning information was not reasonably ascertainable or considered to be useful.
Past Uses Via Reconnaissance Observations	Evidence of historical uses of the Subject Property was not visually and/or physically observed during the Subject Property visit that was likely to have historically involved the use, treatment, storage, disposal, or generation of hazardous substances or petroleum products.

DRAFT

3.2.1.6 Prior Environmental Reports and Other Historical Sources

Although requested, no previously prepared environmental reports such as Phase I or II ESAs, lead-based paint surveys, lead-in-water surveys, asbestos surveys, geotechnical reports or other historical sources were reviewed as part of this assessment.

3.2.1.7 Cumulative Summary of Historical Subject Property Uses

Summary of Historical Subject Property Uses
The Subject Property appeared to have been developed with various residences as indicated on an 1896 fire insurance map, until partially redeveloped with storefronts along Hough Avenue at the northeast parcel since at least 1913. Additional storefronts were developed along Hough Avenue at the northwest parcel since at least the early 1950s. The storefronts previously located at the northwest parcel appear to have been removed during the mid 1970s. Remaining structures at the Subject Property, including storefronts at the northeast parcel and a residence at the southwest parcel appear to have been removed during the mid-1990s. Since the late 1990s, the Subject Property has been undeveloped land. Former commercial occupants included dry cleaners, a grocery store, a photo shop, salons/barber shops, hardware store, cafes/deli's, shoe repair, and a church. Aforementioned dry cleaners operated at the Subject Property at 8900 Hough Avenue in 1951 under the name Checker Cleaners and at 8904 Hough Avenue in 1971. The 8900 Hough Avenue and 8904 Hough Avenue addresses are not listed in city directories subsequent to 1951 and 1976, respectively. Referenced dry cleaners were located on the northwest Subject Property parcel. In addition, a photo shop operated at 8928 Hough Avenue from at least 1932 through 1951.
Historical Summary Findings
Dry cleaning operations typically involve the use of hazardous substances and generation of hazardous wastes, characteristics of which when released to the subsurface, in their pure form, can leave no visible trace of releases or spills. Furthermore, dry cleaning operations are of potential environmental concern due to the potential for undetected/unreported releases in conjunction with dry cleaning activities and the environmental persistence of dry cleaning chemicals. Photo processing operations also typically involve the use, storage, and potential release of hazardous substances related to printing and photo development operations and equipment. Given the absence of determining information regarding the use/disposal of hazardous substance and/or petroleum products, historical use of the the Subject Property represents a REC in connection with the Subject Property.

DRAFT

3.2.2 Historical Uses - Adjoining Properties and Surrounding Areas

Summaries of historical uses of adjoining properties and surrounding areas, based on review of available historical resources, are provided in the tables below.

Adjoining Properties

	Historical Map Summary	City Directory Listings
North	Residences and a school from at least 1896 until partially redeveloped with the existing recreation center and apartment building during the 1970s and 1980s.	Various environmentally insignificant residential, school, and retail commercial listings were listed in the city directories researched (1929 to 2022).
East	Residences from at least 1896 until partially redeveloped with storefronts along Hough Avenue during the 1910s. Adjoining land east was additionally developed with an auto filling station from at least 1929 through 1961. Storefronts along Hough Avenue appear to have been removed during the mid 1990s. Existing residences have occupied adjoining land east since at least 1896.	Various environmentally insignificant residential and retail commercial listings were listed in the city directories researched, with the following exceptions: 8932 Hough Avenue: Auto filling station (1929-1961) 8918 Hough Avenue: Rainbow Dry Cleaning (1937) 8930 Hough Avenue: Dunn Cleaners (1942)
South	Developed with various residences and associated outbuildings (i.e. sheds and auto garages) since at least 1896.	Various environmentally insignificant residential listings (1929 to 2022).
West	Developed with various residences from at least 1896 until partially redeveloped with an auto filling station sometime prior to 1951. The filling station operated from at least 1932 until circa 1972. The filling station area was subsequently redeveloped with the existing retail store during the mid to late 1970s.	Various environmentally insignificant residential and retail commercial listings were listed in the city directories researched, with the following exceptions: 8812 Hough Avenue: Various filling station listings (1932-1971)

Based on review of the information discussed above, dry cleaners and gasoline fueling/service stations historically operated on adjoining properties. Specifically, these facilities include a former auto filling station on adjoining land east that operated from circa 1929 to 1961, a former auto filling station on adjoining land west that operated from circa 1932 to 1972, and two former dry cleaners on adjoining land east/central adjoining parcel (adjoining property between the northwest and northeast Subject Property parcels), that operated from at least the late 1930s through the early 1940s. No additional municipal, regulatory, or interview information was available regarding these former facilities. Given that referenced facilities likely used/generated hazardous substances and/or petroleum products prior to current RCRA regulations and/or local/state oversight, historical use of adjoining land by dry cleaners and gasoline fueling/service stations represents a REC in connection with the Subject Property.

DRAFT

3.3 Regulatory Database Review

Information from standard federal, state and tribal environmental record sources was provided through Environmental Risk Information Services (ERIS). Data from governmental agency lists are updated and integrated into one database, which is updated as data is released. This integrated database also contains postal service data to enhance address matching. Records from one government source are compared to records from another to clarify any address ambiguities. The demographic and geographic information available provides assistance in identifying and managing risk. The accuracy of the geocoded locations is approximately +/-300 feet. In some cases, location information supplied by the regulatory agencies is insufficient to allow the database companies to geocode facility locations. The facilities that cannot be mapped or plotted are listed under the unplottable section within the database report. Any unplottable sites identified in the regulatory database are discussed below in the appropriate sections.

3.3.1 Regulatory Database Report Summary

Below is a summary of facilities identified/present in the standard/additional database sources within the ASTM prescribed Approximate Minimum Search Distance (AMSD). Refer to the Regulatory Records Appendix for a complete listing.

Regulatory Report Summary

Database	Search Radius	Target Property	Within 0.12mi	0.12mi to 0.25mi	0.25mi to 0.50mi	0.50mi to 1.00mi	Total
LUCIS	0.5	0	0	0	0	-	0
LUST	0.5	0	1	0	22	-	23
MINES	0.25	0	0	0	-	-	0
MLTS	0.02	0	-	-	-	-	0
MRDS	1.0	0	0	0	0	0	0
NCDL	0.125	0	0	-	-	-	0
NPL	1.0	0	0	0	0	0	0
NPL IC	0.5	0	0	0	0	-	0
ODI	0.5	0	0	0	0	-	0
PCB	0.5	0	0	0	0	-	0
PCBT	0.5	0	0	0	0	-	0
PFAS	0.5	0	0	0	0	-	0
PFAS FED SITES	0.5	0	0	0	0	-	0
PFAS NPDES	0.5	0	0	0	0	-	0
PFAS NPL	0.5	0	0	0	0	-	0
PFAS PWS	0.5	0	0	0	0	-	0
PFAS SSEHRI	0.5	0	0	0	0	-	0
PFAS TRI	0.5	0	0	0	0	-	0
PFAS TSCA	0.5	0	0	0	0	-	0
PFAS WATER	0.5	0	0	0	0	-	0

DRAFT

Database	Search Radius	Target Property	Within 0.12mi	0.12mi to 0.25mi	0.25mi to 0.50mi	0.50mi to 1.00mi	Total
PIPELINE INCIDENT	0.02	0	-	-	-	-	0
PROPOSED NPL	1.0	0	0	0	0	0	0
PRP	0.02	0	-	-	-	-	0
RCRA CONTROLS	0.5	0	0	0	0	-	0
RCRA CORRACTS	1.0	0	0	0	0	0	0
RCRA LQG	0.25	0	0	0	-	-	0
RCRA NON GEN	0.25	0	0	0	-	-	0
RCRA SQG	0.25	0	0	0	-	-	0
RCRA TSD	0.5	0	0	0	0	-	0
RCRA VSQG	0.25	0	0	0	-	-	0
REFN	0.25	0	0	0	-	-	0
SCRD DRYCLEANER	0.5	0	0	0	0	-	0
SEMS	0.5	0	0	0	0	-	0
SEMS ARCHIVE	0.5	0	0	0	1	-	1
SEMS LIEN	0.02	0	-	-	-	-	0
SIAB	0.02	0	-	-	-	-	0
SMCRA	1.0	0	0	0	0	0	0
SPILLS	0.125	0	0	-	-	-	0
SSTS	0.25	0	0	0	-	-	0
SUPERFUND ROD	1.0	0	0	0	0	0	0
SWF/LF	0.5	0	0	0	0	-	0
TANKS	0.25	0	0	0	-	-	0
TANKS 2	0.25	0	0	0	-	-	0
TOWNGAS	1.0	0	0	0	0	0	0
TRIS	0.02	0	-	-	-	-	0
TSCA	0.125	0	0	-	-	-	0
UIC	0.02	0	-	-	-	-	0
USD	0.5	1	0	1	1	-	3
UST	0.25	0	1	1	-	-	2
VAP CNS	0.5	0	0	0	0	-	0
VCP	0.5	0	0	0	0	-	0
AFS	0.02	0	-	-	-	-	0
AIR PERMITS	0.25	0	0	1	-	-	1
ALT FUELS	0.25	0	0	0	-	-	0
BROWNFIELDS	0.5	0	0	0	0	-	0
BULK TERMINAL	0.25	0	0	0	-	-	0
CERCLIS	0.5	0	0	0	1	-	1
CERCLIS LIENS	0.02	0	-	-	-	-	0
CERCLIS NFRAP	0.5	0	0	0	1	-	1
CONSENT DECREES	0.25	0	0	0	-	-	0

DRAFT

Database	Search Radius	Target Property	Within 0.12mi	0.12mi to 0.25mi	0.25mi to 0.50mi	0.50mi to 1.00mi	Total
CRO	0.02	0	-	-	-	-	0
DELETED NPL	0.5	0	0	0	0	-	0
DELISTED DERR	1.0	0	0	0	0	0	0
DELISTED DRYCLEANERS	0.25	0	0	0	-	-	0
DELISTED FED DRY	0.25	0	0	0	-	-	0
DELISTED FRP	0.25	0	0	0	-	-	0
DELISTED INDIAN LST	0.5	0	0	0	0	-	0
DELISTED INDIAN UST	0.25	0	0	0	-	-	0
DELISTED LST	0.5	0	1	0	10	-	11
DERR	1.0	0	0	0	1	13	14
DOE FUSRAP	1.0	0	0	0	0	0	0
DRYCLEANERS	0.25	0	0	0	-	-	0
DTNK	0.25	0	0	0	-	-	0
ENG	0.5	0	0	0	0	-	0
ERNS	0.02	0	-	-	-	-	0
ERNS 1982 TO 1986	0.02	0	-	-	-	-	0
ERNS 1987 TO 1989	0.02	0	-	-	-	-	0
ERNS PFAS	0.5	0	0	0	0	-	0
FED BROWNFIELDS	0.5	0	0	1	0	-	1
FED DRYCLEANERS	0.25	0	0	0	-	-	0
FED ENG	0.5	0	0	0	0	-	0
FED INST	0.5	0	0	0	0	-	0
FEMA UST	0.25	0	0	0	-	-	0
FINDS/FRS	0.02	0	1	-	-	-	1
FORMER NIKE	1.0	0	0	0	0	0	0
FRP	0.25	0	0	0	-	-	0
FTTS ADMIN	0.02	0	-	-	-	-	0
FTTS INSP	0.02	0	-	-	-	-	0
FUDS	1.0	0	0	0	0	0	0
HIST GAS STATIONS	0.25	0	0	0	-	-	0
HIST LF	0.5	0	0	0	0	-	0
HIST MLTS	0.02	0	-	-	-	-	0
HIST TSCA	0.125	0	0	-	-	-	0
HMIRS	0.125	0	0	-	-	-	0
ICIS	0.02	0	-	-	-	-	0
INDIAN LUST	0.5	0	0	0	0	-	0
INDIAN UST	0.25	0	0	0	-	-	0
INST	0.5	0	0	0	0	-	0

DRAFT

Database	Search Radius	Target Property	Within 0.12mi	0.12mi to 0.25mi	0.25mi to 0.50mi	0.50mi to 1.00mi	Total
IODI	0.5	0	0	0	0	-	0
LM SITES	1.0	0	0	0	0	0	0
LST	0.5	0	0	0	0	-	0

3.3.2 Subject Property Regulatory Database Summary

Following review of standard/additional database sources, the following listings have been identified for the Subject Property:

Subject Property Regulatory Database Summary		
Database(s)	**Facility Name (address)**	**Discussion**
USD	Cleveland City-wide (601 Lakeside Avenue, Room 210)	The Subject Property and surrounding areas were identified in the Urban Setting Designation (USD) database. The USD listing was created in 2011 for the surrounding area and entire corporate boundary of Cleveland, Ohio. USD sites are created by the OEPA for urbanized areas where groundwater is not being used and will not be used for drinking water purposes.

Based on the location of the above listing, which encompasses multiple properties within the City of Cleveland, and lack of identified releases as they pertain to the Subject Property, the above-referenced regulatory database listing is not considered to be a REC for the Subject Property.

3.3.3 Adjoining Facility Regulatory Database Summary

Following review of standard/additional database sources, the following facilities have been identified for the adjoining properties.

DRAFT

Adjoining Facility Regulatory Database Summary				
Database	**Facility Name and Address**	**Direction from the Subject Property**	**Inferred Groundwater Gradient Relative to the Subject Property**	**Discussion**
LUST, UST	Community Circle Two (8925 Hough Avenue)	North	Down-gradient	**Release Date**: 8/25/1999 **LUST Status**: A possible incident is reported **Discussion**: A review of the available Ohio Bureau of Underground Storage Tank Regulations (BUSTR) file for this facility indicates that a 110-gallon, non-regulated UST was removed in 1999. No additional release information was provided. No additional corrective actions appear warranted by BUSTR at this time. No additional information regarding the UST installation or constructions details was provided.

DRAFT

Based on regulatory status and gradient considerations, the above-discussed facility does not represent a REC to the Subject Property. No other adjacent/adjoining facilities with the potential to impact the Subject Property were identified on the federal, state, or tribal databases reviewed for this ESA.

3.3.4 Surrounding Area Facility Regulatory Database Summary

The following summarizes notable off-Subject Property and non-adjoining facilities. Additional facilities listed within the prescribed AMSD that have been determined not to be pertinent (i.e. regulatory status, distance or topographic considerations) to this assessment are detailed within the regulatory database report included in the Appendix.

Notable Surrounding Area Facility Regulatory Database Summary				
Database	**Facility Name and Address**	**Distance / Location**	**Inferred Groundwater Gradient Relative to the Subject Property**	**Discussion**
DERR, SEMS Archive, CERCLIS, CERCLIS NFRAP	Harshaw Filtrol Partnership (1945 East 97th Street)	2,000 feet southeast	Cross-gradient	The facility has been assigned to the Site Assessment program within the OEPA Division or Environmental Response and Revitalization (DERR) database. A review of the SEMS Archive and CERCLIS information indicates that assessment and clean-up activities occurred at the facility from 1984 to 1987. The facility was designated an Archive Site in 1987 with No Further Remedial Action Planned (NFRAP) status.

DRAFT

Based on regulatory status, relative distance from the Subject Property, and topographic considerations, the above-referenced facility is not considered a REC in connection with the Subject Property.

3.3.5 Regulatory Agency File and Records Review

Given that an adjoining or nearby property was listed in the regulatory database report reviewed for this assessment, additional file reviews were warranted at the time of this assessment. Available files obtained by Nova are included in the Appendix (if pertinent) and previously discussed in the regulatory database section.

3.3.5.1 Activity Use Limitations (AULs) and Environmental Liens (ELs)

Per ASTM E1527-21, Section 5.4, AULs and ELs can ordinarily be found in Land Title Records or Judicial Records. "The process of searching and evaluating land title records or judicial records (as applicable) ordinarily requires specialized expertise provided by title insurance companies or title search professionals. As described in 6.2, reviewing land title records for AULs and environmental liens (or judicial records where applicable) is a user responsibility."

Indications of AULs and ELs were evaluated via review of the Institutional/Environmental Controls (IC/EC) registries included in the database report (if available for the state of Ohio) per Section 5.5 of ASTM E1527-21.

No reference to AULs or ELs was disclosed in the documents reviewed; however, as discussed in Section 3.3.2, the Subject Property and surrounding areas were identified as an USD, which are sites are created by the OEPA for urbanized areas where groundwater will not be utilized for drinking water purposes.

3.3.5.2 Interviews with State/Local Government Officials

The following agencies were contacted to obtain information regarding the presence of USTs, the use or storage of hazardous materials/petroleum products, current violations, emergency response actions or any documentation relative to environmental matters at the Subject Property. Correspondence records, if any, are provided in the Appendix and specific information regarding individuals/agencies contacted is summarized in the interview section of this report. Should information be received from agencies that were unresponsive to information requests within the time frame of this report that alters the conclusions herein, an addendum will be forwarded to the Client.

DRAFT

Interviews with State/Local Government Officials		
Agency Type	**Agency Name**	**Comment**
Fire Department	Cleveland Fire Department	Response not received within the time frame of this report.
Environmental Health Department	Cleveland Public Health Department	Response not received within the time frame of this report.
Building Department	Cleveland Division of Building & Housing	Response not received within the time frame of this report.
Zoning Department	Cleveland City Planning Commission	Obtained online zoning map.
Water Quality Department	City of Cleveland	Obtained Water Quality Report
State Environmental Department	Ohio Environmental Protection Agency (OEPA)	No records were found for the Subject Property address from a review of online records.

4.0 SUBJECT PROPERTY RECONNAISSANCE

Nova conducted a reconnaissance visit to the Subject Property on April 19, 2023. The Subject Property visit was performed by James Keesey, Nova Field Manager. Nova did not require special access to the Subject Property and was not accompanied at the time of the Subject Property visit. Jacob Silvermetz with Red Diamond Realty, the ASTM-defined Key Site Manager (KSM), provided information regarding the Subject Property.

Descriptions of current features, activities, uses and conditions visually and/or physically observed during the reconnaissance are presented in the following sections. Photographic documentation obtained during the Subject Property reconnaissance is appended.

Unless otherwise summarized herein, the methodology established for inspection of the Subject Property included visual and/or physical observation of the periphery of the Subject Property, as well as the periphery of structures and interior observation of representative structures. In addition, the Subject Property was viewed from all adjacent public thoroughfares. Undeveloped portions of the Subject Property, if present, were systematically observed in a general grid pattern.

DRAFT

4.1 Hazardous Substances and Petroleum Products

4.1.1 Hazardous Substances and Petroleum Products in Connection with Identified Uses (Not Equipment)

Evidence of hazardous substances and/or petroleum products, within containers of five gallons or more, associated with current Subject Property operations (use, treatment, storage, disposal, or generation) was not observed at the time of the assessment.

4.1.2 Equipment Containing Hazardous Substances and Petroleum Products

Mechanical and electrical equipment such as elevators, hydraulic lifts, fuel pumps/dispensers, compressors, transformers, etc. containing hazardous substances and/or petroleum products in connection with identified uses are listed in the table below.

Quantity / Type of Equipment	Installation Date	Responsible Party / Third Party Contractor	Evidence of a Release / Physical Damage	Presumed PCB-Containing
Three pole-mounted transformers	Unknown	Electric Provider	No	Yes

4.1.3 Presumed PCB-Containing Items

Transformers and other electrical/hydraulic equipment (i.e., oil-filled switches, balers, hoists, vehicle lifts, dock levelers, hydraulic elevators, etc.) manufactured prior to 1979 could contain PCBs at a level that subjects them to regulation by the USEPA. In 1979, the USEPA issued a final rule, banning the manufacturing, processing, distribution of PCBs in commerce and use (44 Federal Register 31514). PCBs in electrical equipment are controlled by USEPA regulations 40 CFR, Part 761. Electrical/hydraulic equipment manufactured after 1979 is not expected to contain PCBs.

Electrical or hydraulic equipment located within the limits of the Subject Property that has the potential to contain PCBs (manufactured prior to 1979) was detailed in the Equipment Containing Hazardous Substances and Petroleum Products table above.

4.1.4 Hazardous Substance and Petroleum Product Containers Not in Connection with Identified Uses

Unidentified substance containers suspected of containing hazardous substances or petroleum products were not observed during the Subject Property reconnaissance.

4.1.5 Standing Surface Water & Pools, or Sumps Containing Liquids Likely To Be Hazardous Substances or Petroleum Products

No evidence of on-Property sumps or catch basins was observed or reported during the Subject Property reconnaissance. Additionally, pools of liquids/standing surface water containing liquid likely to be a hazardous substance or petroleum product were not observed at the time of the Subject Property reconnaissance or identified during interviews.

4.1.6 Pits, Ponds, Lagoons Containing Suspected Hazardous Substances or Petroleum Products

No evidence of pits, ponds, or lagoons, was observed or reported during the Subject Property reconnaissance.

4.2 Storage Tanks and Other Containers

4.2.1 Current Storage Tanks

Aboveground storage tanks (ASTs) or underground storage tanks (USTs) including evidence of fill pipes, fill ports, or vent pipes, were not observed during the Subject Property reconnaissance or reported during interviews.

DRAFT

4.2.2 Drums, Totes and Intermediate Bulk Containers

Drums, totes or other containers were not observed at the time of the reconnaissance.

4.2.3 Unidentified Substance Containers

Unidentified substance containers suspected of containing hazardous substances or petroleum products were not observed during the Subject Property reconnaissance.

4.3 Evidence of a Release

Evidence of a release(s) associated with the storage of hazardous materials and/or petroleum products at the Subject Property, if identified, is (are) detailed in the table below.

Evidence of a Release	Observed - Yes/ No	Discussion
Strong, Pungent or Noxious Odors and Their Sources	No	Strong, pungent, or noxious odors were not observed at the time of the assessment or reported by Subject Property sources.
Stains or Corrosion on Floors, Walls or Ceilings	No	Stains or corrosion on floors, walls or ceilings were not observed at the time of the assessment or reported by Subject Property sources.
Stained Soil or Pavement	No	No evidence of stained soil or pavement was observed during the reconnaissance.
Stressed Vegetation	No	No stressed vegetation was observed during the Subject Property reconnaissance.

DRAFT

4.4 Water/Wastewater

No indication of industrial wastewater disposal or treatment systems were observed during the Subject Property reconnaissance or reported to Nova.

4.5 Solid Waste

No evidence of landfilling/illicit solid waste disposal was observed or reported during the reconnaissance. In addition, areas that appeared to have been filled/graded by non-natural causes and/or the presence of fill of unknown origin that would suggest the presence/disposal of hazardous substances and/or petroleum product was not observed and/or reported at the time of the assessment.

4.6 Drains and Sumps

No evidence of drains or sumps was observed at the Subject Property.

4.7 Septic Systems or Cesspools

Indication of a Subject Property septic system or cesspool was not observed at the Subject Property during the reconnaissance and/or review of publicly available resources.

4.8 Wells

Wells (i.e. dry wells, irrigation wells, injection wells, abandoned wells or other wells), were not observed during the reconnaissance or reported during interviews.

4.9 Evidence of Historical Subject Property Uses

Evidence of historical uses of the Subject Property was not visually and/or physically observed during the Subject Propertyvisit that was likely to have historically involved the use, treatment, storage, disposal, or generation of hazardous substances or petroleum products.

4.10 Additional Subject Property Observations

No additional relevant general Subject Property characteristics were observed during the reconnaissance.

DRAFT

5.0 VAPOR MIGRATION

Historical, regulatory and visual assessment for the potential for a release of hazardous substances or petroleum products at the Subject Property that may have resulted in impacts to vapors in the subsurface was evaluated.

5.1 Determination of Vapor Migration

Given historical use of the Subject Propriety by dry cleaners and a photo shop, as well as historical use of adjoining land by dry cleaners and gasoline fueling/service stations, a vapor migration concern was potentially identified for the Subject Property during the course of this assessment and constitutes a REC at this time.

DRAFT

6.0 NON-SCOPE CONSIDERATIONS/BUSINESS ENVIRONMENTAL RISKS

6.1 Asbestos Containing Materials (ACMs)

Asbestos is primarily regulated by the United States EPA through the EPA NESHAP Standard (40 CFR Chapter 61, Subpart M), the OSHA through the General Industry Standard, and the Construction Industry Standard (29 CFR 1926.1101 and 29 CFR 1910.1001). Many states have regulations in place for the inspection, management, and remediation of asbestos including company and individual licensing requirements for all activities relating to asbestos. Under both federal and state regulations building owners and employers may be required to perform certain activities related to the in-place management of asbestos, and prior to renovations or demolition activities (i.e. asbestos inspections or remediation) that may disturb building materials suspected of containing asbestos. ACMs can include but is not limited to floor tile, plaster, drywall, surfacing, pipe wrap, roofing materials, siding and many other common building materials in any building regardless of construction date. In addition, the Occupational Safety and Health Administration (OSHA) regulation 29 CFR 1926.1101, requires certain construction materials to be *presumed* to contain asbestos, for purposes of this regulation. All thermal system insulation (TSI), surfacing material, and asphalt/vinyl flooring that are present in a building constructed prior to 1981 and have not been appropriately tested are presumed asbestos containing materials (PACMs). NESHAP regulations define ACM as containing more than one percent asbestos, which is also considered regulated ACM. Friable ACM is building material that can be crumbled, pulverized, or reduced to powder by hand pressure. Non-friable refers to materials that contain asbestos bound by cement, plastic, adhesive, etc., (i.e. gaskets, floor coverings, roofing materials, etc.).

The limited survey consisted of noting observable materials, which were readily accessible and visible during the course of the reconnaissance that often contain asbestos. This activity was not designed to discover all sources of suspect ACM, PACM, or asbestos at the Subject Property, or to comply with any regulations and/or laws relative to planned disturbance of building materials such as renovation or demolition, or any other regulatory purpose. Rather, it is intended to provide an indication of significant (significant due to quantity, accessibility, or condition) potential sources of ACM or PACM are present at the Subject Property. Additional sampling, inspection, and evaluation will be warranted for any other use.

The Subject Property is not improved with permanent structures; therefore, ACMs are not an issue of concern.

6.2 Lead-Based Paint (LBP)

The Subject Property is not improved with permanent structures; therefore, LBP is not an issue of concern.

DRAFT

6.3 Radon

The USEPA has prepared a map to assist national, state, and local organizations to target their resources and to implement radon-resistant building codes. The map divides the country into three Radon Zones, with Zone 1 being those areas with the average predicted indoor radon concentration in residential dwellings exceeding the USEPA Action limit of 4.0 picoCuries per liter of air (pCi/L). It is important to note that the USEPA has found homes with elevated levels of radon in all three zones, and the USEPA recommends Property-specific testing in order to determine radon levels at a specific location. However, the map does give a valuable indication of the propensity of radon gas accumulation in structures.

A review of the EPA Map of Radon Zones places the Subject Property in Zone 2, where the average predicted radon levels are between 2.0 and 4.0 pCi/L.

Based on the absence of permanent residential structures at the Subject Property, radon is not considered to be a significant concern and no sampling was performed or warranted.

6.4 Evidence of Mold

As part of this assessment, Nova performed a limited visual inspection for the significant presence of mold. A class of fungi, molds have been found to cause a variety of health problems in humans, including allergic, toxicological, and infectious responses. Molds are decomposers of organic materials, thrive in humid environments, and produce tiny spores to reproduce, just as plants produce seeds. When mold spores land on a damp spot indoors, they may begin growing and digesting the substrate. When excessive moisture or water accumulates indoors, mold growth will often occur, particularly if the moisture problem remains undiscovered or unaddressed. As such, interior areas of buildings characterized by poor ventilation and high humidity are the most common locations of mold growth. Building materials including drywall, wallpaper, baseboards, wood framing, insulation and carpeting often play host to such growth.

Nova observed interior areas of the Subject Property for the presence or significant presence of water and/or mold. Below is a summary of water/mold damaged materials, if any, observed at the time of the assessment. This activity was not designed to discover all areas which may be affected by mold growth. Rather, it is intended to give the Client an indication if significant (based on observed areas) mold growth is present at the Subject Property. Additional areas of mold growth not observed as part of this limited assessment, possibly in pipe chases, HVAC systems and behind enclosed walls and ceilings, may be present on the Subject Property.

The Subject Property is not improved with permanent structures; therefore, mold is not an issue of concern.

6.5 Lead in Drinking Water

The Subject Property area is connected to the municipal potable water supply provided by City of Cleveland. According to the 2021 Drinking Water Quality Report, the drinking water supplied to the Subject Property is compliant with state and federal standards, including those for lead and copper.

DRAFT

6.6 Other Environmental Considerations

Evaluation of other environmental considerations was outside the scope of this assessment.

DRAFT

7.0 INTERVIEWS

Pursuant to ASTM E1527-21, interviews were conducted during this assessment to obtain information indicating RECs in connection with the Subject Property. Findings from these interviews are discussed in the appropriate sections in this report.

7.1 Past Owners, Operators and Occupants

Interviews with past owners, operators, and occupants that are likely to have material information regarding the potential for contamination at the Subject Property were not considered reasonably ascertainable during this assessment.

7.2 Present Owner, Occupants and Key Site Manager

Nova made reasonable attempts to interview occupants of the Subject Property who possessed knowledge of its current and past use history. Individuals with good knowledge of the uses and physical characteristics of the Subject Property that were interviewed during this assessment are summarized below. Interview content is included in various sections of this report.

Name, Affiliation	Contact Information	Date Contacted / Interviewed	Duration of Association with the Subject Property
Jacob Silvermetz, Owner Representative, Red Diamond Realty	jacob@silvermetz.me, 440-941-3990	April 19, 2023	Approximately 2 to 3 months.
Cumulative Summary of Interview Findings			
Mr. Silvermetz was not aware of the current or former presence of USTs, hazardous chemical storage, spills, wells, septic systems, or dumping activities at the Subject Property. Mr. Silvermetz indicated that a Texaco auto service station may have operated nearby relative to the Subject Property. The former Texaco auto filling station was identified on the east adjoining property through historical research as part of this Phase I ESA (refer to Section 3.2.2). Mr. Silvermetz was not aware of other potential environmental concerns at the Subject Property or adjoining properties. Mr. Silvermetz was not aware of environmental violations or liens in connection with the Subject Property.			

7.3 State and/or Local Government Officials

The following state or local agencies that serve the area in which the Subject Property is located were contacted in an effort to obtain information indicating RECs in connection with the Subject Property. Information obtained during interviews is incorporated into various sections of this report.

DRAFT

Interviews				
Name	**Affiliation**	**Contact Information**	**Date Contacted / Interviewed**	**Status**
N/A - Online Public Records Center	Cleveland Fire Department	N/A - Online Public Records Center	04/13/23	Response not received
N/A - Online Public Records Center	Cleveland Public Health Department	N/A - Online Public Records Center	04/13/23	Response not received
N/A - Online Public Records Center	Cleveland Division of Building & Housing	N/A - Online Public Records Center	04/13/23	Response not received
N/A	Cleveland City Planning Commission	N/A	04/17/23	Information obtained online
N/A	OEPA	N/A	04/21/23	Information obtained online

DRAFT

8.0 FINDINGS, OPINIONS, AND CONCLUSIONS

8.1 Findings and Opinions

Findings and opinions, based on the information obtained during the course of this assessment, are presented in the table below. Findings, not resulting in RECs, CRECs, HRECs, or *de minimis* condition may be considered BERs and are discussed below in the NSC/BER Section.

Finding(s) and Opinion(s)
RECs
Based on review of historical resources, the Subject Property was developed with commercial buildings from at least 1913 through the 1970s. Former commercial occupants included dry cleaners, a grocery store, a photo shop, salons/barber shops, hardware store, cafes/deli's, shoe repair, and a church. Aforementioned dry cleaners operated at 8900 Hough Avenue in 1951 under the name Checker Cleaners and at 8904 Hough Avenue in 1971. The 8900 Hough Avenue and 8904 Hough Avenue addresses are not listed in city directories subsequent to 1951 and 1976, respectively. Referenced dry cleaners were located on the northwest Subject Property parcel. In addition, a photo shop operated at 8928 Hough Avenue from at least 1932 through 1951. Dry cleaning operations typically involve the use of hazardous substances and generation of hazardous wastes, characteristics of which when released to the subsurface, in their pure form, can leave no visible trace of releases or spills. Furthermore, dry cleaning operations are of potential environmental concern due to the potential for undetected/unreported releases in conjunction with dry cleaning activities and the environmental persistence of dry cleaning chemicals. Photo processing operations also typically involve the use, storage, and potential release of hazardous substances related to printing and photo development operations and equipment. Given the absence of determining information regarding the use/disposal of hazardous substances and/or petroleum products, historical use of the the Subject Property represents a REC in connection with the Subject Property.
Based on review of the information discussed above, dry cleaners and gasoline fueling/service stations historically operated on adjoining land. Specifically, a former auto filling station operated on adjoining land east from circa 1929 to 1961, a former auto filling station operated on adjoining land west from circa 1932 to 1972, and two former dry cleaners operated on adjoining land east/central (adjoining parcel between the northwest and northeast Subject Property parcels) from at least the late 1930s through the early 1940s. No additional municipal, regulatory, or interview information was available regarding these former facilities. Given that referenced facilities likely used/generated hazardous substances and/or petroleum products prior to current RCRA regulations and/or local/state oversight, historical use of adjoining land by dry cleaners and gasoline fueling/service stations represents a REC in connection with the Subject Property.
CRECs
No CRECs were identified during the course of this assessment.

DRAFT

Finding(s) and Opinion(s)
HRECs
No HRECs were identified during the course of this assessment.
De Minimis Conditions
No *de minimis* conditions were identified during the course of this assessment.

8.2 Conclusions and Recommendations

Nova has performed a Phase I ESA in conformance with the scope and limitations of ASTM E1527-21 of the Three Parcels of Undeveloped Land property located at 8910 & 8924 Hough Avenue and 1765 E 89th Street, Cleveland , Ohio, the "Subject Property." Any exceptions to or deletions from this practice are described in the Introduction Section of this report.

Conclusion(s)	Recommendation(s)
This assessment has revealed no evidence of *RECs, CRECs and/or significant data gaps* in connection with the Subject Property with the exception of historical use of the Subject Propriety by dry cleaners and a photo shop, as well as historical use of adjoining land by dry cleaners and gasoline fueling/service stations represents a REC in connection with the Subject Property, as well as a vapor concern.	A subsurface investigation should be completed in an effort to determine the presence / absence of hazardous substances and petroleum in soil, groundwater and soil-vapor.

8.3 Non-Scope Considerations/Business Environmental Risks

Environmental issues with regard to NSCs or BERs, if any, identified in connection with the at the time of the assessment are detailed below.

NSC/BER	Recommendation(s)
No evidence of NSCs/BERs meriting additional evaluation were identified during the course of this assessment.	No further investigation is recommended at this time.

DRAFT

8.4 Deletions and Deviations

Performance of this practice is intended to reduce, but not eliminate, uncertainty regarding the potential for RECs in connection with the Subject Property based on reasonably ascertainable information, as well as reasonable constraints with regard to time and cost. All limiting conditions, deletions, and deviations from the ASTM E1527-21 (if any) are listed individually and in detail, including Client imposed constraints, and all additions, within the Introduction section of this report.

DRAFT

9.0 REFERENCES

Type	Source
Aerial Photographs	Historical Aerial Report – Environmental Risk Information Services (ERIS), "3 Vacant Parcels", 924 and 8924 Hough Avenue, & 1765 E 89th Street, Cleveland, OH, Report ID: 23041400739, dated April 17, 2023; Google Earth.
City Directories	City Directory Report – ERIS, "3 Vacant Parcels", 924 and 8924 Hough Avenue, & 1765 E 89th Street, Cleveland, OH, Report ID: 23041400739, dated April 20, 2023
Fire Insurance Maps	Fire Insurance Map Report – ERIS, "3 Vacant Parcels", 924 and 8924 Hough Avenue, & 1765 E 89th Street, Cleveland, OH, Report ID: 23041400739, dated April 16, 2023.
Geology	United States Geological Survey Mineral Resources On-Line Spatial Data (online resource), https://mrdata.usgs.gov/general/map-us.html
Oil/Gas Exploration	Ohio Department of Natural Resources – Division of Oil & Gas - Oil & Gas Well viewer - https://gis.ohiodnr.gov/website/dog/oilgasviewer/.
Radon	United States Environmental Protection Agency (EPA) Map of Radon Zones (online resource), https://www.epa.gov/sites/default/files/2015-07/documents/zonemapcolor.pdf
Regulatory Database Information	ERIS, 8910 & 8924 Hough Avenue and 1765 E 89th Street, Cleveland , Ohio, Inquiry No. 23041400739, April 18, 2023
Soils	United States Department of Agriculture (USDA), Natural Resources Conservation Service (NRCS), Web Soil Survey (online resource), http://websoilsurvey.sc.egov.usda.gov/App/WebSoilSurvey.aspx
Topographic Maps	Topographic Map Report – ERIS, "3 Vacant Parcels", 924 and 8924 Hough Avenue, & 1765 E 89th Street, Cleveland, OH, Report ID: 23041400739, dated April 16, 2023.
Water Wells	Water Well and Drilling Report – ODNR Website - https://waterwells.ohiodnr.gov/.
Water Quality Report	City of Cleveland Water Quality Report, 2021

DRAFT

ACRONYMS/ABBREVIATIONS

ACM	Asbestos Containing Material
AMSD	Approximate Minimum Search Distance
APN	Assessor Parcel Number
ASTM	ASTM International
AULs	Activity and Use Limitations
BER	Business Environmental Risk
BUSTR	Ohio Bureau of Underground Storage Tank Regulations
COC	Chemical of Concern
CERCLA	Comprehensive Environmental Response, Compensation & Liability Act
CREC	Controlled Recognized Environmental Condition
ERIS	Environmental Risk Information Services
ERNS	Emergency Response Notification System
ESA	Environmental Site Assessment
FBG	Feet Below Grade
FINDS	Facility Index System
FOIA	Freedom of Information Act
HREC	Historical Recognized Environmental Condition
HVAC	Heating, Ventilation and Air Conditioning
IC	Institutional Controls
LBP	Lead Based Paint
LQG	Large Quantity Generator
LUST	Leaking Underground Storage Tank
NFA	No Further Action
Non-Gen	Non-Generator
Nova	Nova Group, GBC
NPL	National Priorities Listing
OEPA	Ohio Environmental Protection Agency
RCRA	Resource Conservation and Recovery Act
REC	Recognized Environmental Condition
ROC	Records of Communication
SHWS	State Hazardous Waste Sites
SQG	Small Quantity Generator
TSDF	Hazardous Waste Treatment, Storage or Disposal Facility
USEPA	United States Environmental Protection Agency
USGS	United States Geological Survey
UST	Underground Storage Tank
VCP	Voluntary Cleanup Program

DRAFT

FIGURES: Subject Property Maps

DRAFT

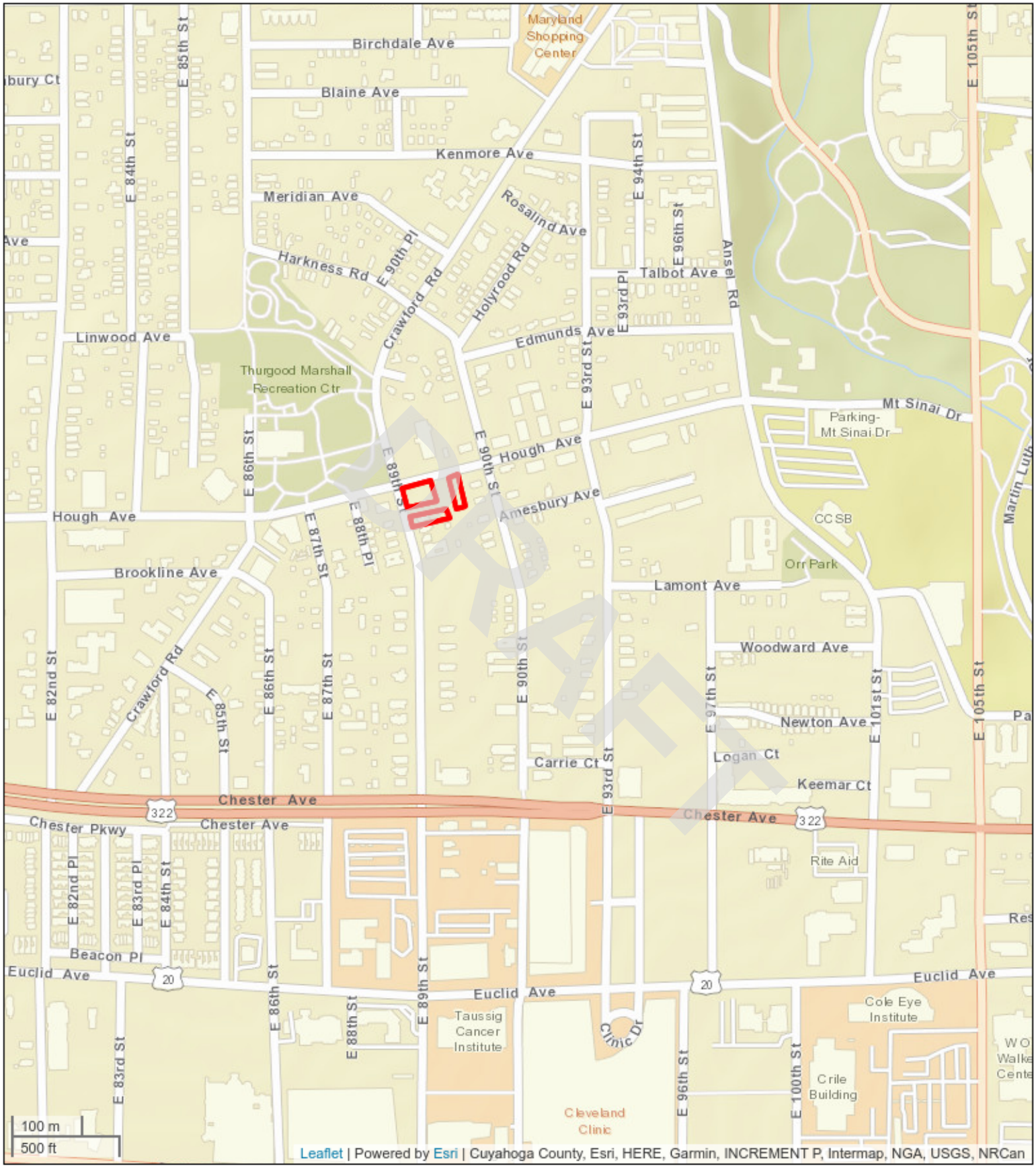

Subject Property Vicinity Map

Three Parcels of Undeveloped Land
8910 & 8924 Hough Avenue and 1765 E 89th Street
Cleveland , Ohio 44106
Project #: G23-2862

Nova Group

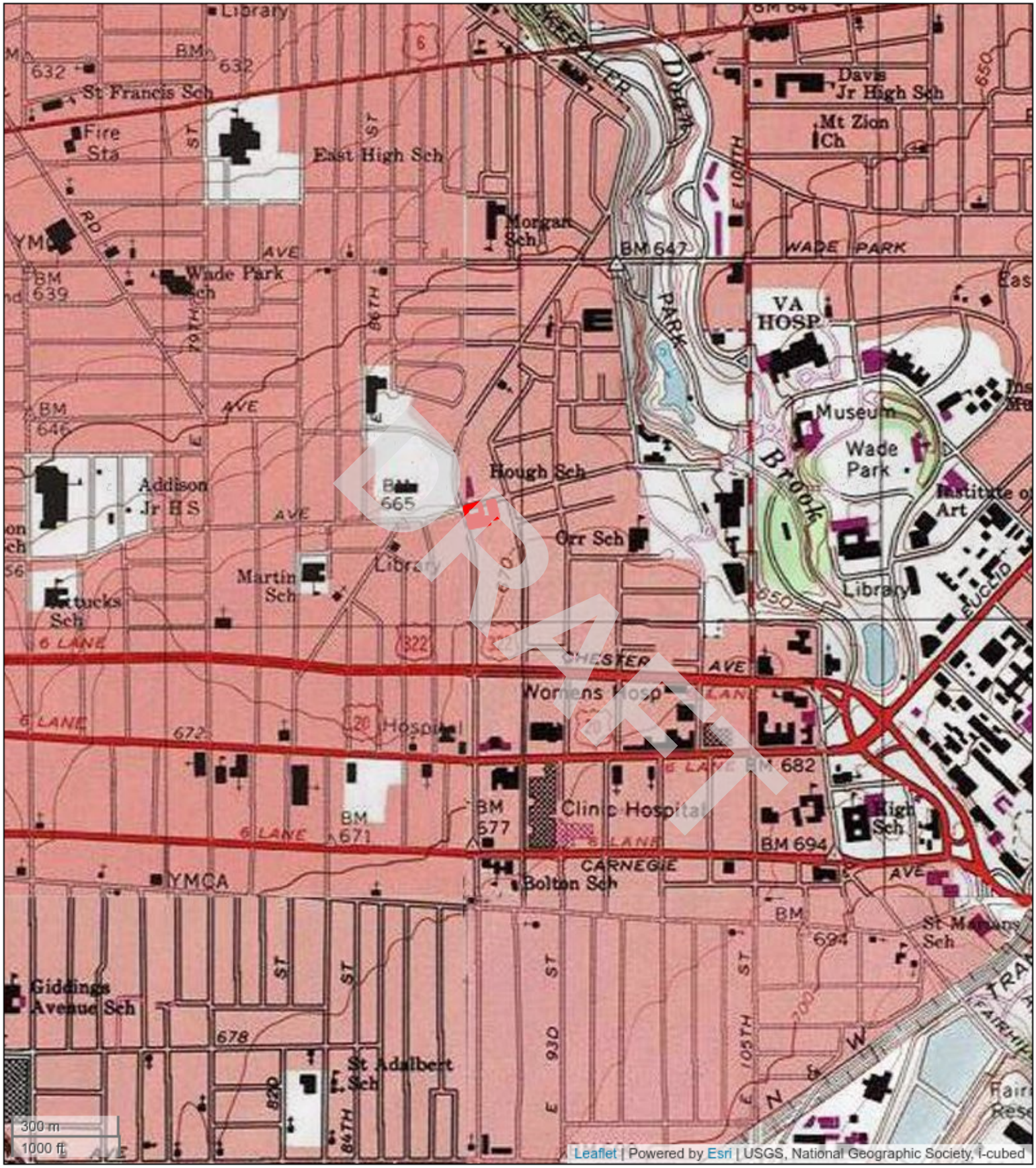

Topographic Map

Three Parcels of Undeveloped Land
8910 & 8924 Hough Avenue and 1765 E 89th Street
Cleveland , Ohio 44106
Project #: G23-2862

Nova Group

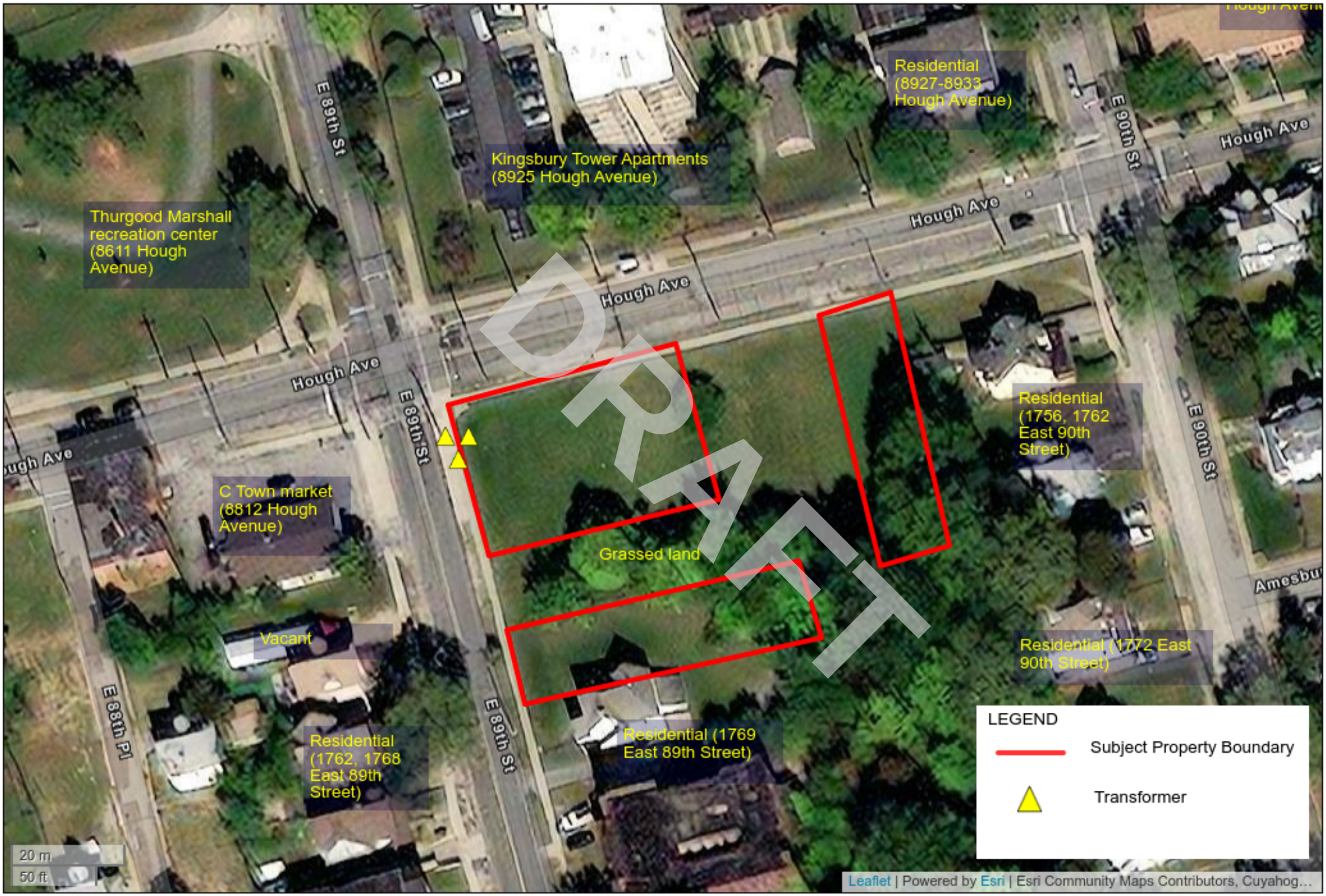

Subject Property Details Map

Three Parcels of Undeveloped Land

8910 & 8924 Hough Avenue and 1765 E 89th Street

Cleveland , Ohio 44106

Project#: G23-2862

Nova Group

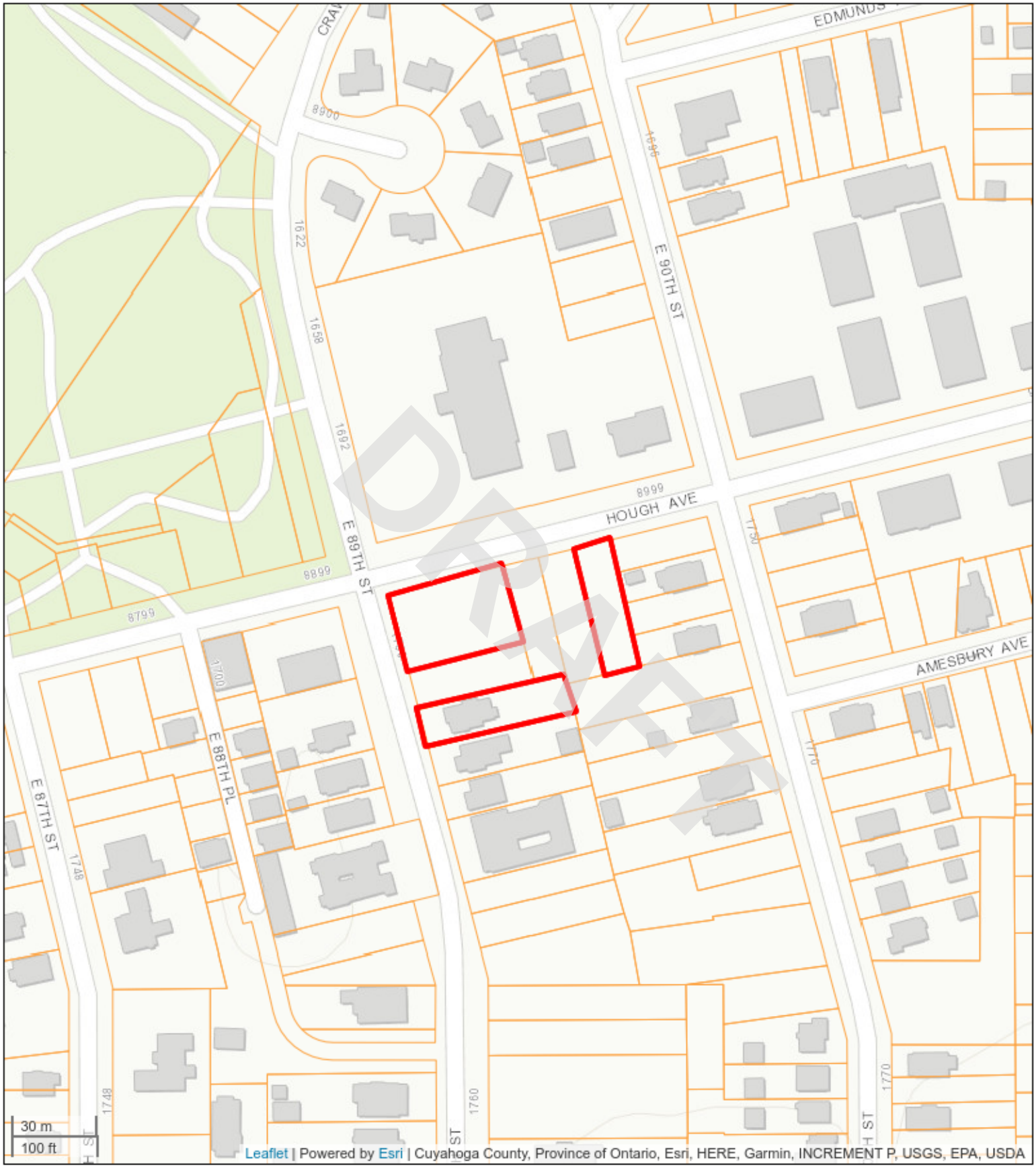

Subject Property Plat/Parcel Map

Three Parcels of Undeveloped Land
8910 & 8924 Hough Avenue and 1765 E 89th Street
Cleveland , Ohio 44106
Project #: G23-2862

Nova Group

APPENDIX A: Photographic Documentation

DRAFT

1. General view of the Subject Property and vacant lots facing southwest.	2. View of the northern boundary for the Subject Property parcels.
3. View of the eastern Subject Property parcel and vacant land facing south.	4. View of the southern boundary at the southwest Subject Property parcel.
	
5. View of the western Subject Property boundary facing north.	6. View of pole-mounted transformers located on the northwest portion of the Subject Property.

DRAFT

7. General view of the western Subject Property parcels facing south.

8. View of the eastern Subject Property parcel and grassed land facing south.



9. View of the southwest Subject Property parcel facing east.



10. View of the north adjoining property, Hough Avenue, and apartment building.

11. View of the northeast adjoining property, shelter building, and multi-family residence.



12. View of the east adjoining property, vacant land, and residence.

DRAFT

13. Another view of the east adjoining property and residences.

14. View of the south adjoining property and residences.

15. View of the southwest adjoining property, East 89th Street, and residences.

16. View of the west adjacent property, East 89th Street, and retail convenience store.

17. View of the northwest adjoining property and Thurgood Marshall recreation center.

DRAFT

APPENDIX B-1: Historical Aerial Photographs

DRAFT



Order No:23041400739

1938

Project No.G23-2862

Site Name.3 Vacant Parcels,924 and 8924 Hough Avenue, & 1765 E 89th Street,Cleveland,

Source:ASCS

Scale:1" = 500'

Comment:

Nova Group

Order No:23041400739

1952

Project No.G23-2862

Site Name.3 Vacant Parcels,924 and 8924 Hough Avenue, & 1765 E 89th Street,Cleveland,

Source:USGS

Scale:1" = 500'

Comment:

Nova Group

Order No:23041400739

1962

Project No.G23-2862

Site Name.3 Vacant Parcels,924 and 8924 Hough Avenue, & 1765 E 89th Street,Cleveland,

Source:USGS

Scale:1" = 500'

Comment:

Nova Group

Order No:23041400739

1973

Project No.G23-2862

Site Name.3 Vacant Parcels,924 and 8924 Hough Avenue, & 1765 E 89th Street,Cleveland,

Source:ODOT

Scale:1" = 500'

Comment:

Nova Group

Order No:23041400739

1982

Project No.G23-2862

Site Name.3 Vacant Parcels,924 and 8924 Hough Avenue, & 1765 E 89th Street,Cleveland,

Source:USGS

Scale:1" = 500'

Comment:

Nova Group

Order No:23041400739

1986

Project No.G23-2862

Site Name.3 Vacant Parcels,924 and 8924 Hough Avenue, & 1765 E 89th Street,Cleveland,

Source:ODOT

Scale:1" = 500'

Comment:

Nova Group

Order No:23041400739

1994

Project No.G23-2862

Site Name.3 Vacant Parcels,924 and 8924 Hough Avenue, & 1765 E 89th Street,Cleveland,

Source:USGS

Scale:1" = 500'

Comment:

Nova Group

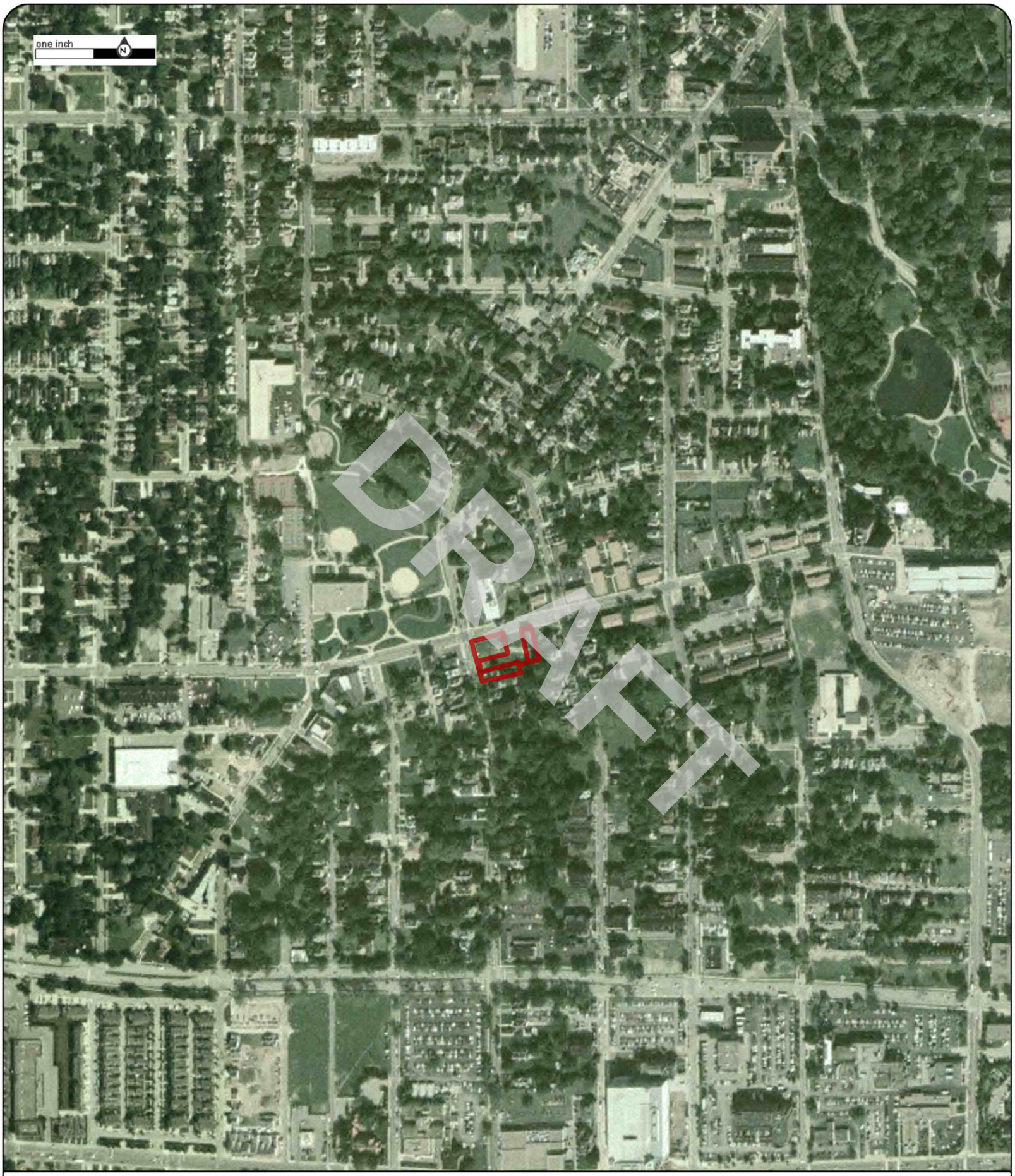

Order No:23041400739

2004

Project No.G23-2862

Site Name.3 Vacant Parcels,924 and 8924 Hough Avenue, & 1765 E 89th Street,Cleveland,

Source:USDA

Scale:1" = 500'

Comment:

Nova Group

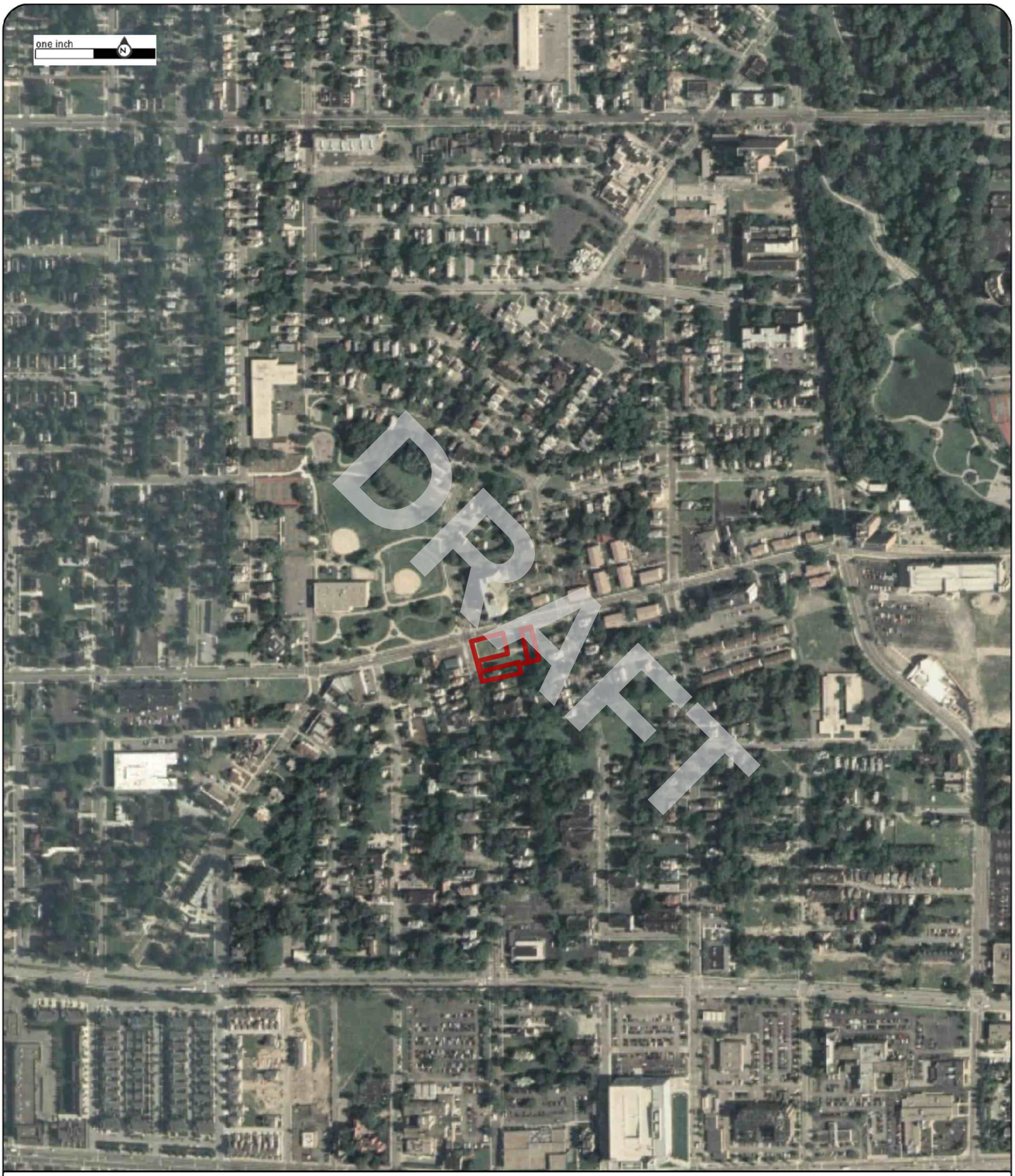

Order No:23041400739

2005

Project No.G23-2862

Site Name.3 Vacant Parcels,924 and 8924 Hough Avenue, & 1765 E 89th Street,Cleveland,

Source:USDA

Scale:1" = 500'

Comment:

Nova Group

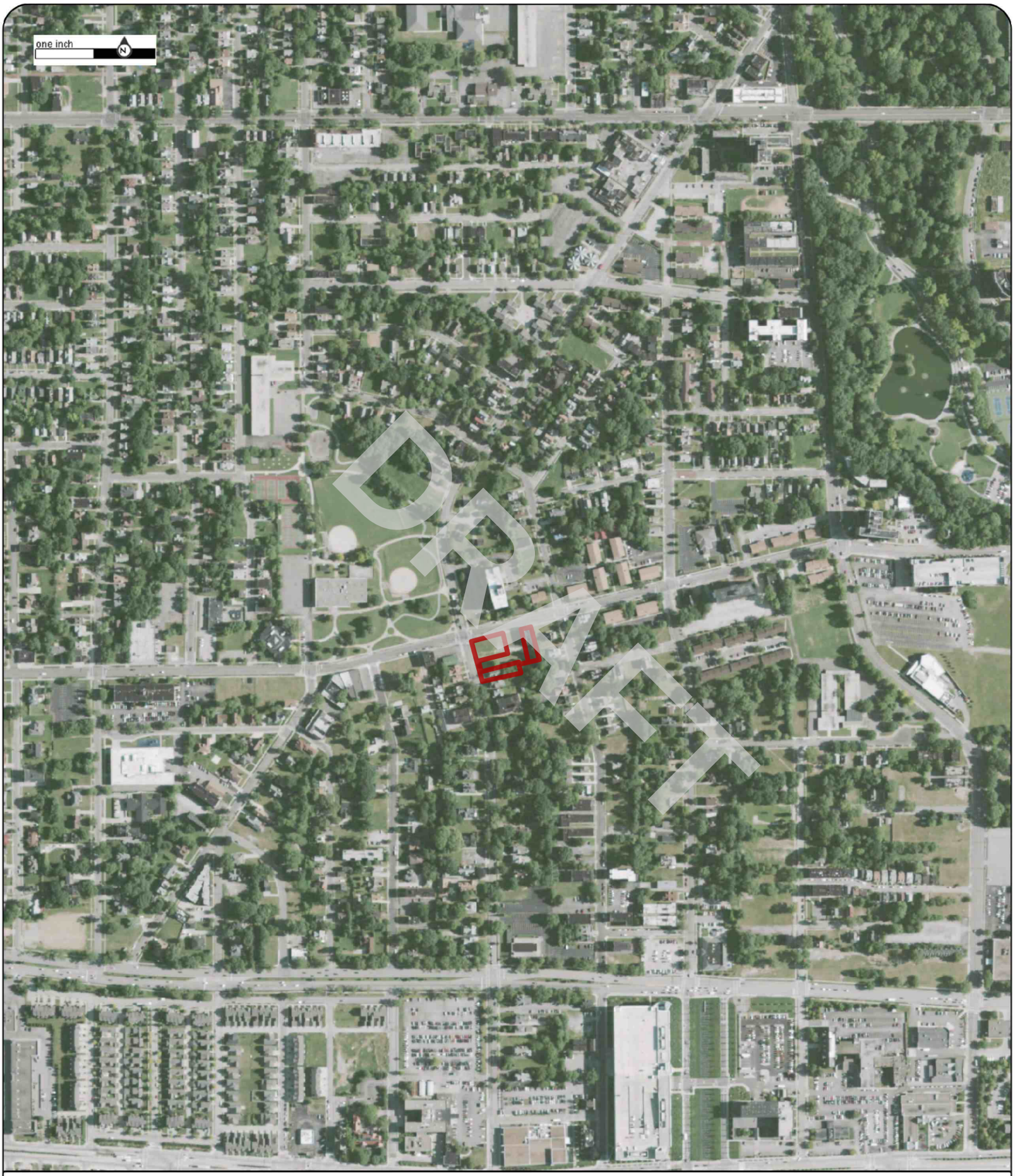

Order No:23041400739

2009

Project No.G23-2862

Site Name.3 Vacant Parcels,924 and 8924 Hough Avenue, & 1765 E 89th Street,Cleveland,

Source:USDA

Scale:1" = 500'

Comment:

Nova Group

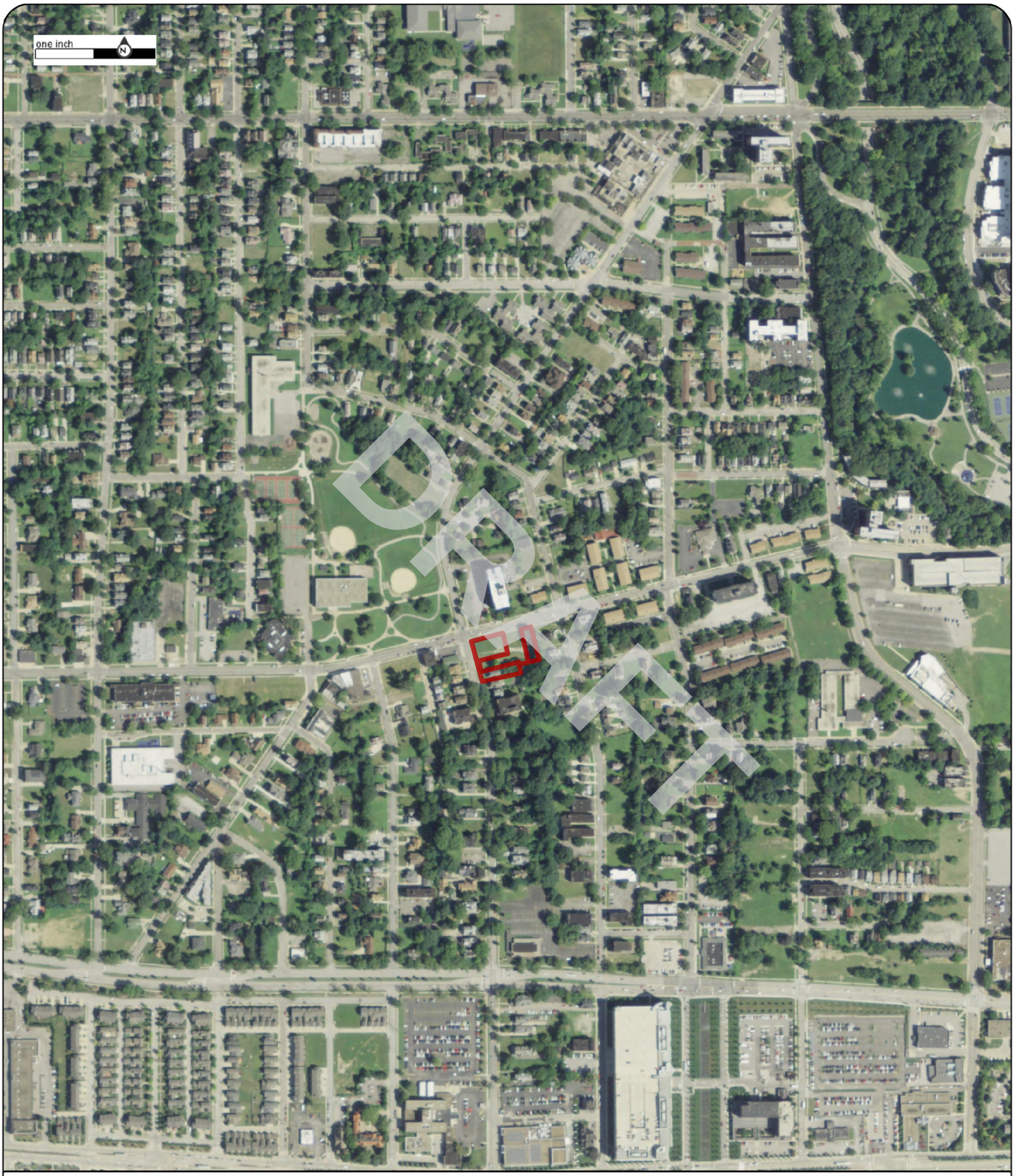

Order No:23041400739

2011

Project No.G23-2862

Site Name.3 Vacant Parcels,924 and 8924 Hough Avenue, & 1765 E 89th Street,Cleveland,

Source:USDA

Scale:1" = 500'

Comment:

Nova Group

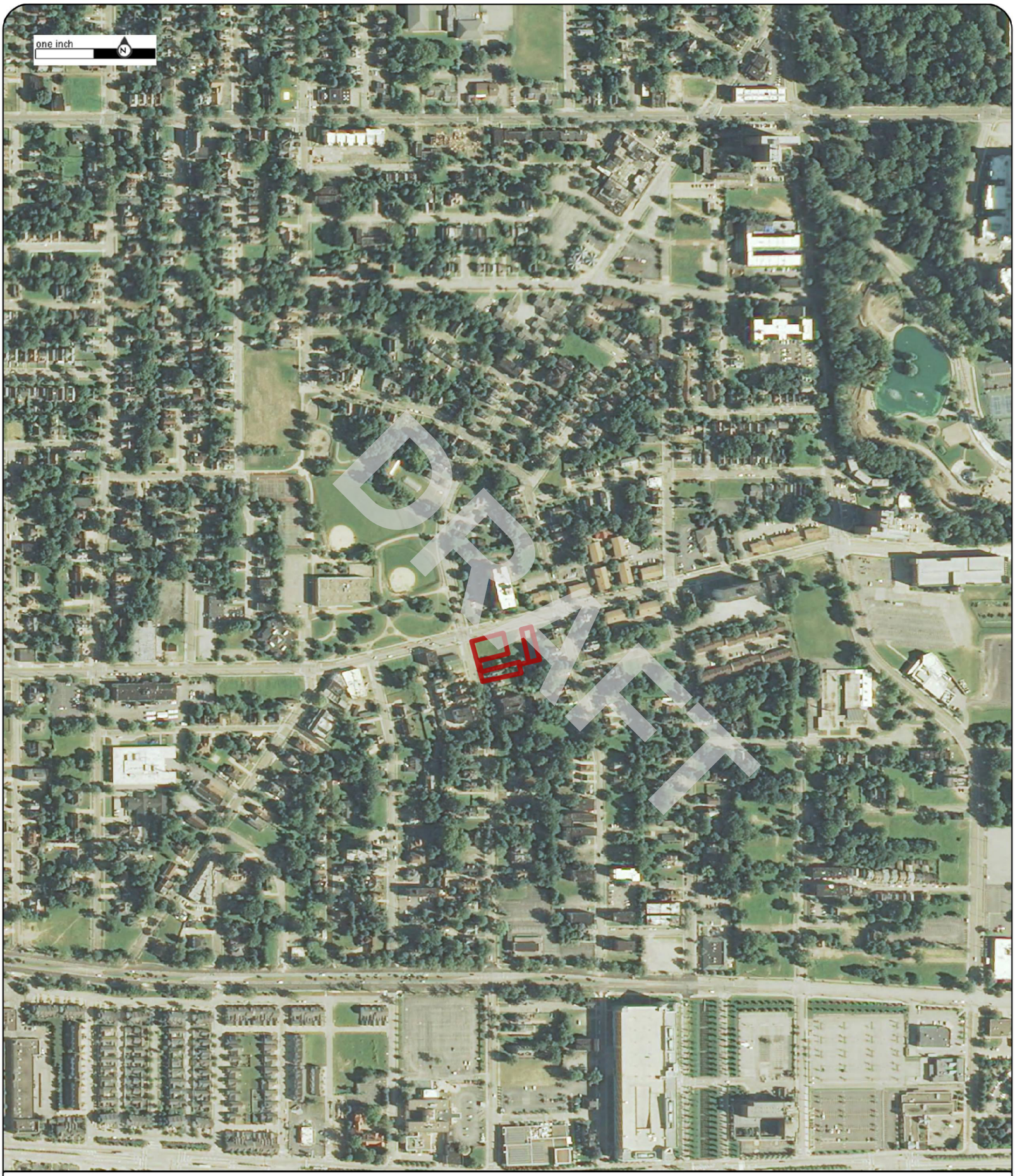

Order No:23041400739

2013

Project No.G23-2862

Site Name.3 Vacant Parcels,924 and 8924 Hough Avenue, & 1765 E 89th Street,Cleveland,

Source:USDA

Scale:1" = 500'

Comment:

Nova Group

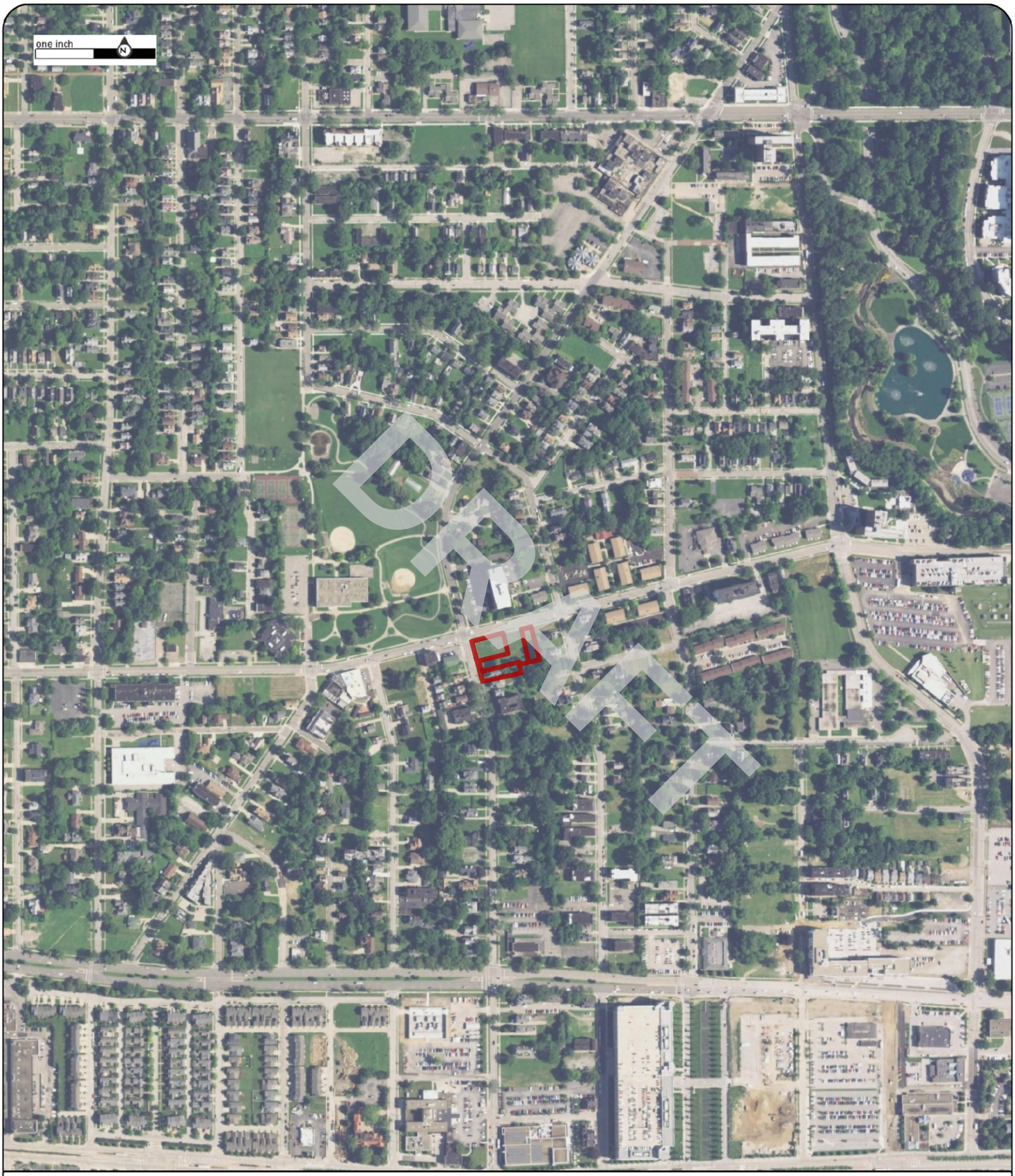

Order No:23041400739

2015

Project No.G23-2862

Site Name.3 Vacant Parcels,924 and 8924 Hough Avenue, & 1765 E 89th Street,Cleveland,

Source:USDA

Scale:1" = 500'

Comment:

Nova Group

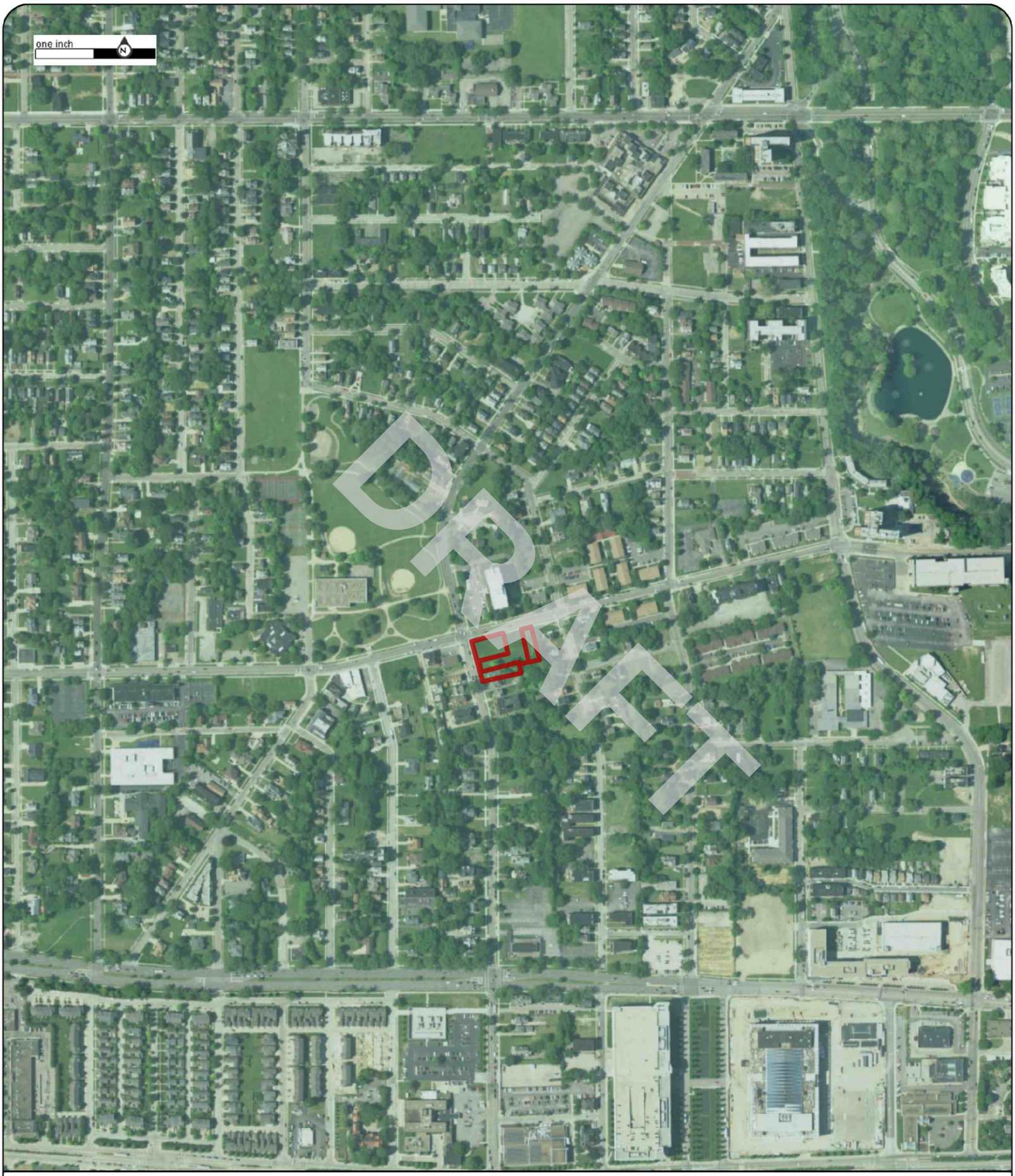

Order No:23041400739

2017

Project No.G23-2862

Site Name.3 Vacant Parcels,924 and 8924 Hough Avenue, & 1765 E 89th Street,Cleveland,

Source:USDA

Scale:1" = 500'

Comment:

Nova Group

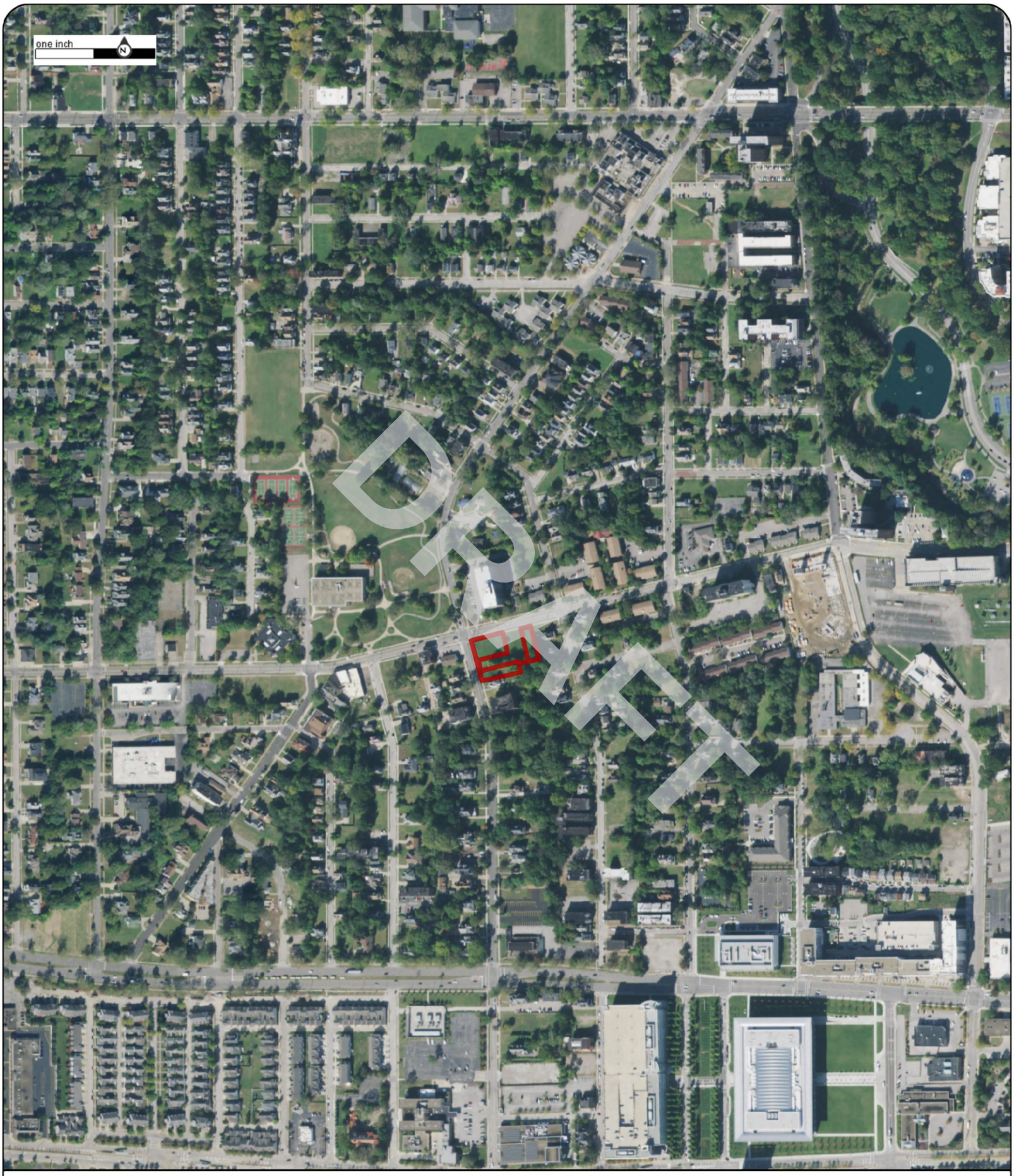

Order No:23041400739

2019

Project No.G23-2862

Site Name.3 Vacant Parcels,924 and 8924 Hough Avenue, & 1765 E 89th Street,Cleveland,

Source:USDA

Scale:1" = 500'

Comment:

Nova Group

Order No:23041400739

2021

Project No.G23-2862

Site Name.3 Vacant Parcels,924 and 8924 Hough Avenue, & 1765 E 89th Street,Cleveland,

Source:MAXAR

Scale:1" = 500'

Comment:

Nova Group

APPENDIX B-2: Historical Topographic Maps

DRAFT

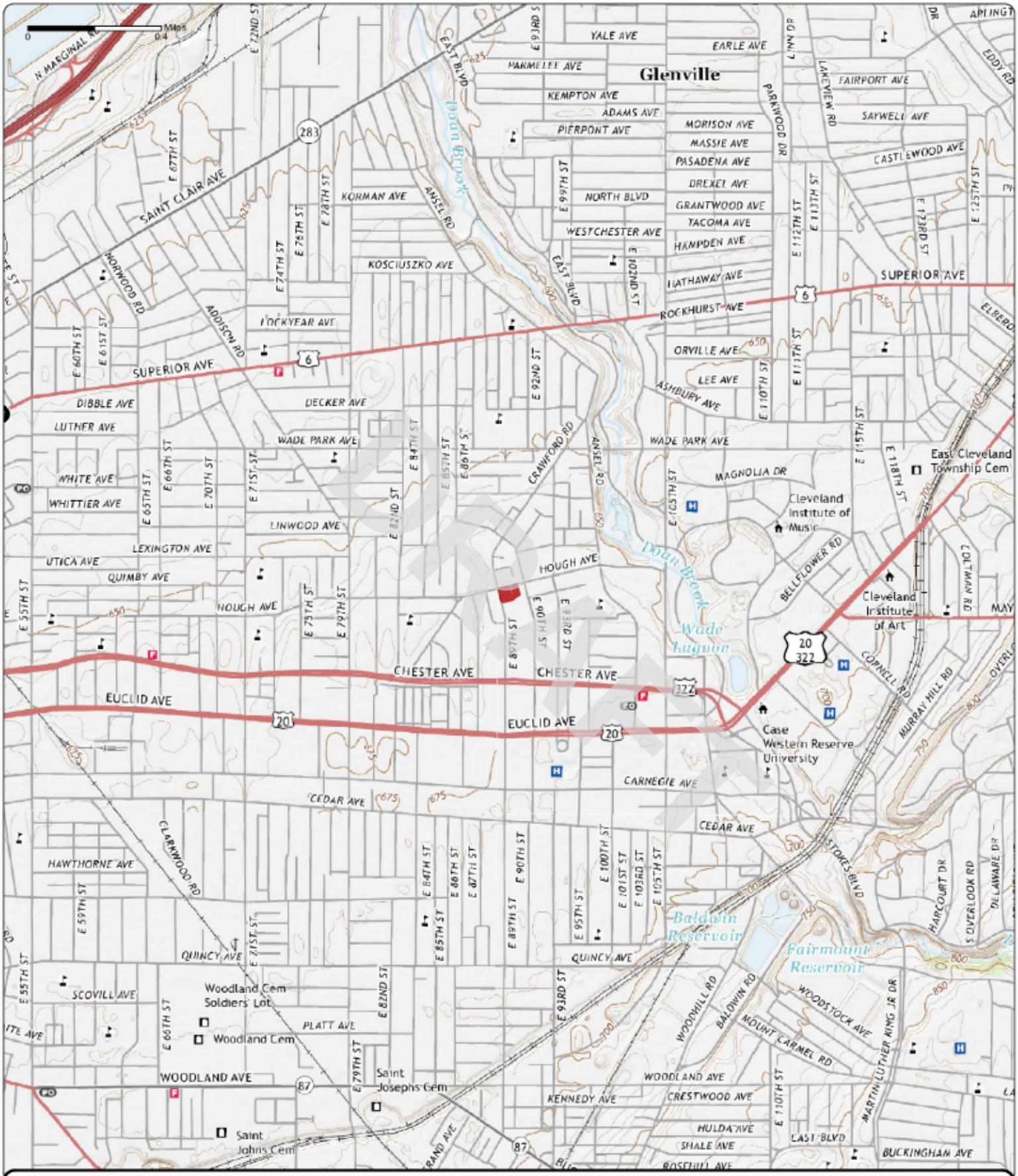

Order No. 23041400739

2019

Quadrangle(s): Cleveland North, OH

Project No: G23-2862

Site Name: 3 Vacant Parcels, 924 and 8924 Hough Avenue, & 1765 E 89th Street

Source: USGS 7.5 Minute Topographic Map

Nova Group

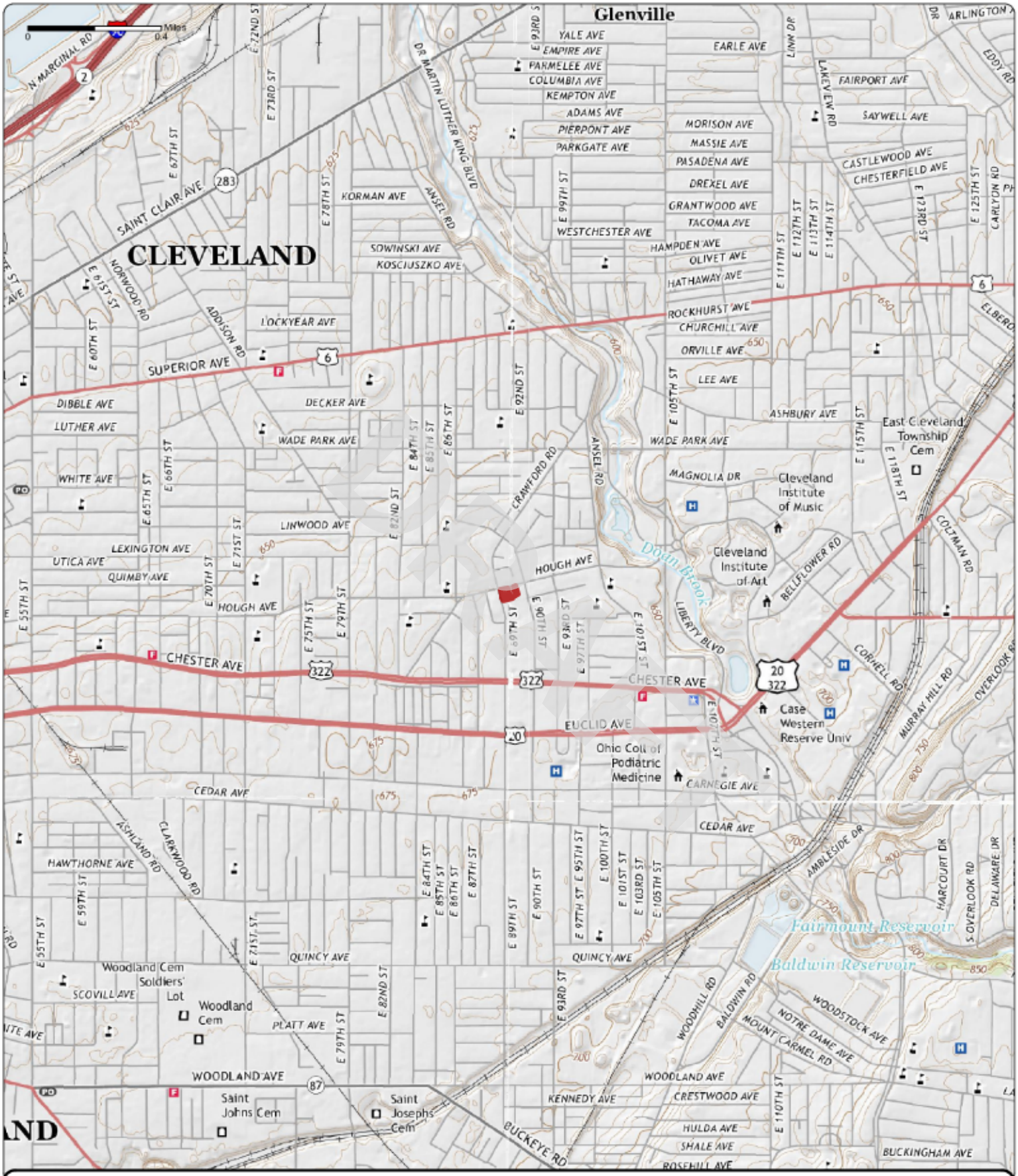

Order No. 23041400739

2016

Quadrangle(s): Cleveland North, OH

Project No: G23-2862

Site Name: 3 Vacant Parcels, 924 and 8924 Hough Avenue, & 1765 E 89th Street

Source: USGS 7.5 Minute Topographic Map

Nova Group

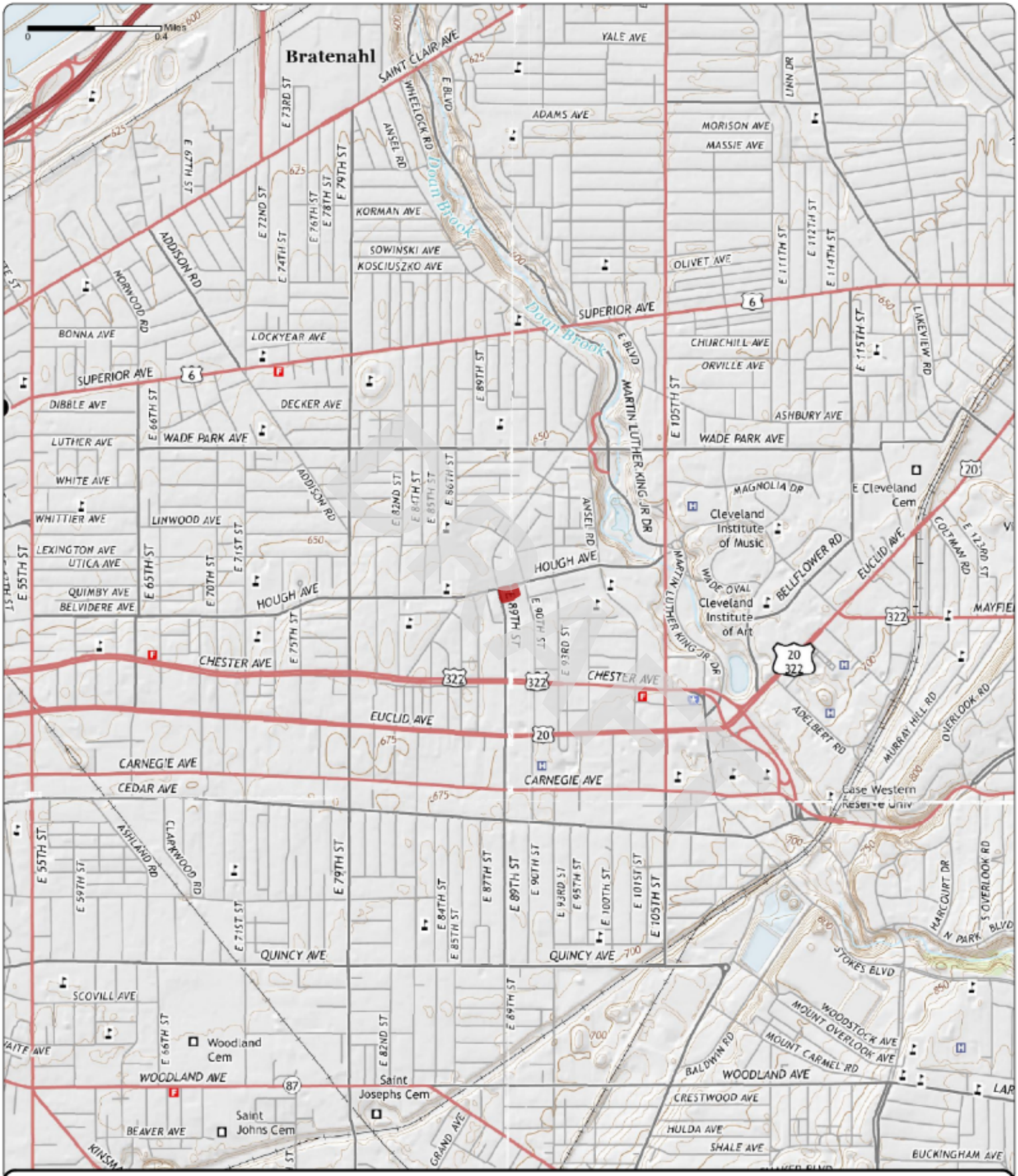

Order No. 23041400739

2013

Quadrangle(s): Cleveland North, OH

Project No: G23-2862

Site Name: 3 Vacant Parcels, 924 and 8924 Hough Avenue, & 1765 E 89th Street

Source: USGS 7.5 Minute Topographic Map

Nova Group

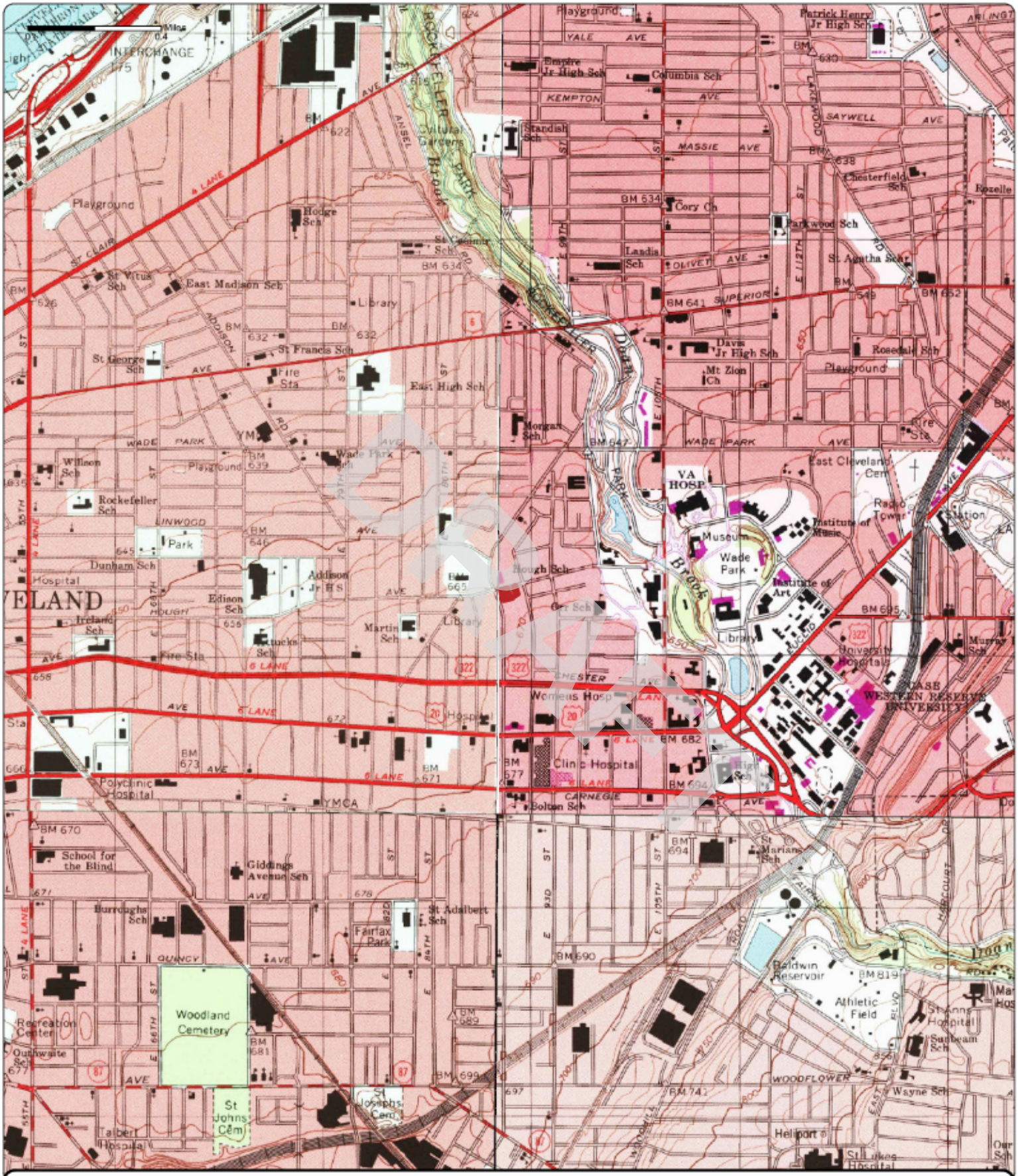

Order No. 23041400739

1994

(1-1994) *Aerial Photo Year: 1994*

(2-1994) *Aerial Photo Year: 1994*

(3-1994) *Aerial Photo Year: 1994*

(4-1994) *Aerial Photo Year: 1994*

Quadrangle(s): Cleveland North, OH(1-1994)

Project No: G23-2862

Site Name: 3 Vacant Parcels, 924 and 8924 Hough Avenue, & 1765 E 89th Street

Source: USGS 7.5 Minute Topographic Map

Nova Group

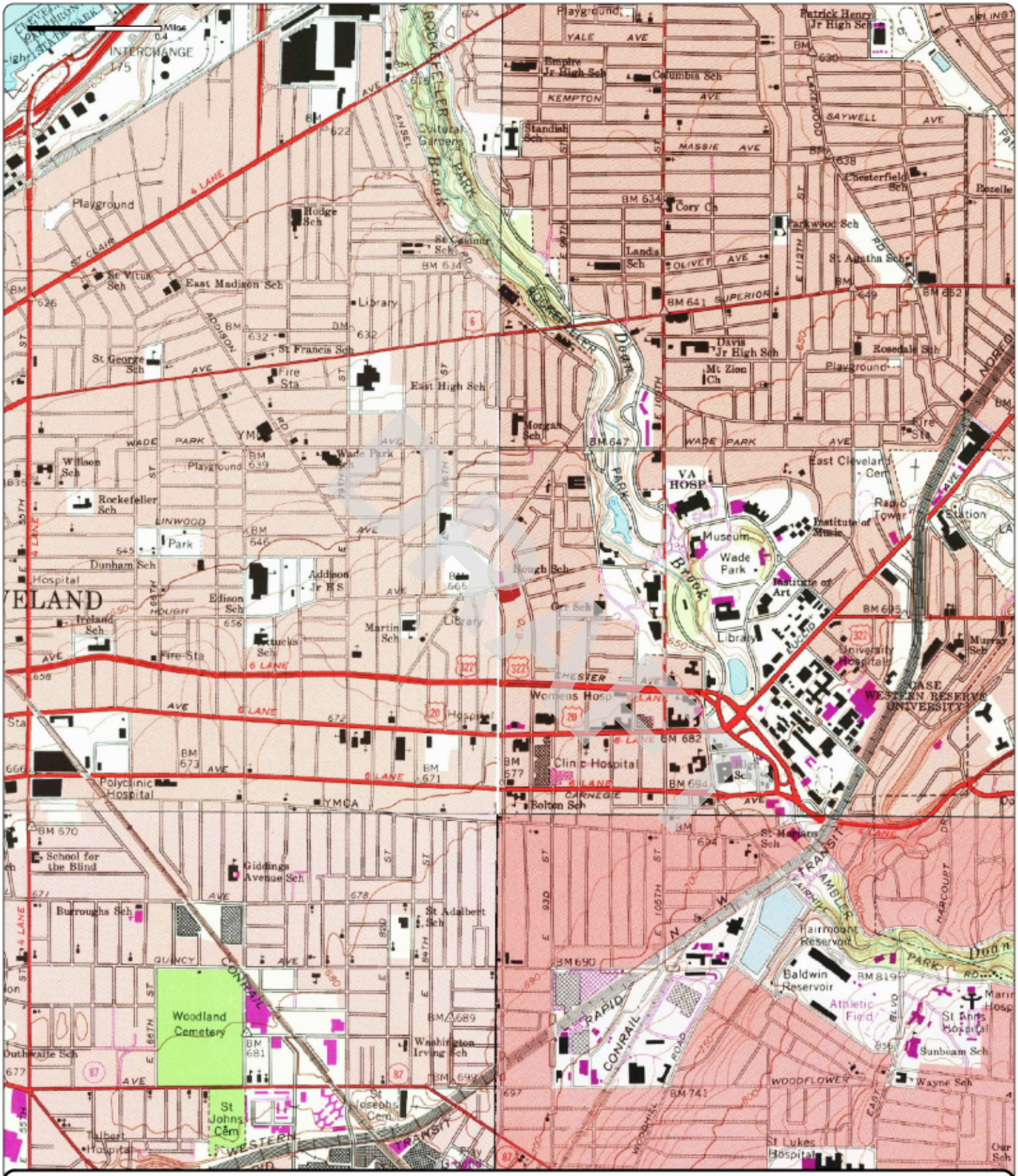

Order No. 23041400739

1992

(1-1979) Aerial Photo Year: 1977 Photo Revision Year: 1979

(2-1975) Aerial Photo Year: 1977 Photo Revision Year: 1979

(3-1978) Aerial Photo Year: 1977 Photo Revision Year: 1979

(4-1992) Aerial Photo Year: 1988

Quadrangle(s): East Cleveland, OH(2-1979)

Project No: G23-2862

Site Name: 3 Vacant Parcels, 924 and 8924 Hough Avenue, & 1765 E 89th Street

Source: USGS 7.5 Minute Topographic Map

Nova Group

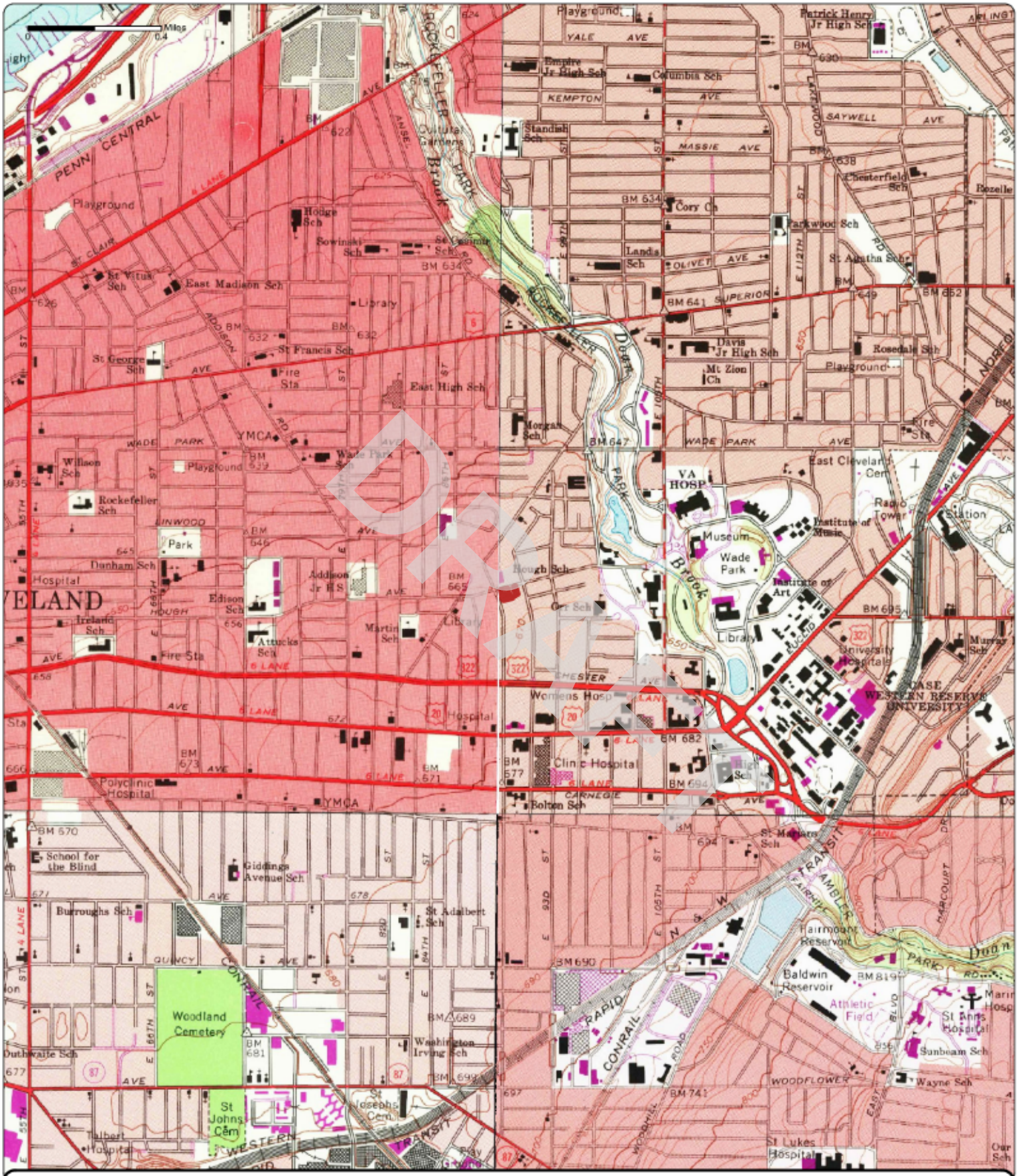

Order No. 23041400739

1979	(1-1970)	(2-1975)	(3-1978)	(4-1979)
	Aerial Photo Year: 1970	Aerial Photo Year: 1977	Aerial Photo Year: 1977	Aerial Photo Year: 1977
	Photo Revision Year: 1970	Photo Revision Year: 1979	Photo Revision Year: 1979	Photo Revision Year: 1979

Quadrangle(s): Cleveland North, OH(1-1970)

Project No: G23-2862

Site Name: 3 Vacant Parcels, 924 and 8924 Hough Avenue, & 1765 E 89th Street

Source: USGS 7.5 Minute Topographic Map

Nova Group

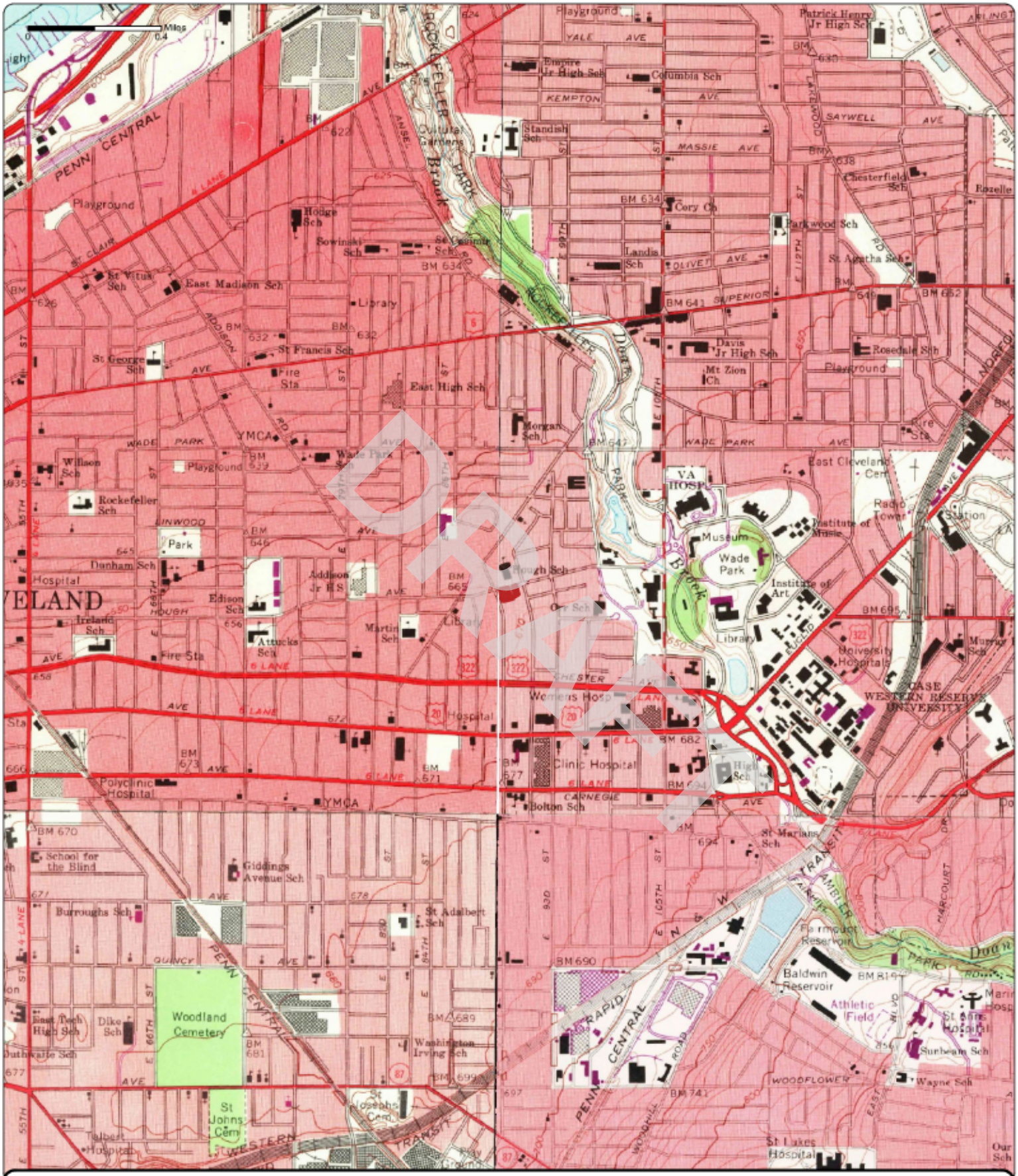

Order No. 23041400739

1970

(1-1970)	(2-1970)	(3-1970)	(4-1970)
Aerial Photo Year: 1970	Aerial Photo Year: 1970	Aerial Photo Year: 1970	Aerial Photo Year: 1970
Photo Revision Year: 1970	Photo Revision Year: 1970	Photo Revision Year: 1970	Photo Revision Year: 1970

Quadrangle(s): Cleveland North, OH(1-1970)

Project No: G23-2862

Site Name: 3 Vacant Parcels, 924 and 8924 Hough Avenue, & 1765 E 89th Street

Source: USGS 7.5 Minute Topographic Map

Nova Group

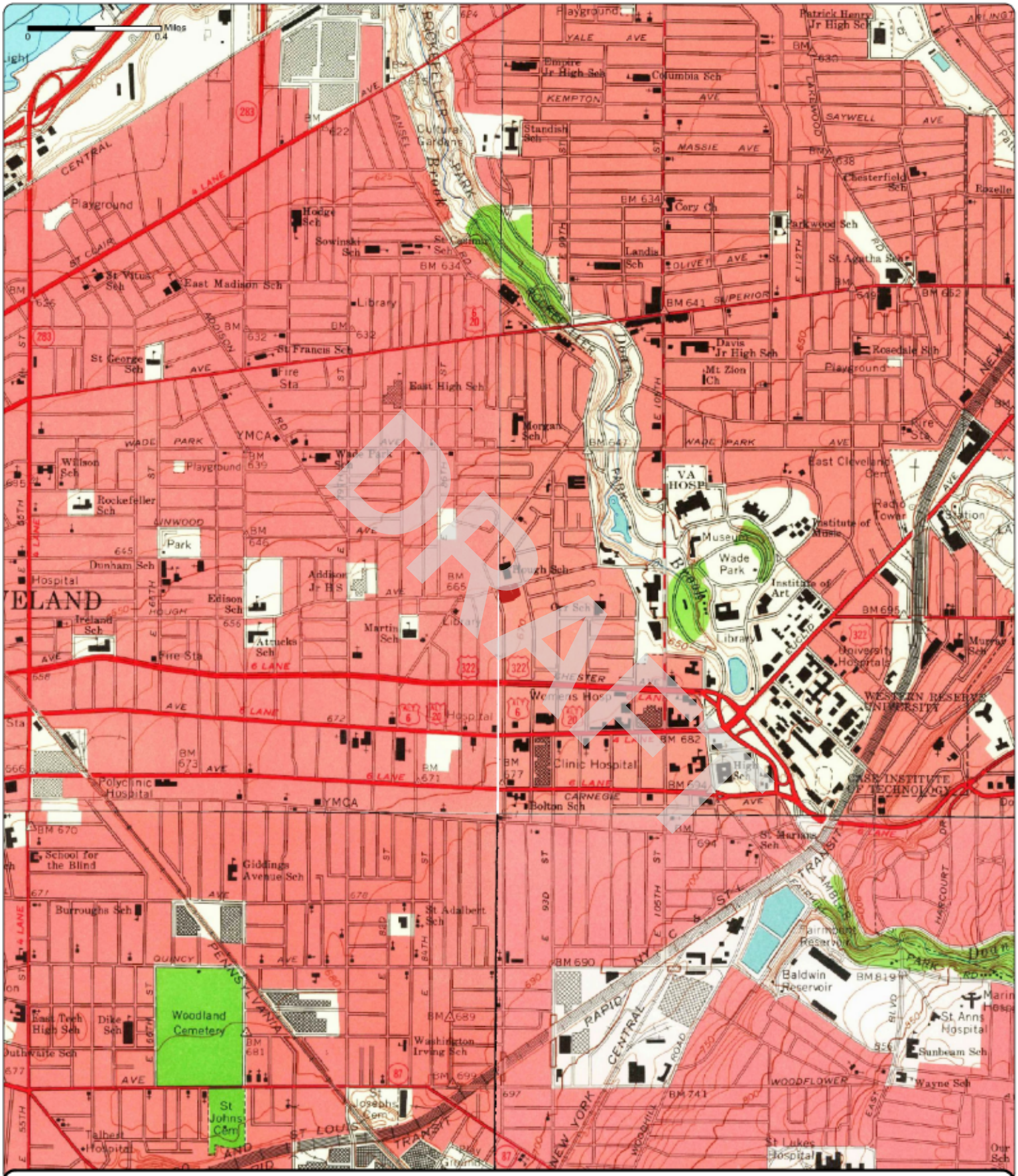

Order No. 23041400739

1963 (1-1963) Aerial Photo Year: 1962 (2-1963) Aerial Photo Year: 1962 (3-1963) Aerial Photo Year: 1952 (4-1963) Aerial Photo Year: 1962

Quadrangle(s): Cleveland North, OH(2-1963)

Project No: G23-2862

Site Name: 3 Vacant Parcels, 924 and 8924 Hough Avenue, & 1765 E 89th Street

Source: USGS 7.5 Minute Topographic Map

Nova Group

Order No. 23041400739

1953 (1-1953) Aerial Photo Year: 1952 (2-1953) Aerial Photo Year: 1952 (3-1953) Aerial Photo Year: 1952 (4-1953) Aerial Photo Year: 1952

Quadrangle(s): Cleveland North, OH(1-1953)

Project No: G23-2862

Site Name: 3 Vacant Parcels, 924 and 8924 Hough Avenue, & 1765 E 89th Street

Source: USGS 7.5 Minute Topographic Map

Nova Group

Order No. 23041400739

1903

Quadrangle(s): Euclid, OH

Project No: G23-2862

Site Name: 3 Vacant Parcels, 924 and 8924 Hough Avenue, & 1765 E 89th Street

Source: USGS 15 Minute Topographic Map

Nova Group

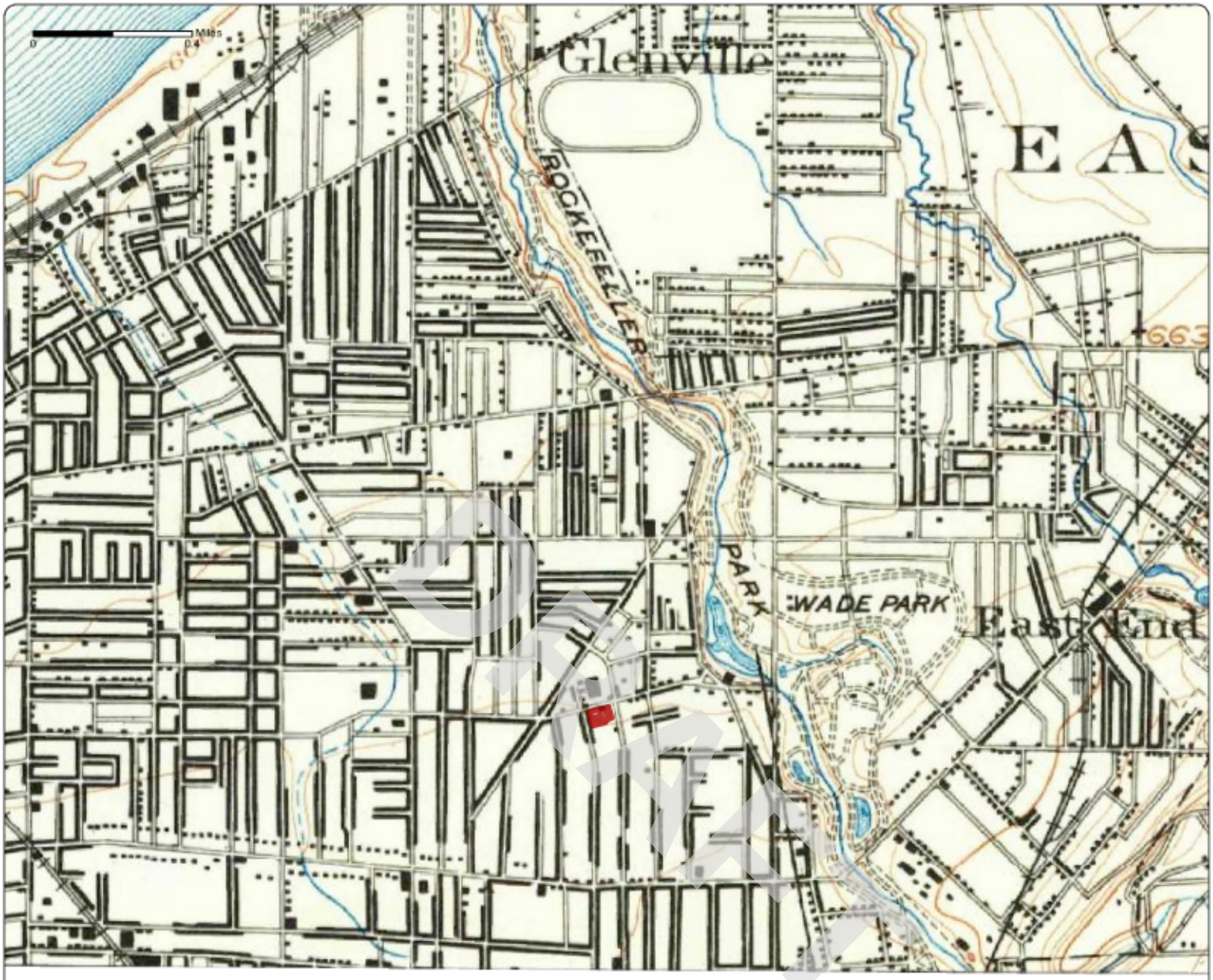

Order No. 23041400739

1901

Quadrangle(s): Euclid, OH

Project No: G23-2862

Site Name: 3 Vacant Parcels, 924 and 8924 Hough Avenue, & 1765 E 89th Street

Source: USGS 15 Minute Topographic Map

N

Nova Group

APPENDIX B-3: Fire Insurance Maps

DRAFT

Fire Insurance Map

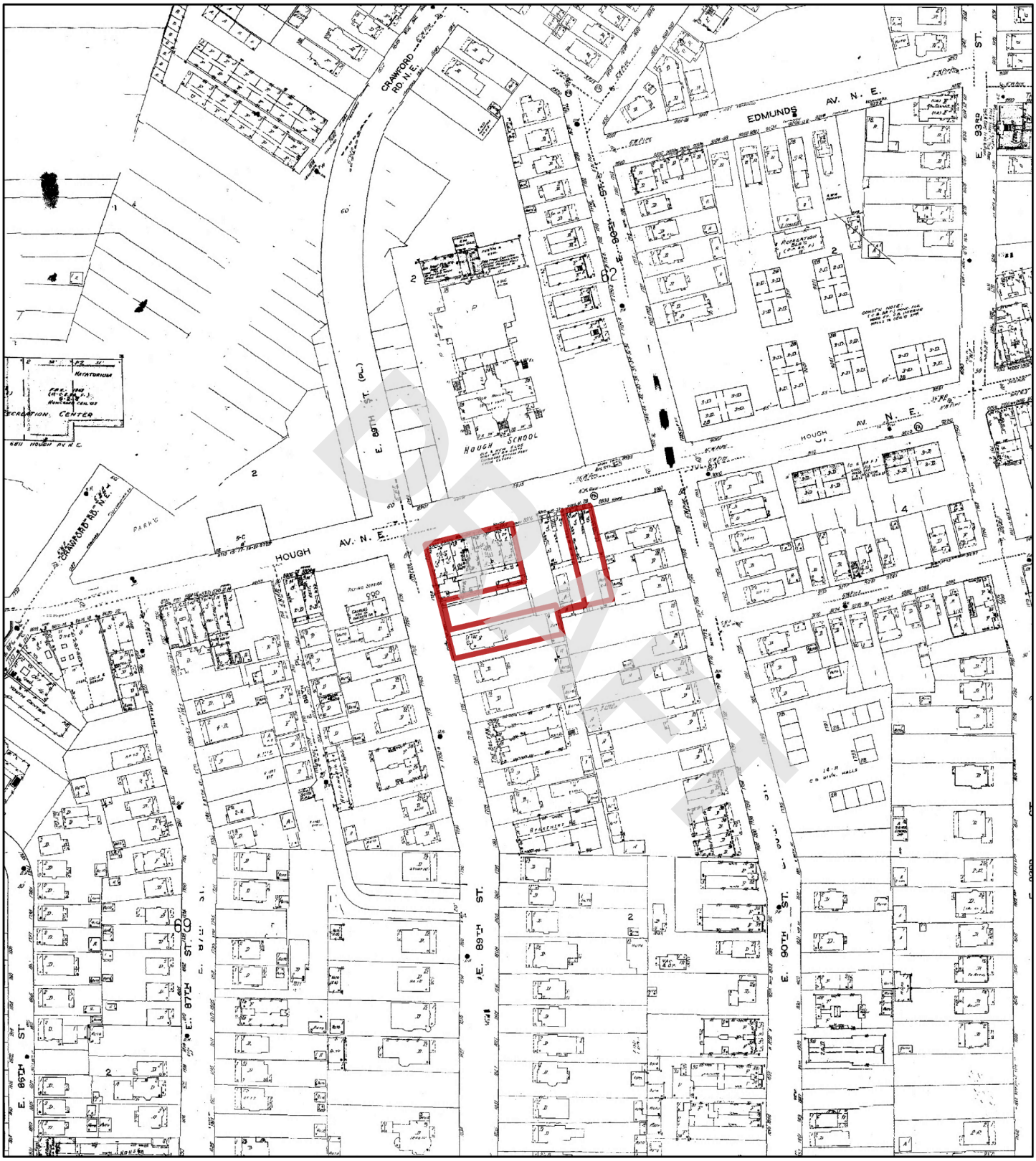

1972

N

0 95 190 380 570 760

Feet

Address: 924 and 8924 Hough Avenue, & 1765 E 89th Street Cleveland OH

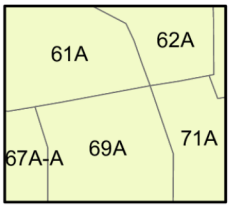

Map sheet(s):
Volume 4a: 61,62,67,69,71;

Order Number 23041400739

Nova Group

Fire Insurance Map

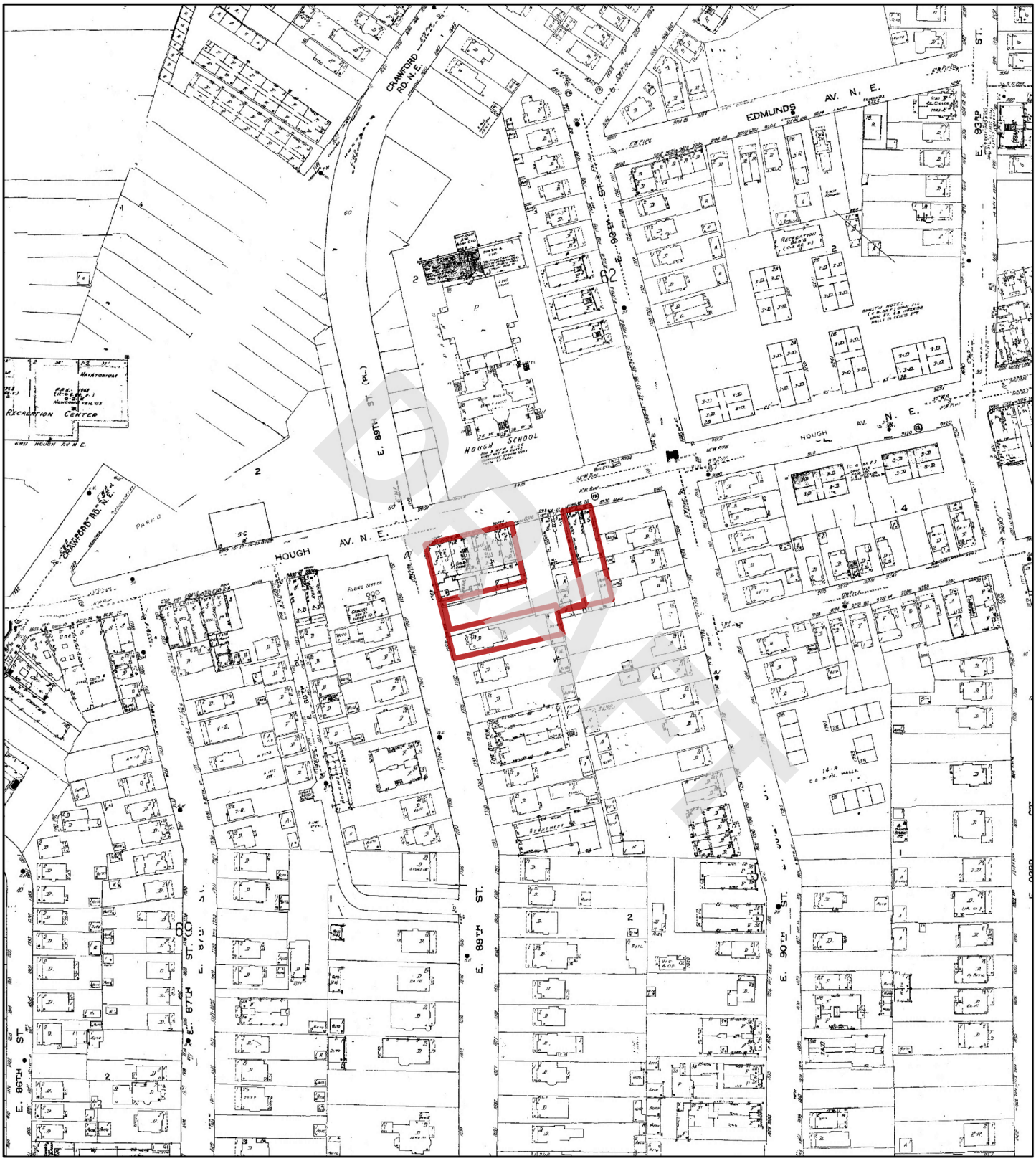

1970

N

0 95 190 380 570 760

Feet

Address: 924 and 8924 Hough Avenue, & 1765 E 89th Street Cleveland OH

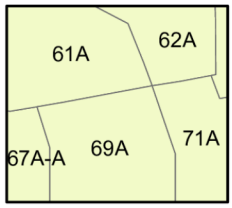

Map sheet(s):
Volume 4a: 61,62,67,69,71;

Order Number 23041400739

Nova Group

Fire Insurance Map

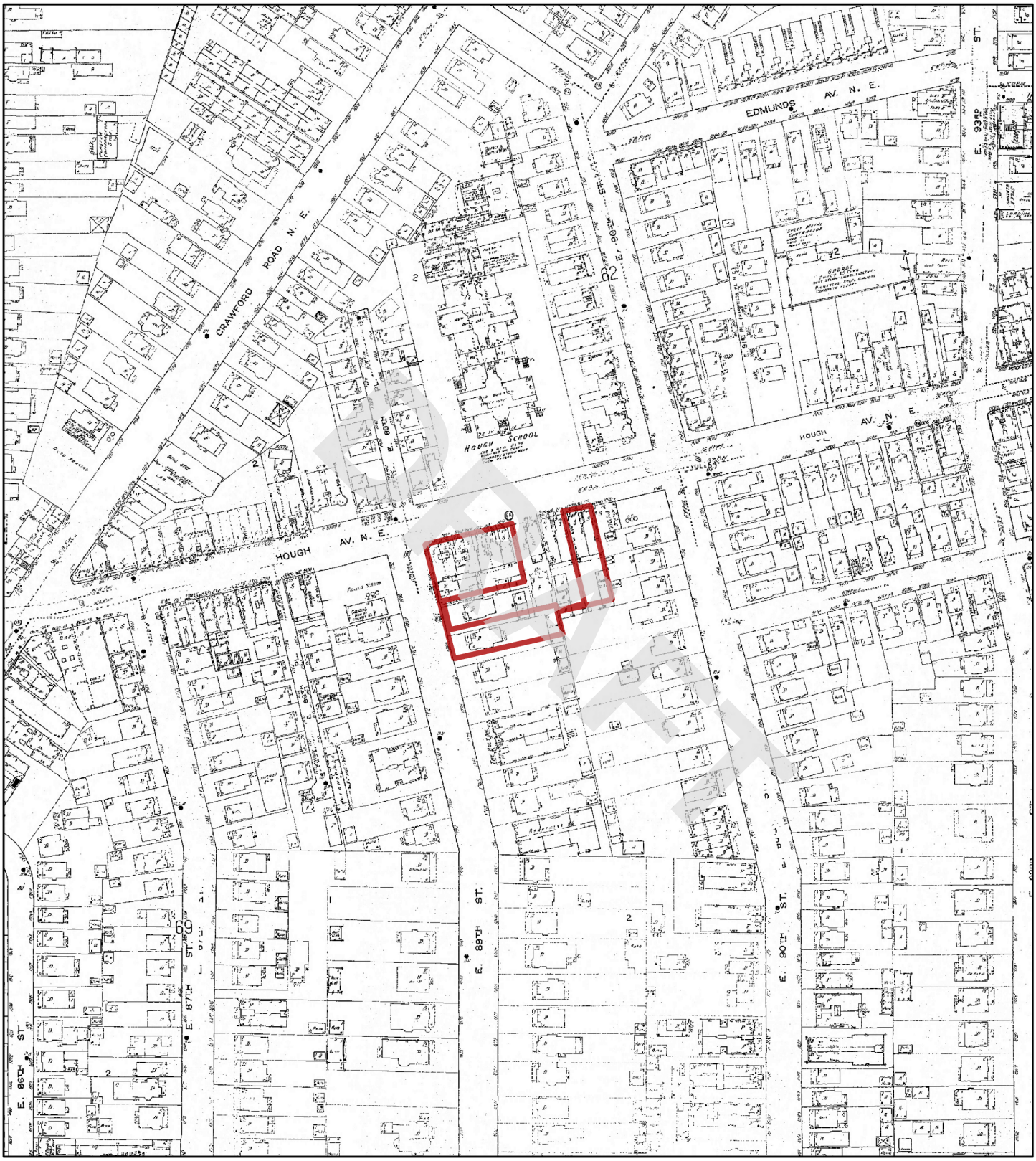

1952

N

0 95 190 380 570 760

Feet

Address: 924 and 8924 Hough Avenue, & 1765 E 89th Street Cleveland OH

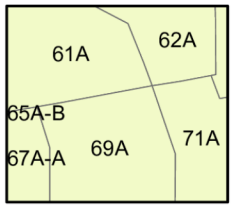

Map sheet(s):
Volume 4a: 61,62,67,69,71;

Order Number 23041400739

Nova Group

Fire Insurance Map

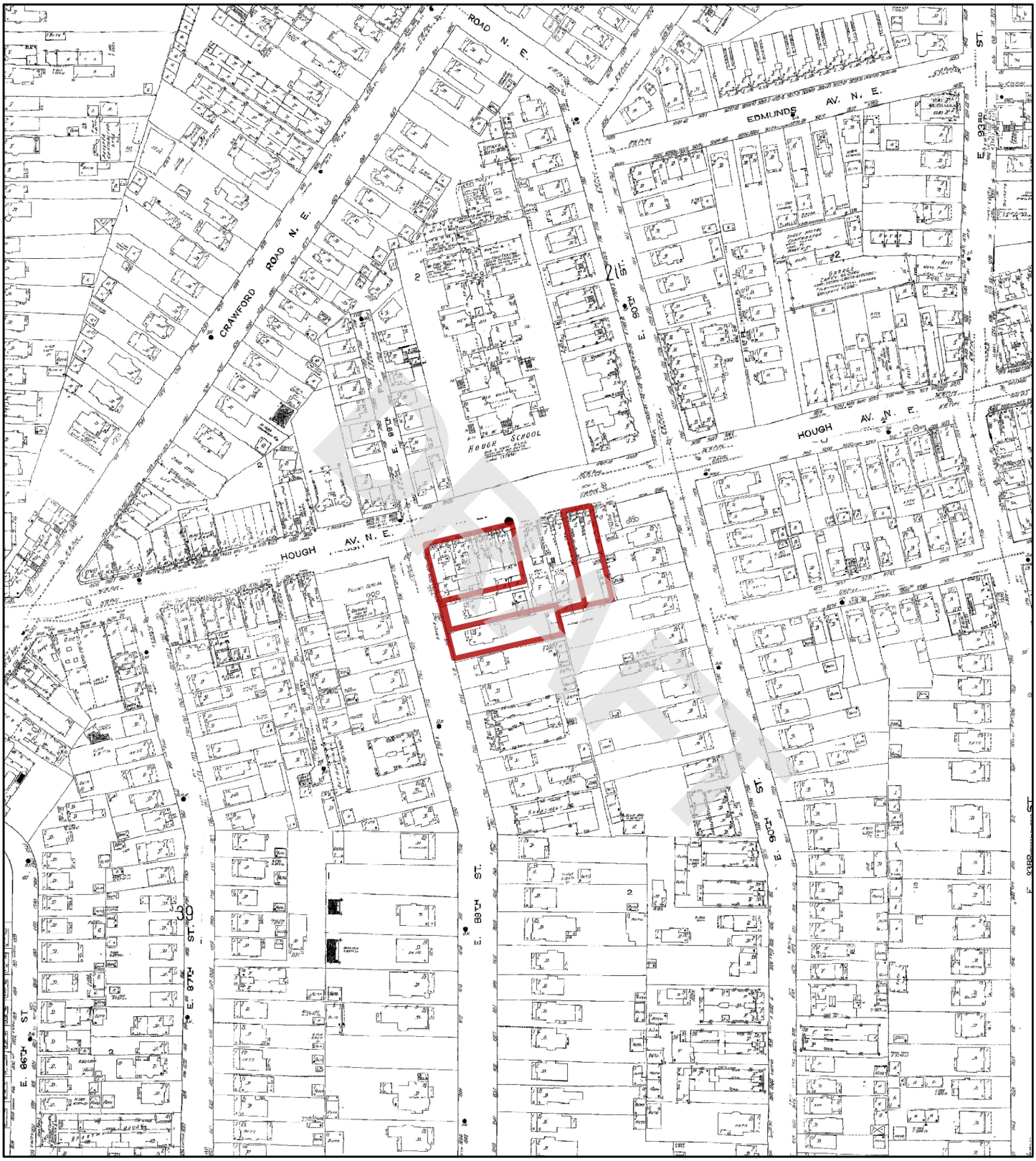

1951

N

0 95 190 380 570 760

Feet

Address: 924 and 8924 Hough Avenue, & 1765 E 89th Street Cleveland OH

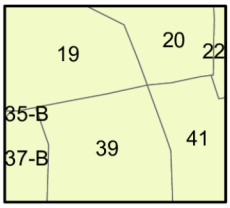

Map sheet(s):
Volume 5: 19,20,37,39,41;

Order Number 23041400739

Nova Group

Fire Insurance Map

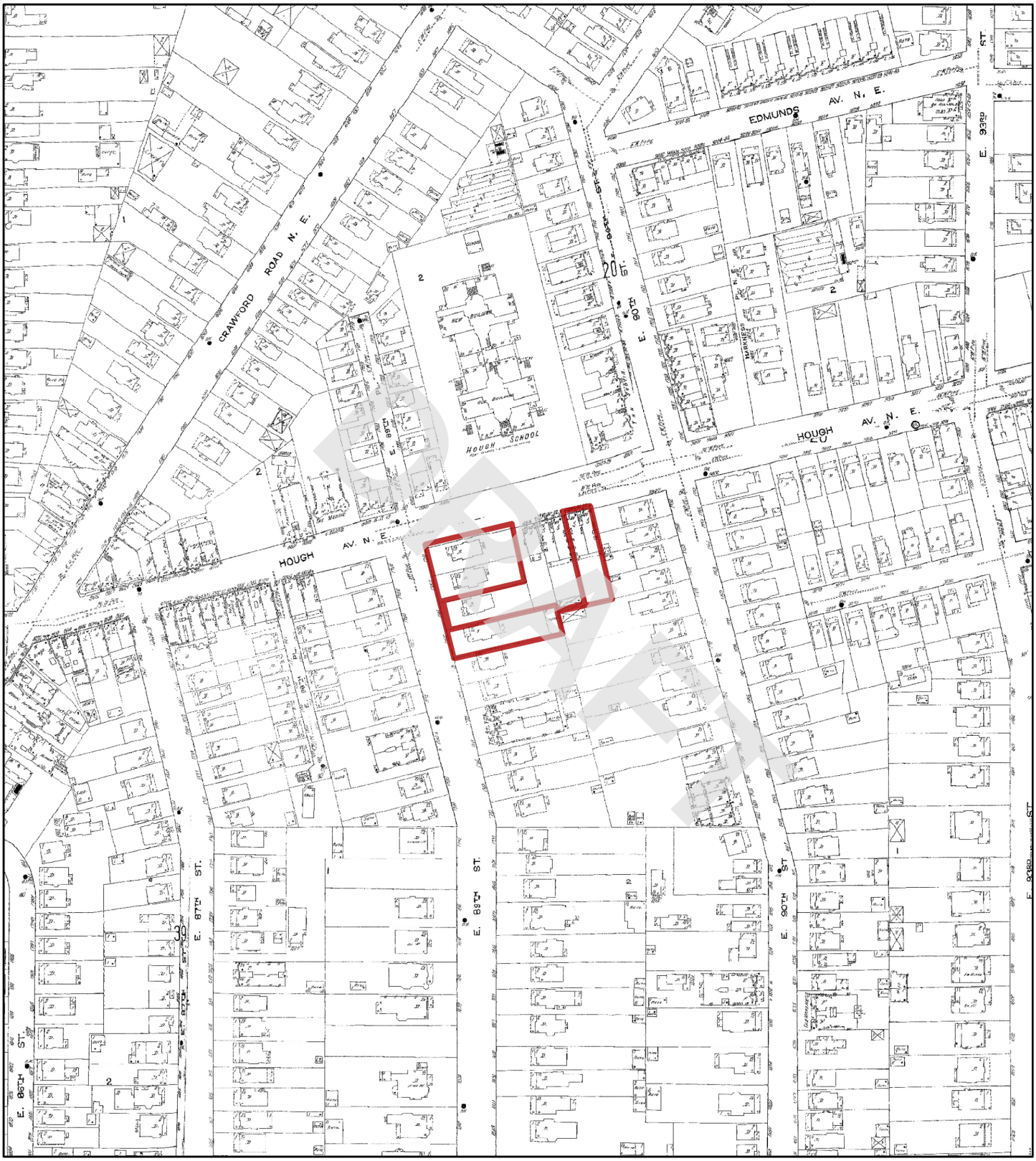

1913

N

0 95 190 380 570 760

Feet

Address: 924 and 8924 Hough Avenue, & 1765 E 89th Street Cleveland OH

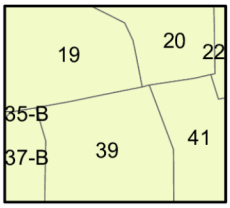

Map sheet(s):
Volume 5: 19,20,37,39,41;

Order Number 23041400739

Nova Group

Fire Insurance Map

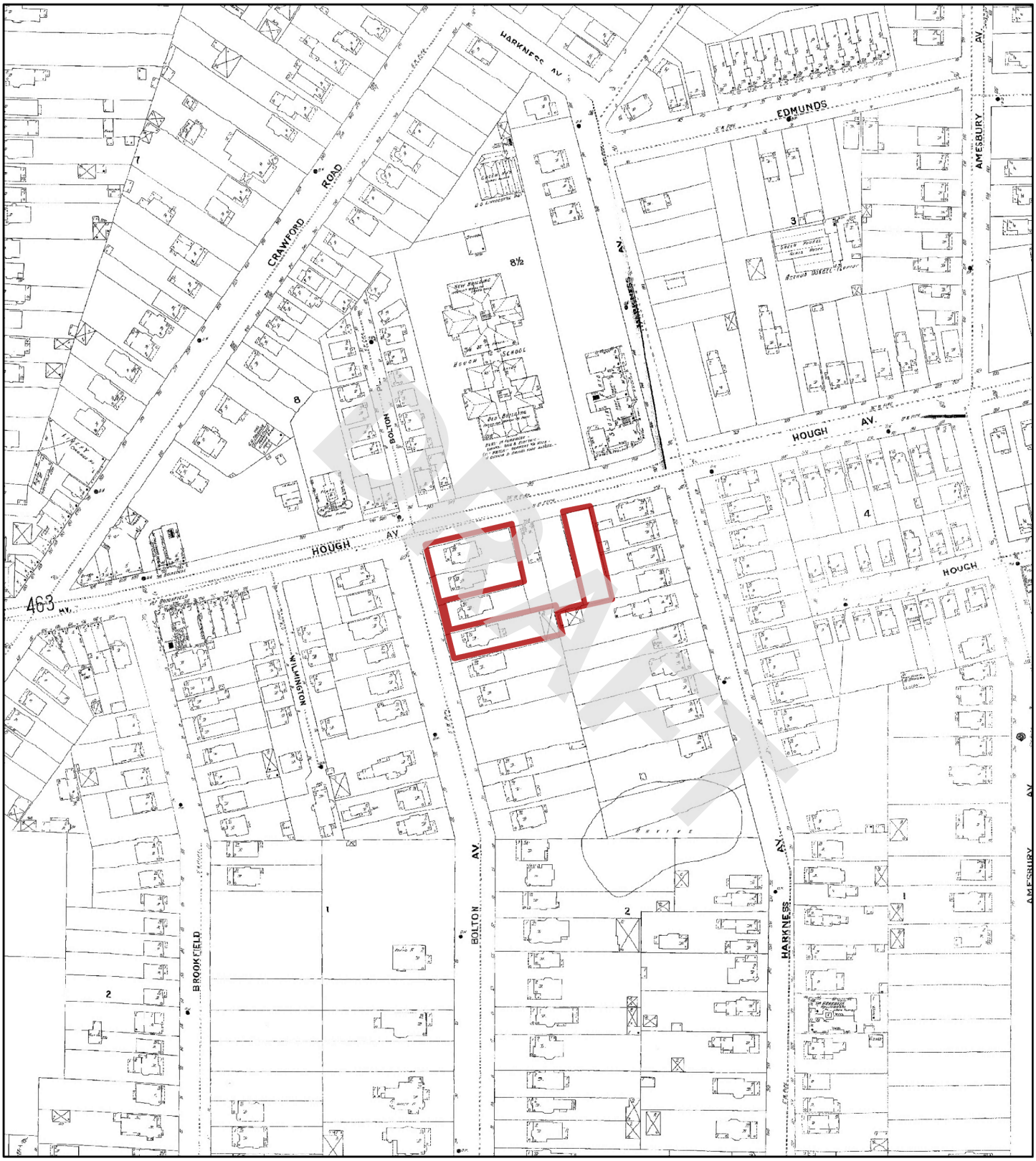

1903

N

0 95 190 380 570 760

Feet

Address: 924 and 8924 Hough Avenue, & 1765 E 89th Street Cleveland OH

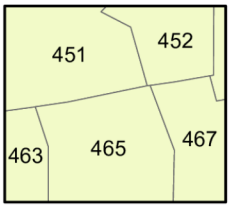

Map sheet(s):
Volume 4: 451,452,463,465,467;

Order Number 23041400739

Nova Group

Fire Insurance Map

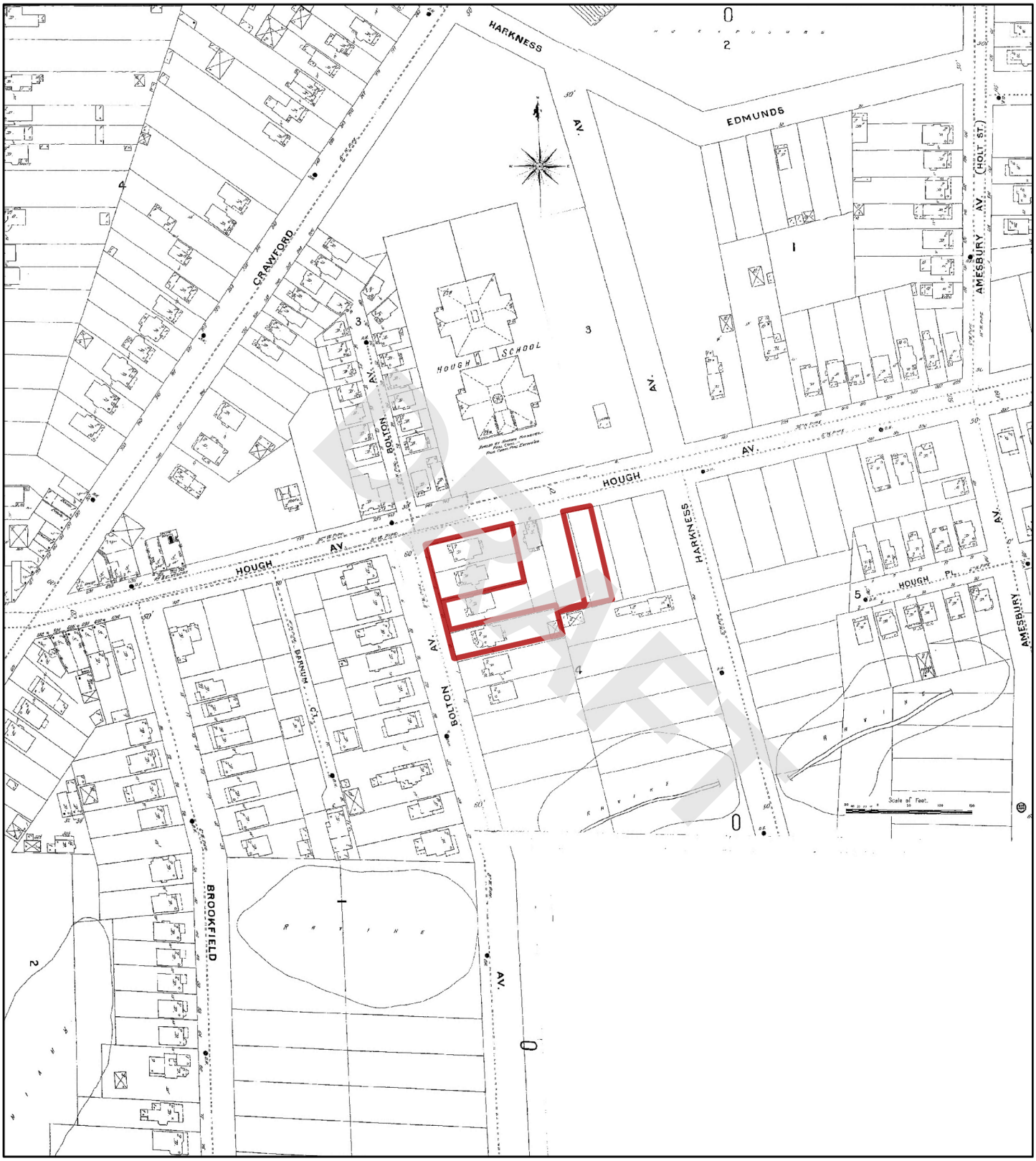

1896

N

Feet 0 95 190 380 570 760

Address: 924 and 8924 Hough Avenue, & 1765 E 89th Street Cleveland OH

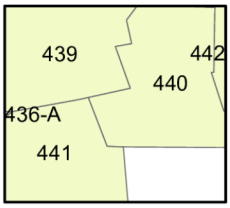

Map sheet(s):
Volume 4: 439,440,441;

Order Number 23041400739

Nova Group

APPENDIX B-4: City Directory Information

DRAFT

CITY DIRECTORY

DRAFT

Project Property:	*3 Vacant Parcels* *924 and 8924 Hough Avenue, & 1765 E 89th Street* *Cleveland,OH*
Project No:	*G23-2862*
Requested By:	*Nova Group, GBC*
Order No:	*23041400739*
Date Completed:	*April 20, 2023*

Environmental Risk Information Services
A division of Glacier Media Inc.
1.866.517.5204 | info@erisinfo.com | erisinfo.com

April 20, 2023
RE: CITY DIRECTORY RESEARCH
924 and 8924 Hough Avenue, & 1765 E 89th Street
Cleveland,OH

Thank you for contacting ERIS for an City Directory Search for the site described above. Our staff has conducted a reverse listing City Directory search to determine prior occupants of the subject site and adjacent properties. We have provided the nearest addresses(s) when adjacent addresses are not listed. If we have searched a range of addresses, all addresses in that range found in the Directory are included.

Note: Reverse Listing Directories generally are focused on more highly developed areas. Newly developed areas may be covered in the more recent years, but the older directories will tend to cover only the "central" parts of the city. To complete the search, we have either utilized the ACPL, Library of Congress, State Archives, and/or a regional library or history center as well as multiple digitized directories. These do not claim to be a complete collection of all reverse listing city directories produced.

ERIS has made every effort to provide accurate and complete information but shall not be held liable for missing, incomplete or inaccurate information. To complete this search we used the general range(s) below to search for relevant findings. If you believe there are additional addresses or streets that require searching please contact us at 866-517-5204.

DRAFT

Search Criteria:
1650-1800 of E 87th St
1650-1800 of E 89th St
8600-9200 of Hough Ave
Search Notes:

Search Results Summary

Date	Source	Comment
2022	DIGITAL BUSINESS DIRECTORY	
2020	DIGITAL BUSINESS DIRECTORY	
2016	DIGITAL BUSINESS DIRECTORY	
2011	DIGITAL BUSINESS DIRECTORY	
2007	DIGITAL BUSINESS DIRECTORY	
2003	DIGITAL BUSINESS DIRECTORY	
2000	DIGITAL BUSINESS DIRECTORY	
1996	HAINES	
1991	HAINES	
1986	HAINES	
1981	HAINES	
1976	HAINES	
1971	HAINES	
1966	OHIO BELL TELEPHONE	
1961	OHIO BELL TELEPHONE	
1956	OHIO BELL TELEPHONE	
1951	CLEVELAND DIR CO	
1942	OHIO BELL TELEPHONE	
1937	OHIO BELL TELEPHONE	
1932	CLEVELAND DIR CO	
1929	CLEVELAND DIR CO	

DRAFT

2022 E 87TH ST

SOURCE: DIGITAL BUSINESS DIRECTORY

1773 **EMMETT SAUNDERS**...*RESIDENTIAL*
1781 **DAPHNE DELOACH**...*RESIDENTIAL*
1781 **WILLIAMS DELOA, DAPHNE**...*NURSES-PRACTITIONERS*
1782 **VANCE TRIPLETT**...*RESIDENTIAL*
1791 **GERALDINE LASTER**...*RESIDENTIAL*

2022 E 89TH ST

SOURCE: DIGITAL BUSINESS DIRECTORY

1762 **TINA HUMPHREY**...*RESIDENTIAL*
1768 **BRETT MITCHELL**...*RESIDENTIAL*
1769 **CARA CARTER**...*RESIDENTIAL*
1796 **SABREENA STARLING**...*RESIDENTIAL*
1796 **STEVEN HARMON**...*RESIDENTIAL*

DRAFT

2022 HOUGH AVE

SOURCE: DIGITAL BUSINESS DIRECTORY

8606 **UNITED PEACE BAPTIST CHURCH**...*CHURCHES*
8611 **CLEVELAND THURGOOD MARSHALL**...*RECREATION CENTERS*
8611 **INNER CITY TENNIS CLINICS**...*TENNIS COURTS-PUBLIC*
8806 **SMITTY'S SEAWAY BARBER SHOP**...*BARBERS*
8806 **SMITTY'S SEAWAY BARBER SHOP**...*BEAUTY SALONS*
8812 **DANA DISTRIBUTORS**...*DELICATESSENS*
8925 **ALBERTA CRAYTON**...*RESIDENTIAL*
8925 **ANDRENETTA JONES**...*RESIDENTIAL*
8925 **ANTHONY GREEN**...*RESIDENTIAL*
8925 **ANTOINETTE TURPIN**...*RESIDENTIAL*
8925 **BERTHA COOKS**...*RESIDENTIAL*
8925 **BRADLEY HARRIS**...*RESIDENTIAL*
8925 **BRENT FONTENETTE**...*RESIDENTIAL*
8925 **CALVIN MITCHELL**...*RESIDENTIAL*
8925 **CIERRA WILSON**...*RESIDENTIAL*
8925 **CLARICE PORTER**...*RESIDENTIAL*
8925 **DONALD GALLAGHER**...*RESIDENTIAL*
8925 **DORIS BACON**...*RESIDENTIAL*
8925 **EDWIN ZAID**...*RESIDENTIAL*
8925 **ELIZABETH JACKSON**...*RESIDENTIAL*
8925 **ELLA WILLIAMS**...*RESIDENTIAL*
8925 **GLORIA MORGAN**...*RESIDENTIAL*
8925 **GURNESE SMEDLEY**...*RESIDENTIAL*
8925 **HERBERT HOSTETTER SR**...*RESIDENTIAL*
8925 **JAMES BOHANON**...*RESIDENTIAL*
8925 **JAMES LAWERY JR**...*RESIDENTIAL*
8925 **JANE ROME**...*RESIDENTIAL*
8925 **JANIE WALTON**...*RESIDENTIAL*
8925 **JOHNNIE MAYHEW**...*RESIDENTIAL*
8925 **JUANITA LESTER**...*RESIDENTIAL*
8925 **KENJUAN KELLEY**...*RESIDENTIAL*
8925 **KINGSBURY TOWER LTD**...*APARTMENT FINDING & RENTAL SERVICE*
8925 **KINGSBURY TOWER LTD**...*APARTMENTS*
8925 **LARRY ALBRITTON**...*RESIDENTIAL*
8925 **LEON HEMPHILL**...*RESIDENTIAL*
8925 **LINDA HARDRICK**...*RESIDENTIAL*
8925 **LOUISE MARTIN**...*RESIDENTIAL*
8925 **MELVONNA JACKSON**...*RESIDENTIAL*
8925 **MONTIE WRIGHT**...*RESIDENTIAL*
8925 **OLLIE PERRY**...*RESIDENTIAL*
8925 **OLLIE PRICE**...*RESIDENTIAL*
8925 **RICHARD CATES**...*RESIDENTIAL*
8925 **ROBERT SPARKMAN**...*RESIDENTIAL*
8925 **ROOSEVELT HARRIS**...*RESIDENTIAL*
8925 **SANDRA PENN**...*RESIDENTIAL*
8925 **SHIRLEY JAMES**...*RESIDENTIAL*
8925 **SHIRLEY MARCUS**...*RESIDENTIAL*
8925 **SYLVESTER BLALOCK**...*RESIDENTIAL*
8925 **THEOLA LEWIS**...*RESIDENTIAL*
8925 **WESLEY TIMMONS**...*RESIDENTIAL*
8925 **WILLIAM NIX**...*RESIDENTIAL*
8925 **WILLIE TUCKER**...*RESIDENTIAL*
8925 **YVONNE WILLIAMS**...*RESIDENTIAL*
8925 **ZACHARIAH BROWN**...*RESIDENTIAL*
9001 **AQILA JOHNSON**...*RESIDENTIAL*
9001 **COZETTE CATANO**...*RESIDENTIAL*
9001 **DARRON OVERBY**...*RESIDENTIAL*
9001 **DENNIS PROSSER**...*RESIDENTIAL*
9001 **LAKESHA MCCOY**...*RESIDENTIAL*
9110 **ARNECIA HENDERSON**...*RESIDENTIAL*
9110 **DANISHA FREEMAN**...*RESIDENTIAL*
9110 **MINNIE MCNEAR**...*RESIDENTIAL*
9110 **PARK VILLAGE COMMUNITY**...*REAL ESTATE*
9110 **PORSCHA ODOM**...*RESIDENTIAL*
9110 **TESHOME HELMEY**...*RESIDENTIAL*

2020 E 87TH ST

SOURCE: DIGITAL BUSINESS DIRECTORY

1773 **EMMETT SAUNDERS**...*RESIDENTIAL*
1774 **TREVETTE DILLARD**...*RESIDENTIAL*
1781 **DAPHNE DELOACH**...*RESIDENTIAL*
1781 **WILLIAMS DELOA, DAPHNE**...*NURSES-PRACTITIONERS*
1782 **MICHEELE TRIPLETT**...*RESIDENTIAL*
1791 **BOBBIE LASTER**...*RESIDENTIAL*
1791 **GERALDINE LASTER**...*RESIDENTIAL*

DRAFT

2020 E 89TH ST

SOURCE: DIGITAL BUSINESS DIRECTORY

1762 **JASON HUMPHREY**...*RESIDENTIAL*
1768 **BRETT MITCHELL**...*RESIDENTIAL*
1769 **CARA CARTER**...*RESIDENTIAL*
1772 **EILEEN LEWIS**...*RESIDENTIAL*
1796 **RANEEKA STARLING**...*RESIDENTIAL*
1796 **STEVEN HARMON**...*RESIDENTIAL*

2020 HOUGH AVE

SOURCE: DIGITAL BUSINESS DIRECTORY

8606 **UNITED PEACE BAPTIST CHURCH**...*CHURCHES*
8610 **DOW LEADERSHIP INSTITUTE**...*JUNIOR COLLEGES & TECHNICAL INSTITUTES*
8611 **CLEVELAND THURGOOD MARSHALL**...*RECREATION CENTERS*
8806 **SMITTY'S SEAWAY BARBER SHOP**...*BARBERS*
8806 **SMITTY'S SEAWAY BARBER SHOP**...*BEAUTY SALONS*
8812 **DANA DISTRIBUTORS**...*DELICATESSENS*
8925 **ALBERTA CRAYTON**...*RESIDENTIAL*
8925 **ANDRENETTA JONES**...*RESIDENTIAL*
8925 **ANTHONY GREEN**...*RESIDENTIAL*
8925 **ANTOINETTE TURPIN**...*RESIDENTIAL*
8925 **BERTHA COOKS**...*RESIDENTIAL*
8925 **BRADLEY HARRIS**...*RESIDENTIAL*
8925 **BRENT FONTENETTE**...*RESIDENTIAL*
8925 **CALVIN MITCHELL**...*RESIDENTIAL*
8925 **CIERRA WILSON**...*RESIDENTIAL*
8925 **CLARICE PORTER**...*RESIDENTIAL*
8925 **DAVESHA BROWN**...*RESIDENTIAL*
8925 **DELISA WILLIAMS**...*RESIDENTIAL*
8925 **DONALD GALLAGHER**...*RESIDENTIAL*
8925 **DORIS BACON**...*RESIDENTIAL*
8925 **DORIS GLOVER**...*RESIDENTIAL*
8925 **EDWIN ZAID**...*RESIDENTIAL*
8925 **ELIZABETH WHITMORE**...*RESIDENTIAL*
8925 **GLORIA MORGAN**...*RESIDENTIAL*
8925 **GURNESE SMEDLEY**...*RESIDENTIAL*
8925 **HERBERT HOSTETTER SR**...*RESIDENTIAL*
8925 **JAMES BOHANON**...*RESIDENTIAL*
8925 **JAMES LAWERY JR**...*RESIDENTIAL*
8925 **JANE ROME**...*RESIDENTIAL*
8925 **JANIE WALTON**...*RESIDENTIAL*
8925 **JOHNNIE MAYHEW**...*RESIDENTIAL*
8925 **JUANITA LESTER**...*RESIDENTIAL*
8925 **KENJUAN KELLEY**...*RESIDENTIAL*
8925 **KINGSBURY TOWER LTD**...*APARTMENTS*
8925 **KINGSBURY TOWER LTD**...*APARTMENT FINDING & RENTAL SERVICE*
8925 **LARRY ALBRITTON**...*RESIDENTIAL*
8925 **LEON HEMPHILL**...*RESIDENTIAL*
8925 **LINDA HARDRICK**...*RESIDENTIAL*
8925 **LOUISE MARTIN**...*RESIDENTIAL*
8925 **MACRITA MARKS**...*RESIDENTIAL*
8925 **MELVONNA JACKSON**...*RESIDENTIAL*
8925 **OLLIE PERRY**...*RESIDENTIAL*
8925 **PEARLINE SPARKMAN**...*RESIDENTIAL*
8925 **RICHARD CATES**...*RESIDENTIAL*
8925 **SHIRLEY JAMES**...*RESIDENTIAL*
8925 **SHIRLEY MARCUS**...*RESIDENTIAL*
8925 **SYLVESTER BLALOCK**...*RESIDENTIAL*
8925 **THEOLA LEWIS**...*RESIDENTIAL*
8925 **WESLEY TIMMONS**...*RESIDENTIAL*
8925 **WILLA WILLIAMS**...*RESIDENTIAL*
8925 **WILLIAM NIX**...*RESIDENTIAL*
8925 **WILLIE TUCKER**...*RESIDENTIAL*
8925 **YVONNE WILLIAMS**...*RESIDENTIAL*
9001 **AQILA JOHNSON**...*RESIDENTIAL*
9001 **COZETTE CATANO**...*RESIDENTIAL*
9001 **DARRON OVERBY**...*RESIDENTIAL*
9001 **LAKESHA MCCOY**...*RESIDENTIAL*
9110 **ARNECIA HENDERSON**...*RESIDENTIAL*
9110 **DANISHA FREEMAN**...*RESIDENTIAL*
9110 **MINNIE MCNEAR**...*RESIDENTIAL*
9110 **PARK VILLAGE COMMUNITY**...*REAL ESTATE*
9110 **PORSCHA ODOM**...*RESIDENTIAL*
9110 **TESHOME HELMEY**...*RESIDENTIAL*

DRAFT

2016 E 87TH ST

SOURCE: DIGITAL BUSINESS DIRECTORY

1773 **EMMETT SAUNDERS**...*RESIDENTIAL*
1774 **TREVETTE DILLARD**...*RESIDENTIAL*
1781 **DAPHNE DELOACH**...*RESIDENTIAL*
1781 **WILLIAMS DELOA, DAPHNE**...*NURSES-PRACTITIONERS*
1782 **MICHEELE TRIPLETT**...*RESIDENTIAL*
1782 **VANCE TRIPLETT**...*RESIDENTIAL*
1791 **BOBBIE LASTER**...*RESIDENTIAL*
1791 **GERALDINE LASTER**...*RESIDENTIAL*
1791 **PROFESSIONAL SCHOOL-CSMTLGY**...*BEAUTY SALONS*

2016 E 89TH ST

SOURCE: DIGITAL BUSINESS DIRECTORY

1769 **CARA CARTER**...*RESIDENTIAL*
1772 **EILEEN LEWIS**...*RESIDENTIAL*
1772 **IMAM LEWIS**...*RESIDENTIAL*
1796 **RANEEKA STARLING**...*RESIDENTIAL*
1796 **SABREENA STARLING**...*RESIDENTIAL*

DRAFT

2016 HOUGH AVE

SOURCE: DIGITAL BUSINESS DIRECTORY

8606 **UNITED PEACE BAPTIST CHURCH**...*CHURCHES*
8610 **DOW LEADERSHIP INSTITUTE**...*ASSOCIATIONS*
8610 **DOW LEADERSHIP INSTITUTE**...*JUNIOR COLLEGES & TECHNICAL INSTITUTES*
8610 **OAK LEADERSHIP INSTITUTE**...*SCHOOLS*
8611 **CLEVELAND THURGOOD MARSHALL**...*RECREATION CENTERS*
8806 **SMITTY'S SEAWAY BARBER SHOP**...*BARBERS*
8812 **ATM**...*AUTOMATED TELLER MACHINES*
8812 **DANA DISTRIBUTORS**...*DELICATESSENS*
8925 **ALBERTA CRAYTON**...*RESIDENTIAL*
8925 **ANDRENETTA JONES**...*RESIDENTIAL*
8925 **ANTHONY GREEN**...*RESIDENTIAL*
8925 **BRADLEY HARRIS**...*RESIDENTIAL*
8925 **CIERRA WILSON**...*RESIDENTIAL*
8925 **CLARICE PORTER**...*RESIDENTIAL*
8925 **COMMUNITY CIRCLE II**...*APARTMENTS*
8925 **COMMUNITY CIRCLE II**...*RETIREMENT COMMUNITIES & HOMES*
8925 **DAVESHA BROWN**...*RESIDENTIAL*
8925 **DELISA WILLIAMS**...*RESIDENTIAL*
8925 **DONALD GALLAGHER**...*RESIDENTIAL*
8925 **DONNA SMITH**...*RESIDENTIAL*
8925 **DORIS BACON**...*RESIDENTIAL*
8925 **EDWIN ZAID**...*RESIDENTIAL*
8925 **ELIZABETH JACKSON**...*RESIDENTIAL*
8925 **ELIZABETH WHITMORE**...*RESIDENTIAL*
8925 **ELLA WILLIAMS**...*RESIDENTIAL*
8925 **EVELYN WOODY**...*RESIDENTIAL*
8925 **GLORIA MORGAN**...*RESIDENTIAL*
8925 **GURNESE SMEDLEY**...*RESIDENTIAL*
8925 **HERBERT HOSTETTER SR**...*RESIDENTIAL*
8925 **JAMES LAWERY JR**...*RESIDENTIAL*
8925 **JANE ROME**...*RESIDENTIAL*
8925 **JANIE WALTON**...*RESIDENTIAL*
8925 **JOHNNIE MAYHEW**...*RESIDENTIAL*
8925 **JUANITA LESTER**...*RESIDENTIAL*
8925 **KENJUAN KELLEY**...*RESIDENTIAL*
8925 **KINGSBURY TOWER LTD**...*APARTMENT FINDING & RENTAL SERVICE*
8925 **LARRY ALBRITTON**...*RESIDENTIAL*
8925 **LEON HEMPHILL**...*RESIDENTIAL*
8925 **LINDA HARDRICK**...*RESIDENTIAL*
8925 **LLOYD CATES**...*RESIDENTIAL*
8925 **LOUISE MARTIN**...*RESIDENTIAL*
8925 **MACRITA MARKS**...*RESIDENTIAL*
8925 **MAKEBA WILLIAMS**...*RESIDENTIAL*
8925 **MARGARET HOSTETTER**...*RESIDENTIAL*
8925 **MARY LYONS**...*RESIDENTIAL*
8925 **MARY WILSON**...*RESIDENTIAL*
8925 **PEARLINE SPARKMAN**...*RESIDENTIAL*
8925 **RICHARD CATES**...*RESIDENTIAL*
8925 **ROBERT SPARKMAN**...*RESIDENTIAL*
8925 **ROOSEVELT HARRIS**...*RESIDENTIAL*
8925 **SANONDRA BROWN**...*RESIDENTIAL*
8925 **SHIRLEY JAMES**...*RESIDENTIAL*
8925 **SHIRLEY MARCUS**...*RESIDENTIAL*
8925 **WILLA WILLIAMS**...*RESIDENTIAL*
8925 **WILLIAM PERRY**...*RESIDENTIAL*
8925 **WILLIE TUCKER**...*RESIDENTIAL*
8925 **ZACHARIAH BROWN**...*RESIDENTIAL*
8927 **TAMARA HOBBS**...*RESIDENTIAL*
8931 **ARIQUA WALLER**...*RESIDENTIAL*
8931 **BRENDA WALLER**...*RESIDENTIAL*
9001 **COZETTE CATANO**...*RESIDENTIAL*
9001 **DARRON OVERBY**...*RESIDENTIAL*
9001 **LAKESHA MCCOY**...*RESIDENTIAL*
9110 **AREV MEDIA & MKTNG CONSLNTS**...*MULTIMEDIA (MFRS)*
9110 **ARNECIA HENDERSON**...*RESIDENTIAL*
9110 **MINNIE MCNEAR**...*RESIDENTIAL*
9110 **PARK VILLAGE COMMUNITY**...*REAL ESTATE*

2011 E 87TH ST

SOURCE: DIGITAL BUSINESS DIRECTORY

1773 **EMMETT SAUNDERS**...*RESIDENTIAL*
1791 **BOBBIE LASTER**...*RESIDENTIAL*
1791 **GERALDINE LASTER**...*RESIDENTIAL*

DRAFT

2011 E 89TH ST

SOURCE: DIGITAL BUSINESS DIRECTORY

1760 **ANGELA NELSON**...*RESIDENTIAL*
1760 **K ABDURRAZZAQUE**...*RESIDENTIAL*
1762 **TINA HUMPHREY**...*RESIDENTIAL*
1768 **BRETT MITCHELL**...*RESIDENTIAL*
1769 **CARA CARTER**...*RESIDENTIAL*
1772 **EILEEN LEWIS**...*RESIDENTIAL*
1772 **FRANCIS LEWIS**...*RESIDENTIAL*
1772 **IMAM LEWIS**...*RESIDENTIAL*
1775 **WIMBLEY ROOSEVELT**...*RESIDENTIAL*
1779 **BRUCE PAIGE**...*RESIDENTIAL*
1779 **BRYANT LEWIS**...*RESIDENTIAL*
1780 **FRANKLIN WRIGHT**...*RESIDENTIAL*
1780 **PAMELA BLACKMON**...*RESIDENTIAL*
1780 **TRACEY BLACKMON**...*RESIDENTIAL*
1796 **STEPHEN NELSON**...*RESIDENTIAL*
1796 **STEVE HARMON**...*RESIDENTIAL*

2011 HOUGH AVE

SOURCE: DIGITAL BUSINESS DIRECTORY

106 total records. Part 1 of 2

8606 **UNITED PEACE BAPTIST CHURCH**...*RELIGIOUS ORGANIZATION*
8610 **CONSORTIUM-ECONOMIC & COMM**...*OTHER SOCIAL ADVOCACY ORGANIZATIONS*
8611 **CLEVELAND THURGOOD MARSHALL**...*FITNESS & RECREATIONAL SPORTS CENTERS*
8806 **SMITTYS SEAWAY BARBER SHOP**...*BARBER SHOPS*
8812 **DANA DELI**...*LIMITED-SERVICE RESTAURANTS*
8918 **JOHNNIE MCGINNIS**...*RESIDENTIAL*
8925 **A CURTIS**...*RESIDENTIAL*
8925 **ADOLPHE PETTIGREW**...*RESIDENTIAL*
8925 **ANDRE THOMPSON**...*RESIDENTIAL*
8925 **ANNIE CLARK**...*RESIDENTIAL*
8925 **ANNIE MILLER**...*RESIDENTIAL*
8925 **ANTHONY THOMPSON**...*RESIDENTIAL*
8925 **B GRAY**...*RESIDENTIAL*
8925 **BERTHA STOVER**...*RESIDENTIAL*
8925 **BOBBIE STANLEY**...*RESIDENTIAL*
8925 **BRENT FONTENETTE**...*RESIDENTIAL*
8925 **BRUCE DUMAS**...*RESIDENTIAL*
8925 **CALANDERA LARKINS**...*RESIDENTIAL*
8925 **CAROL WHITMORE**...*RESIDENTIAL*
8925 **CHEL MILLER**...*RESIDENTIAL*
8925 **CLARICE PORTER**...*RESIDENTIAL*
8925 **CLIFFORD HARRIS**...*RESIDENTIAL*
8925 **CLIFTON BUTLER**...*RESIDENTIAL*
8925 **COMMUNITY CIRCLE II**...*LESSORS OF RESIDENTIAL BUILDINGS*
8925 **DEBORAH SIMON**...*RESIDENTIAL*
8925 **DONALD GALLAGHER**...*RESIDENTIAL*
8925 **DORA FUQUA**...*RESIDENTIAL*
8925 **DOROTHY GREER**...*RESIDENTIAL*
8925 **EDDIE HOWARD**...*RESIDENTIAL*
8925 **EDGAR TAYLOR**...*RESIDENTIAL*
8925 **EDWARD UITENHAM**...*RESIDENTIAL*
8925 **EDWIN ZAID**...*RESIDENTIAL*
8925 **ELAINE GAINES-DANIEL**...*RESIDENTIAL*
8925 **ERMA WHITMORE**...*RESIDENTIAL*
8925 **ESTHER TAYLOR**...*RESIDENTIAL*
8925 **FRANCES BUTLER**...*RESIDENTIAL*
8925 **GEORGE WHITMORE**...*RESIDENTIAL*
8925 **GERALD DUCKETT**...*RESIDENTIAL*
8925 **GERALDINE PATTERSON**...*RESIDENTIAL*
8925 **GLADIS MALONE**...*RESIDENTIAL*
8925 **GREGORY JOHNSON**...*RESIDENTIAL*
8925 **HATTIE THOMAS**...*RESIDENTIAL*
8925 **JAMES HARDY**...*RESIDENTIAL*
8925 **JAMES JOHNSON**...*RESIDENTIAL*
8925 **JAMES ROME**...*RESIDENTIAL*
8925 **JANIE WALTON**...*RESIDENTIAL*
8925 **JESSIE JOHNSON**...*RESIDENTIAL*
8925 **JOHNNIE MAYHEW**...*RESIDENTIAL*
8925 **JUANITA LESTER**...*RESIDENTIAL*
8925 **KEISHA WILLIAMS**...*RESIDENTIAL*
8925 **KEITH AUSTIN**...*RESIDENTIAL*
8925 **KENJUAN KELLEY**...*RESIDENTIAL*
8925 **KENNETH NESBY**...*RESIDENTIAL*
8925 **KITA WILSON**...*RESIDENTIAL*
8925 **LARRY ALBRITTON**...*RESIDENTIAL*
8925 **LAVINIA THOMPSON**...*RESIDENTIAL*
8925 **LOIS TOLER**...*RESIDENTIAL*
8925 **MACRITA MARKS**...*RESIDENTIAL*
8925 **MARY JOHNSON**...*RESIDENTIAL*
8925 **MARY WILSON**...*RESIDENTIAL*
8925 **MYRON FREEMAN**...*RESIDENTIAL*
8925 **RICHARD CATES**...*RESIDENTIAL*
8925 **ROGER DANIEL**...*RESIDENTIAL*
8925 **ROSIE ROSS**...*RESIDENTIAL*
8925 **SHERI THOMPSON**...*RESIDENTIAL*
8925 **SYLINA BELL**...*RESIDENTIAL*
8925 **SYLVESTER BLALOCK**...*RESIDENTIAL*

DRAFT

2011 HOUGH AVE

SOURCE: DIGITAL BUSINESS DIRECTORY

Part 2 of 2

8925 **WILLIAM NIX**...*RESIDENTIAL*
8925 **WILLIAM THOMAS**...*RESIDENTIAL*
8925 **WILLIE GAINES**...*RESIDENTIAL*
8925 **YULONDA COLLINS**...*RESIDENTIAL*
8925 **YVONNE HILL**...*RESIDENTIAL*
8927 **NNEKA WHITE**...*RESIDENTIAL*
8933 **DALLAS RAY**...*RESIDENTIAL*
9001 **ARVANDERS HARRIS**...*RESIDENTIAL*
9001 **COZETTE CATANO**...*RESIDENTIAL*
9001 **GIVONCHY ARMSTRONG**...*RESIDENTIAL*
9001 **JEANNETTA HARRIS**...*RESIDENTIAL*
9001 **LACRESHA JACKSON**...*RESIDENTIAL*
9001 **LAKESHIA MCCOY**...*RESIDENTIAL*
9001 **RENEE JOHNSON**...*RESIDENTIAL*
9001 **RUBY LITTLE**...*RESIDENTIAL*
9001 **SHERON MORRISON**...*RESIDENTIAL*
9001 **T CROSBY**...*RESIDENTIAL*
9001 **TAMIKA DAVIS**...*RESIDENTIAL*
9001 **TRACY COLEMAN**...*RESIDENTIAL*
9001 **VINCENT EGLER**...*RESIDENTIAL*
9110 **AMIYA MILLER**...*RESIDENTIAL*
9110 **D SULLIVAN**...*RESIDENTIAL*
9110 **DAWANDA BRADLEY**...*RESIDENTIAL*
9110 **DENISE MASON**...*RESIDENTIAL*
9110 **EBONI BOLDEN**...*RESIDENTIAL*
9110 **ISAAC STURDIVANT**...*RESIDENTIAL*
9110 **J STURDIVANT**...*RESIDENTIAL*
9110 **JUANITA FLEMING**...*RESIDENTIAL*
9110 **K WILLIAMS**...*RESIDENTIAL*
9110 **MARCUS MILLER**...*RESIDENTIAL*
9110 **MARLON BOLDEN**...*RESIDENTIAL*
9110 **MOCHERRIE JAMES**...*RESIDENTIAL*
9110 **PATRICIA KORCUNOWSKI**...*RESIDENTIAL*
9110 **REGINALD STURDIVANT**...*RESIDENTIAL*
9110 **SAVANNHA BROADUS**...*RESIDENTIAL*
9110 **SHARON GAINES**...*RESIDENTIAL*
9110 **TONESHIA PATTERSON**...*RESIDENTIAL*
9110 **VICTORIA STURDIVANT**...*RESIDENTIAL*

2007 E 87TH ST

SOURCE: DIGITAL BUSINESS DIRECTORY

1774 **NATHE L WILLIAMS**...*RESIDENTIAL*
1787 **ROSALIE MALONE**...*RESIDENTIAL*
1791 **PROFESSIONAL SCHOOL-CSMTLGY**...*BEAUTY SALONS*
1799 **J KAY**...*RESIDENTIAL*

DRAFT

2007 E 89TH ST

SOURCE: DIGITAL BUSINESS DIRECTORY

1760 **EVA LAWLAR**...*RESIDENTIAL*
1760 **G PURDY**...*RESIDENTIAL*
1762 **BEATRICE EVANS**...*RESIDENTIAL*
1762 **GEORGE JONES**...*RESIDENTIAL*
1768 **B L MITCHELL**...*RESIDENTIAL*
1768 **ISSAC MITCHELL**...*RESIDENTIAL*
1769 **SAMUEL W MITCHUM**...*RESIDENTIAL*
1775 **MATTIE B JONES**...*RESIDENTIAL*
1779 **JAS STARMON**...*RESIDENTIAL*
1779 **WILLIE PAIGE**...*RESIDENTIAL*
1780 **DAVID CRENSHAW**...*RESIDENTIAL*
1780 **DONALD MOLTON**...*RESIDENTIAL*
1780 **HENERY M REV HOLLAND**...*RESIDENTIAL*
1780 **L STAUNTON**...*RESIDENTIAL*
1780 **WILLIAM M WOOD**...*RESIDENTIAL*
1781 **ERNEST DODSON**...*RESIDENTIAL*
1796 **BERNARD BOOZE**...*RESIDENTIAL*
1796 **KEITH APPLING**...*RESIDENTIAL*
1796 **PETER WALTON**...*RESIDENTIAL*
1796 **STEVEN DIXON**...*RESIDENTIAL*

2007 HOUGH AVE

SOURCE: DIGITAL BUSINESS DIRECTORY

87 total records. Part 1 of 2

8606 **UNITED PEACE BAPTIST CHURCH**...*CHURCHES*
8610 **DOW LEADERSHIP INSTITUTE**...*SCHOOLS*
8611 **CLEVELAND THURGOOD MARSHALL**...*RECREATION CENTERS*
8806 **SMITTY'S SEAWAY BARBER SHOP**...*BARBERS*
8812 **DANA DISTRIBUTORS**...*RESTAURANTS*
8925 **A CHATMON**...*RESIDENTIAL*
8925 **A MILLER**...*RESIDENTIAL*
8925 **ALBERTA CRAYTON**...*RESIDENTIAL*
8925 **ANNA BRADLEY**...*RESIDENTIAL*
8925 **ANNIE WATKINS**...*RESIDENTIAL*
8925 **B J STANLEY**...*RESIDENTIAL*
8925 **B M RENFROW**...*RESIDENTIAL*
8925 **B STONES**...*RESIDENTIAL*
8925 **BEATRICE CARTER**...*RESIDENTIAL*
8925 **BULAR HARDNICK**...*RESIDENTIAL*
8925 **C P MYERS**...*RESIDENTIAL*
8925 **CARL M GREENWOOD**...*RESIDENTIAL*
8925 **CAROL C STEWART**...*RESIDENTIAL*
8925 **CHAS R JAMES**...*RESIDENTIAL*
8925 **COMMUNITY CIRCLE II**...*APARTMENTS*
8925 **D BURKES**...*RESIDENTIAL*
8925 **D GREER**...*RESIDENTIAL*
8925 **D L JONES**...*RESIDENTIAL*
8925 **DAVID D SMITH**...*RESIDENTIAL*
8925 **DOUGLAS HARRIS**...*RESIDENTIAL*
8925 **E HAYES**...*RESIDENTIAL*
8925 **E RIDDLE**...*RESIDENTIAL*
8925 **E TELFAIR**...*RESIDENTIAL*
8925 **E WHITE**...*RESIDENTIAL*
8925 **EDDIE MAE HOWARD**...*RESIDENTIAL*
8925 **EDDIE SLOAN**...*RESIDENTIAL*
8925 **EDW MONTGOMERY**...*RESIDENTIAL*
8925 **ELLA WHITFIELD**...*RESIDENTIAL*
8925 **EVELYN WILLIAMS**...*RESIDENTIAL*
8925 **GEO HENDERSON**...*RESIDENTIAL*
8925 **GEORGIA FARRAR**...*RESIDENTIAL*
8925 **GERALD DUCKETT**...*RESIDENTIAL*
8925 **GLORIA J PIERCE**...*RESIDENTIAL*
8925 **H JACKSON**...*RESIDENTIAL*
8925 **HATTIE F THOMAS**...*RESIDENTIAL*
8925 **HENRY SANFORD**...*RESIDENTIAL*
8925 **JAS WHITE**...*RESIDENTIAL*
8925 **JOE BELL**...*RESIDENTIAL*
8925 **JOE L BROWN**...*RESIDENTIAL*
8925 **JOHN H HARRIS**...*RESIDENTIAL*
8925 **JOHN T WHATLEY**...*RESIDENTIAL*
8925 **JOS GRESHAM**...*RESIDENTIAL*
8925 **KATHERINE GRIFFIN**...*RESIDENTIAL*
8925 **KINGSBURY TOWER LTD**...*APARTMENT FINDING & RENTAL SERVICE*
8925 **L CLARY**...*RESIDENTIAL*
8925 **L JOHNSON**...*RESIDENTIAL*
8925 **L M FLOWERS**...*RESIDENTIAL*
8925 **L PATTENGALL**...*RESIDENTIAL*
8925 **LOUISE BANKSTON**...*RESIDENTIAL*
8925 **M ARTHUR**...*RESIDENTIAL*
8925 **M C BRADFORD**...*RESIDENTIAL*
8925 **MAGGIE MERIWEATHER**...*RESIDENTIAL*
8925 **MARTHA BLANTON**...*RESIDENTIAL*
8925 **MARY UPCHURCH**...*RESIDENTIAL*
8925 **NATHAN SMITH**...*RESIDENTIAL*
8925 **O G MCMILLAN**...*RESIDENTIAL*
8925 **PLES BROWN**...*RESIDENTIAL*
8925 **ROBT W DUDLEY**...*RESIDENTIAL*
8925 **RUBY CALLAHAN**...*RESIDENTIAL*
8925 **RUBY J STURGHILL**...*RESIDENTIAL*
8925 **S GARRETT**...*RESIDENTIAL*
8925 **SAVANAH LEE**...*RESIDENTIAL*
8925 **SUSIE WISE**...*RESIDENTIAL*

DRAFT

2007 HOUGH AVE

SOURCE: DIGITAL BUSINESS DIRECTORY

Part 2 of 2

8925 **V HILL**...*RESIDENTIAL*
8925 **VIRGINIA DUKES**...*RESIDENTIAL*
8925 **WENDELL B ANDERSON**...*RESIDENTIAL*
8925 **WILBUR J WOODSON**...*RESIDENTIAL*
8925 **WILLIE COOPER**...*RESIDENTIAL*
8931 **CHERYL MERRITT**...*RESIDENTIAL*
9001 **A TOLER**...*RESIDENTIAL*
9001 **CHARNIKA JEFFERSON**...*RESIDENTIAL*
9001 **E GANDY**...*RESIDENTIAL*
9001 **JOURON MILLER**...*RESIDENTIAL*
9001 **MARVIN JARMAN**...*RESIDENTIAL*
9001 **SCHIQUANA THOMPSON**...*RESIDENTIAL*
9001 **T ROBERSON**...*RESIDENTIAL*
9110 **AREV MEDIA & MKTNG CONSLNTS**...*MARKETING CONSULTANTS*
9110 **DERRICK RANDALL**...*RESIDENTIAL*
9110 **E WILLIAMS**...*RESIDENTIAL*
9110 **ELLEN SANDERS**...*RESIDENTIAL*
9110 **PARK VILLAGE COMMUNITY**...*REAL ESTATE MANAGEMENT*

2003 E 87TH ST

SOURCE: DIGITAL BUSINESS DIRECTORY

1774 **NATHE L WILLIAMS**...*RESIDENTIAL*
1787 **ROSALIE MALONE**...*RESIDENTIAL*
1799 **J KAY**...*RESIDENTIAL*

DRAFT

2003 E 89TH ST

SOURCE: DIGITAL BUSINESS DIRECTORY

1760 **EVA LAWLAR**...*RESIDENTIAL*
1760 **GARY PURDY**...*RESIDENTIAL*
1760 **GILL CHARLES MC**...*RESIDENTIAL*
1762 **BEATRICE EVANS**...*RESIDENTIAL*
1768 **ISSAC MITCHELL**...*RESIDENTIAL*
1769 **SAMUEL W MITCHUM**...*RESIDENTIAL*
1775 **MATTIE B JONES**...*RESIDENTIAL*
1779 **JAS STARMON**...*RESIDENTIAL*
1779 **WILLIE PAIGE**...*RESIDENTIAL*
1780 **C A WALKER**...*RESIDENTIAL*
1780 **D RAINEY**...*RESIDENTIAL*
1780 **DAVID CRENSHAW**...*RESIDENTIAL*
1780 **HENERY M REV HOLLAND**...*RESIDENTIAL*
1780 **MYRON WALKER**...*RESIDENTIAL*
1780 **WILLIAM M WOOD**...*RESIDENTIAL*
1780 **WILLIAM WASHINGTON**...*RESIDENTIAL*
1781 **ERNEST DODSON**...*RESIDENTIAL*
1796 **DOUGLAS BURTIN**...*RESIDENTIAL*
1796 **LAMAR HARRIS**...*RESIDENTIAL*
1796 **PETER WALTON**...*RESIDENTIAL*
1796 **V MEADOWS**...*RESIDENTIAL*

2003 HOUGH AVE

SOURCE: DIGITAL BUSINESS DIRECTORY

85 total records. Part 1 of 2

8606 **UNITED PEACE BAPTIST CHURCH**
8610 **CLEVELAND PARENTS-SCHL CHOICE**
8610 **FOR HOPE CORP**
8610 **HOUGH AREA PARTNERS-PROGRESS**
8611 **CLEVELAND THURGOOD MARSHALL**...*ICE SPORTS*
8806 **SMITTY'S SEAWAY BARBER SHOP**
8812 **HOUGH BEVERAGE & DELI**
8925 **A CHATMON**...*RESIDENTIAL*
8925 **A MILLER**...*RESIDENTIAL*
8925 **ALBERTA CRAYTON**...*RESIDENTIAL*
8925 **ANNA BRADLEY**...*RESIDENTIAL*
8925 **ANNIE WATKINS**...*RESIDENTIAL*
8925 **B J STANLEY**...*RESIDENTIAL*
8925 **B M RENFROW**...*RESIDENTIAL*
8925 **B STONES**...*RESIDENTIAL*
8925 **BEATRICE CARTER**...*RESIDENTIAL*
8925 **BULAR HARDNICK**...*RESIDENTIAL*
8925 **CARL M GREENWOOD**...*RESIDENTIAL*
8925 **CAROL C STEWART**...*RESIDENTIAL*
8925 **CHAS R JAMES**...*RESIDENTIAL*
8925 **COMMUNITY CIRCLE II**
8925 **D L JONES**...*RESIDENTIAL*
8925 **DAVID D SMITH**...*RESIDENTIAL*
8925 **DOUGLAS HARRIS**...*RESIDENTIAL*
8925 **E G WORLEY**...*RESIDENTIAL*
8925 **E HAYES**...*RESIDENTIAL*
8925 **E WHITE**...*RESIDENTIAL*
8925 **EDDIE M HOWARD**...*RESIDENTIAL*
8925 **EDW MONTGOMERY**...*RESIDENTIAL*
8925 **ELLA WHITFIELD**...*RESIDENTIAL*
8925 **GARBRIEL LEE DICKEY**...*RESIDENTIAL*
8925 **GEO HENDERSON**...*RESIDENTIAL*
8925 **GEO L JONES**...*RESIDENTIAL*
8925 **GEORGIA FARRAR**...*RESIDENTIAL*
8925 **GERALD DUCKETT**...*RESIDENTIAL*
8925 **GLORIA J PIERCE**...*RESIDENTIAL*
8925 **H GWIN**...*RESIDENTIAL*
8925 **H JACKSON**...*RESIDENTIAL*
8925 **HATTIE F THOMAS**...*RESIDENTIAL*
8925 **HENRY SANFORD**...*RESIDENTIAL*
8925 **JAMES WHITE**...*RESIDENTIAL*
8925 **JEFF C MYERS**...*RESIDENTIAL*
8925 **JOE BELL**...*RESIDENTIAL*
8925 **JOE L BROWN**...*RESIDENTIAL*
8925 **JOHN H HARRIS**...*RESIDENTIAL*
8925 **JOHN T WHATLEY**...*RESIDENTIAL*
8925 **JOS GRESHAM**...*RESIDENTIAL*
8925 **JULIUS JOHNSON**...*RESIDENTIAL*
8925 **K GRIFFIN**...*RESIDENTIAL*
8925 **L CLARY**...*RESIDENTIAL*
8925 **L JOHNSON**...*RESIDENTIAL*
8925 **L PATTENGALL**...*RESIDENTIAL*
8925 **LOUISE BANKSTON**...*RESIDENTIAL*
8925 **M ARTHUR**...*RESIDENTIAL*
8925 **M BLANTON**...*RESIDENTIAL*
8925 **M C BRADFORD**...*RESIDENTIAL*
8925 **M HAWK**...*RESIDENTIAL*
8925 **MAGGIE MERIWEATHER**...*RESIDENTIAL*
8925 **MARY UPCHURCH**...*RESIDENTIAL*
8925 **NATHAN SMITH**...*RESIDENTIAL*
8925 **O G MCMILLAN**...*RESIDENTIAL*
8925 **PATTI ALLEN**...*RESIDENTIAL*
8925 **PLES BROWN**...*RESIDENTIAL*
8925 **R THOMAS**...*RESIDENTIAL*
8925 **ROBERT W DUDLEY**...*RESIDENTIAL*
8925 **ROBT HAYES**...*RESIDENTIAL*
8925 **RUBY CALLAHAN**...*RESIDENTIAL*
8925 **RUBY J STURGHILL**...*RESIDENTIAL*

DRAFT

2003 HOUGH AVE

SOURCE: DIGITAL BUSINESS DIRECTORY

Part 2 of 2

8925 **SALLY GARRETT**...*RESIDENTIAL*
8925 **SAVANAH LEE**...*RESIDENTIAL*
8925 **SUSIE WISE**...*RESIDENTIAL*
8925 **THRESA SMITH**...*RESIDENTIAL*
8925 **V HILL**...*RESIDENTIAL*
8925 **VIRGINA DUKES**...*RESIDENTIAL*
8925 **WENDELL B ANDERSON**...*RESIDENTIAL*
8925 **WILBUR J WOODSON**...*RESIDENTIAL*
8925 **WILLIE COOPER**...*RESIDENTIAL*
8931 **CHERYL MERRITT**...*RESIDENTIAL*
9001 **E GANDY**...*RESIDENTIAL*
9001 **SCHIQUANA THOMPSON**...*RESIDENTIAL*
9110 **DERRICK RANDALL**...*RESIDENTIAL*
9110 **E WILLIAMS**...*RESIDENTIAL*
9110 **ELLEN SANDERS**...*RESIDENTIAL*
9110 **H BARNETT**...*RESIDENTIAL*

2000 E 87TH ST

SOURCE: DIGITAL BUSINESS DIRECTORY

1774 **NATHE L WILLIAMS**...*RESIDENTIAL*
1787 **M APPLEWHITE**...*RESIDENTIAL*
1787 **ROSALIE MALONE**...*RESIDENTIAL*
1799 **J KAY**...*RESIDENTIAL*

DRAFT

2000 E 89TH ST

SOURCE: DIGITAL BUSINESS DIRECTORY

1760 **EVA LAWLAR**...*RESIDENTIAL*
1760 **GARY PURDY**...*RESIDENTIAL*
1762 **BEATRICE EVANS**...*RESIDENTIAL*
1768 **ISSAC MITCHELL**...*RESIDENTIAL*
1769 **P A FAIRFAX**...*RESIDENTIAL*
1769 **SAMUEL W MITCHUM**...*RESIDENTIAL*
1775 **MATTIE B JONES**...*RESIDENTIAL*
1779 **WILIE M STARMON**...*RESIDENTIAL*
1779 **WILLIE M STARMON**...*RESIDENTIAL*
1779 **WILLIE PAIGE**...*RESIDENTIAL*
1780 **D JACKSON**...*RESIDENTIAL*
1780 **HENERY M REV HOLLAND**...*RESIDENTIAL*
1780 **HOLLAND HENRY**
1780 **P SOUTHALL**...*RESIDENTIAL*
1780 **PHYLLIS SOUTHALL**...*RESIDENTIAL*
1780 **PRESCOTT G HALL**...*RESIDENTIAL*
1780 **WILLIAM WASHINGTON**...*RESIDENTIAL*
1781 **EDWARD DAWSON**...*RESIDENTIAL*
1781 **ERNEST DODSON**...*RESIDENTIAL*
1781 **J HARRIS**...*RESIDENTIAL*
1796 **DANIEL R COOK**...*RESIDENTIAL*
1796 **PETER WALTON**...*RESIDENTIAL*

2000 HOUGH AVE

SOURCE: DIGITAL BUSINESS DIRECTORY

94 total records. Part 1 of 2

8606 **UNITED PEACE BAPTIST CHURCH**
8610 **CRUSADER URBAN NEWS**
8610 **HOUGH AREA PARTNERS-PROGRESS**
8611 **CLEVELAND THURGOOD MARSHALL**
8800 **HOUGH BEVERAGE & DELI**
8806 **SMITTY'S SEAWAY BARBER SHOP**
8925 **A CHATMON**...*RESIDENTIAL*
8925 **A MILLER**...*RESIDENTIAL*
8925 **ALBERTA CRAYTON**...*RESIDENTIAL*
8925 **ANDREW WATTS**...*RESIDENTIAL*
8925 **ANNA BRADLEY**...*RESIDENTIAL*
8925 **ANNIE WATKINS**...*RESIDENTIAL*
8925 **B J STANLEY**...*RESIDENTIAL*
8925 **B STONES**...*RESIDENTIAL*
8925 **BILL LAMBERT**...*RESIDENTIAL*
8925 **BULAR HARDNICK**...*RESIDENTIAL*
8925 **CARL M GREENWOOD**...*RESIDENTIAL*
8925 **CAROL C STEWART**...*RESIDENTIAL*
8925 **COMMUNITY CIRCLE II**
8925 **DAVID D SMITH**...*RESIDENTIAL*
8925 **DOUGLAS HARRIS**...*RESIDENTIAL*
8925 **E G WORLEY**...*RESIDENTIAL*
8925 **E HAYES**...*RESIDENTIAL*
8925 **E P DAVIDSON**...*RESIDENTIAL*
8925 **E WHITE**...*RESIDENTIAL*
8925 **EDDIE M HOWARD**...*RESIDENTIAL*
8925 **EDW MONTGOMERY**...*RESIDENTIAL*
8925 **ELLA WHITFIELD**...*RESIDENTIAL*
8925 **EMMA GOODDEN**...*RESIDENTIAL*
8925 **G FARRAR**...*RESIDENTIAL*
8925 **G FOSTER**...*RESIDENTIAL*
8925 **GEO HENDERSON**...*RESIDENTIAL*
8925 **GEO L JONES**...*RESIDENTIAL*
8925 **GERALD DUCKETT**...*RESIDENTIAL*
8925 **GLORIA J PIERCE**...*RESIDENTIAL*
8925 **H GWIN**...*RESIDENTIAL*
8925 **H JACKSON**...*RESIDENTIAL*
8925 **HARRY LEE**...*RESIDENTIAL*
8925 **HATTIE F THOMAS**...*RESIDENTIAL*
8925 **HENRY SANFORD**...*RESIDENTIAL*
8925 **J MOORE**...*RESIDENTIAL*
8925 **JAMES WHITE**...*RESIDENTIAL*
8925 **JEFF C MYERS**...*RESIDENTIAL*
8925 **JOE BELL**...*RESIDENTIAL*
8925 **JOE L BROWN**...*RESIDENTIAL*
8925 **JOHN T WHATLEY**...*RESIDENTIAL*
8925 **JOS GRESHAM**...*RESIDENTIAL*
8925 **JULIUS JOHNSON**...*RESIDENTIAL*
8925 **K GRIFFIN**...*RESIDENTIAL*
8925 **L CLARY**...*RESIDENTIAL*
8925 **L HURD**...*RESIDENTIAL*
8925 **L JOHNSON**...*RESIDENTIAL*
8925 **L PATTENGALL**...*RESIDENTIAL*
8925 **LARKIN BENSON**...*RESIDENTIAL*
8925 **LOUISE BANKSTON**...*RESIDENTIAL*
8925 **M ARTHUR**...*RESIDENTIAL*
8925 **M BLANTON**...*RESIDENTIAL*
8925 **M BOSTIC**...*RESIDENTIAL*
8925 **M C BRADFORD**...*RESIDENTIAL*
8925 **M HAWK**...*RESIDENTIAL*
8925 **MAGGIE MERIWEATHER**...*RESIDENTIAL*
8925 **MARY MASON**...*RESIDENTIAL*
8925 **MARY UPCHURCH**...*RESIDENTIAL*
8925 **MILDRED GREATHOUSE**...*RESIDENTIAL*
8925 **MONROE ELDRIDGE**...*RESIDENTIAL*
8925 **O G MCMILLAN**...*RESIDENTIAL*
8925 **PATTI ALLEN**...*RESIDENTIAL*
8925 **PLES BROWN**...*RESIDENTIAL*

DRAFT

2000 HOUGH AVE

SOURCE: DIGITAL BUSINESS DIRECTORY

Part 2 of 2

8925	ROBERT W DUDLEY	RESIDENTIAL
8925	ROBT HAYES	RESIDENTIAL
8925	RUBY CALLAHAN	RESIDENTIAL
8925	RUBY J STURGHILL	RESIDENTIAL
8925	SALLY GARRETT	RESIDENTIAL
8925	SAVANAH LEE	RESIDENTIAL
8925	THOMAS J MADDOX	RESIDENTIAL
8925	THRESA SMITH	RESIDENTIAL
8925	V COLE	RESIDENTIAL
8925	V HILL	RESIDENTIAL
8925	VIRGINA DUKES	RESIDENTIAL
8925	WENDELL B ANDERSON	RESIDENTIAL
8925	WILBUR J WOODSON	RESIDENTIAL
8925	WILLIAM AMMONS	RESIDENTIAL
8925	WILLIE COOPER	RESIDENTIAL
8925	WILLIE F LANG	RESIDENTIAL
8931	CHERYL MERRITT	RESIDENTIAL
9001	E GANDY	RESIDENTIAL
9001	S WILLIAMS	RESIDENTIAL
9001	SCHIQUANA THOMPSON	RESIDENTIAL
9110	CARL JONES	RESIDENTIAL
9110	DERRICK RANDALL	RESIDENTIAL
9110	E WILLIAMS	RESIDENTIAL
9110	ELLEN SANDERS	RESIDENTIAL
9110	H BARNETT	RESIDENTIAL

1996 E 87TH ST

SOURCE: HAINES

..EAST 87TH 44108 CONT..

1219	•HARRIS E	229-3672	4
1220	JOHNSON Robt Lee	795-8473	
1223	XXXX	OO	
1224	•GARY Thos Jr	421-0130	
1226	XXXX	OO	
1227	XXXX	OO	
1230	•GALES Moneica	231-6636	
1231	XXXX	OO	
1233	CUSTOM Robt	231-4258	
1234	XXXX	OO	
1237	XXXX	OO	
1238	XXXX	OO	
1240	BROWN Florence	231-5653	+6
	STEELE Denise	229-6708	+6
1241	SHAW Marie	231-0176	2
	WILLIAMS John L	791-1779	5
1243	XXXX	OO	
1244	XXXX	OO	
1247	BAILEY Pamela D	231-2061	4
1248	XXXX	OO	
1252	DAVIS Shamill	721-2498	+6
1253	XXXX	OO	
1254	XXXX	OO	
X	SUPERIOR AV		
1256	XXXX	OO	

ZIP CODE 44106

X	HOUGH AV		
1774	WILLIAMS Nathe L	795-6136	
1781	XXXX	OO	
1782	XXXX	OO	
1785	XXXX	OO	
1786	XXXX	OO	
1787	MALONE Rosalie	795-5787	8
1790	XXXX	OO	
1791	XXXX	OO	
1794	XXXX	OO	
1799	KAY J	421-1066	
1802	XXXX	OO	
1803	BROWN Sherman	791-3535	9
	GRAVES J	231-6091	
1806	TOBLER L M	795-3314	+6
1807	XXXX	OO	
1808	XXXX	OO	
1811	MILLER Reginald	791-6826	+6
	STULTZ Geneva	795-5351	
1815	WATKINS Donald	231-7113	5
1817	XXXX	OO	
1822	XXXX	OO	
1824	XXXX	OO	
1825	XXXX	OO	
1830	BROOKFIELD APTS		
	ARNOLD Lucille	231-6436	0
	BROWN Kevin	229-0744	4
	COOK R	721-8367	1
	FANT Lee	421-6827	
	PHILEMON Carl E	229-5282	+6
	ROBINSON L	721-5865	1
	STUDMIRE L S	421-2866	5
1830			
1834	XXXX	OO	
1847	RAYNARD APTS		
	BOGAN Tasha	231-8162	+6
	CURRY Sam	791-2755	
	DULANEY Robt	421-2157	2
	FOSTER M	791-1046	1
	HOLDER D	721-0094	+6
	KEYS Nicole	721-1688	+6
	PRICE Ronald	721-9946	+6
	SIMS Shirley A	795-1686	+6
	THOMAS George	229-9128	+6
	WHITFIELD Stetson	231-5704	0
1847			
1848	XXXX	OO	
1850	XXXX	OO	
1852	XXXX	OO	
1855	XXXX	OO	
1856	BIZZELL Earl	231-7636	
	BIZZELL Walter L	795-1969	4
	BROWN Bessie	421-7426	
1859	ADAMS Myron	229-1763	2
	BOYD C	421-0170	7
1871	XXXX	OO	
1874	XXXX	OO	

DRAFT

1996 E 89TH ST-A

SOURCE: HAINES

1374	PERSON A	421-8060	1
1377	XXXX	OO	
1379	XXXX	OO	
1382	JONES Jo Anne	421-7519	+6
1383	BAILEY E	229-6508	+6
	HUBBARD G	791-4010	
	HUBBARD Janice B	791-4010	
	HUBBARD Leona	791-4010	
1386	XXXX	OO	
1387	BREWER Earl R Rev	421-6682	
	BREWER G V	231-4379	
1388	XXXX	OO	
1389	XXXX	OO	
1392	XXXX	OO	
1393	WATSON Jas Lloyd Bishop	421-1430	4
1396	•BRUSTER M L	421-7205	
1398	XXXX	OO	
1399	•PACE Armous	721-5033	
1401	XXXX	OO	
1402	XXXX	OO	

X MORRIS AV

1405	•LITTLE Whit	791-8872	
1406	XXXX	OO	
1408	XXXX	OO	
1410	XXXX	OO	

X HOUGH AV

1760	LAWLAR Eva	795-0912	0
	PURDY G	229-1649	9
1762	EVANS Beatrice	229-7815	7
	•JONES George	229-9857	+6
1765	XXXX	OO	
1768	MITCHELL B L	231-2380	+6
	•MITCHELL Issac	421-2272	
1769	MITCHUM Samuel W	721-8664	
1772	XXXX	OO	
1775	•JONES Mattie B	231-4727	
1779	PAIGE Willie	721-1623	4
	STARMON Jas	421-5247	7
1780.....	APARTMENTS		
	CRENSHAW David	791-4636	5
	HOLLAND Henry M Rev	231-7638	4
	MOLTON Donald	231-1287	+6
	STAUNTON L	721-3439	+6
	WOOD William M	229-6955	5
1780.....			
1781	DODSON Ernest	229-7816	4

1996 E 89TH ST-B

SOURCE: HAINES

..EAST 89TH 44106 CONT..

1796	APPLING Keith	229-3546	+6
	BOOZE Bernard	721-3424	+6
	DIXON Steven	795-0578	+6
	WALTON Peter	231-5405	2
1809	★EXODUS	231-1888	
1810	•COLSTON Ed	721-2676	
1814	XXXX	OO	
1815	•COLSTON K	421-0907	7
1819	XXXX	OO	
1821	DYSART K	791-5302	+6
	WARE Thos	795-2875	
1822	•WILLIAMS Clara A	791-0016	2
	WILLIAMS Jas	231-8573	
1827	XXXX	OO	
1831	CALLAHAN Clifton	721-6733	5
1834	BOWLING E	791-1645	5
	DAVIS M	231-0016	+6
	HILL Donald	229-5826	
	HILL H R	229-7719	
1835	XXXX	OO	
1841	ROBINSON C	231-1175	5
1843	•COLES T	229-8219	4
1848.....	APARTMENTS		
	BOWEN W J	421-8895	7
	CUMMINGS Orlando C	421-9313	5
	GLENN A	229-7657	+6
	MCCLOUD Hershel Jr	791-3760	2
	STEWART Harry C Jr	721-0737	
	WOOTEN M	229-1129	3
1848.....			
1849	XXXX	OO	
1853	XXXX	OO	
1856	HALL Brian	721-8131	7
1861	MURRELL Annie	231-7651	1
	WILLIAMS Margaret	229-0655	4
1863	XXXX	OO	
1864	XXXX	OO	
1868	XXXX	OO	
1872	BATTISTA Margaret	229-4730	1
1878	BATTISTA T J	791-5441	
	EDGE Frederick	229-6969	+6
1884	BONDS Thos	791-3629	3
1885	★UNIV CH OF CHRIST	421-0233	

X CHESTER AV

1902	XXXX	OO	
1905	★O R C A HOUSE	231-3772	
	★O R C A HOUSE	421-9400	7
1909	★MARY GOODEN CTR WMN	231-6506	1
1910	XXXX	OO	
1911	JAMES Paul W	721-6436	3
	TERRELL Almeature	229-9345	4
1912	XXXX	OO	

DRAFT

1996 HOUGH AVE

SOURCE: HAINES

HOUGH AV — 44103 CONT.

6915	ARKI S J	431-1438	2
X	**EAST 70TH**		
7001	XXXX	OO	
7005	★HARMON L	881-9263	
7009	XXXX	OO	
7010	★BIBLEWAY CHURCH	881-5760	4
7012	XXXX	OO	
7016	XXXX	OO	
7024	MCCLAIN Anna	431-0529	
7028	DAVISON John	431-6840	4
	MCCLAIN Andre	391-6709	+6
	WILLIAMS L	881-9616	+6
7037	★POLK'S POORBOY TIRE SHOP	432-1232	+6
7040	XXXX	OO	
X	**EAST 71ST**		
7101	XXXX	OO	
7102	★HOUGH FOOD DEAL MARKET	361-4503	+6
7214	★PATRIOT CH OF GOD	431-5628	0
7216	XXXX	OO	
7218	★HOUSE OF PRAYER	881-4999	
7302	OVERTON K	431-1347	+6
7304	MCNEAL Mattie	431-1803	+6
7306	MONTGOMERY Darren	881-9664	4
7308	HANDY Derrick	431-9159	0
7314	XXXX	OO	
7316	GREEN C	391-9458	+6
7318	BELL R	431-5785	
7320	ALLEN Stephanie	391-4437	1
7322	XXXX	OO	
7324	LANG I L	881-4015	2
7326	SMITH T	881-5744	+6
7342	DAWSON N	391-5154	
7344	XXXX	OO	
7346	XXXX	OO	
7348	HINES Sara	391-5371	9
7350	XXXX	OO	
7352	XXXX	OO	
7500	XXXX	OO	
7555	★CLEVE CTY POL STA	348-7107	+6
7600	XXXX	OO	
X	**EAST 77TH**		
7703	BELL W	721-1728	5
7705	WILLIAMS David J	229-6857	9
7707	CROSBY E	721-2492	7
7709	SIMMONS Thos	721-5624	3
7711	XXXX	OO	
7717	XXXX	OO	
7719	HERBERT J	229-7604	7
7721	XXXX	OO	
7723	XXXX	OO	
X	**EAST 78TH**		
7801	XXXX	OO	
7803	XXXX	OO	
7805	SWAIN L	229-1344	8
7809	WILLIAMS F L	721-8313	2
7811	MEARDY C	229-1475	+6
7819	WILLIAMS E T	721-8528	+6
7821	SPOTTSVILLE Rodney L	721-4800	+6
7827	PIERCE R A	795-0295	+6
X	**EAST 79TH**		
7901	XXXX	OO	
7905	XXXX	OO	
7909	XXXX	OO	
7911	XXXX	OO	
7918	DIGGS L	231-0691	+6
7919	BOATENG Major	721-5784	5
7923	XXXX	OO	
7927	LOWE E	229-9508	5
8001	XXXX	OO	
8005	LEE D	229-8246	2
8007	XXXX	OO	
8009	XXXX	OO	
8015	MOTEN R	791-2919	3
X	**EAST 81ST**		
8107	XXXX	OO	
8125	TAYLOR Linda	721-3215	5
X	**EAST 82ND**		
8215	XXXX	OO	
8219	★CHRISTIAN FMLY OTRC	421-3818	5
8300	★CLEVE NBRHD HEALTH	231-7700	1
	★W I C PROGRAM	231-7700	7
8326	XXXX	OO	
8399	XXXX	OO	

ZIP CODE 44106

WEALTH CODE 0.0

8555	BUILDING		
	★ANTICRIME STREET CLUB LEAGUE	721-0749	+6
	★CENTER FMLY DAYCARE	229-0700	8
	★CLEVE CTY PK PROP MNG HOUGH CT	664-4114	4
	★COUNCIL ECNMC FMLY	721-2100	4
	★COUNCIL ECNMC LRNING	231-7331	4
	★COUNCIL ECNMC OPPRTNTY HOUGH	421-5400	+6
	★HEAD START HOUGH	791-1920	
	★HEAD START PROGRAM	229-0700	
	★HOSS MULTI SERV CTR	348-7107	3
	★HOUGH MULTI SERV CT	664-4114	3
	★HOUGH PARNT CHLD CT	229-0700	8
	★INST RESPNSBLE FTHR	791-1468	5
	★INST RESPNSBLE FTHR	791-8336	5
	★OLDHAM ELIZABETH	231-1484	+6
	★VOCATIONAL GUIDANCE	421-0922	5
8606			
X	**EAST 86TH**		
X	**CRAWFORD RD**		
8606	★UNITD PEACE BAPT CH	231-4836	
8610	★HOUGH AREA PARTNERS IN PROGRSS	229-4277	5
8611	★CLEVE CTY PK REC CT T MARSHALL	664-4045	0
8710	XXXX	OO	
8800	★HOUGH BEVERAGE&DELI	231-7042	3
8801	XXXX	OO	
8804	XXXX	OO	
8806	★SMITTYS SEAWAY BRBR	795-0656	2
8812	XXXX	OO	
X	**EAST 89TH**		
8902	XXXX	OO	
8924	XXXX	OO	
8925	COMMUNITY CIR		
	ANDERSON Wendell B	791-6816	9
	ARTHUR M	791-3579	
	BANKSTON Louise	791-6842	
	BELL Joe	791-5583	
	BLANTON M	721-1846	7
	BRADFORD M C	721-9641	2
	BRADLEY Anna	231-8966	3
	BROWN Joe L	791-5094	
	BROWN Pies	791-5011	
	BURKES D	421-9850	+6
	BUTLER Frances	231-5575	+6
	CALLAHAN Ruby	421-9923	8
	CARTER Beatrice	791-1543	5

HOUGH AV — 44106 CONT.

	CHATMON A	721-1572	
	CLARY L	791-5924	
	★COMNTY CIRCLE 2	795-3950	
	COOPER Willie	721-3256	3
	CRAYTON Alberta	231-2885	
	DUCKETT Gerald	791-5127	0
	DUDLEY Robt W	231-5883	
	DUKES Virginia	721-6846	
	FARRAR G	791-0643	8
	FLOWERS L M	721-6625	+6
	CARRETT S	791-5569	
	GREEN N	231-6673	7
	GREENWOOD Carl M	721-1060	9
	GREER D	791-6455	+6
	GRESHAM Jos	791-9705	3
	GRIFFIN Katherine	721-2836	8
	HARDNICK Bular	229-5075	
	HARRIS Douglas	229-7040	
	HARRIS John H	721-6077	5
	HAYES E	791-2835	4
	HENDERSON Geo	791-7126	4
	HILL V	421-1084	
	HOWARD Eddie Mae	721-4547	
	JACKSON H	721-7590	0
	JAMES Chas R	229-9249	5
	JOHNSON L	795-0280	4
	JONES D L	231-5780	5
	LEE Savanah	791-9107	
	MCMILLAN O G	229-7858	1
	MERIWEATHER Maggie	231-4695	
	MILLER A	231-5539	9
	MONTGOMERY Edw	721-0827	2
	MYERS C P	795-5097	
	PATTENGALL L	795-4365	9
	PIERCE Gloria J	231-9342	0
	RENFROW B M	421-8688	5
	RIDDLE E	231-5790	+6
	SANFORD Henry	229-2940	
	SLOAN Eddie	229-3642	+6
	SMITH David D	229-2703	2
	SMITH Nathan	229-0413	5
	SMITH Thresa	229-3809	4
	STANLEY B J	421-1589	3
	STEWART Carol C	721-6114	
	STONES B	795-5159	
	STURGHILL Ruby J	791-1515	
	TELFAIR E	231-9472	+6
	THOMAS Hattie F	421-1549	
	UPCHURCH Mary	229-5527	0
	WATKINS Annie	795-5096	
	WHATLEY John T	229-8494	0
	WHITE E	231-5928	
	WHITE Jas	231-8720	
	WHITFIELD Ella	229-9083	
	WILLIAMS Evelyn	721-8947	+6
	WISE Susie	791-2210	5
	WOODSON Wilbur J	231-2083	0
8925			
8926	XXXX	OO	
8928	XXXX	OO	
8929	XXXX	OO	
8931	MERRITT Cheryl	721-9734	1
8933	XXXX	OO	
8935	XXXX	OO	
X	**EAST 90TH**		
9001	APARTMENTS		
	GANDY E	721-6137	
	JARMAN Marvin	721-8985	+6
	JEFFERSON Chamika	721-9783	+6
	MILLER Jouron	795-0073	+6
	ROBERSON T	221-6568	+6
	THOMPSON Schiquana	421-8584	3
	TOLER A	421-7518	+6
9001			
9110	SANDERS Ellen	721-4470	5
	WILLIAMS E	721-0294	5
9201	BARNETT Harriett	229-9517	+6
	BARNETT Helen	229-3520	+6
	CALHOUN R	791-6154	7
	HITCHCOCK Paul	229-3113	+6
9211	APARTMENTS		
	GUY Sheila	795-1324	+6
	HOPKINS Katrina	791-9045	+6
	PIERE Carmella	721-0957	+6
	SMITH Marsah	721-5110	+6
	TERRY Addarhea	791-8176	+6
9211			
9220	BLACK Cheryl	229-7103	+6
	JONES Darcy	231-8850	5
9221	★PARK VILLAGE APTS	791-0990	2
9231	XXXX	OO	
9241	CLARK P	721-5898	+6
	FLEMING J	791-6635	
	SHEPHERD Anicka	721-4656	+6
	STEWART D	231-0874	3
9251	FLETCHER Detra	421-8315	5
	SMILEY Lola	721-9753	+6
X	**EAST 93RD**		
9306	★DIXONS GROCERIES	791-6696	
9407	★EAST SIDE CNGRGTN JHVH'S WTNSSS	721-1988	+6
	★NORTON CNGRGTN JHVH'S WITNESSS	721-1988	+6
9410	COMMUNITY CIRCLE		
	ABBOTT Lucille	229-9636	5
	ABDALMAJID Viki	721-8575	
	ALEXANDER V	791-4644	
	BAILES L	229-2814	+6
	BARNES Richard E	231-6693	+6
	BITTING L	229-8723	3
	BONEY Geo H	791-7693	
	BROADEN George	229-4527	+6
	BROWN A M	721-0093	+6
	BUTLER B	231-0039	+6
	BYARESEO Eduardo	421-1137	8
	CAMPBELL Pauline	231-8476	+6
	CLARK Latisha	721-1888	+6
	★COMNTY CRCLE APTS 1	421-0072	
	CRALLE Ronald	791-2313	9
	DAVIS A P	721-0409	3
	DAYS P	231-4736	
	EATMON Demitra	231-5380	+6
	EDWARDS Jordan	231-3478	
	GILES Johnnie	721-1871	
	GLENN E	421-1210	4
	GRAHAM S	721-2213	5
	GRAY S	721-8138	4
	HAGLER Pamela	791-6209	7
	HALL D	721-1423	5
	HARRIS Demetris D	721-5948	5
	HOLLOWELL April	791-8779	+6
	HUDSPETH H C Jr	229-8472	7
	IRBY Michael	721-0994	+6
	JOHNSON Carolyn	229-6314	
	JOHNSON L	229-8204	
	JOHNSON Stephen S	791-7009	0
	LAMAR Dee	231-0037	
	LEVERT L K	231-9368	+6
	LEWIS Elizabeth	721-6704	+6
	MAYS Louise	229-5642	+6
	MILLER Jouron	795-9824	+6
	MOORE M	229-2435	4
	PARKS M	231-4095	
	PITTMAN Aaron	231-7054	
	RUCKER Arlene	231-6954	+6
	SLOAN H	229-2160	+6

1991 E 87TH ST-A

SOURCE: HAINES

1224	GARY Thos Jr	421-0130	
1226	XXXX	00	
1227	XXXX	00	
1230	GALES Monelca	231-6636	
1231	XXXX	00	
1233	CUSTOM Robt	231-4258	5
1234	XXXX	00	
1237	XXXX	00	
1238	XXXX	00	
1240	BROWN F	721-8153	2
1241	MUHAMMAD Abdullah	231-0176	4
1243	XXXX	00	
1244	XXXX	00	
1247	XXXX	00	
1248	XXXX	00	
1252	WALKER Waymon	368-1119	
1253	XXXX	00	
1254	XXXX	00	
X	**SUPERIOR AV NE**		
1256	XXXX	00	

ZIP CODE 44106

X	**HOUGH AV NE**		
1774	WILLIAMS Nathe L	795-6136	
1781	XXXX	00	
1782	XXXX	00	
1785	XXXX	00	
1786	XXXX	00	
1787	MALONE Rosalie	795-5787	8
1790	XXXX	00	
1791	XXXX	00	
1794	XXXX	00	
1799	KAY J	421-1066	

DRAFT

..EAST 87TH NE 44106 CONT..

1802	XXXX	00	
1803	BROWN Sherman	791-3535	9
	GRAVES J	231-6091	
1806	GOFF Sam Mrs	229-7238	4
	WALLACE P	721-7866	
1807	XXXX	00	
1808	XXXX	00	
1811	STULTZ Geneva	795-5351	4
1815	BROWN E	791-1668	+1
	MCLAUGHLIN C M	721-1121	+1
1817	ARMSTRONG Joe	791-4525	6
	MOORE Eva	231-7216	9
1822	XXXX	00	
1824	XXXX	00	
1825	XXXX	00	
1830.....	BROOKFIELD APTS		
	ARNOLD Lucille	231-6436	0
	COLE V	231-8656	+1
	COOK R	721-8367	+1
	FANT Lee	421-6827	
	HILL Steven	721-4055	+1
	JACKSON Bruce	721-9766	+1
	ROBINSON L	721-5865	+1
	TAYLOR Matthew	791-1734	
1830.....			
1834	ERVIN E	229-0608	+1
1847.....	RAYNARD APTS		
	BROWN L	721-4134	0
	CURRY Sam	791-2755	
	FLONNOY E	791-3854	9
	FOSTER Marie	791-0398	5
	FOSTER Marlene	791-1046	+1
	LEONARD Alberta	721-2847	
	PRYOR Wm Jr	231-5476	4
	WHITFIELD Paula	231-5704	0
1847.....			
1848	XXXX	00	
1852	XXXX	00	
1855	XXXX	00	
1856	BIZZELL Earl	231-7636	
	BROWN Bessie	421-7426	
1859	BOYD C	421-0170	7
1871	JOHNSON E	721-5008	
1874	XXXX	00	

X CHESTER AV NE

1893	XXXX	00	
1900	XXXX	00	
1903	LEWIS Latreasa	229-7741	
1904	XXXX	00	
1906	BATTLE Edw	721-0401	0
	GRAVES Arthur	229-7503	7
	JONES Larry	721-2051	0
	NEWSOME Jas E	721-9940	2
1910	XXXX	00	
1911	XXXX	00	
1918	XXXX	00	
1920	HAMMOND Floretta	229-8402	+1
	SANDERS Regina	229-4881	+1
	STEGALL Grover	229-7554	9
1921	XXXX	00	
1933	XXXX	00	
1938	XXXX	00	

X EUCLID AV

★ 0 BUS 108 RES 13 NEW

1396	BRUSTER M L	421-7286	
1398	XXXX	00	
1399	PACE Armous	721-5033	
1401	XXXX	00	
1402	XXXX	00	

X MORRIS AV

1405	LITTLE Whitt	791-8872	
1406	XXXX	00	
1408	XXXX	00	
1410	SCOTT D	721-2359	0

X HOUGH AV NE

1760	LAWLAR Eva	795-0912	0
	PURDY G	229-1649	9
	TOLLIVER Harry	229-9370	0
1762	EVANS Beatrice	229-7815	7
1765	KNOWLES D	791-8616	+1
1768	MITCHELL Issac	421-2272	
1769	HICKERSON M	721-1421	6
	MITCHUM Samuel W	721-8664	
1772	XXXX	00	
1775	JONES Mattie B	231-4727	
1779	MOORE Dachelle	791-5868	7
	STARMON Willie M	421-5247	7
1780.....	HAVYN APTS		
	DANIELS Mattie	229-3619	6
	NICHOLS Sarah	721-8241	
	WASHINGTON Wm	229-1971	7
1780.....			
1781	XXXX	00	
1796	CAMPBELL Lloyd	791-5031	0
	DOZIER Malcolm	231-5446	0
1809	★EXODUS	231-1888	5
1810	COLSTON Ed	721-2676	
1814	XXXX	00	
1815	COLSTON K	421-0907	7
1819	XXXX	00	
1821	WARE Thos	795-2875	6
1822	WILLIAMS Jas	231-8573	
1827	XXXX	00	
1831	XXXX	00	
1834.....	APARTMENTS		
	BEY Jerome G	721-3161	5
	BLAKEY V	791-1628	+1
	HILL Donald	229-5826	6
	HILL H R	229-7719	6
	JONES Carl	721-0414	+1
1834.....			
1835	HOLMES Bernice L	231-8754	+1
1841	HOWARD Cleveland	231-1175	9
1843	XXXX	00	
1848.....	APARTMENTS		
	BOWEN W J	421-8895	7
	FLUKER Clarence Jr	229-6913	9
	LYSLE H	421-7359	
	NORTON Robt	231-9049	+1
	STEWART Harry C Jr	721-0737	2
1848.....			
1849	XXXX	00	
1853	XXXX	00	
1856	BULLOCK J	231-0342	0
	HALL Brian	721-8131	7
	PRIMM John E	229-4879	+1
	TAYLOR H	229-8817	+1
1861	MURRELL Annie	231-7651	+1
1863	XXXX	00	
1864	★SENIOR CTZN BOARDNG	421-9269	+1
1868	XXXX	00	
1872	BATTISTI Margaret	229-4730	+1
1878	BATTISTA T J	791-5441	
1884	PEARSON Derek	791-1454	7
	SMITH Gary	721-0528	+1
1885	★UNIV CH OF CHRIST	421-0233	2

X CHESTER AV NE

1902	XXXX	00	
1905	★O R C A HOUSE	231-3772	
	★O R C A HOUSE	421-9400	7
1909	★MARY GOODEN CTR WMN	231-5506	+1
1910	XXXX	00	
1911	XXXX	00	
1912	XXXX	00	

1991 HOUGH AVE

SOURCE: HAINES

DIRECTORY PAGE MISSING

1986 E 87TH ST

SOURCE: HAINES

1233	CUSTOM ROBT	231-4258	5
1234	XXXX	00	
1237	XXXX	00	
1238	XXXX	00	
1240	BROWN F	721-8153	2
1241	MUHAMMAD ABDULLAH	231-0176	4
1243	XXXX	00	
1244	JOHNSON SOL JR	229-4204	7
1247	XXXX	00	
1248	XXXX	00	
1252	WALKER WAYMON	368-1119	
1253	XXXX	00	
1254	XXXX	00	
1255	XXXX	00	
1256	XXXX	00	

ZIP CODE 44106

1774	WILLIAMS NATHE L	795-6136	
1781	XXXX	00	
1782	TRIPLETT V	791-2610	+6
1785	XXXX	00	
1786	XXXX	00	
1787	ENSLEY LOUISE O	721-6808	
1790	XXXX	00	
1791	XXXX	00	
1794	XXXX	00	
1799	KAY J	421-1066	
	STROSE S	721-4442	4
1802	MALONE ROSALIE	795-5787	
1803	GRAVES J	231-6091	
1806	GOFF SAM MRS	229-7238	4
	HURD LOLA	721-0170	+6
	WALLACE P	721-7866	9
1807	XXXX	00	
1808	XXXX	00	
1811	STULTZ GENEVA	795-5351	4
1815	XXXX	00	
1817	ARMSTRONG JOE	791-4525	+6
	MCKNIGHT E	229-1712	+6
1822	XXXX	00	
1824	XXXX	00	
1825	XXXX	00	
1830.....	BROOKFIELD APTS		
	FANT LEE	421-6827	0
	HAIR V	231-1530	+6
	HARRIS OPHELIA	231-1340	4
	MITHCELL LESSIE	231-5176	5
	OLIVER R	231-1748	5
	TAYLOR MATTHEW	791-1734	8
	WALLACE J	368-0191	

DRAFT

1986 E 89TH ST

SOURCE: HAINES

1387	★BREWER EARL R REV	421-6682	
	BREWER G V	231-4379	
	EARL R REV	421-6682	4
1388	XXXX	00	
1389	FULFORD CHERRY	421-0448	5
1392	CRAIG JAMES	721-4179	9
1393	XXXX	00	
1396	BRUSTER M L	421-7286	
1398	XXXX	00	
1399	PACE ARMOUS	721-5033	0
1401	XXXX	00	
1402	XXXX	00	
1405	LITTLE WHITT	791-8872	
1406	XXXX	00	
1408	XXXX	00	
1410	XXXX	00	
1760	FELLOWS ROBT W	795-0912	
1762	XXXX	00	
1765	BEARDEN CORENE	229-1134	4
1768	MITCHELL ISSAC	421-2272	
1769	HICKERSON M	721-1421	+6
	MITCHUM SAMUEL W	721-8664	
1772	POLLOCK EDDIE C	721-9044	7
1775	JONES MATTIE B	231-4727	7
1779	JOHNSON FRED	231-5791	0
1780	HAVYN APTS		
	DANIELS MATTIE	229-3619	+6
	JOHNSON EMMA	721-0711	
	NICHOLS SARAH	721-8241	0
	ROBINSON LEO J	231-4613	9
1780			
1809	★COMNTY GUIDANCE CTR	431-7774	3
	★EXODUS	231-1888	5
1810	COLSTON B	791-6607	9
	COLSTON ED	721-2676	0
1814	XXXX	00	
1815	XXXX	00	
1819	XXXX	00	
1821	WARE THOS	795-2875	+6
1822	WILLIAMS JAS	231-8573	0
1827	XXXX	00	
1831	XXXX	00	
1834	APARTMENTS		
	BALDWIN JULIUS	229-3605	5
	BEY JEROME G	721-3161	5
	HILL DONALD	229-5826	+6
	HILL H R	229-7719	+6
	JONES CALVIN L	231-0595	4
	LAPRADE SAMUEL JR	721-5242	9
	TORIAN EARL	421-2351	4
1834			
1835	MILLER TOMMIE	229-9496	5
	WEBSTER J	791-6300	+6
1841	XXXX	00	
1848	APARTMENTS		
	ARNOLD LUCILLE	231-6436	4
	COUNTS MONDEL T	791-8290	+6
	DAVIS EDW	229-3513	+6
	GORDON ERNIE	791-1427	+6
	HICKS ALFRED	791-4169	+6
	LYSLE H	421-7359	9
	POOLE ANTHONY	791-6038	+6
	STEWART HARRY C JR	721-0737	2
	WALTON ALAN	231-0204	+6
1848			
1849	XXXX	00	
1853	XXXX	00	
1856	MCCLAIN MARK	791-8875	+6
	MCMICHAEL GEO JR	229-3342	8
1861	HARRIS MATTIE	229-3136	
1863	BARNES JAS	791-4246	+6
	PANKEY T	229-9574	+6
	SPEAKS S	231-8841	+6
	WEBSTER HERBERT	791-4278	+6
1864	XXXX	00	
1868	XXXX	00	
1872	XXXX	00	
1878	BATTISTA T J	791-5441	7
1884	MILEY ELIJAH	229-3652	+6
	WHITE W D	791-6317	+6
	WISDOM ANTHONY	231-6679	+6
1885	★UNIV CH OF CHRIST	421-0233	2
1902	XXXX	00	
1905	★O R C A HOUSE	231-3772	
	★ORCAHOUSE	231-3772	
1909	★ORCA WOMENS PROJECT	791-0237	4
	★URBAN MNRTY ALCHLSM	229-7000	3

1986 HOUGH AVE

SOURCE: HAINES

HOSMER AV SE 44105 CONT...

7019	XXXX	00	
7020	CUTLIP LAURIS	341-1214	+6
7021	XXXX	00	
★	2 BUS 181 RES	20 NEW	

HOUGH AV NE 44103 CLEVELAND

5502	★DUCHESS BEAUTY SHOP	881-6295	
5504	ANDREWS JOS	431-9159	5
5506	WRIGHT ALBERT	391-0044	5
5508	★ZION CH OF CHRIST	431-1579	4
5509	★ADD A NICKLE PLATNG	361-0666	4
5515	XXXX	00	
5600	XXXX	00	
5608	XXXX	00	
5611	★COLONIAL WOOLN MLS	391-0234	7
	★TRAIT TEX INDUSTRY	391-0234	7
5619	XXXX	00	
5708	★EMMANU EL A M E CH	391-0343	
5711	XXXX	00	
5805	★ACTION BUGLAR BARS	881-2211	+6
6000	★SALVATION ARMY CNTR	432-0500	8
6001	XXXX	00	
6010	★HOUGH DAY CARE CNTR	432-0505	0
	★SALVATION ARMY HGH	432-0505	
6011	JENNINGS MARTIN	361-5068	
	MARTIN VIOLA	431-0283	
6014	DEJARNETTE F	391-9166	
6100	MCCREARY GLORIA	432-3264	9
	POINDER JAS	432-0309	+6
6104	XXXX	00	
6109	MATHIS JESSE	431-4491	7
6211	PALMER JESSIE	881-2728	
6215	BROWN CLYDE	361-4318	2
6301	XXXX	00	
6302	XXXX	00	
6305	XXXX	00	
6307	CHAPMAN NADINE	881-3088	5
6308	XXXX	00	
6309	XXXX	00	
6311	XXXX	00	
6403	XXXX	00	
6500	★TARIFT VARIETY STR	391-3007	3
6501	XXXX	00	
6502	XXXX	00	
6505	XXXX	00	
6509	★CHURCH OF GOD	361-3615	7
6510	XXXX	00	
6512	★HOUSING RSRCES MNG	881-1880	3
	LANDERS G	881-6553	
	WILLIAMS S W	431-7428	3
6516	XXXX	00	
6517	XXXX	00	
6520	XXXX	00	
6527	JACKSON LAMAR	431-5077	+6
	SULLIVAN NORMAN	431-6188	+6
	WASHINGTON LASHUNDA	361-1644	+6
6613	XXXX	00	
6615	XXXX	00	
6621	XXXX	00	
6702	XXXX	00	
6703	JACKSON CARSON	881-3490	9
	JACKSON JULIUS	431-9162	
6706	DANIEL H	391-1386	8
6707	XXXX	00	
6710	LAUDERDALE ANDERSON	391-2037	3
6805	MANNING LOSSIE B	881-6159	
6806	XXXX	00	
6808	XXXX	00	
6810	XXXX	00	
6811	XXXX	00	
6815	BELCHER MARY E	391-8162	0
6900	XXXX	00	
6901	XXXX	00	
6904	BOYSAW W R REV	361-8250	
6906	XXXX	00	
6911	XXXX	00	
6912	THORNTON MILDRED	881-3148	9
7001	★L&S MKT	881-5454	
7005	HARMON L	881-9263	
7009	XXXX	00	
7010	XXXX	00	
7012	XXXX	00	
7016	XXXX	00	
7024	MCCLAIN ANNA	431-0529	
7028	WILLIAMS L	881-9616	5
7040	XXXX	00	
7101	XXXX	00	
7102	★THOMAS DELCTSN	361-4503	
7108	XXXX	00	
7112	NEAL MONROE	431-6217	
	NEAL RUBY	432-2169	
7116	XXXX	00	
7202	BARNWELL BETTY	391-0816	5
	JACOBS B J	391-9719	4
7214	XXXX	00	
7216	CASH MARTHA	881-5092	
7218	★HOUSE OF PRAYER	881-4999	3
7224	XXXX	00	
7301	XXXX	00	
7302	RICE GEO JR	881-7166	5
7304	XXXX	00	
7312	THOMAS JACQUELINE	432-3173	7
7314	WILLARD WILLETTE	431-0499	2
7316	XXXX	00	
7318	BELL R	431-5785	1
7320	XXXX	00	
7322	CONNOR F	391-7197	5
7324	XXXX	00	
7326	KNOX P	881-1456	5
7328	XXXX	00	
7330	XXXX	00	
7336	GORE J	881-8194	2
7338	FOSTER C	361-1409	+6
7340	XXXX	00	
7342	DAWSON N	391-5154	0
7344	JOHNSON B	431-1610	1
7346	XXXX	00	
7348	KNIGHT ANDREW	391-7596	1
7350	XXXX	00	
7352	CARTER EMMA	361-0856	7
7500	★HOUGH HARDWARE	431-8111	
	★HOUGH SUPPLY&SPCLTY	431-8111	
	★MODERN LIGHTING	391-7464	0
	★PROPERTY OWNERS SRV	881-8318	
7717	CARY JAS H JR	791-5802	+6
7803	BROWN BRENDA D	231-6237	+6
7805	ALFRISANY MOHSEN	795-0197	+6
7809	ALALWANI JUMAN	421-0952	+6
7819	NAJIEB ALBERT	231-5156	+6
7821	PARKER B	791-3401	+6
7823	SHELTON C	721-4199	+6
7827	HAMPTON MILTON	231-2287	+6
8007	XXXX	00	
8020	★NEW HUB DRY CLNG CO	421-8995	
8107	XXXX	00	
8125	XXXX	00	
8219	★GOOD SMRTN YOUTH CT	421-3818	
	★LEXINGTON SQUARE	791-1335	4
	★WELBE CONSULTANTS	791-0808	4
8300	★HOUGH NORWD HLTH	231-7700	
	★HOUGH NORWD HLTH 2	231-7816	3
	★HOUGH NORWD HLTH 2	231-7700	
	★HOUGH NORWD HLTH 2	231-7917	4
	★MATERNITY&INFNT CRE	231-0800	2
8326	XXXX	00	
8399	DAVIS MATTHEW	229-5513	
8409	XXXX	00	
8410	XXXX	00	
8412	XXXX	00	
8416	★SILVER MOON CAFE	421-2333	+6
8418	FOSTER LOCCIE	229-3518	0

HOUGH AV NE 44103 CONT...

8420	XXXX	00	
8422	XXXX	00	

ZIP CODE 44106

8555	BUILDING		
	★ANTI CRIME STR CLUB	721-0749	3
	★BELL NEIGHBRD CNTR	791-6677	
	★CLEVE CTY HLTH	231-7313	2
	★COUNCIL ECNMC OPRTY	421-5400	4
	★HOSS MULTI SERV CTR	231-7408	4
	★HOUGH AREA PARTNERS	421-5400	+6
	★HOUGH CMNTY COUNCIL	721-0330	
	★HOUGH CMNTY HEDSTRT	791-1920	3
	★HOUGH MULTI SERV CT	721-0077	9
	★HOUGH NUTRITN PRGRM	421-1973	3
	★NEIGHBRHD CNTRS ASN	791-6677	+6
	★NEW WORLD LRNG ACDM	231-0117	5
	★OPPORTUNITY INDS CT	421-8775	+6
	★SENIOR INFO SERV	721-0327	5
	★SKILLS AVABL PROJCT	421-0922	4
	★TEEN FATHER HOT LN	791-1468	3
	★TEEN FATHER HOT LNE	791-8336	+6
8555			
8606	★UNITD PEACE BAPT CH	231-4836	2
8610	★HOUGH AREA DVLPMNT	791-0147	0
8611	★CLEVE CTY PK CENTER	231-9668	2
8710	XXXX	00	
8800	★HOUGH BEVERAGE CO	231-8476	
8801	XXXX	00	
8804	JOHNSON QUEEN E	791-9008	
8806	★SMITTYS SEAWY BARBR	231-9225	2
8812	★INTER CITY BEVERAGE	421-2033	4
8902	XXXX	00	
8924	★DIXONS DELI	721-6260	3
8925	COMMUNITY CIR		
	ALLEN PATTI	791-7188	0
	AMMONS WM	229-3371	+6
	ARTHUR M	791-3579	9
	BANKSTON LOUISE	791-8842	3
	BATES NEAL	795-1740	8
	BELL JOE	791-5583	2
	BERRY CHAS	791-2489	3
	BOSTIC M	229-3221	2
	BROWN JOE L	791-5094	8
	BROWN PLES	791-5011	8
	BURNEY B	231-7463	3
	CARMACK EVELYN M	231-0281	8
	CHAPMAN E	421-8405	8
	CHATMON A	721-1572	1
	CLARY L	791-5924	9
	COLE V	791-4868	5
	COLLINS CLAUDE	791-1535	8
	★COMNTY CIRCLE 2	795-3950	8
	CRAYTON ALBERTA	231-2885	+6
	DAVIDSON E P	791-9414	4
	DUDLEY ROBT W	231-5883	4
	DUKES VIRGINIA	721-6846	8
	EDWARDS MINNIE	721-7904	8
	EVANS ALINE	421-1372	8
	EVANS PINKIE	721-8282	4
	FERGUSON HOYT	721-4486	8
	FISHER IDA M	229-5415	1
	FLOWERS LILLIE MAE	229-1164	8
	GARNER EMMA	229-1194	8
	GARRETT S	791-5569	2
	GOODE IRENE	231-5615	8
	GREEN TOM	421-4228	8
	GWIN H	795-4339	1
	HALL MILDRED	229-2470	1
	HARDING L E	231-8754	8
	HARDNICK BULAR	229-5075	1
	HARRIS HORTENSE	229-7040	5
	HARRIS K A	721-0238	8
	HAWK M	229-6047	8
	HILL V	421-1084	5
	HOWARD EDDIE MAE	721-4547	+6
	HUGHES S	421-2544	9
	JOHNSON WALTER	791-2725	4
	LAMBERT BILL	721-5879	8
	LANG WILLIE FRANCIS	229-9671	4
	LAYTON L	229-9911	4
	LEE HARRY	231-2296	8
	LEE SAVANAH	791-9107	+6
	LEWIS KATETTI	421-2008	1
	MARSHALL W R	229-5035	+6
	MERIWEATHER MAGGIE	231-4695	8
	MURELL LUKE	421-5059	8
	MYERS JEFF C	795-5097	8
	OLIVER B L	231-4525	+6
	OWENS P E	721-9963	4
	PACE IDELL	229-5216	9
	PATTENGALL L	795-4365	8
	RICKARD JAMES	421-7592	
	ROBINSON KENNETH C	229-4543	+6
	SANFORD HENRY	229-2940	+6
	SHOLDERS ROY	721-4639	2
	SIMMONS FRED	421-6753	9
	SLAYDEN CHRISTINE	721-1145	8
	SMITH DAVID	229-2748	0
	STEWART CAROL C	721-6114	8
	STEWART L	229-1383	5
	STONES B	795-5159	8
	STURGHILL RUBY J	791-1515	+6
	SWOPE BEATRICE	229-8688	9
	TAYLOR BESSIE	229-3722	8
	THOMAS ELEANOR	795-0722	+6
	THOMAS HATTIE F	421-1549	9
	WALKER WILLIE	229-5376	8
	WALTON M J	791-0429	+6
	WATKINS ANNIE	795-5096	8
	WATKINS L	791-0921	+6
	WATTS ANDREW	791-4223	8
	WHITE E	231-5926	1
	WHITE JAS	231-6720	4
	WHITFIELD ELLA	229-9063	8
	WILLIAMS A E	231-1818	2
	WILLIAMS CLARA A	791-0016	3
	WILLIAMS GERALDINE	229-7638	8
	WILSON H	721-7590	8
	WORLEY E G	791-3105	8
	YARBROUGH ADRIENNE	721-8748	3
8925			
8926	XXXX	00	
8928	★SANCTUARY GODS PPL	791-2073	2
8929	HAMILTON L	721-4139	8
8931	XXXX	00	
8933	WILLIAMS DAVID	721-3449	8
8935	XXXX	00	
9001	GANDY E	721-6137	8
	GREEN INEZ	231-1761	1
	MORGANFIELD LEWIS	721-2252	0
9110	LOGAN A	421-2393	4
	WILLIAMS E	721-0294	
9201	KNOTTS GEORGIA	721-4322	5
9211	PRICE RICARDO M	229-8899	5
9220	APARTMENTS		
	HOUSTON D	791-3182	+6
	SANDER ELLEN	721-4470	
	STEWART WM	791-1865	+6
	WARD GLADYS	229-8973	
	WYNN L	231-8024	+6
9220			
9221	XXXX	00	
9231	CLARK D	421-0858	4
	THOMAS V	721-2261	0
9241	APARTMENTS		
	FLEMING J	791-6635	
	MARTIN G	231-5403	5
	MOON J	229-1227	4
	NAYLOR D	229-3127	+6
	PERNELL CHARLIE	721-0842	+6

1981 E 87TH ST

SOURCE: HAINES

EAST 87TH NE — 44108 CONT

1224	GARY THOS JR	421-0130	9
1226	MAY JAMES	368-0759	7
1227	MOYER EDNA	795-0163	8
1230	GALES MONEICA	231-6636	5
1231	XXXX	00	
1233	BOWIE PATRICIA	721-7634	0
1234	XXXX	00	
1237	XXXX	00	
1238	XXXX	00	
1240	MORGAN ROBT L SR	421-1695	+1
1241	RUCKER RONALD	231-0176	6
1243	XXXX	00	
1244	JOHNSON SOL JR	229-4204	7
1247	XXXX	00	
1248	XXXX	00	
1252	WALKER WAYMON	368-1119	3
1253	XXXX	00	
1254	XXXX	00	
1255	XXXX	00	
1256	XXXX	00	

ZIP CODE 44106

1774	WILLIAMS NATHE L	795-6136	
1781	XXXX	00	
1782	XXXX	00	
1785	XXXX	00	
1786	XXXX	00	
1787	ENSLEY LOUISE O	721-6808	
1790	XXXX	00	
1791	XXXX	00	
1794	BLUNT MABLE	791-4866	3
1799	KAY J	421-1066	2
1802	MALONE ROSALIE	795-5787	
1803	GRAVES J	231-6091	6
	PENN M	231-0330	0
1806	WALLACE P	721-7866	9
1807	BAKER FANNIE	721-3742	3
	MOORE P	795-0505	8
	WILSON JESSE J	421-2944	+1
1808	XXXX	00	
1815	STULTZ GENEVA MRS	795-5351	
1817	XXXX	00	
1822	XXXX	00	
1824	XXXX	00	
1825	XXXX	00	
1830	BROOKFIELD APTS		
	BENTON L W	795-8073	4
	BLEDSOE F	721-3398	+1
	CHESTNUT J	229-7311	0
	CLARK D J	721-9608	+1
	COLEY RUFUS	791-6907	0
	FANT LEE	421-6827	0
	FIELDS M	229-8691	+1
	GRANT ISAAC	229-4865	3
	HUBBARD H	229-6005	+1
	LEWIS MICHAEL	231-1299	9
	MITCHELL LESSIE	721-1413	+1
	TAYLOR MATTHEW	791-1734	8
	WALLACE BOB	231-8129	9
	WALLACE J	368-0191	2
	WHITE AMOS	791-1064	5
	WILLIAMS JOHN	791-5658	+1
	WOODARD KENNETH	231-6461	5
1830			
1831	XXXX	00	
1833	XXXX	00	
1834	WITTKE H	231-4908	4
1836	STOVER JAMES	231-7755	9
1839	LESURE CHAS	229-3713	0
1844	A BEST MVNG&STRG	231-0300	+1
1847	RAYNARD APTS		
	ALEXANDER E	795-3485	
	BEARD LOUISE	791-3852	9
	COLEMAN M C	421-1233	7
	CURRY SAM	791-2755	+1
	FARROW LUEVERA	229-7162	+1
	FREEMAN BRASCOM	421-3677	9
	JORDAN MINNIE	231-4216	+1
	LEONARD ALBERTA	721-2847	8
	MITCHELL O B	791-8386	7
	MORRIS FREDDIE M	229-6319	9
	STOVER P	791-2088	+1
	THURMAN CLARENCE	231-1362	8
	VAUGHN LOUISE	231-3644	
1847			
1848	TAYLOR FLORENCINE	791-4991	9
1852	XXXX	00	
1855	HART STANCIL	721-1218	0
1856	BIZZELL EARL	231-7636	4
	BIZZELL S	231-1999	+1

1981 E 89TH ST-A

SOURCE: HAINES

1347	YOUNG VERNADINE	229-8366	+1
1351	XXXX	00	
1352	XXXX	00	
1356	HOLLOMAN ALEXANDER	421-0022	+1
1360	PERKINS JASPER	231-8831	
1361	MCDONALD ARTHUR JR	721-2708	7
1362	XXXX	00	
1365	SIMMONS HENRY	721-4316	
1366	XXXX	00	
1369	MCNEAL ROBERT	791-2859	7
1381	WILLIAMS F MISS	721-9029	9
1382	JONES R L	721-4877	0
1383	HUBBARD G	791-4010	
	HUBBARD JANICE B	791-4010	3
	HUBBARD LEONA	791-4010	
1386	XXXX	00	
1387	BREWER G V	231-4379	3
1388	XXXX	00	
1389	SMART BUFORD	229-6517	3
1392	CRAIG JAMES	721-4179	9
1393	XXXX	00	
1396	BRUSTER M L	421-7286	
1398	BROWN BARBARA	421-1435	+1
1399	PACE IDORA	721-5033	0
1401	WATSON ROBT	231-5008	
1402	XXXX	00	
1405	LITTLE WHITT	791-8872	
1406	CROSBY R	421-8212	+1

1981 E 89TH ST-B

SOURCE: HAINES

..EAST 89TH NE 44106 CONT..

1408	XXXX	00	
1410	SCOTT D	231-5451	9
1661	XXXX	00	
1662	XXXX	00	
1760	FELLOWS ROBT W	795-0912	
	MOORE CLEVELAND JR	229-1725	5
1762	EVANS B	231-7252	9
	HUMPHREY JAS M	229-7152	0
	JONES GEORGE	229-5456	+1
1765	XXXX	00	
1768	MITCHELL ISSAC	421-2272	
1769	JONES PATRICIA	231-0973	8
	MITCHUM SAMUEL W	721-8664	
1772	POLLOCK EDDIE C	721-9044	7
1775	JONES MATTIE B	231-4727	7
1779.....	BOLTON APTS		
	CHAMPION DARNELL	229-9718	0
	JOHNSON FRED	231-5791	0
	WILLIAMS T	231-1690	+1
1779.....			
1780.....	HAVYN APTS		
	BLOUNT ARCHIE	721-8989	+1
	JOHNSON EMMA	721-0711	2
	NICHOLS SARAH	721-8241	0
	ROBINSON LEO J	231-4613	9
	SOUTHALL O C	231-7796	0
1780.....			
1781	BEY EDDIE	229-5902	+1
1785	XXXX	00	
1789	XXXX	00	
1790	XXXX	00	
1796	STEVENSON BERTHA	795-3278	
1797	XXXX	00	
1805	XXXX	00	
1809	XXXX	00	
1810	COLSTON B	791-6607	9
	COLSTON ED	721-2676	0
1814	XXXX	00	
1815	XXXX	00	
1819	SEAWRIGHT CHARLES	721-3757	0
1821	WARE M	721-9042	8
	WARE THOMAS	795-2875	7
	WARE THOS	229-9580	6
1822	CLEVELAND HM REPAIR	231-5453	+1
	WILLIAMS JAS	231-8573	0
	WILLIAMS JAS	791-8628	0
1827	XXXX	00	
1831	FERGUSON LEROY SR	421-1439	8
1834	ALLEN DOUGLAS	229-8386	0
	DAVIS TOMMY	229-8504	+1
	LAPRADE SAMUEL JR	721-5242	9
1835	STANLEY ANGELO	421-2672	+1
1841	HICKMAN CLINTON B	421-8862	+1
1843	DIXON ALBERT E REV	368-1661	4
1848.....	APARTMENTS		
	ANDERSON CALVIN	721-2869	0
	BURKE D L	721-5546	9
	COLE JAMES	229-9742	+1
	FREEMAN LLOYD	229-5784	9
	LYSLE H	421-7359	9
1848.....			
1849	XXXX	00	
1853	XXXX	00	
1856.....	APARTMENTS		
	CHILKCUTT FRANK	229-5761	6
	FOSTER RALPH E	721-1758	
	MCMICHAEL GEORGE JR	229-3342	8
	REDEN NATHANIEL	229-2131	+1
	WILEY CLARENCE	231-3652	9
1856.....			
1861	HARRIS MATTIE	229-3136	

1981 HOUGH AVE

SOURCE: HAINES

..HOUGH AV NE 44103 CONT.

6707	XXXX	00	
6710	XXXX	00	
6711	WILLIAMS P A	391-0842	+1
6805	MANNING LOSSIE B	881-6159	
6806	XXXX	00	
6808	XXXX	00	
6810	XXXX	00	
6811	XXXX	00	
6815	BELCHER M	431-8556	0
	BELCHER MARY E	391-8162	0
6900	XXXX	00	
6901	XXXX	00	
6904	BOYSAW W R REV	361-8250	
6908	XXXX	00	
6912	THORNTON MILDRED	881-8148	9
7001	L&S MKT	881-5454	4
7005	ELLIS LUDIE C	431-7160	+1
	HARMON L	881-9263	
7009	XXXX	00	
7010	BIBLE WAY CHURCH	881-3798	8
7012	XXXX	00	
7016	XXXX	00	
7024	MCCLAIN ANNA MRS	431-0529	5
7028	CAMPBELL C	881-2067	0
	OLIVER PHEALIA	391-1320	4
7040	XXXX	00	
7101	XXXX	00	
7102	THOMAS DELCTSN	361-4503	5
7108	XXXX	00	
7112	NEAL MONROE	431-6217	
	NEAL RUBY	432-2169	6
7116	XXXX	00	
7202	JACOBS B J	431-5967	9
	THOMAS PAUL	431-2654	+1
7214	XXXX	00	
7216	CASH MARTHA	881-5092	6
7218	XXXX	00	
7224	XXXX	00	
7301	XXXX	00	
7302	WINSTON JOHNNY	431-4107	+1
7304	XXXX	00	
7312	THOMAS JACQUELINE	432-3173	7
7314	DAVIS BRYAN A	431-0499	+1
7316	XXXX	00	
7318	BELL R	431-5785	+1
7320	XXXX	00	
7322	XXXX	00	
7324	XXXX	00	
7326	XXXX	00	
7328	JOHNSON A	881-3393	8
7330	XXXX	00	
7336	XXXX	00	
7338	XXXX	00	
7340	SANDS B	881-3762	8
7342	DAWSON N	391-5154	0
7344	JOHNSON B	431-1610	+1
7346	CRAWFORD PATRICIA	431-3597	+1
7348	KNIGHT ANDREW	391-7596	+1
7350	XXXX	00	
7352	CARTER EMMA	361-0856	7
7515	M R Y TAVERN	881-1881	8
7519	XXXX	00	
7600	HOUGH HDW	431-8111	
	HOUGH SPLY&SPECALTY	431-8111	
	MODERN LIGHTING	391-7464	0
	PROPERTY OWNERS SV	881-8318	3
7612	XXXX	00	
7709	XXXX	00	
7711	YOUNG MARTHA	431-6011	0
7815	ARNOLDS DINER	431-7321	+1
8000	XXXX	00	
8003	XXXX	00	
8007	STOUDMIRE CORA	791-7416	
8011	ARTS SNOW PLOWING	229-4559	4
8015	MARS PAMELA	231-2472	
	MARS QUINTILLION	231-2472	
8020	NEW HUB DRY CLNG CO	421-8995	
8107	XXXX	00	
8125	XXXX	00	
8215	GOOD SAMRTN YTH CTR	421-3818	5
	LEGAL AID HOUGH OFC	791-3350	6
8300	HOUGH NEW PATIENT	231-7700	9
	HOUGH NRWD HLTH 2	231-7700	5
8326	XXXX	00	
8399	DAVIS MATTHEW	229-5513	
8409	XXXX	00	
8410	ASTOR CARE	721-0900	+1
	FAT BOYS	421-9849	0
8412	XXXX	00	
8418	FOSTER LOCCIE	229-3518	0
	SUPERIOR RECORDS 3	231-0471	6
8420	XXXX	00	
8422	XXXX	00	

ZIP CODE 44106

8555	BELL NEIGHBORHD CTR	791-6677	3
	COUNCIL ECON OPP	421-1973	+1
	CTY CLEV HLTH ENVRN	231-7313	0
	HOUGH CMNTY CNCL	721-0330	5
	HOUGH MULTI SV	721-0077	9
	HOUGH OPPORTUNITY	421-5400	0
8606	UNITD PEACE BAPT CH	231-4836	7
8610	HFH CONSTRUCTION CO	229-4670	0
	HOUGH AREA DEVLP	791-0147	0
8611	CLEVE CTY REC CNTR	231-9668	+1
8620	HENRYS FOOD MARKET	421-2181	+1
8622	XXXX	00	
8700	XXXX	00	
8708	DRUMSTICK RESTRNT	421-5025	4
8710	TERRELL JAMES	421-0928	+1
8715	XXXX	00	
8800	HOUGH BEVERAGE CO	231-8476	
8801	XXXX	00	
8804	JOHNSON QUEEN E	791-9008	
8806	SEAWAY BARBR SHOP	231-9225	+1
8812	INNER CTY BEVERAGE	421-9813	8
8902	XXXX	00	
8924	CALS DELCTSN&BEVRGS	721-8260	4
8925.....	APARTMENTS		
	ADAMS EUNICE	791-6768	+1
	ALLEN PATTI	791-7188	0
	ARTHUR M	791-3579	9
	BATES NEAL	795-1740	8
	BERRY N	791-7057	8
	BROWN EVERETT	231-5450	9
	BROWN JOE L	791-5094	8
	BROWN PLES	791-5011	8
	BURNEY B	229-9623	+1
	CARMACK EVELYN M	231-0281	8
	CHAPMAN E	421-8405	8
	CHATMON A	721-1572	+1
	CLARY L	791-5924	9
	COLE JAMES	231-2172	8
	COLLINS CLAUDE	791-1535	8
	COMNTY CIRCLE 2	795-3950	8
	CRADDOCK MARIE	795-4809	8
	DAVIS C	795-3854	8
	DUKES VIRGINIA	721-6846	8
	EDWARDS MINNIE	721-7904	8
	EVANS ALINE	421-1372	8
	EVANS LULA	791-7189	8
	EVANS MELVIN	795-4074	8
	FERGUSON HOYT	721-4486	8
	FIELDS ROBERT L	791-8043	8
	FISHER IDA M	229-5415	+1
	FLOWERS LILLIE MAE	229-1164	8
	GARNER EMMA	229-1194	8
	GOODE IRENE	231-5615	8
	GREEN TOM	421-4228	8
	GRIFFIN GEORGE D	421-2611	8
	GWIN H	795-4339	+1
	HALL M	229-2470	+1
	HARDING L E	231-8754	8

HOUGH AV NE 44106 CONT..

	HARDNICK BULAR	229-5075	+1
	HARRIS K A	721-0238	8
	HAWK M	229-6047	8
	HUGHES S	421-2544	9
	JEFFERSON MARY	791-7079	8
	JOHNSON CEASAR	721-6452	8
	LAMBERT BILL	721-5879	8
	LEE HARRY	231-2296	8
	LEWIS KATETTI	421-2008	+1
	LIGON MATTIE	721-7460	8
	MARSH SINNIE	721-3792	8
	MERIWEATHER ANDY	229-8776	0
	MERIWEATHER MAGGIE	231-4695	8
	MORMAN KATIE	721-6738	0
	MULLEN E P	791-2364	8
	MURELL LUKE	421-5059	8
	MYERS JEFF C	795-5097	8
	OLIVER B L	231-4525	8
	PACE IDELL	229-5216	9
	PATTENGALL L	795-4365	8
	RICE FLOYD	421-4269	8
	RICKARD JAMES	421-7592	8
	RICKS C	795-8423	8
	RODGERS JAMES	229-4153	8
	ROSTON ICIC B	721-4436	+1
	SIMMONS FRED	421-6753	9
	SLAYDEN CHRISTINE	721-1145	8
	SMITH DAVID	229-2748	0
	SMITH L	721-4639	8
	SPANN LESLIE L	795-4516	8
	SPEED JOE	791-7176	0
	STEELE L	791-5029	9
	STEWART CAROL C	721-6114	8
	STONES B	795-5159	8
	SWOPE BEATRICE	229-8688	9
	TAYLOR BESSIE	229-3722	8
	THOMAS B M	229-5871	8
	THOMAS HATTIE F	421-1549	9
	THOMPSON RICHARD	229-4427	+1
	TURNER N H	229-9366	8
	WALKER WILLIE	229-5376	8
	WASHINGTON RICHARD	795-3012	8
	WATKINS ANNIE	795-5096	8
	WATTS ANDREW	791-4223	8
	WHITE E	231-5926	+1
	WHITFIELD ELLA	229-9083	8
	WILKES L	791-5029	9
	WILLIAMS GERALDINE	229-7638	8
	WILSON H	721-7590	8
	WISE GEORGE	229-3071	8
	WORLEY E G	791-3105	8
	YOUNGER J	229-5727	9
8925.....			
8926	EVANS SUSIE	795-8452	9
	FIELD E	791-7925	9
	MILLS MAXINE	229-7219	0
	SMITH LAURA	229-3919	+1
8928	HOME GNG CHR GOD&CH	791-2073	+1
8929	HAMILTON L	721-4139	8
8931	XXXX	00	
8933	ANDERSON D L	231-0925	8
	WILLIAMS DAVID	721-3449	8
8935	EVANS PINKIE	721-8282	+1
9001.....	APARTMENTS		
	DOTSON M	721-7275	0
	DUNLOP T E	721-7318	0
	GANDY E	721-6137	8
	GREEN INEZ	231-1761	+1
	LEWIS JESSE	231-1458	8
	MORGANFIELD LEWIS	721-2252	0
	TONEY ROSA	231-5471	+1
9001.....			
9110.....	APARTMENTS		
	BELLO CHRIS	421-8380	+1
	CROSBY LATONYA	231-1895	0
	HINES C	231-0915	8
	KING M C	791-6603	0
	MALONEY LUCY	231-0298	8
	REED V	421-1881	+1
	STEVENSON RENDER	231-6676	+1
	WILLIAMS E	721-0294	
9110.....			
9201.....	APARTMENTS		
	FLACK EDNA	231-4234	9
	FORD S	229-6939	+1
	MYNATT G	231-1227	9
	SMITH M	421-8716	7
	STUDMIRE G M	721-9831	0
	STUDMIRE G M	229-3046	8
	TORRELL L	721-3477	+1
9201.....			
9211	GLENN D	721-5876	9
	HAMILTON JEAN EMIL	231-1946	9
	LEWIS MELVIN	721-0974	9
	MURRAY LATONJIA	721-2698	+1
9220.....	APARTMENTS		
	DAVIS P	421-8542	+1
	DAWSON JAS C	721-9446	+1
	SANDER ELLEN	721-4470	4
	SMITH M	721-7865	+1
	STOVALL CHAS	229-7759	5
	WARD GLADYS	229-8973	
	WYNN S	791-6114	9
9220.....			
9221	PARK VLG DAY CARE	231-7891	
9231.....	APARTMENTS		
	JONES PEARL	231-2720	
	SMITH DORIS	421-8398	+1
	TAYLOR E	421-2101	+1
	TERRELL VALERIE	231-0766	+1
	THOMAS V	721-2261	0
	WITHERS E L	795-1081	0
	WITHERSPOON EDDIE	791-3954	9
9231.....			
9241.....	APARTMENTS		
	BACON MARLA	721-3423	+1
	FLEMING J	791-6635	5
	LATTIMORE BARBARA	231-7111	9
	TOLER D	231-7428	9
	WHITT D	421-0142	+1
9241.....			
9251.....	PARK VILLAGE		
	DAVIS LOUISE	721-9171	+1
	KELLOM A	231-1564	0
	LYONS C D	421-0038	+1
	SWIFT W	421-1128	+1
9251.....			
9306	BARNETT H	229-3520	0
	DIXONS GROCERIES	791-6696	+1
9410.....	COMMUNITY CIRCLE		
	ALEXANDER V	791-4644	5
	ALLEN G	231-6171	0
	AVERY JOE	229-6515	+1
	BARNES WESLEY	721-5653	9
	BATES AMY	795-1960	6
	BELL CARRIE	229-2188	+1
	BOYD WILLIE J	421-4970	8
	BULLETT MARY	231-5634	+1
	CANNON WILLIE MAE	721-4220	5
	CARTER CAROL	231-0431	+1
	CHAMBLISS S	231-8531	9
	CLOPTON MAUDIE	229-5740	+1
	COMNTY CIRCLE APTS	421-0072	8
	DAYS P	231-4736	0
	DOWNEY EDW	231-5886	0
	DUDLEY WILLIE	721-3599	9
	EDWARDS JORDAN	231-3478	5
	EFFINGER N	721-0675	+1
	FERRELL WILL	229-9132	0
	FRANKLIN D	231-1949	0
	FULLER ERNIE	721-8240	5
	GARRETT WM L	231-4242	9
	GERMANY R	721-8517	9
	GILES JOHNNIE	721-1871	9
	GREEN ROSIE	231-1257	+1
	HANSON DAMA	791-9728	0
	HARFF ALVIN R	229-5572	+1

1976 E 87TH ST-A

SOURCE: HAINES

		00
1224	GARY THOS JR	795-4305+6
1226	IVEY JESSIE	231-4346 5
	MAY JAS	229-8533 3
1227	TAYLOR H M	721-7762 3
1230	GALES MONEICA	231-6636 5
1231	HOWARD KIM	229-2707 5
1233	XXXX	00
1234	XXXX	00
1237	XXXX	00
1238	XXXX	00
1240	MORGAN ROBT L	229-5351+6
1241	RUCKER RONALD	231-0176+6
1243	JOHNSON SOL JR	229-4672 0
	MILLER CATHERINE	421-8215
1244	XXXX	00
1247	XXXX	00
1252	WALKER WAYMON	368-1119 3
1253	XXXX	00
1254	XXXX	00
1255	XXXX	00
1256	EDGE MARY	721-2162+6

1976 E 87TH ST-B

SOURCE: HAINES

..EAST 87TH NE 44108 CONT..

ZIP CODE 44106

1774	MELTON F	229-1338+6
	WILLIAMS NATHE L	795-6136
1781	XXXX	00
1782	BURGESS ISAAC	421-0797+6
1785	NATHAN YVONNEDNA	231-0681+6
1786	OWENS IRIS	231-1387+6
1787	ENSLEY LOUISE O	721-6808
1790	XXXX	00
1791	HALL JOHN D	791-1148 3
1794	BLUNT MABLE	791-4866 3
1799	KAY J	421-1066 2
	ROBINSON JOHNNIE M	229-3432+6
1802	MALONE ROSALIE	795-5787
1803	GRAVES J	231-6091+6
	SMITH ETHEL	791-1817 7
1806	XXXX	00
1807	BAKER FANNIE	721-3742 3
	JOHNSON L	368-0341 5
	WASHINGTON J	791-9524+6
1808	XXXX	00
1811	XXXX	00
1815	COCKRELL WILLIE	421-7894 2
	KATER LARRY	229-9259+6
	STULTZ GENEVA MRS	795-5351 7
1817	XXXX	00
1822	FAISON HATTIE	721-0742
	LEONARD ALBERTA	721-2847 3
	POWELL E	721-5649 3
1824	XXXX	00
1825	XXXX	00
1830	....BROOKFIELD APTS	
	ALLEN BETTY	791-4862+6
	BENTON L W	795-8073 4
	BROWN SHERMAN	721-1656+6
	BUNTON WILLIAM	231-0587+6
	GRANT ISAAC	229-4865 3
	HOWELL GEO	229-6016 9
	LEWIS MICHAEL	721-9245+6
	MCKENZIE J	791-8208+6
	MOBLEY R	421-8231+6
	MORRIS RICHARD	721-0690+6
	OVERSTREET ROBT	421-6832 5
	REYNOLDS JAS	231-1805+6
	THURMAN CLARENCE	231-1362+6
	WALKER V	231-0628+6
	WALLACE J	368-0191 2
	WHITE AMOS	791-1064 5
	WHITE R	721-9089+6
	WOODARD KENNETH	231-6461 5
1830	.....	
1831	XXXX	00
1833	XXXX	00
1834	WITTKE H	231-4908 4
1836	STOVER PAULINE	368-0659 4
1839	ANDERSON VEO	231-2298 4
	JORDAN WM	791-7399
1844	COLEY RUFUS C	229-5971 8
	HAMILTON JESSIE	421-2192 5
	WALTON MARY LOUISE	229-6475 9
1847	....RAYNARD APTS	
	ALEXANDER E	795-3485 0
	BARNES MATTIE	229-8985 1
	CARLOCK E	229-4016 2
	JOHNSON AURELIA	791-4073 0
	JORDAN MINNIE	231-4216 4
	JUSTICE U S REV	795-6630 3
	KNIGHTEN HENRY	721-3932 9
	LARKINS LILLIE	421-0143 0
	MORRIS FREDDIE MAE	795-2833 0
	OTLER LULA	721-1358 9
	PRITCHARD FRED	229-4812 3
	*REID ALVIN	229-4610 9
	SCOTT JOSHUA	421-0148+6
	STRICKLAND M	421-1233+6
	VAUGHN LOUISE	231-3644 9
1847	.....	
1848	XXXX	00
1855	FRANKLIN ARLENE	368-1395+6
1856	BIZZELL ERNEST	

DRAFT

1976 E 89TH ST

SOURCE: HAINES

```
..EAST 89TH NE                44106 CONT..
       HUBBARD JANICE B       791-4010 3
       HUBBARD LEONA          791-4010
 1386   XXXX                 00
 1387  BREWER EARL R REV     791-4043+6
       BREWER G V             231-4379 3
 1388   XXXX                 00
 1389  SMART BUFORD          229-6517 3
 1392  FORD BURL             721-9022 4
       SCOTT JAS W            231-2655
 1393  DAWSON L              795-1267 5
 1396  BRUSTER FRED D        421-7286
 1398   XXXX                 00
 1399  PACE IDORA            229-5006 0
 1401  WATSON ROBT           231-5008
 1402   XXXX                 00
 1405  LITTLE WHITT          791-8872
 1406  WHITMORE JENNIE       791-9864
 1408  ROLLINS CLAUDIA       421-6189+6
 1410  LANE EUGENE           231-5549 1
 1661   XXXX                 00
 1662   XXXX                 00
 1760  FELLOWS ROBT W        795-0912 8
       JONES GEO             229-5456 2
       MOORE CLEVELAND JR    229-1725 5
 1762  ADAMS B               791-0305
       MCGILL MATTIE         231-6607+6
       WINTERS GEO W JR      791-5415+6
 1765  HALE JOS              229-5869 4
 1768  MITCHELL ISSAC        421-2272
 1769  COLEMAN ANNIE         229-4322+6
       MITCHUM SAMUEL W      721-8664
 1772   XXXX                 00
 1775  JONES MATTIE B        795-0197
1779....BOLTON APTS
       ABERNATHY J           229-3095 5
       EVERETT G             721-6609 4
       PRENTICE H H MRS      421-3434
       SMITH LOUISE          368-1486 3
       STEWART CAROL C       721-6114 4
       STEWART VIOLA         721-6114 3
1779.......................
1780....HAVYN APTS
       JOHNSON EMMA          721-0711 2
       NICHOLS SARAH         791-2264 8
       SOUTHALL ODESSA G     229-4523 2
1780.......................
 1781  LAWSON JAS C          231-1563 3
       SLADE WM              721-4485 3
1793....BOLTON MANOR APTS
       SIMS MALCOM H         795-6541+6
1793.......................
 1796  STEVENSON BERTHA      795-3278 9
 1797  DAVIS S               368-0115 3
 1801  THOMAS S              368-1682 4
 1805   XXXX                 00
 1809*COMNTY GDNCE&SERVS     721-2223+6
 1810  COLSTON ED            795-6381
 1814  HARRIS M              721-9620+6
       ROGERS M E            229-5363+6
 1815   XXXX                 00
 1819  SEAWRIGHT CHAS        791-2735 0
 1821  WARE CAROL            229-7851 5
       WARE THOS             229-9580+6
 1822*STRAIGHT UP HSE        721-2700 4
 1827  SMILEY LEVI           721-2238 4
 1831   XXXX                 00
1834....APARTMENTS
       CHAVEZ ROBERTO        368-1258 4
      *JAY VAN WHLSL DIST B  229-9339+6
       MURCHISON WILLIE      229-7739 2
       NEVEL ARTHUR          791-6009+6
       WILLIAMS JAS          721-6117 5
1834.......................
 1835  HARRIS E              791-6508 5
       NORMAN E JR           721-6549 5
 1841   XXXX                 00
 1843  DIXON ALBERT E REV    368-1661 4
1848....APARTMENTS
 1848  BAILEY WILL A         421-0869+6
       CHEATHAM GEORGE       795-6563+6
      *GREEN J W HEATING     421-5515
       JONES JOHN            421-2123+6
       LLOYD SUSANN          231-6612 2
1848.......................
 1849   XXXX                 00
 1853   XXXX                 00
```

1976 HOUGH AVE

SOURCE: HAINES

```
..HOUGH AV NE                 44103 CONT..
 6811 STEPHENS R              361-3126+6
 6815 CLARK J                 431-7615 5
      SCOTT MARY E            391-8162+6
 6900  XXXX                   00
 6901 JOHNSON THOS            431-6233 4
      WATSON ALBERT           361-5371 5
 6904 BOYSAW W R REV          361-8250
 6908  XXXX                   00
 6911 BROWN HERBERT           361-9926 7
 6912 THORNTON WARREN         391-2820+6
 7001*L&S MKT                 881-5454 4
 7005 HARMON GEO              881-9263
 7009  XXXX                   00
 7012  XXXX                   00
 7016 CANFIELD LOLA MAE       431-5295
 7021*FATIMAS CARRY OUT       431-5875+6
 7024 MCCLAIN ANNA MRS        431-0529 5
 7028 OLIVER PHEALIA          391-1320 4
 7040  XXXX                   00
 7101  XXXX                   00
 7102*THOMAS DELCTSN          361-4503 5
 7108  XXXX                   00
 7112 NEAL MONROE             431-6217
      NEAL RUBY               432-2169+6
 7116 GIBSON R                391-7446 5
 7202 HENDERSON C             391-2985+6
 7214*UNITD REACHOUT MSN      431-5532+6
 7216 CASH MARTHA             881-5092+6
      MERRIWEATHER S          431-4557+6
 7218  XXXX                   00
 7224  XXXX                   00
 7301  XXXX                   00
 7302 TROTTER JAS J           361-1169+6
 7318 SANFORD WM              432-3494+6
 7320  XXXX                   00
 7326  XXXX                   00
 7328 MOORE R                 881-4035+6
 7330  XXXX                   00
 7336 MARTIN TRYICE           881-5769 5
 7342 WATKINS PATRICIA        431-9293 3
 7344 JOHNSON B               432-2419+6
 7346 BLEVINS M               391-8296+6
 7348 JONES E                 881-7360 5
 7350  XXXX                   00
 7352 CARTER EMMA             432-1909 5
 7410  XXXX                   00
 7501  XXXX                   00
 7503 WOODS D M               361-0370+6
 7505  XXXX                   00
 7509  XXXX                   00
 7515  XXXX                   00
 7519*MARTHAS MEAT            881-8684 4
 7600*HOUGH HDW               431-8111 0
     *HOUGH SPLY&SPECALTY     431-8111
     *PROPERTY OWNERS SV      881-8318 3
 7612  XXXX                   00
 7709  XXXX                   00
 7711 BROWN WILLIE            391-4669+6
 7713  XXXX                   00
 7805  XXXX                   00
 7810  XXXX                   00
 7811  XXXX                   00
 7813 HARRIS LINNIE J         361-3458 5
      JOHNSON JOHN            361-0643+6
 7814  XXXX                   00
 7815 GRIFFIN EDW             881-1648 5
     *KO CHIEF DELCTSN        391-7429 5
 7918 CRAWFORD C              791-5536+6
 8000 WILLIAMS GREGORY        795-1578 4
 8003 PILLOT JUAN             795-4165
 8007 STOUDMIRE CORA          791-7416
 8011*ARTS SNOW PLOWING       229-4559 4
 8015 MARS PAMELA             231-2472 7
      MARS QUINTILLION        231-2472
 8020*NEW HUB DRY CLNG CO     421-8995 0
 8107  XXXX                   00
 8125  XXXX                   00
 8219*CLEVE LGL AID SOC       791-8350+6
     *GOOD SMRTN YTH CTR      421-3818 5
     *LEGAL AID HOUGH OFC     791-8350+6
     *WADE PK CLSTR OF CH     231-3922 5
 8300*CLEVE METROPLTN HSP     231-0800 5
     *HOUGH NRWD HLTH CTR     231-7700 5
 8326*SOUL BRO CLNRS          231-5369 4
 8399 DAVIS MATTHEW           229-5513 0
 8409  XXXX                   00
 8412 PARKS M                 421-7946+6
 8416 ROGERS DAN              231-8228+6
     *SILVER MOON CAFE        421-9778+6
 8418 FOSTER L                791-0511 5
     *SUPERIOR RECORDS 3      231-0471+6
 8420*CLEVE MONEY EXCH        229-3600+6
      SUMPTER FRANK           421-9808+6
 8422*ASTOR CAFE              721-0900 5
 8424 BROWN JANICE            791-4294+6
      PRICE S                 229-5982+6
 8426  XXXX                   00
```

ZIP CODE 44106

```
8555*BELL NEIGHBORHD CTR      791-6677 3
     *CLEVE CTY HLTH DIV      231-7313 4
     *COUNCIL ECNMC OPPR      421-5400 3
     *GIRL SCOUTS             231-4550 4
     *HOUGH CMNTY CNCL        721-0330 5
     *HOUGH MULTI SERVICE     231-5770 4
     *HOUGH NBRHD OPPR CT     421-5400 3
     *WADE PARK OUTREACH      421-2380 3
 8606  XXXX                   00
 8610*CLEVE CTY CMNTY DEV     721-7676 4
 8611*CLEVE CTY REC DEPT      229-8090 2
 8620*LARRYS MKT              421-2181 0
 8622*LARRYS FRUITLAND        421-0049 2
 8700  XXXX                   00
 8708*DRUMSTICK RESTRNT       421-5025 4
 8710  XXXX                   00
 8715  XXXX                   00
 8800*HOUGH BEVERAGE CO       231-8476
```

```
..HOUGH AV NE                 44106 CONT..
                              00
 8801  XXXX                   791-9008 1
 8804 JOHNSON QUEEN E         795-3275+6
      RIVERS J                721-0127 4
      WORTHY CLARENCE         231-9225 5
 8806*SEAWAY BARBR SHOP       421-4809 3
 8902 THOMAS NETTIE           721-6260 4
 8924*CALS DELCTSN&BEVRGS     229-2136 2
 8926 TATE BEATRICE           231-4836 4
 8928*UNITD PEACE BAPT CH
9001....APARTMENTS
      BELL S                  229-8195+6
      GANDY E                 229-6046 3
      GREEN JAMES             229-4131 1
      LOWE PATRICIA           229-5625 2
      NEAL B                  721-2978+6
      TURNER THEODIS          229-6655 2
9001.......................
 9003  XXXX                   00
9110....APARTMENTS
      BALLARD GEORGE          229-4422 1
      MALCOLM D               721-1605+6
      PETTIGREW M A           229-8691+6
      SULLIVAN ANNIS          229-3118 9
      SULLIVAN MELODY         368-0066+6
      WHITE K                 791-5685+6
      WILLIAMS E              721-0294 0
      WYNN ANNIE              229-8976 4
9110.......................
9201....APARTMENTS
      BUCHANAN ALONZO         795-4574 0
      FORD S                  229-8183 5
      HILL J                  791-4909+6
      MYNATT DERRICK J        229-1802+6
      RALLINGS R C            421-0905 2
      SCOTT HATTIE            229-8620 4
      SMITH M                 229-1344+6
9201.......................
9211....APARTMENTS
      AMTULLAHHAQQ R          229-3528+6
      BANKS JOSEPH            231-7832 5
      BRIGHT PATRICIA         791-7749 5
      KING JOHN L             229-9919+6
      RUSSELL BESSIE P        231-5691 3
      STEELE CALANDRA         795-4834+6
9211.......................
9220....APARTMENTS
      DAWSON JAMES C          229-4207 2
      JOHNSON F               229-7677 2
      PARKER F                229-7677 3
      SANDER ELLEN            721-4470 4
      STOVALL CHAS            229-7759 5
      WARD GLADYS             229-8973 9
      WYNN T                  229-9953+6
9220.......................
 9221*PARK VLGE DAY CARE      231-7891 0
9231....APARTMENTS
      ALLEN TERRY             421-7736+6
      BLACK STANLEY           229-9527+6
      JOHNSON ERMIE           721-1343+6
      JONES PEARL             231-2720 9
      STEWART V O             229-6546 5
9231.......................
 9241 BACON MARLA             231-5621 0
      FLEMING J               791-6635 5
      HARRELL ANN             368-1736 4
      MEDLEY PHILEMON         421-0886+6
9251....PARK VILLAGE APTS
      BYARS ALBERT LEE        421-0457+6
      MARX D                  791-4247+6
      PORTER T                421-4069 5
      SINGLETON I             229-8278+6
      WILLIAMS CHRISTOPHR     231-4843 9
9251.......................
 9300  XXXX                   00
 9302*L&A GROCERS             421-1986 3
 9303  XXXX                   00
 9306*FREEMAN GROC NO 2       231-9120
 9307  XXXX                   00
 9310  XXXX                   00
 9311  XXXX                   00
 9400  XXXX                   00
9410....APARTMENTS
      AARON MARK              368-9873+6
      AFOLABI BOLAHAN G       795-4821+6
      ALEXANDER V             791-4644 5
      BARNES WESLEY           791-8824+6
      BATES AMY               795-1960+6
      BREWER NORMAN           229-5952+6
      BROOKS MARY L           231-0039+6
      BROWN ROBERT            231-1152 5
      BRYANT DOROTHY ANN      231-3346+6
      BUCANNON DEANE          721-2391+6
      BURNLEY ERNEST L        368-0217+6
      BURNS B                 795-4144+6
      CANNON WILLIE MAE       721-4220 5
      DAVIS ROY               721-0472+6
      DOBBS JESSE L JR        721-0226+6
      DUMAN D                 721-1347+6
      EDWARDS JORDAN          231-3478 5
      EUTSEY B L              795-4317 5
      EVANS CECELIA           795-6220+6
      FAIRROW WALTER          721-8276+6
      FARNES B                421-1314+6
      FULLER ERNIE            721-8240 5
      FULLER RUTH             795-8627+6
      GIBBS WM                795-8221+6
      GRIFFIN D               791-0082 5
      HANLEY EARL             368-0711+6
      HAYNES BRENDA J         229-5746+6
      HILL JOS C              229-7011+6
      HOLLIFIELD H            368-1977+6
      HUMPHREY JOS            795-2561+6
      JACKSON L               229-8067+6
      JARMON TED              795-8567 5
      JERIDO RENEE            229-8277+6
      JOHNSON L               229-8204+6
      JOHNSON LAMONT          231-2626+6
      JONES CURTIS            421-1146+6
      KIMBRO L                791-8899+6
      KING WAYNE              229-7575+6
      LAMAR DEE               231-0037+6
```

1971 E 87TH ST

SOURCE: HAINES

1223	BROWN ROSE	795-1248+1
	THOMAS JOHN W	795-1028+1
1226	MAY JAS	229-5909 9
1227	KIRK JOHN	791-9591+1
1230	GALES LEOLA	229-9930 8
1231	XXXX	00
1233	BOWIE WAYNE	229-8290 0
1234	KIRK NORMA J	229-4180+1
1237	*WILAMOSKY JOHN INS	721-4660
1238	XXXX	00
1240	MORGAN ROBT L	721-4529 8
1241	XXXX	00
1243	JOHNSON SOL JR	229-4672 0
	MILLER CATHERINE	421-8215
1244	NORVAIHIS PETER	231-8635
1247	XXXX	00
1251	CHAPMAN SEATON G	229-8494+1
1252	WALKER WAYMON	231-5258 0
1253	EVANS JEAN	231-4434+1
1254	KINSEY LEANA	229-5907 9
	LOWE EMMA J	229-9682+1
1255	MCCALLA EMMETT	229-4160 0
	MCCALLA EMORY	229-4160 0
	WILLIAMS JAS	231-1530+1
1256	SMITH JOHN W	229-4495+1
	SMOOT LARRY A	231-1507 8

ZIP CODE 44106

1755	LOWE GLENN	231-1493+1
	PACKER JULIUS	721-6761+1
	WALTERS T	721-4236 0
1756	WILLIAMS NANCY	229-7625 0
1758	XXXX	00
1759	CROSS C	229-8656 9
1761	XXXX	00
1765	CLEMONS RUBY	421-7336 9
1766	XXXX	00
1769	BEVERLY JAS	791-6115+1
1770	XXXX	00
1773	HILLS ALFRED JR	229-7709+1
1774	WILLIAMS NATHE L	795-6136
1781	EVANS KENNETH	795-7278+1
1782	SMITH CHRISTINE	795-4225+1
1785	XXXX	00
1787	ENSLEY LOUISE O	721-6808
1790	HAYES FELTON	791-8386 9
1791	HALL JOHN D	795-0447 9
1794	BLUNT MABLE	231-4549
1799	KAY JULIA	421-1066 0
1802	MALONE ROSALIE	795-5787
1803	BAILEY P	229-6814+1
	SMITH ETHEL	791-1817 7
1806	GOFF SAM	229-6014 9
1807	CARPENTER REBECCA	795-4190
	RENAUT HELEN J	791-3128
	SCOTT EMMA	795-6388+1
1808	SCOTT EDW F SR	229-4681+1
1811	FLEMMING VERGIA	791-4647+1
1815	PETERSON GEO	421-1219+1
	STULTZ GENEVA MRS	795-5351 7
1817	*ARCO MASSEY BROS	391-0253 0
	*MASSEY BROS MOVING	391-0253 0
	MASSEY SHERRILL	229-7140+1
1822	FAISON HATTIE	721-0742
1824	XXXX	00
1830	....BROOKFIELD APTS	
	BENNETT CATHERINE	791-3068+1
	BEY ROBT P	229-7495+1
	DAVIS JOHN	421-5512+1
	GRANT ISSAC	229-6054 9
	HICKS CLARENCE	791-0739 0
	HOWELL GEO	229-6016 9
	KING CHAS	229-7829 9
	LEE FRANCES 44	721-1145 5
	PALMER E	229-8137 0
	PREVOST SIDNEY	229-7057 0
	SMITH JEAN	229-5346+1
	SMITH X	231-7836+1
	STAFFORD E M	231-4754 8
	WALKER AUDREY	229-7774+1
	WALKER TOMMY	721-0217+1
	WHITE AMOS 2	791-1064
	WILSON EDW H 47	721-5841
	WINTERS GEO W JR	791-5415+1
	WOODARD KENNETH	231-4055+1
1833	XXXX	00
1834	XXXX	00
1836	DOUGLAS BENNIE	229-4123 0
1839	JORDAN WM	791-7399
	WILLIAMS JULIUS	721-7541+1
1840	....MAYFAIR APTS	
	ARMISTAD E P	791-2306+1
	REEVES D	229-7002+1
1844	COLEY RUFUS C	229-5971 8
	HALL OSCAR	231-1748 6
	WALTON MARY LOUISE	229-6475 9
1847	....APARTMENTS	
	ALEXANDER E	795-3485 0
	BARNES MATTIE	229-8985+1
	HUDLEY OTIS	231-5571 9
	JAMES L	791-4815 0
	JOHNSON AURELIA	791-4073 0
	KNIGHTEN HENRY	721-3932 9
	LARKINS LILLIE	421-0143 0
	MORRIS FREDDIE MAE	795-2833 0
	NICKERSON ROBERTA L	795-3247 9
	OTLER LULA	721-1358 9

1971 E 89TH ST

SOURCE: HAINES

..FAST 89TH NE		44106 CONT..
1396	BRUSTER FRED D	421-7286 5
1398	WILLIAMS G W	795-7174 8
1399	PACE IDORA	229-5006 0
1401	WATSON ROBT	231-5008
1402	XXXX	00
1405	LITTLE WHITT	791-8872
1406	WHITMORE JENNIE	791-9864
1408	WOODRUFF DONALD A	229-3722+1
1410	LANE EUGENE	231-5549+1
1760	FELLOWS ROBT W	795-0912 8
1762	ADAMS D O	231-5773 7
	ADAMS WILLIE	791-0305
1765	AUSBY KENNETH	791-4308 0
	HILLS MORRIS	421-3090 0
1768	MITCHELL ISSAC	421-2272
	WADFORD CARRIE L	421-7362 8
1769	MITCHUM SAMUEL W	721-8664
1772	STARKS JACQUELINE	721-5104 9
1775	JONES MATTIE B	795-0197 6
1779	....BOLTON APTS	
	DAVIS G N	229-9716+1
	DAVIS ISIAH JR	229-7591+1
	MOSS LUCY MRS	795-7887 7
	PARKER IRENE	791-2457 9
	PRENTICE H H MRS	7421-3434
	RICHARDS MILDRED	795-8665 9
	RUFUS WILLIE	229-3963+1
	WILLIAMS SABRA	791-9498 9
1780	....HAVYN APTS	
	FOSTER JAS	229-6604 9
	HARMON ARTHUR	421-7945 8
	JOHNSON EMMA	721-0711 9
	NICHOLS SARAH	791-2264 8
	PINKSTON JOHN W	791-8372 0
1781	LAWSON JAS C	791-4513 9
	SLADE WM 9	721-4485
	WALTON ALBERT	791-1478+1
1786	LITTLES BENNIE MAE	721-5215 0
1789	XXXX	00
1790	WALKER SAMUEL	229-8026+1
1793	....BOLTON MANOR APTS	
	BROWN LAWRENCE P	229-5830+1
	HAIRSTON BONNIE	721-7227+1
	HAIRSTON HAROLD JR	791-4119+1
	HILL M G	421-3669 0
	HILLS M	231-0242 9
	JOHNSON HARVEY	791-4641+1
	PEOPLES ROBT L	795-3072+1
	SMITH JOSEPHINE 6	795-7883 5
	STRATTON BLANCHE M	791-0050 0
1796	STEVENSON BERTHA	795-3278 9
1801	ALSBROOKS MAE	229-7600 0
1805	MARSH P	795-6199+1
1809	XXXX	00
1810	COLSTON ED	795-6381 5
1814	BEY JACK	721-5199 0
	JOHNSON MARY	795-5342+1
1815	WILLIAMS M I	795-2119 7
1819	SEAWRIGHT CHAS	791-2735 0
1821	WARE THOS	231-5925
1822	JONES PEGGY ANN	231-8417 0
	*MARTIN L KING HSE	721-1126 0
1827	SMILEY LEVI	229-6783+1
1831	KEARNEY DANIEL R	231-0016 0
1834	BERNETICH FRANK	12791-6363
	BROWNLEE JAS	229-7013+1
	HOLLOWAY JESSE	229-8507+1
1835	XXXX	00
1841	VARNER ROOSEVELT	231-4058+1
1843	XXXX	00
1848	CONGER EARL G	795-7279 0
	CROWELL JOHN W	791-0199 0
	*GREEN J W HEATING	421-5515 4
	LLOYD JOHN H	231-6612+1
	WORTHY LOUISE	791-1957 9
1849	XXXX	00
1853	CHISHOLM LEN	231-2495 9
	SMITH BILL	791-3511+1

1971 HOUGH AVE

SOURCE: HAINES

```
--HOUGH AV NE                    44103 CONT--
 8304*GET MOR SUPERMARKET229-6321+1
8320----APARTMENTS
       CAMERON DARKYL          229-8121+1
       GILBERT MARY 15         795-6982 6
       MONTGOMERY FREDK        721-7033 9
       ODOM J T SR             229-8808+1
       SIMS GRADY              231-8518+1
       STEWART GEO             721-1970 7
       WILDER CORINE           795-6725 0
       WILLIAMS AZZIE M        721-6520 4
 8326*GRANT DRY CLNRS          421-9486+1
 8399 DAVIS MATTHEW            229-5513 0
 8409   XXXX                   00
 8412   XXXX                   00
 8416*STANDARD WINE CO         431-7706+1
 8418*ASTOR CAFE               231-9260+1
       FOSTER MARY LEE         421-3477 9
 8422*85 VARIETY STORE         421-9139+1
 8424   XXXX                   00
 8426*LOVINGS GRILL            791-5585 9

          ZIP CODE 44106

 8504   XXXX                   00
 8519   XXXX                   00
 8601*DEANS HSE OF JAZZ        231-9531 9
 8605   XXXX                   00
 8606*JONES L MORRIS MD        791-5400 4
      *JOURDAIN H M JR DDS795-7298 4
 8610*CLEVE COMM DEVLPMNT721-7676 8
 8611*THURGOOD MARSHLL CT229-8090 9
 8620*LARRYS MKT               421-7181 0
 8622*UNITED FURNECONDTNG421-0049 8
 8700*DRUMSTICK CARRY OUT231-9122 0
 8704*BRADS MKT                231-9151 0
       BRADSHAW PRESTON        229-8650+1
 8708*B M L DRY CLNRS STR231-9258 9
 8710*LUCKYS TVERADIO HSP421-9260 9
 8715*COLONIAL GARDENS         421-9637 4
 8800*HOUGH BEVERAGE CO        231-8476
 8801   XXXX                   00
 8804 JOHNSON QUEEN E          791-9008+1
 8806 MOORE JAS C JR           229-9282+1
 8809 STRICKLAND ETTA          795-8570 6
 8812*ASHFORD UNION 76 SV421-9180 0
 8817   XXXX                   00
 8819   XXXX                   00
 8900 ROGERS DEL               231-9796 8
 8902 ROGERS CLYDE             721-0939+1
       THOMAS NETTIE           421-4809
 8904*UNITED DRY CLNGETLR421-9470+1
      *UNITY DRY CLNGETLRG231-8800+1
 8906 BROWN CORA LEE           795-7090 9
 8908*TEDDYS SHOE SHN PLR421-9595+1
 8910*STARLITE BTY SALON 421-9294
 8912 CAIN COUNCILMAN C        231-2490+1
       COUNCILMAN CARRIE C231-2490 8
 8915*HOUGH SCHL               231-1395
 8918*SMITTYS BARBR SHOP       231-9225+1
 8920 BARNES ALEX              231-2290 9
       HOOKES HARRY            791-2031+1
       WATSON WM JR            791-1837+1
 8922 JONES SAM                229-3934+1
 8924*CALS DELCTSNEBEVR        231-9633 6
 8926   XXXX                   00
 8928*HOUGH HSE OF BEAUTY795-2484 8
 9001 ALLMAN LILLIE            791-1335 0
       BUFORD HENRY            229-8357 0
       COOKS PRINTIES          368-9856+1
       GREEN JAS               229-4131+1
       JOHNSON WM JR           229-6329+1
       LOWE PATRICIA           721-9864+1
       OTT SAM                 231-5446 0
       RUTH BRENDA MRS         229-3618 9
 9003   XXXX                   00
 9110 BALLARD GEO              229-4422+1
       HUNTER G                229-9666+1
       LIPSCOMB HATTIE         229-8620+1
       SULLIVAN ANNIS          229-3118 9
       WILLIAMS E              721-0294 0
 9201 BEAVERS CARRIE           229-7677+1
       BUCHANAN ALONZO         795-4574 0
       DAWSON JAS C            229-4207 0
       GARDNER SHIRLEY         229-4410 9
       TOLLIVER JOSEPHINE      229-6794 9
       WALLACE DORIS C         791-4622+1
 9211 BAKER M L                791-7844+1
       FOSTER BARBARA E        795-7230 0
       GRAYSON DIASY           421-4972 0
       SMITH L M               795-6449 9
       STRICKLAND RENEE        229-8703+1
       WATSOM D M              229-8531 0
 9220 KING SHIRLEY H           229-3714 9
       STOVALL CHAS            229-5023 9
       WADE T                  229-7869 0
       WARD GLADYS             229-8973 9
 9221*PARK VLGE DAY CARE       231-7891 0
 9231 BOINER FRANCES           795-0559 9
       DANTZIER ELBERT         229-8427 0
       JONES PEARL             231-2720 9
       STEWART MARY ALICE      229-5565 0
 9241 ABERCROMBIE BYRON        421-7824 9
       BACON MAKLA             231-5621 0
       BLANTON DAWN            229-7545 0
       CLARK ALBERTHA          421-8859 9
       COWINS MARION           229-8238 9
       GOINS G D               795-3107+1
       HARRELL ANN             231-0629 9
       IRVIN FRANCES           229-5692+1
       MCPHERSON PATRICIA      231-0069 0
9251----PARK VILLAGE APTS
       HAYNES CURTIS A         229-4838 9
       JEMISON JOS             229-9527+1
       LEMON EUGENE            421-1722+1
       SLY CLARA               229-4851 9
       WILLIAMS BERNICE        721-4170 0
       WILLIAMS CHRISTOPHR231-4843 9
       WILLIAMS M              721-7994 9
 9302*ROSES MKT                231-3730 0
 9303 ENGLISH OZELL            421-2609 8
 9306 BREAZEALE PRUDENCE       231-1152
      *FREEMAN GROC NO 2       231-9120
```

1966 E 87TH ST

SOURCE: OHIO BELL TELEPHONE

```
1205 MICHALSKI S          791-6061
1205 KOCINSKI E J         421-4465
1206 DEL TO OCC
1209 DEL TO OCC
1210 WLODARCZYK H F 791-2988
1212 LUTKUS L             721-9073
1213 CAVIS H E            795-7355
1213 MIECZNIKOWSKI M
                          421-6369
1215 KRUEGER C C          721-0875
1216 GORDON R             795-8348
1219 KITISS F R           795-7107
1220 DEL TO OCC
1223 RADWAN S J           421-5854
1224 DANIELS R V          231-3849
1226 SABATAITIS Z         421-6341
1226 SABAT S Z            721-5767
1227 KIRK J               791-9591
1231 DEL TO OCC
1234 DEL TO OCC
1237 WILAMOSKY J INS AGCY
                          721-4660
1238 DEL TO OCC
1240 CARNEY A             795-4692
1241 KRYGERIS J           421-2796
1243 ALIFF T              791-8290
1244 NORVAIHIS P          231-8635
1247 DEL TO OCC
1248 CHALECKAS J          791-2537
1251 STERNBERG H          231-5793
1251 SOEDER R J           721-9075
1252 PATTON E W           721-4509
1253 GULLIAN B            795-2917
1254 BALLARD D            795-4349
1254 MC WILLIAMS A        231-6156
1255 DOVYDAITIS A         231-0234
1255 ZIMMER J             721-8673
1256 TURNER O M           231-5279
1256 MC GHEE J            791-0889
1256 DEL TO OCC
1754 JOHNSON T L          795-8698
1755 SWAIN D              791-9188
1755 DEL TO OCC
1755 PRESSWOOD L          791-9654
1756 DEL TO OCC
1757 JONES J E            791-0038
1757½WOODRUFF M L         721-5641
1758 DEL TO OCC
1765 PARHAM E MRS         795-6745
1766 DEL TO OCC
1767 ADKINS J             721-0450
1770 CLAYTON L            791-0140
1774 WARE G               791-8598
1774 WILLIAMS N L         795-6136
1778 BROWN E              791-7498
1778 SMERELS R            791-0396
1782 JACKSON S            231-0894
1786 DOSTER G             791-1973
1786 BLACK J              791-2785
1787 ENSLEY L O           721-6808
1791 WATERS J             721-3192
1794 BLUNT M              231-4549
1794 DEL TO OCC
1798 LILLY H              795-3809
1801 DEL TO OCC
1802 MALONE R             795-5787
1803 SMITH E              791-1817
1803 DEL TO OCC
1803 SMITH H              721-9276
1803 BUNTON J M           231-2676
1806 BIRTS W              421-6571
1806 GOFF S               791-8317
1807 GREEN H R            795-3179
1807 ANDREWS M            791-3248
1807 CARPENTER R          795-4190
1807 LIPSCOMB F           795-2804
1807 RENAUT H J           791-3128
1808 SLEDGE W             721-2250
1811 SAUNDERS J           791-9219
1815 STULTZ G MRS         795-5351
1815 DEL TO OCC
1818 DAVIS B B            231-8202
1822 FEW G                795-0560
1822 FAISON H             721-0742
1824 DEL TO OCC
1830 SIMS B MRS           795-4464
1830 WHITE A              791-1064
1830 DEL TO OCC
1830 IVERSON M J          791-2042
1830 MUSE M L             421-6191
1830 HARRIS R E           721-2350
1830 WILSON E H           721-5841
1830 DEL TO OCC
1830 DEL TO OCC
1830 GAYLE J              421-2736
1830 KING J               231-2699
1830 DEL TO OCC
1830 JACKSON H            231-5063
1830 SUMPTER T            721-4058
1830 GRIER J R            721-1108
1830 LEE F                721-1145
1830 KNIGHT L             231-3973
1830 GAINES P C           795-4824
1831 BLAKE W              721-2294
1831 RUSSELL C            791-3645
1831 BURNS J              231-3001
1833 DEL TO OCC
1836 EVANS D              721-9936
1839 DEL TO OCC
1839 JORDAN W             791-7399
```

1966 E 89TH ST

SOURCE: OHIO BELL TELEPHONE

1243 DEL TO OCC
1244 WATKINS N 791-3312
1244 HINTON D 791-3582
1245 DEL TO OCC
1245 ZINK C 791-9453
1247 WILLIAMS W 421-4083
1247 JOHNSON R L 721-7652
1248 GILL B T 791-2673
1249 SPEIGHTS B 791-6803
1249 DEL TO OCC
1249 GRIFFIN P 791-5129
1249 CUMMINS R L 795-7979
1250 CLEMENTS S 721-1828
1252 HARTOWSKI T 231-1595
1253 HARDWICK W 791-1071
1256 DEL TO OCC
1257 GREER R 795-5181
1258 GOODWIN C 791-2921
1259 HUGHLEY H 791-1197
1261 RICHARDSON J 795-8433
1261 DEL TO OCC
1262 BUZA J 795-5261
1263 DEL TO OCC
1266 DEL TO OCC
1267 DEL TO OCC
1270 DEL TO OCC
1271 CULHANE M E 721-4133
1274 AVERY W 795-8490
1274 COWLER J 421-7646
1276 DEL TO OCC
1279 MIKULA J 721-4568
1280 KORDIC N 421-8184
1286 WALKER M I 231-3150
1286 HARPER J MRS 721-0730
1286 JORDAN N 795-1160
1290 DEL TO OCC
1290 DEL TO OCC
1310 CLICK J M 791-1930
1312 GEORGE R 421-1672
1314 LOWE J 721-3571
1315 JONES A 795-8468
1316 DOUGHTY L M 791-6075
1319 BROWN C J 231-7936
1322 RHODES J 421-5399
1322 WILLIAMS S C 721-7920
1326 DEL TO OCC
1327 GUNESCH J 721-8404
1329 FREESE A 791-3772
1332 GRIESMER J 791-7459
1333 THOMPSON J R 721-7254
1333 THOMAS E 231-2418
1334 HARRIS V MRS 231-5284
1337 DEL TO OCC
1339 PAULDO A 421-3660
1341 ANDERSON G 791-4984
1342 SIMMONS J E 791-5393
1345 BRAXTON B 231-6016
1346 HARDWICK O 421-7197
1347 DEL TO OCC
1355 HILL E 231-8413
1360 PERKINS J 231-8831
1361 DIXSON C X 421-4655
1362 ROGERS A 721-3994
1365 SIMMONS H 721-4316
1366 DEL TO OCC
1369 GLYMPH J 421-8450
1370 DEL TO OCC
1373 DEL TO OCC
1374 TURNER L B 791-7728
1378 BUNCH E MRS 795-5477
1381 WILLIAMS F MISS 721-9029
1382 JONES R L 231-4279
1383 BAKER S R 791-4010
1386 DEL TO OCC
1387 BREWER E R 791-4043
1388 DEL TO OCC
1389 SPARKS C 421-3217
1392 SCOTT J W 231-2655
1392 DEL TO OCC
1396 BRUSTER F D 421-7286
1398 TAVANO J 791-5068
1399 DEL TO OCC
1401 WATSON R 231-5008
1402 DILL P 791-2347
1405 LITTLE W 791-8872
1406 WHITMORE J 791-9864
1410 SCOTT H MRS 795-5899
1410 SCOTT H 421-5279
1411 BAKER E 791-8406
1434 ADAMS J B 421-7785
1755 WILLIAMS E 231-1259
1755 SAMPSON A 421-3019
1755 EDMONDS H T 795-6244
1755 THOMAS P 791-4265
1755 ROBINSON C 231-3712
1760 MATHEWS L 791-2245
1761 SAUM V MRS 721-2934
1762 ADAMS W 791-0305
1762 ADAMS D O 231-5773
1768 MITCHELL I 421-2272
1768 HINES G E 795-7686
1769 MITCHUM S W 721-8664
1772 HUGHES C 721-2736
1775 JONES M B 795-0197
1779 FRANCISCO M 721-3468
1779 WALKER Z T 231-4649
1779 CHERRY L MRS 721-9326
1779 DEL TO OCC
1779 DEL TO OCC
1779 DEL TO OCC
1779 PRENTICE H H MRS 421-3434
1779 KNIGHT L A 721-1724
1780 ELLIS C 721-2428
1780 NOLES S 721-5104
1780 MANUEL C E 795-6245
1780 NICHOLS S 791-2264
1780 GARNER F 231-2275
1780 OBRERO F 795-3799
1781 SLADE W 721-4485
1781 DEL TO OCC
1781 TRAVIS D 421-6277
1781 MACKINS C 721-8783
1785 DEL TO OCC
1785 DEL TO OCC
1786 WILLIS B M 721-5215
1786 TABOR P 795-5764
1786 LAWSON J C 791-4513
1789 DEL TO OCC
1790 UBER H 721-7421
1793 PHILLIPS J 231-5608
1793 SUMERALL M J 791-5910
1793 STEELE J 231-3084
1793 DEL TO OCC
1793 POGUE J 721-3391
1793 SMITH J MRS 795-7883
1793 SMALL S 795-2053
1793 PATTERSON W 795-1578
1793 COOKS G A 721-8198
1793 CHURN W 421-7769
1793 ANDERSON M 231-5758
1793 DEL TO OCC
1793 THORNTON J 421-6809
1793 WILLIAMS F 421-2495
1797 DEL TO OCC
1801 THOMAS C 421-1910
1801 YOUNG S 791-1962
1805 MC MULLEN C R 791-2477
1809 DEL TO OCC
1809 HUTCHISON J 421-6398
1809 GRIFFIN P 791-9713
1809 LEE E 231-6962
1810 COLSTON E 795-6381
1814 FISCHER N 231-1338
1814 CANADY B 421-4270
1815 DEL TO OCC
1818 WINFREY T 795-2086
1819 COE W B 231-6194
1821 WARE T 231-5925
1821 WARE R B 795-0716
1822 DEL TO OCC
1822 BEEDLOW R 421-6285
1827 FRIEBOLIN C D 421-2142
1831 KEARNEY D R 231-7481
1834 ALLEN B 421-4528
1834 ALLEN B MRS 721-4061
1834 SMITH M H 791-7754
1834 THOMAS C 231-6471
1834 BERNETICH F 791-6363
1843 WOODFORD C E 791-3527
1844 DEL TO OCC
1848 DEL TO OCC
1848 GREEN J W HEATING CO 421-5515
1848 LITTLE J C MRS 231-7623
1848 WILEY C 231-7818
1849 DEL TO OCC
1853 DEL TO OCC
1853 GOODWIN M MRS 791-6936
1853 PRESTON C M 231-5489
1856 SCHWARTZ J 791-3333
1856 MC DONAL E 721-7178
1856 FOSTER R E 721-1758
1856 ANKROM B 231-9049
1856 SULLIVAN S 231-2373
1861 SCHULZ I MRS 231-7436
1863 VOCELKA P 231-7292
1864 RAJCAN L 721-7359
1864 DALTON E R 791-2576
1864 HARRINGTON C E 795-1369
1868 HOBBS F 231-4702
1868 HOWARD R L 795-2345
1868 JEWELL L M 795-8065
1871 SHELTON S 791-7889
1871 PERDUE T L 421-6284
1872 LYKES M 791-3996
1872 DEL TO OCC
1878 DEL TO OCC
1884 KONGSVOLD K R 791-8506
1885 UNIVERSITY CHURCH OF CHRIST 421-0233
1902 WITHERSPOON P 229-3354
1905 STOCKTON C 231-6325
1905 BEECHUM T 721-2251
1909 FUERMANN O 231-0934
1909 KATZ S W 791-5847
1909 SYRVALAN A 229-4688
1909 BJORGE H 795-1680
1909 BROWN M 721-2819
1909 DEL TO OCC
1909 DEL TO OCC
1910 MELNICHUCK J 421-6380
1911 BLAND HOME IMPROVEMENT CO 229-5200
1911 IVORY O 791-0071
1911 FLEETS P A 231-4181
1911 LOCKHART T 421-7146
1912 HUNTLEY W M 229-6546
1912 MARTIN H A 721-1186

1966 HOUGH AVE-A

SOURCE: OHIO BELL TELEPHONE

8509 AMERICAN RESCUE WORKERS INC 421-7177
8511 JACKSON M M 721-4139
8512 CONEY ISLAND LUNCH 231-9422
8514 ERICH RADIO & SOUND SERV CO 421-8060
8516 CORT SHOES INC 791-7057
8518 ADAMS S 421-9582
8520 CITIZENS MARKET 231-4680
8524 INDEPENDENT LINEN SUPPLY CO 791-0110
8525 MC COY G 721-7926
8525 ENGLERT W J 421-0637
8525 BOGTHE O H 721-4256
8527 ED'S HOUGH DELICATESSEN 421-9859
8601 DEAN'S HOUSE OF JAZZ THE 231-9531
8605 CAVELL'S MARKET 721-2968
8606 JONES L M 791-5400
8606 JOURDAIN H M JR 795-7298
8615 ALL-BRITE DRUG 231-5625
8616 CLEVELAND CITY OF URBAN RENEWL-HOUSNG 721-7676
8620 LARRY'S MARKET 421-2181
8622 LARRY'S FRUITLAND 721-4492
8625 MC CLUSKEY J MEAT MKT 791-7250
8625 MARKET BASKET SAVMOR SUPER MARKET 231-3848
8700 JACK'S BAR B-Q 791-0736
8704 FANA'S FOOD MARKET 231-9165
8705 THOMAS M 791-5135
8705 BURLEY E 791-8771
8705 WHITSETT W B 721-1062
8705 KING W 721-0639
8705 LOWE W E 795-3459
8709 DEL TO OCC
8709 WALKER M E 795-7032
8712 MINTZ AWNING & SHADE CO 231-2455
8714 COUNTESS BEAUTY SALON 795-0223
8715 COLONIAL GARDENS 421-9637
8716 HOUGH HOUSE OF BEAUTY 795-2484
8718 BELL'S SEAWAVE BARBER SHOP 421-9628
8800 HOUGH BEVERAGE CO 231-8476
8803 TRAVIS G 721-3595
8803 DEL TO OCC
8803 DEL TO OCC
8803 MATLOCK S 795-6534
8803 DEL TO OCC
8803 JOHNSON E 231-5848
8804 CRENSHAW D R 421-2514
8804 JOHNSON E 795-2304
8804 WILLIAMS S M 795-5823
8804 BELL N 721-7615
8805 UNITED FURNACE & AIR CONDTG 421-0049
8806 J & I SOUTHERN KITCHENS RESTAURANT 231-7787
8809 TRAVIS J 231-8971
8809 JOHNSON D L 721-9198
8809 RODGERS N 421-5786
8809 DEL TO OCC
8809 DEL TO OCC
8812 ASHFORD PURE OIL SERVICE 421-9180
8902 KIBBLER D 231-0174
8902 SMITH D M 795-3275
8904 MECHANICAL HARDWARE & PLUMBING CO INC 231-9678
8906 DEL TO OCC
8910 STARLITE BEAUTY SALON 421-9294
8910 MOORE E 795-5257
8914 ALLISON A 791-2896
8914 OWENS L 231-0572
8915 CLEVE BD OF EDUC 231-1395
8920 KNOX M 721-4754
8920 MOSBY T 795-1491
8920 WATSON W 791-1837
8924 CAL'S DELICATESSEN & BEVERAGES 231-9633
8926 KNOX D 795-0257
8926 ELAM H 421-1170
8926 PITTMAN A 231-5391
8926 BRADLEY J 791-9421
9199 CLEVELAND SALES CO 795-0636
9205 SATELLITE DRY CLEANERS 231-7897
9207 SEVOUS BARBER SHOP 795-5085
9215 HOUGH INN THE 231-9732
9221 ROYAL DRY CLNRS 795-5810

1966 HOUGH AVE-B

SOURCE: OHIO BELL TELEPHONE

9227	NEWMAN'S SAVMOR SUPER MKT	231-5820
9301	BRAUN DRUG STORE	791-7120
9302	HOWARD'S MEAT MARKET	721-1374
9303	DEL TO OCC	
9303	DEL TO OCC	
9303	MITCHELL E M	421-2609
9303	AUSTIN R L	795-0897
9306	FREEMAN GROCERY	231-9120
9306	BREAZEALE P	231-1152
9309	LANDON P	721-6418
9309	BALL W C	721-1589
9310	TILLER J	231-5954
9310	DEL TO OCC	
9310	WILLIAMS F	795-0211
9310	MILLS M	791-9513
9400	WILLIAMS T R	791-2185
9400	DEL TO OCC	
9401	BREMMAN C A	421-0191
9401	PARKER V	791-2655
9405	GEORGE M	231-4305
9405	JONES W	795-4865
9411	DEL TO OCC	
9411	PULLIN J	231-8008
9502	JOHNSON E	721-5851
9503	BRINEY A L	791-9753
9507	WHITFIELD R	421-1883
9511	JONES E M	421-2423
9512	MARTIN G	791-9785
9512	DEL TO OCC	
9512	WILLIAMS N	721-3365
9512	COLEMAN V L	721-7638
9515	DEL TO OCC	
9515	DEL TO OCC	
9515	DEL TO OCC	
9600	DEL TO OCC	
9600	MOSS C	721-2374

1961 E 87TH ST-A

SOURCE: OHIO BELL TELEPHONE

1224	WYSZYNSKI B	SW1 3229
1226	SABATAITIS Z	GA1 6341
1226	SABAT S Z	RA1 5767
1227	WOLCZYK T	SW5 7195
1227	KIRK J	SW1 9591
1230	RICKEY J H	SW5 7193
1231	HARTUNG H	GA1 6652
1233	HOLBROOK G	SW1 5158
1234	BRZOZOWSKI R	RA1 9707
1237	WILAMOSKY J INS AGCY	RA1 4660
1238	DEL TO OCC	
1240	CARNEY A	SW5 4692
1241	KRYGERIS J	GA1 2796
1243	KEOUGH R F	GA1 8215
1244	NORVAIHIS P	CE1 8635
1247	HATALA M	RA1 9334
1251	WILKS H L	SW5 0794
1251	GAZY T	CE1 4973
1252	PATTON E W	RA1 4509
1253	MIHACEVICH E	GA1 0029
1253	MULLEN D P	CE1 5471
1254	TURNER O M	CE1 5279
1254	SCHMIKLA J	SW1 0760
1255	DOVYDAITIS A	CE1 0234
1255	LORANGER L	SW1 7165
1256	MONROE G	SW1 8311
1256	DAWKINS J H	RA1 0207
1256	ALLEN C S	RA1 1284

1961 E 87TH ST-B

SOURCE: OHIO BELL TELEPHONE

1256	YOUNG A E	RA1 3591
1755	RENFER P MRS	SW5 3358
1755	TILLMAN L R	SW1 5585
1755	DEL TO OCC	
1755	SCARBERRY E	SW5 4910
1755	REPPERT J H	CE1 2372
1755	MORGAN L	SW1 4483
1755	KRAMER C	SW1 9596
1755	HOUK H L	SW1 1892
1757	CZAPKO J	GA1 1167
1763	LIVELY A	SW1 3949
1765	WEBSTER J MRS	SW5 6745
1769	MC ARTHUR L	SW5 0969
1770	POLK A	SW5 3045
1773	MC DONALD W	GA1 4577
1774	DEL TO OCC	
1777	NESHKIN A & SON	SW5 7399
1778	BREITHER C E	SW1 7340
1782	JACKSON A B	CE1 0894
1785	DEL TO OCC	
1786	GOODEN E	GA1 4918
1786	COVINGTON J	SW1 3170
1787	MOODY F R	RA1 4750
1787	ENSLEY L O	RA1 6808
1790	GRANVILLE B	SW5 0873
1791	GLENN W A	SW1 6434
1794	BLUNT M	CE1 4549
1798	MC CARTHY M MRS	RA1 7640
1798	FOUTTY I	RA1 3870
1799	TYLER J	SW1 2676
1801	DEL TO OCC	
1802	MALONE R	SW5 5787
1803	DEL TO OCC	
1803	HENDERSON N	RA1 0145
1803	FOSTER S	SW1 5205
1806	GAMBLE C	CE1 2046
1807	RENAUT H J	SW1 3128
1808	EAST W W	GA1 5101
1808	SLEDGE W	RA1 2250
1811	SHERRILL W JR	SW1 6968
1811	JOHNSON H	SW1 1142
1814	JACKSON L	RA1 7943
1815	DEL TO OCC	
1815	DEL TO OCC	
1815	BLACK V	SW5 1727
1817	BLACK L	SW5 4753
1818	DAVIS B B	CE1 8202
1822	FAISON H	RA1 0742
1824	DEL TO OCC	
1830	WHITE A	SW1 1064
1830	DEL TO OCC	
1830	DORSEY J	RA1 7590
1830	DEL TO OCC	
1830	JOHNSON A A	GA1 7690
1830	RUSSELL H P	GA1 2860
1830	DEL TO OCC	
1830	STRICKLAND F	GA1 2742
1830	JENNINGS R	RA1 5484
1830	HURD J N	RA1 2735
1830	CROCKETT T A	SW1 1989
1830	WOOD E R	RA1 4753
1830	PEZANT M MRS	SW1 4733
1830	SLY J H	CE1 6204
1830	LITTLE A	CE1 1721
1830	BOWSER A M	GA1 2178
1830	DEL TO OCC	
1830	LINCOLN P H	SW5 5557
1830	DEL TO OCC	
1830	SUMPTER T	RA1 4058
1830	DEL TO OCC	
1830	MOODY A G	RA1 0186
1830	SHOTO H	RA1 0036
1830	TINSLEY C M	GA1 7309
1831	KEEFOVER W E	GA1 6399
1834	DEL TO OCC	
1836	ELAM O S	SW1 3638

1961 E 89TH ST

SOURCE: OHIO BELL TELEPHONE

DIRECTORY PAGE MISSING

DRAFT

1961 HOUGH AVE-A

SOURCE: OHIO BELL TELEPHONE

8426 BOB'S GRILL
8506 SULLIVAN B GA1 6245
8508 SENDER'S BARGAIN SHOE STORE RA1 8500
8509 FILLMORE HARDWARE CO CE1 1643
8510 PEOPLE'S CHOICE BARBR SHOP GA1 9799
8511 MARLIN L W SW1 8190
8511 BELTON I CE1 5706
8512 CONEY ISLAND LUNCH SW5 4750
8514 ERICH RADIO & SOUND SERV CO GA1 8060
8515 COOK W C CE1 6447
8515 GREENLEE A RA1 2434
8516 HARPER M SW1 7057
8517 WRONG CLUB THE GA1 9400
8518 ADAMS S GA1 9582
8519 FLECK G E GA1 5183
8519 HARDIE J S SW1 6071
8519 DEL TO OCC
8519 THOMPSON A MRS GA1 7712
8519 JONES E M SW1 2125
8519 EISENBERG A M MRS SW5 4860
8519 DONOVAN W L SW1 0479
8520 CITIZENS MARKET CE1 4680
8521 A-ONE TELEVISION SW1 4617
8521 ALLIED ALARM SYSTS SW1 4721
8521 ANDREWS A J SW1 8010
8524 SWIFT CLEANING & LAUNDRY INC SW1 0110
8525 ENGLERT W J GA1 0637
8525 WEBER A J CE1 7827
8527 ED'S MARKET CE1 2130
8601 RITZ GRILL GA1 9624

1961 HOUGH AVE-B

SOURCE: OHIO BELL TELEPHONE

8605 CAVELL'S MARKET RA1 2968
8606 CAPRA'S FURNITURE & APPLIANCE INC GA1 0220
8608 PAMPER-RAMA BEAUTY SALON SW1 2594
8615 ALL-BRITE DRUG CE1 5625
8620 LARRY'S MARKET GA1 2181
8621 HASE K SW1 5855
8622 MANNINO'S FOOD MKT SW1 2045
8625 MC CLUSKEY J MEAT MKT SW1 7250
8625 MARKET BASKET BI-RITE CE1 3848
8700 DAIREE FREEZ SW1 4280
8702 TOMORY'S MEATS RA1 2777
8704 FANA'S FOOD MKT CE1 1685
8705 BELL B RA1 3788
8705 BURLEY B SW1 8771
8705 WHITSETT W B RA1 1062
8705 CARVER W GA1 5132
8705 RICHBURG R D RA1 6673
8707 E & E MKT RA1 7729
8709 DEL TO OCC
8709 WHITFIELD D SW5 5116
8709 WALKER M E SW5 7032
8710 ZEIGLER'S READY TO WEAR CE1 4010
8711 ZEMBLA H SW5 5158
8712 MINTZ AWNING & SHADE CO CE1 2455
8714 DELURRIE CLEANERS SW5 2221
8715 COLONIAL GARDENS GA1 9637
8716 HARRY'S SUPERIOR LOAN CO SW1 2999
8718 SEAWAY BARBER SHOP CE1 9265
8719 HOOPER E COUNCILMAN SW1 3366
8723 JONES G GA1 8124
8723 COUNTESS BEAUTY SALON SW5 0223
8800 HOUGH BEVERAGE CO CE1 8476
8801 GREEN'S T V SW5 1051
8801 ZEMBLA H SW1 0040
8803 ROSS A L SW1 6966
8803 BANKS J RA1 8833
8803 DEL TO OCC
8803 DEL TO OCC
8803 BERRY C GA1 3841
8803 ALLEN F M SW1 1512
8804 MC CASTER B RA1 5340
8804 BELL N RA1 7615
8805 UNITED FURNACE & AIR CONDTG GA1 0049
8806 J & I SOUTHERN KITCHEN GA1 9669
8809 BONICK M SW5 2413
8809 RUSSI H H GA1 2144
8809 ZAMBLAUSKIS J PAINTNG CONTR GA1 7835
8812 DAVIS PURE OIL SERV STA CE1 9399
8901 TINKER N SW1 3696
8901 JOHNSON J J SW1 1712
8902 BEAS LUNCH GA1 3659
8902 KIDD M SW1 6837
8904 MECHANICAL HARDWARE & PLUMBING CO CE1 9678
8905 LETT D SW5 5319
8905 YOUNG M L CE1 2941
8906 DEL TO OCC
8910 SMITH M M RA1 3309
8912 HERTZ H CE1 7121
8914 HUGHES A SW1 7672
8914 MORELAND M SW1 2736
8914 WRIGHT S L GA1 8399
8914 OWENS L CE1 0572
8914 CLARK C A SW1 9923
8915 CLEVE BD OF EDUC CE1 1395
8918 GARMENT SERVICE CE1 0284
8920 DEL TO OCC
8920 DEL TO OCC
8920 FOSTER E SW5 0782
8920 WILSON J S SW5 0894
8924 DEBBIE'S DELCTSN & BEVERAGES CE1 9633
8926 MAXEY E SW1 8409
8926 JACKSON C SW1 6267
8926 RAWLS L R SW5 3939
8932 GONZALEZ TEXACO SERV STA GA1 9676
8933 SMITH R GA1 4570
9001 PARTEE W C GA1 0378
9003 POLK O MRS SW5 2680
9007 WALKER L B RA1 6937
9104 OAKLEY L E GA1 2141
9199 CLEVELAND SALES CO SW5 0636
9200 JOHNSTON L SCALP CLINIC RA1 3773
9201 J & S HALF-HOUR AUTOMATC LNDRY SW5 0170
9201 PRESSLER CO CE1 4545
9203 RUMPH L SW1 1762
9204 PRITCHARD R A GA1 2027
9207 SEVOUS BARBER SHOP SW5 5085
9208 DEL TO OCC
9211 PINE TAVERN GA1 9886
9212 JO-LU BAR GA1 9420
9212 DEL TO OCC
9214 JUANITA'S RESTRNT CE1 9896
9215 HOUGH INN THE CE1 9732
9216 COLONY FOODS SW1 1500
9217 PETE'S BAR B-Q CE1 9171
9218 PERRIN'S SNACK BAR GA1 9391
9220 TIGER BROWN'S RECREATIN PARLOR GA1 9792
9221 ROYAL DRY CLNRS SW5 5810
9227 NEWMAN'S SAVMOR SUPER MKT CE1 5820
9300 WESTINGHOUSE LAUNDROMAT HALF HR LNDRY CE1 9647
9300 BALL W C RA1 1589
9301 BRAUN DRUG STORE SW1 7120
9302 HOWARD'S MEAT MKT GA1 3663
9303 DOTSON H SW5 7408
9303 DEL TO OCC
9303 WILLIAMS R C RA1 5867
9303 CLARK J SW1 7490
9303 REED S A SW5 7909
9306 BREAZEALE N GA1 4227
9306 BREAZEALE P CE1 1152
9306 RICKEY'S MKT CE1 9347
9309 JONES H SW5 3764
9310 MATHEWS C CE1 3445
9310 DEL TO OCC
9311 MARGURITE'S BEAUTY SHOP SW1 7727
9400 WILLIAMS T R SW1 2185
9400 WALKER E CE1 3775
9401 BROWNFIELD G SW1 1357
9401 SMITH L RA1 4792
9401 ENGLISH M SW5 0364
9401 BREMMAN C A GA1 0191
9401 GRAY L RA1 9366
9401 CURRY A RA1 1840
9401 KIRKPATRIC E RA1 8407
9401 RICE E CE1 0058
9401 ESSIC D E SW5 4779
9401 COMER M L GA1 4942
9401 BAILEY W M SW1 9826
9404 POUGH S SW5 4123
9404 EATMON R RA1 6394
9405 BENJIMAN W SW5 7712
9411 PULLIN J CE1 8008
9411 ROBINSON G SW5 6497
9417 KNIGHT J SW5 1938
9502 PRINCE J W RA1 0132
9502 JOHNSON E RA1 5851
9503 DEL TO OCC
9505 REDRICK J SW5 4338
9506 DEL TO OCC
9506 DEL TO OCC
9507 HAYES L J CE1 4705
9509 SAWYER P GA1 3079
9511 HOUGH-ANSEL BEAUTY SALON SW5 2931
9512 MARTIN G SW1 9785
9512 CROSS B MRS SW5 6694
9512 WILLIAMS N RA1 3365
9512 DEL TO OCC
9512 TAYLOR J JR RA1 1946
9513 MONTGOMERY F GA1 0974
9515 BROWN E GA1 8640
9517 PORTER C SW5 1412
9600 NEAL D JR GA1 4623
9601 SUDDUTH J C RA1 4067
9601 JUDKINS A D RA1 5574
9601 GILLEN L RA1 6312
9604 LYNCH B MISS SW1 5245
9607 CLINTON J RA1 2889
9607 WOODBERRY H SW5 7234
9607 SUDDUTH B SW5 7096
9607 JOHNSON J RA1 4718
9607 MULLEN L RA1 9787
9608 PITTS G SW5 5827
9611 GLOVER M GA1 3608
9611 JONES E L SW1 8402
9611 EATMON S L SW1 2704
9611 SOLOMON M SW5 7310
9611 THOMAS J SW1 8502
9611 LYNCH L GA1 1491
9611 DEL TO OCC
9701 HIGHTOWER B M GA1 8386
9701 WILLIAMS G GA1 3145
9701 DEAN J W CE1 5847
9702 DEL TO OCC
9704 FISHER C SW5 5439
9706 PHILLIPS C J GA1 2118
9708 BARNES E RA1 1787
9710 MAIDEN J JR SW1 7921
9712 DEL TO OCC
9714 DEL TO OCC
9716 DEL TO OCC
9802 BROWN L SW5 0039
9806 PARRIES W H CE1 8379

1956 E 87TH ST

SOURCE: OHIO BELL TELEPHONE

EAST 87th ST NE
(1170-1940)

1100-1299 E 87TH NE 3002-2
1172 Heinz H.....#1.....SW-1-8698
1173 Kurtz Roland B.....(2)..GA-1-6023
1175 Maletic Andrew S.....(2)..RA-1-2225
1178 Krysiak H J.....up.....CE-1-5578
1179 Reulbach Harry.....SW-1-1694
1181 Kozielski Stanley....(2)..RA-1-1674
1182 Waitekunas John.....RA-1-9351
1185 Ulichney Peter J.....CE-1-2487
1186 Sierputowski Bob.....SW-5-6878
1188 Bauman L W.....SW-5-0153
1189 Stanish R.....up.....SW-5-2371
1191 Muchewicz Stanley r.....GA-1-6080
1192 Lazdinis S.....CE-1-8714
1195 Kaluba Michael.....CE-1-1567
1196 Sammon J F.....(2)..GA-1-4678
1199 Sieminski Jos.....RA-1-3644
1200 Matuszewski A W.....(2)..GA-1-3193
1201 Junkers B.....RA-1-2569
1202 Pugacz John.....RA-1-7138
1205 Michalski Josephine.....RA-1-0789
1206 Rooney C J.....SW-1-1692
1209 Berichon Elizabeth Mrs....SW-1-2155
1210 Wlodarczyk Harry F.....SW-1-2988
1212 Dovydaitis A....dn.....CE-1-0234
1213 Vouk John.....dn.....RA-1-6728
1215 Krueger Cora C..dn.....RA-1-0875
1216 Fitzgerald David.....(2)..SW-1-8623
1219 Sanor Geo F.....(2)..RA-1-0463
1220 Donasewicz W.....RA-1-0650
1223 Casey J P.....up.....RA-1-4854
1223 Kocinski Edward J..dn.....CE-1-9088
1224 Wyszynski B.....SW-1-3229
1226 Sabataitis Z.....(2)..RA-1-5767
1226 Sabataitis Z.....GA-1-6341
1227 Gardias J.....dn.....GA-1-1261
1230 Rickey J H.....SW-5-7193
1231 Matuszewski Anthony A.....RA-1-3994
1233 Muliolis I.....SW-1-5287
1234 Brzozowski R....dn.....RA-1-9707
1237 Wilamosky John Ins Agcy...RA-1-4660
1238 Del. To Occupant.....xx.....
1240 Carney Mary P.....(2)..SW-5-4692
1241 Garvey John E.....(2)..RA-1-8454
1243 Keough R F.....(3)..GA-1-8215
1244 Del. To Occupant.....(2)..XX.....
1247 Kedys Joe.....SW-5-7816
1248 Pautienis Kazimir Dr.....SW-1-5879
1251 Del. To Occupant..#1.....XX.....
1251 Weldon Frances..#6.....SW-1-0160
1252 Patton E W.....(2)..RA-1-4509
1253 Georgia E M.....#2.....GA-1-5442
1253 David J J.....#5.....GA-1-7319
1254 Hayward D B.....#20.....RA-1-0398
1254 Kilfoyle Richard M..#21...SW-1-1555
1254 Jenkins Edw E...#22.....GA-1-3389
1255 Pickett Harold F..#3.....GA-1-7450
1255 Stoecker L.....#4.....SW-1-7983
1256 Thomason Mack...#15.....RA-1-9580
1256 Moran Wm.....#17.....GA-1-7912
1256 Schmotzer J J...#18.....SW-5-5970
1256 Thome V Mrs.....#19.....CE-1-3260
1754-1999 E 87TH NE 3037-1
1754 Hinton E D.....dn...(2)..GA-1-1637

1754-1999 E 87TH NE 3037-1
B 1755
1755 BROOKFIELD APTS
#1 Renfer P Mrs.....SW-5-3358
#2 Tillman L R.....SW-1-5585
#4 Neal Carl N.....CE-1-4427
#5 Behnke Walter.....GA-1-4093
#6 Murray Christine Mrs....SW-1-2485
#7 Meehan M Mrs.....SW-1-2482
#8 Morgan La Doris.....SW-1-4483
#8A Hartlerode Gladys D....SW-5-6812
#9 Kramer C.....SW-1-9596
#9A Conkle Sybil.....CE-1-3097
#10 Downey J J.....CE-1-8071
#11 Shover J C.....SW-5-5728
#12 Houk H L.....SW-1-1892
1754-1999 E 87TH NE 3037-1
A 1755

1756 Arotin J.....SW-1-1340
1757 Feher Mary Mrs..up.....GA-1-1167
1758 Schumacher E L.....SW-1-6181
1759 Atkinson G S.....GA-1-4766
1761 Crosby Wm J.....dn.....SW-5-2347
1763 Tackett R.....dn...(2)..SW-5-3283
1765 Webster J Mrs.....(2)..SW-5-6745
1766 Baker A C.....dn.....SW-1-7990
1766 Del. To Occupant..up.....xx.....
1767 Landsmann Albert.....SW-5-0190
1769 Landsmann A G.....CE-1-2117
1770 Del. To Occupant.....xx.....
1773 Garibotti Amerigo r.....GA-1-8787
1774 Collins H E.....SW-5-7958
1777 Corundum Co Inc.....(7)..CE-1-3366
1778 Breither Wm.....SW-1-2539
1778 Gentry L Jr.....#4.....GA-1-5168

EAST 87th ST NE
(1170-1940)
(Continued)

1754-1999 E 87TH NE 3037-1
1781 Rychak Steve....#1.....SW-5-2287
1782 Harris J S.....up.....SW-1-1460
1782 Jackson A B.....CE-1-0894
1785 Gomillion D.....dn.....SW-1-4595
1785 Doggett R E.....#1.....SW-5-0398
1786 Covington J.....#2.....SW-1-3170
1786 Gooden E.....1st flr...GA-1-4918
1786 Buford J.....3d flr....RA-1-9393
1787 Ensley H L Mrs..1st flr...GA-1-6753
1787 Ensley Louise O..1st flr..RA-1-6808
1790 Jones L Mrs.....dn.....CE-1-6372
1791 Gutowski Edmund.....GA-1-8720
1794 Blunt M.....CE-1-4549
1794 Garvin E.....3d flr....CE-1-0757
1795 Lane J.....RA-1-0517
1798 Mc Carthy Marie Mrs.....RA-1-7640
1799 Tyler Joseph.....SW-1-2676
1801 Lawton Ray.....dn.....GA-1-6237
1803 Fowler G E.....dn rr.....CE-1-6050
1803 Semple Daniel J..dn F.....SW-5-0359
1806 Rote R O r.....GA-1-1829
1807 Del. To Occupant..#1.(2)..xx.....
1807 Wells C D.....#4.....GA-1-9003
1808 Krebs L.....dn.....SW-1-5676
1811 Parmalee Ethel B.....SW-1-5091
1814 Jackson W.....(2)..GA-1-5595
1815 Nelson E E r.....CE-1-3863
1818 Davis B B.....CE-1-8202
1821 Larson M R.....dn.....SW-1-2298

1754-1999 E 87TH NE 3037-1
B 1830
1830 BROOKFIELD APTS
#2 Del. To Occupant.....XX.....
#3 Drbal V.....SW-1-1397
#20 Guiton Adele F.....RA-1-6091
#21 Hastman R.....SW-5-5611
#22 McGuinness Ellen.....SW-1-5247
#25 Langer F.....SW-5-7542
#26 Liccardi N.....RA-1-6193
#27 Prange Frank K.....GA-1-7397
#29 Adams J.....RA-1-3245
#31 Freeman A.....CE-1-4155
#32 Dean Lenore A.....SW-1-5205
#33 Brennan Jeannette.....RA-1-0664
#34 Allison J W.....SW-5-5562
#35 Gdaniec A D.....SW-5-7355
#36 Hamilton Evan P.....CE-1-4707
#37 Miller Elizabeth J
Miss.....SW-1-0396
#40 Thon T Mrs.....SW-5-3343
#43 Selnes Selmer P.....CE-1-3585
#45 Seiler Alberta.....SW-1-1093
#46 Goldthorpe Hazel D.....CE-1-8505
#47 Hamilton R E.....SW-1-0087
#49 Cleaver G L.....RA-1-5854
1754-1999 E 87TH NE 3037-1
A 1830

1831 Skidmore Mary...#2.....SW-1-0811
1831 Harter O.....#4.....SW-5-6141
1831 Baer M A Mrs....#5.....SW-1-5784
1836 Ebihara Amy.....SW-1-0824

1754-1999 E 87TH NE 3037-1
B 1839
1839
#2 Frankas G.....RA-1-1734

1754-1999 E 87TH NE 3037-1
B 1840
1840 MAYFAIR APTS
#1 Bauer Etta J Mrs.....RA-1-1067
#3 Davis E.....GA-1-7017
#4 Wilson Rosanna.....GA-1-4760
#5 Del. To Occupant.....XX.....
#6 Linas W A.....SW-5-4413
#7 Porter H A.....SW-1-4652
1754-1999 E 87TH NE 3037-1
A 1840

1843 Newberry Pearl..#1.....CE-1-5851
1843 Olson A Mrs.....3d flr....SW-5-7457
1844 Mc Guffin Millan..dn rr...SW-5-5416
1844 Voorhees Millicent S Mrs
up F.....SW-5-4291
1844 Roberts B.....#2.....SW-1-1096

1754-1999 E 87TH NE 3037-1
B 1847
1847 RAYMOND APTS
#101 Green W P.....SW-5-0511
#102 Thompson A Mrs.....GA-1-7712
#104 Czech T.....SW-1-9515
#202 Purcell Lois Mrs.....RA-1-4164
#203 Blauman K W.....RA-1-4390
#204 Barnett Jessie S Mrs....CE-1-0232
#206 Adams J.....RA-1-1794

1956 E 89TH ST

SOURCE: OHIO BELL TELEPHONE

EAST 89th ST NE
(Continued)

1382-1499 E 89TH ST NE 3008-2
1429 Dorsey G.....up.....SW-5-7285
1430 Webb C.....(2)..RA-1-0978
1431 Rochie A.....dn.....SW-1-0173
1433 Brown G L.....(2)..GA-1-6051
1434 Boyce J W.....(2)..CE-1-0842
1436 Moore L.....up.....SW-1-6142
1437 Jones E L.....dn.....SW-1-0711
1440 Traylor V.....(2)..CE-1-7315
1441 Lockett G.....GA-1-4092
1443 Reed F Jr.....(2)..CE-1-2038
1444 Hutchinson G C.....GA-1-8065
1446 Tucker M.....dn.....SW-1-0583
1447 Sturdivant L....dn.....SW-5-6811
1451 Richardson L J..dn.....SW-1-5154
1452 Haywood M.....dn.....SW-1-5087
1452 Wilkins S.....up.....RA-1-0013
1453 Campbell R M.....SW-1-3413
1457 Jackson R.....up.....SW-1-1477
1464 Phillips A L.....CE-1-0172
1717-1754 E 89TH ST NE 3036-1
1717 Greene G.....(2)..GA-1-0975
1755-1999 E 89TH ST NE 3036-1
1755 Prim Beauty Service..(X)..CE-1-4215
1755 Neeld K.....#10.....SW-5-6244
1755 Valenti M.....#11.....SW-1-7369
1755 Del. To Occupant..#11.....XX.....
1760 Paden H Sr.....1st flr...RA-1-6756
1760 Paden H R.....3d flr....GA-1-2990
1761 Saum Vesta Mrs..dn.....RA-1-2934
1762 Mori K.....SW-5-1997
1765 Kelly D W.....(2)..SW-1-4585
1765 Kelly D W & Son
Moving Co.....(3)..GA-1-1031
1768 Riddle W D.....(2)..RA-1-4482
1769 Koch B F.....(2)..CE-1-3334
1772 Hughes Edward J..up.....GA-1-1374
1772 Hughes Martin A.....RA-1-0675

1755-1999 E 89TH ST NE 3036-1
B 1779
1779-81 BOLTON APTS
O'Connor Jos M.....CE-1-1630
#1 Tabor W O Mrs.....GA-1-0460
#3 Steinmetz S.....(2)..RA-1-1090
#4 Del. To Occupant.....xx.....
#5 Hill K.....(2)..SW-5-4679
#6 Beggs Jack M.....(2)..RA-1-8736
#7 Prentice H H Mrs.....GA-1-3434
#8 Wright Ruth W.....GA-1-7873
#9 Dejanovich S.....GA-1-4862
#9 Gvozdenovic M.....GA-1-4452
#10 Meyer E J.....(2)..RA-1-5365
#12 Prindle E L Mrs.....RA-1-8577
#13 Jackson J.....CE-1-3355
#14 Cummings M.....(2)..GA-1-2196

1755-1999 E 89TH ST NE 3036-1
B 1780
1780 HAVYN APTS
#1 Martin H F.....RA-1-7623
#2 Kish M V Mrs.....CE-1-4871
#3 Del. To Occupant...(2)..xx.....
#4 Grimes F D.....CE-1-4232
#5 Winter E.....RA-1-6797
#6 Guenther Henry.....RA-1-1112
1755-1999 E 89TH ST NE 3036-1
A 1780

1785 Wachtell Margaret....(2)..SW-5-3221
1786 O'Brien Anna.....RA-1-8988
1789 Berman M.....#2.....RA-1-9993
1790 Uber H.....#7.....RA-1-7421

1755-1999 E 89TH ST NE 3036-1
B 1793
1793 BOLTON MANOR APTS
#1 Callahan M.....SW-1-3697
#2 Brobst M J.....SW-1-9352
#3 Granger E B.....GA-1-2977
#4 Del. To Occupant.....xx.....
#6 Shull L.....SW-1-2055
#7 Saunders Gertrude.....SW-5-0147
#8 Boltz P.....GA-1-3496
#9 Nadler E B.....GA-1-1291
#10 Holland A W Mrs.....CE-1-1726
#11 Mater M E.....CE-1-1168
#12 Russ R E.....SW-5-6059
#14 Grahum E M.....CE-1-4913
#15 Gray B E.....CE-1-5331
#16 Jones J.....SW-5-3150
#17 Robinson L.....SW-1-3815
#18 Buie Twila M.....SW-5-1228
#20 Cory J C.....SW-5-2532
#21 Del. To Occupant.....xx.....
#22 Hertz Henry.....SW-5-3242
#23 Vale R H.....SW-5-0696
#24 Langley Louise.....CE-1-3954
#26 Del. To Occupant.....XX.....
1755-1999 E 89TH ST NE 3036-1
A 1793

EAST 89th ST NE
(Continued)

1755-1999 E 89TH ST NE 3036-1
1796 Garrett C C Mrs..2d flr F..SW-1-9017
1797 Moody R Mrs.....up rr.....CE-1-3056
1797 Kovalick Robt A..1st flr..SW-5-6959
1797 Sherman A.....2d flr f..GA-1-5733
1797 Wilbrandt E.....3d flr....SW-1-7570
1801 Rombach Albert.....GA-1-6085
1805 Smith A D.....RA-1-4279
1809 Delmissier L.....RA-1-8613
1809 Barnes C.....2d flr f..CE-1-2403
1810 Moran P.....RA-1-7952
1814 Prymas Chester.....GA-1-4706
1815 Holloway Norman A.....RA-1-2718
1818 Glenn G G.....1st flr...GA-1-5850
1819 White A E.....GA-1-5095
1821 Arotin D.....up.....SW-1-6019
1821 Daykin Bros.....(2)..GA-1-2761
1821 Andrews K T.....2d flr rr.SW-5-2638
1822 Sullivan A Mrs.....GA-1-2744
1827 Friebolin C D.....(3)..GA-1-2142
1831 Kearney Daniel R.....CE-1-7481
1834 Allen Betty.....(P)..CE-1-9855
1834 Williams M M....#3.....SW-5-1632
1834 Thomas Cecelia..#8.....CE-1-6471
1835 Willis L.....2d flr f..SW-5-7549
1841 Col-Set Maintenance Co
(3)..SW-5-1600
1843 Ritchey F.....(2)..SW-1-9246
1844 Zamblauskas Ralph Company
1st flr...SW-1-5083
1848 Ryan Emma.....CE-1-2149
1848 Del. To Occupant..gar.....xx.....
1848 Noss Wm.....3d flr F..RA-1-1542
1849 Debby John G.....GA-1-3152
1853 Orwig Hazelle D..1st flr..RA-1-0264
1853 Reep Doris P....3d flr....RA-1-2396
1856 Foster Ralph E..rr.....RA-1-1758
1856 Del. To Occupant..#2.....xx.....
1856 Del. To Occupant..#4.....XX.....
1856 Darrow E H Mrs..#5.....SW-1-9659
1856 Del. To Occupant..#9.....XX.....
1856 Mc Donal E.....3d flr....RA-1-7178
1856 Sullenberger J..3d flr....SW-5-1091
1861 Flanik R R.....gar.....CE-1-1686
1861 Del. To Occupant..2d flr..xx.....
1863 Vocelka P A.....(2)..GA-1-1404
1864 Vocelka Pavlina.....(P)..GA-1-9839
1868 Bryant Grace.....SW-5-0844
1868 Moffett R.....(2)..CE-1-4892
1868 Ratulowsky M Miss.....SW-5-5041
1868 Hopper M C.....2d flr F..GA-1-6870
1871 Del. To Occupant..2d flr..xx.....
1872 Welch A V.....cust.....GA-1-1089
1875 Sharpe E R Mrs..up.....CE-1-3102
1878 Del. To Occupant..dn.....XX.....
1884 Kongsvold Knut R.1st flr..SW-1-8506
1885 Beard F.....#4.....CE-1-5875
1885 Del. To Occupant..#7.....xx.....
1902 Reese Edward.....GA-1-1965
1905 Stockton C.....#3.....CE-1-6325
1905 Mattis W.....#9.....RA-1-0551
1905 Hull W K.....#12.....SW-5-6823
1910 Melnichuck John.....(2)..GA-1-6380
1911 Hopes D M.....#2.....CE-1-0430
1911 McCallister C W..#4.....GA-1-5457
1911 Swearingen A....1st flr...GA-1-5213
1912 Gables The.....SW-5-5095
1912 Held F.....rr.....CE-1-0534
1915 Hagan Irrigation Co.....GA-1-6622
1915 Hagan Mary.....SW-5-1364
1919 Hatch Virginia Belle Mrs..GA-1-7758
1919 Medairy Thos C..2d flr....CE-1-5620
1919 Whitney G A Miss..2d flr..GA-1-7238
1920 Wenburg N A.....#2.....SW-5-3065
1920 Whitlock M.....#2.....CE-1-3916
1920 Del. To Occupant..#3.....xx.....
1920 Fleming Juliette A..#23...SW-5-0253
1920 Mathis J.....#24.....SW-1-9619
1920 Stahl Nettie B Miss..#26..SW-5-2296
1920 Lapuh M.....#33.....GA-1-5289
1920 Durbin Mary.....#36.....SW-5-4509
1925 Nau Heber B.....(4)..GA-1-8636
1925 Parsons Mary Alice.....CE-1-5564
1926 Silversteen G H Mrs..(2)..CE-1-6980
1931 Holly House.....(P)..CE-1-9333
1932 Vander Linden V C..#1.....SW-1-6085
1937 Allen Gus K.....(3)..GA-1-4641
1937 Allen M T.....GA-1-1727
1940 Schneider A Benedict.(2)..GA-1-1332
1940 Ingleside Hospital
2d flr..(x)..SW-1-3778

EAST 89th ST SE

2000-2071 E 89TH ST SE 3047-1
2017 Jaffe H R.....#2.....SW-5-4953
2017 Smith H.....#4.....CE-1-2675
2017 Mutchler Ruth...#5.....RA-1-6897
2019 Currie Edna.....RA-1-5690
2019 Hunter & Co.....CE-1-8624
2019 Smith Hazel L.....(3)..CE-1-4103

1956 HOUGH AVE

SOURCE: OHIO BELL TELEPHONE

HOUGH AVE NE
(Continued)

8200-8599 HOUGH 3017-4
8521 A-One Television.....SW-1-4617
1740 Crawfrd #214 (x)
8521 Gales I.....dn rr.....SW-5-6933
8522 Tommy Tucker Restrnt.(p)..CE-1-9750
8523 Town Cleaners.....GA-1-2613
8524 Swift Cleaning & Laundry Inc.....SW-1-0110
8525 Englert Wm J....#1.....GA-1-0637
8525 Thompson Thomas..#2.....SW-5-5161
8525 Weber Arthur J..#6.....CE-1-7827
8527 Ed's Hough Delicatessen...CE-1-2130
8600-8699 HOUGH 3021-3
8601 Ritz Grill.....(2)..GA-1-8115
8605 Cavell's Market.....RA-1-2968
8606 Marshall Drug Co.....(P)..GA-1-9577
8608 Hase K.....(2)..SW-1-0222
8608 Hocks F.....up.....SW-1-7355
8608 Podis L B.....up.....CE-1-2565
8610 Mitch Radio Television & Key Serv..... .....SW-1-7050
8612 Woolworth F W Co 5 & 10c Store No 977.....GA-1-1606
8615 All-Brite Cut Rate Drug Co (2)..CE-1-5625
8620 Larry's Market.....GA-1-2181
8622 Mannino's Food Mkt.....SW-1-2045
8625 Market Basket Bi-Rite(2)..CE-1-3848
8625 Mc Cluskey John Meat Mkt..SW-1-7250
8700-9299 HOUGH 3022-2
8700 Kaase's Bake Shops.....GA-1-4233
8701 Euclid Furniture Co.....GA-1-6699
8702 Portage Market Co Inc Store No 3.....RA-1-2777
8704 Montello's Food Mkt..(2)..CE-1-1685
8705 Garrity Wm.....#3.....SW-5-0492
8705 Del. To Occupant..#4.....XX.....
8705 Burnette F S....#5.....GA-1-8930
8707 E & E Mkt.....RA-1-7729
8708 Hough Bakeries Inc.....GA-1-8252
8709 Del. To Occupant..#1.....XX.....
8709 Helt L.....#3.....SW-1-9584
8709 Del. To Occupant..#4.....XX.....
8709 Couture J B.....#5.....RA-1-7574
8710 Zeigler's Ready To Wear...CE-1-4010
8711 M & M Home Equipment Co...SW-5-3463
8712 Mintz Awning & Shade Co (4)..CE-1-2455
8714 De Luxe Odorless Cleaners.GA-1-5535
3715 Colonial Gardens.....(P)..GA-1-9637
8716 Clark Pottery Mart.....SW-1-1750
8717 Hough Restaurant.....(P)..GA-1-9622
8719 Astor Fur & Dry Cleaning Co.....GA-1-4742
8720 Miller Shoes.....CE-1-3933
8723 Steven's Men Shop.....SW-5-6660
8800 Hough Beverage Co.....CE-1-8476
8801 Hough Dept Store.....(2)..GA-1-4040
8803 Kemp E.....rr.....CE-1-9196
8803 Peck M J.....#1.....SW-1-0435
8803 Stambaugh J.....#2.....CE-1-3151
8803 Young Robert....#3.....RA-1-3547
8803 Loy V R.....#4.....RA-1-4986
8803 Del. To Occupant..#5.....XX.....
8803 Megaughey Ruby E r..#6....RA-1-4072
8803 Womack Thomas B..#8.....SW-5-6488
8804 Del. To Occupant..#1.....XX.....
8804 Berdan Theron Lewis..#3...CE-1-6950
8805 United Furnace & Air Condtg.....GA-1-0049
8700-9299 HOUGH 3022-2
B 8809
8809 MEDRIC APTS
bsmt Devine C.....SW-5-2413
#3 Zamblauskis J.....GA-1-7835
#4 Russi M L.....GA-1-2144
#6 Larner M.....SW-5-7049
#11 Kaniuk J.....SW-5-7985
#12 Barker R.....SW-5-6474
#13 Underwood S.....RA-1-7171
1st flr Ambrose L.....GA-1-4719
1st flr Bonick Metro..rr.....RA-1-7317
8700-9299 HOUGH 3022-2
A 8809
8812 Davis Pure Oil Serv Sta (P)..CE-1-9399
8813 Ruocchio Alfred..dn rr....CE-1-1508
8817 Seal R E.....up.....RA-1-5219
8819 Clark Tex Record Center...SW-1-1216
8901 Johnson A.....SW-1-1712
8902 Prim Beauty Service.....CE-1-4215
1755 EAST 89th ST NE (x)
8902 Grace's Snak Bar..#6.(x)..SW-5-1868
8902 Herndon C J.....#7.....SW-1-6289
8904 Mechanical Hardware & Plumbing Co.....(P)..CE-1-9678
8905 Sielski M.....up...(2)..GA-1-2365
8906 Del. To Occupant..#4.(2)..XX.....

HOUGH AVE NE
(Continued)

8700-9299 HOUGH 3022-2
8910 Morris J Mrs....rr.....CE-1-2305
8910 Smith M M.....up.....RA-1-3309
8910 Lenhart C.....#2.....GA-1-3659
8912 Hertz Henry.....(2)..CE-1-7121
8915 Cleve Bd of Educ.....(4)..CE-1-1395
8916 Grace's Snak Bar.....SW-5-1868
8902 Hough #6 (x)
8918 Garment Service.....CE-1-0284
8920 Beaver G.....#1.....GA-1-2559
8920 Hake Wilmer.....#3.....SW-1-5583
8922 Debbie's Midtown Food & Beverages.....(P)..CE-1-9633
8924 Mack's Self Service..dn...SW-1-0370
8926 Cesari E.....#2...(2)..CE-1-5436
8926 Hurt C M.....#3.....SW-1-1877
8927 Del. To Occupant.....XX.....
8928 Flemming Photo Co.....CE-1-2975
8929 McClelland A H..#2.....GA-1-5947
8929 Vicario J M.....#3.....SW-1-9732
8932 Mc Clelland's Texaco Serv Sta.....(p)..CE-1-9667
9001 Wyatt T P.....(2)..RA-1-6188
9003 Polk O Mrs.....SW-5-2680
9007 Lavine M B.....P.....GA-1-4086
9104 Oakley L E.....(2)..GA-1-2141
9108 Smartt L.....1st flr rr.SW-1-7139
9108 Sartain M.....2d flr rr.SW-5-1761
9200 Johnston Loreene Scalp Salon.....(2)..RA-1-3773
9201 J & S Half-Hour Automatic Laundry.....SW-5-0170
9201 Obenaurer-Pressler Corp (2)..CE-1-4545
9203 Asbery K.....rr.....CE-1-6415
9203 Horn's Tailors & Cleaners.RA-1-0142
9204 Pritchard H D.....(2)..CE-1-1608
9205 Eagle Home Appliance & Furntr.....(3)..SW-1-0170
9207 Sevous Barber Shop.....SW-5-5085
9211 Pine Tavern.....(P)..GA-1-9886
9212 Jo-Lu Bar.....(P)..GA-1-9420
9214 Better Aquariums.....RA-1-1836
9215 Hough Inn The.....(P)..CE-1-9732
9216 Colony Foods.....(2)..SW-1-1500
9217 Devon Hall Beauty Shop....RA-1-4411
9218 Kornsweet J A.....SW-5-4266
9220 Morrie's Grocery & Meat Market.....(3)..GA-1-1870
9221 Royal Dry Clnrs.....SW-5-5810
9227 Newman's Food Market.....CE-1-5820
9300-10199 HOUGH 3026-4
9300 Fisher Bros Co.....CE-1-0996
9300 Forman Marvin N..#4.....GA-1-6292
9301 Braun Drug Store.....SW-1-7120
9302 Howard's Meat Mkt.....GA-1-3663
9303-10199 HOUGH 3026-4
B 9303
9303-09 APTS
#3 Butts P.....RA-1-0035
#5 Del. To Occupant.....XX.....
#8 Ocasio A.....SW-1-9291
#9 Rowe M.....SW-1-0053
#10 Griffey M.....CE-1-2185
#11 Ball W C.....(2)..RA-1-1589
9303-10199 HOUGH 3026-4
A 9303
9306 Boettcher John L..up rr...SW-1-4174
9306 Dickey F Mrs....dn rr.....GA-1-2443
9306 Tony's Food Mart.....CE-1-4400
9300-10199 HOUGH 3026-4
B 9310
9310 YORK APTS
bsmt Willis L.....RA-1-0012
#1-A Del. To Occupant.....XX.....
#2-B Mc Coy B Mrs.....RA-1-9353
#5-A Del. To Occupant.....XX.....
#6-A Daniels R.....RA-1-2994
#7-B Del. To Occupant.....XX.....
#8-B Del. To Occupant.....XX.....
9300-10199 HOUGH 3026-4
A 9310
9311 Lil & Helen's Beauty Shop.SW-1-7727
9400 Walker E.....dn.....RA-1-3753
9400 Jefferson L.....#1.....CE-1-3997
9300-10199 HOUGH 3026-4
B 9401
9401-05 LUCAS APTS
bsmt Warfield C.....SW-1-0558
#1 Guentzler A.....(2)..RA-1-3497
#2 Schroeder V.....SW-5-4937
#4 Bremman Carl A.....GA-1-0191
#5 Beedlow D.....SW-1-3479
#6 Cherry R.....CE-1-7866
#7 Sipple Arthur L.....SW-5-6793

1951 E 87TH ST

SOURCE: CLEVELAND DIR CO

4695 Nungesser Merl E
Taylor Wm H
Birchwood rd intersects
4702 Kosciuski Thaddeus
4703 Hanacek Chas A
4706 Silwinski Chas E
4712 Sadlocha Lawrence
4713 Oko Peter
4715 Nadalke Danl
4718 Leonards Leonard
4719 Ellis Robt
4722 Smith Gordon
4733 Anosse Jos W
4738 Seith Walter R
4739 Schabitzer Oscar W
4744 Sochinsky Mary S
4748 Sepessi A
4753 Kuhlenschmidt Alf F
4754 Dubsky Jos
4755 Richer John A
4758 Human Anna
4760 Lesti Anthony
4761 Hibler Frank A
4775 Apartments
1 Bierut Steph
2 Stepan Edw E
3 Bierut Edw T
4 Ansley Bernice Mrs
5 Blaugrund Chas phys
Tenenbaum Harry A dentist
Garfield blvd intersects
4796 Dykes Stanley L real est
4806 Novakowski Clara
4809 Vacant
4815 Silipini Jas V
4817 Lewandowski Wm S
4825 Bohne Howard F
4828 Mitchell Melvin G
4829 Tabaj Walter T
4833 Tarr Jas M
4834 Salmar Michl J
4837 Vacant
4839 Timko Steven A
4840 No return
4844 Mroz Albert S
Lawry Wm T jr
4848 DelPizzo Jos
4849 Laskowski Steven
4853 Ritter Karl
Novak Jas cement contr
4856 Wieszek Walter
Reed av intersects
4909 Kosek Harry E
4912 Botta Mary G Mrs
Neubecker Wm
4920 Srnka Frank J
4923 Balasz Chas
Maria Anthony
4935 Tucholski Edw B
4936 Haberek Luke
4937 Kocar Edw L
4941 Scott Geo W
4944 Madar Jas
4945 Ris Anton
Arndt Martin
4948 Vito John
4949 Holda Dimitri F
4952 Huth Alf F
4960 Turk Anton

E 87TH ST NE (M-S)—
From Koseiuszko av to Superior av, Hough av to Euclid av
1172 Apartments
(For other occupants see 8612 Kosciuszko av)
1 Flynn Donald
Street continued
1173 Kurtz Roland B
1175 Maletic Andrew
1178 Tobin Patk
Walker Arth
1179 Reulbach Harry J
1181 Kozielski Stanley
1182 Waitekunas John
1185 Walter Frank
1186 Sterputowski Marcel
1188 Bauman Louis W
1189 Strogin Frank
1191 Muchewicz Stanley M
1192 Hirsch Johanna A
1195 Kaluba Michl
1196 Sammon Anna Mrs
1199 Siemiinski Jos S
1200 Matuszewski Anton W
1201 Brasky Edw
1202 Pugacz John
1205 Michalski Simon
1206 Rooney Chas P
1209 Berichon Eliz O
1210 Wlodarczyk John W
1212 Lutkus Leopold
1213 Vouk John G
Miecznikowski Marcell
1215 Krueger Cora C
1216 Fitzgerald David
1217 Vacant
1219 Sanor Maybelle W
1220 Green Steven P
1223 Wisniewski Leonard
Mohar Jos
1224 Rojak Edw
1226 Uscinowicz Thos
1227 Smith Frank O
1230 Dybzinski Edw P
1231 Matuszewski Anthony A
1233 Eppich John
1234 Brzozowski Frank S
1237 Wilamosky John J
1238 Molinski Anthony
1240 Cathey Anthony
1241 Garvey John E
1243 Miller Cath Mrs
1244 Keller Helen L
1247 David John J
1248 Vacant
1251-55 Apartments
1 Evans Adina Mrs
2 Youngblood Andrew
3 Pickett Jos F
4 Moore Mont L
5 Kippenbrock Anthony T
6 Weldon Frances
Street continued
1252 Patton Enoch W
1254-56 Livingston Apts
(For other occupants see 8611-8615 Superior av NE)
14 Walsh Norman T
15 Thomason Mack R
16 Thomas John R
17 Moran Wm
18 Schmotzer John J
19 StJohn Thos E
20 Linfoot Thos E
21 Kilfoyle Richd M
22 Jenkins Edw E
Superior av intersects
Hough av intersects

E 87TH ST NE—Contd
1754 Hinton Carley Mrs
1755 Brookfield Apts
1 McBride Calvin P
2 Schindler Paul
3 Cross Harry G
4 Neal Carl N
5 Behnke Walter H
6 Murray Christina Mrs
7 Howell John
8 Morgan LaDoris
8A Holyoke Marion D
9 Jenkins Lawrence jr
9A Rhoades Mildred
10 Downey John J
11 Grgurich Wm
12 Houk Henry L
12A Busch Anna L Mrs
Street continued
1756 Kipp Gerald E
1757 Czapko Julius L
Bingham Vivian L
1758 Greene Van B
1759 Allen Meredith S
1761 Sloover Harold R
1763 Maloney Cornelius F
1765 Baker John W
1766 Pasker Alf J
Friedl Wendel M
1767 Landsmann Albert
1769 Hazlett Chas R jr
1770 McGuire Kenneth furn rms
rear Am Body & Top Co
1773 Garibotti Amerigo
1774 Woods Susan Mrs
rear Kusmer Andrew
1777 Corundum Co tool mfrs
Haag Chas H cabtmkr
1778 Breither Wm
1781 Gardner Francis
1782 Fischer Virginia M
1785 Goodhile Mabel K
Dykes Kenneth R
Miller Jas C
1786 Simpson Clara L
Haren Lewis K
1787 Ensley Harry L
1790 Cully Jos A
1791 Baum Miriam B
1794 Ault Clarence W
1795 Kane Howard J
1798 McCullough Alice
1799 Tyler Jos M
1801 Lawton Raymond O
1802 Koterba Helen
1803 Semple Jas G
Semple Danl J
Latimer Ray L
1806 Rote Robt O
1807 Apartments
1 Coulson Murlin D
2 Krieg Eliz M
3 Renault Helen J
4 Brod John E
5 Turnblacer Chas R
Street continued
1808 Krebs Ludwig
1811 Bartlett Nellie M
1814 Wyatt Harry E
furn rms
1815 Nelson Edgar E
1817 Jennings Norman N
int decorator
1818 Churchill Pearl
1820 Fleming Herbert
821 Treischel Arnie L
1822 Weinberger Ethel
furn rms
1824 Piteo Wm J
1825 RipPon Helen M
1830 Brookfield Apts
1 Hine Gerald J
2 Jenkins Chas M
3 Cochran Arth L
4 Vacant
20 Guiton Adele F
21 Royal Edw R
22 Dodd Marie Mrs
23 Tepper Arth S
24 Kirk Eliz L Mrs
25 Turner Herbert D
26 No return
27 Prange Frank K
29 Wallace Vernon H
30 Hollamby Kathryn M
31 Klein John H
32 Dean Lenora A
33 Brennan Jeanette
34 Price Howard
35 Kenneth Marvin
36 Hamilton Evan P
37 Miller Eliz J
39 Scheff Helen J
40 Klewer Emil K
41 Williams Chas R
42 Craft Louise A
43 Watkin Wm B
44 Dworkin Jack
45 Warren Alan
46 Goldthorpe Hazel D
47 Hamilton Ruth E
49 Terkel Nathan
Street continued
1831 Mickey Michl
Mickey Helen M Mrs
furn rms
1833 Melin Edith M Mrs
1834 Wilke Henri J
1836 Ebihara Shiro
1839 Frankas Geo
1840 Mayfair Apts
1 Bauer Etta J Mrs
2 Steffa Walter C jr
3 Dill Eva Mrs
4 Schussler Robt J
5 Strasbourger Miriam
6 Linas Wm A
7 Thomas John G
8 Boyle John S
Street continued
1843 Newberry Pearl M furn rms
1844 McGuffin Milan
1847 Raymond Apts
101 Schwalm Jas
102 Harris Burt W
103 Kucera John F
104 Jackson Harold B
201 Morgan Wm G
202 Puroll Lois S
203 Wheeler Carrie G
204 Halper Clara Mrs
205 Smith Kinney L
206 Hynd John G
301 Siegel Bernard
302 Pillersdorf Wm
303 Roodman Lena Mrs
304 Green Jos P
305 Gompertz Richd
306 Berger Louis I
401 White Geo T
402 Lamperth Carl A
403 Mitchell Donald W
404 Heggs Marsha O
405 Black Arth D
406 Mooney Emma Mrs
Street continued
1848 Dennis John W

1951 E 89TH ST

SOURCE: CLEVELAND DIR CO

1318 Henninger David R
1319 No return
1320 Kuehne Albert J
1322 Johnson Geo W ⓞ
Ukertis Wm A
1323 Filler Harry B ⓞ
Pollard Ralph
1326 Kitchen Rodney F
1327 Simandl Jas A
Simandl Jas J
1329 Freese Arnold ⓞ
1332 Griesmer Jos R ⓞ
1333 Becker Margt E ⓞ
Drennan Robt A
1334 Smith Jas T ⓞ genl contr
1337 Fedorko Michl
1338 Karpy Theo J ⓞ
1339 Enkler Kenneth
1341 Gatberg Frank G ⓞ
1342 Steuer Mildred Mrs ⓞ
1345 Gaffney Anne E ⓞ
1346 Ford Georgia M ⓞ
1347 McCauley Martha Mrs
1350 Dempsey Patk J ⓞ
1351 Vacant
1355 Gray Chas H ⓞ
Deardorff Saml M
1356 Foy Ella C ⓞ
1357 Nolan Emma A Mrs
1360 Skehan Clement W ⓞ
1361 O'Donnell Bridget Mrs ⓞ
1362 Budniak Anton ⓞ
Heintz Fred O
1365 Dennecker Adolf H ⓞ
1366 Vacant
1369 Jolley Ruby A ⓞ
1370 Krouse Walter ⓞ
1373 Kiesel Jos ⓞ
1374 Reichwein Frank W ⓞ
1375 Vacant
1377 Vacant
1378 Kivach Frank S ⓞ
1379 Shields Henry E ⓞ
1381 Bower John W
Ethel av intersects
1382 McNulty Cornelius C ⓞ
1383 Holobosh Carl K
1386 Tarbet Thos S ⓞ
1387 Johnson Richd E ⓞ
1388 Kowalyk Josephine ⓞ
Kowalyk Walter T
1389 Parker Eliz Mrs ⓞ
1392 Kehoe J Martin
1393 Thomas Harold
1395 Gallagher Jos A ⓞ
1396 Kowalyk John R ⓞ
1398 Tavano Jos A ⓞ
1399 Gargin Chas J ⓞ
1401 Pajestka Thos J ⓞ
1402 Warner Merville C
1405 Ryan Eug P ⓞ pntr
1406 Bronczek Magdalene ⓞ
1408 Grame Ursula ⓞ
1409 Gleason John E ⓞ
Buckley Marshall
Mooney Fredk
1410 Totzke Aug H ⓞ
1411 Schultheis Raymond G ⓞ
1414 Shover Jesse C
1415 Drotar Geo ⓞ
1417 Turlick Nicholas ⓞ
Turlik Theo A
1418 Hafford Harriet V ⓞ
1420 Degler Walter J ⓞ
1421 Moore Okey R ⓞ
1422 Wisnouckas Wm ⓞ
1423 Goetz Edw F
1424 Buzza Evans E
1426 Sheppard Michl ⓞ
1427 Cavanaugh Cath ⓞ
1429 Anderson Vern
1430 Moore Thos J
1431 Leadley John H ⓞ
1433 Brown Glenn L ⓞ
1434 Boyce Rhoda E Mrs
1435 Lang Harry C
1436 Vacant
Layton Ernest J
Wright Arden
1437 Knable Kenneth G
1440 Curry Thos P
1441 Felten Walter J
1443 Quinlan John J
1444 Richlak Stanley L ⓞ
1446 Kickel John E
1447 Mahan Jack M
Geer Helen C
1448 Ryan Cath ⓞ
1451 Scott Herbert W ⓞ
Farley Alf
1452 Rodda Wm H
Semko Louis J
1453 Miranda Jose ⓞ
Banos Jose
1456 Winchell Mary ⓞ
1457 O'Donnell John M ⓞ
O'Donnell John T
1458 Leifer Rosanne
1460 Croke Michl P
1464 Ropko Jos
1466 Powell Ida Mrs
Manhern Lena
Wade Park av intersects
Hough av intersects
1755 Bellflower Apts
(For other occupants see 8902 ½ Hough)
8 Ganyo Michl
9 Powell David H
10 Cooper Chas H
11 Dryer Albert G
12 Zajc Ludwig J
13 Fry Ann Mrs
Street continued
1760 Bothe Eda O Mrs furn rms
1761 Saum Vesta J ⓞ
1762 Badger Robt H ⓞ
1765 Kelly Dawson W ⓞ
D W Kelly & Son Moving Co
1768 Long Emma A Mrs ⓞ
1769 Koch Benj F ⓞ
1772 Hughes Martin A ⓞ
1775 Custer Nellie S Mrs ⓞ furn rms
1779-81 Bolton Apts
1 Merrill Blanch
2 Shepard May J Mrs
3 Ryan Carrie H
4 Darby Robt B
5 Romweber Harold E
6 Beggs John M
7 Prentice Homer H
8 Vanderaa Mac
9 Strang Alvin E
10 Meyer Emil J
11 Graham Jos J
12 Prindle Edgar L
13 Beirne Marg E
14 Cummings Edw J
Street continued
1780 Hayyn Apts
1 Nixon Mary H
2 Gerrity Wallace
3 Cannon Margt F Mrs
4 Curtiss Caroline L Mrs
5 Okeson Hugh B
6 Guenther Henry
1785 Murphy Leo T
Murphy Mary V Mrs furn rms
1786 Sager Grace E furn rms
1789 Schoettl John ⓞ
1790 Panzara Jos
Panzara Alice M Mrs furn rms
1793 Bolton Manor Apts
1 Locker Jos S
2 Hirst Harry
3 Haas Etta M
4 Anderson Charlotte C
5 Benham Ralph C
6 Vacant
Shupp Inez M
7 Saunders Gertrude M
8 Henton Richd T
9 McIntosh Eliz H
10 Colwell Bruce E
11 Penfold Loren H
12 Jurkanin John P
14 Graham Pearl M Mrs
15 Gray Blanche E Mrs
16 Hogan M Virginia
17 Hausman Wm F
18 Christian Chas B
19 Murphy Dorothy J
20 Major Donald E
Tylicki Jennie M nurse
21 Flinta Roy E
22 Hertz Henry
23 Jackson Nellie K
24 Langley Louise
25 Fitzgerald Nora
26 LeCurg Dorothy S
Street continued
1796 Boyle Hannah A
1797 DeRosa Anthony
1801 Rombach Albert E
Rombach Jennie furn rms
1805 Smith Alice C ⓞ
1809 Delmhasier Mary Mrs furn rms
1810 Moran Peter ⓞ
1814 Hokkly Wm A ⓞ furn rms
1815 Holloway Norman ⓞ
1818 Klug Marguerite ⓞ
1819 Morrison Alf
1821 Wassell Saml F ⓞ
1822 Palm Evelyn R Mrs ⓞ furn rms
1827 Freibolin Carl D ⓞ
1831 Kearney Danl R ⓞ
1834 Allen Betty Mrs furn rms
1835 Nixon Everett E furn rms
1841 Saffold J Webb ⓞ
1843 Huerter Albert ⓞ
1844 Zambluskas Ralph ⓞ
Zambluskas Laura furn rms
1848 Paucker Arnold
1849 Debby John G ⓞ
1853 Smith Hazel furn rms
1856 Studio Arms Apts
Foster Ralph E furn rms
1861 Anderson Herman F ⓞ
Studer Nelson
1863 Mitchell Ralph D ⓞ
1864 Vacelka Pavlina Mrs ⓞ furn rms
1868 Moffett Elif C ⓞ
1871 Bale Walter M
1872 Welch Violet furn rms
Parker Wm T
1875 Hart Louis F ⓞ
1878 Schlobach Fred ⓞ furn rms
1884 Kongsvold Knut R ⓞ furn rms
1902 Wellman Wm S ⓞ
Chester av intersects
1905 Davis Wm W
May Louis R
Paxson Richd D
Hull Wm B
1910 Fisher Navis E furn rms
Fisher Paul D
1911 Stafford Donald A
1912 Gables Residential Club
Nelson Juanita G ⓞ
1915 Margaret Ann Inc real est
Hagan Mary real est
1919 Hatch Virginia B Mrs ⓞ
1920 Sherman Ann M Mrs furn rms
1925 Nau Heber B ⓞ
1926 Silverstein Clara D furn rms
1931 Musser Anne M ⓞ real est
1932 Jones Gwilth A ⓞ
Jones June J Mrs furn rms
1937 Allen Gustave K ⓞ
1940 Schneider A Benedict Jr ⓞ
Euclid av intersects

E 89TH ST SE (N-6) — From Euclid av to Evarts av, Marshall av to Euston av, StCatherine av to Union av, W&LERR to Harvard av

2017-23 Rajo Manor Apts
Smith Hazel furn rms
2019 Lynch Wm F
2021 Havel Matthias
Higgins Florence
2022 Maglione Amabile ⓞ furn rms
2023 Heiner Michl J
Orszy Saml
2027 Dillon Michl J furn rms
2028 Hamilton Florence A ⓞ
2029 Butcher Eliz
2032 Seymour Andrew J furn rms
2036 Knudson Mildred Mrs furn rms
2041 Nunn John I Co funeral dirs
Hans Adolph W
2044 Pedersen Lars P ⓞ
2048 Krauss Marjorie Mrs furn rms
2054 Ferris Chas J
2060-68 Windsor Hall Apts
1 Barron Geo
2 Linton Jos W
3 Litschke Otto
4 Fuller Saml J
5 Buelow Marie I
6 No return
7 Miles Eug R lamp shades
Street continued

1951 HOUGH AVE-A

SOURCE: CLEVELAND DIR CO

8514 Erich Radio & Sound Serv Co
8515 Arnold Chas C
Doran Lloyd E
8516 Cort Shoes Inc (br)
8517 Wrong Club
8518 Bill's Bar
8519 Jeannette Apts
1 Baku Michl A
2 Repice Mario
3 Beatty Thos
4 Shields Isabelle Mrs
5 Uthoff Laura
6 Guitar Francis H
7 Barnhard Wm
8 Peck Kenneth
9 Sibal Frank
10 Fifner Cora M Mrs
11 Tarbert Minnie E Mrs
12 Moore Maurice
14 Casselman Roy S
Street continued
8520 Citizens Market meats
8521 Vacant store
8522 Clair's Kitchen restr
8523 Town Jas E clo clnr
8524 McFarland's Floriat
8525 Mierke Block apts
1 Englert John
2 Arndt Edw
3 Reed Jas
4 No return
5 Hollamby Stanley G
6 Miller Ella Mrs
Street continued
8526 Montello John delicatessen
8527 Hughes Michl gro
8528 Doan Clnrs Inc (br)
E 86th intersects
8601 Ritz Grill restr
8605 Superb Delicatessen
8606 Marshall Drug Co (br)
Doan Clnrs Inc (br)
Crawford rd intersects
8608 Podis Louis B dentist
Gerber Saml R phys
8610 Mitch Radio & Key Service
8611-15 Albrecht's Cut Rate Drug Co
8612-18 Woolworth F W Co (br) 5 and 10c store
8620 Larry's Market meats
8621 Kaspar May Mrs shoe repr
8622 Mannino Victor fruits
8625 Market Basket gros
E 87th intersects
8700 Kaase Richd W Co (br) bakers
8701 Fisher Bros Co (br)
8702 Portage Mkt Co (br) meats

1951 HOUGH AVE-B

SOURCE: CLEVELAND DIR CO

HOUGH AV NE—Contd
8704 Farmdale Creamery Co gro
8705 Brookfield Apts
1 Bronczek Walter J
2 Andrews Connie
3 Garrity Emma Mrs
4 Reich Graney
5 Baker Blanche Mrs
6 Bennett Lulu E Mrs
Street continued
8707 E & E Market meats
8708 Hough Bakeries Inc (br)
8709 Lily Block apts
1 Hoffman Chas S
2 Ranallo Anthony
3 Janabor Steven G
4 Badalamenti Dominick
5 Couture Jos B
6 Radnor Robt
Street continued
8710 Zeigler's Ready-To-Wear
8711 Mid-Town Foods gro
8712 Mintz Awning & Shade Co
8713-15 Colonial Gardens restr
8714 DeLuxe Odorless Clnrs
8716 Miller's Shoes
8717 Miller Robt L
8718 Spanicha Jas barber
8719 Hough Restaurant
8720 Lakeland Cutup Poultry
8721-23 New Brown Derby beer
E 88th pl intersects
8800 Hough Beverage Co
8801 Horwitz Louis dept store
8803 Art Bldg apts
1 Peck Dora Mrs
2 No return
3 Becker John A
4 Prather Richd J
5 Geordt Howard E
6 Meganughey Mayme M
7 Morris Jas G
8 Womack Thos B
Street continued
rear Bedrosian Harry
8804 Wilton Apts
1 Zecchini Chester E
2 Podmore Geo
3 Berdan Theron L
4 Nagle Perry M
Street continued
8805 Crawford Hdw Co
United Furnace & Air Conditioning
8806 Crosby Uphol Co
8809 Medric Apts
1 Russi Herman H
2 Csoltko Andy
3 Inman Fred E
4 Hawkins Denzil F
5 Whipky Gray
6 Lenhart Chas U
7 Shubart Ruth I Mrs
8 Soder Fred
9 Dregalia Paul L
10 Moore Horace B
11 Sigmund Jos E
12 Swigel Jos W
13 Radek Herman
14 Paterson Hudson B
15 McNelis Jos P
16 Demas Geo
17 Thomas Manford T
Street continued
8812 Davis Hi-Speed fill sta
8813 Jackson Roy S pntr
8815 Vacant
8817 Thomas Edw L
8819 E & T Food Mart delicatessen
E 88th intersects
8900 Checker Clnrs (br)
8901 Winnen Frank E
Hillis Chas E
Hunt Mertrude L
8902 Prim Beauty Service
8902 Bellflower Apts
(For other occupants see 1755 E 89th)
5 Gorski Chester S
6 Gridley Dorothy A Mrs
7 Stueber Walter C
E 89th intersects
8904 Mechanical Hdw & Plmbg Co
8905 Sielski Edw J
Swartz Robt L
8906 Truhan Edw L
McFarren Theresa
Tweedie Anita M Mrs
8908 Napoli Eug barber
8910 Dottore John shoe repr
Smith Geo W
Feinstein Nathan N
8912 Smith Geo W confr
8914-16 Apartments
1 Hargas Micht T
2 Earle John
3 Davis L
4 Voelker Wm
5 Pittock Harold A
6 Sims Wilson A
7 Beck Betty Mrs
Street continued
8915 Hough Elementary School
8916 Walt's Do-Nut Shop restr
Edgell Kath Mrs
Early John E
8918 Garment Service Co tailor
8920 Apartments
1 Jones Carl N
2 Messenger Carl E
2A Bennett Harland
3 Goodwill Herbert C
4 Musca Anthony J
Street continued
8922 Ideal Dellicatessen
8924 Haverly Robt delicatessen
8926 Apartments
1 Adler Richd S
2 Adler Jack
3 Rosskamm Geo
4 Sandusky Sol
Street continued
8927-33 Scotia Apts
(For other occupants see 1730-46 E 90th)
1 Billinghurst Geo H
2 Flynn Agnes Mrs
3 Sanford Louis I
4 Wolf Jos
Street continued
8928 Flemming Photo Co
8932 Hall Franklin fill sta
E 90th intersects
9001-03 Harkness Terrace
(For occupants see 1727-37 E 90th)
9001 Marshall Thos E
9003 Powell Trevor E
9007 Lavine Myer B lwyr
9009 Barlag Fred J
Truskolaski Jos
Harkness pl begins
9104 Oakley Lillian E @
9108 Schultz Geo
9200 Loreone's Scalp Salon
Johnston Loreone
Grzanick Wm
9201 Kit Kat Tavern beer
rear Old Meadow Creamery Garage
Taylor-Obenauer Co The
9203 Dinner Bell Restr
Arendt Herbert
rear Maloszewski Wm J
9204 Pritchard Herman D @
Thomas Pryse
Pritchard Richd A
9205 French Milton B
beauty shop
9207 Vacant store
9208 Dellinger Homer
Dellinger Lawrence J @ osteo
9209 Vacant
9210-12 Jo-Lu Bar
9211 Sirna Jos restr
9214 Summers J O Co (br)
cle clnrs
9215 Hough Inn Inc
9216 Novak Super Mkt
9217 Devon Hall Beauty Shoppe
9218 Stevens Harry variety store
9220 Hackenburg Grocery
9221 Royal Clnrs
E 93d intersects
9300 Fisher Bros Co (br)
9301 Braun's Drug Store
9302 Meister Market meats
9303-09 Apartments
(For other occupants see 1685 E 93d)
3 Orr Blaine T
4 Sallman Lydia L
Forman Marvin W dentist
5 Cooke Wm J
6 Campbell Jas R
8 Howard Vincent P
9 Kramer Morris
10 Griffey Michl
11 Baker Laura B Mrs
Street continued
9305 Hartin J shoe repr
9306-08 Zuccaro Salvatore gro
Boettcher Rose A Mrs
Dickey Geo A
9307 Little Herbert F dellcatessen
9310 York Apts
1A Duncan Jane Mrs
1AA Crowley Frank H
2A Armstrong Robt H
3A Kelly Grace E Mrs
4A Tamaren Fredk
Stiglitz Alex
5A Berger Jacob
6A Guttmann Henry
7A Sayre Walter M
8A Hirsch Albert
1B Adams Albert J
2B Clendening Chas W
3B Kubok Elsie M
4B McFarlan Theo E
5B Horvath Louis
6B Smith Carl
7B Mainpa Vienna
8B Anderson Willis W
Street continued
9311 Nori's Beauty Shoppe
9400 Trojanowski Thos J
9401-05 Lucas Apts
1 Jones Wm H
2 Sprague Wm G
3 MacDonald Eug F
4 Bemman Carl A
5 Clausen Peter P
6 Rehmar Hyman
7 Sipple Arth L
8 Morrison Donald
9 Schilling Wm A
10 Randles Harry R
11 Hempel Roy G
12 Ricks Ross
14 Keller H Lawrence
15 Taylor Ralph W
16 Otis Betty D
17 Martucci Rudolph V
18 Student Isle Mrs
19 Koehler Clyde E
20 Feather Wanda A
21 Baker Jos
Street continued
9404 Karponay Michl
9408 Severson Arth @
9411 Zuccaro Salvatore @
9412 Rausch Stella J Mrs artist
Rausch Harold S lawyer
9415-19 Arden Apts
1 Evans Betty J Mrs
2 Richmond Donald W
3 Burns Carl E
4 Suto Edna
5 Phillips Mabel Mrs
Difford Phyllis
6 Shuster Arth
7 Harris Virginia K
8 Burton Jas M
Street continued
9501-05 Aylord Apts
1 Spencer Percy I
2 Vacant
3 Davidson Chas W
4 Finley Richd I
Street continued
9502 Cantalo Thos
Ozekoski Anthony
9506-08 Ellers Louise V
Bartolon Eug B
Pluth Jos J @
9507 McNamara John
9509 Shyab Geo
Hays Doris A
9511 Flowers Marvin E
Wettrich Mildred F
Scheidemrager Jos F
Blosser Louise Mrs
9512 Ruth Apts
1 Goldstein Jerome
2 Goldstein Saml
3 Stern Eug
4 Cunningham May V
Street continued
9515-17 Fordham Apts
1 Krause Clifford J
2 Puckett Gertrude
3 Martin Reed H
4 Schwandt Esther M
Street continued
9600 Wilmoth Byron L
9601 Holk Christ R @
9604 Nissen Ell L pntr

1942 E 87TH ST-A

SOURCE: OHIO BELL TELEPHONE

EAST 87th ST NE

1172 Flanigan Kenneth E RA-8366
1172 Steiger Ralph r GA-6453
1179 Reulbach Harry RA-1694
1181 Schneider A B CE-8567
1182 Schraff H r RA-3114
1185 Walter Frank E r CE-7759
1186 Pill Nicholas GA-7596
1188 Bauman L W r RA-1328
1189 Shroka Stanley CE-6609
1191 Muchewicz Stanley r GA-6080
1192 Hirsch John W r RA-0792
1196 Sammon J A r GA-4678
1199 Dolney Stanley M GA-5645
1200 Matuszewski Anthony W r GA-3193
1201 Fouts Grant S RA-1614
1202 Pugacz John RA-7138
1205 Elker Joe r RA-4728
1206 Rooney C J GA-8125
1209 Berichon Oliver Mrs r RA-2155
1213 Miecznikowski Marceli GA-3674
1216 Fitzgerald David r RA-0498
1219 Sanor Maybell Mrs RA-0463
1220 Green Steve r RA-2132
1226 Conomy Luke J r RA-1498
1227 Smith F O r GA-5465
1233 Stankus George r CE-6575
1237 Goggin Ed C r GA-5866
1238 Quinn Michael r CE-8364
1240 Murphy Frank J r GA-0024
1240 O'Neill Catherine L r GA-0024
1241 Prendergast Maurice J GA-2817
1243 Knight Agnes M Miss r GA-8215
1243 Miller Marianne r GA-8215
1244 Keller Helen r GA-4844
1247 Gillroy Jas C r GA-7248
1248 Loykie Anna r GA-5884
1252 Menges A B CE-2189
1253 Heiman Sisters Obstetrical Nursing Serv CE-6154
1253 Jenkins Edw E GA-3389
1253 Kippenbrock Anthony RA-3784
1254 Deutsch Geo Dr CE-5590
1255 Pickett Harold F GA-7450

1942 **E 87TH ST-B**

SOURCE: OHIO BELL TELEPHONE

EAST 87th ST NE
(Continued)

1754 Hinton Edw D r.....GA-1637
1755 Mould Grace D Mrs.....CE-4909
1755 Neal Carl N r.....CE-4427
1755 Williams C F.....GA-5912
1756 Kipp Gerald E r.....CE-8564
1756 Wallace John J CE-8564
1757 Feher Mary Mrs r GA-1167
1758 Krohn Geo P CE-8940
1763 Maloney Cornelius GA-6035
1765 Bayer Anton N r GA-4721
1766 Muzila Andrew J RA-4499
1766 Tyler Jos GA-2676
1767 Higley Belle r.....GA-1334
1770 Frenden John r.....CE-3561
1773 Garibotti Amerigo r GA-8787
1774 Woods A B r GA-2562
1777 Denning Mfg Co CE-0801
1778 Breither Wm RA-7139
1782 Fischer Frank H.....RA-5092
1785 Kelch J S r GA-6145
1785 Wakefield Marie D r RA-3515
1786 Simpson V P.....RA-2341
1787 Crowley John F CE-6635
1787 O'Malley J J r CE-6635
1790 Bird Ann RA-9855
1791 Baum Miriam B Mrs r.....CE-2090
1791 Blum Bertha S r.....CE-2090
1794 Rice Alexander S r.....RA-3741
1798 Mantey Norma r.....GA-5429
1798 McCullough F S Mrs r.....GA-5429
1801 Behner Sarah E RA-0042
1802 Allen G K RA-6663
1802 Allen Gus K atty RA-4524
1803 Gruenewald Herman W GA-1092
1803 Leslie H r.....GA-7090
1806 Rote R O r GA-1829
1807 Krieg Elizabeth M Dr RA-7269
1807 Mooney Emma C r CE-7545
1808 Moyer Lydia r CE-3127
1811 Eldredge Jack CE-7474
1814 Daley Marie r.....CE-7659
1815 Nelson E E r CE-3863
1817 Jennings Norman RA-1824
1817 Madison Marie Mrs RA-1555
1818 Churchill Louisa T Mrs r.....CE-3947
1821 Morgan Ruth I RA-8566
1821 Tregenna Aubrey GA-3473
1824 Walker Chas K r CE-2106
1825 McGuire Carrie Mrs RA-4897

1830 BROOKFIELD APTS

1942 **E 89TH ST**

SOURCE: OHIO BELL TELEPHONE

EAST 89th ST NE
(Continued)

1263 Griesmer P F r.....GA-8512
1266 Cleve Chemical Co CE-2961
1270 Gabele C H r.....GA-3556
1271 Culhane P r.....RA-4133
1274 Cramer Norma CE-5891
1274 Strack Matilda GA-7287
1276 Hartford Jack CE-3511
1278 Grimes Delmer RA-8664
1279 Gabele Fred J r.....GA-3225
1280 Smith F A RA-0885
1286 Curtin Michael L GA-6297
1290 Baechle Clara E r.....GA-2571
1290 Coleman Thos J r.....GA-6124
1310 Beegle Fred E RA-6965
1313 Haley E A r.....GA-1513
1318 Schwartz Rose Mrs r.....RA-1469
1319 Hoehn Frank r.....GA-1152
1320 Kuehne Albert J r.....CE-7846
1322 Henninger John G CE-3484
1323 Scullen Catherine CE-4826
1326 Iredell C A r.....RA-1119
1327 Simandle Jas GA-1025
1329 Stanton Thos J r.....GA-4796
1333 Deale Valentine B CE-1859
1338 Harr Walter R RA-0028
1339 Enkler Arthur C RA-8191
1341 Ostberg Frank RA-8729
1345 Gaffney W H Mrs r.....GA-1519
1346 Ford Sydney H r.....GA-7034
1351 Gauntner Chas T RA-6682
1355 Gray C H r.....RA-0417
1356 Foy Virgil F r.....CE-2919
1360 Hampson H L CE-4104
1362 Skehan Clement W CE-8114
1365 Carney Mary P r.....GA-1302
1369 Jolley Ruby A r.....GA-1554
1373 Jesensky Jos r GA-2545
1378 Kump Marie M CE-3826
1381 Schroeder E W CE-8593
1383 Holobosh Carl r GA-1153
1387 Johnson Winifred CE-1670
1389 Parker Howard K r.....CE-4037
1396 Amsden Fred r GA-3567
1398 Murphy Patk H RA-5763
1401 Francis Mac Mrs GA-7525
1402 Butler Wm G r.....RA-0799
1405 Ryan Eugene P RA-5591
1409 Gleason John Jr GA-1930
1410 Totzke August RA-5438
1411 Schultheis Ray G CE-5420
1414 Ryan Michael r GA-6516
1417 Bargel Clements RA-4887
1417 Sassand Helen Miss RA-4887
1420 Stauffer Edw H RA-3759
1424 Buzza Evans E r.....RA-4853
1426 Holz Mildred L r.....RA-0996
1427 Cavanaugh Wm G r.....CE-5330
1429 Sheltz Mary GA-3685
1431 Leadley John Howell r.....RA-0518
1433 Blakeslee Albert RA-9978
1434 Boyce J W CE-0842
1435 Lang Harry C r.....GA-5095
1437 Maxwell Alex GA-6773
1440 Colbert Thos r GA-7088
1441 Feiten Walter CE-6995
1444 Gerlosky Andrew GA-6750
1446 Kickel Martha RA-4264
1451 Baker Lloyd H r.....CE-1876
1452 Smith Frank J GA-9111
1453 Miranda Jos P r.....CE-2352
1717 Crawford Paul RA-7670
1726 Messer J M r.....GA-7655
1731 Davis M J r.....RA-4471
1755 Graziano Dan J RA-9515
1755 McCartin Eugene J r.....GA-5004
1755 Pollack Sarah RA-5447
1760 Nursing Home The.....CE-6230
1761 Spellacy Wm L r.....GA-1702
1762 Findley F E r.....CE-6196
1765 Kelly D W Moving Co.....GA-1031
1768 Long Emma A Mrs r.....GA-1913
1768 Tureck J C r.....GA-1913
1769 Koch B F CE-3331
1769 Miller Ann E CE-3331
1772 Hughes Martin A RA-0675
1775 Custer Guy Mrs r.....CE-3119
1775 Rich Adele r CE-3119
1775 Tylicki Jennie Miss CE-3119

1779 BOLTON APTS
Beggs Jack M RA-8736
Cummings May r.....GA-2196
Doucette Ruth E RA-2095
Dy Shere Hana Mrs r.....GA-3434
Moore John H r.....GA-5733
Prentice H H Dr r GA-3434
Reno Harriett GA-6534
Rodway Edw E RA-2659
Ryan Carrie H Miss r.....CE-2659
Smith Evelyn A Mrs RA-1090
.....GA-7132

1780 HAVYN APTS
Cannon C C r.....CE-6302
Curtiss Cornelia r GA-0314
Dresskell Fred Mrs CE-5620
Guenther Henry RA-1112
Sarstedt F A r.....CE-8200
Windsor Bert F CE-5797

1781 BOLTON APTS
Agnew Mona W Mrs CE-7086
Bardshar G E Mrs r.....CE-3052
Prindle E L RA-8577

EAST 89th ST NE
(Continued)

1785 Brown Chas Mrs r.....RA-0823
1786 Kunkle Wm RA-1040
1789 Schoettli John r GA-0896
1790 Ford Pauline r CE-7703

1793 BOLTON MANOR APTS
Anderson W G CE-7471
Campbell Alan B GA-4352
Emch Chas F Jr.....RA-9590
Enger Dora Mrs r CE-2662
Fitzgerald Nora r CE-9117
Fox John W RA-2506
Graham P M r CE-4913
Gray Blanche E r CE-5331
Haas Etta M RA-4328
Hertz Henry GA-1760
Hirst Harry RA-7204
Knochel W A RA-7291
Langley Louise r.....CE-3954
Meek Gordon C RA-5961
Miller Albert J J.....RA-3929
Penfield Loren H r CE-0336
Ruth Wm J RA-8971
Siegel Ernest E RA-5087
Smith Jas A RA-9836
Thippen Jas D r CE-0462
Treiber O A Mrs r.....RA-0296
Waggoner W RA-6894
Wilkinson Martin H RA-6445

1796 Boyle Jno J r.....CE-5138
1797 Beach R K r.....CE-4321
1801 Hurd W F CE-8210
1801 Lepley Glenn W r.....RA-2045
1805 Smith A D r.....RA-4279
1809 Delmissier L RA-8613
1810 Moran Peter CE-4705
1814 Stewart Jas W Mrs r.....CE-0456
1814 Stewart Virda L r.....CE-0456
1815 Ingelse J L r.....RA-1261
1818 Klug Marguerette RA-2683
1818 Klug's Convalescent Home.....RA-2683
1819 Morrison T E Sr RA-0859
1821 Cecil Paul Studio GA-6162
1821 Deming Paul S GA-6162
1822 Meriam E B r.....GA-1822
1827 Friebolin C D r.....GA-2142
1831 Kearney D J Mrs r.....CE-7481
1834 Allen Bettie CE-9855
1835 Devaney Myrtle RA-5888
1835 Hamel Margaret Miss GA-3588
1835 Stein Bernice RA-4058
1835 Stein Maurice S RA-4058
1841 Saffold J Webb r.....GA-2917
1841 Saffold S S Mrs r GA-2917
1843 Ross Elizabeth M r RA-3614
1844 Leas Pauline CE-9827
1848½ Luckay D L.....GA-0557
1849 Percy Vincent H r.....GA-1467
1849 Schleicher W A Mrs r.....GA-1467
1853 Brady Morton J r.....RA-0187
1856 Knight Chas L r.....GA-1399
1856 Worley Jas H CE-9221
1861 Gee Nicholas R r.....RA-0632
1863 Mitchell Ralph D r.....GA-1404
1864 Vocelka Pavlina GA-9839
1868 Casey W J CE-1116
1868 Moffett Rosella r CE-4892
1872 Martinsen Martin r GA-0681
1872 Miller Maxine G CE-0050
1872 Myers R S r RA-3689
1875 Sharpe Audrey r CE-3102
1878 Garner Otis RA-3994
1884 Bolton Convalescent Home The...GA-0808
1884 DeCumbe J W r GA-0808
1885 Martinsen Niel r GA-6085
1890 Brun Geo Mrs r.....RA-0937
1890 Mora Geo W RA-9288
1891 Bowman Mary D r.....CE-2117
1896 Jennings Minnie GA-9347
1897 Simms Eva r RA-0749
1898 MacDonald Edw M r.....GA-8019
1902 Wellman W S r.....GA-0738
1905 Ainslie Robt B Dr.....RA-2593
1905 Clark Thos H Jr.....GA-0060
1905 Lowe Anna B r.....CE-6325
1910 Duncan Jessie Mrs CE-9782
1911 Stafford Don A CE-2850
1912 Gables Residential Club The CE-9892
1915 Eddy Florence G Mrs r CE-1578
1919 Hatch Virginia Belle Mrs r.....GA-7758
1920 Lockman Wm T.....CE-8951
1920 Sherman G H r CE-7732
1920 Stevens Harry F GA-7205
1925 Nau Heber B GA-8636
1925 Parsons Mary Alice CE-5564
1926 Brandt Kathleen Mrs r.....GA-1613
1931 Barth Alice r.....GA-0622
1932 Stantz Ona RA-8957
1937 Dunlap Ida May CE-3583
1937 Meyer A J CE-3583
1940 Schneider A B MD GA-1332

EAST 89th ST SE

2017 Mutchler Ruth RA-6897
2017 Petty Rae GA-7025
2017 Westlaken Frank RA-2764
2021 Cramer Nell r GA-7016
2021 Dudley R M Miss CE-9170
2021 Harris Lucy K r.....CE-1152
2022 Malone Mabel Mrs r.....RA-4557

1942 HOUGH AVE

SOURCE: OHIO BELL TELEPHONE

HOUGH AVE NE
(Continued)

8522 The Open Kitchen CE-9275
8523 Town Cleaners GA-2613
8524 McFarland Florists CE-6760
8525 Hollamby Marjorie GA-1316
8525 Miller Ella Mrs r.....GA-8177
8526 Munstein's Delicatessen.....GA-9792
8527 United Food Stores.....CE-2130
8601 Ritz Grill CE-9847
8605 Superb Ice Cream Stores.....GA-4863
8608 Gerber S R MD GA-4994
8608 Maier R R MD.....CE-4701
8608 Marshall Drug Co No 8.....GA-9577
8608 Podis L B DDS.....CE-2565
8612 Woolworth F W Co 5 & 10c Store No 977 .....GA-1606
8615 Albrecht's Cut Rate Drug Co....CE-5625
8617 Crow E C.....GA-5020
8617 East End Realty Service.....GA-5020
8619 Kessler Harry Dr ofc.....RA-1314
8619 Pollard Florence RA-7217
8619 Ranson Edw C r.....CE-1097
8620 Taylor Markets Store No 2.....GA-2181
8621 Kasper Dry Cleaning Co.....CE-8900
8700 Kaase Richard W Co GA-4233
8701 Fisher Bros Co mkt.....CE-9833
8702 Portage Market Co Store No 5....RA-2777
8704 Farmview Stores Co GA-9703
8705 Axford Albert CE-0251
8705 Santry Harry J GA-9110
8707 E & E Mkt RA-7729
8708 Hough Home Bakery GA-8252
8709 Behm Paul GA-2752
8709 Couture J B RA-7574
8709 Schrader Anna Mae Miss r.....RA-3950
8709 Smith Betty Mrs RA-8040
8711 Anderson Food Mkt CE-4236
8712 Mintz Window Shade Co.....CE-2456
8712 Ohio Window Shade Co.....CE-2456
8714 De Luxe Odorless Cleaners.....GA-5535
8715 Crawford Hardware The GA-1712
8716 Neighborhood Barber & Beauty Shoppe GA-1964
8723 Brown Derby GA-9848
8723 New Brown Derby GA-9848
8800 Hough Beverage Co.....CE-8476
8801 Young Dry Goods Co.....GA-4040
8803 Davis Ben B CE-6612
8803 Megaughey Ruby E r.....RA-4072
8804 Berdan Theron Lewis CE-6950
8809 Akins Ida RA-7352
8809 Koerth Louis r.....RA-2956
8809 Sigmund Jos E.....GA-7854
8812 Lewis Hi-Speed Serv Sta.....GA-9487
8813 Jackson Roy RA-5983
8817 Cross Richard Lee Jr CE-1547
8900 Sherwin Bakery Branch No 2.....RA-4262
8902 Prim Beauty Service.....CE-4215
8902 Primosch Marie K.....CE-4215
8902 Stueber Walter CE-0285
8904 Mechanical Hardware & Plumbing Co CE-9678
8904 Robbins Max hdw.....CE-9678
8906 Riley Anita RA-6809
8908 Napoli Peter GA-2618
8910 Leech Jos R r.....RA-4311
8910 Patsy Bath Studio.....RA-4311
8910 Ward Barbara Mrs.....CE-6588
8912 Smith's Confectionery GA-9758
8915 Hough School CE-1395
8920 Gerace Gust r CE-6937
8922 Gelender Mkt CE-9348
8924 Sandusky Vegetable Mkt CE-9243
8926 Adler J RA-3212
8926 Mastin A E r.....CE-3573
8927 Billinghurst Geo H.....RA-3162
8928 Flemming Photo Co.....CE-2975
8929 Bassani Donald RA-7328
8929 Pearce Sheldon T.....RA-5790
8930 Dunn Clnrs GA-5757
8932 Gerfen Serv Sta.....GA-9458
8932 Texas Distributing Co serv sta ..GA-9458
8933 Huber Lillian L.....GA-2069
8933 Wheeler Clarence E GA-2069
9001 Marshall T E r.....GA-8645
9003 Powell Trevor E.....CE-3793
9104 Oakley L E.....GA-2141
9200 Gall John A GA-8011
9200 Loreene's Scalp & Beauty Shop...RA-3773
9200 Williams E V atty.....RA-3773
9201 Kit Kat Klub.....GA-9251
9204 Gray N E RA-7946
9204 Pritchard H D r.....CE-1602
9207 Erich Radio & Sound Serv Co.....GA-8060
9208 Cooper Walter RA-6727
9212 Green's Delicatessen & Beer Store.CE-9287
9214 McNamee's Tavrn GA-9886
9215 Hough Inn The CE-9732
9217 Devon Hall Beauty Shop.....RA-4411
9217 La Vern Beauty Shoppe GA-6142
9220 Hackenburg W E groc.....GA-1870
9227 Newman's Mkt groc.....CE-5820
9300 Fisher Bros Co The GA-9315
9300 Gray Morris H DDS.....GA-6292
9301 Braun's Drug Store CE-9241
9302 Taylor Markets main ofc.....GA-4382
9302 Taylor Markets Store No 1.....GA-3663
9303 Kirkpatrick Frank RA-9654
9303 Mullally J L.....CE-8642
9306 Zuccaro's Food Store CE-4400
9307 Standard Delctsn GA-0716
9310 Bly Louis D.....CE-3597
9311 Shanzen Beauty Shoppe.....CE-1668
9400 Cipra Francis Mrs r.....GA-0755

1937 E 87TH ST

SOURCE: OHIO BELL TELEPHONE

EAST 87th ST NE

1178 Michelitsch Albin r RA-3406-W
1178 Turosky L r GA-4536
1179 Reulbach Harry J r RA-3932-W
1185 Walter Frank E r CE-7759
1186 Corbett Edw r RA-0728-J
1188 Bauman L W r RA-1328-W
1191 Muchewicz Stanley r GA-6080
1192 Hirsch John W r RA-0792-W
1195 Schott Constance V Miss r GA-6958
1196 Sammon J A r GA-4678
1201 Kish Steve r RA-4565-W
1205 Elker Joe r RE-4759-J
1206 Rooney C J GA-8125
1209 Berichon Oliver Mrs r RA-2155-J
1212 Durkin John F r RA-1874-J
1215 Krueger Cora C Mrs r RA-3845-J
1216 Fitzgerald David r RA-0498-J
1219 Williams Grace G r RA-4158-W
1224 Nieder Edw J r GA-8007
1226 Conomy Luke J r RA-1498-W
1227 Smith F O r GA-5465
1230 Ridley Henry E r RA-2916-J
1231 Stucki Mae r CE-6539
1237 Goggin Ed C r.....GA-5866
1237 McMahon Thomas F r.....GA-5866
1238 Quinn Michael r CE-8364
1240 O'Neill Geo M MD r GA-0024
1241 Fleming Catherine W Mrs r ..RA-1755-W
1243 Knight Agnes M Miss r GA-8215
1243 Miller Marianne r GA-8215
1244 Keller F J r GA-4844
1247 Gillroy Jas C r GA-7248
1248 Loykie Anna r GA-5884
1252 Menges A B CE-2189
1253 Heiman Sisters Obstetrical Nursing Serv CE-6154
1253 Kippenbrock Anthony r RA-3784-J
1256 Gorman Wm S r GA-8313
1256 Knoll Ed r CE-8523
1755 Davis Josephine r CE-4042
1755 Lang Louise Mrs r RA-1206-J
1755 Richardson Ina r CE-1137
1755 Sayre Mary r GA-8568
1757 Feher Mary Mrs r GA-1167
1763 Maloney Cornelius r GA-6035
1765 Bayer Anton N r GA-4721
1767 Higley Belle r.....GA-1334
1770 Howell Sylvia r GA-1403
1773 Garibotti Amerigo r GA-8787
1774 Woods A B r GA-2562
1777 Denning Mfg Co.....CE-0801
1778 Stauffer Wallace E r GA-7596
1782 Elder Tress r GA-6533
1785 Kelch J S r GA-6145
1786 Fahey Delia Mrs r CE-3945
1787 O'Malley J J r CE-6635
1790 Stradley Pierce E r GA-3147
1791 Baum Alfred F r.....CE-2090
1791 Blum Bertha S r.....CE-2090
1794 Schwartz Peter L r CE-4708
1798 McCullough F S r GA-5429
1799 Ernst Lucy M r.....RE-0939-J
1801 Fisher Geo E r.....CE-5642
1802 Allen Gus K r.....GA-8085
1806 Rote R O r.....GA-1829
1807 Mooney Emma C r CE-7545
1807 O'Donnell Alice Miss r GA-7750
1808 Moyer Lydia r CE-3127
1811 Whitehead Jessie r CE-6637
1814 Sparrine John r RA-3621-J
1815 Nelson E E r CE-3863
1817 Whitworth W E r.....GA-2444
1818 Churchill Louisa T Mrs r CE-3947
1821 Bellson G N r.....CE-5265
1824 Walker Chas K r CE-2106
1825 Grundman J S r CE-8280

1830 BROOKFIELD APTS
- Anderson Pearl J r CE-4106
- Barclay Melvin G r CE-3888
- Blenkin Stephen r CE-7985
- Cochran A L r CE-9106
- Cook Mott K r RA-4236-J
- Cousins Hattie r CE-7835
- Dempcy Donald F r CE-3833
- De Witt Geo A r GA-4317
- Dial Mantie r CE-6206
- East Jane r CE-4957
- Gill N F r CE-1274
- Goldthorpe Hazel D r CE-8505
- Hamilton Evan P r CE-4707
- Hammel Claire r CE-1203
- Hopp A H r CE-7382
- Kelley Esther B r RA-1311-J
- King M D r RE-2147-M
- Moore W B r CE-2385
- Portz Ella C r CE-4956
- Shaeffer Clifford P r CE-5788
- Smith Kathleen r GA-7691
- Warner Agnes E r CE-4907
- Williams Ruth r CE-5866

1831 Moulton Masie GA-9452
1834 Benjamin Morris I r.....RE-6960-W
1835 Benjamin Apartments CE-9373
1836 Smith A E r RA-4259-J
1839 Billington Jane r GA-2268
1839 Picard G G Dr r GA-2268

1937 E 89TH ST

SOURCE: OHIO BELL TELEPHONE

EAST 89th PL NE

1712 McKenzie Margaret Miss r.....RA-2877-J
1712 Wickham Katharine Miss r....RA-2877-J
1717 Karr John Howard r.....CE-5961
1719 Stanton Harold E r.....RA-1820-J
1725 Gomillion B B r.....GA-0251
1729 Nahouse W J r.....CE-6976
1732 Crotty Albert F CE-0746
1735 Hornsby Roger r CE-1547

EAST 89th ST NE

787 Barnhisel Harry r.....PO-9564
787 Schlarb John r LI-6107
1220 Albrecht F A r.....RA-4521-W
1228 Madger John A r.....CE-7288
1234 Berendt Anthony J r.....RA-2183-J
1238 Cronenberger W A r.....CE-7362
1243 Zust Anthony A r.....RA-3912-W
1245 Egan James J r.....GA-4460
1245 Zust Louis J r.....GA-1230
1247 Moran Peter J r.....GA-7831
1249 Bradfield Landis R r.....GA-8711
1249 Sheehan Nellie Mrs r.....CE-8319
1253 Entire J r GA-4393
1256 Wurm John P r.....RA-4722-J
1257 Monter Louis H r.....RE-1605-J
1258 Laffey Lawrence E r.....CE-8386
1262 Weber Chas r GA-8169
1263 Griesmer P F r.....GA-8512
1266 Cleve Chemical Co CE-2961
1266 McAllister Hugh r.....GA-6129
1271 Culhane P r RA-4133-J
1274 Card C Chandler Sr r.....RA-2475-J
1274 Card Jennie L Mrs r.....RA-2475-J
1274 Strack Matilda r GA-2670
1279 Gabele Fred J r.....GA-3225
1286 Lye Edw J r.....RA-2506-J
1290 Coleman Thos J r.....GA-6124
1290 Forbush Everett H r.....RA-0499-W
1313 Haley E A r.....GA-1513
1318 Schwartz Rose Mrs r.....RA-1469-J
1319 Giesel Emma r GA-1152
1319 Hoehn Elton G r.....GA-1152
1320 Kuehne Albert J r.....CE-7846
1322 Marx Maurice r GA-7757
1323 Corrigan Mary E r.....CE-4256
1326 Iredell C A r RE-6168-M
1327 Walther Alma r GA-1025
1329 Gales William E r.....GA-3540
1345 Gaffney W H Mrs r.....GA-1519
1346 Ford Sydney H r.....GA-7034
1351 Gauntner Charles T r.....CE-6604
1355 Gray C H r.....RA-0417-J
1356 Foy Virgil F r.....CE-2919
1369 Jolley Ruby A r.....GA-1554
1373 Jesensky Jos r GA-2545
1377 Schuck Wm J r.....GA-4950
1378 Vedder Earl C r.....RA-4225-W
1383 Holobosh Carl r GA-1153
1387 Carney Mary P r.....GA-1302
1389 Parker Elizabeth r CE-4037
1395 Van Loozen M A r RE-7011-J
1396 Amsden Fred r GA-3567
1398 Albert Julius r GA-4993
1402 Butler Wm G r RE-0489-J
1405 Schindler Geo r GA-1514
1406 Welsh Jas J r.....GA-3988
1409 Custer Walter r RA-0869-W
1414 Ryan Michael r GA-6516
1418 Hafford Harriet Mrs r.....GA-7237
1424 Buzza Evans E r.....RA-4853-W
1426 Holz Mildred L r.....RA-0996-J
1427 Cavanaugh Wm G r.....CE-5330
1430 Sadler R D Dr r.....CE-5690
1433 Brown G L r.....GA-2544
1436 Carvey Paul r RA-4739-W
1440 Colbert Thos r GA-7088
1444 Kenna E J r.....GA-3520
1447 Tomczak John r GA-4979
1452 Smith Frank J r.....CE-4813
1453 Gonzalez Ralph A r.....CE-2352
1453 Miranda Jos P r.....CE-2352
1457 Miller Harlan M r.....GA-3987
1466 Kimpel Louis C r.....RA-1241-J
1726 Messer J M r.....GA-7655
1755 Shaw Geo H r.....GA-8854
1760 Nursing Home The CE-6230
1761 Kelly D W Moving Co.....GA-1031
1762 Findley F E r.....CE-6196
1765 Knapp Chas r RE-0227-J
1765 Knapp Charles r GA-4183
1768 Long Emma A Mrs r.....GA-1913
1768 Tureck J C r.....GA-1913
1769 Meyer Elizabeth A r.....CE-3334
1772 Harris Charles E r.....CE-1624
1775 Custer Guy Mrs r.....CE-3119
1775 Rich Adele r CE-3119

1779 BOLTON APTS RE-1876-J
Gordon Arthur M r.....RE-7162-W
Lillis Catherine Mrs r.....RA-1420-J
Marshall John E r.....GA-0113
Mills Don P r GA-3434
Prentice H H Dr r GA-8836
Ream J H r RE-8324-R
Ryan Carrie H r.....RE-7162-W
Walters J J r GA-2963
Woodman Marion r GA-2963

1780 HAVYN APTS GA-1181
Barnes Thos C r CE-6322
Cannon C C r.....CE-3468
Cole L M Mrs r CE-3468

EAST 89th ST NE (Continued)

1780 HAVYN APTS—Continued
Curtiss Cornelia r GA-0314
Sarstedt F A r.....CE-6220
Watson Robert W r.....GA-7148

1781 BOLTON APTS
Arnold M Mrs r GA-3202
Boucher A C r GA-2964
Davis Harriett L Mrs r.....CE-2238
McHenry Itha Miss r.....CE-6975
Teter W C Dr r.....CE-2127

1785 Johnston Austin A r.....CE-2729
1786 Walls Edith M r.....CE-7951
1789 Schoettli John r GA-0896
1790 Martin Blaine CE-8156

1793 BOLTON MANOR APTS
Barth A J r CE-4189
Batistick Alvin J r CE-4189
Breininger H C r.....CE-1079
Enger Dora Mrs r CE-2662
Fitzgerald Nora r CE-9117
Graham P M r CE-4913
Gray Blanche E r CE-5331
Hale John J r GA-2700
Hertz Henry r.....RE-6465-M
Levins Tena H r RA-1161-W
Little Gertrude E r.....GA-2753
Nourse Thera G r CE-8606
Penfield Loren H r CE-0336
Rigney A W r RA-0387-W
Simak Wm r CE-8352
Taylor Dan r CE-2245
Taylor E A r CE-8953
Thippen Jas D r CE-0462
Treiber O A Mrs r RA-0296-J
Zalud Lawrence F r RA-1837-J

1796 Boyle Jno J r.....CE-5138
1797 Beach R K r.....CE-4321
1805 Smith A D r.....RA-4279-J
1809 Walker Amelia Mrs r.....CE-6755
1810 Gerhan Chas H r.....GA-3187
1814 Stewart Jas W Mrs r.....CE-0456
1814 Stewart Virda L r.....CE-0456
1818 Klug Marguerete Mrs GA-9589
1819 Collier Wm F r.....CE-1224
1821 Cooley Harris R r.....GA-5659
1822 Meriam E B r.....GA-1822
1827 Friebolin C D r.....GA-2142
1831 Kearney D J Mrs r.....CE-7481
1834 Linville Alice CE-9855
1835 McHenry Cecelia M Mrs r.....CE-4330
1841 Saffold J Webb r.....GA-2917
1841 Saffold S S Mrs r GA-2917
1843 Allen Bettie r GA-4528
1844 Robbins J Marion CE-9827
1848 Perkins Mary W Miss r.....GA-0320
1849 Percy Vincent H r.....GA-1467
1849 Schleicher W A Mrs r.....GA-1467
1853 Brady Morton J r.....RA-0187-W
1853 Mohr John MD r.....RA-0187-W
1856 Schoepflin Grace F Mrs.....CE-9221
1863 Mitchell Ralph D r.....GA-1404
1864 Black Herman r GA-0713
1864 Black Morris A r.....GA-0713
1858 Moffett Rosella r CE-4892
1872 Martinsen Martin r GA-0681
1875 Sharpe Audrey r CE-3102
1878 Perkins True r GA-1671
1884 Bolton Convalescent Home The...GA-0808
1884 DeCumbe J W r.....GA-0808
1885 Martinsen Niel r GA-6085
1891 Bowman Mary D r.....CE-2117
1896 Jennings J L GA-9347
1897 Kutzbach Mrs E W r.....GA-8157
1898 MacDonald Edw M r.....GA-8019
1902 Wellman W S r.....GA-0738
1905 Ackley Chas r RA-0673-J
1905 Blackford James r RA-0673-J
1905 Lowe Anna B r.....CE-6325
1910 Haigh Janet Mrs CE-9782
1911 Dresskell Fred Mrs r.....CE-5620
1912 Meyer E L Miss r.....CE-3108
1919 Hatch Virginia Belle Mrs r.....GA-7758
1920 Smith M J Mrs CE-9397
1925 Fink Dora E Mrs.....GA-9236
1926 Brandt Kathleen Mrs r.....GA-1613
1931 Webster Frederick r GA-1596
1932 Bunts Frank E Mrs r.....GA-7760
1937 Meyer Agnes Mrs r.....GA-1563
1940 Schneider A B Dr r.....GA-1332

EAST 89th ST SE

2017 Miller Walter G r.....GA-7025
2019 Condit Lenace r GA-7016
2021 Harris Lucy K r.....CE-1152
2021 Wilson Ruth E r.....GA-4681
2022 Malone Mabel Mrs r.....RA-4557-J
2023 Carroll C C r.....GA-4360
2023 Emmerich Carmen r GA-5298
2023 Stone Imogene r GA-6218
2027 Grenzenbach Fred r GA-3965
2027 Turner Gertrude Miss r.....GA-3965
2028 Hamilton Edwin T Mrs r.....GA-1298
2029 Speed T V r.....RA-1740-W
2032 Halloran Bess Mrs CE-9329
2032 Hummel Gertrude K r CE-9329
2036 Holmes Jean Shipman r.....GA-4227
2041 Hans A W r.....GA-3236
2041 Nunn John I Co.....CE-1464
2044 Turner Mary Mrs CE-9861

1937 HOUGH AVE

SOURCE: OHIO BELL TELEPHONE

HOUGH AVE NE (Continued)

8519 Ulian Andy r RA-4839-J
8520 Citizens Market CE-4680
8522 Amer Diners Inc CE-9275
8522 Open Kitchen CE-9275
8523 Town Dry Cleaning.....GA-2613
8524 McFarland Florists CE-6760
8525 Hollamby Stanley G r.....RA-1487-W
8525 Miller Ella Mrs r.....GA-8177
8526 Hough Creamery & Delicatessen...GA-9792
8527 Alexander Drug Co GA-3281
8601 Levy Herman GA-5416
8601 Ritz Grill CE-9847
8605 Superb Ice Cream Stores.....GA-4863
8608 Cleve Funeral Police Co The.....CE-7166
8608 Maier R R MD.....CE-4701
8608 Podis L B DDS.....CE-2565
8612 Woolworth F W Co 5 & 10c Stores GA-1606
8615 Albrecht's Cut Rate Drug Co....CE-5625
8616 Taylor Mkts Inc store No 2....GA-2181
8617 Crow E C GA-5021
8617 East End Realty Service.....GA-5020
8618 Geraci's Market CE-6193
8621 Kaspar Dry Cleaning CE-8900
8622 New General Dairy Stores Inc...CE-9296
8625 A & P Food Store GA-9477
8700 Kaase Richard W Co GA-4233
8701 Fisher Bros Co mkt.....CE-9833
8702 Caesar Sam CE-8462
8702 Ceasar Sam r CE-8462
8702 Caesar Market CE-8462
8704 Farmview Stores Co GA-9703
8707 Fix's Market GA-3700
8708 Hough Home Bakery Store No 9.....GA-3784
8709 Gates Elizabeth Mrs r.....CE-7914
8709 Moinette Paul r.....GA-1864
8709 Ritchie Brooks r CE-4658
8710 Frederick Furniture Co.....GA-0692
8711 Burg Food Markets Store No 3 .....CE-4236
Store No 3 .....GA-9252
8712 Mintz Co The.....CE-2456
8712 Mintz Window Shade Co.....CE-2456
8712 Ohio Window Shade Co.....CE-2456
8714 Hough Beverage Co CE-8476
8715 Crawford Hardware The GA-1712
8716 Neighborhood Barber & Beauty Shoppe GA-1964
8716 Ver-Nal Laboratory GA-1964
8718 Modern Fruit Market CE-9154
8723 Brown Derby GA-9848
8723 New Brown Derby GA-9848
8801 Young Dry Goods Co.....GA-4040
8803 Murrey C N r.....GA-4028
8803 Myerly Arless V r.....GA-6295
8803 Peck C B r.....GA-1934
8805 Cleve Cleaners Tailors & Furriers.GA-5650
8805 Cleve Dry Cleaning Co.....GA-5650
8809 Blaylock John R r.....GA-1820
8809 Lucas Anna r CE-0467
8812 Lewis & Blough Service Sta.....GA-9487
8900 Mechanical Hardware & Plumbing Co CE-9678
8900 Robbins Max Hardware.....CE-9678
8902 Prim Beauty Service.....CE-4215
8902 Primosch Marie K.....CE-4215
8902½ Keast James T r.....CE-1378
8902½ Smith Jacob C r.....CE-1642
8906½ Gedman Hilary W r.....RA-3544-J
8912 Valenti Sam CE-9869
8915 Hough School CE-1395
8918 Rainbow Dry Clng & Hand Laundry CE-1143
8920 Gerace Gust r CE-6937
8922 Union Electrical Stores Inc.....GA-0284
8924 Millie's Market CE-9217
8926 Mastin Rita A r.....CE-3573
8926 Miller Lucille r CE-1275
8928 Flemming Photo Co.....CE-2975
8929 Leister Grace r GA-4037
8930 Guthoff Sheet Metal & Furnace Co The GA-3431
8933 Huber A J r.....GA-2069
9001 Marshall T E r.....GA-8645
9007 Blake Howard P r.....GA-0438
9009 Bowen Trevor r CE-4871
9104 Oakley Edw D r.....GA-2141
9200 Cole Cecil H r.....GA-1612
9201 Hough Arcade Garage.....CE-4675
9201 Kit Kat Klub.....GA-9251
9204 Pritchard H D r.....CE-1602
9207 Erich Radio & Sound Service.....GA-8060
9209 Grand Sheet Metal & Roofing Co.GA-8592
9211 Tent Inc The GA-9206
9212 Green's Delicatessen & Beer Store.CE-9287
9215 Hough Inn The CE-9732
9216 A & P Food Store.....GA-9475
9217 La Vern Beauty Shoppe GA-6142
9220 Hackenburg W E groc.....GA-1870
9227 Hough Ninety-third Fruit Market.CE-5820
9300 Fisher Bros Co The GA-9315
9300 Gray Morris H DDS.....GA-6292
9301 Braun's Drug Store CE-9241
9302 Taylor Markets Inc store No 1..GA-3663
9302 Taylor Markets Inc Main ofc.....GA-4382
9306 Zuccaro's Food Store CE-4400
9310 Lennon Clarine M r.....GA-8427
9310 Thatcher John r CE-0505
9311 Shanzen Beauty Shoppe.....CE-1668
9400 Cipra Francis Mrs r.....GA-0755
9401 Baldwin Jean R r.....GA-6959

1932 E 87TH ST

SOURCE: CLEVELAND DIR CO

3969 DiDonato Lawrence
Iacovone Gaetano
3983 Brilla Nicholas
3989 Battistone Louis
3991 Basic Michl
3993 Padovinoc Thos
3995 Predovic Peter
3997 Pavkovich Elijah
3999 Vojnovich Jos
Cannon av intersects
4000 Pompei Coal & Supply Co
4004 Pisano Pasquale gro
Sebastiano Siliato
4005 Ila Patk
Guliano Thos
4006 Vacant
4008 Smilianich Nicholas ⊙
4009 James Peter ⊙
Potesta Valerio
Jannoli John
4013 Makar Nicholas
Bojovich John
4017 D'Andrea Vincent ⊙
Farris Arch
Filiberto Vincent
Bernardo Jos
4023 Laskoski Steven
4029 O'Brien Danl J
Wheaton Marion
Margotti Geo
Harvard av intersects
4391 Gibbons Wm E
4394 Norman W E
4395 Carlin Sidney J
Connecticut av intersects
Macomb av intersects
4458 Price Raymond J
Hubbard Fredk J
Jeffries av intersects
Vineyard av intersects
Rosewood av intersects
4571 Kastelic Jos ⊙
4575 Pagani Ralph
Bancroft av intersects
Grand Division av intersects

E 87TH ST NE (M-5) — From Kosciuszko av to Superior av, Hough av to Euclid av
1172 **Apartments**
(For other occupants see S216 Kosciuszko av)
1 Vacant
2 Walling Fredk
3 Tobin Patk J
4 Walker Chas
5 Meltzer Herman
6 Garbin Christian
Street continued
1173 Kurtz Roland B
1174 Vacant
1178 Noonan Roy C
Gravette John P
1179 Murphy Frank J ⊙
1181 Schneitar John A ⊙
1182 Kinderman Nestor ⊙
1185 Walter Frank E ⊙
1186 Corbett Edw ⊙
1188 Bauman Lewis W ⊙
notary
1189 McDermott Cath Mrs
1191 Martin John W
1192 Hirsch John W ⊙
1195 Schott Moving & Trucking Co
Schott Henry J ⊙
1196 Sammon Jas A ⊙
1199 McCrystal Danl
1200 McGough Frank J
Kelly John
1201 Kish Steph
1202 Morscher Rose Mrs ⊙
1205 Elker Jos E ⊙
1206 Rooney Chas P ⊙
1209 Berichon Oliver ⊙
1210 Bowers Frank J ⊙
1212 Durkin John F ⊙
1213 Nieder Paul
Mitchell Marcel
1215 Krueger Cora Mrs ⊙
1216 Fitzgerald David C ⊙
1217 Elsmar Jos
1219 Williams Edgar B ⊙
1220 Rokas Peter ⊙
1223 Haddow Mary Mrs
1224 Nieder Julius ⊙
1226 Weldon Frank
1227 Smith Frank O ⊙
1230 Ridley Henry E ⊙
1231 Puzenski John ⊙
1233 Roberts Martha A Mrs
1234 McBride Emma Mrs ⊙
1237 Goggin Edw C ⊙
Goggin Lillian nurse
Goggin Lucille nurse
1238 Collins Carrie M Mrs ⊙
1240 O'Neill Geo M ⊙
1241 Prendergast Ella C Mrs ⊙
1243 Bauer Eliz ⊙
1244 Keller Fred J ⊙
1247 Gillroy Jas C ⊙
1248 Lojkiewicz Anna Mrs ⊙
1251-53 **Apartments**
1 Benbow Wm
2 Heiman Gertrude Mrs
Heiman Anna M nurse
Heiman Gertrude nurse
3 Vacant
4 Davis Harry M
5 Morris Mary Mrs
6 Vacant
Street continued
1252 Menges Albert B
1254-56 **Livingstone Apts**
(For other occupants see 8611-15 Superior av NE)
Apartments:
14 Vacant
15 Werner Nellie Mrs
16 Vacant
17 Cooke Donald
18 Barrett Jos L
Casey Frances Mrs nurse
19 Cumpston Florida Mrs
20 Vacant
21 Epley Ira E
22 Werner Frances
Superior av intersects
Hough av intersects
1754 Corrigan Thos J
1755 **Brookfield Apts**
Dannermiller Winola beauty shop
Apartments:
1 Conley Paul R
2 Dewald Geo
3 Patterson Carl
4 Lange Frank H
5 Gough Glenn T
6 DiIullo Eugenio
7 Scott Walter C
8 Joe T H

Brookfield Apts—Contd
8A Vacant
9 Staniland Mary M
9A Davis Josephine Mrs nurse
10 Atkinson Benj F
11 Vacant
12 Harvey Anna B Mrs
12A Cooney Wm E
Street continued
1756 Romischer Saml
1757 Nungesser Herbert C
1758 Vacant
1759 Brennan Mae
1763 Maloney Cornelius F ⊙
1765 Klein Wm
1766 Davison Lawrence A
Marcinko Margt E nurse
Osborne Harry
1767 Higley Belle A
1769 Gray Clarence E
1770 Kirby Walter T
1773 Garibotti Amerigo
1774 Woods Albert B ⊙
livery
Wright Mabel dramkr
1777 Denning Mfg Co metal stamping
Jones Margt M Mrs
1778 Sinclair Amelia Mrs
1781 Lovell Harwood A
Oliver Thos H
1782 VanWormer Chas N ⊙
1785 McCall Emma M Mrs ⊙
Mott Ernest W
1786 Grace Wilbur
Kolch Jos S
1787 O'Malley John J ⊙
1790 Comisky Cath C Mrs
1791 Baum Alf F toy broker
Blum Bertha S Mrs ⊙
1794 Weiss Belle Mrs
1795 Treat Geo E
1798 McCullough Frank S ⊙
1799 Ernst Lucy M ⊙
1801 Barber Ethel M
Hamilton Evelyn B nurse
1802 DeLucia Louis ⊙
1803 Schaefers Justin C
1806 Rote Robt ⊙
1807 **Nicholas Apts**
Apartments:
1 Snyder Wm
2 Vacant
3 Mooney Emma C Mrs
4 Vacant
5 Beighlee Marie C Mrs ⊙
Street continued
1808 Adams Eliz M Mrs
1811 O'Malley Howard J ⊙
1814 Cole Ernest
1815 Nelson Edgar E
1817 Whitworth W Ewart ⊙
1818 Churchill Louisa Mrs ⊙
1820 Barton Russell R
1821 Morhard Ida Mrs
1822 Hatch Louis R
1824 Frost Roy E
1825 Grundman John S ⊙
1830 **Brookfield Apts**
Apartments:
1 Hildebrand Rich S
2 Hungerford Donald V
3 Alderson Lawrence A
4 Vacant
20 Russell Clarence W
21 Vacant
22 Wycoff Floy Mrs
23 Gill Neal F
24 Rezac Jos
25 Reese Geo F
26 Vacant
27 Voss Celia
29 Vacant
30 Danner Pickney
31 Hopp Almer H
32 Vacant
33 Kelley Esther B
34 Spees Marie D
35 Tampa Dolores C
36 Hamilton Evan P
37 Eberling Lawrence A
39 Vacant
40 Finley Mildred B Mrs
41 King Mortimer D
42 Curtiss Eliz K
43 Vacant
44 Vacant
45 Vacant
46 Bruderly Claire E
47 Weiner Simon L
49 Cook Mott A
Street continued
1831 Neil Cath G Mrs
1834 Brezonec Geo designer
1835 Benjamin Morris I
1836 Smith Alf E ⊙ piano tuner
1839 Mason Arth T ⊙
1840 **Mayfair Apts**
Apartments:
bsmt Moore Andrew B
1 Phelps Jay J
2 DeLong Arth R
3 Vacant
4 Vacant
5 Vacant
6 Linas Wm A
Street continued
1843 Reaugh Frances Mrs ⊙
1844 Koch Anna D Mrs
1847 **Raymond Apts**
Apartments:
101 Vacant
102 Jones Harry V
103 Geller Max
104 Doll Lucy Mrs
201 Morris Norman D
202 Hale Harry R
203 Vacant
204 Vacant
205 Haas Sarah E
206 Vacant
301 Vacant
302 Betts Forrest L
303 Vacant
304 Price Meredith C
305 Gysan Carl E
306 Peck Abram
401 Vacant
402 Wardwell Chas M
403 Vacant
404 Vacant
405 Vacant
406 Vacant
Street continued
1848 Williams Mary N Mrs ⊙
1851 Tyner Wm A
1852 Vacant
1855 Myers Alice Mrs ⊙
1856 Perdue Robt H ⊙

1932 E 89TH ST

SOURCE: CLEVELAND DIR CO

1286-92 **Brock Apts**
(For other occupants se 8811-17 Superior av NE)
bsmt Yarborough Jos
Apartments:
4 Vacant
5 Millar Geo
6 Vacant
7 Smith Nora L Mrs
Superior av intersects
1310 Sullivan Danl M printer
1312 Vacant
1313 Haley Ernest A ⊙
Beloit av intersects
1314 Pickett Jos F
1315 Fox Edw J
1316 Lex Jas C
1318 Schwartz Geo
1319 Roehn Frank ⊙
1320 Kuehne Albert J
1322 Marx Maurice ⊙
Wing Paul
1323 McCann Thos J ⊙
1326 Fredell Chas A ⊙
1327 Poblenz Frank
Walther Eliz Mrs ⊙
1329 Gales Wm E ⊙
1332 Burns Margt M Mrs ⊙
1333 Becker Harry E ⊙
Ford Sydney H
1334 Feldkamp John J
1337 Kolb Fredericka Mrs
1338 Smith Thos G
1339 Banovic Mary Mrs
1341 Ostberg Frank G ⊙
1342 Steuer Claude J
1345 Gaffney Anna E Mrs ⊙
1346 O'Connor Sarah Mrs ⊙
Ford Sydney H
1347 Sopie Emma Mrs ⊙
1350 Overturf John D
1351 Nock Walter A real est
1355 Totzke Aug H ⊙
1356 Nichols Jerome
1357 Nolan Patk E ⊙
1360 Hampson Hugh L ⊙
1361 Poppobe Steve T
1362 Miller Reinhard J
1365 Mitz Wm jr pntr
1366 Norris Felix ⊙
1369 Jolley Rudy A ⊙
1370 Murphy John F
1373 Jesensky Jos ⊙
1374 Reichwein Jacob ⊙
1375 Appicci John B
1377 Schuck Wm J ⊙
1378 Miller Andrew S
1379 Budinger Eliz Mrs ⊙
1381 Budinger Ferdinand R
Baumgartner Ethel M Mrs
Ethel av intersects
1382 McCallister Jas M ⊙
1383 Holobosh Carl C ⊙
1386 Smith Frank J ⊙
1387 Vajda Danfina M Mrs
1388 Novak Michl ⊙
1389 Parks Leon F ⊙
1392 Norris Phillip D ⊙
1393 Brown Carrie
Stiers Robt L
1395 VanLoozen Michl A ⊙
1396 Amsden Fred E ⊙
1398 Vacant
1399 Betzenheimer John J ⊙
1401 Nipchild Jos A ⊙
Zeigler Anna Mrs
1402 Butler Wm
1403 Schindler Kath Mrs
1406 Russell Herbert U
1408 Graene Jos ⊙
1409 Eckert Jos G
1410 Newton Nellie V Mrs
Cober Clara D Mrs
1411 Reif Michl F ⊙
1414 Ryan Michl J ⊙
1415 Dorator Geo ⊙
1417 Vacant 1st fl
Tarbell Floyd F
1418 Hafford Danl J ⊙
1420 Wike Burd ⊙
1421 Collister Jane Mrs ⊙
1422 Wisneuskas Wm ⊙
1423 McGuire John F
1424 Gallagher Jos A
1426 Marsh Lulu J Mrs ⊙
1427 Cavenaugh Wm G ⊙
1429 Monahan John
1430 Gleason Carrie B Mrs
1431 Weldon Thos F
1433 Bittner John J
1434 Boyce Jos W ⊙
1435 Wolf John A
1436 Husbands Alta V Mrs ⊙
Schreiber Louis P
1437 Barlenstein John J
1440 Colbert Thos ⊙
1441 Jarboe Elmer L
1443 Richards Anna Mrs ⊙
1444 Brown Glenn L
1446 Smith Chas E
1447 Tomczak John ⊙
Bolos Jos G
1448 Ryan Margt
1451 Mickey John A ⊙
1452 Vyak Frank
1453 Miranda Jos P ⊙
1454 Brooker Carl F
1456 McQuaid Jas J ⊙
1457 Vacant 1st fl
Woodrow Rachael Mrs
1458 Carney Anthony J
1460 Vacant
1464 Littlechild Susan
1466 Vacant
Wade Park av intersects
1712 Wickham Kath ⊙
Hough av intersects
1755 **Bellflower Apts**
(For other occupants see S902½ Hough)
Apartments:
8 Vacant
9 Vacant
10 Laughton Olive E
11 Neff Ethel B Mrs
12 Bionaz Jos
Street continued
1760 Stein Minnie nurse
Goldsmith Louise nurse
1761 Kelly Dawson W trucking
1762 Findley Frank E ⊙
1765 Knapp Chas uphol
1768 Goodhue Wm L ⊙
1769 Meyer Caroline G Mrs ⊙
1772 Harris Chas E ⊙
1775 Long Emma A Mrs
1779-81 **Bolton Apts**
Apartments:
1 Bowen Danl R
2 Palmer Howard L
3 Astley Lillian Mrs
4 Millward May W
5 Robertson Wm L
6 Lillis Cath A Mrs
7 Briggs Elmer C

E 89TH ST NE—Contd
Bolton Apts—Contd
8 Vacant
9 Davis Harriett L Mrs
10 Calland Mabel Mrs
11 Teter Wm C
12 McHenry Jas
14 Sua John J
Street continued
1780 **Havyn Apts**
Apartments:
1 Vacant
2 Saratedt Frank A
3 Cannon Corman C
4 Tucker Helen M Mrs
5 deFauzon Arturo G
6 Hoffman Robt M
Street continued
1785 Murphy Geo H
1786 Long Jos J livery
1789 Applegate Lewis L ⊙
1790 Landfield Wade B ⊙
1793 **Bolton Manor Apts**
Apartments:
1 Sunman Wilbur E
2 Nunney Alf J
3 Penfield Loren H
4 Sample Thos
5 Breininger Herbert C
6 Little Gertrude E
7 Henneberger Melvin B
8 Blayney Amy J
9 Grimes Milton E
10 Irwin Mary C
11 Ruby R Wells
12 Trimble Homer L
14 Vacant
15 Vacant
16 Mason Harry H
17 Bittner Clayton G
18 Vacant
19 Hunter Lucretia P
20 Hale John J
21 Roemer Andrew M
22 Mooney Eug S
23 Stockton Hazel
24 Forward Jessie
25 Robinson Clarence A
26 Vacant
Street continued
1796 Boyle John J
1797 Beach Robt K
Palmer Lloyd B
1801 Judge Carmen
1805 Smith Andrew D ⊙
1809 Archer Della
1810 Gatton Chas H ⊙
1814 Stewart Laura M Mrs ⊙
1815 Wright Fred W roofer
1818 Klug Geo H
Babcock Margery nurse
1819 Pierce David E
1821 Cooley Harris R ⊙
1822 Meriam Edmund B ⊙
1827 Friebolin Carl D ⊙
1831 Kearney Julia Mrs
1834 Potes Geo W furn rms
1835 Fish Harry S
1841 Saffold S Selbert ⊙
1842 Vacant
1843 Carter Wm D
1844 Hallock Roscoe S Dr
1848 Perkins Mary W ⊙
1849 Schleicher Bertha E Mrs
1853 Brady Morton J
1856 Martinson Neil
1861 Zettelmeyer Mathilda M
1863 Mitchell Ralph D ⊙
1864 Black Morris A ⊙
1868 Warner Mollie Mrs furn rms
1871 Bryant Trail S
1872 Harris Mildred Mrs ⊙
1875 Hart Louis F ⊙
1878 Perkins True ⊙
1884 Health Institute sanitarium
Haymonds Fred nurse
1885 Katulik Peter
1890 McDonald Minnie K Mrs
1891 Bowman Mary D Mrs ⊙
1896 Jennings John L real est
1897 Kutzbach Ernest W
1898 Huron Rd Hosp nurses home
1902 Wellman Wm S ⊙
1905 Lazarus Edw
1910 McCaffrey John
Haigh Janet Mrs
1911 Wood Eliz Mrs ⊙
1912 Meyer Albert L
1915 Vacant
1919 Viall Gertrude Mrs
1920 Smith Jerome
1925 Ackey Neal M
1926 Bateman Julia C chiropractor
1931 Webster Fredk F ⊙
1932 Bunts Harriet Mrs ⊙
1937 Myers Edgar B
1940 Schneider Adolph B ⊙
Euclid av intersects

E 89TH ST SE (N-6) — From Euclid av to Evarts av, Marshall av to Easton av, StCatherine av to Union av, W&LERR to Harvard av
2017 Carroll Cath Mrs furn rms
Carroll Cyrus C
Berkey Eliz nurse
Culp Ruth nurse
Wallach Chas R
2019 Tishler Normand
2021 Poroll Theo
Brenner Bertha nurse
Harris Lucy nurse
2022 Smith Arth H
2023 May Wm
Stone Imogene nurse
2027 Vacant
2028 Hamilton Florence A ⊙
2029 Hoch Otto M baths
2032 Budinger Mary Mrs
2036 Weedon S L Co publrs
2041 Nunn John I Co undtkrs
Cinader Nellie Mrs
Hans Adolph W
2044 Turner Mary Mrs
2048 Vacant
2054 Corneau Steph C mover
2060-68 **Windsor Hall Apts**
Apartments:
1 Thompson Sinclair T
2 Moran Frank A
3 Feher Paul
4 Callinan Florence R
5 Cutting Orville B
6 McConnell Fredk C
7 Vacant
Street continued

1932 HOUGH AVE

SOURCE: CLEVELAND DIR CO

HOUGH AV NE—Contd
8522 McDowell Harry restr
8523 Town Jas E clothes clnr
8524 McFarland Etta florist
8525 **Mierke Block**
Apartments:
1 Hollamby Stanley G
2 Chesses Walter
3 Reed Florence
5 Vacant
6 Miller Ella Mrs
Street continued
8526 Goldberg Hyman gros
8527 Walter's Drug Co
8528 Thorngren Albert W restr
E 86th intersects
8603 Kroger Gro & Bkg Co (br) gros and meats
8605 Eagle Ice Cream Co
8606 Marshall Drug Co (br)
8608 Sinclair Ernest N chiropractor
Szorady Frank A dental laboratory
Podis Louis B dentist
8610 Schaefer Wm H hdw
8611-17 Albrecht's Pharmacies Inc
8612 Cleveland Brush Specialty Co
8614 Cawood Walter E jwlr
8616 Taylor Markets Inc meats
8617 Crew Everett C barber
8618 Maynard & Crotty wall paper
8619 **Apartments**
1 Vacant
2 Wagner Geo H
3 O'Malley Louis M
4 Vacant
Street continued
8620 McCormick Harry O plmbr
Pavese Anthony shoe repr
Easton Gavin R roofer
8621 Kaspar Geo clo clnr
Herman Harry shoe repr
8622 New Genl Dairy Stores Inc
8623-25 Gt A & P Tea Co (br) gros and meats
Crawford rd intersects
E 87th intersects
8700-02 Young Andrew S Young Drygoods Co
8701 Fisher Bros Co (br) gros and meats
8704 Helmer John furn
8705 **Apartments**
1 McCrea John
2 Vacant
3 Patterson Saml L
4 Vacant
5 Vacant
6 Bentley Leon D
Street continued
8707 Hesselman John F meats
8708 Landsmann Albert G baker
8709 **Lily Block**
bsmt Jackson John F
Apartments:
1 Sells Ralph A
2 Vacant
3 Saunier Jane L Mrs
4 Molnette Paul E
5 Childers Bert B
6 Middleton Geo H
Street continued
8710 Klein Alf fruits
8711 Gold Benj fruits
8712 Mintz Awning & Shade Co
8713 Yee Lim laudry
8714 Dellinger Russell B
8715 Malitz David tailor
8716 Fishleigh Vernel barber
Fishleigh Clara
David Wm M barber
8717 Spenica Saml I barber
8718 Universal Cleansing & Dyeing Co (br)
8719 Gialamas Jas restr
8720 Ottino Secondo restr
8721 Petite Beauty Shoppe
8723 Lixor Dry Clng & Tailoring Co clo clnrs
E 88th pl intersects
8801 Vacant (store)
8802 Geraci Bros gros
8803 **Art Bldg**
Apartments:
1 Peck Clement B
2 Fishleigh Vernal
3 Reed Raymond
4 Couturee Thelma
5 Murrey Clement N
6 Farr Fannie M Mrs
7 Geibfreid Chas W
8 McClarty Henry J
rear Finefrock Geo W
Street continued
8804 **Wilton Apts**
Apartments:
1 Berdan Theron L
2 Nagle Perry
3 Commander Eliz Mrs
4 Thomas Gertrude Mrs
Street continued
8805 Vacant (store)
8806 Rose Marie delicatessen
8809 **Medric Apts**
bsmt Vacant
Apartments:
1 Vacant
2 Vacant
3 Vacant
4 Vacant
5 Vacant
6 Vacant
7 Vacant
8 Vacant
9 Vacant
10 Vacant
11 Vacant
12 Vacant
14 Jagow Eliz Mrs
15 Vacant
16 Vacant
17 Vacant
Street continued
8812 Pochantos Oil Corp filling sta
8813 Stowell Adelbert L
8815 Jaros Geo W
8817 Kauffman Everett J
8819 Kauffman Moving & Stge Co
U S Postal Sub Sta No 11
E 89th intersects
8900 Robbins Henrietta Mrs hdw
Robbins Max plmbr
8901 McKean Kenneth A
Peoples Eliz
8902 Vacant
8902 ½ **Bellflower Apts**
(For other occupants see 1755 E 89th)
Apartments:
5 Vacant
6 Cohn Aaron
7 Hardy Chas H
E 89th pl intersects
8904 Cohn Aaron clothes clnr
8905 Mason Lillian B Mrs
Jenkins Sankey T
8906 Vacant
8906 ½ Schenkel Sol
8908 Napoli Peter barber
8910 Dottre John shoe repr
8910 ½ Folk Frances Mrs nurse
Robbins Max
8912 Valenti Saml confr
8914 Urich Wm
Dowis Edw
Neads Dewis
8915 Hough School
8916 Quinn Mary M Mrs confr
8918 Smith Harry M lndy
8920 **Apartments**
1 McGuire John A
2 Sparago Louis
3 Artlip Fred
4 Fanelli Rocco
Street continued
8922 Fanelli Rocco barber
8924 Sandusky Sol fruits
8926 **Apartments**
1 Lawton John M
2 Goldstein Saml
3 Mulhauser Carl W
4 Sandusky Sol
Street continued
8927-33 **Scotia Apts**
(For other occupants see 1730-46 E 90th)
Apartments:
1 Vacant
2 Harp Kelly
3 Garvin Wm J
4 Cole Alice W Mrs
Street continued
8928 Flemming Paul O photog
8930 Wieder Maurice J gro
8932 Mirvale Oil Co filling sta
E 90th intersects
9001-03 **Harkness Terrace**
(For other occupants see 1727-37 E 90th)
9001 Marshall Thos E
9003 Hollamby Kath Mrs
9007 Wilson Chas E
Harkness pl begins
9009 Sanderson Wm T
9104 Oakley Eliz E Mrs ◎
9108 Goldsmith Isadore ◎
Kurlan Saml furrier
9200 McEldowney Clyde
9201 Hough Arcade Garage
9203 Toffler Arth delicatessen
9204 Burns Thos J
9205 Warro Louis shoe repr
9207 Benninghoff Jacob G tailor
9208 Hoover Chas
9209 Home Remodeling Co hdw
9211 Herd Gauge Makers
9212 Herd Adolph ◎
Greenberg Cecil delicatessen
Apartments
1 Vacant
2 Vacant
3 Benavich Anna
4 Vacant
Street continued
9215 Kroger Gro & Bkg Co (br) gros
9216 Gt A & P Tea Co (br) gros
9217 Valcot Frank B beauty shop
9218 Seiler Leon watch repr
9220 Hackenburg Warren E gro
9221 Waldman Dry Clng Co (br) clo clnrs
9223 Litt Bros fruits
9227 Cohen M Abr confr
E 93d intersects
9300 Fisher Bros Co gros
9301 Stimmel Drug Co Inc (br)
9302 Taylor Markets Inc meats
9303 Redlick Kath
Hagan Frank
Jacob Georgia Mrs
9305 Breitbart Herman delicatessen
9306 Pivover Nathan delicatessen
9307 Chait Israel clo clnr
9308 Zuccaro Salvatore fruits
9309 Wenger Chas
Ferguson Grace M
Collins Michl
9310 **York Apts**
Apartments:
1A Sanders Jos
2A Houser Florence D Mrs
3A Resch Victor J
4A Whitford Hazel Mrs
5A Ferris Geo
6A Vacant
7A Wilson Yetta B
8A Warren Lillian Mrs
1B Takacs Eva Mrs
2B Vacant
3B Kapek Anthony J
4B Dahlin Carl W
5B Wysocki Walter J
6B Carey Jas
7B Psomas Geo
8B Evans Wm E
9 Moorhead Finley A
Street continued
9311 Schanzenbach Theresa beauty shop
9400 Curry Fumigating Co
West-Hoff Printing Co
9401-05 **Apartments**
bsmt Gage Jas A
1 Vacant
2 Vacant
3 Moyer Laura Mrs
4 Kirk Alice V Mrs
5 Vacant
6 Blainey Arch C
7 Hitch Horace M

1929 E 87TH ST-A

SOURCE: CLEVELAND DIR CO

1213 Miecznikowski Marcell
Palomaki Aug
1215 Krueger Cora Mrs
1216 Fitzgerald Mary M Mrs ◎
1217 Bergstrom Marcus
1219 Williams Mary Mrs ◎
1220 Rokas Peter ◎
1223 Haddow Mary Mrs
Held Carl
Kromer Wm
Mackey Mary T
1224 Nieder Julius
1226 Czerniawski Ludwig ◎
1227 Smith Frank O ◎
1230 Ridley Henry E
Ridley Robt
1231 Lapinski Andrew
1233 Roberts Thos W
1234 McBride Emma Mrs
1237 McMahon Belle drsmkr
Goggin Edw C
1238 Collins Hughes D
1240 O'Neill Geo M
1241 Prendergast Ella Mrs ◎
1243 Miller Cath Mrs
1244 Keller Fred J ◎
1247 Gilroy Jas C ◎
1248 Lojkiewicz Anna Mrs
1251 Benbow Wm
Davis Harry M
1252 Doran M J
1253 Morris Agnes M Mrs
Welden Frank
1255 Durkin Frank H
Giavonette Henry B
1256 Gorman W S
Superior av intersects
1637 Hollister Claude C & Co pntrs
Hough av intersects
1754 Corrigan Thos
1755 **Brookfield Apts**
Apartments:
7 Ferris Louise
2 Stanton Louis P
3 Marlowe Michl
4 Macklin Josiah W
5 Scott Walter C
6 Vernucci DiIlio
7 Vacant
8 Robson Gladys
8A Warren L Mrs
9 Davis J A Mrs
9A Vacant
10 Atkinson Benj
11 Svec Emil
12 Wysocki Walter
12A Harvey John
Street continued
1756 Rosenberg Elmer
1757 Grace Wilbur
1758 Adams Grover
1759 Clark J Hatch Dr
1763 Maloney Cornelius F
1765 Klein Wm
1766 Moorhead Finley A
Wellington Jos

1929 E 87TH ST-B

SOURCE: CLEVELAND DIR CO

1767 Nichols Sarah F Mrs
1769 Agnew Eliz A Mrs
1770 Powers Jas
1774 Woods A B ⊙ livery
1777 Jones Margt M Mrs
1778 Sinclair Amelia Mrs
1781 Leary Jane
1782 VanWormer Chas
1785 Koppes Cloyd K
McCall Emma M Mrs
1786 Kelch Jos S
1787 O'Malley John J
barber
1790 Bellamy Clarence
1791 Baum Alf F toy broker
1794 Russell John
1798 McCullough F S ⊙
1799 Ernst Lucy M
1801 Vacant
1802 DeLucia Louis E ⊙
1806 Hardway Charlotte
Mrs
1807 Nicholas Apts
Davis Harriet L Mrs
Ellis Earl E
Mooney Emma C Mrs
Rose Winifred R Mrs
1810 Potts Miles
1811 O'Malley Howard J
1814 Vacant
1815 Nelson Edgar E
1818 Churchill Louisa Mrs
⊙
1820 Wilson Emily M
1821 Lees Geo E adv agt
1822 Howard I M Mrs ⊙
1824 Yelsky Jacob E ⊙
real est
1825 Buchler John W
1830 Brookfield Apts
Wright Helen
Apartments:
1 Harrigan Agnes M
2 Spencer Saml
3 Bottomar Fredk
4 Salvina F M
20 Pierce C C
21 Eisenberg H
22 Davis C H
23 Kelley Lois
24 Darby McClaire
25 Smith E P
26 Bennett E H
Forde Chas
27 Poulson F
29 Voss Cell
30 Rottner Jacques H
31 Clayton Carl C
32 Voight Alice Mrs
33 Murrin Walter J
34 Spees Clarence R
35 Tampa D C
36 Watters Sadie D
37 Morrison Oscar
39 Frohling Mary E
Walwer Lucille A
40 Burt Richd E
41 King Mortimer D
42 Curtiss E K
43 Keller L R
45 Finley M J
46 Whitworth Wm E
47 Ashcraft Garland
49 Hubbard Ruth
Rice Fern
Street continued
1831 Vacant
1832 Vacant

1929 E 89TH ST

SOURCE: CLEVELAND DIR CO

1370 Cavano Jos A
1373 Mitz Wm
1374 Reichwein Jacob
1375 Appicci John
1377 Schuck Wm J ⊙
1378 Egan Jos H ⊙
1381 Budinger F R
Ethel av intersects
1382 McAllister Jas M ⊙
1383 Holobosh Carl C ⊙
1386 Smith Frank J ⊙
1387 Carey Jas A
1388 Miller Wm ⊙
1389 Parker Leon F ⊙
1392 Norris Philip D ⊙
Norris Edw blasting
contr
1393 Lyden Patk J
1395 VanLoozen Michl A
⊙
1396 Amsden Fred E ⊙
1398 McKenney Jas ⊙
1399 Betzenheimer John J
⊙
1401 Ninchild Jos A ⊙
1402 Butler Maurice G
mason contr
Butler Eliz F Mrs ⊙
1405 Schindler Geo
1408 Weiss Fredk J
1409 Gramc Jos ⊙
1409 Eckert Jos
1410 Newton Harley L ⊙
pntr
1411 Reif Michl F ⊙
1414 Ryan Michl J ⊙
1415 Bonlton Edmond W
jr
1417 Hall John
1418 Hafford Danl J ⊙
1420 Wike Burd
1421 Collister Jane Mrs ⊙
1422 Wisniokos Wm ⊙
1423 McGuire Nellie A ⊙
1424 Entrup Karl W
1426 Marsh Lulu J Mrs ⊙
1427 Cavanaugh Wm G ⊙
1429 Dee Howard A
1430 Gleason Carrie B Mrs
1431 Burke Carroll E
1433 Delehanty Henrietta
Mrs ⊙
1434 Boyce Jos W ⊙
1435 Hunziker Frieda C
Mrs ⊙
1436 Husbands Alta V Mrs
⊙ nurse
1437 Mustee John R
1440 Colber Thos ⊙
1441 Fuller Fred F
1443 Richards Anna Mrs
1444 Olsen Harry E
1446 Ryan Rose Mrs
1447 Tomczak John ⊙
1448 Alkire Cath
Kocke Franz
1451 Morrell Chas P
1452 Berner Alf C
1453 Miranda Jos P ⊙
1456 McQuaid Jas J ⊙
1457 Garfey John E
Gardner Wm D
1458 Carney Anthony
1460 Pfeiffer Chas A
1466 Mackender Nora V
Mrs
Wade Park av intersects
1712 Wickham Gertrude V
R Mrs ⊙
1729 Nahouse Wm J
1736 Gulliford Edw ⊙
Hough av intersects
1752 Vacant
1755 Bellflower Apts
(For other occupants
see 8906½ Hough)
Baker Harold
Hall Cath Mrs
Hardy C H
Luke Clifford E
O'Neil Mary Mrs
Robbins M
Sackerman K
1756 Long Forest R
1760 Goldsmith Louise
nurse
Stein Minnie nurse
1761 Kelly Dawson W
trucking
1762 Findley Frank E ⊙
1765 Knapp Chas uphol
1768 Goodhue Wm L
1769 Meyer Ernest C
1772 Reich Emilie K Mrs
1775 McGrale Lawrence
1779-81 Bolton Apts
Gallagher Agnes F
Mrs
Lillis Cath Mrs
Millward Wm W
Pinyoun Fredk C
Robertson Wm L
Sua John
1780 Havyn Apts
Apartments:
1 Coolidge Jas H
2 Sarsted Frank A
3 Cannon Corman C
4 Weld John N
5 DeFauzon Arturo G
6 Hoffman Robt M
Street continued
1781 Cleland Mabel Mrs
Feter Wm C
McHenry Jas
O'Donnell P M
1785 Fury Emma Mrs
1786 Cline John A
1789 Applegate Louis L
1790 Sandfield Wade ⊙
1793 Bolton Manor Apts
Boyle O H
Breisinger Herbert C
Cox Chester A
Fant P A
Forward Jessie A
Foote Harry E
Frenkel Vincent S
Hale Jas
Harris Chas E
Hunter Lucille P
Klein Morris R
Langley Nathan
Little Gertrude E
McDonough John
Moran Wm A
Loventield Loren H
Shearer H E
Sullivan John F
Sunman Wilbur E
1796 Boyle John J
1797 Beach Robt K
Palmer Lloyd B
1801 Morrison Hunter
1805 Smith Andrew D
1809 Merrill Lillian Mrs
Wiltse Anne C Mrs
furn rms
1810 Gerhan Chas C
1814 Stewart Laura M Mrs
⊙
1815 Wright Fred W
1818 Babcock Marjorie
nurse
Klug Geo H
Klug Margt Mrs furn
rms
Neighbors Cath nurse
1819 McNamara Andrew J
1821 Cooley Harry R
1822 Merlam Edw B
1827 Friebolin Carl D ⊙
1831 Kearney Julia Mrs
1834 Potes Geo W furn
rms
1835 Lawton Raymond O
1837 Saffold Silbert S
1842 Hale Chas M
Merlam Edmund E ⊙
1843 Croxton David T
Everett John H
1844 Hallock Anna Mrs
furn rms
Hallock Scott R phys
1848 Perkins Mary W ⊙
1849 Schleicher Wm A ⊙
1853 Brady Morton J
Ryan Emma
1856 Moyer Lydia furn rms
1861 Jost Josephine Mrs
1863 Mitchell Ralph D ⊙
1864 Black Morris A ⊙
1868 Graham Bertha Mrs
1871 Kellison Cath E Mrs
1872 Vacant
1876 Hart Louis ⊙
1878 Perkins True ⊙
1884 Murfey Louis A ⊙
1885 Davis Milo J
1890 Klump Adaline A
Mrs ⊙
1891 Duncan Sarah E Mrs
Winslow Geo H
1896 Croxton Electa Mrs ⊙
1897 Kutzbach Ernest W
1898 Bell Clara C Mrs
furn rms
1902 Wellman Wm S ⊙
1905 Moore Mattie Mrs
Nutt Albert R
1910 Hatch Janet Mrs
McCaffrey John carp
contr
1911 Wood Eliz Mrs
1912 Meyer Albert F ⊙
1915 Gilchrist Geo E
1919 Hatch Arth E
1920 Vacant
1925 Ackey Neal
1926 Hunt Mary R Mrs ⊙
1931 Webster Fredk F
1932 Bunts Harriet Mrs ⊙
1937 Myers Edgar B
1940 Schneider Adolph B
⊙
Euclid av intersects

E 89TH ST SE (M-8)—
From Euclid av to Evarts
av, Marshall av to Easton
av, StCatherine av to Union
av, W & L E R R to
Harvard av
2017-23 Carroll Cath Mrs
furn rms
2022 Smith Arth H
2027 Dickey Edw E
2028 Hamilton Florence A
⊙
2029 Gee Fred
Hoch Otto M mineral
baths
2032 Budinger Mary Mrs
furn rms
2036 Weeden S L Co
publrs
2041 Nunn John J Co
undtkrs
2044 Edmond John J
Speed Jane Mrs furn
2048 Boucher Armand O
2054 Corneau Steph C
mover
2060 Johnson Mary Mrs
McConnevy Fredk
Moran Frank A
Potak John
Stillwell Mary Mrs
Thompson Theo S
2061 Vacant
2064 Agerter Fredk J
Buelow Marie I
Fowler Walter G
Lynn Thos S
2066 Weil Max W
2068 Baldwin Arth W
Callinan Florence Mrs
Carroll Anna L Mrs
Drothler Paul jr
2096 Ewing Mattie Mrs
Carnegie av intersects
2102 Kloss Mary C Mrs
2104 Willett John L
2106 Brown's Garage
2108 Emrich Emanuel M
2110 Czarnitzki Arth
2110 Hamed Jas
2111 Benson Geo E
Brooks Chas R
Deppen Kath M
Ellis Josephine Mrs
Kahnheimer Caroline
Peterson Anna Mrs
2113 Bair M L Mrs drsmkr
Canada Wm
Chubb Walter H
Fox Jas A
Jacks Wm M
Kanneman Elroy R
Saylor Henry E
Wright Fanny F
2119 Harbaugh Edw
Page Jas H
Cedar av intersects
2156 Hudson Isum
2160 Anderson Garry H
2165 Slaughter Bros undtkrs
2166 Clayton Nathaniel ⊙
2172 Johnson Lennis
Lorenton Hampton
Wilson Ellen Mrs
2175 Palmer Wade furn
rms
2176 Carruther Eva Mrs ⊙
2179 Bradley Hugh
Glenn Elwood
Moten Oleo

HOUGH AV NE—Contd
Jeanette Apts—Contd
7 Vacant
8 Davey May Mrs
9 Wakefield Wm
10 Vacant
11 Vacant
12 Gambal Eliz Mrs
13 Vacant
14 Vacant
Street continued
8520 Collier Frank meats
8521 Vacant
8522 Nicholson Thos restr
8523 Town Jos E clo clnr
8524 Goldberg Louis dry gds
8525 **Mierke Block**
Apartments:
1 Brown Gertrude Mrs
2 Stuart Thos J
3 Reed Eliz Mrs
4 O'Neil Frank H
5 Vacant
6 Miller J Philip
Street continued
8526 Dunker Ralph R gro
8527 Vacant
8528 Kearns Geo W restr
E 86th intersects
8605 Siegel Lillian clo clnr
8608 O'Brien Martin A phys
8608 Podis Louis B dentist
8610 Schaefer Wm H hdw
8611 Hellwig Drug Co
8612 Vacant
8614 Cawood Walter E jwlr
Hummel Alf confr
8616 Taylor Geo M meats
8618 Maynard & Crotty wall paper
8619 Hyde Harry
Labinsky Jos
Schindel Geo N
Sweeney Susan Mrs drsmkr
8620 McCormick Harry C plmbr
Payese Anthony shoe repr
8621 Kaspar Geo clothes clnr
8622 Walters & Hayden barbers
8623 Vacant
8625 Gt A & P Tea Co (br) gros
Crawford rd intersects
E 87th intersects
8700 Young Andrew S dry gds
8701 Fisher Bros Co (br) gros
8703 Gold Benj fruits
8704 Helmer John uphol
8705 **Apartments**
1 Vacant
2 Japcynski Frank
3 Coville Willis A
4 Patterson Saml L
5 Vacant
6 Bentley Leon
Street continued
8707 Messelman John F meats
8708 Landsman Albert G baker
8709 **Lily Block**
Apartments:
1 Vacant
2 Goodman Louis
3 Saunier Jane L
4 Vacant
5 Brooks E
6 Vacant
Street continued
8710 **Waldo Building**
8711 Chesser Minnie B restr
8712 Mintz Max A awnings
8713 Chan Ding Indy
8715 Kleanko Dry Cleaning Co
8716 Keener Frank barber
8717 Anni Saml barber
8718 Universal Cleansing & Dyeing Co (br)
8719 Jialamas Jas restr
8720 Vacant
8721 Day Eliz mlnr
8723 Chase Engraving & Printing Co
E 88th pl intersects
8801 Barton Jacob shoes
8802 Geraci Paul gro
8803 **Art Bldg**
Apartments:
1 Peck Clement B pntr
2 Hammer Carrie
3 Patterson Geo
4 Stanton Wm C
5 Murrey Clement N
6 Farr Fannie M
7 Reed Myrtle
8 Sample Bertha A
Street continued
8804 **Wilton Apts**
Apartments:
1 Hicks Pearl
2 Hollis Paul
3 Commander Eliz
4 Vacant
Street continued
8805 Bussey Ferris A Photo Co
8806 Vacant
8809 **Medric Apts**
Apartments:
5 Swanson Harry
6 Johnston Wm G
9 Hill Carl
10 Vacant
15 Jagow Eliz H
16 Theow E A
Street continued
8813 Chestnut Jos
8815 Vanderveer Charlotte F E
8819 Kauffman Everett J mover
E 89th intersects
8900 Baker Harold gro
8901 Buchanan Arth
Tripodes Paris
8902 Robbins Max hdw
8902½ Cohn Aaron
Malone R H
Taylor A D
E 89th pl intersects
8904 Cohn Aaron clothes clnr
8905 Jenkins Sankey T
Mason Lillian B Mrs
8906 O'Brien Beatrice Mrs beauty shop
8906½ **Bellflower Apts**
(For other occupants see 1755 E 89th)
Rinker Chas F
Rouse F G
8908 Vacant
8910 Dottore John shoe repr
8910½ Andrews Bessie A Mrs
8912 Sturman Saml confr
8914 Dallas Glenn L
Robbins John E
Wallace Chas
8915 Hough School
8916 Quinn Mae Mrs confr
8918 Napoli Peter barber
8920 Fanelli Rocco
Fant Adolph
Murphy Jas A
8922 Fant Adolph hdw
8924 Friedman Robt fruits
8926 Lawton Jas M
Lusch Henry
Sindusky Sol
Sullivan Edw J
8927-33 **Scotia Apts**
(For other occupants see 1730-46 E 90th)
Apartments:
1 Mulhauser Carl W
8929
2 Derr Elmer G
3 Derr Elmer G
8933
4 Purvis Harry E
Street continued
8928 Lawrence Studio Co photogs
8932 Eddy Harold N meats
8930 Gt A & P Tea Co (br) gros
sw cor Midvale Oil Co gas sta
E 90th intersects
9001-03 **Harkness Terrace**
(For other occupants see 1727-37 E 90th)
Kellogg Chas W
Marshall Thos E
9007 Wilson Chas E
Harkness pl begins
9009 Sanderson Wm T
9011 **Miller Apts**
9104 Oakley Eliz E Mrs
9108 Goldsmith Isadore
Kurlan Saml
9200 Hoelzel Jeannette C music tchr
9201 Newman Louis garage
9203 Kean Claude E
Kean Emma Mrs delicatessen
McBeath Montrose B
9204 Bochert Elva L
9205 J & M Radio Sales & Service Co
9207 Valot Frank B barber
9208 Claxton Edith E Mrs
Rader John H
9209 Vacant
9211 Herd Adolph tailor
9216 Gt A & P Tea Co (br) gros
9217 Kroger Gro & Bkg Co (br) gros
Small Eliz M beauty shop
Allen Blanche Mrs
9218 Louie F Indy
9219 Vacant
9220 Hackenburg Warren E gro
9221 Ginsberg Sol Indy
9223 Vacant
9227 Cohn Abr B confr
E 93d intersects
9300 Fisher Bros Co gros
Gray Morris H dentist
Robboy John phys
9301 Stimmel Drug Co
9302 Taylor Geo meats
9303 Pinyoun F C
Triggs Jas C
Walters Harlie G
Young John
9305 Gulko David delicatessen
9306 Gusson Esther Mrs baker
Rivchun Raymond gro
9307 Smiley Nathan clothes clnr
9308 Salvatore Zuccaro fruits
9309 Gillespie Wm W
Gulko David
Miller Carl E
Oliver Grace
Peterfreured Harry
9310 **York Apts**
Apartments:
1A Black M
2A Copeland F
3A Poniter Wm
4A Patterson B
5A Gror M
6A O'Donnell A
7A Vacant
8A Burgess R
1B Fugii Toshio
2B Clark C M
3B Gaggus E
4B Arbaugh A L
5B Frisbley C L
6B O'Rourke May
7B Meyer Chas B
8B Kuschel C H
Street continued
9311 Schanzenbach Theresa beauty shop
9400 Manton Ernest
9401 **Apartments**
10 Vacant
11 Stark Ernest S
12 Knack Otto P
14 Decker Esther A
15 Maddock Hallie
16 Braun Ralph
17 Vacant
18 Knack Paul O Mrs
19 Vacant
20 Vacant
Street continued
9404 Crandall Edith Mrs

DRAFT

APPENDIX B-5: Title Search Records (No Documents Are Associated With This Appendix)

DRAFT

APPENDIX C-1: Regulatory Records - Mapped Database

DRAFT

DATABASE REPORT

DRAFT

Project Property:	*3 Vacant Parcels* *924 and 8924 Hough Avenue, & 1765 E 89th Street* *Cleveland OH*
Project No:	*G23-2862*
Report Type:	*Database Report*
Order No:	*23041400739*
Requested by:	*Nova Group, GBC*
Date Completed:	*April 18, 2023*

Environmental Risk Information Services
A division of Glacier Media Inc.
1.866.517.5204 | info@erisinfo.com | erisinfo.com

Table of Contents

Table of Contents....2
Executive Summary....3
Executive Summary: Report Summary....4
Executive Summary: Site Report Summary - Project Property....8
Executive Summary: Site Report Summary - Surrounding Properties....9
Executive Summary: Summary by Data Source....14
Map....21
Aerial....24
Topographic Map....25
Detail Report....26
Unplottable Summary....76
Unplottable Report....77
Appendix: Database Descriptions....78
Definitions....92

DRAFT

Notice: IMPORTANT LIMITATIONS and YOUR LIABILITY

Reliance on information in Report: This report DOES NOT replace a full Phase I Environmental Site Assessment but is solely intended to be used as database review of environmental records.

License for use of information in Report: No page of this report can be used without this cover page, this notice and the project property identifier. The information in Report(s) may not be modified or re-sold.

Your Liability for misuse: Using this Service and/or its reports in a manner contrary to this Notice or your agreement will be in breach of copyright and contract and ERIS may obtain damages for such mis-use, including damages caused to third parties, and gives ERIS the right to terminate your account, rescind your license to any previous reports and to bar you from future use of the Service.

No warranty of Accuracy or Liability for ERIS: The information contained in this report has been produced by ERIS Information Inc. ("ERIS") using various sources of information, including information provided by Federal and State government departments. The report applies only to the address and up to the date specified on the cover of this report, and any alterations or deviation from this description will require a new report. This report and the data contained herein does not purport to be and does not constitute a guarantee of the accuracy of the information contained herein and does not constitute a legal opinion nor medical advice. Although ERIS has endeavored to present you with information that is accurate, ERIS disclaims, any and all liability for any errors, omissions, or inaccuracies in such information and data, whether attributable to inadvertence, negligence or otherwise, and for any consequences arising therefrom. Liability on the part of ERIS is limited to the monetary value paid for this report.

Trademark and Copyright: You may not use the ERIS trademarks or attribute any work to ERIS other than as outlined above. This Service and Report (s) are protected by copyright owned by ERIS Information Inc. Copyright in data used in the Service or Report(s) (the "Data") is owned by ERIS or its licensors. The Service, Report(s) and Data may not be copied or reproduced in whole or in any substantial part without prior written consent of ERIS.

Executive Summary

Property Information:

Project Property:	*3 Vacant Parcels* *924 and 8924 Hough Avenue, & 1765 E 89th Street Cleveland OH*
Project No:	*G23-2862*

Coordinates:

Latitude:	*41.50954315*
Longitude:	*-81.62440843*
UTM Northing:	*4,595,511.87*
UTM Easting:	*447,892.67*
UTM Zone:	*17T*

Elevation:	*666 FT*

Order Information:

Order No:	*23041400739*
Date Requested:	*April 14, 2023*
Requested by:	*Nova Group, GBC*
Report Type:	*Database Report*

Historicals/Products:

Aerial Photographs	*Historical Aerials Photographs*
City Directory Search	*CD - Custom City Directory Search*
ERIS Xplorer	*ERIS Xplorer*
Excel Add-On	*Excel Add-On*
Fire Insurance Maps	*US Fire Insurance Maps*
Topographic Map	*Topographic Maps*

DRAFT

Executive Summary: Report Summary

Database	Searched	Search Radius	Project Property	Within 0.12mi	0.125mi to 0.25mi	0.25mi to 0.50mi	0.50mi to 1.00mi	Total
Standard Environmental Records								
Federal								
DOE FUSRAP	Y	1	0	0	0	0	0	0
NPL	Y	1	0	0	0	0	0	0
PROPOSED NPL	Y	1	0	0	0	0	0	0
DELETED NPL	Y	0.5	0	0	0	0	-	0
SEMS	Y	0.5	0	0	0	0	-	0
ODI	Y	0.5	0	0	0	0	-	0
SEMS ARCHIVE	Y	0.5	0	0	0	**1**	-	**1**
CERCLIS	Y	0.5	0	0	0	**1**	-	**1**
IODI	Y	0.5	0	0	0	0	-	0
CERCLIS NFRAP	Y	0.5	0	0	0	**1**	-	**1**
CERCLIS LIENS	Y	PO	0	-	-	-	-	0
RCRA CORRACTS	Y	1	0	0	0	0	0	0
RCRA TSD	Y	0.5	0	0	0	0	-	0
RCRA LQG	Y	0.25	0	0	0	-	-	0
RCRA SQG	Y	0.25	0	0	0	-	-	0
RCRA VSQG	Y	0.25	0	0	0	-	-	0
RCRA NON GEN	Y	0.25	0	0	0	-	-	0
RCRA CONTROLS	Y	0.5	0	0	0	0	-	0
FED ENG	Y	0.5	0	0	0	0	-	0
FED INST	Y	0.5	0	0	0	0	-	0
LUCIS	Y	0.5	0	0	0	0	-	0
NPL IC	Y	0.5	0	0	0	0	-	0
ERNS 1982 TO 1986	Y	PO	0	-	-	-	-	0
ERNS 1987 TO 1989	Y	PO	0	-	-	-	-	0
ERNS	Y	PO	0	-	-	-	-	0
FED BROWNFIELDS	Y	0.5	0	0	**1**	0	-	**1**
FEMA UST	Y	0.25	0	0	0	-	-	0

DRAFT

Database	Searched	Search Radius	Project Property	Within 0.12mi	0.125mi to 0.25mi	0.25mi to 0.50mi	0.50mi to 1.00mi	Total
FRP	Y	0.25	0	0	0	-	-	0
DELISTED FRP	Y	0.25	0	0	0	-	-	0
HIST GAS STATIONS	Y	0.25	0	0	0	-	-	0
REFN	Y	0.25	0	0	0	-	-	0
BULK TERMINAL	Y	0.25	0	0	0	-	-	0
SEMS LIEN	Y	PO	0	-	-	-	-	0
SUPERFUND ROD	Y	1	0	0	0	0	0	0
State								
DERR	Y	1	0	0	0	**1**	**13**	**14**
DELISTED DERR	Y	1	0	0	0	0	0	0
SWF/LF	Y	0.5	0	0	0	0	-	0
HIST LF	Y	0.5	0	0	0	0	-	0
LUST	Y	0.5	0	**1**	0	**22**	-	**23**
DELISTED LST	Y	0.5	0	**1**	0	**10**	-	**11**
LST	Y	0.5	0	0	0	0	-	0
UST	Y	0.25	0	**1**	**1**	-	-	**2**
TANKS	Y	0.25	0	0	0	-	-	0
TANKS 2	Y	0.25	0	0	0	-	-	0
DTNK	Y	0.25	0	0	0	-	-	0
ENG	Y	0.5	0	0	0	0	-	0
INST	Y	0.5	0	0	0	0	-	0
VCP	Y	0.5	0	0	0	0	-	0
VAP CNS	Y	0.5	0	0	0	0	-	0
BROWNFIELDS	Y	0.5	0	0	0	0	-	0
Tribal								
INDIAN LUST	Y	0.5	0	0	0	0	-	0
INDIAN UST	Y	0.25	0	0	0	-	-	0
DELISTED INDIAN LST	Y	0.5	0	0	0	0	-	0
DELISTED INDIAN UST	Y	0.25	0	0	0	-	-	0
County	***No County standard environmental record sources available for this State.***							

Additional Environmental Records

Federal

FINDS/FRS	Y	PO	0	**1**	-	-	-	**1**

DRAFT

Database	Searched	Search Radius	Project Property	Within 0.12mi	0.125mi to 0.25mi	0.25mi to 0.50mi	0.50mi to 1.00mi	Total
TRIS	Y	PO	0	-	-	-	-	0
PFAS NPL	Y	0.5	0	0	0	0	-	0
PFAS FED SITES	Y	0.5	0	0	0	0	-	0
PFAS SSEHRI	Y	0.5	0	0	0	0	-	0
ERNS PFAS	Y	0.5	0	0	0	0	-	0
PFAS NPDES	Y	0.5	0	0	0	0	-	0
PFAS TRI	Y	0.5	0	0	0	0	-	0
PFAS WATER	Y	0.5	0	0	0	0	-	0
PFAS TSCA	Y	0.5	0	0	0	0	-	0
HMIRS	Y	0.125	0	0	-	-	-	0
NCDL	Y	0.125	0	0	-	-	-	0
TSCA	Y	0.125	0	0	-	-	-	0
HIST TSCA	Y	0.125	0	0	-	-	-	0
FTTS ADMIN	Y	PO	0	-	-	-	-	0
FTTS INSP	Y	PO	0	-	-	-	-	0
PRP	Y	PO	0	-	-	-	-	0
SCRD DRYCLEANER	Y	0.5	0	0	0	0	-	0
ICIS	Y	PO	0	-	-	-	-	0
FED DRYCLEANERS	Y	0.25	0	0	0	-	-	0
DELISTED FED DRY	Y	0.25	0	0	0	-	-	0
FUDS	Y	1	0	0	0	0	0	0
FORMER NIKE	Y	1	0	0	0	0	0	0
PIPELINE INCIDENT	Y	PO	0	-	-	-	-	0
MLTS	Y	PO	0	-	-	-	-	0
HIST MLTS	Y	PO	0	-	-	-	-	0
MINES	Y	0.25	0	0	0	-	-	0
SMCRA	Y	1	0	0	0	0	0	0
MRDS	Y	1	0	0	0	0	0	0
LM SITES	Y	1	0	0	0	0	0	0
ALT FUELS	Y	0.25	0	0	0	-	-	0
CONSENT DECREES	Y	0.25	0	0	0	-	-	0
AFS	Y	PO	0	-	-	-	-	0
SSTS	Y	0.25	0	0	0	-	-	0
PCBT	Y	0.5	0	0	0	0	-	0
PCB	Y	0.5	0	0	0	0	-	0

DRAFT

Database	Searched	Search Radius	Project Property	Within 0.12mi	0.125mi to 0.25mi	0.25mi to 0.50mi	0.50mi to 1.00mi	Total
State								
SPILLS	Y	0.125	0	0	-	-	-	0
TOWNGAS	Y	1	0	0	0	0	0	0
DRYCLEANERS	Y	0.25	0	0	0	-	-	0
DELISTED DRYCLEANERS	Y	0.25	0	0	0	-	-	0
USD	Y	0.5	**1**	0	**1**	**1**	-	**3**
CRO	Y	PO	0	-	-	-	-	0
SIAB	Y	PO	0	-	-	-	-	0
PFAS	Y	0.5	0	0	0	0	-	0
UIC	Y	PO	0	-	-	-	-	0
PFAS PWS	Y	0.5	0	0	0	0	-	0
AIR PERMITS	Y	0.25	0	0	**1**	-	-	**1**
Tribal	***No Tribal additional environmental record sources available for this State.***							
County	***No County additional environmental record sources available for this State.***							
	Total:		**1**	4	**4**	**37**	**13**	**59**

**** PO – Property Only***
**** 'Property and adjoining properties' database search radii are set at 0.25 miles.***

DRAFT

Executive Summary: Site Report Summary - Project Property

Map Key	DB	Company/Site Name	Address	Direction	Distance (mi/ft)	Elev Diff (ft)	Page Number
1	USD	Cleveland City-wide	601 Lakeside Ave, Rm 210 Cleveland OH 44114-	SW	0.00 / 0.00	0	26

DRAFT

Executive Summary: Site Report Summary - Surrounding Properties

Map Key	DB	Company/Site Name	Address	Direction	Distance (mi/ft)	Elev Diff (ft)	Page Number
2	FINDS/FRS	1779-81 E 89 ST APTS	1779-81 E 89TH ST CLEVELAND OH 44106 ***Registry ID:*** 110006341422	SSW	0.02 / 97.98	0	26
3	DELISTED LST	COMMUNITY CIRCLE TWO	8925 HOUGH AVE CLEVELAND OH 44106	NNW	0.03 / 179.78	1	27
3	UST	COMMUNITY CIRCLE TWO	8925 HOUGH AVE CLEVELAND OH 44106 ***Fac No (OTTER):*** 18008884	NNW	0.03 / 179.78	1	27
3	LUST	COMMUNITY CIRCLE TWO	8925 HOUGH AVE CLEVELAND OH 44106	NNW	0.03 / 179.78	1	27
4	FED BROWNFIELDS	Upper Chester	1848-66 E. 97th Street Cleveland OH 44106 ***Property ID:*** 169023	ESE	0.24 / 1,256.16	6	28
5	USD	Fairfax Neighborhood - Cleveland	Chester/E107 St/Norflk So RR/E79 St Cleveland OH 44106	S	0.24 / 1,256.88	5	33
6	UST	NE OHIO NEIGHBORHOOD HEALTH SRVS	8300 HOUGH AVE CLEVELAND OH 44103 ***Fac No (OTTER):*** 18000245 ***Tank No | Status:*** T00001 | EMP - Empty Never Filled	W	0.25 / 1,299.51	-1	34
6	AIR PERMITS	NORTHEAST OHIO NEIGHBORHOOD HEALTH SERVICES INC.	8300 HOUGH AVE. CLEVELAND OH 44103	W	0.25 / 1,299.51	-1	35
7	LUST	SPRINGBROOK ESTATES	1675 ANSEL RD CLEVELAND OH 44106 ***Release No (OTTER):*** 18010857-N00001 ***Facility Status | LTF Status | Date Last Change:*** Inactive | 6 Closure of regulated UST | 2/5/2002	ENE	0.28 / 1,488.72	-8	36
8	LUST	BP OIL CO. #22365	9308 CHESTER AVE CLEVELAND OH 44106 ***Release No (OTTER):*** 18002104-N00001 ***Facility Status | LTF Status | Date Last Change:*** Inactive | 1 SUS/CON from regulated UST | 9/14/1994	SE	0.30 / 1,569.33	8	37
8	LUST	BP OIL CO. #22365	9308 CHESTER AVE CLEVELAND OH 44106 ***Release No (OTTER):*** 18002104-N00002 ***Facility Status | LTF Status | Date Last Change:*** Inactive | 1 SUS/CON from regulated UST | 3/17/2008	SE	0.30 / 1,569.33	8	38

DRAFT

Map Key	DB	Company/Site Name	Address	Direction	Distance (mi/ft)	Elev Diff (ft)	Page Number
9	DELISTED LST	CLEVELAND CLINIC	1965 E 89TH ST CLEVELAND OH 44114	S	0.34 / 1,806.62	8	40
9	LUST	CLEVELAND CLINIC	1965 E 89TH ST CLEVELAND OH 44114	S	0.34 / 1,806.62	8	40
10	DELISTED LST	CLEVELAND CLINIC	2060 E 89 ST CLEVELAND OH 44106-2973	S	0.37 / 1,948.82	12	41
10	DELISTED LST	CLEVELAND CLINIC	2060 E 89 ST CLEVELAND OH 44106	S	0.37 / 1,948.82	12	41
11	DERR	Harshaw Filtrol Partnership, Cleveland	1945 E 97th St Cleveland OH 44124	SE	0.38 / 2,004.15	10	42
11	SEMS ARCHIVE	HARSHAW FILTROL PARTNERSHIP	1945 E 97 ST CLEVELAND OH 44124 ***EPA ID:*** OHD053276390	SE	0.38 / 2,004.15	10	42
11	LUST	CLEVELAND CLINIC	1945 E 97TH ST CLEVELAND OH 44106 ***Release No (OTTER):*** 18011344-N00001 ***Facility Status | LTF Status | Date Last Change:*** Inactive | 6 Closure of regulated UST | 8/23/2016	SE	0.38 / 2,004.15	10	43
12	LUST	FORMER GULF SERVICE STATION	8701-8705 EUCLID AVE CLEVELAND OH 44195 ***Release No (OTTER):*** 18011313-N00001 ***Facility Status | LTF Status | Date Last Change:*** Inactive | 6 Closure of regulated UST | 8/15/2014	SSW	0.40 / 2,090.47	3	44
13	LUST	VACANT LOT	9321 WADE PARK CLEVELAND OH 44106 ***Release No (OTTER):*** 18010948-N00001 ***Facility Status | LTF Status | Date Last Change:*** Inactive | 6 Closure of regulated UST | 6/12/2003	NNE	0.43 / 2,283.36	-16	45
14	CERCLIS	HARSHAW FILTROL PARTNERSHIP	1945 E 97 ST CLEVELAND OH 44124 ***Site EPA ID:*** OHD053276390	SE	0.44 / 2,300.08	13	46
14	CERCLIS NFRAP	HARSHAW FILTROL PARTNERSHIP	1945 E 97 ST CLEVELAND OH 44124 ***Site EPA ID:*** OHD053276390	SE	0.44 / 2,300.08	13	48
15	USD	Church Square Property	7909-8101 Euclid Ave Cleveland OH 44114-3485	WSW	0.44 / 2,329.08	3	49
16	LUST	MT SINAI MEDICAL CENTER	1800 E 105TH ST CLEVELAND OH 44106 ***Release No (OTTER):*** 18001584-N00001 ***Facility Status | LTF Status | Date Last Change:*** Inactive | 6 Closure of regulated UST | 4/26/1999	E	0.44 / 2,337.97	-22	49

DRAFT

Map Key	DB	Company/Site Name	Address	Direction	Distance (mi/ft)	Elev Diff (ft)	Page Number
16	LUST	MT SINAI MEDICAL CENTER	1800 E 105TH ST CLEVELAND OH 44106	E	0.44 / 2,337.97	-22	50
			Release No (OTTER): 18001584-N00002 ***Facility Status | LTF Status | Date Last Change:*** Inactive | 1 SUS/CON from regulated UST | 11/1/2005				
17	LUST	WADE PARK APARTMENTS	9500 WADE PARK CLEVELAND OH 44103	NNE	0.45 / 2,359.28	-18	52
			Release No (OTTER): 18011189-N00001 ***Facility Status | LTF Status | Date Last Change:*** Inactive | 6 Closure of regulated UST | 5/6/2009				
18	DELISTED LST	UNIVERSITY TOWER	1575 EAST BLVD CLEVELAND OH 44106	ENE	0.46 / 2,406.26	-19	53
18	LUST	UNIVERSITY TOWER	1575 EAST BLVD CLEVELAND OH 44106	ENE	0.46 / 2,406.26	-19	53
19	LUST	CLEVELAND CLINIC POWER HOUSE	2045 E 90TH ST CLEVELAND OH 44106	SSE	0.47 / 2,489.42	14	54
			Release No (OTTER): 18010181-N00002 ***Facility Status | LTF Status | Date Last Change:*** Inactive | 1 SUS/CON from regulated UST | 7/12/2011				
19	DELISTED LST	CLEVELAND CLINIC POWER HOUSE	2045 E 90TH ST CLEVELAND OH 44106	SSE	0.47 / 2,489.42	14	56
19	LUST	CLEVELAND CLINIC POWER HOUSE	2045 E 90TH ST CLEVELAND OH 44106	SSE	0.47 / 2,489.42	14	56
20	LUST	CLEVELAND CLINIC FOUNDATION	9500 EUCLID AVE CLEVELAND OH 44195-5047	SSE	0.49 / 2,574.90	13	57
			Release No (OTTER): 18003639-N00002 ***Facility Status | LTF Status | Date Last Change:*** Inactive | 1 SUS/CON from regulated UST | 4/3/2014				
20	LUST	CLEVELAND CLINIC FOUNDATION	9500 EUCLID AVE CLEVELAND OH 44195-5047	SSE	0.49 / 2,574.90	13	58
			Release No (OTTER): 18003639-N00003 ***Facility Status | LTF Status | Date Last Change:*** Active | 1 SUS/CON from regulated UST | 5/30/2014				
20	LUST	CLEVELAND CLINIC FOUNDATION	9500 EUCLID AVE CLEVELAND OH 44195-5047	SSE	0.49 / 2,574.90	13	60
			Release No (OTTER): 18003639-N00004 ***Facility Status | LTF Status | Date Last Change:*** Inactive | 6 Closure of regulated UST | 6/8/2000				
20	LUST	CLEVELAND CLINIC FOUNDATION	9500 EUCLID AVE CLEVELAND OH 44195-5047	SSE	0.49 / 2,574.90	13	61
			Release No (OTTER): 18003639-N00006 ***Facility Status | LTF Status | Date Last Change:*** Inactive | 6 Closure of regulated UST | 6/12/2000				
20	LUST	CLEVELAND CLINIC FOUNDATION	9500 EUCLID AVE CLEVELAND OH 44195-5047	SSE	0.49 / 2,574.90	13	62
			Release No (OTTER): 18003639-N00007 ***Facility Status | LTF Status | Date Last Change:*** Inactive | 6 Closure of regulated UST | 10/13/2011				

DRAFT

Map Key	DB	Company/Site Name	Address	Direction	Distance (mi/ft)	Elev Diff (ft)	Page Number
20	DELISTED LST	CLEVELAND CLINIC FOUNDATION	9500 EUCLID AVE CLEVELAND OH 44195-5047	SSE	0.49 / 2,574.90	13	64
20	DELISTED LST	CLEVELAND CLINIC FOUNDATION	9500 EUCLID AVE CLEVELAND OH 44195-5047	SSE	0.49 / 2,574.90	13	64
20	DELISTED LST	CLEVELAND CLINIC FOUNDATION	9500 EUCLID AVE CLEVELAND OH 44195-5047	SSE	0.49 / 2,574.90	13	64
20	DELISTED LST	CLEVELAND CLINIC FOUNDATION	9500 EUCLID AVE CLEVELAND OH 44195-5047	SSE	0.49 / 2,574.90	13	65
20	LUST	CLEVELAND CLINIC FOUNDATION	9500 EUCLID AVE CLEVELAND OH 44195-5047 ***Release No (OTTER):*** 18003639-N00008 ***Facility Status | LTF Status | Date Last Change:*** Inactive | 1 SUS/CON from regulated UST | 10/27/2014	SSE	0.49 / 2,574.90	13	65
20	DELISTED LST	CLEVELAND CLINIC FOUNDATION	9500 EUCLID AVE CLEVELAND OH 44195-5047	SSE	0.49 / 2,574.90	13	67
20	LUST	CLEVELAND CLINIC FOUNDATION	9500 EUCLID AVE CLEVELAND OH 44195-5047 ***Release No (OTTER):*** 18003639-N00009 ***Facility Status | LTF Status | Date Last Change:*** Active | 1 SUS/CON from regulated UST | 4/4/2019	SSE	0.49 / 2,574.90	13	67
20	LUST	CLEVELAND CLINIC FOUNDATION	9500 EUCLID AVE CLEVELAND OH	SSE	0.49 / 2,574.90	13	68
20	LUST	CLEVELAND CLINIC FOUNDATION	9500 EUCLID AVE CLEVELAND OH	SSE	0.49 / 2,574.90	13	69
21	DERR	Church Square Property USD, Cleveland	7909-8101 Euclid Ave Cleveland OH 44114-3485	WSW	0.52 / 2,770.59	4	70
22	DERR	Swift Cleaners Former Carnegie Ave Cleveland	8220 Carnegie Ave Cleveland OH 44103-	SSW	0.62 / 3,292.14	4	70
23	DERR	Fenway Manor Apartments, Cleveland	1986 Stokes Blvd Cleveland OH 44106-	ESE	0.67 / 3,545.15	14	71
24	DERR	Fairfax Neighborhood USD, Cleveland	Chester/E107 St/Norflk So RR/E79 St Cleveland OH 44106	ESE	0.69 / 3,622.10	14	71

DRAFT

Map Key	DB	Company/Site Name	Address	Direction	Distance (mi/ft)	Elev Diff (ft)	Page Number
25	DERR	Baker Electric Bldg, Cleveland	7100 Euclid Ave Cleveland OH 44103-	WSW	0.82 / 4,355.25	1	71
26	DERR	7001 Euclid Avenue Property, Cleveland	7001 Euclid Ave Cleveland OH 44103-	WSW	0.88 / 4,656.78	0	72
27	DERR	AT&T Fac, Cleveland	10615 Cedar Ave Cleveland OH 44106-3028	SE	0.91 / 4,795.28	30	72
28	DERR	Euclid Block Project, Cleveland	Euclid Ave/E 69th St/Chester Ave/E 7oth St Cleveland OH 44103-	WSW	0.92 / 4,874.11	4	73
29	DERR	Wade Park Chemicals, Cleveland	7012 Wade Park Blvd Cleveland OH 44103	WNW	0.93 / 4,917.80	-28	73
30	DERR	7000 Euclid Site, Cleveland	6900-7000 Euclid Ave Cleveland OH 44103-	WSW	0.96 / 5,062.15	0	74
31	DERR	Fairfax Elderly Homes LP, Cleveland	7920-8118 Central Ave, 2300-12 E 82nd St Cleveland OH 44104	SSW	0.97 / 5,101.66	12	74
32	DERR	Coyne Laundry Site Former, Cleveland	6710 Lexington Ave Cleveland OH 44103	W	0.97 / 5,115.32	-23	74
33	DERR	Midtown Tech Park, Cleveland	6700 Euclid Ave Cleveland OH 44103-	WSW	0.99 / 5,229.93	2	75

DRAFT

Executive Summary: Summary by Data Source

Standard

Federal

SEMS ARCHIVE - SEMS List 8R Archive Sites

A search of the SEMS ARCHIVE database, dated Jan 25, 2023 has found that there are 1 SEMS ARCHIVE site(s) within approximately 0.50 miles of the project property.

Equal/Higher Elevation	Address	Direction	Distance (mi/ft)	Map Key
HARSHAW FILTROL PARTNERSHIP	1945 E 97 ST CLEVELAND OH 44124 ***EPA ID**: OHD053276390*	SE	0.38 / 2,004.15	11

CERCLIS - Comprehensive Environmental Response, Compensation and Liability Information System - CERCLIS

A search of the CERCLIS database, dated Oct 25, 2013 has found that there are 1 CERCLIS site(s) within approximately 0.50 miles of the project property.

Equal/Higher Elevation	Address	Direction	Distance (mi/ft)	Map Key
HARSHAW FILTROL PARTNERSHIP	1945 E 97 ST CLEVELAND OH 44124 ***Site EPA ID**: OHD053276390*	SE	0.44 / 2,300.08	14

CERCLIS NFRAP - CERCLIS - No Further Remedial Action Planned

A search of the CERCLIS NFRAP database, dated Oct 25, 2013 has found that there are 1 CERCLIS NFRAP site(s) within approximately 0.50 miles of the project property.

Equal/Higher Elevation	Address	Direction	Distance (mi/ft)	Map Key
HARSHAW FILTROL PARTNERSHIP	1945 E 97 ST CLEVELAND OH 44124 ***Site EPA ID**: OHD053276390*	SE	0.44 / 2,300.08	14

FED BROWNFIELDS - The Assessment, Cleanup and Redevelopment Exchange System (ACRES) Brownfield Database

A search of the FED BROWNFIELDS database, dated Sep 13, 2022 has found that there are 1 FED BROWNFIELDS site(s) within approximately 0.50 miles of the project property.

Equal/Higher Elevation	Address	Direction	Distance (mi/ft)	Map Key
Upper Chester	1848-66 E. 97th Street Cleveland OH 44106 ***Property ID**: 169023*	ESE	0.24 / 1,256.16	4

State

DERR - Division of Environmental Response & Revitalization Database

DRAFT

A search of the DERR database, dated Jan 16, 2023 has found that there are 14 DERR site(s) within approximately 1.00 miles of the project property.

Equal/Higher Elevation	Address	Direction	Distance (mi/ft)	Map Key
Harshaw Filtrol Partnership, Cleveland	1945 E 97th St Cleveland OH 44124	SE	0.38 / 2,004.15	11
Church Square Property USD, Cleveland	7909-8101 Euclid Ave Cleveland OH 44114-3485	WSW	0.52 / 2,770.59	21
Swift Cleaners Former Carnegie Ave Cleveland	8220 Carnegie Ave Cleveland OH 44103-	SSW	0.62 / 3,292.14	22
Fenway Manor Apartments, Cleveland	1986 Stokes Blvd Cleveland OH 44106-	ESE	0.67 / 3,545.15	23
Fairfax Neighborhood USD, Cleveland	Chester/E107 St/Norflk So RR/E79 St Cleveland OH 44106	ESE	0.69 / 3,622.10	24
Baker Electric Bldg, Cleveland	7100 Euclid Ave Cleveland OH 44103-	WSW	0.82 / 4,355.25	25
7001 Euclid Avenue Property, Cleveland	7001 Euclid Ave Cleveland OH 44103-	WSW	0.88 / 4,656.78	26
AT&T Fac, Cleveland	10615 Cedar Ave Cleveland OH 44106-3028	SE	0.91 / 4,795.28	27
Euclid Block Project, Cleveland	Euclid Ave/E 69th St/Chester Ave/E 7oth St Cleveland OH 44103-	WSW	0.92 / 4,874.11	28
7000 Euclid Site, Cleveland	6900-7000 Euclid Ave Cleveland OH 44103-	WSW	0.96 / 5,062.15	30
Fairfax Elderly Homes LP, Cleveland	7920-8118 Central Ave, 2300-12 E 82nd St Cleveland OH 44104	SSW	0.97 / 5,101.66	31
Midtown Tech Park, Cleveland	6700 Euclid Ave Cleveland OH 44103-	WSW	0.99 / 5,229.93	33

DRAFT

Lower Elevation	Address	Direction	Distance (mi/ft)	Map Key
Wade Park Chemicals, Cleveland	7012 Wade Park Blvd Cleveland OH 44103	WNW	0.93 / 4,917.80	29
Coyne Laundry Site Former, Cleveland	6710 Lexington Ave Cleveland OH 44103	W	0.97 / 5,115.32	32

LUST - Ohio Leaking Underground Storage Tanks (LUST)

A search of the LUST database, dated Jan 10, 2023 has found that there are 23 LUST site(s) within approximately 0.50 miles of the project property.

Equal/Higher Elevation	Address	Direction	Distance (mi/ft)	Map Key
COMMUNITY CIRCLE TWO	8925 HOUGH AVE CLEVELAND OH 44106	NNW	0.03 / 179.78	3
BP OIL CO. #22365	9308 CHESTER AVE CLEVELAND OH 44106	SE	0.30 / 1,569.33	8
	***Release No (OTTER)**: 18002104-N00002* ***Facility Status | LTF Status | Date Last Change**: Inactive | 1 SUS/CON from regulated UST | 3/17/2008*			
BP OIL CO. #22365	9308 CHESTER AVE CLEVELAND OH 44106	SE	0.30 / 1,569.33	8
	***Release No (OTTER)**: 18002104-N00001* ***Facility Status | LTF Status | Date Last Change**: Inactive | 1 SUS/CON from regulated UST | 9/14/1994*			
CLEVELAND CLINIC	1965 E 89TH ST CLEVELAND OH 44114	S	0.34 / 1,806.62	9
CLEVELAND CLINIC	1945 E 97TH ST CLEVELAND OH 44106	SE	0.38 / 2,004.15	11
	***Release No (OTTER)**: 18011344-N00001* ***Facility Status | LTF Status | Date Last Change**: Inactive | 6 Closure of regulated UST | 8/23/2016*			
FORMER GULF SERVICE STATION	8701-8705 EUCLID AVE CLEVELAND OH 44195	SSW	0.40 / 2,090.47	12
	***Release No (OTTER)**: 18011313-N00001* ***Facility Status | LTF Status | Date Last Change**: Inactive | 6 Closure of regulated UST | 8/15/2014*			
CLEVELAND CLINIC POWER HOUSE	2045 E 90TH ST CLEVELAND OH 44106	SSE	0.47 / 2,489.42	19
	***Release No (OTTER)**: 18010181-N00002* ***Facility Status | LTF Status | Date Last Change**: Inactive | 1 SUS/CON from regulated UST | 7/12/2011*			
CLEVELAND CLINIC POWER HOUSE	2045 E 90TH ST CLEVELAND OH 44106	SSE	0.47 / 2,489.42	19
CLEVELAND CLINIC FOUNDATION	9500 EUCLID AVE CLEVELAND OH	SSE	0.49 / 2,574.90	20

DRAFT

Equal/Higher Elevation	Address	Direction	Distance (mi/ft)	Map Key
CLEVELAND CLINIC FOUNDATION	9500 EUCLID AVE CLEVELAND OH	SSE	0.49 / 2,574.90	20
CLEVELAND CLINIC FOUNDATION	9500 EUCLID AVE CLEVELAND OH 44195-5047	SSE	0.49 / 2,574.90	20
	***Release No (OTTER)**: 18003639-N00009* ***Facility Status | LTF Status | Date Last Change**: Active | 1 SUS/CON from regulated UST | 4/4/2019*			
CLEVELAND CLINIC FOUNDATION	9500 EUCLID AVE CLEVELAND OH 44195-5047	SSE	0.49 / 2,574.90	20
	***Release No (OTTER)**: 18003639-N00008* ***Facility Status | LTF Status | Date Last Change**: Inactive | 1 SUS/CON from regulated UST | 10/27/2014*			
CLEVELAND CLINIC FOUNDATION	9500 EUCLID AVE CLEVELAND OH 44195-5047	SSE	0.49 / 2,574.90	20
	***Release No (OTTER)**: 18003639-N00007* ***Facility Status | LTF Status | Date Last Change**: Inactive | 6 Closure of regulated UST | 10/13/2011*			
CLEVELAND CLINIC FOUNDATION	9500 EUCLID AVE CLEVELAND OH 44195-5047	SSE	0.49 / 2,574.90	20
	***Release No (OTTER)**: 18003639-N00006* ***Facility Status | LTF Status | Date Last Change**: Inactive | 6 Closure of regulated UST | 6/12/2000*			
CLEVELAND CLINIC FOUNDATION	9500 EUCLID AVE CLEVELAND OH 44195-5047	SSE	0.49 / 2,574.90	20
	***Release No (OTTER)**: 18003639-N00004* ***Facility Status | LTF Status | Date Last Change**: Inactive | 6 Closure of regulated UST | 6/8/2000*			
CLEVELAND CLINIC FOUNDATION	9500 EUCLID AVE CLEVELAND OH 44195-5047	SSE	0.49 / 2,574.90	20
	***Release No (OTTER)**: 18003639-N00003* ***Facility Status | LTF Status | Date Last Change**: Active | 1 SUS/CON from regulated UST | 5/30/2014*			
CLEVELAND CLINIC FOUNDATION	9500 EUCLID AVE CLEVELAND OH 44195-5047	SSE	0.49 / 2,574.90	20
	***Release No (OTTER)**: 18003639-N00002* ***Facility Status | LTF Status | Date Last Change**: Inactive | 1 SUS/CON from regulated UST | 4/3/2014*			

Lower Elevation	Address	Direction	Distance (mi/ft)	Map Key
SPRINGBROOK ESTATES	1675 ANSEL RD CLEVELAND OH 44106	ENE	0.28 / 1,488.72	7
	***Release No (OTTER)**: 18010857-N00001* ***Facility Status | LTF Status | Date Last Change**: Inactive | 6 Closure of regulated UST | 2/5/2002*			
VACANT LOT	9321 WADE PARK CLEVELAND OH 44106	NNE	0.43 / 2,283.36	13
	***Release No (OTTER)**: 18010948-N00001* ***Facility Status | LTF Status | Date Last Change**: Inactive | 6 Closure of regulated UST | 6/12/2003*			
MT SINAI MEDICAL CENTER	1800 E 105TH ST CLEVELAND OH 44106	E	0.44 / 2,337.97	16
	***Release No (OTTER)**: 18001584-N00002* ***Facility Status | LTF Status | Date Last Change**: Inactive | 1 SUS/CON from regulated UST | 11/1/2005*			

DRAFT

Lower Elevation	Address	Direction	Distance (mi/ft)	Map Key
MT SINAI MEDICAL CENTER	1800 E 105TH ST CLEVELAND OH 44106	E	0.44 / 2,337.97	16
	***Release No (OTTER)**: 18001584-N00001* ***Facility Status | LTF Status | Date Last Change**: Inactive | 6 Closure of regulated UST | 4/26/1999*			
WADE PARK APARTMENTS	9500 WADE PARK CLEVELAND OH 44103	NNE	0.45 / 2,359.28	17
	***Release No (OTTER)**: 18011189-N00001* ***Facility Status | LTF Status | Date Last Change**: Inactive | 6 Closure of regulated UST | 5/6/2009*			
UNIVERSITY TOWER	1575 EAST BLVD CLEVELAND OH 44106	ENE	0.46 / 2,406.26	18

DELISTED LST - Delisted Petroleum Release List

A search of the DELISTED LST database, dated Jan 10, 2023 has found that there are 11 DELISTED LST site(s) within approximately 0.50 miles of the project property.

Equal/Higher Elevation	Address	Direction	Distance (mi/ft)	Map Key
COMMUNITY CIRCLE TWO	8925 HOUGH AVE CLEVELAND OH 44106	NNW	0.03 / 179.78	3
CLEVELAND CLINIC	1965 E 89TH ST CLEVELAND OH 44114	S	0.34 / 1,806.62	9
CLEVELAND CLINIC	2060 E 89 ST CLEVELAND OH 44106	S	0.37 / 1,948.82	10
CLEVELAND CLINIC	2060 E 89 ST CLEVELAND OH 44106-2973	S	0.37 / 1,948.82	10
CLEVELAND CLINIC POWER HOUSE	2045 E 90TH ST CLEVELAND OH 44106	SSE	0.47 / 2,489.42	19
CLEVELAND CLINIC FOUNDATION	9500 EUCLID AVE CLEVELAND OH 44195-5047	SSE	0.49 / 2,574.90	20
CLEVELAND CLINIC FOUNDATION	9500 EUCLID AVE CLEVELAND OH 44195-5047	SSE	0.49 / 2,574.90	20
CLEVELAND CLINIC FOUNDATION	9500 EUCLID AVE CLEVELAND OH 44195-5047	SSE	0.49 / 2,574.90	20

DRAFT

Equal/Higher Elevation	Address	Direction	Distance (mi/ft)	Map Key
CLEVELAND CLINIC FOUNDATION	9500 EUCLID AVE CLEVELAND OH 44195-5047	SSE	0.49 / 2,574.90	20
CLEVELAND CLINIC FOUNDATION	9500 EUCLID AVE CLEVELAND OH 44195-5047	SSE	0.49 / 2,574.90	20

Lower Elevation	Address	Direction	Distance (mi/ft)	Map Key
UNIVERSITY TOWER	1575 EAST BLVD CLEVELAND OH 44106	ENE	0.46 / 2,406.26	18

UST - Ohio Registered Underground Storage Tanks (UST)

A search of the UST database, dated Jan 10, 2023 has found that there are 2 UST site(s) within approximately 0.25 miles of the project property.

Equal/Higher Elevation	Address	Direction	Distance (mi/ft)	Map Key
COMMUNITY CIRCLE TWO	8925 HOUGH AVE CLEVELAND OH 44106 ***Fac No (OTTER)**: 18008884*	NNW	0.03 / 179.78	3

Lower Elevation	Address	Direction	Distance (mi/ft)	Map Key
NE OHIO NEIGHBORHOOD HEALTH SRVS	8300 HOUGH AVE CLEVELAND OH 44103 ***Fac No (OTTER)**: 18000245* ***Tank No | Status**: T00001 | EMP - Empty Never Filled*	W	0.25 / 1,299.51	6

Non Standard

Federal

FINDS/FRS - Facility Registry Service/Facility Index

A search of the FINDS/FRS database, dated Aug 18, 2022 has found that there are 1 FINDS/FRS site(s) within approximately 0.02 miles of the project property.

Lower Elevation	Address	Direction	Distance (mi/ft)	Map Key
1779-81 E 89 ST APTS	1779-81 E 89TH ST CLEVELAND OH 44106 ***Registry ID**: 110006341422*	SSW	0.02 / 97.98	2

State

USD - Urban Setting Designation Sites

A search of the USD database, dated Feb 17, 2023 has found that there are 3 USD site(s) within approximately 0.50 miles of the project property.

DRAFT

Equal/Higher Elevation	Address	Direction	Distance (mi/ft)	Map Key
Cleveland City-wide	601 Lakeside Ave, Rm 210 Cleveland OH 44114-	SW	0.00 / 0.00	1
Fairfax Neighborhood - Cleveland	Chester/E107 St/Norflk So RR/E79 St Cleveland OH 44106	S	0.24 / 1,256.88	5
Church Square Property	7909-8101 Euclid Ave Cleveland OH 44114-3485	WSW	0.44 / 2,329.08	15

AIR PERMITS - Permit by Rule Air Facilities

A search of the AIR PERMITS database, dated Jul 30, 2020 has found that there are 1 AIR PERMITS site(s) within approximately 0.25 miles of the project property.

Lower Elevation	Address	Direction	Distance (mi/ft)	Map Key
NORTHEAST OHIO NEIGHBORHOOD HEALTH SERVICES INC.	8300 HOUGH AVE. CLEVELAND OH 44103	W	0.25 / 1,299.51	6

DRAFT

Map: 1.0 Mile Radius

Order Number: 23041400739

Address: 924 and 8924 Hough Avenue, & 1765 E 89th Street, Cleveland, OH

Project Property
Buffer Outline
Sites with Higher Elevation
Sites with Same Elevation
Sites with Lower Elevation
Sites with Unknown Elevation
Areas with Higher Elevation
Areas with Same Elevation
Areas with Lower Elevation
Areas with Unknown Elevation
Freeways; Highways
Traffic Circle; Ramp
Major & Minor Arterial
Traffic Circle; Ramp
Local Road
Rail
State
Country
National Wetland
Indian Reserve Land
Plume
100 Year Flood Zone
500 Year Flood Zone
FWS Special Designation Areas
National Priorities List (Active, Delisted, Proposed, Institutional Control)

Source: © 2021 ESRI StreetMap Premium

© ERIS Information Inc.

Map: 0.5 Mile Radius

Order Number: 23041400739

Address: 924 and 8924 Hough Avenue, & 1765 E 89th Street, Cleveland, OH

Project Property
Buffer Outline
Sites with Higher Elevation
Sites with Same Elevation
Sites with Lower Elevation
Sites with Unknown Elevation
Areas with Higher Elevation
Areas with Same Elevation
Areas with Lower Elevation
Areas with Unknown Elevation
Freeways; Highways
Traffic Circle; Ramp
Major & Minor Arterial
Traffic Circle; Ramp
Local Road
Rail
State
Country
National Wetland
Indian Reserve Land
Plume
100 Year Flood Zone
500 Year Flood Zone
FWS Special Designation Areas
National Priorities List (Active, Delisted, Proposed, Institutional Control)

Source: © 2021 ESRI StreetMap Premium

© ERIS Information Inc.

81°37'30"W

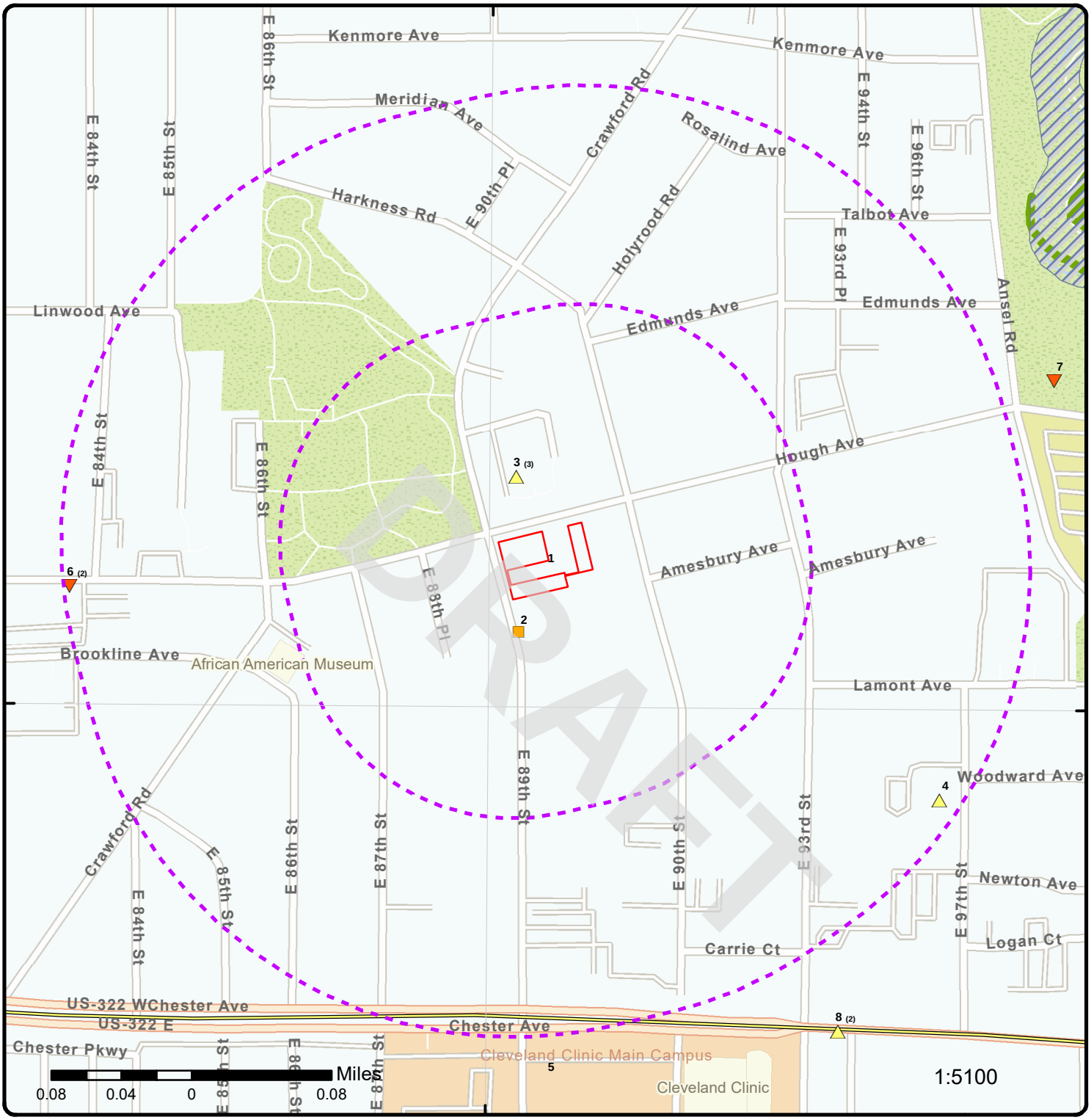

41°30'30"N

41°30'30"N

Map: 0.25 Mile Radius

Order Number: 23041400739

Address: 924 and 8924 Hough Avenue, & 1765 E 89th Street, Cleveland, OH

- Project Property
- Buffer Outline
- Sites with Higher Elevation
- Sites with Same Elevation
- Sites with Lower Elevation
- Sites with Unknown Elevation
- Areas with Higher Elevation
- Areas with Same Elevation
- Areas with Lower Elevation
- Areas with Unknown Elevation
- Freeways; Highways
- Traffic Circle; Ramp
- Major & Minor Arterial
- Traffic Circle; Ramp
- Local Road
- Rail
- State
- Country
- National Wetland
- Indian Reserve Land
- Plume
- 100 Year Flood Zone
- 500 Year Flood Zone
- FWS Special Designation Areas
- National Priorities List (Active, Delisted, Proposed, Institutional Control)

Source: © 2021 ESRI StreetMap Premium

© ERIS Information Inc.

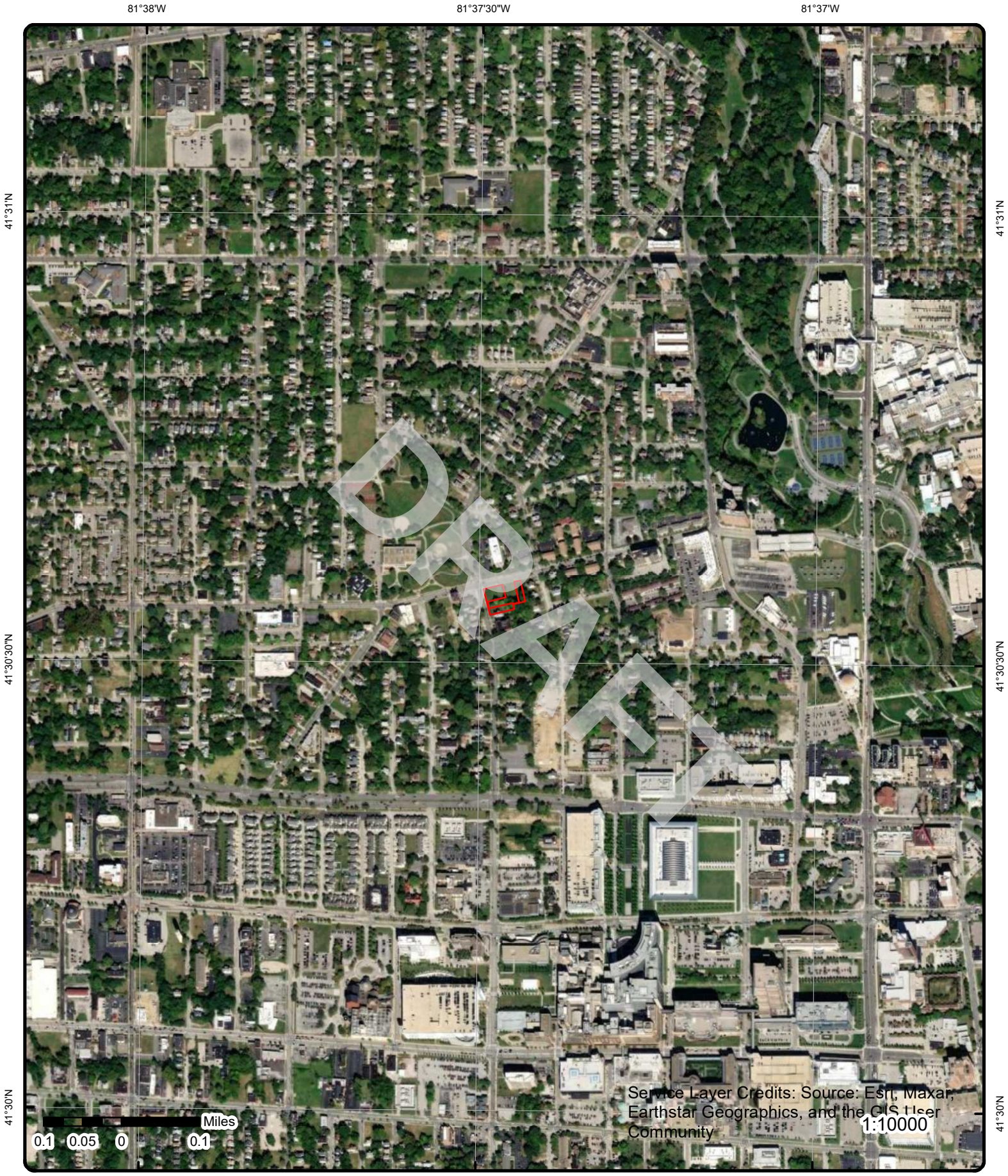

Aerial **Year: 2021**

Order Number: 23041400739

Address: 924 and 8924 Hough Avenue, & 1765 E 89th Street, Cleveland, OH

© ERIS Information Inc.

Source: ESRI World Imagery

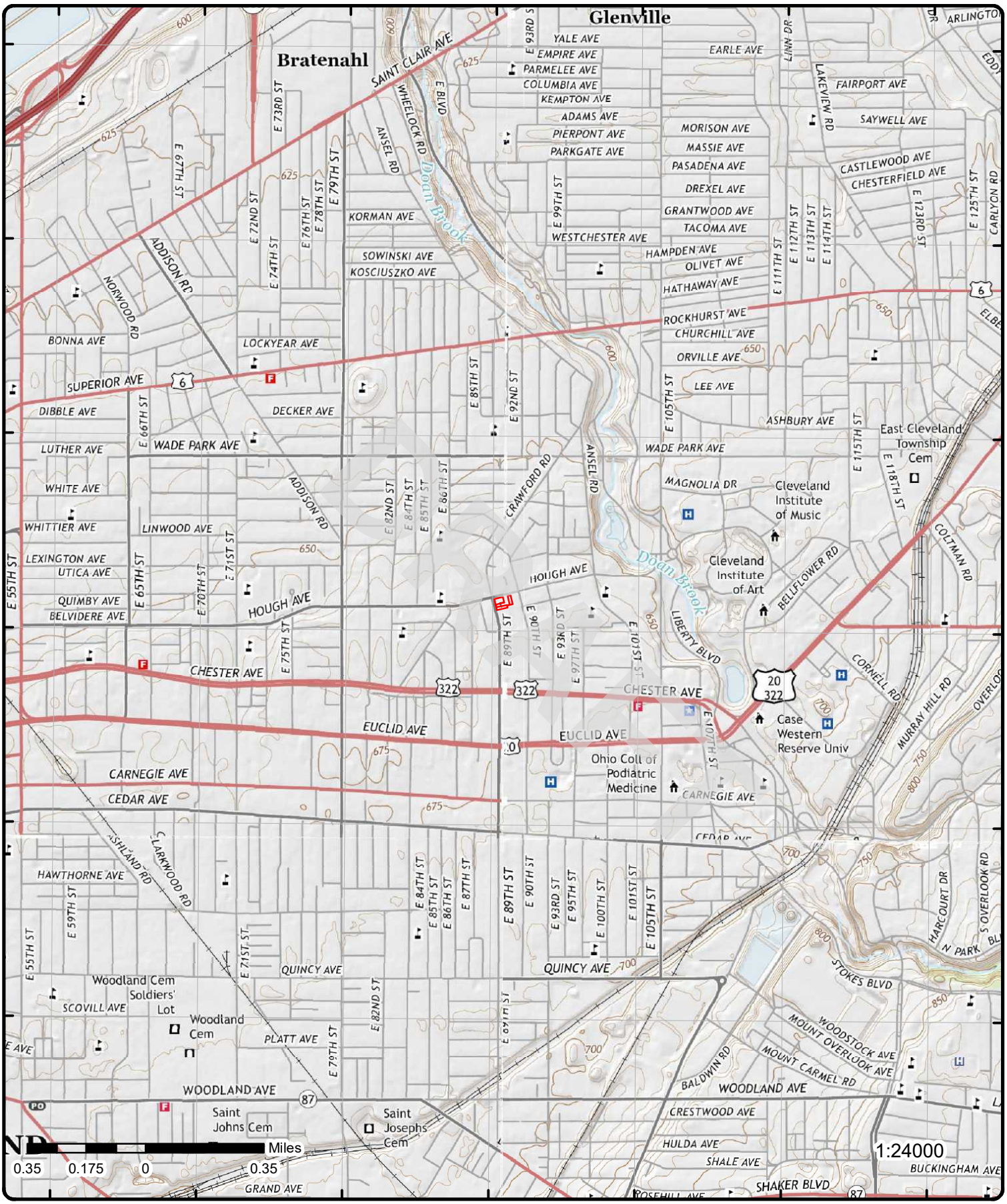

Topographic Map

Year: 2016

Order Number: 23041400739

Address: 924 and 8924 Hough Avenue, & 1765 E 89th Street, OH

Quadrangle(s): East Cleveland, OH; Cleveland South, OH; Cleveland North, OH; Shaker Heights, OH

© ERIS Information Inc.

Source: USGS Topographic Map

Detail Report

Map Key	Number of Records	Direction	Distance (mi/ft)	Elev/Diff (ft)	Site	DB
1	1 of 1	SW	0.00 / 0.00	666.44 / 0	Cleveland City-wide 601 Lakeside Ave, Rm 210 Cleveland OH 44114-	USD

Site ID:	218002661	**County:**	Cuyahoga
Project ID:	218002661001	**DERR Program:**	Voluntary Action Program
Project Type:	Urban Setting Designation	**Polygon ID:**	10008
Received Date:	3/4/2009	**Polygon Name:**	
Approved Date:	2/16/2011	**Staff Digitizer:**	SP
Verification Dt:	12/29/2016	**Digitized Date:**	8/3/2016
Verif Outcome:	Unchanged	**Centroid Lat:**	41.476941
Status Desc:	Granted	**Centroid Long:**	-81.680289
USD Area Type:	Area Wide	**Shape Length:**	0
OEPA Dist Office:	Northeast District Office	**Modified By:**	DERR_CO
Digitized Meth Desc:	Digital File from Consultant	**Modified Date:**	8/3/2016
Map Source Desc:	Other	**Acreage:**	50267.6958155
Confidence Desc:	High		
Comments:	corporate boundaries of City of Cleveland		

2	1 of 1	SSW	0.02 / 97.98	666.08 / 0	1779-81 E 89 ST APTS 1779-81 E 89TH ST CLEVELAND OH 44106	FINDS/FRS

Registry ID:	110006341422
FIPS Code:	39035
HUC Code:	04110003
Site Type Name:	STATIONARY
Location Description:	
Supplemental Location:	
Create Date:	01-MAR-00
Update Date:	29-DEC-14
Interest Types:	STATE MASTER
SIC Codes:	
SIC Code Descriptions:	
NAICS Codes:	
NAICS Code Descriptions:	
Conveyor:	FRS-GEOCODE
Federal Facility Code:	
Federal Agency Name:	
Tribal Land Code:	
Tribal Land Name:	
Congressional Dist No:	11
Census Block Code:	390351189001014
EPA Region Code:	05
County Name:	CUYAHOGA
US/Mexico Border Ind:	
Latitude:	41.50893
Longitude:	-81.6247
Reference Point:	CENTER OF A FACILITY OR STATION
Coord Collection Method:	ADDRESS MATCHING-HOUSE NUMBER
Accuracy Value:	30
Datum:	NAD83
Source:	
Facility Detail Rprt URL:	https://ofmpub.epa.gov/frs_public2/fii_query_detail.disp_program_facility?p_registry_id=110006341422
Data Source:	Facility Registry Service - Single File
Program Acronyms:	

DRAFT

Map Key	Number of Records	Direction	Distance (mi/ft)	Elev/Diff (ft)	Site	DB
OH-CORE:7544						
3	1 of 3	NNW	0.03 / 179.78	667.88 / 1	COMMUNITY CIRCLE TWO 8925 HOUGH AVE CLEVELAND OH 44106	DELISTED LST

Delisted Regulated and Non-Regulated Leaking Underground Storage Tanks (LUST)

Incident No:	180000100.0	**Class:**	D
Release No:	18008884 - N00001	**Class Desc:**	A viable RP has been identified
Status:	RPT: a possible incident is reported	**Rules:**	1992
Sub Status:	Approved	**Coordinator:**	Charles Zepp
Release Date:	8/25/1999	**County:**	Cuyahoga
LTF:	2 SUS/CON from non-regulated UST	**Facility Latitude:**	41.509998
Last Update:	Charles Zepp	**Facility Longitude:**	-81.624563
Last Update Date:	5/13/2016	**Original Source:**	NLUT
Last Status Update:	1/24/2002	**Record Date:**	09-OCT-2019
Priority:	2		

Map Key	Number of Records	Direction	Distance (mi/ft)	Elev/Diff (ft)	Site	DB
3	2 of 3	NNW	0.03 / 179.78	667.88 / 1	COMMUNITY CIRCLE TWO 8925 HOUGH AVE CLEVELAND OH 44106	UST

Facility (OTTER):		**Facility No (Map):**	
Fac No (OTTER):	18008884	**Fac Name (Map):**	
Fac Name (OTTER):	COMMUNITY CIRCLE TWO	**Address (Map):**	
Address (OTTER):	8925 HOUGH AVE	**City (Map):**	
City (OTTER):	CLEVELAND	**State (Map):**	
State (OTTER):		**Zip (Map):**	
Zip (OTTER):	44106	**County (Map):**	
County (OTTER):	Cuyahoga	**Latitude (Map):**	
Latitude (OTTER):		**Longitude (Map):**	
Longitude (OTTER):		**Fac ID (BUSTR2):**	
Fac No (BUSTR):		**Fac Name (BUSTR2):**	
Fac Name (BUSTR):		**Address (BUSTR2):**	
Address (BUSTR):		**City (BUSTR2):**	
City (BUSTR):		**Zip (BUSTR2):**	
State (BUSTR):		**Latitude (BUSTR2):**	
Zip (BUSTR):		**Longitude (BUSTR2):**	
County (BUSTR2):			
County (BUSTR):			
Latitude (BUSTR):			
Longitude (BUSTR):			
Data Source:	Ohio Tank Tracking & Environmental Regulations (OTTER) Search		

Ohio Tank Tracking & Environmental Regulations (OTTER) Search

Old Incident ID:		**Date Reported:**	
Tank Status:	No Tanks Available	**Own Business Name:**	COMMUNITY CIRCLE TWO
Facility URL:	https://apps.com.ohio.gov/fire/OTTER/Home/Index?ReturnUrl=%2ffire%2fOTTER%2fInquiry%2fInquiry#9195		
Release No URL:			

Map Key	Number of Records	Direction	Distance (mi/ft)	Elev/Diff (ft)	Site	DB
3	3 of 3	NNW	0.03 / 179.78	667.88 / 1	COMMUNITY CIRCLE TWO 8925 HOUGH AVE CLEVELAND OH 44106	LUST

Release No:	18008884 - N00001	**Release No (Map):**	18008884-N00001
Facility Name:	COMMUNITY CIRCLE TWO	**Fac Name (Map):**	COMMUNITY CIRCLE TWO
Facility Address:	8925 HOUGH AVE	**Fac Address (Map):**	8925 HOUGH AVE
Facility City:	CLEVELAND	**Fac City (Map):**	CLEVELAND
Facility State:	Ohio	**Fac ZIP (Map):**	44106

DRAFT

Map Key	Number of Records	Direction	Distance (mi/ft)	Elev/Diff (ft)	Site	DB

Facility ZIP:	44106	**County (Map):**	
County:	Cuyahoga	**Latitude (Map):**	41.51029
Facility Latitude:	41.509998	**Longitude (Map):**	-81.6245
Facility Longitude:	-81.624563	**Fac ID (BUSTR2):**	
Release No (OTTER):		**IncidntID (BUSTR2):**	
Fac Name (OTTER):		**Fac Name (BUSTR2):**	
FacAddress (OTTER):		**Address (BUSTR2):**	
Fac City (OTTER):		**City (BUSTR2):**	
Fac State (OTTER):		**ZIP (BUSTR2):**	
Fac ZIP (OTTER):		**County (BUSTR2):**	
County (OTTER):		**Latitude (BUSTR2):**	
Latitude (OTTER):		**Longitude (BUSTR2):**	
Longitude (OTTER):		**Release No (BUSTR):**	
Fac Name (BUSTR):		**Fac Addr (BUSTR):**	
Fac City (BUSTR):		**Fac State (BUSTR):**	
Fac ZIP (BUSTR):		**Fac County (BUSTR):**	
Latitude (BUSTR):		**Longitude (BUSTR):**	
Facility (OTTER):			
Data Source:	Map Services Directory: BUSTR (MapServer): All Environmental (MAP)		

Map Services Directory: BUSTR (MapServer): All Environmental (MAP)

Object ID:		**Long:**	-81.6245
FR Status:	RPT: a possible incident is reported	**Match:**	S80
Label:	18008884 - N00001 COMMUNITY CIRCLE TWO	**LOC QUAL:**	MAF7
Release No:	18008884 - N00001	**Facility Z:**	44106
Date:	9/21/2020	**LOC CONF:**	1
Address Out:	8925 Hough Ave	**Date Process:**	20200923
City Out:	Cleveland	**FID:**	
State Out:	OH	**X:**	-81.6245
ZIP Out:	44106-5700	**Y:**	41.51029
Lat:	41.51029		

All Active-Inactive BUSTR Sites

S No:	9162	**Coordinator:**	Charles Zepp
Incident No:	180000100.0	**LTF:**	2 SUS/CON from non-regulated UST
Last Review Date:	5/13/2016	**Rating:**	0
Release Date:	8/25/1999	**Facility Name:**	COMMUNITY CIRCLE TWO
Last Update:	Charles Zepp	**Facility Address:**	8925 HOUGH AVE
Last Update Date:	5/13/2016	**Facility City:**	CLEVELAND
Status:	RPT: a possible incident is reported	**Facility State:**	Ohio
Last Status Update:	1/24/2002	**County:**	Cuyahoga
Substatus:	Approved	**Facility ZIP:**	44106
Priority:	2	**Facility Latitude:**	41.509998
Class:	D	**Facility Longitude:**	-81.624563
Rules:	1992		

4	1 of 1	ESE	0.24 / 1,256.16	672.10 / 6	**Upper Chester** **1848-66 E. 97th Street** **Cleveland OH 44106**	**FED BROWNFIELDS**

Property ID:	169023	**BF Property (Map):**	169023
Lat Measure:	41.507612	**Latitude (Map):**	41.507612
Long Measure:	-81.62033300000002	**Longitude (Map):**	-81.620333
Property Name:	Upper Chester		
Address:	1848-66 E. 97th Street		
City:	Cleveland		
State Code:	OH		
Zip Code:	44106		
Primary Name (Map):	UPPER CHESTER		
Location Address (Map):	1848-66 E. 97TH STREET		
City Name (Map):	CLEVELAND		
County Name (Map):	CUYAHOGA		
State Code (Map):	OH		

DRAFT

Postal Code (Map): 44106

Brownfields Details

Registry I:	110067449345	**EPA ID:**	
EPA Region:	05	**BF RLF Gra:**	
Cat No:	04110003	**BF RLF Pil:**	
RCRA Handl:		**BF Assess :**	
RCRA Curre:		**BF Cleanup:**	
RCRA Remed:		**BF Tba Ind:**	
RCRA Const:		**BF 128a In:**	
RCRA El He:		**BF IC Code:**	N
RCRA El Gm:		**BF IC Gc I:**	U
RCRA Rem 1:		**BF IC Ep I:**	U
RCRA Ec Gw:		**BF IC ID I:**	U
RCRA Ec Ng:		**BF IC Pr I:**	U
RCRA IC Ep:		**FF Brac In:**	
RCRA IC Gc:		**BF RLF Ind:**	
RCRA IC ID:		**BF Assess1:**	Y
RCRA IC Pr:		**BF Multipu:**	
FF RCRA In:		**BF Awp Ind:**	
RCRA Trans:		**BF Showcas:**	
RCRA Tra 1:		**BF 128a P :**	
RCRA Ec Co:		**LUST Relea:**	
RCRA IC Co:		**LUST Award:**	
RCRA Gpra :		**LUST State:**	
RCRA Rem 2:		**Congressio:**	OH-11
RCRA Dru 1:		**FD Agency :**	
SF Site ID:		**FD Listing:**	
SF Ec Ind:		**FD Non NPL:**	
SF El Gm C:		**FD RCRA Ha:**	
SF El He C:		**FD RCRA Ca:**	
SF IC Ind:		**FD SF NPL :**	
SF NPL Cod:		**FD FF Ind:**	
SF NPL C 1:		**FD Ei Code:**	
SF Admin F:		**FD Brac In:**	
FF And Sit:		**FD Federal:**	
FF SF Ind:		**FD Hrs Sco:**	
Map Symbol:	B	**FD Ongoing:**	
Data Refre:	29-Jul-2022	**FD NPL Sta:**	
GIS Refres:		**FD Non N 1:**	
New Site:		**FD RCRA Gw:**	
Repow Ref :	https://cimc.epa.gov/ords/cimc/f?p=CIMC:REPOWER:::::P33_REF:3111	**FD RCRA He:**	
EPAOSC Sit:		**FD GMS Sur:**	
EPAOSC Res:		**FD Hes Sur:**	
EPAOSC R 1:		**FD SF Site:**	
EPAOSC Sta:		**FD Brac Ro:**	
EPAOSC Inc:		**Stimulus S:**	
Desc :		**Stimulus B:**	

Ind Name:
Cat Name: Ashtabula-Chagrin
Sub Name: Ashtabula-Chagrin
Primary Name: UPPER CHESTER
RCRA Drupa:
Url: https://obipublic11.epa.gov/analytics/saw.dll?PortalPages&Action=Navigate&col1=ACRES_GRANT_EXPORT.PROPERTY_ID&val1=%22169023.0%22&PortalPath=/shared/CIMC/_portal/CIMC&Page=Profile+Page
Census Url: https://ejscreen.epa.gov/mapper/demogreportpdf.aspx?report=census2010sf1&coords=-81.620333%2C41.507611999999995&feattype=point&radius=1.0
ACS Url: https://ejscreen.epa.gov/mapper/demogreportpdf.aspx?report=acs2017&coords=-81.620333%2C41.507611999999995&feattype=point&radius=1.0

SF Site Na:		**UST Status:**	
SF Non Npl:		**UST Substa:**	
SF Non N 1:		**UST Landus:**	
SF Non N 3:		**UST SPA Wa:**	
ERR Lat Lo:		**UST SPA Fa:**	
REPOW BF:	SGW	**UST WHPA W:**	

DRAFT

REPOW SF:		***UST WHPA F:***	
REPOW RCRA:		***UST Open:***	
REPOW Ref1:	3111	***UST Closed:***	
RCRA Han 1:		***LUST ID:***	
RCRA Rau I:		***Saa Site:***	
BF Propert:	169023-		
REPOW Re 1:	RE-Powering Site Profile		
BF Prope 1:	Upper Chester		
SF Non N 2:			

Cleanups In My Community (CIMC)

Grant ID:	69600470	***ASMT Cntrl Sub :***	
Grant Type:	Assessment	***Cleanup Cntrl Sub :***	
EPA Region:	05	***ASMT Asbestos :***	
Ownership Entity:	Private	***Cleanup Asbestos :***	
Latitude Measure:	41.507612	***ASMT Pcbs :***	
Longitude Measure:	-81.62033300000002	***Cleanup Pcbs :***	
Flag Cleanup Reqd:	N	***ASMT Vocs :***	
Flag IC Required:	N	***Cleanup Vocs :***	
Stcntrbg:		***ASMT Lead :***	
Property Size:	1.79	***Cleanup Lead :***	
Flag IC in Place:		***ASMT Oth Metal :***	
IC in Place Date:		***Cleanup Oth Metal :***	
Prop Cntrl :		***ASMT Pahs :***	
Gov Cntrl :		***Cleanup Pahs :***	
Permit Tools :		***ASMT Oth Cont:***	
Info DevlCes :		***Cleanup Oth Cont:***	
Prop Fnding Type Cd:	Hazardous	***ASMT Air :***	
Ownshp Changed :	N	***Cleanup Air :***	
Sfllp Factor :		***ASMT Drk Wat:***	
Source Mapscale No:		***Cleanup Drk Wat:***	
Past Cml Acres:		***ASMT Grd Water:***	
Future Cml Acres:		***Cleanup Grd Water:***	
Past Grnspc Acres:		***ASMT Sediments :***	
Future Grnspc Acres:		***Cleanup Sediments :***	
Past Acres:		***ASMT Soil :***	
Future Acres:		***Cleanup Soil :***	
Past Res Acres:	1.79	***ASMT Srf Water :***	
Future Res Acres:	1.79	***Cleanup Srf Water :***	
St Enrollment Dt:		***Other Media :***	Y
St Enrollment ID:		***Unknown Media :***	
St NFA Dt:		***Ready For Reuse :***	Y
Assess Petrol Prod :		***Assess Amount:***	
Cleanup Petrol Prod :		***Assess Fnd Ent Nm:***	
Assess Start Dt:		***Photo Available :***	N
Assess Cmpltn Dt:		***Video Available :***	N
Cleanup Start Dt:		***Cleanup Acres:***	
Cleanup Cmpltn Dt:		***Cleanup Amount:***	
Redev Start Dt:		***Redev Acres:***	
Redev Cleanup Jobs:		***Redev Amount:***	
Grant Recipient Nm:	Cuyahoga County		
PropertyNm:	Upper Chester		
Address:	1848-66 E. 97th Street		
City:	Cleveland		
State Code:	OH		
Zip Code:	44106		
Local Parcel No:	119-08-074 through -078, -107		
Current Owner:	Multiple Owners		
IC Data Address:			
Horizontal Collection Method:	Address Matching-House Number		
Reference Point:	Entrance Point of a Facility or Station		
Horizontal Reference Datum:	North American Datum of 1983		
Other Description:			
Other Desc Cleaned Up:			
Assess Type:			
Assess Fund Entity:			

DRAFT

Cleanup Funding EntityNm:
Cleanup Fund Entity:
Redev Funding Entity Nm:
Desc Hist: Parcels are now vacant land, previously single family residences.

Accmplisht Cnt Flag:		**Vacant Housing:**	505
Coop Agreement No:	00E00415	**Vacant Housing Pct:**	21.15
Past Mltistry Acres:		**Total Unemployed:**	545
Ftr Multistory Acres:		**Unemployed Pct:**	14.24
Assess Cadmium :		**Radius:**	.5
Clnup Cadmium :		**Actvy Funded:**	
Assess Chromium :		**Redev Lvrgd Srcs:**	
Clnup Chromium :		**AA Amt Funding:**	
Assess Copper :		**Flag Clnup Trmt Tech:**	
Clnup Copper :		**Excavation Disposal:**	
Assess Iron :		**Extrctn of Cntmnts:**	
Clnup Iron :		**Removal of Mats:**	
Assess Nickel :		**Rdctn of Cntmnts:**	
Clnup Nickel :		**Clnup of Structures:**	
Assess Selenium :		**Env EC Required:**	
Clnup Selenium :		**Flag EC Cover Tech:**	
Assess Mercury :		**Flag EC Security:**	
Clnup Mercury :		**Flag EC Immblztn:**	
Assess ArsenIC :		**Flag EC Eng Barriers:**	
Clnup ArsenIC :		**Flag EC Other:**	
Assess Bldg Mats :		**Env IC in Place:**	
Clnup Bldg Mats :		**Env EC in Place:**	
Assess oorair :		**Env Clnup Jobs:**	
Clnup oorair :		**Sect 128 A State Trbl:**	
Assess None :		**Multipurpose:**	
Clnup None :		**Clnup Cst Shr Amt:**	
Assess Pesticides :		**RLF Loan Amount:**	
Clnup Pesticides :		**RLF Ln Cst Shr Amt:**	
Assess Unknown :		**Pro Income Amt:**	
Clnup Unknown :		**Dt RLF Loan Signed:**	
Assess Svocs :		**Repayment Period:**	
Clnup Svocs :		**Interest Rate:**	
Clnup Unkn Media :		**RLF Subgrant Amt:**	
Redev Cmpltn Date:		**Cost Share Amt:**	
Pro Code:	BF	**Env Pro Income Amt:**	
FCA Fy:		**Dt RLF Sbgrnt Signd:**	
Flag EC in Place:		**Clnup Actvy Funded:**	
Flag EC Required:		**Below Poverty:**	2250
RFR Notation:		**Below Poverty Pct:**	58.78
Gpa Type ID:	6	**Median Income:**	1628
Clnup Doc:	N	**Low Income:**	2930
Awp Catalyst Yn:		**Low Income Pct:**	76.54
Flag Prop Not Enrld:	Y		

Redev Fund Entity:
Gpa Type Desc: Acres Cleaned Up
AA Actvy Funded:
AA Source of Funding:
Clnup Trmt Tech Info:
EC Data Address:
EC Addl Info:
Env IC Data Address:
Other Forms of Doc:
IC Addl Info:
Highlights: These vacant parcels are being considered for a proposed senior housing project. Former Use: Parcels are now vacant land, previously single family residences.

Property Alias:
Ctmnt Found:
Ctmnt Cleanedup:
Ctmnt Rec:

Media Afffected:

Other Media

DRAFT

Cleanups In My Community (CIMC)

Grant ID:	69600470	***ASMT Cntrl Sub :***	
Grant Type:	Assessment	***Cleanup Cntrl Sub :***	
EPA Region:	05	***ASMT Asbestos :***	
Ownership Entity:	Private	***Cleanup Asbestos :***	
Latitude Measure:	41.507612	***ASMT Pcbs :***	
Longitude Measure:	-81.62033300000002	***Cleanup Pcbs :***	
Flag Cleanup Reqd:	N	***ASMT Vocs :***	
Flag IC Required:	N	***Cleanup Vocs :***	
Stcntrbg:		***ASMT Lead :***	
Property Size:	1.79	***Cleanup Lead :***	
Flag IC in Place:		***ASMT Oth Metal :***	
IC in Place Date:		***Cleanup Oth Metal :***	
Prop Cntrl :		***ASMT Pahs :***	
Gov Cntrl :		***Cleanup Pahs :***	
Permit Tools :		***ASMT Oth Cont:***	
Info DevlCes :		***Cleanup Oth Cont:***	
Prop Fnding Type Cd:	Hazardous	***ASMT Air :***	
Ownshp Changed :	N	***Cleanup Air :***	
Sfllp Factor :		***ASMT Drk Wat:***	
Source Mapscale No:		***Cleanup Drk Wat:***	
Past Cml Acres:		***ASMT Grd Water:***	
Future Cml Acres:		***Cleanup Grd Water:***	
Past Grnspc Acres:		***ASMT Sediments :***	
Future Grnspc Acres:		***Cleanup Sediments :***	
Past Acres:		***ASMT Soil :***	
Future Acres:		***Cleanup Soil :***	
Past Res Acres:	1.79	***ASMT Srf Water :***	
Future Res Acres:	1.79	***Cleanup Srf Water :***	
St Enrollment Dt:		***Other Media :***	Y
St Enrollment ID:		***Unknown Media :***	
St NFA Dt:		***Ready For Reuse :***	Y
Assess Petrol Prod :		***Assess Amount:***	6500
Cleanup Petrol Prod :		***Assess Fnd Ent Nm:***	EPA
Assess Start Dt:	01/23/2013	***Photo Available :***	N
Assess Cmpltn Dt:	02/25/2013	***Video Available :***	N
Cleanup Start Dt:		***Cleanup Acres:***	
Cleanup Cmpltn Dt:		***Cleanup Amount:***	
Redev Start Dt:		***Redev Acres:***	
Redev Cleanup Jobs:		***Redev Amount:***	

Grant Recipient Nm:	Cuyahoga County
PropertyNm:	Upper Chester
Address:	1848-66 E. 97th Street
City:	Cleveland
State Code:	OH
Zip Code:	44106
Local Parcel No:	119-08-074 through -078, -107
Current Owner:	Multiple Owners
IC Data Address:	
Horizontal Collection Method:	Address Matching-House Number
Reference Point:	Entrance Point of a Facility or Station
Horizontal Reference Datum:	North American Datum of 1983
Other Description:	
Other Desc Cleaned Up:	
Assess Type:	Phase I Environmental Assessment
Assess Fund Entity:	US EPA - Brownfields Assessment Cooperative Agreement
Cleanup Funding EntityNm:	
Cleanup Fund Entity:	
Redev Funding Entity Nm:	
Desc Hist:	Parcels are now vacant land, previously single family residences.

Accmplisht Cnt Flag:	Y	***Vacant Housing:***	505
Coop Agreement No:	00E00415	***Vacant Housing Pct:***	21.15
Past Mltistry Acres:		***Total Unemployed:***	545
Ftr Multistory Acres:		***Unemployed Pct:***	14.24
Assess Cadmium :		***Radius:***	.5

DRAFT

Map Key	Number of Records	Direction	Distance (mi/ft)	Elev/Diff (ft)	Site	DB

Clnup Cadmium :		***Actvy Funded:***	
Assess Chromium :		***Redev Lvrgd Srcs:***	
Clnup Chromium :		***AA Amt Funding:***	
Assess Copper :		***Flag Clnup Trmt Tech:***	
Clnup Copper :		***Excavation Disposal:***	
Assess Iron :		***Extrctn of Cntmnts:***	
Clnup Iron :		***Removal of Mats:***	
Assess Nickel :		***Rdctn of Cntmnts:***	
Clnup Nickel :		***Clnup of Structures:***	
Assess Selenium :		***Env EC Required:***	
Clnup Selenium :		***Flag EC Cover Tech:***	
Assess Mercury :		***Flag EC Security:***	
Clnup Mercury :		***Flag EC Immblztn:***	
Assess ArsenIC :		***Flag EC Eng Barriers:***	
Clnup ArsenIC :		***Flag EC Other:***	
Assess Bldg Mats :		***Env IC in Place:***	
Clnup Bldg Mats :		***Env EC in Place:***	
Assess oorair :		***Env Clnup Jobs:***	
Clnup oorair :		***Sect 128 A State Trbl:***	
Assess None :		***Multipurpose:***	
Clnup None :		***Clnup Cst Shr Amt:***	
Assess Pesticides :		***RLF Loan Amount:***	
Clnup Pesticides :		***RLF Ln Cst Shr Amt:***	
Assess Unknown :		***Pro Income Amt:***	
Clnup Unknown :		***Dt RLF Loan Signed:***	
Assess Svocs :		***Repayment Period:***	
Clnup Svocs :		***Interest Rate:***	
Clnup Unkn Media :		***RLF Subgrant Amt:***	
Redev Cmpltn Date:		***Cost Share Amt:***	
Pro Code:	BF	***Env Pro Income Amt:***	
FCA Fy:	FY16	***Dt RLF Sbgrnt Signd:***	
Flag EC in Place:		***Clnup Actvy Funded:***	
Flag EC Required:		***Below Poverty:***	2250
RFR Notation:		***Below Poverty Pct:***	58.78
Gpa Type ID:	1	***Median Income:***	1628
Clnup Doc:	N	***Low Income:***	2930
Awp Catalyst Yn:		***Low Income Pct:***	76.54
Flag Prop Not Enrld:	Y		
Redev Fund Entity:			

Gpa Type Desc: Phase I Environmental Assessment
AA Actvy Funded: Phase I
AA Source of Funding:
Clnup Trmt Tech Info:
EC Data Address:
EC Addl Info:
Env IC Data Address:
Other Forms of Doc:
IC Addl Info:
Highlights: These vacant parcels are being considered for a proposed senior housing project. Former Use: Parcels are now vacant land, previously single family residences.

Property Alias:
Ctmnt Found:
Ctmnt Cleanedup:
Ctmnt Rec:

Media Afffected:

Other Media

5	*1 of 1*	*S*	*0.24 / 1,256.88*	*671.56 / 5*	***Fairfax Neighborhood - Cleveland Chester/E107 St/Norflk So RR/E79 St Cleveland OH 44106***	***USD***

Site ID:	218002263	***County:***	Cuyahoga
Project ID:	218002263001	***DERR Program:***	Voluntary Action Program
Project Type:	Urban Setting Designation	***Polygon ID:***	218
Received Date:	2/23/2004	***Polygon Name:***	

DRAFT

Map Key	Number of Records	Direction	Distance (mi/ft)	Elev/Diff (ft)	Site	DB

Approved Date:	7/21/2004	**Staff Digitizer:**	Gara, Brian
Verification Dt:	12/29/2016	**Digitized Date:**	8/3/2016
Verif Outcome:	Unchanged	**Centroid Lat:**	41.49541
Status Desc:	Granted	**Centroid Long:**	-81.612268
USD Area Type:	Area Wide	**Shape Length:**	0
OEPA Dist Office:	Northeast District Office	**Modified By:**	DERR_CO
Digitized Meth Desc:	Georeferenced Paper Map	**Modified Date:**	8/3/2016
Map Source Desc:	Topo Map	**Acreage:**	1903.59553305
Confidence Desc:	Medium		
Comments:			

6	1 of 2	W	0.25 / 1,299.51	665.55 / -1	NE OHIO NEIGHBORHOOD HEALTH SRVS 8300 HOUGH AVE CLEVELAND OH 44103	UST

Facility (OTTER):		**Facility No (Map):**	18000245
Fac No (OTTER):	18000245	**Fac Name (Map):**	NE OHIO NEIGHBORHOOD HEALTH SRVS
Fac Name (OTTER):	NE OHIO NEIGHBORHOOD HEALTH SRVS	**Address (Map):**	8300 HOUGH AVE
Address (OTTER):	8300 HOUGH AVE	**City (Map):**	CLEVELAND
City (OTTER):	CLEVELAND	**State (Map):**	Ohio
State (OTTER):		**Zip (Map):**	44103
Zip (OTTER):	44103	**County (Map):**	Cuyahoga
County (OTTER):	Cuyahoga	**Latitude (Map):**	41.50896
Latitude (OTTER):		**Longitude (Map):**	-81.62981
Longitude (OTTER):		**Fac ID (BUSTR2):**	18000245
Fac No (BUSTR):	18000245	**Fac Name (BUSTR2):**	NE OHIO NEIGHBORHOOD HEALTH SRVS
Fac Name (BUSTR):	NE OHIO NEIGHBORHOOD HEALTH SRVS	**Address (BUSTR2):**	8300 HOUGH AVE
Address (BUSTR):	8300 HOUGH AVE	**City (BUSTR2):**	CLEVELAND
City (BUSTR):	CLEVELAND	**Zip (BUSTR2):**	44103
State (BUSTR):	Ohio	**Latitude (BUSTR2):**	41.50926
Zip (BUSTR):	44103	**Longitude (BUSTR2):**	-81.62912

County (BUSTR2): CUY
County (BUSTR): Cuyahoga
Latitude (BUSTR): 41.5091
Longitude (BUSTR): -81.62998
Data Source: Ohio Tank Tracking & Environmental Regulations (OTTER) Search; Underground Storage Tanks Lookup - List of Inactive Underground Storage Tanks; BUSTR: All Facility Tanks; Map Services Directory: BUSTR - UST Locations (BUSTR/OGRIP)

Ohio Tank Tracking & Environmental Regulations (OTTER) Search

Old Incident ID:		**Date Reported:**	
Tank Status:	No Tanks Available	**Own Business Name:**	NE OHIO NEIGHBORHOOD HEALTH SRVS

Facility URL: https://apps.com.ohio.gov/fire/OTTER/Home/Index?ReturnUrl=%2ffire%2fOTTER%2fInquiry%2fInquiry#22762
Release No URL:

Underground Storage Tanks Lookup - List of Inactive Underground Storage Tanks

Tank No:	T00001	**Date Last Used:**	12/31/2011
Status:	EMP - Empty Never Filled	**UST Capacity:**	1000
UST:	UST	**Tank Content:**	Other (see comments)
Regulated:	NO	**Abandon Approve:**	
Facility Type:	Commercial	**UST Configurations:**	SW - Single Wall
Installation Date:	05/01/1999	**CAS No:**	68334-30-5
Date Removed:	05/01/2016	**Sensitive Area:**	NO
Date TCL Closed:	02/01/2012	**Dt of Sensitivity:**	

Owner Name: NE OHIO NEIGHBORHOOD HEALTH SRVS
Owner Address: 8300 HOUGH AVE
Owner City: CLEVELAND
Owner State: OH
Owner Zip: 44103
Construction: FRP-Fiberglass Reinforced Plastic
Construction Comments:
Overfill Prevention: FILL - Fill Pipe (drop tube flapper)

DRAFT

Map Key	Number of Records	Direction	Distance (mi/ft)	Elev/Diff (ft)	Site	DB

Overfill Prev Comments:	
Prmry Release Detection:	NR - None Required by Rule
2ndry Release Detection:	NR - None Required by Rule
Release Detect Comments:	
Spill Prevention Manholes:	SB - Spill Containment Manhole (bucket)
Spill Prev Manhole Comment:	
Corrosion Protections:	NR - None Required by Rule
Corrosion Protect Comments:	
Piping Configuration:	SW - Single Wall
Piping Config Comment:	
Piping Styles:	S - Suction
Piping Construction:	OTH - Other (explain)
Piping Construct Comments:	NCWG
Piping Corrosion Protection:	NR - None required by rule
Piping Corr Protect Comments:	
Piping Release Detection:	SS - Safe Suction
Piping Rel Detect Comments:	
Comments:	TANK WAS NEVER FILLED, THEREFORE, IT IS NOT A REGULATED TANK. TANK WAS REMOVED IN 2016.

BUSTR: All Facility Tanks

Tank No:	T00001	***Address Out:***	8300 Hough Ave
Status:	EMP - Empty Never Filled	***City Out:***	Cleveland
Date Remove:	5/1/2016	***State Out:***	OH
Data Date:	9/21/2020	***Zip Out:***	44103-4247
UST Capacity:	1000	***Lat:***	41.5091
Tank Content:	Other (see comments)	***Lon:***	-81.62998
Label:	18000245 NE OHIO NEIGHBORHOOD HEALTH SRVS	***Match:***	S80
Date Process:	2020/09/24	***LOC QUAL:***	MAF7
State:	Ohio	***LOC CONF:***	1
X:			
Y:			

BUSTR - UST Locations (BUSTR/OGRIP)

Object ID:	4829	***Facility Name:***	NE OHIO NEIGHBORHOOD HEALTH SRVS
Facility ID:	18000245	***Facility Co:***	No
Tank ID:	T00001	***Address:***	8300 HOUGH AVE
Facility Status:	Active	***City:***	CLEVELAND
Date Removed:	NULL	***Zip:***	44103
Inspection Date:	04/29/14	***County:***	CUY
Status:	TCL	***ODoT District:***	12
Data Date:	2014-11-10 14:09:47.677	***Latitude DD Begin:***	41.50926
Capacity:	1000	***Longitude DD Begin:***	-81.62912
Content:	Diesel		

BUSTR - UST Locations (BUSTR/OGRIP)

Object ID:	4830	***Facility Name:***	NE OHIO NEIGHBORHOOD HEALTH SRVS
Facility ID:	18000245	***Facility Co:***	No
Tank ID:	T00001	***Address:***	8300 HOUGH AVE
Facility Status:	Active	***City:***	CLEVELAND
Date Removed:	NULL	***Zip:***	44103
Inspection Date:	04/29/14	***County:***	CUY
Status:	TCL	***ODoT District:***	12
Data Date:	2014-11-10 14:09:47.677	***Latitude DD Begin:***	41.50926
Capacity:	1000	***Longitude DD Begin:***	-81.62912
Content:	Diesel		

6	*2 of 2*	*W*	*0.25 / 1,299.51*	*665.55 / -1*	***NORTHEAST OHIO NEIGHBORHOOD HEALTH SERVICES INC. 8300 HOUGH AVE.***	***AIR PERMITS***

DRAFT

Map Key	Number of Records	Direction	Distance (mi/ft)	Elev/Diff (ft)	Site	DB
					CLEVELAND OH 44103	

Facility ID: 13-18-00-3433
EU ID: B005
County: CUYAHOGA

Details

Received Date: 10/18/2016
Effective Date: 10/19/2016
Agencies: CLEVELAND DIVISION OF AIR QUALITY
PBR Type: EMERGENCY ELECTRICAL GENERATORS, WATER PUMPS, OR AIR COMPRESSORS
EU ID Description: 125 KW MTU EMERGENCY ELECTRICAL GENERATOR

7	1 of 1	ENE	0.28 / 1,488.72	658.45 / -8	SPRINGBROOK ESTATES 1675 ANSEL RD CLEVELAND OH 44106	LUST

Release No:	18010857 - N00001	**Release No (Map):**	18010857-N00001
Facility Name:	SPRINGBROOK ESTATES	**Fac Name (Map):**	SPRINGBROOK ESTATES
Facility Address:	1675 ANSEL RD	**Fac Address (Map):**	1675 ANSEL RD
Facility City:	CLEVELAND	**Fac City (Map):**	CLEVELAND
Facility State:	Ohio	**Fac ZIP (Map):**	44106
Facility ZIP:	44106	**County (Map):**	
County:	Cuyahoga	**Latitude (Map):**	41.51098
Facility Latitude:	41.511993	**Longitude (Map):**	-81.61871
Facility Longitude:	-81.619155	**Fac ID (BUSTR2):**	18010857
Release No (OTTER):	18010857-N00001	**IncidntID (BUSTR2):**	N00001
Fac Name (OTTER):	SPRINGBROOK ESTATES	**Fac Name (BUSTR2):**	SPRINGBROOK ESTATES
FacAddress (OTTER):	1675 ANSEL RD	**Address (BUSTR2):**	1675 ANSEL RD
Fac City (OTTER):	CLEVELAND	**City (BUSTR2):**	CLEVELAND
Fac State (OTTER):		**ZIP (BUSTR2):**	44106
Fac ZIP (OTTER):	44106	**County (BUSTR2):**	CUY
County (OTTER):	Cuyahoga	**Latitude (BUSTR2):**	41.51199
Latitude (OTTER):		**Longitude (BUSTR2):**	-81.61916
Longitude (OTTER):		**Release No (BUSTR):**	18010857-N00001
Fac Name (BUSTR):	SPRINGBROOK ESTATES	**Fac Addr (BUSTR):**	1675 ANSEL RD
Fac City (BUSTR):	CLEVELAND	**Fac State (BUSTR):**	OH
Fac ZIP (BUSTR):	44106	**Fac County (BUSTR):**	Cuyahoga
Latitude (BUSTR):	41.511993	**Longitude (BUSTR):**	-81.619155

Facility (OTTER): 18010857 (SPRINGBROOK ESTATES)
Data Source: Ohio Tank Tracking & Environmental Regulations (OTTER); Map Services Directory: BUSTR (MapServer): All Environmental (MAP); Facility Details with Active & Inactive Environmental Files (BUSTR); Map Services Directory: BUSTR - LUST Locations (BUSTR/OGRIP) (BUSTR2)

Facility Details with Active & Inactive Environmental Files (BUSTR)

Facility Status:	Inactive	**Date Last Change:**	2/5/2002
LTF Status:	6 Closure of regulated UST	**Review Date:**	02/06/2002
FR Status:	NFA: No Further Action	**Priority:**	2
Release Date:	01/07/2002	**Class:**	D

Class Description: A viable RP has been identified

Ohio Tank Tracking & Environmental Regulations (OTTER)

Old Incident ID:		**Date Reported:**	1/7/2002
Tank Status:	No Tanks Available	**Owner Busi Name:**	CUYAHOGA METROP HOUSING AUTH

Facility: 18010857 (SPRINGBROOK ESTATES)
Facility Link: https://apps.com.ohio.gov/fire/OTTER/Home/Index?ReturnUrl=%2ffire%2fOTTER%2fInquiry%2fInquiry#23768
Release Link: https://apps.com.ohio.gov/fire/OTTER/CorrectiveAction/ReleaseReport?releasesId=34357

Map Services Directory: BUSTR (MapServer): All Environmental (MAP)

DRAFT

Map Key	Number of Records	Direction	Distance (mi/ft)	Elev/Diff (ft)	Site	DB

Object ID:		**Long:**	-81.61871
FR Status:	NFA: No Further Action	**Match:**	S80
Label:	18010857 - N00001 SPRINGBROOK ESTATES	**LOC QUAL:**	MAF7
Release No:	18010857 - N00001	**Facility Z:**	44106
Date:	9/21/2020	**LOC CONF:**	1
Address Out:	1675 Ansel Rd	**Date Process:**	20200923
City Out:	Cleveland	**FID:**	
State Out:	OH	**X:**	-81.61871
ZIP Out:	44106-4181	**Y:**	41.51098
Lat:	41.51098		

Map Services Directory: BUSTR - LUST Locations (BUSTR2)

Object ID:	22195	**ODOT District:**	12
Facility ID:	18010857	**Address:**	1675 ANSEL RD
Incident ID:	N00001	**City:**	CLEVELAND
LTF:	6 Closure of regulated UST	**County:**	CUY
Status:	NFA: No Further Action	**ZIP:**	44106
Facility Status:	Inactive	**Latitude DD Begin:**	41.51199
Data Date:	2014-11-10 14:16:16.183	**Longitude DD Begin:**	-81.61916
Current Fac Name:	SPRINGBROOK ESTATES		

All Active-Inactive BUSTR Sites

S No:	35710	**Coordinator:**	Charles Zepp
Incident No:		**LTF:**	6 Closure of regulated UST
Last Review Date:	2/6/2002	**Rating:**	1
Release Date:	1/7/2002	**Facility Name:**	SPRINGBROOK ESTATES
Last Update:	Charles Zepp	**Facility Address:**	1675 ANSEL RD
Last Update Date:	6/10/2021	**Facility City:**	CLEVELAND
Status:	NFA: No Further Action	**Facility State:**	Ohio
Last Status Update:	2/5/2002	**County:**	Cuyahoga
Substatus:	Approved	**Facility ZIP:**	44106
Priority:	2	**Facility Latitude:**	41.511993
Class:	D	**Facility Longitude:**	-81.619155
Rules:	1999		

8	*1 of 2*	*SE*	*0.30 / 1,569.33*	*674.58 / 8*	***BP OIL CO. #22365 9308 CHESTER AVE CLEVELAND OH 44106***	***LUST***

Release No:	18002104 - N00001	**Release No (Map):**	18002104-N00001
Facility Name:	BP OIL CO. #22365	**Fac Name (Map):**	BP OIL CO. #22365
Facility Address:	9308 CHESTER AVE	**Fac Address (Map):**	9308 CHESTER AVE
Facility City:	CLEVELAND	**Fac City (Map):**	CLEVELAND
Facility State:	Ohio	**Fac ZIP (Map):**	44106
Facility ZIP:	44106	**County (Map):**	
County:	Cuyahoga	**Latitude (Map):**	41.50535
Facility Latitude:	41.505547	**Longitude (Map):**	-81.62111
Facility Longitude:	-81.621304	**Fac ID (BUSTR2):**	18002104
Release No (OTTER):	18002104-N00001	**IncidntID (BUSTR2):**	N00001
Fac Name (OTTER):	BP OIL CO. #22365	**Fac Name (BUSTR2):**	BP OIL CO. #22365
FacAddress (OTTER):	9308 CHESTER AVE	**Address (BUSTR2):**	9308 CHESTER AVE
Fac City (OTTER):	CLEVELAND	**City (BUSTR2):**	CLEVELAND
Fac State (OTTER):		**ZIP (BUSTR2):**	44106
Fac ZIP (OTTER):	44106	**County (BUSTR2):**	CUY
County (OTTER):	Cuyahoga	**Latitude (BUSTR2):**	41.50555
Latitude (OTTER):		**Longitude (BUSTR2):**	-81.6213
Longitude (OTTER):		**Release No (BUSTR):**	18002104-N00001
Fac Name (BUSTR):	BP OIL CO. #22365	**Fac Addr (BUSTR):**	9308 CHESTER AVE
Fac City (BUSTR):	CLEVELAND	**Fac State (BUSTR):**	OH
Fac ZIP (BUSTR):	44106	**Fac County (BUSTR):**	Cuyahoga
Latitude (BUSTR):	41.505547	**Longitude (BUSTR):**	-81.621304

Facility (OTTER): 18002104 (BP OIL CO. #22365)

Data Source: Ohio Tank Tracking & Environmental Regulations (OTTER); Map Services Directory: BUSTR (MapServer): All

DRAFT

Environmental (MAP); Facility Details with Active & Inactive Environmental Files (BUSTR); Map Services Directory: BUSTR - LUST Locations (BUSTR/OGRIP) (BUSTR2)

Facility Details with Active & Inactive Environmental Files (BUSTR)

Facility Status:	Inactive	***Date Last Change:***	9/14/1994
LTF Status:	1 SUS/CON from regulated UST	***Review Date:***	09/14/1994
FR Status:	NFA: No Further Action	***Priority:***	2
Release Date:	01/21/1992	***Class:***	D
Class Description:	A viable RP has been identified		

Ohio Tank Tracking & Environmental Regulations (OTTER)

Old Incident ID:	182014200.0	***Date Reported:***	1/21/1992
Tank Status:	No Tanks Available	***Owner Busi Name:***	KANTAM ENTERPRISES LLC
Facility:	18002104 (BP OIL CO. #22365)		
Facility Link:	https://apps.com.ohio.gov/fire/OTTER/Home/Index?ReturnUrl=%2ffire%2fOTTER%2fInquiry%2fInquiry#9647		
Release Link:	https://apps.com.ohio.gov/fire/OTTER/CorrectiveAction/ReleaseReport?releasesId=32015		

Map Services Directory: BUSTR (MapServer): All Environmental (MAP)

Object ID:		***Long:***	-81.62111
FR Status:	NFA: No Further Action	***Match:***	S80
Label:	18002104 - N00001 BP OIL CO. #22365	***LOC QUAL:***	MAF7
Release No:	18002104 - N00001	***Facility Z:***	44106
Date:	9/21/2020	***LOC CONF:***	1
Address Out:	9308 Chester Ave	***Date Process:***	20200923
City Out:	Cleveland	***FID:***	
State Out:	OH	***X:***	-81.62111
ZIP Out:	44106	***Y:***	41.50535
Lat:	41.50535		

Map Services Directory: BUSTR - LUST Locations (BUSTR2)

Object ID:	20479	***ODOT District:***	12
Facility ID:	18002104	***Address:***	9308 CHESTER AVE
Incident ID:	N00001	***City:***	CLEVELAND
LTF:	1 SUS/CON from regulated UST	***County:***	CUY
Status:	NFA: No Further Action	***ZIP:***	44106
Facility Status:	Inactive	***Latitude DD Begin:***	41.50555
Data Date:	2014-11-10 14:16:16.183	***Longitude DD Begin:***	-81.6213
Current Fac Name:	BP OIL CO. #22365		

All Active-Inactive BUSTR Sites

S No:	4691	***Coordinator:***	Charles Zepp
Incident No:	182014200.0	***LTF:***	1 SUS/CON from regulated UST
Last Review Date:	9/14/1994	***Rating:***	10
Release Date:	1/21/1992	***Facility Name:***	BP OIL CO. #22365
Last Update:	Charles Zepp	***Facility Address:***	9308 CHESTER AVE
Last Update Date:	12/14/2020	***Facility City:***	CLEVELAND
Status:	NFA: No Further Action	***Facility State:***	Ohio
Last Status Update:	9/14/1994	***County:***	Cuyahoga
Substatus:	Approved	***Facility ZIP:***	44106
Priority:	2	***Facility Latitude:***	41.505547
Class:	D	***Facility Longitude:***	-81.621304
Rules:	1992		

8	***2 of 2***	***SE***	***0.30 / 1,569.33***	***674.58 / 8***	***BP OIL CO. #22365 9308 CHESTER AVE CLEVELAND OH 44106***	***LUST***

DRAFT

Release No:	18002104 - N00002	**Release No (Map):**	18002104-N00002
Facility Name:	BP OIL CO. #22365	**Fac Name (Map):**	BP OIL CO. #22365
Facility Address:	9308 CHESTER AVE	**Fac Address (Map):**	9308 CHESTER AVE
Facility City:	CLEVELAND	**Fac City (Map):**	CLEVELAND
Facility State:	Ohio	**Fac ZIP (Map):**	44106
Facility ZIP:	44106	**County (Map):**	
County:	Cuyahoga	**Latitude (Map):**	41.50535
Facility Latitude:	41.505547	**Longitude (Map):**	-81.62111
Facility Longitude:	-81.621304	**Fac ID (BUSTR2):**	18002104
Release No (OTTER):	18002104-N00002	**IncidntID (BUSTR2):**	N00002
Fac Name (OTTER):	BP OIL CO. #22365	**Fac Name (BUSTR2):**	BP OIL CO. #22365
FacAddress (OTTER):	9308 CHESTER AVE	**Address (BUSTR2):**	9308 CHESTER AVE
Fac City (OTTER):	CLEVELAND	**City (BUSTR2):**	CLEVELAND
Fac State (OTTER):		**ZIP (BUSTR2):**	44106
Fac ZIP (OTTER):	44106	**County (BUSTR2):**	CUY
County (OTTER):	Cuyahoga	**Latitude (BUSTR2):**	41.50555
Latitude (OTTER):		**Longitude (BUSTR2):**	-81.6213
Longitude (OTTER):		**Release No (BUSTR):**	18002104-N00002
Fac Name (BUSTR):	BP OIL CO. #22365	**Fac Addr (BUSTR):**	9308 CHESTER AVE
Fac City (BUSTR):	CLEVELAND	**Fac State (BUSTR):**	OH
Fac ZIP (BUSTR):	44106	**Fac County (BUSTR):**	Cuyahoga
Latitude (BUSTR):	41.505547	**Longitude (BUSTR):**	-81.621304

Facility (OTTER): 18002104 (BP OIL CO. #22365)

Data Source: Ohio Tank Tracking & Environmental Regulations (OTTER); Map Services Directory: BUSTR (MapServer): All Environmental (MAP); Facility Details with Active & Inactive Environmental Files (BUSTR); Map Services Directory: BUSTR - LUST Locations (BUSTR/OGRIP) (BUSTR2)

Facility Details with Active & Inactive Environmental Files (BUSTR)

Facility Status:	Inactive	**Date Last Change:**	3/17/2008
LTF Status:	1 SUS/CON from regulated UST	**Review Date:**	03/17/2008
FR Status:	NFA: No Further Action	**Priority:**	2
Release Date:	10/16/2006	**Class:**	D

Class Description: A viable RP has been identified

Ohio Tank Tracking & Environmental Regulations (OTTER)

Old Incident ID:		**Date Reported:**	10/16/2006
Tank Status:	No Tanks Available	**Owner Busi Name:**	KANTAM ENTERPRISES LLC

Facility: 18002104 (BP OIL CO. #22365)

Facility Link: https://apps.com.ohio.gov/fire/OTTER/Home/Index?ReturnUrl=%2ffire%2fOTTER%2fInquiry%2fInquiry#9647

Release Link: https://apps.com.ohio.gov/fire/OTTER/CorrectiveAction/ReleaseReport?releasesId=32016

Map Services Directory: BUSTR (MapServer): All Environmental (MAP)

Object ID:		**Long:**	-81.62111
FR Status:	NFA: No Further Action	**Match:**	S80
Label:	18002104 - N00002 BP OIL CO. #22365	**LOC QUAL:**	MAF7
Release No:	18002104 - N00002	**Facility Z:**	44106
Date:	9/21/2020	**LOC CONF:**	1
Address Out:	9308 Chester Ave	**Date Process:**	20200923
City Out:	Cleveland	**FID:**	
State Out:	OH	**X:**	-81.62111
ZIP Out:	44106	**Y:**	41.50535
Lat:	41.50535		

Map Services Directory: BUSTR - LUST Locations (BUSTR2)

Object ID:	20480	**ODOT District:**	12
Facility ID:	18002104	**Address:**	9308 CHESTER AVE
Incident ID:	N00002	**City:**	CLEVELAND
LTF:	1 SUS/CON from regulated UST	**County:**	CUY
Status:	NFA: No Further Action	**ZIP:**	44106
Facility Status:	Inactive	**Latitude DD Begin:**	41.50555

DRAFT

Map Key	Number of Records	Direction	Distance (mi/ft)	Elev/Diff (ft)	Site	DB

Data Date:	2014-11-10 14:16:16.183	**Longitude DD Begin:**	-81.6213
Current Fac Name:	BP OIL CO. #22365		

All Active-Inactive BUSTR Sites

S No:	4692	**Coordinator:**	Charles Zepp
Incident No:		**LTF:**	1 SUS/CON from regulated UST
Last Review Date:	3/17/2008	**Rating:**	14
Release Date:	10/16/2006	**Facility Name:**	BP OIL CO. #22365
Last Update:	Charles Zepp	**Facility Address:**	9308 CHESTER AVE
Last Update Date:	12/14/2020	**Facility City:**	CLEVELAND
Status:	NFA: No Further Action	**Facility State:**	Ohio
Last Status Update:	3/17/2008	**County:**	Cuyahoga
Substatus:		**Facility ZIP:**	44106
Priority:	2	**Facility Latitude:**	41.505547
Class:	D	**Facility Longitude:**	-81.621304
Rules:	2005		

9	1 of 2	S	0.34 / 1,806.62	674.05 / 8	CLEVELAND CLINIC 1965 E 89TH ST CLEVELAND OH 44114	DELISTED LST

Delisted Regulated and Non-Regulated Leaking Underground Storage Tanks (LUST)

Incident No:		**Class:**	D
Release No:	18011335 - N00001	**Class Desc:**	A viable RP has been identified
Status:	RPT: a possible incident is reported	**Rules:**	2012
Sub Status:	Approved	**Coordinator:**	Charles Zepp
Release Date:	2/12/2016	**County:**	Cuyahoga
LTF:	2 SUS/CON from non-regulated UST	**Facility Latitude:**	
Last Update:	Charles Zepp	**Facility Longitude:**	
Last Update Date:	2/25/2016	**Original Source:**	NLUT
Last Status Update:	2/25/2016	**Record Date:**	09-OCT-2019
Priority:	2		

9	2 of 2	S	0.34 / 1,806.62	674.05 / 8	CLEVELAND CLINIC 1965 E 89TH ST CLEVELAND OH 44114	LUST

Release No:	18011335 - N00001	**Release No (Map):**	18011335-N00001
Facility Name:	CLEVELAND CLINIC	**Fac Name (Map):**	CLEVELAND CLINIC
Facility Address:	1965 E 89TH ST	**Fac Address (Map):**	1965 E 89TH ST
Facility City:	CLEVELAND	**Fac City (Map):**	CLEVELAND
Facility State:	Ohio	**Fac ZIP (Map):**	44114
Facility ZIP:	44114	**County (Map):**	
County:	Cuyahoga	**Latitude (Map):**	41.503842
Facility Latitude:	41.504441	**Longitude (Map):**	-81.624362
Facility Longitude:	-81.623692	**Fac ID (BUSTR2):**	
Release No (OTTER):		**IncidntID (BUSTR2):**	
Fac Name (OTTER):		**Fac Name (BUSTR2):**	
FacAddress (OTTER):		**Address (BUSTR2):**	
Fac City (OTTER):		**City (BUSTR2):**	
Fac State (OTTER):		**ZIP (BUSTR2):**	
Fac ZIP (OTTER):		**County (BUSTR2):**	
County (OTTER):		**Latitude (BUSTR2):**	
Latitude (OTTER):		**Longitude (BUSTR2):**	
Longitude (OTTER):		**Release No (BUSTR):**	
Fac Name (BUSTR):		**Fac Addr (BUSTR):**	
Fac City (BUSTR):		**Fac State (BUSTR):**	
Fac ZIP (BUSTR):		**Fac County (BUSTR):**	
Latitude (BUSTR):		**Longitude (BUSTR):**	
Facility (OTTER):			
Data Source:	Map Services Directory: BUSTR (MapServer): All Environmental (MAP)		

DRAFT

Map Key	Number of Records	Direction	Distance (mi/ft)	Elev/Diff (ft)	Site	DB

Map Services Directory: BUSTR (MapServer): All Environmental (MAP)

Object ID:		***Long:***	-81.624362
FR Status:	RPT: a possible incident is reported	***Match:***	S90
Label:	18011335 - N00001 CLEVELAND CLINIC	***LOC QUAL:***	AS0
Release No:	18011335 - N00001	***Facility Z:***	44114
Date:	9/21/2020	***LOC CONF:***	2
Address Out:	1965 E 89th St	***Date Process:***	20200923
City Out:	Cleveland	***FID:***	
State Out:	OH	***X:***	-81.624362
ZIP Out:	44106-2007	***Y:***	41.503842
Lat:	41.503842		

All Active-Inactive BUSTR Sites

S No:	8492	***Coordinator:***	Charles Zepp
Incident No:		***LTF:***	2 SUS/CON from non-regulated UST
Last Review Date:	2/25/2016	***Rating:***	
Release Date:	2/12/2016	***Facility Name:***	CLEVELAND CLINIC
Last Update:	Charles Zepp	***Facility Address:***	1965 E 89TH ST
Last Update Date:	10/18/2019	***Facility City:***	CLEVELAND
Status:	RPT: a possible incident is reported	***Facility State:***	Ohio
Last Status Update:	2/25/2016	***County:***	Cuyahoga
Substatus:	Approved	***Facility ZIP:***	44114
Priority:	2	***Facility Latitude:***	41.504441
Class:	D	***Facility Longitude:***	-81.623692
Rules:	2012		

10	*1 of 2*	*S*	*0.37 / 1,948.82*	*677.96 / 12*	*CLEVELAND CLINIC 2060 E 89 ST CLEVELAND OH 44106-2973*	***DELISTED LST***

Delisted Petroleum Release List

Incident No:		***Priority:***	2
S. No:	1347	***Class Code:***	D
Release No:	18011170 - N00001	***Class Desc:***	A viable RP has been identified
Release Date:	01/23/2008	***Rules:***	2005
Release Status:		***Coordinator:***	Charles Zepp
Facility Status:		***Rating:***	14
Sub Status:	Required	***County:***	Cuyahoga
LTF Status:	6 Closure of regulated UST	***Facility Latitude:***	
FR Status:	NCR: No closure report received letter sent	***Facility Longitude:***	
Last Update:	Charles Zepp	***Source Name(s):***	
Last Update Date:	29-JUL-13	***Source List:***	
Last Status Update:	07/18/2012	***Original Source:***	NLUT
Review Date:		***Record Date:***	Up to Aug 2013
Date Unknown:	07/29/2013		

10	*2 of 2*	*S*	*0.37 / 1,948.82*	*677.96 / 12*	*CLEVELAND CLINIC 2060 E 89 ST CLEVELAND OH 44106*	***DELISTED LST***

Delisted Petroleum Release List

Release No (OTTER):	***Release No (BUSTR):***
Facility (OTTER):	***FacName (BUSTR):***
Fac Name (OTTER):	***FacAddress (BUSTR):***
Fac City (OTTER):	***Fac City (BUSTR):***
Fac State (OTTER):	***Fac State (BUSTR):***
Fac ZIP (OTTER):	***Fac ZIP (BUSTR):***

DRAFT

Map Key	Number of Records	Direction	Distance (mi/ft)	Elev/Diff (ft)	Site	DB

County (OTTER):		**FacCounty (BUSTR):**	
Latitude (OTTER):		**Latitude (BUSTR):**	
Longitude (OTTER):		**Longitude (BUSTR):**	
Release No (Map):	18011170-N00001	**IncdntID(BUSTR2):**	
Fac Name (Map):	CLEVELAND CLINIC	**Fac ID (BUSTR2):**	
Fac Address (Map):	2060 E 89 ST	**Fac Name (BUSTR2):**	
Fac City (Map):	CLEVELAND	**Address (BUSTR2):**	
Fac ZIP (Map):	44106	**City (BUSTR2):**	
County (Map):		**Zip (BUSTR2):**	
Latitude (Map):		**County (BUSTR2):**	
Longitude (Map):		**Latitude (BUSTR2):**	
Original Source:	LUST	**Longitude (BUSTR2):**	
Record Date:	09-OCT-2019	**Facility Name:**	
Release No:		**Facility Address:**	
Eris Release No:		**Facility City:**	
Facility Latitude:		**Facility State:**	
Facility Longitude:		**Facility Zip:**	
Eris Fk:		**County:**	
Fac Address (OTTER):			

11	1 of 3	SE	0.38 / 2,004.15	676.06 / 10	**Harshaw Filtrol Partnership, Cleveland** **1945 E 97th St** **Cleveland OH 44124**	DERR

DERR ID:	218000383	**County:**	Cuyahoga
CERCLIS ID:	OHD053276390	**District:**	NEDO
Program:	SA	**Latitude:**	41.50527778
Program Desc:	Site Assessment	**Longitude:**	-81.62916667
Address (REST):	1945 E 97th St	**Cerclis iID (REST):**	OHD053276390
City (REST):	Cleveland	**OepaDstrct (REST):**	NEDO
Zip (REST):	44124	**Activity (REST):**	SA
County (REST):	Cuyahoga	**DERR ID (REST):**	218000383
LatDd Begin (REST):	41.50527778	**LonDd Begin (REST):**	-81.62916667
Source:	Ohio EPA: DERR Database; REST Services Directory: DERR Database (OEPA-DERR)		
Name (REST):	Harshaw Filtrol Partnership, Cleveland		

REST Services Directory: DERR Database (OEPA-DERR)

Cerclis ID:	OHD053276390	**Address:**	1945 E 97th St
Alias:		**City:**	Cleveland
Activity:	SA	**Zip:**	44124
ODoT District:	12	**Latitude DD Begin:**	41.50527778
OEPA District:	NEDO	**Longitude DD Begin:**	-81.62916667
County:	Cuyahoga		
Name:	Harshaw Filtrol Partnership, Cleveland		

11	2 of 3	SE	0.38 / 2,004.15	676.06 / 10	**HARSHAW FILTROL PARTNERSHIP** **1945 E 97 ST** **CLEVELAND OH 44124**	SEMS ARCHIVE

Site ID:	0504369	**FIPS Code:**	39035
EPA ID:	OHD053276390	**Cong District:**	19
Superfund Alt Agmt:	No	**Region:**	05
Federal Facility:	No	**County:**	CUYAHOGA
FF Docket:	No		
NPL:	Not on the NPL		
Non NPL Status:	NFRAP-Site does not qualify for the NPL based on existing information		

Action Information

Operable Units:	00	**Qual:**	N
Action Code:	PA	**SEQ:**	1
Action Name:	PA	**FF:**	N

DRAFT

Map Key	Number of Records	Direction	Distance (mi/ft)	Elev/Diff (ft)	Site	DB

Start Actual:		**FF Docket:**	N
Finish Actual:	06/30/1987	**Region:**	05
Curr Action Lead:	St Perf		
Operable Units:	00	**Qual:**	
Action Code:	VS	**SEQ:**	1
Action Name:	ARCH SITE	**FF:**	N
Start Actual:		**FF Docket:**	N
Finish Actual:	06/30/1987	**Region:**	05
Curr Action Lead:	EPA Perf In-Hse		
Operable Units:	00	**Qual:**	
Action Code:	DS	**SEQ:**	1
Action Name:	DISCVRY	**FF:**	N
Start Actual:	12/01/1984	**FF Docket:**	N
Finish Actual:	12/01/1984	**Region:**	05
Curr Action Lead:	EPA Perf		

Map Key	Number of Records	Direction	Distance (mi/ft)	Elev/Diff (ft)	Site	DB
11	3 of 3	SE	0.38 / 2,004.15	676.06 / 10	CLEVELAND CLINIC 1945 E 97TH ST CLEVELAND OH 44106	LUST

Release No:	18011344 - N00001	**Release No (Map):**	18011344-N00001
Facility Name:	CLEVELAND CLINIC	**Fac Name (Map):**	CLEVELAND CLINIC
Facility Address:	1945 E 97TH ST	**Fac Address (Map):**	1945 E 97TH ST
Facility City:	CLEVELAND	**Fac City (Map):**	CLEVELAND
Facility State:	Ohio	**Fac ZIP (Map):**	44106
Facility ZIP:	44106	**County (Map):**	
County:	Cuyahoga	**Latitude (Map):**	41.50494
Facility Latitude:	41.504990	**Longitude (Map):**	-81.61934
Facility Longitude:	-81.619069	**Fac ID (BUSTR2):**	
Release No (OTTER):	18011344-N00001	**IncidntID (BUSTR2):**	
Fac Name (OTTER):	CLEVELAND CLINIC	**Fac Name (BUSTR2):**	
FacAddress (OTTER):	1945 E 97TH ST	**Address (BUSTR2):**	
Fac City (OTTER):	CLEVELAND	**City (BUSTR2):**	
Fac State (OTTER):		**ZIP (BUSTR2):**	
Fac ZIP (OTTER):	44106	**County (BUSTR2):**	
County (OTTER):	Cuyahoga	**Latitude (BUSTR2):**	
Latitude (OTTER):		**Longitude (BUSTR2):**	
Longitude (OTTER):		**Release No (BUSTR):**	18011344-N00001
Fac Name (BUSTR):	CLEVELAND CLINIC	**Fac Addr (BUSTR):**	1945 E 97TH ST
Fac City (BUSTR):	CLEVELAND	**Fac State (BUSTR):**	OH
Fac ZIP (BUSTR):	44106	**Fac County (BUSTR):**	Cuyahoga
Latitude (BUSTR):	41.504990	**Longitude (BUSTR):**	-81.619069

Facility (OTTER): 18011344 (CLEVELAND CLINIC)

Data Source: Ohio Tank Tracking & Environmental Regulations (OTTER); Map Services Directory: BUSTR (MapServer): All Environmental (MAP); Facility Details with Active & Inactive Environmental Files (BUSTR)

Facility Details with Active & Inactive Environmental Files (BUSTR)

Facility Status:	Inactive	**Date Last Change:**	8/23/2016
LTF Status:	6 Closure of regulated UST	**Review Date:**	08/23/2016
FR Status:	NFA: No Further Action	**Priority:**	2
Release Date:	03/17/2016	**Class:**	A

Class Description: A Responsible Party (RP) for the release has not yet been determined

Ohio Tank Tracking & Environmental Regulations (OTTER)

Old Incident ID:		**Date Reported:**	3/17/2016
Tank Status:	No Tanks Available	**Owner Busi Name:**	

Facility: 18011344 (CLEVELAND CLINIC)

Facility Link: https://apps.com.ohio.gov/fire/OTTER/Home/Index?ReturnUrl=%2ffire%2fOTTER%2fInquiry%2fInquiry#32410

Release Link: https://apps.com.ohio.gov/fire/OTTER/CorrectiveAction/ReleaseReport?releasesId=38710

Map Services Directory: BUSTR (MapServer): All Environmental (MAP)

DRAFT

Map Key	Number of Records	Direction	Distance (mi/ft)	Elev/Diff (ft)	Site	DB

Object ID:		**Long:**	-81.61934
FR Status:	NFA: No Further Action	**Match:**	S80
Label:	18011344 - N00001 CLEVELAND CLINIC	**LOC QUAL:**	MAF7
Release No:	18011344 - N00001	**Facility Z:**	44106
Date:	9/21/2020	**LOC CONF:**	1
Address Out:	1945 E 97th St	**Date Process:**	20200923
City Out:	Cleveland	**FID:**	
State Out:	OH	**X:**	-81.61934
ZIP Out:	44106-4720	**Y:**	41.50494
Lat:	41.50494		

All Active-Inactive BUSTR Sites

S No:	8494	**Coordinator:**	Charles Zepp
Incident No:		**LTF:**	6 Closure of regulated UST
Last Review Date:	8/23/2016	**Rating:**	9
Release Date:	3/17/2016	**Facility Name:**	CLEVELAND CLINIC
Last Update:	Charles Zepp	**Facility Address:**	1945 E 97TH ST
Last Update Date:	7/13/2020	**Facility City:**	CLEVELAND
Status:	NFA: No Further Action	**Facility State:**	Ohio
Last Status Update:	8/23/2016	**County:**	Cuyahoga
Substatus:	Approved	**Facility ZIP:**	44106
Priority:	2	**Facility Latitude:**	41.504990
Class:	A	**Facility Longitude:**	-81.619069
Rules:	2012		

12	1 of 1	SSW	0.40 / 2,090.47	669.64 / 3	**FORMER GULF SERVICE STATION** **8701-8705 EUCLID AVE** **CLEVELAND OH 44195**	**LUST**

Release No:	18011313 - N00001	**Release No (Map):**	18011313-N00001
Facility Name:	FORMER GULF SERVICE STATION	**Fac Name (Map):**	FORMER GULF SERVICE STATION
Facility Address:	8701-8705 EUCLID AVE	**Fac Address (Map):**	8701-8705 EUCLID AVE
Facility City:	CLEVELAND	**Fac City (Map):**	CLEVELAND
Facility State:	Ohio	**Fac ZIP (Map):**	44195
Facility ZIP:	44195	**County (Map):**	
County:	Cuyahoga	**Latitude (Map):**	41.503629
Facility Latitude:	41.503635	**Longitude (Map):**	-81.626014
Facility Longitude:	-81.625893	**Fac ID (BUSTR2):**	
Release No (OTTER):	18011313-N00001	**IncidntID (BUSTR2):**	
Fac Name (OTTER):	FORMER GULF SERVICE STATION	**Fac Name (BUSTR2):**	
FacAddress (OTTER):	8701-8705 EUCLID AVE	**Address (BUSTR2):**	
Fac City (OTTER):	CLEVELAND	**City (BUSTR2):**	
Fac State (OTTER):		**ZIP (BUSTR2):**	
Fac ZIP (OTTER):	44195	**County (BUSTR2):**	
County (OTTER):	Cuyahoga	**Latitude (BUSTR2):**	
Latitude (OTTER):		**Longitude (BUSTR2):**	
Longitude (OTTER):		**Release No (BUSTR):**	18011313-N00001
Fac Name (BUSTR):	FORMER GULF SERVICE STATION	**Fac Addr (BUSTR):**	8701-8705 EUCLID AVE
Fac City (BUSTR):	CLEVELAND	**Fac State (BUSTR):**	OH
Fac ZIP (BUSTR):	44195	**Fac County (BUSTR):**	Cuyahoga
Latitude (BUSTR):	41.503635	**Longitude (BUSTR):**	-81.625893

Facility (OTTER): 18011313 (FORMER GULF SERVICE STATION)

Data Source: Ohio Tank Tracking & Environmental Regulations (OTTER); Map Services Directory: BUSTR (MapServer): All Environmental (MAP); Facility Details with Active & Inactive Environmental Files (BUSTR)

Facility Details with Active & Inactive Environmental Files (BUSTR)

Facility Status:	Inactive	**Date Last Change:**	8/15/2014
LTF Status:	6 Closure of regulated UST	**Review Date:**	08/15/2014
FR Status:	NFA: No Further Action	**Priority:**	2
Release Date:	08/13/2014	**Class:**	D

Class Description: A viable RP has been identified

DRAFT

Ohio Tank Tracking & Environmental Regulations (OTTER)

Old Incident ID:		***Date Reported:***	8/13/2014
Tank Status:	No Tanks Available	***Owner Busi Name:***	
Facility:	18011313 (FORMER GULF SERVICE STATION)		
Facility Link:	https://apps.com.ohio.gov/fire/OTTER/Home/Index?ReturnUrl=%2ffire%2fOTTER%2fInquiry%2fInquiry#32112		
Release Link:	https://apps.com.ohio.gov/fire/OTTER/CorrectiveAction/ReleaseReport?releasesId=37352		

Map Services Directory: BUSTR (MapServer): All Environmental (MAP)

Object ID:		***Long:***	-81.626014
FR Status:	NFA: No Further Action	***Match:***	T80
Label:	18011313 - N00001 FORMER GULF SERVICE STATION	***LOC QUAL:***	AS0
Release No:	18011313 - N00001	***Facility Z:***	44195
Date:	9/21/2020	***LOC CONF:***	2
Address Out:	8701-8705 Euclid Ave	***Date Process:***	20200923
City Out:	Cleveland	***FID:***	
State Out:	OH	***X:***	-81.626014
ZIP Out:	44195-0001	***Y:***	41.503629
Lat:	41.503629		

All Active-Inactive BUSTR Sites

S No:	13915	***Coordinator:***	Charles Zepp
Incident No:		***LTF:***	6 Closure of regulated UST
Last Review Date:	8/15/2014	***Rating:***	10
Release Date:	8/13/2014	***Facility Name:***	FORMER GULF SERVICE STATION
Last Update:	Charles Zepp	***Facility Address:***	8701-8705 EUCLID AVE
Last Update Date:	10/16/2019	***Facility City:***	CLEVELAND
Status:	NFA: No Further Action	***Facility State:***	Ohio
Last Status Update:	8/15/2014	***County:***	Cuyahoga
Substatus:	Approved	***Facility ZIP:***	44195
Priority:	2	***Facility Latitude:***	41.503635
Class:	D	***Facility Longitude:***	-81.625893
Rules:	2012		

13	***1 of 1***	***NNE***	***0.43 / 2,283.36***	***650.57 / -16***	***VACANT LOT 9321 WADE PARK CLEVELAND OH 44106***	***LUST***

Release No:	18010948 - N00001	***Release No (Map):***	18010948-N00001
Facility Name:	VACANT LOT	***Fac Name (Map):***	VACANT LOT
Facility Address:	9321 WADE PARK	***Fac Address (Map):***	9321 WADE PARK
Facility City:	CLEVELAND	***Fac City (Map):***	CLEVELAND
Facility State:	Ohio	***Fac ZIP (Map):***	44106
Facility ZIP:	44106	***County (Map):***	
County:	Cuyahoga	***Latitude (Map):***	41.515962
Facility Latitude:	41.515937	***Longitude (Map):***	-81.622112
Facility Longitude:	-81.622039	***Fac ID (BUSTR2):***	18010948
Release No (OTTER):	18010948-N00001	***IncidntID (BUSTR2):***	N00001
Fac Name (OTTER):	VACANT LOT	***Fac Name (BUSTR2):***	VACANT LOT
FacAddress (OTTER):	9321 WADE PARK	***Address (BUSTR2):***	9321 WADE PARK
Fac City (OTTER):	CLEVELAND	***City (BUSTR2):***	CLEVELAND
Fac State (OTTER):		***ZIP (BUSTR2):***	44106
Fac ZIP (OTTER):	44106	***County (BUSTR2):***	CUY
County (OTTER):	Cuyahoga	***Latitude (BUSTR2):***	41.51594
Latitude (OTTER):		***Longitude (BUSTR2):***	-81.62204
Longitude (OTTER):		***Release No (BUSTR):***	18010948-N00001
Fac Name (BUSTR):	VACANT LOT	***Fac Addr (BUSTR):***	9321 WADE PARK
Fac City (BUSTR):	CLEVELAND	***Fac State (BUSTR):***	OH
Fac ZIP (BUSTR):	44106	***Fac County (BUSTR):***	Cuyahoga
Latitude (BUSTR):	41.515937	***Longitude (BUSTR):***	-81.622039
Facility (OTTER):	18010948 (VACANT LOT)		
Data Source:	Ohio Tank Tracking & Environmental Regulations (OTTER); Map Services Directory: BUSTR (MapServer): All		

DRAFT

Environmental (MAP); Facility Details with Active & Inactive Environmental Files (BUSTR); Map Services Directory: BUSTR - LUST Locations (BUSTR/OGRIP) (BUSTR2)

Facility Details with Active & Inactive Environmental Files (BUSTR)

Facility Status:	Inactive	***Date Last Change:***	6/12/2003
LTF Status:	6 Closure of regulated UST	***Review Date:***	06/12/2003
FR Status:	NFA: No Further Action	***Priority:***	2
Release Date:	02/10/2003	***Class:***	A
Class Description:	A Responsible Party (RP) for the release has not yet been determined		

Ohio Tank Tracking & Environmental Regulations (OTTER)

Old Incident ID:		***Date Reported:***	2/10/2003
Tank Status:	No Tanks Available	***Owner Busi Name:***	VACANT LOT
Facility:	18010948 (VACANT LOT)		
Facility Link:	https://apps.com.ohio.gov/fire/OTTER/Home/Index?ReturnUrl=%2ffire%2fOTTER%2fInquiry%2fInquiry#14203		
Release Link:	https://apps.com.ohio.gov/fire/OTTER/CorrectiveAction/ReleaseReport?releasesId=34429		

Map Services Directory: BUSTR (MapServer): All Environmental (MAP)

Object ID:		***Long:***	-81.622112
FR Status:	NFA: No Further Action	***Match:***	S81
Label:	18010948 - N00001 VACANT LOT	***LOC QUAL:***	AS0
Release No:	18010948 - N00001	***Facility Z:***	44106
Date:	9/21/2020	***LOC CONF:***	2
Address Out:	9321 Wade Park Ave	***Date Process:***	20200923
City Out:	Cleveland	***FID:***	
State Out:	OH	***X:***	-81.622112
ZIP Out:	44106-3703	***Y:***	41.515962
Lat:	41.515962		

Map Services Directory: BUSTR - LUST Locations (BUSTR2)

Object ID:	22252	***ODOT District:***	12
Facility ID:	18010948	***Address:***	9321 WADE PARK
Incident ID:	N00001	***City:***	CLEVELAND
LTF:	6 Closure of regulated UST	***County:***	CUY
Status:	NFA: No Further Action	***ZIP:***	44106
Facility Status:	Inactive	***Latitude DD Begin:***	41.51594
Data Date:	2014-11-10 14:16:16.183	***Longitude DD Begin:***	-81.62204
Current Fac Name:	VACANT LOT		

All Active-Inactive BUSTR Sites

S No:	40176	***Coordinator:***	Charles Zepp
Incident No:		***LTF:***	6 Closure of regulated UST
Last Review Date:	6/12/2003	***Rating:***	10
Release Date:	2/10/2003	***Facility Name:***	VACANT LOT
Last Update:	Charles Zepp	***Facility Address:***	9321 WADE PARK
Last Update Date:	6/10/2021	***Facility City:***	CLEVELAND
Status:	NFA: No Further Action	***Facility State:***	Ohio
Last Status Update:	6/12/2003	***County:***	Cuyahoga
Substatus:	Approved	***Facility ZIP:***	44106
Priority:	2	***Facility Latitude:***	41.515937
Class:	A	***Facility Longitude:***	-81.622039
Rules:	1999		

14	***1 of 2***	***SE***	***0.44 / 2,300.08***	***678.98 / 13***	***HARSHAW FILTROL PARTNERSHIP 1945 E 97 ST CLEVELAND OH 44124***	***CERCLIS***

DRAFT

Site ID:	0504369	**RNPL Status Code:**	N
Site EPA ID:	OHD053276390	**NPL Status:**	Not on the NPL
Site Street Address 2:		**RFED Facility Code:**	N
Site County Name:	CUYAHOGA	**RFED Facility Desc:**	Not a Federal Facility
Site FIPS Code:	39035	**USGS Hydro Unit No.:**	04110003
Region Code:	05	**Site Cong. Dist. Code:**	19
Site SMSA No.:	1680	**ROT Desc:**	Other
Site Prim. Latitude:	+41.520000	**FR NPL Update No.:**	
Site Prim. Longitude:	-081.473333	**RFRA Code:**	
Lat Long Source:			

RNON NPL Status Desc: NFRAP-Site does not qualify for the NPL based on existing information

CERCLIS Assess History

OU ID:	00	**RALT Short Name:**	State (Fund)
Act Code ID:	001	**Act Start Date:**	
RAT Code:	PA	**Act Complete Date:**	6/30/1987 00:00:00
RAT Short Name:	PA	**AGT Order No.:**	130
RAT Name:	PRELIMINARY ASSESSMENT	**SH OU:**	
RAT Hist. Only Flag:		**SH Code:**	
RAT NSI Indicator:	B	**SH Seq:**	
RAT Level:	1	**SH Start Date:**	
RAT DEF OU:	00	**SH Complete Date:**	
RFBS Code:	P	**SH Lead:**	
SPA Code:	13		

RAT Def: Collection of diverse existing information about the source and nature of the site hazard. It is EPA policy to complete the preliminary assessment within one year of site discovery.

Site Desc:

Site Alias:

CERCLIS Assess History

OU ID:	00	**RALT Short Name:**	
Act Code ID:		**Act Start Date:**	
RAT Code:		**Act Complete Date:**	
RAT Short Name:		**AGT Order No.:**	0
RAT Name:		**SH OU:**	
RAT Hist. Only Flag:		**SH Code:**	
RAT NSI Indicator:		**SH Seq:**	
RAT Level:		**SH Start Date:**	
RAT DEF OU:		**SH Complete Date:**	
RFBS Code:		**SH Lead:**	
SPA Code:			

RAT Def:

Site Desc: No description available
.

Site Alias: HARSHAW FILTROL PARTNERSHIP,30100 CHAGRIN BLVD,CLEVELAND,OH,44124;

CERCLIS Assess History

OU ID:	00	**RALT Short Name:**	EPA In-House
Act Code ID:	001	**Act Start Date:**	
RAT Code:	VS	**Act Complete Date:**	6/30/1987 00:00:00
RAT Short Name:	ARCH SITE	**AGT Order No.:**	1500
RAT Name:	ARCHIVE SITE	**SH OU:**	
RAT Hist. Only Flag:		**SH Code:**	
RAT NSI Indicator:	B	**SH Seq:**	
RAT Level:	1	**SH Start Date:**	
RAT DEF OU:	00	**SH Complete Date:**	
RFBS Code:		**SH Lead:**	
SPA Code:	13		

RAT Def: The decision is made that no further activity is planned at the site.

Site Desc:

Site Alias:

DRAFT

Map Key	Number of Records	Direction	Distance (mi/ft)	Elev/Diff (ft)	Site	DB

CERCLIS Assess History

OU ID:	00	***RALT Short Name:***	EPA Fund
Act Code ID:	001	***Act Start Date:***	
RAT Code:	DS	***Act Complete Date:***	12/1/1984 00:00:00
RAT Short Name:	DISCVRY	***AGT Order No.:***	10
RAT Name:	DISCOVERY	***SH OU:***	
RAT Hist. Only Flag:		***SH Code:***	
RAT NSI Indicator:	B	***SH Seq:***	
RAT Level:	1	***SH Start Date:***	
RAT DEF OU:	00	***SH Complete Date:***	
RFBS Code:		***SH Lead:***	
SPA Code:	13		

RAT Def: The process by which a potential hazardous waste site is brought to the attention of the EPA. The process can occur through the use of several mechanisms such as a phone call or referral by another government agency.

Site Desc:

Site Alias:

14	*2 of 2*	*SE*	*0.44 / 2,300.08*	*678.98 / 13*	***HARSHAW FILTROL PARTNERSHIP 1945 E 97 ST CLEVELAND OH 44124***	***CERCLIS NFRAP***

Site ID:	504369	***Site FIPS Code:***	39035
Site EPA ID:	OHD053276390	***Region Code:***	5
Site Parent ID:		***Site Cong. Dist. Code:***	19
Site County Name:	CUYAHOGA	***Federal Facility:***	
Parent Site Name:			

CERCLIS-NFRAP Assess History

OU ID:	0	***Act Start Date:***	
Act Code ID:	1	***Act Complete Date:***	12/1/1984
RAT Code:	DS	***AGT Order No.:***	10
RAT Short Name:	DISCVRY	***SH OU:***	
RAT Name:	DISCOVERY	***SH Code:***	
RAT Hist. Only Flag:		***SH Seq:***	
RAT NSI Indicator:	B	***SH Start Date:***	
RAT Level:	1	***SH Complete Date:***	
RAT DEF OU:	00	***SH Lead:***	
RFBS Code:		***SH Qual:***	
SPA Code:	13	***RAQ Act. Qual Short:***	
RALT Short Name:	EPA Fund	***RNPL Status Code:***	N

RAT Def: The process by which a potential hazardous waste site is brought to the attention of the EPA. The process can occur through the use of several mechanisms such as a phone call or referral by another government agency.

RNON NPL Status Desc: NFRAP-Site does not qualify for the NPL based on existing information

CERCLIS-NFRAP Assess History

OU ID:	0	***Act Start Date:***	
Act Code ID:	1	***Act Complete Date:***	6/30/1987
RAT Code:	PA	***AGT Order No.:***	130
RAT Short Name:	PA	***SH OU:***	
RAT Name:	PRELIMINARY ASSESSMENT	***SH Code:***	
RAT Hist. Only Flag:		***SH Seq:***	
RAT NSI Indicator:	B	***SH Start Date:***	
RAT Level:	1	***SH Complete Date:***	
RAT DEF OU:	00	***SH Lead:***	
RFBS Code:	P	***SH Qual:***	
SPA Code:	13	***RAQ Act. Qual Short:***	NFRAP
RALT Short Name:	State (Fund)	***RNPL Status Code:***	N

RAT Def: Collection of diverse existing information about the source and nature of the site hazard. It is EPA policy to complete the preliminary assessment within one year of site discovery.

RNON NPL Status Desc: NFRAP-Site does not qualify for the NPL based on existing information

DRAFT

Map Key	Number of Records	Direction	Distance (mi/ft)	Elev/Diff (ft)	Site	DB

CERCLIS-NFRAP Assess History

OU ID:	0	**Act Start Date:**	
Act Code ID:	1	**Act Complete Date:**	6/30/1987
RAT Code:	VS	**AGT Order No.:**	1500
RAT Short Name:	ARCH SITE	**SH OU:**	
RAT Name:	ARCHIVE SITE	**SH Code:**	
RAT Hist. Only Flag:		**SH Seq:**	
RAT NSI Indicator:	B	**SH Start Date:**	
RAT Level:	1	**SH Complete Date:**	
RAT DEF OU:	00	**SH Lead:**	
RFBS Code:		**SH Qual:**	
SPA Code:	13	**RAQ Act. Qual Short:**	
RALT Short Name:	EPA In-House	**RNPL Status Code:**	N

RAT Def: The decision is made that no further activity is planned at the site.
RNON NPL Status Desc: NFRAP-Site does not qualify for the NPL based on existing information

---

15	1 of 1	WSW	0.44 / 2,329.08	669.40 / 3	Church Square Property 7909-8101 Euclid Ave Cleveland OH 44114-3485	USD

Site ID:	218002190	**County:**	Cuyahoga
Project ID:	218002190001	**DERR Program:**	Voluntary Action Program
Project Type:	Urban Setting Designation	**Polygon ID:**	203
Received Date:	8/31/1998	**Polygon Name:**	
Approved Date:	1/22/1999	**Staff Digitizer:**	Gara, Brian
Verification Dt:		**Digitized Date:**	8/3/2016
Verif Outcome:	NA	**Centroid Lat:**	41.504811
Status Desc:	Granted	**Centroid Long:**	-81.632478
USD Area Type:	Property Specific	**Shape Length:**	0
OEPA Dist Office:	Northeast District Office	**Modified By:**	DERR_CO
Digitized Meth Desc:	Georeferenced Paper Map	**Modified Date:**	8/3/2016
Map Source Desc:	Engineering Drawing	**Acreage:**	8.3243179
Confidence Desc:	Medium		
Comments:			

16	1 of 2	E	0.44 / 2,337.97	644.78 / -22	MT SINAI MEDICAL CENTER 1800 E 105TH ST CLEVELAND OH 44106	LUST

Release No:	18001584 - N00001	**Release No (Map):**	18001584-N00001
Facility Name:	MT SINAI MEDICAL CENTER	**Fac Name (Map):**	MT SINAI MEDICAL CENTER
Facility Address:	1800 E 105TH ST	**Fac Address (Map):**	1800 E 105TH ST
Facility City:	CLEVELAND	**Fac City (Map):**	CLEVELAND
Facility State:	Ohio	**Fac ZIP (Map):**	44106
Facility ZIP:	44106	**County (Map):**	
County:	Cuyahoga	**Latitude (Map):**	41.509281
Facility Latitude:	41.509234	**Longitude (Map):**	-81.615529
Facility Longitude:	-81.615531	**Fac ID (BUSTR2):**	18001584
Release No (OTTER):	18001584-N00001	**IncidntID (BUSTR2):**	N00001
Fac Name (OTTER):	MT SINAI MEDICAL CENTER	**Fac Name (BUSTR2):**	MT SINAI MEDICAL CENTER
FacAddress (OTTER):	1800 E 105TH ST	**Address (BUSTR2):**	1800 E 105TH ST
Fac City (OTTER):	CLEVELAND	**City (BUSTR2):**	CLEVELAND
Fac State (OTTER):		**ZIP (BUSTR2):**	44106
Fac ZIP (OTTER):	44106	**County (BUSTR2):**	CUY
County (OTTER):	Cuyahoga	**Latitude (BUSTR2):**	41.50923
Latitude (OTTER):		**Longitude (BUSTR2):**	-81.61553
Longitude (OTTER):		**Release No (BUSTR):**	18001584-N00001
Fac Name (BUSTR):	MT SINAI MEDICAL CENTER	**Fac Addr (BUSTR):**	1800 E 105TH ST
Fac City (BUSTR):	CLEVELAND	**Fac State (BUSTR):**	OH
Fac ZIP (BUSTR):	44106	**Fac County (BUSTR):**	Cuyahoga
Latitude (BUSTR):	41.509234	**Longitude (BUSTR):**	-81.615531

Facility (OTTER): 18001584 (MT SINAI MEDICAL CENTER)
Data Source: Ohio Tank Tracking & Environmental Regulations (OTTER); Map Services Directory: BUSTR (MapServer): All Environmental (MAP); Facility Details with Active & Inactive Environmental Files (BUSTR); Map Services Directory:

DRAFT

BUSTR - LUST Locations (BUSTR/OGRIP) (BUSTR2)

Facility Details with Active & Inactive Environmental Files (BUSTR)

Facility Status:	Inactive	***Date Last Change:***	4/26/1999
LTF Status:	6 Closure of regulated UST	***Review Date:***	04/26/1999
FR Status:	NFA: No Further Action	***Priority:***	2
Release Date:	03/29/1999	***Class:***	D
Class Description:	A viable RP has been identified		

Ohio Tank Tracking & Environmental Regulations (OTTER)

Old Incident ID:	189034200.0	***Date Reported:***	3/29/1999
Tank Status:	No Tanks Available	***Owner Busi Name:***	CASE WESTERN RESERVE UNIVERSITY
Facility:	18001584 (MT SINAI MEDICAL CENTER)		
Facility Link:	https://apps.com.ohio.gov/fire/OTTER/Home/Index?ReturnUrl=%2ffire%2fOTTER%2fInquiry%2fInquiry#23041		
Release Link:	https://apps.com.ohio.gov/fire/OTTER/CorrectiveAction/ReleaseReport?releasesId=32462		

Map Services Directory: BUSTR (MapServer): All Environmental (MAP)

Object ID:		***Long:***	-81.615529
FR Status:	NFA: No Further Action	***Match:***	S80
Label:	18001584 - N00001 MT SINAI MEDICAL CENTER	***LOC QUAL:***	AS0
Release No:	18001584 - N00001	***Facility Z:***	44106
Date:	9/21/2020	***LOC CONF:***	2
Address Out:	1800 E 105th St	***Date Process:***	20200923
City Out:	Cleveland	***FID:***	
State Out:	OH	***X:***	-81.615529
ZIP Out:	44106	***Y:***	41.509281
Lat:	41.509281		

Map Services Directory: BUSTR - LUST Locations (BUSTR2)

Object ID:	20152	***ODOT District:***	12
Facility ID:	18001584	***Address:***	1800 E 105TH ST
Incident ID:	N00001	***City:***	CLEVELAND
LTF:	6 Closure of regulated UST	***County:***	CUY
Status:	NFA: No Further Action	***ZIP:***	44106
Facility Status:	Inactive	***Latitude DD Begin:***	41.50923
Data Date:	2014-11-10 14:16:16.183	***Longitude DD Begin:***	-81.61553
Current Fac Name:	MT SINAI MEDICAL CENTER		

All Active-Inactive BUSTR Sites

S No:	24221	***Coordinator:***	Charles Zepp
Incident No:	189034200.0	***LTF:***	6 Closure of regulated UST
Last Review Date:	4/26/1999	***Rating:***	
Release Date:	3/29/1999	***Facility Name:***	MT SINAI MEDICAL CENTER
Last Update:	Charles Zepp	***Facility Address:***	1800 E 105TH ST
Last Update Date:	11/20/2020	***Facility City:***	CLEVELAND
Status:	NFA: No Further Action	***Facility State:***	Ohio
Last Status Update:	4/26/1999	***County:***	Cuyahoga
Substatus:	Approved	***Facility ZIP:***	44106
Priority:	2	***Facility Latitude:***	41.509234
Class:	D	***Facility Longitude:***	-81.615531
Rules:	1992		

16	***2 of 2***	***E***	***0.44 / 2,337.97***	***644.78 / -22***	***MT SINAI MEDICAL CENTER 1800 E 105TH ST CLEVELAND OH 44106***	***LUST***

DRAFT

Release No:	18001584 - N00002	**Release No (Map):**	18001584-N00002
Facility Name:	MT SINAI MEDICAL CENTER	**Fac Name (Map):**	MT SINAI MEDICAL CENTER
Facility Address:	1800 E 105TH ST	**Fac Address (Map):**	1800 E 105TH ST
Facility City:	CLEVELAND	**Fac City (Map):**	CLEVELAND
Facility State:	Ohio	**Fac ZIP (Map):**	44106
Facility ZIP:	44106	**County (Map):**	
County:	Cuyahoga	**Latitude (Map):**	41.509281
Facility Latitude:	41.509234	**Longitude (Map):**	-81.615529
Facility Longitude:	-81.615531	**Fac ID (BUSTR2):**	18001584
Release No (OTTER):	18001584-N00002	**IncidntID (BUSTR2):**	N00002
Fac Name (OTTER):	MT SINAI MEDICAL CENTER	**Fac Name (BUSTR2):**	MT SINAI MEDICAL CENTER
FacAddress (OTTER):	1800 E 105TH ST	**Address (BUSTR2):**	1800 E 105TH ST
Fac City (OTTER):	CLEVELAND	**City (BUSTR2):**	CLEVELAND
Fac State (OTTER):		**ZIP (BUSTR2):**	44106
Fac ZIP (OTTER):	44106	**County (BUSTR2):**	CUY
County (OTTER):	Cuyahoga	**Latitude (BUSTR2):**	41.50923
Latitude (OTTER):		**Longitude (BUSTR2):**	-81.61553
Longitude (OTTER):		**Release No (BUSTR):**	18001584-N00002
Fac Name (BUSTR):	MT SINAI MEDICAL CENTER	**Fac Addr (BUSTR):**	1800 E 105TH ST
Fac City (BUSTR):	CLEVELAND	**Fac State (BUSTR):**	OH
Fac ZIP (BUSTR):	44106	**Fac County (BUSTR):**	Cuyahoga
Latitude (BUSTR):	41.509234	**Longitude (BUSTR):**	-81.615531

Facility (OTTER): 18001584 (MT SINAI MEDICAL CENTER)

Data Source: Ohio Tank Tracking & Environmental Regulations (OTTER); Map Services Directory: BUSTR (MapServer): All Environmental (MAP); Facility Details with Active & Inactive Environmental Files (BUSTR); Map Services Directory: BUSTR - LUST Locations (BUSTR/OGRIP) (BUSTR2)

Facility Details with Active & Inactive Environmental Files (BUSTR)

Facility Status:	Inactive	**Date Last Change:**	11/1/2005
LTF Status:	1 SUS/CON from regulated UST	**Review Date:**	11/01/2005
FR Status:	NFA: No Further Action	**Priority:**	2
Release Date:	06/09/2004	**Class:**	D

Class Description: A viable RP has been identified

Ohio Tank Tracking & Environmental Regulations (OTTER)

Old Incident ID:		**Date Reported:**	6/9/2004
Tank Status:	No Tanks Available	**Owner Busi Name:**	CASE WESTERN RESERVE UNIVERSITY

Facility: 18001584 (MT SINAI MEDICAL CENTER)

Facility Link: https://apps.com.ohio.gov/fire/OTTER/Home/Index?ReturnUrl=%2ffire%2fOTTER%2fInquiry%2fInquiry#23041

Release Link: https://apps.com.ohio.gov/fire/OTTER/CorrectiveAction/ReleaseReport?releasesId=32463

Map Services Directory: BUSTR (MapServer): All Environmental (MAP)

Object ID:		**Long:**	-81.615529
FR Status:	NFA: No Further Action	**Match:**	S80
Label:	18001584 - N00002 MT SINAI MEDICAL CENTER	**LOC QUAL:**	AS0
Release No:	18001584 - N00002	**Facility Z:**	44106
Date:	9/21/2020	**LOC CONF:**	2
Address Out:	1800 E 105th St	**Date Process:**	20200923
City Out:	Cleveland	**FID:**	
State Out:	OH	**X:**	-81.615529
ZIP Out:	44106	**Y:**	41.509281
Lat:	41.509281		

Map Services Directory: BUSTR - LUST Locations (BUSTR2)

Object ID:	20153	**ODOT District:**	12
Facility ID:	18001584	**Address:**	1800 E 105TH ST
Incident ID:	N00002	**City:**	CLEVELAND
LTF:	1 SUS/CON from regulated UST	**County:**	CUY
Status:	NFA: No Further Action	**ZIP:**	44106

DRAFT

Facility Status:	Inactive	**Latitude DD Begin:**	41.50923
Data Date:	2014-11-10 14:16:16.183	**Longitude DD Begin:**	-81.61553
Current Fac Name:	MT SINAI MEDICAL CENTER		

All Active-Inactive BUSTR Sites

S No:	24222	**Coordinator:**	Charles Zepp
Incident No:		**LTF:**	1 SUS/CON from regulated UST
Last Review Date:	11/1/2005	**Rating:**	11
Release Date:	6/9/2004	**Facility Name:**	MT SINAI MEDICAL CENTER
Last Update:	Charles Zepp	**Facility Address:**	1800 E 105TH ST
Last Update Date:	11/20/2020	**Facility City:**	CLEVELAND
Status:	NFA: No Further Action	**Facility State:**	Ohio
Last Status Update:	11/1/2005	**County:**	Cuyahoga
Substatus:		**Facility ZIP:**	44106
Priority:	2	**Facility Latitude:**	41.509234
Class:	D	**Facility Longitude:**	-81.615531
Rules:	1999		

17	1 of 1	NNE	0.45 / 2,359.28	648.75 / -18	WADE PARK APARTMENTS 9500 WADE PARK CLEVELAND OH 44103	LUST

Release No:	18011189 - N00001	**Release No (Map):**	18011189-N00001
Facility Name:	WADE PARK APARTMENTS	**Fac Name (Map):**	WADE PARK APARTMENTS
Facility Address:	9500 WADE PARK	**Fac Address (Map):**	9500 WADE PARK
Facility City:	CLEVELAND	**Fac City (Map):**	CLEVELAND
Facility State:	Ohio	**Fac ZIP (Map):**	44103
Facility ZIP:	44103	**County (Map):**	
County:	Cuyahoga	**Latitude (Map):**	41.51552
Facility Latitude:	41.515290	**Longitude (Map):**	-81.62041
Facility Longitude:	-81.620093	**Fac ID (BUSTR2):**	18011189
Release No (OTTER):	18011189-N00001	**IncidntID (BUSTR2):**	N00001
Fac Name (OTTER):	WADE PARK APARTMENTS	**Fac Name (BUSTR2):**	WADE PARK APARTMENTS
FacAddress (OTTER):	9500 WADE PARK	**Address (BUSTR2):**	9500 WADE PARK
Fac City (OTTER):	CLEVELAND	**City (BUSTR2):**	CLEVELAND
Fac State (OTTER):		**ZIP (BUSTR2):**	44103
Fac ZIP (OTTER):	44103	**County (BUSTR2):**	CUY
County (OTTER):	Cuyahoga	**Latitude (BUSTR2):**	41.515803
Latitude (OTTER):		**Longitude (BUSTR2):**	41.515803
Longitude (OTTER):		**Release No (BUSTR):**	18011189-N00001
Fac Name (BUSTR):	WADE PARK APARTMENTS	**Fac Addr (BUSTR):**	9500 WADE PARK
Fac City (BUSTR):	CLEVELAND	**Fac State (BUSTR):**	OH
Fac ZIP (BUSTR):	44103	**Fac County (BUSTR):**	Cuyahoga
Latitude (BUSTR):	41.515290	**Longitude (BUSTR):**	-81.620093

Facility (OTTER): 18011189 (WADE PARK APARTMENTS)

Data Source: Ohio Tank Tracking & Environmental Regulations (OTTER); Map Services Directory: BUSTR (MapServer): All Environmental (MAP); Facility Details with Active & Inactive Environmental Files (BUSTR); Map Services Directory: BUSTR - LUST Locations (BUSTR/OGRIP) (BUSTR2)

Facility Details with Active & Inactive Environmental Files (BUSTR)

Facility Status:	Inactive	**Date Last Change:**	5/6/2009
LTF Status:	6 Closure of regulated UST	**Review Date:**	05/06/2009
FR Status:	NFA: No Further Action	**Priority:**	
Release Date:	08/19/2008	**Class:**	D

Class Description: A viable RP has been identified

Ohio Tank Tracking & Environmental Regulations (OTTER)

Old Incident ID:		**Date Reported:**	8/19/2008
Tank Status:	No Tanks Available	**Owner Busi Name:**	CMHA

Facility: 18011189 (WADE PARK APARTMENTS)

Facility Link: https://apps.com.ohio.gov/fire/OTTER/Home/Index?ReturnUrl=%2ffire%2fOTTER%2fInquiry%2fInquiry#28573

Release Link: https://apps.com.ohio.gov/fire/OTTER/CorrectiveAction/ReleaseReport?releasesId=11902

DRAFT

Map Services Directory: BUSTR (MapServer): All Environmental (MAP)

Object ID:		***Long:***	-81.62041
FR Status:	NFA: No Further Action	***Match:***	S91
Label:	18011189 - N00001 WADE PARK APARTMENTS	***LOC QUAL:***	MAF7
Release No:	18011189 - N00001	***Facility Z:***	44103
Date:	9/21/2020	***LOC CONF:***	1
Address Out:	9500 Wade Park Ave	***Date Process:***	20200923
City Out:	Cleveland	***FID:***	
State Out:	OH	***X:***	-81.62041
ZIP Out:	44106-4047	***Y:***	41.51552
Lat:	41.51552		

Map Services Directory: BUSTR - LUST Locations (BUSTR2)

Object ID:	13595	***ODOT District:***	12
Facility ID:	18011189	***Address:***	9500 WADE PARK
Incident ID:	N00001	***City:***	CLEVELAND
LTF:	6 Closure of regulated UST	***County:***	CUY
Status:	M	***ZIP:***	44103
Facility Status:	Inactive	***Latitude DD Begin:***	41.515803
Data Date:	2014-11-10 14:16:16.183	***Longitude DD Begin:***	41.515803
Current Fac Name:	WADE PARK APARTMENTS		

All Active-Inactive BUSTR Sites

S No:	40912	***Coordinator:***	
Incident No:		***LTF:***	6 Closure of regulated UST
Last Review Date:	5/6/2009	***Rating:***	14
Release Date:	8/19/2008	***Facility Name:***	WADE PARK APARTMENTS
Last Update:	Scott Sigler	***Facility Address:***	9500 WADE PARK
Last Update Date:	11/15/2018	***Facility City:***	CLEVELAND
Status:	NFA: No Further Action	***Facility State:***	Ohio
Last Status Update:	5/6/2009	***County:***	Cuyahoga
Substatus:		***Facility ZIP:***	44103
Priority:		***Facility Latitude:***	41.515290
Class:	D	***Facility Longitude:***	-81.620093
Rules:	2005		

18	*1 of 2*	*ENE*	*0.46 / 2,406.26*	*647.14 / -19*	***UNIVERSITY TOWER 1575 EAST BLVD CLEVELAND OH 44106***	***DELISTED LST***

Delisted Regulated and Non-Regulated Leaking Underground Storage Tanks (LUST)

Incident No:		***Class:***	D
Release No:	18011247 - N00001	***Class Desc:***	A viable RP has been identified
Status:	RPT: a possible incident is reported	***Rules:***	2005
Sub Status:	Approved	***Coordinator:***	Charles Zepp
Release Date:	3/16/2011	***County:***	Cuyahoga
LTF:	2 SUS/CON from non-regulated UST	***Facility Latitude:***	
Last Update:	Charles Zepp	***Facility Longitude:***	
Last Update Date:	7/14/2016	***Original Source:***	NLUT
Last Status Update:	7/14/2016	***Record Date:***	09-OCT-2019
Priority:	2		

18	*2 of 2*	*ENE*	*0.46 / 2,406.26*	*647.14 / -19*	***UNIVERSITY TOWER 1575 EAST BLVD CLEVELAND OH 44106***	***LUST***

DRAFT

Map Key	Number of Records	Direction	Distance (mi/ft)	Elev/Diff (ft)	Site	DB

Release No:	18011247 - N00001	**Release No (Map):**	18011247-N00001
Facility Name:	UNIVERSITY TOWER	**Fac Name (Map):**	UNIVERSITY TOWER
Facility Address:	1575 EAST BLVD	**Fac Address (Map):**	1575 EAST BLVD
Facility City:	CLEVELAND	**Fac City (Map):**	CLEVELAND
Facility State:	Ohio	**Fac ZIP (Map):**	44106
Facility ZIP:	44106	**County (Map):**	
County:	Cuyahoga	**Latitude (Map):**	41.51381
Facility Latitude:	41.514103	**Longitude (Map):**	-81.61648
Facility Longitude:	-81.616294	**Fac ID (BUSTR2):**	
Release No (OTTER):		**IncidntID (BUSTR2):**	
Fac Name (OTTER):		**Fac Name (BUSTR2):**	
FacAddress (OTTER):		**Address (BUSTR2):**	
Fac City (OTTER):		**City (BUSTR2):**	
Fac State (OTTER):		**ZIP (BUSTR2):**	
Fac ZIP (OTTER):		**County (BUSTR2):**	
County (OTTER):		**Latitude (BUSTR2):**	
Latitude (OTTER):		**Longitude (BUSTR2):**	
Longitude (OTTER):		**Release No (BUSTR):**	
Fac Name (BUSTR):		**Fac Addr (BUSTR):**	
Fac City (BUSTR):		**Fac State (BUSTR):**	
Fac ZIP (BUSTR):		**Fac County (BUSTR):**	
Latitude (BUSTR):		**Longitude (BUSTR):**	
Facility (OTTER):			
Data Source:	Map Services Directory: BUSTR (MapServer): All Environmental (MAP)		

Map Services Directory: BUSTR (MapServer): All Environmental (MAP)

Object ID:		**Long:**	-81.61648
FR Status:	RPT: a possible incident is reported	**Match:**	S80
Label:	18011247 - N00001 UNIVERSITY TOWER	**LOC QUAL:**	MAF7
Release No:	18011247 - N00001	**Facility Z:**	44106
Date:	9/21/2020	**LOC CONF:**	1
Address Out:	1575 East Blvd	**Date Process:**	20200923
City Out:	Cleveland	**FID:**	
State Out:	OH	**X:**	-81.61648
ZIP Out:	44106-1748	**Y:**	41.51381
Lat:	41.51381		

All Active-Inactive BUSTR Sites

S No:	39446	**Coordinator:**	Charles Zepp
Incident No:		**LTF:**	2 SUS/CON from non-regulated UST
Last Review Date:	7/14/2016	**Rating:**	14
Release Date:	3/16/2011	**Facility Name:**	UNIVERSITY TOWER
Last Update:	Charles Zepp	**Facility Address:**	1575 EAST BLVD
Last Update Date:	10/11/2019	**Facility City:**	CLEVELAND
Status:	RPT: a possible incident is reported	**Facility State:**	Ohio
Last Status Update:	7/14/2016	**County:**	Cuyahoga
Substatus:	Approved	**Facility ZIP:**	44106
Priority:	2	**Facility Latitude:**	41.514103
Class:	D	**Facility Longitude:**	-81.616294
Rules:	2005		

19	*1 of 3*	*SSE*	*0.47 / 2,489.42*	*680.22 / 14*	***CLEVELAND CLINIC POWER HOUSE*** ***2045 E 90TH ST*** ***CLEVELAND OH 44106***	***LUST***

Release No:	18010181 - N00002	**Release No (Map):**	18010181-N00002
Facility Name:	CLEVELAND CLINIC POWER HOUSE	**Fac Name (Map):**	CLEVELAND CLINIC POWER HOUSE
Facility Address:	2045 E 90TH ST	**Fac Address (Map):**	2045 E 90TH ST
Facility City:	CLEVELAND	**Fac City (Map):**	CLEVELAND
Facility State:	Ohio	**Fac ZIP (Map):**	44106
Facility ZIP:	44106	**County (Map):**	
County:	Cuyahoga	**Latitude (Map):**	41.502339
Facility Latitude:	41.502285	**Longitude (Map):**	-81.622773

DRAFT

Facility Longitude:	-81.622816	**Fac ID (BUSTR2):**	18010181
Release No (OTTER):	18010181-N00002	**IncidntID (BUSTR2):**	N00002
Fac Name (OTTER):	CLEVELAND CLINIC POWER HOUSE	**Fac Name (BUSTR2):**	CLEVELAND CLINIC POWER HOUSE
FacAddress (OTTER):	2045 E 90TH ST	**Address (BUSTR2):**	2045 E 90TH ST
Fac City (OTTER):	CLEVELAND	**City (BUSTR2):**	CLEVELAND
Fac State (OTTER):		**ZIP (BUSTR2):**	44106
Fac ZIP (OTTER):	44106	**County (BUSTR2):**	CUY
County (OTTER):	Cuyahoga	**Latitude (BUSTR2):**	41.50229
Latitude (OTTER):		**Longitude (BUSTR2):**	-81.62282
Longitude (OTTER):		**Release No (BUSTR):**	18010181-N00002
Fac Name (BUSTR):	CLEVELAND CLINIC POWER HOUSE	**Fac Addr (BUSTR):**	2045 E 90TH ST
Fac City (BUSTR):	CLEVELAND	**Fac State (BUSTR):**	OH
Fac ZIP (BUSTR):	44106	**Fac County (BUSTR):**	Cuyahoga
Latitude (BUSTR):	41.502285	**Longitude (BUSTR):**	-81.622816

Facility (OTTER): 18010181 (CLEVELAND CLINIC POWER HOUSE)

Data Source: Ohio Tank Tracking & Environmental Regulations (OTTER); Map Services Directory: BUSTR (MapServer): All Environmental (MAP); Facility Details with Active & Inactive Environmental Files (BUSTR); Map Services Directory: BUSTR - LUST Locations (BUSTR/OGRIP) (BUSTR2)

Facility Details with Active & Inactive Environmental Files (BUSTR)

Facility Status:	Inactive	**Date Last Change:**	7/12/2011
LTF Status:	1 SUS/CON from regulated UST	**Review Date:**	07/12/2011
FR Status:	NFA: No Further Action	**Priority:**	2
Release Date:	11/29/2004	**Class:**	D

Class Description: A viable RP has been identified

Ohio Tank Tracking & Environmental Regulations (OTTER)

Old Incident ID:		**Date Reported:**	11/29/2004
Tank Status:	Both	**Owner Busi Name:**	CLEVELAND CLINIC POWER HOUSE

Facility: 18010181 (CLEVELAND CLINIC POWER HOUSE)

Facility Link: https://apps.com.ohio.gov/fire/OTTER/Home/Index?ReturnUrl=%2ffire%2fOTTER%2fInquiry%2fInquiry#11879

Release Link: https://apps.com.ohio.gov/fire/OTTER/CorrectiveAction/ReleaseReport?releasesId=33453

Map Services Directory: BUSTR (MapServer): All Environmental (MAP)

Object ID:		**Long:**	-81.622773
FR Status:	NFA: No Further Action	**Match:**	S80
Label:	18010181 - N00002 CLEVELAND CLINIC POWER HOUSE	**LOC QUAL:**	AS0
Release No:	18010181 - N00002	**Facility Z:**	44106
Date:	9/21/2020	**LOC CONF:**	2
Address Out:	2045 E 90th St	**Date Process:**	20200923
City Out:	Cleveland	**FID:**	
State Out:	OH	**X:**	-81.622773
ZIP Out:	44106-2976	**Y:**	41.502339
Lat:	41.502339		

Map Services Directory: BUSTR - LUST Locations (BUSTR2)

Object ID:	21727	**ODOT District:**	12
Facility ID:	18010181	**Address:**	2045 E 90TH ST
Incident ID:	N00002	**City:**	CLEVELAND
LTF:	1 SUS/CON from regulated UST	**County:**	CUY
Status:	NFA: No Further Action	**ZIP:**	44106
Facility Status:	Inactive	**Latitude DD Begin:**	41.50229
Data Date:	2014-11-10 14:16:16.183	**Longitude DD Begin:**	-81.62282
Current Fac Name:	CLEVELAND CLINIC POWER HOUSE		

All Active-Inactive BUSTR Sites

S No:	8508	**Coordinator:**	Charles Zepp

DRAFT

Map Key	Number of Records	Direction	Distance (mi/ft)	Elev/Diff (ft)	Site	DB

Incident No:		**LTF:**	1 SUS/CON from regulated UST
Last Review Date:	7/12/2011	**Rating:**	15
Release Date:	11/29/2004	**Facility Name:**	CLEVELAND CLINIC POWER HOUSE
Last Update:	Charles Zepp	**Facility Address:**	2045 E 90TH ST
Last Update Date:	11/30/2018	**Facility City:**	CLEVELAND
Status:	NFA: No Further Action	**Facility State:**	Ohio
Last Status Update:	7/12/2011	**County:**	Cuyahoga
Substatus:		**Facility ZIP:**	44106
Priority:	2	**Facility Latitude:**	41.502285
Class:	D	**Facility Longitude:**	-81.622816
Rules:	2005		

19	2 of 3	SSE	0.47 / 2,489.42	680.22 / 14	**CLEVELAND CLINIC POWER HOUSE** **2045 E 90TH ST** **CLEVELAND OH 44106**	**DELISTED LST**

Delisted Regulated and Non-Regulated Leaking Underground Storage Tanks (LUST)

Incident No:	181061300.0	**Class:**	D
Release No:	18010181 - N00001	**Class Desc:**	A viable RP has been identified
Status:	SUS: a suspected release or source is identified	**Rules:**	1992
Sub Status:	Approved	**Coordinator:**	Charles Zepp
Release Date:	3/21/1991	**County:**	Cuyahoga
LTF:	2 SUS/CON from non-regulated UST	**Facility Latitude:**	41.502285
Last Update:	Charles Zepp	**Facility Longitude:**	-81.622816
Last Update Date:	10/6/2016	**Original Source:**	NLUT
Last Status Update:	10/6/2016	**Record Date:**	09-OCT-2019
Priority:	2		

19	3 of 3	SSE	0.47 / 2,489.42	680.22 / 14	**CLEVELAND CLINIC POWER HOUSE** **2045 E 90TH ST** **CLEVELAND OH 44106**	**LUST**

Release No:	18010181 - N00001	**Release No (Map):**	18010181-N00001
Facility Name:	CLEVELAND CLINIC POWER HOUSE	**Fac Name (Map):**	CLEVELAND CLINIC POWER HOUSE
Facility Address:	2045 E 90TH ST	**Fac Address (Map):**	2045 E 90TH ST
Facility City:	CLEVELAND	**Fac City (Map):**	CLEVELAND
Facility State:	Ohio	**Fac ZIP (Map):**	44106
Facility ZIP:	44106	**County (Map):**	
County:	Cuyahoga	**Latitude (Map):**	41.502339
Facility Latitude:	41.502285	**Longitude (Map):**	-81.622773
Facility Longitude:	-81.622816	**Fac ID (BUSTR2):**	
Release No (OTTER):		**IncidntID (BUSTR2):**	
Fac Name (OTTER):		**Fac Name (BUSTR2):**	
FacAddress (OTTER):		**Address (BUSTR2):**	
Fac City (OTTER):		**City (BUSTR2):**	
Fac State (OTTER):		**ZIP (BUSTR2):**	
Fac ZIP (OTTER):		**County (BUSTR2):**	
County (OTTER):		**Latitude (BUSTR2):**	
Latitude (OTTER):		**Longitude (BUSTR2):**	
Longitude (OTTER):		**Release No (BUSTR):**	
Fac Name (BUSTR):		**Fac Addr (BUSTR):**	
Fac City (BUSTR):		**Fac State (BUSTR):**	
Fac ZIP (BUSTR):		**Fac County (BUSTR):**	
Latitude (BUSTR):		**Longitude (BUSTR):**	
Facility (OTTER):			
Data Source:	Map Services Directory: BUSTR (MapServer): All Environmental (MAP)		

Map Services Directory: BUSTR (MapServer): All Environmental (MAP)

Object ID:		**Long:**	-81.622773

DRAFT

Map Key	Number of Records	Direction	Distance (mi/ft)	Elev/Diff (ft)	Site	DB

FR Status:	SUS: a suspected release or source is identified	**Match:**	S80
Label:	18010181 - N00001 CLEVELAND CLINIC POWER HOUSE	**LOC QUAL:**	AS0
Release No:	18010181 - N00001	**Facility Z:**	44106
Date:	9/21/2020	**LOC CONF:**	2
Address Out:	2045 E 90th St	**Date Process:**	20200923
City Out:	Cleveland	**FID:**	
State Out:	OH	**X:**	-81.622773
ZIP Out:	44106-2976	**Y:**	41.502339
Lat:	41.502339		

All Active-Inactive BUSTR Sites

S No:	8507	**Coordinator:**	Charles Zepp
Incident No:	181061300.0	**LTF:**	2 SUS/CON from non-regulated UST
Last Review Date:	2/26/2016	**Rating:**	0
Release Date:	3/21/1991	**Facility Name:**	CLEVELAND CLINIC POWER HOUSE
Last Update:	Charles Zepp	**Facility Address:**	2045 E 90TH ST
Last Update Date:	4/14/2021	**Facility City:**	CLEVELAND
Status:	SUS: a suspected release or source is identified	**Facility State:**	Ohio
Last Status Update:	10/6/2016	**County:**	Cuyahoga
Substatus:	Approved	**Facility ZIP:**	44106
Priority:	2	**Facility Latitude:**	41.502285
Class:	D	**Facility Longitude:**	-81.622816
Rules:	1992		

20	1 of 14	SSE	0.49 / 2,574.90	679.67 / 13	**CLEVELAND CLINIC FOUNDATION** **9500 EUCLID AVE** **CLEVELAND OH 44195-5047**	**LUST**

Release No:	18003639 - N00002	**Release No (Map):**	18003639-N00002
Facility Name:	CLEVELAND CLINIC FOUNDATION	**Fac Name (Map):**	CLEVELAND CLINIC FOUNDATION
Facility Address:	9500 EUCLID AVE	**Fac Address (Map):**	9500 EUCLID AVE
Facility City:	CLEVELAND	**Fac City (Map):**	CLEVELAND
Facility State:	Ohio	**Fac ZIP (Map):**	
Facility ZIP:	44195-5047	**County (Map):**	
County:	Cuyahoga	**Latitude (Map):**	41.50331
Facility Latitude:	41.503341	**Longitude (Map):**	-81.62133
Facility Longitude:	-81.621783	**Fac ID (BUSTR2):**	18003639
Release No (OTTER):	18003639-N00002	**IncidntID (BUSTR2):**	N00002
Fac Name (OTTER):	CLEVELAND CLINIC FOUNDATION	**Fac Name (BUSTR2):**	CLEVELAND CLINIC FOUNDATION
FacAddress (OTTER):	9500 EUCLID AVE	**Address (BUSTR2):**	9500 EUCLID AVE
Fac City (OTTER):	CLEVELAND	**City (BUSTR2):**	CLEVELAND
Fac State (OTTER):		**ZIP (BUSTR2):**	44195-5047
Fac ZIP (OTTER):	44195-5047	**County (BUSTR2):**	CUY
County (OTTER):	Cuyahoga	**Latitude (BUSTR2):**	41.50334
Latitude (OTTER):		**Longitude (BUSTR2):**	-81.62178
Longitude (OTTER):		**Release No (BUSTR):**	18003639-N00002
Fac Name (BUSTR):	CLEVELAND CLINIC FOUNDATION	**Fac Addr (BUSTR):**	9500 EUCLID AVE
Fac City (BUSTR):	CLEVELAND	**Fac State (BUSTR):**	OH
Fac ZIP (BUSTR):	44195-5047	**Fac County (BUSTR):**	Cuyahoga
Latitude (BUSTR):	41.503341	**Longitude (BUSTR):**	-81.621783

Facility (OTTER): 18003639 (CLEVELAND CLINIC FOUNDATION)

Data Source: Ohio Tank Tracking & Environmental Regulations (OTTER); Map Services Directory: BUSTR (MapServer): All Environmental (MAP); Facility Details with Active & Inactive Environmental Files (BUSTR); Map Services Directory: BUSTR - LUST Locations (BUSTR/OGRIP) (BUSTR2)

Facility Details with Active & Inactive Environmental Files (BUSTR)

Facility Status:	Inactive	**Date Last Change:**	4/3/2014
LTF Status:	1 SUS/CON from regulated UST	**Review Date:**	10/26/2013
FR Status:	NFA: No Further Action	**Priority:**	2
Release Date:	02/20/1997	**Class:**	D

DRAFT

Class Description: A viable RP has been identified

Ohio Tank Tracking & Environmental Regulations (OTTER)

Old Incident ID:	180187901.0	**Date Reported:**	2/20/1997
Tank Status:	Both	**Owner Busi Name:**	CLEVELAND CLINIC POWER HOUSE

Facility: 18003639 (CLEVELAND CLINIC FOUNDATION)
Facility Link: https://apps.com.ohio.gov/fire/OTTER/Home/Index?ReturnUrl=%2ffire%2fOTTER%2fInquiry%2fInquiry#11849
Release Link: https://apps.com.ohio.gov/fire/OTTER/CorrectiveAction/ReleaseReport?releasesId=32580

Map Services Directory: BUSTR (MapServer): All Environmental (MAP)

Object ID:		**Long:**	-81.62133
FR Status:	NFA: No Further Action	**Match:**	Q80
Label:	18003639 - N00002 CLEVELAND CLINIC FOUNDATION	**LOC QUAL:**	AI0
Release No:	18003639 - N00002	**Facility Z:**	
Date:	9/21/2020	**LOC CONF:**	2
Address Out:	9500 Euclid Ave	**Date Process:**	20200923
City Out:	Cleveland	**FID:**	
State Out:	OH	**X:**	-81.62133
ZIP Out:	44195-0002	**Y:**	41.50331
Lat:	41.50331		

Map Services Directory: BUSTR - LUST Locations (BUSTR2)

Object ID:	20965	**ODOT District:**	12
Facility ID:	18003639	**Address:**	9500 EUCLID AVE
Incident ID:	N00002	**City:**	CLEVELAND
LTF:	1 SUS/CON from regulated UST	**County:**	CUY
Status:	NFA: No Further Action	**ZIP:**	44195-5047
Facility Status:	Inactive	**Latitude DD Begin:**	41.50334
Data Date:	2014-11-10 14:16:16.183	**Longitude DD Begin:**	-81.62178
Current Fac Name:	CLEVELAND CLINIC FOUNDATION		

All Active-Inactive BUSTR Sites

S No:	8499	**Coordinator:**	Charles Zepp
Incident No:	180187901.0	**LTF:**	1 SUS/CON from regulated UST
Last Review Date:	10/26/2013	**Rating:**	4
Release Date:	2/20/1997	**Facility Name:**	CLEVELAND CLINIC FOUNDATION
Last Update:	Charles Zepp	**Facility Address:**	9500 EUCLID AVE
Last Update Date:	7/13/2020	**Facility City:**	CLEVELAND
Status:	NFA: No Further Action	**Facility State:**	Ohio
Last Status Update:	4/3/2014	**County:**	Cuyahoga
Substatus:	Approved	**Facility ZIP:**	44195-5047
Priority:	2	**Facility Latitude:**	41.503341
Class:	D	**Facility Longitude:**	-81.621783
Rules:	2005		

20	2 of 14	SSE	0.49 / 2,574.90	679.67 / 13	CLEVELAND CLINIC FOUNDATION 9500 EUCLID AVE CLEVELAND OH 44195-5047	LUST

Release No:	18003639 - N00003	**Release No (Map):**	18003639-N00003
Facility Name:	CLEVELAND CLINIC FOUNDATION	**Fac Name (Map):**	CLEVELAND CLINIC FOUNDATION
Facility Address:	9500 EUCLID AVE	**Fac Address (Map):**	9500 EUCLID AVE
Facility City:	CLEVELAND	**Fac City (Map):**	CLEVELAND
Facility State:	Ohio	**Fac ZIP (Map):**	
Facility ZIP:	44195-5047	**County (Map):**	
County:	Cuyahoga	**Latitude (Map):**	41.50331
Facility Latitude:	41.503341	**Longitude (Map):**	-81.62133

DRAFT

Facility Longitude:	-81.621783	**Fac ID (BUSTR2):**	18003639
Release No (OTTER):	18003639-N00003	**IncidntID (BUSTR2):**	N00003
Fac Name (OTTER):	CLEVELAND CLINIC FOUNDATION	**Fac Name (BUSTR2):**	CLEVELAND CLINIC FOUNDATION
FacAddress (OTTER):	9500 EUCLID AVE	**Address (BUSTR2):**	9500 EUCLID AVE
Fac City (OTTER):	CLEVELAND	**City (BUSTR2):**	CLEVELAND
Fac State (OTTER):		**ZIP (BUSTR2):**	44195-5047
Fac ZIP (OTTER):	44195-5047	**County (BUSTR2):**	CUY
County (OTTER):	Cuyahoga	**Latitude (BUSTR2):**	41.50334
Latitude (OTTER):		**Longitude (BUSTR2):**	-81.62178
Longitude (OTTER):		**Release No (BUSTR):**	18003639-N00003
Fac Name (BUSTR):	CLEVELAND CLINIC FOUNDATION	**Fac Addr (BUSTR):**	9500 EUCLID AVE
Fac City (BUSTR):	CLEVELAND	**Fac State (BUSTR):**	OH
Fac ZIP (BUSTR):	44195-5047	**Fac County (BUSTR):**	Cuyahoga
Latitude (BUSTR):	41.503341	**Longitude (BUSTR):**	-81.621783

Facility (OTTER): 18003639 (CLEVELAND CLINIC FOUNDATION)

Data Source: Ohio Tank Tracking & Environmental Regulations (OTTER); Map Services Directory: BUSTR (MapServer): All Environmental (MAP); Facility Details with Active & Inactive Environmental Files (BUSTR); Map Services Directory: BUSTR - LUST Locations (BUSTR/OGRIP) (BUSTR2)

Facility Details with Active & Inactive Environmental Files (BUSTR)

Facility Status:	Active	**Date Last Change:**	5/30/2014
LTF Status:	1 SUS/CON from regulated UST	**Review Date:**	11/17/2022
FR Status:	RPT: a possible incident is reported	**Priority:**	1
Release Date:	02/02/1993	**Class:**	B

Class Description: The result of the RP Search was inconclusive

Ohio Tank Tracking & Environmental Regulations (OTTER)

Old Incident ID:	183022500.0	**Date Reported:**	2/2/1993
Tank Status:	Both	**Owner Busi Name:**	CLEVELAND CLINIC POWER HOUSE

Facility: 18003639 (CLEVELAND CLINIC FOUNDATION)

Facility Link: https://apps.com.ohio.gov/fire/OTTER/Home/Index?ReturnUrl=%2ffire%2fOTTER%2fInquiry%2fInquiry#11849

Release Link: https://apps.com.ohio.gov/fire/OTTER/CorrectiveAction/ReleaseReport?releasesId=32581

Map Services Directory: BUSTR (MapServer): All Environmental (MAP)

Object ID:		**Long:**	-81.62133
FR Status:	RPT: a possible incident is reported	**Match:**	Q80
Label:	18003639 - N00003 CLEVELAND CLINIC FOUNDATION	**LOC QUAL:**	Ai0
Release No:	18003639 - N00003	**Facility Z:**	
Date:	9/21/2020	**LOC CONF:**	2
Address Out:	9500 Euclid Ave	**Date Process:**	20200923
City Out:	Cleveland	**FID:**	
State Out:	OH	**X:**	-81.62133
ZIP Out:	44195-0002	**Y:**	41.50331
Lat:	41.50331		

Map Services Directory: BUSTR - LUST Locations (BUSTR2)

Object ID:	11780	**ODOT District:**	12
Facility ID:	18003639	**Address:**	9500 EUCLID AVE
Incident ID:	N00003	**City:**	CLEVELAND
LTF:	1 SUS/CON from regulated UST	**County:**	CUY
Status:	RPT: a possible incident is reported	**ZIP:**	44195-5047
Facility Status:	Active	**Latitude DD Begin:**	41.50334
Data Date:	2014-11-10 14:15:06.177	**Longitude DD Begin:**	-81.62178
Current Fac Name:	CLEVELAND CLINIC FOUNDATION		

All Active-Inactive BUSTR Sites

S No:	8500	**Coordinator:**	Charles Zepp

DRAFT

Map Key	Number of Records	Direction	Distance (mi/ft)	Elev/Diff (ft)	Site	DB

Incident No:	183022500.0	**LTF:**	1 SUS/CON from regulated UST
Last Review Date:	11/17/2022	**Rating:**	14
Release Date:	2/2/1993	**Facility Name:**	CLEVELAND CLINIC FOUNDATION
Last Update:	Charles Zepp	**Facility Address:**	9500 EUCLID AVE
Last Update Date:	11/17/2022	**Facility City:**	CLEVELAND
Status:	RPT: a possible incident is reported	**Facility State:**	Ohio
Last Status Update:	5/30/2014	**County:**	Cuyahoga
Substatus:	Approved	**Facility ZIP:**	44195-5047
Priority:	1	**Facility Latitude:**	41.503341
Class:	B	**Facility Longitude:**	-81.621783
Rules:	2017		

20	3 of 14	SSE	0.49 / 2,574.90	679.67 / 13	CLEVELAND CLINIC FOUNDATION 9500 EUCLID AVE CLEVELAND OH 44195-5047	LUST

Release No:	18003639 - N00004	**Release No (Map):**	18003639-N00004
Facility Name:	CLEVELAND CLINIC FOUNDATION	**Fac Name (Map):**	CLEVELAND CLINIC FOUNDATION
Facility Address:	9500 EUCLID AVE	**Fac Address (Map):**	9500 EUCLID AVE
Facility City:	CLEVELAND	**Fac City (Map):**	CLEVELAND
Facility State:	Ohio	**Fac ZIP (Map):**	
Facility ZIP:	44195-5047	**County (Map):**	
County:	Cuyahoga	**Latitude (Map):**	41.50331
Facility Latitude:	41.503341	**Longitude (Map):**	-81.62133
Facility Longitude:	-81.621783	**Fac ID (BUSTR2):**	18003639
Release No (OTTER):	18003639-N00004	**IncidntID (BUSTR2):**	N00004
Fac Name (OTTER):	CLEVELAND CLINIC FOUNDATION	**Fac Name (BUSTR2):**	CLEVELAND CLINIC FOUNDATION
FacAddress (OTTER):	9500 EUCLID AVE	**Address (BUSTR2):**	9500 EUCLID AVE
Fac City (OTTER):	CLEVELAND	**City (BUSTR2):**	CLEVELAND
Fac State (OTTER):		**ZIP (BUSTR2):**	44195-5047
Fac ZIP (OTTER):	44195-5047	**County (BUSTR2):**	CUY
County (OTTER):	Cuyahoga	**Latitude (BUSTR2):**	41.50334
Latitude (OTTER):		**Longitude (BUSTR2):**	-81.62178
Longitude (OTTER):		**Release No (BUSTR):**	18003639-N00004
Fac Name (BUSTR):	CLEVELAND CLINIC FOUNDATION	**Fac Addr (BUSTR):**	9500 EUCLID AVE
Fac City (BUSTR):	CLEVELAND	**Fac State (BUSTR):**	OH
Fac ZIP (BUSTR):	44195-5047	**Fac County (BUSTR):**	Cuyahoga
Latitude (BUSTR):	41.503341	**Longitude (BUSTR):**	-81.621783

Facility (OTTER): 18003639 (CLEVELAND CLINIC FOUNDATION)

Data Source: Ohio Tank Tracking & Environmental Regulations (OTTER); Map Services Directory: BUSTR (MapServer): All Environmental (MAP); Facility Details with Active & Inactive Environmental Files (BUSTR); Map Services Directory: BUSTR - LUST Locations (BUSTR/OGRIP) (BUSTR2)

DRAFT

Facility Details with Active & Inactive Environmental Files (BUSTR)

Facility Status:	Inactive	**Date Last Change:**	6/8/2000
LTF Status:	6 Closure of regulated UST	**Review Date:**	07/11/2000
FR Status:	NFA: No Further Action	**Priority:**	3
Release Date:	06/05/2000	**Class:**	D

Class Description: A viable RP has been identified

Ohio Tank Tracking & Environmental Regulations (OTTER)

Old Incident ID:		**Date Reported:**	6/5/2000
Tank Status:	Both	**Owner Busi Name:**	CLEVELAND CLINIC POWER HOUSE

Facility: 18003639 (CLEVELAND CLINIC FOUNDATION)

Facility Link: https://apps.com.ohio.gov/fire/OTTER/Home/Index?ReturnUrl=%2ffire%2fOTTER%2fInquiry%2fInquiry#11849

Release Link: https://apps.com.ohio.gov/fire/OTTER/CorrectiveAction/ReleaseReport?releasesId=32582

Map Services Directory: BUSTR (MapServer): All Environmental (MAP)

Object ID:		**Long:**	-81.62133
FR Status:	NFA: No Further Action	**Match:**	Q80
Label:	18003639 - N00004 CLEVELAND CLINIC	**LOC QUAL:**	AI0

Map Key	Number of Records	Direction	Distance (mi/ft)	Elev/Diff (ft)	Site	DB

	FOUNDATION		
Release No:	18003639 - N00004	**Facility Z:**	
Date:	9/21/2020	**LOC CONF:**	2
Address Out:	9500 Euclid Ave	**Date Process:**	20200923
City Out:	Cleveland	**FID:**	
State Out:	OH	**X:**	-81.62133
ZIP Out:	44195-0002	**Y:**	41.50331
Lat:	41.50331		

Map Services Directory: BUSTR - LUST Locations (BUSTR2)

Object ID:	20966	**ODOT District:**	12
Facility ID:	18003639	**Address:**	9500 EUCLID AVE
Incident ID:	N00004	**City:**	CLEVELAND
LTF:	6 Closure of regulated UST	**County:**	CUY
Status:	NFA: No Further Action	**ZIP:**	44195-5047
Facility Status:	Inactive	**Latitude DD Begin:**	41.50334
Data Date:	2014-11-10 14:16:16.183	**Longitude DD Begin:**	-81.62178
Current Fac Name:	CLEVELAND CLINIC FOUNDATION		

All Active-Inactive BUSTR Sites

S No:	8501	**Coordinator:**	Charles Zepp
Incident No:		**LTF:**	6 Closure of regulated UST
Last Review Date:	7/11/2000 8:26:47 AM	**Rating:**	14
Release Date:	6/5/2000	**Facility Name:**	CLEVELAND CLINIC FOUNDATION
Last Update:		**Facility Address:**	9500 EUCLID AVE
Last Update Date:	4/28/2012	**Facility City:**	CLEVELAND
Status:	NFA: No Further Action	**Facility State:**	Ohio
Last Status Update:	6/8/2000	**County:**	Cuyahoga
Substatus:		**Facility ZIP:**	44195-5047
Priority:	3	**Facility Latitude:**	41.503341
Class:	D	**Facility Longitude:**	-81.621783
Rules:	1999		

Map Key	Number of Records	Direction	Distance (mi/ft)	Elev/Diff (ft)	Site	DB
20	4 of 14	SSE	0.49 / 2,574.90	679.67 / 13	CLEVELAND CLINIC FOUNDATION 9500 EUCLID AVE CLEVELAND OH 44195-5047	LUST

Release No:	18003639 - N00006	**Release No (Map):**	18003639-N00006
Facility Name:	CLEVELAND CLINIC FOUNDATION	**Fac Name (Map):**	CLEVELAND CLINIC FOUNDATION
Facility Address:	9500 EUCLID AVE	**Fac Address (Map):**	9500 EUCLID AVE
Facility City:	CLEVELAND	**Fac City (Map):**	CLEVELAND
Facility State:	Ohio	**Fac ZIP (Map):**	
Facility ZIP:	44195-5047	**County (Map):**	
County:	Cuyahoga	**Latitude (Map):**	41.50331
Facility Latitude:	41.503341	**Longitude (Map):**	-81.62133
Facility Longitude:	-81.621783	**Fac ID (BUSTR2):**	18003639
Release No (OTTER):	18003639-N00006	**IncidntID (BUSTR2):**	N00006
Fac Name (OTTER):	CLEVELAND CLINIC FOUNDATION	**Fac Name (BUSTR2):**	CLEVELAND CLINIC FOUNDATION
FacAddress (OTTER):	9500 EUCLID AVE	**Address (BUSTR2):**	9500 EUCLID AVE
Fac City (OTTER):	CLEVELAND	**City (BUSTR2):**	CLEVELAND
Fac State (OTTER):		**ZIP (BUSTR2):**	44195-5047
Fac ZIP (OTTER):	44195-5047	**County (BUSTR2):**	CUY
County (OTTER):	Cuyahoga	**Latitude (BUSTR2):**	41.50334
Latitude (OTTER):		**Longitude (BUSTR2):**	-81.62178
Longitude (OTTER):		**Release No (BUSTR):**	18003639-N00006
Fac Name (BUSTR):	CLEVELAND CLINIC FOUNDATION	**Fac Addr (BUSTR):**	9500 EUCLID AVE
Fac City (BUSTR):	CLEVELAND	**Fac State (BUSTR):**	OH
Fac ZIP (BUSTR):	44195-5047	**Fac County (BUSTR):**	Cuyahoga
Latitude (BUSTR):	41.503341	**Longitude (BUSTR):**	-81.621783

Facility (OTTER): 18003639 (CLEVELAND CLINIC FOUNDATION)

Data Source: Ohio Tank Tracking & Environmental Regulations (OTTER); Map Services Directory: BUSTR (MapServer): All Environmental (MAP); Facility Details with Active & Inactive Environmental Files (BUSTR); Map Services Directory: BUSTR - LUST Locations (BUSTR/OGRIP) (BUSTR2)

DRAFT

Facility Details with Active & Inactive Environmental Files (BUSTR)

Facility Status:	Inactive	***Date Last Change:***	6/12/2000
LTF Status:	6 Closure of regulated UST	***Review Date:***	06/12/2000
FR Status:	NFA: No Further Action	***Priority:***	2
Release Date:	06/05/2000	***Class:***	D
Class Description:	A viable RP has been identified		

Ohio Tank Tracking & Environmental Regulations (OTTER)

Old Incident ID:	180187902.0	***Date Reported:***	6/5/2000
Tank Status:	Both	***Owner Busi Name:***	CLEVELAND CLINIC POWER HOUSE
Facility:	18003639 (CLEVELAND CLINIC FOUNDATION)		
Facility Link:	https://apps.com.ohio.gov/fire/OTTER/Home/Index?ReturnUrl=%2ffire%2fOTTER%2fInquiry%2fInquiry#11849		
Release Link:	https://apps.com.ohio.gov/fire/OTTER/CorrectiveAction/ReleaseReport?releasesId=32584		

Map Services Directory: BUSTR (MapServer): All Environmental (MAP)

Object ID:		***Long:***	-81.62133
FR Status:	NFA: No Further Action	***Match:***	Q80
Label:	18003639 - N00006 CLEVELAND CLINIC FOUNDATION	***LOC QUAL:***	AI0
Release No:	18003639 - N00006	***Facility Z:***	
Date:	9/21/2020	***LOC CONF:***	2
Address Out:	9500 Euclid Ave	***Date Process:***	20200923
City Out:	Cleveland	***FID:***	
State Out:	OH	***X:***	-81.62133
ZIP Out:	44195-0002	***Y:***	41.50331
Lat:	41.50331		

Map Services Directory: BUSTR - LUST Locations (BUSTR2)

Object ID:	20967	***ODOT District:***	12
Facility ID:	18003639	***Address:***	9500 EUCLID AVE
Incident ID:	N00006	***City:***	CLEVELAND
LTF:	6 Closure of regulated UST	***County:***	CUY
Status:	NFA: No Further Action	***ZIP:***	44195-5047
Facility Status:	Inactive	***Latitude DD Begin:***	41.50334
Data Date:	2014-11-10 14:16:16.183	***Longitude DD Begin:***	-81.62178
Current Fac Name:	CLEVELAND CLINIC FOUNDATION		

All Active-Inactive BUSTR Sites

S No:	8503	***Coordinator:***	Charles Zepp
Incident No:	180187902.0	***LTF:***	6 Closure of regulated UST
Last Review Date:	6/12/2000	***Rating:***	14
Release Date:	6/5/2000	***Facility Name:***	CLEVELAND CLINIC FOUNDATION
Last Update:	Charles Zepp	***Facility Address:***	9500 EUCLID AVE
Last Update Date:	8/8/2022	***Facility City:***	CLEVELAND
Status:	NFA: No Further Action	***Facility State:***	Ohio
Last Status Update:	6/12/2000	***County:***	Cuyahoga
Substatus:	Approved	***Facility ZIP:***	44195-5047
Priority:	2	***Facility Latitude:***	41.503341
Class:	D	***Facility Longitude:***	-81.621783
Rules:	1999		

20	***5 of 14***	***SSE***	***0.49 / 2,574.90***	***679.67 / 13***	***CLEVELAND CLINIC FOUNDATION 9500 EUCLID AVE CLEVELAND OH 44195-5047***	***LUST***

Release No:	18003639 - N00007	**Release No (Map):**	18003639-N00007
Facility Name:	CLEVELAND CLINIC FOUNDATION	**Fac Name (Map):**	CLEVELAND CLINIC FOUNDATION
Facility Address:	9500 EUCLID AVE	**Fac Address (Map):**	9500 EUCLID AVE
Facility City:	CLEVELAND	**Fac City (Map):**	CLEVELAND
Facility State:	Ohio	**Fac ZIP (Map):**	
Facility ZIP:	44195-5047	**County (Map):**	
County:	Cuyahoga	**Latitude (Map):**	41.50331
Facility Latitude:	41.503341	**Longitude (Map):**	-81.62133
Facility Longitude:	-81.621783	**Fac ID (BUSTR2):**	18003639
Release No (OTTER):	18003639-N00007	**IncidntID (BUSTR2):**	N00007
Fac Name (OTTER):	CLEVELAND CLINIC FOUNDATION	**Fac Name (BUSTR2):**	CLEVELAND CLINIC FOUNDATION
FacAddress (OTTER):	9500 EUCLID AVE	**Address (BUSTR2):**	9500 EUCLID AVE
Fac City (OTTER):	CLEVELAND	**City (BUSTR2):**	CLEVELAND
Fac State (OTTER):		**ZIP (BUSTR2):**	44195-5047
Fac ZIP (OTTER):	44195-5047	**County (BUSTR2):**	CUY
County (OTTER):	Cuyahoga	**Latitude (BUSTR2):**	41.50334
Latitude (OTTER):		**Longitude (BUSTR2):**	-81.62178
Longitude (OTTER):		**Release No (BUSTR):**	18003639-N00007
Fac Name (BUSTR):	CLEVELAND CLINIC FOUNDATION	**Fac Addr (BUSTR):**	9500 EUCLID AVE
Fac City (BUSTR):	CLEVELAND	**Fac State (BUSTR):**	OH
Fac ZIP (BUSTR):	44195-5047	**Fac County (BUSTR):**	Cuyahoga
Latitude (BUSTR):	41.503341	**Longitude (BUSTR):**	-81.621783

Facility (OTTER): 18003639 (CLEVELAND CLINIC FOUNDATION)

Data Source: Ohio Tank Tracking & Environmental Regulations (OTTER); Map Services Directory: BUSTR (MapServer): All Environmental (MAP); Facility Details with Active & Inactive Environmental Files (BUSTR); Map Services Directory: BUSTR - LUST Locations (BUSTR/OGRIP) (BUSTR2)

Facility Details with Active & Inactive Environmental Files (BUSTR)

Facility Status:	Inactive	**Date Last Change:**	10/13/2011
LTF Status:	6 Closure of regulated UST	**Review Date:**	10/13/2011
FR Status:	NFA: No Further Action	**Priority:**	
Release Date:	06/08/2005	**Class:**	D

Class Description: A viable RP has been identified

Ohio Tank Tracking & Environmental Regulations (OTTER)

Old Incident ID:		**Date Reported:**	6/8/2005
Tank Status:	Both	**Owner Busi Name:**	CLEVELAND CLINIC POWER HOUSE

Facility: 18003639 (CLEVELAND CLINIC FOUNDATION)

Facility Link: https://apps.com.ohio.gov/fire/OTTER/Home/Index?ReturnUrl=%2ffire%2fOTTER%2fInquiry%2fInquiry#11849

Release Link: https://apps.com.ohio.gov/fire/OTTER/CorrectiveAction/ReleaseReport?releasesId=32585

Map Services Directory: BUSTR (MapServer): All Environmental (MAP)

Object ID:		**Long:**	-81.62133
FR Status:	NFA: No Further Action	**Match:**	Q80
Label:	18003639 - N00007 CLEVELAND CLINIC FOUNDATION	**LOC QUAL:**	AI0
Release No:	18003639 - N00007	**Facility Z:**	
Date:	9/21/2020	**LOC CONF:**	2
Address Out:	9500 Euclid Ave	**Date Process:**	20200923
City Out:	Cleveland	**FID:**	
State Out:	OH	**X:**	-81.62133
ZIP Out:	44195-0002	**Y:**	41.50331
Lat:	41.50331		

Map Services Directory: BUSTR - LUST Locations (BUSTR2)

Object ID:	20968	**ODOT District:**	12
Facility ID:	18003639	**Address:**	9500 EUCLID AVE
Incident ID:	N00007	**City:**	CLEVELAND
LTF:	6 Closure of regulated UST	**County:**	CUY
Status:	NFA: No Further Action	**ZIP:**	44195-5047

DRAFT

Facility Status:	Inactive	**Latitude DD Begin:**	41.50334
Data Date:	2014-11-10 14:16:16.183	**Longitude DD Begin:**	-81.62178
Current Fac Name:	CLEVELAND CLINIC FOUNDATION		

All Active-Inactive BUSTR Sites

S No:	8504	**Coordinator:**	Charles Zepp
Incident No:		**LTF:**	6 Closure of regulated UST
Last Review Date:	10/13/2011	**Rating:**	14
Release Date:	6/8/2005	**Facility Name:**	CLEVELAND CLINIC FOUNDATION
Last Update:	Charles Zepp	**Facility Address:**	9500 EUCLID AVE
Last Update Date:	7/13/2020	**Facility City:**	CLEVELAND
Status:	NFA: No Further Action	**Facility State:**	Ohio
Last Status Update:	10/13/2011	**County:**	Cuyahoga
Substatus:		**Facility ZIP:**	44195-5047
Priority:		**Facility Latitude:**	41.503341
Class:	D	**Facility Longitude:**	-81.621783
Rules:	1999		

20	6 of 14	SSE	0.49 / 2,574.90	679.67 / 13	CLEVELAND CLINIC FOUNDATION 9500 EUCLID AVE CLEVELAND OH 44195-5047	DELISTED LST

Delisted Regulated and Non-Regulated Leaking Underground Storage Tanks (LUST)

Incident No:	180187900.0	**Class:**	D
Release No:	18003639 - N00001	**Class Desc:**	A viable RP has been identified
Status:	RPT: a possible incident is reported	**Rules:**	1992
Sub Status:	Approved	**Coordinator:**	Charles Zepp
Release Date:	8/16/1990	**County:**	Cuyahoga
LTF:	2 SUS/CON from non-regulated UST	**Facility Latitude:**	41.503341
Last Update:	Charles Zepp	**Facility Longitude:**	-81.621783
Last Update Date:	4/4/2019	**Original Source:**	NLUT
Last Status Update:	1/25/2008	**Record Date:**	09-OCT-2019
Priority:	1		

20	7 of 14	SSE	0.49 / 2,574.90	679.67 / 13	CLEVELAND CLINIC FOUNDATION 9500 EUCLID AVE CLEVELAND OH 44195-5047	DELISTED LST

Delisted Petroleum Release List

Incident No:		**Priority:**	2
S. No:	1349	**Class Code:**	E
Release No:	18003639 - N00002	**Class Desc:**	Referred to enforcement
Release Date:	02/20/1997	**Rules:**	2005
Release Status:		**Coordinator:**	Charles Zepp
Facility Status:		**Rating:**	14
Sub Status:	Required	**County:**	Cuyahoga
LTF Status:	1 SUS/CON from regulated UST	**Facility Latitude:**	
FR Status:	SCK: Site Check	**Facility Longitude:**	
Last Update:	David Sauer	**Source Name(s):**	
Last Update Date:	07-AUG-13	**Source List:**	
Last Status Update:	08/09/2012	**Original Source:**	NLUT
Review Date:		**Record Date:**	Up to Aug 2013
Date Unknown:	08/05/2013		

20	8 of 14	SSE	0.49 / 2,574.90	679.67 / 13	CLEVELAND CLINIC FOUNDATION	DELISTED LST

DRAFT

Map Key	Number of Records	Direction	Distance (mi/ft)	Elev/Diff (ft)	Site	DB
					9500 EUCLID AVE CLEVELAND OH 44195-5047	

Delisted Regulated and Non-Regulated Leaking Underground Storage Tanks (LUST)

Incident No:	183022500.0	**Class:**	A
Release No:	18003639 - N00003	**Class Desc:**	A Responsible Party (RP) for the release has not yet been determined
Status:	RPT: a possible incident is reported	**Rules:**	2017
Sub Status:	Approved	**Coordinator:**	Charles Zepp
Release Date:	2/2/1993	**County:**	Cuyahoga
LTF:	1 SUS/CON from regulated UST	**Facility Latitude:**	41.503341
Last Update:	Charles Zepp	**Facility Longitude:**	-81.621783
Last Update Date:	12/24/2018	**Original Source:**	NLUT
Last Status Update:	5/30/2014	**Record Date:**	14-JAN-2019
Priority:	1		

20	9 of 14	SSE	0.49 / 2,574.90	679.67 / 13	CLEVELAND CLINIC FOUNDATION 9500 EUCLID AVE CLEVELAND OH 44195-5047	DELISTED LST

Delisted Regulated and Non-Regulated Leaking Underground Storage Tanks (LUST)

Incident No:		**Class:**	A
Release No:	18003639 - N00005	**Class Desc:**	A Responsible Party (RP) for the release has not yet been determined
Status:	CLO: Closure	**Rules:**	1999
Sub Status:	Submitted	**Coordinator:**	Charles Zepp
Release Date:	10/30/2000	**County:**	Cuyahoga
LTF:	2 SUS/CON from non-regulated UST	**Facility Latitude:**	41.503341
Last Update:	Charles Zepp	**Facility Longitude:**	-81.621783
Last Update Date:	4/4/2019	**Original Source:**	NLUT
Last Status Update:	11/1/2000	**Record Date:**	09-OCT-2019
Priority:	2		

20	10 of 14	SSE	0.49 / 2,574.90	679.67 / 13	CLEVELAND CLINIC FOUNDATION 9500 EUCLID AVE CLEVELAND OH 44195-5047	LUST

Release No:	18003639 - N00008	**Release No (Map):**	18003639-N00008
Facility Name:	CLEVELAND CLINIC FOUNDATION	**Fac Name (Map):**	CLEVELAND CLINIC FOUNDATION
Facility Address:	9500 EUCLID AVE	**Fac Address (Map):**	9500 EUCLID AVE
Facility City:	CLEVELAND	**Fac City (Map):**	CLEVELAND
Facility State:	Ohio	**Fac ZIP (Map):**	
Facility ZIP:	44195-5047	**County (Map):**	
County:	Cuyahoga	**Latitude (Map):**	41.50331
Facility Latitude:	41.503341	**Longitude (Map):**	-81.62133
Facility Longitude:	-81.621783	**Fac ID (BUSTR2):**	18003639
Release No (OTTER):	18003639-N00008	**IncidntID (BUSTR2):**	N00008
Fac Name (OTTER):	CLEVELAND CLINIC FOUNDATION	**Fac Name (BUSTR2):**	CLEVELAND CLINIC FOUNDATION
FacAddress (OTTER):	9500 EUCLID AVE	**Address (BUSTR2):**	9500 EUCLID AVE
Fac City (OTTER):	CLEVELAND	**City (BUSTR2):**	CLEVELAND
Fac State (OTTER):		**ZIP (BUSTR2):**	44195-5047
Fac ZIP (OTTER):	44195-5047	**County (BUSTR2):**	CUY
County (OTTER):	Cuyahoga	**Latitude (BUSTR2):**	41.50334
Latitude (OTTER):		**Longitude (BUSTR2):**	-81.62178
Longitude (OTTER):		**Release No (BUSTR):**	18003639-N00008
Fac Name (BUSTR):	CLEVELAND CLINIC FOUNDATION	**Fac Addr (BUSTR):**	9500 EUCLID AVE
Fac City (BUSTR):	CLEVELAND	**Fac State (BUSTR):**	OH
Fac ZIP (BUSTR):	44195-5047	**Fac County (BUSTR):**	Cuyahoga
Latitude (BUSTR):	41.503341	**Longitude (BUSTR):**	-81.621783

DRAFT

Facility (OTTER): 18003639 (CLEVELAND CLINIC FOUNDATION)
Data Source: Ohio Tank Tracking & Environmental Regulations (OTTER); Map Services Directory: BUSTR (MapServer): All Environmental (MAP); Facility Details with Active & Inactive Environmental Files (BUSTR); Map Services Directory: BUSTR - LUST Locations (BUSTR/OGRIP) (BUSTR2)

Facility Details with Active & Inactive Environmental Files (BUSTR)

Facility Status:	Inactive	**Date Last Change:**	10/27/2014
LTF Status:	1 SUS/CON from regulated UST	**Review Date:**	08/27/2014
FR Status:	NFA: No Further Action	**Priority:**	2
Release Date:	08/14/2014	**Class:**	D
Class Description:	A viable RP has been identified		

Ohio Tank Tracking & Environmental Regulations (OTTER)

Old Incident ID:		**Date Reported:**	8/14/2014
Tank Status:	Both	**Owner Busi Name:**	CLEVELAND CLINIC POWER HOUSE
Facility:	18003639 (CLEVELAND CLINIC FOUNDATION)		
Facility Link:	https://apps.com.ohio.gov/fire/OTTER/Home/Index?ReturnUrl=%2ffire%2fOTTER%2fInquiry%2fInquiry#11849		
Release Link:	https://apps.com.ohio.gov/fire/OTTER/CorrectiveAction/ReleaseReport?releasesId=37359		

Map Services Directory: BUSTR (MapServer): All Environmental (MAP)

Object ID:		**Long:**	-81.62133
FR Status:	NFA: No Further Action	**Match:**	Q80
Label:	18003639 - N00008 CLEVELAND CLINIC FOUNDATION	**LOC QUAL:**	AI0
Release No:	18003639 - N00008	**Facility Z:**	
Date:	9/21/2020	**LOC CONF:**	2
Address Out:	9500 Euclid Ave	**Date Process:**	20200923
City Out:	Cleveland	**FID:**	
State Out:	OH	**X:**	-81.62133
ZIP Out:	44195-0002	**Y:**	41.50331
Lat:	41.50331		

Map Services Directory: BUSTR - LUST Locations (BUSTR2)

Object ID:	11781	**ODOT District:**	12
Facility ID:	18003639	**Address:**	9500 EUCLID AVE
Incident ID:	N00008	**City:**	CLEVELAND
LTF:	1 SUS/CON from regulated UST	**County:**	CUY
Status:	SUS: a suspected release or source is identified	**ZIP:**	44195-5047
Facility Status:	Active	**Latitude DD Begin:**	41.50334
Data Date:	2014-11-10 14:15:06.177	**Longitude DD Begin:**	-81.62178
Current Fac Name:	CLEVELAND CLINIC FOUNDATION		

All Active-Inactive BUSTR Sites

S No:	8505	**Coordinator:**	Charles Zepp
Incident No:		**LTF:**	1 SUS/CON from regulated UST
Last Review Date:	8/27/2014	**Rating:**	14
Release Date:	8/14/2014	**Facility Name:**	CLEVELAND CLINIC FOUNDATION
Last Update:	Charles Zepp	**Facility Address:**	9500 EUCLID AVE
Last Update Date:	4/4/2019	**Facility City:**	CLEVELAND
Status:	NFA: No Further Action	**Facility State:**	Ohio
Last Status Update:	10/27/2014	**County:**	Cuyahoga
Substatus:	Approved	**Facility ZIP:**	44195-5047
Priority:	2	**Facility Latitude:**	41.503341
Class:	D	**Facility Longitude:**	-81.621783
Rules:	2012		

DRAFT

Map Key	Number of Records	Direction	Distance (mi/ft)	Elev/Diff (ft)	Site	DB
20	11 of 14	SSE	0.49 / 2,574.90	679.67 / 13	CLEVELAND CLINIC FOUNDATION 9500 EUCLID AVE CLEVELAND OH 44195-5047	DELISTED LST

Delisted Regulated and Non-Regulated Leaking Underground Storage Tanks (LUST)

Incident No:		**Class:**	A
Release No:	18003639 - N00009	**Class Desc:**	A Responsible Party (RP) for the release has not yet been determined
Status:	T1S: Tier 1 Source Investigation	**Rules:**	2017
Sub Status:	Required	**Coordinator:**	Charles Zepp
Release Date:	11/18/1996	**County:**	Cuyahoga
LTF:	1 SUS/CON from regulated UST	**Facility Latitude:**	41.503341
Last Update:	Charles Zepp	**Facility Longitude:**	-81.621783
Last Update Date:	4/4/2019	**Original Source:**	NLUT
Last Status Update:	4/4/2019	**Record Date:**	10-APR-2019
Priority:			

Map Key	Number of Records	Direction	Distance (mi/ft)	Elev/Diff (ft)	Site	DB
20	12 of 14	SSE	0.49 / 2,574.90	679.67 / 13	CLEVELAND CLINIC FOUNDATION 9500 EUCLID AVE CLEVELAND OH 44195-5047	LUST

Release No:	18003639 - N00009	**Release No (Map):**	18003639-N00009
Facility Name:	CLEVELAND CLINIC FOUNDATION	**Fac Name (Map):**	CLEVELAND CLINIC FOUNDATION
Facility Address:	9500 EUCLID AVE	**Fac Address (Map):**	9500 EUCLID AVE
Facility City:	CLEVELAND	**Fac City (Map):**	CLEVELAND
Facility State:	Ohio	**Fac ZIP (Map):**	
Facility ZIP:	44195-5047	**County (Map):**	
County:	Cuyahoga	**Latitude (Map):**	41.50331
Facility Latitude:	41.503341	**Longitude (Map):**	-81.62133
Facility Longitude:	-81.621783	**Fac ID (BUSTR2):**	
Release No (OTTER):	18003639-N00009	**IncidntID (BUSTR2):**	
Fac Name (OTTER):	CLEVELAND CLINIC FOUNDATION	**Fac Name (BUSTR2):**	
FacAddress (OTTER):	9500 EUCLID AVE	**Address (BUSTR2):**	
Fac City (OTTER):	CLEVELAND	**City (BUSTR2):**	
Fac State (OTTER):		**ZIP (BUSTR2):**	
Fac ZIP (OTTER):	44195-5047	**County (BUSTR2):**	
County (OTTER):	Cuyahoga	**Latitude (BUSTR2):**	
Latitude (OTTER):		**Longitude (BUSTR2):**	
Longitude (OTTER):		**Release No (BUSTR):**	18003639-N00009
Fac Name (BUSTR):	CLEVELAND CLINIC FOUNDATION	**Fac Addr (BUSTR):**	9500 EUCLID AVE
Fac City (BUSTR):	CLEVELAND	**Fac State (BUSTR):**	OH
Fac ZIP (BUSTR):	44195-5047	**Fac County (BUSTR):**	Cuyahoga
Latitude (BUSTR):	41.503341	**Longitude (BUSTR):**	-81.621783

Facility (OTTER): 18003639 (CLEVELAND CLINIC FOUNDATION)

Data Source: Ohio Tank Tracking & Environmental Regulations (OTTER); Map Services Directory: BUSTR (MapServer): All Environmental (MAP); Facility Details with Active & Inactive Environmental Files (BUSTR)

Facility Details with Active & Inactive Environmental Files (BUSTR)

Facility Status:	Active	**Date Last Change:**	4/4/2019
LTF Status:	1 SUS/CON from regulated UST	**Review Date:**	11/16/2022
FR Status:	T1S: Tier 1 Source Investigation	**Priority:**	2
Release Date:	11/18/1996	**Class:**	A

Class Description: A Responsible Party (RP) for the release has not yet been determined

Ohio Tank Tracking & Environmental Regulations (OTTER)

Old Incident ID:		**Date Reported:**	11/18/1996
Tank Status:	Both	**Owner Busi Name:**	CLEVELAND CLINIC POWER HOUSE

Facility: 18003639 (CLEVELAND CLINIC FOUNDATION)

Facility Link: https://apps.com.ohio.gov/fire/OTTER/Home/Index?ReturnUrl=%2ffire%2fOTTER%2fInquiry%2fInquiry#11849

DRAFT

Release Link: https://apps.com.ohio.gov/fire/OTTER/CorrectiveAction/ReleaseReport?releasesId=40256

Map Services Directory: BUSTR (MapServer): All Environmental (MAP)

Object ID:		**Long:**	-81.62133
FR Status:	T1S: Tier 1 Source Investigation	**Match:**	Q80
Label:	18003639 - N00009 CLEVELAND CLINIC FOUNDATION	**LOC QUAL:**	AI0
Release No:	18003639 - N00009	**Facility Z:**	
Date:	9/21/2020	**LOC CONF:**	2
Address Out:	9500 Euclid Ave	**Date Process:**	20200923
City Out:	Cleveland	**FID:**	
State Out:	OH	**X:**	-81.62133
ZIP Out:	44195-0002	**Y:**	41.50331
Lat:	41.50331		

All Active-Inactive BUSTR Sites

S No:	8506	**Coordinator:**	Charles Zepp
Incident No:		**LTF:**	1 SUS/CON from regulated UST
Last Review Date:	11/16/2022	**Rating:**	14
Release Date:	11/18/1996	**Facility Name:**	CLEVELAND CLINIC FOUNDATION
Last Update:	Charles Zepp	**Facility Address:**	9500 EUCLID AVE
Last Update Date:	11/16/2022	**Facility City:**	CLEVELAND
Status:	T1S: Tier 1 Source Investigation	**Facility State:**	Ohio
Last Status Update:	4/4/2019	**County:**	Cuyahoga
Substatus:	Required	**Facility ZIP:**	44195-5047
Priority:	2	**Facility Latitude:**	41.503341
Class:	A	**Facility Longitude:**	-81.621783
Rules:	2017		

20	*13 of 14*	*SSE*	*0.49 / 2,574.90*	*679.67 / 13*	***CLEVELAND CLINIC FOUNDATION 9500 EUCLID AVE CLEVELAND OH***	***LUST***

Release No:	18003639 - N00001	**Release No (Map):**	18003639-N00001
Facility Name:	CLEVELAND CLINIC FOUNDATION	**Fac Name (Map):**	CLEVELAND CLINIC FOUNDATION
Facility Address:	9500 EUCLID AVE	**Fac Address (Map):**	9500 EUCLID AVE
Facility City:	CLEVELAND	**Fac City (Map):**	CLEVELAND
Facility State:	Ohio	**Fac ZIP (Map):**	
Facility ZIP:	44195-5047	**County (Map):**	
County:	Cuyahoga	**Latitude (Map):**	41.50331
Facility Latitude:	41.503341	**Longitude (Map):**	-81.62133
Facility Longitude:	-81.621783	**Fac ID (BUSTR2):**	
Release No (OTTER):		**IncidntID (BUSTR2):**	
Fac Name (OTTER):		**Fac Name (BUSTR2):**	
FacAddress (OTTER):		**Address (BUSTR2):**	
Fac City (OTTER):		**City (BUSTR2):**	
Fac State (OTTER):		**ZIP (BUSTR2):**	
Fac ZIP (OTTER):		**County (BUSTR2):**	
County (OTTER):		**Latitude (BUSTR2):**	
Latitude (OTTER):		**Longitude (BUSTR2):**	
Longitude (OTTER):		**Release No (BUSTR):**	
Fac Name (BUSTR):		**Fac Addr (BUSTR):**	
Fac City (BUSTR):		**Fac State (BUSTR):**	
Fac ZIP (BUSTR):		**Fac County (BUSTR):**	
Latitude (BUSTR):		**Longitude (BUSTR):**	
Facility (OTTER):			
Data Source:	Map Services Directory: BUSTR (MapServer): All Environmental (MAP)		

Map Services Directory: BUSTR (MapServer): All Environmental (MAP)

Object ID:		**Long:**	-81.62133
FR Status:	RPT: a possible incident is reported	**Match:**	Q80

DRAFT

Map Key	Number of Records	Direction	Distance (mi/ft)	Elev/Diff (ft)	Site	DB

Label:	18003639 - N00001 CLEVELAND CLINIC FOUNDATION	**LOC QUAL:**	AI0
Release No:	18003639 - N00001	**Facility Z:**	
Date:	9/21/2020	**LOC CONF:**	2
Address Out:	9500 Euclid Ave	**Date Process:**	20200923
City Out:	Cleveland	**FID:**	
State Out:	OH	**X:**	-81.62133
ZIP Out:	44195-0002	**Y:**	41.50331
Lat:	41.50331		

All Active-Inactive BUSTR Sites

S No:	8498	**Coordinator:**	Charles Zepp
Incident No:	180187900.0	**LTF:**	2 SUS/CON from non-regulated UST
Last Review Date:	10/24/2016	**Rating:**	0
Release Date:	8/16/1990	**Facility Name:**	CLEVELAND CLINIC FOUNDATION
Last Update:	Charles Zepp	**Facility Address:**	9500 EUCLID AVE
Last Update Date:	4/4/2019	**Facility City:**	CLEVELAND
Status:	RPT: a possible incident is reported	**Facility State:**	Ohio
Last Status Update:	1/25/2008	**County:**	Cuyahoga
Substatus:	Approved	**Facility ZIP:**	44195-5047
Priority:	1	**Facility Latitude:**	41.503341
Class:	D	**Facility Longitude:**	-81.621783
Rules:	1992		

20	14 of 14	SSE	0.49 / 2,574.90	679.67 / 13	CLEVELAND CLINIC FOUNDATION 9500 EUCLID AVE CLEVELAND OH	LUST

Release No:	18003639 - N00005	**Release No (Map):**	18003639-N00005
Facility Name:	CLEVELAND CLINIC FOUNDATION	**Fac Name (Map):**	CLEVELAND CLINIC FOUNDATION
Facility Address:	9500 EUCLID AVE	**Fac Address (Map):**	9500 EUCLID AVE
Facility City:	CLEVELAND	**Fac City (Map):**	CLEVELAND
Facility State:	Ohio	**Fac ZIP (Map):**	
Facility ZIP:	44195-5047	**County (Map):**	
County:	Cuyahoga	**Latitude (Map):**	41.50331
Facility Latitude:	41.503341	**Longitude (Map):**	-81.62133
Facility Longitude:	-81.621783	**Fac ID (BUSTR2):**	
Release No (OTTER):		**IncidntID (BUSTR2):**	
Fac Name (OTTER):		**Fac Name (BUSTR2):**	
FacAddress (OTTER):		**Address (BUSTR2):**	
Fac City (OTTER):		**City (BUSTR2):**	
Fac State (OTTER):		**ZIP (BUSTR2):**	
Fac ZIP (OTTER):		**County (BUSTR2):**	
County (OTTER):		**Latitude (BUSTR2):**	
Latitude (OTTER):		**Longitude (BUSTR2):**	
Longitude (OTTER):		**Release No (BUSTR):**	
Fac Name (BUSTR):		**Fac Addr (BUSTR):**	
Fac City (BUSTR):		**Fac State (BUSTR):**	
Fac ZIP (BUSTR):		**Fac County (BUSTR):**	
Latitude (BUSTR):		**Longitude (BUSTR):**	
Facility (OTTER):			
Data Source:	Map Services Directory: BUSTR (MapServer): All Environmental (MAP)		

Map Services Directory: BUSTR (MapServer): All Environmental (MAP)

Object ID:		**Long:**	-81.62133
FR Status:	CLO: Closure	**Match:**	Q80
Label:	18003639 - N00005 CLEVELAND CLINIC FOUNDATION	**LOC QUAL:**	AI0
Release No:	18003639 - N00005	**Facility Z:**	
Date:	9/21/2020	**LOC CONF:**	2
Address Out:	9500 Euclid Ave	**Date Process:**	20200923
City Out:	Cleveland	**FID:**	
State Out:	OH	**X:**	-81.62133

DRAFT

Map Key	Number of Records	Direction	Distance (mi/ft)	Elev/Diff (ft)	Site	DB

ZIP Out:	44195-0002	**Y:**	41.50331
Lat:	41.50331		

All Active-Inactive BUSTR Sites

S No:	8502	**Coordinator:**	Charles Zepp
Incident No:		**LTF:**	2 SUS/CON from non-regulated UST
Last Review Date:	10/25/2016	**Rating:**	0
Release Date:	10/30/2000	**Facility Name:**	CLEVELAND CLINIC FOUNDATION
Last Update:	Charles Zepp	**Facility Address:**	9500 EUCLID AVE
Last Update Date:	7/13/2020	**Facility City:**	CLEVELAND
Status:	CLO: Closure	**Facility State:**	Ohio
Last Status Update:	11/1/2000	**County:**	Cuyahoga
Substatus:	Submitted	**Facility ZIP:**	44195-5047
Priority:	2	**Facility Latitude:**	41.503341
Class:	A	**Facility Longitude:**	-81.621783
Rules:	1999		

21	1 of 1	WSW	0.52 / 2,770.59	670.84 / 4	**Church Square Property USD, Cleveland** **7909-8101 Euclid Ave** **Cleveland OH 44114-3485**	DERR

DERR ID:	218002190	**County:**	Cuyahoga
CERCLIS ID:		**District:**	NEDO
Program:		**Latitude:**	41.5048119011
Program Desc:		**Longitude:**	-81.6324779774
Address (REST):	7909-8101 Euclid Ave	**Cerclis iID (REST):**	
City (REST):	Cleveland	**OepaDstrct (REST):**	NEDO
Zip (REST):	44114-3485	**Activity (REST):**	
County (REST):	Cuyahoga	**DERR ID (REST):**	218002190
LatDd Begin (REST):	41.5048119	**LonDd Begin (REST):**	-81.63247798
Source:	Ohio EPA: DERR Database; REST Services Directory: DERR Database (OEPA-DERR)		
Name (REST):	Church Square Property USD, Cleveland		

REST Services Directory: DERR Database (OEPA-DERR)

Cerclis ID:		**Address:**	7909-8101 Euclid Ave
Alias:		**City:**	Cleveland
Activity:		**Zip:**	44114-3485
ODoT District:	12	**Latitude DD Begin:**	41.5048119
OEPA District:	NEDO	**Longitude DD Begin:**	-81.63247798
County:	Cuyahoga		
Name:	Church Square Property USD, Cleveland		

22	1 of 1	SSW	0.62 / 3,292.14	670.80 / 4	**Swift Cleaners Former Carnegie Ave Cleveland** **8220 Carnegie Ave** **Cleveland OH 44103-**	DERR

DERR ID:	218002847	**County:**	Cuyahoga
CERCLIS ID:		**District:**	NEDO
Program:	VAP	**Latitude:**	
Program Desc:	Voluntary Action Program	**Longitude:**	
Address (REST):	8220 Carnegie Ave	**Cerclis iID (REST):**	
City (REST):	Cleveland	**OepaDstrct (REST):**	NEDO
Zip (REST):	44103-	**Activity (REST):**	VAP
County (REST):	Cuyahoga	**DERR ID (REST):**	218002847
LatDd Begin (REST):	41.5012722	**LonDd Begin (REST):**	-81.6303934
Source:	Ohio EPA: DERR Database; REST Services Directory: DERR Database (OEPA-DERR)		
Name (REST):	Swift Cleaners Former Carnegie Ave Cleveland		

REST Services Directory: DERR Database (OEPA-DERR)

DRAFT

Map Key	Number of Records	Direction	Distance (mi/ft)	Elev/Diff (ft)	Site	DB

Cerclis ID:		**Address:**	8220 Carnegie Ave
Alias:		**City:**	Cleveland
Activity:	VAP	**Zip:**	44103-
ODoT District:	12	**Latitude DD Begin:**	41.5012722
OEPA District:	NEDO	**Longitude DD Begin:**	-81.6303934
County:	Cuyahoga		
Name:	Swift Cleaners Former Carnegie Ave Cleveland		

23	1 of 1	ESE	0.67 / 3,545.15	680.36 / 14	**Fenway Manor Apartments, Cleveland** **1986 Stokes Blvd** **Cleveland OH 44106-**	DERR

DERR ID:	218003394	**County:**	Cuyahoga
CERCLIS ID:		**District:**	NEDO
Program:	VAP	**Latitude:**	
Program Desc:	Voluntary Action Program	**Longitude:**	
Address (REST):		**Cerclis iID (REST):**	
City (REST):		**OepaDstrct (REST):**	
Zip (REST):		**Activity (REST):**	
County (REST):		**DERR ID (REST):**	
LatDd Begin (REST):		**LonDd Begin (REST):**	
Source:	Ohio EPA: DERR Database		
Name (REST):			

24	1 of 1	ESE	0.69 / 3,622.10	680.34 / 14	**Fairfax Neighborhood USD, Cleveland** **Chester/E107 St/Norflk So RR/E79 St** **Cleveland OH 44106**	DERR

DERR ID:	218002263	**County:**	Cuyahoga
CERCLIS ID:		**District:**	NEDO
Program:		**Latitude:**	41.4954102739
Program Desc:		**Longitude:**	-81.6122683092
Address (REST):	Chester/E107 St/Norflk So RR/E79 St	**Cerclis iID (REST):**	
City (REST):	Cleveland	**OepaDstrct (REST):**	NEDO
Zip (REST):	44106	**Activity (REST):**	
County (REST):	Cuyahoga	**DERR ID (REST):**	218002263
LatDd Begin (REST):	41.49541027	**LonDd Begin (REST):**	-81.61226831
Source:	Ohio EPA: DERR Database; REST Services Directory: DERR Database (OEPA-DERR)		
Name (REST):	Fairfax Neighborhood USD, Cleveland		

REST Services Directory: DERR Database (OEPA-DERR)

Cerclis ID:		**Address:**	Chester/E107 St/Norflk So RR/E79 St
Alias:		**City:**	Cleveland
Activity:		**Zip:**	44106
ODoT District:	12	**Latitude DD Begin:**	41.49541027
OEPA District:	NEDO	**Longitude DD Begin:**	-81.61226831
County:	Cuyahoga		
Name:	Fairfax Neighborhood USD, Cleveland		

25	1 of 1	WSW	0.82 / 4,355.25	667.17 / 1	**Baker Electric Bldg, Cleveland** **7100 Euclid Ave** **Cleveland OH 44103-**	DERR

DERR ID:	218002591	**County:**	Cuyahoga
CERCLIS ID:		**District:**	NEDO
Program:	VAP	**Latitude:**	41.5033553733
Program Desc:	Voluntary Action Program	**Longitude:**	-81.639045211
Address (REST):	7100 Euclid Ave	**Cerclis iID (REST):**	
City (REST):	Cleveland	**OepaDstrct (REST):**	NEDO
Zip (REST):	44103-	**Activity (REST):**	VAP
County (REST):	Cuyahoga	**DERR ID (REST):**	218002591

DRAFT

Map Key	Number of Records	Direction	Distance (mi/ft)	Elev/Diff (ft)	Site	DB

LatDd Begin (REST): 41.50335537 **LonDd Begin (REST):** -81.63904521
Source: Ohio EPA: DERR Database; REST Services Directory: DERR Database (OEPA-DERR)
Name (REST): Baker Electric Bldg, Cleveland

REST Services Directory: DERR Database (OEPA-DERR)

Cerclis ID:
Alias:
Activity: VAP
ODoT District: 12
OEPA District: NEDO
County: Cuyahoga
Name: Baker Electric Bldg, Cleveland
Address: 7100 Euclid Ave
City: Cleveland
Zip: 44103-
Latitude DD Begin: 41.50335537
Longitude DD Begin: -81.63904521

26	1 of 1	WSW	0.88 / 4,656.78	666.49 / 0	7001 Euclid Avenue Property, Cleveland 7001 Euclid Ave Cleveland OH 44103-	DERR

DERR ID: 218003453
CERCLIS ID:
Program: VAP
Program Desc: Voluntary Action Program
Address (REST):
City (REST):
Zip (REST):
County (REST):
LatDd Begin (REST):
Source: Ohio EPA: DERR Database
Name (REST):
County: Cuyahoga
District: NEDO
Latitude:
Longitude:
Cerclis iID (REST):
OepaDstrct (REST):
Activity (REST):
DERR ID (REST):
LonDd Begin (REST):

Ohio EPA: DERR Database

Alias: !Do Not Use - Wooster S WF Dup!

27	1 of 1	SE	0.91 / 4,795.28	696.00 / 30	AT&T Fac, Cleveland 10615 Cedar Ave Cleveland OH 44106-3028	DERR

DERR ID: 218002519
CERCLIS ID:
Program: VAP
Program Desc: Voluntary Action Program
Address (REST): 10615 Cedar Ave
City (REST): Cleveland
Zip (REST): 44106-3028
County (REST): Cuyahoga
LatDd Begin (REST): 41.49979603; 41.49979603
Source: Ohio EPA: DERR Database; REST Services Directory: DERR Database (OEPA-DERR)
Name (REST): AT&T Fac, Cleveland
County: Cuyahoga
District: NEDO
Latitude: 41.4997960281
Longitude: -81.6128816387
Cerclis iID (REST):
OepaDstrct (REST): NEDO
Activity (REST): VAP
DERR ID (REST): 218002519
LonDd Begin (REST): -81.61288164; -81.61288164

Ohio EPA: DERR Database

Alias: AT&T Fac, Cleveland

REST Services Directory: DERR Database (OEPA-DERR)

Cerclis ID:
Alias:
Activity: VAP
ODoT District: 12
OEPA District: NEDO
County: Cuyahoga
Address: 10615 Cedar Ave
City: Cleveland
Zip: 44106-3028
Latitude DD Begin: 41.49979603
Longitude DD Begin: -81.61288164

DRAFT

Map Key	Number of Records	Direction	Distance (mi/ft)	Elev/Diff (ft)	Site	DB

Name: AT&T Fac, Cleveland

Cerclis ID:
Alias: AT&T Fac, Cleveland
Activity: VAP
ODoT District: 12
OEPA District: NEDO
County: Cuyahoga
Name: AT&T Fac, Cleveland
Address: 10615 Cedar Ave
City: Cleveland
Zip: 44106-3028
Latitude DD Begin: 41.49979603
Longitude DD Begin: -81.61288164

28	1 of 1	WSW	0.92 / 4,874.11	670.45 / 4	Euclid Block Project, Cleveland Euclid Ave/E 69th St/Chester Ave/E 7oth St Cleveland OH 44103-	DERR

DERR ID: 218003018
CERCLIS ID:
Program: SA, VAP
Program Desc: Site Assessment, Voluntary Action Program
Address (REST): Euclid Ave/E 69th St/Chester Ave/E 7oth St
City (REST): Cleveland
Zip (REST): 44103-
County (REST): Cuyahoga
LatDd Begin (REST): 41.505117
County: Cuyahoga
District: NEDO
Latitude:
Longitude:
Cerclis iID (REST):
OepaDstrct (REST): NEDO
Activity (REST): SA
DERR ID (REST): 218003018
LonDd Begin (REST): -81.64164
Source: Ohio EPA: DERR Database; REST Services Directory: DERR Database (OEPA-DERR)
Name (REST): Euclid Block Project, Cleveland

REST Services Directory: DERR Database (OEPA-DERR)

Cerclis ID:
Alias:
Activity: SA
ODoT District: 12
OEPA District: NEDO
County: Cuyahoga
Name: Euclid Block Project, Cleveland
Address: Euclid Ave/E 69th St/Chester Ave/E 7oth St
City: Cleveland
Zip: 44103-
Latitude DD Begin: 41.505117
Longitude DD Begin: -81.64164

29	1 of 1	WNW	0.93 / 4,917.80	638.38 / -28	Wade Park Chemicals, Cleveland 7012 Wade Park Blvd Cleveland OH 44103	DERR

DERR ID: 218000884
CERCLIS ID: OHD980824924
Program: SA, RR
Program Desc: Site Assessment, Remedial Response
Address (REST): 7012 Wade Park Blvd
City (REST): Cleveland
Zip (REST): 44103
County (REST): Cuyahoga
LatDd Begin (REST): 41.51583333
County: Cuyahoga
District: NEDO
Latitude: 41.51583333
Longitude: -81.6425
Cerclis iID (REST): OHD980824924
OepaDstrct (REST): NEDO
Activity (REST): SA, RR
DERR ID (REST): 218000884
LonDd Begin (REST): -81.6425
Source: Ohio EPA: DERR Database; REST Services Directory: DERR Database (OEPA-DERR)
Name (REST): Wade Park Chemicals, Cleveland

REST Services Directory: DERR Database (OEPA-DERR)

Cerclis ID: OHD980824924
Alias:
Activity: SA, RR
ODoT District: 12
OEPA District: NEDO
County: Cuyahoga
Name: Wade Park Chemicals, Cleveland
Address: 7012 Wade Park Blvd
City: Cleveland
Zip: 44103
Latitude DD Begin: 41.51583333
Longitude DD Begin: -81.6425

DRAFT

Map Key	Number of Records	Direction	Distance (mi/ft)	Elev/Diff (ft)	Site	DB
30	1 of 1	WSW	0.96 / 5,062.15	666.80 / 0	7000 Euclid Site, Cleveland 6900-7000 Euclid Ave Cleveland OH 44103-	DERR

DERR ID:	218003014	**County:**	Cuyahoga
CERCLIS ID:		**District:**	NEDO
Program:	VAP	**Latitude:**	
Program Desc:	Voluntary Action Program	**Longitude:**	
Address (REST):	6900-7000 Euclid Ave	**Cerclis iID (REST):**	
City (REST):	Cleveland	**OepaDstrct (REST):**	NEDO
Zip (REST):	44103-	**Activity (REST):**	VAP
County (REST):	Cuyahoga	**DERR ID (REST):**	218003014
LatDd Begin (REST):	41.503578	**LonDd Begin (REST):**	-81.641479
Source:	Ohio EPA: DERR Database; REST Services Directory: DERR Database (OEPA-DERR)		
Name (REST):	7000 Euclid Site, Cleveland		

REST Services Directory: DERR Database (OEPA-DERR)

Cerclis ID:		**Address:**	6900-7000 Euclid Ave
Alias:		**City:**	Cleveland
Activity:	VAP	**Zip:**	44103-
ODoT District:	12	**Latitude DD Begin:**	41.503578
OEPA District:	NEDO	**Longitude DD Begin:**	-81.641479
County:	Cuyahoga		
Name:	7000 Euclid Site, Cleveland		

Map Key	Number of Records	Direction	Distance (mi/ft)	Elev/Diff (ft)	Site	DB
31	1 of 1	SSW	0.97 / 5,101.66	678.76 / 12	Fairfax Elderly Homes LP, Cleveland 7920-8118 Central Ave, 2300-12 E 82nd St Cleveland OH 44104	DERR

DERR ID:	218002310	**County:**	Cuyahoga
CERCLIS ID:		**District:**	NEDO
Program:	VAP	**Latitude:**	41.4962
Program Desc:	Voluntary Action Program	**Longitude:**	-81.6313
Address (REST):	7920-8118 Central Ave, 2300-12 E 82nd St	**Cerclis iID (REST):**	
City (REST):	Cleveland	**OepaDstrct (REST):**	NEDO
Zip (REST):	44104	**Activity (REST):**	VAP
County (REST):	Cuyahoga	**DERR ID (REST):**	218002310
LatDd Begin (REST):	41.4962	**LonDd Begin (REST):**	-81.6313
Source:	Ohio EPA: DERR Database; REST Services Directory: DERR Database (OEPA-DERR)		
Name (REST):	Fairfax Elderly Homes LP, Cleveland		

REST Services Directory: DERR Database (OEPA-DERR)

Cerclis ID:		**Address:**	7920-8118 Central Ave, 2300-12 E 82nd St
Alias:		**City:**	Cleveland
Activity:	VAP	**Zip:**	44104
ODoT District:	12	**Latitude DD Begin:**	41.4962
OEPA District:	NEDO	**Longitude DD Begin:**	-81.6313
County:	Cuyahoga		
Name:	Fairfax Elderly Homes LP, Cleveland		

Map Key	Number of Records	Direction	Distance (mi/ft)	Elev/Diff (ft)	Site	DB
32	1 of 1	W	0.97 / 5,115.32	643.93 / -23	Coyne Laundry Site Former, Cleveland 6710 Lexington Ave Cleveland OH 44103	DERR

DERR ID:	218001959	**County:**	Cuyahoga
CERCLIS ID:		**District:**	NEDO
Program:	VAP	**Latitude:**	41.510703
Program Desc:	Voluntary Action Program	**Longitude:**	-81.643088
Address (REST):	6710 Lexington Ave	**Cerclis iID (REST):**	
City (REST):	Cleveland	**OepaDstrct (REST):**	NEDO

DRAFT

Map Key	Number of Records	Direction	Distance (mi/ft)	Elev/Diff (ft)	Site	DB

Zip (REST):	44103	**Activity (REST):**	VAP
County (REST):	Cuyahoga	**DERR ID (REST):**	218001959
LatDd Begin (REST):	41.510703	**LonDd Begin (REST):**	-81.643088
Source:	Ohio EPA: DERR Database; REST Services Directory: DERR Database (OEPA-DERR)		
Name (REST):	Coyne Laundry Site Former, Cleveland		

REST Services Directory: DERR Database (OEPA-DERR)

Cerclis ID:		**Address:**	6710 Lexington Ave
Alias:		**City:**	Cleveland
Activity:	VAP	**Zip:**	44103
ODoT District:	12	**Latitude DD Begin:**	41.510703
OEPA District:	NEDO	**Longitude DD Begin:**	-81.643088
County:	Cuyahoga		
Name:	Coyne Laundry Site Former, Cleveland		

Map Key	Number of Records	Direction	Distance (mi/ft)	Elev/Diff (ft)	Site	DB
33	1 of 1	WSW	0.99 / 5,229.93	668.42 / 2	Midtown Tech Park, Cleveland 6700 Euclid Ave Cleveland OH 44103-	DERR

DERR ID:	218002836	**County:**	Cuyahoga
CERCLIS ID:		**District:**	NEDO
Program:	VAP	**Latitude:**	
Program Desc:	Voluntary Action Program	**Longitude:**	
Address (REST):	6700 Euclid Ave	**Cerclis iID (REST):**	
City (REST):	Cleveland	**OepaDstrct (REST):**	NEDO
Zip (REST):	44103-	**Activity (REST):**	VAP
County (REST):	Cuyahoga	**DERR ID (REST):**	218002836
LatDd Begin (REST):	41.5042468	**LonDd Begin (REST):**	-81.6433183
Source:	Ohio EPA: DERR Database; REST Services Directory: DERR Database (OEPA-DERR)		
Name (REST):	Midtown Tech Park, Cleveland		

REST Services Directory: DERR Database (OEPA-DERR)

Cerclis ID:		**Address:**	6700 Euclid Ave
Alias:		**City:**	Cleveland
Activity:	VAP	**Zip:**	44103-
ODoT District:	12	**Latitude DD Begin:**	41.5042468
OEPA District:	NEDO	**Longitude DD Begin:**	-81.6433183
County:	Cuyahoga		
Name:	Midtown Tech Park, Cleveland		

DRAFT

Unplottable Summary

Total: 0 Unplottable sites

DB	Company Name/Site Name	Address	City	Zip	ERIS ID

No unplottable records were found that may be relevant for the search criteria.

DRAFT

Unplottable Report

No unplottable records were found that may be relevant for the search criteria.

DRAFT

Appendix: Database Descriptions

Environmental Risk Information Services (ERIS) can search the following databases. The extent of historical information varies with each database and current information is determined by what is publicly available to ERIS at the time of update. ERIS updates databases as set out in ASTM Standard E1527-13 and E1527-21, Section 8.1.8 Sources of Standard Source Information:

"Government information from nongovernmental sources may be considered current if the source updates the information at least every 90 days, or, for information that is updated less frequently than quarterly by the government agency, within 90 days of the date the government agency makes the information available to the public."

Standard Environmental Record Sources

Federal

Formerly Utilized Sites Remedial Action Program: DOE FUSRAP

The U.S. Department of Energy (DOE) established the Formerly Utilized Sites Remedial Action Program (FUSRAP) in 1974 to remediate sites where radioactive contamination remained from the Manhattan Project and early U.S. Atomic Energy Commission (AEC) operations. The DOE Office of Legacy Management (LM) established long-term surveillance and maintenance (LTS&M) requirements for remediated FUSRAP sites. DOE evaluates the final site conditions of a remediated site on the basis of risk for different future uses. DOE then confirms that LTS&M requirements will maintain protectiveness.

Government Publication Date: Mar 4, 2017

National Priority List: NPL

Sites on the United States Environmental Protection Agency (EPA)'s National Priorities List of the most serious uncontrolled or abandoned hazardous waste sites identified for possible long-term remedial action under the Superfund program. The NPL, which EPA is required to update at least once a year, is based primarily on the score a site receives from EPA's Hazard Ranking System. A site must be on the NPL to receive money from the Superfund Trust Fund for remedial action. Sites are represented by boundaries where available in the EPA Superfund Site Boundaries maintained by the Shared Enterprise Geodata and Services (SEGS). Site boundaries represent the footprint of a whole site, the sum of all of the Operable Units and the current understanding of the full extent of contamination; for Federal Facility sites, the total site polygon may be the Facility boundary. Where there is no polygon boundary data available for a given site, the site is represented as a point.

Government Publication Date: Jan 25, 2023

National Priority List - Proposed: PROPOSED NPL

Sites proposed by the United States Environmental Protection Agency (EPA), the state agency, or concerned citizens for addition to the National Priorities List (NPL) due to contamination by hazardous waste and identified by the EPA as a candidate for cleanup because it poses a risk to human health and/or the environment. Sites are represented by boundaries where available in the EPA Superfund Site Boundaries maintained by the Shared Enterprise Geodata and Services (SEGS). Site boundaries represent the footprint of a whole site, the sum of all of the Operable Units and the current understanding of the full extent of contamination; for Federal Facility sites, the total site polygon may be the Facility boundary. Where there is no polygon boundary data available for a given site, the site is represented as a point.

Government Publication Date: Jan 25, 2023

Deleted NPL: DELETED NPL

Sites deleted from the United States Environmental Protection Agency (EPA)'s National Priorities List. The National Oil and Hazardous Substances Pollution Contingency Plan (NCP) establishes the criteria that the EPA uses to delete sites from the NPL. In accordance with 40 CFR 300.425.(e), sites may be deleted from the NPL where no further response is appropriate. Sites are represented by boundaries where available in the EPA Superfund Site Boundaries maintained by the Shared Enterprise Geodata and Services (SEGS). Site boundaries represent the footprint of a whole site, the sum of all of the Operable Units and the current understanding of the full extent of contamination; for Federal Facility sites, the total site polygon may be the Facility boundary. Where there is no polygon boundary data available for a given site, the site is represented as a point.

Government Publication Date: Jan 25, 2023

DRAFT

SEMS List 8R Active Site Inventory: SEMS

The U.S. Environmental Protection Agency's (EPA) Superfund Program has deployed the Superfund Enterprise Management System (SEMS), which integrates multiple legacy systems into a comprehensive tracking and reporting tool. This inventory contains active sites evaluated by the Superfund program that are either proposed to be or are on the National Priorities List (NPL) as well as sites that are in the screening and assessment phase for possible inclusion on the NPL. The Active Site Inventory Report displays site and location information at active SEMS sites. An active site is one at which site assessment, removal, remedial, enforcement, cost recovery, or oversight activities are being planned or conducted. This data includes SEMS sites from the List 8R Active file as well as applicable sites from the SEMS GIS/REST file layer obtained from EPA's Facility Registry Service.

Government Publication Date: Jan 25, 2023

Inventory of Open Dumps, June 1985: ODI

The Resource Conservation and Recovery Act (RCRA) provides for publication of an inventory of open dumps. The Act defines "open dumps" as facilities which do not comply with EPA's "Criteria for Classification of Solid Waste Disposal Facilities and Practices" (40 CFR 257).

Government Publication Date: Jun 1985

SEMS List 8R Archive Sites: SEMS ARCHIVE

The U.S. Environmental Protection Agency's (EPA) Superfund Enterprise Management System (SEMS) Archived Site Inventory displays site and location information at sites archived from SEMS. An archived site is one at which EPA has determined that assessment has been completed and no further remedial action is planned under the Superfund program at this time. This data includes sites from the List 8R Archived site file.

Government Publication Date: Jan 25, 2023

Comprehensive Environmental Response, Compensation and Liability Information System - CERCLIS: CERCLIS

Superfund is a program administered by the United States Environmental Protection Agency (EPA) to locate, investigate, and clean up the worst hazardous waste sites throughout the United States. CERCLIS is a database of potential and confirmed hazardous waste sites at which the EPA Superfund program has some involvement. It contains sites that are either proposed to be or are on the National Priorities List (NPL) as well as sites that are in the screening and assessment phase for possible inclusion on the NPL. The EPA administers the Superfund program in cooperation with individual states and tribal governments; this database is made available by the EPA.

Government Publication Date: Oct 25, 2013

EPA Report on the Status of Open Dumps on Indian Lands: IODI

Public Law 103-399, The Indian Lands Open Dump Cleanup Act of 1994, enacted October 22, 1994, identified congressional concerns that solid waste open dump sites located on American Indian or Alaska Native (AI/AN) lands threaten the health and safety of residents of those lands and contiguous areas. The purpose of the Act is to identify the location of open dumps on Indian lands, assess the relative health and environment hazards posed by those sites, and provide financial and technical assistance to Indian tribal governments to close such dumps in compliance with Federal standards and regulations or standards promulgated by Indian Tribal governments or Alaska Native entities.

Government Publication Date: Dec 31, 1998

CERCLIS - No Further Remedial Action Planned: CERCLIS NFRAP

An archived site is one at which EPA has determined that assessment has been completed and no further remedial action is planned under the Superfund program at this time. The Archive designation means that, to the best of EPA's knowledge, assessment at a site has been completed and that EPA has determined no further steps will be taken to list this site on the National Priorities List (NPL). This decision does not necessarily mean that there is no hazard associated with a given site; it only means that, based upon available information, the location is not judged to be a potential NPL site.

Government Publication Date: Oct 25, 2013

CERCLIS Liens: CERCLIS LIENS

A Federal Superfund lien exists at any property where EPA has incurred Superfund costs to address contamination ("Superfund site") and has provided notice of liability to the property owner. A Federal CERCLA ("Superfund") lien can exist by operation of law at any site or property at which EPA has spent Superfund monies. This database is made available by the United States Environmental Protection Agency (EPA). This database was provided by the United States Environmental Protection Agency (EPA). Refer to SEMS LIEN as the current data source for Superfund Liens.

Government Publication Date: Jan 30, 2014

RCRA CORRACTS-Corrective Action: RCRA CORRACTS

RCRA Info is the U.S. Environmental Protection Agency's (EPA) comprehensive information system, providing access to data supporting the Resource Conservation and Recovery Act (RCRA) of 1976 and the Hazardous and Solid Waste Amendments (HSWA) of 1984. At these sites, the Corrective Action Program ensures that cleanups occur. EPA and state regulators work with facilities and communities to design remedies based on the contamination, geology, and anticipated use unique to each site.

Government Publication Date: Jan 23, 2023

DRAFT

RCRA non-CORRACTS TSD Facilities: RCRA TSD

RCRA Info is the U.S. Environmental Protection Agency's (EPA) comprehensive information system, providing access to data supporting the Resource Conservation and Recovery Act (RCRA) of 1976 and the Hazardous and Solid Waste Amendments (HSWA) of 1984. This database includes Non-Corrective Action sites listed as treatment, storage and/or disposal facilities of hazardous waste as defined by RCRA.

Government Publication Date: Jan 23, 2023

RCRA Generator List: RCRA LQG

RCRA Info is the U.S. Environmental Protection Agency's (EPA) comprehensive information system, providing access to data supporting the Resource Conservation and Recovery Act (RCRA) of 1976 and the Hazardous and Solid Waste Amendments (HSWA) of 1984. RCRA Info replaces the data recording and reporting abilities of the Resource Conservation and Recovery Information System (RCRIS) and the Biennial Reporting System (BRS). A hazardous waste generator is any person or site whose processes and actions create hazardous waste (see 40 CFR 260.10). Large Quantity Generators (LQGs) generate 1,000 kilograms per month or more of hazardous waste or more than one kilogram per month of acutely hazardous waste.

Government Publication Date: Jan 23, 2023

RCRA Small Quantity Generators List: RCRA SQG

RCRA Info is the U.S. Environmental Protection Agency's (EPA) comprehensive information system, providing access to data supporting the Resource Conservation and Recovery Act (RCRA) of 1976 and the Hazardous and Solid Waste Amendments (HSWA) of 1984. RCRA Info replaces the data recording and reporting abilities of the Resource Conservation and Recovery Information System (RCRIS) and the Biennial Reporting System (BRS). A hazardous waste generator is any person or site whose processes and actions create hazardous waste (see 40 CFR 260.10). Small Quantity Generators (SQGs) generate more than 100 kilograms, but less than 1,000 kilograms, of hazardous waste per month.

Government Publication Date: Jan 23, 2023

RCRA Very Small Quantity Generators List: RCRA VSQG

RCRA Info is the U.S. Environmental Protection Agency's (EPA) comprehensive information system, providing access to data supporting the Resource Conservation and Recovery Act (RCRA) of 1976 and the Hazardous and Solid Waste Amendments (HSWA) of 1984. A hazardous waste generator is any person or site whose processes and actions create hazardous waste (see 40 CFR 260.10). Very Small Quantity Generators (VSQG) generate 100 kilograms or less per month of hazardous waste, or one kilogram or less per month of acutely hazardous waste. Additionally, VSQG may not accumulate more than 1,000 kilograms of hazardous waste at any time.

Government Publication Date: Jan 23, 2023

RCRA Non-Generators: RCRA NON GEN

RCRA Info is the U.S. Environmental Protection Agency's (EPA) comprehensive information system, providing access to data supporting the Resource Conservation and Recovery Act (RCRA) of 1976 and the Hazardous and Solid Waste Amendments (HSWA) of 1984. RCRA Info replaces the data recording and reporting abilities of the Resource Conservation and Recovery Information System (RCRIS) and the Biennial Reporting System (BRS). A hazardous waste generator is any person or site whose processes and actions create hazardous waste (see 40 CFR 260.10). Non-Generators do not presently generate hazardous waste.

Government Publication Date: Jan 23, 2023

RCRA Sites with Controls: RCRA CONTROLS

List of Resource Conservation and Recovery Act (RCRA) facilities with institutional controls in place. RCRA gives the U.S. Environmental Protection Agency (EPA) the authority to control hazardous waste from the "cradle-to-grave." This includes the generation, transportation, treatment, storage, and disposal of hazardous waste. RCRA also set forth a framework for the management of non-hazardous solid wastes. The 1986 amendments to RCRA enabled EPA to address environmental problems that could result from underground tanks storing petroleum and other hazardous substances.

Government Publication Date: Jan 23, 2023

Federal Engineering Controls-ECs: FED ENG

This list of Engineering controls (ECs) is provided by the United States Environmental Protection Agency (EPA). ECs encompass a variety of engineered and constructed physical barriers (e.g., soil capping, sub-surface venting systems, mitigation barriers, fences) to contain and/or prevent exposure to contamination on a property. The EC listing includes remedy component data from Superfund decision documents issued in fiscal years 1982-2020 for applicable sites on the final or deleted on the National Priorities List (NPL); and sites with a Superfund Alternative Approach (SAA) Agreement in place. The only sites included that are not on the NPL; proposed for NPL; or removed from proposed NPL, are those with an SAA Agreement in place.

Government Publication Date: Feb 23, 2023

DRAFT

Federal Institutional Controls- ICs: FED INST

This list of Institutional controls (ICs) is provided by the United States Environmental Protection Agency (EPA). ICs are non-engineered instruments, such as administrative and legal controls, that help minimize the potential for human exposure to contamination and/or protect the integrity of the remedy. Although it is EPA's expectation that treatment or engineering controls will be used to address principal threat wastes and that groundwater will be returned to its beneficial use whenever practicable, ICs play an important role in site remedies because they reduce exposure to contamination by limiting land or resource use and guide human behavior at a site. The IC listing includes remedy component data from Superfund decision documents issued in fiscal years 1982-2020 for applicable sites on the final or deleted on the National Priorities List (NPL); and sites with a Superfund Alternative Approach (SAA) Agreement in place. The only sites included that are not on the NPL; proposed for NPL; or removed from proposed NPL, are those with an SAA Agreement in place.

Government Publication Date: Feb 23, 2023

Land Use Control Information System: LUCIS

The LUCIS database is maintained by the U.S. Department of the Navy and contains information for former Base Realignment and Closure (BRAC) properties across the United States.

Government Publication Date: Sep 1, 2006

Institutional Control Boundaries at NPL sites: NPL IC

Boundaries of Institutional Control areas at sites on the United States Environmental Protection Agency (EPA)'s National Priorities List, or Proposed or Deleted, made available by the EPA's Shared Enterprise Geodata and Services (SEGS). United States Environmental Protection Agency (EPA)'s National Priorities List of the most serious uncontrolled or abandoned hazardous waste sites identified for possible long-term remedial action under the Superfund program. Institutional controls are non-engineered instruments such as administrative and legal controls that help minimize the potential for human exposure to contamination and/or protect the integrity of the remedy.

Government Publication Date: Jan 25, 2023

Emergency Response Notification System: ERNS 1982 TO 1986

Database of oil and hazardous substances spill reports controlled by the National Response Center. The primary function of the National Response Center is to serve as the sole national point of contact for reporting oil, chemical, radiological, biological, and etiological discharges into the environment anywhere in the United States and its territories.

Government Publication Date: 1982-1986

Emergency Response Notification System: ERNS 1987 TO 1989

Database of oil and hazardous substances spill reports controlled by the National Response Center. The primary function of the National Response Center is to serve as the sole national point of contact for reporting oil, chemical, radiological, biological, and etiological discharges into the environment anywhere in the United States and its territories.

Government Publication Date: 1987-1989

Emergency Response Notification System: ERNS

Database of oil and hazardous substances spill reports made available by the United States Coast Guard National Response Center (NRC). The NRC fields initial reports for pollution and railroad incidents and forwards that information to appropriate federal/state agencies for response. These data contain initial incident data that has not been validated or investigated by a federal/state response agency.

Government Publication Date: Jan 16, 2023

The Assessment, Cleanup and Redevelopment Exchange System (ACRES) Brownfield Database: FED BROWNFIELDS

Brownfields are real property, the expansion, redevelopment, or reuse of which may be complicated by the presence or potential presence of a hazardous substance, pollutant, or contaminant. Cleaning up and reinvesting in these properties protects the environment, reduces blight, and takes development pressures off greenspaces and working lands. This data is provided by the United States Environmental Protection Agency (EPA) and includes Brownfield sites from the Cleanups in My Community (CIMC) web application.

Government Publication Date: Sep 13, 2022

FEMA Underground Storage Tank Listing: FEMA UST

The Federal Emergency Management Agency (FEMA) of the Department of Homeland Security maintains a list of FEMA owned underground storage tanks.

Government Publication Date: Dec 31, 2017

DRAFT

Facility Response Plan: FRP

List of facilities that have submitted Facility Response Plans (FRP) to EPA. Facilities that could reasonably be expected to cause "substantial harm" to the environment by discharging oil into or on navigable waters are required to prepare and submit Facility Response Plans (FRPs). Harm is determined based on total oil storage capacity, secondary containment and age of tanks, oil transfer activities, history of discharges, proximity to a public drinking water intake or sensitive environments.

Government Publication Date: Dec 31, 2021

Delisted Facility Response Plans: DELISTED FRP

Facilities that once appeared in - and have since been removed from - the list of facilities that have submitted Facility Response Plans (FRP) to EPA. Facilities that could reasonably be expected to cause "substantial harm" to the environment by discharging oil into or on navigable waters are required to prepare and submit Facility Response Plans (FRPs). Harm is determined based on total oil storage capacity, secondary containment and age of tanks, oil transfer activities, history of discharges, proximity to a public drinking water intake or sensitive environments.

Government Publication Date: Dec 31, 2021

Historical Gas Stations: HIST GAS STATIONS

This historic directory of service stations is provided by the Cities Service Company. The directory includes Cities Service filling stations that were located throughout the United States in 1930.

Government Publication Date: Jul 1, 1930

Petroleum Refineries: REFN

List of petroleum refineries from the U.S. Energy Information Administration (EIA) Refinery Capacity Report. Includes operating and idle petroleum refineries (including new refineries under construction) and refineries shut down during the previous year located in the 50 States, the District of Columbia, Puerto Rico, the Virgin Islands, Guam, and other U.S. possessions. Survey locations adjusted using public data.

Government Publication Date: Aug 30, 2022

Petroleum Product and Crude Oil Rail Terminals: BULK TERMINAL

List of petroleum product and crude oil rail terminals made available by the U.S. Energy Information Administration (EIA). Includes operable bulk petroleum product terminals located in the 50 States and the District of Columbia with a total bulk shell storage capacity of 50,000 barrels or more, and/or the ability to receive volumes from tanker, barge, or pipeline; also rail terminals handling the loading and unloading of crude oil that were active between 2017 and 2018. Petroleum product terminals comes from the EIA-815 Bulk Terminal and Blender Report, which includes working, shell in operation, and shell idle for several major product groupings. Survey locations adjusted using public data.

Government Publication Date: Jun 29, 2022

LIEN on Property: SEMS LIEN

The U.S. Environmental Protection Agency's (EPA) Superfund Enterprise Management System (SEMS) provides Lien details on applicable properties, such as the Superfund lien on property activity, the lien property information, and the parties associated with the lien.

Government Publication Date: Jan 25, 2023

Superfund Decision Documents: SUPERFUND ROD

This database contains a list of decision documents for Superfund sites. Decision documents serve to provide the reasoning for the choice of (or) changes to a Superfund Site cleanup plan. The decision documents include completed Records of Decision (ROD), ROD Amendments, Explanations of Significant Differences (ESD) for active and archived sites stored in the Superfund Enterprise Management System (SEMS), along with other associated memos and files. This information is maintained and made available by the U.S. Environmental Protection Agency.

Government Publication Date: Dec 22, 2022

State

Division of Environmental Response & Revitalization Database: DERR

The Ohio Environmental Protection Agency's (Ohio EPA) Division of Environmental Response and Revitalization (DERR) database is an index of sites maintained by their district offices. The database contains basic site information only and is NOT a record of contaminated sites in Ohio. Not all sites are contaminated, and a site's absence does not imply that it is uncontaminated. The database is also not a list of Brownfield sites; some sites do not meet the federal or state definitions of Brownfields and many properties in Ohio that may qualify as Brownfields are not included.

Government Publication Date: Jan 16, 2023

Delisted Division of Environmental Response & Revitalization: DELISTED DERR

DRAFT

List of sites which were once included but have since been removed from the Ohio Environmental Protection Agency (Ohio EPA) Division of Environmental Response & Revitalization (DERR) database; an index of sites for which district offices maintain files. DERR is NOT a record of contaminated sites or sites suspected of contamination; not all sites in the database are contaminated, and a site's absence from the database does not imply that it is uncontaminated.

Government Publication Date: Jan 16, 2023

Ohio Licensed Solid Waste Facilities, Landfills and other Waste Facilities: SWF/LF

List of landfill and solid waste facilities of various types as maintained by the Division of Materials and Waste Management of the Ohio Environmental Protection Agency (Ohio EPA), including: municipal solid waste facilities, municipal solid waste transfer stations, construction and demolition landfills, compost class 1,2,3 and 4 facilities, industrial and residual waste landfills, and scrap tire disposal and recycling facilities. Includes active and inactive facilities.

Government Publication Date: Aug 11, 2021

Ohio Old Solid Waste Landfill (OLDSWLF): HIST LF

A list of about 1200 old abandoned dumps or landfills. This database was developed from Ohio EPA staff notebooks and other information dating from the mid-1970's, including old Division of Solid and Hazardous Waste Management and DERR files, the Eckhardt Report and the 1976 Groundwater Pollution Inventory-Summary of Land Disposal.

Government Publication Date: Historic

Ohio Leaking Underground Storage Tanks (LUST): LUST

List of facilities with active and inactive environmental files, and active and inactive tank facilities with releases, made available by the Ohio Department of Commerce, Division of the State Fire Marshall under the Bureau of Underground Storage Tank Regulations (BUSTR). BUSTR's mission is to effectively regulate the safe operation of underground storage tanks and to ensure appropriate investigation and cleanup of releases from underground storage tanks for the purpose of protecting human health and the environment for the citizens of Ohio.

Government Publication Date: Jan 10, 2023

Delisted Petroleum Release List: DELISTED LST

List of petroleum release incidents sites that have been removed from either: the list of facilities with active release from regulated tanks, or the Non-Regulated Leaking Underground Storage Tanks (LUST) list, both made available by the Bureau of Underground Storage Tank Regulations in the Ohio Department of Commerce.

Government Publication Date: Jan 10, 2023

Regulated and Non-Regulated Leaking Underground Storage Tanks (LUST): LST

List of sites where there has been a suspected or confirmed release of petroleum from a regulated or non-regulated underground storage tank (UST). This list has been made available by the Bureau of Underground Storage Tank Regulations in the Ohio Department of Commerce.

Government Publication Date: Jan 9, 2023

Ohio Registered Underground Storage Tanks (UST): UST

List of Active and Inactive Registered Underground Storage Tanks regulated by the Ohio Department of Commerce, Division of the State Fire Marshall under the Bureau of Underground Storage Tank Regulations (BUSTR). BUSTR's mission is to effectively regulate the safe operation of underground storage tanks and to ensure appropriate investigation and cleanup of releases from underground storage tanks for the purpose of protecting human health and the environment for the citizens of Ohio.

Government Publication Date: Jan 10, 2023

Aboveground and Unregulated Tanks: TANKS

A list of tanks in Ohio known to the Division of the State Fire Marshal - Code Enforcement Bureau.

Note: Aboveground Storage Tanks in Ohio are regulated by local fire departments. This list of tanks known to the State Fire Marshall should not be considered a comprehensive list of aboveground or unregulated tanks in Ohio.

Government Publication Date: Aug 22, 2022

Aboveground and Unregulated Tanks (since 2022): TANKS 2

A list of tanks in Ohio known to the Ohio Division of the State Fire Marshal - Code Enforcement Bureau. Note this listing only includes data posted after July 2022.

Note: Aboveground Storage Tanks in Ohio are regulated by local fire departments. This list of tanks known to the State Fire Marshall should not be considered a comprehensive list of aboveground or unregulated tanks in Ohio.

Government Publication Date: Mar 21, 2023

Delisted Storage Tanks: DTNK

DRAFT

A list of sites which once appeared on and have since been removed from either: the list of active or inactive tank sites made available by the State Fire Marshall Bureau of Underground Storage Tanks (BUSTR); or the Ohio Tank Tracking and Environmental Regulations search (BUSTR Public Inquiry page).
Government Publication Date: Jan 10, 2023

Engineering Controls: ENG
List of facilities which have implemented engineering controls under Ohio's Voluntary Action Program (VAP). This list is maintained by the Ohio Environmental Protection Agency (Ohio EPA).
Government Publication Date: Jan 16, 2023

Institutional Controls: INST
This list of sites which have implemented an institutional control is maintained by the Ohio Environmental Protection Agency's (Ohio EPA) Division of Environmental Response and Revitalization (DERR). The site listing is sourced from the DERR List of Projects with Institutional Controls which includes applicable projects under the Voluntary Action Program (VAP) and the Remedial Response Program (RR).
Government Publication Date: Jan 16, 2023

Voluntary Action Program Sites: VCP
This list of Voluntary Action Program sites is provided by the Ohio Environmental Protection Agency's (Ohio EPA) Division of Environmental Response and Revitalization (DERR). The VAP Program gives individuals a way to investigate possible environmental contamination, clean it up if necessary and receive a promise from the State of Ohio that no more cleanup is needed. When cleanup requirements are met, the director of Ohio EPA issues a covenant not to sue. This covenant protects the property owner or operator and future owners from being legally responsible to the State of Ohio for further investigation and cleanup. This protection applies only when the property is used and maintained in the same manner as when the covenant was issued.
Government Publication Date: Jan 16, 2023

Covenants Not to Sue Sites: VAP CNS
List of sites where a covenant not to sue (CNS) has been issued. Ohio's Voluntary Action Program (VAP) sets standards for contaminated site assessment and remediation and reviews the activities conducted by certified professionals based on those standards to issue covenants not to sue (CNS).
Government Publication Date: Sep 1, 2021

Brownfield Inventory: BROWNFIELDS
Statewide inventory of brownfield properties maintained by the Ohio Environmental Protection Agency (Ohio EPA). Ohio EPA describes a brownfield as a previously-developed site with potential contamination from industrial or commercial activity that was not being redeveloped due to fear of litigation. Inclusion on this list is voluntary. Most of the properties contained in the Ohio Brownfield Inventory are properties that have received funding through either the Clean Ohio Assistance Fund (COAF) or Clean Ohio Revitalization Fund (CORF). There are also some properties listed that have received funding through U.S. EPA's Brownfield Grants.
Government Publication Date: Feb 7, 2023

Tribal

Leaking Underground Storage Tanks (LUSTs) on Tribal/Indian Lands: INDIAN LUST
This list of leaking underground storage tanks (LUSTs) on Tribal/Indian Lands in Region 5, which includes Ohio, is made available by the United States Environmental Protection Agency (EPA). There are no federally recognized Tribes in Ohio, according to the U.S. Department of Interior, Bureau of Indian Affairs.
Government Publication Date: Oct 16, 2017

Underground Storage Tanks (USTs) on Indian Lands: INDIAN UST
This list of underground storage tanks (USTs) on Tribal/Indian Lands in Region 5, which includes Ohio, is made available by the United States Environmental Protection Agency (EPA). There are no federally recognized Tribes in Ohio, according to the U.S. Department of Interior, Bureau of Indian Affairs.
Government Publication Date: Oct 16, 2017

Delisted Tribal Leaking Storage Tanks: DELISTED INDIAN LST
Leaking Underground Storage Tank (LUST) facilities which once appeared on - and have since been removed from - the Regional Tribal/Indian LUST lists made available by the United States Environmental Protection Agency (EPA).
Government Publication Date: Nov 23, 2022

DRAFT

Delisted Tribal Underground Storage Tanks: DELISTED INDIAN UST

Underground Storage Tank (UST) facilities which once appeared on - and have since been removed from - the Regional Tribal/Indian UST lists made available by the United States Environmental Protection Agency (EPA).

Government Publication Date: Nov 23, 2022

County

No County standard environmental record sources available for this State.

Additional Environmental Record Sources

Federal

Facility Registry Service/Facility Index: FINDS/FRS

The Facility Registry Service (FRS) is a centrally managed database that identifies facilities, sites, or places subject to environmental regulations or of environmental interest. FRS creates high-quality, accurate, and authoritative facility identification records through rigorous verification and management procedures that incorporate information from program national systems, state master facility records, and data collected from EPA's Central Data Exchange registrations and data management personnel. This list is made available by the Environmental Protection Agency (US EPA).

Government Publication Date: Aug 18, 2022

Toxics Release Inventory (TRI) Program: TRIS

The EPA's Toxics Release Inventory (TRI) is a database containing data on disposal or other releases of over 650 toxic chemicals from thousands of U. S. facilities and information about how facilities manage those chemicals through recycling, energy recovery, and treatment. One of TRI's primary purposes is to inform communities about toxic chemical releases to the environment.

Government Publication Date: Aug 24, 2021

PFOA/PFOS Contaminated Sites: PFAS NPL

List of National Priorities List (NPL) and related Superfund Alternative Agreement (SAA) sites where PFOA or PFOS contaminants have been found in water and/or soil. The site listing is provided by the Federal Environmental Protection Agency (EPA).

Government Publication Date: Dec 28, 2022

Federal Agency Locations with Known or Suspected PFAS Detections: PFAS FED SITES

List of Federal agency locations with known or suspected detections of Per- and Polyfluoroalkyl Substances (PFAS), made available by the U.S. Environmental Protection Agency (EPA) in their PFAS Analytic Tools data. EPA outlines that these data are gathered from several federal entities, such as the Federal Superfund program, Department of Defense (DOD), National Aeronautics and Space Administration, Department of Transportation, and Department of Energy. Sites on this list do not necessarily reflect the source/s of contamination and detections do not indicate level of risk or human exposure at the site. Agricultural notifications in this data are limited to DOD sites only. At this time, the EPA is aware that this list is not comprehensive of all Federal agencies.

Government Publication Date: Jun 30, 2022

SSEHRI PFAS Contamination Sites: PFAS SSEHRI

This PFAS Contamination Site Tracker database is compiled by the Social Science Environmental Health Research Institute (SSEHRI) at Northeastern University. According to the SSEHRI, the database records qualitative and quantitative data from each known site of PFAS contamination, including timeline of discovery, sources, levels, health impacts, community response, and government response. The goal of this database is to compile information and support public understanding of the rapidly unfolding issue of PFAS contamination. All data presented was extracted from government websites, news articles, or publicly available documents, and this is cited in the tracker. Disclaimer: The source conveys this database undergoes regular updates as new information becomes available, some sites may be missing and/or contain information that is incorrect or outdated, as well as their information represents all contamination sites SSEHRI is aware of, not all possible contamination sites. This data is not intended to be used for legal purposes. Limited location details are available with this data. Access the following for the most current informations https://pfasproject.com/pfas-contamination-site-tr acker/

Government Publication Date: Dec 12, 2019

National Response Center PFAS Spills: ERNS PFAS

DRAFT

National Response Center (NRC) calls from 1990 to the most recent complete calendar year where there is indication of Aqueous Film Forming Foam (AFFF) usage. NRC calls may reference AFFF usage in the "Material Involved" or "Incident Description" fields. Data made available by the US Environmental Protection Agency (EPA). Disclaimer: dataset may include initial or misidentified incident data not yet validated or investigated by a federal/state response agency.

Government Publication Date: Feb 23, 2022

PFAS NPDES Discharge Monitoring: PFAS NPDES

This list of National Pollutant Discharge Elimination System (NPDES) permitted facilities with required monitoring for Per- and Polyfluoroalkyl (PFAS) Substances is made available via the U.S. Environmental Protection Agency (EPA)'s PFAS Analytic Tools. Any point-source wastewater discharger to waters of the United States must have a NPDES permit, which defines a set of parameters for pollutants and monitoring to ensure that the discharge does not degrade water quality or impair human health. This list includes NPDES permitted facilities associated with permits that monitor for Per- and Polyfluoroalkyl Substances (PFAS), limited to the years 2007 - present. EPA further advises the following regarding these data: currently, fewer than half of states have required PFAS monitoring for at least one of their permittees, and fewer states have established PFAS effluent limits for permittees. For states that may have required monitoring, some reporting and data transfer issues may exist on a state-by-state basis.

Government Publication Date: Feb 19, 2023

Perfluorinated Alkyl Substances (PFAS) from Toxic Release Inventory: PFAS TRI

List of Toxics Release Inventory (TRI) facilities at which the reported chemical is a Per- or polyfluorinated alkyl substance (PFAS) included in the Environmental Protection Agency (EPA)'s consolidated PFAS Master List of PFAS Substances. The EPA's Toxics Release Inventory (TRI) is a database containing data on disposal or other releases of over 650 toxic chemicals from thousands of U.S. facilities and information about how facilities manage those chemicals through recycling, energy recovery, and treatment.

Government Publication Date: Aug 24, 2021

Perfluorinated Alkyl Substances (PFAS) Water Quality: PFAS WATER

The Water Quality Portal (WQP) is a cooperative service sponsored by the United States Geological Survey (USGS), the Environmental Protection Agency (EPA), and the National Water Quality Monitoring Council (NWQMC). This listing includes records from the Water Quality Portal where the characteristic (environmental measurement) is in the Environmental Protection Agency (EPA)'s consolidated Master List of PFAS Substances.

Government Publication Date: Jul 20, 2020

PFAS TSCA Manufacture and Import Facilities: PFAS TSCA

The US Environmental Protection Agency (EPA) issued the Chemical Data Reporting (CDR) Rule under the Toxic Substances Control Act (TSCA) requiring facilities that manufacture or import chemical substances to report to EPA. This list is specific to TSCA Manufacture and Import Facilities with reported per- and poly-fluoroalkyl substances (PFAS). Data file made available by the EPA and includes CDR/Inventory Update Reporting data from 1998 up to 2020. EPA makes notes the following about these data: this data file includes production and importation data for chemicals identified in EPA's CompTox Chemicals Dashboard list of PFAS without explicit structures and list of PFAS structures in DSSTox. Note that some regulations have specific chemical structure requirements that define PFAS differently than the lists in EPA's CompTox Chemicals Dashboard. Reporting information on manufactured or imported chemical substance amounts should not be compared between facilities, as some companies claim Chemical Data Reporting Rule data fields for PFAS information as Confidential Business Information.

Government Publication Date: Jun 20, 2022

Hazardous Materials Information Reporting System: HMIRS

US DOT - Department of Transportation Pipeline and Hazardous Materials Safety Administration (PHMSA) Incidents Reports Database taken from Hazmat Intelligence Portal, U.S. Department of Transportation.

Government Publication Date: Sep 1, 2020

National Clandestine Drug Labs: NCDL

The U.S. Department of Justice ("the Department"), Drug Enforcement Administration (DEA), provides this data as a public service. It contains addresses of some locations where law enforcement agencies reported they found chemicals or other items that indicated the presence of either clandestine drug laboratories or dumpsites. In most cases, the source of the entries is not the Department, and the Department has not verified the entry and does not guarantee its accuracy.

Government Publication Date: Aug 30, 2022

Toxic Substances Control Act: TSCA

DRAFT

The Environmental Protection Agency (EPA) is amending the Toxic Substances Control Act (TSCA) section 8(a) Inventory Update Reporting (IUR) rule and changing its name to the Chemical Data Reporting (CDR) rule.
The CDR enables EPA to collect and publish information on the manufacturing, processing, and use of commercial chemical substances and mixtures (referred to hereafter as chemical substances) on the TSCA Chemical Substance Inventory (TSCA Inventory). This includes current information on chemical substance production volumes, manufacturing sites, and how the chemical substances are used. This information helps the Agency determine whether people or the environment are potentially exposed to reported chemical substances. EPA publishes submitted CDR data that is not Confidential Business Information (CBI).
Government Publication Date: Apr 11, 2019

Hist TSCA: HIST TSCA

The Environmental Protection Agency (EPA) is amending the Toxic Substances Control Act (TSCA) section 8(a) Inventory Update Reporting (IUR) rule and changing its name to the Chemical Data Reporting (CDR) rule.
The 2006 IUR data summary report includes information about chemicals manufactured or imported in quantities of 25,000 pounds or more at a single site during calendar year 2005. In addition to the basic manufacturing information collected in previous reporting cycles, the 2006 cycle is the first time EPA collected information to characterize exposure during manufacturing, processing and use of organic chemicals. The 2006 cycle also is the first time manufacturers of inorganic chemicals were required to report basic manufacturing information.
Government Publication Date: Dec 31, 2006

FTTS Administrative Case Listing: FTTS ADMIN

An administrative case listing from the Federal Insecticide, Fungicide, & Rodenticide Act (FIFRA) and Toxic Substances Control Act (TSCA), together known as FTTS. This database was obtained from the Environmental Protection Agency's (EPA) National Compliance Database (NCDB). The FTTS and NCDB was shut down in 2006.
Government Publication Date: Jan 19, 2007

FTTS Inspection Case Listing: FTTS INSP

An inspection case listing from the Federal Insecticide, Fungicide, & Rodenticide Act (FIFRA) and Toxic Substances Control Act (TSCA), together known as FTTS. This database was obtained from the Environmental Protection Agency's (EPA) National Compliance Database (NCDB). The FTTS and NCDB was shut down in 2006.
Government Publication Date: Jan 19, 2007

Potentially Responsible Parties List: PRP

Early in the site cleanup process, the U.S. Environmental Protection Agency (EPA) conducts a search to find the Potentially Responsible Parties (PRPs). The EPA looks for evidence to determine liability by matching wastes found at the site with parties that may have contributed wastes to the site. This listing contains PRPs, Noticed Parties, at sites in the EPA's Superfund Enterprise Management System (SEMS).
Government Publication Date: Jan 25, 2023

State Coalition for Remediation of Drycleaners Listing: SCRD DRYCLEANER

The State Coalition for Remediation of Drycleaners (SCRD) was established in 1998, with support from the U.S. Environmental Protection Agency (EPA) Office of Superfund Remediation and Technology Innovation. Coalition members are states with mandated programs and funding for drycleaner site remediation. Current members are Alabama, Connecticut, Florida, Illinois, Kansas, Minnesota, Missouri, North Carolina, Oregon, South Carolina, Tennessee, Texas, and Wisconsin. Since 2017, the SCRD no longer maintains this data, refer to applicable state source data where available.
Government Publication Date: Nov 08, 2017

Integrated Compliance Information System (ICIS): ICIS

The U.S. Environmental Protection Agency's Enforcement and Compliance History Online system incorporates data from the Integrated Compliance Information System - National Pollutant Discharge Elimination System (ICIS-NPDES). ICIS-NPDES is an information management system maintained by the Office of Compliance to track permit compliance and enforcement status of facilities regulated by the NPDES under the Clean Water Act. This data includes permit, inspection, violation and enforcement action information for applicable ICIS records.
Government Publication Date: Oct 15, 2022

Drycleaner Facilities: FED DRYCLEANERS

A list of drycleaner facilities from Enforcement and Compliance History Online (ECHO) data as made available by the U.S. Environmental Protection Agency (EPA), sourced from the ECHO Exporter file. The EPA tracks facilities that possess NAIC and SIC codes that classify businesses as drycleaner establishments.
Government Publication Date: Dec 11, 2022

Delisted Drycleaner Facilities: DELISTED FED DRY

List of sites removed from the list of Drycleaner Facilities (sites in the EPA's Integrated Compliance Information System (ICIS) with NAIC or SIC codes identifying the business as a drycleaner establishment).

DRAFT

Government Publication Date: Dec 11, 2022

Formerly Used Defense Sites: FUDS

Formerly Used Defense Sites (FUDS) are properties that were formerly owned by, leased to, or otherwise possessed by and under the jurisdiction of the Secretary of Defense prior to October 1986, where the Department of Defense (DOD) is responsible for an environmental restoration. The FUDS Annual Report to Congress (ARC) is published by the U.S. Army Corps of Engineers (USACE). This data is compiled from the USACE's Geospatial FUDS data layers and Homeland Infrastructure Foundation-Level Data (HIFLD) FUDS dataset.

Government Publication Date: Jul 12, 2022

Former Military Nike Missile Sites: FORMER NIKE

This information was taken from report DRXTH-AS-IA-83A016 (Historical Overview of the Nike Missile System, 12/1984) which was performed by Environmental Science and Engineering, Inc. for the U.S. Army Toxic and Hazardous Materials Agency Assessment Division. The Nike system was deployed between 1954 and the mid-1970's. Among the substances used or stored on Nike sites were liquid missile fuel (JP-4); starter fluids (UDKH, aniline, and furfuryl alcohol); oxidizer (IRFNA); hydrocarbons (motor oil, hydraulic fluid, diesel fuel, gasoline, heating oil); solvents (carbon tetrachloride, trichloroethylene, trichloroethane, stoddard solvent); and battery electrolyte. The quantities of material a disposed of and procedures for disposal are not documented in published reports. Virtually all information concerning the potential for contamination at Nike sites is confined to personnel who were assigned to Nike sites. During deactivation most hardware was shipped to depot-level supply points. There were reportedly instances where excess materials were disposed of on or near the site itself at closure. There was reportedly no routine site decontamination.

Government Publication Date: Dec 2, 1984

PHMSA Pipeline Safety Flagged Incidents: PIPELINE INCIDENT

A list of flagged pipeline incidents made available by the U.S. Department of Transportation (US DOT) Pipeline and Hazardous Materials Safety Administration (PHMSA). PHMSA regulations require incident and accident reports for five different pipeline system types.

Government Publication Date: Mar 31, 2021

Material Licensing Tracking System (MLTS): MLTS

A list of sites that store radioactive material subject to the Nuclear Regulatory Commission (NRC) licensing requirements. This list is maintained by the NRC. As of September 2016, the NRC no longer releases location information for sites. Site locations were last received in July 2016.

Government Publication Date: May 11, 2021

Historic Material Licensing Tracking System (MLTS) sites: HIST MLTS

A historic list of sites that have inactive licenses and/or removed from the Material Licensing Tracking System (MLTS). In some cases, a site is removed from the MLTS when the state becomes an "Agreement State". An Agreement State is a State that has signed an agreement with the Nuclear Regulatory Commission (NRC) authorizing the State to regulate certain uses of radioactive materials within the State.

Government Publication Date: Jan 31, 2010

Mines Master Index File: MINES

The Master Index File (MIF) is provided by the United State Department of Labor, Mine Safety and Health Administration (MSHA). This file, which was originally created in the 1970's, contained many Mine-IDs that were invalid. MSHA removes invalid IDs from the MIF upon discovery. MSHA applicable data includes the following: all Coal and Metal/Non-Metal mines under MSHA's jurisdiction since 1/1/1970; mine addresses for all mines in the database except for Abandoned mines prior to 1998 from MSHA's legacy system (addresses may or may not correspond with the physical location of the mine itself); violations that have been assessed penalties as a result of MSHA inspections beginning on 1/1/2000; and violations issued as a result of MSHA inspections conducted beginning on 1/1/2000.

Government Publication Date: Nov 7, 2022

Surface Mining Control and Reclamation Act Sites: SMCRA

An inventory of land and water impacted by past mining (primarily coal mining) is maintained by the Office of Surface Mining Reclamation and Enforcement (OSMRE) to provide information needed to implement the Surface Mining Control and Reclamation Act of 1977 (SMCRA). The inventory contains information on the location, type, and extent of Abandoned Mine Land (AML) impacts, as well as information on the cost associated with the reclamation of those problems. The inventory is based upon field surveys by State, Tribal, and OSMRE program officials. It is dynamic to the extent that it is modified as new problems are identified and existing problems are reclaimed.

Government Publication Date: Aug 18, 2022

Mineral Resource Data System: MRDS

DRAFT

The Mineral Resource Data System (MRDS) is a collection of reports describing metallic and nonmetallic mineral resources throughout the world. Included are deposit name, location, commodity, deposit description, geologic characteristics, production, reserves, resources, and references. This database contains the records previously provided in the Mineral Resource Data System (MRDS) of USGS and the Mineral Availability System/Mineral Industry Locator System (MAS/MILS) originated in the U.S. Bureau of Mines, which is now part of USGS. The USGS has ceased systematic updates of the MRDS database with their focus more recently on deposits of critical minerals while providing a well-documented baseline of historical mine locations from USGS topographic maps.

Government Publication Date: Mar 15, 2016

DOE Legacy Management Sites: LM SITES

The U.S. Department of Energy (DOE) Office of Legacy Management (LM) currently manages radioactive and chemical waste, environmental contamination, and hazardous material at over 100 sites across the U.S. The LM manages sites with diverse regulatory drivers (statutes or programs that direct cleanup and management requirements at DOE sites) or as part of internal DOE or congressionally-recognized programs, such as but not limited to: Formerly Utilized Sites Remedial Action Program (FUSRAP), Uranium Mill Tailings Radiation Control Act (UMTRCA Title I, Tile II), Comprehensive Environmental Response, Compensation, and Liability Act (CERCLA), Resource Conservation and Recovery Act (RCRA), Decontamination and Decommissioning (D&D), Nuclear Waste Policy Act (NWPA). This site listing includes data exported from the DOE Office of LM's Geospatial Environmental Mapping System (GEMS). GEMS Data disclaimer: The DOE Office of LM makes no representation or warranty, expressed or implied, regarding the use, accuracy, availability, or completeness of the data presented herein.

Government Publication Date: Dec 1, 2022

Alternative Fueling Stations: ALT FUELS

This list of alternative fueling stations is sourced from the Alternative Fuels Data Center (AFDC). The U.S. Department of Energy's Office of Energy Efficiency & Renewable Energy launched the AFDC in 1991 as a repository for alternative fuel vehicle performance data, which provides a wealth of information and data on alternative and renewable fuels, advanced vehicles, fuel-saving strategies, and emerging transportation technologies. The data includes Biodiesel (B20 and above), Compressed Natural Gas (CNG), Electric, Ethanol (E85), Hydrogen, Liquefied Natural Gas (LNG), Propane (LPG) fuel type locations.

Government Publication Date: Jan 3, 2023

Superfunds Consent Decrees: CONSENT DECREES

This list of Superfund consent decrees is provided by the Department of Justice, Environment & Natural Resources Division (ENRD) through a Freedom of Information Act (FOIA) applicable file. This listing includes Consent Decrees for CERCLA or Superfund Sites filed and/or as proposed within the ENRD's Case Management System (CMS) since 2010. CMS may not reflect the latest developments in a case nor can the agency guarantee the accuracy of the data. ENRD Disclaimer: Congress excluded three discrete categories of law enforcement and national security records from the requirements of the FOIA; response is limited to those records that are subject to the requirements of the FOIA; however, this should not be taken as an indication that excluded records do, or do not, exist.

Government Publication Date: Jan 11, 2023

Air Facility System: AFS

This EPA retired Air Facility System (AFS) dataset contains emissions, compliance, and enforcement data on stationary sources of air pollution. Regulated sources cover a wide spectrum; from large industrial facilities to relatively small operations such as dry cleaners. AFS does not contain data on facilities that are solely asbestos demolition and/or renovation contractors, or landfills. ECHO Clean Air Act data from AFS are frozen and reflect data as of October 17, 2014; the EPA retired this system for Clean Air Act stationary sources and transitioned to ICIS-Air.

Government Publication Date: Oct 17, 2014

Registered Pesticide Establishments: SSTS

List of active EPA-registered foreign and domestic pesticide-producing and device-producing establishments based on data from the Section Seven Tracking System (SSTS). The Federal Insecticide, Fungicide, and Rodenticide Act (FIFRA) Section 7 requires that facilities producing pesticides, active ingredients, or devices be registered. The list of establishments is made available by the EPA.

Government Publication Date: Mar 30, 2022

Polychlorinated Biphenyl (PCB) Transformers: PCBT

Locations of Transformers Containing Polychlorinated Biphenyls (PCBs) registered with the United States Environmental Protection Agency. PCB transformer owners must register their transformer(s) with EPA. Although not required, PCB transformer owners who have removed and properly disposed of a registered PCB transformer may notify EPA to have their PCB transformer de-registered. Data made available by EPA.

Government Publication Date: Oct 15, 2019

Polychlorinated Biphenyl (PCB) Notifiers: PCB

Facilities included in the national list of facilities that have notified the United States Environmental Protection Agency (EPA) of Polychlorinated Biphenyl (PCB) activities. Any company or person storing, transporting or disposing of PCBs or conducting PCB research and development must notify the EPA and receive an identification number.

DRAFT

Government Publication Date: Nov 3, 2022

State

Ohio Emergency Response (ER) Spills data: SPILLS

Incidents reported to the Emergency Response Unit of the Ohio Environmental Protection Agency (Ohio EPA); includes clandestine drug lab sites with environmental impact.

Government Publication Date: Aug 25, 2020

Ohio Historic Towngas Database (TOWNGAS): TOWNGAS

A list of 82 sites of coal gas generators in Ohio. These plants produced gas for street lights in the communities in which they were located. The production of one million cubic feet of gas also produced about 800 gallons of liquid coal tar, which is a carcinogen. TOWNGAS was developed from a database from Radian Corporation along with information from the Ohio Historical Society and various public libraries.

Government Publication Date: Historic

Dry Cleaning Facilities: DRYCLEANERS

This list of facilities, which have obtained permits to install or operate dry cleaning operations, is maintained by the Ohio Environmental Protection Agency's (Ohio EPA) Division of Air Pollution Control (DAPC). This data is sourced from the Ohio EPA's applicable electronic copies of issued permits search tool and FOIA file.

Government Publication Date: Mar 28, 2023

Delisted Drycleaner Facilities: DELISTED DRYCLEANERS

List of drycleaner facilities/sites which have been delisted from Ohio Environmental Protection Agency (Ohio EPA).

Government Publication Date: Mar 28, 2023

Urban Setting Designation Sites: USD

List of sites granted Urban Setting Designation (USD) by the Ohio Environmental Protection Agency (Ohio EPA). USDs are granted to brownfield and voluntary cleanup properties located in highly urbanized areas where ground water containing chemicals from prior industrial or commercial activities poses no perceptible risk to the community because the ground water is not being used and will not be used for drinking water purposes in the foreseeable future.

Government Publication Date: Feb 17, 2023

Cessation of Regulated Operations (CRO) Program: CRO

The goal of the Cessation of Regulated Operations (CRO) program run by the Ohio Environmental Protection Agency (Ohio EPA) is to prevent threats to human health and the environment created when business owners and operators irresponsibly abandon businesses where chemicals were produced, used, stored or handled.

Government Publication Date: Jan 23, 2023

Ohio Old Sludge Dumping Database (SIABASE): SIAB

This database of about 2800 sites respresent pits, ponds and lagoons where various types of sludge were dumped over many years. The object of this data collection was to determine if harm was done to drinking water supplies below each dump site. The data were collected during the 1970s and published by the Ohio Environmental Protection Agency in 1980.

Government Publication Date: Historic

Per- and Polyfluoroalkyl Substances (PFAS): PFAS

A list of known PFAS contaminated sites. This list is made available by the Ohio Environmental Protection Agency (Ohio EPA).

Government Publication Date: Oct 6, 2022

Underground Injection Control Wells: UIC

The Ohio Environmental Protection Agency provides this listing of Class I and Class V Underground Injection Control Wells.

Government Publication Date: Oct 7, 2019

PFAS Testing of Ohio Public Water Systems: PFAS PWS

A list of public water supply systems that have been tested for PFAS made available by the Ohio Environmental Protection Agency (EPA).

Government Publication Date: Oct 6, 2022

DRAFT

Permit by Rule Air Facilities: AIR PERMITS

A permit-by-rule is a specific permit provision in the Ohio Administrative Code that applies to certain types of low-emitting air pollution sources. This list of Permit by Rule facilities is provided by the Ohio Environmental Protection Agency.

Government Publication Date: Jul 30, 2020

Tribal

No Tribal additional environmental record sources available for this State.

County

No County additional environmental record sources available for this State.

DRAFT

Definitions

Database Descriptions: This section provides a detailed explanation for each database including: source, information available, time coverage, and acronyms used. They are listed in alphabetic order.

Detail Report: This is the section of the report which provides the most detail for each individual record. Records are summarized by location, starting with the project property followed by records in closest proximity.

Distance: The distance value is the distance between plotted points, not necessarily the distance between the sites' boundaries. All values are an approximation.

Direction: The direction value is the compass direction of the site in respect to the project property and/or center point of the report.

Elevation: The elevation value is taken from the location at which the records for the site address have been plotted. All values are an approximation. Source: Google Elevation API.

Executive Summary: This portion of the report is divided into 3 sections:

'Report Summary'- Displays a chart indicating how many records fall on the project property and, within the report search radii.

'Site Report Summary'-Project Property'- This section lists all the records which fall on the project property. For more details, see the 'Detail Report' section.

'Site Report Summary-Surrounding Properties'- This section summarizes all records on adjacent properties, listing them in order of proximity from the project property. For more details, see the 'Detail Report' section.

Map Key: The map key number is assigned according to closest proximity from the project property. Map Key numbers always start at #1. The project property will always have a map key of '1' if records are available. If there is a number in brackets beside the main number, this will indicate the number of records on that specific property. If there is no number in brackets, there is only one record for that property.

The symbol and colour used indicates 'elevation': the red inverted triangle will dictate 'ERIS Sites with Lower Elevation', the yellow triangle will dictate 'ERIS Sites with Higher Elevation' and the orange square will dictate 'ERIS Sites with Same Elevation.'

Unplottables: These are records that could not be mapped due to various reasons, including limited geographic information. These records may or may not be in your study area, and are included as reference.

DRAFT

Nova Group

APPENDIX C-2: Regulatory Records - General Public Records

DRAFT

Cuyahoga County, Ohio - Property Summary Report
Parcel: 119-09-014

Owner	MYRTLE & SONG, LLC
Address	1765 E 89 ST CLEVELAND, OH. 44106
Land Use	(5000) R - RES VACANT LAND
Legal Description	392SP 180 S OF HOUGH
Neighborhood Code	01140

SKETCH

Building 0

Sketchs not available for this parcel.

Please contact us at EMcGoldrick@cuyahogacounty.us

or call (216) 443-4663 for a copy of the building card.

MAP VIEW

Map Image

DRAFT

BUILDING INFORMATION

LAND

Code	Frontage	Depth	Acreage	Sq Ft
PRM	45	171	0.18	7,695

VALUATION

2022 Values	Taxable Market Value	Exempt Market Value	Abated Market Value	Assessed Taxable Value
Land Value	$4,600	$0	$0	$1,610
Building Value	$0	$0	$0	$0
Total Value	$4,600	$0	$0	$1,610
Land Use	5000			RESIDENTIAL VACANT LAND

PERMITS

Tax Year	Reason	Tax Change	Exempt Change	Percent Complete	Reinspect	Notes
2019	30 - New Construction	$	$	100%	No	LAND BANK TRANSFER 100% COMPLETE NO VALUE 1-1-2019
2019	50 - Change in Exmption	$	$	100%	No	CLASS-CHANGE IN EXEMPTION 2019 [B:/7050 TO R:5000/]
2018	10 - Razing	$	($73,500)	100%	No	LAND BANK DEMO 100% COMPLETE 1-1-2018 [EXTBLD -73500] DID NOT GO OUT IN FIELD
2015	30 - New Construction	$	$	100%	No	DWELLING BOARDED SINCE 2008, TERMINATE PERMIT 1-1-2015 NEW PERMIT NEEDED FOR DEMO OR REHAB
2014	30 - New Construction	$	$	0%	Yes	DWELLING BOARDED UP REHAB-RAZING NOT COMPLETE 2011, 2012, 2013, 2014 REINSPECT 2015 FOR REHAB OR RAZING
2013	10 - Razing	($14,800)	$	0%	Yes	DWELLING BOARDED UP REHAB/RAZING NOT COMPLETE 2011, 2012, 2013 REINSPECT 2014
2012	30 - New Construction	$	$	0%	Yes	DWLG STILL BOARD UP. INTERNAL-EXTERNAL ALTERATIONS REINS 2011****DWELLING STILL BOARDED UP 1-1- 2011 REINSPECT FOR REHAB-RAZING 2012** BOARD UP COMPLETE 1-1-12 REINSPECT FOR REHAB / RAZING 2013 NO VALUE CHANGE
2011	30 - New Construction	$	$	0%	Yes	DWLG STILL BOARD UP. INTERNAL-EXTERNAL ALTERATIONS REINS 2011****DWELLING STILL BOARDED UP 1-1- 2011 REINSPECT FOR REHAB/RAZING 2012
2010	30 - New Construction	$	$	0%	Yes	DWLG STILL BOARD UP. INTERNAL/EXTERNAL ALTERATIONS REINS 2011
2009	30 - New Construction	$	$	0%	Yes	INT-EXT ALT 0% COMP 1-1- 2009 RNSPCT2010
2008	30 - New Construction	$	$	0%	Yes	INT-EXT ALT N/% COMP 1-1- 2008 RNSPCT2009
2004	30 - New Construction	$117,800	$	100%	No	REHAB PUT ON FOR 135000 UPDATE CHARACTERISTICS100% COMP 1-1-2004

IMPROVEMENTS

Type	Description	Size	Height Depth

Information included on this report is believed to be accurate, but is not guaranteed. Cuyahoga County is not liable for errors or omissions.

SALES

Date	Buyer	Seller	Price
2/24/2023	MYRTLE & SONG, LLC	KOLOMIYETS, INNA	$25,000
12/6/2022	KOLOMIYETS, INNA	KOLOMIYETS, VIKTOR & INNA	$0
4/25/2018	KOLOMIYETS, VIKTOR & INNA	CUYAHOGA CNTY LAND REUTILIATION	$0
6/12/2017	CUYAHOGA CNTY LAND REUTILIATION	STATE OF OHIO FORF BR # 010709	$0
4/19/2017	STATE OF OHIO FORF BR # 010709	V2R ENTERPRISES, LLC	$0
10/20/2003	V2R ENTERPRISES, LLC	Freese, Richard A	$0
3/7/2003	Freese, Richard A	Liberty Savings Bank	$13,000
8/26/2002	Liberty Savings Bank	Puskorius, Linas	$12,000
7/22/1999	Puskorius, Linas	Mitchum, Sanuel W Jr	$76,000
5/4/1999	Mitchum, Sanuel W Jr	Mitchum, Corlodia	$0
5/10/1995	Mitchum, Corlodia	Mitchum Corlodia..	$0
1/15/1988	Mitchum Corlodia..	Mitchum Samuel W & Corlodia	$0
1/1/1975	Mitchum Samuel W & Corlodia		$0

Taxes

2022 Taxes	Charges	Payments	Balance Due
Tax Balance Summary	**$195.25**	**$195.25**	**$.00**

DRAFT

Cuyahoga County, Ohio - Property Summary Report
Parcel: 119-09-016

Owner	HAIMOUR, FAHIDEH
Address	8910 HOUGH AVE CLEVELAND, OH. 44106
Land Use	(4000) C - COMMERCIAL VAC LAND
Legal Description	392 SEC HOUGH
Neighborhood Code	22240

SKETCH

Building 0

Sketchs not available for this parcel.

Please contact us at EMcGoldrick@cuyahogacounty.us

or call (216) 443-4663 for a copy of the building card.

MAP VIEW

Map Image

BUILDING INFORMATION

LAND

Code	Frontage	Depth	Acreage	Sq Ft
PRM	90		0.28	12,150

VALUATION

2022 Values	Taxable Market Value	Exempt Market Value	Abated Market Value	Assessed Taxable Value
Land Value	$12,200	$0	$0	$4,270
Building Value	$0	$0	$0	$0
Total Value	$12,200	$0	$0	$4,270
Land Use	4000			COMMERCIAL VACANT LAND

PERMITS

Tax Year	Reason	Tax Change	Exempt Change	Percent Complete	Reinspect	Notes

IMPROVEMENTS

Type	Description	Size	Height Depth

SALES

Date	Buyer	Seller	Price
3/15/2023	HAIMOUR, FAHIDEH	89TH DEVELOPMENT LLC (VENDOR)	$30,000
12/7/2017	89TH DEVELOPMENT LLC (VENDOR)	89TH DEVELOPMENT LLC	$0
11/5/2008	89TH DEVELOPMENT LLC	THE KEVANNA GROUP, INC	$29,000
9/28/2005	THE KEVANNA GROUP, INC	Pearson Elliott	$15,819
8/9/1979	Pearson Elliott	Rogers Clyde & Earline	$10,000
1/1/1975	Rogers Clyde & Earline		$0

Taxes

2022 Taxes	Charges	Payments	Balance Due
Tax Balance Summary	**$1,284.86**	**$642.43**	**$642.43**

DRAFT

Information included on this report is believed to be accurate, but is not guaranteed. Cuyahoga County is not liable for errors or omissions.

Cuyahoga County, Ohio - Property Summary Report
Parcel: 119-09-019

Owner	MYRTLE & SONG LLC
Address	8924 HOUGH AVE CLEVELAND, OH. 44106
Land Use	(4000) C - COMMERCIAL VAC LAND
Legal Description	392 H & A 0002 ALL
Neighborhood Code	22240

SKETCH

Building 0

Sketchs not available for this parcel.

Please contact us at EMcGoldrick@cuyahogacounty.us

or call (216) 443-4663 for a copy of the building card.

MAP VIEW

Map Image

DRAFT

BUILDING INFORMATION

LAND

Code	Frontage	Depth	Acreage	Sq Ft
PRM	43	146	0.14	6,132

VALUATION

2022 Values	Taxable Market Value	Exempt Market Value	Abated Market Value	Assessed Taxable Value
Land Value	$6,100	$0	$0	$2,140
Building Value	$0	$0	$0	$0
Total Value	$6,100	$0	$0	$2,140
Land Use	4000			COMMERCIAL VACANT LAND

PERMITS

Tax Year	Reason	Tax Change	Exempt Change	Percent Complete	Reinspect	Notes
2013	10 - Razing	($1,000)	$	100%	No	CONDEMNATION - MAIN STRUCTURE NO CHANGES 1-1- 2011 REINSPECT 2012. BUILDING NOT RAZED 1-1- 2012 REINSPECT 2013 RAZED 100% COMP 1-1- 2013
2013	70 - Change of class	$	$	100%	No	CLASS-CHANGE 2013
2012	30 - New Construction	$	$	0%	Yes	CONDEMNATION - MAIN STRUCTURE NO CHANGES 1-1- 2011 REINSPECT 2012. BUILDING NOT RAZED 1-1- 2012 REINSPECT 2013
2011	30 - New Construction	$	$	0%	Yes	CONDEMNATION - MAIN STRUCTURE NO CHANGES 1-1- 2011 REINSPECT 2012
2004	30 - New Construction	$	$	100%	No	BOARDING100% CMPNV 1-1- 2004

IMPROVEMENTS

Type	Description	Size	Height Depth

SALES

Date	Buyer	Seller	Price
2/6/2023	MYRTLE & SONG LLC	AUSTIN, CARNELL	$16,750
5/10/2013	AUSTIN, CARNELL	STATE OF OHIO (FORF) CASE # CV 004635	$0
2/19/2013	STATE OF OHIO (FORF) CASE # CV 004635	CONSORTIUM FOR ECONOMIC & COMMUNITY DEV INC	$0
7/9/2003	CONSORTIUM FOR ECONOMIC & COMMUNITY DEV INC	Hough Area Partners Inc.	$0
11/8/1996	Hough Area Partners Inc.	Cleveland, City Of Lb93	$0
9/24/1993	Cleveland, City Of Lb93	Dixon George	$0
10/14/1983	Dixon George	Montello Josephine	$23,000
1/1/1975	Montello Josephine		$0

Taxes

2022 Taxes	Charges	Payments	Balance Due
Tax Balance Summary	**$1,355.64**	**$1,355.64**	**$.00**

Information included on this report is believed to be accurate, but is not guaranteed. Cuyahoga County is not liable for errors or omissions.

PPN: 119-09-014
MYRTLE & SONG, LLC
AMT $25,000.00
CONV $100.00
19543

202302240311 DEED
02/24/2023 01:42 PM
RCPT# 20230224000160
PAID BY TITLE CO TITLE A

CUYAHOGA COUNTY FISCAL OFFICE

GENERAL WARRANTY DEED
Statutory Form

Inna Kolomiyets, married, the Grantor(s), for Ten Dollars ($10.00) and other valuable consideration paid, grant(s) with general warranty covenants, to **Myrtle & Song, LLC**, the Grantee(s), whose tax mailing address will be **7281 Pearl Road Middleburg Hts., OH 44130**, the following described property:

Situated in the City of Cleveland, County of Cuyahoga and State of Ohio: And known as being part of Original One Hundred Acre Lot No. 392 and bounded and described as follows:

Beginning on the easterly line of East 89th Street, at a point 135 feet southerly, measured along said easterly line, from its intersection with the southerly line of Hough Avenue;
Thence Southerly, along said easterly line of East 89th Street, 45 feet;
Thence Easterly, on a line parallel to said southerly line of Hough Avenue, about 171.50 feet to the westerly line of the S.V. Harkness' Subdivision, as shown by the recorded plat in Volume 8 of Maps, Page 12 of Cuyahoga County Records;
Thence Northerly, along said westerly line of S.V. Harkness' Subdivision, 45 feet;
Thence Westerly about 171.50 feet to the place of beginning, be the same more or less but subject to all legal highways.

Parcel No. 119-09-014
1765 E. 89th Street
Cleveland, Ohio 44106

SAVE AND EXCEPT easements and restrictions of record, zoning ordinances, real estate taxes and assessments, if any, prorated to the date of this deed.
Permanent Parcel No: 119-09-014 P.I.R.: 202212060279 of Official Records of Cuyahoga County, Ohio.

TITLECO TITLE AGENCY
440-239-1540
23-2-13

DRAFT

Viktor Kolomiyets, spouse of **Inna Kolomiyets**, releases all rights of dower therein.

Executed this 23rd day of February, 2023.

Inna Kolomiyets

Inna Kolomiyets

Viktor Kolomiyets

STATE OF OHIO, COUNTY OF Cuyahoga, SS:

The foregoing instrument was acknowledged before me this 23rd day of February, 2023, by **Inna Kolomiyets and Viktor Kolomiyets, Wife and Husband,** the Grantor(s), and that the same was his/her/their free act and deed.

IN TESTIMONY WHEREOF, I have hereunto set my name and official seal.

*This is an acknowledgment clause. No oath or affirmation was administered to the signer(s) with regard to this notarial act.

NOTARIAL SEAL STATE OF OHIO

JIM PERRY
NOTARY PUBLIC, STATE OF OHIO
SUMMIT COUNTY
My Comm. Expires September 16, 2025

Notary Public

THIS INSTRUMENT PREPARED BY: WILLIAM K. NAUMOFF, NAUMOFF & NAUMOFF ATTORNEYS AT LAW, 358 PARK AVE. W., MANSFIELD, OHIO 44906

DRAFT

PPN: 119-09-019
MYRTLE & SONG, LLC
AMT $16,750.00
CONV $67.20
17495

202302060393 DEED
02/06/2023 02:47 PM
RCPT# 20230206000160
PAID BY TITLECO TITLE AGENCY

CUYAHOGA COUNTY FISCAL OFFICE

Warranty Deed

KNOW ALL MEN BY THESE PRESENTS THAT Carnell Austin, not married, the Grantor, claiming title by or through instrument recorded in 201305100703 in the Cuyahoga County Recorder's Office, for valuable consideration thereunto given, and for the sum of Ten Dollars ($10.00) received to his/her full satisfaction of **Myrtle & Song, LLC, an Ohio limited liability company**, the Grantee, whose tax mailing address will be 7281 Pearl Road, Middleburg Heights, Ohio 44130 does **GIVE, GRANT, BARGAIN, SELL AND CONVEY** unto said Grantee, his heirs and assigns, the following described premises:

Situated in the City of Cleveland, County of Cuyahoga, and State of Ohio:

And known as being Sublot No. 2 in Holden and Adams Re-Allotment of part of Original One Hundred Acre Lot No. 392, as shown by the recorded plat in Volume 26 of Maps, Page 24 of Cuyahoga County Records, and being 42.50 feet front on the southerly side of Hough Avenue NE, and extending back of equal width 146 feet deep, as appears by said plat, be the same more or less but subject to all legal highways.

Permanent Parcel No(s): 119-09-019
Also Known As: 8924 Hough Avenue, Cleveland, Ohio 44106

TO HAVE AND TO HOLD the above premises, with the appurtenances thereunto belonging, unto the said Grantee, and his/her separate heirs and assigns forever.

AND THE SAID Grantor, for his or herself and his or her heirs, executors and administrators, hereby covenants with the said Grantee, his or her heirs and his or her assigns, that said Grantor is the true and lawful owner of said premises, and is well seized of the same in fee simple, and has good right and full power to bargain, sell and convey the same in the manner aforesaid, and that the same are free and clear from all encumbrances, except zoning ordinances, easements, reservations, conditions and restrictions of record, if

TITLECO TITLE AGENCY
440-239-1540
23-1-83

any, and real estate taxes and assessments, general and special, which are a lien at the time of transfer, but which are not then due and payable, and further, that said Grantor will warrant and defend the same against all claims whatsoever except as provided herein.

IN TESTIMONY WHEREOF, Carnell Austin, not married, the Grantor, hereunto set his or her hand the 3rd day of February, 2023.

Grantor:

Carnell Austin

Carnell Austin

STATE OF OHIO)
) **ss.**
Cuyahoga **COUNTY**)

This is an acknowledgment clause. No oath or affirmation was administered to the signer. Before me, a Notary Public in and for said County and State, personally appeared **Carnell Austin, not married,** the Grantor, whose identity was known or proven to me and who did sign the foregoing Instrument and acknowledged the signing hereof to be his/her voluntary act and deed.

In testimony whereof, I have hereunto set my hand and official seal at Middleburg Hts, Ohio, this 3rd day of February, 2023.

Notary Public

My commission expires: April 26, 2025.

This instrument was prepared by:
Jim Petropouleas, Esq.
10883 Pearl Rd.
Strongsville, OH 44136

NOTARIAL SEAL STATE OF OHIO

BRITTNEY NYCOLE THELLMANN-COYNE
Notary Public, State of Ohio
My Commission Expires:
April 26,2025

DRAFT

P009179-041323 - Public Safety - Public Records Request

Message History (2)

On 4/13/2023 1:41:51 PM, Cleveland Public Records Center wrote:

Dear Associate James Keesey,

Thank you for your interest in public records of the City of Cleveland. Your request has been received and is being processed in accordance with the Ohio Sunshine Laws. Your request was received in this office on 4/13/2023 and has been given the reference number P009179-041323 for tracking purposes.

Records Requested: **On behalf of Nova Group, I'd like to request department records of USTs, ASTs, hazardous chemical storage, spills, and hazardous emergency responses for the following property:**

Three parcels of vacant land with addresses listed as 1765 East 89th Street, 8910 Hough Avenue, and 8924 Hough Avenue, Cleveland, Ohio

This information will be used to prepare an environmental assessment of the property.

Your request will be forwarded to the relevant city department(s) to locate the information you seek and to determine the volume and any costs associated with satisfying your request. You will be contacted about the availability and/or provided with copies of the records in question. **PLEASE NOTE:** The public records law does not require a governmental body to create new information, to do legal research, or to answer questions.

You can monitor the progress of your request at the link below and you will receive an email when your request has been completed. Again, thank you for using the Cleveland Public Records Center.

City of Cleveland - Public Records

DRAFT

To monitor the progress or update this request please log into the Cleveland Public Records Center.

CITY OF CLEVELAND
Mayor Justin M. Bibb

On 4/13/2023 1:41:49 PM, James Keesey wrote:

Request Created on Public Portal

DRAFT

C001058-041323 - City - Public Records Request

Message History (2)

On 4/13/2023 1:45:17 PM, Cleveland Public Records Center wrote:

Dear Associate James Keesey,

Thank you for your interest in public records of the City of Cleveland. Your request has been received and is being processed in accordance with the Ohio Sunshine laws. Your request was received in this office on 4/13/2023 and has been given the reference number C001058-041323 for tracking purposes.

Records Requested: **On behalf of Nova Group, I'd like to request department records of wells, septic systems, nuisances, and violations for the following property:**

Three parcels of vacant land with addresses listed as 1765 East 89th Street, 8910 Hough Avenue, and 8924 Hough Avenue, Cleveland, Ohio

This information will be used to prepare an environmental assessment of the property. I appreciate any help in advance!

Your request will be forwarded to the relevant City department(s) to locate the information you seek and to determine the volume and any costs associated with satisfying your request. You will be contacted about the availability and/or provided with copies of the records in question. PLEASE NOTE: The public records law does not require a governmental body to create new information, to do legal research, or to answer questions.

You can monitor the progress of your request at the link below and you'll receive an email when your request has been completed. Again, thank you for using the Cleveland Public Records Center.

City of Cleveland - Public Records

To monitor the progress or update this request please log into the Cleveland Public Records Center.

DRAFT

CITY OF CLEVELAND
Mayor Justin M. Bibb

On 4/13/2023 1:45:15 PM, James Keesey wrote:

Request Created on Public Portal

DRAFT

C001057-041323 - City - Public Records Request

Message History (2)

On 4/13/2023 1:44:03 PM, Cleveland Public Records Center wrote:

Dear Associate James Keesey,

Thank you for your interest in public records of the City of Cleveland. Your request has been received and is being processed in accordance with the Ohio Sunshine laws. Your request was received in this office on 4/13/2023 and has been given the reference number C001057-041323 for tracking purposes.

Records Requested: **On behalf of Nova Group, I'd like to request recent department records (approximately the past 10 years) of building permits and certificates of occupancy for the following property:**

Three parcels of vacant land with addresses listed as 1765 East 89th Street, 8910 Hough Avenue, and 8924 Hough Avenue, Cleveland, Ohio

This information will be used to prepare an environmental assessment of the property. I appreciate any help in advance!

Your request will be forwarded to the relevant City department(s) to locate the information you seek and to determine the volume and any costs associated with satisfying your request. You will be contacted about the availability and/or provided with copies of the records in question. PLEASE NOTE: The public records law does not require a governmental body to create new information, to do legal research, or to answer questions.

You can monitor the progress of your request at the link below and you'll receive an email when your request has been completed. Again, thank you for using the Cleveland Public Records Center.

City of Cleveland - Public Records

DRAFT

To monitor the progress or update this request please log into the Cleveland Public Records Center.

CITY OF CLEVELAND
Mayor Justin M. Bibb

On 4/13/2023 1:44:01 PM, James Keesey wrote:

Request Created on Public Portal

DRAFT

APPENDIX D: Client Provided Documentation

DRAFT

APPENDIX E: Laboratory Reports (No Documents Are Associated With This Appendix)

DRAFT

APPENDIX F: Other Supporting Documentation

DRAFT

Soil Map—Cuyahoga County, Ohio

Map Scale: 1:1,760 if printed on A landscape (11" x 8.5") sheet.

N

Meters: 0 25 50 100 150

Feet: 0 50 100 200 300

Map projection: Web Mercator Corner coordinates: WGS84 Edge tics: UTM Zone 17N WGS84

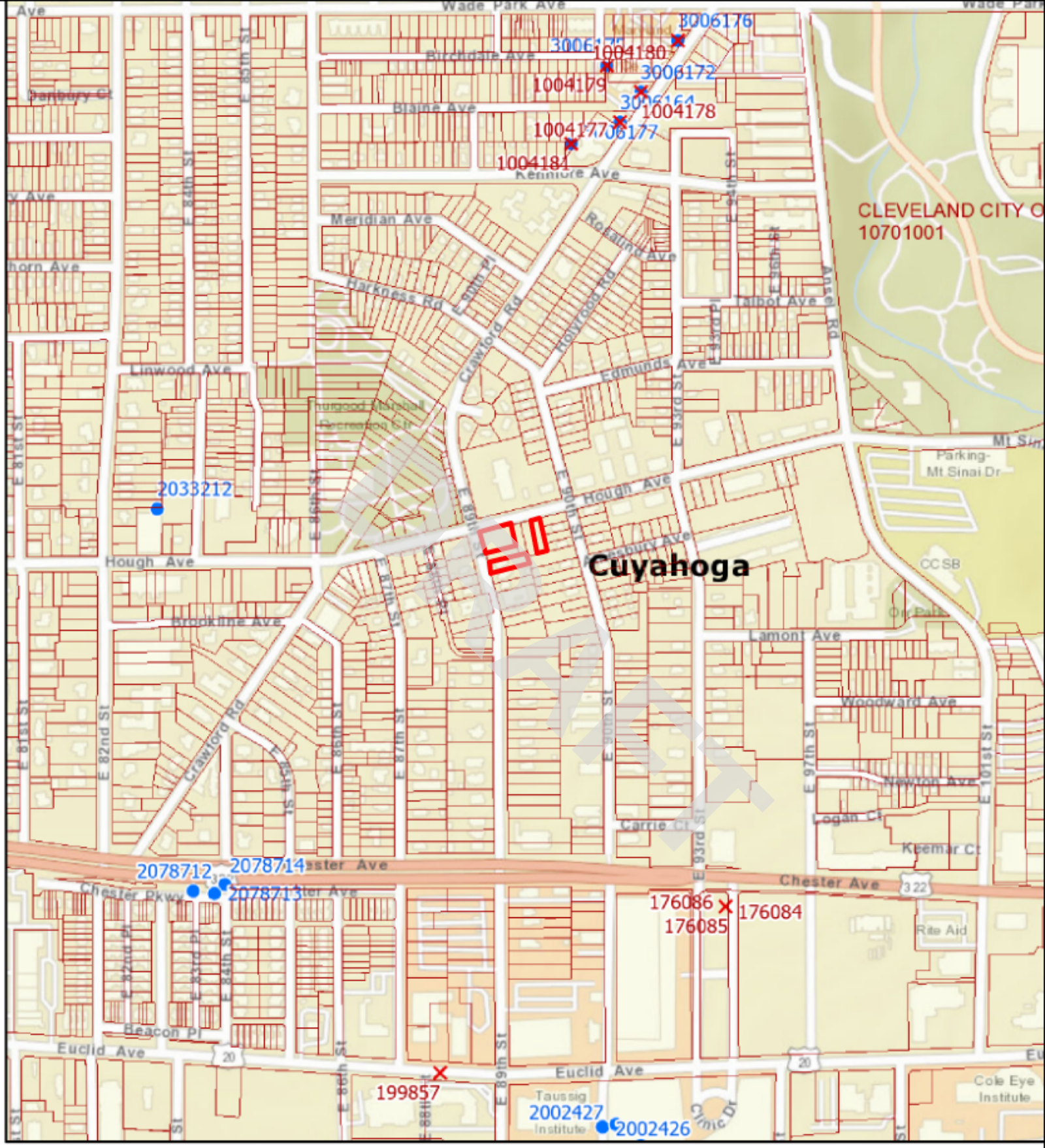
Cuyahoga
CLEVELAND CITY O
10701001
3006176
1004180
3006172
1004179
3006164
1004178
3006177
1004181
2033212
2078712
2078714
2078713
176086
176085
176084
199857
2002427
2002426
Wade Park Ave
Birchdale Ave
Blaine Ave
Kennore Ave
Meridian Ave
Rosalind Ave
Harkness Rd
Crawford Rd
Hollywood Rd
Talbot Ave
Ansel Rd
Linwood Ave
Edmunds Ave
Hough Ave
Brookline Ave
Lamont Ave
Woodward Ave
Newton Ave
Logan Ct
Carrie Ct
Keemar Ct
Chester Ave
Chester Pkwy
Beacon Pl
Euclid Ave
Taussig Institute
Clinic Dr
Cole Eye Institute
Rite Aid
Parking-Mt Sinai Dr
CCSB
Dr Park
Mt Sinai
Thurgood Marshall Recreation Ctr
Panbury Ct
E 81st St
E 82nd St
E 84th St
E 85th St
E 86th St
E 87th St
E 88th St
E 89th St
E 90th St
E 93rd St
E 97th St
E 101st St
E 84th Pl
E 87th Pl
E 93rd Pl
E 94th Pl
E 96th Pl
E 97th Pl
E 86th Pl
E 87th Pl
E 88th Pl
E 89th Pl
E 90th Pl
E 93rd Pl
E 94th Pl
E 96th Pl
E 97th Pl
E 86th St
E 89th St
E 93rd St
E 94th St
E 96th St
E 97th St
E 101st St
Statewide Parcels
Current Township
Counties
Sealing Reports
Well Logs

Cleveland Water

2021 WATER QUALITY REPORT

Cleveland Water has a current, unconditional license to operate our public water system, the 10th largest in the United States.

DRAFT

Cleveland Water tiene actualmente una licencia incondicional para operar nuestro sistema público de agua, el décimo más grande de los Estados Unidos.

2021 CONTINUING OUR MISSION TO SERVE YOU

Cleveland Water is the 10th largest public water system in the United States, the largest system in Ohio and the largest system sourcing Lake Erie. Every day, we treat and deliver up to 300 million gallons of water to more than 1.45 million people and thousands of businesses, schools, churches and recreation centers through more than 442,000 customer accounts.

We've stated for decades that, the health and safety of our customers is our number one priority. We continued to prove that in 2021. Cleveland Water is committed to providing economical, high quality drinking water to all customers.

Our success is reflected in this 2021 Water Quality Report, which we've prepared to summarize information for you, our consumers. Cleveland Water is in compliance with all Maximum Contaminant Levels and Treatment Techniques for drinking water. Cleveland Water had a 2021 unconditioned license to operate our water system. The license is issued by the Ohio Environmental Protection Agency. Included within this report is general health information, water quality test results, how to participate in decisions concerning your drinking water and water system contacts.

Martin J. Keane
Director, Department of Public Utilities

Alex Margevicius
Commissioner, Cleveland Water Department

DRAFT

OUR SERVICE AREA

LEGEND

City & Suburbs

- Low Service Suburbs
- 1st High Suburbs
- 2nd High Suburbs
- 3rd High Suburbs
- Cleveland
- Master Meter

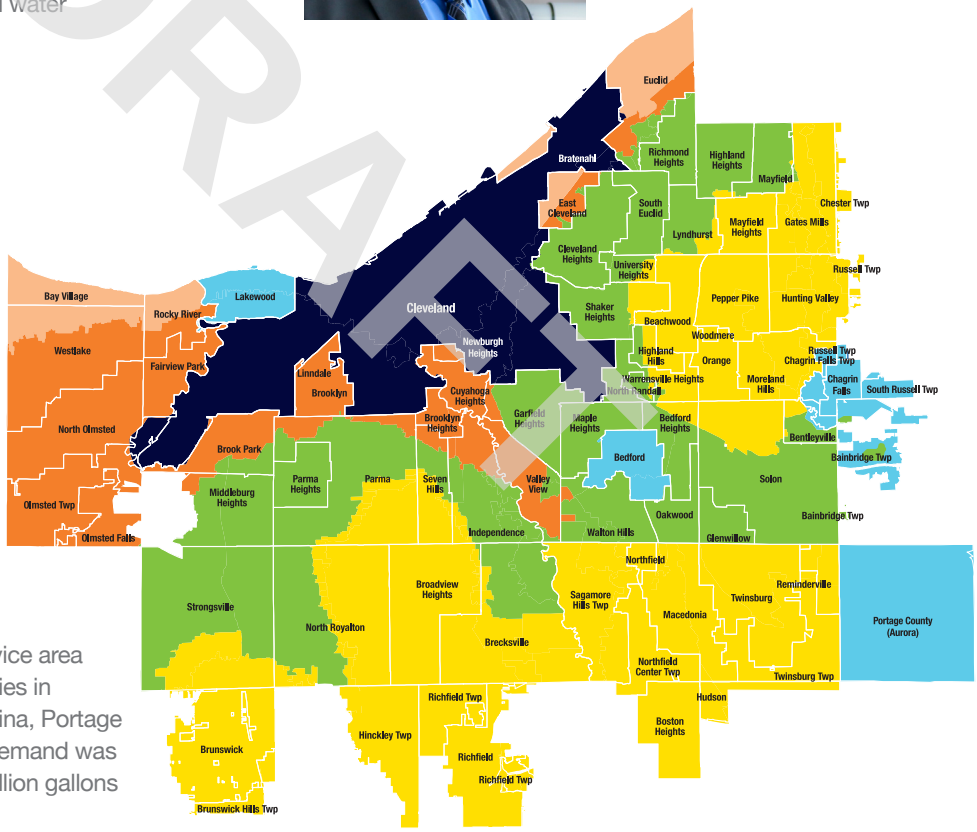

We provide water to our 640-square mile service area through 5,375 miles of mains in 80 communities in Cuyahoga County and parts of Geauga, Medina, Portage and Summit counties. In 2021, our average demand was 209.7 million gallons per day, which is 76.5 billion gallons of water for the year.

PUBLIC PARTICIPATION

Cleveland Water does not hold regular public meetings. However, the public may participate through attending Public Utilities Committee meetings of Cleveland City Council. At times, council may meet virtually in accordance with the city of Cleveland's emergency declaration and Ohio's Open Meetings Law under H.B. 404. Committee and council meetings are listed on the Cleveland City Council calendar which is linked at clevelandcitycouncil.org and can be watched live on TV20 and YouTube. For more information on your drinking water, contact us at 216-664-2639.

pH 7.3
at plant tap

hardness
6.6 grains/gallon
(113 ppm)

alkalinity
78 ppm as
calcium carbonate

64,851 FEET
new water pipe installed in 2021 to replace aging infrastructure

TAP WATER IS THE $MART CHOICE

Cost of DRINKING ½ gallon per day for one year

TAP WATER	PLASTIC WATER
$0.87	$1,757

CWD makes an average

210 million gallons per day

for our 1.45 million customers

Cleveland Water

- ✔ 2021 UNCONDITIONED LICENSE TO OPERATE
- ✔ ZERO VIOLATIONS
- ✔ SAFE FROM LEAD (ORTHOPHOSPHATE PROTECTION & PH CONTROL)
- ✔ ZERO PFAS DETECTIONS (280 SAMPLES FROM 2014-2021)

$76.2 MILLION
invested in infrastructure improvements in 2021 to our treatment plants, intakes, tanks, towers and water mains

With more than
5,375
miles of water mains in our 640 square mile service area, Cleveland Water is the 10th largest water system in the country. That's why we continually inspect, maintain, plan for and execute upgrades to our infrastructure to meet an ever increasing need for reliability.

NOW COPPER
1,646 lead service lines replaced with copper in 2021

4 buoys monitor Lake Erie source water

4 intakes & 4 treatment plants make water safe

160,000 tests yearly in the plants to ensure proper treatment

35 pump stations, tanks & towers to maintain proper system pressure

> 5,000 water samples collected across our service area yearly to ensure safe water at your tap

DRAFT

"In 2021, Cleveland Water celebrated 165 years of delivering water to customers. Throughout water's journey from the lake to your home, our staff goes above and beyond to ensure the quality and reliability of our services."

Alex Margevicius, P.E.
Commissioner

"The real-time water quality data from our buoys near each intake lets us know source water quality before that water enters our treatment plants. This knowledge helps us make more consistent water. Our goal is that no matter what Lake Erie throws at us, customers never notice a difference at their tap."

Scott Moegling, P.E.
Water Quality Manager

LAKE ERIE – OUR SOURCE WATER

Cleveland draws source water from four intakes located far offshore in Lake Erie's Central Basin. These intakes are spread out over 15 miles and are each 3 to 5 miles offshore where the water is cleaner and has been minimally impacted from tributary runoff and coastal activities. Lake Erie is considered to be a surface water source. Cleveland Water also has interconnections with other area water systems, but these are for emergency use only. These interconnections are designed for Cleveland Water to assist other water systems if needed. We received no emergency water in 2021.

Water enters Lake Erie from precipitation over the lake and watershed. Precipitation on land runs off and flows down streams and rivers into our source water. About 90% of the water entering Lake Erie flows down the Detroit River from Lake St. Clair; another 4% drains from the Maumee River. Both rivers flow into the lake's shallow Western Basin. The remaining runoff drains through dozens of rivers and streams into the lake or off the land along the shore directly into the water. The actions of people on land in Lake Erie's 30,149 square mile watershed can impact the quality of water in Lake Erie. Protecting our drinking water source from contamination is the responsibility of all area residents.

The state of Ohio performed an assessment of our four source water intakes in the late 1990s. An updated Source Water Assessment and Protection Report as prepared by Cleveland Water and Ohio EPA in July 2021. For the purposes of source water assessments, all surface waters are considered to be susceptible to contamination. By their nature, surface waters are accessible and can be easily contaminated by chemicals and pathogens from an upstream spill. Because Cleveland Water's intakes are located a considerable distance offshore, potential contamination from the Cuyahoga River and nearshore sources is minimized to a great degree. As a result, Ohio EPA considers Cleveland Water's source water (Lake Erie) to have a low susceptibility to contamination due to the location of our intakes.

The Cleveland Water public water system treats the water to meet drinking water quality standards, but no single treatment technique can address all potential contaminants. To address this, Cleveland Water uses the multiple barrier approach for protecting and treating our source water. Protection of source water is one of the barriers we use. The potential for water quality impacts can be further decreased by implementing measures to protect Lake Erie. More detailed information is provided in the *Cleveland Water Drinking Water Source Assessment and Protection Report* which can be obtained by calling our Water Quality Section at 216-664-2639.

DRAFT



WHAT TO EXPECT FROM PUBLIC WATER SYSTEMS IN THE UNITED STATES

The sources of drinking water (both tap water and bottled water) include rivers, lakes, streams, ponds, reservoirs, springs and wells. As water travels over the surface of the land or through the ground, it dissolves naturally-occurring minerals and, in some cases, radioactive material, and can pick up substances resulting from the presence of animals or from human activity.

In order to ensure that tap water is safe to drink, USEPA prescribes regulations which limit the amount of certain contaminants in water provided by public water systems. Food and Drug Administration (FDA) regulations establish limits for contaminants in bottled water which must provide the same protection for public health.

Drinking water, including bottled water, may reasonably be expected to contain at least small amounts of some contaminants. The presence of contaminants does not necessarily indicate that water poses a health risk. More information about contaminants and potential health effects can be obtained by calling the Environmental Protection Agency's Safe Drinking Water Hotline (1-800-426-4791).

Some people may be more vulnerable to contaminants in drinking water than the general population. Immunocompromised persons such as persons with cancer undergoing chemotherapy, persons who have undergone organ transplants, people with HIV/AIDS or other immune system disorders, some elderly, and infants can be particularly at risk from infection. These people should seek advice about drinking water from their health care providers. EPA/CDC guidelines on appropriate means to lessen the risk of infection by Cryptosporidium and other microbial contaminants are available from the Safe Drinking Water Hotline (1-800-426-4791).

ABOUT YOUR DRINKING WATER

In 2021 we had an unconditioned license to operate our water system. For licensing, the EPA requires regular sampling to ensure drinking water safety. Cleveland Water conducted sampling for bacteria, and for inorganic, synthetic organic, and volatile organic contaminants during 2021. We were not required to monitor for radiological parameters in 2021.

Samples are analyzed for contaminants, most of which were not detected in the Cleveland Water supply. The Ohio EPA requires us to monitor for some contaminants less than once per year because the concentrations of these contaminants do not change frequently. Some of our data, though accurate, are more than one year old. Listed in the table (pages 8-9) is information on those contaminants that were found.



Contaminants that may be present in source water include:

Microbial contaminants such as viruses and bacteria, which may come from sewage treatment plants, septic systems, agricultural livestock operations and wildlife

Inorganic contaminants such as salts and metals, which can be naturally-occurring or result from urban stormwater runoff, industrial or domestic wastewater discharges, oil and gas production, mining, or farming

Pesticides and herbicides which may come from a variety of sources such as agriculture, urban stormwater runoff, and residential uses

Organic chemical contaminants including synthetic and volatile organic chemicals, which are byproducts of industrial processes and petroleum production, and can also come from gas stations, urban stormwater runoff, and septic systems

Radioactive contaminants which can be naturally-occurring or be the result of oil and gas production and mining activities

DRAFT

"Treatment plant staff control the process that takes water straight from Lake Erie, makes the water safe to drink, and then pumps it throughout the Cleveland Water System to your home. Water Plant Operators continue their training throughout their career to stay up-to-date on treatment practices and ensure the quality of water delivered to our customers."

Maggie Rodgers
Manager of Plant Operations

"Our 50-year plan for infrastructure maintenance and upgrades includes all parts of our system – from the lake intakes to treatment plants to service lines. When you see a water tower being painted or a main being replaced, that is our staff helping ensure delivery of safe water continues for generations."

José N. Hernández, P.E.
Manager of Engineering

HOW WE MAKE THE WATER SAFE

LOCAL Water is pumped in from 3 miles or more offshore in Lake Erie and screened for twigs and other large debris before entering one of our four treatment plants.

TREATED In each plant we add potassium permanganate, powdered activated carbon and aluminum sulfate to make the tiny particles of mud and algae stick together. These clumps get larger until they are heavy enough to sink to the bottom of the sedimentation tank. This multi-step process is called coagulation, flocculation and sedimentation.

FILTERED The clear water on top of the sedimentation tank flows on to gravity filters that remove all particles larger than a single red blood cell, leaving the water crystal clear. Then we use a small amount of chlorine to kill harmful pathogens (viruses and bacteria) and disinfect the water. We add the minimum amount of fluoride required by the Environmental Protection Agency, which helps prevent tooth decay. We also add orthophosphate that helps prevent corrosion of service lines and home plumbing.

TESTED We test our water regularly before, during and after the treatment process to ensure our customers receive safe, good tasting drinking water. In total, 20,000 parameters in the treatment process are continuously monitored at each plant; 160,000 tests are performed yearly to ensure proper treatment; and 350 to 900 monthly samples are taken in the distribution system to ensure safe delivery.

DELIVERED Water reservoirs, pump stations, tanks and towers ensure water is continuously available at your tap with ample pressure. We deliver safe water to more than 442,000 customer accounts through 5,375 miles of water pipes. Our treatment plant staff and maintenance crews work 24-7 to ensure you have safe water at your tap.

DRAFT

HOW CLEVELAND WATER COMPARES NATIONALLY

Cleveland Water has some of the safest and best tasting water. We hold ourselves to higher standards than what is set by the EPA. Each of our water treatment plants has achieved advanced levels in the national Partnership for Safe Water. The partnership is a voluntary effort between six prestigious drinking water organizations and more than 300 water utilities. The partnership's goal is to optimize treatment plant performance and distribution system operations beyond what regulations require. The result is the production and delivery of superior quality water to all users. Each of our plants go through annual re-certification based on performance and have achieved the highest levels of certification for more than 15 years.

DEFINITIONS OF SOME TERMS CONTAINED WITHIN THIS REPORT

Contaminant: Anything in the water that is not a water molecule, including things that give water its natural flavor such as calcium and magnesium.

Maximum Contaminant Level (MCL): The highest level of contaminant that is allowed in drinking water. MCLs are set as close to the MCLGs as feasible using the best available treatment technology.

Maximum Contaminant Level Goal (MCLG): The level of a contaminant in drinking water below which there is no known or expected risk to health. MCLGs allow for a margin of safety.

Maximum Residual Disinfectant Level (MRDL): The highest level of a disinfectant allowed in drinking water. There is convincing evidence that addition of a disinfectant is necessary for control of microbial contaminants.

Maximum Residual Disinfectant Level Goal (MRDLG): The level of drinking water disinfectant below which there is no known or expected risk to health. MRDLGs do not reflect the benefits of the use of disinfectants to control microbial contaminants.

Action Level (AL): The concentration of a contaminant which, if exceeded, triggers treatment or other requirements which a water system must follow.

- For lead, the action level is exceeded if the concentration of lead in more than 10% of tap water samples collected during a monitoring period is greater than 0.015 ppm, i.e., if the 90th percentile lead levels is at or greater than 0.015 ppm.
- For copper, the action level is exceeded if the concentration of copper in more than 10% of the tap samples collected during a monitoring period is at or greater than 1.3 ppm.

Lead Threshold Level (LTL): The concentration of lead in an individual tap water sample that is at or greater than 0.015 ppm

Master Meter: A master meter is one that connects a wholesale public water system to consecutive public water system(s). This type of meter monitors the amount of water being sent to the consecutive system(s) and can also be used to determine the quality of water being delivered to the consecutive system(s).

Treatment Technique (TT): A required process intended to reduce the level of a contaminant in drinking water.

Turbidity: A measure of the cloudiness of water and an indication of the effectiveness of our filtration system. The turbidity limit set by the EPA is 0.3 NTU in 95% of the monthly samples and shall not exceed 1 NTU at any time.

Parts per Million (ppm) or milligrams per Liter (mg/L): Units of measure for concentration of a contaminant. A part per million corresponds to one second in a little over 11.5 days.

Parts per Billion (ppb) or micrograms per Liter (µg/L): Units of measure for concentration of a contaminant. A part per billion corresponds to one second in 31.7 years.

Parts per Trillion ppt (ppt) or nanograms per Liter (ng/L): Units of measure for concentration of a contaminant. A part per trillion corresponds to one second in 31,500 years.

PFAS: Per- and polyfluoroalkyl substances (PFAS): are a group of man-made chemicals applied to many industrial, commercial and consumer products to make them waterproof, stain resistant, or nonstick. PFAS are also used in products like cosmetics, fast food packaging, and a type of firefighting foam called aqueous film forming foam (AFFF) which are used mainly on large spills of flammable liquids, such as jet fuel. PFAS are classified as contaminants of emerging concern, meaning that research into the harm they may cause to human health is still ongoing.

The "<" symbol: A symbol which means less than. A result of <5 means that the lowest level that could be detected was 5 and the contaminant in that sample was not detected.

DRAFT

1 ppm = four drops of water in a 55 gallon rain barrel.

1 ppb = 1 drop in a 30-foot diameter 4-foot deep swimming pool (21,000 gallons)

1 ppt = 2.3 rain barels of water in all of Lake Erie's 127.7 trillion gallons.

TABLE OF DETECTED CONTAMINANTS

How to Read the Water Quality Data Table: EPA establishes the safe drinking water regulations that limit the amount of contaminants allowed in drinking water. The table shows the concentrations of detected substances in comparison to regulatory limits. Substances that were tested for, but not detected, are not included in this table. Listed below is information on those contaminants that were found in Cleveland Water's drinking water at each of our four treatment plants. The results in the table were either collected during 2021 or were used for compliance in 2021. Typical sources are shown for each contaminant. TTHMs, HAA5s, and TOC also include 9 months of 2020 data as required for the compliance calculations.

				CROWN			MORGAN		
	Contaminants (Units) - year sampled [Typical Sources of Contaminant in Drinking Water]	**MCLG**	**MCL**	**Level Found**	**Range of Detections**	**Violation**	**Level Found**	**Range of Detections**	**Violation**
Microbiological	**Turbidity (NTU) - 2021** [Soil runoff]	n/a	TT* (< 1 NTU)	0.06	0.03 - 0.06	No	0.11	0.03 - 0.11	No
Microbiological	**Turbidity (% meeting standard) - 2021** [Soil runoff]	n/a	TT* (%)	100% compliant	n/a	No	100% compliant	n/a	No
Microbiological	**Total Coliform Bacteria++ - 2021** [Naturaly present in the environment]	n/a	> 5% are positive per month	3.4% (2 of 59 samples 11/11/21)	0% - 3.4%	No	100% compliant	n/a	No
Inorganic	**Fluoride (ppm) - 2021** [Water additive which promotes strong teeth]	4	4	0.94	0.83 - 1.06	No	0.98	0.81 - 1.18	No
Inorganic	**Nitrate as Nitrogen (ppm) - 2021** [Runoff from farm fertilizer use; leaching from septic tanks; sewage; erosion of natural deposits]	10	10	1.4	ND - 1.4	No	1.08	ND - 1.08	No
Organic	**TTHMs (ppb)** - 2021** [Total Trihalomethanes are a byproduct of drinking water chlorination]	n/a	80	31.65	1.1 - 52.5	No	31.65	1.1 - 52.5	No
Organic	**HAA5 (ppb)** - 2021** [Haloacetic Acids are a byproduct of drinking water chlorination]	n/a	60	23.0	7.3 - 34.2	No	23.0	7.3 - 34.2	No
Organic	**Total Organic Carbon# - 2021** [Naturally present in the environment]	n/a	TT	1.41	1.28 - 1.58	No	1.31	1.30 - 1.67	No
Disinfectant	**Total Chlorine (ppm) - 2021** [Water additive used to control microbes]	MRDLG 4	MRDL 4	1.15	1.09 - 1.17	No	1.15	1.11 - 1.17	No

* Turbidity is a measure of the cloudiness of water and an indication of the effectiveness of our filtration system. The turbidity limit set by the EPA is 0.3 NTU in 95% of the samples analyzed each month and shall not exceed 1 NTU at any time for each of our water treatment plants.

++ In November, two of the 59 samples taken in Crown's primary distribution area were positive. Repeat samples were safe. Over 600 samples in the Crown area were collected in 2021, and over 4,200 samples were taken in 2021 for the entire distribution system; these were the only two samples that tested positive.

** Cleveland Water has a combined distribution system. Data listed represents this and therefor is identical for each treatment plant.

The value reported under "Level Found" for Total Organic Carbon (TOC) is the lowest running annual average ratio between the percent of TOC actually removed to the percent of TOC required to be removed. A value of greater than one (1) indicates compliance with TOC removal requirements. A value less than 1 indicates a violation of the TOC removal requirements. The values reported under the "Range of Detections" for TOC is the lowest monthly ratio to the highest monthly ratio.

DRAFT



BALDWIN			NOTTINGHAM		
Level Found	Range of Detections	Violation	Level Found	Range of Detections	Violation
0.17	0.02 - 0.17	No	0.13	0.02 - 0.13	No
100% compliant	n/a	No	100% compliant	n/a	No
100% compliant	n/a	No	100% compliant	n/a	No
1.0	0.81 - 1.27	No	0.94	0.82 - 1.15	No
1.4	ND - 1.4	No	1.3	ND - 1.3	No
31.65	1.1 - 52.5	No	31.65	1.1 - 52.5	No
23.0	7.3 - 34.2	No	23.0	7.3 - 34.2	No
1.49	1.37 - 1.57	No	1.4	1.22 - 1.53	No
1.11	1.03 - 1.16	No	1.18	1.10 - 1.20	No

DRAFT

ABBREVIATIONS BELOW APPLY TO ALL WATER QUALITY REPORTING TABLES

AL = Action Level

MCL = Maximum Contaminant Level

MCLG = Maximum Contaminant Level Goal

NTU = Nephelometric Turbidity Units

MRDL = Maximum Residual Disinfectant Level

MRDLG = Maximum Residual Disinfectant Level Goal

n/a = not applicable

ND = Not Detected

ppm = parts per million; milligrams per liter (mg/L)

ppb = parts per billion; or micrograms per liter (µg/L)

< = a symbol which means less than. A result of <5 means the lowest level that can be detected is 5 and the contaminant in that sample was not detected.

TT = Treatment Technique

ADDITIONAL LEGEND FOR AVERAGE CHEMICAL VALUES TABLE (P 11)

NR = Not Regulated
NA = Not Applicable
NM = Not Monitored this Year

1. EPA considers 50 pCi/L to be the level of concern for beta emitters and an MCL of 4 mrems/year
2. Up to 5% monthly of all samples can be positive. 2 out of 4261 samples were positive in 2021
3. NTU – 95% of all samples taken must be less than 0.3 NTU, and no sample may be above 1 NTU
4. TT required rather than the necessity to meet a MCL. Required to be > 1.0
5. Based on first draw samples from customer taps. These are ALs rather than MCLs
6. Ohio EPA considers 0.05 ppm to be an aesthetic concern; 0.3 ppm to be a health concern to infants; and 0.3 ppm for 10 days or 1.0 ppm for one day to be a health concern for all people

Lake Erie raw sulfate (SO_4) level ~ 24 ppm; treated SO_4 ranges from 28-40 ppm, usually 35-40 ppm

ADDITIONAL WATER QUALITY MONITORING

Unregulated Contaminants are substances for which USEPA has no established drinking water standards. USEPA requires public water systems to monitor these substances in order to determine where certain substances occur and whether the USEPA needs to regulate those substances in the future. Between December 2018 and September 2019, Cleveland Water participated in the fourth round of the Unregulated Contaminant Monitoring Rule (UCMR4). Contaminants in the table on this page were detected during UCMR4. Additional contaminants were monitored and not detected. For additional information on UCMR4 results, please call our Water Quality line at 216-664-2639. Information about UCMR monitoring requirements is found on the USEPA website: epa.gov/dwucmr.

WHAT'S NOT IN YOUR WATER

Cleveland Water monitors drinking water for more than 200 regulated and unregulated contaminants. We perform thousands of tests each year to ensure drinking water quality. Many substances that we test for do not appear in this report because they are not found in your drinking water. We analyze your water regularly for the substances listed in the Average Chemical Values Table on page 11, the significant majority of which were not detected. Additionally, we have been monitoring for cyanotoxins in source and finished water since 2010. Cyanotoxins have never been detected in our finished water, therefore results are not included in this report.

We have tested for the six main PFAS chemicals in our source water (Lake Erie) and our finished drinking water as it leaves our treatment plants numerous times. There has not been a reportable detection level for any PFAS chemicals in nearly 300 tests of Cleveland Water. In 2020, our PWS was sampled as part of the State of Ohio's Drinking Water Per- and Polyfluoroalkyl Substances (PFAS) Sampling Initiative. Six PFAS compounds were sampled, and none were detected in our finished drinking water. For more information about PFAS, please visit pfas.ohio.gov.

If you have questions about our water quality monitoring parameters please call our Water Quality Line at 216-664-2639 or scan the QR code on page 15.

DRAFT

	Contaminants (Units) [Typical Sources in Drinking Water]	Year(s) Sampled	MCLG	Level Found	Range of Detections	Sample Location
Unregulated Contaminant Monitoring Rule (UCMR4)	**Manganese (ppb)** [naturally occurring in water]	2018-19	n/a	1.13	ND - 3.8	Raw
	Germanium (ppb) [naturally occurring in water]	2018-19	n/a	0.073	ND - 1.15	Raw
	Total Organic Carbon (ppb) [naturally present in the environment]	2018-19	n/a	2133	1860 - 2290	Raw
	Bromide (ppb) [naturally occurring in water]	2018-19	n/a	31.1	26.1 - 35.1	Raw
	Haloacetic Acids (HAA5) (ppb) [byproducts of drinking water disinfection]	2018-19	n/a	13.2	7.0 - 22.53	Distribution
	Haloacetic Acids (HAA9) (ppb) [byproducts of drinking water disinfection]	2018-19	n/a	20.49	11.99 - 32.63	Distribution
	Haloacetic Acids (HAA6Br) (ppb) [byproducts of drinking water disinfection]	2018-19	n/a	7.97	5.38 - 11.18	Distribution
Unregulated Contaminants	**Bromodichloromethane (ppb)** [byproducts of drinking water disinfection]	2021	0	3.0	2.0 - 4.7	Entry Point
	Chloroform (ppb) [byproducts of drinking water disinfection]	2021	70	3.3	1.3 - 8.2	Entry Point
	Dibromochloromethane (ppb) [byproducts of drinking water disinfection]	2021	60	1.9	1.4 - 1.9	Entry Point

AVERAGE CHEMICAL VALUES (see key p9)

Contaminant	MCL	Cleveland Water	Contaminant	MCL	Cleveland Water
Volatile Organics			**Synthetic Organics**		
Benzene	0.005	ND	Alachlor	0.002	ND
Bromobenzene	NR	ND	Atrazine	0.003	ND
Bromochloromethane	NR	ND	Simazine	0.004	ND
Bromomethane	NR	ND	**Inorganics**		
Carbon tetrachloride	0.005	ND	Aluminum (Secondary MCL)	0.05 - 0.2	ND
(mono) Chlorobenzene	0.1	ND	Antimony	0.006	ND
Chloroethane	NR	ND	Arsenic	0.010	ND
Chloromethane	NR	ND	Barium	2	ND
2-Chlorotolulene	NR	ND	Berylium	0.004	ND
4-Chlorotoluene	NR	ND	Cadmium	0.005	ND
Dibromomethane	NR	ND	Chromium	0.1	ND
1,2-Dichlorobenzene (o-dichlorobenzene)	0.6	ND	Copper (90th percentile) - 5	1.3	0.10
1,3-Dichlorobenzene (m-dichlorobenzene)	NR	ND	Cyanide	0.2	ND
1,4-Dichlorobenzene (p-dichlorobenzene)	0.075	ND	Fluoride	4	0.99
Dichlorodifluoromethane	NR	ND	Iron	NR	ND
1,1-Dichloroethane	NR	ND	Lead (90th percentile) - 5	0.015	0.00228
1,2-Dichloroethane (-ethylene)	0.005	ND	Manganese - 6	0.05/0.3/1.0	ND
1,1-Dichloroethene (-ethylene)	0.007	ND	Mercury	0.002	ND
cis-1,2-Dichloroethene (-ethylene)	0.07	ND	Molybdenum	NR	NA
trans-1,2-Dichloroethene (-ethylene)	0.1	ND	Nickel	NR	ND
Dichloromethane	0.005	ND	Nitrate	10	0.41
1,2-Dichloropropane	0.005	ND	Potassium	NR	NM
1,3-Dichloropropane	NR	ND	Selenium	0.05	ND
2,2-Dichloropropane	NR	ND	Silica	NR	NA
1,1-Dichloropropene	NR	ND	Silver (Secondary MCL)	0.1	NA
1,3-Dichloropropene	NR	NA	Sodium	NR	8.4
Ethylbenzene	0.7	ND	Strontium	NR	NA
Hexachlorobutadiene	NR	ND	Thallium	0.002	ND
Isopropylbenzene	NR	ND	Vanadium	NR	NM
4-Isopropyltoluene	NR	ND	Zinc (Secondary MCL)	5	ND
Napthalene	NR	ND	**Miscellaneous**		
n-Propylbenzene	NR	ND	Chloride	250	13.3
Styrene	0.1	ND	Total Dissolved Solids	500	150
1,1,1,2-Tetrachloroethane	NR	ND	Odor (Threshold Odor No.)	3	NA
1,1,2,2-Tetrachlorethane	NR	ND	Magnesium	NR	7.8
Toluene	1	ND	Calcium	NR	32
1,1,1-Trichloroethane	0.2	ND	Total Organic Carbon - 4	TT	1.40
Tetrachloroethene (-ethylene)	0.005	ND	pH	>7.0	7 - 7.7, ave. 7.29
1,2,3-Trichlorobenzene	NR	ND	Alkalinity	NR	78
1,2,4-Trichlorobenzene	0.07	ND	Orthophosphate	>0.8	0.87 - 1.77, ave. 1.23
Trichloroethene	0.005	ND	Hardness (as $CaCO_3$)	NR	108 - 116, ave. 113
1,1,2-Trichloroethane	0.005	ND	Turbidity (NTU) - 3	0.3	0.045
Trichlorofluoromethane	NR	ND	Total Coliform - 2	<5%	0.047%
1,2,3-Trichloropropane	NR	ND	**Disinfection Byproducts**		
Vinyl chloride	0.002	ND	Total Trihalomethanes	0.08	0.022
Xylenes, total	10	ND	Haloacetic Acids 5	0.06	0.018
m-Xylene	NR	NA	**Radionuclides**		
o-Xylene	NR	NA	Beta Emitters (pCi/L) - 1	50	NM
p-Xylene	NR	NA	Alpha Emitters (pCi/L)	15	NM
Results and MCLs in ppm unless noted			Radium 226/228 (pCi/L)	5	NM

DRAFT

REMOVING LEAD LINES

For decades, Cleveland Water has been removing city-owned lead service lines during water main replacement projects and replacing them with copper. In 2018, we began tracking those replacements and replacing customer-owned lead service lines when disturbed during water main replacements projects and repairs. From October 2018 through Dec. 31, 2021, Cleveland Water replaced 4,937 lead service lines. These numbers include lead lines replaced by our Childcare Lead Service Line Removal Program, launched in 2021 with $1.5 million in state and federal funding.

If present, elevated levels of lead can cause serious health problems, especially for pregnant women and young children. Lead in drinking water is primarily from materials and components associated with service lines and home plumbing. Cleveland Water is responsible for providing high quality drinking water but cannot control the variety of materials used in plumbing components. When your water has been sitting for several hours, you can minimize the potential for lead exposure by flushing your tap for 30 seconds to 2 minutes before using water for drinking or cooking. If you are concerned about lead in your water, you may wish to have your water tested. Information on lead in drinking water, testing methods, and steps you can take to minimize exposure is available from the Safe Drinking Water Hotline at 800-426-4791 or at epa.gov/safewater/lead. A list of laboratories certified in the state of Ohio to test for lead can be found online by searching the words "Ohio EPA Certified Labs" or by calling 614-644-2752.

LEAD AND COPPER MONITORING

Cleveland Water regularly monitors for lead and copper from homes in the Cleveland Water distribution system that meet Tier 1 requirements (i.e. have lead in their plumbing system). The results shown below are the most recent compliance results from water samples taken June - September 2021. There were no violations or lead or copper action level exceedances.

Cleveland Water's monitoring results have been lower than the federal action level for lead of 15 parts per billion (ppb) for more than 24 years. The low lead levels are a direct result of our water's consistency and successful implementation of treatment techniques to prevent corrosion. These optimizations include adding orthophosphate to finished water and keeping the pH of water above 7 at all times. The orthophosphate forms a thin coating on the inside of pipes which limits water's contact with metals.

The blue line on the graph below shows our lead compliance monitoring results since we began testing. The graph shows how lead levels dropped and stayed below the federal action level since we implemented our corrosion control treatment techniques.

DRAFT

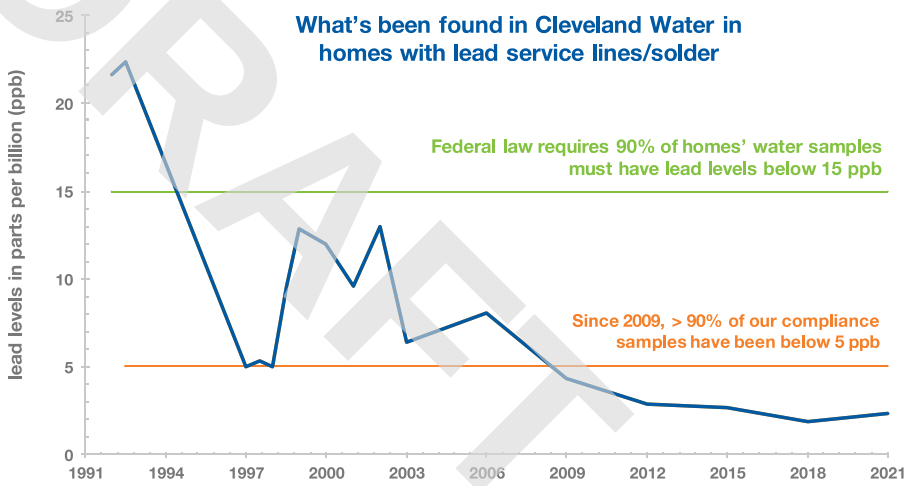

Cleveland Water's 2021 Lead and Copper Compliance Monitoring results are found in the table below.

YEAR Sampled - Contaminant (Units) [Typical Sources in Drinking Water]		AL	Individual Results over AL	90% of test levels were less than	Violation
Lead and Copper	2021 - Copper (ppm) [Corrosion of household plumbing systems; Erosion of natural deposits]	1.3 ppm	0	0.10 ppm	No
		0 out of 58 samples had levels in excess of the copper action level of 1.3 ppm			
	2021 - Lead (ppb) [Corrosion of household plumbing systems; Erosion of natural deposits]	15 ppb	0	2.28 ppb	No
		0 out of 58 samples had levels in excess of the lead action level of 15 ppb			

HOW TO DETERMINE IF YOUR PLUMBING HAS LEAD

Cleveland Water is virtually lead free when it leaves our treatment plants. Our water mains are not made from lead. Lead can be present in service lines and in customers' plumbing, faucets and fixtures.

Not all customers have lead in their service line or premise plumbing. To understand the potential of having lead in your system:

Lead



Copper



Galvanized

CHECK

Check the type of material of your city-owned service line online at clevelandwater.com/lead

TEST

Test your service line material. Our video shows you how: youtube.com/watch?v=AiU7GHzD_Ck. If a magnet sticks to the service line where it enters your home, it is galvanized steel. If you scratch the pipe with a penny and the metal is shiny like a penny, it is copper. If the scratched metal is shiny silver and flakes off, it is lead. You can record your results online, call us at 216-664-2882 or send an email to LeadLookup@ClevelandWater.com with pictures of your service line and we will record the results for you. If our records indicate you have a customer-owned lead service line, we may contact you for replacement if/when we receive grant funding for replacement projects.

DATE

Homes built after 1953 should not have a lead service line. Before 1986, the level of lead in solder used to join copper pipes was usually 50%. There was no regulation on the amount of lead used in faucets that pre-date 1986. In 1986, the allowable level of lead in solder was reduced to less than 0.2% and the allowable level of lead in potable water faucets was reduced to less than 8%. In 2014, the allowable level of lead used in new potable water faucets and fittings was reduced to less than 0.25%.

DRAFT

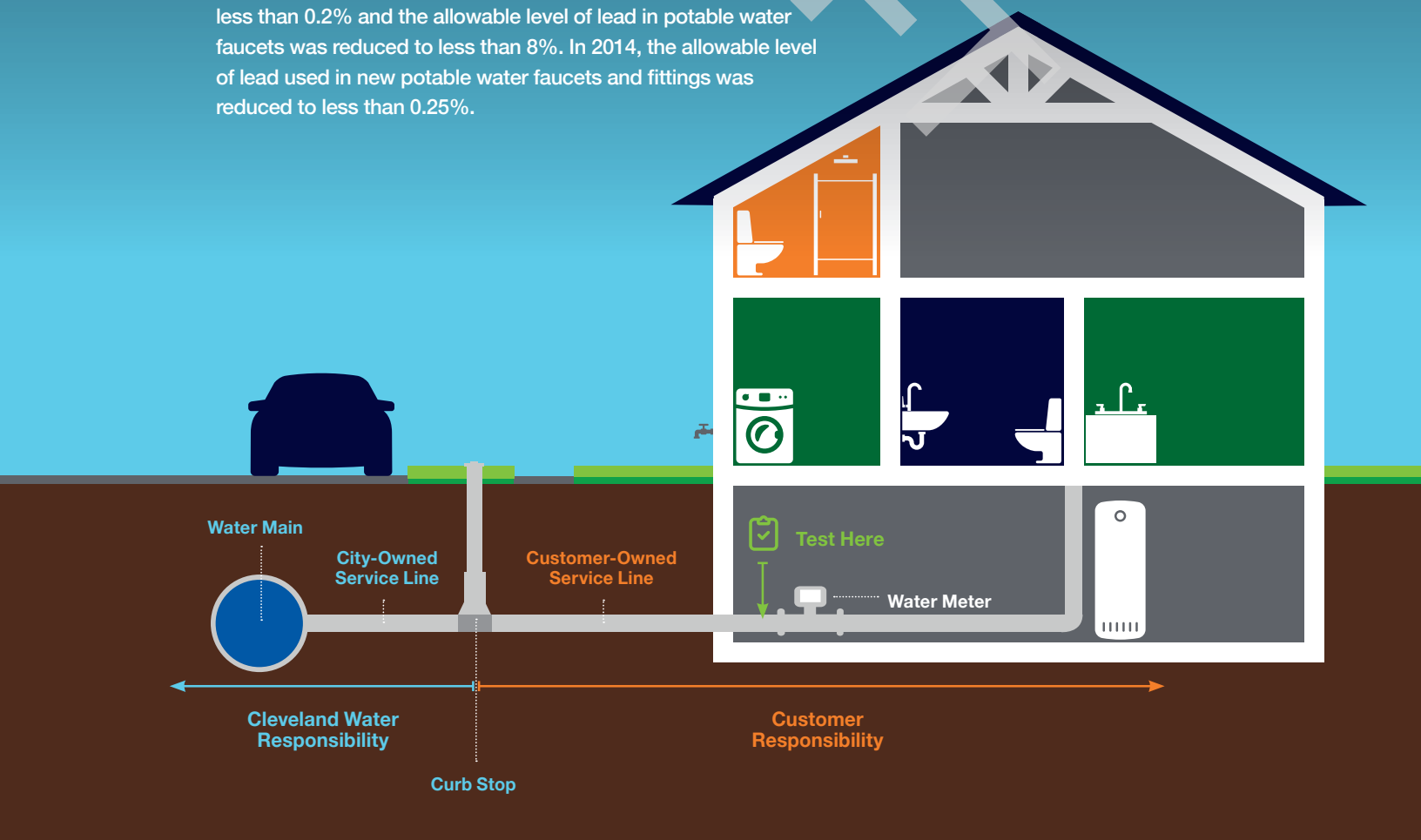

ADDITIONAL ACTIONS TO ADDRESS LEAD IN SERVICE LINES & PLUMBING

Replace lead service lines.
They connect the water main in the street into your home/building. If you replace your customer-owned service line, Cleveland Water will replace our portion if it is lead.

Identify and replace faucets containing lead.
Faucets made before 1986 can have unlimited lead inside; those that were made between 1986 and 2014 can have up to 8% lead inside.

Check your wiring.
Have a licensed electrician check for connections between your electrical and plumbing systems. Electrified connections accelerate corrosion.

Report your service line material and volunteer your home.
Cleveland Water is actively seeking homeowners for future sampling and service line removal projects.
If you have a lead service line and/or would like to be considered for future sampling, send an email to LeadLookup@ClevelandWater.com with your full contact information and a picture of your service line where it enters your home.

Boiling your water will NOT reduce lead.
Boiling water is used to kill pathogens. If lead is present, water evaporated during boiling will concentrate metals such as lead.

Learn more about our Lead Awareness Campaign.
We teach about lead to meet a portion of the notification requirements in Ohio Administrative Code Rule 3745-83-02. Our education materials include brochures, flyers, videos, social media posts and graphics, and can be found at clevelandwater.com/lead or by calling our Lead Inquiry Line at 216-664-2882 to request printed copies and/or a group presentation.

KEEP YOUR HOME'S WATER HEALTHY*

Clean, Flush and Consume Cold are the actions all customers should implement to help ensure the highest quality of water is coming out of your tap, especially if there is the possibility of lead in your plumbing system. In some situations, a water system repair/replacement may temporarily increase lead levels in water and/or cause discoloration. As a standard practice the USEPA recommends these actions (clean, flush, consume cold) which are important to take when water has been restored after a disruption of service.

CLEAN

Clean your faucet aerator screens regularly. Small particles of solder and other material can accumulate in faucet aerators and in some circumstances can release lead into the water. Aerators should be cleaned at least twice a year, and more frequently after work is done to your plumbing system.

FLUSH

Flush your cold water lines before consuming water when water has not been used for 6 or more hours. The goal is to have cold, fresh water from the main in the street come out of your tap before drinking the water. To flush the plumbing, run water until you feel a temperature change then run water for an additional 30 seconds to 3 minutes. The time depends on the length and diameter of your service line. The farther your home is from the street, the longer you need to flush. **When in doubt, flush it out.**

CONSUME COLD

Always use cold water for cooking, drinking and preparing baby formula. Hot water corrodes pipes faster and is more likely to contain lead. If you need hot water for food or drinks, get water from the cold water tap then heat the water.

*As a standard practice the USEPA recommends these actions to reduce possible lead exposure in drinking water.

DRAFT

CUSTOMER FAQS

Q: What temperature is Cleveland Water?

A: The temperature of the water coming into your home is about the same as Lake Erie, which varies throughout the year. Recent monthly average temperatures of Lake Erie are listed in the table. This is about the same temperature of the water coming out of your cold water tap. The hot water temperature is controlled by your water heater.

Q: Is Cleveland Water safe from viruses such as the COVID-19 virus?

A: Yes! Your water is safe from viruses and is safe to drink. Each plant's treatment process includes disinfection with chlorine. This is very highly effective at killing viruses, including coronaviruses. The U.S. EPA gives our treatment process credit for inactivating 99.99% of all viruses. Chlorine is added as the last step in the treatment process within a closed system. This means there is zero human interaction with water until it comes out of your faucet.

Q: How long does it take water to reach my home?

A: Water leaving our treatment plants reaches nearly all customers' service lines within 3 days. Once water enters your service line, the age and safety of the water becomes your responsibility. With regular daily water use, the safe water coming out of your tap is very fresh, which helps ensure safety.

Q: How can I get my water tested?

A: We maintain a database of people interested in having their water tested, including as part of our lead and copper monitoring program. We are actively seeking volunteer homes with customer-owned lead service lines for this program. To volunteer your single-family residential home, call 216-664-2639. Customers can also choose to have their water tested at their cost by a certified laboratory. The Ohio EPA maintains a list of certified laboratories which can be found online.

Q: What can cause discolored water in homes/buildings?

A: The most common cause of discolored water in premise plumbing is hydrant flushing, followed by water main breaks and valve operation. In these cases, iron sediment can be stirred into the water column. Discolored water can also be caused by premise plumbing that needs replaced, water that sits unused in plumbing for weeks to months, or rarely in summer elevated manganese for which we will issue a notification. Following the "Healthy Water Habits: Clean. Flush. Consume Cold." on page 14 and following building flushing steps found on our water quality webpage (scan QR code) will help restore and maintain the high quality of water in your home.

Q: How can I keep from contaminating my home's water?

A: Preventing cross connections can protect your home's water and the city water supply. A cross connection is when a drinking water pipe is physically joined to any source of potential contamination such as private wells, cisterns, lawn irrigation systems, swimming pools, hot tubs, boiler-radiator heating systems, fire suppression sprinklers, and hoses left in sinks, pools, buckets, puddles or chemical sprayers. Backflow can occur when the pressure in a water main drops lower than the customer's pressure (such as the result of a water main break), causing water to be siphoned backward from customer plumbing toward the water main. If a cross connection exists, contaminated water will flow backwards into your drinking water plumbing or even into our distribution main. We require the installation, testing and maintenance of backflow prevention devices on service line connections that present an actual or potential hazard to our distribution system, including on all commercial water service connections, and residential connections that have an irrigation system, fire sprinkler system or swimming pool/hot tub with an automatic fill valve. To learn more visit clevelandwater.com/construction/backflow-prevention.

DRAFT

Month	Average Lake Erie temp in °F
January	36.19 °F
February	34.07 °F
March	36.09 °F
April	43.43 °F
May	51.81 °F
June	60.51 °F
July	70.11 °F
August	74.16 °F
September	71.32 °F
October	63.34 °F
November	51.44 °F
December	41.76 °F

Preventing Cross Connections Helps Keep Your Water Safe

DO'S AND DON'TS

QUESTIONS?
WE'RE HERE TO HELP.

IN 2021, CLEVELAND WATER SURPASSED ALL FEDERAL AND STATE STANDARDS FOR WATER QUALITY, THE DATA FOR WHICH IS PRESENTED IN THIS REPORT.

Please share this information with all other people who drink Cleveland Water, especially those who may not have received this Water Quality Report directly (for example, people in apartments, nursing homes, schools and businesses). You can do this by posting the report in a public place or distributing copies by hand or in the mail. This report is also available **online: clevelandwater.com/2021WQR**

Este informe contiene información importante sobre su agua potable. Si tiene preguntas o necesita este documento traducido, llámenos al 216-664-2639.

General Information: 216-664-2444

Water Quality: 216-664-2639
for answers to questions about the safety, quality and chemistry of your water and information in this report

Lead Inquires: 216-664-2882
for information about lead service line reporting and replacement, compliance monitoring levels, mapping and volunteering your home for sampling

Permits and Sales: 216.664.6745
for information about connecting to the system, community garden and temporary hydrant permits, backflow prevention permits, and replacing service lines

Billing and Financial Assistance: 216-664-3130
for information about your account and to apply for financial assistance

Emergency: 216-664-3060
for reporting for main breaks, leaks and service problems 24 hours a day, 7 days a week

Education and Outreach: 216-664-3173
requests for Cleveland Water to give presentations, participate in events, and for students who want to participate in our Student Technical Enrichment Program (STEP)

All departments can be reached at:
websiteinquiries@clevelandwater.com

DRAFT

Cleveland Water
1201 Lakeside Avenue • Cleveland, Ohio 44114
216.664.2444 | clevelandwater.com

APPENDIX G: Qualifications of Environmental Professionals

DRAFT

JAMES KEESEY, EP

NOVA ASSOCIATE

PROFESSIONAL EDUCATION

Bachelor of Science, Environmental Science, Ohio State University, Columbus, Ohio – 2011

CERTIFICATIONS/QUALIFICATIONS

- Environmental Professional (EP) in Accordance with ASTM E1527-13
- Certified Lead Inspector in the State of Ohio
- Environmental Site Assessment (ESA) Experience, 9+ years
- Multifamily ESA Experience, 9+ years

SELECTED EXPERIENCE

Mr. Keesey has over six years of consulting experience in the environmental industry throughout the United States. He has conducted Phase I and Phase II Environmental Site Assessments (ESAs), asbestos-containing materials (ACM) surveys, lead based paint (LBP), and mold assessments for a wide range of local and national clients, including government agencies, banks, agency lenders, investment banks, life companies, law firms and property owners. The properties he has evaluated have included multifamily residential, retail, office, industrial and hospitality.

Mr. Keesey has provided hundreds of environmental site assessments in accordance with ASTM E1527, the USEPA All Appropriate Inquiry rules, Fannie Mae Delegated Underwriting Standards, Freddie Mac guidelines, HUD guidelines, and other client specific scopes of work. He is proficient in conducting site reconnaissance, interviews, regulatory reviews, historical research, and preparing a thorough report.

His environmental background includes a detailed understanding of the risks associated with hazardous and regulated materials storage, use generation and disposal, above ground and underground storage tanks, polychlorinated biphenyls (PCBs), asbestos-containing materials (ACM), lead-based paint (LBP), mold and radon. Some of Mr. Keesey's key accomplishments include: conducting numerous asbestos and lead surveys for houses and apartments slated for demolition, soil and ground water well installation/sampling activities at multiple facilities undergoing the Ohio EPA Voluntary Action Program for property redevelopment, and underground storage tank (UST) closure by removal by following the Ohio BUSTR guidelines. Mr. Keesey has managed numerous subsurface investigations to assess the horizontal and vertical extent of soil and groundwater contamination and has provided oversight services to environmental remediation projects.

PROFESSIONAL ORGANIZATIONS

- Member, Building Environmental Council of Ohio

DRAFT

JENNON LEWIS, EP

SENIOR PROJECT MANAGER

PROFESSIONAL EDUCATION

M.S. Environmental Science, State University of New York - Environmental Science and Forestry, Syracuse, NY, 2001
B.S. Environmental Forest Biology, State University of New York - Environmental Science and Forestry, Syracuse, NY, 1999

CERTIFICATIONS/QUALIFICATIONS

- Environmental Professional (EP) in Accordance with ASTM E1527-13
- AHERA Certified Asbestos Building Inspector
- Certified Asbestos Inspector in the State of Texas, License No. 602233
- Certified Mold Assessment Consultant in the State of Texas, License No. MAC0267
- Certified Mold Assessor in the State of Florida, License No. MRSA1864
- NRPP Certified Residential Radon Measurement Provider, ID No. 108298 RT
- NORM Survey/Supervisor
- OSHA 40-Hour Hazardous Waste Operations Certification with Annual Refresher
- Termites and Other Wood Destroying Pests Training

SELECTED EXPERIENCE

Ms. Lewis has more than 15 years of experience in the professional environmental consulting field throughout the United States. Her experience includes the completion of phase I environmental site assessments (ESAs), subsurface remedial investigations, environmental health and safety, and industrial hygiene/toxicology consulting, including indoor air quality (IAQ), asbestos, vapor encroachment, mold and pesticide exposure assessment, and remediation preparation. Ms. Lewis has also conducted and assisted in the preparation of spill prevention, control, and countermeasure (SPCC) plans, stormwater pollution prevention plans (SWPPP), and compliance reports for a variety of clients.

Ms. Lewis has performed hundreds of ESAs nationwide for various industrial, commercial, manufacturing, and oil and gas properties. These assessments include project planning, onsite research and assessment, review and analysis of federal, state, local, and historical records, report preparation, and client consultation. She understands facility operating systems, state and federal regulations, and the fate and transport of chemicals through air, soil, surface water, and groundwater. Ms. Lewis's environmental background includes a detailed understanding of the risks associated with hazardous and regulated materials, underground storage tanks (USTs), polychlorinated biphenyls (PCBs), asbestos-containing materials (ACM), lead-based paint (LBP), mold, and radon.

DRAFT

RICHARD M. GEORGE
REGIONAL CLIENT MANAGER

PROFESSIONAL EDUCATION
B.S. Geology, Richard Stockton College, Galloway Township, NJ, 1995

CERTIFICATIONS/QUALIFICATIONS
- Licensed Site Remediation Professional (LSRP) in the State of New Jersey, License #594676
- Licensed Professional Geologist in the State of Tennessee, License #2178
- 40-Hour OSHA Hazardous Waste Site Training
- 8-Hour OSHA Hazardous Waste Supervisory Training
- Certified Wetlands Specialist

SELECTED EXPERIENCE
Mr. George has over 24 years of experience in the due diligence, environmental, and engineering industry. His responsibilities have included the management of projects for commercial, industrial, and multifamily facilities, on tasks involving: soil and groundwater assessments and remediation (both hazardous and petroleum-related releases); environmental compliance audits; phase I environmental site assessments (ESAs); and property condition assessments (PCAs). He is experienced in managing multiple-site portfolio projects that require quick-responses, technical support for engineering assessments, and research activities for a wide variety of environmental issues.

As a Regional Client Manager, Mr. George is responsible for managing due diligence investigations for property acquisition and financing, including environmental site assessments, property condition reports, subsurface site investigations, site characterizations, remediation, and other due diligence related activities. This includes providing expert-level managerial, technical, and operational project coordination and client relations for the development and implementation of Nova's services to support our clients' needs. Mr. George works directly with clients to delineate appropriate scopes, objectives, budgets, and priorities to meet their project needs.

Mr. George has managed over 5,000 environmental site assessments and conducted, designed, and managed site characterizations, investigations, delineations, and remediations at former/active industrial sites, commercial properties, residential properties, underground storage tank (UST) and petroleum sites, dry cleaners, former/active landfills, heavy metal and polychlorinated biphenyls (PCB) facilities, agricultural sites, and Brownfield sites throughout the United States. Mr. George's remediation experience includes designing and implementing remedial action programs under the oversight of state regulatory agencies. His remedial design and implementation experience include conventional remediation technologies (i.e., source removal, contaminated site encapsulation, natural attenuation) and innovative technologies, including in-situ bioremediation, soil vapor extraction, vapor mitigation, enhanced bioremediation, subsurface injection, and other in-situ soil and groundwater treatment technologies. He has extensive knowledge dealing with both state and federal regulations.

As a Licensed Site Remediation Professional (LSRP) in New Jersey, Mr. George is the lead environmental expert for Nova's clients to assist in obtaining environmental closure through the State of New Jersey Site Remediation Professional Licensing Board (SRPLB) Site Remediation Reform Act (N.J.S.A. 58:10C-1 et seq.).

PROFESSIONAL ORGANIZATIONS
- Licensed Site Remediation Professional Association (LSRPA), Member
- Environmental Bankers Associations (EBA), Member/Presenter

DRAFT

Nova Group

Carbon Neutral Report

novagroupgbc.com/carbonneutral

DRAFT

APPENDIX H
ADDITIONAL INFORMATION

Copyright © 2024, Partners

Zachary Graham

From: Cleveland Public Records Center <clevelandoh@govqa.us>
Sent: Wednesday, January 10, 2024 9:42 AM
To: Zachary Graham
Subject: City - Public Records Request :: C000166-011024

Dear zach graham,

Thank you for your interest in public records of the City of Cleveland. Your request has been received and is being processed in accordance with the Ohio Sunshine laws. Your request was received in this office on 1/10/2024 and has been given the reference number C000166-011024 for tracking purposes.

Records Requested: **Hello I am respectfully requesting any information of environmental significance that the department may have regarding the 11 parcels on the corner of E 89th street and Hough Avenue and E 90th Street specifically, information regarding public water wells, septic disposal systems, hazardous waste spills, emergency responses, or hazardous activities. Please feel free to contact me if you should need additional information/clarification or have questions. If needed, please contact me with a time to conduct a file review. Thank you in advance for your cooperation.**

Your request will be forwarded to the relevant City department(s) to locate the information you seek and to determine the volume and any costs associated with satisfying your request. You will be contacted about the availability and/or provided with copies of the records in question. PLEASE NOTE: The public records law does not require a governmental body to create new information, to do legal research, or to answer questions.

You can monitor the progress of your request at the link below and you'll receive an email when your request has been completed. Again, thank you for using the Cleveland Public Records Center.

City of Cleveland - Public Records

To monitor the progress or update this request please log into the Cleveland Public Records Center.

C000167-011024 - City - Public Records Request

Message History (2)

On 1/10/2024 9:45:46 AM, Cleveland Public Records Center wrote:

Dear zach graham,

Thank you for your interest in public records of the City of Cleveland. Your request has been received and is being processed in accordance with the Ohio Sunshine laws. Your request was received in this office on 1/10/2024 and has been given the reference number C000167-011024 for tracking purposes.

Records Requested: **I respectfully request any information of environmental significance that the department may have regarding the 11 parcels found on the corner of E 89th Street , Hough Avenue and E 90th Street regarding current/historic occupancy/uses,**
underground/aboveground storage tank permits, hazardous chemical storage activity, as shown in building permits, and/or inspection reports. Please feel free to contact me if you should need additional information/clarification or have questions. If
needed, please contact me with a time to conduct a file review. Thank you in advance for your cooperation.

Your request will be forwarded to the relevant City department(s) to locate the information you seek and to determine the volume and any costs associated with satisfying your request. You will be contacted about the availability and/or provided with copies of the records in question. PLEASE NOTE: The public records law does not require a governmental body to create new information, to do legal research, or to answer questions.

You can monitor the progress of your request at the link below and you'll receive an email when your request has been completed. Again, thank you for using the Cleveland Public Records Center.

City of Cleveland - Public Records

To monitor the progress or update this request please log into the Cleveland Public Records Center.

CITY OF CLEVELAND
Mayor Justin M. Bibb

On 1/10/2024 9:45:44 AM, zach graham wrote:

Request Created on Public Portal

Zachary Graham

From: Cleveland Public Records Center <clevelandoh@govqa.us>
Sent: Thursday, January 11, 2024 11:29 AM
To: Zachary Graham
Subject: Public Safety - Public Records Request :: P000923-011124

Dear zach graham,

Thank you for your interest in public records of the City of Cleveland. Your request has been received and is being processed in accordance with the Ohio Sunshine Laws. Your request was received in this office on 1/11/2024 and has been given the reference number P000923-011124 for tracking purposes.

Records Requested: **hello, i am reaching out to see if you have any records of UST at the following sites: 1) Community Circle Two, 8925 Hough Avenue 2) Ashford Union Service Station, 8812 Hough Avenue 3) Gonzalez Texaco Service Station, 8932 Hough Avenue**

Your request will be forwarded to the relevant city department(s) to locate the information you seek and to determine the volume and any costs associated with satisfying your request. You will be contacted about the availability and/or provided with copies of the records in question. **PLEASE NOTE:** The public records law does not require a governmental body to create new information, to do legal research, or to answer questions.

You can monitor the progress of your request at the link below and you will receive an email when your request has been completed. Again, thank you for using the Cleveland Public Records Center.

City of Cleveland - Public Records

To monitor the progress or update this request please log into the Cleveland Public Records Center.

Zachary Graham

From: OTTER SERVER <bust01@com.state.oh.us>
Sent: Thursday, January 11, 2024 11:12 AM
To: Zachary Graham
Subject: Public Information Request Received

OTTER (Ohio Tank Tracking & Environmental Regulations)

Your public information request dated 01/11/2024 has been received by the Bureau of Underground Storage Tank Regulations (BUSTR). You will be notified by BUSTR with the result of your request in the near future. Please contact our records management section at (614) 387-7412 if you have any questions.
Sincerely,
Kelly Snedegar, Records Manager

****
The information transmitted is intended solely for the individual or entity to which it is addressed and may contain confidential and/or privileged material. Any review, retransmission, dissemination or other use of or taking action in reliance upon this information by persons or entities other than the intended recipient is prohibited. If you have received this email in error please contact the sender and delete the material from any computer.
****

OTTER

Welcome ksnedegar

Home | T & A | Dashboard | Inquiry | Albums | Letters | Reports | Document Upload

Registration | Release Prevention | Corrective Action | Enforcement | Fiscal | Administration

18008884 - N00001 (180000100.0) (COMMUNITY CIRCLE TWO)

Release Details | Release Report Page-1 | Release Report Page-2 | Site Listing Update

1/1 40

Add New Communication | Add New Correspondence

Date	Date Reviewed	Subject / Report Type	Edit	Delete
01/11/2024	01/11/2024	**Subject:** notes from page 1 **Comments:** Closure of a 110 gallon UST, the size of this tank exempts it from OAC rule 12. No closure report is required. This file has been sent to fiche. 05/13/16: could not find images 4/24/23: could not find microfiche file		
04/28/2012	04/28/2012	**Report Type:** Site Listing Update (Page 3) **Comments:** SENT TO FICHE		

Copyrights © BUSTR - State Fire Marshal, A division of ODOC. All Rights Reserved.

Zachary Graham

From: Zachary Graham
Sent: Wednesday, January 10, 2024 11:01 AM
To: Kevin.Burtzlaff@ClevelandMetroSchools.org
Subject: Freedom Of Information Act (FOIA)

Hello, I work for Partners Environmental Consulting and I am reaching out to do an environmental review of the following property E 89th Street and Hough Avenue.
Please provide the following information:
1. Which schools within the system will students attend?
2. Can the schools adequately absorb an influx of students that may result from the construction?
3. Will these students be on bus routes or will students walk to school?
4. Are pre-school and adult education classes available through the school system?
5. If available, please provide literature regarding the school system.

Please contact me if you have any questions of any of the information from above questions.
Sincerely,

Zach Graham
Environmental Professional I
Partners
31100 Solon Road, Suite G
Solon, Ohio 44139

Tel. (800) 763-1363
Cell (740) 208-0451

PARTNERS
www.partnersenv.com

Environmental, Safety, Engineering & Surveying
Offices in Ohio, New York, New Jersey, and Colorado

OHIO - EPA Map of Radon Zones

http://www.epa.gov/radon/zonemap.html

The purpose of this map is to assist National, State and local organizations to target their resources and to implement radon-resistant building codes.

This map is not intended to determine if a home in a given zone should be tested for radon. Homes with elevated levels of radon have been found in all three zones.

All homes should be tested, regardless of zone designation.

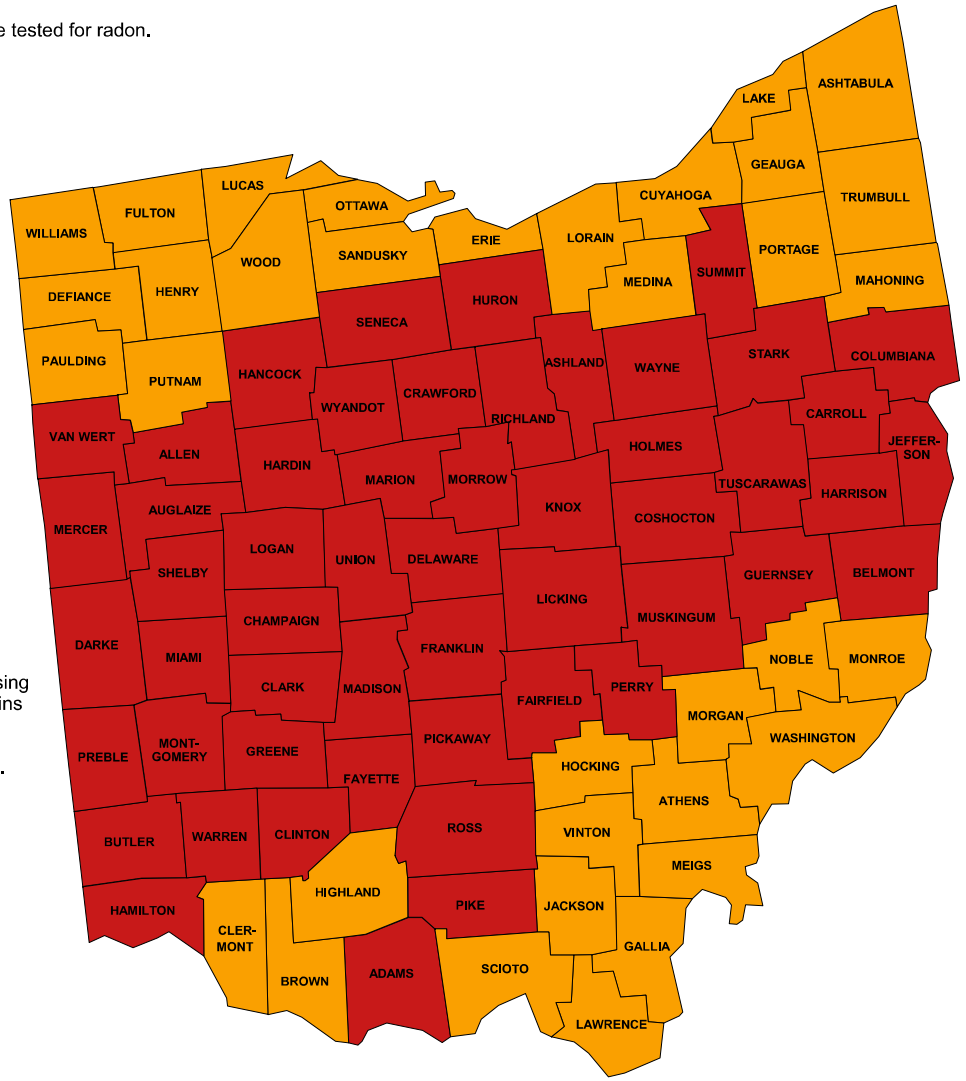

IMPORTANT: Consult the publication entitled "Preliminary Geologic Radon Potential Assessment of Ohio" (USGS Open-file Report 93-292-E) before using this map. http://energy.cr.usgs.gov/radon/grpinfo.html This document contains information on radon potential variations within counties. EPA also recommends that this map be supplemented with any available local data in order to further understand and predict the radon potential of a specific area.

Zone 1 Zone 2 Zone 3

National Register of Historic Places

National Park Service
U.S. Department of the Interior

Public, non-restricted data depicting National Register spatial data processed by the Cultural Resources GIS facility. Last...

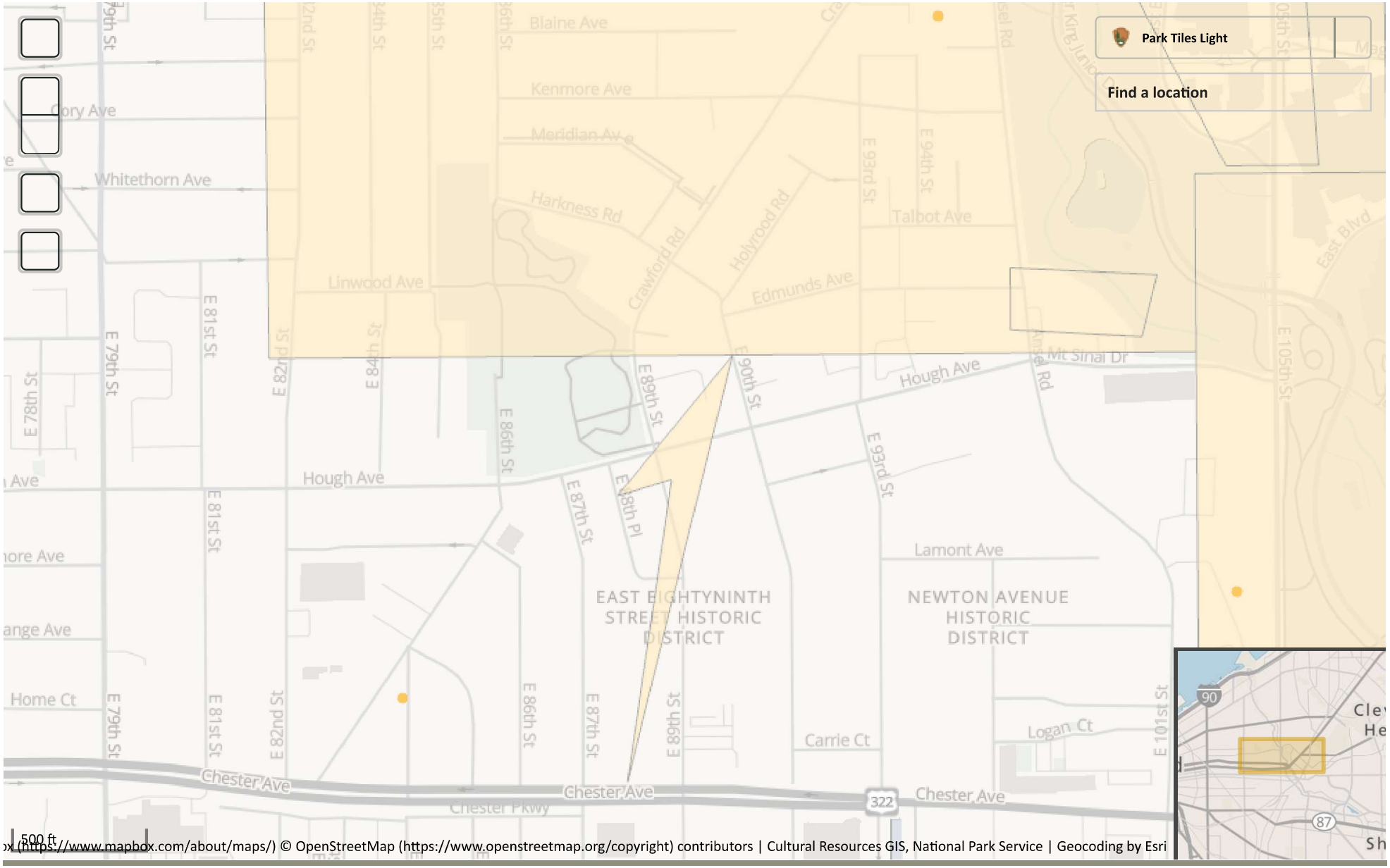

Contact Us (https://www.nps.gov/contacts.htm)

81°37'30.44"W 41°31'59.12"N

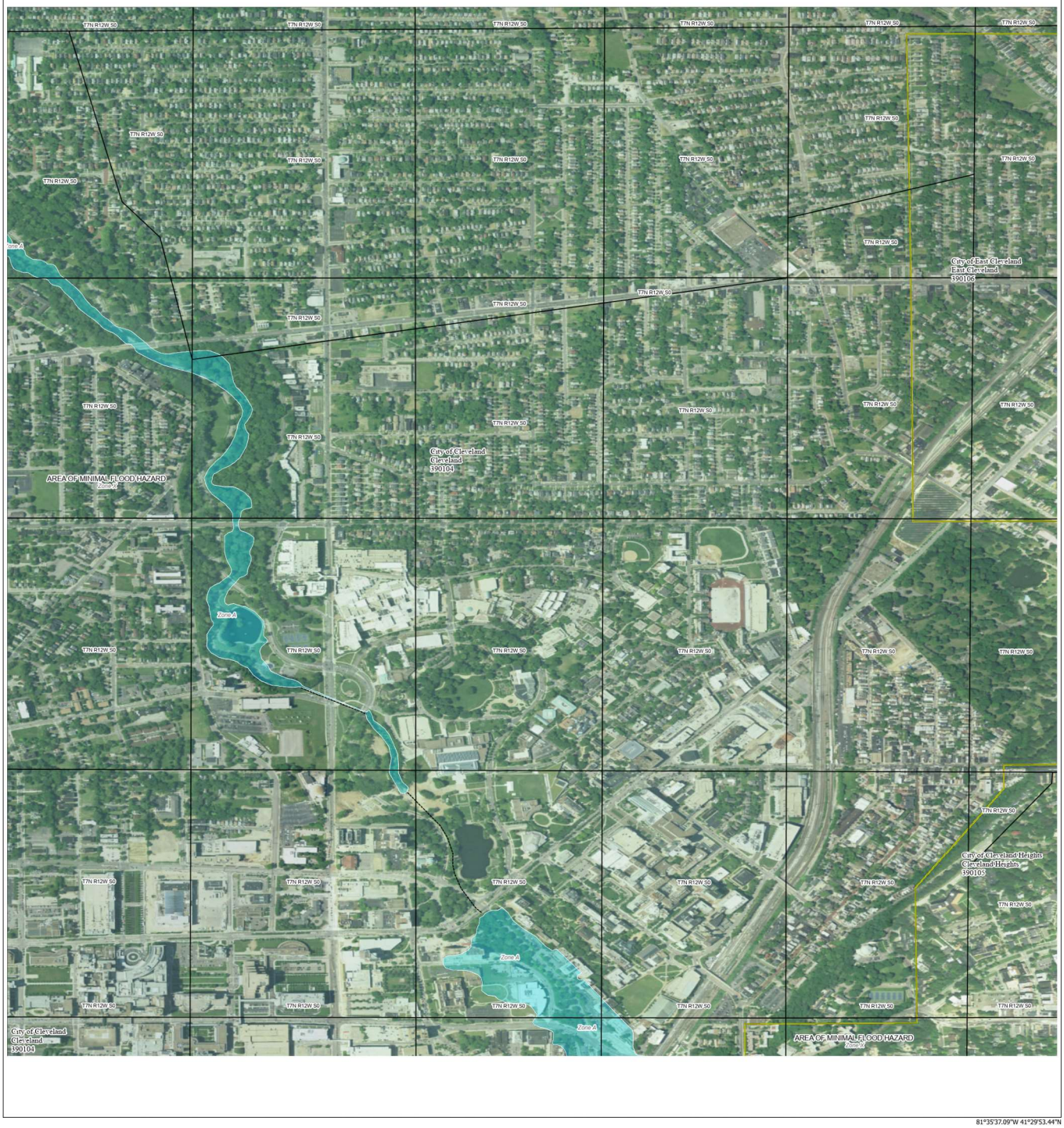

81°35'37.09"W 41°29'53.44"N

FLOOD HAZARD INFORMATION

SEE FIS REPORT FOR DETAILED LEGEND AND INDEX MAP FOR DRAFT FIRM PANEL LAYOUT

SPECIAL FLOOD HAZARD AREAS	Without Base Flood Elevation (BFE) *Zone A, V, A99*
	With BFE or Depth *Zone AE, AO, AH, VE, AR*
	Regulatory Floodway
OTHER AREAS OF FLOOD HAZARD	0.2% Annual Chance Flood Hazard, Areas of 1% annual chance flood with average depth less than one foot or with drainage areas of less than one square mile *Zone X*
	Future Conditions 1% Annual Chance Flood Hazard *Zone X*
	Area with Reduced Flood Risk due to Levee See Notes *Zone X*
	Area with Flood Risk due to Levee *Zone D*
OTHER AREAS	NO SCREEN Area of Minimal Flood Hazard *Zone X*
	Effective LOMRs
	Area of Undetermined Flood Hazard *Zone D*
GENERAL STRUCTURES	Channel, Culvert, or Storm Sewer
	Levee, Dike, or Floodwall
OTHER FEATURES	20.2 Cross Sections with 1% Annual Chance
	17.5 Water Surface Elevation
	Coastal Transect
	Coastal Transect Baseline
	Profile Baseline
	Hydrographic Feature
	Base Flood Elevation Line (BFE)
	Limit of Study
	Jurisdiction Boundary

NOTES TO USERS

For information and questions about this Flood Insurance Rate Map (FIRM), available products associated with this FIRM, including historic versions, the current map date for each FIRM panel, how to order products, or the National Flood Insurance Program (NFIP) in general, please call the FEMA Map Information eXchange at 1-877-FEMA-MAP (1-877-336-2627) or visit the FEMA Flood Map Service Center website at https://msc.fema.gov. Available products may include previously issued Letters of Map Change, a Flood Insurance Study Report, and/or digital versions of this map. Many of these products can be ordered or obtained directly from the website.

Communities annexing land on adjacent FIRM panels must obtain a current copy of the adjacent panel as well as the current FIRM Index. These may be ordered directly from the Flood Map Service Center at the number listed above.

For community and countywide map dates, refer to the Flood Insurance Study Report for this jurisdiction.

To determine if flood insurance is available in this community, contact your Insurance agent or call the National Flood Insurance Program at 1-800-638-6620.

Basemap information shown on this FIRM was provided in digital format by USDA, Farm Service Agency (FSA). This information was derived from NAIP, dated April 11, 2018.

This map was exported from FEMA's National Flood Hazard Layer (NFHL) on **1/8/2024 2:38 PM** and does not reflect changes or amendments subsequent to this date and time. The NFHL and effective information may change or become superseded by new data over time. For additional information, please see the Flood Hazard Mapping Updates Overview Fact Sheet at https://www.fema.gov/media-library/assets/documents/118418

This map complies with FEMA's standards for the use of digital flood maps if it is not void as described below. The basemap shown complies with FEMA's basemap accuracy standards. This map image is void if the one or more of the following map elements do not appear: basemap imagery, flood zone labels, legend, scale bar, map creation date, community identifiers, FIRM panel number, and FIRM effective date.

SCALE

Map Projection:
GCS, Geodetic Reference System 1980:
Vertical Datum: No elevation features on this FIRM
For information about the specific vertical datum for elevation features, datum conversions, or vertical monuments used to create this map, please see the Flood Insurance Study (FIS) Report for your community at https://msc.fema.gov

1 inch = 500 feet 1:6,000

0 250 500 1,000 1,500 2,000 Feet

N

0 50 100 200 300 400 Meters

FEMA

National Flood Insurance Program

NATIONAL FLOOD INSURANCE PROGRAM

FLOOD INSURANCE RATE MAP

PANEL **88** OF **357**

CITY OF CLEVELAND HEIGHTS, CUYAHOGA COUNTY, OHIO

CITY OF CLEVELAND HEIGHTS 390105 0088

COMMUNITY	NUMBER	PANEL
CLEVELAND	390104	0088
CLEVELAND	390106	0088

MAP NUMBER
39035C0088E
EFFECTIVE DATE
December 03, 20

U.S. Fish and Wildlife Service
National Wetlands Inventory

Wetlands

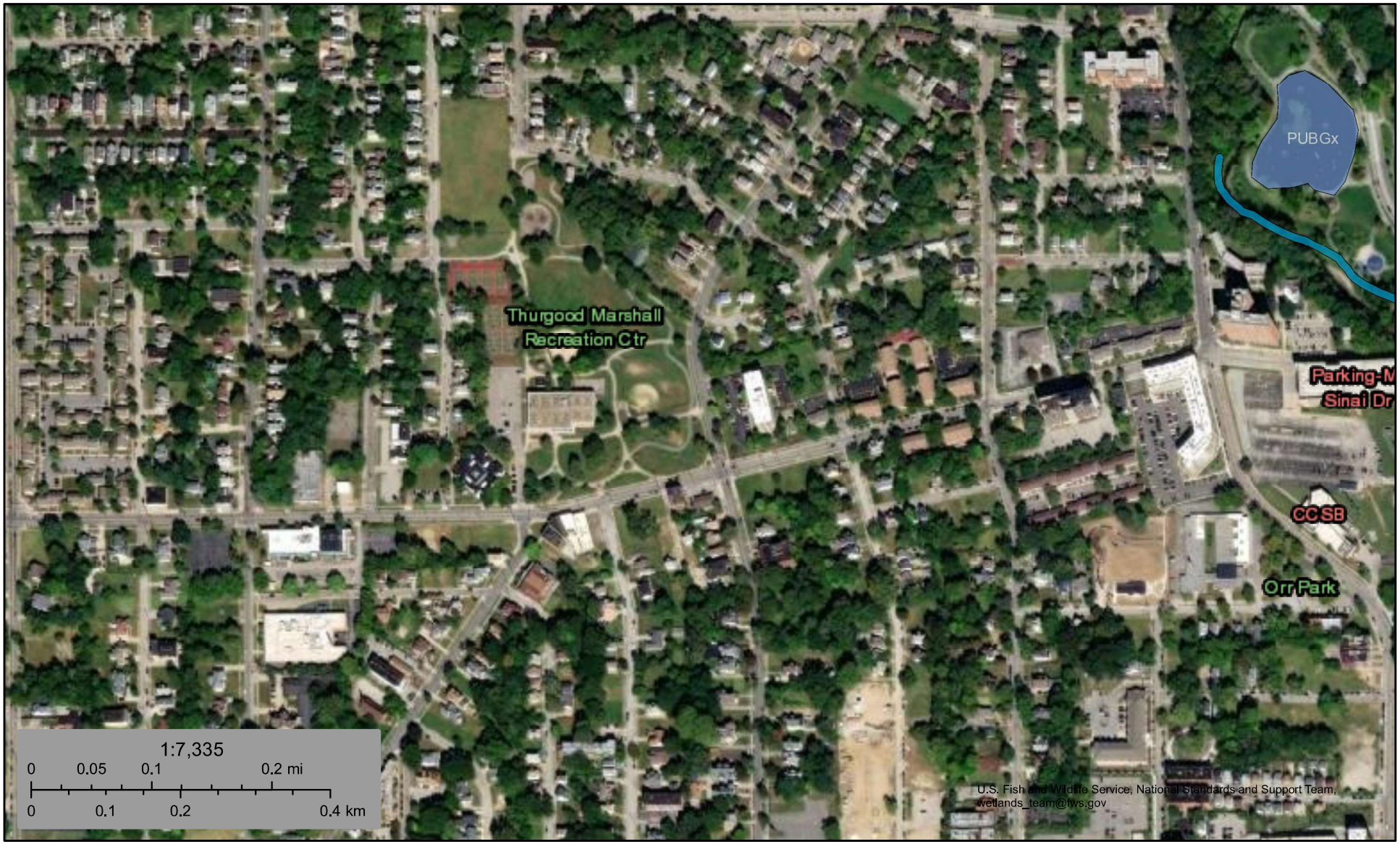

January 5, 2024

Wetlands

- Estuarine and Marine Deepwater
- Estuarine and Marine Wetland
- Freshwater Emergent Wetland
- Freshwater Forested/Shrub Wetland
- Freshwater Pond
- Lake
- Other
- Riverine

This map is for general reference only. The US Fish and Wildlife Service is not responsible for the accuracy or currentness of the base data shown on this map. All wetlands related data should be used in accordance with the layer metadata found on the Wetlands Mapper web site.

National Wetlands Inventory (NWI)
This page was produced by the NWI mapper

Find a River

State

Classification

- Recreational
- Scenic
- Wild

Outstandingly Remarkable Values

Results

Big & Little Darby Creeks

Little Beaver Creek

Little Miami River

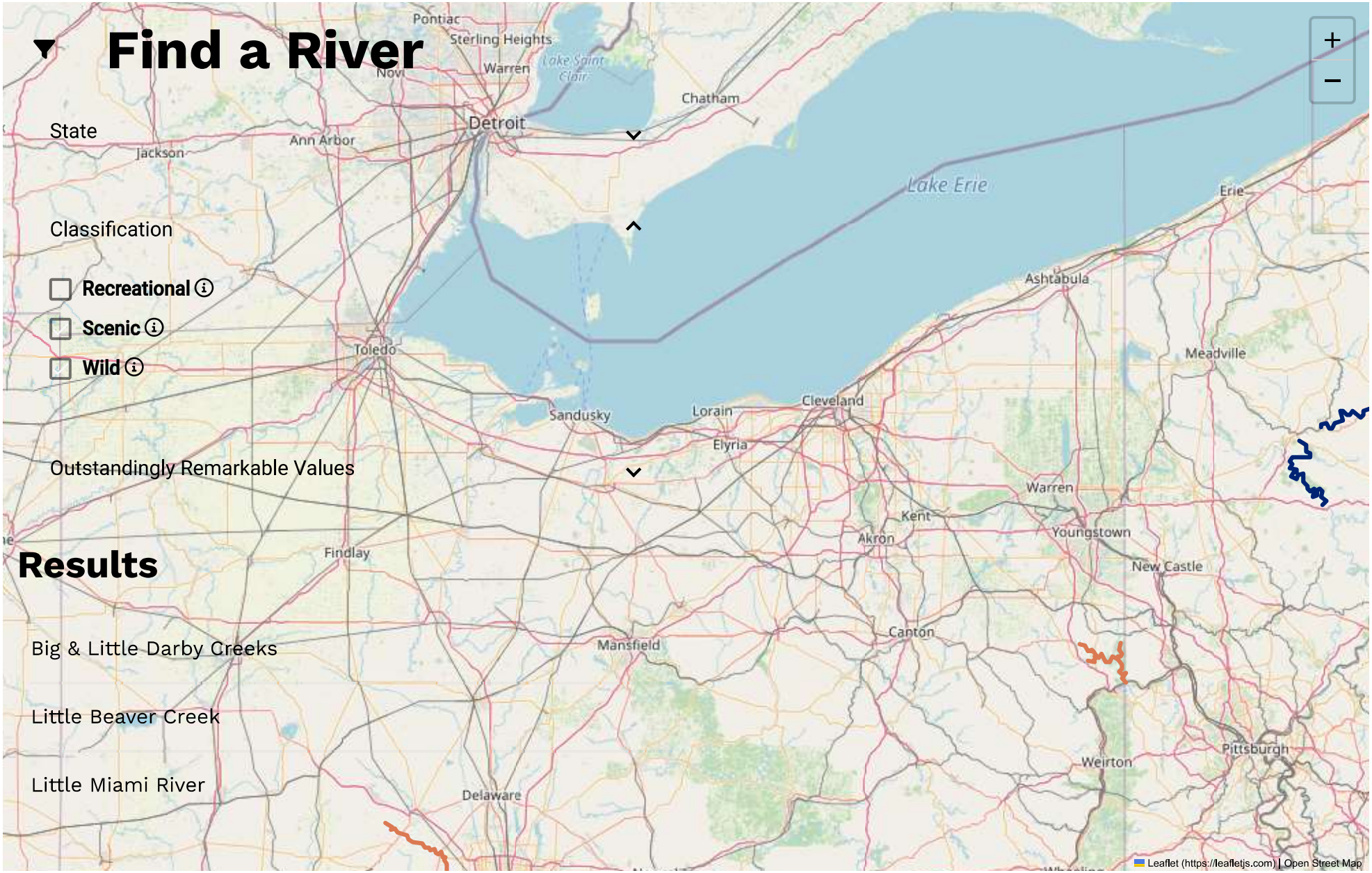

PARTNERS

Bureau of Land Management (https://blm.gov/programs/national-conservation-lands/wild-and-scenic-rivers)
National Park Service (https://www.nps.gov/orgs/1912/index.htm)
NPS Partnership Rivers (https://www.nps.gov/orgs/1912/partnership-wild-and-scenic-rivers.htm)
U.S. Fish & Wildlife Service (https://fws.gov)
U.S. Forest Service (https://www.fs.usda.gov/managing-land/wild-scenic-rivers)
River Management Society (http://river-management.org/)

REFERENCES

Bibliography (/bibliography)
Interagency Council (/council)
Stewardship (/stewardship)
News (/news)
Videos (/video)
Vulnerability Disclosure Policy (/vulnerability-disclosure-policy)

NATIONAL SYSTEM OF PUBLIC LANDS

U.S. DEPARTMENT OF THE INTERIOR
BUREAU OF LAND MANAGEMENT

FOREST SERVICE
U S
DEPARTMENT OF AGRICULTURE

NATIONAL
PARK
SERVICE

U.S.
FISH & WILDLIFE
SERVICE

Ohio Coastal Atlas Map Viewer

ODNR - Office of Coastal Management

- Legend & Layers
- County Bookmarks
- Other Tools
- Drag and Drop
- Print

Title: Ohio Coastal Atlas Map Viewer

Format:

Layout:

Settings Print

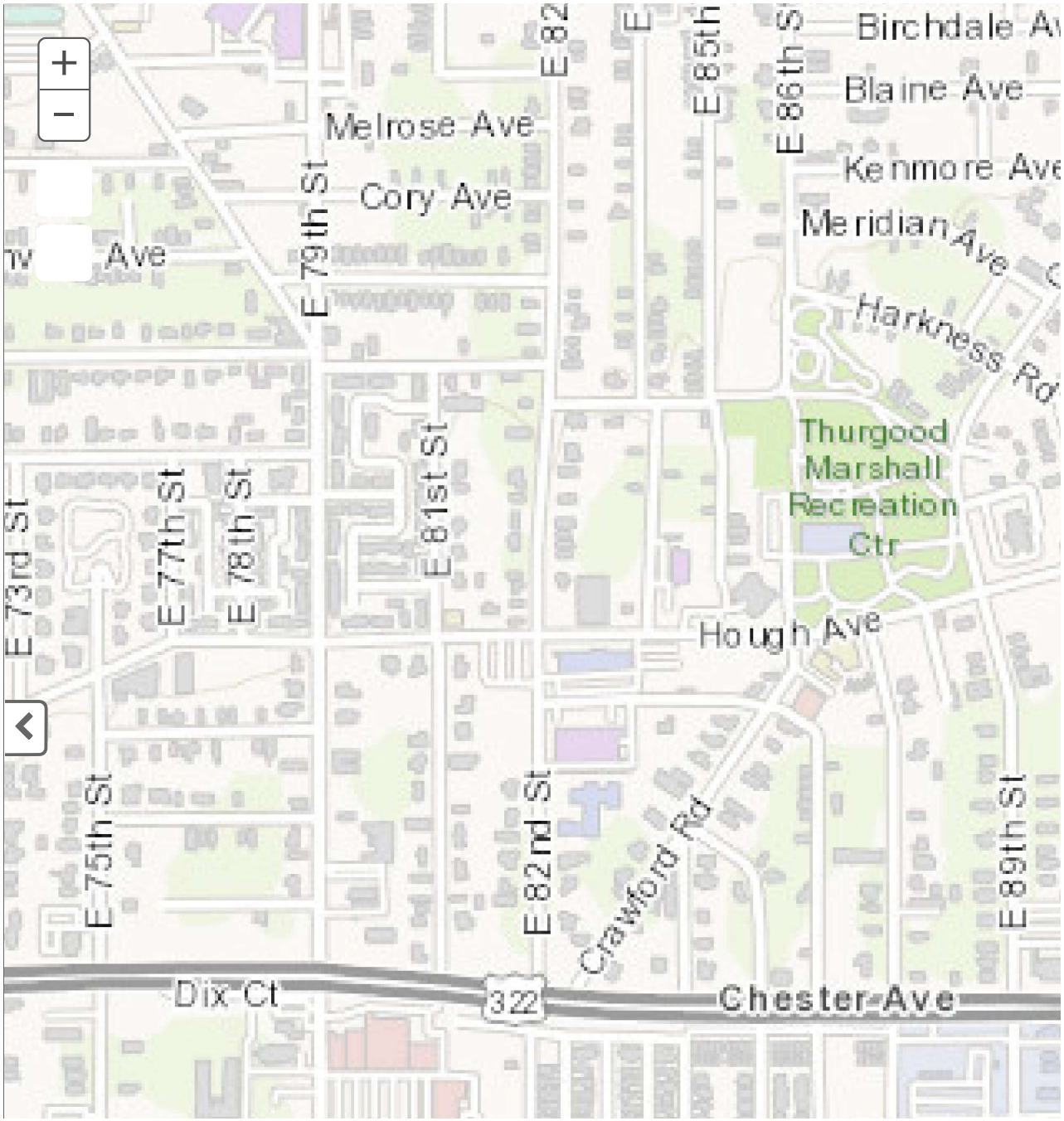

Office of Coastal Management
2514 Cleveland Road East
Huron, Ohio 44839
419-626-7980
coastal@dnr.ohio.gov
ODNR Coastal Website

ArcGIS Web AppBuilder

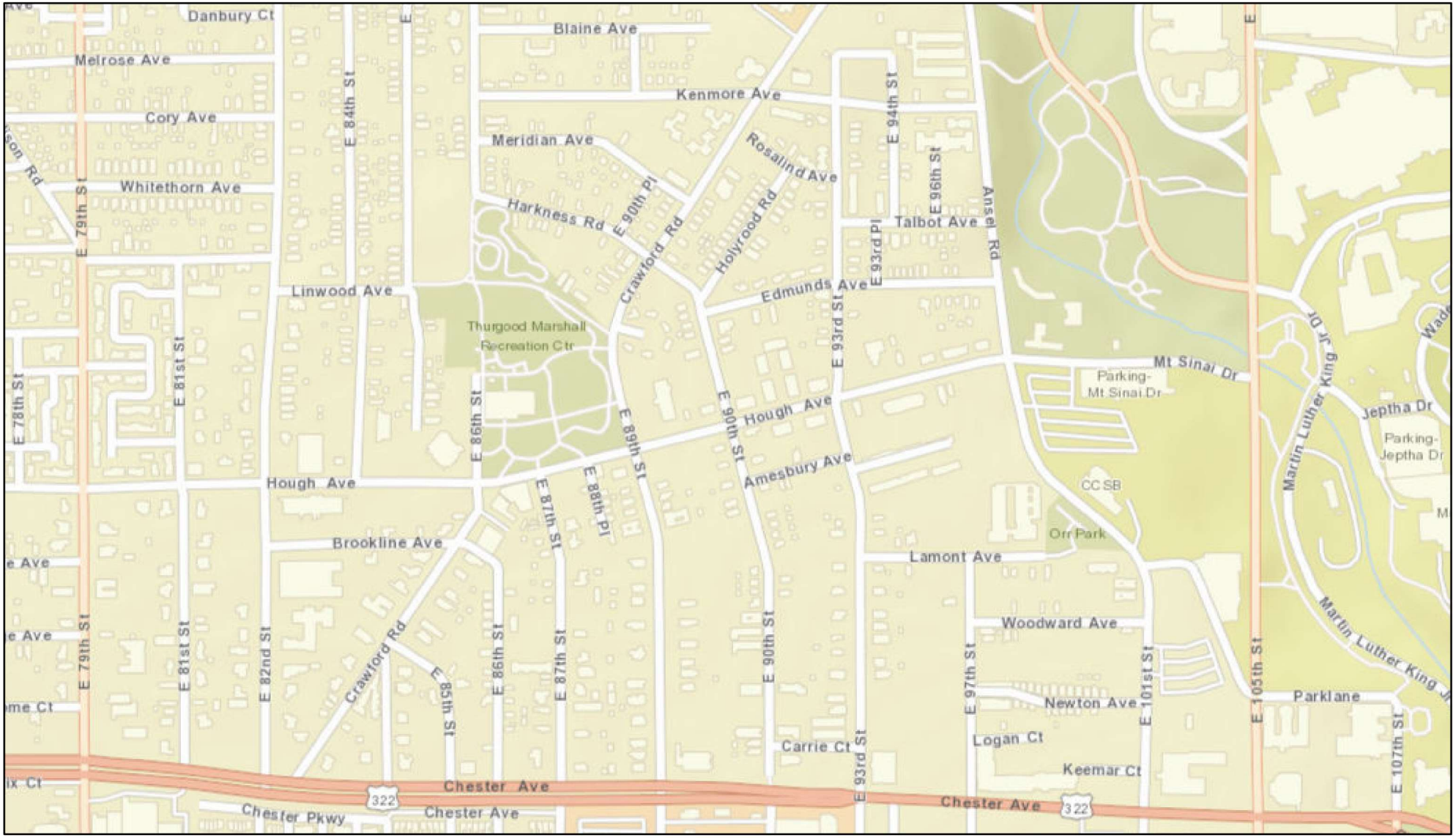

1/5/2024, 3:33:58 PM

1:9,028

0 0.05 0.1 0.2 mi

0 0.07 0.15 0.3 km

Cuyahoga County, Esri, HERE, Garmin, INCREMENT P, Intermap, NGA, USGS, NRCan

U.S. Environmental Protection Agency

Critical Habitat for Threatened & Endangered Species [USFWS]

Final Polygon Features

Final Linear Features

Proposed Polygon Features

Proposed Linear Features

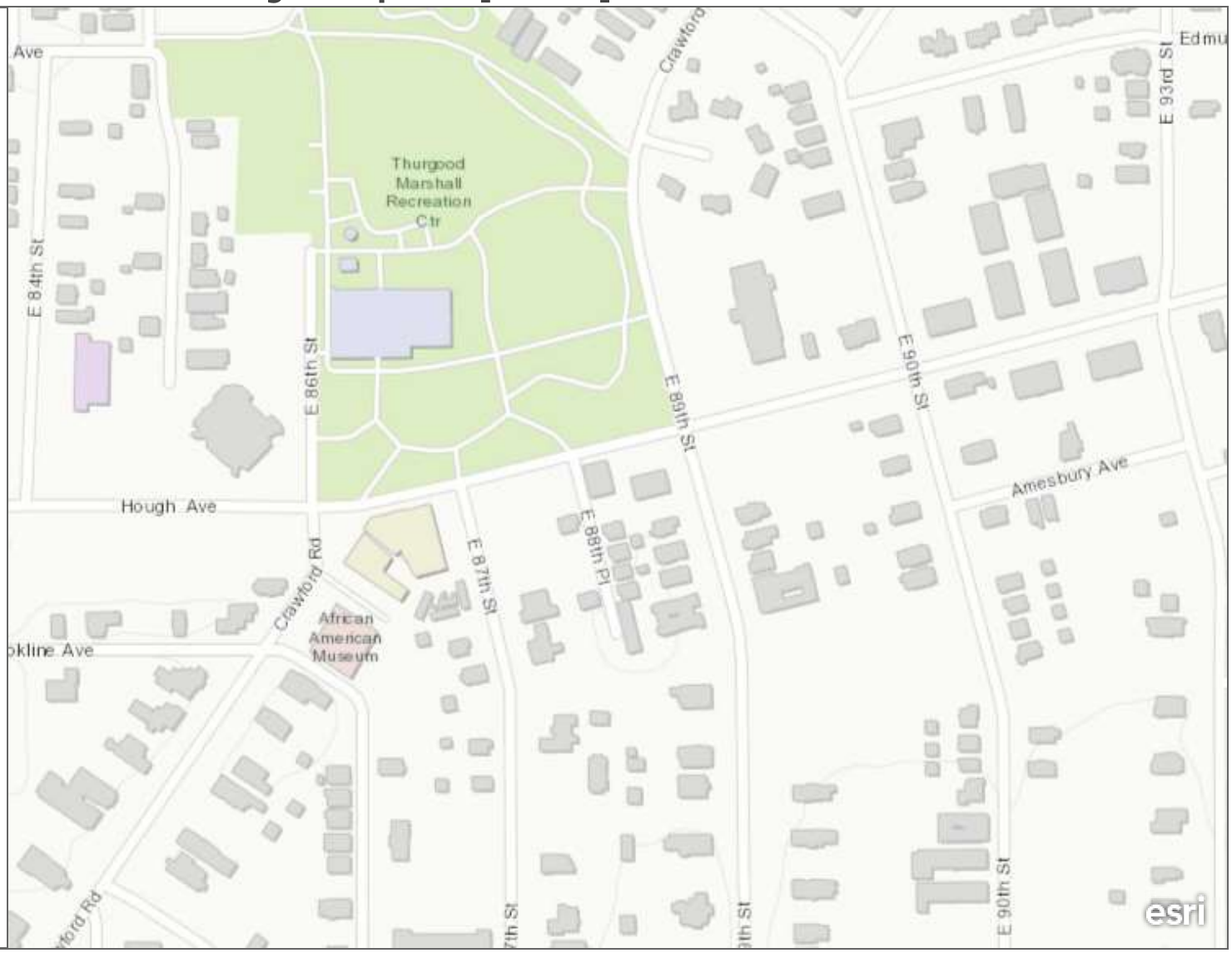

A specific geographic area(s) that contains features essential for the conservation of a threatened or endangered species and that may require special management and protection.

Cuyahoga County, Esri, HERE, Garmin, INCREMENT P, USGS, EPA, USDA

Pipeline and Hazardous Materials Safety Administration

NATIONAL PIPELINE MAPPING SYSTEM

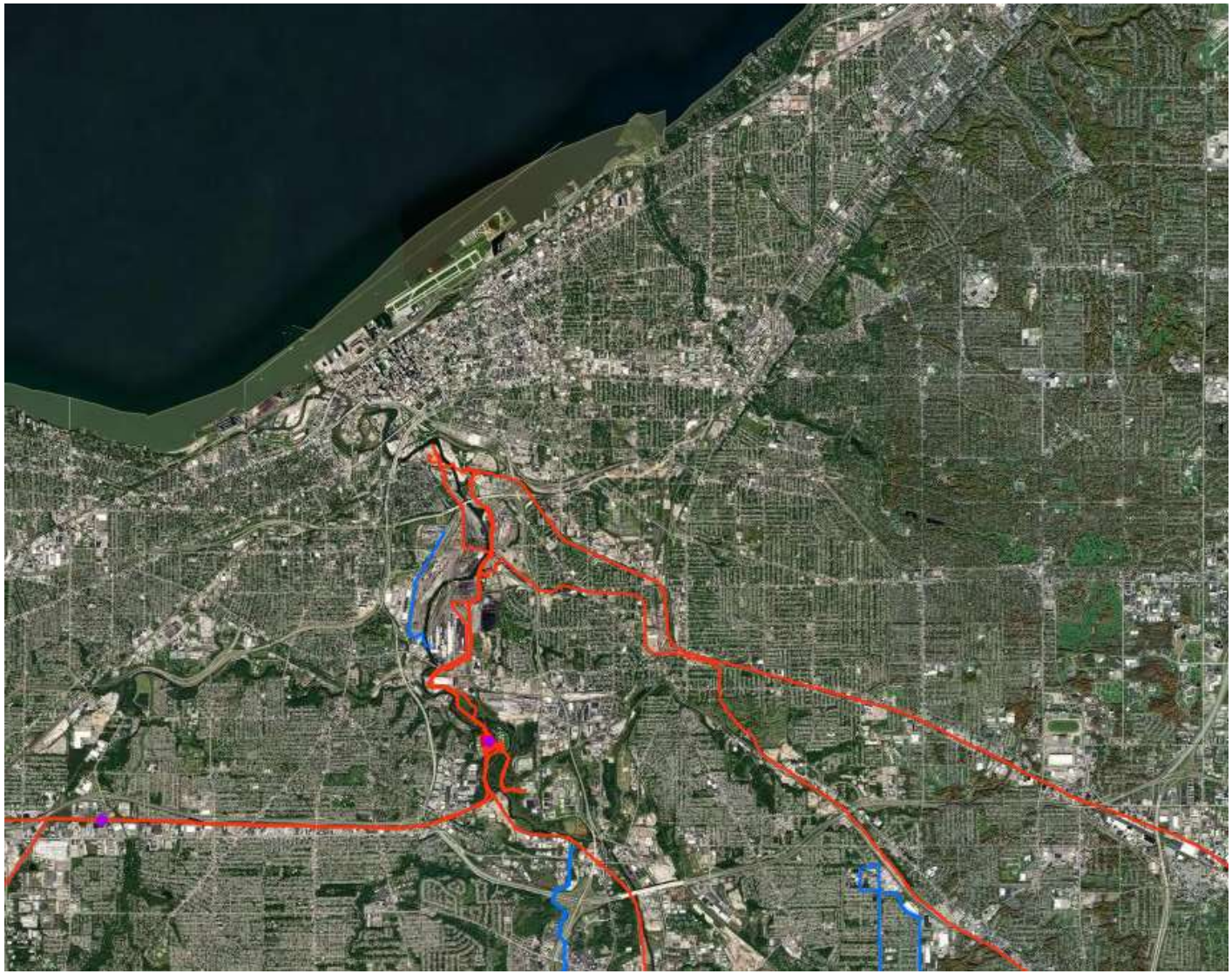

Legend

- Accidents (Liquid)
- Incidents (Gas)
- Gas Transmission Pipelines
- Hazardous Liquid Pipelines
- LNG Plants
- Breakout Tanks
- Other Populated Areas (scale dependent)

2 km
1 mi

Pipelines depicted on this map represent gas transmission and hazardous liquid lines only. Gas gathering and gas distribution systems are not represented.

This map should never be used as a substitute for contacting a one-call center prior to excavation activities. Please call 811 before any digging occurs.

Questions regarding this map or its contents can be directed to npms@dot.gov.

Projection: Geographic

Datum: NAD83

Map produced by the Public Viewer application at www.npms.phmsa.dot.gov

Basemap image is the intellectual property of Esri and is used herein under license. Copyright © 2020 Esri and its licensors. All rights reserved. World Imagery map service data is attributed to Esri, Maxar, Earthstar Geographics, and the GIS User Community.

Date Printed: Jan 23, 2024

811 Know what's below. Call before you dig.

logo

Ohio Nonattainment/Maintenance Status for Each County by Year for All Criteria Pollutants

Data is current as of December 31, 2023

Listed by County, NAAQS, Area. The 8-hour Ozone (1997) standard was revoked on April 6, 2015 and the 1-hour Ozone (1979) standard was revoked on June 15, 2005.

* The 1997 Primary Annual PM-2.5 NAAQS (level of 15 μg/m^3) is revoked in attainment and maintenance areas for that NAAQS. For additional information see the PM-2.5 NAAQS SIP Requirements Final Rule, effective October 24, 2016. (81 FR 58009)

Change the State:
OHIO GO

Important Notes

Download National Dataset: dbf | xls | Data dictionary (PDF)

County	NAAQS	Area Name	Nonattainment in Year	Redesignation to Maintenance	Classification	Whole or/ Part County	Population (2010)	State/ County FIPS Codes
OHIO								
Adams County	PM-2.5 (1997)-NAAQS revoked	Huntington-Ashland, WV-KY-OH	05 06 07 08 09 10 11	12/31/2012 *	Former Subpart 1	Part	3,355	39/001
Allen County	8-Hour Ozone (1997)-NAAQS revoked	Lima, OH	04 05 06	06/15/2007	Former Subpart 1	Whole	106,331	39/003
Ashtabula County	1-Hour Ozone (1979)-NAAQS revoked	Cleveland-Akron-Lorain, OH	92 93 94 95	05/07/1996	Moderate	Whole	101,497	39/007
Ashtabula County	8-Hour Ozone (1997)-NAAQS revoked	Cleveland-Akron-Lorain, OH	04 05 06 07 08	09/15/2009	Moderate	Whole	101,497	39/007
Ashtabula County	8-Hour Ozone (2008)	Cleveland-Akron-Lorain, OH	12 13 14 15 16	01/06/2017	Marginal	Whole	101,497	39/007
Ashtabula County	PM-2.5 (1997)-NAAQS revoked	Cleveland-Akron-Lorain, OH	05 06 07 08 09 10 11 12	09/18/2013 *	Former Subpart 1	Part	22,514	39/007

County	NAAQS	Area Name	Nonattainment in Year	Redesignation to Maintenance	Classification	Whole or/ Part County	Population (2010)	State/ County FIPS Codes
Belmont County	8-Hour Ozone (1997)-NAAQS revoked	Wheeling, WV-OH	040506	06/15/2007	Former Subpart 1	Whole	70,400	39/013
Belmont County	PM-2.5 (1997)-NAAQS revoked	Wheeling, WV-OH	050607080910111 2	08/29/2013 *	Former Subpart 1	Whole	70,400	39/013
Butler County	1-Hour Ozone (1979)-NAAQS revoked	Cincinnati-Hamilton, OH-KY	929394959697899000102030 4	06/14/2005	Moderate	Whole	368,130	39/017
Butler County	8-Hour Ozone (1997)-NAAQS revoked	Cincinnati-Hamilton, OH-KY-IN	040506070809	05/11/2010	Former Subpart 1	Whole	368,130	39/017
Butler County	8-Hour Ozone (2008)	Cincinnati, OH-KY-IN	12131415	12/16/2016	Marginal	Whole	368,130	39/017
Butler County	8-Hour Ozone (2015)	Cincinnati, OH-KY	18192021	06/09/2022	Marginal	Whole	368,130	39/017
Butler County	PM-2.5 (1997)-NAAQS revoked	Cincinnati-Hamilton, OH-KY-IN	05060708091011121314151 6	04/07/2017 *	Former Subpart 1	Whole	368,130	39/017
Clark County	1-Hour Ozone (1979)-NAAQS revoked	Dayton-Springfield, OH	929394	07/05/1995	Moderate	Whole	138,333	39/023
Clark County	8-Hour Ozone (1997)-NAAQS revoked	Dayton-Springfield, OH	040506	08/13/2007	Former Subpart 1	Whole	138,333	39/023
Clark County	PM-2.5 (1997)-NAAQS revoked	Dayton-Springfield, OH	050607080910111 2	09/26/2013 *	Former Subpart 1	Whole	138,333	39/023
Clermont County	1-Hour Ozone (1979)-NAAQS revoked	Cincinnati-Hamilton, OH-KY	929394959697899000102030 4	06/14/2005	Moderate	Whole	197,363	39/025

County	NAAQS	Area Name	Nonattainment in Year	Redesignation to Maintenance	Classification	Whole or/ Part County	Population (2010)	State/ County FIPS Codes
Clermont County	8-Hour Ozone (1997)-NAAQS revoked	Cincinnati-Hamilton, OH-KY-IN	040506070809	05/11/2010	Former Subpart 1	Whole	197,363	39/025
Clermont County	8-Hour Ozone (2008)	Cincinnati, OH-KY-IN	121314 15	12/16/2016	Marginal	Whole	197,363	39/025
Clermont County	8-Hour Ozone (2015)	Cincinnati, OH-KY	18192021	06/09/2022	Marginal	Whole	197,363	39/025
Clermont County	PM-2.5 (1997)-NAAQS revoked	Cincinnati-Hamilton, OH-KY-IN	0506070809101112131415 16	04/07/2017 *	Former Subpart 1	Whole	197,363	39/025
Clermont County	Sulfur Dioxide (2010)	Campbell-Clermont Counties, KY-OH	131415	11/21/2016		Part	14,349	39/025
Clinton County	1-Hour Ozone (1979)-NAAQS revoked	Clinton County, OH	92939495	03/21/1996	Section 185A	Whole	42,040	39/027
Clinton County	8-Hour Ozone (1997)-NAAQS revoked	Cincinnati-Hamilton, OH-KY-IN	040506070809	05/11/2010	Former Subpart 1	Whole	42,040	39/027
Clinton County	8-Hour Ozone (2008)	Cincinnati, OH-KY-IN	121314 15	12/16/2016	Marginal	Whole	42,040	39/027
Columbiana County	1-Hour Ozone (1979)-NAAQS revoked	Columbiana County, OH	929394	03/10/1995	Incomplete Data	Whole	107,841	39/029
Columbiana County	8-Hour Ozone (1997)-NAAQS revoked	Youngstown-Warren-Sharon, OH-PA	040506	06/12/2007	Former Subpart 1	Whole	107,841	39/029
Coshocton County	PM-2.5 (1997)-NAAQS revoked	Columbus, OH	0506070809101112	11/07/2013 *	Former Subpart 1	Part	1,535	39/031

County	NAAQS	Area Name	Nonattainment in Year	Redesignation to Maintenance	Classification	Whole or/ Part County	Population (2010)	State/ County FIPS Codes
Coshocton County	Sulfur Dioxide (1971)	Coshocton County; Franklin Township, OH	92939495969798 99	07/05/2000		Part	1,229	39/031
Cuyahoga County	1-Hour Ozone (1979)-NAAQS revoked	Cleveland-Akron-Lorain, OH	92939495	05/07/1996	Moderate	Whole	1,280,122	39/035
Cuyahoga County	8-Hour Ozone (1997)-NAAQS revoked	Cleveland-Akron-Lorain, OH	0405060708	09/15/2009	Moderate	Whole	1,280,122	39/035
Cuyahoga County	8-Hour Ozone (2008)	Cleveland-Akron-Lorain, OH	12131415 16	01/06/2017	Marginal	Whole	1,280,122	39/035
Cuyahoga County	8-Hour Ozone (2015)	Cleveland, OH	18192021222 3	/ /	Moderate	Whole	1,280,122	39/035
Cuyahoga County	Carbon Monoxide (1971)	Cleveland, OH	9293	03/07/1994	Moderate <= 12.7ppm	Whole	1,280,122	39/035
Cuyahoga County	Lead (2008)	Cleveland, OH	10111213141516	07/31/2017		Part	7,816	39/035
Cuyahoga County	PM-10 (1987)	Cuyahoga County, OH	92939495969798 9900	01/10/2001	Moderate	Whole	1,280,122	39/035
Cuyahoga County	PM-2.5 (1997)-NAAQS revoked	Cleveland-Akron-Lorain, OH	0506070809101112	09/18/2013 *	Former Subpart 1	Whole	1,280,122	39/035
Cuyahoga County	PM-2.5 (2006)	Cleveland-Akron-Lorain, OH	09101112	09/18/2013	Former Subpart 1	Whole	1,280,122	39/035
Cuyahoga County	PM-2.5 (2012)	Cleveland, OH	15161718	04/12/2019	Moderate	Whole	1,280,122	39/035
Cuyahoga County	Sulfur Dioxide (1971)	Cuyahoga County, OH	9293949596979899000102030 4	02/28/2005		Part	996,159	39/035
Delaware County	1-Hour Ozone (1979)-NAAQS revoked	Columbus, OH	92939495	04/01/1996	Marginal	Whole	174,214	39/041
Delaware County	8-Hour Ozone (1997)-NAAQS revoked	Columbus, OH	0405060708	09/15/2009	Former Subpart 1	Whole	174,214	39/041

County	NAAQS	Area Name	Nonattainment in Year	Redesignation to Maintenance	Classification	Whole or/ Part County	Population (2010)	State/ County FIPS Codes
Delaware County	8-Hour Ozone (2008)	Columbus, OH	12 13 14 15	12/21/2016	Marginal	Whole	174,214	39/041
Delaware County	8-Hour Ozone (2015)	Columbus, OH	18	08/21/2019	Marginal	Whole	174,214	39/041
Delaware County	PM-2.5 (1997)-NAAQS revoked	Columbus, OH	05 06 07 08 09 10 11 12	11/07/2013 *	Former Subpart 1	Whole	174,214	39/041
Fairfield County	8-Hour Ozone (1997)-NAAQS revoked	Columbus, OH	04 05 06 07 08	09/15/2009	Former Subpart 1	Whole	146,156	39/045
Fairfield County	8-Hour Ozone (2008)	Columbus, OH	12 13 14 15	12/21/2016	Marginal	Whole	146,156	39/045
Fairfield County	8-Hour Ozone (2015)	Columbus, OH	18	08/21/2019	Marginal	Whole	146,156	39/045
Fairfield County	PM-2.5 (1997)-NAAQS revoked	Columbus, OH	05 06 07 08 09 10 11 12	11/07/2013 *	Former Subpart 1	Whole	146,156	39/045
Franklin County	1-Hour Ozone (1979)-NAAQS revoked	Columbus, OH	92 93 94 95	04/01/1996	Marginal	Whole	1,163,414	39/049
Franklin County	8-Hour Ozone (1997)-NAAQS revoked	Columbus, OH	04 05 06 07 08	09/15/2009	Former Subpart 1	Whole	1,163,414	39/049
Franklin County	8-Hour Ozone (2008)	Columbus, OH	12 13 14 15	12/21/2016	Marginal	Whole	1,163,414	39/049
Franklin County	8-Hour Ozone (2015)	Columbus, OH	18	08/21/2019	Marginal	Whole	1,163,414	39/049
Franklin County	PM-2.5 (1997)-NAAQS revoked	Columbus, OH	05 06 07 08 09 10 11 12	11/07/2013 *	Former Subpart 1	Whole	1,163,414	39/049
Fulton County	Lead (2008)	Delta, OH	10 11 12 13 14 15 16 17	03/13/2018		Part	3,243	39/051

County	NAAQS	Area Name	Nonattainment in Year	Redesignation to Maintenance	Classification	Whole or/ Part County	Population (2010)	State/ County FIPS Codes
Gallia County	PM-2.5 (1997)-NAAQS revoked	Huntington-Ashland, WV-KY-OH	05060708091011	12/31/2012 *	Former Subpart 1	Part	4,275	39/053
Gallia County	Sulfur Dioxide (1971)	Gallia County; Addison Township, OH	9293949596979899	07/05/2000		Part	2,197	39/053
Geauga County	1-Hour Ozone (1979)-NAAQS revoked	Cleveland-Akron-Lorain, OH	92939495	05/07/1996	Moderate	Whole	93,389	39/055
Geauga County	8-Hour Ozone (1997)-NAAQS revoked	Cleveland-Akron-Lorain, OH	0405060708	09/15/2009	Moderate	Whole	93,389	39/055
Geauga County	8-Hour Ozone (2008)	Cleveland-Akron-Lorain, OH	121314151 6	01/06/2017	Marginal	Whole	93,389	39/055
Geauga County	8-Hour Ozone (2015)	Cleveland, OH	181920212223	/ /	Moderate	Whole	93,389	39/055
Greene County	1-Hour Ozone (1979)-NAAQS revoked	Dayton-Springfield, OH	929394	07/05/1995	Moderate	Whole	161,573	39/057
Greene County	8-Hour Ozone (1997)-NAAQS revoked	Dayton-Springfield, OH	040506	08/13/2007	Former Subpart 1	Whole	161,573	39/057
Greene County	PM-2.5 (1997)-NAAQS revoked	Dayton-Springfield, OH	0506070809101112	09/26/2013 *	Former Subpart 1	Whole	161,573	39/057
Hamilton County	1-Hour Ozone (1979)-NAAQS revoked	Cincinnati-Hamilton, OH-KY	929394959697989900010203 04	06/14/2005	Moderate	Whole	802,374	39/061
Hamilton County	8-Hour Ozone (1997)-NAAQS revoked	Cincinnati-Hamilton, OH-KY-IN	040506070809	05/11/2010	Former Subpart 1	Whole	802,374	39/061

County	NAAQS	Area Name	Nonattainment in Year	Redesignation to Maintenance	Classification	Whole or/ Part County	Population (2010)	State/ County FIPS Codes
Hamilton County	8-Hour Ozone (2008)	Cincinnati, OH-KY-IN	12 13 14 15	12/16/2016	Marginal	Whole	802,374	39/061
Hamilton County	8-Hour Ozone (2015)	Cincinnati, OH-KY	18 19 20 21	06/09/2022	Marginal	Whole	802,374	39/061
Hamilton County	PM-2.5 (1997)-NAAQS revoked	Cincinnati-Hamilton, OH-KY-IN	05 06 07 08 09 10 11 12 13 14 15 16	04/07/2017 *	Former Subpart 1	Whole	802,374	39/061
Jefferson County	1-Hour Ozone (1979)-NAAQS revoked	Steubenville, OH	92 93 94	03/10/1995	Section 185A	Whole	69,709	39/081
Jefferson County	8-Hour Ozone (1997)-NAAQS revoked	Steubenville-Weirton, OH-WV	04 05 06	06/15/2007	Former Subpart 1	Whole	69,709	39/081
Jefferson County	PM-10 (1987)	Jefferson County, OH	92 93 94 95 96 97 98 99 00	01/10/2001	Moderate	Part	3,472	39/081
Jefferson County	PM-2.5 (1997)-NAAQS revoked	Steubenville-Weirton, OH-WV	05 06 07 08 09 10 11 12	09/18/2013 *	Former Subpart 1	Whole	69,709	39/081
Jefferson County	PM-2.5 (2006)	Steubenville-Weirton, OH-WV	09 10 11 12	09/18/2013	Former Subpart 1	Whole	69,709	39/081
Jefferson County	Sulfur Dioxide (1971)	Jefferson County; (part) Steubenville & Mingo Junction, OH	92 93 94 95 96 97 98	09/29/1999		Part	69,712	39/081
Jefferson County	Sulfur Dioxide (2010)	Steubenville, OH-WV	13 14 15 16 17 18	11/29/2019		Part	38,854	39/081
Knox County	8-Hour Ozone (1997)-NAAQS revoked	Columbus, OH	04 05 06 07 08	09/15/2009	Former Subpart 1	Whole	60,921	39/083
Knox County	8-Hour Ozone (2008)	Columbus, OH	12 13 14 15	12/21/2016	Marginal	Whole	60,921	39/083

County	NAAQS	Area Name	Nonattainment in Year	Redesignation to Maintenance	Classification	Whole or/ Part County	Population (2010)	State/ County FIPS Codes
Lake County	1-Hour Ozone (1979)-NAAQS revoked	Cleveland-Akron-Lorain, OH	92939495	05/07/1996	Moderate	Whole	230,041	39/085
Lake County	8-Hour Ozone (1997)-NAAQS revoked	Cleveland-Akron-Lorain, OH	0405060708	09/15/2009	Moderate	Whole	230,041	39/085
Lake County	8-Hour Ozone (2008)	Cleveland-Akron-Lorain, OH	121314151 6	01/06/2017	Marginal	Whole	230,041	39/085
Lake County	8-Hour Ozone (2015)	Cleveland, OH	181920212223	/ /	Moderate	Whole	230,041	39/085
Lake County	PM-2.5 (1997)-NAAQS revoked	Cleveland-Akron-Lorain, OH	050607080910111 2	09/18/2013 *	Former Subpart 1	Whole	230,041	39/085
Lake County	PM-2.5 (2006)	Cleveland-Akron-Lorain, OH	09101112	09/18/2013	Former Subpart 1	Whole	230,041	39/085
Lake County	Sulfur Dioxide (1971)	Lake County; (part) Eastlake, Timberlake, Lakeline, Willoughby, Mentor, OH	92939495969798	09/29/1999		Part	229,760	39/085
Lake County	Sulfur Dioxide (2010)	Lake County, OH	131415161718	05/14/2019		Whole	230,041	39/085
Lawrence County	PM-2.5 (1997)-NAAQS revoked	Huntington-Ashland, WV-KY-OH	050607080910 11	12/31/2012 *	Former Subpart 1	Whole	62,450	39/087
Licking County	1-Hour Ozone (1979)-NAAQS revoked	Columbus, OH	92939495	04/01/1996	Marginal	Whole	166,492	39/089
Licking County	8-Hour Ozone (1997)-NAAQS revoked	Columbus, OH	0405060708	09/15/2009	Former Subpart 1	Whole	166,492	39/089
Licking County	8-Hour Ozone (2008)	Columbus, OH	121314 15	12/21/2016	Marginal	Whole	166,492	39/089

County	NAAQS	Area Name	Nonattainment in Year	Redesignation to Maintenance	Classification	Whole or/ Part County	Population (2010)	State/ County FIPS Codes
Licking County	8-Hour Ozone (2015)	Columbus, OH	18	08/21/2019	Marginal	Whole	166,492	39/089
Licking County	PM-2.5 (1997)-NAAQS revoked	Columbus, OH	05 06 07 08 09 10 11 12	11/07/2013 *	Former Subpart 1	Whole	166,492	39/089
Logan County	Lead (2008)	Bellefontaine, OH	10 11 12 13	09/26/2014		Part	6,220	39/091
Lorain County	1-Hour Ozone (1979)-NAAQS revoked	Cleveland-Akron-Lorain, OH	92 93 94 95	05/07/1996	Moderate	Whole	301,356	39/093
Lorain County	8-Hour Ozone (1997)-NAAQS revoked	Cleveland-Akron-Lorain, OH	04 05 06 07 08	09/15/2009	Moderate	Whole	301,356	39/093
Lorain County	8-Hour Ozone (2008)	Cleveland-Akron-Lorain, OH	12 13 14 15 16	01/06/2017	Marginal	Whole	301,356	39/093
Lorain County	8-Hour Ozone (2015)	Cleveland, OH	18 19 20 21 22 23	/ /	Moderate	Whole	301,356	39/093
Lorain County	PM-2.5 (1997)-NAAQS revoked	Cleveland-Akron-Lorain, OH	05 06 07 08 09 10 11 12	09/18/2013 *	Former Subpart 1	Whole	301,356	39/093
Lorain County	PM-2.5 (2006)	Cleveland-Akron-Lorain, OH	09 10 11 12	09/18/2013	Former Subpart 1	Whole	301,356	39/093
Lorain County	PM-2.5 (2012)	Cleveland, OH	15 16 17 18	04/12/2019	Moderate	Whole	301,356	39/093
Lorain County	Sulfur Dioxide (1971)	Lorain County, OH	92 93 94 95 96 97 98 99	07/05/2000		Part	301,074	39/093
Lucas County	1-Hour Ozone (1979)-NAAQS revoked	Toledo, OH	92 93 94	08/01/1995	Moderate	Whole	441,815	39/095
Lucas County	8-Hour Ozone (1997)-NAAQS revoked	Toledo, OH	04 05 06	08/09/2007	Former Subpart 1	Whole	441,815	39/095
Lucas County	Sulfur Dioxide (1971)	Lucas County, OH	92 93 94 95 96 97 98 99 00 01 02 03	03/18/2004		Part	441,812	39/095

County	NAAQS	Area Name	Nonattainment in Year	Redesignation to Maintenance	Classification	Whole or/ Part County	Population (2010)	State/ County FIPS Codes
Madison County	8-Hour Ozone (1997)-NAAQS revoked	Columbus, OH	0405060708	09/15/2009	Former Subpart 1	Whole	43,435	39/097
Madison County	8-Hour Ozone (2008)	Columbus, OH	121314 15	12/21/2016	Marginal	Whole	43,435	39/097
Mahoning County	1-Hour Ozone (1979)-NAAQS revoked	Youngstown-Warren-Sharon, OH-PA (OH portion)	92939495	04/01/1996 [Split]	Marginal	Whole	238,823	39/099
Mahoning County	8-Hour Ozone (1997)-NAAQS revoked	Youngstown-Warren-Sharon, OH-PA	040506	06/12/2007	Former Subpart 1	Whole	238,823	39/099
Medina County	1-Hour Ozone (1979)-NAAQS revoked	Cleveland-Akron-Lorain, OH	92939495	05/07/1996	Moderate	Whole	172,332	39/103
Medina County	8-Hour Ozone (1997)-NAAQS revoked	Cleveland-Akron-Lorain, OH	0405060708	09/15/2009	Moderate	Whole	172,332	39/103
Medina County	8-Hour Ozone (2008)	Cleveland-Akron-Lorain, OH	121314151 6	01/06/2017	Marginal	Whole	172,332	39/103
Medina County	8-Hour Ozone (2015)	Cleveland, OH	181920212223	/ /	Moderate	Whole	172,332	39/103
Medina County	PM-2.5 (1997)-NAAQS revoked	Cleveland-Akron-Lorain, OH	05060708091011 12	09/18/2013 *	Former Subpart 1	Whole	172,332	39/103
Medina County	PM-2.5 (2006)	Cleveland-Akron-Lorain, OH	09101112	09/18/2013	Former Subpart 1	Whole	172,332	39/103
Miami County	1-Hour Ozone (1979)-NAAQS revoked	Dayton-Springfield, OH	929394	07/05/1995	Moderate	Whole	102,506	39/109

County	NAAQS	Area Name	Nonattainment in Year	Redesignation to Maintenance	Classification	Whole or/ Part County	Population (2010)	State/ County FIPS Codes
Miami County	8-Hour Ozone (1997)-NAAQS revoked	Dayton-Springfield, OH	040506	08/13/2007	Former Subpart 1	Whole	102,506	39/109
Montgomery County	1-Hour Ozone (1979)-NAAQS revoked	Dayton-Springfield, OH	929394	07/05/1995	Moderate	Whole	535,153	39/113
Montgomery County	8-Hour Ozone (1997)-NAAQS revoked	Dayton-Springfield, OH	040506	08/13/2007	Former Subpart 1	Whole	535,153	39/113
Montgomery County	PM-2.5 (1997)-NAAQS revoked	Dayton-Springfield, OH	050607080910 11 12	09/26/2013 *	Former Subpart 1	Whole	535,153	39/113
Morgan County	Sulfur Dioxide (1971)	Morgan County: Center Township, OH	9293	10/21/1994		Part	15,053	39/115
Morgan County	Sulfur Dioxide (2010)	Muskingum River, OH	13 14 15 16 17 18 19 20 21 22 23	/ /		Part	743	39/115
Portage County	1-Hour Ozone (1979)-NAAQS revoked	Cleveland-Akron-Lorain, OH	929394 95	05/07/1996	Moderate	Whole	161,419	39/133
Portage County	8-Hour Ozone (1997)-NAAQS revoked	Cleveland-Akron-Lorain, OH	040506 07 08	09/15/2009	Moderate	Whole	161,419	39/133
Portage County	8-Hour Ozone (2008)	Cleveland-Akron-Lorain, OH	12 13 14 15 16	01/06/2017	Marginal	Whole	161,419	39/133
Portage County	8-Hour Ozone (2015)	Cleveland, OH	18 19 20 21 22 23	/ /	Moderate	Whole	161,419	39/133
Portage County	PM-2.5 (1997)-NAAQS revoked	Cleveland-Akron-Lorain, OH	050607080910 11 12	09/18/2013 *	Former Subpart 1	Whole	161,419	39/133
Portage County	PM-2.5 (2006)	Cleveland-Akron-Lorain, OH	09 10 11 12	09/18/2013	Former Subpart 1	Whole	161,419	39/133

County	NAAQS	Area Name	Nonattainment in Year	Redesignation to Maintenance	Classification	Whole or/ Part County	Population (2010)	State/ County FIPS Codes
Preble County	1-Hour Ozone (1979)-NAAQS revoked	Preble County, OH	92939 4	03/10/1995	Section 185A	Whole	42,270	39/135
Scioto County	PM-2.5 (1997)-NAAQS revoked	Huntington-Ashland, WV-KY-OH	05 06 07 08 09 10 11	12/31/2012 *	Former Subpart 1	Whole	79,499	39/145
Stark County	1-Hour Ozone (1979)-NAAQS revoked	Canton, OH	92939495	04/01/1996	Marginal	Whole	375,586	39/151
Stark County	8-Hour Ozone (1997)-NAAQS revoked	Canton-Massillon, OH	04 05 06	06/15/2007	Former Subpart 1	Whole	375,586	39/151
Stark County	Lead (2008)	Canton-Stark County, OH	23	/ /		Part	6,188	39/151
Stark County	PM-2.5 (1997)-NAAQS revoked	Canton-Massillon, OH	05 06 07 08 09 10 11 12	10/22/2013 *	Former Subpart 1	Whole	375,586	39/151
Stark County	PM-2.5 (2006)	Canton-Massillon, OH	09 10 11 12	10/22/2013	Former Subpart 1	Whole	375,586	39/151
Summit County	1-Hour Ozone (1979)-NAAQS revoked	Cleveland-Akron-Lorain, OH	92939495	05/07/1996	Moderate	Whole	541,781	39/153
Summit County	8-Hour Ozone (1997)-NAAQS revoked	Cleveland-Akron-Lorain, OH	04 05 06 07 08	09/15/2009	Moderate	Whole	541,781	39/153
Summit County	8-Hour Ozone (2008)	Cleveland-Akron-Lorain, OH	12 13 14 15 16	01/06/2017	Marginal	Whole	541,781	39/153
Summit County	8-Hour Ozone (2015)	Cleveland, OH	18 19 20 21 22 23	/ /	Moderate	Whole	541,781	39/153
Summit County	PM-2.5 (1997)-NAAQS revoked	Cleveland-Akron-Lorain, OH	05 06 07 08 09 10 11 12	09/18/2013 *	Former Subpart 1	Whole	541,781	39/153

County	NAAQS	Area Name	Nonattainment in Year	Redesignation to Maintenance	Classification	Whole or/ Part County	Population (2010)	State/ County FIPS Codes
Summit County	PM-2.5 (2006)	Cleveland-Akron-Lorain, OH	09 10 11 12	09/18/2013	Former Subpart 1	Whole	541,781	39/153
Trumbull County	1-Hour Ozone (1979)-NAAQS revoked	Youngstown-Warren-Sharon, OH-PA (OH portion)	92 93 94 95	04/01/1996 [Split]	Marginal	Whole	210,312	39/155
Trumbull County	8-Hour Ozone (1997)-NAAQS revoked	Youngstown-Warren-Sharon, OH-PA	04 05 06	06/12/2007	Former Subpart 1	Whole	210,312	39/155
Warren County	1-Hour Ozone (1979)-NAAQS revoked	Cincinnati-Hamilton, OH-KY	92 93 94 95 96 97 98 99 00 01 02 03 04	06/14/2005	Moderate	Whole	212,693	39/165
Warren County	8-Hour Ozone (1997)-NAAQS revoked	Cincinnati-Hamilton, OH-KY-IN	04 05 06 07 08 09	05/11/2010	Former Subpart 1	Whole	212,693	39/165
Warren County	8-Hour Ozone (2008)	Cincinnati, OH-KY-IN	12 13 14 15	12/16/2016	Marginal	Whole	212,693	39/165
Warren County	8-Hour Ozone (2015)	Cincinnati, OH-KY	18 19 20 21	06/09/2022	Marginal	Whole	212,693	39/165
Warren County	PM-2.5 (1997)-NAAQS revoked	Cincinnati-Hamilton, OH-KY-IN	05 06 07 08 09 10 11 12 13 14 15 16	04/07/2017 *	Former Subpart 1	Whole	212,693	39/165
Washington County	8-Hour Ozone (1997)-NAAQS revoked	Parkersburg-Marietta, WV-OH	04 05 06	06/15/2007	Former Subpart 1	Whole	61,778	39/167
Washington County	PM-2.5 (1997)-NAAQS revoked	Parkersburg-Marietta, WV-OH	05 06 07 08 09 10 11 12	08/29/2013 *	Former Subpart 1	Whole	61,778	39/167
Washington County	Sulfur Dioxide (1971)	Washington County: Waterford Township, OH	92 93	10/21/1994		Part	61,777	39/167
Washington County	Sulfur Dioxide (2010)	Muskingum River, OH	13 14 15 16 17 18 19 20 21 22 23	/ /		Part	3,713	39/167

County	NAAQS	Area Name	Nonattainment in Year	Redesignation to Maintenance	Classification	Whole or/ Part County	Population (2010)	State/ County FIPS Codes
Wood County	1-Hour Ozone (1979)-NAAQS revoked	Toledo, OH	929394	08/01/1995	Moderate	Whole	125,488	39/173
Wood County	8-Hour Ozone (1997)-NAAQS revoked	Toledo, OH	040506	08/09/2007	Former Subpart 1	Whole	125,488	39/173

Important Notes

EJScreen Community Report

This report provides environmental and socioeconomic information for user-defined areas, and combines that data into environmental justice and supplemental indexes.

Cleveland, OH

1 mile Ring Centered at 41.509601,-81.624241
Population: 15,892
Area in square miles: 3.14

A3 Landscape

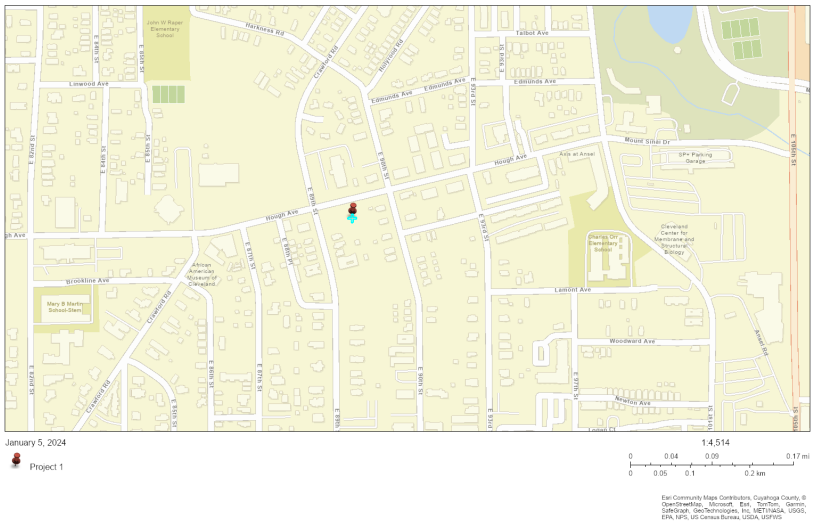

LANGUAGES SPOKEN AT HOME

LANGUAGE	PERCENT
English	89%
Spanish	2%
French, Haitian, or Cajun	1%
Other Indo-European	2%
Chinese (including Mandarin, Cantonese)	2%
Other Asian and Pacific Island	1%
Arabic	1%
Total Non-English	11%

COMMUNITY INFORMATION

- Low income: 62 percent
- People of color: 86 percent
- Less than high school education: 23 percent
- Limited English households: 2 percent
- Unemployment: 14 percent
- Persons with disabilities: 23 percent
- Male: 47 percent
- Female: 53 percent
- 46 years — Average life expectancy
- $20,197 — Per capita income
- Number of households: 6,813
- Owner occupied: 27 percent

BREAKDOWN BY RACE

- White: 14%
- Black: 74%
- American Indian: 0%
- Asian: 5%
- Hawaiian/Pacific Islander: 0%
- Other race: 1%
- Two or more races: 3%
- Hispanic: 2%

BREAKDOWN BY AGE

From Ages 1 to 4	3%
From Ages 1 to 18	19%
From Ages 18 and up	81%
From Ages 65 and up	19%

LIMITED ENGLISH SPEAKING BREAKDOWN

Speak Spanish	11%
Speak Other Indo-European Languages	29%
Speak Asian-Pacific Island Languages	54%
Speak Other Languages	5%

Notes: Numbers may not sum to totals due to rounding. Hispanic population can be of any race.
Source: U.S. Census Bureau, American Community Survey (ACS) 2017 -2021. Life expectancy data comes from the Centers for Disease Control.

Environmental Justice & Supplemental Indexes

The environmental justice and supplemental indexes are a combination of environmental and socioeconomic information. There are thirteen EJ indexes and supplemental indexes in EJScreen reflecting the 13 environmental indicators. The indexes for a selected area are compared to those for all other locations in the state or nation. For more information and calculation details on the EJ and supplemental indexes, please visit the EJScreen website.

EJ INDEXES

The EJ indexes help users screen for potential EJ concerns. To do this, the EJ index combines data on low income and people of color populations with a single environmental indicator.

EJ INDEXES FOR THE SELECTED LOCATION

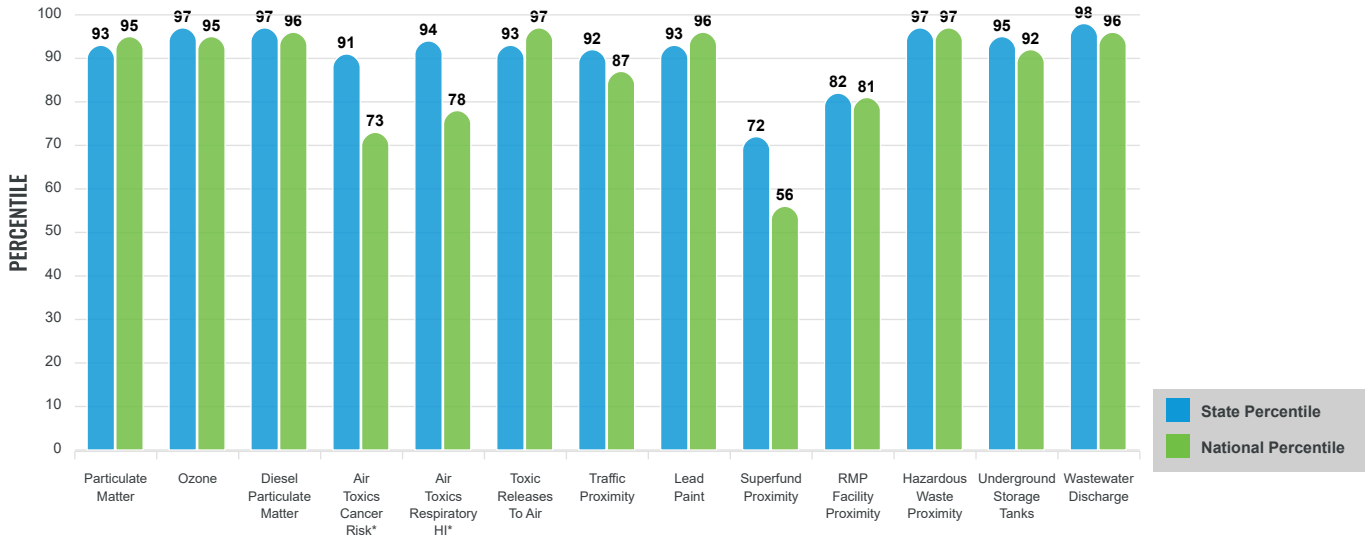

SUPPLEMENTAL INDEXES

The supplemental indexes offer a different perspective on community-level vulnerability. They combine data on percent low-income, percent linguistically isolated, percent less than high school education, percent unemployed, and low life expectancy with a single environmental indicator.

SUPPLEMENTAL INDEXES FOR THE SELECTED LOCATION

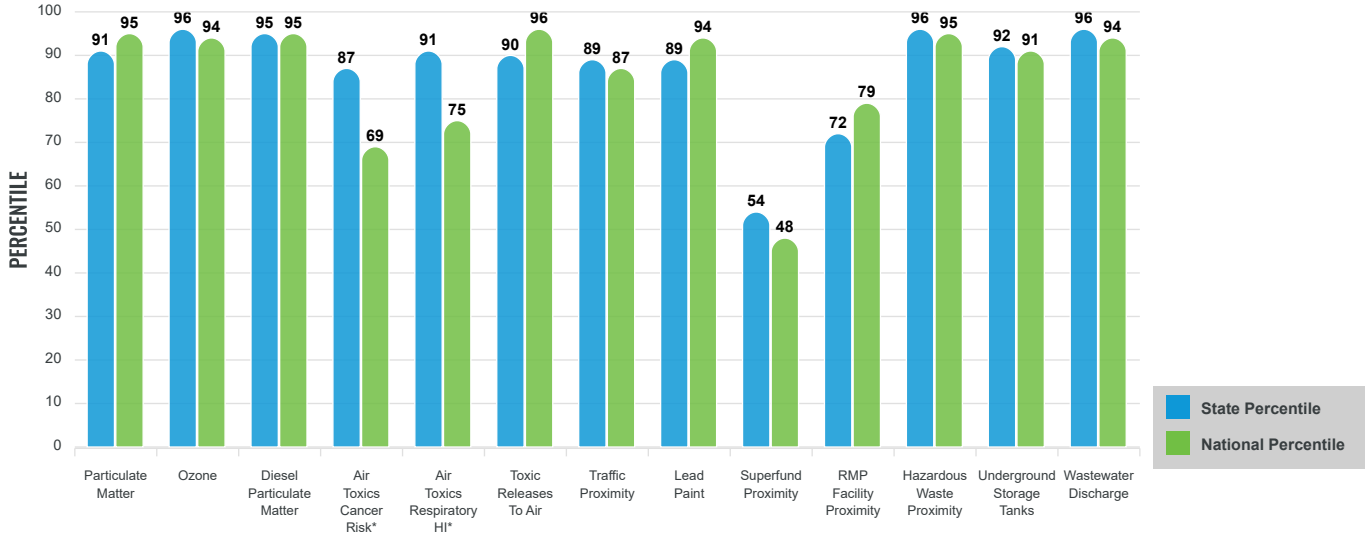

These percentiles provide perspective on how the selected block group or buffer area compares to the entire state or nation.

Report for 1 mile Ring Centered at 41.509601,-81.624241

EJScreen Environmental and Socioeconomic Indicators Data

SELECTED VARIABLES	VALUE	STATE AVERAGE	PERCENTILE IN STATE	USA AVERAGE	PERCENTILE IN USA
POLLUTION AND SOURCES					
Particulate Matter ($\mu g/m^3$)	9.49	9.18	65	8.08	83
Ozone (ppb)	65.6	61.4	86	61.6	78
Diesel Particulate Matter ($\mu g/m^3$)	0.433	0.261	92	0.261	86
Air Toxics Cancer Risk* (lifetime risk per million)	24	22	0	25	5
Air Toxics Respiratory HI*	0.3	0.25	51	0.31	31
Toxic Releases to Air	6,900	10,000	71	4,600	89
Traffic Proximity (daily traffic count/distance to road)	180	110	83	210	72
Lead Paint (% Pre-1960 Housing)	0.63	0.44	70	0.3	82
Superfund Proximity (site count/km distance)	0.022	0.094	24	0.13	19
RMP Facility Proximity (facility count/km distance)	0.16	0.49	41	0.43	48
Hazardous Waste Proximity (facility count/km distance)	6.7	1.3	97	1.9	92
Underground Storage Tanks (count/km^2)	10	2.9	93	3.9	88
Wastewater Discharge (toxicity-weighted concentration/m distance)	0.1	0.47	85	22	82
SOCIOECONOMIC INDICATORS					
Demographic Index	74%	28%	95	35%	92
Supplemental Demographic Index	25%	14%	91	14%	89
People of Color	86%	24%	94	39%	86
Low Income	62%	33%	88	31%	90
Unemployment Rate	14%	6%	88	6%	90
Limited English Speaking Households	2%	1%	81	5%	63
Less Than High School Education	23%	10%	90	12%	85
Under Age 5	3%	6%	33	6%	34
Over Age 64	19%	18%	61	17%	64
Low Life Expectancy	19%	21%	29	20%	44

*Diesel particulate matter, air toxics cancer risk, and air toxics respiratory hazard index are from the EPA's Air Toxics Data Update, which is the Agency's ongoing, comprehensive evaluation of air toxics in the United States. This effort aims to prioritize air toxics, emission sources, and locations of interest for further study. It is important to remember that the air toxics data presented here provide broad estimates of health risks over geographic areas of the country, not definitive risks to specific individuals or locations. Cancer risks and hazard indices from the Air Toxics Data Update are reported to one significant figure and any additional significant figures here are due to rounding. More information on the Air Toxics Data Update can be found at: https://www.epa.gov/haps/air-toxics-data-update.

Sites reporting to EPA within defined area:

Superfund	0
Hazardous Waste, Treatment, Storage, and Disposal Facilities	3
Water Dischargers	0
Air Pollution	16
Brownfields	19
Toxic Release Inventory	2

Other community features within defined area:

Schools	7
Hospitals	9
Places of Worship	65

Other environmental data:

Air Non-attainment	Yes
Impaired Waters	Yes

Selected location contains American Indian Reservation Lands*	No
Selected location contains a "Justice40 (CEJST)" disadvantaged community	Yes
Selected location contains an EPA IRA disadvantaged community	Yes

Report for 1 mile Ring Centered at 41.509601,-81.624241

EJScreen Environmental and Socioeconomic Indicators Data

HEALTH INDICATORS

INDICATOR	HEALTH VALUE	STATE AVERAGE	STATE PERCENTILE	US AVERAGE	US PERCENTILE
Low Life Expectancy	19%	21%	29	20%	44
Heart Disease	10.1	7.2	96	6.1	97
Asthma	13.9	10.7	94	10	98
Cancer	5.8	6.6	24	6.1	41
Persons with Disabilities	22.6%	14.8%	89	13.4%	91

CLIMATE INDICATORS

INDICATOR	HEALTH VALUE	STATE AVERAGE	STATE PERCENTILE	US AVERAGE	US PERCENTILE
Flood Risk	4%	7%	47	12%	37
Wildfire Risk	0%	0%	0	14%	0

CRITICAL SERVICE GAPS

INDICATOR	HEALTH VALUE	STATE AVERAGE	STATE PERCENTILE	US AVERAGE	US PERCENTILE
Broadband Internet	36%	15%	94	14%	93
Lack of Health Insurance	5%	7%	47	9%	39
Housing Burden	Yes	N/A	N/A	N/A	N/A
Transportation Access	Yes	N/A	N/A	N/A	N/A
Food Desert	No	N/A	N/A	N/A	N/A

Footnotes

Report for 1 mile Ring Centered at 41.509601,-81.624241

DNL Calculator

The Day/Night Noise Level Calculator is an electronic assessment tool that calculates the Day/Night Noise Level (DNL) from roadway and railway traffic. For more information on using the DNL calculator, view the **Day/Night Noise Level Calculator Electronic Assessment Tool Overview (/programs/environmental-review/daynight-noise-level-electronic-assessment-tool/)**.

Guidelines

- To display the Road and/or Rail DNL calculator(s), click on the "Add Road Source" and/or "Add Rail Source" button(s) below.
- All Road and Rail input values must be positive non-decimal numbers.
- All Road and/or Rail DNL value(s) must be calculated separately before calculating the Site DNL.
- All checkboxes that apply must be checked for vehicles and trains in the tables' headers.
- **Note #1:** Tooltips, containing field specific information, have been added in this tool and may be accessed by hovering over all the respective data fields (site identification, roadway and railway assessment, DNL calculation results, roadway and railway input variables) with the mouse.
- **Note #2:** DNL Calculator assumes roadway data is always entered.

DNL Calculator

Site ID	E89th and Hough
Record Date	01/23/2024
User's Name	Shannon Garvey

Road # 1 Name:	**Hough Avenue**

Road #1

Vehicle Type	**Cars** ☑	**Medium Trucks** ☑	**Heavy Trucks** ☐
Effective Distance	20	20	
Distance to Stop Sign			
Average Speed	35		
Average Daily Trips (ADT)			
Night Fraction of ADT			
Road Gradient (%)			
Vehicle DNL			

Vehicle DNL			
Calculate Road #1 DNL		Reset	

Road # 2 Name:	**East 89th**

Road #2

Vehicle Type	**Cars** ☑	**Medium Trucks** ☐	**Heavy Trucks** ☐
Effective Distance	20		
Distance to Stop Sign			
Average Speed	30		
Average Daily Trips (ADT)			
Night Fraction of ADT			
Road Gradient (%)			
Vehicle DNL	0	0	0
Calculate Road #2 DNL	0	Reset	

Add Road Source | Add Rail Source

Airport Noise Level	

Loud Impulse Sounds?	○ Yes ◉ No
Combined DNL for all Road and Rail sources	**NaN**
Combined DNL including Airport	**N/A**
Site DNL with Loud Impulse Sound	

Calculate Reset

Mitigation Options

If your site DNL is in Excess of 65 decibels, your options are:

- **No Action Alternative**: Cancel the project at this location

- **Other Reasonable Alternatives**: Choose an alternate site
- **Mitigation**
  - **Contact your Field or Regional Environmental Officer (/programs/environmental-review/hud-environmental-staff-contacts/)**
  - Increase mitigation in the building walls (only effective if no outdoor, noise sensitive areas)
  - Reconfigure the site plan to increase the distance between the noise source and noise-sensitive uses
  - Incorporate natural or man-made barriers. See ***The Noise Guidebook (/resource/313/hud-noise-guidebook/)***
  - Construct noise barrier. See the **Barrier Performance Module (/programs/environmental-review/bpm-calculator/)**

Tools and Guidance

Day/Night Noise Level Assessment Tool User Guide (/resource/3822/day-night-noise-level-assessment-tool-user-guide/)

Day/Night Noise Level Assessment Tool Flowcharts (/resource/3823/day-night-noise-level-assessment-tool-flowcharts/)

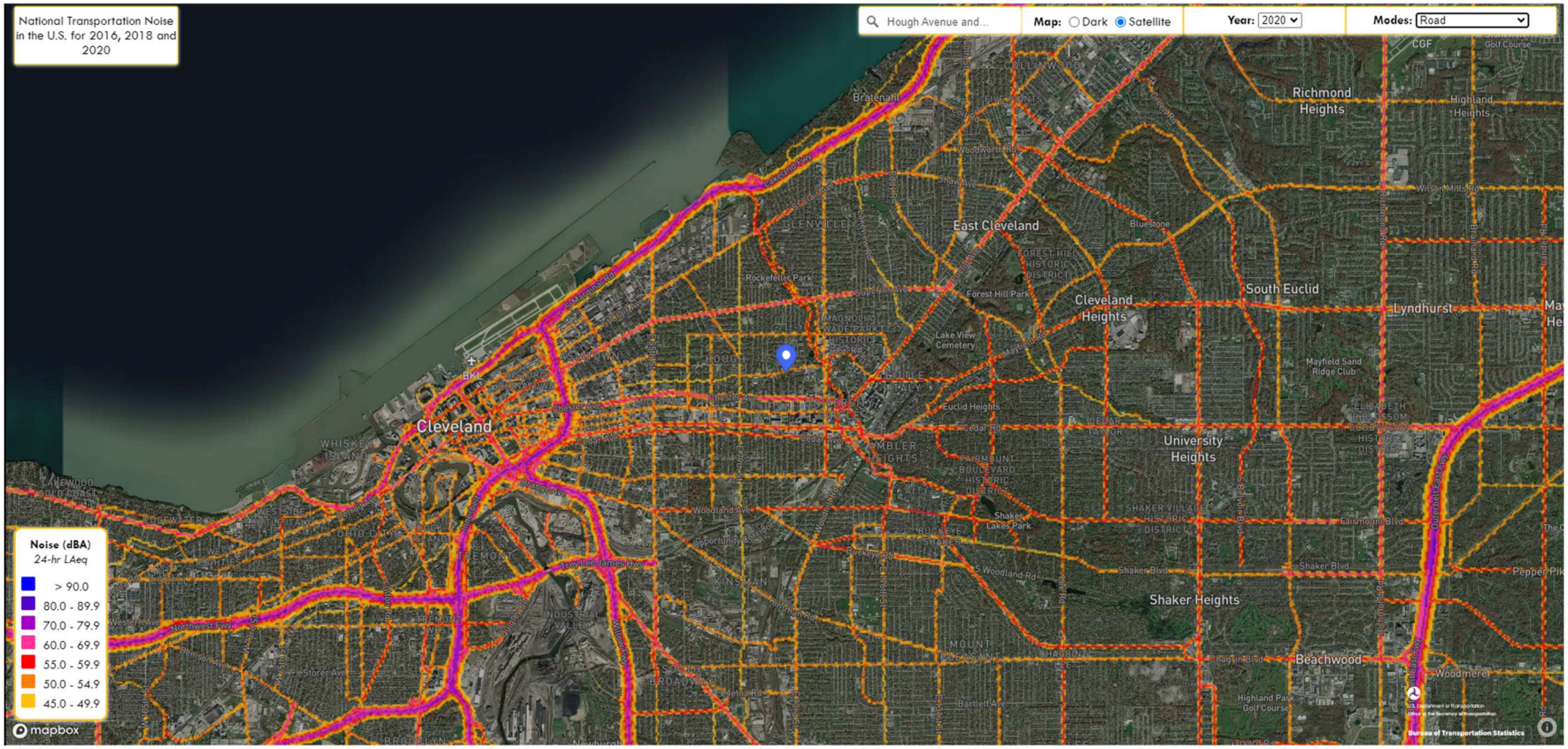
National Transportation Noise in the U.S. for 2016, 2018 and 2020
Hough Avenue and...
Map: Dark Satellite
Year: 2020
Modes: Road
Noise (dBA)
24-hr LAeq
> 90.0
80.0 - 89.9
70.0 - 79.9
60.0 - 69.9
55.0 - 59.9
50.0 - 54.9
45.0 - 49.9
Cleveland
East Cleveland
Cleveland Heights
South Euclid
Richmond Heights
Highland Heights
Lyndhurst
University Heights
Shaker Heights
Beachwood
Woodmere
Bratenahl
Rockefeller Park
Forest Hill Park
Lake View Cemetery
Mayfield Sand Ridge Club
Shaker Lakes Park
Highland Park Golf Course
Bureau of Transportation Statistics
mapbox

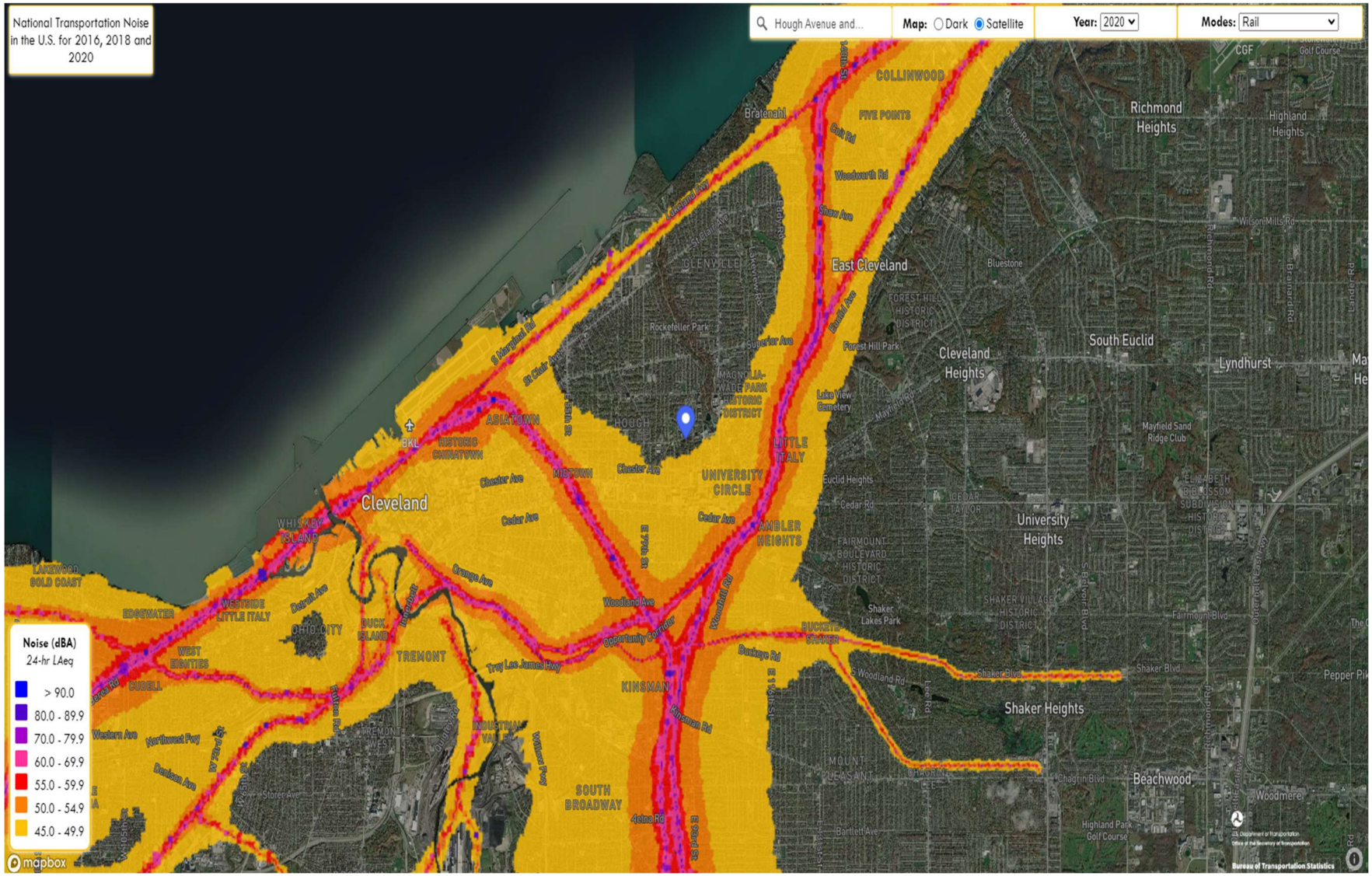
National Transportation Noise in the U.S. for 2016, 2018 and 2020
Hough Avenue and...
Map: Dark Satellite
Year: 2020
Modes: Rail
Noise (dBA)
24-hr LAeq
> 90.0
80.0 - 89.9
70.0 - 79.9
60.0 - 69.9
55.0 - 59.9
50.0 - 54.9
45.0 - 49.9
Cleveland
COLLINWOOD
FIVE POINTS
Richmond Heights
Highland Heights
East Cleveland
Cleveland Heights
South Euclid
Lyndhurst
University Heights
Shaker Heights
Beachwood
Woodmere
GLENVILLE
HOUGH
ASIATOWN
HISTORIC CHINATOWN
MIDTOWN
UNIVERSITY CIRCLE
LITTLE ITALY
AMBLER HEIGHTS
WHISKEY ISLAND
LAKEWOOD GOLD COAST
EDGEWATER
WESTSIDE LITTLE ITALY
OHIO CITY
BUCKEYE-SHAKER
TREMONT
KINSMAN
SOUTH BROADWAY
INDUSTRIAL VALLEY
CUDELL
WEST BIANCHI
Rockefeller Park
Lake View Cemetery
Forest Hill Park
Mayfield Sand Ridge Club
Shaker Lakes Park
Highland Park Golf Course
Bratenahl
Superior Ave
Euclid Ave
Chester Ave
Cedar Ave
Woodland Ave
Opportunity Corridor
Buckeye Rd
Kinsman Rd
Shaker Blvd
Fairmount Blvd
Chagrin Blvd
Mayfield Rd
Lakeshore Blvd
Lake Rd
Detroit Ave
Lorain Ave
Northwest Fwy
Denison Ave
Western Ave
Storer Ave
Bartlett Ave
Wilson Mills Rd
Richmond Rd
Lander Rd
Bluestone
Golf Course
CGF
Mapbox
Bureau of Transportation Statistics

APPENDIX I
PROFESSIONAL RESUMES

Copyright © 2024, Partners

PARTNERS

Zachary Graham
Environmental Professional

FIELDS OF COMPETENCE

- Soil gas, sub-slab vapor and indoor air sampling
- Groundwater Monitoring well sampling
- Project oversight
- Groundwater monitoring well abandonment
- Phase I ESA and Phase II ESA investigation and reporting
- Soil/rock sampling and logging
- Contractor communication
- Asbestos
- Tank sampling and removal

CREDENTIALS

- Bachelor of Science, Geology, Minor Environmental Science, Adrian College, Adrian, Michigan
- HAZWOPER 40hr Safety Training
- Certified Asbestos Hazard Evaluation Specialist

EXPERIENCE SUMMARY

Mr. Zachary Graham is a Geologist with a demonstrated understanding in the work force and environmental services industry.

Mr. Graham spent the early part of his career, in the work force replacing, troubleshooting, and glazing commercial store fronts for major project sites including, The Ohio State University, Nationwide Childrens Hospital, Riverside Methodist Hospital, and Dublin Local Schools.

Mr. Graham's current focus is working in the Due Diligence and Assessment, Remediation and Revitalization departments at Partners where he has learned the basics of Phase I and Phase II site investigations and report development, as well as Phase II groundwater sampling, soil boring installation and sampling, abandonment of groundwater monitoring wells, installation, and sampling of vapor points within the practice groups.

SELECTED PROJECTS

Deeds Point, Dayton, Ohio - Acted as the environmental representative on the construction site during drilling and construction. Worked to perform oversight on the site and ensure the project is done correctly and within a timely manner. Communicative with third parties on the project to ensure peak performance.

ShakerTown Apartments, Shaker Heights, Ohio – Acted as the field leader for sub-slab vapor and indoor air sampling points in the apartment building. Worked to ensure proper pick-up of samples and communication with on-site contacts.

Bulldog Rack Company, Toronto, Ohio – Worked to conduct a Due Diligence Phase I ESA site evaluation and Phase I ESA report on a large industrial site near the Ohio River. Used historical data as well as current visual evidence to identify Recognized Environmental Conditions on the site in order to provide the client with a recommendation.

Molded Fiber Glass Co. Union City, PA -- Field leader for quarterly ground water sampling. Performed oversite for 50 test pits to determine clean soil and fill material. Performing oversite for remediation for soil removal and oil tank skimming.

Sunrise Homes, Lorain Ohio – acted as a lead field asbestos inspector at four different apartment complexes for the client. Conducted the Asbestos inspection report. Worked to ensure proper drop off of samples and communication with on-site contacts.

PARTNERS

Halle A. Miller
Senior Project Manager, Assessment, Remediation, and Revitalization

FIELDS OF COMPETENCE

- Environmental Site Assessments
- VAP Investigations
- Asbestos Survey & Oversight
- BUSTR Investigations
- OHFA & HUD Compliance

CREDENTIALS

- BS Engineering Management and Environmental Science, Miami University, Oxford, Ohio
- OSHA 40-Hour Hazardous Waste Operations and Emergency Response
- Ohio Asbestos Hazard Evaluation Specialist (ES36323)
- Ohio Asbestos Hazard Abatement Specialist (AS545737)
- Ohio Department of Health Lead Risk Assessor (LA9525)

PROFESSIONAL AFFILIATIONS

- Women's Leadership Initiative and Young Leaders Committees, Urban Land Institute
- Industry-At-Large Member and Annual Meeting Chair, Board of Trustees, The Ohio Academy of Science
- Miami University College of Engineering and Computing, Women's Advisory Council Mentorship Program

EXPERIENCE SUMMARY

Ms. Halle Miller has six years of experience in environmental due diligence, including Phase I and Phase II Environmental Site Assessments (ESAs), asbestos and hazardous materials surveys, lead-based paint (LBP) inspections, and property condition assessments (PCAs). She is knowledgeable in environmental remediation and compliance, as well as grant writing. Ms. Miller is well versed in Ohio Environmental Protection Agency (EPA) Voluntary Action Program (VAP) and Bureau of Underground Storage Tank Regulations (BUSTR) investigations. She works in a senior project management capacity and has developed and implemented technical training programs.

SELECTED PROJECTS

Due Diligence, 22-Site Portfolio – Columbus, Ohio: Ms. Miller managed due diligence services for a portfolio of 22 retail shopping centers, including Phase I ESAs, ADA surveys, zoning reports, ALTA surveys, and PCAs. Of the 22 sites, 14 were further investigated through Phase II ESA sampling of soil, groundwater, sub-slab soil vapor, and indoor air. Subsequently, three sites required ground penetrating radar (GPR) surveys prior to underground storage tank (UST) removal, one required quarterly groundwater monitoring, and four required further delineation of constituents in groundwater and vapor media.

Former Industrial Facilities – Cleveland, Ohio: Ms. Miller completed a VAP Phase I Property Assessment of a 65-acre property which detected 56 Identified Areas. Historical uses of the site include heavy manufacturing and machining, multiple motor car companies, an electric and battery storage facility, and steel manufacturers. A Phase II PA followed for a portion of the property, with her responsibilities including coordination and oversight of soil sampling, installation of monitoring wells, groundwater sampling, sub-slab vapor sampling, data analysis, and reporting, in accordance with VAP guidelines.

Former Dairy Property – Cleveland Heights, Ohio: Ms. Miller managed a Phase I ESA and Limited Phase II Investigation of a former dairy facility that identified multiple orphan USTs, former machine shop/truck wash, and adjacent site concerns. Additional tasks supervised by Ms. Miller included a GPR survey, pre-demolition asbestos survey, National Environmental Policy Act (NEPA) assessment, and an Analysis of Brownfield Cleanup Alternatives (ABCA) report for grant submittal.

Large-Scale Pre-Demolition Asbestos Survey – Pepper Pike, Ohio: Ms. Miller was an integral part of a pre-demolition asbestos survey of nine (9) buildings and a tunnel system totaling over 100,000 square feet. Project tasks required extensive CAD mapping, sampling, analysis, and reporting. She conducted a hazardous materials and universal waste survey concurrently with the asbestos survey and assisted with providing abatement specifications and quantities for a contractor.

Affordable Housing Development – Columbus, Ohio: Ms. Miller provided a Phase I ESA, Phase II ESA, and an Environmental Review (ER) according to the Department of Housing & Urban Development (HUD) standards for a proposed residential redevelopment site funded by the Ohio Housing Finance Agency (OHFA). She oversaw the removal of petroleum-impacted soil from remnant product lines discovered on the site. Additionally, Ms. Miller identified and investigated buried cathodic anodes near the adjacent railroad tracks and managed the consequent disposal of heavy metals contaminated soils. Her tasks also consisted of a pre-demolition asbestos survey and hazardous materials survey prior to building demolition.

Nova Group

CORPORATE HEADQUARTERS
Minneapolis, MN

Inspired Solutions by Nova Group

April 26, 2023

Myrtle & Song, LLC

Re: Phase I Environmental Site Assessment Report

Three Parcels of Undeveloped Land
8910 & 8924 Hough Avenue and 1765 E 89th Street
Cleveland , Ohio 44106
Nova Project No.: G23-2862

In accordance with our agreement, Nova Group, GBC (Nova) has performed a Phase I Environmental Site Assessment (ESA) of the above referenced Subject Property in conformance with ASTM Designation E1527-21 "Standard Practice for Environmental Site Assessments: Phase I Environmental Site Assessment Process" (ASTM E1527-21), and Comprehensive Zoning Services, LLC scope of work. Please find a copy of the report enclosed.

We declare that to the best of our knowledge and belief, we meet the definition of Environmental Professional as defined in §312.10 of 40 CFR and, we have the specific qualifications based on education, training, and experience to assess the Subject Property, as described herein. We have developed and performed all the appropriate inquiries in conformance with the standards and practices set forth in 40 CFR, Part 312.

We certify that we have no undisclosed interest in the Subject Property, and that our employment and compensation are not contingent upon our findings and opinions. The scope of this assessment, methodology, limiting conditions, and reliance language are outlined within this report.

Respectfully submitted,
NOVA GROUP, GBC
Reviewed by:

Signature for James Keesey
James Keesey
Project Manager
Environmental Professional

Signature for Jennon Lewis
Jennon Lewis
Senior Project Manager

Signature for Rich George

Rich George
Regional Client Manager

DRAFT

Nova Group

Inspired Solutions by Nova Group

Phase I Environmental Site Assessment

DRAFT

Subject Property

Three Parcels of Undeveloped Land
8910 & 8924 Hough Avenue and 1765 E 89th Street
Cleveland , Ohio 44106

Prepared For

Myrtle & Song, LLC

Prepared By

Nova Group, GBC
5320 West 23rd Street, Suite 270,
St. Louis Park, Minnesota 55416
Web: novagroupgbc.com

Rich George
Regional Client Manager
rich.george@novagroupgbc.com
904-805-2655

Nova Project No:	G23-2862
Report Date:	April 26, 2023
DB Report Date:	April 18, 2023
Inspection Date:	April 19, 2023

Nova Group | Carbon Neutral Report

novagroupgbc.com/carbonneutral

Project Summary

Nova Group, GBC (Nova) was authorized by Comprehensive Zoning Services, LLC to conduct a Phase I Environmental Site Assessment (ESA) of the Three Parcels of Undeveloped Land property located at 8910 & 8924 Hough Avenue and 1765 E 89th Street, Cleveland , Ohio ("Subject Property"). Nova has conducted this ESA in conformance with the scope and limitations of ASTM Designation E1527-21, "Standard Practice for Environmental Site Assessments: Phase I Environmental Site Assessment Process." . A summary of findings is presented below.

Report Section		No Further Action	REC	CREC	HREC	Other Environmental Considerations	Recommended Action
2.3	Current Subject Property Use	✔					
2.5	Current Use of Adjoining and Surrounding Properties	✔					
3.2	Historical Research		✔				Subsurface investigation.
3.3	Regulatory Database Review	✔					
4.1.1	Hazardous Substances and Petroleum Products in Connection with Identified Uses (Not Equipment)	✔					
4.1.3	Presumed PCB-Containing Items	✔					
4.1.4	Hazardous Substance and Petroleum Product Containers Not in Connection with Identified Uses	✔					
4.1.5	Standing Surface Water & Pools, or Sumps Containing Liquids Likely To Be Hazardous Substances or Petroleum Products	✔					

DRAFT

Report Section		No Further Action	REC	CREC	HREC	Other Environmental Considerations	Recommended Action
4.1.6	Pits, Ponds, Lagoons Containing Suspected Hazardous Substances or Petroleum Products	✔					
4.2.1	Current Storage Tanks	✔					
4.2.2	Drums, Totes and Intermediate Bulk Containers	✔					
4.2.3	Unidentified Substance Containers	✔					
4.3	Evidence of a Release	✔					
4.4	Water/Wastewater	✔					
4.5	Solid Waste	✔					
4.6	Drains and Sumps	✔					
4.7	Septic Systems or Cesspools	✔					
4.8	Wells	✔					
4.10	Additional Subject Property Observations	✔					
5.1	Determination of Vapor Migration		✔				Subsurface investigation.
6.1	Asbestos Containing Materials (ACMs)	✔					
6.2	Lead-Based Paint (LBP)	✔					
6.3	Radon	✔					
6.4	Evidence of Mold	✔					
6.5	Lead in Drinking Water	✔					

DRAFT

Report Section		No Further Action	REC	CREC	HREC	Other Environmental Considerations	Recommended Action
6.6	Other Environmental Considerations	✔					

DRAFT

Table of Contents

1.0 INTRODUCTION 5

1.1 Purpose 5
1.2 Scope of Services 6
1.3 Significant Assumptions 6
1.4 Limitations and Exceptions 7
1.5 Data Gaps 7
1.6 Special Terms and Conditions 8
1.7 User Reliance 8
1.8 User Provided Information 8

2.0 SUBJECT PROPERTY DESCRIPTION 10

2.1 Location and Legal Description 10
2.2 Subject Property and Vicinity General Characteristics 10
2.3 Current Subject Property Use 11
2.4 General Description of Subject Property Building Improvements 11
2.5 Current Use of Adjoining and Surrounding Properties 12

3.0 RECORDS REVIEW 13

3.1 Physical Setting Sources 13
3.2 Historical Research 15
3.3 Regulatory Database Review 22

4.0 SUBJECT PROPERTY RECONNAISSANCE 29

4.1 Hazardous Substances and Petroleum Products 29
4.2 Storage Tanks and Other Containers 30
4.3 Evidence of a Release 31
4.4 Water/Wastewater 31
4.5 Solid Waste 31
4.6 Drains and Sumps 32
4.7 Septic Systems or Cesspools 32
4.8 Wells 32
4.9 Evidence of Historical Subject Property Uses 32
4.10 Additional Subject Property Observations 32

5.0 VAPOR MIGRATION 33

5.1 Determination of Vapor Migration 33

DRAFT

6.0 NON-SCOPE CONSIDERATIONS/BUSINESS ENVIRONMENTAL RISKS 34

6.1 Asbestos Containing Materials (ACMs) 34
6.2 Lead-Based Paint (LBP) 34
6.3 Radon 35
6.4 Evidence of Mold 35
6.5 Lead in Drinking Water 35
6.6 Other Environmental Considerations 36

7.0 INTERVIEWS 37

7.1 Past Owners, Operators and Occupants 37
7.2 Present Owner, Occupants and Key Site Manager 37
7.3 State and/or Local Government Officials 37

8.0 FINDINGS, OPINIONS, AND CONCLUSIONS 39

8.1 Findings and Opinions 39
8.2 Conclusions and Recommendations 40
8.3 Non-Scope Considerations/Business Environmental Risks 40
8.4 Deletions and Deviations 41

9.0 REFERENCES 42

APPENDICES

FIGURES: Subject Property Maps

APPENDIX A: Photographic Documentation

APPENDIX B-1: Historical Aerial Photographs

APPENDIX B-2: Historical Topographic Maps

APPENDIX B-3: Fire Insurance Maps

APPENDIX B-4: City Directory Information

APPENDIX B-5: Title Search Records (No Documents Are Associated With This Appendix)

APPENDIX C-1: Regulatory Records - Mapped Database

APPENDIX C-2: Regulatory Records - General Public Records

APPENDIX D: Client Provided Documentation

APPENDIX E: Laboratory Reports (No Documents Are Associated With This Appendix)

APPENDIX F: Other Supporting Documentation

APPENDIX G: Qualifications of Environmental Professionals

DRAFT

EXECUTIVE SUMMARY

Nova Group, GBC (Nova) was authorized by Comprehensive Zoning Services, LLC to conduct a Phase I Environmental Site Assessment (ESA) of the Three Parcels of Undeveloped Land property located at 8910 & 8924 Hough Avenue and 1765 E 89th Street, Cleveland , Ohio ("Subject Property"). Nova has conducted this ESA in conformance with the scope and limitations of ASTM Designation ASTM E1527-21, "Standard Practice for Environmental Site Assessments: Phase I Environmental Site Assessment Process." The purpose of this ESA is to identify Recognized Environmental Conditions (RECs) in connection with the Subject Property. Findings identified during the course of this ESA resulting in RECs, Controlled Recognized Environmental Conditions (CRECs), Historical Recognized Environmental Conditions (HRECs), Business Environmental Risks (BERs) or *de minimis* conditions are presented in the following summary.

The Subject Property consists of three non-contiguous tracts of undeveloped land, which are irregular-shaped and comprise approximately 0.6 acres.

During the site reconnaissance, the following land uses were observed on properties in the vicinity of the Subject Property:

Current Use of Adjoining and Surrounding Properties		
	Adjoining	**Surrounding**
North	Hough Avenue followed by Thurgood Marshall, a recreation center (8611 Hough Avenue), Kingsbury Tower, an apartment building and picnic shelter (8925 Hough Avenue), and a multi-family residence (8927-8933 Hough Avenue).	Residential.
East	Various residences (1756, 1762, and 1772 East 90th Street), including grassed land located between the Subject Property parcels.	Residential.
South	Various residences (1772 East 90th Street and 1765-1769 East 89th Street), including grassed land located between the Subject Property parcels.	Residential.
West	East 89th Street followed by C Town market (8812 Hough Avenue), grassed land, and residences (1762 and 1768 East 89th Street).	Residential.

Historical Summary

A historical summary of Subject Property uses derived from available historical resources is presented below.

Summary of Historical Subject Property Uses

DRAFT

The Subject Property appeared to have been developed with various residences as indicated on an 1896 fire insurance map, until partially redeveloped with storefronts along Hough Avenue at the northeast parcel since at least 1913. Additional storefronts were developed along Hough Avenue at the northwest parcel since at least the early 1950s. The storefronts previously located at the northwest parcel appear to have been removed during the mid 1970s. Remaining structures at the Subject Property, including storefronts at the northeast parcel and a residence at the southwest parcel appear to have been removed during the mid-1990s. Since the late 1990s, the Subject Property has been undeveloped land. Former commercial occupants included dry cleaners, a grocery store, a photo shop, salons/barber shops, hardware store, cafes/deli's, shoe repair, and a church. Aforementioned dry cleaners operated at the Subject Property at 8900 Hough Avenue in 1951 under the name Checker Cleaners and at 8904 Hough Avenue in 1971. The 8900 Hough Avenue and 8904 Hough Avenue addresses are not listed in city directories subsequent to 1951 and 1976, respectively. Referenced dry cleaners were located on the northwest Subject Property parcel. In addition, a photo shop operated at 8928 Hough Avenue from at least 1932 through 1951.
Historical Summary Findings
Dry cleaning operations typically involve the use of hazardous substances and generation of hazardous wastes, characteristics of which when released to the subsurface, in their pure form, can leave no visible trace of releases or spills. Furthermore, dry cleaning operations are of potential environmental concern due to the potential for undetected/unreported releases in conjunction with dry cleaning activities and the environmental persistence of dry cleaning chemicals. Photo processing operations also typically involve the use, storage, and potential release of hazardous substances related to printing and photo development operations and equipment. Given the absence of determining information regarding the use/disposal of hazardous substance and/or petroleum products, historical use of the the Subject Property represents a REC in connection with the Subject Property.

DRAFT

Findings and Opinions

Findings and opinions, based on the information obtained during the course of this assessment, are presented in the table below.

Finding(s) and Opinion(s)
RECs

Finding(s) and Opinion(s)
Based on review of historical resources, the Subject Property was developed with commercial buildings from at least 1913 through the 1970s. Former commercial occupants included dry cleaners, a grocery store, a photo shop, salons/barber shops, hardware store, cafes/deli's, shoe repair, and a church. Aforementioned dry cleaners operated at 8900 Hough Avenue in 1951 under the name Checker Cleaners and at 8904 Hough Avenue in 1971. The 8900 Hough Avenue and 8904 Hough Avenue addresses are not listed in city directories subsequent to 1951 and 1976, respectively. Referenced dry cleaners were located on the northwest Subject Property parcel. In addition, a photo shop operated at 8928 Hough Avenue from at least 1932 through 1951. Dry cleaning operations typically involve the use of hazardous substances and generation of hazardous wastes, characteristics of which when released to the subsurface, in their pure form, can leave no visible trace of releases or spills. Furthermore, dry cleaning operations are of potential environmental concern due to the potential for undetected/unreported releases in conjunction with dry cleaning activities and the environmental persistence of dry cleaning chemicals. Photo processing operations also typically involve the use, storage, and potential release of hazardous substances related to printing and photo development operations and equipment. Given the absence of determining information regarding the use/disposal of hazardous substances and/or petroleum products, historical use of the the Subject Property represents a REC in connection with the Subject Property.
Based on review of the information discussed above, dry cleaners and gasoline fueling/service stations historically operated on adjoining land. Specifically, a former auto filling station operated on adjoining land east from circa 1929 to 1961, a former auto filling station operated on adjoining land west from circa 1932 to 1972, and two former dry cleaners operated on adjoining land east/central (adjoining parcel between the northwest and northeast Subject Property parcels) from at least the late 1930s through the early 1940s. No additional municipal, regulatory, or interview information was available regarding these former facilities. Given that referenced facilities likely used/generated hazardous substances and/or petroleum products prior to current RCRA regulations and/or local/state oversight, historical use of adjoining land by dry cleaners and gasoline fueling/service stations represents a REC in connection with the Subject Property.
CRECs
No CRECs were identified during the course of this assessment.
HRECs
No HRECs were identified during the course of this assessment.
De Minimis Conditions
No *de minimis* conditions were identified during the course of this assessment.

DRAFT

Conclusions and Recommendations

Nova has performed a Phase I ESA in conformance with the scope and limitations of ASTM E1527-21 of the Three Parcels of Undeveloped Land property located at 8910 & 8924 Hough Avenue and 1765 E 89th Street, Cleveland , Ohio. Any exceptions to or deletions from this practice are described in the Introduction Section of this report.

Conclusion(s)	Recommendation(s)
This assessment has revealed no evidence of *RECs, CRECs and/or significant data gaps* in connection with the Subject Property with the exception of historical use of the Subject Propriety by dry cleaners and a photo shop, as well as historical use of adjoining land by dry cleaners and gasoline fueling/service stations represents a REC in connection with the Subject Property, as well as a vapor concern.	A subsurface investigation should be completed in an effort to determine the presence / absence of hazardous substances and petroleum in soil, groundwater and soil-vapor.

Non-Scope Considerations/Business Environmental Risks

Environmental issues not identified as RECs, CRECs, HRECs or *de minimis* conditions could be considered Non-Scope Considerations (NSC) or Business Environmental Risks (BERs). NSCs and/or BERs, if any, identified in connection with the Subject Property at the time of this assessment are detailed below.

NSC/BER	Recommendation(s)
No evidence of NSCs/BERs meriting additional evaluation were identified during the course of this assessment.	No further investigation is recommended at this time.

DRAFT

1.0 INTRODUCTION

Nova Group, GBC (Nova) was authorized by Comprehensive Zoning Services, LLC, to conduct a Phase I Environmental Site Assessment (ESA) of the Three Parcels of Undeveloped Land property located at 8910 & 8924 Hough Avenue and 1765 E 89th Street, Cleveland , Ohio ("Subject Property"). Nova has conducted this ESA in conformance with the scope and limitations of ASTM International Designation ASTM E1527-21, "Standard Practice for Environmental Site Assessments: Phase I Environmental Site Assessment Process." There are no exceptions to, or deletions from these practices, unless otherwise stated herein.

James Keesey, Project Manager, representing Nova, conducted a Subject Property reconnaissance on April 19, 2023 to assess the possible presence of Recognized Environmental Conditions (RECs) and non-ASTM environmental issues, as prescribed by the scope of work, at the Subject Property. Nova's assessment included review of ASTM-defined sources of historical information, evaluation of data gaps, reconnaissance of adjoining properties, background research, and review of available local, state, and federal regulatory records.

Nova contracted Environmental Risk Information Services (ERIS), to perform a computer database search for local, state, and federal regulatory records pertaining to environmental concerns for the Subject Property and facilities in the vicinity of the Subject Property. The ERIS Report, dated April 18, 2023, is provided in the Appendix.

1.1 Purpose

The purpose of this ESA is to identify, to the extent feasible pursuant to the processes prescribed by ASTM E1527-21, RECs in connection with the Subject Property.

In conformance with ASTM E1527-21, the term REC means (1) the presence of hazardous substances or petroleum products in, on, or at the Subject Property due to a release to the environment; (2) the likely presence of hazardous substances or petroleum products in, on, or at the Subject Property due to a release or likely release to the environment; or (3) the presence of hazardous substances or petroleum products in, on, or at the Subject Property under conditions that pose a material threat of a future release to the environment. The term includes hazardous substances or petroleum products even under conditions in compliance with laws. The term "Controlled Recognized Environmental Condition" (CREC) means a REC resulting from a past release of hazardous substances or petroleum products that has been addressed to the satisfaction of the applicable regulatory authority, with hazardous substances or petroleum products allowed to remain in place subject to the implementation of required controls. The term "Historical Recognized Environmental Condition" (HREC) indicates a past release of any hazardous substances or petroleum products that has occurred in connection with the Subject Property and has been addressed to the satisfaction of the applicable regulatory authority or meeting unrestricted use criteria established by a regulatory authority, without subjecting the Subject Property to any required controls. The term REC is not intended to include *de minimis* conditions that generally do not present a material risk of harm to public health or the environment and that generally would not be the subject of an enforcement action if brought to the attention of appropriate governmental agencies.

DRAFT

Nova understands this ESA is also being completed to assist in qualifying for Landowner Liability Protections (LLPs) under the Comprehensive Environmental Response, Compensation & Liability Act (CERCLA) unless otherwise so stated in this report.

1.2 Scope of Services

Nova's Scope of Services for this ESA conforms with the due diligence standards detailed in ASTM E1527-21. Services provided for this project included:

- A records review of standard federal, state, tribal and local record sources, as well as physical setting sources;
- A review of standard historical resources regarding historical land use activities at the Subject Property;
- Interviews with people that have knowledge regarding the past or present uses of the Subject Property, including present and past owners, operators, and occupants of the Subject Property, as well as with local government officials, where feasible;
- A reconnaissance of the Subject Property to visually and physically observe theSubject Property for evidence of RECs;
- Evaluation of Significant Data Gaps; and
- Review of previous environmental reports, if available.

The Appendix contains resumes of Nova staff involved in the preparation of this report.

Nova assessed the Subject Property for certain Non-Scope Considerations (NSCs) and/or Business Environmental Risks (BERs) that are not considered in the CERCLA definition of hazardous substances (42 USC § 9601.14) nor specifically required per ASTM E1527-21. A summary of NSC assessment is found within the NSC/BER section of this report.

This assessment did not include sampling or testing of materials (i.e. building, radon, soil, water, or air).

This assessment included an evaluation for a potential vapor migration or vapor encroachment condition (VEC) to exist at the Subject Property (refer to Section 5.0).

1.3 Significant Assumptions

There is a possibility that even with the proper application of these methodologies conditions may exist on the Subject Property that could not be identified within the scope of the assessment or which were not reasonably identifiable from the available information. Nova believes that the information obtained from the record review and the interviews concerning the Subject Property is reliable. However, Nova cannot and does not warrant or guarantee that the information provided by these other sources is accurate or complete.

DRAFT

1.4 Limitations and Exceptions

The findings and conclusions contain all of the limitations inherent in these methodologies that are referred to in ASTM E1527-21. Nova was not requested to limit or deviate from ASTM E1527-21 during the course of this assessment. Limiting condition(s), deletion(s), deviation(s), and/or data failure(s)/data gap(s) as listed, if any, are not critical and do not alter the conclusions or recommendations of this assessment unless otherwise stated.

1.4.1 Limiting Conditions

Limiting Conditions include physical obstructions such as adjacent buildings, bodies of water, asphalt/concrete, or other paved surface areas, as well as other physical constraints including rain or snow, observed at the time of the assessment.

- No significant inaccessible areas, limitations, or physical obstructions/constraints were encountered during the Subject Property reconnaissance.

1.5 Data Gaps

A data gap, as defined by ASTM E1527-21, is "*a lack of or inability to obtain information required by this practice despite good faith efforts by the environmental professional to gather such information. Data gaps may result from incompleteness in any of the activities required by this practice, including, but not limited to, site reconnaissance (for example, an inability to conduct the site visit), and interviews (for example, an inability to interview the key site manager, regulatory officials, etc.)*."

A significant data gap, as defined by ASTM E1527-21, is "*a data gap that affects the ability of the environmental professional to identify a recognized environmental condition*."

Nova identified the following data gaps during the course of this assessment. These data gaps were evaluated and determined not to represent a significant data gap.

- The absence of earlier published historical information prior to 1896 constitutes a historical data failure as defined by ASTM E1527-21 given that the Subject Property was still developed with residences at that time. Review of additional historical sources outlined in ASTM E1527-21 would not likely provide additional useful information regarding the past use of the Subject Property.
- The Cleveland Division of Building & Housing, Cleveland Fire Department and Cleveland Public Health Departmentwere unresponsive to information requests. Based on our review of the available municipal, regulatory, and historical information, the absence of information obtained from interviews with referenced agencies is not considered significant to the findings, conclusions, or recommendations of this assessment. Should information be received from referenced agencies that alter the findings of this ESA, an addendum to this report will be provided under separate cover.

DRAFT

1.5.1 Significant Data Gaps

No significant data gaps were identified during the course of this assessment.

1.6 Special Terms and Conditions

Authorization to perform this work was given by a directive from Comprehensive Zoning Services, LLC.

The conclusions and findings set forth in this report are strictly limited in time and scope to the date of the evaluations. The conclusions presented in the report are based solely on the services described therein, and not on scientific tasks or procedures beyond the scope of agreed-upon services or the time and budgeting restraints imposed by the Client. No subsurface exploratory drilling or sampling was done under the scope of this work. Unless specifically stated otherwise in the report, no chemical analyses have been performed during the course of this ESA.

Some of the information provided in this report is based upon personal interviews, and research of available documents, records, and maps held by the appropriate government and private agencies. This is subject to the limitations of historical documentation, availability, and accuracy of pertinent records, and the personal recollections of those persons contacted.

The content and conclusions provided by Nova in this report are based solely on the information collected during our investigation and activities at the Subject Property, our present understanding of the Subject Property conditions, and our professional judgment in light of such information at the time this report was prepared. Part of the findings in this investigation is based on data provided by others. This report presents Nova's professional opinion, and no warranty, expressed or implied, is made.

1.7 User Reliance

Myrtle & Song, LLC and its affiliates (collectively, "Client") may use and rely upon this Phase I Environmental Site Assessment in connection with a planned financial transaction involving the Subject Property. This report has no other purpose and may not be relied upon by any other person or entity without the written consent of Nova Group, GBC. Either verbally or in writing, third parties may come into possession of this report or all or part of the information generated as a result of this work. In the absence of a written agreement with Nova Group, GBC granting such rights, no third parties shall have rights of recourse or recovery whatsoever under any course of action against Nova Group, GBC, its officers, employees, vendors, successors or assigns. Reliance is provided in accordance with Nova Group, GBC's Proposal and General Conditions executed by Comprehensive Zoning Services, LLC for this Phase I Environmental Site Assessment.

1.8 User Provided Information

Pursuant to ASTM E1527-21, Nova requested the following Subject Property information from the User of this report and from the Key Site Manager (KSM). Information provided by the User (if any) or the KSM is included in various sections of this report.

DRAFT

User Provided Information		
Item	**Not Provided by User**	**Provided / Answered by User**
User Questionnaire	✔	☐
Title Records	✔	☐
Environmental Cleanup Liens or AULs (40 CFR 312.25 and 40 CFR 312.26(a)(1)(v) and vi))	✔	☐
Specialized Knowledge (40 CFR 312.28)	✔	☐
Valuation Reduction for Environmental Issues (40 CFR 312.29)	✔	☐
Identification of KSM	☐	✔
Reason for Performing Phase I ESA	☐	✔
Prior Environmental Reports	✔	☐
Other	✔	☐

DRAFT

2.0 SUBJECT PROPERTY DESCRIPTION

2.1 Location and Legal Description

A summary of Subject Property details is provided in the table below. A topographic map as well as figures are included in the Appendices.

Location and Legal Description	
Subject Property Location	8910 & 8924 Hough Avenue and 1765 E 89th Street, Cleveland , Cuyahoga County, Ohio 44106
Number of Parcels	three non-contiguous tracts
APN(s)	119-09-014 (Parcel 1); 119-09-016 (Parcel 2); 119-09-019 (Parcel 3)
Historical/Listed Subject Property Address(es)	1751, 1755, and 1765 East 89th Street, even-numbered addresses 8900-8912 Hough Avenue and 8924, 8926, and 8928 Hough Avenue.
Acreage	0.6
Abbreviated Legal Description	A detailed legal description is provided in the Appendix.
Current Owner / Date of Acquisition	Myrtle & Song, LLC / February 24, 2023 (Parcel 119-09-014); Myrtle & Song, LLC / February 6, 2023 (Parcel 119-09-019); and Haimour, Fahideh / March 15, 2023 (Parcel 119-09-016).
Survey Map / Alta Survey	A survey/plat map depicting current and/or future Subject Property features/development was not provided.

2.2 Subject Property and Vicinity General Characteristics

Nearby land use in the vicinity of the Subject Property as well as the general setting of the Subject Property is described below.

Subject Property and Vicinity General Characteristics	
General Surrounding Area Use	Combined mixed use residential / commercial
Zoning Information	Multi-Family (MF-C2)

DRAFT

Subject Property and Vicinity General Characteristics	
On-Subject Property Parking Facilities	Neither surface parking or parking facilities are currently present within the limits of the Property.
Public Thoroughfares/ Roads	**Subject Property:** N/A **North:** Hough Avenue **East:** N/A **South:** N/A **West:** East 89th Street
Landscaping	The Subject Property is undeveloped land covered by natural vegetation.
Geologic and Hydrogeologic Conditions	No apparent routes of direct discharge that have the potential of facilitating the migration of hazardous substances or petroleum products that are likely to migrate to or from the Subject Property, or from nearby/adjoining property were observed. Water bodies were not observed within the limits of the Subject Property and/or in close proximity.

2.3 Current Subject Property Use

Based on assessment observations, the Subject Property currently consists of undeveloped, grassed land.

No environmental concerns were identified in connection with the current use of the Subject Property.

2.4 General Description of Subject Property Building Improvements

The Subject Property is not developed with permanent structures.

2.4.1 Services and Utilities

Municipal services and utilities proved to the Subject Property and/or the surrounding area are provided in the table below.

Utilities	
Item	**Description**
Potable Water Supply	Provided and maintained in the surrounding area by the City of Cleveland.

DRAFT

Utilities	
Item	**Description**
Sewage Disposal System	Provided and maintained n the surrounding area by the Northeast Ohio Regional Sewer District (NEORSD). Indication of a septic system or cesspool was not observed at the Subject Property during the reconnaissance and/or review of publicly available resources.
Storm Water	Discharged to the City of Cleveland stormwater system via underground conduits from surface drains located along adjoining roadways and direct percolation.
Electricity / Natural Gas	The Illuminating Company / Dominion

2.5 Current Use of Adjoining and Surrounding Properties

During the site reconnaissance, Nova observed the following land use on properties in the immediate vicinity of the Subject Property:

Current Use of Adjoining and Surrounding Properties		
	Adjoining	**Surrounding**
North	Hough Avenue followed by Thurgood Marshall, a recreation center (8611 Hough Avenue), Kingsbury Tower, an apartment building and picnic shelter (8925 Hough Avenue), and a multi-family residence (8927-8933 Hough Avenue).	Residential.
East	Various residences (1756, 1762, and 1772 East 90th Street), including grassed land located between the Subject Property parcels.	Residential.
South	Various residences (1772 East 90th Street and 1765-1769 East 89th Street), including grassed land located between the Subject Property parcels.	Residential.
West	East 89th Street followed by C Town market (8812 Hough Avenue), grassed land, and residences (1762 and 1768 East 89th Street).	Residential.

Based on assessment of adjoining land use, the current use, treatment, storage, disposal or generation of hazardous substances or petroleum products was not observed. RECs were not identified based on the current uses of above-referenced adjoining and surrounding properties.

DRAFT

3.0 RECORDS REVIEW

3.1 Physical Setting Sources

3.1.1 Topography

The United States Geological Survey (USGS), East Cleveland, Ohio Quadrangle 7.5-minute series topographic map was reviewed for this ESA and is summarized below.

Topographic Map Features	
Topographic Subject Property Elevation	665 feet above mean sea level.
Topographic Considerations	Gently sloped / Slopes downward toward the north.
Other Significant Surface Features	Surface waters/water bodies or other significant surface features are not depicted.

3.1.2 Soils / Geology

Soil and geologic information was obtained based on review of published information as detailed within the Reference section of this report.

Soils / Geology	
Surface Soils	
Soil Name	Urban land - Elnora complex, nearly level (UeA)
Description	This soil occurs on ridges on lake plains and is derived from sandy lacustrine deposits. This soil has a typical surface profile of loamy fine sand, which extends to a depth of at least 60 inches. This soil is considered moderately well-drained with high permeability and low available water storage capacity.
Geologic Formation	
Formation Name	Erie Lake Plain District of the Interior Low Plateaus physiographic province
Description	Pleistocene-age lacustrine sand, silt, clay, and wave-planed till over Devonian- and Mississippian-age shales and sandstones. Shale bedrock is first encountered at depths of approximately 10 feet to 35 feet below grade.

DRAFT

3.1.3 Hydrology

Hydrologic information for the Subject Property and surrounding area was obtained from review of published geologic and hydrogeologic sources (see Reference Section) and summarized in the table below.

Hydrology	
Depth to Groundwater	Approximately 20 feet below the ground surface.
Shallow Groundwater Flow Direction	Nova considered the topographic gradient of the general Subject Property area and inferred that the most likely hydrogeologic gradient would be to the north.
On-Subject Property Water Bodies	Settling ponds, lagoons, surface impoundments, or natural catch basins were not observed at the Subject Property during this investigation.
Closest off-Subject Property Water Body	Doan Brook located approximately 1,600 feet northeast of the Subject Property

3.1.4 Other Physical Settings Sources

Other Physical Setting Sources	
Oil and Gas Exploration (current or historical)	
Oil or Gas Wells	Historical/current oil or gas exploration was not identified within the Subject Property limits or within immediately surrounding properties.
Pipelines	Pipelines were not identified within the Subject Property limits or within immediately surrounding properties.
Well Records	
Well Log Records / Well Mapping Program	No water wells and/or groundwater monitor wells were recorded on file for the Subject Property and/or adjoining/nearby land.

DRAFT

3.2 Historical Research

The purposes of obtaining and reviewing "*historical sources is to develop a history of the previous uses of the Subject Property and surrounding area, in order to help identify the likelihood of past uses having led to RECs in connection with the Subject Property*." Nova attempted to research all obvious Subject Property use from the present, back to the Subject Property's first developed use; or back to 1940, whichever is earlier. Copies of below pertinent sources reviewed (including specific map/directory years), such that establish Subject Property uses or changes in use, are included in the Appendix of this report.

Data gaps associated with available historical information, if identified, were previously discussed in Section 1.5.

3.2.1 Historical Subject Property Uses

Summaries of historical Subject Property uses based on review and interpretation of available historical resources are provided in the following sections.

3.2.1.1 Aerial Photographs

Aerial photographs were reviewed and findings are summarized in the following table.

Historical Subject Property Uses - Aerial Photographs	
Year(s)	**Description**
1938, 1952, 1962, 1973	Appears to be developed with a residence and two commercial-sized buildings indicative of retail storefronts.
1982, 1986, 1994, 2004, 2005, 2009	Appears to be developed with a commercial-sized structure on the northeast parcel. The former commercial-sized structure on the northwest parcel and former residential-sized structure on the southwest parcel appear to have been removed.
2011, 2013, 2015, 2017, 2019, 2021	The Subject Property appears to consist of undeveloped, grassed land.

3.2.1.2 Fire Insurance Maps

Fire insurance maps available from ERIS were reviewed and summarized in the following table.

DRAFT

Historical Subject Property Uses - Fire Insurance Maps	
Year(s)	**Description**
1896, 1903	Depicted as developed with three (3) dwellings.
1913	Depicted as developed with three (3) dwellings on the western parcels and with two (2) storefronts on the northeast parcel.
1951, 1952, 1970, 1972	Depicted as developed with multiple storefronts along Hough Avenue and a dwelling.

3.2.1.3 USGS Topographic Maps

Topographic maps provided by ERIS were reviewed and summarized in the following table.

Historical Subject Property Uses - USGS Topographic Maps	
Year(s)	**Description**
1901, 1903	Residential-sized structures are depicted.
1953, 1963, 1970, 1979, 1992, 1994	No structures or improvements are depicted; however, red-shading in the Subject Property area indicates that the area is densely developed.
2013, 2016, 2019	No structures or improvements are depicted; however, roadways and landmark buildings are the only improvements depicted on these maps.

3.2.1.4 Local Street Directories

Local street/business directories provided by ERIS were reviewed and summarized in the following table.

Historical Subject Property Uses - Local City Directories	
Year(s)	**Description**
1929	8924 Hough Avenue: Grocery store 8926 Hough Avenue: Private individuals 1755 East 89th Street: Apartments 1765 East 89th Street: Private individual / upholstery

DRAFT

Historical Subject Property Uses - Local City Directories	
Year(s)	**Description**
1932	8926 Hough Avenue: Private individuals / apartments 8924 Hough Avenue: Grocery store 8928 Hough Avenue: Flemming photo 1755 East 89th Street: Apartments 1765 East 89th Street: Private individual / upholstery
1937	8924 Hough Avenue: Millie's Market 8926 Hough Avenue: Private individuals 8928 Hough Avenue: Flemming photo 1755 and 1765 East 89th Street: Private individual
1942	8924 Hough Avenue: Sandusky Vegetable Market 8926 Hough Avenue: Private individual 8928 Hough Avenue: Flemming photo 1755 East 89th Street: Private individuals 1765 East 89th Street: Kelly Moving Co.
1951	8900 Hough Avenue: Checker Cleaners 8902 Hough Avenue: Prim Beauty Service 8904 Hough Avenue: Mechanical Hardware & Plumbing Co. 8908 Hough Avenue: Barber shop 8910 Hough Avenue: Shoe repair / private individuals 8912 Hough Avenue: Confectioner 8924 Hough Avenue: Haverly Delicatessen 8906 and 8926 Hough Avenue: Private individuals / apartments 8928 Hough Avenue: Flemming photo 1755 East 89th Street: Private individuals / apartments 1765 East 89th Street: Kelly Moving Co. / private individual
1956	8902 Hough Avenue: Prim Beauty Service / Grace's Snack Bar 8904 Hough Avenue: Mechanical Hardware & Plumbing Co. 8910 and 8912 Hough Avenue: Private individuals 8924 Hough Avenue: Mack's Self Service 8926 Hough Avenue: Private individuals 1755 East 89th Street: Prim beauty / private individuals 1765 East 89th Street: Kelly Moving Co. / private individual

DRAFT

Historical Subject Property Uses - Local City Directories	
Year(s)	**Description**
1961	8902 Hough Avenue: Private individuals 8904 Hough Avenue: Mechanical Hardware & Plumbing Co. 8910 and 8912 Hough Avenue: Private individuals 8924 Hough Avenue: Debbie's Deli 8926 Hough Avenue: Private individual 1755 East 89th Street: Private individuals 1765 East 89th Street: Private individual
1966	8902 Hough Avenue: Private individuals 8904 Hough Avenue: Mechanical Hardware & Plumbing Co. 8910 Hough Avenue: Starlite Beauty Salon / private individual 8924 Hough Avenue: Cal's Deli 8926 Hough Avenue: Private individuals 1755 East 89th Street: Private individuals
1971	8902 Hough Avenue: Private individuals 8904 Hough Avenue: United Dry Cleaning 8906 Hough Avenue: Private individual 8908 Hough Avenue: Teddy's Shoe Repair 8910 Hough Avenue: Starlite Beauty Salon 8912 Hough Avenue: Cain Councilman 8924 Hough Avenue: Cal's Deli 8928 Hough Avenue: Hough House of Beauty 1765 East 89th Street: Private individuals
1976	8902 and 8926 Hough Avenue: Private individual 8924 Hough Avenue: Cal's Deli 8928 Hough Avenue: United Peace Church 1765 East 89th Street: Private individual
1981	8924 Hough Avenue: Cal's Deli 8926 Hough Avenue: Private individuals 8928 Hough Avenue: Church
1986	1765 East 89th Street: Private individual 8924 Hough Avenue: Dixon's Deli 8928 Hough Avenue: Church
1991	1765 East 89th Street: Private individual

DRAFT

Historical Subject Property Uses - Local City Directories	
Year(s)	**Description**
1996, 2000, 2003, 2007, 2011, 2016, 2020, 2022	No listings

3.2.1.5 Additional Historical Sources

Historical Resource	Comments
Building Department Records	Not reasonably ascertainable or considered to be useful.
Interviews	Person(s) available for interview did not provide any knowledge regarding historical uses of the Subject Property.
Tax Files	Information obtained from the local tax assessor / jurisdiction that was reasonably ascertainable and pertains to the Subject Property is discussed in various sections of this report. As detailed within tax information, past owners included various private individuals, community development organizations, and land banks dating back to 1975.
Zoning / Land Use Records	Review of historical zoning information was not reasonably ascertainable or considered to be useful.
Past Uses Via Reconnaissance Observations	Evidence of historical uses of the Subject Property was not visually and/or physically observed during the Subject Property visit that was likely to have historically involved the use, treatment, storage, disposal, or generation of hazardous substances or petroleum products.

DRAFT

3.2.1.6 Prior Environmental Reports and Other Historical Sources

Although requested, no previously prepared environmental reports such as Phase I or II ESAs, lead-based paint surveys, lead-in-water surveys, asbestos surveys, geotechnical reports or other historical sources were reviewed as part of this assessment.

3.2.1.7 Cumulative Summary of Historical Subject Property Uses

Summary of Historical Subject Property Uses
The Subject Property appeared to have been developed with various residences as indicated on an 1896 fire insurance map, until partially redeveloped with storefronts along Hough Avenue at the northeast parcel since at least 1913. Additional storefronts were developed along Hough Avenue at the northwest parcel since at least the early 1950s. The storefronts previously located at the northwest parcel appear to have been removed during the mid 1970s. Remaining structures at the Subject Property, including storefronts at the northeast parcel and a residence at the southwest parcel appear to have been removed during the mid-1990s. Since the late 1990s, the Subject Property has been undeveloped land. Former commercial occupants included dry cleaners, a grocery store, a photo shop, salons/barber shops, hardware store, cafes/deli's, shoe repair, and a church. Aforementioned dry cleaners operated at the Subject Property at 8900 Hough Avenue in 1951 under the name Checker Cleaners and at 8904 Hough Avenue in 1971. The 8900 Hough Avenue and 8904 Hough Avenue addresses are not listed in city directories subsequent to 1951 and 1976, respectively. Referenced dry cleaners were located on the northwest Subject Property parcel. In addition, a photo shop operated at 8928 Hough Avenue from at least 1932 through 1951.
Historical Summary Findings
Dry cleaning operations typically involve the use of hazardous substances and generation of hazardous wastes, characteristics of which when released to the subsurface, in their pure form, can leave no visible trace of releases or spills. Furthermore, dry cleaning operations are of potential environmental concern due to the potential for undetected/unreported releases in conjunction with dry cleaning activities and the environmental persistence of dry cleaning chemicals. Photo processing operations also typically involve the use, storage, and potential release of hazardous substances related to printing and photo development operations and equipment. Given the absence of determining information regarding the use/disposal of hazardous substance and/or petroleum products, historical use of the the Subject Property represents a REC in connection with the Subject Property.

DRAFT

3.2.2 Historical Uses - Adjoining Properties and Surrounding Areas

Summaries of historical uses of adjoining properties and surrounding areas, based on review of available historical resources, are provided in the tables below.

Adjoining Properties

	Historical Map Summary	City Directory Listings
North	Residences and a school from at least 1896 until partially redeveloped with the existing recreation center and apartment building during the 1970s and 1980s.	Various environmentally insignificant residential, school, and retail commercial listings were listed in the city directories researched (1929 to 2022).
East	Residences from at least 1896 until partially redeveloped with storefronts along Hough Avenue during the 1910s. Adjoining land east was additionally developed with an auto filling station from at least 1929 through 1961. Storefronts along Hough Avenue appear to have been removed during the mid 1990s. Existing residences have occupied adjoining land east since at least 1896.	Various environmentally insignificant residential and retail commercial listings were listed in the city directories researched, with the following exceptions: 8932 Hough Avenue: Auto filling station (1929-1961) 8918 Hough Avenue: Rainbow Dry Cleaning (1937) 8930 Hough Avenue: Dunn Cleaners (1942)
South	Developed with various residences and associated outbuildings (i.e. sheds and auto garages) since at least 1896.	Various environmentally insignificant residential listings (1929 to 2022).
West	Developed with various residences from at least 1896 until partially redeveloped with an auto filling station sometime prior to 1951. The filling station operated from at least 1932 until circa 1972. The filling station area was subsequently redeveloped with the existing retail store during the mid to late 1970s.	Various environmentally insignificant residential and retail commercial listings were listed in the city directories researched, with the following exceptions: 8812 Hough Avenue: Various filling station listings (1932-1971)

Based on review of the information discussed above, dry cleaners and gasoline fueling/service stations historically operated on adjoining properties. Specifically, these facilities include a former auto filling station on adjoining land east that operated from circa 1929 to 1961, a former auto filling station on adjoining land west that operated from circa 1932 to 1972, and two former dry cleaners on adjoining land east/central adjoining parcel (adjoining property between the northwest and northeast Subject Property parcels), that operated from at least the late 1930s through the early 1940s. No additional municipal, regulatory, or interview information was available regarding these former facilities. Given that referenced facilities likely used/generated hazardous substances and/or petroleum products prior to current RCRA regulations and/or local/state oversight, historical use of adjoining land by dry cleaners and gasoline fueling/service stations represents a REC in connection with the Subject Property.

DRAFT

3.3 Regulatory Database Review

Information from standard federal, state and tribal environmental record sources was provided through Environmental Risk Information Services (ERIS). Data from governmental agency lists are updated and integrated into one database, which is updated as data is released. This integrated database also contains postal service data to enhance address matching. Records from one government source are compared to records from another to clarify any address ambiguities. The demographic and geographic information available provides assistance in identifying and managing risk. The accuracy of the geocoded locations is approximately +/-300 feet. In some cases, location information supplied by the regulatory agencies is insufficient to allow the database companies to geocode facility locations. The facilities that cannot be mapped or plotted are listed under the unplottable section within the database report. Any unplottable sites identified in the regulatory database are discussed below in the appropriate sections.

3.3.1 Regulatory Database Report Summary

Below is a summary of facilities identified/present in the standard/additional database sources within the ASTM prescribed Approximate Minimum Search Distance (AMSD). Refer to the Regulatory Records Appendix for a complete listing.

Regulatory Report Summary

Database	Search Radius	Target Property	Within 0.12mi	0.12mi to 0.25mi	0.25mi to 0.50mi	0.50mi to 1.00mi	Total
LUCIS	0.5	0	0	0	0	-	0
LUST	0.5	0	1	0	22	-	23
MINES	0.25	0	0	0	-	-	0
MLTS	0.02	0	-	-	-	-	0
MRDS	1.0	0	0	0	0	0	0
NCDL	0.125	0	0	-	-	-	0
NPL	1.0	0	0	0	0	0	0
NPL IC	0.5	0	0	0	0	-	0
ODI	0.5	0	0	0	0	-	0
PCB	0.5	0	0	0	0	-	0
PCBT	0.5	0	0	0	0	-	0
PFAS	0.5	0	0	0	0	-	0
PFAS FED SITES	0.5	0	0	0	0	-	0
PFAS NPDES	0.5	0	0	0	0	-	0
PFAS NPL	0.5	0	0	0	0	-	0
PFAS PWS	0.5	0	0	0	0	-	0
PFAS SSEHRI	0.5	0	0	0	0	-	0
PFAS TRI	0.5	0	0	0	0	-	0
PFAS TSCA	0.5	0	0	0	0	-	0
PFAS WATER	0.5	0	0	0	0	-	0

DRAFT

Database	Search Radius	Target Property	Within 0.12mi	0.12mi to 0.25mi	0.25mi to 0.50mi	0.50mi to 1.00mi	Total
PIPELINE INCIDENT	0.02	0	-	-	-	-	0
PROPOSED NPL	1.0	0	0	0	0	0	0
PRP	0.02	0	-	-	-	-	0
RCRA CONTROLS	0.5	0	0	0	0	-	0
RCRA CORRACTS	1.0	0	0	0	0	0	0
RCRA LQG	0.25	0	0	0	-	-	0
RCRA NON GEN	0.25	0	0	0	-	-	0
RCRA SQG	0.25	0	0	0	-	-	0
RCRA TSD	0.5	0	0	0	0	-	0
RCRA VSQG	0.25	0	0	0	-	-	0
REFN	0.25	0	0	0	-	-	0
SCRD DRYCLEANER	0.5	0	0	0	0	-	0
SEMS	0.5	0	0	0	0	-	0
SEMS ARCHIVE	0.5	0	0	0	1	-	1
SEMS LIEN	0.02	0	-	-	-	-	0
SIAB	0.02	0	-	-	-	-	0
SMCRA	1.0	0	0	0	0	0	0
SPILLS	0.125	0	0	-	-	-	0
SSTS	0.25	0	0	0	-	-	0
SUPERFUND ROD	1.0	0	0	0	0	0	0
SWF/LF	0.5	0	0	0	0	-	0
TANKS	0.25	0	0	0	-	-	0
TANKS 2	0.25	0	0	0	-	-	0
TOWNGAS	1.0	0	0	0	0	0	0
TRIS	0.02	0	-	-	-	-	0
TSCA	0.125	0	0	-	-	-	0
UIC	0.02	0	-	-	-	-	0
USD	0.5	1	0	1	1	-	3
UST	0.25	0	1	1	-	-	2
VAP CNS	0.5	0	0	0	0	-	0
VCP	0.5	0	0	0	0	-	0
AFS	0.02	0	-	-	-	-	0
AIR PERMITS	0.25	0	0	1	-	-	1
ALT FUELS	0.25	0	0	0	-	-	0
BROWNFIELDS	0.5	0	0	0	0	-	0
BULK TERMINAL	0.25	0	0	0	-	-	0
CERCLIS	0.5	0	0	0	1	-	1
CERCLIS LIENS	0.02	0	-	-	-	-	0
CERCLIS NFRAP	0.5	0	0	0	1	-	1
CONSENT DECREES	0.25	0	0	0	-	-	0

DRAFT

Database	Search Radius	Target Property	Within 0.12mi	0.12mi to 0.25mi	0.25mi to 0.50mi	0.50mi to 1.00mi	Total
CRO	0.02	0	-	-	-	-	0
DELETED NPL	0.5	0	0	0	0	-	0
DELISTED DERR	1.0	0	0	0	0	0	0
DELISTED DRYCLEANERS	0.25	0	0	0	-	-	0
DELISTED FED DRY	0.25	0	0	0	-	-	0
DELISTED FRP	0.25	0	0	0	-	-	0
DELISTED INDIAN LST	0.5	0	0	0	0	-	0
DELISTED INDIAN UST	0.25	0	0	0	-	-	0
DELISTED LST	0.5	0	1	0	10	-	11
DERR	1.0	0	0	0	1	13	14
DOE FUSRAP	1.0	0	0	0	0	0	0
DRYCLEANERS	0.25	0	0	0	-	-	0
DTNK	0.25	0	0	0	-	-	0
ENG	0.5	0	0	0	0	-	0
ERNS	0.02	0	-	-	-	-	0
ERNS 1982 TO 1986	0.02	0	-	-	-	-	0
ERNS 1987 TO 1989	0.02	0	-	-	-	-	0
ERNS PFAS	0.5	0	0	0	0	-	0
FED BROWNFIELDS	0.5	0	0	1	0	-	1
FED DRYCLEANERS	0.25	0	0	0	-	-	0
FED ENG	0.5	0	0	0	0	-	0
FED INST	0.5	0	0	0	0	-	0
FEMA UST	0.25	0	0	0	-	-	0
FINDS/FRS	0.02	0	1	-	-	-	1
FORMER NIKE	1.0	0	0	0	0	0	0
FRP	0.25	0	0	0	-	-	0
FTTS ADMIN	0.02	0	-	-	-	-	0
FTTS INSP	0.02	0	-	-	-	-	0
FUDS	1.0	0	0	0	0	0	0
HIST GAS STATIONS	0.25	0	0	0	-	-	0
HIST LF	0.5	0	0	0	0	-	0
HIST MLTS	0.02	0	-	-	-	-	0
HIST TSCA	0.125	0	0	-	-	-	0
HMIRS	0.125	0	0	-	-	-	0
ICIS	0.02	0	-	-	-	-	0
INDIAN LUST	0.5	0	0	0	0	-	0
INDIAN UST	0.25	0	0	0	-	-	0
INST	0.5	0	0	0	0	-	0

DRAFT

Database	Search Radius	Target Property	Within 0.12mi	0.12mi to 0.25mi	0.25mi to 0.50mi	0.50mi to 1.00mi	Total
IODI	0.5	0	0	0	0	-	0
LM SITES	1.0	0	0	0	0	0	0
LST	0.5	0	0	0	0	-	0

3.3.2 Subject Property Regulatory Database Summary

Following review of standard/additional database sources, the following listings have been identified for the Subject Property:

Subject Property Regulatory Database Summary		
Database(s)	**Facility Name (address)**	**Discussion**
USD	Cleveland City-wide (601 Lakeside Avenue, Room 210)	The Subject Property and surrounding areas were identified in the Urban Setting Designation (USD) database. The USD listing was created in 2011 for the surrounding area and entire corporate boundary of Cleveland, Ohio. USD sites are created by the OEPA for urbanized areas where groundwater is not being used and will not be used for drinking water purposes.

Based on the location of the above listing, which encompasses multiple properties within the City of Cleveland, and lack of identified releases as they pertain to the Subject Property, the above-referenced regulatory database listing is not considered to be a REC for the Subject Property.

3.3.3 Adjoining Facility Regulatory Database Summary

Following review of standard/additional database sources, the following facilities have been identified for the adjoining properties.

DRAFT

Adjoining Facility Regulatory Database Summary				
Database	**Facility Name and Address**	**Direction from the Subject Property**	**Inferred Groundwater Gradient Relative to the Subject Property**	**Discussion**
LUST, UST	Community Circle Two (8925 Hough Avenue)	North	Down-gradient	**Release Date**: 8/25/1999 **LUST Status**: A possible incident is reported **Discussion**: A review of the available Ohio Bureau of Underground Storage Tank Regulations (BUSTR) file for this facility indicates that a 110-gallon, non-regulated UST was removed in 1999. No additional release information was provided. No additional corrective actions appear warranted by BUSTR at this time. No additional information regarding the UST installation or constructions details was provided.

DRAFT

Based on regulatory status and gradient considerations, the above-discussed facility does not represent a REC to the Subject Property. No other adjacent/adjoining facilities with the potential to impact the Subject Property were identified on the federal, state, or tribal databases reviewed for this ESA.

3.3.4 Surrounding Area Facility Regulatory Database Summary

The following summarizes notable off-Subject Property and non-adjoining facilities. Additional facilities listed within the prescribed AMSD that have been determined not to be pertinent (i.e. regulatory status, distance or topographic considerations) to this assessment are detailed within the regulatory database report included in the Appendix.

Notable Surrounding Area Facility Regulatory Database Summary				
Database	**Facility Name and Address**	**Distance / Location**	**Inferred Groundwater Gradient Relative to the Subject Property**	**Discussion**
DERR, SEMS Archive, CERCLIS, CERCLIS NFRAP	Harshaw Filtrol Partnership (1945 East 97th Street)	2,000 feet southeast	Cross-gradient	The facility has been assigned to the Site Assessment program within the OEPA Division or Environmental Response and Revitalization (DERR) database. A review of the SEMS Archive and CERCLIS information indicates that assessment and clean-up activities occurred at the facility from 1984 to 1987. The facility was designated an Archive Site in 1987 with No Further Remedial Action Planned (NFRAP) status.

DRAFT

Based on regulatory status, relative distance from the Subject Property, and topographic considerations, the above-referenced facility is not considered a REC in connection with the Subject Property.

3.3.5 Regulatory Agency File and Records Review

Given that an adjoining or nearby property was listed in the regulatory database report reviewed for this assessment, additional file reviews were warranted at the time of this assessment. Available files obtained by Nova are included in the Appendix (if pertinent) and previously discussed in the regulatory database section.

3.3.5.1 Activity Use Limitations (AULs) and Environmental Liens (ELs)

Per ASTM E1527-21, Section 5.4, AULs and ELs can ordinarily be found in Land Title Records or Judicial Records. "The process of searching and evaluating land title records or judicial records (as applicable) ordinarily requires specialized expertise provided by title insurance companies or title search professionals. As described in 6.2, reviewing land title records for AULs and environmental liens (or judicial records where applicable) is a user responsibility."

Indications of AULs and ELs were evaluated via review of the Institutional/Environmental Controls (IC/EC) registries included in the database report (if available for the state of Ohio) per Section 5.5 of ASTM E1527-21.

No reference to AULs or ELs was disclosed in the documents reviewed; however, as discussed in Section 3.3.2, the Subject Property and surrounding areas were identified as an USD, which are sites are created by the OEPA for urbanized areas where groundwater will not be utilized for drinking water purposes.

3.3.5.2 Interviews with State/Local Government Officials

The following agencies were contacted to obtain information regarding the presence of USTs, the use or storage of hazardous materials/petroleum products, current violations, emergency response actions or any documentation relative to environmental matters at the Subject Property. Correspondence records, if any, are provided in the Appendix and specific information regarding individuals/agencies contacted is summarized in the interview section of this report. Should information be received from agencies that were unresponsive to information requests within the time frame of this report that alters the conclusions herein, an addendum will be forwarded to the Client.

DRAFT

Interviews with State/Local Government Officials		
Agency Type	**Agency Name**	**Comment**
Fire Department	Cleveland Fire Department	Response not received within the time frame of this report.
Environmental Health Department	Cleveland Public Health Department	Response not received within the time frame of this report.
Building Department	Cleveland Division of Building & Housing	Response not received within the time frame of this report.
Zoning Department	Cleveland City Planning Commission	Obtained online zoning map.
Water Quality Department	City of Cleveland	Obtained Water Quality Report
State Environmental Department	Ohio Environmental Protection Agency (OEPA)	No records were found for the Subject Property address from a review of online records.

4.0 SUBJECT PROPERTY RECONNAISSANCE

Nova conducted a reconnaissance visit to the Subject Property on April 19, 2023. The Subject Property visit was performed by James Keesey, Nova Field Manager. Nova did not require special access to the Subject Property and was not accompanied at the time of the Subject Property visit. Jacob Silvermetz with Red Diamond Realty, the ASTM-defined Key Site Manager (KSM), provided information regarding the Subject Property.

Descriptions of current features, activities, uses and conditions visually and/or physically observed during the reconnaissance are presented in the following sections. Photographic documentation obtained during the Subject Property reconnaissance is appended.

Unless otherwise summarized herein, the methodology established for inspection of the Subject Property included visual and/or physical observation of the periphery of the Subject Property, as well as the periphery of structures and interior observation of representative structures. In addition, the Subject Property was viewed from all adjacent public thoroughfares. Undeveloped portions of the Subject Property, if present, were systematically observed in a general grid pattern.

DRAFT

4.1 Hazardous Substances and Petroleum Products

4.1.1 Hazardous Substances and Petroleum Products in Connection with Identified Uses (Not Equipment)

Evidence of hazardous substances and/or petroleum products, within containers of five gallons or more, associated with current Subject Property operations (use, treatment, storage, disposal, or generation) was not observed at the time of the assessment.

4.1.2 Equipment Containing Hazardous Substances and Petroleum Products

Mechanical and electrical equipment such as elevators, hydraulic lifts, fuel pumps/dispensers, compressors, transformers, etc. containing hazardous substances and/or petroleum products in connection with identified uses are listed in the table below.

Quantity / Type of Equipment	Installation Date	Responsible Party / Third Party Contractor	Evidence of a Release / Physical Damage	Presumed PCB-Containing
Three pole-mounted transformers	Unknown	Electric Provider	No	Yes

4.1.3 Presumed PCB-Containing Items

Transformers and other electrical/hydraulic equipment (i.e., oil-filled switches, balers, hoists, vehicle lifts, dock levelers, hydraulic elevators, etc.) manufactured prior to 1979 could contain PCBs at a level that subjects them to regulation by the USEPA. In 1979, the USEPA issued a final rule, banning the manufacturing, processing, distribution of PCBs in commerce and use (44 Federal Register 31514). PCBs in electrical equipment are controlled by USEPA regulations 40 CFR, Part 761. Electrical/hydraulic equipment manufactured after 1979 is not expected to contain PCBs.

Electrical or hydraulic equipment located within the limits of the Subject Property that has the potential to contain PCBs (manufactured prior to 1979) was detailed in the Equipment Containing Hazardous Substances and Petroleum Products table above.

4.1.4 Hazardous Substance and Petroleum Product Containers Not in Connection with Identified Uses

Unidentified substance containers suspected of containing hazardous substances or petroleum products were not observed during the Subject Property reconnaissance.

4.1.5 Standing Surface Water & Pools, or Sumps Containing Liquids Likely To Be Hazardous Substances or Petroleum Products

No evidence of on-Property sumps or catch basins was observed or reported during the Subject Property reconnaissance. Additionally, pools of liquids/standing surface water containing liquid likely to be a hazardous substance or petroleum product were not observed at the time of the Subject Property reconnaissance or identified during interviews.

4.1.6 Pits, Ponds, Lagoons Containing Suspected Hazardous Substances or Petroleum Products

No evidence of pits, ponds, or lagoons, was observed or reported during the Subject Property reconnaissance.

4.2 Storage Tanks and Other Containers

4.2.1 Current Storage Tanks

Aboveground storage tanks (ASTs) or underground storage tanks (USTs) including evidence of fill pipes, fill ports, or vent pipes, were not observed during the Subject Property reconnaissance or reported during interviews.

DRAFT

4.2.2 Drums, Totes and Intermediate Bulk Containers

Drums, totes or other containers were not observed at the time of the reconnaissance.

4.2.3 Unidentified Substance Containers

Unidentified substance containers suspected of containing hazardous substances or petroleum products were not observed during the Subject Property reconnaissance.

4.3 Evidence of a Release

Evidence of a release(s) associated with the storage of hazardous materials and/or petroleum products at the Subject Property, if identified, is (are) detailed in the table below.

Evidence of a Release	Observed - Yes/ No	Discussion
Strong, Pungent or Noxious Odors and Their Sources	No	Strong, pungent, or noxious odors were not observed at the time of the assessment or reported by Subject Property sources.
Stains or Corrosion on Floors, Walls or Ceilings	No	Stains or corrosion on floors, walls or ceilings were not observed at the time of the assessment or reported by Subject Property sources.
Stained Soil or Pavement	No	No evidence of stained soil or pavement was observed during the reconnaissance.
Stressed Vegetation	No	No stressed vegetation was observed during the Subject Property reconnaissance.

DRAFT

4.4 Water/Wastewater

No indication of industrial wastewater disposal or treatment systems were observed during the Subject Property reconnaissance or reported to Nova.

4.5 Solid Waste

No evidence of landfilling/illicit solid waste disposal was observed or reported during the reconnaissance. In addition, areas that appeared to have been filled/graded by non-natural causes and/or the presence of fill of unknown origin that would suggest the presence/disposal of hazardous substances and/or petroleum product was not observed and/or reported at the time of the assessment.

4.6 Drains and Sumps

No evidence of drains or sumps was observed at the Subject Property.

4.7 Septic Systems or Cesspools

Indication of a Subject Property septic system or cesspool was not observed at the Subject Property during the reconnaissance and/or review of publicly available resources.

4.8 Wells

Wells (i.e. dry wells, irrigation wells, injection wells, abandoned wells or other wells), were not observed during the reconnaissance or reported during interviews.

4.9 Evidence of Historical Subject Property Uses

Evidence of historical uses of the Subject Property was not visually and/or physically observed during the Subject Propertyvisit that was likely to have historically involved the use, treatment, storage, disposal, or generation of hazardous substances or petroleum products.

4.10 Additional Subject Property Observations

No additional relevant general Subject Property characteristics were observed during the reconnaissance.

DRAFT

5.0 VAPOR MIGRATION

Historical, regulatory and visual assessment for the potential for a release of hazardous substances or petroleum products at the Subject Property that may have resulted in impacts to vapors in the subsurface was evaluated.

5.1 Determination of Vapor Migration

Given historical use of the Subject Propriety by dry cleaners and a photo shop, as well as historical use of adjoining land by dry cleaners and gasoline fueling/service stations, a vapor migration concern was potentially identified for the Subject Property during the course of this assessment and constitutes a REC at this time.

DRAFT

6.0 NON-SCOPE CONSIDERATIONS/BUSINESS ENVIRONMENTAL RISKS

6.1 Asbestos Containing Materials (ACMs)

Asbestos is primarily regulated by the United States EPA through the EPA NESHAP Standard (40 CFR Chapter 61, Subpart M), the OSHA through the General Industry Standard, and the Construction Industry Standard (29 CFR 1926.1101 and 29 CFR 1910.1001). Many states have regulations in place for the inspection, management, and remediation of asbestos including company and individual licensing requirements for all activities relating to asbestos. Under both federal and state regulations building owners and employers may be required to perform certain activities related to the in-place management of asbestos, and prior to renovations or demolition activities (i.e. asbestos inspections or remediation) that may disturb building materials suspected of containing asbestos. ACMs can include but is not limited to floor tile, plaster, drywall, surfacing, pipe wrap, roofing materials, siding and many other common building materials in any building regardless of construction date. In addition, the Occupational Safety and Health Administration (OSHA) regulation 29 CFR 1926.1101, requires certain construction materials to be *presumed* to contain asbestos, for purposes of this regulation. All thermal system insulation (TSI), surfacing material, and asphalt/vinyl flooring that are present in a building constructed prior to 1981 and have not been appropriately tested are presumed asbestos containing materials (PACMs). NESHAP regulations define ACM as containing more than one percent asbestos, which is also considered regulated ACM. Friable ACM is building material that can be crumbled, pulverized, or reduced to powder by hand pressure. Non-friable refers to materials that contain asbestos bound by cement, plastic, adhesive, etc., (i.e. gaskets, floor coverings, roofing materials, etc.).

The limited survey consisted of noting observable materials, which were readily accessible and visible during the course of the reconnaissance that often contain asbestos. This activity was not designed to discover all sources of suspect ACM, PACM, or asbestos at the Subject Property, or to comply with any regulations and/or laws relative to planned disturbance of building materials such as renovation or demolition, or any other regulatory purpose. Rather, it is intended to provide an indication of significant (significant due to quantity, accessibility, or condition) potential sources of ACM or PACM are present at the Subject Property. Additional sampling, inspection, and evaluation will be warranted for any other use.

The Subject Property is not improved with permanent structures; therefore, ACMs are not an issue of concern.

6.2 Lead-Based Paint (LBP)

The Subject Property is not improved with permanent structures; therefore, LBP is not an issue of concern.

DRAFT

6.3 Radon

The USEPA has prepared a map to assist national, state, and local organizations to target their resources and to implement radon-resistant building codes. The map divides the country into three Radon Zones, with Zone 1 being those areas with the average predicted indoor radon concentration in residential dwellings exceeding the USEPA Action limit of 4.0 picoCuries per liter of air (pCi/L). It is important to note that the USEPA has found homes with elevated levels of radon in all three zones, and the USEPA recommends Property-specific testing in order to determine radon levels at a specific location. However, the map does give a valuable indication of the propensity of radon gas accumulation in structures.

A review of the EPA Map of Radon Zones places the Subject Property in Zone 2, where the average predicted radon levels are between 2.0 and 4.0 pCi/L.

Based on the absence of permanent residential structures at the Subject Property, radon is not considered to be a significant concern and no sampling was performed or warranted.

6.4 Evidence of Mold

As part of this assessment, Nova performed a limited visual inspection for the significant presence of mold. A class of fungi, molds have been found to cause a variety of health problems in humans, including allergic, toxicological, and infectious responses. Molds are decomposers of organic materials, thrive in humid environments, and produce tiny spores to reproduce, just as plants produce seeds. When mold spores land on a damp spot indoors, they may begin growing and digesting the substrate. When excessive moisture or water accumulates indoors, mold growth will often occur, particularly if the moisture problem remains undiscovered or unaddressed. As such, interior areas of buildings characterized by poor ventilation and high humidity are the most common locations of mold growth. Building materials including drywall, wallpaper, baseboards, wood framing, insulation and carpeting often play host to such growth.

Nova observed interior areas of the Subject Property for the presence or significant presence of water and/or mold. Below is a summary of water/mold damaged materials, if any, observed at the time of the assessment. This activity was not designed to discover all areas which may be affected by mold growth. Rather, it is intended to give the Client an indication if significant (based on observed areas) mold growth is present at the Subject Property. Additional areas of mold growth not observed as part of this limited assessment, possibly in pipe chases, HVAC systems and behind enclosed walls and ceilings, may be present on the Subject Property.

The Subject Property is not improved with permanent structures; therefore, mold is not an issue of concern.

6.5 Lead in Drinking Water

The Subject Property area is connected to the municipal potable water supply provided by City of Cleveland. According to the 2021 Drinking Water Quality Report, the drinking water supplied to the Subject Property is compliant with state and federal standards, including those for lead and copper.

DRAFT

6.6 Other Environmental Considerations

Evaluation of other environmental considerations was outside the scope of this assessment.

DRAFT

7.0 INTERVIEWS

Pursuant to ASTM E1527-21, interviews were conducted during this assessment to obtain information indicating RECs in connection with the Subject Property. Findings from these interviews are discussed in the appropriate sections in this report.

7.1 Past Owners, Operators and Occupants

Interviews with past owners, operators, and occupants that are likely to have material information regarding the potential for contamination at the Subject Property were not considered reasonably ascertainable during this assessment.

7.2 Present Owner, Occupants and Key Site Manager

Nova made reasonable attempts to interview occupants of the Subject Property who possessed knowledge of its current and past use history. Individuals with good knowledge of the uses and physical characteristics of the Subject Property that were interviewed during this assessment are summarized below. Interview content is included in various sections of this report.

Name, Affiliation	Contact Information	Date Contacted / Interviewed	Duration of Association with the Subject Property
Jacob Silvermetz, Owner Representative, Red Diamond Realty	jacob@silvermetz.me, 440-941-3990	April 19, 2023	Approximately 2 to 3 months.
Cumulative Summary of Interview Findings			
Mr. Silvermetz was not aware of the current or former presence of USTs, hazardous chemical storage, spills, wells, septic systems, or dumping activities at the Subject Property. Mr. Silvermetz indicated that a Texaco auto service station may have operated nearby relative to the Subject Property. The former Texaco auto filling station was identified on the east adjoining property through historical research as part of this Phase I ESA (refer to Section 3.2.2). Mr. Silvermetz was not aware of other potential environmental concerns at the Subject Property or adjoining properties. Mr. Silvermetz was not aware of environmental violations or liens in connection with the Subject Property.			

7.3 State and/or Local Government Officials

The following state or local agencies that serve the area in which the Subject Property is located were contacted in an effort to obtain information indicating RECs in connection with the Subject Property. Information obtained during interviews is incorporated into various sections of this report.

DRAFT

Interviews				
Name	**Affiliation**	**Contact Information**	**Date Contacted / Interviewed**	**Status**
N/A - Online Public Records Center	Cleveland Fire Department	N/A - Online Public Records Center	04/13/23	Response not received
N/A - Online Public Records Center	Cleveland Public Health Department	N/A - Online Public Records Center	04/13/23	Response not received
N/A - Online Public Records Center	Cleveland Division of Building & Housing	N/A - Online Public Records Center	04/13/23	Response not received
N/A	Cleveland City Planning Commission	N/A	04/17/23	Information obtained online
N/A	OEPA	N/A	04/21/23	Information obtained online

DRAFT

8.0 FINDINGS, OPINIONS, AND CONCLUSIONS

8.1 Findings and Opinions

Findings and opinions, based on the information obtained during the course of this assessment, are presented in the table below. Findings, not resulting in RECs, CRECs, HRECs, or *de minimis* condition may be considered BERs and are discussed below in the NSC/BER Section.

Finding(s) and Opinion(s)
RECs
Based on review of historical resources, the Subject Property was developed with commercial buildings from at least 1913 through the 1970s. Former commercial occupants included dry cleaners, a grocery store, a photo shop, salons/barber shops, hardware store, cafes/deli's, shoe repair, and a church. Aforementioned dry cleaners operated at 8900 Hough Avenue in 1951 under the name Checker Cleaners and at 8904 Hough Avenue in 1971. The 8900 Hough Avenue and 8904 Hough Avenue addresses are not listed in city directories subsequent to 1951 and 1976, respectively. Referenced dry cleaners were located on the northwest Subject Property parcel. In addition, a photo shop operated at 8928 Hough Avenue from at least 1932 through 1951. Dry cleaning operations typically involve the use of hazardous substances and generation of hazardous wastes, characteristics of which when released to the subsurface, in their pure form, can leave no visible trace of releases or spills. Furthermore, dry cleaning operations are of potential environmental concern due to the potential for undetected/unreported releases in conjunction with dry cleaning activities and the environmental persistence of dry cleaning chemicals. Photo processing operations also typically involve the use, storage, and potential release of hazardous substances related to printing and photo development operations and equipment. Given the absence of determining information regarding the use/disposal of hazardous substances and/or petroleum products, historical use of the the Subject Property represents a REC in connection with the Subject Property.
Based on review of the information discussed above, dry cleaners and gasoline fueling/service stations historically operated on adjoining land. Specifically, a former auto filling station operated on adjoining land east from circa 1929 to 1961, a former auto filling station operated on adjoining land west from circa 1932 to 1972, and two former dry cleaners operated on adjoining land east/central (adjoining parcel between the northwest and northeast Subject Property parcels) from at least the late 1930s through the early 1940s. No additional municipal, regulatory, or interview information was available regarding these former facilities. Given that referenced facilities likely used/generated hazardous substances and/or petroleum products prior to current RCRA regulations and/or local/state oversight, historical use of adjoining land by dry cleaners and gasoline fueling/service stations represents a REC in connection with the Subject Property.
CRECs
No CRECs were identified during the course of this assessment.

DRAFT

Finding(s) and Opinion(s)
HRECs
No HRECs were identified during the course of this assessment.
De Minimis Conditions
No *de minimis* conditions were identified during the course of this assessment.

8.2 Conclusions and Recommendations

Nova has performed a Phase I ESA in conformance with the scope and limitations of ASTM E1527-21 of the Three Parcels of Undeveloped Land property located at 8910 & 8924 Hough Avenue and 1765 E 89th Street, Cleveland , Ohio, the "Subject Property." Any exceptions to or deletions from this practice are described in the Introduction Section of this report.

Conclusion(s)	Recommendation(s)
This assessment has revealed no evidence of *RECs, CRECs and/or significant data gaps* in connection with the Subject Property with the exception of historical use of the Subject Propriety by dry cleaners and a photo shop, as well as historical use of adjoining land by dry cleaners and gasoline fueling/service stations represents a REC in connection with the Subject Property, as well as a vapor concern.	A subsurface investigation should be completed in an effort to determine the presence / absence of hazardous substances and petroleum in soil, groundwater and soil-vapor.

8.3 Non-Scope Considerations/Business Environmental Risks

Environmental issues with regard to NSCs or BERs, if any, identified in connection with the at the time of the assessment are detailed below.

NSC/BER	Recommendation(s)
No evidence of NSCs/BERs meriting additional evaluation were identified during the course of this assessment.	No further investigation is recommended at this time.

DRAFT

8.4 Deletions and Deviations

Performance of this practice is intended to reduce, but not eliminate, uncertainty regarding the potential for RECs in connection with the Subject Property based on reasonably ascertainable information, as well as reasonable constraints with regard to time and cost. All limiting conditions, deletions, and deviations from the ASTM E1527-21 (if any) are listed individually and in detail, including Client imposed constraints, and all additions, within the Introduction section of this report.

DRAFT

9.0 REFERENCES

Type	Source
Aerial Photographs	Historical Aerial Report – Environmental Risk Information Services (ERIS), "3 Vacant Parcels", 924 and 8924 Hough Avenue, & 1765 E 89th Street, Cleveland, OH, Report ID: 23041400739, dated April 17, 2023; Google Earth.
City Directories	City Directory Report – ERIS, "3 Vacant Parcels", 924 and 8924 Hough Avenue, & 1765 E 89th Street, Cleveland, OH, Report ID: 23041400739, dated April 20, 2023
Fire Insurance Maps	Fire Insurance Map Report – ERIS, "3 Vacant Parcels", 924 and 8924 Hough Avenue, & 1765 E 89th Street, Cleveland, OH, Report ID: 23041400739, dated April 16, 2023.
Geology	United States Geological Survey Mineral Resources On-Line Spatial Data (online resource), https://mrdata.usgs.gov/general/map-us.html
Oil/Gas Exploration	Ohio Department of Natural Resources – Division of Oil & Gas - Oil & Gas Well viewer - https://gis.ohiodnr.gov/website/dog/oilgasviewer/.
Radon	United States Environmental Protection Agency (EPA) Map of Radon Zones (online resource), https://www.epa.gov/sites/default/files/2015-07/documents/zonemapcolor.pdf
Regulatory Database Information	ERIS, 8910 & 8924 Hough Avenue and 1765 E 89th Street, Cleveland , Ohio, Inquiry No. 23041400739, April 18, 2023
Soils	United States Department of Agriculture (USDA), Natural Resources Conservation Service (NRCS), Web Soil Survey (online resource), http://websoilsurvey.sc.egov.usda.gov/App/WebSoilSurvey.aspx
Topographic Maps	Topographic Map Report – ERIS, "3 Vacant Parcels", 924 and 8924 Hough Avenue, & 1765 E 89th Street, Cleveland, OH, Report ID: 23041400739, dated April 16, 2023.
Water Wells	Water Well and Drilling Report – ODNR Website - https://waterwells.ohiodnr.gov/.
Water Quality Report	City of Cleveland Water Quality Report, 2021

DRAFT

ACRONYMS/ABBREVIATIONS

ACM	Asbestos Containing Material
AMSD	Approximate Minimum Search Distance
APN	Assessor Parcel Number
ASTM	ASTM International
AULs	Activity and Use Limitations
BER	Business Environmental Risk
BUSTR	Ohio Bureau of Underground Storage Tank Regulations
COC	Chemical of Concern
CERCLA	Comprehensive Environmental Response, Compensation & Liability Act
CREC	Controlled Recognized Environmental Condition
ERIS	Environmental Risk Information Services
ERNS	Emergency Response Notification System
ESA	Environmental Site Assessment
FBG	Feet Below Grade
FINDS	Facility Index System
FOIA	Freedom of Information Act
HREC	Historical Recognized Environmental Condition
HVAC	Heating, Ventilation and Air Conditioning
IC	Institutional Controls
LBP	Lead Based Paint
LQG	Large Quantity Generator
LUST	Leaking Underground Storage Tank
NFA	No Further Action
Non-Gen	Non-Generator
Nova	Nova Group, GBC
NPL	National Priorities Listing
OEPA	Ohio Environmental Protection Agency
RCRA	Resource Conservation and Recovery Act
REC	Recognized Environmental Condition
ROC	Records of Communication
SHWS	State Hazardous Waste Sites
SQG	Small Quantity Generator
TSDF	Hazardous Waste Treatment, Storage or Disposal Facility
USEPA	United States Environmental Protection Agency
USGS	United States Geological Survey
UST	Underground Storage Tank
VCP	Voluntary Cleanup Program

DRAFT

FIGURES: Subject Property Maps

DRAFT

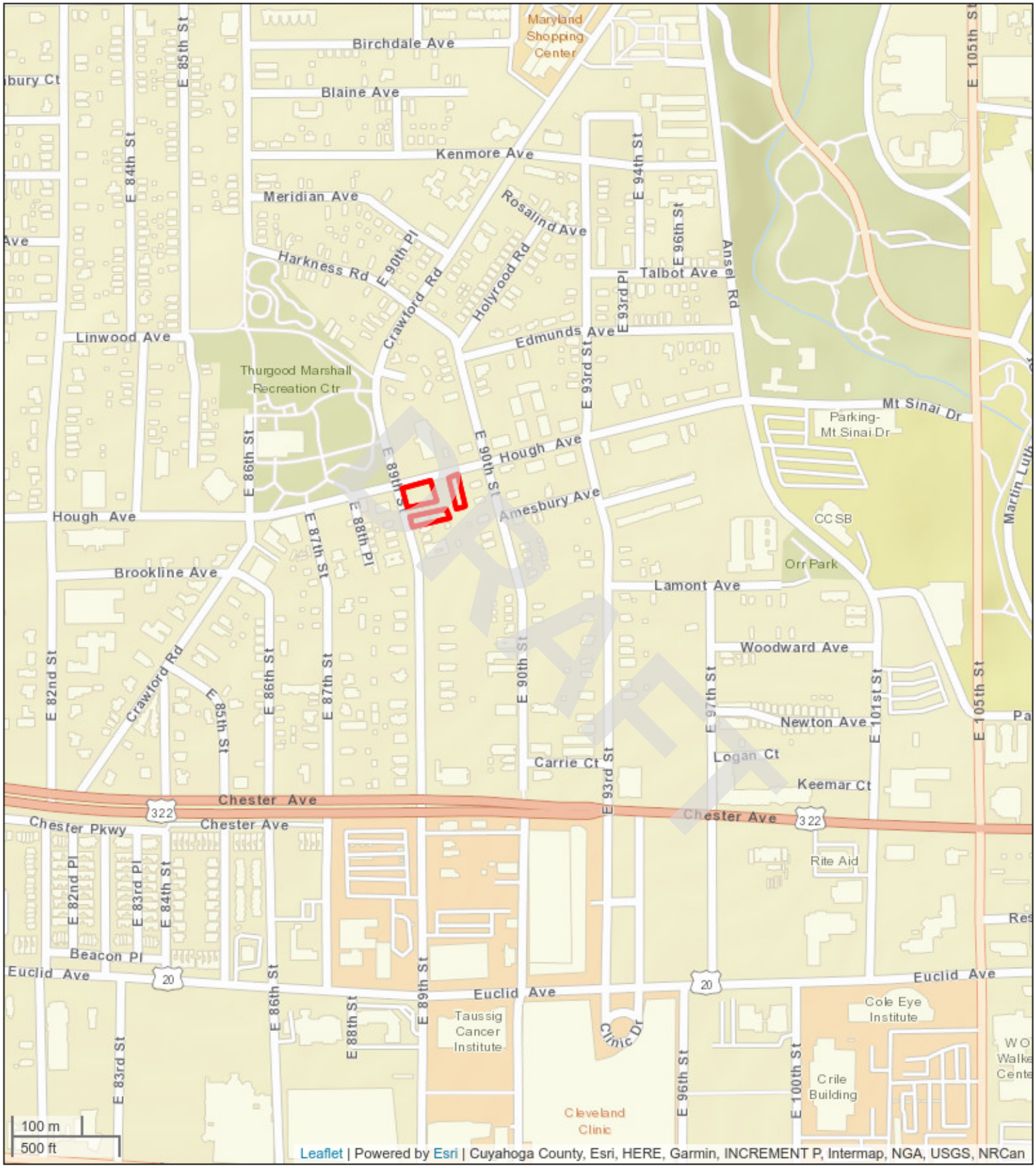

Subject Property Vicinity Map

Three Parcels of Undeveloped Land
8910 & 8924 Hough Avenue and 1765 E 89th Street
Cleveland , Ohio 44106
Project #: G23-2862

Nova Group

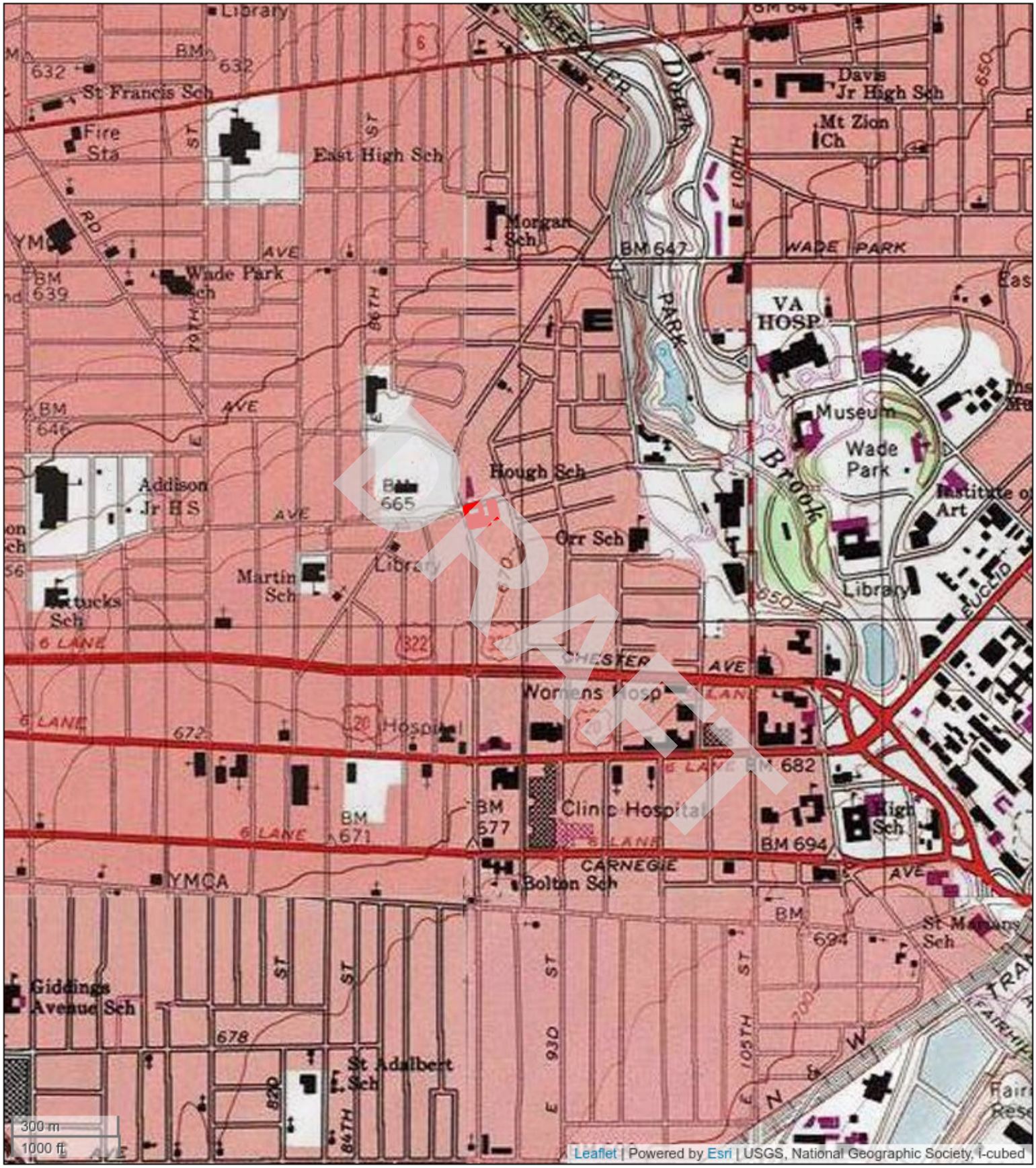

Topographic Map

Three Parcels of Undeveloped Land
8910 & 8924 Hough Avenue and 1765 E 89th Street
Cleveland , Ohio 44106
Project #: G23-2862

Nova Group

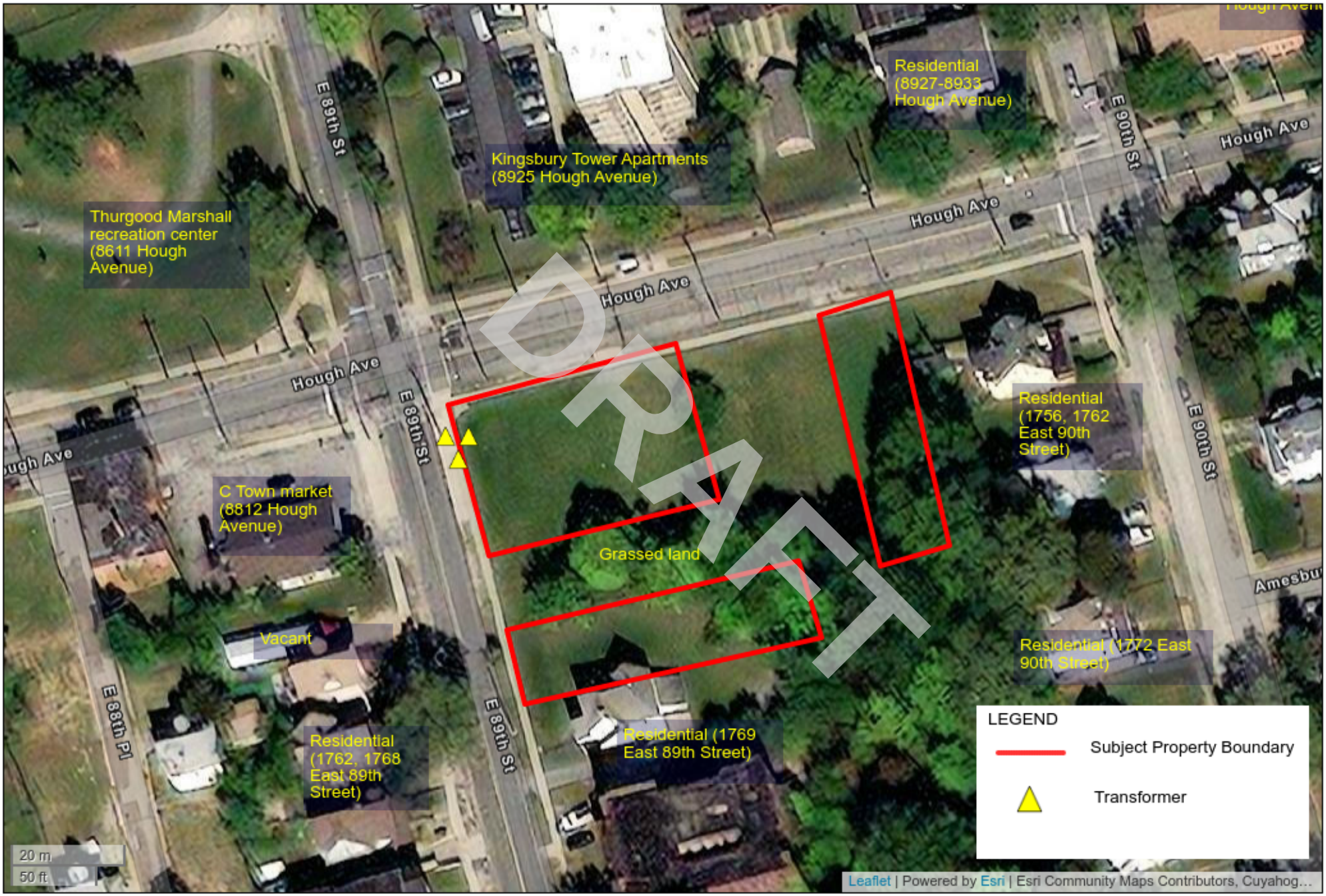

Subject Property Details Map

Three Parcels of Undeveloped Land

8910 & 8924 Hough Avenue and 1765 E 89th Street

Cleveland , Ohio 44106

Project#: G23-2862

Nova Group

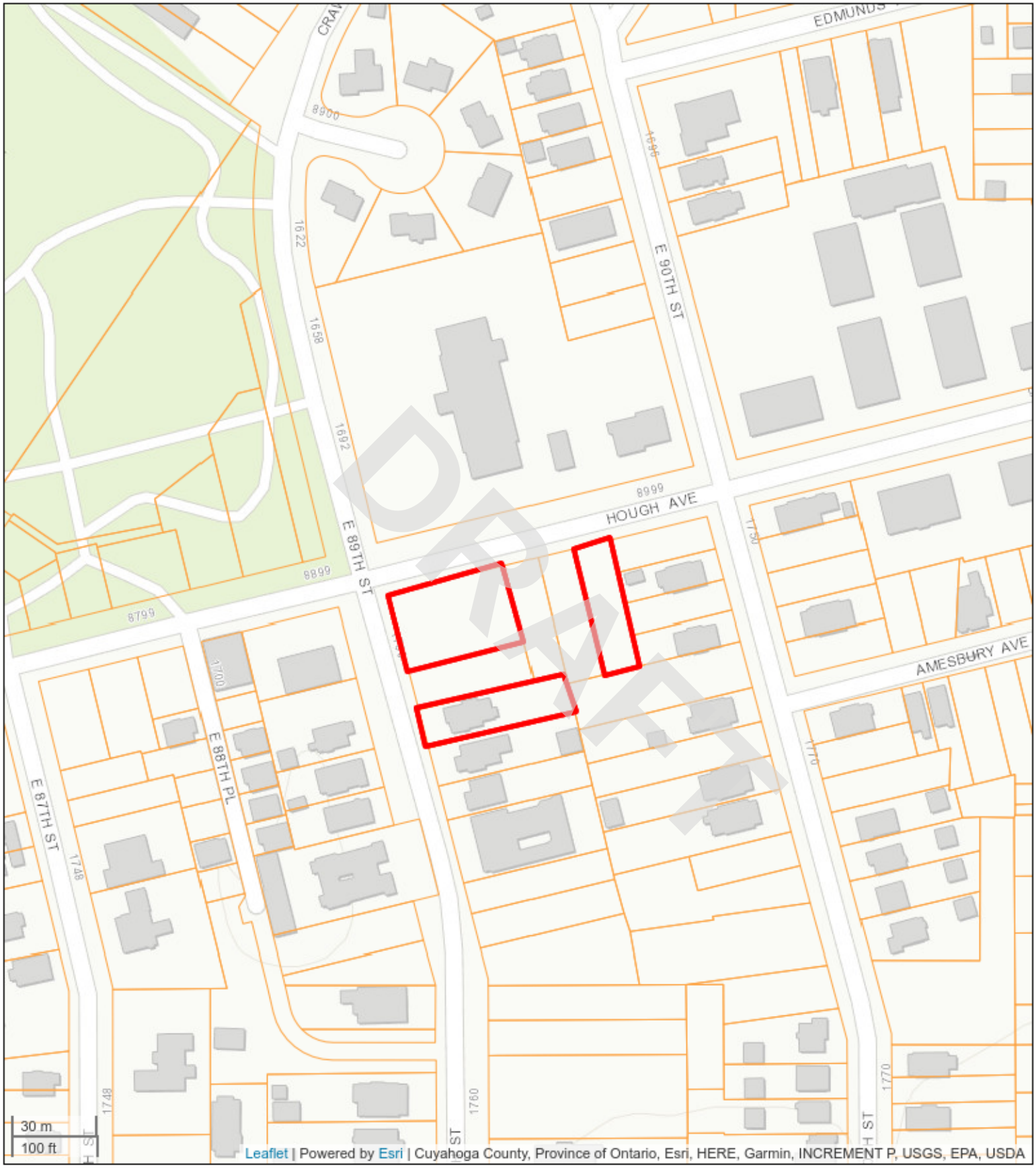

Subject Property Plat/Parcel Map

Three Parcels of Undeveloped Land
8910 & 8924 Hough Avenue and 1765 E 89th Street
Cleveland , Ohio 44106
Project #: G23-2862

Nova Group

APPENDIX A: Photographic Documentation

DRAFT

1. General view of the Subject Property and vacant lots facing southwest.	2. View of the northern boundary for the Subject Property parcels.
3. View of the eastern Subject Property parcel and vacant land facing south.	4. View of the southern boundary at the southwest Subject Property parcel.
	
5. View of the western Subject Property boundary facing north.	6. View of pole-mounted transformers located on the northwest portion of the Subject Property.

DRAFT

7. General view of the western Subject Property parcels facing south.

8. View of the eastern Subject Property parcel and grassed land facing south.



9. View of the southwest Subject Property parcel facing east.



10. View of the north adjoining property, Hough Avenue, and apartment building.

11. View of the northeast adjoining property, shelter building, and multi-family residence.



12. View of the east adjoining property, vacant land, and residence.

DRAFT

13. Another view of the east adjoining property and residences.

14. View of the south adjoining property and residences.

15. View of the southwest adjoining property, East 89th Street, and residences.

16. View of the west adjacent property, East 89th Street, and retail convenience store.

17. View of the northwest adjoining property and Thurgood Marshall recreation center.

DRAFT

APPENDIX B-1: Historical Aerial Photographs

DRAFT



Order No:23041400739

1938

Project No.G23-2862

Site Name.3 Vacant Parcels,924 and 8924 Hough Avenue, & 1765 E 89th Street,Cleveland,

Source:ASCS

Scale:1" = 500'

Comment:

Nova Group

Order No:23041400739

1952

Project No.G23-2862

Site Name.3 Vacant Parcels,924 and 8924 Hough Avenue, & 1765 E 89th Street,Cleveland,

Source:USGS

Scale:1" = 500'

Comment:

Nova Group

Order No:23041400739

1962

Project No.G23-2862

Site Name.3 Vacant Parcels,924 and 8924 Hough Avenue, & 1765 E 89th Street,Cleveland,

Source:USGS

Scale:1" = 500'

Comment:

Nova Group

Order No:23041400739

1973

Project No.G23-2862

Site Name.3 Vacant Parcels,924 and 8924 Hough Avenue, & 1765 E 89th Street,Cleveland,

Source:ODOT

Scale:1" = 500'

Comment:

Nova Group

Order No:23041400739

1982

Project No.G23-2862

Site Name.3 Vacant Parcels,924 and 8924 Hough Avenue, & 1765 E 89th Street,Cleveland,

Source:USGS

Scale:1" = 500'

Comment:

Nova Group

Order No:23041400739

1986

Project No.G23-2862

Site Name.3 Vacant Parcels,924 and 8924 Hough Avenue, & 1765 E 89th Street,Cleveland,

Source:ODOT

Scale:1" = 500'

Comment:

Nova Group

Order No:23041400739

1994

Project No.G23-2862

Site Name.3 Vacant Parcels,924 and 8924 Hough Avenue, & 1765 E 89th Street,Cleveland,

Source:USGS

Scale:1" = 500'

Comment:

Nova Group

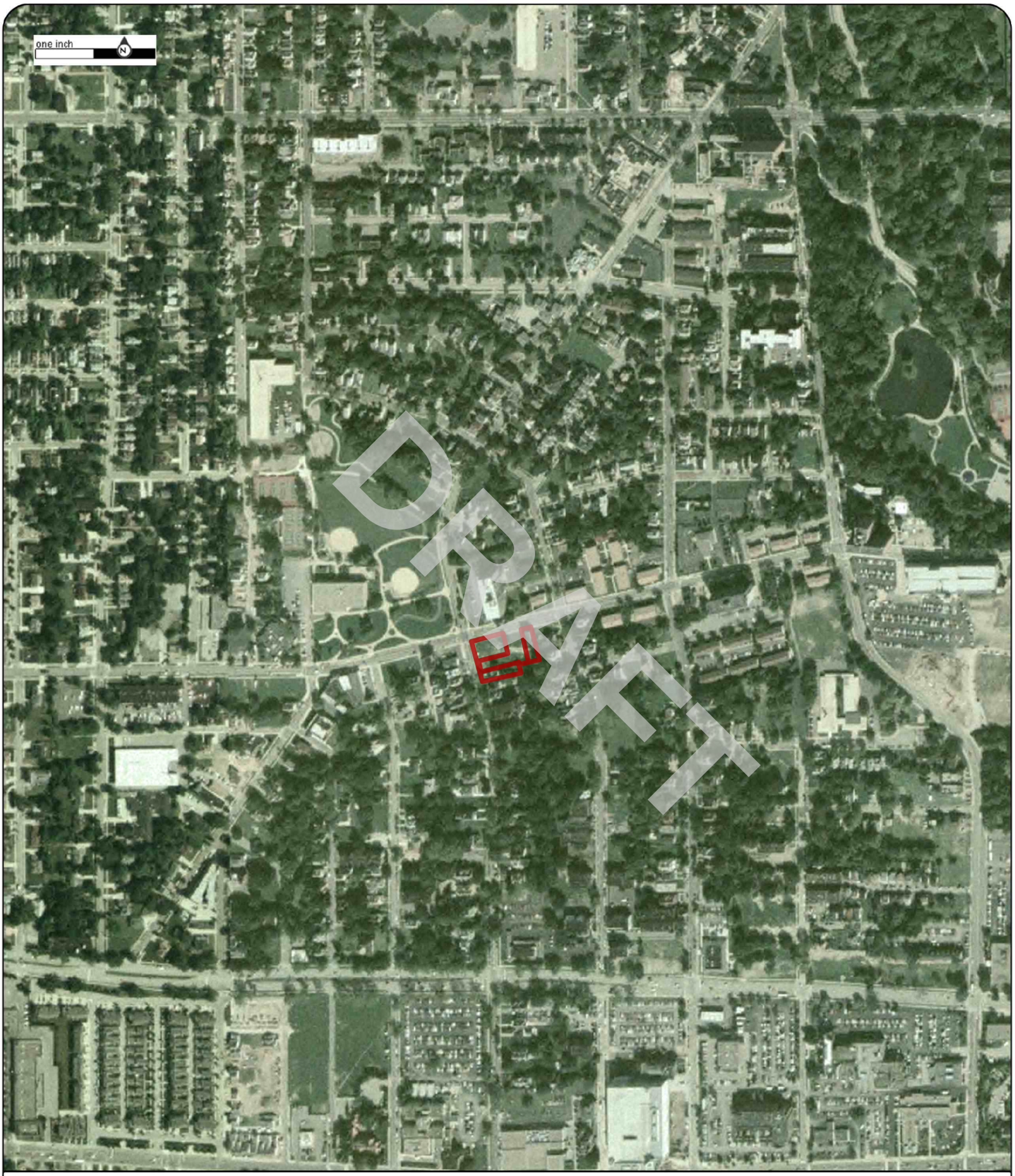

Order No:23041400739

2004

Project No.G23-2862

Site Name.3 Vacant Parcels,924 and 8924 Hough Avenue, & 1765 E 89th Street,Cleveland,

Source:USDA

Scale:1" = 500'

Comment:

Nova Group

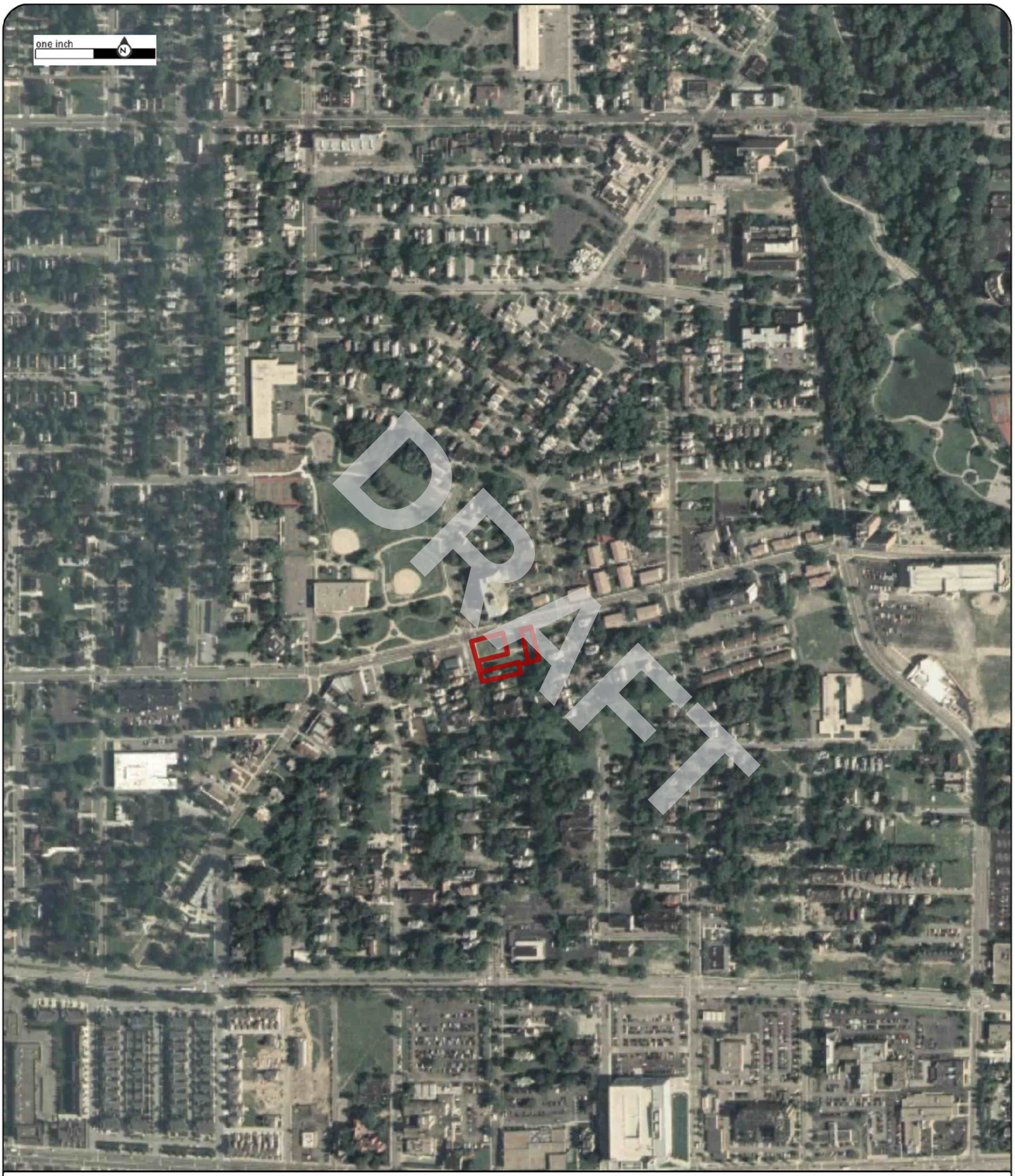

Order No:23041400739

2005

Project No.G23-2862

Site Name.3 Vacant Parcels,924 and 8924 Hough Avenue, & 1765 E 89th Street,Cleveland,

Source:USDA

Scale:1" = 500'

Comment:

Nova Group

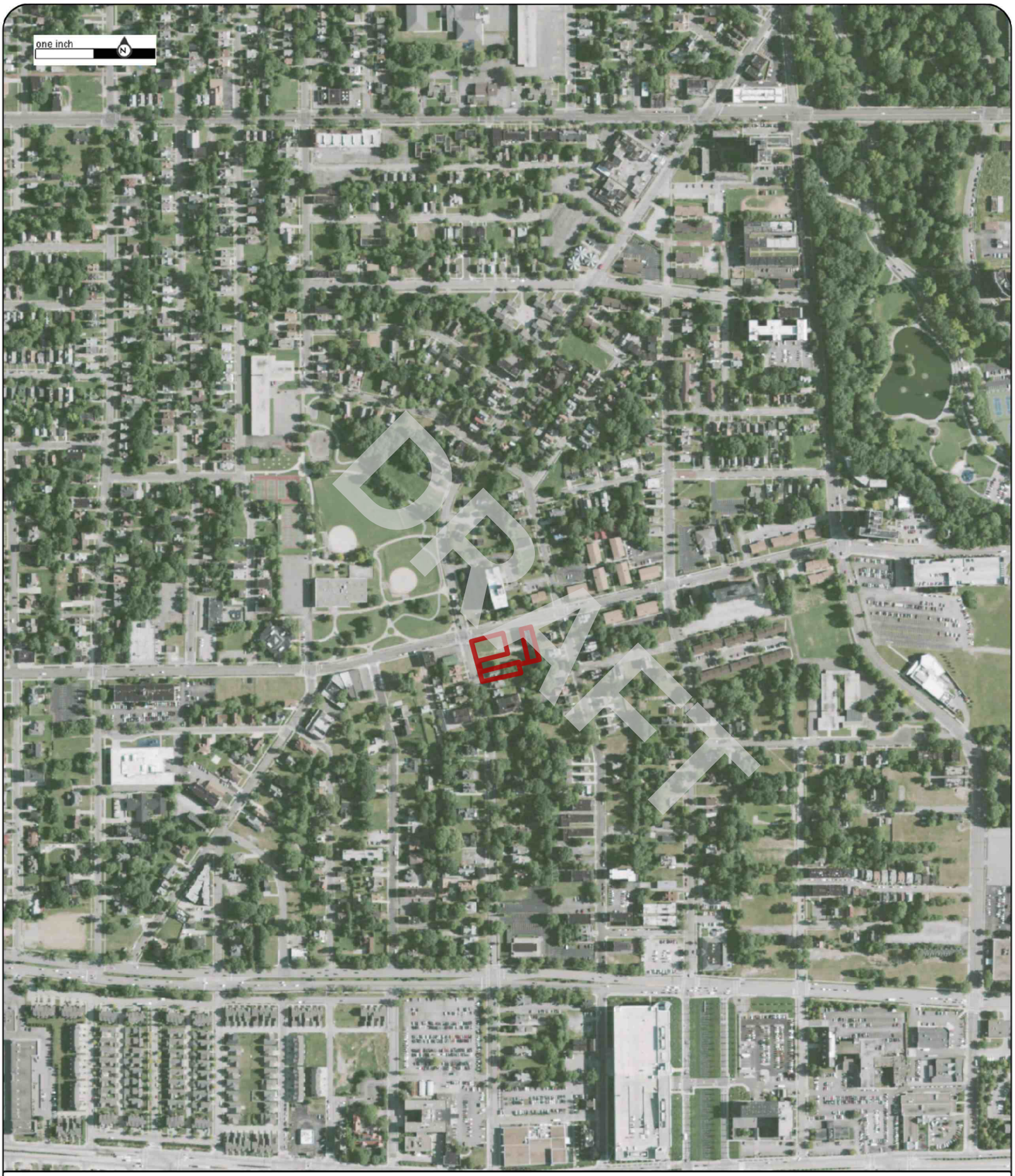

Order No:23041400739

2009

Project No.G23-2862

Site Name.3 Vacant Parcels,924 and 8924 Hough Avenue, & 1765 E 89th Street,Cleveland,

Source:USDA

Scale:1" = 500'

Comment:

Nova Group

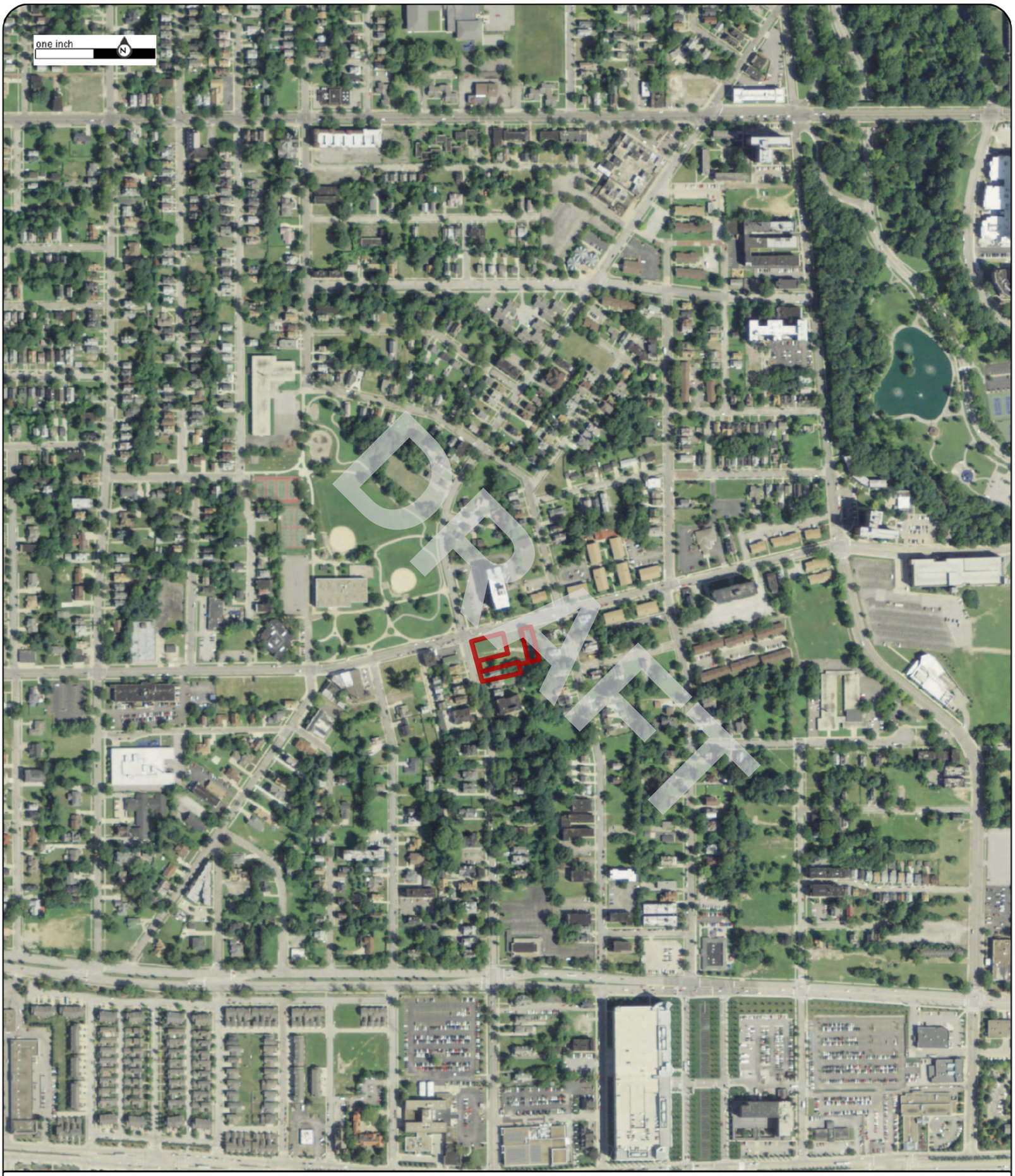

Order No:23041400739

2011

Project No.G23-2862

Site Name.3 Vacant Parcels,924 and 8924 Hough Avenue, & 1765 E 89th Street,Cleveland,

Source:USDA

Scale:1" = 500'

Comment:

Nova Group

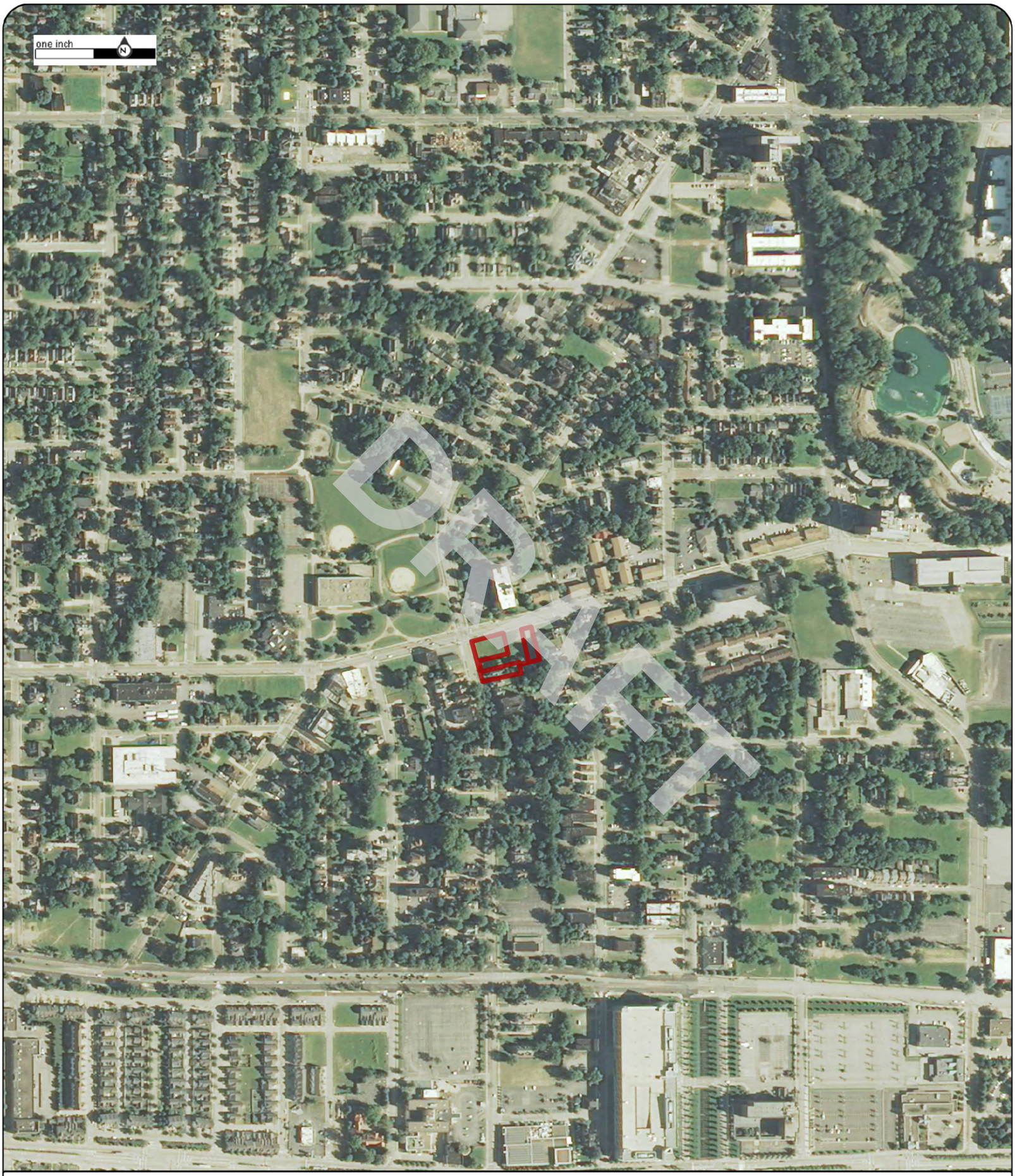

Order No:23041400739

2013

Project No.G23-2862

Site Name.3 Vacant Parcels,924 and 8924 Hough Avenue, & 1765 E 89th Street,Cleveland,

Source:USDA

Scale:1" = 500'

Comment:

Nova Group

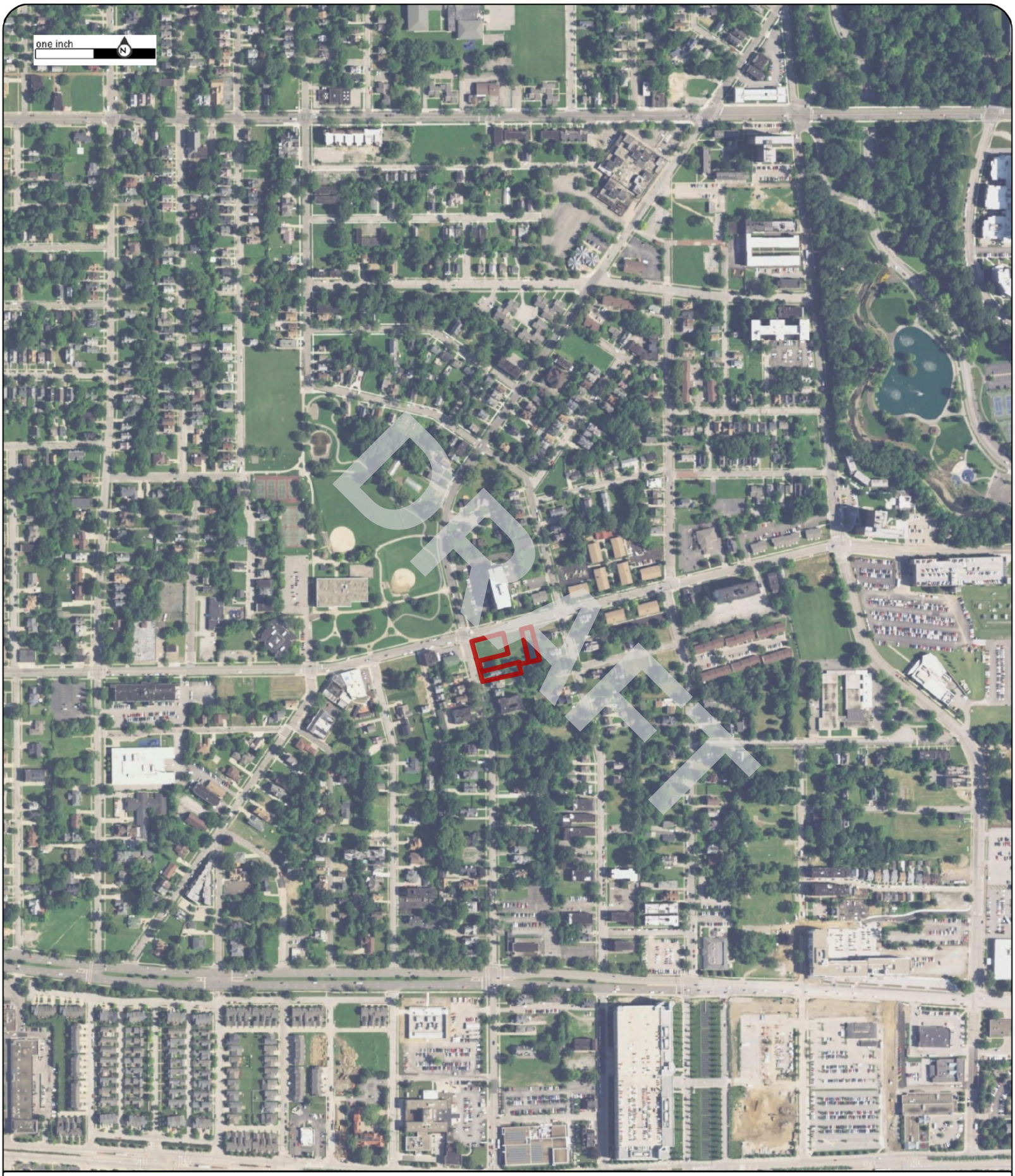

Order No:23041400739

2015

Project No.G23-2862

Site Name.3 Vacant Parcels,924 and 8924 Hough Avenue, & 1765 E 89th Street,Cleveland,

Source:USDA

Scale:1" = 500'

Comment:

Nova Group

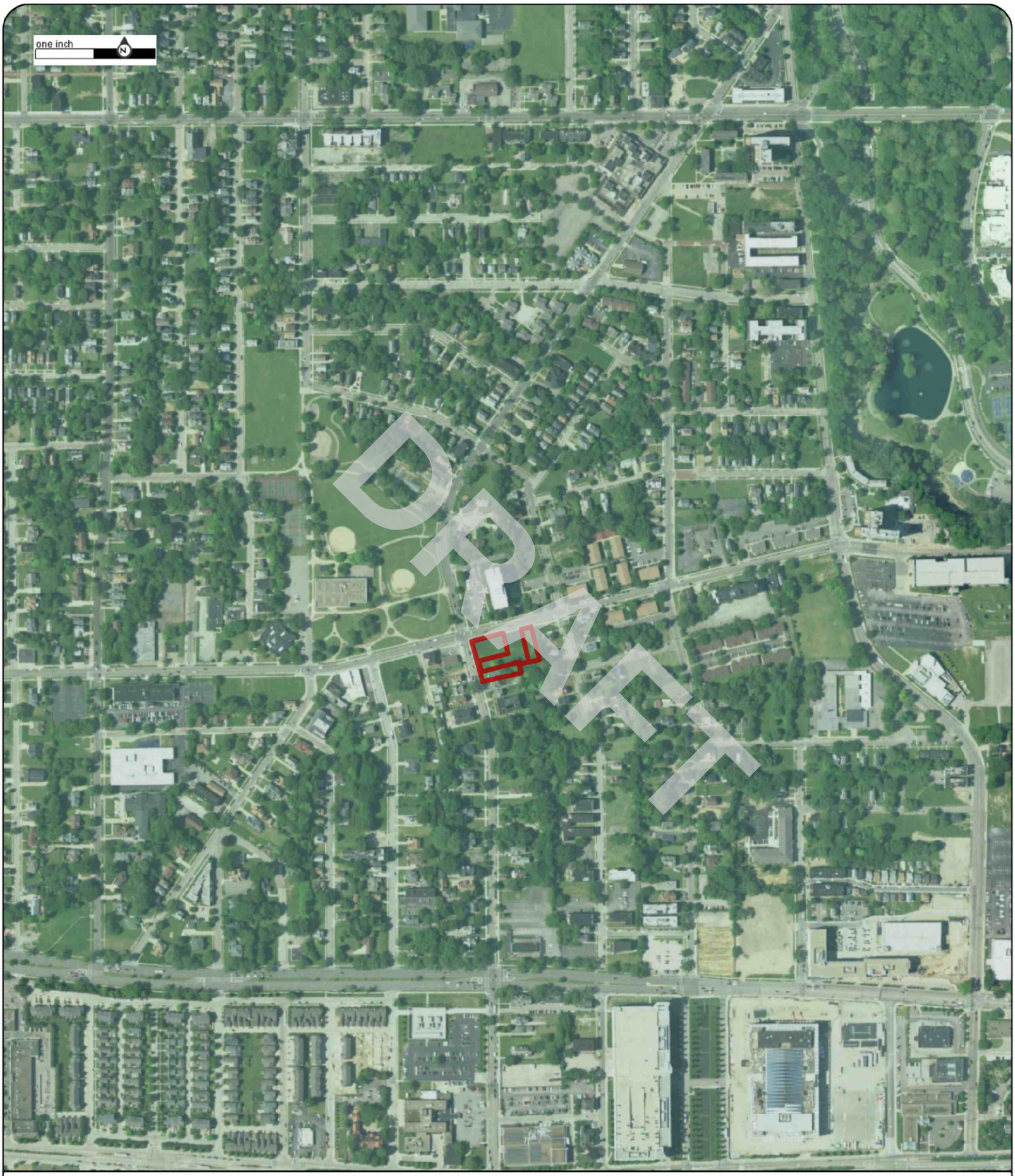

Order No:23041400739

2017

Project No.G23-2862

Site Name.3 Vacant Parcels,924 and 8924 Hough Avenue, & 1765 E 89th Street,Cleveland,

Source:USDA

Scale:1" = 500'

Comment:

Nova Group

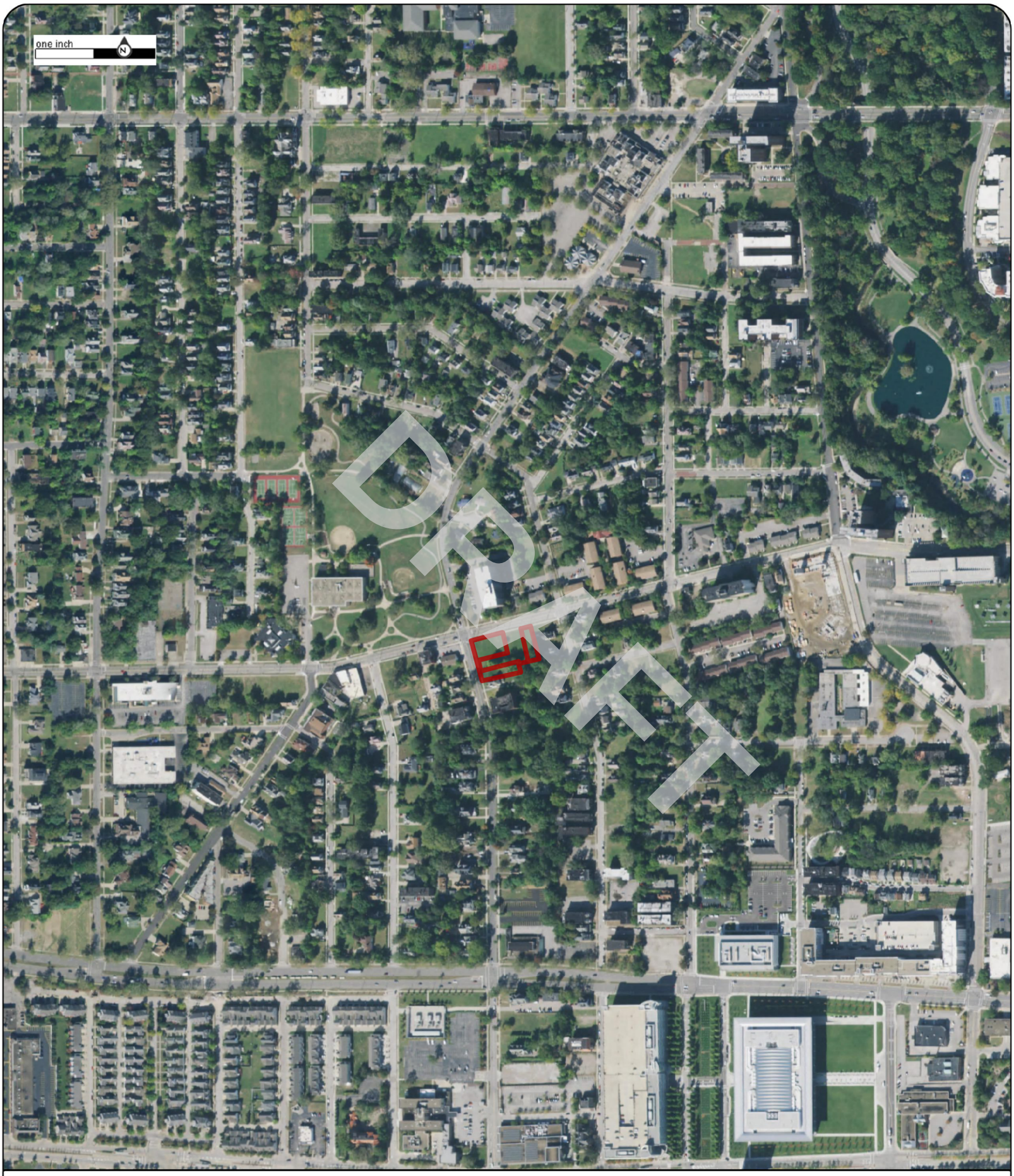

Order No:23041400739

2019

Project No.G23-2862

Site Name.3 Vacant Parcels,924 and 8924 Hough Avenue, & 1765 E 89th Street,Cleveland,

Source:USDA

Scale:1" = 500'

Comment:

Nova Group

Order No:23041400739

2021

Project No.G23-2862

Site Name.3 Vacant Parcels,924 and 8924 Hough Avenue, & 1765 E 89th Street,Cleveland,

Source:MAXAR

Scale:1" = 500'

Comment:

Nova Group

APPENDIX B-2: Historical Topographic Maps

DRAFT

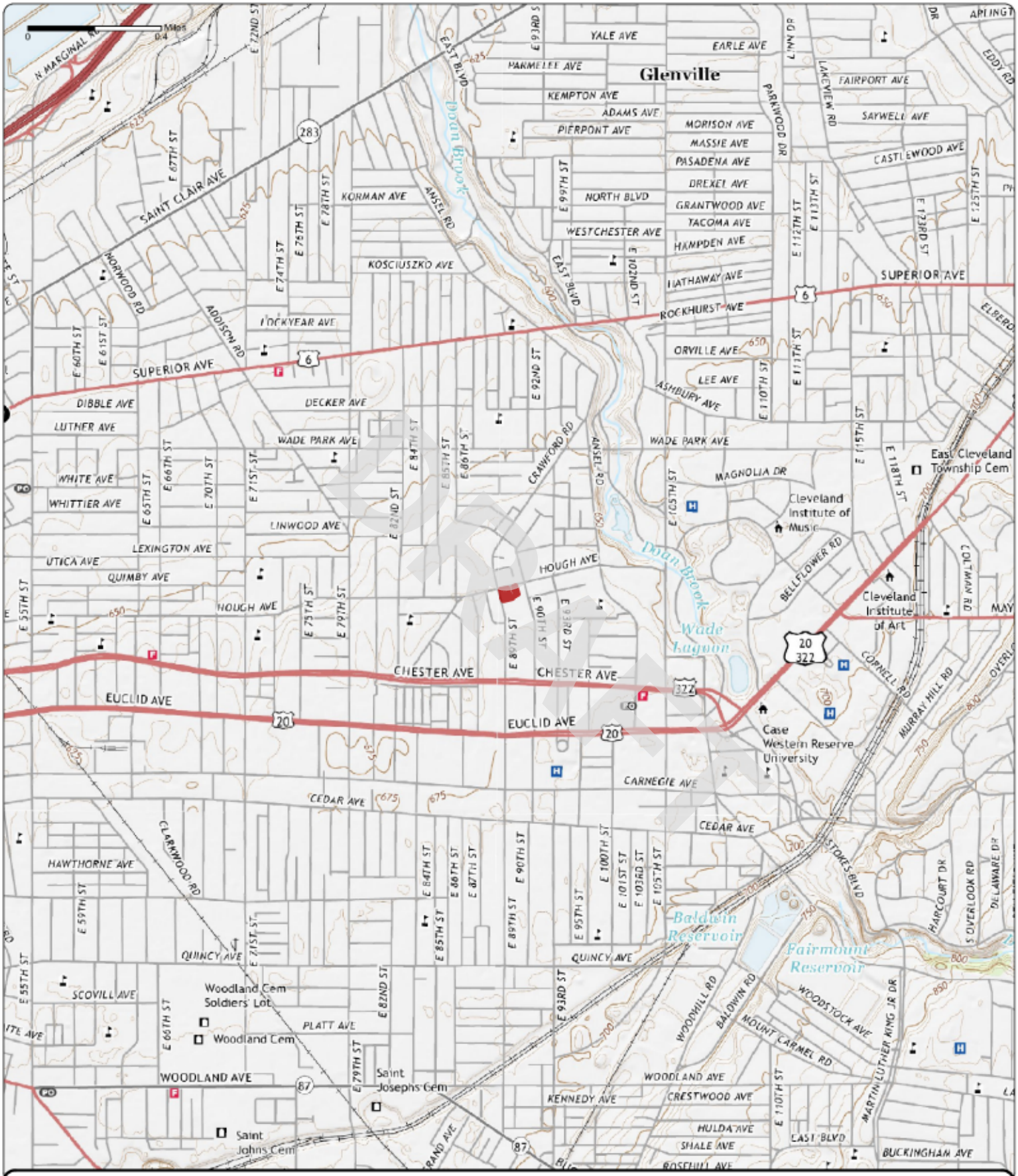

Order No. 23041400739

2019

Quadrangle(s): Cleveland North, OH

Project No: G23-2862

Site Name: 3 Vacant Parcels, 924 and 8924 Hough Avenue, & 1765 E 89th Street

Source: USGS 7.5 Minute Topographic Map

Nova Group

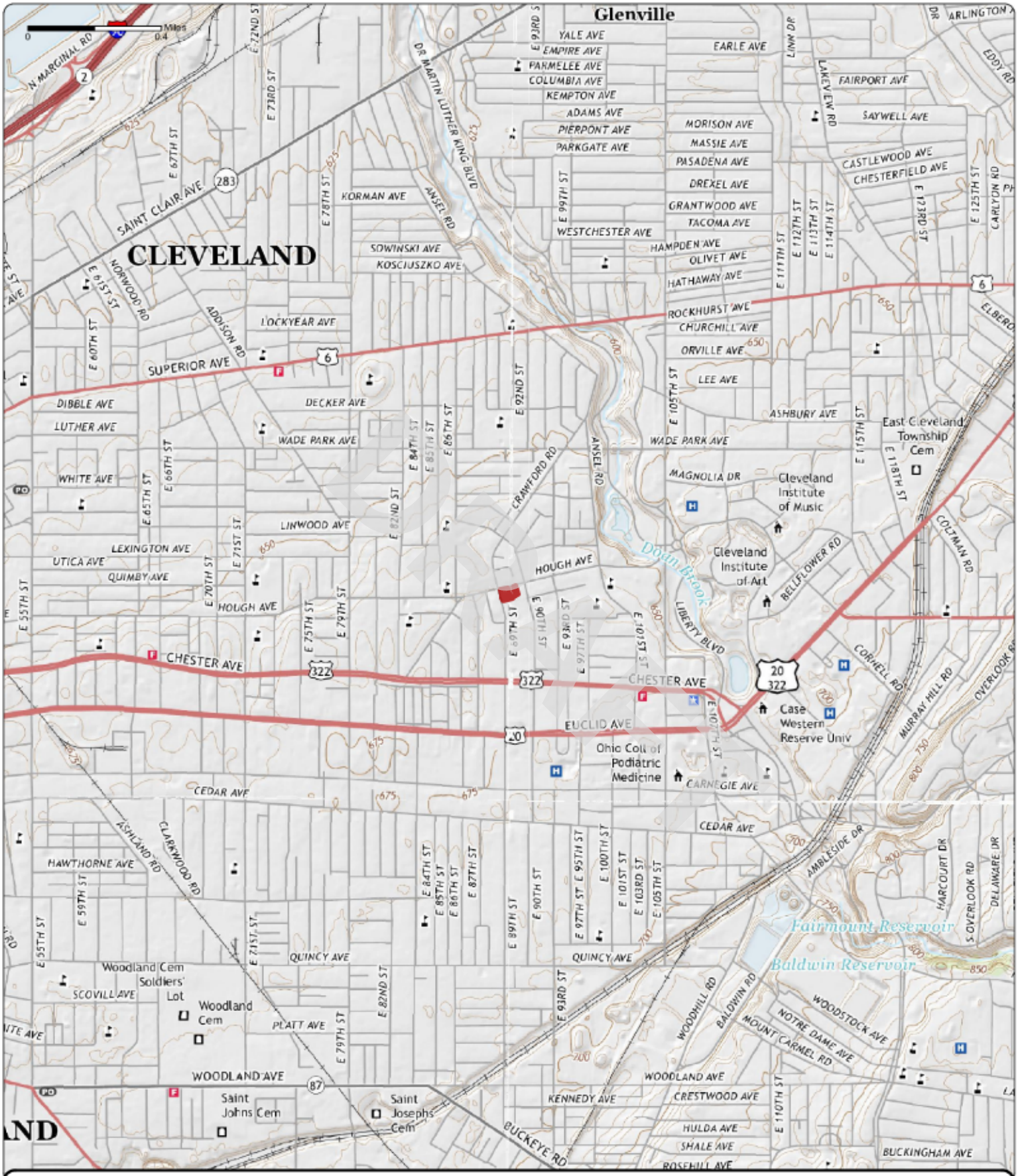

Order No. 23041400739

2016

Quadrangle(s): Cleveland North, OH

Project No: G23-2862

Site Name: 3 Vacant Parcels, 924 and 8924 Hough Avenue, & 1765 E 89th Street

Source: USGS 7.5 Minute Topographic Map

Nova Group

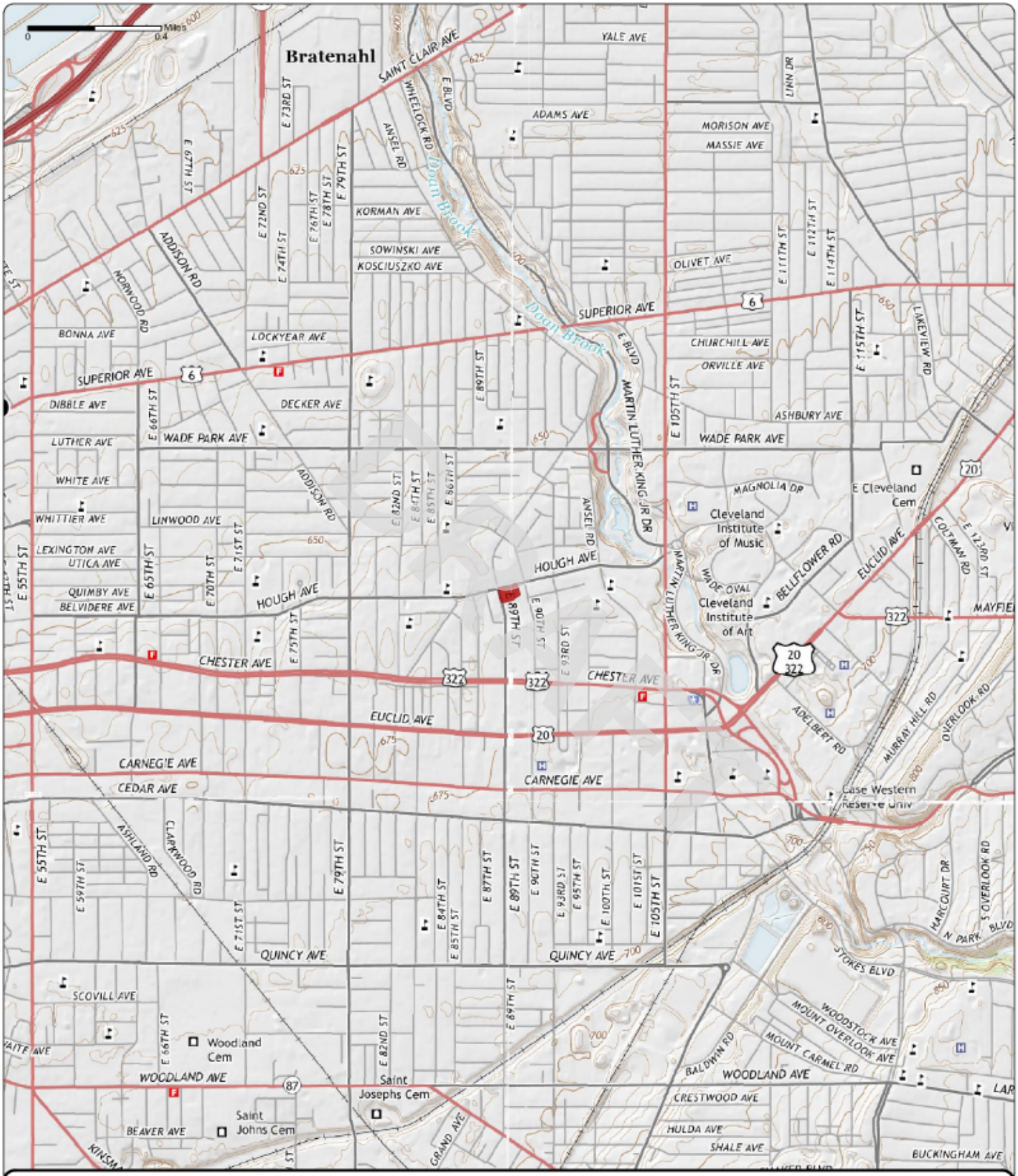

Order No. 23041400739

2013

Quadrangle(s): Cleveland North, OH

Project No: G23-2862

Site Name: 3 Vacant Parcels, 924 and 8924 Hough Avenue, & 1765 E 89th Street

Source: USGS 7.5 Minute Topographic Map

Nova Group

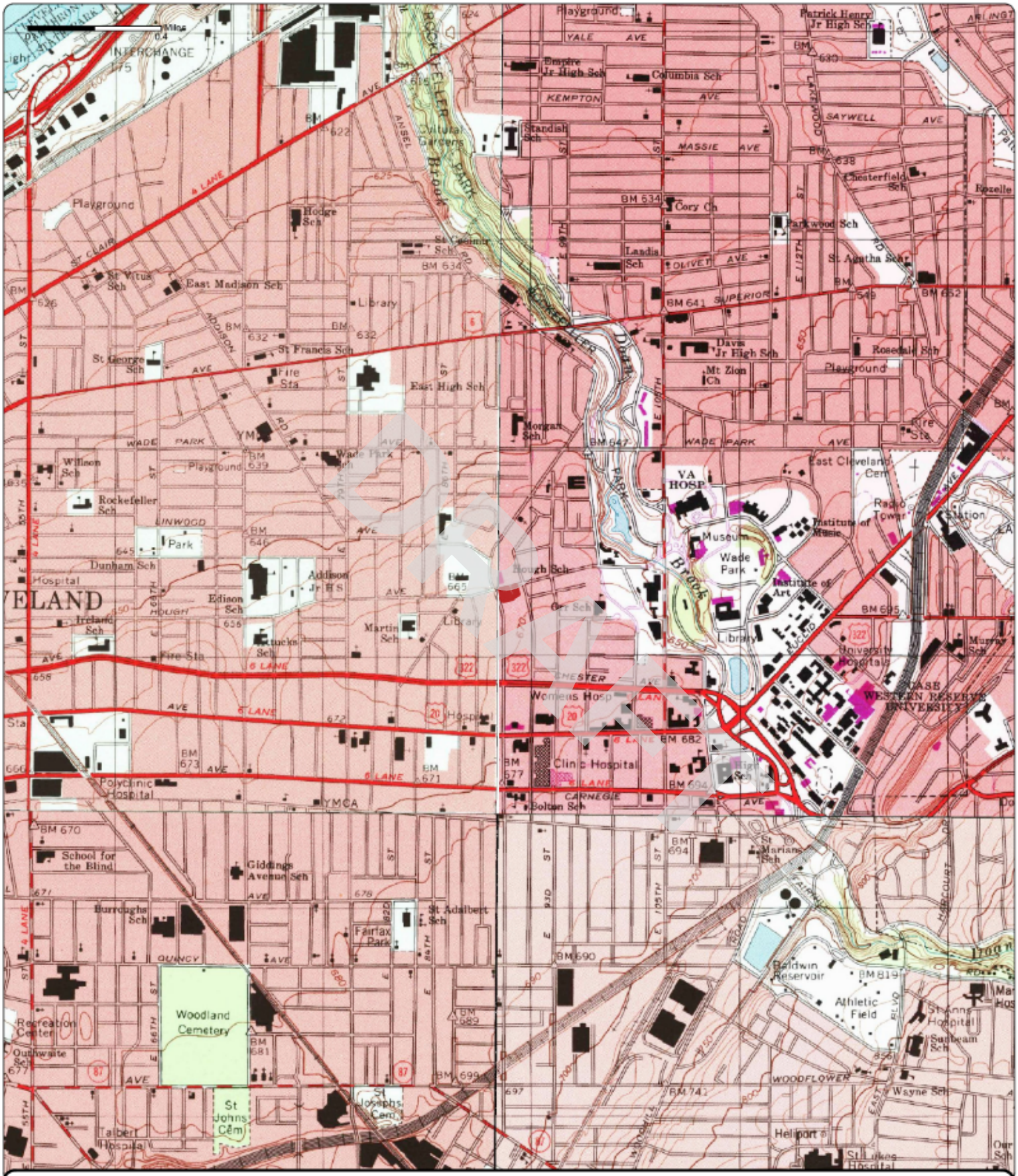

Order No. 23041400739

1994

(1-1994) *Aerial Photo Year: 1994*

(2-1994) *Aerial Photo Year: 1994*

(3-1994) *Aerial Photo Year: 1994*

(4-1994) *Aerial Photo Year: 1994*

Quadrangle(s): Cleveland North, OH(1-1994)

Project No: G23-2862

Site Name: 3 Vacant Parcels, 924 and 8924 Hough Avenue, & 1765 E 89th Street

Source: USGS 7.5 Minute Topographic Map

Nova Group

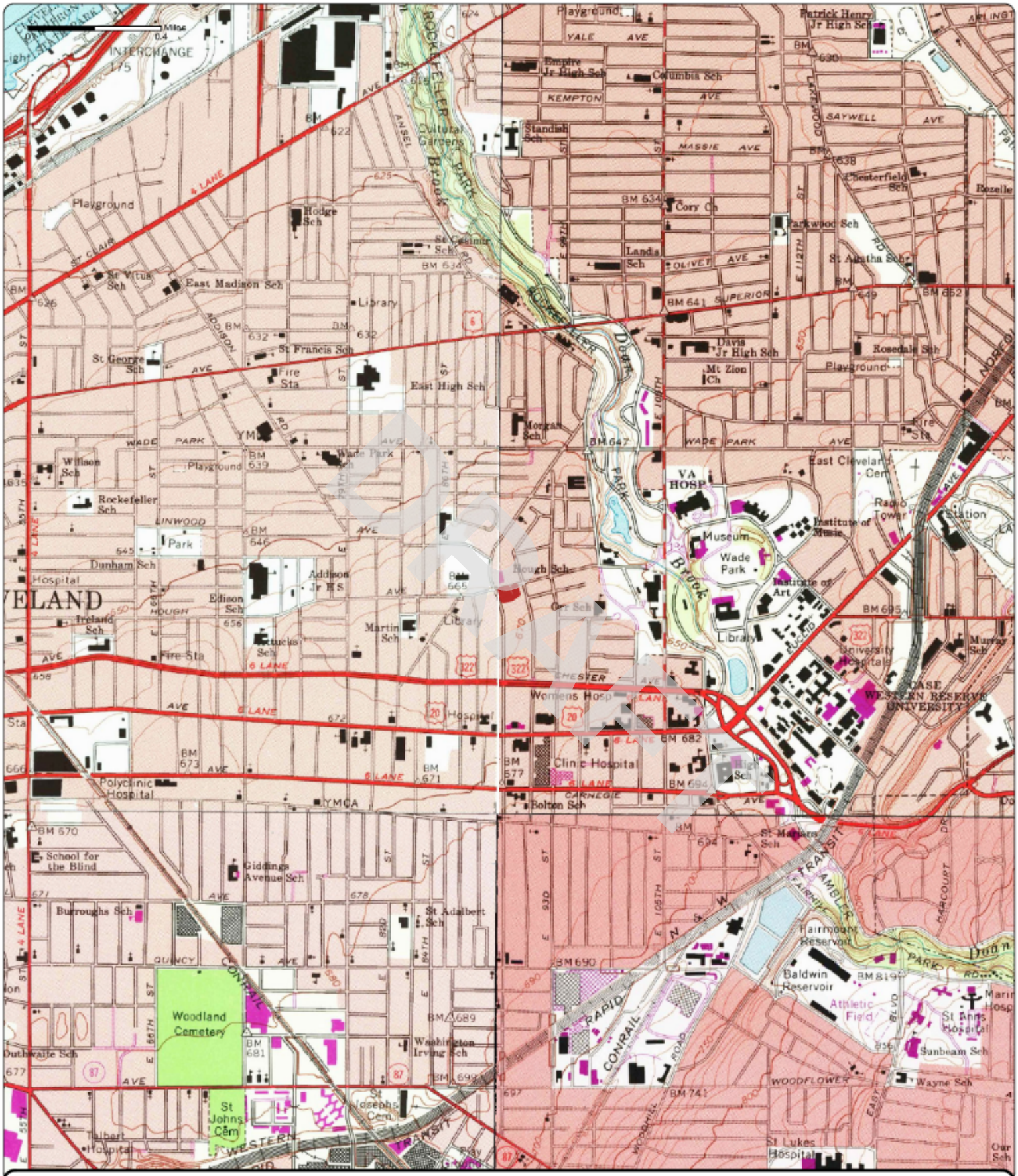

Order No. 23041400739

1992

(1-1979) Aerial Photo Year: 1977 Photo Revision Year: 1979

(2-1975) Aerial Photo Year: 1977 Photo Revision Year: 1979

(3-1978) Aerial Photo Year: 1977 Photo Revision Year: 1979

(4-1992) Aerial Photo Year: 1988

Quadrangle(s): East Cleveland, OH(2-1979)

Project No: G23-2862

Site Name: 3 Vacant Parcels, 924 and 8924 Hough Avenue, & 1765 E 89th Street

Source: USGS 7.5 Minute Topographic Map

Nova Group

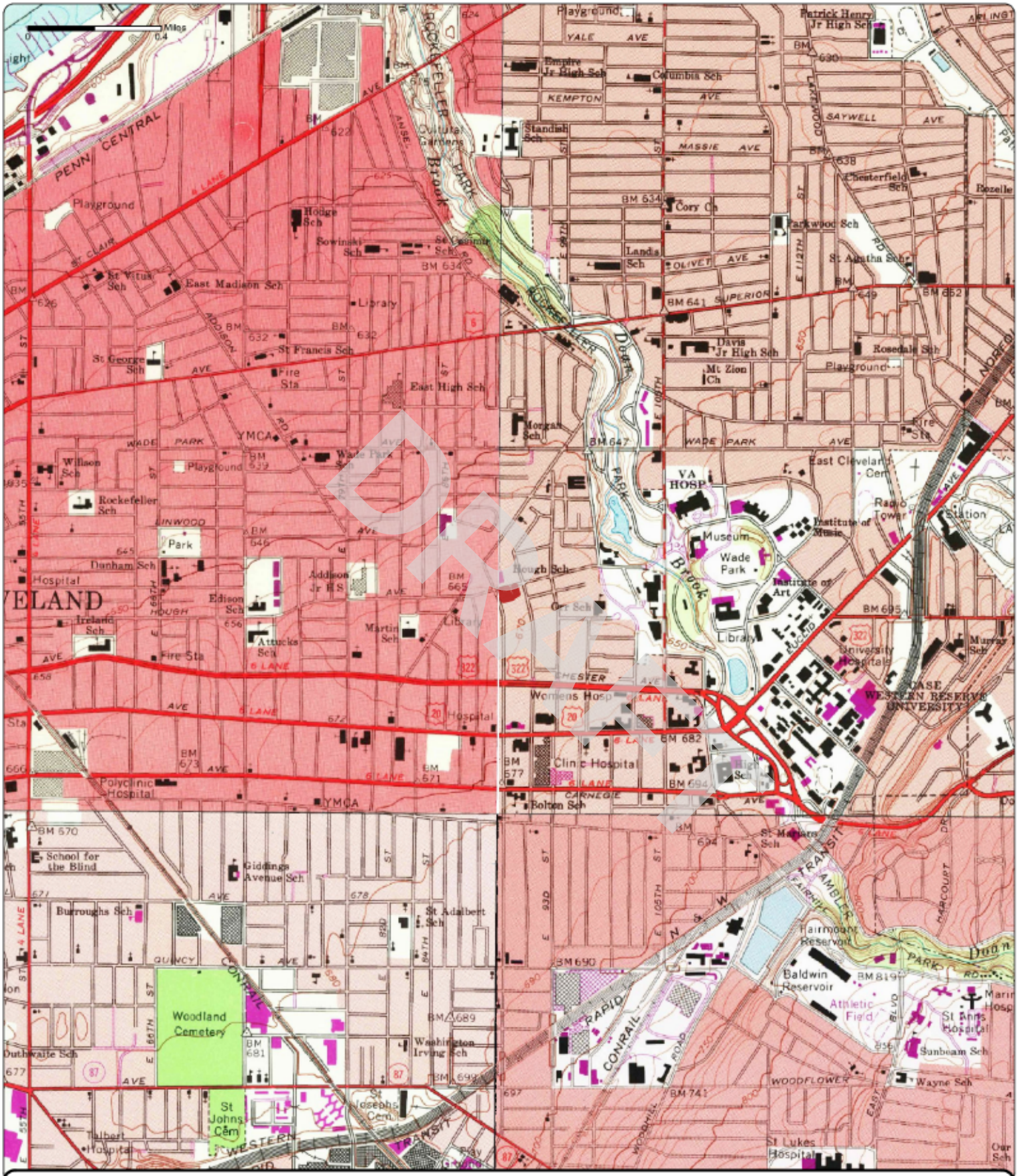

Order No. 23041400739

1979	(1-1970)	(2-1975)	(3-1978)	(4-1979)
	Aerial Photo Year: 1970	Aerial Photo Year: 1977	Aerial Photo Year: 1977	Aerial Photo Year: 1977
	Photo Revision Year: 1970	Photo Revision Year: 1979	Photo Revision Year: 1979	Photo Revision Year: 1979

Quadrangle(s): Cleveland North, OH(1-1970)

Project No: G23-2862

Site Name: 3 Vacant Parcels, 924 and 8924 Hough Avenue, & 1765 E 89th Street

Source: USGS 7.5 Minute Topographic Map

Nova Group

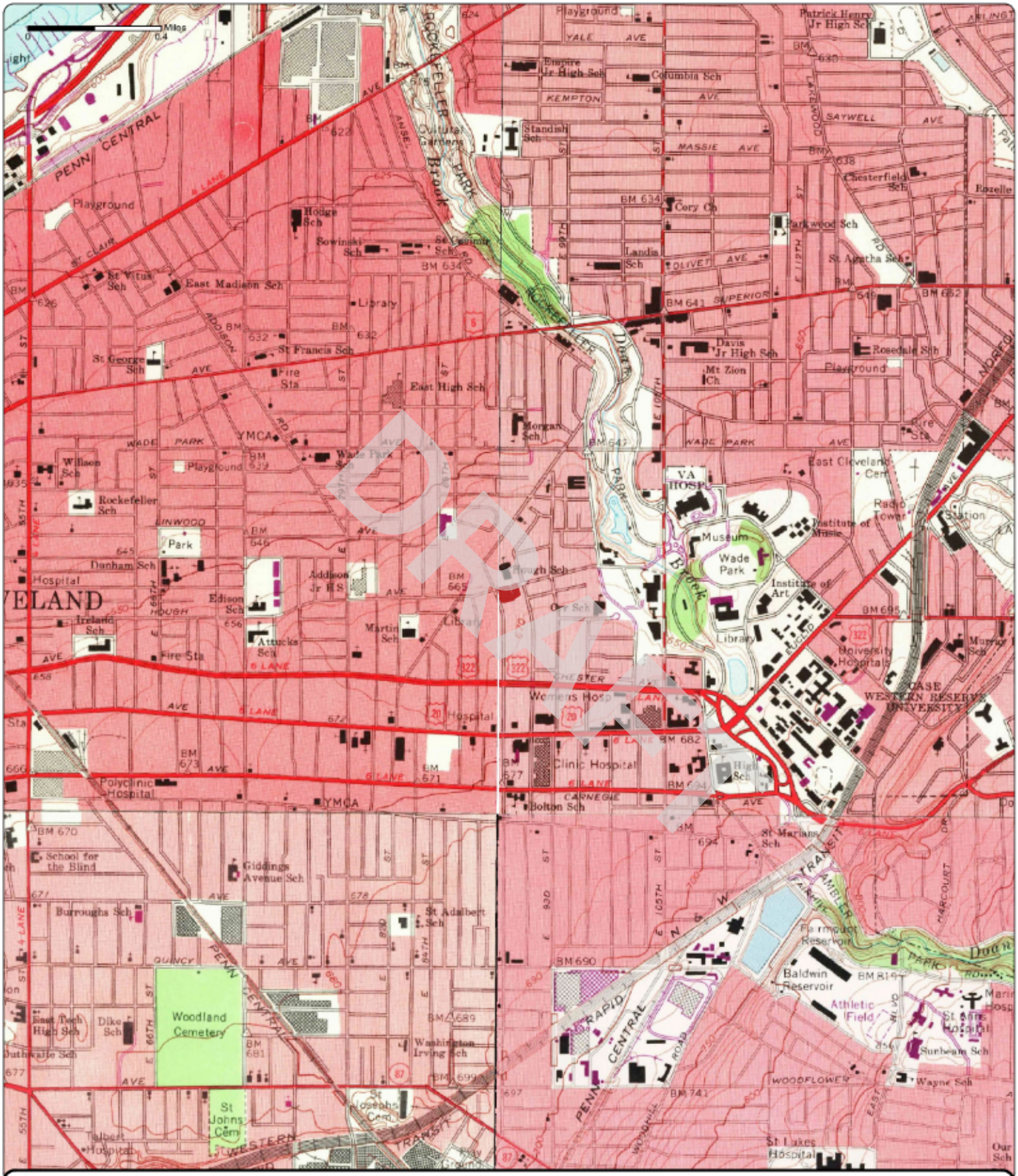

Order No. 23041400739

1970

(1-1970)	(2-1970)	(3-1970)	(4-1970)
Aerial Photo Year: 1970	Aerial Photo Year: 1970	Aerial Photo Year: 1970	Aerial Photo Year: 1970
Photo Revision Year: 1970	Photo Revision Year: 1970	Photo Revision Year: 1970	Photo Revision Year: 1970

Quadrangle(s): Cleveland North, OH(1-1970)

Project No: G23-2862

Site Name: 3 Vacant Parcels, 924 and 8924 Hough Avenue, & 1765 E 89th Street

Source: USGS 7.5 Minute Topographic Map

Nova Group

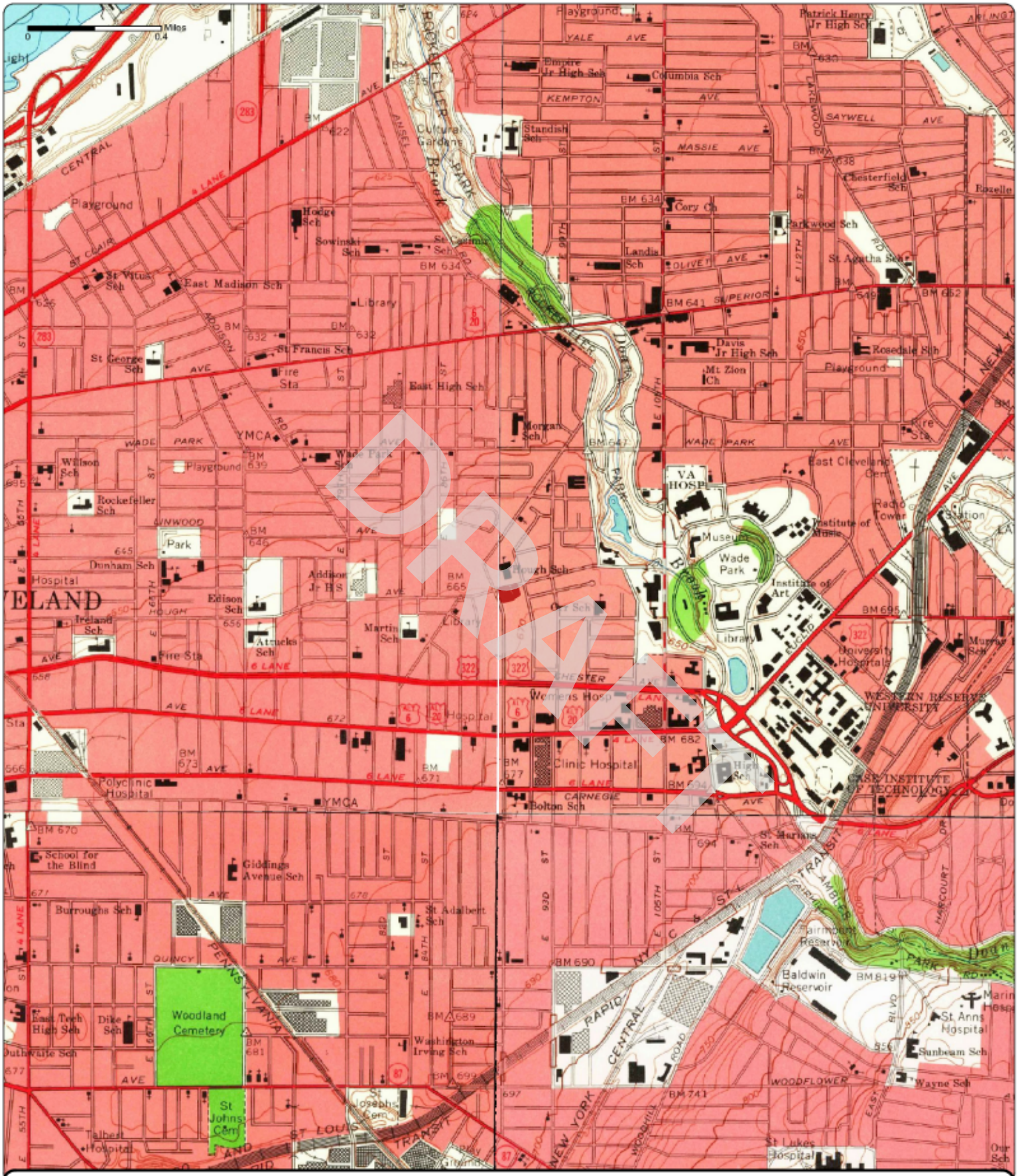

Order No. 23041400739

1963 (1-1963) Aerial Photo Year: 1962 (2-1963) Aerial Photo Year: 1962 (3-1963) Aerial Photo Year: 1952 (4-1963) Aerial Photo Year: 1962

Quadrangle(s): Cleveland North, OH(2-1963)

Project No: G23-2862

Site Name: 3 Vacant Parcels, 924 and 8924 Hough Avenue, & 1765 E 89th Street

Source: USGS 7.5 Minute Topographic Map

Nova Group

Order No. 23041400739

1953 (1-1953) Aerial Photo Year: 1952 (2-1953) Aerial Photo Year: 1952 (3-1953) Aerial Photo Year: 1952 (4-1953) Aerial Photo Year: 1952

Quadrangle(s): Cleveland North, OH(1-1953)

Project No: G23-2862

Site Name: 3 Vacant Parcels, 924 and 8924 Hough Avenue, & 1765 E 89th Street

Source: USGS 7.5 Minute Topographic Map

Nova Group

Order No. 23041400739

1903

Quadrangle(s): Euclid, OH

Project No: G23-2862

Site Name: 3 Vacant Parcels, 924 and 8924 Hough Avenue, & 1765 E 89th Street

Source: USGS 15 Minute Topographic Map

Nova Group

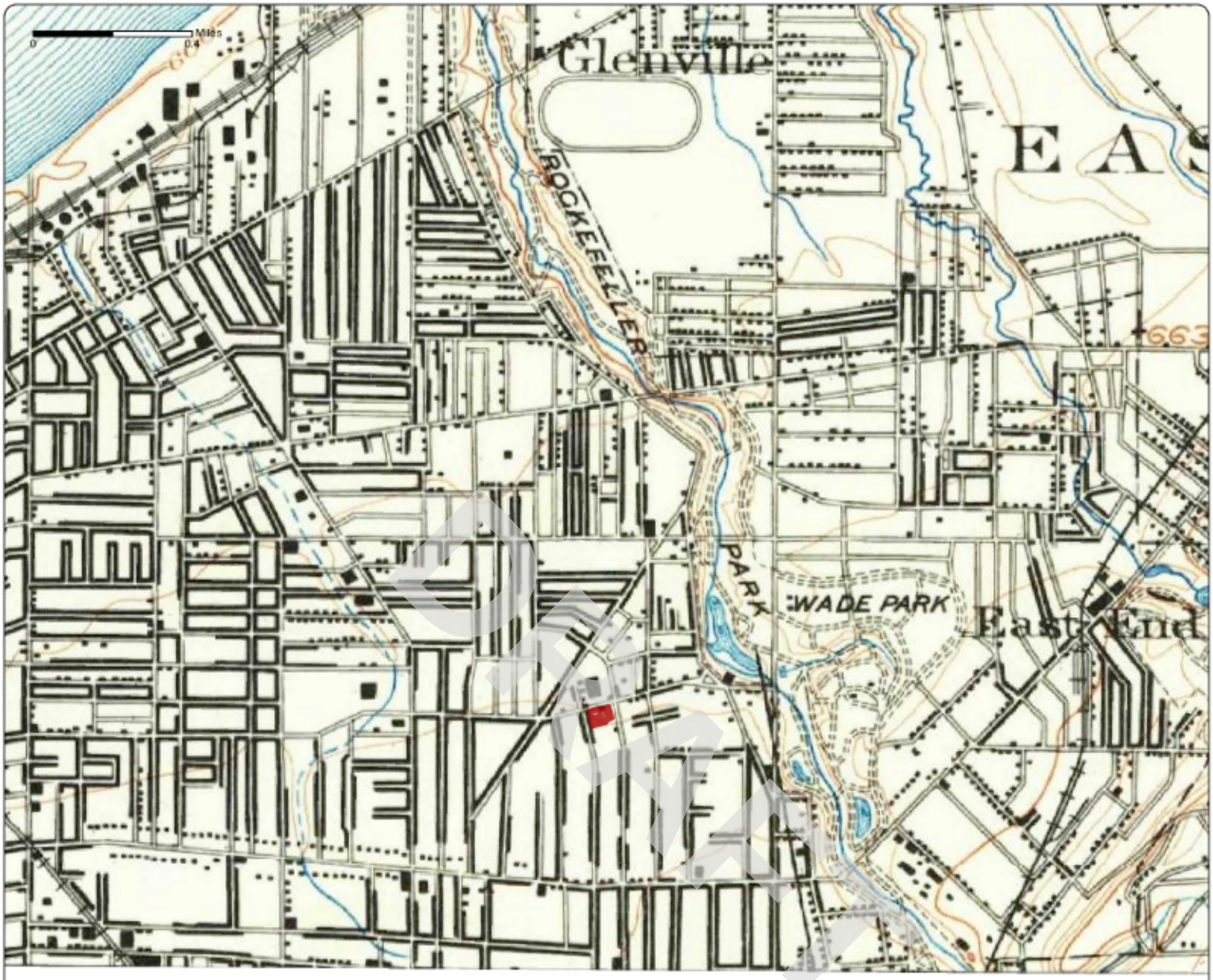

Order No. 23041400739

1901

Quadrangle(s): Euclid, OH

Project No: G23-2862

Site Name: 3 Vacant Parcels, 924 and 8924 Hough Avenue, & 1765 E 89th Street

Source: USGS 15 Minute Topographic Map

N

Nova Group

APPENDIX B-3: Fire Insurance Maps

DRAFT

Fire Insurance Map

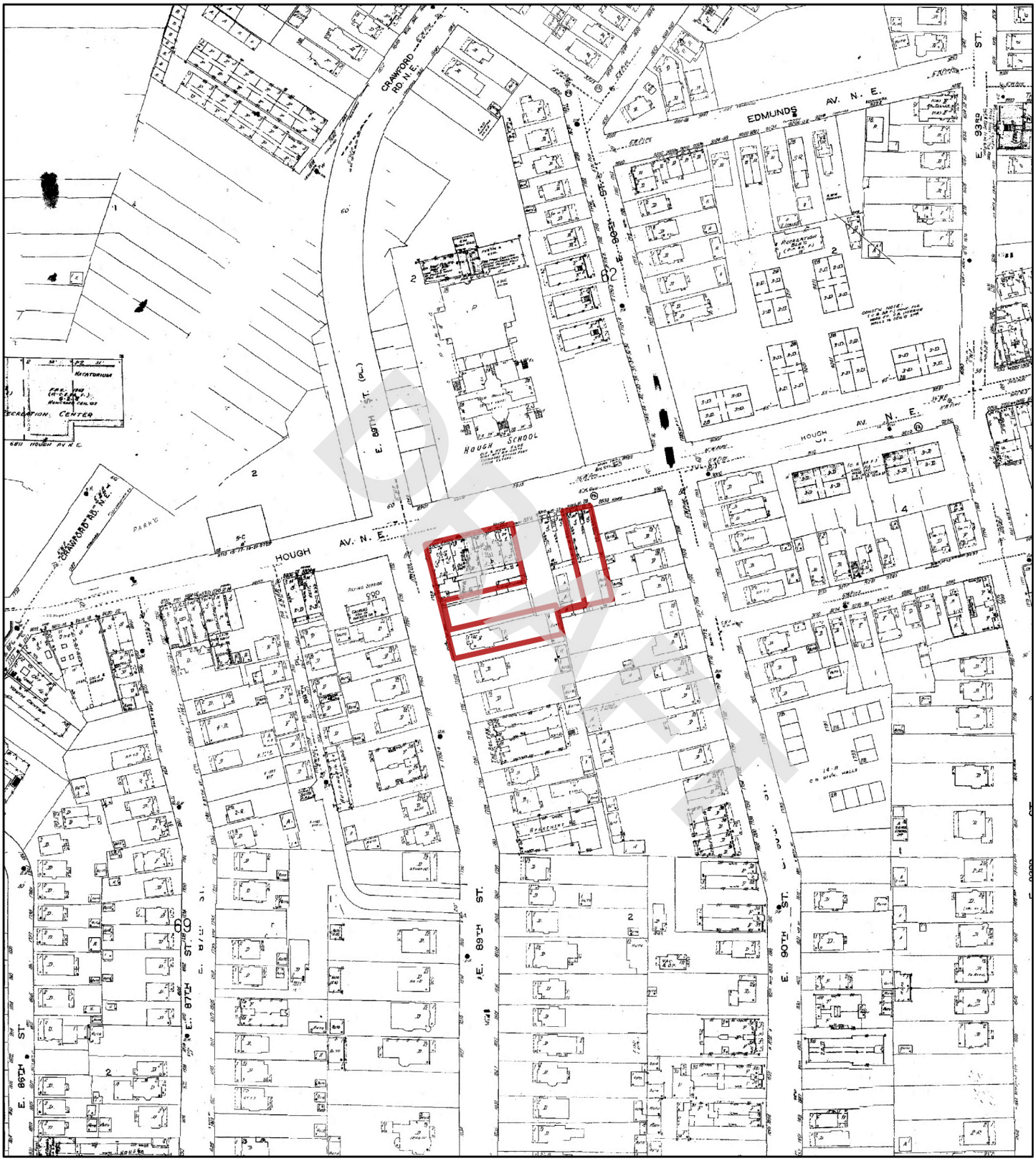

1972

N

0 95 190 380 570 760

Feet

Address: 924 and 8924 Hough Avenue, & 1765 E 89th Street Cleveland OH

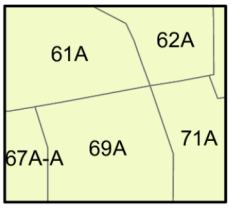

Map sheet(s):
Volume 4a: 61,62,67,69,71;

Order Number 23041400739

Nova Group

Fire Insurance Map

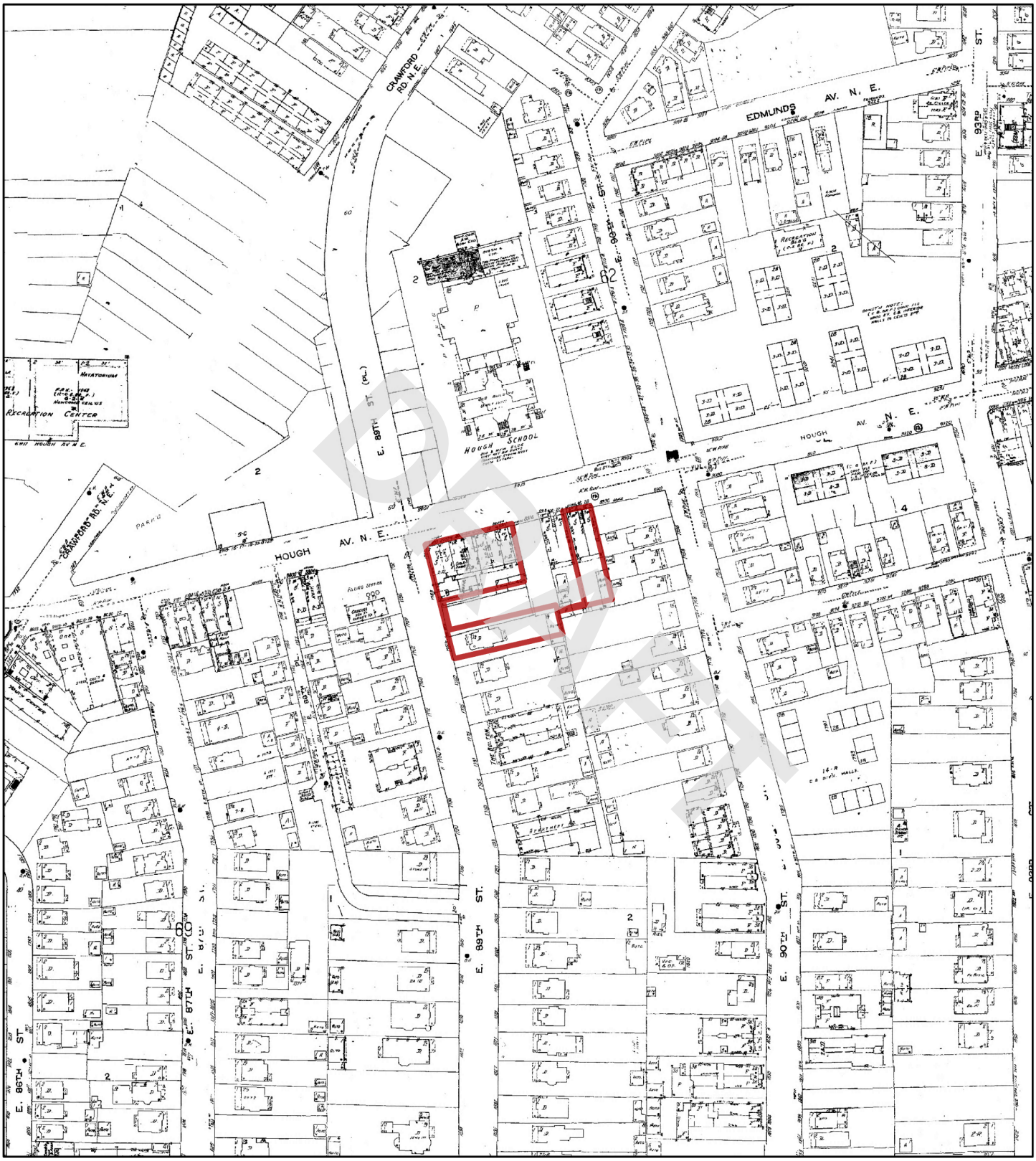

1970

N

0 95 190 380 570 760

Feet

Address: 924 and 8924 Hough Avenue, & 1765 E 89th Street Cleveland OH

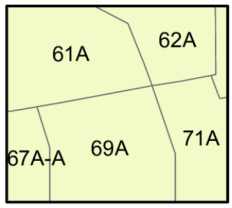

Map sheet(s):
Volume 4a: 61,62,67,69,71;

Order Number 23041400739

Nova Group

Fire Insurance Map

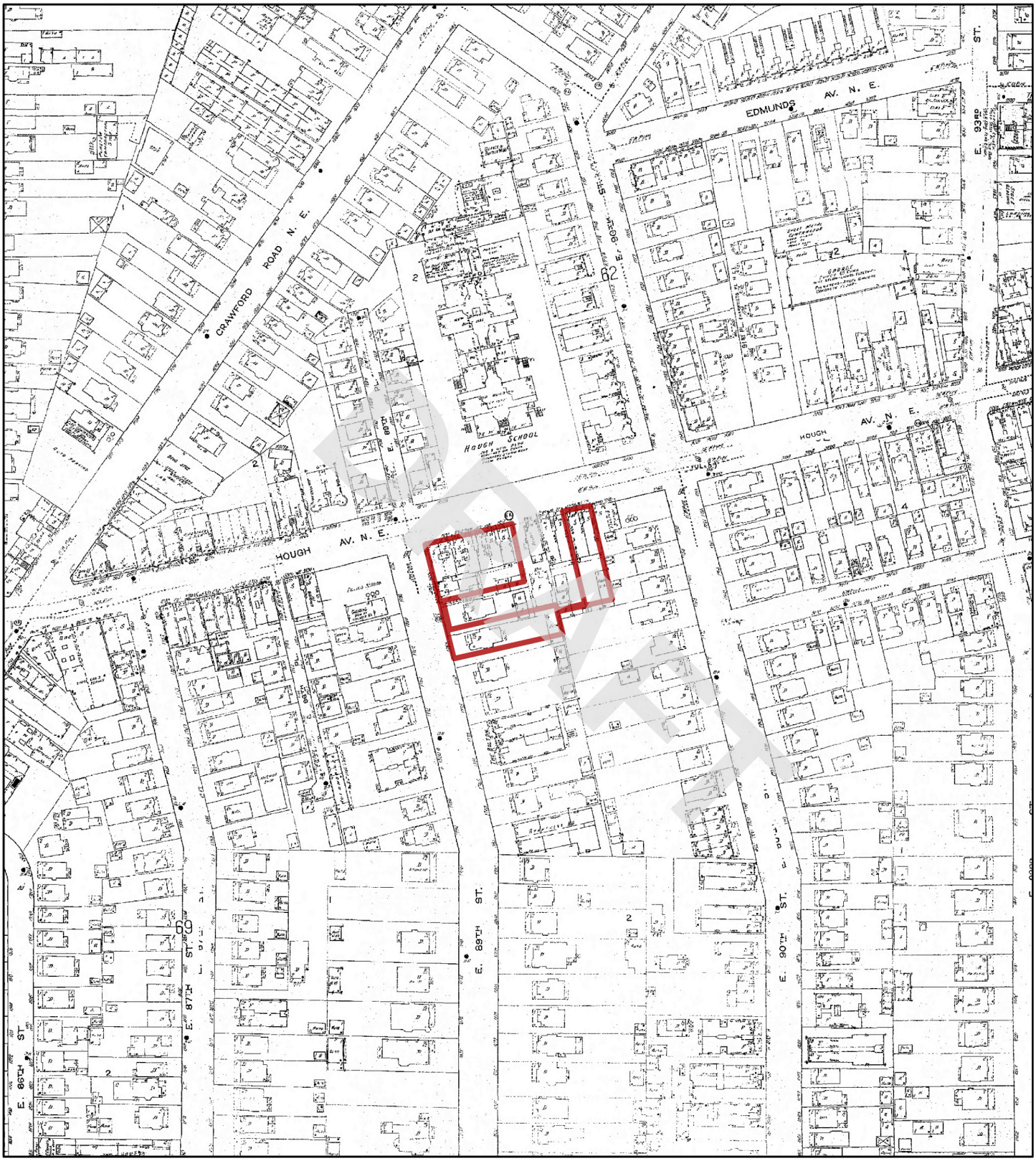

1952

N

0 95 190 380 570 760

Feet

Address: 924 and 8924 Hough Avenue, & 1765 E 89th Street Cleveland OH

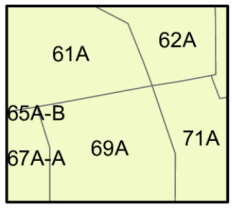

Map sheet(s):
Volume 4a: 61,62,67,69,71;

Order Number 23041400739

Nova Group

Fire Insurance Map

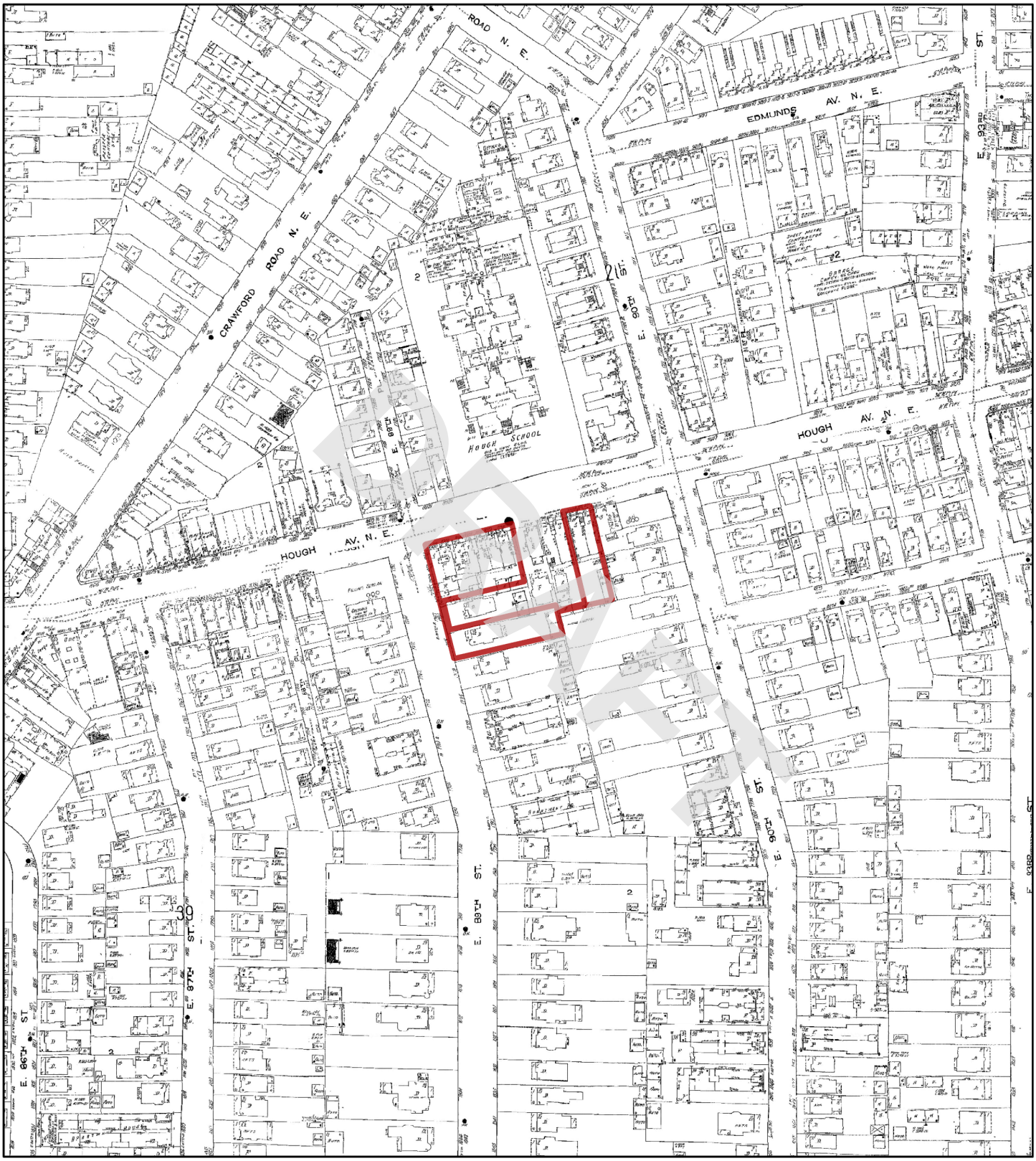

1951

N

0 95 190 380 570 760

Feet

Address: 924 and 8924 Hough Avenue, & 1765 E 89th Street Cleveland OH

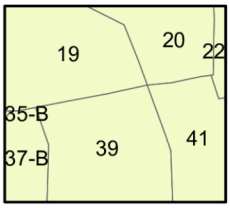

Map sheet(s):
Volume 5: 19,20,37,39,41;

Order Number 23041400739

Nova Group

Fire Insurance Map

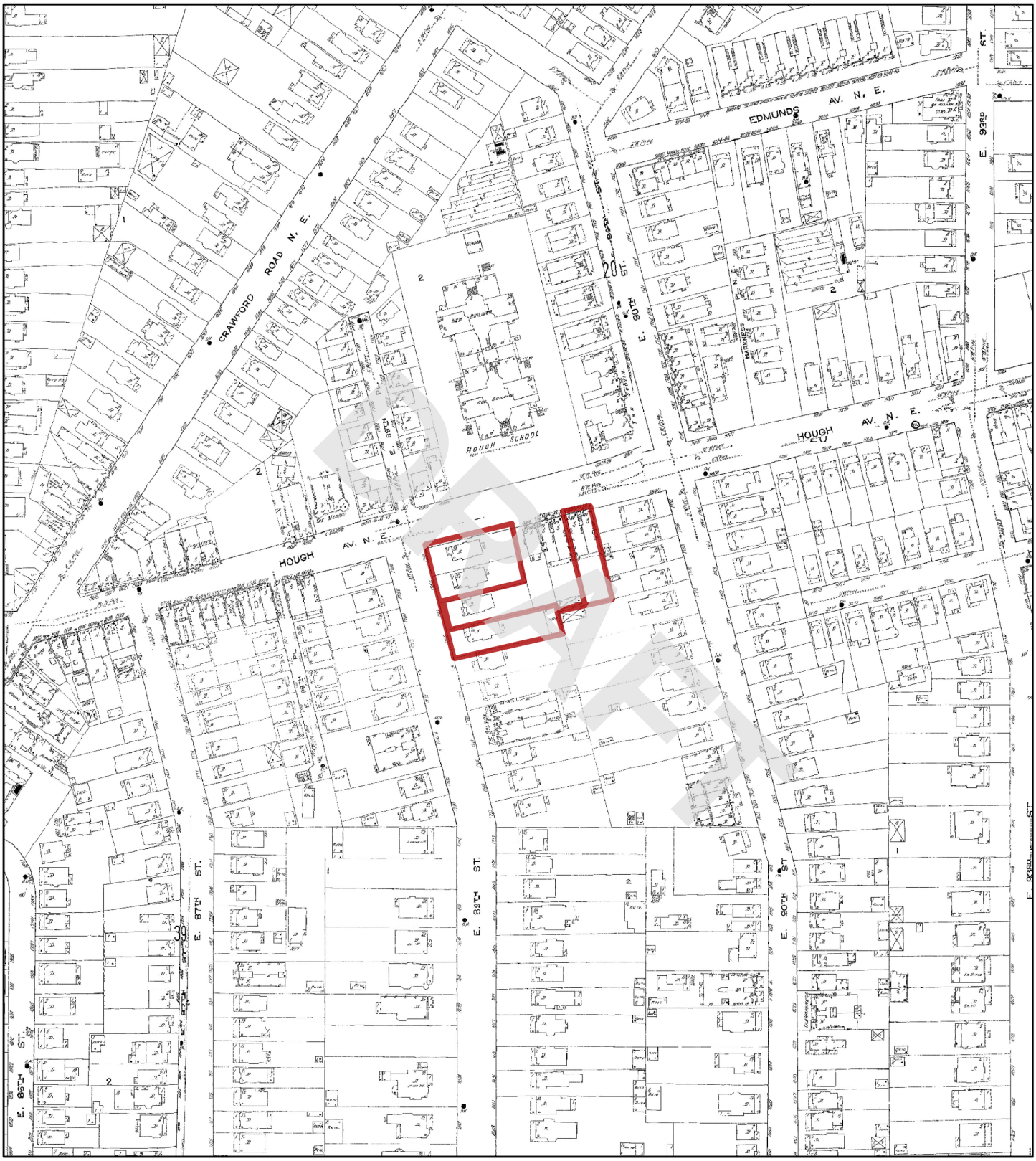

1913

N

0 95 190 380 570 760

Feet

Address: 924 and 8924 Hough Avenue, & 1765 E 89th Street Cleveland OH

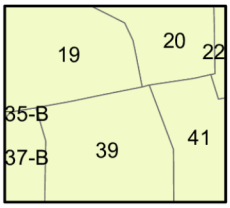

Map sheet(s):
Volume 5: 19,20,37,39,41;

Order Number 23041400739

Nova Group

Fire Insurance Map

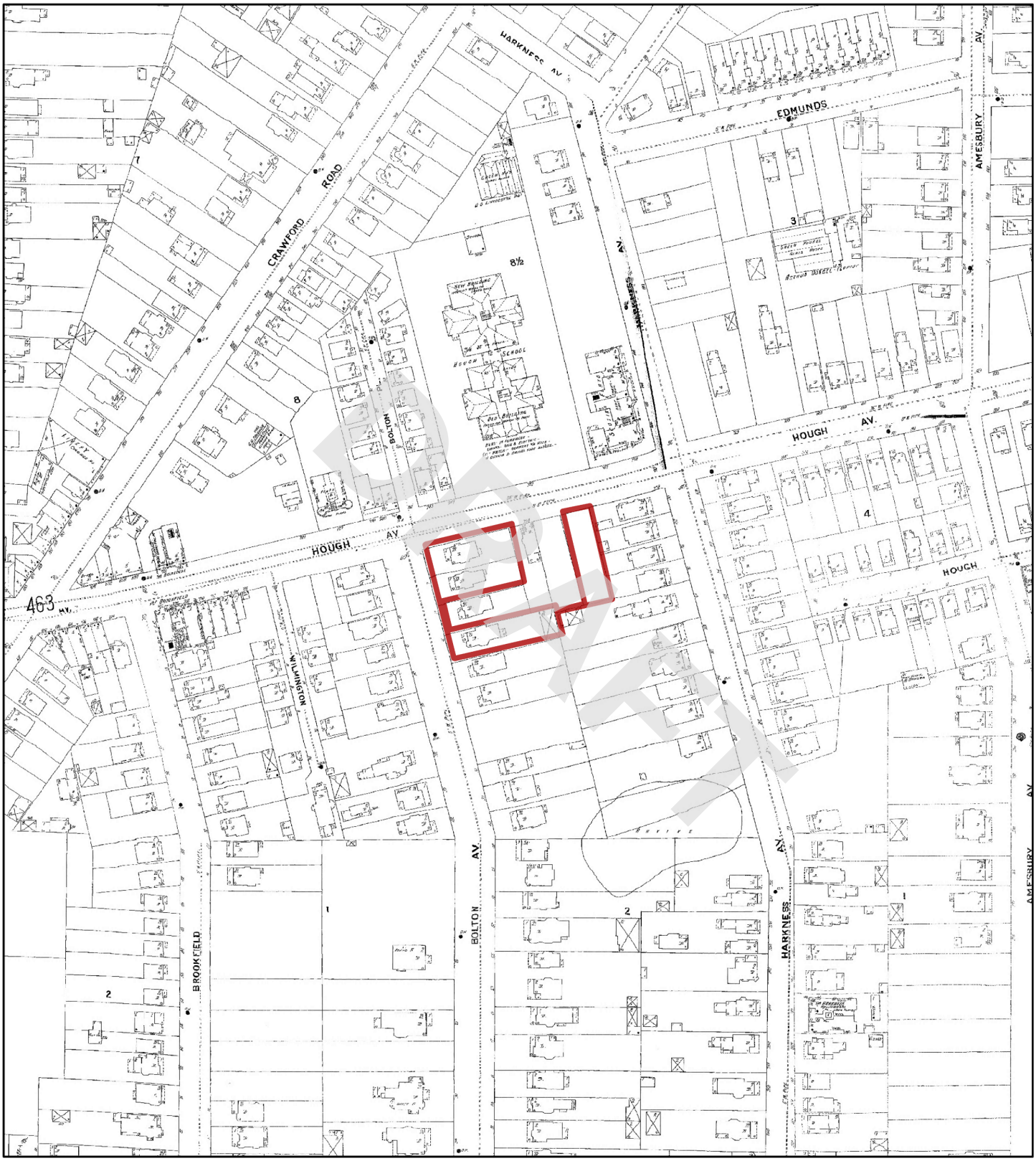

1903

N

0 95 190 380 570 760

Feet

Address: 924 and 8924 Hough Avenue, & 1765 E 89th Street Cleveland OH

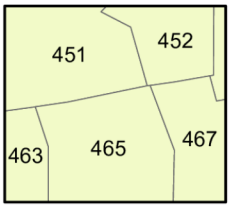

Map sheet(s):
Volume 4: 451,452,463,465,467;

Order Number 23041400739

Nova Group

Fire Insurance Map

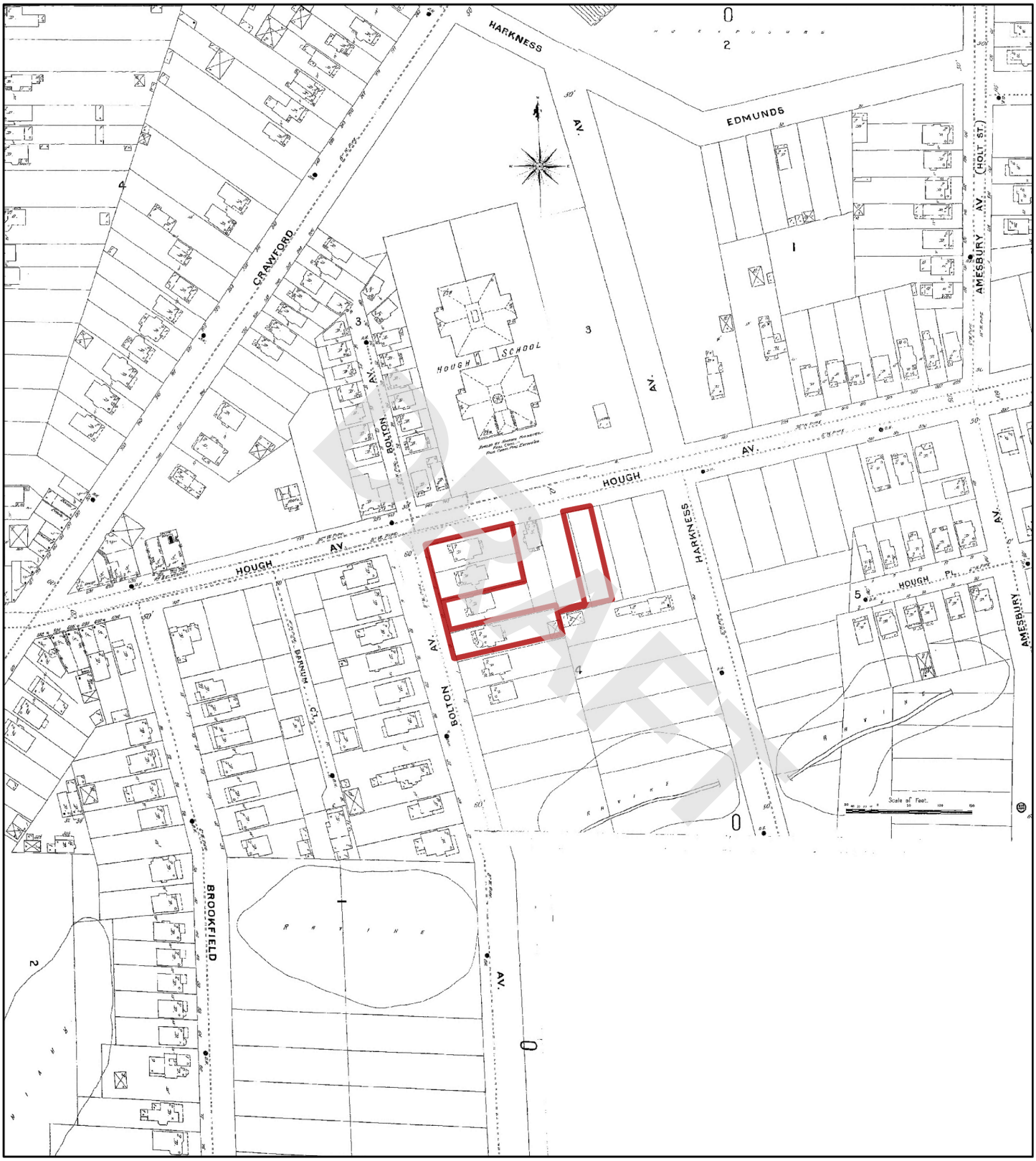

1896

N

Feet 0 95 190 380 570 760

Address: 924 and 8924 Hough Avenue, & 1765 E 89th Street Cleveland OH

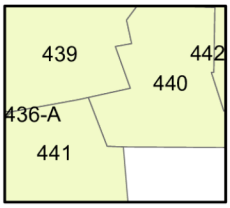

Map sheet(s):
Volume 4: 439,440,441;

Order Number 23041400739

Nova Group

APPENDIX B-4: City Directory Information

DRAFT

CITY DIRECTORY

DRAFT

Project Property:	*3 Vacant Parcels* *924 and 8924 Hough Avenue, & 1765 E 89th Street* *Cleveland,OH*
Project No:	*G23-2862*
Requested By:	*Nova Group, GBC*
Order No:	*23041400739*
Date Completed:	*April 20, 2023*

Environmental Risk Information Services
A division of Glacier Media Inc.
1.866.517.5204 | info@erisinfo.com | erisinfo.com

April 20, 2023
RE: CITY DIRECTORY RESEARCH
924 and 8924 Hough Avenue, & 1765 E 89th Street
Cleveland,OH

Thank you for contacting ERIS for an City Directory Search for the site described above. Our staff has conducted a reverse listing City Directory search to determine prior occupants of the subject site and adjacent properties. We have provided the nearest addresses(s) when adjacent addresses are not listed. If we have searched a range of addresses, all addresses in that range found in the Directory are included.

Note: Reverse Listing Directories generally are focused on more highly developed areas. Newly developed areas may be covered in the more recent years, but the older directories will tend to cover only the "central" parts of the city. To complete the search, we have either utilized the ACPL, Library of Congress, State Archives, and/or a regional library or history center as well as multiple digitized directories. These do not claim to be a complete collection of all reverse listing city directories produced.

ERIS has made every effort to provide accurate and complete information but shall not be held liable for missing, incomplete or inaccurate information. To complete this search we used the general range(s) below to search for relevant findings. If you believe there are additional addresses or streets that require searching please contact us at 866-517-5204.

DRAFT

Search Criteria:
1650-1800 of E 87th St
1650-1800 of E 89th St
8600-9200 of Hough Ave
Search Notes:

Search Results Summary

Date	Source	Comment
2022	DIGITAL BUSINESS DIRECTORY	
2020	DIGITAL BUSINESS DIRECTORY	
2016	DIGITAL BUSINESS DIRECTORY	
2011	DIGITAL BUSINESS DIRECTORY	
2007	DIGITAL BUSINESS DIRECTORY	
2003	DIGITAL BUSINESS DIRECTORY	
2000	DIGITAL BUSINESS DIRECTORY	
1996	HAINES	
1991	HAINES	
1986	HAINES	
1981	HAINES	
1976	HAINES	
1971	HAINES	
1966	OHIO BELL TELEPHONE	
1961	OHIO BELL TELEPHONE	
1956	OHIO BELL TELEPHONE	
1951	CLEVELAND DIR CO	
1942	OHIO BELL TELEPHONE	
1937	OHIO BELL TELEPHONE	
1932	CLEVELAND DIR CO	
1929	CLEVELAND DIR CO	

DRAFT

2022 E 87TH ST

SOURCE: DIGITAL BUSINESS DIRECTORY

1773 **EMMETT SAUNDERS**...*RESIDENTIAL*
1781 **DAPHNE DELOACH**...*RESIDENTIAL*
1781 **WILLIAMS DELOA, DAPHNE**...*NURSES-PRACTITIONERS*
1782 **VANCE TRIPLETT**...*RESIDENTIAL*
1791 **GERALDINE LASTER**...*RESIDENTIAL*

2022 E 89TH ST

SOURCE: DIGITAL BUSINESS DIRECTORY

1762 **TINA HUMPHREY**...*RESIDENTIAL*
1768 **BRETT MITCHELL**...*RESIDENTIAL*
1769 **CARA CARTER**...*RESIDENTIAL*
1796 **SABREENA STARLING**...*RESIDENTIAL*
1796 **STEVEN HARMON**...*RESIDENTIAL*

DRAFT

2022 HOUGH AVE

SOURCE: DIGITAL BUSINESS DIRECTORY

8606 **UNITED PEACE BAPTIST CHURCH**...*CHURCHES*
8611 **CLEVELAND THURGOOD MARSHALL**...*RECREATION CENTERS*
8611 **INNER CITY TENNIS CLINICS**...*TENNIS COURTS-PUBLIC*
8806 **SMITTY'S SEAWAY BARBER SHOP**...*BARBERS*
8806 **SMITTY'S SEAWAY BARBER SHOP**...*BEAUTY SALONS*
8812 **DANA DISTRIBUTORS**...*DELICATESSENS*
8925 **ALBERTA CRAYTON**...*RESIDENTIAL*
8925 **ANDRENETTA JONES**...*RESIDENTIAL*
8925 **ANTHONY GREEN**...*RESIDENTIAL*
8925 **ANTOINETTE TURPIN**...*RESIDENTIAL*
8925 **BERTHA COOKS**...*RESIDENTIAL*
8925 **BRADLEY HARRIS**...*RESIDENTIAL*
8925 **BRENT FONTENETTE**...*RESIDENTIAL*
8925 **CALVIN MITCHELL**...*RESIDENTIAL*
8925 **CIERRA WILSON**...*RESIDENTIAL*
8925 **CLARICE PORTER**...*RESIDENTIAL*
8925 **DONALD GALLAGHER**...*RESIDENTIAL*
8925 **DORIS BACON**...*RESIDENTIAL*
8925 **EDWIN ZAID**...*RESIDENTIAL*
8925 **ELIZABETH JACKSON**...*RESIDENTIAL*
8925 **ELLA WILLIAMS**...*RESIDENTIAL*
8925 **GLORIA MORGAN**...*RESIDENTIAL*
8925 **GURNESE SMEDLEY**...*RESIDENTIAL*
8925 **HERBERT HOSTETTER SR**...*RESIDENTIAL*
8925 **JAMES BOHANON**...*RESIDENTIAL*
8925 **JAMES LAWERY JR**...*RESIDENTIAL*
8925 **JANE ROME**...*RESIDENTIAL*
8925 **JANIE WALTON**...*RESIDENTIAL*
8925 **JOHNNIE MAYHEW**...*RESIDENTIAL*
8925 **JUANITA LESTER**...*RESIDENTIAL*
8925 **KENJUAN KELLEY**...*RESIDENTIAL*
8925 **KINGSBURY TOWER LTD**...*APARTMENT FINDING & RENTAL SERVICE*
8925 **KINGSBURY TOWER LTD**...*APARTMENTS*
8925 **LARRY ALBRITTON**...*RESIDENTIAL*
8925 **LEON HEMPHILL**...*RESIDENTIAL*
8925 **LINDA HARDRICK**...*RESIDENTIAL*
8925 **LOUISE MARTIN**...*RESIDENTIAL*
8925 **MELVONNA JACKSON**...*RESIDENTIAL*
8925 **MONTIE WRIGHT**...*RESIDENTIAL*
8925 **OLLIE PERRY**...*RESIDENTIAL*
8925 **OLLIE PRICE**...*RESIDENTIAL*
8925 **RICHARD CATES**...*RESIDENTIAL*
8925 **ROBERT SPARKMAN**...*RESIDENTIAL*
8925 **ROOSEVELT HARRIS**...*RESIDENTIAL*
8925 **SANDRA PENN**...*RESIDENTIAL*
8925 **SHIRLEY JAMES**...*RESIDENTIAL*
8925 **SHIRLEY MARCUS**...*RESIDENTIAL*
8925 **SYLVESTER BLALOCK**...*RESIDENTIAL*
8925 **THEOLA LEWIS**...*RESIDENTIAL*
8925 **WESLEY TIMMONS**...*RESIDENTIAL*
8925 **WILLIAM NIX**...*RESIDENTIAL*
8925 **WILLIE TUCKER**...*RESIDENTIAL*
8925 **YVONNE WILLIAMS**...*RESIDENTIAL*
8925 **ZACHARIAH BROWN**...*RESIDENTIAL*
9001 **AQILA JOHNSON**...*RESIDENTIAL*
9001 **COZETTE CATANO**...*RESIDENTIAL*
9001 **DARRON OVERBY**...*RESIDENTIAL*
9001 **DENNIS PROSSER**...*RESIDENTIAL*
9001 **LAKESHA MCCOY**...*RESIDENTIAL*
9110 **ARNECIA HENDERSON**...*RESIDENTIAL*
9110 **DANISHA FREEMAN**...*RESIDENTIAL*
9110 **MINNIE MCNEAR**...*RESIDENTIAL*
9110 **PARK VILLAGE COMMUNITY**...*REAL ESTATE*
9110 **PORSCHA ODOM**...*RESIDENTIAL*
9110 **TESHOME HELMEY**...*RESIDENTIAL*

2020 E 87TH ST

SOURCE: DIGITAL BUSINESS DIRECTORY

1773 **EMMETT SAUNDERS**...*RESIDENTIAL*
1774 **TREVETTE DILLARD**...*RESIDENTIAL*
1781 **DAPHNE DELOACH**...*RESIDENTIAL*
1781 **WILLIAMS DELOA, DAPHNE**...*NURSES-PRACTITIONERS*
1782 **MICHEELE TRIPLETT**...*RESIDENTIAL*
1791 **BOBBIE LASTER**...*RESIDENTIAL*
1791 **GERALDINE LASTER**...*RESIDENTIAL*

DRAFT

2020 E 89TH ST

SOURCE: DIGITAL BUSINESS DIRECTORY

1762 **JASON HUMPHREY**...*RESIDENTIAL*
1768 **BRETT MITCHELL**...*RESIDENTIAL*
1769 **CARA CARTER**...*RESIDENTIAL*
1772 **EILEEN LEWIS**...*RESIDENTIAL*
1796 **RANEEKA STARLING**...*RESIDENTIAL*
1796 **STEVEN HARMON**...*RESIDENTIAL*

2020 HOUGH AVE

SOURCE: DIGITAL BUSINESS DIRECTORY

8606 **UNITED PEACE BAPTIST CHURCH**...*CHURCHES*
8610 **DOW LEADERSHIP INSTITUTE**...*JUNIOR COLLEGES & TECHNICAL INSTITUTES*
8611 **CLEVELAND THURGOOD MARSHALL**...*RECREATION CENTERS*
8806 **SMITTY'S SEAWAY BARBER SHOP**...*BARBERS*
8806 **SMITTY'S SEAWAY BARBER SHOP**...*BEAUTY SALONS*
8812 **DANA DISTRIBUTORS**...*DELICATESSENS*
8925 **ALBERTA CRAYTON**...*RESIDENTIAL*
8925 **ANDRENETTA JONES**...*RESIDENTIAL*
8925 **ANTHONY GREEN**...*RESIDENTIAL*
8925 **ANTOINETTE TURPIN**...*RESIDENTIAL*
8925 **BERTHA COOKS**...*RESIDENTIAL*
8925 **BRADLEY HARRIS**...*RESIDENTIAL*
8925 **BRENT FONTENETTE**...*RESIDENTIAL*
8925 **CALVIN MITCHELL**...*RESIDENTIAL*
8925 **CIERRA WILSON**...*RESIDENTIAL*
8925 **CLARICE PORTER**...*RESIDENTIAL*
8925 **DAVESHA BROWN**...*RESIDENTIAL*
8925 **DELISA WILLIAMS**...*RESIDENTIAL*
8925 **DONALD GALLAGHER**...*RESIDENTIAL*
8925 **DORIS BACON**...*RESIDENTIAL*
8925 **DORIS GLOVER**...*RESIDENTIAL*
8925 **EDWIN ZAID**...*RESIDENTIAL*
8925 **ELIZABETH WHITMORE**...*RESIDENTIAL*
8925 **GLORIA MORGAN**...*RESIDENTIAL*
8925 **GURNESE SMEDLEY**...*RESIDENTIAL*
8925 **HERBERT HOSTETTER SR**...*RESIDENTIAL*
8925 **JAMES BOHANON**...*RESIDENTIAL*
8925 **JAMES LAWERY JR**...*RESIDENTIAL*
8925 **JANE ROME**...*RESIDENTIAL*
8925 **JANIE WALTON**...*RESIDENTIAL*
8925 **JOHNNIE MAYHEW**...*RESIDENTIAL*
8925 **JUANITA LESTER**...*RESIDENTIAL*
8925 **KENJUAN KELLEY**...*RESIDENTIAL*
8925 **KINGSBURY TOWER LTD**...*APARTMENTS*
8925 **KINGSBURY TOWER LTD**...*APARTMENT FINDING & RENTAL SERVICE*
8925 **LARRY ALBRITTON**...*RESIDENTIAL*
8925 **LEON HEMPHILL**...*RESIDENTIAL*
8925 **LINDA HARDRICK**...*RESIDENTIAL*
8925 **LOUISE MARTIN**...*RESIDENTIAL*
8925 **MACRITA MARKS**...*RESIDENTIAL*
8925 **MELVONNA JACKSON**...*RESIDENTIAL*
8925 **OLLIE PERRY**...*RESIDENTIAL*
8925 **PEARLINE SPARKMAN**...*RESIDENTIAL*
8925 **RICHARD CATES**...*RESIDENTIAL*
8925 **SHIRLEY JAMES**...*RESIDENTIAL*
8925 **SHIRLEY MARCUS**...*RESIDENTIAL*
8925 **SYLVESTER BLALOCK**...*RESIDENTIAL*
8925 **THEOLA LEWIS**...*RESIDENTIAL*
8925 **WESLEY TIMMONS**...*RESIDENTIAL*
8925 **WILLA WILLIAMS**...*RESIDENTIAL*
8925 **WILLIAM NIX**...*RESIDENTIAL*
8925 **WILLIE TUCKER**...*RESIDENTIAL*
8925 **YVONNE WILLIAMS**...*RESIDENTIAL*
9001 **AQILA JOHNSON**...*RESIDENTIAL*
9001 **COZETTE CATANO**...*RESIDENTIAL*
9001 **DARRON OVERBY**...*RESIDENTIAL*
9001 **LAKESHA MCCOY**...*RESIDENTIAL*
9110 **ARNECIA HENDERSON**...*RESIDENTIAL*
9110 **DANISHA FREEMAN**...*RESIDENTIAL*
9110 **MINNIE MCNEAR**...*RESIDENTIAL*
9110 **PARK VILLAGE COMMUNITY**...*REAL ESTATE*
9110 **PORSCHA ODOM**...*RESIDENTIAL*
9110 **TESHOME HELMEY**...*RESIDENTIAL*

DRAFT

2016 E 87TH ST

SOURCE: DIGITAL BUSINESS DIRECTORY

1773 **EMMETT SAUNDERS**...*RESIDENTIAL*
1774 **TREVETTE DILLARD**...*RESIDENTIAL*
1781 **DAPHNE DELOACH**...*RESIDENTIAL*
1781 **WILLIAMS DELOA, DAPHNE**...*NURSES-PRACTITIONERS*
1782 **MICHEELE TRIPLETT**...*RESIDENTIAL*
1782 **VANCE TRIPLETT**...*RESIDENTIAL*
1791 **BOBBIE LASTER**...*RESIDENTIAL*
1791 **GERALDINE LASTER**...*RESIDENTIAL*
1791 **PROFESSIONAL SCHOOL-CSMTLGY**...*BEAUTY SALONS*

2016 E 89TH ST

SOURCE: DIGITAL BUSINESS DIRECTORY

1769 **CARA CARTER**...*RESIDENTIAL*
1772 **EILEEN LEWIS**...*RESIDENTIAL*
1772 **IMAM LEWIS**...*RESIDENTIAL*
1796 **RANEEKA STARLING**...*RESIDENTIAL*
1796 **SABREENA STARLING**...*RESIDENTIAL*

DRAFT

2016 HOUGH AVE

SOURCE: DIGITAL BUSINESS DIRECTORY

8606 **UNITED PEACE BAPTIST CHURCH**...*CHURCHES*
8610 **DOW LEADERSHIP INSTITUTE**...*ASSOCIATIONS*
8610 **DOW LEADERSHIP INSTITUTE**...*JUNIOR COLLEGES & TECHNICAL INSTITUTES*
8610 **OAK LEADERSHIP INSTITUTE**...*SCHOOLS*
8611 **CLEVELAND THURGOOD MARSHALL**...*RECREATION CENTERS*
8806 **SMITTY'S SEAWAY BARBER SHOP**...*BARBERS*
8812 **ATM**...*AUTOMATED TELLER MACHINES*
8812 **DANA DISTRIBUTORS**...*DELICATESSENS*
8925 **ALBERTA CRAYTON**...*RESIDENTIAL*
8925 **ANDRENETTA JONES**...*RESIDENTIAL*
8925 **ANTHONY GREEN**...*RESIDENTIAL*
8925 **BRADLEY HARRIS**...*RESIDENTIAL*
8925 **CIERRA WILSON**...*RESIDENTIAL*
8925 **CLARICE PORTER**...*RESIDENTIAL*
8925 **COMMUNITY CIRCLE II**...*APARTMENTS*
8925 **COMMUNITY CIRCLE II**...*RETIREMENT COMMUNITIES & HOMES*
8925 **DAVESHA BROWN**...*RESIDENTIAL*
8925 **DELISA WILLIAMS**...*RESIDENTIAL*
8925 **DONALD GALLAGHER**...*RESIDENTIAL*
8925 **DONNA SMITH**...*RESIDENTIAL*
8925 **DORIS BACON**...*RESIDENTIAL*
8925 **EDWIN ZAID**...*RESIDENTIAL*
8925 **ELIZABETH JACKSON**...*RESIDENTIAL*
8925 **ELIZABETH WHITMORE**...*RESIDENTIAL*
8925 **ELLA WILLIAMS**...*RESIDENTIAL*
8925 **EVELYN WOODY**...*RESIDENTIAL*
8925 **GLORIA MORGAN**...*RESIDENTIAL*
8925 **GURNESE SMEDLEY**...*RESIDENTIAL*
8925 **HERBERT HOSTETTER SR**...*RESIDENTIAL*
8925 **JAMES LAWERY JR**...*RESIDENTIAL*
8925 **JANE ROME**...*RESIDENTIAL*
8925 **JANIE WALTON**...*RESIDENTIAL*
8925 **JOHNNIE MAYHEW**...*RESIDENTIAL*
8925 **JUANITA LESTER**...*RESIDENTIAL*
8925 **KENJUAN KELLEY**...*RESIDENTIAL*
8925 **KINGSBURY TOWER LTD**...*APARTMENT FINDING & RENTAL SERVICE*
8925 **LARRY ALBRITTON**...*RESIDENTIAL*
8925 **LEON HEMPHILL**...*RESIDENTIAL*
8925 **LINDA HARDRICK**...*RESIDENTIAL*
8925 **LLOYD CATES**...*RESIDENTIAL*
8925 **LOUISE MARTIN**...*RESIDENTIAL*
8925 **MACRITA MARKS**...*RESIDENTIAL*
8925 **MAKEBA WILLIAMS**...*RESIDENTIAL*
8925 **MARGARET HOSTETTER**...*RESIDENTIAL*
8925 **MARY LYONS**...*RESIDENTIAL*
8925 **MARY WILSON**...*RESIDENTIAL*
8925 **PEARLINE SPARKMAN**...*RESIDENTIAL*
8925 **RICHARD CATES**...*RESIDENTIAL*
8925 **ROBERT SPARKMAN**...*RESIDENTIAL*
8925 **ROOSEVELT HARRIS**...*RESIDENTIAL*
8925 **SANONDRA BROWN**...*RESIDENTIAL*
8925 **SHIRLEY JAMES**...*RESIDENTIAL*
8925 **SHIRLEY MARCUS**...*RESIDENTIAL*
8925 **WILLA WILLIAMS**...*RESIDENTIAL*
8925 **WILLIAM PERRY**...*RESIDENTIAL*
8925 **WILLIE TUCKER**...*RESIDENTIAL*
8925 **ZACHARIAH BROWN**...*RESIDENTIAL*
8927 **TAMARA HOBBS**...*RESIDENTIAL*
8931 **ARIQUA WALLER**...*RESIDENTIAL*
8931 **BRENDA WALLER**...*RESIDENTIAL*
9001 **COZETTE CATANO**...*RESIDENTIAL*
9001 **DARRON OVERBY**...*RESIDENTIAL*
9001 **LAKESHA MCCOY**...*RESIDENTIAL*
9110 **AREV MEDIA & MKTNG CONSLNTS**...*MULTIMEDIA (MFRS)*
9110 **ARNECIA HENDERSON**...*RESIDENTIAL*
9110 **MINNIE MCNEAR**...*RESIDENTIAL*
9110 **PARK VILLAGE COMMUNITY**...*REAL ESTATE*

2011 E 87TH ST

SOURCE: DIGITAL BUSINESS DIRECTORY

1773 **EMMETT SAUNDERS**...*RESIDENTIAL*
1791 **BOBBIE LASTER**...*RESIDENTIAL*
1791 **GERALDINE LASTER**...*RESIDENTIAL*

DRAFT

2011 E 89TH ST

SOURCE: DIGITAL BUSINESS DIRECTORY

1760 **ANGELA NELSON**...*RESIDENTIAL*
1760 **K ABDURRAZZAQUE**...*RESIDENTIAL*
1762 **TINA HUMPHREY**...*RESIDENTIAL*
1768 **BRETT MITCHELL**...*RESIDENTIAL*
1769 **CARA CARTER**...*RESIDENTIAL*
1772 **EILEEN LEWIS**...*RESIDENTIAL*
1772 **FRANCIS LEWIS**...*RESIDENTIAL*
1772 **IMAM LEWIS**...*RESIDENTIAL*
1775 **WIMBLEY ROOSEVELT**...*RESIDENTIAL*
1779 **BRUCE PAIGE**...*RESIDENTIAL*
1779 **BRYANT LEWIS**...*RESIDENTIAL*
1780 **FRANKLIN WRIGHT**...*RESIDENTIAL*
1780 **PAMELA BLACKMON**...*RESIDENTIAL*
1780 **TRACEY BLACKMON**...*RESIDENTIAL*
1796 **STEPHEN NELSON**...*RESIDENTIAL*
1796 **STEVE HARMON**...*RESIDENTIAL*

2011 HOUGH AVE

SOURCE: DIGITAL BUSINESS DIRECTORY

106 total records. Part 1 of 2

8606 **UNITED PEACE BAPTIST CHURCH**...*RELIGIOUS ORGANIZATION*
8610 **CONSORTIUM-ECONOMIC & COMM**...*OTHER SOCIAL ADVOCACY ORGANIZATIONS*
8611 **CLEVELAND THURGOOD MARSHALL**...*FITNESS & RECREATIONAL SPORTS CENTERS*
8806 **SMITTYS SEAWAY BARBER SHOP**...*BARBER SHOPS*
8812 **DANA DELI**...*LIMITED-SERVICE RESTAURANTS*
8918 **JOHNNIE MCGINNIS**...*RESIDENTIAL*
8925 **A CURTIS**...*RESIDENTIAL*
8925 **ADOLPHE PETTIGREW**...*RESIDENTIAL*
8925 **ANDRE THOMPSON**...*RESIDENTIAL*
8925 **ANNIE CLARK**...*RESIDENTIAL*
8925 **ANNIE MILLER**...*RESIDENTIAL*
8925 **ANTHONY THOMPSON**...*RESIDENTIAL*
8925 **B GRAY**...*RESIDENTIAL*
8925 **BERTHA STOVER**...*RESIDENTIAL*
8925 **BOBBIE STANLEY**...*RESIDENTIAL*
8925 **BRENT FONTENETTE**...*RESIDENTIAL*
8925 **BRUCE DUMAS**...*RESIDENTIAL*
8925 **CALANDERA LARKINS**...*RESIDENTIAL*
8925 **CAROL WHITMORE**...*RESIDENTIAL*
8925 **CHEL MILLER**...*RESIDENTIAL*
8925 **CLARICE PORTER**...*RESIDENTIAL*
8925 **CLIFFORD HARRIS**...*RESIDENTIAL*
8925 **CLIFTON BUTLER**...*RESIDENTIAL*
8925 **COMMUNITY CIRCLE II**...*LESSORS OF RESIDENTIAL BUILDINGS*
8925 **DEBORAH SIMON**...*RESIDENTIAL*
8925 **DONALD GALLAGHER**...*RESIDENTIAL*
8925 **DORA FUQUA**...*RESIDENTIAL*
8925 **DOROTHY GREER**...*RESIDENTIAL*
8925 **EDDIE HOWARD**...*RESIDENTIAL*
8925 **EDGAR TAYLOR**...*RESIDENTIAL*
8925 **EDWARD UITENHAM**...*RESIDENTIAL*
8925 **EDWIN ZAID**...*RESIDENTIAL*
8925 **ELAINE GAINES-DANIEL**...*RESIDENTIAL*
8925 **ERMA WHITMORE**...*RESIDENTIAL*
8925 **ESTHER TAYLOR**...*RESIDENTIAL*
8925 **FRANCES BUTLER**...*RESIDENTIAL*
8925 **GEORGE WHITMORE**...*RESIDENTIAL*
8925 **GERALD DUCKETT**...*RESIDENTIAL*
8925 **GERALDINE PATTERSON**...*RESIDENTIAL*
8925 **GLADIS MALONE**...*RESIDENTIAL*
8925 **GREGORY JOHNSON**...*RESIDENTIAL*
8925 **HATTIE THOMAS**...*RESIDENTIAL*
8925 **JAMES HARDY**...*RESIDENTIAL*
8925 **JAMES JOHNSON**...*RESIDENTIAL*
8925 **JAMES ROME**...*RESIDENTIAL*
8925 **JANIE WALTON**...*RESIDENTIAL*
8925 **JESSIE JOHNSON**...*RESIDENTIAL*
8925 **JOHNNIE MAYHEW**...*RESIDENTIAL*
8925 **JUANITA LESTER**...*RESIDENTIAL*
8925 **KEISHA WILLIAMS**...*RESIDENTIAL*
8925 **KEITH AUSTIN**...*RESIDENTIAL*
8925 **KENJUAN KELLEY**...*RESIDENTIAL*
8925 **KENNETH NESBY**...*RESIDENTIAL*
8925 **KITA WILSON**...*RESIDENTIAL*
8925 **LARRY ALBRITTON**...*RESIDENTIAL*
8925 **LAVINIA THOMPSON**...*RESIDENTIAL*
8925 **LOIS TOLER**...*RESIDENTIAL*
8925 **MACRITA MARKS**...*RESIDENTIAL*
8925 **MARY JOHNSON**...*RESIDENTIAL*
8925 **MARY WILSON**...*RESIDENTIAL*
8925 **MYRON FREEMAN**...*RESIDENTIAL*
8925 **RICHARD CATES**...*RESIDENTIAL*
8925 **ROGER DANIEL**...*RESIDENTIAL*
8925 **ROSIE ROSS**...*RESIDENTIAL*
8925 **SHERI THOMPSON**...*RESIDENTIAL*
8925 **SYLINA BELL**...*RESIDENTIAL*
8925 **SYLVESTER BLALOCK**...*RESIDENTIAL*

DRAFT

2011 HOUGH AVE

SOURCE: DIGITAL BUSINESS DIRECTORY

Part 2 of 2

8925 **WILLIAM NIX**...*RESIDENTIAL*
8925 **WILLIAM THOMAS**...*RESIDENTIAL*
8925 **WILLIE GAINES**...*RESIDENTIAL*
8925 **YULONDA COLLINS**...*RESIDENTIAL*
8925 **YVONNE HILL**...*RESIDENTIAL*
8927 **NNEKA WHITE**...*RESIDENTIAL*
8933 **DALLAS RAY**...*RESIDENTIAL*
9001 **ARVANDERS HARRIS**...*RESIDENTIAL*
9001 **COZETTE CATANO**...*RESIDENTIAL*
9001 **GIVONCHY ARMSTRONG**...*RESIDENTIAL*
9001 **JEANNETTA HARRIS**...*RESIDENTIAL*
9001 **LACRESHA JACKSON**...*RESIDENTIAL*
9001 **LAKESHIA MCCOY**...*RESIDENTIAL*
9001 **RENEE JOHNSON**...*RESIDENTIAL*
9001 **RUBY LITTLE**...*RESIDENTIAL*
9001 **SHERON MORRISON**...*RESIDENTIAL*
9001 **T CROSBY**...*RESIDENTIAL*
9001 **TAMIKA DAVIS**...*RESIDENTIAL*
9001 **TRACY COLEMAN**...*RESIDENTIAL*
9001 **VINCENT EGLER**...*RESIDENTIAL*
9110 **AMIYA MILLER**...*RESIDENTIAL*
9110 **D SULLIVAN**...*RESIDENTIAL*
9110 **DAWANDA BRADLEY**...*RESIDENTIAL*
9110 **DENISE MASON**...*RESIDENTIAL*
9110 **EBONI BOLDEN**...*RESIDENTIAL*
9110 **ISAAC STURDIVANT**...*RESIDENTIAL*
9110 **J STURDIVANT**...*RESIDENTIAL*
9110 **JUANITA FLEMING**...*RESIDENTIAL*
9110 **K WILLIAMS**...*RESIDENTIAL*
9110 **MARCUS MILLER**...*RESIDENTIAL*
9110 **MARLON BOLDEN**...*RESIDENTIAL*
9110 **MOCHERRIE JAMES**...*RESIDENTIAL*
9110 **PATRICIA KORCUNOWSKI**...*RESIDENTIAL*
9110 **REGINALD STURDIVANT**...*RESIDENTIAL*
9110 **SAVANNHA BROADUS**...*RESIDENTIAL*
9110 **SHARON GAINES**...*RESIDENTIAL*
9110 **TONESHIA PATTERSON**...*RESIDENTIAL*
9110 **VICTORIA STURDIVANT**...*RESIDENTIAL*

2007 E 87TH ST

SOURCE: DIGITAL BUSINESS DIRECTORY

1774 **NATHE L WILLIAMS**...*RESIDENTIAL*
1787 **ROSALIE MALONE**...*RESIDENTIAL*
1791 **PROFESSIONAL SCHOOL-CSMTLGY**...*BEAUTY SALONS*
1799 **J KAY**...*RESIDENTIAL*

DRAFT

2007 E 89TH ST

SOURCE: DIGITAL BUSINESS DIRECTORY

1760 **EVA LAWLAR**...*RESIDENTIAL*
1760 **G PURDY**...*RESIDENTIAL*
1762 **BEATRICE EVANS**...*RESIDENTIAL*
1762 **GEORGE JONES**...*RESIDENTIAL*
1768 **B L MITCHELL**...*RESIDENTIAL*
1768 **ISSAC MITCHELL**...*RESIDENTIAL*
1769 **SAMUEL W MITCHUM**...*RESIDENTIAL*
1775 **MATTIE B JONES**...*RESIDENTIAL*
1779 **JAS STARMON**...*RESIDENTIAL*
1779 **WILLIE PAIGE**...*RESIDENTIAL*
1780 **DAVID CRENSHAW**...*RESIDENTIAL*
1780 **DONALD MOLTON**...*RESIDENTIAL*
1780 **HENERY M REV HOLLAND**...*RESIDENTIAL*
1780 **L STAUNTON**...*RESIDENTIAL*
1780 **WILLIAM M WOOD**...*RESIDENTIAL*
1781 **ERNEST DODSON**...*RESIDENTIAL*
1796 **BERNARD BOOZE**...*RESIDENTIAL*
1796 **KEITH APPLING**...*RESIDENTIAL*
1796 **PETER WALTON**...*RESIDENTIAL*
1796 **STEVEN DIXON**...*RESIDENTIAL*

2007 HOUGH AVE

SOURCE: DIGITAL BUSINESS DIRECTORY

87 total records. Part 1 of 2

8606 **UNITED PEACE BAPTIST CHURCH**...*CHURCHES*
8610 **DOW LEADERSHIP INSTITUTE**...*SCHOOLS*
8611 **CLEVELAND THURGOOD MARSHALL**...*RECREATION CENTERS*
8806 **SMITTY'S SEAWAY BARBER SHOP**...*BARBERS*
8812 **DANA DISTRIBUTORS**...*RESTAURANTS*
8925 **A CHATMON**...*RESIDENTIAL*
8925 **A MILLER**...*RESIDENTIAL*
8925 **ALBERTA CRAYTON**...*RESIDENTIAL*
8925 **ANNA BRADLEY**...*RESIDENTIAL*
8925 **ANNIE WATKINS**...*RESIDENTIAL*
8925 **B J STANLEY**...*RESIDENTIAL*
8925 **B M RENFROW**...*RESIDENTIAL*
8925 **B STONES**...*RESIDENTIAL*
8925 **BEATRICE CARTER**...*RESIDENTIAL*
8925 **BULAR HARDNICK**...*RESIDENTIAL*
8925 **C P MYERS**...*RESIDENTIAL*
8925 **CARL M GREENWOOD**...*RESIDENTIAL*
8925 **CAROL C STEWART**...*RESIDENTIAL*
8925 **CHAS R JAMES**...*RESIDENTIAL*
8925 **COMMUNITY CIRCLE II**...*APARTMENTS*
8925 **D BURKES**...*RESIDENTIAL*
8925 **D GREER**...*RESIDENTIAL*
8925 **D L JONES**...*RESIDENTIAL*
8925 **DAVID D SMITH**...*RESIDENTIAL*
8925 **DOUGLAS HARRIS**...*RESIDENTIAL*
8925 **E HAYES**...*RESIDENTIAL*
8925 **E RIDDLE**...*RESIDENTIAL*
8925 **E TELFAIR**...*RESIDENTIAL*
8925 **E WHITE**...*RESIDENTIAL*
8925 **EDDIE MAE HOWARD**...*RESIDENTIAL*
8925 **EDDIE SLOAN**...*RESIDENTIAL*
8925 **EDW MONTGOMERY**...*RESIDENTIAL*
8925 **ELLA WHITFIELD**...*RESIDENTIAL*
8925 **EVELYN WILLIAMS**...*RESIDENTIAL*
8925 **GEO HENDERSON**...*RESIDENTIAL*
8925 **GEORGIA FARRAR**...*RESIDENTIAL*
8925 **GERALD DUCKETT**...*RESIDENTIAL*
8925 **GLORIA J PIERCE**...*RESIDENTIAL*
8925 **H JACKSON**...*RESIDENTIAL*
8925 **HATTIE F THOMAS**...*RESIDENTIAL*
8925 **HENRY SANFORD**...*RESIDENTIAL*
8925 **JAS WHITE**...*RESIDENTIAL*
8925 **JOE BELL**...*RESIDENTIAL*
8925 **JOE L BROWN**...*RESIDENTIAL*
8925 **JOHN H HARRIS**...*RESIDENTIAL*
8925 **JOHN T WHATLEY**...*RESIDENTIAL*
8925 **JOS GRESHAM**...*RESIDENTIAL*
8925 **KATHERINE GRIFFIN**...*RESIDENTIAL*
8925 **KINGSBURY TOWER LTD**...*APARTMENT FINDING & RENTAL SERVICE*
8925 **L CLARY**...*RESIDENTIAL*
8925 **L JOHNSON**...*RESIDENTIAL*
8925 **L M FLOWERS**...*RESIDENTIAL*
8925 **L PATTENGALL**...*RESIDENTIAL*
8925 **LOUISE BANKSTON**...*RESIDENTIAL*
8925 **M ARTHUR**...*RESIDENTIAL*
8925 **M C BRADFORD**...*RESIDENTIAL*
8925 **MAGGIE MERIWEATHER**...*RESIDENTIAL*
8925 **MARTHA BLANTON**...*RESIDENTIAL*
8925 **MARY UPCHURCH**...*RESIDENTIAL*
8925 **NATHAN SMITH**...*RESIDENTIAL*
8925 **O G MCMILLAN**...*RESIDENTIAL*
8925 **PLES BROWN**...*RESIDENTIAL*
8925 **ROBT W DUDLEY**...*RESIDENTIAL*
8925 **RUBY CALLAHAN**...*RESIDENTIAL*
8925 **RUBY J STURGHILL**...*RESIDENTIAL*
8925 **S GARRETT**...*RESIDENTIAL*
8925 **SAVANAH LEE**...*RESIDENTIAL*
8925 **SUSIE WISE**...*RESIDENTIAL*

DRAFT

2007 HOUGH AVE

SOURCE: DIGITAL BUSINESS DIRECTORY

Part 2 of 2

8925 **V HILL**...*RESIDENTIAL*
8925 **VIRGINIA DUKES**...*RESIDENTIAL*
8925 **WENDELL B ANDERSON**...*RESIDENTIAL*
8925 **WILBUR J WOODSON**...*RESIDENTIAL*
8925 **WILLIE COOPER**...*RESIDENTIAL*
8931 **CHERYL MERRITT**...*RESIDENTIAL*
9001 **A TOLER**...*RESIDENTIAL*
9001 **CHARNIKA JEFFERSON**...*RESIDENTIAL*
9001 **E GANDY**...*RESIDENTIAL*
9001 **JOURON MILLER**...*RESIDENTIAL*
9001 **MARVIN JARMAN**...*RESIDENTIAL*
9001 **SCHIQUANA THOMPSON**...*RESIDENTIAL*
9001 **T ROBERSON**...*RESIDENTIAL*
9110 **AREV MEDIA & MKTNG CONSLNTS**...*MARKETING CONSULTANTS*
9110 **DERRICK RANDALL**...*RESIDENTIAL*
9110 **E WILLIAMS**...*RESIDENTIAL*
9110 **ELLEN SANDERS**...*RESIDENTIAL*
9110 **PARK VILLAGE COMMUNITY**...*REAL ESTATE MANAGEMENT*

2003 E 87TH ST

SOURCE: DIGITAL BUSINESS DIRECTORY

1774 **NATHE L WILLIAMS**...*RESIDENTIAL*
1787 **ROSALIE MALONE**...*RESIDENTIAL*
1799 **J KAY**...*RESIDENTIAL*

DRAFT

2003 E 89TH ST

SOURCE: DIGITAL BUSINESS DIRECTORY

1760 **EVA LAWLAR**...*RESIDENTIAL*
1760 **GARY PURDY**...*RESIDENTIAL*
1760 **GILL CHARLES MC**...*RESIDENTIAL*
1762 **BEATRICE EVANS**...*RESIDENTIAL*
1768 **ISSAC MITCHELL**...*RESIDENTIAL*
1769 **SAMUEL W MITCHUM**...*RESIDENTIAL*
1775 **MATTIE B JONES**...*RESIDENTIAL*
1779 **JAS STARMON**...*RESIDENTIAL*
1779 **WILLIE PAIGE**...*RESIDENTIAL*
1780 **C A WALKER**...*RESIDENTIAL*
1780 **D RAINEY**...*RESIDENTIAL*
1780 **DAVID CRENSHAW**...*RESIDENTIAL*
1780 **HENERY M REV HOLLAND**...*RESIDENTIAL*
1780 **MYRON WALKER**...*RESIDENTIAL*
1780 **WILLIAM M WOOD**...*RESIDENTIAL*
1780 **WILLIAM WASHINGTON**...*RESIDENTIAL*
1781 **ERNEST DODSON**...*RESIDENTIAL*
1796 **DOUGLAS BURTIN**...*RESIDENTIAL*
1796 **LAMAR HARRIS**...*RESIDENTIAL*
1796 **PETER WALTON**...*RESIDENTIAL*
1796 **V MEADOWS**...*RESIDENTIAL*

2003 HOUGH AVE

SOURCE: DIGITAL BUSINESS DIRECTORY

85 total records. Part 1 of 2

8606 **UNITED PEACE BAPTIST CHURCH**
8610 **CLEVELAND PARENTS-SCHL CHOICE**
8610 **FOR HOPE CORP**
8610 **HOUGH AREA PARTNERS-PROGRESS**
8611 **CLEVELAND THURGOOD MARSHALL**...*ICE SPORTS*
8806 **SMITTY'S SEAWAY BARBER SHOP**
8812 **HOUGH BEVERAGE & DELI**
8925 **A CHATMON**...*RESIDENTIAL*
8925 **A MILLER**...*RESIDENTIAL*
8925 **ALBERTA CRAYTON**...*RESIDENTIAL*
8925 **ANNA BRADLEY**...*RESIDENTIAL*
8925 **ANNIE WATKINS**...*RESIDENTIAL*
8925 **B J STANLEY**...*RESIDENTIAL*
8925 **B M RENFROW**...*RESIDENTIAL*
8925 **B STONES**...*RESIDENTIAL*
8925 **BEATRICE CARTER**...*RESIDENTIAL*
8925 **BULAR HARDNICK**...*RESIDENTIAL*
8925 **CARL M GREENWOOD**...*RESIDENTIAL*
8925 **CAROL C STEWART**...*RESIDENTIAL*
8925 **CHAS R JAMES**...*RESIDENTIAL*
8925 **COMMUNITY CIRCLE II**
8925 **D L JONES**...*RESIDENTIAL*
8925 **DAVID D SMITH**...*RESIDENTIAL*
8925 **DOUGLAS HARRIS**...*RESIDENTIAL*
8925 **E G WORLEY**...*RESIDENTIAL*
8925 **E HAYES**...*RESIDENTIAL*
8925 **E WHITE**...*RESIDENTIAL*
8925 **EDDIE M HOWARD**...*RESIDENTIAL*
8925 **EDW MONTGOMERY**...*RESIDENTIAL*
8925 **ELLA WHITFIELD**...*RESIDENTIAL*
8925 **GARBRIEL LEE DICKEY**...*RESIDENTIAL*
8925 **GEO HENDERSON**...*RESIDENTIAL*
8925 **GEO L JONES**...*RESIDENTIAL*
8925 **GEORGIA FARRAR**...*RESIDENTIAL*
8925 **GERALD DUCKETT**...*RESIDENTIAL*
8925 **GLORIA J PIERCE**...*RESIDENTIAL*
8925 **H GWIN**...*RESIDENTIAL*
8925 **H JACKSON**...*RESIDENTIAL*
8925 **HATTIE F THOMAS**...*RESIDENTIAL*
8925 **HENRY SANFORD**...*RESIDENTIAL*
8925 **JAMES WHITE**...*RESIDENTIAL*
8925 **JEFF C MYERS**...*RESIDENTIAL*
8925 **JOE BELL**...*RESIDENTIAL*
8925 **JOE L BROWN**...*RESIDENTIAL*
8925 **JOHN H HARRIS**...*RESIDENTIAL*
8925 **JOHN T WHATLEY**...*RESIDENTIAL*
8925 **JOS GRESHAM**...*RESIDENTIAL*
8925 **JULIUS JOHNSON**...*RESIDENTIAL*
8925 **K GRIFFIN**...*RESIDENTIAL*
8925 **L CLARY**...*RESIDENTIAL*
8925 **L JOHNSON**...*RESIDENTIAL*
8925 **L PATTENGALL**...*RESIDENTIAL*
8925 **LOUISE BANKSTON**...*RESIDENTIAL*
8925 **M ARTHUR**...*RESIDENTIAL*
8925 **M BLANTON**...*RESIDENTIAL*
8925 **M C BRADFORD**...*RESIDENTIAL*
8925 **M HAWK**...*RESIDENTIAL*
8925 **MAGGIE MERIWEATHER**...*RESIDENTIAL*
8925 **MARY UPCHURCH**...*RESIDENTIAL*
8925 **NATHAN SMITH**...*RESIDENTIAL*
8925 **O G MCMILLAN**...*RESIDENTIAL*
8925 **PATTI ALLEN**...*RESIDENTIAL*
8925 **PLES BROWN**...*RESIDENTIAL*
8925 **R THOMAS**...*RESIDENTIAL*
8925 **ROBERT W DUDLEY**...*RESIDENTIAL*
8925 **ROBT HAYES**...*RESIDENTIAL*
8925 **RUBY CALLAHAN**...*RESIDENTIAL*
8925 **RUBY J STURGHILL**...*RESIDENTIAL*

DRAFT

2003 HOUGH AVE

SOURCE: DIGITAL BUSINESS DIRECTORY

Part 2 of 2

8925 **SALLY GARRETT**...*RESIDENTIAL*
8925 **SAVANAH LEE**...*RESIDENTIAL*
8925 **SUSIE WISE**...*RESIDENTIAL*
8925 **THRESA SMITH**...*RESIDENTIAL*
8925 **V HILL**...*RESIDENTIAL*
8925 **VIRGINA DUKES**...*RESIDENTIAL*
8925 **WENDELL B ANDERSON**...*RESIDENTIAL*
8925 **WILBUR J WOODSON**...*RESIDENTIAL*
8925 **WILLIE COOPER**...*RESIDENTIAL*
8931 **CHERYL MERRITT**...*RESIDENTIAL*
9001 **E GANDY**...*RESIDENTIAL*
9001 **SCHIQUANA THOMPSON**...*RESIDENTIAL*
9110 **DERRICK RANDALL**...*RESIDENTIAL*
9110 **E WILLIAMS**...*RESIDENTIAL*
9110 **ELLEN SANDERS**...*RESIDENTIAL*
9110 **H BARNETT**...*RESIDENTIAL*

2000 E 87TH ST

SOURCE: DIGITAL BUSINESS DIRECTORY

1774 **NATHE L WILLIAMS**...*RESIDENTIAL*
1787 **M APPLEWHITE**...*RESIDENTIAL*
1787 **ROSALIE MALONE**...*RESIDENTIAL*
1799 **J KAY**...*RESIDENTIAL*

DRAFT

2000 E 89TH ST

SOURCE: DIGITAL BUSINESS DIRECTORY

1760 **EVA LAWLAR**...*RESIDENTIAL*
1760 **GARY PURDY**...*RESIDENTIAL*
1762 **BEATRICE EVANS**...*RESIDENTIAL*
1768 **ISSAC MITCHELL**...*RESIDENTIAL*
1769 **P A FAIRFAX**...*RESIDENTIAL*
1769 **SAMUEL W MITCHUM**...*RESIDENTIAL*
1775 **MATTIE B JONES**...*RESIDENTIAL*
1779 **WILIE M STARMON**...*RESIDENTIAL*
1779 **WILLIE M STARMON**...*RESIDENTIAL*
1779 **WILLIE PAIGE**...*RESIDENTIAL*
1780 **D JACKSON**...*RESIDENTIAL*
1780 **HENERY M REV HOLLAND**...*RESIDENTIAL*
1780 **HOLLAND HENRY**
1780 **P SOUTHALL**...*RESIDENTIAL*
1780 **PHYLLIS SOUTHALL**...*RESIDENTIAL*
1780 **PRESCOTT G HALL**...*RESIDENTIAL*
1780 **WILLIAM WASHINGTON**...*RESIDENTIAL*
1781 **EDWARD DAWSON**...*RESIDENTIAL*
1781 **ERNEST DODSON**...*RESIDENTIAL*
1781 **J HARRIS**...*RESIDENTIAL*
1796 **DANIEL R COOK**...*RESIDENTIAL*
1796 **PETER WALTON**...*RESIDENTIAL*

2000 HOUGH AVE

SOURCE: DIGITAL BUSINESS DIRECTORY

94 total records. Part 1 of 2

8606 **UNITED PEACE BAPTIST CHURCH**
8610 **CRUSADER URBAN NEWS**
8610 **HOUGH AREA PARTNERS-PROGRESS**
8611 **CLEVELAND THURGOOD MARSHALL**
8800 **HOUGH BEVERAGE & DELI**
8806 **SMITTY'S SEAWAY BARBER SHOP**
8925 **A CHATMON**...*RESIDENTIAL*
8925 **A MILLER**...*RESIDENTIAL*
8925 **ALBERTA CRAYTON**...*RESIDENTIAL*
8925 **ANDREW WATTS**...*RESIDENTIAL*
8925 **ANNA BRADLEY**...*RESIDENTIAL*
8925 **ANNIE WATKINS**...*RESIDENTIAL*
8925 **B J STANLEY**...*RESIDENTIAL*
8925 **B STONES**...*RESIDENTIAL*
8925 **BILL LAMBERT**...*RESIDENTIAL*
8925 **BULAR HARDNICK**...*RESIDENTIAL*
8925 **CARL M GREENWOOD**...*RESIDENTIAL*
8925 **CAROL C STEWART**...*RESIDENTIAL*
8925 **COMMUNITY CIRCLE II**
8925 **DAVID D SMITH**...*RESIDENTIAL*
8925 **DOUGLAS HARRIS**...*RESIDENTIAL*
8925 **E G WORLEY**...*RESIDENTIAL*
8925 **E HAYES**...*RESIDENTIAL*
8925 **E P DAVIDSON**...*RESIDENTIAL*
8925 **E WHITE**...*RESIDENTIAL*
8925 **EDDIE M HOWARD**...*RESIDENTIAL*
8925 **EDW MONTGOMERY**...*RESIDENTIAL*
8925 **ELLA WHITFIELD**...*RESIDENTIAL*
8925 **EMMA GOODDEN**...*RESIDENTIAL*
8925 **G FARRAR**...*RESIDENTIAL*
8925 **G FOSTER**...*RESIDENTIAL*
8925 **GEO HENDERSON**...*RESIDENTIAL*
8925 **GEO L JONES**...*RESIDENTIAL*
8925 **GERALD DUCKETT**...*RESIDENTIAL*
8925 **GLORIA J PIERCE**...*RESIDENTIAL*
8925 **H GWIN**...*RESIDENTIAL*
8925 **H JACKSON**...*RESIDENTIAL*
8925 **HARRY LEE**...*RESIDENTIAL*
8925 **HATTIE F THOMAS**...*RESIDENTIAL*
8925 **HENRY SANFORD**...*RESIDENTIAL*
8925 **J MOORE**...*RESIDENTIAL*
8925 **JAMES WHITE**...*RESIDENTIAL*
8925 **JEFF C MYERS**...*RESIDENTIAL*
8925 **JOE BELL**...*RESIDENTIAL*
8925 **JOE L BROWN**...*RESIDENTIAL*
8925 **JOHN T WHATLEY**...*RESIDENTIAL*
8925 **JOS GRESHAM**...*RESIDENTIAL*
8925 **JULIUS JOHNSON**...*RESIDENTIAL*
8925 **K GRIFFIN**...*RESIDENTIAL*
8925 **L CLARY**...*RESIDENTIAL*
8925 **L HURD**...*RESIDENTIAL*
8925 **L JOHNSON**...*RESIDENTIAL*
8925 **L PATTENGALL**...*RESIDENTIAL*
8925 **LARKIN BENSON**...*RESIDENTIAL*
8925 **LOUISE BANKSTON**...*RESIDENTIAL*
8925 **M ARTHUR**...*RESIDENTIAL*
8925 **M BLANTON**...*RESIDENTIAL*
8925 **M BOSTIC**...*RESIDENTIAL*
8925 **M C BRADFORD**...*RESIDENTIAL*
8925 **M HAWK**...*RESIDENTIAL*
8925 **MAGGIE MERIWEATHER**...*RESIDENTIAL*
8925 **MARY MASON**...*RESIDENTIAL*
8925 **MARY UPCHURCH**...*RESIDENTIAL*
8925 **MILDRED GREATHOUSE**...*RESIDENTIAL*
8925 **MONROE ELDRIDGE**...*RESIDENTIAL*
8925 **O G MCMILLAN**...*RESIDENTIAL*
8925 **PATTI ALLEN**...*RESIDENTIAL*
8925 **PLES BROWN**...*RESIDENTIAL*

DRAFT

2000 HOUGH AVE

SOURCE: DIGITAL BUSINESS DIRECTORY

Part 2 of 2

8925	ROBERT W DUDLEY	RESIDENTIAL
8925	ROBT HAYES	RESIDENTIAL
8925	RUBY CALLAHAN	RESIDENTIAL
8925	RUBY J STURGHILL	RESIDENTIAL
8925	SALLY GARRETT	RESIDENTIAL
8925	SAVANAH LEE	RESIDENTIAL
8925	THOMAS J MADDOX	RESIDENTIAL
8925	THRESA SMITH	RESIDENTIAL
8925	V COLE	RESIDENTIAL
8925	V HILL	RESIDENTIAL
8925	VIRGINA DUKES	RESIDENTIAL
8925	WENDELL B ANDERSON	RESIDENTIAL
8925	WILBUR J WOODSON	RESIDENTIAL
8925	WILLIAM AMMONS	RESIDENTIAL
8925	WILLIE COOPER	RESIDENTIAL
8925	WILLIE F LANG	RESIDENTIAL
8931	CHERYL MERRITT	RESIDENTIAL
9001	E GANDY	RESIDENTIAL
9001	S WILLIAMS	RESIDENTIAL
9001	SCHIQUANA THOMPSON	RESIDENTIAL
9110	CARL JONES	RESIDENTIAL
9110	DERRICK RANDALL	RESIDENTIAL
9110	E WILLIAMS	RESIDENTIAL
9110	ELLEN SANDERS	RESIDENTIAL
9110	H BARNETT	RESIDENTIAL

1996 E 87TH ST

SOURCE: HAINES

..EAST 87TH 44108 CONT..

1219	•HARRIS E	229-3672	4
1220	JOHNSON Robt Lee	795-8473	
1223	XXXX	OO	
1224	•GARY Thos Jr	421-0130	
1226	XXXX	OO	
1227	XXXX	OO	
1230	•GALES Moneica	231-6636	
1231	XXXX	OO	
1233	CUSTOM Robt	231-4258	
1234	XXXX	OO	
1237	XXXX	OO	
1238	XXXX	OO	
1240	BROWN Florence	231-5653	+6
	STEELE Denise	229-6708	+6
1241	SHAW Marie	231-0176	2
	WILLIAMS John L	791-1779	5
1243	XXXX	OO	
1244	XXXX	OO	
1247	BAILEY Pamela D	231-2061	4
1248	XXXX	OO	
1252	DAVIS Shamill	721-2498	+6
1253	XXXX	OO	
1254	XXXX	OO	
X	SUPERIOR AV		
1256	XXXX	OO	

ZIP CODE 44106

X	HOUGH AV		
1774	WILLIAMS Nathe L	795-6136	
1781	XXXX	OO	
1782	XXXX	OO	
1785	XXXX	OO	
1786	XXXX	OO	
1787	MALONE Rosalie	795-5787	8
1790	XXXX	OO	
1791	XXXX	OO	
1794	XXXX	OO	
1799	KAY J	421-1066	
1802	XXXX	OO	
1803	BROWN Sherman	791-3535	9
	GRAVES J	231-6091	
1806	TOBLER L M	795-3314	+6
1807	XXXX	OO	
1808	XXXX	OO	
1811	MILLER Reginald	791-6826	+6
	STULTZ Geneva	795-5351	
1815	WATKINS Donald	231-7113	5
1817	XXXX	OO	
1822	XXXX	OO	
1824	XXXX	OO	
1825	XXXX	OO	
1830	BROOKFIELD APTS		
	ARNOLD Lucille	231-6436	0
	BROWN Kevin	229-0744	4
	COOK R	721-8367	1
	FANT Lee	421-6827	
	PHILEMON Carl E	229-5282	+6
	ROBINSON L	721-5865	1
	STUDMIRE L S	421-2866	5
1830			
1834	XXXX	OO	
1847	RAYNARD APTS		
	BOGAN Tasha	231-8162	+6
	CURRY Sam	791-2755	
	DULANEY Robt	421-2157	2
	FOSTER M	791-1046	1
	HOLDER D	721-0094	+6
	KEYS Nicole	721-1688	+6
	PRICE Ronald	721-9946	+6
	SIMS Shirley A	795-1686	+6
	THOMAS George	229-9128	+6
	WHITFIELD Stetson	231-5704	0
1847			
1848	XXXX	OO	
1850	XXXX	OO	
1852	XXXX	OO	
1855	XXXX	OO	
1856	BIZZELL Earl	231-7636	
	BIZZELL Walter L	795-1969	4
	BROWN Bessie	421-7426	
1859	ADAMS Myron	229-1763	2
	BOYD C	421-0170	7
1871	XXXX	OO	
1874	XXXX	OO	

DRAFT

1996 E 89TH ST-A

SOURCE: HAINES

1374	PERSON A	421-8060	1
1377	XXXX	OO	
1379	XXXX	OO	
1382	JONES Jo Anne	421-7519	+6
1383	BAILEY E	229-6508	+6
	HUBBARD G	791-4010	
	HUBBARD Janice B	791-4010	
	HUBBARD Leona	791-4010	
1386	XXXX	OO	
1387	BREWER Earl R Rev	421-6682	
	BREWER G V	231-4379	
1388	XXXX	OO	
1389	XXXX	OO	
1392	XXXX	OO	
1393	WATSON Jas Lloyd Bishop	421-1430	4
1396	•BRUSTER M L	421-7205	
1398	XXXX	OO	
1399	•PACE Armous	721-5033	
1401	XXXX	OO	
1402	XXXX	OO	

X MORRIS AV

1405	•LITTLE Whit	791-8872	
1406	XXXX	OO	
1408	XXXX	OO	
1410	XXXX	OO	

X HOUGH AV

1760	LAWLAR Eva	795-0912	0
	PURDY G	229-1649	9
1762	EVANS Beatrice	229-7815	7
	•JONES George	229-9857	+6
1765	XXXX	OO	
1768	MITCHELL B L	231-2380	+6
	•MITCHELL Issac	421-2272	
1769	MITCHUM Samuel W	721-8664	
1772	XXXX	OO	
1775	•JONES Mattie B	231-4727	
1779	PAIGE Willie	721-1623	4
	STARMON Jas	421-5247	7
1780.....	APARTMENTS		
	CRENSHAW David	791-4636	5
	HOLLAND Henry M Rev	231-7638	4
	MOLTON Donald	231-1287	+6
	STAUNTON L	721-3439	+6
	WOOD William M	229-6955	5
1780.....			
1781	DODSON Ernest	229-7816	4

1996 E 89TH ST-B

SOURCE: HAINES

..EAST 89TH 44106 CONT..

1796	APPLING Keith	229-3546	+6
	BOOZE Bernard	721-3424	+6
	DIXON Steven	795-0578	+6
	WALTON Peter	231-5405	2
1809	★EXODUS	231-1888	
1810	•COLSTON Ed	721-2676	
1814	XXXX	OO	
1815	•COLSTON K	421-0907	7
1819	XXXX	OO	
1821	DYSART K	791-5302	+6
	WARE Thos	795-2875	
1822	•WILLIAMS Clara A	791-0016	2
	WILLIAMS Jas	231-8573	
1827	XXXX	OO	
1831	CALLAHAN Clifton	721-6733	5
1834	BOWLING E	791-1645	5
	DAVIS M	231-0016	+6
	HILL Donald	229-5826	
	HILL H R	229-7719	
1835	XXXX	OO	
1841	ROBINSON C	231-1175	5
1843	•COLES T	229-8219	4
1848.....	APARTMENTS		
	BOWEN W J	421-8895	7
	CUMMINGS Orlando C	421-9313	5
	GLENN A	229-7657	+6
	MCCLOUD Hershel Jr	791-3760	2
	STEWART Harry C Jr	721-0737	
	WOOTEN M	229-1129	3
1848.....			
1849	XXXX	OO	
1853	XXXX	OO	
1856	HALL Brian	721-8131	7
1861	MURRELL Annie	231-7651	1
	WILLIAMS Margaret	229-0655	4
1863	XXXX	OO	
1864	XXXX	OO	
1868	XXXX	OO	
1872	BATTISTA Margaret	229-4730	1
1878	BATTISTA T J	791-5441	
	EDGE Frederick	229-6969	+6
1884	BONDS Thos	791-3629	3
1885	★UNIV CH OF CHRIST	421-0233	

X CHESTER AV

1902	XXXX	OO	
1905	★O R C A HOUSE	231-3772	
	★O R C A HOUSE	421-9400	7
1909	★MARY GOODEN CTR WMN	231-6506	1
1910	XXXX	OO	
1911	JAMES Paul W	721-6436	3
	TERRELL Almeature	229-9345	4
1912	XXXX	OO	

DRAFT

1996 HOUGH AVE

SOURCE: HAINES

HOUGH AV — 44103 CONT.

6915	ARKI S J	431-1438	2
X	**EAST 70TH**		
7001	XXXX	OO	
7005	★HARMON L	881-9263	
7009	XXXX	OO	
7010	★BIBLEWAY CHURCH	881-5760	4
7012	XXXX	OO	
7016	XXXX	OO	
7024	MCCLAIN Anna	431-0529	
7028	DAVISON John	431-6840	4
	MCCLAIN Andre	391-6709	+6
	WILLIAMS L	881-9616	+6
7037	★POLK'S POORBOY TIRE SHOP	432-1232	+6
7040	XXXX	OO	
X	**EAST 71ST**		
7101	XXXX	OO	
7102	★HOUGH FOOD DEAL MARKET	361-4503	+6
7214	★PATRIOT CH OF GOD	431-5628	0
7216	XXXX	OO	
7218	★HOUSE OF PRAYER	881-4999	
7302	OVERTON K	431-1347	+6
7304	MCNEAL Mattie	431-1803	+6
7306	MONTGOMERY Darren	881-9664	4
7308	HANDY Derrick	431-9159	0
7314	XXXX	OO	
7316	GREEN C	391-9458	+6
7318	BELL R	431-5785	
7320	ALLEN Stephanie	391-4437	1
7322	XXXX	OO	
7324	LANG I L	881-4015	2
7326	SMITH T	881-5744	+6
7342	DAWSON N	391-5154	
7344	XXXX	OO	
7346	XXXX	OO	
7348	HINES Sara	391-5371	9
7350	XXXX	OO	
7352	XXXX	OO	
7500	XXXX	OO	
7555	★CLEVE CTY POL STA	348-7107	+6
7600	XXXX	OO	
X	**EAST 77TH**		
7703	BELL W	721-1728	5
7705	WILLIAMS David J	229-6857	9
7707	CROSBY E	721-2492	7
7709	SIMMONS Thos	721-5624	3
7711	XXXX	OO	
7717	XXXX	OO	
7719	HERBERT J	229-7604	7
7721	XXXX	OO	
7723	XXXX	OO	
X	**EAST 78TH**		
7801	XXXX	OO	
7803	XXXX	OO	
7805	SWAIN L	229-1344	8
7809	WILLIAMS F L	721-8313	2
7811	MEARDY C	229-1475	+6
7819	WILLIAMS E T	721-8528	+6
7821	SPOTTSVILLE Rodney L	721-4800	+6
7827	PIERCE R A	795-0295	+6
X	**EAST 79TH**		
7901	XXXX	OO	
7905	XXXX	OO	
7909	XXXX	OO	
7911	XXXX	OO	
7918	DIGGS L	231-0691	+6
7919	BOATENG Major	721-5784	5
7923	XXXX	OO	
7927	LOWE E	229-9508	5
8001	XXXX	OO	
8005	LEE D	229-8246	2
8007	XXXX	OO	
8009	XXXX	OO	
8015	MOTEN R	791-2919	3
X	**EAST 81ST**		
8107	XXXX	OO	
8125	TAYLOR Linda	721-3215	5
X	**EAST 82ND**		
8215	XXXX	OO	
8219	★CHRISTIAN FMLY OTRC	421-3818	5
8300	★CLEVE NBRHD HEALTH	231-7700	1
	★W I C PROGRAM	231-7700	7
8326	XXXX	OO	
8399	XXXX	OO	

ZIP CODE 44106

WEALTH CODE 0.0

8555	BUILDING		
	★ANTICRIME STREET CLUB LEAGUE	721-0749	+6
	★CENTER FMLY DAYCARE	229-0700	8
	★CLEVE CTY PK PROP MNG HOUGH CT	664-4114	4
	★COUNCIL ECNMC FMLY	721-2100	4
	★COUNCIL ECNMC LRNING	231-7331	4
	★COUNCIL ECNMC OPPRTNTY HOUGH	421-5400	+6
	★HEAD START HOUGH	791-1920	
	★HEAD START PROGRAM	229-0700	
	★HOSS MULTI SERV CTR	348-7107	3
	★HOUGH MULTI SERV CT	664-4114	3
	★HOUGH PARNT CHLD CT	229-0700	8
	★INST RESPNSBLE FTHR	791-1468	5
	★INST RESPNSBLE FTHR	791-8336	5
	★OLDHAM ELIZABETH	231-1484	+6
	★VOCATIONAL GUIDANCE	421-0922	5
8606			
X	**EAST 86TH**		
X	**CRAWFORD RD**		
8606	★UNITD PEACE BAPT CH	231-4836	
8610	★HOUGH AREA PARTNERS IN PROGRSS	229-4277	5
8611	★CLEVE CTY PK REC CT T MARSHALL	664-4045	0
8710	XXXX	OO	
8800	★HOUGH BEVERAGE&DELI	231-7042	3
8801	XXXX	OO	
8804	XXXX	OO	
8806	★SMITTYS SEAWAY BRBR	795-0656	2
8812	XXXX	OO	
X	**EAST 89TH**		
8902	XXXX	OO	
8924	XXXX	OO	
8925	COMMUNITY CIR		
	ANDERSON Wendell B	791-6816	9
	ARTHUR M	791-3579	
	BANKSTON Louise	791-6842	
	BELL Joe	791-5583	
	BLANTON M	721-1846	7
	BRADFORD M C	721-9641	2
	BRADLEY Anna	231-8966	3
	BROWN Joe L	791-5094	
	BROWN Pies	791-5011	
	BURKES D	421-9850	+6
	BUTLER Frances	231-5575	+6
	CALLAHAN Ruby	421-9923	8
	CARTER Beatrice	791-1543	5

HOUGH AV — 44106 CONT.

	CHATMON A	721-1572	
	CLARY L	791-5924	
	★COMNTY CIRCLE 2	795-3950	
	COOPER Willie	721-3256	3
	CRAYTON Alberta	231-2885	
	DUCKETT Gerald	791-5127	0
	DUDLEY Robt W	231-5883	
	DUKES Virginia	721-6846	
	FARRAR G	791-0643	8
	FLOWERS L M	721-6625	+6
	CARRETT S	791-5569	
	GREEN N	231-6673	7
	GREENWOOD Carl M	721-1060	9
	GREER D	791-6455	+6
	GRESHAM Jos	791-9705	3
	GRIFFIN Katherine	721-2836	8
	HARDNICK Bular	229-5075	
	HARRIS Douglas	229-7040	
	HARRIS John H	721-6077	5
	HAYES E	791-2835	4
	HENDERSON Geo	791-7126	4
	HILL V	421-1084	
	HOWARD Eddie Mae	721-4547	
	JACKSON H	721-7590	0
	JAMES Chas R	229-9249	5
	JOHNSON L	795-0280	4
	JONES D L	231-5780	5
	LEE Savanah	791-9107	
	MCMILLAN O G	229-7858	1
	MERIWEATHER Maggie	231-4695	
	MILLER A	231-5539	9
	MONTGOMERY Edw	721-0827	2
	MYERS C P	795-5097	
	PATTENGALL L	795-4365	9
	PIERCE Gloria J	231-9342	0
	RENFROW B M	421-8688	5
	RIDDLE E	231-5790	+6
	SANFORD Henry	229-2940	
	SLOAN Eddie	229-3642	+6
	SMITH David D	229-2703	2
	SMITH Nathan	229-0413	5
	SMITH Thresa	229-3809	4
	STANLEY B J	421-1589	3
	STEWART Carol C	721-6114	
	STONES B	795-5159	
	STURGHILL Ruby J	791-1515	
	TELFAIR E	231-9472	+6
	THOMAS Hattie F	421-1549	
	UPCHURCH Mary	229-5527	0
	WATKINS Annie	795-5096	
	WHATLEY John T	229-8494	0
	WHITE E	231-5928	
	WHITE Jas	231-8720	
	WHITFIELD Ella	229-9083	
	WILLIAMS Evelyn	721-8947	+6
	WISE Susie	791-2210	5
	WOODSON Wilbur J	231-2083	0
8925			
8926	XXXX	OO	
8928	XXXX	OO	
8929	XXXX	OO	
8931	MERRITT Cheryl	721-9734	1
8933	XXXX	OO	
8935	XXXX	OO	
X	**EAST 90TH**		
9001	APARTMENTS		
	GANDY E	721-6137	
	JARMAN Marvin	721-8985	+6
	JEFFERSON Chamika	721-9783	+6
	MILLER Jouron	795-0073	+6
	ROBERSON T	221-6568	+6
	THOMPSON Schiquana	421-8584	3
	TOLER A	421-7518	+6
9001			
9110	SANDERS Ellen	721-4470	5
	WILLIAMS E	721-0294	5
9201	BARNETT Harriett	229-9517	+6
	BARNETT Helen	229-3520	+6
	CALHOUN R	791-6154	7
	HITCHCOCK Paul	229-3113	+6
9211	APARTMENTS		
	GUY Sheila	795-1324	+6
	HOPKINS Katrina	791-9045	+6
	PIERE Carmella	721-0957	+6
	SMITH Marsah	721-5110	+6
	TERRY Addarhea	791-8176	+6
9211			
9220	BLACK Cheryl	229-7103	+6
	JONES Darcy	231-8850	5
9221	★PARK VILLAGE APTS	791-0990	2
9231	XXXX	OO	
9241	CLARK P	721-5898	+6
	FLEMING J	791-6635	
	SHEPHERD Anicka	721-4656	+6
	STEWART D	231-0874	3
9251	FLETCHER Detra	421-8315	5
	SMILEY Lola	721-9753	+6
X	**EAST 93RD**		
9306	★DIXONS GROCERIES	791-6696	
9407	★EAST SIDE CNGRGTN JHVH'S WTNSSS	721-1988	+6
	★NORTON CNGRGTN JHVH'S WITNESSS	721-1988	+6
9410	COMMUNITY CIRCLE		
	ABBOTT Lucille	229-9636	5
	ABDALMAJID Viki	721-8575	
	ALEXANDER V	791-4644	
	BAILES L	229-2814	+6
	BARNES Richard E	231-6693	+6
	BITTING L	229-8723	3
	BONEY Geo H	791-7693	
	BROADEN George	229-4527	+6
	BROWN A M	721-0093	+6
	BUTLER B	231-0039	+6
	BYARESEO Eduardo	421-1137	8
	CAMPBELL Pauline	231-8476	+6
	CLARK Latisha	721-1888	+6
	★COMNTY CRCLE APTS 1	421-0072	
	CRALLE Ronald	791-2313	9
	DAVIS A P	721-0409	3
	DAYS P	231-4736	
	EATMON Demitra	231-5380	+6
	EDWARDS Jordan	231-3478	
	GILES Johnnie	721-1871	
	GLENN E	421-1210	4
	GRAHAM S	721-2213	5
	GRAY S	721-8138	4
	HAGLER Pamela	791-6209	7
	HALL D	721-1423	5
	HARRIS Demetris D	721-5948	5
	HOLLOWELL April	791-8779	+6
	HUDSPETH H C Jr	229-8472	7
	IRBY Michael	721-0994	+6
	JOHNSON Carolyn	229-6314	
	JOHNSON L	229-8204	
	JOHNSON Stephen S	791-7009	0
	LAMAR Dee	231-0037	
	LEVERT L K	231-9368	+6
	LEWIS Elizabeth	721-6704	+6
	MAYS Louise	229-5642	+6
	MILLER Jouron	795-9824	+6
	MOORE M	229-2435	4
	PARKS M	231-4095	
	PITTMAN Aaron	231-7054	
	RUCKER Arlene	231-6954	+6
	SLOAN H	229-2160	+6

1991 E 87TH ST-A

SOURCE: HAINES

1224	GARY Thos Jr	421-0130	
1226	XXXX	00	
1227	XXXX	00	
1230	GALES Monelca	231-6636	
1231	XXXX	00	
1233	CUSTOM Robt	231-4258	5
1234	XXXX	00	
1237	XXXX	00	
1238	XXXX	00	
1240	BROWN F	721-8153	2
1241	MUHAMMAD Abdullah	231-0176	4
1243	XXXX	00	
1244	XXXX	00	
1247	XXXX	00	
1248	XXXX	00	
1252	WALKER Waymon	368-1119	
1253	XXXX	00	
1254	XXXX	00	
X	**SUPERIOR AV NE**		
1256	XXXX	00	

ZIP CODE 44106

X	**HOUGH AV NE**		
1774	WILLIAMS Nathe L	795-6136	
1781	XXXX	00	
1782	XXXX	00	
1785	XXXX	00	
1786	XXXX	00	
1787	MALONE Rosalie	795-5787	8
1790	XXXX	00	
1791	XXXX	00	
1794	XXXX	00	
1799	KAY J	421-1066	

DRAFT

..EAST 87TH NE 44106 CONT..

1802	XXXX	00	
1803	BROWN Sherman	791-3535	9
	GRAVES J	231-6091	
1806	GOFF Sam Mrs	229-7238	4
	WALLACE P	721-7866	
1807	XXXX	00	
1808	XXXX	00	
1811	STULTZ Geneva	795-5351	4
1815	BROWN E	791-1668	+1
	MCLAUGHLIN C M	721-1121	+1
1817	ARMSTRONG Joe	791-4525	6
	MOORE Eva	231-7216	9
1822	XXXX	00	
1824	XXXX	00	
1825	XXXX	00	
1830.....	BROOKFIELD APTS		
	ARNOLD Lucille	231-6436	0
	COLE V	231-8656	+1
	COOK R	721-8367	+1
	FANT Lee	421-6827	
	HILL Steven	721-4055	+1
	JACKSON Bruce	721-9766	+1
	ROBINSON L	721-5865	+1
	TAYLOR Matthew	791-1734	
1830.....			
1834	ERVIN E	229-0608	+1
1847.....	RAYNARD APTS		
	BROWN L	721-4134	0
	CURRY Sam	791-2755	
	FLONNOY E	791-3854	9
	FOSTER Marie	791-0398	5
	FOSTER Marlene	791-1046	+1
	LEONARD Alberta	721-2847	
	PRYOR Wm Jr	231-5476	4
	WHITFIELD Paula	231-5704	0
1847.....			
1848	XXXX	00	
1852	XXXX	00	
1855	XXXX	00	
1856	BIZZELL Earl	231-7636	
	BROWN Bessie	421-7426	
1859	BOYD C	421-0170	7
1871	JOHNSON E	721-5008	
1874	XXXX	00	

X CHESTER AV NE

1893	XXXX	00	
1900	XXXX	00	
1903	LEWIS Latreasa	229-7741	
1904	XXXX	00	
1906	BATTLE Edw	721-0401	0
	GRAVES Arthur	229-7503	7
	JONES Larry	721-2051	0
	NEWSOME Jas E	721-9940	2
1910	XXXX	00	
1911	XXXX	00	
1918	XXXX	00	
1920	HAMMOND Floretta	229-8402	+1
	SANDERS Regina	229-4881	+1
	STEGALL Grover	229-7554	9
1921	XXXX	00	
1933	XXXX	00	
1938	XXXX	00	

X EUCLID AV

★ 0 BUS 108 RES 13 NEW

1396	BRUSTER M L	421-7286	
1398	XXXX	00	
1399	PACE Armous	721-5033	
1401	XXXX	00	
1402	XXXX	00	

X MORRIS AV

1405	LITTLE Whitt	791-8872	
1406	XXXX	00	
1408	XXXX	00	
1410	SCOTT D	721-2359	0

X HOUGH AV NE

1760	LAWLAR Eva	795-0912	0
	PURDY G	229-1649	9
	TOLLIVER Harry	229-9370	0
1762	EVANS Beatrice	229-7815	7
1765	KNOWLES D	791-8616	+1
1768	MITCHELL Issac	421-2272	
1769	HICKERSON M	721-1421	6
	MITCHUM Samuel W	721-8664	
1772	XXXX	00	
1775	JONES Mattie B	231-4727	
1779	MOORE Dachelle	791-5868	7
	STARMON Willie M	421-5247	7
1780.....	HAVYN APTS		
	DANIELS Mattie	229-3619	6
	NICHOLS Sarah	721-8241	
	WASHINGTON Wm	229-1971	7
1780.....			
1781	XXXX	00	
1796	CAMPBELL Lloyd	791-5031	0
	DOZIER Malcolm	231-5446	0
1809	★EXODUS	231-1888	5
1810	COLSTON Ed	721-2676	
1814	XXXX	00	
1815	COLSTON K	421-0907	7
1819	XXXX	00	
1821	WARE Thos	795-2875	6
1822	WILLIAMS Jas	231-8573	
1827	XXXX	00	
1831	XXXX	00	
1834.....	APARTMENTS		
	BEY Jerome G	721-3161	5
	BLAKEY V	791-1628	+1
	HILL Donald	229-5826	6
	HILL H R	229-7719	6
	JONES Carl	721-0414	+1
1834.....			
1835	HOLMES Bernice L	231-8754	+1
1841	HOWARD Cleveland	231-1175	9
1843	XXXX	00	
1848.....	APARTMENTS		
	BOWEN W J	421-8895	7
	FLUKER Clarence Jr	229-6913	9
	LYSLE H	421-7359	
	NORTON Robt	231-9049	+1
	STEWART Harry C Jr	721-0737	2
1848.....			
1849	XXXX	00	
1853	XXXX	00	
1856	BULLOCK J	231-0342	0
	HALL Brian	721-8131	7
	PRIMM John E	229-4879	+1
	TAYLOR H	229-8817	+1
1861	MURRELL Annie	231-7651	+1
1863	XXXX	00	
1864	★SENIOR CTZN BOARDNG	421-9269	+1
1868	XXXX	00	
1872	BATTISTI Margaret	229-4730	+1
1878	BATTISTA T J	791-5441	
1884	PEARSON Derek	791-1454	7
	SMITH Gary	721-0528	+1
1885	★UNIV CH OF CHRIST	421-0233	2

X CHESTER AV NE

1902	XXXX	00	
1905	★O R C A HOUSE	231-3772	
	★O R C A HOUSE	421-9400	7
1909	★MARY GOODEN CTR WMN	231-5506	+1
1910	XXXX	00	
1911	XXXX	00	
1912	XXXX	00	

1991 HOUGH AVE

SOURCE: HAINES

DIRECTORY PAGE MISSING

1986 E 87TH ST

SOURCE: HAINES

1233	CUSTOM ROBT	231-4258	5
1234	XXXX	00	
1237	XXXX	00	
1238	XXXX	00	
1240	BROWN F	721-8153	2
1241	MUHAMMAD ABDULLAH	231-0176	4
1243	XXXX	00	
1244	JOHNSON SOL JR	229-4204	7
1247	XXXX	00	
1248	XXXX	00	
1252	WALKER WAYMON	368-1119	
1253	XXXX	00	
1254	XXXX	00	
1255	XXXX	00	
1256	XXXX	00	

ZIP CODE 44106

1774	WILLIAMS NATHE L	795-6136	
1781	XXXX	00	
1782	TRIPLETT V	791-2610	+6
1785	XXXX	00	
1786	XXXX	00	
1787	ENSLEY LOUISE O	721-6808	
1790	XXXX	00	
1791	XXXX	00	
1794	XXXX	00	
1799	KAY J	421-1066	
	STROSE S	721-4442	4
1802	MALONE ROSALIE	795-5787	
1803	GRAVES J	231-6091	
1806	GOFF SAM MRS	229-7238	4
	HURD LOLA	721-0170	+6
	WALLACE P	721-7866	9
1807	XXXX	00	
1808	XXXX	00	
1811	STULTZ GENEVA	795-5351	4
1815	XXXX	00	
1817	ARMSTRONG JOE	791-4525	+6
	MCKNIGHT E	229-1712	+6
1822	XXXX	00	
1824	XXXX	00	
1825	XXXX	00	
1830.....	BROOKFIELD APTS		
	FANT LEE	421-6827	0
	HAIR V	231-1530	+6
	HARRIS OPHELIA	231-1340	4
	MITHCELL LESSIE	231-5176	5
	OLIVER R	231-1748	5
	TAYLOR MATTHEW	791-1734	8
	WALLACE J	368-0191	

DRAFT

1986 E 89TH ST

SOURCE: HAINES

1387	★BREWER EARL R REV	421-6682	
	BREWER G V	231-4379	
	EARL R REV	421-6682	4
1388	XXXX	00	
1389	FULFORD CHERRY	421-0448	5
1392	CRAIG JAMES	721-4179	9
1393	XXXX	00	
1396	BRUSTER M L	421-7286	
1398	XXXX	00	
1399	PACE ARMOUS	721-5033	0
1401	XXXX	00	
1402	XXXX	00	
1405	LITTLE WHITT	791-8872	
1406	XXXX	00	
1408	XXXX	00	
1410	XXXX	00	
1760	FELLOWS ROBT W	795-0912	
1762	XXXX	00	
1765	BEARDEN CORENE	229-1134	4
1768	MITCHELL ISSAC	421-2272	
1769	HICKERSON M	721-1421	+6
	MITCHUM SAMUEL W	721-8664	
1772	POLLOCK EDDIE C	721-9044	7
1775	JONES MATTIE B	231-4727	7
1779	JOHNSON FRED	231-5791	0
1780	HAVYN APTS		
	DANIELS MATTIE	229-3619	+6
	JOHNSON EMMA	721-0711	
	NICHOLS SARAH	721-8241	0
	ROBINSON LEO J	231-4613	9
1780			
1809	★COMNTY GUIDANCE CTR	431-7774	3
	★EXODUS	231-1888	5
1810	COLSTON B	791-6607	9
	COLSTON ED	721-2676	0
1814	XXXX	00	
1815	XXXX	00	
1819	XXXX	00	
1821	WARE THOS	795-2875	+6
1822	WILLIAMS JAS	231-8573	0
1827	XXXX	00	
1831	XXXX	00	
1834	APARTMENTS		
	BALDWIN JULIUS	229-3605	5
	BEY JEROME G	721-3161	5
	HILL DONALD	229-5826	+6
	HILL H R	229-7719	+6
	JONES CALVIN L	231-0595	4
	LAPRADE SAMUEL JR	721-5242	9
	TORIAN EARL	421-2351	4
1834			
1835	MILLER TOMMIE	229-9496	5
	WEBSTER J	791-6300	+6
1841	XXXX	00	
1848	APARTMENTS		
	ARNOLD LUCILLE	231-6436	4
	COUNTS MONDEL T	791-8290	+6
	DAVIS EDW	229-3513	+6
	GORDON ERNIE	791-1427	+6
	HICKS ALFRED	791-4169	+6
	LYSLE H	421-7359	9
	POOLE ANTHONY	791-6038	+6
	STEWART HARRY C JR	721-0737	2
	WALTON ALAN	231-0204	+6
1848			
1849	XXXX	00	
1853	XXXX	00	
1856	MCCLAIN MARK	791-8875	+6
	MCMICHAEL GEO JR	229-3342	8
1861	HARRIS MATTIE	229-3136	
1863	BARNES JAS	791-4246	+6
	PANKEY T	229-9574	+6
	SPEAKS S	231-8841	+6
	WEBSTER HERBERT	791-4278	+6
1864	XXXX	00	
1868	XXXX	00	
1872	XXXX	00	
1878	BATTISTA T J	791-5441	7
1884	MILEY ELIJAH	229-3652	+6
	WHITE W D	791-6317	+6
	WISDOM ANTHONY	231-6679	+6
1885	★UNIV CH OF CHRIST	421-0233	2
1902	XXXX	00	
1905	★O R C A HOUSE	231-3772	
	★ORCAHOUSE	231-3772	
1909	★ORCA WOMENS PROJECT	791-0237	4
	★URBAN MNRTY ALCHLSM	229-7000	3

1986 HOUGH AVE

SOURCE: HAINES

HOSMER AV SE 44105 CONT...

7019	XXXX	00	
7020	CUTLIP LAURIS	341-1214	+6
7021	XXXX	00	
★	2 BUS 181 RES	20 NEW	

HOUGH AV NE 44103 CLEVELAND

5502	★DUCHESS BEAUTY SHOP	881-6295	
5504	ANDREWS JOS	431-9159	5
5506	WRIGHT ALBERT	391-0044	5
5508	★ZION CH OF CHRIST	431-1579	4
5509	★ADD A NICKLE PLATNG	361-0666	4
5515	XXXX	00	
5600	XXXX	00	
5608	XXXX	00	
5611	★COLONIAL WOOLN MLS	391-0234	7
	★TRAIT TEX INDUSTRY	391-0234	7
5619	XXXX	00	
5708	★EMMANU EL A M E CH	391-0343	
5711	XXXX	00	
5805	★ACTION BUGLAR BARS	881-2211	+6
6000	★SALVATION ARMY CNTR	432-0500	8
6001	XXXX	00	
6010	★HOUGH DAY CARE CNTR	432-0505	0
	★SALVATION ARMY HGH	432-0505	
6011	JENNINGS MARTIN	361-5068	
	MARTIN VIOLA	431-0283	
6014	DEJARNETTE F	391-9166	
6100	MCCREARY GLORIA	432-3264	9
	POINDER JAS	432-0309	+6
6104	XXXX	00	
6109	MATHIS JESSE	431-4491	7
6211	PALMER JESSIE	881-2728	
6215	BROWN CLYDE	361-4318	2
6301	XXXX	00	
6302	XXXX	00	
6305	XXXX	00	
6307	CHAPMAN NADINE	881-3088	5
6308	XXXX	00	
6309	XXXX	00	
6311	XXXX	00	
6403	XXXX	00	
6500	★TARIFT VARIETY STR	391-3007	3
6501	XXXX	00	
6502	XXXX	00	
6505	XXXX	00	
6509	★CHURCH OF GOD	361-3615	7
6510	XXXX	00	
6512	★HOUSING RSRCES MNG	881-1880	3
	LANDERS G	881-6553	
	WILLIAMS S W	431-7428	3
6516	XXXX	00	
6517	XXXX	00	
6520	XXXX	00	
6527	JACKSON LAMAR	431-5077	+6
	SULLIVAN NORMAN	431-6188	+6
	WASHINGTON LASHUNDA	361-1644	+6
6613	XXXX	00	
6615	XXXX	00	
6621	XXXX	00	
6702	XXXX	00	
6703	JACKSON CARSON	881-3490	9
	JACKSON JULIUS	431-9162	
6706	DANIEL H	391-1386	8
6707	XXXX	00	
6710	LAUDERDALE ANDERSON	391-2037	3
6805	MANNING LOSSIE B	881-6159	
6806	XXXX	00	
6808	XXXX	00	
6810	XXXX	00	
6811	XXXX	00	
6815	BELCHER MARY E	391-8162	0
6900	XXXX	00	
6901	XXXX	00	
6904	BOYSAW W R REV	361-8250	
6906	XXXX	00	
6911	XXXX	00	
6912	THORNTON MILDRED	881-3148	9
7001	★L&S MKT	881-5454	
7005	HARMON L	881-9263	
7009	XXXX	00	
7010	XXXX	00	
7012	XXXX	00	
7016	XXXX	00	
7024	MCCLAIN ANNA	431-0529	
7028	WILLIAMS L	881-9616	5
7040	XXXX	00	
7101	XXXX	00	
7102	★THOMAS DELCTSN	361-4503	
7108	XXXX	00	
7112	NEAL MONROE	431-6217	
	NEAL RUBY	432-2169	
7116	XXXX	00	
7202	BARNWELL BETTY	391-0816	5
	JACOBS B J	391-9719	4
7214	XXXX	00	
7216	CASH MARTHA	881-5092	
7218	★HOUSE OF PRAYER	881-4999	3
7224	XXXX	00	
7301	XXXX	00	
7302	RICE GEO JR	881-7166	5
7304	XXXX	00	
7312	THOMAS JACQUELINE	432-3173	7
7314	WILLARD WILLETTE	431-0499	2
7316	XXXX	00	
7318	BELL R	431-5785	1
7320	XXXX	00	
7322	CONNOR F	391-7197	5
7324	XXXX	00	
7326	KNOX P	881-1456	5
7328	XXXX	00	
7330	XXXX	00	
7336	GORE J	881-8194	2
7338	FOSTER C	361-1409	+6
7340	XXXX	00	
7342	DAWSON N	391-5154	0
7344	JOHNSON B	431-1610	1
7346	XXXX	00	
7348	KNIGHT ANDREW	391-7596	1
7350	XXXX	00	
7352	CARTER EMMA	361-0856	7
7500	★HOUGH HARDWARE	431-8111	
	★HOUGH SUPPLY&SPCLTY	431-8111	
	★MODERN LIGHTING	391-7464	0
	★PROPERTY OWNERS SRV	881-8318	
7717	CARY JAS H JR	791-5802	+6
7803	BROWN BRENDA D	231-6237	+6
7805	ALFRISANY MOHSEN	795-0197	+6
7809	ALALWANI JUMAN	421-0952	+6
7819	NAJIEB ALBERT	231-5156	+6
7821	PARKER B	791-3401	+6
7823	SHELTON C	721-4199	+6
7827	HAMPTON MILTON	231-2287	+6
8007	XXXX	00	
8020	★NEW HUB DRY CLNG CO	421-8995	
8107	XXXX	00	
8125	XXXX	00	
8219	★GOOD SMRTN YOUTH CT	421-3818	
	★LEXINGTON SQUARE	791-1335	4
	★WELBE CONSULTANTS	791-0808	4
8300	★HOUGH NORWD HLTH	231-7700	
	★HOUGH NORWD HLTH 2	231-7816	3
	★HOUGH NORWD HLTH 2	231-7700	
	★HOUGH NORWD HLTH 2	231-7917	4
	★MATERNITY&INFNT CRE	231-0800	2
8326	XXXX	00	
8399	DAVIS MATTHEW	229-5513	
8409	XXXX	00	
8410	XXXX	00	
8412	XXXX	00	
8416	★SILVER MOON CAFE	421-2333	+6
8418	FOSTER LOCCIE	229-3518	0

HOUGH AV NE 44103 CONT...

8420	XXXX	00	
8422	XXXX	00	

ZIP CODE 44106

8555	BUILDING		
	★ANTI CRIME STR CLUB	721-0749	3
	★BELL NEIGHBRD CNTR	791-6677	
	★CLEVE CTY HLTH	231-7313	2
	★COUNCIL ECNMC OPRTY	421-5400	4
	★HOSS MULTI SERV CTR	231-7408	4
	★HOUGH AREA PARTNERS	421-5400	+6
	★HOUGH CMNTY COUNCIL	721-0330	
	★HOUGH CMNTY HEDSTRT	791-1920	3
	★HOUGH MULTI SERV CT	721-0077	9
	★HOUGH NUTRITN PRGRM	421-1973	3
	★NEIGHBRHD CNTRS ASN	791-6677	+6
	★NEW WORLD LRNG ACDM	231-0117	5
	★OPPORTUNITY INDS CT	421-8775	+6
	★SENIOR INFO SERV	721-0327	5
	★SKILLS AVABL PROJCT	421-0922	4
	★TEEN FATHER HOT LN	791-1468	3
	★TEEN FATHER HOT LNE	791-8336	+6
8555			
8606	★UNITD PEACE BAPT CH	231-4836	2
8610	★HOUGH AREA DVLPMNT	791-0147	0
8611	★CLEVE CTY PK CENTER	231-9668	2
8710	XXXX	00	
8800	★HOUGH BEVERAGE CO	231-8476	
8801	XXXX	00	
8804	JOHNSON QUEEN E	791-9008	
8806	★SMITTYS SEAWY BARBR	231-9225	2
8812	★INTER CITY BEVERAGE	421-2033	4
8902	XXXX	00	
8924	★DIXONS DELI	721-6260	3
8925	COMMUNITY CIR		
	ALLEN PATTI	791-7188	0
	AMMONS WM	229-3371	+6
	ARTHUR M	791-3579	9
	BANKSTON LOUISE	791-8842	3
	BATES NEAL	795-1740	8
	BELL JOE	791-5583	2
	BERRY CHAS	791-2489	3
	BOSTIC M	229-3221	2
	BROWN JOE L	791-5094	8
	BROWN PLES	791-5011	8
	BURNEY B	231-7463	3
	CARMACK EVELYN M	231-0281	8
	CHAPMAN E	421-8405	8
	CHATMON A	721-1572	1
	CLARY L	791-5924	9
	COLE V	791-4868	5
	COLLINS CLAUDE	791-1535	8
	★COMNTY CIRCLE 2	795-3950	8
	CRAYTON ALBERTA	231-2885	+6
	DAVIDSON E P	791-9414	4
	DUDLEY ROBT W	231-5883	4
	DUKES VIRGINIA	721-6846	8
	EDWARDS MINNIE	721-7904	8
	EVANS ALINE	421-1372	8
	EVANS PINKIE	721-8282	4
	FERGUSON HOYT	721-4486	8
	FISHER IDA M	229-5415	1
	FLOWERS LILLIE MAE	229-1164	8
	GARNER EMMA	229-1194	8
	GARRETT S	791-5569	2
	GOODE IRENE	231-5615	8
	GREEN TOM	421-4228	8
	GWIN H	795-4339	1
	HALL MILDRED	229-2470	1
	HARDING L E	231-8754	8
	HARDNICK BULAR	229-5075	1
	HARRIS HORTENSE	229-7040	5
	HARRIS K A	721-0238	8
	HAWK M	229-6047	8
	HILL V	421-1084	5
	HOWARD EDDIE MAE	721-4547	+6
	HUGHES S	421-2544	9
	JOHNSON WALTER	791-2725	4
	LAMBERT BILL	721-5879	8
	LANG WILLIE FRANCIS	229-9671	4
	LAYTON L	229-9911	4
	LEE HARRY	231-2296	8
	LEE SAVANAH	791-9107	+6
	LEWIS KATETTI	421-2008	1
	MARSHALL W R	229-5035	+6
	MERIWEATHER MAGGIE	231-4695	8
	MURELL LUKE	421-5059	8
	MYERS JEFF C	795-5097	8
	OLIVER B L	231-4525	+6
	OWENS P E	721-9963	4
	PACE IDELL	229-5216	9
	PATTENGALL L	795-4365	8
	RICKARD JAMES	421-7592	
	ROBINSON KENNETH C	229-4543	+6
	SANFORD HENRY	229-2940	+6
	SHOLDERS ROY	721-4639	2
	SIMMONS FRED	421-6753	9
	SLAYDEN CHRISTINE	721-1145	8
	SMITH DAVID	229-2748	0
	STEWART CAROL C	721-6114	8
	STEWART L	229-1383	5
	STONES B	795-5159	8
	STURGHILL RUBY J	791-1515	+6
	SWOPE BEATRICE	229-8688	9
	TAYLOR BESSIE	229-3722	8
	THOMAS ELEANOR	795-0722	+6
	THOMAS HATTIE F	421-1549	9
	WALKER WILLIE	229-5376	8
	WALTON M J	791-0429	+6
	WATKINS ANNIE	795-5096	8
	WATKINS L	791-0921	+6
	WATTS ANDREW	791-4223	8
	WHITE E	231-5926	1
	WHITE JAS	231-6720	4
	WHITFIELD ELLA	229-9063	8
	WILLIAMS A E	231-1818	2
	WILLIAMS CLARA A	791-0016	3
	WILLIAMS GERALDINE	229-7638	8
	WILSON H	721-7590	8
	WORLEY E G	791-3105	8
	YARBROUGH ADRIENNE	721-8748	3
8925			
8926	XXXX	00	
8928	★SANCTUARY GODS PPL	791-2073	2
8929	HAMILTON L	721-4139	8
8931	XXXX	00	
8933	WILLIAMS DAVID	721-3449	8
8935	XXXX	00	
9001	GANDY E	721-6137	8
	GREEN INEZ	231-1761	1
	MORGANFIELD LEWIS	721-2252	0
9110	LOGAN A	421-2393	4
	WILLIAMS E	721-0294	
9201	KNOTTS GEORGIA	721-4322	5
9211	PRICE RICARDO M	229-8899	5
9220	APARTMENTS		
	HOUSTON D	791-3182	+6
	SANDER ELLEN	721-4470	
	STEWART WM	791-1865	+6
	WARD GLADYS	229-8973	
	WYNN L	231-8024	+6
9220			
9221	XXXX	00	
9231	CLARK D	421-0858	4
	THOMAS V	721-2261	0
9241	APARTMENTS		
	FLEMING J	791-6635	
	MARTIN G	231-5403	5
	MOON J	229-1227	4
	NAYLOR D	229-3127	+6
	PERNELL CHARLIE	721-0842	+6

1981 E 87TH ST

SOURCE: HAINES

EAST 87TH NE — 44108 CONT

1224	GARY THOS JR	421-0130	9
1226	MAY JAMES	368-0759	7
1227	MOYER EDNA	795-0163	8
1230	GALES MONEICA	231-6636	5
1231	XXXX	00	
1233	BOWIE PATRICIA	721-7634	0
1234	XXXX	00	
1237	XXXX	00	
1238	XXXX	00	
1240	MORGAN ROBT L SR	421-1695	+1
1241	RUCKER RONALD	231-0176	6
1243	XXXX	00	
1244	JOHNSON SOL JR	229-4204	7
1247	XXXX	00	
1248	XXXX	00	
1252	WALKER WAYMON	368-1119	3
1253	XXXX	00	
1254	XXXX	00	
1255	XXXX	00	
1256	XXXX	00	

ZIP CODE 44106

1774	WILLIAMS NATHE L	795-6136	
1781	XXXX	00	
1782	XXXX	00	
1785	XXXX	00	
1786	XXXX	00	
1787	ENSLEY LOUISE O	721-6808	
1790	XXXX	00	
1791	XXXX	00	
1794	BLUNT MABLE	791-4866	3
1799	KAY J	421-1066	2
1802	MALONE ROSALIE	795-5787	
1803	GRAVES J	231-6091	6
	PENN M	231-0330	0
1806	WALLACE P	721-7866	9
1807	BAKER FANNIE	721-3742	3
	MOORE P	795-0505	8
	WILSON JESSE J	421-2944	+1
1808	XXXX	00	
1815	STULTZ GENEVA MRS	795-5351	
1817	XXXX	00	
1822	XXXX	00	
1824	XXXX	00	
1825	XXXX	00	
1830	BROOKFIELD APTS		
	BENTON L W	795-8073	4
	BLEDSOE F	721-3398	+1
	CHESTNUT J	229-7311	0
	CLARK D J	721-9608	+1
	COLEY RUFUS	791-6907	0
	FANT LEE	421-6827	0
	FIELDS M	229-8691	+1
	GRANT ISAAC	229-4865	3
	HUBBARD H	229-6005	+1
	LEWIS MICHAEL	231-1299	9
	MITCHELL LESSIE	721-1413	+1
	TAYLOR MATTHEW	791-1734	8
	WALLACE BOB	231-8129	9
	WALLACE J	368-0191	2
	WHITE AMOS	791-1064	5
	WILLIAMS JOHN	791-5658	+1
	WOODARD KENNETH	231-6461	5
1830			
1831	XXXX	00	
1833	XXXX	00	
1834	WITTKE H	231-4908	4
1836	STOVER JAMES	231-7755	9
1839	LESURE CHAS	229-3713	0
1844	A BEST MVNG&STRG	231-0300	+1
1847	RAYNARD APTS		
	ALEXANDER E	795-3485	
	BEARD LOUISE	791-3852	9
	COLEMAN M C	421-1233	7
	CURRY SAM	791-2755	+1
	FARROW LUEVERA	229-7162	+1
	FREEMAN BRASCOM	421-3677	9
	JORDAN MINNIE	231-4216	+1
	LEONARD ALBERTA	721-2847	8
	MITCHELL O B	791-8386	7
	MORRIS FREDDIE M	229-6319	9
	STOVER P	791-2088	+1
	THURMAN CLARENCE	231-1362	8
	VAUGHN LOUISE	231-3644	
1847			
1848	TAYLOR FLORENCINE	791-4991	9
1852	XXXX	00	
1855	HART STANCIL	721-1218	0
1856	BIZZELL EARL	231-7636	4
	BIZZELL S	231-1999	+1

1981 E 89TH ST-A

SOURCE: HAINES

1347	YOUNG VERNADINE	229-8366	+1
1351	XXXX	00	
1352	XXXX	00	
1356	HOLLOMAN ALEXANDER	421-0022	+1
1360	PERKINS JASPER	231-8831	
1361	MCDONALD ARTHUR JR	721-2708	7
1362	XXXX	00	
1365	SIMMONS HENRY	721-4316	
1366	XXXX	00	
1369	MCNEAL ROBERT	791-2859	7
1381	WILLIAMS F MISS	721-9029	9
1382	JONES R L	721-4877	0
1383	HUBBARD G	791-4010	
	HUBBARD JANICE B	791-4010	3
	HUBBARD LEONA	791-4010	
1386	XXXX	00	
1387	BREWER G V	231-4379	3
1388	XXXX	00	
1389	SMART BUFORD	229-6517	3
1392	CRAIG JAMES	721-4179	9
1393	XXXX	00	
1396	BRUSTER M L	421-7286	
1398	BROWN BARBARA	421-1435	+1
1399	PACE IDORA	721-5033	0
1401	WATSON ROBT	231-5008	
1402	XXXX	00	
1405	LITTLE WHITT	791-8872	
1406	CROSBY R	421-8212	+1

1981 E 89TH ST-B

SOURCE: HAINES

..EAST 89TH NE 44106 CONT..

1408	XXXX	00	
1410	SCOTT D	231-5451	9
1661	XXXX	00	
1662	XXXX	00	
1760	FELLOWS ROBT W	795-0912	
	MOORE CLEVELAND JR	229-1725	5
1762	EVANS B	231-7252	9
	HUMPHREY JAS M	229-7152	0
	JONES GEORGE	229-5456	+1
1765	XXXX	00	
1768	MITCHELL ISSAC	421-2272	
1769	JONES PATRICIA	231-0973	8
	MITCHUM SAMUEL W	721-8664	
1772	POLLOCK EDDIE C	721-9044	7
1775	JONES MATTIE B	231-4727	7
1779.....	BOLTON APTS		
	CHAMPION DARNELL	229-9718	0
	JOHNSON FRED	231-5791	0
	WILLIAMS T	231-1690	+1
1779.....			
1780.....	HAVYN APTS		
	BLOUNT ARCHIE	721-8989	+1
	JOHNSON EMMA	721-0711	2
	NICHOLS SARAH	721-8241	0
	ROBINSON LEO J	231-4613	9
	SOUTHALL O C	231-7796	0
1780.....			
1781	BEY EDDIE	229-5902	+1
1785	XXXX	00	
1789	XXXX	00	
1790	XXXX	00	
1796	STEVENSON BERTHA	795-3278	
1797	XXXX	00	
1805	XXXX	00	
1809	XXXX	00	
1810	COLSTON B	791-6607	9
	COLSTON ED	721-2676	0
1814	XXXX	00	
1815	XXXX	00	
1819	SEAWRIGHT CHARLES	721-3757	0
1821	WARE M	721-9042	8
	WARE THOMAS	795-2875	7
	WARE THOS	229-9580	6
1822	CLEVELAND HM REPAIR	231-5453	+1
	WILLIAMS JAS	231-8573	0
	WILLIAMS JAS	791-8628	0
1827	XXXX	00	
1831	FERGUSON LEROY SR	421-1439	8
1834	ALLEN DOUGLAS	229-8386	0
	DAVIS TOMMY	229-8504	+1
	LAPRADE SAMUEL JR	721-5242	9
1835	STANLEY ANGELO	421-2672	+1
1841	HICKMAN CLINTON B	421-8862	+1
1843	DIXON ALBERT E REV	368-1661	4
1848.....	APARTMENTS		
	ANDERSON CALVIN	721-2869	0
	BURKE D L	721-5546	9
	COLE JAMES	229-9742	+1
	FREEMAN LLOYD	229-5784	9
	LYSLE H	421-7359	9
1848.....			
1849	XXXX	00	
1853	XXXX	00	
1856.....	APARTMENTS		
	CHILKCUTT FRANK	229-5761	6
	FOSTER RALPH E	721-1758	
	MCMICHAEL GEORGE JR	229-3342	8
	REDEN NATHANIEL	229-2131	+1
	WILEY CLARENCE	231-3652	9
1856.....			
1861	HARRIS MATTIE	229-3136	

1981 HOUGH AVE

SOURCE: HAINES

..HOUGH AV NE 44103 CONT.

6707	XXXX	00	
6710	XXXX	00	
6711	WILLIAMS P A	391-0842	+1
6805	MANNING LOSSIE B	881-6159	
6806	XXXX	00	
6808	XXXX	00	
6810	XXXX	00	
6811	XXXX	00	
6815	BELCHER M	431-8556	0
	BELCHER MARY E	391-8162	0
6900	XXXX	00	
6901	XXXX	00	
6904	BOYSAW W R REV	361-8250	
6908	XXXX	00	
6912	THORNTON MILDRED	881-8148	9
7001	L&S MKT	881-5454	4
7005	ELLIS LUDIE C	431-7160	+1
	HARMON L	881-9263	
7009	XXXX	00	
7010	BIBLE WAY CHURCH	881-3798	8
7012	XXXX	00	
7016	XXXX	00	
7024	MCCLAIN ANNA MRS	431-0529	5
7028	CAMPBELL C	881-2067	0
	OLIVER PHEALIA	391-1320	4
7040	XXXX	00	
7101	XXXX	00	
7102	THOMAS DELCTSN	361-4503	5
7108	XXXX	00	
7112	NEAL MONROE	431-6217	
	NEAL RUBY	432-2169	6
7116	XXXX	00	
7202	JACOBS B J	431-5967	9
	THOMAS PAUL	431-2654	+1
7214	XXXX	00	
7216	CASH MARTHA	881-5092	6
7218	XXXX	00	
7224	XXXX	00	
7301	XXXX	00	
7302	WINSTON JOHNNY	431-4107	+1
7304	XXXX	00	
7312	THOMAS JACQUELINE	432-3173	7
7314	DAVIS BRYAN A	431-0499	+1
7316	XXXX	00	
7318	BELL R	431-5785	+1
7320	XXXX	00	
7322	XXXX	00	
7324	XXXX	00	
7326	XXXX	00	
7328	JOHNSON A	881-3393	8
7330	XXXX	00	
7336	XXXX	00	
7338	XXXX	00	
7340	SANDS B	881-3762	8
7342	DAWSON N	391-5154	0
7344	JOHNSON B	431-1610	+1
7346	CRAWFORD PATRICIA	431-3597	+1
7348	KNIGHT ANDREW	391-7596	+1
7350	XXXX	00	
7352	CARTER EMMA	361-0856	7
7515	M R Y TAVERN	881-1881	8
7519	XXXX	00	
7600	HOUGH HDW	431-8111	
	HOUGH SPLY&SPECALTY	431-8111	
	MODERN LIGHTING	391-7464	0
	PROPERTY OWNERS SV	881-8318	3
7612	XXXX	00	
7709	XXXX	00	
7711	YOUNG MARTHA	431-6011	0
7815	ARNOLDS DINER	431-7321	+1
8000	XXXX	00	
8003	XXXX	00	
8007	STOUDMIRE CORA	791-7416	
8011	ARTS SNOW PLOWING	229-4559	4
8015	MARS PAMELA	231-2472	
	MARS QUINTILLION	231-2472	
8020	NEW HUB DRY CLNG CO	421-8995	
8107	XXXX	00	
8125	XXXX	00	
8215	GOOD SAMRTN YTH CTR	421-3818	5
	LEGAL AID HOUGH OFC	791-3350	6
8300	HOUGH NEW PATIENT	231-7700	9
	HOUGH NRWD HLTH 2	231-7700	5
8326	XXXX	00	
8399	DAVIS MATTHEW	229-5513	
8409	XXXX	00	
8410	ASTOR CARE	721-0900	+1
	FAT BOYS	421-9849	0
8412	XXXX	00	
8418	FOSTER LOCCIE	229-3518	0
	SUPERIOR RECORDS 3	231-0471	6
8420	XXXX	00	
8422	XXXX	00	

ZIP CODE 44106

8555	BELL NEIGHBORHD CTR	791-6677	3
	COUNCIL ECON OPP	421-1973	+1
	CTY CLEV HLTH ENVRN	231-7313	0
	HOUGH CMNTY CNCL	721-0330	5
	HOUGH MULTI SV	721-0077	9
	HOUGH OPPORTUNITY	421-5400	0
8606	UNITD PEACE BAPT CH	231-4836	7
8610	HFH CONSTRUCTION CO	229-4670	0
	HOUGH AREA DEVLP	791-0147	0
8611	CLEVE CTY REC CNTR	231-9668	+1
8620	HENRYS FOOD MARKET	421-2181	+1
8622	XXXX	00	
8700	XXXX	00	
8708	DRUMSTICK RESTRNT	421-5025	4
8710	TERRELL JAMES	421-0928	+1
8715	XXXX	00	
8800	HOUGH BEVERAGE CO	231-8476	
8801	XXXX	00	
8804	JOHNSON QUEEN E	791-9008	
8806	SEAWAY BARBR SHOP	231-9225	+1
8812	INNER CTY BEVERAGE	421-9813	8
8902	XXXX	00	
8924	CALS DELCTSN&BEVRGS	721-8260	4
8925.....	APARTMENTS		
	ADAMS EUNICE	791-6768	+1
	ALLEN PATTI	791-7188	0
	ARTHUR M	791-3579	9
	BATES NEAL	795-1740	8
	BERRY N	791-7057	8
	BROWN EVERETT	231-5450	9
	BROWN JOE L	791-5094	8
	BROWN PLES	791-5011	8
	BURNEY B	229-9623	+1
	CARMACK EVELYN M	231-0281	8
	CHAPMAN E	421-8405	8
	CHATMON A	721-1572	+1
	CLARY L	791-5924	9
	COLE JAMES	231-2172	8
	COLLINS CLAUDE	791-1535	8
	COMNTY CIRCLE 2	795-3950	8
	CRADDOCK MARIE	795-4809	8
	DAVIS C	795-3854	8
	DUKES VIRGINIA	721-6846	8
	EDWARDS MINNIE	721-7904	8
	EVANS ALINE	421-1372	8
	EVANS LULA	791-7189	8
	EVANS MELVIN	795-4074	8
	FERGUSON HOYT	721-4486	8
	FIELDS ROBERT L	791-8043	8
	FISHER IDA M	229-5415	+1
	FLOWERS LILLIE MAE	229-1164	8
	GARNER EMMA	229-1194	8
	GOODE IRENE	231-5615	8
	GREEN TOM	421-4228	8
	GRIFFIN GEORGE D	421-2611	8
	GWIN H	795-4339	+1
	HALL M	229-2470	+1
	HARDING L E	231-8754	8

HOUGH AV NE 44106 CONT..

	HARDNICK BULAR	229-5075	+1
	HARRIS K A	721-0238	8
	HAWK M	229-6047	8
	HUGHES S	421-2544	9
	JEFFERSON MARY	791-7079	8
	JOHNSON CEASAR	721-6452	8
	LAMBERT BILL	721-5879	8
	LEE HARRY	231-2296	8
	LEWIS KATETTI	421-2008	+1
	LIGON MATTIE	721-7460	8
	MARSH SINNIE	721-3792	8
	MERIWEATHER ANDY	229-8776	0
	MERIWEATHER MAGGIE	231-4695	8
	MORMAN KATIE	721-6738	0
	MULLEN E P	791-2364	8
	MURELL LUKE	421-5059	8
	MYERS JEFF C	795-5097	8
	OLIVER B L	231-4525	8
	PACE IDELL	229-5216	9
	PATTENGALL L	795-4365	8
	RICE FLOYD	421-4269	8
	RICKARD JAMES	421-7592	8
	RICKS C	795-8423	8
	RODGERS JAMES	229-4153	8
	ROSTON ICIC B	721-4436	+1
	SIMMONS FRED	421-6753	9
	SLAYDEN CHRISTINE	721-1145	8
	SMITH DAVID	229-2748	0
	SMITH L	721-4639	8
	SPANN LESLIE L	795-4516	8
	SPEED JOE	791-7176	0
	STEELE L	791-5029	9
	STEWART CAROL C	721-6114	8
	STONES B	795-5159	8
	SWOPE BEATRICE	229-8688	9
	TAYLOR BESSIE	229-3722	8
	THOMAS B M	229-5871	8
	THOMAS HATTIE F	421-1549	9
	THOMPSON RICHARD	229-4427	+1
	TURNER N H	229-9366	8
	WALKER WILLIE	229-5376	8
	WASHINGTON RICHARD	795-3012	8
	WATKINS ANNIE	795-5096	8
	WATTS ANDREW	791-4223	8
	WHITE E	231-5926	+1
	WHITFIELD ELLA	229-9083	8
	WILKES L	791-5029	9
	WILLIAMS GERALDINE	229-7638	8
	WILSON H	721-7590	8
	WISE GEORGE	229-3071	8
	WORLEY E G	791-3105	8
	YOUNGER J	229-5727	9
8925.....			
8926	EVANS SUSIE	795-8452	9
	FIELD E	791-7925	9
	MILLS MAXINE	229-7219	0
	SMITH LAURA	229-3919	+1
8928	HOME GNG CHR GOD&CH	791-2073	+1
8929	HAMILTON L	721-4139	8
8931	XXXX	00	
8933	ANDERSON D L	231-0925	8
	WILLIAMS DAVID	721-3449	8
8935	EVANS PINKIE	721-8282	+1
9001.....	APARTMENTS		
	DOTSON M	721-7275	0
	DUNLOP T E	721-7318	0
	GANDY E	721-6137	8
	GREEN INEZ	231-1761	+1
	LEWIS JESSE	231-1458	8
	MORGANFIELD LEWIS	721-2252	0
	TONEY ROSA	231-5471	+1
9001.....			
9110.....	APARTMENTS		
	BELLO CHRIS	421-8380	+1
	CROSBY LATONYA	231-1895	0
	HINES C	231-0915	8
	KING M C	791-6603	0
	MALONEY LUCY	231-0298	8
	REED V	421-1881	+1
	STEVENSON RENDER	231-6676	+1
	WILLIAMS E	721-0294	
9110.....			
9201.....	APARTMENTS		
	FLACK EDNA	231-4234	9
	FORD S	229-6939	+1
	MYNATT G	231-1227	9
	SMITH M	421-8716	7
	STUDMIRE G M	721-9831	0
	STUDMIRE G M	229-3046	8
	TORRELL L	721-3477	+1
9201.....			
9211	GLENN D	721-5876	9
	HAMILTON JEAN EMIL	231-1946	9
	LEWIS MELVIN	721-0974	9
	MURRAY LATONJIA	721-2698	+1
9220.....	APARTMENTS		
	DAVIS P	421-8542	+1
	DAWSON JAS C	721-9446	+1
	SANDER ELLEN	721-4470	4
	SMITH M	721-7865	+1
	STOVALL CHAS	229-7759	5
	WARD GLADYS	229-8973	
	WYNN S	791-6114	9
9220.....			
9221	PARK VLG DAY CARE	231-7891	
9231.....	APARTMENTS		
	JONES PEARL	231-2720	
	SMITH DORIS	421-8398	+1
	TAYLOR E	421-2101	+1
	TERRELL VALERIE	231-0766	+1
	THOMAS V	721-2261	0
	WITHERS E L	795-1081	0
	WITHERSPOON EDDIE	791-3954	9
9231.....			
9241.....	APARTMENTS		
	BACON MARLA	721-3423	+1
	FLEMING J	791-6635	5
	LATTIMORE BARBARA	231-7111	9
	TOLER D	231-7428	9
	WHITT D	421-0142	+1
9241.....			
9251.....	PARK VILLAGE		
	DAVIS LOUISE	721-9171	+1
	KELLOM A	231-1564	0
	LYONS C D	421-0038	+1
	SWIFT W	421-1128	+1
9251.....			
9306	BARNETT H	229-3520	0
	DIXONS GROCERIES	791-6696	+1
9410.....	COMMUNITY CIRCLE		
	ALEXANDER V	791-4644	5
	ALLEN G	231-6171	0
	AVERY JOE	229-6515	+1
	BARNES WESLEY	721-5653	9
	BATES AMY	795-1960	6
	BELL CARRIE	229-2188	+1
	BOYD WILLIE J	421-4970	8
	BULLETT MARY	231-5634	+1
	CANNON WILLIE MAE	721-4220	5
	CARTER CAROL	231-0431	+1
	CHAMBLISS S	231-8531	9
	CLOPTON MAUDIE	229-5740	+1
	COMNTY CIRCLE APTS	421-0072	8
	DAYS P	231-4736	0
	DOWNEY EDW	231-5886	0
	DUDLEY WILLIE	721-3599	9
	EDWARDS JORDAN	231-3478	5
	EFFINGER N	721-0675	+1
	FERRELL WILL	229-9132	0
	FRANKLIN D	231-1949	0
	FULLER ERNIE	721-8240	5
	GARRETT WM L	231-4242	9
	GERMANY R	721-8517	9
	GILES JOHNNIE	721-1871	9
	GREEN ROSIE	231-1257	+1
	HANSON DAMA	791-9728	0
	HARFF ALVIN R	229-5572	+1

1976 E 87TH ST-A

SOURCE: HAINES

		00
1224	GARY THOS JR	795-4305+6
1226	IVEY JESSIE	231-4346 5
	MAY JAS	229-8533 3
1227	TAYLOR H M	721-7762 3
1230	GALES MONEICA	231-6636 5
1231	HOWARD KIM	229-2707 5
1233	XXXX	00
1234	XXXX	00
1237	XXXX	00
1238	XXXX	00
1240	MORGAN ROBT L	229-5351+6
1241	RUCKER RONALD	231-0176+6
1243	JOHNSON SOL JR	229-4672 0
	MILLER CATHERINE	421-8215
1244	XXXX	00
1247	XXXX	00
1252	WALKER WAYMON	368-1119 3
1253	XXXX	00
1254	XXXX	00
1255	XXXX	00
1256	EDGE MARY	721-2162+6

1976 E 87TH ST-B

SOURCE: HAINES

..EAST 87TH NE 44108 CONT..

ZIP CODE 44106

1774	MELTON F	229-1338+6
	WILLIAMS NATHE L	795-6136
1781	XXXX	00
1782	BURGESS ISAAC	421-0797+6
1785	NATHAN YVONNEDNA	231-0681+6
1786	OWENS IRIS	231-1387+6
1787	ENSLEY LOUISE O	721-6808
1790	XXXX	00
1791	HALL JOHN D	791-1148 3
1794	BLUNT MABLE	791-4866 3
1799	KAY J	421-1066 2
	ROBINSON JOHNNIE M	229-3432+6
1802	MALONE ROSALIE	795-5787
1803	GRAVES J	231-6091+6
	SMITH ETHEL	791-1817 7
1806	XXXX	00
1807	BAKER FANNIE	721-3742 3
	JOHNSON L	368-0341 5
	WASHINGTON J	791-9524+6
1808	XXXX	00
1811	XXXX	00
1815	COCKRELL WILLIE	421-7894 2
	KATER LARRY	229-9259+6
	STULTZ GENEVA MRS	795-5351 7
1817	XXXX	00
1822	FAISON HATTIE	721-0742
	LEONARD ALBERTA	721-2847 3
	POWELL E	721-5649 3
1824	XXXX	00
1825	XXXX	00
1830	....BROOKFIELD APTS	
	ALLEN BETTY	791-4862+6
	BENTON L W	795-8073 4
	BROWN SHERMAN	721-1656+6
	BUNTON WILLIAM	231-0587+6
	GRANT ISAAC	229-4865 3
	HOWELL GEO	229-6016 9
	LEWIS MICHAEL	721-9245+6
	MCKENZIE J	791-8208+6
	MOBLEY R	421-8231+6
	MORRIS RICHARD	721-0690+6
	OVERSTREET ROBT	421-6832 5
	REYNOLDS JAS	231-1805+6
	THURMAN CLARENCE	231-1362+6
	WALKER V	231-0628+6
	WALLACE J	368-0191 2
	WHITE AMOS	791-1064 5
	WHITE R	721-9089+6
	WOODARD KENNETH	231-6461 5
1830	.....	
1831	XXXX	00
1833	XXXX	00
1834	WITTKE H	231-4908 4
1836	STOVER PAULINE	368-0659 4
1839	ANDERSON VEO	231-2298 4
	JORDAN WM	791-7399
1844	COLEY RUFUS C	229-5971 8
	HAMILTON JESSIE	421-2192 5
	WALTON MARY LOUISE	229-6475 9
1847	....RAYNARD APTS	
	ALEXANDER E	795-3485 0
	BARNES MATTIE	229-8985 1
	CARLOCK E	229-4016 2
	JOHNSON AURELIA	791-4073 0
	JORDAN MINNIE	231-4216 4
	JUSTICE U S REV	795-6630 3
	KNIGHTEN HENRY	721-3932 9
	LARKINS LILLIE	421-0143 0
	MORRIS FREDDIE MAE	795-2833 0
	OTLER LULA	721-1358 9
	PRITCHARD FRED	229-4812 3
	*REID ALVIN	229-4610 9
	SCOTT JOSHUA	421-0148+6
	STRICKLAND M	421-1233+6
	VAUGHN LOUISE	231-3644 9
1847	.....	
1848	XXXX	00
1855	FRANKLIN ARLENE	368-1395+6
1856	BIZZELL ERNEST	

DRAFT

1976 E 89TH ST

SOURCE: HAINES

```
..EAST 89TH NE                44106 CONT..
       HUBBARD JANICE B       791-4010 3
       HUBBARD LEONA          791-4010
 1386   XXXX                 00
 1387  BREWER EARL R REV     791-4043+6
       BREWER G V             231-4379 3
 1388   XXXX                 00
 1389  SMART BUFORD          229-6517 3
 1392  FORD BURL             721-9022 4
       SCOTT JAS W            231-2655
 1393  DAWSON L              795-1267 5
 1396  BRUSTER FRED D        421-7286
 1398   XXXX                 00
 1399  PACE IDORA            229-5006 0
 1401  WATSON ROBT           231-5008
 1402   XXXX                 00
 1405  LITTLE WHITT          791-8872
 1406  WHITMORE JENNIE       791-9864
 1408  ROLLINS CLAUDIA       421-6189+6
 1410  LANE EUGENE           231-5549 1
 1661   XXXX                 00
 1662   XXXX                 00
 1760  FELLOWS ROBT W        795-0912 8
       JONES GEO             229-5456 2
       MOORE CLEVELAND JR    229-1725 5
 1762  ADAMS B               791-0305
       MCGILL MATTIE         231-6607+6
       WINTERS GEO W JR      791-5415+6
 1765  HALE JOS              229-5869 4
 1768  MITCHELL ISSAC        421-2272
 1769  COLEMAN ANNIE         229-4322+6
       MITCHUM SAMUEL W      721-8664
 1772   XXXX                 00
 1775  JONES MATTIE B        795-0197
1779....BOLTON APTS
       ABERNATHY J           229-3095 5
       EVERETT G             721-6609 4
       PRENTICE H H MRS      421-3434
       SMITH LOUISE          368-1486 3
       STEWART CAROL C       721-6114 4
       STEWART VIOLA         721-6114 3
1779.......................
1780....HAVYN APTS
       JOHNSON EMMA          721-0711 2
       NICHOLS SARAH         791-2264 8
       SOUTHALL ODESSA G     229-4523 2
1780.......................
 1781  LAWSON JAS C          231-1563 3
       SLADE WM              721-4485 3
1793....BOLTON MANOR APTS
       SIMS MALCOM H         795-6541+6
1793.......................
 1796  STEVENSON BERTHA      795-3278 9
 1797  DAVIS S               368-0115 3
 1801  THOMAS S              368-1682 4
 1805   XXXX                 00
 1809*COMNTY GDNCE&SERVS     721-2223+6
 1810  COLSTON ED            795-6381
 1814  HARRIS M              721-9620+6
       ROGERS M E            229-5363+6
 1815   XXXX                 00
 1819  SEAWRIGHT CHAS        791-2735 0
 1821  WARE CAROL            229-7851 5
       WARE THOS             229-9580+6
 1822*STRAIGHT UP HSE        721-2700 4
 1827  SMILEY LEVI           721-2238 4
 1831   XXXX                 00
1834....APARTMENTS
       CHAVEZ ROBERTO        368-1258 4
      *JAY VAN WHLSL DIST B  229-9339+6
       MURCHISON WILLIE      229-7739 2
       NEVEL ARTHUR          791-6009+6
       WILLIAMS JAS          721-6117 5
1834.......................
 1835  HARRIS E              791-6508 5
       NORMAN E JR           721-6549 5
 1841   XXXX                 00
 1843  DIXON ALBERT E REV    368-1661 4
1848....APARTMENTS
 1848  BAILEY WILL A         421-0869+6
       CHEATHAM GEORGE       795-6563+6
      *GREEN J W HEATING     421-5515
       JONES JOHN            421-2123+6
       LLOYD SUSANN          231-6612 2
1848.......................
 1849   XXXX                 00
 1853   XXXX                 00
```

1976 HOUGH AVE

SOURCE: HAINES

```
..HOUGH AV NE                 44103 CONT..
 6811 STEPHENS R              361-3126+6
 6815 CLARK J                 431-7615 5
      SCOTT MARY E            391-8162+6
 6900  XXXX                   00
 6901 JOHNSON THOS            431-6233 4
      WATSON ALBERT           361-5371 5
 6904 BOYSAW W R REV          361-8250
 6908  XXXX                   00
 6911 BROWN HERBERT           361-9926 7
 6912 THORNTON WARREN         391-2820+6
 7001*L&S MKT                 881-5454 4
 7005 HARMON GEO              881-9263
 7009  XXXX                   00
 7012  XXXX                   00
 7016 CANFIELD LOLA MAE       431-5295
 7021*FATIMAS CARRY OUT       431-5875+6
 7024 MCCLAIN ANNA MRS        431-0529 5
 7028 OLIVER PHEALIA          391-1320 4
 7040  XXXX                   00
 7101  XXXX                   00
 7102*THOMAS DELCTSN          361-4503 5
 7108  XXXX                   00
 7112 NEAL MONROE             431-6217
      NEAL RUBY               432-2169+6
 7116 GIBSON R                391-7446 5
 7202 HENDERSON C             391-2985+6
 7214*UNITD REACHOUT MSN      431-5532+6
 7216 CASH MARTHA             881-5092+6
      MERRIWEATHER S          431-4557+6
 7218  XXXX                   00
 7224  XXXX                   00
 7301  XXXX                   00
 7302 TROTTER JAS J           361-1169+6
 7318 SANFORD WM              432-3494+6
 7320  XXXX                   00
 7326  XXXX                   00
 7328 MOORE R                 881-4035+6
 7330  XXXX                   00
 7336 MARTIN TRYICE           881-5769 5
 7342 WATKINS PATRICIA        431-9293 3
 7344 JOHNSON B               432-2419+6
 7346 BLEVINS M               391-8296+6
 7348 JONES E                 881-7360 5
 7350  XXXX                   00
 7352 CARTER EMMA             432-1909 5
 7410  XXXX                   00
 7501  XXXX                   00
 7503 WOODS D M               361-0370+6
 7505  XXXX                   00
 7509  XXXX                   00
 7515  XXXX                   00
 7519*MARTHAS MEAT            881-8684 4
 7600*HOUGH HDW               431-8111 0
     *HOUGH SPLY&SPECALTY     431-8111
     *PROPERTY OWNERS SV      881-8318 3
 7612  XXXX                   00
 7709  XXXX                   00
 7711 BROWN WILLIE            391-4669+6
 7713  XXXX                   00
 7805  XXXX                   00
 7810  XXXX                   00
 7811  XXXX                   00
 7813 HARRIS LINNIE J         361-3458 5
      JOHNSON JOHN            361-0643+6
 7814  XXXX                   00
 7815 GRIFFIN EDW             881-1648 5
     *KO CHIEF DELCTSN        391-7429 5
 7918 CRAWFORD C              791-5536+6
 8000 WILLIAMS GREGORY        795-1578 4
 8003 PILLOT JUAN             795-4165
 8007 STOUDMIRE CORA          791-7416
 8011*ARTS SNOW PLOWING       229-4559 4
 8015 MARS PAMELA             231-2472 7
      MARS QUINTILLION        231-2472
 8020*NEW HUB DRY CLNG CO     421-8995 0
 8107  XXXX                   00
 8125  XXXX                   00
 8219*CLEVE LGL AID SOC       791-8350+6
     *GOOD SMRTN YTH CTR      421-3818 5
     *LEGAL AID HOUGH OFC     791-8350+6
     *WADE PK CLSTR OF CH     231-3922 5
 8300*CLEVE METROPLTN HSP     231-0800 5
     *HOUGH NRWD HLTH CTR     231-7700 5
 8326*SOUL BRO CLNRS          231-5369 4
 8399 DAVIS MATTHEW           229-5513 0
 8409  XXXX                   00
 8412 PARKS M                 421-7946+6
 8416 ROGERS DAN              231-8228+6
     *SILVER MOON CAFE        421-9778+6
 8418 FOSTER L                791-0511 5
     *SUPERIOR RECORDS 3      231-0471+6
 8420*CLEVE MONEY EXCH        229-3600+6
      SUMPTER FRANK           421-9808+6
 8422*ASTOR CAFE              721-0900 5
 8424 BROWN JANICE            791-4294+6
      PRICE S                 229-5982+6
 8426  XXXX                   00
```

ZIP CODE 44106

```
8555*BELL NEIGHBORHD CTR      791-6677 3
     *CLEVE CTY HLTH DIV      231-7313 4
     *COUNCIL ECNMC OPPR      421-5400 3
     *GIRL SCOUTS             231-4550 4
     *HOUGH CMNTY CNCL        721-0330 5
     *HOUGH MULTI SERVICE     231-5770 4
     *HOUGH NBRHD OPPR CT     421-5400 3
     *WADE PARK OUTREACH      421-2380 3
 8606  XXXX                   00
 8610*CLEVE CTY CMNTY DEV     721-7676 4
 8611*CLEVE CTY REC DEPT      229-8090 2
 8620*LARRYS MKT              421-2181 0
 8622*LARRYS FRUITLAND        421-0049 2
 8700  XXXX                   00
 8708*DRUMSTICK RESTRNT       421-5025 4
 8710  XXXX                   00
 8715  XXXX                   00
 8800*HOUGH BEVERAGE CO       231-8476
```

```
..HOUGH AV NE                 44106 CONT..
                              00
 8801  XXXX                   791-9008 1
 8804 JOHNSON QUEEN E         795-3275+6
      RIVERS J                721-0127 4
      WORTHY CLARENCE         231-9225 5
 8806*SEAWAY BARBR SHOP       421-4809 3
 8902 THOMAS NETTIE           721-6260 4
 8924*CALS DELCTSN&BEVRGS     229-2136 2
 8926 TATE BEATRICE           231-4836 4
 8928*UNITD PEACE BAPT CH
9001....APARTMENTS
      BELL S                  229-8195+6
      GANDY E                 229-6046 3
      GREEN JAMES             229-4131 1
      LOWE PATRICIA           229-5625 2
      NEAL B                  721-2978+6
      TURNER THEODIS          229-6655 2
9001.......................
 9003  XXXX                   00
9110....APARTMENTS
      BALLARD GEORGE          229-4422 1
      MALCOLM D               721-1605+6
      PETTIGREW M A           229-8691+6
      SULLIVAN ANNIS          229-3118 9
      SULLIVAN MELODY         368-0066+6
      WHITE K                 791-5685+6
      WILLIAMS E              721-0294 0
      WYNN ANNIE              229-8976 4
9110.......................
9201....APARTMENTS
      BUCHANAN ALONZO         795-4574 0
      FORD S                  229-8183 5
      HILL J                  791-4909+6
      MYNATT DERRICK J        229-1802+6
      RALLINGS R C            421-0905 2
      SCOTT HATTIE            229-8620 4
      SMITH M                 229-1344+6
9201.......................
9211....APARTMENTS
      AMTULLAHHAQQ R          229-3528+6
      BANKS JOSEPH            231-7832 5
      BRIGHT PATRICIA         791-7749 5
      KING JOHN L             229-9919+6
      RUSSELL BESSIE P        231-5691 3
      STEELE CALANDRA         795-4834+6
9211.......................
9220....APARTMENTS
      DAWSON JAMES C          229-4207 2
      JOHNSON F               229-7677 2
      PARKER F                229-7677 3
      SANDER ELLEN            721-4470 4
      STOVALL CHAS            229-7759 5
      WARD GLADYS             229-8973 9
      WYNN T                  229-9953+6
9220.......................
 9221*PARK VLGE DAY CARE      231-7891 0
9231....APARTMENTS
      ALLEN TERRY             421-7736+6
      BLACK STANLEY           229-9527+6
      JOHNSON ERMIE           721-1343+6
      JONES PEARL             231-2720 9
      STEWART V O             229-6546 5
9231.......................
 9241 BACON MARLA             231-5621 0
      FLEMING J               791-6635 5
      HARRELL ANN             368-1736 4
      MEDLEY PHILEMON         421-0886+6
9251....PARK VILLAGE APTS
      BYARS ALBERT LEE        421-0457+6
      MARX D                  791-4247+6
      PORTER T                421-4069 5
      SINGLETON I             229-8278+6
      WILLIAMS CHRISTOPHR     231-4843 9
9251.......................
 9300  XXXX                   00
 9302*L&A GROCERS             421-1986 3
 9303  XXXX                   00
 9306*FREEMAN GROC NO 2       231-9120
 9307  XXXX                   00
 9310  XXXX                   00
 9311  XXXX                   00
 9400  XXXX                   00
9410....APARTMENTS
      AARON MARK              368-9873+6
      AFOLABI BOLAHAN G       795-4821+6
      ALEXANDER V             791-4644 5
      BARNES WESLEY           791-8824+6
      BATES AMY               795-1960+6
      BREWER NORMAN           229-5952+6
      BROOKS MARY L           231-0039+6
      BROWN ROBERT            231-1152 5
      BRYANT DOROTHY ANN      231-3346+6
      BUCANNON DEANE          721-2391+6
      BURNLEY ERNEST L        368-0217+6
      BURNS B                 795-4144+6
      CANNON WILLIE MAE       721-4220 5
      DAVIS ROY               721-0472+6
      DOBBS JESSE L JR        721-0226+6
      DUMAN D                 721-1347+6
      EDWARDS JORDAN          231-3478 5
      EUTSEY B L              795-4317 5
      EVANS CECELIA           795-6220+6
      FAIRROW WALTER          721-8276+6
      FARNES B                421-1314+6
      FULLER ERNIE            721-8240 5
      FULLER RUTH             795-8627+6
      GIBBS WM                795-8221+6
      GRIFFIN D               791-0082 5
      HANLEY EARL             368-0711+6
      HAYNES BRENDA J         229-5746+6
      HILL JOS C              229-7011+6
      HOLLIFIELD H            368-1977+6
      HUMPHREY JOS            795-2561+6
      JACKSON L               229-8067+6
      JARMON TED              795-8567 5
      JERIDO RENEE            229-8277+6
      JOHNSON L               229-8204+6
      JOHNSON LAMONT          231-2626+6
      JONES CURTIS            421-1146+6
      KIMBRO L                791-8899+6
      KING WAYNE              229-7575+6
      LAMAR DEE               231-0037+6
```

1971 E 87TH ST

SOURCE: HAINES

1223	BROWN ROSE	795-1248+1
	THOMAS JOHN W	795-1028+1
1226	MAY JAS	229-5909 9
1227	KIRK JOHN	791-9591+1
1230	GALES LEOLA	229-9930 8
1231	XXXX	00
1233	BOWIE WAYNE	229-8290 0
1234	KIRK NORMA J	229-4180+1
1237	*WILAMOSKY JOHN INS	721-4660
1238	XXXX	00
1240	MORGAN ROBT L	721-4529 8
1241	XXXX	00
1243	JOHNSON SOL JR	229-4672 0
	MILLER CATHERINE	421-8215
1244	NORVAIHIS PETER	231-8635
1247	XXXX	00
1251	CHAPMAN SEATON G	229-8494+1
1252	WALKER WAYMON	231-5258 0
1253	EVANS JEAN	231-4434+1
1254	KINSEY LEANA	229-5907 9
	LOWE EMMA J	229-9682+1
1255	MCCALLA EMMETT	229-4160 0
	MCCALLA EMORY	229-4160 0
	WILLIAMS JAS	231-1530+1
1256	SMITH JOHN W	229-4495+1
	SMOOT LARRY A	231-1507 8

ZIP CODE 44106

1755	LOWE GLENN	231-1493+1
	PACKER JULIUS	721-6761+1
	WALTERS T	721-4236 0
1756	WILLIAMS NANCY	229-7625 0
1758	XXXX	00
1759	CROSS C	229-8656 9
1761	XXXX	00
1765	CLEMONS RUBY	421-7336 9
1766	XXXX	00
1769	BEVERLY JAS	791-6115+1
1770	XXXX	00
1773	HILLS ALFRED JR	229-7709+1
1774	WILLIAMS NATHE L	795-6136
1781	EVANS KENNETH	795-7278+1
1782	SMITH CHRISTINE	795-4225+1
1785	XXXX	00
1787	ENSLEY LOUISE O	721-6808
1790	HAYES FELTON	791-8386 9
1791	HALL JOHN D	795-0447 9
1794	BLUNT MABLE	231-4549
1799	KAY JULIA	421-1066 0
1802	MALONE ROSALIE	795-5787
1803	BAILEY P	229-6814+1
	SMITH ETHEL	791-1817 7
1806	GOFF SAM	229-6014 9
1807	CARPENTER REBECCA	795-4190
	RENAUT HELEN J	791-3128
	SCOTT EMMA	795-6388+1
1808	SCOTT EDW F SR	229-4681+1
1811	FLEMMING VERGIA	791-4647+1
1815	PETERSON GEO	421-1219+1
	STULTZ GENEVA MRS	795-5351 7
1817	*ARCO MASSEY BROS	391-0253 0
	*MASSEY BROS MOVING	391-0253 0
	MASSEY SHERRILL	229-7140+1
1822	FAISON HATTIE	721-0742
1824	XXXX	00
1830	....BROOKFIELD APTS	
	BENNETT CATHERINE	791-3068+1
	BEY ROBT P	229-7495+1
	DAVIS JOHN	421-5512+1
	GRANT ISSAC	229-6054 9
	HICKS CLARENCE	791-0739 0
	HOWELL GEO	229-6016 9
	KING CHAS	229-7829 9
	LEE FRANCES 44	721-1145 5
	PALMER E	229-8137 0
	PREVOST SIDNEY	229-7057 0
	SMITH JEAN	229-5346+1
	SMITH X	231-7836+1
	STAFFORD E M	231-4754 8
	WALKER AUDREY	229-7774+1
	WALKER TOMMY	721-0217+1
	WHITE AMOS 2	791-1064
	WILSON EDW H 47	721-5841
	WINTERS GEO W JR	791-5415+1
	WOODARD KENNETH	231-4055+1
1833	XXXX	00
1834	XXXX	00
1836	DOUGLAS BENNIE	229-4123 0
1839	JORDAN WM	791-7399
	WILLIAMS JULIUS	721-7541+1
1840	....MAYFAIR APTS	
	ARMISTAD E P	791-2306+1
	REEVES D	229-7002+1
1844	COLEY RUFUS C	229-5971 8
	HALL OSCAR	231-1748 6
	WALTON MARY LOUISE	229-6475 9
1847	....APARTMENTS	
	ALEXANDER E	795-3485 0
	BARNES MATTIE	229-8985+1
	HUDLEY OTIS	231-5571 9
	JAMES L	791-4815 0
	JOHNSON AURELIA	791-4073 0
	KNIGHTEN HENRY	721-3932 9
	LARKINS LILLIE	421-0143 0
	MORRIS FREDDIE MAE	795-2833 0
	NICKERSON ROBERTA L	795-3247 9
	OTLER LULA	721-1358 9

1971 E 89TH ST

SOURCE: HAINES

..FAST 89TH NE		44106 CONT..
1396	BRUSTER FRED D	421-7286 5
1398	WILLIAMS G W	795-7174 8
1399	PACE IDORA	229-5006 0
1401	WATSON ROBT	231-5008
1402	XXXX	00
1405	LITTLE WHITT	791-8872
1406	WHITMORE JENNIE	791-9864
1408	WOODRUFF DONALD A	229-3722+1
1410	LANE EUGENE	231-5549+1
1760	FELLOWS ROBT W	795-0912 8
1762	ADAMS D O	231-5773 7
	ADAMS WILLIE	791-0305
1765	AUSBY KENNETH	791-4308 0
	HILLS MORRIS	421-3090 0
1768	MITCHELL ISSAC	421-2272
	WADFORD CARRIE L	421-7362 8
1769	MITCHUM SAMUEL W	721-8664
1772	STARKS JACQUELINE	721-5104 9
1775	JONES MATTIE B	795-0197 6
1779	....BOLTON APTS	
	DAVIS G N	229-9716+1
	DAVIS ISIAH JR	229-7591+1
	MOSS LUCY MRS	795-7887 7
	PARKER IRENE	791-2457 9
	PRENTICE H H MRS	7421-3434
	RICHARDS MILDRED	795-8665 9
	RUFUS WILLIE	229-3963+1
	WILLIAMS SABRA	791-9498 9
1780	....HAVYN APTS	
	FOSTER JAS	229-6604 9
	HARMON ARTHUR	421-7945 8
	JOHNSON EMMA	721-0711 9
	NICHOLS SARAH	791-2264 8
	PINKSTON JOHN W	791-8372 0
1781	LAWSON JAS C	791-4513 9
	SLADE WM 9	721-4485
	WALTON ALBERT	791-1478+1
1786	LITTLES BENNIE MAE	721-5215 0
1789	XXXX	00
1790	WALKER SAMUEL	229-8026+1
1793	....BOLTON MANOR APTS	
	BROWN LAWRENCE P	229-5830+1
	HAIRSTON BONNIE	721-7227+1
	HAIRSTON HAROLD JR	791-4119+1
	HILL M G	421-3669 0
	HILLS M	231-0242 9
	JOHNSON HARVEY	791-4641+1
	PEOPLES ROBT L	795-3072+1
	SMITH JOSEPHINE 6	795-7883 5
	STRATTON BLANCHE M	791-0050 0
1796	STEVENSON BERTHA	795-3278 9
1801	ALSBROOKS MAE	229-7600 0
1805	MARSH P	795-6199+1
1809	XXXX	00
1810	COLSTON ED	795-6381 5
1814	BEY JACK	721-5199 0
	JOHNSON MARY	795-5342+1
1815	WILLIAMS M I	795-2119 7
1819	SEAWRIGHT CHAS	791-2735 0
1821	WARE THOS	231-5925
1822	JONES PEGGY ANN	231-8417 0
	*MARTIN L KING HSE	721-1126 0
1827	SMILEY LEVI	229-6783+1
1831	KEARNEY DANIEL R	231-0016 0
1834	BERNETICH FRANK	12791-6363
	BROWNLEE JAS	229-7013+1
	HOLLOWAY JESSE	229-8507+1
1835	XXXX	00
1841	VARNER ROOSEVELT	231-4058+1
1843	XXXX	00
1848	CONGER EARL G	795-7279 0
	CROWELL JOHN W	791-0199 0
	*GREEN J W HEATING	421-5515 4
	LLOYD JOHN H	231-6612+1
	WORTHY LOUISE	791-1957 9
1849	XXXX	00
1853	CHISHOLM LEN	231-2495 9
	SMITH BILL	791-3511+1

1971 HOUGH AVE

SOURCE: HAINES

```
--HOUGH AV NE                    44103 CONT--
 8304*GET MOR SUPERMARKET229-6321+1
8320----APARTMENTS
       CAMERON DARKYL          229-8121+1
       GILBERT MARY 15         795-6982 6
       MONTGOMERY FREDK        721-7033 9
       ODOM J T SR             229-8808+1
       SIMS GRADY              231-8518+1
       STEWART GEO             721-1970 7
       WILDER CORINE           795-6725 0
       WILLIAMS AZZIE M        721-6520 4
 8326*GRANT DRY CLNRS          421-9486+1
 8399 DAVIS MATTHEW            229-5513 0
 8409   XXXX                   00
 8412   XXXX                   00
 8416*STANDARD WINE CO         431-7706+1
 8418*ASTOR CAFE               231-9260+1
       FOSTER MARY LEE         421-3477 9
 8422*85 VARIETY STORE         421-9139+1
 8424   XXXX                   00
 8426*LOVINGS GRILL            791-5585 9

          ZIP CODE 44106

 8504   XXXX                   00
 8519   XXXX                   00
 8601*DEANS HSE OF JAZZ        231-9531 9
 8605   XXXX                   00
 8606*JONES L MORRIS MD        791-5400 4
      *JOURDAIN H M JR DDS795-7298 4
 8610*CLEVE COMM DEVLPMNT721-7676 8
 8611*THURGOOD MARSHLL CT229-8090 9
 8620*LARRYS MKT               421-7181 0
 8622*UNITED FURNECONDTNG421-0049 8
 8700*DRUMSTICK CARRY OUT231-9122 0
 8704*BRADS MKT                231-9151 0
       BRADSHAW PRESTON        229-8650+1
 8708*B M L DRY CLNRS STR231-9258 9
 8710*LUCKYS TVERADIO HSP421-9260 9
 8715*COLONIAL GARDENS         421-9637 4
 8800*HOUGH BEVERAGE CO        231-8476
 8801   XXXX                   00
 8804 JOHNSON QUEEN E          791-9008+1
 8806 MOORE JAS C JR           229-9282+1
 8809 STRICKLAND ETTA          795-8570 6
 8812*ASHFORD UNION 76 SV421-9180 0
 8817   XXXX                   00
 8819   XXXX                   00
 8900 ROGERS DEL               231-9796 8
 8902 ROGERS CLYDE             721-0939+1
       THOMAS NETTIE           421-4809
 8904*UNITED DRY CLNGETLR421-9470+1
      *UNITY DRY CLNGETLRG231-8800+1
 8906 BROWN CORA LEE           795-7090 9
 8908*TEDDYS SHOE SHN PLR421-9595+1
 8910*STARLITE BTY SALON 421-9294
 8912 CAIN COUNCILMAN C        231-2490+1
       COUNCILMAN CARRIE C231-2490 8
 8915*HOUGH SCHL               231-1395
 8918*SMITTYS BARBR SHOP       231-9225+1
 8920 BARNES ALEX              231-2290 9
       HOOKES HARRY            791-2031+1
       WATSON WM JR            791-1837+1
 8922 JONES SAM                229-3934+1
 8924*CALS DELCTSNEBEVR        231-9633 6
 8926   XXXX                   00
 8928*HOUGH HSE OF BEAUTY795-2484 8
 9001 ALLMAN LILLIE            791-1335 0
       BUFORD HENRY            229-8357 0
       COOKS PRINTIES          368-9856+1
       GREEN JAS               229-4131+1
       JOHNSON WM JR           229-6329+1
       LOWE PATRICIA           721-9864+1
       OTT SAM                 231-5446 0
       RUTH BRENDA MRS         229-3618 9
 9003   XXXX                   00
 9110 BALLARD GEO              229-4422+1
       HUNTER G                229-9666+1
       LIPSCOMB HATTIE         229-8620+1
       SULLIVAN ANNIS          229-3118 9
       WILLIAMS E              721-0294 0
 9201 BEAVERS CARRIE           229-7677+1
       BUCHANAN ALONZO         795-4574 0
       DAWSON JAS C            229-4207 0
       GARDNER SHIRLEY         229-4410 9
       TOLLIVER JOSEPHINE      229-6794 9
       WALLACE DORIS C         791-4622+1
 9211 BAKER M L                791-7844+1
       FOSTER BARBARA E        795-7230 0
       GRAYSON DIASY           421-4972 0
       SMITH L M               795-6449 9
       STRICKLAND RENEE        229-8703+1
       WATSOM D M              229-8531 0
 9220 KING SHIRLEY H           229-3714 9
       STOVALL CHAS            229-5023 9
       WADE T                  229-7869 0
       WARD GLADYS             229-8973 9
 9221*PARK VLGE DAY CARE       231-7891 0
 9231 BOINER FRANCES           795-0559 9
       DANTZIER ELBERT         229-8427 0
       JONES PEARL             231-2720 9
       STEWART MARY ALICE      229-5565 0
 9241 ABERCROMBIE BYRON        421-7824 9
       BACON MAKLA             231-5621 0
       BLANTON DAWN            229-7545 0
       CLARK ALBERTHA          421-8859 9
       COWINS MARION           229-8238 9
       GOINS G D               795-3107+1
       HARRELL ANN             231-0629 9
       IRVIN FRANCES           229-5692+1
       MCPHERSON PATRICIA      231-0069 0
9251----PARK VILLAGE APTS
       HAYNES CURTIS A         229-4838 9
       JEMISON JOS             229-9527+1
       LEMON EUGENE            421-1722+1
       SLY CLARA               229-4851 9
       WILLIAMS BERNICE        721-4170 0
       WILLIAMS CHRISTOPHR231-4843 9
       WILLIAMS M              721-7994 9
 9302*ROSES MKT                231-3730 0
 9303 ENGLISH OZELL            421-2609 8
 9306 BREAZEALE PRUDENCE       231-1152
      *FREEMAN GROC NO 2       231-9120
```

1966 E 87TH ST

SOURCE: OHIO BELL TELEPHONE

```
1205 MICHALSKI S          791-6061
1205 KOCINSKI E J         421-4465
1206 DEL TO OCC
1209 DEL TO OCC
1210 WLODARCZYK H F 791-2988
1212 LUTKUS L             721-9073
1213 CAVIS H E            795-7355
1213 MIECZNIKOWSKI M
                          421-6369
1215 KRUEGER C C          721-0875
1216 GORDON R             795-8348
1219 KITISS F R           795-7107
1220 DEL TO OCC
1223 RADWAN S J           421-5854
1224 DANIELS R V          231-3849
1226 SABATAITIS Z         421-6341
1226 SABAT S Z            721-5767
1227 KIRK J               791-9591
1231 DEL TO OCC
1234 DEL TO OCC
1237 WILAMOSKY J INS AGCY
                          721-4660
1238 DEL TO OCC
1240 CARNEY A             795-4692
1241 KRYGERIS J           421-2796
1243 ALIFF T              791-8290
1244 NORVAIHIS P          231-8635
1247 DEL TO OCC
1248 CHALECKAS J          791-2537
1251 STERNBERG H          231-5793
1251 SOEDER R J           721-9075
1252 PATTON E W           721-4509
1253 GULLIAN B            795-2917
1254 BALLARD D            795-4349
1254 MC WILLIAMS A        231-6156
1255 DOVYDAITIS A         231-0234
1255 ZIMMER J             721-8673
1256 TURNER O M           231-5279
1256 MC GHEE J            791-0889
1256 DEL TO OCC
1754 JOHNSON T L          795-8698
1755 SWAIN D              791-9188
1755 DEL TO OCC
1755 PRESSWOOD L          791-9654
1756 DEL TO OCC
1757 JONES J E            791-0038
1757½WOODRUFF M L         721-5641
1758 DEL TO OCC
1765 PARHAM E MRS         795-6745
1766 DEL TO OCC
1767 ADKINS J             721-0450
1770 CLAYTON L            791-0140
1774 WARE G               791-8598
1774 WILLIAMS N L         795-6136
1778 BROWN E              791-7498
1778 SMERELS R            791-0396
1782 JACKSON S            231-0894
1786 DOSTER G             791-1973
1786 BLACK J              791-2785
1787 ENSLEY L O           721-6808
1791 WATERS J             721-3192
1794 BLUNT M              231-4549
1794 DEL TO OCC
1798 LILLY H              795-3809
1801 DEL TO OCC
1802 MALONE R             795-5787
1803 SMITH E              791-1817
1803 DEL TO OCC
1803 SMITH H              721-9276
1803 BUNTON J M           231-2676
1806 BIRTS W              421-6571
1806 GOFF S               791-8317
1807 GREEN H R            795-3179
1807 ANDREWS M            791-3248
1807 CARPENTER R          795-4190
1807 LIPSCOMB F           795-2804
1807 RENAUT H J           791-3128
1808 SLEDGE W             721-2250
1811 SAUNDERS J           791-9219
1815 STULTZ G MRS         795-5351
1815 DEL TO OCC
1818 DAVIS B B            231-8202
1822 FEW G                795-0560
1822 FAISON H             721-0742
1824 DEL TO OCC
1830 SIMS B MRS           795-4464
1830 WHITE A              791-1064
1830 DEL TO OCC
1830 IVERSON M J          791-2042
1830 MUSE M L             421-6191
1830 HARRIS R E           721-2350
1830 WILSON E H           721-5841
1830 DEL TO OCC
1830 DEL TO OCC
1830 GAYLE J              421-2736
1830 KING J               231-2699
1830 DEL TO OCC
1830 JACKSON H            231-5063
1830 SUMPTER T            721-4058
1830 GRIER J R            721-1108
1830 LEE F                721-1145
1830 KNIGHT L             231-3973
1830 GAINES P C           795-4824
1831 BLAKE W              721-2294
1831 RUSSELL C            791-3645
1831 BURNS J              231-3001
1833 DEL TO OCC
1836 EVANS D              721-9936
1839 DEL TO OCC
1839 JORDAN W             791-7399
```

1966 E 89TH ST

SOURCE: OHIO BELL TELEPHONE

1243 DEL TO OCC
1244 WATKINS N 791-3312
1244 HINTON D 791-3582
1245 DEL TO OCC
1245 ZINK C 791-9453
1247 WILLIAMS W 421-4083
1247 JOHNSON R L 721-7652
1248 GILL B T 791-2673
1249 SPEIGHTS B 791-6803
1249 DEL TO OCC
1249 GRIFFIN P 791-5129
1249 CUMMINS R L 795-7979
1250 CLEMENTS S 721-1828
1252 HARTOWSKI T 231-1595
1253 HARDWICK W 791-1071
1256 DEL TO OCC
1257 GREER R 795-5181
1258 GOODWIN C 791-2921
1259 HUGHLEY H 791-1197
1261 RICHARDSON J 795-8433
1261 DEL TO OCC
1262 BUZA J 795-5261
1263 DEL TO OCC
1266 DEL TO OCC
1267 DEL TO OCC
1270 DEL TO OCC
1271 CULHANE M E 721-4133
1274 AVERY W 795-8490
1274 COWLER J 421-7646
1276 DEL TO OCC
1279 MIKULA J 721-4568
1280 KORDIC N 421-8184
1286 WALKER M I 231-3150
1286 HARPER J MRS 721-0730
1286 JORDAN N 795-1160
1290 DEL TO OCC
1290 DEL TO OCC
1310 CLICK J M 791-1930
1312 GEORGE R 421-1672
1314 LOWE J 721-3571
1315 JONES A 795-8468
1316 DOUGHTY L M 791-6075
1319 BROWN C J 231-7936
1322 RHODES J 421-5399
1322 WILLIAMS S C 721-7920
1326 DEL TO OCC
1327 GUNESCH J 721-8404
1329 FREESE A 791-3772
1332 GRIESMER J 791-7459
1333 THOMPSON J R 721-7254
1333 THOMAS E 231-2418
1334 HARRIS V MRS 231-5284
1337 DEL TO OCC
1339 PAULDO A 421-3660
1341 ANDERSON G 791-4984
1342 SIMMONS J E 791-5393
1345 BRAXTON B 231-6016
1346 HARDWICK O 421-7197
1347 DEL TO OCC
1355 HILL E 231-8413
1360 PERKINS J 231-8831
1361 DIXSON C X 421-4655
1362 ROGERS A 721-3994
1365 SIMMONS H 721-4316
1366 DEL TO OCC
1369 GLYMPH J 421-8450
1370 DEL TO OCC
1373 DEL TO OCC
1374 TURNER L B 791-7728
1378 BUNCH E MRS 795-5477
1381 WILLIAMS F MISS 721-9029
1382 JONES R L 231-4279
1383 BAKER S R 791-4010
1386 DEL TO OCC
1387 BREWER E R 791-4043
1388 DEL TO OCC
1389 SPARKS C 421-3217
1392 SCOTT J W 231-2655
1392 DEL TO OCC
1396 BRUSTER F D 421-7286
1398 TAVANO J 791-5068
1399 DEL TO OCC
1401 WATSON R 231-5008
1402 DILL P 791-2347
1405 LITTLE W 791-8872
1406 WHITMORE J 791-9864
1410 SCOTT H MRS 795-5899
1410 SCOTT H 421-5279
1411 BAKER E 791-8406
1434 ADAMS J B 421-7785
1755 WILLIAMS E 231-1259
1755 SAMPSON A 421-3019
1755 EDMONDS H T 795-6244
1755 THOMAS P 791-4265
1755 ROBINSON C 231-3712
1760 MATHEWS L 791-2245
1761 SAUM V MRS 721-2934
1762 ADAMS W 791-0305
1762 ADAMS D O 231-5773
1768 MITCHELL I 421-2272
1768 HINES G E 795-7686
1769 MITCHUM S W 721-8664
1772 HUGHES C 721-2736
1775 JONES M B 795-0197
1779 FRANCISCO M 721-3468
1779 WALKER Z T 231-4649
1779 CHERRY L MRS 721-9326
1779 DEL TO OCC
1779 DEL TO OCC
1779 DEL TO OCC
1779 PRENTICE H H MRS 421-3434
1779 KNIGHT L A 721-1724
1780 ELLIS C 721-2428
1780 NOLES S 721-5104
1780 MANUEL C E 795-6245
1780 NICHOLS S 791-2264
1780 GARNER F 231-2275
1780 OBRERO F 795-3799
1781 SLADE W 721-4485
1781 DEL TO OCC
1781 TRAVIS D 421-6277
1781 MACKINS C 721-8783
1785 DEL TO OCC
1785 DEL TO OCC
1786 WILLIS B M 721-5215
1786 TABOR P 795-5764
1786 LAWSON J C 791-4513
1789 DEL TO OCC
1790 UBER H 721-7421
1793 PHILLIPS J 231-5608
1793 SUMERALL M J 791-5910
1793 STEELE J 231-3084
1793 DEL TO OCC
1793 POGUE J 721-3391
1793 SMITH J MRS 795-7883
1793 SMALL S 795-2053
1793 PATTERSON W 795-1578
1793 COOKS G A 721-8198
1793 CHURN W 421-7769
1793 ANDERSON M 231-5758
1793 DEL TO OCC
1793 THORNTON J 421-6809
1793 WILLIAMS F 421-2495
1797 DEL TO OCC
1801 THOMAS C 421-1910
1801 YOUNG S 791-1962
1805 MC MULLEN C R 791-2477
1809 DEL TO OCC
1809 HUTCHISON J 421-6398
1809 GRIFFIN P 791-9713
1809 LEE E 231-6962
1810 COLSTON E 795-6381
1814 FISCHER N 231-1338
1814 CANADY B 421-4270
1815 DEL TO OCC
1818 WINFREY T 795-2086
1819 COE W B 231-6194
1821 WARE T 231-5925
1821 WARE R B 795-0716
1822 DEL TO OCC
1822 BEEDLOW R 421-6285
1827 FRIEBOLIN C D 421-2142
1831 KEARNEY D R 231-7481
1834 ALLEN B 421-4528
1834 ALLEN B MRS 721-4061
1834 SMITH M H 791-7754
1834 THOMAS C 231-6471
1834 BERNETICH F 791-6363
1843 WOODFORD C E 791-3527
1844 DEL TO OCC
1848 DEL TO OCC
1848 GREEN J W HEATING CO 421-5515
1848 LITTLE J C MRS 231-7623
1848 WILEY C 231-7818
1849 DEL TO OCC
1853 DEL TO OCC
1853 GOODWIN M MRS 791-6936
1853 PRESTON C M 231-5489
1856 SCHWARTZ J 791-3333
1856 MC DONAL E 721-7178
1856 FOSTER R E 721-1758
1856 ANKROM B 231-9049
1856 SULLIVAN S 231-2373
1861 SCHULZ I MRS 231-7436
1863 VOCELKA P 231-7292
1864 RAJCAN L 721-7359
1864 DALTON E R 791-2576
1864 HARRINGTON C E 795-1369
1868 HOBBS F 231-4702
1868 HOWARD R L 795-2345
1868 JEWELL L M 795-8065
1871 SHELTON S 791-7889
1871 PERDUE T L 421-6284
1872 LYKES M 791-3996
1872 DEL TO OCC
1878 DEL TO OCC
1884 KONGSVOLD K R 791-8506
1885 UNIVERSITY CHURCH OF CHRIST 421-0233
1902 WITHERSPOON P 229-3354
1905 STOCKTON C 231-6325
1905 BEECHUM T 721-2251
1909 FUERMANN O 231-0934
1909 KATZ S W 791-5847
1909 SYRVALAN A 229-4688
1909 BJORGE H 795-1680
1909 BROWN M 721-2819
1909 DEL TO OCC
1909 DEL TO OCC
1910 MELNICHUCK J 421-6380
1911 BLAND HOME IMPROVEMENT CO 229-5200
1911 IVORY O 791-0071
1911 FLEETS P A 231-4181
1911 LOCKHART T 421-7146
1912 HUNTLEY W M 229-6546
1912 MARTIN H A 721-1186

1966 HOUGH AVE-A

SOURCE: OHIO BELL TELEPHONE

8509 AMERICAN RESCUE WORKERS INC 421-7177
8511 JACKSON M M 721-4139
8512 CONEY ISLAND LUNCH 231-9422
8514 ERICH RADIO & SOUND SERV CO 421-8060
8516 CORT SHOES INC 791-7057
8518 ADAMS S 421-9582
8520 CITIZENS MARKET 231-4680
8524 INDEPENDENT LINEN SUPPLY CO 791-0110
8525 MC COY G 721-7926
8525 ENGLERT W J 421-0637
8525 BOGTHE O H 721-4256
8527 ED'S HOUGH DELICATESSEN 421-9859
8601 DEAN'S HOUSE OF JAZZ THE 231-9531
8605 CAVELL'S MARKET 721-2968
8606 JONES L M 791-5400
8606 JOURDAIN H M JR 795-7298
8615 ALL-BRITE DRUG 231-5625
8616 CLEVELAND CITY OF URBAN RENEWL-HOUSNG 721-7676
8620 LARRY'S MARKET 421-2181
8622 LARRY'S FRUITLAND 721-4492
8625 MC CLUSKEY J MEAT MKT 791-7250
8625 MARKET BASKET SAVMOR SUPER MARKET 231-3848
8700 JACK'S BAR B-Q 791-0736
8704 FANA'S FOOD MARKET 231-9165
8705 THOMAS M 791-5135
8705 BURLEY E 791-8771
8705 WHITSETT W B 721-1062
8705 KING W 721-0639
8705 LOWE W E 795-3459
8709 DEL TO OCC
8709 WALKER M E 795-7032
8712 MINTZ AWNING & SHADE CO 231-2455
8714 COUNTESS BEAUTY SALON 795-0223
8715 COLONIAL GARDENS 421-9637
8716 HOUGH HOUSE OF BEAUTY 795-2484
8718 BELL'S SEAWAVE BARBER SHOP 421-9628
8800 HOUGH BEVERAGE CO 231-8476
8803 TRAVIS G 721-3595
8803 DEL TO OCC
8803 DEL TO OCC
8803 MATLOCK S 795-6534
8803 DEL TO OCC
8803 JOHNSON E 231-5848
8804 CRENSHAW D R 421-2514
8804 JOHNSON E 795-2304
8804 WILLIAMS S M 795-5823
8804 BELL N 721-7615
8805 UNITED FURNACE & AIR CONDTG 421-0049
8806 J & I SOUTHERN KITCHENS RESTAURANT 231-7787
8809 TRAVIS J 231-8971
8809 JOHNSON D L 721-9198
8809 RODGERS N 421-5786
8809 DEL TO OCC
8809 DEL TO OCC
8812 ASHFORD PURE OIL SERVICE 421-9180
8902 KIBBLER D 231-0174
8902 SMITH D M 795-3275
8904 MECHANICAL HARDWARE & PLUMBING CO INC 231-9678
8906 DEL TO OCC
8910 STARLITE BEAUTY SALON 421-9294
8910 MOORE E 795-5257
8914 ALLISON A 791-2896
8914 OWENS L 231-0572
8915 CLEVE BD OF EDUC 231-1395
8920 KNOX M 721-4754
8920 MOSBY T 795-1491
8920 WATSON W 791-1837
8924 CAL'S DELICATESSEN & BEVERAGES 231-9633
8926 KNOX D 795-0257
8926 ELAM H 421-1170
8926 PITTMAN A 231-5391
8926 BRADLEY J 791-9421
9199 CLEVELAND SALES CO 795-0636
9205 SATELLITE DRY CLEANERS 231-7897
9207 SEVOUS BARBER SHOP 795-5085
9215 HOUGH INN THE 231-9732
9221 ROYAL DRY CLNRS 795-5810

1966 HOUGH AVE-B

SOURCE: OHIO BELL TELEPHONE

9227	NEWMAN'S SAVMOR SUPER MKT	231-5820
9301	BRAUN DRUG STORE	791-7120
9302	HOWARD'S MEAT MARKET	721-1374
9303	DEL TO OCC	
9303	DEL TO OCC	
9303	MITCHELL E M	421-2609
9303	AUSTIN R L	795-0897
9306	FREEMAN GROCERY	231-9120
9306	BREAZEALE P	231-1152
9309	LANDON P	721-6418
9309	BALL W C	721-1589
9310	TILLER J	231-5954
9310	DEL TO OCC	
9310	WILLIAMS F	795-0211
9310	MILLS M	791-9513
9400	WILLIAMS T R	791-2185
9400	DEL TO OCC	
9401	BREMMAN C A	421-0191
9401	PARKER V	791-2655
9405	GEORGE M	231-4305
9405	JONES W	795-4865
9411	DEL TO OCC	
9411	PULLIN J	231-8008
9502	JOHNSON E	721-5851
9503	BRINEY A L	791-9753
9507	WHITFIELD R	421-1883
9511	JONES E M	421-2423
9512	MARTIN G	791-9785
9512	DEL TO OCC	
9512	WILLIAMS N	721-3365
9512	COLEMAN V L	721-7638
9515	DEL TO OCC	
9515	DEL TO OCC	
9515	DEL TO OCC	
9600	DEL TO OCC	
9600	MOSS C	721-2374

1961 E 87TH ST-A

SOURCE: OHIO BELL TELEPHONE

1224	WYSZYNSKI B	SW1 3229
1226	SABATAITIS Z	GA1 6341
1226	SABAT S Z	RA1 5767
1227	WOLCZYK T	SW5 7195
1227	KIRK J	SW1 9591
1230	RICKEY J H	SW5 7193
1231	HARTUNG H	GA1 6652
1233	HOLBROOK G	SW1 5158
1234	BRZOZOWSKI R	RA1 9707
1237	WILAMOSKY J INS AGCY	RA1 4660
1238	DEL TO OCC	
1240	CARNEY A	SW5 4692
1241	KRYGERIS J	GA1 2796
1243	KEOUGH R F	GA1 8215
1244	NORVAIHIS P	CE1 8635
1247	HATALA M	RA1 9334
1251	WILKS H L	SW5 0794
1251	GAZY T	CE1 4973
1252	PATTON E W	RA1 4509
1253	MIHACEVICH E	GA1 0029
1253	MULLEN D P	CE1 5471
1254	TURNER O M	CE1 5279
1254	SCHMIKLA J	SW1 0760
1255	DOVYDAITIS A	CE1 0234
1255	LORANGER L	SW1 7165
1256	MONROE G	SW1 8311
1256	DAWKINS J H	RA1 0207
1256	ALLEN C S	RA1 1284

1961 E 87TH ST-B

SOURCE: OHIO BELL TELEPHONE

1256	YOUNG A E	RA1 3591
1755	RENFER P MRS	SW5 3358
1755	TILLMAN L R	SW1 5585
1755	DEL TO OCC	
1755	SCARBERRY E	SW5 4910
1755	REPPERT J H	CE1 2372
1755	MORGAN L	SW1 4483
1755	KRAMER C	SW1 9596
1755	HOUK H L	SW1 1892
1757	CZAPKO J	GA1 1167
1763	LIVELY A	SW1 3949
1765	WEBSTER J MRS	SW5 6745
1769	MC ARTHUR L	SW5 0969
1770	POLK A	SW5 3045
1773	MC DONALD W	GA1 4577
1774	DEL TO OCC	
1777	NESHKIN A & SON	SW5 7399
1778	BREITHER C E	SW1 7340
1782	JACKSON A B	CE1 0894
1785	DEL TO OCC	
1786	GOODEN E	GA1 4918
1786	COVINGTON J	SW1 3170
1787	MOODY F R	RA1 4750
1787	ENSLEY L O	RA1 6808
1790	GRANVILLE B	SW5 0873
1791	GLENN W A	SW1 6434
1794	BLUNT M	CE1 4549
1798	MC CARTHY M MRS	RA1 7640
1798	FOUTTY I	RA1 3870
1799	TYLER J	SW1 2676
1801	DEL TO OCC	
1802	MALONE R	SW5 5787
1803	DEL TO OCC	
1803	HENDERSON N	RA1 0145
1803	FOSTER S	SW1 5205
1806	GAMBLE C	CE1 2046
1807	RENAUT H J	SW1 3128
1808	EAST W W	GA1 5101
1808	SLEDGE W	RA1 2250
1811	SHERRILL W JR	SW1 6968
1811	JOHNSON H	SW1 1142
1814	JACKSON L	RA1 7943
1815	DEL TO OCC	
1815	DEL TO OCC	
1815	BLACK V	SW5 1727
1817	BLACK L	SW5 4753
1818	DAVIS B B	CE1 8202
1822	FAISON H	RA1 0742
1824	DEL TO OCC	
1830	WHITE A	SW1 1064
1830	DEL TO OCC	
1830	DORSEY J	RA1 7590
1830	DEL TO OCC	
1830	JOHNSON A A	GA1 7690
1830	RUSSELL H P	GA1 2860
1830	DEL TO OCC	
1830	STRICKLAND F	GA1 2742
1830	JENNINGS R	RA1 5484
1830	HURD J N	RA1 2735
1830	CROCKETT T A	SW1 1989
1830	WOOD E R	RA1 4753
1830	PEZANT M MRS	SW1 4733
1830	SLY J H	CE1 6204
1830	LITTLE A	CE1 1721
1830	BOWSER A M	GA1 2178
1830	DEL TO OCC	
1830	LINCOLN P H	SW5 5557
1830	DEL TO OCC	
1830	SUMPTER T	RA1 4058
1830	DEL TO OCC	
1830	MOODY A G	RA1 0186
1830	SHOTO H	RA1 0036
1830	TINSLEY C M	GA1 7309
1831	KEEFOVER W E	GA1 6399
1834	DEL TO OCC	
1836	ELAM O S	SW1 3638

1961 E 89TH ST

SOURCE: OHIO BELL TELEPHONE

DIRECTORY PAGE MISSING

DRAFT

1961 HOUGH AVE-A

SOURCE: OHIO BELL TELEPHONE

8426 BOB'S GRILL
8506 SULLIVAN B GA1 6245
8508 SENDER'S BARGAIN SHOE STORE RA1 8500
8509 FILLMORE HARDWARE CO CE1 1643
8510 PEOPLE'S CHOICE BARBR SHOP GA1 9799
8511 MARLIN L W SW1 8190
8511 BELTON I CE1 5706
8512 CONEY ISLAND LUNCH SW5 4750
8514 ERICH RADIO & SOUND SERV CO GA1 8060
8515 COOK W C CE1 6447
8515 GREENLEE A RA1 2434
8516 HARPER M SW1 7057
8517 WRONG CLUB THE GA1 9400
8518 ADAMS S GA1 9582
8519 FLECK G E GA1 5183
8519 HARDIE J S SW1 6071
8519 DEL TO OCC
8519 THOMPSON A MRS GA1 7712
8519 JONES E M SW1 2125
8519 EISENBERG A M MRS SW5 4860
8519 DONOVAN W L SW1 0479
8520 CITIZENS MARKET CE1 4680
8521 A-ONE TELEVISION SW1 4617
8521 ALLIED ALARM SYSTS SW1 4721
8521 ANDREWS A J SW1 8010
8524 SWIFT CLEANING & LAUNDRY INC SW1 0110
8525 ENGLERT W J GA1 0637
8525 WEBER A J CE1 7827
8527 ED'S MARKET CE1 2130
8601 RITZ GRILL GA1 9624

1961 HOUGH AVE-B

SOURCE: OHIO BELL TELEPHONE

8605 CAVELL'S MARKET RA1 2968
8606 CAPRA'S FURNITURE & APPLIANCE INC GA1 0220
8608 PAMPER-RAMA BEAUTY SALON SW1 2594
8615 ALL-BRITE DRUG CE1 5625
8620 LARRY'S MARKET GA1 2181
8621 HASE K SW1 5855
8622 MANNINO'S FOOD MKT SW1 2045
8625 MC CLUSKEY J MEAT MKT SW1 7250
8625 MARKET BASKET BI-RITE CE1 3848
8700 DAIREE FREEZ SW1 4280
8702 TOMORY'S MEATS RA1 2777
8704 FANA'S FOOD MKT CE1 1685
8705 BELL B RA1 3788
8705 BURLEY B SW1 8771
8705 WHITSETT W B RA1 1062
8705 CARVER W GA1 5132
8705 RICHBURG R D RA1 6673
8707 E & E MKT RA1 7729
8709 DEL TO OCC
8709 WHITFIELD D SW5 5116
8709 WALKER M E SW5 7032
8710 ZEIGLER'S READY TO WEAR CE1 4010
8711 ZEMBLA H SW5 5158
8712 MINTZ AWNING & SHADE CO CE1 2455
8714 DELURRIE CLEANERS SW5 2221
8715 COLONIAL GARDENS GA1 9637
8716 HARRY'S SUPERIOR LOAN CO SW1 2999
8718 SEAWAY BARBER SHOP CE1 9265
8719 HOOPER E COUNCILMAN SW1 3366
8723 JONES G GA1 8124
8723 COUNTESS BEAUTY SALON SW5 0223
8800 HOUGH BEVERAGE CO CE1 8476
8801 GREEN'S T V SW5 1051
8801 ZEMBLA H SW1 0040
8803 ROSS A L SW1 6966
8803 BANKS J RA1 8833
8803 DEL TO OCC
8803 DEL TO OCC
8803 BERRY C GA1 3841
8803 ALLEN F M SW1 1512
8804 MC CASTER B RA1 5340
8804 BELL N RA1 7615
8805 UNITED FURNACE & AIR CONDTG GA1 0049
8806 J & I SOUTHERN KITCHEN GA1 9669
8809 BONICK M SW5 2413
8809 RUSSI H H GA1 2144
8809 ZAMBLAUSKIS J PAINTNG CONTR GA1 7835
8812 DAVIS PURE OIL SERV STA CE1 9399
8901 TINKER N SW1 3696
8901 JOHNSON J J SW1 1712
8902 BEAS LUNCH GA1 3659
8902 KIDD M SW1 6837
8904 MECHANICAL HARDWARE & PLUMBING CO CE1 9678
8905 LETT D SW5 5319
8905 YOUNG M L CE1 2941
8906 DEL TO OCC
8910 SMITH M M RA1 3309
8912 HERTZ H CE1 7121
8914 HUGHES A SW1 7672
8914 MORELAND M SW1 2736
8914 WRIGHT S L GA1 8399
8914 OWENS L CE1 0572
8914 CLARK C A SW1 9923
8915 CLEVE BD OF EDUC CE1 1395
8918 GARMENT SERVICE CE1 0284
8920 DEL TO OCC
8920 DEL TO OCC
8920 FOSTER E SW5 0782
8920 WILSON J S SW5 0894
8924 DEBBIE'S DELCTSN & BEVERAGES CE1 9633
8926 MAXEY E SW1 8409
8926 JACKSON C SW1 6267
8926 RAWLS L R SW5 3939
8932 GONZALEZ TEXACO SERV STA GA1 9676
8933 SMITH R GA1 4570
9001 PARTEE W C GA1 0378
9003 POLK O MRS SW5 2680
9007 WALKER L B RA1 6937
9104 OAKLEY L E GA1 2141
9199 CLEVELAND SALES CO SW5 0636
9200 JOHNSTON L SCALP CLINIC RA1 3773
9201 J & S HALF-HOUR AUTOMATC LNDRY SW5 0170
9201 PRESSLER CO CE1 4545
9203 RUMPH L SW1 1762
9204 PRITCHARD R A GA1 2027
9207 SEVOUS BARBER SHOP SW5 5085
9208 DEL TO OCC
9211 PINE TAVERN GA1 9886
9212 JO-LU BAR GA1 9420
9212 DEL TO OCC
9214 JUANITA'S RESTRNT CE1 9896
9215 HOUGH INN THE CE1 9732
9216 COLONY FOODS SW1 1500
9217 PETE'S BAR B-Q CE1 9171
9218 PERRIN'S SNACK BAR GA1 9391
9220 TIGER BROWN'S RECREATIN PARLOR GA1 9792
9221 ROYAL DRY CLNRS SW5 5810
9227 NEWMAN'S SAVMOR SUPER MKT CE1 5820
9300 WESTINGHOUSE LAUNDROMAT HALF HR LNDRY CE1 9647
9300 BALL W C RA1 1589
9301 BRAUN DRUG STORE SW1 7120
9302 HOWARD'S MEAT MKT GA1 3663
9303 DOTSON H SW5 7408
9303 DEL TO OCC
9303 WILLIAMS R C RA1 5867
9303 CLARK J SW1 7490
9303 REED S A SW5 7909
9306 BREAZEALE N GA1 4227
9306 BREAZEALE P CE1 1152
9306 RICKEY'S MKT CE1 9347
9309 JONES H SW5 3764
9310 MATHEWS C CE1 3445
9310 DEL TO OCC
9311 MARGURITE'S BEAUTY SHOP SW1 7727
9400 WILLIAMS T R SW1 2185
9400 WALKER E CE1 3775
9401 BROWNFIELD G SW1 1357
9401 SMITH L RA1 4792
9401 ENGLISH M SW5 0364
9401 BREMMAN C A GA1 0191
9401 GRAY L RA1 9366
9401 CURRY A RA1 1840
9401 KIRKPATRIC E RA1 8407
9401 RICE E CE1 0058
9401 ESSIC D E SW5 4779
9401 COMER M L GA1 4942
9401 BAILEY W M SW1 9826
9404 POUGH S SW5 4123
9404 EATMON R RA1 6394
9405 BENJIMAN W SW5 7712
9411 PULLIN J CE1 8008
9411 ROBINSON G SW5 6497
9417 KNIGHT J SW5 1938
9502 PRINCE J W RA1 0132
9502 JOHNSON E RA1 5851
9503 DEL TO OCC
9505 REDRICK J SW5 4338
9506 DEL TO OCC
9506 DEL TO OCC
9507 HAYES L J CE1 4705
9509 SAWYER P GA1 3079
9511 HOUGH-ANSEL BEAUTY SALON SW5 2931
9512 MARTIN G SW1 9785
9512 CROSS B MRS SW5 6694
9512 WILLIAMS N RA1 3365
9512 DEL TO OCC
9512 TAYLOR J JR RA1 1946
9513 MONTGOMERY F GA1 0974
9515 BROWN E GA1 8640
9517 PORTER C SW5 1412
9600 NEAL D JR GA1 4623
9601 SUDDUTH J C RA1 4067
9601 JUDKINS A D RA1 5574
9601 GILLEN L RA1 6312
9604 LYNCH B MISS SW1 5245
9607 CLINTON J RA1 2889
9607 WOODBERRY H SW5 7234
9607 SUDDUTH B SW5 7096
9607 JOHNSON J RA1 4718
9607 MULLEN L RA1 9787
9608 PITTS G SW5 5827
9611 GLOVER M GA1 3608
9611 JONES E L SW1 8402
9611 EATMON S L SW1 2704
9611 SOLOMON M SW5 7310
9611 THOMAS J SW1 8502
9611 LYNCH L GA1 1491
9611 DEL TO OCC
9701 HIGHTOWER B M GA1 8386
9701 WILLIAMS G GA1 3145
9701 DEAN J W CE1 5847
9702 DEL TO OCC
9704 FISHER C SW5 5439
9706 PHILLIPS C J GA1 2118
9708 BARNES E RA1 1787
9710 MAIDEN J JR SW1 7921
9712 DEL TO OCC
9714 DEL TO OCC
9716 DEL TO OCC
9802 BROWN L SW5 0039
9806 PARRIES W H CE1 8379

1956 E 87TH ST

SOURCE: OHIO BELL TELEPHONE

EAST 87th ST NE
(1170-1940)

1100-1299 E 87TH NE 3002-2
1172 Heinz H.....#1.....SW-1-8698
1173 Kurtz Roland B.....(2)..GA-1-6023
1175 Maletic Andrew S.....(2)..RA-1-2225
1178 Krysiak H J.....up.....CE-1-5578
1179 Reulbach Harry.....SW-1-1694
1181 Kozielski Stanley....(2)..RA-1-1674
1182 Waitekunas John.....RA-1-9351
1185 Ulichney Peter J.....CE-1-2487
1186 Sierputowski Bob.....SW-5-6878
1188 Bauman L W.....SW-5-0153
1189 Stanish R.....up.....SW-5-2371
1191 Muchewicz Stanley r.....GA-1-6080
1192 Lazdinis S.....CE-1-8714
1195 Kaluba Michael.....CE-1-1567
1196 Sammon J F.....(2)..GA-1-4678
1199 Sieminski Jos.....RA-1-3644
1200 Matuszewski A W.....(2)..GA-1-3193
1201 Junkers B.....RA-1-2569
1202 Pugacz John.....RA-1-7138
1205 Michalski Josephine.....RA-1-0789
1206 Rooney C J.....SW-1-1692
1209 Berichon Elizabeth Mrs....SW-1-2155
1210 Wlodarczyk Harry F.....SW-1-2988
1212 Dovydaitis A....dn.....CE-1-0234
1213 Vouk John.....dn.....RA-1-6728
1215 Krueger Cora C..dn.....RA-1-0875
1216 Fitzgerald David.....(2)..SW-1-8623
1219 Sanor Geo F.....(2)..RA-1-0463
1220 Donasewicz W.....RA-1-0650
1223 Casey J P.....up.....RA-1-4854
1223 Kocinski Edward J..dn.....CE-1-9088
1224 Wyszynski B.....SW-1-3229
1226 Sabataitis Z.....(2)..RA-1-5767
1226 Sabataitis Z.....GA-1-6341
1227 Gardias J.....dn.....GA-1-1261
1230 Rickey J H.....SW-5-7193
1231 Matuszewski Anthony A.....RA-1-3994
1233 Muliolis I.....SW-1-5287
1234 Brzozowski R....dn.....RA-1-9707
1237 Wilamosky John Ins Agcy...RA-1-4660
1238 Del. To Occupant.....xx.....
1240 Carney Mary P.....(2)..SW-5-4692
1241 Garvey John E.....(2)..RA-1-8454
1243 Keough R F.....(3)..GA-1-8215
1244 Del. To Occupant.....(2)..XX.....
1247 Kedys Joe.....SW-5-7816
1248 Pautienis Kazimir Dr.....SW-1-5879
1251 Del. To Occupant..#1.....XX.....
1251 Weldon Frances..#6.....SW-1-0160
1252 Patton E W.....(2)..RA-1-4509
1253 Georgia E M.....#2.....GA-1-5442
1253 David J J.....#5.....GA-1-7319
1254 Hayward D B.....#20.....RA-1-0398
1254 Kilfoyle Richard M..#21...SW-1-1555
1254 Jenkins Edw E...#22.....GA-1-3389
1255 Pickett Harold F..#3.....GA-1-7450
1255 Stoecker L.....#4.....SW-1-7983
1256 Thomason Mack...#15.....RA-1-9580
1256 Moran Wm.....#17.....GA-1-7912
1256 Schmotzer J J...#18.....SW-5-5970
1256 Thome V Mrs.....#19.....CE-1-3260
1754-1999 E 87TH NE 3037-1
1754 Hinton E D.....dn...(2)..GA-1-1637

1754-1999 E 87TH NE 3037-1
B 1755
1755 BROOKFIELD APTS
#1 Renfer P Mrs.....SW-5-3358
#2 Tillman L R.....SW-1-5585
#4 Neal Carl N.....CE-1-4427
#5 Behnke Walter.....GA-1-4093
#6 Murray Christine Mrs....SW-1-2485
#7 Meehan M Mrs.....SW-1-2482
#8 Morgan La Doris.....SW-1-4483
#8A Hartlerode Gladys D....SW-5-6812
#9 Kramer C.....SW-1-9596
#9A Conkle Sybil.....CE-1-3097
#10 Downey J J.....CE-1-8071
#11 Shover J C.....SW-5-5728
#12 Houk H L.....SW-1-1892
1754-1999 E 87TH NE 3037-1
A 1755

1756 Arotin J.....SW-1-1340
1757 Feher Mary Mrs..up.....GA-1-1167
1758 Schumacher E L.....SW-1-6181
1759 Atkinson G S.....GA-1-4766
1761 Crosby Wm J.....dn.....SW-5-2347
1763 Tackett R.....dn...(2)..SW-5-3283
1765 Webster J Mrs.....(2)..SW-5-6745
1766 Baker A C.....dn.....SW-1-7990
1766 Del. To Occupant..up.....xx.....
1767 Landsmann Albert.....SW-5-0190
1769 Landsmann A G.....CE-1-2117
1770 Del. To Occupant.....xx.....
1773 Garibotti Amerigo r.....GA-1-8787
1774 Collins H E.....SW-5-7958
1777 Corundum Co Inc.....(7)..CE-1-3366
1778 Breither Wm.....SW-1-2539
1778 Gentry L Jr.....#4.....GA-1-5168

EAST 87th ST NE
(1170-1940)
(Continued)

1754-1999 E 87TH NE 3037-1
1781 Rychak Steve....#1.....SW-5-2287
1782 Harris J S.....up.....SW-1-1460
1782 Jackson A B.....CE-1-0894
1785 Gomillion D.....dn.....SW-1-4595
1785 Doggett R E.....#1.....SW-5-0398
1786 Covington J.....#2.....SW-1-3170
1786 Gooden E.....1st flr...GA-1-4918
1786 Buford J.....3d flr....RA-1-9393
1787 Ensley H L Mrs..1st flr...GA-1-6753
1787 Ensley Louise O..1st flr..RA-1-6808
1790 Jones L Mrs.....dn.....CE-1-6372
1791 Gutowski Edmund.....GA-1-8720
1794 Blunt M.....CE-1-4549
1794 Garvin E.....3d flr....CE-1-0757
1795 Lane J.....RA-1-0517
1798 Mc Carthy Marie Mrs.....RA-1-7640
1799 Tyler Joseph.....SW-1-2676
1801 Lawton Ray.....dn.....GA-1-6237
1803 Fowler G E.....dn rr.....CE-1-6050
1803 Semple Daniel J..dn F.....SW-5-0359
1806 Rote R O r.....GA-1-1829
1807 Del. To Occupant..#1.(2)..xx.....
1807 Wells C D.....#4.....GA-1-9003
1808 Krebs L.....dn.....SW-1-5676
1811 Parmalee Ethel B.....SW-1-5091
1814 Jackson W.....(2)..GA-1-5595
1815 Nelson E E r.....CE-1-3863
1818 Davis B B.....CE-1-8202
1821 Larson M R.....dn.....SW-1-2298

1754-1999 E 87TH NE 3037-1
B 1830
1830 BROOKFIELD APTS
#2 Del. To Occupant.....XX.....
#3 Drbal V.....SW-1-1397
#20 Guiton Adele F.....RA-1-6091
#21 Hastman R.....SW-5-5611
#22 McGuinness Ellen.....SW-1-5247
#25 Langer F.....SW-5-7542
#26 Liccardi N.....RA-1-6193
#27 Prange Frank K.....GA-1-7397
#29 Adams J.....RA-1-3245
#31 Freeman A.....CE-1-4155
#32 Dean Lenore A.....SW-1-5205
#33 Brennan Jeannette.....RA-1-0664
#34 Allison J W.....SW-5-5562
#35 Gdaniec A D.....SW-5-7355
#36 Hamilton Evan P.....CE-1-4707
#37 Miller Elizabeth J
Miss.....SW-1-0396
#40 Thon T Mrs.....SW-5-3343
#43 Selnes Selmer P.....CE-1-3585
#45 Seiler Alberta.....SW-1-1093
#46 Goldthorpe Hazel D.....CE-1-8505
#47 Hamilton R E.....SW-1-0087
#49 Cleaver G L.....RA-1-5854
1754-1999 E 87TH NE 3037-1
A 1830

1831 Skidmore Mary...#2.....SW-1-0811
1831 Harter O.....#4.....SW-5-6141
1831 Baer M A Mrs....#5.....SW-1-5784
1836 Ebihara Amy.....SW-1-0824

1754-1999 E 87TH NE 3037-1
B 1839
1839
#2 Frankas G.....RA-1-1734

1754-1999 E 87TH NE 3037-1
B 1840
1840 MAYFAIR APTS
#1 Bauer Etta J Mrs.....RA-1-1067
#3 Davis E.....GA-1-7017
#4 Wilson Rosanna.....GA-1-4760
#5 Del. To Occupant.....XX.....
#6 Linas W A.....SW-5-4413
#7 Porter H A.....SW-1-4652
1754-1999 E 87TH NE 3037-1
A 1840

1843 Newberry Pearl..#1.....CE-1-5851
1843 Olson A Mrs.....3d flr....SW-5-7457
1844 Mc Guffin Millan..dn rr...SW-5-5416
1844 Voorhees Millicent S Mrs
up F.....SW-5-4291
1844 Roberts B.....#2.....SW-1-1096

1754-1999 E 87TH NE 3037-1
B 1847
1847 RAYMOND APTS
#101 Green W P.....SW-5-0511
#102 Thompson A Mrs.....GA-1-7712
#104 Czech T.....SW-1-9515
#202 Purcell Lois Mrs.....RA-1-4164
#203 Blauman K W.....RA-1-4390
#204 Barnett Jessie S Mrs....CE-1-0232
#206 Adams J.....RA-1-1794

1956 E 89TH ST

SOURCE: OHIO BELL TELEPHONE

EAST 89th ST NE
(Continued)

1382-1499 E 89TH ST NE 3008-2
1429 Dorsey G.....up.....SW-5-7285
1430 Webb C.....(2)..RA-1-0978
1431 Rochie A.....dn.....SW-1-0173
1433 Brown G L.....(2)..GA-1-6051
1434 Boyce J W.....(2)..CE-1-0842
1436 Moore L.....up.....SW-1-6142
1437 Jones E L.....dn.....SW-1-0711
1440 Traylor V.....(2)..CE-1-7315
1441 Lockett G.....GA-1-4092
1443 Reed F Jr.....(2)..CE-1-2038
1444 Hutchinson G C.....GA-1-8065
1446 Tucker M.....dn.....SW-1-0583
1447 Sturdivant L....dn.....SW-5-6811
1451 Richardson L J..dn.....SW-1-5154
1452 Haywood M.....dn.....SW-1-5087
1452 Wilkins S.....up.....RA-1-0013
1453 Campbell R M.....SW-1-3413
1457 Jackson R.....up.....SW-1-1477
1464 Phillips A L.....CE-1-0172
1717-1754 E 89TH ST NE 3036-1
1717 Greene G.....(2)..GA-1-0975
1755-1999 E 89TH ST NE 3036-1
1755 Prim Beauty Service..(X)..CE-1-4215
1755 Neeld K.....#10.....SW-5-6244
1755 Valenti M.....#11.....SW-1-7369
1755 Del. To Occupant..#11.....XX.....
1760 Paden H Sr.....1st flr...RA-1-6756
1760 Paden H R.....3d flr....GA-1-2990
1761 Saum Vesta Mrs..dn.....RA-1-2934
1762 Mori K.....SW-5-1997
1765 Kelly D W.....(2)..SW-1-4585
1765 Kelly D W & Son
Moving Co.....(3)..GA-1-1031
1768 Riddle W D.....(2)..RA-1-4482
1769 Koch B F.....(2)..CE-1-3334
1772 Hughes Edward J..up.....GA-1-1374
1772 Hughes Martin A.....RA-1-0675

1755-1999 E 89TH ST NE 3036-1
B 1779
1779-81 BOLTON APTS
O'Connor Jos M.....CE-1-1630
#1 Tabor W O Mrs.....GA-1-0460
#3 Steinmetz S.....(2)..RA-1-1090
#4 Del. To Occupant.....xx.....
#5 Hill K.....(2)..SW-5-4679
#6 Beggs Jack M.....(2)..RA-1-8736
#7 Prentice H H Mrs.....GA-1-3434
#8 Wright Ruth W.....GA-1-7873
#9 Dejanovich S.....GA-1-4862
#9 Gvozdenovic M.....GA-1-4452
#10 Meyer E J.....(2)..RA-1-5365
#12 Prindle E L Mrs.....RA-1-8577
#13 Jackson J.....CE-1-3355
#14 Cummings M.....(2)..GA-1-2196

1755-1999 E 89TH ST NE 3036-1
B 1780
1780 HAVYN APTS
#1 Martin H F.....RA-1-7623
#2 Kish M V Mrs.....CE-1-4871
#3 Del. To Occupant...(2)..xx.....
#4 Grimes F D.....CE-1-4232
#5 Winter E.....RA-1-6797
#6 Guenther Henry.....RA-1-1112
1755-1999 E 89TH ST NE 3036-1
A 1780

1785 Wachtell Margaret....(2)..SW-5-3221
1786 O'Brien Anna.....RA-1-8988
1789 Berman M.....#2.....RA-1-9993
1790 Uber H.....#7.....RA-1-7421

1755-1999 E 89TH ST NE 3036-1
B 1793
1793 BOLTON MANOR APTS
#1 Callahan M.....SW-1-3697
#2 Brobst M J.....SW-1-9352
#3 Granger E B.....GA-1-2977
#4 Del. To Occupant.....xx.....
#6 Shull L.....SW-1-2055
#7 Saunders Gertrude.....SW-5-0147
#8 Boltz P.....GA-1-3496
#9 Nadler E B.....GA-1-1291
#10 Holland A W Mrs.....CE-1-1726
#11 Mater M E.....CE-1-1168
#12 Russ R E.....SW-5-6059
#14 Grahum E M.....CE-1-4913
#15 Gray B E.....CE-1-5331
#16 Jones J.....SW-5-3150
#17 Robinson L.....SW-1-3815
#18 Buie Twila M.....SW-5-1228
#20 Cory J C.....SW-5-2532
#21 Del. To Occupant.....xx.....
#22 Hertz Henry.....SW-5-3242
#23 Vale R H.....SW-5-0696
#24 Langley Louise.....CE-1-3954
#26 Del. To Occupant.....XX.....
1755-1999 E 89TH ST NE 3036-1
A 1793

EAST 89th ST NE
(Continued)

1755-1999 E 89TH ST NE 3036-1
1796 Garrett C C Mrs..2d flr F..SW-1-9017
1797 Moody R Mrs.....up rr.....CE-1-3056
1797 Kovalick Robt A..1st flr..SW-5-6959
1797 Sherman A.....2d flr f..GA-1-5733
1797 Wilbrandt E.....3d flr....SW-1-7570
1801 Rombach Albert.....GA-1-6085
1805 Smith A D.....RA-1-4279
1809 Delmissier L.....RA-1-8613
1809 Barnes C.....2d flr f..CE-1-2403
1810 Moran P.....RA-1-7952
1814 Prymas Chester.....GA-1-4706
1815 Holloway Norman A.....RA-1-2718
1818 Glenn G G.....1st flr...GA-1-5850
1819 White A E.....GA-1-5095
1821 Arotin D.....up.....SW-1-6019
1821 Daykin Bros.....(2)..GA-1-2761
1821 Andrews K T.....2d flr rr.SW-5-2638
1822 Sullivan A Mrs.....GA-1-2744
1827 Friebolin C D.....(3)..GA-1-2142
1831 Kearney Daniel R.....CE-1-7481
1834 Allen Betty.....(P)..CE-1-9855
1834 Williams M M....#3.....SW-5-1632
1834 Thomas Cecelia..#8.....CE-1-6471
1835 Willis L.....2d flr f..SW-5-7549
1841 Col-Set Maintenance Co
(3)..SW-5-1600
1843 Ritchey F.....(2)..SW-1-9246
1844 Zamblauskas Ralph Company
1st flr...SW-1-5083
1848 Ryan Emma.....CE-1-2149
1848 Del. To Occupant..gar.....xx.....
1848 Noss Wm.....3d flr F..RA-1-1542
1849 Debby John G.....GA-1-3152
1853 Orwig Hazelle D..1st flr..RA-1-0264
1853 Reep Doris P....3d flr....RA-1-2396
1856 Foster Ralph E..rr.....RA-1-1758
1856 Del. To Occupant..#2.....xx.....
1856 Del. To Occupant..#4.....XX.....
1856 Darrow E H Mrs..#5.....SW-1-9659
1856 Del. To Occupant..#9.....XX.....
1856 Mc Donal E.....3d flr....RA-1-7178
1856 Sullenberger J..3d flr....SW-5-1091
1861 Flanik R R.....gar.....CE-1-1686
1861 Del. To Occupant..2d flr..xx.....
1863 Vocelka P A.....(2)..GA-1-1404
1864 Vocelka Pavlina.....(P)..GA-1-9839
1868 Bryant Grace.....SW-5-0844
1868 Moffett R.....(2)..CE-1-4892
1868 Ratulowsky M Miss.....SW-5-5041
1868 Hopper M C.....2d flr F..GA-1-6870
1871 Del. To Occupant..2d flr..xx.....
1872 Welch A V.....cust.....GA-1-1089
1875 Sharpe E R Mrs..up.....CE-1-3102
1878 Del. To Occupant..dn.....XX.....
1884 Kongsvold Knut R.1st flr..SW-1-8506
1885 Beard F.....#4.....CE-1-5875
1885 Del. To Occupant..#7.....xx.....
1902 Reese Edward.....GA-1-1965
1905 Stockton C.....#3.....CE-1-6325
1905 Mattis W.....#9.....RA-1-0551
1905 Hull W K.....#12.....SW-5-6823
1910 Melnichuck John.....(2)..GA-1-6380
1911 Hopes D M.....#2.....CE-1-0430
1911 McCallister C W..#4.....GA-1-5457
1911 Swearingen A....1st flr...GA-1-5213
1912 Gables The.....SW-5-5095
1912 Held F.....rr.....CE-1-0534
1915 Hagan Irrigation Co.....GA-1-6622
1915 Hagan Mary.....SW-5-1364
1919 Hatch Virginia Belle Mrs..GA-1-7758
1919 Medairy Thos C..2d flr....CE-1-5620
1919 Whitney G A Miss..2d flr..GA-1-7238
1920 Wenburg N A.....#2.....SW-5-3065
1920 Whitlock M.....#2.....CE-1-3916
1920 Del. To Occupant..#3.....xx.....
1920 Fleming Juliette A..#23...SW-5-0253
1920 Mathis J.....#24.....SW-1-9619
1920 Stahl Nettie B Miss..#26..SW-5-2296
1920 Lapuh M.....#33.....GA-1-5289
1920 Durbin Mary.....#36.....SW-5-4509
1925 Nau Heber B.....(4)..GA-1-8636
1925 Parsons Mary Alice.....CE-1-5564
1926 Silversteen G H Mrs..(2)..CE-1-6980
1931 Holly House.....(P)..CE-1-9333
1932 Vander Linden V C..#1.....SW-1-6085
1937 Allen Gus K.....(3)..GA-1-4641
1937 Allen M T.....GA-1-1727
1940 Schneider A Benedict.(2)..GA-1-1332
1940 Ingleside Hospital
2d flr..(x)..SW-1-3778

EAST 89th ST SE

2000-2071 E 89TH ST SE 3047-1
2017 Jaffe H R.....#2.....SW-5-4953
2017 Smith H.....#4.....CE-1-2675
2017 Mutchler Ruth...#5.....RA-1-6897
2019 Currie Edna.....RA-1-5690
2019 Hunter & Co.....CE-1-8624
2019 Smith Hazel L.....(3)..CE-1-4103

1956 HOUGH AVE

SOURCE: OHIO BELL TELEPHONE

HOUGH AVE NE
(Continued)

8200-8599 HOUGH 3017-4
8521 A-One Television.....SW-1-4617
1740 Crawfrd #214 (x)
8521 Gales I.....dn rr.....SW-5-6933
8522 Tommy Tucker Restrnt.(p)..CE-1-9750
8523 Town Cleaners.....GA-1-2613
8524 Swift Cleaning & Laundry Inc.....SW-1-0110
8525 Englert Wm J....#1.....GA-1-0637
8525 Thompson Thomas..#2.....SW-5-5161
8525 Weber Arthur J..#6.....CE-1-7827
8527 Ed's Hough Delicatessen...CE-1-2130
8600-8699 HOUGH 3021-3
8601 Ritz Grill.....(2)..GA-1-8115
8605 Cavell's Market.....RA-1-2968
8606 Marshall Drug Co.....(P)..GA-1-9577
8608 Hase K.....(2)..SW-1-0222
8608 Hocks F.....up.....SW-1-7355
8608 Podis L B.....up.....CE-1-2565
8610 Mitch Radio Television & Key Serv..... .....SW-1-7050
8612 Woolworth F W Co 5 & 10c Store No 977.....GA-1-1606
8615 All-Brite Cut Rate Drug Co (2)..CE-1-5625
8620 Larry's Market.....GA-1-2181
8622 Mannino's Food Mkt.....SW-1-2045
8625 Market Basket Bi-Rite(2)..CE-1-3848
8625 Mc Cluskey John Meat Mkt..SW-1-7250
8700-9299 HOUGH 3022-2
8700 Kaase's Bake Shops.....GA-1-4233
8701 Euclid Furniture Co.....GA-1-6699
8702 Portage Market Co Inc Store No 3.....RA-1-2777
8704 Montello's Food Mkt..(2)..CE-1-1685
8705 Garrity Wm.....#3.....SW-5-0492
8705 Del. To Occupant..#4.....XX.....
8705 Burnette F S....#5.....GA-1-8930
8707 E & E Mkt.....RA-1-7729
8708 Hough Bakeries Inc.....GA-1-8252
8709 Del. To Occupant..#1.....XX.....
8709 Helt L.....#3.....SW-1-9584
8709 Del. To Occupant..#4.....XX.....
8709 Couture J B.....#5.....RA-1-7574
8710 Zeigler's Ready To Wear...CE-1-4010
8711 M & M Home Equipment Co...SW-5-3463
8712 Mintz Awning & Shade Co (4)..CE-1-2455
8714 De Luxe Odorless Cleaners.GA-1-5535
3715 Colonial Gardens.....(P)..GA-1-9637
8716 Clark Pottery Mart.....SW-1-1750
8717 Hough Restaurant.....(P)..GA-1-9622
8719 Astor Fur & Dry Cleaning Co.....GA-1-4742
8720 Miller Shoes.....CE-1-3933
8723 Steven's Men Shop.....SW-5-6660
8800 Hough Beverage Co.....CE-1-8476
8801 Hough Dept Store.....(2)..GA-1-4040
8803 Kemp E.....rr.....CE-1-9196
8803 Peck M J.....#1.....SW-1-0435
8803 Stambaugh J.....#2.....CE-1-3151
8803 Young Robert....#3.....RA-1-3547
8803 Loy V R.....#4.....RA-1-4986
8803 Del. To Occupant..#5.....XX.....
8803 Megaughey Ruby E r..#6....RA-1-4072
8803 Womack Thomas B..#8.....SW-5-6488
8804 Del. To Occupant..#1.....XX.....
8804 Berdan Theron Lewis..#3...CE-1-6950
8805 United Furnace & Air Condtg.....GA-1-0049
8700-9299 HOUGH 3022-2
B 8809
8809 MEDRIC APTS
bsmt Devine C.....SW-5-2413
#3 Zamblauskis J.....GA-1-7835
#4 Russi M L.....GA-1-2144
#6 Larner M.....SW-5-7049
#11 Kaniuk J.....SW-5-7985
#12 Barker R.....SW-5-6474
#13 Underwood S.....RA-1-7171
1st flr Ambrose L.....GA-1-4719
1st flr Bonick Metro..rr.....RA-1-7317
8700-9299 HOUGH 3022-2
A 8809
8812 Davis Pure Oil Serv Sta (P)..CE-1-9399
8813 Ruocchio Alfred..dn rr....CE-1-1508
8817 Seal R E.....up.....RA-1-5219
8819 Clark Tex Record Center...SW-1-1216
8901 Johnson A.....SW-1-1712
8902 Prim Beauty Service.....CE-1-4215
1755 EAST 89th ST NE (x)
8902 Grace's Snak Bar..#6.(x)..SW-5-1868
8902 Herndon C J.....#7.....SW-1-6289
8904 Mechanical Hardware & Plumbing Co.....(P)..CE-1-9678
8905 Sielski M.....up...(2)..GA-1-2365
8906 Del. To Occupant..#4.(2)..XX.....

HOUGH AVE NE
(Continued)

8700-9299 HOUGH 3022-2
8910 Morris J Mrs....rr.....CE-1-2305
8910 Smith M M.....up.....RA-1-3309
8910 Lenhart C.....#2.....GA-1-3659
8912 Hertz Henry.....(2)..CE-1-7121
8915 Cleve Bd of Educ.....(4)..CE-1-1395
8916 Grace's Snak Bar.....SW-5-1868
8902 Hough #6 (x)
8918 Garment Service.....CE-1-0284
8920 Beaver G.....#1.....GA-1-2559
8920 Hake Wilmer.....#3.....SW-1-5583
8922 Debbie's Midtown Food & Beverages.....(P)..CE-1-9633
8924 Mack's Self Service..dn...SW-1-0370
8926 Cesari E.....#2...(2)..CE-1-5436
8926 Hurt C M.....#3.....SW-1-1877
8927 Del. To Occupant.....XX.....
8928 Flemming Photo Co.....CE-1-2975
8929 McClelland A H..#2.....GA-1-5947
8929 Vicario J M.....#3.....SW-1-9732
8932 Mc Clelland's Texaco Serv Sta.....(p)..CE-1-9667
9001 Wyatt T P.....(2)..RA-1-6188
9003 Polk O Mrs.....SW-5-2680
9007 Lavine M B.....P.....GA-1-4086
9104 Oakley L E.....(2)..GA-1-2141
9108 Smartt L.....1st flr rr.SW-1-7139
9108 Sartain M.....2d flr rr.SW-5-1761
9200 Johnston Loreene Scalp Salon.....(2)..RA-1-3773
9201 J & S Half-Hour Automatic Laundry.....SW-5-0170
9201 Obenaurer-Pressler Corp (2)..CE-1-4545
9203 Asbery K.....rr.....CE-1-6415
9203 Horn's Tailors & Cleaners.RA-1-0142
9204 Pritchard H D.....(2)..CE-1-1608
9205 Eagle Home Appliance & Furntr.....(3)..SW-1-0170
9207 Sevous Barber Shop.....SW-5-5085
9211 Pine Tavern.....(P)..GA-1-9886
9212 Jo-Lu Bar.....(P)..GA-1-9420
9214 Better Aquariums.....RA-1-1836
9215 Hough Inn The.....(P)..CE-1-9732
9216 Colony Foods.....(2)..SW-1-1500
9217 Devon Hall Beauty Shop....RA-1-4411
9218 Kornsweet J A.....SW-5-4266
9220 Morrie's Grocery & Meat Market.....(3)..GA-1-1870
9221 Royal Dry Clnrs.....SW-5-5810
9227 Newman's Food Market.....CE-1-5820
9300-10199 HOUGH 3026-4
9300 Fisher Bros Co.....CE-1-0996
9300 Forman Marvin N..#4.....GA-1-6292
9301 Braun Drug Store.....SW-1-7120
9302 Howard's Meat Mkt.....GA-1-3663
9303-10199 HOUGH 3026-4
B 9303
9303-09 APTS
#3 Butts P.....RA-1-0035
#5 Del. To Occupant.....XX.....
#8 Ocasio A.....SW-1-9291
#9 Rowe M.....SW-1-0053
#10 Griffey M.....CE-1-2185
#11 Ball W C.....(2)..RA-1-1589
9303-10199 HOUGH 3026-4
A 9303
9306 Boettcher John L..up rr...SW-1-4174
9306 Dickey F Mrs....dn rr.....GA-1-2443
9306 Tony's Food Mart.....CE-1-4400
9300-10199 HOUGH 3026-4
B 9310
9310 YORK APTS
bsmt Willis L.....RA-1-0012
#1-A Del. To Occupant.....XX.....
#2-B Mc Coy B Mrs.....RA-1-9353
#5-A Del. To Occupant.....XX.....
#6-A Daniels R.....RA-1-2994
#7-B Del. To Occupant.....XX.....
#8-B Del. To Occupant.....XX.....
9300-10199 HOUGH 3026-4
A 9310
9311 Lil & Helen's Beauty Shop.SW-1-7727
9400 Walker E.....dn.....RA-1-3753
9400 Jefferson L.....#1.....CE-1-3997
9300-10199 HOUGH 3026-4
B 9401
9401-05 LUCAS APTS
bsmt Warfield C.....SW-1-0558
#1 Guentzler A.....(2)..RA-1-3497
#2 Schroeder V.....SW-5-4937
#4 Bremman Carl A.....GA-1-0191
#5 Beedlow D.....SW-1-3479
#6 Cherry R.....CE-1-7866
#7 Sipple Arthur L.....SW-5-6793

1951 E 87TH ST

SOURCE: CLEVELAND DIR CO

4695 Nungesser Merl E
Taylor Wm H
Birchwood rd intersects
4702 Kosciuski Thaddeus
4703 Hanacek Chas A
4706 Silwinski Chas E
4712 Sadlocha Lawrence
4713 Oko Peter
4715 Nadalke Danl
4718 Leonards Leonard
4719 Ellis Robt
4722 Smith Gordon
4733 Anosse Jos W
4738 Seith Walter R
4739 Schabitzer Oscar W
4744 Sochinsky Mary S
4748 Sepessi A
4753 Kuhlenschmidt Alf F
4754 Dubsky Jos
4755 Richer John A
4758 Human Anna
4760 Lesti Anthony
4761 Hibler Frank A
4775 Apartments
1 Bierut Steph
2 Stepan Edw E
3 Bierut Edw T
4 Ansley Bernice Mrs
5 Blaugrund Chas phys
Tenenbaum Harry A dentist
Garfield blvd intersects
4796 Dykes Stanley L real est
4806 Novakowski Clara
4809 Vacant
4815 Silipini Jas V
4817 Lewandowski Wm S
4825 Bohne Howard F
4828 Mitchell Melvin G
4829 Tabaj Walter T
4833 Tarr Jas M
4834 Salmar Michl J
4837 Vacant
4839 Timko Steven A
4840 No return
4844 Mroz Albert S
Lawry Wm T jr
4848 DelPizzo Jos
4849 Laskowski Steven
4853 Ritter Karl
Novak Jas cement contr
4856 Wieszek Walter
Reed av intersects
4909 Kosek Harry E
4912 Botta Mary G Mrs
Neubecker Wm
4920 Srnka Frank J
4923 Balasz Chas
Maria Anthony
4935 Tucholski Edw B
4936 Haberek Luke
4937 Kocar Edw L
4941 Scott Geo W
4944 Madar Jas
4945 Ris Anton
Arndt Martin
4948 Vito John
4949 Holda Dimitri F
4952 Huth Alf F
4960 Turk Anton

E 87TH ST NE (M-S)—
From Koseiuszko av to Superior av, Hough av to Euclid av
1172 Apartments
(For other occupants see 8612 Kosciuszko av)
1 Flynn Donald
Street continued
1173 Kurtz Roland B
1175 Maletic Andrew
1178 Tobin Patk
Walker Arth
1179 Reulbach Harry J
1181 Kozielski Stanley
1182 Waitekunas John
1185 Walter Frank
1186 Sterputowski Marcel
1188 Bauman Louis W
1189 Strogin Frank
1191 Muchewicz Stanley M
1192 Hirsch Johanna A
1195 Kaluba Michl
1196 Sammon Anna Mrs
1199 Siemiinski Jos S
1200 Matuszewski Anton W
1201 Brasky Edw
1202 Pugacz John
1205 Michalski Simon
1206 Rooney Chas P
1209 Berichon Eliz O
1210 Wlodarczyk John W
1212 Lutkus Leopold
1213 Vouk John G
Miecznikowski Marcell
1215 Krueger Cora C
1216 Fitzgerald David
1217 Vacant
1219 Sanor Maybelle W
1220 Green Steven P
1223 Wisniewski Leonard
Mohar Jos
1224 Rojak Edw
1226 Uscinowicz Thos
1227 Smith Frank O
1230 Dybzinski Edw P
1231 Matuszewski Anthony A
1233 Eppich John
1234 Brzozowski Frank S
1237 Wilamosky John J
1238 Molinski Anthony
1240 Cathey Anthony
1241 Garvey John E
1243 Miller Cath Mrs
1244 Keller Helen L
1247 David John J
1248 Vacant
1251-55 Apartments
1 Evans Adina Mrs
2 Youngblood Andrew
3 Pickett Jos F
4 Moore Mont L
5 Kippenbrock Anthony T
6 Weldon Frances
Street continued
1252 Patton Enoch W
1254-56 Livingston Apts
(For other occupants see 8611-8615 Superior av NE)
14 Walsh Norman T
15 Thomason Mack R
16 Thomas John R
17 Moran Wm
18 Schmotzer John J
19 StJohn Thos E
20 Linfoot Thos E
21 Kilfoyle Richd M
22 Jenkins Edw E
Superior av intersects
Hough av intersects

E 87TH ST NE—Contd
1754 Hinton Carley Mrs
1755 Brookfield Apts
1 McBride Calvin P
2 Schindler Paul
3 Cross Harry G
4 Neal Carl N
5 Behnke Walter H
6 Murray Christina Mrs
7 Howell John
8 Morgan LaDoris
8A Holyoke Marion D
9 Jenkins Lawrence jr
9A Rhoades Mildred
10 Downey John J
11 Grgurich Wm
12 Houk Henry L
12A Busch Anna L Mrs
Street continued
1756 Kipp Gerald E
1757 Czapko Julius L
Bingham Vivian L
1758 Greene Van B
1759 Allen Meredith S
1761 Sloover Harold R
1763 Maloney Cornelius F
1765 Baker John W
1766 Pasker Alf J
Friedl Wendel M
1767 Landsmann Albert
1769 Hazlett Chas R jr
1770 McGuire Kenneth furn rms
rear Am Body & Top Co
1773 Garibotti Amerigo
1774 Woods Susan Mrs
rear Kusmer Andrew
1777 Corundum Co tool mfrs
Haag Chas H cabtmkr
1778 Breither Wm
1781 Gardner Francis
1782 Fischer Virginia M
1785 Goodhile Mabel K
Dykes Kenneth R
Miller Jas C
1786 Simpson Clara L
Haren Lewis K
1787 Ensley Harry L
1790 Cully Jos A
1791 Baum Miriam B
1794 Ault Clarence W
1795 Kane Howard J
1798 McCullough Alice
1799 Tyler Jos M
1801 Lawton Raymond O
1802 Koterba Helen
1803 Semple Jas G
Semple Danl J
Latimer Ray L
1806 Rote Robt O
1807 Apartments
1 Coulson Murlin D
2 Krieg Eliz M
3 Renault Helen J
4 Brod John E
5 Turnblacer Chas R
Street continued
1808 Krebs Ludwig
1811 Bartlett Nellie M
1814 Wyatt Harry E
furn rms
1815 Nelson Edgar E
1817 Jennings Norman N
int decorator
1818 Churchill Pearl
1820 Fleming Herbert
821 Treischel Arnie L
1822 Weinberger Ethel
furn rms
1824 Piteo Wm J
1825 RipPon Helen M
1830 Brookfield Apts
1 Hine Gerald J
2 Jenkins Chas M
3 Cochran Arth L
4 Vacant
20 Guiton Adele F
21 Royal Edw R
22 Dodd Marie Mrs
23 Tepper Arth S
24 Kirk Eliz L Mrs
25 Turner Herbert D
26 No return
27 Prange Frank K
29 Wallace Vernon H
30 Hollamby Kathryn M
31 Klein John H
32 Dean Lenora A
33 Brennan Jeanette
34 Price Howard
35 Kenneth Marvin
36 Hamilton Evan P
37 Miller Eliz J
39 Scheff Helen J
40 Klewer Emil K
41 Williams Chas R
42 Craft Louise A
43 Watkin Wm B
44 Dworkin Jack
45 Warren Alan
46 Goldthorpe Hazel D
47 Hamilton Ruth E
49 Terkel Nathan
Street continued
1831 Mickey Michl
Mickey Helen M Mrs
furn rms
1833 Melin Edith M Mrs
1834 Wilke Henri J
1836 Ebihara Shiro
1839 Frankas Geo
1840 Mayfair Apts
1 Bauer Etta J Mrs
2 Steffa Walter C jr
3 Dill Eva Mrs
4 Schussler Robt J
5 Strasbourger Miriam
6 Linas Wm A
7 Thomas John G
8 Boyle John S
Street continued
1843 Newberry Pearl M furn rms
1844 McGuffin Milan
1847 Raymond Apts
101 Schwalm Jas
102 Harris Burt W
103 Kucera John F
104 Jackson Harold B
201 Morgan Wm G
202 Puroll Lois S
203 Wheeler Carrie G
204 Halper Clara Mrs
205 Smith Kinney L
206 Hynd John G
301 Siegel Bernard
302 Pillersdorf Wm
303 Roodman Lena Mrs
304 Green Jos P
305 Gompertz Richd
306 Berger Louis I
401 White Geo T
402 Lamperth Carl A
403 Mitchell Donald W
404 Heggs Marsha O
405 Black Arth D
406 Mooney Emma Mrs
Street continued
1848 Dennis John W

1951 E 89TH ST

SOURCE: CLEVELAND DIR CO

1318 Henninger David R
1319 No return
1320 Kuehne Albert J
1322 Johnson Geo W ⓞ
Ukertis Wm A
1323 Filler Harry B ⓞ
Pollard Ralph
1326 Kitchen Rodney F
1327 Simandl Jas A
Simandl Jas J
1329 Freese Arnold ⓞ
1332 Griesmer Jos R ⓞ
1333 Becker Margt E ⓞ
Drennan Robt A
1334 Smith Jas T ⓞ genl contr
1337 Fedorko Michl
1338 Karpy Theo J ⓞ
1339 Enkler Kenneth
1341 Gatberg Frank G ⓞ
1342 Steuer Mildred Mrs ⓞ
1345 Gaffney Anne E ⓞ
1346 Ford Georgia M ⓞ
1347 McCauley Martha Mrs
1350 Dempsey Patk J ⓞ
1351 Vacant
1355 Gray Chas H ⓞ
Deardorff Saml M
1356 Foy Ella C ⓞ
1357 Nolan Emma A Mrs
1360 Skehan Clement W ⓞ
1361 O'Donnell Bridget Mrs ⓞ
1362 Budniak Anton ⓞ
Heintz Fred O
1365 Dennecker Adolf H ⓞ
1366 Vacant
1369 Jolley Ruby A ⓞ
1370 Krouse Walter ⓞ
1373 Kiesel Jos ⓞ
1374 Reichwein Frank W ⓞ
1375 Vacant
1377 Vacant
1378 Kivach Frank S ⓞ
1379 Shields Henry E ⓞ
1381 Bower John W
Ethel av intersects
1382 McNulty Cornelius C ⓞ
1383 Holobosh Carl K
1386 Tarbet Thos S ⓞ
1387 Johnson Richd E ⓞ
1388 Kowalyk Josephine ⓞ
Kowalyk Walter T
1389 Parker Eliz Mrs ⓞ
1392 Kehoe J Martin
1393 Thomas Harold
1395 Gallagher Jos A ⓞ
1396 Kowalyk John R ⓞ
1398 Tavano Jos A ⓞ
1399 Gargin Chas J ⓞ
1401 Pajestka Thos J ⓞ
1402 Warner Merville C
1405 Ryan Eug P ⓞ pntr
1406 Bronczek Magdalene ⓞ
1408 Grame Ursula ⓞ
1409 Gleason John E ⓞ
Buckley Marshall
Mooney Fredk
1410 Totzke Aug H ⓞ
1411 Schultheis Raymond G ⓞ
1414 Shover Jesse C
1415 Drotar Geo ⓞ
1417 Turlick Nicholas ⓞ
Turlik Theo A
1418 Hafford Harriet V ⓞ
1420 Degler Walter J ⓞ
1421 Moore Okey R ⓞ
1422 Wisnouckas Wm ⓞ
1423 Goetz Edw F
1424 Buzza Evans E
1426 Sheppard Michl ⓞ
1427 Cavanaugh Cath ⓞ
1429 Anderson Vern
1430 Moore Thos J
1431 Leadley John H ⓞ
1433 Brown Glenn L ⓞ
1434 Boyce Rhoda E Mrs
1435 Lang Harry C
1436 Vacant
Layton Ernest J
Wright Arden
1437 Knable Kenneth G
1440 Curry Thos P
1441 Felten Walter J
1443 Quinlan John J
1444 Richlak Stanley L ⓞ
1446 Kickel John E
1447 Mahan Jack M
Geer Helen C
1448 Ryan Cath ⓞ
1451 Scott Herbert W ⓞ
Farley Alf
1452 Rodda Wm H
Semko Louis J
1453 Miranda Jose ⓞ
Banos Jose
1456 Winchell Mary ⓞ
1457 O'Donnell John M ⓞ
O'Donnell John T
1458 Leifer Rosanne
1460 Croke Michl P
1464 Ropko Jos
1466 Powell Ida Mrs
Manhern Lena
Wade Park av intersects
Hough av intersects
1755 Bellflower Apts
(For other occupants see 8902 ½ Hough)
8 Ganyo Michl
9 Powell David H
10 Cooper Chas H
11 Dryer Albert G
12 Zajc Ludwig J
13 Fry Ann Mrs
Street continued
1760 Bothe Eda O Mrs furn rms
1761 Saum Vesta J ⓞ
1762 Badger Robt H ⓞ
1765 Kelly Dawson W ⓞ
D W Kelly & Son Moving Co
1768 Long Emma A Mrs ⓞ
1769 Koch Benj F ⓞ
1772 Hughes Martin A ⓞ
1775 Custer Nellie S Mrs ⓞ furn rms
1779-81 Bolton Apts
1 Merrill Blanch
2 Shepard May J Mrs
3 Ryan Carrie H
4 Darby Robt B
5 Romweber Harold E
6 Beggs John M
7 Prentice Homer H
8 Vanderaa Mac
9 Strang Alvin E
10 Meyer Emil J
11 Graham Jos J
12 Prindle Edgar L
13 Beirne Marg E
14 Cummings Edw J
Street continued
1780 Hayyn Apts
1 Nixon Mary H
2 Gerrity Wallace
3 Cannon Margt F Mrs
4 Curtiss Caroline L Mrs
5 Okeson Hugh B
6 Guenther Henry
1785 Murphy Leo T
Murphy Mary V Mrs furn rms
1786 Sager Grace E furn rms
1789 Schoettl John ⓞ
1790 Panzara Jos
Panzara Alice M Mrs furn rms
1793 Bolton Manor Apts
1 Locker Jos S
2 Hirst Harry
3 Haas Etta M
4 Anderson Charlotte C
5 Benham Ralph C
6 Vacant
Shupp Inez M
7 Saunders Gertrude M
8 Henton Richd T
9 McIntosh Eliz H
10 Colwell Bruce E
11 Penfold Loren H
12 Jurkanin John P
14 Graham Pearl M Mrs
15 Gray Blanche E Mrs
16 Hogan M Virginia
17 Hausman Wm F
18 Christian Chas B
19 Murphy Dorothy J
20 Major Donald E
Tylicki Jennie M nurse
21 Flinta Roy E
22 Hertz Henry
23 Jackson Nellie K
24 Langley Louise
25 Fitzgerald Nora
26 LeCurg Dorothy S
Street continued
1796 Boyle Hannah A
1797 DeRosa Anthony
1801 Rombach Albert E
Rombach Jennie furn rms
1805 Smith Alice C ⓞ
1809 Delmhasier Mary Mrs furn rms
1810 Moran Peter ⓞ
1814 Hokkly Wm A ⓞ furn rms
1815 Holloway Norman ⓞ
1818 Klug Marguerite ⓞ
1819 Morrison Alf
1821 Wassell Saml F ⓞ
1822 Palm Evelyn R Mrs ⓞ furn rms
1827 Freibolin Carl D ⓞ
1831 Kearney Danl R ⓞ
1834 Allen Betty Mrs furn rms
1835 Nixon Everett E furn rms
1841 Saffold J Webb ⓞ
1843 Huerter Albert ⓞ
1844 Zambluskas Ralph ⓞ
Zambluskas Laura furn rms
1848 Paucker Arnold
1849 Debby John G ⓞ
1853 Smith Hazel furn rms
1856 Studio Arms Apts
Foster Ralph E furn rms
1861 Anderson Herman F ⓞ
Studer Nelson
1863 Mitchell Ralph D ⓞ
1864 Vacelka Pavlina Mrs ⓞ furn rms
1868 Moffett Elif C ⓞ
1871 Bale Walter M
1872 Welch Violet furn rms
Parker Wm T
1875 Hart Louis F ⓞ
1878 Schlobach Fred ⓞ furn rms
1884 Kongsvold Knut R ⓞ furn rms
1902 Wellman Wm S ⓞ
Chester av intersects
1905 Davis Wm W
May Louis R
Paxson Richd D
Hull Wm B
1910 Fisher Navis E furn rms
Fisher Paul D
1911 Stafford Donald A
1912 Gables Residential Club
Nelson Juanita G ⓞ
1915 Margaret Ann Inc real est
Hagan Mary real est
1919 Hatch Virginia B Mrs ⓞ
1920 Sherman Ann M Mrs furn rms
1925 Nau Heber B ⓞ
1926 Silverstein Clara D furn rms
1931 Musser Anne M ⓞ real est
1932 Jones Gwilth A ⓞ
Jones June J Mrs furn rms
1937 Allen Gustave K ⓞ
1940 Schneider A Benedict Jr ⓞ
Euclid av intersects

E 89TH ST SE (N-6) — From Euclid av to Evarts av, Marshall av to Euston av, StCatherine av to Union av, W&LERR to Harvard av

2017-23 Rajo Manor Apts
Smith Hazel furn rms
2019 Lynch Wm F
2021 Havel Matthias
Higgins Florence
2022 Maglione Amabile ⓞ furn rms
2023 Heiner Michl J
Orszy Saml
2027 Dillon Michl J furn rms
2028 Hamilton Florence A ⓞ
2029 Butcher Eliz
2032 Seymour Andrew J furn rms
2036 Knudson Mildred Mrs furn rms
2041 Nunn John I Co funeral dirs
Hans Adolph W
2044 Pedersen Lars P ⓞ
2048 Krauss Marjorie Mrs furn rms
2054 Ferris Chas J
2060-68 Windsor Hall Apts
1 Barron Geo
2 Linton Jos W
3 Litschke Otto
4 Fuller Saml J
5 Buelow Marie I
6 No return
7 Miles Eug R lamp shades
Street continued

1951 HOUGH AVE-A

SOURCE: CLEVELAND DIR CO

8514 Erich Radio & Sound Serv Co
8515 Arnold Chas C
Doran Lloyd E
8516 Cort Shoes Inc (br)
8517 Wrong Club
8518 Bill's Bar
8519 Jeannette Apts
1 Baku Michl A
2 Repice Mario
3 Beatty Thos
4 Shields Isabelle Mrs
5 Uthoff Laura
6 Guitar Francis H
7 Barnhard Wm
8 Peck Kenneth
9 Sibal Frank
10 Fifner Cora M Mrs
11 Tarbert Minnie E Mrs
12 Moore Maurice
14 Casselman Roy S
Street continued
8520 Citizens Market meats
8521 Vacant store
8522 Clair's Kitchen restr
8523 Town Jas E clo clnr
8524 McFarland's Floriat
8525 Mierke Block apts
1 Englert John
2 Arndt Edw
3 Reed Jas
4 No return
5 Hollamby Stanley G
6 Miller Ella Mrs
Street continued
8526 Montello John delicatessen
8527 Hughes Michl gro
8528 Doan Clnrs Inc (br)
E 86th intersects
8601 Ritz Grill restr
8605 Superb Delicatessen
8606 Marshall Drug Co (br)
Doan Clnrs Inc (br)
Crawford rd intersects
8608 Podis Louis B dentist
Gerber Saml R phys
8610 Mitch Radio & Key Service
8611-15 Albrecht's Cut Rate Drug Co
8612-18 Woolworth F W Co (br) 5 and 10c store
8620 Larry's Market meats
8621 Kaspar May Mrs shoe repr
8622 Mannino Victor fruits
8625 Market Basket gros
E 87th intersects
8700 Kaase Richd W Co (br) bakers
8701 Fisher Bros Co (br)
8702 Portage Mkt Co (br) meats

1951 HOUGH AVE-B

SOURCE: CLEVELAND DIR CO

HOUGH AV NE—Contd
8704 Farmdale Creamery Co gro
8705 Brookfield Apts
1 Bronczek Walter J
2 Andrews Connie
3 Garrity Emma Mrs
4 Reich Graney
5 Baker Blanche Mrs
6 Bennett Lulu E Mrs
Street continued
8707 E & E Market meats
8708 Hough Bakeries Inc (br)
8709 Lily Block apts
1 Hoffman Chas S
2 Ranallo Anthony
3 Janabor Steven G
4 Badalamenti Dominick
5 Couture Jos B
6 Radnor Robt
Street continued
8710 Zeigler's Ready-To-Wear
8711 Mid-Town Foods gro
8712 Mintz Awning & Shade Co
8713-15 Colonial Gardens restr
8714 DeLuxe Odorless Clnrs
8716 Miller's Shoes
8717 Miller Robt L
8718 Spanicha Jas barber
8719 Hough Restaurant
8720 Lakeland Cutup Poultry
8721-23 New Brown Derby beer
E 88th pl intersects
8800 Hough Beverage Co
8801 Horwitz Louis dept store
8803 Art Bldg apts
1 Peck Dora Mrs
2 No return
3 Becker John A
4 Prather Richd J
5 Geordt Howard E
6 Meganughey Mayme M
7 Morris Jas G
8 Womack Thos B
Street continued
rear Bedrosian Harry
8804 Wilton Apts
1 Zecchini Chester E
2 Podmore Geo
3 Berdan Theron L
4 Nagle Perry M
Street continued
8805 Crawford Hdw Co
United Furnace & Air Conditioning
8806 Crosby Uphol Co
8809 Medric Apts
1 Russi Herman H
2 Csoltko Andy
3 Inman Fred E
4 Hawkins Denzil F
5 Whipky Gray
6 Lenhart Chas U
7 Shubart Ruth I Mrs
8 Soder Fred
9 Dregalia Paul L
10 Moore Horace B
11 Sigmund Jos E
12 Swigel Jos W
13 Radek Herman
14 Paterson Hudson B
15 McNelis Jos P
16 Demas Geo
17 Thomas Manford T
Street continued
8812 Davis Hi-Speed fill sta
8813 Jackson Roy S pntr
8815 Vacant
8817 Thomas Edw L
8819 E & T Food Mart delicatessen
E 88th intersects
8900 Checker Clnrs (br)
8901 Winnen Frank E
Hillis Chas E
Hunt Mertrude L
8902 Prim Beauty Service
8902 Bellflower Apts
(For other occupants see 1755 E 89th)
5 Gorski Chester S
6 Gridley Dorothy A Mrs
7 Stueber Walter C
E 89th intersects
8904 Mechanical Hdw & Plmbg Co
8905 Sielski Edw J
Swartz Robt L
8906 Truhan Edw L
McFarren Theresa
Tweedie Anita M Mrs
8908 Napoli Eug barber
8910 Dottore John shoe repr
Smith Geo W
Feinstein Nathan N
8912 Smith Geo W confr
8914-16 Apartments
1 Hargas Micht T
2 Earle John
3 Davis L
4 Voelker Wm
5 Pittock Harold A
6 Sims Wilson A
7 Beck Betty Mrs
Street continued
8915 Hough Elementary School
8916 Walt's Do-Nut Shop restr
Edgell Kath Mrs
Early John E
8918 Garment Service Co tailor
8920 Apartments
1 Jones Carl N
2 Messenger Carl E
2A Bennett Harland
3 Goodwill Herbert C
4 Musca Anthony J
Street continued
8922 Ideal Dellicatessen
8924 Haverly Robt delicatessen
8926 Apartments
1 Adler Richd S
2 Adler Jack
3 Rosskamm Geo
4 Sandusky Sol
Street continued
8927-33 Scotia Apts
(For other occupants see 1730-46 E 90th)
1 Billinghurst Geo H
2 Flynn Agnes Mrs
3 Sanford Louis I
4 Wolf Jos
Street continued
8928 Flemming Photo Co
8932 Hall Franklin fill sta
E 90th intersects
9001-03 Harkness Terrace
(For occupants see 1727-37 E 90th)
9001 Marshall Thos E
9003 Powell Trevor E
9007 Lavine Myer B lwyr
9009 Barlag Fred J
Truskolaski Jos
Harkness pl begins
9104 Oakley Lillian E @
9108 Schultz Geo
9200 Loreone's Scalp Salon
Johnston Loreone
Grzanick Wm
9201 Kit Kat Tavern beer
rear Old Meadow Creamery Garage
Taylor-Obenauer Co The
9203 Dinner Bell Restr
Arendt Herbert
rear Maloszewski Wm J
9204 Pritchard Herman D @
Thomas Pryse
Pritchard Richd A
9205 French Milton B
beauty shop
9207 Vacant store
9208 Dellinger Homer
Dellinger Lawrence J @ osteo
9209 Vacant
9210-12 Jo-Lu Bar
9211 Sirna Jos restr
9214 Summers J O Co (br)
cle clnrs
9215 Hough Inn Inc
9216 Novak Super Mkt
9217 Devon Hall Beauty Shoppe
9218 Stevens Harry variety store
9220 Hackenburg Grocery
9221 Royal Clnrs
E 93d intersects
9300 Fisher Bros Co (br)
9301 Braun's Drug Store
9302 Meister Market meats
9303-09 Apartments
(For other occupants see 1685 E 93d)
3 Orr Blaine T
4 Sallman Lydia L
Forman Marvin W dentist
5 Cooke Wm J
6 Campbell Jas R
8 Howard Vincent P
9 Kramer Morris
10 Griffey Michl
11 Baker Laura B Mrs
Street continued
9305 Hartin J shoe repr
9306-08 Zuccaro Salvatore gro
Boettcher Rose A Mrs
Dickey Geo A
9307 Little Herbert F dellcatessen
9310 York Apts
1A Duncan Jane Mrs
1AA Crowley Frank H
2A Armstrong Robt H
3A Kelly Grace E Mrs
4A Tamaren Fredk
Stiglitz Alex
5A Berger Jacob
6A Guttmann Henry
7A Sayre Walter M
8A Hirsch Albert
1B Adams Albert J
2B Clendening Chas W
3B Kubok Elsie M
4B McFarlan Theo E
5B Horvath Louis
6B Smith Carl
7B Mainpa Vienna
8B Anderson Willis W
Street continued
9311 Nori's Beauty Shoppe
9400 Trojanowski Thos J
9401-05 Lucas Apts
1 Jones Wm H
2 Sprague Wm G
3 MacDonald Eug F
4 Bemman Carl A
5 Clausen Peter P
6 Rehmar Hyman
7 Sipple Arth L
8 Morrison Donald
9 Schilling Wm A
10 Randles Harry R
11 Hempel Roy G
12 Ricks Ross
14 Keller H Lawrence
15 Taylor Ralph W
16 Otis Betty D
17 Martucci Rudolph V
18 Student Isle Mrs
19 Koehler Clyde E
20 Feather Wanda A
21 Baker Jos
Street continued
9404 Karponay Michl
9408 Severson Arth @
9411 Zuccaro Salvatore @
9412 Rausch Stella J Mrs artist
Rausch Harold S lawyer
9415-19 Arden Apts
1 Evans Betty J Mrs
2 Richmond Donald W
3 Burns Carl E
4 Suto Edna
5 Phillips Mabel Mrs
Difford Phyllis
6 Shuster Arth
7 Harris Virginia K
8 Burton Jas M
Street continued
9501-05 Aylord Apts
1 Spencer Percy I
2 Vacant
3 Davidson Chas W
4 Finley Richd I
Street continued
9502 Cantalo Thos
Ozekoski Anthony
9506-08 Ellers Louise V
Bartolon Eug B
Pluth Jos J @
9507 McNamara John
9509 Shyab Geo
Hays Doris A
9511 Flowers Marvin E
Wettrich Mildred F
Scheidemrager Jos F
Blosser Louise Mrs
9512 Ruth Apts
1 Goldstein Jerome
2 Goldstein Saml
3 Stern Eug
4 Cunningham May V
Street continued
9515-17 Fordham Apts
1 Krause Clifford J
2 Puckett Gertrude
3 Martin Reed H
4 Schwandt Esther M
Street continued
9600 Wilmoth Byron L
9601 Holk Christ R @
9604 Nissen Ell L pntr

1942 E 87TH ST-A

SOURCE: OHIO BELL TELEPHONE

EAST 87th ST NE

1172 Flanigan Kenneth E RA-8366
1172 Steiger Ralph r GA-6453
1179 Reulbach Harry RA-1694
1181 Schneider A B CE-8567
1182 Schraff H r RA-3114
1185 Walter Frank E r CE-7759
1186 Pill Nicholas GA-7596
1188 Bauman L W r RA-1328
1189 Shroka Stanley CE-6609
1191 Muchewicz Stanley r GA-6080
1192 Hirsch John W r RA-0792
1196 Sammon J A r GA-4678
1199 Dolney Stanley M GA-5645
1200 Matuszewski Anthony W r GA-3193
1201 Fouts Grant S RA-1614
1202 Pugacz John RA-7138
1205 Elker Joe r RA-4728
1206 Rooney C J GA-8125
1209 Berichon Oliver Mrs r RA-2155
1213 Miecznikowski Marceli GA-3674
1216 Fitzgerald David r RA-0498
1219 Sanor Maybell Mrs RA-0463
1220 Green Steve r RA-2132
1226 Conomy Luke J r RA-1498
1227 Smith F O r GA-5465
1233 Stankus George r CE-6575
1237 Goggin Ed C r GA-5866
1238 Quinn Michael r CE-8364
1240 Murphy Frank J r GA-0024
1240 O'Neill Catherine L r GA-0024
1241 Prendergast Maurice J GA-2817
1243 Knight Agnes M Miss r GA-8215
1243 Miller Marianne r GA-8215
1244 Keller Helen r GA-4844
1247 Gillroy Jas C r GA-7248
1248 Loykie Anna r GA-5884
1252 Menges A B CE-2189
1253 Heiman Sisters Obstetrical Nursing Serv CE-6154
1253 Jenkins Edw E GA-3389
1253 Kippenbrock Anthony RA-3784
1254 Deutsch Geo Dr CE-5590
1255 Pickett Harold F GA-7450

1942 **E 87TH ST-B**

SOURCE: OHIO BELL TELEPHONE

EAST 87th ST NE
(Continued)

1754 Hinton Edw D r.....GA-1637
1755 Mould Grace D Mrs.....CE-4909
1755 Neal Carl N r.....CE-4427
1755 Williams C F.....GA-5912
1756 Kipp Gerald E r.....CE-8564
1756 Wallace John J CE-8564
1757 Feher Mary Mrs r GA-1167
1758 Krohn Geo P CE-8940
1763 Maloney Cornelius GA-6035
1765 Bayer Anton N r GA-4721
1766 Muzila Andrew J RA-4499
1766 Tyler Jos GA-2676
1767 Higley Belle r.....GA-1334
1770 Frenden John r.....CE-3561
1773 Garibotti Amerigo r GA-8787
1774 Woods A B r GA-2562
1777 Denning Mfg Co CE-0801
1778 Breither Wm RA-7139
1782 Fischer Frank H.....RA-5092
1785 Kelch J S r GA-6145
1785 Wakefield Marie D r RA-3515
1786 Simpson V P.....RA-2341
1787 Crowley John F CE-6635
1787 O'Malley J J r CE-6635
1790 Bird Ann RA-9855
1791 Baum Miriam B Mrs r.....CE-2090
1791 Blum Bertha S r.....CE-2090
1794 Rice Alexander S r.....RA-3741
1798 Mantey Norma r.....GA-5429
1798 McCullough F S Mrs r.....GA-5429
1801 Behner Sarah E RA-0042
1802 Allen G K RA-6663
1802 Allen Gus K atty RA-4524
1803 Gruenewald Herman W GA-1092
1803 Leslie H r.....GA-7090
1806 Rote R O r GA-1829
1807 Krieg Elizabeth M Dr RA-7269
1807 Mooney Emma C r CE-7545
1808 Moyer Lydia r CE-3127
1811 Eldredge Jack CE-7474
1814 Daley Marie r.....CE-7659
1815 Nelson E E r CE-3863
1817 Jennings Norman RA-1824
1817 Madison Marie Mrs RA-1555
1818 Churchill Louisa T Mrs r.....CE-3947
1821 Morgan Ruth I RA-8566
1821 Tregenna Aubrey GA-3473
1824 Walker Chas K r CE-2106
1825 McGuire Carrie Mrs RA-4897

1830 BROOKFIELD APTS

1942 **E 89TH ST**

SOURCE: OHIO BELL TELEPHONE

EAST 89th ST NE
(Continued)

1263 Griesmer P F r.....GA-8512
1266 Cleve Chemical Co CE-2961
1270 Gabele C H r.....GA-3556
1271 Culhane P r.....RA-4133
1274 Cramer Norma CE-5891
1274 Strack Matilda GA-7287
1276 Hartford Jack CE-3511
1278 Grimes Delmer RA-8664
1279 Gabele Fred J r.....GA-3225
1280 Smith F A RA-0885
1286 Curtin Michael L GA-6297
1290 Baechle Clara E r.....GA-2571
1290 Coleman Thos J r.....GA-6124
1310 Beegle Fred E RA-6965
1313 Haley E A r.....GA-1513
1318 Schwartz Rose Mrs r.....RA-1469
1319 Hoehn Frank r.....GA-1152
1320 Kuehne Albert J r.....CE-7846
1322 Henninger John G CE-3484
1323 Scullen Catherine CE-4826
1326 Iredell C A r.....RA-1119
1327 Simandle Jas GA-1025
1329 Stanton Thos J r.....GA-4796
1333 Deale Valentine B CE-1859
1338 Harr Walter R RA-0028
1339 Enkler Arthur C RA-8191
1341 Ostberg Frank RA-8729
1345 Gaffney W H Mrs r.....GA-1519
1346 Ford Sydney H r.....GA-7034
1351 Gauntner Chas T RA-6682
1355 Gray C H r.....RA-0417
1356 Foy Virgil F r.....CE-2919
1360 Hampson H L CE-4104
1362 Skehan Clement W CE-8114
1365 Carney Mary P r.....GA-1302
1369 Jolley Ruby A r.....GA-1554
1373 Jesensky Jos r GA-2545
1378 Kump Marie M CE-3826
1381 Schroeder E W CE-8593
1383 Holobosh Carl r GA-1153
1387 Johnson Winifred CE-1670
1389 Parker Howard K r.....CE-4037
1396 Amsden Fred r GA-3567
1398 Murphy Patk H RA-5763
1401 Francis Mac Mrs GA-7525
1402 Butler Wm G r.....RA-0799
1405 Ryan Eugene P RA-5591
1409 Gleason John Jr GA-1930
1410 Totzke August RA-5438
1411 Schultheis Ray G CE-5420
1414 Ryan Michael r GA-6516
1417 Bargel Clements RA-4887
1417 Sassand Helen Miss RA-4887
1420 Stauffer Edw H RA-3759
1424 Buzza Evans E r.....RA-4853
1426 Holz Mildred L r.....RA-0996
1427 Cavanaugh Wm G r.....CE-5330
1429 Sheltz Mary GA-3685
1431 Leadley John Howell r.....RA-0518
1433 Blakeslee Albert RA-9978
1434 Boyce J W CE-0842
1435 Lang Harry C r.....GA-5095
1437 Maxwell Alex GA-6773
1440 Colbert Thos r GA-7088
1441 Feiten Walter CE-6995
1444 Gerlosky Andrew GA-6750
1446 Kickel Martha RA-4264
1451 Baker Lloyd H r.....CE-1876
1452 Smith Frank J GA-9111
1453 Miranda Jos P r.....CE-2352
1717 Crawford Paul RA-7670
1726 Messer J M r.....GA-7655
1731 Davis M J r.....RA-4471
1755 Graziano Dan J RA-9515
1755 McCartin Eugene J r.....GA-5004
1755 Pollack Sarah RA-5447
1760 Nursing Home The.....CE-6230
1761 Spellacy Wm L r.....GA-1702
1762 Findley F E r.....CE-6196
1765 Kelly D W Moving Co.....GA-1031
1768 Long Emma A Mrs r.....GA-1913
1768 Tureck J C r.....GA-1913
1769 Koch B F CE-3331
1769 Miller Ann E CE-3331
1772 Hughes Martin A RA-0675
1775 Custer Guy Mrs r.....CE-3119
1775 Rich Adele r CE-3119
1775 Tylicki Jennie Miss CE-3119

1779 BOLTON APTS
Beggs Jack M RA-8736
Cummings May r.....GA-2196
Doucette Ruth E RA-2095
Dy Shere Hana Mrs r.....GA-3434
Moore John H r.....GA-5733
Prentice H H Dr r GA-3434
Reno Harriett GA-6534
Rodway Edw E RA-2659
Ryan Carrie H Miss r.....CE-2659
Smith Evelyn A Mrs RA-1090
.....GA-7132

1780 HAVYN APTS
Cannon C C r.....CE-6302
Curtiss Cornelia r GA-0314
Dresskell Fred Mrs CE-5620
Guenther Henry RA-1112
Sarstedt F A r.....CE-8200
Windsor Bert F CE-5797

1781 BOLTON APTS
Agnew Mona W Mrs CE-7086
Bardshar G E Mrs r.....CE-3052
Prindle E L RA-8577

EAST 89th ST NE
(Continued)

1785 Brown Chas Mrs r.....RA-0823
1786 Kunkle Wm RA-1040
1789 Schoettli John r GA-0896
1790 Ford Pauline r CE-7703

1793 BOLTON MANOR APTS
Anderson W G CE-7471
Campbell Alan B GA-4352
Emch Chas F Jr.....RA-9590
Enger Dora Mrs r CE-2662
Fitzgerald Nora r CE-9117
Fox John W RA-2506
Graham P M r CE-4913
Gray Blanche E r CE-5331
Haas Etta M RA-4328
Hertz Henry GA-1760
Hirst Harry RA-7204
Knochel W A RA-7291
Langley Louise r.....CE-3954
Meek Gordon C RA-5961
Miller Albert J J.....RA-3929
Penfield Loren H r CE-0336
Ruth Wm J RA-8971
Siegel Ernest E RA-5087
Smith Jas A RA-9836
Thippen Jas D r CE-0462
Treiber O A Mrs r.....RA-0296
Waggoner W RA-6894
Wilkinson Martin H RA-6445

1796 Boyle Jno J r.....CE-5138
1797 Beach R K r.....CE-4321
1801 Hurd W F CE-8210
1801 Lepley Glenn W r.....RA-2045
1805 Smith A D r.....RA-4279
1809 Delmissier L RA-8613
1810 Moran Peter CE-4705
1814 Stewart Jas W Mrs r.....CE-0456
1814 Stewart Virda L r.....CE-0456
1815 Ingelse J L r.....RA-1261
1818 Klug Marguerette RA-2683
1818 Klug's Convalescent Home.....RA-2683
1819 Morrison T E Sr RA-0859
1821 Cecil Paul Studio GA-6162
1821 Deming Paul S GA-6162
1822 Meriam E B r.....GA-1822
1827 Friebolin C D r.....GA-2142
1831 Kearney D J Mrs r.....CE-7481
1834 Allen Bettie CE-9855
1835 Devaney Myrtle RA-5888
1835 Hamel Margaret Miss GA-3588
1835 Stein Bernice RA-4058
1835 Stein Maurice S RA-4058
1841 Saffold J Webb r.....GA-2917
1841 Saffold S S Mrs r GA-2917
1843 Ross Elizabeth M r RA-3614
1844 Leas Pauline CE-9827
1848½ Luckay D L.....GA-0557
1849 Percy Vincent H r.....GA-1467
1849 Schleicher W A Mrs r.....GA-1467
1853 Brady Morton J r.....RA-0187
1856 Knight Chas L r.....GA-1399
1856 Worley Jas H CE-9221
1861 Gee Nicholas R r.....RA-0632
1863 Mitchell Ralph D r.....GA-1404
1864 Vocelka Pavlina GA-9839
1868 Casey W J CE-1116
1868 Moffett Rosella r CE-4892
1872 Martinsen Martin r GA-0681
1872 Miller Maxine G CE-0050
1872 Myers R S r RA-3689
1875 Sharpe Audrey r CE-3102
1878 Garner Otis RA-3994
1884 Bolton Convalescent Home The...GA-0808
1884 DeCumbe J W r GA-0808
1885 Martinsen Niel r GA-6085
1890 Brun Geo Mrs r.....RA-0937
1890 Mora Geo W RA-9288
1891 Bowman Mary D r.....CE-2117
1896 Jennings Minnie GA-9347
1897 Simms Eva r RA-0749
1898 MacDonald Edw M r.....GA-8019
1902 Wellman W S r.....GA-0738
1905 Ainslie Robt B Dr.....RA-2593
1905 Clark Thos H Jr.....GA-0060
1905 Lowe Anna B r.....CE-6325
1910 Duncan Jessie Mrs CE-9782
1911 Stafford Don A CE-2850
1912 Gables Residential Club The CE-9892
1915 Eddy Florence G Mrs r CE-1578
1919 Hatch Virginia Belle Mrs r.....GA-7758
1920 Lockman Wm T.....CE-8951
1920 Sherman G H r CE-7732
1920 Stevens Harry F GA-7205
1925 Nau Heber B GA-8636
1925 Parsons Mary Alice CE-5564
1926 Brandt Kathleen Mrs r.....GA-1613
1931 Barth Alice r.....GA-0622
1932 Stantz Ona RA-8957
1937 Dunlap Ida May CE-3583
1937 Meyer A J CE-3583
1940 Schneider A B MD GA-1332

EAST 89th ST SE

2017 Mutchler Ruth RA-6897
2017 Petty Rae GA-7025
2017 Westlaken Frank RA-2764
2021 Cramer Nell r GA-7016
2021 Dudley R M Miss CE-9170
2021 Harris Lucy K r.....CE-1152
2022 Malone Mabel Mrs r.....RA-4557

1942 HOUGH AVE

SOURCE: OHIO BELL TELEPHONE

HOUGH AVE NE
(Continued)

8522 The Open Kitchen CE-9275
8523 Town Cleaners GA-2613
8524 McFarland Florists CE-6760
8525 Hollamby Marjorie GA-1316
8525 Miller Ella Mrs r.....GA-8177
8526 Munstein's Delicatessen.....GA-9792
8527 United Food Stores.....CE-2130
8601 Ritz Grill CE-9847
8605 Superb Ice Cream Stores.....GA-4863
8608 Gerber S R MD GA-4994
8608 Maier R R MD.....CE-4701
8608 Marshall Drug Co No 8.....GA-9577
8608 Podis L B DDS.....CE-2565
8612 Woolworth F W Co 5 & 10c Store No 977 .....GA-1606
8615 Albrecht's Cut Rate Drug Co....CE-5625
8617 Crow E C.....GA-5020
8617 East End Realty Service.....GA-5020
8619 Kessler Harry Dr ofc.....RA-1314
8619 Pollard Florence RA-7217
8619 Ranson Edw C r.....CE-1097
8620 Taylor Markets Store No 2.....GA-2181
8621 Kasper Dry Cleaning Co.....CE-8900
8700 Kaase Richard W Co GA-4233
8701 Fisher Bros Co mkt.....CE-9833
8702 Portage Market Co Store No 5....RA-2777
8704 Farmview Stores Co GA-9703
8705 Axford Albert CE-0251
8705 Santry Harry J GA-9110
8707 E & E Mkt RA-7729
8708 Hough Home Bakery GA-8252
8709 Behm Paul GA-2752
8709 Couture J B RA-7574
8709 Schrader Anna Mae Miss r.....RA-3950
8709 Smith Betty Mrs RA-8040
8711 Anderson Food Mkt CE-4236
8712 Mintz Window Shade Co.....CE-2456
8712 Ohio Window Shade Co.....CE-2456
8714 De Luxe Odorless Cleaners.....GA-5535
8715 Crawford Hardware The GA-1712
8716 Neighborhood Barber & Beauty Shoppe GA-1964
8723 Brown Derby GA-9848
8723 New Brown Derby GA-9848
8800 Hough Beverage Co.....CE-8476
8801 Young Dry Goods Co.....GA-4040
8803 Davis Ben B CE-6612
8803 Megaughey Ruby E r.....RA-4072
8804 Berdan Theron Lewis CE-6950
8809 Akins Ida RA-7352
8809 Koerth Louis r.....RA-2956
8809 Sigmund Jos E.....GA-7854
8812 Lewis Hi-Speed Serv Sta.....GA-9487
8813 Jackson Roy RA-5983
8817 Cross Richard Lee Jr CE-1547
8900 Sherwin Bakery Branch No 2.....RA-4262
8902 Prim Beauty Service.....CE-4215
8902 Primosch Marie K.....CE-4215
8902 Stueber Walter CE-0285
8904 Mechanical Hardware & Plumbing Co CE-9678
8904 Robbins Max hdw.....CE-9678
8906 Riley Anita RA-6809
8908 Napoli Peter GA-2618
8910 Leech Jos R r.....RA-4311
8910 Patsy Bath Studio.....RA-4311
8910 Ward Barbara Mrs.....CE-6588
8912 Smith's Confectionery GA-9758
8915 Hough School CE-1395
8920 Gerace Gust r CE-6937
8922 Gelender Mkt CE-9348
8924 Sandusky Vegetable Mkt CE-9243
8926 Adler J RA-3212
8926 Mastin A E r.....CE-3573
8927 Billinghurst Geo H.....RA-3162
8928 Flemming Photo Co.....CE-2975
8929 Bassani Donald RA-7328
8929 Pearce Sheldon T.....RA-5790
8930 Dunn Clnrs GA-5757
8932 Gerfen Serv Sta.....GA-9458
8932 Texas Distributing Co serv sta ..GA-9458
8933 Huber Lillian L.....GA-2069
8933 Wheeler Clarence E GA-2069
9001 Marshall T E r.....GA-8645
9003 Powell Trevor E.....CE-3793
9104 Oakley L E.....GA-2141
9200 Gall John A GA-8011
9200 Loreene's Scalp & Beauty Shop...RA-3773
9200 Williams E V atty.....RA-3773
9201 Kit Kat Klub.....GA-9251
9204 Gray N E RA-7946
9204 Pritchard H D r.....CE-1602
9207 Erich Radio & Sound Serv Co.....GA-8060
9208 Cooper Walter RA-6727
9212 Green's Delicatessen & Beer Store.CE-9287
9214 McNamee's Tavrn GA-9886
9215 Hough Inn The CE-9732
9217 Devon Hall Beauty Shop.....RA-4411
9217 La Vern Beauty Shoppe GA-6142
9220 Hackenburg W E groc.....GA-1870
9227 Newman's Mkt groc.....CE-5820
9300 Fisher Bros Co The GA-9315
9300 Gray Morris H DDS.....GA-6292
9301 Braun's Drug Store CE-9241
9302 Taylor Markets main ofc.....GA-4382
9302 Taylor Markets Store No 1.....GA-3663
9303 Kirkpatrick Frank RA-9654
9303 Mullally J L.....CE-8642
9306 Zuccaro's Food Store CE-4400
9307 Standard Delctsn GA-0716
9310 Bly Louis D.....CE-3597
9311 Shanzen Beauty Shoppe.....CE-1668
9400 Cipra Francis Mrs r.....GA-0755

1937 E 87TH ST

SOURCE: OHIO BELL TELEPHONE

EAST 87th ST NE

1178 Michelitsch Albin r RA-3406-W
1178 Turosky L r GA-4536
1179 Reulbach Harry J r RA-3932-W
1185 Walter Frank E r CE-7759
1186 Corbett Edw r RA-0728-J
1188 Bauman L W r RA-1328-W
1191 Muchewicz Stanley r GA-6080
1192 Hirsch John W r RA-0792-W
1195 Schott Constance V Miss r GA-6958
1196 Sammon J A r GA-4678
1201 Kish Steve r RA-4565-W
1205 Elker Joe r RE-4759-J
1206 Rooney C J GA-8125
1209 Berichon Oliver Mrs r RA-2155-J
1212 Durkin John F r RA-1874-J
1215 Krueger Cora C Mrs r RA-3845-J
1216 Fitzgerald David r RA-0498-J
1219 Williams Grace G r RA-4158-W
1224 Nieder Edw J r GA-8007
1226 Conomy Luke J r RA-1498-W
1227 Smith F O r GA-5465
1230 Ridley Henry E r RA-2916-J
1231 Stucki Mae r CE-6539
1237 Goggin Ed C r.....GA-5866
1237 McMahon Thomas F r.....GA-5866
1238 Quinn Michael r CE-8364
1240 O'Neill Geo M MD r GA-0024
1241 Fleming Catherine W Mrs r ..RA-1755-W
1243 Knight Agnes M Miss r GA-8215
1243 Miller Marianne r GA-8215
1244 Keller F J r GA-4844
1247 Gillroy Jas C r GA-7248
1248 Loykie Anna r GA-5884
1252 Menges A B CE-2189
1253 Heiman Sisters Obstetrical Nursing Serv CE-6154
1253 Kippenbrock Anthony r RA-3784-J
1256 Gorman Wm S r GA-8313
1256 Knoll Ed r CE-8523
1755 Davis Josephine r CE-4042
1755 Lang Louise Mrs r RA-1206-J
1755 Richardson Ina r CE-1137
1755 Sayre Mary r GA-8568
1757 Feher Mary Mrs r GA-1167
1763 Maloney Cornelius r GA-6035
1765 Bayer Anton N r GA-4721
1767 Higley Belle r.....GA-1334
1770 Howell Sylvia r GA-1403
1773 Garibotti Amerigo r GA-8787
1774 Woods A B r GA-2562
1777 Denning Mfg Co.....CE-0801
1778 Stauffer Wallace E r GA-7596
1782 Elder Tress r GA-6533
1785 Kelch J S r GA-6145
1786 Fahey Delia Mrs r CE-3945
1787 O'Malley J J r CE-6635
1790 Stradley Pierce E r GA-3147
1791 Baum Alfred F r.....CE-2090
1791 Blum Bertha S r.....CE-2090
1794 Schwartz Peter L r CE-4708
1798 McCullough F S r GA-5429
1799 Ernst Lucy M r.....RE-0939-J
1801 Fisher Geo E r.....CE-5642
1802 Allen Gus K r.....GA-8085
1806 Rote R O r.....GA-1829
1807 Mooney Emma C r CE-7545
1807 O'Donnell Alice Miss r GA-7750
1808 Moyer Lydia r CE-3127
1811 Whitehead Jessie r CE-6637
1814 Sparrine John r RA-3621-J
1815 Nelson E E r CE-3863
1817 Whitworth W E r.....GA-2444
1818 Churchill Louisa T Mrs r CE-3947
1821 Bellson G N r.....CE-5265
1824 Walker Chas K r CE-2106
1825 Grundman J S r CE-8280

1830 BROOKFIELD APTS
- Anderson Pearl J r CE-4106
- Barclay Melvin G r CE-3888
- Blenkin Stephen r CE-7985
- Cochran A L r CE-9106
- Cook Mott K r RA-4236-J
- Cousins Hattie r CE-7835
- Dempcy Donald F r CE-3833
- De Witt Geo A r GA-4317
- Dial Mantie r CE-6206
- East Jane r CE-4957
- Gill N F r CE-1274
- Goldthorpe Hazel D r CE-8505
- Hamilton Evan P r CE-4707
- Hammel Claire r CE-1203
- Hopp A H r CE-7382
- Kelley Esther B r RA-1311-J
- King M D r RE-2147-M
- Moore W B r CE-2385
- Portz Ella C r CE-4956
- Shaeffer Clifford P r CE-5788
- Smith Kathleen r GA-7691
- Warner Agnes E r CE-4907
- Williams Ruth r CE-5866

1831 Moulton Masie GA-9452
1834 Benjamin Morris I r.....RE-6960-W
1835 Benjamin Apartments CE-9373
1836 Smith A E r RA-4259-J
1839 Billington Jane r GA-2268
1839 Picard G G Dr r GA-2268

1937 E 89TH ST

SOURCE: OHIO BELL TELEPHONE

EAST 89th PL NE

1712 McKenzie Margaret Miss r.....RA-2877-J
1712 Wickham Katharine Miss r....RA-2877-J
1717 Karr John Howard r.....CE-5961
1719 Stanton Harold E r.....RA-1820-J
1725 Gomillion B B r.....GA-0251
1729 Nahouse W J r.....CE-6976
1732 Crotty Albert F CE-0746
1735 Hornsby Roger r CE-1547

EAST 89th ST NE

787 Barnhisel Harry r.....PO-9564
787 Schlarb John r LI-6107
1220 Albrecht F A r.....RA-4521-W
1228 Madger John A r.....CE-7288
1234 Berendt Anthony J r.....RA-2183-J
1238 Cronenberger W A r.....CE-7362
1243 Zust Anthony A r.....RA-3912-W
1245 Egan James J r.....GA-4460
1245 Zust Louis J r.....GA-1230
1247 Moran Peter J r.....GA-7831
1249 Bradfield Landis R r.....GA-8711
1249 Sheehan Nellie Mrs r.....CE-8319
1253 Entire J r GA-4393
1256 Wurm John P r.....RA-4722-J
1257 Monter Louis H r.....RE-1605-J
1258 Laffey Lawrence E r.....CE-8386
1262 Weber Chas r GA-8169
1263 Griesmer P F r.....GA-8512
1266 Cleve Chemical Co CE-2961
1266 McAllister Hugh r.....GA-6129
1271 Culhane P r RA-4133-J
1274 Card C Chandler Sr r.....RA-2475-J
1274 Card Jennie L Mrs r.....RA-2475-J
1274 Strack Matilda r GA-2670
1279 Gabele Fred J r.....GA-3225
1286 Lye Edw J r.....RA-2506-J
1290 Coleman Thos J r.....GA-6124
1290 Forbush Everett H r.....RA-0499-W
1313 Haley E A r.....GA-1513
1318 Schwartz Rose Mrs r.....RA-1469-J
1319 Giesel Emma r GA-1152
1319 Hoehn Elton G r.....GA-1152
1320 Kuehne Albert J r.....CE-7846
1322 Marx Maurice r GA-7757
1323 Corrigan Mary E r.....CE-4256
1326 Iredell C A r RE-6168-M
1327 Walther Alma r GA-1025
1329 Gales William E r.....GA-3540
1345 Gaffney W H Mrs r.....GA-1519
1346 Ford Sydney H r.....GA-7034
1351 Gauntner Charles T r.....CE-6604
1355 Gray C H r.....RA-0417-J
1356 Foy Virgil F r.....CE-2919
1369 Jolley Ruby A r.....GA-1554
1373 Jesensky Jos r GA-2545
1377 Schuck Wm J r.....GA-4950
1378 Vedder Earl C r.....RA-4225-W
1383 Holobosh Carl r GA-1153
1387 Carney Mary P r.....GA-1302
1389 Parker Elizabeth r CE-4037
1395 Van Loozen M A r RE-7011-J
1396 Amsden Fred r GA-3567
1398 Albert Julius r GA-4993
1402 Butler Wm G r RE-0489-J
1405 Schindler Geo r GA-1514
1406 Welsh Jas J r.....GA-3988
1409 Custer Walter r RA-0869-W
1414 Ryan Michael r GA-6516
1418 Hafford Harriet Mrs r.....GA-7237
1424 Buzza Evans E r.....RA-4853-W
1426 Holz Mildred L r.....RA-0996-J
1427 Cavanaugh Wm G r.....CE-5330
1430 Sadler R D Dr r.....CE-5690
1433 Brown G L r.....GA-2544
1436 Carvey Paul r RA-4739-W
1440 Colbert Thos r GA-7088
1444 Kenna E J r.....GA-3520
1447 Tomczak John r GA-4979
1452 Smith Frank J r.....CE-4813
1453 Gonzalez Ralph A r.....CE-2352
1453 Miranda Jos P r.....CE-2352
1457 Miller Harlan M r.....GA-3987
1466 Kimpel Louis C r.....RA-1241-J
1726 Messer J M r.....GA-7655
1755 Shaw Geo H r.....GA-8854
1760 Nursing Home The CE-6230
1761 Kelly D W Moving Co.....GA-1031
1762 Findley F E r.....CE-6196
1765 Knapp Chas r RE-0227-J
1765 Knapp Charles r GA-4183
1768 Long Emma A Mrs r.....GA-1913
1768 Tureck J C r.....GA-1913
1769 Meyer Elizabeth A r.....CE-3334
1772 Harris Charles E r.....CE-1624
1775 Custer Guy Mrs r.....CE-3119
1775 Rich Adele r CE-3119

1779 BOLTON APTS RE-1876-J
Gordon Arthur M r.....RE-7162-W
Lillis Catherine Mrs r.....RA-1420-J
Marshall John E r.....GA-0113
Mills Don P r GA-3434
Prentice H H Dr r GA-8836
Ream J H r RE-8324-R
Ryan Carrie H r.....RE-7162-W
Walters J J r GA-2963
Woodman Marion r GA-2963

1780 HAVYN APTS GA-1181
Barnes Thos C r CE-6322
Cannon C C r.....CE-3468
Cole L M Mrs r CE-3468

EAST 89th ST NE (Continued)

1780 HAVYN APTS—Continued
Curtiss Cornelia r GA-0314
Sarstedt F A r.....CE-6220
Watson Robert W r.....GA-7148

1781 BOLTON APTS
Arnold M Mrs r GA-3202
Boucher A C r GA-2964
Davis Harriett L Mrs r.....CE-2238
McHenry Itha Miss r.....CE-6975
Teter W C Dr r.....CE-2127

1785 Johnston Austin A r.....CE-2729
1786 Walls Edith M r.....CE-7951
1789 Schoettli John r GA-0896
1790 Martin Blaine CE-8156

1793 BOLTON MANOR APTS
Barth A J r CE-4189
Batistick Alvin J r CE-4189
Breininger H C r.....CE-1079
Enger Dora Mrs r CE-2662
Fitzgerald Nora r CE-9117
Graham P M r CE-4913
Gray Blanche E r CE-5331
Hale John J r GA-2700
Hertz Henry r.....RE-6465-M
Levins Tena H r RA-1161-W
Little Gertrude E r.....GA-2753
Nourse Thera G r CE-8606
Penfield Loren H r CE-0336
Rigney A W r RA-0387-W
Simak Wm r CE-8352
Taylor Dan r CE-2245
Taylor E A r CE-8953
Thippen Jas D r CE-0462
Treiber O A Mrs r RA-0296-J
Zalud Lawrence F r RA-1837-J

1796 Boyle Jno J r.....CE-5138
1797 Beach R K r.....CE-4321
1805 Smith A D r.....RA-4279-J
1809 Walker Amelia Mrs r.....CE-6755
1810 Gerhan Chas H r.....GA-3187
1814 Stewart Jas W Mrs r.....CE-0456
1814 Stewart Virda L r.....CE-0456
1818 Klug Marguerete Mrs GA-9589
1819 Collier Wm F r.....CE-1224
1821 Cooley Harris R r.....GA-5659
1822 Meriam E B r.....GA-1822
1827 Friebolin C D r.....GA-2142
1831 Kearney D J Mrs r.....CE-7481
1834 Linville Alice CE-9855
1835 McHenry Cecelia M Mrs r.....CE-4330
1841 Saffold J Webb r.....GA-2917
1841 Saffold S S Mrs r GA-2917
1843 Allen Bettie r GA-4528
1844 Robbins J Marion CE-9827
1848 Perkins Mary W Miss r.....GA-0320
1849 Percy Vincent H r.....GA-1467
1849 Schleicher W A Mrs r.....GA-1467
1853 Brady Morton J r.....RA-0187-W
1853 Mohr John MD r.....RA-0187-W
1856 Schoepflin Grace F Mrs.....CE-9221
1863 Mitchell Ralph D r.....GA-1404
1864 Black Herman r GA-0713
1864 Black Morris A r.....GA-0713
1858 Moffett Rosella r CE-4892
1872 Martinsen Martin r GA-0681
1875 Sharpe Audrey r CE-3102
1878 Perkins True r GA-1671
1884 Bolton Convalescent Home The...GA-0808
1884 DeCumbe J W r.....GA-0808
1885 Martinsen Niel r GA-6085
1891 Bowman Mary D r.....CE-2117
1896 Jennings J L GA-9347
1897 Kutzbach Mrs E W r.....GA-8157
1898 MacDonald Edw M r.....GA-8019
1902 Wellman W S r.....GA-0738
1905 Ackley Chas r RA-0673-J
1905 Blackford James r RA-0673-J
1905 Lowe Anna B r.....CE-6325
1910 Haigh Janet Mrs CE-9782
1911 Dresskell Fred Mrs r.....CE-5620
1912 Meyer E L Miss r.....CE-3108
1919 Hatch Virginia Belle Mrs r.....GA-7758
1920 Smith M J Mrs CE-9397
1925 Fink Dora E Mrs.....GA-9236
1926 Brandt Kathleen Mrs r.....GA-1613
1931 Webster Frederick r GA-1596
1932 Bunts Frank E Mrs r.....GA-7760
1937 Meyer Agnes Mrs r.....GA-1563
1940 Schneider A B Dr r.....GA-1332

EAST 89th ST SE

2017 Miller Walter G r.....GA-7025
2019 Condit Lenace r GA-7016
2021 Harris Lucy K r.....CE-1152
2021 Wilson Ruth E r.....GA-4681
2022 Malone Mabel Mrs r.....RA-4557-J
2023 Carroll C C r.....GA-4360
2023 Emmerich Carmen r GA-5298
2023 Stone Imogene r GA-6218
2027 Grenzenbach Fred r GA-3965
2027 Turner Gertrude Miss r.....GA-3965
2028 Hamilton Edwin T Mrs r.....GA-1298
2029 Speed T V r.....RA-1740-W
2032 Halloran Bess Mrs CE-9329
2032 Hummel Gertrude K r CE-9329
2036 Holmes Jean Shipman r.....GA-4227
2041 Hans A W r.....GA-3236
2041 Nunn John I Co.....CE-1464
2044 Turner Mary Mrs CE-9861

1937 HOUGH AVE

SOURCE: OHIO BELL TELEPHONE

HOUGH AVE NE (Continued)

8519 Ulian Andy r RA-4839-J
8520 Citizens Market CE-4680
8522 Amer Diners Inc CE-9275
8522 Open Kitchen CE-9275
8523 Town Dry Cleaning.....GA-2613
8524 McFarland Florists CE-6760
8525 Hollamby Stanley G r.....RA-1487-W
8525 Miller Ella Mrs r.....GA-8177
8526 Hough Creamery & Delicatessen...GA-9792
8527 Alexander Drug Co GA-3281
8601 Levy Herman GA-5416
8601 Ritz Grill CE-9847
8605 Superb Ice Cream Stores.....GA-4863
8608 Cleve Funeral Police Co The.....CE-7166
8608 Maier R R MD.....CE-4701
8608 Podis L B DDS.....CE-2565
8612 Woolworth F W Co 5 & 10c Stores GA-1606
8615 Albrecht's Cut Rate Drug Co....CE-5625
8616 Taylor Mkts Inc store No 2....GA-2181
8617 Crow E C GA-5021
8617 East End Realty Service.....GA-5020
8618 Geraci's Market CE-6193
8621 Kaspar Dry Cleaning CE-8900
8622 New General Dairy Stores Inc...CE-9296
8625 A & P Food Store GA-9477
8700 Kaase Richard W Co GA-4233
8701 Fisher Bros Co mkt.....CE-9833
8702 Caesar Sam CE-8462
8702 Ceasar Sam r CE-8462
8702 Caesar Market CE-8462
8704 Farmview Stores Co GA-9703
8707 Fix's Market GA-3700
8708 Hough Home Bakery Store No 9.....GA-3784
8709 Gates Elizabeth Mrs r.....CE-7914
8709 Moinette Paul r.....GA-1864
8709 Ritchie Brooks r CE-4658
8710 Frederick Furniture Co.....GA-0692
8711 Burg Food Markets Store No 3 .....CE-4236
Store No 3 .....GA-9252
8712 Mintz Co The.....CE-2456
8712 Mintz Window Shade Co.....CE-2456
8712 Ohio Window Shade Co.....CE-2456
8714 Hough Beverage Co CE-8476
8715 Crawford Hardware The GA-1712
8716 Neighborhood Barber & Beauty Shoppe GA-1964
8716 Ver-Nal Laboratory GA-1964
8718 Modern Fruit Market CE-9154
8723 Brown Derby GA-9848
8723 New Brown Derby GA-9848
8801 Young Dry Goods Co.....GA-4040
8803 Murrey C N r.....GA-4028
8803 Myerly Arless V r.....GA-6295
8803 Peck C B r.....GA-1934
8805 Cleve Cleaners Tailors & Furriers.GA-5650
8805 Cleve Dry Cleaning Co.....GA-5650
8809 Blaylock John R r.....GA-1820
8809 Lucas Anna r CE-0467
8812 Lewis & Blough Service Sta.....GA-9487
8900 Mechanical Hardware & Plumbing Co CE-9678
8900 Robbins Max Hardware.....CE-9678
8902 Prim Beauty Service.....CE-4215
8902 Primosch Marie K.....CE-4215
8902½ Keast James T r.....CE-1378
8902½ Smith Jacob C r.....CE-1642
8906½ Gedman Hilary W r.....RA-3544-J
8912 Valenti Sam CE-9869
8915 Hough School CE-1395
8918 Rainbow Dry Clng & Hand Laundry CE-1143
8920 Gerace Gust r CE-6937
8922 Union Electrical Stores Inc.....GA-0284
8924 Millie's Market CE-9217
8926 Mastin Rita A r.....CE-3573
8926 Miller Lucille r CE-1275
8928 Flemming Photo Co.....CE-2975
8929 Leister Grace r GA-4037
8930 Guthoff Sheet Metal & Furnace Co The GA-3431
8933 Huber A J r.....GA-2069
9001 Marshall T E r.....GA-8645
9007 Blake Howard P r.....GA-0438
9009 Bowen Trevor r CE-4871
9104 Oakley Edw D r.....GA-2141
9200 Cole Cecil H r.....GA-1612
9201 Hough Arcade Garage.....CE-4675
9201 Kit Kat Klub.....GA-9251
9204 Pritchard H D r.....CE-1602
9207 Erich Radio & Sound Service.....GA-8060
9209 Grand Sheet Metal & Roofing Co.GA-8592
9211 Tent Inc The GA-9206
9212 Green's Delicatessen & Beer Store.CE-9287
9215 Hough Inn The CE-9732
9216 A & P Food Store.....GA-9475
9217 La Vern Beauty Shoppe GA-6142
9220 Hackenburg W E groc.....GA-1870
9227 Hough Ninety-third Fruit Market.CE-5820
9300 Fisher Bros Co The GA-9315
9300 Gray Morris H DDS.....GA-6292
9301 Braun's Drug Store CE-9241
9302 Taylor Markets Inc store No 1..GA-3663
9302 Taylor Markets Inc Main ofc.....GA-4382
9306 Zuccaro's Food Store CE-4400
9310 Lennon Clarine M r.....GA-8427
9310 Thatcher John r CE-0505
9311 Shanzen Beauty Shoppe.....CE-1668
9400 Cipra Francis Mrs r.....GA-0755
9401 Baldwin Jean R r.....GA-6959

1932 E 87TH ST

SOURCE: CLEVELAND DIR CO

3969 DiDonato Lawrence
Iacovone Gaetano
3983 Brilla Nicholas
3989 Battistone Louis
3991 Basic Michl
3993 Padovinoc Thos
3995 Predovic Peter
3997 Pavkovich Elijah
3999 Vojnovich Jos
Cannon av intersects
4000 Pompei Coal & Supply Co
4004 Pisano Pasquale gro
Sebastiano Siliato
4005 Ila Patk
Guliano Thos
4006 Vacant
4008 Smilianich Nicholas ⊙
4009 James Peter ⊙
Potesta Valerio
Jannoli John
4013 Makar Nicholas
Bojovich John
4017 D'Andrea Vincent ⊙
Farris Arch
Filiberto Vincent
Bernardo Jos
4023 Laskoski Steven
4029 O'Brien Danl J
Wheaton Marion
Margotti Geo
Harvard av intersects
4391 Gibbons Wm E
4394 Norman W E
4395 Carlin Sidney J
Connecticut av intersects
Macomb av intersects
4458 Price Raymond J
Hubbard Fredk J
Jeffries av intersects
Vineyard av intersects
Rosewood av intersects
4571 Kastelic Jos ⊙
4575 Pagani Ralph
Bancroft av intersects
Grand Division av intersects

E 87TH ST NE (M-5) — From Kosciuszko av to Superior av, Hough av to Euclid av
1172 **Apartments**
(For other occupants see S216 Kosciuszko av)
1 Vacant
2 Walling Fredk
3 Tobin Patk J
4 Walker Chas
5 Meltzer Herman
6 Garbin Christian
Street continued
1173 Kurtz Roland B
1174 Vacant
1178 Noonan Roy C
Gravette John P
1179 Murphy Frank J ⊙
1181 Schneitar John A ⊙
1182 Kinderman Nestor ⊙
1185 Walter Frank E ⊙
1186 Corbett Edw ⊙
1188 Bauman Lewis W ⊙
notary
1189 McDermott Cath Mrs
1191 Martin John W
1192 Hirsch John W ⊙
1195 Schott Moving & Trucking Co
Schott Henry J ⊙
1196 Sammon Jas A ⊙
1199 McCrystal Danl
1200 McGough Frank J
Kelly John
1201 Kish Steph
1202 Morscher Rose Mrs ⊙
1205 Elker Jos E ⊙
1206 Rooney Chas P ⊙
1209 Berichon Oliver ⊙
1210 Bowers Frank J ⊙
1212 Durkin John F ⊙
1213 Nieder Paul
Mitchell Marcel
1215 Krueger Cora Mrs ⊙
1216 Fitzgerald David C ⊙
1217 Elsmar Jos
1219 Williams Edgar B ⊙
1220 Rokas Peter ⊙
1223 Haddow Mary Mrs
1224 Nieder Julius ⊙
1226 Weldon Frank
1227 Smith Frank O ⊙
1230 Ridley Henry E ⊙
1231 Puzenski John ⊙
1233 Roberts Martha A Mrs
1234 McBride Emma Mrs ⊙
1237 Goggin Edw C ⊙
Goggin Lillian nurse
Goggin Lucille nurse
1238 Collins Carrie M Mrs ⊙
1240 O'Neill Geo M ⊙
1241 Prendergast Ella C Mrs ⊙
1243 Bauer Eliz ⊙
1244 Keller Fred J ⊙
1247 Gillroy Jas C ⊙
1248 Lojkiewicz Anna Mrs ⊙
1251-53 **Apartments**
1 Benbow Wm
2 Heiman Gertrude Mrs
Heiman Anna M nurse
Heiman Gertrude nurse
3 Vacant
4 Davis Harry M
5 Morris Mary Mrs
6 Vacant
Street continued
1252 Menges Albert B
1254-56 **Livingstone Apts**
(For other occupants see 8611-15 Superior av NE)
Apartments:
14 Vacant
15 Werner Nellie Mrs
16 Vacant
17 Cooke Donald
18 Barrett Jos L
Casey Frances Mrs nurse
19 Cumpston Florida Mrs
20 Vacant
21 Epley Ira E
22 Werner Frances
Superior av intersects
Hough av intersects
1754 Corrigan Thos J
1755 **Brookfield Apts**
Dannermiller Winola beauty shop
Apartments:
1 Conley Paul R
2 Dewald Geo
3 Patterson Carl
4 Lange Frank H
5 Gough Glenn T
6 DiIullo Eugenio
7 Scott Walter C
8 Joe T H

Brookfield Apts—Contd
8A Vacant
9 Staniland Mary M
9A Davis Josephine Mrs nurse
10 Atkinson Benj F
11 Vacant
12 Harvey Anna B Mrs
12A Cooney Wm E
Street continued
1756 Romischer Saml
1757 Nungesser Herbert C
1758 Vacant
1759 Brennan Mae
1763 Maloney Cornelius F ⊙
1765 Klein Wm
1766 Davison Lawrence A
Marcinko Margt E nurse
Osborne Harry
1767 Higley Belle A
1769 Gray Clarence E
1770 Kirby Walter T
1773 Garibotti Amerigo
1774 Woods Albert B ⊙
livery
Wright Mabel dramkr
1777 Denning Mfg Co metal stamping
Jones Margt M Mrs
1778 Sinclair Amelia Mrs
1781 Lovell Harwood A
Oliver Thos H
1782 VanWormer Chas N ⊙
1785 McCall Emma M Mrs ⊙
Mott Ernest W
1786 Grace Wilbur
Kolch Jos S
1787 O'Malley John J ⊙
1790 Comisky Cath C Mrs
1791 Baum Alf F toy broker
Blum Bertha S Mrs ⊙
1794 Weiss Belle Mrs
1795 Treat Geo E
1798 McCullough Frank S ⊙
1799 Ernst Lucy M ⊙
1801 Barber Ethel M
Hamilton Evelyn B nurse
1802 DeLucia Louis ⊙
1803 Schaefers Justin C
1806 Rote Robt ⊙
1807 **Nicholas Apts**
Apartments:
1 Snyder Wm
2 Vacant
3 Mooney Emma C Mrs
4 Vacant
5 Beighlee Marie C Mrs ⊙
Street continued
1808 Adams Eliz M Mrs
1811 O'Malley Howard J ⊙
1814 Cole Ernest
1815 Nelson Edgar E
1817 Whitworth W Ewart ⊙
1818 Churchill Louisa Mrs ⊙
1820 Barton Russell R
1821 Morhard Ida Mrs
1822 Hatch Louis R
1824 Frost Roy E
1825 Grundman John S ⊙
1830 **Brookfield Apts**
Apartments:
1 Hildebrand Rich S
2 Hungerford Donald V
3 Alderson Lawrence A
4 Vacant
20 Russell Clarence W
21 Vacant
22 Wycoff Floy Mrs
23 Gill Neal F
24 Rezac Jos
25 Reese Geo F
26 Vacant
27 Voss Celia
29 Vacant
30 Danner Pickney
31 Hopp Almer H
32 Vacant
33 Kelley Esther B
34 Spees Marie D
35 Tampa Dolores C
36 Hamilton Evan P
37 Eberling Lawrence A
39 Vacant
40 Finley Mildred B Mrs
41 King Mortimer D
42 Curtiss Eliz K
43 Vacant
44 Vacant
45 Vacant
46 Bruderly Claire E
47 Weiner Simon L
49 Cook Mott A
Street continued
1831 Neil Cath G Mrs
1834 Brezonec Geo designer
1835 Benjamin Morris I
1836 Smith Alf E ⊙ piano tuner
1839 Mason Arth T ⊙
1840 **Mayfair Apts**
Apartments:
bsmt Moore Andrew B
1 Phelps Jay J
2 DeLong Arth R
3 Vacant
4 Vacant
5 Vacant
6 Linas Wm A
Street continued
1843 Reaugh Frances Mrs ⊙
1844 Koch Anna D Mrs
1847 **Raymond Apts**
Apartments:
101 Vacant
102 Jones Harry V
103 Geller Max
104 Doll Lucy Mrs
201 Morris Norman D
202 Hale Harry R
203 Vacant
204 Vacant
205 Haas Sarah E
206 Vacant
301 Vacant
302 Betts Forrest L
303 Vacant
304 Price Meredith C
305 Gysan Carl E
306 Peck Abram
401 Vacant
402 Wardwell Chas M
403 Vacant
404 Vacant
405 Vacant
406 Vacant
Street continued
1848 Williams Mary N Mrs ⊙
1851 Tyner Wm A
1852 Vacant
1855 Myers Alice Mrs ⊙
1856 Perdue Robt H ⊙

1932 E 89TH ST

SOURCE: CLEVELAND DIR CO

1286-92 **Brock Apts**
(For other occupants se 8811-17 Superior av NE)
bsmt Yarborough Jos
Apartments:
4 Vacant
5 Millar Geo
6 Vacant
7 Smith Nora L Mrs
Superior av intersects
1310 Sullivan Danl M printer
1312 Vacant
1313 Haley Ernest A ⊙
Beloit av intersects
1314 Pickett Jos F
1315 Fox Edw J
1316 Lex Jas C
1318 Schwartz Geo
1319 Roehn Frank ⊙
1320 Kuehne Albert J
1322 Marx Maurice ⊙
Wing Paul
1323 McCann Thos J ⊙
1326 Fredell Chas A ⊙
1327 Poblenz Frank
Walther Eliz Mrs ⊙
1329 Gales Wm E ⊙
1332 Burns Margt M Mrs ⊙
1333 Becker Harry E ⊙
Ford Sydney H
1334 Feldkamp John J
1337 Kolb Fredericka Mrs
1338 Smith Thos G
1339 Banovic Mary Mrs
1341 Ostberg Frank G ⊙
1342 Steuer Claude J
1345 Gaffney Anna E Mrs ⊙
1346 O'Connor Sarah Mrs ⊙
Ford Sydney H
1347 Sopie Emma Mrs ⊙
1350 Overturf John D
1351 Nock Walter A real est
1355 Totzke Aug H ⊙
1356 Nichols Jerome
1357 Nolan Patk E ⊙
1360 Hampson Hugh L ⊙
1361 Poppobe Steve T
1362 Miller Reinhard J
1365 Mitz Wm jr pntr
1366 Norris Felix ⊙
1369 Jolley Rudy A ⊙
1370 Murphy John F
1373 Jesensky Jos ⊙
1374 Reichwein Jacob ⊙
1375 Appicci John B
1377 Schuck Wm J ⊙
1378 Miller Andrew S
1379 Budinger Eliz Mrs ⊙
1381 Budinger Ferdinand R
Baumgartner Ethel M Mrs
Ethel av intersects
1382 McCallister Jas M ⊙
1383 Holobosh Carl C ⊙
1386 Smith Frank J ⊙
1387 Vajda Danfina M Mrs
1388 Novak Michl ⊙
1389 Parks Leon F ⊙
1392 Norris Phillip D ⊙
1393 Brown Carrie
Stiers Robt L
1395 VanLoozen Michl A ⊙
1396 Amsden Fred E ⊙
1398 Vacant
1399 Betzenheimer John J ⊙
1401 Nipchild Jos A ⊙
Zeigler Anna Mrs
1402 Butler Wm
1403 Schindler Kath Mrs
1406 Russell Herbert U
1408 Graene Jos ⊙
1409 Eckert Jos G
1410 Newton Nellie V Mrs
Cober Clara D Mrs
1411 Reif Michl F ⊙
1414 Ryan Michl J ⊙
1415 Dorator Geo ⊙
1417 Vacant 1st fl
Tarbell Floyd F
1418 Hafford Danl J ⊙
1420 Wike Burd ⊙
1421 Collister Jane Mrs ⊙
1422 Wisneuskas Wm ⊙
1423 McGuire John F
1424 Gallagher Jos A
1426 Marsh Lulu J Mrs ⊙
1427 Cavenaugh Wm G ⊙
1429 Monahan John
1430 Gleason Carrie B Mrs
1431 Weldon Thos F
1433 Bittner John J
1434 Boyce Jos W ⊙
1435 Wolf John A
1436 Husbands Alta V Mrs ⊙
Schreiber Louis P
1437 Barlenstein John J
1440 Colbert Thos ⊙
1441 Jarboe Elmer L
1443 Richards Anna Mrs ⊙
1444 Brown Glenn L
1446 Smith Chas E
1447 Tomczak John ⊙
Bolos Jos G
1448 Ryan Margt
1451 Mickey John A ⊙
1452 Vyak Frank
1453 Miranda Jos P ⊙
1454 Brooker Carl F
1456 McQuaid Jas J ⊙
1457 Vacant 1st fl
Woodrow Rachael Mrs
1458 Carney Anthony J
1460 Vacant
1464 Littlechild Susan
1466 Vacant
Wade Park av intersects
1712 Wickham Kath ⊙
Hough av intersects
1755 **Bellflower Apts**
(For other occupants see S902½ Hough)
Apartments:
8 Vacant
9 Vacant
10 Laughton Olive E
11 Neff Ethel B Mrs
12 Bionaz Jos
Street continued
1760 Stein Minnie nurse
Goldsmith Louise nurse
1761 Kelly Dawson W trucking
1762 Findley Frank E ⊙
1765 Knapp Chas uphol
1768 Goodhue Wm L ⊙
1769 Meyer Caroline G Mrs ⊙
1772 Harris Chas E ⊙
1775 Long Emma A Mrs
1779-81 **Bolton Apts**
Apartments:
1 Bowen Danl R
2 Palmer Howard L
3 Astley Lillian Mrs
4 Millward May W
5 Robertson Wm L
6 Lillis Cath A Mrs
7 Briggs Elmer C

E 89TH ST NE—Contd
Bolton Apts—Contd
8 Vacant
9 Davis Harriett L Mrs
10 Calland Mabel Mrs
11 Teter Wm C
12 McHenry Jas
14 Sua John J
Street continued
1780 **Havyn Apts**
Apartments:
1 Vacant
2 Saratedt Frank A
3 Cannon Corman C
4 Tucker Helen M Mrs
5 deFauzon Arturo G
6 Hoffman Robt M
Street continued
1785 Murphy Geo H
1786 Long Jos J livery
1789 Applegate Lewis L ⊙
1790 Landfield Wade B ⊙
1793 **Bolton Manor Apts**
Apartments:
1 Sunman Wilbur E
2 Nunney Alf J
3 Penfield Loren H
4 Sample Thos
5 Breininger Herbert C
6 Little Gertrude E
7 Henneberger Melvin B
8 Blayney Amy J
9 Grimes Milton E
10 Irwin Mary C
11 Ruby R Wells
12 Trimble Homer L
14 Vacant
15 Vacant
16 Mason Harry H
17 Bittner Clayton G
18 Vacant
19 Hunter Lucretia P
20 Hale John J
21 Roemer Andrew M
22 Mooney Eug S
23 Stockton Hazel
24 Forward Jessie
25 Robinson Clarence A
26 Vacant
Street continued
1796 Boyle John J
1797 Beach Robt K
Palmer Lloyd B
1801 Judge Carmen
1805 Smith Andrew D ⊙
1809 Archer Della
1810 Gatton Chas H ⊙
1814 Stewart Laura M Mrs ⊙
1815 Wright Fred W roofer
1818 Klug Geo H
Babcock Margery nurse
1819 Pierce David E
1821 Cooley Harris R ⊙
1822 Meriam Edmund B ⊙
1827 Friebolin Carl D ⊙
1831 Kearney Julia Mrs
1834 Potes Geo W furn rms
1835 Fish Harry S
1841 Saffold S Selbert ⊙
1842 Vacant
1843 Carter Wm D
1844 Hallock Roscoe S Dr
1848 Perkins Mary W ⊙
1849 Schleicher Bertha E Mrs
1853 Brady Morton J
1856 Martinson Neil
1861 Zettelmeyer Mathilda M
1863 Mitchell Ralph D ⊙
1864 Black Morris A ⊙
1868 Warner Mollie Mrs furn rms
1871 Bryant Trail S
1872 Harris Mildred Mrs ⊙
1875 Hart Louis F ⊙
1878 Perkins True ⊙
1884 Health Institute sanitarium
Haymonds Fred nurse
1885 Katulik Peter
1890 McDonald Minnie K Mrs
1891 Bowman Mary D Mrs ⊙
1896 Jennings John L real est
1897 Kutzbach Ernest W
1898 Huron Rd Hosp nurses home
1902 Wellman Wm S ⊙
1905 Lazarus Edw
1910 McCaffrey John
Haigh Janet Mrs
1911 Wood Eliz Mrs ⊙
1912 Meyer Albert L
1915 Vacant
1919 Viall Gertrude Mrs
1920 Smith Jerome
1925 Ackey Neal M
1926 Bateman Julia C chiropractor
1931 Webster Fredk F ⊙
1932 Bunts Harriet Mrs ⊙
1937 Myers Edgar B
1940 Schneider Adolph B ⊙
Euclid av intersects

E 89TH ST SE (N-6) — From Euclid av to Evarts av, Marshall av to Easton av, StCatherine av to Union av, W&LERR to Harvard av
2017 Carroll Cath Mrs furn rms
Carroll Cyrus C
Berkey Eliz nurse
Culp Ruth nurse
Wallach Chas R
2019 Tishler Normand
2021 Poroll Theo
Brenner Bertha nurse
Harris Lucy nurse
2022 Smith Arth H
2023 May Wm
Stone Imogene nurse
2027 Vacant
2028 Hamilton Florence A ⊙
2029 Hoch Otto M baths
2032 Budinger Mary Mrs
2036 Weedon S L Co publrs
2041 Nunn John I Co undtkrs
Cinader Nellie Mrs
Hans Adolph W
2044 Turner Mary Mrs
2048 Vacant
2054 Corneau Steph C mover
2060-68 **Windsor Hall Apts**
Apartments:
1 Thompson Sinclair T
2 Moran Frank A
3 Feher Paul
4 Callinan Florence R
5 Cutting Orville B
6 McConnell Fredk C
7 Vacant
Street continued

1932 HOUGH AVE

SOURCE: CLEVELAND DIR CO

HOUGH AV NE—Contd
8522 McDowell Harry restr
8523 Town Jas E clothes clnr
8524 McFarland Etta florist
8525 **Mierke Block**
Apartments:
1 Hollamby Stanley G
2 Chesses Walter
3 Reed Florence
5 Vacant
6 Miller Ella Mrs
Street continued
8526 Goldberg Hyman gros
8527 Walter's Drug Co
8528 Thorngren Albert W restr
E 86th intersects
8603 Kroger Gro & Bkg Co (br) gros and meats
8605 Eagle Ice Cream Co
8606 Marshall Drug Co (br)
8608 Sinclair Ernest N chiropractor
Szorady Frank A dental laboratory
Podis Louis B dentist
8610 Schaefer Wm H hdw
8611-17 Albrecht's Pharmacies Inc
8612 Cleveland Brush Specialty Co
8614 Cawood Walter E jwlr
8616 Taylor Markets Inc meats
8617 Crew Everett C barber
8618 Maynard & Crotty wall paper
8619 **Apartments**
1 Vacant
2 Wagner Geo H
3 O'Malley Louis M
4 Vacant
Street continued
8620 McCormick Harry O plmbr
Pavese Anthony shoe repr
Easton Gavin R roofer
8621 Kaspar Geo clo clnr
Herman Harry shoe repr
8622 New Genl Dairy Stores Inc
8623-25 Gt A & P Tea Co (br) gros and meats
Crawford rd intersects
E 87th intersects
8700-02 Young Andrew S Young Drygoods Co
8701 Fisher Bros Co (br) gros and meats
8704 Helmer John furn
8705 **Apartments**
1 McCrea John
2 Vacant
3 Patterson Saml L
4 Vacant
5 Vacant
6 Bentley Leon D
Street continued
8707 Hesselman John F meats
8708 Landsmann Albert G baker
8709 **Lily Block**
bsmt Jackson John F
Apartments:
1 Sells Ralph A
2 Vacant
3 Saunier Jane L Mrs
4 Molnette Paul E
5 Childers Bert B
6 Middleton Geo H
Street continued
8710 Klein Alf fruits
8711 Gold Benj fruits
8712 Mintz Awning & Shade Co
8713 Yee Lim laudry
8714 Dellinger Russell B
8715 Malitz David tailor
8716 Fishleigh Vernel barber
Fishleigh Clara
David Wm M barber
8717 Spenica Saml I barber
8718 Universal Cleansing & Dyeing Co (br)
8719 Gialamas Jas restr
8720 Ottino Secondo restr
8721 Petite Beauty Shoppe
8723 Lixor Dry Clng & Tailoring Co clo clnrs
E 88th pl intersects
8801 Vacant (store)
8802 Geraci Bros gros
8803 **Art Bldg**
Apartments:
1 Peck Clement B
2 Fishleigh Vernal
3 Reed Raymond
4 Couturee Thelma
5 Murrey Clement N
6 Farr Fannie M Mrs
7 Geibfreid Chas W
8 McClarty Henry J
rear Finefrock Geo W
Street continued
8804 **Wilton Apts**
Apartments:
1 Berdan Theron L
2 Nagle Perry
3 Commander Eliz Mrs
4 Thomas Gertrude Mrs
Street continued
8805 Vacant (store)
8806 Rose Marie delicatessen
8809 **Medric Apts**
bsmt Vacant
Apartments:
1 Vacant
2 Vacant
3 Vacant
4 Vacant
5 Vacant
6 Vacant
7 Vacant
8 Vacant
9 Vacant
10 Vacant
11 Vacant
12 Vacant
14 Jagow Eliz Mrs
15 Vacant
16 Vacant
17 Vacant
Street continued
8812 Pochantos Oil Corp filling sta
8813 Stowell Adelbert L
8815 Jaros Geo W
8817 Kauffman Everett J
8819 Kauffman Moving & Stge Co
U S Postal Sub Sta No 11
E 89th intersects
8900 Robbins Henrietta Mrs hdw
Robbins Max plmbr
8901 McKean Kenneth A
Peoples Eliz
8902 Vacant
8902 ½ **Bellflower Apts**
(For other occupants see 1755 E 89th)
Apartments:
5 Vacant
6 Cohn Aaron
7 Hardy Chas H
E 89th pl intersects
8904 Cohn Aaron clothes clnr
8905 Mason Lillian B Mrs
Jenkins Sankey T
8906 Vacant
8906 ½ Schenkel Sol
8908 Napoli Peter barber
8910 Dottre John shoe repr
8910 ½ Folk Frances Mrs nurse
Robbins Max
8912 Valenti Saml confr
8914 Urich Wm
Dowis Edw
Neads Dewis
8915 Hough School
8916 Quinn Mary M Mrs confr
8918 Smith Harry M lndy
8920 **Apartments**
1 McGuire John A
2 Sparago Louis
3 Artlip Fred
4 Fanelli Rocco
Street continued
8922 Fanelli Rocco barber
8924 Sandusky Sol fruits
8926 **Apartments**
1 Lawton John M
2 Goldstein Saml
3 Mulhauser Carl W
4 Sandusky Sol
Street continued
8927-33 **Scotia Apts**
(For other occupants see 1730-46 E 90th)
Apartments:
1 Vacant
2 Harp Kelly
3 Garvin Wm J
4 Cole Alice W Mrs
Street continued
8928 Flemming Paul O photog
8930 Wieder Maurice J gro
8932 Mirvale Oil Co filling sta
E 90th intersects
9001-03 **Harkness Terrace**
(For other occupants see 1727-37 E 90th)
9001 Marshall Thos E
9003 Hollamby Kath Mrs
9007 Wilson Chas E
Harkness pl begins
9009 Sanderson Wm T
9104 Oakley Eliz E Mrs ◎
9108 Goldsmith Isadore ◎
Kurlan Saml furrier
9200 McEldowney Clyde
9201 Hough Arcade Garage
9203 Toffler Arth delicatessen
9204 Burns Thos J
9205 Warro Louis shoe repr
9207 Benninghoff Jacob G tailor
9208 Hoover Chas
9209 Home Remodeling Co hdw
9211 Herd Gauge Makers
9212 Herd Adolph ◎
Greenberg Cecil delicatessen
Apartments
1 Vacant
2 Vacant
3 Benavich Anna
4 Vacant
Street continued
9215 Kroger Gro & Bkg Co (br) gros
9216 Gt A & P Tea Co (br) gros
9217 Valcot Frank B beauty shop
9218 Seiler Leon watch repr
9220 Hackenburg Warren E gro
9221 Waldman Dry Clng Co (br) clo clnrs
9223 Litt Bros fruits
9227 Cohen M Abr confr
E 93d intersects
9300 Fisher Bros Co gros
9301 Stimmel Drug Co Inc (br)
9302 Taylor Markets Inc meats
9303 Redlick Kath
Hagan Frank
Jacob Georgia Mrs
9305 Breitbart Herman delicatessen
9306 Pivover Nathan delicatessen
9307 Chait Israel clo clnr
9308 Zuccaro Salvatore fruits
9309 Wenger Chas
Ferguson Grace M
Collins Michl
9310 **York Apts**
Apartments:
1A Sanders Jos
2A Houser Florence D Mrs
3A Resch Victor J
4A Whitford Hazel Mrs
5A Ferris Geo
6A Vacant
7A Wilson Yetta B
8A Warren Lillian Mrs
1B Takacs Eva Mrs
2B Vacant
3B Kapek Anthony J
4B Dahlin Carl W
5B Wysocki Walter J
6B Carey Jas
7B Psomas Geo
8B Evans Wm E
9 Moorhead Finley A
Street continued
9311 Schanzenbach Theresa beauty shop
9400 Curry Fumigating Co
West-Hoff Printing Co
9401-05 **Apartments**
bsmt Gage Jas A
1 Vacant
2 Vacant
3 Moyer Laura Mrs
4 Kirk Alice V Mrs
5 Vacant
6 Blainey Arch C
7 Hitch Horace M

1929 E 87TH ST-A

SOURCE: CLEVELAND DIR CO

1213 Miecznikowski Marcell
Palomaki Aug
1215 Krueger Cora Mrs
1216 Fitzgerald Mary M Mrs ◎
1217 Bergstrom Marcus
1219 Williams Mary Mrs ◎
1220 Rokas Peter ◎
1223 Haddow Mary Mrs
Held Carl
Kromer Wm
Mackey Mary T
1224 Nieder Julius
1226 Czerniawski Ludwig ◎
1227 Smith Frank O ◎
1230 Ridley Henry E
Ridley Robt
1231 Lapinski Andrew
1233 Roberts Thos W
1234 McBride Emma Mrs
1237 McMahon Belle drsmkr
Goggin Edw C
1238 Collins Hughes D
1240 O'Neill Geo M
1241 Prendergast Ella Mrs ◎
1243 Miller Cath Mrs
1244 Keller Fred J ◎
1247 Gilroy Jas C ◎
1248 Lojkiewicz Anna Mrs
1251 Benbow Wm
Davis Harry M
1252 Doran M J
1253 Morris Agnes M Mrs
Welden Frank
1255 Durkin Frank H
Giavonette Henry B
1256 Gorman W S
Superior av intersects
1637 Hollister Claude C & Co pntrs
Hough av intersects
1754 Corrigan Thos
1755 **Brookfield Apts**
Apartments:
7 Ferris Louise
2 Stanton Louis P
3 Marlowe Michl
4 Macklin Josiah W
5 Scott Walter C
6 Vernucci DiIlio
7 Vacant
8 Robson Gladys
8A Warren L Mrs
9 Davis J A Mrs
9A Vacant
10 Atkinson Benj
11 Svec Emil
12 Wysocki Walter
12A Harvey John
Street continued
1756 Rosenberg Elmer
1757 Grace Wilbur
1758 Adams Grover
1759 Clark J Hatch Dr
1763 Maloney Cornelius F
1765 Klein Wm
1766 Moorhead Finley A
Wellington Jos

1929 E 87TH ST-B

SOURCE: CLEVELAND DIR CO

1767 Nichols Sarah F Mrs
1769 Agnew Eliz A Mrs
1770 Powers Jas
1774 Woods A B ⊙ livery
1777 Jones Margt M Mrs
1778 Sinclair Amelia Mrs
1781 Leary Jane
1782 VanWormer Chas
1785 Koppes Cloyd K
McCall Emma M Mrs
1786 Kelch Jos S
1787 O'Malley John J
barber
1790 Bellamy Clarence
1791 Baum Alf F toy broker
1794 Russell John
1798 McCullough F S ⊙
1799 Ernst Lucy M
1801 Vacant
1802 DeLucia Louis E ⊙
1806 Hardway Charlotte
Mrs
1807 Nicholas Apts
Davis Harriet L Mrs
Ellis Earl E
Mooney Emma C Mrs
Rose Winifred R Mrs
1810 Potts Miles
1811 O'Malley Howard J
1814 Vacant
1815 Nelson Edgar E
1818 Churchill Louisa Mrs
⊙
1820 Wilson Emily M
1821 Lees Geo E adv agt
1822 Howard I M Mrs ⊙
1824 Yelsky Jacob E ⊙
real est
1825 Buchler John W
1830 Brookfield Apts
Wright Helen
Apartments:
1 Harrigan Agnes M
2 Spencer Saml
3 Bottomar Fredk
4 Salvina F M
20 Pierce C C
21 Eisenberg H
22 Davis C H
23 Kelley Lois
24 Darby McClaire
25 Smith E P
26 Bennett E H
Forde Chas
27 Poulson F
29 Voss Cell
30 Rottner Jacques H
31 Clayton Carl C
32 Voight Alice Mrs
33 Murrin Walter J
34 Spees Clarence R
35 Tampa D C
36 Watters Sadie D
37 Morrison Oscar
39 Frohling Mary E
Walwer Lucille A
40 Burt Richd E
41 King Mortimer D
42 Curtiss E K
43 Keller L R
45 Finley M J
46 Whitworth Wm E
47 Ashcraft Garland
49 Hubbard Ruth
Rice Fern
Street continued
1831 Vacant
1832 Vacant

1929 E 89TH ST

SOURCE: CLEVELAND DIR CO

1370 Cavano Jos A
1373 Mitz Wm
1374 Reichwein Jacob
1375 Appicci John
1377 Schuck Wm J ⊙
1378 Egan Jos H ⊙
1381 Budinger F R
Ethel av intersects
1382 McAllister Jas M ⊙
1383 Holobosh Carl C ⊙
1386 Smith Frank J ⊙
1387 Carey Jas A
1388 Miller Wm ⊙
1389 Parker Leon F ⊙
1392 Norris Philip D ⊙
Norris Edw blasting
contr
1393 Lyden Patk J
1395 VanLoozen Michl A
⊙
1396 Amsden Fred E ⊙
1398 McKenney Jas ⊙
1399 Betzenheimer John J
⊙
1401 Ninchild Jos A ⊙
1402 Butler Maurice G
mason contr
Butler Eliz F Mrs ⊙
1405 Schindler Geo
1408 Weiss Fredk J
1409 Gramc Jos ⊙
1409 Eckert Jos
1410 Newton Harley L ⊙
pntr
1411 Reif Michl F ⊙
1414 Ryan Michl J ⊙
1415 Bonlton Edmond W
jr
1417 Hall John
1418 Hafford Danl J ⊙
1420 Wike Burd
1421 Collister Jane Mrs ⊙
1422 Wisniokos Wm ⊙
1423 McGuire Nellie A ⊙
1424 Entrup Karl W
1426 Marsh Lulu J Mrs ⊙
1427 Cavanaugh Wm G ⊙
1429 Dee Howard A
1430 Gleason Carrie B Mrs
1431 Burke Carroll E
1433 Delehanty Henrietta
Mrs ⊙
1434 Boyce Jos W ⊙
1435 Hunziker Frieda C
Mrs ⊙
1436 Husbands Alta V Mrs
⊙ nurse
1437 Mustee John R
1440 Colber Thos ⊙
1441 Fuller Fred F
1443 Richards Anna Mrs
1444 Olsen Harry E
1446 Ryan Rose Mrs
1447 Tomczak John ⊙
1448 Alkire Cath
Kocke Franz
1451 Morrell Chas P
1452 Berner Alf C
1453 Miranda Jos P ⊙
1456 McQuaid Jas J ⊙
1457 Garfey John E
Gardner Wm D
1458 Carney Anthony
1460 Pfeiffer Chas A
1466 Mackender Nora V
Mrs
Wade Park av intersects
1712 Wickham Gertrude V
R Mrs ⊙
1729 Nahouse Wm J
1736 Gulliford Edw ⊙
Hough av intersects
1752 Vacant
1755 Bellflower Apts
(For other occupants
see 8906½ Hough)
Baker Harold
Hall Cath Mrs
Hardy C H
Luke Clifford E
O'Neil Mary Mrs
Robbins M
Sackerman K
1756 Long Forest R
1760 Goldsmith Louise
nurse
Stein Minnie nurse
1761 Kelly Dawson W
trucking
1762 Findley Frank E ⊙
1765 Knapp Chas uphol
1768 Goodhue Wm L
1769 Meyer Ernest C
1772 Reich Emilie K Mrs
1775 McGrale Lawrence
1779-81 Bolton Apts
Gallagher Agnes F
Mrs
Lillis Cath Mrs
Millward Wm W
Pinyoun Fredk C
Robertson Wm L
Sua John
1780 Havyn Apts
Apartments:
1 Coolidge Jas H
2 Sarsted Frank A
3 Cannon Corman C
4 Weld John N
5 DeFauzon Arturo G
6 Hoffman Robt M
Street continued
1781 Cleland Mabel Mrs
Feter Wm C
McHenry Jas
O'Donnell P M
1785 Fury Emma Mrs
1786 Cline John A
1789 Applegate Louis L
1790 Sandfield Wade ⊙
1793 Bolton Manor Apts
Boyle O H
Breisinger Herbert C
Cox Chester A
Fant P A
Forward Jessie A
Foote Harry E
Frenkel Vincent S
Hale Jas
Harris Chas E
Hunter Lucille P
Klein Morris R
Langley Nathan
Little Gertrude E
McDonough John
Moran Wm A
Loventield Loren H
Shearer H E
Sullivan John F
Sunman Wilbur E
1796 Boyle John J
1797 Beach Robt K
Palmer Lloyd B
1801 Morrison Hunter
1805 Smith Andrew D
1809 Merrill Lillian Mrs
Wiltse Anne C Mrs
furn rms
1810 Gerhan Chas C
1814 Stewart Laura M Mrs
⊙
1815 Wright Fred W
1818 Babcock Marjorie
nurse
Klug Geo H
Klug Margt Mrs furn
rms
Neighbors Cath nurse
1819 McNamara Andrew J
1821 Cooley Harry R
1822 Merlam Edw B
1827 Friebolin Carl D ⊙
1831 Kearney Julia Mrs
1834 Potes Geo W furn
rms
1835 Lawton Raymond O
1837 Saffold Silbert S
1842 Hale Chas M
Merlam Edmund E ⊙
1843 Croxton David T
Everett John H
1844 Hallock Anna Mrs
furn rms
Hallock Scott R phys
1848 Perkins Mary W ⊙
1849 Schleicher Wm A ⊙
1853 Brady Morton J
Ryan Emma
1856 Moyer Lydia furn rms
1861 Jost Josephine Mrs
1863 Mitchell Ralph D ⊙
1864 Black Morris A ⊙
1868 Graham Bertha Mrs
1871 Kellison Cath E Mrs
1872 Vacant
1876 Hart Louis ⊙
1878 Perkins True ⊙
1884 Murfey Louis A ⊙
1885 Davis Milo J
1890 Klump Adaline A
Mrs ⊙
1891 Duncan Sarah E Mrs
Winslow Geo H
1896 Croxton Electa Mrs ⊙
1897 Kutzbach Ernest W
1898 Bell Clara C Mrs
furn rms
1902 Wellman Wm S ⊙
1905 Moore Mattie Mrs
Nutt Albert R
1910 Hatch Janet Mrs
McCaffrey John carp
contr
1911 Wood Eliz Mrs
1912 Meyer Albert F ⊙
1915 Gilchrist Geo E
1919 Hatch Arth E
1920 Vacant
1925 Ackey Neal
1926 Hunt Mary R Mrs ⊙
1931 Webster Fredk F
1932 Bunts Harriet Mrs ⊙
1937 Myers Edgar B
1940 Schneider Adolph B
⊙
Euclid av intersects

E 89TH ST SE (M-8)—
From Euclid av to Evarts
av, Marshall av to Easton
av, StCatherine av to Union
av, W & L E R R to
Harvard av
2017-23 Carroll Cath Mrs
furn rms
2022 Smith Arth H
2027 Dickey Edw E
2028 Hamilton Florence A
⊙
2029 Gee Fred
Hoch Otto M mineral
baths
2032 Budinger Mary Mrs
furn rms
2036 Weeden S L Co
publrs
2041 Nunn John J Co
undtkrs
2044 Edmond John J
Speed Jane Mrs furn
2048 Boucher Armand O
2054 Corneau Steph C
mover
2060 Johnson Mary Mrs
McConnevy Fredk
Moran Frank A
Potak John
Stillwell Mary Mrs
Thompson Theo S
2061 Vacant
2064 Agerter Fredk J
Buelow Marie I
Fowler Walter G
Lynn Thos S
2066 Weil Max W
2068 Baldwin Arth W
Callinan Florence Mrs
Carroll Anna L Mrs
Drothler Paul jr
2096 Ewing Mattie Mrs
Carnegie av intersects
2102 Kloss Mary C Mrs
2104 Willett John L
2106 Brown's Garage
2108 Emrich Emanuel M
2110 Czarnitzki Arth
2110 Hamed Jas
2111 Benson Geo E
Brooks Chas R
Deppen Kath M
Ellis Josephine Mrs
Kahnheimer Caroline
Peterson Anna Mrs
2113 Bair M L Mrs drsmkr
Canada Wm
Chubb Walter H
Fox Jas A
Jacks Wm M
Kanneman Elroy R
Saylor Henry E
Wright Fanny F
2119 Harbaugh Edw
Page Jas H
Cedar av intersects
2156 Hudson Isum
2160 Anderson Garry H
2165 Slaughter Bros undtkrs
2166 Clayton Nathaniel ⊙
2172 Johnson Lennis
Lorenton Hampton
Wilson Ellen Mrs
2175 Palmer Wade furn
rms
2176 Carruther Eva Mrs ⊙
2179 Bradley Hugh
Glenn Elwood
Moten Oleo

HOUGH AV NE—Contd
Jeanette Apts—Contd
7 Vacant
8 Davey May Mrs
9 Wakefield Wm
10 Vacant
11 Vacant
12 Gambal Eliz Mrs
13 Vacant
14 Vacant
Street continued
8520 Collier Frank meats
8521 Vacant
8522 Nicholson Thos restr
8523 Town Jos E clo clnr
8524 Goldberg Louis dry gds
8525 **Mierke Block**
Apartments:
1 Brown Gertrude Mrs
2 Stuart Thos J
3 Reed Eliz Mrs
4 O'Neil Frank H
5 Vacant
6 Miller J Philip
Street continued
8526 Dunker Ralph R gro
8527 Vacant
8528 Kearns Geo W restr
E 86th intersects
8605 Siegel Lillian clo clnr
8608 O'Brien Martin A phys
8608 Podis Louis B dentist
8610 Schaefer Wm H hdw
8611 Hellwig Drug Co
8612 Vacant
8614 Cawood Walter E jwlr
Hummel Alf confr
8616 Taylor Geo M meats
8618 Maynard & Crotty wall paper
8619 Hyde Harry
Labinsky Jos
Schindel Geo N
Sweeney Susan Mrs drsmkr
8620 McCormick Harry C plmbr
Payese Anthony shoe repr
8621 Kaspar Geo clothes clnr
8622 Walters & Hayden barbers
8623 Vacant
8625 Gt A & P Tea Co (br) gros
Crawford rd intersects
E 87th intersects
8700 Young Andrew S dry gds
8701 Fisher Bros Co (br) gros
8703 Gold Benj fruits
8704 Helmer John uphol
8705 **Apartments**
1 Vacant
2 Japcynski Frank
3 Coville Willis A
4 Patterson Saml L
5 Vacant
6 Bentley Leon
Street continued
8707 Messelman John F meats
8708 Landsman Albert G baker
8709 **Lily Block**
Apartments:
1 Vacant
2 Goodman Louis
3 Saunier Jane L
4 Vacant
5 Brooks E
6 Vacant
Street continued
8710 **Waldo Building**
8711 Chesser Minnie B restr
8712 Mintz Max A awnings
8713 Chan Ding Indy
8715 Kleanko Dry Cleaning Co
8716 Keener Frank barber
8717 Anni Saml barber
8718 Universal Cleansing & Dyeing Co (br)
8719 Jialamas Jas restr
8720 Vacant
8721 Day Eliz mlnr
8723 Chase Engraving & Printing Co
E 88th pl intersects
8801 Barton Jacob shoes
8802 Geraci Paul gro
8803 **Art Bldg**
Apartments:
1 Peck Clement B pntr
2 Hammer Carrie
3 Patterson Geo
4 Stanton Wm C
5 Murrey Clement N
6 Farr Fannie M
7 Reed Myrtle
8 Sample Bertha A
Street continued
8804 **Wilton Apts**
Apartments:
1 Hicks Pearl
2 Hollis Paul
3 Commander Eliz
4 Vacant
Street continued
8805 Bussey Ferris A Photo Co
8806 Vacant
8809 **Medric Apts**
Apartments:
5 Swanson Harry
6 Johnston Wm G
9 Hill Carl
10 Vacant
15 Jagow Eliz H
16 Theow E A
Street continued
8813 Chestnut Jos
8815 Vanderveer Charlotte F E
8819 Kauffman Everett J mover
E 89th intersects
8900 Baker Harold gro
8901 Buchanan Arth
Tripodes Paris
8902 Robbins Max hdw
8902½ Cohn Aaron
Malone R H
Taylor A D
E 89th pl intersects
8904 Cohn Aaron clothes clnr
8905 Jenkins Sankey T
Mason Lillian B Mrs
8906 O'Brien Beatrice Mrs beauty shop
8906½ **Bellflower Apts**
(For other occupants see 1755 E 89th)
Rinker Chas F
Rouse F G
8908 Vacant
8910 Dottore John shoe repr
8910½ Andrews Bessie A Mrs
8912 Sturman Saml confr
8914 Dallas Glenn L
Robbins John E
Wallace Chas
8915 Hough School
8916 Quinn Mae Mrs confr
8918 Napoli Peter barber
8920 Fanelli Rocco
Fant Adolph
Murphy Jas A
8922 Fant Adolph hdw
8924 Friedman Robt fruits
8926 Lawton Jas M
Lusch Henry
Sindusky Sol
Sullivan Edw J
8927-33 **Scotia Apts**
(For other occupants see 1730-46 E 90th)
Apartments:
1 Mulhauser Carl W
8929
2 Derr Elmer G
3 Derr Elmer G
8933
4 Purvis Harry E
Street continued
8928 Lawrence Studio Co photogs
8932 Eddy Harold N meats
8930 Gt A & P Tea Co (br) gros
sw cor Midvale Oil Co gas sta
E 90th intersects
9001-03 **Harkness Terrace**
(For other occupants see 1727-37 E 90th)
Kellogg Chas W
Marshall Thos E
9007 Wilson Chas E
Harkness pl begins
9009 Sanderson Wm T
9011 **Miller Apts**
9104 Oakley Eliz E Mrs
9108 Goldsmith Isadore
Kurlan Saml
9200 Hoelzel Jeannette C music tchr
9201 Newman Louis garage
9203 Kean Claude E
Kean Emma Mrs delicatessen
McBeath Montrose B
9204 Bochert Elva L
9205 J & M Radio Sales & Service Co
9207 Valot Frank B barber
9208 Claxton Edith E Mrs
Rader John H
9209 Vacant
9211 Herd Adolph tailor
9216 Gt A & P Tea Co (br) gros
9217 Kroger Gro & Bkg Co (br) gros
Small Eliz M beauty shop
Allen Blanche Mrs
9218 Louie F Indy
9219 Vacant
9220 Hackenburg Warren E gro
9221 Ginsberg Sol Indy
9223 Vacant
9227 Cohn Abr B confr
E 93d intersects
9300 Fisher Bros Co gros
Gray Morris H dentist
Robboy John phys
9301 Stimmel Drug Co
9302 Taylor Geo meats
9303 Pinyoun F C
Triggs Jas C
Walters Harlie G
Young John
9305 Gulko David delicatessen
9306 Gusson Esther Mrs baker
Rivchun Raymond gro
9307 Smiley Nathan clothes clnr
9308 Salvatore Zuccaro fruits
9309 Gillespie Wm W
Gulko David
Miller Carl E
Oliver Grace
Peterfreured Harry
9310 **York Apts**
Apartments:
1A Black M
2A Copeland F
3A Poniter Wm
4A Patterson B
5A Gror M
6A O'Donnell A
7A Vacant
8A Burgess R
1B Fugii Toshio
2B Clark C M
3B Gaggus E
4B Arbaugh A L
5B Frisbley C L
6B O'Rourke May
7B Meyer Chas B
8B Kuschel C H
Street continued
9311 Schanzenbach Theresa beauty shop
9400 Manton Ernest
9401 **Apartments**
10 Vacant
11 Stark Ernest S
12 Knack Otto P
14 Decker Esther A
15 Maddock Hallie
16 Braun Ralph
17 Vacant
18 Knack Paul O Mrs
19 Vacant
20 Vacant
Street continued
9404 Crandall Edith Mrs

DRAFT

APPENDIX B-5: Title Search Records (No Documents Are Associated With This Appendix)

DRAFT

APPENDIX C-1: Regulatory Records - Mapped Database

DRAFT

DATABASE REPORT

DRAFT

Project Property:	*3 Vacant Parcels* *924 and 8924 Hough Avenue, & 1765 E 89th Street* *Cleveland OH*
Project No:	*G23-2862*
Report Type:	*Database Report*
Order No:	*23041400739*
Requested by:	*Nova Group, GBC*
Date Completed:	*April 18, 2023*

Environmental Risk Information Services
A division of Glacier Media Inc.
1.866.517.5204 | info@erisinfo.com | erisinfo.com

Table of Contents

Table of Contents....2
Executive Summary....3
Executive Summary: Report Summary....4
Executive Summary: Site Report Summary - Project Property....8
Executive Summary: Site Report Summary - Surrounding Properties....9
Executive Summary: Summary by Data Source....14
Map....21
Aerial....24
Topographic Map....25
Detail Report....26
Unplottable Summary....76
Unplottable Report....77
Appendix: Database Descriptions....78
Definitions....92

DRAFT

Notice: IMPORTANT LIMITATIONS and YOUR LIABILITY

Reliance on information in Report: This report DOES NOT replace a full Phase I Environmental Site Assessment but is solely intended to be used as database review of environmental records.

License for use of information in Report: No page of this report can be used without this cover page, this notice and the project property identifier. The information in Report(s) may not be modified or re-sold.

Your Liability for misuse: Using this Service and/or its reports in a manner contrary to this Notice or your agreement will be in breach of copyright and contract and ERIS may obtain damages for such mis-use, including damages caused to third parties, and gives ERIS the right to terminate your account, rescind your license to any previous reports and to bar you from future use of the Service.

No warranty of Accuracy or Liability for ERIS: The information contained in this report has been produced by ERIS Information Inc. ("ERIS") using various sources of information, including information provided by Federal and State government departments. The report applies only to the address and up to the date specified on the cover of this report, and any alterations or deviation from this description will require a new report. This report and the data contained herein does not purport to be and does not constitute a guarantee of the accuracy of the information contained herein and does not constitute a legal opinion nor medical advice. Although ERIS has endeavored to present you with information that is accurate, ERIS disclaims, any and all liability for any errors, omissions, or inaccuracies in such information and data, whether attributable to inadvertence, negligence or otherwise, and for any consequences arising therefrom. Liability on the part of ERIS is limited to the monetary value paid for this report.

Trademark and Copyright: You may not use the ERIS trademarks or attribute any work to ERIS other than as outlined above. This Service and Report (s) are protected by copyright owned by ERIS Information Inc. Copyright in data used in the Service or Report(s) (the "Data") is owned by ERIS or its licensors. The Service, Report(s) and Data may not be copied or reproduced in whole or in any substantial part without prior written consent of ERIS.

Executive Summary

Property Information:

Project Property:	*3 Vacant Parcels* *924 and 8924 Hough Avenue, & 1765 E 89th Street Cleveland OH*
Project No:	*G23-2862*

Coordinates:

Latitude:	*41.50954315*
Longitude:	*-81.62440843*
UTM Northing:	*4,595,511.87*
UTM Easting:	*447,892.67*
UTM Zone:	*17T*

Elevation:	*666 FT*

Order Information:

Order No:	*23041400739*
Date Requested:	*April 14, 2023*
Requested by:	*Nova Group, GBC*
Report Type:	*Database Report*

Historicals/Products:

Aerial Photographs	*Historical Aerials Photographs*
City Directory Search	*CD - Custom City Directory Search*
ERIS Xplorer	*ERIS Xplorer*
Excel Add-On	*Excel Add-On*
Fire Insurance Maps	*US Fire Insurance Maps*
Topographic Map	*Topographic Maps*

DRAFT

Executive Summary: Report Summary

Database	Searched	Search Radius	Project Property	Within 0.12mi	0.125mi to 0.25mi	0.25mi to 0.50mi	0.50mi to 1.00mi	Total
Standard Environmental Records								
Federal								
DOE FUSRAP	Y	1	0	0	0	0	0	0
NPL	Y	1	0	0	0	0	0	0
PROPOSED NPL	Y	1	0	0	0	0	0	0
DELETED NPL	Y	0.5	0	0	0	0	-	0
SEMS	Y	0.5	0	0	0	0	-	0
ODI	Y	0.5	0	0	0	0	-	0
SEMS ARCHIVE	Y	0.5	0	0	0	**1**	-	**1**
CERCLIS	Y	0.5	0	0	0	**1**	-	**1**
IODI	Y	0.5	0	0	0	0	-	0
CERCLIS NFRAP	Y	0.5	0	0	0	**1**	-	**1**
CERCLIS LIENS	Y	PO	0	-	-	-	-	0
RCRA CORRACTS	Y	1	0	0	0	0	0	0
RCRA TSD	Y	0.5	0	0	0	0	-	0
RCRA LQG	Y	0.25	0	0	0	-	-	0
RCRA SQG	Y	0.25	0	0	0	-	-	0
RCRA VSQG	Y	0.25	0	0	0	-	-	0
RCRA NON GEN	Y	0.25	0	0	0	-	-	0
RCRA CONTROLS	Y	0.5	0	0	0	0	-	0
FED ENG	Y	0.5	0	0	0	0	-	0
FED INST	Y	0.5	0	0	0	0	-	0
LUCIS	Y	0.5	0	0	0	0	-	0
NPL IC	Y	0.5	0	0	0	0	-	0
ERNS 1982 TO 1986	Y	PO	0	-	-	-	-	0
ERNS 1987 TO 1989	Y	PO	0	-	-	-	-	0
ERNS	Y	PO	0	-	-	-	-	0
FED BROWNFIELDS	Y	0.5	0	0	**1**	0	-	**1**
FEMA UST	Y	0.25	0	0	0	-	-	0

DRAFT

Database	Searched	Search Radius	Project Property	Within 0.12mi	0.125mi to 0.25mi	0.25mi to 0.50mi	0.50mi to 1.00mi	Total
FRP	Y	0.25	0	0	0	-	-	0
DELISTED FRP	Y	0.25	0	0	0	-	-	0
HIST GAS STATIONS	Y	0.25	0	0	0	-	-	0
REFN	Y	0.25	0	0	0	-	-	0
BULK TERMINAL	Y	0.25	0	0	0	-	-	0
SEMS LIEN	Y	PO	0	-	-	-	-	0
SUPERFUND ROD	Y	1	0	0	0	0	0	0
State								
DERR	Y	1	0	0	0	**1**	**13**	**14**
DELISTED DERR	Y	1	0	0	0	0	0	0
SWF/LF	Y	0.5	0	0	0	0	-	0
HIST LF	Y	0.5	0	0	0	0	-	0
LUST	Y	0.5	0	**1**	0	**22**	-	**23**
DELISTED LST	Y	0.5	0	**1**	0	**10**	-	**11**
LST	Y	0.5	0	0	0	0	-	0
UST	Y	0.25	0	**1**	**1**	-	-	**2**
TANKS	Y	0.25	0	0	0	-	-	0
TANKS 2	Y	0.25	0	0	0	-	-	0
DTNK	Y	0.25	0	0	0	-	-	0
ENG	Y	0.5	0	0	0	0	-	0
INST	Y	0.5	0	0	0	0	-	0
VCP	Y	0.5	0	0	0	0	-	0
VAP CNS	Y	0.5	0	0	0	0	-	0
BROWNFIELDS	Y	0.5	0	0	0	0	-	0
Tribal								
INDIAN LUST	Y	0.5	0	0	0	0	-	0
INDIAN UST	Y	0.25	0	0	0	-	-	0
DELISTED INDIAN LST	Y	0.5	0	0	0	0	-	0
DELISTED INDIAN UST	Y	0.25	0	0	0	-	-	0
County	***No County standard environmental record sources available for this State.***							

Additional Environmental Records

Federal

FINDS/FRS	Y	PO	0	**1**	-	-	-	**1**

DRAFT

Database	Searched	Search Radius	Project Property	Within 0.12mi	0.125mi to 0.25mi	0.25mi to 0.50mi	0.50mi to 1.00mi	Total
TRIS	Y	PO	0	-	-	-	-	0
PFAS NPL	Y	0.5	0	0	0	0	-	0
PFAS FED SITES	Y	0.5	0	0	0	0	-	0
PFAS SSEHRI	Y	0.5	0	0	0	0	-	0
ERNS PFAS	Y	0.5	0	0	0	0	-	0
PFAS NPDES	Y	0.5	0	0	0	0	-	0
PFAS TRI	Y	0.5	0	0	0	0	-	0
PFAS WATER	Y	0.5	0	0	0	0	-	0
PFAS TSCA	Y	0.5	0	0	0	0	-	0
HMIRS	Y	0.125	0	0	-	-	-	0
NCDL	Y	0.125	0	0	-	-	-	0
TSCA	Y	0.125	0	0	-	-	-	0
HIST TSCA	Y	0.125	0	0	-	-	-	0
FTTS ADMIN	Y	PO	0	-	-	-	-	0
FTTS INSP	Y	PO	0	-	-	-	-	0
PRP	Y	PO	0	-	-	-	-	0
SCRD DRYCLEANER	Y	0.5	0	0	0	0	-	0
ICIS	Y	PO	0	-	-	-	-	0
FED DRYCLEANERS	Y	0.25	0	0	0	-	-	0
DELISTED FED DRY	Y	0.25	0	0	0	-	-	0
FUDS	Y	1	0	0	0	0	0	0
FORMER NIKE	Y	1	0	0	0	0	0	0
PIPELINE INCIDENT	Y	PO	0	-	-	-	-	0
MLTS	Y	PO	0	-	-	-	-	0
HIST MLTS	Y	PO	0	-	-	-	-	0
MINES	Y	0.25	0	0	0	-	-	0
SMCRA	Y	1	0	0	0	0	0	0
MRDS	Y	1	0	0	0	0	0	0
LM SITES	Y	1	0	0	0	0	0	0
ALT FUELS	Y	0.25	0	0	0	-	-	0
CONSENT DECREES	Y	0.25	0	0	0	-	-	0
AFS	Y	PO	0	-	-	-	-	0
SSTS	Y	0.25	0	0	0	-	-	0
PCBT	Y	0.5	0	0	0	0	-	0
PCB	Y	0.5	0	0	0	0	-	0

DRAFT

Database	Searched	Search Radius	Project Property	Within 0.12mi	0.125mi to 0.25mi	0.25mi to 0.50mi	0.50mi to 1.00mi	Total
State								
SPILLS	Y	0.125	0	0	-	-	-	0
TOWNGAS	Y	1	0	0	0	0	0	0
DRYCLEANERS	Y	0.25	0	0	0	-	-	0
DELISTED DRYCLEANERS	Y	0.25	0	0	0	-	-	0
USD	Y	0.5	**1**	0	**1**	**1**	-	**3**
CRO	Y	PO	0	-	-	-	-	0
SIAB	Y	PO	0	-	-	-	-	0
PFAS	Y	0.5	0	0	0	0	-	0
UIC	Y	PO	0	-	-	-	-	0
PFAS PWS	Y	0.5	0	0	0	0	-	0
AIR PERMITS	Y	0.25	0	0	**1**	-	-	**1**
Tribal	***No Tribal additional environmental record sources available for this State.***							
County	***No County additional environmental record sources available for this State.***							
	Total:		**1**	4	**4**	**37**	**13**	**59**

**** PO – Property Only***
**** 'Property and adjoining properties' database search radii are set at 0.25 miles.***

DRAFT

Executive Summary: Site Report Summary - Project Property

Map Key	DB	Company/Site Name	Address	Direction	Distance (mi/ft)	Elev Diff (ft)	Page Number
1	USD	Cleveland City-wide	601 Lakeside Ave, Rm 210 Cleveland OH 44114-	SW	0.00 / 0.00	0	26

DRAFT

Executive Summary: Site Report Summary - Surrounding Properties

Map Key	DB	Company/Site Name	Address	Direction	Distance (mi/ft)	Elev Diff (ft)	Page Number
2	FINDS/FRS	1779-81 E 89 ST APTS	1779-81 E 89TH ST CLEVELAND OH 44106 ***Registry ID:*** 110006341422	SSW	0.02 / 97.98	0	26
3	DELISTED LST	COMMUNITY CIRCLE TWO	8925 HOUGH AVE CLEVELAND OH 44106	NNW	0.03 / 179.78	1	27
3	UST	COMMUNITY CIRCLE TWO	8925 HOUGH AVE CLEVELAND OH 44106 ***Fac No (OTTER):*** 18008884	NNW	0.03 / 179.78	1	27
3	LUST	COMMUNITY CIRCLE TWO	8925 HOUGH AVE CLEVELAND OH 44106	NNW	0.03 / 179.78	1	27
4	FED BROWNFIELDS	Upper Chester	1848-66 E. 97th Street Cleveland OH 44106 ***Property ID:*** 169023	ESE	0.24 / 1,256.16	6	28
5	USD	Fairfax Neighborhood - Cleveland	Chester/E107 St/Norflk So RR/E79 St Cleveland OH 44106	S	0.24 / 1,256.88	5	33
6	UST	NE OHIO NEIGHBORHOOD HEALTH SRVS	8300 HOUGH AVE CLEVELAND OH 44103 ***Fac No (OTTER):*** 18000245 ***Tank No | Status:*** T00001 | EMP - Empty Never Filled	W	0.25 / 1,299.51	-1	34
6	AIR PERMITS	NORTHEAST OHIO NEIGHBORHOOD HEALTH SERVICES INC.	8300 HOUGH AVE. CLEVELAND OH 44103	W	0.25 / 1,299.51	-1	35
7	LUST	SPRINGBROOK ESTATES	1675 ANSEL RD CLEVELAND OH 44106 ***Release No (OTTER):*** 18010857-N00001 ***Facility Status | LTF Status | Date Last Change:*** Inactive | 6 Closure of regulated UST | 2/5/2002	ENE	0.28 / 1,488.72	-8	36
8	LUST	BP OIL CO. #22365	9308 CHESTER AVE CLEVELAND OH 44106 ***Release No (OTTER):*** 18002104-N00001 ***Facility Status | LTF Status | Date Last Change:*** Inactive | 1 SUS/CON from regulated UST | 9/14/1994	SE	0.30 / 1,569.33	8	37
8	LUST	BP OIL CO. #22365	9308 CHESTER AVE CLEVELAND OH 44106 ***Release No (OTTER):*** 18002104-N00002 ***Facility Status | LTF Status | Date Last Change:*** Inactive | 1 SUS/CON from regulated UST | 3/17/2008	SE	0.30 / 1,569.33	8	38

DRAFT

Map Key	DB	Company/Site Name	Address	Direction	Distance (mi/ft)	Elev Diff (ft)	Page Number
9	DELISTED LST	CLEVELAND CLINIC	1965 E 89TH ST CLEVELAND OH 44114	S	0.34 / 1,806.62	8	40
9	LUST	CLEVELAND CLINIC	1965 E 89TH ST CLEVELAND OH 44114	S	0.34 / 1,806.62	8	40
10	DELISTED LST	CLEVELAND CLINIC	2060 E 89 ST CLEVELAND OH 44106-2973	S	0.37 / 1,948.82	12	41
10	DELISTED LST	CLEVELAND CLINIC	2060 E 89 ST CLEVELAND OH 44106	S	0.37 / 1,948.82	12	41
11	DERR	Harshaw Filtrol Partnership, Cleveland	1945 E 97th St Cleveland OH 44124	SE	0.38 / 2,004.15	10	42
11	SEMS ARCHIVE	HARSHAW FILTROL PARTNERSHIP	1945 E 97 ST CLEVELAND OH 44124 ***EPA ID:*** OHD053276390	SE	0.38 / 2,004.15	10	42
11	LUST	CLEVELAND CLINIC	1945 E 97TH ST CLEVELAND OH 44106 ***Release No (OTTER):*** 18011344-N00001 ***Facility Status | LTF Status | Date Last Change:*** Inactive | 6 Closure of regulated UST | 8/23/2016	SE	0.38 / 2,004.15	10	43
12	LUST	FORMER GULF SERVICE STATION	8701-8705 EUCLID AVE CLEVELAND OH 44195 ***Release No (OTTER):*** 18011313-N00001 ***Facility Status | LTF Status | Date Last Change:*** Inactive | 6 Closure of regulated UST | 8/15/2014	SSW	0.40 / 2,090.47	3	44
13	LUST	VACANT LOT	9321 WADE PARK CLEVELAND OH 44106 ***Release No (OTTER):*** 18010948-N00001 ***Facility Status | LTF Status | Date Last Change:*** Inactive | 6 Closure of regulated UST | 6/12/2003	NNE	0.43 / 2,283.36	-16	45
14	CERCLIS	HARSHAW FILTROL PARTNERSHIP	1945 E 97 ST CLEVELAND OH 44124 ***Site EPA ID:*** OHD053276390	SE	0.44 / 2,300.08	13	46
14	CERCLIS NFRAP	HARSHAW FILTROL PARTNERSHIP	1945 E 97 ST CLEVELAND OH 44124 ***Site EPA ID:*** OHD053276390	SE	0.44 / 2,300.08	13	48
15	USD	Church Square Property	7909-8101 Euclid Ave Cleveland OH 44114-3485	WSW	0.44 / 2,329.08	3	49
16	LUST	MT SINAI MEDICAL CENTER	1800 E 105TH ST CLEVELAND OH 44106 ***Release No (OTTER):*** 18001584-N00001 ***Facility Status | LTF Status | Date Last Change:*** Inactive | 6 Closure of regulated UST | 4/26/1999	E	0.44 / 2,337.97	-22	49

DRAFT

Map Key	DB	Company/Site Name	Address	Direction	Distance (mi/ft)	Elev Diff (ft)	Page Number
16	LUST	MT SINAI MEDICAL CENTER	1800 E 105TH ST CLEVELAND OH 44106	E	0.44 / 2,337.97	-22	50
			Release No (OTTER): 18001584-N00002 ***Facility Status | LTF Status | Date Last Change:*** Inactive | 1 SUS/CON from regulated UST | 11/1/2005				
17	LUST	WADE PARK APARTMENTS	9500 WADE PARK CLEVELAND OH 44103	NNE	0.45 / 2,359.28	-18	52
			Release No (OTTER): 18011189-N00001 ***Facility Status | LTF Status | Date Last Change:*** Inactive | 6 Closure of regulated UST | 5/6/2009				
18	DELISTED LST	UNIVERSITY TOWER	1575 EAST BLVD CLEVELAND OH 44106	ENE	0.46 / 2,406.26	-19	53
18	LUST	UNIVERSITY TOWER	1575 EAST BLVD CLEVELAND OH 44106	ENE	0.46 / 2,406.26	-19	53
19	LUST	CLEVELAND CLINIC POWER HOUSE	2045 E 90TH ST CLEVELAND OH 44106	SSE	0.47 / 2,489.42	14	54
			Release No (OTTER): 18010181-N00002 ***Facility Status | LTF Status | Date Last Change:*** Inactive | 1 SUS/CON from regulated UST | 7/12/2011				
19	DELISTED LST	CLEVELAND CLINIC POWER HOUSE	2045 E 90TH ST CLEVELAND OH 44106	SSE	0.47 / 2,489.42	14	56
19	LUST	CLEVELAND CLINIC POWER HOUSE	2045 E 90TH ST CLEVELAND OH 44106	SSE	0.47 / 2,489.42	14	56
20	LUST	CLEVELAND CLINIC FOUNDATION	9500 EUCLID AVE CLEVELAND OH 44195-5047	SSE	0.49 / 2,574.90	13	57
			Release No (OTTER): 18003639-N00002 ***Facility Status | LTF Status | Date Last Change:*** Inactive | 1 SUS/CON from regulated UST | 4/3/2014				
20	LUST	CLEVELAND CLINIC FOUNDATION	9500 EUCLID AVE CLEVELAND OH 44195-5047	SSE	0.49 / 2,574.90	13	58
			Release No (OTTER): 18003639-N00003 ***Facility Status | LTF Status | Date Last Change:*** Active | 1 SUS/CON from regulated UST | 5/30/2014				
20	LUST	CLEVELAND CLINIC FOUNDATION	9500 EUCLID AVE CLEVELAND OH 44195-5047	SSE	0.49 / 2,574.90	13	60
			Release No (OTTER): 18003639-N00004 ***Facility Status | LTF Status | Date Last Change:*** Inactive | 6 Closure of regulated UST | 6/8/2000				
20	LUST	CLEVELAND CLINIC FOUNDATION	9500 EUCLID AVE CLEVELAND OH 44195-5047	SSE	0.49 / 2,574.90	13	61
			Release No (OTTER): 18003639-N00006 ***Facility Status | LTF Status | Date Last Change:*** Inactive | 6 Closure of regulated UST | 6/12/2000				
20	LUST	CLEVELAND CLINIC FOUNDATION	9500 EUCLID AVE CLEVELAND OH 44195-5047	SSE	0.49 / 2,574.90	13	62
			Release No (OTTER): 18003639-N00007 ***Facility Status | LTF Status | Date Last Change:*** Inactive | 6 Closure of regulated UST | 10/13/2011				

DRAFT

Map Key	DB	Company/Site Name	Address	Direction	Distance (mi/ft)	Elev Diff (ft)	Page Number
20	DELISTED LST	CLEVELAND CLINIC FOUNDATION	9500 EUCLID AVE CLEVELAND OH 44195-5047	SSE	0.49 / 2,574.90	13	64
20	DELISTED LST	CLEVELAND CLINIC FOUNDATION	9500 EUCLID AVE CLEVELAND OH 44195-5047	SSE	0.49 / 2,574.90	13	64
20	DELISTED LST	CLEVELAND CLINIC FOUNDATION	9500 EUCLID AVE CLEVELAND OH 44195-5047	SSE	0.49 / 2,574.90	13	64
20	DELISTED LST	CLEVELAND CLINIC FOUNDATION	9500 EUCLID AVE CLEVELAND OH 44195-5047	SSE	0.49 / 2,574.90	13	65
20	LUST	CLEVELAND CLINIC FOUNDATION	9500 EUCLID AVE CLEVELAND OH 44195-5047 ***Release No (OTTER):*** 18003639-N00008 ***Facility Status | LTF Status | Date Last Change:*** Inactive | 1 SUS/CON from regulated UST | 10/27/2014	SSE	0.49 / 2,574.90	13	65
20	DELISTED LST	CLEVELAND CLINIC FOUNDATION	9500 EUCLID AVE CLEVELAND OH 44195-5047	SSE	0.49 / 2,574.90	13	67
20	LUST	CLEVELAND CLINIC FOUNDATION	9500 EUCLID AVE CLEVELAND OH 44195-5047 ***Release No (OTTER):*** 18003639-N00009 ***Facility Status | LTF Status | Date Last Change:*** Active | 1 SUS/CON from regulated UST | 4/4/2019	SSE	0.49 / 2,574.90	13	67
20	LUST	CLEVELAND CLINIC FOUNDATION	9500 EUCLID AVE CLEVELAND OH	SSE	0.49 / 2,574.90	13	68
20	LUST	CLEVELAND CLINIC FOUNDATION	9500 EUCLID AVE CLEVELAND OH	SSE	0.49 / 2,574.90	13	69
21	DERR	Church Square Property USD, Cleveland	7909-8101 Euclid Ave Cleveland OH 44114-3485	WSW	0.52 / 2,770.59	4	70
22	DERR	Swift Cleaners Former Carnegie Ave Cleveland	8220 Carnegie Ave Cleveland OH 44103-	SSW	0.62 / 3,292.14	4	70
23	DERR	Fenway Manor Apartments, Cleveland	1986 Stokes Blvd Cleveland OH 44106-	ESE	0.67 / 3,545.15	14	71
24	DERR	Fairfax Neighborhood USD, Cleveland	Chester/E107 St/Norflk So RR/E79 St Cleveland OH 44106	ESE	0.69 / 3,622.10	14	71

DRAFT

Map Key	DB	Company/Site Name	Address	Direction	Distance (mi/ft)	Elev Diff (ft)	Page Number
25	DERR	Baker Electric Bldg, Cleveland	7100 Euclid Ave Cleveland OH 44103-	WSW	0.82 / 4,355.25	1	71
26	DERR	7001 Euclid Avenue Property, Cleveland	7001 Euclid Ave Cleveland OH 44103-	WSW	0.88 / 4,656.78	0	72
27	DERR	AT&T Fac, Cleveland	10615 Cedar Ave Cleveland OH 44106-3028	SE	0.91 / 4,795.28	30	72
28	DERR	Euclid Block Project, Cleveland	Euclid Ave/E 69th St/Chester Ave/E 7oth St Cleveland OH 44103-	WSW	0.92 / 4,874.11	4	73
29	DERR	Wade Park Chemicals, Cleveland	7012 Wade Park Blvd Cleveland OH 44103	WNW	0.93 / 4,917.80	-28	73
30	DERR	7000 Euclid Site, Cleveland	6900-7000 Euclid Ave Cleveland OH 44103-	WSW	0.96 / 5,062.15	0	74
31	DERR	Fairfax Elderly Homes LP, Cleveland	7920-8118 Central Ave, 2300-12 E 82nd St Cleveland OH 44104	SSW	0.97 / 5,101.66	12	74
32	DERR	Coyne Laundry Site Former, Cleveland	6710 Lexington Ave Cleveland OH 44103	W	0.97 / 5,115.32	-23	74
33	DERR	Midtown Tech Park, Cleveland	6700 Euclid Ave Cleveland OH 44103-	WSW	0.99 / 5,229.93	2	75

DRAFT

Executive Summary: Summary by Data Source

Standard

Federal

SEMS ARCHIVE - SEMS List 8R Archive Sites

A search of the SEMS ARCHIVE database, dated Jan 25, 2023 has found that there are 1 SEMS ARCHIVE site(s) within approximately 0.50 miles of the project property.

Equal/Higher Elevation	Address	Direction	Distance (mi/ft)	Map Key
HARSHAW FILTROL PARTNERSHIP	1945 E 97 ST CLEVELAND OH 44124 ***EPA ID**: OHD053276390*	SE	0.38 / 2,004.15	11

CERCLIS - Comprehensive Environmental Response, Compensation and Liability Information System - CERCLIS

A search of the CERCLIS database, dated Oct 25, 2013 has found that there are 1 CERCLIS site(s) within approximately 0.50 miles of the project property.

Equal/Higher Elevation	Address	Direction	Distance (mi/ft)	Map Key
HARSHAW FILTROL PARTNERSHIP	1945 E 97 ST CLEVELAND OH 44124 ***Site EPA ID**: OHD053276390*	SE	0.44 / 2,300.08	14

CERCLIS NFRAP - CERCLIS - No Further Remedial Action Planned

A search of the CERCLIS NFRAP database, dated Oct 25, 2013 has found that there are 1 CERCLIS NFRAP site(s) within approximately 0.50 miles of the project property.

Equal/Higher Elevation	Address	Direction	Distance (mi/ft)	Map Key
HARSHAW FILTROL PARTNERSHIP	1945 E 97 ST CLEVELAND OH 44124 ***Site EPA ID**: OHD053276390*	SE	0.44 / 2,300.08	14

FED BROWNFIELDS - The Assessment, Cleanup and Redevelopment Exchange System (ACRES) Brownfield Database

A search of the FED BROWNFIELDS database, dated Sep 13, 2022 has found that there are 1 FED BROWNFIELDS site(s) within approximately 0.50 miles of the project property.

Equal/Higher Elevation	Address	Direction	Distance (mi/ft)	Map Key
Upper Chester	1848-66 E. 97th Street Cleveland OH 44106 ***Property ID**: 169023*	ESE	0.24 / 1,256.16	4

State

DERR - Division of Environmental Response & Revitalization Database

DRAFT

A search of the DERR database, dated Jan 16, 2023 has found that there are 14 DERR site(s) within approximately 1.00 miles of the project property.

Equal/Higher Elevation	Address	Direction	Distance (mi/ft)	Map Key
Harshaw Filtrol Partnership, Cleveland	1945 E 97th St Cleveland OH 44124	SE	0.38 / 2,004.15	11
Church Square Property USD, Cleveland	7909-8101 Euclid Ave Cleveland OH 44114-3485	WSW	0.52 / 2,770.59	21
Swift Cleaners Former Carnegie Ave Cleveland	8220 Carnegie Ave Cleveland OH 44103-	SSW	0.62 / 3,292.14	22
Fenway Manor Apartments, Cleveland	1986 Stokes Blvd Cleveland OH 44106-	ESE	0.67 / 3,545.15	23
Fairfax Neighborhood USD, Cleveland	Chester/E107 St/Norflk So RR/E79 St Cleveland OH 44106	ESE	0.69 / 3,622.10	24
Baker Electric Bldg, Cleveland	7100 Euclid Ave Cleveland OH 44103-	WSW	0.82 / 4,355.25	25
7001 Euclid Avenue Property, Cleveland	7001 Euclid Ave Cleveland OH 44103-	WSW	0.88 / 4,656.78	26
AT&T Fac, Cleveland	10615 Cedar Ave Cleveland OH 44106-3028	SE	0.91 / 4,795.28	27
Euclid Block Project, Cleveland	Euclid Ave/E 69th St/Chester Ave/E 7oth St Cleveland OH 44103-	WSW	0.92 / 4,874.11	28
7000 Euclid Site, Cleveland	6900-7000 Euclid Ave Cleveland OH 44103-	WSW	0.96 / 5,062.15	30
Fairfax Elderly Homes LP, Cleveland	7920-8118 Central Ave, 2300-12 E 82nd St Cleveland OH 44104	SSW	0.97 / 5,101.66	31
Midtown Tech Park, Cleveland	6700 Euclid Ave Cleveland OH 44103-	WSW	0.99 / 5,229.93	33

DRAFT

Lower Elevation	Address	Direction	Distance (mi/ft)	Map Key
Wade Park Chemicals, Cleveland	7012 Wade Park Blvd Cleveland OH 44103	WNW	0.93 / 4,917.80	29
Coyne Laundry Site Former, Cleveland	6710 Lexington Ave Cleveland OH 44103	W	0.97 / 5,115.32	32

LUST - Ohio Leaking Underground Storage Tanks (LUST)

A search of the LUST database, dated Jan 10, 2023 has found that there are 23 LUST site(s) within approximately 0.50 miles of the project property.

Equal/Higher Elevation	Address	Direction	Distance (mi/ft)	Map Key
COMMUNITY CIRCLE TWO	8925 HOUGH AVE CLEVELAND OH 44106	NNW	0.03 / 179.78	3
BP OIL CO. #22365	9308 CHESTER AVE CLEVELAND OH 44106	SE	0.30 / 1,569.33	8
	***Release No (OTTER)**: 18002104-N00002* ***Facility Status | LTF Status | Date Last Change**: Inactive | 1 SUS/CON from regulated UST | 3/17/2008*			
BP OIL CO. #22365	9308 CHESTER AVE CLEVELAND OH 44106	SE	0.30 / 1,569.33	8
	***Release No (OTTER)**: 18002104-N00001* ***Facility Status | LTF Status | Date Last Change**: Inactive | 1 SUS/CON from regulated UST | 9/14/1994*			
CLEVELAND CLINIC	1965 E 89TH ST CLEVELAND OH 44114	S	0.34 / 1,806.62	9
CLEVELAND CLINIC	1945 E 97TH ST CLEVELAND OH 44106	SE	0.38 / 2,004.15	11
	***Release No (OTTER)**: 18011344-N00001* ***Facility Status | LTF Status | Date Last Change**: Inactive | 6 Closure of regulated UST | 8/23/2016*			
FORMER GULF SERVICE STATION	8701-8705 EUCLID AVE CLEVELAND OH 44195	SSW	0.40 / 2,090.47	12
	***Release No (OTTER)**: 18011313-N00001* ***Facility Status | LTF Status | Date Last Change**: Inactive | 6 Closure of regulated UST | 8/15/2014*			
CLEVELAND CLINIC POWER HOUSE	2045 E 90TH ST CLEVELAND OH 44106	SSE	0.47 / 2,489.42	19
	***Release No (OTTER)**: 18010181-N00002* ***Facility Status | LTF Status | Date Last Change**: Inactive | 1 SUS/CON from regulated UST | 7/12/2011*			
CLEVELAND CLINIC POWER HOUSE	2045 E 90TH ST CLEVELAND OH 44106	SSE	0.47 / 2,489.42	19
CLEVELAND CLINIC FOUNDATION	9500 EUCLID AVE CLEVELAND OH	SSE	0.49 / 2,574.90	20

DRAFT

Equal/Higher Elevation	Address	Direction	Distance (mi/ft)	Map Key
CLEVELAND CLINIC FOUNDATION	9500 EUCLID AVE CLEVELAND OH	SSE	0.49 / 2,574.90	20
CLEVELAND CLINIC FOUNDATION	9500 EUCLID AVE CLEVELAND OH 44195-5047	SSE	0.49 / 2,574.90	20
	***Release No (OTTER)**: 18003639-N00009* ***Facility Status | LTF Status | Date Last Change**: Active | 1 SUS/CON from regulated UST | 4/4/2019*			
CLEVELAND CLINIC FOUNDATION	9500 EUCLID AVE CLEVELAND OH 44195-5047	SSE	0.49 / 2,574.90	20
	***Release No (OTTER)**: 18003639-N00008* ***Facility Status | LTF Status | Date Last Change**: Inactive | 1 SUS/CON from regulated UST | 10/27/2014*			
CLEVELAND CLINIC FOUNDATION	9500 EUCLID AVE CLEVELAND OH 44195-5047	SSE	0.49 / 2,574.90	20
	***Release No (OTTER)**: 18003639-N00007* ***Facility Status | LTF Status | Date Last Change**: Inactive | 6 Closure of regulated UST | 10/13/2011*			
CLEVELAND CLINIC FOUNDATION	9500 EUCLID AVE CLEVELAND OH 44195-5047	SSE	0.49 / 2,574.90	20
	***Release No (OTTER)**: 18003639-N00006* ***Facility Status | LTF Status | Date Last Change**: Inactive | 6 Closure of regulated UST | 6/12/2000*			
CLEVELAND CLINIC FOUNDATION	9500 EUCLID AVE CLEVELAND OH 44195-5047	SSE	0.49 / 2,574.90	20
	***Release No (OTTER)**: 18003639-N00004* ***Facility Status | LTF Status | Date Last Change**: Inactive | 6 Closure of regulated UST | 6/8/2000*			
CLEVELAND CLINIC FOUNDATION	9500 EUCLID AVE CLEVELAND OH 44195-5047	SSE	0.49 / 2,574.90	20
	***Release No (OTTER)**: 18003639-N00003* ***Facility Status | LTF Status | Date Last Change**: Active | 1 SUS/CON from regulated UST | 5/30/2014*			
CLEVELAND CLINIC FOUNDATION	9500 EUCLID AVE CLEVELAND OH 44195-5047	SSE	0.49 / 2,574.90	20
	***Release No (OTTER)**: 18003639-N00002* ***Facility Status | LTF Status | Date Last Change**: Inactive | 1 SUS/CON from regulated UST | 4/3/2014*			

Lower Elevation	Address	Direction	Distance (mi/ft)	Map Key
SPRINGBROOK ESTATES	1675 ANSEL RD CLEVELAND OH 44106	ENE	0.28 / 1,488.72	7
	***Release No (OTTER)**: 18010857-N00001* ***Facility Status | LTF Status | Date Last Change**: Inactive | 6 Closure of regulated UST | 2/5/2002*			
VACANT LOT	9321 WADE PARK CLEVELAND OH 44106	NNE	0.43 / 2,283.36	13
	***Release No (OTTER)**: 18010948-N00001* ***Facility Status | LTF Status | Date Last Change**: Inactive | 6 Closure of regulated UST | 6/12/2003*			
MT SINAI MEDICAL CENTER	1800 E 105TH ST CLEVELAND OH 44106	E	0.44 / 2,337.97	16
	***Release No (OTTER)**: 18001584-N00002* ***Facility Status | LTF Status | Date Last Change**: Inactive | 1 SUS/CON from regulated UST | 11/1/2005*			

DRAFT

Lower Elevation	Address	Direction	Distance (mi/ft)	Map Key
MT SINAI MEDICAL CENTER	1800 E 105TH ST CLEVELAND OH 44106	E	0.44 / 2,337.97	16
	***Release No (OTTER)**: 18001584-N00001* ***Facility Status | LTF Status | Date Last Change**: Inactive | 6 Closure of regulated UST | 4/26/1999*			
WADE PARK APARTMENTS	9500 WADE PARK CLEVELAND OH 44103	NNE	0.45 / 2,359.28	17
	***Release No (OTTER)**: 18011189-N00001* ***Facility Status | LTF Status | Date Last Change**: Inactive | 6 Closure of regulated UST | 5/6/2009*			
UNIVERSITY TOWER	1575 EAST BLVD CLEVELAND OH 44106	ENE	0.46 / 2,406.26	18

DELISTED LST - Delisted Petroleum Release List

A search of the DELISTED LST database, dated Jan 10, 2023 has found that there are 11 DELISTED LST site(s) within approximately 0.50 miles of the project property.

Equal/Higher Elevation	Address	Direction	Distance (mi/ft)	Map Key
COMMUNITY CIRCLE TWO	8925 HOUGH AVE CLEVELAND OH 44106	NNW	0.03 / 179.78	3
CLEVELAND CLINIC	1965 E 89TH ST CLEVELAND OH 44114	S	0.34 / 1,806.62	9
CLEVELAND CLINIC	2060 E 89 ST CLEVELAND OH 44106	S	0.37 / 1,948.82	10
CLEVELAND CLINIC	2060 E 89 ST CLEVELAND OH 44106-2973	S	0.37 / 1,948.82	10
CLEVELAND CLINIC POWER HOUSE	2045 E 90TH ST CLEVELAND OH 44106	SSE	0.47 / 2,489.42	19
CLEVELAND CLINIC FOUNDATION	9500 EUCLID AVE CLEVELAND OH 44195-5047	SSE	0.49 / 2,574.90	20
CLEVELAND CLINIC FOUNDATION	9500 EUCLID AVE CLEVELAND OH 44195-5047	SSE	0.49 / 2,574.90	20
CLEVELAND CLINIC FOUNDATION	9500 EUCLID AVE CLEVELAND OH 44195-5047	SSE	0.49 / 2,574.90	20

DRAFT

Equal/Higher Elevation	Address	Direction	Distance (mi/ft)	Map Key
CLEVELAND CLINIC FOUNDATION	9500 EUCLID AVE CLEVELAND OH 44195-5047	SSE	0.49 / 2,574.90	20
CLEVELAND CLINIC FOUNDATION	9500 EUCLID AVE CLEVELAND OH 44195-5047	SSE	0.49 / 2,574.90	20

Lower Elevation	Address	Direction	Distance (mi/ft)	Map Key
UNIVERSITY TOWER	1575 EAST BLVD CLEVELAND OH 44106	ENE	0.46 / 2,406.26	18

UST - Ohio Registered Underground Storage Tanks (UST)

A search of the UST database, dated Jan 10, 2023 has found that there are 2 UST site(s) within approximately 0.25 miles of the project property.

Equal/Higher Elevation	Address	Direction	Distance (mi/ft)	Map Key
COMMUNITY CIRCLE TWO	8925 HOUGH AVE CLEVELAND OH 44106 ***Fac No (OTTER)**: 18008884*	NNW	0.03 / 179.78	3

Lower Elevation	Address	Direction	Distance (mi/ft)	Map Key
NE OHIO NEIGHBORHOOD HEALTH SRVS	8300 HOUGH AVE CLEVELAND OH 44103 ***Fac No (OTTER)**: 18000245* ***Tank No | Status**: T00001 | EMP - Empty Never Filled*	W	0.25 / 1,299.51	6

Non Standard

Federal

FINDS/FRS - Facility Registry Service/Facility Index

A search of the FINDS/FRS database, dated Aug 18, 2022 has found that there are 1 FINDS/FRS site(s) within approximately 0.02 miles of the project property.

Lower Elevation	Address	Direction	Distance (mi/ft)	Map Key
1779-81 E 89 ST APTS	1779-81 E 89TH ST CLEVELAND OH 44106 ***Registry ID**: 110006341422*	SSW	0.02 / 97.98	2

State

USD - Urban Setting Designation Sites

A search of the USD database, dated Feb 17, 2023 has found that there are 3 USD site(s) within approximately 0.50 miles of the project property.

DRAFT

Equal/Higher Elevation	Address	Direction	Distance (mi/ft)	Map Key
Cleveland City-wide	601 Lakeside Ave, Rm 210 Cleveland OH 44114-	SW	0.00 / 0.00	1
Fairfax Neighborhood - Cleveland	Chester/E107 St/Norflk So RR/E79 St Cleveland OH 44106	S	0.24 / 1,256.88	5
Church Square Property	7909-8101 Euclid Ave Cleveland OH 44114-3485	WSW	0.44 / 2,329.08	15

AIR PERMITS - Permit by Rule Air Facilities

A search of the AIR PERMITS database, dated Jul 30, 2020 has found that there are 1 AIR PERMITS site(s) within approximately 0.25 miles of the project property.

Lower Elevation	Address	Direction	Distance (mi/ft)	Map Key
NORTHEAST OHIO NEIGHBORHOOD HEALTH SERVICES INC.	8300 HOUGH AVE. CLEVELAND OH 44103	W	0.25 / 1,299.51	6

DRAFT

Map: 1.0 Mile Radius

Order Number: 23041400739

Address: 924 and 8924 Hough Avenue, & 1765 E 89th Street, Cleveland, OH

Project Property
Buffer Outline
Sites with Higher Elevation
Sites with Same Elevation
Sites with Lower Elevation
Sites with Unknown Elevation
Areas with Higher Elevation
Areas with Same Elevation
Areas with Lower Elevation
Areas with Unknown Elevation
Freeways; Highways
Traffic Circle; Ramp
Major & Minor Arterial
Traffic Circle; Ramp
Local Road
Rail
State
Country
National Wetland
Indian Reserve Land
Plume
100 Year Flood Zone
500 Year Flood Zone
FWS Special Designation Areas
National Priorities List (Active, Delisted, Proposed, Institutional Control)

Source: © 2021 ESRI StreetMap Premium

© ERIS Information Inc.

Map: 0.5 Mile Radius

Order Number: 23041400739

Address: 924 and 8924 Hough Avenue, & 1765 E 89th Street, Cleveland, OH

Project Property
Buffer Outline
Sites with Higher Elevation
Sites with Same Elevation
Sites with Lower Elevation
Sites with Unknown Elevation
Areas with Higher Elevation
Areas with Same Elevation
Areas with Lower Elevation
Areas with Unknown Elevation
Freeways; Highways
Traffic Circle; Ramp
Major & Minor Arterial
Traffic Circle; Ramp
Local Road
Rail
State
Country
National Wetland
Indian Reserve Land
Plume
100 Year Flood Zone
500 Year Flood Zone
FWS Special Designation Areas
National Priorities List (Active, Delisted, Proposed, Institutional Control)

Source: © 2021 ESRI StreetMap Premium

© ERIS Information Inc.

81°37'30"W

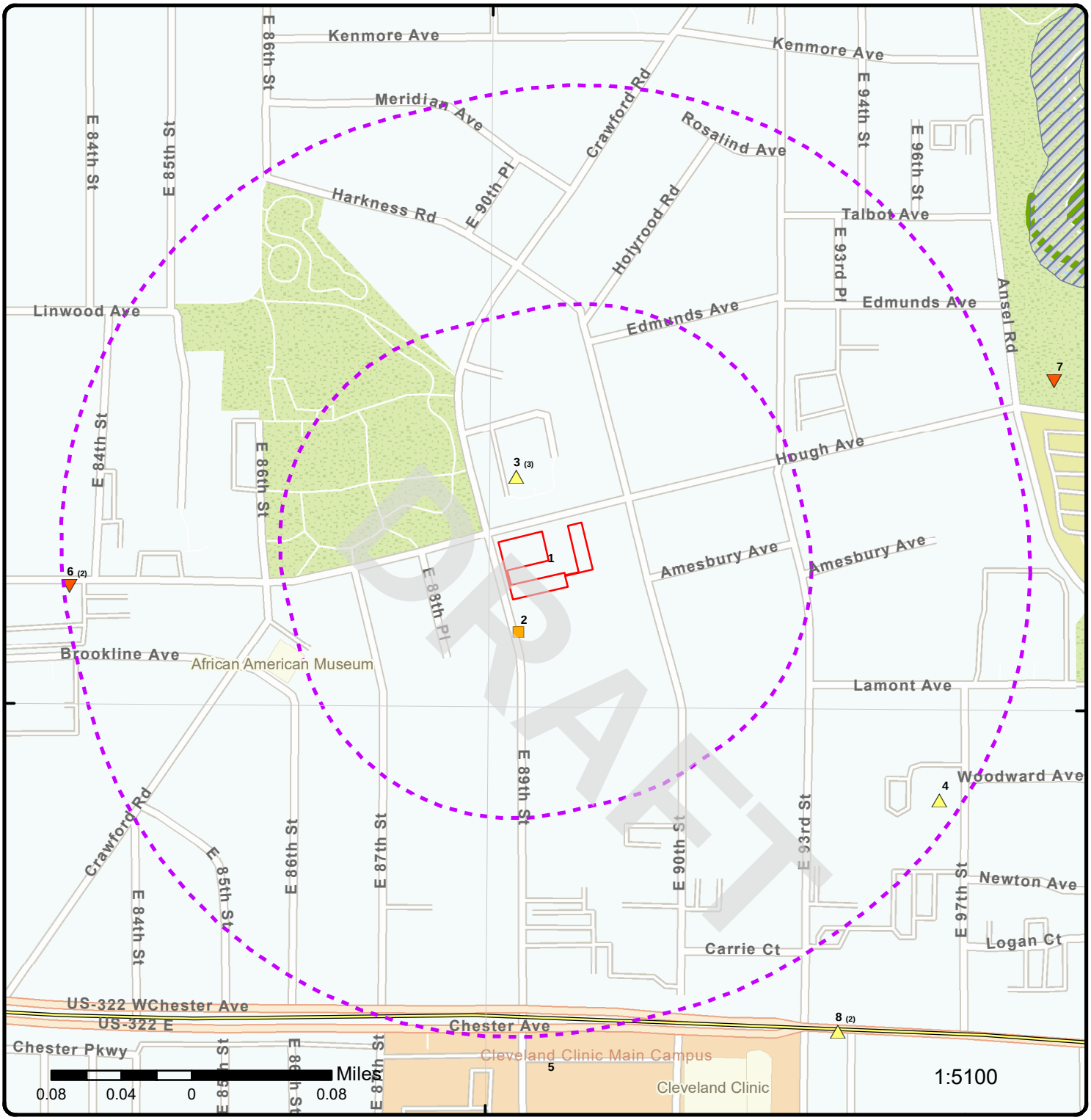

41°30'30"N

41°30'30"N

Map: 0.25 Mile Radius

Order Number: 23041400739

Address: 924 and 8924 Hough Avenue, & 1765 E 89th Street, Cleveland, OH

- Project Property
- Buffer Outline
- Sites with Higher Elevation
- Sites with Same Elevation
- Sites with Lower Elevation
- Sites with Unknown Elevation
- Areas with Higher Elevation
- Areas with Same Elevation
- Areas with Lower Elevation
- Areas with Unknown Elevation
- Freeways; Highways
- Traffic Circle; Ramp
- Major & Minor Arterial
- Traffic Circle; Ramp
- Local Road
- Rail
- State
- Country
- National Wetland
- Indian Reserve Land
- Plume
- 100 Year Flood Zone
- 500 Year Flood Zone
- FWS Special Designation Areas
- National Priorities List (Active, Delisted, Proposed, Institutional Control)

Source: © 2021 ESRI StreetMap Premium

© ERIS Information Inc.

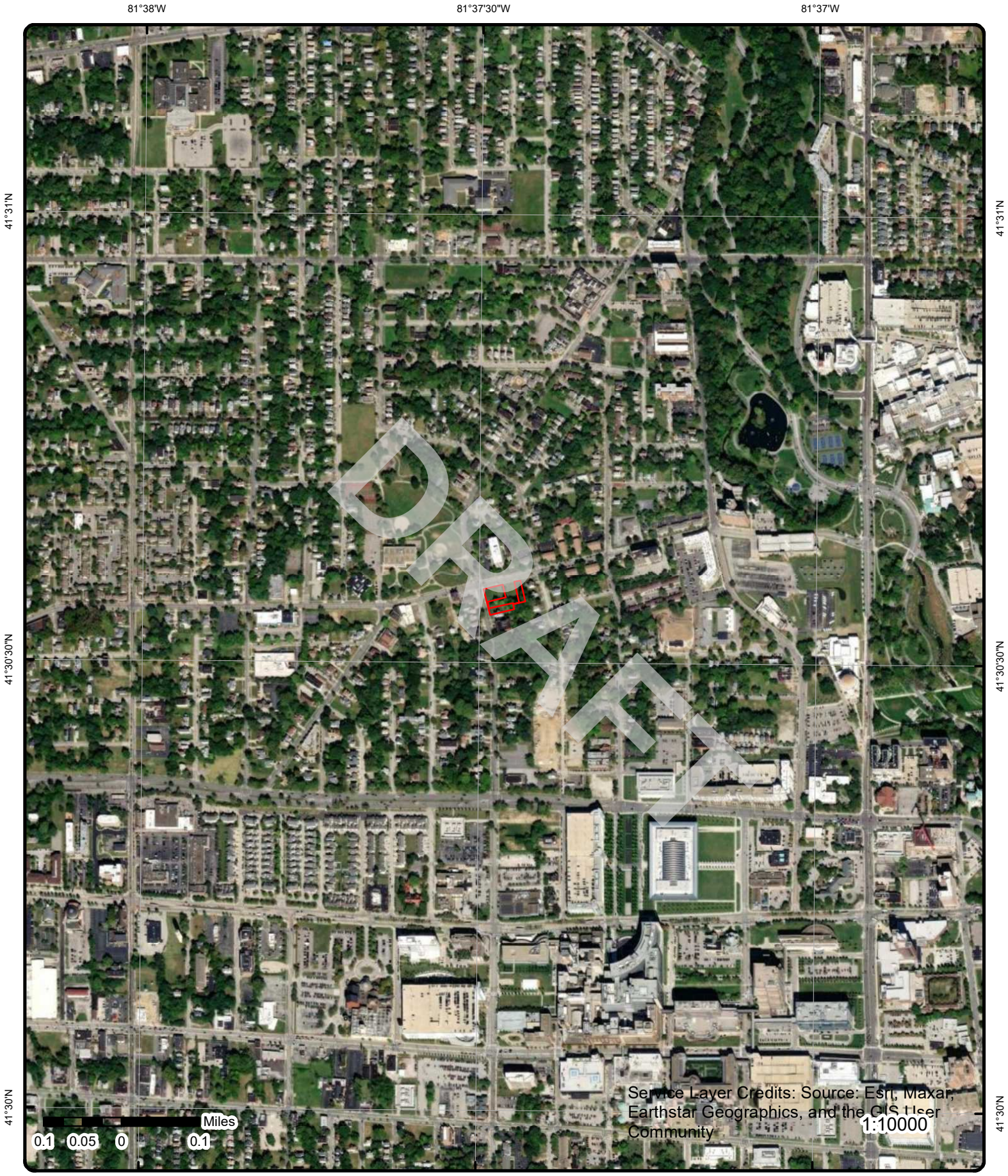

Aerial **Year: 2021**

Order Number: 23041400739

Address: 924 and 8924 Hough Avenue, & 1765 E 89th Street, Cleveland, OH

© ERIS Information Inc.

Source: ESRI World Imagery

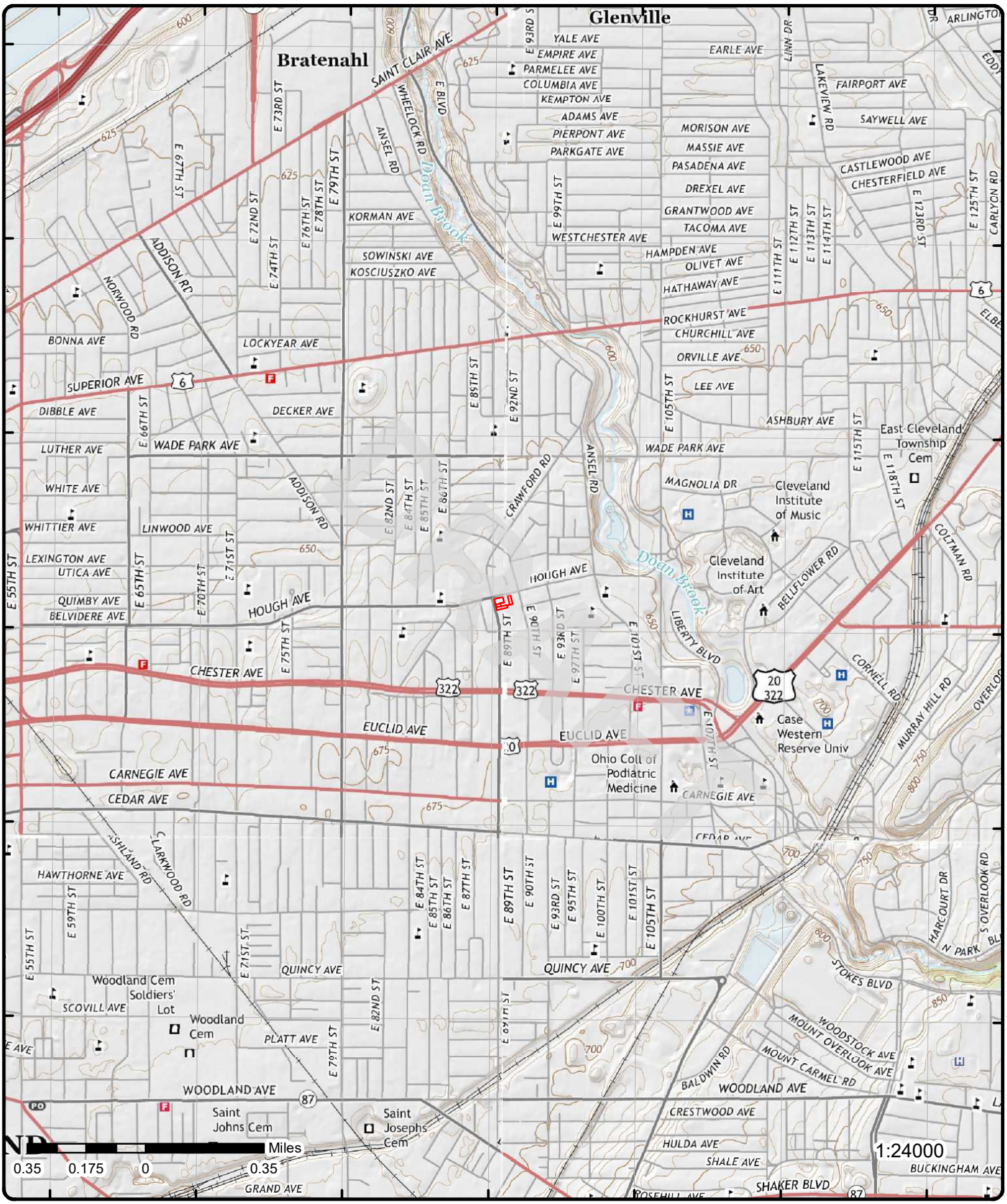

Topographic Map

Year: 2016

Order Number: 23041400739

Address: 924 and 8924 Hough Avenue, & 1765 E 89th Street, OH

Quadrangle(s): East Cleveland, OH; Cleveland South, OH; Cleveland North, OH; Shaker Heights, OH

© ERIS Information Inc.

Source: USGS Topographic Map

Detail Report

Map Key	Number of Records	Direction	Distance (mi/ft)	Elev/Diff (ft)	Site	DB
1	1 of 1	SW	0.00 / 0.00	666.44 / 0	Cleveland City-wide 601 Lakeside Ave, Rm 210 Cleveland OH 44114-	USD

Site ID:	218002661	**County:**	Cuyahoga
Project ID:	218002661001	**DERR Program:**	Voluntary Action Program
Project Type:	Urban Setting Designation	**Polygon ID:**	10008
Received Date:	3/4/2009	**Polygon Name:**	
Approved Date:	2/16/2011	**Staff Digitizer:**	SP
Verification Dt:	12/29/2016	**Digitized Date:**	8/3/2016
Verif Outcome:	Unchanged	**Centroid Lat:**	41.476941
Status Desc:	Granted	**Centroid Long:**	-81.680289
USD Area Type:	Area Wide	**Shape Length:**	0
OEPA Dist Office:	Northeast District Office	**Modified By:**	DERR_CO
Digitized Meth Desc:	Digital File from Consultant	**Modified Date:**	8/3/2016
Map Source Desc:	Other	**Acreage:**	50267.6958155
Confidence Desc:	High		
Comments:	corporate boundaries of City of Cleveland		

2	1 of 1	SSW	0.02 / 97.98	666.08 / 0	1779-81 E 89 ST APTS 1779-81 E 89TH ST CLEVELAND OH 44106	FINDS/FRS

Registry ID:	110006341422
FIPS Code:	39035
HUC Code:	04110003
Site Type Name:	STATIONARY
Location Description:	
Supplemental Location:	
Create Date:	01-MAR-00
Update Date:	29-DEC-14
Interest Types:	STATE MASTER
SIC Codes:	
SIC Code Descriptions:	
NAICS Codes:	
NAICS Code Descriptions:	
Conveyor:	FRS-GEOCODE
Federal Facility Code:	
Federal Agency Name:	
Tribal Land Code:	
Tribal Land Name:	
Congressional Dist No:	11
Census Block Code:	390351189001014
EPA Region Code:	05
County Name:	CUYAHOGA
US/Mexico Border Ind:	
Latitude:	41.50893
Longitude:	-81.6247
Reference Point:	CENTER OF A FACILITY OR STATION
Coord Collection Method:	ADDRESS MATCHING-HOUSE NUMBER
Accuracy Value:	30
Datum:	NAD83
Source:	
Facility Detail Rprt URL:	https://ofmpub.epa.gov/frs_public2/fii_query_detail.disp_program_facility?p_registry_id=110006341422
Data Source:	Facility Registry Service - Single File
Program Acronyms:	

DRAFT

Map Key	Number of Records	Direction	Distance (mi/ft)	Elev/Diff (ft)	Site	DB
OH-CORE:7544						
3	1 of 3	NNW	0.03 / 179.78	667.88 / 1	COMMUNITY CIRCLE TWO 8925 HOUGH AVE CLEVELAND OH 44106	DELISTED LST

Delisted Regulated and Non-Regulated Leaking Underground Storage Tanks (LUST)

Incident No:	180000100.0	**Class:**	D
Release No:	18008884 - N00001	**Class Desc:**	A viable RP has been identified
Status:	RPT: a possible incident is reported	**Rules:**	1992
Sub Status:	Approved	**Coordinator:**	Charles Zepp
Release Date:	8/25/1999	**County:**	Cuyahoga
LTF:	2 SUS/CON from non-regulated UST	**Facility Latitude:**	41.509998
Last Update:	Charles Zepp	**Facility Longitude:**	-81.624563
Last Update Date:	5/13/2016	**Original Source:**	NLUT
Last Status Update:	1/24/2002	**Record Date:**	09-OCT-2019
Priority:	2		

Map Key	Number of Records	Direction	Distance (mi/ft)	Elev/Diff (ft)	Site	DB
3	2 of 3	NNW	0.03 / 179.78	667.88 / 1	COMMUNITY CIRCLE TWO 8925 HOUGH AVE CLEVELAND OH 44106	UST

Facility (OTTER):		**Facility No (Map):**	
Fac No (OTTER):	18008884	**Fac Name (Map):**	
Fac Name (OTTER):	COMMUNITY CIRCLE TWO	**Address (Map):**	
Address (OTTER):	8925 HOUGH AVE	**City (Map):**	
City (OTTER):	CLEVELAND	**State (Map):**	
State (OTTER):		**Zip (Map):**	
Zip (OTTER):	44106	**County (Map):**	
County (OTTER):	Cuyahoga	**Latitude (Map):**	
Latitude (OTTER):		**Longitude (Map):**	
Longitude (OTTER):		**Fac ID (BUSTR2):**	
Fac No (BUSTR):		**Fac Name (BUSTR2):**	
Fac Name (BUSTR):		**Address (BUSTR2):**	
Address (BUSTR):		**City (BUSTR2):**	
City (BUSTR):		**Zip (BUSTR2):**	
State (BUSTR):		**Latitude (BUSTR2):**	
Zip (BUSTR):		**Longitude (BUSTR2):**	
County (BUSTR2):			
County (BUSTR):			
Latitude (BUSTR):			
Longitude (BUSTR):			
Data Source:	Ohio Tank Tracking & Environmental Regulations (OTTER) Search		

Ohio Tank Tracking & Environmental Regulations (OTTER) Search

Old Incident ID:		**Date Reported:**	
Tank Status:	No Tanks Available	**Own Business Name:**	COMMUNITY CIRCLE TWO
Facility URL:	https://apps.com.ohio.gov/fire/OTTER/Home/Index?ReturnUrl=%2ffire%2fOTTER%2fInquiry%2fInquiry#9195		
Release No URL:			

Map Key	Number of Records	Direction	Distance (mi/ft)	Elev/Diff (ft)	Site	DB
3	3 of 3	NNW	0.03 / 179.78	667.88 / 1	COMMUNITY CIRCLE TWO 8925 HOUGH AVE CLEVELAND OH 44106	LUST

Release No:	18008884 - N00001	**Release No (Map):**	18008884-N00001
Facility Name:	COMMUNITY CIRCLE TWO	**Fac Name (Map):**	COMMUNITY CIRCLE TWO
Facility Address:	8925 HOUGH AVE	**Fac Address (Map):**	8925 HOUGH AVE
Facility City:	CLEVELAND	**Fac City (Map):**	CLEVELAND
Facility State:	Ohio	**Fac ZIP (Map):**	44106

DRAFT

Map Key	Number of Records	Direction	Distance (mi/ft)	Elev/Diff (ft)	Site	DB

Facility ZIP:	44106	**County (Map):**	
County:	Cuyahoga	**Latitude (Map):**	41.51029
Facility Latitude:	41.509998	**Longitude (Map):**	-81.6245
Facility Longitude:	-81.624563	**Fac ID (BUSTR2):**	
Release No (OTTER):		**IncidntID (BUSTR2):**	
Fac Name (OTTER):		**Fac Name (BUSTR2):**	
FacAddress (OTTER):		**Address (BUSTR2):**	
Fac City (OTTER):		**City (BUSTR2):**	
Fac State (OTTER):		**ZIP (BUSTR2):**	
Fac ZIP (OTTER):		**County (BUSTR2):**	
County (OTTER):		**Latitude (BUSTR2):**	
Latitude (OTTER):		**Longitude (BUSTR2):**	
Longitude (OTTER):		**Release No (BUSTR):**	
Fac Name (BUSTR):		**Fac Addr (BUSTR):**	
Fac City (BUSTR):		**Fac State (BUSTR):**	
Fac ZIP (BUSTR):		**Fac County (BUSTR):**	
Latitude (BUSTR):		**Longitude (BUSTR):**	
Facility (OTTER):			
Data Source:	Map Services Directory: BUSTR (MapServer): All Environmental (MAP)		

Map Services Directory: BUSTR (MapServer): All Environmental (MAP)

Object ID:		**Long:**	-81.6245
FR Status:	RPT: a possible incident is reported	**Match:**	S80
Label:	18008884 - N00001 COMMUNITY CIRCLE TWO	**LOC QUAL:**	MAF7
Release No:	18008884 - N00001	**Facility Z:**	44106
Date:	9/21/2020	**LOC CONF:**	1
Address Out:	8925 Hough Ave	**Date Process:**	20200923
City Out:	Cleveland	**FID:**	
State Out:	OH	**X:**	-81.6245
ZIP Out:	44106-5700	**Y:**	41.51029
Lat:	41.51029		

All Active-Inactive BUSTR Sites

S No:	9162	**Coordinator:**	Charles Zepp
Incident No:	180000100.0	**LTF:**	2 SUS/CON from non-regulated UST
Last Review Date:	5/13/2016	**Rating:**	0
Release Date:	8/25/1999	**Facility Name:**	COMMUNITY CIRCLE TWO
Last Update:	Charles Zepp	**Facility Address:**	8925 HOUGH AVE
Last Update Date:	5/13/2016	**Facility City:**	CLEVELAND
Status:	RPT: a possible incident is reported	**Facility State:**	Ohio
Last Status Update:	1/24/2002	**County:**	Cuyahoga
Substatus:	Approved	**Facility ZIP:**	44106
Priority:	2	**Facility Latitude:**	41.509998
Class:	D	**Facility Longitude:**	-81.624563
Rules:	1992		

4	1 of 1	ESE	0.24 / 1,256.16	672.10 / 6	**Upper Chester** **1848-66 E. 97th Street** **Cleveland OH 44106**	**FED BROWNFIELDS**

Property ID:	169023	**BF Property (Map):**	169023
Lat Measure:	41.507612	**Latitude (Map):**	41.507612
Long Measure:	-81.62033300000002	**Longitude (Map):**	-81.620333
Property Name:	Upper Chester		
Address:	1848-66 E. 97th Street		
City:	Cleveland		
State Code:	OH		
Zip Code:	44106		
Primary Name (Map):	UPPER CHESTER		
Location Address (Map):	1848-66 E. 97TH STREET		
City Name (Map):	CLEVELAND		
County Name (Map):	CUYAHOGA		
State Code (Map):	OH		

DRAFT

Postal Code (Map): 44106

Brownfields Details

Registry I:	110067449345	**EPA ID:**	
EPA Region:	05	**BF RLF Gra:**	
Cat No:	04110003	**BF RLF Pil:**	
RCRA Handl:		**BF Assess :**	
RCRA Curre:		**BF Cleanup:**	
RCRA Remed:		**BF Tba Ind:**	
RCRA Const:		**BF 128a In:**	
RCRA El He:		**BF IC Code:**	N
RCRA El Gm:		**BF IC Gc I:**	U
RCRA Rem 1:		**BF IC Ep I:**	U
RCRA Ec Gw:		**BF IC ID I:**	U
RCRA Ec Ng:		**BF IC Pr I:**	U
RCRA IC Ep:		**FF Brac In:**	
RCRA IC Gc:		**BF RLF Ind:**	
RCRA IC ID:		**BF Assess1:**	Y
RCRA IC Pr:		**BF Multipu:**	
FF RCRA In:		**BF Awp Ind:**	
RCRA Trans:		**BF Showcas:**	
RCRA Tra 1:		**BF 128a P :**	
RCRA Ec Co:		**LUST Relea:**	
RCRA IC Co:		**LUST Award:**	
RCRA Gpra :		**LUST State:**	
RCRA Rem 2:		**Congressio:**	OH-11
RCRA Dru 1:		**FD Agency :**	
SF Site ID:		**FD Listing:**	
SF Ec Ind:		**FD Non NPL:**	
SF El Gm C:		**FD RCRA Ha:**	
SF El He C:		**FD RCRA Ca:**	
SF IC Ind:		**FD SF NPL :**	
SF NPL Cod:		**FD FF Ind:**	
SF NPL C 1:		**FD Ei Code:**	
SF Admin F:		**FD Brac In:**	
FF And Sit:		**FD Federal:**	
FF SF Ind:		**FD Hrs Sco:**	
Map Symbol:	B	**FD Ongoing:**	
Data Refre:	29-Jul-2022	**FD NPL Sta:**	
GIS Refres:		**FD Non N 1:**	
New Site:		**FD RCRA Gw:**	
Repow Ref :	https://cimc.epa.gov/ords/cimc/f?p=CIMC:REPOWER:::::P33_REF:3111	**FD RCRA He:**	
EPAOSC Sit:		**FD GMS Sur:**	
EPAOSC Res:		**FD Hes Sur:**	
EPAOSC R 1:		**FD SF Site:**	
EPAOSC Sta:		**FD Brac Ro:**	
EPAOSC Inc:		**Stimulus S:**	
Desc :		**Stimulus B:**	

Ind Name:
Cat Name: Ashtabula-Chagrin
Sub Name: Ashtabula-Chagrin
Primary Name: UPPER CHESTER
RCRA Drupa:
Url: https://obipublic11.epa.gov/analytics/saw.dll?PortalPages&Action=Navigate&col1=ACRES_GRANT_EXPORT.PROPERTY_ID&val1=%22169023.0%22&PortalPath=/shared/CIMC/_portal/CIMC&Page=Profile+Page
Census Url: https://ejscreen.epa.gov/mapper/demogreportpdf.aspx?report=census2010sf1&coords=-81.620333%2C41.507611999999995&feattype=point&radius=1.0
ACS Url: https://ejscreen.epa.gov/mapper/demogreportpdf.aspx?report=acs2017&coords=-81.620333%2C41.507611999999995&feattype=point&radius=1.0

SF Site Na:		**UST Status:**	
SF Non Npl:		**UST Substa:**	
SF Non N 1:		**UST Landus:**	
SF Non N 3:		**UST SPA Wa:**	
ERR Lat Lo:		**UST SPA Fa:**	
REPOW BF:	SGW	**UST WHPA W:**	

DRAFT

REPOW SF:		***UST WHPA F:***	
REPOW RCRA:		***UST Open:***	
REPOW Ref1:	3111	***UST Closed:***	
RCRA Han 1:		***LUST ID:***	
RCRA Rau I:		***Saa Site:***	
BF Propert:	169023-		
REPOW Re 1:	RE-Powering Site Profile		
BF Prope 1:	Upper Chester		
SF Non N 2:			

Cleanups In My Community (CIMC)

Grant ID:	69600470	***ASMT Cntrl Sub :***	
Grant Type:	Assessment	***Cleanup Cntrl Sub :***	
EPA Region:	05	***ASMT Asbestos :***	
Ownership Entity:	Private	***Cleanup Asbestos :***	
Latitude Measure:	41.507612	***ASMT Pcbs :***	
Longitude Measure:	-81.62033300000002	***Cleanup Pcbs :***	
Flag Cleanup Reqd:	N	***ASMT Vocs :***	
Flag IC Required:	N	***Cleanup Vocs :***	
Stcntrbg:		***ASMT Lead :***	
Property Size:	1.79	***Cleanup Lead :***	
Flag IC in Place:		***ASMT Oth Metal :***	
IC in Place Date:		***Cleanup Oth Metal :***	
Prop Cntrl :		***ASMT Pahs :***	
Gov Cntrl :		***Cleanup Pahs :***	
Permit Tools :		***ASMT Oth Cont:***	
Info DevlCes :		***Cleanup Oth Cont:***	
Prop Fnding Type Cd:	Hazardous	***ASMT Air :***	
Ownshp Changed :	N	***Cleanup Air :***	
Sfllp Factor :		***ASMT Drk Wat:***	
Source Mapscale No:		***Cleanup Drk Wat:***	
Past Cml Acres:		***ASMT Grd Water:***	
Future Cml Acres:		***Cleanup Grd Water:***	
Past Grnspc Acres:		***ASMT Sediments :***	
Future Grnspc Acres:		***Cleanup Sediments :***	
Past Acres:		***ASMT Soil :***	
Future Acres:		***Cleanup Soil :***	
Past Res Acres:	1.79	***ASMT Srf Water :***	
Future Res Acres:	1.79	***Cleanup Srf Water :***	
St Enrollment Dt:		***Other Media :***	Y
St Enrollment ID:		***Unknown Media :***	
St NFA Dt:		***Ready For Reuse :***	Y
Assess Petrol Prod :		***Assess Amount:***	
Cleanup Petrol Prod :		***Assess Fnd Ent Nm:***	
Assess Start Dt:		***Photo Available :***	N
Assess Cmpltn Dt:		***Video Available :***	N
Cleanup Start Dt:		***Cleanup Acres:***	
Cleanup Cmpltn Dt:		***Cleanup Amount:***	
Redev Start Dt:		***Redev Acres:***	
Redev Cleanup Jobs:		***Redev Amount:***	
Grant Recipient Nm:	Cuyahoga County		
PropertyNm:	Upper Chester		
Address:	1848-66 E. 97th Street		
City:	Cleveland		
State Code:	OH		
Zip Code:	44106		
Local Parcel No:	119-08-074 through -078, -107		
Current Owner:	Multiple Owners		
IC Data Address:			
Horizontal Collection Method:	Address Matching-House Number		
Reference Point:	Entrance Point of a Facility or Station		
Horizontal Reference Datum:	North American Datum of 1983		
Other Description:			
Other Desc Cleaned Up:			
Assess Type:			
Assess Fund Entity:			

DRAFT

Cleanup Funding EntityNm:
Cleanup Fund Entity:
Redev Funding Entity Nm:
Desc Hist: Parcels are now vacant land, previously single family residences.

Accmplisht Cnt Flag:		**Vacant Housing:**	505
Coop Agreement No:	00E00415	**Vacant Housing Pct:**	21.15
Past Mltistry Acres:		**Total Unemployed:**	545
Ftr Multistory Acres:		**Unemployed Pct:**	14.24
Assess Cadmium :		**Radius:**	.5
Clnup Cadmium :		**Actvy Funded:**	
Assess Chromium :		**Redev Lvrgd Srcs:**	
Clnup Chromium :		**AA Amt Funding:**	
Assess Copper :		**Flag Clnup Trmt Tech:**	
Clnup Copper :		**Excavation Disposal:**	
Assess Iron :		**Extrctn of Cntmnts:**	
Clnup Iron :		**Removal of Mats:**	
Assess Nickel :		**Rdctn of Cntmnts:**	
Clnup Nickel :		**Clnup of Structures:**	
Assess Selenium :		**Env EC Required:**	
Clnup Selenium :		**Flag EC Cover Tech:**	
Assess Mercury :		**Flag EC Security:**	
Clnup Mercury :		**Flag EC Immblztn:**	
Assess ArsenIC :		**Flag EC Eng Barriers:**	
Clnup ArsenIC :		**Flag EC Other:**	
Assess Bldg Mats :		**Env IC in Place:**	
Clnup Bldg Mats :		**Env EC in Place:**	
Assess oorair :		**Env Clnup Jobs:**	
Clnup oorair :		**Sect 128 A State Trbl:**	
Assess None :		**Multipurpose:**	
Clnup None :		**Clnup Cst Shr Amt:**	
Assess Pesticides :		**RLF Loan Amount:**	
Clnup Pesticides :		**RLF Ln Cst Shr Amt:**	
Assess Unknown :		**Pro Income Amt:**	
Clnup Unknown :		**Dt RLF Loan Signed:**	
Assess Svocs :		**Repayment Period:**	
Clnup Svocs :		**Interest Rate:**	
Clnup Unkn Media :		**RLF Subgrant Amt:**	
Redev Cmpltn Date:		**Cost Share Amt:**	
Pro Code:	BF	**Env Pro Income Amt:**	
FCA Fy:		**Dt RLF Sbgrnt Signd:**	
Flag EC in Place:		**Clnup Actvy Funded:**	
Flag EC Required:		**Below Poverty:**	2250
RFR Notation:		**Below Poverty Pct:**	58.78
Gpa Type ID:	6	**Median Income:**	1628
Clnup Doc:	N	**Low Income:**	2930
Awp Catalyst Yn:		**Low Income Pct:**	76.54
Flag Prop Not Enrld:	Y		

Redev Fund Entity:
Gpa Type Desc: Acres Cleaned Up
AA Actvy Funded:
AA Source of Funding:
Clnup Trmt Tech Info:
EC Data Address:
EC Addl Info:
Env IC Data Address:
Other Forms of Doc:
IC Addl Info:
Highlights: These vacant parcels are being considered for a proposed senior housing project. Former Use: Parcels are now vacant land, previously single family residences.

Property Alias:
Ctmnt Found:
Ctmnt Cleanedup:
Ctmnt Rec:

Media Afffected:

Other Media

DRAFT

Cleanups In My Community (CIMC)

Grant ID:	69600470	***ASMT Cntrl Sub :***	
Grant Type:	Assessment	***Cleanup Cntrl Sub :***	
EPA Region:	05	***ASMT Asbestos :***	
Ownership Entity:	Private	***Cleanup Asbestos :***	
Latitude Measure:	41.507612	***ASMT Pcbs :***	
Longitude Measure:	-81.62033300000002	***Cleanup Pcbs :***	
Flag Cleanup Reqd:	N	***ASMT Vocs :***	
Flag IC Required:	N	***Cleanup Vocs :***	
Stcntrbg:		***ASMT Lead :***	
Property Size:	1.79	***Cleanup Lead :***	
Flag IC in Place:		***ASMT Oth Metal :***	
IC in Place Date:		***Cleanup Oth Metal :***	
Prop Cntrl :		***ASMT Pahs :***	
Gov Cntrl :		***Cleanup Pahs :***	
Permit Tools :		***ASMT Oth Cont:***	
Info DevlCes :		***Cleanup Oth Cont:***	
Prop Fnding Type Cd:	Hazardous	***ASMT Air :***	
Ownshp Changed :	N	***Cleanup Air :***	
Sfllp Factor :		***ASMT Drk Wat:***	
Source Mapscale No:		***Cleanup Drk Wat:***	
Past Cml Acres:		***ASMT Grd Water:***	
Future Cml Acres:		***Cleanup Grd Water:***	
Past Grnspc Acres:		***ASMT Sediments :***	
Future Grnspc Acres:		***Cleanup Sediments :***	
Past Acres:		***ASMT Soil :***	
Future Acres:		***Cleanup Soil :***	
Past Res Acres:	1.79	***ASMT Srf Water :***	
Future Res Acres:	1.79	***Cleanup Srf Water :***	
St Enrollment Dt:		***Other Media :***	Y
St Enrollment ID:		***Unknown Media :***	
St NFA Dt:		***Ready For Reuse :***	Y
Assess Petrol Prod :		***Assess Amount:***	6500
Cleanup Petrol Prod :		***Assess Fnd Ent Nm:***	EPA
Assess Start Dt:	01/23/2013	***Photo Available :***	N
Assess Cmpltn Dt:	02/25/2013	***Video Available :***	N
Cleanup Start Dt:		***Cleanup Acres:***	
Cleanup Cmpltn Dt:		***Cleanup Amount:***	
Redev Start Dt:		***Redev Acres:***	
Redev Cleanup Jobs:		***Redev Amount:***	

Grant Recipient Nm:	Cuyahoga County
PropertyNm:	Upper Chester
Address:	1848-66 E. 97th Street
City:	Cleveland
State Code:	OH
Zip Code:	44106
Local Parcel No:	119-08-074 through -078, -107
Current Owner:	Multiple Owners
IC Data Address:	
Horizontal Collection Method:	Address Matching-House Number
Reference Point:	Entrance Point of a Facility or Station
Horizontal Reference Datum:	North American Datum of 1983
Other Description:	
Other Desc Cleaned Up:	
Assess Type:	Phase I Environmental Assessment
Assess Fund Entity:	US EPA - Brownfields Assessment Cooperative Agreement
Cleanup Funding EntityNm:	
Cleanup Fund Entity:	
Redev Funding Entity Nm:	
Desc Hist:	Parcels are now vacant land, previously single family residences.

Accmplisht Cnt Flag:	Y	***Vacant Housing:***	505
Coop Agreement No:	00E00415	***Vacant Housing Pct:***	21.15
Past Mltistry Acres:		***Total Unemployed:***	545
Ftr Multistory Acres:		***Unemployed Pct:***	14.24
Assess Cadmium :		***Radius:***	.5

DRAFT

Map Key	Number of Records	Direction	Distance (mi/ft)	Elev/Diff (ft)	Site	DB

Clnup Cadmium :		***Actvy Funded:***	
Assess Chromium :		***Redev Lvrgd Srcs:***	
Clnup Chromium :		***AA Amt Funding:***	
Assess Copper :		***Flag Clnup Trmt Tech:***	
Clnup Copper :		***Excavation Disposal:***	
Assess Iron :		***Extrctn of Cntmnts:***	
Clnup Iron :		***Removal of Mats:***	
Assess Nickel :		***Rdctn of Cntmnts:***	
Clnup Nickel :		***Clnup of Structures:***	
Assess Selenium :		***Env EC Required:***	
Clnup Selenium :		***Flag EC Cover Tech:***	
Assess Mercury :		***Flag EC Security:***	
Clnup Mercury :		***Flag EC Immblztn:***	
Assess ArsenIC :		***Flag EC Eng Barriers:***	
Clnup ArsenIC :		***Flag EC Other:***	
Assess Bldg Mats :		***Env IC in Place:***	
Clnup Bldg Mats :		***Env EC in Place:***	
Assess oorair :		***Env Clnup Jobs:***	
Clnup oorair :		***Sect 128 A State Trbl:***	
Assess None :		***Multipurpose:***	
Clnup None :		***Clnup Cst Shr Amt:***	
Assess Pesticides :		***RLF Loan Amount:***	
Clnup Pesticides :		***RLF Ln Cst Shr Amt:***	
Assess Unknown :		***Pro Income Amt:***	
Clnup Unknown :		***Dt RLF Loan Signed:***	
Assess Svocs :		***Repayment Period:***	
Clnup Svocs :		***Interest Rate:***	
Clnup Unkn Media :		***RLF Subgrant Amt:***	
Redev Cmpltn Date:		***Cost Share Amt:***	
Pro Code:	BF	***Env Pro Income Amt:***	
FCA Fy:	FY16	***Dt RLF Sbgrnt Signd:***	
Flag EC in Place:		***Clnup Actvy Funded:***	
Flag EC Required:		***Below Poverty:***	2250
RFR Notation:		***Below Poverty Pct:***	58.78
Gpa Type ID:	1	***Median Income:***	1628
Clnup Doc:	N	***Low Income:***	2930
Awp Catalyst Yn:		***Low Income Pct:***	76.54
Flag Prop Not Enrld:	Y		
Redev Fund Entity:			

Gpa Type Desc: Phase I Environmental Assessment
AA Actvy Funded: Phase I
AA Source of Funding:
Clnup Trmt Tech Info:
EC Data Address:
EC Addl Info:
Env IC Data Address:
Other Forms of Doc:
IC Addl Info:
Highlights: These vacant parcels are being considered for a proposed senior housing project. Former Use: Parcels are now vacant land, previously single family residences.

Property Alias:
Ctmnt Found:
Ctmnt Cleanedup:
Ctmnt Rec:

Media Afffected:

Other Media

5	*1 of 1*	*S*	*0.24 / 1,256.88*	*671.56 / 5*	***Fairfax Neighborhood - Cleveland Chester/E107 St/Norflk So RR/E79 St Cleveland OH 44106***	***USD***

Site ID:	218002263	***County:***	Cuyahoga
Project ID:	218002263001	***DERR Program:***	Voluntary Action Program
Project Type:	Urban Setting Designation	***Polygon ID:***	218
Received Date:	2/23/2004	***Polygon Name:***	

DRAFT

Map Key	Number of Records	Direction	Distance (mi/ft)	Elev/Diff (ft)	Site	DB

Approved Date:	7/21/2004	**Staff Digitizer:**	Gara, Brian
Verification Dt:	12/29/2016	**Digitized Date:**	8/3/2016
Verif Outcome:	Unchanged	**Centroid Lat:**	41.49541
Status Desc:	Granted	**Centroid Long:**	-81.612268
USD Area Type:	Area Wide	**Shape Length:**	0
OEPA Dist Office:	Northeast District Office	**Modified By:**	DERR_CO
Digitized Meth Desc:	Georeferenced Paper Map	**Modified Date:**	8/3/2016
Map Source Desc:	Topo Map	**Acreage:**	1903.59553305
Confidence Desc:	Medium		
Comments:			

6	1 of 2	W	0.25 / 1,299.51	665.55 / -1	NE OHIO NEIGHBORHOOD HEALTH SRVS 8300 HOUGH AVE CLEVELAND OH 44103	UST

Facility (OTTER):		**Facility No (Map):**	18000245
Fac No (OTTER):	18000245	**Fac Name (Map):**	NE OHIO NEIGHBORHOOD HEALTH SRVS
Fac Name (OTTER):	NE OHIO NEIGHBORHOOD HEALTH SRVS	**Address (Map):**	8300 HOUGH AVE
Address (OTTER):	8300 HOUGH AVE	**City (Map):**	CLEVELAND
City (OTTER):	CLEVELAND	**State (Map):**	Ohio
State (OTTER):		**Zip (Map):**	44103
Zip (OTTER):	44103	**County (Map):**	Cuyahoga
County (OTTER):	Cuyahoga	**Latitude (Map):**	41.50896
Latitude (OTTER):		**Longitude (Map):**	-81.62981
Longitude (OTTER):		**Fac ID (BUSTR2):**	18000245
Fac No (BUSTR):	18000245	**Fac Name (BUSTR2):**	NE OHIO NEIGHBORHOOD HEALTH SRVS
Fac Name (BUSTR):	NE OHIO NEIGHBORHOOD HEALTH SRVS	**Address (BUSTR2):**	8300 HOUGH AVE
Address (BUSTR):	8300 HOUGH AVE	**City (BUSTR2):**	CLEVELAND
City (BUSTR):	CLEVELAND	**Zip (BUSTR2):**	44103
State (BUSTR):	Ohio	**Latitude (BUSTR2):**	41.50926
Zip (BUSTR):	44103	**Longitude (BUSTR2):**	-81.62912

County (BUSTR2): CUY
County (BUSTR): Cuyahoga
Latitude (BUSTR): 41.5091
Longitude (BUSTR): -81.62998
Data Source: Ohio Tank Tracking & Environmental Regulations (OTTER) Search; Underground Storage Tanks Lookup - List of Inactive Underground Storage Tanks; BUSTR: All Facility Tanks; Map Services Directory: BUSTR - UST Locations (BUSTR/OGRIP)

Ohio Tank Tracking & Environmental Regulations (OTTER) Search

Old Incident ID:		**Date Reported:**	
Tank Status:	No Tanks Available	**Own Business Name:**	NE OHIO NEIGHBORHOOD HEALTH SRVS

Facility URL: https://apps.com.ohio.gov/fire/OTTER/Home/Index?ReturnUrl=%2ffire%2fOTTER%2fInquiry%2fInquiry#22762
Release No URL:

Underground Storage Tanks Lookup - List of Inactive Underground Storage Tanks

Tank No:	T00001	**Date Last Used:**	12/31/2011
Status:	EMP - Empty Never Filled	**UST Capacity:**	1000
UST:	UST	**Tank Content:**	Other (see comments)
Regulated:	NO	**Abandon Approve:**	
Facility Type:	Commercial	**UST Configurations:**	SW - Single Wall
Installation Date:	05/01/1999	**CAS No:**	68334-30-5
Date Removed:	05/01/2016	**Sensitive Area:**	NO
Date TCL Closed:	02/01/2012	**Dt of Sensitivity:**	

Owner Name: NE OHIO NEIGHBORHOOD HEALTH SRVS
Owner Address: 8300 HOUGH AVE
Owner City: CLEVELAND
Owner State: OH
Owner Zip: 44103
Construction: FRP-Fiberglass Reinforced Plastic
Construction Comments:
Overfill Prevention: FILL - Fill Pipe (drop tube flapper)

DRAFT

Map Key	Number of Records	Direction	Distance (mi/ft)	Elev/Diff (ft)	Site	DB

Overfill Prev Comments:	
Prmry Release Detection:	NR - None Required by Rule
2ndry Release Detection:	NR - None Required by Rule
Release Detect Comments:	
Spill Prevention Manholes:	SB - Spill Containment Manhole (bucket)
Spill Prev Manhole Comment:	
Corrosion Protections:	NR - None Required by Rule
Corrosion Protect Comments:	
Piping Configuration:	SW - Single Wall
Piping Config Comment:	
Piping Styles:	S - Suction
Piping Construction:	OTH - Other (explain)
Piping Construct Comments:	NCWG
Piping Corrosion Protection:	NR - None required by rule
Piping Corr Protect Comments:	
Piping Release Detection:	SS - Safe Suction
Piping Rel Detect Comments:	
Comments:	TANK WAS NEVER FILLED, THEREFORE, IT IS NOT A REGULATED TANK. TANK WAS REMOVED IN 2016.

BUSTR: All Facility Tanks

Tank No:	T00001	***Address Out:***	8300 Hough Ave
Status:	EMP - Empty Never Filled	***City Out:***	Cleveland
Date Remove:	5/1/2016	***State Out:***	OH
Data Date:	9/21/2020	***Zip Out:***	44103-4247
UST Capacity:	1000	***Lat:***	41.5091
Tank Content:	Other (see comments)	***Lon:***	-81.62998
Label:	18000245 NE OHIO NEIGHBORHOOD HEALTH SRVS	***Match:***	S80
Date Process:	2020/09/24	***LOC QUAL:***	MAF7
State:	Ohio	***LOC CONF:***	1
X:			
Y:			

BUSTR - UST Locations (BUSTR/OGRIP)

Object ID:	4829	***Facility Name:***	NE OHIO NEIGHBORHOOD HEALTH SRVS
Facility ID:	18000245	***Facility Co:***	No
Tank ID:	T00001	***Address:***	8300 HOUGH AVE
Facility Status:	Active	***City:***	CLEVELAND
Date Removed:	NULL	***Zip:***	44103
Inspection Date:	04/29/14	***County:***	CUY
Status:	TCL	***ODoT District:***	12
Data Date:	2014-11-10 14:09:47.677	***Latitude DD Begin:***	41.50926
Capacity:	1000	***Longitude DD Begin:***	-81.62912
Content:	Diesel		

BUSTR - UST Locations (BUSTR/OGRIP)

Object ID:	4830	***Facility Name:***	NE OHIO NEIGHBORHOOD HEALTH SRVS
Facility ID:	18000245	***Facility Co:***	No
Tank ID:	T00001	***Address:***	8300 HOUGH AVE
Facility Status:	Active	***City:***	CLEVELAND
Date Removed:	NULL	***Zip:***	44103
Inspection Date:	04/29/14	***County:***	CUY
Status:	TCL	***ODoT District:***	12
Data Date:	2014-11-10 14:09:47.677	***Latitude DD Begin:***	41.50926
Capacity:	1000	***Longitude DD Begin:***	-81.62912
Content:	Diesel		

6	*2 of 2*	*W*	*0.25 / 1,299.51*	*665.55 / -1*	***NORTHEAST OHIO NEIGHBORHOOD HEALTH SERVICES INC. 8300 HOUGH AVE.***	***AIR PERMITS***

DRAFT

Map Key	Number of Records	Direction	Distance (mi/ft)	Elev/Diff (ft)	Site	DB
					CLEVELAND OH 44103	

Facility ID: 13-18-00-3433
EU ID: B005
County: CUYAHOGA

Details

Received Date: 10/18/2016
Effective Date: 10/19/2016
Agencies: CLEVELAND DIVISION OF AIR QUALITY
PBR Type: EMERGENCY ELECTRICAL GENERATORS, WATER PUMPS, OR AIR COMPRESSORS
EU ID Description: 125 KW MTU EMERGENCY ELECTRICAL GENERATOR

7	1 of 1	ENE	0.28 / 1,488.72	658.45 / -8	SPRINGBROOK ESTATES 1675 ANSEL RD CLEVELAND OH 44106	LUST

Release No:	18010857 - N00001	**Release No (Map):**	18010857-N00001
Facility Name:	SPRINGBROOK ESTATES	**Fac Name (Map):**	SPRINGBROOK ESTATES
Facility Address:	1675 ANSEL RD	**Fac Address (Map):**	1675 ANSEL RD
Facility City:	CLEVELAND	**Fac City (Map):**	CLEVELAND
Facility State:	Ohio	**Fac ZIP (Map):**	44106
Facility ZIP:	44106	**County (Map):**	
County:	Cuyahoga	**Latitude (Map):**	41.51098
Facility Latitude:	41.511993	**Longitude (Map):**	-81.61871
Facility Longitude:	-81.619155	**Fac ID (BUSTR2):**	18010857
Release No (OTTER):	18010857-N00001	**IncidntID (BUSTR2):**	N00001
Fac Name (OTTER):	SPRINGBROOK ESTATES	**Fac Name (BUSTR2):**	SPRINGBROOK ESTATES
FacAddress (OTTER):	1675 ANSEL RD	**Address (BUSTR2):**	1675 ANSEL RD
Fac City (OTTER):	CLEVELAND	**City (BUSTR2):**	CLEVELAND
Fac State (OTTER):		**ZIP (BUSTR2):**	44106
Fac ZIP (OTTER):	44106	**County (BUSTR2):**	CUY
County (OTTER):	Cuyahoga	**Latitude (BUSTR2):**	41.51199
Latitude (OTTER):		**Longitude (BUSTR2):**	-81.61916
Longitude (OTTER):		**Release No (BUSTR):**	18010857-N00001
Fac Name (BUSTR):	SPRINGBROOK ESTATES	**Fac Addr (BUSTR):**	1675 ANSEL RD
Fac City (BUSTR):	CLEVELAND	**Fac State (BUSTR):**	OH
Fac ZIP (BUSTR):	44106	**Fac County (BUSTR):**	Cuyahoga
Latitude (BUSTR):	41.511993	**Longitude (BUSTR):**	-81.619155

Facility (OTTER): 18010857 (SPRINGBROOK ESTATES)
Data Source: Ohio Tank Tracking & Environmental Regulations (OTTER); Map Services Directory: BUSTR (MapServer): All Environmental (MAP); Facility Details with Active & Inactive Environmental Files (BUSTR); Map Services Directory: BUSTR - LUST Locations (BUSTR/OGRIP) (BUSTR2)

Facility Details with Active & Inactive Environmental Files (BUSTR)

Facility Status:	Inactive	**Date Last Change:**	2/5/2002
LTF Status:	6 Closure of regulated UST	**Review Date:**	02/06/2002
FR Status:	NFA: No Further Action	**Priority:**	2
Release Date:	01/07/2002	**Class:**	D

Class Description: A viable RP has been identified

Ohio Tank Tracking & Environmental Regulations (OTTER)

Old Incident ID:		**Date Reported:**	1/7/2002
Tank Status:	No Tanks Available	**Owner Busi Name:**	CUYAHOGA METROP HOUSING AUTH

Facility: 18010857 (SPRINGBROOK ESTATES)
Facility Link: https://apps.com.ohio.gov/fire/OTTER/Home/Index?ReturnUrl=%2ffire%2fOTTER%2fInquiry%2fInquiry#23768
Release Link: https://apps.com.ohio.gov/fire/OTTER/CorrectiveAction/ReleaseReport?releasesId=34357

Map Services Directory: BUSTR (MapServer): All Environmental (MAP)

DRAFT

Map Key	Number of Records	Direction	Distance (mi/ft)	Elev/Diff (ft)	Site	DB

Object ID:		**Long:**	-81.61871
FR Status:	NFA: No Further Action	**Match:**	S80
Label:	18010857 - N00001 SPRINGBROOK ESTATES	**LOC QUAL:**	MAF7
Release No:	18010857 - N00001	**Facility Z:**	44106
Date:	9/21/2020	**LOC CONF:**	1
Address Out:	1675 Ansel Rd	**Date Process:**	20200923
City Out:	Cleveland	**FID:**	
State Out:	OH	**X:**	-81.61871
ZIP Out:	44106-4181	**Y:**	41.51098
Lat:	41.51098		

Map Services Directory: BUSTR - LUST Locations (BUSTR2)

Object ID:	22195	**ODOT District:**	12
Facility ID:	18010857	**Address:**	1675 ANSEL RD
Incident ID:	N00001	**City:**	CLEVELAND
LTF:	6 Closure of regulated UST	**County:**	CUY
Status:	NFA: No Further Action	**ZIP:**	44106
Facility Status:	Inactive	**Latitude DD Begin:**	41.51199
Data Date:	2014-11-10 14:16:16.183	**Longitude DD Begin:**	-81.61916
Current Fac Name:	SPRINGBROOK ESTATES		

All Active-Inactive BUSTR Sites

S No:	35710	**Coordinator:**	Charles Zepp
Incident No:		**LTF:**	6 Closure of regulated UST
Last Review Date:	2/6/2002	**Rating:**	1
Release Date:	1/7/2002	**Facility Name:**	SPRINGBROOK ESTATES
Last Update:	Charles Zepp	**Facility Address:**	1675 ANSEL RD
Last Update Date:	6/10/2021	**Facility City:**	CLEVELAND
Status:	NFA: No Further Action	**Facility State:**	Ohio
Last Status Update:	2/5/2002	**County:**	Cuyahoga
Substatus:	Approved	**Facility ZIP:**	44106
Priority:	2	**Facility Latitude:**	41.511993
Class:	D	**Facility Longitude:**	-81.619155
Rules:	1999		

8	*1 of 2*	*SE*	*0.30 / 1,569.33*	*674.58 / 8*	***BP OIL CO. #22365 9308 CHESTER AVE CLEVELAND OH 44106***	***LUST***

Release No:	18002104 - N00001	**Release No (Map):**	18002104-N00001
Facility Name:	BP OIL CO. #22365	**Fac Name (Map):**	BP OIL CO. #22365
Facility Address:	9308 CHESTER AVE	**Fac Address (Map):**	9308 CHESTER AVE
Facility City:	CLEVELAND	**Fac City (Map):**	CLEVELAND
Facility State:	Ohio	**Fac ZIP (Map):**	44106
Facility ZIP:	44106	**County (Map):**	
County:	Cuyahoga	**Latitude (Map):**	41.50535
Facility Latitude:	41.505547	**Longitude (Map):**	-81.62111
Facility Longitude:	-81.621304	**Fac ID (BUSTR2):**	18002104
Release No (OTTER):	18002104-N00001	**IncidntID (BUSTR2):**	N00001
Fac Name (OTTER):	BP OIL CO. #22365	**Fac Name (BUSTR2):**	BP OIL CO. #22365
FacAddress (OTTER):	9308 CHESTER AVE	**Address (BUSTR2):**	9308 CHESTER AVE
Fac City (OTTER):	CLEVELAND	**City (BUSTR2):**	CLEVELAND
Fac State (OTTER):		**ZIP (BUSTR2):**	44106
Fac ZIP (OTTER):	44106	**County (BUSTR2):**	CUY
County (OTTER):	Cuyahoga	**Latitude (BUSTR2):**	41.50555
Latitude (OTTER):		**Longitude (BUSTR2):**	-81.6213
Longitude (OTTER):		**Release No (BUSTR):**	18002104-N00001
Fac Name (BUSTR):	BP OIL CO. #22365	**Fac Addr (BUSTR):**	9308 CHESTER AVE
Fac City (BUSTR):	CLEVELAND	**Fac State (BUSTR):**	OH
Fac ZIP (BUSTR):	44106	**Fac County (BUSTR):**	Cuyahoga
Latitude (BUSTR):	41.505547	**Longitude (BUSTR):**	-81.621304

Facility (OTTER): 18002104 (BP OIL CO. #22365)

Data Source: Ohio Tank Tracking & Environmental Regulations (OTTER); Map Services Directory: BUSTR (MapServer): All

DRAFT

Environmental (MAP); Facility Details with Active & Inactive Environmental Files (BUSTR); Map Services Directory: BUSTR - LUST Locations (BUSTR/OGRIP) (BUSTR2)

Facility Details with Active & Inactive Environmental Files (BUSTR)

Facility Status:	Inactive	***Date Last Change:***	9/14/1994
LTF Status:	1 SUS/CON from regulated UST	***Review Date:***	09/14/1994
FR Status:	NFA: No Further Action	***Priority:***	2
Release Date:	01/21/1992	***Class:***	D
Class Description:	A viable RP has been identified		

Ohio Tank Tracking & Environmental Regulations (OTTER)

Old Incident ID:	182014200.0	***Date Reported:***	1/21/1992
Tank Status:	No Tanks Available	***Owner Busi Name:***	KANTAM ENTERPRISES LLC
Facility:	18002104 (BP OIL CO. #22365)		
Facility Link:	https://apps.com.ohio.gov/fire/OTTER/Home/Index?ReturnUrl=%2ffire%2fOTTER%2fInquiry%2fInquiry#9647		
Release Link:	https://apps.com.ohio.gov/fire/OTTER/CorrectiveAction/ReleaseReport?releasesId=32015		

Map Services Directory: BUSTR (MapServer): All Environmental (MAP)

Object ID:		***Long:***	-81.62111
FR Status:	NFA: No Further Action	***Match:***	S80
Label:	18002104 - N00001 BP OIL CO. #22365	***LOC QUAL:***	MAF7
Release No:	18002104 - N00001	***Facility Z:***	44106
Date:	9/21/2020	***LOC CONF:***	1
Address Out:	9308 Chester Ave	***Date Process:***	20200923
City Out:	Cleveland	***FID:***	
State Out:	OH	***X:***	-81.62111
ZIP Out:	44106	***Y:***	41.50535
Lat:	41.50535		

Map Services Directory: BUSTR - LUST Locations (BUSTR2)

Object ID:	20479	***ODOT District:***	12
Facility ID:	18002104	***Address:***	9308 CHESTER AVE
Incident ID:	N00001	***City:***	CLEVELAND
LTF:	1 SUS/CON from regulated UST	***County:***	CUY
Status:	NFA: No Further Action	***ZIP:***	44106
Facility Status:	Inactive	***Latitude DD Begin:***	41.50555
Data Date:	2014-11-10 14:16:16.183	***Longitude DD Begin:***	-81.6213
Current Fac Name:	BP OIL CO. #22365		

All Active-Inactive BUSTR Sites

S No:	4691	***Coordinator:***	Charles Zepp
Incident No:	182014200.0	***LTF:***	1 SUS/CON from regulated UST
Last Review Date:	9/14/1994	***Rating:***	10
Release Date:	1/21/1992	***Facility Name:***	BP OIL CO. #22365
Last Update:	Charles Zepp	***Facility Address:***	9308 CHESTER AVE
Last Update Date:	12/14/2020	***Facility City:***	CLEVELAND
Status:	NFA: No Further Action	***Facility State:***	Ohio
Last Status Update:	9/14/1994	***County:***	Cuyahoga
Substatus:	Approved	***Facility ZIP:***	44106
Priority:	2	***Facility Latitude:***	41.505547
Class:	D	***Facility Longitude:***	-81.621304
Rules:	1992		

8	***2 of 2***	***SE***	***0.30 / 1,569.33***	***674.58 / 8***	***BP OIL CO. #22365 9308 CHESTER AVE CLEVELAND OH 44106***	***LUST***

DRAFT

Release No:	18002104 - N00002	**Release No (Map):**	18002104-N00002
Facility Name:	BP OIL CO. #22365	**Fac Name (Map):**	BP OIL CO. #22365
Facility Address:	9308 CHESTER AVE	**Fac Address (Map):**	9308 CHESTER AVE
Facility City:	CLEVELAND	**Fac City (Map):**	CLEVELAND
Facility State:	Ohio	**Fac ZIP (Map):**	44106
Facility ZIP:	44106	**County (Map):**	
County:	Cuyahoga	**Latitude (Map):**	41.50535
Facility Latitude:	41.505547	**Longitude (Map):**	-81.62111
Facility Longitude:	-81.621304	**Fac ID (BUSTR2):**	18002104
Release No (OTTER):	18002104-N00002	**IncidntID (BUSTR2):**	N00002
Fac Name (OTTER):	BP OIL CO. #22365	**Fac Name (BUSTR2):**	BP OIL CO. #22365
FacAddress (OTTER):	9308 CHESTER AVE	**Address (BUSTR2):**	9308 CHESTER AVE
Fac City (OTTER):	CLEVELAND	**City (BUSTR2):**	CLEVELAND
Fac State (OTTER):		**ZIP (BUSTR2):**	44106
Fac ZIP (OTTER):	44106	**County (BUSTR2):**	CUY
County (OTTER):	Cuyahoga	**Latitude (BUSTR2):**	41.50555
Latitude (OTTER):		**Longitude (BUSTR2):**	-81.6213
Longitude (OTTER):		**Release No (BUSTR):**	18002104-N00002
Fac Name (BUSTR):	BP OIL CO. #22365	**Fac Addr (BUSTR):**	9308 CHESTER AVE
Fac City (BUSTR):	CLEVELAND	**Fac State (BUSTR):**	OH
Fac ZIP (BUSTR):	44106	**Fac County (BUSTR):**	Cuyahoga
Latitude (BUSTR):	41.505547	**Longitude (BUSTR):**	-81.621304

Facility (OTTER): 18002104 (BP OIL CO. #22365)

Data Source: Ohio Tank Tracking & Environmental Regulations (OTTER); Map Services Directory: BUSTR (MapServer): All Environmental (MAP); Facility Details with Active & Inactive Environmental Files (BUSTR); Map Services Directory: BUSTR - LUST Locations (BUSTR/OGRIP) (BUSTR2)

Facility Details with Active & Inactive Environmental Files (BUSTR)

Facility Status:	Inactive	**Date Last Change:**	3/17/2008
LTF Status:	1 SUS/CON from regulated UST	**Review Date:**	03/17/2008
FR Status:	NFA: No Further Action	**Priority:**	2
Release Date:	10/16/2006	**Class:**	D

Class Description: A viable RP has been identified

Ohio Tank Tracking & Environmental Regulations (OTTER)

Old Incident ID:		**Date Reported:**	10/16/2006
Tank Status:	No Tanks Available	**Owner Busi Name:**	KANTAM ENTERPRISES LLC

Facility: 18002104 (BP OIL CO. #22365)

Facility Link: https://apps.com.ohio.gov/fire/OTTER/Home/Index?ReturnUrl=%2ffire%2fOTTER%2fInquiry%2fInquiry#9647

Release Link: https://apps.com.ohio.gov/fire/OTTER/CorrectiveAction/ReleaseReport?releasesId=32016

Map Services Directory: BUSTR (MapServer): All Environmental (MAP)

Object ID:		**Long:**	-81.62111
FR Status:	NFA: No Further Action	**Match:**	S80
Label:	18002104 - N00002 BP OIL CO. #22365	**LOC QUAL:**	MAF7
Release No:	18002104 - N00002	**Facility Z:**	44106
Date:	9/21/2020	**LOC CONF:**	1
Address Out:	9308 Chester Ave	**Date Process:**	20200923
City Out:	Cleveland	**FID:**	
State Out:	OH	**X:**	-81.62111
ZIP Out:	44106	**Y:**	41.50535
Lat:	41.50535		

Map Services Directory: BUSTR - LUST Locations (BUSTR2)

Object ID:	20480	**ODOT District:**	12
Facility ID:	18002104	**Address:**	9308 CHESTER AVE
Incident ID:	N00002	**City:**	CLEVELAND
LTF:	1 SUS/CON from regulated UST	**County:**	CUY
Status:	NFA: No Further Action	**ZIP:**	44106
Facility Status:	Inactive	**Latitude DD Begin:**	41.50555

DRAFT

Map Key	Number of Records	Direction	Distance (mi/ft)	Elev/Diff (ft)	Site	DB

Data Date:	2014-11-10 14:16:16.183	**Longitude DD Begin:**	-81.6213
Current Fac Name:	BP OIL CO. #22365		

All Active-Inactive BUSTR Sites

S No:	4692	**Coordinator:**	Charles Zepp
Incident No:		**LTF:**	1 SUS/CON from regulated UST
Last Review Date:	3/17/2008	**Rating:**	14
Release Date:	10/16/2006	**Facility Name:**	BP OIL CO. #22365
Last Update:	Charles Zepp	**Facility Address:**	9308 CHESTER AVE
Last Update Date:	12/14/2020	**Facility City:**	CLEVELAND
Status:	NFA: No Further Action	**Facility State:**	Ohio
Last Status Update:	3/17/2008	**County:**	Cuyahoga
Substatus:		**Facility ZIP:**	44106
Priority:	2	**Facility Latitude:**	41.505547
Class:	D	**Facility Longitude:**	-81.621304
Rules:	2005		

9	1 of 2	S	0.34 / 1,806.62	674.05 / 8	CLEVELAND CLINIC 1965 E 89TH ST CLEVELAND OH 44114	DELISTED LST

Delisted Regulated and Non-Regulated Leaking Underground Storage Tanks (LUST)

Incident No:		**Class:**	D
Release No:	18011335 - N00001	**Class Desc:**	A viable RP has been identified
Status:	RPT: a possible incident is reported	**Rules:**	2012
Sub Status:	Approved	**Coordinator:**	Charles Zepp
Release Date:	2/12/2016	**County:**	Cuyahoga
LTF:	2 SUS/CON from non-regulated UST	**Facility Latitude:**	
Last Update:	Charles Zepp	**Facility Longitude:**	
Last Update Date:	2/25/2016	**Original Source:**	NLUT
Last Status Update:	2/25/2016	**Record Date:**	09-OCT-2019
Priority:	2		

9	2 of 2	S	0.34 / 1,806.62	674.05 / 8	CLEVELAND CLINIC 1965 E 89TH ST CLEVELAND OH 44114	LUST

Release No:	18011335 - N00001	**Release No (Map):**	18011335-N00001
Facility Name:	CLEVELAND CLINIC	**Fac Name (Map):**	CLEVELAND CLINIC
Facility Address:	1965 E 89TH ST	**Fac Address (Map):**	1965 E 89TH ST
Facility City:	CLEVELAND	**Fac City (Map):**	CLEVELAND
Facility State:	Ohio	**Fac ZIP (Map):**	44114
Facility ZIP:	44114	**County (Map):**	
County:	Cuyahoga	**Latitude (Map):**	41.503842
Facility Latitude:	41.504441	**Longitude (Map):**	-81.624362
Facility Longitude:	-81.623692	**Fac ID (BUSTR2):**	
Release No (OTTER):		**IncidntID (BUSTR2):**	
Fac Name (OTTER):		**Fac Name (BUSTR2):**	
FacAddress (OTTER):		**Address (BUSTR2):**	
Fac City (OTTER):		**City (BUSTR2):**	
Fac State (OTTER):		**ZIP (BUSTR2):**	
Fac ZIP (OTTER):		**County (BUSTR2):**	
County (OTTER):		**Latitude (BUSTR2):**	
Latitude (OTTER):		**Longitude (BUSTR2):**	
Longitude (OTTER):		**Release No (BUSTR):**	
Fac Name (BUSTR):		**Fac Addr (BUSTR):**	
Fac City (BUSTR):		**Fac State (BUSTR):**	
Fac ZIP (BUSTR):		**Fac County (BUSTR):**	
Latitude (BUSTR):		**Longitude (BUSTR):**	
Facility (OTTER):			
Data Source:	Map Services Directory: BUSTR (MapServer): All Environmental (MAP)		

DRAFT

Map Key	Number of Records	Direction	Distance (mi/ft)	Elev/Diff (ft)	Site	DB

Map Services Directory: BUSTR (MapServer): All Environmental (MAP)

Object ID:		***Long:***	-81.624362
FR Status:	RPT: a possible incident is reported	***Match:***	S90
Label:	18011335 - N00001 CLEVELAND CLINIC	***LOC QUAL:***	AS0
Release No:	18011335 - N00001	***Facility Z:***	44114
Date:	9/21/2020	***LOC CONF:***	2
Address Out:	1965 E 89th St	***Date Process:***	20200923
City Out:	Cleveland	***FID:***	
State Out:	OH	***X:***	-81.624362
ZIP Out:	44106-2007	***Y:***	41.503842
Lat:	41.503842		

All Active-Inactive BUSTR Sites

S No:	8492	***Coordinator:***	Charles Zepp
Incident No:		***LTF:***	2 SUS/CON from non-regulated UST
Last Review Date:	2/25/2016	***Rating:***	
Release Date:	2/12/2016	***Facility Name:***	CLEVELAND CLINIC
Last Update:	Charles Zepp	***Facility Address:***	1965 E 89TH ST
Last Update Date:	10/18/2019	***Facility City:***	CLEVELAND
Status:	RPT: a possible incident is reported	***Facility State:***	Ohio
Last Status Update:	2/25/2016	***County:***	Cuyahoga
Substatus:	Approved	***Facility ZIP:***	44114
Priority:	2	***Facility Latitude:***	41.504441
Class:	D	***Facility Longitude:***	-81.623692
Rules:	2012		

10	*1 of 2*	*S*	*0.37 / 1,948.82*	*677.96 / 12*	*CLEVELAND CLINIC 2060 E 89 ST CLEVELAND OH 44106-2973*	***DELISTED LST***

Delisted Petroleum Release List

Incident No:		***Priority:***	2
S. No:	1347	***Class Code:***	D
Release No:	18011170 - N00001	***Class Desc:***	A viable RP has been identified
Release Date:	01/23/2008	***Rules:***	2005
Release Status:		***Coordinator:***	Charles Zepp
Facility Status:		***Rating:***	14
Sub Status:	Required	***County:***	Cuyahoga
LTF Status:	6 Closure of regulated UST	***Facility Latitude:***	
FR Status:	NCR: No closure report received letter sent	***Facility Longitude:***	
Last Update:	Charles Zepp	***Source Name(s):***	
Last Update Date:	29-JUL-13	***Source List:***	
Last Status Update:	07/18/2012	***Original Source:***	NLUT
Review Date:		***Record Date:***	Up to Aug 2013
Date Unknown:	07/29/2013		

10	*2 of 2*	*S*	*0.37 / 1,948.82*	*677.96 / 12*	*CLEVELAND CLINIC 2060 E 89 ST CLEVELAND OH 44106*	***DELISTED LST***

Delisted Petroleum Release List

Release No (OTTER):	***Release No (BUSTR):***
Facility (OTTER):	***FacName (BUSTR):***
Fac Name (OTTER):	***FacAddress (BUSTR):***
Fac City (OTTER):	***Fac City (BUSTR):***
Fac State (OTTER):	***Fac State (BUSTR):***
Fac ZIP (OTTER):	***Fac ZIP (BUSTR):***

DRAFT

Map Key	Number of Records	Direction	Distance (mi/ft)	Elev/Diff (ft)	Site	DB

County (OTTER):		**FacCounty (BUSTR):**	
Latitude (OTTER):		**Latitude (BUSTR):**	
Longitude (OTTER):		**Longitude (BUSTR):**	
Release No (Map):	18011170-N00001	**IncdntID(BUSTR2):**	
Fac Name (Map):	CLEVELAND CLINIC	**Fac ID (BUSTR2):**	
Fac Address (Map):	2060 E 89 ST	**Fac Name (BUSTR2):**	
Fac City (Map):	CLEVELAND	**Address (BUSTR2):**	
Fac ZIP (Map):	44106	**City (BUSTR2):**	
County (Map):		**Zip (BUSTR2):**	
Latitude (Map):		**County (BUSTR2):**	
Longitude (Map):		**Latitude (BUSTR2):**	
Original Source:	LUST	**Longitude (BUSTR2):**	
Record Date:	09-OCT-2019	**Facility Name:**	
Release No:		**Facility Address:**	
Eris Release No:		**Facility City:**	
Facility Latitude:		**Facility State:**	
Facility Longitude:		**Facility Zip:**	
Eris Fk:		**County:**	
Fac Address (OTTER):			

11	1 of 3	SE	0.38 / 2,004.15	676.06 / 10	**Harshaw Filtrol Partnership, Cleveland** **1945 E 97th St** **Cleveland OH 44124**	DERR

DERR ID:	218000383	**County:**	Cuyahoga
CERCLIS ID:	OHD053276390	**District:**	NEDO
Program:	SA	**Latitude:**	41.50527778
Program Desc:	Site Assessment	**Longitude:**	-81.62916667
Address (REST):	1945 E 97th St	**Cerclis iID (REST):**	OHD053276390
City (REST):	Cleveland	**OepaDstrct (REST):**	NEDO
Zip (REST):	44124	**Activity (REST):**	SA
County (REST):	Cuyahoga	**DERR ID (REST):**	218000383
LatDd Begin (REST):	41.50527778	**LonDd Begin (REST):**	-81.62916667
Source:	Ohio EPA: DERR Database; REST Services Directory: DERR Database (OEPA-DERR)		
Name (REST):	Harshaw Filtrol Partnership, Cleveland		

REST Services Directory: DERR Database (OEPA-DERR)

Cerclis ID:	OHD053276390	**Address:**	1945 E 97th St
Alias:		**City:**	Cleveland
Activity:	SA	**Zip:**	44124
ODoT District:	12	**Latitude DD Begin:**	41.50527778
OEPA District:	NEDO	**Longitude DD Begin:**	-81.62916667
County:	Cuyahoga		
Name:	Harshaw Filtrol Partnership, Cleveland		

11	2 of 3	SE	0.38 / 2,004.15	676.06 / 10	**HARSHAW FILTROL PARTNERSHIP** **1945 E 97 ST** **CLEVELAND OH 44124**	SEMS ARCHIVE

Site ID:	0504369	**FIPS Code:**	39035
EPA ID:	OHD053276390	**Cong District:**	19
Superfund Alt Agmt:	No	**Region:**	05
Federal Facility:	No	**County:**	CUYAHOGA
FF Docket:	No		
NPL:	Not on the NPL		
Non NPL Status:	NFRAP-Site does not qualify for the NPL based on existing information		

Action Information

Operable Units:	00	**Qual:**	N
Action Code:	PA	**SEQ:**	1
Action Name:	PA	**FF:**	N

DRAFT

Map Key	Number of Records	Direction	Distance (mi/ft)	Elev/Diff (ft)	Site	DB

Start Actual:		**FF Docket:**	N
Finish Actual:	06/30/1987	**Region:**	05
Curr Action Lead:	St Perf		
Operable Units:	00	**Qual:**	
Action Code:	VS	**SEQ:**	1
Action Name:	ARCH SITE	**FF:**	N
Start Actual:		**FF Docket:**	N
Finish Actual:	06/30/1987	**Region:**	05
Curr Action Lead:	EPA Perf In-Hse		
Operable Units:	00	**Qual:**	
Action Code:	DS	**SEQ:**	1
Action Name:	DISCVRY	**FF:**	N
Start Actual:	12/01/1984	**FF Docket:**	N
Finish Actual:	12/01/1984	**Region:**	05
Curr Action Lead:	EPA Perf		

Map Key	Number of Records	Direction	Distance (mi/ft)	Elev/Diff (ft)	Site	DB
11	3 of 3	SE	0.38 / 2,004.15	676.06 / 10	CLEVELAND CLINIC 1945 E 97TH ST CLEVELAND OH 44106	LUST

Release No:	18011344 - N00001	**Release No (Map):**	18011344-N00001
Facility Name:	CLEVELAND CLINIC	**Fac Name (Map):**	CLEVELAND CLINIC
Facility Address:	1945 E 97TH ST	**Fac Address (Map):**	1945 E 97TH ST
Facility City:	CLEVELAND	**Fac City (Map):**	CLEVELAND
Facility State:	Ohio	**Fac ZIP (Map):**	44106
Facility ZIP:	44106	**County (Map):**	
County:	Cuyahoga	**Latitude (Map):**	41.50494
Facility Latitude:	41.504990	**Longitude (Map):**	-81.61934
Facility Longitude:	-81.619069	**Fac ID (BUSTR2):**	
Release No (OTTER):	18011344-N00001	**IncidntID (BUSTR2):**	
Fac Name (OTTER):	CLEVELAND CLINIC	**Fac Name (BUSTR2):**	
FacAddress (OTTER):	1945 E 97TH ST	**Address (BUSTR2):**	
Fac City (OTTER):	CLEVELAND	**City (BUSTR2):**	
Fac State (OTTER):		**ZIP (BUSTR2):**	
Fac ZIP (OTTER):	44106	**County (BUSTR2):**	
County (OTTER):	Cuyahoga	**Latitude (BUSTR2):**	
Latitude (OTTER):		**Longitude (BUSTR2):**	
Longitude (OTTER):		**Release No (BUSTR):**	18011344-N00001
Fac Name (BUSTR):	CLEVELAND CLINIC	**Fac Addr (BUSTR):**	1945 E 97TH ST
Fac City (BUSTR):	CLEVELAND	**Fac State (BUSTR):**	OH
Fac ZIP (BUSTR):	44106	**Fac County (BUSTR):**	Cuyahoga
Latitude (BUSTR):	41.504990	**Longitude (BUSTR):**	-81.619069

Facility (OTTER): 18011344 (CLEVELAND CLINIC)

Data Source: Ohio Tank Tracking & Environmental Regulations (OTTER); Map Services Directory: BUSTR (MapServer): All Environmental (MAP); Facility Details with Active & Inactive Environmental Files (BUSTR)

Facility Details with Active & Inactive Environmental Files (BUSTR)

Facility Status:	Inactive	**Date Last Change:**	8/23/2016
LTF Status:	6 Closure of regulated UST	**Review Date:**	08/23/2016
FR Status:	NFA: No Further Action	**Priority:**	2
Release Date:	03/17/2016	**Class:**	A

Class Description: A Responsible Party (RP) for the release has not yet been determined

Ohio Tank Tracking & Environmental Regulations (OTTER)

Old Incident ID:		**Date Reported:**	3/17/2016
Tank Status:	No Tanks Available	**Owner Busi Name:**	

Facility: 18011344 (CLEVELAND CLINIC)

Facility Link: https://apps.com.ohio.gov/fire/OTTER/Home/Index?ReturnUrl=%2ffire%2fOTTER%2fInquiry%2fInquiry#32410

Release Link: https://apps.com.ohio.gov/fire/OTTER/CorrectiveAction/ReleaseReport?releasesId=38710

Map Services Directory: BUSTR (MapServer): All Environmental (MAP)

DRAFT

Map Key	Number of Records	Direction	Distance (mi/ft)	Elev/Diff (ft)	Site	DB

Object ID:		**Long:**	-81.61934
FR Status:	NFA: No Further Action	**Match:**	S80
Label:	18011344 - N00001 CLEVELAND CLINIC	**LOC QUAL:**	MAF7
Release No:	18011344 - N00001	**Facility Z:**	44106
Date:	9/21/2020	**LOC CONF:**	1
Address Out:	1945 E 97th St	**Date Process:**	20200923
City Out:	Cleveland	**FID:**	
State Out:	OH	**X:**	-81.61934
ZIP Out:	44106-4720	**Y:**	41.50494
Lat:	41.50494		

All Active-Inactive BUSTR Sites

S No:	8494	**Coordinator:**	Charles Zepp
Incident No:		**LTF:**	6 Closure of regulated UST
Last Review Date:	8/23/2016	**Rating:**	9
Release Date:	3/17/2016	**Facility Name:**	CLEVELAND CLINIC
Last Update:	Charles Zepp	**Facility Address:**	1945 E 97TH ST
Last Update Date:	7/13/2020	**Facility City:**	CLEVELAND
Status:	NFA: No Further Action	**Facility State:**	Ohio
Last Status Update:	8/23/2016	**County:**	Cuyahoga
Substatus:	Approved	**Facility ZIP:**	44106
Priority:	2	**Facility Latitude:**	41.504990
Class:	A	**Facility Longitude:**	-81.619069
Rules:	2012		

12	1 of 1	SSW	0.40 / 2,090.47	669.64 / 3	**FORMER GULF SERVICE STATION** **8701-8705 EUCLID AVE** **CLEVELAND OH 44195**	**LUST**

Release No:	18011313 - N00001	**Release No (Map):**	18011313-N00001
Facility Name:	FORMER GULF SERVICE STATION	**Fac Name (Map):**	FORMER GULF SERVICE STATION
Facility Address:	8701-8705 EUCLID AVE	**Fac Address (Map):**	8701-8705 EUCLID AVE
Facility City:	CLEVELAND	**Fac City (Map):**	CLEVELAND
Facility State:	Ohio	**Fac ZIP (Map):**	44195
Facility ZIP:	44195	**County (Map):**	
County:	Cuyahoga	**Latitude (Map):**	41.503629
Facility Latitude:	41.503635	**Longitude (Map):**	-81.626014
Facility Longitude:	-81.625893	**Fac ID (BUSTR2):**	
Release No (OTTER):	18011313-N00001	**IncidntID (BUSTR2):**	
Fac Name (OTTER):	FORMER GULF SERVICE STATION	**Fac Name (BUSTR2):**	
FacAddress (OTTER):	8701-8705 EUCLID AVE	**Address (BUSTR2):**	
Fac City (OTTER):	CLEVELAND	**City (BUSTR2):**	
Fac State (OTTER):		**ZIP (BUSTR2):**	
Fac ZIP (OTTER):	44195	**County (BUSTR2):**	
County (OTTER):	Cuyahoga	**Latitude (BUSTR2):**	
Latitude (OTTER):		**Longitude (BUSTR2):**	
Longitude (OTTER):		**Release No (BUSTR):**	18011313-N00001
Fac Name (BUSTR):	FORMER GULF SERVICE STATION	**Fac Addr (BUSTR):**	8701-8705 EUCLID AVE
Fac City (BUSTR):	CLEVELAND	**Fac State (BUSTR):**	OH
Fac ZIP (BUSTR):	44195	**Fac County (BUSTR):**	Cuyahoga
Latitude (BUSTR):	41.503635	**Longitude (BUSTR):**	-81.625893

Facility (OTTER): 18011313 (FORMER GULF SERVICE STATION)

Data Source: Ohio Tank Tracking & Environmental Regulations (OTTER); Map Services Directory: BUSTR (MapServer): All Environmental (MAP); Facility Details with Active & Inactive Environmental Files (BUSTR)

Facility Details with Active & Inactive Environmental Files (BUSTR)

Facility Status:	Inactive	**Date Last Change:**	8/15/2014
LTF Status:	6 Closure of regulated UST	**Review Date:**	08/15/2014
FR Status:	NFA: No Further Action	**Priority:**	2
Release Date:	08/13/2014	**Class:**	D

Class Description: A viable RP has been identified

DRAFT

Ohio Tank Tracking & Environmental Regulations (OTTER)

Old Incident ID:		***Date Reported:***	8/13/2014
Tank Status:	No Tanks Available	***Owner Busi Name:***	
Facility:	18011313 (FORMER GULF SERVICE STATION)		
Facility Link:	https://apps.com.ohio.gov/fire/OTTER/Home/Index?ReturnUrl=%2ffire%2fOTTER%2fInquiry%2fInquiry#32112		
Release Link:	https://apps.com.ohio.gov/fire/OTTER/CorrectiveAction/ReleaseReport?releasesId=37352		

Map Services Directory: BUSTR (MapServer): All Environmental (MAP)

Object ID:		***Long:***	-81.626014
FR Status:	NFA: No Further Action	***Match:***	T80
Label:	18011313 - N00001 FORMER GULF SERVICE STATION	***LOC QUAL:***	AS0
Release No:	18011313 - N00001	***Facility Z:***	44195
Date:	9/21/2020	***LOC CONF:***	2
Address Out:	8701-8705 Euclid Ave	***Date Process:***	20200923
City Out:	Cleveland	***FID:***	
State Out:	OH	***X:***	-81.626014
ZIP Out:	44195-0001	***Y:***	41.503629
Lat:	41.503629		

All Active-Inactive BUSTR Sites

S No:	13915	***Coordinator:***	Charles Zepp
Incident No:		***LTF:***	6 Closure of regulated UST
Last Review Date:	8/15/2014	***Rating:***	10
Release Date:	8/13/2014	***Facility Name:***	FORMER GULF SERVICE STATION
Last Update:	Charles Zepp	***Facility Address:***	8701-8705 EUCLID AVE
Last Update Date:	10/16/2019	***Facility City:***	CLEVELAND
Status:	NFA: No Further Action	***Facility State:***	Ohio
Last Status Update:	8/15/2014	***County:***	Cuyahoga
Substatus:	Approved	***Facility ZIP:***	44195
Priority:	2	***Facility Latitude:***	41.503635
Class:	D	***Facility Longitude:***	-81.625893
Rules:	2012		

13	***1 of 1***	***NNE***	***0.43 / 2,283.36***	***650.57 / -16***	***VACANT LOT 9321 WADE PARK CLEVELAND OH 44106***	***LUST***

Release No:	18010948 - N00001	***Release No (Map):***	18010948-N00001
Facility Name:	VACANT LOT	***Fac Name (Map):***	VACANT LOT
Facility Address:	9321 WADE PARK	***Fac Address (Map):***	9321 WADE PARK
Facility City:	CLEVELAND	***Fac City (Map):***	CLEVELAND
Facility State:	Ohio	***Fac ZIP (Map):***	44106
Facility ZIP:	44106	***County (Map):***	
County:	Cuyahoga	***Latitude (Map):***	41.515962
Facility Latitude:	41.515937	***Longitude (Map):***	-81.622112
Facility Longitude:	-81.622039	***Fac ID (BUSTR2):***	18010948
Release No (OTTER):	18010948-N00001	***IncidntID (BUSTR2):***	N00001
Fac Name (OTTER):	VACANT LOT	***Fac Name (BUSTR2):***	VACANT LOT
FacAddress (OTTER):	9321 WADE PARK	***Address (BUSTR2):***	9321 WADE PARK
Fac City (OTTER):	CLEVELAND	***City (BUSTR2):***	CLEVELAND
Fac State (OTTER):		***ZIP (BUSTR2):***	44106
Fac ZIP (OTTER):	44106	***County (BUSTR2):***	CUY
County (OTTER):	Cuyahoga	***Latitude (BUSTR2):***	41.51594
Latitude (OTTER):		***Longitude (BUSTR2):***	-81.62204
Longitude (OTTER):		***Release No (BUSTR):***	18010948-N00001
Fac Name (BUSTR):	VACANT LOT	***Fac Addr (BUSTR):***	9321 WADE PARK
Fac City (BUSTR):	CLEVELAND	***Fac State (BUSTR):***	OH
Fac ZIP (BUSTR):	44106	***Fac County (BUSTR):***	Cuyahoga
Latitude (BUSTR):	41.515937	***Longitude (BUSTR):***	-81.622039
Facility (OTTER):	18010948 (VACANT LOT)		
Data Source:	Ohio Tank Tracking & Environmental Regulations (OTTER); Map Services Directory: BUSTR (MapServer): All		

DRAFT

Environmental (MAP); Facility Details with Active & Inactive Environmental Files (BUSTR); Map Services Directory: BUSTR - LUST Locations (BUSTR/OGRIP) (BUSTR2)

Facility Details with Active & Inactive Environmental Files (BUSTR)

Facility Status:	Inactive	***Date Last Change:***	6/12/2003
LTF Status:	6 Closure of regulated UST	***Review Date:***	06/12/2003
FR Status:	NFA: No Further Action	***Priority:***	2
Release Date:	02/10/2003	***Class:***	A
Class Description:	A Responsible Party (RP) for the release has not yet been determined		

Ohio Tank Tracking & Environmental Regulations (OTTER)

Old Incident ID:		***Date Reported:***	2/10/2003
Tank Status:	No Tanks Available	***Owner Busi Name:***	VACANT LOT
Facility:	18010948 (VACANT LOT)		
Facility Link:	https://apps.com.ohio.gov/fire/OTTER/Home/Index?ReturnUrl=%2ffire%2fOTTER%2fInquiry%2fInquiry#14203		
Release Link:	https://apps.com.ohio.gov/fire/OTTER/CorrectiveAction/ReleaseReport?releasesId=34429		

Map Services Directory: BUSTR (MapServer): All Environmental (MAP)

Object ID:		***Long:***	-81.622112
FR Status:	NFA: No Further Action	***Match:***	S81
Label:	18010948 - N00001 VACANT LOT	***LOC QUAL:***	AS0
Release No:	18010948 - N00001	***Facility Z:***	44106
Date:	9/21/2020	***LOC CONF:***	2
Address Out:	9321 Wade Park Ave	***Date Process:***	20200923
City Out:	Cleveland	***FID:***	
State Out:	OH	***X:***	-81.622112
ZIP Out:	44106-3703	***Y:***	41.515962
Lat:	41.515962		

Map Services Directory: BUSTR - LUST Locations (BUSTR2)

Object ID:	22252	***ODOT District:***	12
Facility ID:	18010948	***Address:***	9321 WADE PARK
Incident ID:	N00001	***City:***	CLEVELAND
LTF:	6 Closure of regulated UST	***County:***	CUY
Status:	NFA: No Further Action	***ZIP:***	44106
Facility Status:	Inactive	***Latitude DD Begin:***	41.51594
Data Date:	2014-11-10 14:16:16.183	***Longitude DD Begin:***	-81.62204
Current Fac Name:	VACANT LOT		

All Active-Inactive BUSTR Sites

S No:	40176	***Coordinator:***	Charles Zepp
Incident No:		***LTF:***	6 Closure of regulated UST
Last Review Date:	6/12/2003	***Rating:***	10
Release Date:	2/10/2003	***Facility Name:***	VACANT LOT
Last Update:	Charles Zepp	***Facility Address:***	9321 WADE PARK
Last Update Date:	6/10/2021	***Facility City:***	CLEVELAND
Status:	NFA: No Further Action	***Facility State:***	Ohio
Last Status Update:	6/12/2003	***County:***	Cuyahoga
Substatus:	Approved	***Facility ZIP:***	44106
Priority:	2	***Facility Latitude:***	41.515937
Class:	A	***Facility Longitude:***	-81.622039
Rules:	1999		

14	***1 of 2***	***SE***	***0.44 / 2,300.08***	***678.98 / 13***	***HARSHAW FILTROL PARTNERSHIP 1945 E 97 ST CLEVELAND OH 44124***	***CERCLIS***

DRAFT

Site ID:	0504369	**RNPL Status Code:**	N
Site EPA ID:	OHD053276390	**NPL Status:**	Not on the NPL
Site Street Address 2:		**RFED Facility Code:**	N
Site County Name:	CUYAHOGA	**RFED Facility Desc:**	Not a Federal Facility
Site FIPS Code:	39035	**USGS Hydro Unit No.:**	04110003
Region Code:	05	**Site Cong. Dist. Code:**	19
Site SMSA No.:	1680	**ROT Desc:**	Other
Site Prim. Latitude:	+41.520000	**FR NPL Update No.:**	
Site Prim. Longitude:	-081.473333	**RFRA Code:**	
Lat Long Source:			

RNON NPL Status Desc: NFRAP-Site does not qualify for the NPL based on existing information

CERCLIS Assess History

OU ID:	00	**RALT Short Name:**	State (Fund)
Act Code ID:	001	**Act Start Date:**	
RAT Code:	PA	**Act Complete Date:**	6/30/1987 00:00:00
RAT Short Name:	PA	**AGT Order No.:**	130
RAT Name:	PRELIMINARY ASSESSMENT	**SH OU:**	
RAT Hist. Only Flag:		**SH Code:**	
RAT NSI Indicator:	B	**SH Seq:**	
RAT Level:	1	**SH Start Date:**	
RAT DEF OU:	00	**SH Complete Date:**	
RFBS Code:	P	**SH Lead:**	
SPA Code:	13		

RAT Def: Collection of diverse existing information about the source and nature of the site hazard. It is EPA policy to complete the preliminary assessment within one year of site discovery.

Site Desc:

Site Alias:

CERCLIS Assess History

OU ID:	00	**RALT Short Name:**	
Act Code ID:		**Act Start Date:**	
RAT Code:		**Act Complete Date:**	
RAT Short Name:		**AGT Order No.:**	0
RAT Name:		**SH OU:**	
RAT Hist. Only Flag:		**SH Code:**	
RAT NSI Indicator:		**SH Seq:**	
RAT Level:		**SH Start Date:**	
RAT DEF OU:		**SH Complete Date:**	
RFBS Code:		**SH Lead:**	
SPA Code:			

RAT Def:

Site Desc: No description available
.

Site Alias: HARSHAW FILTROL PARTNERSHIP,30100 CHAGRIN BLVD,CLEVELAND,OH,44124;

CERCLIS Assess History

OU ID:	00	**RALT Short Name:**	EPA In-House
Act Code ID:	001	**Act Start Date:**	
RAT Code:	VS	**Act Complete Date:**	6/30/1987 00:00:00
RAT Short Name:	ARCH SITE	**AGT Order No.:**	1500
RAT Name:	ARCHIVE SITE	**SH OU:**	
RAT Hist. Only Flag:		**SH Code:**	
RAT NSI Indicator:	B	**SH Seq:**	
RAT Level:	1	**SH Start Date:**	
RAT DEF OU:	00	**SH Complete Date:**	
RFBS Code:		**SH Lead:**	
SPA Code:	13		

RAT Def: The decision is made that no further activity is planned at the site.

Site Desc:

Site Alias:

DRAFT

Map Key	Number of Records	Direction	Distance (mi/ft)	Elev/Diff (ft)	Site	DB

CERCLIS Assess History

OU ID:	00	***RALT Short Name:***	EPA Fund
Act Code ID:	001	***Act Start Date:***	
RAT Code:	DS	***Act Complete Date:***	12/1/1984 00:00:00
RAT Short Name:	DISCVRY	***AGT Order No.:***	10
RAT Name:	DISCOVERY	***SH OU:***	
RAT Hist. Only Flag:		***SH Code:***	
RAT NSI Indicator:	B	***SH Seq:***	
RAT Level:	1	***SH Start Date:***	
RAT DEF OU:	00	***SH Complete Date:***	
RFBS Code:		***SH Lead:***	
SPA Code:	13		

RAT Def: The process by which a potential hazardous waste site is brought to the attention of the EPA. The process can occur through the use of several mechanisms such as a phone call or referral by another government agency.

Site Desc:

Site Alias:

14	*2 of 2*	*SE*	*0.44 / 2,300.08*	*678.98 / 13*	***HARSHAW FILTROL PARTNERSHIP 1945 E 97 ST CLEVELAND OH 44124***	***CERCLIS NFRAP***

Site ID:	504369	***Site FIPS Code:***	39035
Site EPA ID:	OHD053276390	***Region Code:***	5
Site Parent ID:		***Site Cong. Dist. Code:***	19
Site County Name:	CUYAHOGA	***Federal Facility:***	
Parent Site Name:			

CERCLIS-NFRAP Assess History

OU ID:	0	***Act Start Date:***	
Act Code ID:	1	***Act Complete Date:***	12/1/1984
RAT Code:	DS	***AGT Order No.:***	10
RAT Short Name:	DISCVRY	***SH OU:***	
RAT Name:	DISCOVERY	***SH Code:***	
RAT Hist. Only Flag:		***SH Seq:***	
RAT NSI Indicator:	B	***SH Start Date:***	
RAT Level:	1	***SH Complete Date:***	
RAT DEF OU:	00	***SH Lead:***	
RFBS Code:		***SH Qual:***	
SPA Code:	13	***RAQ Act. Qual Short:***	
RALT Short Name:	EPA Fund	***RNPL Status Code:***	N

RAT Def: The process by which a potential hazardous waste site is brought to the attention of the EPA. The process can occur through the use of several mechanisms such as a phone call or referral by another government agency.

RNON NPL Status Desc: NFRAP-Site does not qualify for the NPL based on existing information

CERCLIS-NFRAP Assess History

OU ID:	0	***Act Start Date:***	
Act Code ID:	1	***Act Complete Date:***	6/30/1987
RAT Code:	PA	***AGT Order No.:***	130
RAT Short Name:	PA	***SH OU:***	
RAT Name:	PRELIMINARY ASSESSMENT	***SH Code:***	
RAT Hist. Only Flag:		***SH Seq:***	
RAT NSI Indicator:	B	***SH Start Date:***	
RAT Level:	1	***SH Complete Date:***	
RAT DEF OU:	00	***SH Lead:***	
RFBS Code:	P	***SH Qual:***	
SPA Code:	13	***RAQ Act. Qual Short:***	NFRAP
RALT Short Name:	State (Fund)	***RNPL Status Code:***	N

RAT Def: Collection of diverse existing information about the source and nature of the site hazard. It is EPA policy to complete the preliminary assessment within one year of site discovery.

RNON NPL Status Desc: NFRAP-Site does not qualify for the NPL based on existing information

DRAFT

Map Key	Number of Records	Direction	Distance (mi/ft)	Elev/Diff (ft)	Site	DB

CERCLIS-NFRAP Assess History

OU ID:	0	**Act Start Date:**	
Act Code ID:	1	**Act Complete Date:**	6/30/1987
RAT Code:	VS	**AGT Order No.:**	1500
RAT Short Name:	ARCH SITE	**SH OU:**	
RAT Name:	ARCHIVE SITE	**SH Code:**	
RAT Hist. Only Flag:		**SH Seq:**	
RAT NSI Indicator:	B	**SH Start Date:**	
RAT Level:	1	**SH Complete Date:**	
RAT DEF OU:	00	**SH Lead:**	
RFBS Code:		**SH Qual:**	
SPA Code:	13	**RAQ Act. Qual Short:**	
RALT Short Name:	EPA In-House	**RNPL Status Code:**	N

RAT Def: The decision is made that no further activity is planned at the site.
RNON NPL Status Desc: NFRAP-Site does not qualify for the NPL based on existing information

---

15	1 of 1	WSW	0.44 / 2,329.08	669.40 / 3	Church Square Property 7909-8101 Euclid Ave Cleveland OH 44114-3485	USD

Site ID:	218002190	**County:**	Cuyahoga
Project ID:	218002190001	**DERR Program:**	Voluntary Action Program
Project Type:	Urban Setting Designation	**Polygon ID:**	203
Received Date:	8/31/1998	**Polygon Name:**	
Approved Date:	1/22/1999	**Staff Digitizer:**	Gara, Brian
Verification Dt:		**Digitized Date:**	8/3/2016
Verif Outcome:	NA	**Centroid Lat:**	41.504811
Status Desc:	Granted	**Centroid Long:**	-81.632478
USD Area Type:	Property Specific	**Shape Length:**	0
OEPA Dist Office:	Northeast District Office	**Modified By:**	DERR_CO
Digitized Meth Desc:	Georeferenced Paper Map	**Modified Date:**	8/3/2016
Map Source Desc:	Engineering Drawing	**Acreage:**	8.3243179
Confidence Desc:	Medium		
Comments:			

16	1 of 2	E	0.44 / 2,337.97	644.78 / -22	MT SINAI MEDICAL CENTER 1800 E 105TH ST CLEVELAND OH 44106	LUST

Release No:	18001584 - N00001	**Release No (Map):**	18001584-N00001
Facility Name:	MT SINAI MEDICAL CENTER	**Fac Name (Map):**	MT SINAI MEDICAL CENTER
Facility Address:	1800 E 105TH ST	**Fac Address (Map):**	1800 E 105TH ST
Facility City:	CLEVELAND	**Fac City (Map):**	CLEVELAND
Facility State:	Ohio	**Fac ZIP (Map):**	44106
Facility ZIP:	44106	**County (Map):**	
County:	Cuyahoga	**Latitude (Map):**	41.509281
Facility Latitude:	41.509234	**Longitude (Map):**	-81.615529
Facility Longitude:	-81.615531	**Fac ID (BUSTR2):**	18001584
Release No (OTTER):	18001584-N00001	**IncidntID (BUSTR2):**	N00001
Fac Name (OTTER):	MT SINAI MEDICAL CENTER	**Fac Name (BUSTR2):**	MT SINAI MEDICAL CENTER
FacAddress (OTTER):	1800 E 105TH ST	**Address (BUSTR2):**	1800 E 105TH ST
Fac City (OTTER):	CLEVELAND	**City (BUSTR2):**	CLEVELAND
Fac State (OTTER):		**ZIP (BUSTR2):**	44106
Fac ZIP (OTTER):	44106	**County (BUSTR2):**	CUY
County (OTTER):	Cuyahoga	**Latitude (BUSTR2):**	41.50923
Latitude (OTTER):		**Longitude (BUSTR2):**	-81.61553
Longitude (OTTER):		**Release No (BUSTR):**	18001584-N00001
Fac Name (BUSTR):	MT SINAI MEDICAL CENTER	**Fac Addr (BUSTR):**	1800 E 105TH ST
Fac City (BUSTR):	CLEVELAND	**Fac State (BUSTR):**	OH
Fac ZIP (BUSTR):	44106	**Fac County (BUSTR):**	Cuyahoga
Latitude (BUSTR):	41.509234	**Longitude (BUSTR):**	-81.615531

Facility (OTTER): 18001584 (MT SINAI MEDICAL CENTER)
Data Source: Ohio Tank Tracking & Environmental Regulations (OTTER); Map Services Directory: BUSTR (MapServer): All Environmental (MAP); Facility Details with Active & Inactive Environmental Files (BUSTR); Map Services Directory:

DRAFT

BUSTR - LUST Locations (BUSTR/OGRIP) (BUSTR2)

Facility Details with Active & Inactive Environmental Files (BUSTR)

Facility Status:	Inactive	***Date Last Change:***	4/26/1999
LTF Status:	6 Closure of regulated UST	***Review Date:***	04/26/1999
FR Status:	NFA: No Further Action	***Priority:***	2
Release Date:	03/29/1999	***Class:***	D
Class Description:	A viable RP has been identified		

Ohio Tank Tracking & Environmental Regulations (OTTER)

Old Incident ID:	189034200.0	***Date Reported:***	3/29/1999
Tank Status:	No Tanks Available	***Owner Busi Name:***	CASE WESTERN RESERVE UNIVERSITY
Facility:	18001584 (MT SINAI MEDICAL CENTER)		
Facility Link:	https://apps.com.ohio.gov/fire/OTTER/Home/Index?ReturnUrl=%2ffire%2fOTTER%2fInquiry%2fInquiry#23041		
Release Link:	https://apps.com.ohio.gov/fire/OTTER/CorrectiveAction/ReleaseReport?releasesId=32462		

Map Services Directory: BUSTR (MapServer): All Environmental (MAP)

Object ID:		***Long:***	-81.615529
FR Status:	NFA: No Further Action	***Match:***	S80
Label:	18001584 - N00001 MT SINAI MEDICAL CENTER	***LOC QUAL:***	AS0
Release No:	18001584 - N00001	***Facility Z:***	44106
Date:	9/21/2020	***LOC CONF:***	2
Address Out:	1800 E 105th St	***Date Process:***	20200923
City Out:	Cleveland	***FID:***	
State Out:	OH	***X:***	-81.615529
ZIP Out:	44106	***Y:***	41.509281
Lat:	41.509281		

Map Services Directory: BUSTR - LUST Locations (BUSTR2)

Object ID:	20152	***ODOT District:***	12
Facility ID:	18001584	***Address:***	1800 E 105TH ST
Incident ID:	N00001	***City:***	CLEVELAND
LTF:	6 Closure of regulated UST	***County:***	CUY
Status:	NFA: No Further Action	***ZIP:***	44106
Facility Status:	Inactive	***Latitude DD Begin:***	41.50923
Data Date:	2014-11-10 14:16:16.183	***Longitude DD Begin:***	-81.61553
Current Fac Name:	MT SINAI MEDICAL CENTER		

All Active-Inactive BUSTR Sites

S No:	24221	***Coordinator:***	Charles Zepp
Incident No:	189034200.0	***LTF:***	6 Closure of regulated UST
Last Review Date:	4/26/1999	***Rating:***	
Release Date:	3/29/1999	***Facility Name:***	MT SINAI MEDICAL CENTER
Last Update:	Charles Zepp	***Facility Address:***	1800 E 105TH ST
Last Update Date:	11/20/2020	***Facility City:***	CLEVELAND
Status:	NFA: No Further Action	***Facility State:***	Ohio
Last Status Update:	4/26/1999	***County:***	Cuyahoga
Substatus:	Approved	***Facility ZIP:***	44106
Priority:	2	***Facility Latitude:***	41.509234
Class:	D	***Facility Longitude:***	-81.615531
Rules:	1992		

16	***2 of 2***	***E***	***0.44 / 2,337.97***	***644.78 / -22***	***MT SINAI MEDICAL CENTER 1800 E 105TH ST CLEVELAND OH 44106***	***LUST***

DRAFT

Release No:	18001584 - N00002	**Release No (Map):**	18001584-N00002
Facility Name:	MT SINAI MEDICAL CENTER	**Fac Name (Map):**	MT SINAI MEDICAL CENTER
Facility Address:	1800 E 105TH ST	**Fac Address (Map):**	1800 E 105TH ST
Facility City:	CLEVELAND	**Fac City (Map):**	CLEVELAND
Facility State:	Ohio	**Fac ZIP (Map):**	44106
Facility ZIP:	44106	**County (Map):**	
County:	Cuyahoga	**Latitude (Map):**	41.509281
Facility Latitude:	41.509234	**Longitude (Map):**	-81.615529
Facility Longitude:	-81.615531	**Fac ID (BUSTR2):**	18001584
Release No (OTTER):	18001584-N00002	**IncidntID (BUSTR2):**	N00002
Fac Name (OTTER):	MT SINAI MEDICAL CENTER	**Fac Name (BUSTR2):**	MT SINAI MEDICAL CENTER
FacAddress (OTTER):	1800 E 105TH ST	**Address (BUSTR2):**	1800 E 105TH ST
Fac City (OTTER):	CLEVELAND	**City (BUSTR2):**	CLEVELAND
Fac State (OTTER):		**ZIP (BUSTR2):**	44106
Fac ZIP (OTTER):	44106	**County (BUSTR2):**	CUY
County (OTTER):	Cuyahoga	**Latitude (BUSTR2):**	41.50923
Latitude (OTTER):		**Longitude (BUSTR2):**	-81.61553
Longitude (OTTER):		**Release No (BUSTR):**	18001584-N00002
Fac Name (BUSTR):	MT SINAI MEDICAL CENTER	**Fac Addr (BUSTR):**	1800 E 105TH ST
Fac City (BUSTR):	CLEVELAND	**Fac State (BUSTR):**	OH
Fac ZIP (BUSTR):	44106	**Fac County (BUSTR):**	Cuyahoga
Latitude (BUSTR):	41.509234	**Longitude (BUSTR):**	-81.615531

Facility (OTTER): 18001584 (MT SINAI MEDICAL CENTER)

Data Source: Ohio Tank Tracking & Environmental Regulations (OTTER); Map Services Directory: BUSTR (MapServer): All Environmental (MAP); Facility Details with Active & Inactive Environmental Files (BUSTR); Map Services Directory: BUSTR - LUST Locations (BUSTR/OGRIP) (BUSTR2)

Facility Details with Active & Inactive Environmental Files (BUSTR)

Facility Status:	Inactive	**Date Last Change:**	11/1/2005
LTF Status:	1 SUS/CON from regulated UST	**Review Date:**	11/01/2005
FR Status:	NFA: No Further Action	**Priority:**	2
Release Date:	06/09/2004	**Class:**	D

Class Description: A viable RP has been identified

Ohio Tank Tracking & Environmental Regulations (OTTER)

Old Incident ID:		**Date Reported:**	6/9/2004
Tank Status:	No Tanks Available	**Owner Busi Name:**	CASE WESTERN RESERVE UNIVERSITY

Facility: 18001584 (MT SINAI MEDICAL CENTER)

Facility Link: https://apps.com.ohio.gov/fire/OTTER/Home/Index?ReturnUrl=%2ffire%2fOTTER%2fInquiry%2fInquiry#23041

Release Link: https://apps.com.ohio.gov/fire/OTTER/CorrectiveAction/ReleaseReport?releasesId=32463

Map Services Directory: BUSTR (MapServer): All Environmental (MAP)

Object ID:		**Long:**	-81.615529
FR Status:	NFA: No Further Action	**Match:**	S80
Label:	18001584 - N00002 MT SINAI MEDICAL CENTER	**LOC QUAL:**	AS0
Release No:	18001584 - N00002	**Facility Z:**	44106
Date:	9/21/2020	**LOC CONF:**	2
Address Out:	1800 E 105th St	**Date Process:**	20200923
City Out:	Cleveland	**FID:**	
State Out:	OH	**X:**	-81.615529
ZIP Out:	44106	**Y:**	41.509281
Lat:	41.509281		

Map Services Directory: BUSTR - LUST Locations (BUSTR2)

Object ID:	20153	**ODOT District:**	12
Facility ID:	18001584	**Address:**	1800 E 105TH ST
Incident ID:	N00002	**City:**	CLEVELAND
LTF:	1 SUS/CON from regulated UST	**County:**	CUY
Status:	NFA: No Further Action	**ZIP:**	44106

DRAFT

Facility Status:	Inactive	**Latitude DD Begin:**	41.50923
Data Date:	2014-11-10 14:16:16.183	**Longitude DD Begin:**	-81.61553
Current Fac Name:	MT SINAI MEDICAL CENTER		

All Active-Inactive BUSTR Sites

S No:	24222	**Coordinator:**	Charles Zepp
Incident No:		**LTF:**	1 SUS/CON from regulated UST
Last Review Date:	11/1/2005	**Rating:**	11
Release Date:	6/9/2004	**Facility Name:**	MT SINAI MEDICAL CENTER
Last Update:	Charles Zepp	**Facility Address:**	1800 E 105TH ST
Last Update Date:	11/20/2020	**Facility City:**	CLEVELAND
Status:	NFA: No Further Action	**Facility State:**	Ohio
Last Status Update:	11/1/2005	**County:**	Cuyahoga
Substatus:		**Facility ZIP:**	44106
Priority:	2	**Facility Latitude:**	41.509234
Class:	D	**Facility Longitude:**	-81.615531
Rules:	1999		

17	1 of 1	NNE	0.45 / 2,359.28	648.75 / -18	WADE PARK APARTMENTS 9500 WADE PARK CLEVELAND OH 44103	LUST

Release No:	18011189 - N00001	**Release No (Map):**	18011189-N00001
Facility Name:	WADE PARK APARTMENTS	**Fac Name (Map):**	WADE PARK APARTMENTS
Facility Address:	9500 WADE PARK	**Fac Address (Map):**	9500 WADE PARK
Facility City:	CLEVELAND	**Fac City (Map):**	CLEVELAND
Facility State:	Ohio	**Fac ZIP (Map):**	44103
Facility ZIP:	44103	**County (Map):**	
County:	Cuyahoga	**Latitude (Map):**	41.51552
Facility Latitude:	41.515290	**Longitude (Map):**	-81.62041
Facility Longitude:	-81.620093	**Fac ID (BUSTR2):**	18011189
Release No (OTTER):	18011189-N00001	**IncidntID (BUSTR2):**	N00001
Fac Name (OTTER):	WADE PARK APARTMENTS	**Fac Name (BUSTR2):**	WADE PARK APARTMENTS
FacAddress (OTTER):	9500 WADE PARK	**Address (BUSTR2):**	9500 WADE PARK
Fac City (OTTER):	CLEVELAND	**City (BUSTR2):**	CLEVELAND
Fac State (OTTER):		**ZIP (BUSTR2):**	44103
Fac ZIP (OTTER):	44103	**County (BUSTR2):**	CUY
County (OTTER):	Cuyahoga	**Latitude (BUSTR2):**	41.515803
Latitude (OTTER):		**Longitude (BUSTR2):**	41.515803
Longitude (OTTER):		**Release No (BUSTR):**	18011189-N00001
Fac Name (BUSTR):	WADE PARK APARTMENTS	**Fac Addr (BUSTR):**	9500 WADE PARK
Fac City (BUSTR):	CLEVELAND	**Fac State (BUSTR):**	OH
Fac ZIP (BUSTR):	44103	**Fac County (BUSTR):**	Cuyahoga
Latitude (BUSTR):	41.515290	**Longitude (BUSTR):**	-81.620093

Facility (OTTER): 18011189 (WADE PARK APARTMENTS)

Data Source: Ohio Tank Tracking & Environmental Regulations (OTTER); Map Services Directory: BUSTR (MapServer): All Environmental (MAP); Facility Details with Active & Inactive Environmental Files (BUSTR); Map Services Directory: BUSTR - LUST Locations (BUSTR/OGRIP) (BUSTR2)

Facility Details with Active & Inactive Environmental Files (BUSTR)

Facility Status:	Inactive	**Date Last Change:**	5/6/2009
LTF Status:	6 Closure of regulated UST	**Review Date:**	05/06/2009
FR Status:	NFA: No Further Action	**Priority:**	
Release Date:	08/19/2008	**Class:**	D

Class Description: A viable RP has been identified

Ohio Tank Tracking & Environmental Regulations (OTTER)

Old Incident ID:		**Date Reported:**	8/19/2008
Tank Status:	No Tanks Available	**Owner Busi Name:**	CMHA

Facility: 18011189 (WADE PARK APARTMENTS)

Facility Link: https://apps.com.ohio.gov/fire/OTTER/Home/Index?ReturnUrl=%2ffire%2fOTTER%2fInquiry%2fInquiry#28573

Release Link: https://apps.com.ohio.gov/fire/OTTER/CorrectiveAction/ReleaseReport?releasesId=11902

DRAFT

Map Services Directory: BUSTR (MapServer): All Environmental (MAP)

Object ID:		***Long:***	-81.62041
FR Status:	NFA: No Further Action	***Match:***	S91
Label:	18011189 - N00001 WADE PARK APARTMENTS	***LOC QUAL:***	MAF7
Release No:	18011189 - N00001	***Facility Z:***	44103
Date:	9/21/2020	***LOC CONF:***	1
Address Out:	9500 Wade Park Ave	***Date Process:***	20200923
City Out:	Cleveland	***FID:***	
State Out:	OH	***X:***	-81.62041
ZIP Out:	44106-4047	***Y:***	41.51552
Lat:	41.51552		

Map Services Directory: BUSTR - LUST Locations (BUSTR2)

Object ID:	13595	***ODOT District:***	12
Facility ID:	18011189	***Address:***	9500 WADE PARK
Incident ID:	N00001	***City:***	CLEVELAND
LTF:	6 Closure of regulated UST	***County:***	CUY
Status:	M	***ZIP:***	44103
Facility Status:	Inactive	***Latitude DD Begin:***	41.515803
Data Date:	2014-11-10 14:16:16.183	***Longitude DD Begin:***	41.515803
Current Fac Name:	WADE PARK APARTMENTS		

All Active-Inactive BUSTR Sites

S No:	40912	***Coordinator:***	
Incident No:		***LTF:***	6 Closure of regulated UST
Last Review Date:	5/6/2009	***Rating:***	14
Release Date:	8/19/2008	***Facility Name:***	WADE PARK APARTMENTS
Last Update:	Scott Sigler	***Facility Address:***	9500 WADE PARK
Last Update Date:	11/15/2018	***Facility City:***	CLEVELAND
Status:	NFA: No Further Action	***Facility State:***	Ohio
Last Status Update:	5/6/2009	***County:***	Cuyahoga
Substatus:		***Facility ZIP:***	44103
Priority:		***Facility Latitude:***	41.515290
Class:	D	***Facility Longitude:***	-81.620093
Rules:	2005		

18	*1 of 2*	*ENE*	*0.46 / 2,406.26*	*647.14 / -19*	***UNIVERSITY TOWER 1575 EAST BLVD CLEVELAND OH 44106***	***DELISTED LST***

Delisted Regulated and Non-Regulated Leaking Underground Storage Tanks (LUST)

Incident No:		***Class:***	D
Release No:	18011247 - N00001	***Class Desc:***	A viable RP has been identified
Status:	RPT: a possible incident is reported	***Rules:***	2005
Sub Status:	Approved	***Coordinator:***	Charles Zepp
Release Date:	3/16/2011	***County:***	Cuyahoga
LTF:	2 SUS/CON from non-regulated UST	***Facility Latitude:***	
Last Update:	Charles Zepp	***Facility Longitude:***	
Last Update Date:	7/14/2016	***Original Source:***	NLUT
Last Status Update:	7/14/2016	***Record Date:***	09-OCT-2019
Priority:	2		

18	*2 of 2*	*ENE*	*0.46 / 2,406.26*	*647.14 / -19*	***UNIVERSITY TOWER 1575 EAST BLVD CLEVELAND OH 44106***	***LUST***

DRAFT

Map Key	Number of Records	Direction	Distance (mi/ft)	Elev/Diff (ft)	Site	DB

Release No:	18011247 - N00001	**Release No (Map):**	18011247-N00001
Facility Name:	UNIVERSITY TOWER	**Fac Name (Map):**	UNIVERSITY TOWER
Facility Address:	1575 EAST BLVD	**Fac Address (Map):**	1575 EAST BLVD
Facility City:	CLEVELAND	**Fac City (Map):**	CLEVELAND
Facility State:	Ohio	**Fac ZIP (Map):**	44106
Facility ZIP:	44106	**County (Map):**	
County:	Cuyahoga	**Latitude (Map):**	41.51381
Facility Latitude:	41.514103	**Longitude (Map):**	-81.61648
Facility Longitude:	-81.616294	**Fac ID (BUSTR2):**	
Release No (OTTER):		**IncidntID (BUSTR2):**	
Fac Name (OTTER):		**Fac Name (BUSTR2):**	
FacAddress (OTTER):		**Address (BUSTR2):**	
Fac City (OTTER):		**City (BUSTR2):**	
Fac State (OTTER):		**ZIP (BUSTR2):**	
Fac ZIP (OTTER):		**County (BUSTR2):**	
County (OTTER):		**Latitude (BUSTR2):**	
Latitude (OTTER):		**Longitude (BUSTR2):**	
Longitude (OTTER):		**Release No (BUSTR):**	
Fac Name (BUSTR):		**Fac Addr (BUSTR):**	
Fac City (BUSTR):		**Fac State (BUSTR):**	
Fac ZIP (BUSTR):		**Fac County (BUSTR):**	
Latitude (BUSTR):		**Longitude (BUSTR):**	
Facility (OTTER):			
Data Source:	Map Services Directory: BUSTR (MapServer): All Environmental (MAP)		

Map Services Directory: BUSTR (MapServer): All Environmental (MAP)

Object ID:		**Long:**	-81.61648
FR Status:	RPT: a possible incident is reported	**Match:**	S80
Label:	18011247 - N00001 UNIVERSITY TOWER	**LOC QUAL:**	MAF7
Release No:	18011247 - N00001	**Facility Z:**	44106
Date:	9/21/2020	**LOC CONF:**	1
Address Out:	1575 East Blvd	**Date Process:**	20200923
City Out:	Cleveland	**FID:**	
State Out:	OH	**X:**	-81.61648
ZIP Out:	44106-1748	**Y:**	41.51381
Lat:	41.51381		

All Active-Inactive BUSTR Sites

S No:	39446	**Coordinator:**	Charles Zepp
Incident No:		**LTF:**	2 SUS/CON from non-regulated UST
Last Review Date:	7/14/2016	**Rating:**	14
Release Date:	3/16/2011	**Facility Name:**	UNIVERSITY TOWER
Last Update:	Charles Zepp	**Facility Address:**	1575 EAST BLVD
Last Update Date:	10/11/2019	**Facility City:**	CLEVELAND
Status:	RPT: a possible incident is reported	**Facility State:**	Ohio
Last Status Update:	7/14/2016	**County:**	Cuyahoga
Substatus:	Approved	**Facility ZIP:**	44106
Priority:	2	**Facility Latitude:**	41.514103
Class:	D	**Facility Longitude:**	-81.616294
Rules:	2005		

19	*1 of 3*	*SSE*	*0.47 / 2,489.42*	*680.22 / 14*	***CLEVELAND CLINIC POWER HOUSE*** ***2045 E 90TH ST*** ***CLEVELAND OH 44106***	***LUST***

Release No:	18010181 - N00002	**Release No (Map):**	18010181-N00002
Facility Name:	CLEVELAND CLINIC POWER HOUSE	**Fac Name (Map):**	CLEVELAND CLINIC POWER HOUSE
Facility Address:	2045 E 90TH ST	**Fac Address (Map):**	2045 E 90TH ST
Facility City:	CLEVELAND	**Fac City (Map):**	CLEVELAND
Facility State:	Ohio	**Fac ZIP (Map):**	44106
Facility ZIP:	44106	**County (Map):**	
County:	Cuyahoga	**Latitude (Map):**	41.502339
Facility Latitude:	41.502285	**Longitude (Map):**	-81.622773

DRAFT

Facility Longitude:	-81.622816	**Fac ID (BUSTR2):**	18010181
Release No (OTTER):	18010181-N00002	**IncidntID (BUSTR2):**	N00002
Fac Name (OTTER):	CLEVELAND CLINIC POWER HOUSE	**Fac Name (BUSTR2):**	CLEVELAND CLINIC POWER HOUSE
FacAddress (OTTER):	2045 E 90TH ST	**Address (BUSTR2):**	2045 E 90TH ST
Fac City (OTTER):	CLEVELAND	**City (BUSTR2):**	CLEVELAND
Fac State (OTTER):		**ZIP (BUSTR2):**	44106
Fac ZIP (OTTER):	44106	**County (BUSTR2):**	CUY
County (OTTER):	Cuyahoga	**Latitude (BUSTR2):**	41.50229
Latitude (OTTER):		**Longitude (BUSTR2):**	-81.62282
Longitude (OTTER):		**Release No (BUSTR):**	18010181-N00002
Fac Name (BUSTR):	CLEVELAND CLINIC POWER HOUSE	**Fac Addr (BUSTR):**	2045 E 90TH ST
Fac City (BUSTR):	CLEVELAND	**Fac State (BUSTR):**	OH
Fac ZIP (BUSTR):	44106	**Fac County (BUSTR):**	Cuyahoga
Latitude (BUSTR):	41.502285	**Longitude (BUSTR):**	-81.622816

Facility (OTTER): 18010181 (CLEVELAND CLINIC POWER HOUSE)

Data Source: Ohio Tank Tracking & Environmental Regulations (OTTER); Map Services Directory: BUSTR (MapServer): All Environmental (MAP); Facility Details with Active & Inactive Environmental Files (BUSTR); Map Services Directory: BUSTR - LUST Locations (BUSTR/OGRIP) (BUSTR2)

Facility Details with Active & Inactive Environmental Files (BUSTR)

Facility Status:	Inactive	**Date Last Change:**	7/12/2011
LTF Status:	1 SUS/CON from regulated UST	**Review Date:**	07/12/2011
FR Status:	NFA: No Further Action	**Priority:**	2
Release Date:	11/29/2004	**Class:**	D

Class Description: A viable RP has been identified

Ohio Tank Tracking & Environmental Regulations (OTTER)

Old Incident ID:		**Date Reported:**	11/29/2004
Tank Status:	Both	**Owner Busi Name:**	CLEVELAND CLINIC POWER HOUSE

Facility: 18010181 (CLEVELAND CLINIC POWER HOUSE)

Facility Link: https://apps.com.ohio.gov/fire/OTTER/Home/Index?ReturnUrl=%2ffire%2fOTTER%2fInquiry%2fInquiry#11879

Release Link: https://apps.com.ohio.gov/fire/OTTER/CorrectiveAction/ReleaseReport?releasesId=33453

Map Services Directory: BUSTR (MapServer): All Environmental (MAP)

Object ID:		**Long:**	-81.622773
FR Status:	NFA: No Further Action	**Match:**	S80
Label:	18010181 - N00002 CLEVELAND CLINIC POWER HOUSE	**LOC QUAL:**	AS0
Release No:	18010181 - N00002	**Facility Z:**	44106
Date:	9/21/2020	**LOC CONF:**	2
Address Out:	2045 E 90th St	**Date Process:**	20200923
City Out:	Cleveland	**FID:**	
State Out:	OH	**X:**	-81.622773
ZIP Out:	44106-2976	**Y:**	41.502339
Lat:	41.502339		

Map Services Directory: BUSTR - LUST Locations (BUSTR2)

Object ID:	21727	**ODOT District:**	12
Facility ID:	18010181	**Address:**	2045 E 90TH ST
Incident ID:	N00002	**City:**	CLEVELAND
LTF:	1 SUS/CON from regulated UST	**County:**	CUY
Status:	NFA: No Further Action	**ZIP:**	44106
Facility Status:	Inactive	**Latitude DD Begin:**	41.50229
Data Date:	2014-11-10 14:16:16.183	**Longitude DD Begin:**	-81.62282
Current Fac Name:	CLEVELAND CLINIC POWER HOUSE		

All Active-Inactive BUSTR Sites

S No:	8508	**Coordinator:**	Charles Zepp

DRAFT

Map Key	Number of Records	Direction	Distance (mi/ft)	Elev/Diff (ft)	Site	DB

Incident No:		**LTF:**	1 SUS/CON from regulated UST
Last Review Date:	7/12/2011	**Rating:**	15
Release Date:	11/29/2004	**Facility Name:**	CLEVELAND CLINIC POWER HOUSE
Last Update:	Charles Zepp	**Facility Address:**	2045 E 90TH ST
Last Update Date:	11/30/2018	**Facility City:**	CLEVELAND
Status:	NFA: No Further Action	**Facility State:**	Ohio
Last Status Update:	7/12/2011	**County:**	Cuyahoga
Substatus:		**Facility ZIP:**	44106
Priority:	2	**Facility Latitude:**	41.502285
Class:	D	**Facility Longitude:**	-81.622816
Rules:	2005		

19	2 of 3	SSE	0.47 / 2,489.42	680.22 / 14	**CLEVELAND CLINIC POWER HOUSE** **2045 E 90TH ST** **CLEVELAND OH 44106**	**DELISTED LST**

Delisted Regulated and Non-Regulated Leaking Underground Storage Tanks (LUST)

Incident No:	181061300.0	**Class:**	D
Release No:	18010181 - N00001	**Class Desc:**	A viable RP has been identified
Status:	SUS: a suspected release or source is identified	**Rules:**	1992
Sub Status:	Approved	**Coordinator:**	Charles Zepp
Release Date:	3/21/1991	**County:**	Cuyahoga
LTF:	2 SUS/CON from non-regulated UST	**Facility Latitude:**	41.502285
Last Update:	Charles Zepp	**Facility Longitude:**	-81.622816
Last Update Date:	10/6/2016	**Original Source:**	NLUT
Last Status Update:	10/6/2016	**Record Date:**	09-OCT-2019
Priority:	2		

19	3 of 3	SSE	0.47 / 2,489.42	680.22 / 14	**CLEVELAND CLINIC POWER HOUSE** **2045 E 90TH ST** **CLEVELAND OH 44106**	**LUST**

Release No:	18010181 - N00001	**Release No (Map):**	18010181-N00001
Facility Name:	CLEVELAND CLINIC POWER HOUSE	**Fac Name (Map):**	CLEVELAND CLINIC POWER HOUSE
Facility Address:	2045 E 90TH ST	**Fac Address (Map):**	2045 E 90TH ST
Facility City:	CLEVELAND	**Fac City (Map):**	CLEVELAND
Facility State:	Ohio	**Fac ZIP (Map):**	44106
Facility ZIP:	44106	**County (Map):**	
County:	Cuyahoga	**Latitude (Map):**	41.502339
Facility Latitude:	41.502285	**Longitude (Map):**	-81.622773
Facility Longitude:	-81.622816	**Fac ID (BUSTR2):**	
Release No (OTTER):		**IncidntID (BUSTR2):**	
Fac Name (OTTER):		**Fac Name (BUSTR2):**	
FacAddress (OTTER):		**Address (BUSTR2):**	
Fac City (OTTER):		**City (BUSTR2):**	
Fac State (OTTER):		**ZIP (BUSTR2):**	
Fac ZIP (OTTER):		**County (BUSTR2):**	
County (OTTER):		**Latitude (BUSTR2):**	
Latitude (OTTER):		**Longitude (BUSTR2):**	
Longitude (OTTER):		**Release No (BUSTR):**	
Fac Name (BUSTR):		**Fac Addr (BUSTR):**	
Fac City (BUSTR):		**Fac State (BUSTR):**	
Fac ZIP (BUSTR):		**Fac County (BUSTR):**	
Latitude (BUSTR):		**Longitude (BUSTR):**	
Facility (OTTER):			
Data Source:	Map Services Directory: BUSTR (MapServer): All Environmental (MAP)		

Map Services Directory: BUSTR (MapServer): All Environmental (MAP)

Object ID:		**Long:**	-81.622773

DRAFT

Map Key	Number of Records	Direction	Distance (mi/ft)	Elev/Diff (ft)	Site	DB

FR Status:	SUS: a suspected release or source is identified	**Match:**	S80
Label:	18010181 - N00001 CLEVELAND CLINIC POWER HOUSE	**LOC QUAL:**	AS0
Release No:	18010181 - N00001	**Facility Z:**	44106
Date:	9/21/2020	**LOC CONF:**	2
Address Out:	2045 E 90th St	**Date Process:**	20200923
City Out:	Cleveland	**FID:**	
State Out:	OH	**X:**	-81.622773
ZIP Out:	44106-2976	**Y:**	41.502339
Lat:	41.502339		

All Active-Inactive BUSTR Sites

S No:	8507	**Coordinator:**	Charles Zepp
Incident No:	181061300.0	**LTF:**	2 SUS/CON from non-regulated UST
Last Review Date:	2/26/2016	**Rating:**	0
Release Date:	3/21/1991	**Facility Name:**	CLEVELAND CLINIC POWER HOUSE
Last Update:	Charles Zepp	**Facility Address:**	2045 E 90TH ST
Last Update Date:	4/14/2021	**Facility City:**	CLEVELAND
Status:	SUS: a suspected release or source is identified	**Facility State:**	Ohio
Last Status Update:	10/6/2016	**County:**	Cuyahoga
Substatus:	Approved	**Facility ZIP:**	44106
Priority:	2	**Facility Latitude:**	41.502285
Class:	D	**Facility Longitude:**	-81.622816
Rules:	1992		

20	1 of 14	SSE	0.49 / 2,574.90	679.67 / 13	**CLEVELAND CLINIC FOUNDATION** **9500 EUCLID AVE** **CLEVELAND OH 44195-5047**	**LUST**

Release No:	18003639 - N00002	**Release No (Map):**	18003639-N00002
Facility Name:	CLEVELAND CLINIC FOUNDATION	**Fac Name (Map):**	CLEVELAND CLINIC FOUNDATION
Facility Address:	9500 EUCLID AVE	**Fac Address (Map):**	9500 EUCLID AVE
Facility City:	CLEVELAND	**Fac City (Map):**	CLEVELAND
Facility State:	Ohio	**Fac ZIP (Map):**	
Facility ZIP:	44195-5047	**County (Map):**	
County:	Cuyahoga	**Latitude (Map):**	41.50331
Facility Latitude:	41.503341	**Longitude (Map):**	-81.62133
Facility Longitude:	-81.621783	**Fac ID (BUSTR2):**	18003639
Release No (OTTER):	18003639-N00002	**IncidntID (BUSTR2):**	N00002
Fac Name (OTTER):	CLEVELAND CLINIC FOUNDATION	**Fac Name (BUSTR2):**	CLEVELAND CLINIC FOUNDATION
FacAddress (OTTER):	9500 EUCLID AVE	**Address (BUSTR2):**	9500 EUCLID AVE
Fac City (OTTER):	CLEVELAND	**City (BUSTR2):**	CLEVELAND
Fac State (OTTER):		**ZIP (BUSTR2):**	44195-5047
Fac ZIP (OTTER):	44195-5047	**County (BUSTR2):**	CUY
County (OTTER):	Cuyahoga	**Latitude (BUSTR2):**	41.50334
Latitude (OTTER):		**Longitude (BUSTR2):**	-81.62178
Longitude (OTTER):		**Release No (BUSTR):**	18003639-N00002
Fac Name (BUSTR):	CLEVELAND CLINIC FOUNDATION	**Fac Addr (BUSTR):**	9500 EUCLID AVE
Fac City (BUSTR):	CLEVELAND	**Fac State (BUSTR):**	OH
Fac ZIP (BUSTR):	44195-5047	**Fac County (BUSTR):**	Cuyahoga
Latitude (BUSTR):	41.503341	**Longitude (BUSTR):**	-81.621783

Facility (OTTER): 18003639 (CLEVELAND CLINIC FOUNDATION)

Data Source: Ohio Tank Tracking & Environmental Regulations (OTTER); Map Services Directory: BUSTR (MapServer): All Environmental (MAP); Facility Details with Active & Inactive Environmental Files (BUSTR); Map Services Directory: BUSTR - LUST Locations (BUSTR/OGRIP) (BUSTR2)

Facility Details with Active & Inactive Environmental Files (BUSTR)

Facility Status:	Inactive	**Date Last Change:**	4/3/2014
LTF Status:	1 SUS/CON from regulated UST	**Review Date:**	10/26/2013
FR Status:	NFA: No Further Action	**Priority:**	2
Release Date:	02/20/1997	**Class:**	D

DRAFT

Class Description: A viable RP has been identified

Ohio Tank Tracking & Environmental Regulations (OTTER)

Old Incident ID:	180187901.0	**Date Reported:**	2/20/1997
Tank Status:	Both	**Owner Busi Name:**	CLEVELAND CLINIC POWER HOUSE

Facility: 18003639 (CLEVELAND CLINIC FOUNDATION)
Facility Link: https://apps.com.ohio.gov/fire/OTTER/Home/Index?ReturnUrl=%2ffire%2fOTTER%2fInquiry%2fInquiry#11849
Release Link: https://apps.com.ohio.gov/fire/OTTER/CorrectiveAction/ReleaseReport?releasesId=32580

Map Services Directory: BUSTR (MapServer): All Environmental (MAP)

Object ID:		**Long:**	-81.62133
FR Status:	NFA: No Further Action	**Match:**	Q80
Label:	18003639 - N00002 CLEVELAND CLINIC FOUNDATION	**LOC QUAL:**	AI0
Release No:	18003639 - N00002	**Facility Z:**	
Date:	9/21/2020	**LOC CONF:**	2
Address Out:	9500 Euclid Ave	**Date Process:**	20200923
City Out:	Cleveland	**FID:**	
State Out:	OH	**X:**	-81.62133
ZIP Out:	44195-0002	**Y:**	41.50331
Lat:	41.50331		

Map Services Directory: BUSTR - LUST Locations (BUSTR2)

Object ID:	20965	**ODOT District:**	12
Facility ID:	18003639	**Address:**	9500 EUCLID AVE
Incident ID:	N00002	**City:**	CLEVELAND
LTF:	1 SUS/CON from regulated UST	**County:**	CUY
Status:	NFA: No Further Action	**ZIP:**	44195-5047
Facility Status:	Inactive	**Latitude DD Begin:**	41.50334
Data Date:	2014-11-10 14:16:16.183	**Longitude DD Begin:**	-81.62178
Current Fac Name:	CLEVELAND CLINIC FOUNDATION		

All Active-Inactive BUSTR Sites

S No:	8499	**Coordinator:**	Charles Zepp
Incident No:	180187901.0	**LTF:**	1 SUS/CON from regulated UST
Last Review Date:	10/26/2013	**Rating:**	4
Release Date:	2/20/1997	**Facility Name:**	CLEVELAND CLINIC FOUNDATION
Last Update:	Charles Zepp	**Facility Address:**	9500 EUCLID AVE
Last Update Date:	7/13/2020	**Facility City:**	CLEVELAND
Status:	NFA: No Further Action	**Facility State:**	Ohio
Last Status Update:	4/3/2014	**County:**	Cuyahoga
Substatus:	Approved	**Facility ZIP:**	44195-5047
Priority:	2	**Facility Latitude:**	41.503341
Class:	D	**Facility Longitude:**	-81.621783
Rules:	2005		

20	2 of 14	SSE	0.49 / 2,574.90	679.67 / 13	CLEVELAND CLINIC FOUNDATION 9500 EUCLID AVE CLEVELAND OH 44195-5047	LUST

Release No:	18003639 - N00003	**Release No (Map):**	18003639-N00003
Facility Name:	CLEVELAND CLINIC FOUNDATION	**Fac Name (Map):**	CLEVELAND CLINIC FOUNDATION
Facility Address:	9500 EUCLID AVE	**Fac Address (Map):**	9500 EUCLID AVE
Facility City:	CLEVELAND	**Fac City (Map):**	CLEVELAND
Facility State:	Ohio	**Fac ZIP (Map):**	
Facility ZIP:	44195-5047	**County (Map):**	
County:	Cuyahoga	**Latitude (Map):**	41.50331
Facility Latitude:	41.503341	**Longitude (Map):**	-81.62133

DRAFT

Facility Longitude:	-81.621783	**Fac ID (BUSTR2):**	18003639
Release No (OTTER):	18003639-N00003	**IncidntID (BUSTR2):**	N00003
Fac Name (OTTER):	CLEVELAND CLINIC FOUNDATION	**Fac Name (BUSTR2):**	CLEVELAND CLINIC FOUNDATION
FacAddress (OTTER):	9500 EUCLID AVE	**Address (BUSTR2):**	9500 EUCLID AVE
Fac City (OTTER):	CLEVELAND	**City (BUSTR2):**	CLEVELAND
Fac State (OTTER):		**ZIP (BUSTR2):**	44195-5047
Fac ZIP (OTTER):	44195-5047	**County (BUSTR2):**	CUY
County (OTTER):	Cuyahoga	**Latitude (BUSTR2):**	41.50334
Latitude (OTTER):		**Longitude (BUSTR2):**	-81.62178
Longitude (OTTER):		**Release No (BUSTR):**	18003639-N00003
Fac Name (BUSTR):	CLEVELAND CLINIC FOUNDATION	**Fac Addr (BUSTR):**	9500 EUCLID AVE
Fac City (BUSTR):	CLEVELAND	**Fac State (BUSTR):**	OH
Fac ZIP (BUSTR):	44195-5047	**Fac County (BUSTR):**	Cuyahoga
Latitude (BUSTR):	41.503341	**Longitude (BUSTR):**	-81.621783

Facility (OTTER): 18003639 (CLEVELAND CLINIC FOUNDATION)

Data Source: Ohio Tank Tracking & Environmental Regulations (OTTER); Map Services Directory: BUSTR (MapServer): All Environmental (MAP); Facility Details with Active & Inactive Environmental Files (BUSTR); Map Services Directory: BUSTR - LUST Locations (BUSTR/OGRIP) (BUSTR2)

Facility Details with Active & Inactive Environmental Files (BUSTR)

Facility Status:	Active	**Date Last Change:**	5/30/2014
LTF Status:	1 SUS/CON from regulated UST	**Review Date:**	11/17/2022
FR Status:	RPT: a possible incident is reported	**Priority:**	1
Release Date:	02/02/1993	**Class:**	B

Class Description: The result of the RP Search was inconclusive

Ohio Tank Tracking & Environmental Regulations (OTTER)

Old Incident ID:	183022500.0	**Date Reported:**	2/2/1993
Tank Status:	Both	**Owner Busi Name:**	CLEVELAND CLINIC POWER HOUSE

Facility: 18003639 (CLEVELAND CLINIC FOUNDATION)

Facility Link: https://apps.com.ohio.gov/fire/OTTER/Home/Index?ReturnUrl=%2ffire%2fOTTER%2fInquiry%2fInquiry#11849

Release Link: https://apps.com.ohio.gov/fire/OTTER/CorrectiveAction/ReleaseReport?releasesId=32581

Map Services Directory: BUSTR (MapServer): All Environmental (MAP)

Object ID:		**Long:**	-81.62133
FR Status:	RPT: a possible incident is reported	**Match:**	Q80
Label:	18003639 - N00003 CLEVELAND CLINIC FOUNDATION	**LOC QUAL:**	Ai0
Release No:	18003639 - N00003	**Facility Z:**	
Date:	9/21/2020	**LOC CONF:**	2
Address Out:	9500 Euclid Ave	**Date Process:**	20200923
City Out:	Cleveland	**FID:**	
State Out:	OH	**X:**	-81.62133
ZIP Out:	44195-0002	**Y:**	41.50331
Lat:	41.50331		

Map Services Directory: BUSTR - LUST Locations (BUSTR2)

Object ID:	11780	**ODOT District:**	12
Facility ID:	18003639	**Address:**	9500 EUCLID AVE
Incident ID:	N00003	**City:**	CLEVELAND
LTF:	1 SUS/CON from regulated UST	**County:**	CUY
Status:	RPT: a possible incident is reported	**ZIP:**	44195-5047
Facility Status:	Active	**Latitude DD Begin:**	41.50334
Data Date:	2014-11-10 14:15:06.177	**Longitude DD Begin:**	-81.62178
Current Fac Name:	CLEVELAND CLINIC FOUNDATION		

All Active-Inactive BUSTR Sites

S No:	8500	**Coordinator:**	Charles Zepp

DRAFT

Map Key	Number of Records	Direction	Distance (mi/ft)	Elev/Diff (ft)	Site	DB

Incident No:	183022500.0	**LTF:**	1 SUS/CON from regulated UST
Last Review Date:	11/17/2022	**Rating:**	14
Release Date:	2/2/1993	**Facility Name:**	CLEVELAND CLINIC FOUNDATION
Last Update:	Charles Zepp	**Facility Address:**	9500 EUCLID AVE
Last Update Date:	11/17/2022	**Facility City:**	CLEVELAND
Status:	RPT: a possible incident is reported	**Facility State:**	Ohio
Last Status Update:	5/30/2014	**County:**	Cuyahoga
Substatus:	Approved	**Facility ZIP:**	44195-5047
Priority:	1	**Facility Latitude:**	41.503341
Class:	B	**Facility Longitude:**	-81.621783
Rules:	2017		

20	3 of 14	SSE	0.49 / 2,574.90	679.67 / 13	CLEVELAND CLINIC FOUNDATION 9500 EUCLID AVE CLEVELAND OH 44195-5047	LUST

Release No:	18003639 - N00004	**Release No (Map):**	18003639-N00004
Facility Name:	CLEVELAND CLINIC FOUNDATION	**Fac Name (Map):**	CLEVELAND CLINIC FOUNDATION
Facility Address:	9500 EUCLID AVE	**Fac Address (Map):**	9500 EUCLID AVE
Facility City:	CLEVELAND	**Fac City (Map):**	CLEVELAND
Facility State:	Ohio	**Fac ZIP (Map):**	
Facility ZIP:	44195-5047	**County (Map):**	
County:	Cuyahoga	**Latitude (Map):**	41.50331
Facility Latitude:	41.503341	**Longitude (Map):**	-81.62133
Facility Longitude:	-81.621783	**Fac ID (BUSTR2):**	18003639
Release No (OTTER):	18003639-N00004	**IncidntID (BUSTR2):**	N00004
Fac Name (OTTER):	CLEVELAND CLINIC FOUNDATION	**Fac Name (BUSTR2):**	CLEVELAND CLINIC FOUNDATION
FacAddress (OTTER):	9500 EUCLID AVE	**Address (BUSTR2):**	9500 EUCLID AVE
Fac City (OTTER):	CLEVELAND	**City (BUSTR2):**	CLEVELAND
Fac State (OTTER):		**ZIP (BUSTR2):**	44195-5047
Fac ZIP (OTTER):	44195-5047	**County (BUSTR2):**	CUY
County (OTTER):	Cuyahoga	**Latitude (BUSTR2):**	41.50334
Latitude (OTTER):		**Longitude (BUSTR2):**	-81.62178
Longitude (OTTER):		**Release No (BUSTR):**	18003639-N00004
Fac Name (BUSTR):	CLEVELAND CLINIC FOUNDATION	**Fac Addr (BUSTR):**	9500 EUCLID AVE
Fac City (BUSTR):	CLEVELAND	**Fac State (BUSTR):**	OH
Fac ZIP (BUSTR):	44195-5047	**Fac County (BUSTR):**	Cuyahoga
Latitude (BUSTR):	41.503341	**Longitude (BUSTR):**	-81.621783

Facility (OTTER): 18003639 (CLEVELAND CLINIC FOUNDATION)

Data Source: Ohio Tank Tracking & Environmental Regulations (OTTER); Map Services Directory: BUSTR (MapServer): All Environmental (MAP); Facility Details with Active & Inactive Environmental Files (BUSTR); Map Services Directory: BUSTR - LUST Locations (BUSTR/OGRIP) (BUSTR2)

DRAFT

Facility Details with Active & Inactive Environmental Files (BUSTR)

Facility Status:	Inactive	**Date Last Change:**	6/8/2000
LTF Status:	6 Closure of regulated UST	**Review Date:**	07/11/2000
FR Status:	NFA: No Further Action	**Priority:**	3
Release Date:	06/05/2000	**Class:**	D

Class Description: A viable RP has been identified

Ohio Tank Tracking & Environmental Regulations (OTTER)

Old Incident ID:		**Date Reported:**	6/5/2000
Tank Status:	Both	**Owner Busi Name:**	CLEVELAND CLINIC POWER HOUSE

Facility: 18003639 (CLEVELAND CLINIC FOUNDATION)

Facility Link: https://apps.com.ohio.gov/fire/OTTER/Home/Index?ReturnUrl=%2ffire%2fOTTER%2fInquiry%2fInquiry#11849

Release Link: https://apps.com.ohio.gov/fire/OTTER/CorrectiveAction/ReleaseReport?releasesId=32582

Map Services Directory: BUSTR (MapServer): All Environmental (MAP)

Object ID:		**Long:**	-81.62133
FR Status:	NFA: No Further Action	**Match:**	Q80
Label:	18003639 - N00004 CLEVELAND CLINIC	**LOC QUAL:**	AI0

Map Key	Number of Records	Direction	Distance (mi/ft)	Elev/Diff (ft)	Site	DB

	FOUNDATION		
Release No:	18003639 - N00004	**Facility Z:**	
Date:	9/21/2020	**LOC CONF:**	2
Address Out:	9500 Euclid Ave	**Date Process:**	20200923
City Out:	Cleveland	**FID:**	
State Out:	OH	**X:**	-81.62133
ZIP Out:	44195-0002	**Y:**	41.50331
Lat:	41.50331		

Map Services Directory: BUSTR - LUST Locations (BUSTR2)

Object ID:	20966	**ODOT District:**	12
Facility ID:	18003639	**Address:**	9500 EUCLID AVE
Incident ID:	N00004	**City:**	CLEVELAND
LTF:	6 Closure of regulated UST	**County:**	CUY
Status:	NFA: No Further Action	**ZIP:**	44195-5047
Facility Status:	Inactive	**Latitude DD Begin:**	41.50334
Data Date:	2014-11-10 14:16:16.183	**Longitude DD Begin:**	-81.62178
Current Fac Name:	CLEVELAND CLINIC FOUNDATION		

All Active-Inactive BUSTR Sites

S No:	8501	**Coordinator:**	Charles Zepp
Incident No:		**LTF:**	6 Closure of regulated UST
Last Review Date:	7/11/2000 8:26:47 AM	**Rating:**	14
Release Date:	6/5/2000	**Facility Name:**	CLEVELAND CLINIC FOUNDATION
Last Update:		**Facility Address:**	9500 EUCLID AVE
Last Update Date:	4/28/2012	**Facility City:**	CLEVELAND
Status:	NFA: No Further Action	**Facility State:**	Ohio
Last Status Update:	6/8/2000	**County:**	Cuyahoga
Substatus:		**Facility ZIP:**	44195-5047
Priority:	3	**Facility Latitude:**	41.503341
Class:	D	**Facility Longitude:**	-81.621783
Rules:	1999		

Map Key	Number of Records	Direction	Distance (mi/ft)	Elev/Diff (ft)	Site	DB
20	4 of 14	SSE	0.49 / 2,574.90	679.67 / 13	CLEVELAND CLINIC FOUNDATION 9500 EUCLID AVE CLEVELAND OH 44195-5047	LUST

Release No:	18003639 - N00006	**Release No (Map):**	18003639-N00006
Facility Name:	CLEVELAND CLINIC FOUNDATION	**Fac Name (Map):**	CLEVELAND CLINIC FOUNDATION
Facility Address:	9500 EUCLID AVE	**Fac Address (Map):**	9500 EUCLID AVE
Facility City:	CLEVELAND	**Fac City (Map):**	CLEVELAND
Facility State:	Ohio	**Fac ZIP (Map):**	
Facility ZIP:	44195-5047	**County (Map):**	
County:	Cuyahoga	**Latitude (Map):**	41.50331
Facility Latitude:	41.503341	**Longitude (Map):**	-81.62133
Facility Longitude:	-81.621783	**Fac ID (BUSTR2):**	18003639
Release No (OTTER):	18003639-N00006	**IncidntID (BUSTR2):**	N00006
Fac Name (OTTER):	CLEVELAND CLINIC FOUNDATION	**Fac Name (BUSTR2):**	CLEVELAND CLINIC FOUNDATION
FacAddress (OTTER):	9500 EUCLID AVE	**Address (BUSTR2):**	9500 EUCLID AVE
Fac City (OTTER):	CLEVELAND	**City (BUSTR2):**	CLEVELAND
Fac State (OTTER):		**ZIP (BUSTR2):**	44195-5047
Fac ZIP (OTTER):	44195-5047	**County (BUSTR2):**	CUY
County (OTTER):	Cuyahoga	**Latitude (BUSTR2):**	41.50334
Latitude (OTTER):		**Longitude (BUSTR2):**	-81.62178
Longitude (OTTER):		**Release No (BUSTR):**	18003639-N00006
Fac Name (BUSTR):	CLEVELAND CLINIC FOUNDATION	**Fac Addr (BUSTR):**	9500 EUCLID AVE
Fac City (BUSTR):	CLEVELAND	**Fac State (BUSTR):**	OH
Fac ZIP (BUSTR):	44195-5047	**Fac County (BUSTR):**	Cuyahoga
Latitude (BUSTR):	41.503341	**Longitude (BUSTR):**	-81.621783

Facility (OTTER): 18003639 (CLEVELAND CLINIC FOUNDATION)

Data Source: Ohio Tank Tracking & Environmental Regulations (OTTER); Map Services Directory: BUSTR (MapServer): All Environmental (MAP); Facility Details with Active & Inactive Environmental Files (BUSTR); Map Services Directory: BUSTR - LUST Locations (BUSTR/OGRIP) (BUSTR2)

DRAFT

Facility Details with Active & Inactive Environmental Files (BUSTR)

Facility Status:	Inactive	***Date Last Change:***	6/12/2000
LTF Status:	6 Closure of regulated UST	***Review Date:***	06/12/2000
FR Status:	NFA: No Further Action	***Priority:***	2
Release Date:	06/05/2000	***Class:***	D
Class Description:	A viable RP has been identified		

Ohio Tank Tracking & Environmental Regulations (OTTER)

Old Incident ID:	180187902.0	***Date Reported:***	6/5/2000
Tank Status:	Both	***Owner Busi Name:***	CLEVELAND CLINIC POWER HOUSE
Facility:	18003639 (CLEVELAND CLINIC FOUNDATION)		
Facility Link:	https://apps.com.ohio.gov/fire/OTTER/Home/Index?ReturnUrl=%2ffire%2fOTTER%2fInquiry%2fInquiry#11849		
Release Link:	https://apps.com.ohio.gov/fire/OTTER/CorrectiveAction/ReleaseReport?releasesId=32584		

Map Services Directory: BUSTR (MapServer): All Environmental (MAP)

Object ID:		***Long:***	-81.62133
FR Status:	NFA: No Further Action	***Match:***	Q80
Label:	18003639 - N00006 CLEVELAND CLINIC FOUNDATION	***LOC QUAL:***	AI0
Release No:	18003639 - N00006	***Facility Z:***	
Date:	9/21/2020	***LOC CONF:***	2
Address Out:	9500 Euclid Ave	***Date Process:***	20200923
City Out:	Cleveland	***FID:***	
State Out:	OH	***X:***	-81.62133
ZIP Out:	44195-0002	***Y:***	41.50331
Lat:	41.50331		

Map Services Directory: BUSTR - LUST Locations (BUSTR2)

Object ID:	20967	***ODOT District:***	12
Facility ID:	18003639	***Address:***	9500 EUCLID AVE
Incident ID:	N00006	***City:***	CLEVELAND
LTF:	6 Closure of regulated UST	***County:***	CUY
Status:	NFA: No Further Action	***ZIP:***	44195-5047
Facility Status:	Inactive	***Latitude DD Begin:***	41.50334
Data Date:	2014-11-10 14:16:16.183	***Longitude DD Begin:***	-81.62178
Current Fac Name:	CLEVELAND CLINIC FOUNDATION		

All Active-Inactive BUSTR Sites

S No:	8503	***Coordinator:***	Charles Zepp
Incident No:	180187902.0	***LTF:***	6 Closure of regulated UST
Last Review Date:	6/12/2000	***Rating:***	14
Release Date:	6/5/2000	***Facility Name:***	CLEVELAND CLINIC FOUNDATION
Last Update:	Charles Zepp	***Facility Address:***	9500 EUCLID AVE
Last Update Date:	8/8/2022	***Facility City:***	CLEVELAND
Status:	NFA: No Further Action	***Facility State:***	Ohio
Last Status Update:	6/12/2000	***County:***	Cuyahoga
Substatus:	Approved	***Facility ZIP:***	44195-5047
Priority:	2	***Facility Latitude:***	41.503341
Class:	D	***Facility Longitude:***	-81.621783
Rules:	1999		

20	***5 of 14***	***SSE***	***0.49 / 2,574.90***	***679.67 / 13***	***CLEVELAND CLINIC FOUNDATION 9500 EUCLID AVE CLEVELAND OH 44195-5047***	***LUST***

Release No:	18003639 - N00007	**Release No (Map):**	18003639-N00007
Facility Name:	CLEVELAND CLINIC FOUNDATION	**Fac Name (Map):**	CLEVELAND CLINIC FOUNDATION
Facility Address:	9500 EUCLID AVE	**Fac Address (Map):**	9500 EUCLID AVE
Facility City:	CLEVELAND	**Fac City (Map):**	CLEVELAND
Facility State:	Ohio	**Fac ZIP (Map):**	
Facility ZIP:	44195-5047	**County (Map):**	
County:	Cuyahoga	**Latitude (Map):**	41.50331
Facility Latitude:	41.503341	**Longitude (Map):**	-81.62133
Facility Longitude:	-81.621783	**Fac ID (BUSTR2):**	18003639
Release No (OTTER):	18003639-N00007	**IncidntID (BUSTR2):**	N00007
Fac Name (OTTER):	CLEVELAND CLINIC FOUNDATION	**Fac Name (BUSTR2):**	CLEVELAND CLINIC FOUNDATION
FacAddress (OTTER):	9500 EUCLID AVE	**Address (BUSTR2):**	9500 EUCLID AVE
Fac City (OTTER):	CLEVELAND	**City (BUSTR2):**	CLEVELAND
Fac State (OTTER):		**ZIP (BUSTR2):**	44195-5047
Fac ZIP (OTTER):	44195-5047	**County (BUSTR2):**	CUY
County (OTTER):	Cuyahoga	**Latitude (BUSTR2):**	41.50334
Latitude (OTTER):		**Longitude (BUSTR2):**	-81.62178
Longitude (OTTER):		**Release No (BUSTR):**	18003639-N00007
Fac Name (BUSTR):	CLEVELAND CLINIC FOUNDATION	**Fac Addr (BUSTR):**	9500 EUCLID AVE
Fac City (BUSTR):	CLEVELAND	**Fac State (BUSTR):**	OH
Fac ZIP (BUSTR):	44195-5047	**Fac County (BUSTR):**	Cuyahoga
Latitude (BUSTR):	41.503341	**Longitude (BUSTR):**	-81.621783

Facility (OTTER): 18003639 (CLEVELAND CLINIC FOUNDATION)

Data Source: Ohio Tank Tracking & Environmental Regulations (OTTER); Map Services Directory: BUSTR (MapServer): All Environmental (MAP); Facility Details with Active & Inactive Environmental Files (BUSTR); Map Services Directory: BUSTR - LUST Locations (BUSTR/OGRIP) (BUSTR2)

Facility Details with Active & Inactive Environmental Files (BUSTR)

Facility Status:	Inactive	**Date Last Change:**	10/13/2011
LTF Status:	6 Closure of regulated UST	**Review Date:**	10/13/2011
FR Status:	NFA: No Further Action	**Priority:**	
Release Date:	06/08/2005	**Class:**	D

Class Description: A viable RP has been identified

Ohio Tank Tracking & Environmental Regulations (OTTER)

Old Incident ID:		**Date Reported:**	6/8/2005
Tank Status:	Both	**Owner Busi Name:**	CLEVELAND CLINIC POWER HOUSE

Facility: 18003639 (CLEVELAND CLINIC FOUNDATION)

Facility Link: https://apps.com.ohio.gov/fire/OTTER/Home/Index?ReturnUrl=%2ffire%2fOTTER%2fInquiry%2fInquiry#11849

Release Link: https://apps.com.ohio.gov/fire/OTTER/CorrectiveAction/ReleaseReport?releasesId=32585

Map Services Directory: BUSTR (MapServer): All Environmental (MAP)

Object ID:		**Long:**	-81.62133
FR Status:	NFA: No Further Action	**Match:**	Q80
Label:	18003639 - N00007 CLEVELAND CLINIC FOUNDATION	**LOC QUAL:**	AI0
Release No:	18003639 - N00007	**Facility Z:**	
Date:	9/21/2020	**LOC CONF:**	2
Address Out:	9500 Euclid Ave	**Date Process:**	20200923
City Out:	Cleveland	**FID:**	
State Out:	OH	**X:**	-81.62133
ZIP Out:	44195-0002	**Y:**	41.50331
Lat:	41.50331		

Map Services Directory: BUSTR - LUST Locations (BUSTR2)

Object ID:	20968	**ODOT District:**	12
Facility ID:	18003639	**Address:**	9500 EUCLID AVE
Incident ID:	N00007	**City:**	CLEVELAND
LTF:	6 Closure of regulated UST	**County:**	CUY
Status:	NFA: No Further Action	**ZIP:**	44195-5047

DRAFT

Facility Status:	Inactive	**Latitude DD Begin:**	41.50334
Data Date:	2014-11-10 14:16:16.183	**Longitude DD Begin:**	-81.62178
Current Fac Name:	CLEVELAND CLINIC FOUNDATION		

All Active-Inactive BUSTR Sites

S No:	8504	**Coordinator:**	Charles Zepp
Incident No:		**LTF:**	6 Closure of regulated UST
Last Review Date:	10/13/2011	**Rating:**	14
Release Date:	6/8/2005	**Facility Name:**	CLEVELAND CLINIC FOUNDATION
Last Update:	Charles Zepp	**Facility Address:**	9500 EUCLID AVE
Last Update Date:	7/13/2020	**Facility City:**	CLEVELAND
Status:	NFA: No Further Action	**Facility State:**	Ohio
Last Status Update:	10/13/2011	**County:**	Cuyahoga
Substatus:		**Facility ZIP:**	44195-5047
Priority:		**Facility Latitude:**	41.503341
Class:	D	**Facility Longitude:**	-81.621783
Rules:	1999		

20	6 of 14	SSE	0.49 / 2,574.90	679.67 / 13	CLEVELAND CLINIC FOUNDATION 9500 EUCLID AVE CLEVELAND OH 44195-5047	DELISTED LST

Delisted Regulated and Non-Regulated Leaking Underground Storage Tanks (LUST)

Incident No:	180187900.0	**Class:**	D
Release No:	18003639 - N00001	**Class Desc:**	A viable RP has been identified
Status:	RPT: a possible incident is reported	**Rules:**	1992
Sub Status:	Approved	**Coordinator:**	Charles Zepp
Release Date:	8/16/1990	**County:**	Cuyahoga
LTF:	2 SUS/CON from non-regulated UST	**Facility Latitude:**	41.503341
Last Update:	Charles Zepp	**Facility Longitude:**	-81.621783
Last Update Date:	4/4/2019	**Original Source:**	NLUT
Last Status Update:	1/25/2008	**Record Date:**	09-OCT-2019
Priority:	1		

20	7 of 14	SSE	0.49 / 2,574.90	679.67 / 13	CLEVELAND CLINIC FOUNDATION 9500 EUCLID AVE CLEVELAND OH 44195-5047	DELISTED LST

Delisted Petroleum Release List

Incident No:		**Priority:**	2
S. No:	1349	**Class Code:**	E
Release No:	18003639 - N00002	**Class Desc:**	Referred to enforcement
Release Date:	02/20/1997	**Rules:**	2005
Release Status:		**Coordinator:**	Charles Zepp
Facility Status:		**Rating:**	14
Sub Status:	Required	**County:**	Cuyahoga
LTF Status:	1 SUS/CON from regulated UST	**Facility Latitude:**	
FR Status:	SCK: Site Check	**Facility Longitude:**	
Last Update:	David Sauer	**Source Name(s):**	
Last Update Date:	07-AUG-13	**Source List:**	
Last Status Update:	08/09/2012	**Original Source:**	NLUT
Review Date:		**Record Date:**	Up to Aug 2013
Date Unknown:	08/05/2013		

20	8 of 14	SSE	0.49 / 2,574.90	679.67 / 13	CLEVELAND CLINIC FOUNDATION	DELISTED LST

DRAFT

Map Key	Number of Records	Direction	Distance (mi/ft)	Elev/Diff (ft)	Site	DB
					9500 EUCLID AVE CLEVELAND OH 44195-5047	

Delisted Regulated and Non-Regulated Leaking Underground Storage Tanks (LUST)

Incident No:	183022500.0	**Class:**	A
Release No:	18003639 - N00003	**Class Desc:**	A Responsible Party (RP) for the release has not yet been determined
Status:	RPT: a possible incident is reported	**Rules:**	2017
Sub Status:	Approved	**Coordinator:**	Charles Zepp
Release Date:	2/2/1993	**County:**	Cuyahoga
LTF:	1 SUS/CON from regulated UST	**Facility Latitude:**	41.503341
Last Update:	Charles Zepp	**Facility Longitude:**	-81.621783
Last Update Date:	12/24/2018	**Original Source:**	NLUT
Last Status Update:	5/30/2014	**Record Date:**	14-JAN-2019
Priority:	1		

20	9 of 14	SSE	0.49 / 2,574.90	679.67 / 13	CLEVELAND CLINIC FOUNDATION 9500 EUCLID AVE CLEVELAND OH 44195-5047	DELISTED LST

Delisted Regulated and Non-Regulated Leaking Underground Storage Tanks (LUST)

Incident No:		**Class:**	A
Release No:	18003639 - N00005	**Class Desc:**	A Responsible Party (RP) for the release has not yet been determined
Status:	CLO: Closure	**Rules:**	1999
Sub Status:	Submitted	**Coordinator:**	Charles Zepp
Release Date:	10/30/2000	**County:**	Cuyahoga
LTF:	2 SUS/CON from non-regulated UST	**Facility Latitude:**	41.503341
Last Update:	Charles Zepp	**Facility Longitude:**	-81.621783
Last Update Date:	4/4/2019	**Original Source:**	NLUT
Last Status Update:	11/1/2000	**Record Date:**	09-OCT-2019
Priority:	2		

20	10 of 14	SSE	0.49 / 2,574.90	679.67 / 13	CLEVELAND CLINIC FOUNDATION 9500 EUCLID AVE CLEVELAND OH 44195-5047	LUST

Release No:	18003639 - N00008	**Release No (Map):**	18003639-N00008
Facility Name:	CLEVELAND CLINIC FOUNDATION	**Fac Name (Map):**	CLEVELAND CLINIC FOUNDATION
Facility Address:	9500 EUCLID AVE	**Fac Address (Map):**	9500 EUCLID AVE
Facility City:	CLEVELAND	**Fac City (Map):**	CLEVELAND
Facility State:	Ohio	**Fac ZIP (Map):**	
Facility ZIP:	44195-5047	**County (Map):**	
County:	Cuyahoga	**Latitude (Map):**	41.50331
Facility Latitude:	41.503341	**Longitude (Map):**	-81.62133
Facility Longitude:	-81.621783	**Fac ID (BUSTR2):**	18003639
Release No (OTTER):	18003639-N00008	**IncidntID (BUSTR2):**	N00008
Fac Name (OTTER):	CLEVELAND CLINIC FOUNDATION	**Fac Name (BUSTR2):**	CLEVELAND CLINIC FOUNDATION
FacAddress (OTTER):	9500 EUCLID AVE	**Address (BUSTR2):**	9500 EUCLID AVE
Fac City (OTTER):	CLEVELAND	**City (BUSTR2):**	CLEVELAND
Fac State (OTTER):		**ZIP (BUSTR2):**	44195-5047
Fac ZIP (OTTER):	44195-5047	**County (BUSTR2):**	CUY
County (OTTER):	Cuyahoga	**Latitude (BUSTR2):**	41.50334
Latitude (OTTER):		**Longitude (BUSTR2):**	-81.62178
Longitude (OTTER):		**Release No (BUSTR):**	18003639-N00008
Fac Name (BUSTR):	CLEVELAND CLINIC FOUNDATION	**Fac Addr (BUSTR):**	9500 EUCLID AVE
Fac City (BUSTR):	CLEVELAND	**Fac State (BUSTR):**	OH
Fac ZIP (BUSTR):	44195-5047	**Fac County (BUSTR):**	Cuyahoga
Latitude (BUSTR):	41.503341	**Longitude (BUSTR):**	-81.621783

DRAFT

Facility (OTTER): 18003639 (CLEVELAND CLINIC FOUNDATION)
Data Source: Ohio Tank Tracking & Environmental Regulations (OTTER); Map Services Directory: BUSTR (MapServer): All Environmental (MAP); Facility Details with Active & Inactive Environmental Files (BUSTR); Map Services Directory: BUSTR - LUST Locations (BUSTR/OGRIP) (BUSTR2)

Facility Details with Active & Inactive Environmental Files (BUSTR)

Facility Status:	Inactive	**Date Last Change:**	10/27/2014
LTF Status:	1 SUS/CON from regulated UST	**Review Date:**	08/27/2014
FR Status:	NFA: No Further Action	**Priority:**	2
Release Date:	08/14/2014	**Class:**	D
Class Description:	A viable RP has been identified		

Ohio Tank Tracking & Environmental Regulations (OTTER)

Old Incident ID:		**Date Reported:**	8/14/2014
Tank Status:	Both	**Owner Busi Name:**	CLEVELAND CLINIC POWER HOUSE
Facility:	18003639 (CLEVELAND CLINIC FOUNDATION)		
Facility Link:	https://apps.com.ohio.gov/fire/OTTER/Home/Index?ReturnUrl=%2ffire%2fOTTER%2fInquiry%2fInquiry#11849		
Release Link:	https://apps.com.ohio.gov/fire/OTTER/CorrectiveAction/ReleaseReport?releasesId=37359		

Map Services Directory: BUSTR (MapServer): All Environmental (MAP)

Object ID:		**Long:**	-81.62133
FR Status:	NFA: No Further Action	**Match:**	Q80
Label:	18003639 - N00008 CLEVELAND CLINIC FOUNDATION	**LOC QUAL:**	AI0
Release No:	18003639 - N00008	**Facility Z:**	
Date:	9/21/2020	**LOC CONF:**	2
Address Out:	9500 Euclid Ave	**Date Process:**	20200923
City Out:	Cleveland	**FID:**	
State Out:	OH	**X:**	-81.62133
ZIP Out:	44195-0002	**Y:**	41.50331
Lat:	41.50331		

Map Services Directory: BUSTR - LUST Locations (BUSTR2)

Object ID:	11781	**ODOT District:**	12
Facility ID:	18003639	**Address:**	9500 EUCLID AVE
Incident ID:	N00008	**City:**	CLEVELAND
LTF:	1 SUS/CON from regulated UST	**County:**	CUY
Status:	SUS: a suspected release or source is identified	**ZIP:**	44195-5047
Facility Status:	Active	**Latitude DD Begin:**	41.50334
Data Date:	2014-11-10 14:15:06.177	**Longitude DD Begin:**	-81.62178
Current Fac Name:	CLEVELAND CLINIC FOUNDATION		

All Active-Inactive BUSTR Sites

S No:	8505	**Coordinator:**	Charles Zepp
Incident No:		**LTF:**	1 SUS/CON from regulated UST
Last Review Date:	8/27/2014	**Rating:**	14
Release Date:	8/14/2014	**Facility Name:**	CLEVELAND CLINIC FOUNDATION
Last Update:	Charles Zepp	**Facility Address:**	9500 EUCLID AVE
Last Update Date:	4/4/2019	**Facility City:**	CLEVELAND
Status:	NFA: No Further Action	**Facility State:**	Ohio
Last Status Update:	10/27/2014	**County:**	Cuyahoga
Substatus:	Approved	**Facility ZIP:**	44195-5047
Priority:	2	**Facility Latitude:**	41.503341
Class:	D	**Facility Longitude:**	-81.621783
Rules:	2012		

DRAFT

Map Key	Number of Records	Direction	Distance (mi/ft)	Elev/Diff (ft)	Site	DB
20	11 of 14	SSE	0.49 / 2,574.90	679.67 / 13	CLEVELAND CLINIC FOUNDATION 9500 EUCLID AVE CLEVELAND OH 44195-5047	DELISTED LST

Delisted Regulated and Non-Regulated Leaking Underground Storage Tanks (LUST)

Incident No:		**Class:**	A
Release No:	18003639 - N00009	**Class Desc:**	A Responsible Party (RP) for the release has not yet been determined
Status:	T1S: Tier 1 Source Investigation	**Rules:**	2017
Sub Status:	Required	**Coordinator:**	Charles Zepp
Release Date:	11/18/1996	**County:**	Cuyahoga
LTF:	1 SUS/CON from regulated UST	**Facility Latitude:**	41.503341
Last Update:	Charles Zepp	**Facility Longitude:**	-81.621783
Last Update Date:	4/4/2019	**Original Source:**	NLUT
Last Status Update:	4/4/2019	**Record Date:**	10-APR-2019
Priority:			

Map Key	Number of Records	Direction	Distance (mi/ft)	Elev/Diff (ft)	Site	DB
20	12 of 14	SSE	0.49 / 2,574.90	679.67 / 13	CLEVELAND CLINIC FOUNDATION 9500 EUCLID AVE CLEVELAND OH 44195-5047	LUST

Release No:	18003639 - N00009	**Release No (Map):**	18003639-N00009
Facility Name:	CLEVELAND CLINIC FOUNDATION	**Fac Name (Map):**	CLEVELAND CLINIC FOUNDATION
Facility Address:	9500 EUCLID AVE	**Fac Address (Map):**	9500 EUCLID AVE
Facility City:	CLEVELAND	**Fac City (Map):**	CLEVELAND
Facility State:	Ohio	**Fac ZIP (Map):**	
Facility ZIP:	44195-5047	**County (Map):**	
County:	Cuyahoga	**Latitude (Map):**	41.50331
Facility Latitude:	41.503341	**Longitude (Map):**	-81.62133
Facility Longitude:	-81.621783	**Fac ID (BUSTR2):**	
Release No (OTTER):	18003639-N00009	**IncidntID (BUSTR2):**	
Fac Name (OTTER):	CLEVELAND CLINIC FOUNDATION	**Fac Name (BUSTR2):**	
FacAddress (OTTER):	9500 EUCLID AVE	**Address (BUSTR2):**	
Fac City (OTTER):	CLEVELAND	**City (BUSTR2):**	
Fac State (OTTER):		**ZIP (BUSTR2):**	
Fac ZIP (OTTER):	44195-5047	**County (BUSTR2):**	
County (OTTER):	Cuyahoga	**Latitude (BUSTR2):**	
Latitude (OTTER):		**Longitude (BUSTR2):**	
Longitude (OTTER):		**Release No (BUSTR):**	18003639-N00009
Fac Name (BUSTR):	CLEVELAND CLINIC FOUNDATION	**Fac Addr (BUSTR):**	9500 EUCLID AVE
Fac City (BUSTR):	CLEVELAND	**Fac State (BUSTR):**	OH
Fac ZIP (BUSTR):	44195-5047	**Fac County (BUSTR):**	Cuyahoga
Latitude (BUSTR):	41.503341	**Longitude (BUSTR):**	-81.621783

Facility (OTTER): 18003639 (CLEVELAND CLINIC FOUNDATION)

Data Source: Ohio Tank Tracking & Environmental Regulations (OTTER); Map Services Directory: BUSTR (MapServer): All Environmental (MAP); Facility Details with Active & Inactive Environmental Files (BUSTR)

Facility Details with Active & Inactive Environmental Files (BUSTR)

Facility Status:	Active	**Date Last Change:**	4/4/2019
LTF Status:	1 SUS/CON from regulated UST	**Review Date:**	11/16/2022
FR Status:	T1S: Tier 1 Source Investigation	**Priority:**	2
Release Date:	11/18/1996	**Class:**	A

Class Description: A Responsible Party (RP) for the release has not yet been determined

Ohio Tank Tracking & Environmental Regulations (OTTER)

Old Incident ID:		**Date Reported:**	11/18/1996
Tank Status:	Both	**Owner Busi Name:**	CLEVELAND CLINIC POWER HOUSE

Facility: 18003639 (CLEVELAND CLINIC FOUNDATION)

Facility Link: https://apps.com.ohio.gov/fire/OTTER/Home/Index?ReturnUrl=%2ffire%2fOTTER%2fInquiry%2fInquiry#11849

DRAFT

Release Link: https://apps.com.ohio.gov/fire/OTTER/CorrectiveAction/ReleaseReport?releasesId=40256

Map Services Directory: BUSTR (MapServer): All Environmental (MAP)

Object ID:		**Long:**	-81.62133
FR Status:	T1S: Tier 1 Source Investigation	**Match:**	Q80
Label:	18003639 - N00009 CLEVELAND CLINIC FOUNDATION	**LOC QUAL:**	AI0
Release No:	18003639 - N00009	**Facility Z:**	
Date:	9/21/2020	**LOC CONF:**	2
Address Out:	9500 Euclid Ave	**Date Process:**	20200923
City Out:	Cleveland	**FID:**	
State Out:	OH	**X:**	-81.62133
ZIP Out:	44195-0002	**Y:**	41.50331
Lat:	41.50331		

All Active-Inactive BUSTR Sites

S No:	8506	**Coordinator:**	Charles Zepp
Incident No:		**LTF:**	1 SUS/CON from regulated UST
Last Review Date:	11/16/2022	**Rating:**	14
Release Date:	11/18/1996	**Facility Name:**	CLEVELAND CLINIC FOUNDATION
Last Update:	Charles Zepp	**Facility Address:**	9500 EUCLID AVE
Last Update Date:	11/16/2022	**Facility City:**	CLEVELAND
Status:	T1S: Tier 1 Source Investigation	**Facility State:**	Ohio
Last Status Update:	4/4/2019	**County:**	Cuyahoga
Substatus:	Required	**Facility ZIP:**	44195-5047
Priority:	2	**Facility Latitude:**	41.503341
Class:	A	**Facility Longitude:**	-81.621783
Rules:	2017		

20	*13 of 14*	*SSE*	*0.49 / 2,574.90*	*679.67 / 13*	***CLEVELAND CLINIC FOUNDATION 9500 EUCLID AVE CLEVELAND OH***	***LUST***

Release No:	18003639 - N00001	**Release No (Map):**	18003639-N00001
Facility Name:	CLEVELAND CLINIC FOUNDATION	**Fac Name (Map):**	CLEVELAND CLINIC FOUNDATION
Facility Address:	9500 EUCLID AVE	**Fac Address (Map):**	9500 EUCLID AVE
Facility City:	CLEVELAND	**Fac City (Map):**	CLEVELAND
Facility State:	Ohio	**Fac ZIP (Map):**	
Facility ZIP:	44195-5047	**County (Map):**	
County:	Cuyahoga	**Latitude (Map):**	41.50331
Facility Latitude:	41.503341	**Longitude (Map):**	-81.62133
Facility Longitude:	-81.621783	**Fac ID (BUSTR2):**	
Release No (OTTER):		**IncidntID (BUSTR2):**	
Fac Name (OTTER):		**Fac Name (BUSTR2):**	
FacAddress (OTTER):		**Address (BUSTR2):**	
Fac City (OTTER):		**City (BUSTR2):**	
Fac State (OTTER):		**ZIP (BUSTR2):**	
Fac ZIP (OTTER):		**County (BUSTR2):**	
County (OTTER):		**Latitude (BUSTR2):**	
Latitude (OTTER):		**Longitude (BUSTR2):**	
Longitude (OTTER):		**Release No (BUSTR):**	
Fac Name (BUSTR):		**Fac Addr (BUSTR):**	
Fac City (BUSTR):		**Fac State (BUSTR):**	
Fac ZIP (BUSTR):		**Fac County (BUSTR):**	
Latitude (BUSTR):		**Longitude (BUSTR):**	
Facility (OTTER):			
Data Source:	Map Services Directory: BUSTR (MapServer): All Environmental (MAP)		

Map Services Directory: BUSTR (MapServer): All Environmental (MAP)

Object ID:		**Long:**	-81.62133
FR Status:	RPT: a possible incident is reported	**Match:**	Q80

DRAFT

Map Key	Number of Records	Direction	Distance (mi/ft)	Elev/Diff (ft)	Site	DB

Label:	18003639 - N00001 CLEVELAND CLINIC FOUNDATION	**LOC QUAL:**	AI0
Release No:	18003639 - N00001	**Facility Z:**	
Date:	9/21/2020	**LOC CONF:**	2
Address Out:	9500 Euclid Ave	**Date Process:**	20200923
City Out:	Cleveland	**FID:**	
State Out:	OH	**X:**	-81.62133
ZIP Out:	44195-0002	**Y:**	41.50331
Lat:	41.50331		

All Active-Inactive BUSTR Sites

S No:	8498	**Coordinator:**	Charles Zepp
Incident No:	180187900.0	**LTF:**	2 SUS/CON from non-regulated UST
Last Review Date:	10/24/2016	**Rating:**	0
Release Date:	8/16/1990	**Facility Name:**	CLEVELAND CLINIC FOUNDATION
Last Update:	Charles Zepp	**Facility Address:**	9500 EUCLID AVE
Last Update Date:	4/4/2019	**Facility City:**	CLEVELAND
Status:	RPT: a possible incident is reported	**Facility State:**	Ohio
Last Status Update:	1/25/2008	**County:**	Cuyahoga
Substatus:	Approved	**Facility ZIP:**	44195-5047
Priority:	1	**Facility Latitude:**	41.503341
Class:	D	**Facility Longitude:**	-81.621783
Rules:	1992		

20	14 of 14	SSE	0.49 / 2,574.90	679.67 / 13	CLEVELAND CLINIC FOUNDATION 9500 EUCLID AVE CLEVELAND OH	LUST

Release No:	18003639 - N00005	**Release No (Map):**	18003639-N00005
Facility Name:	CLEVELAND CLINIC FOUNDATION	**Fac Name (Map):**	CLEVELAND CLINIC FOUNDATION
Facility Address:	9500 EUCLID AVE	**Fac Address (Map):**	9500 EUCLID AVE
Facility City:	CLEVELAND	**Fac City (Map):**	CLEVELAND
Facility State:	Ohio	**Fac ZIP (Map):**	
Facility ZIP:	44195-5047	**County (Map):**	
County:	Cuyahoga	**Latitude (Map):**	41.50331
Facility Latitude:	41.503341	**Longitude (Map):**	-81.62133
Facility Longitude:	-81.621783	**Fac ID (BUSTR2):**	
Release No (OTTER):		**IncidntID (BUSTR2):**	
Fac Name (OTTER):		**Fac Name (BUSTR2):**	
FacAddress (OTTER):		**Address (BUSTR2):**	
Fac City (OTTER):		**City (BUSTR2):**	
Fac State (OTTER):		**ZIP (BUSTR2):**	
Fac ZIP (OTTER):		**County (BUSTR2):**	
County (OTTER):		**Latitude (BUSTR2):**	
Latitude (OTTER):		**Longitude (BUSTR2):**	
Longitude (OTTER):		**Release No (BUSTR):**	
Fac Name (BUSTR):		**Fac Addr (BUSTR):**	
Fac City (BUSTR):		**Fac State (BUSTR):**	
Fac ZIP (BUSTR):		**Fac County (BUSTR):**	
Latitude (BUSTR):		**Longitude (BUSTR):**	
Facility (OTTER):			
Data Source:	Map Services Directory: BUSTR (MapServer): All Environmental (MAP)		

Map Services Directory: BUSTR (MapServer): All Environmental (MAP)

Object ID:		**Long:**	-81.62133
FR Status:	CLO: Closure	**Match:**	Q80
Label:	18003639 - N00005 CLEVELAND CLINIC FOUNDATION	**LOC QUAL:**	AI0
Release No:	18003639 - N00005	**Facility Z:**	
Date:	9/21/2020	**LOC CONF:**	2
Address Out:	9500 Euclid Ave	**Date Process:**	20200923
City Out:	Cleveland	**FID:**	
State Out:	OH	**X:**	-81.62133

DRAFT

Map Key	Number of Records	Direction	Distance (mi/ft)	Elev/Diff (ft)	Site	DB

ZIP Out:	44195-0002	**Y:**	41.50331
Lat:	41.50331		

All Active-Inactive BUSTR Sites

S No:	8502	**Coordinator:**	Charles Zepp
Incident No:		**LTF:**	2 SUS/CON from non-regulated UST
Last Review Date:	10/25/2016	**Rating:**	0
Release Date:	10/30/2000	**Facility Name:**	CLEVELAND CLINIC FOUNDATION
Last Update:	Charles Zepp	**Facility Address:**	9500 EUCLID AVE
Last Update Date:	7/13/2020	**Facility City:**	CLEVELAND
Status:	CLO: Closure	**Facility State:**	Ohio
Last Status Update:	11/1/2000	**County:**	Cuyahoga
Substatus:	Submitted	**Facility ZIP:**	44195-5047
Priority:	2	**Facility Latitude:**	41.503341
Class:	A	**Facility Longitude:**	-81.621783
Rules:	1999		

21	1 of 1	WSW	0.52 / 2,770.59	670.84 / 4	**Church Square Property USD, Cleveland** **7909-8101 Euclid Ave** **Cleveland OH 44114-3485**	DERR

DERR ID:	218002190	**County:**	Cuyahoga
CERCLIS ID:		**District:**	NEDO
Program:		**Latitude:**	41.5048119011
Program Desc:		**Longitude:**	-81.6324779774
Address (REST):	7909-8101 Euclid Ave	**Cerclis iID (REST):**	
City (REST):	Cleveland	**OepaDstrct (REST):**	NEDO
Zip (REST):	44114-3485	**Activity (REST):**	
County (REST):	Cuyahoga	**DERR ID (REST):**	218002190
LatDd Begin (REST):	41.5048119	**LonDd Begin (REST):**	-81.63247798
Source:	Ohio EPA: DERR Database; REST Services Directory: DERR Database (OEPA-DERR)		
Name (REST):	Church Square Property USD, Cleveland		

REST Services Directory: DERR Database (OEPA-DERR)

Cerclis ID:		**Address:**	7909-8101 Euclid Ave
Alias:		**City:**	Cleveland
Activity:		**Zip:**	44114-3485
ODoT District:	12	**Latitude DD Begin:**	41.5048119
OEPA District:	NEDO	**Longitude DD Begin:**	-81.63247798
County:	Cuyahoga		
Name:	Church Square Property USD, Cleveland		

22	1 of 1	SSW	0.62 / 3,292.14	670.80 / 4	**Swift Cleaners Former Carnegie Ave Cleveland** **8220 Carnegie Ave** **Cleveland OH 44103-**	DERR

DERR ID:	218002847	**County:**	Cuyahoga
CERCLIS ID:		**District:**	NEDO
Program:	VAP	**Latitude:**	
Program Desc:	Voluntary Action Program	**Longitude:**	
Address (REST):	8220 Carnegie Ave	**Cerclis iID (REST):**	
City (REST):	Cleveland	**OepaDstrct (REST):**	NEDO
Zip (REST):	44103-	**Activity (REST):**	VAP
County (REST):	Cuyahoga	**DERR ID (REST):**	218002847
LatDd Begin (REST):	41.5012722	**LonDd Begin (REST):**	-81.6303934
Source:	Ohio EPA: DERR Database; REST Services Directory: DERR Database (OEPA-DERR)		
Name (REST):	Swift Cleaners Former Carnegie Ave Cleveland		

REST Services Directory: DERR Database (OEPA-DERR)

DRAFT

Map Key	Number of Records	Direction	Distance (mi/ft)	Elev/Diff (ft)	Site	DB

Cerclis ID:		**Address:**	8220 Carnegie Ave
Alias:		**City:**	Cleveland
Activity:	VAP	**Zip:**	44103-
ODoT District:	12	**Latitude DD Begin:**	41.5012722
OEPA District:	NEDO	**Longitude DD Begin:**	-81.6303934
County:	Cuyahoga		
Name:	Swift Cleaners Former Carnegie Ave Cleveland		

23	1 of 1	ESE	0.67 / 3,545.15	680.36 / 14	**Fenway Manor Apartments, Cleveland** **1986 Stokes Blvd** **Cleveland OH 44106-**	DERR

DERR ID:	218003394	**County:**	Cuyahoga
CERCLIS ID:		**District:**	NEDO
Program:	VAP	**Latitude:**	
Program Desc:	Voluntary Action Program	**Longitude:**	
Address (REST):		**Cerclis iID (REST):**	
City (REST):		**OepaDstrct (REST):**	
Zip (REST):		**Activity (REST):**	
County (REST):		**DERR ID (REST):**	
LatDd Begin (REST):		**LonDd Begin (REST):**	
Source:	Ohio EPA: DERR Database		
Name (REST):			

24	1 of 1	ESE	0.69 / 3,622.10	680.34 / 14	**Fairfax Neighborhood USD, Cleveland** **Chester/E107 St/Norflk So RR/E79 St** **Cleveland OH 44106**	DERR

DERR ID:	218002263	**County:**	Cuyahoga
CERCLIS ID:		**District:**	NEDO
Program:		**Latitude:**	41.4954102739
Program Desc:		**Longitude:**	-81.6122683092
Address (REST):	Chester/E107 St/Norflk So RR/E79 St	**Cerclis iID (REST):**	
City (REST):	Cleveland	**OepaDstrct (REST):**	NEDO
Zip (REST):	44106	**Activity (REST):**	
County (REST):	Cuyahoga	**DERR ID (REST):**	218002263
LatDd Begin (REST):	41.49541027	**LonDd Begin (REST):**	-81.61226831
Source:	Ohio EPA: DERR Database; REST Services Directory: DERR Database (OEPA-DERR)		
Name (REST):	Fairfax Neighborhood USD, Cleveland		

REST Services Directory: DERR Database (OEPA-DERR)

Cerclis ID:		**Address:**	Chester/E107 St/Norflk So RR/E79 St
Alias:		**City:**	Cleveland
Activity:		**Zip:**	44106
ODoT District:	12	**Latitude DD Begin:**	41.49541027
OEPA District:	NEDO	**Longitude DD Begin:**	-81.61226831
County:	Cuyahoga		
Name:	Fairfax Neighborhood USD, Cleveland		

25	1 of 1	WSW	0.82 / 4,355.25	667.17 / 1	**Baker Electric Bldg, Cleveland** **7100 Euclid Ave** **Cleveland OH 44103-**	DERR

DERR ID:	218002591	**County:**	Cuyahoga
CERCLIS ID:		**District:**	NEDO
Program:	VAP	**Latitude:**	41.5033553733
Program Desc:	Voluntary Action Program	**Longitude:**	-81.639045211
Address (REST):	7100 Euclid Ave	**Cerclis iID (REST):**	
City (REST):	Cleveland	**OepaDstrct (REST):**	NEDO
Zip (REST):	44103-	**Activity (REST):**	VAP
County (REST):	Cuyahoga	**DERR ID (REST):**	218002591

DRAFT

Map Key	Number of Records	Direction	Distance (mi/ft)	Elev/Diff (ft)	Site	DB

LatDd Begin (REST): 41.50335537 **LonDd Begin (REST):** -81.63904521
Source: Ohio EPA: DERR Database; REST Services Directory: DERR Database (OEPA-DERR)
Name (REST): Baker Electric Bldg, Cleveland

REST Services Directory: DERR Database (OEPA-DERR)

Cerclis ID:
Alias:
Activity: VAP
ODoT District: 12
OEPA District: NEDO
County: Cuyahoga
Name: Baker Electric Bldg, Cleveland
Address: 7100 Euclid Ave
City: Cleveland
Zip: 44103-
Latitude DD Begin: 41.50335537
Longitude DD Begin: -81.63904521

26	1 of 1	WSW	0.88 / 4,656.78	666.49 / 0	7001 Euclid Avenue Property, Cleveland 7001 Euclid Ave Cleveland OH 44103-	DERR

DERR ID: 218003453
CERCLIS ID:
Program: VAP
Program Desc: Voluntary Action Program
Address (REST):
City (REST):
Zip (REST):
County (REST):
LatDd Begin (REST):
Source: Ohio EPA: DERR Database
Name (REST):
County: Cuyahoga
District: NEDO
Latitude:
Longitude:
Cerclis iID (REST):
OepaDstrct (REST):
Activity (REST):
DERR ID (REST):
LonDd Begin (REST):

Ohio EPA: DERR Database

Alias: !Do Not Use - Wooster S WF Dup!

27	1 of 1	SE	0.91 / 4,795.28	696.00 / 30	AT&T Fac, Cleveland 10615 Cedar Ave Cleveland OH 44106-3028	DERR

DERR ID: 218002519
CERCLIS ID:
Program: VAP
Program Desc: Voluntary Action Program
Address (REST): 10615 Cedar Ave
City (REST): Cleveland
Zip (REST): 44106-3028
County (REST): Cuyahoga
LatDd Begin (REST): 41.49979603; 41.49979603
Source: Ohio EPA: DERR Database; REST Services Directory: DERR Database (OEPA-DERR)
Name (REST): AT&T Fac, Cleveland
County: Cuyahoga
District: NEDO
Latitude: 41.4997960281
Longitude: -81.6128816387
Cerclis iID (REST):
OepaDstrct (REST): NEDO
Activity (REST): VAP
DERR ID (REST): 218002519
LonDd Begin (REST): -81.61288164; -81.61288164

Ohio EPA: DERR Database

Alias: AT&T Fac, Cleveland

REST Services Directory: DERR Database (OEPA-DERR)

Cerclis ID:
Alias:
Activity: VAP
ODoT District: 12
OEPA District: NEDO
County: Cuyahoga
Address: 10615 Cedar Ave
City: Cleveland
Zip: 44106-3028
Latitude DD Begin: 41.49979603
Longitude DD Begin: -81.61288164

DRAFT

Map Key	Number of Records	Direction	Distance (mi/ft)	Elev/Diff (ft)	Site	DB

Name: AT&T Fac, Cleveland

Cerclis ID:
Alias: AT&T Fac, Cleveland
Activity: VAP
ODoT District: 12
OEPA District: NEDO
County: Cuyahoga
Name: AT&T Fac, Cleveland
Address: 10615 Cedar Ave
City: Cleveland
Zip: 44106-3028
Latitude DD Begin: 41.49979603
Longitude DD Begin: -81.61288164

28	1 of 1	WSW	0.92 / 4,874.11	670.45 / 4	Euclid Block Project, Cleveland Euclid Ave/E 69th St/Chester Ave/E 7oth St Cleveland OH 44103-	DERR

DERR ID: 218003018
CERCLIS ID:
Program: SA, VAP
Program Desc: Site Assessment, Voluntary Action Program
Address (REST): Euclid Ave/E 69th St/Chester Ave/E 7oth St
City (REST): Cleveland
Zip (REST): 44103-
County (REST): Cuyahoga
LatDd Begin (REST): 41.505117
County: Cuyahoga
District: NEDO
Latitude:
Longitude:
Cerclis iID (REST):
OepaDstrct (REST): NEDO
Activity (REST): SA
DERR ID (REST): 218003018
LonDd Begin (REST): -81.64164
Source: Ohio EPA: DERR Database; REST Services Directory: DERR Database (OEPA-DERR)
Name (REST): Euclid Block Project, Cleveland

REST Services Directory: DERR Database (OEPA-DERR)

Cerclis ID:
Alias:
Activity: SA
ODoT District: 12
OEPA District: NEDO
County: Cuyahoga
Name: Euclid Block Project, Cleveland
Address: Euclid Ave/E 69th St/Chester Ave/E 7oth St
City: Cleveland
Zip: 44103-
Latitude DD Begin: 41.505117
Longitude DD Begin: -81.64164

29	1 of 1	WNW	0.93 / 4,917.80	638.38 / -28	Wade Park Chemicals, Cleveland 7012 Wade Park Blvd Cleveland OH 44103	DERR

DERR ID: 218000884
CERCLIS ID: OHD980824924
Program: SA, RR
Program Desc: Site Assessment, Remedial Response
Address (REST): 7012 Wade Park Blvd
City (REST): Cleveland
Zip (REST): 44103
County (REST): Cuyahoga
LatDd Begin (REST): 41.51583333
County: Cuyahoga
District: NEDO
Latitude: 41.51583333
Longitude: -81.6425
Cerclis iID (REST): OHD980824924
OepaDstrct (REST): NEDO
Activity (REST): SA, RR
DERR ID (REST): 218000884
LonDd Begin (REST): -81.6425
Source: Ohio EPA: DERR Database; REST Services Directory: DERR Database (OEPA-DERR)
Name (REST): Wade Park Chemicals, Cleveland

REST Services Directory: DERR Database (OEPA-DERR)

Cerclis ID: OHD980824924
Alias:
Activity: SA, RR
ODoT District: 12
OEPA District: NEDO
County: Cuyahoga
Name: Wade Park Chemicals, Cleveland
Address: 7012 Wade Park Blvd
City: Cleveland
Zip: 44103
Latitude DD Begin: 41.51583333
Longitude DD Begin: -81.6425

DRAFT

Map Key	Number of Records	Direction	Distance (mi/ft)	Elev/Diff (ft)	Site	DB
30	1 of 1	WSW	0.96 / 5,062.15	666.80 / 0	7000 Euclid Site, Cleveland 6900-7000 Euclid Ave Cleveland OH 44103-	DERR

DERR ID:	218003014	**County:**	Cuyahoga
CERCLIS ID:		**District:**	NEDO
Program:	VAP	**Latitude:**	
Program Desc:	Voluntary Action Program	**Longitude:**	
Address (REST):	6900-7000 Euclid Ave	**Cerclis iID (REST):**	
City (REST):	Cleveland	**OepaDstrct (REST):**	NEDO
Zip (REST):	44103-	**Activity (REST):**	VAP
County (REST):	Cuyahoga	**DERR ID (REST):**	218003014
LatDd Begin (REST):	41.503578	**LonDd Begin (REST):**	-81.641479
Source:	Ohio EPA: DERR Database; REST Services Directory: DERR Database (OEPA-DERR)		
Name (REST):	7000 Euclid Site, Cleveland		

REST Services Directory: DERR Database (OEPA-DERR)

Cerclis ID:		**Address:**	6900-7000 Euclid Ave
Alias:		**City:**	Cleveland
Activity:	VAP	**Zip:**	44103-
ODoT District:	12	**Latitude DD Begin:**	41.503578
OEPA District:	NEDO	**Longitude DD Begin:**	-81.641479
County:	Cuyahoga		
Name:	7000 Euclid Site, Cleveland		

Map Key	Number of Records	Direction	Distance (mi/ft)	Elev/Diff (ft)	Site	DB
31	1 of 1	SSW	0.97 / 5,101.66	678.76 / 12	Fairfax Elderly Homes LP, Cleveland 7920-8118 Central Ave, 2300-12 E 82nd St Cleveland OH 44104	DERR

DERR ID:	218002310	**County:**	Cuyahoga
CERCLIS ID:		**District:**	NEDO
Program:	VAP	**Latitude:**	41.4962
Program Desc:	Voluntary Action Program	**Longitude:**	-81.6313
Address (REST):	7920-8118 Central Ave, 2300-12 E 82nd St	**Cerclis iID (REST):**	
City (REST):	Cleveland	**OepaDstrct (REST):**	NEDO
Zip (REST):	44104	**Activity (REST):**	VAP
County (REST):	Cuyahoga	**DERR ID (REST):**	218002310
LatDd Begin (REST):	41.4962	**LonDd Begin (REST):**	-81.6313
Source:	Ohio EPA: DERR Database; REST Services Directory: DERR Database (OEPA-DERR)		
Name (REST):	Fairfax Elderly Homes LP, Cleveland		

REST Services Directory: DERR Database (OEPA-DERR)

Cerclis ID:		**Address:**	7920-8118 Central Ave, 2300-12 E 82nd St
Alias:		**City:**	Cleveland
Activity:	VAP	**Zip:**	44104
ODoT District:	12	**Latitude DD Begin:**	41.4962
OEPA District:	NEDO	**Longitude DD Begin:**	-81.6313
County:	Cuyahoga		
Name:	Fairfax Elderly Homes LP, Cleveland		

Map Key	Number of Records	Direction	Distance (mi/ft)	Elev/Diff (ft)	Site	DB
32	1 of 1	W	0.97 / 5,115.32	643.93 / -23	Coyne Laundry Site Former, Cleveland 6710 Lexington Ave Cleveland OH 44103	DERR

DERR ID:	218001959	**County:**	Cuyahoga
CERCLIS ID:		**District:**	NEDO
Program:	VAP	**Latitude:**	41.510703
Program Desc:	Voluntary Action Program	**Longitude:**	-81.643088
Address (REST):	6710 Lexington Ave	**Cerclis iID (REST):**	
City (REST):	Cleveland	**OepaDstrct (REST):**	NEDO

DRAFT

Map Key	Number of Records	Direction	Distance (mi/ft)	Elev/Diff (ft)	Site	DB

Zip (REST):	44103	**Activity (REST):**	VAP
County (REST):	Cuyahoga	**DERR ID (REST):**	218001959
LatDd Begin (REST):	41.510703	**LonDd Begin (REST):**	-81.643088
Source:	Ohio EPA: DERR Database; REST Services Directory: DERR Database (OEPA-DERR)		
Name (REST):	Coyne Laundry Site Former, Cleveland		

REST Services Directory: DERR Database (OEPA-DERR)

Cerclis ID:		**Address:**	6710 Lexington Ave
Alias:		**City:**	Cleveland
Activity:	VAP	**Zip:**	44103
ODoT District:	12	**Latitude DD Begin:**	41.510703
OEPA District:	NEDO	**Longitude DD Begin:**	-81.643088
County:	Cuyahoga		
Name:	Coyne Laundry Site Former, Cleveland		

Map Key	Number of Records	Direction	Distance (mi/ft)	Elev/Diff (ft)	Site	DB
33	1 of 1	WSW	0.99 / 5,229.93	668.42 / 2	Midtown Tech Park, Cleveland 6700 Euclid Ave Cleveland OH 44103-	DERR

DERR ID:	218002836	**County:**	Cuyahoga
CERCLIS ID:		**District:**	NEDO
Program:	VAP	**Latitude:**	
Program Desc:	Voluntary Action Program	**Longitude:**	
Address (REST):	6700 Euclid Ave	**Cerclis iID (REST):**	
City (REST):	Cleveland	**OepaDstrct (REST):**	NEDO
Zip (REST):	44103-	**Activity (REST):**	VAP
County (REST):	Cuyahoga	**DERR ID (REST):**	218002836
LatDd Begin (REST):	41.5042468	**LonDd Begin (REST):**	-81.6433183
Source:	Ohio EPA: DERR Database; REST Services Directory: DERR Database (OEPA-DERR)		
Name (REST):	Midtown Tech Park, Cleveland		

REST Services Directory: DERR Database (OEPA-DERR)

Cerclis ID:		**Address:**	6700 Euclid Ave
Alias:		**City:**	Cleveland
Activity:	VAP	**Zip:**	44103-
ODoT District:	12	**Latitude DD Begin:**	41.5042468
OEPA District:	NEDO	**Longitude DD Begin:**	-81.6433183
County:	Cuyahoga		
Name:	Midtown Tech Park, Cleveland		

DRAFT

Unplottable Summary

Total: 0 Unplottable sites

DB	Company Name/Site Name	Address	City	Zip	ERIS ID

No unplottable records were found that may be relevant for the search criteria.

DRAFT

Unplottable Report

No unplottable records were found that may be relevant for the search criteria.

DRAFT

Appendix: Database Descriptions

Environmental Risk Information Services (ERIS) can search the following databases. The extent of historical information varies with each database and current information is determined by what is publicly available to ERIS at the time of update. ERIS updates databases as set out in ASTM Standard E1527-13 and E1527-21, Section 8.1.8 Sources of Standard Source Information:

"Government information from nongovernmental sources may be considered current if the source updates the information at least every 90 days, or, for information that is updated less frequently than quarterly by the government agency, within 90 days of the date the government agency makes the information available to the public."

Standard Environmental Record Sources

Federal

Formerly Utilized Sites Remedial Action Program: DOE FUSRAP

The U.S. Department of Energy (DOE) established the Formerly Utilized Sites Remedial Action Program (FUSRAP) in 1974 to remediate sites where radioactive contamination remained from the Manhattan Project and early U.S. Atomic Energy Commission (AEC) operations. The DOE Office of Legacy Management (LM) established long-term surveillance and maintenance (LTS&M) requirements for remediated FUSRAP sites. DOE evaluates the final site conditions of a remediated site on the basis of risk for different future uses. DOE then confirms that LTS&M requirements will maintain protectiveness.

Government Publication Date: Mar 4, 2017

National Priority List: NPL

Sites on the United States Environmental Protection Agency (EPA)'s National Priorities List of the most serious uncontrolled or abandoned hazardous waste sites identified for possible long-term remedial action under the Superfund program. The NPL, which EPA is required to update at least once a year, is based primarily on the score a site receives from EPA's Hazard Ranking System. A site must be on the NPL to receive money from the Superfund Trust Fund for remedial action. Sites are represented by boundaries where available in the EPA Superfund Site Boundaries maintained by the Shared Enterprise Geodata and Services (SEGS). Site boundaries represent the footprint of a whole site, the sum of all of the Operable Units and the current understanding of the full extent of contamination; for Federal Facility sites, the total site polygon may be the Facility boundary. Where there is no polygon boundary data available for a given site, the site is represented as a point.

Government Publication Date: Jan 25, 2023

National Priority List - Proposed: PROPOSED NPL

Sites proposed by the United States Environmental Protection Agency (EPA), the state agency, or concerned citizens for addition to the National Priorities List (NPL) due to contamination by hazardous waste and identified by the EPA as a candidate for cleanup because it poses a risk to human health and/or the environment. Sites are represented by boundaries where available in the EPA Superfund Site Boundaries maintained by the Shared Enterprise Geodata and Services (SEGS). Site boundaries represent the footprint of a whole site, the sum of all of the Operable Units and the current understanding of the full extent of contamination; for Federal Facility sites, the total site polygon may be the Facility boundary. Where there is no polygon boundary data available for a given site, the site is represented as a point.

Government Publication Date: Jan 25, 2023

Deleted NPL: DELETED NPL

Sites deleted from the United States Environmental Protection Agency (EPA)'s National Priorities List. The National Oil and Hazardous Substances Pollution Contingency Plan (NCP) establishes the criteria that the EPA uses to delete sites from the NPL. In accordance with 40 CFR 300.425.(e), sites may be deleted from the NPL where no further response is appropriate. Sites are represented by boundaries where available in the EPA Superfund Site Boundaries maintained by the Shared Enterprise Geodata and Services (SEGS). Site boundaries represent the footprint of a whole site, the sum of all of the Operable Units and the current understanding of the full extent of contamination; for Federal Facility sites, the total site polygon may be the Facility boundary. Where there is no polygon boundary data available for a given site, the site is represented as a point.

Government Publication Date: Jan 25, 2023

DRAFT

SEMS List 8R Active Site Inventory: SEMS

The U.S. Environmental Protection Agency's (EPA) Superfund Program has deployed the Superfund Enterprise Management System (SEMS), which integrates multiple legacy systems into a comprehensive tracking and reporting tool. This inventory contains active sites evaluated by the Superfund program that are either proposed to be or are on the National Priorities List (NPL) as well as sites that are in the screening and assessment phase for possible inclusion on the NPL. The Active Site Inventory Report displays site and location information at active SEMS sites. An active site is one at which site assessment, removal, remedial, enforcement, cost recovery, or oversight activities are being planned or conducted. This data includes SEMS sites from the List 8R Active file as well as applicable sites from the SEMS GIS/REST file layer obtained from EPA's Facility Registry Service.

Government Publication Date: Jan 25, 2023

Inventory of Open Dumps, June 1985: ODI

The Resource Conservation and Recovery Act (RCRA) provides for publication of an inventory of open dumps. The Act defines "open dumps" as facilities which do not comply with EPA's "Criteria for Classification of Solid Waste Disposal Facilities and Practices" (40 CFR 257).

Government Publication Date: Jun 1985

SEMS List 8R Archive Sites: SEMS ARCHIVE

The U.S. Environmental Protection Agency's (EPA) Superfund Enterprise Management System (SEMS) Archived Site Inventory displays site and location information at sites archived from SEMS. An archived site is one at which EPA has determined that assessment has been completed and no further remedial action is planned under the Superfund program at this time. This data includes sites from the List 8R Archived site file.

Government Publication Date: Jan 25, 2023

Comprehensive Environmental Response, Compensation and Liability Information System - CERCLIS: CERCLIS

Superfund is a program administered by the United States Environmental Protection Agency (EPA) to locate, investigate, and clean up the worst hazardous waste sites throughout the United States. CERCLIS is a database of potential and confirmed hazardous waste sites at which the EPA Superfund program has some involvement. It contains sites that are either proposed to be or are on the National Priorities List (NPL) as well as sites that are in the screening and assessment phase for possible inclusion on the NPL. The EPA administers the Superfund program in cooperation with individual states and tribal governments; this database is made available by the EPA.

Government Publication Date: Oct 25, 2013

EPA Report on the Status of Open Dumps on Indian Lands: IODI

Public Law 103-399, The Indian Lands Open Dump Cleanup Act of 1994, enacted October 22, 1994, identified congressional concerns that solid waste open dump sites located on American Indian or Alaska Native (AI/AN) lands threaten the health and safety of residents of those lands and contiguous areas. The purpose of the Act is to identify the location of open dumps on Indian lands, assess the relative health and environment hazards posed by those sites, and provide financial and technical assistance to Indian tribal governments to close such dumps in compliance with Federal standards and regulations or standards promulgated by Indian Tribal governments or Alaska Native entities.

Government Publication Date: Dec 31, 1998

CERCLIS - No Further Remedial Action Planned: CERCLIS NFRAP

An archived site is one at which EPA has determined that assessment has been completed and no further remedial action is planned under the Superfund program at this time. The Archive designation means that, to the best of EPA's knowledge, assessment at a site has been completed and that EPA has determined no further steps will be taken to list this site on the National Priorities List (NPL). This decision does not necessarily mean that there is no hazard associated with a given site; it only means that, based upon available information, the location is not judged to be a potential NPL site.

Government Publication Date: Oct 25, 2013

CERCLIS Liens: CERCLIS LIENS

A Federal Superfund lien exists at any property where EPA has incurred Superfund costs to address contamination ("Superfund site") and has provided notice of liability to the property owner. A Federal CERCLA ("Superfund") lien can exist by operation of law at any site or property at which EPA has spent Superfund monies. This database is made available by the United States Environmental Protection Agency (EPA). This database was provided by the United States Environmental Protection Agency (EPA). Refer to SEMS LIEN as the current data source for Superfund Liens.

Government Publication Date: Jan 30, 2014

RCRA CORRACTS-Corrective Action: RCRA CORRACTS

RCRA Info is the U.S. Environmental Protection Agency's (EPA) comprehensive information system, providing access to data supporting the Resource Conservation and Recovery Act (RCRA) of 1976 and the Hazardous and Solid Waste Amendments (HSWA) of 1984. At these sites, the Corrective Action Program ensures that cleanups occur. EPA and state regulators work with facilities and communities to design remedies based on the contamination, geology, and anticipated use unique to each site.

Government Publication Date: Jan 23, 2023

DRAFT

RCRA non-CORRACTS TSD Facilities: RCRA TSD

RCRA Info is the U.S. Environmental Protection Agency's (EPA) comprehensive information system, providing access to data supporting the Resource Conservation and Recovery Act (RCRA) of 1976 and the Hazardous and Solid Waste Amendments (HSWA) of 1984. This database includes Non-Corrective Action sites listed as treatment, storage and/or disposal facilities of hazardous waste as defined by RCRA.

Government Publication Date: Jan 23, 2023

RCRA Generator List: RCRA LQG

RCRA Info is the U.S. Environmental Protection Agency's (EPA) comprehensive information system, providing access to data supporting the Resource Conservation and Recovery Act (RCRA) of 1976 and the Hazardous and Solid Waste Amendments (HSWA) of 1984. RCRA Info replaces the data recording and reporting abilities of the Resource Conservation and Recovery Information System (RCRIS) and the Biennial Reporting System (BRS). A hazardous waste generator is any person or site whose processes and actions create hazardous waste (see 40 CFR 260.10). Large Quantity Generators (LQGs) generate 1,000 kilograms per month or more of hazardous waste or more than one kilogram per month of acutely hazardous waste.

Government Publication Date: Jan 23, 2023

RCRA Small Quantity Generators List: RCRA SQG

RCRA Info is the U.S. Environmental Protection Agency's (EPA) comprehensive information system, providing access to data supporting the Resource Conservation and Recovery Act (RCRA) of 1976 and the Hazardous and Solid Waste Amendments (HSWA) of 1984. RCRA Info replaces the data recording and reporting abilities of the Resource Conservation and Recovery Information System (RCRIS) and the Biennial Reporting System (BRS). A hazardous waste generator is any person or site whose processes and actions create hazardous waste (see 40 CFR 260.10). Small Quantity Generators (SQGs) generate more than 100 kilograms, but less than 1,000 kilograms, of hazardous waste per month.

Government Publication Date: Jan 23, 2023

RCRA Very Small Quantity Generators List: RCRA VSQG

RCRA Info is the U.S. Environmental Protection Agency's (EPA) comprehensive information system, providing access to data supporting the Resource Conservation and Recovery Act (RCRA) of 1976 and the Hazardous and Solid Waste Amendments (HSWA) of 1984. A hazardous waste generator is any person or site whose processes and actions create hazardous waste (see 40 CFR 260.10). Very Small Quantity Generators (VSQG) generate 100 kilograms or less per month of hazardous waste, or one kilogram or less per month of acutely hazardous waste. Additionally, VSQG may not accumulate more than 1,000 kilograms of hazardous waste at any time.

Government Publication Date: Jan 23, 2023

RCRA Non-Generators: RCRA NON GEN

RCRA Info is the U.S. Environmental Protection Agency's (EPA) comprehensive information system, providing access to data supporting the Resource Conservation and Recovery Act (RCRA) of 1976 and the Hazardous and Solid Waste Amendments (HSWA) of 1984. RCRA Info replaces the data recording and reporting abilities of the Resource Conservation and Recovery Information System (RCRIS) and the Biennial Reporting System (BRS). A hazardous waste generator is any person or site whose processes and actions create hazardous waste (see 40 CFR 260.10). Non-Generators do not presently generate hazardous waste.

Government Publication Date: Jan 23, 2023

RCRA Sites with Controls: RCRA CONTROLS

List of Resource Conservation and Recovery Act (RCRA) facilities with institutional controls in place. RCRA gives the U.S. Environmental Protection Agency (EPA) the authority to control hazardous waste from the "cradle-to-grave." This includes the generation, transportation, treatment, storage, and disposal of hazardous waste. RCRA also set forth a framework for the management of non-hazardous solid wastes. The 1986 amendments to RCRA enabled EPA to address environmental problems that could result from underground tanks storing petroleum and other hazardous substances.

Government Publication Date: Jan 23, 2023

Federal Engineering Controls-ECs: FED ENG

This list of Engineering controls (ECs) is provided by the United States Environmental Protection Agency (EPA). ECs encompass a variety of engineered and constructed physical barriers (e.g., soil capping, sub-surface venting systems, mitigation barriers, fences) to contain and/or prevent exposure to contamination on a property. The EC listing includes remedy component data from Superfund decision documents issued in fiscal years 1982-2020 for applicable sites on the final or deleted on the National Priorities List (NPL); and sites with a Superfund Alternative Approach (SAA) Agreement in place. The only sites included that are not on the NPL; proposed for NPL; or removed from proposed NPL, are those with an SAA Agreement in place.

Government Publication Date: Feb 23, 2023

DRAFT

Federal Institutional Controls- ICs: FED INST

This list of Institutional controls (ICs) is provided by the United States Environmental Protection Agency (EPA). ICs are non-engineered instruments, such as administrative and legal controls, that help minimize the potential for human exposure to contamination and/or protect the integrity of the remedy. Although it is EPA's expectation that treatment or engineering controls will be used to address principal threat wastes and that groundwater will be returned to its beneficial use whenever practicable, ICs play an important role in site remedies because they reduce exposure to contamination by limiting land or resource use and guide human behavior at a site. The IC listing includes remedy component data from Superfund decision documents issued in fiscal years 1982-2020 for applicable sites on the final or deleted on the National Priorities List (NPL); and sites with a Superfund Alternative Approach (SAA) Agreement in place. The only sites included that are not on the NPL; proposed for NPL; or removed from proposed NPL, are those with an SAA Agreement in place.

Government Publication Date: Feb 23, 2023

Land Use Control Information System: LUCIS

The LUCIS database is maintained by the U.S. Department of the Navy and contains information for former Base Realignment and Closure (BRAC) properties across the United States.

Government Publication Date: Sep 1, 2006

Institutional Control Boundaries at NPL sites: NPL IC

Boundaries of Institutional Control areas at sites on the United States Environmental Protection Agency (EPA)'s National Priorities List, or Proposed or Deleted, made available by the EPA's Shared Enterprise Geodata and Services (SEGS). United States Environmental Protection Agency (EPA)'s National Priorities List of the most serious uncontrolled or abandoned hazardous waste sites identified for possible long-term remedial action under the Superfund program. Institutional controls are non-engineered instruments such as administrative and legal controls that help minimize the potential for human exposure to contamination and/or protect the integrity of the remedy.

Government Publication Date: Jan 25, 2023

Emergency Response Notification System: ERNS 1982 TO 1986

Database of oil and hazardous substances spill reports controlled by the National Response Center. The primary function of the National Response Center is to serve as the sole national point of contact for reporting oil, chemical, radiological, biological, and etiological discharges into the environment anywhere in the United States and its territories.

Government Publication Date: 1982-1986

Emergency Response Notification System: ERNS 1987 TO 1989

Database of oil and hazardous substances spill reports controlled by the National Response Center. The primary function of the National Response Center is to serve as the sole national point of contact for reporting oil, chemical, radiological, biological, and etiological discharges into the environment anywhere in the United States and its territories.

Government Publication Date: 1987-1989

Emergency Response Notification System: ERNS

Database of oil and hazardous substances spill reports made available by the United States Coast Guard National Response Center (NRC). The NRC fields initial reports for pollution and railroad incidents and forwards that information to appropriate federal/state agencies for response. These data contain initial incident data that has not been validated or investigated by a federal/state response agency.

Government Publication Date: Jan 16, 2023

The Assessment, Cleanup and Redevelopment Exchange System (ACRES) Brownfield Database: FED BROWNFIELDS

Brownfields are real property, the expansion, redevelopment, or reuse of which may be complicated by the presence or potential presence of a hazardous substance, pollutant, or contaminant. Cleaning up and reinvesting in these properties protects the environment, reduces blight, and takes development pressures off greenspaces and working lands. This data is provided by the United States Environmental Protection Agency (EPA) and includes Brownfield sites from the Cleanups in My Community (CIMC) web application.

Government Publication Date: Sep 13, 2022

FEMA Underground Storage Tank Listing: FEMA UST

The Federal Emergency Management Agency (FEMA) of the Department of Homeland Security maintains a list of FEMA owned underground storage tanks.

Government Publication Date: Dec 31, 2017

DRAFT

Facility Response Plan: FRP

List of facilities that have submitted Facility Response Plans (FRP) to EPA. Facilities that could reasonably be expected to cause "substantial harm" to the environment by discharging oil into or on navigable waters are required to prepare and submit Facility Response Plans (FRPs). Harm is determined based on total oil storage capacity, secondary containment and age of tanks, oil transfer activities, history of discharges, proximity to a public drinking water intake or sensitive environments.

Government Publication Date: Dec 31, 2021

Delisted Facility Response Plans: DELISTED FRP

Facilities that once appeared in - and have since been removed from - the list of facilities that have submitted Facility Response Plans (FRP) to EPA. Facilities that could reasonably be expected to cause "substantial harm" to the environment by discharging oil into or on navigable waters are required to prepare and submit Facility Response Plans (FRPs). Harm is determined based on total oil storage capacity, secondary containment and age of tanks, oil transfer activities, history of discharges, proximity to a public drinking water intake or sensitive environments.

Government Publication Date: Dec 31, 2021

Historical Gas Stations: HIST GAS STATIONS

This historic directory of service stations is provided by the Cities Service Company. The directory includes Cities Service filling stations that were located throughout the United States in 1930.

Government Publication Date: Jul 1, 1930

Petroleum Refineries: REFN

List of petroleum refineries from the U.S. Energy Information Administration (EIA) Refinery Capacity Report. Includes operating and idle petroleum refineries (including new refineries under construction) and refineries shut down during the previous year located in the 50 States, the District of Columbia, Puerto Rico, the Virgin Islands, Guam, and other U.S. possessions. Survey locations adjusted using public data.

Government Publication Date: Aug 30, 2022

Petroleum Product and Crude Oil Rail Terminals: BULK TERMINAL

List of petroleum product and crude oil rail terminals made available by the U.S. Energy Information Administration (EIA). Includes operable bulk petroleum product terminals located in the 50 States and the District of Columbia with a total bulk shell storage capacity of 50,000 barrels or more, and/or the ability to receive volumes from tanker, barge, or pipeline; also rail terminals handling the loading and unloading of crude oil that were active between 2017 and 2018. Petroleum product terminals comes from the EIA-815 Bulk Terminal and Blender Report, which includes working, shell in operation, and shell idle for several major product groupings. Survey locations adjusted using public data.

Government Publication Date: Jun 29, 2022

LIEN on Property: SEMS LIEN

The U.S. Environmental Protection Agency's (EPA) Superfund Enterprise Management System (SEMS) provides Lien details on applicable properties, such as the Superfund lien on property activity, the lien property information, and the parties associated with the lien.

Government Publication Date: Jan 25, 2023

Superfund Decision Documents: SUPERFUND ROD

This database contains a list of decision documents for Superfund sites. Decision documents serve to provide the reasoning for the choice of (or) changes to a Superfund Site cleanup plan. The decision documents include completed Records of Decision (ROD), ROD Amendments, Explanations of Significant Differences (ESD) for active and archived sites stored in the Superfund Enterprise Management System (SEMS), along with other associated memos and files. This information is maintained and made available by the U.S. Environmental Protection Agency.

Government Publication Date: Dec 22, 2022

State

Division of Environmental Response & Revitalization Database: DERR

The Ohio Environmental Protection Agency's (Ohio EPA) Division of Environmental Response and Revitalization (DERR) database is an index of sites maintained by their district offices. The database contains basic site information only and is NOT a record of contaminated sites in Ohio. Not all sites are contaminated, and a site's absence does not imply that it is uncontaminated. The database is also not a list of Brownfield sites; some sites do not meet the federal or state definitions of Brownfields and many properties in Ohio that may qualify as Brownfields are not included.

Government Publication Date: Jan 16, 2023

Delisted Division of Environmental Response & Revitalization: DELISTED DERR

DRAFT

List of sites which were once included but have since been removed from the Ohio Environmental Protection Agency (Ohio EPA) Division of Environmental Response & Revitalization (DERR) database; an index of sites for which district offices maintain files. DERR is NOT a record of contaminated sites or sites suspected of contamination; not all sites in the database are contaminated, and a site's absence from the database does not imply that it is uncontaminated.

Government Publication Date: Jan 16, 2023

Ohio Licensed Solid Waste Facilities, Landfills and other Waste Facilities: SWF/LF

List of landfill and solid waste facilities of various types as maintained by the Division of Materials and Waste Management of the Ohio Environmental Protection Agency (Ohio EPA), including: municipal solid waste facilities, municipal solid waste transfer stations, construction and demolition landfills, compost class 1,2,3 and 4 facilities, industrial and residual waste landfills, and scrap tire disposal and recycling facilities. Includes active and inactive facilities.

Government Publication Date: Aug 11, 2021

Ohio Old Solid Waste Landfill (OLDSWLF): HIST LF

A list of about 1200 old abandoned dumps or landfills. This database was developed from Ohio EPA staff notebooks and other information dating from the mid-1970's, including old Division of Solid and Hazardous Waste Management and DERR files, the Eckhardt Report and the 1976 Groundwater Pollution Inventory-Summary of Land Disposal.

Government Publication Date: Historic

Ohio Leaking Underground Storage Tanks (LUST): LUST

List of facilities with active and inactive environmental files, and active and inactive tank facilities with releases, made available by the Ohio Department of Commerce, Division of the State Fire Marshall under the Bureau of Underground Storage Tank Regulations (BUSTR). BUSTR's mission is to effectively regulate the safe operation of underground storage tanks and to ensure appropriate investigation and cleanup of releases from underground storage tanks for the purpose of protecting human health and the environment for the citizens of Ohio.

Government Publication Date: Jan 10, 2023

Delisted Petroleum Release List: DELISTED LST

List of petroleum release incidents sites that have been removed from either: the list of facilities with active release from regulated tanks, or the Non-Regulated Leaking Underground Storage Tanks (LUST) list, both made available by the Bureau of Underground Storage Tank Regulations in the Ohio Department of Commerce.

Government Publication Date: Jan 10, 2023

Regulated and Non-Regulated Leaking Underground Storage Tanks (LUST): LST

List of sites where there has been a suspected or confirmed release of petroleum from a regulated or non-regulated underground storage tank (UST). This list has been made available by the Bureau of Underground Storage Tank Regulations in the Ohio Department of Commerce.

Government Publication Date: Jan 9, 2023

Ohio Registered Underground Storage Tanks (UST): UST

List of Active and Inactive Registered Underground Storage Tanks regulated by the Ohio Department of Commerce, Division of the State Fire Marshall under the Bureau of Underground Storage Tank Regulations (BUSTR). BUSTR's mission is to effectively regulate the safe operation of underground storage tanks and to ensure appropriate investigation and cleanup of releases from underground storage tanks for the purpose of protecting human health and the environment for the citizens of Ohio.

Government Publication Date: Jan 10, 2023

Aboveground and Unregulated Tanks: TANKS

A list of tanks in Ohio known to the Division of the State Fire Marshal - Code Enforcement Bureau.

Note: Aboveground Storage Tanks in Ohio are regulated by local fire departments. This list of tanks known to the State Fire Marshall should not be considered a comprehensive list of aboveground or unregulated tanks in Ohio.

Government Publication Date: Aug 22, 2022

Aboveground and Unregulated Tanks (since 2022): TANKS 2

A list of tanks in Ohio known to the Ohio Division of the State Fire Marshal - Code Enforcement Bureau. Note this listing only includes data posted after July 2022.

Note: Aboveground Storage Tanks in Ohio are regulated by local fire departments. This list of tanks known to the State Fire Marshall should not be considered a comprehensive list of aboveground or unregulated tanks in Ohio.

Government Publication Date: Mar 21, 2023

Delisted Storage Tanks: DTNK

DRAFT

A list of sites which once appeared on and have since been removed from either: the list of active or inactive tank sites made available by the State Fire Marshall Bureau of Underground Storage Tanks (BUSTR); or the Ohio Tank Tracking and Environmental Regulations search (BUSTR Public Inquiry page).
Government Publication Date: Jan 10, 2023

Engineering Controls: ENG
List of facilities which have implemented engineering controls under Ohio's Voluntary Action Program (VAP). This list is maintained by the Ohio Environmental Protection Agency (Ohio EPA).
Government Publication Date: Jan 16, 2023

Institutional Controls: INST
This list of sites which have implemented an institutional control is maintained by the Ohio Environmental Protection Agency's (Ohio EPA) Division of Environmental Response and Revitalization (DERR). The site listing is sourced from the DERR List of Projects with Institutional Controls which includes applicable projects under the Voluntary Action Program (VAP) and the Remedial Response Program (RR).
Government Publication Date: Jan 16, 2023

Voluntary Action Program Sites: VCP
This list of Voluntary Action Program sites is provided by the Ohio Environmental Protection Agency's (Ohio EPA) Division of Environmental Response and Revitalization (DERR). The VAP Program gives individuals a way to investigate possible environmental contamination, clean it up if necessary and receive a promise from the State of Ohio that no more cleanup is needed. When cleanup requirements are met, the director of Ohio EPA issues a covenant not to sue. This covenant protects the property owner or operator and future owners from being legally responsible to the State of Ohio for further investigation and cleanup. This protection applies only when the property is used and maintained in the same manner as when the covenant was issued.
Government Publication Date: Jan 16, 2023

Covenants Not to Sue Sites: VAP CNS
List of sites where a covenant not to sue (CNS) has been issued. Ohio's Voluntary Action Program (VAP) sets standards for contaminated site assessment and remediation and reviews the activities conducted by certified professionals based on those standards to issue covenants not to sue (CNS).
Government Publication Date: Sep 1, 2021

Brownfield Inventory: BROWNFIELDS
Statewide inventory of brownfield properties maintained by the Ohio Environmental Protection Agency (Ohio EPA). Ohio EPA describes a brownfield as a previously-developed site with potential contamination from industrial or commercial activity that was not being redeveloped due to fear of litigation. Inclusion on this list is voluntary. Most of the properties contained in the Ohio Brownfield Inventory are properties that have received funding through either the Clean Ohio Assistance Fund (COAF) or Clean Ohio Revitalization Fund (CORF). There are also some properties listed that have received funding through U.S. EPA's Brownfield Grants.
Government Publication Date: Feb 7, 2023

Tribal

Leaking Underground Storage Tanks (LUSTs) on Tribal/Indian Lands: INDIAN LUST
This list of leaking underground storage tanks (LUSTs) on Tribal/Indian Lands in Region 5, which includes Ohio, is made available by the United States Environmental Protection Agency (EPA). There are no federally recognized Tribes in Ohio, according to the U.S. Department of Interior, Bureau of Indian Affairs.
Government Publication Date: Oct 16, 2017

Underground Storage Tanks (USTs) on Indian Lands: INDIAN UST
This list of underground storage tanks (USTs) on Tribal/Indian Lands in Region 5, which includes Ohio, is made available by the United States Environmental Protection Agency (EPA). There are no federally recognized Tribes in Ohio, according to the U.S. Department of Interior, Bureau of Indian Affairs.
Government Publication Date: Oct 16, 2017

Delisted Tribal Leaking Storage Tanks: DELISTED INDIAN LST
Leaking Underground Storage Tank (LUST) facilities which once appeared on - and have since been removed from - the Regional Tribal/Indian LUST lists made available by the United States Environmental Protection Agency (EPA).
Government Publication Date: Nov 23, 2022

DRAFT

Delisted Tribal Underground Storage Tanks: DELISTED INDIAN UST

Underground Storage Tank (UST) facilities which once appeared on - and have since been removed from - the Regional Tribal/Indian UST lists made available by the United States Environmental Protection Agency (EPA).

Government Publication Date: Nov 23, 2022

County

No County standard environmental record sources available for this State.

Additional Environmental Record Sources

Federal

Facility Registry Service/Facility Index: FINDS/FRS

The Facility Registry Service (FRS) is a centrally managed database that identifies facilities, sites, or places subject to environmental regulations or of environmental interest. FRS creates high-quality, accurate, and authoritative facility identification records through rigorous verification and management procedures that incorporate information from program national systems, state master facility records, and data collected from EPA's Central Data Exchange registrations and data management personnel. This list is made available by the Environmental Protection Agency (US EPA).

Government Publication Date: Aug 18, 2022

Toxics Release Inventory (TRI) Program: TRIS

The EPA's Toxics Release Inventory (TRI) is a database containing data on disposal or other releases of over 650 toxic chemicals from thousands of U. S. facilities and information about how facilities manage those chemicals through recycling, energy recovery, and treatment. One of TRI's primary purposes is to inform communities about toxic chemical releases to the environment.

Government Publication Date: Aug 24, 2021

PFOA/PFOS Contaminated Sites: PFAS NPL

List of National Priorities List (NPL) and related Superfund Alternative Agreement (SAA) sites where PFOA or PFOS contaminants have been found in water and/or soil. The site listing is provided by the Federal Environmental Protection Agency (EPA).

Government Publication Date: Dec 28, 2022

Federal Agency Locations with Known or Suspected PFAS Detections: PFAS FED SITES

List of Federal agency locations with known or suspected detections of Per- and Polyfluoroalkyl Substances (PFAS), made available by the U.S. Environmental Protection Agency (EPA) in their PFAS Analytic Tools data. EPA outlines that these data are gathered from several federal entities, such as the Federal Superfund program, Department of Defense (DOD), National Aeronautics and Space Administration, Department of Transportation, and Department of Energy. Sites on this list do not necessarily reflect the source/s of contamination and detections do not indicate level of risk or human exposure at the site. Agricultural notifications in this data are limited to DOD sites only. At this time, the EPA is aware that this list is not comprehensive of all Federal agencies.

Government Publication Date: Jun 30, 2022

SSEHRI PFAS Contamination Sites: PFAS SSEHRI

This PFAS Contamination Site Tracker database is compiled by the Social Science Environmental Health Research Institute (SSEHRI) at Northeastern University. According to the SSEHRI, the database records qualitative and quantitative data from each known site of PFAS contamination, including timeline of discovery, sources, levels, health impacts, community response, and government response. The goal of this database is to compile information and support public understanding of the rapidly unfolding issue of PFAS contamination. All data presented was extracted from government websites, news articles, or publicly available documents, and this is cited in the tracker. Disclaimer: The source conveys this database undergoes regular updates as new information becomes available, some sites may be missing and/or contain information that is incorrect or outdated, as well as their information represents all contamination sites SSEHRI is aware of, not all possible contamination sites. This data is not intended to be used for legal purposes. Limited location details are available with this data. Access the following for the most current informations https://pfasproject.com/pfas-contamination-site-tr acker/

Government Publication Date: Dec 12, 2019

National Response Center PFAS Spills: ERNS PFAS

DRAFT

National Response Center (NRC) calls from 1990 to the most recent complete calendar year where there is indication of Aqueous Film Forming Foam (AFFF) usage. NRC calls may reference AFFF usage in the "Material Involved" or "Incident Description" fields. Data made available by the US Environmental Protection Agency (EPA). Disclaimer: dataset may include initial or misidentified incident data not yet validated or investigated by a federal/state response agency.

Government Publication Date: Feb 23, 2022

PFAS NPDES Discharge Monitoring: PFAS NPDES

This list of National Pollutant Discharge Elimination System (NPDES) permitted facilities with required monitoring for Per- and Polyfluoroalkyl (PFAS) Substances is made available via the U.S. Environmental Protection Agency (EPA)'s PFAS Analytic Tools. Any point-source wastewater discharger to waters of the United States must have a NPDES permit, which defines a set of parameters for pollutants and monitoring to ensure that the discharge does not degrade water quality or impair human health. This list includes NPDES permitted facilities associated with permits that monitor for Per- and Polyfluoroalkyl Substances (PFAS), limited to the years 2007 - present. EPA further advises the following regarding these data: currently, fewer than half of states have required PFAS monitoring for at least one of their permittees, and fewer states have established PFAS effluent limits for permittees. For states that may have required monitoring, some reporting and data transfer issues may exist on a state-by-state basis.

Government Publication Date: Feb 19, 2023

Perfluorinated Alkyl Substances (PFAS) from Toxic Release Inventory: PFAS TRI

List of Toxics Release Inventory (TRI) facilities at which the reported chemical is a Per- or polyfluorinated alkyl substance (PFAS) included in the Environmental Protection Agency (EPA)'s consolidated PFAS Master List of PFAS Substances. The EPA's Toxics Release Inventory (TRI) is a database containing data on disposal or other releases of over 650 toxic chemicals from thousands of U.S. facilities and information about how facilities manage those chemicals through recycling, energy recovery, and treatment.

Government Publication Date: Aug 24, 2021

Perfluorinated Alkyl Substances (PFAS) Water Quality: PFAS WATER

The Water Quality Portal (WQP) is a cooperative service sponsored by the United States Geological Survey (USGS), the Environmental Protection Agency (EPA), and the National Water Quality Monitoring Council (NWQMC). This listing includes records from the Water Quality Portal where the characteristic (environmental measurement) is in the Environmental Protection Agency (EPA)'s consolidated Master List of PFAS Substances.

Government Publication Date: Jul 20, 2020

PFAS TSCA Manufacture and Import Facilities: PFAS TSCA

The US Environmental Protection Agency (EPA) issued the Chemical Data Reporting (CDR) Rule under the Toxic Substances Control Act (TSCA) requiring facilities that manufacture or import chemical substances to report to EPA. This list is specific to TSCA Manufacture and Import Facilities with reported per- and poly-fluoroalkyl substances (PFAS). Data file made available by the EPA and includes CDR/Inventory Update Reporting data from 1998 up to 2020. EPA makes notes the following about these data: this data file includes production and importation data for chemicals identified in EPA's CompTox Chemicals Dashboard list of PFAS without explicit structures and list of PFAS structures in DSSTox. Note that some regulations have specific chemical structure requirements that define PFAS differently than the lists in EPA's CompTox Chemicals Dashboard. Reporting information on manufactured or imported chemical substance amounts should not be compared between facilities, as some companies claim Chemical Data Reporting Rule data fields for PFAS information as Confidential Business Information.

Government Publication Date: Jun 20, 2022

Hazardous Materials Information Reporting System: HMIRS

US DOT - Department of Transportation Pipeline and Hazardous Materials Safety Administration (PHMSA) Incidents Reports Database taken from Hazmat Intelligence Portal, U.S. Department of Transportation.

Government Publication Date: Sep 1, 2020

National Clandestine Drug Labs: NCDL

The U.S. Department of Justice ("the Department"), Drug Enforcement Administration (DEA), provides this data as a public service. It contains addresses of some locations where law enforcement agencies reported they found chemicals or other items that indicated the presence of either clandestine drug laboratories or dumpsites. In most cases, the source of the entries is not the Department, and the Department has not verified the entry and does not guarantee its accuracy.

Government Publication Date: Aug 30, 2022

Toxic Substances Control Act: TSCA

DRAFT

The Environmental Protection Agency (EPA) is amending the Toxic Substances Control Act (TSCA) section 8(a) Inventory Update Reporting (IUR) rule and changing its name to the Chemical Data Reporting (CDR) rule.
The CDR enables EPA to collect and publish information on the manufacturing, processing, and use of commercial chemical substances and mixtures (referred to hereafter as chemical substances) on the TSCA Chemical Substance Inventory (TSCA Inventory). This includes current information on chemical substance production volumes, manufacturing sites, and how the chemical substances are used. This information helps the Agency determine whether people or the environment are potentially exposed to reported chemical substances. EPA publishes submitted CDR data that is not Confidential Business Information (CBI).
Government Publication Date: Apr 11, 2019

Hist TSCA: HIST TSCA

The Environmental Protection Agency (EPA) is amending the Toxic Substances Control Act (TSCA) section 8(a) Inventory Update Reporting (IUR) rule and changing its name to the Chemical Data Reporting (CDR) rule.
The 2006 IUR data summary report includes information about chemicals manufactured or imported in quantities of 25,000 pounds or more at a single site during calendar year 2005. In addition to the basic manufacturing information collected in previous reporting cycles, the 2006 cycle is the first time EPA collected information to characterize exposure during manufacturing, processing and use of organic chemicals. The 2006 cycle also is the first time manufacturers of inorganic chemicals were required to report basic manufacturing information.
Government Publication Date: Dec 31, 2006

FTTS Administrative Case Listing: FTTS ADMIN

An administrative case listing from the Federal Insecticide, Fungicide, & Rodenticide Act (FIFRA) and Toxic Substances Control Act (TSCA), together known as FTTS. This database was obtained from the Environmental Protection Agency's (EPA) National Compliance Database (NCDB). The FTTS and NCDB was shut down in 2006.
Government Publication Date: Jan 19, 2007

FTTS Inspection Case Listing: FTTS INSP

An inspection case listing from the Federal Insecticide, Fungicide, & Rodenticide Act (FIFRA) and Toxic Substances Control Act (TSCA), together known as FTTS. This database was obtained from the Environmental Protection Agency's (EPA) National Compliance Database (NCDB). The FTTS and NCDB was shut down in 2006.
Government Publication Date: Jan 19, 2007

Potentially Responsible Parties List: PRP

Early in the site cleanup process, the U.S. Environmental Protection Agency (EPA) conducts a search to find the Potentially Responsible Parties (PRPs). The EPA looks for evidence to determine liability by matching wastes found at the site with parties that may have contributed wastes to the site. This listing contains PRPs, Noticed Parties, at sites in the EPA's Superfund Enterprise Management System (SEMS).
Government Publication Date: Jan 25, 2023

State Coalition for Remediation of Drycleaners Listing: SCRD DRYCLEANER

The State Coalition for Remediation of Drycleaners (SCRD) was established in 1998, with support from the U.S. Environmental Protection Agency (EPA) Office of Superfund Remediation and Technology Innovation. Coalition members are states with mandated programs and funding for drycleaner site remediation. Current members are Alabama, Connecticut, Florida, Illinois, Kansas, Minnesota, Missouri, North Carolina, Oregon, South Carolina, Tennessee, Texas, and Wisconsin. Since 2017, the SCRD no longer maintains this data, refer to applicable state source data where available.
Government Publication Date: Nov 08, 2017

Integrated Compliance Information System (ICIS): ICIS

The U.S. Environmental Protection Agency's Enforcement and Compliance History Online system incorporates data from the Integrated Compliance Information System - National Pollutant Discharge Elimination System (ICIS-NPDES). ICIS-NPDES is an information management system maintained by the Office of Compliance to track permit compliance and enforcement status of facilities regulated by the NPDES under the Clean Water Act. This data includes permit, inspection, violation and enforcement action information for applicable ICIS records.
Government Publication Date: Oct 15, 2022

Drycleaner Facilities: FED DRYCLEANERS

A list of drycleaner facilities from Enforcement and Compliance History Online (ECHO) data as made available by the U.S. Environmental Protection Agency (EPA), sourced from the ECHO Exporter file. The EPA tracks facilities that possess NAIC and SIC codes that classify businesses as drycleaner establishments.
Government Publication Date: Dec 11, 2022

Delisted Drycleaner Facilities: DELISTED FED DRY

List of sites removed from the list of Drycleaner Facilities (sites in the EPA's Integrated Compliance Information System (ICIS) with NAIC or SIC codes identifying the business as a drycleaner establishment).

DRAFT

Government Publication Date: Dec 11, 2022

Formerly Used Defense Sites: FUDS

Formerly Used Defense Sites (FUDS) are properties that were formerly owned by, leased to, or otherwise possessed by and under the jurisdiction of the Secretary of Defense prior to October 1986, where the Department of Defense (DOD) is responsible for an environmental restoration. The FUDS Annual Report to Congress (ARC) is published by the U.S. Army Corps of Engineers (USACE). This data is compiled from the USACE's Geospatial FUDS data layers and Homeland Infrastructure Foundation-Level Data (HIFLD) FUDS dataset.

Government Publication Date: Jul 12, 2022

Former Military Nike Missile Sites: FORMER NIKE

This information was taken from report DRXTH-AS-IA-83A016 (Historical Overview of the Nike Missile System, 12/1984) which was performed by Environmental Science and Engineering, Inc. for the U.S. Army Toxic and Hazardous Materials Agency Assessment Division. The Nike system was deployed between 1954 and the mid-1970's. Among the substances used or stored on Nike sites were liquid missile fuel (JP-4); starter fluids (UDKH, aniline, and furfuryl alcohol); oxidizer (IRFNA); hydrocarbons (motor oil, hydraulic fluid, diesel fuel, gasoline, heating oil); solvents (carbon tetrachloride, trichloroethylene, trichloroethane, stoddard solvent); and battery electrolyte. The quantities of material a disposed of and procedures for disposal are not documented in published reports. Virtually all information concerning the potential for contamination at Nike sites is confined to personnel who were assigned to Nike sites. During deactivation most hardware was shipped to depot-level supply points. There were reportedly instances where excess materials were disposed of on or near the site itself at closure. There was reportedly no routine site decontamination.

Government Publication Date: Dec 2, 1984

PHMSA Pipeline Safety Flagged Incidents: PIPELINE INCIDENT

A list of flagged pipeline incidents made available by the U.S. Department of Transportation (US DOT) Pipeline and Hazardous Materials Safety Administration (PHMSA). PHMSA regulations require incident and accident reports for five different pipeline system types.

Government Publication Date: Mar 31, 2021

Material Licensing Tracking System (MLTS): MLTS

A list of sites that store radioactive material subject to the Nuclear Regulatory Commission (NRC) licensing requirements. This list is maintained by the NRC. As of September 2016, the NRC no longer releases location information for sites. Site locations were last received in July 2016.

Government Publication Date: May 11, 2021

Historic Material Licensing Tracking System (MLTS) sites: HIST MLTS

A historic list of sites that have inactive licenses and/or removed from the Material Licensing Tracking System (MLTS). In some cases, a site is removed from the MLTS when the state becomes an "Agreement State". An Agreement State is a State that has signed an agreement with the Nuclear Regulatory Commission (NRC) authorizing the State to regulate certain uses of radioactive materials within the State.

Government Publication Date: Jan 31, 2010

Mines Master Index File: MINES

The Master Index File (MIF) is provided by the United State Department of Labor, Mine Safety and Health Administration (MSHA). This file, which was originally created in the 1970's, contained many Mine-IDs that were invalid. MSHA removes invalid IDs from the MIF upon discovery. MSHA applicable data includes the following: all Coal and Metal/Non-Metal mines under MSHA's jurisdiction since 1/1/1970; mine addresses for all mines in the database except for Abandoned mines prior to 1998 from MSHA's legacy system (addresses may or may not correspond with the physical location of the mine itself); violations that have been assessed penalties as a result of MSHA inspections beginning on 1/1/2000; and violations issued as a result of MSHA inspections conducted beginning on 1/1/2000.

Government Publication Date: Nov 7, 2022

Surface Mining Control and Reclamation Act Sites: SMCRA

An inventory of land and water impacted by past mining (primarily coal mining) is maintained by the Office of Surface Mining Reclamation and Enforcement (OSMRE) to provide information needed to implement the Surface Mining Control and Reclamation Act of 1977 (SMCRA). The inventory contains information on the location, type, and extent of Abandoned Mine Land (AML) impacts, as well as information on the cost associated with the reclamation of those problems. The inventory is based upon field surveys by State, Tribal, and OSMRE program officials. It is dynamic to the extent that it is modified as new problems are identified and existing problems are reclaimed.

Government Publication Date: Aug 18, 2022

Mineral Resource Data System: MRDS

DRAFT

The Mineral Resource Data System (MRDS) is a collection of reports describing metallic and nonmetallic mineral resources throughout the world. Included are deposit name, location, commodity, deposit description, geologic characteristics, production, reserves, resources, and references. This database contains the records previously provided in the Mineral Resource Data System (MRDS) of USGS and the Mineral Availability System/Mineral Industry Locator System (MAS/MILS) originated in the U.S. Bureau of Mines, which is now part of USGS. The USGS has ceased systematic updates of the MRDS database with their focus more recently on deposits of critical minerals while providing a well-documented baseline of historical mine locations from USGS topographic maps.

Government Publication Date: Mar 15, 2016

DOE Legacy Management Sites: LM SITES

The U.S. Department of Energy (DOE) Office of Legacy Management (LM) currently manages radioactive and chemical waste, environmental contamination, and hazardous material at over 100 sites across the U.S. The LM manages sites with diverse regulatory drivers (statutes or programs that direct cleanup and management requirements at DOE sites) or as part of internal DOE or congressionally-recognized programs, such as but not limited to: Formerly Utilized Sites Remedial Action Program (FUSRAP), Uranium Mill Tailings Radiation Control Act (UMTRCA Title I, Tile II), Comprehensive Environmental Response, Compensation, and Liability Act (CERCLA), Resource Conservation and Recovery Act (RCRA), Decontamination and Decommissioning (D&D), Nuclear Waste Policy Act (NWPA). This site listing includes data exported from the DOE Office of LM's Geospatial Environmental Mapping System (GEMS). GEMS Data disclaimer: The DOE Office of LM makes no representation or warranty, expressed or implied, regarding the use, accuracy, availability, or completeness of the data presented herein.

Government Publication Date: Dec 1, 2022

Alternative Fueling Stations: ALT FUELS

This list of alternative fueling stations is sourced from the Alternative Fuels Data Center (AFDC). The U.S. Department of Energy's Office of Energy Efficiency & Renewable Energy launched the AFDC in 1991 as a repository for alternative fuel vehicle performance data, which provides a wealth of information and data on alternative and renewable fuels, advanced vehicles, fuel-saving strategies, and emerging transportation technologies. The data includes Biodiesel (B20 and above), Compressed Natural Gas (CNG), Electric, Ethanol (E85), Hydrogen, Liquefied Natural Gas (LNG), Propane (LPG) fuel type locations.

Government Publication Date: Jan 3, 2023

Superfunds Consent Decrees: CONSENT DECREES

This list of Superfund consent decrees is provided by the Department of Justice, Environment & Natural Resources Division (ENRD) through a Freedom of Information Act (FOIA) applicable file. This listing includes Consent Decrees for CERCLA or Superfund Sites filed and/or as proposed within the ENRD's Case Management System (CMS) since 2010. CMS may not reflect the latest developments in a case nor can the agency guarantee the accuracy of the data. ENRD Disclaimer: Congress excluded three discrete categories of law enforcement and national security records from the requirements of the FOIA; response is limited to those records that are subject to the requirements of the FOIA; however, this should not be taken as an indication that excluded records do, or do not, exist.

Government Publication Date: Jan 11, 2023

Air Facility System: AFS

This EPA retired Air Facility System (AFS) dataset contains emissions, compliance, and enforcement data on stationary sources of air pollution. Regulated sources cover a wide spectrum; from large industrial facilities to relatively small operations such as dry cleaners. AFS does not contain data on facilities that are solely asbestos demolition and/or renovation contractors, or landfills. ECHO Clean Air Act data from AFS are frozen and reflect data as of October 17, 2014; the EPA retired this system for Clean Air Act stationary sources and transitioned to ICIS-Air.

Government Publication Date: Oct 17, 2014

Registered Pesticide Establishments: SSTS

List of active EPA-registered foreign and domestic pesticide-producing and device-producing establishments based on data from the Section Seven Tracking System (SSTS). The Federal Insecticide, Fungicide, and Rodenticide Act (FIFRA) Section 7 requires that facilities producing pesticides, active ingredients, or devices be registered. The list of establishments is made available by the EPA.

Government Publication Date: Mar 30, 2022

Polychlorinated Biphenyl (PCB) Transformers: PCBT

Locations of Transformers Containing Polychlorinated Biphenyls (PCBs) registered with the United States Environmental Protection Agency. PCB transformer owners must register their transformer(s) with EPA. Although not required, PCB transformer owners who have removed and properly disposed of a registered PCB transformer may notify EPA to have their PCB transformer de-registered. Data made available by EPA.

Government Publication Date: Oct 15, 2019

Polychlorinated Biphenyl (PCB) Notifiers: PCB

Facilities included in the national list of facilities that have notified the United States Environmental Protection Agency (EPA) of Polychlorinated Biphenyl (PCB) activities. Any company or person storing, transporting or disposing of PCBs or conducting PCB research and development must notify the EPA and receive an identification number.

DRAFT

Government Publication Date: Nov 3, 2022

State

Ohio Emergency Response (ER) Spills data: SPILLS

Incidents reported to the Emergency Response Unit of the Ohio Environmental Protection Agency (Ohio EPA); includes clandestine drug lab sites with environmental impact.

Government Publication Date: Aug 25, 2020

Ohio Historic Towngas Database (TOWNGAS): TOWNGAS

A list of 82 sites of coal gas generators in Ohio. These plants produced gas for street lights in the communities in which they were located. The production of one million cubic feet of gas also produced about 800 gallons of liquid coal tar, which is a carcinogen. TOWNGAS was developed from a database from Radian Corporation along with information from the Ohio Historical Society and various public libraries.

Government Publication Date: Historic

Dry Cleaning Facilities: DRYCLEANERS

This list of facilities, which have obtained permits to install or operate dry cleaning operations, is maintained by the Ohio Environmental Protection Agency's (Ohio EPA) Division of Air Pollution Control (DAPC). This data is sourced from the Ohio EPA's applicable electronic copies of issued permits search tool and FOIA file.

Government Publication Date: Mar 28, 2023

Delisted Drycleaner Facilities: DELISTED DRYCLEANERS

List of drycleaner facilities/sites which have been delisted from Ohio Environmental Protection Agency (Ohio EPA).

Government Publication Date: Mar 28, 2023

Urban Setting Designation Sites: USD

List of sites granted Urban Setting Designation (USD) by the Ohio Environmental Protection Agency (Ohio EPA). USDs are granted to brownfield and voluntary cleanup properties located in highly urbanized areas where ground water containing chemicals from prior industrial or commercial activities poses no perceptible risk to the community because the ground water is not being used and will not be used for drinking water purposes in the foreseeable future.

Government Publication Date: Feb 17, 2023

Cessation of Regulated Operations (CRO) Program: CRO

The goal of the Cessation of Regulated Operations (CRO) program run by the Ohio Environmental Protection Agency (Ohio EPA) is to prevent threats to human health and the environment created when business owners and operators irresponsibly abandon businesses where chemicals were produced, used, stored or handled.

Government Publication Date: Jan 23, 2023

Ohio Old Sludge Dumping Database (SIABASE): SIAB

This database of about 2800 sites respresent pits, ponds and lagoons where various types of sludge were dumped over many years. The object of this data collection was to determine if harm was done to drinking water supplies below each dump site. The data were collected during the 1970s and published by the Ohio Environmental Protection Agency in 1980.

Government Publication Date: Historic

Per- and Polyfluoroalkyl Substances (PFAS): PFAS

A list of known PFAS contaminated sites. This list is made available by the Ohio Environmental Protection Agency (Ohio EPA).

Government Publication Date: Oct 6, 2022

Underground Injection Control Wells: UIC

The Ohio Environmental Protection Agency provides this listing of Class I and Class V Underground Injection Control Wells.

Government Publication Date: Oct 7, 2019

PFAS Testing of Ohio Public Water Systems: PFAS PWS

A list of public water supply systems that have been tested for PFAS made available by the Ohio Environmental Protection Agency (EPA).

Government Publication Date: Oct 6, 2022

DRAFT

Permit by Rule Air Facilities: AIR PERMITS

A permit-by-rule is a specific permit provision in the Ohio Administrative Code that applies to certain types of low-emitting air pollution sources. This list of Permit by Rule facilities is provided by the Ohio Environmental Protection Agency.

Government Publication Date: Jul 30, 2020

Tribal

No Tribal additional environmental record sources available for this State.

County

No County additional environmental record sources available for this State.

DRAFT

Definitions

Database Descriptions: This section provides a detailed explanation for each database including: source, information available, time coverage, and acronyms used. They are listed in alphabetic order.

Detail Report: This is the section of the report which provides the most detail for each individual record. Records are summarized by location, starting with the project property followed by records in closest proximity.

Distance: The distance value is the distance between plotted points, not necessarily the distance between the sites' boundaries. All values are an approximation.

Direction: The direction value is the compass direction of the site in respect to the project property and/or center point of the report.

Elevation: The elevation value is taken from the location at which the records for the site address have been plotted. All values are an approximation. Source: Google Elevation API.

Executive Summary: This portion of the report is divided into 3 sections:

'Report Summary'- Displays a chart indicating how many records fall on the project property and, within the report search radii.

'Site Report Summary'-Project Property'- This section lists all the records which fall on the project property. For more details, see the 'Detail Report' section.

'Site Report Summary-Surrounding Properties'- This section summarizes all records on adjacent properties, listing them in order of proximity from the project property. For more details, see the 'Detail Report' section.

Map Key: The map key number is assigned according to closest proximity from the project property. Map Key numbers always start at #1. The project property will always have a map key of '1' if records are available. If there is a number in brackets beside the main number, this will indicate the number of records on that specific property. If there is no number in brackets, there is only one record for that property.

The symbol and colour used indicates 'elevation': the red inverted triangle will dictate 'ERIS Sites with Lower Elevation', the yellow triangle will dictate 'ERIS Sites with Higher Elevation' and the orange square will dictate 'ERIS Sites with Same Elevation.'

Unplottables: These are records that could not be mapped due to various reasons, including limited geographic information. These records may or may not be in your study area, and are included as reference.

DRAFT

Nova Group

APPENDIX C-2: Regulatory Records - General Public Records

DRAFT

Cuyahoga County, Ohio - Property Summary Report
Parcel: 119-09-014

Owner	MYRTLE & SONG, LLC
Address	1765 E 89 ST CLEVELAND, OH. 44106
Land Use	(5000) R - RES VACANT LAND
Legal Description	392SP 180 S OF HOUGH
Neighborhood Code	01140

SKETCH

Building 0

Sketchs not available for this parcel.

Please contact us at EMcGoldrick@cuyahogacounty.us

or call (216) 443-4663 for a copy of the building card.

MAP VIEW

Map Image

DRAFT

BUILDING INFORMATION

LAND

Code	Frontage	Depth	Acreage	Sq Ft
PRM	45	171	0.18	7,695

VALUATION

2022 Values	Taxable Market Value	Exempt Market Value	Abated Market Value	Assessed Taxable Value
Land Value	$4,600	$0	$0	$1,610
Building Value	$0	$0	$0	$0
Total Value	$4,600	$0	$0	$1,610
Land Use	5000			RESIDENTIAL VACANT LAND

PERMITS

Tax Year	Reason	Tax Change	Exempt Change	Percent Complete	Reinspect	Notes
2019	30 - New Construction	$	$	100%	No	LAND BANK TRANSFER 100% COMPLETE NO VALUE 1-1-2019
2019	50 - Change in Exmption	$	$	100%	No	CLASS-CHANGE IN EXEMPTION 2019 [B:/7050 TO R:5000/]
2018	10 - Razing	$	($73,500)	100%	No	LAND BANK DEMO 100% COMPLETE 1-1-2018 [EXTBLD -73500] DID NOT GO OUT IN FIELD
2015	30 - New Construction	$	$	100%	No	DWELLING BOARDED SINCE 2008, TERMINATE PERMIT 1-1-2015 NEW PERMIT NEEDED FOR DEMO OR REHAB
2014	30 - New Construction	$	$	0%	Yes	DWELLING BOARDED UP REHAB-RAZING NOT COMPLETE 2011, 2012, 2013, 2014 REINSPECT 2015 FOR REHAB OR RAZING
2013	10 - Razing	($14,800)	$	0%	Yes	DWELLING BOARDED UP REHAB/RAZING NOT COMPLETE 2011, 2012, 2013 REINSPECT 2014
2012	30 - New Construction	$	$	0%	Yes	DWLG STILL BOARD UP. INTERNAL-EXTERNAL ALTERATIONS REINS 2011****DWELLING STILL BOARDED UP 1-1- 2011 REINSPECT FOR REHAB-RAZING 2012** BOARD UP COMPLETE 1-1-12 REINSPECT FOR REHAB / RAZING 2013 NO VALUE CHANGE
2011	30 - New Construction	$	$	0%	Yes	DWLG STILL BOARD UP. INTERNAL-EXTERNAL ALTERATIONS REINS 2011****DWELLING STILL BOARDED UP 1-1- 2011 REINSPECT FOR REHAB/RAZING 2012
2010	30 - New Construction	$	$	0%	Yes	DWLG STILL BOARD UP. INTERNAL/EXTERNAL ALTERATIONS REINS 2011
2009	30 - New Construction	$	$	0%	Yes	INT-EXT ALT 0% COMP 1-1- 2009 RNSPCT2010
2008	30 - New Construction	$	$	0%	Yes	INT-EXT ALT N/% COMP 1-1- 2008 RNSPCT2009
2004	30 - New Construction	$117,800	$	100%	No	REHAB PUT ON FOR 135000 UPDATE CHARACTERISTICS100% COMP 1-1-2004

IMPROVEMENTS

Type	Description	Size	Height Depth

Information included on this report is believed to be accurate, but is not guaranteed. Cuyahoga County is not liable for errors or omissions.

SALES

Date	Buyer	Seller	Price
2/24/2023	MYRTLE & SONG, LLC	KOLOMIYETS, INNA	$25,000
12/6/2022	KOLOMIYETS, INNA	KOLOMIYETS, VIKTOR & INNA	$0
4/25/2018	KOLOMIYETS, VIKTOR & INNA	CUYAHOGA CNTY LAND REUTILIATION	$0
6/12/2017	CUYAHOGA CNTY LAND REUTILIATION	STATE OF OHIO FORF BR # 010709	$0
4/19/2017	STATE OF OHIO FORF BR # 010709	V2R ENTERPRISES, LLC	$0
10/20/2003	V2R ENTERPRISES, LLC	Freese, Richard A	$0
3/7/2003	Freese, Richard A	Liberty Savings Bank	$13,000
8/26/2002	Liberty Savings Bank	Puskorius, Linas	$12,000
7/22/1999	Puskorius, Linas	Mitchum, Sanuel W Jr	$76,000
5/4/1999	Mitchum, Sanuel W Jr	Mitchum, Corlodia	$0
5/10/1995	Mitchum, Corlodia	Mitchum Corlodia..	$0
1/15/1988	Mitchum Corlodia..	Mitchum Samuel W & Corlodia	$0
1/1/1975	Mitchum Samuel W & Corlodia		$0

Taxes

2022 Taxes	Charges	Payments	Balance Due
Tax Balance Summary	**$195.25**	**$195.25**	**$.00**

DRAFT

Cuyahoga County, Ohio - Property Summary Report
Parcel: 119-09-016

Owner	HAIMOUR, FAHIDEH
Address	8910 HOUGH AVE CLEVELAND, OH. 44106
Land Use	(4000) C - COMMERCIAL VAC LAND
Legal Description	392 SEC HOUGH
Neighborhood Code	22240

SKETCH

Building 0

Sketchs not available for this parcel.

Please contact us at EMcGoldrick@cuyahogacounty.us

or call (216) 443-4663 for a copy of the building card.

MAP VIEW

Map Image

BUILDING INFORMATION

LAND

Code	Frontage	Depth	Acreage	Sq Ft
PRM	90		0.28	12,150

VALUATION

2022 Values	Taxable Market Value	Exempt Market Value	Abated Market Value	Assessed Taxable Value
Land Value	$12,200	$0	$0	$4,270
Building Value	$0	$0	$0	$0
Total Value	$12,200	$0	$0	$4,270
Land Use	4000			COMMERCIAL VACANT LAND

PERMITS

Tax Year	Reason	Tax Change	Exempt Change	Percent Complete	Reinspect	Notes

IMPROVEMENTS

Type	Description	Size	Height Depth

SALES

Date	Buyer	Seller	Price
3/15/2023	HAIMOUR, FAHIDEH	89TH DEVELOPMENT LLC (VENDOR)	$30,000
12/7/2017	89TH DEVELOPMENT LLC (VENDOR)	89TH DEVELOPMENT LLC	$0
11/5/2008	89TH DEVELOPMENT LLC	THE KEVANNA GROUP, INC	$29,000
9/28/2005	THE KEVANNA GROUP, INC	Pearson Elliott	$15,819
8/9/1979	Pearson Elliott	Rogers Clyde & Earline	$10,000
1/1/1975	Rogers Clyde & Earline		$0

Taxes

2022 Taxes	Charges	Payments	Balance Due
Tax Balance Summary	**$1,284.86**	**$642.43**	**$642.43**

DRAFT

Information included on this report is believed to be accurate, but is not guaranteed. Cuyahoga County is not liable for errors or omissions.

Cuyahoga County, Ohio - Property Summary Report
Parcel: 119-09-019

Owner	MYRTLE & SONG LLC
Address	8924 HOUGH AVE CLEVELAND, OH. 44106
Land Use	(4000) C - COMMERCIAL VAC LAND
Legal Description	392 H & A 0002 ALL
Neighborhood Code	22240

SKETCH

Building 0

Sketchs not available for this parcel.

Please contact us at EMcGoldrick@cuyahogacounty.us

or call (216) 443-4663 for a copy of the building card.

MAP VIEW

Map Image

DRAFT

BUILDING INFORMATION

LAND

Code	Frontage	Depth	Acreage	Sq Ft
PRM	43	146	0.14	6,132

VALUATION

2022 Values	Taxable Market Value	Exempt Market Value	Abated Market Value	Assessed Taxable Value
Land Value	$6,100	$0	$0	$2,140
Building Value	$0	$0	$0	$0
Total Value	$6,100	$0	$0	$2,140
Land Use	4000			COMMERCIAL VACANT LAND

PERMITS

Tax Year	Reason	Tax Change	Exempt Change	Percent Complete	Reinspect	Notes
2013	10 - Razing	($1,000)	$	100%	No	CONDEMNATION - MAIN STRUCTURE NO CHANGES 1-1- 2011 REINSPECT 2012. BUILDING NOT RAZED 1-1- 2012 REINSPECT 2013 RAZED 100% COMP 1-1- 2013
2013	70 - Change of class	$	$	100%	No	CLASS-CHANGE 2013
2012	30 - New Construction	$	$	0%	Yes	CONDEMNATION - MAIN STRUCTURE NO CHANGES 1-1- 2011 REINSPECT 2012. BUILDING NOT RAZED 1-1- 2012 REINSPECT 2013
2011	30 - New Construction	$	$	0%	Yes	CONDEMNATION - MAIN STRUCTURE NO CHANGES 1-1- 2011 REINSPECT 2012
2004	30 - New Construction	$	$	100%	No	BOARDING100% CMPNV 1-1- 2004

IMPROVEMENTS

Type	Description	Size	Height Depth

SALES

Date	Buyer	Seller	Price
2/6/2023	MYRTLE & SONG LLC	AUSTIN, CARNELL	$16,750
5/10/2013	AUSTIN, CARNELL	STATE OF OHIO (FORF) CASE # CV 004635	$0
2/19/2013	STATE OF OHIO (FORF) CASE # CV 004635	CONSORTIUM FOR ECONOMIC & COMMUNITY DEV INC	$0
7/9/2003	CONSORTIUM FOR ECONOMIC & COMMUNITY DEV INC	Hough Area Partners Inc.	$0
11/8/1996	Hough Area Partners Inc.	Cleveland, City Of Lb93	$0
9/24/1993	Cleveland, City Of Lb93	Dixon George	$0
10/14/1983	Dixon George	Montello Josephine	$23,000
1/1/1975	Montello Josephine		$0

Taxes

2022 Taxes	Charges	Payments	Balance Due
Tax Balance Summary	**$1,355.64**	**$1,355.64**	**$.00**

Information included on this report is believed to be accurate, but is not guaranteed. Cuyahoga County is not liable for errors or omissions.

PPN: 119-09-014
MYRTLE & SONG, LLC
AMT $25,000.00
CONV $100.00
19543

202302240311 DEED
02/24/2023 01:42 PM
RCPT# 20230224000160
PAID BY TITLE CO TITLE A

CUYAHOGA COUNTY FISCAL OFFICE

GENERAL WARRANTY DEED
Statutory Form

Inna Kolomiyets, married, the Grantor(s), for Ten Dollars ($10.00) and other valuable consideration paid, grant(s) with general warranty covenants, to **Myrtle & Song, LLC**, the Grantee(s), whose tax mailing address will be **7281 Pearl Road Middleburg Hts., OH 44130**, the following described property:

Situated in the City of Cleveland, County of Cuyahoga and State of Ohio: And known as being part of Original One Hundred Acre Lot No. 392 and bounded and described as follows:

Beginning on the easterly line of East 89th Street, at a point 135 feet southerly, measured along said easterly line, from its intersection with the southerly line of Hough Avenue;
Thence Southerly, along said easterly line of East 89th Street, 45 feet;
Thence Easterly, on a line parallel to said southerly line of Hough Avenue, about 171.50 feet to the westerly line of the S.V. Harkness' Subdivision, as shown by the recorded plat in Volume 8 of Maps, Page 12 of Cuyahoga County Records;
Thence Northerly, along said westerly line of S.V. Harkness' Subdivision, 45 feet;
Thence Westerly about 171.50 feet to the place of beginning, be the same more or less but subject to all legal highways.

Parcel No. 119-09-014
1765 E. 89th Street
Cleveland, Ohio 44106

SAVE AND EXCEPT easements and restrictions of record, zoning ordinances, real estate taxes and assessments, if any, prorated to the date of this deed.
Permanent Parcel No: 119-09-014 P.I.R.: 202212060279 of Official Records of Cuyahoga County, Ohio.

TITLECO TITLE AGENCY
440-239-1540
23-2-13

DRAFT

Viktor Kolomiyets, spouse of **Inna Kolomiyets**, releases all rights of dower therein.

Executed this 23rd day of February, 2023.

Inna Kolomiyets

Inna Kolomiyets

Viktor Kolomiyets

STATE OF OHIO, COUNTY OF Cuyahoga, SS:

The foregoing instrument was acknowledged before me this 23rd day of February, 2023, by **Inna Kolomiyets and Viktor Kolomiyets, Wife and Husband,** the Grantor(s), and that the same was his/her/their free act and deed.

IN TESTIMONY WHEREOF, I have hereunto set my name and official seal.

*This is an acknowledgment clause. No oath or affirmation was administered to the signer(s) with regard to this notarial act.

NOTARIAL SEAL STATE OF OHIO

JIM PERRY
NOTARY PUBLIC, STATE OF OHIO
SUMMIT COUNTY
My Comm. Expires September 16, 2025

Notary Public

THIS INSTRUMENT PREPARED BY: WILLIAM K. NAUMOFF, NAUMOFF & NAUMOFF ATTORNEYS AT LAW, 358 PARK AVE. W., MANSFIELD, OHIO 44906

DRAFT

PPN: 119-09-019
MYRTLE & SONG, LLC
AMT $16,750.00
CONV $67.20
17495

202302060393 DEED
02/06/2023 02:47 PM
RCPT# 20230206000160
PAID BY TITLECO TITLE AGENCY

CUYAHOGA COUNTY FISCAL OFFICE

Warranty Deed

KNOW ALL MEN BY THESE PRESENTS THAT Carnell Austin, not married, the Grantor, claiming title by or through instrument recorded in 201305100703 in the Cuyahoga County Recorder's Office, for valuable consideration thereunto given, and for the sum of Ten Dollars ($10.00) received to his/her full satisfaction of **Myrtle & Song, LLC, an Ohio limited liability company**, the Grantee, whose tax mailing address will be 7281 Pearl Road, Middleburg Heights, Ohio 44130 does **GIVE, GRANT, BARGAIN, SELL AND CONVEY** unto said Grantee, his heirs and assigns, the following described premises:

Situated in the City of Cleveland, County of Cuyahoga, and State of Ohio:

And known as being Sublot No. 2 in Holden and Adams Re-Allotment of part of Original One Hundred Acre Lot No. 392, as shown by the recorded plat in Volume 26 of Maps, Page 24 of Cuyahoga County Records, and being 42.50 feet front on the southerly side of Hough Avenue NE, and extending back of equal width 146 feet deep, as appears by said plat, be the same more or less but subject to all legal highways.

Permanent Parcel No(s): 119-09-019
Also Known As: 8924 Hough Avenue, Cleveland, Ohio 44106

TO HAVE AND TO HOLD the above premises, with the appurtenances thereunto belonging, unto the said Grantee, and his/her separate heirs and assigns forever.

AND THE SAID Grantor, for his or herself and his or her heirs, executors and administrators, hereby covenants with the said Grantee, his or her heirs and his or her assigns, that said Grantor is the true and lawful owner of said premises, and is well seized of the same in fee simple, and has good right and full power to bargain, sell and convey the same in the manner aforesaid, and that the same are free and clear from all encumbrances, except zoning ordinances, easements, reservations, conditions and restrictions of record, if

TITLECO TITLE AGENCY
440-239-1540
23-1-83

any, and real estate taxes and assessments, general and special, which are a lien at the time of transfer, but which are not then due and payable, and further, that said Grantor will warrant and defend the same against all claims whatsoever except as provided herein.

IN TESTIMONY WHEREOF, Carnell Austin, not married, the Grantor, hereunto set his or her hand the 3rd day of February, 2023.

Grantor:

Carnell Austin

Carnell Austin

STATE OF OHIO)
) **ss.**
Cuyahoga **COUNTY**)

This is an acknowledgment clause. No oath or affirmation was administered to the signer. Before me, a Notary Public in and for said County and State, personally appeared **Carnell Austin, not married,** the Grantor, whose identity was known or proven to me and who did sign the foregoing Instrument and acknowledged the signing hereof to be his/her voluntary act and deed.

In testimony whereof, I have hereunto set my hand and official seal at Middleburg Hts, Ohio, this 3rd day of February, 2023.

Notary Public

My commission expires: April 26, 2025.

This instrument was prepared by:
Jim Petropouleas, Esq.
10883 Pearl Rd.
Strongsville, OH 44136

NOTARIAL SEAL STATE OF OHIO

BRITTNEY NYCOLE THELLMANN-COYNE
Notary Public, State of Ohio
My Commission Expires:
April 26,2025

DRAFT

P009179-041323 - Public Safety - Public Records Request

Message History (2)

On 4/13/2023 1:41:51 PM, Cleveland Public Records Center wrote:

Dear Associate James Keesey,

Thank you for your interest in public records of the City of Cleveland. Your request has been received and is being processed in accordance with the Ohio Sunshine Laws. Your request was received in this office on 4/13/2023 and has been given the reference number P009179-041323 for tracking purposes.

Records Requested: **On behalf of Nova Group, I'd like to request department records of USTs, ASTs, hazardous chemical storage, spills, and hazardous emergency responses for the following property:**

Three parcels of vacant land with addresses listed as 1765 East 89th Street, 8910 Hough Avenue, and 8924 Hough Avenue, Cleveland, Ohio

This information will be used to prepare an environmental assessment of the property.

Your request will be forwarded to the relevant city department(s) to locate the information you seek and to determine the volume and any costs associated with satisfying your request. You will be contacted about the availability and/or provided with copies of the records in question. **PLEASE NOTE:** The public records law does not require a governmental body to create new information, to do legal research, or to answer questions.

You can monitor the progress of your request at the link below and you will receive an email when your request has been completed. Again, thank you for using the Cleveland Public Records Center.

City of Cleveland - Public Records

DRAFT

To monitor the progress or update this request please log into the Cleveland Public Records Center.

CITY OF CLEVELAND
Mayor Justin M. Bibb

On 4/13/2023 1:41:49 PM, James Keesey wrote:

Request Created on Public Portal

DRAFT

C001058-041323 - City - Public Records Request

Message History (2)

On 4/13/2023 1:45:17 PM, Cleveland Public Records Center wrote:

Dear Associate James Keesey,

Thank you for your interest in public records of the City of Cleveland. Your request has been received and is being processed in accordance with the Ohio Sunshine laws. Your request was received in this office on 4/13/2023 and has been given the reference number C001058-041323 for tracking purposes.

Records Requested: **On behalf of Nova Group, I'd like to request department records of wells, septic systems, nuisances, and violations for the following property:**

Three parcels of vacant land with addresses listed as 1765 East 89th Street, 8910 Hough Avenue, and 8924 Hough Avenue, Cleveland, Ohio

This information will be used to prepare an environmental assessment of the property. I appreciate any help in advance!

Your request will be forwarded to the relevant City department(s) to locate the information you seek and to determine the volume and any costs associated with satisfying your request. You will be contacted about the availability and/or provided with copies of the records in question. PLEASE NOTE: The public records law does not require a governmental body to create new information, to do legal research, or to answer questions.

You can monitor the progress of your request at the link below and you'll receive an email when your request has been completed. Again, thank you for using the Cleveland Public Records Center.

City of Cleveland - Public Records

To monitor the progress or update this request please log into the Cleveland Public Records Center.

DRAFT

CITY OF CLEVELAND
Mayor Justin M. Bibb

On 4/13/2023 1:45:15 PM, James Keesey wrote:

Request Created on Public Portal

DRAFT

C001057-041323 - City - Public Records Request

Message History (2)

On 4/13/2023 1:44:03 PM, Cleveland Public Records Center wrote:

Dear Associate James Keesey,

Thank you for your interest in public records of the City of Cleveland. Your request has been received and is being processed in accordance with the Ohio Sunshine laws. Your request was received in this office on 4/13/2023 and has been given the reference number C001057-041323 for tracking purposes.

Records Requested: **On behalf of Nova Group, I'd like to request recent department records (approximately the past 10 years) of building permits and certificates of occupancy for the following property:**

Three parcels of vacant land with addresses listed as 1765 East 89th Street, 8910 Hough Avenue, and 8924 Hough Avenue, Cleveland, Ohio

This information will be used to prepare an environmental assessment of the property. I appreciate any help in advance!

Your request will be forwarded to the relevant City department(s) to locate the information you seek and to determine the volume and any costs associated with satisfying your request. You will be contacted about the availability and/or provided with copies of the records in question. PLEASE NOTE: The public records law does not require a governmental body to create new information, to do legal research, or to answer questions.

You can monitor the progress of your request at the link below and you'll receive an email when your request has been completed. Again, thank you for using the Cleveland Public Records Center.

City of Cleveland - Public Records

DRAFT

To monitor the progress or update this request please log into the Cleveland Public Records Center.

CITY OF CLEVELAND
Mayor Justin M. Bibb

On 4/13/2023 1:44:01 PM, James Keesey wrote:

Request Created on Public Portal

DRAFT

APPENDIX D: Client Provided Documentation

DRAFT

APPENDIX E: Laboratory Reports (No Documents Are Associated With This Appendix)

DRAFT

APPENDIX F: Other Supporting Documentation

DRAFT

Soil Map—Cuyahoga County, Ohio

Map Scale: 1:1,760 if printed on A landscape (11" x 8.5") sheet.

N

Meters: 0 25 50 100 150

Feet: 0 50 100 200 300

Map projection: Web Mercator Corner coordinates: WGS84 Edge tics: UTM Zone 17N WGS84

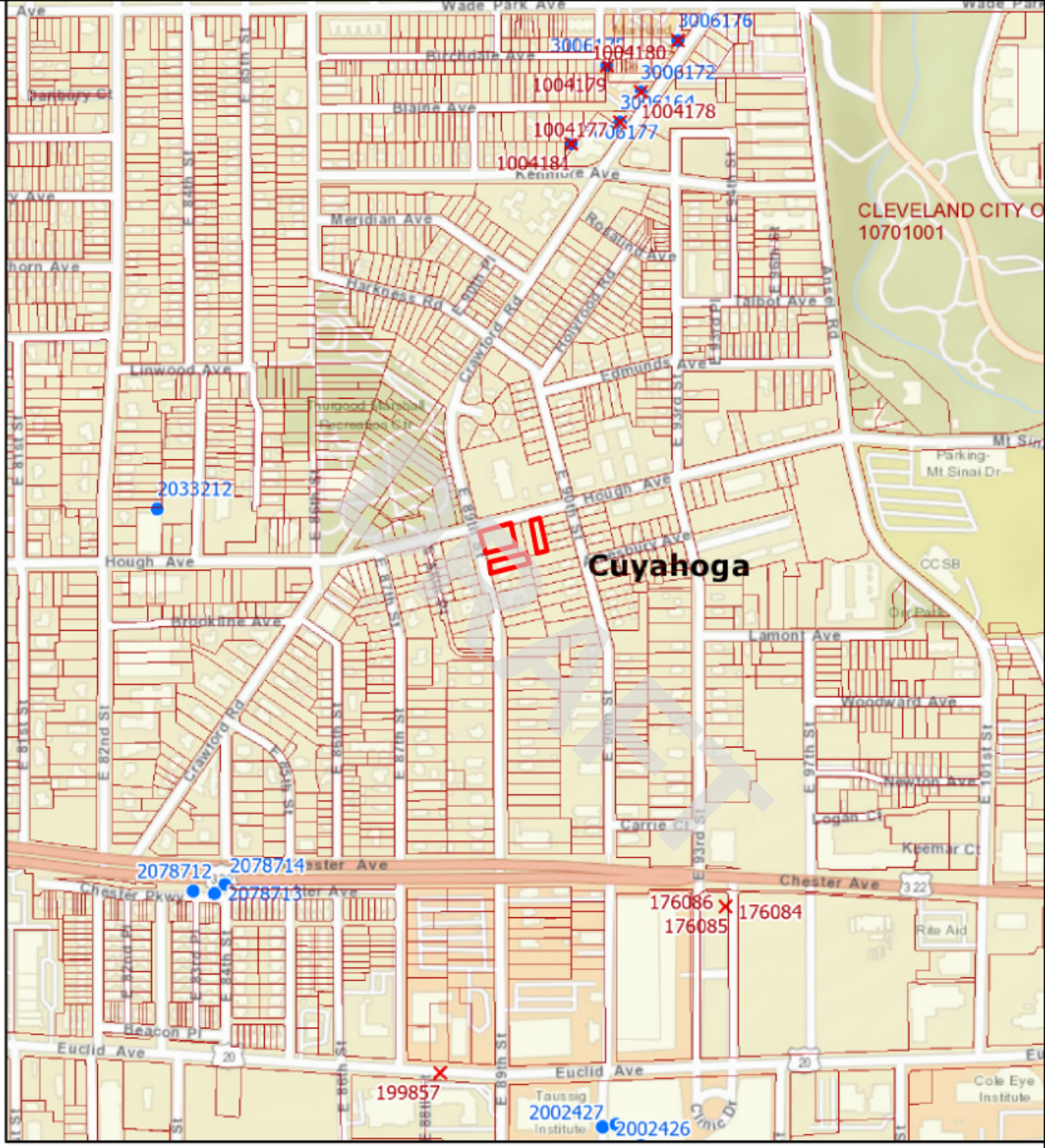
Cuyahoga
CLEVELAND CITY O
10701001
3006176
1004180
3006172
1004179
3006164
1004178
3006177
1004181
2033212
2078712
2078714
2078713
176086
176085
176084
199857
2002427
2002426
Wade Park Ave
Birchdale Ave
Blaine Ave
Kennore Ave
Meridian Ave
Rosalind Ave
Harkness Rd
Crawford Rd
Hollywood Rd
Talbot Ave
Ansel Rd
Linwood Ave
Edmunds Ave
Hough Ave
Brookline Ave
Lamont Ave
Woodward Ave
Newton Ave
Logan Ct
Carrie Ct
Keemar Ct
Chester Ave
Chester Pkwy
Beacon Pl
Euclid Ave
Taussig Institute
Clinic Dr
Cole Eye Institute
Rite Aid
Parking-Mt Sinai Dr
CCSB
Dr Park
Mt Sinai
Thurgood Marshall Recreation Ctr
Panbury Ct
E 81st St
E 82nd St
E 84th St
E 85th St
E 86th St
E 87th St
E 88th St
E 89th St
E 90th St
E 93rd St
E 97th St
E 101st St
E 84th Pl
E 87th Pl
E 93rd Pl
E 94th Pl
E 96th Pl
E 97th Pl
E 86th Pl
E 87th Pl
E 88th Pl
E 89th Pl
E 90th Pl
E 93rd Pl
E 94th Pl
E 96th Pl
E 97th Pl
E 86th St
E 89th St
E 93rd St
E 94th St
E 96th St
E 97th St
E 101st St
Statewide Parcels
Current Township
Counties
Sealing Reports
Well Logs

Cleveland Water

2021 WATER QUALITY REPORT

Cleveland Water has a current, unconditional license to operate our public water system, the 10th largest in the United States.

DRAFT

Cleveland Water tiene actualmente una licencia incondicional para operar nuestro sistema público de agua, el décimo más grande de los Estados Unidos.

2021 CONTINUING OUR MISSION TO SERVE YOU

Cleveland Water is the 10th largest public water system in the United States, the largest system in Ohio and the largest system sourcing Lake Erie. Every day, we treat and deliver up to 300 million gallons of water to more than 1.45 million people and thousands of businesses, schools, churches and recreation centers through more than 442,000 customer accounts.

We've stated for decades that, the health and safety of our customers is our number one priority. We continued to prove that in 2021. Cleveland Water is committed to providing economical, high quality drinking water to all customers.

Our success is reflected in this 2021 Water Quality Report, which we've prepared to summarize information for you, our consumers. Cleveland Water is in compliance with all Maximum Contaminant Levels and Treatment Techniques for drinking water. Cleveland Water had a 2021 unconditioned license to operate our water system. The license is issued by the Ohio Environmental Protection Agency. Included within this report is general health information, water quality test results, how to participate in decisions concerning your drinking water and water system contacts.

Martin J. Keane
Director, Department of Public Utilities

Alex Margevicius
Commissioner, Cleveland Water Department

DRAFT

OUR SERVICE AREA

LEGEND

City & Suburbs

- Low Service Suburbs
- 1st High Suburbs
- 2nd High Suburbs
- 3rd High Suburbs
- Cleveland
- Master Meter

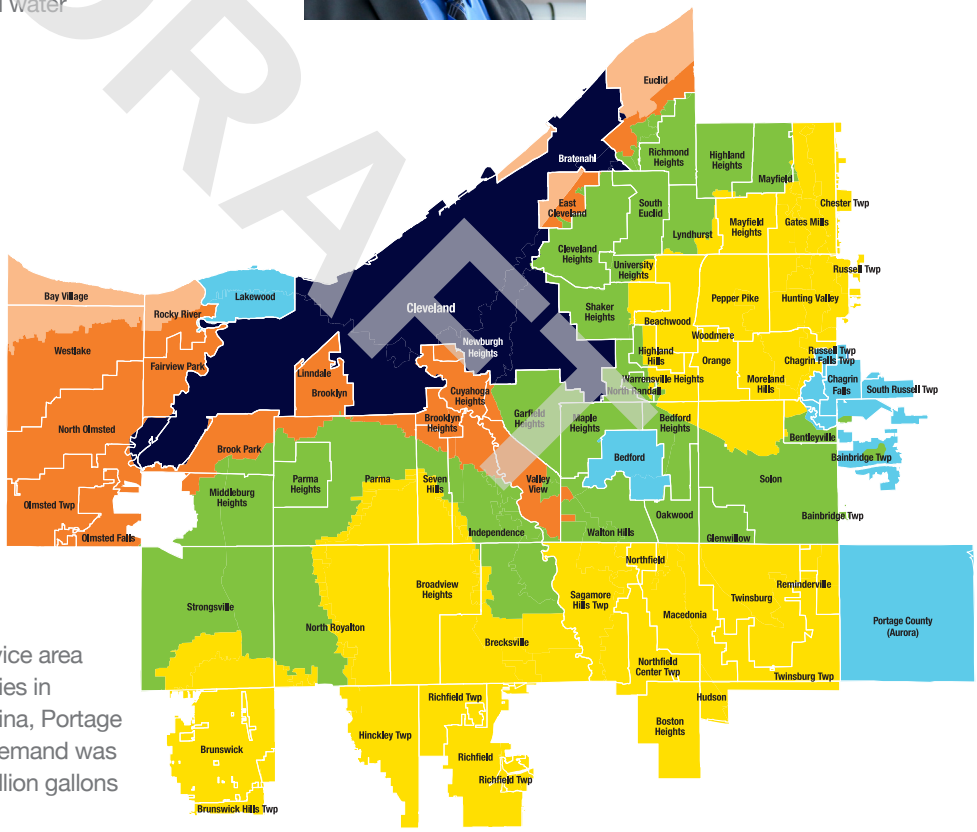

We provide water to our 640-square mile service area through 5,375 miles of mains in 80 communities in Cuyahoga County and parts of Geauga, Medina, Portage and Summit counties. In 2021, our average demand was 209.7 million gallons per day, which is 76.5 billion gallons of water for the year.

PUBLIC PARTICIPATION

Cleveland Water does not hold regular public meetings. However, the public may participate through attending Public Utilities Committee meetings of Cleveland City Council. At times, council may meet virtually in accordance with the city of Cleveland's emergency declaration and Ohio's Open Meetings Law under H.B. 404. Committee and council meetings are listed on the Cleveland City Council calendar which is linked at clevelandcitycouncil.org and can be watched live on TV20 and YouTube. For more information on your drinking water, contact us at 216-664-2639.

pH 7.3
at plant tap

hardness
6.6 grains/gallon
(113 ppm)

alkalinity
78 ppm as
calcium carbonate

64,851 FEET
new water pipe installed in 2021 to replace aging infrastructure

TAP WATER IS THE $MART CHOICE

Cost of DRINKING ½ gallon per day for one year

TAP WATER	PLASTIC WATER
$0.87	$1,757

CWD makes an average

210 million gallons per day

for our 1.45 million customers

Cleveland Water

- ✔ 2021 UNCONDITIONED LICENSE TO OPERATE
- ✔ ZERO VIOLATIONS
- ✔ SAFE FROM LEAD (ORTHOPHOSPHATE PROTECTION & PH CONTROL)
- ✔ ZERO PFAS DETECTIONS (280 SAMPLES FROM 2014-2021)

$76.2 MILLION
invested in infrastructure improvements in 2021 to our treatment plants, intakes, tanks, towers and water mains

With more than
5,375
miles of water mains in our 640 square mile service area, Cleveland Water is the 10th largest water system in the country. That's why we continually inspect, maintain, plan for and execute upgrades to our infrastructure to meet an ever increasing need for reliability.

NOW COPPER
1,646 lead service lines replaced with copper in 2021

4 buoys monitor Lake Erie source water

4 intakes & 4 treatment plants make water safe

160,000 tests yearly in the plants to ensure proper treatment

35 pump stations, tanks & towers to maintain proper system pressure

> 5,000 water samples collected across our service area yearly to ensure safe water at your tap

DRAFT

"In 2021, Cleveland Water celebrated 165 years of delivering water to customers. Throughout water's journey from the lake to your home, our staff goes above and beyond to ensure the quality and reliability of our services."

Alex Margevicius, P.E.
Commissioner

"The real-time water quality data from our buoys near each intake lets us know source water quality before that water enters our treatment plants. This knowledge helps us make more consistent water. Our goal is that no matter what Lake Erie throws at us, customers never notice a difference at their tap."

Scott Moegling, P.E.
Water Quality Manager

LAKE ERIE – OUR SOURCE WATER

Cleveland draws source water from four intakes located far offshore in Lake Erie's Central Basin. These intakes are spread out over 15 miles and are each 3 to 5 miles offshore where the water is cleaner and has been minimally impacted from tributary runoff and coastal activities. Lake Erie is considered to be a surface water source. Cleveland Water also has interconnections with other area water systems, but these are for emergency use only. These interconnections are designed for Cleveland Water to assist other water systems if needed. We received no emergency water in 2021.

Water enters Lake Erie from precipitation over the lake and watershed. Precipitation on land runs off and flows down streams and rivers into our source water. About 90% of the water entering Lake Erie flows down the Detroit River from Lake St. Clair; another 4% drains from the Maumee River. Both rivers flow into the lake's shallow Western Basin. The remaining runoff drains through dozens of rivers and streams into the lake or off the land along the shore directly into the water. The actions of people on land in Lake Erie's 30,149 square mile watershed can impact the quality of water in Lake Erie. Protecting our drinking water source from contamination is the responsibility of all area residents.

The state of Ohio performed an assessment of our four source water intakes in the late 1990s. An updated Source Water Assessment and Protection Report as prepared by Cleveland Water and Ohio EPA in July 2021. For the purposes of source water assessments, all surface waters are considered to be susceptible to contamination. By their nature, surface waters are accessible and can be easily contaminated by chemicals and pathogens from an upstream spill. Because Cleveland Water's intakes are located a considerable distance offshore, potential contamination from the Cuyahoga River and nearshore sources is minimized to a great degree. As a result, Ohio EPA considers Cleveland Water's source water (Lake Erie) to have a low susceptibility to contamination due to the location of our intakes.

The Cleveland Water public water system treats the water to meet drinking water quality standards, but no single treatment technique can address all potential contaminants. To address this, Cleveland Water uses the multiple barrier approach for protecting and treating our source water. Protection of source water is one of the barriers we use. The potential for water quality impacts can be further decreased by implementing measures to protect Lake Erie. More detailed information is provided in the *Cleveland Water Drinking Water Source Assessment and Protection Report* which can be obtained by calling our Water Quality Section at 216-664-2639.

DRAFT



WHAT TO EXPECT FROM PUBLIC WATER SYSTEMS IN THE UNITED STATES

The sources of drinking water (both tap water and bottled water) include rivers, lakes, streams, ponds, reservoirs, springs and wells. As water travels over the surface of the land or through the ground, it dissolves naturally-occurring minerals and, in some cases, radioactive material, and can pick up substances resulting from the presence of animals or from human activity.

In order to ensure that tap water is safe to drink, USEPA prescribes regulations which limit the amount of certain contaminants in water provided by public water systems. Food and Drug Administration (FDA) regulations establish limits for contaminants in bottled water which must provide the same protection for public health.

Drinking water, including bottled water, may reasonably be expected to contain at least small amounts of some contaminants. The presence of contaminants does not necessarily indicate that water poses a health risk. More information about contaminants and potential health effects can be obtained by calling the Environmental Protection Agency's Safe Drinking Water Hotline (1-800-426-4791).

Some people may be more vulnerable to contaminants in drinking water than the general population. Immunocompromised persons such as persons with cancer undergoing chemotherapy, persons who have undergone organ transplants, people with HIV/AIDS or other immune system disorders, some elderly, and infants can be particularly at risk from infection. These people should seek advice about drinking water from their health care providers. EPA/CDC guidelines on appropriate means to lessen the risk of infection by Cryptosporidium and other microbial contaminants are available from the Safe Drinking Water Hotline (1-800-426-4791).

ABOUT YOUR DRINKING WATER

In 2021 we had an unconditioned license to operate our water system. For licensing, the EPA requires regular sampling to ensure drinking water safety. Cleveland Water conducted sampling for bacteria, and for inorganic, synthetic organic, and volatile organic contaminants during 2021. We were not required to monitor for radiological parameters in 2021.

Samples are analyzed for contaminants, most of which were not detected in the Cleveland Water supply. The Ohio EPA requires us to monitor for some contaminants less than once per year because the concentrations of these contaminants do not change frequently. Some of our data, though accurate, are more than one year old. Listed in the table (pages 8-9) is information on those contaminants that were found.



Contaminants that may be present in source water include:

Microbial contaminants such as viruses and bacteria, which may come from sewage treatment plants, septic systems, agricultural livestock operations and wildlife

Inorganic contaminants such as salts and metals, which can be naturally-occurring or result from urban stormwater runoff, industrial or domestic wastewater discharges, oil and gas production, mining, or farming

Pesticides and herbicides which may come from a variety of sources such as agriculture, urban stormwater runoff, and residential uses

Organic chemical contaminants including synthetic and volatile organic chemicals, which are byproducts of industrial processes and petroleum production, and can also come from gas stations, urban stormwater runoff, and septic systems

Radioactive contaminants which can be naturally-occurring or be the result of oil and gas production and mining activities

DRAFT

"Treatment plant staff control the process that takes water straight from Lake Erie, makes the water safe to drink, and then pumps it throughout the Cleveland Water System to your home. Water Plant Operators continue their training throughout their career to stay up-to-date on treatment practices and ensure the quality of water delivered to our customers."

Maggie Rodgers
Manager of Plant Operations

"Our 50-year plan for infrastructure maintenance and upgrades includes all parts of our system – from the lake intakes to treatment plants to service lines. When you see a water tower being painted or a main being replaced, that is our staff helping ensure delivery of safe water continues for generations."

José N. Hernández, P.E.
Manager of Engineering

HOW WE MAKE THE WATER SAFE

LOCAL Water is pumped in from 3 miles or more offshore in Lake Erie and screened for twigs and other large debris before entering one of our four treatment plants.

TREATED In each plant we add potassium permanganate, powdered activated carbon and aluminum sulfate to make the tiny particles of mud and algae stick together. These clumps get larger until they are heavy enough to sink to the bottom of the sedimentation tank. This multi-step process is called coagulation, flocculation and sedimentation.

FILTERED The clear water on top of the sedimentation tank flows on to gravity filters that remove all particles larger than a single red blood cell, leaving the water crystal clear. Then we use a small amount of chlorine to kill harmful pathogens (viruses and bacteria) and disinfect the water. We add the minimum amount of fluoride required by the Environmental Protection Agency, which helps prevent tooth decay. We also add orthophosphate that helps prevent corrosion of service lines and home plumbing.

TESTED We test our water regularly before, during and after the treatment process to ensure our customers receive safe, good tasting drinking water. In total, 20,000 parameters in the treatment process are continuously monitored at each plant; 160,000 tests are performed yearly to ensure proper treatment; and 350 to 900 monthly samples are taken in the distribution system to ensure safe delivery.

DELIVERED Water reservoirs, pump stations, tanks and towers ensure water is continuously available at your tap with ample pressure. We deliver safe water to more than 442,000 customer accounts through 5,375 miles of water pipes. Our treatment plant staff and maintenance crews work 24-7 to ensure you have safe water at your tap.

DRAFT

HOW CLEVELAND WATER COMPARES NATIONALLY

Cleveland Water has some of the safest and best tasting water. We hold ourselves to higher standards than what is set by the EPA. Each of our water treatment plants has achieved advanced levels in the national Partnership for Safe Water. The partnership is a voluntary effort between six prestigious drinking water organizations and more than 300 water utilities. The partnership's goal is to optimize treatment plant performance and distribution system operations beyond what regulations require. The result is the production and delivery of superior quality water to all users. Each of our plants go through annual re-certification based on performance and have achieved the highest levels of certification for more than 15 years.

DEFINITIONS OF SOME TERMS CONTAINED WITHIN THIS REPORT

Contaminant: Anything in the water that is not a water molecule, including things that give water its natural flavor such as calcium and magnesium.

Maximum Contaminant Level (MCL): The highest level of contaminant that is allowed in drinking water. MCLs are set as close to the MCLGs as feasible using the best available treatment technology.

Maximum Contaminant Level Goal (MCLG): The level of a contaminant in drinking water below which there is no known or expected risk to health. MCLGs allow for a margin of safety.

Maximum Residual Disinfectant Level (MRDL): The highest level of a disinfectant allowed in drinking water. There is convincing evidence that addition of a disinfectant is necessary for control of microbial contaminants.

Maximum Residual Disinfectant Level Goal (MRDLG): The level of drinking water disinfectant below which there is no known or expected risk to health. MRDLGs do not reflect the benefits of the use of disinfectants to control microbial contaminants.

Action Level (AL): The concentration of a contaminant which, if exceeded, triggers treatment or other requirements which a water system must follow.

- For lead, the action level is exceeded if the concentration of lead in more than 10% of tap water samples collected during a monitoring period is greater than 0.015 ppm, i.e., if the 90th percentile lead levels is at or greater than 0.015 ppm.
- For copper, the action level is exceeded if the concentration of copper in more than 10% of the tap samples collected during a monitoring period is at or greater than 1.3 ppm.

Lead Threshold Level (LTL): The concentration of lead in an individual tap water sample that is at or greater than 0.015 ppm

Master Meter: A master meter is one that connects a wholesale public water system to consecutive public water system(s). This type of meter monitors the amount of water being sent to the consecutive system(s) and can also be used to determine the quality of water being delivered to the consecutive system(s).

Treatment Technique (TT): A required process intended to reduce the level of a contaminant in drinking water.

Turbidity: A measure of the cloudiness of water and an indication of the effectiveness of our filtration system. The turbidity limit set by the EPA is 0.3 NTU in 95% of the monthly samples and shall not exceed 1 NTU at any time.

Parts per Million (ppm) or milligrams per Liter (mg/L): Units of measure for concentration of a contaminant. A part per million corresponds to one second in a little over 11.5 days.

Parts per Billion (ppb) or micrograms per Liter (µg/L): Units of measure for concentration of a contaminant. A part per billion corresponds to one second in 31.7 years.

Parts per Trillion ppt (ppt) or nanograms per Liter (ng/L): Units of measure for concentration of a contaminant. A part per trillion corresponds to one second in 31,500 years.

PFAS: Per- and polyfluoroalkyl substances (PFAS): are a group of man-made chemicals applied to many industrial, commercial and consumer products to make them waterproof, stain resistant, or nonstick. PFAS are also used in products like cosmetics, fast food packaging, and a type of firefighting foam called aqueous film forming foam (AFFF) which are used mainly on large spills of flammable liquids, such as jet fuel. PFAS are classified as contaminants of emerging concern, meaning that research into the harm they may cause to human health is still ongoing.

The "<" symbol: A symbol which means less than. A result of <5 means that the lowest level that could be detected was 5 and the contaminant in that sample was not detected.

DRAFT

1 ppm = four drops of water in a 55 gallon rain barrel.

1 ppb = 1 drop in a 30-foot diameter 4-foot deep swimming pool (21,000 gallons)

1 ppt = 2.3 rain barels of water in all of Lake Erie's 127.7 trillion gallons.

TABLE OF DETECTED CONTAMINANTS

How to Read the Water Quality Data Table: EPA establishes the safe drinking water regulations that limit the amount of contaminants allowed in drinking water. The table shows the concentrations of detected substances in comparison to regulatory limits. Substances that were tested for, but not detected, are not included in this table. Listed below is information on those contaminants that were found in Cleveland Water's drinking water at each of our four treatment plants. The results in the table were either collected during 2021 or were used for compliance in 2021. Typical sources are shown for each contaminant. TTHMs, HAA5s, and TOC also include 9 months of 2020 data as required for the compliance calculations.

				CROWN			MORGAN		
	Contaminants (Units) - year sampled [Typical Sources of Contaminant in Drinking Water]	**MCLG**	**MCL**	**Level Found**	**Range of Detections**	**Violation**	**Level Found**	**Range of Detections**	**Violation**
Microbiological	**Turbidity (NTU) - 2021** [Soil runoff]	n/a	TT* (< 1 NTU)	0.06	0.03 - 0.06	No	0.11	0.03 - 0.11	No
Microbiological	**Turbidity (% meeting standard) - 2021** [Soil runoff]	n/a	TT* (%)	100% compliant	n/a	No	100% compliant	n/a	No
Microbiological	**Total Coliform Bacteria++ - 2021** [Naturaly present in the environment]	n/a	> 5% are positive per month	3.4% (2 of 59 samples 11/11/21)	0% - 3.4%	No	100% compliant	n/a	No
Inorganic	**Fluoride (ppm) - 2021** [Water additive which promotes strong teeth]	4	4	0.94	0.83 - 1.06	No	0.98	0.81 - 1.18	No
Inorganic	**Nitrate as Nitrogen (ppm) - 2021** [Runoff from farm fertilizer use; leaching from septic tanks; sewage; erosion of natural deposits]	10	10	1.4	ND - 1.4	No	1.08	ND - 1.08	No
Organic	**TTHMs (ppb)** - 2021** [Total Trihalomethanes are a byproduct of drinking water chlorination]	n/a	80	31.65	1.1 - 52.5	No	31.65	1.1 - 52.5	No
Organic	**HAA5 (ppb)** - 2021** [Haloacetic Acids are a byproduct of drinking water chlorination]	n/a	60	23.0	7.3 - 34.2	No	23.0	7.3 - 34.2	No
Organic	**Total Organic Carbon# - 2021** [Naturally present in the environment]	n/a	TT	1.41	1.28 - 1.58	No	1.31	1.30 - 1.67	No
Disinfectant	**Total Chlorine (ppm) - 2021** [Water additive used to control microbes]	MRDLG 4	MRDL 4	1.15	1.09 - 1.17	No	1.15	1.11 - 1.17	No

* Turbidity is a measure of the cloudiness of water and an indication of the effectiveness of our filtration system. The turbidity limit set by the EPA is 0.3 NTU in 95% of the samples analyzed each month and shall not exceed 1 NTU at any time for each of our water treatment plants.

++ In November, two of the 59 samples taken in Crown's primary distribution area were positive. Repeat samples were safe. Over 600 samples in the Crown area were collected in 2021, and over 4,200 samples were taken in 2021 for the entire distribution system; these were the only two samples that tested positive.

** Cleveland Water has a combined distribution system. Data listed represents this and therefor is identical for each treatment plant.

The value reported under "Level Found" for Total Organic Carbon (TOC) is the lowest running annual average ratio between the percent of TOC actually removed to the percent of TOC required to be removed. A value of greater than one (1) indicates compliance with TOC removal requirements. A value less than 1 indicates a violation of the TOC removal requirements. The values reported under the "Range of Detections" for TOC is the lowest monthly ratio to the highest monthly ratio.

DRAFT



BALDWIN			NOTTINGHAM		
Level Found	Range of Detections	Violation	Level Found	Range of Detections	Violation
0.17	0.02 - 0.17	No	0.13	0.02 - 0.13	No
100% compliant	n/a	No	100% compliant	n/a	No
100% compliant	n/a	No	100% compliant	n/a	No
1.0	0.81 - 1.27	No	0.94	0.82 - 1.15	No
1.4	ND - 1.4	No	1.3	ND - 1.3	No
31.65	1.1 - 52.5	No	31.65	1.1 - 52.5	No
23.0	7.3 - 34.2	No	23.0	7.3 - 34.2	No
1.49	1.37 - 1.57	No	1.4	1.22 - 1.53	No
1.11	1.03 - 1.16	No	1.18	1.10 - 1.20	No

DRAFT

ABBREVIATIONS BELOW APPLY TO ALL WATER QUALITY REPORTING TABLES

AL = Action Level

MCL = Maximum Contaminant Level

MCLG = Maximum Contaminant Level Goal

NTU = Nephelometric Turbidity Units

MRDL = Maximum Residual Disinfectant Level

MRDLG = Maximum Residual Disinfectant Level Goal

n/a = not applicable

ND = Not Detected

ppm = parts per million; milligrams per liter (mg/L)

ppb = parts per billion; or micrograms per liter (µg/L)

< = a symbol which means less than. A result of <5 means the lowest level that can be detected is 5 and the contaminant in that sample was not detected.

TT = Treatment Technique

ADDITIONAL LEGEND FOR AVERAGE CHEMICAL VALUES TABLE (P 11)

NR = Not Regulated
NA = Not Applicable
NM = Not Monitored this Year

1. EPA considers 50 pCi/L to be the level of concern for beta emitters and an MCL of 4 mrems/year
2. Up to 5% monthly of all samples can be positive. 2 out of 4261 samples were positive in 2021
3. NTU – 95% of all samples taken must be less than 0.3 NTU, and no sample may be above 1 NTU
4. TT required rather than the necessity to meet a MCL. Required to be > 1.0
5. Based on first draw samples from customer taps. These are ALs rather than MCLs
6. Ohio EPA considers 0.05 ppm to be an aesthetic concern; 0.3 ppm to be a health concern to infants; and 0.3 ppm for 10 days or 1.0 ppm for one day to be a health concern for all people

Lake Erie raw sulfate (SO_4) level ~ 24 ppm; treated SO_4 ranges from 28-40 ppm, usually 35-40 ppm

ADDITIONAL WATER QUALITY MONITORING

Unregulated Contaminants are substances for which USEPA has no established drinking water standards. USEPA requires public water systems to monitor these substances in order to determine where certain substances occur and whether the USEPA needs to regulate those substances in the future. Between December 2018 and September 2019, Cleveland Water participated in the fourth round of the Unregulated Contaminant Monitoring Rule (UCMR4). Contaminants in the table on this page were detected during UCMR4. Additional contaminants were monitored and not detected. For additional information on UCMR4 results, please call our Water Quality line at 216-664-2639. Information about UCMR monitoring requirements is found on the USEPA website: epa.gov/dwucmr.

WHAT'S NOT IN YOUR WATER

Cleveland Water monitors drinking water for more than 200 regulated and unregulated contaminants. We perform thousands of tests each year to ensure drinking water quality. Many substances that we test for do not appear in this report because they are not found in your drinking water. We analyze your water regularly for the substances listed in the Average Chemical Values Table on page 11, the significant majority of which were not detected. Additionally, we have been monitoring for cyanotoxins in source and finished water since 2010. Cyanotoxins have never been detected in our finished water, therefore results are not included in this report.

We have tested for the six main PFAS chemicals in our source water (Lake Erie) and our finished drinking water as it leaves our treatment plants numerous times. There has not been a reportable detection level for any PFAS chemicals in nearly 300 tests of Cleveland Water. In 2020, our PWS was sampled as part of the State of Ohio's Drinking Water Per- and Polyfluoroalkyl Substances (PFAS) Sampling Initiative. Six PFAS compounds were sampled, and none were detected in our finished drinking water. For more information about PFAS, please visit pfas.ohio.gov.

If you have questions about our water quality monitoring parameters please call our Water Quality Line at 216-664-2639 or scan the QR code on page 15.

DRAFT

	Contaminants (Units) [Typical Sources in Drinking Water]	Year(s) Sampled	MCLG	Level Found	Range of Detections	Sample Location
Unregulated Contaminant Monitoring Rule (UCMR4)	**Manganese (ppb)** [naturally occurring in water]	2018-19	n/a	1.13	ND - 3.8	Raw
	Germanium (ppb) [naturally occurring in water]	2018-19	n/a	0.073	ND - 1.15	Raw
	Total Organic Carbon (ppb) [naturally present in the environment]	2018-19	n/a	2133	1860 - 2290	Raw
	Bromide (ppb) [naturally occurring in water]	2018-19	n/a	31.1	26.1 - 35.1	Raw
	Haloacetic Acids (HAA5) (ppb) [byproducts of drinking water disinfection]	2018-19	n/a	13.2	7.0 - 22.53	Distribution
	Haloacetic Acids (HAA9) (ppb) [byproducts of drinking water disinfection]	2018-19	n/a	20.49	11.99 - 32.63	Distribution
	Haloacetic Acids (HAA6Br) (ppb) [byproducts of drinking water disinfection]	2018-19	n/a	7.97	5.38 - 11.18	Distribution
Unregulated Contaminants	**Bromodichloromethane (ppb)** [byproducts of drinking water disinfection]	2021	0	3.0	2.0 - 4.7	Entry Point
	Chloroform (ppb) [byproducts of drinking water disinfection]	2021	70	3.3	1.3 - 8.2	Entry Point
	Dibromochloromethane (ppb) [byproducts of drinking water disinfection]	2021	60	1.9	1.4 - 1.9	Entry Point

AVERAGE CHEMICAL VALUES (see key p9)

Contaminant	MCL	Cleveland Water	Contaminant	MCL	Cleveland Water
Volatile Organics			**Synthetic Organics**		
Benzene	0.005	ND	Alachlor	0.002	ND
Bromobenzene	NR	ND	Atrazine	0.003	ND
Bromochloromethane	NR	ND	Simazine	0.004	ND
Bromomethane	NR	ND	**Inorganics**		
Carbon tetrachloride	0.005	ND	Aluminum (Secondary MCL)	0.05 - 0.2	ND
(mono) Chlorobenzene	0.1	ND	Antimony	0.006	ND
Chloroethane	NR	ND	Arsenic	0.010	ND
Chloromethane	NR	ND	Barium	2	ND
2-Chlorotolulene	NR	ND	Berylium	0.004	ND
4-Chlorotoluene	NR	ND	Cadmium	0.005	ND
Dibromomethane	NR	ND	Chromium	0.1	ND
1,2-Dichlorobenzene (o-dichlorobenzene)	0.6	ND	Copper (90th percentile) - 5	1.3	0.10
1,3-Dichlorobenzene (m-dichlorobenzene)	NR	ND	Cyanide	0.2	ND
1,4-Dichlorobenzene (p-dichlorobenzene)	0.075	ND	Fluoride	4	0.99
Dichlorodifluoromethane	NR	ND	Iron	NR	ND
1,1-Dichloroethane	NR	ND	Lead (90th percentile) - 5	0.015	0.00228
1,2-Dichloroethane (-ethylene)	0.005	ND	Manganese - 6	0.05/0.3/1.0	ND
1,1-Dichloroethene (-ethylene)	0.007	ND	Mercury	0.002	ND
cis-1,2-Dichloroethene (-ethylene)	0.07	ND	Molybdenum	NR	NA
trans-1,2-Dichloroethene (-ethylene)	0.1	ND	Nickel	NR	ND
Dichloromethane	0.005	ND	Nitrate	10	0.41
1,2-Dichloropropane	0.005	ND	Potassium	NR	NM
1,3-Dichloropropane	NR	ND	Selenium	0.05	ND
2,2-Dichloropropane	NR	ND	Silica	NR	NA
1,1-Dichloropropene	NR	ND	Silver (Secondary MCL)	0.1	NA
1,3-Dichloropropene	NR	NA	Sodium	NR	8.4
Ethylbenzene	0.7	ND	Strontium	NR	NA
Hexachlorobutadiene	NR	ND	Thallium	0.002	ND
Isopropylbenzene	NR	ND	Vanadium	NR	NM
4-Isopropyltoluene	NR	ND	Zinc (Secondary MCL)	5	ND
Napthalene	NR	ND	**Miscellaneous**		
n-Propylbenzene	NR	ND	Chloride	250	13.3
Styrene	0.1	ND	Total Dissolved Solids	500	150
1,1,1,2-Tetrachloroethane	NR	ND	Odor (Threshold Odor No.)	3	NA
1,1,2,2-Tetrachlorethane	NR	ND	Magnesium	NR	7.8
Toluene	1	ND	Calcium	NR	32
1,1,1-Trichloroethane	0.2	ND	Total Organic Carbon - 4	TT	1.40
Tetrachloroethene (-ethylene)	0.005	ND	pH	>7.0	7 - 7.7, ave. 7.29
1,2,3-Trichlorobenzene	NR	ND	Alkalinity	NR	78
1,2,4-Trichlorobenzene	0.07	ND	Orthophosphate	>0.8	0.87 - 1.77, ave. 1.23
Trichloroethene	0.005	ND	Hardness (as $CaCO_3$)	NR	108 - 116, ave. 113
1,1,2-Trichloroethane	0.005	ND	Turbidity (NTU) - 3	0.3	0.045
Trichlorofluoromethane	NR	ND	Total Coliform - 2	<5%	0.047%
1,2,3-Trichloropropane	NR	ND	**Disinfection Byproducts**		
Vinyl chloride	0.002	ND	Total Trihalomethanes	0.08	0.022
Xylenes, total	10	ND	Haloacetic Acids 5	0.06	0.018
m-Xylene	NR	NA	**Radionuclides**		
o-Xylene	NR	NA	Beta Emitters (pCi/L) - 1	50	NM
p-Xylene	NR	NA	Alpha Emitters (pCi/L)	15	NM
Results and MCLs in ppm unless noted			Radium 226/228 (pCi/L)	5	NM

DRAFT

REMOVING LEAD LINES

For decades, Cleveland Water has been removing city-owned lead service lines during water main replacement projects and replacing them with copper. In 2018, we began tracking those replacements and replacing customer-owned lead service lines when disturbed during water main replacements projects and repairs. From October 2018 through Dec. 31, 2021, Cleveland Water replaced 4,937 lead service lines. These numbers include lead lines replaced by our Childcare Lead Service Line Removal Program, launched in 2021 with $1.5 million in state and federal funding.

If present, elevated levels of lead can cause serious health problems, especially for pregnant women and young children. Lead in drinking water is primarily from materials and components associated with service lines and home plumbing. Cleveland Water is responsible for providing high quality drinking water but cannot control the variety of materials used in plumbing components. When your water has been sitting for several hours, you can minimize the potential for lead exposure by flushing your tap for 30 seconds to 2 minutes before using water for drinking or cooking. If you are concerned about lead in your water, you may wish to have your water tested. Information on lead in drinking water, testing methods, and steps you can take to minimize exposure is available from the Safe Drinking Water Hotline at 800-426-4791 or at epa.gov/safewater/lead. A list of laboratories certified in the state of Ohio to test for lead can be found online by searching the words "Ohio EPA Certified Labs" or by calling 614-644-2752.

LEAD AND COPPER MONITORING

Cleveland Water regularly monitors for lead and copper from homes in the Cleveland Water distribution system that meet Tier 1 requirements (i.e. have lead in their plumbing system). The results shown below are the most recent compliance results from water samples taken June - September 2021. There were no violations or lead or copper action level exceedances.

Cleveland Water's monitoring results have been lower than the federal action level for lead of 15 parts per billion (ppb) for more than 24 years. The low lead levels are a direct result of our water's consistency and successful implementation of treatment techniques to prevent corrosion. These optimizations include adding orthophosphate to finished water and keeping the pH of water above 7 at all times. The orthophosphate forms a thin coating on the inside of pipes which limits water's contact with metals.

The blue line on the graph below shows our lead compliance monitoring results since we began testing. The graph shows how lead levels dropped and stayed below the federal action level since we implemented our corrosion control treatment techniques.

DRAFT

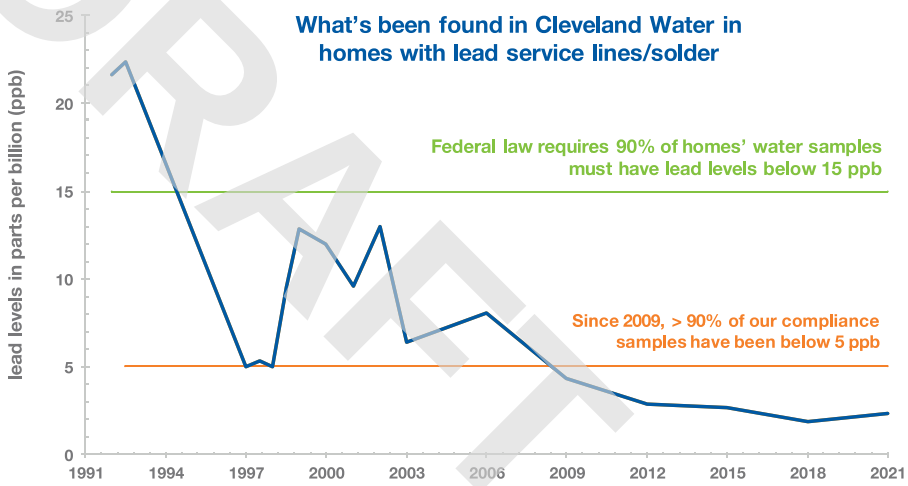

Cleveland Water's 2021 Lead and Copper Compliance Monitoring results are found in the table below.

YEAR Sampled - Contaminant (Units) [Typical Sources in Drinking Water]		AL	Individual Results over AL	90% of test levels were less than	Violation
Lead and Copper	2021 - Copper (ppm) [Corrosion of household plumbing systems; Erosion of natural deposits]	1.3 ppm	0	0.10 ppm	No
		0 out of 58 samples had levels in excess of the copper action level of 1.3 ppm			
	2021 - Lead (ppb) [Corrosion of household plumbing systems; Erosion of natural deposits]	15 ppb	0	2.28 ppb	No
		0 out of 58 samples had levels in excess of the lead action level of 15 ppb			

HOW TO DETERMINE IF YOUR PLUMBING HAS LEAD

Cleveland Water is virtually lead free when it leaves our treatment plants. Our water mains are not made from lead. Lead can be present in service lines and in customers' plumbing, faucets and fixtures.

Not all customers have lead in their service line or premise plumbing. To understand the potential of having lead in your system:

Lead



Copper



Galvanized

CHECK

Check the type of material of your city-owned service line online at clevelandwater.com/lead

TEST

Test your service line material. Our video shows you how: youtube.com/watch?v=AiU7GHzD_Ck. If a magnet sticks to the service line where it enters your home, it is galvanized steel. If you scratch the pipe with a penny and the metal is shiny like a penny, it is copper. If the scratched metal is shiny silver and flakes off, it is lead. You can record your results online, call us at 216-664-2882 or send an email to LeadLookup@ClevelandWater.com with pictures of your service line and we will record the results for you. If our records indicate you have a customer-owned lead service line, we may contact you for replacement if/when we receive grant funding for replacement projects.

DATE

Homes built after 1953 should not have a lead service line. Before 1986, the level of lead in solder used to join copper pipes was usually 50%. There was no regulation on the amount of lead used in faucets that pre-date 1986. In 1986, the allowable level of lead in solder was reduced to less than 0.2% and the allowable level of lead in potable water faucets was reduced to less than 8%. In 2014, the allowable level of lead used in new potable water faucets and fittings was reduced to less than 0.25%.

DRAFT

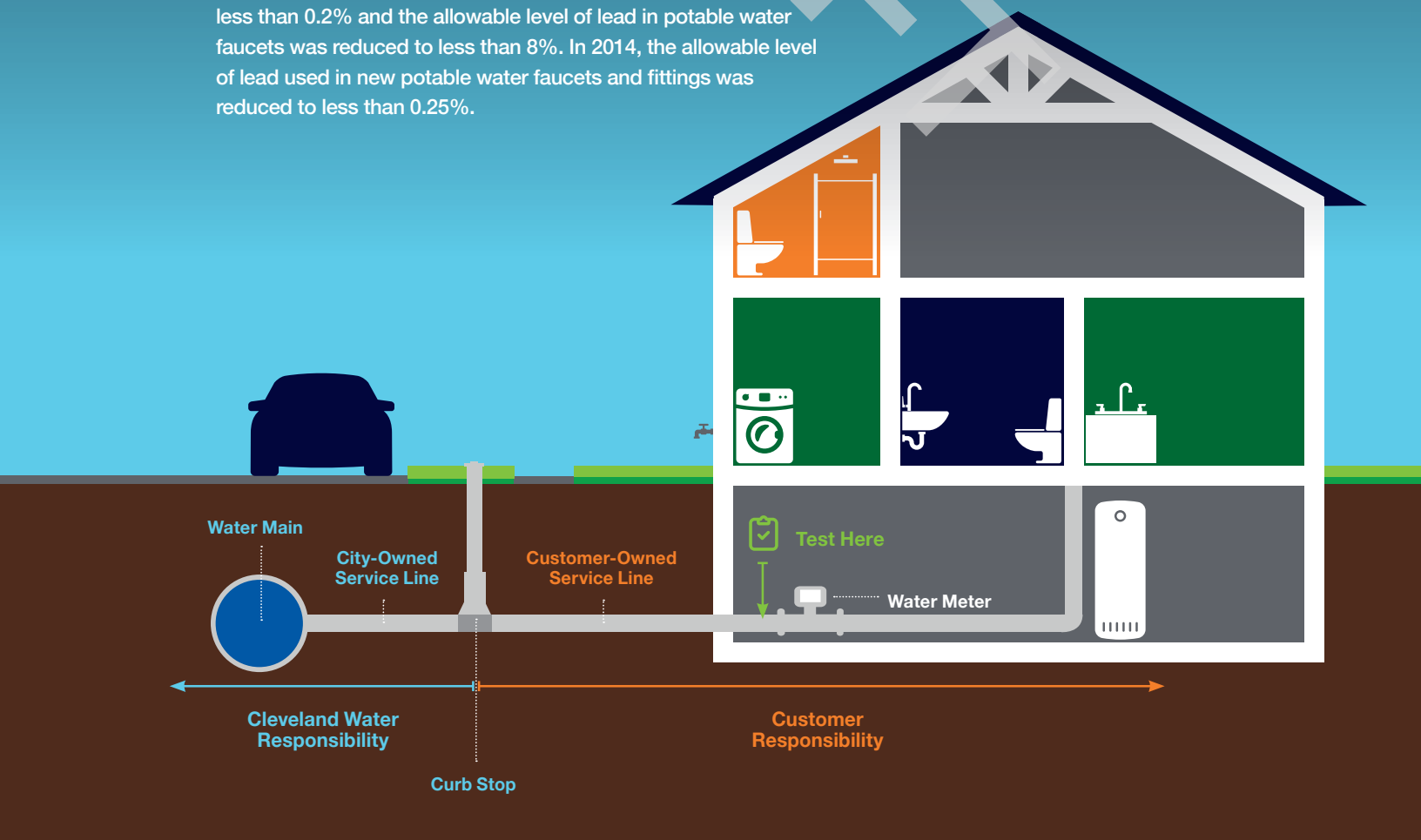

ADDITIONAL ACTIONS TO ADDRESS LEAD IN SERVICE LINES & PLUMBING

Replace lead service lines.
They connect the water main in the street into your home/building. If you replace your customer-owned service line, Cleveland Water will replace our portion if it is lead.

Identify and replace faucets containing lead.
Faucets made before 1986 can have unlimited lead inside; those that were made between 1986 and 2014 can have up to 8% lead inside.

Check your wiring.
Have a licensed electrician check for connections between your electrical and plumbing systems. Electrified connections accelerate corrosion.

Report your service line material and volunteer your home.
Cleveland Water is actively seeking homeowners for future sampling and service line removal projects.
If you have a lead service line and/or would like to be considered for future sampling, send an email to LeadLookup@ClevelandWater.com with your full contact information and a picture of your service line where it enters your home.

Boiling your water will NOT reduce lead.
Boiling water is used to kill pathogens. If lead is present, water evaporated during boiling will concentrate metals such as lead.

Learn more about our Lead Awareness Campaign.
We teach about lead to meet a portion of the notification requirements in Ohio Administrative Code Rule 3745-83-02. Our education materials include brochures, flyers, videos, social media posts and graphics, and can be found at clevelandwater.com/lead or by calling our Lead Inquiry Line at 216-664-2882 to request printed copies and/or a group presentation.

KEEP YOUR HOME'S WATER HEALTHY*

Clean, Flush and Consume Cold are the actions all customers should implement to help ensure the highest quality of water is coming out of your tap, especially if there is the possibility of lead in your plumbing system. In some situations, a water system repair/replacement may temporarily increase lead levels in water and/or cause discoloration. As a standard practice the USEPA recommends these actions (clean, flush, consume cold) which are important to take when water has been restored after a disruption of service.

CLEAN

Clean your faucet aerator screens regularly. Small particles of solder and other material can accumulate in faucet aerators and in some circumstances can release lead into the water. Aerators should be cleaned at least twice a year, and more frequently after work is done to your plumbing system.

FLUSH

Flush your cold water lines before consuming water when water has not been used for 6 or more hours. The goal is to have cold, fresh water from the main in the street come out of your tap before drinking the water. To flush the plumbing, run water until you feel a temperature change then run water for an additional 30 seconds to 3 minutes. The time depends on the length and diameter of your service line. The farther your home is from the street, the longer you need to flush. **When in doubt, flush it out.**

CONSUME COLD

Always use cold water for cooking, drinking and preparing baby formula. Hot water corrodes pipes faster and is more likely to contain lead. If you need hot water for food or drinks, get water from the cold water tap then heat the water.

*As a standard practice the USEPA recommends these actions to reduce possible lead exposure in drinking water.

DRAFT

CUSTOMER FAQS

Q: What temperature is Cleveland Water?

A: The temperature of the water coming into your home is about the same as Lake Erie, which varies throughout the year. Recent monthly average temperatures of Lake Erie are listed in the table. This is about the same temperature of the water coming out of your cold water tap. The hot water temperature is controlled by your water heater.

Q: Is Cleveland Water safe from viruses such as the COVID-19 virus?

A: Yes! Your water is safe from viruses and is safe to drink. Each plant's treatment process includes disinfection with chlorine. This is very highly effective at killing viruses, including coronaviruses. The U.S. EPA gives our treatment process credit for inactivating 99.99% of all viruses. Chlorine is added as the last step in the treatment process within a closed system. This means there is zero human interaction with water until it comes out of your faucet.

Q: How long does it take water to reach my home?

A: Water leaving our treatment plants reaches nearly all customers' service lines within 3 days. Once water enters your service line, the age and safety of the water becomes your responsibility. With regular daily water use, the safe water coming out of your tap is very fresh, which helps ensure safety.

Q: How can I get my water tested?

A: We maintain a database of people interested in having their water tested, including as part of our lead and copper monitoring program. We are actively seeking volunteer homes with customer-owned lead service lines for this program. To volunteer your single-family residential home, call 216-664-2639. Customers can also choose to have their water tested at their cost by a certified laboratory. The Ohio EPA maintains a list of certified laboratories which can be found online.

Q: What can cause discolored water in homes/buildings?

A: The most common cause of discolored water in premise plumbing is hydrant flushing, followed by water main breaks and valve operation. In these cases, iron sediment can be stirred into the water column. Discolored water can also be caused by premise plumbing that needs replaced, water that sits unused in plumbing for weeks to months, or rarely in summer elevated manganese for which we will issue a notification. Following the "Healthy Water Habits: Clean. Flush. Consume Cold." on page 14 and following building flushing steps found on our water quality webpage (scan QR code) will help restore and maintain the high quality of water in your home.

Q: How can I keep from contaminating my home's water?

A: Preventing cross connections can protect your home's water and the city water supply. A cross connection is when a drinking water pipe is physically joined to any source of potential contamination such as private wells, cisterns, lawn irrigation systems, swimming pools, hot tubs, boiler-radiator heating systems, fire suppression sprinklers, and hoses left in sinks, pools, buckets, puddles or chemical sprayers. Backflow can occur when the pressure in a water main drops lower than the customer's pressure (such as the result of a water main break), causing water to be siphoned backward from customer plumbing toward the water main. If a cross connection exists, contaminated water will flow backwards into your drinking water plumbing or even into our distribution main. We require the installation, testing and maintenance of backflow prevention devices on service line connections that present an actual or potential hazard to our distribution system, including on all commercial water service connections, and residential connections that have an irrigation system, fire sprinkler system or swimming pool/hot tub with an automatic fill valve. To learn more visit clevelandwater.com/construction/backflow-prevention.

DRAFT

Month	Average Lake Erie temp in °F
January	36.19 °F
February	34.07 °F
March	36.09 °F
April	43.43 °F
May	51.81 °F
June	60.51 °F
July	70.11 °F
August	74.16 °F
September	71.32 °F
October	63.34 °F
November	51.44 °F
December	41.76 °F

Preventing Cross Connections Helps Keep Your Water Safe

DO'S AND DON'TS

QUESTIONS?
WE'RE HERE TO HELP.

IN 2021, CLEVELAND WATER SURPASSED ALL FEDERAL AND STATE STANDARDS FOR WATER QUALITY, THE DATA FOR WHICH IS PRESENTED IN THIS REPORT.

Please share this information with all other people who drink Cleveland Water, especially those who may not have received this Water Quality Report directly (for example, people in apartments, nursing homes, schools and businesses). You can do this by posting the report in a public place or distributing copies by hand or in the mail. This report is also available **online: clevelandwater.com/2021WQR**

Este informe contiene información importante sobre su agua potable. Si tiene preguntas o necesita este documento traducido, llámenos al 216-664-2639.

General Information: 216-664-2444

Water Quality: 216-664-2639
for answers to questions about the safety, quality and chemistry of your water and information in this report

Lead Inquires: 216-664-2882
for information about lead service line reporting and replacement, compliance monitoring levels, mapping and volunteering your home for sampling

Permits and Sales: 216.664.6745
for information about connecting to the system, community garden and temporary hydrant permits, backflow prevention permits, and replacing service lines

Billing and Financial Assistance: 216-664-3130
for information about your account and to apply for financial assistance

Emergency: 216-664-3060
for reporting for main breaks, leaks and service problems 24 hours a day, 7 days a week

Education and Outreach: 216-664-3173
requests for Cleveland Water to give presentations, participate in events, and for students who want to participate in our Student Technical Enrichment Program (STEP)

All departments can be reached at:
websiteinquiries@clevelandwater.com

DRAFT

Cleveland Water
1201 Lakeside Avenue • Cleveland, Ohio 44114
216.664.2444 | clevelandwater.com

APPENDIX G: Qualifications of Environmental Professionals

DRAFT

JAMES KEESEY, EP

NOVA ASSOCIATE

PROFESSIONAL EDUCATION

Bachelor of Science, Environmental Science, Ohio State University, Columbus, Ohio – 2011

CERTIFICATIONS/QUALIFICATIONS

- Environmental Professional (EP) in Accordance with ASTM E1527-13
- Certified Lead Inspector in the State of Ohio
- Environmental Site Assessment (ESA) Experience, 9+ years
- Multifamily ESA Experience, 9+ years

SELECTED EXPERIENCE

Mr. Keesey has over six years of consulting experience in the environmental industry throughout the United States. He has conducted Phase I and Phase II Environmental Site Assessments (ESAs), asbestos-containing materials (ACM) surveys, lead based paint (LBP), and mold assessments for a wide range of local and national clients, including government agencies, banks, agency lenders, investment banks, life companies, law firms and property owners. The properties he has evaluated have included multifamily residential, retail, office, industrial and hospitality.

Mr. Keesey has provided hundreds of environmental site assessments in accordance with ASTM E1527, the USEPA All Appropriate Inquiry rules, Fannie Mae Delegated Underwriting Standards, Freddie Mac guidelines, HUD guidelines, and other client specific scopes of work. He is proficient in conducting site reconnaissance, interviews, regulatory reviews, historical research, and preparing a thorough report.

His environmental background includes a detailed understanding of the risks associated with hazardous and regulated materials storage, use generation and disposal, above ground and underground storage tanks, polychlorinated biphenyls (PCBs), asbestos-containing materials (ACM), lead-based paint (LBP), mold and radon. Some of Mr. Keesey's key accomplishments include: conducting numerous asbestos and lead surveys for houses and apartments slated for demolition, soil and ground water well installation/sampling activities at multiple facilities undergoing the Ohio EPA Voluntary Action Program for property redevelopment, and underground storage tank (UST) closure by removal by following the Ohio BUSTR guidelines. Mr. Keesey has managed numerous subsurface investigations to assess the horizontal and vertical extent of soil and groundwater contamination and has provided oversight services to environmental remediation projects.

PROFESSIONAL ORGANIZATIONS

- Member, Building Environmental Council of Ohio

DRAFT

JENNON LEWIS, EP

SENIOR PROJECT MANAGER

PROFESSIONAL EDUCATION

M.S. Environmental Science, State University of New York - Environmental Science and Forestry, Syracuse, NY, 2001
B.S. Environmental Forest Biology, State University of New York - Environmental Science and Forestry, Syracuse, NY, 1999

CERTIFICATIONS/QUALIFICATIONS

- Environmental Professional (EP) in Accordance with ASTM E1527-13
- AHERA Certified Asbestos Building Inspector
- Certified Asbestos Inspector in the State of Texas, License No. 602233
- Certified Mold Assessment Consultant in the State of Texas, License No. MAC0267
- Certified Mold Assessor in the State of Florida, License No. MRSA1864
- NRPP Certified Residential Radon Measurement Provider, ID No. 108298 RT
- NORM Survey/Supervisor
- OSHA 40-Hour Hazardous Waste Operations Certification with Annual Refresher
- Termites and Other Wood Destroying Pests Training

SELECTED EXPERIENCE

Ms. Lewis has more than 15 years of experience in the professional environmental consulting field throughout the United States. Her experience includes the completion of phase I environmental site assessments (ESAs), subsurface remedial investigations, environmental health and safety, and industrial hygiene/toxicology consulting, including indoor air quality (IAQ), asbestos, vapor encroachment, mold and pesticide exposure assessment, and remediation preparation. Ms. Lewis has also conducted and assisted in the preparation of spill prevention, control, and countermeasure (SPCC) plans, stormwater pollution prevention plans (SWPPP), and compliance reports for a variety of clients.

Ms. Lewis has performed hundreds of ESAs nationwide for various industrial, commercial, manufacturing, and oil and gas properties. These assessments include project planning, onsite research and assessment, review and analysis of federal, state, local, and historical records, report preparation, and client consultation. She understands facility operating systems, state and federal regulations, and the fate and transport of chemicals through air, soil, surface water, and groundwater. Ms. Lewis's environmental background includes a detailed understanding of the risks associated with hazardous and regulated materials, underground storage tanks (USTs), polychlorinated biphenyls (PCBs), asbestos-containing materials (ACM), lead-based paint (LBP), mold, and radon.

DRAFT

RICHARD M. GEORGE
REGIONAL CLIENT MANAGER

PROFESSIONAL EDUCATION
B.S. Geology, Richard Stockton College, Galloway Township, NJ, 1995

CERTIFICATIONS/QUALIFICATIONS
- Licensed Site Remediation Professional (LSRP) in the State of New Jersey, License #594676
- Licensed Professional Geologist in the State of Tennessee, License #2178
- 40-Hour OSHA Hazardous Waste Site Training
- 8-Hour OSHA Hazardous Waste Supervisory Training
- Certified Wetlands Specialist

SELECTED EXPERIENCE
Mr. George has over 24 years of experience in the due diligence, environmental, and engineering industry. His responsibilities have included the management of projects for commercial, industrial, and multifamily facilities, on tasks involving: soil and groundwater assessments and remediation (both hazardous and petroleum-related releases); environmental compliance audits; phase I environmental site assessments (ESAs); and property condition assessments (PCAs). He is experienced in managing multiple-site portfolio projects that require quick-responses, technical support for engineering assessments, and research activities for a wide variety of environmental issues.

As a Regional Client Manager, Mr. George is responsible for managing due diligence investigations for property acquisition and financing, including environmental site assessments, property condition reports, subsurface site investigations, site characterizations, remediation, and other due diligence related activities. This includes providing expert-level managerial, technical, and operational project coordination and client relations for the development and implementation of Nova's services to support our clients' needs. Mr. George works directly with clients to delineate appropriate scopes, objectives, budgets, and priorities to meet their project needs.

Mr. George has managed over 5,000 environmental site assessments and conducted, designed, and managed site characterizations, investigations, delineations, and remediations at former/active industrial sites, commercial properties, residential properties, underground storage tank (UST) and petroleum sites, dry cleaners, former/active landfills, heavy metal and polychlorinated biphenyls (PCB) facilities, agricultural sites, and Brownfield sites throughout the United States. Mr. George's remediation experience includes designing and implementing remedial action programs under the oversight of state regulatory agencies. His remedial design and implementation experience include conventional remediation technologies (i.e., source removal, contaminated site encapsulation, natural attenuation) and innovative technologies, including in-situ bioremediation, soil vapor extraction, vapor mitigation, enhanced bioremediation, subsurface injection, and other in-situ soil and groundwater treatment technologies. He has extensive knowledge dealing with both state and federal regulations.

As a Licensed Site Remediation Professional (LSRP) in New Jersey, Mr. George is the lead environmental expert for Nova's clients to assist in obtaining environmental closure through the State of New Jersey Site Remediation Professional Licensing Board (SRPLB) Site Remediation Reform Act (N.J.S.A. 58:10C-1 et seq.).

PROFESSIONAL ORGANIZATIONS
- Licensed Site Remediation Professional Association (LSRPA), Member
- Environmental Bankers Associations (EBA), Member/Presenter

DRAFT

Nova Group

Carbon Neutral Report

novagroupgbc.com/carbonneutral

DRAFT

717.399.9587 • www.augustmack.com
4401 Rockside Road • Independence, OH 44131

August 19, 2024

Ms. Jennifer Chandler
CHN Housing Partners
2999 Payne Avenue
Cleveland, Ohio 44114

Re: *Revised* Limited Subsurface Investigation
Hough Avenue between East 89th Street and East 90th Street
Cleveland, Ohio 44106
August Mack Project Number JY1828.742

Dear Ms. Chandler:

August Mack Environmental, Inc. (August Mack) has completed subsurface investigation activities at the above-referenced subject property. During a recent Phase I Environmental Site Assessment (ESA) performed by Partners Environmental (Partners) (Partners Project No.640.16), the following recognized environmental conditions (RECs) were identified:

- **REC-1:** Various Former Commercial Operations, 8900, 8904, 8918, and 8928 Hough Avenue (subject property): A historical dry cleaner, Checker Cleaners, was listed in the city directories from 1951 through 1961 at 8900 Hough Avenue. The EDR database report and city directories listed Aaron Cohn Clothing Cleaners at 8904 Hough Avenue in 1930, as well as Unity Dry Cleaning and Tailoring later in 1974. According to Sanborn maps, this portion of the subject property was also operated as an oil and paint store in the 1950s. Additionally, another dry cleaning and laundry operation was listed in the EDR database under Benjamin Goldsmith and addressed at the former subject property address of 8918 Hough Avenue in 1935. City directories similarly listed various other cleaners from 1941 through 1961. According to city directories, a photography business, most frequently referred to as Fleming Photo Company, was located on the subject property at 8928 Hough Avenue from at least 1930 through 1955. Based on Partners' experience with these types of facilities and their past use of

EXPERTISE. INNOVATION. COMMITMENT.

hazardous chemicals, it is possible that these former dry cleaning and other select operations along Hough Avenue could have adversely impacted the subject property.

- **REC-2:** Former Retail Filling Station with three (3) Underground Storage Tanks (USTs), 8930-8940 Hough Avenue (Eastern Adjoining Property): The eastern adjoining property was identified as Gonzalez Texaco Service Station in the EDR Historic Automotive database from 1951 through 1961, and in city directories under various names from 1941 through 1961. On the Sanborn Fire Insurance maps, it is also depicted in 1951 and 1952, with notation of an associated storefront and three (3) USTs. No other information regarding the status of these USTs was provided in any of the available sources. Based on Partners' experience with these types of facilities, it is possible that the related petroleum substances could have adversely impacted the subject property.

- **REC-3:** Former Retail Filling Station, 8812 Hough Avenue (Eastern Adjoining Site): The eastern adjacent site was identified in the EDR Historic Automotive database as Ashford Union Service Station / 76 Service Station from 1951 through 1974. The Sanborn maps show its presence from 1951 through 1972, along with three (3) USTs. No other information regarding the status of these USTs was provided in any of the available sources. Based on Partners' experience with these types of facilities, it is possible that the related petroleum substances could have adversely impacted the subject property.

The purpose of this investigation is to determine if subsurface conditions on the subject property have been impacted by the environmental concerns identified in the Phase I ESA. This report was prepared at the request of Ms. Jennifer Chandler with CHN Housing Partners and may be relied on by CHN Housing Partners. Reliance on the information and conclusions presented in this report by any other party(ies) is not authorized by August Mack.

SUBSURFACE INVESTIGATION

August Mack mobilized to the subject property on August 1, 2024 to perform the subsurface investigation activities. Prior to starting subsurface activities, ground penetrating radar (GPR), electromagnetic (EM) locating, and other utility locating tools were utilized to clear all boring locations.

A total of four (4) soil borings (SB-1 through SB-4) were advanced across the subject property using a Geoprobe® direct push sampling system (Geoprobe®). Information

regarding boring locations is provided below and boring locations are depicted on **Figure 1**. The client provided an overlay of the future building development plans; which is also presented on **Figure 1**.

- SB-1 was advanced on the east portion of the subject property, in the location of former Fleming Photo Company and adjacent to a former retail filling station with three (3) USTs;
- SB-2 was advanced on the east portion of the subject property, in the location of former Goldsmith Cleaners;
- SB-3 was advanced on the west portion of the subject property in the location of former Unity Dry Cleaning and a former oil / paint store; and,
- SB-4 was advanced on the west portion of the subject property in the location of former Checker Cleaners, and the adjacent former filling station.

Sampling Methodology

Soil borings SB-1 through SB-4 were advanced to a depth of 20 feet below grade (ft bg) using a Geoprobe® sampling system. The purpose of the borings was to field screen soils, determine geological conditions, and collect soil and groundwater samples for laboratory analysis. All soil sample intervals were inspected in the field for odors and staining and screened using a photoionization detector (PID). Field screening results and soil lithological information is provided on soil boring logs included as **Attachment A**.

One (1) soil sample interval from each boring location was selected for laboratory analysis based on field inspection observations and screening results. Soil samples were submitted to Pace Analytical (PACE) located in Indianapolis, Indiana, for laboratory analysis of volatile organic compounds (VOCs) via United States Environmental Protection Agency (U.S. EPA) method 8260, polycyclic aromatic hydrocarbons (PAHs) via U.S. EPA method 8270 and Resource Conservation and Recovery Act (RCRA) 8 Metals via U.S. EPA method 6010B / 7470-7471.

Soil borings were converted into temporary, 1-inch diameter PVC wells to aid in the collection of groundwater samples. Groundwater samples were collected from the temporary wells using a peristaltic pump attached to new, disposable sample tubing and submitted to PACE for analysis of VOCs via U.S. EPA method 8260, PAHs via U.S. EPA method 8270 and RCRA 8 Metals via U.S. EPA method 6010B / 7470-7471.

August Mack field procedures are provided in **Attachment B**.

Field Observations

Inspection of collected soil samples from the borings revealed that the subsurface geology consists primarily of alternating layers of clay, sand and clayey sand. A brick was also observed at approximately 6 to 7 ft bg at SB-2, SB-3, and SB-4. Saturated conditions were encountered beginning at approximately 15 to 18 ft bg for all borings.

Field observations at SB-4 from approximately 14 to 18 ft bg reveal evidence of staining, odor, and sheen. In addition, the majority of PID measurements collected from the soil borings were below 2.6 (ppm). Notable elevated PID measurements were observed in SB-1 15 to 16 ft bg (122.8 ppm) and SB-2 4 to 8 ft bg (42.9 ppm).

Soil Analytical Results

The soil analytical results were compared to the Ohio Environmental Protection Agency (OEPA) Voluntary Action Program (VAP) Generic Direct Contact Soil Standards (GDCSS) for residential, commercial/industrial, and construction worker land use. The laboratory analysis revealed the following results:

- All VOCs were detected below their laboratory reporting limits (LRLs).
- Several PAHs were detected in all soil samples; however, all detected concentrations are below their respective standard with the exception of benzo(a)pyrene in SB-3 (1-3). Benzo(a)pyrene was above the GDCSS standards for residential land use but well below the GDCSS standards for commercial/industrial and construction workers.
- Metals including arsenic, barium, cadmium, chromium, and lead were detected in each of the soil samples. All concentrations were below their respective standards with the exception of arsenic in SB-3 (1-3). Arsenic was above the GDCSS standard for residential but well below the GDCSS standards for commercial/industrial and construction workers.

The soil analytical results are summarized in **Table 1**, and a copy of the laboratory analytical report and chain of custody documentation is included in **Attachment C**.

Groundwater Analytical Results

The groundwater analytical results were compared to the OEPA VAP Generic Unrestricted Potable Use Standards (UPUS). The laboratory analysis revealed the following results:

- Several VOCs were detected in the groundwater sample SB-4 (10-20); however, they were below their respective standards. All other VOCs were below LRLs.
- Several PAH compounds (Benzo(a)anthracene, Benzo(a)pyrene, 1-Methylnaphthalene, and Naphthalene) were detected above the VAP UPUS in the SB-4 (10-20) groundwater sample. All other PAHs were below LRLs.
- All analyzed metals were not detected above LRLs, with the exception of barium. Barium was detected above the LRL, but well below its comparative VAP UPUS standard.

It is noted that the subject property is located within an OEPA approved Urban Setting Designation (USD), known as the Cleveland City Wide. A USD recognizes that remediation of groundwater to drinking water standards is not necessary because no receptors will be drinking the groundwater in the USD area (i.e. area connected to municipal water supply).

The groundwater analytical results are summarized in **Table 2**, and a copy of the laboratory analytical report and chain of custody documentation is included in **Attachment C**.

SUMMARY AND CONCLUSION

August Mack has completed a Limited Subsurface Investigation for the subject property located at Hough Avenue between East 89th Street and East 90th Street, Cleveland, Ohio. A total of four (4) soil borings were advanced in the northern portion of the subject property in order to evaluate if subsurface conditions have been impacted by the RECs identified in the recent Phase I ESA completed by August Mack.

Field observations and PID measurements from soil boring SB-4 reveal evidence of impacts (odor, staining, and sheen) at the subject property. Analytical results revealed one (1) PAH (Benzo(a)pyrene) and one (1) metal (Arsenic) were detected slightly above the GDCSS standards for residential land use in soil collected from soil boring SB-3 1 to 3 ft bg. Based on the future development plans provided by the Client, SB-3 is below the building footprint. Several PAHs and metals were identified in soil across the subject property at concentrations that did not exceed comparison standards. VOCs were not detected at concentrations above LRLs in the soil samples.

Analytical results revealed benzo(a)anthracene, benzo(a)pyrene, 1-methylnaphthalene, and naphthalene were detected above their VAP UPUS standards in groundwater collected from soil boring SB-4. It is noted that these compounds were not detected at concentrations above their comparative standards in the soil sample collected at this

boring location. Additionally, the subject property is located within the Cleveland City-Wide USD and will be connected to municipal drinking water. Considering this information, the ingestion pathway is incomplete.

Concentrations of benzo(a) pyrene and arsenic were detected at SB-3 1 to 3 ft bg exceeding their GDCSS residential use standards; however, these compounds are likely generated from the surrounding urban development rather than releases from historical operations at this location. Redevelopment typically includes removal of surface soils to install a building pad. As the surface soils at SB-3 will be removed during redevelopment, and the building pad will act as a direct contact barrier, August Mack does not recommend addition assessment for this location.

We appreciate the opportunity to provide you with environmental consulting services and trust that this submittal is in accordance with your needs. Please feel free to contact us if you have any questions or comments or require additional information regarding this project or the project site.

Sincerely,

Sarah Bergund
Due Diligence Manager

James Bell
Sr. Due Diligence Manager

Figures

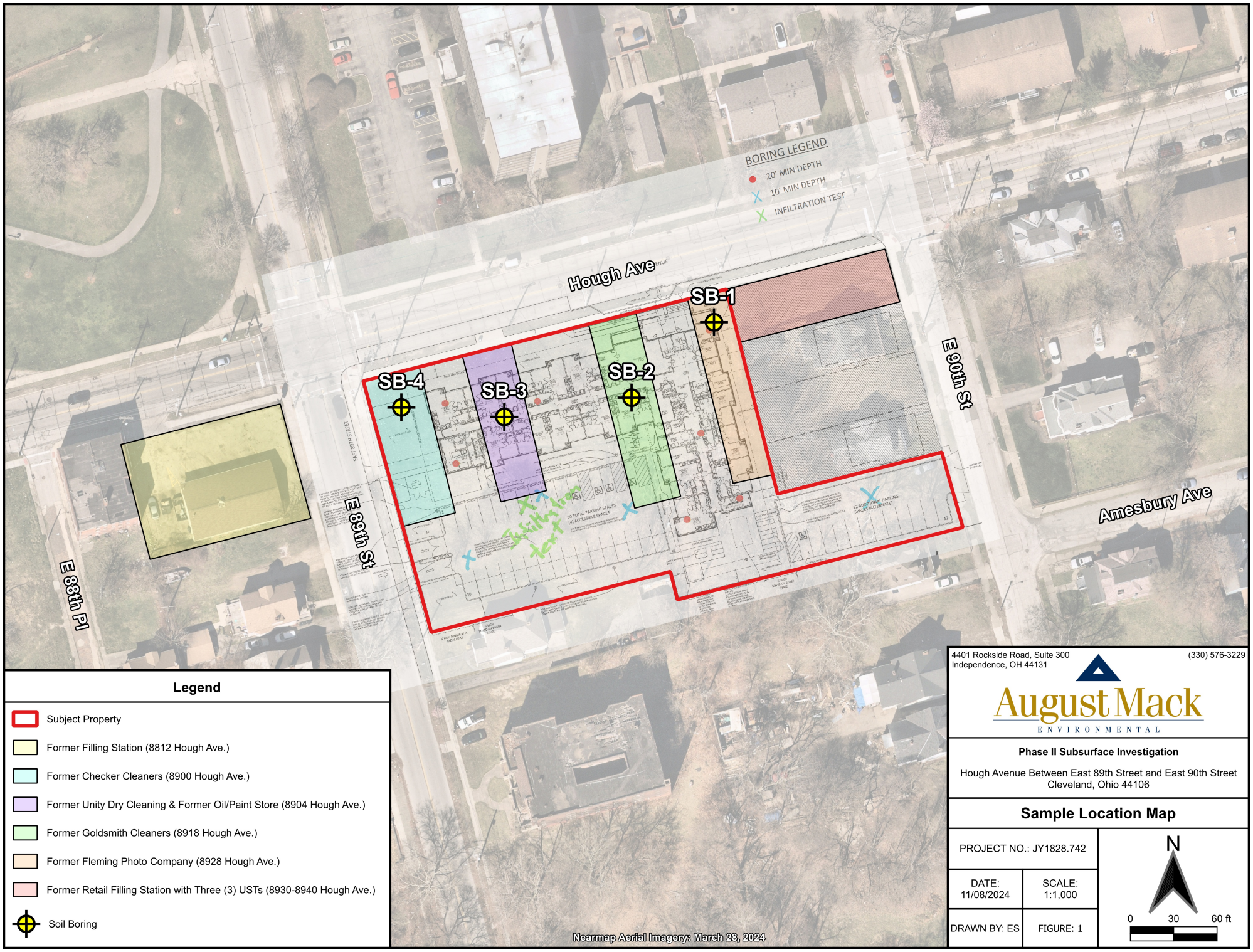

Legend

- Subject Property
- Former Filling Station (8812 Hough Ave.)
- Former Checker Cleaners (8900 Hough Ave.)
- Former Unity Dry Cleaning & Former Oil/Paint Store (8904 Hough Ave.)
- Former Goldsmith Cleaners (8918 Hough Ave.)
- Former Fleming Photo Company (8928 Hough Ave.)
- Former Retail Filling Station with Three (3) USTs (8930-8940 Hough Ave.)
- Soil Boring

4401 Rockside Road, Suite 300
Independence, OH 44131
(330) 576-3229

August Mack
ENVIRONMENTAL

Phase II Subsurface Investigation

Hough Avenue Between East 89th Street and East 90th Street
Cleveland, Ohio 44106

Sample Location Map

PROJECT NO.: JY1828.742	
DATE: 11/08/2024	SCALE: 1:1,000
DRAWN BY: ES	FIGURE: 1

N

0 30 60 ft

Tables

TABLE 1

SUMMARY OF SOIL ANALYTICAL DATA

Sample ID:	GDCSS RESIDENTIAL (*)	GDCSS COMMERCIAL / INDUSTRIAL (**)	GDCSS CONSTRUCTION WORKER (#)	SB-1	SB-2	SB-3	SB-4
Depth (feet):				2-4	4-8	1-3	2-4
Sample Date:				08/01/2024	08/01/2024	08/01/2024	08/01/2024
VOLATILE ORGANIC COMPOUNDS (VOCs) VIA U.S. EPA METHOD 8260							
All Analyzed VOCs	Varies	Varies	Varies	BRL	BRL	BRL	BRL
POLYCYCLIC AROMATIC HYDROCARBONS (PAHs) VIA U.S. EPA METHOD 8270 SIM							
Acenaphthene	7,200	1,000,000	290,000	<0.0284	0.0997	1.02	0.0377
Acenaphthylene	7,200	130,000	290,000	<0.0284	<0.0291	0.0728	<0.0263
Anthracene	36,000	670,000	1,000,000	<0.0284	0.289	2.68	0.0927
Benzo(a)anthracene	23	610	9,600	0.0661	0.928	5.97	0.337
Benzo(a)pyrene	2.3	62	230	<0.0852	1.07	5.58 *	0.411
Benzo(b)fluoranthene	23	620	10,000	0.0948	1.34	6.96	0.472
Benzo(g,h,i)perylene	3,600	67,000	430,000	0.0478	0.600	2.75	0.249
Benzo(k)fluoranthene	230	6,200	100,000	0.0418	0.471	2.30	0.166
Chrysene	2,300	62,000	1,000,000	0.0702	0.906	5.41	0.323
Dibenz(a,h)anthracene	2.3	62	1,000	<0.0852	0.185	1.07	<0.0790
Fluoranthene	4,800	89,000	170,000	0.130	2.18	10.8	0.622
Fluorene	4,800	89,000	580,000	<0.0284	0.102	1.24	0.0267
Indeno(1,2,3-cd)pyrene	23	620	10,000	0.0455	0.586	2.76	0.211
1-Methylnaphthalene	350	390	390	<0.0284	<0.0291	0.220	<0.0263
2-Methylnaphthalene	480	8,900	5,800	<0.0284	<0.0291	0.223	0.0266
Naphthalene	96	420	560	<0.0284	0.0331	0.201	<0.0263
Phenanthrene	36,000	670,000	1,000,000	0.0702	1.51	10.0	0.362
Pyrene	3,600	67,000	430,000	0.119	1.92	10.7	0.611
METALS VIA U.S. EPA METHODS 6010/7471							
Arsenic	14	100	760	12.9	12.4	15.6 *	10.0
Barium	30,000	760,000	350,000	76.9	85.2	90.8	75.8
Cadmium	140	3,300	710	<0.57	<0.55	0.64	<0.55
Chromium (Total)	NE	NE	NE	16.3	16.3	14.1	13.8
Lead	400	800	400	15.3	21.7	86.7	164
All Other Analyzed Metals	Varies	Varies	Varies	BRL	BRL	BRL	BRL

Abbreviations & Notes

BRL = Below Laboratory Reporting Limits
CIDARS = Chemical Information Database and Applicable Regulatory Standards
CSs = Comparative Standards
GDCSS = Generic Direct Contact Soil Standards
NE = Not Established
OH EPA VAP = Ohio Environmental Protection Agency Voluntary Action Program
SIM = Selected Ion Monitoring
U.S. EPA = United States Environmental Protection Agency

The following denote the symbol and color of screening level exceedances:

* = At or Above OH EPA VAP Residential Soil Direct Contact CSs
** = At or Above OH EPA VAP Commercial/Industrial Soil Direct Contact CSs
# = At or Above OH EPA VAP Construction Soil Direct Contact CSs

Results and OH EPA VAP CSs are reported in milligrams per kilogram (mg/kg).
OH EPA VAP CSs are based on the CIDARS database published CSs for Soil Direct Contact.

TABLE 2

SUMMARY OF GROUNDWATER ANALYTICAL DATA

Sample ID:	UNRESTRICTED POTABLE USE STANDARDS (^)	SB-1-GW	SB-2-GW	SB-3-GW	SB-4-GW
Depth (feet):		10-20	10-20	10-20	10-20
Sample Date:		08/01/2024	08/01/2024	08/01/2024	08/01/2024
VOLATILE ORGANIC COMPOUNDS (VOCs) VIA U.S. EPA METHOD 8260					
n-Butylbenzene	**1,000**	<5.0	<5.0	<5.0	**11.5**
Ethylbenzene	**700**	<5.0	<5.0	<5.0	**108**
n-Hexane	**1,500**	<5.0	<5.0	<5.0	**54.5**
Isopropylbenzene (Cumene)	**450**	<5.0	<5.0	<5.0	**24.4**
n-Propylbenzene	**660**	<5.0	<5.0	<5.0	**66.0**
1,3,5-Trimethylbenzene	**60**	<5.0	<5.0	<5.0	**20.1**
All Other Analyzed VOCs	**Varies**	BRL	BRL	BRL	BRL
POLYCYCLIC AROMATIC HYDROCARBONS (PAHs) VIA U.S. EPA METHOD 8270 SIM					
Anthracene	**1,800**	<0.099	<0.10	<0.10	**0.14**
Benzo(a)anthracene	**0.30**	<0.099	<0.10	**0.22**	**0.31** ^
Benzo(a)pyrene	**0.20**	<0.099	<0.10	**0.19**	**0.27** ^
Benzo(b)fluoranthene	**2.5**	<0.099	<0.10	**0.26**	**0.33**
Benzo(g,h,i)perylene	**600**	<0.099	<0.10	**0.11**	**0.15**
Benzo(k)fluoranthene	**25**	<0.099	<0.10	<0.10	**0.15**
1-Methylnaphthalene	**11**	<1.0	<1.0	<1.0	**23.1** ^
2-Methylnaphthalene	**36**	<1.0	<1.0	<1.0	**32.6**
Naphthalene	**1.7**	<1.0	<1.0	<1.0	**77.7** ^
All Other Analyzed PAHs	**Varies**	BRL	BRL	BRL	BRL
METALS VIA U.S. EPA METHODS 6010/7470					
Barium, dissolved	**2,000**	<10.0	**12.9**	**31.0**	**193**
All Other Analyzed Metals	**Varies**	BRL	BRL	BRL	BRL

Abbreviations & Notes

BRL = Below Laboratory Reporting Limits
CIDARS = Chemical Information Database and Applicable Regulatory Standards
CSs = Comparative Standards
OH EPA VAP = Ohio Environmental Protection Agency Voluntary Action Program
SIM = Selected Ion Monitoring
U.S. EPA = United States Environmental Protection Agency

The following denote the symbol and color of screening level exceedances:
^ = At or Above OH EPA VAP Unrestricted Potable Use Standards (UPUS)

Results and OH EPA VAP UPUS are reported in micrograms per liter (µg/L).
OH EPA VAP UPUS are based on the CIDARS database published CSs for Water.

ATTACHMENT A

Soil Boring Logs

Project Number:	JY1828.742	Date Drilled:	8/1/2024
Project Name:	CHN - Hough Sr. Living	Personnel:	S. Bergund
Site Address:	Hough Ave between E 89th & 90th St	Driller:	EnviroCore
City, State:	Cleveland, OH	Driller License:	N/A (Not Applicable)
Boring Location:	E portion of SP	Drilling Method:	Direct Push - Dual Tube
Northing*:	Not Measured (NM)	Easting*:	NM
Surface Elevation:	NM	GW Sample Method:	Check-Valve

SB-1

Depth (ft.)	Soil Type	Lithology Description	% Recovery	PID (ppm)	Screen Interval	Soil Sample Interval	Comments
0	VEGITATION						Start time: 1152
1	CLAY	10YR 6/3, medium plasticity, dry	100	0.1			
2							Soil sample SB-1-2-4, collected at 1204
3				0.1			
4			50				
5				0.0			
6							
7				0.0			
8	SAND	10YR 6/4, with clay	75				
9				0.1			
10							
11				0.1			
12			100				
13				0.0			
14							
15		10YR 4/4, wet		0.0			Groundwater sample SB-1-GW-10-20, collected at 1338
16							
17	CLAYEY SAND	10YR 4/4	100	0.0			
18							
19				0.0			
20	SAND	10YR 4/4, with clay					End of Boring: 20' (1204)

* = Northing, Easting, and Surface Elevation (State Plane or UTM) are estimated, unless specified in the report to have been surveyed.

Project Number:	JY1828.742	Date Drilled:	8/1/2024
Project Name:	CHN - Hough Sr. Living	Personnel:	S. Bergund
Site Address:	Hough Ave between E 89th & 90th St	Driller:	EnviroCore
City, State:	Cleveland, OH	Driller License:	N/A (Not Applicable)
Boring Location:	E central portion of SP	Drilling Method:	Direct Push - Dual Tube
Northing*:	Not Measured (NM)	Easting*:	NM
Surface Elevation:	NM	GW Sample Method:	Check-Valve

August Mack ENVIRONMENTAL

SB-2

Depth (ft.)	Soil Type	Lithology Description	% Recovery	PID (ppm)	Screen Interval	Soil Sample Interval	Comments
0	VEGITATION						Start time: 1041
1	CLAY	2.5YR 7/4, medium plasticity, stiff		0.1			
	GRAVEL	medium size, poorly graded					
2	SAND	10YR 6/4, with clay	100				
3				1.3			
4	BRICK						Soil sample SB-2-4-8, collected at 1136
5	SAND	10YR 4/4, with clay		42.9			
6			100				
7				42.9			
		10YR 2/2					
8	SANDY CLAY	10YR 5/4					
9				0.1			
10			100				
11				0.1			
12							
13				0.0			
14			100				
15				0.0			
16							
17				0.0			
18		wet	100				Groundwater sample SB-2-GW-10-20, collected at 1318
19		10YR 4/4		0.0			
20							End of Boring: 20' (1136)

* = Northing, Easting, and Surface Elevation (State Plane or UTM) are estimated, unless specified in the report to have been surveyed.

Project Number:	JY1828.742	Date Drilled:	8/1/2024
Project Name:	CHN - Hough Sr. Living	Personnel:	S. Bergund
Site Address:	Hough Ave between E 89th & 90th St	Driller:	EnviroCore
City, State:	Cleveland, OH	Driller License:	N/A (Not Applicable)
Boring Location:	W central portion of SP	Drilling Method:	Direct Push - Dual Tube
Northing*:	Not Measured (NM)	Easting*:	NM
Surface Elevation:	NM	GW Sample Method:	Check-Valve

SB-3

Depth (ft.)	Soil Type	Lithology Description	% Recovery	PID (ppm)	Screen Interval	Soil Sample Interval	Comments
0	VEGITATION						Start time: 1010
1	CLAY	10YR 4/3, medium plasticity, stiff	50	1.4		Soil sample SB-3-1-3, collected at 1023	
2		gravel layer					
3				0.5			
4			25				
5				1.5			
6							
7		brick		1.5			
8	SAND	10YR 5/6, with clay	50	1.7			
9							
10				1.7			
11							
12			75				
13				0.7			
14							
15				0.1			
16			100				
17				0.2			
18		wet					Groundwater sample SB-3-GW-10-20, collected at 1301
19	CLAY	2.5YR 5/2		0.1			
20							End of Boring: 20' (1023)

* = Northing, Easting, and Surface Elevation (State Plane or UTM) are estimated, unless specified in the report to have been surveyed.

Project Number:	JY1828.742	Date Drilled:	8/1/2024
Project Name:	CHN - Hough Sr. Living	Personnel:	S. Bergund
Site Address:	Hough Ave between E 89th & 90th St	Driller:	EnviroCore
City, State:	Cleveland, OH	Driller License:	N/A (Not Applicable)
Boring Location:	NW central portion of SP	Drilling Method:	Direct Push - Dual Tube
Northing*:	Not Measured (NM)	Easting*:	NM
Surface Elevation:	NM	GW Sample Method:	Check-Valve

SB-4

Depth (ft.)	Soil Type	Lithology Description	% Recovery	PID (ppm)	Screen Interval	Soil Sample Interval	Comments
0	VEGITATION						Start time: 0929
1	CLAY	10YR 5/4, medium plasticity, stiff	75	0.3			
2							
3				0.1			
4			25				
5				0.5			
6	BRICK						Soil sample SB-4-6-8, collected at 0945
7	SAND	10YR 5/4, with clay		0.5			
8			75				
9				0.2			
10							
11				0.1			
12			75				
13		moist		2.6			
14		10YR 4/2					
15		10YR 2/2		122.8			Staining, Odor, and Sheen
16		wet	100				Groundwater sample SB-4-GW-10-20, collected at 1254
17				108.7			
18		10YR 4/2					Odor
19				65.3			
20							End of Boring: 20' (0945)

* = Northing, Easting, and Surface Elevation (State Plane or UTM) are estimated, unless specified in the report to have been surveyed.

ATTACHMENT B

Field Procedures

SOIL & GROUNDWATER SAMPLING PROCEDURES

Soil Sampling Activities

Soil borings were advanced using a Geoprobe® Direct Push Dual-Tube Sampling System (Geoprobe®) and hand augers. Soil borings were advanced to the desired depth required for the investigation. Soil samples were collected continuously from each boring location by using the dual-tube tooling, which includes a disposable acetate sample liner. The sampler was recovered with a 4-foot soil sample collected within an acetate liner inside the barrel. A new acetate liner was used for each sample collected. All reusable equipment that contacted the soil samples was decontaminated with a Liquinox® solution and rinsed with water between each sample collection.

Upon retrieving the 4-foot sections of soil, the samples were divided into 2-foot sections and inspected in the field for evidence of contamination (odors, staining, etc.). Each sample was also screened in the field by headspace analysis using a MiniRae® photoionization detector (PID). The 2-foot section that exhibited the highest potential for contamination was sampled and transferred to clean, labeled sample containers (provided by the laboratory) and placed on ice in a cooler for preservation in the field. All samples were submitted to Pace Analytical (PACE) located in Indianapolis, Indiana, for laboratory analysis of VOCs, PAHs, and RCRA 8 Metals, via U.S. EPA 8260, 8270SIM, and 6010B/7470-7471 methods.

Groundwater Sampling Activities

Temporary 1-inch groundwater sampling piezometers were installed in two of the three boring location to allow groundwater to collect for sampling purposes. Groundwater samples were collected from the temporary groundwater sampling points using a check valve and dedicated tubing. The groundwater samples were transferred to clean, labeled sample containers (provided by the laboratory) and placed on ice in a cooler for preservation in the field. Groundwater samples were submitted to PACE for laboratory analysis of VOCs, PAHs, and RCRA 8 Metals via U.S. EPA 8260 , 8270SIM, and 6010B/7470-7471 methods.

Site Restoration Activities

Upon completion of the field sampling activities, the boreholes were abandoned by manually pouring soil cuttings and bentonite into the boring. Subject property restoration was completed by patching the surface materials to match pre-investigation conditions.

ATTACHMENT C

Laboratory Results

Pace Analytical Services, LLC
7726 Moller Road
Indianapolis, IN 46268
(317)228-3100

August 13, 2024

James Bell
August Mack - Ohio
7830 North Central Drive
Suite B
Lewis Center, OH 43035

RE: Project: JY1828.742-Hough Senior
Pace Project No.: 50379409

Dear James Bell:

Enclosed are the analytical results for sample(s) received by the laboratory on August 02, 2024. The results relate only to the samples included in this report. Results reported herein conform to the applicable TNI/NELAC Standards and the laboratory's Quality Manual, where applicable, unless otherwise noted in the body of the report.

The test results provided in this final report were generated by each of the following laboratories within the Pace Network:

- Pace Analytical Services - Indianapolis

If you have any questions concerning this report, please feel free to contact me.

Sincerely,

Amanda Gaines
amanda.gaines@pacelabs.com
(317)228-3100
Project Manager

Enclosures

cc: Accounts Payable, August Mack Environmental
Andy Tennyson, August Mack Environmental Consultants

This report shall not be reproduced, except in full,
without the written consent of Pace Analytical Services, LLC.

Pace Analytical Services, LLC
7726 Moller Road
Indianapolis, IN 46268
(317)228-3100

CERTIFICATIONS

Project:	JY1828.742-Hough Senior
Pace Project No.:	50379409

Pace Analytical Services Indianapolis

7726 Moller Road, Indianapolis, IN 46268
Illinois Accreditation #: 200074
Indiana Drinking Water Laboratory #: C-49-06
Kansas/TNI Certification #: E-10177
Kentucky UST Agency Interest #: 80226
Kentucky WW Laboratory ID #: 98019
Michigan Drinking Water Laboratory #9050
Oklahoma Laboratory #: 9204
Texas Certification #: T104704355
Washington Dept of Ecology #: C1081
Wisconsin Laboratory #: 999788130
USDA Foreign Soil Permit #: 525-23-13-23119
USDA Compliance Agreement #: IN-SL-22-001

This report shall not be reproduced, except in full,
without the written consent of Pace Analytical Services, LLC.

Pace Analytical Services, LLC
7726 Moller Road
Indianapolis, IN 46268
(317)228-3100

SAMPLE SUMMARY

Project: JY1828.742-Hough Senior
Pace Project No.: 50379409

Lab ID	Sample ID	Matrix	Date Collected	Date Received
50379409001	**SB-4-2-4**	Solid	08/01/24 09:45	08/02/24 09:00
50379409002	**SB-3-1-3**	Solid	08/01/24 10:23	08/02/24 09:00
50379409003	**SB-2-4-8**	Solid	08/01/24 11:36	08/02/24 09:00
50379409004	**SB-1-2-4**	Solid	08/01/24 12:04	08/02/24 09:00
50379409005	**SB-4-GW-10-20**	Water	08/01/24 12:54	08/02/24 09:00
50379409006	**SB-3-GW-10-20**	Water	08/01/24 13:01	08/02/24 09:00
50379409007	**SB-2-GW-10-20**	Water	08/01/24 13:18	08/02/24 09:00
50379409008	**SB-1-GW-10-20**	Water	08/01/24 13:38	08/02/24 09:00

This report shall not be reproduced, except in full,
without the written consent of Pace Analytical Services, LLC.

Pace Analytical Services, LLC
7726 Moller Road
Indianapolis, IN 46268
(317)228-3100

SAMPLE ANALYTE COUNT

Project: JY1828.742-Hough Senior
Pace Project No.: 50379409

Lab ID	Sample ID	Method	Analysts	Analytes Reported	Laboratory
50379409001	**SB-4-2-4**	EPA 6010	NWB	7	PASI-I
		EPA 7471	ILP	1	PASI-I
		EPA 8270 by SIM	JCM	20	PASI-I
		EPA 8260	TMW	73	PASI-I
		SM 2540G	QAK	1	PASI-I
50379409002	**SB-3-1-3**	EPA 6010	NWB	7	PASI-I
		EPA 7471	ILP	1	PASI-I
		EPA 8270 by SIM	JCM	20	PASI-I
		EPA 8260	TMW	73	PASI-I
		SM 2540G	QAK	1	PASI-I
50379409003	**SB-2-4-8**	EPA 6010	NWB	7	PASI-I
		EPA 7471	ILP	1	PASI-I
		EPA 8270 by SIM	JCM	20	PASI-I
		EPA 8260	TMW	73	PASI-I
		SM 2540G	QAK	1	PASI-I
50379409004	**SB-1-2-4**	EPA 6010	NWB	7	PASI-I
		EPA 7471	ILP	1	PASI-I
		EPA 8270 by SIM	JCM	20	PASI-I
		EPA 8260	TMW	73	PASI-I
		SM 2540G	QAK	1	PASI-I
50379409005	**SB-4-GW-10-20**	EPA 6010	ELK	7	PASI-I
		EPA 7470	ILP	1	PASI-I
		EPA 8270 by SIM 40E	GRM	20	PASI-I
		EPA 8260	TAY	73	PASI-I
50379409006	**SB-3-GW-10-20**	EPA 6010	ELK	7	PASI-I
		EPA 7470	ILP	1	PASI-I
		EPA 8270 by SIM 40E	GRM	20	PASI-I
		EPA 8260	TMW	73	PASI-I
50379409007	**SB-2-GW-10-20**	EPA 6010	ELK	7	PASI-I
		EPA 7470	ILP	1	PASI-I
		EPA 8270 by SIM 40E	GRM	20	PASI-I
		EPA 8260	TAY	73	PASI-I
50379409008	**SB-1-GW-10-20**	EPA 6010	ELK	7	PASI-I
		EPA 7470	ILP	1	PASI-I
		EPA 8270 by SIM 40E	GRM	20	PASI-I
		EPA 8260	TMW	73	PASI-I

This report shall not be reproduced, except in full,
without the written consent of Pace Analytical Services, LLC.

Pace Analytical Services, LLC
7726 Moller Road
Indianapolis, IN 46268
(317)228-3100

SAMPLE ANALYTE COUNT

Project: JY1828.742-Hough Senior
Pace Project No.: 50379409

Lab ID	Sample ID	Method	Analysts	Analytes Reported	Laboratory

PASI-I = Pace Analytical Services - Indianapolis

This report shall not be reproduced, except in full,
without the written consent of Pace Analytical Services, LLC.

Pace Analytical Services, LLC
7726 Moller Road
Indianapolis, IN 46268
(317)228-3100

SUMMARY OF DETECTION

Project: JY1828.742-Hough Senior
Pace Project No.: 50379409

Lab Sample ID Method	Client Sample ID Parameters	Result	Units	Report Limit	Analyzed	Qualifiers
50379409001	**SB-4-2-4**					
EPA 6010	Arsenic	10.0	mg/kg	1.1	08/08/24 14:13	
EPA 6010	Barium	75.8	mg/kg	1.1	08/08/24 14:13	
EPA 6010	Chromium	13.8	mg/kg	1.1	08/08/24 14:13	
EPA 6010	Lead	164	mg/kg	1.1	08/08/24 14:13	
EPA 8270 by SIM	Acenaphthene	37.7	ug/kg	26.3	08/08/24 02:02	
EPA 8270 by SIM	Anthracene	92.7	ug/kg	26.3	08/08/24 02:02	
EPA 8270 by SIM	Benzo(a)anthracene	337	ug/kg	26.3	08/08/24 02:02	
EPA 8270 by SIM	Benzo(a)pyrene	411	ug/kg	79.0	08/08/24 02:02	
EPA 8270 by SIM	Benzo(b)fluoranthene	472	ug/kg	26.3	08/08/24 02:02	
EPA 8270 by SIM	Benzo(g,h,i)perylene	249	ug/kg	26.3	08/08/24 02:02	
EPA 8270 by SIM	Benzo(k)fluoranthene	166	ug/kg	26.3	08/08/24 02:02	
EPA 8270 by SIM	Chrysene	323	ug/kg	26.3	08/08/24 02:02	
EPA 8270 by SIM	Fluoranthene	622	ug/kg	26.3	08/08/24 02:02	
EPA 8270 by SIM	Fluorene	26.7	ug/kg	26.3	08/08/24 02:02	
EPA 8270 by SIM	Indeno(1,2,3-cd)pyrene	211	ug/kg	26.3	08/08/24 02:02	
EPA 8270 by SIM	2-Methylnaphthalene	26.6	ug/kg	26.3	08/08/24 02:02	
EPA 8270 by SIM	Phenanthrene	362	ug/kg	26.3	08/08/24 02:02	
EPA 8270 by SIM	Pyrene	611	ug/kg	26.3	08/08/24 02:02	
SM 2540G	Percent Moisture	9.9	%	0.10	08/09/24 12:54	N2
50379409002	**SB-3-1-3**					
EPA 6010	Arsenic	15.6	mg/kg	1.1	08/08/24 14:24	
EPA 6010	Barium	90.8	mg/kg	1.1	08/08/24 14:24	
EPA 6010	Cadmium	0.64	mg/kg	0.55	08/08/24 14:24	
EPA 6010	Chromium	14.1	mg/kg	1.1	08/08/24 14:24	
EPA 6010	Lead	86.7	mg/kg	1.1	08/08/24 14:24	
EPA 8270 by SIM	Acenaphthene	1020	ug/kg	26.4	08/08/24 02:16	
EPA 8270 by SIM	Acenaphthylene	72.8	ug/kg	26.4	08/08/24 02:16	
EPA 8270 by SIM	Anthracene	2680	ug/kg	26.4	08/08/24 02:16	
EPA 8270 by SIM	Benzo(a)anthracene	5970	ug/kg	26.4	08/08/24 02:16	
EPA 8270 by SIM	Benzo(a)pyrene	5580	ug/kg	79.1	08/08/24 02:16	
EPA 8270 by SIM	Benzo(b)fluoranthene	6960	ug/kg	26.4	08/08/24 02:16	
EPA 8270 by SIM	Benzo(g,h,i)perylene	2750	ug/kg	26.4	08/08/24 02:16	
EPA 8270 by SIM	Benzo(k)fluoranthene	2300	ug/kg	26.4	08/08/24 02:16	
EPA 8270 by SIM	Chrysene	5410	ug/kg	26.4	08/08/24 02:16	
EPA 8270 by SIM	Dibenz(a,h)anthracene	1070	ug/kg	79.1	08/08/24 02:16	
EPA 8270 by SIM	Fluoranthene	10800	ug/kg	26.4	08/08/24 02:16	
EPA 8270 by SIM	Fluorene	1240	ug/kg	26.4	08/08/24 02:16	
EPA 8270 by SIM	Indeno(1,2,3-cd)pyrene	2760	ug/kg	26.4	08/08/24 02:16	
EPA 8270 by SIM	1-Methylnaphthalene	220	ug/kg	26.4	08/08/24 02:16	
EPA 8270 by SIM	2-Methylnaphthalene	223	ug/kg	26.4	08/08/24 02:16	
EPA 8270 by SIM	Naphthalene	201	ug/kg	26.4	08/08/24 02:16	ED
EPA 8270 by SIM	Phenanthrene	10000	ug/kg	26.4	08/08/24 02:16	
EPA 8270 by SIM	Pyrene	10700	ug/kg	26.4	08/08/24 02:16	
SM 2540G	Percent Moisture	10.0	%	0.10	08/09/24 12:54	N2
50379409003	**SB-2-4-8**					
EPA 6010	Arsenic	12.4	mg/kg	1.1	08/08/24 14:30	

This report shall not be reproduced, except in full,
without the written consent of Pace Analytical Services, LLC.

Pace Analytical Services, LLC
7726 Moller Road
Indianapolis, IN 46268
(317)228-3100

SUMMARY OF DETECTION

Project: JY1828.742-Hough Senior
Pace Project No.: 50379409

Lab Sample ID Method	Client Sample ID Parameters	Result	Units	Report Limit	Analyzed	Qualifiers
50379409003	**SB-2-4-8**					
EPA 6010	Barium	85.2	mg/kg	1.1	08/08/24 14:30	
EPA 6010	Chromium	16.3	mg/kg	1.1	08/08/24 14:30	
EPA 6010	Lead	21.7	mg/kg	1.1	08/08/24 14:30	
EPA 8270 by SIM	Acenaphthene	99.7	ug/kg	29.1	08/08/24 02:30	
EPA 8270 by SIM	Anthracene	289	ug/kg	29.1	08/08/24 02:30	
EPA 8270 by SIM	Benzo(a)anthracene	928	ug/kg	29.1	08/08/24 02:30	
EPA 8270 by SIM	Benzo(a)pyrene	1070	ug/kg	87.3	08/08/24 02:30	
EPA 8270 by SIM	Benzo(b)fluoranthene	1340	ug/kg	29.1	08/08/24 02:30	
EPA 8270 by SIM	Benzo(g,h,i)perylene	600	ug/kg	29.1	08/08/24 02:30	
EPA 8270 by SIM	Benzo(k)fluoranthene	471	ug/kg	29.1	08/08/24 02:30	
EPA 8270 by SIM	Chrysene	906	ug/kg	29.1	08/08/24 02:30	
EPA 8270 by SIM	Dibenz(a,h)anthracene	185	ug/kg	87.3	08/08/24 02:30	
EPA 8270 by SIM	Fluoranthene	2180	ug/kg	29.1	08/08/24 02:30	
EPA 8270 by SIM	Fluorene	102	ug/kg	29.1	08/08/24 02:30	
EPA 8270 by SIM	Indeno(1,2,3-cd)pyrene	586	ug/kg	29.1	08/08/24 02:30	
EPA 8270 by SIM	Naphthalene	33.1	ug/kg	29.1	08/08/24 02:30	ED
EPA 8270 by SIM	Phenanthrene	1510	ug/kg	29.1	08/08/24 02:30	
EPA 8270 by SIM	Pyrene	1920	ug/kg	29.1	08/08/24 02:30	
SM 2540G	Percent Moisture	15.2	%	0.10	08/09/24 12:54	N2
50379409004	**SB-1-2-4**					
EPA 6010	Arsenic	12.9	mg/kg	1.1	08/08/24 14:32	
EPA 6010	Barium	76.9	mg/kg	1.1	08/08/24 14:32	
EPA 6010	Chromium	16.3	mg/kg	1.1	08/08/24 14:32	
EPA 6010	Lead	15.3	mg/kg	1.1	08/08/24 14:32	
EPA 8270 by SIM	Benzo(a)anthracene	66.1	ug/kg	28.4	08/08/24 02:44	
EPA 8270 by SIM	Benzo(b)fluoranthene	94.8	ug/kg	28.4	08/08/24 02:44	
EPA 8270 by SIM	Benzo(g,h,i)perylene	47.8	ug/kg	28.4	08/08/24 02:44	
EPA 8270 by SIM	Benzo(k)fluoranthene	41.8	ug/kg	28.4	08/08/24 02:44	
EPA 8270 by SIM	Chrysene	70.2	ug/kg	28.4	08/08/24 02:44	
EPA 8270 by SIM	Fluoranthene	130	ug/kg	28.4	08/08/24 02:44	
EPA 8270 by SIM	Indeno(1,2,3-cd)pyrene	45.5	ug/kg	28.4	08/08/24 02:44	
EPA 8270 by SIM	Phenanthrene	70.2	ug/kg	28.4	08/08/24 02:44	
EPA 8270 by SIM	Pyrene	119	ug/kg	28.4	08/08/24 02:44	
SM 2540G	Percent Moisture	13.1	%	0.10	08/09/24 12:55	N2
50379409005	**SB-4-GW-10-20**					
EPA 6010	Barium, Dissolved	193	ug/L	10.0	08/09/24 14:46	
EPA 8270 by SIM 40E	Anthracene	0.14	ug/L	0.11	08/06/24 18:28	
EPA 8270 by SIM 40E	Benzo(a)anthracene	0.31	ug/L	0.11	08/06/24 18:28	
EPA 8270 by SIM 40E	Benzo(a)pyrene	0.27	ug/L	0.11	08/06/24 18:28	
EPA 8270 by SIM 40E	Benzo(b)fluoranthene	0.33	ug/L	0.11	08/06/24 18:28	
EPA 8270 by SIM 40E	Benzo(g,h,i)perylene	0.15	ug/L	0.11	08/06/24 18:28	
EPA 8270 by SIM 40E	Benzo(k)fluoranthene	0.15	ug/L	0.11	08/06/24 18:28	
EPA 8270 by SIM 40E	1-Methylnaphthalene	23.1	ug/L	1.1	08/06/24 18:28	
EPA 8270 by SIM 40E	2-Methylnaphthalene	32.6	ug/L	1.1	08/06/24 18:28	
EPA 8270 by SIM 40E	Naphthalene	77.7	ug/L	1.1	08/06/24 18:28	
EPA 8260	n-Butylbenzene	11.5	ug/L	5.0	08/07/24 23:38	

This report shall not be reproduced, except in full,
without the written consent of Pace Analytical Services, LLC.

Pace Analytical Services, LLC
7726 Moller Road
Indianapolis, IN 46268
(317)228-3100

SUMMARY OF DETECTION

Project: JY1828.742-Hough Senior
Pace Project No.: 50379409

Lab Sample ID Method	Client Sample ID Parameters	Result	Units	Report Limit	Analyzed	Qualifiers
50379409005	**SB-4-GW-10-20**					
EPA 8260	Ethylbenzene	108	ug/L	5.0	08/07/24 23:38	
EPA 8260	n-Hexane	54.5	ug/L	5.0	08/07/24 23:38	
EPA 8260	Isopropylbenzene (Cumene)	24.4	ug/L	5.0	08/07/24 23:38	
EPA 8260	Naphthalene	43.9	ug/L	1.4	08/07/24 23:38	
EPA 8260	n-Propylbenzene	66.0	ug/L	5.0	08/07/24 23:38	
EPA 8260	1,3,5-Trimethylbenzene	20.1	ug/L	5.0	08/07/24 23:38	
50379409006	**SB-3-GW-10-20**					
EPA 6010	Barium, Dissolved	31.0	ug/L	10.0	08/09/24 14:48	
EPA 8270 by SIM 40E	Benzo(a)anthracene	0.22	ug/L	0.10	08/06/24 18:39	
EPA 8270 by SIM 40E	Benzo(a)pyrene	0.19	ug/L	0.10	08/06/24 18:39	
EPA 8270 by SIM 40E	Benzo(b)fluoranthene	0.26	ug/L	0.10	08/06/24 18:39	
EPA 8270 by SIM 40E	Benzo(g,h,i)perylene	0.11	ug/L	0.10	08/06/24 18:39	
50379409007	**SB-2-GW-10-20**					
EPA 6010	Barium, Dissolved	12.9	ug/L	10.0	08/09/24 14:51	

This report shall not be reproduced, except in full,
without the written consent of Pace Analytical Services, LLC.

Pace Analytical Services, LLC
7726 Moller Road
Indianapolis, IN 46268
(317)228-3100

ANALYTICAL RESULTS

Project: JY1828.742-Hough Senior
Pace Project No.: 50379409

Sample: SB-4-2-4 **Lab ID: 50379409001** Collected: 08/01/24 09:45 Received: 08/02/24 09:00 Matrix: Solid

Results reported on a "dry weight" basis and are adjusted for percent moisture, sample size and any dilutions.

Parameters	Results	Units	Report Limit	DF	Prepared	Analyzed	CAS No.	Qual
6010 MET ICP	Analytical Method: EPA 6010 Preparation Method: EPA 3050							
	Pace Analytical Services - Indianapolis							
Arsenic	**10.0**	mg/kg	1.1	1	08/07/24 08:02	08/08/24 14:13	7440-38-2	
Barium	**75.8**	mg/kg	1.1	1	08/07/24 08:02	08/08/24 14:13	7440-39-3	
Cadmium	ND	mg/kg	0.55	1	08/07/24 08:02	08/08/24 14:13	7440-43-9	
Chromium	**13.8**	mg/kg	1.1	1	08/07/24 08:02	08/08/24 14:13	7440-47-3	
Lead	**164**	mg/kg	1.1	1	08/07/24 08:02	08/08/24 14:13	7439-92-1	
Selenium	ND	mg/kg	1.1	1	08/07/24 08:02	08/08/24 14:13	7782-49-2	
Silver	ND	mg/kg	0.55	1	08/07/24 08:02	08/08/24 14:13	7440-22-4	
7471 Mercury	Analytical Method: EPA 7471 Preparation Method: EPA 7471							
	Pace Analytical Services - Indianapolis							
Mercury	ND	mg/kg	0.22	1	08/11/24 20:40	08/12/24 10:50	7439-97-6	
8270 PAH Soil by SIM	Analytical Method: EPA 8270 by SIM Preparation Method: EPA 3546							
	Pace Analytical Services - Indianapolis							
Acenaphthene	**37.7**	ug/kg	26.3	5	08/06/24 10:35	08/08/24 02:02	83-32-9	
Acenaphthylene	ND	ug/kg	26.3	5	08/06/24 10:35	08/08/24 02:02	208-96-8	
Anthracene	**92.7**	ug/kg	26.3	5	08/06/24 10:35	08/08/24 02:02	120-12-7	
Benzo(a)anthracene	**337**	ug/kg	26.3	5	08/06/24 10:35	08/08/24 02:02	56-55-3	
Benzo(a)pyrene	**411**	ug/kg	79.0	5	08/06/24 10:35	08/08/24 02:02	50-32-8	
Benzo(b)fluoranthene	**472**	ug/kg	26.3	5	08/06/24 10:35	08/08/24 02:02	205-99-2	
Benzo(g,h,i)perylene	**249**	ug/kg	26.3	5	08/06/24 10:35	08/08/24 02:02	191-24-2	
Benzo(k)fluoranthene	**166**	ug/kg	26.3	5	08/06/24 10:35	08/08/24 02:02	207-08-9	
Chrysene	**323**	ug/kg	26.3	5	08/06/24 10:35	08/08/24 02:02	218-01-9	
Dibenz(a,h)anthracene	ND	ug/kg	79.0	5	08/06/24 10:35	08/08/24 02:02	53-70-3	
Fluoranthene	**622**	ug/kg	26.3	5	08/06/24 10:35	08/08/24 02:02	206-44-0	
Fluorene	**26.7**	ug/kg	26.3	5	08/06/24 10:35	08/08/24 02:02	86-73-7	
Indeno(1,2,3-cd)pyrene	**211**	ug/kg	26.3	5	08/06/24 10:35	08/08/24 02:02	193-39-5	
1-Methylnaphthalene	ND	ug/kg	26.3	5	08/06/24 10:35	08/08/24 02:02	90-12-0	
2-Methylnaphthalene	**26.6**	ug/kg	26.3	5	08/06/24 10:35	08/08/24 02:02	91-57-6	
Naphthalene	ND	ug/kg	26.3	5	08/06/24 10:35	08/08/24 02:02	91-20-3	ED
Phenanthrene	**362**	ug/kg	26.3	5	08/06/24 10:35	08/08/24 02:02	85-01-8	
Pyrene	**611**	ug/kg	26.3	5	08/06/24 10:35	08/08/24 02:02	129-00-0	
Surrogates								
2-Fluorobiphenyl (S)	63	%.	16-93	5	08/06/24 10:35	08/08/24 02:02	321-60-8	
p-Terphenyl-d14 (S)	80	%.	19-115	5	08/06/24 10:35	08/08/24 02:02	1718-51-0	
8260 MSV 5030 Low Level	Analytical Method: EPA 8260							
	Pace Analytical Services - Indianapolis							
Acetone	ND	ug/kg	103	1		08/09/24 04:32	67-64-1	
Acrolein	ND	ug/kg	103	1		08/09/24 04:32	107-02-8	
Acrylonitrile	ND	ug/kg	103	1		08/09/24 04:32	107-13-1	
Benzene	ND	ug/kg	5.2	1		08/09/24 04:32	71-43-2	
Bromobenzene	ND	ug/kg	5.2	1		08/09/24 04:32	108-86-1	
Bromochloromethane	ND	ug/kg	5.2	1		08/09/24 04:32	74-97-5	
Bromodichloromethane	ND	ug/kg	5.2	1		08/09/24 04:32	75-27-4	

This report shall not be reproduced, except in full,
without the written consent of Pace Analytical Services, LLC.

Pace Analytical Services, LLC
7726 Moller Road
Indianapolis, IN 46268
(317)228-3100

ANALYTICAL RESULTS

Project: JY1828.742-Hough Senior
Pace Project No.: 50379409

Sample: SB-4-2-4 **Lab ID: 50379409001** Collected: 08/01/24 09:45 Received: 08/02/24 09:00 Matrix: Solid

Results reported on a "dry weight" basis and are adjusted for percent moisture, sample size and any dilutions.

Parameters	Results	Units	Report Limit	DF	Prepared	Analyzed	CAS No.	Qual
8260 MSV 5030 Low Level	Analytical Method: EPA 8260							
	Pace Analytical Services - Indianapolis							
Bromoform	ND	ug/kg	5.2	1		08/09/24 04:32	75-25-2	
Bromomethane	ND	ug/kg	5.2	1		08/09/24 04:32	74-83-9	
2-Butanone (MEK)	ND	ug/kg	25.8	1		08/09/24 04:32	78-93-3	
n-Butylbenzene	ND	ug/kg	5.2	1		08/09/24 04:32	104-51-8	
sec-Butylbenzene	ND	ug/kg	5.2	1		08/09/24 04:32	135-98-8	
tert-Butylbenzene	ND	ug/kg	5.2	1		08/09/24 04:32	98-06-6	
Carbon disulfide	ND	ug/kg	10.3	1		08/09/24 04:32	75-15-0	
Carbon tetrachloride	ND	ug/kg	5.2	1		08/09/24 04:32	56-23-5	
Chlorobenzene	ND	ug/kg	5.2	1		08/09/24 04:32	108-90-7	
Chloroethane	ND	ug/kg	5.2	1		08/09/24 04:32	75-00-3	
Chloroform	ND	ug/kg	5.2	1		08/09/24 04:32	67-66-3	
Chloromethane	ND	ug/kg	5.2	1		08/09/24 04:32	74-87-3	
2-Chlorotoluene	ND	ug/kg	5.2	1		08/09/24 04:32	95-49-8	
4-Chlorotoluene	ND	ug/kg	5.2	1		08/09/24 04:32	106-43-4	
Dibromochloromethane	ND	ug/kg	5.2	1		08/09/24 04:32	124-48-1	
1,2-Dibromoethane (EDB)	ND	ug/kg	0.78	1		08/09/24 04:32	106-93-4	
Dibromomethane	ND	ug/kg	5.2	1		08/09/24 04:32	74-95-3	
1,2-Dichlorobenzene	ND	ug/kg	5.2	1		08/09/24 04:32	95-50-1	
1,3-Dichlorobenzene	ND	ug/kg	5.2	1		08/09/24 04:32	541-73-1	
1,4-Dichlorobenzene	ND	ug/kg	5.2	1		08/09/24 04:32	106-46-7	
trans-1,4-Dichloro-2-butene	ND	ug/kg	103	1		08/09/24 04:32	110-57-6	
Dichlorodifluoromethane	ND	ug/kg	5.2	1		08/09/24 04:32	75-71-8	
1,1-Dichloroethane	ND	ug/kg	5.2	1		08/09/24 04:32	75-34-3	
1,2-Dichloroethane	ND	ug/kg	5.2	1		08/09/24 04:32	107-06-2	
1,1-Dichloroethene	ND	ug/kg	5.2	1		08/09/24 04:32	75-35-4	
cis-1,2-Dichloroethene	ND	ug/kg	5.2	1		08/09/24 04:32	156-59-2	
trans-1,2-Dichloroethene	ND	ug/kg	5.2	1		08/09/24 04:32	156-60-5	
1,2-Dichloropropane	ND	ug/kg	5.2	1		08/09/24 04:32	78-87-5	
1,3-Dichloropropane	ND	ug/kg	5.2	1		08/09/24 04:32	142-28-9	
2,2-Dichloropropane	ND	ug/kg	5.2	1		08/09/24 04:32	594-20-7	
1,1-Dichloropropene	ND	ug/kg	5.2	1		08/09/24 04:32	563-58-6	
cis-1,3-Dichloropropene	ND	ug/kg	5.2	1		08/09/24 04:32	10061-01-5	
trans-1,3-Dichloropropene	ND	ug/kg	5.2	1		08/09/24 04:32	10061-02-6	
Ethylbenzene	ND	ug/kg	5.2	1		08/09/24 04:32	100-41-4	
Ethyl methacrylate	ND	ug/kg	103	1		08/09/24 04:32	97-63-2	
Hexachloro-1,3-butadiene	ND	ug/kg	5.2	1		08/09/24 04:32	87-68-3	
n-Hexane	ND	ug/kg	5.2	1		08/09/24 04:32	110-54-3	
2-Hexanone	ND	ug/kg	103	1		08/09/24 04:32	591-78-6	
Iodomethane	ND	ug/kg	103	1		08/09/24 04:32	74-88-4	
Isopropylbenzene (Cumene)	ND	ug/kg	5.2	1		08/09/24 04:32	98-82-8	
p-Isopropyltoluene	ND	ug/kg	5.2	1		08/09/24 04:32	99-87-6	
Methylene Chloride	ND	ug/kg	20.7	1		08/09/24 04:32	75-09-2	
4-Methyl-2-pentanone (MIBK)	ND	ug/kg	25.8	1		08/09/24 04:32	108-10-1	
Methyl-tert-butyl ether	ND	ug/kg	5.2	1		08/09/24 04:32	1634-04-4	
Naphthalene	ND	ug/kg	5.2	1		08/09/24 04:32	91-20-3	

This report shall not be reproduced, except in full,
without the written consent of Pace Analytical Services, LLC.

Pace Analytical Services, LLC
7726 Moller Road
Indianapolis, IN 46268
(317)228-3100

ANALYTICAL RESULTS

Project: JY1828.742-Hough Senior
Pace Project No.: 50379409

Sample: SB-4-2-4 **Lab ID: 50379409001** Collected: 08/01/24 09:45 Received: 08/02/24 09:00 Matrix: Solid

Results reported on a "dry weight" basis and are adjusted for percent moisture, sample size and any dilutions.

Parameters	Results	Units	Report Limit	DF	Prepared	Analyzed	CAS No.	Qual
8260 MSV 5030 Low Level	Analytical Method: EPA 8260							
	Pace Analytical Services - Indianapolis							
n-Propylbenzene	ND	ug/kg	5.2	1		08/09/24 04:32	103-65-1	
Styrene	ND	ug/kg	5.2	1		08/09/24 04:32	100-42-5	
1,1,1,2-Tetrachloroethane	ND	ug/kg	5.2	1		08/09/24 04:32	630-20-6	
1,1,2,2-Tetrachloroethane	ND	ug/kg	5.2	1		08/09/24 04:32	79-34-5	
Tetrachloroethene	ND	ug/kg	5.2	1		08/09/24 04:32	127-18-4	
Toluene	ND	ug/kg	5.2	1		08/09/24 04:32	108-88-3	
1,2,3-Trichlorobenzene	ND	ug/kg	5.2	1		08/09/24 04:32	87-61-6	
1,2,4-Trichlorobenzene	ND	ug/kg	5.2	1		08/09/24 04:32	120-82-1	
1,1,1-Trichloroethane	ND	ug/kg	5.2	1		08/09/24 04:32	71-55-6	
1,1,2-Trichloroethane	ND	ug/kg	5.2	1		08/09/24 04:32	79-00-5	
Trichloroethene	ND	ug/kg	5.2	1		08/09/24 04:32	79-01-6	
Trichlorofluoromethane	ND	ug/kg	5.2	1		08/09/24 04:32	75-69-4	
1,2,3-Trichloropropane	ND	ug/kg	5.2	1		08/09/24 04:32	96-18-4	
1,2,4-Trimethylbenzene	ND	ug/kg	5.2	1		08/09/24 04:32	95-63-6	
1,3,5-Trimethylbenzene	ND	ug/kg	5.2	1		08/09/24 04:32	108-67-8	
Vinyl acetate	ND	ug/kg	103	1		08/09/24 04:32	108-05-4	
Vinyl chloride	ND	ug/kg	5.2	1		08/09/24 04:32	75-01-4	
Xylene (Total)	ND	ug/kg	10.3	1		08/09/24 04:32	1330-20-7	
Surrogates								
Dibromofluoromethane (S)	106	%.	75-135	1		08/09/24 04:32	1868-53-7	
Toluene-d8 (S)	112	%.	65-148	1		08/09/24 04:32	2037-26-5	
4-Bromofluorobenzene (S)	87	%.	63-132	1		08/09/24 04:32	460-00-4	
Percent Moisture	Analytical Method: SM 2540G							
	Pace Analytical Services - Indianapolis							
Percent Moisture	**9.9**	%	0.10	1		08/09/24 12:54		N2

This report shall not be reproduced, except in full,
without the written consent of Pace Analytical Services, LLC.

Pace Analytical Services, LLC
7726 Moller Road
Indianapolis, IN 46268
(317)228-3100

ANALYTICAL RESULTS

Project: JY1828.742-Hough Senior
Pace Project No.: 50379409

Sample: SB-3-1-3 **Lab ID: 50379409002** Collected: 08/01/24 10:23 Received: 08/02/24 09:00 Matrix: Solid

Results reported on a "dry weight" basis and are adjusted for percent moisture, sample size and any dilutions.

Parameters	Results	Units	Report Limit	DF	Prepared	Analyzed	CAS No.	Qual
6010 MET ICP	Analytical Method: EPA 6010 Preparation Method: EPA 3050							
	Pace Analytical Services - Indianapolis							
Arsenic	**15.6**	mg/kg	1.1	1	08/07/24 08:02	08/08/24 14:24	7440-38-2	
Barium	**90.8**	mg/kg	1.1	1	08/07/24 08:02	08/08/24 14:24	7440-39-3	
Cadmium	**0.64**	mg/kg	0.55	1	08/07/24 08:02	08/08/24 14:24	7440-43-9	
Chromium	**14.1**	mg/kg	1.1	1	08/07/24 08:02	08/08/24 14:24	7440-47-3	
Lead	**86.7**	mg/kg	1.1	1	08/07/24 08:02	08/08/24 14:24	7439-92-1	
Selenium	ND	mg/kg	1.1	1	08/07/24 08:02	08/08/24 14:24	7782-49-2	
Silver	ND	mg/kg	0.55	1	08/07/24 08:02	08/08/24 14:24	7440-22-4	
7471 Mercury	Analytical Method: EPA 7471 Preparation Method: EPA 7471							
	Pace Analytical Services - Indianapolis							
Mercury	ND	mg/kg	0.22	1	08/11/24 20:40	08/12/24 10:52	7439-97-6	
8270 PAH Soil by SIM	Analytical Method: EPA 8270 by SIM Preparation Method: EPA 3546							
	Pace Analytical Services - Indianapolis							
Acenaphthene	**1020**	ug/kg	26.4	5	08/06/24 10:35	08/08/24 02:16	83-32-9	
Acenaphthylene	**72.8**	ug/kg	26.4	5	08/06/24 10:35	08/08/24 02:16	208-96-8	
Anthracene	**2680**	ug/kg	26.4	5	08/06/24 10:35	08/08/24 02:16	120-12-7	
Benzo(a)anthracene	**5970**	ug/kg	26.4	5	08/06/24 10:35	08/08/24 02:16	56-55-3	
Benzo(a)pyrene	**5580**	ug/kg	79.1	5	08/06/24 10:35	08/08/24 02:16	50-32-8	
Benzo(b)fluoranthene	**6960**	ug/kg	26.4	5	08/06/24 10:35	08/08/24 02:16	205-99-2	
Benzo(g,h,i)perylene	**2750**	ug/kg	26.4	5	08/06/24 10:35	08/08/24 02:16	191-24-2	
Benzo(k)fluoranthene	**2300**	ug/kg	26.4	5	08/06/24 10:35	08/08/24 02:16	207-08-9	
Chrysene	**5410**	ug/kg	26.4	5	08/06/24 10:35	08/08/24 02:16	218-01-9	
Dibenz(a,h)anthracene	**1070**	ug/kg	79.1	5	08/06/24 10:35	08/08/24 02:16	53-70-3	
Fluoranthene	**10800**	ug/kg	26.4	5	08/06/24 10:35	08/08/24 02:16	206-44-0	
Fluorene	**1240**	ug/kg	26.4	5	08/06/24 10:35	08/08/24 02:16	86-73-7	
Indeno(1,2,3-cd)pyrene	**2760**	ug/kg	26.4	5	08/06/24 10:35	08/08/24 02:16	193-39-5	
1-Methylnaphthalene	**220**	ug/kg	26.4	5	08/06/24 10:35	08/08/24 02:16	90-12-0	
2-Methylnaphthalene	**223**	ug/kg	26.4	5	08/06/24 10:35	08/08/24 02:16	91-57-6	
Naphthalene	**201**	ug/kg	26.4	5	08/06/24 10:35	08/08/24 02:16	91-20-3	ED
Phenanthrene	**10000**	ug/kg	26.4	5	08/06/24 10:35	08/08/24 02:16	85-01-8	
Pyrene	**10700**	ug/kg	26.4	5	08/06/24 10:35	08/08/24 02:16	129-00-0	
Surrogates								
2-Fluorobiphenyl (S)	72	%.	16-93	5	08/06/24 10:35	08/08/24 02:16	321-60-8	
p-Terphenyl-d14 (S)	88	%.	19-115	5	08/06/24 10:35	08/08/24 02:16	1718-51-0	
8260 MSV 5030 Low Level	Analytical Method: EPA 8260							
	Pace Analytical Services - Indianapolis							
Acetone	ND	ug/kg	108	1		08/09/24 05:02	67-64-1	
Acrolein	ND	ug/kg	108	1		08/09/24 05:02	107-02-8	
Acrylonitrile	ND	ug/kg	108	1		08/09/24 05:02	107-13-1	
Benzene	ND	ug/kg	5.4	1		08/09/24 05:02	71-43-2	
Bromobenzene	ND	ug/kg	5.4	1		08/09/24 05:02	108-86-1	
Bromochloromethane	ND	ug/kg	5.4	1		08/09/24 05:02	74-97-5	
Bromodichloromethane	ND	ug/kg	5.4	1		08/09/24 05:02	75-27-4	

This report shall not be reproduced, except in full,
without the written consent of Pace Analytical Services, LLC.

Pace Analytical Services, LLC
7726 Moller Road
Indianapolis, IN 46268
(317)228-3100

ANALYTICAL RESULTS

Project: JY1828.742-Hough Senior
Pace Project No.: 50379409

Sample: SB-3-1-3 **Lab ID: 50379409002** Collected: 08/01/24 10:23 Received: 08/02/24 09:00 Matrix: Solid

Results reported on a "dry weight" basis and are adjusted for percent moisture, sample size and any dilutions.

Parameters	Results	Units	Report Limit	DF	Prepared	Analyzed	CAS No.	Qual
8260 MSV 5030 Low Level	Analytical Method: EPA 8260							
	Pace Analytical Services - Indianapolis							
Bromoform	ND	ug/kg	5.4	1		08/09/24 05:02	75-25-2	
Bromomethane	ND	ug/kg	5.4	1		08/09/24 05:02	74-83-9	
2-Butanone (MEK)	ND	ug/kg	27.1	1		08/09/24 05:02	78-93-3	
n-Butylbenzene	ND	ug/kg	5.4	1		08/09/24 05:02	104-51-8	
sec-Butylbenzene	ND	ug/kg	5.4	1		08/09/24 05:02	135-98-8	
tert-Butylbenzene	ND	ug/kg	5.4	1		08/09/24 05:02	98-06-6	
Carbon disulfide	ND	ug/kg	10.8	1		08/09/24 05:02	75-15-0	
Carbon tetrachloride	ND	ug/kg	5.4	1		08/09/24 05:02	56-23-5	
Chlorobenzene	ND	ug/kg	5.4	1		08/09/24 05:02	108-90-7	
Chloroethane	ND	ug/kg	5.4	1		08/09/24 05:02	75-00-3	
Chloroform	ND	ug/kg	5.4	1		08/09/24 05:02	67-66-3	
Chloromethane	ND	ug/kg	5.4	1		08/09/24 05:02	74-87-3	
2-Chlorotoluene	ND	ug/kg	5.4	1		08/09/24 05:02	95-49-8	
4-Chlorotoluene	ND	ug/kg	5.4	1		08/09/24 05:02	106-43-4	
Dibromochloromethane	ND	ug/kg	5.4	1		08/09/24 05:02	124-48-1	
1,2-Dibromoethane (EDB)	ND	ug/kg	0.81	1		08/09/24 05:02	106-93-4	
Dibromomethane	ND	ug/kg	5.4	1		08/09/24 05:02	74-95-3	
1,2-Dichlorobenzene	ND	ug/kg	5.4	1		08/09/24 05:02	95-50-1	
1,3-Dichlorobenzene	ND	ug/kg	5.4	1		08/09/24 05:02	541-73-1	
1,4-Dichlorobenzene	ND	ug/kg	5.4	1		08/09/24 05:02	106-46-7	
trans-1,4-Dichloro-2-butene	ND	ug/kg	108	1		08/09/24 05:02	110-57-6	
Dichlorodifluoromethane	ND	ug/kg	5.4	1		08/09/24 05:02	75-71-8	
1,1-Dichloroethane	ND	ug/kg	5.4	1		08/09/24 05:02	75-34-3	
1,2-Dichloroethane	ND	ug/kg	5.4	1		08/09/24 05:02	107-06-2	
1,1-Dichloroethene	ND	ug/kg	5.4	1		08/09/24 05:02	75-35-4	
cis-1,2-Dichloroethene	ND	ug/kg	5.4	1		08/09/24 05:02	156-59-2	
trans-1,2-Dichloroethene	ND	ug/kg	5.4	1		08/09/24 05:02	156-60-5	
1,2-Dichloropropane	ND	ug/kg	5.4	1		08/09/24 05:02	78-87-5	
1,3-Dichloropropane	ND	ug/kg	5.4	1		08/09/24 05:02	142-28-9	
2,2-Dichloropropane	ND	ug/kg	5.4	1		08/09/24 05:02	594-20-7	
1,1-Dichloropropene	ND	ug/kg	5.4	1		08/09/24 05:02	563-58-6	
cis-1,3-Dichloropropene	ND	ug/kg	5.4	1		08/09/24 05:02	10061-01-5	
trans-1,3-Dichloropropene	ND	ug/kg	5.4	1		08/09/24 05:02	10061-02-6	
Ethylbenzene	ND	ug/kg	5.4	1		08/09/24 05:02	100-41-4	
Ethyl methacrylate	ND	ug/kg	108	1		08/09/24 05:02	97-63-2	
Hexachloro-1,3-butadiene	ND	ug/kg	5.4	1		08/09/24 05:02	87-68-3	
n-Hexane	ND	ug/kg	5.4	1		08/09/24 05:02	110-54-3	
2-Hexanone	ND	ug/kg	108	1		08/09/24 05:02	591-78-6	
Iodomethane	ND	ug/kg	108	1		08/09/24 05:02	74-88-4	
Isopropylbenzene (Cumene)	ND	ug/kg	5.4	1		08/09/24 05:02	98-82-8	
p-Isopropyltoluene	ND	ug/kg	5.4	1		08/09/24 05:02	99-87-6	
Methylene Chloride	ND	ug/kg	21.7	1		08/09/24 05:02	75-09-2	
4-Methyl-2-pentanone (MIBK)	ND	ug/kg	27.1	1		08/09/24 05:02	108-10-1	
Methyl-tert-butyl ether	ND	ug/kg	5.4	1		08/09/24 05:02	1634-04-4	
Naphthalene	ND	ug/kg	5.4	1		08/09/24 05:02	91-20-3	

This report shall not be reproduced, except in full,
without the written consent of Pace Analytical Services, LLC.

Pace Analytical Services, LLC
7726 Moller Road
Indianapolis, IN 46268
(317)228-3100

ANALYTICAL RESULTS

Project: JY1828.742-Hough Senior
Pace Project No.: 50379409

Sample: SB-3-1-3 **Lab ID: 50379409002** Collected: 08/01/24 10:23 Received: 08/02/24 09:00 Matrix: Solid

Results reported on a "dry weight" basis and are adjusted for percent moisture, sample size and any dilutions.

Parameters	Results	Units	Report Limit	DF	Prepared	Analyzed	CAS No.	Qual
8260 MSV 5030 Low Level	Analytical Method: EPA 8260							
	Pace Analytical Services - Indianapolis							
n-Propylbenzene	ND	ug/kg	5.4	1		08/09/24 05:02	103-65-1	
Styrene	ND	ug/kg	5.4	1		08/09/24 05:02	100-42-5	
1,1,1,2-Tetrachloroethane	ND	ug/kg	5.4	1		08/09/24 05:02	630-20-6	
1,1,2,2-Tetrachloroethane	ND	ug/kg	5.4	1		08/09/24 05:02	79-34-5	
Tetrachloroethene	ND	ug/kg	5.4	1		08/09/24 05:02	127-18-4	
Toluene	ND	ug/kg	5.4	1		08/09/24 05:02	108-88-3	
1,2,3-Trichlorobenzene	ND	ug/kg	5.4	1		08/09/24 05:02	87-61-6	
1,2,4-Trichlorobenzene	ND	ug/kg	5.4	1		08/09/24 05:02	120-82-1	
1,1,1-Trichloroethane	ND	ug/kg	5.4	1		08/09/24 05:02	71-55-6	
1,1,2-Trichloroethane	ND	ug/kg	5.4	1		08/09/24 05:02	79-00-5	
Trichloroethene	ND	ug/kg	5.4	1		08/09/24 05:02	79-01-6	
Trichlorofluoromethane	ND	ug/kg	5.4	1		08/09/24 05:02	75-69-4	
1,2,3-Trichloropropane	ND	ug/kg	5.4	1		08/09/24 05:02	96-18-4	
1,2,4-Trimethylbenzene	ND	ug/kg	5.4	1		08/09/24 05:02	95-63-6	
1,3,5-Trimethylbenzene	ND	ug/kg	5.4	1		08/09/24 05:02	108-67-8	
Vinyl acetate	ND	ug/kg	108	1		08/09/24 05:02	108-05-4	
Vinyl chloride	ND	ug/kg	5.4	1		08/09/24 05:02	75-01-4	
Xylene (Total)	ND	ug/kg	10.8	1		08/09/24 05:02	1330-20-7	
Surrogates								
Dibromofluoromethane (S)	105	%.	75-135	1		08/09/24 05:02	1868-53-7	
Toluene-d8 (S)	112	%.	65-148	1		08/09/24 05:02	2037-26-5	
4-Bromofluorobenzene (S)	81	%.	63-132	1		08/09/24 05:02	460-00-4	
Percent Moisture	Analytical Method: SM 2540G							
	Pace Analytical Services - Indianapolis							
Percent Moisture	**10.0**	%	0.10	1		08/09/24 12:54		N2

This report shall not be reproduced, except in full,
without the written consent of Pace Analytical Services, LLC.

Pace Analytical Services, LLC
7726 Moller Road
Indianapolis, IN 46268
(317)228-3100

ANALYTICAL RESULTS

Project: JY1828.742-Hough Senior
Pace Project No.: 50379409

Sample: SB-2-4-8 **Lab ID: 50379409003** Collected: 08/01/24 11:36 Received: 08/02/24 09:00 Matrix: Solid

Results reported on a "dry weight" basis and are adjusted for percent moisture, sample size and any dilutions.

Parameters	Results	Units	Report Limit	DF	Prepared	Analyzed	CAS No.	Qual
6010 MET ICP	Analytical Method: EPA 6010 Preparation Method: EPA 3050							
	Pace Analytical Services - Indianapolis							
Arsenic	**12.4**	mg/kg	1.1	1	08/07/24 08:02	08/08/24 14:30	7440-38-2	
Barium	**85.2**	mg/kg	1.1	1	08/07/24 08:02	08/08/24 14:30	7440-39-3	
Cadmium	ND	mg/kg	0.55	1	08/07/24 08:02	08/08/24 14:30	7440-43-9	
Chromium	**16.3**	mg/kg	1.1	1	08/07/24 08:02	08/08/24 14:30	7440-47-3	
Lead	**21.7**	mg/kg	1.1	1	08/07/24 08:02	08/08/24 14:30	7439-92-1	
Selenium	ND	mg/kg	1.1	1	08/07/24 08:02	08/08/24 14:30	7782-49-2	
Silver	ND	mg/kg	0.55	1	08/07/24 08:02	08/08/24 14:30	7440-22-4	
7471 Mercury	Analytical Method: EPA 7471 Preparation Method: EPA 7471							
	Pace Analytical Services - Indianapolis							
Mercury	ND	mg/kg	0.24	1	08/11/24 20:40	08/12/24 10:55	7439-97-6	
8270 PAH Soil by SIM	Analytical Method: EPA 8270 by SIM Preparation Method: EPA 3546							
	Pace Analytical Services - Indianapolis							
Acenaphthene	**99.7**	ug/kg	29.1	5	08/06/24 10:35	08/08/24 02:30	83-32-9	
Acenaphthylene	ND	ug/kg	29.1	5	08/06/24 10:35	08/08/24 02:30	208-96-8	
Anthracene	**289**	ug/kg	29.1	5	08/06/24 10:35	08/08/24 02:30	120-12-7	
Benzo(a)anthracene	**928**	ug/kg	29.1	5	08/06/24 10:35	08/08/24 02:30	56-55-3	
Benzo(a)pyrene	**1070**	ug/kg	87.3	5	08/06/24 10:35	08/08/24 02:30	50-32-8	
Benzo(b)fluoranthene	**1340**	ug/kg	29.1	5	08/06/24 10:35	08/08/24 02:30	205-99-2	
Benzo(g,h,i)perylene	**600**	ug/kg	29.1	5	08/06/24 10:35	08/08/24 02:30	191-24-2	
Benzo(k)fluoranthene	**471**	ug/kg	29.1	5	08/06/24 10:35	08/08/24 02:30	207-08-9	
Chrysene	**906**	ug/kg	29.1	5	08/06/24 10:35	08/08/24 02:30	218-01-9	
Dibenz(a,h)anthracene	**185**	ug/kg	87.3	5	08/06/24 10:35	08/08/24 02:30	53-70-3	
Fluoranthene	**2180**	ug/kg	29.1	5	08/06/24 10:35	08/08/24 02:30	206-44-0	
Fluorene	**102**	ug/kg	29.1	5	08/06/24 10:35	08/08/24 02:30	86-73-7	
Indeno(1,2,3-cd)pyrene	**586**	ug/kg	29.1	5	08/06/24 10:35	08/08/24 02:30	193-39-5	
1-Methylnaphthalene	ND	ug/kg	29.1	5	08/06/24 10:35	08/08/24 02:30	90-12-0	
2-Methylnaphthalene	ND	ug/kg	29.1	5	08/06/24 10:35	08/08/24 02:30	91-57-6	
Naphthalene	**33.1**	ug/kg	29.1	5	08/06/24 10:35	08/08/24 02:30	91-20-3	ED
Phenanthrene	**1510**	ug/kg	29.1	5	08/06/24 10:35	08/08/24 02:30	85-01-8	
Pyrene	**1920**	ug/kg	29.1	5	08/06/24 10:35	08/08/24 02:30	129-00-0	
Surrogates								
2-Fluorobiphenyl (S)	59	%.	16-93	5	08/06/24 10:35	08/08/24 02:30	321-60-8	
p-Terphenyl-d14 (S)	70	%.	19-115	5	08/06/24 10:35	08/08/24 02:30	1718-51-0	
8260 MSV 5030 Low Level	Analytical Method: EPA 8260							
	Pace Analytical Services - Indianapolis							
Acetone	ND	ug/kg	106	1		08/09/24 03:01	67-64-1	
Acrolein	ND	ug/kg	106	1		08/09/24 03:01	107-02-8	
Acrylonitrile	ND	ug/kg	106	1		08/09/24 03:01	107-13-1	
Benzene	ND	ug/kg	5.3	1		08/09/24 03:01	71-43-2	
Bromobenzene	ND	ug/kg	5.3	1		08/09/24 03:01	108-86-1	
Bromochloromethane	ND	ug/kg	5.3	1		08/09/24 03:01	74-97-5	
Bromodichloromethane	ND	ug/kg	5.3	1		08/09/24 03:01	75-27-4	

This report shall not be reproduced, except in full,
without the written consent of Pace Analytical Services, LLC.

Pace Analytical Services, LLC
7726 Moller Road
Indianapolis, IN 46268
(317)228-3100

ANALYTICAL RESULTS

Project: JY1828.742-Hough Senior
Pace Project No.: 50379409

Sample: SB-2-4-8 **Lab ID: 50379409003** Collected: 08/01/24 11:36 Received: 08/02/24 09:00 Matrix: Solid

Results reported on a "dry weight" basis and are adjusted for percent moisture, sample size and any dilutions.

Parameters	Results	Units	Report Limit	DF	Prepared	Analyzed	CAS No.	Qual
8260 MSV 5030 Low Level	Analytical Method: EPA 8260							
	Pace Analytical Services - Indianapolis							
Bromoform	ND	ug/kg	5.3	1		08/09/24 03:01	75-25-2	
Bromomethane	ND	ug/kg	5.3	1		08/09/24 03:01	74-83-9	
2-Butanone (MEK)	ND	ug/kg	26.5	1		08/09/24 03:01	78-93-3	
n-Butylbenzene	ND	ug/kg	5.3	1		08/09/24 03:01	104-51-8	
sec-Butylbenzene	ND	ug/kg	5.3	1		08/09/24 03:01	135-98-8	
tert-Butylbenzene	ND	ug/kg	5.3	1		08/09/24 03:01	98-06-6	
Carbon disulfide	ND	ug/kg	10.6	1		08/09/24 03:01	75-15-0	
Carbon tetrachloride	ND	ug/kg	5.3	1		08/09/24 03:01	56-23-5	
Chlorobenzene	ND	ug/kg	5.3	1		08/09/24 03:01	108-90-7	
Chloroethane	ND	ug/kg	5.3	1		08/09/24 03:01	75-00-3	
Chloroform	ND	ug/kg	5.3	1		08/09/24 03:01	67-66-3	
Chloromethane	ND	ug/kg	5.3	1		08/09/24 03:01	74-87-3	
2-Chlorotoluene	ND	ug/kg	5.3	1		08/09/24 03:01	95-49-8	
4-Chlorotoluene	ND	ug/kg	5.3	1		08/09/24 03:01	106-43-4	
Dibromochloromethane	ND	ug/kg	5.3	1		08/09/24 03:01	124-48-1	
1,2-Dibromoethane (EDB)	ND	ug/kg	0.80	1		08/09/24 03:01	106-93-4	R1
Dibromomethane	ND	ug/kg	5.3	1		08/09/24 03:01	74-95-3	
1,2-Dichlorobenzene	ND	ug/kg	5.3	1		08/09/24 03:01	95-50-1	
1,3-Dichlorobenzene	ND	ug/kg	5.3	1		08/09/24 03:01	541-73-1	
1,4-Dichlorobenzene	ND	ug/kg	5.3	1		08/09/24 03:01	106-46-7	
trans-1,4-Dichloro-2-butene	ND	ug/kg	106	1		08/09/24 03:01	110-57-6	
Dichlorodifluoromethane	ND	ug/kg	5.3	1		08/09/24 03:01	75-71-8	
1,1-Dichloroethane	ND	ug/kg	5.3	1		08/09/24 03:01	75-34-3	
1,2-Dichloroethane	ND	ug/kg	5.3	1		08/09/24 03:01	107-06-2	
1,1-Dichloroethene	ND	ug/kg	5.3	1		08/09/24 03:01	75-35-4	
cis-1,2-Dichloroethene	ND	ug/kg	5.3	1		08/09/24 03:01	156-59-2	
trans-1,2-Dichloroethene	ND	ug/kg	5.3	1		08/09/24 03:01	156-60-5	
1,2-Dichloropropane	ND	ug/kg	5.3	1		08/09/24 03:01	78-87-5	
1,3-Dichloropropane	ND	ug/kg	5.3	1		08/09/24 03:01	142-28-9	
2,2-Dichloropropane	ND	ug/kg	5.3	1		08/09/24 03:01	594-20-7	
1,1-Dichloropropene	ND	ug/kg	5.3	1		08/09/24 03:01	563-58-6	
cis-1,3-Dichloropropene	ND	ug/kg	5.3	1		08/09/24 03:01	10061-01-5	
trans-1,3-Dichloropropene	ND	ug/kg	5.3	1		08/09/24 03:01	10061-02-6	
Ethylbenzene	ND	ug/kg	5.3	1		08/09/24 03:01	100-41-4	
Ethyl methacrylate	ND	ug/kg	106	1		08/09/24 03:01	97-63-2	
Hexachloro-1,3-butadiene	ND	ug/kg	5.3	1		08/09/24 03:01	87-68-3	
n-Hexane	ND	ug/kg	5.3	1		08/09/24 03:01	110-54-3	
2-Hexanone	ND	ug/kg	106	1		08/09/24 03:01	591-78-6	
Iodomethane	ND	ug/kg	106	1		08/09/24 03:01	74-88-4	
Isopropylbenzene (Cumene)	ND	ug/kg	5.3	1		08/09/24 03:01	98-82-8	
p-Isopropyltoluene	ND	ug/kg	5.3	1		08/09/24 03:01	99-87-6	
Methylene Chloride	ND	ug/kg	21.2	1		08/09/24 03:01	75-09-2	
4-Methyl-2-pentanone (MIBK)	ND	ug/kg	26.5	1		08/09/24 03:01	108-10-1	
Methyl-tert-butyl ether	ND	ug/kg	5.3	1		08/09/24 03:01	1634-04-4	R1
Naphthalene	ND	ug/kg	5.3	1		08/09/24 03:01	91-20-3	R1

This report shall not be reproduced, except in full,
without the written consent of Pace Analytical Services, LLC.

Pace Analytical Services, LLC
7726 Moller Road
Indianapolis, IN 46268
(317)228-3100

ANALYTICAL RESULTS

Project: JY1828.742-Hough Senior
Pace Project No.: 50379409

Sample: SB-2-4-8 **Lab ID: 50379409003** Collected: 08/01/24 11:36 Received: 08/02/24 09:00 Matrix: Solid

Results reported on a "dry weight" basis and are adjusted for percent moisture, sample size and any dilutions.

Parameters	Results	Units	Report Limit	DF	Prepared	Analyzed	CAS No.	Qual
8260 MSV 5030 Low Level	Analytical Method: EPA 8260							
	Pace Analytical Services - Indianapolis							
n-Propylbenzene	ND	ug/kg	5.3	1		08/09/24 03:01	103-65-1	
Styrene	ND	ug/kg	5.3	1		08/09/24 03:01	100-42-5	
1,1,1,2-Tetrachloroethane	ND	ug/kg	5.3	1		08/09/24 03:01	630-20-6	
1,1,2,2-Tetrachloroethane	ND	ug/kg	5.3	1		08/09/24 03:01	79-34-5	R1
Tetrachloroethene	ND	ug/kg	5.3	1		08/09/24 03:01	127-18-4	
Toluene	ND	ug/kg	5.3	1		08/09/24 03:01	108-88-3	
1,2,3-Trichlorobenzene	ND	ug/kg	5.3	1		08/09/24 03:01	87-61-6	
1,2,4-Trichlorobenzene	ND	ug/kg	5.3	1		08/09/24 03:01	120-82-1	
1,1,1-Trichloroethane	ND	ug/kg	5.3	1		08/09/24 03:01	71-55-6	
1,1,2-Trichloroethane	ND	ug/kg	5.3	1		08/09/24 03:01	79-00-5	
Trichloroethene	ND	ug/kg	5.3	1		08/09/24 03:01	79-01-6	
Trichlorofluoromethane	ND	ug/kg	5.3	1		08/09/24 03:01	75-69-4	
1,2,3-Trichloropropane	ND	ug/kg	5.3	1		08/09/24 03:01	96-18-4	
1,2,4-Trimethylbenzene	ND	ug/kg	5.3	1		08/09/24 03:01	95-63-6	R1
1,3,5-Trimethylbenzene	ND	ug/kg	5.3	1		08/09/24 03:01	108-67-8	
Vinyl acetate	ND	ug/kg	106	1		08/09/24 03:01	108-05-4	
Vinyl chloride	ND	ug/kg	5.3	1		08/09/24 03:01	75-01-4	
Xylene (Total)	ND	ug/kg	10.6	1		08/09/24 03:01	1330-20-7	
Surrogates								
Dibromofluoromethane (S)	108	%.	75-135	1		08/09/24 03:01	1868-53-7	
Toluene-d8 (S)	101	%.	65-148	1		08/09/24 03:01	2037-26-5	
4-Bromofluorobenzene (S)	93	%.	63-132	1		08/09/24 03:01	460-00-4	
Percent Moisture	Analytical Method: SM 2540G							
	Pace Analytical Services - Indianapolis							
Percent Moisture	**15.2**	%	0.10	1		08/09/24 12:54		N2

This report shall not be reproduced, except in full,
without the written consent of Pace Analytical Services, LLC.

Pace Analytical Services, LLC
7726 Moller Road
Indianapolis, IN 46268
(317)228-3100

ANALYTICAL RESULTS

Project: JY1828.742-Hough Senior
Pace Project No.: 50379409

Sample: SB-1-2-4 **Lab ID: 50379409004** Collected: 08/01/24 12:04 Received: 08/02/24 09:00 Matrix: Solid

Results reported on a "dry weight" basis and are adjusted for percent moisture, sample size and any dilutions.

Parameters	Results	Units	Report Limit	DF	Prepared	Analyzed	CAS No.	Qual
6010 MET ICP	Analytical Method: EPA 6010 Preparation Method: EPA 3050							
	Pace Analytical Services - Indianapolis							
Arsenic	**12.9**	mg/kg	1.1	1	08/07/24 08:02	08/08/24 14:32	7440-38-2	
Barium	**76.9**	mg/kg	1.1	1	08/07/24 08:02	08/08/24 14:32	7440-39-3	
Cadmium	ND	mg/kg	0.57	1	08/07/24 08:02	08/08/24 14:32	7440-43-9	
Chromium	**16.3**	mg/kg	1.1	1	08/07/24 08:02	08/08/24 14:32	7440-47-3	
Lead	**15.3**	mg/kg	1.1	1	08/07/24 08:02	08/08/24 14:32	7439-92-1	
Selenium	ND	mg/kg	1.1	1	08/07/24 08:02	08/08/24 14:32	7782-49-2	
Silver	ND	mg/kg	0.57	1	08/07/24 08:02	08/08/24 14:32	7440-22-4	
7471 Mercury	Analytical Method: EPA 7471 Preparation Method: EPA 7471							
	Pace Analytical Services - Indianapolis							
Mercury	ND	mg/kg	0.24	1	08/11/24 20:40	08/12/24 10:57	7439-97-6	
8270 PAH Soil by SIM	Analytical Method: EPA 8270 by SIM Preparation Method: EPA 3546							
	Pace Analytical Services - Indianapolis							
Acenaphthene	ND	ug/kg	28.4	5	08/06/24 10:35	08/08/24 02:44	83-32-9	
Acenaphthylene	ND	ug/kg	28.4	5	08/06/24 10:35	08/08/24 02:44	208-96-8	
Anthracene	ND	ug/kg	28.4	5	08/06/24 10:35	08/08/24 02:44	120-12-7	
Benzo(a)anthracene	**66.1**	ug/kg	28.4	5	08/06/24 10:35	08/08/24 02:44	56-55-3	
Benzo(a)pyrene	ND	ug/kg	85.2	5	08/06/24 10:35	08/08/24 02:44	50-32-8	
Benzo(b)fluoranthene	**94.8**	ug/kg	28.4	5	08/06/24 10:35	08/08/24 02:44	205-99-2	
Benzo(g,h,i)perylene	**47.8**	ug/kg	28.4	5	08/06/24 10:35	08/08/24 02:44	191-24-2	
Benzo(k)fluoranthene	**41.8**	ug/kg	28.4	5	08/06/24 10:35	08/08/24 02:44	207-08-9	
Chrysene	**70.2**	ug/kg	28.4	5	08/06/24 10:35	08/08/24 02:44	218-01-9	
Dibenz(a,h)anthracene	ND	ug/kg	85.2	5	08/06/24 10:35	08/08/24 02:44	53-70-3	
Fluoranthene	**130**	ug/kg	28.4	5	08/06/24 10:35	08/08/24 02:44	206-44-0	
Fluorene	ND	ug/kg	28.4	5	08/06/24 10:35	08/08/24 02:44	86-73-7	
Indeno(1,2,3-cd)pyrene	**45.5**	ug/kg	28.4	5	08/06/24 10:35	08/08/24 02:44	193-39-5	
1-Methylnaphthalene	ND	ug/kg	28.4	5	08/06/24 10:35	08/08/24 02:44	90-12-0	
2-Methylnaphthalene	ND	ug/kg	28.4	5	08/06/24 10:35	08/08/24 02:44	91-57-6	
Naphthalene	ND	ug/kg	28.4	5	08/06/24 10:35	08/08/24 02:44	91-20-3	ED
Phenanthrene	**70.2**	ug/kg	28.4	5	08/06/24 10:35	08/08/24 02:44	85-01-8	
Pyrene	**119**	ug/kg	28.4	5	08/06/24 10:35	08/08/24 02:44	129-00-0	
Surrogates								
2-Fluorobiphenyl (S)	61	%.	16-93	5	08/06/24 10:35	08/08/24 02:44	321-60-8	
p-Terphenyl-d14 (S)	79	%.	19-115	5	08/06/24 10:35	08/08/24 02:44	1718-51-0	
8260 MSV 5030 Low Level	Analytical Method: EPA 8260							
	Pace Analytical Services - Indianapolis							
Acetone	ND	ug/kg	106	1		08/09/24 05:32	67-64-1	
Acrolein	ND	ug/kg	106	1		08/09/24 05:32	107-02-8	
Acrylonitrile	ND	ug/kg	106	1		08/09/24 05:32	107-13-1	
Benzene	ND	ug/kg	5.3	1		08/09/24 05:32	71-43-2	
Bromobenzene	ND	ug/kg	5.3	1		08/09/24 05:32	108-86-1	
Bromochloromethane	ND	ug/kg	5.3	1		08/09/24 05:32	74-97-5	
Bromodichloromethane	ND	ug/kg	5.3	1		08/09/24 05:32	75-27-4	

This report shall not be reproduced, except in full,
without the written consent of Pace Analytical Services, LLC.

Pace Analytical Services, LLC
7726 Moller Road
Indianapolis, IN 46268
(317)228-3100

ANALYTICAL RESULTS

Project: JY1828.742-Hough Senior
Pace Project No.: 50379409

Sample: SB-1-2-4 **Lab ID: 50379409004** Collected: 08/01/24 12:04 Received: 08/02/24 09:00 Matrix: Solid

Results reported on a "dry weight" basis and are adjusted for percent moisture, sample size and any dilutions.

Parameters	Results	Units	Report Limit	DF	Prepared	Analyzed	CAS No.	Qual
8260 MSV 5030 Low Level	Analytical Method: EPA 8260							
	Pace Analytical Services - Indianapolis							
Bromoform	ND	ug/kg	5.3	1		08/09/24 05:32	75-25-2	
Bromomethane	ND	ug/kg	5.3	1		08/09/24 05:32	74-83-9	
2-Butanone (MEK)	ND	ug/kg	26.6	1		08/09/24 05:32	78-93-3	
n-Butylbenzene	ND	ug/kg	5.3	1		08/09/24 05:32	104-51-8	
sec-Butylbenzene	ND	ug/kg	5.3	1		08/09/24 05:32	135-98-8	
tert-Butylbenzene	ND	ug/kg	5.3	1		08/09/24 05:32	98-06-6	
Carbon disulfide	ND	ug/kg	10.6	1		08/09/24 05:32	75-15-0	
Carbon tetrachloride	ND	ug/kg	5.3	1		08/09/24 05:32	56-23-5	
Chlorobenzene	ND	ug/kg	5.3	1		08/09/24 05:32	108-90-7	
Chloroethane	ND	ug/kg	5.3	1		08/09/24 05:32	75-00-3	
Chloroform	ND	ug/kg	5.3	1		08/09/24 05:32	67-66-3	
Chloromethane	ND	ug/kg	5.3	1		08/09/24 05:32	74-87-3	
2-Chlorotoluene	ND	ug/kg	5.3	1		08/09/24 05:32	95-49-8	
4-Chlorotoluene	ND	ug/kg	5.3	1		08/09/24 05:32	106-43-4	
Dibromochloromethane	ND	ug/kg	5.3	1		08/09/24 05:32	124-48-1	
1,2-Dibromoethane (EDB)	ND	ug/kg	0.80	1		08/09/24 05:32	106-93-4	
Dibromomethane	ND	ug/kg	5.3	1		08/09/24 05:32	74-95-3	
1,2-Dichlorobenzene	ND	ug/kg	5.3	1		08/09/24 05:32	95-50-1	
1,3-Dichlorobenzene	ND	ug/kg	5.3	1		08/09/24 05:32	541-73-1	
1,4-Dichlorobenzene	ND	ug/kg	5.3	1		08/09/24 05:32	106-46-7	
trans-1,4-Dichloro-2-butene	ND	ug/kg	106	1		08/09/24 05:32	110-57-6	
Dichlorodifluoromethane	ND	ug/kg	5.3	1		08/09/24 05:32	75-71-8	
1,1-Dichloroethane	ND	ug/kg	5.3	1		08/09/24 05:32	75-34-3	
1,2-Dichloroethane	ND	ug/kg	5.3	1		08/09/24 05:32	107-06-2	
1,1-Dichloroethene	ND	ug/kg	5.3	1		08/09/24 05:32	75-35-4	
cis-1,2-Dichloroethene	ND	ug/kg	5.3	1		08/09/24 05:32	156-59-2	
trans-1,2-Dichloroethene	ND	ug/kg	5.3	1		08/09/24 05:32	156-60-5	
1,2-Dichloropropane	ND	ug/kg	5.3	1		08/09/24 05:32	78-87-5	
1,3-Dichloropropane	ND	ug/kg	5.3	1		08/09/24 05:32	142-28-9	
2,2-Dichloropropane	ND	ug/kg	5.3	1		08/09/24 05:32	594-20-7	
1,1-Dichloropropene	ND	ug/kg	5.3	1		08/09/24 05:32	563-58-6	
cis-1,3-Dichloropropene	ND	ug/kg	5.3	1		08/09/24 05:32	10061-01-5	
trans-1,3-Dichloropropene	ND	ug/kg	5.3	1		08/09/24 05:32	10061-02-6	
Ethylbenzene	ND	ug/kg	5.3	1		08/09/24 05:32	100-41-4	
Ethyl methacrylate	ND	ug/kg	106	1		08/09/24 05:32	97-63-2	
Hexachloro-1,3-butadiene	ND	ug/kg	5.3	1		08/09/24 05:32	87-68-3	
n-Hexane	ND	ug/kg	5.3	1		08/09/24 05:32	110-54-3	
2-Hexanone	ND	ug/kg	106	1		08/09/24 05:32	591-78-6	
Iodomethane	ND	ug/kg	106	1		08/09/24 05:32	74-88-4	
Isopropylbenzene (Cumene)	ND	ug/kg	5.3	1		08/09/24 05:32	98-82-8	
p-Isopropyltoluene	ND	ug/kg	5.3	1		08/09/24 05:32	99-87-6	
Methylene Chloride	ND	ug/kg	21.3	1		08/09/24 05:32	75-09-2	
4-Methyl-2-pentanone (MIBK)	ND	ug/kg	26.6	1		08/09/24 05:32	108-10-1	
Methyl-tert-butyl ether	ND	ug/kg	5.3	1		08/09/24 05:32	1634-04-4	
Naphthalene	ND	ug/kg	5.3	1		08/09/24 05:32	91-20-3	

This report shall not be reproduced, except in full,
without the written consent of Pace Analytical Services, LLC.

Pace Analytical Services, LLC
7726 Moller Road
Indianapolis, IN 46268
(317)228-3100

ANALYTICAL RESULTS

Project: JY1828.742-Hough Senior
Pace Project No.: 50379409

Sample: SB-1-2-4 **Lab ID: 50379409004** Collected: 08/01/24 12:04 Received: 08/02/24 09:00 Matrix: Solid

Results reported on a "dry weight" basis and are adjusted for percent moisture, sample size and any dilutions.

Parameters	Results	Units	Report Limit	DF	Prepared	Analyzed	CAS No.	Qual
8260 MSV 5030 Low Level	Analytical Method: EPA 8260							
	Pace Analytical Services - Indianapolis							
n-Propylbenzene	ND	ug/kg	5.3	1		08/09/24 05:32	103-65-1	
Styrene	ND	ug/kg	5.3	1		08/09/24 05:32	100-42-5	
1,1,1,2-Tetrachloroethane	ND	ug/kg	5.3	1		08/09/24 05:32	630-20-6	
1,1,2,2-Tetrachloroethane	ND	ug/kg	5.3	1		08/09/24 05:32	79-34-5	
Tetrachloroethene	ND	ug/kg	5.3	1		08/09/24 05:32	127-18-4	
Toluene	ND	ug/kg	5.3	1		08/09/24 05:32	108-88-3	
1,2,3-Trichlorobenzene	ND	ug/kg	5.3	1		08/09/24 05:32	87-61-6	
1,2,4-Trichlorobenzene	ND	ug/kg	5.3	1		08/09/24 05:32	120-82-1	
1,1,1-Trichloroethane	ND	ug/kg	5.3	1		08/09/24 05:32	71-55-6	
1,1,2-Trichloroethane	ND	ug/kg	5.3	1		08/09/24 05:32	79-00-5	
Trichloroethene	ND	ug/kg	5.3	1		08/09/24 05:32	79-01-6	
Trichlorofluoromethane	ND	ug/kg	5.3	1		08/09/24 05:32	75-69-4	
1,2,3-Trichloropropane	ND	ug/kg	5.3	1		08/09/24 05:32	96-18-4	
1,2,4-Trimethylbenzene	ND	ug/kg	5.3	1		08/09/24 05:32	95-63-6	
1,3,5-Trimethylbenzene	ND	ug/kg	5.3	1		08/09/24 05:32	108-67-8	
Vinyl acetate	ND	ug/kg	106	1		08/09/24 05:32	108-05-4	
Vinyl chloride	ND	ug/kg	5.3	1		08/09/24 05:32	75-01-4	
Xylene (Total)	ND	ug/kg	10.6	1		08/09/24 05:32	1330-20-7	
Surrogates								
Dibromofluoromethane (S)	107	%.	75-135	1		08/09/24 05:32	1868-53-7	
Toluene-d8 (S)	111	%.	65-148	1		08/09/24 05:32	2037-26-5	
4-Bromofluorobenzene (S)	85	%.	63-132	1		08/09/24 05:32	460-00-4	
Percent Moisture	Analytical Method: SM 2540G							
	Pace Analytical Services - Indianapolis							
Percent Moisture	**13.1**	%	0.10	1		08/09/24 12:55		N2

This report shall not be reproduced, except in full,
without the written consent of Pace Analytical Services, LLC.

Pace Analytical Services, LLC
7726 Moller Road
Indianapolis, IN 46268
(317)228-3100

ANALYTICAL RESULTS

Project: JY1828.742-Hough Senior
Pace Project No.: 50379409

Sample: SB-4-GW-10-20 **Lab ID: 50379409005** Collected: 08/01/24 12:54 Received: 08/02/24 09:00 Matrix: Water

Parameters	Results	Units	Report Limit	DF	Prepared	Analyzed	CAS No.	Qual
6010 MET ICP, Lab Filtered	Analytical Method: EPA 6010 Preparation Method: EPA 3010							
	Pace Analytical Services - Indianapolis							
Arsenic, Dissolved	ND	ug/L	10.0	1	08/09/24 11:44	08/09/24 14:46	7440-38-2	
Barium, Dissolved	**193**	ug/L	10.0	1	08/09/24 11:44	08/09/24 14:46	7440-39-3	
Cadmium, Dissolved	ND	ug/L	2.0	1	08/09/24 11:44	08/09/24 14:46	7440-43-9	
Chromium, Dissolved	ND	ug/L	10.0	1	08/09/24 11:44	08/09/24 14:46	7440-47-3	
Lead, Dissolved	ND	ug/L	10.0	1	08/09/24 11:44	08/09/24 14:46	7439-92-1	
Selenium, Dissolved	ND	ug/L	10.0	1	08/09/24 11:44	08/09/24 14:46	7782-49-2	
Silver, Dissolved	ND	ug/L	10.0	1	08/09/24 11:44	08/09/24 14:46	7440-22-4	
7470 Mercury, Lab Filtered	Analytical Method: EPA 7470 Preparation Method: EPA 7470							
	Pace Analytical Services - Indianapolis							
Mercury, Dissolved	ND	ug/L	2.0	1	08/08/24 19:39	08/09/24 10:15	7439-97-6	
8270 PAH by 3511	Analytical Method: EPA 8270 by SIM 40E Preparation Method: EPA 3511							
	Pace Analytical Services - Indianapolis							
Acenaphthene	ND	ug/L	1.1	1	08/06/24 10:56	08/06/24 18:28	83-32-9	
Acenaphthylene	ND	ug/L	1.1	1	08/06/24 10:56	08/06/24 18:28	208-96-8	
Anthracene	**0.14**	ug/L	0.11	1	08/06/24 10:56	08/06/24 18:28	120-12-7	
Benzo(a)anthracene	**0.31**	ug/L	0.11	1	08/06/24 10:56	08/06/24 18:28	56-55-3	
Benzo(a)pyrene	**0.27**	ug/L	0.11	1	08/06/24 10:56	08/06/24 18:28	50-32-8	
Benzo(b)fluoranthene	**0.33**	ug/L	0.11	1	08/06/24 10:56	08/06/24 18:28	205-99-2	
Benzo(g,h,i)perylene	**0.15**	ug/L	0.11	1	08/06/24 10:56	08/06/24 18:28	191-24-2	
Benzo(k)fluoranthene	**0.15**	ug/L	0.11	1	08/06/24 10:56	08/06/24 18:28	207-08-9	
Chrysene	ND	ug/L	0.54	1	08/06/24 10:56	08/06/24 18:28	218-01-9	
Dibenz(a,h)anthracene	ND	ug/L	0.11	1	08/06/24 10:56	08/06/24 18:28	53-70-3	
Fluoranthene	ND	ug/L	1.1	1	08/06/24 10:56	08/06/24 18:28	206-44-0	
Fluorene	ND	ug/L	1.1	1	08/06/24 10:56	08/06/24 18:28	86-73-7	
Indeno(1,2,3-cd)pyrene	ND	ug/L	0.11	1	08/06/24 10:56	08/06/24 18:28	193-39-5	
1-Methylnaphthalene	**23.1**	ug/L	1.1	1	08/06/24 10:56	08/06/24 18:28	90-12-0	
2-Methylnaphthalene	**32.6**	ug/L	1.1	1	08/06/24 10:56	08/06/24 18:28	91-57-6	
Naphthalene	**77.7**	ug/L	1.1	1	08/06/24 10:56	08/06/24 18:28	91-20-3	
Phenanthrene	ND	ug/L	1.1	1	08/06/24 10:56	08/06/24 18:28	85-01-8	
Pyrene	ND	ug/L	1.1	1	08/06/24 10:56	08/06/24 18:28	129-00-0	
Surrogates								
2-Fluorobiphenyl (S)	84	%.	43-129	1	08/06/24 10:56	08/06/24 18:28	321-60-8	
p-Terphenyl-d14 (S)	137	%.	64-162	1	08/06/24 10:56	08/06/24 18:28	1718-51-0	
8260/5030 MSV	Analytical Method: EPA 8260							
	Pace Analytical Services - Indianapolis							
Acetone	ND	ug/L	100	1		08/07/24 23:38	67-64-1	
Acrolein	ND	ug/L	50.0	1		08/07/24 23:38	107-02-8	
Acrylonitrile	ND	ug/L	100	1		08/07/24 23:38	107-13-1	
Benzene	ND	ug/L	5.0	1		08/07/24 23:38	71-43-2	
Bromobenzene	ND	ug/L	5.0	1		08/07/24 23:38	108-86-1	
Bromochloromethane	ND	ug/L	5.0	1		08/07/24 23:38	74-97-5	
Bromodichloromethane	ND	ug/L	5.0	1		08/07/24 23:38	75-27-4	

This report shall not be reproduced, except in full,
without the written consent of Pace Analytical Services, LLC.

Pace Analytical Services, LLC
7726 Moller Road
Indianapolis, IN 46268
(317)228-3100

ANALYTICAL RESULTS

Project: JY1828.742-Hough Senior
Pace Project No.: 50379409

Sample: SB-4-GW-10-20 **Lab ID: 50379409005** Collected: 08/01/24 12:54 Received: 08/02/24 09:00 Matrix: Water

Parameters	Results	Units	Report Limit	DF	Prepared	Analyzed	CAS No.	Qual
8260/5030 MSV	Analytical Method: EPA 8260							
	Pace Analytical Services - Indianapolis							
Bromoform	ND	ug/L	5.0	1		08/07/24 23:38	75-25-2	
Bromomethane	ND	ug/L	5.0	1		08/07/24 23:38	74-83-9	
2-Butanone (MEK)	ND	ug/L	25.0	1		08/07/24 23:38	78-93-3	
n-Butylbenzene	**11.5**	ug/L	5.0	1		08/07/24 23:38	104-51-8	
sec-Butylbenzene	ND	ug/L	5.0	1		08/07/24 23:38	135-98-8	
tert-Butylbenzene	ND	ug/L	5.0	1		08/07/24 23:38	98-06-6	
Carbon disulfide	ND	ug/L	10.0	1		08/07/24 23:38	75-15-0	
Carbon tetrachloride	ND	ug/L	5.0	1		08/07/24 23:38	56-23-5	
Chlorobenzene	ND	ug/L	5.0	1		08/07/24 23:38	108-90-7	
Chloroethane	ND	ug/L	5.0	1		08/07/24 23:38	75-00-3	
Chloroform	ND	ug/L	5.0	1		08/07/24 23:38	67-66-3	
Chloromethane	ND	ug/L	5.0	1		08/07/24 23:38	74-87-3	
2-Chlorotoluene	ND	ug/L	5.0	1		08/07/24 23:38	95-49-8	
4-Chlorotoluene	ND	ug/L	5.0	1		08/07/24 23:38	106-43-4	
Dibromochloromethane	ND	ug/L	5.0	1		08/07/24 23:38	124-48-1	
1,2-Dibromoethane (EDB)	ND	ug/L	5.0	1		08/07/24 23:38	106-93-4	
Dibromomethane	ND	ug/L	5.0	1		08/07/24 23:38	74-95-3	
1,2-Dichlorobenzene	ND	ug/L	5.0	1		08/07/24 23:38	95-50-1	
1,3-Dichlorobenzene	ND	ug/L	5.0	1		08/07/24 23:38	541-73-1	
1,4-Dichlorobenzene	ND	ug/L	5.0	1		08/07/24 23:38	106-46-7	
trans-1,4-Dichloro-2-butene	ND	ug/L	100	1		08/07/24 23:38	110-57-6	
Dichlorodifluoromethane	ND	ug/L	5.0	1		08/07/24 23:38	75-71-8	
1,1-Dichloroethane	ND	ug/L	5.0	1		08/07/24 23:38	75-34-3	
1,2-Dichloroethane	ND	ug/L	5.0	1		08/07/24 23:38	107-06-2	
1,1-Dichloroethene	ND	ug/L	5.0	1		08/07/24 23:38	75-35-4	
cis-1,2-Dichloroethene	ND	ug/L	5.0	1		08/07/24 23:38	156-59-2	
trans-1,2-Dichloroethene	ND	ug/L	5.0	1		08/07/24 23:38	156-60-5	
1,2-Dichloropropane	ND	ug/L	5.0	1		08/07/24 23:38	78-87-5	
1,3-Dichloropropane	ND	ug/L	5.0	1		08/07/24 23:38	142-28-9	
2,2-Dichloropropane	ND	ug/L	5.0	1		08/07/24 23:38	594-20-7	
1,1-Dichloropropene	ND	ug/L	5.0	1		08/07/24 23:38	563-58-6	
cis-1,3-Dichloropropene	ND	ug/L	5.0	1		08/07/24 23:38	10061-01-5	
trans-1,3-Dichloropropene	ND	ug/L	5.0	1		08/07/24 23:38	10061-02-6	
Ethylbenzene	**108**	ug/L	5.0	1		08/07/24 23:38	100-41-4	
Ethyl methacrylate	ND	ug/L	100	1		08/07/24 23:38	97-63-2	
Hexachloro-1,3-butadiene	ND	ug/L	5.0	1		08/07/24 23:38	87-68-3	
n-Hexane	**54.5**	ug/L	5.0	1		08/07/24 23:38	110-54-3	
2-Hexanone	ND	ug/L	25.0	1		08/07/24 23:38	591-78-6	L1
Iodomethane	ND	ug/L	10.0	1		08/07/24 23:38	74-88-4	
Isopropylbenzene (Cumene)	**24.4**	ug/L	5.0	1		08/07/24 23:38	98-82-8	
p-Isopropyltoluene	ND	ug/L	5.0	1		08/07/24 23:38	99-87-6	
Methylene Chloride	ND	ug/L	5.0	1		08/07/24 23:38	75-09-2	
4-Methyl-2-pentanone (MIBK)	ND	ug/L	25.0	1		08/07/24 23:38	108-10-1	
Methyl-tert-butyl ether	ND	ug/L	4.0	1		08/07/24 23:38	1634-04-4	
Naphthalene	**43.9**	ug/L	1.4	1		08/07/24 23:38	91-20-3	
n-Propylbenzene	**66.0**	ug/L	5.0	1		08/07/24 23:38	103-65-1	

This report shall not be reproduced, except in full,
without the written consent of Pace Analytical Services, LLC.

Pace Analytical Services, LLC
7726 Moller Road
Indianapolis, IN 46268
(317)228-3100

ANALYTICAL RESULTS

Project: JY1828.742-Hough Senior
Pace Project No.: 50379409

Sample: SB-4-GW-10-20 **Lab ID: 50379409005** Collected: 08/01/24 12:54 Received: 08/02/24 09:00 Matrix: Water

Parameters	Results	Units	Report Limit	DF	Prepared	Analyzed	CAS No.	Qual
8260/5030 MSV	Analytical Method: EPA 8260							
	Pace Analytical Services - Indianapolis							
Styrene	ND	ug/L	5.0	1		08/07/24 23:38	100-42-5	
1,1,1,2-Tetrachloroethane	ND	ug/L	5.0	1		08/07/24 23:38	630-20-6	
1,1,2,2-Tetrachloroethane	ND	ug/L	5.0	1		08/07/24 23:38	79-34-5	
Tetrachloroethene	ND	ug/L	5.0	1		08/07/24 23:38	127-18-4	
Toluene	ND	ug/L	5.0	1		08/07/24 23:38	108-88-3	
1,2,3-Trichlorobenzene	ND	ug/L	5.0	1		08/07/24 23:38	87-61-6	
1,2,4-Trichlorobenzene	ND	ug/L	5.0	1		08/07/24 23:38	120-82-1	
1,1,1-Trichloroethane	ND	ug/L	5.0	1		08/07/24 23:38	71-55-6	
1,1,2-Trichloroethane	ND	ug/L	5.0	1		08/07/24 23:38	79-00-5	
Trichloroethene	ND	ug/L	5.0	1		08/07/24 23:38	79-01-6	
Trichlorofluoromethane	ND	ug/L	5.0	1		08/07/24 23:38	75-69-4	
1,2,3-Trichloropropane	ND	ug/L	5.0	1		08/07/24 23:38	96-18-4	L1
1,2,4-Trimethylbenzene	ND	ug/L	5.0	1		08/07/24 23:38	95-63-6	L1
1,3,5-Trimethylbenzene	**20.1**	ug/L	5.0	1		08/07/24 23:38	108-67-8	
Vinyl acetate	ND	ug/L	50.0	1		08/07/24 23:38	108-05-4	
Vinyl chloride	ND	ug/L	2.0	1		08/07/24 23:38	75-01-4	
Xylene (Total)	ND	ug/L	10.0	1		08/07/24 23:38	1330-20-7	
Surrogates								
Dibromofluoromethane (S)	98	%.	82-128	1		08/07/24 23:38	1868-53-7	
4-Bromofluorobenzene (S)	102	%.	79-124	1		08/07/24 23:38	460-00-4	
Toluene-d8 (S)	103	%.	73-122	1		08/07/24 23:38	2037-26-5	

This report shall not be reproduced, except in full,
without the written consent of Pace Analytical Services, LLC.

Pace Analytical Services, LLC
7726 Moller Road
Indianapolis, IN 46268
(317)228-3100

ANALYTICAL RESULTS

Project: JY1828.742-Hough Senior
Pace Project No.: 50379409

Sample: SB-3-GW-10-20 **Lab ID: 50379409006** Collected: 08/01/24 13:01 Received: 08/02/24 09:00 Matrix: Water

Parameters	Results	Units	Report Limit	DF	Prepared	Analyzed	CAS No.	Qual
6010 MET ICP, Lab Filtered	Analytical Method: EPA 6010 Preparation Method: EPA 3010							
	Pace Analytical Services - Indianapolis							
Arsenic, Dissolved	ND	ug/L	10.0	1	08/09/24 11:44	08/09/24 14:48	7440-38-2	
Barium, Dissolved	**31.0**	ug/L	10.0	1	08/09/24 11:44	08/09/24 14:48	7440-39-3	
Cadmium, Dissolved	ND	ug/L	2.0	1	08/09/24 11:44	08/09/24 14:48	7440-43-9	
Chromium, Dissolved	ND	ug/L	10.0	1	08/09/24 11:44	08/09/24 14:48	7440-47-3	
Lead, Dissolved	ND	ug/L	10.0	1	08/09/24 11:44	08/09/24 14:48	7439-92-1	
Selenium, Dissolved	ND	ug/L	10.0	1	08/09/24 11:44	08/09/24 14:48	7782-49-2	
Silver, Dissolved	ND	ug/L	10.0	1	08/09/24 11:44	08/09/24 14:48	7440-22-4	
7470 Mercury, Lab Filtered	Analytical Method: EPA 7470 Preparation Method: EPA 7470							
	Pace Analytical Services - Indianapolis							
Mercury, Dissolved	ND	ug/L	2.0	1	08/08/24 19:39	08/09/24 10:18	7439-97-6	
8270 PAH by 3511	Analytical Method: EPA 8270 by SIM 40E Preparation Method: EPA 3511							
	Pace Analytical Services - Indianapolis							
Acenaphthene	ND	ug/L	1.0	1	08/06/24 10:56	08/06/24 18:39	83-32-9	
Acenaphthylene	ND	ug/L	1.0	1	08/06/24 10:56	08/06/24 18:39	208-96-8	
Anthracene	ND	ug/L	0.10	1	08/06/24 10:56	08/06/24 18:39	120-12-7	
Benzo(a)anthracene	**0.22**	ug/L	0.10	1	08/06/24 10:56	08/06/24 18:39	56-55-3	
Benzo(a)pyrene	**0.19**	ug/L	0.10	1	08/06/24 10:56	08/06/24 18:39	50-32-8	
Benzo(b)fluoranthene	**0.26**	ug/L	0.10	1	08/06/24 10:56	08/06/24 18:39	205-99-2	
Benzo(g,h,i)perylene	**0.11**	ug/L	0.10	1	08/06/24 10:56	08/06/24 18:39	191-24-2	
Benzo(k)fluoranthene	ND	ug/L	0.10	1	08/06/24 10:56	08/06/24 18:39	207-08-9	
Chrysene	ND	ug/L	0.50	1	08/06/24 10:56	08/06/24 18:39	218-01-9	
Dibenz(a,h)anthracene	ND	ug/L	0.10	1	08/06/24 10:56	08/06/24 18:39	53-70-3	
Fluoranthene	ND	ug/L	1.0	1	08/06/24 10:56	08/06/24 18:39	206-44-0	
Fluorene	ND	ug/L	1.0	1	08/06/24 10:56	08/06/24 18:39	86-73-7	
Indeno(1,2,3-cd)pyrene	ND	ug/L	0.10	1	08/06/24 10:56	08/06/24 18:39	193-39-5	
1-Methylnaphthalene	ND	ug/L	1.0	1	08/06/24 10:56	08/06/24 18:39	90-12-0	
2-Methylnaphthalene	ND	ug/L	1.0	1	08/06/24 10:56	08/06/24 18:39	91-57-6	
Naphthalene	ND	ug/L	1.0	1	08/06/24 10:56	08/06/24 18:39	91-20-3	
Phenanthrene	ND	ug/L	1.0	1	08/06/24 10:56	08/06/24 18:39	85-01-8	
Pyrene	ND	ug/L	1.0	1	08/06/24 10:56	08/06/24 18:39	129-00-0	
Surrogates								
2-Fluorobiphenyl (S)	70	%.	43-129	1	08/06/24 10:56	08/06/24 18:39	321-60-8	
p-Terphenyl-d14 (S)	133	%.	64-162	1	08/06/24 10:56	08/06/24 18:39	1718-51-0	
8260/5030 MSV	Analytical Method: EPA 8260							
	Pace Analytical Services - Indianapolis							
Acetone	ND	ug/L	100	1		08/07/24 15:46	67-64-1	
Acrolein	ND	ug/L	50.0	1		08/07/24 15:46	107-02-8	
Acrylonitrile	ND	ug/L	100	1		08/07/24 15:46	107-13-1	
Benzene	ND	ug/L	5.0	1		08/07/24 15:46	71-43-2	
Bromobenzene	ND	ug/L	5.0	1		08/07/24 15:46	108-86-1	
Bromochloromethane	ND	ug/L	5.0	1		08/07/24 15:46	74-97-5	
Bromodichloromethane	ND	ug/L	5.0	1		08/07/24 15:46	75-27-4	

This report shall not be reproduced, except in full,
without the written consent of Pace Analytical Services, LLC.

Pace Analytical Services, LLC
7726 Moller Road
Indianapolis, IN 46268
(317)228-3100

ANALYTICAL RESULTS

Project: JY1828.742-Hough Senior
Pace Project No.: 50379409

Sample: SB-3-GW-10-20 **Lab ID: 50379409006** Collected: 08/01/24 13:01 Received: 08/02/24 09:00 Matrix: Water

Parameters	Results	Units	Report Limit	DF	Prepared	Analyzed	CAS No.	Qual
8260/5030 MSV	Analytical Method: EPA 8260							
	Pace Analytical Services - Indianapolis							
Bromoform	ND	ug/L	5.0	1		08/07/24 15:46	75-25-2	
Bromomethane	ND	ug/L	5.0	1		08/07/24 15:46	74-83-9	
2-Butanone (MEK)	ND	ug/L	25.0	1		08/07/24 15:46	78-93-3	
n-Butylbenzene	ND	ug/L	5.0	1		08/07/24 15:46	104-51-8	
sec-Butylbenzene	ND	ug/L	5.0	1		08/07/24 15:46	135-98-8	
tert-Butylbenzene	ND	ug/L	5.0	1		08/07/24 15:46	98-06-6	
Carbon disulfide	ND	ug/L	10.0	1		08/07/24 15:46	75-15-0	
Carbon tetrachloride	ND	ug/L	5.0	1		08/07/24 15:46	56-23-5	
Chlorobenzene	ND	ug/L	5.0	1		08/07/24 15:46	108-90-7	
Chloroethane	ND	ug/L	5.0	1		08/07/24 15:46	75-00-3	
Chloroform	ND	ug/L	5.0	1		08/07/24 15:46	67-66-3	
Chloromethane	ND	ug/L	5.0	1		08/07/24 15:46	74-87-3	
2-Chlorotoluene	ND	ug/L	5.0	1		08/07/24 15:46	95-49-8	
4-Chlorotoluene	ND	ug/L	5.0	1		08/07/24 15:46	106-43-4	
Dibromochloromethane	ND	ug/L	5.0	1		08/07/24 15:46	124-48-1	
1,2-Dibromoethane (EDB)	ND	ug/L	5.0	1		08/07/24 15:46	106-93-4	
Dibromomethane	ND	ug/L	5.0	1		08/07/24 15:46	74-95-3	
1,2-Dichlorobenzene	ND	ug/L	5.0	1		08/07/24 15:46	95-50-1	
1,3-Dichlorobenzene	ND	ug/L	5.0	1		08/07/24 15:46	541-73-1	
1,4-Dichlorobenzene	ND	ug/L	5.0	1		08/07/24 15:46	106-46-7	
trans-1,4-Dichloro-2-butene	ND	ug/L	100	1		08/07/24 15:46	110-57-6	
Dichlorodifluoromethane	ND	ug/L	5.0	1		08/07/24 15:46	75-71-8	
1,1-Dichloroethane	ND	ug/L	5.0	1		08/07/24 15:46	75-34-3	
1,2-Dichloroethane	ND	ug/L	5.0	1		08/07/24 15:46	107-06-2	
1,1-Dichloroethene	ND	ug/L	5.0	1		08/07/24 15:46	75-35-4	
cis-1,2-Dichloroethene	ND	ug/L	5.0	1		08/07/24 15:46	156-59-2	
trans-1,2-Dichloroethene	ND	ug/L	5.0	1		08/07/24 15:46	156-60-5	
1,2-Dichloropropane	ND	ug/L	5.0	1		08/07/24 15:46	78-87-5	
1,3-Dichloropropane	ND	ug/L	5.0	1		08/07/24 15:46	142-28-9	
2,2-Dichloropropane	ND	ug/L	5.0	1		08/07/24 15:46	594-20-7	
1,1-Dichloropropene	ND	ug/L	5.0	1		08/07/24 15:46	563-58-6	
cis-1,3-Dichloropropene	ND	ug/L	5.0	1		08/07/24 15:46	10061-01-5	
trans-1,3-Dichloropropene	ND	ug/L	5.0	1		08/07/24 15:46	10061-02-6	
Ethylbenzene	ND	ug/L	5.0	1		08/07/24 15:46	100-41-4	
Ethyl methacrylate	ND	ug/L	100	1		08/07/24 15:46	97-63-2	
Hexachloro-1,3-butadiene	ND	ug/L	5.0	1		08/07/24 15:46	87-68-3	
n-Hexane	ND	ug/L	5.0	1		08/07/24 15:46	110-54-3	
2-Hexanone	ND	ug/L	25.0	1		08/07/24 15:46	591-78-6	
Iodomethane	ND	ug/L	10.0	1		08/07/24 15:46	74-88-4	
Isopropylbenzene (Cumene)	ND	ug/L	5.0	1		08/07/24 15:46	98-82-8	
p-Isopropyltoluene	ND	ug/L	5.0	1		08/07/24 15:46	99-87-6	
Methylene Chloride	ND	ug/L	5.0	1		08/07/24 15:46	75-09-2	
4-Methyl-2-pentanone (MIBK)	ND	ug/L	25.0	1		08/07/24 15:46	108-10-1	
Methyl-tert-butyl ether	ND	ug/L	4.0	1		08/07/24 15:46	1634-04-4	
Naphthalene	ND	ug/L	1.4	1		08/07/24 15:46	91-20-3	
n-Propylbenzene	ND	ug/L	5.0	1		08/07/24 15:46	103-65-1	

This report shall not be reproduced, except in full,
without the written consent of Pace Analytical Services, LLC.

Pace Analytical Services, LLC
7726 Moller Road
Indianapolis, IN 46268
(317)228-3100

ANALYTICAL RESULTS

Project: JY1828.742-Hough Senior
Pace Project No.: 50379409

Sample: SB-3-GW-10-20 **Lab ID: 50379409006** Collected: 08/01/24 13:01 Received: 08/02/24 09:00 Matrix: Water

Parameters	Results	Units	Report Limit	DF	Prepared	Analyzed	CAS No.	Qual
8260/5030 MSV	Analytical Method: EPA 8260							
	Pace Analytical Services - Indianapolis							
Styrene	ND	ug/L	5.0	1		08/07/24 15:46	100-42-5	
1,1,1,2-Tetrachloroethane	ND	ug/L	5.0	1		08/07/24 15:46	630-20-6	
1,1,2,2-Tetrachloroethane	ND	ug/L	5.0	1		08/07/24 15:46	79-34-5	
Tetrachloroethene	ND	ug/L	5.0	1		08/07/24 15:46	127-18-4	
Toluene	ND	ug/L	5.0	1		08/07/24 15:46	108-88-3	
1,2,3-Trichlorobenzene	ND	ug/L	5.0	1		08/07/24 15:46	87-61-6	
1,2,4-Trichlorobenzene	ND	ug/L	5.0	1		08/07/24 15:46	120-82-1	
1,1,1-Trichloroethane	ND	ug/L	5.0	1		08/07/24 15:46	71-55-6	
1,1,2-Trichloroethane	ND	ug/L	5.0	1		08/07/24 15:46	79-00-5	
Trichloroethene	ND	ug/L	5.0	1		08/07/24 15:46	79-01-6	
Trichlorofluoromethane	ND	ug/L	5.0	1		08/07/24 15:46	75-69-4	
1,2,3-Trichloropropane	ND	ug/L	5.0	1		08/07/24 15:46	96-18-4	
1,2,4-Trimethylbenzene	ND	ug/L	5.0	1		08/07/24 15:46	95-63-6	
1,3,5-Trimethylbenzene	ND	ug/L	5.0	1		08/07/24 15:46	108-67-8	
Vinyl acetate	ND	ug/L	50.0	1		08/07/24 15:46	108-05-4	
Vinyl chloride	ND	ug/L	2.0	1		08/07/24 15:46	75-01-4	
Xylene (Total)	ND	ug/L	10.0	1		08/07/24 15:46	1330-20-7	
Surrogates								
Dibromofluoromethane (S)	103	%.	82-128	1		08/07/24 15:46	1868-53-7	pH
4-Bromofluorobenzene (S)	103	%.	79-124	1		08/07/24 15:46	460-00-4	
Toluene-d8 (S)	97	%.	73-122	1		08/07/24 15:46	2037-26-5	

This report shall not be reproduced, except in full,
without the written consent of Pace Analytical Services, LLC.

Pace Analytical Services, LLC
7726 Moller Road
Indianapolis, IN 46268
(317)228-3100

ANALYTICAL RESULTS

Project: JY1828.742-Hough Senior
Pace Project No.: 50379409

Sample: SB-2-GW-10-20 **Lab ID: 50379409007** Collected: 08/01/24 13:18 Received: 08/02/24 09:00 Matrix: Water

Parameters	Results	Units	Report Limit	DF	Prepared	Analyzed	CAS No.	Qual
6010 MET ICP, Lab Filtered	Analytical Method: EPA 6010 Preparation Method: EPA 3010							
	Pace Analytical Services - Indianapolis							
Arsenic, Dissolved	ND	ug/L	10.0	1	08/09/24 11:44	08/09/24 14:51	7440-38-2	
Barium, Dissolved	**12.9**	ug/L	10.0	1	08/09/24 11:44	08/09/24 14:51	7440-39-3	
Cadmium, Dissolved	ND	ug/L	2.0	1	08/09/24 11:44	08/09/24 14:51	7440-43-9	
Chromium, Dissolved	ND	ug/L	10.0	1	08/09/24 11:44	08/09/24 14:51	7440-47-3	
Lead, Dissolved	ND	ug/L	10.0	1	08/09/24 11:44	08/09/24 14:51	7439-92-1	
Selenium, Dissolved	ND	ug/L	10.0	1	08/09/24 11:44	08/09/24 14:51	7782-49-2	
Silver, Dissolved	ND	ug/L	10.0	1	08/09/24 11:44	08/09/24 14:51	7440-22-4	
7470 Mercury, Lab Filtered	Analytical Method: EPA 7470 Preparation Method: EPA 7470							
	Pace Analytical Services - Indianapolis							
Mercury, Dissolved	ND	ug/L	2.0	1	08/08/24 19:39	08/09/24 10:20	7439-97-6	
8270 PAH by 3511	Analytical Method: EPA 8270 by SIM 40E Preparation Method: EPA 3511							
	Pace Analytical Services - Indianapolis							
Acenaphthene	ND	ug/L	1.0	1	08/06/24 10:56	08/06/24 18:49	83-32-9	
Acenaphthylene	ND	ug/L	1.0	1	08/06/24 10:56	08/06/24 18:49	208-96-8	
Anthracene	ND	ug/L	0.10	1	08/06/24 10:56	08/06/24 18:49	120-12-7	
Benzo(a)anthracene	ND	ug/L	0.10	1	08/06/24 10:56	08/06/24 18:49	56-55-3	
Benzo(a)pyrene	ND	ug/L	0.10	1	08/06/24 10:56	08/06/24 18:49	50-32-8	
Benzo(b)fluoranthene	ND	ug/L	0.10	1	08/06/24 10:56	08/06/24 18:49	205-99-2	
Benzo(g,h,i)perylene	ND	ug/L	0.10	1	08/06/24 10:56	08/06/24 18:49	191-24-2	
Benzo(k)fluoranthene	ND	ug/L	0.10	1	08/06/24 10:56	08/06/24 18:49	207-08-9	
Chrysene	ND	ug/L	0.52	1	08/06/24 10:56	08/06/24 18:49	218-01-9	
Dibenz(a,h)anthracene	ND	ug/L	0.10	1	08/06/24 10:56	08/06/24 18:49	53-70-3	
Fluoranthene	ND	ug/L	1.0	1	08/06/24 10:56	08/06/24 18:49	206-44-0	
Fluorene	ND	ug/L	1.0	1	08/06/24 10:56	08/06/24 18:49	86-73-7	
Indeno(1,2,3-cd)pyrene	ND	ug/L	0.10	1	08/06/24 10:56	08/06/24 18:49	193-39-5	
1-Methylnaphthalene	ND	ug/L	1.0	1	08/06/24 10:56	08/06/24 18:49	90-12-0	
2-Methylnaphthalene	ND	ug/L	1.0	1	08/06/24 10:56	08/06/24 18:49	91-57-6	
Naphthalene	ND	ug/L	1.0	1	08/06/24 10:56	08/06/24 18:49	91-20-3	
Phenanthrene	ND	ug/L	1.0	1	08/06/24 10:56	08/06/24 18:49	85-01-8	
Pyrene	ND	ug/L	1.0	1	08/06/24 10:56	08/06/24 18:49	129-00-0	
Surrogates								
2-Fluorobiphenyl (S)	90	%.	43-129	1	08/06/24 10:56	08/06/24 18:49	321-60-8	
p-Terphenyl-d14 (S)	148	%.	64-162	1	08/06/24 10:56	08/06/24 18:49	1718-51-0	
8260/5030 MSV	Analytical Method: EPA 8260							
	Pace Analytical Services - Indianapolis							
Acetone	ND	ug/L	100	1		08/08/24 00:26	67-64-1	
Acrolein	ND	ug/L	50.0	1		08/08/24 00:26	107-02-8	
Acrylonitrile	ND	ug/L	100	1		08/08/24 00:26	107-13-1	
Benzene	ND	ug/L	5.0	1		08/08/24 00:26	71-43-2	
Bromobenzene	ND	ug/L	5.0	1		08/08/24 00:26	108-86-1	
Bromochloromethane	ND	ug/L	5.0	1		08/08/24 00:26	74-97-5	
Bromodichloromethane	ND	ug/L	5.0	1		08/08/24 00:26	75-27-4	

This report shall not be reproduced, except in full,
without the written consent of Pace Analytical Services, LLC.

Pace Analytical Services, LLC
7726 Moller Road
Indianapolis, IN 46268
(317)228-3100

ANALYTICAL RESULTS

Project: JY1828.742-Hough Senior
Pace Project No.: 50379409

Sample: SB-2-GW-10-20 **Lab ID: 50379409007** Collected: 08/01/24 13:18 Received: 08/02/24 09:00 Matrix: Water

Parameters	Results	Units	Report Limit	DF	Prepared	Analyzed	CAS No.	Qual
8260/5030 MSV	Analytical Method: EPA 8260							
	Pace Analytical Services - Indianapolis							
Bromoform	ND	ug/L	5.0	1		08/08/24 00:26	75-25-2	
Bromomethane	ND	ug/L	5.0	1		08/08/24 00:26	74-83-9	
2-Butanone (MEK)	ND	ug/L	25.0	1		08/08/24 00:26	78-93-3	
n-Butylbenzene	ND	ug/L	5.0	1		08/08/24 00:26	104-51-8	
sec-Butylbenzene	ND	ug/L	5.0	1		08/08/24 00:26	135-98-8	
tert-Butylbenzene	ND	ug/L	5.0	1		08/08/24 00:26	98-06-6	
Carbon disulfide	ND	ug/L	10.0	1		08/08/24 00:26	75-15-0	
Carbon tetrachloride	ND	ug/L	5.0	1		08/08/24 00:26	56-23-5	
Chlorobenzene	ND	ug/L	5.0	1		08/08/24 00:26	108-90-7	
Chloroethane	ND	ug/L	5.0	1		08/08/24 00:26	75-00-3	
Chloroform	ND	ug/L	5.0	1		08/08/24 00:26	67-66-3	
Chloromethane	ND	ug/L	5.0	1		08/08/24 00:26	74-87-3	
2-Chlorotoluene	ND	ug/L	5.0	1		08/08/24 00:26	95-49-8	
4-Chlorotoluene	ND	ug/L	5.0	1		08/08/24 00:26	106-43-4	
Dibromochloromethane	ND	ug/L	5.0	1		08/08/24 00:26	124-48-1	
1,2-Dibromoethane (EDB)	ND	ug/L	5.0	1		08/08/24 00:26	106-93-4	
Dibromomethane	ND	ug/L	5.0	1		08/08/24 00:26	74-95-3	
1,2-Dichlorobenzene	ND	ug/L	5.0	1		08/08/24 00:26	95-50-1	
1,3-Dichlorobenzene	ND	ug/L	5.0	1		08/08/24 00:26	541-73-1	
1,4-Dichlorobenzene	ND	ug/L	5.0	1		08/08/24 00:26	106-46-7	
trans-1,4-Dichloro-2-butene	ND	ug/L	100	1		08/08/24 00:26	110-57-6	
Dichlorodifluoromethane	ND	ug/L	5.0	1		08/08/24 00:26	75-71-8	
1,1-Dichloroethane	ND	ug/L	5.0	1		08/08/24 00:26	75-34-3	
1,2-Dichloroethane	ND	ug/L	5.0	1		08/08/24 00:26	107-06-2	
1,1-Dichloroethene	ND	ug/L	5.0	1		08/08/24 00:26	75-35-4	
cis-1,2-Dichloroethene	ND	ug/L	5.0	1		08/08/24 00:26	156-59-2	
trans-1,2-Dichloroethene	ND	ug/L	5.0	1		08/08/24 00:26	156-60-5	
1,2-Dichloropropane	ND	ug/L	5.0	1		08/08/24 00:26	78-87-5	
1,3-Dichloropropane	ND	ug/L	5.0	1		08/08/24 00:26	142-28-9	
2,2-Dichloropropane	ND	ug/L	5.0	1		08/08/24 00:26	594-20-7	
1,1-Dichloropropene	ND	ug/L	5.0	1		08/08/24 00:26	563-58-6	
cis-1,3-Dichloropropene	ND	ug/L	5.0	1		08/08/24 00:26	10061-01-5	
trans-1,3-Dichloropropene	ND	ug/L	5.0	1		08/08/24 00:26	10061-02-6	
Ethylbenzene	ND	ug/L	5.0	1		08/08/24 00:26	100-41-4	
Ethyl methacrylate	ND	ug/L	100	1		08/08/24 00:26	97-63-2	
Hexachloro-1,3-butadiene	ND	ug/L	5.0	1		08/08/24 00:26	87-68-3	
n-Hexane	ND	ug/L	5.0	1		08/08/24 00:26	110-54-3	
2-Hexanone	ND	ug/L	25.0	1		08/08/24 00:26	591-78-6	L1
Iodomethane	ND	ug/L	10.0	1		08/08/24 00:26	74-88-4	
Isopropylbenzene (Cumene)	ND	ug/L	5.0	1		08/08/24 00:26	98-82-8	
p-Isopropyltoluene	ND	ug/L	5.0	1		08/08/24 00:26	99-87-6	
Methylene Chloride	ND	ug/L	5.0	1		08/08/24 00:26	75-09-2	
4-Methyl-2-pentanone (MIBK)	ND	ug/L	25.0	1		08/08/24 00:26	108-10-1	
Methyl-tert-butyl ether	ND	ug/L	4.0	1		08/08/24 00:26	1634-04-4	
Naphthalene	ND	ug/L	1.4	1		08/08/24 00:26	91-20-3	
n-Propylbenzene	ND	ug/L	5.0	1		08/08/24 00:26	103-65-1	

This report shall not be reproduced, except in full,
without the written consent of Pace Analytical Services, LLC.

Pace Analytical Services, LLC
7726 Moller Road
Indianapolis, IN 46268
(317)228-3100

ANALYTICAL RESULTS

Project: JY1828.742-Hough Senior
Pace Project No.: 50379409

Sample: SB-2-GW-10-20 **Lab ID: 50379409007** Collected: 08/01/24 13:18 Received: 08/02/24 09:00 Matrix: Water

Parameters	Results	Units	Report Limit	DF	Prepared	Analyzed	CAS No.	Qual
8260/5030 MSV	Analytical Method: EPA 8260							
	Pace Analytical Services - Indianapolis							
Styrene	ND	ug/L	5.0	1		08/08/24 00:26	100-42-5	
1,1,1,2-Tetrachloroethane	ND	ug/L	5.0	1		08/08/24 00:26	630-20-6	
1,1,2,2-Tetrachloroethane	ND	ug/L	5.0	1		08/08/24 00:26	79-34-5	
Tetrachloroethene	ND	ug/L	5.0	1		08/08/24 00:26	127-18-4	
Toluene	ND	ug/L	5.0	1		08/08/24 00:26	108-88-3	
1,2,3-Trichlorobenzene	ND	ug/L	5.0	1		08/08/24 00:26	87-61-6	
1,2,4-Trichlorobenzene	ND	ug/L	5.0	1		08/08/24 00:26	120-82-1	
1,1,1-Trichloroethane	ND	ug/L	5.0	1		08/08/24 00:26	71-55-6	
1,1,2-Trichloroethane	ND	ug/L	5.0	1		08/08/24 00:26	79-00-5	
Trichloroethene	ND	ug/L	5.0	1		08/08/24 00:26	79-01-6	
Trichlorofluoromethane	ND	ug/L	5.0	1		08/08/24 00:26	75-69-4	
1,2,3-Trichloropropane	ND	ug/L	5.0	1		08/08/24 00:26	96-18-4	L1
1,2,4-Trimethylbenzene	ND	ug/L	5.0	1		08/08/24 00:26	95-63-6	L1
1,3,5-Trimethylbenzene	ND	ug/L	5.0	1		08/08/24 00:26	108-67-8	
Vinyl acetate	ND	ug/L	50.0	1		08/08/24 00:26	108-05-4	
Vinyl chloride	ND	ug/L	2.0	1		08/08/24 00:26	75-01-4	
Xylene (Total)	ND	ug/L	10.0	1		08/08/24 00:26	1330-20-7	
Surrogates								
Dibromofluoromethane (S)	100	%.	82-128	1		08/08/24 00:26	1868-53-7	
4-Bromofluorobenzene (S)	99	%.	79-124	1		08/08/24 00:26	460-00-4	
Toluene-d8 (S)	99	%.	73-122	1		08/08/24 00:26	2037-26-5	

This report shall not be reproduced, except in full,
without the written consent of Pace Analytical Services, LLC.

Pace Analytical Services, LLC
7726 Moller Road
Indianapolis, IN 46268
(317)228-3100

ANALYTICAL RESULTS

Project: JY1828.742-Hough Senior
Pace Project No.: 50379409

Sample: SB-1-GW-10-20 **Lab ID: 50379409008** Collected: 08/01/24 13:38 Received: 08/02/24 09:00 Matrix: Water

Parameters	Results	Units	Report Limit	DF	Prepared	Analyzed	CAS No.	Qual
6010 MET ICP, Lab Filtered	Analytical Method: EPA 6010 Preparation Method: EPA 3010							
	Pace Analytical Services - Indianapolis							
Arsenic, Dissolved	ND	ug/L	10.0	1	08/09/24 11:44	08/09/24 14:53	7440-38-2	
Barium, Dissolved	ND	ug/L	10.0	1	08/09/24 11:44	08/09/24 14:53	7440-39-3	
Cadmium, Dissolved	ND	ug/L	2.0	1	08/09/24 11:44	08/09/24 14:53	7440-43-9	
Chromium, Dissolved	ND	ug/L	10.0	1	08/09/24 11:44	08/09/24 14:53	7440-47-3	
Lead, Dissolved	ND	ug/L	10.0	1	08/09/24 11:44	08/09/24 14:53	7439-92-1	
Selenium, Dissolved	ND	ug/L	10.0	1	08/09/24 11:44	08/09/24 14:53	7782-49-2	
Silver, Dissolved	ND	ug/L	10.0	1	08/09/24 11:44	08/09/24 14:53	7440-22-4	
7470 Mercury, Lab Filtered	Analytical Method: EPA 7470 Preparation Method: EPA 7470							
	Pace Analytical Services - Indianapolis							
Mercury, Dissolved	ND	ug/L	2.0	1	08/08/24 19:39	08/09/24 10:23	7439-97-6	
8270 PAH by 3511	Analytical Method: EPA 8270 by SIM 40E Preparation Method: EPA 3511							
	Pace Analytical Services - Indianapolis							
Acenaphthene	ND	ug/L	0.99	1	08/06/24 10:56	08/06/24 19:00	83-32-9	
Acenaphthylene	ND	ug/L	0.99	1	08/06/24 10:56	08/06/24 19:00	208-96-8	
Anthracene	ND	ug/L	0.099	1	08/06/24 10:56	08/06/24 19:00	120-12-7	
Benzo(a)anthracene	ND	ug/L	0.099	1	08/06/24 10:56	08/06/24 19:00	56-55-3	
Benzo(a)pyrene	ND	ug/L	0.099	1	08/06/24 10:56	08/06/24 19:00	50-32-8	
Benzo(b)fluoranthene	ND	ug/L	0.099	1	08/06/24 10:56	08/06/24 19:00	205-99-2	
Benzo(g,h,i)perylene	ND	ug/L	0.099	1	08/06/24 10:56	08/06/24 19:00	191-24-2	
Benzo(k)fluoranthene	ND	ug/L	0.099	1	08/06/24 10:56	08/06/24 19:00	207-08-9	
Chrysene	ND	ug/L	0.49	1	08/06/24 10:56	08/06/24 19:00	218-01-9	
Dibenz(a,h)anthracene	ND	ug/L	0.099	1	08/06/24 10:56	08/06/24 19:00	53-70-3	
Fluoranthene	ND	ug/L	0.99	1	08/06/24 10:56	08/06/24 19:00	206-44-0	
Fluorene	ND	ug/L	0.99	1	08/06/24 10:56	08/06/24 19:00	86-73-7	
Indeno(1,2,3-cd)pyrene	ND	ug/L	0.099	1	08/06/24 10:56	08/06/24 19:00	193-39-5	
1-Methylnaphthalene	ND	ug/L	0.99	1	08/06/24 10:56	08/06/24 19:00	90-12-0	
2-Methylnaphthalene	ND	ug/L	0.99	1	08/06/24 10:56	08/06/24 19:00	91-57-6	
Naphthalene	ND	ug/L	0.99	1	08/06/24 10:56	08/06/24 19:00	91-20-3	
Phenanthrene	ND	ug/L	0.99	1	08/06/24 10:56	08/06/24 19:00	85-01-8	
Pyrene	ND	ug/L	0.99	1	08/06/24 10:56	08/06/24 19:00	129-00-0	
Surrogates								
2-Fluorobiphenyl (S)	68	%.	43-129	1	08/06/24 10:56	08/06/24 19:00	321-60-8	
p-Terphenyl-d14 (S)	117	%.	64-162	1	08/06/24 10:56	08/06/24 19:00	1718-51-0	
8260/5030 MSV	Analytical Method: EPA 8260							
	Pace Analytical Services - Indianapolis							
Acetone	ND	ug/L	100	1		08/07/24 16:08	67-64-1	
Acrolein	ND	ug/L	50.0	1		08/07/24 16:08	107-02-8	
Acrylonitrile	ND	ug/L	100	1		08/07/24 16:08	107-13-1	
Benzene	ND	ug/L	5.0	1		08/07/24 16:08	71-43-2	
Bromobenzene	ND	ug/L	5.0	1		08/07/24 16:08	108-86-1	
Bromochloromethane	ND	ug/L	5.0	1		08/07/24 16:08	74-97-5	
Bromodichloromethane	ND	ug/L	5.0	1		08/07/24 16:08	75-27-4	

This report shall not be reproduced, except in full,
without the written consent of Pace Analytical Services, LLC.

Pace Analytical Services, LLC
7726 Moller Road
Indianapolis, IN 46268
(317)228-3100

ANALYTICAL RESULTS

Project: JY1828.742-Hough Senior
Pace Project No.: 50379409

Sample: SB-1-GW-10-20 **Lab ID: 50379409008** Collected: 08/01/24 13:38 Received: 08/02/24 09:00 Matrix: Water

Parameters	Results	Units	Report Limit	DF	Prepared	Analyzed	CAS No.	Qual
8260/5030 MSV	Analytical Method: EPA 8260							
	Pace Analytical Services - Indianapolis							
Bromoform	ND	ug/L	5.0	1		08/07/24 16:08	75-25-2	
Bromomethane	ND	ug/L	5.0	1		08/07/24 16:08	74-83-9	
2-Butanone (MEK)	ND	ug/L	25.0	1		08/07/24 16:08	78-93-3	
n-Butylbenzene	ND	ug/L	5.0	1		08/07/24 16:08	104-51-8	
sec-Butylbenzene	ND	ug/L	5.0	1		08/07/24 16:08	135-98-8	
tert-Butylbenzene	ND	ug/L	5.0	1		08/07/24 16:08	98-06-6	
Carbon disulfide	ND	ug/L	10.0	1		08/07/24 16:08	75-15-0	
Carbon tetrachloride	ND	ug/L	5.0	1		08/07/24 16:08	56-23-5	
Chlorobenzene	ND	ug/L	5.0	1		08/07/24 16:08	108-90-7	
Chloroethane	ND	ug/L	5.0	1		08/07/24 16:08	75-00-3	
Chloroform	ND	ug/L	5.0	1		08/07/24 16:08	67-66-3	
Chloromethane	ND	ug/L	5.0	1		08/07/24 16:08	74-87-3	
2-Chlorotoluene	ND	ug/L	5.0	1		08/07/24 16:08	95-49-8	
4-Chlorotoluene	ND	ug/L	5.0	1		08/07/24 16:08	106-43-4	
Dibromochloromethane	ND	ug/L	5.0	1		08/07/24 16:08	124-48-1	
1,2-Dibromoethane (EDB)	ND	ug/L	5.0	1		08/07/24 16:08	106-93-4	
Dibromomethane	ND	ug/L	5.0	1		08/07/24 16:08	74-95-3	
1,2-Dichlorobenzene	ND	ug/L	5.0	1		08/07/24 16:08	95-50-1	
1,3-Dichlorobenzene	ND	ug/L	5.0	1		08/07/24 16:08	541-73-1	
1,4-Dichlorobenzene	ND	ug/L	5.0	1		08/07/24 16:08	106-46-7	
trans-1,4-Dichloro-2-butene	ND	ug/L	100	1		08/07/24 16:08	110-57-6	
Dichlorodifluoromethane	ND	ug/L	5.0	1		08/07/24 16:08	75-71-8	
1,1-Dichloroethane	ND	ug/L	5.0	1		08/07/24 16:08	75-34-3	
1,2-Dichloroethane	ND	ug/L	5.0	1		08/07/24 16:08	107-06-2	
1,1-Dichloroethene	ND	ug/L	5.0	1		08/07/24 16:08	75-35-4	
cis-1,2-Dichloroethene	ND	ug/L	5.0	1		08/07/24 16:08	156-59-2	
trans-1,2-Dichloroethene	ND	ug/L	5.0	1		08/07/24 16:08	156-60-5	
1,2-Dichloropropane	ND	ug/L	5.0	1		08/07/24 16:08	78-87-5	
1,3-Dichloropropane	ND	ug/L	5.0	1		08/07/24 16:08	142-28-9	
2,2-Dichloropropane	ND	ug/L	5.0	1		08/07/24 16:08	594-20-7	
1,1-Dichloropropene	ND	ug/L	5.0	1		08/07/24 16:08	563-58-6	
cis-1,3-Dichloropropene	ND	ug/L	5.0	1		08/07/24 16:08	10061-01-5	
trans-1,3-Dichloropropene	ND	ug/L	5.0	1		08/07/24 16:08	10061-02-6	
Ethylbenzene	ND	ug/L	5.0	1		08/07/24 16:08	100-41-4	
Ethyl methacrylate	ND	ug/L	100	1		08/07/24 16:08	97-63-2	
Hexachloro-1,3-butadiene	ND	ug/L	5.0	1		08/07/24 16:08	87-68-3	
n-Hexane	ND	ug/L	5.0	1		08/07/24 16:08	110-54-3	
2-Hexanone	ND	ug/L	25.0	1		08/07/24 16:08	591-78-6	
Iodomethane	ND	ug/L	10.0	1		08/07/24 16:08	74-88-4	
Isopropylbenzene (Cumene)	ND	ug/L	5.0	1		08/07/24 16:08	98-82-8	
p-Isopropyltoluene	ND	ug/L	5.0	1		08/07/24 16:08	99-87-6	
Methylene Chloride	ND	ug/L	5.0	1		08/07/24 16:08	75-09-2	
4-Methyl-2-pentanone (MIBK)	ND	ug/L	25.0	1		08/07/24 16:08	108-10-1	
Methyl-tert-butyl ether	ND	ug/L	4.0	1		08/07/24 16:08	1634-04-4	
Naphthalene	ND	ug/L	1.4	1		08/07/24 16:08	91-20-3	
n-Propylbenzene	ND	ug/L	5.0	1		08/07/24 16:08	103-65-1	

This report shall not be reproduced, except in full,
without the written consent of Pace Analytical Services, LLC.

Pace Analytical Services, LLC
7726 Moller Road
Indianapolis, IN 46268
(317)228-3100

ANALYTICAL RESULTS

Project: JY1828.742-Hough Senior
Pace Project No.: 50379409

Sample: SB-1-GW-10-20 **Lab ID: 50379409008** Collected: 08/01/24 13:38 Received: 08/02/24 09:00 Matrix: Water

Parameters	Results	Units	Report Limit	DF	Prepared	Analyzed	CAS No.	Qual
8260/5030 MSV	Analytical Method: EPA 8260							
	Pace Analytical Services - Indianapolis							
Styrene	ND	ug/L	5.0	1		08/07/24 16:08	100-42-5	
1,1,1,2-Tetrachloroethane	ND	ug/L	5.0	1		08/07/24 16:08	630-20-6	
1,1,2,2-Tetrachloroethane	ND	ug/L	5.0	1		08/07/24 16:08	79-34-5	
Tetrachloroethene	ND	ug/L	5.0	1		08/07/24 16:08	127-18-4	
Toluene	ND	ug/L	5.0	1		08/07/24 16:08	108-88-3	
1,2,3-Trichlorobenzene	ND	ug/L	5.0	1		08/07/24 16:08	87-61-6	
1,2,4-Trichlorobenzene	ND	ug/L	5.0	1		08/07/24 16:08	120-82-1	
1,1,1-Trichloroethane	ND	ug/L	5.0	1		08/07/24 16:08	71-55-6	
1,1,2-Trichloroethane	ND	ug/L	5.0	1		08/07/24 16:08	79-00-5	
Trichloroethene	ND	ug/L	5.0	1		08/07/24 16:08	79-01-6	
Trichlorofluoromethane	ND	ug/L	5.0	1		08/07/24 16:08	75-69-4	
1,2,3-Trichloropropane	ND	ug/L	5.0	1		08/07/24 16:08	96-18-4	
1,2,4-Trimethylbenzene	ND	ug/L	5.0	1		08/07/24 16:08	95-63-6	
1,3,5-Trimethylbenzene	ND	ug/L	5.0	1		08/07/24 16:08	108-67-8	
Vinyl acetate	ND	ug/L	50.0	1		08/07/24 16:08	108-05-4	
Vinyl chloride	ND	ug/L	2.0	1		08/07/24 16:08	75-01-4	
Xylene (Total)	ND	ug/L	10.0	1		08/07/24 16:08	1330-20-7	
Surrogates								
Dibromofluoromethane (S)	102	%.	82-128	1		08/07/24 16:08	1868-53-7	
4-Bromofluorobenzene (S)	103	%.	79-124	1		08/07/24 16:08	460-00-4	
Toluene-d8 (S)	96	%.	73-122	1		08/07/24 16:08	2037-26-5	

This report shall not be reproduced, except in full,
without the written consent of Pace Analytical Services, LLC.

Pace Analytical Services, LLC
7726 Moller Road
Indianapolis, IN 46268
(317)228-3100

QUALITY CONTROL DATA

Project: JY1828.742-Hough Senior
Pace Project No.: 50379409

QC Batch: 803670
QC Batch Method: EPA 7470
Analysis Method: EPA 7470
Analysis Description: 7470 Mercury Dissolved
Laboratory: Pace Analytical Services - Indianapolis
Associated Lab Samples: 50379409005, 50379409006, 50379409007, 50379409008

METHOD BLANK: 3675527 Matrix: Water
Associated Lab Samples: 50379409005, 50379409006, 50379409007, 50379409008

Parameter	Units	Blank Result	Reporting Limit	Analyzed	Qualifiers
Mercury, Dissolved	ug/L	ND	2.0	08/09/24 09:31	

LABORATORY CONTROL SAMPLE: 3675528

Parameter	Units	Spike Conc.	LCS Result	LCS % Rec	% Rec Limits	Qualifiers
Mercury, Dissolved	ug/L	5	5.0	101	80-120	

MATRIX SPIKE & MATRIX SPIKE DUPLICATE: 3675529 3675530

Parameter	Units	50379335003 Result	MS Spike Conc.	MSD Spike Conc.	MS Result	MSD Result	MS % Rec	MSD % Rec	% Rec Limits	RPD	Max RPD	Qual
Mercury, Dissolved	ug/L	ND	5	5	4.8	4.6	96	91	75-125	4	20	

Results presented on this page are in the units indicated by the "Units" column except where an alternate unit is presented to the right of the result.

REPORT OF LABORATORY ANALYSIS

This report shall not be reproduced, except in full,
without the written consent of Pace Analytical Services, LLC.

Pace Analytical Services, LLC
7726 Moller Road
Indianapolis, IN 46268
(317)228-3100

QUALITY CONTROL DATA

Project: JY1828.742-Hough Senior
Pace Project No.: 50379409

QC Batch: 803777
QC Batch Method: EPA 7471
Analysis Method: EPA 7471
Analysis Description: 7471 Mercury
Laboratory: Pace Analytical Services - Indianapolis
Associated Lab Samples: 50379409001, 50379409002, 50379409003, 50379409004

METHOD BLANK: 3676212
Matrix: Solid
Associated Lab Samples: 50379409001, 50379409002, 50379409003, 50379409004

Parameter	Units	Blank Result	Reporting Limit	Analyzed	Qualifiers
Mercury	mg/kg	ND	0.20	08/12/24 10:06	

LABORATORY CONTROL SAMPLE: 3676213

Parameter	Units	Spike Conc.	LCS Result	LCS % Rec	% Rec Limits	Qualifiers
Mercury	mg/kg	0.5	0.51	102	80-120	

MATRIX SPIKE & MATRIX SPIKE DUPLICATE: 3676214 3676215

Parameter	Units	50379358003 Result	MS Spike Conc.	MSD Spike Conc.	MS Result	MSD Result	MS % Rec	MSD % Rec	% Rec Limits	RPD	Max RPD	Qual
Mercury	mg/kg	ND	0.61	0.61	0.67	0.65	106	103	75-125	2	20	

Results presented on this page are in the units indicated by the "Units" column except where an alternate unit is presented to the right of the result.

This report shall not be reproduced, except in full,
without the written consent of Pace Analytical Services, LLC.

Pace Analytical Services, LLC
7726 Moller Road
Indianapolis, IN 46268
(317)228-3100

QUALITY CONTROL DATA

Project: JY1828.742-Hough Senior
Pace Project No.: 50379409

QC Batch: 803175
QC Batch Method: EPA 3050
Analysis Method: EPA 6010
Analysis Description: 6010 MET
Laboratory: Pace Analytical Services - Indianapolis
Associated Lab Samples: 50379409001, 50379409002, 50379409003, 50379409004

METHOD BLANK: 3673432
Matrix: Solid
Associated Lab Samples: 50379409001, 50379409002, 50379409003, 50379409004

Parameter	Units	Blank Result	Reporting Limit	Analyzed	Qualifiers
Arsenic	mg/kg	ND	1.0	08/08/24 14:08	
Barium	mg/kg	ND	1.0	08/08/24 14:08	
Cadmium	mg/kg	ND	0.50	08/08/24 14:08	
Chromium	mg/kg	ND	1.0	08/08/24 14:08	
Lead	mg/kg	ND	1.0	08/08/24 14:08	
Selenium	mg/kg	ND	1.0	08/08/24 14:08	
Silver	mg/kg	ND	0.50	08/08/24 14:08	

LABORATORY CONTROL SAMPLE: 3673433

Parameter	Units	Spike Conc.	LCS Result	LCS % Rec	% Rec Limits	Qualifiers
Arsenic	mg/kg	50	49.8	100	80-120	
Barium	mg/kg	50	50.2	100	80-120	
Cadmium	mg/kg	50	49.7	99	80-120	
Chromium	mg/kg	50	50.1	100	80-120	
Lead	mg/kg	50	48.3	97	80-120	
Selenium	mg/kg	50	48.5	97	80-120	
Silver	mg/kg	25	25.4	101	80-120	

MATRIX SPIKE & MATRIX SPIKE DUPLICATE: 3673434 3673435

Parameter	Units	50379409001 Result	MS Spike Conc.	MSD Spike Conc.	MS Result	MSD Result	MS % Rec	MSD % Rec	% Rec Limits	RPD	Max RPD	Qual
Arsenic	mg/kg	10.0	53.1	51.2	61.4	61.8	97	101	75-125	1	20	
Barium	mg/kg	75.8	53.1	51.2	120	112	84	70	75-125	7	20	M0
Cadmium	mg/kg	ND	53.1	51.2	50.8	49.2	95	95	75-125	3	20	
Chromium	mg/kg	13.8	53.1	51.2	65.5	63.7	97	97	75-125	3	20	
Lead	mg/kg	164	53.1	51.2	164	157	1	-13	75-125	4	20	M3
Selenium	mg/kg	ND	53.1	51.2	47.6	46.5	90	91	75-125	2	20	
Silver	mg/kg	ND	26.6	25.6	25.7	25.0	96	97	75-125	3	20	

Results presented on this page are in the units indicated by the "Units" column except where an alternate unit is presented to the right of the result.

REPORT OF LABORATORY ANALYSIS

This report shall not be reproduced, except in full,
without the written consent of Pace Analytical Services, LLC.

Pace Analytical Services, LLC
7726 Moller Road
Indianapolis, IN 46268
(317)228-3100

QUALITY CONTROL DATA

Project: JY1828.742-Hough Senior
Pace Project No.: 50379409

QC Batch: 803776
QC Batch Method: EPA 3010
Analysis Method: EPA 6010
Analysis Description: 6010 MET Dissolved
Laboratory: Pace Analytical Services - Indianapolis
Associated Lab Samples: 50379409005, 50379409006, 50379409007, 50379409008

METHOD BLANK: 3676208 Matrix: Water
Associated Lab Samples: 50379409005, 50379409006, 50379409007, 50379409008

Parameter	Units	Blank Result	Reporting Limit	Analyzed	Qualifiers
Arsenic, Dissolved	ug/L	ND	10.0	08/09/24 14:38	
Barium, Dissolved	ug/L	ND	10.0	08/09/24 14:38	
Cadmium, Dissolved	ug/L	ND	2.0	08/09/24 14:38	
Chromium, Dissolved	ug/L	ND	10.0	08/09/24 14:38	
Lead, Dissolved	ug/L	ND	10.0	08/09/24 14:38	
Selenium, Dissolved	ug/L	ND	10.0	08/09/24 14:38	
Silver, Dissolved	ug/L	ND	10.0	08/09/24 14:38	

LABORATORY CONTROL SAMPLE: 3676209

Parameter	Units	Spike Conc.	LCS Result	LCS % Rec	% Rec Limits	Qualifiers
Arsenic, Dissolved	ug/L	1000	963	96	80-120	
Barium, Dissolved	ug/L	1000	930	93	80-120	
Cadmium, Dissolved	ug/L	1000	968	97	80-120	
Chromium, Dissolved	ug/L	1000	914	91	80-120	
Lead, Dissolved	ug/L	1000	934	93	80-120	
Selenium, Dissolved	ug/L	1000	996	100	80-120	
Silver, Dissolved	ug/L	500	469	94	80-120	

MATRIX SPIKE & MATRIX SPIKE DUPLICATE: 3676210 3676211

Parameter	Units	50379828003 Result	MS Spike Conc.	MSD Spike Conc.	MS Result	MSD Result	MS % Rec	MSD % Rec	% Rec Limits	RPD	Max RPD	Qual
Arsenic, Dissolved	ug/L	ND	1000	1000	1040	1010	103	100	75-125	3	20	
Barium, Dissolved	ug/L	164	1000	1000	1150	1150	99	99	75-125	0	20	
Cadmium, Dissolved	ug/L	ND	1000	1000	1010	991	101	99	75-125	2	20	
Chromium, Dissolved	ug/L	ND	1000	1000	976	972	97	97	75-125	0	20	
Lead, Dissolved	ug/L	ND	1000	1000	972	951	97	95	75-125	2	20	
Selenium, Dissolved	ug/L	ND	1000	1000	1060	1040	106	103	75-125	2	20	
Silver, Dissolved	ug/L	ND	500	500	438	426	87	85	75-125	3	20	

Results presented on this page are in the units indicated by the "Units" column except where an alternate unit is presented to the right of the result.

This report shall not be reproduced, except in full,
without the written consent of Pace Analytical Services, LLC.

Pace Analytical Services, LLC
7726 Moller Road
Indianapolis, IN 46268
(317)228-3100

QUALITY CONTROL DATA

Project: JY1828.742-Hough Senior
Pace Project No.: 50379409

QC Batch: 803684
QC Batch Method: EPA 8260
Analysis Method: EPA 8260
Analysis Description: 8260 MSV 5030 Low
Laboratory: Pace Analytical Services - Indianapolis
Associated Lab Samples: 50379409001, 50379409002, 50379409003, 50379409004

METHOD BLANK: 3675545
Matrix: Solid
Associated Lab Samples: 50379409001, 50379409002, 50379409003, 50379409004

Parameter	Units	Blank Result	Reporting Limit	Analyzed	Qualifiers
1,1,1,2-Tetrachloroethane	ug/kg	ND	5.0	08/09/24 02:31	
1,1,1-Trichloroethane	ug/kg	ND	5.0	08/09/24 02:31	
1,1,2,2-Tetrachloroethane	ug/kg	ND	5.0	08/09/24 02:31	
1,1,2-Trichloroethane	ug/kg	ND	5.0	08/09/24 02:31	
1,1-Dichloroethane	ug/kg	ND	5.0	08/09/24 02:31	
1,1-Dichloroethene	ug/kg	ND	5.0	08/09/24 02:31	
1,1-Dichloropropene	ug/kg	ND	5.0	08/09/24 02:31	
1,2,3-Trichlorobenzene	ug/kg	ND	5.0	08/09/24 02:31	
1,2,3-Trichloropropane	ug/kg	ND	5.0	08/09/24 02:31	
1,2,4-Trichlorobenzene	ug/kg	ND	5.0	08/09/24 02:31	
1,2,4-Trimethylbenzene	ug/kg	ND	5.0	08/09/24 02:31	
1,2-Dibromoethane (EDB)	ug/kg	ND	0.75	08/09/24 02:31	
1,2-Dichlorobenzene	ug/kg	ND	5.0	08/09/24 02:31	
1,2-Dichloroethane	ug/kg	ND	5.0	08/09/24 02:31	
1,2-Dichloropropane	ug/kg	ND	5.0	08/09/24 02:31	
1,3,5-Trimethylbenzene	ug/kg	ND	5.0	08/09/24 02:31	
1,3-Dichlorobenzene	ug/kg	ND	5.0	08/09/24 02:31	
1,3-Dichloropropane	ug/kg	ND	5.0	08/09/24 02:31	
1,4-Dichlorobenzene	ug/kg	ND	5.0	08/09/24 02:31	
2,2-Dichloropropane	ug/kg	ND	5.0	08/09/24 02:31	
2-Butanone (MEK)	ug/kg	ND	25.0	08/09/24 02:31	
2-Chlorotoluene	ug/kg	ND	5.0	08/09/24 02:31	
2-Hexanone	ug/kg	ND	100	08/09/24 02:31	
4-Chlorotoluene	ug/kg	ND	5.0	08/09/24 02:31	
4-Methyl-2-pentanone (MIBK)	ug/kg	ND	25.0	08/09/24 02:31	
Acetone	ug/kg	ND	100	08/09/24 02:31	
Acrolein	ug/kg	ND	100	08/09/24 02:31	
Acrylonitrile	ug/kg	ND	100	08/09/24 02:31	
Benzene	ug/kg	ND	5.0	08/09/24 02:31	
Bromobenzene	ug/kg	ND	5.0	08/09/24 02:31	
Bromochloromethane	ug/kg	ND	5.0	08/09/24 02:31	
Bromodichloromethane	ug/kg	ND	5.0	08/09/24 02:31	
Bromoform	ug/kg	ND	5.0	08/09/24 02:31	
Bromomethane	ug/kg	ND	5.0	08/09/24 02:31	
Carbon disulfide	ug/kg	ND	10.0	08/09/24 02:31	
Carbon tetrachloride	ug/kg	ND	5.0	08/09/24 02:31	
Chlorobenzene	ug/kg	ND	5.0	08/09/24 02:31	
Chloroethane	ug/kg	ND	5.0	08/09/24 02:31	
Chloroform	ug/kg	ND	5.0	08/09/24 02:31	
Chloromethane	ug/kg	ND	5.0	08/09/24 02:31	

Results presented on this page are in the units indicated by the "Units" column except where an alternate unit is presented to the right of the result.

This report shall not be reproduced, except in full,
without the written consent of Pace Analytical Services, LLC.

Pace Analytical Services, LLC
7726 Moller Road
Indianapolis, IN 46268
(317)228-3100

QUALITY CONTROL DATA

Project: JY1828.742-Hough Senior
Pace Project No.: 50379409

METHOD BLANK: 3675545 Matrix: Solid
Associated Lab Samples: 50379409001, 50379409002, 50379409003, 50379409004

Parameter	Units	Blank Result	Reporting Limit	Analyzed	Qualifiers
cis-1,2-Dichloroethene	ug/kg	ND	5.0	08/09/24 02:31	
cis-1,3-Dichloropropene	ug/kg	ND	5.0	08/09/24 02:31	
Dibromochloromethane	ug/kg	ND	5.0	08/09/24 02:31	
Dibromomethane	ug/kg	ND	5.0	08/09/24 02:31	
Dichlorodifluoromethane	ug/kg	ND	5.0	08/09/24 02:31	
Ethyl methacrylate	ug/kg	ND	100	08/09/24 02:31	
Ethylbenzene	ug/kg	ND	5.0	08/09/24 02:31	
Hexachloro-1,3-butadiene	ug/kg	ND	5.0	08/09/24 02:31	
Iodomethane	ug/kg	ND	100	08/09/24 02:31	
Isopropylbenzene (Cumene)	ug/kg	ND	5.0	08/09/24 02:31	
Methyl-tert-butyl ether	ug/kg	ND	5.0	08/09/24 02:31	
Methylene Chloride	ug/kg	ND	20.0	08/09/24 02:31	
n-Butylbenzene	ug/kg	ND	5.0	08/09/24 02:31	
n-Hexane	ug/kg	ND	5.0	08/09/24 02:31	
n-Propylbenzene	ug/kg	ND	5.0	08/09/24 02:31	
Naphthalene	ug/kg	ND	5.0	08/09/24 02:31	
p-Isopropyltoluene	ug/kg	ND	5.0	08/09/24 02:31	
sec-Butylbenzene	ug/kg	ND	5.0	08/09/24 02:31	
Styrene	ug/kg	ND	5.0	08/09/24 02:31	
tert-Butylbenzene	ug/kg	ND	5.0	08/09/24 02:31	
Tetrachloroethene	ug/kg	ND	5.0	08/09/24 02:31	
Toluene	ug/kg	ND	5.0	08/09/24 02:31	
trans-1,2-Dichloroethene	ug/kg	ND	5.0	08/09/24 02:31	
trans-1,3-Dichloropropene	ug/kg	ND	5.0	08/09/24 02:31	
trans-1,4-Dichloro-2-butene	ug/kg	ND	100	08/09/24 02:31	
Trichloroethene	ug/kg	ND	5.0	08/09/24 02:31	
Trichlorofluoromethane	ug/kg	ND	5.0	08/09/24 02:31	
Vinyl acetate	ug/kg	ND	100	08/09/24 02:31	
Vinyl chloride	ug/kg	ND	5.0	08/09/24 02:31	
Xylene (Total)	ug/kg	ND	10.0	08/09/24 02:31	
4-Bromofluorobenzene (S)	%.	94	63-132	08/09/24 02:31	
Dibromofluoromethane (S)	%.	105	75-135	08/09/24 02:31	
Toluene-d8 (S)	%.	101	65-148	08/09/24 02:31	

LABORATORY CONTROL SAMPLE: 3675546

Parameter	Units	Spike Conc.	LCS Result	LCS % Rec	% Rec Limits	Qualifiers
1,1,1-Trichloroethane	ug/kg	50	43.5	87	67-134	
1,1,2,2-Tetrachloroethane	ug/kg	50	42.6	85	67-122	
1,1-Dichloroethene	ug/kg	50	45.1	90	57-140	
1,2,4-Trimethylbenzene	ug/kg	50	33.5	67	60-122	
1,2-Dibromoethane (EDB)	ug/kg	50	44.7	89	71-126	
1,2-Dichloroethane	ug/kg	50	47.3	95	67-129	
1,2-Dichloropropane	ug/kg	50	39.7	79	71-123	

Results presented on this page are in the units indicated by the "Units" column except where an alternate unit is presented to the right of the result.

This report shall not be reproduced, except in full,
without the written consent of Pace Analytical Services, LLC.

Pace Analytical Services, LLC
7726 Moller Road
Indianapolis, IN 46268
(317)228-3100

QUALITY CONTROL DATA

Project: JY1828.742-Hough Senior
Pace Project No.: 50379409

LABORATORY CONTROL SAMPLE: 3675546

Parameter	Units	Spike Conc.	LCS Result	LCS % Rec	% Rec Limits	Qualifiers
Benzene	ug/kg	50	40.4	81	69-125	
Chlorobenzene	ug/kg	50	39.6	79	68-122	
Chloroform	ug/kg	50	43.2	86	71-124	
cis-1,2-Dichloroethene	ug/kg	50	43.6	87	70-123	
Ethylbenzene	ug/kg	50	39.5	79	65-124	
Isopropylbenzene (Cumene)	ug/kg	50	34.0	68	65-126	
Methyl-tert-butyl ether	ug/kg	50	44.7	89	69-128	
n-Hexane	ug/kg	50	32.0	64	55-123	
Naphthalene	ug/kg	50	40.8	82	60-133	
Tetrachloroethene	ug/kg	50	39.2	78	62-128	
Toluene	ug/kg	50	39.6	79	60-122	
trans-1,2-Dichloroethene	ug/kg	50	40.1	80	67-124	
Trichloroethene	ug/kg	50	40.6	81	68-128	
Vinyl chloride	ug/kg	50	56.4	113	52-142	
Xylene (Total)	ug/kg	150	113	76	62-122	
4-Bromofluorobenzene (S)	%.			92	63-132	
Dibromofluoromethane (S)	%.			106	75-135	
Toluene-d8 (S)	%.			102	65-148	

MATRIX SPIKE & MATRIX SPIKE DUPLICATE: 3675547 3675548

Parameter	Units	50379409003 Result	MS Spike Conc.	MSD Spike Conc.	MS Result	MSD Result	MS % Rec	MSD % Rec	% Rec Limits	RPD	Max RPD	Qual
1,1,1-Trichloroethane	ug/kg	ND	56.1	54.8	51.5	55.7	92	102	52-148	8	20	
1,1,2,2-Tetrachloroethane	ug/kg	ND	56.1	54.8	34.9	53.2	62	97	24-166	42	20	R1
1,1-Dichloroethene	ug/kg	ND	56.1	54.8	55.4	61.7	99	113	39-162	11	20	
1,2,4-Trimethylbenzene	ug/kg	ND	56.1	54.8	27.5	39.0	49	71	12-157	35	20	R1
1,2-Dibromoethane (EDB)	ug/kg	ND	56.1	54.8	39.7	49.7	71	91	36-141	22	20	R1
1,2-Dichloroethane	ug/kg	ND	56.1	54.8	50.0	56.1	89	102	48-138	12	20	
1,2-Dichloropropane	ug/kg	ND	56.1	54.8	42.0	47.0	75	86	45-140	11	20	
Benzene	ug/kg	ND	56.1	54.8	45.4	51.1	81	93	48-137	12	20	
Chlorobenzene	ug/kg	ND	56.1	54.8	36.3	42.0	65	77	28-136	14	20	
Chloroform	ug/kg	ND	56.1	54.8	50.1	55.4	89	101	54-136	10	20	
cis-1,2-Dichloroethene	ug/kg	ND	56.1	54.8	46.3	52.3	82	95	52-132	12	20	
Ethylbenzene	ug/kg	ND	56.1	54.8	40.2	46.1	72	84	24-150	14	20	
Isopropylbenzene (Cumene)	ug/kg	ND	56.1	54.8	35.5	41.4	63	76	30-144	15	20	
Methyl-tert-butyl ether	ug/kg	ND	56.1	54.8	46.0	56.8	82	104	57-141	21	20	R1
n-Hexane	ug/kg	ND	56.1	54.8	34.5	36.8	61	67	22-150	6	20	
Naphthalene	ug/kg	ND	56.1	54.8	16.9	22.5	30	41	10-132	29	20	R1
Tetrachloroethene	ug/kg	ND	56.1	54.8	41.9	49.2	75	90	26-159	16	20	
Toluene	ug/kg	ND	56.1	54.8	41.6	50.7	74	92	28-150	20	20	
trans-1,2-Dichloroethene	ug/kg	ND	56.1	54.8	45.7	49.0	81	89	50-134	7	20	
Trichloroethene	ug/kg	ND	56.1	54.8	44.1	48.5	79	89	33-155	10	20	
Vinyl chloride	ug/kg	ND	56.1	54.8	74.5	78.4	133	143	37-161	5	20	

Results presented on this page are in the units indicated by the "Units" column except where an alternate unit is presented to the right of the result.

This report shall not be reproduced, except in full,
without the written consent of Pace Analytical Services, LLC.

Pace Analytical Services, LLC
7726 Moller Road
Indianapolis, IN 46268
(317)228-3100

QUALITY CONTROL DATA

Project: JY1828.742-Hough Senior
Pace Project No.: 50379409

MATRIX SPIKE & MATRIX SPIKE DUPLICATE: 3675547 3675548

Parameter	Units	50379409003 Result	MS Spike Conc.	MSD Spike Conc.	MS Result	MSD Result	MS % Rec	MSD % Rec	% Rec Limits	RPD	Max RPD	Qual
Xylene (Total)	ug/kg	ND	169	164	110	127	65	77	25-142	14	20	
4-Bromofluorobenzene (S)	%.						92	85	63-132			
Dibromofluoromethane (S)	%.						107	107	75-135			
Toluene-d8 (S)	%.						103	110	65-148			

Results presented on this page are in the units indicated by the "Units" column except where an alternate unit is presented to the right of the result.

This report shall not be reproduced, except in full,
without the written consent of Pace Analytical Services, LLC.

Pace Analytical Services, LLC
7726 Moller Road
Indianapolis, IN 46268
(317)228-3100

QUALITY CONTROL DATA

Project: JY1828.742-Hough Senior
Pace Project No.: 50379409

QC Batch: 803397
QC Batch Method: EPA 8260
Analysis Method: EPA 8260
Analysis Description: 8260 MSV
Laboratory: Pace Analytical Services - Indianapolis
Associated Lab Samples: 50379409005, 50379409007

METHOD BLANK: 3674344
Matrix: Water
Associated Lab Samples: 50379409005, 50379409007

Parameter	Units	Blank Result	Reporting Limit	Analyzed	Qualifiers
1,1,1,2-Tetrachloroethane	ug/L	ND	5.0	08/07/24 22:25	
1,1,1-Trichloroethane	ug/L	ND	5.0	08/07/24 22:25	
1,1,2,2-Tetrachloroethane	ug/L	ND	5.0	08/07/24 22:25	
1,1,2-Trichloroethane	ug/L	ND	5.0	08/07/24 22:25	
1,1-Dichloroethane	ug/L	ND	5.0	08/07/24 22:25	
1,1-Dichloroethene	ug/L	ND	5.0	08/07/24 22:25	
1,1-Dichloropropene	ug/L	ND	5.0	08/07/24 22:25	
1,2,3-Trichlorobenzene	ug/L	ND	5.0	08/07/24 22:25	
1,2,3-Trichloropropane	ug/L	ND	5.0	08/07/24 22:25	
1,2,4-Trichlorobenzene	ug/L	ND	5.0	08/07/24 22:25	
1,2,4-Trimethylbenzene	ug/L	ND	5.0	08/07/24 22:25	
1,2-Dibromoethane (EDB)	ug/L	ND	5.0	08/07/24 22:25	
1,2-Dichlorobenzene	ug/L	ND	5.0	08/07/24 22:25	
1,2-Dichloroethane	ug/L	ND	5.0	08/07/24 22:25	
1,2-Dichloropropane	ug/L	ND	5.0	08/07/24 22:25	
1,3,5-Trimethylbenzene	ug/L	ND	5.0	08/07/24 22:25	
1,3-Dichlorobenzene	ug/L	ND	5.0	08/07/24 22:25	
1,3-Dichloropropane	ug/L	ND	5.0	08/07/24 22:25	
1,4-Dichlorobenzene	ug/L	ND	5.0	08/07/24 22:25	
2,2-Dichloropropane	ug/L	ND	5.0	08/07/24 22:25	
2-Butanone (MEK)	ug/L	ND	25.0	08/07/24 22:25	
2-Chlorotoluene	ug/L	ND	5.0	08/07/24 22:25	
2-Hexanone	ug/L	ND	25.0	08/07/24 22:25	
4-Chlorotoluene	ug/L	ND	5.0	08/07/24 22:25	
4-Methyl-2-pentanone (MIBK)	ug/L	ND	25.0	08/07/24 22:25	
Acetone	ug/L	ND	100	08/07/24 22:25	
Acrolein	ug/L	ND	50.0	08/07/24 22:25	
Acrylonitrile	ug/L	ND	100	08/07/24 22:25	
Benzene	ug/L	ND	5.0	08/07/24 22:25	
Bromobenzene	ug/L	ND	5.0	08/07/24 22:25	
Bromochloromethane	ug/L	ND	5.0	08/07/24 22:25	
Bromodichloromethane	ug/L	ND	5.0	08/07/24 22:25	
Bromoform	ug/L	ND	5.0	08/07/24 22:25	
Bromomethane	ug/L	ND	5.0	08/07/24 22:25	
Carbon disulfide	ug/L	ND	10.0	08/07/24 22:25	
Carbon tetrachloride	ug/L	ND	5.0	08/07/24 22:25	
Chlorobenzene	ug/L	ND	5.0	08/07/24 22:25	
Chloroethane	ug/L	ND	5.0	08/07/24 22:25	
Chloroform	ug/L	ND	5.0	08/07/24 22:25	
Chloromethane	ug/L	ND	5.0	08/07/24 22:25	

Results presented on this page are in the units indicated by the "Units" column except where an alternate unit is presented to the right of the result.

This report shall not be reproduced, except in full,
without the written consent of Pace Analytical Services, LLC.

Pace Analytical Services, LLC
7726 Moller Road
Indianapolis, IN 46268
(317)228-3100

QUALITY CONTROL DATA

Project: JY1828.742-Hough Senior
Pace Project No.: 50379409

METHOD BLANK: 3674344 Matrix: Water
Associated Lab Samples: 50379409005, 50379409007

Parameter	Units	Blank Result	Reporting Limit	Analyzed	Qualifiers
cis-1,2-Dichloroethene	ug/L	ND	5.0	08/07/24 22:25	
cis-1,3-Dichloropropene	ug/L	ND	5.0	08/07/24 22:25	
Dibromochloromethane	ug/L	ND	5.0	08/07/24 22:25	
Dibromomethane	ug/L	ND	5.0	08/07/24 22:25	
Dichlorodifluoromethane	ug/L	ND	5.0	08/07/24 22:25	
Ethyl methacrylate	ug/L	ND	100	08/07/24 22:25	
Ethylbenzene	ug/L	ND	5.0	08/07/24 22:25	
Hexachloro-1,3-butadiene	ug/L	ND	5.0	08/07/24 22:25	
Iodomethane	ug/L	ND	10.0	08/07/24 22:25	
Isopropylbenzene (Cumene)	ug/L	ND	5.0	08/07/24 22:25	
Methyl-tert-butyl ether	ug/L	ND	4.0	08/07/24 22:25	
Methylene Chloride	ug/L	ND	5.0	08/07/24 22:25	
n-Butylbenzene	ug/L	ND	5.0	08/07/24 22:25	
n-Hexane	ug/L	ND	5.0	08/07/24 22:25	
n-Propylbenzene	ug/L	ND	5.0	08/07/24 22:25	
Naphthalene	ug/L	ND	1.4	08/07/24 22:25	
p-Isopropyltoluene	ug/L	ND	5.0	08/07/24 22:25	
sec-Butylbenzene	ug/L	ND	5.0	08/07/24 22:25	
Styrene	ug/L	ND	5.0	08/07/24 22:25	
tert-Butylbenzene	ug/L	ND	5.0	08/07/24 22:25	
Tetrachloroethene	ug/L	ND	5.0	08/07/24 22:25	
Toluene	ug/L	ND	5.0	08/07/24 22:25	
trans-1,2-Dichloroethene	ug/L	ND	5.0	08/07/24 22:25	
trans-1,3-Dichloropropene	ug/L	ND	5.0	08/07/24 22:25	
trans-1,4-Dichloro-2-butene	ug/L	ND	100	08/07/24 22:25	
Trichloroethene	ug/L	ND	5.0	08/07/24 22:25	
Trichlorofluoromethane	ug/L	ND	5.0	08/07/24 22:25	
Vinyl acetate	ug/L	ND	50.0	08/07/24 22:25	
Vinyl chloride	ug/L	ND	2.0	08/07/24 22:25	
Xylene (Total)	ug/L	ND	10.0	08/07/24 22:25	
4-Bromofluorobenzene (S)	%.	101	79-124	08/07/24 22:25	
Dibromofluoromethane (S)	%.	98	82-128	08/07/24 22:25	
Toluene-d8 (S)	%.	100	73-122	08/07/24 22:25	

LABORATORY CONTROL SAMPLE: 3674345

Parameter	Units	Spike Conc.	LCS Result	LCS % Rec	% Rec Limits	Qualifiers
1,1,1,2-Tetrachloroethane	ug/L	50	56.2	112	81-130	
1,1,1-Trichloroethane	ug/L	50	58.3	117	71-126	
1,1,2,2-Tetrachloroethane	ug/L	50	61.5	123	70-126	
1,1,2-Trichloroethane	ug/L	50	59.1	118	79-125	
1,1-Dichloroethane	ug/L	50	57.8	116	79-120	
1,1-Dichloroethene	ug/L	50	50.4	101	71-130	
1,1-Dichloropropene	ug/L	50	62.6	125	78-144	

Results presented on this page are in the units indicated by the "Units" column except where an alternate unit is presented to the right of the result.

This report shall not be reproduced, except in full,
without the written consent of Pace Analytical Services, LLC.

Pace Analytical Services, LLC
7726 Moller Road
Indianapolis, IN 46268
(317)228-3100

QUALITY CONTROL DATA

Project: JY1828.742-Hough Senior
Pace Project No.: 50379409

LABORATORY CONTROL SAMPLE: 3674345

Parameter	Units	Spike Conc.	LCS Result	LCS % Rec	% Rec Limits	Qualifiers
1,2,3-Trichlorobenzene	ug/L	50	60.8	122	57-146	
1,2,3-Trichloropropane	ug/L	50	64.4	129	74-127	L1
1,2,4-Trichlorobenzene	ug/L	50	55.1	110	62-136	
1,2,4-Trimethylbenzene	ug/L	50	61.4	123	69-120	L1
1,2-Dibromoethane (EDB)	ug/L	50	56.3	113	80-120	
1,2-Dichlorobenzene	ug/L	50	56.6	113	79-123	
1,2-Dichloroethane	ug/L	50	60.4	121	72-123	
1,2-Dichloropropane	ug/L	50	59.7	119	76-125	
1,3,5-Trimethylbenzene	ug/L	50	59.9	120	71-120	
1,3-Dichlorobenzene	ug/L	50	56.2	112	78-117	
1,3-Dichloropropane	ug/L	50	58.5	117	77-126	
1,4-Dichlorobenzene	ug/L	50	54.5	109	79-116	
2,2-Dichloropropane	ug/L	50	55.2	110	48-138	
2-Butanone (MEK)	ug/L	250	314	126	67-135	
2-Chlorotoluene	ug/L	50	60.2	120	75-122	
2-Hexanone	ug/L	250	341	136	65-135	L1
4-Chlorotoluene	ug/L	50	57.8	116	77-120	
4-Methyl-2-pentanone (MIBK)	ug/L	250	336	134	69-136	
Acetone	ug/L	250	294	118	34-156	
Acrolein	ug/L	1000	1030	103	59-191	
Acrylonitrile	ug/L	250	306	122	67-146	
Benzene	ug/L	50	56.9	114	76-122	
Bromobenzene	ug/L	50	59.0	118	75-121	
Bromochloromethane	ug/L	50	53.2	106	73-119	
Bromodichloromethane	ug/L	50	61.0	122	80-126	
Bromoform	ug/L	50	58.0	116	77-124	
Bromomethane	ug/L	50	40.6	81	10-175	
Carbon disulfide	ug/L	50	50.3	101	69-121	
Carbon tetrachloride	ug/L	50	57.7	115	73-127	
Chlorobenzene	ug/L	50	54.6	109	76-118	
Chloroethane	ug/L	50	45.2	90	36-162	
Chloroform	ug/L	50	57.2	114	78-121	
Chloromethane	ug/L	50	47.6	95	37-143	
cis-1,2-Dichloroethene	ug/L	50	54.5	109	77-123	
cis-1,3-Dichloropropene	ug/L	50	61.5	123	76-132	
Dibromochloromethane	ug/L	50	57.3	115	79-130	
Dibromomethane	ug/L	50	59.5	119	79-124	
Dichlorodifluoromethane	ug/L	50	50.1	100	29-126	
Ethyl methacrylate	ug/L	50	65.7J	131	78-137	
Ethylbenzene	ug/L	50	58.3	117	76-120	
Hexachloro-1,3-butadiene	ug/L	50	54.3	109	60-131	
Iodomethane	ug/L	50	28.5	57	10-148	
Isopropylbenzene (Cumene)	ug/L	50	52.3	105	71-124	
Methyl-tert-butyl ether	ug/L	50	56.2	112	71-121	
Methylene Chloride	ug/L	50	46.6	93	71-121	
n-Butylbenzene	ug/L	50	63.6	127	68-131	
n-Hexane	ug/L	50	53.0	106	51-126	

Results presented on this page are in the units indicated by the "Units" column except where an alternate unit is presented to the right of the result.

This report shall not be reproduced, except in full,
without the written consent of Pace Analytical Services, LLC.

Pace Analytical Services, LLC
7726 Moller Road
Indianapolis, IN 46268
(317)228-3100

QUALITY CONTROL DATA

Project: JY1828.742-Hough Senior
Pace Project No.: 50379409

LABORATORY CONTROL SAMPLE: 3674345

Parameter	Units	Spike Conc.	LCS Result	LCS % Rec	% Rec Limits	Qualifiers
n-Propylbenzene	ug/L	50	61.4	123	67-127	
Naphthalene	ug/L	50	67.4	135	62-143	
p-Isopropyltoluene	ug/L	50	60.5	121	72-124	
sec-Butylbenzene	ug/L	50	61.0	122	71-126	
Styrene	ug/L	50	59.8	120	80-121	
tert-Butylbenzene	ug/L	50	58.1	116	71-128	
Tetrachloroethene	ug/L	50	51.5	103	71-122	
Toluene	ug/L	50	56.4	113	74-118	
trans-1,2-Dichloroethene	ug/L	50	54.3	109	75-122	
trans-1,3-Dichloropropene	ug/L	50	61.6	123	77-126	
trans-1,4-Dichloro-2-butene	ug/L	50	63.9J	128	53-136	
Trichloroethene	ug/L	50	54.7	109	74-125	
Trichlorofluoromethane	ug/L	50	48.5	97	64-138	
Vinyl acetate	ug/L	200	267	134	74-154	
Vinyl chloride	ug/L	50	53.3	107	55-139	
Xylene (Total)	ug/L	150	165	110	73-119	
4-Bromofluorobenzene (S)	%.			104	79-124	
Dibromofluoromethane (S)	%.			101	82-128	
Toluene-d8 (S)	%.			101	73-122	

MATRIX SPIKE SAMPLE: 3674347

Parameter	Units	50379651004 Result	Spike Conc.	MS Result	MS % Rec	% Rec Limits	Qualifiers
1,1,1,2-Tetrachloroethane	ug/L	ND	50	52.6	105	47-139	
1,1,1-Trichloroethane	ug/L	8.1	50	66.5	117	47-145	
1,1,2,2-Tetrachloroethane	ug/L	ND	50	56.3	113	49-133	
1,1,2-Trichloroethane	ug/L	ND	50	56.4	113	52-136	
1,1-Dichloroethane	ug/L	ND	50	61.7	115	52-137	
1,1-Dichloroethene	ug/L	ND	50	50.2	100	53-144	
1,1-Dichloropropene	ug/L	ND	50	62.9	126	49-150	
1,2,3-Trichlorobenzene	ug/L	ND	50	50.9	102	20-153	
1,2,3-Trichloropropane	ug/L	ND	50	59.1	118	47-134	
1,2,4-Trichlorobenzene	ug/L	ND	50	46.6	93	23-141	
1,2,4-Trimethylbenzene	ug/L	ND	50	58.4	117	41-131	
1,2-Dibromoethane (EDB)	ug/L	ND	50	53.9	108	55-133	
1,2-Dichlorobenzene	ug/L	ND	50	52.1	104	43-133	
1,2-Dichloroethane	ug/L	ND	50	58.5	117	50-138	
1,2-Dichloropropane	ug/L	ND	50	56.3	113	54-139	
1,3,5-Trimethylbenzene	ug/L	ND	50	57.0	114	39-133	
1,3-Dichlorobenzene	ug/L	ND	50	52.3	105	41-131	
1,3-Dichloropropane	ug/L	ND	50	57.3	115	50-136	
1,4-Dichlorobenzene	ug/L	ND	50	51.4	103	41-131	
2,2-Dichloropropane	ug/L	ND	50	43.3	87	17-141	
2-Butanone (MEK)	ug/L	ND	250	296	118	45-138	
2-Chlorotoluene	ug/L	ND	50	58.5	117	36-141	

Results presented on this page are in the units indicated by the "Units" column except where an alternate unit is presented to the right of the result.

This report shall not be reproduced, except in full,
without the written consent of Pace Analytical Services, LLC.

Pace Analytical Services, LLC
7726 Moller Road
Indianapolis, IN 46268
(317)228-3100

QUALITY CONTROL DATA

Project: JY1828.742-Hough Senior
Pace Project No.: 50379409

MATRIX SPIKE SAMPLE: 3674347

Parameter	Units	50379651004 Result	Spike Conc.	MS Result	MS % Rec	% Rec Limits	Qualifiers
2-Hexanone	ug/L	ND	250	327	131	45-135	
4-Chlorotoluene	ug/L	ND	50	54.0	108	38-134	
4-Methyl-2-pentanone (MIBK)	ug/L	ND	250	320	128	46-138	
Acetone	ug/L	ND	250	284	114	25-151	
Acrolein	ug/L	ND	1000	951	95	36-168	
Acrylonitrile	ug/L	ND	250	292	117	47-147	
Benzene	ug/L	ND	50	56.9	114	53-138	
Bromobenzene	ug/L	ND	50	57.4	115	47-130	
Bromochloromethane	ug/L	ND	50	52.9	106	52-130	
Bromodichloromethane	ug/L	ND	50	58.3	117	50-146	
Bromoform	ug/L	ND	50	52.5	105	45-132	
Bromomethane	ug/L	ND	50	22.5	45	10-173	
Carbon disulfide	ug/L	ND	50	48.9	98	47-133	
Carbon tetrachloride	ug/L	ND	50	58.5	117	43-148	
Chlorobenzene	ug/L	ND	50	54.0	108	52-131	
Chloroethane	ug/L	ND	50	44.9	90	25-169	
Chloroform	ug/L	ND	50	57.1	114	54-138	
Chloromethane	ug/L	ND	50	45.3	91	33-137	
cis-1,2-Dichloroethene	ug/L	50.1	50	102	103	50-141	
cis-1,3-Dichloropropene	ug/L	ND	50	55.7	111	47-135	
Dibromochloromethane	ug/L	ND	50	54.2	108	48-139	
Dibromomethane	ug/L	ND	50	56.3	113	51-141	
Dichlorodifluoromethane	ug/L	ND	50	49.0	98	15-130	
Ethyl methacrylate	ug/L	ND	50	61.4J	123	51-142	
Ethylbenzene	ug/L	ND	50	57.2	114	50-136	
Hexachloro-1,3-butadiene	ug/L	ND	50	48.4	97	15-141	
Iodomethane	ug/L	ND	50	14.6	29	10-145	
Isopropylbenzene (Cumene)	ug/L	ND	50	52.1	104	46-137	
Methyl-tert-butyl ether	ug/L	ND	50	52.4	105	47-135	
Methylene Chloride	ug/L	ND	50	41.7	83	48-131	
n-Butylbenzene	ug/L	ND	50	59.6	119	30-138	
n-Hexane	ug/L	ND	50	49.0	98	35-137	
n-Propylbenzene	ug/L	ND	50	59.4	119	37-135	
Naphthalene	ug/L	ND	50	57.0	114	34-152	
p-Isopropyltoluene	ug/L	ND	50	56.4	113	35-136	
sec-Butylbenzene	ug/L	ND	50	59.5	119	36-137	
Styrene	ug/L	ND	50	58.2	116	46-136	
tert-Butylbenzene	ug/L	ND	50	55.6	111	40-137	
Tetrachloroethene	ug/L	ND	50	55.0	100	44-138	
Toluene	ug/L	ND	50	56.0	112	52-132	
trans-1,2-Dichloroethene	ug/L	7.4	50	60.2	105	50-137	
trans-1,3-Dichloropropene	ug/L	ND	50	55.7	111	46-130	
trans-1,4-Dichloro-2-butene	ug/L	ND	50	57.2J	114	24-134	
Trichloroethene	ug/L	274	50	316	84	49-140	E
Trichlorofluoromethane	ug/L	ND	50	48.6	97	44-153	
Vinyl acetate	ug/L	ND	200	211	105	32-142	
Vinyl chloride	ug/L	ND	50	53.1	106	41-147	

Results presented on this page are in the units indicated by the "Units" column except where an alternate unit is presented to the right of the result.

This report shall not be reproduced, except in full,
without the written consent of Pace Analytical Services, LLC.

Pace Analytical Services, LLC
7726 Moller Road
Indianapolis, IN 46268
(317)228-3100

QUALITY CONTROL DATA

Project: JY1828.742-Hough Senior
Pace Project No.: 50379409

MATRIX SPIKE SAMPLE: 3674347

Parameter	Units	50379651004 Result	Spike Conc.	MS Result	MS % Rec	% Rec Limits	Qualifiers
Xylene (Total)	ug/L	ND	150	161	107	44-138	
4-Bromofluorobenzene (S)	%.				105	79-124	
Dibromofluoromethane (S)	%.				99	82-128	
Toluene-d8 (S)	%.				103	73-122	

SAMPLE DUPLICATE: 3674346

Parameter	Units	50379651003 Result	Dup Result	RPD	Max RPD	Qualifiers
1,1,1,2-Tetrachloroethane	ug/L	ND	ND		20	
1,1,1-Trichloroethane	ug/L	7.9	7.7	2	20	
1,1,2,2-Tetrachloroethane	ug/L	ND	ND		20	
1,1,2-Trichloroethane	ug/L	ND	ND		20	
1,1-Dichloroethane	ug/L	ND	4.5J		20	
1,1-Dichloroethene	ug/L	ND	ND		20	
1,1-Dichloropropene	ug/L	ND	ND		20	
1,2,3-Trichlorobenzene	ug/L	ND	ND		20	
1,2,3-Trichloropropane	ug/L	ND	ND		20	
1,2,4-Trichlorobenzene	ug/L	ND	ND		20	
1,2,4-Trimethylbenzene	ug/L	ND	ND		20	
1,2-Dibromoethane (EDB)	ug/L	ND	ND		20	
1,2-Dichlorobenzene	ug/L	ND	ND		20	
1,2-Dichloroethane	ug/L	ND	ND		20	
1,2-Dichloropropane	ug/L	ND	ND		20	
1,3,5-Trimethylbenzene	ug/L	ND	ND		20	
1,3-Dichlorobenzene	ug/L	ND	ND		20	
1,3-Dichloropropane	ug/L	ND	ND		20	
1,4-Dichlorobenzene	ug/L	ND	ND		20	
2,2-Dichloropropane	ug/L	ND	ND		20	
2-Butanone (MEK)	ug/L	ND	ND		20	
2-Chlorotoluene	ug/L	ND	ND		20	
2-Hexanone	ug/L	ND	ND		20	
4-Chlorotoluene	ug/L	ND	ND		20	
4-Methyl-2-pentanone (MIBK)	ug/L	ND	ND		20	
Acetone	ug/L	ND	ND		20	
Acrolein	ug/L	ND	ND		20	
Acrylonitrile	ug/L	ND	ND		20	
Benzene	ug/L	ND	ND		20	
Bromobenzene	ug/L	ND	ND		20	
Bromochloromethane	ug/L	ND	ND		20	
Bromodichloromethane	ug/L	ND	ND		20	
Bromoform	ug/L	ND	ND		20	
Bromomethane	ug/L	ND	ND		20	
Carbon disulfide	ug/L	ND	ND		20	
Carbon tetrachloride	ug/L	ND	ND		20	
Chlorobenzene	ug/L	ND	ND		20	

Results presented on this page are in the units indicated by the "Units" column except where an alternate unit is presented to the right of the result.

This report shall not be reproduced, except in full,
without the written consent of Pace Analytical Services, LLC.

Pace Analytical Services, LLC
7726 Moller Road
Indianapolis, IN 46268
(317)228-3100

QUALITY CONTROL DATA

Project: JY1828.742-Hough Senior
Pace Project No.: 50379409

SAMPLE DUPLICATE: 3674346

Parameter	Units	50379651003 Result	Dup Result	RPD	Max RPD	Qualifiers
Chloroethane	ug/L	ND	ND		20	
Chloroform	ug/L	ND	ND		20	
Chloromethane	ug/L	ND	ND		20	
cis-1,2-Dichloroethene	ug/L	49.3	50.4	2	20	
cis-1,3-Dichloropropene	ug/L	ND	ND		20	
Dibromochloromethane	ug/L	ND	ND		20	
Dibromomethane	ug/L	ND	ND		20	
Dichlorodifluoromethane	ug/L	ND	ND		20	
Ethyl methacrylate	ug/L	ND	ND		20	
Ethylbenzene	ug/L	ND	ND		20	
Hexachloro-1,3-butadiene	ug/L	ND	ND		20	
Iodomethane	ug/L	ND	ND		20	
Isopropylbenzene (Cumene)	ug/L	ND	ND		20	
Methyl-tert-butyl ether	ug/L	ND	ND		20	
Methylene Chloride	ug/L	ND	ND		20	
n-Butylbenzene	ug/L	ND	ND		20	
n-Hexane	ug/L	ND	ND		20	
n-Propylbenzene	ug/L	ND	ND		20	
Naphthalene	ug/L	ND	ND		20	
p-Isopropyltoluene	ug/L	ND	ND		20	
sec-Butylbenzene	ug/L	ND	ND		20	
Styrene	ug/L	ND	ND		20	
tert-Butylbenzene	ug/L	ND	ND		20	
Tetrachloroethene	ug/L	ND	4.6J		20	
Toluene	ug/L	ND	ND		20	
trans-1,2-Dichloroethene	ug/L	7.7	7.5	3	20	
trans-1,3-Dichloropropene	ug/L	ND	ND		20	
trans-1,4-Dichloro-2-butene	ug/L	ND	ND		20	
Trichloroethene	ug/L	270	271	0	20	
Trichlorofluoromethane	ug/L	ND	ND		20	
Vinyl acetate	ug/L	ND	ND		20	
Vinyl chloride	ug/L	ND	ND		20	
Xylene (Total)	ug/L	ND	ND		20	
4-Bromofluorobenzene (S)	%.	99	102			
Dibromofluoromethane (S)	%.	99	99			
Toluene-d8 (S)	%.	102	102			

Results presented on this page are in the units indicated by the "Units" column except where an alternate unit is presented to the right of the result.

This report shall not be reproduced, except in full,
without the written consent of Pace Analytical Services, LLC.

Pace Analytical Services, LLC
7726 Moller Road
Indianapolis, IN 46268
(317)228-3100

QUALITY CONTROL DATA

Project: JY1828.742-Hough Senior
Pace Project No.: 50379409

QC Batch: 803436
QC Batch Method: EPA 8260
Analysis Method: EPA 8260
Analysis Description: 8260 MSV
Laboratory: Pace Analytical Services - Indianapolis
Associated Lab Samples: 50379409006, 50379409008

METHOD BLANK: 3674505
Matrix: Water
Associated Lab Samples: 50379409006, 50379409008

Parameter	Units	Blank Result	Reporting Limit	Analyzed	Qualifiers
1,1,1,2-Tetrachloroethane	ug/L	ND	5.0	08/07/24 15:25	
1,1,1-Trichloroethane	ug/L	ND	5.0	08/07/24 15:25	
1,1,2,2-Tetrachloroethane	ug/L	ND	5.0	08/07/24 15:25	
1,1,2-Trichloroethane	ug/L	ND	5.0	08/07/24 15:25	
1,1-Dichloroethane	ug/L	ND	5.0	08/07/24 15:25	
1,1-Dichloroethene	ug/L	ND	5.0	08/07/24 15:25	
1,1-Dichloropropene	ug/L	ND	5.0	08/07/24 15:25	
1,2,3-Trichlorobenzene	ug/L	ND	5.0	08/07/24 15:25	
1,2,3-Trichloropropane	ug/L	ND	5.0	08/07/24 15:25	
1,2,4-Trichlorobenzene	ug/L	ND	5.0	08/07/24 15:25	
1,2,4-Trimethylbenzene	ug/L	ND	5.0	08/07/24 15:25	
1,2-Dibromoethane (EDB)	ug/L	ND	5.0	08/07/24 15:25	
1,2-Dichlorobenzene	ug/L	ND	5.0	08/07/24 15:25	
1,2-Dichloroethane	ug/L	ND	5.0	08/07/24 15:25	
1,2-Dichloropropane	ug/L	ND	5.0	08/07/24 15:25	
1,3,5-Trimethylbenzene	ug/L	ND	5.0	08/07/24 15:25	
1,3-Dichlorobenzene	ug/L	ND	5.0	08/07/24 15:25	
1,3-Dichloropropane	ug/L	ND	5.0	08/07/24 15:25	
1,4-Dichlorobenzene	ug/L	ND	5.0	08/07/24 15:25	
2,2-Dichloropropane	ug/L	ND	5.0	08/07/24 15:25	
2-Butanone (MEK)	ug/L	ND	25.0	08/07/24 15:25	
2-Chlorotoluene	ug/L	ND	5.0	08/07/24 15:25	
2-Hexanone	ug/L	ND	25.0	08/07/24 15:25	
4-Chlorotoluene	ug/L	ND	5.0	08/07/24 15:25	
4-Methyl-2-pentanone (MIBK)	ug/L	ND	25.0	08/07/24 15:25	
Acetone	ug/L	ND	100	08/07/24 15:25	
Acrolein	ug/L	ND	50.0	08/07/24 15:25	
Acrylonitrile	ug/L	ND	100	08/07/24 15:25	
Benzene	ug/L	ND	5.0	08/07/24 15:25	
Bromobenzene	ug/L	ND	5.0	08/07/24 15:25	
Bromochloromethane	ug/L	ND	5.0	08/07/24 15:25	
Bromodichloromethane	ug/L	ND	5.0	08/07/24 15:25	
Bromoform	ug/L	ND	5.0	08/07/24 15:25	
Bromomethane	ug/L	ND	5.0	08/07/24 15:25	
Carbon disulfide	ug/L	ND	10.0	08/07/24 15:25	
Carbon tetrachloride	ug/L	ND	5.0	08/07/24 15:25	
Chlorobenzene	ug/L	ND	5.0	08/07/24 15:25	
Chloroethane	ug/L	ND	5.0	08/07/24 15:25	
Chloroform	ug/L	ND	5.0	08/07/24 15:25	
Chloromethane	ug/L	ND	5.0	08/07/24 15:25	

Results presented on this page are in the units indicated by the "Units" column except where an alternate unit is presented to the right of the result.

This report shall not be reproduced, except in full,
without the written consent of Pace Analytical Services, LLC.

Pace Analytical Services, LLC
7726 Moller Road
Indianapolis, IN 46268
(317)228-3100

QUALITY CONTROL DATA

Project: JY1828.742-Hough Senior
Pace Project No.: 50379409

METHOD BLANK: 3674505 Matrix: Water
Associated Lab Samples: 50379409006, 50379409008

Parameter	Units	Blank Result	Reporting Limit	Analyzed	Qualifiers
cis-1,2-Dichloroethene	ug/L	ND	5.0	08/07/24 15:25	
cis-1,3-Dichloropropene	ug/L	ND	5.0	08/07/24 15:25	
Dibromochloromethane	ug/L	ND	5.0	08/07/24 15:25	
Dibromomethane	ug/L	ND	5.0	08/07/24 15:25	
Dichlorodifluoromethane	ug/L	ND	5.0	08/07/24 15:25	
Ethyl methacrylate	ug/L	ND	100	08/07/24 15:25	
Ethylbenzene	ug/L	ND	5.0	08/07/24 15:25	
Hexachloro-1,3-butadiene	ug/L	ND	5.0	08/07/24 15:25	
Iodomethane	ug/L	ND	10.0	08/07/24 15:25	
Isopropylbenzene (Cumene)	ug/L	ND	5.0	08/07/24 15:25	
Methyl-tert-butyl ether	ug/L	ND	4.0	08/07/24 15:25	
Methylene Chloride	ug/L	ND	5.0	08/07/24 15:25	
n-Butylbenzene	ug/L	ND	5.0	08/07/24 15:25	
n-Hexane	ug/L	ND	5.0	08/07/24 15:25	
n-Propylbenzene	ug/L	ND	5.0	08/07/24 15:25	
Naphthalene	ug/L	ND	1.4	08/07/24 15:25	
p-Isopropyltoluene	ug/L	ND	5.0	08/07/24 15:25	
sec-Butylbenzene	ug/L	ND	5.0	08/07/24 15:25	
Styrene	ug/L	ND	5.0	08/07/24 15:25	
tert-Butylbenzene	ug/L	ND	5.0	08/07/24 15:25	
Tetrachloroethene	ug/L	ND	5.0	08/07/24 15:25	
Toluene	ug/L	ND	5.0	08/07/24 15:25	
trans-1,2-Dichloroethene	ug/L	ND	5.0	08/07/24 15:25	
trans-1,3-Dichloropropene	ug/L	ND	5.0	08/07/24 15:25	
trans-1,4-Dichloro-2-butene	ug/L	ND	100	08/07/24 15:25	
Trichloroethene	ug/L	ND	5.0	08/07/24 15:25	
Trichlorofluoromethane	ug/L	ND	5.0	08/07/24 15:25	
Vinyl acetate	ug/L	ND	50.0	08/07/24 15:25	
Vinyl chloride	ug/L	ND	2.0	08/07/24 15:25	
Xylene (Total)	ug/L	ND	10.0	08/07/24 15:25	
4-Bromofluorobenzene (S)	%.	102	79-124	08/07/24 15:25	
Dibromofluoromethane (S)	%.	103	82-128	08/07/24 15:25	
Toluene-d8 (S)	%.	96	73-122	08/07/24 15:25	

LABORATORY CONTROL SAMPLE: 3674506

Parameter	Units	Spike Conc.	LCS Result	LCS % Rec	% Rec Limits	Qualifiers
1,1,1-Trichloroethane	ug/L	50	51.4	103	71-126	
1,1,2,2-Tetrachloroethane	ug/L	50	44.6	89	70-126	
1,1-Dichloroethene	ug/L	50	49.5	99	71-130	
1,2,4-Trimethylbenzene	ug/L	50	46.7	93	69-120	
1,2-Dibromoethane (EDB)	ug/L	50	48.9	98	80-120	
1,2-Dichloroethane	ug/L	50	50.4	101	72-123	
1,2-Dichloropropane	ug/L	50	50.5	101	76-125	

Results presented on this page are in the units indicated by the "Units" column except where an alternate unit is presented to the right of the result.

This report shall not be reproduced, except in full,
without the written consent of Pace Analytical Services, LLC.

Pace Analytical Services, LLC
7726 Moller Road
Indianapolis, IN 46268
(317)228-3100

QUALITY CONTROL DATA

Project: JY1828.742-Hough Senior
Pace Project No.: 50379409

LABORATORY CONTROL SAMPLE: 3674506

Parameter	Units	Spike Conc.	LCS Result	LCS % Rec	% Rec Limits	Qualifiers
1,3,5-Trimethylbenzene	ug/L	50	46.0	92	71-120	
Benzene	ug/L	50	52.2	104	76-122	
Chlorobenzene	ug/L	50	46.9	94	76-118	
Chloroform	ug/L	50	50.8	102	78-121	
cis-1,2-Dichloroethene	ug/L	50	50.1	100	77-123	
Ethylbenzene	ug/L	50	48.3	97	76-120	
Isopropylbenzene (Cumene)	ug/L	50	43.7	87	71-124	
Methyl-tert-butyl ether	ug/L	50	50.5	101	71-121	
n-Hexane	ug/L	50	48.8	98	51-126	
Naphthalene	ug/L	50	45.9	92	62-143	
Tetrachloroethene	ug/L	50	48.5	97	71-122	
Toluene	ug/L	50	47.0	94	74-118	
trans-1,2-Dichloroethene	ug/L	50	49.8	100	75-122	
Trichloroethene	ug/L	50	50.8	102	74-125	
Vinyl chloride	ug/L	50	57.6	115	55-139	
Xylene (Total)	ug/L	150	139	92	73-119	
4-Bromofluorobenzene (S)	%.			102	79-124	
Dibromofluoromethane (S)	%.			98	82-128	
Toluene-d8 (S)	%.			96	73-122	

MATRIX SPIKE & MATRIX SPIKE DUPLICATE: 3674507 3674508

Parameter	Units	50379426001 Result	MS Spike Conc.	MSD Spike Conc.	MS Result	MSD Result	MS % Rec	MSD % Rec	% Rec Limits	RPD	Max RPD	Qual
1,1,1-Trichloroethane	ug/L	ND	50	50	44.8	42.1	90	84	47-145	6	20	
1,1,2,2-Tetrachloroethane	ug/L	ND	50	50	42.2	38.0	84	76	49-133	10	20	
1,1-Dichloroethene	ug/L	ND	50	50	41.2	38.9	82	78	53-144	6	20	
1,2,4-Trimethylbenzene	ug/L	ND	50	50	42.2	38.7	84	77	41-131	9	20	
1,2-Dibromoethane (EDB)	ug/L	ND	50	50	46.3	43.5	93	87	55-133	6	20	
1,2-Dichloroethane	ug/L	ND	50	50	45.7	43.0	91	86	50-138	6	20	
1,2-Dichloropropane	ug/L	ND	50	50	45.6	43.0	91	86	54-139	6	20	
1,3,5-Trimethylbenzene	ug/L	ND	50	50	41.1	37.5	82	75	39-133	9	20	
Benzene	ug/L	ND	50	50	46.3	43.0	93	86	53-138	7	20	
Chlorobenzene	ug/L	ND	50	50	43.1	39.4	86	79	52-131	9	20	
Chloroform	ug/L	ND	50	50	44.4	42.0	89	84	54-138	6	20	
cis-1,2-Dichloroethene	ug/L	ND	50	50	45.0	42.1	90	84	50-141	7	20	
Ethylbenzene	ug/L	ND	50	50	42.2	39.3	84	79	50-136	7	20	
Isopropylbenzene (Cumene)	ug/L	ND	50	50	38.0	35.5	76	71	46-137	7	20	
Methyl-tert-butyl ether	ug/L	ND	50	50	49.4	45.3	99	91	47-135	9	20	
n-Hexane	ug/L	7.2	50	50	49.0	45.8	84	77	35-137	7	20	
Naphthalene	ug/L	ND	50	50	43.5	40.6	87	81	34-152	7	20	
Tetrachloroethene	ug/L	ND	50	50	42.6	39.5	84	78	44-138	7	20	
Toluene	ug/L	ND	50	50	41.9	39.0	83	77	52-132	7	20	
trans-1,2-Dichloroethene	ug/L	ND	50	50	43.3	40.0	87	80	50-137	8	20	

Results presented on this page are in the units indicated by the "Units" column except where an alternate unit is presented to the right of the result.

REPORT OF LABORATORY ANALYSIS

This report shall not be reproduced, except in full,
without the written consent of Pace Analytical Services, LLC.

Pace Analytical Services, LLC
7726 Moller Road
Indianapolis, IN 46268
(317)228-3100

QUALITY CONTROL DATA

Project: JY1828.742-Hough Senior
Pace Project No.: 50379409

MATRIX SPIKE & MATRIX SPIKE DUPLICATE: 3674507 3674508

Parameter	Units	50379426001 Result	MS Spike Conc.	MSD Spike Conc.	MS Result	MSD Result	MS % Rec	MSD % Rec	% Rec Limits	RPD	Max RPD	Qual
Trichloroethene	ug/L	ND	50	50	44.8	41.7	89	83	49-140	7	20	
Vinyl chloride	ug/L	ND	50	50	45.8	42.2	90	83	41-147	8	20	
Xylene (Total)	ug/L	ND	150	150	122	114	81	76	44-138	7	20	
4-Bromofluorobenzene (S)	%.						100	102	79-124			
Dibromofluoromethane (S)	%.						99	98	82-128			
Toluene-d8 (S)	%.						95	96	73-122			

Results presented on this page are in the units indicated by the "Units" column except where an alternate unit is presented to the right of the result.

This report shall not be reproduced, except in full,
without the written consent of Pace Analytical Services, LLC.

Pace Analytical Services, LLC
7726 Moller Road
Indianapolis, IN 46268
(317)228-3100

QUALITY CONTROL DATA

Project: JY1828.742-Hough Senior
Pace Project No.: 50379409

QC Batch: 803109
QC Batch Method: EPA 3511
Analysis Method: EPA 8270 by SIM 40E
Analysis Description: 8270 Water PAH 40 by SIM MSSV
Laboratory: Pace Analytical Services - Indianapolis
Associated Lab Samples: 50379409005, 50379409006, 50379409007, 50379409008

METHOD BLANK: 3673222 Matrix: Water
Associated Lab Samples: 50379409005, 50379409006, 50379409007, 50379409008

Parameter	Units	Blank Result	Reporting Limit	Analyzed	Qualifiers
1-Methylnaphthalene	ug/L	ND	1.0	08/06/24 17:56	
2-Methylnaphthalene	ug/L	ND	1.0	08/06/24 17:56	
Acenaphthene	ug/L	ND	1.0	08/06/24 17:56	
Acenaphthylene	ug/L	ND	1.0	08/06/24 17:56	
Anthracene	ug/L	ND	0.10	08/06/24 17:56	
Benzo(a)anthracene	ug/L	ND	0.10	08/06/24 17:56	
Benzo(a)pyrene	ug/L	ND	0.10	08/06/24 17:56	
Benzo(b)fluoranthene	ug/L	ND	0.10	08/06/24 17:56	
Benzo(g,h,i)perylene	ug/L	ND	0.10	08/06/24 17:56	
Benzo(k)fluoranthene	ug/L	ND	0.10	08/06/24 17:56	
Chrysene	ug/L	ND	0.50	08/06/24 17:56	
Dibenz(a,h)anthracene	ug/L	ND	0.10	08/06/24 17:56	
Fluoranthene	ug/L	ND	1.0	08/06/24 17:56	
Fluorene	ug/L	ND	1.0	08/06/24 17:56	
Indeno(1,2,3-cd)pyrene	ug/L	ND	0.10	08/06/24 17:56	
Naphthalene	ug/L	ND	1.0	08/06/24 17:56	
Phenanthrene	ug/L	ND	1.0	08/06/24 17:56	
Pyrene	ug/L	ND	1.0	08/06/24 17:56	
2-Fluorobiphenyl (S)	%.	80	43-129	08/06/24 17:56	1d
p-Terphenyl-d14 (S)	%.	139	64-162	08/06/24 17:56	

LABORATORY CONTROL SAMPLE: 3673223

Parameter	Units	Spike Conc.	LCS Result	LCS % Rec	% Rec Limits	Qualifiers
1-Methylnaphthalene	ug/L	25	27.3	109	55-123	
2-Methylnaphthalene	ug/L	25	22.9	91	49-116	
Acenaphthene	ug/L	25	26.8	107	65-121	
Acenaphthylene	ug/L	25	31.5	126	57-131	
Anthracene	ug/L	25	27.3	109	45-133	
Benzo(a)anthracene	ug/L	25	30.1	120	74-147	
Benzo(a)pyrene	ug/L	25	31.1	124	79-132	
Benzo(b)fluoranthene	ug/L	25	31.7	127	80-157	
Benzo(g,h,i)perylene	ug/L	25	27.3	109	70-131	
Benzo(k)fluoranthene	ug/L	25	33.1	133	71-158	
Chrysene	ug/L	25	32.4	129	65-135	
Dibenz(a,h)anthracene	ug/L	25	26.1	104	75-141	
Fluoranthene	ug/L	25	34.2	137	85-139	
Fluorene	ug/L	25	31.8	127	74-129	
Indeno(1,2,3-cd)pyrene	ug/L	25	26.3	105	65-133	

Results presented on this page are in the units indicated by the "Units" column except where an alternate unit is presented to the right of the result.

This report shall not be reproduced, except in full,
without the written consent of Pace Analytical Services, LLC.

Pace Analytical Services, LLC
7726 Moller Road
Indianapolis, IN 46268
(317)228-3100

QUALITY CONTROL DATA

Project: JY1828.742-Hough Senior
Pace Project No.: 50379409

LABORATORY CONTROL SAMPLE: 3673223

Parameter	Units	Spike Conc.	LCS Result	LCS % Rec	% Rec Limits	Qualifiers
Naphthalene	ug/L	25	24.2	97	60-114	
Phenanthrene	ug/L	25	31.9	128	82-128	
Pyrene	ug/L	25	34.7	139	70-145	
2-Fluorobiphenyl (S)	%.			90	43-129	
p-Terphenyl-d14 (S)	%.			164	64-162	S0

Results presented on this page are in the units indicated by the "Units" column except where an alternate unit is presented to the right of the result.

This report shall not be reproduced, except in full,
without the written consent of Pace Analytical Services, LLC.

Pace Analytical Services, LLC
7726 Moller Road
Indianapolis, IN 46268
(317)228-3100

QUALITY CONTROL DATA

Project: JY1828.742-Hough Senior
Pace Project No.: 50379409

QC Batch: 803102
QC Batch Method: EPA 3546
Analysis Method: EPA 8270 by SIM
Analysis Description: 8270 Soil PAH by SIM
Laboratory: Pace Analytical Services - Indianapolis
Associated Lab Samples: 50379409001, 50379409002, 50379409003, 50379409004

METHOD BLANK: 3673196
Matrix: Solid
Associated Lab Samples: 50379409001, 50379409002, 50379409003, 50379409004

Parameter	Units	Blank Result	Reporting Limit	Analyzed	Qualifiers
1-Methylnaphthalene	ug/kg	ND	5.0	08/07/24 22:43	
2-Methylnaphthalene	ug/kg	ND	5.0	08/07/24 22:43	
Acenaphthene	ug/kg	ND	5.0	08/07/24 22:43	
Acenaphthylene	ug/kg	ND	5.0	08/07/24 22:43	
Anthracene	ug/kg	ND	5.0	08/07/24 22:43	
Benzo(a)anthracene	ug/kg	ND	5.0	08/07/24 22:43	
Benzo(a)pyrene	ug/kg	ND	15.0	08/07/24 22:43	
Benzo(b)fluoranthene	ug/kg	ND	5.0	08/07/24 22:43	
Benzo(g,h,i)perylene	ug/kg	ND	5.0	08/07/24 22:43	
Benzo(k)fluoranthene	ug/kg	ND	5.0	08/07/24 22:43	
Chrysene	ug/kg	ND	5.0	08/07/24 22:43	
Dibenz(a,h)anthracene	ug/kg	ND	15.0	08/07/24 22:43	
Fluoranthene	ug/kg	ND	5.0	08/07/24 22:43	
Fluorene	ug/kg	ND	5.0	08/07/24 22:43	
Indeno(1,2,3-cd)pyrene	ug/kg	ND	5.0	08/07/24 22:43	
Naphthalene	ug/kg	ND	5.0	08/07/24 22:43	
Phenanthrene	ug/kg	ND	5.0	08/07/24 22:43	
Pyrene	ug/kg	ND	5.0	08/07/24 22:43	
2-Fluorobiphenyl (S)	%.	67	16-93	08/07/24 22:43	
p-Terphenyl-d14 (S)	%.	85	19-115	08/07/24 22:43	

LABORATORY CONTROL SAMPLE: 3673197

Parameter	Units	Spike Conc.	LCS Result	LCS % Rec	% Rec Limits	Qualifiers
1-Methylnaphthalene	ug/kg	667	554	83	49-116	
2-Methylnaphthalene	ug/kg	667	490	74	48-116	
Acenaphthene	ug/kg	667	523	78	48-118	
Acenaphthylene	ug/kg	667	586	88	50-123	
Anthracene	ug/kg	667	485	73	45-123	
Benzo(a)anthracene	ug/kg	667	514	77	52-131	
Benzo(a)pyrene	ug/kg	667	627	94	56-135	
Benzo(b)fluoranthene	ug/kg	667	552	83	52-139	
Benzo(g,h,i)perylene	ug/kg	667	561	84	49-132	
Benzo(k)fluoranthene	ug/kg	667	671	101	55-134	
Chrysene	ug/kg	667	532	80	52-127	
Dibenz(a,h)anthracene	ug/kg	667	595	89	51-137	
Fluoranthene	ug/kg	667	575	86	53-136	
Fluorene	ug/kg	667	611	92	52-124	
Indeno(1,2,3-cd)pyrene	ug/kg	667	575	86	49-139	

Results presented on this page are in the units indicated by the "Units" column except where an alternate unit is presented to the right of the result.

This report shall not be reproduced, except in full,
without the written consent of Pace Analytical Services, LLC.

Pace Analytical Services, LLC
7726 Moller Road
Indianapolis, IN 46268
(317)228-3100

QUALITY CONTROL DATA

Project: JY1828.742-Hough Senior
Pace Project No.: 50379409

LABORATORY CONTROL SAMPLE: 3673197

Parameter	Units	Spike Conc.	LCS Result	LCS % Rec	% Rec Limits	Qualifiers
Naphthalene	ug/kg	667	507	76	45-110	
Phenanthrene	ug/kg	667	554	83	52-124	
Pyrene	ug/kg	667	600	90	53-129	
2-Fluorobiphenyl (S)	%.			66	16-93	
p-Terphenyl-d14 (S)	%.			84	19-115	

MATRIX SPIKE & MATRIX SPIKE DUPLICATE: 3673198 3673199

Parameter	Units	50379250004 Result	MS Spike Conc.	MSD Spike Conc.	MS Result	MSD Result	MS % Rec	MSD % Rec	% Rec Limits	RPD	Max RPD	Qual
1-Methylnaphthalene	ug/kg	ND	831	798	730	691	85	84	20-133	5	20	
2-Methylnaphthalene	ug/kg	ND	831	798	639	612	77	77	16-136	4	20	
Acenaphthene	ug/kg	0.061 mg/kg	831	798	685	755	75	87	30-119	10	20	
Acenaphthylene	ug/kg	0.12 mg/kg	831	798	797	748	81	79	34-117	6	20	
Anthracene	ug/kg	0.22 mg/kg	831	798	634	938	50	90	16-129	39	20	R1
Benzo(a)anthracene	ug/kg	0.93 mg/kg	831	798	750	2560	-22	203	20-136	109	20	M1,R1
Benzo(a)pyrene	ug/kg	1.0 mg/kg	831	798	917	2730	-12	215	20-142	99	20	M1,R1
Benzo(b)fluoranthene	ug/kg	1.2 mg/kg	831	798	875	3340	-45	262	17-141	117	20	M1,R1
Benzo(g,h,i)perylene	ug/kg	0.63 mg/kg	831	798	759	1760	15	142	14-130	80	20	M1,R1
Benzo(k)fluoranthene	ug/kg	0.45 mg/kg	831	798	862	1830	49	172	19-142	72	20	M1,R1
Chrysene	ug/kg	0.90 mg/kg	831	798	801	2360	-12	183	22-131	99	20	M1,R1
Dibenz(a,h)anthracene	ug/kg	0.20 mg/kg	831	798	762	1050	68	106	27-124	31	20	R1
Fluoranthene	ug/kg	1.7 mg/kg	831	798	886	4370	-96	337	12-155	133	20	M1,R1
Fluorene	ug/kg	0.039 mg/kg	831	798	726	745	83	89	25-135	3	20	
Indeno(1,2,3-cd)pyrene	ug/kg	0.58 mg/kg	831	798	783	1770	25	149	18-133	77	20	M1,R1
Naphthalene	ug/kg	0.036 mg/kg	831	798	680	682	78	81	11-130	0	20	ED
Phenanthrene	ug/kg	1.0 mg/kg	831	798	752	2410	-32	174	11-147	105	20	M1,R1
Pyrene	ug/kg	1.6 mg/kg	831	798	931	4130	-84	314	11-154	126	20	M1,R1
2-Fluorobiphenyl (S)	%.						74	71	16-93			
p-Terphenyl-d14 (S)	%.						81	82	19-115			

Results presented on this page are in the units indicated by the "Units" column except where an alternate unit is presented to the right of the result.

This report shall not be reproduced, except in full,
without the written consent of Pace Analytical Services, LLC.

Pace Analytical Services, LLC
7726 Moller Road
Indianapolis, IN 46268
(317)228-3100

QUALITY CONTROL DATA

Project: JY1828.742-Hough Senior
Pace Project No.: 50379409

QC Batch:	803761	Analysis Method:	SM 2540G
QC Batch Method:	SM 2540G	Analysis Description:	Dry Weight/Percent Moisture
		Laboratory:	Pace Analytical Services - Indianapolis

Associated Lab Samples: 50379409001, 50379409002, 50379409003, 50379409004

SAMPLE DUPLICATE: 3676139

Parameter	Units	50379699004 Result	Dup Result	RPD	Max RPD	Qualifiers
Percent Moisture	%	14.7	14.8	1	10	N2

Results presented on this page are in the units indicated by the "Units" column except where an alternate unit is presented to the right of the result.

This report shall not be reproduced, except in full,
without the written consent of Pace Analytical Services, LLC.

Pace Analytical Services, LLC
7726 Moller Road
Indianapolis, IN 46268
(317)228-3100

QUALIFIERS

Project: JY1828.742-Hough Senior
Pace Project No.: 50379409

DEFINITIONS

DF - Dilution Factor, if reported, represents the factor applied to the reported data due to dilution of the sample aliquot.

ND - Not Detected at or above adjusted reporting limit.

TNTC - Too Numerous To Count

J - Estimated concentration above the adjusted method detection limit and below the adjusted reporting limit.

MDL - Adjusted Method Detection Limit.

PQL - Practical Quantitation Limit.

RL - Reporting Limit - The lowest concentration value that meets project requirements for quantitative data with known precision and bias for a specific analyte in a specific matrix.

S - Surrogate

1,2-Diphenylhydrazine decomposes to and cannot be separated from Azobenzene using Method 8270. The result for each analyte is a combined concentration.

Consistent with EPA guidelines, unrounded data are displayed and have been used to calculate % recovery and RPD values.

LCS(D) - Laboratory Control Sample (Duplicate)

MS(D) - Matrix Spike (Duplicate)

DUP - Sample Duplicate

RPD - Relative Percent Difference

NC - Not Calculable.

SG - Silica Gel - Clean-Up

U - Indicates the compound was analyzed for, but not detected.

N-Nitrosodiphenylamine decomposes and cannot be separated from Diphenylamine using Method 8270. The result reported for each analyte is a combined concentration.

Reported results are not rounded until the final step prior to reporting. Therefore, calculated parameters that are typically reported as "Total" may vary slightly from the sum of the reported component parameters.

Pace Analytical is TNI accredited. Contact your Pace PM for the current list of accredited analytes.

TNI - The NELAC Institute.

ANALYTE QUALIFIERS

1d	Neither matrix spike nor matrix precision data could be provided for this analytical batch due to insufficient sample volume.
E	Analyte concentration exceeded the calibration range. The reported result is estimated.
ED	Due to the extract's physical characteristics, the analysis was performed at dilution.
L1	Analyte recovery in the laboratory control sample (LCS) was above QC limits. Results for this analyte in associated samples may be biased high.
M0	Matrix spike recovery and/or matrix spike duplicate recovery was outside laboratory control limits.
M1	Matrix spike recovery exceeded QC limits. Batch accepted based on laboratory control sample (LCS) recovery.
M3	Matrix spike recovery was outside laboratory control limits due to matrix interferences.
N2	The lab does not hold NELAC/TNI accreditation for this parameter but other accreditations/certifications may apply. A complete list of accreditations/certifications is available upon request.
R1	RPD value was outside control limits.
S0	Surrogate recovery outside laboratory control limits.
pH	Post-analysis pH measurement indicates insufficient VOA sample preservation.

This report shall not be reproduced, except in full,
without the written consent of Pace Analytical Services, LLC.

Pace Analytical Services, LLC
7726 Moller Road
Indianapolis, IN 46268
(317)228-3100

METHOD CROSS REFERENCE TABLE

Project: JY1828.742-Hough Senior
Pace Project No.: 50379409

Parameter	Matrix	Analytical Method	Preparation Method
6010 MET ICP	Solid	SW-846 6010B	SW-846 3050B
6010 MET ICP, Lab Filtered	Water	SW-846 6010B	SW-846 3010A
7470 Mercury, Lab Filtered	Water	SW-846 7470A	SW-846 7470A
7471 Mercury	Solid	SW-846 7471A	SW-846 7471A
8260 MSV 5030 Low Level	Solid	SW-846 8260A	SW-846 5030A
8260/5030 MSV	Water	SW-846 8260C	SW-846 5030B
8270 PAH Soil by SIM	Solid	SW-846 8270C	SW-846 3546
8270 PAH by 3511	Water	SW-846 8270C	SW-846 3511

This report shall not be reproduced, except in full,
without the written consent of Pace Analytical Services, LLC.

Pace Analytical Services, LLC
7726 Moller Road
Indianapolis, IN 46268
(317)228-3100

QUALITY CONTROL DATA CROSS REFERENCE TABLE

Project: JY1828.742-Hough Senior
Pace Project No.: 50379409

Lab ID	Sample ID	QC Batch Method	QC Batch	Analytical Method	Analytical Batch
50379409001	**SB-4-2-4**	EPA 3050	803175	EPA 6010	803587
50379409002	**SB-3-1-3**	EPA 3050	803175	EPA 6010	803587
50379409003	**SB-2-4-8**	EPA 3050	803175	EPA 6010	803587
50379409004	**SB-1-2-4**	EPA 3050	803175	EPA 6010	803587
50379409005	**SB-4-GW-10-20**	EPA 3010	803776	EPA 6010	803797
50379409006	**SB-3-GW-10-20**	EPA 3010	803776	EPA 6010	803797
50379409007	**SB-2-GW-10-20**	EPA 3010	803776	EPA 6010	803797
50379409008	**SB-1-GW-10-20**	EPA 3010	803776	EPA 6010	803797
50379409005	**SB-4-GW-10-20**	EPA 7470	803670	EPA 7470	803723
50379409006	**SB-3-GW-10-20**	EPA 7470	803670	EPA 7470	803723
50379409007	**SB-2-GW-10-20**	EPA 7470	803670	EPA 7470	803723
50379409008	**SB-1-GW-10-20**	EPA 7470	803670	EPA 7470	803723
50379409001	**SB-4-2-4**	EPA 7471	803777	EPA 7471	803960
50379409002	**SB-3-1-3**	EPA 7471	803777	EPA 7471	803960
50379409003	**SB-2-4-8**	EPA 7471	803777	EPA 7471	803960
50379409004	**SB-1-2-4**	EPA 7471	803777	EPA 7471	803960
50379409005	**SB-4-GW-10-20**	EPA 3511	803109	EPA 8270 by SIM 40E	803264
50379409006	**SB-3-GW-10-20**	EPA 3511	803109	EPA 8270 by SIM 40E	803264
50379409007	**SB-2-GW-10-20**	EPA 3511	803109	EPA 8270 by SIM 40E	803264
50379409008	**SB-1-GW-10-20**	EPA 3511	803109	EPA 8270 by SIM 40E	803264
50379409001	**SB-4-2-4**	EPA 3546	803102	EPA 8270 by SIM	804064
50379409002	**SB-3-1-3**	EPA 3546	803102	EPA 8270 by SIM	804064
50379409003	**SB-2-4-8**	EPA 3546	803102	EPA 8270 by SIM	804064
50379409004	**SB-1-2-4**	EPA 3546	803102	EPA 8270 by SIM	804064
50379409001	**SB-4-2-4**	EPA 8260	803684		
50379409002	**SB-3-1-3**	EPA 8260	803684		
50379409003	**SB-2-4-8**	EPA 8260	803684		
50379409004	**SB-1-2-4**	EPA 8260	803684		
50379409005	**SB-4-GW-10-20**	EPA 8260	803397		
50379409006	**SB-3-GW-10-20**	EPA 8260	803436		
50379409007	**SB-2-GW-10-20**	EPA 8260	803397		
50379409008	**SB-1-GW-10-20**	EPA 8260	803436		
50379409001	**SB-4-2-4**	SM 2540G	803761		
50379409002	**SB-3-1-3**	SM 2540G	803761		
50379409003	**SB-2-4-8**	SM 2540G	803761		
50379409004	**SB-1-2-4**	SM 2540G	803761		

This report shall not be reproduced, except in full,
without the written consent of Pace Analytical Services, LLC.

Pace® Location Requested (City/State):
Pace Analytical Indianapolis
7726 Moller Road, Indianapolis, IN 46268

CHAIN-OF-CUSTODY Analytical Request Document

Chain-of-Custody is a LEGAL DOCUMENT - Complete all relevant fields

LAB ONLY- Affix Workorder/Login Label Here

WO# : 50379409

50379409

Company Name:	August Mack Ohio	Contact/Report To:	James Bell
Street Address:	7830 North Central Drive, Lewis Center, OH 43035	Phone #:	
		E-Mail:	jbell@augustmack.com
		Cc E-Mail:	
Customer Project #:			
Project Name:	JY1828.742-Hough Senior	Invoice To:	Vendor Invoices
		Invoice E-Mail:	vendorinvoices@augustmack.com
Site Collection Info/Facility ID (as applicable):		Purchase Order # (if applicable):	
		Quote #:	
Time Zone Collected: [ ] AK [ ] PT [ ] MT [ ] CT [ ] ET		County / State origin of sample(s):	Ohio

Data Deliverables: [ ] Level II [ ] Level III [ ] Level IV [ ] EQUIS [ ] Other

Regulatory Program (DW, RCRA, etc.) as applicable: Reportable [ ] Yes [ ] No

Rush (Pre-approval required): [ ] Same Day [ ] 1 Day [ ] 2 Day [ ] 3 Day [X] Other 7 Day

DW PWSID # or WW Permit # as applicable:

Date Results Requested:

Field Filtered (if applicable): [ ] Yes [ ] No

Analysis:

* Matrix Codes (Insert in Matrix box below): Drinking Water (DW), Ground Water (GW), Waste Water (WW), Product (P), Soil/Solid (SS), Oil (OL), Wipe (WP), Tissue (TS), Bioassay (B), Vapor (V), Surface Water (SW),Sediment (SED), Sludge (SL), Caulk (CK), Leachate (LL), Biosolid (BS), Other (OT)

Specify Container Size **: 250mL, (4) 125mL, (5) 100mL, (6) 40mL ..., EnCore, (8) TerraCore, (9) 90mL, (10) Other

Identify Container Preservative Type***: *** Preservative Types: (1) None, (2) HNO3, (3) H2SO4, (4) HCl, (5) NaOH, (6) Zn Acetate, (7) NaHSO4, (8) Sod. Thiosulfate, (9) Ascorbic Acid, (10) MeOH, (11) Other

Lab Use Only: Proj. Mgr: Amanda Gaines; AcctNum / Client ID:; Table #:; Profile / Template: 11767/5,6; Prelog / Bottle Ord. ID: EZ 3140222

Customer Sample ID	Matrix *	Comp / Grab	Composite Start Date	Composite Start Time	Collected or Composite End Date	Collected or Composite End Time	# Cont.	Res. Chlorine Results	Res. Chlorine Units	6010 /7470 RCRA8	6010 /7471 RCRA8; 8270 PAH Soil by SIM; %M	6010/7470, Lab Filtered; RCRA8	8260 MSV 5030 Low Level	8260/5030 MSV	8270 PAH by 3511					Sample Comment	Preservation non-conformance identified for sample.
SB-4-2-4	SS	G	8/1/24	0945			2				✓		✓	✓						001	
SB-3-1-3	↓	↓	↓	1023			2				✓		✓	✓						002	
SB-2-4-8				1136			2				✓		✓	✓						003	
SB-1-2-4	↓			1204			2				✓		✓	✓						004	
SB-4-GW-10-20	GW			1254			7					✓		✓	✓					005	
SB-3-GW-10-20	↓			1301			7					✓		✓	✓					006	
SB-2-GW-10-20				1318			7					✓		✓	✓					007	
SB-1-GW-10-20	↓	↓	↓	1338			7					✓		✓	✓					008	

Additional Instructions from Pace®:
Please return samples on ice

Collected By: (Printed Name) Sarah Bergund
Signature: Sarah Bergund

Customer Remarks / Special Conditions / Possible Hazards:

# Coolers:	Thermometer ID:	Correction Factor (°C):	Obs. Temp. (°C)	Corrected Temp. (°C)	On Ice:
1	A	0.0	1.6	1.6	Y

Relinquished by/Company: (Signature)	Date/Time:	Received by/Company: (Signature)	Date/Time:
Sarah Bergund /AME	8/1/24 1411	Fedex	8/1/24 1411
Fedex	8/2/24 900	[signature]	8/2/24 900

Tracking Number:

Delivered by: [ ] In-Person [ ] Courier [✓] FedEX [ ] UPS [ ] Other

Page: 2 of 2

Submitting a sample via this chain of custody constitutes acknowledgment and acceptance of the Pace® Terms and Conditions found at https://www.pacelabs.com/resource-library/resource/pace-terms-and-conditions/

F-IN-Q-290-rev.28, 29Jul2024

Pace

SAMPLE CONDITION UPON RECEIPT FORM

Date/Time and Initials of person examining contents: 8/2/24 1245 mw

1. **Courier:** ☑ FED EX ☐ UPS ☐ CLIENT ☐ PACE ☐ NOW/JETT ☐ OTHER _____
2. **Custody Seal on Cooler/Box Present:** ☑ Yes ☐ No
   (If yes)Seals Intact: ☑ Yes ☐ No **(leave blank if no seals were present)**
3. **Thermometer:** 1 2 3 4 5 6 7 8 9 (A) B C D E F G H I
4. **Cooler Temperature(s):** 1.6 / 1.6 | | | |
   (Initial/Corrected) **RECORD TEMPS OF ALL COOLERS RECEIVED (use Comments below to add more)**
5. **Packing Material:** ☑ Bubble Wrap ☑ Bubble Bags ☐ None ☐ Other _____
6. **Ice Type:** ☑ Wet ☐ Blue ☐ None
7. **Was the PM notified of out of temp cooler?:** ☐ Yes ☐ No
   Cooler temp should be above freezing to 6°C

All discrepancies will be written out in the comments section below.

	Yes	No		Yes	No	N/A
USDA Regulated Soils? (HI, ID, NY, WA, OR,CA, NM, TX, OK, AR, LA, TN, AL, MS, NC, SC, GA, FL, or Puerto Rico)		✓	All containers needing acid/base preservation have been pH CHECKED?: **Exceptions: VOA, coliform, LLHg, O&G, RAD CHEM, and any container with a septum cap or preserved with HCl.** **Circle:** **HNO3 (<2) H2SO4 (<2) NaOH (>10) NaOH/ZnAc (>9)** Any non-conformance to pH recommendations will be noted on the container count form			✓
Short Hold Time Analysis (48 hours or less)? Analysis:		✓				
Time 5035A TC placed in Freezer or Short Holds To Lab	Time:			Present	Absent	N/A
			Residual Chlorine Check (SVOC 625 Pest/PCB 608)			✓
Rush TAT Requested (4 days or less):		✓	Residual Chlorine Check (Total/Amenable/Free Cyanide)			✓
Custody Signatures Present?	✓		Headspace Wisconsin Sulfide?			✓
Containers Intact?:	✓		Headspace in VOA Vials (>6mm): See Containter Count form for details	Present ✓	Absent	No VOA Vials Sent
Sample Label (IDs/Dates/Times) Match COC?: Except TCs, which only require sample ID	✓		Trip Blank Present?		✓	
Extra labels on Terracore Vials? (soils only)			Trip Blank Custody Seals?:			✓

COMMENTS:

COC PAGE ____ of ____

Sample Container Count

** Place a PINK dot on containers that are out of conformance **

COC Line Item	WGFU	WGKU BG1U	MeOH (only) SBS DI R	DG9H VG9H	VOA VIAL HS (>6mm)	VG9U DG9U	VG9T	AG0U	AG1H	AG1U	AG3U	AG3S	AG3SF	AG3B	BP1U	BP1N	BP2U	BP3U	BP3N	BP3F	BP3S	BP3B	BP3Z	CG3H	CG3F	Syringe Kit			Matrix	Nitric Red HNO3 <2	Sulfuric Yellow H2SO4 <2	Sodium Hydroxide Green NaOH >10	Sodium Hydroxide ZnAc Black NaOH/Zn Ac >9
	AMBER GLASS														PLASTIC									OTHER									
1	2																												SL				
2	|																												|			
3	|																												|			
4	|																												|			
5				3	1/3	3												1											WT				
6				|	2/3	|											|											|			
7				|	1/3	|											|											|			
8				|		|											|											|			
9																																	
10																																	
11																																	
12																																	

Container Codes

Glass

DG9H	40mL HCl amber voa vial	BG1T	1L Na Thiosulfate clear glass
DG9P	40mL TSP amber vial	BG1U	1L unpreserved glass
DG9S	40mL H2SO4 amber vial	CG3H	250mL HCl Clear Glass
DG9T	40mL Na Thio amber vial	CG3U	250mL Unpres Clear Glass
DG9U	40mL unpreserved amber vial	AG0U	100mL unpres amber glass
VG9H	40mL HCl clear vial	AG1H	1L HCl amber glass
VG9T	40mL Na Thio. clear vial	AG1S	1L H2SO4 amber glass
VG9U	40mL unpreserved clear vial	AG1T	1L Na Thiosulfate amber glass
I	40mL w/hexane wipe vial	AG1U	1liter unpres amber glass
WGKU	8oz unpreserved clear jar	AG2N	500mL HNO3 amber glass
WGFU	4oz clear soil jar	AG2S	500mL H2SO4 amber glass
JGFU	4oz unpreserved amber wide	AG2U	500mL unpres amber glass
CG3H	250mL clear glass HCl	AG3S	250mL H2SO4 amber glass
CG3F	250mL clear glass HCl, Field Filter	AG3SF	250mL H2SO4 amb glass -field filtered
BG1H	1L HCl clear glass	AG3U	250mL unpres amber glass
BG1S	1L H2SO4 clear glass	AG3B	250mL NaOH amber glass

Plastic

BP1B	1L NaOH plastic
BP1N	1L HNO3 plastic
BP1S	1L H2SO4 plastic
BP1U	1L unpreserved plastic
BP1Z	1L NaOH, Zn, Ac
BP2N	500mL HNO3 plastic
BP2C	500mL NaOH plastic
BP2S	500mL H2SO4 plastic
BP2U	500mL unpreserved plastic
BP2Z	500mL NaOH, Zn Ac
BP3B	250mL NaOH plastic
BP3N	250mL HNO3 plastic
BP3F	250mL HNO3 plastic-field filtered
BP3U	250mL unpreserved plastic
BP3S	250mL H2SO4 plastic
BP3Z	250mL NaOH, ZnAc plastic
NT3U	Non Teflon 250mL unpreserved plastic
BP4U	125mL unpreserved plastic
BP4N	125mL HNO3 plastic
BP4S	125mL H2SO4 plastic

Miscellaneous

Syringe Kit	LL Cr+6 sampling kit
ZPLC	Ziploc Bag
R	Terracore Kit
SP5T	120mL Coliform Sodium Thiosulfate
GN	General Container
U	Summa Can (air sample)
WT	Water
SL	Solid
OL:	Oil
NAL	Non-aqueous liquid
WP	Wipe

APPENDIX H
ADDITIONAL INFORMATION

Copyright © 2025, Partners

March 31, 2025

Office of Planning, Preservation & Development
Ohio Housing Finance Agency, 4 Floor
57 East Main Street
Columbus, Ohio 43215

RE: Phase I Environmental Site Assessment for: Hough Senior Independent Living Property
Hough Avenue between East 89th Street and East 90th Street
Cleveland, Cuyahoga County, Ohio
Project Number: 640.16A

Dear Project Administration Manager:

Please find enclosed the Phase I Environmental Site Assessment for the Subject Property dated March 31, 2025, and addressed to the Ohio Housing Finance Agency (OHFA) and Ohio Development Services Agency (ODSA).

It is Partners' understanding that the information contained in the Environmental Site Assessment will be used by OHFA in considering proposed financing of residential development of the property and, furthermore, that OHFA and ODSA may rely upon the Environmental Site Assessment as if it were issued to OHFA and ODSA.

Partners certifies that the attached is a true, correct and complete copy of the Environmental Site Assessment and that the report represents Partners' professional opinion of the site as of this date. Partners also confirms the evaluation, recommendations and conclusions contained in the Environmental Site Assessment as of this date and that the Environmental Site Assessment has been performed in conformance with the scope and limitations of both the ASTM Practice E1527-21, and OHFA'S Environmental Review Requirements.

Sincerely,
Partners Environmental Consulting, Inc.

Dan B. Brown
President

Copyright © 2025, Partners

31100 Solon Road, Suite G, Solon, Ohio 44139
www.partnersenv.com
phone: (800) 763-1363

CERTIFICATE OF LIABILITY INSURANCE

DATE (MM/DD/YYYY): 01/24/2025

THIS CERTIFICATE IS ISSUED AS A MATTER OF INFORMATION ONLY AND CONFERS NO RIGHTS UPON THE CERTIFICATE HOLDER. THIS CERTIFICATE DOES NOT AFFIRMATIVELY OR NEGATIVELY AMEND, EXTEND OR ALTER THE COVERAGE AFFORDED BY THE POLICIES BELOW. THIS CERTIFICATE OF INSURANCE DOES NOT CONSTITUTE A CONTRACT BETWEEN THE ISSUING INSURER(S), AUTHORIZED REPRESENTATIVE OR PRODUCER, AND THE CERTIFICATE HOLDER.

IMPORTANT: If the certificate holder is an ADDITIONAL INSURED, the policy(ies) must have ADDITIONAL INSURED provisions or be endorsed. If SUBROGATION IS WAIVED, subject to the terms and conditions of the policy, certain policies may require an endorsement. A statement on this certificate does not confer rights to the certificate holder in lieu of such endorsement(s).

PRODUCER
SeibertKeck Insurance Partners
2950 W. Market St.
Fairlawn OH 44333

CONTACT NAME: Tricia Fleming
PHONE (A/C, No, Ext): (330) 867-3140 FAX (A/C, No): (866) 620-2007
E-MAIL ADDRESS: tfleming@seibertkeck.com

INSURER(S) AFFORDING COVERAGE	NAIC #
INSURER A : Ohio Security Insurance Company	24082
INSURER B : West American Insurance Co	44393
INSURER C : Ohio Casualty Insurance Co.	24074
INSURER D : Evanston Insurance Co.	
INSURER E :	
INSURER F :	

INSURED
Partners Environmental Consulting Inc
31100 Solon Rd Ste G
Solon OH 44139

COVERAGES **CERTIFICATE NUMBER:** CL24111670955 **REVISION NUMBER:**

THIS IS TO CERTIFY THAT THE POLICIES OF INSURANCE LISTED BELOW HAVE BEEN ISSUED TO THE INSURED NAMED ABOVE FOR THE POLICY PERIOD INDICATED. NOTWITHSTANDING ANY REQUIREMENT, TERM OR CONDITION OF ANY CONTRACT OR OTHER DOCUMENT WITH RESPECT TO WHICH THIS CERTIFICATE MAY BE ISSUED OR MAY PERTAIN, THE INSURANCE AFFORDED BY THE POLICIES DESCRIBED HEREIN IS SUBJECT TO ALL THE TERMS, EXCLUSIONS AND CONDITIONS OF SUCH POLICIES. LIMITS SHOWN MAY HAVE BEEN REDUCED BY PAID CLAIMS.

INSR LTR	TYPE OF INSURANCE	ADDL INSD	SUBR WVD	POLICY NUMBER	POLICY EFF (MM/DD/YYYY)	POLICY EXP (MM/DD/YYYY)	LIMITS	
A	[X] COMMERCIAL GENERAL LIABILITY [ ] CLAIMS-MADE [X] OCCUR GEN'L AGGREGATE LIMIT APPLIES PER: [ ] POLICY [X] PRO-JECT [ ] LOC [ ] OTHER:	Y		BKS62273969	11/15/2024	11/15/2025	EACH OCCURRENCE DAMAGE TO RENTED PREMISES (Ea occurrence) MED EXP (Any one person) PERSONAL & ADV INJURY GENERAL AGGREGATE PRODUCTS - COMP/OP AGG	$ 1,000,000 $ 1,000,000 $ 15,000 $ 1,000,000 $ 2,000,000 $ 2,000,000
B	AUTOMOBILE LIABILITY [X] ANY AUTO [ ] OWNED AUTOS ONLY [ ] SCHEDULED AUTOS [ ] HIRED AUTOS ONLY [ ] NON-OWNED AUTOS ONLY	Y		BAW62273969	11/15/2024	11/15/2025	COMBINED SINGLE LIMIT (Ea accident) BODILY INJURY (Per person) BODILY INJURY (Per accident) PROPERTY DAMAGE (Per accident)	$ 1,000,000 $ $ $
C	[X] UMBRELLA LIAB [X] OCCUR [ ] EXCESS LIAB [ ] CLAIMS-MADE [ ] DED [X] RETENTION $ 0			USO62273969	11/15/2024	11/15/2025	EACH OCCURRENCE AGGREGATE	$ 6,000,000 $ 6,000,000
A	WORKERS COMPENSATION AND EMPLOYERS' LIABILITY ANY PROPRIETOR/PARTNER/EXECUTIVE OFFICER/MEMBER EXCLUDED? Y / N [ ] (Mandatory in NH) If yes, describe under DESCRIPTION OF OPERATIONS below	N / A		BKS62273969	11/15/2024	11/15/2025	[X] PER STATUTE [ ] OTH-ER E.L. EACH ACCIDENT E.L. DISEASE - EA EMPLOYEE E.L. DISEASE - POLICY LIMIT	$ 1,000,000 $ 1,000,000 $ 1,000,000
D	Professional Liability			MKLV2ENV103152	11/15/2024	11/15/2025	General Aggregate Each claim	$2,000,000 $2,000,000

DESCRIPTION OF OPERATIONS / LOCATIONS / VEHICLES (ACORD 101, Additional Remarks Schedule, may be attached if more space is required)

640.14A Southern Heights PI Update

CERTIFICATE HOLDER

CHN Housing Partners
2999 Payne Avenue Suite 134
Cleveland OH 44114

CANCELLATION

SHOULD ANY OF THE ABOVE DESCRIBED POLICIES BE CANCELLED BEFORE THE EXPIRATION DATE THEREOF, NOTICE WILL BE DELIVERED IN ACCORDANCE WITH THE POLICY PROVISIONS.

AUTHORIZED REPRESENTATIVE

© 1988-2015 ACORD CORPORATION. All rights reserved.

AGENCY CUSTOMER ID: 00028225

LOC #:

ADDITIONAL REMARKS SCHEDULE

AGENCY	NAMED INSURED
SeibertKeck Insurance Partners	Partners Environmental Consulting Inc
POLICY NUMBER	
CARRIER / NAIC CODE	EFFECTIVE DATE:

ADDITIONAL REMARKS

THIS ADDITIONAL REMARKS FORM IS A SCHEDULE TO ACORD FORM,

FORM NUMBER: 25 **FORM TITLE:** Certificate of Liability Insurance: Notes

Excess Liability: Evanston Insurance Co 11/15/2024-25
Policy # MKLV2EFX101239
$5,000,000 Each Occurrence / $5,000,000 Aggregate

Cyber Liability; Corvus Insurance 11/15/2024-25
$1,000,000 Aggregate

© 2008 ACORD CORPORATION. All rights reserved.

The ACORD name and logo are registered marks of ACORD

THIS ENDORSEMENT CHANGES THE POLICY. PLEASE READ IT CAREFULLY.

COMMERCIAL GENERAL LIABILITY EXTENSION

This endorsement modifies insurance provided under the following:

COMMERCIAL GENERAL LIABILITY COVERAGE PART

62273969
002308
560
of 316
111

INDEX

SUBJECT	PAGE
NON-OWNED AIRCRAFT	2
NON-OWNED WATERCRAFT	2
PROPERTY DAMAGE LIABILITY - ELEVATORS	2
EXTENDED DAMAGE TO PROPERTY RENTED TO YOU (Tenant's Property Damage)	2
MEDICAL PAYMENTS EXTENSION	3
EXTENSION OF SUPPLEMENTARY PAYMENTS - COVERAGES A AND B	3
ADDITIONAL INSUREDS - BY CONTRACT, AGREEMENT OR PERMIT	3
PRIMARY AND NON-CONTRIBUTORY- ADDITIONAL INSURED EXTENSION	5
ADDITIONAL INSUREDS - EXTENDED PROTECTION OF YOUR "LIMITS OF INSURANCE"	6
WHO IS AN INSURED - INCIDENTAL MEDICAL ERRORS/MALPRACTICE AND WHO IS AN INSURED - FELLOW EMPLOYEE EXTENSION - MANAGEMENT EMPLOYEES	6
NEWLY FORMED OR ADDITIONALLY ACQUIRED ENTITIES	7
FAILURE TO DISCLOSE HAZARDS AND PRIOR OCCURRENCES	7
KNOWLEDGE OF OCCURRENCE, OFFENSE, CLAIM OR SUIT	7
LIBERALIZATION CLAUSE	7
BODILY INJURY REDEFINED	7
EXTENDED PROPERTY DAMAGE	8
WAIVER OF TRANSFER OF RIGHTS OF RECOVERY AGAINST OTHERS TO US - WHEN REQUIRED IN A CONTRACT OR AGREEMENT WITH YOU	8

© 2013 Liberty Mutual Insurance
Includes copyrighted material of Insurance Services Office, Inc., with its permission.

With respect to coverage afforded by this endorsement, the provisions of the policy apply unless modified by the endorsement.

A. NON-OWNED AIRCRAFT

Under Paragraph **2. Exclusions** of **Section I - Coverage A - Bodily Injury And Property Damage Liability,** exclusion **g. Aircraft, Auto Or Watercraft** does not apply to an aircraft provided:

1. It is not owned by any insured;

2. It is hired, chartered or loaned with a trained paid crew;

3. The pilot in command holds a currently effective certificate, issued by the duly constituted authority of the United States of America or Canada, designating her or him a commercial or airline pilot; and

4. It is not being used to carry persons or property for a charge.

However, the insurance afforded by this provision does not apply if there is available to the insured other valid and collectible insurance, whether primary, excess (other than insurance written to apply specifically in excess of this policy), contingent or on any other basis, that would also apply to the loss covered under this provision.

B. NON-OWNED WATERCRAFT

Under Paragraph **2. Exclusions** of **Section I - Coverage A - Bodily Injury And Property Damage Liability,** Subparagraph **(2)** of exclusion **g. Aircraft, Auto Or Watercraft** is replaced by the following:

This exclusion does not apply to:

(2) A watercraft you do not own that is:

(a) Less than 52 feet long; and

(b) Not being used to carry persons or property for a charge.

C. PROPERTY DAMAGE LIABILITY - ELEVATORS

1. Under Paragraph **2. Exclusions** of **Section I - Coverage A - Bodily Injury And Property Damage Liability,** Subparagraphs **(3), (4)** and **(6)** of exclusion **j. Damage To Property** do not apply if such "property damage" results from the use of elevators. For the purpose of this provision, elevators do not include vehicle lifts. Vehicle lifts are lifts or hoists used in automobile service or repair operations.

2. The following is added to **Section IV - Commercial General Liability Conditions,** Condition **4. Other Insurance,** Paragraph **b. Excess Insurance:**

The insurance afforded by this provision of this endorsement is excess over any property insurance, whether primary, excess, contingent or on any other basis.

D. EXTENDED DAMAGE TO PROPERTY RENTED TO YOU (Tenant's Property Damage)

If Damage To Premises Rented To You is not otherwise excluded from this Coverage Part:

1. Under Paragraph **2. Exclusions of Section I - Coverage A - Bodily Injury and Property Damage Liability:**

a. The fourth from the last paragraph of exclusion **j. Damage To Property** is replaced by the following:

Paragraphs **(1), (3)** and **(4)** of this exclusion do not apply to "property damage" (other than damage by fire, lightning, explosion, smoke, or leakage from an automatic fire protection system) to:

(i) Premises rented to you for a period of 7 or fewer consecutive days; or

(ii) Contents that you rent or lease as part of a premises rental or lease agreement for a period of more than 7 days.

Paragraphs **(1), (3)** and **(4)** of this exclusion do not apply to "property damage" to contents of premises rented to you for a period of 7 or fewer consecutive days.

A separate limit of insurance applies to this coverage as described in **Section III - Limits of Insurance.**

© 2013 Liberty Mutual Insurance
Includes copyrighted material of Insurance Services Office, Inc., with its permission.

112 of 316

b. The last paragraph of subsection **2. Exclusions** is replaced by the following:

Exclusions **c.** through **n.** do not apply to damage by fire, lightning, explosion, smoke or leakage from automatic fire protection systems to premises while rented to you or temporarily occupied by you with permission of the owner. A separate limit of insurance applies to Damage To Premises Rented To You as described in **Section III - Limits Of Insurance.**

2. Paragraph **6.** under **Section III - Limits Of Insurance** is replaced by the following:

6. Subject to Paragraph **5.** above, the Damage To Premises Rented To You Limit is the most we will pay under Coverage **A** for damages because of "property damage" to:

a. Any one premise:

(1) While rented to you; or

(2) While rented to you or temporarily occupied by you with permission of the owner for damage by fire, lightning, explosion, smoke or leakage from automatic protection systems; or

b. Contents that you rent or lease as part of a premises rental or lease agreement.

3. As regards coverage provided by this provision **D. EXTENDED DAMAGE TO PROPERTY RENTED TO YOU (Tenant's Property Damage) -** Paragraph **9.a.** of **Definitions** is replaced with the following:

9.a. A contract for a lease of premises. However, that portion of the contract for a lease of premises that indemnifies any person or organization for damage by fire, lightning, explosion, smoke, or leakage from automatic fire protection systems to premises while rented to you or temporarily occupied by you with the permission of the owner, or for damage to contents of such premises that are included in your premises rental or lease agreement, is not an "insured contract".

E. MEDICAL PAYMENTS EXTENSION

If **Coverage C Medical Payments** is not otherwise excluded, the Medical Payments provided by this policy are amended as follows:

Under Paragraph **1. Insuring Agreement** of **Section I - Coverage C - Medical Payments,** Subparagraph **(b)** of Paragraph **a.** is replaced by the following:

(b) The expenses are incurred and reported within three years of the date of the accident; and

F. EXTENSION OF SUPPLEMENTARY PAYMENTS - COVERAGES A AND B

1. Under **Supplementary Payments - Coverages A** and **B**, Paragraph **1.b.** is replaced by the following:

b. Up to **$3,000** for cost of bail bonds required because of accidents or traffic law violations arising out of the use of any vehicle to which the Bodily Injury Liability Coverage applies. We do not have to furnish these bonds.

2. Paragraph **1.d.** is replaced by the following:

d. All reasonable expenses incurred by the insured at our request to assist us in the investigation or defense of the claim or "suit", including actual loss of earnings up to **$500** a day because of time off from work.

G. ADDITIONAL INSUREDS - BY CONTRACT, AGREEMENT OR PERMIT

1. Paragraph **2.** under **Section II - Who Is An Insured** is amended to include as an insured any person or organization whom you have agreed to add as an additional insured in a written contract, written agreement or permit. Such person or organization is an additional insured but only with respect to liability for "bodily injury", "property damage" or "personal and advertising injury" caused in whole or in part by:

a. Your acts or omissions, or the acts or omissions of those acting on your behalf, in the performance of your on going operations for the additional insured that are the subject of the written contract or written agreement provided that the "bodily injury" or "property damage" occurs, or the "personal and advertising injury" is committed, subsequent to the signing of such written contract or written agreement; or

© 2013 Liberty Mutual Insurance
Includes copyrighted material of Insurance Services Office, Inc., with its permission.

b. Premises or facilities rented by you or used by you; or

c. The maintenance, operation or use by you of equipment rented or leased to you by such person or organization; or

d. Operations performed by you or on your behalf for which the state or political subdivision has issued a permit subject to the following additional provisions:

(1) This insurance does not apply to "bodily injury", "property damage", or "personal and advertising injury" arising out of the operations performed for the state or political subdivision;

(2) This insurance does not apply to "bodily injury" or "property damage" included within the "completed operations hazard".

(3) Insurance applies to premises you own, rent, or control but only with respect to the following hazards:

(a) The existence, maintenance, repair, construction, erection, or removal of advertising signs, awnings, canopies, cellar entrances, coal holes, driveways, manholes, marquees, hoist away openings, sidewalk vaults, street banners, or decorations and similar exposures; or

(b) The construction, erection, or removal of elevators; or

(c) The ownership, maintenance, or use of any elevators covered by this insurance.

However:

1. The insurance afforded to such additional insured only applies to the extent permitted by law; and

2. If coverage provided to the additional insured is required by a contract or agreement, the insurance afforded to such additional insured will not be broader than that which you are required by the contract or agreement to provide for such additional insured.

With respect to Paragraph **1.a.** above, a person's or organization's status as an additional insured under this endorsement ends when:

(1) All work, including materials, parts or equipment furnished in connection with such work, on the project (other than service, maintenance or repairs) to be performed by or on behalf of the additional insured(s) at the location of the covered operations has been completed; or

(2) That portion of "your work" out of which the injury or damage arises has been put to its intended use by any person or organization other than another contractor or subcontractor engaged in performing operations for a principal as a part of the same project.

With respect to Paragraph **1.b.** above, a person's or organization's status as an additional insured under this endorsement ends when their written contract or written agreement with you for such premises or facilities ends.

With respects to Paragraph **1.c.** above, this insurance does not apply to any "occurrence" which takes place after the equipment rental or lease agreement has expired or you have returned such equipment to the lessor.

The insurance provided by this endorsement applies only if the written contract or written agreement is signed prior to the "bodily injury" or "property damage".

We have no duty to defend an additional insured under this endorsement until we receive written notice of a "suit" by the additional insured as required in Paragraph **b.** of Condition **2. Duties In the Event Of Occurrence, Offense, Claim Or Suit** under **Section IV - Commercial General Liability Conditions.**

© 2013 Liberty Mutual Insurance
Includes copyrighted material of Insurance Services Office, Inc., with its permission.

2. With respect to the insurance provided by this endorsement, the following are added to Paragraph **2. Exclusions** under **Section I - Coverage A - Bodily Injury And Property Damage Liability:**

This insurance does not apply to:

a. "Bodily injury" or "property damage" arising from the sole negligence of the additional insured.

b. "Bodily injury" or "property damage" that occurs prior to you commencing operations at the location where such "bodily injury" or "property damage" occurs.

c. "Bodily injury", "property damage" or "personal and advertising injury" arising out of the rendering of, or the failure to render, any professional architectural, engineering or surveying services, including:

(1) The preparing, approving, or failing to prepare or approve, maps, shop drawings, opinions, reports, surveys, field orders, change orders or drawings and specifications; or

(2) Supervisory, inspection, architectural or engineering activities.

This exclusion applies even if the claims against any insured allege negligence or other wrongdoing in the supervision, hiring, employment, training or monitoring of others by that insured, if the "occurrence" which caused the "bodily injury" or "property damage", or the offense which caused the "personal and advertising injury", involved the rendering of, or the failure to render, any professional architectural, engineering or surveying services.

d. "Bodily injury" or "property damage" occurring after:

(1) All work, including materials, parts or equipment furnished in connection with such work, on the project (other than service, maintenance or repairs) to be performed by or on behalf of the additional insured(s) at the location of the covered operations has been completed; or

(2) That portion of "your work" out of which the injury or damage arises has been put to its intended use by any person or organization other than another contractor or subcontractor engaged in performing operations for a principal as a part of the same project.

e. Any person or organization specifically designated as an additional insured for ongoing operations by a separate **ADDITIONAL INSURED -OWNERS, LESSEES OR CONTRACTORS** endorsement issued by us and made a part of this policy.

3. With respect to the insurance afforded to these additional insureds, the following is added to **Section III - Limits Of Insurance:**

If coverage provided to the additional insured is required by a contract or agreement, the most we will pay on behalf of the additional insured is the amount of insurance:

a. Required by the contract or agreement; or

b. Available under the applicable Limits of Insurance shown in the Declarations;

whichever is less.

This endorsement shall not increase the applicable Limits of Insurance shown in the Declaratio ns.

H. PRIMARY AND NON-CONTRIBUTORY ADDITIONAL INSURED EXTENSION

This provision applies to any person or organization who qualifies as an additional insured under any form or endorsement under this policy.

Condition **4. Other Insurance of SECTION IV - COMMERCIAL GENERAL LIABILITY CONDITIONS** is amended as follows:

a. The following is added to Paragraph **a. Primary Insurance:**

If an additional insured's policy has an Other Insurance provision making its policy excess, and you have agreed in a written contract or written agreement to provide the additional insured coverage on a primary and noncontributory basis, this policy shall be primary and we will not seek contribution from the additional insured's policy for damages we cover.

© 2013 Liberty Mutual Insurance
Includes copyrighted material of Insurance Services Office, Inc., with its permission.

62273969 002308 560 115 of 316

b. The following is added to Paragraph **b. Excess Insurance:**

When a written contract or written agreement, other than a premises lease, facilities rental contract or agreement, an equipment rental or lease contract or agreement, or permit issued by a state or political subdivision between you and an additional insured does not require this insurance to be primary or primary and non-contributory, this insurance is excess over any other insurance for which the additional insured is designated as a Named Insured.

Regardless of the written agreement between you and an additional insured, this insurance is excess over any other insurance whether primary, excess, contingent or on any other basis for which the additional insured has been added as an additional insured on other policies.

I. ADDITIONAL INSUREDS - EXTENDED PROTECTION OF YOUR "LIMITS OF INSURANCE"

This provision applies to any person or organization who qualifies as an additional insured under any form or endorsement under this policy.

1. The following is added to Condition **2. Duties In The Event Of Occurrence, Offense, Claim or Suit:**

An additional insured under this endorsement will as soon as practicable:

a. Give written notice of an "occurrence" or an offense that may result in a claim or "suit" under this insurance to us;

b. Tender the defense and indemnity of any claim or "suit" to all insurers whom also have insurance available to the additional insured; and

c. Agree to make available any other insurance which the additional insured has for a loss we cover under this Coverage Part.

d. We have no duty to defend or indemnify an additional insured under this endorsement until we receive written notice of a "suit" by the additional insured.

2. The limits of insurance applicable to the additional insured are those specified in a written contract or written agreement or the limits of insurance as stated in the Declarations of this policy and defined in **Section III - Limits of Insurance** of this policy, whichever are less. These limits are inclusive of and not in addition to the limits of insurance available under this policy.

J. WHO IS AN INSURED - INCIDENTAL MEDICAL ERRORS / MALPRACTICE
WHO IS AN INSURED - FELLOW EMPLOYEE EXTENSION - MANAGEMENT EMPLOYEES

Paragraph **2.a.(1)** of **Section II - Who Is An Insured** is replaced with the following:

(1) "Bodily injury" or "personal and advertising injury":

(a) To you, to your partners or members (if you are a partnership or joint venture), to your members (if you are a limited liability company), to a co-"employee" while in the course of his or her employment or performing duties related to the conduct of your business, or to your other "volunteer workers" while performing duties related to the conduct of your business;

(b) To the spouse, child, parent, brother or sister of that co-"employee" or "volunteer worker" as a consequence of Paragraph **(1) (a)** above;

(c) For which there is any obligation to share damages with or repay someone else who must pay damages because of the injury described in Paragraphs **(1) (a)** or **(b)** above; or

(d) Arising out of his or her providing or failing to provide professional health care services. However, if you are not in the business of providing professional health care services or providing professional health care personnel to others, or if coverage for providing professional health care services is not otherwise excluded by separate endorsement, this provision (Paragraph **(d)**) does not apply.

Paragraphs **(a)** and **(b)** above do not apply to "bodily injury" or "personal and advertising injury" caused by an "employee" who is acting in a supervisory capacity for you. Supervisory capacity as used herein means the "employee's" job responsibilities assigned by you, includes the direct supervision of other "employees" of yours. However, none of these "employees" are insureds for "bodily injury" or "personal and

© 2013 Liberty Mutual Insurance
Includes copyrighted material of Insurance Services Office, Inc., with its permission.

advertising injury" arising out of their willful conduct, which is defined as the purposeful or willful intent to cause "bodily injury" or "personal and advertising injury", or caused in whole or in part by their intoxication by liquor or controlled substances.

The coverage provided by provision **J.** is excess over any other valid and collectable insurance available to your "employee".

K. NEWLY FORMED OR ADDITIONALLY ACQUIRED ENTITIES

Paragraph **3.** of **Section II - Who Is An Insured** is replaced by the following:

3. Any organization you newly acquire or form and over which you maintain ownership or majority interest, will qualify as a Named Insured if there is no other similar insurance available to that organization. However:

a. Coverage under this provision is afforded only until the expiration of the policy period in which the entity was acquired or formed by you;

b. Coverage **A** does not apply to "bodily injury" or "property damage" that occurred before you acquired or formed the organization; and

c. Coverage **B** does not apply to "personal and advertising injury" arising out of an offense committed before you acquired or formed the organization.

d. Records and descriptions of operations must be maintained by the first Named Insured.

No person or organization is an insured with respect to the conduct of any current or past partnership, joint venture or limited liability company that is not shown as a Named Insured in the Declarations or qualifies as an insured under this provision.

L. FAILURE TO DISCLOSE HAZARDS AND PRIOR OCCURRENCES

Under **Section IV - Commercial General Liability Conditions,** the following is added to Condition **6. Representations:**

Your failure to disclose all hazards or prior "occurrences" existing as of the inception date of the policy shall not prejudice the coverage afforded by this policy provided such failure to disclose all hazards or prior "occurrences" is not intentional.

M. KNOWLEDGE OF OCCURRENCE, OFFENSE, CLAIM OR SUIT

Under **Section IV - Commercial General Liability Conditions,** the following is added to Condition **2. Duties In The Event of Occurrence, Offense, Claim Or Suit:**

Knowledge of an "occurrence", offense, claim or "suit" by an agent, servant or "employee" of any insured shall not in itself constitute knowledge of the insured unless an insured listed under Paragraph **1.** of **Section II - Who Is An Insured** or a person who has been designated by them to receive reports of "occurrences", offenses, claims or "suits" shall have received such notice from the agent, servant or "employee".

N. LIBERALIZATION CLAUSE

If we revise this Commercial General Liability Extension Endorsement to provide more coverage without additional premium charge, your policy will automatically provide the coverage as of the day the revision is effective in your state.

O. BODILY INJURY REDEFINED

Under **Section V - Definitions,** Definition **3.** is replaced by the following:

3. "Bodily Injury" means physical injury, sickness or disease sustained by a person. This includes mental anguish, mental injury, shock, fright or death that results from such physical injury, sickness or disease.

© 2013 Liberty Mutual Insurance
Includes copyrighted material of Insurance Services Office, Inc., with its permission.

P. EXTENDED PROPERTY DAMAGE

Exclusion a. of **COVERAGE A. BODILY INJURY AND PROPERTY DAMAGE LIABILITY** is replaced by the following:

a. Expected Or Intended Injury

"Bodily injury" or "property damage" expected or intended from the standpoint of the insured. This exclusion does not apply to "bodily injury" or "property damage" resulting from the use of reasonable force to protect persons or property.

Q. WAIVER OF TRANSFER OF RIGHTS OF RECOVERY AGAINST OTHERS TO US - WHEN REQUIRED IN A CONTRACT OR AGREEMENT WITH YOU

Under **Section IV - Commercial General Liability Conditions,** the following is added to Condition **8. Transfer Of Rights Of Recovery Against Others To Us:**

We waive any right of recovery we may have against a person or organization because of payments we make for injury or damage arising out of your ongoing operations or "your work" done under a contract with that person or organization and included in the "products-completed operations hazard" provided:

1. You and that person or organization have agreed in writing in a contract or agreement that you waive such rights against that person or organization; and

2. The injury or damage occurs subsequent to the execution of the written contract or written agreement.

© 2013 Liberty Mutual Insurance
Includes copyrighted material of Insurance Services Office, Inc., with its permission.

THIS ENDORSEMENT CHANGES THE POLICY. PLEASE READ IT CAREFULLY.

BUSINESS AUTO COVERAGE ENHANCEMENT ENDORSEMENT

This endorsement modifies insurance provided under the following:

BUSINESS AUTO COVERAGE FORM

With respect to coverage afforded by this endorsement, the provisions of the policy apply unless modified by the endorsement.

If the policy to which this endorsement is attached also contains a Business Auto Coverage Enhancement Endorsement with a specific state named in the title, this endorsement does not apply to vehicles garaged in that specified state.

COVERAGE INDEX

SUBJECT	PROVISION NUMBER
ACCIDENTAL AIRBAG DEPLOYMENT	13
ADDITIONAL INSURED BY CONTRACT, AGREEMENT OR PERMIT	4
AMENDED DUTIES IN THE EVENT OF ACCIDENT, CLAIM, SUIT OR LOSS	21
AMENDED FELLOW EMPLOYEE EXCLUSION	6
AUDIO, VISUAL AND DATA ELECTRONIC EQUIPMENT COVERAGE	15
BODILY INJURY REDEFINED	25
EMPLOYEES AS INSUREDS (Including Employee Hired Auto)	3
EXTRA EXPENSE - BROADENED COVERAGE	11
GLASS REPAIR - WAIVER OF DEDUCTIBLE	17
HIRED AUTO COVERAGE TERRITORY	23
HIRED AUTO PHYSICAL DAMAGE (Including Employee Hired Auto)	7
LOAN / LEASE GAP (Coverage Not Available In New York)	16
NEWLY FORMED OR ACQUIRED SUBSIDIARIES	2
PARKED AUTO COLLISION COVERAGE (WAIVER OF DEDUCTIBLE)	18
PERSONAL EFFECTS COVERAGE	12
PHYSICAL DAMAGE - ADDITIONAL TRANSPORTATION EXPENSE COVERAGE	9
PHYSICAL DAMAGE DEDUCTIBLE - VEHICLE TRACKING SYSTEM	14
PRIMARY AND NON-CONTRIBUTORY - WRITTEN CONTRACT OR WRITTEN AGREEMENT	24
RENTAL REIMBURSEMENT	10
SUPPLEMENTARY PAYMENTS	5
TOWING AND LABOR	8
TRAILERS - INCREASED LOAD CAPACITY	1
TWO OR MORE DEDUCTIBLES	19
UNINTENTIONAL FAILURE TO DISCLOSE HAZARDS	20
WAIVER OF TRANSFER OF RIGHTS OF RECOVERY AGAINST OTHERS TO US	22

SECTION I - COVERED AUTOS is amended as follows:

1. **TRAILERS - INCREASED LOAD CAPACITY**

   The following replaces Paragraph **C.1. Certain Trailers, Mobile Equipment And Temporary Substitute Autos** of **SECTION I - COVERED AUTOS:**

   "Trailers" with a load capacity of 3,000 pounds or less designed primarily for travel on public roads.

© 2017 Liberty Mutual Insurance
Includes copyrighted material of Insurance Services Office Inc., with its Permission.

SECTION II - LIABILITY COVERAGE is amended as follows:

2. NEWLY FORMED OR ACQUIRED SUBSIDIARIES

SECTION II - LIABILITY COVERAGE, Paragraph **A.1. - Who Is An Insured** is amended to include the following as an "insured":

d. Any legally incorporated subsidiary of which you own more than 50 percent interest during the policy period. Coverage is afforded only for 90 days from the date of acquisition or formation. However, "insured" does not include any organization that:

(1) Is a partnership or joint venture; or

(2) Is an "insured" under any other automobile policy except a policy written specifically to apply in excess of this policy; or

(3) Has exhausted its Limit of Insurance or had its policy terminated under any other automobile policy.

Coverage under this provision **d.** does not apply to "bodily injury" or "property damage" that occurred before you acquired or formed the organization.

3. EMPLOYEES AS INSUREDS

SECTION II - LIABILITY COVERAGE, Paragraph **A.1. Who Is An Insured** is amended to include the following as an "insured":

e. Any "employee" of yours while using a covered "auto" you do not own, hire or borrow but only for acts within the scope of their employment by you. Insurance provided by this endorsement is excess over any other insurance available to any "employee".

f. Any "employee" of yours while operating an "auto" hired or borrowed under a written contract or agreement in that "employee's" name, with your permission, while performing duties related to the conduct of your business and within the scope of their employment. Insurance provided by this endorsement is excess over any other insurance available to the "employee".

4. ADDITIONAL INSURED BY CONTRACT, AGREEMENT OR PERMIT

SECTION II - LIABILITY COVERAGE, Paragraph **A.1. Who Is An Insured** is amended to include the following as an "insured":

g. Any person or organization with respect to the operation, maintenance or use of a covered "auto", provided that you and such person or organization have agreed in a written contract, written agreement, or permit issued to you by governmental or public authority, to add such person, or organization, or governmental or public authority to this policy as an "insured".

However, such person or organization is an "insured":

(1) Only with respect to the operation, maintenance or use of a covered "auto";

(2) Only for "bodily injury" or "property damage" caused by an "accident" which takes place after you executed the written contract or written agreement, or the permit has been issued to you; and

(3) Only for the duration of that contract, agreement or permit.

The "insured" is required to submit a claim to any other insurer to which coverage could apply for defense and indemnity. Unless the "insured" has agreed in writing to primary noncontributory wording per enhancement number 24, this policy is excess over any other collectible insurance.

5. SUPPLEMENTARY PAYMENTS

SECTION II - LIABILITY COVERAGE, Coverage Extensions, 2.a. Supplementary Payments, Paragraphs **(2)** and **(4)** are replaced by the following:

(2) Up to $3,000 for cost of bail bonds (including bonds for related traffic violations) required because of an "accident" we cover. We do not have to furnish these bonds.

(4) All reasonable expenses incurred by the "insured" at our request, including actual loss of earnings up to $500 a day because of time off from work.

© 2017 Liberty Mutual Insurance

Includes copyrighted material of Insurance Services Office Inc., with its Permission.

6. AMENDED FELLOW EMPLOYEE EXCLUSION

In those jurisdictions where, by law, fellow "employees" are not entitled to the protection afforded to the employer by the workers compensation exclusivity rule, or similar protection, the following provision is added:

SECTION II - LIABILITY, Exclusion B.5. Fellow Employee does not apply if the "bodily injury" results from the use of a covered "auto" you own or hire if you have workers compensation insurance in force for all of your "employees" at the time of "loss".

This coverage is excess over any other collectible insurance.

SECTION III - PHYSICAL DAMAGE COVERAGE is amended as follows:

7. HIRED AUTO PHYSICAL DAMAGE

Paragraph **A.4. Coverage Extensions** of **SECTION III - PHYSICAL DAMAGE COVERAGE,** is amended by adding the following:

If hired "autos" are covered "autos" for Liability Coverage, and if Comprehensive, Specified Causes of Loss or Collision coverage are provided under the Business Auto Coverage Form for any "auto" you own, then the Physical Damage coverages provided are extended to "autos":

a. You hire, rent or borrow; or

b. Your "employee" hires or rents under a written contract or agreement in that "employee's" name, but only if the damage occurs while the vehicle is being used in the conduct of your business,

subject to the following limit and deductible:

a. The most we will pay for "loss" in any one "accident" or "loss" is the smallest of:

(1) $50,000; or

(2) The actual cash value of the damaged or stolen property as of the time of the "loss"; or

(3) The cost of repairing or replacing the damaged or stolen property with other property of like kind and quality, minus a deductible.

b. The deductible will be equal to the largest deductible applicable to any owned "auto" for that coverage.

c. Subject to the limit, deductible and excess provisions described in this provision, we will provide coverage equal to the broadest coverage applicable to any covered "auto" you own.

d. Subject to a maximum of $1,000 per "accident", we will also cover the actual loss of use of the hired "auto" if it results from an "accident", you are legally liable and the lessor incurs an actual financial loss.

e. This coverage extension does not apply to:

(1) Any "auto" that is hired, rented or borrowed with a driver; or

(2) Any "auto" that is hired, rented or borrowed from your "employee" or any member of your "employee's" household.

Coverage provided under this extension is excess over any other collectible insurance available at the time of "loss".

8. TOWING AND LABOR

SECTION III - PHYSICAL DAMAGE COVERAGE, Paragraph **A.2. Towing,** is amended by the addition of the following:

We will pay towing and labor costs incurred, up to the limits shown below, each time a covered "auto" classified and rated as a private passenger type, "light truck" or "medium truck" is disabled:

a. For private passenger type vehicles, we will pay up to $75 per disablement.

b. For "light trucks", we will pay up to $75 per disablement. "Light trucks" are trucks that have a gross vehicle weight (GVW) of 10,000 pounds or less.

c. For "medium trucks" , we will pay up to $150 per disablement. "Medium trucks" are trucks that have a gross vehicle weight (GVW) of 10,001 - 20,000 pounds.

However, the labor must be performed at the place of disablement.

© 2017 Liberty Mutual Insurance
Includes copyrighted material of Insurance Services Office Inc., with its Permission.

9. PHYSICAL DAMAGE - ADDITIONAL TRANSPORTATION EXPENSE COVERAGE

Paragraph **A.4.a. Coverage Extensions, Transportation Expenses** of **SECTION III - PHYSICAL DAMAGE COVERAGE,** is amended to provide a limit of $50 per day and a maximum limit of $1,500.

10. RENTAL REIMBURSEMENT

SECTION III - PHYSICAL DAMAGE COVERAGE, A. Coverage, is amended by adding the following:

a. We will pay up to $75 per day for rental reimbursement expenses incurred by you for the rental of an "auto" because of "accident" or "loss", to an "auto" for which we also pay a "loss" under Comprehensive, Specified Causes of Loss or Collision Coverages. We will pay only for those expenses incurred after the first 24 hours following the "accident" or "loss" to the covered "auto."

b. Rental Reimbursement requires the rental of a comparable or lessor vehicle, which in many cases may be substantially less than $75 per day, and will only be allowed for the period of time it should take to repair or replace the vehicle with reasonable speed and similar quality, up to a maximum of 30 days.

c. We will also pay up to $500 for reasonable and necessary expenses incurred by you to remove and replace your tools and equipment from the covered "auto". This limit is excess over any other collectible insurance.

d. This coverage does not apply unless you have a business necessity that other "autos" available for your use and operation cannot fill.

e. If "loss" results from the total theft of a covered "auto" of the private passenger type, we will pay under this coverage only that amount of your rental reimbursement expenses which is not already provided under Paragraph **4. Coverage Extension.**

f. No deductible applies to this coverage.

g. The insurance provided under this extension is excess over any other collectible insurance.

If this policy also provides Rental Reimbursement Coverage you purchased, the coverage provided by this Enhancement Endorsement is in addition to the coverage you purchased.

For the purposes of this endorsement provision, materials and equipment do not include "personal effects" as defined in provision **12.B.**

11. EXTRA EXPENSE - BROADENED COVERAGE

Under **SECTION III - PHYSICAL DAMAGE COVERAGE, A. Coverage,** we will pay for the expense of returning a stolen covered "auto" to you. The maximum amount we will pay is $1,000.

12. PERSONAL EFFECTS COVERAGE

A. SECTION III - PHYSICAL DAMAGE COVERAGE, A. Coverage, is amended by adding the following:

If you have purchased Comprehensive Coverage on this policy for an "auto" you own and that "auto" is stolen, we will pay, without application of a deductible, up to $600 for "personal effects" stolen with the "auto."

The insurance provided under this provision is excess over any other collectible insurance.

B. SECTION V - DEFINITIONS is amended by adding the following:

For the purposes of this provision, "personal effects" mean tangible property that is worn or carried by an "insured." "Personal effects" does not include tools, equipment, jewelry, money or securities.

13. ACCIDENTAL AIRBAG DEPLOYMENT

SECTION III - PHYSICAL DAMAGE COVERAGE, B. Exclusions is amended by adding the following:

If you have purchased Comprehensive or Collision Coverage under this policy, the exclusion for "loss" relating to mechanical breakdown does not apply to the accidental discharge of an airbag.

Any insurance we provide shall be excess over any other collectible insurance or reimbursement by manufacturer's warranty. However, we agree to pay any deductible applicable to the other coverage or warranty.

© 2017 Liberty Mutual Insurance
Includes copyrighted material of Insurance Services Office Inc., with its Permission.

14. PHYSICAL DAMAGE DEDUCTIBLE - VEHICLE TRACKING SYSTEM

SECTION III - PHYSICAL DAMAGE COVERAGE, D. Deductible, is amended by adding the following:

Any Comprehensive Deductible shown in the Declarations will be reduced by 50% for any "loss" caused by theft if the vehicle is equipped with a vehicle tracking device such as a radio tracking device or a global position device and that device was the method of recovery of the vehicle.

15. AUDIO, VISUAL AND DATA ELECTRONIC EQUIPMENT COVERAGE

SECTION III - PHYSICAL DAMAGE COVERAGE, B. Exclusions, Paragraph **a.** of the exception to exclusions **4.c.** and **4.d.** is deleted and replaced with the following:

Exclusions **4.c.** and **4.d.** do not apply to:

a. Electronic equipment that receives or transmits audio, visual or data signals, whether or not designed solely for the reproduction of sound, if the equipment is:

(1) Permanently installed in the covered "auto" at the time of the "loss" or removable from a housing unit that is permanently installed in the covered "auto"; and

(2) Designed to be solely operated by use from the power from the "auto's" electrical system; and

(3) Physical damage coverages are provided for the covered "auto".

If the "loss" occurs solely to audio, visual or data electronic equipment or accessories used with this equipment, then our obligation to pay for, repair, return or replace damaged or stolen property will be reduced by a $100 deductible.

16. LOAN / LEASE GAP COVERAGE (Not Applicable In New York)

A. Paragraph **C. Limit Of Insurance** of **SECTION III - PHYSICAL DAMAGE COVERAGE** is amended by adding the following:

The most we will pay for a "total loss" to a covered "auto" owned by or leased to you in any one "accident" is the greater of the:

1. Balance due under the terms of the loan or lease to which the damaged covered "auto" is subject at the time of the "loss" less the amount of:

a. Overdue payments and financial penalties associated with those payments as of the date of the "loss";

b. Financial penalties imposed under a lease due to high mileage, excessive use or abnormal wear and tear;

c. Costs for extended warranties, Credit Life Insurance, Health, Accident or Disability Insurance purchased with the loan or lease;

d. Transfer or rollover balances from previous loans or leases;

e. Final payment due under a "Balloon Loan";

f. The dollar amount of any unrepaired damage which occurred prior to the "total loss" of a covered "auto";

g. Security deposits not refunded by a lessor;

h. All refunds payable or paid to you as a result of the early termination of a lease agreement or as a result of the early termination of any warranty or extended service agreement on a covered "auto";

i. Any amount representing taxes;

j. Loan or lease termination fees; or

2. The actual cash value of the damage or stolen property as of the time of the "loss".

An adjustment for depreciation and physical condition will be made in determining the actual cash value at the time of the "loss". This adjustment is not applicable in Texas.

B. Additional Conditions

This coverage applies only to the original loan for which the covered "auto" that incurred the "loss" serves as collateral, or lease written on the covered "auto" that incurred the "loss".

© 2017 Liberty Mutual Insurance
Includes copyrighted material of Insurance Services Office Inc., with its Permission.

C. SECTION V - DEFINITIONS is changed by adding the following:

As used in this endorsement provision, the following definitions apply:

"Total loss" means a "loss" in which the cost of repairs plus the salvage value exceeds the actual cash value.

A "balloon loan" is one with periodic payments that are insufficient to repay the balance over the term of the loan, thereby requiring a large final payment.

17. GLASS REPAIR - WAIVER OF DEDUCTIBLE

Paragraph **D. Deductible** of **SECTION III - PHYSICAL DAMAGE COVERAGE** is amended by the addition of the following:

No deductible applies to glass damage if the glass is repaired rather than replaced.

18. PARKED AUTO COLLISION COVERAGE (WAIVER OF DEDUCTIBLE)

Paragraph **D. Deductible** of **SECTION III - PHYSICAL DAMAGE COVERAGE** is amended by the addition of the following:

The deductible does not apply to "loss" caused by collision to such covered "auto" of the private passenger type or light weight truck with a gross vehicle weight of 10,000 lbs. or less as defined by the manufacturer as maximum loaded weight the "auto" is designed to carry while it is:

a. In the charge of an "insured";

b. Legally parked; and

c. Unoccupied.

The "loss" must be reported to the police authorities within 24 hours of known damage.

The total amount of the damage to the covered "auto" must exceed the deductible shown in the Declarations.

This provision does not apply to any "loss" if the covered "auto" is in the charge of any person or organization engaged in the automobile business.

19. TWO OR MORE DEDUCTIBLES

Under **SECTION III - PHYSICAL DAMAGE COVERAGE,** if two or more company policies or coverage forms apply to the same "accident", the following applies to Paragraph **D. Deductible:**

a. If the applicable Business Auto deductible is the smaller (or smallest) deductible, it will be waived; or

b. If the applicable Business Auto deductible is not the smaller (or smallest) deductible , it will be reduced by the amount of the smaller (or smallest) deductible; or

c. If the "loss" involves two or more Business Auto coverage forms or policies, the smaller (or smallest) deductible will be waived.

For the purpose of this endorsement, company means any company that is part of the Liberty Mutual Group.

SECTION IV - BUSINESS AUTO CONDITIONS is amended as follows:

20. UNINTENTIONAL FAILURE TO DISCLOSE HAZARDS

SECTION IV- BUSINESS AUTO CONDITIONS, Paragraph **B.2.** is amended by adding the following:

If you unintentionally fail to disclose any hazards, exposures or material facts existing as of the inception date or renewal date of the Business Auto Coverage Form, the coverage afforded by this policy will not be prejudiced.

However, you must report the undisclosed hazard of exposure as soon as practicable after its discovery, and we have the right to collect additional premium for any such hazard or exposure.

© 2017 Liberty Mutual Insurance

Includes copyrighted material of Insurance Services Office Inc., with its Permission.

21. AMENDED DUTIES IN THE EVENT OF ACCIDENT, CLAIM, SUIT, OR LOSS

SECTION IV - BUSINESS AUTO CONDITIONS, Paragraph **A.2.a.** is replaced in its entirety by the following:

a. In the event of "accident", claim, "suit" or "loss", you must promptly notify us when it is known to:

(1) You, if you are an individual;

(2) A partner, if you are a partnership;

(3) Member, if you are a limited liability company;

(4) An executive officer or the "employee" designated by the Named Insured to give such notice, if you are a corporation.

To the extent possible, notice to us should include:

(a) How, when and where the "accident" or "loss" took place;

(b) The "insureds" name and address; and

(c) The names and addresses of any injured persons and witnesses.

22. WAIVER OF TRANSFER OF RIGHTS OF RECOVERY AGAINST OTHERS TO US

SECTION IV - BUSINESS AUTO CONDITIONS, Paragraph **A.5. Transfer Of Rights Of Recovery Against Others To Us,** is amended by the addition of the following:

If the person or organization has in a written agreement waived those rights before an "accident" or "loss", our rights are waived also.

23. HIRED AUTO COVERAGE TERRITORY

SECTION IV - BUSINESS AUTO CONDITIONS, Paragraph **B.7. Policy Period, Coverage Territory,** is amended by the addition of the following:

f. For "autos" hired 30 days or less, the coverage territory is anywhere in the world, provided that the "insured's" responsibility to pay for damages is determined in a "suit", on the merits, in the United States, the territories and possessions of the United States of America, Puerto Rico or Canada or in a settlement we agree to.

This extension of coverage does not apply to an "auto" hired, leased, rented or borrowed with a driver.

24. PRIMARY AND NON-CONTRIBUTING IF REQUIRED BY WRITTEN CONTRACT OR WRITTEN AGREEMENT

The following is added to **SECTION IV - BUSINESS AUTO CONDITIONS, General Conditions, B.5. Other Insurance** and supersedes any provision to the contrary:

This Coverage Form's Covered Autos Liability Coverage is primary to and will not seek contribution from any other insurance available to an "insured" under your policy provided that:

1. Such "insured" is a Named Insured under such other insurance; and

2. You have agreed in a written contract or written agreement that this insurance would be primary and would not seek contribution from any other insurance available to such "insured".

SECTION V - DEFINITIONS is amended as follows:

25. BODILY INJURY REDEFINED

Under **SECTION V - DEFINITIONS,** Definition **C.** is replaced by the following:

"Bodily injury" means physical injury, sickness or disease sustained by a person, including mental anguish, mental injury, shock, fright or death resulting from any of these at any time.

© 2017 Liberty Mutual Insurance
Includes copyrighted material of Insurance Services Office Inc., with its Permission.

Emily Loxley

From: Cleveland Public Records Center <clevelandoh@govqa.us>
Sent: Monday, March 17, 2025 9:05 AM
To: Emily Loxley
Subject: Public Safety - Public Records Request :: P005872-031725

Dear Environmental Professional I Emily Loxley,

Thank you for your interest in public records of the City of Cleveland. Your request has been received and is being processed in accordance with the Ohio Sunshine Laws. Your request was received in this office on 3/17/2025 and has been given the reference number P005872-031725 for tracking purposes.

Records Requested: **3/17/2025 601 Lakeside Avenue, Room 227, Cleveland, Ohio 44114 Attn: Fire Chief Anthony Luke Re: Data Request for HUD Environmental Review, Hough Senior Independent Living project Hough Avenue between East 89th Street and East 90th Street Cleveland, Cuyahoga County, Ohio Dear Chief Anthony Luke: We are requesting information on behalf of the Ohio Housing Finance Agency in connection with the environmental review record for the Hough Senior Independent Living project located in Cleveland, Cuyahoga County, Ohio. The project involves new construction of senior living apartments. A location map is attached. Please provide the following information: 1. Are you aware of any USTs at or near the project site? 2. Are you aware of any hazardous-material responses or other environmental concerns in the project area? 3. Do you have file(s) available for the project site that can be made available for review, or can copies be provided? 4. What station will provide service to this location? 5. What is the approximate response time for fire and medical emergencies? 6. Who provides ambulance service in the [city or village or township]? 7. Is the fire department included in the building plan review process? If not, would the fire department like to review the plans for this project? Thank you for your assistance in this matter. If there are any questions regarding this request for information, please contact me at 330-575-5847 or eloxley@partnersenv.com.**

Your request will be forwarded to the relevant city department(s) to locate the information you seek and to determine the volume and any costs associated with satisfying your request. You will be contacted about the availability and/or provided with copies of the records in question. **PLEASE NOTE:** The public records law does not require a governmental body to create new information, to do legal research, or to answer questions.

You can monitor the progress of your request at the link below and you will receive an email when your request has been completed. Again, thank you for using the Cleveland Public Records Center.

City of Cleveland - Public Records

To monitor the progress or update this request please log into the Cleveland Public Records Center.

Emily Loxley

From: Cleveland Public Records Center <clevelandoh@govqa.us>
Sent: Tuesday, March 18, 2025 9:39 AM
To: Emily Loxley
Subject: [Cleveland Public Records Center] Public Safety - Public Records Request :: P005872-031725

--- Please respond above this line ---

PUBLIC RECORDS REQUEST of March 17, 2025, Reference #P005872-031725

Dear Environmental Professional I Emily Loxley,

Thank you for your interest in public records of the City of Cleveland. Your request has been received and is being processed in accordance with the public records laws.

Please contact Mwright2@clevelandohio.gov. Unfortunately, our files are being scanned offsite, I have forwarded your requested address for research, if files are available, they will scan them over to us. Unfortunately, the turnaround time is unknown at this time. Please respond within 14 days of this notice or your request will be considered closed.

Thank you,

Sincerely,

City of Cleveland - Division Of Fire

To monitor the progress or update this request please log into the Cleveland Public Records Center.

Emily Loxley

From: Cleveland Public Records Center <clevelandoh@govqa.us>
Sent: Monday, March 17, 2025 9:08 AM
To: Emily Loxley
Subject: Public Safety - Public Records Request :: P005873-031725

Dear Environmental Professional I Emily Loxley,

Thank you for your interest in public records of the City of Cleveland. Your request has been received and is being processed in accordance with the Ohio Sunshine Laws. Your request was received in this office on 3/17/2025 and has been given the reference number P005873-031725 for tracking purposes.

Records Requested: **3/17/2025 1300 Ontario Street Cleveland, Ohio 44113 Attn: Police Chief Dorothy Todd Re: Data Request for HUD Environmental Review, Hough Senior Independent Living project Hough Avenue between East 89th Street and East 90th Street Cleveland, Cuyahoga County, Ohio Dear Chief Dorothy Todd: We are requesting information on behalf of the Ohio Housing Finance Agency in connection with the environmental review record for the Hough Senior Independent Living project located in Cleveland, Cuyahoga County, Ohio. The project involves new construction of senior living apartments. A location map is attached. Please provide the following information: 1. Is criminal activity a significant problem in the area of the project site, as compared with the city in general? If so, what steps can the project take to promote safety in the area? 2. What is the approximate response time for emergency calls? 3. Are numerous traffic violations or accidents reported at the intersections near the project site? Is the area safe for pedestrian traffic? Thank you for your assistance in this matter. If there are any questions regarding this request for information, please contact me at 330-575-5847 or eloxley@partnersenv.com.**

Your request will be forwarded to the relevant city department(s) to locate the information you seek and to determine the volume and any costs associated with satisfying your request. You will be contacted about the availability and/or provided with copies of the records in question. **PLEASE NOTE:** The public records law does not require a governmental body to create new information, to do legal research, or to answer questions.

You can monitor the progress of your request at the link below and you will receive an email when your request has been completed. Again, thank you for using the Cleveland Public Records Center.

City of Cleveland - Public Records

To monitor the progress or update this request please log into the Cleveland Public Records Center.

Emily Loxley

From: Emily Loxley
Sent: Monday, March 17, 2025 9:20 AM
To: bhrecordsplans@clevelandohio.gov
Subject: Public Records of Request - Hough Senior Independent Living Property
Attachments: Property Location Map.pdf

3/17/2025
601 Lakeside Avenue, Room 517,
Cleveland, Ohio 44114

Attn: Director Sally Martin O'Toole

Re: Data Request for HUD Environmental Review, Hough Senior Independent Living project
Hough Avenue between East 89th Street and East 90th Street
Cleveland, Cuyahoga County, Ohio

Dear Ms. Sally Martin O'Toole

We are requesting information on behalf of the Ohio Housing Finance Agency in connection with the environmental review record for the Hough Senior Independent Living project located in Cleveland, Cuyahoga County, Ohio. The project involves new construction of senior living apartments. A location map is attached.

Please provide the following information:

1. Are you aware of any USTs at or near the project site?
2. Are you aware of any environmental concerns in the project area?
3. Do you have file(s) available for the project site that can be made available for review, or can copies be provided?

Thank you for your assistance in this matter. If there are any questions regarding this request for information, please contact me at 330-575-5847 or eloxley@partnersenv.com.

Emily Loxley
Environmental Professional I
Partners
31100 Solon Road; Suite G
Solon, Ohio 44139

Tel. (800) 763-1363
Cell. (330) 575-5847

PARTNERS
Est. 1999

www.partnersenv.com
Environmental, Safety, & Engineering
Offices in Ohio, New York, New Jersey, and Colorado

Emily Loxley

From: Emily Loxley
Sent: Monday, March 17, 2025 9:23 AM
To: Mailbox - Public Records Request
Subject: Public Records of Request - Hough Senior Independent Living Property
Attachments: Property Location Map.pdf

3/17/2025
1111 Superior Avenue East, Suite 1800,
Cleveland, Ohio 44114

Attn: Dr. Warren Morgan

Re: Data Request for HUD Environmental Review, Hough Senior Independent Living project
Hough Avenue between East 89th Street and East 90th Street
Cleveland, Cuyahoga County, Ohio

Dear Mr. Warren Morgan:

We are requesting information on behalf of the Ohio Housing Finance Agency in connection with the environmental review record for the Hough Senior Independent Living project located in Cleveland, Cuyahoga County, Ohio. The project involves new construction of senior living apartments. A location map is attached.

Please provide the following information:

1. Which schools within the system will students attend?
2. Can the schools adequately absorb an influx of students that may result from the construction?
3. Will these students be on bus routes or will students walk to school?
4. Are pre-school and adult education classes available through the school system?
5. If available, please provide literature regarding the school system.

Thank you for your assistance in this matter. If there are any questions regarding this request for information, please contact me at 330-575-5847 or eloxley@partnersenv.com.

Emily Loxley
Environmental Professional I
Partners
31100 Solon Road; Suite G
Solon, Ohio 44139

Tel. (800) 763-1363
Cell. (330) 575-5847

PARTNERS
Est. 1999

www.partnersenv.com
Environmental, Safety, & Engineering
Offices in Ohio, New York, New Jersey, and Colorado

Emily Loxley

From: Mailbox - Public Records Request <publicrecords@clevelandmetroschools.org>
Sent: Monday, March 17, 2025 9:24 AM
To: Emily Loxley
Subject: Automatic reply: Public Records of Request - Hough Senior Independent Living Property

The Cleveland Metropolitan School District ("CMSD") is in receipt of your Public Records Request and will respond within a reasonable time. A reasonable time depends on the circumstances of the request, including the scope and clarity of the request, and the time necessary to identify, review, and prepare the records responsive to the request.

Please be advised that due to the large number of recent and current requests, you may experience a delayed response. CMSD strives to be as accommodating as possible to Public Record Requests and will continue to do so.

Should you have questions regarding your request before receiving a response from CMSD, please email us at publicrecords@clevelandmetroschools.org.

Thank you.

Public Record Requests

Cleveland Metropolitan School District

1111 Superior Ave. E., Suite 1800

Cleveland, Ohio 44114
Phone: 216-838-0070

E-Mail: publicrecords@clevelandmetroschools.org

Emily Loxley

From: Mailbox - Public Records Request <publicrecords@clevelandmetroschools.org>
Sent: Tuesday, March 18, 2025 9:07 AM
To: Emily Loxley
Subject: Re: Public Records of Request - Hough Senior Independent Living Property

Good morning Emily,

In response to your Public Records Request, please see the responsive data provided below.

1. Which schools within the system will students attend?

CMSD is an open choice school system, therefore there are no "assigned" neighborhood schools. However, students living in that area would be closest to Daniel E. Morgan (PreK-8), Mary B. Martin (PreK-8), Mary M. Bethune (PreK-8), Wade Park (PreK-8), John Hay campus (high school), and Cleveland School of the Arts (high school).

2. Can the schools adequately absorb an influx of students that may result from the construction?

There is sufficient capacity within the schools in this area to absorb any influx of students.

3. Will these students be on bus routes or will students walk to school?

Per CMSD transportation policy, students living less than one mile from the school will walk while students living more than one mile will ride a bus or be given an RTA pass (grade-dependent).

4. Are pre-school and adult education classes available through the school system?

All primary schools listed above offer pre-school. CMSD does not offer adult education within its facilities.

5. If available, please provide literature regarding the school system.

Please visit https://www.clevelandmetroschools.org/domain/166.

This email completes CMSD's response to your Public Records Request. Please feel free to contact us at publicrecords@clevelandmetroschools.org should you have questions.

Best Regards,

Public Record Requests
Cleveland Metropolitan School District
1111 Superior Ave. E., Suite 1800
Cleveland, Ohio 44114
Phone: 216-838-0070
E-Mail: publicrecords@clevelandmetroschools.org

From: Emily Loxley <ELoxley@partnersenv.com>
Sent: Monday, March 17, 2025 9:22 AM

To: Mailbox - Public Records Request <publicrecords@clevelandmetroschools.org>
Subject: Public Records of Request - Hough Senior Independent Living Property

3/17/2025
1111 Superior Avenue East, Suite 1800,
Cleveland, Ohio 44114

Attn: Dr. Warren Morgan

Re: Data Request for HUD Environmental Review, Hough Senior Independent Living project
Hough Avenue between East 89th Street and East 90th Street
Cleveland, Cuyahoga County, Ohio

Dear Mr. Warren Morgan:

We are requesting information on behalf of the Ohio Housing Finance Agency in connection with the environmental review record for the Hough Senior Independent Living project located in Cleveland, Cuyahoga County, Ohio. The project involves new construction of senior living apartments. A location map is attached.

Please provide the following information:

1. Which schools within the system will students attend?
2. Can the schools adequately absorb an influx of students that may result from the construction?
3. Will these students be on bus routes or will students walk to school?
4. Are pre-school and adult education classes available through the school system?
5. If available, please provide literature regarding the school system.

Thank you for your assistance in this matter. If there are any questions regarding this request for information, please contact me at 330-575-5847 or eloxley@partnersenv.com.

Emily Loxley
Environmental Professional I
Partners
31100 Solon Road; Suite G
Solon, Ohio 44139

Tel. (800) 763-1363
Cell. (330) 575-5847

PARTNERS
Est. 1999
www.partnersenv.com
Environmental, Safety, & Engineering
Offices in Ohio, New York, New Jersey, and Colorado

Emily Loxley

From: OTTER SERVER <bust01@com.state.oh.us>
Sent: Monday, March 17, 2025 9:33 AM
To: Emily Loxley
Subject: Public Information Request Received

OTTER (Ohio Tank Tracking & Environmental Regulations)

Your public information request dated 03/17/2025 has been received by the Bureau of Underground Storage Tank Regulations (BUSTR). You will be notified by BUSTR with the result of your request in the near future. Please contact our records management section at (614) 387-7412 if you have any questions.
Sincerely,
Kelly Snedegar, Records Manager

****
The information transmitted is intended solely for the individual or entity to which it is addressed and may contain confidential and/or privileged material. Any review, retransmission, dissemination or other use of or taking action in reliance upon this information by persons or entities other than the intended recipient is prohibited. If you have received this email in error please contact the sender and delete the material from any computer.
****

Emily Loxley

From: OTTER SERVER <bust01@com.state.oh.us>
Sent: Monday, March 17, 2025 9:36 AM
To: Emily Loxley
Subject: Public Information Request Received

OTTER (Ohio Tank Tracking & Environmental Regulations)

Your public information request dated 03/17/2025 has been received by the Bureau of Underground Storage Tank Regulations (BUSTR). You will be notified by BUSTR with the result of your request in the near future. Please contact our records management section at (614) 387-7412 if you have any questions.
Sincerely,
Kelly Snedegar, Records Manager

****
The information transmitted is intended solely for the individual or entity to which it is addressed and may contain confidential and/or privileged material. Any review, retransmission, dissemination or other use of or taking action in reliance upon this information by persons or entities other than the intended recipient is prohibited. If you have received this email in error please contact the sender and delete the material from any computer.
****

Emily Loxley

From: OTTER SERVER <bust01@com.state.oh.us>
Sent: Monday, March 17, 2025 9:39 AM
To: Emily Loxley
Subject: Public Information Request Received

OTTER (Ohio Tank Tracking & Environmental Regulations)

Your public information request dated 03/17/2025 has been received by the Bureau of Underground Storage Tank Regulations (BUSTR). You will be notified by BUSTR with the result of your request in the near future. Please contact our records management section at (614) 387-7412 if you have any questions.
Sincerely,
Kelly Snedegar, Records Manager

****
The information transmitted is intended solely for the individual or entity to which it is addressed and may contain confidential and/or privileged material. Any review, retransmission, dissemination or other use of or taking action in reliance upon this information by persons or entities other than the intended recipient is prohibited. If you have received this email in error please contact the sender and delete the material from any computer.
****

Emily Loxley

From: OTTER SERVER <bust01@com.state.oh.us>
Sent: Monday, March 17, 2025 9:39 AM
To: Emily Loxley
Subject: Public Information Request Received

OTTER (Ohio Tank Tracking & Environmental Regulations)

Your public information request dated 03/17/2025 has been received by the Bureau of Underground Storage Tank Regulations (BUSTR). You will be notified by BUSTR with the result of your request in the near future. Please contact our records management section at (614) 387-7412 if you have any questions.
Sincerely,
Kelly Snedegar, Records Manager

****
The information transmitted is intended solely for the individual or entity to which it is addressed and may contain confidential and/or privileged material. Any review, retransmission, dissemination or other use of or taking action in reliance upon this information by persons or entities other than the intended recipient is prohibited. If you have received this email in error please contact the sender and delete the material from any computer.
****

March 18, 2025

TO: Emily Loxley

FROM: Marla Reichenbach
Administrative Professional 2 BUSTR

On Behalf of the Bureau of Underground Storage Tank Regulations, the Records Management Section is responding to your public records request. Thank you for your request. We have searched our data base regarding records for Underground Storage Tanks and found no release/records for the specific address/facility you requested:

1768 E 90th St, Cleveland, OH
8910 Hough Ave, Cleveland, OH
8920 Hough Ave, Cleveland, OH
8924 Hough Ave, Cleveland, OH

Please contact your local fire department in that they may have records for this address/facility. If you are requesting information for Aboveground Storage tanks, please contact the Code Enforcement Bureau at (614) 728-5460 and if you need records regarding permits and registrations, please contact Maria with the Bureau of Testing and Registration at (614) 995-0301.

Our request forms are designed to use one form per facility number or address. If you have additional addresses you need information for, please submit additional request forms.

Please do not hesitate to contact me if I can be of further assistance.

marla.reichenbach@com.ohio.gov

Emily Loxley

From: Emily Loxley
Sent: Monday, March 17, 2025 9:43 AM
To: bkimball@clevelandohio.gov
Subject: Public Records of Request - Hough Senior Independent Living Property
Attachments: Property Location Map.pdf

3/17/2025
75 Erieview Plaza
Cleveland, Ohio 44114

Attn: Assistant Director Brian Kimball

Re: Data Request for HUD Environmental Review, Hough Senior Independent Living project
Hough Avenue between East 89th Street and East 90th Street
Cleveland, Cuyahoga County, Ohio

Dear Mr. Brian Kimball:

We are requesting information on behalf of the Ohio Housing Finance Agency in connection with the environmental review record for the Hough Senior Independent Living project located in Cleveland, Cuyahoga County, Ohio. The project involves new construction of senior living apartments. A location map is attached.

Please provide the following information:

1. Is the health department aware of any environmental concerns at the project site or in the area?
2. Is the health department aware of any air quality concerns at the project site or in the area?
3. Do you have file(s) available for the project site that can be made available for review, or can copies be provided?

Thank you for your assistance in this matter. If there are any questions regarding this request for information, please contact me at 330-575-5847 or eloxley@partnersenv.com.

Emily Loxley
Environmental Professional I
Partners
31100 Solon Road; Suite G
Solon, Ohio 44139

Tel. (800) 763-1363
Cell. (330) 575-5847

PARTNERS
Est. 1999

www.partnersenv.com
Environmental, Safety, & Engineering
Offices in Ohio, New York, New Jersey, and Colorado

Emily Loxley

From: Cleveland Public Records Center <clevelandoh@govqa.us>
Sent: Monday, March 17, 2025 10:03 AM
To: Emily Loxley
Subject: City - Public Records Request :: C000663-031725

Dear Environmental Professional I Emily Loxley,

Thank you for your interest in public records of the City of Cleveland. Your request has been received and is being processed in accordance with the Ohio Sunshine laws. Your request was received in this office on 3/17/2025 and has been given the reference number C000663-031725 for tracking purposes.

Records Requested: **We are requesting information on behalf of the Ohio Housing Finance Agency in connection with the environmental review record for the Hough Senior Independent Living project located in Cleveland, Cuyahoga County, Ohio. The project involves new construction of senior living apartments. A location map is attached. Please provide the following information: 1. Is the health department aware of any environmental concerns at the project site or in the area? 2. Is the health department aware of any air quality concerns at the project site or in the area? 3. Do you have file(s) available for the project site that can be made available for review, or can copies be provided? Thank you for your assistance in this matter. If there are any questions regarding this request for information, please contact me at 330-575-5847 or eloxley@partnersenv.com.**

Your request will be forwarded to the relevant City department(s) to locate the information you seek and to determine the volume and any costs associated with satisfying your request. You will be contacted about the availability and/or provided with copies of the records in question. PLEASE NOTE: The public records law does not require a governmental body to create new information, to do legal research, or to answer questions.

You can monitor the progress of your request at the link below and you'll receive an email when your request has been completed. Again, thank you for using the Cleveland Public Records Center.

City of Cleveland - Public Records

To monitor the progress or update this request please log into the Cleveland Public Records Center.

Emily Loxley

From: Cleveland Public Records Center <clevelandoh@govqa.us>
Sent: Thursday, March 20, 2025 4:30 PM
To: Emily Loxley
Subject: [Cleveland Public Records Center] City - Public Records Request :: C000663-031725

--- Please respond above this line ---

RE: PUBLIC RECORDS REQUEST of March 17, 2025, Reference #C000663-031725.

Dear Environmental Professional I Emily Loxley,

The City of Cleveland received a public record request from you on March 17, 2025. You requested the following:

"We are requesting information on behalf of the Ohio Housing Finance Agency in connection with the environmental review record for the Hough Senior Independent Living project located in Cleveland, Cuyahoga County, Ohio. The project involves new construction of senior living apartments. A location map is attached.

Please provide the following information:
1. Is the health department aware of any environmental concerns at the project site or in the area?
2. Is the health department aware of any air quality concerns at the project site or in the area?
3. Do you have file(s) available for the project site that can be made available for review, or can copies be provided?

Thank you for your assistance in this matter. If there are any questions regarding this request for information, please contact me at 330-575-5847 or eloxley@partnersenv.com."

The City has reviewed its files and has located responsive records to your request. Please log in to the Cleveland Public Records Center at the following link Cleveland Public Records Center to retrieve the appropriate responsive documents.

Please note:

- Please make sure that you allow pop-ups from this site in order to view/download records.
- Records may be viewed/downloaded up to 3 times.
- You have up to 30 days to view/download records.

City - Public Records Request - C000663-031725

If responsive materials include video please note:

*Photographs of peace officers whose duties may include undercover or plain clothes positions or assignments are exempt from release under O.R.C. §149.43 (A)(7)(g) and can only be released with the prior written approval of the applicable peace officer.

*Motor vehicle/driver record information (including driver's license numbers, and the entirety of a driver's license including photos) pursuant to 18 U.S.C. 7521, et seq. (Driver's Privacy Protection Act)

If you have any questions, or wish to discuss this further, you can reply to this email, go to the Cleveland Public Records Center and Send a New Message.

Sincerely,

City of Cleveland Public Records

To monitor the progress or update this request please log into the Cleveland Public Records Center.

Emily Loxley

From: Emily Loxley
Sent: Monday, March 17, 2025 10:00 AM
To: nicole.patella@epa.ohio.gov
Subject: Public Records of Request - Hough Senior Independent Living Property
Attachments: Property Location Map.pdf; Ohio EPA NEDO Checklist.docx

Good morning,

Partners Environmental Consulting, Inc. (Partners) is conducting a Phase I Environmental Site Assessment at the Hough Senior Independent Living property located on Hough Avenue between East 89th Street and East 90th Street in Cleveland, Cuyahoga County, Ohio. As part of this process, Partners requests any records the Ohio EPA NEDO may have related to the property, including but not limited to inspections, violations, spills, hazardous materials storage, building blueprints, wells, septic systems, permits, and above/underground storage tanks.

Thank you,

Emily Loxley
Environmental Professional I
Partners
31100 Solon Road; Suite G
Solon, Ohio 44139

Tel. (800) 763-1363
Cell. (330) 575-5847

PARTNERS
Est. 1999

www.partnersenv.com
Environmental, Safety, & Engineering
Offices in Ohio, New York, New Jersey, and Colorado

Public Records Request

Cuyahoga County LEPC complies with the Emergency Planning and Community Right to Know Act (EPCRA) and ORC 3750.10 by responding
requests each year. To request information, fill out the form below.

Facility Information

*** Facility Name**

Hough Senior Independent Living Property

*** Address**

Hough Avenue between East 89th Street and East 90th Street

*** City**

Cleveland

*** Zip Code**

44106

*** Information desired:**

- ○ Chemical Inventory
- ◉ Chemical Spill Information
- ○ SDS

Requestor Information

*** First Name**

Emily

*** Last Name**

Loxley

*** Organization**

Partners Environmental Consulting

*** Address**

31100 Solon Road, Suite G

*** City**

Solon

*** Zip Code**

44139

*** Phone**

330-575-5847

*** Email**

eloxley@partnersenv.com

OHIO - EPA Map of Radon Zones

http://www.epa.gov/radon/zonemap.html

The purpose of this map is to assist National, State and local organizations to target their resources and to implement radon-resistant building codes.

This map is not intended to determine if a home in a given zone should be tested for radon. Homes with elevated levels of radon have been found in all three zones.

All homes should be tested, regardless of zone designation.

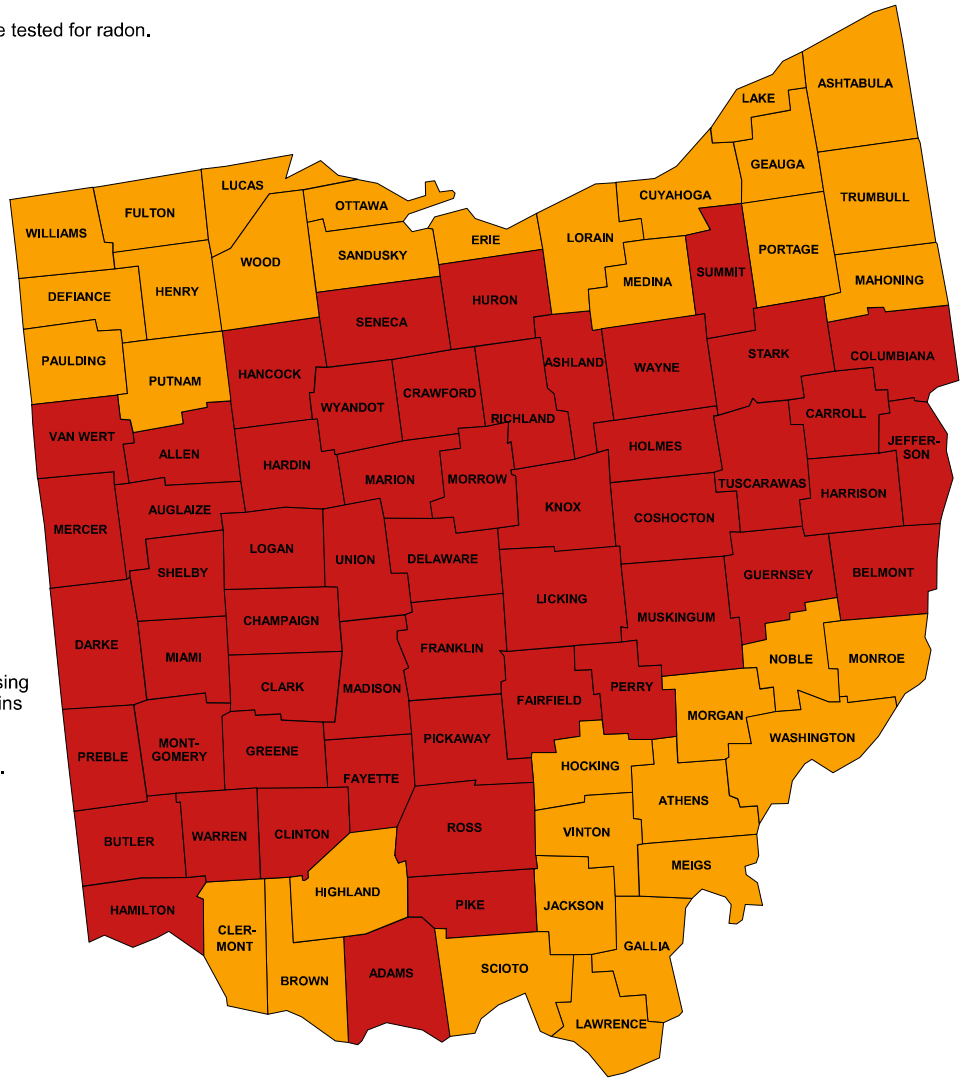

IMPORTANT: Consult the publication entitled "Preliminary Geologic Radon Potential Assessment of Ohio" (USGS Open-file Report 93-292-E) before using this map. http://energy.cr.usgs.gov/radon/grpinfo.html This document contains information on radon potential variations within counties. EPA also recommends that this map be supplemented with any available local data in order to further understand and predict the radon potential of a specific area.

Zone 1 Zone 2 Zone 3

Legend

NPS - National Register of Historic Places Locations

National Register Of Historic Places Points

- National Historic Landmark
- National Register of HIstoric Places
- Removed from National Register of Historic Places

National Register of Historic Places Polygons

- National Historic Landmark
- National Register of Historic Places
- Removed from National Register of Historic Places

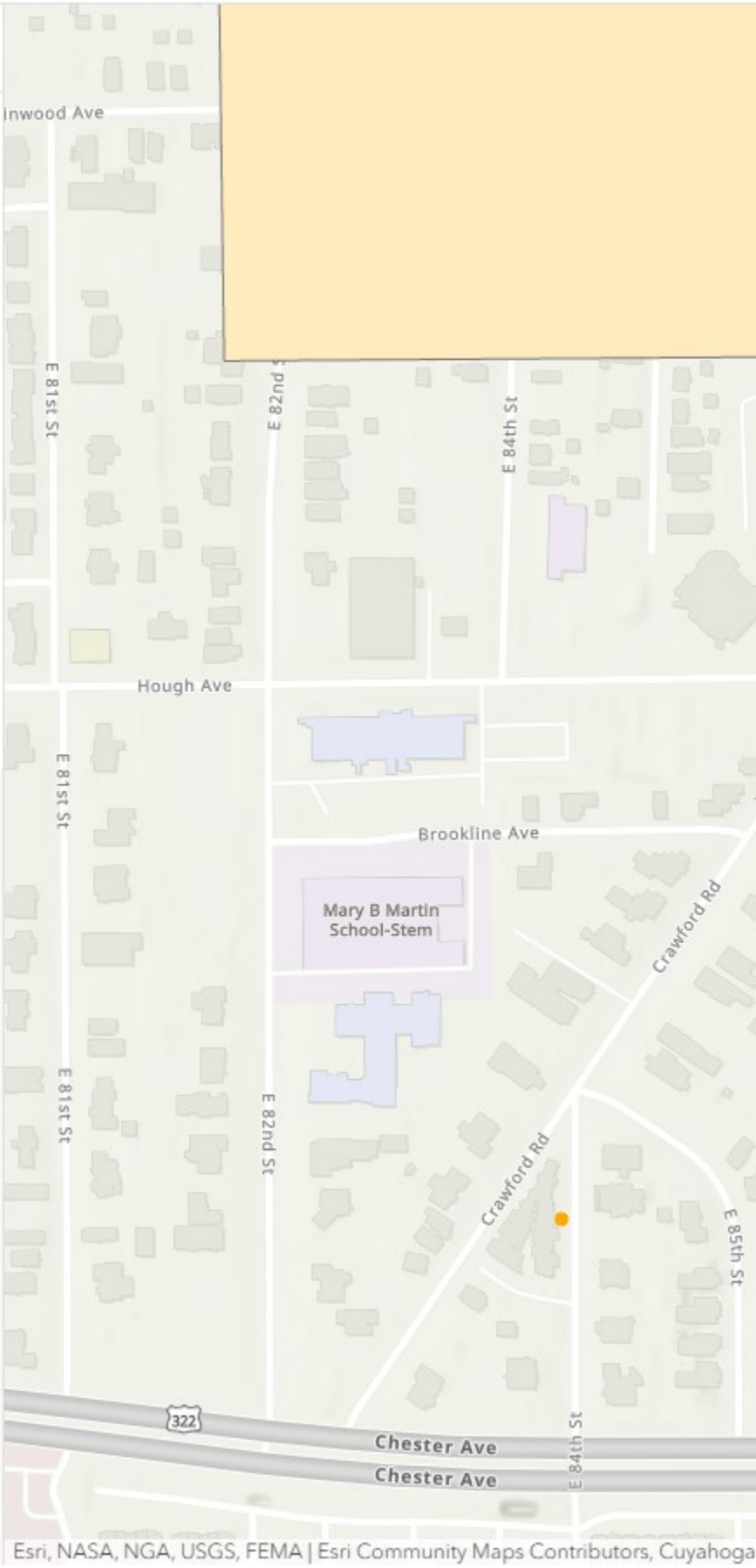

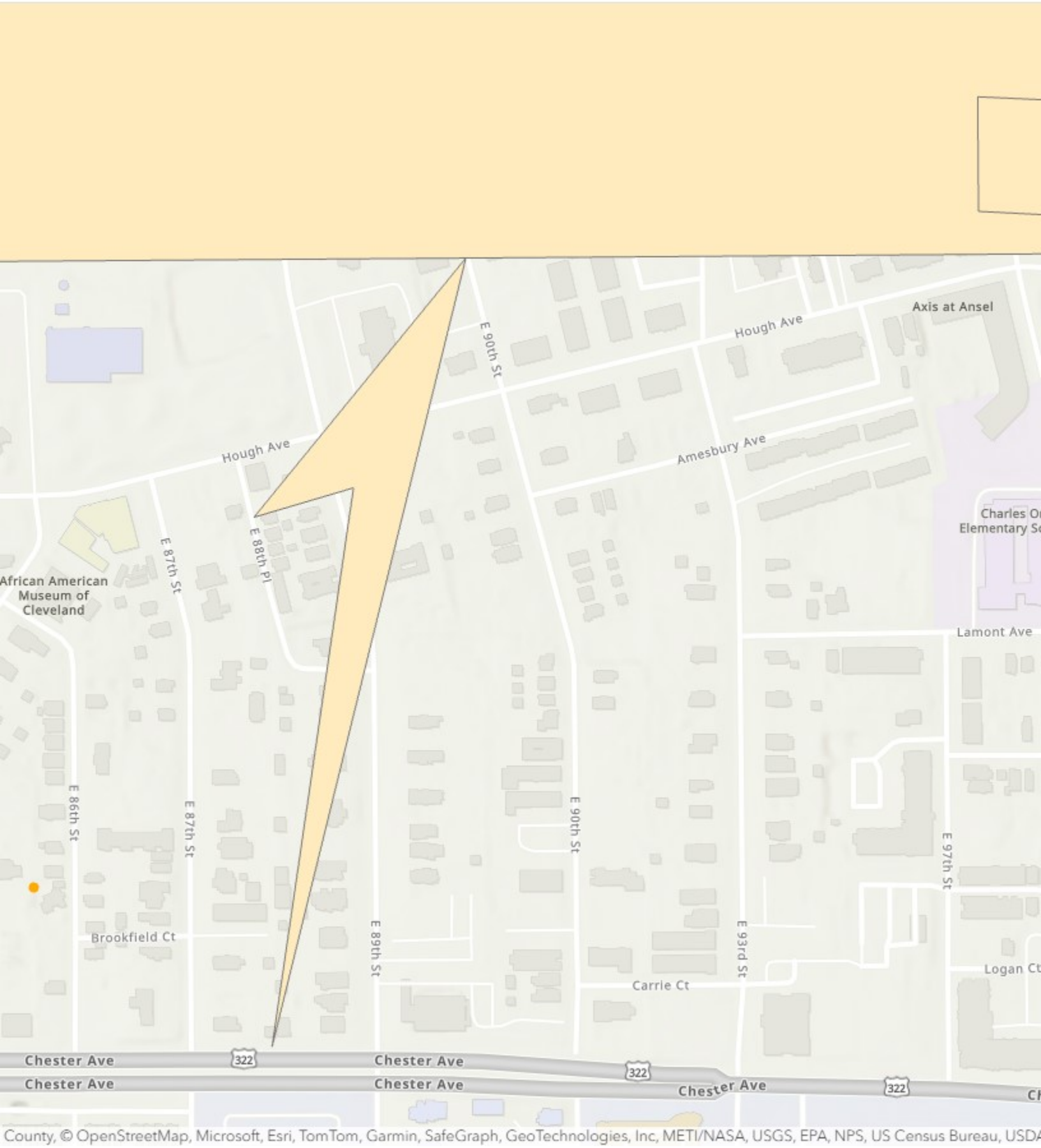
Axis at Ansel
Hough Ave
E 90th St
Hough Ave
Amesbury Ave
Charles O
Elementary S
African American
Museum of
Cleveland
E 87th St
E 88th Pl
Lamont Ave
E 86th St
E 87th St
E 90th St
E 97th St
Brookfield Ct
E 89th St
E 93rd St
Logan Ct
Carrie Ct
Chester Ave
322
Chester Ave
322
Chester Ave
Chester Ave
322
Chester Ave
County, © OpenStreetMap, Microsoft, Esri, TomTom, Garmin, SafeGraph, GeoTechnologies, Inc, METI/NASA, USGS, EPA, NPS, US Census Bureau, USDA

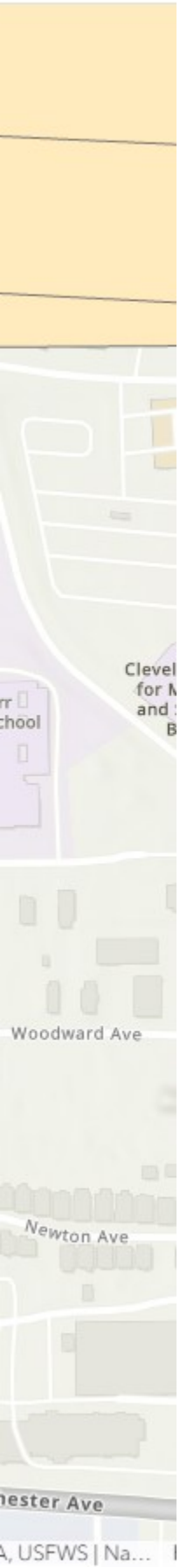
Woodward Ave
Newton Ave
A, USFWS | Na...

National Flood Hazard Layer FIRMette

FEMA

81°37'46"W 41°30'48"N

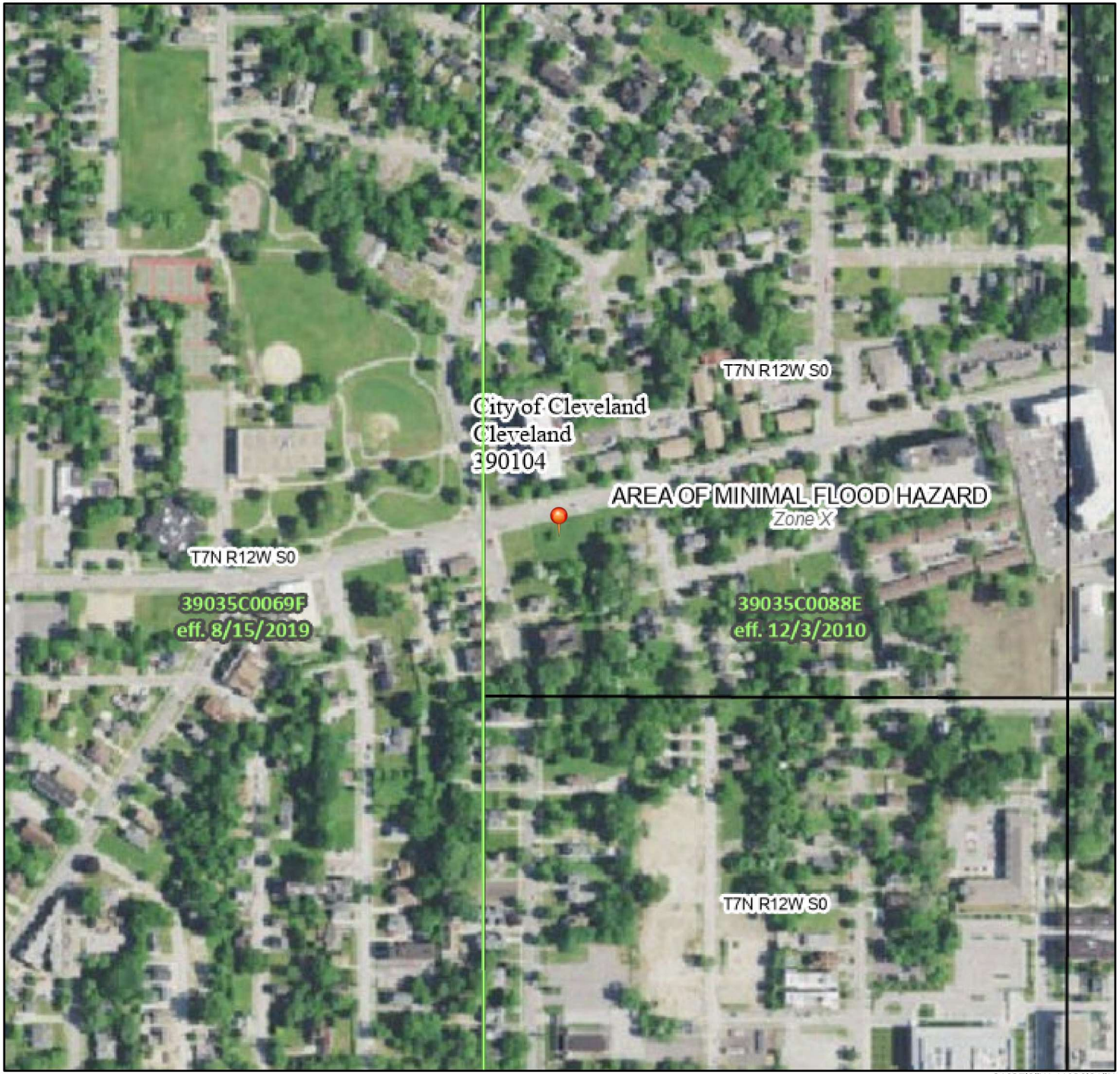

Feet

0 250 500 1,000 1,500 2,000

1:6,000

81°37'9"W 41°30'21"N

Basemap Imagery Source: USGS National Map 2023

Legend

SEE FIS REPORT FOR DETAILED LEGEND AND INDEX MAP FOR FIRM PANEL LAYOUT

SPECIAL FLOOD HAZARD AREAS

- Without Base Flood Elevation (BFE) *Zone A, V, A99*
- With BFE or Depth *Zone AE, AO, AH, VE, AR*
- Regulatory Floodway

OTHER AREAS OF FLOOD HAZARD

- 0.2% Annual Chance Flood Hazard, Areas of 1% annual chance flood with average depth less than one foot or with drainage areas of less than one square mile *Zone X*
- Future Conditions 1% Annual Chance Flood Hazard *Zone X*
- Area with Reduced Flood Risk due to Levee. See Notes. *Zone X*
- Area with Flood Risk due to Levee *Zone D*

OTHER AREAS

- NO SCREEN Area of Minimal Flood Hazard *Zone X*
- Effective LOMRs
- Area of Undetermined Flood Hazard *Zone D*

GENERAL STRUCTURES

- Channel, Culvert, or Storm Sewer
- Levee, Dike, or Floodwall

OTHER FEATURES

- B 20.2 / 17.5 Cross Sections with 1% Annual Chance Water Surface Elevation
- 8 Coastal Transect
- 513 Base Flood Elevation Line (BFE)
- Limit of Study
- Jurisdiction Boundary
- Coastal Transect Baseline
- Profile Baseline
- Hydrographic Feature

MAP PANELS

- Digital Data Available
- No Digital Data Available
- Unmapped

N

The pin displayed on the map is an approximate point selected by the user and does not represent an authoritative property location.

This map complies with FEMA's standards for the use of digital flood maps if it is not void as described below. The basemap shown complies with FEMA's basemap accuracy standards

The flood hazard information is derived directly from the authoritative NFHL web services provided by FEMA. This map was exported on 3/18/2025 at 12:07 AM and does not reflect changes or amendments subsequent to this date and time. The NFHL and effective information may change or become superseded by new data over time.

This map image is void if the one or more of the following map elements do not appear: basemap imagery, flood zone labels, legend, scale bar, map creation date, community identifiers, FIRM panel number, and FIRM effective date. Map images for unmapped and unmodernized areas cannot be used for regulatory purposes.

U.S. Fish and Wildlife Service
National Wetlands Inventory

National Wetlands Inventory Map

March 18, 2025

Wetlands

- Estuarine and Marine Deepwater
- Estuarine and Marine Wetland
- Freshwater Emergent Wetland
- Freshwater Forested/Shrub Wetland
- Freshwater Pond
- Lake
- Other
- Riverine

This map is for general reference only. The US Fish and Wildlife Service is not responsible for the accuracy or currentness of the base data shown on this map. All wetlands related data should be used in accordance with the layer metadata found on the Wetlands Mapper web site.

National Wetlands Inventory (NWI)
This page was produced by the NWI mapper

Find a River

State

State

Ohio

Classification

Outstandingly Remarkable Values

Results

Big & Little Darby Creeks

Little Beaver Creek

Little Miami River

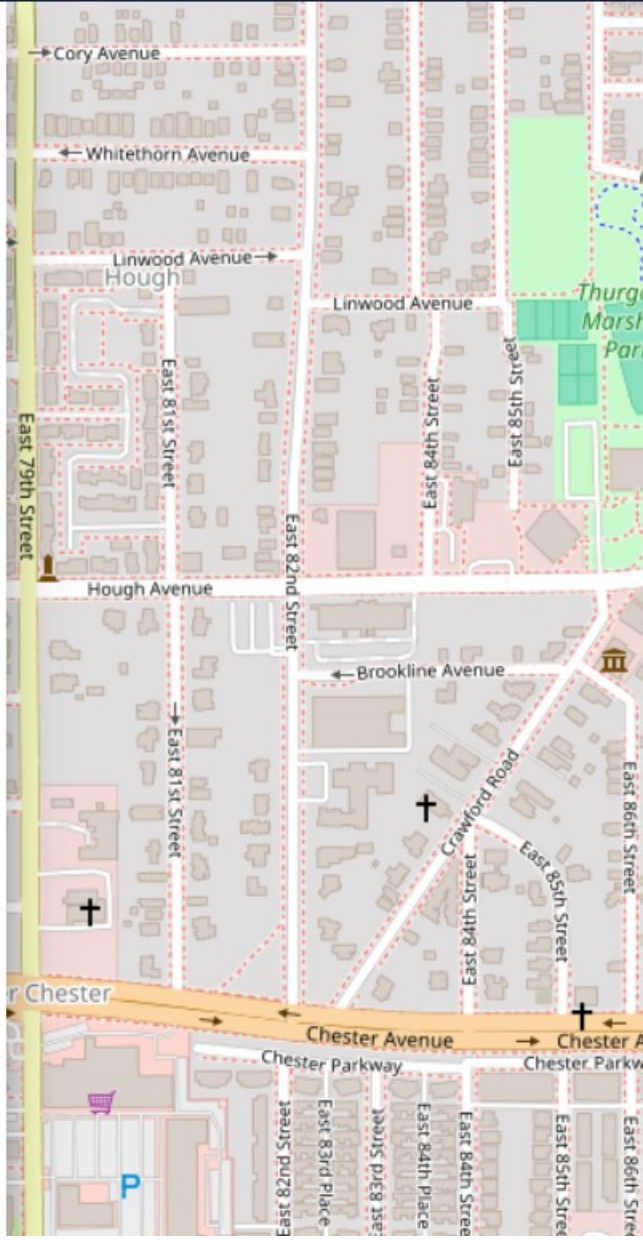

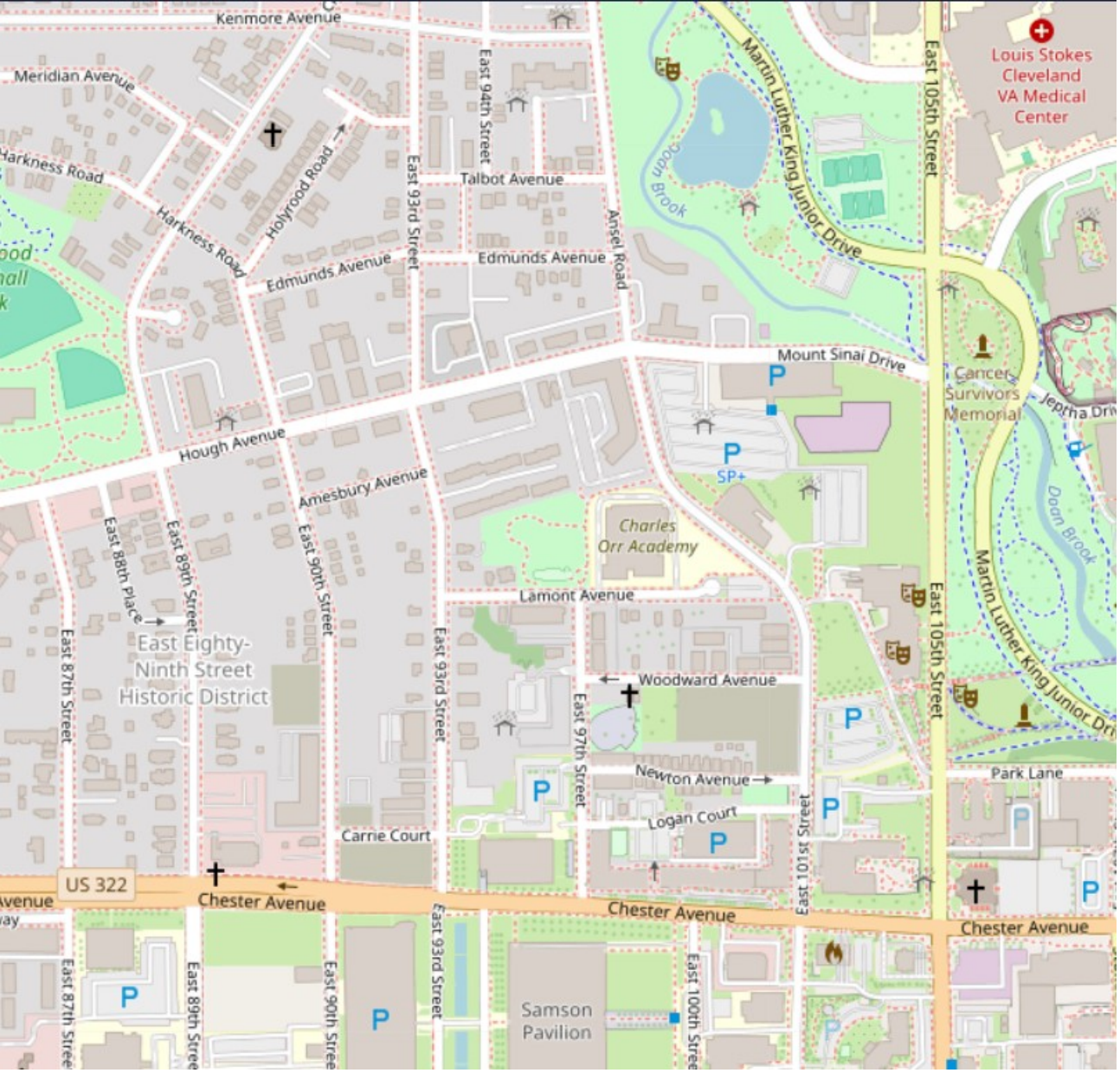
Kenmore Avenue
Meridian Avenue
Harkness Road
Harkness Road
Holyrood Road
East 93rd Street
East 94th Street
Talbot Avenue
Edmunds Avenue
Edmunds Avenue
Ansel Road
Martin Luther King Junior Drive
Doan Brook
East 105th Street
Louis Stokes Cleveland VA Medical Center
Mount Sinai Drive
Cancer Survivors Memorial
Jeptha Drive
Hough Avenue
Amesbury Avenue
SP+
Charles Orr Academy
Doan Brook
Martin Luther King Junior Drive
East 88th Place
East 89th Street
East 90th Street
East 87th Street
East Eighty-Ninth Street Historic District
Lamont Avenue
Woodward Avenue
East 97th Street
Newton Avenue
Park Lane
Logan Court
Carnie Court
East 101st Street
US 322
Chester Avenue
Chester Avenue
Chester Avenue
East 93rd Street
Samson Pavilion
East 100th Street

U.S. Fish and Wildlife Service

Coastal Barrier Resources System Mapper Documentation



CBRS Units

- Otherwise Protected Area
- System Unit
- CBRS Buffer Zone
- -81.624122, 41.509533

0 30 60 120 180 ft

1:2,257

The pin location displayed on the map is a point selected by the user. Failure of the user to ensure that the pin location displayed on this map correctly corresponds with the user supplied address/location description below may result in an invalid federal flood insurance policy. **The U.S. Fish and Wildlife Service (Service) has not validated the pin location with respect to the user supplied address/location description below. The Service recommends that all pin locations be verified by federal agencies prior to use of this map for the provision or denial of federal funding or financial assistance**. Please note that a structure bisected by the Coastal Barrier Resources System (CBRS) boundary (i.e., both "partially in" and "partially out") is within the CBRS and therefore affected by CBRA's restrictions on federal flood insurance. A pin placed on a bisected structure must be placed on the portion of the structure within the unit (including any attached features such as a deck or stairs).

User Name: Halle Miller
User Organization: Partners Environmental Consulting, Inc.
User Supplied Address/Location Description: 8900-8928 Hough Avenue, Cleveland, Ohio
Pin Location: Outside CBRS
Pin Flood Insurance Prohibition Date: N/A
Pin System Unit Establishment Date: N/A

The user placed pin location is not within the CBRS. The official CBRS maps are accessible at https://www.fws.gov/library/collections/official-coastal-barrier-resources-system-maps.

The CBRS information is derived directly from the CBRS web service provided by the Service. This map was exported on 3/27/2025 and does not reflect changes or amendments subsequent to this date. The CBRS boundaries on this map may become superseded by new boundaries over time.

This map image may be void if one or more of the following map elements do not appear: basemap imagery, CBRS unit labels, prohibition date labels, legend, scale bar, map creation date. For additional information about flood insurance and the CBRS, visit: https://www.fws.gov/node/263838.

Ohio Coastal Atlas Map Viewer

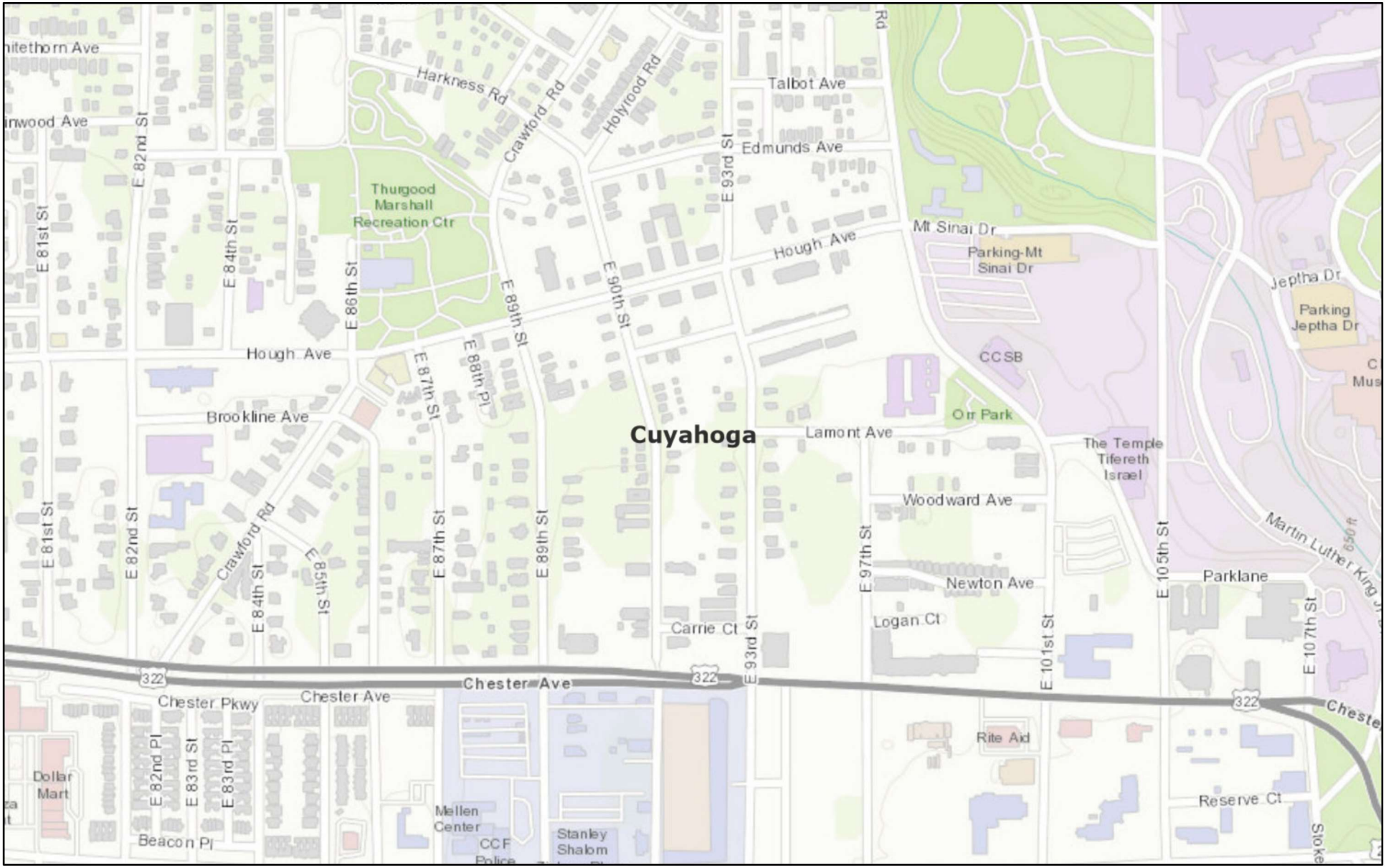

March 18, 2025

1:9,028

0 0.05 0.1 0.2 mi

0 0.07 0.15 0.3 km

Cuyahoga County, Esri, HERE, Garmin, INCREMENT P, USGS, METI/NASA, EPA, USDA

ODNR - Office of Coastal MGMT

Sole Source Aquifer Map

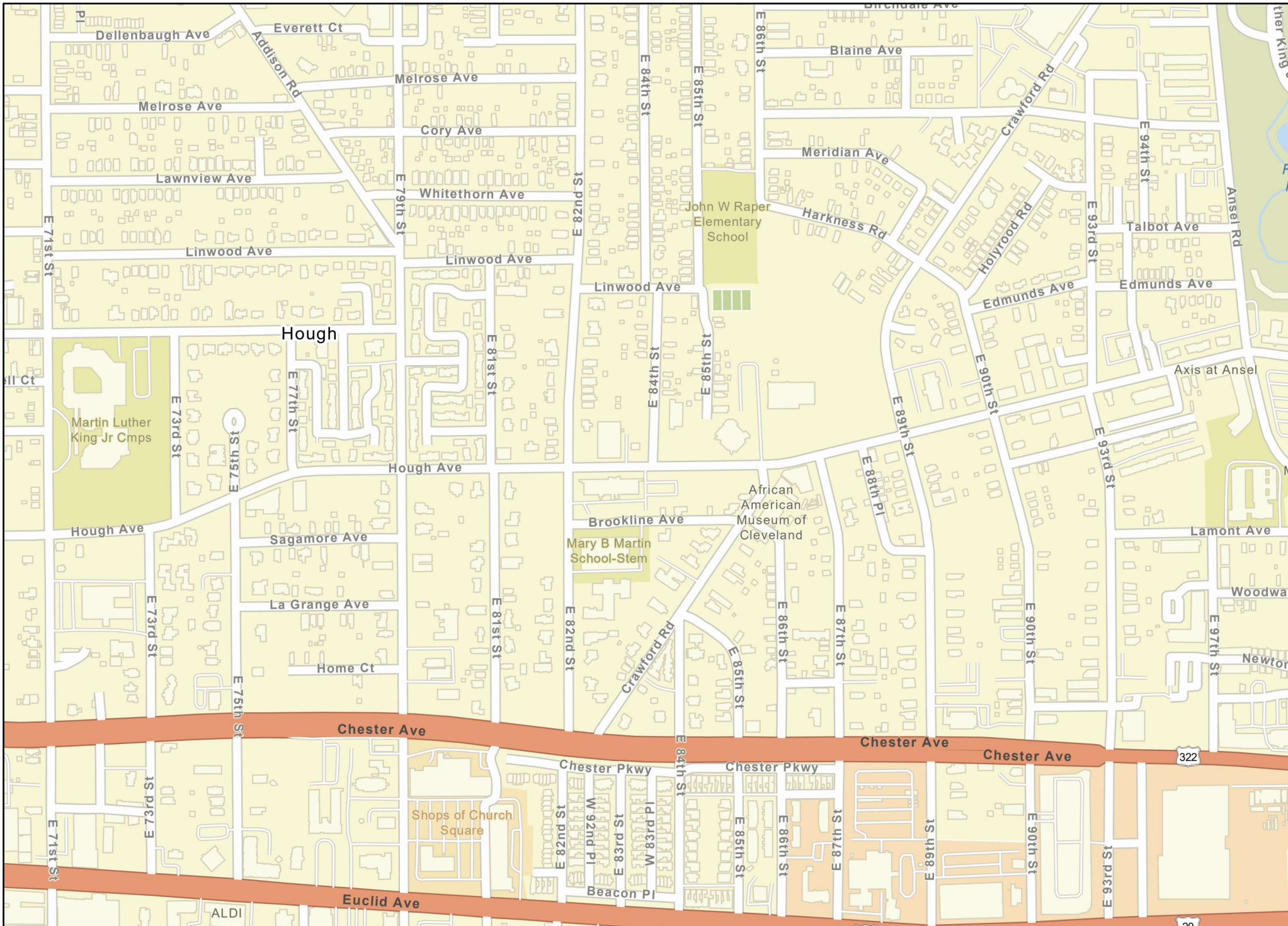

Protected Agriculture Lands Database Web Mapping App

Legend

Protected Agricultural Lands Database - Public Sharing December 2022

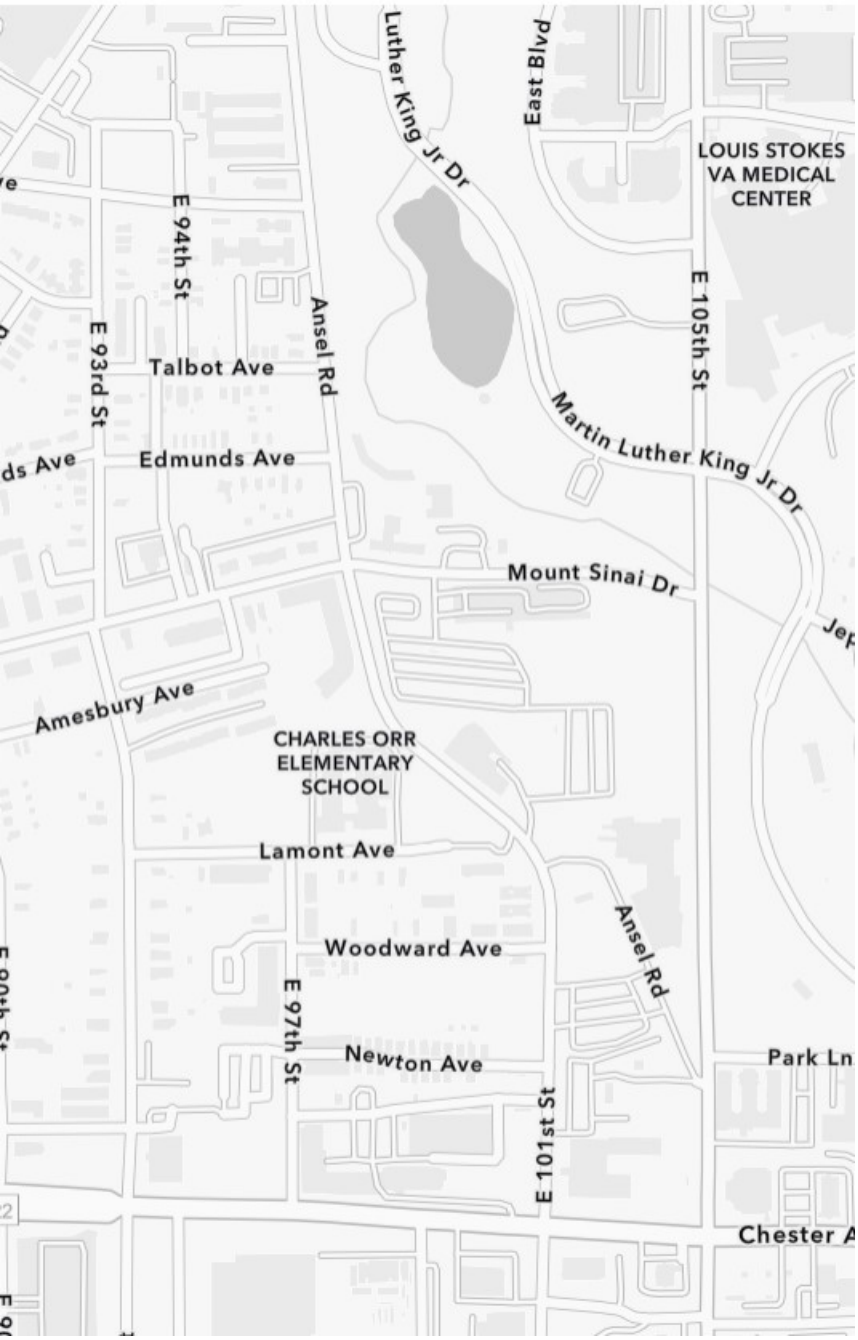
Luther King Jr Dr
East Blvd
LOUIS STOKES
VA MEDICAL
CENTER
E 94th St
E 93rd St
Talbot Ave
Ansel Rd
E 105th St
Martin Luther King Jr Dr
Edmunds Ave
Mount Sinai Dr
Amesbury Ave
CHARLES ORR
ELEMENTARY
SCHOOL
Lamont Ave
Woodward Ave
Ansel Rd
E 97th St
Newton Ave
Park Ln
E 101st St
Chester A

Details

Critical Habitat for Threatened & Endangered Species [USFWS]

Welcome to the US Fish & Wildlife Service's map of Threatened and Endangered Species with Critical Habitat designation across the United States. You are about to use an online mapper that displays designated critical habitat spatial information. It is important to understand that the designated critical habitat displayed in this mapper **DOES NOT** represent all of the critical habitat designated by the U.S Fish & Wildlife Service. Only digitized critical habitat submitted into this system is available. This means that there is additional designated critical habitat that is not displayed in this mapper. If you require critical habitat spatial data not available here, please contact the lead FWS Region for that species.

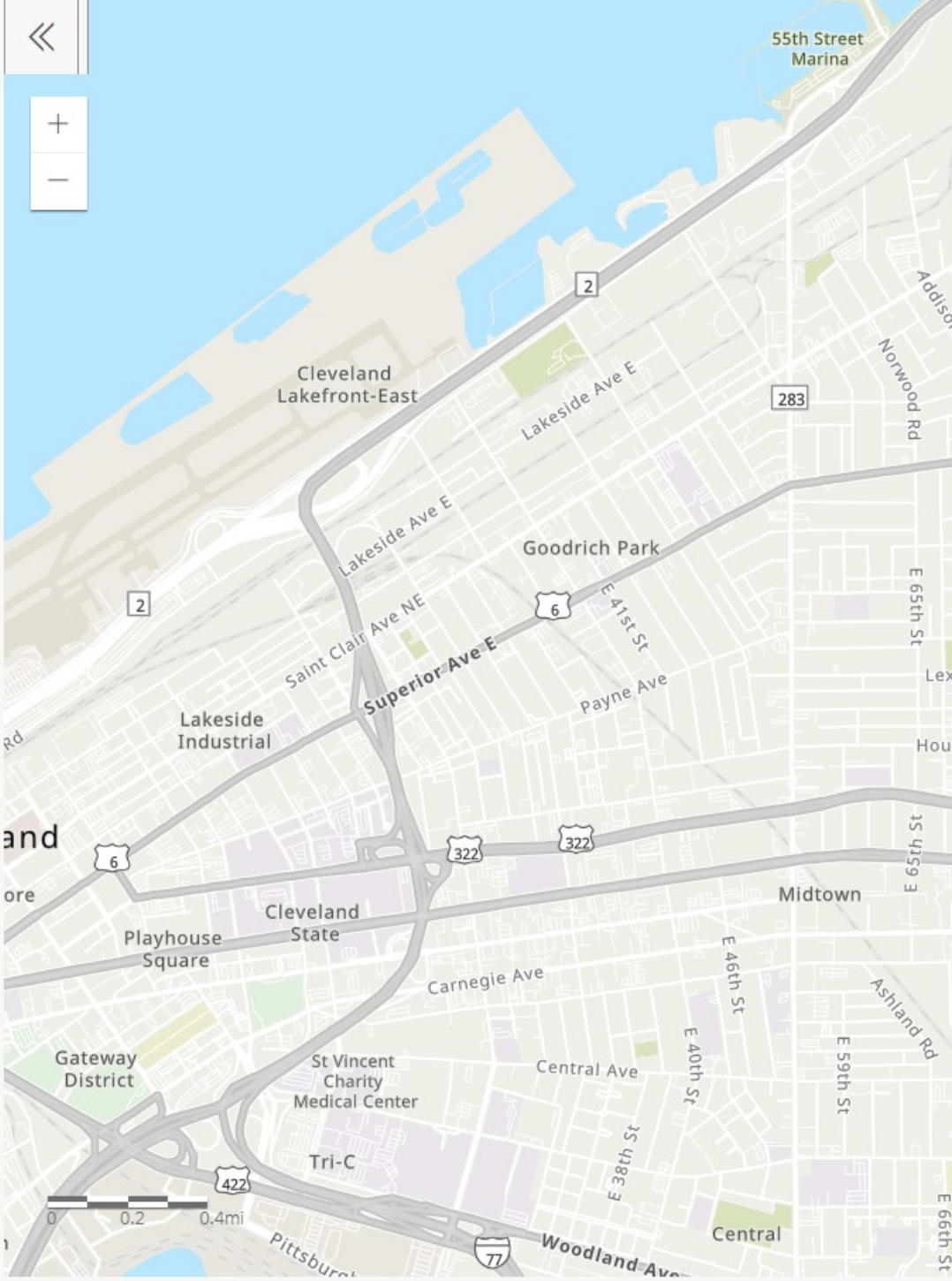

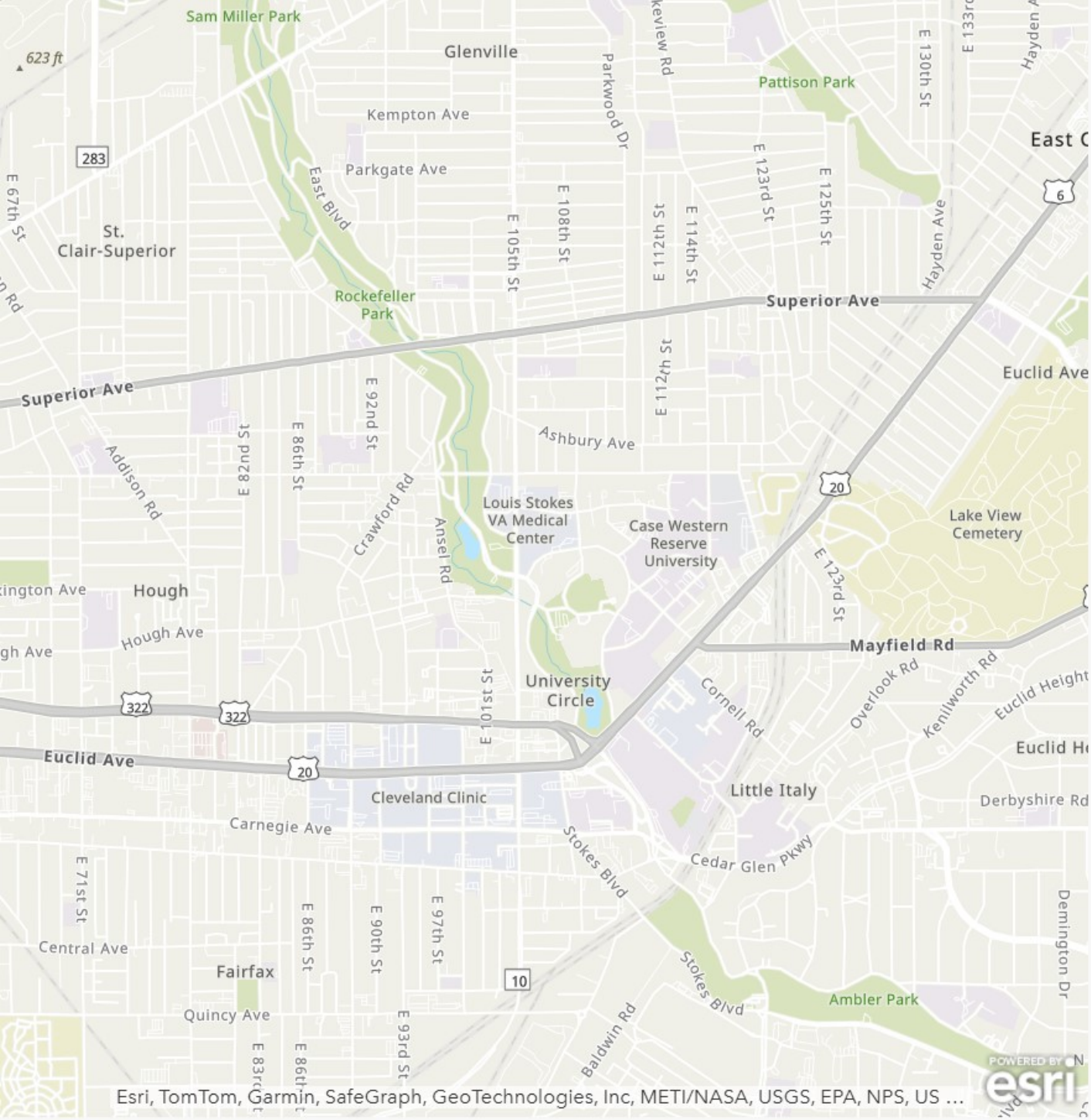
Sam Miller Park
623 ft
Glenville
Kempton Ave
Parkgate Ave
East Blvd
Parkwood Dr
Pattison Park
East C
E 130th St
E 133rd
Hayden Ave
E 67th St
St.
Clair-Superior
Rockefeller
Park
E 105th St
E 108th St
E 112th St
E 114th St
E 123rd St
E 125th St
Superior Ave
Superior Ave
Euclid Ave
E 92nd St
E 86th St
E 82nd St
Ashbury Ave
Addison Rd
Crawford Rd
Ansel Rd
Louis Stokes
VA Medical
Center
Case Western
Reserve
University
Lake View
Cemetery
Hough
Hough Ave
Mayfield Rd
University
Circle
E 101st St
Cornell Rd
Overlook Rd
Kenilworth Rd
Euclid Height
Euclid Ave
Cleveland Clinic
Little Italy
Derbyshire Rd
Carnegie Ave
Stokes Blvd
Cedar Glen Pkwy
E 71st St
E 86th St
E 90th St
E 97th St
Central Ave
Fairfax
Stokes Blvd
Ambler Park
Demington Dr
Quincy Ave
E 93rd St
Baldwin Rd
Esri, TomTom, Garmin, SafeGraph, GeoTechnologies, Inc, METI/NASA, USGS, EPA, NPS, US ...
POWERED BY esri

Cuyahoga County State Listed Animal Species

Common Name	Scientific Name	Group	State Status	Federal Status
Upland Sandpiper	*Bartramia longicauda*	Bird	Endangered	
Least Bittern	*Ixobrychus exilis*	Bird	Threatened	
Dark-eyed Junco	*Junco hyemalis*	Bird	Special Interest	
Cerulean Warbler	*Setophaga cerulea*	Bird	Species of Concern	
Golden-winged Warbler	*Vermivora chrysoptera*	Bird	Special Interest	
Blue-headed Vireo	*Vireo solitarius*	Bird	Special Interest	
Northern Clearwater Crayfish	*Faxonius propinquus*	Crayfish	Species of Concern	
Ocellated Darner	*Boyeria grafiana*	Dragonfly	Threatened	
Tiger Spiketail	*Cordulegaster erronea*	Dragonfly	Species of Concern	
Lake Sturgeon	*Acipenser fulvescens*	Fish	Endangered	
Bigmouth Shiner	*Notropis dorsalis*	Fish	Threatened	
Channel Darter	*Percina copelandi*	Fish	Threatened	
Longnose Dace	*Rhinichthys cataractae*	Fish	Species of Concern	
Star-nosed Mole	*Condylura cristata*	Mammal	Species of Concern	

Data from the Ohio Natural Heritage Database

Species reported extant in county since 1980

6/23/2023

Absence of a species on this list does not indicate absence from the county. The information contained in this list does not represent coordination with ODNR or fulfill NEPA or other federal/state requirements. All federally and/or state listed bat species have ranges that encompass the entire state and are not included on county lists. For further information on current listed species, please use the following link:

State Listed Species | Ohio Department of Natural Resources (ohiodnr.gov)

Common Name	Scientific Name	Group	State Status	Federal Status
Gray Fox	*Urocyon cinereoargenteus*	Mammal	Species of Concern	
Spotted Turtle	*Clemmys guttata*	Reptile	Threatened	
Blanding's Turtle	*Emydoidea blandingii*	Reptile	Threatened	
Smooth Greensnake	*Opheodrys vernalis*	Reptile	Endangered	
Queensnake	*Regina septemvittata*	Reptile	Species of Concern	

Data from the Ohio Natural Heritage Database

Species reported extant in county since 1980

6/23/2023

Absence of a species on this list does not indicate absence from the county. The information contained in this list does not represent coordination with ODNR or fulfill NEPA or other federal/state requirements. All federally and/or state listed bat species have ranges that encompass the entire state and are not included on county lists. For further information on current listed species, please use the following link:

State Listed Species | Ohio Department of Natural Resources (ohiodnr.gov)

Pipeline and Hazardous Materials Safety Administration

NATIONAL PIPELINE MAPPING SYSTEM

Legend

- Gas Transmission Pipelines
- Hazardous Liquid Pipelines

500 m
1000 ft

Pipelines depicted on this map represent gas transmission and hazardous liquid lines only. Gas gathering and gas distribution systems are not represented.

This map should never be used as a substitute for contacting a one-call center prior to excavation activities. Please call 811 before any digging occurs.

Questions regarding this map or its contents can be directed to npms@dot.gov.

Projection: Geographic

Datum: NAD83

Map produced by the Public Viewer application at www.npms.phmsa.dot.gov

World Imagery map service data is attributed to Esri, Maxar, Earthstar Geographics, and the GIS User Community.

Date Printed: Mar 18, 2025

811 Know what's below. Call before you dig.

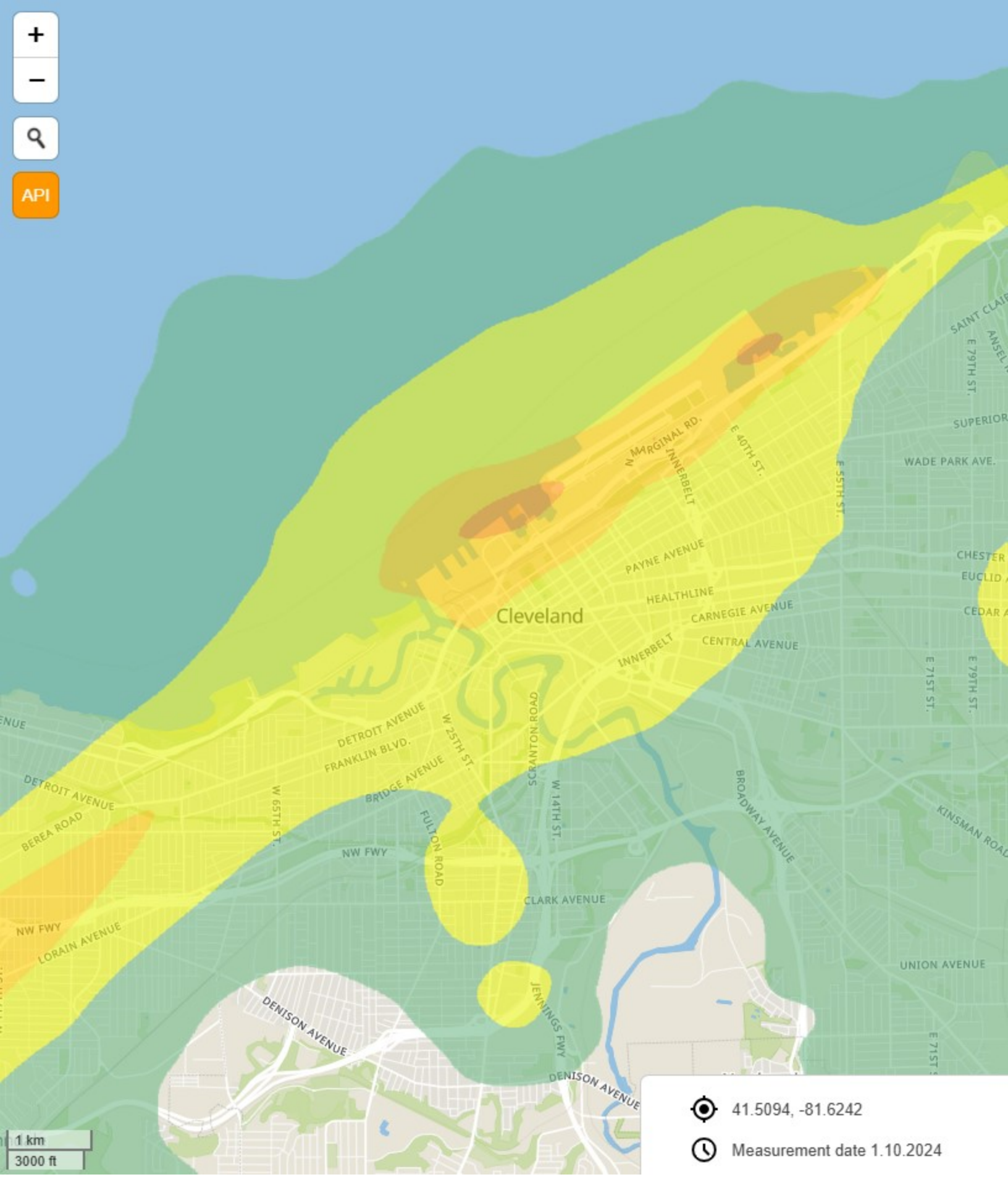

41.5094, -81.6242

Measurement date 1.10.2024

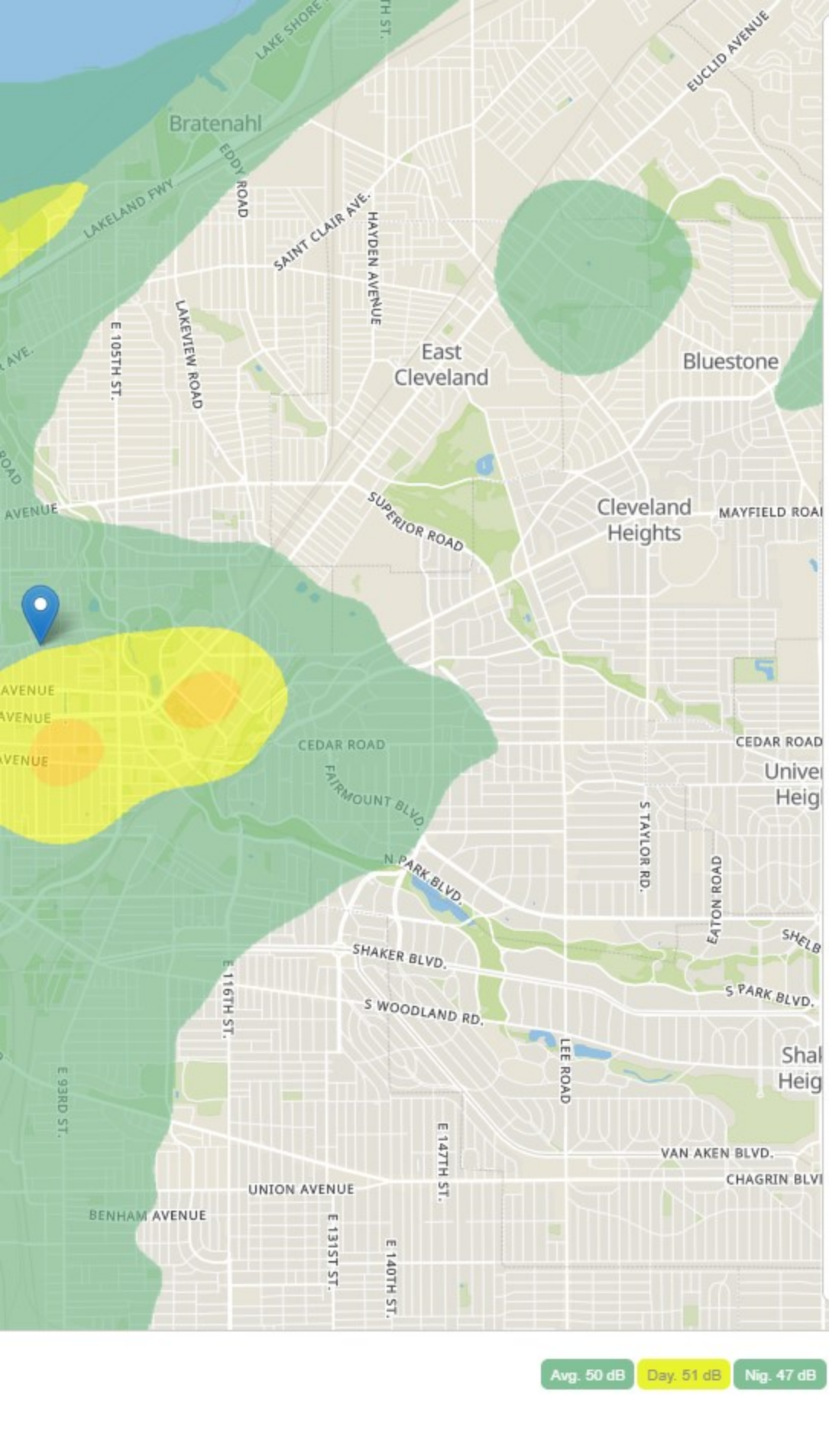

About the Flig
Dashboard

Feel free to visit our home pag
about noise map

Both decibel values and flyove
difference from the sensor me
used in the evaluation. The co
represent a range of Leq value

- < 50 db (quite rural backgro
- 50-55 db (office average ba
- 55-60 db (conversational sp
- 60-65 db (piano practice)
- 65-70 db (noisy restaurant)
- 70 > db (vacuum cleaner)

The noise values reported in t
on the measure Leq. The nois
calculated based on flight info
The values were evaluated us
and airport traffic stats and op
results.

References

Thanks to OpenSky Network f
data to map the noise around
work in gathering/cleaning the
per API. Their community spar

Thanks to Lukas Martinelli and
using Openstreetmap, we wer

sri | Powered by Geoapify | © OpenStreetMap

ht Noise Map

ge and blog for more info

ers were within ±2 value
asurement of the data points
lors used in the visualisation
es as follows:

und noise, library)

ckground noise)

peech)

his dashboard app are based
e value in each position is
rmation and other factors.
ing real sensor information
timised to provide accurate

or allowing us to use their
the world. They do a great
data and make it available
ns the whole world.

d his work on noise mapping
e able to use the mbtiles be

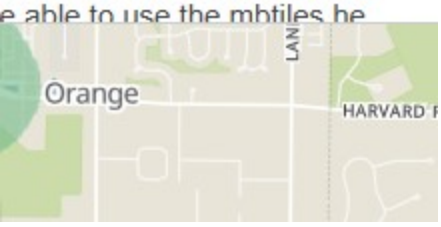

Day/Night Noise Level (DNL) Calculator

The Day/Night Noise Level Calculator is an electronic assessment tool that calculates the Day/Night Noise Level (DNL) from roadway and railway traffic. For more information on using the DNL calculator, view the **Day/Night Noise Level Calculator Electronic Assessment Tool Overview (/programs/environmental-review/daynight-noise-level-electronic-assessment-tool/)**.

Guidelines

- To display the Road and/or Rail DNL calculator(s), click on the "Add Road Source" and/or "Add Rail Source" button(s) below.
- All Road and Rail input values must be positive non-decimal numbers.
- All Road and/or Rail DNL value(s) must be calculated separately before calculating the Site DNL.
- All checkboxes that apply must be checked for vehicles and trains in the tables' headers.
- **Note #1:** Tooltips, containing field specific information, have been added in this tool and may be accessed by hovering over all the respective data fields (site identification, roadway and railway assessment, DNL calculation results, roadway and railway input variables) with the mouse.
- **Note #2:** DNL Calculator assumes roadway data is always entered.

DNL Calculator

Site ID	Hough Senior Independent Living Property
Record Date	03/18/2025
User's Name	Emily Loxley

Road # 1 Name:	**Hough Avenue**

Road #1

Vehicle Type	**Cars** ☑	**Medium Trucks** ☑	**Heavy Trucks** ☑
Effective Distance	10	10	10
Distance to Stop Sign	0	0	0
Average Speed	25	25	25
Average Daily Trips (ADT)	2643	113	36
Night Fraction of ADT	15	15	15
Road Gradient (%)			2
Vehicle DNL	56	52	70
Calculate Road #1 DNL	71	Reset	

Road # 2 Name:	**East 89th Street**

Road #2

Vehicle Type	**Cars** ☑	**Medium Trucks** ☑	**Heavy Trucks** ☑

Effective Distance	15	15	15
Distance to Stop Sign	0	0	0
Average Speed	25	25	25
Average Daily Trips (ADT)	4615	47	0
Night Fraction of ADT	15	15	15
Road Gradient (%)			2
Vehicle DNL	55	45	-Infinity
Calculate Road #2 DNL	56	Reset	

Add Road Source | Add Rail Source

Airport Noise Level	50
Loud Impulse Sounds?	○Yes ◉No
Combined DNL for all Road and Rail sources	**71**
Combined DNL including Airport	**71**
Site DNL with Loud Impulse Sound	

Calculate | Reset

Mitigation Options

If your site DNL is in Excess of 65 decibels, your options are:

- **No Action Alternative**: Cancel the project at this location
- **Other Reasonable Alternatives**: Choose an alternate site
- **Mitigation**
  - **Contact your Field or Regional Environmental Officer (/programs/environmental-review/hud-environmental-staff-contacts/)**
  - Increase mitigation in the building walls (only effective if no outdoor, noise sensitive areas)
  - Reconfigure the site plan to increase the distance between the noise source and noise-sensitive uses
  - Incorporate natural or man-made barriers. See ***The Noise Guidebook (/resource/313/hud-noise-guidebook/)***
  - Construct noise barrier. See the **Barrier Performance Module (/programs/environmental-review/bpm-calculator/)**

Tools and Guidance

Day/Night Noise Level Assessment Tool User Guide (/resource/3822/day-night-noise-level-assessment-tool-user-guide/)

Day/Night Noise Level Assessment Tool Flowcharts (/resource/3823/day-night-noise-level-assessment-tool-flowcharts/)

EJAM Report

1 Mile Ring Centered at NA, NA
Area in Square Miles: 3.14
Population: 16,473

EJScreen Multisite Report

This report summarizes environmental and socioeconomic information for user-defined areas, and combines that data into environmental justice and supplemental indexes.

Toxic Releases to Air	7,000	10,000	71	4,600	90
Traffic Proximity and Volume (daily traffic count/distance to road)	1,800,000	960,000	82	1,700,000	70
Lead Paint Indicator (% pre-1960s housing)	0.60	0.44	68	0.3	80
Superfund Proximity (site count/km distance)	0.00	0.14	0	0.39	0
RMP Proximity (facility count/km distance)	0.74	0.70	66	0.57	73
Hazardous Waste Proximity (facility count/km distance)	11.0	2.3	98	3.5	91
Underground Storage Tanks (UST) indicator	9.6	2.8	93	3.6	89
Wastewater Discharge Indicator (toxicity-weighted concentration/distance)	530	2,500	65	700,000	69
Drinking Water Non-Compliance	0.0	0.77	0	2.2	0
SOCIOECONOMIC INDICATORS					
Demographic Index USA	2.80	1.20	95	1.34	92
Supplemental Demographic Index USA	2.61	1.46	91	1.64	91
% Low Income	63%	33%	88	30%	90
% in limited English-speaking Households	2%	1%	80	5%	62
% Unemployed	13%	6%	88	6%	89
% with Less Than High School Education	20%	9%	87	11%	81
% under Age 5	4%	5%	41	5%	42
% over Age 64	19%	18%	59	18%	62
% People of Color	86%	24%	94	40%	86

Environmental Justice & Supplemental Indexes

The environmental justice and supplemental indexes are a combination of environmental and socioeconomic information. For each of the environmental indicators in EJScreen, there is an EJ Index and a Supplement Index. The indexes for a selected area are compared to those for all other locations in the state or nation. For more information and calculation details on the EJ and supplemental indexes, please visit the EJScre website.

EJ INDEXES

The EJ indexes help users screen for potential EJ concerns. To do this, the EJ index combines data on low income and people of color populations with a single environmental indicator.

SELECTED VARIABLES	PERCENTILE IN STATE	PERCENTILE IN USA
EJ INDEXES		
Particulate Matter EJ Index	93	86
Ozone EJ Index	92	95
Nitrogen Dioxide (NO2) EJ Index	96	95
Diesel Particulate Matter EJ Index	98	97
Toxic Releases to Air EJ Index	93	97
Traffic Proximity and Volume EJ Index	94	91
Lead Paint EJ Index	92	95
Superfund Proximity EJ Index	0	0
RMP Proximity EJ Index	91	92
Hazardous Waste Proximity EJ Index	97	97
Underground Storage Tanks EJ Index	92	90
Wastewater Discharge EJ Index	92	93
Drinking Water Non-Compliance EJ Index	0	0
SUPPLEMENTAL EJ INDEXES		
Particulate Matter Supplemental EJ Index	90	84
Ozone Supplemental EJ Index	90	95
Nitrogen Dioxide (NO2) Supplemental EJ Index	94	95
Diesel Particulate Matter Supplemental EJ Index	96	96
Toxic Releases to Air Supplemental EJ Index	90	97
Traffic Proximity and Volume Supplemental EJ Index	93	91
Lead Paint Supplemental EJ Index	87	94
Superfund Proximity Supplemental EJ Index	0	0
RMP Proximity Supplemental EJ Index	87	91
Hazardous Waste Proximity Supplemental EJ Index	96	97
Underground Storage Tanks Supplemental EJ Index	87	88
Wastewater Discharge Supplemental EJ Index	88	91
Drinking Water Non-Compliance Supplemental EJ Index	0	0

SELECTED VARIABLES	VALUE
BREAKDOWN BY RACE	
% Hispanic or Latino	2%
% Black or African American (non-Hispanic, single race)	74%
% Asian (non-Hispanic, single race)	4%
% American Indian and Alaska Native (non-Hispanic, single race)	0%
% Native Hawaiian and Other Pacific Islander (non-Hispanic, single race)	0%
% Other race (non-Hispanic, single race)	1%
% Two or more races (non-Hispanic)	5%
% White (non-Hispanic, single race)	14%
BREAKDOWN BY GENDER	
% Male	46%
% Female	54%
LIMITED ENGLISH SPEAKING BREAKDOWN	
%Spanish lang (as %of limited English hhlds)	21%
%Other Indo-European lang (as %of limited English hhlds)	28%
%Asian-Pacific Island lang (as %of limited English hhlds)	35%
%Other lang (as %of limited English hhlds)	15%

Note: Diesel particulate matter index is from the EPA's Air Toxics Data Update, which is the Agency's ongoing, comprehensive evaluation of air toxics in the United States. This effort aims to prioritize air toxics, emission sources, and locations of interest for further study. It is important to remember that the air toxics data presented here provide broad estimates of health risks over geographic areas of the country, not definitive risks to specific individuals or locations.

APPENDIX I
PROFESSIONAL RESUMES

Copyright © 2025, Partners

PARTNERS

Emily R. Loxley
Environmental Professional I, Assessment, Remediation, and Revitalization

FIELDS OF COMPETENCE

- Environmental Site Assessments
- Soil Sampling and Identification
- Low-Flow Groundwater Sampling
- AutoCAD
- Data Analysis and Interpretation
- Watershed Management

CREDENTIALS

- Bachelor of Science, Environmental Science, Bowling Green State University, Bowling Green, Ohio
- OSHA 40-Hour Hazardous Waste Operations and Emergency Response Training

EXPERIENCE SUMMARY

Ms. Emily Loxley is an environmental scientist at Partners Environmental as an Environmental Professional I. She possesses experience in water and soil data collection, project management, and maintaining strong client relationships. Ms. Loxley obtained her Bachelor of Science in Environmental Science from Bowling Green State University in 2023, with a specialization in watershed management. Highlighted studies include hydrology, fluvial geomorphology, and anthropogenic disturbances to the water cycle.

SELECTED PROJECTS

Phase I Environmental Site Assessment – Bedford, Ohio: Ms. Loxley completed a Phase I Environmental Site Assessment (ESA) for an undeveloped, wooded property surrounded by residential and commercial land. She completed this report in accordance with ASTM standards, utilizing databases, public records from government agencies, and historical records. She completed an inspection of the Subject Property and assessed non-scope items including asbestos containing materials, lead-based paint, and radon. She based the findings and conclusions of the report on all of these factors.

Draft Environmental Impact Statement – Bowling Green State University, Bowling Green, OH: Ms. Loxley served as the project manager for the environmental capstone project at Bowling Green State University. She orchestrated and oversaw the research and assembly of a draft environmental impact statement for the Office of Campus Operations. The project evaluated ten different alternatives regarding the addition of an electric vehicle DC level two charger. Ms. Loxley also acted as a liaison between the clients and team members throughout all stages of the project to promote clear and effective communication.

National Lakes Assessment – Georgia, South Carolina, and Alabama: Ms. Loxley assisted the U.S. EPA with data collection for the National Lakes Assessment across eleven sites. Her responsibilities included water and benthic sampling, quantitative water quality data collection, recording observations on the surrounding environment, and helping with boat and equipment upkeep to protect the integrity and accuracy of the collected data.

Covid-19 Monitoring through Wastewater Sampling – Prisons throughout Eastern Ohio: Ms. Loxley traveled to six prisons biweekly to collect wastewater samples to be analyzed for increasing trends in Covid-19 among prisoners. She utilized an ISCO sampler machine to create a 24-hour composite sample. Ms. Loxley was committed to collecting accurate and comprehensive samples to properly protect the prisoners.

PARTNERS

Halle A. Miller
Associate Director,
Assessment, Remediation,
and Revitalization

FIELDS OF COMPETENCE

- Environmental Site Assessments
- VAP Investigations
- Asbestos Survey & Oversight
- BUSTR Investigations
- OHFA & HUD Compliance

CREDENTIALS

- BS Engineering Management and Environmental Science, Miami University, Oxford, Ohio
- OSHA 40-Hour Hazardous Waste Operations and Emergency Response
- Ohio Asbestos Hazard Evaluation Specialist (ES36323)
- Ohio Asbestos Hazard Abatement Specialist (AS545737)
- Ohio Department of Health Lead Risk Assessor (LA9525)

PROFESSIONAL AFFILIATIONS

- Women's Leadership Initiative and Young Leaders Committees, Urban Land Institute
- Industry-At-Large Member and Annual Meeting Chair, Board of Trustees, The Ohio Academy of Science
- Miami University College of Engineering and Computing, Women's Advisory Council Mentorship Program

EXPERIENCE SUMMARY

Ms. Halle Miller has six years of experience in environmental due diligence, including Phase I and Phase II Environmental Site Assessments (ESAs), asbestos and hazardous materials surveys, lead-based paint (LBP) inspections, and property condition assessments (PCAs). She is knowledgeable in environmental remediation and compliance, as well as grant writing. Ms. Miller is well versed in Ohio Environmental Protection Agency (EPA) Voluntary Action Program (VAP) and Bureau of Underground Storage Tank Regulations (BUSTR) investigations. She works in a senior project management capacity and has developed and implemented technical training programs.

SELECTED PROJECTS

Due Diligence, 22-Site Portfolio – Columbus, Ohio: Ms. Miller managed due diligence services for a portfolio of 22 retail shopping centers, including Phase I ESAs, ADA surveys, zoning reports, ALTA surveys, and PCAs. Of the 22 sites, 14 were further investigated through Phase II ESA sampling of soil, groundwater, sub-slab soil vapor, and indoor air. Subsequently, three sites required ground penetrating radar (GPR) surveys prior to underground storage tank (UST) removal, one required quarterly groundwater monitoring, and four required further delineation of constituents in groundwater and vapor media.

Former Industrial Facilities – Cleveland, Ohio: Ms. Miller completed a VAP Phase I Property Assessment of a 65-acre property which detected 56 Identified Areas. Historical uses of the site include heavy manufacturing and machining, multiple motor car companies, an electric and battery storage facility, and steel manufacturers. A Phase II PA followed for a portion of the property, with her responsibilities including coordination and oversight of soil sampling, installation of monitoring wells, groundwater sampling, sub-slab vapor sampling, data analysis, and reporting, in accordance with VAP guidelines.

Former Dairy Property – Cleveland Heights, Ohio: Ms. Miller managed a Phase I ESA and Limited Phase II Investigation of a former dairy facility that identified multiple orphan USTs, former machine shop/truck wash, and adjacent site concerns. Additional tasks supervised by Ms. Miller included a GPR survey, pre-demolition asbestos survey, National Environmental Policy Act (NEPA) assessment, and an Analysis of Brownfield Cleanup Alternatives (ABCA) report for grant submittal.

Large-Scale Pre-Demolition Asbestos Survey – Pepper Pike, Ohio: Ms. Miller was an integral part of a pre-demolition asbestos survey of nine (9) buildings and a tunnel system totaling over 100,000 square feet. Project tasks required extensive CAD mapping, sampling, analysis, and reporting. She conducted a hazardous materials and universal waste survey concurrently with the asbestos survey and assisted with providing abatement specifications and quantities for a contractor.

Affordable Housing Development – Columbus, Ohio: Ms. Miller provided a Phase I ESA, Phase II ESA, and an Environmental Review (ER) according to the Department of Housing & Urban Development (HUD) standards for a proposed residential redevelopment site funded by the Ohio Housing Finance Agency (OHFA). She oversaw the removal of petroleum-impacted soil from remnant product lines discovered on the site. Additionally, Ms. Miller identified and investigated buried cathodic anodes near the adjacent railroad tracks and managed the consequent disposal of heavy metals contaminated soils. Her tasks also consisted of a pre-demolition asbestos survey and hazardous materials survey prior to building demolition.

August Mack
ENVIRONMENTAL
4401 Rockside Road ■ Independence, OH 44131
augustmack.com

August 19, 2024

Ms. Jennifer Chandler
CHN Housing Partners
2999 Payne Avenue
Cleveland, Ohio 44114

Re: *Revised* Limited Subsurface Investigation
Hough Avenue between East 89th Street and East 90th Street
Cleveland, Ohio 44106
August Mack Project Number JY1828.742

Dear Ms. Chandler:

August Mack Environmental, Inc. (August Mack) has completed subsurface investigation activities at the above-referenced subject property. During a recent Phase I Environmental Site Assessment (ESA) performed by Partners Environmental (Partners) (Partners Project No.640.16), the following recognized environmental conditions (RECs) were identified:

- **REC-1:** Various Former Commercial Operations, 8900, 8904, 8918, and 8928 Hough Avenue (subject property): A historical dry cleaner, Checker Cleaners, was listed in the city directories from 1951 through 1961 at 8900 Hough Avenue. The EDR database report and city directories listed Aaron Cohn Clothing Cleaners at 8904 Hough Avenue in 1930, as well as Unity Dry Cleaning and Tailoring later in 1974. According to Sanborn maps, this portion of the subject property was also operated as an oil and paint store in the 1950s. Additionally, another dry cleaning and laundry operation was listed in the EDR database under Benjamin Goldsmith and addressed at the former subject property address of 8918 Hough Avenue in 1935. City directories similarly listed various other cleaners from 1941 through 1961. According to city directories, a photography business, most frequently referred to as Fleming Photo Company, was located on the subject property at 8928 Hough Avenue from at least 1930 through 1955. Based on Partners' experience with these types of facilities and their past use of

hazardous chemicals, it is possible that these former dry cleaning and other select operations along Hough Avenue could have adversely impacted the subject property.

- **REC-2:** Former Retail Filling Station with three (3) Underground Storage Tanks (USTs), 8930-8940 Hough Avenue (Eastern Adjoining Property): The eastern adjoining property was identified as Gonzalez Texaco Service Station in the EDR Historic Automotive database from 1951 through 1961, and in city directories under various names from 1941 through 1961. On the Sanborn Fire Insurance maps, it is also depicted in 1951 and 1952, with notation of an associated storefront and three (3) USTs. No other information regarding the status of these USTs was provided in any of the available sources. Based on Partners' experience with these types of facilities, it is possible that the related petroleum substances could have adversely impacted the subject property.

- **REC-3:** Former Retail Filling Station, 8812 Hough Avenue (Eastern Adjoining Site): The eastern adjacent site was identified in the EDR Historic Automotive database as Ashford Union Service Station / 76 Service Station from 1951 through 1974. The Sanborn maps show its presence from 1951 through 1972, along with three (3) USTs. No other information regarding the status of these USTs was provided in any of the available sources. Based on Partners' experience with these types of facilities, it is possible that the related petroleum substances could have adversely impacted the subject property.

The purpose of this investigation is to determine if subsurface conditions on the subject property have been impacted by the environmental concerns identified in the Phase I ESA. This report was prepared at the request of Ms. Jennifer Chandler with CHN Housing Partners and may be relied on by CHN Housing Partners. Reliance on the information and conclusions presented in this report by any other party(ies) is not authorized by August Mack.

SUBSURFACE INVESTIGATION

August Mack mobilized to the subject property on August 1, 2024 to perform the subsurface investigation activities. Prior to starting subsurface activities, ground penetrating radar (GPR), electromagnetic (EM) locating, and other utility locating tools were utilized to clear all boring locations.

A total of four (4) soil borings (SB-1 through SB-4) were advanced across the subject property using a Geoprobe® direct push sampling system (Geoprobe®). Information regarding boring locations is provided below and boring locations are depicted on

Figure 1. The client provided an overlay of the future building development plans; which is also presented on **Figure 1**.

- SB-1 was advanced on the east portion of the subject property, in the location of former Fleming Photo Company and adjacent to a former retail filling station with three (3) USTs;
- SB-2 was advanced on the east portion of the subject property, in the location of former Goldsmith Cleaners;
- SB-3 was advanced on the west portion of the subject property in the location of former Unity Dry Cleaning and a former oil/paint store; and,
- SB-4 was advanced on the west portion of the subject property in the location of former Checker Cleaners, and the adjacent former filling station.

Sampling Methodology

Soil borings SB-1 through SB-4 were advanced to a depth of 20 feet below grade (ft bg) using a Geoprobe® sampling system. The purpose of the borings was to field screen soils, determine geological conditions, and collect soil and groundwater samples for laboratory analysis. All soil sample intervals were inspected in the field for odors and staining and screened using a photoionization detector (PID). Field screening results and soil lithological information is provided on soil boring logs included as **Attachment A**.

One (1) soil sample interval from each boring location was selected for laboratory analysis based on field inspection observations and screening results. Soil samples were submitted to Pace Analytical (PACE) located in Indianapolis, Indiana, for laboratory analysis of volatile organic compounds (VOCs) via United States Environmental Protection Agency (U.S. EPA) method 8260, polycyclic aromatic hydrocarbons (PAHs) via U.S. EPA method 8270 and Resource Conservation and Recovery Act (RCRA) 8 Metals via U.S. EPA method 6010B/7470-7471.

Soil borings were converted into temporary, 1-inch diameter PVC wells to aid in the collection of groundwater samples. Groundwater samples were collected from the temporary wells using a peristaltic pump attached to new, disposable sample tubing and submitted to PACE for analysis of VOCs via U.S. EPA method 8260, PAHs via U.S. EPA method 8270 and RCRA 8 Metals via U.S. EPA method 6010B/7470-7471.

August Mack field procedures are provided in **Attachment B**.

Field Observations

Inspection of collected soil samples from the borings revealed that the subsurface geology consists primarily of alternating layers of clay, sand and clayey sand. A brick was also observed at approximately 6 to 7 ft bg at SB-2, SB-3, and SB-4. Saturated conditions were encountered beginning at approximately 15 to 18 ft bg for all borings.

Field observations at SB-4 from approximately 14 to 18 ft bg reveal evidence of staining, odor, and sheen. In addition, the majority of PID measurements collected from the soil borings were below 2.6 (ppm). Notable elevated PID measurements were observed in SB-1 15 to 16 ft bg (122.8 ppm) and SB-2 4 to 8 ft bg (42.9 ppm).

Soil Analytical Results

The soil analytical results were compared to the 2025 Ohio Environmental Protection Agency (OEPA) Voluntary Action Program (VAP) Generic Direct Contact Soil Standards (GDCSS) for residential, commercial/industrial, and construction worker land use. The laboratory analysis revealed the following results:

- All VOCs were detected below their laboratory reporting limits (LRLs).
- Several PAHs were detected in all soil samples; however, all detected concentrations are below their respective standard with the exception of benzo(a)pyrene in SB-3 (1-3). Benzo(a)pyrene was above the GDCSS standards for residential land use but well below the GDCSS standards for commercial/industrial and construction workers.
- Metals including arsenic, barium, cadmium, chromium, and lead were detected in each of the soil samples. All concentrations were below their respective standards with the exception of arsenic in SB-3 (1-3). Arsenic was above the GDCSS standard for residential but well below the GDCSS standards for commercial/industrial and construction workers.

The soil analytical results are summarized in **Table 1**, and a copy of the laboratory analytical report and chain of custody documentation is included in **Attachment C**.

Groundwater Analytical Results

The groundwater analytical results were compared to the 2025 OEPA VAP Generic Unrestricted Potable Use Standards (UPUS). The laboratory analysis revealed the following results:

- Several VOCs were detected in the groundwater sample SB-4 (10-20); however, they were below their respective standards. All other VOCs were below LRLs.

- Several PAH compounds (Benzo(a)anthracene, Benzo(a)pyrene, 1-Methylnaphthalene, and Naphthalene) were detected above the VAP UPUS in the SB-4 (10-20) groundwater sample. All other PAHs were below either LRLs or comparison values.
- All analyzed metals were not detected above LRLs, with the exception of barium. Barium was detected above the LRL, but well below its comparative VAP UPUS standard.

It is noted that the subject property is located within an OEPA approved Urban Setting Designation (USD), known as the Cleveland City Wide. A USD recognizes that remediation of groundwater to drinking water standards is not necessary because no receptors will be drinking the groundwater in the USD area (i.e. area connected to municipal water supply).

The groundwater analytical results are summarized in **Table 2**, and a copy of the laboratory analytical report and chain of custody documentation is included in **Attachment C**.

SUMMARY AND CONCLUSION

August Mack has completed a Limited Subsurface Investigation for the subject property located at Hough Avenue between East 89th Street and East 90th Street, Cleveland, Ohio. A total of four (4) soil borings were advanced in the northern portion of the subject property in order to evaluate if subsurface conditions have been impacted by the RECs identified in the recent Phase I ESA completed by August Mack.

Field observations and PID measurements from soil boring SB-4 reveal evidence of impacts (odor, staining, and sheen) at the subject property. Analytical results revealed one (1) PAH (Benzo(a)pyrene) and one (1) metal (Arsenic) were detected slightly above the GDCSS standards for residential land use in soil collected from soil boring SB-3 1 to 3 ft bg. Based on the future development plans provided by the Client, SB-3 is below the building footprint. Several PAHs and metals were identified in soil across the subject property at concentrations that did not exceed comparison standards. VOCs were not detected at concentrations above LRLs in the soil samples.

Analytical results revealed benzo(a)anthracene, benzo(a)pyrene, 1-methylnaphthalene, and naphthalene were detected above their VAP UPUS standards in groundwater collected from soil boring SB-4. It is noted that these compounds were not detected at concentrations above their comparative standards in the soil sample collected at this boring location. Additionally, the subject property is located within the Cleveland

City-Wide USD and will be connected to municipal drinking water. Considering this information, the ingestion pathway is incomplete.

Concentrations of benzo(a) pyrene and arsenic were detected at SB-3 1 to 3 ft bg exceeding their GDCSS residential use standards; however, these compounds are likely generated from the surrounding urban development rather than releases from historical operations at this location. Redevelopment typically includes removal of surface soils to install a building pad. As the surface soils at SB-3 will be removed during redevelopment, and the building pad will act as a direct contact barrier, August Mack does not recommend addition assessment for this location.

We appreciate the opportunity to provide you with environmental consulting services and trust that this submittal is in accordance with your needs. Please feel free to contact us if you have any questions or comments or require additional information regarding this project or the project site.

Sincerely,

Sarah Bergund
Due Diligence Manager

James Bell
Sr. Due Diligence Manager

Figures

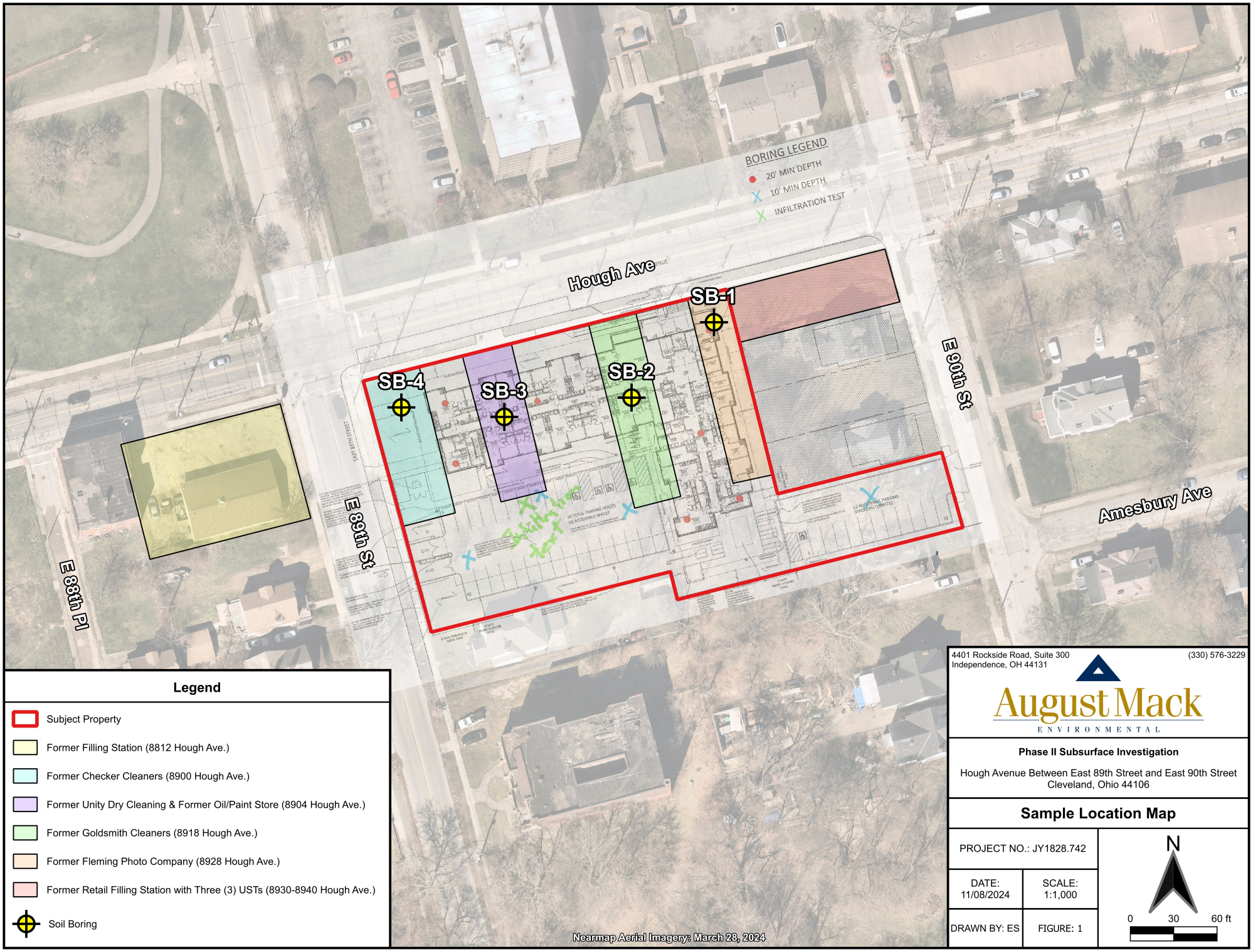

Legend

- Subject Property
- Former Filling Station (8812 Hough Ave.)
- Former Checker Cleaners (8900 Hough Ave.)
- Former Unity Dry Cleaning & Former Oil/Paint Store (8904 Hough Ave.)
- Former Goldsmith Cleaners (8918 Hough Ave.)
- Former Fleming Photo Company (8928 Hough Ave.)
- Former Retail Filling Station with Three (3) USTs (8930-8940 Hough Ave.)
- Soil Boring

4401 Rockside Road, Suite 300
Independence, OH 44131
(330) 576-3229

August Mack
ENVIRONMENTAL

Phase II Subsurface Investigation

Hough Avenue Between East 89th Street and East 90th Street
Cleveland, Ohio 44106

Sample Location Map

PROJECT NO.: JY1828.742	
DATE: 11/08/2024	SCALE: 1:1,000
DRAWN BY: ES	FIGURE: 1

N

0 30 60 ft

Tables

TABLE 1

SUMMARY OF SOIL ANALYTICAL DATA

Sample ID:	2025 GDCSS RESIDENTIAL (*)	2025 GDCSS COMMERCIAL / INDUSTRIAL (**)	2025 GDCSS CONSTRUCTION WORKER (#)	SB-1	SB-2	SB-3	SB-4
Depth (feet):				2-4	4-8	1-3	2-4
Sample Date:				08/01/2024	08/01/2024	08/01/2024	08/01/2024
VOLATILE ORGANIC COMPOUNDS (VOCs) VIA U.S. EPA METHOD 8260							
All Analyzed VOCs	Varies	Varies	Varies	BRL	BRL	BRL	BRL
POLYCYCLIC AROMATIC HYDROCARBONS (PAHs) VIA U.S. EPA METHOD 8270 SIM							
Acenaphthene	7,200	130,000	290,000	<0.0284	**0.0997**	**1.02**	**0.0377**
Acenaphthylene	7,200	130,000	290,000	<0.0284	<0.0291	**0.0728**	<0.0263
Anthracene	36,000	670,000	1,000,000	<0.0284	**0.289**	**2.68**	**0.0927**
Benzo(a)anthracene	23	610	9,600	**0.0661**	**0.928**	**5.97**	**0.337**
Benzo(a)pyrene	2.3	62	230	<0.0852	**1.07**	**5.58** *	**0.411**
Benzo(b)fluoranthene	23	620	10,000	**0.0948**	**1.34**	**6.96**	**0.472**
Benzo(g,h,i)perylene	3,600	67,000	430,000	**0.0478**	**0.600**	**2.75**	**0.249**
Benzo(k)fluoranthene	230	6,200	100,000	**0.0418**	**0.471**	**2.30**	**0.166**
Chrysene	2,300	62,000	1,000,000	**0.0702**	**0.906**	**5.41**	**0.323**
Dibenz(a,h)anthracene	2.3	62	1,000	<0.0852	**0.185**	**1.07**	<0.0790
Fluoranthene	4,800	89,000	140,000	**0.130**	**2.18**	**10.8**	**0.622**
Fluorene	1,200	89,000	1,200	<0.0284	**0.102**	**1.24**	**0.0267**
Indeno(1,2,3-cd)pyrene	23	620	10,000	**0.0455**	**0.586**	**2.76**	**0.211**
1-Methylnaphthalene	0.46	2	7	<0.0284	<0.0291	**0.220**	<0.0263
2-Methylnaphthalene	480	8,900	5,800	<0.0284	<0.0291	**0.223**	**0.0266**
Naphthalene	45	230	560	<0.0284	**0.0331**	**0.201**	<0.0263
Phenanthrene	36,000	670,000	1,000,000	**0.0702**	**1.51**	**10.0**	**0.362**
Pyrene	3,600	67,000	430,000	**0.119**	**1.92**	**10.7**	**0.611**
METALS VIA U.S. EPA METHODS 6010/7471							
Arsenic	14	100	760	**12.9**	**12.4**	**15.6** *	**10.0**
Barium	30,000	760,000	350,000	**76.9**	**85.2**	**90.8**	**75.8**
Cadmium	14	350	710	<0.57	<0.55	**0.64**	<0.55
Chromium (Total)	NE	NE	NE	**16.3**	**16.3**	**14.1**	**13.8**
Lead	200	800	200	**15.3**	**21.7**	**86.7**	**164**
All Other Analyzed Metals	Varies	Varies	Varies	BRL	BRL	BRL	BRL

Abbreviations & Notes

BRL = Below Laboratory Reporting Limits
CIDARS = Chemical Information Database and Applicable Regulatory Standards
CSs = Comparative Standards
GDCSS = Generic Direct Contact Soil Standards
NE = Not Established
OH EPA VAP = Ohio Environmental Protection Agency Voluntary Action Program
SIM = Selected Ion Monitoring
U.S. EPA = United States Environmental Protection Agency

The following denote the symbol and color of screening level exceedances:

* = At or Above OH EPA VAP Residential Soil Direct Contact CSs
** = At or Above OH EPA VAP Commercial/Industrial Soil Direct Contact CSs
# = At or Above OH EPA VAP Construction Soil Direct Contact CSs

Results and OH EPA VAP CSs are reported in milligrams per kilogram (mg/kg).
OH EPA VAP CSs are based on the CIDARS database published CSs for Soil Direct Contact.

TABLE 2

SUMMARY OF GROUNDWATER ANALYTICAL DATA

	Sample ID:	2025 UNRESTRICTED POTABLE USE STANDARDS (^)	SB-1-GW	SB-2-GW	SB-3-GW	SB-4-GW
	Depth (feet):		10-20	10-20	10-20	10-20
	Sample Date:		08/01/2024	08/01/2024	08/01/2024	08/01/2024
VOLATILE ORGANIC COMPOUNDS (VOCs) VIA U.S. EPA METHOD 8260						
n-Butylbenzene		**1,000**	<5.0	<5.0	<5.0	**11.5**
Ethylbenzene		**700**	<5.0	<5.0	<5.0	**108**
n-Hexane		**1,500**	<5.0	<5.0	<5.0	**54.5**
Isopropylbenzene (Cumene)		**450**	<5.0	<5.0	<5.0	**24.4**
n-Propylbenzene		**650**	<5.0	<5.0	<5.0	**66.0**
1,3,5-Trimethylbenzene		**60**	<5.0	<5.0	<5.0	**20.1**
All Other Analyzed VOCs		**Varies**	BRL	BRL	BRL	BRL
POLYCYCLIC AROMATIC HYDROCARBONS (PAHs) VIA U.S. EPA METHOD 8270 SIM						
Anthracene		**1,800**	<0.099	<0.10	<0.10	**0.14**
Benzo(a)anthracene		**0.30**	<0.099	<0.10	**0.22**	**0.31** ^
Benzo(a)pyrene		**0.20**	<0.099	<0.10	**0.19**	**0.27** ^
Benzo(b)fluoranthene		**2.5**	<0.099	<0.10	**0.26**	**0.33**
Benzo(g,h,i)perylene		**600**	<0.099	<0.10	**0.11**	**0.15**
Benzo(k)fluoranthene		**25**	<0.099	<0.10	<0.10	**0.15**
1-Methylnaphthalene		**0.0063**	<1.0 E	<1.0 E	<1.0 E	**23.1** ^
2-Methylnaphthalene		**36**	<1.0	<1.0	<1.0	**32.6**
Naphthalene		**1.2**	<1.0	<1.0	<1.0	**77.7** ^
All Other Analyzed PAHs		**Varies**	BRL	BRL	BRL	BRL
METALS VIA U.S. EPA METHODS 6010/7470						
Barium, dissolved		**2,000**	<10.0	**12.9**	**31.0**	**193**
All Other Analyzed Metals		**Varies**	BRL	BRL	BRL	BRL

Abbreviations & Notes

BRL = Below Laboratory Reporting Limits
CIDARS = Chemical Information Database and Applicable Regulatory Standards
CSs = Comparative Standards
E = Reporting limit exceeds UPUS due to dilution and/or analytical limitations
OH EPA VAP = Ohio Environmental Protection Agency Voluntary Action Program
SIM = Selected Ion Monitoring
U.S. EPA = United States Environmental Protection Agency

The following denote the symbol and color of screening level exceedances:
^ = At or Above OH EPA VAP Unrestricted Potable Use Standards (UPUS)

Results and OH EPA VAP UPUS are reported in micrograms per liter (µg/L).
OH EPA VAP UPUS are based on the CIDARS database published CSs for Water.

ATTACHMENT A

Soil Boring Logs

Project Number:	JY1828.742	Date Drilled:	8/1/2024
Project Name:	CHN - Hough Sr. Living	Personnel:	S. Bergund
Site Address:	Hough Ave between E 89th & 90th St	Driller:	EnviroCore
City, State:	Cleveland, OH	Driller License:	N/A (Not Applicable)
Boring Location:	E portion of SP	Drilling Method:	Direct Push - Dual Tube
Northing*:	Not Measured (NM)	Easting*:	NM
Surface Elevation:	NM	GW Sample Method:	Check-Valve

SB-1

Depth (ft.)	Soil Type	Lithology Description	% Recovery	PID (ppm)	Screen Interval	Soil Sample Interval	Comments
0	VEGITATION						Start time: 1152
1	CLAY	10YR 6/3, medium plasticity, dry	100	0.1			
2							Soil sample SB-1-2-4, collected at 1204
3				0.1			
4			50				
5				0.0			
6							
7				0.0			
8	SAND	10YR 6/4, with clay	75				
9				0.1			
10							
11				0.1			
12			100				
13				0.0			
14							
15		10YR 4/4, wet		0.0			Groundwater sample SB-1-GW-10-20, collected at 1338
16							
17	CLAYEY SAND	10YR 4/4	100	0.0			
18							
19				0.0			
20	SAND	10YR 4/4, with clay					End of Boring: 20' (1204)

* = Northing, Easting, and Surface Elevation (State Plane or UTM) are estimated, unless specified in the report to have been surveyed.

Project Number:	JY1828.742	Date Drilled:	8/1/2024
Project Name:	CHN - Hough Sr. Living	Personnel:	S. Bergund
Site Address:	Hough Ave between E 89th & 90th St	Driller:	EnviroCore
City, State:	Cleveland, OH	Driller License:	N/A (Not Applicable)
Boring Location:	E central portion of SP	Drilling Method:	Direct Push - Dual Tube
Northing*:	Not Measured (NM)	Easting*:	NM
Surface Elevation:	NM	GW Sample Method:	Check-Valve

August Mack ENVIRONMENTAL

SB-2

Depth (ft.)	Soil Type	Lithology Description	% Recovery	PID (ppm)	Screen Interval	Soil Sample Interval	Comments
0	VEGITATION						Start time: 1041
1	CLAY	2.5YR 7/4, medium plasticity, stiff		0.1			
	GRAVEL	medium size, poorly graded					
2	SAND	10YR 6/4, with clay	100				
3				1.3			
4	BRICK						Soil sample SB-2-4-8, collected at 1136
5	SAND	10YR 4/4, with clay		42.9			
6			100				
7				42.9			
		10YR 2/2					
8	SANDY CLAY	10YR 5/4					
9				0.1			
10			100				
11				0.1			
12							
13				0.0			
14			100				
15				0.0			
16							
17				0.0			
18		wet	100				Groundwater sample SB-2-GW-10-20, collected at 1318
19		10YR 4/4		0.0			
20							End of Boring: 20' (1136)

* = Northing, Easting, and Surface Elevation (State Plane or UTM) are estimated, unless specified in the report to have been surveyed.

Project Number:	JY1828.742	Date Drilled:	8/1/2024
Project Name:	CHN - Hough Sr. Living	Personnel:	S. Bergund
Site Address:	Hough Ave between E 89th & 90th St	Driller:	EnviroCore
City, State:	Cleveland, OH	Driller License:	N/A (Not Applicable)
Boring Location:	W central portion of SP	Drilling Method:	Direct Push - Dual Tube
Northing*:	Not Measured (NM)	Easting*:	NM
Surface Elevation:	NM	GW Sample Method:	Check-Valve

SB-3

Depth (ft.)	Soil Type	Lithology Description	% Recovery	PID (ppm)	Screen Interval	Soil Sample Interval	Comments
0	VEGITATION						Start time: 1010
1	CLAY	10YR 4/3, medium plasticity, stiff	50	1.4		Soil sample SB-3-1-3, collected at 1023	
2		gravel layer					
3				0.5			
4			25				
5				1.5			
6							
7		brick		1.5			
8	SAND	10YR 5/6, with clay	50	1.7			
9							
10				1.7			
11							
12			75				
13				0.7			
14							
15				0.1			
16			100				
17				0.2			
18		wet					Groundwater sample SB-3-GW-10-20, collected at 1301
19	CLAY	2.5YR 5/2		0.1			
20							End of Boring: 20' (1023)

* = Northing, Easting, and Surface Elevation (State Plane or UTM) are estimated, unless specified in the report to have been surveyed.

Project Number:	JY1828.742	Date Drilled:	8/1/2024
Project Name:	CHN - Hough Sr. Living	Personnel:	S. Bergund
Site Address:	Hough Ave between E 89th & 90th St	Driller:	EnviroCore
City, State:	Cleveland, OH	Driller License:	N/A (Not Applicable)
Boring Location:	NW central portion of SP	Drilling Method:	Direct Push - Dual Tube
Northing*:	Not Measured (NM)	Easting*:	NM
Surface Elevation:	NM	GW Sample Method:	Check-Valve

SB-4

Depth (ft.)	Soil Type	Lithology Description	% Recovery	PID (ppm)	Screen Interval	Soil Sample Interval	Comments
0	VEGITATION						Start time: 0929
1	CLAY	10YR 5/4, medium plasticity, stiff	75	0.3			
2							
3				0.1			
4			25				
5				0.5			
6	BRICK						Soil sample SB-4-6-8, collected at 0945
7	SAND	10YR 5/4, with clay		0.5			
8			75				
9				0.2			
10							
11				0.1			
12			75				
13		moist		2.6			
14		10YR 4/2					
15		10YR 2/2		122.8			Staining, Odor, and Sheen
16		wet	100				Groundwater sample SB-4-GW-10-20, collected at 1254
17				108.7			
18		10YR 4/2					Odor
19				65.3			
20							End of Boring: 20' (0945)

* = Northing, Easting, and Surface Elevation (State Plane or UTM) are estimated, unless specified in the report to have been surveyed.

ATTACHMENT B

Field Procedures

SOIL & GROUNDWATER SAMPLING PROCEDURES

Soil Sampling Activities

Soil borings were advanced using a Geoprobe® Direct Push Dual-Tube Sampling System (Geoprobe®) and hand augers. Soil borings were advanced to the desired depth required for the investigation. Soil samples were collected continuously from each boring location by using the dual-tube tooling, which includes a disposable acetate sample liner. The sampler was recovered with a 4-foot soil sample collected within an acetate liner inside the barrel. A new acetate liner was used for each sample collected. All reusable equipment that contacted the soil samples was decontaminated with a Liquinox® solution and rinsed with water between each sample collection.

Upon retrieving the 4-foot sections of soil, the samples were divided into 2-foot sections and inspected in the field for evidence of contamination (odors, staining, etc.). Each sample was also screened in the field by headspace analysis using a MiniRae® photoionization detector (PID). The 2-foot section that exhibited the highest potential for contamination was sampled and transferred to clean, labeled sample containers (provided by the laboratory) and placed on ice in a cooler for preservation in the field. All samples were submitted to Pace Analytical (PACE) located in Indianapolis, Indiana, for laboratory analysis of VOCs, PAHs, and RCRA 8 Metals, via U.S. EPA 8260, 8270SIM, and 6010B/7470-7471 methods.

Groundwater Sampling Activities

Temporary 1-inch groundwater sampling piezometers were installed in two of the three boring location to allow groundwater to collect for sampling purposes. Groundwater samples were collected from the temporary groundwater sampling points using a check valve and dedicated tubing. The groundwater samples were transferred to clean, labeled sample containers (provided by the laboratory) and placed on ice in a cooler for preservation in the field. Groundwater samples were submitted to PACE for laboratory analysis of VOCs, PAHs, and RCRA 8 Metals via U.S. EPA 8260 , 8270SIM, and 6010B/7470-7471 methods.

Site Restoration Activities

Upon completion of the field sampling activities, the boreholes were abandoned by manually pouring soil cuttings and bentonite into the boring. Subject property restoration was completed by patching the surface materials to match pre-investigation conditions.

ATTACHMENT C

Laboratory Results

Pace Analytical Services, LLC
7726 Moller Road
Indianapolis, IN 46268
(317)228-3100

August 13, 2024

James Bell
August Mack - Ohio
7830 North Central Drive
Suite B
Lewis Center, OH 43035

RE: Project: JY1828.742-Hough Senior
Pace Project No.: 50379409

Dear James Bell:

Enclosed are the analytical results for sample(s) received by the laboratory on August 02, 2024. The results relate only to the samples included in this report. Results reported herein conform to the applicable TNI/NELAC Standards and the laboratory's Quality Manual, where applicable, unless otherwise noted in the body of the report.

The test results provided in this final report were generated by each of the following laboratories within the Pace Network:

- Pace Analytical Services - Indianapolis

If you have any questions concerning this report, please feel free to contact me.

Sincerely,

Amanda Gaines
amanda.gaines@pacelabs.com
(317)228-3100
Project Manager

Enclosures

cc: Accounts Payable, August Mack Environmental
Andy Tennyson, August Mack Environmental Consultants

This report shall not be reproduced, except in full,
without the written consent of Pace Analytical Services, LLC.

Pace Analytical Services, LLC
7726 Moller Road
Indianapolis, IN 46268
(317)228-3100

CERTIFICATIONS

Project:	JY1828.742-Hough Senior
Pace Project No.:	50379409

Pace Analytical Services Indianapolis

7726 Moller Road, Indianapolis, IN 46268
Illinois Accreditation #: 200074
Indiana Drinking Water Laboratory #: C-49-06
Kansas/TNI Certification #: E-10177
Kentucky UST Agency Interest #: 80226
Kentucky WW Laboratory ID #: 98019
Michigan Drinking Water Laboratory #9050
Oklahoma Laboratory #: 9204
Texas Certification #: T104704355
Washington Dept of Ecology #: C1081
Wisconsin Laboratory #: 999788130
USDA Foreign Soil Permit #: 525-23-13-23119
USDA Compliance Agreement #: IN-SL-22-001

This report shall not be reproduced, except in full,
without the written consent of Pace Analytical Services, LLC.

Pace Analytical Services, LLC
7726 Moller Road
Indianapolis, IN 46268
(317)228-3100

SAMPLE SUMMARY

Project: JY1828.742-Hough Senior
Pace Project No.: 50379409

Lab ID	Sample ID	Matrix	Date Collected	Date Received
50379409001	**SB-4-2-4**	Solid	08/01/24 09:45	08/02/24 09:00
50379409002	**SB-3-1-3**	Solid	08/01/24 10:23	08/02/24 09:00
50379409003	**SB-2-4-8**	Solid	08/01/24 11:36	08/02/24 09:00
50379409004	**SB-1-2-4**	Solid	08/01/24 12:04	08/02/24 09:00
50379409005	**SB-4-GW-10-20**	Water	08/01/24 12:54	08/02/24 09:00
50379409006	**SB-3-GW-10-20**	Water	08/01/24 13:01	08/02/24 09:00
50379409007	**SB-2-GW-10-20**	Water	08/01/24 13:18	08/02/24 09:00
50379409008	**SB-1-GW-10-20**	Water	08/01/24 13:38	08/02/24 09:00

This report shall not be reproduced, except in full,
without the written consent of Pace Analytical Services, LLC.

Pace Analytical Services, LLC
7726 Moller Road
Indianapolis, IN 46268
(317)228-3100

SAMPLE ANALYTE COUNT

Project: JY1828.742-Hough Senior
Pace Project No.: 50379409

Lab ID	Sample ID	Method	Analysts	Analytes Reported	Laboratory
50379409001	**SB-4-2-4**	EPA 6010	NWB	7	PASI-I
		EPA 7471	ILP	1	PASI-I
		EPA 8270 by SIM	JCM	20	PASI-I
		EPA 8260	TMW	73	PASI-I
		SM 2540G	QAK	1	PASI-I
50379409002	**SB-3-1-3**	EPA 6010	NWB	7	PASI-I
		EPA 7471	ILP	1	PASI-I
		EPA 8270 by SIM	JCM	20	PASI-I
		EPA 8260	TMW	73	PASI-I
		SM 2540G	QAK	1	PASI-I
50379409003	**SB-2-4-8**	EPA 6010	NWB	7	PASI-I
		EPA 7471	ILP	1	PASI-I
		EPA 8270 by SIM	JCM	20	PASI-I
		EPA 8260	TMW	73	PASI-I
		SM 2540G	QAK	1	PASI-I
50379409004	**SB-1-2-4**	EPA 6010	NWB	7	PASI-I
		EPA 7471	ILP	1	PASI-I
		EPA 8270 by SIM	JCM	20	PASI-I
		EPA 8260	TMW	73	PASI-I
		SM 2540G	QAK	1	PASI-I
50379409005	**SB-4-GW-10-20**	EPA 6010	ELK	7	PASI-I
		EPA 7470	ILP	1	PASI-I
		EPA 8270 by SIM 40E	GRM	20	PASI-I
		EPA 8260	TAY	73	PASI-I
50379409006	**SB-3-GW-10-20**	EPA 6010	ELK	7	PASI-I
		EPA 7470	ILP	1	PASI-I
		EPA 8270 by SIM 40E	GRM	20	PASI-I
		EPA 8260	TMW	73	PASI-I
50379409007	**SB-2-GW-10-20**	EPA 6010	ELK	7	PASI-I
		EPA 7470	ILP	1	PASI-I
		EPA 8270 by SIM 40E	GRM	20	PASI-I
		EPA 8260	TAY	73	PASI-I
50379409008	**SB-1-GW-10-20**	EPA 6010	ELK	7	PASI-I
		EPA 7470	ILP	1	PASI-I
		EPA 8270 by SIM 40E	GRM	20	PASI-I
		EPA 8260	TMW	73	PASI-I

This report shall not be reproduced, except in full,
without the written consent of Pace Analytical Services, LLC.

Pace Analytical Services, LLC
7726 Moller Road
Indianapolis, IN 46268
(317)228-3100

SAMPLE ANALYTE COUNT

Project: JY1828.742-Hough Senior
Pace Project No.: 50379409

Lab ID	Sample ID	Method	Analysts	Analytes Reported	Laboratory

PASI-I = Pace Analytical Services - Indianapolis

This report shall not be reproduced, except in full,
without the written consent of Pace Analytical Services, LLC.

Pace Analytical Services, LLC
7726 Moller Road
Indianapolis, IN 46268
(317)228-3100

SUMMARY OF DETECTION

Project: JY1828.742-Hough Senior
Pace Project No.: 50379409

Lab Sample ID Method	Client Sample ID Parameters	Result	Units	Report Limit	Analyzed	Qualifiers
50379409001	**SB-4-2-4**					
EPA 6010	Arsenic	10.0	mg/kg	1.1	08/08/24 14:13	
EPA 6010	Barium	75.8	mg/kg	1.1	08/08/24 14:13	
EPA 6010	Chromium	13.8	mg/kg	1.1	08/08/24 14:13	
EPA 6010	Lead	164	mg/kg	1.1	08/08/24 14:13	
EPA 8270 by SIM	Acenaphthene	37.7	ug/kg	26.3	08/08/24 02:02	
EPA 8270 by SIM	Anthracene	92.7	ug/kg	26.3	08/08/24 02:02	
EPA 8270 by SIM	Benzo(a)anthracene	337	ug/kg	26.3	08/08/24 02:02	
EPA 8270 by SIM	Benzo(a)pyrene	411	ug/kg	79.0	08/08/24 02:02	
EPA 8270 by SIM	Benzo(b)fluoranthene	472	ug/kg	26.3	08/08/24 02:02	
EPA 8270 by SIM	Benzo(g,h,i)perylene	249	ug/kg	26.3	08/08/24 02:02	
EPA 8270 by SIM	Benzo(k)fluoranthene	166	ug/kg	26.3	08/08/24 02:02	
EPA 8270 by SIM	Chrysene	323	ug/kg	26.3	08/08/24 02:02	
EPA 8270 by SIM	Fluoranthene	622	ug/kg	26.3	08/08/24 02:02	
EPA 8270 by SIM	Fluorene	26.7	ug/kg	26.3	08/08/24 02:02	
EPA 8270 by SIM	Indeno(1,2,3-cd)pyrene	211	ug/kg	26.3	08/08/24 02:02	
EPA 8270 by SIM	2-Methylnaphthalene	26.6	ug/kg	26.3	08/08/24 02:02	
EPA 8270 by SIM	Phenanthrene	362	ug/kg	26.3	08/08/24 02:02	
EPA 8270 by SIM	Pyrene	611	ug/kg	26.3	08/08/24 02:02	
SM 2540G	Percent Moisture	9.9	%	0.10	08/09/24 12:54	N2
50379409002	**SB-3-1-3**					
EPA 6010	Arsenic	15.6	mg/kg	1.1	08/08/24 14:24	
EPA 6010	Barium	90.8	mg/kg	1.1	08/08/24 14:24	
EPA 6010	Cadmium	0.64	mg/kg	0.55	08/08/24 14:24	
EPA 6010	Chromium	14.1	mg/kg	1.1	08/08/24 14:24	
EPA 6010	Lead	86.7	mg/kg	1.1	08/08/24 14:24	
EPA 8270 by SIM	Acenaphthene	1020	ug/kg	26.4	08/08/24 02:16	
EPA 8270 by SIM	Acenaphthylene	72.8	ug/kg	26.4	08/08/24 02:16	
EPA 8270 by SIM	Anthracene	2680	ug/kg	26.4	08/08/24 02:16	
EPA 8270 by SIM	Benzo(a)anthracene	5970	ug/kg	26.4	08/08/24 02:16	
EPA 8270 by SIM	Benzo(a)pyrene	5580	ug/kg	79.1	08/08/24 02:16	
EPA 8270 by SIM	Benzo(b)fluoranthene	6960	ug/kg	26.4	08/08/24 02:16	
EPA 8270 by SIM	Benzo(g,h,i)perylene	2750	ug/kg	26.4	08/08/24 02:16	
EPA 8270 by SIM	Benzo(k)fluoranthene	2300	ug/kg	26.4	08/08/24 02:16	
EPA 8270 by SIM	Chrysene	5410	ug/kg	26.4	08/08/24 02:16	
EPA 8270 by SIM	Dibenz(a,h)anthracene	1070	ug/kg	79.1	08/08/24 02:16	
EPA 8270 by SIM	Fluoranthene	10800	ug/kg	26.4	08/08/24 02:16	
EPA 8270 by SIM	Fluorene	1240	ug/kg	26.4	08/08/24 02:16	
EPA 8270 by SIM	Indeno(1,2,3-cd)pyrene	2760	ug/kg	26.4	08/08/24 02:16	
EPA 8270 by SIM	1-Methylnaphthalene	220	ug/kg	26.4	08/08/24 02:16	
EPA 8270 by SIM	2-Methylnaphthalene	223	ug/kg	26.4	08/08/24 02:16	
EPA 8270 by SIM	Naphthalene	201	ug/kg	26.4	08/08/24 02:16	ED
EPA 8270 by SIM	Phenanthrene	10000	ug/kg	26.4	08/08/24 02:16	
EPA 8270 by SIM	Pyrene	10700	ug/kg	26.4	08/08/24 02:16	
SM 2540G	Percent Moisture	10.0	%	0.10	08/09/24 12:54	N2
50379409003	**SB-2-4-8**					
EPA 6010	Arsenic	12.4	mg/kg	1.1	08/08/24 14:30	

This report shall not be reproduced, except in full,
without the written consent of Pace Analytical Services, LLC.

Pace Analytical Services, LLC
7726 Moller Road
Indianapolis, IN 46268
(317)228-3100

SUMMARY OF DETECTION

Project: JY1828.742-Hough Senior
Pace Project No.: 50379409

Lab Sample ID Method	Client Sample ID Parameters	Result	Units	Report Limit	Analyzed	Qualifiers
50379409003	**SB-2-4-8**					
EPA 6010	Barium	85.2	mg/kg	1.1	08/08/24 14:30	
EPA 6010	Chromium	16.3	mg/kg	1.1	08/08/24 14:30	
EPA 6010	Lead	21.7	mg/kg	1.1	08/08/24 14:30	
EPA 8270 by SIM	Acenaphthene	99.7	ug/kg	29.1	08/08/24 02:30	
EPA 8270 by SIM	Anthracene	289	ug/kg	29.1	08/08/24 02:30	
EPA 8270 by SIM	Benzo(a)anthracene	928	ug/kg	29.1	08/08/24 02:30	
EPA 8270 by SIM	Benzo(a)pyrene	1070	ug/kg	87.3	08/08/24 02:30	
EPA 8270 by SIM	Benzo(b)fluoranthene	1340	ug/kg	29.1	08/08/24 02:30	
EPA 8270 by SIM	Benzo(g,h,i)perylene	600	ug/kg	29.1	08/08/24 02:30	
EPA 8270 by SIM	Benzo(k)fluoranthene	471	ug/kg	29.1	08/08/24 02:30	
EPA 8270 by SIM	Chrysene	906	ug/kg	29.1	08/08/24 02:30	
EPA 8270 by SIM	Dibenz(a,h)anthracene	185	ug/kg	87.3	08/08/24 02:30	
EPA 8270 by SIM	Fluoranthene	2180	ug/kg	29.1	08/08/24 02:30	
EPA 8270 by SIM	Fluorene	102	ug/kg	29.1	08/08/24 02:30	
EPA 8270 by SIM	Indeno(1,2,3-cd)pyrene	586	ug/kg	29.1	08/08/24 02:30	
EPA 8270 by SIM	Naphthalene	33.1	ug/kg	29.1	08/08/24 02:30	ED
EPA 8270 by SIM	Phenanthrene	1510	ug/kg	29.1	08/08/24 02:30	
EPA 8270 by SIM	Pyrene	1920	ug/kg	29.1	08/08/24 02:30	
SM 2540G	Percent Moisture	15.2	%	0.10	08/09/24 12:54	N2
50379409004	**SB-1-2-4**					
EPA 6010	Arsenic	12.9	mg/kg	1.1	08/08/24 14:32	
EPA 6010	Barium	76.9	mg/kg	1.1	08/08/24 14:32	
EPA 6010	Chromium	16.3	mg/kg	1.1	08/08/24 14:32	
EPA 6010	Lead	15.3	mg/kg	1.1	08/08/24 14:32	
EPA 8270 by SIM	Benzo(a)anthracene	66.1	ug/kg	28.4	08/08/24 02:44	
EPA 8270 by SIM	Benzo(b)fluoranthene	94.8	ug/kg	28.4	08/08/24 02:44	
EPA 8270 by SIM	Benzo(g,h,i)perylene	47.8	ug/kg	28.4	08/08/24 02:44	
EPA 8270 by SIM	Benzo(k)fluoranthene	41.8	ug/kg	28.4	08/08/24 02:44	
EPA 8270 by SIM	Chrysene	70.2	ug/kg	28.4	08/08/24 02:44	
EPA 8270 by SIM	Fluoranthene	130	ug/kg	28.4	08/08/24 02:44	
EPA 8270 by SIM	Indeno(1,2,3-cd)pyrene	45.5	ug/kg	28.4	08/08/24 02:44	
EPA 8270 by SIM	Phenanthrene	70.2	ug/kg	28.4	08/08/24 02:44	
EPA 8270 by SIM	Pyrene	119	ug/kg	28.4	08/08/24 02:44	
SM 2540G	Percent Moisture	13.1	%	0.10	08/09/24 12:55	N2
50379409005	**SB-4-GW-10-20**					
EPA 6010	Barium, Dissolved	193	ug/L	10.0	08/09/24 14:46	
EPA 8270 by SIM 40E	Anthracene	0.14	ug/L	0.11	08/06/24 18:28	
EPA 8270 by SIM 40E	Benzo(a)anthracene	0.31	ug/L	0.11	08/06/24 18:28	
EPA 8270 by SIM 40E	Benzo(a)pyrene	0.27	ug/L	0.11	08/06/24 18:28	
EPA 8270 by SIM 40E	Benzo(b)fluoranthene	0.33	ug/L	0.11	08/06/24 18:28	
EPA 8270 by SIM 40E	Benzo(g,h,i)perylene	0.15	ug/L	0.11	08/06/24 18:28	
EPA 8270 by SIM 40E	Benzo(k)fluoranthene	0.15	ug/L	0.11	08/06/24 18:28	
EPA 8270 by SIM 40E	1-Methylnaphthalene	23.1	ug/L	1.1	08/06/24 18:28	
EPA 8270 by SIM 40E	2-Methylnaphthalene	32.6	ug/L	1.1	08/06/24 18:28	
EPA 8270 by SIM 40E	Naphthalene	77.7	ug/L	1.1	08/06/24 18:28	
EPA 8260	n-Butylbenzene	11.5	ug/L	5.0	08/07/24 23:38	

This report shall not be reproduced, except in full,
without the written consent of Pace Analytical Services, LLC.

Pace Analytical Services, LLC
7726 Moller Road
Indianapolis, IN 46268
(317)228-3100

SUMMARY OF DETECTION

Project: JY1828.742-Hough Senior
Pace Project No.: 50379409

Lab Sample ID Method	Client Sample ID Parameters	Result	Units	Report Limit	Analyzed	Qualifiers
50379409005	**SB-4-GW-10-20**					
EPA 8260	Ethylbenzene	108	ug/L	5.0	08/07/24 23:38	
EPA 8260	n-Hexane	54.5	ug/L	5.0	08/07/24 23:38	
EPA 8260	Isopropylbenzene (Cumene)	24.4	ug/L	5.0	08/07/24 23:38	
EPA 8260	Naphthalene	43.9	ug/L	1.4	08/07/24 23:38	
EPA 8260	n-Propylbenzene	66.0	ug/L	5.0	08/07/24 23:38	
EPA 8260	1,3,5-Trimethylbenzene	20.1	ug/L	5.0	08/07/24 23:38	
50379409006	**SB-3-GW-10-20**					
EPA 6010	Barium, Dissolved	31.0	ug/L	10.0	08/09/24 14:48	
EPA 8270 by SIM 40E	Benzo(a)anthracene	0.22	ug/L	0.10	08/06/24 18:39	
EPA 8270 by SIM 40E	Benzo(a)pyrene	0.19	ug/L	0.10	08/06/24 18:39	
EPA 8270 by SIM 40E	Benzo(b)fluoranthene	0.26	ug/L	0.10	08/06/24 18:39	
EPA 8270 by SIM 40E	Benzo(g,h,i)perylene	0.11	ug/L	0.10	08/06/24 18:39	
50379409007	**SB-2-GW-10-20**					
EPA 6010	Barium, Dissolved	12.9	ug/L	10.0	08/09/24 14:51	

This report shall not be reproduced, except in full,
without the written consent of Pace Analytical Services, LLC.

Pace Analytical Services, LLC
7726 Moller Road
Indianapolis, IN 46268
(317)228-3100

ANALYTICAL RESULTS

Project: JY1828.742-Hough Senior
Pace Project No.: 50379409

Sample: SB-4-2-4 **Lab ID: 50379409001** Collected: 08/01/24 09:45 Received: 08/02/24 09:00 Matrix: Solid

Results reported on a "dry weight" basis and are adjusted for percent moisture, sample size and any dilutions.

Parameters	Results	Units	Report Limit	DF	Prepared	Analyzed	CAS No.	Qual
6010 MET ICP	Analytical Method: EPA 6010 Preparation Method: EPA 3050							
	Pace Analytical Services - Indianapolis							
Arsenic	**10.0**	mg/kg	1.1	1	08/07/24 08:02	08/08/24 14:13	7440-38-2	
Barium	**75.8**	mg/kg	1.1	1	08/07/24 08:02	08/08/24 14:13	7440-39-3	
Cadmium	ND	mg/kg	0.55	1	08/07/24 08:02	08/08/24 14:13	7440-43-9	
Chromium	**13.8**	mg/kg	1.1	1	08/07/24 08:02	08/08/24 14:13	7440-47-3	
Lead	**164**	mg/kg	1.1	1	08/07/24 08:02	08/08/24 14:13	7439-92-1	
Selenium	ND	mg/kg	1.1	1	08/07/24 08:02	08/08/24 14:13	7782-49-2	
Silver	ND	mg/kg	0.55	1	08/07/24 08:02	08/08/24 14:13	7440-22-4	
7471 Mercury	Analytical Method: EPA 7471 Preparation Method: EPA 7471							
	Pace Analytical Services - Indianapolis							
Mercury	ND	mg/kg	0.22	1	08/11/24 20:40	08/12/24 10:50	7439-97-6	
8270 PAH Soil by SIM	Analytical Method: EPA 8270 by SIM Preparation Method: EPA 3546							
	Pace Analytical Services - Indianapolis							
Acenaphthene	**37.7**	ug/kg	26.3	5	08/06/24 10:35	08/08/24 02:02	83-32-9	
Acenaphthylene	ND	ug/kg	26.3	5	08/06/24 10:35	08/08/24 02:02	208-96-8	
Anthracene	**92.7**	ug/kg	26.3	5	08/06/24 10:35	08/08/24 02:02	120-12-7	
Benzo(a)anthracene	**337**	ug/kg	26.3	5	08/06/24 10:35	08/08/24 02:02	56-55-3	
Benzo(a)pyrene	**411**	ug/kg	79.0	5	08/06/24 10:35	08/08/24 02:02	50-32-8	
Benzo(b)fluoranthene	**472**	ug/kg	26.3	5	08/06/24 10:35	08/08/24 02:02	205-99-2	
Benzo(g,h,i)perylene	**249**	ug/kg	26.3	5	08/06/24 10:35	08/08/24 02:02	191-24-2	
Benzo(k)fluoranthene	**166**	ug/kg	26.3	5	08/06/24 10:35	08/08/24 02:02	207-08-9	
Chrysene	**323**	ug/kg	26.3	5	08/06/24 10:35	08/08/24 02:02	218-01-9	
Dibenz(a,h)anthracene	ND	ug/kg	79.0	5	08/06/24 10:35	08/08/24 02:02	53-70-3	
Fluoranthene	**622**	ug/kg	26.3	5	08/06/24 10:35	08/08/24 02:02	206-44-0	
Fluorene	**26.7**	ug/kg	26.3	5	08/06/24 10:35	08/08/24 02:02	86-73-7	
Indeno(1,2,3-cd)pyrene	**211**	ug/kg	26.3	5	08/06/24 10:35	08/08/24 02:02	193-39-5	
1-Methylnaphthalene	ND	ug/kg	26.3	5	08/06/24 10:35	08/08/24 02:02	90-12-0	
2-Methylnaphthalene	**26.6**	ug/kg	26.3	5	08/06/24 10:35	08/08/24 02:02	91-57-6	
Naphthalene	ND	ug/kg	26.3	5	08/06/24 10:35	08/08/24 02:02	91-20-3	ED
Phenanthrene	**362**	ug/kg	26.3	5	08/06/24 10:35	08/08/24 02:02	85-01-8	
Pyrene	**611**	ug/kg	26.3	5	08/06/24 10:35	08/08/24 02:02	129-00-0	
Surrogates								
2-Fluorobiphenyl (S)	63	%.	16-93	5	08/06/24 10:35	08/08/24 02:02	321-60-8	
p-Terphenyl-d14 (S)	80	%.	19-115	5	08/06/24 10:35	08/08/24 02:02	1718-51-0	
8260 MSV 5030 Low Level	Analytical Method: EPA 8260							
	Pace Analytical Services - Indianapolis							
Acetone	ND	ug/kg	103	1		08/09/24 04:32	67-64-1	
Acrolein	ND	ug/kg	103	1		08/09/24 04:32	107-02-8	
Acrylonitrile	ND	ug/kg	103	1		08/09/24 04:32	107-13-1	
Benzene	ND	ug/kg	5.2	1		08/09/24 04:32	71-43-2	
Bromobenzene	ND	ug/kg	5.2	1		08/09/24 04:32	108-86-1	
Bromochloromethane	ND	ug/kg	5.2	1		08/09/24 04:32	74-97-5	
Bromodichloromethane	ND	ug/kg	5.2	1		08/09/24 04:32	75-27-4	

This report shall not be reproduced, except in full,
without the written consent of Pace Analytical Services, LLC.

Pace Analytical Services, LLC
7726 Moller Road
Indianapolis, IN 46268
(317)228-3100

ANALYTICAL RESULTS

Project: JY1828.742-Hough Senior
Pace Project No.: 50379409

Sample: SB-4-2-4 **Lab ID: 50379409001** Collected: 08/01/24 09:45 Received: 08/02/24 09:00 Matrix: Solid

Results reported on a "dry weight" basis and are adjusted for percent moisture, sample size and any dilutions.

Parameters	Results	Units	Report Limit	DF	Prepared	Analyzed	CAS No.	Qual
8260 MSV 5030 Low Level	Analytical Method: EPA 8260							
	Pace Analytical Services - Indianapolis							
Bromoform	ND	ug/kg	5.2	1		08/09/24 04:32	75-25-2	
Bromomethane	ND	ug/kg	5.2	1		08/09/24 04:32	74-83-9	
2-Butanone (MEK)	ND	ug/kg	25.8	1		08/09/24 04:32	78-93-3	
n-Butylbenzene	ND	ug/kg	5.2	1		08/09/24 04:32	104-51-8	
sec-Butylbenzene	ND	ug/kg	5.2	1		08/09/24 04:32	135-98-8	
tert-Butylbenzene	ND	ug/kg	5.2	1		08/09/24 04:32	98-06-6	
Carbon disulfide	ND	ug/kg	10.3	1		08/09/24 04:32	75-15-0	
Carbon tetrachloride	ND	ug/kg	5.2	1		08/09/24 04:32	56-23-5	
Chlorobenzene	ND	ug/kg	5.2	1		08/09/24 04:32	108-90-7	
Chloroethane	ND	ug/kg	5.2	1		08/09/24 04:32	75-00-3	
Chloroform	ND	ug/kg	5.2	1		08/09/24 04:32	67-66-3	
Chloromethane	ND	ug/kg	5.2	1		08/09/24 04:32	74-87-3	
2-Chlorotoluene	ND	ug/kg	5.2	1		08/09/24 04:32	95-49-8	
4-Chlorotoluene	ND	ug/kg	5.2	1		08/09/24 04:32	106-43-4	
Dibromochloromethane	ND	ug/kg	5.2	1		08/09/24 04:32	124-48-1	
1,2-Dibromoethane (EDB)	ND	ug/kg	0.78	1		08/09/24 04:32	106-93-4	
Dibromomethane	ND	ug/kg	5.2	1		08/09/24 04:32	74-95-3	
1,2-Dichlorobenzene	ND	ug/kg	5.2	1		08/09/24 04:32	95-50-1	
1,3-Dichlorobenzene	ND	ug/kg	5.2	1		08/09/24 04:32	541-73-1	
1,4-Dichlorobenzene	ND	ug/kg	5.2	1		08/09/24 04:32	106-46-7	
trans-1,4-Dichloro-2-butene	ND	ug/kg	103	1		08/09/24 04:32	110-57-6	
Dichlorodifluoromethane	ND	ug/kg	5.2	1		08/09/24 04:32	75-71-8	
1,1-Dichloroethane	ND	ug/kg	5.2	1		08/09/24 04:32	75-34-3	
1,2-Dichloroethane	ND	ug/kg	5.2	1		08/09/24 04:32	107-06-2	
1,1-Dichloroethene	ND	ug/kg	5.2	1		08/09/24 04:32	75-35-4	
cis-1,2-Dichloroethene	ND	ug/kg	5.2	1		08/09/24 04:32	156-59-2	
trans-1,2-Dichloroethene	ND	ug/kg	5.2	1		08/09/24 04:32	156-60-5	
1,2-Dichloropropane	ND	ug/kg	5.2	1		08/09/24 04:32	78-87-5	
1,3-Dichloropropane	ND	ug/kg	5.2	1		08/09/24 04:32	142-28-9	
2,2-Dichloropropane	ND	ug/kg	5.2	1		08/09/24 04:32	594-20-7	
1,1-Dichloropropene	ND	ug/kg	5.2	1		08/09/24 04:32	563-58-6	
cis-1,3-Dichloropropene	ND	ug/kg	5.2	1		08/09/24 04:32	10061-01-5	
trans-1,3-Dichloropropene	ND	ug/kg	5.2	1		08/09/24 04:32	10061-02-6	
Ethylbenzene	ND	ug/kg	5.2	1		08/09/24 04:32	100-41-4	
Ethyl methacrylate	ND	ug/kg	103	1		08/09/24 04:32	97-63-2	
Hexachloro-1,3-butadiene	ND	ug/kg	5.2	1		08/09/24 04:32	87-68-3	
n-Hexane	ND	ug/kg	5.2	1		08/09/24 04:32	110-54-3	
2-Hexanone	ND	ug/kg	103	1		08/09/24 04:32	591-78-6	
Iodomethane	ND	ug/kg	103	1		08/09/24 04:32	74-88-4	
Isopropylbenzene (Cumene)	ND	ug/kg	5.2	1		08/09/24 04:32	98-82-8	
p-Isopropyltoluene	ND	ug/kg	5.2	1		08/09/24 04:32	99-87-6	
Methylene Chloride	ND	ug/kg	20.7	1		08/09/24 04:32	75-09-2	
4-Methyl-2-pentanone (MIBK)	ND	ug/kg	25.8	1		08/09/24 04:32	108-10-1	
Methyl-tert-butyl ether	ND	ug/kg	5.2	1		08/09/24 04:32	1634-04-4	
Naphthalene	ND	ug/kg	5.2	1		08/09/24 04:32	91-20-3	

This report shall not be reproduced, except in full,
without the written consent of Pace Analytical Services, LLC.

Pace Analytical Services, LLC
7726 Moller Road
Indianapolis, IN 46268
(317)228-3100

ANALYTICAL RESULTS

Project: JY1828.742-Hough Senior
Pace Project No.: 50379409

Sample: SB-4-2-4 **Lab ID: 50379409001** Collected: 08/01/24 09:45 Received: 08/02/24 09:00 Matrix: Solid

Results reported on a "dry weight" basis and are adjusted for percent moisture, sample size and any dilutions.

Parameters	Results	Units	Report Limit	DF	Prepared	Analyzed	CAS No.	Qual
8260 MSV 5030 Low Level	Analytical Method: EPA 8260							
	Pace Analytical Services - Indianapolis							
n-Propylbenzene	ND	ug/kg	5.2	1		08/09/24 04:32	103-65-1	
Styrene	ND	ug/kg	5.2	1		08/09/24 04:32	100-42-5	
1,1,1,2-Tetrachloroethane	ND	ug/kg	5.2	1		08/09/24 04:32	630-20-6	
1,1,2,2-Tetrachloroethane	ND	ug/kg	5.2	1		08/09/24 04:32	79-34-5	
Tetrachloroethene	ND	ug/kg	5.2	1		08/09/24 04:32	127-18-4	
Toluene	ND	ug/kg	5.2	1		08/09/24 04:32	108-88-3	
1,2,3-Trichlorobenzene	ND	ug/kg	5.2	1		08/09/24 04:32	87-61-6	
1,2,4-Trichlorobenzene	ND	ug/kg	5.2	1		08/09/24 04:32	120-82-1	
1,1,1-Trichloroethane	ND	ug/kg	5.2	1		08/09/24 04:32	71-55-6	
1,1,2-Trichloroethane	ND	ug/kg	5.2	1		08/09/24 04:32	79-00-5	
Trichloroethene	ND	ug/kg	5.2	1		08/09/24 04:32	79-01-6	
Trichlorofluoromethane	ND	ug/kg	5.2	1		08/09/24 04:32	75-69-4	
1,2,3-Trichloropropane	ND	ug/kg	5.2	1		08/09/24 04:32	96-18-4	
1,2,4-Trimethylbenzene	ND	ug/kg	5.2	1		08/09/24 04:32	95-63-6	
1,3,5-Trimethylbenzene	ND	ug/kg	5.2	1		08/09/24 04:32	108-67-8	
Vinyl acetate	ND	ug/kg	103	1		08/09/24 04:32	108-05-4	
Vinyl chloride	ND	ug/kg	5.2	1		08/09/24 04:32	75-01-4	
Xylene (Total)	ND	ug/kg	10.3	1		08/09/24 04:32	1330-20-7	
Surrogates								
Dibromofluoromethane (S)	106	%.	75-135	1		08/09/24 04:32	1868-53-7	
Toluene-d8 (S)	112	%.	65-148	1		08/09/24 04:32	2037-26-5	
4-Bromofluorobenzene (S)	87	%.	63-132	1		08/09/24 04:32	460-00-4	
Percent Moisture	Analytical Method: SM 2540G							
	Pace Analytical Services - Indianapolis							
Percent Moisture	**9.9**	%	0.10	1		08/09/24 12:54		N2

This report shall not be reproduced, except in full,
without the written consent of Pace Analytical Services, LLC.

Pace Analytical Services, LLC
7726 Moller Road
Indianapolis, IN 46268
(317)228-3100

ANALYTICAL RESULTS

Project: JY1828.742-Hough Senior
Pace Project No.: 50379409

Sample: SB-3-1-3 **Lab ID: 50379409002** Collected: 08/01/24 10:23 Received: 08/02/24 09:00 Matrix: Solid

Results reported on a "dry weight" basis and are adjusted for percent moisture, sample size and any dilutions.

Parameters	Results	Units	Report Limit	DF	Prepared	Analyzed	CAS No.	Qual
6010 MET ICP	Analytical Method: EPA 6010 Preparation Method: EPA 3050							
	Pace Analytical Services - Indianapolis							
Arsenic	**15.6**	mg/kg	1.1	1	08/07/24 08:02	08/08/24 14:24	7440-38-2	
Barium	**90.8**	mg/kg	1.1	1	08/07/24 08:02	08/08/24 14:24	7440-39-3	
Cadmium	**0.64**	mg/kg	0.55	1	08/07/24 08:02	08/08/24 14:24	7440-43-9	
Chromium	**14.1**	mg/kg	1.1	1	08/07/24 08:02	08/08/24 14:24	7440-47-3	
Lead	**86.7**	mg/kg	1.1	1	08/07/24 08:02	08/08/24 14:24	7439-92-1	
Selenium	ND	mg/kg	1.1	1	08/07/24 08:02	08/08/24 14:24	7782-49-2	
Silver	ND	mg/kg	0.55	1	08/07/24 08:02	08/08/24 14:24	7440-22-4	
7471 Mercury	Analytical Method: EPA 7471 Preparation Method: EPA 7471							
	Pace Analytical Services - Indianapolis							
Mercury	ND	mg/kg	0.22	1	08/11/24 20:40	08/12/24 10:52	7439-97-6	
8270 PAH Soil by SIM	Analytical Method: EPA 8270 by SIM Preparation Method: EPA 3546							
	Pace Analytical Services - Indianapolis							
Acenaphthene	**1020**	ug/kg	26.4	5	08/06/24 10:35	08/08/24 02:16	83-32-9	
Acenaphthylene	**72.8**	ug/kg	26.4	5	08/06/24 10:35	08/08/24 02:16	208-96-8	
Anthracene	**2680**	ug/kg	26.4	5	08/06/24 10:35	08/08/24 02:16	120-12-7	
Benzo(a)anthracene	**5970**	ug/kg	26.4	5	08/06/24 10:35	08/08/24 02:16	56-55-3	
Benzo(a)pyrene	**5580**	ug/kg	79.1	5	08/06/24 10:35	08/08/24 02:16	50-32-8	
Benzo(b)fluoranthene	**6960**	ug/kg	26.4	5	08/06/24 10:35	08/08/24 02:16	205-99-2	
Benzo(g,h,i)perylene	**2750**	ug/kg	26.4	5	08/06/24 10:35	08/08/24 02:16	191-24-2	
Benzo(k)fluoranthene	**2300**	ug/kg	26.4	5	08/06/24 10:35	08/08/24 02:16	207-08-9	
Chrysene	**5410**	ug/kg	26.4	5	08/06/24 10:35	08/08/24 02:16	218-01-9	
Dibenz(a,h)anthracene	**1070**	ug/kg	79.1	5	08/06/24 10:35	08/08/24 02:16	53-70-3	
Fluoranthene	**10800**	ug/kg	26.4	5	08/06/24 10:35	08/08/24 02:16	206-44-0	
Fluorene	**1240**	ug/kg	26.4	5	08/06/24 10:35	08/08/24 02:16	86-73-7	
Indeno(1,2,3-cd)pyrene	**2760**	ug/kg	26.4	5	08/06/24 10:35	08/08/24 02:16	193-39-5	
1-Methylnaphthalene	**220**	ug/kg	26.4	5	08/06/24 10:35	08/08/24 02:16	90-12-0	
2-Methylnaphthalene	**223**	ug/kg	26.4	5	08/06/24 10:35	08/08/24 02:16	91-57-6	
Naphthalene	**201**	ug/kg	26.4	5	08/06/24 10:35	08/08/24 02:16	91-20-3	ED
Phenanthrene	**10000**	ug/kg	26.4	5	08/06/24 10:35	08/08/24 02:16	85-01-8	
Pyrene	**10700**	ug/kg	26.4	5	08/06/24 10:35	08/08/24 02:16	129-00-0	
Surrogates								
2-Fluorobiphenyl (S)	72	%.	16-93	5	08/06/24 10:35	08/08/24 02:16	321-60-8	
p-Terphenyl-d14 (S)	88	%.	19-115	5	08/06/24 10:35	08/08/24 02:16	1718-51-0	
8260 MSV 5030 Low Level	Analytical Method: EPA 8260							
	Pace Analytical Services - Indianapolis							
Acetone	ND	ug/kg	108	1		08/09/24 05:02	67-64-1	
Acrolein	ND	ug/kg	108	1		08/09/24 05:02	107-02-8	
Acrylonitrile	ND	ug/kg	108	1		08/09/24 05:02	107-13-1	
Benzene	ND	ug/kg	5.4	1		08/09/24 05:02	71-43-2	
Bromobenzene	ND	ug/kg	5.4	1		08/09/24 05:02	108-86-1	
Bromochloromethane	ND	ug/kg	5.4	1		08/09/24 05:02	74-97-5	
Bromodichloromethane	ND	ug/kg	5.4	1		08/09/24 05:02	75-27-4	

This report shall not be reproduced, except in full,
without the written consent of Pace Analytical Services, LLC.

Pace Analytical Services, LLC
7726 Moller Road
Indianapolis, IN 46268
(317)228-3100

ANALYTICAL RESULTS

Project: JY1828.742-Hough Senior
Pace Project No.: 50379409

Sample: SB-3-1-3 **Lab ID: 50379409002** Collected: 08/01/24 10:23 Received: 08/02/24 09:00 Matrix: Solid

Results reported on a "dry weight" basis and are adjusted for percent moisture, sample size and any dilutions.

Parameters	Results	Units	Report Limit	DF	Prepared	Analyzed	CAS No.	Qual
8260 MSV 5030 Low Level	Analytical Method: EPA 8260							
	Pace Analytical Services - Indianapolis							
Bromoform	ND	ug/kg	5.4	1		08/09/24 05:02	75-25-2	
Bromomethane	ND	ug/kg	5.4	1		08/09/24 05:02	74-83-9	
2-Butanone (MEK)	ND	ug/kg	27.1	1		08/09/24 05:02	78-93-3	
n-Butylbenzene	ND	ug/kg	5.4	1		08/09/24 05:02	104-51-8	
sec-Butylbenzene	ND	ug/kg	5.4	1		08/09/24 05:02	135-98-8	
tert-Butylbenzene	ND	ug/kg	5.4	1		08/09/24 05:02	98-06-6	
Carbon disulfide	ND	ug/kg	10.8	1		08/09/24 05:02	75-15-0	
Carbon tetrachloride	ND	ug/kg	5.4	1		08/09/24 05:02	56-23-5	
Chlorobenzene	ND	ug/kg	5.4	1		08/09/24 05:02	108-90-7	
Chloroethane	ND	ug/kg	5.4	1		08/09/24 05:02	75-00-3	
Chloroform	ND	ug/kg	5.4	1		08/09/24 05:02	67-66-3	
Chloromethane	ND	ug/kg	5.4	1		08/09/24 05:02	74-87-3	
2-Chlorotoluene	ND	ug/kg	5.4	1		08/09/24 05:02	95-49-8	
4-Chlorotoluene	ND	ug/kg	5.4	1		08/09/24 05:02	106-43-4	
Dibromochloromethane	ND	ug/kg	5.4	1		08/09/24 05:02	124-48-1	
1,2-Dibromoethane (EDB)	ND	ug/kg	0.81	1		08/09/24 05:02	106-93-4	
Dibromomethane	ND	ug/kg	5.4	1		08/09/24 05:02	74-95-3	
1,2-Dichlorobenzene	ND	ug/kg	5.4	1		08/09/24 05:02	95-50-1	
1,3-Dichlorobenzene	ND	ug/kg	5.4	1		08/09/24 05:02	541-73-1	
1,4-Dichlorobenzene	ND	ug/kg	5.4	1		08/09/24 05:02	106-46-7	
trans-1,4-Dichloro-2-butene	ND	ug/kg	108	1		08/09/24 05:02	110-57-6	
Dichlorodifluoromethane	ND	ug/kg	5.4	1		08/09/24 05:02	75-71-8	
1,1-Dichloroethane	ND	ug/kg	5.4	1		08/09/24 05:02	75-34-3	
1,2-Dichloroethane	ND	ug/kg	5.4	1		08/09/24 05:02	107-06-2	
1,1-Dichloroethene	ND	ug/kg	5.4	1		08/09/24 05:02	75-35-4	
cis-1,2-Dichloroethene	ND	ug/kg	5.4	1		08/09/24 05:02	156-59-2	
trans-1,2-Dichloroethene	ND	ug/kg	5.4	1		08/09/24 05:02	156-60-5	
1,2-Dichloropropane	ND	ug/kg	5.4	1		08/09/24 05:02	78-87-5	
1,3-Dichloropropane	ND	ug/kg	5.4	1		08/09/24 05:02	142-28-9	
2,2-Dichloropropane	ND	ug/kg	5.4	1		08/09/24 05:02	594-20-7	
1,1-Dichloropropene	ND	ug/kg	5.4	1		08/09/24 05:02	563-58-6	
cis-1,3-Dichloropropene	ND	ug/kg	5.4	1		08/09/24 05:02	10061-01-5	
trans-1,3-Dichloropropene	ND	ug/kg	5.4	1		08/09/24 05:02	10061-02-6	
Ethylbenzene	ND	ug/kg	5.4	1		08/09/24 05:02	100-41-4	
Ethyl methacrylate	ND	ug/kg	108	1		08/09/24 05:02	97-63-2	
Hexachloro-1,3-butadiene	ND	ug/kg	5.4	1		08/09/24 05:02	87-68-3	
n-Hexane	ND	ug/kg	5.4	1		08/09/24 05:02	110-54-3	
2-Hexanone	ND	ug/kg	108	1		08/09/24 05:02	591-78-6	
Iodomethane	ND	ug/kg	108	1		08/09/24 05:02	74-88-4	
Isopropylbenzene (Cumene)	ND	ug/kg	5.4	1		08/09/24 05:02	98-82-8	
p-Isopropyltoluene	ND	ug/kg	5.4	1		08/09/24 05:02	99-87-6	
Methylene Chloride	ND	ug/kg	21.7	1		08/09/24 05:02	75-09-2	
4-Methyl-2-pentanone (MIBK)	ND	ug/kg	27.1	1		08/09/24 05:02	108-10-1	
Methyl-tert-butyl ether	ND	ug/kg	5.4	1		08/09/24 05:02	1634-04-4	
Naphthalene	ND	ug/kg	5.4	1		08/09/24 05:02	91-20-3	

This report shall not be reproduced, except in full,
without the written consent of Pace Analytical Services, LLC.

Pace Analytical Services, LLC
7726 Moller Road
Indianapolis, IN 46268
(317)228-3100

ANALYTICAL RESULTS

Project: JY1828.742-Hough Senior
Pace Project No.: 50379409

Sample: SB-3-1-3 **Lab ID: 50379409002** Collected: 08/01/24 10:23 Received: 08/02/24 09:00 Matrix: Solid

Results reported on a "dry weight" basis and are adjusted for percent moisture, sample size and any dilutions.

Parameters	Results	Units	Report Limit	DF	Prepared	Analyzed	CAS No.	Qual
8260 MSV 5030 Low Level	Analytical Method: EPA 8260							
	Pace Analytical Services - Indianapolis							
n-Propylbenzene	ND	ug/kg	5.4	1		08/09/24 05:02	103-65-1	
Styrene	ND	ug/kg	5.4	1		08/09/24 05:02	100-42-5	
1,1,1,2-Tetrachloroethane	ND	ug/kg	5.4	1		08/09/24 05:02	630-20-6	
1,1,2,2-Tetrachloroethane	ND	ug/kg	5.4	1		08/09/24 05:02	79-34-5	
Tetrachloroethene	ND	ug/kg	5.4	1		08/09/24 05:02	127-18-4	
Toluene	ND	ug/kg	5.4	1		08/09/24 05:02	108-88-3	
1,2,3-Trichlorobenzene	ND	ug/kg	5.4	1		08/09/24 05:02	87-61-6	
1,2,4-Trichlorobenzene	ND	ug/kg	5.4	1		08/09/24 05:02	120-82-1	
1,1,1-Trichloroethane	ND	ug/kg	5.4	1		08/09/24 05:02	71-55-6	
1,1,2-Trichloroethane	ND	ug/kg	5.4	1		08/09/24 05:02	79-00-5	
Trichloroethene	ND	ug/kg	5.4	1		08/09/24 05:02	79-01-6	
Trichlorofluoromethane	ND	ug/kg	5.4	1		08/09/24 05:02	75-69-4	
1,2,3-Trichloropropane	ND	ug/kg	5.4	1		08/09/24 05:02	96-18-4	
1,2,4-Trimethylbenzene	ND	ug/kg	5.4	1		08/09/24 05:02	95-63-6	
1,3,5-Trimethylbenzene	ND	ug/kg	5.4	1		08/09/24 05:02	108-67-8	
Vinyl acetate	ND	ug/kg	108	1		08/09/24 05:02	108-05-4	
Vinyl chloride	ND	ug/kg	5.4	1		08/09/24 05:02	75-01-4	
Xylene (Total)	ND	ug/kg	10.8	1		08/09/24 05:02	1330-20-7	
Surrogates								
Dibromofluoromethane (S)	105	%.	75-135	1		08/09/24 05:02	1868-53-7	
Toluene-d8 (S)	112	%.	65-148	1		08/09/24 05:02	2037-26-5	
4-Bromofluorobenzene (S)	81	%.	63-132	1		08/09/24 05:02	460-00-4	
Percent Moisture	Analytical Method: SM 2540G							
	Pace Analytical Services - Indianapolis							
Percent Moisture	**10.0**	%	0.10	1		08/09/24 12:54		N2

This report shall not be reproduced, except in full,
without the written consent of Pace Analytical Services, LLC.

Pace Analytical Services, LLC
7726 Moller Road
Indianapolis, IN 46268
(317)228-3100

ANALYTICAL RESULTS

Project: JY1828.742-Hough Senior
Pace Project No.: 50379409

Sample: SB-2-4-8 **Lab ID: 50379409003** Collected: 08/01/24 11:36 Received: 08/02/24 09:00 Matrix: Solid

Results reported on a "dry weight" basis and are adjusted for percent moisture, sample size and any dilutions.

Parameters	Results	Units	Report Limit	DF	Prepared	Analyzed	CAS No.	Qual
6010 MET ICP	Analytical Method: EPA 6010 Preparation Method: EPA 3050							
	Pace Analytical Services - Indianapolis							
Arsenic	**12.4**	mg/kg	1.1	1	08/07/24 08:02	08/08/24 14:30	7440-38-2	
Barium	**85.2**	mg/kg	1.1	1	08/07/24 08:02	08/08/24 14:30	7440-39-3	
Cadmium	ND	mg/kg	0.55	1	08/07/24 08:02	08/08/24 14:30	7440-43-9	
Chromium	**16.3**	mg/kg	1.1	1	08/07/24 08:02	08/08/24 14:30	7440-47-3	
Lead	**21.7**	mg/kg	1.1	1	08/07/24 08:02	08/08/24 14:30	7439-92-1	
Selenium	ND	mg/kg	1.1	1	08/07/24 08:02	08/08/24 14:30	7782-49-2	
Silver	ND	mg/kg	0.55	1	08/07/24 08:02	08/08/24 14:30	7440-22-4	
7471 Mercury	Analytical Method: EPA 7471 Preparation Method: EPA 7471							
	Pace Analytical Services - Indianapolis							
Mercury	ND	mg/kg	0.24	1	08/11/24 20:40	08/12/24 10:55	7439-97-6	
8270 PAH Soil by SIM	Analytical Method: EPA 8270 by SIM Preparation Method: EPA 3546							
	Pace Analytical Services - Indianapolis							
Acenaphthene	**99.7**	ug/kg	29.1	5	08/06/24 10:35	08/08/24 02:30	83-32-9	
Acenaphthylene	ND	ug/kg	29.1	5	08/06/24 10:35	08/08/24 02:30	208-96-8	
Anthracene	**289**	ug/kg	29.1	5	08/06/24 10:35	08/08/24 02:30	120-12-7	
Benzo(a)anthracene	**928**	ug/kg	29.1	5	08/06/24 10:35	08/08/24 02:30	56-55-3	
Benzo(a)pyrene	**1070**	ug/kg	87.3	5	08/06/24 10:35	08/08/24 02:30	50-32-8	
Benzo(b)fluoranthene	**1340**	ug/kg	29.1	5	08/06/24 10:35	08/08/24 02:30	205-99-2	
Benzo(g,h,i)perylene	**600**	ug/kg	29.1	5	08/06/24 10:35	08/08/24 02:30	191-24-2	
Benzo(k)fluoranthene	**471**	ug/kg	29.1	5	08/06/24 10:35	08/08/24 02:30	207-08-9	
Chrysene	**906**	ug/kg	29.1	5	08/06/24 10:35	08/08/24 02:30	218-01-9	
Dibenz(a,h)anthracene	**185**	ug/kg	87.3	5	08/06/24 10:35	08/08/24 02:30	53-70-3	
Fluoranthene	**2180**	ug/kg	29.1	5	08/06/24 10:35	08/08/24 02:30	206-44-0	
Fluorene	**102**	ug/kg	29.1	5	08/06/24 10:35	08/08/24 02:30	86-73-7	
Indeno(1,2,3-cd)pyrene	**586**	ug/kg	29.1	5	08/06/24 10:35	08/08/24 02:30	193-39-5	
1-Methylnaphthalene	ND	ug/kg	29.1	5	08/06/24 10:35	08/08/24 02:30	90-12-0	
2-Methylnaphthalene	ND	ug/kg	29.1	5	08/06/24 10:35	08/08/24 02:30	91-57-6	
Naphthalene	**33.1**	ug/kg	29.1	5	08/06/24 10:35	08/08/24 02:30	91-20-3	ED
Phenanthrene	**1510**	ug/kg	29.1	5	08/06/24 10:35	08/08/24 02:30	85-01-8	
Pyrene	**1920**	ug/kg	29.1	5	08/06/24 10:35	08/08/24 02:30	129-00-0	
Surrogates								
2-Fluorobiphenyl (S)	59	%.	16-93	5	08/06/24 10:35	08/08/24 02:30	321-60-8	
p-Terphenyl-d14 (S)	70	%.	19-115	5	08/06/24 10:35	08/08/24 02:30	1718-51-0	
8260 MSV 5030 Low Level	Analytical Method: EPA 8260							
	Pace Analytical Services - Indianapolis							
Acetone	ND	ug/kg	106	1		08/09/24 03:01	67-64-1	
Acrolein	ND	ug/kg	106	1		08/09/24 03:01	107-02-8	
Acrylonitrile	ND	ug/kg	106	1		08/09/24 03:01	107-13-1	
Benzene	ND	ug/kg	5.3	1		08/09/24 03:01	71-43-2	
Bromobenzene	ND	ug/kg	5.3	1		08/09/24 03:01	108-86-1	
Bromochloromethane	ND	ug/kg	5.3	1		08/09/24 03:01	74-97-5	
Bromodichloromethane	ND	ug/kg	5.3	1		08/09/24 03:01	75-27-4	

This report shall not be reproduced, except in full,
without the written consent of Pace Analytical Services, LLC.

Pace Analytical Services, LLC
7726 Moller Road
Indianapolis, IN 46268
(317)228-3100

ANALYTICAL RESULTS

Project: JY1828.742-Hough Senior
Pace Project No.: 50379409

Sample: SB-2-4-8 **Lab ID: 50379409003** Collected: 08/01/24 11:36 Received: 08/02/24 09:00 Matrix: Solid

Results reported on a "dry weight" basis and are adjusted for percent moisture, sample size and any dilutions.

Parameters	Results	Units	Report Limit	DF	Prepared	Analyzed	CAS No.	Qual
8260 MSV 5030 Low Level	Analytical Method: EPA 8260							
	Pace Analytical Services - Indianapolis							
Bromoform	ND	ug/kg	5.3	1		08/09/24 03:01	75-25-2	
Bromomethane	ND	ug/kg	5.3	1		08/09/24 03:01	74-83-9	
2-Butanone (MEK)	ND	ug/kg	26.5	1		08/09/24 03:01	78-93-3	
n-Butylbenzene	ND	ug/kg	5.3	1		08/09/24 03:01	104-51-8	
sec-Butylbenzene	ND	ug/kg	5.3	1		08/09/24 03:01	135-98-8	
tert-Butylbenzene	ND	ug/kg	5.3	1		08/09/24 03:01	98-06-6	
Carbon disulfide	ND	ug/kg	10.6	1		08/09/24 03:01	75-15-0	
Carbon tetrachloride	ND	ug/kg	5.3	1		08/09/24 03:01	56-23-5	
Chlorobenzene	ND	ug/kg	5.3	1		08/09/24 03:01	108-90-7	
Chloroethane	ND	ug/kg	5.3	1		08/09/24 03:01	75-00-3	
Chloroform	ND	ug/kg	5.3	1		08/09/24 03:01	67-66-3	
Chloromethane	ND	ug/kg	5.3	1		08/09/24 03:01	74-87-3	
2-Chlorotoluene	ND	ug/kg	5.3	1		08/09/24 03:01	95-49-8	
4-Chlorotoluene	ND	ug/kg	5.3	1		08/09/24 03:01	106-43-4	
Dibromochloromethane	ND	ug/kg	5.3	1		08/09/24 03:01	124-48-1	
1,2-Dibromoethane (EDB)	ND	ug/kg	0.80	1		08/09/24 03:01	106-93-4	R1
Dibromomethane	ND	ug/kg	5.3	1		08/09/24 03:01	74-95-3	
1,2-Dichlorobenzene	ND	ug/kg	5.3	1		08/09/24 03:01	95-50-1	
1,3-Dichlorobenzene	ND	ug/kg	5.3	1		08/09/24 03:01	541-73-1	
1,4-Dichlorobenzene	ND	ug/kg	5.3	1		08/09/24 03:01	106-46-7	
trans-1,4-Dichloro-2-butene	ND	ug/kg	106	1		08/09/24 03:01	110-57-6	
Dichlorodifluoromethane	ND	ug/kg	5.3	1		08/09/24 03:01	75-71-8	
1,1-Dichloroethane	ND	ug/kg	5.3	1		08/09/24 03:01	75-34-3	
1,2-Dichloroethane	ND	ug/kg	5.3	1		08/09/24 03:01	107-06-2	
1,1-Dichloroethene	ND	ug/kg	5.3	1		08/09/24 03:01	75-35-4	
cis-1,2-Dichloroethene	ND	ug/kg	5.3	1		08/09/24 03:01	156-59-2	
trans-1,2-Dichloroethene	ND	ug/kg	5.3	1		08/09/24 03:01	156-60-5	
1,2-Dichloropropane	ND	ug/kg	5.3	1		08/09/24 03:01	78-87-5	
1,3-Dichloropropane	ND	ug/kg	5.3	1		08/09/24 03:01	142-28-9	
2,2-Dichloropropane	ND	ug/kg	5.3	1		08/09/24 03:01	594-20-7	
1,1-Dichloropropene	ND	ug/kg	5.3	1		08/09/24 03:01	563-58-6	
cis-1,3-Dichloropropene	ND	ug/kg	5.3	1		08/09/24 03:01	10061-01-5	
trans-1,3-Dichloropropene	ND	ug/kg	5.3	1		08/09/24 03:01	10061-02-6	
Ethylbenzene	ND	ug/kg	5.3	1		08/09/24 03:01	100-41-4	
Ethyl methacrylate	ND	ug/kg	106	1		08/09/24 03:01	97-63-2	
Hexachloro-1,3-butadiene	ND	ug/kg	5.3	1		08/09/24 03:01	87-68-3	
n-Hexane	ND	ug/kg	5.3	1		08/09/24 03:01	110-54-3	
2-Hexanone	ND	ug/kg	106	1		08/09/24 03:01	591-78-6	
Iodomethane	ND	ug/kg	106	1		08/09/24 03:01	74-88-4	
Isopropylbenzene (Cumene)	ND	ug/kg	5.3	1		08/09/24 03:01	98-82-8	
p-Isopropyltoluene	ND	ug/kg	5.3	1		08/09/24 03:01	99-87-6	
Methylene Chloride	ND	ug/kg	21.2	1		08/09/24 03:01	75-09-2	
4-Methyl-2-pentanone (MIBK)	ND	ug/kg	26.5	1		08/09/24 03:01	108-10-1	
Methyl-tert-butyl ether	ND	ug/kg	5.3	1		08/09/24 03:01	1634-04-4	R1
Naphthalene	ND	ug/kg	5.3	1		08/09/24 03:01	91-20-3	R1

This report shall not be reproduced, except in full,
without the written consent of Pace Analytical Services, LLC.

Pace Analytical Services, LLC
7726 Moller Road
Indianapolis, IN 46268
(317)228-3100

ANALYTICAL RESULTS

Project: JY1828.742-Hough Senior
Pace Project No.: 50379409

Sample: SB-2-4-8 **Lab ID: 50379409003** Collected: 08/01/24 11:36 Received: 08/02/24 09:00 Matrix: Solid

Results reported on a "dry weight" basis and are adjusted for percent moisture, sample size and any dilutions.

Parameters	Results	Units	Report Limit	DF	Prepared	Analyzed	CAS No.	Qual
8260 MSV 5030 Low Level	Analytical Method: EPA 8260							
	Pace Analytical Services - Indianapolis							
n-Propylbenzene	ND	ug/kg	5.3	1		08/09/24 03:01	103-65-1	
Styrene	ND	ug/kg	5.3	1		08/09/24 03:01	100-42-5	
1,1,1,2-Tetrachloroethane	ND	ug/kg	5.3	1		08/09/24 03:01	630-20-6	
1,1,2,2-Tetrachloroethane	ND	ug/kg	5.3	1		08/09/24 03:01	79-34-5	R1
Tetrachloroethene	ND	ug/kg	5.3	1		08/09/24 03:01	127-18-4	
Toluene	ND	ug/kg	5.3	1		08/09/24 03:01	108-88-3	
1,2,3-Trichlorobenzene	ND	ug/kg	5.3	1		08/09/24 03:01	87-61-6	
1,2,4-Trichlorobenzene	ND	ug/kg	5.3	1		08/09/24 03:01	120-82-1	
1,1,1-Trichloroethane	ND	ug/kg	5.3	1		08/09/24 03:01	71-55-6	
1,1,2-Trichloroethane	ND	ug/kg	5.3	1		08/09/24 03:01	79-00-5	
Trichloroethene	ND	ug/kg	5.3	1		08/09/24 03:01	79-01-6	
Trichlorofluoromethane	ND	ug/kg	5.3	1		08/09/24 03:01	75-69-4	
1,2,3-Trichloropropane	ND	ug/kg	5.3	1		08/09/24 03:01	96-18-4	
1,2,4-Trimethylbenzene	ND	ug/kg	5.3	1		08/09/24 03:01	95-63-6	R1
1,3,5-Trimethylbenzene	ND	ug/kg	5.3	1		08/09/24 03:01	108-67-8	
Vinyl acetate	ND	ug/kg	106	1		08/09/24 03:01	108-05-4	
Vinyl chloride	ND	ug/kg	5.3	1		08/09/24 03:01	75-01-4	
Xylene (Total)	ND	ug/kg	10.6	1		08/09/24 03:01	1330-20-7	
Surrogates								
Dibromofluoromethane (S)	108	%.	75-135	1		08/09/24 03:01	1868-53-7	
Toluene-d8 (S)	101	%.	65-148	1		08/09/24 03:01	2037-26-5	
4-Bromofluorobenzene (S)	93	%.	63-132	1		08/09/24 03:01	460-00-4	
Percent Moisture	Analytical Method: SM 2540G							
	Pace Analytical Services - Indianapolis							
Percent Moisture	**15.2**	%	0.10	1		08/09/24 12:54		N2

This report shall not be reproduced, except in full,
without the written consent of Pace Analytical Services, LLC.

Pace Analytical Services, LLC
7726 Moller Road
Indianapolis, IN 46268
(317)228-3100

ANALYTICAL RESULTS

Project: JY1828.742-Hough Senior
Pace Project No.: 50379409

Sample: SB-1-2-4 **Lab ID: 50379409004** Collected: 08/01/24 12:04 Received: 08/02/24 09:00 Matrix: Solid

Results reported on a "dry weight" basis and are adjusted for percent moisture, sample size and any dilutions.

Parameters	Results	Units	Report Limit	DF	Prepared	Analyzed	CAS No.	Qual
6010 MET ICP	Analytical Method: EPA 6010 Preparation Method: EPA 3050							
	Pace Analytical Services - Indianapolis							
Arsenic	**12.9**	mg/kg	1.1	1	08/07/24 08:02	08/08/24 14:32	7440-38-2	
Barium	**76.9**	mg/kg	1.1	1	08/07/24 08:02	08/08/24 14:32	7440-39-3	
Cadmium	ND	mg/kg	0.57	1	08/07/24 08:02	08/08/24 14:32	7440-43-9	
Chromium	**16.3**	mg/kg	1.1	1	08/07/24 08:02	08/08/24 14:32	7440-47-3	
Lead	**15.3**	mg/kg	1.1	1	08/07/24 08:02	08/08/24 14:32	7439-92-1	
Selenium	ND	mg/kg	1.1	1	08/07/24 08:02	08/08/24 14:32	7782-49-2	
Silver	ND	mg/kg	0.57	1	08/07/24 08:02	08/08/24 14:32	7440-22-4	
7471 Mercury	Analytical Method: EPA 7471 Preparation Method: EPA 7471							
	Pace Analytical Services - Indianapolis							
Mercury	ND	mg/kg	0.24	1	08/11/24 20:40	08/12/24 10:57	7439-97-6	
8270 PAH Soil by SIM	Analytical Method: EPA 8270 by SIM Preparation Method: EPA 3546							
	Pace Analytical Services - Indianapolis							
Acenaphthene	ND	ug/kg	28.4	5	08/06/24 10:35	08/08/24 02:44	83-32-9	
Acenaphthylene	ND	ug/kg	28.4	5	08/06/24 10:35	08/08/24 02:44	208-96-8	
Anthracene	ND	ug/kg	28.4	5	08/06/24 10:35	08/08/24 02:44	120-12-7	
Benzo(a)anthracene	**66.1**	ug/kg	28.4	5	08/06/24 10:35	08/08/24 02:44	56-55-3	
Benzo(a)pyrene	ND	ug/kg	85.2	5	08/06/24 10:35	08/08/24 02:44	50-32-8	
Benzo(b)fluoranthene	**94.8**	ug/kg	28.4	5	08/06/24 10:35	08/08/24 02:44	205-99-2	
Benzo(g,h,i)perylene	**47.8**	ug/kg	28.4	5	08/06/24 10:35	08/08/24 02:44	191-24-2	
Benzo(k)fluoranthene	**41.8**	ug/kg	28.4	5	08/06/24 10:35	08/08/24 02:44	207-08-9	
Chrysene	**70.2**	ug/kg	28.4	5	08/06/24 10:35	08/08/24 02:44	218-01-9	
Dibenz(a,h)anthracene	ND	ug/kg	85.2	5	08/06/24 10:35	08/08/24 02:44	53-70-3	
Fluoranthene	**130**	ug/kg	28.4	5	08/06/24 10:35	08/08/24 02:44	206-44-0	
Fluorene	ND	ug/kg	28.4	5	08/06/24 10:35	08/08/24 02:44	86-73-7	
Indeno(1,2,3-cd)pyrene	**45.5**	ug/kg	28.4	5	08/06/24 10:35	08/08/24 02:44	193-39-5	
1-Methylnaphthalene	ND	ug/kg	28.4	5	08/06/24 10:35	08/08/24 02:44	90-12-0	
2-Methylnaphthalene	ND	ug/kg	28.4	5	08/06/24 10:35	08/08/24 02:44	91-57-6	
Naphthalene	ND	ug/kg	28.4	5	08/06/24 10:35	08/08/24 02:44	91-20-3	ED
Phenanthrene	**70.2**	ug/kg	28.4	5	08/06/24 10:35	08/08/24 02:44	85-01-8	
Pyrene	**119**	ug/kg	28.4	5	08/06/24 10:35	08/08/24 02:44	129-00-0	
Surrogates								
2-Fluorobiphenyl (S)	61	%.	16-93	5	08/06/24 10:35	08/08/24 02:44	321-60-8	
p-Terphenyl-d14 (S)	79	%.	19-115	5	08/06/24 10:35	08/08/24 02:44	1718-51-0	
8260 MSV 5030 Low Level	Analytical Method: EPA 8260							
	Pace Analytical Services - Indianapolis							
Acetone	ND	ug/kg	106	1		08/09/24 05:32	67-64-1	
Acrolein	ND	ug/kg	106	1		08/09/24 05:32	107-02-8	
Acrylonitrile	ND	ug/kg	106	1		08/09/24 05:32	107-13-1	
Benzene	ND	ug/kg	5.3	1		08/09/24 05:32	71-43-2	
Bromobenzene	ND	ug/kg	5.3	1		08/09/24 05:32	108-86-1	
Bromochloromethane	ND	ug/kg	5.3	1		08/09/24 05:32	74-97-5	
Bromodichloromethane	ND	ug/kg	5.3	1		08/09/24 05:32	75-27-4	

This report shall not be reproduced, except in full,
without the written consent of Pace Analytical Services, LLC.

Pace Analytical Services, LLC
7726 Moller Road
Indianapolis, IN 46268
(317)228-3100

ANALYTICAL RESULTS

Project: JY1828.742-Hough Senior
Pace Project No.: 50379409

Sample: SB-1-2-4 **Lab ID: 50379409004** Collected: 08/01/24 12:04 Received: 08/02/24 09:00 Matrix: Solid

Results reported on a "dry weight" basis and are adjusted for percent moisture, sample size and any dilutions.

Parameters	Results	Units	Report Limit	DF	Prepared	Analyzed	CAS No.	Qual
8260 MSV 5030 Low Level	Analytical Method: EPA 8260							
	Pace Analytical Services - Indianapolis							
Bromoform	ND	ug/kg	5.3	1		08/09/24 05:32	75-25-2	
Bromomethane	ND	ug/kg	5.3	1		08/09/24 05:32	74-83-9	
2-Butanone (MEK)	ND	ug/kg	26.6	1		08/09/24 05:32	78-93-3	
n-Butylbenzene	ND	ug/kg	5.3	1		08/09/24 05:32	104-51-8	
sec-Butylbenzene	ND	ug/kg	5.3	1		08/09/24 05:32	135-98-8	
tert-Butylbenzene	ND	ug/kg	5.3	1		08/09/24 05:32	98-06-6	
Carbon disulfide	ND	ug/kg	10.6	1		08/09/24 05:32	75-15-0	
Carbon tetrachloride	ND	ug/kg	5.3	1		08/09/24 05:32	56-23-5	
Chlorobenzene	ND	ug/kg	5.3	1		08/09/24 05:32	108-90-7	
Chloroethane	ND	ug/kg	5.3	1		08/09/24 05:32	75-00-3	
Chloroform	ND	ug/kg	5.3	1		08/09/24 05:32	67-66-3	
Chloromethane	ND	ug/kg	5.3	1		08/09/24 05:32	74-87-3	
2-Chlorotoluene	ND	ug/kg	5.3	1		08/09/24 05:32	95-49-8	
4-Chlorotoluene	ND	ug/kg	5.3	1		08/09/24 05:32	106-43-4	
Dibromochloromethane	ND	ug/kg	5.3	1		08/09/24 05:32	124-48-1	
1,2-Dibromoethane (EDB)	ND	ug/kg	0.80	1		08/09/24 05:32	106-93-4	
Dibromomethane	ND	ug/kg	5.3	1		08/09/24 05:32	74-95-3	
1,2-Dichlorobenzene	ND	ug/kg	5.3	1		08/09/24 05:32	95-50-1	
1,3-Dichlorobenzene	ND	ug/kg	5.3	1		08/09/24 05:32	541-73-1	
1,4-Dichlorobenzene	ND	ug/kg	5.3	1		08/09/24 05:32	106-46-7	
trans-1,4-Dichloro-2-butene	ND	ug/kg	106	1		08/09/24 05:32	110-57-6	
Dichlorodifluoromethane	ND	ug/kg	5.3	1		08/09/24 05:32	75-71-8	
1,1-Dichloroethane	ND	ug/kg	5.3	1		08/09/24 05:32	75-34-3	
1,2-Dichloroethane	ND	ug/kg	5.3	1		08/09/24 05:32	107-06-2	
1,1-Dichloroethene	ND	ug/kg	5.3	1		08/09/24 05:32	75-35-4	
cis-1,2-Dichloroethene	ND	ug/kg	5.3	1		08/09/24 05:32	156-59-2	
trans-1,2-Dichloroethene	ND	ug/kg	5.3	1		08/09/24 05:32	156-60-5	
1,2-Dichloropropane	ND	ug/kg	5.3	1		08/09/24 05:32	78-87-5	
1,3-Dichloropropane	ND	ug/kg	5.3	1		08/09/24 05:32	142-28-9	
2,2-Dichloropropane	ND	ug/kg	5.3	1		08/09/24 05:32	594-20-7	
1,1-Dichloropropene	ND	ug/kg	5.3	1		08/09/24 05:32	563-58-6	
cis-1,3-Dichloropropene	ND	ug/kg	5.3	1		08/09/24 05:32	10061-01-5	
trans-1,3-Dichloropropene	ND	ug/kg	5.3	1		08/09/24 05:32	10061-02-6	
Ethylbenzene	ND	ug/kg	5.3	1		08/09/24 05:32	100-41-4	
Ethyl methacrylate	ND	ug/kg	106	1		08/09/24 05:32	97-63-2	
Hexachloro-1,3-butadiene	ND	ug/kg	5.3	1		08/09/24 05:32	87-68-3	
n-Hexane	ND	ug/kg	5.3	1		08/09/24 05:32	110-54-3	
2-Hexanone	ND	ug/kg	106	1		08/09/24 05:32	591-78-6	
Iodomethane	ND	ug/kg	106	1		08/09/24 05:32	74-88-4	
Isopropylbenzene (Cumene)	ND	ug/kg	5.3	1		08/09/24 05:32	98-82-8	
p-Isopropyltoluene	ND	ug/kg	5.3	1		08/09/24 05:32	99-87-6	
Methylene Chloride	ND	ug/kg	21.3	1		08/09/24 05:32	75-09-2	
4-Methyl-2-pentanone (MIBK)	ND	ug/kg	26.6	1		08/09/24 05:32	108-10-1	
Methyl-tert-butyl ether	ND	ug/kg	5.3	1		08/09/24 05:32	1634-04-4	
Naphthalene	ND	ug/kg	5.3	1		08/09/24 05:32	91-20-3	

This report shall not be reproduced, except in full,
without the written consent of Pace Analytical Services, LLC.

Pace Analytical Services, LLC
7726 Moller Road
Indianapolis, IN 46268
(317)228-3100

ANALYTICAL RESULTS

Project: JY1828.742-Hough Senior
Pace Project No.: 50379409

Sample: SB-1-2-4 **Lab ID: 50379409004** Collected: 08/01/24 12:04 Received: 08/02/24 09:00 Matrix: Solid

Results reported on a "dry weight" basis and are adjusted for percent moisture, sample size and any dilutions.

Parameters	Results	Units	Report Limit	DF	Prepared	Analyzed	CAS No.	Qual
8260 MSV 5030 Low Level	Analytical Method: EPA 8260							
	Pace Analytical Services - Indianapolis							
n-Propylbenzene	ND	ug/kg	5.3	1		08/09/24 05:32	103-65-1	
Styrene	ND	ug/kg	5.3	1		08/09/24 05:32	100-42-5	
1,1,1,2-Tetrachloroethane	ND	ug/kg	5.3	1		08/09/24 05:32	630-20-6	
1,1,2,2-Tetrachloroethane	ND	ug/kg	5.3	1		08/09/24 05:32	79-34-5	
Tetrachloroethene	ND	ug/kg	5.3	1		08/09/24 05:32	127-18-4	
Toluene	ND	ug/kg	5.3	1		08/09/24 05:32	108-88-3	
1,2,3-Trichlorobenzene	ND	ug/kg	5.3	1		08/09/24 05:32	87-61-6	
1,2,4-Trichlorobenzene	ND	ug/kg	5.3	1		08/09/24 05:32	120-82-1	
1,1,1-Trichloroethane	ND	ug/kg	5.3	1		08/09/24 05:32	71-55-6	
1,1,2-Trichloroethane	ND	ug/kg	5.3	1		08/09/24 05:32	79-00-5	
Trichloroethene	ND	ug/kg	5.3	1		08/09/24 05:32	79-01-6	
Trichlorofluoromethane	ND	ug/kg	5.3	1		08/09/24 05:32	75-69-4	
1,2,3-Trichloropropane	ND	ug/kg	5.3	1		08/09/24 05:32	96-18-4	
1,2,4-Trimethylbenzene	ND	ug/kg	5.3	1		08/09/24 05:32	95-63-6	
1,3,5-Trimethylbenzene	ND	ug/kg	5.3	1		08/09/24 05:32	108-67-8	
Vinyl acetate	ND	ug/kg	106	1		08/09/24 05:32	108-05-4	
Vinyl chloride	ND	ug/kg	5.3	1		08/09/24 05:32	75-01-4	
Xylene (Total)	ND	ug/kg	10.6	1		08/09/24 05:32	1330-20-7	
Surrogates								
Dibromofluoromethane (S)	107	%.	75-135	1		08/09/24 05:32	1868-53-7	
Toluene-d8 (S)	111	%.	65-148	1		08/09/24 05:32	2037-26-5	
4-Bromofluorobenzene (S)	85	%.	63-132	1		08/09/24 05:32	460-00-4	
Percent Moisture	Analytical Method: SM 2540G							
	Pace Analytical Services - Indianapolis							
Percent Moisture	**13.1**	%	0.10	1		08/09/24 12:55		N2

This report shall not be reproduced, except in full,
without the written consent of Pace Analytical Services, LLC.

Pace Analytical Services, LLC
7726 Moller Road
Indianapolis, IN 46268
(317)228-3100

ANALYTICAL RESULTS

Project: JY1828.742-Hough Senior
Pace Project No.: 50379409

Sample: SB-4-GW-10-20 **Lab ID: 50379409005** Collected: 08/01/24 12:54 Received: 08/02/24 09:00 Matrix: Water

Parameters	Results	Units	Report Limit	DF	Prepared	Analyzed	CAS No.	Qual
6010 MET ICP, Lab Filtered	Analytical Method: EPA 6010 Preparation Method: EPA 3010							
	Pace Analytical Services - Indianapolis							
Arsenic, Dissolved	ND	ug/L	10.0	1	08/09/24 11:44	08/09/24 14:46	7440-38-2	
Barium, Dissolved	**193**	ug/L	10.0	1	08/09/24 11:44	08/09/24 14:46	7440-39-3	
Cadmium, Dissolved	ND	ug/L	2.0	1	08/09/24 11:44	08/09/24 14:46	7440-43-9	
Chromium, Dissolved	ND	ug/L	10.0	1	08/09/24 11:44	08/09/24 14:46	7440-47-3	
Lead, Dissolved	ND	ug/L	10.0	1	08/09/24 11:44	08/09/24 14:46	7439-92-1	
Selenium, Dissolved	ND	ug/L	10.0	1	08/09/24 11:44	08/09/24 14:46	7782-49-2	
Silver, Dissolved	ND	ug/L	10.0	1	08/09/24 11:44	08/09/24 14:46	7440-22-4	
7470 Mercury, Lab Filtered	Analytical Method: EPA 7470 Preparation Method: EPA 7470							
	Pace Analytical Services - Indianapolis							
Mercury, Dissolved	ND	ug/L	2.0	1	08/08/24 19:39	08/09/24 10:15	7439-97-6	
8270 PAH by 3511	Analytical Method: EPA 8270 by SIM 40E Preparation Method: EPA 3511							
	Pace Analytical Services - Indianapolis							
Acenaphthene	ND	ug/L	1.1	1	08/06/24 10:56	08/06/24 18:28	83-32-9	
Acenaphthylene	ND	ug/L	1.1	1	08/06/24 10:56	08/06/24 18:28	208-96-8	
Anthracene	**0.14**	ug/L	0.11	1	08/06/24 10:56	08/06/24 18:28	120-12-7	
Benzo(a)anthracene	**0.31**	ug/L	0.11	1	08/06/24 10:56	08/06/24 18:28	56-55-3	
Benzo(a)pyrene	**0.27**	ug/L	0.11	1	08/06/24 10:56	08/06/24 18:28	50-32-8	
Benzo(b)fluoranthene	**0.33**	ug/L	0.11	1	08/06/24 10:56	08/06/24 18:28	205-99-2	
Benzo(g,h,i)perylene	**0.15**	ug/L	0.11	1	08/06/24 10:56	08/06/24 18:28	191-24-2	
Benzo(k)fluoranthene	**0.15**	ug/L	0.11	1	08/06/24 10:56	08/06/24 18:28	207-08-9	
Chrysene	ND	ug/L	0.54	1	08/06/24 10:56	08/06/24 18:28	218-01-9	
Dibenz(a,h)anthracene	ND	ug/L	0.11	1	08/06/24 10:56	08/06/24 18:28	53-70-3	
Fluoranthene	ND	ug/L	1.1	1	08/06/24 10:56	08/06/24 18:28	206-44-0	
Fluorene	ND	ug/L	1.1	1	08/06/24 10:56	08/06/24 18:28	86-73-7	
Indeno(1,2,3-cd)pyrene	ND	ug/L	0.11	1	08/06/24 10:56	08/06/24 18:28	193-39-5	
1-Methylnaphthalene	**23.1**	ug/L	1.1	1	08/06/24 10:56	08/06/24 18:28	90-12-0	
2-Methylnaphthalene	**32.6**	ug/L	1.1	1	08/06/24 10:56	08/06/24 18:28	91-57-6	
Naphthalene	**77.7**	ug/L	1.1	1	08/06/24 10:56	08/06/24 18:28	91-20-3	
Phenanthrene	ND	ug/L	1.1	1	08/06/24 10:56	08/06/24 18:28	85-01-8	
Pyrene	ND	ug/L	1.1	1	08/06/24 10:56	08/06/24 18:28	129-00-0	
Surrogates								
2-Fluorobiphenyl (S)	84	%.	43-129	1	08/06/24 10:56	08/06/24 18:28	321-60-8	
p-Terphenyl-d14 (S)	137	%.	64-162	1	08/06/24 10:56	08/06/24 18:28	1718-51-0	
8260/5030 MSV	Analytical Method: EPA 8260							
	Pace Analytical Services - Indianapolis							
Acetone	ND	ug/L	100	1		08/07/24 23:38	67-64-1	
Acrolein	ND	ug/L	50.0	1		08/07/24 23:38	107-02-8	
Acrylonitrile	ND	ug/L	100	1		08/07/24 23:38	107-13-1	
Benzene	ND	ug/L	5.0	1		08/07/24 23:38	71-43-2	
Bromobenzene	ND	ug/L	5.0	1		08/07/24 23:38	108-86-1	
Bromochloromethane	ND	ug/L	5.0	1		08/07/24 23:38	74-97-5	
Bromodichloromethane	ND	ug/L	5.0	1		08/07/24 23:38	75-27-4	

This report shall not be reproduced, except in full,
without the written consent of Pace Analytical Services, LLC.

Pace Analytical Services, LLC
7726 Moller Road
Indianapolis, IN 46268
(317)228-3100

ANALYTICAL RESULTS

Project: JY1828.742-Hough Senior
Pace Project No.: 50379409

Sample: SB-4-GW-10-20 **Lab ID: 50379409005** Collected: 08/01/24 12:54 Received: 08/02/24 09:00 Matrix: Water

Parameters	Results	Units	Report Limit	DF	Prepared	Analyzed	CAS No.	Qual
8260/5030 MSV	Analytical Method: EPA 8260							
	Pace Analytical Services - Indianapolis							
Bromoform	ND	ug/L	5.0	1		08/07/24 23:38	75-25-2	
Bromomethane	ND	ug/L	5.0	1		08/07/24 23:38	74-83-9	
2-Butanone (MEK)	ND	ug/L	25.0	1		08/07/24 23:38	78-93-3	
n-Butylbenzene	**11.5**	ug/L	5.0	1		08/07/24 23:38	104-51-8	
sec-Butylbenzene	ND	ug/L	5.0	1		08/07/24 23:38	135-98-8	
tert-Butylbenzene	ND	ug/L	5.0	1		08/07/24 23:38	98-06-6	
Carbon disulfide	ND	ug/L	10.0	1		08/07/24 23:38	75-15-0	
Carbon tetrachloride	ND	ug/L	5.0	1		08/07/24 23:38	56-23-5	
Chlorobenzene	ND	ug/L	5.0	1		08/07/24 23:38	108-90-7	
Chloroethane	ND	ug/L	5.0	1		08/07/24 23:38	75-00-3	
Chloroform	ND	ug/L	5.0	1		08/07/24 23:38	67-66-3	
Chloromethane	ND	ug/L	5.0	1		08/07/24 23:38	74-87-3	
2-Chlorotoluene	ND	ug/L	5.0	1		08/07/24 23:38	95-49-8	
4-Chlorotoluene	ND	ug/L	5.0	1		08/07/24 23:38	106-43-4	
Dibromochloromethane	ND	ug/L	5.0	1		08/07/24 23:38	124-48-1	
1,2-Dibromoethane (EDB)	ND	ug/L	5.0	1		08/07/24 23:38	106-93-4	
Dibromomethane	ND	ug/L	5.0	1		08/07/24 23:38	74-95-3	
1,2-Dichlorobenzene	ND	ug/L	5.0	1		08/07/24 23:38	95-50-1	
1,3-Dichlorobenzene	ND	ug/L	5.0	1		08/07/24 23:38	541-73-1	
1,4-Dichlorobenzene	ND	ug/L	5.0	1		08/07/24 23:38	106-46-7	
trans-1,4-Dichloro-2-butene	ND	ug/L	100	1		08/07/24 23:38	110-57-6	
Dichlorodifluoromethane	ND	ug/L	5.0	1		08/07/24 23:38	75-71-8	
1,1-Dichloroethane	ND	ug/L	5.0	1		08/07/24 23:38	75-34-3	
1,2-Dichloroethane	ND	ug/L	5.0	1		08/07/24 23:38	107-06-2	
1,1-Dichloroethene	ND	ug/L	5.0	1		08/07/24 23:38	75-35-4	
cis-1,2-Dichloroethene	ND	ug/L	5.0	1		08/07/24 23:38	156-59-2	
trans-1,2-Dichloroethene	ND	ug/L	5.0	1		08/07/24 23:38	156-60-5	
1,2-Dichloropropane	ND	ug/L	5.0	1		08/07/24 23:38	78-87-5	
1,3-Dichloropropane	ND	ug/L	5.0	1		08/07/24 23:38	142-28-9	
2,2-Dichloropropane	ND	ug/L	5.0	1		08/07/24 23:38	594-20-7	
1,1-Dichloropropene	ND	ug/L	5.0	1		08/07/24 23:38	563-58-6	
cis-1,3-Dichloropropene	ND	ug/L	5.0	1		08/07/24 23:38	10061-01-5	
trans-1,3-Dichloropropene	ND	ug/L	5.0	1		08/07/24 23:38	10061-02-6	
Ethylbenzene	**108**	ug/L	5.0	1		08/07/24 23:38	100-41-4	
Ethyl methacrylate	ND	ug/L	100	1		08/07/24 23:38	97-63-2	
Hexachloro-1,3-butadiene	ND	ug/L	5.0	1		08/07/24 23:38	87-68-3	
n-Hexane	**54.5**	ug/L	5.0	1		08/07/24 23:38	110-54-3	
2-Hexanone	ND	ug/L	25.0	1		08/07/24 23:38	591-78-6	L1
Iodomethane	ND	ug/L	10.0	1		08/07/24 23:38	74-88-4	
Isopropylbenzene (Cumene)	**24.4**	ug/L	5.0	1		08/07/24 23:38	98-82-8	
p-Isopropyltoluene	ND	ug/L	5.0	1		08/07/24 23:38	99-87-6	
Methylene Chloride	ND	ug/L	5.0	1		08/07/24 23:38	75-09-2	
4-Methyl-2-pentanone (MIBK)	ND	ug/L	25.0	1		08/07/24 23:38	108-10-1	
Methyl-tert-butyl ether	ND	ug/L	4.0	1		08/07/24 23:38	1634-04-4	
Naphthalene	**43.9**	ug/L	1.4	1		08/07/24 23:38	91-20-3	
n-Propylbenzene	**66.0**	ug/L	5.0	1		08/07/24 23:38	103-65-1	

This report shall not be reproduced, except in full,
without the written consent of Pace Analytical Services, LLC.

Pace Analytical Services, LLC
7726 Moller Road
Indianapolis, IN 46268
(317)228-3100

ANALYTICAL RESULTS

Project: JY1828.742-Hough Senior
Pace Project No.: 50379409

Sample: SB-4-GW-10-20 **Lab ID: 50379409005** Collected: 08/01/24 12:54 Received: 08/02/24 09:00 Matrix: Water

Parameters	Results	Units	Report Limit	DF	Prepared	Analyzed	CAS No.	Qual
8260/5030 MSV	Analytical Method: EPA 8260							
	Pace Analytical Services - Indianapolis							
Styrene	ND	ug/L	5.0	1		08/07/24 23:38	100-42-5	
1,1,1,2-Tetrachloroethane	ND	ug/L	5.0	1		08/07/24 23:38	630-20-6	
1,1,2,2-Tetrachloroethane	ND	ug/L	5.0	1		08/07/24 23:38	79-34-5	
Tetrachloroethene	ND	ug/L	5.0	1		08/07/24 23:38	127-18-4	
Toluene	ND	ug/L	5.0	1		08/07/24 23:38	108-88-3	
1,2,3-Trichlorobenzene	ND	ug/L	5.0	1		08/07/24 23:38	87-61-6	
1,2,4-Trichlorobenzene	ND	ug/L	5.0	1		08/07/24 23:38	120-82-1	
1,1,1-Trichloroethane	ND	ug/L	5.0	1		08/07/24 23:38	71-55-6	
1,1,2-Trichloroethane	ND	ug/L	5.0	1		08/07/24 23:38	79-00-5	
Trichloroethene	ND	ug/L	5.0	1		08/07/24 23:38	79-01-6	
Trichlorofluoromethane	ND	ug/L	5.0	1		08/07/24 23:38	75-69-4	
1,2,3-Trichloropropane	ND	ug/L	5.0	1		08/07/24 23:38	96-18-4	L1
1,2,4-Trimethylbenzene	ND	ug/L	5.0	1		08/07/24 23:38	95-63-6	L1
1,3,5-Trimethylbenzene	**20.1**	ug/L	5.0	1		08/07/24 23:38	108-67-8	
Vinyl acetate	ND	ug/L	50.0	1		08/07/24 23:38	108-05-4	
Vinyl chloride	ND	ug/L	2.0	1		08/07/24 23:38	75-01-4	
Xylene (Total)	ND	ug/L	10.0	1		08/07/24 23:38	1330-20-7	
Surrogates								
Dibromofluoromethane (S)	98	%.	82-128	1		08/07/24 23:38	1868-53-7	
4-Bromofluorobenzene (S)	102	%.	79-124	1		08/07/24 23:38	460-00-4	
Toluene-d8 (S)	103	%.	73-122	1		08/07/24 23:38	2037-26-5	

This report shall not be reproduced, except in full,
without the written consent of Pace Analytical Services, LLC.

Pace Analytical Services, LLC
7726 Moller Road
Indianapolis, IN 46268
(317)228-3100

ANALYTICAL RESULTS

Project: JY1828.742-Hough Senior
Pace Project No.: 50379409

Sample: SB-3-GW-10-20 **Lab ID: 50379409006** Collected: 08/01/24 13:01 Received: 08/02/24 09:00 Matrix: Water

Parameters	Results	Units	Report Limit	DF	Prepared	Analyzed	CAS No.	Qual
6010 MET ICP, Lab Filtered	Analytical Method: EPA 6010 Preparation Method: EPA 3010							
	Pace Analytical Services - Indianapolis							
Arsenic, Dissolved	ND	ug/L	10.0	1	08/09/24 11:44	08/09/24 14:48	7440-38-2	
Barium, Dissolved	**31.0**	ug/L	10.0	1	08/09/24 11:44	08/09/24 14:48	7440-39-3	
Cadmium, Dissolved	ND	ug/L	2.0	1	08/09/24 11:44	08/09/24 14:48	7440-43-9	
Chromium, Dissolved	ND	ug/L	10.0	1	08/09/24 11:44	08/09/24 14:48	7440-47-3	
Lead, Dissolved	ND	ug/L	10.0	1	08/09/24 11:44	08/09/24 14:48	7439-92-1	
Selenium, Dissolved	ND	ug/L	10.0	1	08/09/24 11:44	08/09/24 14:48	7782-49-2	
Silver, Dissolved	ND	ug/L	10.0	1	08/09/24 11:44	08/09/24 14:48	7440-22-4	
7470 Mercury, Lab Filtered	Analytical Method: EPA 7470 Preparation Method: EPA 7470							
	Pace Analytical Services - Indianapolis							
Mercury, Dissolved	ND	ug/L	2.0	1	08/08/24 19:39	08/09/24 10:18	7439-97-6	
8270 PAH by 3511	Analytical Method: EPA 8270 by SIM 40E Preparation Method: EPA 3511							
	Pace Analytical Services - Indianapolis							
Acenaphthene	ND	ug/L	1.0	1	08/06/24 10:56	08/06/24 18:39	83-32-9	
Acenaphthylene	ND	ug/L	1.0	1	08/06/24 10:56	08/06/24 18:39	208-96-8	
Anthracene	ND	ug/L	0.10	1	08/06/24 10:56	08/06/24 18:39	120-12-7	
Benzo(a)anthracene	**0.22**	ug/L	0.10	1	08/06/24 10:56	08/06/24 18:39	56-55-3	
Benzo(a)pyrene	**0.19**	ug/L	0.10	1	08/06/24 10:56	08/06/24 18:39	50-32-8	
Benzo(b)fluoranthene	**0.26**	ug/L	0.10	1	08/06/24 10:56	08/06/24 18:39	205-99-2	
Benzo(g,h,i)perylene	**0.11**	ug/L	0.10	1	08/06/24 10:56	08/06/24 18:39	191-24-2	
Benzo(k)fluoranthene	ND	ug/L	0.10	1	08/06/24 10:56	08/06/24 18:39	207-08-9	
Chrysene	ND	ug/L	0.50	1	08/06/24 10:56	08/06/24 18:39	218-01-9	
Dibenz(a,h)anthracene	ND	ug/L	0.10	1	08/06/24 10:56	08/06/24 18:39	53-70-3	
Fluoranthene	ND	ug/L	1.0	1	08/06/24 10:56	08/06/24 18:39	206-44-0	
Fluorene	ND	ug/L	1.0	1	08/06/24 10:56	08/06/24 18:39	86-73-7	
Indeno(1,2,3-cd)pyrene	ND	ug/L	0.10	1	08/06/24 10:56	08/06/24 18:39	193-39-5	
1-Methylnaphthalene	ND	ug/L	1.0	1	08/06/24 10:56	08/06/24 18:39	90-12-0	
2-Methylnaphthalene	ND	ug/L	1.0	1	08/06/24 10:56	08/06/24 18:39	91-57-6	
Naphthalene	ND	ug/L	1.0	1	08/06/24 10:56	08/06/24 18:39	91-20-3	
Phenanthrene	ND	ug/L	1.0	1	08/06/24 10:56	08/06/24 18:39	85-01-8	
Pyrene	ND	ug/L	1.0	1	08/06/24 10:56	08/06/24 18:39	129-00-0	
Surrogates								
2-Fluorobiphenyl (S)	70	%.	43-129	1	08/06/24 10:56	08/06/24 18:39	321-60-8	
p-Terphenyl-d14 (S)	133	%.	64-162	1	08/06/24 10:56	08/06/24 18:39	1718-51-0	
8260/5030 MSV	Analytical Method: EPA 8260							
	Pace Analytical Services - Indianapolis							
Acetone	ND	ug/L	100	1		08/07/24 15:46	67-64-1	
Acrolein	ND	ug/L	50.0	1		08/07/24 15:46	107-02-8	
Acrylonitrile	ND	ug/L	100	1		08/07/24 15:46	107-13-1	
Benzene	ND	ug/L	5.0	1		08/07/24 15:46	71-43-2	
Bromobenzene	ND	ug/L	5.0	1		08/07/24 15:46	108-86-1	
Bromochloromethane	ND	ug/L	5.0	1		08/07/24 15:46	74-97-5	
Bromodichloromethane	ND	ug/L	5.0	1		08/07/24 15:46	75-27-4	

This report shall not be reproduced, except in full,
without the written consent of Pace Analytical Services, LLC.

Pace Analytical Services, LLC
7726 Moller Road
Indianapolis, IN 46268
(317)228-3100

ANALYTICAL RESULTS

Project: JY1828.742-Hough Senior
Pace Project No.: 50379409

Sample: SB-3-GW-10-20 **Lab ID: 50379409006** Collected: 08/01/24 13:01 Received: 08/02/24 09:00 Matrix: Water

Parameters	Results	Units	Report Limit	DF	Prepared	Analyzed	CAS No.	Qual
8260/5030 MSV	Analytical Method: EPA 8260							
	Pace Analytical Services - Indianapolis							
Bromoform	ND	ug/L	5.0	1		08/07/24 15:46	75-25-2	
Bromomethane	ND	ug/L	5.0	1		08/07/24 15:46	74-83-9	
2-Butanone (MEK)	ND	ug/L	25.0	1		08/07/24 15:46	78-93-3	
n-Butylbenzene	ND	ug/L	5.0	1		08/07/24 15:46	104-51-8	
sec-Butylbenzene	ND	ug/L	5.0	1		08/07/24 15:46	135-98-8	
tert-Butylbenzene	ND	ug/L	5.0	1		08/07/24 15:46	98-06-6	
Carbon disulfide	ND	ug/L	10.0	1		08/07/24 15:46	75-15-0	
Carbon tetrachloride	ND	ug/L	5.0	1		08/07/24 15:46	56-23-5	
Chlorobenzene	ND	ug/L	5.0	1		08/07/24 15:46	108-90-7	
Chloroethane	ND	ug/L	5.0	1		08/07/24 15:46	75-00-3	
Chloroform	ND	ug/L	5.0	1		08/07/24 15:46	67-66-3	
Chloromethane	ND	ug/L	5.0	1		08/07/24 15:46	74-87-3	
2-Chlorotoluene	ND	ug/L	5.0	1		08/07/24 15:46	95-49-8	
4-Chlorotoluene	ND	ug/L	5.0	1		08/07/24 15:46	106-43-4	
Dibromochloromethane	ND	ug/L	5.0	1		08/07/24 15:46	124-48-1	
1,2-Dibromoethane (EDB)	ND	ug/L	5.0	1		08/07/24 15:46	106-93-4	
Dibromomethane	ND	ug/L	5.0	1		08/07/24 15:46	74-95-3	
1,2-Dichlorobenzene	ND	ug/L	5.0	1		08/07/24 15:46	95-50-1	
1,3-Dichlorobenzene	ND	ug/L	5.0	1		08/07/24 15:46	541-73-1	
1,4-Dichlorobenzene	ND	ug/L	5.0	1		08/07/24 15:46	106-46-7	
trans-1,4-Dichloro-2-butene	ND	ug/L	100	1		08/07/24 15:46	110-57-6	
Dichlorodifluoromethane	ND	ug/L	5.0	1		08/07/24 15:46	75-71-8	
1,1-Dichloroethane	ND	ug/L	5.0	1		08/07/24 15:46	75-34-3	
1,2-Dichloroethane	ND	ug/L	5.0	1		08/07/24 15:46	107-06-2	
1,1-Dichloroethene	ND	ug/L	5.0	1		08/07/24 15:46	75-35-4	
cis-1,2-Dichloroethene	ND	ug/L	5.0	1		08/07/24 15:46	156-59-2	
trans-1,2-Dichloroethene	ND	ug/L	5.0	1		08/07/24 15:46	156-60-5	
1,2-Dichloropropane	ND	ug/L	5.0	1		08/07/24 15:46	78-87-5	
1,3-Dichloropropane	ND	ug/L	5.0	1		08/07/24 15:46	142-28-9	
2,2-Dichloropropane	ND	ug/L	5.0	1		08/07/24 15:46	594-20-7	
1,1-Dichloropropene	ND	ug/L	5.0	1		08/07/24 15:46	563-58-6	
cis-1,3-Dichloropropene	ND	ug/L	5.0	1		08/07/24 15:46	10061-01-5	
trans-1,3-Dichloropropene	ND	ug/L	5.0	1		08/07/24 15:46	10061-02-6	
Ethylbenzene	ND	ug/L	5.0	1		08/07/24 15:46	100-41-4	
Ethyl methacrylate	ND	ug/L	100	1		08/07/24 15:46	97-63-2	
Hexachloro-1,3-butadiene	ND	ug/L	5.0	1		08/07/24 15:46	87-68-3	
n-Hexane	ND	ug/L	5.0	1		08/07/24 15:46	110-54-3	
2-Hexanone	ND	ug/L	25.0	1		08/07/24 15:46	591-78-6	
Iodomethane	ND	ug/L	10.0	1		08/07/24 15:46	74-88-4	
Isopropylbenzene (Cumene)	ND	ug/L	5.0	1		08/07/24 15:46	98-82-8	
p-Isopropyltoluene	ND	ug/L	5.0	1		08/07/24 15:46	99-87-6	
Methylene Chloride	ND	ug/L	5.0	1		08/07/24 15:46	75-09-2	
4-Methyl-2-pentanone (MIBK)	ND	ug/L	25.0	1		08/07/24 15:46	108-10-1	
Methyl-tert-butyl ether	ND	ug/L	4.0	1		08/07/24 15:46	1634-04-4	
Naphthalene	ND	ug/L	1.4	1		08/07/24 15:46	91-20-3	
n-Propylbenzene	ND	ug/L	5.0	1		08/07/24 15:46	103-65-1	

This report shall not be reproduced, except in full,
without the written consent of Pace Analytical Services, LLC.

Pace Analytical Services, LLC
7726 Moller Road
Indianapolis, IN 46268
(317)228-3100

ANALYTICAL RESULTS

Project: JY1828.742-Hough Senior
Pace Project No.: 50379409

Sample: SB-3-GW-10-20 **Lab ID: 50379409006** Collected: 08/01/24 13:01 Received: 08/02/24 09:00 Matrix: Water

Parameters	Results	Units	Report Limit	DF	Prepared	Analyzed	CAS No.	Qual
8260/5030 MSV	Analytical Method: EPA 8260							
	Pace Analytical Services - Indianapolis							
Styrene	ND	ug/L	5.0	1		08/07/24 15:46	100-42-5	
1,1,1,2-Tetrachloroethane	ND	ug/L	5.0	1		08/07/24 15:46	630-20-6	
1,1,2,2-Tetrachloroethane	ND	ug/L	5.0	1		08/07/24 15:46	79-34-5	
Tetrachloroethene	ND	ug/L	5.0	1		08/07/24 15:46	127-18-4	
Toluene	ND	ug/L	5.0	1		08/07/24 15:46	108-88-3	
1,2,3-Trichlorobenzene	ND	ug/L	5.0	1		08/07/24 15:46	87-61-6	
1,2,4-Trichlorobenzene	ND	ug/L	5.0	1		08/07/24 15:46	120-82-1	
1,1,1-Trichloroethane	ND	ug/L	5.0	1		08/07/24 15:46	71-55-6	
1,1,2-Trichloroethane	ND	ug/L	5.0	1		08/07/24 15:46	79-00-5	
Trichloroethene	ND	ug/L	5.0	1		08/07/24 15:46	79-01-6	
Trichlorofluoromethane	ND	ug/L	5.0	1		08/07/24 15:46	75-69-4	
1,2,3-Trichloropropane	ND	ug/L	5.0	1		08/07/24 15:46	96-18-4	
1,2,4-Trimethylbenzene	ND	ug/L	5.0	1		08/07/24 15:46	95-63-6	
1,3,5-Trimethylbenzene	ND	ug/L	5.0	1		08/07/24 15:46	108-67-8	
Vinyl acetate	ND	ug/L	50.0	1		08/07/24 15:46	108-05-4	
Vinyl chloride	ND	ug/L	2.0	1		08/07/24 15:46	75-01-4	
Xylene (Total)	ND	ug/L	10.0	1		08/07/24 15:46	1330-20-7	
Surrogates								
Dibromofluoromethane (S)	103	%.	82-128	1		08/07/24 15:46	1868-53-7	pH
4-Bromofluorobenzene (S)	103	%.	79-124	1		08/07/24 15:46	460-00-4	
Toluene-d8 (S)	97	%.	73-122	1		08/07/24 15:46	2037-26-5	

This report shall not be reproduced, except in full,
without the written consent of Pace Analytical Services, LLC.

Pace Analytical Services, LLC
7726 Moller Road
Indianapolis, IN 46268
(317)228-3100

ANALYTICAL RESULTS

Project: JY1828.742-Hough Senior
Pace Project No.: 50379409

Sample: SB-2-GW-10-20 **Lab ID: 50379409007** Collected: 08/01/24 13:18 Received: 08/02/24 09:00 Matrix: Water

Parameters	Results	Units	Report Limit	DF	Prepared	Analyzed	CAS No.	Qual
6010 MET ICP, Lab Filtered	Analytical Method: EPA 6010 Preparation Method: EPA 3010							
	Pace Analytical Services - Indianapolis							
Arsenic, Dissolved	ND	ug/L	10.0	1	08/09/24 11:44	08/09/24 14:51	7440-38-2	
Barium, Dissolved	**12.9**	ug/L	10.0	1	08/09/24 11:44	08/09/24 14:51	7440-39-3	
Cadmium, Dissolved	ND	ug/L	2.0	1	08/09/24 11:44	08/09/24 14:51	7440-43-9	
Chromium, Dissolved	ND	ug/L	10.0	1	08/09/24 11:44	08/09/24 14:51	7440-47-3	
Lead, Dissolved	ND	ug/L	10.0	1	08/09/24 11:44	08/09/24 14:51	7439-92-1	
Selenium, Dissolved	ND	ug/L	10.0	1	08/09/24 11:44	08/09/24 14:51	7782-49-2	
Silver, Dissolved	ND	ug/L	10.0	1	08/09/24 11:44	08/09/24 14:51	7440-22-4	
7470 Mercury, Lab Filtered	Analytical Method: EPA 7470 Preparation Method: EPA 7470							
	Pace Analytical Services - Indianapolis							
Mercury, Dissolved	ND	ug/L	2.0	1	08/08/24 19:39	08/09/24 10:20	7439-97-6	
8270 PAH by 3511	Analytical Method: EPA 8270 by SIM 40E Preparation Method: EPA 3511							
	Pace Analytical Services - Indianapolis							
Acenaphthene	ND	ug/L	1.0	1	08/06/24 10:56	08/06/24 18:49	83-32-9	
Acenaphthylene	ND	ug/L	1.0	1	08/06/24 10:56	08/06/24 18:49	208-96-8	
Anthracene	ND	ug/L	0.10	1	08/06/24 10:56	08/06/24 18:49	120-12-7	
Benzo(a)anthracene	ND	ug/L	0.10	1	08/06/24 10:56	08/06/24 18:49	56-55-3	
Benzo(a)pyrene	ND	ug/L	0.10	1	08/06/24 10:56	08/06/24 18:49	50-32-8	
Benzo(b)fluoranthene	ND	ug/L	0.10	1	08/06/24 10:56	08/06/24 18:49	205-99-2	
Benzo(g,h,i)perylene	ND	ug/L	0.10	1	08/06/24 10:56	08/06/24 18:49	191-24-2	
Benzo(k)fluoranthene	ND	ug/L	0.10	1	08/06/24 10:56	08/06/24 18:49	207-08-9	
Chrysene	ND	ug/L	0.52	1	08/06/24 10:56	08/06/24 18:49	218-01-9	
Dibenz(a,h)anthracene	ND	ug/L	0.10	1	08/06/24 10:56	08/06/24 18:49	53-70-3	
Fluoranthene	ND	ug/L	1.0	1	08/06/24 10:56	08/06/24 18:49	206-44-0	
Fluorene	ND	ug/L	1.0	1	08/06/24 10:56	08/06/24 18:49	86-73-7	
Indeno(1,2,3-cd)pyrene	ND	ug/L	0.10	1	08/06/24 10:56	08/06/24 18:49	193-39-5	
1-Methylnaphthalene	ND	ug/L	1.0	1	08/06/24 10:56	08/06/24 18:49	90-12-0	
2-Methylnaphthalene	ND	ug/L	1.0	1	08/06/24 10:56	08/06/24 18:49	91-57-6	
Naphthalene	ND	ug/L	1.0	1	08/06/24 10:56	08/06/24 18:49	91-20-3	
Phenanthrene	ND	ug/L	1.0	1	08/06/24 10:56	08/06/24 18:49	85-01-8	
Pyrene	ND	ug/L	1.0	1	08/06/24 10:56	08/06/24 18:49	129-00-0	
Surrogates								
2-Fluorobiphenyl (S)	90	%.	43-129	1	08/06/24 10:56	08/06/24 18:49	321-60-8	
p-Terphenyl-d14 (S)	148	%.	64-162	1	08/06/24 10:56	08/06/24 18:49	1718-51-0	
8260/5030 MSV	Analytical Method: EPA 8260							
	Pace Analytical Services - Indianapolis							
Acetone	ND	ug/L	100	1		08/08/24 00:26	67-64-1	
Acrolein	ND	ug/L	50.0	1		08/08/24 00:26	107-02-8	
Acrylonitrile	ND	ug/L	100	1		08/08/24 00:26	107-13-1	
Benzene	ND	ug/L	5.0	1		08/08/24 00:26	71-43-2	
Bromobenzene	ND	ug/L	5.0	1		08/08/24 00:26	108-86-1	
Bromochloromethane	ND	ug/L	5.0	1		08/08/24 00:26	74-97-5	
Bromodichloromethane	ND	ug/L	5.0	1		08/08/24 00:26	75-27-4	

This report shall not be reproduced, except in full,
without the written consent of Pace Analytical Services, LLC.

Pace Analytical Services, LLC
7726 Moller Road
Indianapolis, IN 46268
(317)228-3100

ANALYTICAL RESULTS

Project: JY1828.742-Hough Senior
Pace Project No.: 50379409

Sample: SB-2-GW-10-20 **Lab ID: 50379409007** Collected: 08/01/24 13:18 Received: 08/02/24 09:00 Matrix: Water

Parameters	Results	Units	Report Limit	DF	Prepared	Analyzed	CAS No.	Qual
8260/5030 MSV	Analytical Method: EPA 8260							
	Pace Analytical Services - Indianapolis							
Bromoform	ND	ug/L	5.0	1		08/08/24 00:26	75-25-2	
Bromomethane	ND	ug/L	5.0	1		08/08/24 00:26	74-83-9	
2-Butanone (MEK)	ND	ug/L	25.0	1		08/08/24 00:26	78-93-3	
n-Butylbenzene	ND	ug/L	5.0	1		08/08/24 00:26	104-51-8	
sec-Butylbenzene	ND	ug/L	5.0	1		08/08/24 00:26	135-98-8	
tert-Butylbenzene	ND	ug/L	5.0	1		08/08/24 00:26	98-06-6	
Carbon disulfide	ND	ug/L	10.0	1		08/08/24 00:26	75-15-0	
Carbon tetrachloride	ND	ug/L	5.0	1		08/08/24 00:26	56-23-5	
Chlorobenzene	ND	ug/L	5.0	1		08/08/24 00:26	108-90-7	
Chloroethane	ND	ug/L	5.0	1		08/08/24 00:26	75-00-3	
Chloroform	ND	ug/L	5.0	1		08/08/24 00:26	67-66-3	
Chloromethane	ND	ug/L	5.0	1		08/08/24 00:26	74-87-3	
2-Chlorotoluene	ND	ug/L	5.0	1		08/08/24 00:26	95-49-8	
4-Chlorotoluene	ND	ug/L	5.0	1		08/08/24 00:26	106-43-4	
Dibromochloromethane	ND	ug/L	5.0	1		08/08/24 00:26	124-48-1	
1,2-Dibromoethane (EDB)	ND	ug/L	5.0	1		08/08/24 00:26	106-93-4	
Dibromomethane	ND	ug/L	5.0	1		08/08/24 00:26	74-95-3	
1,2-Dichlorobenzene	ND	ug/L	5.0	1		08/08/24 00:26	95-50-1	
1,3-Dichlorobenzene	ND	ug/L	5.0	1		08/08/24 00:26	541-73-1	
1,4-Dichlorobenzene	ND	ug/L	5.0	1		08/08/24 00:26	106-46-7	
trans-1,4-Dichloro-2-butene	ND	ug/L	100	1		08/08/24 00:26	110-57-6	
Dichlorodifluoromethane	ND	ug/L	5.0	1		08/08/24 00:26	75-71-8	
1,1-Dichloroethane	ND	ug/L	5.0	1		08/08/24 00:26	75-34-3	
1,2-Dichloroethane	ND	ug/L	5.0	1		08/08/24 00:26	107-06-2	
1,1-Dichloroethene	ND	ug/L	5.0	1		08/08/24 00:26	75-35-4	
cis-1,2-Dichloroethene	ND	ug/L	5.0	1		08/08/24 00:26	156-59-2	
trans-1,2-Dichloroethene	ND	ug/L	5.0	1		08/08/24 00:26	156-60-5	
1,2-Dichloropropane	ND	ug/L	5.0	1		08/08/24 00:26	78-87-5	
1,3-Dichloropropane	ND	ug/L	5.0	1		08/08/24 00:26	142-28-9	
2,2-Dichloropropane	ND	ug/L	5.0	1		08/08/24 00:26	594-20-7	
1,1-Dichloropropene	ND	ug/L	5.0	1		08/08/24 00:26	563-58-6	
cis-1,3-Dichloropropene	ND	ug/L	5.0	1		08/08/24 00:26	10061-01-5	
trans-1,3-Dichloropropene	ND	ug/L	5.0	1		08/08/24 00:26	10061-02-6	
Ethylbenzene	ND	ug/L	5.0	1		08/08/24 00:26	100-41-4	
Ethyl methacrylate	ND	ug/L	100	1		08/08/24 00:26	97-63-2	
Hexachloro-1,3-butadiene	ND	ug/L	5.0	1		08/08/24 00:26	87-68-3	
n-Hexane	ND	ug/L	5.0	1		08/08/24 00:26	110-54-3	
2-Hexanone	ND	ug/L	25.0	1		08/08/24 00:26	591-78-6	L1
Iodomethane	ND	ug/L	10.0	1		08/08/24 00:26	74-88-4	
Isopropylbenzene (Cumene)	ND	ug/L	5.0	1		08/08/24 00:26	98-82-8	
p-Isopropyltoluene	ND	ug/L	5.0	1		08/08/24 00:26	99-87-6	
Methylene Chloride	ND	ug/L	5.0	1		08/08/24 00:26	75-09-2	
4-Methyl-2-pentanone (MIBK)	ND	ug/L	25.0	1		08/08/24 00:26	108-10-1	
Methyl-tert-butyl ether	ND	ug/L	4.0	1		08/08/24 00:26	1634-04-4	
Naphthalene	ND	ug/L	1.4	1		08/08/24 00:26	91-20-3	
n-Propylbenzene	ND	ug/L	5.0	1		08/08/24 00:26	103-65-1	

This report shall not be reproduced, except in full,
without the written consent of Pace Analytical Services, LLC.

Pace Analytical Services, LLC
7726 Moller Road
Indianapolis, IN 46268
(317)228-3100

ANALYTICAL RESULTS

Project: JY1828.742-Hough Senior
Pace Project No.: 50379409

Sample: SB-2-GW-10-20 **Lab ID: 50379409007** Collected: 08/01/24 13:18 Received: 08/02/24 09:00 Matrix: Water

Parameters	Results	Units	Report Limit	DF	Prepared	Analyzed	CAS No.	Qual
8260/5030 MSV	Analytical Method: EPA 8260							
	Pace Analytical Services - Indianapolis							
Styrene	ND	ug/L	5.0	1		08/08/24 00:26	100-42-5	
1,1,1,2-Tetrachloroethane	ND	ug/L	5.0	1		08/08/24 00:26	630-20-6	
1,1,2,2-Tetrachloroethane	ND	ug/L	5.0	1		08/08/24 00:26	79-34-5	
Tetrachloroethene	ND	ug/L	5.0	1		08/08/24 00:26	127-18-4	
Toluene	ND	ug/L	5.0	1		08/08/24 00:26	108-88-3	
1,2,3-Trichlorobenzene	ND	ug/L	5.0	1		08/08/24 00:26	87-61-6	
1,2,4-Trichlorobenzene	ND	ug/L	5.0	1		08/08/24 00:26	120-82-1	
1,1,1-Trichloroethane	ND	ug/L	5.0	1		08/08/24 00:26	71-55-6	
1,1,2-Trichloroethane	ND	ug/L	5.0	1		08/08/24 00:26	79-00-5	
Trichloroethene	ND	ug/L	5.0	1		08/08/24 00:26	79-01-6	
Trichlorofluoromethane	ND	ug/L	5.0	1		08/08/24 00:26	75-69-4	
1,2,3-Trichloropropane	ND	ug/L	5.0	1		08/08/24 00:26	96-18-4	L1
1,2,4-Trimethylbenzene	ND	ug/L	5.0	1		08/08/24 00:26	95-63-6	L1
1,3,5-Trimethylbenzene	ND	ug/L	5.0	1		08/08/24 00:26	108-67-8	
Vinyl acetate	ND	ug/L	50.0	1		08/08/24 00:26	108-05-4	
Vinyl chloride	ND	ug/L	2.0	1		08/08/24 00:26	75-01-4	
Xylene (Total)	ND	ug/L	10.0	1		08/08/24 00:26	1330-20-7	
Surrogates								
Dibromofluoromethane (S)	100	%.	82-128	1		08/08/24 00:26	1868-53-7	
4-Bromofluorobenzene (S)	99	%.	79-124	1		08/08/24 00:26	460-00-4	
Toluene-d8 (S)	99	%.	73-122	1		08/08/24 00:26	2037-26-5	

This report shall not be reproduced, except in full,
without the written consent of Pace Analytical Services, LLC.

Pace Analytical Services, LLC
7726 Moller Road
Indianapolis, IN 46268
(317)228-3100

ANALYTICAL RESULTS

Project: JY1828.742-Hough Senior
Pace Project No.: 50379409

Sample: SB-1-GW-10-20 **Lab ID: 50379409008** Collected: 08/01/24 13:38 Received: 08/02/24 09:00 Matrix: Water

Parameters	Results	Units	Report Limit	DF	Prepared	Analyzed	CAS No.	Qual
6010 MET ICP, Lab Filtered	Analytical Method: EPA 6010 Preparation Method: EPA 3010							
	Pace Analytical Services - Indianapolis							
Arsenic, Dissolved	ND	ug/L	10.0	1	08/09/24 11:44	08/09/24 14:53	7440-38-2	
Barium, Dissolved	ND	ug/L	10.0	1	08/09/24 11:44	08/09/24 14:53	7440-39-3	
Cadmium, Dissolved	ND	ug/L	2.0	1	08/09/24 11:44	08/09/24 14:53	7440-43-9	
Chromium, Dissolved	ND	ug/L	10.0	1	08/09/24 11:44	08/09/24 14:53	7440-47-3	
Lead, Dissolved	ND	ug/L	10.0	1	08/09/24 11:44	08/09/24 14:53	7439-92-1	
Selenium, Dissolved	ND	ug/L	10.0	1	08/09/24 11:44	08/09/24 14:53	7782-49-2	
Silver, Dissolved	ND	ug/L	10.0	1	08/09/24 11:44	08/09/24 14:53	7440-22-4	
7470 Mercury, Lab Filtered	Analytical Method: EPA 7470 Preparation Method: EPA 7470							
	Pace Analytical Services - Indianapolis							
Mercury, Dissolved	ND	ug/L	2.0	1	08/08/24 19:39	08/09/24 10:23	7439-97-6	
8270 PAH by 3511	Analytical Method: EPA 8270 by SIM 40E Preparation Method: EPA 3511							
	Pace Analytical Services - Indianapolis							
Acenaphthene	ND	ug/L	0.99	1	08/06/24 10:56	08/06/24 19:00	83-32-9	
Acenaphthylene	ND	ug/L	0.99	1	08/06/24 10:56	08/06/24 19:00	208-96-8	
Anthracene	ND	ug/L	0.099	1	08/06/24 10:56	08/06/24 19:00	120-12-7	
Benzo(a)anthracene	ND	ug/L	0.099	1	08/06/24 10:56	08/06/24 19:00	56-55-3	
Benzo(a)pyrene	ND	ug/L	0.099	1	08/06/24 10:56	08/06/24 19:00	50-32-8	
Benzo(b)fluoranthene	ND	ug/L	0.099	1	08/06/24 10:56	08/06/24 19:00	205-99-2	
Benzo(g,h,i)perylene	ND	ug/L	0.099	1	08/06/24 10:56	08/06/24 19:00	191-24-2	
Benzo(k)fluoranthene	ND	ug/L	0.099	1	08/06/24 10:56	08/06/24 19:00	207-08-9	
Chrysene	ND	ug/L	0.49	1	08/06/24 10:56	08/06/24 19:00	218-01-9	
Dibenz(a,h)anthracene	ND	ug/L	0.099	1	08/06/24 10:56	08/06/24 19:00	53-70-3	
Fluoranthene	ND	ug/L	0.99	1	08/06/24 10:56	08/06/24 19:00	206-44-0	
Fluorene	ND	ug/L	0.99	1	08/06/24 10:56	08/06/24 19:00	86-73-7	
Indeno(1,2,3-cd)pyrene	ND	ug/L	0.099	1	08/06/24 10:56	08/06/24 19:00	193-39-5	
1-Methylnaphthalene	ND	ug/L	0.99	1	08/06/24 10:56	08/06/24 19:00	90-12-0	
2-Methylnaphthalene	ND	ug/L	0.99	1	08/06/24 10:56	08/06/24 19:00	91-57-6	
Naphthalene	ND	ug/L	0.99	1	08/06/24 10:56	08/06/24 19:00	91-20-3	
Phenanthrene	ND	ug/L	0.99	1	08/06/24 10:56	08/06/24 19:00	85-01-8	
Pyrene	ND	ug/L	0.99	1	08/06/24 10:56	08/06/24 19:00	129-00-0	
Surrogates								
2-Fluorobiphenyl (S)	68	%.	43-129	1	08/06/24 10:56	08/06/24 19:00	321-60-8	
p-Terphenyl-d14 (S)	117	%.	64-162	1	08/06/24 10:56	08/06/24 19:00	1718-51-0	
8260/5030 MSV	Analytical Method: EPA 8260							
	Pace Analytical Services - Indianapolis							
Acetone	ND	ug/L	100	1		08/07/24 16:08	67-64-1	
Acrolein	ND	ug/L	50.0	1		08/07/24 16:08	107-02-8	
Acrylonitrile	ND	ug/L	100	1		08/07/24 16:08	107-13-1	
Benzene	ND	ug/L	5.0	1		08/07/24 16:08	71-43-2	
Bromobenzene	ND	ug/L	5.0	1		08/07/24 16:08	108-86-1	
Bromochloromethane	ND	ug/L	5.0	1		08/07/24 16:08	74-97-5	
Bromodichloromethane	ND	ug/L	5.0	1		08/07/24 16:08	75-27-4	

This report shall not be reproduced, except in full,
without the written consent of Pace Analytical Services, LLC.

Pace Analytical Services, LLC
7726 Moller Road
Indianapolis, IN 46268
(317)228-3100

ANALYTICAL RESULTS

Project: JY1828.742-Hough Senior
Pace Project No.: 50379409

Sample: SB-1-GW-10-20 **Lab ID: 50379409008** Collected: 08/01/24 13:38 Received: 08/02/24 09:00 Matrix: Water

Parameters	Results	Units	Report Limit	DF	Prepared	Analyzed	CAS No.	Qual
8260/5030 MSV	Analytical Method: EPA 8260							
	Pace Analytical Services - Indianapolis							
Bromoform	ND	ug/L	5.0	1		08/07/24 16:08	75-25-2	
Bromomethane	ND	ug/L	5.0	1		08/07/24 16:08	74-83-9	
2-Butanone (MEK)	ND	ug/L	25.0	1		08/07/24 16:08	78-93-3	
n-Butylbenzene	ND	ug/L	5.0	1		08/07/24 16:08	104-51-8	
sec-Butylbenzene	ND	ug/L	5.0	1		08/07/24 16:08	135-98-8	
tert-Butylbenzene	ND	ug/L	5.0	1		08/07/24 16:08	98-06-6	
Carbon disulfide	ND	ug/L	10.0	1		08/07/24 16:08	75-15-0	
Carbon tetrachloride	ND	ug/L	5.0	1		08/07/24 16:08	56-23-5	
Chlorobenzene	ND	ug/L	5.0	1		08/07/24 16:08	108-90-7	
Chloroethane	ND	ug/L	5.0	1		08/07/24 16:08	75-00-3	
Chloroform	ND	ug/L	5.0	1		08/07/24 16:08	67-66-3	
Chloromethane	ND	ug/L	5.0	1		08/07/24 16:08	74-87-3	
2-Chlorotoluene	ND	ug/L	5.0	1		08/07/24 16:08	95-49-8	
4-Chlorotoluene	ND	ug/L	5.0	1		08/07/24 16:08	106-43-4	
Dibromochloromethane	ND	ug/L	5.0	1		08/07/24 16:08	124-48-1	
1,2-Dibromoethane (EDB)	ND	ug/L	5.0	1		08/07/24 16:08	106-93-4	
Dibromomethane	ND	ug/L	5.0	1		08/07/24 16:08	74-95-3	
1,2-Dichlorobenzene	ND	ug/L	5.0	1		08/07/24 16:08	95-50-1	
1,3-Dichlorobenzene	ND	ug/L	5.0	1		08/07/24 16:08	541-73-1	
1,4-Dichlorobenzene	ND	ug/L	5.0	1		08/07/24 16:08	106-46-7	
trans-1,4-Dichloro-2-butene	ND	ug/L	100	1		08/07/24 16:08	110-57-6	
Dichlorodifluoromethane	ND	ug/L	5.0	1		08/07/24 16:08	75-71-8	
1,1-Dichloroethane	ND	ug/L	5.0	1		08/07/24 16:08	75-34-3	
1,2-Dichloroethane	ND	ug/L	5.0	1		08/07/24 16:08	107-06-2	
1,1-Dichloroethene	ND	ug/L	5.0	1		08/07/24 16:08	75-35-4	
cis-1,2-Dichloroethene	ND	ug/L	5.0	1		08/07/24 16:08	156-59-2	
trans-1,2-Dichloroethene	ND	ug/L	5.0	1		08/07/24 16:08	156-60-5	
1,2-Dichloropropane	ND	ug/L	5.0	1		08/07/24 16:08	78-87-5	
1,3-Dichloropropane	ND	ug/L	5.0	1		08/07/24 16:08	142-28-9	
2,2-Dichloropropane	ND	ug/L	5.0	1		08/07/24 16:08	594-20-7	
1,1-Dichloropropene	ND	ug/L	5.0	1		08/07/24 16:08	563-58-6	
cis-1,3-Dichloropropene	ND	ug/L	5.0	1		08/07/24 16:08	10061-01-5	
trans-1,3-Dichloropropene	ND	ug/L	5.0	1		08/07/24 16:08	10061-02-6	
Ethylbenzene	ND	ug/L	5.0	1		08/07/24 16:08	100-41-4	
Ethyl methacrylate	ND	ug/L	100	1		08/07/24 16:08	97-63-2	
Hexachloro-1,3-butadiene	ND	ug/L	5.0	1		08/07/24 16:08	87-68-3	
n-Hexane	ND	ug/L	5.0	1		08/07/24 16:08	110-54-3	
2-Hexanone	ND	ug/L	25.0	1		08/07/24 16:08	591-78-6	
Iodomethane	ND	ug/L	10.0	1		08/07/24 16:08	74-88-4	
Isopropylbenzene (Cumene)	ND	ug/L	5.0	1		08/07/24 16:08	98-82-8	
p-Isopropyltoluene	ND	ug/L	5.0	1		08/07/24 16:08	99-87-6	
Methylene Chloride	ND	ug/L	5.0	1		08/07/24 16:08	75-09-2	
4-Methyl-2-pentanone (MIBK)	ND	ug/L	25.0	1		08/07/24 16:08	108-10-1	
Methyl-tert-butyl ether	ND	ug/L	4.0	1		08/07/24 16:08	1634-04-4	
Naphthalene	ND	ug/L	1.4	1		08/07/24 16:08	91-20-3	
n-Propylbenzene	ND	ug/L	5.0	1		08/07/24 16:08	103-65-1	

This report shall not be reproduced, except in full,
without the written consent of Pace Analytical Services, LLC.

Pace Analytical Services, LLC
7726 Moller Road
Indianapolis, IN 46268
(317)228-3100

ANALYTICAL RESULTS

Project: JY1828.742-Hough Senior
Pace Project No.: 50379409

Sample: SB-1-GW-10-20 **Lab ID: 50379409008** Collected: 08/01/24 13:38 Received: 08/02/24 09:00 Matrix: Water

Parameters	Results	Units	Report Limit	DF	Prepared	Analyzed	CAS No.	Qual
8260/5030 MSV	Analytical Method: EPA 8260							
	Pace Analytical Services - Indianapolis							
Styrene	ND	ug/L	5.0	1		08/07/24 16:08	100-42-5	
1,1,1,2-Tetrachloroethane	ND	ug/L	5.0	1		08/07/24 16:08	630-20-6	
1,1,2,2-Tetrachloroethane	ND	ug/L	5.0	1		08/07/24 16:08	79-34-5	
Tetrachloroethene	ND	ug/L	5.0	1		08/07/24 16:08	127-18-4	
Toluene	ND	ug/L	5.0	1		08/07/24 16:08	108-88-3	
1,2,3-Trichlorobenzene	ND	ug/L	5.0	1		08/07/24 16:08	87-61-6	
1,2,4-Trichlorobenzene	ND	ug/L	5.0	1		08/07/24 16:08	120-82-1	
1,1,1-Trichloroethane	ND	ug/L	5.0	1		08/07/24 16:08	71-55-6	
1,1,2-Trichloroethane	ND	ug/L	5.0	1		08/07/24 16:08	79-00-5	
Trichloroethene	ND	ug/L	5.0	1		08/07/24 16:08	79-01-6	
Trichlorofluoromethane	ND	ug/L	5.0	1		08/07/24 16:08	75-69-4	
1,2,3-Trichloropropane	ND	ug/L	5.0	1		08/07/24 16:08	96-18-4	
1,2,4-Trimethylbenzene	ND	ug/L	5.0	1		08/07/24 16:08	95-63-6	
1,3,5-Trimethylbenzene	ND	ug/L	5.0	1		08/07/24 16:08	108-67-8	
Vinyl acetate	ND	ug/L	50.0	1		08/07/24 16:08	108-05-4	
Vinyl chloride	ND	ug/L	2.0	1		08/07/24 16:08	75-01-4	
Xylene (Total)	ND	ug/L	10.0	1		08/07/24 16:08	1330-20-7	
Surrogates								
Dibromofluoromethane (S)	102	%.	82-128	1		08/07/24 16:08	1868-53-7	
4-Bromofluorobenzene (S)	103	%.	79-124	1		08/07/24 16:08	460-00-4	
Toluene-d8 (S)	96	%.	73-122	1		08/07/24 16:08	2037-26-5	

This report shall not be reproduced, except in full,
without the written consent of Pace Analytical Services, LLC.

Pace Analytical Services, LLC
7726 Moller Road
Indianapolis, IN 46268
(317)228-3100

QUALITY CONTROL DATA

Project: JY1828.742-Hough Senior
Pace Project No.: 50379409

QC Batch: 803670
QC Batch Method: EPA 7470
Analysis Method: EPA 7470
Analysis Description: 7470 Mercury Dissolved
Laboratory: Pace Analytical Services - Indianapolis
Associated Lab Samples: 50379409005, 50379409006, 50379409007, 50379409008

METHOD BLANK: 3675527 Matrix: Water
Associated Lab Samples: 50379409005, 50379409006, 50379409007, 50379409008

Parameter	Units	Blank Result	Reporting Limit	Analyzed	Qualifiers
Mercury, Dissolved	ug/L	ND	2.0	08/09/24 09:31	

LABORATORY CONTROL SAMPLE: 3675528

Parameter	Units	Spike Conc.	LCS Result	LCS % Rec	% Rec Limits	Qualifiers
Mercury, Dissolved	ug/L	5	5.0	101	80-120	

MATRIX SPIKE & MATRIX SPIKE DUPLICATE: 3675529 3675530

Parameter	Units	50379335003 Result	MS Spike Conc.	MSD Spike Conc.	MS Result	MSD Result	MS % Rec	MSD % Rec	% Rec Limits	RPD	Max RPD	Qual
Mercury, Dissolved	ug/L	ND	5	5	4.8	4.6	96	91	75-125	4	20	

Results presented on this page are in the units indicated by the "Units" column except where an alternate unit is presented to the right of the result.

REPORT OF LABORATORY ANALYSIS

This report shall not be reproduced, except in full,
without the written consent of Pace Analytical Services, LLC.

Pace Analytical Services, LLC
7726 Moller Road
Indianapolis, IN 46268
(317)228-3100

QUALITY CONTROL DATA

Project: JY1828.742-Hough Senior
Pace Project No.: 50379409

QC Batch: 803777
QC Batch Method: EPA 7471
Analysis Method: EPA 7471
Analysis Description: 7471 Mercury
Laboratory: Pace Analytical Services - Indianapolis
Associated Lab Samples: 50379409001, 50379409002, 50379409003, 50379409004

METHOD BLANK: 3676212
Matrix: Solid
Associated Lab Samples: 50379409001, 50379409002, 50379409003, 50379409004

Parameter	Units	Blank Result	Reporting Limit	Analyzed	Qualifiers
Mercury	mg/kg	ND	0.20	08/12/24 10:06	

LABORATORY CONTROL SAMPLE: 3676213

Parameter	Units	Spike Conc.	LCS Result	LCS % Rec	% Rec Limits	Qualifiers
Mercury	mg/kg	0.5	0.51	102	80-120	

MATRIX SPIKE & MATRIX SPIKE DUPLICATE: 3676214 3676215

Parameter	Units	50379358003 Result	MS Spike Conc.	MSD Spike Conc.	MS Result	MSD Result	MS % Rec	MSD % Rec	% Rec Limits	RPD	Max RPD	Qual
Mercury	mg/kg	ND	0.61	0.61	0.67	0.65	106	103	75-125	2	20	

Results presented on this page are in the units indicated by the "Units" column except where an alternate unit is presented to the right of the result.

This report shall not be reproduced, except in full,
without the written consent of Pace Analytical Services, LLC.

Pace Analytical Services, LLC
7726 Moller Road
Indianapolis, IN 46268
(317)228-3100

QUALITY CONTROL DATA

Project: JY1828.742-Hough Senior
Pace Project No.: 50379409

QC Batch: 803175
QC Batch Method: EPA 3050
Analysis Method: EPA 6010
Analysis Description: 6010 MET
Laboratory: Pace Analytical Services - Indianapolis
Associated Lab Samples: 50379409001, 50379409002, 50379409003, 50379409004

METHOD BLANK: 3673432
Matrix: Solid
Associated Lab Samples: 50379409001, 50379409002, 50379409003, 50379409004

Parameter	Units	Blank Result	Reporting Limit	Analyzed	Qualifiers
Arsenic	mg/kg	ND	1.0	08/08/24 14:08	
Barium	mg/kg	ND	1.0	08/08/24 14:08	
Cadmium	mg/kg	ND	0.50	08/08/24 14:08	
Chromium	mg/kg	ND	1.0	08/08/24 14:08	
Lead	mg/kg	ND	1.0	08/08/24 14:08	
Selenium	mg/kg	ND	1.0	08/08/24 14:08	
Silver	mg/kg	ND	0.50	08/08/24 14:08	

LABORATORY CONTROL SAMPLE: 3673433

Parameter	Units	Spike Conc.	LCS Result	LCS % Rec	% Rec Limits	Qualifiers
Arsenic	mg/kg	50	49.8	100	80-120	
Barium	mg/kg	50	50.2	100	80-120	
Cadmium	mg/kg	50	49.7	99	80-120	
Chromium	mg/kg	50	50.1	100	80-120	
Lead	mg/kg	50	48.3	97	80-120	
Selenium	mg/kg	50	48.5	97	80-120	
Silver	mg/kg	25	25.4	101	80-120	

MATRIX SPIKE & MATRIX SPIKE DUPLICATE: 3673434 3673435

Parameter	Units	50379409001 Result	MS Spike Conc.	MSD Spike Conc.	MS Result	MSD Result	MS % Rec	MSD % Rec	% Rec Limits	RPD	Max RPD	Qual
Arsenic	mg/kg	10.0	53.1	51.2	61.4	61.8	97	101	75-125	1	20	
Barium	mg/kg	75.8	53.1	51.2	120	112	84	70	75-125	7	20	M0
Cadmium	mg/kg	ND	53.1	51.2	50.8	49.2	95	95	75-125	3	20	
Chromium	mg/kg	13.8	53.1	51.2	65.5	63.7	97	97	75-125	3	20	
Lead	mg/kg	164	53.1	51.2	164	157	1	-13	75-125	4	20	M3
Selenium	mg/kg	ND	53.1	51.2	47.6	46.5	90	91	75-125	2	20	
Silver	mg/kg	ND	26.6	25.6	25.7	25.0	96	97	75-125	3	20	

Results presented on this page are in the units indicated by the "Units" column except where an alternate unit is presented to the right of the result.

REPORT OF LABORATORY ANALYSIS

This report shall not be reproduced, except in full,
without the written consent of Pace Analytical Services, LLC.

Pace Analytical Services, LLC
7726 Moller Road
Indianapolis, IN 46268
(317)228-3100

QUALITY CONTROL DATA

Project: JY1828.742-Hough Senior
Pace Project No.: 50379409

QC Batch: 803776
QC Batch Method: EPA 3010
Analysis Method: EPA 6010
Analysis Description: 6010 MET Dissolved
Laboratory: Pace Analytical Services - Indianapolis
Associated Lab Samples: 50379409005, 50379409006, 50379409007, 50379409008

METHOD BLANK: 3676208 Matrix: Water
Associated Lab Samples: 50379409005, 50379409006, 50379409007, 50379409008

Parameter	Units	Blank Result	Reporting Limit	Analyzed	Qualifiers
Arsenic, Dissolved	ug/L	ND	10.0	08/09/24 14:38	
Barium, Dissolved	ug/L	ND	10.0	08/09/24 14:38	
Cadmium, Dissolved	ug/L	ND	2.0	08/09/24 14:38	
Chromium, Dissolved	ug/L	ND	10.0	08/09/24 14:38	
Lead, Dissolved	ug/L	ND	10.0	08/09/24 14:38	
Selenium, Dissolved	ug/L	ND	10.0	08/09/24 14:38	
Silver, Dissolved	ug/L	ND	10.0	08/09/24 14:38	

LABORATORY CONTROL SAMPLE: 3676209

Parameter	Units	Spike Conc.	LCS Result	LCS % Rec	% Rec Limits	Qualifiers
Arsenic, Dissolved	ug/L	1000	963	96	80-120	
Barium, Dissolved	ug/L	1000	930	93	80-120	
Cadmium, Dissolved	ug/L	1000	968	97	80-120	
Chromium, Dissolved	ug/L	1000	914	91	80-120	
Lead, Dissolved	ug/L	1000	934	93	80-120	
Selenium, Dissolved	ug/L	1000	996	100	80-120	
Silver, Dissolved	ug/L	500	469	94	80-120	

MATRIX SPIKE & MATRIX SPIKE DUPLICATE: 3676210 3676211

Parameter	Units	50379828003 Result	MS Spike Conc.	MSD Spike Conc.	MS Result	MSD Result	MS % Rec	MSD % Rec	% Rec Limits	RPD	Max RPD	Qual
Arsenic, Dissolved	ug/L	ND	1000	1000	1040	1010	103	100	75-125	3	20	
Barium, Dissolved	ug/L	164	1000	1000	1150	1150	99	99	75-125	0	20	
Cadmium, Dissolved	ug/L	ND	1000	1000	1010	991	101	99	75-125	2	20	
Chromium, Dissolved	ug/L	ND	1000	1000	976	972	97	97	75-125	0	20	
Lead, Dissolved	ug/L	ND	1000	1000	972	951	97	95	75-125	2	20	
Selenium, Dissolved	ug/L	ND	1000	1000	1060	1040	106	103	75-125	2	20	
Silver, Dissolved	ug/L	ND	500	500	438	426	87	85	75-125	3	20	

Results presented on this page are in the units indicated by the "Units" column except where an alternate unit is presented to the right of the result.

This report shall not be reproduced, except in full,
without the written consent of Pace Analytical Services, LLC.

Pace Analytical Services, LLC
7726 Moller Road
Indianapolis, IN 46268
(317)228-3100

QUALITY CONTROL DATA

Project: JY1828.742-Hough Senior
Pace Project No.: 50379409

QC Batch: 803684
QC Batch Method: EPA 8260
Analysis Method: EPA 8260
Analysis Description: 8260 MSV 5030 Low
Laboratory: Pace Analytical Services - Indianapolis
Associated Lab Samples: 50379409001, 50379409002, 50379409003, 50379409004

METHOD BLANK: 3675545
Matrix: Solid
Associated Lab Samples: 50379409001, 50379409002, 50379409003, 50379409004

Parameter	Units	Blank Result	Reporting Limit	Analyzed	Qualifiers
1,1,1,2-Tetrachloroethane	ug/kg	ND	5.0	08/09/24 02:31	
1,1,1-Trichloroethane	ug/kg	ND	5.0	08/09/24 02:31	
1,1,2,2-Tetrachloroethane	ug/kg	ND	5.0	08/09/24 02:31	
1,1,2-Trichloroethane	ug/kg	ND	5.0	08/09/24 02:31	
1,1-Dichloroethane	ug/kg	ND	5.0	08/09/24 02:31	
1,1-Dichloroethene	ug/kg	ND	5.0	08/09/24 02:31	
1,1-Dichloropropene	ug/kg	ND	5.0	08/09/24 02:31	
1,2,3-Trichlorobenzene	ug/kg	ND	5.0	08/09/24 02:31	
1,2,3-Trichloropropane	ug/kg	ND	5.0	08/09/24 02:31	
1,2,4-Trichlorobenzene	ug/kg	ND	5.0	08/09/24 02:31	
1,2,4-Trimethylbenzene	ug/kg	ND	5.0	08/09/24 02:31	
1,2-Dibromoethane (EDB)	ug/kg	ND	0.75	08/09/24 02:31	
1,2-Dichlorobenzene	ug/kg	ND	5.0	08/09/24 02:31	
1,2-Dichloroethane	ug/kg	ND	5.0	08/09/24 02:31	
1,2-Dichloropropane	ug/kg	ND	5.0	08/09/24 02:31	
1,3,5-Trimethylbenzene	ug/kg	ND	5.0	08/09/24 02:31	
1,3-Dichlorobenzene	ug/kg	ND	5.0	08/09/24 02:31	
1,3-Dichloropropane	ug/kg	ND	5.0	08/09/24 02:31	
1,4-Dichlorobenzene	ug/kg	ND	5.0	08/09/24 02:31	
2,2-Dichloropropane	ug/kg	ND	5.0	08/09/24 02:31	
2-Butanone (MEK)	ug/kg	ND	25.0	08/09/24 02:31	
2-Chlorotoluene	ug/kg	ND	5.0	08/09/24 02:31	
2-Hexanone	ug/kg	ND	100	08/09/24 02:31	
4-Chlorotoluene	ug/kg	ND	5.0	08/09/24 02:31	
4-Methyl-2-pentanone (MIBK)	ug/kg	ND	25.0	08/09/24 02:31	
Acetone	ug/kg	ND	100	08/09/24 02:31	
Acrolein	ug/kg	ND	100	08/09/24 02:31	
Acrylonitrile	ug/kg	ND	100	08/09/24 02:31	
Benzene	ug/kg	ND	5.0	08/09/24 02:31	
Bromobenzene	ug/kg	ND	5.0	08/09/24 02:31	
Bromochloromethane	ug/kg	ND	5.0	08/09/24 02:31	
Bromodichloromethane	ug/kg	ND	5.0	08/09/24 02:31	
Bromoform	ug/kg	ND	5.0	08/09/24 02:31	
Bromomethane	ug/kg	ND	5.0	08/09/24 02:31	
Carbon disulfide	ug/kg	ND	10.0	08/09/24 02:31	
Carbon tetrachloride	ug/kg	ND	5.0	08/09/24 02:31	
Chlorobenzene	ug/kg	ND	5.0	08/09/24 02:31	
Chloroethane	ug/kg	ND	5.0	08/09/24 02:31	
Chloroform	ug/kg	ND	5.0	08/09/24 02:31	
Chloromethane	ug/kg	ND	5.0	08/09/24 02:31	

Results presented on this page are in the units indicated by the "Units" column except where an alternate unit is presented to the right of the result.

This report shall not be reproduced, except in full,
without the written consent of Pace Analytical Services, LLC.

Pace Analytical Services, LLC
7726 Moller Road
Indianapolis, IN 46268
(317)228-3100

QUALITY CONTROL DATA

Project: JY1828.742-Hough Senior
Pace Project No.: 50379409

METHOD BLANK: 3675545 Matrix: Solid
Associated Lab Samples: 50379409001, 50379409002, 50379409003, 50379409004

Parameter	Units	Blank Result	Reporting Limit	Analyzed	Qualifiers
cis-1,2-Dichloroethene	ug/kg	ND	5.0	08/09/24 02:31	
cis-1,3-Dichloropropene	ug/kg	ND	5.0	08/09/24 02:31	
Dibromochloromethane	ug/kg	ND	5.0	08/09/24 02:31	
Dibromomethane	ug/kg	ND	5.0	08/09/24 02:31	
Dichlorodifluoromethane	ug/kg	ND	5.0	08/09/24 02:31	
Ethyl methacrylate	ug/kg	ND	100	08/09/24 02:31	
Ethylbenzene	ug/kg	ND	5.0	08/09/24 02:31	
Hexachloro-1,3-butadiene	ug/kg	ND	5.0	08/09/24 02:31	
Iodomethane	ug/kg	ND	100	08/09/24 02:31	
Isopropylbenzene (Cumene)	ug/kg	ND	5.0	08/09/24 02:31	
Methyl-tert-butyl ether	ug/kg	ND	5.0	08/09/24 02:31	
Methylene Chloride	ug/kg	ND	20.0	08/09/24 02:31	
n-Butylbenzene	ug/kg	ND	5.0	08/09/24 02:31	
n-Hexane	ug/kg	ND	5.0	08/09/24 02:31	
n-Propylbenzene	ug/kg	ND	5.0	08/09/24 02:31	
Naphthalene	ug/kg	ND	5.0	08/09/24 02:31	
p-Isopropyltoluene	ug/kg	ND	5.0	08/09/24 02:31	
sec-Butylbenzene	ug/kg	ND	5.0	08/09/24 02:31	
Styrene	ug/kg	ND	5.0	08/09/24 02:31	
tert-Butylbenzene	ug/kg	ND	5.0	08/09/24 02:31	
Tetrachloroethene	ug/kg	ND	5.0	08/09/24 02:31	
Toluene	ug/kg	ND	5.0	08/09/24 02:31	
trans-1,2-Dichloroethene	ug/kg	ND	5.0	08/09/24 02:31	
trans-1,3-Dichloropropene	ug/kg	ND	5.0	08/09/24 02:31	
trans-1,4-Dichloro-2-butene	ug/kg	ND	100	08/09/24 02:31	
Trichloroethene	ug/kg	ND	5.0	08/09/24 02:31	
Trichlorofluoromethane	ug/kg	ND	5.0	08/09/24 02:31	
Vinyl acetate	ug/kg	ND	100	08/09/24 02:31	
Vinyl chloride	ug/kg	ND	5.0	08/09/24 02:31	
Xylene (Total)	ug/kg	ND	10.0	08/09/24 02:31	
4-Bromofluorobenzene (S)	%.	94	63-132	08/09/24 02:31	
Dibromofluoromethane (S)	%.	105	75-135	08/09/24 02:31	
Toluene-d8 (S)	%.	101	65-148	08/09/24 02:31	

LABORATORY CONTROL SAMPLE: 3675546

Parameter	Units	Spike Conc.	LCS Result	LCS % Rec	% Rec Limits	Qualifiers
1,1,1-Trichloroethane	ug/kg	50	43.5	87	67-134	
1,1,2,2-Tetrachloroethane	ug/kg	50	42.6	85	67-122	
1,1-Dichloroethene	ug/kg	50	45.1	90	57-140	
1,2,4-Trimethylbenzene	ug/kg	50	33.5	67	60-122	
1,2-Dibromoethane (EDB)	ug/kg	50	44.7	89	71-126	
1,2-Dichloroethane	ug/kg	50	47.3	95	67-129	
1,2-Dichloropropane	ug/kg	50	39.7	79	71-123	

Results presented on this page are in the units indicated by the "Units" column except where an alternate unit is presented to the right of the result.

This report shall not be reproduced, except in full,
without the written consent of Pace Analytical Services, LLC.

Pace Analytical Services, LLC
7726 Moller Road
Indianapolis, IN 46268
(317)228-3100

QUALITY CONTROL DATA

Project: JY1828.742-Hough Senior
Pace Project No.: 50379409

LABORATORY CONTROL SAMPLE: 3675546

Parameter	Units	Spike Conc.	LCS Result	LCS % Rec	% Rec Limits	Qualifiers
Benzene	ug/kg	50	40.4	81	69-125	
Chlorobenzene	ug/kg	50	39.6	79	68-122	
Chloroform	ug/kg	50	43.2	86	71-124	
cis-1,2-Dichloroethene	ug/kg	50	43.6	87	70-123	
Ethylbenzene	ug/kg	50	39.5	79	65-124	
Isopropylbenzene (Cumene)	ug/kg	50	34.0	68	65-126	
Methyl-tert-butyl ether	ug/kg	50	44.7	89	69-128	
n-Hexane	ug/kg	50	32.0	64	55-123	
Naphthalene	ug/kg	50	40.8	82	60-133	
Tetrachloroethene	ug/kg	50	39.2	78	62-128	
Toluene	ug/kg	50	39.6	79	60-122	
trans-1,2-Dichloroethene	ug/kg	50	40.1	80	67-124	
Trichloroethene	ug/kg	50	40.6	81	68-128	
Vinyl chloride	ug/kg	50	56.4	113	52-142	
Xylene (Total)	ug/kg	150	113	76	62-122	
4-Bromofluorobenzene (S)	%.			92	63-132	
Dibromofluoromethane (S)	%.			106	75-135	
Toluene-d8 (S)	%.			102	65-148	

MATRIX SPIKE & MATRIX SPIKE DUPLICATE: 3675547 3675548

Parameter	Units	50379409003 Result	MS Spike Conc.	MSD Spike Conc.	MS Result	MSD Result	MS % Rec	MSD % Rec	% Rec Limits	RPD	Max RPD	Qual
1,1,1-Trichloroethane	ug/kg	ND	56.1	54.8	51.5	55.7	92	102	52-148	8	20	
1,1,2,2-Tetrachloroethane	ug/kg	ND	56.1	54.8	34.9	53.2	62	97	24-166	42	20	R1
1,1-Dichloroethene	ug/kg	ND	56.1	54.8	55.4	61.7	99	113	39-162	11	20	
1,2,4-Trimethylbenzene	ug/kg	ND	56.1	54.8	27.5	39.0	49	71	12-157	35	20	R1
1,2-Dibromoethane (EDB)	ug/kg	ND	56.1	54.8	39.7	49.7	71	91	36-141	22	20	R1
1,2-Dichloroethane	ug/kg	ND	56.1	54.8	50.0	56.1	89	102	48-138	12	20	
1,2-Dichloropropane	ug/kg	ND	56.1	54.8	42.0	47.0	75	86	45-140	11	20	
Benzene	ug/kg	ND	56.1	54.8	45.4	51.1	81	93	48-137	12	20	
Chlorobenzene	ug/kg	ND	56.1	54.8	36.3	42.0	65	77	28-136	14	20	
Chloroform	ug/kg	ND	56.1	54.8	50.1	55.4	89	101	54-136	10	20	
cis-1,2-Dichloroethene	ug/kg	ND	56.1	54.8	46.3	52.3	82	95	52-132	12	20	
Ethylbenzene	ug/kg	ND	56.1	54.8	40.2	46.1	72	84	24-150	14	20	
Isopropylbenzene (Cumene)	ug/kg	ND	56.1	54.8	35.5	41.4	63	76	30-144	15	20	
Methyl-tert-butyl ether	ug/kg	ND	56.1	54.8	46.0	56.8	82	104	57-141	21	20	R1
n-Hexane	ug/kg	ND	56.1	54.8	34.5	36.8	61	67	22-150	6	20	
Naphthalene	ug/kg	ND	56.1	54.8	16.9	22.5	30	41	10-132	29	20	R1
Tetrachloroethene	ug/kg	ND	56.1	54.8	41.9	49.2	75	90	26-159	16	20	
Toluene	ug/kg	ND	56.1	54.8	41.6	50.7	74	92	28-150	20	20	
trans-1,2-Dichloroethene	ug/kg	ND	56.1	54.8	45.7	49.0	81	89	50-134	7	20	
Trichloroethene	ug/kg	ND	56.1	54.8	44.1	48.5	79	89	33-155	10	20	
Vinyl chloride	ug/kg	ND	56.1	54.8	74.5	78.4	133	143	37-161	5	20	

Results presented on this page are in the units indicated by the "Units" column except where an alternate unit is presented to the right of the result.

This report shall not be reproduced, except in full,
without the written consent of Pace Analytical Services, LLC.

Pace Analytical Services, LLC
7726 Moller Road
Indianapolis, IN 46268
(317)228-3100

QUALITY CONTROL DATA

Project: JY1828.742-Hough Senior
Pace Project No.: 50379409

MATRIX SPIKE & MATRIX SPIKE DUPLICATE: 3675547 3675548

Parameter	Units	50379409003 Result	MS Spike Conc.	MSD Spike Conc.	MS Result	MSD Result	MS % Rec	MSD % Rec	% Rec Limits	RPD	Max RPD	Qual
Xylene (Total)	ug/kg	ND	169	164	110	127	65	77	25-142	14	20	
4-Bromofluorobenzene (S)	%.						92	85	63-132			
Dibromofluoromethane (S)	%.						107	107	75-135			
Toluene-d8 (S)	%.						103	110	65-148			

Results presented on this page are in the units indicated by the "Units" column except where an alternate unit is presented to the right of the result.

This report shall not be reproduced, except in full,
without the written consent of Pace Analytical Services, LLC.

Pace Analytical Services, LLC
7726 Moller Road
Indianapolis, IN 46268
(317)228-3100

QUALITY CONTROL DATA

Project: JY1828.742-Hough Senior
Pace Project No.: 50379409

QC Batch: 803397
QC Batch Method: EPA 8260
Analysis Method: EPA 8260
Analysis Description: 8260 MSV
Laboratory: Pace Analytical Services - Indianapolis
Associated Lab Samples: 50379409005, 50379409007

METHOD BLANK: 3674344
Matrix: Water
Associated Lab Samples: 50379409005, 50379409007

Parameter	Units	Blank Result	Reporting Limit	Analyzed	Qualifiers
1,1,1,2-Tetrachloroethane	ug/L	ND	5.0	08/07/24 22:25	
1,1,1-Trichloroethane	ug/L	ND	5.0	08/07/24 22:25	
1,1,2,2-Tetrachloroethane	ug/L	ND	5.0	08/07/24 22:25	
1,1,2-Trichloroethane	ug/L	ND	5.0	08/07/24 22:25	
1,1-Dichloroethane	ug/L	ND	5.0	08/07/24 22:25	
1,1-Dichloroethene	ug/L	ND	5.0	08/07/24 22:25	
1,1-Dichloropropene	ug/L	ND	5.0	08/07/24 22:25	
1,2,3-Trichlorobenzene	ug/L	ND	5.0	08/07/24 22:25	
1,2,3-Trichloropropane	ug/L	ND	5.0	08/07/24 22:25	
1,2,4-Trichlorobenzene	ug/L	ND	5.0	08/07/24 22:25	
1,2,4-Trimethylbenzene	ug/L	ND	5.0	08/07/24 22:25	
1,2-Dibromoethane (EDB)	ug/L	ND	5.0	08/07/24 22:25	
1,2-Dichlorobenzene	ug/L	ND	5.0	08/07/24 22:25	
1,2-Dichloroethane	ug/L	ND	5.0	08/07/24 22:25	
1,2-Dichloropropane	ug/L	ND	5.0	08/07/24 22:25	
1,3,5-Trimethylbenzene	ug/L	ND	5.0	08/07/24 22:25	
1,3-Dichlorobenzene	ug/L	ND	5.0	08/07/24 22:25	
1,3-Dichloropropane	ug/L	ND	5.0	08/07/24 22:25	
1,4-Dichlorobenzene	ug/L	ND	5.0	08/07/24 22:25	
2,2-Dichloropropane	ug/L	ND	5.0	08/07/24 22:25	
2-Butanone (MEK)	ug/L	ND	25.0	08/07/24 22:25	
2-Chlorotoluene	ug/L	ND	5.0	08/07/24 22:25	
2-Hexanone	ug/L	ND	25.0	08/07/24 22:25	
4-Chlorotoluene	ug/L	ND	5.0	08/07/24 22:25	
4-Methyl-2-pentanone (MIBK)	ug/L	ND	25.0	08/07/24 22:25	
Acetone	ug/L	ND	100	08/07/24 22:25	
Acrolein	ug/L	ND	50.0	08/07/24 22:25	
Acrylonitrile	ug/L	ND	100	08/07/24 22:25	
Benzene	ug/L	ND	5.0	08/07/24 22:25	
Bromobenzene	ug/L	ND	5.0	08/07/24 22:25	
Bromochloromethane	ug/L	ND	5.0	08/07/24 22:25	
Bromodichloromethane	ug/L	ND	5.0	08/07/24 22:25	
Bromoform	ug/L	ND	5.0	08/07/24 22:25	
Bromomethane	ug/L	ND	5.0	08/07/24 22:25	
Carbon disulfide	ug/L	ND	10.0	08/07/24 22:25	
Carbon tetrachloride	ug/L	ND	5.0	08/07/24 22:25	
Chlorobenzene	ug/L	ND	5.0	08/07/24 22:25	
Chloroethane	ug/L	ND	5.0	08/07/24 22:25	
Chloroform	ug/L	ND	5.0	08/07/24 22:25	
Chloromethane	ug/L	ND	5.0	08/07/24 22:25	

Results presented on this page are in the units indicated by the "Units" column except where an alternate unit is presented to the right of the result.

This report shall not be reproduced, except in full,
without the written consent of Pace Analytical Services, LLC.

Pace Analytical Services, LLC
7726 Moller Road
Indianapolis, IN 46268
(317)228-3100

QUALITY CONTROL DATA

Project: JY1828.742-Hough Senior
Pace Project No.: 50379409

METHOD BLANK: 3674344 Matrix: Water
Associated Lab Samples: 50379409005, 50379409007

Parameter	Units	Blank Result	Reporting Limit	Analyzed	Qualifiers
cis-1,2-Dichloroethene	ug/L	ND	5.0	08/07/24 22:25	
cis-1,3-Dichloropropene	ug/L	ND	5.0	08/07/24 22:25	
Dibromochloromethane	ug/L	ND	5.0	08/07/24 22:25	
Dibromomethane	ug/L	ND	5.0	08/07/24 22:25	
Dichlorodifluoromethane	ug/L	ND	5.0	08/07/24 22:25	
Ethyl methacrylate	ug/L	ND	100	08/07/24 22:25	
Ethylbenzene	ug/L	ND	5.0	08/07/24 22:25	
Hexachloro-1,3-butadiene	ug/L	ND	5.0	08/07/24 22:25	
Iodomethane	ug/L	ND	10.0	08/07/24 22:25	
Isopropylbenzene (Cumene)	ug/L	ND	5.0	08/07/24 22:25	
Methyl-tert-butyl ether	ug/L	ND	4.0	08/07/24 22:25	
Methylene Chloride	ug/L	ND	5.0	08/07/24 22:25	
n-Butylbenzene	ug/L	ND	5.0	08/07/24 22:25	
n-Hexane	ug/L	ND	5.0	08/07/24 22:25	
n-Propylbenzene	ug/L	ND	5.0	08/07/24 22:25	
Naphthalene	ug/L	ND	1.4	08/07/24 22:25	
p-Isopropyltoluene	ug/L	ND	5.0	08/07/24 22:25	
sec-Butylbenzene	ug/L	ND	5.0	08/07/24 22:25	
Styrene	ug/L	ND	5.0	08/07/24 22:25	
tert-Butylbenzene	ug/L	ND	5.0	08/07/24 22:25	
Tetrachloroethene	ug/L	ND	5.0	08/07/24 22:25	
Toluene	ug/L	ND	5.0	08/07/24 22:25	
trans-1,2-Dichloroethene	ug/L	ND	5.0	08/07/24 22:25	
trans-1,3-Dichloropropene	ug/L	ND	5.0	08/07/24 22:25	
trans-1,4-Dichloro-2-butene	ug/L	ND	100	08/07/24 22:25	
Trichloroethene	ug/L	ND	5.0	08/07/24 22:25	
Trichlorofluoromethane	ug/L	ND	5.0	08/07/24 22:25	
Vinyl acetate	ug/L	ND	50.0	08/07/24 22:25	
Vinyl chloride	ug/L	ND	2.0	08/07/24 22:25	
Xylene (Total)	ug/L	ND	10.0	08/07/24 22:25	
4-Bromofluorobenzene (S)	%.	101	79-124	08/07/24 22:25	
Dibromofluoromethane (S)	%.	98	82-128	08/07/24 22:25	
Toluene-d8 (S)	%.	100	73-122	08/07/24 22:25	

LABORATORY CONTROL SAMPLE: 3674345

Parameter	Units	Spike Conc.	LCS Result	LCS % Rec	% Rec Limits	Qualifiers
1,1,1,2-Tetrachloroethane	ug/L	50	56.2	112	81-130	
1,1,1-Trichloroethane	ug/L	50	58.3	117	71-126	
1,1,2,2-Tetrachloroethane	ug/L	50	61.5	123	70-126	
1,1,2-Trichloroethane	ug/L	50	59.1	118	79-125	
1,1-Dichloroethane	ug/L	50	57.8	116	79-120	
1,1-Dichloroethene	ug/L	50	50.4	101	71-130	
1,1-Dichloropropene	ug/L	50	62.6	125	78-144	

Results presented on this page are in the units indicated by the "Units" column except where an alternate unit is presented to the right of the result.

This report shall not be reproduced, except in full,
without the written consent of Pace Analytical Services, LLC.

Pace Analytical Services, LLC
7726 Moller Road
Indianapolis, IN 46268
(317)228-3100

QUALITY CONTROL DATA

Project: JY1828.742-Hough Senior
Pace Project No.: 50379409

LABORATORY CONTROL SAMPLE: 3674345

Parameter	Units	Spike Conc.	LCS Result	LCS % Rec	% Rec Limits	Qualifiers
1,2,3-Trichlorobenzene	ug/L	50	60.8	122	57-146	
1,2,3-Trichloropropane	ug/L	50	64.4	129	74-127	L1
1,2,4-Trichlorobenzene	ug/L	50	55.1	110	62-136	
1,2,4-Trimethylbenzene	ug/L	50	61.4	123	69-120	L1
1,2-Dibromoethane (EDB)	ug/L	50	56.3	113	80-120	
1,2-Dichlorobenzene	ug/L	50	56.6	113	79-123	
1,2-Dichloroethane	ug/L	50	60.4	121	72-123	
1,2-Dichloropropane	ug/L	50	59.7	119	76-125	
1,3,5-Trimethylbenzene	ug/L	50	59.9	120	71-120	
1,3-Dichlorobenzene	ug/L	50	56.2	112	78-117	
1,3-Dichloropropane	ug/L	50	58.5	117	77-126	
1,4-Dichlorobenzene	ug/L	50	54.5	109	79-116	
2,2-Dichloropropane	ug/L	50	55.2	110	48-138	
2-Butanone (MEK)	ug/L	250	314	126	67-135	
2-Chlorotoluene	ug/L	50	60.2	120	75-122	
2-Hexanone	ug/L	250	341	136	65-135	L1
4-Chlorotoluene	ug/L	50	57.8	116	77-120	
4-Methyl-2-pentanone (MIBK)	ug/L	250	336	134	69-136	
Acetone	ug/L	250	294	118	34-156	
Acrolein	ug/L	1000	1030	103	59-191	
Acrylonitrile	ug/L	250	306	122	67-146	
Benzene	ug/L	50	56.9	114	76-122	
Bromobenzene	ug/L	50	59.0	118	75-121	
Bromochloromethane	ug/L	50	53.2	106	73-119	
Bromodichloromethane	ug/L	50	61.0	122	80-126	
Bromoform	ug/L	50	58.0	116	77-124	
Bromomethane	ug/L	50	40.6	81	10-175	
Carbon disulfide	ug/L	50	50.3	101	69-121	
Carbon tetrachloride	ug/L	50	57.7	115	73-127	
Chlorobenzene	ug/L	50	54.6	109	76-118	
Chloroethane	ug/L	50	45.2	90	36-162	
Chloroform	ug/L	50	57.2	114	78-121	
Chloromethane	ug/L	50	47.6	95	37-143	
cis-1,2-Dichloroethene	ug/L	50	54.5	109	77-123	
cis-1,3-Dichloropropene	ug/L	50	61.5	123	76-132	
Dibromochloromethane	ug/L	50	57.3	115	79-130	
Dibromomethane	ug/L	50	59.5	119	79-124	
Dichlorodifluoromethane	ug/L	50	50.1	100	29-126	
Ethyl methacrylate	ug/L	50	65.7J	131	78-137	
Ethylbenzene	ug/L	50	58.3	117	76-120	
Hexachloro-1,3-butadiene	ug/L	50	54.3	109	60-131	
Iodomethane	ug/L	50	28.5	57	10-148	
Isopropylbenzene (Cumene)	ug/L	50	52.3	105	71-124	
Methyl-tert-butyl ether	ug/L	50	56.2	112	71-121	
Methylene Chloride	ug/L	50	46.6	93	71-121	
n-Butylbenzene	ug/L	50	63.6	127	68-131	
n-Hexane	ug/L	50	53.0	106	51-126	

Results presented on this page are in the units indicated by the "Units" column except where an alternate unit is presented to the right of the result.

This report shall not be reproduced, except in full,
without the written consent of Pace Analytical Services, LLC.

Pace Analytical Services, LLC
7726 Moller Road
Indianapolis, IN 46268
(317)228-3100

QUALITY CONTROL DATA

Project: JY1828.742-Hough Senior
Pace Project No.: 50379409

LABORATORY CONTROL SAMPLE: 3674345

Parameter	Units	Spike Conc.	LCS Result	LCS % Rec	% Rec Limits	Qualifiers
n-Propylbenzene	ug/L	50	61.4	123	67-127	
Naphthalene	ug/L	50	67.4	135	62-143	
p-Isopropyltoluene	ug/L	50	60.5	121	72-124	
sec-Butylbenzene	ug/L	50	61.0	122	71-126	
Styrene	ug/L	50	59.8	120	80-121	
tert-Butylbenzene	ug/L	50	58.1	116	71-128	
Tetrachloroethene	ug/L	50	51.5	103	71-122	
Toluene	ug/L	50	56.4	113	74-118	
trans-1,2-Dichloroethene	ug/L	50	54.3	109	75-122	
trans-1,3-Dichloropropene	ug/L	50	61.6	123	77-126	
trans-1,4-Dichloro-2-butene	ug/L	50	63.9J	128	53-136	
Trichloroethene	ug/L	50	54.7	109	74-125	
Trichlorofluoromethane	ug/L	50	48.5	97	64-138	
Vinyl acetate	ug/L	200	267	134	74-154	
Vinyl chloride	ug/L	50	53.3	107	55-139	
Xylene (Total)	ug/L	150	165	110	73-119	
4-Bromofluorobenzene (S)	%.			104	79-124	
Dibromofluoromethane (S)	%.			101	82-128	
Toluene-d8 (S)	%.			101	73-122	

MATRIX SPIKE SAMPLE: 3674347

Parameter	Units	50379651004 Result	Spike Conc.	MS Result	MS % Rec	% Rec Limits	Qualifiers
1,1,1,2-Tetrachloroethane	ug/L	ND	50	52.6	105	47-139	
1,1,1-Trichloroethane	ug/L	8.1	50	66.5	117	47-145	
1,1,2,2-Tetrachloroethane	ug/L	ND	50	56.3	113	49-133	
1,1,2-Trichloroethane	ug/L	ND	50	56.4	113	52-136	
1,1-Dichloroethane	ug/L	ND	50	61.7	115	52-137	
1,1-Dichloroethene	ug/L	ND	50	50.2	100	53-144	
1,1-Dichloropropene	ug/L	ND	50	62.9	126	49-150	
1,2,3-Trichlorobenzene	ug/L	ND	50	50.9	102	20-153	
1,2,3-Trichloropropane	ug/L	ND	50	59.1	118	47-134	
1,2,4-Trichlorobenzene	ug/L	ND	50	46.6	93	23-141	
1,2,4-Trimethylbenzene	ug/L	ND	50	58.4	117	41-131	
1,2-Dibromoethane (EDB)	ug/L	ND	50	53.9	108	55-133	
1,2-Dichlorobenzene	ug/L	ND	50	52.1	104	43-133	
1,2-Dichloroethane	ug/L	ND	50	58.5	117	50-138	
1,2-Dichloropropane	ug/L	ND	50	56.3	113	54-139	
1,3,5-Trimethylbenzene	ug/L	ND	50	57.0	114	39-133	
1,3-Dichlorobenzene	ug/L	ND	50	52.3	105	41-131	
1,3-Dichloropropane	ug/L	ND	50	57.3	115	50-136	
1,4-Dichlorobenzene	ug/L	ND	50	51.4	103	41-131	
2,2-Dichloropropane	ug/L	ND	50	43.3	87	17-141	
2-Butanone (MEK)	ug/L	ND	250	296	118	45-138	
2-Chlorotoluene	ug/L	ND	50	58.5	117	36-141	

Results presented on this page are in the units indicated by the "Units" column except where an alternate unit is presented to the right of the result.

This report shall not be reproduced, except in full,
without the written consent of Pace Analytical Services, LLC.

Pace Analytical Services, LLC
7726 Moller Road
Indianapolis, IN 46268
(317)228-3100

QUALITY CONTROL DATA

Project: JY1828.742-Hough Senior
Pace Project No.: 50379409

MATRIX SPIKE SAMPLE: 3674347

Parameter	Units	50379651004 Result	Spike Conc.	MS Result	MS % Rec	% Rec Limits	Qualifiers
2-Hexanone	ug/L	ND	250	327	131	45-135	
4-Chlorotoluene	ug/L	ND	50	54.0	108	38-134	
4-Methyl-2-pentanone (MIBK)	ug/L	ND	250	320	128	46-138	
Acetone	ug/L	ND	250	284	114	25-151	
Acrolein	ug/L	ND	1000	951	95	36-168	
Acrylonitrile	ug/L	ND	250	292	117	47-147	
Benzene	ug/L	ND	50	56.9	114	53-138	
Bromobenzene	ug/L	ND	50	57.4	115	47-130	
Bromochloromethane	ug/L	ND	50	52.9	106	52-130	
Bromodichloromethane	ug/L	ND	50	58.3	117	50-146	
Bromoform	ug/L	ND	50	52.5	105	45-132	
Bromomethane	ug/L	ND	50	22.5	45	10-173	
Carbon disulfide	ug/L	ND	50	48.9	98	47-133	
Carbon tetrachloride	ug/L	ND	50	58.5	117	43-148	
Chlorobenzene	ug/L	ND	50	54.0	108	52-131	
Chloroethane	ug/L	ND	50	44.9	90	25-169	
Chloroform	ug/L	ND	50	57.1	114	54-138	
Chloromethane	ug/L	ND	50	45.3	91	33-137	
cis-1,2-Dichloroethene	ug/L	50.1	50	102	103	50-141	
cis-1,3-Dichloropropene	ug/L	ND	50	55.7	111	47-135	
Dibromochloromethane	ug/L	ND	50	54.2	108	48-139	
Dibromomethane	ug/L	ND	50	56.3	113	51-141	
Dichlorodifluoromethane	ug/L	ND	50	49.0	98	15-130	
Ethyl methacrylate	ug/L	ND	50	61.4J	123	51-142	
Ethylbenzene	ug/L	ND	50	57.2	114	50-136	
Hexachloro-1,3-butadiene	ug/L	ND	50	48.4	97	15-141	
Iodomethane	ug/L	ND	50	14.6	29	10-145	
Isopropylbenzene (Cumene)	ug/L	ND	50	52.1	104	46-137	
Methyl-tert-butyl ether	ug/L	ND	50	52.4	105	47-135	
Methylene Chloride	ug/L	ND	50	41.7	83	48-131	
n-Butylbenzene	ug/L	ND	50	59.6	119	30-138	
n-Hexane	ug/L	ND	50	49.0	98	35-137	
n-Propylbenzene	ug/L	ND	50	59.4	119	37-135	
Naphthalene	ug/L	ND	50	57.0	114	34-152	
p-Isopropyltoluene	ug/L	ND	50	56.4	113	35-136	
sec-Butylbenzene	ug/L	ND	50	59.5	119	36-137	
Styrene	ug/L	ND	50	58.2	116	46-136	
tert-Butylbenzene	ug/L	ND	50	55.6	111	40-137	
Tetrachloroethene	ug/L	ND	50	55.0	100	44-138	
Toluene	ug/L	ND	50	56.0	112	52-132	
trans-1,2-Dichloroethene	ug/L	7.4	50	60.2	105	50-137	
trans-1,3-Dichloropropene	ug/L	ND	50	55.7	111	46-130	
trans-1,4-Dichloro-2-butene	ug/L	ND	50	57.2J	114	24-134	
Trichloroethene	ug/L	274	50	316	84	49-140	E
Trichlorofluoromethane	ug/L	ND	50	48.6	97	44-153	
Vinyl acetate	ug/L	ND	200	211	105	32-142	
Vinyl chloride	ug/L	ND	50	53.1	106	41-147	

Results presented on this page are in the units indicated by the "Units" column except where an alternate unit is presented to the right of the result.

This report shall not be reproduced, except in full,
without the written consent of Pace Analytical Services, LLC.

Pace Analytical Services, LLC
7726 Moller Road
Indianapolis, IN 46268
(317)228-3100

QUALITY CONTROL DATA

Project: JY1828.742-Hough Senior
Pace Project No.: 50379409

MATRIX SPIKE SAMPLE: 3674347

Parameter	Units	50379651004 Result	Spike Conc.	MS Result	MS % Rec	% Rec Limits	Qualifiers
Xylene (Total)	ug/L	ND	150	161	107	44-138	
4-Bromofluorobenzene (S)	%.				105	79-124	
Dibromofluoromethane (S)	%.				99	82-128	
Toluene-d8 (S)	%.				103	73-122	

SAMPLE DUPLICATE: 3674346

Parameter	Units	50379651003 Result	Dup Result	RPD	Max RPD	Qualifiers
1,1,1,2-Tetrachloroethane	ug/L	ND	ND		20	
1,1,1-Trichloroethane	ug/L	7.9	7.7	2	20	
1,1,2,2-Tetrachloroethane	ug/L	ND	ND		20	
1,1,2-Trichloroethane	ug/L	ND	ND		20	
1,1-Dichloroethane	ug/L	ND	4.5J		20	
1,1-Dichloroethene	ug/L	ND	ND		20	
1,1-Dichloropropene	ug/L	ND	ND		20	
1,2,3-Trichlorobenzene	ug/L	ND	ND		20	
1,2,3-Trichloropropane	ug/L	ND	ND		20	
1,2,4-Trichlorobenzene	ug/L	ND	ND		20	
1,2,4-Trimethylbenzene	ug/L	ND	ND		20	
1,2-Dibromoethane (EDB)	ug/L	ND	ND		20	
1,2-Dichlorobenzene	ug/L	ND	ND		20	
1,2-Dichloroethane	ug/L	ND	ND		20	
1,2-Dichloropropane	ug/L	ND	ND		20	
1,3,5-Trimethylbenzene	ug/L	ND	ND		20	
1,3-Dichlorobenzene	ug/L	ND	ND		20	
1,3-Dichloropropane	ug/L	ND	ND		20	
1,4-Dichlorobenzene	ug/L	ND	ND		20	
2,2-Dichloropropane	ug/L	ND	ND		20	
2-Butanone (MEK)	ug/L	ND	ND		20	
2-Chlorotoluene	ug/L	ND	ND		20	
2-Hexanone	ug/L	ND	ND		20	
4-Chlorotoluene	ug/L	ND	ND		20	
4-Methyl-2-pentanone (MIBK)	ug/L	ND	ND		20	
Acetone	ug/L	ND	ND		20	
Acrolein	ug/L	ND	ND		20	
Acrylonitrile	ug/L	ND	ND		20	
Benzene	ug/L	ND	ND		20	
Bromobenzene	ug/L	ND	ND		20	
Bromochloromethane	ug/L	ND	ND		20	
Bromodichloromethane	ug/L	ND	ND		20	
Bromoform	ug/L	ND	ND		20	
Bromomethane	ug/L	ND	ND		20	
Carbon disulfide	ug/L	ND	ND		20	
Carbon tetrachloride	ug/L	ND	ND		20	
Chlorobenzene	ug/L	ND	ND		20	

Results presented on this page are in the units indicated by the "Units" column except where an alternate unit is presented to the right of the result.

This report shall not be reproduced, except in full,
without the written consent of Pace Analytical Services, LLC.

Pace Analytical Services, LLC
7726 Moller Road
Indianapolis, IN 46268
(317)228-3100

QUALITY CONTROL DATA

Project: JY1828.742-Hough Senior
Pace Project No.: 50379409

SAMPLE DUPLICATE: 3674346

Parameter	Units	50379651003 Result	Dup Result	RPD	Max RPD	Qualifiers
Chloroethane	ug/L	ND	ND		20	
Chloroform	ug/L	ND	ND		20	
Chloromethane	ug/L	ND	ND		20	
cis-1,2-Dichloroethene	ug/L	49.3	50.4	2	20	
cis-1,3-Dichloropropene	ug/L	ND	ND		20	
Dibromochloromethane	ug/L	ND	ND		20	
Dibromomethane	ug/L	ND	ND		20	
Dichlorodifluoromethane	ug/L	ND	ND		20	
Ethyl methacrylate	ug/L	ND	ND		20	
Ethylbenzene	ug/L	ND	ND		20	
Hexachloro-1,3-butadiene	ug/L	ND	ND		20	
Iodomethane	ug/L	ND	ND		20	
Isopropylbenzene (Cumene)	ug/L	ND	ND		20	
Methyl-tert-butyl ether	ug/L	ND	ND		20	
Methylene Chloride	ug/L	ND	ND		20	
n-Butylbenzene	ug/L	ND	ND		20	
n-Hexane	ug/L	ND	ND		20	
n-Propylbenzene	ug/L	ND	ND		20	
Naphthalene	ug/L	ND	ND		20	
p-Isopropyltoluene	ug/L	ND	ND		20	
sec-Butylbenzene	ug/L	ND	ND		20	
Styrene	ug/L	ND	ND		20	
tert-Butylbenzene	ug/L	ND	ND		20	
Tetrachloroethene	ug/L	ND	4.6J		20	
Toluene	ug/L	ND	ND		20	
trans-1,2-Dichloroethene	ug/L	7.7	7.5	3	20	
trans-1,3-Dichloropropene	ug/L	ND	ND		20	
trans-1,4-Dichloro-2-butene	ug/L	ND	ND		20	
Trichloroethene	ug/L	270	271	0	20	
Trichlorofluoromethane	ug/L	ND	ND		20	
Vinyl acetate	ug/L	ND	ND		20	
Vinyl chloride	ug/L	ND	ND		20	
Xylene (Total)	ug/L	ND	ND		20	
4-Bromofluorobenzene (S)	%.	99	102			
Dibromofluoromethane (S)	%.	99	99			
Toluene-d8 (S)	%.	102	102			

Results presented on this page are in the units indicated by the "Units" column except where an alternate unit is presented to the right of the result.

This report shall not be reproduced, except in full,
without the written consent of Pace Analytical Services, LLC.

Pace Analytical Services, LLC
7726 Moller Road
Indianapolis, IN 46268
(317)228-3100

QUALITY CONTROL DATA

Project: JY1828.742-Hough Senior
Pace Project No.: 50379409

QC Batch: 803436
QC Batch Method: EPA 8260
Analysis Method: EPA 8260
Analysis Description: 8260 MSV
Laboratory: Pace Analytical Services - Indianapolis
Associated Lab Samples: 50379409006, 50379409008

METHOD BLANK: 3674505
Matrix: Water
Associated Lab Samples: 50379409006, 50379409008

Parameter	Units	Blank Result	Reporting Limit	Analyzed	Qualifiers
1,1,1,2-Tetrachloroethane	ug/L	ND	5.0	08/07/24 15:25	
1,1,1-Trichloroethane	ug/L	ND	5.0	08/07/24 15:25	
1,1,2,2-Tetrachloroethane	ug/L	ND	5.0	08/07/24 15:25	
1,1,2-Trichloroethane	ug/L	ND	5.0	08/07/24 15:25	
1,1-Dichloroethane	ug/L	ND	5.0	08/07/24 15:25	
1,1-Dichloroethene	ug/L	ND	5.0	08/07/24 15:25	
1,1-Dichloropropene	ug/L	ND	5.0	08/07/24 15:25	
1,2,3-Trichlorobenzene	ug/L	ND	5.0	08/07/24 15:25	
1,2,3-Trichloropropane	ug/L	ND	5.0	08/07/24 15:25	
1,2,4-Trichlorobenzene	ug/L	ND	5.0	08/07/24 15:25	
1,2,4-Trimethylbenzene	ug/L	ND	5.0	08/07/24 15:25	
1,2-Dibromoethane (EDB)	ug/L	ND	5.0	08/07/24 15:25	
1,2-Dichlorobenzene	ug/L	ND	5.0	08/07/24 15:25	
1,2-Dichloroethane	ug/L	ND	5.0	08/07/24 15:25	
1,2-Dichloropropane	ug/L	ND	5.0	08/07/24 15:25	
1,3,5-Trimethylbenzene	ug/L	ND	5.0	08/07/24 15:25	
1,3-Dichlorobenzene	ug/L	ND	5.0	08/07/24 15:25	
1,3-Dichloropropane	ug/L	ND	5.0	08/07/24 15:25	
1,4-Dichlorobenzene	ug/L	ND	5.0	08/07/24 15:25	
2,2-Dichloropropane	ug/L	ND	5.0	08/07/24 15:25	
2-Butanone (MEK)	ug/L	ND	25.0	08/07/24 15:25	
2-Chlorotoluene	ug/L	ND	5.0	08/07/24 15:25	
2-Hexanone	ug/L	ND	25.0	08/07/24 15:25	
4-Chlorotoluene	ug/L	ND	5.0	08/07/24 15:25	
4-Methyl-2-pentanone (MIBK)	ug/L	ND	25.0	08/07/24 15:25	
Acetone	ug/L	ND	100	08/07/24 15:25	
Acrolein	ug/L	ND	50.0	08/07/24 15:25	
Acrylonitrile	ug/L	ND	100	08/07/24 15:25	
Benzene	ug/L	ND	5.0	08/07/24 15:25	
Bromobenzene	ug/L	ND	5.0	08/07/24 15:25	
Bromochloromethane	ug/L	ND	5.0	08/07/24 15:25	
Bromodichloromethane	ug/L	ND	5.0	08/07/24 15:25	
Bromoform	ug/L	ND	5.0	08/07/24 15:25	
Bromomethane	ug/L	ND	5.0	08/07/24 15:25	
Carbon disulfide	ug/L	ND	10.0	08/07/24 15:25	
Carbon tetrachloride	ug/L	ND	5.0	08/07/24 15:25	
Chlorobenzene	ug/L	ND	5.0	08/07/24 15:25	
Chloroethane	ug/L	ND	5.0	08/07/24 15:25	
Chloroform	ug/L	ND	5.0	08/07/24 15:25	
Chloromethane	ug/L	ND	5.0	08/07/24 15:25	

Results presented on this page are in the units indicated by the "Units" column except where an alternate unit is presented to the right of the result.

This report shall not be reproduced, except in full,
without the written consent of Pace Analytical Services, LLC.

Pace Analytical Services, LLC
7726 Moller Road
Indianapolis, IN 46268
(317)228-3100

QUALITY CONTROL DATA

Project: JY1828.742-Hough Senior
Pace Project No.: 50379409

METHOD BLANK: 3674505 Matrix: Water
Associated Lab Samples: 50379409006, 50379409008

Parameter	Units	Blank Result	Reporting Limit	Analyzed	Qualifiers
cis-1,2-Dichloroethene	ug/L	ND	5.0	08/07/24 15:25	
cis-1,3-Dichloropropene	ug/L	ND	5.0	08/07/24 15:25	
Dibromochloromethane	ug/L	ND	5.0	08/07/24 15:25	
Dibromomethane	ug/L	ND	5.0	08/07/24 15:25	
Dichlorodifluoromethane	ug/L	ND	5.0	08/07/24 15:25	
Ethyl methacrylate	ug/L	ND	100	08/07/24 15:25	
Ethylbenzene	ug/L	ND	5.0	08/07/24 15:25	
Hexachloro-1,3-butadiene	ug/L	ND	5.0	08/07/24 15:25	
Iodomethane	ug/L	ND	10.0	08/07/24 15:25	
Isopropylbenzene (Cumene)	ug/L	ND	5.0	08/07/24 15:25	
Methyl-tert-butyl ether	ug/L	ND	4.0	08/07/24 15:25	
Methylene Chloride	ug/L	ND	5.0	08/07/24 15:25	
n-Butylbenzene	ug/L	ND	5.0	08/07/24 15:25	
n-Hexane	ug/L	ND	5.0	08/07/24 15:25	
n-Propylbenzene	ug/L	ND	5.0	08/07/24 15:25	
Naphthalene	ug/L	ND	1.4	08/07/24 15:25	
p-Isopropyltoluene	ug/L	ND	5.0	08/07/24 15:25	
sec-Butylbenzene	ug/L	ND	5.0	08/07/24 15:25	
Styrene	ug/L	ND	5.0	08/07/24 15:25	
tert-Butylbenzene	ug/L	ND	5.0	08/07/24 15:25	
Tetrachloroethene	ug/L	ND	5.0	08/07/24 15:25	
Toluene	ug/L	ND	5.0	08/07/24 15:25	
trans-1,2-Dichloroethene	ug/L	ND	5.0	08/07/24 15:25	
trans-1,3-Dichloropropene	ug/L	ND	5.0	08/07/24 15:25	
trans-1,4-Dichloro-2-butene	ug/L	ND	100	08/07/24 15:25	
Trichloroethene	ug/L	ND	5.0	08/07/24 15:25	
Trichlorofluoromethane	ug/L	ND	5.0	08/07/24 15:25	
Vinyl acetate	ug/L	ND	50.0	08/07/24 15:25	
Vinyl chloride	ug/L	ND	2.0	08/07/24 15:25	
Xylene (Total)	ug/L	ND	10.0	08/07/24 15:25	
4-Bromofluorobenzene (S)	%.	102	79-124	08/07/24 15:25	
Dibromofluoromethane (S)	%.	103	82-128	08/07/24 15:25	
Toluene-d8 (S)	%.	96	73-122	08/07/24 15:25	

LABORATORY CONTROL SAMPLE: 3674506

Parameter	Units	Spike Conc.	LCS Result	LCS % Rec	% Rec Limits	Qualifiers
1,1,1-Trichloroethane	ug/L	50	51.4	103	71-126	
1,1,2,2-Tetrachloroethane	ug/L	50	44.6	89	70-126	
1,1-Dichloroethene	ug/L	50	49.5	99	71-130	
1,2,4-Trimethylbenzene	ug/L	50	46.7	93	69-120	
1,2-Dibromoethane (EDB)	ug/L	50	48.9	98	80-120	
1,2-Dichloroethane	ug/L	50	50.4	101	72-123	
1,2-Dichloropropane	ug/L	50	50.5	101	76-125	

Results presented on this page are in the units indicated by the "Units" column except where an alternate unit is presented to the right of the result.

This report shall not be reproduced, except in full,
without the written consent of Pace Analytical Services, LLC.

Pace Analytical Services, LLC
7726 Moller Road
Indianapolis, IN 46268
(317)228-3100

QUALITY CONTROL DATA

Project: JY1828.742-Hough Senior
Pace Project No.: 50379409

LABORATORY CONTROL SAMPLE: 3674506

Parameter	Units	Spike Conc.	LCS Result	LCS % Rec	% Rec Limits	Qualifiers
1,3,5-Trimethylbenzene	ug/L	50	46.0	92	71-120	
Benzene	ug/L	50	52.2	104	76-122	
Chlorobenzene	ug/L	50	46.9	94	76-118	
Chloroform	ug/L	50	50.8	102	78-121	
cis-1,2-Dichloroethene	ug/L	50	50.1	100	77-123	
Ethylbenzene	ug/L	50	48.3	97	76-120	
Isopropylbenzene (Cumene)	ug/L	50	43.7	87	71-124	
Methyl-tert-butyl ether	ug/L	50	50.5	101	71-121	
n-Hexane	ug/L	50	48.8	98	51-126	
Naphthalene	ug/L	50	45.9	92	62-143	
Tetrachloroethene	ug/L	50	48.5	97	71-122	
Toluene	ug/L	50	47.0	94	74-118	
trans-1,2-Dichloroethene	ug/L	50	49.8	100	75-122	
Trichloroethene	ug/L	50	50.8	102	74-125	
Vinyl chloride	ug/L	50	57.6	115	55-139	
Xylene (Total)	ug/L	150	139	92	73-119	
4-Bromofluorobenzene (S)	%.			102	79-124	
Dibromofluoromethane (S)	%.			98	82-128	
Toluene-d8 (S)	%.			96	73-122	

MATRIX SPIKE & MATRIX SPIKE DUPLICATE: 3674507 3674508

Parameter	Units	50379426001 Result	MS Spike Conc.	MSD Spike Conc.	MS Result	MSD Result	MS % Rec	MSD % Rec	% Rec Limits	RPD	Max RPD	Qual
1,1,1-Trichloroethane	ug/L	ND	50	50	44.8	42.1	90	84	47-145	6	20	
1,1,2,2-Tetrachloroethane	ug/L	ND	50	50	42.2	38.0	84	76	49-133	10	20	
1,1-Dichloroethene	ug/L	ND	50	50	41.2	38.9	82	78	53-144	6	20	
1,2,4-Trimethylbenzene	ug/L	ND	50	50	42.2	38.7	84	77	41-131	9	20	
1,2-Dibromoethane (EDB)	ug/L	ND	50	50	46.3	43.5	93	87	55-133	6	20	
1,2-Dichloroethane	ug/L	ND	50	50	45.7	43.0	91	86	50-138	6	20	
1,2-Dichloropropane	ug/L	ND	50	50	45.6	43.0	91	86	54-139	6	20	
1,3,5-Trimethylbenzene	ug/L	ND	50	50	41.1	37.5	82	75	39-133	9	20	
Benzene	ug/L	ND	50	50	46.3	43.0	93	86	53-138	7	20	
Chlorobenzene	ug/L	ND	50	50	43.1	39.4	86	79	52-131	9	20	
Chloroform	ug/L	ND	50	50	44.4	42.0	89	84	54-138	6	20	
cis-1,2-Dichloroethene	ug/L	ND	50	50	45.0	42.1	90	84	50-141	7	20	
Ethylbenzene	ug/L	ND	50	50	42.2	39.3	84	79	50-136	7	20	
Isopropylbenzene (Cumene)	ug/L	ND	50	50	38.0	35.5	76	71	46-137	7	20	
Methyl-tert-butyl ether	ug/L	ND	50	50	49.4	45.3	99	91	47-135	9	20	
n-Hexane	ug/L	7.2	50	50	49.0	45.8	84	77	35-137	7	20	
Naphthalene	ug/L	ND	50	50	43.5	40.6	87	81	34-152	7	20	
Tetrachloroethene	ug/L	ND	50	50	42.6	39.5	84	78	44-138	7	20	
Toluene	ug/L	ND	50	50	41.9	39.0	83	77	52-132	7	20	
trans-1,2-Dichloroethene	ug/L	ND	50	50	43.3	40.0	87	80	50-137	8	20	

Results presented on this page are in the units indicated by the "Units" column except where an alternate unit is presented to the right of the result.

REPORT OF LABORATORY ANALYSIS

This report shall not be reproduced, except in full,
without the written consent of Pace Analytical Services, LLC.

Pace Analytical Services, LLC
7726 Moller Road
Indianapolis, IN 46268
(317)228-3100

QUALITY CONTROL DATA

Project: JY1828.742-Hough Senior
Pace Project No.: 50379409

MATRIX SPIKE & MATRIX SPIKE DUPLICATE: 3674507 3674508

Parameter	Units	50379426001 Result	MS Spike Conc.	MSD Spike Conc.	MS Result	MSD Result	MS % Rec	MSD % Rec	% Rec Limits	RPD	Max RPD	Qual
Trichloroethene	ug/L	ND	50	50	44.8	41.7	89	83	49-140	7	20	
Vinyl chloride	ug/L	ND	50	50	45.8	42.2	90	83	41-147	8	20	
Xylene (Total)	ug/L	ND	150	150	122	114	81	76	44-138	7	20	
4-Bromofluorobenzene (S)	%.						100	102	79-124			
Dibromofluoromethane (S)	%.						99	98	82-128			
Toluene-d8 (S)	%.						95	96	73-122			

Results presented on this page are in the units indicated by the "Units" column except where an alternate unit is presented to the right of the result.

This report shall not be reproduced, except in full,
without the written consent of Pace Analytical Services, LLC.

Pace Analytical Services, LLC
7726 Moller Road
Indianapolis, IN 46268
(317)228-3100

QUALITY CONTROL DATA

Project: JY1828.742-Hough Senior
Pace Project No.: 50379409

QC Batch: 803109
QC Batch Method: EPA 3511
Analysis Method: EPA 8270 by SIM 40E
Analysis Description: 8270 Water PAH 40 by SIM MSSV
Laboratory: Pace Analytical Services - Indianapolis
Associated Lab Samples: 50379409005, 50379409006, 50379409007, 50379409008

METHOD BLANK: 3673222 Matrix: Water
Associated Lab Samples: 50379409005, 50379409006, 50379409007, 50379409008

Parameter	Units	Blank Result	Reporting Limit	Analyzed	Qualifiers
1-Methylnaphthalene	ug/L	ND	1.0	08/06/24 17:56	
2-Methylnaphthalene	ug/L	ND	1.0	08/06/24 17:56	
Acenaphthene	ug/L	ND	1.0	08/06/24 17:56	
Acenaphthylene	ug/L	ND	1.0	08/06/24 17:56	
Anthracene	ug/L	ND	0.10	08/06/24 17:56	
Benzo(a)anthracene	ug/L	ND	0.10	08/06/24 17:56	
Benzo(a)pyrene	ug/L	ND	0.10	08/06/24 17:56	
Benzo(b)fluoranthene	ug/L	ND	0.10	08/06/24 17:56	
Benzo(g,h,i)perylene	ug/L	ND	0.10	08/06/24 17:56	
Benzo(k)fluoranthene	ug/L	ND	0.10	08/06/24 17:56	
Chrysene	ug/L	ND	0.50	08/06/24 17:56	
Dibenz(a,h)anthracene	ug/L	ND	0.10	08/06/24 17:56	
Fluoranthene	ug/L	ND	1.0	08/06/24 17:56	
Fluorene	ug/L	ND	1.0	08/06/24 17:56	
Indeno(1,2,3-cd)pyrene	ug/L	ND	0.10	08/06/24 17:56	
Naphthalene	ug/L	ND	1.0	08/06/24 17:56	
Phenanthrene	ug/L	ND	1.0	08/06/24 17:56	
Pyrene	ug/L	ND	1.0	08/06/24 17:56	
2-Fluorobiphenyl (S)	%.	80	43-129	08/06/24 17:56	1d
p-Terphenyl-d14 (S)	%.	139	64-162	08/06/24 17:56	

LABORATORY CONTROL SAMPLE: 3673223

Parameter	Units	Spike Conc.	LCS Result	LCS % Rec	% Rec Limits	Qualifiers
1-Methylnaphthalene	ug/L	25	27.3	109	55-123	
2-Methylnaphthalene	ug/L	25	22.9	91	49-116	
Acenaphthene	ug/L	25	26.8	107	65-121	
Acenaphthylene	ug/L	25	31.5	126	57-131	
Anthracene	ug/L	25	27.3	109	45-133	
Benzo(a)anthracene	ug/L	25	30.1	120	74-147	
Benzo(a)pyrene	ug/L	25	31.1	124	79-132	
Benzo(b)fluoranthene	ug/L	25	31.7	127	80-157	
Benzo(g,h,i)perylene	ug/L	25	27.3	109	70-131	
Benzo(k)fluoranthene	ug/L	25	33.1	133	71-158	
Chrysene	ug/L	25	32.4	129	65-135	
Dibenz(a,h)anthracene	ug/L	25	26.1	104	75-141	
Fluoranthene	ug/L	25	34.2	137	85-139	
Fluorene	ug/L	25	31.8	127	74-129	
Indeno(1,2,3-cd)pyrene	ug/L	25	26.3	105	65-133	

Results presented on this page are in the units indicated by the "Units" column except where an alternate unit is presented to the right of the result.

This report shall not be reproduced, except in full,
without the written consent of Pace Analytical Services, LLC.

Pace Analytical Services, LLC
7726 Moller Road
Indianapolis, IN 46268
(317)228-3100

QUALITY CONTROL DATA

Project: JY1828.742-Hough Senior
Pace Project No.: 50379409

LABORATORY CONTROL SAMPLE: 3673223

Parameter	Units	Spike Conc.	LCS Result	LCS % Rec	% Rec Limits	Qualifiers
Naphthalene	ug/L	25	24.2	97	60-114	
Phenanthrene	ug/L	25	31.9	128	82-128	
Pyrene	ug/L	25	34.7	139	70-145	
2-Fluorobiphenyl (S)	%.			90	43-129	
p-Terphenyl-d14 (S)	%.			164	64-162	S0

Results presented on this page are in the units indicated by the "Units" column except where an alternate unit is presented to the right of the result.

This report shall not be reproduced, except in full,
without the written consent of Pace Analytical Services, LLC.

Pace Analytical Services, LLC
7726 Moller Road
Indianapolis, IN 46268
(317)228-3100

QUALITY CONTROL DATA

Project: JY1828.742-Hough Senior
Pace Project No.: 50379409

QC Batch: 803102
QC Batch Method: EPA 3546
Analysis Method: EPA 8270 by SIM
Analysis Description: 8270 Soil PAH by SIM
Laboratory: Pace Analytical Services - Indianapolis
Associated Lab Samples: 50379409001, 50379409002, 50379409003, 50379409004

METHOD BLANK: 3673196
Matrix: Solid
Associated Lab Samples: 50379409001, 50379409002, 50379409003, 50379409004

Parameter	Units	Blank Result	Reporting Limit	Analyzed	Qualifiers
1-Methylnaphthalene	ug/kg	ND	5.0	08/07/24 22:43	
2-Methylnaphthalene	ug/kg	ND	5.0	08/07/24 22:43	
Acenaphthene	ug/kg	ND	5.0	08/07/24 22:43	
Acenaphthylene	ug/kg	ND	5.0	08/07/24 22:43	
Anthracene	ug/kg	ND	5.0	08/07/24 22:43	
Benzo(a)anthracene	ug/kg	ND	5.0	08/07/24 22:43	
Benzo(a)pyrene	ug/kg	ND	15.0	08/07/24 22:43	
Benzo(b)fluoranthene	ug/kg	ND	5.0	08/07/24 22:43	
Benzo(g,h,i)perylene	ug/kg	ND	5.0	08/07/24 22:43	
Benzo(k)fluoranthene	ug/kg	ND	5.0	08/07/24 22:43	
Chrysene	ug/kg	ND	5.0	08/07/24 22:43	
Dibenz(a,h)anthracene	ug/kg	ND	15.0	08/07/24 22:43	
Fluoranthene	ug/kg	ND	5.0	08/07/24 22:43	
Fluorene	ug/kg	ND	5.0	08/07/24 22:43	
Indeno(1,2,3-cd)pyrene	ug/kg	ND	5.0	08/07/24 22:43	
Naphthalene	ug/kg	ND	5.0	08/07/24 22:43	
Phenanthrene	ug/kg	ND	5.0	08/07/24 22:43	
Pyrene	ug/kg	ND	5.0	08/07/24 22:43	
2-Fluorobiphenyl (S)	%.	67	16-93	08/07/24 22:43	
p-Terphenyl-d14 (S)	%.	85	19-115	08/07/24 22:43	

LABORATORY CONTROL SAMPLE: 3673197

Parameter	Units	Spike Conc.	LCS Result	LCS % Rec	% Rec Limits	Qualifiers
1-Methylnaphthalene	ug/kg	667	554	83	49-116	
2-Methylnaphthalene	ug/kg	667	490	74	48-116	
Acenaphthene	ug/kg	667	523	78	48-118	
Acenaphthylene	ug/kg	667	586	88	50-123	
Anthracene	ug/kg	667	485	73	45-123	
Benzo(a)anthracene	ug/kg	667	514	77	52-131	
Benzo(a)pyrene	ug/kg	667	627	94	56-135	
Benzo(b)fluoranthene	ug/kg	667	552	83	52-139	
Benzo(g,h,i)perylene	ug/kg	667	561	84	49-132	
Benzo(k)fluoranthene	ug/kg	667	671	101	55-134	
Chrysene	ug/kg	667	532	80	52-127	
Dibenz(a,h)anthracene	ug/kg	667	595	89	51-137	
Fluoranthene	ug/kg	667	575	86	53-136	
Fluorene	ug/kg	667	611	92	52-124	
Indeno(1,2,3-cd)pyrene	ug/kg	667	575	86	49-139	

Results presented on this page are in the units indicated by the "Units" column except where an alternate unit is presented to the right of the result.

This report shall not be reproduced, except in full,
without the written consent of Pace Analytical Services, LLC.

Pace Analytical Services, LLC
7726 Moller Road
Indianapolis, IN 46268
(317)228-3100

QUALITY CONTROL DATA

Project: JY1828.742-Hough Senior
Pace Project No.: 50379409

LABORATORY CONTROL SAMPLE: 3673197

Parameter	Units	Spike Conc.	LCS Result	LCS % Rec	% Rec Limits	Qualifiers
Naphthalene	ug/kg	667	507	76	45-110	
Phenanthrene	ug/kg	667	554	83	52-124	
Pyrene	ug/kg	667	600	90	53-129	
2-Fluorobiphenyl (S)	%.			66	16-93	
p-Terphenyl-d14 (S)	%.			84	19-115	

MATRIX SPIKE & MATRIX SPIKE DUPLICATE: 3673198 3673199

Parameter	Units	50379250004 Result	MS Spike Conc.	MSD Spike Conc.	MS Result	MSD Result	MS % Rec	MSD % Rec	% Rec Limits	RPD	Max RPD	Qual
1-Methylnaphthalene	ug/kg	ND	831	798	730	691	85	84	20-133	5	20	
2-Methylnaphthalene	ug/kg	ND	831	798	639	612	77	77	16-136	4	20	
Acenaphthene	ug/kg	0.061 mg/kg	831	798	685	755	75	87	30-119	10	20	
Acenaphthylene	ug/kg	0.12 mg/kg	831	798	797	748	81	79	34-117	6	20	
Anthracene	ug/kg	0.22 mg/kg	831	798	634	938	50	90	16-129	39	20	R1
Benzo(a)anthracene	ug/kg	0.93 mg/kg	831	798	750	2560	-22	203	20-136	109	20	M1,R1
Benzo(a)pyrene	ug/kg	1.0 mg/kg	831	798	917	2730	-12	215	20-142	99	20	M1,R1
Benzo(b)fluoranthene	ug/kg	1.2 mg/kg	831	798	875	3340	-45	262	17-141	117	20	M1,R1
Benzo(g,h,i)perylene	ug/kg	0.63 mg/kg	831	798	759	1760	15	142	14-130	80	20	M1,R1
Benzo(k)fluoranthene	ug/kg	0.45 mg/kg	831	798	862	1830	49	172	19-142	72	20	M1,R1
Chrysene	ug/kg	0.90 mg/kg	831	798	801	2360	-12	183	22-131	99	20	M1,R1
Dibenz(a,h)anthracene	ug/kg	0.20 mg/kg	831	798	762	1050	68	106	27-124	31	20	R1
Fluoranthene	ug/kg	1.7 mg/kg	831	798	886	4370	-96	337	12-155	133	20	M1,R1
Fluorene	ug/kg	0.039 mg/kg	831	798	726	745	83	89	25-135	3	20	
Indeno(1,2,3-cd)pyrene	ug/kg	0.58 mg/kg	831	798	783	1770	25	149	18-133	77	20	M1,R1
Naphthalene	ug/kg	0.036 mg/kg	831	798	680	682	78	81	11-130	0	20	ED
Phenanthrene	ug/kg	1.0 mg/kg	831	798	752	2410	-32	174	11-147	105	20	M1,R1
Pyrene	ug/kg	1.6 mg/kg	831	798	931	4130	-84	314	11-154	126	20	M1,R1
2-Fluorobiphenyl (S)	%.						74	71	16-93			
p-Terphenyl-d14 (S)	%.						81	82	19-115			

Results presented on this page are in the units indicated by the "Units" column except where an alternate unit is presented to the right of the result.

This report shall not be reproduced, except in full,
without the written consent of Pace Analytical Services, LLC.

Pace Analytical Services, LLC
7726 Moller Road
Indianapolis, IN 46268
(317)228-3100

QUALITY CONTROL DATA

Project: JY1828.742-Hough Senior
Pace Project No.: 50379409

QC Batch:	803761	Analysis Method:	SM 2540G
QC Batch Method:	SM 2540G	Analysis Description:	Dry Weight/Percent Moisture
		Laboratory:	Pace Analytical Services - Indianapolis

Associated Lab Samples: 50379409001, 50379409002, 50379409003, 50379409004

SAMPLE DUPLICATE: 3676139

Parameter	Units	50379699004 Result	Dup Result	RPD	Max RPD	Qualifiers
Percent Moisture	%	14.7	14.8	1	10	N2

Results presented on this page are in the units indicated by the "Units" column except where an alternate unit is presented to the right of the result.

This report shall not be reproduced, except in full,
without the written consent of Pace Analytical Services, LLC.

Pace Analytical Services, LLC
7726 Moller Road
Indianapolis, IN 46268
(317)228-3100

QUALIFIERS

Project: JY1828.742-Hough Senior
Pace Project No.: 50379409

DEFINITIONS

DF - Dilution Factor, if reported, represents the factor applied to the reported data due to dilution of the sample aliquot.

ND - Not Detected at or above adjusted reporting limit.

TNTC - Too Numerous To Count

J - Estimated concentration above the adjusted method detection limit and below the adjusted reporting limit.

MDL - Adjusted Method Detection Limit.

PQL - Practical Quantitation Limit.

RL - Reporting Limit - The lowest concentration value that meets project requirements for quantitative data with known precision and bias for a specific analyte in a specific matrix.

S - Surrogate

1,2-Diphenylhydrazine decomposes to and cannot be separated from Azobenzene using Method 8270. The result for each analyte is a combined concentration.

Consistent with EPA guidelines, unrounded data are displayed and have been used to calculate % recovery and RPD values.

LCS(D) - Laboratory Control Sample (Duplicate)

MS(D) - Matrix Spike (Duplicate)

DUP - Sample Duplicate

RPD - Relative Percent Difference

NC - Not Calculable.

SG - Silica Gel - Clean-Up

U - Indicates the compound was analyzed for, but not detected.

N-Nitrosodiphenylamine decomposes and cannot be separated from Diphenylamine using Method 8270. The result reported for each analyte is a combined concentration.

Reported results are not rounded until the final step prior to reporting. Therefore, calculated parameters that are typically reported as "Total" may vary slightly from the sum of the reported component parameters.

Pace Analytical is TNI accredited. Contact your Pace PM for the current list of accredited analytes.

TNI - The NELAC Institute.

ANALYTE QUALIFIERS

1d	Neither matrix spike nor matrix precision data could be provided for this analytical batch due to insufficient sample volume.
E	Analyte concentration exceeded the calibration range. The reported result is estimated.
ED	Due to the extract's physical characteristics, the analysis was performed at dilution.
L1	Analyte recovery in the laboratory control sample (LCS) was above QC limits. Results for this analyte in associated samples may be biased high.
M0	Matrix spike recovery and/or matrix spike duplicate recovery was outside laboratory control limits.
M1	Matrix spike recovery exceeded QC limits. Batch accepted based on laboratory control sample (LCS) recovery.
M3	Matrix spike recovery was outside laboratory control limits due to matrix interferences.
N2	The lab does not hold NELAC/TNI accreditation for this parameter but other accreditations/certifications may apply. A complete list of accreditations/certifications is available upon request.
R1	RPD value was outside control limits.
S0	Surrogate recovery outside laboratory control limits.
pH	Post-analysis pH measurement indicates insufficient VOA sample preservation.

This report shall not be reproduced, except in full,
without the written consent of Pace Analytical Services, LLC.

Pace Analytical Services, LLC
7726 Moller Road
Indianapolis, IN 46268
(317)228-3100

METHOD CROSS REFERENCE TABLE

Project: JY1828.742-Hough Senior
Pace Project No.: 50379409

Parameter	Matrix	Analytical Method	Preparation Method
6010 MET ICP	Solid	SW-846 6010B	SW-846 3050B
6010 MET ICP, Lab Filtered	Water	SW-846 6010B	SW-846 3010A
7470 Mercury, Lab Filtered	Water	SW-846 7470A	SW-846 7470A
7471 Mercury	Solid	SW-846 7471A	SW-846 7471A
8260 MSV 5030 Low Level	Solid	SW-846 8260A	SW-846 5030A
8260/5030 MSV	Water	SW-846 8260C	SW-846 5030B
8270 PAH Soil by SIM	Solid	SW-846 8270C	SW-846 3546
8270 PAH by 3511	Water	SW-846 8270C	SW-846 3511

This report shall not be reproduced, except in full,
without the written consent of Pace Analytical Services, LLC.

Pace Analytical Services, LLC
7726 Moller Road
Indianapolis, IN 46268
(317)228-3100

QUALITY CONTROL DATA CROSS REFERENCE TABLE

Project: JY1828.742-Hough Senior
Pace Project No.: 50379409

Lab ID	Sample ID	QC Batch Method	QC Batch	Analytical Method	Analytical Batch
50379409001	**SB-4-2-4**	EPA 3050	803175	EPA 6010	803587
50379409002	**SB-3-1-3**	EPA 3050	803175	EPA 6010	803587
50379409003	**SB-2-4-8**	EPA 3050	803175	EPA 6010	803587
50379409004	**SB-1-2-4**	EPA 3050	803175	EPA 6010	803587
50379409005	**SB-4-GW-10-20**	EPA 3010	803776	EPA 6010	803797
50379409006	**SB-3-GW-10-20**	EPA 3010	803776	EPA 6010	803797
50379409007	**SB-2-GW-10-20**	EPA 3010	803776	EPA 6010	803797
50379409008	**SB-1-GW-10-20**	EPA 3010	803776	EPA 6010	803797
50379409005	**SB-4-GW-10-20**	EPA 7470	803670	EPA 7470	803723
50379409006	**SB-3-GW-10-20**	EPA 7470	803670	EPA 7470	803723
50379409007	**SB-2-GW-10-20**	EPA 7470	803670	EPA 7470	803723
50379409008	**SB-1-GW-10-20**	EPA 7470	803670	EPA 7470	803723
50379409001	**SB-4-2-4**	EPA 7471	803777	EPA 7471	803960
50379409002	**SB-3-1-3**	EPA 7471	803777	EPA 7471	803960
50379409003	**SB-2-4-8**	EPA 7471	803777	EPA 7471	803960
50379409004	**SB-1-2-4**	EPA 7471	803777	EPA 7471	803960
50379409005	**SB-4-GW-10-20**	EPA 3511	803109	EPA 8270 by SIM 40E	803264
50379409006	**SB-3-GW-10-20**	EPA 3511	803109	EPA 8270 by SIM 40E	803264
50379409007	**SB-2-GW-10-20**	EPA 3511	803109	EPA 8270 by SIM 40E	803264
50379409008	**SB-1-GW-10-20**	EPA 3511	803109	EPA 8270 by SIM 40E	803264
50379409001	**SB-4-2-4**	EPA 3546	803102	EPA 8270 by SIM	804064
50379409002	**SB-3-1-3**	EPA 3546	803102	EPA 8270 by SIM	804064
50379409003	**SB-2-4-8**	EPA 3546	803102	EPA 8270 by SIM	804064
50379409004	**SB-1-2-4**	EPA 3546	803102	EPA 8270 by SIM	804064
50379409001	**SB-4-2-4**	EPA 8260	803684		
50379409002	**SB-3-1-3**	EPA 8260	803684		
50379409003	**SB-2-4-8**	EPA 8260	803684		
50379409004	**SB-1-2-4**	EPA 8260	803684		
50379409005	**SB-4-GW-10-20**	EPA 8260	803397		
50379409006	**SB-3-GW-10-20**	EPA 8260	803436		
50379409007	**SB-2-GW-10-20**	EPA 8260	803397		
50379409008	**SB-1-GW-10-20**	EPA 8260	803436		
50379409001	**SB-4-2-4**	SM 2540G	803761		
50379409002	**SB-3-1-3**	SM 2540G	803761		
50379409003	**SB-2-4-8**	SM 2540G	803761		
50379409004	**SB-1-2-4**	SM 2540G	803761		

This report shall not be reproduced, except in full,
without the written consent of Pace Analytical Services, LLC.

Pace® Location Requested (City/State):
Pace Analytical Indianapolis
7726 Moller Road, Indianapolis, IN 46268

CHAIN-OF-CUSTODY Analytical Request Document

Chain-of-Custody is a LEGAL DOCUMENT - Complete all relevant fields

LAB ONLY- Affix Workorder/Login Label Here

WO# : 50379409

50379409

Company Name:	August Mack Ohio	Contact/Report To:	James Bell
Street Address:	7830 North Central Drive, Lewis Center, OH 43035	Phone #:	
		E-Mail:	jbell@augustmack.com
		Cc E-Mail:	
Customer Project #:			
Project Name:	JY1828.742-Hough Senior	Invoice To:	Vendor Invoices
		Invoice E-Mail:	vendorinvoices@augustmack.com
Site Collection Info/Facility ID (as applicable):		Purchase Order # (if applicable):	
		Quote #:	
Time Zone Collected: [ ] AK [ ] PT [ ] MT [ ] CT [ ] ET		County / State origin of sample(s):	Ohio

Data Deliverables: [ ] Level II [ ] Level III [ ] Level IV [ ] EQUIS [ ] Other

Regulatory Program (DW, RCRA, etc.) as applicable: Reportable [ ] Yes [ ] No

Rush (Pre-approval required): [ ] Same Day [ ] 1 Day [ ] 2 Day [ ] 3 Day [X] Other 7 Day

DW PWSID # or WW Permit # as applicable:

Date Results Requested:

Field Filtered (if applicable): [ ] Yes [ ] No

Analysis:

* Matrix Codes (Insert in Matrix box below): Drinking Water (DW), Ground Water (GW), Waste Water (WW), Product (P), Soil/Solid (SS), Oil (OL), Wipe (WP), Tissue (TS), Bioassay (B), Vapor (V), Surface Water (SW),Sediment (SED), Sludge (SL), Caulk (CK), Leachate (LL), Biosolid (BS), Other (OT)

Specify Container Size **: 250mL, (4) 125mL, (5) 100mL, (6) 40mL ..., EnCore, (8) TerraCore, (9) 90mL, (10) Other

Identify Container Preservative Type***: *** Preservative Types: (1) None, (2) HNO3, (3) H2SO4, (4) HCl, (5) NaOH, (6) Zn Acetate, (7) NaHSO4, (8) Sod. Thiosulfate, (9) Ascorbic Acid, (10) MeOH, (11) Other

Lab Use Only: Proj. Mgr: Amanda Gaines; AcctNum / Client ID:; Table #:; Profile / Template: 11767/5,6; Prelog / Bottle Ord. ID: EZ 3140222

Customer Sample ID	Matrix *	Comp / Grab	Composite Start Date	Composite Start Time	Collected or Composite End Date	Collected or Composite End Time	# Cont.	Res. Chlorine Results	Res. Chlorine Units	6010 /7470 RCRA8	6010 /7471 RCRA8; 8270 PAH Soil by SIM; %M	6010/7470, Lab Filtered; RCRA8	8260 MSV 5030 Low Level	8260/5030 MSV	8270 PAH by 3511					Sample Comment	Preservation non-conformance identified for sample.
SB-4-2-4	SS	G	8/1/24	0945			2				✓		✓	✓						001	
SB-3-1-3	↓	↓	↓	1023			2				✓		✓	✓						002	
SB-2-4-8				1136			2				✓		✓	✓						003	
SB-1-2-4	↓			1204			2				✓		✓	✓						004	
SB-4-GW-10-20	GW			1254			7					✓		✓	✓					005	
SB-3-GW-10-20	↓			1301			7					✓		✓	✓					006	
SB-2-GW-10-20				1318			7					✓		✓	✓					007	
SB-1-GW-10-20	↓	↓	↓	1338			7					✓		✓	✓					008	

Additional Instructions from Pace®:
Please return samples on ice

Collected By: (Printed Name) Sarah Bergund
Signature: Sarah Bergund

Customer Remarks / Special Conditions / Possible Hazards:

# Coolers:	Thermometer ID:	Correction Factor (°C):	Obs. Temp. (°C)	Corrected Temp. (°C)	On Ice:
1	A	0.0	1.6	1.6	Y

Relinquished by/Company: (Signature)	Date/Time:	Received by/Company: (Signature)	Date/Time:
Sarah Bergund /AME	8/1/24 1411	Fedex	8/1/24 1411
Fedex	8/2/24 900	[signature]	8/2/24 900

Tracking Number:

Delivered by: [ ] In-Person [ ] Courier [✓] FedEX [ ] UPS [ ] Other

Page: 2 of 2

Submitting a sample via this chain of custody constitutes acknowledgment and acceptance of the Pace® Terms and Conditions found at https://www.pacelabs.com/resource-library/resource/pace-terms-and-conditions/

F-IN-Q-290-rev.28, 29Jul2024

Pace

SAMPLE CONDITION UPON RECEIPT FORM

Date/Time and Initials of person examining contents: 8/2/24 1245 mw

1. **Courier:** ☑ FED EX ☐ UPS ☐ CLIENT ☐ PACE ☐ NOW/JETT ☐ OTHER _____
2. **Custody Seal on Cooler/Box Present:** ☑ Yes ☐ No
   (If yes)Seals Intact: ☑ Yes ☐ No **(leave blank if no seals were present)**
3. **Thermometer:** 1 2 3 4 5 6 7 8 9 (A) B C D E F G H I
4. **Cooler Temperature(s):** 1.6 / 1.6 | | | |
   (Initial/Corrected) **RECORD TEMPS OF ALL COOLERS RECEIVED (use Comments below to add more)**
5. **Packing Material:** ☑ Bubble Wrap ☑ Bubble Bags ☐ None ☐ Other _____
6. **Ice Type:** ☑ Wet ☐ Blue ☐ None
7. **Was the PM notified of out of temp cooler?:** ☐ Yes ☐ No
   Cooler temp should be above freezing to 6°C

All discrepancies will be written out in the comments section below.

	Yes	No		Yes	No	N/A
USDA Regulated Soils? (HI, ID, NY, WA, OR,CA, NM, TX, OK, AR, LA, TN, AL, MS, NC, SC, GA, FL, or Puerto Rico)		✓	All containers needing acid/base preservation have been pH CHECKED?: **Exceptions: VOA, coliform, LLHg, O&G, RAD CHEM, and any container with a septum cap or preserved with HCl.** **Circle:** **HNO3 (<2) H2SO4 (<2) NaOH (>10) NaOH/ZnAc (>9)** Any non-conformance to pH recommendations will be noted on the container count form			✓
Short Hold Time Analysis (48 hours or less)? Analysis:		✓				
Time 5035A TC placed in Freezer or Short Holds To Lab	Time:			Present	Absent	N/A
			Residual Chlorine Check (SVOC 625 Pest/PCB 608)			✓
Rush TAT Requested (4 days or less):		✓	Residual Chlorine Check (Total/Amenable/Free Cyanide)			✓
Custody Signatures Present?	✓		Headspace Wisconsin Sulfide?			✓
Containers Intact?:	✓		Headspace in VOA Vials (>6mm): See Containter Count form for details	Present ✓	Absent	No VOA Vials Sent
Sample Label (IDs/Dates/Times) Match COC?: Except TCs, which only require sample ID	✓		Trip Blank Present?		✓	
Extra labels on Terracore Vials? (soils only)			Trip Blank Custody Seals?:			✓

COMMENTS:

COC PAGE ____ of ____

Sample Container Count

** Place a PINK dot on containers that are out of conformance **

COC Line Item	WGFU	WGKU BG1U	MeOH (only) SBS DI R	DG9H VG9H	VOA VIAL HS (>6mm)	VG9U DG9U	VG9T	AG0U	AG1H	AG1U	AG3U	AG3S	AG3SF	AG3B	BP1U	BP1N	BP2U	BP3U	BP3N	BP3F	BP3S	BP3B	BP3Z	CG3H	CG3F	Syringe Kit			Matrix	Nitric Red HNO3 <2	Sulfuric Yellow H2SO4 <2	Sodium Hydroxide Green NaOH >10	Sodium Hydroxide ZnAc Black NaOH/Zn Ac >9
	AMBER GLASS														PLASTIC									OTHER									
1	2																												SL				
2	|																												|			
3	|																												|			
4	|																												|			
5				3	1/3	3												1											WT				
6				|	2/3	|											|											|			
7				|	1/3	|											|											|			
8				|		|											|											|			
9																																	
10																																	
11																																	
12																																	

Container Codes

Glass

DG9H	40mL HCl amber voa vial	BG1T	1L Na Thiosulfate clear glass
DG9P	40mL TSP amber vial	BG1U	1L unpreserved glass
DG9S	40mL H2SO4 amber vial	CG3H	250mL HCl Clear Glass
DG9T	40mL Na Thio amber vial	CG3U	250mL Unpres Clear Glass
DG9U	40mL unpreserved amber vial	AG0U	100mL unpres amber glass
VG9H	40mL HCl clear vial	AG1H	1L HCl amber glass
VG9T	40mL Na Thio. clear vial	AG1S	1L H2SO4 amber glass
VG9U	40mL unpreserved clear vial	AG1T	1L Na Thiosulfate amber glass
I	40mL w/hexane wipe vial	AG1U	1liter unpres amber glass
WGKU	8oz unpreserved clear jar	AG2N	500mL HNO3 amber glass
WGFU	4oz clear soil jar	AG2S	500mL H2SO4 amber glass
JGFU	4oz unpreserved amber wide	AG2U	500mL unpres amber glass
CG3H	250mL clear glass HCl	AG3S	250mL H2SO4 amber glass
CG3F	250mL clear glass HCl, Field Filter	AG3SF	250mL H2SO4 amb glass -field filtered
BG1H	1L HCl clear glass	AG3U	250mL unpres amber glass
BG1S	1L H2SO4 clear glass	AG3B	250mL NaOH amber glass

Plastic

BP1B	1L NaOH plastic
BP1N	1L HNO3 plastic
BP1S	1L H2SO4 plastic
BP1U	1L unpreserved plastic
BP1Z	1L NaOH, Zn, Ac
BP2N	500mL HNO3 plastic
BP2C	500mL NaOH plastic
BP2S	500mL H2SO4 plastic
BP2U	500mL unpreserved plastic
BP2Z	500mL NaOH, Zn Ac
BP3B	250mL NaOH plastic
BP3N	250mL HNO3 plastic
BP3F	250mL HNO3 plastic-field filtered
BP3U	250mL unpreserved plastic
BP3S	250mL H2SO4 plastic
BP3Z	250mL NaOH, ZnAc plastic
NT3U	Non Teflon 250mL unpreserved plastic
BP4U	125mL unpreserved plastic
BP4N	125mL HNO3 plastic
BP4S	125mL H2SO4 plastic

Miscellaneous

Syringe Kit	LL Cr+6 sampling kit
ZPLC	Ziploc Bag
R	Terracore Kit
SP5T	120mL Coliform Sodium Thiosulfate
GN	General Container
U	Summa Can (air sample)
WT	Water
SL	Solid
OL:	Oil
NAL	Non-aqueous liquid
WP	Wipe

RISK MITIGATION PLAN

Hough Senior Independent Living
Hough Avenue between East 89th and East 90th Street
Cleveland, Cuyahoga County, Ohio

June 9, 2025

PREPARED FOR: Ms. Jennifer Chandler
Director of Real Estate Development
CHN Housing Partners
2999 Payne Avenue Suite 134
Cleveland, Ohio 44114
Project Number: 640.16A

PREPARED BY: Partners
31100 Solon Road, Suite G
Solon, Ohio 44139
(800) 763-1363

TABLE OF CONTENTS

1.0 INTRODUCTION 1
1.1 Background 1
1.2 Planned Redevelopment 2
2.0 SOIL MANAGEMENT PLAN 2
2.1 Purpose of the Soil Management Plan 2
2.2 Implementing the SMP 2
2.3 Notice of Use 3
2.4 Management of Soils 3
2.4.1 On-Property Excavation 3
2.4.2 On-Property Stockpiling 3
2.4.3 Off-Property Disposal 3
3.0 GROUNDWATER MANAGEMENT PLAN 4
3.1 Purpose of the Groundwater Management Plan 4
3.2 Implementing the GMP 4
3.3 Notice of Use 4
3.4 Management of Groundwater 4
3.4.1 Direct Discharge to Combination Sewer 4
3.4.2 Waste Characterization 5
3.4.3 Off-Property Disposal of Water 5
4.0 RISK MITIGATION PLAN 6
4.1 Purpose of the Risk Mitigation Plan 6
4.2 Implementing the RMP 6
4.3 Potential Health Risks 6
4.4 Precautions Against Exposure 7
4.5 Actions to Take if Significant Exposure Occurs 8
4.6 Handling Contaminated Environmental Media 8
4.7 Notice to Contractors and Workers 8
5.0 CLOSING 9

FIGURES

Figure 1 Property Location Map

Figure 2 Soil and Groundwater Management Plan & Risk Mitigation Plan Areas Map

ATTACHMENTS

Attachment A Previous Reports

Attachment B ODNR Rainwater Manual, Chapter 5 – Temporary Runoff Control

Copyright © 2025, Partners

1.0 INTRODUCTION

This Risk Mitigation Plan (RMP) was prepared for the vacant land located along Hough Avenue between East 89th Street and East 90th Street in Cleveland, Cuyahoga County, Ohio (Property). Refer to **Figure 1** for the general Property location. The Property is generally bounded by Hough Avenue to the north, residential dwellings and East 90th Street to the east, residential development to the south, and East 89th Street to the west. The Property is comprised of seven (7) parcels, designated Permanent Parcel Number(s) (PPNs) 119-09-014, 119-09-015, 119-09-016, 119-09-017, 119-09-018, 119-09-019, and 119-09-024.

The RMP includes sections on soil management and groundwater management on the Property. These areas, as well as the RMP area, include the entire Property as depicted on **Figure 2**. This document is not intended to replace compliance with Occupational Safety and Health Administration (OSHA) requirements or contractor Property-specific Health and Safety Plans (HASPs) and hazard communication requirements. This document should be relied upon when managing soil and/or groundwater on-Property or off-Property disposal.

1.1 Background

The following reports were provided to Partners for review:

- *Phase I Environmental Site Assessment Report, Three Parcels of Undeveloped Land, 8910 & 8924 Hough Avenue and 1765 East 89th Street, Cleveland Ohio 44106,* prepared by Nova Group and dated April 26, 2023.
- *OHFA and HUD Compliant Phase I Environmental Site Assessment for Hough Senior Independent Living at Hough Avenue between East 89th Street and East 90th Street, Cleveland, Ohio 44106,* prepared by Partners and dated April 4, 2025.
- *Limited Subsurface Investigation, Hough Avenue between East 89th Street and East 90th Street, Cleveland, Ohio 44106,* prepared by August Mack Environmental and dated August 19, 2024 and Revised June 6, 2025.

Partners original Ohio Housing Finance Agency (OHFA) and Housing and Urban Development (HUD) compliant Phase I revealed the following Recognized Environmental Conditions (RECs):

- **REC-1: Various Former Commercial Operations, 8900, 8904, 8918, and 8928 Hough Avenue (Subject Property):** A historical dry cleaner, Checker Cleaners, was listed in the city directories from 1951 through 1961 at 8900 Hough Avenue. The EDR database report and city directories listed Aaron Cohn Clothing Cleaners at 8904 Hough Avenue in 1930, as well as Unity Dry Cleaning and Tailoring later in 1974. According to Sanborn maps, this portion of the Subject Property was also operated as an oil and paint store in the 1950s. Additionally, another dry cleaning and laundry operation was listed in the EDR database under Benjamin Goldsmith and addressed at the former Subject Property address of 8918 Hough Avenue in 1935. City directories similarly listed various other cleaners from 1941 through 1961. According to city directories, a photography business, most frequently referred to as Fleming Photo Company, was located on the Subject Property at 8928 Hough Avenue from at least 1930 through 1955. Based on Partners' experience with these types of facilities and their past use of hazardous chemicals, it is possible that these former dry cleaning and other select operations along Hough Avenue could have adversely impacted the Subject Property.
- **REC-2: Former Retail Filling Station with Three (3) USTs, 8930-8940 Hough Avenue (Eastern Adjoining Property):** The eastern adjoining property was identified as Gonzalez Texaco Service Station in the EDR Historic Automotive database from 1951 through 1961, and in city directories under various names from 1941 through 1961. On the Sanborn Fire Insurance maps, it is also depicted in 1951 and 1952, with notation of an associated storefront and three (3) underground storage tanks (USTs). No other information regarding the status of these USTs was provided in any of the available sources. Based on Partners experience with these types of facilities, it is possible that the related petroleum substances could have adversely impacted the Subject Property.

Copyright © 2025, Partners

- **REC-3: Former Retail Filling Station, 8812 Hough Avenue (Eastern Adjoining Site)**: The eastern adjacent site was identified in the EDR Historic Automotive database as Ashford Union Service Station/ 76 Service Station from 1951 through 1974. The Sanborn maps show its presence from 1951 through 1972, along with three (3) USTs. No other information regarding the status of these USTs was provided in any of the available sources. Based on Partners experience with these types of facilities, it is possible that the related petroleum substances could have adversely impacted the Subject Property. Based on the findings and conclusions of this prior Phase I ESA, no further investigation was recommended for the Subject Property. However, to meet OHFA specifications, a Pre-Renovation Asbestos Survey and Lead-Based Paint Inspection were recommended.

Based on the findings of the Phase I, Partners recommended a Limited Phase II Investigation to determine if the above-listed RECs have adversely impacted the Subject Property.

In order to assess the RECs identified in Partners' prior February 2024 Phase I ESA, August Mack installed four (4) soil borings to 20 feet below grade. One (1) soil sample from each boring was submitted for analysis of volatile organic compounds (VOCs), polynuclear aromatic hydrocarbons (PAHs), and Resource Conservation and Recovery Act (RCRA) Metals. All four (4) soil borings were then converted into one (1)-inch temporary monitoring wells and sampled for the same chemicals of concern as the soils. Benzo(a)pyrene and arsenic were detected in one (1) soil sample on the east side of the Subject Property in exceedance of the Residential Land Use standard. While not noted in August Mack's report, the soil exceedance of arsenic (15.6 mg/kg) while above the Residential Land Use standard (14 mg/kg) is below the Cuyahoga County background level (24 mg/kg). Therefore, this is not considered a concern.

Several VOCs, PAHs, and metals, were detected in the groundwater sample from the easternmost location on the Subject Property. Of those detected the following were in exceedance of the VAP Unrestricted Potable Use Standard (UPUS): benzo(a)anthracene, benzo(a)pyrene, 1-methylnaphthalene, naphthalene, and barium. August Mack's report compared groundwater results to the UPUS only, which does not apply since the Subject Property is located within the City of Cleveland Urban Setting Designation (USD). When compared to the USEPA Residential and Commercial Vapor Intrusion Screening Levels (VISL), one sample of ethylbenzene (0.108 mg/l) exceeds the Residential VISL standard (0.07 mg/l). The conclusion of August Mack's report was contaminated soil should be removed during construction.

Based on the results of the Phase II report, Partners has prepared this RMP to manage handling and disposal of contaminated soils and groundwater on the Property.

Copies of previous reports are provided in **Attachment A**.

1.2 Planned Redevelopment

Partners understands that the Property redevelopment will consist of affordable housing multi-family apartments for senior citizens. The planned buildings may have basements; therefore, excavation activities have the potential to generate soil, groundwater, and possibly bedrock which may be encountered between 10 and 16 feet in depth. Other activities that may generate this media include foundation excavations, utility open-cut trenching, and surface grading.

2.0 SOIL MANAGEMENT PLAN

2.1 Purpose of the Soil Management Plan

The Soil Management Plan (SMP) portion of the RMP was prepared to assist in the management of soil containing chemicals of concern (COC) in soil that would require off-Property disposal. This SMP provides procedures for the appropriate handling and management of soil disturbed during excavation or other intrusive activities. The SMP will direct the Contractor to manage soils in a way that prevents soils or fill materials from coming into contact with surface water or storm water and creating a potential release to the environment.

2.2 Implementing the SMP

The SMP is to be implemented whenever excavation and/or grading encounters soil suspected of containing COCs. In this case, the area includes the entire Property, as shown on **Figure 2**.

Copyright © 2025, Partners

2.3 Notice of Use

This SMP should be provided to the Contractor while the work is in the planning stages so that they may be aware of the guidelines and/or restrictions in place. It will be the Owner or Owner's designee responsibility to ensure that the SMP and its contents have been clearly communicated to the contractor. The contractor will always be responsible for clearly communicating the SMP to its employees and subcontractors.

2.4 Management of Soils

The following sections describe the actions required to properly manage impacted soil for off-site disposal. Soil designated for off-Property disposal shall be staged, transported, and/or disposed of in accordance with applicable federal, state, and local requirements.

2.4.1 On-Property Excavation

- If excavation and/or grading occurs and potentially impacted soils are encountered, based upon visual staining, odor, or existing analytical reports, then the potentially impacted soil should be segregated to the extent practical and stockpiled on the Property for sampling and analysis. Depending on the results of the composite sampling, specific disposal methods may need to be taken.

2.4.2 On-Property Stockpiling

- Stockpiled soils shall be placed on plastic sheeting bermed with straw bales or similar containment product. The stockpile will then be covered with plastic sheeting at the end of each workday. Stockpiled soils will remain protected until removed for disposal.

- Stockpiled soils will be maintained in accordance with applicable federal, state, and local requirements and care should be taken to prevent releases. Alternatively, excavated soil may be placed in lined roll-off containers and covered with an impermeable material while awaiting characterization and transport to the disposal facility.

2.4.3 Off-Property Disposal

- Placing excavated soil directly into trucks for transport to an appropriate disposal facility is the most desirable method for handling excavated soil. Loading and transport should not commence until proper waste profiling has been completed. Waste profiling will be provided by the facility licensed to accept material generated on-Property.
- If excavated material needs to be stored on-Property while awaiting transport, the excavated material will follow the protocol described above to prevent contact with surface or stormwater until it is transported to the disposal facility. Stockpiled soils will be maintained in accordance with applicable federal, state, and local requirements and care should be taken to prevent releases.
- Alternatively, excavated soil may be placed in roll-off containers and covered with an impermeable material while awaiting characterization and transport to the disposal facility.
- The Contractor shall exercise caution to prevent loss of impacted soils through dust during excavation, transfer, and transport. Dust suppression methods such as spraying with water should be implemented during grading or excavation activities.

2.5 Waste Characterization

Soils removed from Property shall be sampled for waste characterization. Analytical testing by an accredited laboratory will include, but may not be limited to:

- Volatile organic compounds (VOCs) by United States Environmental Protection Agency (USEPA) Method 8260,

Copyright © 2025, Partners

- Semi-volatile organic compounds (SVOCs) by United States Environmental Protection Agency (USEPA) Method 8270,
- Toxicity Characteristic Leaching Procedure (TCLP) Metals,
- TCLP VOCs,
- TCLP SVOCs and,
- The approved disposal facility may require additional analyses.

Owner or Owner's designee shall collect soil samples and analyze for the above parameters, unless disposal facility advises otherwise.

2.6 Transport and Off-Property Disposal

Soils are to be disposed off-Property and must be properly characterized, transported, and disposed in accordance with applicable federal, state, and local requirements. The Contractor shall be responsible for determining the appropriate mode of transportation and the licensed disposal facility for the soils. The Contractor will also be responsible for providing manifests documenting proper disposal. All disposal documentation will be provided to Partners for dissemination to project parties.

3.0 GROUNDWATER MANAGEMENT PLAN

3.1 Purpose of the Groundwater Management Plan

The Groundwater Management Plan (GWMP) portion of the RMP was prepared to assist in the management of groundwater encountered during construction. This GWMP provides procedures for the appropriate handling, management, and disposal of groundwater encountered during excavation or other intrusive activities as well as potentially impacted stormwater. Potentially impacted groundwater may exhibit indicators of petroleum products such as surface sheen and/or petroleum odors.

3.2 Implementing the GMP

The GWMP is to be implemented whenever groundwater known to be impacted based on prior analysis is encountered, groundwater comes into contact with impacted soils, or when groundwater or surface water migrates into open excavations. Any such scenario would require compliance with this GWMP. In this case, the area includes the entire Property, as shown on **Figure 2**.

3.3 Notice of Use

The GWMP should be provided to the Contractor while the work is in the planning stages so that they may be aware of the guidelines and/or restrictions in place. It will be the Owner or Owner's designee responsibility to ensure that the GWMP and its contents have been clearly communicated to the contractor. The contractor will always be responsible for clearly communicating the GMP to its employees and subcontractors.

3.4 Management of Groundwater

The following sections describe the actions required to properly manage accumulated groundwater and/or surface water to be discharged directly into the City of Cleveland combination sewer or off-Property disposal. Water shall be properly characterized, transported, and/or disposed in accordance with applicable federal, state, and local requirements. The Contractor may elect to utilize one or both of the following water disposal options for accumulated groundwater and/or surface water.

3.4.1 Direct Discharge to Combination Sewer

Surface drainage at the Property and surrounding area discharges to a combination sewer. In order for the Contractor to discharge accumulated water into the combination sewer, the Contractor must submit a Temporary Discharge Permit in advance of pumping activities for review and approval by the Northeast Ohio Regional Sewer District (NEORSD). The Contractor will need to contact the NEORSD to obtain specific guidelines and procedures; however, a common resource often referenced for general best practices of dewatering is the Ohio Department of Natural Resources (ODNR) *Rainwater Manual, Chapter 5: Temporary Runoff Control*. This may be used for informational purposes and in conjunction with NEORSD guidelines but does not supersede NEORSD specifications. A copy of this manual chapter is included as **Attachment B**.

Copyright © 2025, Partners

In general, a Dewatering Plan should be developed that includes, but is not limited to:

- Type of pump(s) and related equipment for dewatering.
- Outlets shall be protected with fabric liner or acceptable protection.
- Pump intakes should withdraw water from the surface of the trench or work area in order not to re-suspend or continually mix water. Continually drawing water from the floor of the area will draw the muddiest water and increase the amount of sediment that must be removed.
- Use of geotextile filter bags to remove sediment from high flow dewatering and discharge. Commonly discharge is pumped into a filter bag chosen for the predominant sediment size. Filter bags are manufactured products made typically from woven monofilament polypropylene textile for coarse materials such as sands or non-woven geotextile for silts/clays. They are single-use products that must be replaced when they become clogged or half full of sediment.
- Use of gravity drained filter bags may be used on a relatively flat grade or flat bed of aggregate so that water leaving the bag does cause additional erosion. Placing the bag on a flat bed of aggregate will maximize the flow and useful surface area of the bag.

3.4.2 Waste Characterization

Groundwater removed from Property shall be sampled for waste characterization. Analytical testing by an accredited laboratory will include, but may not be limited to:

- VOCs by USEPA Method 8260,
- Toxicity Characteristic Leaching Procedure (TCLP) Metals,
- TCLP VOCs, and
- The approved disposal facility may require additional analyses.

Owner or Owner's designee shall collect soil samples and analyze for the above parameters, unless disposal facility advises otherwise.

3.4.3 Off-Property Disposal of Water

Groundwater is present at approximately less than 10 feet below grade. It is possible that groundwater may be encountered during construction/excavation activities. Ground water encountered over the course of construction/excavation activities, whether due to surface water intrusion or due to groundwater, may be managed on-Property as follows:

1. Any groundwater or accumulated surface water encountered during work activities shall be contained on-Property as needed to proceed with intrusive work;
2. Any groundwater or accumulated surface water removed from a work area or excavation shall be containerized, characterized, and disposed according to federal, state, and local laws and regulations; and
3. All water generated from decontamination activities, if any, shall be containerized, characterized, and disposed according to federal, state, and local laws and regulations. Decontamination water shall also be kept separate from accumulated surface water and groundwater.
4. Any stored groundwater, accumulated surface water, or decontamination water shall be sampled and analyzed prior to disposal.
5. During such construction activities, daily logs will be maintained that will identify the quantity and origin of all water containerized on-Property.
6. Containerized liquids shall be removed from the Property for disposal or recycling within 45 days of being generated.

Copyright © 2025, Partners

4.0 RISK MITIGATION PLAN

4.1 Purpose of the Risk Mitigation Plan

Risk mitigation measures are those health and safety precautions and other such remedial activities that provide protection to persons working in construction or excavation from exposures to chemicals of concern (COCs) in environmental media at a Property, as described by Ohio Administrative Code (OAC) 3745-300-11(C)(7). Although the Property is not formally enrolled and going through the Ohio Environmental Protection Agency (EPA) Voluntary Action Program (VAP), the program has promulgated standards under state environmental law that establish levels that are considered protective of human health and the environment. It is not intended to fulfill requirements of other laws that may apply to construction or excavation activities at the Property or replace compliance with unrelated standards, such as those administered by OSHA. Implementation of this RMP allows the Property to maintain compliance with Ohio VAP applicable standards that apply to construction or excavation activities.

In conjunction with the rest of the SMP and GWMP, execution of the RMP also prevents other portions of the Property from being impacted by benzo(a)pyrene or ethylbenzene through designating the proper handling and management of any soil or groundwater disturbed during excavation, grading, or other intrusive activities that may disturb subsurface materials at the Property. It will also ensure proper management of soil during excavation or grading activities at the Property to ensure that any soil brought to the surface is properly managed appropriately on-Property or if soil is taken off-site, it is properly characterized for re-use or disposal. **Figure 2** depicts the RMP Area. This RMP applies to the COCs, environmental media, and exposure pathways summarized in the table below.

Chemical of Concern	Media	Pathway
Benzo(a)pyrene	Soil	Direct Contact
Ethylbenzene	Groundwater	Inhalation

4.2 Implementing the RMP

The RMP is to be implemented during excavation and grading activities on the Property, associated with elevated benzo(a)pyrene concentrations encountered in soil and ethylbenzene concentrations encountered in groundwater. The responsibility for implementing this RMP on the Property belongs to the Owner or Owner's designee.

4.3 Potential Health Risks

Benzo(a)pyrene is released into the atmosphere from the incomplete burning of organic materials, industrial operations and the combustion of fossil fuels. There is no known industry production or use of benzo(a)pyrene. Oral exposure can occur by eating food products such as charred meats, or by eating foods grown in areas contaminated by air or soil. Dermal exposure can occur from contact with soils or materials that contain soot, tar, or crude petroleum products. The magnitude of human exposure to benzo(a)pyrene depends on factors such as lifestyle, occupation and living conditions. Animal studies have demonstrated that exposure to benzo(a)pyrene is associated with developmental, reproductive and immunological effects.

Ethylbenzene is a colorless, flammable liquid that smells like gasoline and is naturally found in coal tar and petroleum, and is also found in manufactured products such as inks, pesticides and paints. Ethylbenzene is mainly used to make another chemical, styrene. Other uses include solvent uses and use in fuels. Acute exposure to ethylbenzene in humans can result in respiratory effects such as throat irritation and chest constriction, irritation of the eyes and neurological effects such as dizziness. Chronic exposure to

Copyright © 2025, Partners

ethylbenzene by inhalation in humans has shown conflicting results regarding its effect on the blood stream. Animal studies have shown effects on the blood, liver, and kidneys from chronic inhalation.

4.4 Precautions Against Exposure

Exposure to the identified COCs on the Property could occur when construction and excavation workers come in contact with impacted soil or groundwater. Soil and groundwater contact can include dermal contact with exposed skin, such as bare hands and forearms, or inhalation of particles. Construction and excavation workers should always attempt to limit their exposure to soil and groundwater or lessen the time after contact that the impacted soil or groundwater remains on the skin. General precautions to be taken at all times when excavation activities occur in the identified RMP Area are as follows:

1. Wear clothing that limits the skin area available for contact with soil and groundwater. Examples of such clothing include but are not limited to protective gloves, hard hats, long sleeve shirts, long pants, protective coveralls, and water-proof clothing and boots.

2. Wash hands frequently and always before eating, smoking, chewing gum or tobacco, or other activities that involve contact between the hands and items to be placed in the mouth. This will prevent the spread of any residue on the hands to the items being placed in the mouth.

3. Do not apply ointments, cream, make-up, or other substances before washing both the area to which the substance is to be applied and, if the substance is to be applied by hand, the hands. The application of such substances can provide a mechanism by which residue can be trapped next to the skin.

4. Cover cuts, scrapes and other open skin areas. Injured skin allows compounds in the soil or groundwater to be more readily absorbed into the body than intact skin.

5. Wash hands and other exposed areas, especially those areas with visible dirt, before leaving the work site for extended time periods. While residue from dried or absorbed groundwater contact may be visible, washing areas exposed to this media is also necessary. This limits the amount of time that the soil and groundwater are potentially in contact with the skin, thereby reducing the amount of the chemicals that can be absorbed through the skin.

6. Change work clothes shortly after leaving the work area, especially those work clothes that have either visible dirt, moisture from contact with groundwater, or made damp through sweat or other liquids. Wash such clothes prior to wearing them again. Gloves and other such items that come into direct contact with the soil or groundwater should also be washed, if possible.

7. Wash hair and other less accessible portions of the body shortly after leaving the work site for the day. Soil that contains substances such as nickel can settle in the hair and spread by contact between the hands and the hair.

8. Generally, avoid direct contact between the skin and the contaminated soil and groundwater.

9. Minimize the suspension of dust to the degree possible and specify measures to be taken for minimizing dust. Dust masks should be worn when warranted.

Specific precautions to be taken when excavation activities occur in the identified RMP Area are as follows:

1. All Contractors performing excavation in the RMP Area shall prepare a Health and Safety Plan (HASP) that conforms to the requirements set forth in 29 CFR 1910 and 1926 that protects workers from the potential health effects of the COCs. Each worker will be required to read and sign the HASP prior to commencing work. The HASP must also include the designation of a Health and Safety Officer, who will be the person responsible for ensuring the workers properly apply the risk mitigation measures.

Copyright © 2025, Partners

2. A perimeter must be established for any excavation activities in the RMP Area. This perimeter must be secured by erecting barriers to limit access to the work area by people other than the excavation workers or other authorized personnel knowledgeable with the requirements of this RMP.

3. Excavation workers who could reasonably be expected to come in contact with the soil or groundwater in the RMP Area are required to wear personal protective equipment (PPE). Selection of the appropriate PPE will be based on the hazards anticipated to be present in the area of the work, field observations, and measurements. The level of PPE required will be determined before and during the work by the Contractor according to their site-specific HASP.

4. Decontamination procedures will be established by the Contractor and the Health and Safety Officer (HSO) based on the specific activities being conducted in the RMP Area. Prior to leaving work areas, all personnel will perform cleanup. Under no circumstances, except for emergency evacuation, will personnel or equipment working with impacted environmental media be allowed to leave a work area without first decontaminating. Project specific decontamination procedures must be addressed in the Contractor's HASP.

4.5 Actions to Take if Significant Exposure Occurs

Whenever significant exposures to contaminated materials are suspected to have occurred at the Property, the following steps must be taken:

1. Immediately remove and decontaminate all personnel.

2. Provide medical surveillance monitoring as needed for personnel.

3. Restrict access to the contaminated area.

4. Perform sampling and analysis as required to determine levels of personal protective equipment, decontamination of personnel and equipment, training needs, medical surveillance, and waste management requirements, prior to resuming work at the site.

4.6 Handling Contaminated Environmental Media

During future excavation activities, construction or excavation workers may be exposed to the potentially contaminated underlying soils or groundwater in the RMP Area. Soil and groundwater from the RMP Area may be excavated and removed from the Property provided that they are properly staged, characterized, and disposed of in accordance with the SMP and GWMP.

4.7 Notice to Contractors and Workers

Whenever construction or excavation workers are reasonably expected to be exposed to soils or groundwater in the RMP Area, the Owner of Owner's designee, is responsible for communicating all the information provided in this RMP to the workers. The Owner or Owner's designee is to communicate the identity of the chemical(s) of concern present on the Property, their location on the Property and in which media, the potential health effects associated with exposure to said chemicals, the precautions to be taken to avoid exposure, how to handle contaminated media on the Property, and actions to be taken should significant exposure occur.

A copy of this RMP will be maintained at the Property. The Property Owner or Owner's designee will ensure that the plan is made available to contractors and construction/excavation workers and will ensure that the plan is implemented during excavation in the RMP Area.

Copyright © 2025, Partners

5.0 CLOSING

Thank you for the opportunity to serve your needs. Please call us at (800) 763-1363 if you have any questions or if we can be of any further assistance.

Sincerely,

Partners

Shannon L. Garvey
Environmental Professional

Halle A. Miller
Associate Director

Copyright © 2025, Partners

FIGURES

Copyright © 2025, Partners

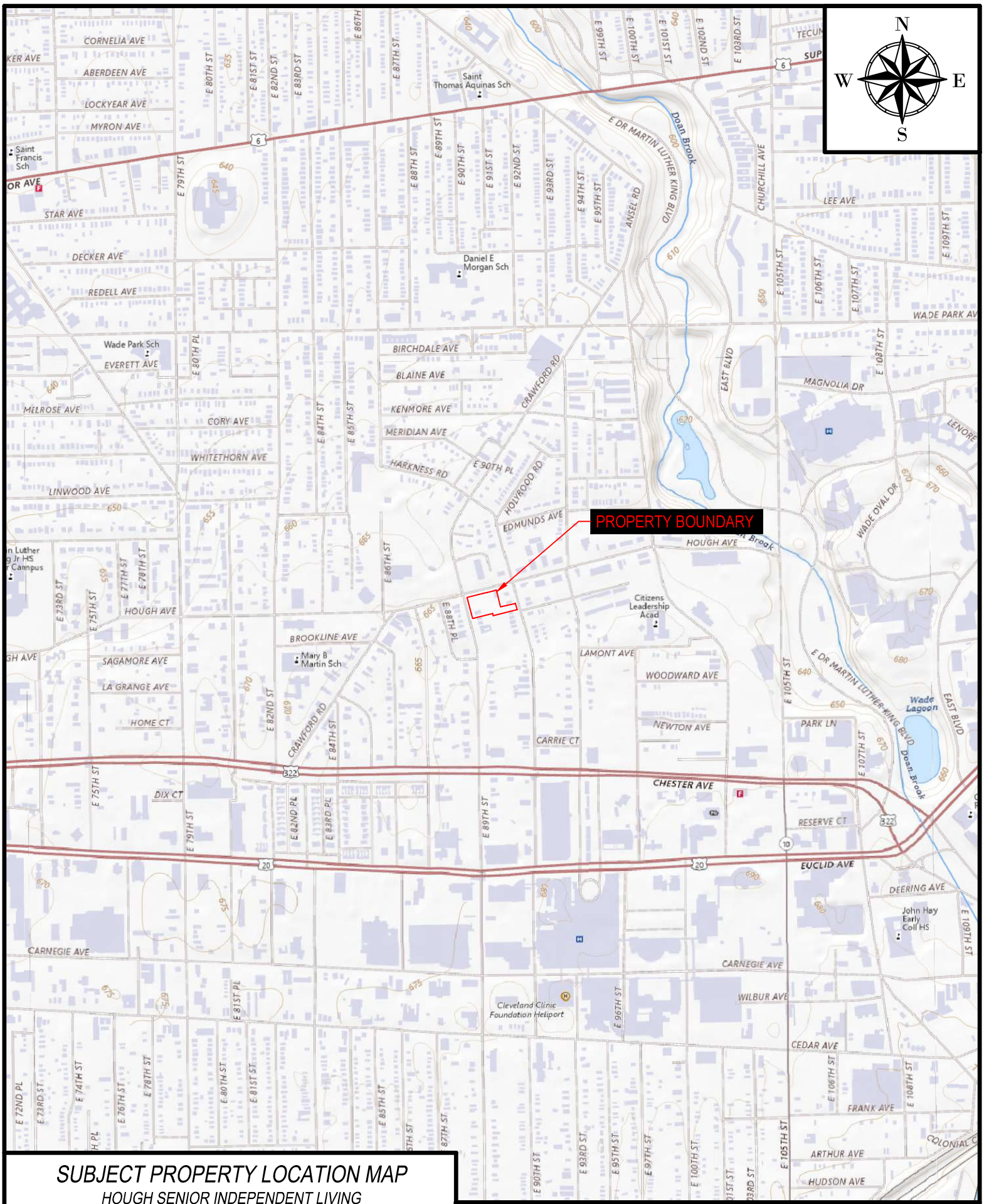

SUBJECT PROPERTY LOCATION MAP

HOUGH SENIOR INDEPENDENT LIVING

HOUGH AVENUE BETWEEN EAST 89TH STREET & EAST 90TH STREET
CLEVELAND, CUYAHOGA COUNTY, OHIO
FOR: CHN HOUSING PARTNERS

PARTNERS
31100 Solon Road, Suite G
Solon, Ohio 44139
800-763-1363

500 0 1000
SCALE: 1" = 1000'

FIGURE
1

P:\Project Files\640 Cleveland Housing Network\640.16A Hough Senior Independent Living PI Update\CAD\FIGURES.dwg 6/6/2025

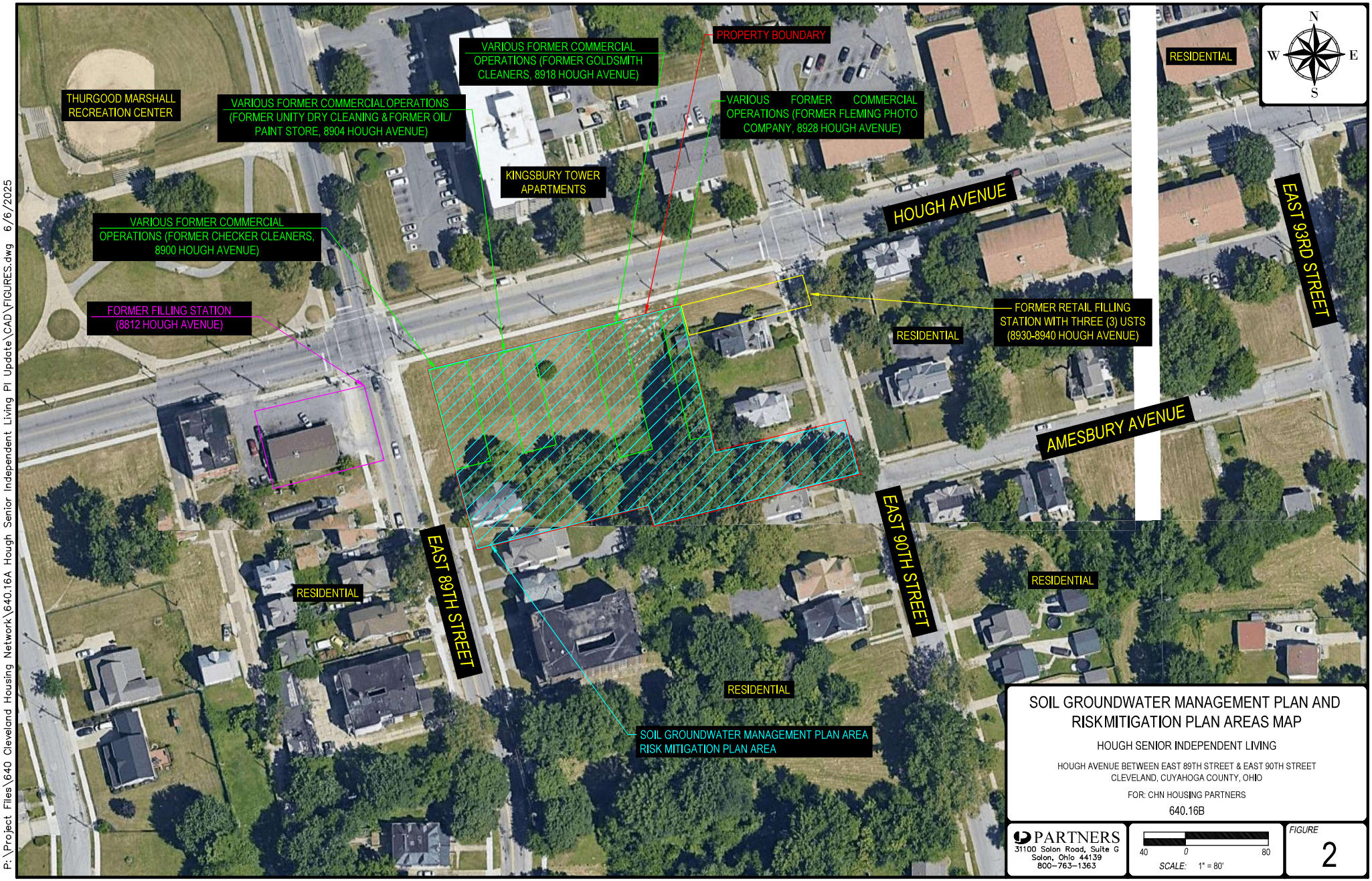

SOIL GROUNDWATER MANAGEMENT PLAN AND RISK MITIGATION PLAN AREAS MAP

HOUGH SENIOR INDEPENDENT LIVING

HOUGH AVENUE BETWEEN EAST 89TH STREET & EAST 90TH STREET
CLEVELAND, CUYAHOGA COUNTY, OHIO

FOR: CHN HOUSING PARTNERS

640.16B

PARTNERS
31100 Solon Road, Suite G
Solon, Ohio 44139
800-763-1363

40 0 80
SCALE: 1" = 80'

FIGURE
2

P:\Project Files\640 Cleveland Housing Network\640.16A Hough Senior Independent Living PI Update\CAD\FIGURES.dwg 6/6/2025

ATTACHMENT A
PREVIOUS REPORTS

Copyright © 2025, Partners

Nova Group

CORPORATE HEADQUARTERS
Minneapolis, MN

Inspired Solutions by Nova Group

April 26, 2023

Myrtle & Song, LLC

Re: Phase I Environmental Site Assessment Report

Three Parcels of Undeveloped Land
8910 & 8924 Hough Avenue and 1765 E 89th Street
Cleveland , Ohio 44106
Nova Project No.: G23-2862

In accordance with our agreement, Nova Group, GBC (Nova) has performed a Phase I Environmental Site Assessment (ESA) of the above referenced Subject Property in conformance with ASTM Designation E1527-21 "Standard Practice for Environmental Site Assessments: Phase I Environmental Site Assessment Process" (ASTM E1527-21), and Comprehensive Zoning Services, LLC scope of work. Please find a copy of the report enclosed.

We declare that to the best of our knowledge and belief, we meet the definition of Environmental Professional as defined in §312.10 of 40 CFR and, we have the specific qualifications based on education, training, and experience to assess the Subject Property, as described herein. We have developed and performed all the appropriate inquiries in conformance with the standards and practices set forth in 40 CFR, Part 312.

We certify that we have no undisclosed interest in the Subject Property, and that our employment and compensation are not contingent upon our findings and opinions. The scope of this assessment, methodology, limiting conditions, and reliance language are outlined within this report.

Respectfully submitted,
NOVA GROUP, GBC
Reviewed by:

Signature for James Keesey
James Keesey
Project Manager
Environmental Professional

Signature for Jennon Lewis
Jennon Lewis
Senior Project Manager

Signature for Rich George

Rich George
Regional Client Manager

DRAFT

Nova Group

Inspired Solutions by Nova Group

Phase I Environmental Site Assessment

DRAFT

Subject Property

Three Parcels of Undeveloped Land
8910 & 8924 Hough Avenue and 1765 E 89th Street
Cleveland , Ohio 44106

Prepared For

Myrtle & Song, LLC

Prepared By

Nova Group, GBC
5320 West 23rd Street, Suite 270,
St. Louis Park, Minnesota 55416
Web: novagroupgbc.com

Rich George
Regional Client Manager
rich.george@novagroupgbc.com
904-805-2655

Nova Project No:	G23-2862
Report Date:	April 26, 2023
DB Report Date:	April 18, 2023
Inspection Date:	April 19, 2023

Nova Group | Carbon Neutral Report

novagroupgbc.com/carbonneutral

Project Summary

Nova Group, GBC (Nova) was authorized by Comprehensive Zoning Services, LLC to conduct a Phase I Environmental Site Assessment (ESA) of the Three Parcels of Undeveloped Land property located at 8910 & 8924 Hough Avenue and 1765 E 89th Street, Cleveland , Ohio ("Subject Property"). Nova has conducted this ESA in conformance with the scope and limitations of ASTM Designation E1527-21, "Standard Practice for Environmental Site Assessments: Phase I Environmental Site Assessment Process." . A summary of findings is presented below.

Report Section		No Further Action	REC	CREC	HREC	Other Environmental Considerations	Recommended Action
2.3	Current Subject Property Use	✔					
2.5	Current Use of Adjoining and Surrounding Properties	✔					
3.2	Historical Research		✔				Subsurface investigation.
3.3	Regulatory Database Review	✔					
4.1.1	Hazardous Substances and Petroleum Products in Connection with Identified Uses (Not Equipment)	✔					
4.1.3	Presumed PCB-Containing Items	✔					
4.1.4	Hazardous Substance and Petroleum Product Containers Not in Connection with Identified Uses	✔					
4.1.5	Standing Surface Water & Pools, or Sumps Containing Liquids Likely To Be Hazardous Substances or Petroleum Products	✔					

DRAFT

Report Section		No Further Action	REC	CREC	HREC	Other Environmental Considerations	Recommended Action
4.1.6	Pits, Ponds, Lagoons Containing Suspected Hazardous Substances or Petroleum Products	✔					
4.2.1	Current Storage Tanks	✔					
4.2.2	Drums, Totes and Intermediate Bulk Containers	✔					
4.2.3	Unidentified Substance Containers	✔					
4.3	Evidence of a Release	✔					
4.4	Water/Wastewater	✔					
4.5	Solid Waste	✔					
4.6	Drains and Sumps	✔					
4.7	Septic Systems or Cesspools	✔					
4.8	Wells	✔					
4.10	Additional Subject Property Observations	✔					
5.1	Determination of Vapor Migration		✔				Subsurface investigation.
6.1	Asbestos Containing Materials (ACMs)	✔					
6.2	Lead-Based Paint (LBP)	✔					
6.3	Radon	✔					
6.4	Evidence of Mold	✔					
6.5	Lead in Drinking Water	✔					

DRAFT

Report Section		No Further Action	REC	CREC	HREC	Other Environmental Considerations	Recommended Action
6.6	Other Environmental Considerations	✔					

DRAFT

Table of Contents

1.0 INTRODUCTION 5

1.1 Purpose 5
1.2 Scope of Services 6
1.3 Significant Assumptions 6
1.4 Limitations and Exceptions 7
1.5 Data Gaps 7
1.6 Special Terms and Conditions 8
1.7 User Reliance 8
1.8 User Provided Information 8

2.0 SUBJECT PROPERTY DESCRIPTION 10

2.1 Location and Legal Description 10
2.2 Subject Property and Vicinity General Characteristics 10
2.3 Current Subject Property Use 11
2.4 General Description of Subject Property Building Improvements 11
2.5 Current Use of Adjoining and Surrounding Properties 12

3.0 RECORDS REVIEW 13

3.1 Physical Setting Sources 13
3.2 Historical Research 15
3.3 Regulatory Database Review 22

4.0 SUBJECT PROPERTY RECONNAISSANCE 29

4.1 Hazardous Substances and Petroleum Products 29
4.2 Storage Tanks and Other Containers 30
4.3 Evidence of a Release 31
4.4 Water/Wastewater 31
4.5 Solid Waste 31
4.6 Drains and Sumps 32
4.7 Septic Systems or Cesspools 32
4.8 Wells 32
4.9 Evidence of Historical Subject Property Uses 32
4.10 Additional Subject Property Observations 32

5.0 VAPOR MIGRATION 33

5.1 Determination of Vapor Migration 33

DRAFT

6.0 NON-SCOPE CONSIDERATIONS/BUSINESS ENVIRONMENTAL RISKS 34

6.1 Asbestos Containing Materials (ACMs) 34
6.2 Lead-Based Paint (LBP) 34
6.3 Radon 35
6.4 Evidence of Mold 35
6.5 Lead in Drinking Water 35
6.6 Other Environmental Considerations 36

7.0 INTERVIEWS 37

7.1 Past Owners, Operators and Occupants 37
7.2 Present Owner, Occupants and Key Site Manager 37
7.3 State and/or Local Government Officials 37

8.0 FINDINGS, OPINIONS, AND CONCLUSIONS 39

8.1 Findings and Opinions 39
8.2 Conclusions and Recommendations 40
8.3 Non-Scope Considerations/Business Environmental Risks 40
8.4 Deletions and Deviations 41

9.0 REFERENCES 42

APPENDICES

FIGURES: Subject Property Maps

APPENDIX A: Photographic Documentation

APPENDIX B-1: Historical Aerial Photographs

APPENDIX B-2: Historical Topographic Maps

APPENDIX B-3: Fire Insurance Maps

APPENDIX B-4: City Directory Information

APPENDIX B-5: Title Search Records (No Documents Are Associated With This Appendix)

APPENDIX C-1: Regulatory Records - Mapped Database

APPENDIX C-2: Regulatory Records - General Public Records

APPENDIX D: Client Provided Documentation

APPENDIX E: Laboratory Reports (No Documents Are Associated With This Appendix)

APPENDIX F: Other Supporting Documentation

APPENDIX G: Qualifications of Environmental Professionals

DRAFT

EXECUTIVE SUMMARY

Nova Group, GBC (Nova) was authorized by Comprehensive Zoning Services, LLC to conduct a Phase I Environmental Site Assessment (ESA) of the Three Parcels of Undeveloped Land property located at 8910 & 8924 Hough Avenue and 1765 E 89th Street, Cleveland , Ohio ("Subject Property"). Nova has conducted this ESA in conformance with the scope and limitations of ASTM Designation ASTM E1527-21, "Standard Practice for Environmental Site Assessments: Phase I Environmental Site Assessment Process." The purpose of this ESA is to identify Recognized Environmental Conditions (RECs) in connection with the Subject Property. Findings identified during the course of this ESA resulting in RECs, Controlled Recognized Environmental Conditions (CRECs), Historical Recognized Environmental Conditions (HRECs), Business Environmental Risks (BERs) or *de minimis* conditions are presented in the following summary.

The Subject Property consists of three non-contiguous tracts of undeveloped land, which are irregular-shaped and comprise approximately 0.6 acres.

During the site reconnaissance, the following land uses were observed on properties in the vicinity of the Subject Property:

Current Use of Adjoining and Surrounding Properties		
	Adjoining	**Surrounding**
North	Hough Avenue followed by Thurgood Marshall, a recreation center (8611 Hough Avenue), Kingsbury Tower, an apartment building and picnic shelter (8925 Hough Avenue), and a multi-family residence (8927-8933 Hough Avenue).	Residential.
East	Various residences (1756, 1762, and 1772 East 90th Street), including grassed land located between the Subject Property parcels.	Residential.
South	Various residences (1772 East 90th Street and 1765-1769 East 89th Street), including grassed land located between the Subject Property parcels.	Residential.
West	East 89th Street followed by C Town market (8812 Hough Avenue), grassed land, and residences (1762 and 1768 East 89th Street).	Residential.

Historical Summary

A historical summary of Subject Property uses derived from available historical resources is presented below.

Summary of Historical Subject Property Uses

DRAFT

The Subject Property appeared to have been developed with various residences as indicated on an 1896 fire insurance map, until partially redeveloped with storefronts along Hough Avenue at the northeast parcel since at least 1913. Additional storefronts were developed along Hough Avenue at the northwest parcel since at least the early 1950s. The storefronts previously located at the northwest parcel appear to have been removed during the mid 1970s. Remaining structures at the Subject Property, including storefronts at the northeast parcel and a residence at the southwest parcel appear to have been removed during the mid-1990s. Since the late 1990s, the Subject Property has been undeveloped land. Former commercial occupants included dry cleaners, a grocery store, a photo shop, salons/barber shops, hardware store, cafes/deli's, shoe repair, and a church. Aforementioned dry cleaners operated at the Subject Property at 8900 Hough Avenue in 1951 under the name Checker Cleaners and at 8904 Hough Avenue in 1971. The 8900 Hough Avenue and 8904 Hough Avenue addresses are not listed in city directories subsequent to 1951 and 1976, respectively. Referenced dry cleaners were located on the northwest Subject Property parcel. In addition, a photo shop operated at 8928 Hough Avenue from at least 1932 through 1951.
Historical Summary Findings
Dry cleaning operations typically involve the use of hazardous substances and generation of hazardous wastes, characteristics of which when released to the subsurface, in their pure form, can leave no visible trace of releases or spills. Furthermore, dry cleaning operations are of potential environmental concern due to the potential for undetected/unreported releases in conjunction with dry cleaning activities and the environmental persistence of dry cleaning chemicals. Photo processing operations also typically involve the use, storage, and potential release of hazardous substances related to printing and photo development operations and equipment. Given the absence of determining information regarding the use/disposal of hazardous substance and/or petroleum products, historical use of the the Subject Property represents a REC in connection with the Subject Property.

DRAFT

Findings and Opinions

Findings and opinions, based on the information obtained during the course of this assessment, are presented in the table below.

Finding(s) and Opinion(s)
RECs

Finding(s) and Opinion(s)
Based on review of historical resources, the Subject Property was developed with commercial buildings from at least 1913 through the 1970s. Former commercial occupants included dry cleaners, a grocery store, a photo shop, salons/barber shops, hardware store, cafes/deli's, shoe repair, and a church. Aforementioned dry cleaners operated at 8900 Hough Avenue in 1951 under the name Checker Cleaners and at 8904 Hough Avenue in 1971. The 8900 Hough Avenue and 8904 Hough Avenue addresses are not listed in city directories subsequent to 1951 and 1976, respectively. Referenced dry cleaners were located on the northwest Subject Property parcel. In addition, a photo shop operated at 8928 Hough Avenue from at least 1932 through 1951. Dry cleaning operations typically involve the use of hazardous substances and generation of hazardous wastes, characteristics of which when released to the subsurface, in their pure form, can leave no visible trace of releases or spills. Furthermore, dry cleaning operations are of potential environmental concern due to the potential for undetected/unreported releases in conjunction with dry cleaning activities and the environmental persistence of dry cleaning chemicals. Photo processing operations also typically involve the use, storage, and potential release of hazardous substances related to printing and photo development operations and equipment. Given the absence of determining information regarding the use/disposal of hazardous substances and/or petroleum products, historical use of the the Subject Property represents a REC in connection with the Subject Property.
Based on review of the information discussed above, dry cleaners and gasoline fueling/service stations historically operated on adjoining land. Specifically, a former auto filling station operated on adjoining land east from circa 1929 to 1961, a former auto filling station operated on adjoining land west from circa 1932 to 1972, and two former dry cleaners operated on adjoining land east/central (adjoining parcel between the northwest and northeast Subject Property parcels) from at least the late 1930s through the early 1940s. No additional municipal, regulatory, or interview information was available regarding these former facilities. Given that referenced facilities likely used/generated hazardous substances and/or petroleum products prior to current RCRA regulations and/or local/state oversight, historical use of adjoining land by dry cleaners and gasoline fueling/service stations represents a REC in connection with the Subject Property.
CRECs
No CRECs were identified during the course of this assessment.
HRECs
No HRECs were identified during the course of this assessment.
De Minimis Conditions
No *de minimis* conditions were identified during the course of this assessment.

DRAFT

Conclusions and Recommendations

Nova has performed a Phase I ESA in conformance with the scope and limitations of ASTM E1527-21 of the Three Parcels of Undeveloped Land property located at 8910 & 8924 Hough Avenue and 1765 E 89th Street, Cleveland , Ohio. Any exceptions to or deletions from this practice are described in the Introduction Section of this report.

Conclusion(s)	Recommendation(s)
This assessment has revealed no evidence of *RECs, CRECs and/or significant data gaps* in connection with the Subject Property with the exception of historical use of the Subject Propriety by dry cleaners and a photo shop, as well as historical use of adjoining land by dry cleaners and gasoline fueling/service stations represents a REC in connection with the Subject Property, as well as a vapor concern.	A subsurface investigation should be completed in an effort to determine the presence / absence of hazardous substances and petroleum in soil, groundwater and soil-vapor.

Non-Scope Considerations/Business Environmental Risks

Environmental issues not identified as RECs, CRECs, HRECs or *de minimis* conditions could be considered Non-Scope Considerations (NSC) or Business Environmental Risks (BERs). NSCs and/or BERs, if any, identified in connection with the Subject Property at the time of this assessment are detailed below.

NSC/BER	Recommendation(s)
No evidence of NSCs/BERs meriting additional evaluation were identified during the course of this assessment.	No further investigation is recommended at this time.

DRAFT

1.0 INTRODUCTION

Nova Group, GBC (Nova) was authorized by Comprehensive Zoning Services, LLC, to conduct a Phase I Environmental Site Assessment (ESA) of the Three Parcels of Undeveloped Land property located at 8910 & 8924 Hough Avenue and 1765 E 89th Street, Cleveland , Ohio ("Subject Property"). Nova has conducted this ESA in conformance with the scope and limitations of ASTM International Designation ASTM E1527-21, "Standard Practice for Environmental Site Assessments: Phase I Environmental Site Assessment Process." There are no exceptions to, or deletions from these practices, unless otherwise stated herein.

James Keesey, Project Manager, representing Nova, conducted a Subject Property reconnaissance on April 19, 2023 to assess the possible presence of Recognized Environmental Conditions (RECs) and non-ASTM environmental issues, as prescribed by the scope of work, at the Subject Property. Nova's assessment included review of ASTM-defined sources of historical information, evaluation of data gaps, reconnaissance of adjoining properties, background research, and review of available local, state, and federal regulatory records.

Nova contracted Environmental Risk Information Services (ERIS), to perform a computer database search for local, state, and federal regulatory records pertaining to environmental concerns for the Subject Property and facilities in the vicinity of the Subject Property. The ERIS Report, dated April 18, 2023, is provided in the Appendix.

1.1 Purpose

The purpose of this ESA is to identify, to the extent feasible pursuant to the processes prescribed by ASTM E1527-21, RECs in connection with the Subject Property.

In conformance with ASTM E1527-21, the term REC means (1) the presence of hazardous substances or petroleum products in, on, or at the Subject Property due to a release to the environment; (2) the likely presence of hazardous substances or petroleum products in, on, or at the Subject Property due to a release or likely release to the environment; or (3) the presence of hazardous substances or petroleum products in, on, or at the Subject Property under conditions that pose a material threat of a future release to the environment. The term includes hazardous substances or petroleum products even under conditions in compliance with laws. The term "Controlled Recognized Environmental Condition" (CREC) means a REC resulting from a past release of hazardous substances or petroleum products that has been addressed to the satisfaction of the applicable regulatory authority, with hazardous substances or petroleum products allowed to remain in place subject to the implementation of required controls. The term "Historical Recognized Environmental Condition" (HREC) indicates a past release of any hazardous substances or petroleum products that has occurred in connection with the Subject Property and has been addressed to the satisfaction of the applicable regulatory authority or meeting unrestricted use criteria established by a regulatory authority, without subjecting the Subject Property to any required controls. The term REC is not intended to include *de minimis* conditions that generally do not present a material risk of harm to public health or the environment and that generally would not be the subject of an enforcement action if brought to the attention of appropriate governmental agencies.

DRAFT

Nova understands this ESA is also being completed to assist in qualifying for Landowner Liability Protections (LLPs) under the Comprehensive Environmental Response, Compensation & Liability Act (CERCLA) unless otherwise so stated in this report.

1.2 Scope of Services

Nova's Scope of Services for this ESA conforms with the due diligence standards detailed in ASTM E1527-21. Services provided for this project included:

- A records review of standard federal, state, tribal and local record sources, as well as physical setting sources;
- A review of standard historical resources regarding historical land use activities at the Subject Property;
- Interviews with people that have knowledge regarding the past or present uses of the Subject Property, including present and past owners, operators, and occupants of the Subject Property, as well as with local government officials, where feasible;
- A reconnaissance of the Subject Property to visually and physically observe theSubject Property for evidence of RECs;
- Evaluation of Significant Data Gaps; and
- Review of previous environmental reports, if available.

The Appendix contains resumes of Nova staff involved in the preparation of this report.

Nova assessed the Subject Property for certain Non-Scope Considerations (NSCs) and/or Business Environmental Risks (BERs) that are not considered in the CERCLA definition of hazardous substances (42 USC § 9601.14) nor specifically required per ASTM E1527-21. A summary of NSC assessment is found within the NSC/BER section of this report.

This assessment did not include sampling or testing of materials (i.e. building, radon, soil, water, or air).

This assessment included an evaluation for a potential vapor migration or vapor encroachment condition (VEC) to exist at the Subject Property (refer to Section 5.0).

1.3 Significant Assumptions

There is a possibility that even with the proper application of these methodologies conditions may exist on the Subject Property that could not be identified within the scope of the assessment or which were not reasonably identifiable from the available information. Nova believes that the information obtained from the record review and the interviews concerning the Subject Property is reliable. However, Nova cannot and does not warrant or guarantee that the information provided by these other sources is accurate or complete.

DRAFT

1.4 Limitations and Exceptions

The findings and conclusions contain all of the limitations inherent in these methodologies that are referred to in ASTM E1527-21. Nova was not requested to limit or deviate from ASTM E1527-21 during the course of this assessment. Limiting condition(s), deletion(s), deviation(s), and/or data failure(s)/data gap(s) as listed, if any, are not critical and do not alter the conclusions or recommendations of this assessment unless otherwise stated.

1.4.1 Limiting Conditions

Limiting Conditions include physical obstructions such as adjacent buildings, bodies of water, asphalt/concrete, or other paved surface areas, as well as other physical constraints including rain or snow, observed at the time of the assessment.

- No significant inaccessible areas, limitations, or physical obstructions/constraints were encountered during the Subject Property reconnaissance.

1.5 Data Gaps

A data gap, as defined by ASTM E1527-21, is "*a lack of or inability to obtain information required by this practice despite good faith efforts by the environmental professional to gather such information. Data gaps may result from incompleteness in any of the activities required by this practice, including, but not limited to, site reconnaissance (for example, an inability to conduct the site visit), and interviews (for example, an inability to interview the key site manager, regulatory officials, etc.)*."

A significant data gap, as defined by ASTM E1527-21, is "*a data gap that affects the ability of the environmental professional to identify a recognized environmental condition*."

Nova identified the following data gaps during the course of this assessment. These data gaps were evaluated and determined not to represent a significant data gap.

- The absence of earlier published historical information prior to 1896 constitutes a historical data failure as defined by ASTM E1527-21 given that the Subject Property was still developed with residences at that time. Review of additional historical sources outlined in ASTM E1527-21 would not likely provide additional useful information regarding the past use of the Subject Property.
- The Cleveland Division of Building & Housing, Cleveland Fire Department and Cleveland Public Health Departmentwere unresponsive to information requests. Based on our review of the available municipal, regulatory, and historical information, the absence of information obtained from interviews with referenced agencies is not considered significant to the findings, conclusions, or recommendations of this assessment. Should information be received from referenced agencies that alter the findings of this ESA, an addendum to this report will be provided under separate cover.

DRAFT

1.5.1 Significant Data Gaps

No significant data gaps were identified during the course of this assessment.

1.6 Special Terms and Conditions

Authorization to perform this work was given by a directive from Comprehensive Zoning Services, LLC.

The conclusions and findings set forth in this report are strictly limited in time and scope to the date of the evaluations. The conclusions presented in the report are based solely on the services described therein, and not on scientific tasks or procedures beyond the scope of agreed-upon services or the time and budgeting restraints imposed by the Client. No subsurface exploratory drilling or sampling was done under the scope of this work. Unless specifically stated otherwise in the report, no chemical analyses have been performed during the course of this ESA.

Some of the information provided in this report is based upon personal interviews, and research of available documents, records, and maps held by the appropriate government and private agencies. This is subject to the limitations of historical documentation, availability, and accuracy of pertinent records, and the personal recollections of those persons contacted.

The content and conclusions provided by Nova in this report are based solely on the information collected during our investigation and activities at the Subject Property, our present understanding of the Subject Property conditions, and our professional judgment in light of such information at the time this report was prepared. Part of the findings in this investigation is based on data provided by others. This report presents Nova's professional opinion, and no warranty, expressed or implied, is made.

1.7 User Reliance

Myrtle & Song, LLC and its affiliates (collectively, "Client") may use and rely upon this Phase I Environmental Site Assessment in connection with a planned financial transaction involving the Subject Property. This report has no other purpose and may not be relied upon by any other person or entity without the written consent of Nova Group, GBC. Either verbally or in writing, third parties may come into possession of this report or all or part of the information generated as a result of this work. In the absence of a written agreement with Nova Group, GBC granting such rights, no third parties shall have rights of recourse or recovery whatsoever under any course of action against Nova Group, GBC, its officers, employees, vendors, successors or assigns. Reliance is provided in accordance with Nova Group, GBC's Proposal and General Conditions executed by Comprehensive Zoning Services, LLC for this Phase I Environmental Site Assessment.

1.8 User Provided Information

Pursuant to ASTM E1527-21, Nova requested the following Subject Property information from the User of this report and from the Key Site Manager (KSM). Information provided by the User (if any) or the KSM is included in various sections of this report.

DRAFT

User Provided Information		
Item	**Not Provided by User**	**Provided / Answered by User**
User Questionnaire	✔	☐
Title Records	✔	☐
Environmental Cleanup Liens or AULs (40 CFR 312.25 and 40 CFR 312.26(a)(1)(v) and vi))	✔	☐
Specialized Knowledge (40 CFR 312.28)	✔	☐
Valuation Reduction for Environmental Issues (40 CFR 312.29)	✔	☐
Identification of KSM	☐	✔
Reason for Performing Phase I ESA	☐	✔
Prior Environmental Reports	✔	☐
Other	✔	☐

DRAFT

2.0 SUBJECT PROPERTY DESCRIPTION

2.1 Location and Legal Description

A summary of Subject Property details is provided in the table below. A topographic map as well as figures are included in the Appendices.

Location and Legal Description	
Subject Property Location	8910 & 8924 Hough Avenue and 1765 E 89th Street, Cleveland , Cuyahoga County, Ohio 44106
Number of Parcels	three non-contiguous tracts
APN(s)	119-09-014 (Parcel 1); 119-09-016 (Parcel 2); 119-09-019 (Parcel 3)
Historical/Listed Subject Property Address(es)	1751, 1755, and 1765 East 89th Street, even-numbered addresses 8900-8912 Hough Avenue and 8924, 8926, and 8928 Hough Avenue.
Acreage	0.6
Abbreviated Legal Description	A detailed legal description is provided in the Appendix.
Current Owner / Date of Acquisition	Myrtle & Song, LLC / February 24, 2023 (Parcel 119-09-014); Myrtle & Song, LLC / February 6, 2023 (Parcel 119-09-019); and Haimour, Fahideh / March 15, 2023 (Parcel 119-09-016).
Survey Map / Alta Survey	A survey/plat map depicting current and/or future Subject Property features/development was not provided.

2.2 Subject Property and Vicinity General Characteristics

Nearby land use in the vicinity of the Subject Property as well as the general setting of the Subject Property is described below.

Subject Property and Vicinity General Characteristics	
General Surrounding Area Use	Combined mixed use residential / commercial
Zoning Information	Multi-Family (MF-C2)

DRAFT

Subject Property and Vicinity General Characteristics	
On-Subject Property Parking Facilities	Neither surface parking or parking facilities are currently present within the limits of the Property.
Public Thoroughfares/ Roads	**Subject Property:** N/A **North:** Hough Avenue **East:** N/A **South:** N/A **West:** East 89th Street
Landscaping	The Subject Property is undeveloped land covered by natural vegetation.
Geologic and Hydrogeologic Conditions	No apparent routes of direct discharge that have the potential of facilitating the migration of hazardous substances or petroleum products that are likely to migrate to or from the Subject Property, or from nearby/adjoining property were observed. Water bodies were not observed within the limits of the Subject Property and/or in close proximity.

2.3 Current Subject Property Use

Based on assessment observations, the Subject Property currently consists of undeveloped, grassed land.

No environmental concerns were identified in connection with the current use of the Subject Property.

2.4 General Description of Subject Property Building Improvements

The Subject Property is not developed with permanent structures.

2.4.1 Services and Utilities

Municipal services and utilities proved to the Subject Property and/or the surrounding area are provided in the table below.

Utilities	
Item	**Description**
Potable Water Supply	Provided and maintained in the surrounding area by the City of Cleveland.

DRAFT

Utilities	
Item	**Description**
Sewage Disposal System	Provided and maintained n the surrounding area by the Northeast Ohio Regional Sewer District (NEORSD). Indication of a septic system or cesspool was not observed at the Subject Property during the reconnaissance and/or review of publicly available resources.
Storm Water	Discharged to the City of Cleveland stormwater system via underground conduits from surface drains located along adjoining roadways and direct percolation.
Electricity / Natural Gas	The Illuminating Company / Dominion

2.5 Current Use of Adjoining and Surrounding Properties

During the site reconnaissance, Nova observed the following land use on properties in the immediate vicinity of the Subject Property:

Current Use of Adjoining and Surrounding Properties		
	Adjoining	**Surrounding**
North	Hough Avenue followed by Thurgood Marshall, a recreation center (8611 Hough Avenue), Kingsbury Tower, an apartment building and picnic shelter (8925 Hough Avenue), and a multi-family residence (8927-8933 Hough Avenue).	Residential.
East	Various residences (1756, 1762, and 1772 East 90th Street), including grassed land located between the Subject Property parcels.	Residential.
South	Various residences (1772 East 90th Street and 1765-1769 East 89th Street), including grassed land located between the Subject Property parcels.	Residential.
West	East 89th Street followed by C Town market (8812 Hough Avenue), grassed land, and residences (1762 and 1768 East 89th Street).	Residential.

Based on assessment of adjoining land use, the current use, treatment, storage, disposal or generation of hazardous substances or petroleum products was not observed. RECs were not identified based on the current uses of above-referenced adjoining and surrounding properties.

DRAFT

3.0 RECORDS REVIEW

3.1 Physical Setting Sources

3.1.1 Topography

The United States Geological Survey (USGS), East Cleveland, Ohio Quadrangle 7.5-minute series topographic map was reviewed for this ESA and is summarized below.

Topographic Map Features	
Topographic Subject Property Elevation	665 feet above mean sea level.
Topographic Considerations	Gently sloped / Slopes downward toward the north.
Other Significant Surface Features	Surface waters/water bodies or other significant surface features are not depicted.

3.1.2 Soils / Geology

Soil and geologic information was obtained based on review of published information as detailed within the Reference section of this report.

Soils / Geology	
Surface Soils	
Soil Name	Urban land - Elnora complex, nearly level (UeA)
Description	This soil occurs on ridges on lake plains and is derived from sandy lacustrine deposits. This soil has a typical surface profile of loamy fine sand, which extends to a depth of at least 60 inches. This soil is considered moderately well-drained with high permeability and low available water storage capacity.
Geologic Formation	
Formation Name	Erie Lake Plain District of the Interior Low Plateaus physiographic province
Description	Pleistocene-age lacustrine sand, silt, clay, and wave-planed till over Devonian- and Mississippian-age shales and sandstones. Shale bedrock is first encountered at depths of approximately 10 feet to 35 feet below grade.

DRAFT

3.1.3 Hydrology

Hydrologic information for the Subject Property and surrounding area was obtained from review of published geologic and hydrogeologic sources (see Reference Section) and summarized in the table below.

Hydrology	
Depth to Groundwater	Approximately 20 feet below the ground surface.
Shallow Groundwater Flow Direction	Nova considered the topographic gradient of the general Subject Property area and inferred that the most likely hydrogeologic gradient would be to the north.
On-Subject Property Water Bodies	Settling ponds, lagoons, surface impoundments, or natural catch basins were not observed at the Subject Property during this investigation.
Closest off-Subject Property Water Body	Doan Brook located approximately 1,600 feet northeast of the Subject Property

3.1.4 Other Physical Settings Sources

Other Physical Setting Sources	
Oil and Gas Exploration (current or historical)	
Oil or Gas Wells	Historical/current oil or gas exploration was not identified within the Subject Property limits or within immediately surrounding properties.
Pipelines	Pipelines were not identified within the Subject Property limits or within immediately surrounding properties.
Well Records	
Well Log Records / Well Mapping Program	No water wells and/or groundwater monitor wells were recorded on file for the Subject Property and/or adjoining/nearby land.

DRAFT

3.2 Historical Research

The purposes of obtaining and reviewing "*historical sources is to develop a history of the previous uses of the Subject Property and surrounding area, in order to help identify the likelihood of past uses having led to RECs in connection with the Subject Property*." Nova attempted to research all obvious Subject Property use from the present, back to the Subject Property's first developed use; or back to 1940, whichever is earlier. Copies of below pertinent sources reviewed (including specific map/directory years), such that establish Subject Property uses or changes in use, are included in the Appendix of this report.

Data gaps associated with available historical information, if identified, were previously discussed in Section 1.5.

3.2.1 Historical Subject Property Uses

Summaries of historical Subject Property uses based on review and interpretation of available historical resources are provided in the following sections.

3.2.1.1 Aerial Photographs

Aerial photographs were reviewed and findings are summarized in the following table.

Historical Subject Property Uses - Aerial Photographs	
Year(s)	**Description**
1938, 1952, 1962, 1973	Appears to be developed with a residence and two commercial-sized buildings indicative of retail storefronts.
1982, 1986, 1994, 2004, 2005, 2009	Appears to be developed with a commercial-sized structure on the northeast parcel. The former commercial-sized structure on the northwest parcel and former residential-sized structure on the southwest parcel appear to have been removed.
2011, 2013, 2015, 2017, 2019, 2021	The Subject Property appears to consist of undeveloped, grassed land.

3.2.1.2 Fire Insurance Maps

Fire insurance maps available from ERIS were reviewed and summarized in the following table.

DRAFT

Historical Subject Property Uses - Fire Insurance Maps	
Year(s)	**Description**
1896, 1903	Depicted as developed with three (3) dwellings.
1913	Depicted as developed with three (3) dwellings on the western parcels and with two (2) storefronts on the northeast parcel.
1951, 1952, 1970, 1972	Depicted as developed with multiple storefronts along Hough Avenue and a dwelling.

3.2.1.3 USGS Topographic Maps

Topographic maps provided by ERIS were reviewed and summarized in the following table.

Historical Subject Property Uses - USGS Topographic Maps	
Year(s)	**Description**
1901, 1903	Residential-sized structures are depicted.
1953, 1963, 1970, 1979, 1992, 1994	No structures or improvements are depicted; however, red-shading in the Subject Property area indicates that the area is densely developed.
2013, 2016, 2019	No structures or improvements are depicted; however, roadways and landmark buildings are the only improvements depicted on these maps.

3.2.1.4 Local Street Directories

Local street/business directories provided by ERIS were reviewed and summarized in the following table.

Historical Subject Property Uses - Local City Directories	
Year(s)	**Description**
1929	8924 Hough Avenue: Grocery store 8926 Hough Avenue: Private individuals 1755 East 89th Street: Apartments 1765 East 89th Street: Private individual / upholstery

DRAFT

Historical Subject Property Uses - Local City Directories	
Year(s)	**Description**
1932	8926 Hough Avenue: Private individuals / apartments 8924 Hough Avenue: Grocery store 8928 Hough Avenue: Flemming photo 1755 East 89th Street: Apartments 1765 East 89th Street: Private individual / upholstery
1937	8924 Hough Avenue: Millie's Market 8926 Hough Avenue: Private individuals 8928 Hough Avenue: Flemming photo 1755 and 1765 East 89th Street: Private individual
1942	8924 Hough Avenue: Sandusky Vegetable Market 8926 Hough Avenue: Private individual 8928 Hough Avenue: Flemming photo 1755 East 89th Street: Private individuals 1765 East 89th Street: Kelly Moving Co.
1951	8900 Hough Avenue: Checker Cleaners 8902 Hough Avenue: Prim Beauty Service 8904 Hough Avenue: Mechanical Hardware & Plumbing Co. 8908 Hough Avenue: Barber shop 8910 Hough Avenue: Shoe repair / private individuals 8912 Hough Avenue: Confectioner 8924 Hough Avenue: Haverly Delicatessen 8906 and 8926 Hough Avenue: Private individuals / apartments 8928 Hough Avenue: Flemming photo 1755 East 89th Street: Private individuals / apartments 1765 East 89th Street: Kelly Moving Co. / private individual
1956	8902 Hough Avenue: Prim Beauty Service / Grace's Snack Bar 8904 Hough Avenue: Mechanical Hardware & Plumbing Co. 8910 and 8912 Hough Avenue: Private individuals 8924 Hough Avenue: Mack's Self Service 8926 Hough Avenue: Private individuals 1755 East 89th Street: Prim beauty / private individuals 1765 East 89th Street: Kelly Moving Co. / private individual

DRAFT

Historical Subject Property Uses - Local City Directories	
Year(s)	**Description**
1961	8902 Hough Avenue: Private individuals 8904 Hough Avenue: Mechanical Hardware & Plumbing Co. 8910 and 8912 Hough Avenue: Private individuals 8924 Hough Avenue: Debbie's Deli 8926 Hough Avenue: Private individual 1755 East 89th Street: Private individuals 1765 East 89th Street: Private individual
1966	8902 Hough Avenue: Private individuals 8904 Hough Avenue: Mechanical Hardware & Plumbing Co. 8910 Hough Avenue: Starlite Beauty Salon / private individual 8924 Hough Avenue: Cal's Deli 8926 Hough Avenue: Private individuals 1755 East 89th Street: Private individuals
1971	8902 Hough Avenue: Private individuals 8904 Hough Avenue: United Dry Cleaning 8906 Hough Avenue: Private individual 8908 Hough Avenue: Teddy's Shoe Repair 8910 Hough Avenue: Starlite Beauty Salon 8912 Hough Avenue: Cain Councilman 8924 Hough Avenue: Cal's Deli 8928 Hough Avenue: Hough House of Beauty 1765 East 89th Street: Private individuals
1976	8902 and 8926 Hough Avenue: Private individual 8924 Hough Avenue: Cal's Deli 8928 Hough Avenue: United Peace Church 1765 East 89th Street: Private individual
1981	8924 Hough Avenue: Cal's Deli 8926 Hough Avenue: Private individuals 8928 Hough Avenue: Church
1986	1765 East 89th Street: Private individual 8924 Hough Avenue: Dixon's Deli 8928 Hough Avenue: Church
1991	1765 East 89th Street: Private individual

DRAFT

Historical Subject Property Uses - Local City Directories	
Year(s)	**Description**
1996, 2000, 2003, 2007, 2011, 2016, 2020, 2022	No listings

3.2.1.5 Additional Historical Sources

Historical Resource	Comments
Building Department Records	Not reasonably ascertainable or considered to be useful.
Interviews	Person(s) available for interview did not provide any knowledge regarding historical uses of the Subject Property.
Tax Files	Information obtained from the local tax assessor / jurisdiction that was reasonably ascertainable and pertains to the Subject Property is discussed in various sections of this report. As detailed within tax information, past owners included various private individuals, community development organizations, and land banks dating back to 1975.
Zoning / Land Use Records	Review of historical zoning information was not reasonably ascertainable or considered to be useful.
Past Uses Via Reconnaissance Observations	Evidence of historical uses of the Subject Property was not visually and/or physically observed during the Subject Property visit that was likely to have historically involved the use, treatment, storage, disposal, or generation of hazardous substances or petroleum products.

DRAFT

3.2.1.6 Prior Environmental Reports and Other Historical Sources

Although requested, no previously prepared environmental reports such as Phase I or II ESAs, lead-based paint surveys, lead-in-water surveys, asbestos surveys, geotechnical reports or other historical sources were reviewed as part of this assessment.

3.2.1.7 Cumulative Summary of Historical Subject Property Uses

Summary of Historical Subject Property Uses
The Subject Property appeared to have been developed with various residences as indicated on an 1896 fire insurance map, until partially redeveloped with storefronts along Hough Avenue at the northeast parcel since at least 1913. Additional storefronts were developed along Hough Avenue at the northwest parcel since at least the early 1950s. The storefronts previously located at the northwest parcel appear to have been removed during the mid 1970s. Remaining structures at the Subject Property, including storefronts at the northeast parcel and a residence at the southwest parcel appear to have been removed during the mid-1990s. Since the late 1990s, the Subject Property has been undeveloped land. Former commercial occupants included dry cleaners, a grocery store, a photo shop, salons/barber shops, hardware store, cafes/deli's, shoe repair, and a church. Aforementioned dry cleaners operated at the Subject Property at 8900 Hough Avenue in 1951 under the name Checker Cleaners and at 8904 Hough Avenue in 1971. The 8900 Hough Avenue and 8904 Hough Avenue addresses are not listed in city directories subsequent to 1951 and 1976, respectively. Referenced dry cleaners were located on the northwest Subject Property parcel. In addition, a photo shop operated at 8928 Hough Avenue from at least 1932 through 1951.
Historical Summary Findings
Dry cleaning operations typically involve the use of hazardous substances and generation of hazardous wastes, characteristics of which when released to the subsurface, in their pure form, can leave no visible trace of releases or spills. Furthermore, dry cleaning operations are of potential environmental concern due to the potential for undetected/unreported releases in conjunction with dry cleaning activities and the environmental persistence of dry cleaning chemicals. Photo processing operations also typically involve the use, storage, and potential release of hazardous substances related to printing and photo development operations and equipment. Given the absence of determining information regarding the use/disposal of hazardous substance and/or petroleum products, historical use of the the Subject Property represents a REC in connection with the Subject Property.

DRAFT

3.2.2 Historical Uses - Adjoining Properties and Surrounding Areas

Summaries of historical uses of adjoining properties and surrounding areas, based on review of available historical resources, are provided in the tables below.

Adjoining Properties

	Historical Map Summary	City Directory Listings
North	Residences and a school from at least 1896 until partially redeveloped with the existing recreation center and apartment building during the 1970s and 1980s.	Various environmentally insignificant residential, school, and retail commercial listings were listed in the city directories researched (1929 to 2022).
East	Residences from at least 1896 until partially redeveloped with storefronts along Hough Avenue during the 1910s. Adjoining land east was additionally developed with an auto filling station from at least 1929 through 1961. Storefronts along Hough Avenue appear to have been removed during the mid 1990s. Existing residences have occupied adjoining land east since at least 1896.	Various environmentally insignificant residential and retail commercial listings were listed in the city directories researched, with the following exceptions: 8932 Hough Avenue: Auto filling station (1929-1961) 8918 Hough Avenue: Rainbow Dry Cleaning (1937) 8930 Hough Avenue: Dunn Cleaners (1942)
South	Developed with various residences and associated outbuildings (i.e. sheds and auto garages) since at least 1896.	Various environmentally insignificant residential listings (1929 to 2022).
West	Developed with various residences from at least 1896 until partially redeveloped with an auto filling station sometime prior to 1951. The filling station operated from at least 1932 until circa 1972. The filling station area was subsequently redeveloped with the existing retail store during the mid to late 1970s.	Various environmentally insignificant residential and retail commercial listings were listed in the city directories researched, with the following exceptions: 8812 Hough Avenue: Various filling station listings (1932-1971)

Based on review of the information discussed above, dry cleaners and gasoline fueling/service stations historically operated on adjoining properties. Specifically, these facilities include a former auto filling station on adjoining land east that operated from circa 1929 to 1961, a former auto filling station on adjoining land west that operated from circa 1932 to 1972, and two former dry cleaners on adjoining land east/central adjoining parcel (adjoining property between the northwest and northeast Subject Property parcels), that operated from at least the late 1930s through the early 1940s. No additional municipal, regulatory, or interview information was available regarding these former facilities. Given that referenced facilities likely used/generated hazardous substances and/or petroleum products prior to current RCRA regulations and/or local/state oversight, historical use of adjoining land by dry cleaners and gasoline fueling/service stations represents a REC in connection with the Subject Property.

DRAFT

3.3 Regulatory Database Review

Information from standard federal, state and tribal environmental record sources was provided through Environmental Risk Information Services (ERIS). Data from governmental agency lists are updated and integrated into one database, which is updated as data is released. This integrated database also contains postal service data to enhance address matching. Records from one government source are compared to records from another to clarify any address ambiguities. The demographic and geographic information available provides assistance in identifying and managing risk. The accuracy of the geocoded locations is approximately +/-300 feet. In some cases, location information supplied by the regulatory agencies is insufficient to allow the database companies to geocode facility locations. The facilities that cannot be mapped or plotted are listed under the unplottable section within the database report. Any unplottable sites identified in the regulatory database are discussed below in the appropriate sections.

3.3.1 Regulatory Database Report Summary

Below is a summary of facilities identified/present in the standard/additional database sources within the ASTM prescribed Approximate Minimum Search Distance (AMSD). Refer to the Regulatory Records Appendix for a complete listing.

Regulatory Report Summary

Database	Search Radius	Target Property	Within 0.12mi	0.12mi to 0.25mi	0.25mi to 0.50mi	0.50mi to 1.00mi	Total
LUCIS	0.5	0	0	0	0	-	0
LUST	0.5	0	1	0	22	-	23
MINES	0.25	0	0	0	-	-	0
MLTS	0.02	0	-	-	-	-	0
MRDS	1.0	0	0	0	0	0	0
NCDL	0.125	0	0	-	-	-	0
NPL	1.0	0	0	0	0	0	0
NPL IC	0.5	0	0	0	0	-	0
ODI	0.5	0	0	0	0	-	0
PCB	0.5	0	0	0	0	-	0
PCBT	0.5	0	0	0	0	-	0
PFAS	0.5	0	0	0	0	-	0
PFAS FED SITES	0.5	0	0	0	0	-	0
PFAS NPDES	0.5	0	0	0	0	-	0
PFAS NPL	0.5	0	0	0	0	-	0
PFAS PWS	0.5	0	0	0	0	-	0
PFAS SSEHRI	0.5	0	0	0	0	-	0
PFAS TRI	0.5	0	0	0	0	-	0
PFAS TSCA	0.5	0	0	0	0	-	0
PFAS WATER	0.5	0	0	0	0	-	0

DRAFT

Database	Search Radius	Target Property	Within 0.12mi	0.12mi to 0.25mi	0.25mi to 0.50mi	0.50mi to 1.00mi	Total
PIPELINE INCIDENT	0.02	0	-	-	-	-	0
PROPOSED NPL	1.0	0	0	0	0	0	0
PRP	0.02	0	-	-	-	-	0
RCRA CONTROLS	0.5	0	0	0	0	-	0
RCRA CORRACTS	1.0	0	0	0	0	0	0
RCRA LQG	0.25	0	0	0	-	-	0
RCRA NON GEN	0.25	0	0	0	-	-	0
RCRA SQG	0.25	0	0	0	-	-	0
RCRA TSD	0.5	0	0	0	0	-	0
RCRA VSQG	0.25	0	0	0	-	-	0
REFN	0.25	0	0	0	-	-	0
SCRD DRYCLEANER	0.5	0	0	0	0	-	0
SEMS	0.5	0	0	0	0	-	0
SEMS ARCHIVE	0.5	0	0	0	1	-	1
SEMS LIEN	0.02	0	-	-	-	-	0
SIAB	0.02	0	-	-	-	-	0
SMCRA	1.0	0	0	0	0	0	0
SPILLS	0.125	0	0	-	-	-	0
SSTS	0.25	0	0	0	-	-	0
SUPERFUND ROD	1.0	0	0	0	0	0	0
SWF/LF	0.5	0	0	0	0	-	0
TANKS	0.25	0	0	0	-	-	0
TANKS 2	0.25	0	0	0	-	-	0
TOWNGAS	1.0	0	0	0	0	0	0
TRIS	0.02	0	-	-	-	-	0
TSCA	0.125	0	0	-	-	-	0
UIC	0.02	0	-	-	-	-	0
USD	0.5	1	0	1	1	-	3
UST	0.25	0	1	1	-	-	2
VAP CNS	0.5	0	0	0	0	-	0
VCP	0.5	0	0	0	0	-	0
AFS	0.02	0	-	-	-	-	0
AIR PERMITS	0.25	0	0	1	-	-	1
ALT FUELS	0.25	0	0	0	-	-	0
BROWNFIELDS	0.5	0	0	0	0	-	0
BULK TERMINAL	0.25	0	0	0	-	-	0
CERCLIS	0.5	0	0	0	1	-	1
CERCLIS LIENS	0.02	0	-	-	-	-	0
CERCLIS NFRAP	0.5	0	0	0	1	-	1
CONSENT DECREES	0.25	0	0	0	-	-	0

DRAFT

Database	Search Radius	Target Property	Within 0.12mi	0.12mi to 0.25mi	0.25mi to 0.50mi	0.50mi to 1.00mi	Total
CRO	0.02	0	-	-	-	-	0
DELETED NPL	0.5	0	0	0	0	-	0
DELISTED DERR	1.0	0	0	0	0	0	0
DELISTED DRYCLEANERS	0.25	0	0	0	-	-	0
DELISTED FED DRY	0.25	0	0	0	-	-	0
DELISTED FRP	0.25	0	0	0	-	-	0
DELISTED INDIAN LST	0.5	0	0	0	0	-	0
DELISTED INDIAN UST	0.25	0	0	0	-	-	0
DELISTED LST	0.5	0	1	0	10	-	11
DERR	1.0	0	0	0	1	13	14
DOE FUSRAP	1.0	0	0	0	0	0	0
DRYCLEANERS	0.25	0	0	0	-	-	0
DTNK	0.25	0	0	0	-	-	0
ENG	0.5	0	0	0	0	-	0
ERNS	0.02	0	-	-	-	-	0
ERNS 1982 TO 1986	0.02	0	-	-	-	-	0
ERNS 1987 TO 1989	0.02	0	-	-	-	-	0
ERNS PFAS	0.5	0	0	0	0	-	0
FED BROWNFIELDS	0.5	0	0	1	0	-	1
FED DRYCLEANERS	0.25	0	0	0	-	-	0
FED ENG	0.5	0	0	0	0	-	0
FED INST	0.5	0	0	0	0	-	0
FEMA UST	0.25	0	0	0	-	-	0
FINDS/FRS	0.02	0	1	-	-	-	1
FORMER NIKE	1.0	0	0	0	0	0	0
FRP	0.25	0	0	0	-	-	0
FTTS ADMIN	0.02	0	-	-	-	-	0
FTTS INSP	0.02	0	-	-	-	-	0
FUDS	1.0	0	0	0	0	0	0
HIST GAS STATIONS	0.25	0	0	0	-	-	0
HIST LF	0.5	0	0	0	0	-	0
HIST MLTS	0.02	0	-	-	-	-	0
HIST TSCA	0.125	0	0	-	-	-	0
HMIRS	0.125	0	0	-	-	-	0
ICIS	0.02	0	-	-	-	-	0
INDIAN LUST	0.5	0	0	0	0	-	0
INDIAN UST	0.25	0	0	0	-	-	0
INST	0.5	0	0	0	0	-	0

DRAFT

Database	Search Radius	Target Property	Within 0.12mi	0.12mi to 0.25mi	0.25mi to 0.50mi	0.50mi to 1.00mi	Total
IODI	0.5	0	0	0	0	-	0
LM SITES	1.0	0	0	0	0	0	0
LST	0.5	0	0	0	0	-	0

3.3.2 Subject Property Regulatory Database Summary

Following review of standard/additional database sources, the following listings have been identified for the Subject Property:

Subject Property Regulatory Database Summary		
Database(s)	**Facility Name (address)**	**Discussion**
USD	Cleveland City-wide (601 Lakeside Avenue, Room 210)	The Subject Property and surrounding areas were identified in the Urban Setting Designation (USD) database. The USD listing was created in 2011 for the surrounding area and entire corporate boundary of Cleveland, Ohio. USD sites are created by the OEPA for urbanized areas where groundwater is not being used and will not be used for drinking water purposes.

Based on the location of the above listing, which encompasses multiple properties within the City of Cleveland, and lack of identified releases as they pertain to the Subject Property, the above-referenced regulatory database listing is not considered to be a REC for the Subject Property.

3.3.3 Adjoining Facility Regulatory Database Summary

Following review of standard/additional database sources, the following facilities have been identified for the adjoining properties.

DRAFT

Adjoining Facility Regulatory Database Summary				
Database	**Facility Name and Address**	**Direction from the Subject Property**	**Inferred Groundwater Gradient Relative to the Subject Property**	**Discussion**
LUST, UST	Community Circle Two (8925 Hough Avenue)	North	Down-gradient	**Release Date**: 8/25/1999 **LUST Status**: A possible incident is reported **Discussion**: A review of the available Ohio Bureau of Underground Storage Tank Regulations (BUSTR) file for this facility indicates that a 110-gallon, non-regulated UST was removed in 1999. No additional release information was provided. No additional corrective actions appear warranted by BUSTR at this time. No additional information regarding the UST installation or constructions details was provided.

DRAFT

Based on regulatory status and gradient considerations, the above-discussed facility does not represent a REC to the Subject Property. No other adjacent/adjoining facilities with the potential to impact the Subject Property were identified on the federal, state, or tribal databases reviewed for this ESA.

3.3.4 Surrounding Area Facility Regulatory Database Summary

The following summarizes notable off-Subject Property and non-adjoining facilities. Additional facilities listed within the prescribed AMSD that have been determined not to be pertinent (i.e. regulatory status, distance or topographic considerations) to this assessment are detailed within the regulatory database report included in the Appendix.

Notable Surrounding Area Facility Regulatory Database Summary				
Database	**Facility Name and Address**	**Distance / Location**	**Inferred Groundwater Gradient Relative to the Subject Property**	**Discussion**
DERR, SEMS Archive, CERCLIS, CERCLIS NFRAP	Harshaw Filtrol Partnership (1945 East 97th Street)	2,000 feet southeast	Cross-gradient	The facility has been assigned to the Site Assessment program within the OEPA Division or Environmental Response and Revitalization (DERR) database. A review of the SEMS Archive and CERCLIS information indicates that assessment and clean-up activities occurred at the facility from 1984 to 1987. The facility was designated an Archive Site in 1987 with No Further Remedial Action Planned (NFRAP) status.

DRAFT

Based on regulatory status, relative distance from the Subject Property, and topographic considerations, the above-referenced facility is not considered a REC in connection with the Subject Property.

3.3.5 Regulatory Agency File and Records Review

Given that an adjoining or nearby property was listed in the regulatory database report reviewed for this assessment, additional file reviews were warranted at the time of this assessment. Available files obtained by Nova are included in the Appendix (if pertinent) and previously discussed in the regulatory database section.

3.3.5.1 Activity Use Limitations (AULs) and Environmental Liens (ELs)

Per ASTM E1527-21, Section 5.4, AULs and ELs can ordinarily be found in Land Title Records or Judicial Records. "The process of searching and evaluating land title records or judicial records (as applicable) ordinarily requires specialized expertise provided by title insurance companies or title search professionals. As described in 6.2, reviewing land title records for AULs and environmental liens (or judicial records where applicable) is a user responsibility."

Indications of AULs and ELs were evaluated via review of the Institutional/Environmental Controls (IC/EC) registries included in the database report (if available for the state of Ohio) per Section 5.5 of ASTM E1527-21.

No reference to AULs or ELs was disclosed in the documents reviewed; however, as discussed in Section 3.3.2, the Subject Property and surrounding areas were identified as an USD, which are sites are created by the OEPA for urbanized areas where groundwater will not be utilized for drinking water purposes.

3.3.5.2 Interviews with State/Local Government Officials

The following agencies were contacted to obtain information regarding the presence of USTs, the use or storage of hazardous materials/petroleum products, current violations, emergency response actions or any documentation relative to environmental matters at the Subject Property. Correspondence records, if any, are provided in the Appendix and specific information regarding individuals/agencies contacted is summarized in the interview section of this report. Should information be received from agencies that were unresponsive to information requests within the time frame of this report that alters the conclusions herein, an addendum will be forwarded to the Client.

DRAFT

Interviews with State/Local Government Officials		
Agency Type	**Agency Name**	**Comment**
Fire Department	Cleveland Fire Department	Response not received within the time frame of this report.
Environmental Health Department	Cleveland Public Health Department	Response not received within the time frame of this report.
Building Department	Cleveland Division of Building & Housing	Response not received within the time frame of this report.
Zoning Department	Cleveland City Planning Commission	Obtained online zoning map.
Water Quality Department	City of Cleveland	Obtained Water Quality Report
State Environmental Department	Ohio Environmental Protection Agency (OEPA)	No records were found for the Subject Property address from a review of online records.

4.0 SUBJECT PROPERTY RECONNAISSANCE

Nova conducted a reconnaissance visit to the Subject Property on April 19, 2023. The Subject Property visit was performed by James Keesey, Nova Field Manager. Nova did not require special access to the Subject Property and was not accompanied at the time of the Subject Property visit. Jacob Silvermetz with Red Diamond Realty, the ASTM-defined Key Site Manager (KSM), provided information regarding the Subject Property.

Descriptions of current features, activities, uses and conditions visually and/or physically observed during the reconnaissance are presented in the following sections. Photographic documentation obtained during the Subject Property reconnaissance is appended.

Unless otherwise summarized herein, the methodology established for inspection of the Subject Property included visual and/or physical observation of the periphery of the Subject Property, as well as the periphery of structures and interior observation of representative structures. In addition, the Subject Property was viewed from all adjacent public thoroughfares. Undeveloped portions of the Subject Property, if present, were systematically observed in a general grid pattern.

DRAFT

4.1 Hazardous Substances and Petroleum Products

4.1.1 Hazardous Substances and Petroleum Products in Connection with Identified Uses (Not Equipment)

Evidence of hazardous substances and/or petroleum products, within containers of five gallons or more, associated with current Subject Property operations (use, treatment, storage, disposal, or generation) was not observed at the time of the assessment.

4.1.2 Equipment Containing Hazardous Substances and Petroleum Products

Mechanical and electrical equipment such as elevators, hydraulic lifts, fuel pumps/dispensers, compressors, transformers, etc. containing hazardous substances and/or petroleum products in connection with identified uses are listed in the table below.

Quantity / Type of Equipment	Installation Date	Responsible Party / Third Party Contractor	Evidence of a Release / Physical Damage	Presumed PCB-Containing
Three pole-mounted transformers	Unknown	Electric Provider	No	Yes

4.1.3 Presumed PCB-Containing Items

Transformers and other electrical/hydraulic equipment (i.e., oil-filled switches, balers, hoists, vehicle lifts, dock levelers, hydraulic elevators, etc.) manufactured prior to 1979 could contain PCBs at a level that subjects them to regulation by the USEPA. In 1979, the USEPA issued a final rule, banning the manufacturing, processing, distribution of PCBs in commerce and use (44 Federal Register 31514). PCBs in electrical equipment are controlled by USEPA regulations 40 CFR, Part 761. Electrical/hydraulic equipment manufactured after 1979 is not expected to contain PCBs.

Electrical or hydraulic equipment located within the limits of the Subject Property that has the potential to contain PCBs (manufactured prior to 1979) was detailed in the Equipment Containing Hazardous Substances and Petroleum Products table above.

4.1.4 Hazardous Substance and Petroleum Product Containers Not in Connection with Identified Uses

Unidentified substance containers suspected of containing hazardous substances or petroleum products were not observed during the Subject Property reconnaissance.

4.1.5 Standing Surface Water & Pools, or Sumps Containing Liquids Likely To Be Hazardous Substances or Petroleum Products

No evidence of on-Property sumps or catch basins was observed or reported during the Subject Property reconnaissance. Additionally, pools of liquids/standing surface water containing liquid likely to be a hazardous substance or petroleum product were not observed at the time of the Subject Property reconnaissance or identified during interviews.

4.1.6 Pits, Ponds, Lagoons Containing Suspected Hazardous Substances or Petroleum Products

No evidence of pits, ponds, or lagoons, was observed or reported during the Subject Property reconnaissance.

4.2 Storage Tanks and Other Containers

4.2.1 Current Storage Tanks

Aboveground storage tanks (ASTs) or underground storage tanks (USTs) including evidence of fill pipes, fill ports, or vent pipes, were not observed during the Subject Property reconnaissance or reported during interviews.

DRAFT

4.2.2 Drums, Totes and Intermediate Bulk Containers

Drums, totes or other containers were not observed at the time of the reconnaissance.

4.2.3 Unidentified Substance Containers

Unidentified substance containers suspected of containing hazardous substances or petroleum products were not observed during the Subject Property reconnaissance.

4.3 Evidence of a Release

Evidence of a release(s) associated with the storage of hazardous materials and/or petroleum products at the Subject Property, if identified, is (are) detailed in the table below.

Evidence of a Release	Observed - Yes/ No	Discussion
Strong, Pungent or Noxious Odors and Their Sources	No	Strong, pungent, or noxious odors were not observed at the time of the assessment or reported by Subject Property sources.
Stains or Corrosion on Floors, Walls or Ceilings	No	Stains or corrosion on floors, walls or ceilings were not observed at the time of the assessment or reported by Subject Property sources.
Stained Soil or Pavement	No	No evidence of stained soil or pavement was observed during the reconnaissance.
Stressed Vegetation	No	No stressed vegetation was observed during the Subject Property reconnaissance.

DRAFT

4.4 Water/Wastewater

No indication of industrial wastewater disposal or treatment systems were observed during the Subject Property reconnaissance or reported to Nova.

4.5 Solid Waste

No evidence of landfilling/illicit solid waste disposal was observed or reported during the reconnaissance. In addition, areas that appeared to have been filled/graded by non-natural causes and/or the presence of fill of unknown origin that would suggest the presence/disposal of hazardous substances and/or petroleum product was not observed and/or reported at the time of the assessment.

4.6 Drains and Sumps

No evidence of drains or sumps was observed at the Subject Property.

4.7 Septic Systems or Cesspools

Indication of a Subject Property septic system or cesspool was not observed at the Subject Property during the reconnaissance and/or review of publicly available resources.

4.8 Wells

Wells (i.e. dry wells, irrigation wells, injection wells, abandoned wells or other wells), were not observed during the reconnaissance or reported during interviews.

4.9 Evidence of Historical Subject Property Uses

Evidence of historical uses of the Subject Property was not visually and/or physically observed during the Subject Propertyvisit that was likely to have historically involved the use, treatment, storage, disposal, or generation of hazardous substances or petroleum products.

4.10 Additional Subject Property Observations

No additional relevant general Subject Property characteristics were observed during the reconnaissance.

DRAFT

5.0 VAPOR MIGRATION

Historical, regulatory and visual assessment for the potential for a release of hazardous substances or petroleum products at the Subject Property that may have resulted in impacts to vapors in the subsurface was evaluated.

5.1 Determination of Vapor Migration

Given historical use of the Subject Propriety by dry cleaners and a photo shop, as well as historical use of adjoining land by dry cleaners and gasoline fueling/service stations, a vapor migration concern was potentially identified for the Subject Property during the course of this assessment and constitutes a REC at this time.

DRAFT

6.0 NON-SCOPE CONSIDERATIONS/BUSINESS ENVIRONMENTAL RISKS

6.1 Asbestos Containing Materials (ACMs)

Asbestos is primarily regulated by the United States EPA through the EPA NESHAP Standard (40 CFR Chapter 61, Subpart M), the OSHA through the General Industry Standard, and the Construction Industry Standard (29 CFR 1926.1101 and 29 CFR 1910.1001). Many states have regulations in place for the inspection, management, and remediation of asbestos including company and individual licensing requirements for all activities relating to asbestos. Under both federal and state regulations building owners and employers may be required to perform certain activities related to the in-place management of asbestos, and prior to renovations or demolition activities (i.e. asbestos inspections or remediation) that may disturb building materials suspected of containing asbestos. ACMs can include but is not limited to floor tile, plaster, drywall, surfacing, pipe wrap, roofing materials, siding and many other common building materials in any building regardless of construction date. In addition, the Occupational Safety and Health Administration (OSHA) regulation 29 CFR 1926.1101, requires certain construction materials to be *presumed* to contain asbestos, for purposes of this regulation. All thermal system insulation (TSI), surfacing material, and asphalt/vinyl flooring that are present in a building constructed prior to 1981 and have not been appropriately tested are presumed asbestos containing materials (PACMs). NESHAP regulations define ACM as containing more than one percent asbestos, which is also considered regulated ACM. Friable ACM is building material that can be crumbled, pulverized, or reduced to powder by hand pressure. Non-friable refers to materials that contain asbestos bound by cement, plastic, adhesive, etc., (i.e. gaskets, floor coverings, roofing materials, etc.).

The limited survey consisted of noting observable materials, which were readily accessible and visible during the course of the reconnaissance that often contain asbestos. This activity was not designed to discover all sources of suspect ACM, PACM, or asbestos at the Subject Property, or to comply with any regulations and/or laws relative to planned disturbance of building materials such as renovation or demolition, or any other regulatory purpose. Rather, it is intended to provide an indication of significant (significant due to quantity, accessibility, or condition) potential sources of ACM or PACM are present at the Subject Property. Additional sampling, inspection, and evaluation will be warranted for any other use.

The Subject Property is not improved with permanent structures; therefore, ACMs are not an issue of concern.

6.2 Lead-Based Paint (LBP)

The Subject Property is not improved with permanent structures; therefore, LBP is not an issue of concern.

DRAFT

6.3 Radon

The USEPA has prepared a map to assist national, state, and local organizations to target their resources and to implement radon-resistant building codes. The map divides the country into three Radon Zones, with Zone 1 being those areas with the average predicted indoor radon concentration in residential dwellings exceeding the USEPA Action limit of 4.0 picoCuries per liter of air (pCi/L). It is important to note that the USEPA has found homes with elevated levels of radon in all three zones, and the USEPA recommends Property-specific testing in order to determine radon levels at a specific location. However, the map does give a valuable indication of the propensity of radon gas accumulation in structures.

A review of the EPA Map of Radon Zones places the Subject Property in Zone 2, where the average predicted radon levels are between 2.0 and 4.0 pCi/L.

Based on the absence of permanent residential structures at the Subject Property, radon is not considered to be a significant concern and no sampling was performed or warranted.

6.4 Evidence of Mold

As part of this assessment, Nova performed a limited visual inspection for the significant presence of mold. A class of fungi, molds have been found to cause a variety of health problems in humans, including allergic, toxicological, and infectious responses. Molds are decomposers of organic materials, thrive in humid environments, and produce tiny spores to reproduce, just as plants produce seeds. When mold spores land on a damp spot indoors, they may begin growing and digesting the substrate. When excessive moisture or water accumulates indoors, mold growth will often occur, particularly if the moisture problem remains undiscovered or unaddressed. As such, interior areas of buildings characterized by poor ventilation and high humidity are the most common locations of mold growth. Building materials including drywall, wallpaper, baseboards, wood framing, insulation and carpeting often play host to such growth.

Nova observed interior areas of the Subject Property for the presence or significant presence of water and/or mold. Below is a summary of water/mold damaged materials, if any, observed at the time of the assessment. This activity was not designed to discover all areas which may be affected by mold growth. Rather, it is intended to give the Client an indication if significant (based on observed areas) mold growth is present at the Subject Property. Additional areas of mold growth not observed as part of this limited assessment, possibly in pipe chases, HVAC systems and behind enclosed walls and ceilings, may be present on the Subject Property.

The Subject Property is not improved with permanent structures; therefore, mold is not an issue of concern.

6.5 Lead in Drinking Water

The Subject Property area is connected to the municipal potable water supply provided by City of Cleveland. According to the 2021 Drinking Water Quality Report, the drinking water supplied to the Subject Property is compliant with state and federal standards, including those for lead and copper.

DRAFT

6.6 Other Environmental Considerations

Evaluation of other environmental considerations was outside the scope of this assessment.

DRAFT

7.0 INTERVIEWS

Pursuant to ASTM E1527-21, interviews were conducted during this assessment to obtain information indicating RECs in connection with the Subject Property. Findings from these interviews are discussed in the appropriate sections in this report.

7.1 Past Owners, Operators and Occupants

Interviews with past owners, operators, and occupants that are likely to have material information regarding the potential for contamination at the Subject Property were not considered reasonably ascertainable during this assessment.

7.2 Present Owner, Occupants and Key Site Manager

Nova made reasonable attempts to interview occupants of the Subject Property who possessed knowledge of its current and past use history. Individuals with good knowledge of the uses and physical characteristics of the Subject Property that were interviewed during this assessment are summarized below. Interview content is included in various sections of this report.

Name, Affiliation	Contact Information	Date Contacted / Interviewed	Duration of Association with the Subject Property
Jacob Silvermetz, Owner Representative, Red Diamond Realty	jacob@silvermetz.me, 440-941-3990	April 19, 2023	Approximately 2 to 3 months.
Cumulative Summary of Interview Findings			
Mr. Silvermetz was not aware of the current or former presence of USTs, hazardous chemical storage, spills, wells, septic systems, or dumping activities at the Subject Property. Mr. Silvermetz indicated that a Texaco auto service station may have operated nearby relative to the Subject Property. The former Texaco auto filling station was identified on the east adjoining property through historical research as part of this Phase I ESA (refer to Section 3.2.2). Mr. Silvermetz was not aware of other potential environmental concerns at the Subject Property or adjoining properties. Mr. Silvermetz was not aware of environmental violations or liens in connection with the Subject Property.			

7.3 State and/or Local Government Officials

The following state or local agencies that serve the area in which the Subject Property is located were contacted in an effort to obtain information indicating RECs in connection with the Subject Property. Information obtained during interviews is incorporated into various sections of this report.

DRAFT

Interviews				
Name	**Affiliation**	**Contact Information**	**Date Contacted / Interviewed**	**Status**
N/A - Online Public Records Center	Cleveland Fire Department	N/A - Online Public Records Center	04/13/23	Response not received
N/A - Online Public Records Center	Cleveland Public Health Department	N/A - Online Public Records Center	04/13/23	Response not received
N/A - Online Public Records Center	Cleveland Division of Building & Housing	N/A - Online Public Records Center	04/13/23	Response not received
N/A	Cleveland City Planning Commission	N/A	04/17/23	Information obtained online
N/A	OEPA	N/A	04/21/23	Information obtained online

DRAFT

8.0 FINDINGS, OPINIONS, AND CONCLUSIONS

8.1 Findings and Opinions

Findings and opinions, based on the information obtained during the course of this assessment, are presented in the table below. Findings, not resulting in RECs, CRECs, HRECs, or *de minimis* condition may be considered BERs and are discussed below in the NSC/BER Section.

Finding(s) and Opinion(s)
RECs
Based on review of historical resources, the Subject Property was developed with commercial buildings from at least 1913 through the 1970s. Former commercial occupants included dry cleaners, a grocery store, a photo shop, salons/barber shops, hardware store, cafes/deli's, shoe repair, and a church. Aforementioned dry cleaners operated at 8900 Hough Avenue in 1951 under the name Checker Cleaners and at 8904 Hough Avenue in 1971. The 8900 Hough Avenue and 8904 Hough Avenue addresses are not listed in city directories subsequent to 1951 and 1976, respectively. Referenced dry cleaners were located on the northwest Subject Property parcel. In addition, a photo shop operated at 8928 Hough Avenue from at least 1932 through 1951. Dry cleaning operations typically involve the use of hazardous substances and generation of hazardous wastes, characteristics of which when released to the subsurface, in their pure form, can leave no visible trace of releases or spills. Furthermore, dry cleaning operations are of potential environmental concern due to the potential for undetected/unreported releases in conjunction with dry cleaning activities and the environmental persistence of dry cleaning chemicals. Photo processing operations also typically involve the use, storage, and potential release of hazardous substances related to printing and photo development operations and equipment. Given the absence of determining information regarding the use/disposal of hazardous substances and/or petroleum products, historical use of the the Subject Property represents a REC in connection with the Subject Property.
Based on review of the information discussed above, dry cleaners and gasoline fueling/service stations historically operated on adjoining land. Specifically, a former auto filling station operated on adjoining land east from circa 1929 to 1961, a former auto filling station operated on adjoining land west from circa 1932 to 1972, and two former dry cleaners operated on adjoining land east/central (adjoining parcel between the northwest and northeast Subject Property parcels) from at least the late 1930s through the early 1940s. No additional municipal, regulatory, or interview information was available regarding these former facilities. Given that referenced facilities likely used/generated hazardous substances and/or petroleum products prior to current RCRA regulations and/or local/state oversight, historical use of adjoining land by dry cleaners and gasoline fueling/service stations represents a REC in connection with the Subject Property.
CRECs
No CRECs were identified during the course of this assessment.

DRAFT

Finding(s) and Opinion(s)
HRECs
No HRECs were identified during the course of this assessment.
De Minimis Conditions
No *de minimis* conditions were identified during the course of this assessment.

8.2 Conclusions and Recommendations

Nova has performed a Phase I ESA in conformance with the scope and limitations of ASTM E1527-21 of the Three Parcels of Undeveloped Land property located at 8910 & 8924 Hough Avenue and 1765 E 89th Street, Cleveland , Ohio, the "Subject Property." Any exceptions to or deletions from this practice are described in the Introduction Section of this report.

Conclusion(s)	Recommendation(s)
This assessment has revealed no evidence of *RECs, CRECs and/or significant data gaps* in connection with the Subject Property with the exception of historical use of the Subject Propriety by dry cleaners and a photo shop, as well as historical use of adjoining land by dry cleaners and gasoline fueling/service stations represents a REC in connection with the Subject Property, as well as a vapor concern.	A subsurface investigation should be completed in an effort to determine the presence / absence of hazardous substances and petroleum in soil, groundwater and soil-vapor.

8.3 Non-Scope Considerations/Business Environmental Risks

Environmental issues with regard to NSCs or BERs, if any, identified in connection with the at the time of the assessment are detailed below.

NSC/BER	Recommendation(s)
No evidence of NSCs/BERs meriting additional evaluation were identified during the course of this assessment.	No further investigation is recommended at this time.

DRAFT

8.4 Deletions and Deviations

Performance of this practice is intended to reduce, but not eliminate, uncertainty regarding the potential for RECs in connection with the Subject Property based on reasonably ascertainable information, as well as reasonable constraints with regard to time and cost. All limiting conditions, deletions, and deviations from the ASTM E1527-21 (if any) are listed individually and in detail, including Client imposed constraints, and all additions, within the Introduction section of this report.

DRAFT

9.0 REFERENCES

Type	Source
Aerial Photographs	Historical Aerial Report – Environmental Risk Information Services (ERIS), "3 Vacant Parcels", 924 and 8924 Hough Avenue, & 1765 E 89th Street, Cleveland, OH, Report ID: 23041400739, dated April 17, 2023; Google Earth.
City Directories	City Directory Report – ERIS, "3 Vacant Parcels", 924 and 8924 Hough Avenue, & 1765 E 89th Street, Cleveland, OH, Report ID: 23041400739, dated April 20, 2023
Fire Insurance Maps	Fire Insurance Map Report – ERIS, "3 Vacant Parcels", 924 and 8924 Hough Avenue, & 1765 E 89th Street, Cleveland, OH, Report ID: 23041400739, dated April 16, 2023.
Geology	United States Geological Survey Mineral Resources On-Line Spatial Data (online resource), https://mrdata.usgs.gov/general/map-us.html
Oil/Gas Exploration	Ohio Department of Natural Resources – Division of Oil & Gas - Oil & Gas Well viewer - https://gis.ohiodnr.gov/website/dog/oilgasviewer/.
Radon	United States Environmental Protection Agency (EPA) Map of Radon Zones (online resource), https://www.epa.gov/sites/default/files/2015-07/documents/zonemapcolor.pdf
Regulatory Database Information	ERIS, 8910 & 8924 Hough Avenue and 1765 E 89th Street, Cleveland , Ohio, Inquiry No. 23041400739, April 18, 2023
Soils	United States Department of Agriculture (USDA), Natural Resources Conservation Service (NRCS), Web Soil Survey (online resource), http://websoilsurvey.sc.egov.usda.gov/App/WebSoilSurvey.aspx
Topographic Maps	Topographic Map Report – ERIS, "3 Vacant Parcels", 924 and 8924 Hough Avenue, & 1765 E 89th Street, Cleveland, OH, Report ID: 23041400739, dated April 16, 2023.
Water Wells	Water Well and Drilling Report – ODNR Website - https://waterwells.ohiodnr.gov/.
Water Quality Report	City of Cleveland Water Quality Report, 2021

DRAFT

ACRONYMS/ABBREVIATIONS

ACM	Asbestos Containing Material
AMSD	Approximate Minimum Search Distance
APN	Assessor Parcel Number
ASTM	ASTM International
AULs	Activity and Use Limitations
BER	Business Environmental Risk
BUSTR	Ohio Bureau of Underground Storage Tank Regulations
COC	Chemical of Concern
CERCLA	Comprehensive Environmental Response, Compensation & Liability Act
CREC	Controlled Recognized Environmental Condition
ERIS	Environmental Risk Information Services
ERNS	Emergency Response Notification System
ESA	Environmental Site Assessment
FBG	Feet Below Grade
FINDS	Facility Index System
FOIA	Freedom of Information Act
HREC	Historical Recognized Environmental Condition
HVAC	Heating, Ventilation and Air Conditioning
IC	Institutional Controls
LBP	Lead Based Paint
LQG	Large Quantity Generator
LUST	Leaking Underground Storage Tank
NFA	No Further Action
Non-Gen	Non-Generator
Nova	Nova Group, GBC
NPL	National Priorities Listing
OEPA	Ohio Environmental Protection Agency
RCRA	Resource Conservation and Recovery Act
REC	Recognized Environmental Condition
ROC	Records of Communication
SHWS	State Hazardous Waste Sites
SQG	Small Quantity Generator
TSDF	Hazardous Waste Treatment, Storage or Disposal Facility
USEPA	United States Environmental Protection Agency
USGS	United States Geological Survey
UST	Underground Storage Tank
VCP	Voluntary Cleanup Program

DRAFT

FIGURES: Subject Property Maps

DRAFT

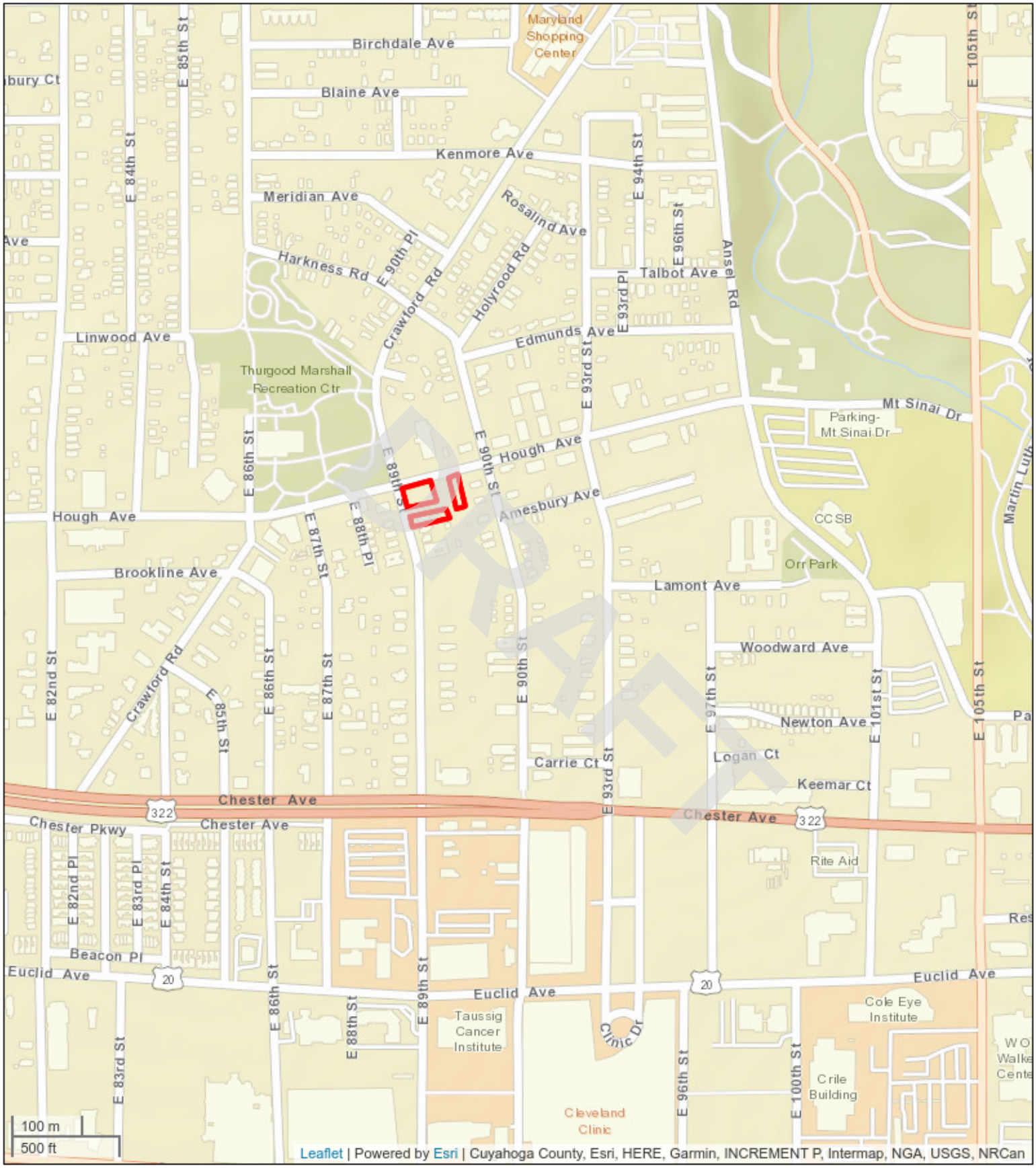

Subject Property Vicinity Map

Three Parcels of Undeveloped Land
8910 & 8924 Hough Avenue and 1765 E 89th Street
Cleveland , Ohio 44106
Project #: G23-2862

Nova Group

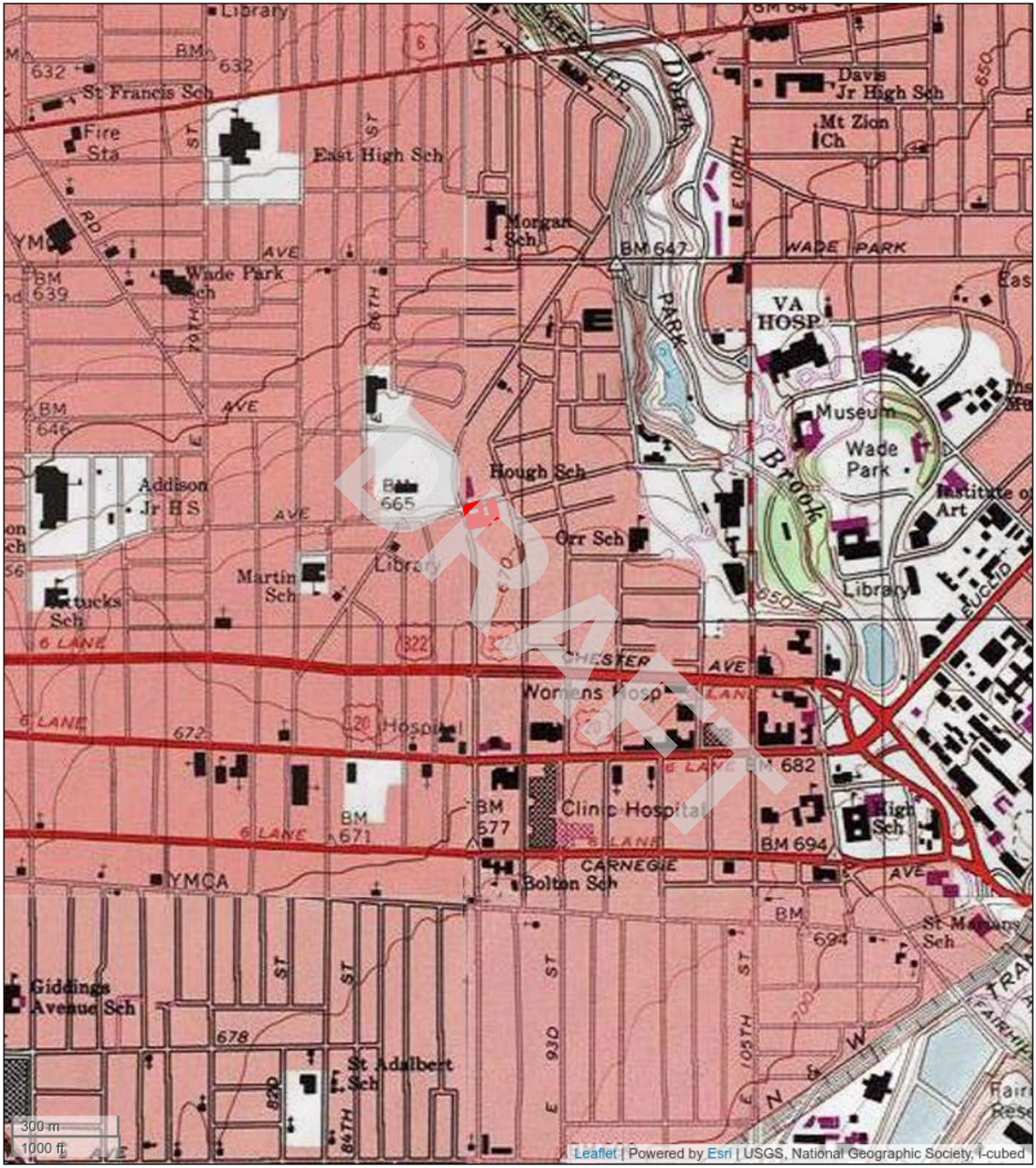

Topographic Map

Three Parcels of Undeveloped Land
8910 & 8924 Hough Avenue and 1765 E 89th Street
Cleveland , Ohio 44106
Project #: G23-2862

Nova Group

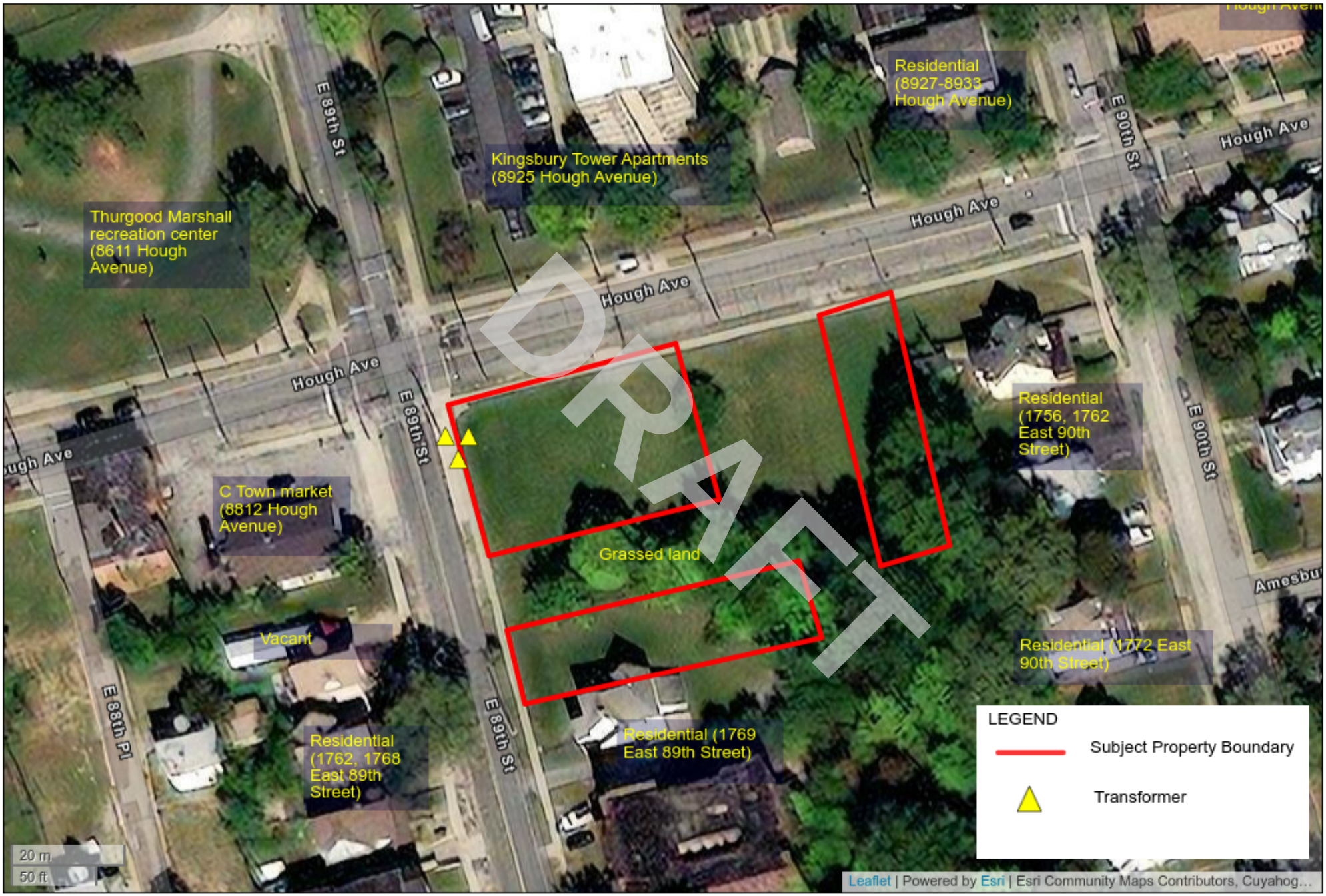

Subject Property Details Map

Three Parcels of Undeveloped Land

8910 & 8924 Hough Avenue and 1765 E 89th Street

Cleveland , Ohio 44106

Project#: G23-2862

Nova Group

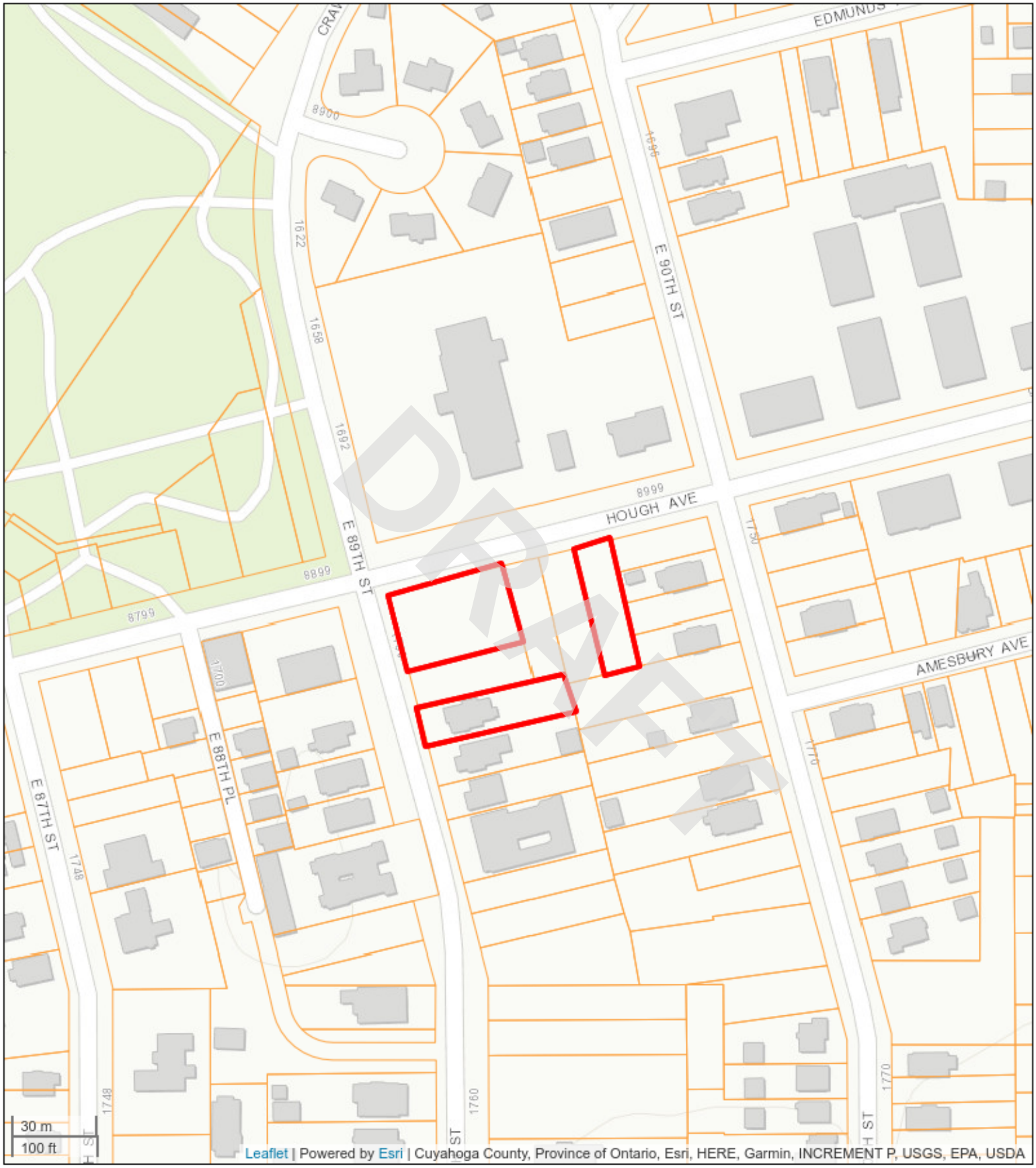

Subject Property Plat/Parcel Map

Three Parcels of Undeveloped Land
8910 & 8924 Hough Avenue and 1765 E 89th Street
Cleveland , Ohio 44106
Project #: G23-2862

Nova Group

APPENDIX A: Photographic Documentation

DRAFT

1. General view of the Subject Property and vacant lots facing southwest.	2. View of the northern boundary for the Subject Property parcels.
3. View of the eastern Subject Property parcel and vacant land facing south.	4. View of the southern boundary at the southwest Subject Property parcel.
	
5. View of the western Subject Property boundary facing north.	6. View of pole-mounted transformers located on the northwest portion of the Subject Property.

DRAFT

7. General view of the western Subject Property parcels facing south.

8. View of the eastern Subject Property parcel and grassed land facing south.



9. View of the southwest Subject Property parcel facing east.



10. View of the north adjoining property, Hough Avenue, and apartment building.

11. View of the northeast adjoining property, shelter building, and multi-family residence.



12. View of the east adjoining property, vacant land, and residence.

DRAFT

13. Another view of the east adjoining property and residences.

14. View of the south adjoining property and residences.

15. View of the southwest adjoining property, East 89th Street, and residences.

16. View of the west adjacent property, East 89th Street, and retail convenience store.

17. View of the northwest adjoining property and Thurgood Marshall recreation center.

DRAFT

APPENDIX B-1: Historical Aerial Photographs

DRAFT



Order No:23041400739

1938

Project No.G23-2862

Site Name.3 Vacant Parcels,924 and 8924 Hough Avenue, & 1765 E 89th Street,Cleveland,

Source:ASCS

Scale:1" = 500'

Comment:

Nova Group

Order No:23041400739

1952

Project No.G23-2862

Site Name.3 Vacant Parcels,924 and 8924 Hough Avenue, & 1765 E 89th Street,Cleveland,

Source:USGS

Scale:1" = 500'

Comment:

Nova Group

Order No:23041400739

1962

Project No.G23-2862

Site Name.3 Vacant Parcels,924 and 8924 Hough Avenue, & 1765 E 89th Street,Cleveland,

Source:USGS

Scale:1" = 500'

Comment:

Nova Group

Order No:23041400739

1973

Project No.G23-2862

Site Name.3 Vacant Parcels,924 and 8924 Hough Avenue, & 1765 E 89th Street,Cleveland,

Source:ODOT

Scale:1" = 500'

Comment:

Nova Group

Order No:23041400739

1982

Project No.G23-2862

Site Name.3 Vacant Parcels,924 and 8924 Hough Avenue, & 1765 E 89th Street,Cleveland,

Source:USGS

Scale:1" = 500'

Comment:

Nova Group

Order No:23041400739

1986

Project No.G23-2862

Site Name.3 Vacant Parcels,924 and 8924 Hough Avenue, & 1765 E 89th Street,Cleveland,

Source:ODOT

Scale:1" = 500'

Comment:

Nova Group

Order No:23041400739

1994

Project No.G23-2862

Site Name.3 Vacant Parcels,924 and 8924 Hough Avenue, & 1765 E 89th Street,Cleveland,

Source:USGS

Scale:1" = 500'

Comment:

Nova Group

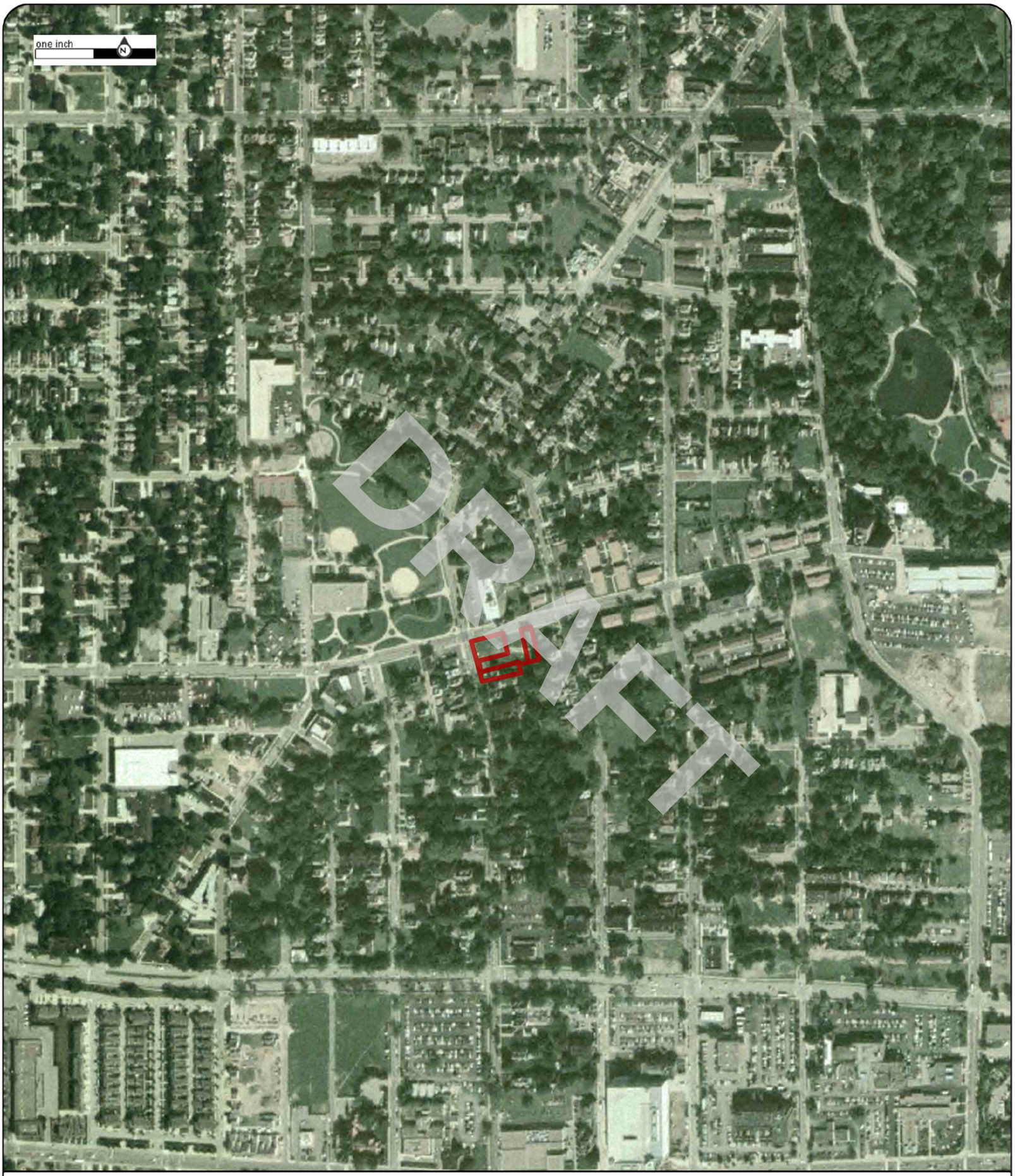

Order No:23041400739

2004

Project No.G23-2862

Site Name.3 Vacant Parcels,924 and 8924 Hough Avenue, & 1765 E 89th Street,Cleveland,

Source:USDA

Scale:1" = 500'

Comment:

Nova Group

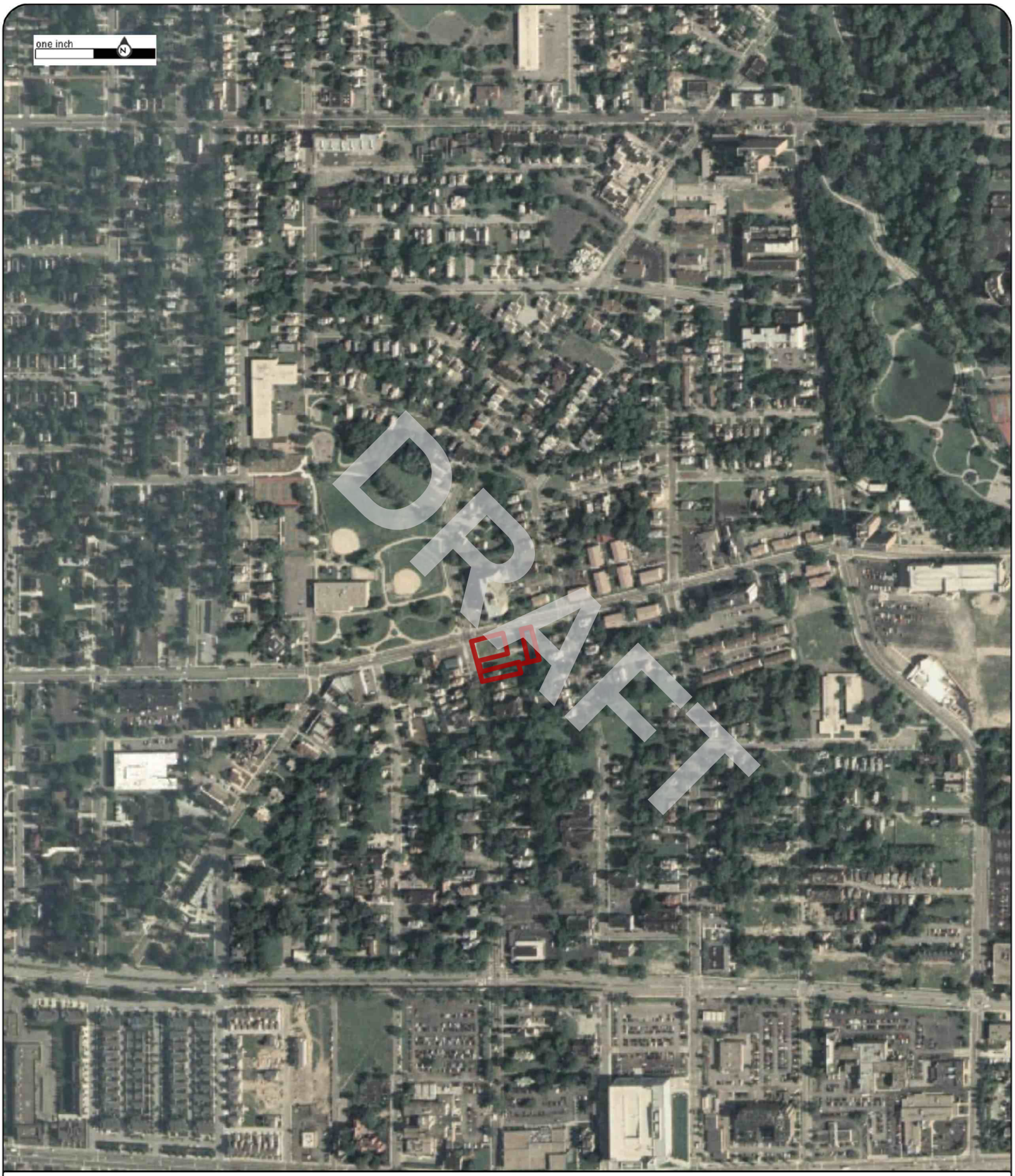

Order No:23041400739

2005

Project No.G23-2862

Site Name.3 Vacant Parcels,924 and 8924 Hough Avenue, & 1765 E 89th Street,Cleveland,

Source:USDA

Scale:1" = 500'

Comment:

Nova Group

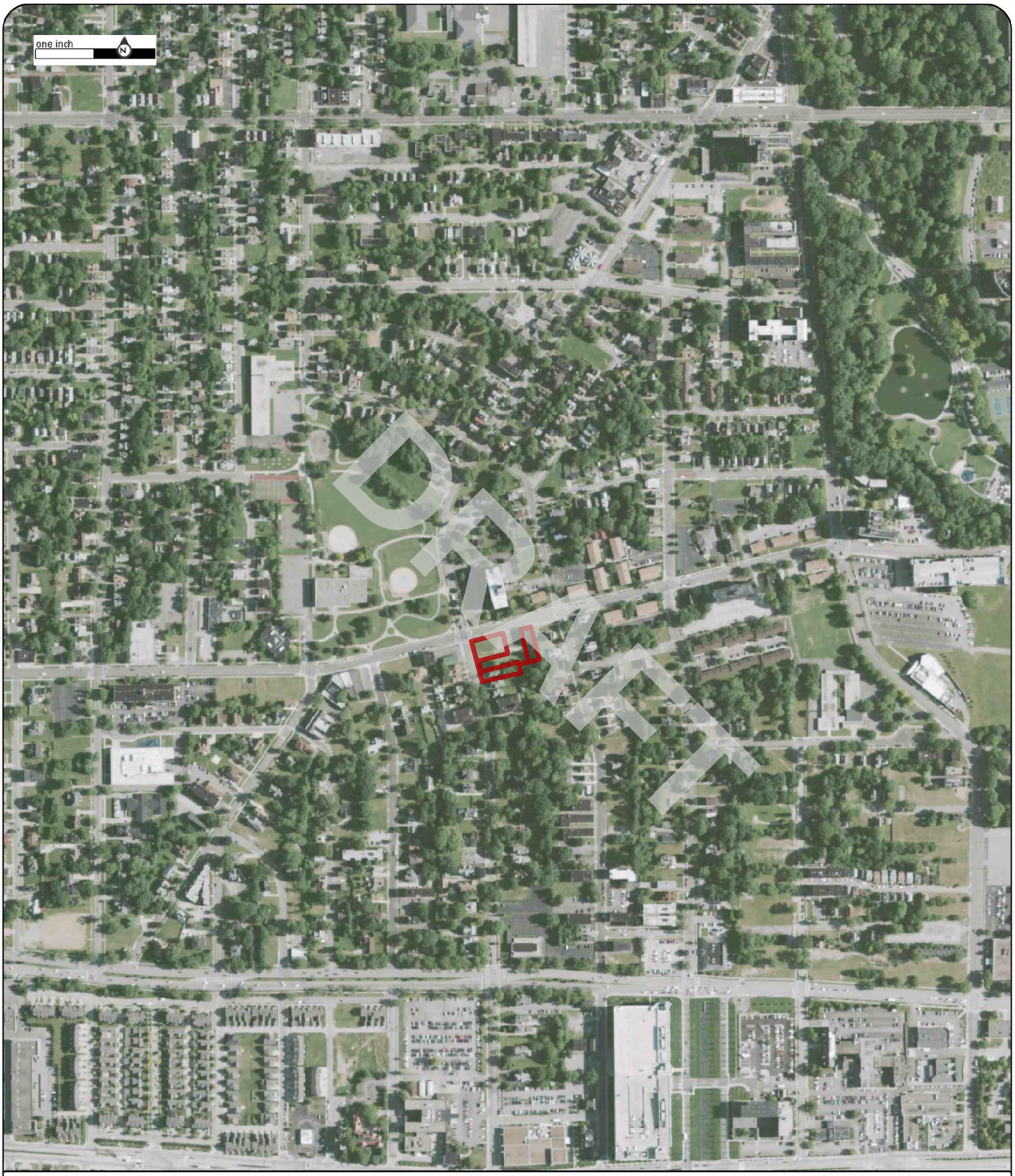

Order No:23041400739

2009

Project No.G23-2862

Site Name.3 Vacant Parcels,924 and 8924 Hough Avenue, & 1765 E 89th Street,Cleveland,

Source:USDA

Scale:1" = 500'

Comment:

Nova Group

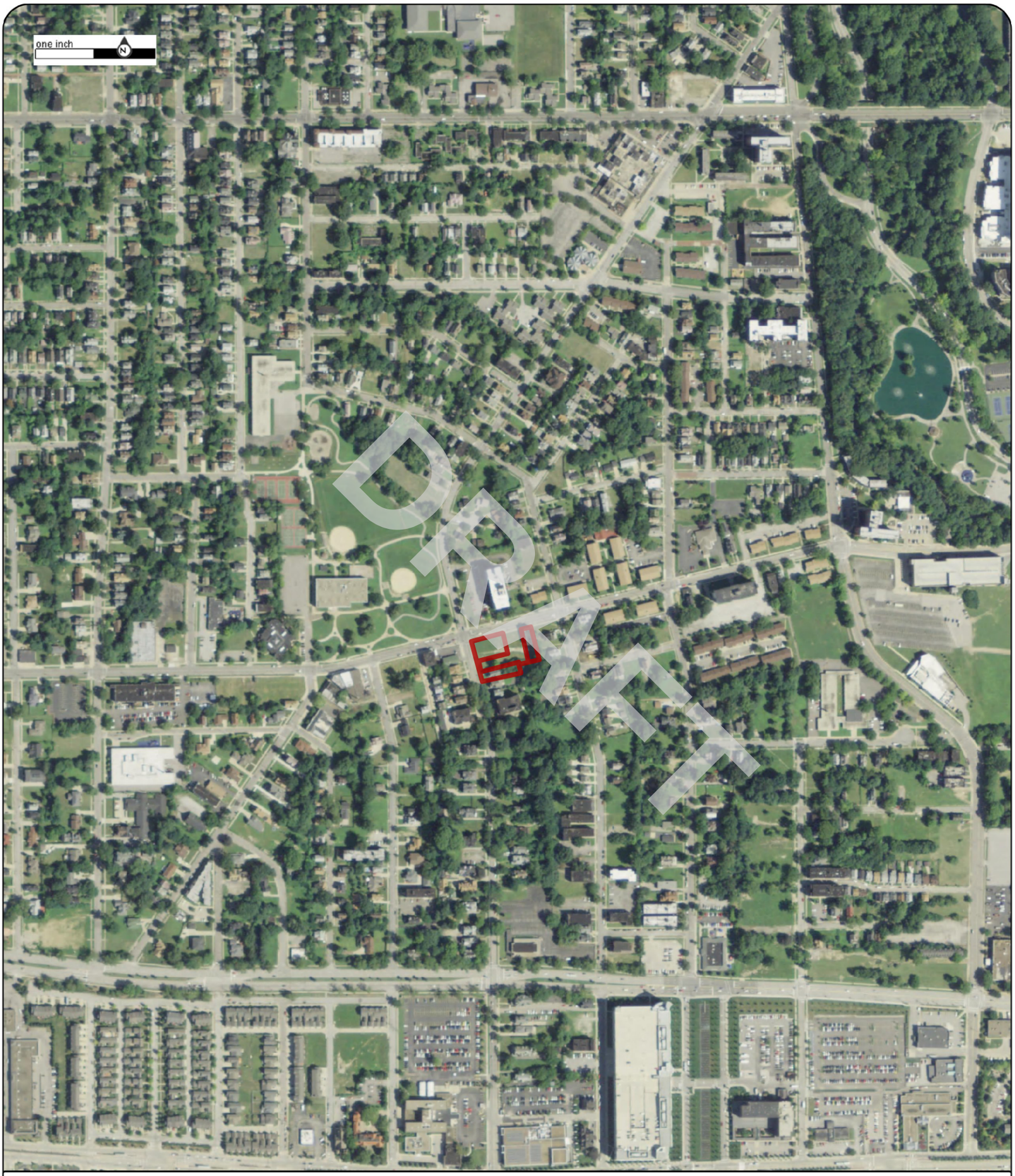

Order No:23041400739

2011

Project No.G23-2862

Site Name.3 Vacant Parcels,924 and 8924 Hough Avenue, & 1765 E 89th Street,Cleveland,

Source:USDA

Scale:1" = 500'

Comment:

Nova Group

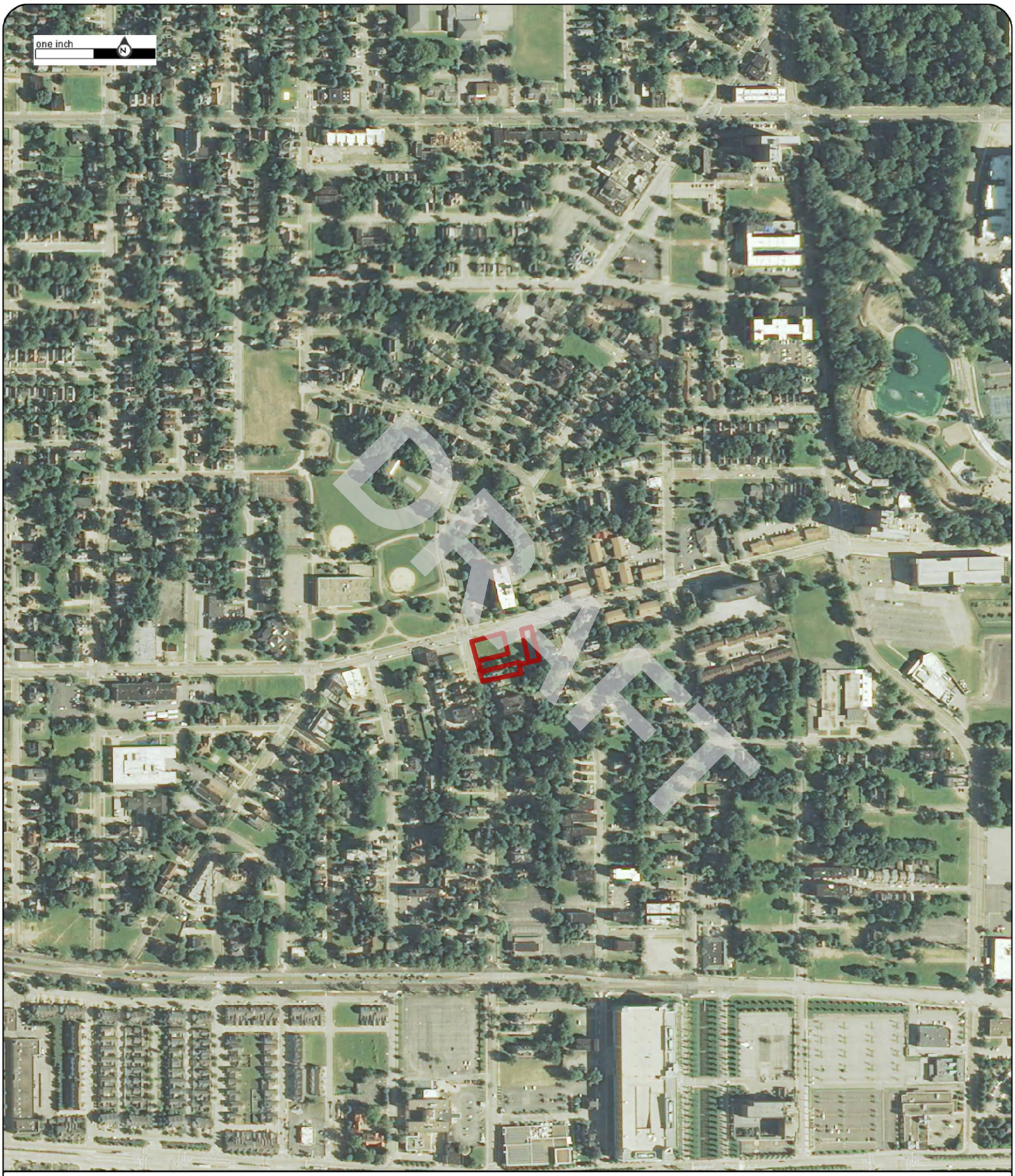

Order No:23041400739

2013

Project No.G23-2862

Site Name.3 Vacant Parcels,924 and 8924 Hough Avenue, & 1765 E 89th Street,Cleveland,

Source:USDA

Scale:1" = 500'

Comment:

Nova Group

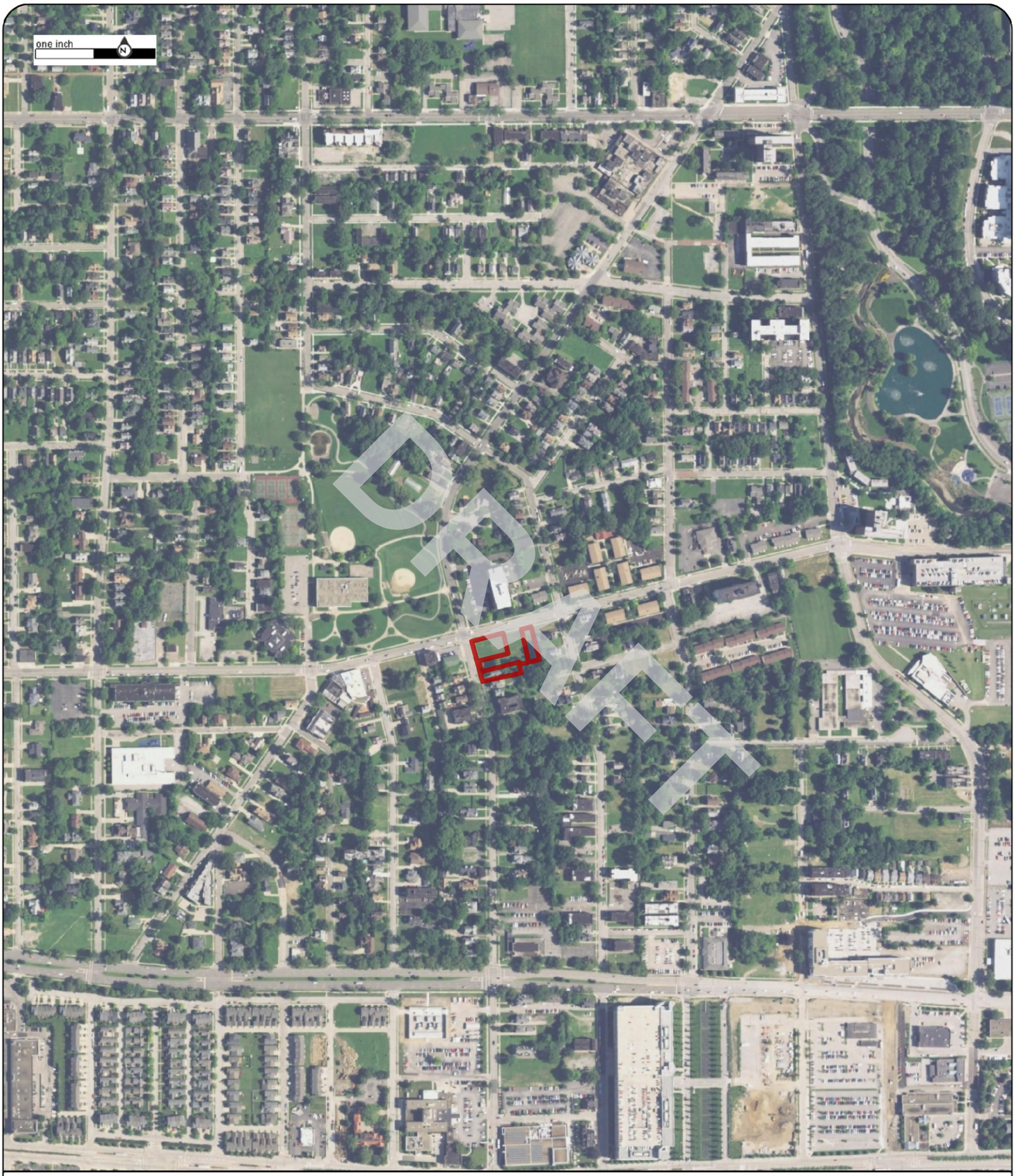

Order No:23041400739

2015

Project No.G23-2862

Site Name.3 Vacant Parcels,924 and 8924 Hough Avenue, & 1765 E 89th Street,Cleveland,

Source:USDA

Scale:1" = 500'

Comment:

Nova Group

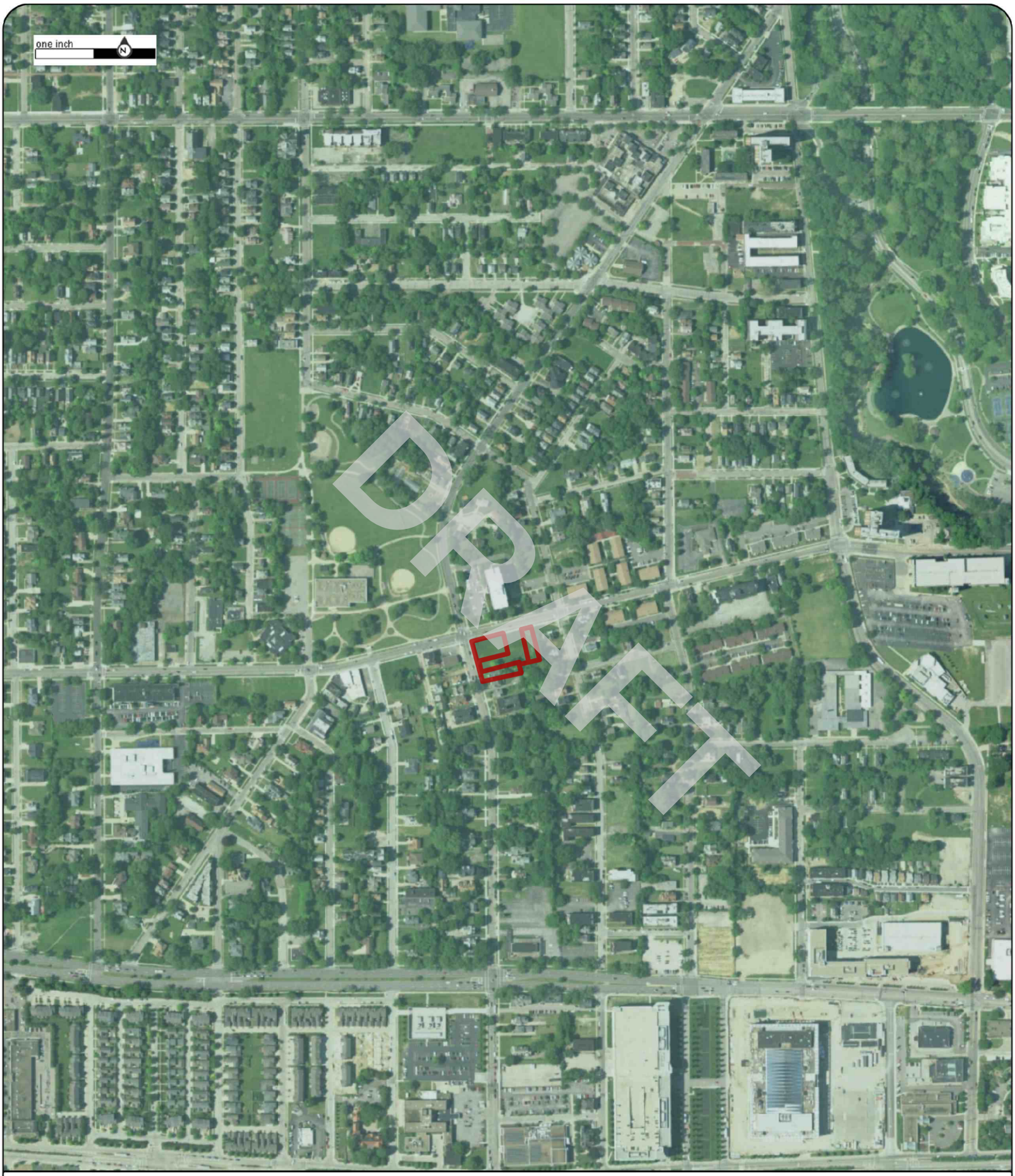

Order No:23041400739

2017

Project No.G23-2862

Site Name.3 Vacant Parcels,924 and 8924 Hough Avenue, & 1765 E 89th Street,Cleveland,

Source:USDA

Scale:1" = 500'

Comment:

Nova Group

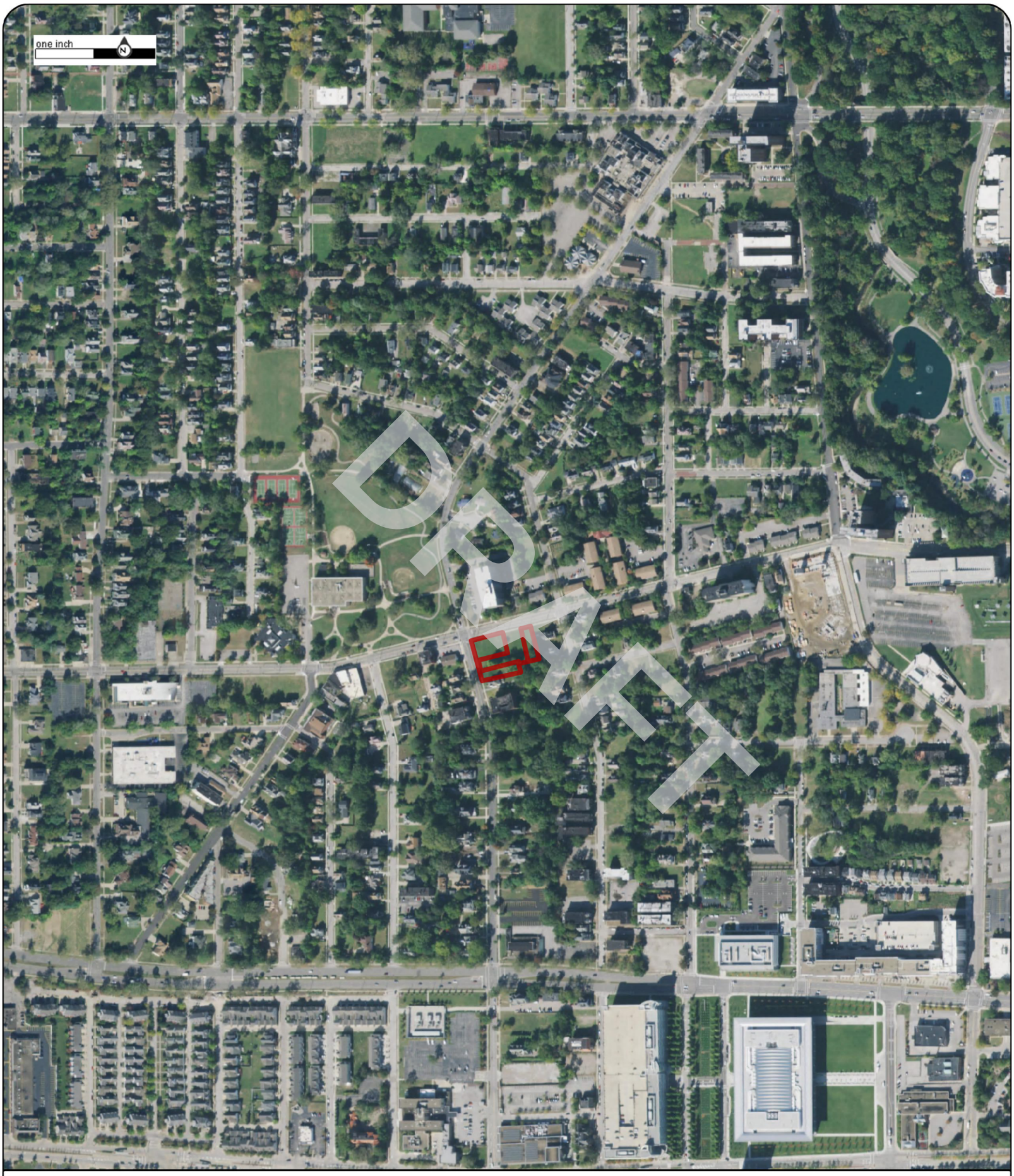

Order No:23041400739

2019

Project No.G23-2862

Site Name.3 Vacant Parcels,924 and 8924 Hough Avenue, & 1765 E 89th Street,Cleveland,

Source:USDA

Scale:1" = 500'

Comment:

Nova Group

Order No:23041400739

2021

Project No.G23-2862

Site Name.3 Vacant Parcels,924 and 8924 Hough Avenue, & 1765 E 89th Street,Cleveland,

Source:MAXAR

Scale:1" = 500'

Comment:

Nova Group

APPENDIX B-2: Historical Topographic Maps

DRAFT

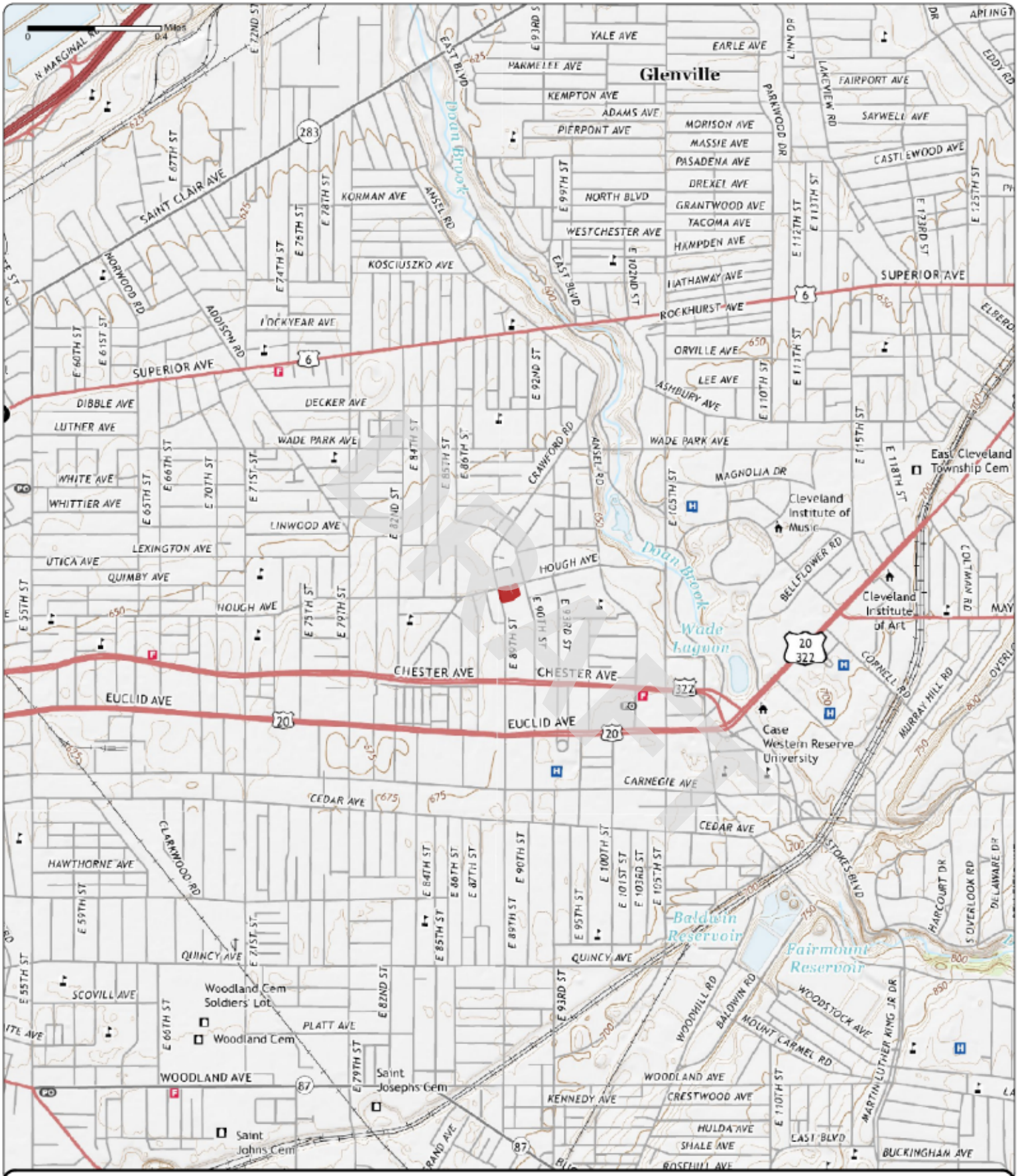

Order No. 23041400739

2019

Quadrangle(s): Cleveland North, OH

Project No: G23-2862

Site Name: 3 Vacant Parcels, 924 and 8924 Hough Avenue, & 1765 E 89th Street

Source: USGS 7.5 Minute Topographic Map

Nova Group

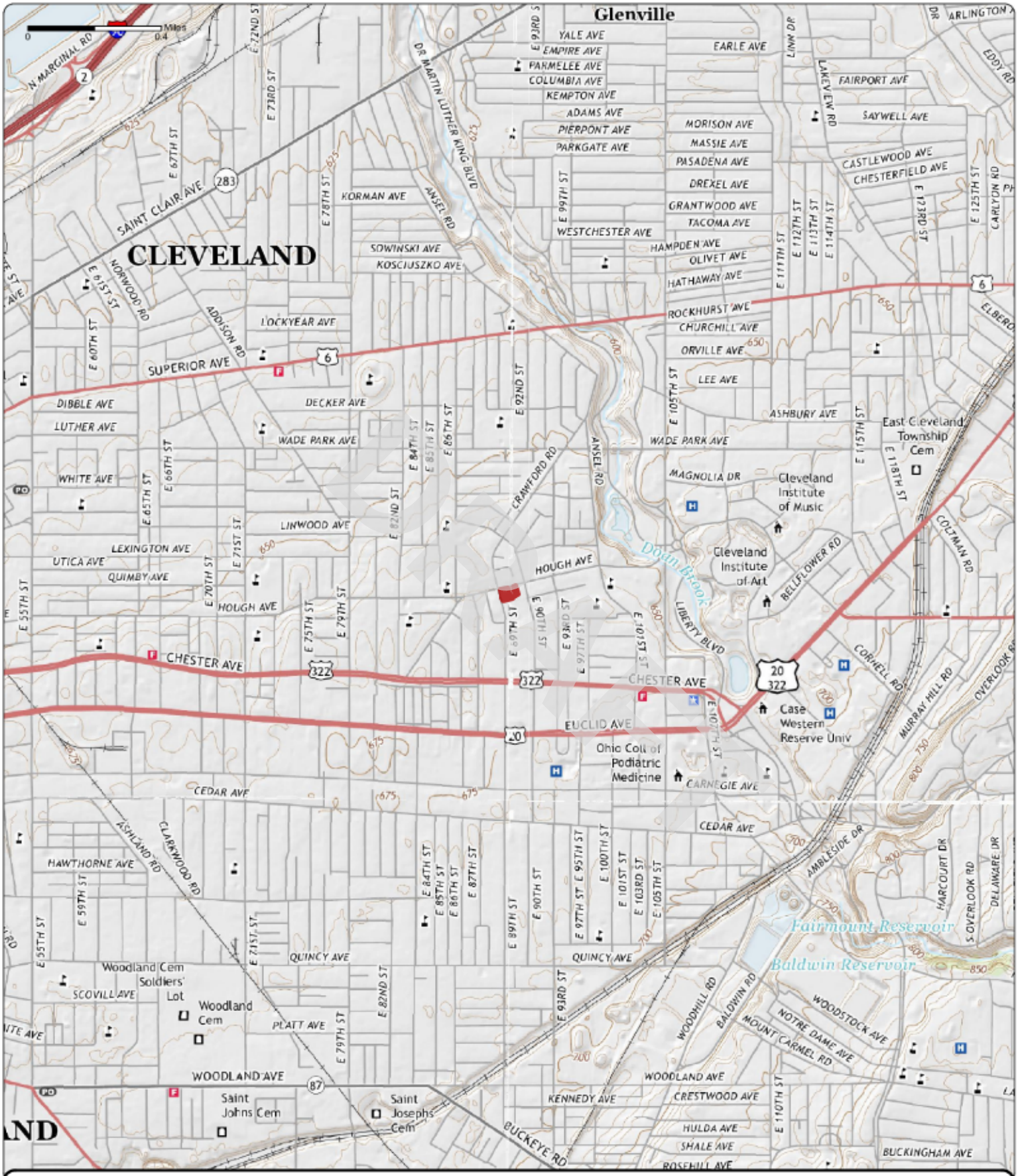

Order No. 23041400739

2016

Quadrangle(s): Cleveland North, OH

Project No: G23-2862

Site Name: 3 Vacant Parcels, 924 and 8924 Hough Avenue, & 1765 E 89th Street

Source: USGS 7.5 Minute Topographic Map

Nova Group

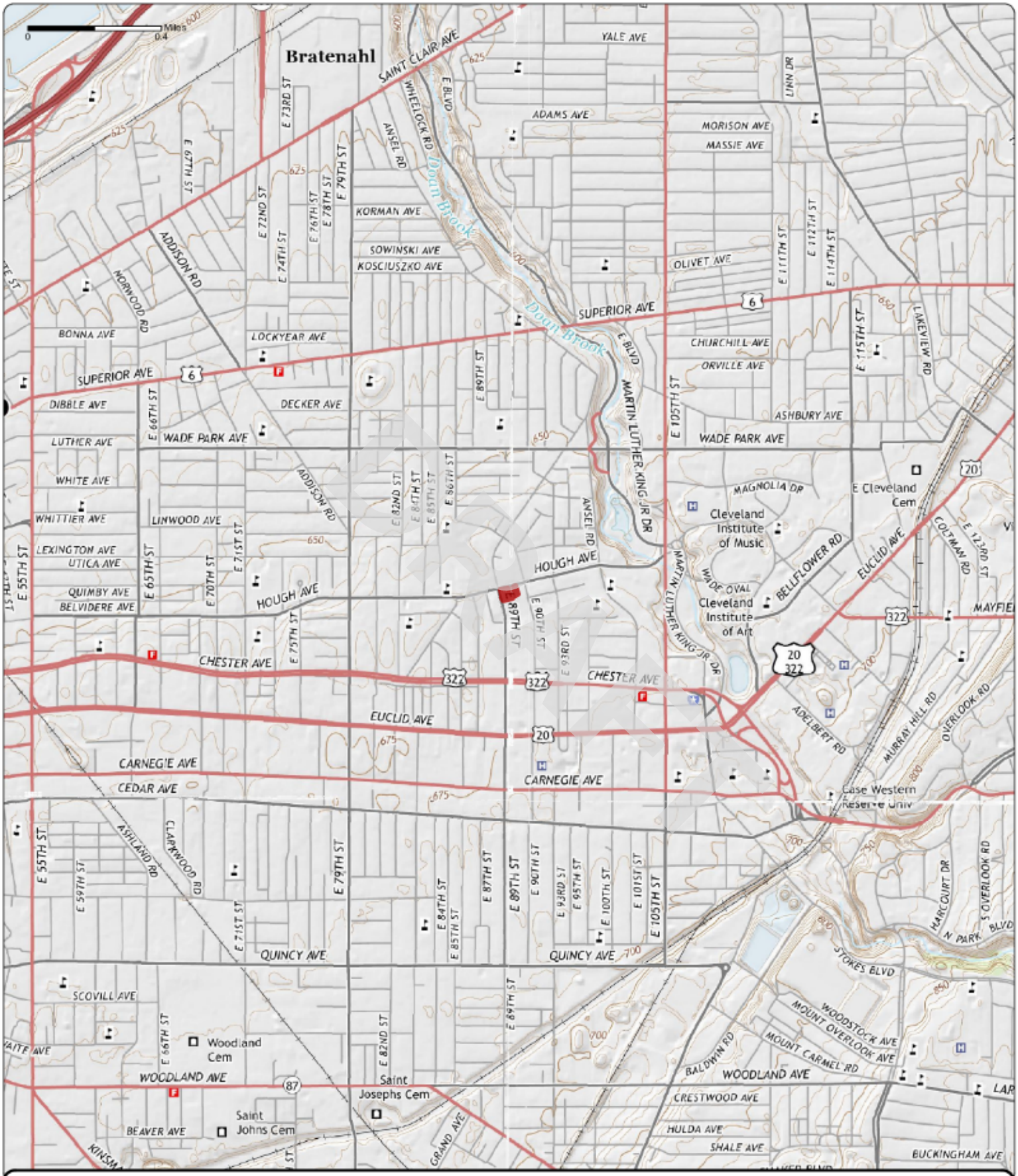

Order No. 23041400739

2013

Quadrangle(s): Cleveland North, OH

Project No: G23-2862

Site Name: 3 Vacant Parcels, 924 and 8924 Hough Avenue, & 1765 E 89th Street

Source: USGS 7.5 Minute Topographic Map

Nova Group

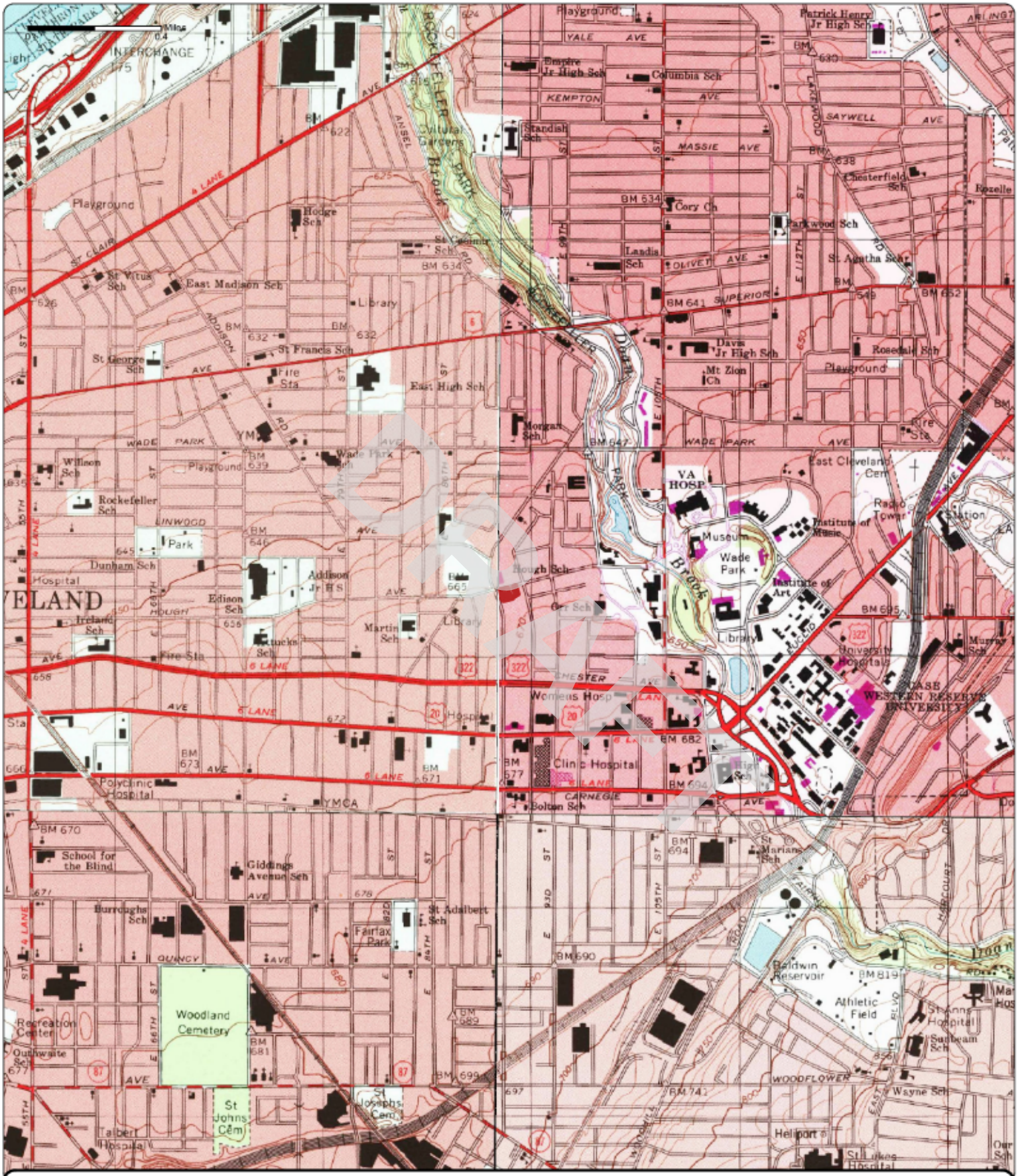

Order No. 23041400739

1994

(1-1994) *Aerial Photo Year: 1994*

(2-1994) *Aerial Photo Year: 1994*

(3-1994) *Aerial Photo Year: 1994*

(4-1994) *Aerial Photo Year: 1994*

Quadrangle(s): Cleveland North, OH(1-1994)

Project No: G23-2862

Site Name: 3 Vacant Parcels, 924 and 8924 Hough Avenue, & 1765 E 89th Street

Source: USGS 7.5 Minute Topographic Map

Nova Group

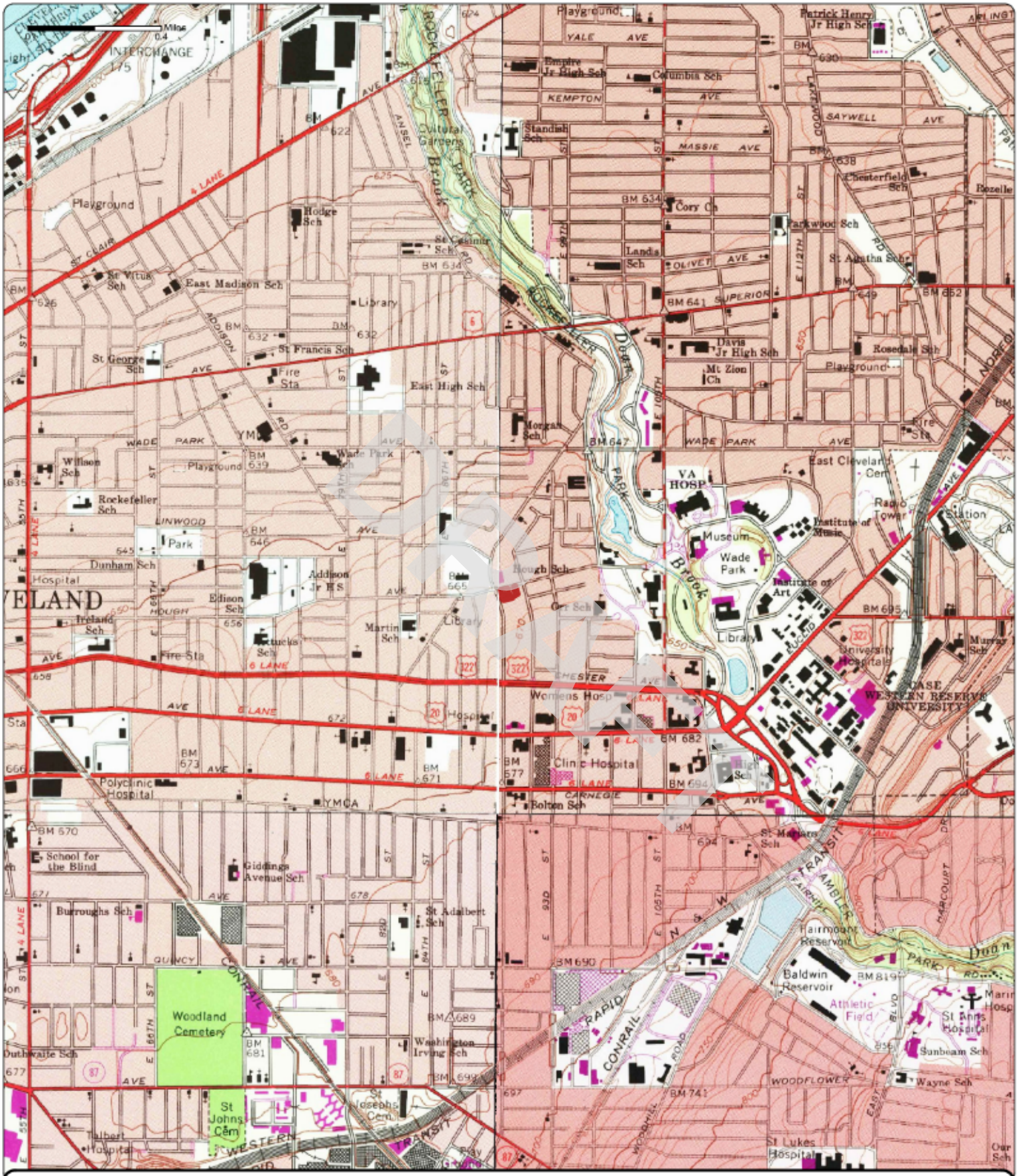

Order No. 23041400739

1992

(1-1979) Aerial Photo Year: 1977 Photo Revision Year: 1979

(2-1975) Aerial Photo Year: 1977 Photo Revision Year: 1979

(3-1978) Aerial Photo Year: 1977 Photo Revision Year: 1979

(4-1992) Aerial Photo Year: 1988

Quadrangle(s): East Cleveland, OH(2-1979)

Project No: G23-2862

Site Name: 3 Vacant Parcels, 924 and 8924 Hough Avenue, & 1765 E 89th Street

Source: USGS 7.5 Minute Topographic Map

Nova Group

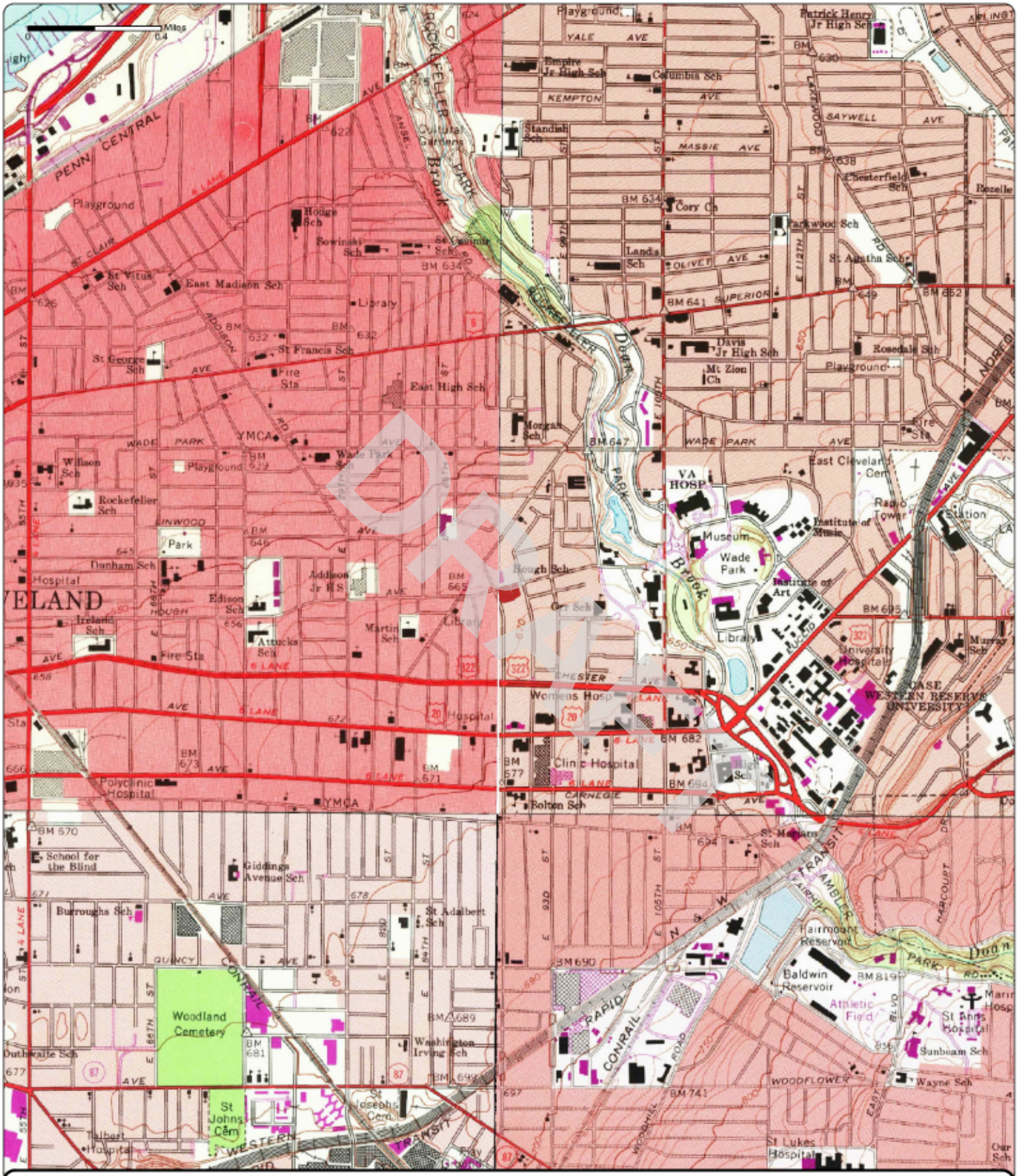

Order No. 23041400739

1979	(1-1970)	(2-1975)	(3-1978)	(4-1979)
	Aerial Photo Year: 1970	Aerial Photo Year: 1977	Aerial Photo Year: 1977	Aerial Photo Year: 1977
	Photo Revision Year: 1970	Photo Revision Year: 1979	Photo Revision Year: 1979	Photo Revision Year: 1979

Quadrangle(s): Cleveland North, OH(1-1970)

Project No: G23-2862

Site Name: 3 Vacant Parcels, 924 and 8924 Hough Avenue, & 1765 E 89th Street

Source: USGS 7.5 Minute Topographic Map

Nova Group

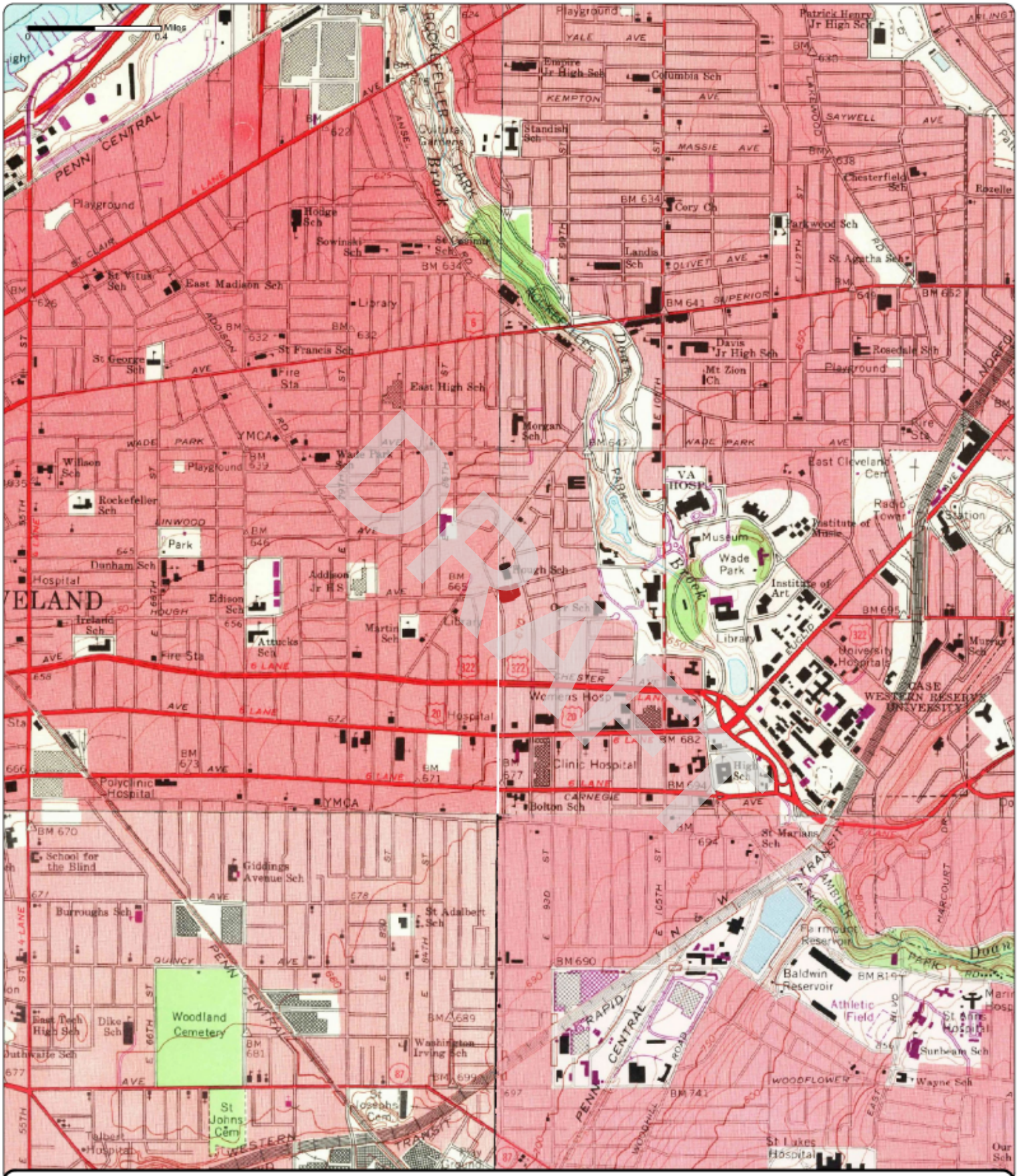

Order No. 23041400739

1970

(1-1970)	(2-1970)	(3-1970)	(4-1970)
Aerial Photo Year: 1970	Aerial Photo Year: 1970	Aerial Photo Year: 1970	Aerial Photo Year: 1970
Photo Revision Year: 1970	Photo Revision Year: 1970	Photo Revision Year: 1970	Photo Revision Year: 1970

Quadrangle(s): Cleveland North, OH(1-1970)

Project No: G23-2862

Site Name: 3 Vacant Parcels, 924 and 8924 Hough Avenue, & 1765 E 89th Street

Source: USGS 7.5 Minute Topographic Map

Nova Group

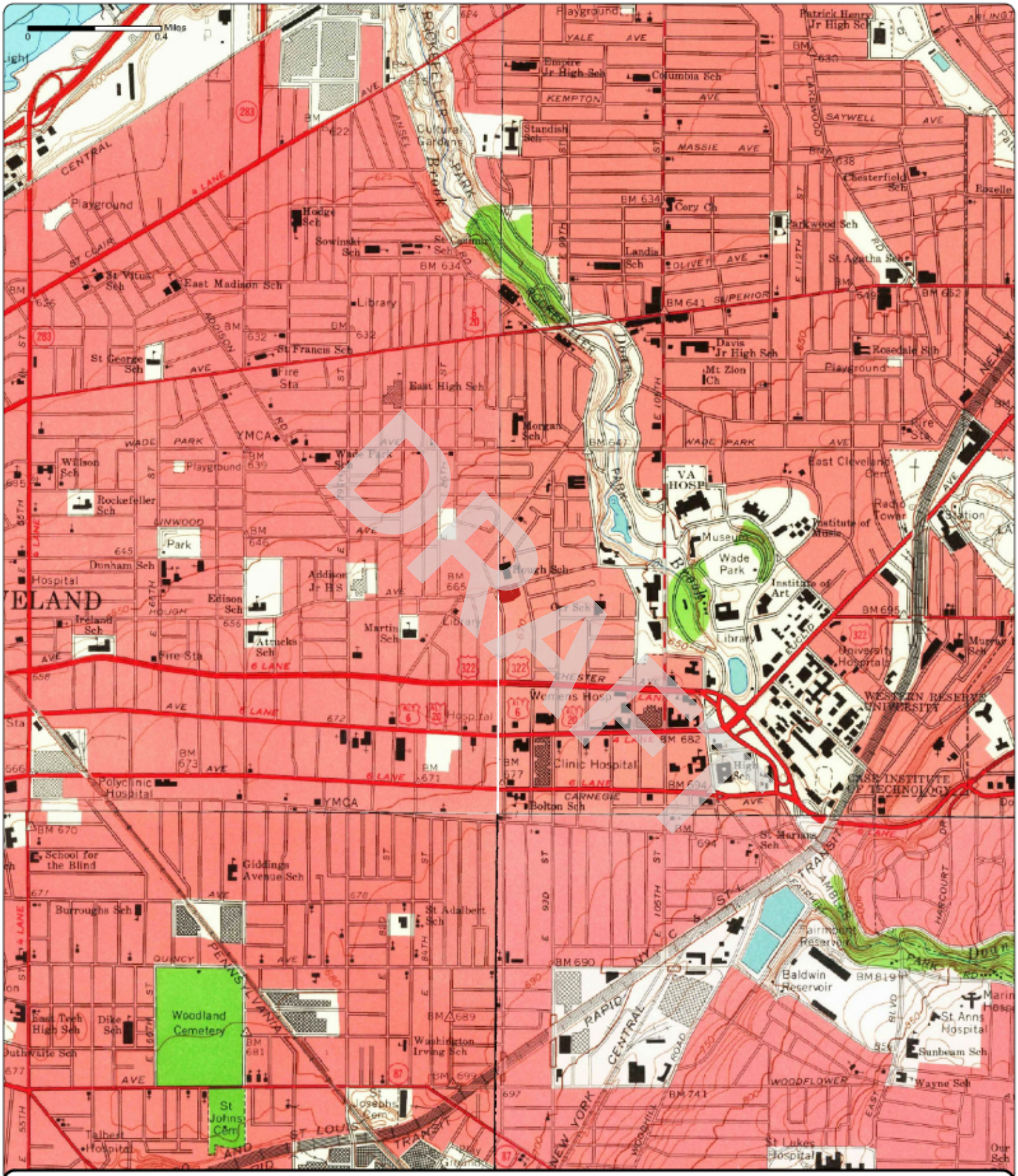

Order No. 23041400739

1963 (1-1963) Aerial Photo Year: 1962 (2-1963) Aerial Photo Year: 1962 (3-1963) Aerial Photo Year: 1952 (4-1963) Aerial Photo Year: 1962

Quadrangle(s): Cleveland North, OH(2-1963)

Project No: G23-2862

Site Name: 3 Vacant Parcels, 924 and 8924 Hough Avenue, & 1765 E 89th Street

Source: USGS 7.5 Minute Topographic Map

Nova Group

Order No. 23041400739

1953 (1-1953) Aerial Photo Year: 1952 (2-1953) Aerial Photo Year: 1952 (3-1953) Aerial Photo Year: 1952 (4-1953) Aerial Photo Year: 1952

Quadrangle(s): Cleveland North, OH(1-1953)

Project No: G23-2862

Site Name: 3 Vacant Parcels, 924 and 8924 Hough Avenue, & 1765 E 89th Street

Source: USGS 7.5 Minute Topographic Map

Nova Group

Order No. 23041400739

1903

Quadrangle(s): Euclid, OH

Project No: G23-2862

Site Name: 3 Vacant Parcels, 924 and 8924 Hough Avenue, & 1765 E 89th Street

Source: USGS 15 Minute Topographic Map

Nova Group

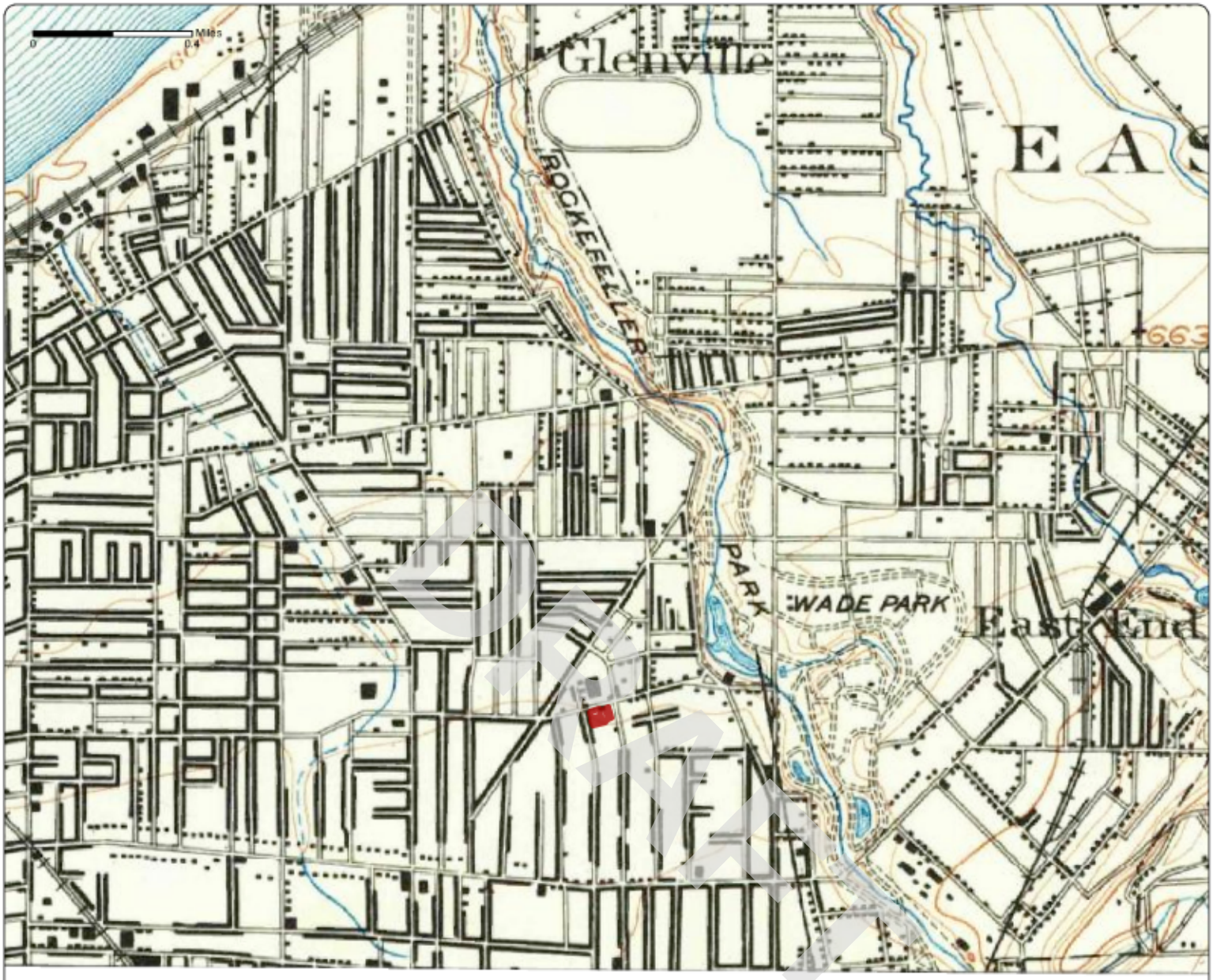

Order No. 23041400739

1901

Quadrangle(s): Euclid, OH

Project No: G23-2862

Site Name: 3 Vacant Parcels, 924 and 8924 Hough Avenue, & 1765 E 89th Street

Source: USGS 15 Minute Topographic Map

N

Nova Group

APPENDIX B-3: Fire Insurance Maps

DRAFT

Fire Insurance Map

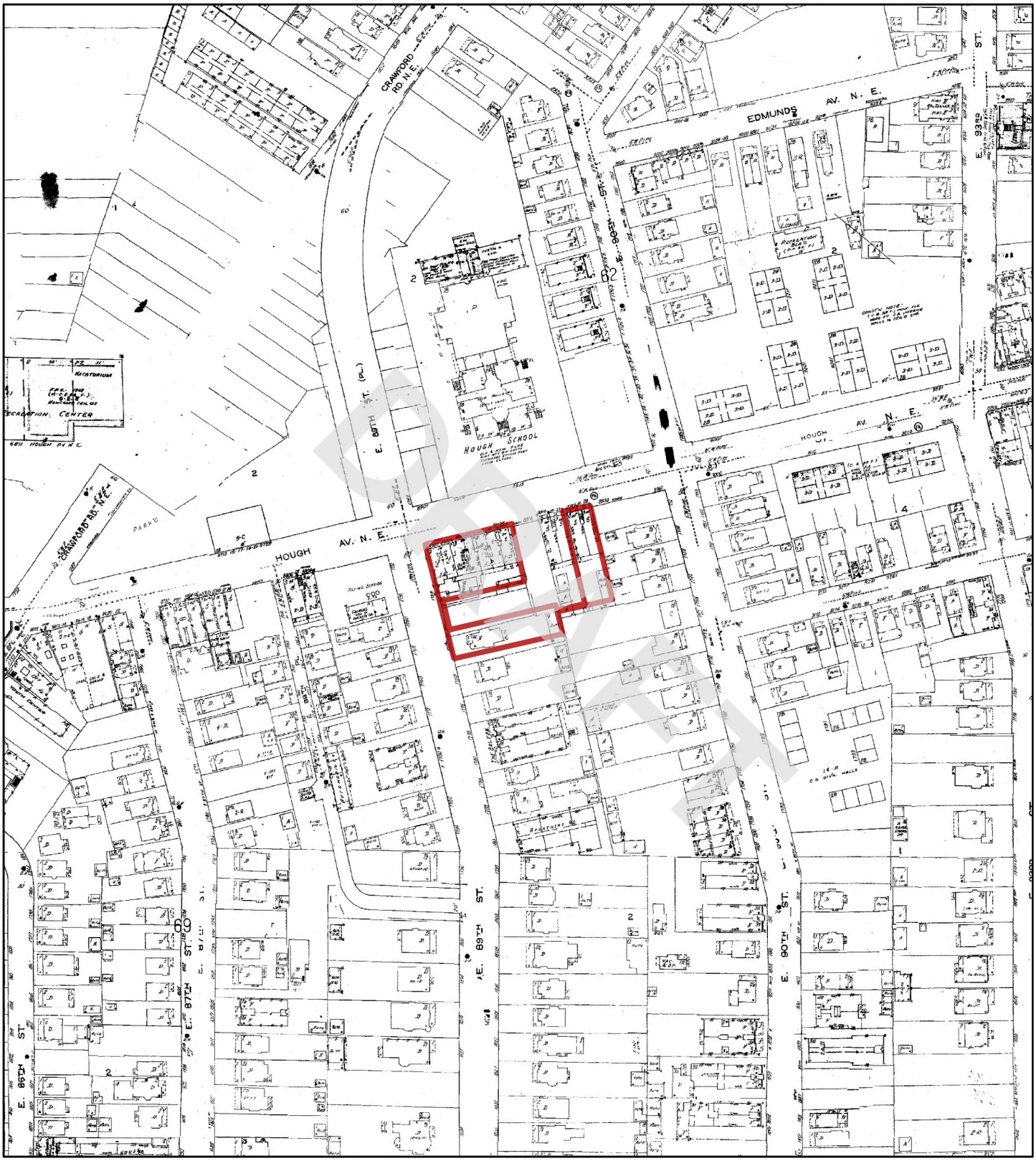

1972

N

0 95 190 380 570 760

Feet

Address: 924 and 8924 Hough Avenue, & 1765 E 89th Street Cleveland OH

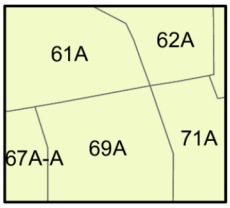

Map sheet(s):
Volume 4a: 61,62,67,69,71;

Order Number 23041400739

Nova Group

Fire Insurance Map

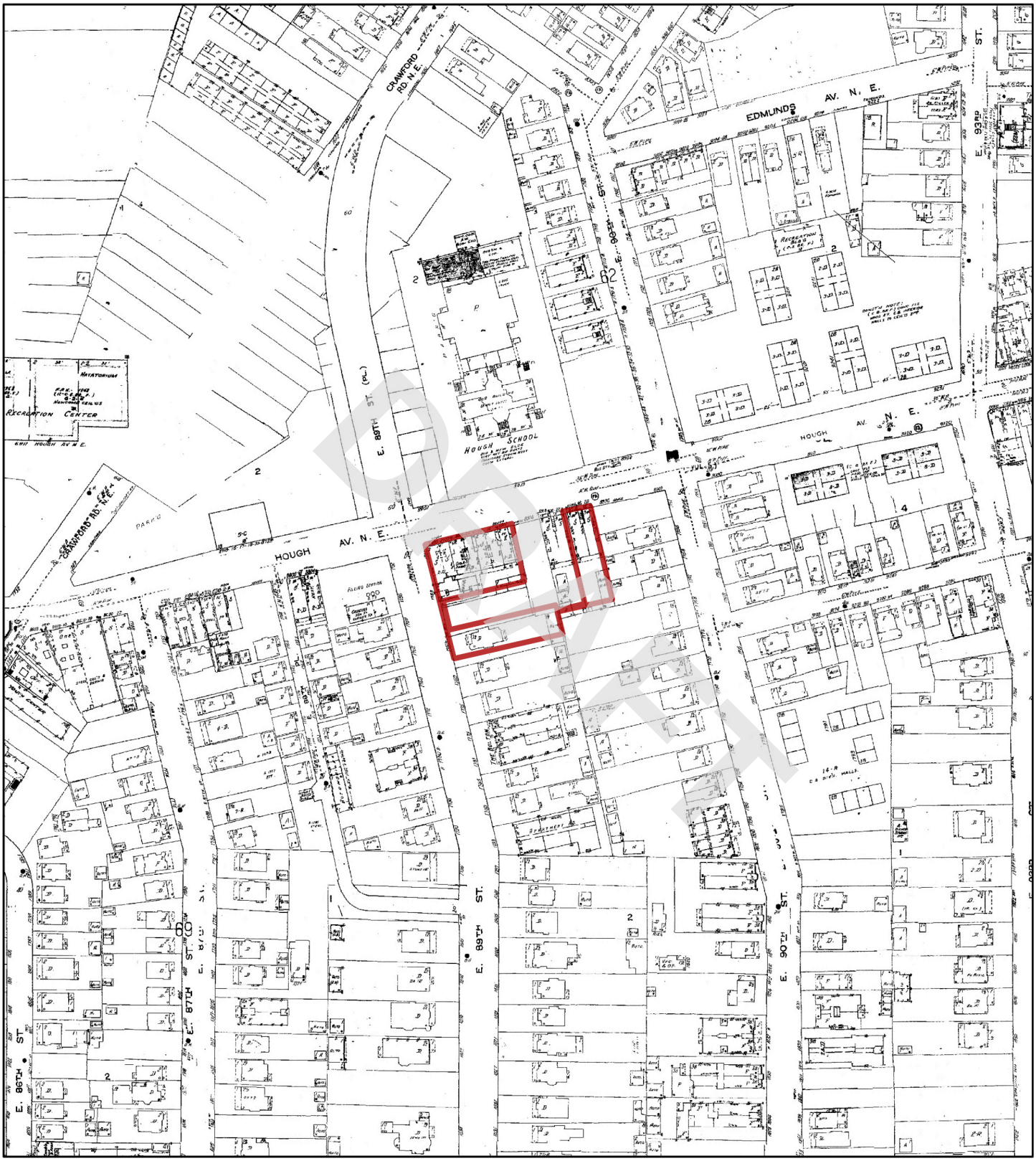

1970

N

0 95 190 380 570 760

Feet

Address: 924 and 8924 Hough Avenue, & 1765 E 89th Street Cleveland OH

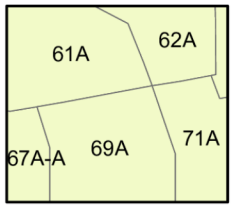

Map sheet(s):
Volume 4a: 61,62,67,69,71;

Order Number 23041400739

Nova Group

Fire Insurance Map

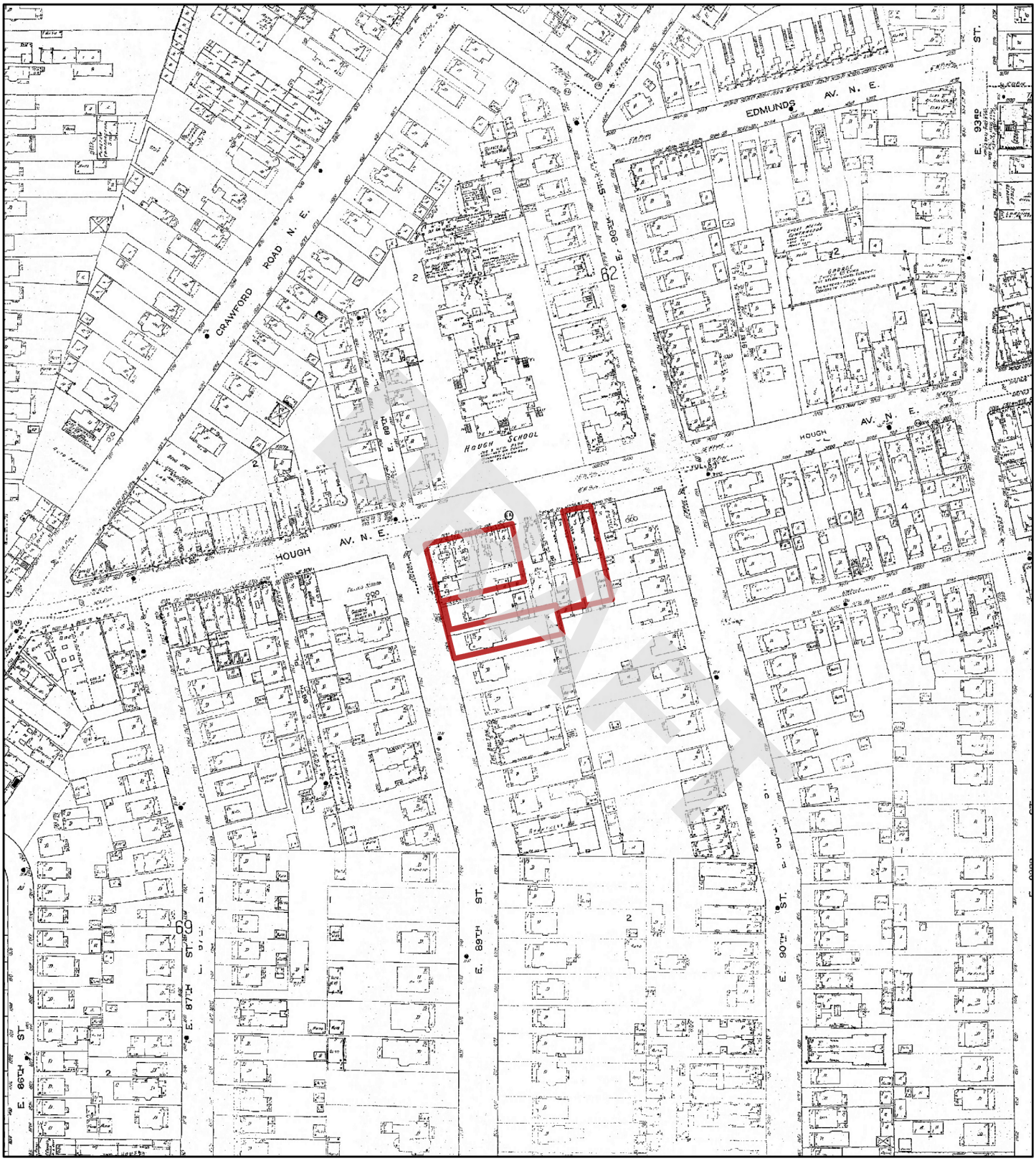

1952

N

0 95 190 380 570 760

Feet

Address: 924 and 8924 Hough Avenue, & 1765 E 89th Street Cleveland OH

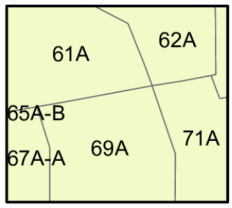

Map sheet(s):
Volume 4a: 61,62,67,69,71;

Order Number 23041400739

Nova Group

Fire Insurance Map

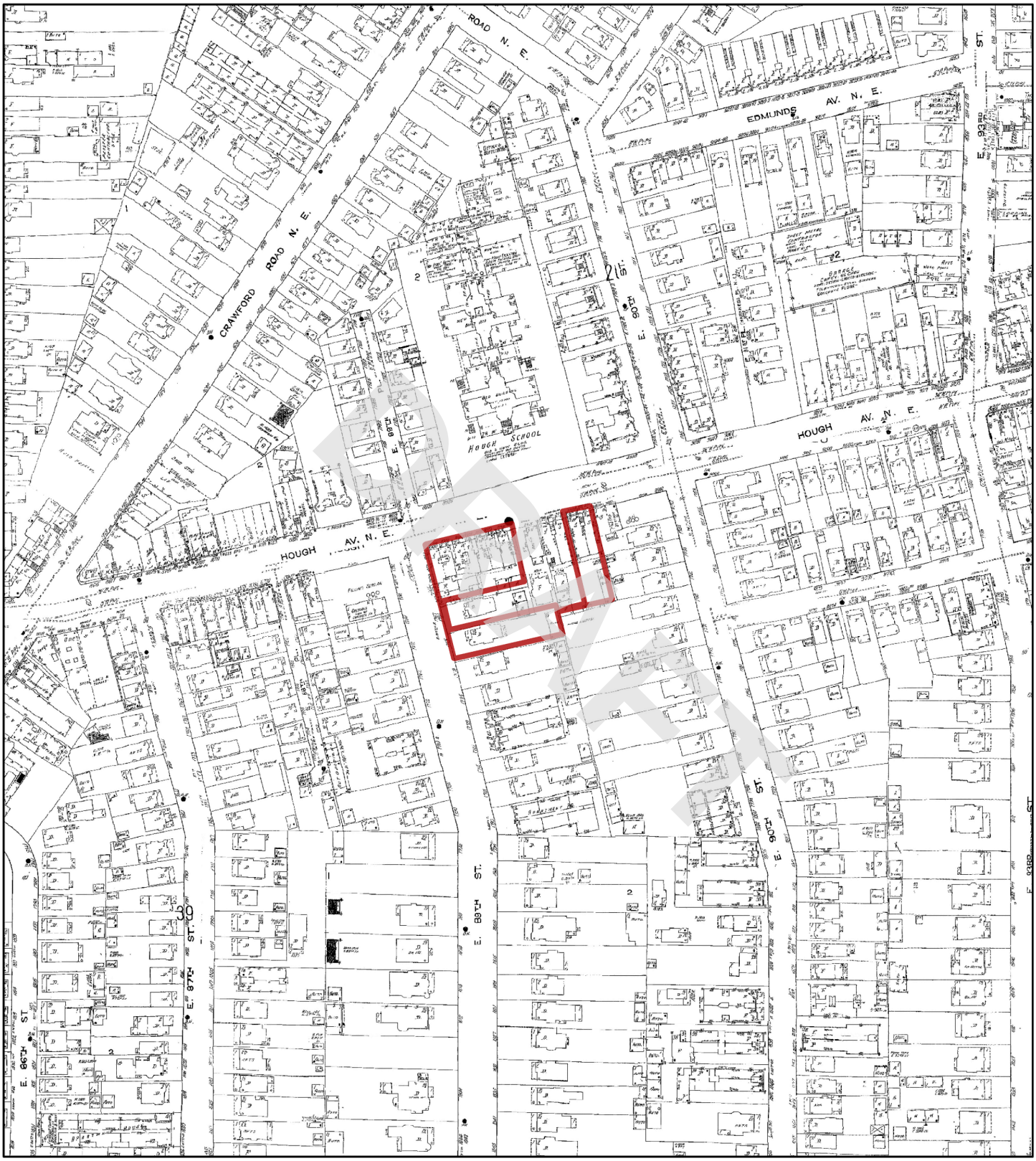

1951

N

0 95 190 380 570 760

Feet

Address: 924 and 8924 Hough Avenue, & 1765 E 89th Street Cleveland OH

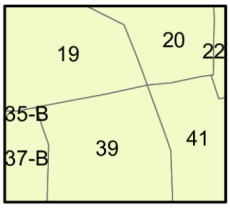

Map sheet(s):
Volume 5: 19,20,37,39,41;

Order Number 23041400739

Nova Group

Fire Insurance Map

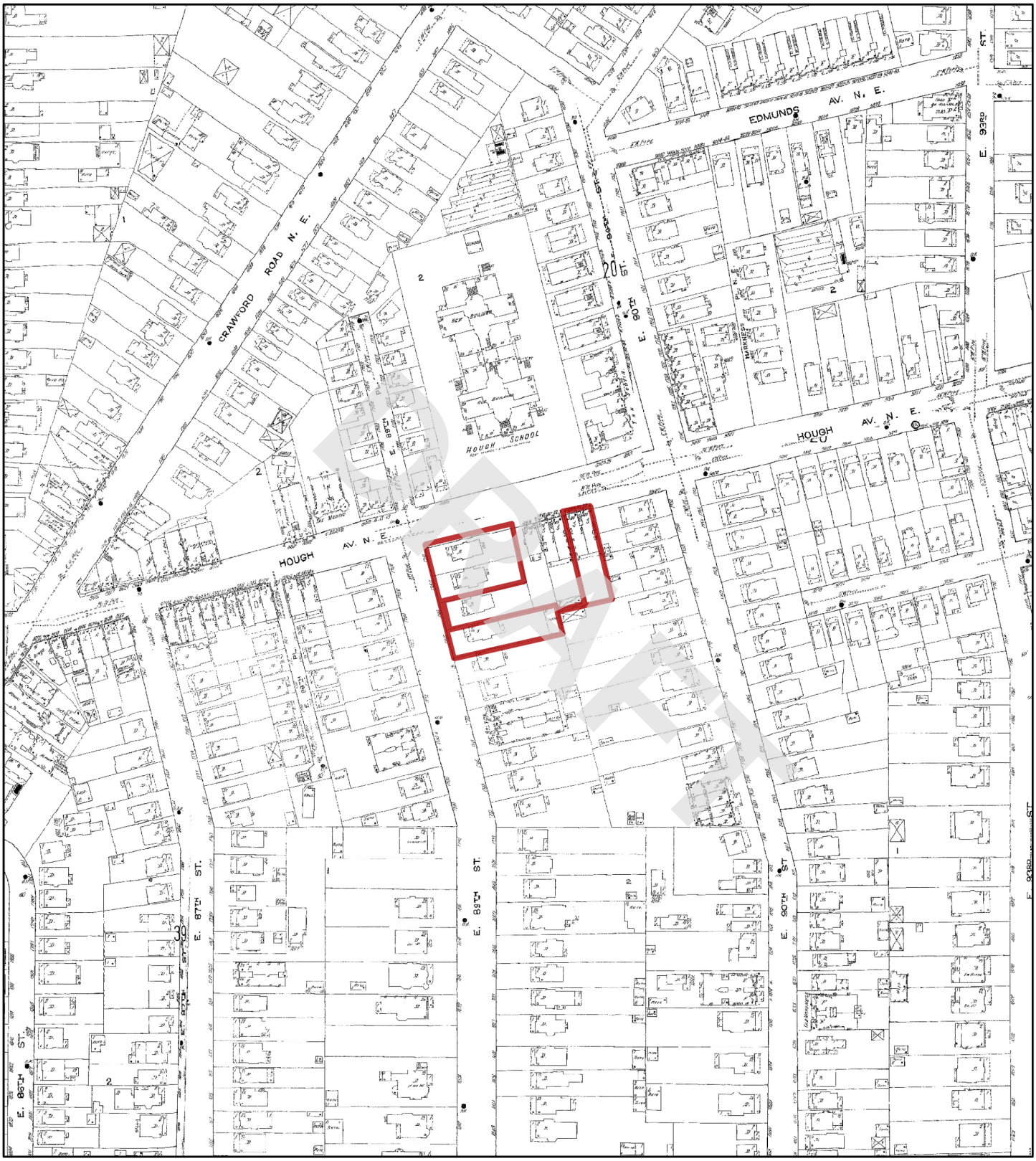

1913

N

0 95 190 380 570 760

Feet

Address: 924 and 8924 Hough Avenue, & 1765 E 89th Street Cleveland OH

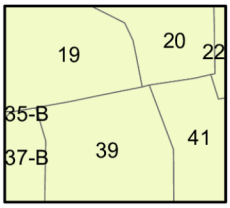

Map sheet(s):
Volume 5: 19,20,37,39,41;

Order Number 23041400739

Nova Group

Fire Insurance Map

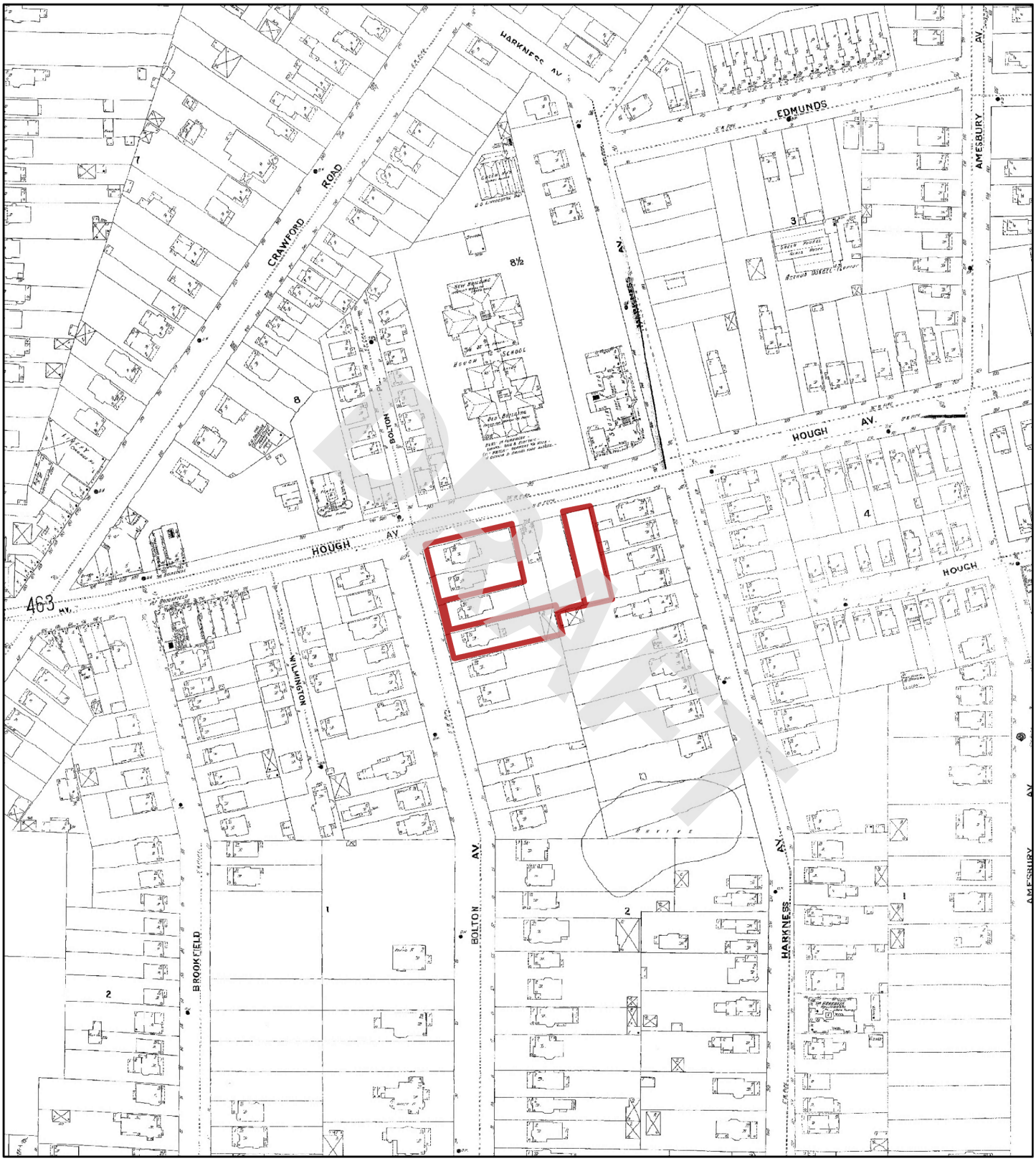

1903

N

0 95 190 380 570 760

Feet

Address: 924 and 8924 Hough Avenue, & 1765 E 89th Street Cleveland OH

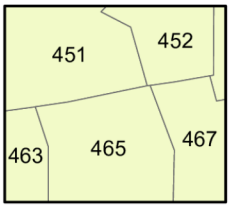

Map sheet(s):
Volume 4: 451,452,463,465,467;

Order Number 23041400739

Nova Group

Fire Insurance Map

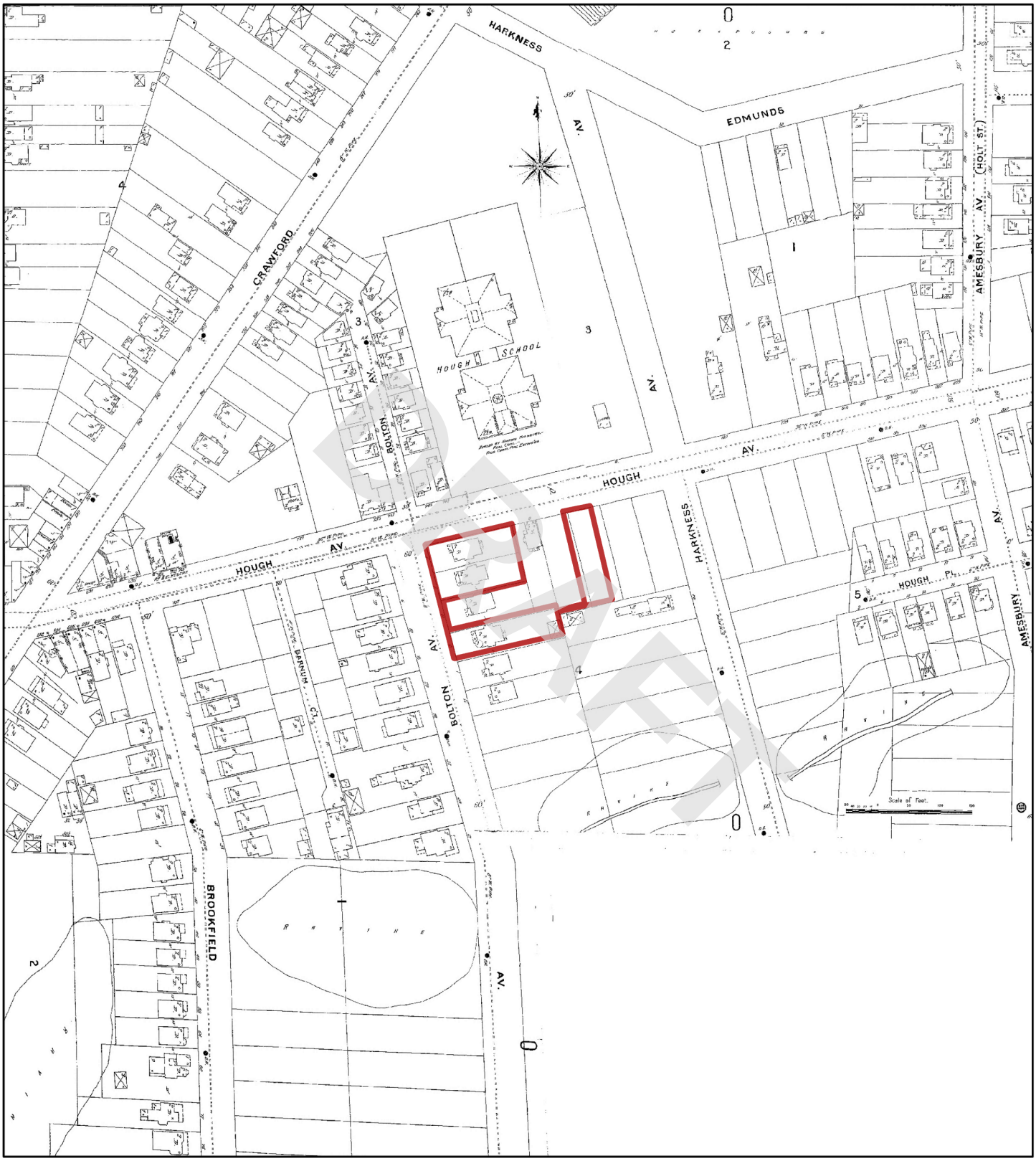

1896

N

Feet 0 95 190 380 570 760

Address: 924 and 8924 Hough Avenue, & 1765 E 89th Street Cleveland OH

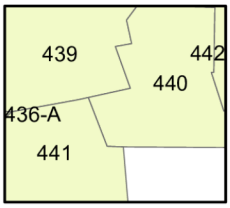

Map sheet(s):
Volume 4: 439,440,441;

Order Number 23041400739

Nova Group

APPENDIX B-4: City Directory Information

DRAFT

CITY DIRECTORY

DRAFT

Project Property:	*3 Vacant Parcels* *924 and 8924 Hough Avenue, & 1765 E 89th Street* *Cleveland,OH*
Project No:	*G23-2862*
Requested By:	*Nova Group, GBC*
Order No:	*23041400739*
Date Completed:	*April 20, 2023*

Environmental Risk Information Services
A division of Glacier Media Inc.
1.866.517.5204 | info@erisinfo.com | erisinfo.com

April 20, 2023
RE: CITY DIRECTORY RESEARCH
924 and 8924 Hough Avenue, & 1765 E 89th Street
Cleveland,OH

Thank you for contacting ERIS for an City Directory Search for the site described above. Our staff has conducted a reverse listing City Directory search to determine prior occupants of the subject site and adjacent properties. We have provided the nearest addresses(s) when adjacent addresses are not listed. If we have searched a range of addresses, all addresses in that range found in the Directory are included.

Note: Reverse Listing Directories generally are focused on more highly developed areas. Newly developed areas may be covered in the more recent years, but the older directories will tend to cover only the "central" parts of the city. To complete the search, we have either utilized the ACPL, Library of Congress, State Archives, and/or a regional library or history center as well as multiple digitized directories. These do not claim to be a complete collection of all reverse listing city directories produced.

ERIS has made every effort to provide accurate and complete information but shall not be held liable for missing, incomplete or inaccurate information. To complete this search we used the general range(s) below to search for relevant findings. If you believe there are additional addresses or streets that require searching please contact us at 866-517-5204.

DRAFT

Search Criteria:
1650-1800 of E 87th St
1650-1800 of E 89th St
8600-9200 of Hough Ave
Search Notes:

Search Results Summary

Date	Source	Comment
2022	DIGITAL BUSINESS DIRECTORY	
2020	DIGITAL BUSINESS DIRECTORY	
2016	DIGITAL BUSINESS DIRECTORY	
2011	DIGITAL BUSINESS DIRECTORY	
2007	DIGITAL BUSINESS DIRECTORY	
2003	DIGITAL BUSINESS DIRECTORY	
2000	DIGITAL BUSINESS DIRECTORY	
1996	HAINES	
1991	HAINES	
1986	HAINES	
1981	HAINES	
1976	HAINES	
1971	HAINES	
1966	OHIO BELL TELEPHONE	
1961	OHIO BELL TELEPHONE	
1956	OHIO BELL TELEPHONE	
1951	CLEVELAND DIR CO	
1942	OHIO BELL TELEPHONE	
1937	OHIO BELL TELEPHONE	
1932	CLEVELAND DIR CO	
1929	CLEVELAND DIR CO	

DRAFT

2022 E 87TH ST

SOURCE: DIGITAL BUSINESS DIRECTORY

1773 **EMMETT SAUNDERS**...*RESIDENTIAL*
1781 **DAPHNE DELOACH**...*RESIDENTIAL*
1781 **WILLIAMS DELOA, DAPHNE**...*NURSES-PRACTITIONERS*
1782 **VANCE TRIPLETT**...*RESIDENTIAL*
1791 **GERALDINE LASTER**...*RESIDENTIAL*

2022 E 89TH ST

SOURCE: DIGITAL BUSINESS DIRECTORY

1762 **TINA HUMPHREY**...*RESIDENTIAL*
1768 **BRETT MITCHELL**...*RESIDENTIAL*
1769 **CARA CARTER**...*RESIDENTIAL*
1796 **SABREENA STARLING**...*RESIDENTIAL*
1796 **STEVEN HARMON**...*RESIDENTIAL*

DRAFT

2022 HOUGH AVE

SOURCE: DIGITAL BUSINESS DIRECTORY

8606 **UNITED PEACE BAPTIST CHURCH**...*CHURCHES*
8611 **CLEVELAND THURGOOD MARSHALL**...*RECREATION CENTERS*
8611 **INNER CITY TENNIS CLINICS**...*TENNIS COURTS-PUBLIC*
8806 **SMITTY'S SEAWAY BARBER SHOP**...*BARBERS*
8806 **SMITTY'S SEAWAY BARBER SHOP**...*BEAUTY SALONS*
8812 **DANA DISTRIBUTORS**...*DELICATESSENS*
8925 **ALBERTA CRAYTON**...*RESIDENTIAL*
8925 **ANDRENETTA JONES**...*RESIDENTIAL*
8925 **ANTHONY GREEN**...*RESIDENTIAL*
8925 **ANTOINETTE TURPIN**...*RESIDENTIAL*
8925 **BERTHA COOKS**...*RESIDENTIAL*
8925 **BRADLEY HARRIS**...*RESIDENTIAL*
8925 **BRENT FONTENETTE**...*RESIDENTIAL*
8925 **CALVIN MITCHELL**...*RESIDENTIAL*
8925 **CIERRA WILSON**...*RESIDENTIAL*
8925 **CLARICE PORTER**...*RESIDENTIAL*
8925 **DONALD GALLAGHER**...*RESIDENTIAL*
8925 **DORIS BACON**...*RESIDENTIAL*
8925 **EDWIN ZAID**...*RESIDENTIAL*
8925 **ELIZABETH JACKSON**...*RESIDENTIAL*
8925 **ELLA WILLIAMS**...*RESIDENTIAL*
8925 **GLORIA MORGAN**...*RESIDENTIAL*
8925 **GURNESE SMEDLEY**...*RESIDENTIAL*
8925 **HERBERT HOSTETTER SR**...*RESIDENTIAL*
8925 **JAMES BOHANON**...*RESIDENTIAL*
8925 **JAMES LAWERY JR**...*RESIDENTIAL*
8925 **JANE ROME**...*RESIDENTIAL*
8925 **JANIE WALTON**...*RESIDENTIAL*
8925 **JOHNNIE MAYHEW**...*RESIDENTIAL*
8925 **JUANITA LESTER**...*RESIDENTIAL*
8925 **KENJUAN KELLEY**...*RESIDENTIAL*
8925 **KINGSBURY TOWER LTD**...*APARTMENT FINDING & RENTAL SERVICE*
8925 **KINGSBURY TOWER LTD**...*APARTMENTS*
8925 **LARRY ALBRITTON**...*RESIDENTIAL*
8925 **LEON HEMPHILL**...*RESIDENTIAL*
8925 **LINDA HARDRICK**...*RESIDENTIAL*
8925 **LOUISE MARTIN**...*RESIDENTIAL*
8925 **MELVONNA JACKSON**...*RESIDENTIAL*
8925 **MONTIE WRIGHT**...*RESIDENTIAL*
8925 **OLLIE PERRY**...*RESIDENTIAL*
8925 **OLLIE PRICE**...*RESIDENTIAL*
8925 **RICHARD CATES**...*RESIDENTIAL*
8925 **ROBERT SPARKMAN**...*RESIDENTIAL*
8925 **ROOSEVELT HARRIS**...*RESIDENTIAL*
8925 **SANDRA PENN**...*RESIDENTIAL*
8925 **SHIRLEY JAMES**...*RESIDENTIAL*
8925 **SHIRLEY MARCUS**...*RESIDENTIAL*
8925 **SYLVESTER BLALOCK**...*RESIDENTIAL*
8925 **THEOLA LEWIS**...*RESIDENTIAL*
8925 **WESLEY TIMMONS**...*RESIDENTIAL*
8925 **WILLIAM NIX**...*RESIDENTIAL*
8925 **WILLIE TUCKER**...*RESIDENTIAL*
8925 **YVONNE WILLIAMS**...*RESIDENTIAL*
8925 **ZACHARIAH BROWN**...*RESIDENTIAL*
9001 **AQILA JOHNSON**...*RESIDENTIAL*
9001 **COZETTE CATANO**...*RESIDENTIAL*
9001 **DARRON OVERBY**...*RESIDENTIAL*
9001 **DENNIS PROSSER**...*RESIDENTIAL*
9001 **LAKESHA MCCOY**...*RESIDENTIAL*
9110 **ARNECIA HENDERSON**...*RESIDENTIAL*
9110 **DANISHA FREEMAN**...*RESIDENTIAL*
9110 **MINNIE MCNEAR**...*RESIDENTIAL*
9110 **PARK VILLAGE COMMUNITY**...*REAL ESTATE*
9110 **PORSCHA ODOM**...*RESIDENTIAL*
9110 **TESHOME HELMEY**...*RESIDENTIAL*

2020 E 87TH ST

SOURCE: DIGITAL BUSINESS DIRECTORY

1773 **EMMETT SAUNDERS**...*RESIDENTIAL*
1774 **TREVETTE DILLARD**...*RESIDENTIAL*
1781 **DAPHNE DELOACH**...*RESIDENTIAL*
1781 **WILLIAMS DELOA, DAPHNE**...*NURSES-PRACTITIONERS*
1782 **MICHEELE TRIPLETT**...*RESIDENTIAL*
1791 **BOBBIE LASTER**...*RESIDENTIAL*
1791 **GERALDINE LASTER**...*RESIDENTIAL*

DRAFT

2020 E 89TH ST

SOURCE: DIGITAL BUSINESS DIRECTORY

1762 **JASON HUMPHREY**...*RESIDENTIAL*
1768 **BRETT MITCHELL**...*RESIDENTIAL*
1769 **CARA CARTER**...*RESIDENTIAL*
1772 **EILEEN LEWIS**...*RESIDENTIAL*
1796 **RANEEKA STARLING**...*RESIDENTIAL*
1796 **STEVEN HARMON**...*RESIDENTIAL*

2020 HOUGH AVE

SOURCE: DIGITAL BUSINESS DIRECTORY

8606 **UNITED PEACE BAPTIST CHURCH**...*CHURCHES*
8610 **DOW LEADERSHIP INSTITUTE**...*JUNIOR COLLEGES & TECHNICAL INSTITUTES*
8611 **CLEVELAND THURGOOD MARSHALL**...*RECREATION CENTERS*
8806 **SMITTY'S SEAWAY BARBER SHOP**...*BARBERS*
8806 **SMITTY'S SEAWAY BARBER SHOP**...*BEAUTY SALONS*
8812 **DANA DISTRIBUTORS**...*DELICATESSENS*
8925 **ALBERTA CRAYTON**...*RESIDENTIAL*
8925 **ANDRENETTA JONES**...*RESIDENTIAL*
8925 **ANTHONY GREEN**...*RESIDENTIAL*
8925 **ANTOINETTE TURPIN**...*RESIDENTIAL*
8925 **BERTHA COOKS**...*RESIDENTIAL*
8925 **BRADLEY HARRIS**...*RESIDENTIAL*
8925 **BRENT FONTENETTE**...*RESIDENTIAL*
8925 **CALVIN MITCHELL**...*RESIDENTIAL*
8925 **CIERRA WILSON**...*RESIDENTIAL*
8925 **CLARICE PORTER**...*RESIDENTIAL*
8925 **DAVESHA BROWN**...*RESIDENTIAL*
8925 **DELISA WILLIAMS**...*RESIDENTIAL*
8925 **DONALD GALLAGHER**...*RESIDENTIAL*
8925 **DORIS BACON**...*RESIDENTIAL*
8925 **DORIS GLOVER**...*RESIDENTIAL*
8925 **EDWIN ZAID**...*RESIDENTIAL*
8925 **ELIZABETH WHITMORE**...*RESIDENTIAL*
8925 **GLORIA MORGAN**...*RESIDENTIAL*
8925 **GURNESE SMEDLEY**...*RESIDENTIAL*
8925 **HERBERT HOSTETTER SR**...*RESIDENTIAL*
8925 **JAMES BOHANON**...*RESIDENTIAL*
8925 **JAMES LAWERY JR**...*RESIDENTIAL*
8925 **JANE ROME**...*RESIDENTIAL*
8925 **JANIE WALTON**...*RESIDENTIAL*
8925 **JOHNNIE MAYHEW**...*RESIDENTIAL*
8925 **JUANITA LESTER**...*RESIDENTIAL*
8925 **KENJUAN KELLEY**...*RESIDENTIAL*
8925 **KINGSBURY TOWER LTD**...*APARTMENTS*
8925 **KINGSBURY TOWER LTD**...*APARTMENT FINDING & RENTAL SERVICE*
8925 **LARRY ALBRITTON**...*RESIDENTIAL*
8925 **LEON HEMPHILL**...*RESIDENTIAL*
8925 **LINDA HARDRICK**...*RESIDENTIAL*
8925 **LOUISE MARTIN**...*RESIDENTIAL*
8925 **MACRITA MARKS**...*RESIDENTIAL*
8925 **MELVONNA JACKSON**...*RESIDENTIAL*
8925 **OLLIE PERRY**...*RESIDENTIAL*
8925 **PEARLINE SPARKMAN**...*RESIDENTIAL*
8925 **RICHARD CATES**...*RESIDENTIAL*
8925 **SHIRLEY JAMES**...*RESIDENTIAL*
8925 **SHIRLEY MARCUS**...*RESIDENTIAL*
8925 **SYLVESTER BLALOCK**...*RESIDENTIAL*
8925 **THEOLA LEWIS**...*RESIDENTIAL*
8925 **WESLEY TIMMONS**...*RESIDENTIAL*
8925 **WILLA WILLIAMS**...*RESIDENTIAL*
8925 **WILLIAM NIX**...*RESIDENTIAL*
8925 **WILLIE TUCKER**...*RESIDENTIAL*
8925 **YVONNE WILLIAMS**...*RESIDENTIAL*
9001 **AQILA JOHNSON**...*RESIDENTIAL*
9001 **COZETTE CATANO**...*RESIDENTIAL*
9001 **DARRON OVERBY**...*RESIDENTIAL*
9001 **LAKESHA MCCOY**...*RESIDENTIAL*
9110 **ARNECIA HENDERSON**...*RESIDENTIAL*
9110 **DANISHA FREEMAN**...*RESIDENTIAL*
9110 **MINNIE MCNEAR**...*RESIDENTIAL*
9110 **PARK VILLAGE COMMUNITY**...*REAL ESTATE*
9110 **PORSCHA ODOM**...*RESIDENTIAL*
9110 **TESHOME HELMEY**...*RESIDENTIAL*

DRAFT

2016 E 87TH ST

SOURCE: DIGITAL BUSINESS DIRECTORY

1773 **EMMETT SAUNDERS**...*RESIDENTIAL*
1774 **TREVETTE DILLARD**...*RESIDENTIAL*
1781 **DAPHNE DELOACH**...*RESIDENTIAL*
1781 **WILLIAMS DELOA, DAPHNE**...*NURSES-PRACTITIONERS*
1782 **MICHEELE TRIPLETT**...*RESIDENTIAL*
1782 **VANCE TRIPLETT**...*RESIDENTIAL*
1791 **BOBBIE LASTER**...*RESIDENTIAL*
1791 **GERALDINE LASTER**...*RESIDENTIAL*
1791 **PROFESSIONAL SCHOOL-CSMTLGY**...*BEAUTY SALONS*

2016 E 89TH ST

SOURCE: DIGITAL BUSINESS DIRECTORY

1769 **CARA CARTER**...*RESIDENTIAL*
1772 **EILEEN LEWIS**...*RESIDENTIAL*
1772 **IMAM LEWIS**...*RESIDENTIAL*
1796 **RANEEKA STARLING**...*RESIDENTIAL*
1796 **SABREENA STARLING**...*RESIDENTIAL*

DRAFT

2016 HOUGH AVE

SOURCE: DIGITAL BUSINESS DIRECTORY

8606 **UNITED PEACE BAPTIST CHURCH**...*CHURCHES*
8610 **DOW LEADERSHIP INSTITUTE**...*ASSOCIATIONS*
8610 **DOW LEADERSHIP INSTITUTE**...*JUNIOR COLLEGES & TECHNICAL INSTITUTES*
8610 **OAK LEADERSHIP INSTITUTE**...*SCHOOLS*
8611 **CLEVELAND THURGOOD MARSHALL**...*RECREATION CENTERS*
8806 **SMITTY'S SEAWAY BARBER SHOP**...*BARBERS*
8812 **ATM**...*AUTOMATED TELLER MACHINES*
8812 **DANA DISTRIBUTORS**...*DELICATESSENS*
8925 **ALBERTA CRAYTON**...*RESIDENTIAL*
8925 **ANDRENETTA JONES**...*RESIDENTIAL*
8925 **ANTHONY GREEN**...*RESIDENTIAL*
8925 **BRADLEY HARRIS**...*RESIDENTIAL*
8925 **CIERRA WILSON**...*RESIDENTIAL*
8925 **CLARICE PORTER**...*RESIDENTIAL*
8925 **COMMUNITY CIRCLE II**...*APARTMENTS*
8925 **COMMUNITY CIRCLE II**...*RETIREMENT COMMUNITIES & HOMES*
8925 **DAVESHA BROWN**...*RESIDENTIAL*
8925 **DELISA WILLIAMS**...*RESIDENTIAL*
8925 **DONALD GALLAGHER**...*RESIDENTIAL*
8925 **DONNA SMITH**...*RESIDENTIAL*
8925 **DORIS BACON**...*RESIDENTIAL*
8925 **EDWIN ZAID**...*RESIDENTIAL*
8925 **ELIZABETH JACKSON**...*RESIDENTIAL*
8925 **ELIZABETH WHITMORE**...*RESIDENTIAL*
8925 **ELLA WILLIAMS**...*RESIDENTIAL*
8925 **EVELYN WOODY**...*RESIDENTIAL*
8925 **GLORIA MORGAN**...*RESIDENTIAL*
8925 **GURNESE SMEDLEY**...*RESIDENTIAL*
8925 **HERBERT HOSTETTER SR**...*RESIDENTIAL*
8925 **JAMES LAWERY JR**...*RESIDENTIAL*
8925 **JANE ROME**...*RESIDENTIAL*
8925 **JANIE WALTON**...*RESIDENTIAL*
8925 **JOHNNIE MAYHEW**...*RESIDENTIAL*
8925 **JUANITA LESTER**...*RESIDENTIAL*
8925 **KENJUAN KELLEY**...*RESIDENTIAL*
8925 **KINGSBURY TOWER LTD**...*APARTMENT FINDING & RENTAL SERVICE*
8925 **LARRY ALBRITTON**...*RESIDENTIAL*
8925 **LEON HEMPHILL**...*RESIDENTIAL*
8925 **LINDA HARDRICK**...*RESIDENTIAL*
8925 **LLOYD CATES**...*RESIDENTIAL*
8925 **LOUISE MARTIN**...*RESIDENTIAL*
8925 **MACRITA MARKS**...*RESIDENTIAL*
8925 **MAKEBA WILLIAMS**...*RESIDENTIAL*
8925 **MARGARET HOSTETTER**...*RESIDENTIAL*
8925 **MARY LYONS**...*RESIDENTIAL*
8925 **MARY WILSON**...*RESIDENTIAL*
8925 **PEARLINE SPARKMAN**...*RESIDENTIAL*
8925 **RICHARD CATES**...*RESIDENTIAL*
8925 **ROBERT SPARKMAN**...*RESIDENTIAL*
8925 **ROOSEVELT HARRIS**...*RESIDENTIAL*
8925 **SANONDRA BROWN**...*RESIDENTIAL*
8925 **SHIRLEY JAMES**...*RESIDENTIAL*
8925 **SHIRLEY MARCUS**...*RESIDENTIAL*
8925 **WILLA WILLIAMS**...*RESIDENTIAL*
8925 **WILLIAM PERRY**...*RESIDENTIAL*
8925 **WILLIE TUCKER**...*RESIDENTIAL*
8925 **ZACHARIAH BROWN**...*RESIDENTIAL*
8927 **TAMARA HOBBS**...*RESIDENTIAL*
8931 **ARIQUA WALLER**...*RESIDENTIAL*
8931 **BRENDA WALLER**...*RESIDENTIAL*
9001 **COZETTE CATANO**...*RESIDENTIAL*
9001 **DARRON OVERBY**...*RESIDENTIAL*
9001 **LAKESHA MCCOY**...*RESIDENTIAL*
9110 **AREV MEDIA & MKTNG CONSLNTS**...*MULTIMEDIA (MFRS)*
9110 **ARNECIA HENDERSON**...*RESIDENTIAL*
9110 **MINNIE MCNEAR**...*RESIDENTIAL*
9110 **PARK VILLAGE COMMUNITY**...*REAL ESTATE*

2011 E 87TH ST

SOURCE: DIGITAL BUSINESS DIRECTORY

1773 **EMMETT SAUNDERS**...*RESIDENTIAL*
1791 **BOBBIE LASTER**...*RESIDENTIAL*
1791 **GERALDINE LASTER**...*RESIDENTIAL*

DRAFT

2011 E 89TH ST

SOURCE: DIGITAL BUSINESS DIRECTORY

1760 **ANGELA NELSON**...*RESIDENTIAL*
1760 **K ABDURRAZZAQUE**...*RESIDENTIAL*
1762 **TINA HUMPHREY**...*RESIDENTIAL*
1768 **BRETT MITCHELL**...*RESIDENTIAL*
1769 **CARA CARTER**...*RESIDENTIAL*
1772 **EILEEN LEWIS**...*RESIDENTIAL*
1772 **FRANCIS LEWIS**...*RESIDENTIAL*
1772 **IMAM LEWIS**...*RESIDENTIAL*
1775 **WIMBLEY ROOSEVELT**...*RESIDENTIAL*
1779 **BRUCE PAIGE**...*RESIDENTIAL*
1779 **BRYANT LEWIS**...*RESIDENTIAL*
1780 **FRANKLIN WRIGHT**...*RESIDENTIAL*
1780 **PAMELA BLACKMON**...*RESIDENTIAL*
1780 **TRACEY BLACKMON**...*RESIDENTIAL*
1796 **STEPHEN NELSON**...*RESIDENTIAL*
1796 **STEVE HARMON**...*RESIDENTIAL*

2011 HOUGH AVE

SOURCE: DIGITAL BUSINESS DIRECTORY

106 total records. Part 1 of 2

8606 **UNITED PEACE BAPTIST CHURCH**...*RELIGIOUS ORGANIZATION*
8610 **CONSORTIUM-ECONOMIC & COMM**...*OTHER SOCIAL ADVOCACY ORGANIZATIONS*
8611 **CLEVELAND THURGOOD MARSHALL**...*FITNESS & RECREATIONAL SPORTS CENTERS*
8806 **SMITTYS SEAWAY BARBER SHOP**...*BARBER SHOPS*
8812 **DANA DELI**...*LIMITED-SERVICE RESTAURANTS*
8918 **JOHNNIE MCGINNIS**...*RESIDENTIAL*
8925 **A CURTIS**...*RESIDENTIAL*
8925 **ADOLPHE PETTIGREW**...*RESIDENTIAL*
8925 **ANDRE THOMPSON**...*RESIDENTIAL*
8925 **ANNIE CLARK**...*RESIDENTIAL*
8925 **ANNIE MILLER**...*RESIDENTIAL*
8925 **ANTHONY THOMPSON**...*RESIDENTIAL*
8925 **B GRAY**...*RESIDENTIAL*
8925 **BERTHA STOVER**...*RESIDENTIAL*
8925 **BOBBIE STANLEY**...*RESIDENTIAL*
8925 **BRENT FONTENETTE**...*RESIDENTIAL*
8925 **BRUCE DUMAS**...*RESIDENTIAL*
8925 **CALANDERA LARKINS**...*RESIDENTIAL*
8925 **CAROL WHITMORE**...*RESIDENTIAL*
8925 **CHEL MILLER**...*RESIDENTIAL*
8925 **CLARICE PORTER**...*RESIDENTIAL*
8925 **CLIFFORD HARRIS**...*RESIDENTIAL*
8925 **CLIFTON BUTLER**...*RESIDENTIAL*
8925 **COMMUNITY CIRCLE II**...*LESSORS OF RESIDENTIAL BUILDINGS*
8925 **DEBORAH SIMON**...*RESIDENTIAL*
8925 **DONALD GALLAGHER**...*RESIDENTIAL*
8925 **DORA FUQUA**...*RESIDENTIAL*
8925 **DOROTHY GREER**...*RESIDENTIAL*
8925 **EDDIE HOWARD**...*RESIDENTIAL*
8925 **EDGAR TAYLOR**...*RESIDENTIAL*
8925 **EDWARD UITENHAM**...*RESIDENTIAL*
8925 **EDWIN ZAID**...*RESIDENTIAL*
8925 **ELAINE GAINES-DANIEL**...*RESIDENTIAL*
8925 **ERMA WHITMORE**...*RESIDENTIAL*
8925 **ESTHER TAYLOR**...*RESIDENTIAL*
8925 **FRANCES BUTLER**...*RESIDENTIAL*
8925 **GEORGE WHITMORE**...*RESIDENTIAL*
8925 **GERALD DUCKETT**...*RESIDENTIAL*
8925 **GERALDINE PATTERSON**...*RESIDENTIAL*
8925 **GLADIS MALONE**...*RESIDENTIAL*
8925 **GREGORY JOHNSON**...*RESIDENTIAL*
8925 **HATTIE THOMAS**...*RESIDENTIAL*
8925 **JAMES HARDY**...*RESIDENTIAL*
8925 **JAMES JOHNSON**...*RESIDENTIAL*
8925 **JAMES ROME**...*RESIDENTIAL*
8925 **JANIE WALTON**...*RESIDENTIAL*
8925 **JESSIE JOHNSON**...*RESIDENTIAL*
8925 **JOHNNIE MAYHEW**...*RESIDENTIAL*
8925 **JUANITA LESTER**...*RESIDENTIAL*
8925 **KEISHA WILLIAMS**...*RESIDENTIAL*
8925 **KEITH AUSTIN**...*RESIDENTIAL*
8925 **KENJUAN KELLEY**...*RESIDENTIAL*
8925 **KENNETH NESBY**...*RESIDENTIAL*
8925 **KITA WILSON**...*RESIDENTIAL*
8925 **LARRY ALBRITTON**...*RESIDENTIAL*
8925 **LAVINIA THOMPSON**...*RESIDENTIAL*
8925 **LOIS TOLER**...*RESIDENTIAL*
8925 **MACRITA MARKS**...*RESIDENTIAL*
8925 **MARY JOHNSON**...*RESIDENTIAL*
8925 **MARY WILSON**...*RESIDENTIAL*
8925 **MYRON FREEMAN**...*RESIDENTIAL*
8925 **RICHARD CATES**...*RESIDENTIAL*
8925 **ROGER DANIEL**...*RESIDENTIAL*
8925 **ROSIE ROSS**...*RESIDENTIAL*
8925 **SHERI THOMPSON**...*RESIDENTIAL*
8925 **SYLINA BELL**...*RESIDENTIAL*
8925 **SYLVESTER BLALOCK**...*RESIDENTIAL*

DRAFT

2011 HOUGH AVE

SOURCE: DIGITAL BUSINESS DIRECTORY

Part 2 of 2

8925 **WILLIAM NIX**...*RESIDENTIAL*
8925 **WILLIAM THOMAS**...*RESIDENTIAL*
8925 **WILLIE GAINES**...*RESIDENTIAL*
8925 **YULONDA COLLINS**...*RESIDENTIAL*
8925 **YVONNE HILL**...*RESIDENTIAL*
8927 **NNEKA WHITE**...*RESIDENTIAL*
8933 **DALLAS RAY**...*RESIDENTIAL*
9001 **ARVANDERS HARRIS**...*RESIDENTIAL*
9001 **COZETTE CATANO**...*RESIDENTIAL*
9001 **GIVONCHY ARMSTRONG**...*RESIDENTIAL*
9001 **JEANNETTA HARRIS**...*RESIDENTIAL*
9001 **LACRESHA JACKSON**...*RESIDENTIAL*
9001 **LAKESHIA MCCOY**...*RESIDENTIAL*
9001 **RENEE JOHNSON**...*RESIDENTIAL*
9001 **RUBY LITTLE**...*RESIDENTIAL*
9001 **SHERON MORRISON**...*RESIDENTIAL*
9001 **T CROSBY**...*RESIDENTIAL*
9001 **TAMIKA DAVIS**...*RESIDENTIAL*
9001 **TRACY COLEMAN**...*RESIDENTIAL*
9001 **VINCENT EGLER**...*RESIDENTIAL*
9110 **AMIYA MILLER**...*RESIDENTIAL*
9110 **D SULLIVAN**...*RESIDENTIAL*
9110 **DAWANDA BRADLEY**...*RESIDENTIAL*
9110 **DENISE MASON**...*RESIDENTIAL*
9110 **EBONI BOLDEN**...*RESIDENTIAL*
9110 **ISAAC STURDIVANT**...*RESIDENTIAL*
9110 **J STURDIVANT**...*RESIDENTIAL*
9110 **JUANITA FLEMING**...*RESIDENTIAL*
9110 **K WILLIAMS**...*RESIDENTIAL*
9110 **MARCUS MILLER**...*RESIDENTIAL*
9110 **MARLON BOLDEN**...*RESIDENTIAL*
9110 **MOCHERRIE JAMES**...*RESIDENTIAL*
9110 **PATRICIA KORCUNOWSKI**...*RESIDENTIAL*
9110 **REGINALD STURDIVANT**...*RESIDENTIAL*
9110 **SAVANNHA BROADUS**...*RESIDENTIAL*
9110 **SHARON GAINES**...*RESIDENTIAL*
9110 **TONESHIA PATTERSON**...*RESIDENTIAL*
9110 **VICTORIA STURDIVANT**...*RESIDENTIAL*

2007 E 87TH ST

SOURCE: DIGITAL BUSINESS DIRECTORY

1774 **NATHE L WILLIAMS**...*RESIDENTIAL*
1787 **ROSALIE MALONE**...*RESIDENTIAL*
1791 **PROFESSIONAL SCHOOL-CSMTLGY**...*BEAUTY SALONS*
1799 **J KAY**...*RESIDENTIAL*

DRAFT

2007 E 89TH ST

SOURCE: DIGITAL BUSINESS DIRECTORY

1760 **EVA LAWLAR**...*RESIDENTIAL*
1760 **G PURDY**...*RESIDENTIAL*
1762 **BEATRICE EVANS**...*RESIDENTIAL*
1762 **GEORGE JONES**...*RESIDENTIAL*
1768 **B L MITCHELL**...*RESIDENTIAL*
1768 **ISSAC MITCHELL**...*RESIDENTIAL*
1769 **SAMUEL W MITCHUM**...*RESIDENTIAL*
1775 **MATTIE B JONES**...*RESIDENTIAL*
1779 **JAS STARMON**...*RESIDENTIAL*
1779 **WILLIE PAIGE**...*RESIDENTIAL*
1780 **DAVID CRENSHAW**...*RESIDENTIAL*
1780 **DONALD MOLTON**...*RESIDENTIAL*
1780 **HENERY M REV HOLLAND**...*RESIDENTIAL*
1780 **L STAUNTON**...*RESIDENTIAL*
1780 **WILLIAM M WOOD**...*RESIDENTIAL*
1781 **ERNEST DODSON**...*RESIDENTIAL*
1796 **BERNARD BOOZE**...*RESIDENTIAL*
1796 **KEITH APPLING**...*RESIDENTIAL*
1796 **PETER WALTON**...*RESIDENTIAL*
1796 **STEVEN DIXON**...*RESIDENTIAL*

2007 HOUGH AVE

SOURCE: DIGITAL BUSINESS DIRECTORY

87 total records. Part 1 of 2

8606 **UNITED PEACE BAPTIST CHURCH**...*CHURCHES*
8610 **DOW LEADERSHIP INSTITUTE**...*SCHOOLS*
8611 **CLEVELAND THURGOOD MARSHALL**...*RECREATION CENTERS*
8806 **SMITTY'S SEAWAY BARBER SHOP**...*BARBERS*
8812 **DANA DISTRIBUTORS**...*RESTAURANTS*
8925 **A CHATMON**...*RESIDENTIAL*
8925 **A MILLER**...*RESIDENTIAL*
8925 **ALBERTA CRAYTON**...*RESIDENTIAL*
8925 **ANNA BRADLEY**...*RESIDENTIAL*
8925 **ANNIE WATKINS**...*RESIDENTIAL*
8925 **B J STANLEY**...*RESIDENTIAL*
8925 **B M RENFROW**...*RESIDENTIAL*
8925 **B STONES**...*RESIDENTIAL*
8925 **BEATRICE CARTER**...*RESIDENTIAL*
8925 **BULAR HARDNICK**...*RESIDENTIAL*
8925 **C P MYERS**...*RESIDENTIAL*
8925 **CARL M GREENWOOD**...*RESIDENTIAL*
8925 **CAROL C STEWART**...*RESIDENTIAL*
8925 **CHAS R JAMES**...*RESIDENTIAL*
8925 **COMMUNITY CIRCLE II**...*APARTMENTS*
8925 **D BURKES**...*RESIDENTIAL*
8925 **D GREER**...*RESIDENTIAL*
8925 **D L JONES**...*RESIDENTIAL*
8925 **DAVID D SMITH**...*RESIDENTIAL*
8925 **DOUGLAS HARRIS**...*RESIDENTIAL*
8925 **E HAYES**...*RESIDENTIAL*
8925 **E RIDDLE**...*RESIDENTIAL*
8925 **E TELFAIR**...*RESIDENTIAL*
8925 **E WHITE**...*RESIDENTIAL*
8925 **EDDIE MAE HOWARD**...*RESIDENTIAL*
8925 **EDDIE SLOAN**...*RESIDENTIAL*
8925 **EDW MONTGOMERY**...*RESIDENTIAL*
8925 **ELLA WHITFIELD**...*RESIDENTIAL*
8925 **EVELYN WILLIAMS**...*RESIDENTIAL*
8925 **GEO HENDERSON**...*RESIDENTIAL*
8925 **GEORGIA FARRAR**...*RESIDENTIAL*
8925 **GERALD DUCKETT**...*RESIDENTIAL*
8925 **GLORIA J PIERCE**...*RESIDENTIAL*
8925 **H JACKSON**...*RESIDENTIAL*
8925 **HATTIE F THOMAS**...*RESIDENTIAL*
8925 **HENRY SANFORD**...*RESIDENTIAL*
8925 **JAS WHITE**...*RESIDENTIAL*
8925 **JOE BELL**...*RESIDENTIAL*
8925 **JOE L BROWN**...*RESIDENTIAL*
8925 **JOHN H HARRIS**...*RESIDENTIAL*
8925 **JOHN T WHATLEY**...*RESIDENTIAL*
8925 **JOS GRESHAM**...*RESIDENTIAL*
8925 **KATHERINE GRIFFIN**...*RESIDENTIAL*
8925 **KINGSBURY TOWER LTD**...*APARTMENT FINDING & RENTAL SERVICE*
8925 **L CLARY**...*RESIDENTIAL*
8925 **L JOHNSON**...*RESIDENTIAL*
8925 **L M FLOWERS**...*RESIDENTIAL*
8925 **L PATTENGALL**...*RESIDENTIAL*
8925 **LOUISE BANKSTON**...*RESIDENTIAL*
8925 **M ARTHUR**...*RESIDENTIAL*
8925 **M C BRADFORD**...*RESIDENTIAL*
8925 **MAGGIE MERIWEATHER**...*RESIDENTIAL*
8925 **MARTHA BLANTON**...*RESIDENTIAL*
8925 **MARY UPCHURCH**...*RESIDENTIAL*
8925 **NATHAN SMITH**...*RESIDENTIAL*
8925 **O G MCMILLAN**...*RESIDENTIAL*
8925 **PLES BROWN**...*RESIDENTIAL*
8925 **ROBT W DUDLEY**...*RESIDENTIAL*
8925 **RUBY CALLAHAN**...*RESIDENTIAL*
8925 **RUBY J STURGHILL**...*RESIDENTIAL*
8925 **S GARRETT**...*RESIDENTIAL*
8925 **SAVANAH LEE**...*RESIDENTIAL*
8925 **SUSIE WISE**...*RESIDENTIAL*

DRAFT

2007 HOUGH AVE

SOURCE: DIGITAL BUSINESS DIRECTORY

Part 2 of 2

8925 **V HILL**...*RESIDENTIAL*
8925 **VIRGINIA DUKES**...*RESIDENTIAL*
8925 **WENDELL B ANDERSON**...*RESIDENTIAL*
8925 **WILBUR J WOODSON**...*RESIDENTIAL*
8925 **WILLIE COOPER**...*RESIDENTIAL*
8931 **CHERYL MERRITT**...*RESIDENTIAL*
9001 **A TOLER**...*RESIDENTIAL*
9001 **CHARNIKA JEFFERSON**...*RESIDENTIAL*
9001 **E GANDY**...*RESIDENTIAL*
9001 **JOURON MILLER**...*RESIDENTIAL*
9001 **MARVIN JARMAN**...*RESIDENTIAL*
9001 **SCHIQUANA THOMPSON**...*RESIDENTIAL*
9001 **T ROBERSON**...*RESIDENTIAL*
9110 **AREV MEDIA & MKTNG CONSLNTS**...*MARKETING CONSULTANTS*
9110 **DERRICK RANDALL**...*RESIDENTIAL*
9110 **E WILLIAMS**...*RESIDENTIAL*
9110 **ELLEN SANDERS**...*RESIDENTIAL*
9110 **PARK VILLAGE COMMUNITY**...*REAL ESTATE MANAGEMENT*

2003 E 87TH ST

SOURCE: DIGITAL BUSINESS DIRECTORY

1774 **NATHE L WILLIAMS**...*RESIDENTIAL*
1787 **ROSALIE MALONE**...*RESIDENTIAL*
1799 **J KAY**...*RESIDENTIAL*

DRAFT

2003 E 89TH ST

SOURCE: DIGITAL BUSINESS DIRECTORY

1760 **EVA LAWLAR**...*RESIDENTIAL*
1760 **GARY PURDY**...*RESIDENTIAL*
1760 **GILL CHARLES MC**...*RESIDENTIAL*
1762 **BEATRICE EVANS**...*RESIDENTIAL*
1768 **ISSAC MITCHELL**...*RESIDENTIAL*
1769 **SAMUEL W MITCHUM**...*RESIDENTIAL*
1775 **MATTIE B JONES**...*RESIDENTIAL*
1779 **JAS STARMON**...*RESIDENTIAL*
1779 **WILLIE PAIGE**...*RESIDENTIAL*
1780 **C A WALKER**...*RESIDENTIAL*
1780 **D RAINEY**...*RESIDENTIAL*
1780 **DAVID CRENSHAW**...*RESIDENTIAL*
1780 **HENERY M REV HOLLAND**...*RESIDENTIAL*
1780 **MYRON WALKER**...*RESIDENTIAL*
1780 **WILLIAM M WOOD**...*RESIDENTIAL*
1780 **WILLIAM WASHINGTON**...*RESIDENTIAL*
1781 **ERNEST DODSON**...*RESIDENTIAL*
1796 **DOUGLAS BURTIN**...*RESIDENTIAL*
1796 **LAMAR HARRIS**...*RESIDENTIAL*
1796 **PETER WALTON**...*RESIDENTIAL*
1796 **V MEADOWS**...*RESIDENTIAL*

2003 HOUGH AVE

SOURCE: DIGITAL BUSINESS DIRECTORY

85 total records. Part 1 of 2

8606 **UNITED PEACE BAPTIST CHURCH**
8610 **CLEVELAND PARENTS-SCHL CHOICE**
8610 **FOR HOPE CORP**
8610 **HOUGH AREA PARTNERS-PROGRESS**
8611 **CLEVELAND THURGOOD MARSHALL**...*ICE SPORTS*
8806 **SMITTY'S SEAWAY BARBER SHOP**
8812 **HOUGH BEVERAGE & DELI**
8925 **A CHATMON**...*RESIDENTIAL*
8925 **A MILLER**...*RESIDENTIAL*
8925 **ALBERTA CRAYTON**...*RESIDENTIAL*
8925 **ANNA BRADLEY**...*RESIDENTIAL*
8925 **ANNIE WATKINS**...*RESIDENTIAL*
8925 **B J STANLEY**...*RESIDENTIAL*
8925 **B M RENFROW**...*RESIDENTIAL*
8925 **B STONES**...*RESIDENTIAL*
8925 **BEATRICE CARTER**...*RESIDENTIAL*
8925 **BULAR HARDNICK**...*RESIDENTIAL*
8925 **CARL M GREENWOOD**...*RESIDENTIAL*
8925 **CAROL C STEWART**...*RESIDENTIAL*
8925 **CHAS R JAMES**...*RESIDENTIAL*
8925 **COMMUNITY CIRCLE II**
8925 **D L JONES**...*RESIDENTIAL*
8925 **DAVID D SMITH**...*RESIDENTIAL*
8925 **DOUGLAS HARRIS**...*RESIDENTIAL*
8925 **E G WORLEY**...*RESIDENTIAL*
8925 **E HAYES**...*RESIDENTIAL*
8925 **E WHITE**...*RESIDENTIAL*
8925 **EDDIE M HOWARD**...*RESIDENTIAL*
8925 **EDW MONTGOMERY**...*RESIDENTIAL*
8925 **ELLA WHITFIELD**...*RESIDENTIAL*
8925 **GARBRIEL LEE DICKEY**...*RESIDENTIAL*
8925 **GEO HENDERSON**...*RESIDENTIAL*
8925 **GEO L JONES**...*RESIDENTIAL*
8925 **GEORGIA FARRAR**...*RESIDENTIAL*
8925 **GERALD DUCKETT**...*RESIDENTIAL*
8925 **GLORIA J PIERCE**...*RESIDENTIAL*
8925 **H GWIN**...*RESIDENTIAL*
8925 **H JACKSON**...*RESIDENTIAL*
8925 **HATTIE F THOMAS**...*RESIDENTIAL*
8925 **HENRY SANFORD**...*RESIDENTIAL*
8925 **JAMES WHITE**...*RESIDENTIAL*
8925 **JEFF C MYERS**...*RESIDENTIAL*
8925 **JOE BELL**...*RESIDENTIAL*
8925 **JOE L BROWN**...*RESIDENTIAL*
8925 **JOHN H HARRIS**...*RESIDENTIAL*
8925 **JOHN T WHATLEY**...*RESIDENTIAL*
8925 **JOS GRESHAM**...*RESIDENTIAL*
8925 **JULIUS JOHNSON**...*RESIDENTIAL*
8925 **K GRIFFIN**...*RESIDENTIAL*
8925 **L CLARY**...*RESIDENTIAL*
8925 **L JOHNSON**...*RESIDENTIAL*
8925 **L PATTENGALL**...*RESIDENTIAL*
8925 **LOUISE BANKSTON**...*RESIDENTIAL*
8925 **M ARTHUR**...*RESIDENTIAL*
8925 **M BLANTON**...*RESIDENTIAL*
8925 **M C BRADFORD**...*RESIDENTIAL*
8925 **M HAWK**...*RESIDENTIAL*
8925 **MAGGIE MERIWEATHER**...*RESIDENTIAL*
8925 **MARY UPCHURCH**...*RESIDENTIAL*
8925 **NATHAN SMITH**...*RESIDENTIAL*
8925 **O G MCMILLAN**...*RESIDENTIAL*
8925 **PATTI ALLEN**...*RESIDENTIAL*
8925 **PLES BROWN**...*RESIDENTIAL*
8925 **R THOMAS**...*RESIDENTIAL*
8925 **ROBERT W DUDLEY**...*RESIDENTIAL*
8925 **ROBT HAYES**...*RESIDENTIAL*
8925 **RUBY CALLAHAN**...*RESIDENTIAL*
8925 **RUBY J STURGHILL**...*RESIDENTIAL*

DRAFT

2003 HOUGH AVE

SOURCE: DIGITAL BUSINESS DIRECTORY

Part 2 of 2

8925 **SALLY GARRETT**...*RESIDENTIAL*
8925 **SAVANAH LEE**...*RESIDENTIAL*
8925 **SUSIE WISE**...*RESIDENTIAL*
8925 **THRESA SMITH**...*RESIDENTIAL*
8925 **V HILL**...*RESIDENTIAL*
8925 **VIRGINA DUKES**...*RESIDENTIAL*
8925 **WENDELL B ANDERSON**...*RESIDENTIAL*
8925 **WILBUR J WOODSON**...*RESIDENTIAL*
8925 **WILLIE COOPER**...*RESIDENTIAL*
8931 **CHERYL MERRITT**...*RESIDENTIAL*
9001 **E GANDY**...*RESIDENTIAL*
9001 **SCHIQUANA THOMPSON**...*RESIDENTIAL*
9110 **DERRICK RANDALL**...*RESIDENTIAL*
9110 **E WILLIAMS**...*RESIDENTIAL*
9110 **ELLEN SANDERS**...*RESIDENTIAL*
9110 **H BARNETT**...*RESIDENTIAL*

2000 E 87TH ST

SOURCE: DIGITAL BUSINESS DIRECTORY

1774 **NATHE L WILLIAMS**...*RESIDENTIAL*
1787 **M APPLEWHITE**...*RESIDENTIAL*
1787 **ROSALIE MALONE**...*RESIDENTIAL*
1799 **J KAY**...*RESIDENTIAL*

DRAFT

2000 E 89TH ST

SOURCE: DIGITAL BUSINESS DIRECTORY

1760 **EVA LAWLAR**...*RESIDENTIAL*
1760 **GARY PURDY**...*RESIDENTIAL*
1762 **BEATRICE EVANS**...*RESIDENTIAL*
1768 **ISSAC MITCHELL**...*RESIDENTIAL*
1769 **P A FAIRFAX**...*RESIDENTIAL*
1769 **SAMUEL W MITCHUM**...*RESIDENTIAL*
1775 **MATTIE B JONES**...*RESIDENTIAL*
1779 **WILIE M STARMON**...*RESIDENTIAL*
1779 **WILLIE M STARMON**...*RESIDENTIAL*
1779 **WILLIE PAIGE**...*RESIDENTIAL*
1780 **D JACKSON**...*RESIDENTIAL*
1780 **HENERY M REV HOLLAND**...*RESIDENTIAL*
1780 **HOLLAND HENRY**
1780 **P SOUTHALL**...*RESIDENTIAL*
1780 **PHYLLIS SOUTHALL**...*RESIDENTIAL*
1780 **PRESCOTT G HALL**...*RESIDENTIAL*
1780 **WILLIAM WASHINGTON**...*RESIDENTIAL*
1781 **EDWARD DAWSON**...*RESIDENTIAL*
1781 **ERNEST DODSON**...*RESIDENTIAL*
1781 **J HARRIS**...*RESIDENTIAL*
1796 **DANIEL R COOK**...*RESIDENTIAL*
1796 **PETER WALTON**...*RESIDENTIAL*

2000 HOUGH AVE

SOURCE: DIGITAL BUSINESS DIRECTORY

94 total records. Part 1 of 2

8606 **UNITED PEACE BAPTIST CHURCH**
8610 **CRUSADER URBAN NEWS**
8610 **HOUGH AREA PARTNERS-PROGRESS**
8611 **CLEVELAND THURGOOD MARSHALL**
8800 **HOUGH BEVERAGE & DELI**
8806 **SMITTY'S SEAWAY BARBER SHOP**
8925 **A CHATMON**...*RESIDENTIAL*
8925 **A MILLER**...*RESIDENTIAL*
8925 **ALBERTA CRAYTON**...*RESIDENTIAL*
8925 **ANDREW WATTS**...*RESIDENTIAL*
8925 **ANNA BRADLEY**...*RESIDENTIAL*
8925 **ANNIE WATKINS**...*RESIDENTIAL*
8925 **B J STANLEY**...*RESIDENTIAL*
8925 **B STONES**...*RESIDENTIAL*
8925 **BILL LAMBERT**...*RESIDENTIAL*
8925 **BULAR HARDNICK**...*RESIDENTIAL*
8925 **CARL M GREENWOOD**...*RESIDENTIAL*
8925 **CAROL C STEWART**...*RESIDENTIAL*
8925 **COMMUNITY CIRCLE II**
8925 **DAVID D SMITH**...*RESIDENTIAL*
8925 **DOUGLAS HARRIS**...*RESIDENTIAL*
8925 **E G WORLEY**...*RESIDENTIAL*
8925 **E HAYES**...*RESIDENTIAL*
8925 **E P DAVIDSON**...*RESIDENTIAL*
8925 **E WHITE**...*RESIDENTIAL*
8925 **EDDIE M HOWARD**...*RESIDENTIAL*
8925 **EDW MONTGOMERY**...*RESIDENTIAL*
8925 **ELLA WHITFIELD**...*RESIDENTIAL*
8925 **EMMA GOODDEN**...*RESIDENTIAL*
8925 **G FARRAR**...*RESIDENTIAL*
8925 **G FOSTER**...*RESIDENTIAL*
8925 **GEO HENDERSON**...*RESIDENTIAL*
8925 **GEO L JONES**...*RESIDENTIAL*
8925 **GERALD DUCKETT**...*RESIDENTIAL*
8925 **GLORIA J PIERCE**...*RESIDENTIAL*
8925 **H GWIN**...*RESIDENTIAL*
8925 **H JACKSON**...*RESIDENTIAL*
8925 **HARRY LEE**...*RESIDENTIAL*
8925 **HATTIE F THOMAS**...*RESIDENTIAL*
8925 **HENRY SANFORD**...*RESIDENTIAL*
8925 **J MOORE**...*RESIDENTIAL*
8925 **JAMES WHITE**...*RESIDENTIAL*
8925 **JEFF C MYERS**...*RESIDENTIAL*
8925 **JOE BELL**...*RESIDENTIAL*
8925 **JOE L BROWN**...*RESIDENTIAL*
8925 **JOHN T WHATLEY**...*RESIDENTIAL*
8925 **JOS GRESHAM**...*RESIDENTIAL*
8925 **JULIUS JOHNSON**...*RESIDENTIAL*
8925 **K GRIFFIN**...*RESIDENTIAL*
8925 **L CLARY**...*RESIDENTIAL*
8925 **L HURD**...*RESIDENTIAL*
8925 **L JOHNSON**...*RESIDENTIAL*
8925 **L PATTENGALL**...*RESIDENTIAL*
8925 **LARKIN BENSON**...*RESIDENTIAL*
8925 **LOUISE BANKSTON**...*RESIDENTIAL*
8925 **M ARTHUR**...*RESIDENTIAL*
8925 **M BLANTON**...*RESIDENTIAL*
8925 **M BOSTIC**...*RESIDENTIAL*
8925 **M C BRADFORD**...*RESIDENTIAL*
8925 **M HAWK**...*RESIDENTIAL*
8925 **MAGGIE MERIWEATHER**...*RESIDENTIAL*
8925 **MARY MASON**...*RESIDENTIAL*
8925 **MARY UPCHURCH**...*RESIDENTIAL*
8925 **MILDRED GREATHOUSE**...*RESIDENTIAL*
8925 **MONROE ELDRIDGE**...*RESIDENTIAL*
8925 **O G MCMILLAN**...*RESIDENTIAL*
8925 **PATTI ALLEN**...*RESIDENTIAL*
8925 **PLES BROWN**...*RESIDENTIAL*

DRAFT

2000 HOUGH AVE

SOURCE: DIGITAL BUSINESS DIRECTORY

Part 2 of 2

8925	ROBERT W DUDLEY	RESIDENTIAL
8925	ROBT HAYES	RESIDENTIAL
8925	RUBY CALLAHAN	RESIDENTIAL
8925	RUBY J STURGHILL	RESIDENTIAL
8925	SALLY GARRETT	RESIDENTIAL
8925	SAVANAH LEE	RESIDENTIAL
8925	THOMAS J MADDOX	RESIDENTIAL
8925	THRESA SMITH	RESIDENTIAL
8925	V COLE	RESIDENTIAL
8925	V HILL	RESIDENTIAL
8925	VIRGINA DUKES	RESIDENTIAL
8925	WENDELL B ANDERSON	RESIDENTIAL
8925	WILBUR J WOODSON	RESIDENTIAL
8925	WILLIAM AMMONS	RESIDENTIAL
8925	WILLIE COOPER	RESIDENTIAL
8925	WILLIE F LANG	RESIDENTIAL
8931	CHERYL MERRITT	RESIDENTIAL
9001	E GANDY	RESIDENTIAL
9001	S WILLIAMS	RESIDENTIAL
9001	SCHIQUANA THOMPSON	RESIDENTIAL
9110	CARL JONES	RESIDENTIAL
9110	DERRICK RANDALL	RESIDENTIAL
9110	E WILLIAMS	RESIDENTIAL
9110	ELLEN SANDERS	RESIDENTIAL
9110	H BARNETT	RESIDENTIAL

1996 E 87TH ST

SOURCE: HAINES

..EAST 87TH 44108 CONT..

1219	•HARRIS E	229-3672	4
1220	JOHNSON Robt Lee	795-8473	
1223	XXXX	OO	
1224	•GARY Thos Jr	421-0130	
1226	XXXX	OO	
1227	XXXX	OO	
1230	•GALES Moneica	231-6636	
1231	XXXX	OO	
1233	CUSTOM Robt	231-4258	
1234	XXXX	OO	
1237	XXXX	OO	
1238	XXXX	OO	
1240	BROWN Florence	231-5653	+6
	STEELE Denise	229-6708	+6
1241	SHAW Marie	231-0176	2
	WILLIAMS John L	791-1779	5
1243	XXXX	OO	
1244	XXXX	OO	
1247	BAILEY Pamela D	231-2061	4
1248	XXXX	OO	
1252	DAVIS Shamill	721-2498	+6
1253	XXXX	OO	
1254	XXXX	OO	
X	SUPERIOR AV		
1256	XXXX	OO	

ZIP CODE 44106

X	HOUGH AV		
1774	WILLIAMS Nathe L	795-6136	
1781	XXXX	OO	
1782	XXXX	OO	
1785	XXXX	OO	
1786	XXXX	OO	
1787	MALONE Rosalie	795-5787	8
1790	XXXX	OO	
1791	XXXX	OO	
1794	XXXX	OO	
1799	KAY J	421-1066	
1802	XXXX	OO	
1803	BROWN Sherman	791-3535	9
	GRAVES J	231-6091	
1806	TOBLER L M	795-3314	+6
1807	XXXX	OO	
1808	XXXX	OO	
1811	MILLER Reginald	791-6826	+6
	STULTZ Geneva	795-5351	
1815	WATKINS Donald	231-7113	5
1817	XXXX	OO	
1822	XXXX	OO	
1824	XXXX	OO	
1825	XXXX	OO	
1830	BROOKFIELD APTS		
	ARNOLD Lucille	231-6436	0
	BROWN Kevin	229-0744	4
	COOK R	721-8367	1
	FANT Lee	421-6827	
	PHILEMON Carl E	229-5282	+6
	ROBINSON L	721-5865	1
	STUDMIRE L S	421-2866	5
1830			
1834	XXXX	OO	
1847	RAYNARD APTS		
	BOGAN Tasha	231-8162	+6
	CURRY Sam	791-2755	
	DULANEY Robt	421-2157	2
	FOSTER M	791-1046	1
	HOLDER D	721-0094	+6
	KEYS Nicole	721-1688	+6
	PRICE Ronald	721-9946	+6
	SIMS Shirley A	795-1686	+6
	THOMAS George	229-9128	+6
	WHITFIELD Stetson	231-5704	0
1847			
1848	XXXX	OO	
1850	XXXX	OO	
1852	XXXX	OO	
1855	XXXX	OO	
1856	BIZZELL Earl	231-7636	
	BIZZELL Walter L	795-1969	4
	BROWN Bessie	421-7426	
1859	ADAMS Myron	229-1763	2
	BOYD C	421-0170	7
1871	XXXX	OO	
1874	XXXX	OO	

DRAFT

1996 E 89TH ST-A

SOURCE: HAINES

1374	PERSON A	421-8060	1
1377	XXXX	OO	
1379	XXXX	OO	
1382	JONES Jo Anne	421-7519	+6
1383	BAILEY E	229-6508	+6
	HUBBARD G	791-4010	
	HUBBARD Janice B	791-4010	
	HUBBARD Leona	791-4010	
1386	XXXX	OO	
1387	BREWER Earl R Rev	421-6682	
	BREWER G V	231-4379	
1388	XXXX	OO	
1389	XXXX	OO	
1392	XXXX	OO	
1393	WATSON Jas Lloyd Bishop	421-1430	4
1396	•BRUSTER M L	421-7205	
1398	XXXX	OO	
1399	•PACE Armous	721-5033	
1401	XXXX	OO	
1402	XXXX	OO	

X MORRIS AV

1405	•LITTLE Whit	791-8872	
1406	XXXX	OO	
1408	XXXX	OO	
1410	XXXX	OO	

X HOUGH AV

1760	LAWLAR Eva	795-0912	0
	PURDY G	229-1649	9
1762	EVANS Beatrice	229-7815	7
	•JONES George	229-9857	+6
1765	XXXX	OO	
1768	MITCHELL B L	231-2380	+6
	•MITCHELL Issac	421-2272	
1769	MITCHUM Samuel W	721-8664	
1772	XXXX	OO	
1775	•JONES Mattie B	231-4727	
1779	PAIGE Willie	721-1623	4
	STARMON Jas	421-5247	7
1780.....	APARTMENTS		
	CRENSHAW David	791-4636	5
	HOLLAND Henry M Rev	231-7638	4
	MOLTON Donald	231-1287	+6
	STAUNTON L	721-3439	+6
	WOOD William M	229-6955	5
1780.....			
1781	DODSON Ernest	229-7816	4

1996 E 89TH ST-B

SOURCE: HAINES

..EAST 89TH 44106 CONT..

1796	APPLING Keith	229-3546	+6
	BOOZE Bernard	721-3424	+6
	DIXON Steven	795-0578	+6
	WALTON Peter	231-5405	2
1809	★EXODUS	231-1888	
1810	•COLSTON Ed	721-2676	
1814	XXXX	OO	
1815	•COLSTON K	421-0907	7
1819	XXXX	OO	
1821	DYSART K	791-5302	+6
	WARE Thos	795-2875	
1822	•WILLIAMS Clara A	791-0016	2
	WILLIAMS Jas	231-8573	
1827	XXXX	OO	
1831	CALLAHAN Clifton	721-6733	5
1834	BOWLING E	791-1645	5
	DAVIS M	231-0016	+6
	HILL Donald	229-5826	
	HILL H R	229-7719	
1835	XXXX	OO	
1841	ROBINSON C	231-1175	5
1843	•COLES T	229-8219	4
1848.....	APARTMENTS		
	BOWEN W J	421-8895	7
	CUMMINGS Orlando C	421-9313	5
	GLENN A	229-7657	+6
	MCCLOUD Hershel Jr	791-3760	2
	STEWART Harry C Jr	721-0737	
	WOOTEN M	229-1129	3
1848.....			
1849	XXXX	OO	
1853	XXXX	OO	
1856	HALL Brian	721-8131	7
1861	MURRELL Annie	231-7651	1
	WILLIAMS Margaret	229-0655	4
1863	XXXX	OO	
1864	XXXX	OO	
1868	XXXX	OO	
1872	BATTISTA Margaret	229-4730	1
1878	BATTISTA T J	791-5441	
	EDGE Frederick	229-6969	+6
1884	BONDS Thos	791-3629	3
1885	★UNIV CH OF CHRIST	421-0233	

X CHESTER AV

1902	XXXX	OO	
1905	★O R C A HOUSE	231-3772	
	★O R C A HOUSE	421-9400	7
1909	★MARY GOODEN CTR WMN	231-6506	1
1910	XXXX	OO	
1911	JAMES Paul W	721-6436	3
	TERRELL Almeature	229-9345	4
1912	XXXX	OO	

DRAFT

1996 HOUGH AVE

SOURCE: HAINES

HOUGH AV — 44103 CONT.

6915	ARKI S J	431-1438	2
X	**EAST 70TH**		
7001	XXXX	OO	
7005	★HARMON L	881-9263	
7009	XXXX	OO	
7010	★BIBLEWAY CHURCH	881-5760	4
7012	XXXX	OO	
7016	XXXX	OO	
7024	MCCLAIN Anna	431-0529	
7028	DAVISON John	431-6840	4
	MCCLAIN Andre	391-6709	+6
	WILLIAMS L	881-9616	+6
7037	★POLK'S POORBOY TIRE SHOP	432-1232	+6
7040	XXXX	OO	
X	**EAST 71ST**		
7101	XXXX	OO	
7102	★HOUGH FOOD DEAL MARKET	361-4503	+6
7214	★PATRIOT CH OF GOD	431-5628	0
7216	XXXX	OO	
7218	★HOUSE OF PRAYER	881-4999	
7302	OVERTON K	431-1347	+6
7304	MCNEAL Mattie	431-1803	+6
7306	MONTGOMERY Darren	881-9664	4
7308	HANDY Derrick	431-9159	0
7314	XXXX	OO	
7316	GREEN C	391-9458	+6
7318	BELL R	431-5785	
7320	ALLEN Stephanie	391-4437	1
7322	XXXX	OO	
7324	LANG I L	881-4015	2
7326	SMITH T	881-5744	+6
7342	DAWSON N	391-5154	
7344	XXXX	OO	
7346	XXXX	OO	
7348	HINES Sara	391-5371	9
7350	XXXX	OO	
7352	XXXX	OO	
7500	XXXX	OO	
7555	★CLEVE CTY POL STA	348-7107	+6
7600	XXXX	OO	
X	**EAST 77TH**		
7703	BELL W	721-1728	5
7705	WILLIAMS David J	229-6857	9
7707	CROSBY E	721-2492	7
7709	SIMMONS Thos	721-5624	3
7711	XXXX	OO	
7717	XXXX	OO	
7719	HERBERT J	229-7604	7
7721	XXXX	OO	
7723	XXXX	OO	
X	**EAST 78TH**		
7801	XXXX	OO	
7803	XXXX	OO	
7805	SWAIN L	229-1344	8
7809	WILLIAMS F L	721-8313	2
7811	MEARDY C	229-1475	+6
7819	WILLIAMS E T	721-8528	+6
7821	SPOTTSVILLE Rodney L	721-4800	+6
7827	PIERCE R A	795-0295	+6
X	**EAST 79TH**		
7901	XXXX	OO	
7905	XXXX	OO	
7909	XXXX	OO	
7911	XXXX	OO	
7918	DIGGS L	231-0691	+6
7919	BOATENG Major	721-5784	5
7923	XXXX	OO	
7927	LOWE E	229-9508	5
8001	XXXX	OO	
8005	LEE D	229-8246	2
8007	XXXX	OO	
8009	XXXX	OO	
8015	MOTEN R	791-2919	3
X	**EAST 81ST**		
8107	XXXX	OO	
8125	TAYLOR Linda	721-3215	5
X	**EAST 82ND**		
8215	XXXX	OO	
8219	★CHRISTIAN FMLY OTRC	421-3818	5
8300	★CLEVE NBRHD HEALTH	231-7700	1
	★W I C PROGRAM	231-7700	7
8326	XXXX	OO	
8399	XXXX	OO	

ZIP CODE 44106

WEALTH CODE 0.0

8555	BUILDING		
	★ANTICRIME STREET CLUB LEAGUE	721-0749	+6
	★CENTER FMLY DAYCARE	229-0700	8
	★CLEVE CTY PK PROP MNG HOUGH CT	664-4114	4
	★COUNCIL ECNMC FMLY	721-2100	4
	★COUNCIL ECNMC LRNING	231-7331	4
	★COUNCIL ECNMC OPPRTNTY HOUGH	421-5400	+6
	★HEAD START HOUGH	791-1920	
	★HEAD START PROGRAM	229-0700	
	★HOSS MULTI SERV CTR	348-7107	3
	★HOUGH MULTI SERV CT	664-4114	3
	★HOUGH PARNT CHLD CT	229-0700	8
	★INST RESPNSBLE FTHR	791-1468	5
	★INST RESPNSBLE FTHR	791-8336	5
	★OLDHAM ELIZABETH	231-1484	+6
	★VOCATIONAL GUIDANCE	421-0922	5
8606			
X	**EAST 86TH**		
X	**CRAWFORD RD**		
8606	★UNITD PEACE BAPT CH	231-4836	
8610	★HOUGH AREA PARTNERS IN PROGRSS	229-4277	5
8611	★CLEVE CTY PK REC CT T MARSHALL	664-4045	0
8710	XXXX	OO	
8800	★HOUGH BEVERAGE&DELI	231-7042	3
8801	XXXX	OO	
8804	XXXX	OO	
8806	★SMITTYS SEAWAY BRBR	795-0656	2
8812	XXXX	OO	
X	**EAST 89TH**		
8902	XXXX	OO	
8924	XXXX	OO	
8925	COMMUNITY CIR		
	ANDERSON Wendell B	791-6816	9
	ARTHUR M	791-3579	
	BANKSTON Louise	791-6842	
	BELL Joe	791-5583	
	BLANTON M	721-1846	7
	BRADFORD M C	721-9641	2
	BRADLEY Anna	231-8966	3
	BROWN Joe L	791-5094	
	BROWN Pies	791-5011	
	BURKES D	421-9850	+6
	BUTLER Frances	231-5575	+6
	CALLAHAN Ruby	421-9923	8
	CARTER Beatrice	791-1543	5

HOUGH AV — 44106 CONT.

	CHATMON A	721-1572	
	CLARY L	791-5924	
	★COMNTY CIRCLE 2	795-3950	
	COOPER Willie	721-3256	3
	CRAYTON Alberta	231-2885	
	DUCKETT Gerald	791-5127	0
	DUDLEY Robt W	231-5883	
	DUKES Virginia	721-6846	
	FARRAR G	791-0643	8
	FLOWERS L M	721-6625	+6
	CARRETT S	791-5569	
	GREEN N	231-6673	7
	GREENWOOD Carl M	721-1060	9
	GREER D	791-6455	+6
	GRESHAM Jos	791-9705	3
	GRIFFIN Katherine	721-2836	8
	HARDNICK Bular	229-5075	
	HARRIS Douglas	229-7040	
	HARRIS John H	721-6077	5
	HAYES E	791-2835	4
	HENDERSON Geo	791-7126	4
	HILL V	421-1084	
	HOWARD Eddie Mae	721-4547	
	JACKSON H	721-7590	0
	JAMES Chas R	229-9249	5
	JOHNSON L	795-0280	4
	JONES D L	231-5780	5
	LEE Savanah	791-9107	
	MCMILLAN O G	229-7858	1
	MERIWEATHER Maggie	231-4695	
	MILLER A	231-5539	9
	MONTGOMERY Edw	721-0827	2
	MYERS C P	795-5097	
	PATTENGALL L	795-4365	9
	PIERCE Gloria J	231-9342	0
	RENFROW B M	421-8688	5
	RIDDLE E	231-5790	+6
	SANFORD Henry	229-2940	
	SLOAN Eddie	229-3642	+6
	SMITH David D	229-2703	2
	SMITH Nathan	229-0413	5
	SMITH Thresa	229-3809	4
	STANLEY B J	421-1589	3
	STEWART Carol C	721-6114	
	STONES B	795-5159	
	STURGHILL Ruby J	791-1515	
	TELFAIR E	231-9472	+6
	THOMAS Hattie F	421-1549	
	UPCHURCH Mary	229-5527	0
	WATKINS Annie	795-5096	
	WHATLEY John T	229-8494	0
	WHITE E	231-5928	
	WHITE Jas	231-8720	
	WHITFIELD Ella	229-9083	
	WILLIAMS Evelyn	721-8947	+6
	WISE Susie	791-2210	5
	WOODSON Wilbur J	231-2083	0
8925			
8926	XXXX	OO	
8928	XXXX	OO	
8929	XXXX	OO	
8931	MERRITT Cheryl	721-9734	1
8933	XXXX	OO	
8935	XXXX	OO	
X	**EAST 90TH**		
9001	APARTMENTS		
	GANDY E	721-6137	
	JARMAN Marvin	721-8985	+6
	JEFFERSON Chamika	721-9783	+6
	MILLER Jouron	795-0073	+6
	ROBERSON T	221-6568	+6
	THOMPSON Schiquana	421-8584	3
	TOLER A	421-7518	+6
9001			
9110	SANDERS Ellen	721-4470	5
	WILLIAMS E	721-0294	5
9201	BARNETT Harriett	229-9517	+6
	BARNETT Helen	229-3520	+6
	CALHOUN R	791-6154	7
	HITCHCOCK Paul	229-3113	+6
9211	APARTMENTS		
	GUY Sheila	795-1324	+6
	HOPKINS Katrina	791-9045	+6
	PIERE Carmella	721-0957	+6
	SMITH Marsah	721-5110	+6
	TERRY Addarhea	791-8176	+6
9211			
9220	BLACK Cheryl	229-7103	+6
	JONES Darcy	231-8850	5
9221	★PARK VILLAGE APTS	791-0990	2
9231	XXXX	OO	
9241	CLARK P	721-5898	+6
	FLEMING J	791-6635	
	SHEPHERD Anicka	721-4656	+6
	STEWART D	231-0874	3
9251	FLETCHER Detra	421-8315	5
	SMILEY Lola	721-9753	+6
X	**EAST 93RD**		
9306	★DIXONS GROCERIES	791-6696	
9407	★EAST SIDE CNGRGTN JHVH'S WTNSSS	721-1988	+6
	★NORTON CNGRGTN JHVH'S WITNESSS	721-1988	+6
9410	COMMUNITY CIRCLE		
	ABBOTT Lucille	229-9636	5
	ABDALMAJID Viki	721-8575	
	ALEXANDER V	791-4644	
	BAILES L	229-2814	+6
	BARNES Richard E	231-6693	+6
	BITTING L	229-8723	3
	BONEY Geo H	791-7693	
	BROADEN George	229-4527	+6
	BROWN A M	721-0093	+6
	BUTLER B	231-0039	+6
	BYARESEO Eduardo	421-1137	8
	CAMPBELL Pauline	231-8476	+6
	CLARK Latisha	721-1888	+6
	★COMNTY CRCLE APTS 1	421-0072	
	CRALLE Ronald	791-2313	9
	DAVIS A P	721-0409	3
	DAYS P	231-4736	
	EATMON Demitra	231-5380	+6
	EDWARDS Jordan	231-3478	
	GILES Johnnie	721-1871	
	GLENN E	421-1210	4
	GRAHAM S	721-2213	5
	GRAY S	721-8138	4
	HAGLER Pamela	791-6209	7
	HALL D	721-1423	5
	HARRIS Demetris D	721-5948	5
	HOLLOWELL April	791-8779	+6
	HUDSPETH H C Jr	229-8472	7
	IRBY Michael	721-0994	+6
	JOHNSON Carolyn	229-6314	
	JOHNSON L	229-8204	
	JOHNSON Stephen S	791-7009	0
	LAMAR Dee	231-0037	
	LEVERT L K	231-9368	+6
	LEWIS Elizabeth	721-6704	+6
	MAYS Louise	229-5642	+6
	MILLER Jouron	795-9824	+6
	MOORE M	229-2435	4
	PARKS M	231-4095	
	PITTMAN Aaron	231-7054	
	RUCKER Arlene	231-6954	+6
	SLOAN H	229-2160	+6

1991 E 87TH ST-A

SOURCE: HAINES

1224	GARY Thos Jr	421-0130	
1226	XXXX	00	
1227	XXXX	00	
1230	GALES Monelca	231-6636	
1231	XXXX	00	
1233	CUSTOM Robt	231-4258	5
1234	XXXX	00	
1237	XXXX	00	
1238	XXXX	00	
1240	BROWN F	721-8153	2
1241	MUHAMMAD Abdullah	231-0176	4
1243	XXXX	00	
1244	XXXX	00	
1247	XXXX	00	
1248	XXXX	00	
1252	WALKER Waymon	368-1119	
1253	XXXX	00	
1254	XXXX	00	
X	**SUPERIOR AV NE**		
1256	XXXX	00	

ZIP CODE 44106

X	**HOUGH AV NE**		
1774	WILLIAMS Nathe L	795-6136	
1781	XXXX	00	
1782	XXXX	00	
1785	XXXX	00	
1786	XXXX	00	
1787	MALONE Rosalie	795-5787	8
1790	XXXX	00	
1791	XXXX	00	
1794	XXXX	00	
1799	KAY J	421-1066	

DRAFT

..EAST 87TH NE 44106 CONT..

1802	XXXX	00	
1803	BROWN Sherman	791-3535	9
	GRAVES J	231-6091	
1806	GOFF Sam Mrs	229-7238	4
	WALLACE P	721-7866	
1807	XXXX	00	
1808	XXXX	00	
1811	STULTZ Geneva	795-5351	4
1815	BROWN E	791-1668	+1
	MCLAUGHLIN C M	721-1121	+1
1817	ARMSTRONG Joe	791-4525	6
	MOORE Eva	231-7216	9
1822	XXXX	00	
1824	XXXX	00	
1825	XXXX	00	
1830.....	BROOKFIELD APTS		
	ARNOLD Lucille	231-6436	0
	COLE V	231-8656	+1
	COOK R	721-8367	+1
	FANT Lee	421-6827	
	HILL Steven	721-4055	+1
	JACKSON Bruce	721-9766	+1
	ROBINSON L	721-5865	+1
	TAYLOR Matthew	791-1734	
1830.....			
1834	ERVIN E	229-0608	+1
1847.....	RAYNARD APTS		
	BROWN L	721-4134	0
	CURRY Sam	791-2755	
	FLONNOY E	791-3854	9
	FOSTER Marie	791-0398	5
	FOSTER Marlene	791-1046	+1
	LEONARD Alberta	721-2847	
	PRYOR Wm Jr	231-5476	4
	WHITFIELD Paula	231-5704	0
1847.....			
1848	XXXX	00	
1852	XXXX	00	
1855	XXXX	00	
1856	BIZZELL Earl	231-7636	
	BROWN Bessie	421-7426	
1859	BOYD C	421-0170	7
1871	JOHNSON E	721-5008	
1874	XXXX	00	

X CHESTER AV NE

1893	XXXX	00	
1900	XXXX	00	
1903	LEWIS Latreasa	229-7741	
1904	XXXX	00	
1906	BATTLE Edw	721-0401	0
	GRAVES Arthur	229-7503	7
	JONES Larry	721-2051	0
	NEWSOME Jas E	721-9940	2
1910	XXXX	00	
1911	XXXX	00	
1918	XXXX	00	
1920	HAMMOND Floretta	229-8402	+1
	SANDERS Regina	229-4881	+1
	STEGALL Grover	229-7554	9
1921	XXXX	00	
1933	XXXX	00	
1938	XXXX	00	

X EUCLID AV

★ 0 BUS 108 RES 13 NEW

1396	BRUSTER M L	421-7286	
1398	XXXX	00	
1399	PACE Armous	721-5033	
1401	XXXX	00	
1402	XXXX	00	

X MORRIS AV

1405	LITTLE Whitt	791-8872	
1406	XXXX	00	
1408	XXXX	00	
1410	SCOTT D	721-2359	0

X HOUGH AV NE

1760	LAWLAR Eva	795-0912	0
	PURDY G	229-1649	9
	TOLLIVER Harry	229-9370	0
1762	EVANS Beatrice	229-7815	7
1765	KNOWLES D	791-8616	+1
1768	MITCHELL Issac	421-2272	
1769	HICKERSON M	721-1421	6
	MITCHUM Samuel W	721-8664	
1772	XXXX	00	
1775	JONES Mattie B	231-4727	
1779	MOORE Dachelle	791-5868	7
	STARMON Willie M	421-5247	7
1780.....	HAVYN APTS		
	DANIELS Mattie	229-3619	6
	NICHOLS Sarah	721-8241	
	WASHINGTON Wm	229-1971	7
1780.....			
1781	XXXX	00	
1796	CAMPBELL Lloyd	791-5031	0
	DOZIER Malcolm	231-5446	0
1809	★EXODUS	231-1888	5
1810	COLSTON Ed	721-2676	
1814	XXXX	00	
1815	COLSTON K	421-0907	7
1819	XXXX	00	
1821	WARE Thos	795-2875	6
1822	WILLIAMS Jas	231-8573	
1827	XXXX	00	
1831	XXXX	00	
1834.....	APARTMENTS		
	BEY Jerome G	721-3161	5
	BLAKEY V	791-1628	+1
	HILL Donald	229-5826	6
	HILL H R	229-7719	6
	JONES Carl	721-0414	+1
1834.....			
1835	HOLMES Bernice L	231-8754	+1
1841	HOWARD Cleveland	231-1175	9
1843	XXXX	00	
1848.....	APARTMENTS		
	BOWEN W J	421-8895	7
	FLUKER Clarence Jr	229-6913	9
	LYSLE H	421-7359	
	NORTON Robt	231-9049	+1
	STEWART Harry C Jr	721-0737	2
1848.....			
1849	XXXX	00	
1853	XXXX	00	
1856	BULLOCK J	231-0342	0
	HALL Brian	721-8131	7
	PRIMM John E	229-4879	+1
	TAYLOR H	229-8817	+1
1861	MURRELL Annie	231-7651	+1
1863	XXXX	00	
1864	★SENIOR CTZN BOARDNG	421-9269	+1
1868	XXXX	00	
1872	BATTISTI Margaret	229-4730	+1
1878	BATTISTA T J	791-5441	
1884	PEARSON Derek	791-1454	7
	SMITH Gary	721-0528	+1
1885	★UNIV CH OF CHRIST	421-0233	2

X CHESTER AV NE

1902	XXXX	00	
1905	★O R C A HOUSE	231-3772	
	★O R C A HOUSE	421-9400	7
1909	★MARY GOODEN CTR WMN	231-5506	+1
1910	XXXX	00	
1911	XXXX	00	
1912	XXXX	00	

1991 HOUGH AVE

SOURCE: HAINES

DIRECTORY PAGE MISSING

1986 E 87TH ST

SOURCE: HAINES

1233	CUSTOM ROBT	231-4258	5
1234	XXXX	00	
1237	XXXX	00	
1238	XXXX	00	
1240	BROWN F	721-8153	2
1241	MUHAMMAD ABDULLAH	231-0176	4
1243	XXXX	00	
1244	JOHNSON SOL JR	229-4204	7
1247	XXXX	00	
1248	XXXX	00	
1252	WALKER WAYMON	368-1119	
1253	XXXX	00	
1254	XXXX	00	
1255	XXXX	00	
1256	XXXX	00	

ZIP CODE 44106

1774	WILLIAMS NATHE L	795-6136	
1781	XXXX	00	
1782	TRIPLETT V	791-2610	+6
1785	XXXX	00	
1786	XXXX	00	
1787	ENSLEY LOUISE O	721-6808	
1790	XXXX	00	
1791	XXXX	00	
1794	XXXX	00	
1799	KAY J	421-1066	
	STROSE S	721-4442	4
1802	MALONE ROSALIE	795-5787	
1803	GRAVES J	231-6091	
1806	GOFF SAM MRS	229-7238	4
	HURD LOLA	721-0170	+6
	WALLACE P	721-7866	9
1807	XXXX	00	
1808	XXXX	00	
1811	STULTZ GENEVA	795-5351	4
1815	XXXX	00	
1817	ARMSTRONG JOE	791-4525	+6
	MCKNIGHT E	229-1712	+6
1822	XXXX	00	
1824	XXXX	00	
1825	XXXX	00	
1830.....	BROOKFIELD APTS		
	FANT LEE	421-6827	0
	HAIR V	231-1530	+6
	HARRIS OPHELIA	231-1340	4
	MITHCELL LESSIE	231-5176	5
	OLIVER R	231-1748	5
	TAYLOR MATTHEW	791-1734	8
	WALLACE J	368-0191	

DRAFT

1986 E 89TH ST

SOURCE: HAINES

1387	★BREWER EARL R REV	421-6682	
	BREWER G V	231-4379	
	EARL R REV	421-6682	4
1388	XXXX	00	
1389	FULFORD CHERRY	421-0448	5
1392	CRAIG JAMES	721-4179	9
1393	XXXX	00	
1396	BRUSTER M L	421-7286	
1398	XXXX	00	
1399	PACE ARMOUS	721-5033	0
1401	XXXX	00	
1402	XXXX	00	
1405	LITTLE WHITT	791-8872	
1406	XXXX	00	
1408	XXXX	00	
1410	XXXX	00	
1760	FELLOWS ROBT W	795-0912	
1762	XXXX	00	
1765	BEARDEN CORENE	229-1134	4
1768	MITCHELL ISSAC	421-2272	
1769	HICKERSON M	721-1421	+6
	MITCHUM SAMUEL W	721-8664	
1772	POLLOCK EDDIE C	721-9044	7
1775	JONES MATTIE B	231-4727	7
1779	JOHNSON FRED	231-5791	0
1780	HAVYN APTS		
	DANIELS MATTIE	229-3619	+6
	JOHNSON EMMA	721-0711	
	NICHOLS SARAH	721-8241	0
	ROBINSON LEO J	231-4613	9
1780			
1809	★COMNTY GUIDANCE CTR	431-7774	3
	★EXODUS	231-1888	5
1810	COLSTON B	791-6607	9
	COLSTON ED	721-2676	0
1814	XXXX	00	
1815	XXXX	00	
1819	XXXX	00	
1821	WARE THOS	795-2875	+6
1822	WILLIAMS JAS	231-8573	0
1827	XXXX	00	
1831	XXXX	00	
1834	APARTMENTS		
	BALDWIN JULIUS	229-3605	5
	BEY JEROME G	721-3161	5
	HILL DONALD	229-5826	+6
	HILL H R	229-7719	+6
	JONES CALVIN L	231-0595	4
	LAPRADE SAMUEL JR	721-5242	9
	TORIAN EARL	421-2351	4
1834			
1835	MILLER TOMMIE	229-9496	5
	WEBSTER J	791-6300	+6
1841	XXXX	00	
1848	APARTMENTS		
	ARNOLD LUCILLE	231-6436	4
	COUNTS MONDEL T	791-8290	+6
	DAVIS EDW	229-3513	+6
	GORDON ERNIE	791-1427	+6
	HICKS ALFRED	791-4169	+6
	LYSLE H	421-7359	9
	POOLE ANTHONY	791-6038	+6
	STEWART HARRY C JR	721-0737	2
	WALTON ALAN	231-0204	+6
1848			
1849	XXXX	00	
1853	XXXX	00	
1856	MCCLAIN MARK	791-8875	+6
	MCMICHAEL GEO JR	229-3342	8
1861	HARRIS MATTIE	229-3136	
1863	BARNES JAS	791-4246	+6
	PANKEY T	229-9574	+6
	SPEAKS S	231-8841	+6
	WEBSTER HERBERT	791-4278	+6
1864	XXXX	00	
1868	XXXX	00	
1872	XXXX	00	
1878	BATTISTA T J	791-5441	7
1884	MILEY ELIJAH	229-3652	+6
	WHITE W D	791-6317	+6
	WISDOM ANTHONY	231-6679	+6
1885	★UNIV CH OF CHRIST	421-0233	2
1902	XXXX	00	
1905	★O R C A HOUSE	231-3772	
	★ORCAHOUSE	231-3772	
1909	★ORCA WOMENS PROJECT	791-0237	4
	★URBAN MNRTY ALCHLSM	229-7000	3

1986 HOUGH AVE

SOURCE: HAINES

HOSMER AV SE 44105 CONT...

7019	XXXX	00	
7020	CUTLIP LAURIS	341-1214	+6
7021	XXXX	00	
★	2 BUS 181 RES	20 NEW	

HOUGH AV NE 44103 CLEVELAND

5502	★DUCHESS BEAUTY SHOP	881-6295	
5504	ANDREWS JOS	431-9159	5
5506	WRIGHT ALBERT	391-0044	5
5508	★ZION CH OF CHRIST	431-1579	4
5509	★ADD A NICKLE PLATNG	361-0666	4
5515	XXXX	00	
5600	XXXX	00	
5608	XXXX	00	
5611	★COLONIAL WOOLN MLS	391-0234	7
	★TRAIT TEX INDUSTRY	391-0234	7
5619	XXXX	00	
5708	★EMMANU EL A M E CH	391-0343	
5711	XXXX	00	
5805	★ACTION BUGLAR BARS	881-2211	+6
6000	★SALVATION ARMY CNTR	432-0500	8
6001	XXXX	00	
6010	★HOUGH DAY CARE CNTR	432-0505	0
	★SALVATION ARMY HGH	432-0505	
6011	JENNINGS MARTIN	361-5068	
	MARTIN VIOLA	431-0283	
6014	DEJARNETTE F	391-9166	
6100	MCCREARY GLORIA	432-3264	9
	POINDER JAS	432-0309	+6
6104	XXXX	00	
6109	MATHIS JESSE	431-4491	7
6211	PALMER JESSIE	881-2728	
6215	BROWN CLYDE	361-4318	2
6301	XXXX	00	
6302	XXXX	00	
6305	XXXX	00	
6307	CHAPMAN NADINE	881-3088	5
6308	XXXX	00	
6309	XXXX	00	
6311	XXXX	00	
6403	XXXX	00	
6500	★TARIFT VARIETY STR	391-3007	3
6501	XXXX	00	
6502	XXXX	00	
6505	XXXX	00	
6509	★CHURCH OF GOD	361-3615	7
6510	XXXX	00	
6512	★HOUSING RSRCES MNG	881-1880	3
	LANDERS G	881-6553	
	WILLIAMS S W	431-7428	3
6516	XXXX	00	
6517	XXXX	00	
6520	XXXX	00	
6527	JACKSON LAMAR	431-5077	+6
	SULLIVAN NORMAN	431-6188	+6
	WASHINGTON LASHUNDA	361-1644	+6
6613	XXXX	00	
6615	XXXX	00	
6621	XXXX	00	
6702	XXXX	00	
6703	JACKSON CARSON	881-3490	9
	JACKSON JULIUS	431-9162	
6706	DANIEL H	391-1386	8
6707	XXXX	00	
6710	LAUDERDALE ANDERSON	391-2037	3
6805	MANNING LOSSIE B	881-6159	
6806	XXXX	00	
6808	XXXX	00	
6810	XXXX	00	
6811	XXXX	00	
6815	BELCHER MARY E	391-8162	0
6900	XXXX	00	
6901	XXXX	00	
6904	BOYSAW W R REV	361-8250	
6906	XXXX	00	
6911	XXXX	00	
6912	THORNTON MILDRED	881-3148	9
7001	★L&S MKT	881-5454	
7005	HARMON L	881-9263	
7009	XXXX	00	
7010	XXXX	00	
7012	XXXX	00	
7016	XXXX	00	
7024	MCCLAIN ANNA	431-0529	
7028	WILLIAMS L	881-9616	5
7040	XXXX	00	
7101	XXXX	00	
7102	★THOMAS DELCTSN	361-4503	
7108	XXXX	00	
7112	NEAL MONROE	431-6217	
	NEAL RUBY	432-2169	
7116	XXXX	00	
7202	BARNWELL BETTY	391-0816	5
	JACOBS B J	391-9719	4
7214	XXXX	00	
7216	CASH MARTHA	881-5092	
7218	★HOUSE OF PRAYER	881-4999	3
7224	XXXX	00	
7301	XXXX	00	
7302	RICE GEO JR	881-7166	5
7304	XXXX	00	
7312	THOMAS JACQUELINE	432-3173	7
7314	WILLARD WILLETTE	431-0499	2
7316	XXXX	00	
7318	BELL R	431-5785	1
7320	XXXX	00	
7322	CONNOR F	391-7197	5
7324	XXXX	00	
7326	KNOX P	881-1456	5
7328	XXXX	00	
7330	XXXX	00	
7336	GORE J	881-8194	2
7338	FOSTER C	361-1409	+6
7340	XXXX	00	
7342	DAWSON N	391-5154	0
7344	JOHNSON B	431-1610	1
7346	XXXX	00	
7348	KNIGHT ANDREW	391-7596	1
7350	XXXX	00	
7352	CARTER EMMA	361-0856	7
7500	★HOUGH HARDWARE	431-8111	
	★HOUGH SUPPLY&SPCLTY	431-8111	
	★MODERN LIGHTING	391-7464	0
	★PROPERTY OWNERS SRV	881-8318	
7717	CARY JAS H JR	791-5802	+6
7803	BROWN BRENDA D	231-6237	+6
7805	ALFRISANY MOHSEN	795-0197	+6
7809	ALALWANI JUMAN	421-0952	+6
7819	NAJIEB ALBERT	231-5156	+6
7821	PARKER B	791-3401	+6
7823	SHELTON C	721-4199	+6
7827	HAMPTON MILTON	231-2287	+6
8007	XXXX	00	
8020	★NEW HUB DRY CLNG CO	421-8995	
8107	XXXX	00	
8125	XXXX	00	
8219	★GOOD SMRTN YOUTH CT	421-3818	
	★LEXINGTON SQUARE	791-1335	4
	★WELBE CONSULTANTS	791-0808	4
8300	★HOUGH NORWD HLTH	231-7700	
	★HOUGH NORWD HLTH 2	231-7816	3
	★HOUGH NORWD HLTH 2	231-7700	
	★HOUGH NORWD HLTH 2	231-7917	4
	★MATERNITY&INFNT CRE	231-0800	2
8326	XXXX	00	
8399	DAVIS MATTHEW	229-5513	
8409	XXXX	00	
8410	XXXX	00	
8412	XXXX	00	
8416	★SILVER MOON CAFE	421-2333	+6
8418	FOSTER LOCCIE	229-3518	0

HOUGH AV NE 44103 CONT...

8420	XXXX	00	
8422	XXXX	00	

ZIP CODE 44106

8555	BUILDING		
	★ANTI CRIME STR CLUB	721-0749	3
	★BELL NEIGHBRD CNTR	791-6677	
	★CLEVE CTY HLTH	231-7313	2
	★COUNCIL ECNMC OPRTY	421-5400	4
	★HOSS MULTI SERV CTR	231-7408	4
	★HOUGH AREA PARTNERS	421-5400	+6
	★HOUGH CMNTY COUNCIL	721-0330	
	★HOUGH CMNTY HEDSTRT	791-1920	3
	★HOUGH MULTI SERV CT	721-0077	9
	★HOUGH NUTRITN PRGRM	421-1973	3
	★NEIGHBRHD CNTRS ASN	791-6677	+6
	★NEW WORLD LRNG ACDM	231-0117	5
	★OPPORTUNITY INDS CT	421-8775	+6
	★SENIOR INFO SERV	721-0327	5
	★SKILLS AVABL PROJCT	421-0922	4
	★TEEN FATHER HOT LN	791-1468	3
	★TEEN FATHER HOT LNE	791-8336	+6
8555			
8606	★UNITD PEACE BAPT CH	231-4836	2
8610	★HOUGH AREA DVLPMNT	791-0147	0
8611	★CLEVE CTY PK CENTER	231-9668	2
8710	XXXX	00	
8800	★HOUGH BEVERAGE CO	231-8476	
8801	XXXX	00	
8804	JOHNSON QUEEN E	791-9008	
8806	★SMITTYS SEAWY BARBR	231-9225	2
8812	★INTER CITY BEVERAGE	421-2033	4
8902	XXXX	00	
8924	★DIXONS DELI	721-6260	3
8925	COMMUNITY CIR		
	ALLEN PATTI	791-7188	0
	AMMONS WM	229-3371	+6
	ARTHUR M	791-3579	9
	BANKSTON LOUISE	791-8842	3
	BATES NEAL	795-1740	8
	BELL JOE	791-5583	2
	BERRY CHAS	791-2489	3
	BOSTIC M	229-3221	2
	BROWN JOE L	791-5094	8
	BROWN PLES	791-5011	8
	BURNEY B	231-7463	3
	CARMACK EVELYN M	231-0281	8
	CHAPMAN E	421-8405	8
	CHATMON A	721-1572	1
	CLARY L	791-5924	9
	COLE V	791-4868	5
	COLLINS CLAUDE	791-1535	8
	★COMNTY CIRCLE 2	795-3950	8
	CRAYTON ALBERTA	231-2885	+6
	DAVIDSON E P	791-9414	4
	DUDLEY ROBT W	231-5883	4
	DUKES VIRGINIA	721-6846	8
	EDWARDS MINNIE	721-7904	8
	EVANS ALINE	421-1372	8
	EVANS PINKIE	721-8282	4
	FERGUSON HOYT	721-4486	8
	FISHER IDA M	229-5415	1
	FLOWERS LILLIE MAE	229-1164	8
	GARNER EMMA	229-1194	8
	GARRETT S	791-5569	2
	GOODE IRENE	231-5615	8
	GREEN TOM	421-4228	8
	GWIN H	795-4339	1
	HALL MILDRED	229-2470	1
	HARDING L E	231-8754	8
	HARDNICK BULAR	229-5075	1
	HARRIS HORTENSE	229-7040	5
	HARRIS K A	721-0238	8
	HAWK M	229-6047	8
	HILL V	421-1084	5
	HOWARD EDDIE MAE	721-4547	+6
	HUGHES S	421-2544	9
	JOHNSON WALTER	791-2725	4
	LAMBERT BILL	721-5879	8
	LANG WILLIE FRANCIS	229-9671	4
	LAYTON L	229-9911	4
	LEE HARRY	231-2296	8
	LEE SAVANAH	791-9107	+6
	LEWIS KATETTI	421-2008	1
	MARSHALL W R	229-5035	+6
	MERIWEATHER MAGGIE	231-4695	8
	MURELL LUKE	421-5059	8
	MYERS JEFF C	795-5097	8
	OLIVER B L	231-4525	+6
	OWENS P E	721-9963	4
	PACE IDELL	229-5216	9
	PATTENGALL L	795-4365	8
	RICKARD JAMES	421-7592	
	ROBINSON KENNETH C	229-4543	+6
	SANFORD HENRY	229-2940	+6
	SHOLDERS ROY	721-4639	2
	SIMMONS FRED	421-6753	9
	SLAYDEN CHRISTINE	721-1145	8
	SMITH DAVID	229-2748	0
	STEWART CAROL C	721-6114	8
	STEWART L	229-1383	5
	STONES B	795-5159	8
	STURGHILL RUBY J	791-1515	+6
	SWOPE BEATRICE	229-8688	9
	TAYLOR BESSIE	229-3722	8
	THOMAS ELEANOR	795-0722	+6
	THOMAS HATTIE F	421-1549	9
	WALKER WILLIE	229-5376	8
	WALTON M J	791-0429	+6
	WATKINS ANNIE	795-5096	8
	WATKINS L	791-0921	+6
	WATTS ANDREW	791-4223	8
	WHITE E	231-5926	1
	WHITE JAS	231-6720	4
	WHITFIELD ELLA	229-9063	8
	WILLIAMS A E	231-1818	2
	WILLIAMS CLARA A	791-0016	3
	WILLIAMS GERALDINE	229-7638	8
	WILSON H	721-7590	8
	WORLEY E G	791-3105	8
	YARBROUGH ADRIENNE	721-8748	3
8925			
8926	XXXX	00	
8928	★SANCTUARY GODS PPL	791-2073	2
8929	HAMILTON L	721-4139	8
8931	XXXX	00	
8933	WILLIAMS DAVID	721-3449	8
8935	XXXX	00	
9001	GANDY E	721-6137	8
	GREEN INEZ	231-1761	1
	MORGANFIELD LEWIS	721-2252	0
9110	LOGAN A	421-2393	4
	WILLIAMS E	721-0294	
9201	KNOTTS GEORGIA	721-4322	5
9211	PRICE RICARDO M	229-8899	5
9220	APARTMENTS		
	HOUSTON D	791-3182	+6
	SANDER ELLEN	721-4470	
	STEWART WM	791-1865	+6
	WARD GLADYS	229-8973	
	WYNN L	231-8024	+6
9220			
9221	XXXX	00	
9231	CLARK D	421-0858	4
	THOMAS V	721-2261	0
9241	APARTMENTS		
	FLEMING J	791-6635	
	MARTIN G	231-5403	5
	MOON J	229-1227	4
	NAYLOR D	229-3127	+6
	PERNELL CHARLIE	721-0842	+6

1981 E 87TH ST

SOURCE: HAINES

EAST 87TH NE — 44108 CONT

1224	GARY THOS JR	421-0130	9
1226	MAY JAMES	368-0759	7
1227	MOYER EDNA	795-0163	8
1230	GALES MONEICA	231-6636	5
1231	XXXX	00	
1233	BOWIE PATRICIA	721-7634	0
1234	XXXX	00	
1237	XXXX	00	
1238	XXXX	00	
1240	MORGAN ROBT L SR	421-1695	+1
1241	RUCKER RONALD	231-0176	6
1243	XXXX	00	
1244	JOHNSON SOL JR	229-4204	7
1247	XXXX	00	
1248	XXXX	00	
1252	WALKER WAYMON	368-1119	3
1253	XXXX	00	
1254	XXXX	00	
1255	XXXX	00	
1256	XXXX	00	

ZIP CODE 44106

1774	WILLIAMS NATHE L	795-6136	
1781	XXXX	00	
1782	XXXX	00	
1785	XXXX	00	
1786	XXXX	00	
1787	ENSLEY LOUISE O	721-6808	
1790	XXXX	00	
1791	XXXX	00	
1794	BLUNT MABLE	791-4866	3
1799	KAY J	421-1066	2
1802	MALONE ROSALIE	795-5787	
1803	GRAVES J	231-6091	6
	PENN M	231-0330	0
1806	WALLACE P	721-7866	9
1807	BAKER FANNIE	721-3742	3
	MOORE P	795-0505	8
	WILSON JESSE J	421-2944	+1
1808	XXXX	00	
1815	STULTZ GENEVA MRS	795-5351	
1817	XXXX	00	
1822	XXXX	00	
1824	XXXX	00	
1825	XXXX	00	
1830	BROOKFIELD APTS		
	BENTON L W	795-8073	4
	BLEDSOE F	721-3398	+1
	CHESTNUT J	229-7311	0
	CLARK D J	721-9608	+1
	COLEY RUFUS	791-6907	0
	FANT LEE	421-6827	0
	FIELDS M	229-8691	+1
	GRANT ISAAC	229-4865	3
	HUBBARD H	229-6005	+1
	LEWIS MICHAEL	231-1299	9
	MITCHELL LESSIE	721-1413	+1
	TAYLOR MATTHEW	791-1734	8
	WALLACE BOB	231-8129	9
	WALLACE J	368-0191	2
	WHITE AMOS	791-1064	5
	WILLIAMS JOHN	791-5658	+1
	WOODARD KENNETH	231-6461	5
1830			
1831	XXXX	00	
1833	XXXX	00	
1834	WITTKE H	231-4908	4
1836	STOVER JAMES	231-7755	9
1839	LESURE CHAS	229-3713	0
1844	A BEST MVNG&STRG	231-0300	+1
1847	RAYNARD APTS		
	ALEXANDER E	795-3485	
	BEARD LOUISE	791-3852	9
	COLEMAN M C	421-1233	7
	CURRY SAM	791-2755	+1
	FARROW LUEVERA	229-7162	+1
	FREEMAN BRASCOM	421-3677	9
	JORDAN MINNIE	231-4216	+1
	LEONARD ALBERTA	721-2847	8
	MITCHELL O B	791-8386	7
	MORRIS FREDDIE M	229-6319	9
	STOVER P	791-2088	+1
	THURMAN CLARENCE	231-1362	8
	VAUGHN LOUISE	231-3644	
1847			
1848	TAYLOR FLORENCINE	791-4991	9
1852	XXXX	00	
1855	HART STANCIL	721-1218	0
1856	BIZZELL EARL	231-7636	4
	BIZZELL S	231-1999	+1

1981 E 89TH ST-A

SOURCE: HAINES

1347	YOUNG VERNADINE	229-8366	+1
1351	XXXX	00	
1352	XXXX	00	
1356	HOLLOMAN ALEXANDER	421-0022	+1
1360	PERKINS JASPER	231-8831	
1361	MCDONALD ARTHUR JR	721-2708	7
1362	XXXX	00	
1365	SIMMONS HENRY	721-4316	
1366	XXXX	00	
1369	MCNEAL ROBERT	791-2859	7
1381	WILLIAMS F MISS	721-9029	9
1382	JONES R L	721-4877	0
1383	HUBBARD G	791-4010	
	HUBBARD JANICE B	791-4010	3
	HUBBARD LEONA	791-4010	
1386	XXXX	00	
1387	BREWER G V	231-4379	3
1388	XXXX	00	
1389	SMART BUFORD	229-6517	3
1392	CRAIG JAMES	721-4179	9
1393	XXXX	00	
1396	BRUSTER M L	421-7286	
1398	BROWN BARBARA	421-1435	+1
1399	PACE IDORA	721-5033	0
1401	WATSON ROBT	231-5008	
1402	XXXX	00	
1405	LITTLE WHITT	791-8872	
1406	CROSBY R	421-8212	+1

1981 E 89TH ST-B

SOURCE: HAINES

..EAST 89TH NE 44106 CONT..

1408	XXXX	00	
1410	SCOTT D	231-5451	9
1661	XXXX	00	
1662	XXXX	00	
1760	FELLOWS ROBT W	795-0912	
	MOORE CLEVELAND JR	229-1725	5
1762	EVANS B	231-7252	9
	HUMPHREY JAS M	229-7152	0
	JONES GEORGE	229-5456	+1
1765	XXXX	00	
1768	MITCHELL ISSAC	421-2272	
1769	JONES PATRICIA	231-0973	8
	MITCHUM SAMUEL W	721-8664	
1772	POLLOCK EDDIE C	721-9044	7
1775	JONES MATTIE B	231-4727	7
1779.....	BOLTON APTS		
	CHAMPION DARNELL	229-9718	0
	JOHNSON FRED	231-5791	0
	WILLIAMS T	231-1690	+1
1779.....			
1780.....	HAVYN APTS		
	BLOUNT ARCHIE	721-8989	+1
	JOHNSON EMMA	721-0711	2
	NICHOLS SARAH	721-8241	0
	ROBINSON LEO J	231-4613	9
	SOUTHALL O C	231-7796	0
1780.....			
1781	BEY EDDIE	229-5902	+1
1785	XXXX	00	
1789	XXXX	00	
1790	XXXX	00	
1796	STEVENSON BERTHA	795-3278	
1797	XXXX	00	
1805	XXXX	00	
1809	XXXX	00	
1810	COLSTON B	791-6607	9
	COLSTON ED	721-2676	0
1814	XXXX	00	
1815	XXXX	00	
1819	SEAWRIGHT CHARLES	721-3757	0
1821	WARE M	721-9042	8
	WARE THOMAS	795-2875	7
	WARE THOS	229-9580	6
1822	CLEVELAND HM REPAIR	231-5453	+1
	WILLIAMS JAS	231-8573	0
	WILLIAMS JAS	791-8628	0
1827	XXXX	00	
1831	FERGUSON LEROY SR	421-1439	8
1834	ALLEN DOUGLAS	229-8386	0
	DAVIS TOMMY	229-8504	+1
	LAPRADE SAMUEL JR	721-5242	9
1835	STANLEY ANGELO	421-2672	+1
1841	HICKMAN CLINTON B	421-8862	+1
1843	DIXON ALBERT E REV	368-1661	4
1848.....	APARTMENTS		
	ANDERSON CALVIN	721-2869	0
	BURKE D L	721-5546	9
	COLE JAMES	229-9742	+1
	FREEMAN LLOYD	229-5784	9
	LYSLE H	421-7359	9
1848.....			
1849	XXXX	00	
1853	XXXX	00	
1856.....	APARTMENTS		
	CHILKCUTT FRANK	229-5761	6
	FOSTER RALPH E	721-1758	
	MCMICHAEL GEORGE JR	229-3342	8
	REDEN NATHANIEL	229-2131	+1
	WILEY CLARENCE	231-3652	9
1856.....			
1861	HARRIS MATTIE	229-3136	

1981 HOUGH AVE

SOURCE: HAINES

..HOUGH AV NE 44103 CONT.

6707	XXXX	00	
6710	XXXX	00	
6711	WILLIAMS P A	391-0842	+1
6805	MANNING LOSSIE B	881-6159	
6806	XXXX	00	
6808	XXXX	00	
6810	XXXX	00	
6811	XXXX	00	
6815	BELCHER M	431-8556	0
	BELCHER MARY E	391-8162	0
6900	XXXX	00	
6901	XXXX	00	
6904	BOYSAW W R REV	361-8250	
6908	XXXX	00	
6912	THORNTON MILDRED	881-8148	9
7001	L&S MKT	881-5454	4
7005	ELLIS LUDIE C	431-7160	+1
	HARMON L	881-9263	
7009	XXXX	00	
7010	BIBLE WAY CHURCH	881-3798	8
7012	XXXX	00	
7016	XXXX	00	
7024	MCCLAIN ANNA MRS	431-0529	5
7028	CAMPBELL C	881-2067	0
	OLIVER PHEALIA	391-1320	4
7040	XXXX	00	
7101	XXXX	00	
7102	THOMAS DELCTSN	361-4503	5
7108	XXXX	00	
7112	NEAL MONROE	431-6217	
	NEAL RUBY	432-2169	6
7116	XXXX	00	
7202	JACOBS B J	431-5967	9
	THOMAS PAUL	431-2654	+1
7214	XXXX	00	
7216	CASH MARTHA	881-5092	6
7218	XXXX	00	
7224	XXXX	00	
7301	XXXX	00	
7302	WINSTON JOHNNY	431-4107	+1
7304	XXXX	00	
7312	THOMAS JACQUELINE	432-3173	7
7314	DAVIS BRYAN A	431-0499	+1
7316	XXXX	00	
7318	BELL R	431-5785	+1
7320	XXXX	00	
7322	XXXX	00	
7324	XXXX	00	
7326	XXXX	00	
7328	JOHNSON A	881-3393	8
7330	XXXX	00	
7336	XXXX	00	
7338	XXXX	00	
7340	SANDS B	881-3762	8
7342	DAWSON N	391-5154	0
7344	JOHNSON B	431-1610	+1
7346	CRAWFORD PATRICIA	431-3597	+1
7348	KNIGHT ANDREW	391-7596	+1
7350	XXXX	00	
7352	CARTER EMMA	361-0856	7
7515	M R Y TAVERN	881-1881	8
7519	XXXX	00	
7600	HOUGH HDW	431-8111	
	HOUGH SPLY&SPECALTY	431-8111	
	MODERN LIGHTING	391-7464	0
	PROPERTY OWNERS SV	881-8318	3
7612	XXXX	00	
7709	XXXX	00	
7711	YOUNG MARTHA	431-6011	0
7815	ARNOLDS DINER	431-7321	+1
8000	XXXX	00	
8003	XXXX	00	
8007	STOUDMIRE CORA	791-7416	
8011	ARTS SNOW PLOWING	229-4559	4
8015	MARS PAMELA	231-2472	
	MARS QUINTILLION	231-2472	
8020	NEW HUB DRY CLNG CO	421-8995	
8107	XXXX	00	
8125	XXXX	00	
8215	GOOD SAMRTN YTH CTR	421-3818	5
	LEGAL AID HOUGH OFC	791-3350	6
8300	HOUGH NEW PATIENT	231-7700	9
	HOUGH NRWD HLTH 2	231-7700	5
8326	XXXX	00	
8399	DAVIS MATTHEW	229-5513	
8409	XXXX	00	
8410	ASTOR CARE	721-0900	+1
	FAT BOYS	421-9849	0
8412	XXXX	00	
8418	FOSTER LOCCIE	229-3518	0
	SUPERIOR RECORDS 3	231-0471	6
8420	XXXX	00	
8422	XXXX	00	

ZIP CODE 44106

8555	BELL NEIGHBORHD CTR	791-6677	3
	COUNCIL ECON OPP	421-1973	+1
	CTY CLEV HLTH ENVRN	231-7313	0
	HOUGH CMNTY CNCL	721-0330	5
	HOUGH MULTI SV	721-0077	9
	HOUGH OPPORTUNITY	421-5400	0
8606	UNITD PEACE BAPT CH	231-4836	7
8610	HFH CONSTRUCTION CO	229-4670	0
	HOUGH AREA DEVLP	791-0147	0
8611	CLEVE CTY REC CNTR	231-9668	+1
8620	HENRYS FOOD MARKET	421-2181	+1
8622	XXXX	00	
8700	XXXX	00	
8708	DRUMSTICK RESTRNT	421-5025	4
8710	TERRELL JAMES	421-0928	+1
8715	XXXX	00	
8800	HOUGH BEVERAGE CO	231-8476	
8801	XXXX	00	
8804	JOHNSON QUEEN E	791-9008	
8806	SEAWAY BARBR SHOP	231-9225	+1
8812	INNER CTY BEVERAGE	421-9813	8
8902	XXXX	00	
8924	CALS DELCTSN&BEVRGS	721-8260	4
8925.....	APARTMENTS		
	ADAMS EUNICE	791-6768	+1
	ALLEN PATTI	791-7188	0
	ARTHUR M	791-3579	9
	BATES NEAL	795-1740	8
	BERRY N	791-7057	8
	BROWN EVERETT	231-5450	9
	BROWN JOE L	791-5094	8
	BROWN PLES	791-5011	8
	BURNEY B	229-9623	+1
	CARMACK EVELYN M	231-0281	8
	CHAPMAN E	421-8405	8
	CHATMON A	721-1572	+1
	CLARY L	791-5924	9
	COLE JAMES	231-2172	8
	COLLINS CLAUDE	791-1535	8
	COMNTY CIRCLE 2	795-3950	8
	CRADDOCK MARIE	795-4809	8
	DAVIS C	795-3854	8
	DUKES VIRGINIA	721-6846	8
	EDWARDS MINNIE	721-7904	8
	EVANS ALINE	421-1372	8
	EVANS LULA	791-7189	8
	EVANS MELVIN	795-4074	8
	FERGUSON HOYT	721-4486	8
	FIELDS ROBERT L	791-8043	8
	FISHER IDA M	229-5415	+1
	FLOWERS LILLIE MAE	229-1164	8
	GARNER EMMA	229-1194	8
	GOODE IRENE	231-5615	8
	GREEN TOM	421-4228	8
	GRIFFIN GEORGE D	421-2611	8
	GWIN H	795-4339	+1
	HALL M	229-2470	+1
	HARDING L E	231-8754	8

HOUGH AV NE 44106 CONT..

	HARDNICK BULAR	229-5075	+1
	HARRIS K A	721-0238	8
	HAWK M	229-6047	8
	HUGHES S	421-2544	9
	JEFFERSON MARY	791-7079	8
	JOHNSON CEASAR	721-6452	8
	LAMBERT BILL	721-5879	8
	LEE HARRY	231-2296	8
	LEWIS KATETTI	421-2008	+1
	LIGON MATTIE	721-7460	8
	MARSH SINNIE	721-3792	8
	MERIWEATHER ANDY	229-8776	0
	MERIWEATHER MAGGIE	231-4695	8
	MORMAN KATIE	721-6738	0
	MULLEN E P	791-2364	8
	MURELL LUKE	421-5059	8
	MYERS JEFF C	795-5097	8
	OLIVER B L	231-4525	8
	PACE IDELL	229-5216	9
	PATTENGALL L	795-4365	8
	RICE FLOYD	421-4269	8
	RICKARD JAMES	421-7592	8
	RICKS C	795-8423	8
	RODGERS JAMES	229-4153	8
	ROSTON ICIC B	721-4436	+1
	SIMMONS FRED	421-6753	9
	SLAYDEN CHRISTINE	721-1145	8
	SMITH DAVID	229-2748	0
	SMITH L	721-4639	8
	SPANN LESLIE L	795-4516	8
	SPEED JOE	791-7176	0
	STEELE L	791-5029	9
	STEWART CAROL C	721-6114	8
	STONES B	795-5159	8
	SWOPE BEATRICE	229-8688	9
	TAYLOR BESSIE	229-3722	8
	THOMAS B M	229-5871	8
	THOMAS HATTIE F	421-1549	9
	THOMPSON RICHARD	229-4427	+1
	TURNER N H	229-9366	8
	WALKER WILLIE	229-5376	8
	WASHINGTON RICHARD	795-3012	8
	WATKINS ANNIE	795-5096	8
	WATTS ANDREW	791-4223	8
	WHITE E	231-5926	+1
	WHITFIELD ELLA	229-9083	8
	WILKES L	791-5029	9
	WILLIAMS GERALDINE	229-7638	8
	WILSON H	721-7590	8
	WISE GEORGE	229-3071	8
	WORLEY E G	791-3105	8
	YOUNGER J	229-5727	9
8925.....			
8926	EVANS SUSIE	795-8452	9
	FIELD E	791-7925	9
	MILLS MAXINE	229-7219	0
	SMITH LAURA	229-3919	+1
8928	HOME GNG CHR GOD&CH	791-2073	+1
8929	HAMILTON L	721-4139	8
8931	XXXX	00	
8933	ANDERSON D L	231-0925	8
	WILLIAMS DAVID	721-3449	8
8935	EVANS PINKIE	721-8282	+1
9001.....	APARTMENTS		
	DOTSON M	721-7275	0
	DUNLOP T E	721-7318	0
	GANDY E	721-6137	8
	GREEN INEZ	231-1761	+1
	LEWIS JESSE	231-1458	8
	MORGANFIELD LEWIS	721-2252	0
	TONEY ROSA	231-5471	+1
9001.....			
9110.....	APARTMENTS		
	BELLO CHRIS	421-8380	+1
	CROSBY LATONYA	231-1895	0
	HINES C	231-0915	8
	KING M C	791-6603	0
	MALONEY LUCY	231-0298	8
	REED V	421-1881	+1
	STEVENSON RENDER	231-6676	+1
	WILLIAMS E	721-0294	
9110.....			
9201.....	APARTMENTS		
	FLACK EDNA	231-4234	9
	FORD S	229-6939	+1
	MYNATT G	231-1227	9
	SMITH M	421-8716	7
	STUDMIRE G M	721-9831	0
	STUDMIRE G M	229-3046	8
	TORRELL L	721-3477	+1
9201.....			
9211	GLENN D	721-5876	9
	HAMILTON JEAN EMIL	231-1946	9
	LEWIS MELVIN	721-0974	9
	MURRAY LATONJIA	721-2698	+1
9220.....	APARTMENTS		
	DAVIS P	421-8542	+1
	DAWSON JAS C	721-9446	+1
	SANDER ELLEN	721-4470	4
	SMITH M	721-7865	+1
	STOVALL CHAS	229-7759	5
	WARD GLADYS	229-8973	
	WYNN S	791-6114	9
9220.....			
9221	PARK VLG DAY CARE	231-7891	
9231.....	APARTMENTS		
	JONES PEARL	231-2720	
	SMITH DORIS	421-8398	+1
	TAYLOR E	421-2101	+1
	TERRELL VALERIE	231-0766	+1
	THOMAS V	721-2261	0
	WITHERS E L	795-1081	0
	WITHERSPOON EDDIE	791-3954	9
9231.....			
9241.....	APARTMENTS		
	BACON MARLA	721-3423	+1
	FLEMING J	791-6635	5
	LATTIMORE BARBARA	231-7111	9
	TOLER D	231-7428	9
	WHITT D	421-0142	+1
9241.....			
9251.....	PARK VILLAGE		
	DAVIS LOUISE	721-9171	+1
	KELLOM A	231-1564	0
	LYONS C D	421-0038	+1
	SWIFT W	421-1128	+1
9251.....			
9306	BARNETT H	229-3520	0
	DIXONS GROCERIES	791-6696	+1
9410.....	COMMUNITY CIRCLE		
	ALEXANDER V	791-4644	5
	ALLEN G	231-6171	0
	AVERY JOE	229-6515	+1
	BARNES WESLEY	721-5653	9
	BATES AMY	795-1960	6
	BELL CARRIE	229-2188	+1
	BOYD WILLIE J	421-4970	8
	BULLETT MARY	231-5634	+1
	CANNON WILLIE MAE	721-4220	5
	CARTER CAROL	231-0431	+1
	CHAMBLISS S	231-8531	9
	CLOPTON MAUDIE	229-5740	+1
	COMNTY CIRCLE APTS	421-0072	8
	DAYS P	231-4736	0
	DOWNEY EDW	231-5886	0
	DUDLEY WILLIE	721-3599	9
	EDWARDS JORDAN	231-3478	5
	EFFINGER N	721-0675	+1
	FERRELL WILL	229-9132	0
	FRANKLIN D	231-1949	0
	FULLER ERNIE	721-8240	5
	GARRETT WM L	231-4242	9
	GERMANY R	721-8517	9
	GILES JOHNNIE	721-1871	9
	GREEN ROSIE	231-1257	+1
	HANSON DAMA	791-9728	0
	HARFF ALVIN R	229-5572	+1

1976 E 87TH ST-A

SOURCE: HAINES

		00
1224	GARY THOS JR	795-4305+6
1226	IVEY JESSIE	231-4346 5
	MAY JAS	229-8533 3
1227	TAYLOR H M	721-7762 3
1230	GALES MONEICA	231-6636 5
1231	HOWARD KIM	229-2707 5
1233	XXXX	00
1234	XXXX	00
1237	XXXX	00
1238	XXXX	00
1240	MORGAN ROBT L	229-5351+6
1241	RUCKER RONALD	231-0176+6
1243	JOHNSON SOL JR	229-4672 0
	MILLER CATHERINE	421-8215
1244	XXXX	00
1247	XXXX	00
1252	WALKER WAYMON	368-1119 3
1253	XXXX	00
1254	XXXX	00
1255	XXXX	00
1256	EDGE MARY	721-2162+6

1976 E 87TH ST-B

SOURCE: HAINES

..EAST 87TH NE 44108 CONT..

ZIP CODE 44106

1774	MELTON F	229-1338+6
	WILLIAMS NATHE L	795-6136
1781	XXXX	00
1782	BURGESS ISAAC	421-0797+6
1785	NATHAN YVONNEDNA	231-0681+6
1786	OWENS IRIS	231-1387+6
1787	ENSLEY LOUISE O	721-6808
1790	XXXX	00
1791	HALL JOHN D	791-1148 3
1794	BLUNT MABLE	791-4866 3
1799	KAY J	421-1066 2
	ROBINSON JOHNNIE M	229-3432+6
1802	MALONE ROSALIE	795-5787
1803	GRAVES J	231-6091+6
	SMITH ETHEL	791-1817 7
1806	XXXX	00
1807	BAKER FANNIE	721-3742 3
	JOHNSON L	368-0341 5
	WASHINGTON J	791-9524+6
1808	XXXX	00
1811	XXXX	00
1815	COCKRELL WILLIE	421-7894 2
	KATER LARRY	229-9259+6
	STULTZ GENEVA MRS	795-5351 7
1817	XXXX	00
1822	FAISON HATTIE	721-0742
	LEONARD ALBERTA	721-2847 3
	POWELL E	721-5649 3
1824	XXXX	00
1825	XXXX	00
1830	....BROOKFIELD APTS	
	ALLEN BETTY	791-4862+6
	BENTON L W	795-8073 4
	BROWN SHERMAN	721-1656+6
	BUNTON WILLIAM	231-0587+6
	GRANT ISAAC	229-4865 3
	HOWELL GEO	229-6016 9
	LEWIS MICHAEL	721-9245+6
	MCKENZIE J	791-8208+6
	MOBLEY R	421-8231+6
	MORRIS RICHARD	721-0690+6
	OVERSTREET ROBT	421-6832 5
	REYNOLDS JAS	231-1805+6
	THURMAN CLARENCE	231-1362+6
	WALKER V	231-0628+6
	WALLACE J	368-0191 2
	WHITE AMOS	791-1064 5
	WHITE R	721-9089+6
	WOODARD KENNETH	231-6461 5
1830	.....	
1831	XXXX	00
1833	XXXX	00
1834	WITTKE H	231-4908 4
1836	STOVER PAULINE	368-0659 4
1839	ANDERSON VEO	231-2298 4
	JORDAN WM	791-7399
1844	COLEY RUFUS C	229-5971 8
	HAMILTON JESSIE	421-2192 5
	WALTON MARY LOUISE	229-6475 9
1847	....RAYNARD APTS	
	ALEXANDER E	795-3485 0
	BARNES MATTIE	229-8985 1
	CARLOCK E	229-4016 2
	JOHNSON AURELIA	791-4073 0
	JORDAN MINNIE	231-4216 4
	JUSTICE U S REV	795-6630 3
	KNIGHTEN HENRY	721-3932 9
	LARKINS LILLIE	421-0143 0
	MORRIS FREDDIE MAE	795-2833 0
	OTLER LULA	721-1358 9
	PRITCHARD FRED	229-4812 3
	*REID ALVIN	229-4610 9
	SCOTT JOSHUA	421-0148+6
	STRICKLAND M	421-1233+6
	VAUGHN LOUISE	231-3644 9
1847	.....	
1848	XXXX	00
1855	FRANKLIN ARLENE	368-1395+6
1856	BIZZELL ERNEST	

DRAFT

1976 E 89TH ST

SOURCE: HAINES

```
..EAST 89TH NE                44106 CONT..
       HUBBARD JANICE B       791-4010 3
       HUBBARD LEONA          791-4010
 1386   XXXX                 00
 1387  BREWER EARL R REV     791-4043+6
       BREWER G V             231-4379 3
 1388   XXXX                 00
 1389  SMART BUFORD          229-6517 3
 1392  FORD BURL             721-9022 4
       SCOTT JAS W            231-2655
 1393  DAWSON L              795-1267 5
 1396  BRUSTER FRED D        421-7286
 1398   XXXX                 00
 1399  PACE IDORA            229-5006 0
 1401  WATSON ROBT           231-5008
 1402   XXXX                 00
 1405  LITTLE WHITT          791-8872
 1406  WHITMORE JENNIE       791-9864
 1408  ROLLINS CLAUDIA       421-6189+6
 1410  LANE EUGENE           231-5549 1
 1661   XXXX                 00
 1662   XXXX                 00
 1760  FELLOWS ROBT W        795-0912 8
       JONES GEO             229-5456 2
       MOORE CLEVELAND JR    229-1725 5
 1762  ADAMS B               791-0305
       MCGILL MATTIE         231-6607+6
       WINTERS GEO W JR      791-5415+6
 1765  HALE JOS              229-5869 4
 1768  MITCHELL ISSAC        421-2272
 1769  COLEMAN ANNIE         229-4322+6
       MITCHUM SAMUEL W      721-8664
 1772   XXXX                 00
 1775  JONES MATTIE B        795-0197
1779....BOLTON APTS
       ABERNATHY J           229-3095 5
       EVERETT G             721-6609 4
       PRENTICE H H MRS      421-3434
       SMITH LOUISE          368-1486 3
       STEWART CAROL C       721-6114 4
       STEWART VIOLA         721-6114 3
1779.......................
1780....HAVYN APTS
       JOHNSON EMMA          721-0711 2
       NICHOLS SARAH         791-2264 8
       SOUTHALL ODESSA G     229-4523 2
1780.......................
 1781  LAWSON JAS C          231-1563 3
       SLADE WM              721-4485 3
1793....BOLTON MANOR APTS
       SIMS MALCOM H         795-6541+6
1793.......................
 1796  STEVENSON BERTHA      795-3278 9
 1797  DAVIS S               368-0115 3
 1801  THOMAS S              368-1682 4
 1805   XXXX                 00
 1809*COMNTY GDNCE&SERVS     721-2223+6
 1810  COLSTON ED            795-6381
 1814  HARRIS M              721-9620+6
       ROGERS M E            229-5363+6
 1815   XXXX                 00
 1819  SEAWRIGHT CHAS        791-2735 0
 1821  WARE CAROL            229-7851 5
       WARE THOS             229-9580+6
 1822*STRAIGHT UP HSE        721-2700 4
 1827  SMILEY LEVI           721-2238 4
 1831   XXXX                 00
1834....APARTMENTS
       CHAVEZ ROBERTO        368-1258 4
      *JAY VAN WHLSL DIST B  229-9339+6
       MURCHISON WILLIE      229-7739 2
       NEVEL ARTHUR          791-6009+6
       WILLIAMS JAS          721-6117 5
1834.......................
 1835  HARRIS E              791-6508 5
       NORMAN E JR           721-6549 5
 1841   XXXX                 00
 1843  DIXON ALBERT E REV    368-1661 4
1848....APARTMENTS
 1848  BAILEY WILL A         421-0869+6
       CHEATHAM GEORGE       795-6563+6
      *GREEN J W HEATING     421-5515
       JONES JOHN            421-2123+6
       LLOYD SUSANN          231-6612 2
1848.......................
 1849   XXXX                 00
 1853   XXXX                 00
```

1976 HOUGH AVE

SOURCE: HAINES

```
..HOUGH AV NE                 44103 CONT..
 6811 STEPHENS R              361-3126+6
 6815 CLARK J                 431-7615 5
      SCOTT MARY E            391-8162+6
 6900  XXXX                   00
 6901 JOHNSON THOS            431-6233 4
      WATSON ALBERT           361-5371 5
 6904 BOYSAW W R REV          361-8250
 6908  XXXX                   00
 6911 BROWN HERBERT           361-9926 7
 6912 THORNTON WARREN         391-2820+6
 7001*L&S MKT                 881-5454 4
 7005 HARMON GEO              881-9263
 7009  XXXX                   00
 7012  XXXX                   00
 7016 CANFIELD LOLA MAE       431-5295
 7021*FATIMAS CARRY OUT       431-5875+6
 7024 MCCLAIN ANNA MRS        431-0529 5
 7028 OLIVER PHEALIA          391-1320 4
 7040  XXXX                   00
 7101  XXXX                   00
 7102*THOMAS DELCTSN          361-4503 5
 7108  XXXX                   00
 7112 NEAL MONROE             431-6217
      NEAL RUBY               432-2169+6
 7116 GIBSON R                391-7446 5
 7202 HENDERSON C             391-2985+6
 7214*UNITD REACHOUT MSN      431-5532+6
 7216 CASH MARTHA             881-5092+6
      MERRIWEATHER S          431-4557+6
 7218  XXXX                   00
 7224  XXXX                   00
 7301  XXXX                   00
 7302 TROTTER JAS J           361-1169+6
 7318 SANFORD WM              432-3494+6
 7320  XXXX                   00
 7326  XXXX                   00
 7328 MOORE R                 881-4035+6
 7330  XXXX                   00
 7336 MARTIN TRYICE           881-5769 5
 7342 WATKINS PATRICIA        431-9293 3
 7344 JOHNSON B               432-2419+6
 7346 BLEVINS M               391-8296+6
 7348 JONES E                 881-7360 5
 7350  XXXX                   00
 7352 CARTER EMMA             432-1909 5
 7410  XXXX                   00
 7501  XXXX                   00
 7503 WOODS D M               361-0370+6
 7505  XXXX                   00
 7509  XXXX                   00
 7515  XXXX                   00
 7519*MARTHAS MEAT            881-8684 4
 7600*HOUGH HDW               431-8111 0
     *HOUGH SPLY&SPECALTY     431-8111
     *PROPERTY OWNERS SV      881-8318 3
 7612  XXXX                   00
 7709  XXXX                   00
 7711 BROWN WILLIE            391-4669+6
 7713  XXXX                   00
 7805  XXXX                   00
 7810  XXXX                   00
 7811  XXXX                   00
 7813 HARRIS LINNIE J         361-3458 5
      JOHNSON JOHN            361-0643+6
 7814  XXXX                   00
 7815 GRIFFIN EDW             881-1648 5
     *KO CHIEF DELCTSN        391-7429 5
 7918 CRAWFORD C              791-5536+6
 8000 WILLIAMS GREGORY        795-1578 4
 8003 PILLOT JUAN             795-4165
 8007 STOUDMIRE CORA          791-7416
 8011*ARTS SNOW PLOWING       229-4559 4
 8015 MARS PAMELA             231-2472 7
      MARS QUINTILLION        231-2472
 8020*NEW HUB DRY CLNG CO     421-8995 0
 8107  XXXX                   00
 8125  XXXX                   00
 8219*CLEVE LGL AID SOC       791-8350+6
     *GOOD SMRTN YTH CTR      421-3818 5
     *LEGAL AID HOUGH OFC     791-8350+6
     *WADE PK CLSTR OF CH     231-3922 5
 8300*CLEVE METROPLTN HSP     231-0800 5
     *HOUGH NRWD HLTH CTR     231-7700 5
 8326*SOUL BRO CLNRS          231-5369 4
 8399 DAVIS MATTHEW           229-5513 0
 8409  XXXX                   00
 8412 PARKS M                 421-7946+6
 8416 ROGERS DAN              231-8228+6
     *SILVER MOON CAFE        421-9778+6
 8418 FOSTER L                791-0511 5
     *SUPERIOR RECORDS 3      231-0471+6
 8420*CLEVE MONEY EXCH        229-3600+6
      SUMPTER FRANK           421-9808+6
 8422*ASTOR CAFE              721-0900 5
 8424 BROWN JANICE            791-4294+6
      PRICE S                 229-5982+6
 8426  XXXX                   00
```

ZIP CODE 44106

```
8555*BELL NEIGHBORHD CTR      791-6677 3
     *CLEVE CTY HLTH DIV      231-7313 4
     *COUNCIL ECNMC OPPR      421-5400 3
     *GIRL SCOUTS             231-4550 4
     *HOUGH CMNTY CNCL        721-0330 5
     *HOUGH MULTI SERVICE     231-5770 4
     *HOUGH NBRHD OPPR CT     421-5400 3
     *WADE PARK OUTREACH      421-2380 3
 8606  XXXX                   00
 8610*CLEVE CTY CMNTY DEV     721-7676 4
 8611*CLEVE CTY REC DEPT      229-8090 2
 8620*LARRYS MKT              421-2181 0
 8622*LARRYS FRUITLAND        421-0049 2
 8700  XXXX                   00
 8708*DRUMSTICK RESTRNT       421-5025 4
 8710  XXXX                   00
 8715  XXXX                   00
 8800*HOUGH BEVERAGE CO       231-8476
```

```
..HOUGH AV NE                 44106 CONT..
                              00
 8801  XXXX                   791-9008 1
 8804 JOHNSON QUEEN E         795-3275+6
      RIVERS J                721-0127 4
      WORTHY CLARENCE         231-9225 5
 8806*SEAWAY BARBR SHOP       421-4809 3
 8902 THOMAS NETTIE           721-6260 4
 8924*CALS DELCTSN&BEVRGS     229-2136 2
 8926 TATE BEATRICE           231-4836 4
 8928*UNITD PEACE BAPT CH
9001....APARTMENTS
      BELL S                  229-8195+6
      GANDY E                 229-6046 3
      GREEN JAMES             229-4131 1
      LOWE PATRICIA           229-5625 2
      NEAL B                  721-2978+6
      TURNER THEODIS          229-6655 2
9001.......................
 9003  XXXX                   00
9110....APARTMENTS
      BALLARD GEORGE          229-4422 1
      MALCOLM D               721-1605+6
      PETTIGREW M A           229-8691+6
      SULLIVAN ANNIS          229-3118 9
      SULLIVAN MELODY         368-0066+6
      WHITE K                 791-5685+6
      WILLIAMS E              721-0294 0
      WYNN ANNIE              229-8976 4
9110.......................
9201....APARTMENTS
      BUCHANAN ALONZO         795-4574 0
      FORD S                  229-8183 5
      HILL J                  791-4909+6
      MYNATT DERRICK J        229-1802+6
      RALLINGS R C            421-0905 2
      SCOTT HATTIE            229-8620 4
      SMITH M                 229-1344+6
9201.......................
9211....APARTMENTS
      AMTULLAHHAQQ R          229-3528+6
      BANKS JOSEPH            231-7832 5
      BRIGHT PATRICIA         791-7749 5
      KING JOHN L             229-9919+6
      RUSSELL BESSIE P        231-5691 3
      STEELE CALANDRA         795-4834+6
9211.......................
9220....APARTMENTS
      DAWSON JAMES C          229-4207 2
      JOHNSON F               229-7677 2
      PARKER F                229-7677 3
      SANDER ELLEN            721-4470 4
      STOVALL CHAS            229-7759 5
      WARD GLADYS             229-8973 9
      WYNN T                  229-9953+6
9220.......................
 9221*PARK VLGE DAY CARE      231-7891 0
9231....APARTMENTS
      ALLEN TERRY             421-7736+6
      BLACK STANLEY           229-9527+6
      JOHNSON ERMIE           721-1343+6
      JONES PEARL             231-2720 9
      STEWART V O             229-6546 5
9231.......................
 9241 BACON MARLA             231-5621 0
      FLEMING J               791-6635 5
      HARRELL ANN             368-1736 4
      MEDLEY PHILEMON         421-0886+6
9251....PARK VILLAGE APTS
      BYARS ALBERT LEE        421-0457+6
      MARX D                  791-4247+6
      PORTER T                421-4069 5
      SINGLETON I             229-8278+6
      WILLIAMS CHRISTOPHR     231-4843 9
9251.......................
 9300  XXXX                   00
 9302*L&A GROCERS             421-1986 3
 9303  XXXX                   00
 9306*FREEMAN GROC NO 2       231-9120
 9307  XXXX                   00
 9310  XXXX                   00
 9311  XXXX                   00
 9400  XXXX                   00
9410....APARTMENTS
      AARON MARK              368-9873+6
      AFOLABI BOLAHAN G       795-4821+6
      ALEXANDER V             791-4644 5
      BARNES WESLEY           791-8824+6
      BATES AMY               795-1960+6
      BREWER NORMAN           229-5952+6
      BROOKS MARY L           231-0039+6
      BROWN ROBERT            231-1152 5
      BRYANT DOROTHY ANN      231-3346+6
      BUCANNON DEANE          721-2391+6
      BURNLEY ERNEST L        368-0217+6
      BURNS B                 795-4144+6
      CANNON WILLIE MAE       721-4220 5
      DAVIS ROY               721-0472+6
      DOBBS JESSE L JR        721-0226+6
      DUMAN D                 721-1347+6
      EDWARDS JORDAN          231-3478 5
      EUTSEY B L              795-4317 5
      EVANS CECELIA           795-6220+6
      FAIRROW WALTER          721-8276+6
      FARNES B                421-1314+6
      FULLER ERNIE            721-8240 5
      FULLER RUTH             795-8627+6
      GIBBS WM                795-8221+6
      GRIFFIN D               791-0082 5
      HANLEY EARL             368-0711+6
      HAYNES BRENDA J         229-5746+6
      HILL JOS C              229-7011+6
      HOLLIFIELD H            368-1977+6
      HUMPHREY JOS            795-2561+6
      JACKSON L               229-8067+6
      JARMON TED              795-8567 5
      JERIDO RENEE            229-8277+6
      JOHNSON L               229-8204+6
      JOHNSON LAMONT          231-2626+6
      JONES CURTIS            421-1146+6
      KIMBRO L                791-8899+6
      KING WAYNE              229-7575+6
      LAMAR DEE               231-0037+6
```

1971 E 87TH ST

SOURCE: HAINES

1223	BROWN ROSE	795-1248+1
	THOMAS JOHN W	795-1028+1
1226	MAY JAS	229-5909 9
1227	KIRK JOHN	791-9591+1
1230	GALES LEOLA	229-9930 8
1231	XXXX	00
1233	BOWIE WAYNE	229-8290 0
1234	KIRK NORMA J	229-4180+1
1237	*WILAMOSKY JOHN INS	721-4660
1238	XXXX	00
1240	MORGAN ROBT L	721-4529 8
1241	XXXX	00
1243	JOHNSON SOL JR	229-4672 0
	MILLER CATHERINE	421-8215
1244	NORVAIHIS PETER	231-8635
1247	XXXX	00
1251	CHAPMAN SEATON G	229-8494+1
1252	WALKER WAYMON	231-5258 0
1253	EVANS JEAN	231-4434+1
1254	KINSEY LEANA	229-5907 9
	LOWE EMMA J	229-9682+1
1255	MCCALLA EMMETT	229-4160 0
	MCCALLA EMORY	229-4160 0
	WILLIAMS JAS	231-1530+1
1256	SMITH JOHN W	229-4495+1
	SMOOT LARRY A	231-1507 8

ZIP CODE 44106

1755	LOWE GLENN	231-1493+1
	PACKER JULIUS	721-6761+1
	WALTERS T	721-4236 0
1756	WILLIAMS NANCY	229-7625 0
1758	XXXX	00
1759	CROSS C	229-8656 9
1761	XXXX	00
1765	CLEMONS RUBY	421-7336 9
1766	XXXX	00
1769	BEVERLY JAS	791-6115+1
1770	XXXX	00
1773	HILLS ALFRED JR	229-7709+1
1774	WILLIAMS NATHE L	795-6136
1781	EVANS KENNETH	795-7278+1
1782	SMITH CHRISTINE	795-4225+1
1785	XXXX	00
1787	ENSLEY LOUISE O	721-6808
1790	HAYES FELTON	791-8386 9
1791	HALL JOHN D	795-0447 9
1794	BLUNT MABLE	231-4549
1799	KAY JULIA	421-1066 0
1802	MALONE ROSALIE	795-5787
1803	BAILEY P	229-6814+1
	SMITH ETHEL	791-1817 7
1806	GOFF SAM	229-6014 9
1807	CARPENTER REBECCA	795-4190
	RENAUT HELEN J	791-3128
	SCOTT EMMA	795-6388+1
1808	SCOTT EDW F SR	229-4681+1
1811	FLEMMING VERGIA	791-4647+1
1815	PETERSON GEO	421-1219+1
	STULTZ GENEVA MRS	795-5351 7
1817	*ARCO MASSEY BROS	391-0253 0
	*MASSEY BROS MOVING	391-0253 0
	MASSEY SHERRILL	229-7140+1
1822	FAISON HATTIE	721-0742
1824	XXXX	00
1830	....BROOKFIELD APTS	
	BENNETT CATHERINE	791-3068+1
	BEY ROBT P	229-7495+1
	DAVIS JOHN	421-5512+1
	GRANT ISSAC	229-6054 9
	HICKS CLARENCE	791-0739 0
	HOWELL GEO	229-6016 9
	KING CHAS	229-7829 9
	LEE FRANCES 44	721-1145 5
	PALMER E	229-8137 0
	PREVOST SIDNEY	229-7057 0
	SMITH JEAN	229-5346+1
	SMITH X	231-7836+1
	STAFFORD E M	231-4754 8
	WALKER AUDREY	229-7774+1
	WALKER TOMMY	721-0217+1
	WHITE AMOS 2	791-1064
	WILSON EDW H 47	721-5841
	WINTERS GEO W JR	791-5415+1
	WOODARD KENNETH	231-4055+1
1833	XXXX	00
1834	XXXX	00
1836	DOUGLAS BENNIE	229-4123 0
1839	JORDAN WM	791-7399
	WILLIAMS JULIUS	721-7541+1
1840	....MAYFAIR APTS	
	ARMISTAD E P	791-2306+1
	REEVES D	229-7002+1
1844	COLEY RUFUS C	229-5971 8
	HALL OSCAR	231-1748 6
	WALTON MARY LOUISE	229-6475 9
1847	....APARTMENTS	
	ALEXANDER E	795-3485 0
	BARNES MATTIE	229-8985+1
	HUDLEY OTIS	231-5571 9
	JAMES L	791-4815 0
	JOHNSON AURELIA	791-4073 0
	KNIGHTEN HENRY	721-3932 9
	LARKINS LILLIE	421-0143 0
	MORRIS FREDDIE MAE	795-2833 0
	NICKERSON ROBERTA L	795-3247 9
	OTLER LULA	721-1358 9

1971 E 89TH ST

SOURCE: HAINES

..FAST 89TH NE		44106 CONT..
1396	BRUSTER FRED D	421-7286 5
1398	WILLIAMS G W	795-7174 8
1399	PACE IDORA	229-5006 0
1401	WATSON ROBT	231-5008
1402	XXXX	00
1405	LITTLE WHITT	791-8872
1406	WHITMORE JENNIE	791-9864
1408	WOODRUFF DONALD A	229-3722+1
1410	LANE EUGENE	231-5549+1
1760	FELLOWS ROBT W	795-0912 8
1762	ADAMS D O	231-5773 7
	ADAMS WILLIE	791-0305
1765	AUSBY KENNETH	791-4308 0
	HILLS MORRIS	421-3090 0
1768	MITCHELL ISSAC	421-2272
	WADFORD CARRIE L	421-7362 8
1769	MITCHUM SAMUEL W	721-8664
1772	STARKS JACQUELINE	721-5104 9
1775	JONES MATTIE B	795-0197 6
1779	....BOLTON APTS	
	DAVIS G N	229-9716+1
	DAVIS ISIAH JR	229-7591+1
	MOSS LUCY MRS	795-7887 7
	PARKER IRENE	791-2457 9
	PRENTICE H H MRS	7421-3434
	RICHARDS MILDRED	795-8665 9
	RUFUS WILLIE	229-3963+1
	WILLIAMS SABRA	791-9498 9
1780	....HAVYN APTS	
	FOSTER JAS	229-6604 9
	HARMON ARTHUR	421-7945 8
	JOHNSON EMMA	721-0711 9
	NICHOLS SARAH	791-2264 8
	PINKSTON JOHN W	791-8372 0
1781	LAWSON JAS C	791-4513 9
	SLADE WM 9	721-4485
	WALTON ALBERT	791-1478+1
1786	LITTLES BENNIE MAE	721-5215 0
1789	XXXX	00
1790	WALKER SAMUEL	229-8026+1
1793	....BOLTON MANOR APTS	
	BROWN LAWRENCE P	229-5830+1
	HAIRSTON BONNIE	721-7227+1
	HAIRSTON HAROLD JR	791-4119+1
	HILL M G	421-3669 0
	HILLS M	231-0242 9
	JOHNSON HARVEY	791-4641+1
	PEOPLES ROBT L	795-3072+1
	SMITH JOSEPHINE 6	795-7883 5
	STRATTON BLANCHE M	791-0050 0
1796	STEVENSON BERTHA	795-3278 9
1801	ALSBROOKS MAE	229-7600 0
1805	MARSH P	795-6199+1
1809	XXXX	00
1810	COLSTON ED	795-6381 5
1814	BEY JACK	721-5199 0
	JOHNSON MARY	795-5342+1
1815	WILLIAMS M I	795-2119 7
1819	SEAWRIGHT CHAS	791-2735 0
1821	WARE THOS	231-5925
1822	JONES PEGGY ANN	231-8417 0
	*MARTIN L KING HSE	721-1126 0
1827	SMILEY LEVI	229-6783+1
1831	KEARNEY DANIEL R	231-0016 0
1834	BERNETICH FRANK	12791-6363
	BROWNLEE JAS	229-7013+1
	HOLLOWAY JESSE	229-8507+1
1835	XXXX	00
1841	VARNER ROOSEVELT	231-4058+1
1843	XXXX	00
1848	CONGER EARL G	795-7279 0
	CROWELL JOHN W	791-0199 0
	*GREEN J W HEATING	421-5515 4
	LLOYD JOHN H	231-6612+1
	WORTHY LOUISE	791-1957 9
1849	XXXX	00
1853	CHISHOLM LEN	231-2495 9
	SMITH BILL	791-3511+1

1971 HOUGH AVE

SOURCE: HAINES

```
--HOUGH AV NE                    44103 CONT--
 8304*GET MOR SUPERMARKET229-6321+1
8320----APARTMENTS
       CAMERON DARKYL          229-8121+1
       GILBERT MARY 15         795-6982 6
       MONTGOMERY FREDK        721-7033 9
       ODOM J T SR             229-8808+1
       SIMS GRADY              231-8518+1
       STEWART GEO             721-1970 7
       WILDER CORINE           795-6725 0
       WILLIAMS AZZIE M        721-6520 4
 8326*GRANT DRY CLNRS          421-9486+1
 8399 DAVIS MATTHEW            229-5513 0
 8409   XXXX                   00
 8412   XXXX                   00
 8416*STANDARD WINE CO         431-7706+1
 8418*ASTOR CAFE               231-9260+1
       FOSTER MARY LEE         421-3477 9
 8422*85 VARIETY STORE         421-9139+1
 8424   XXXX                   00
 8426*LOVINGS GRILL            791-5585 9

          ZIP CODE 44106

 8504   XXXX                   00
 8519   XXXX                   00
 8601*DEANS HSE OF JAZZ        231-9531 9
 8605   XXXX                   00
 8606*JONES L MORRIS MD        791-5400 4
      *JOURDAIN H M JR DDS795-7298 4
 8610*CLEVE COMM DEVLPMNT721-7676 8
 8611*THURGOOD MARSHLL CT229-8090 9
 8620*LARRYS MKT               421-7181 0
 8622*UNITED FURNECONDTNG421-0049 8
 8700*DRUMSTICK CARRY OUT231-9122 0
 8704*BRADS MKT                231-9151 0
       BRADSHAW PRESTON        229-8650+1
 8708*B M L DRY CLNRS STR231-9258 9
 8710*LUCKYS TVERADIO HSP421-9260 9
 8715*COLONIAL GARDENS         421-9637 4
 8800*HOUGH BEVERAGE CO        231-8476
 8801   XXXX                   00
 8804 JOHNSON QUEEN E          791-9008+1
 8806 MOORE JAS C JR           229-9282+1
 8809 STRICKLAND ETTA          795-8570 6
 8812*ASHFORD UNION 76 SV421-9180 0
 8817   XXXX                   00
 8819   XXXX                   00
 8900 ROGERS DEL               231-9796 8
 8902 ROGERS CLYDE             721-0939+1
       THOMAS NETTIE           421-4809
 8904*UNITED DRY CLNGETLR421-9470+1
      *UNITY DRY CLNGETLRG231-8800+1
 8906 BROWN CORA LEE           795-7090 9
 8908*TEDDYS SHOE SHN PLR421-9595+1
 8910*STARLITE BTY SALON 421-9294
 8912 CAIN COUNCILMAN C        231-2490+1
       COUNCILMAN CARRIE C231-2490 8
 8915*HOUGH SCHL               231-1395
 8918*SMITTYS BARBR SHOP       231-9225+1
 8920 BARNES ALEX              231-2290 9
       HOOKES HARRY            791-2031+1
       WATSON WM JR            791-1837+1
 8922 JONES SAM                229-3934+1
 8924*CALS DELCTSNEBEVR        231-9633 6
 8926   XXXX                   00
 8928*HOUGH HSE OF BEAUTY795-2484 8
 9001 ALLMAN LILLIE            791-1335 0
       BUFORD HENRY            229-8357 0
       COOKS PRINTIES          368-9856+1
       GREEN JAS               229-4131+1
       JOHNSON WM JR           229-6329+1
       LOWE PATRICIA           721-9864+1
       OTT SAM                 231-5446 0
       RUTH BRENDA MRS         229-3618 9
 9003   XXXX                   00
 9110 BALLARD GEO              229-4422+1
       HUNTER G                229-9666+1
       LIPSCOMB HATTIE         229-8620+1
       SULLIVAN ANNIS          229-3118 9
       WILLIAMS E              721-0294 0
 9201 BEAVERS CARRIE           229-7677+1
       BUCHANAN ALONZO         795-4574 0
       DAWSON JAS C            229-4207 0
       GARDNER SHIRLEY         229-4410 9
       TOLLIVER JOSEPHINE      229-6794 9
       WALLACE DORIS C         791-4622+1
 9211 BAKER M L                791-7844+1
       FOSTER BARBARA E        795-7230 0
       GRAYSON DIASY           421-4972 0
       SMITH L M               795-6449 9
       STRICKLAND RENEE        229-8703+1
       WATSOM D M              229-8531 0
 9220 KING SHIRLEY H           229-3714 9
       STOVALL CHAS            229-5023 9
       WADE T                  229-7869 0
       WARD GLADYS             229-8973 9
 9221*PARK VLGE DAY CARE       231-7891 0
 9231 BOINER FRANCES           795-0559 9
       DANTZIER ELBERT         229-8427 0
       JONES PEARL             231-2720 9
       STEWART MARY ALICE      229-5565 0
 9241 ABERCROMBIE BYRON        421-7824 9
       BACON MAKLA             231-5621 0
       BLANTON DAWN            229-7545 0
       CLARK ALBERTHA          421-8859 9
       COWINS MARION           229-8238 9
       GOINS G D               795-3107+1
       HARRELL ANN             231-0629 9
       IRVIN FRANCES           229-5692+1
       MCPHERSON PATRICIA      231-0069 0
9251----PARK VILLAGE APTS
       HAYNES CURTIS A         229-4838 9
       JEMISON JOS             229-9527+1
       LEMON EUGENE            421-1722+1
       SLY CLARA               229-4851 9
       WILLIAMS BERNICE        721-4170 0
       WILLIAMS CHRISTOPHR231-4843 9
       WILLIAMS M              721-7994 9
 9302*ROSES MKT                231-3730 0
 9303 ENGLISH OZELL            421-2609 8
 9306 BREAZEALE PRUDENCE       231-1152
      *FREEMAN GROC NO 2       231-9120
```

1966 E 87TH ST

SOURCE: OHIO BELL TELEPHONE

```
1205 MICHALSKI S          791-6061
1205 KOCINSKI E J         421-4465
1206 DEL TO OCC
1209 DEL TO OCC
1210 WLODARCZYK H F 791-2988
1212 LUTKUS L             721-9073
1213 CAVIS H E            795-7355
1213 MIECZNIKOWSKI M
                          421-6369
1215 KRUEGER C C          721-0875
1216 GORDON R             795-8348
1219 KITISS F R           795-7107
1220 DEL TO OCC
1223 RADWAN S J           421-5854
1224 DANIELS R V          231-3849
1226 SABATAITIS Z         421-6341
1226 SABAT S Z            721-5767
1227 KIRK J               791-9591
1231 DEL TO OCC
1234 DEL TO OCC
1237 WILAMOSKY J INS AGCY
                          721-4660
1238 DEL TO OCC
1240 CARNEY A             795-4692
1241 KRYGERIS J           421-2796
1243 ALIFF T              791-8290
1244 NORVAIHIS P          231-8635
1247 DEL TO OCC
1248 CHALECKAS J          791-2537
1251 STERNBERG H          231-5793
1251 SOEDER R J           721-9075
1252 PATTON E W           721-4509
1253 GULLIAN B            795-2917
1254 BALLARD D            795-4349
1254 MC WILLIAMS A        231-6156
1255 DOVYDAITIS A         231-0234
1255 ZIMMER J             721-8673
1256 TURNER O M           231-5279
1256 MC GHEE J            791-0889
1256 DEL TO OCC
1754 JOHNSON T L          795-8698
1755 SWAIN D              791-9188
1755 DEL TO OCC
1755 PRESSWOOD L          791-9654
1756 DEL TO OCC
1757 JONES J E            791-0038
1757½WOODRUFF M L         721-5641
1758 DEL TO OCC
1765 PARHAM E MRS         795-6745
1766 DEL TO OCC
1767 ADKINS J             721-0450
1770 CLAYTON L            791-0140
1774 WARE G               791-8598
1774 WILLIAMS N L         795-6136
1778 BROWN E              791-7498
1778 SMERELS R            791-0396
1782 JACKSON S            231-0894
1786 DOSTER G             791-1973
1786 BLACK J              791-2785
1787 ENSLEY L O           721-6808
1791 WATERS J             721-3192
1794 BLUNT M              231-4549
1794 DEL TO OCC
1798 LILLY H              795-3809
1801 DEL TO OCC
1802 MALONE R             795-5787
1803 SMITH E              791-1817
1803 DEL TO OCC
1803 SMITH H              721-9276
1803 BUNTON J M           231-2676
1806 BIRTS W              421-6571
1806 GOFF S               791-8317
1807 GREEN H R            795-3179
1807 ANDREWS M            791-3248
1807 CARPENTER R          795-4190
1807 LIPSCOMB F           795-2804
1807 RENAUT H J           791-3128
1808 SLEDGE W             721-2250
1811 SAUNDERS J           791-9219
1815 STULTZ G MRS         795-5351
1815 DEL TO OCC
1818 DAVIS B B            231-8202
1822 FEW G                795-0560
1822 FAISON H             721-0742
1824 DEL TO OCC
1830 SIMS B MRS           795-4464
1830 WHITE A              791-1064
1830 DEL TO OCC
1830 IVERSON M J          791-2042
1830 MUSE M L             421-6191
1830 HARRIS R E           721-2350
1830 WILSON E H           721-5841
1830 DEL TO OCC
1830 DEL TO OCC
1830 GAYLE J              421-2736
1830 KING J               231-2699
1830 DEL TO OCC
1830 JACKSON H            231-5063
1830 SUMPTER T            721-4058
1830 GRIER J R            721-1108
1830 LEE F                721-1145
1830 KNIGHT L             231-3973
1830 GAINES P C           795-4824
1831 BLAKE W              721-2294
1831 RUSSELL C            791-3645
1831 BURNS J              231-3001
1833 DEL TO OCC
1836 EVANS D              721-9936
1839 DEL TO OCC
1839 JORDAN W             791-7399
```

1966 E 89TH ST

SOURCE: OHIO BELL TELEPHONE

1243 DEL TO OCC
1244 WATKINS N 791-3312
1244 HINTON D 791-3582
1245 DEL TO OCC
1245 ZINK C 791-9453
1247 WILLIAMS W 421-4083
1247 JOHNSON R L 721-7652
1248 GILL B T 791-2673
1249 SPEIGHTS B 791-6803
1249 DEL TO OCC
1249 GRIFFIN P 791-5129
1249 CUMMINS R L 795-7979
1250 CLEMENTS S 721-1828
1252 HARTOWSKI T 231-1595
1253 HARDWICK W 791-1071
1256 DEL TO OCC
1257 GREER R 795-5181
1258 GOODWIN C 791-2921
1259 HUGHLEY H 791-1197
1261 RICHARDSON J 795-8433
1261 DEL TO OCC
1262 BUZA J 795-5261
1263 DEL TO OCC
1266 DEL TO OCC
1267 DEL TO OCC
1270 DEL TO OCC
1271 CULHANE M E 721-4133
1274 AVERY W 795-8490
1274 COWLER J 421-7646
1276 DEL TO OCC
1279 MIKULA J 721-4568
1280 KORDIC N 421-8184
1286 WALKER M I 231-3150
1286 HARPER J MRS 721-0730
1286 JORDAN N 795-1160
1290 DEL TO OCC
1290 DEL TO OCC
1310 CLICK J M 791-1930
1312 GEORGE R 421-1672
1314 LOWE J 721-3571
1315 JONES A 795-8468
1316 DOUGHTY L M 791-6075
1319 BROWN C J 231-7936
1322 RHODES J 421-5399
1322 WILLIAMS S C 721-7920
1326 DEL TO OCC
1327 GUNESCH J 721-8404
1329 FREESE A 791-3772
1332 GRIESMER J 791-7459
1333 THOMPSON J R 721-7254
1333 THOMAS E 231-2418
1334 HARRIS V MRS 231-5284
1337 DEL TO OCC
1339 PAULDO A 421-3660
1341 ANDERSON G 791-4984
1342 SIMMONS J E 791-5393
1345 BRAXTON B 231-6016
1346 HARDWICK O 421-7197
1347 DEL TO OCC
1355 HILL E 231-8413
1360 PERKINS J 231-8831
1361 DIXSON C X 421-4655
1362 ROGERS A 721-3994
1365 SIMMONS H 721-4316
1366 DEL TO OCC
1369 GLYMPH J 421-8450
1370 DEL TO OCC
1373 DEL TO OCC
1374 TURNER L B 791-7728
1378 BUNCH E MRS 795-5477
1381 WILLIAMS F MISS 721-9029
1382 JONES R L 231-4279
1383 BAKER S R 791-4010
1386 DEL TO OCC
1387 BREWER E R 791-4043
1388 DEL TO OCC
1389 SPARKS C 421-3217
1392 SCOTT J W 231-2655
1392 DEL TO OCC
1396 BRUSTER F D 421-7286
1398 TAVANO J 791-5068
1399 DEL TO OCC
1401 WATSON R 231-5008
1402 DILL P 791-2347
1405 LITTLE W 791-8872
1406 WHITMORE J 791-9864
1410 SCOTT H MRS 795-5899
1410 SCOTT H 421-5279
1411 BAKER E 791-8406
1434 ADAMS J B 421-7785
1755 WILLIAMS E 231-1259
1755 SAMPSON A 421-3019
1755 EDMONDS H T 795-6244
1755 THOMAS P 791-4265
1755 ROBINSON C 231-3712
1760 MATHEWS L 791-2245
1761 SAUM V MRS 721-2934
1762 ADAMS W 791-0305
1762 ADAMS D O 231-5773
1768 MITCHELL I 421-2272
1768 HINES G E 795-7686
1769 MITCHUM S W 721-8664
1772 HUGHES C 721-2736
1775 JONES M B 795-0197
1779 FRANCISCO M 721-3468
1779 WALKER Z T 231-4649
1779 CHERRY L MRS 721-9326
1779 DEL TO OCC
1779 DEL TO OCC
1779 DEL TO OCC
1779 PRENTICE H H MRS 421-3434
1779 KNIGHT L A 721-1724
1780 ELLIS C 721-2428
1780 NOLES S 721-5104
1780 MANUEL C E 795-6245
1780 NICHOLS S 791-2264
1780 GARNER F 231-2275
1780 OBRERO F 795-3799
1781 SLADE W 721-4485
1781 DEL TO OCC
1781 TRAVIS D 421-6277
1781 MACKINS C 721-8783
1785 DEL TO OCC
1785 DEL TO OCC
1786 WILLIS B M 721-5215
1786 TABOR P 795-5764
1786 LAWSON J C 791-4513
1789 DEL TO OCC
1790 UBER H 721-7421
1793 PHILLIPS J 231-5608
1793 SUMERALL M J 791-5910
1793 STEELE J 231-3084
1793 DEL TO OCC
1793 POGUE J 721-3391
1793 SMITH J MRS 795-7883
1793 SMALL S 795-2053
1793 PATTERSON W 795-1578
1793 COOKS G A 721-8198
1793 CHURN W 421-7769
1793 ANDERSON M 231-5758
1793 DEL TO OCC
1793 THORNTON J 421-6809
1793 WILLIAMS F 421-2495
1797 DEL TO OCC
1801 THOMAS C 421-1910
1801 YOUNG S 791-1962
1805 MC MULLEN C R 791-2477
1809 DEL TO OCC
1809 HUTCHISON J 421-6398
1809 GRIFFIN P 791-9713
1809 LEE E 231-6962
1810 COLSTON E 795-6381
1814 FISCHER N 231-1338
1814 CANADY B 421-4270
1815 DEL TO OCC
1818 WINFREY T 795-2086
1819 COE W B 231-6194
1821 WARE T 231-5925
1821 WARE R B 795-0716
1822 DEL TO OCC
1822 BEEDLOW R 421-6285
1827 FRIEBOLIN C D 421-2142
1831 KEARNEY D R 231-7481
1834 ALLEN B 421-4528
1834 ALLEN B MRS 721-4061
1834 SMITH M H 791-7754
1834 THOMAS C 231-6471
1834 BERNETICH F 791-6363
1843 WOODFORD C E 791-3527
1844 DEL TO OCC
1848 DEL TO OCC
1848 GREEN J W HEATING CO 421-5515
1848 LITTLE J C MRS 231-7623
1848 WILEY C 231-7818
1849 DEL TO OCC
1853 DEL TO OCC
1853 GOODWIN M MRS 791-6936
1853 PRESTON C M 231-5489
1856 SCHWARTZ J 791-3333
1856 MC DONAL E 721-7178
1856 FOSTER R E 721-1758
1856 ANKROM B 231-9049
1856 SULLIVAN S 231-2373
1861 SCHULZ I MRS 231-7436
1863 VOCELKA P 231-7292
1864 RAJCAN L 721-7359
1864 DALTON E R 791-2576
1864 HARRINGTON C E 795-1369
1868 HOBBS F 231-4702
1868 HOWARD R L 795-2345
1868 JEWELL L M 795-8065
1871 SHELTON S 791-7889
1871 PERDUE T L 421-6284
1872 LYKES M 791-3996
1872 DEL TO OCC
1878 DEL TO OCC
1884 KONGSVOLD K R 791-8506
1885 UNIVERSITY CHURCH OF CHRIST 421-0233
1902 WITHERSPOON P 229-3354
1905 STOCKTON C 231-6325
1905 BEECHUM T 721-2251
1909 FUERMANN O 231-0934
1909 KATZ S W 791-5847
1909 SYRVALAN A 229-4688
1909 BJORGE H 795-1680
1909 BROWN M 721-2819
1909 DEL TO OCC
1909 DEL TO OCC
1910 MELNICHUCK J 421-6380
1911 BLAND HOME IMPROVEMENT CO 229-5200
1911 IVORY O 791-0071
1911 FLEETS P A 231-4181
1911 LOCKHART T 421-7146
1912 HUNTLEY W M 229-6546
1912 MARTIN H A 721-1186

1966 HOUGH AVE-A

SOURCE: OHIO BELL TELEPHONE

8509 AMERICAN RESCUE WORKERS INC 421-7177
8511 JACKSON M M 721-4139
8512 CONEY ISLAND LUNCH 231-9422
8514 ERICH RADIO & SOUND SERV CO 421-8060
8516 CORT SHOES INC 791-7057
8518 ADAMS S 421-9582
8520 CITIZENS MARKET 231-4680
8524 INDEPENDENT LINEN SUPPLY CO 791-0110
8525 MC COY G 721-7926
8525 ENGLERT W J 421-0637
8525 BOGTHE O H 721-4256
8527 ED'S HOUGH DELICATESSEN 421-9859
8601 DEAN'S HOUSE OF JAZZ THE 231-9531
8605 CAVELL'S MARKET 721-2968
8606 JONES L M 791-5400
8606 JOURDAIN H M JR 795-7298
8615 ALL-BRITE DRUG 231-5625
8616 CLEVELAND CITY OF URBAN RENEWL-HOUSNG 721-7676
8620 LARRY'S MARKET 421-2181
8622 LARRY'S FRUITLAND 721-4492
8625 MC CLUSKEY J MEAT MKT 791-7250
8625 MARKET BASKET SAVMOR SUPER MARKET 231-3848
8700 JACK'S BAR B-Q 791-0736
8704 FANA'S FOOD MARKET 231-9165
8705 THOMAS M 791-5135
8705 BURLEY E 791-8771
8705 WHITSETT W B 721-1062
8705 KING W 721-0639
8705 LOWE W E 795-3459
8709 DEL TO OCC
8709 WALKER M E 795-7032
8712 MINTZ AWNING & SHADE CO 231-2455
8714 COUNTESS BEAUTY SALON 795-0223
8715 COLONIAL GARDENS 421-9637
8716 HOUGH HOUSE OF BEAUTY 795-2484
8718 BELL'S SEAWAVE BARBER SHOP 421-9628
8800 HOUGH BEVERAGE CO 231-8476
8803 TRAVIS G 721-3595
8803 DEL TO OCC
8803 DEL TO OCC
8803 MATLOCK S 795-6534
8803 DEL TO OCC
8803 JOHNSON E 231-5848
8804 CRENSHAW D R 421-2514
8804 JOHNSON E 795-2304
8804 WILLIAMS S M 795-5823
8804 BELL N 721-7615
8805 UNITED FURNACE & AIR CONDTG 421-0049
8806 J & I SOUTHERN KITCHENS RESTAURANT 231-7787
8809 TRAVIS J 231-8971
8809 JOHNSON D L 721-9198
8809 RODGERS N 421-5786
8809 DEL TO OCC
8809 DEL TO OCC
8812 ASHFORD PURE OIL SERVICE 421-9180
8902 KIBBLER D 231-0174
8902 SMITH D M 795-3275
8904 MECHANICAL HARDWARE & PLUMBING CO INC 231-9678
8906 DEL TO OCC
8910 STARLITE BEAUTY SALON 421-9294
8910 MOORE E 795-5257
8914 ALLISON A 791-2896
8914 OWENS L 231-0572
8915 CLEVE BD OF EDUC 231-1395
8920 KNOX M 721-4754
8920 MOSBY T 795-1491
8920 WATSON W 791-1837
8924 CAL'S DELICATESSEN & BEVERAGES 231-9633
8926 KNOX D 795-0257
8926 ELAM H 421-1170
8926 PITTMAN A 231-5391
8926 BRADLEY J 791-9421
9199 CLEVELAND SALES CO 795-0636
9205 SATELLITE DRY CLEANERS 231-7897
9207 SEVOUS BARBER SHOP 795-5085
9215 HOUGH INN THE 231-9732
9221 ROYAL DRY CLNRS 795-5810

1966 HOUGH AVE-B

SOURCE: OHIO BELL TELEPHONE

9227	NEWMAN'S SAVMOR SUPER MKT	231-5820
9301	BRAUN DRUG STORE	791-7120
9302	HOWARD'S MEAT MARKET	721-1374
9303	DEL TO OCC	
9303	DEL TO OCC	
9303	MITCHELL E M	421-2609
9303	AUSTIN R L	795-0897
9306	FREEMAN GROCERY	231-9120
9306	BREAZEALE P	231-1152
9309	LANDON P	721-6418
9309	BALL W C	721-1589
9310	TILLER J	231-5954
9310	DEL TO OCC	
9310	WILLIAMS F	795-0211
9310	MILLS M	791-9513
9400	WILLIAMS T R	791-2185
9400	DEL TO OCC	
9401	BREMMAN C A	421-0191
9401	PARKER V	791-2655
9405	GEORGE M	231-4305
9405	JONES W	795-4865
9411	DEL TO OCC	
9411	PULLIN J	231-8008
9502	JOHNSON E	721-5851
9503	BRINEY A L	791-9753
9507	WHITFIELD R	421-1883
9511	JONES E M	421-2423
9512	MARTIN G	791-9785
9512	DEL TO OCC	
9512	WILLIAMS N	721-3365
9512	COLEMAN V L	721-7638
9515	DEL TO OCC	
9515	DEL TO OCC	
9515	DEL TO OCC	
9600	DEL TO OCC	
9600	MOSS C	721-2374

1961 E 87TH ST-A

SOURCE: OHIO BELL TELEPHONE

1224	WYSZYNSKI B	SW1 3229
1226	SABATAITIS Z	GA1 6341
1226	SABAT S Z	RA1 5767
1227	WOLCZYK T	SW5 7195
1227	KIRK J	SW1 9591
1230	RICKEY J H	SW5 7193
1231	HARTUNG H	GA1 6652
1233	HOLBROOK G	SW1 5158
1234	BRZOZOWSKI R	RA1 9707
1237	WILAMOSKY J INS AGCY	RA1 4660
1238	DEL TO OCC	
1240	CARNEY A	SW5 4692
1241	KRYGERIS J	GA1 2796
1243	KEOUGH R F	GA1 8215
1244	NORVAIHIS P	CE1 8635
1247	HATALA M	RA1 9334
1251	WILKS H L	SW5 0794
1251	GAZY T	CE1 4973
1252	PATTON E W	RA1 4509
1253	MIHACEVICH E	GA1 0029
1253	MULLEN D P	CE1 5471
1254	TURNER O M	CE1 5279
1254	SCHMIKLA J	SW1 0760
1255	DOVYDAITIS A	CE1 0234
1255	LORANGER L	SW1 7165
1256	MONROE G	SW1 8311
1256	DAWKINS J H	RA1 0207
1256	ALLEN C S	RA1 1284

1961 E 87TH ST-B

SOURCE: OHIO BELL TELEPHONE

1256	YOUNG A E	RA1 3591
1755	RENFER P MRS	SW5 3358
1755	TILLMAN L R	SW1 5585
1755	DEL TO OCC	
1755	SCARBERRY E	SW5 4910
1755	REPPERT J H	CE1 2372
1755	MORGAN L	SW1 4483
1755	KRAMER C	SW1 9596
1755	HOUK H L	SW1 1892
1757	CZAPKO J	GA1 1167
1763	LIVELY A	SW1 3949
1765	WEBSTER J MRS	SW5 6745
1769	MC ARTHUR L	SW5 0969
1770	POLK A	SW5 3045
1773	MC DONALD W	GA1 4577
1774	DEL TO OCC	
1777	NESHKIN A & SON	SW5 7399
1778	BREITHER C E	SW1 7340
1782	JACKSON A B	CE1 0894
1785	DEL TO OCC	
1786	GOODEN E	GA1 4918
1786	COVINGTON J	SW1 3170
1787	MOODY F R	RA1 4750
1787	ENSLEY L O	RA1 6808
1790	GRANVILLE B	SW5 0873
1791	GLENN W A	SW1 6434
1794	BLUNT M	CE1 4549
1798	MC CARTHY M MRS	RA1 7640
1798	FOUTTY I	RA1 3870
1799	TYLER J	SW1 2676
1801	DEL TO OCC	
1802	MALONE R	SW5 5787
1803	DEL TO OCC	
1803	HENDERSON N	RA1 0145
1803	FOSTER S	SW1 5205
1806	GAMBLE C	CE1 2046
1807	RENAUT H J	SW1 3128
1808	EAST W W	GA1 5101
1808	SLEDGE W	RA1 2250
1811	SHERRILL W JR	SW1 6968
1811	JOHNSON H	SW1 1142
1814	JACKSON L	RA1 7943
1815	DEL TO OCC	
1815	DEL TO OCC	
1815	BLACK V	SW5 1727
1817	BLACK L	SW5 4753
1818	DAVIS B B	CE1 8202
1822	FAISON H	RA1 0742
1824	DEL TO OCC	
1830	WHITE A	SW1 1064
1830	DEL TO OCC	
1830	DORSEY J	RA1 7590
1830	DEL TO OCC	
1830	JOHNSON A A	GA1 7690
1830	RUSSELL H P	GA1 2860
1830	DEL TO OCC	
1830	STRICKLAND F	GA1 2742
1830	JENNINGS R	RA1 5484
1830	HURD J N	RA1 2735
1830	CROCKETT T A	SW1 1989
1830	WOOD E R	RA1 4753
1830	PEZANT M MRS	SW1 4733
1830	SLY J H	CE1 6204
1830	LITTLE A	CE1 1721
1830	BOWSER A M	GA1 2178
1830	DEL TO OCC	
1830	LINCOLN P H	SW5 5557
1830	DEL TO OCC	
1830	SUMPTER T	RA1 4058
1830	DEL TO OCC	
1830	MOODY A G	RA1 0186
1830	SHOTO H	RA1 0036
1830	TINSLEY C M	GA1 7309
1831	KEEFOVER W E	GA1 6399
1834	DEL TO OCC	
1836	ELAM O S	SW1 3638

1961 E 89TH ST

SOURCE: OHIO BELL TELEPHONE

DIRECTORY PAGE MISSING

DRAFT

1961 HOUGH AVE-A

SOURCE: OHIO BELL TELEPHONE

8426 BOB'S GRILL
8506 SULLIVAN B GA1 6245
8508 SENDER'S BARGAIN SHOE STORE RA1 8500
8509 FILLMORE HARDWARE CO CE1 1643
8510 PEOPLE'S CHOICE BARBR SHOP GA1 9799
8511 MARLIN L W SW1 8190
8511 BELTON I CE1 5706
8512 CONEY ISLAND LUNCH SW5 4750
8514 ERICH RADIO & SOUND SERV CO GA1 8060
8515 COOK W C CE1 6447
8515 GREENLEE A RA1 2434
8516 HARPER M SW1 7057
8517 WRONG CLUB THE GA1 9400
8518 ADAMS S GA1 9582
8519 FLECK G E GA1 5183
8519 HARDIE J S SW1 6071
8519 DEL TO OCC
8519 THOMPSON A MRS GA1 7712
8519 JONES E M SW1 2125
8519 EISENBERG A M MRS SW5 4860
8519 DONOVAN W L SW1 0479
8520 CITIZENS MARKET CE1 4680
8521 A-ONE TELEVISION SW1 4617
8521 ALLIED ALARM SYSTS SW1 4721
8521 ANDREWS A J SW1 8010
8524 SWIFT CLEANING & LAUNDRY INC SW1 0110
8525 ENGLERT W J GA1 0637
8525 WEBER A J CE1 7827
8527 ED'S MARKET CE1 2130
8601 RITZ GRILL GA1 9624

1961 HOUGH AVE-B

SOURCE: OHIO BELL TELEPHONE

8605 CAVELL'S MARKET RA1 2968
8606 CAPRA'S FURNITURE & APPLIANCE INC GA1 0220
8608 PAMPER-RAMA BEAUTY SALON SW1 2594
8615 ALL-BRITE DRUG CE1 5625
8620 LARRY'S MARKET GA1 2181
8621 HASE K SW1 5855
8622 MANNINO'S FOOD MKT SW1 2045
8625 MC CLUSKEY J MEAT MKT SW1 7250
8625 MARKET BASKET BI-RITE CE1 3848
8700 DAIREE FREEZ SW1 4280
8702 TOMORY'S MEATS RA1 2777
8704 FANA'S FOOD MKT CE1 1685
8705 BELL B RA1 3788
8705 BURLEY B SW1 8771
8705 WHITSETT W B RA1 1062
8705 CARVER W GA1 5132
8705 RICHBURG R D RA1 6673
8707 E & E MKT RA1 7729
8709 DEL TO OCC
8709 WHITFIELD D SW5 5116
8709 WALKER M E SW5 7032
8710 ZEIGLER'S READY TO WEAR CE1 4010
8711 ZEMBLA H SW5 5158
8712 MINTZ AWNING & SHADE CO CE1 2455
8714 DELURRIE CLEANERS SW5 2221
8715 COLONIAL GARDENS GA1 9637
8716 HARRY'S SUPERIOR LOAN CO SW1 2999
8718 SEAWAY BARBER SHOP CE1 9265
8719 HOOPER E COUNCILMAN SW1 3366
8723 JONES G GA1 8124
8723 COUNTESS BEAUTY SALON SW5 0223
8800 HOUGH BEVERAGE CO CE1 8476
8801 GREEN'S T V SW5 1051
8801 ZEMBLA H SW1 0040
8803 ROSS A L SW1 6966
8803 BANKS J RA1 8833
8803 DEL TO OCC
8803 DEL TO OCC
8803 BERRY C GA1 3841
8803 ALLEN F M SW1 1512
8804 MC CASTER B RA1 5340
8804 BELL N RA1 7615
8805 UNITED FURNACE & AIR CONDTG GA1 0049
8806 J & I SOUTHERN KITCHEN GA1 9669
8809 BONICK M SW5 2413
8809 RUSSI H H GA1 2144
8809 ZAMBLAUSKIS J PAINTNG CONTR GA1 7835
8812 DAVIS PURE OIL SERV STA CE1 9399
8901 TINKER N SW1 3696
8901 JOHNSON J J SW1 1712
8902 BEAS LUNCH GA1 3659
8902 KIDD M SW1 6837
8904 MECHANICAL HARDWARE & PLUMBING CO CE1 9678
8905 LETT D SW5 5319
8905 YOUNG M L CE1 2941
8906 DEL TO OCC
8910 SMITH M M RA1 3309
8912 HERTZ H CE1 7121
8914 HUGHES A SW1 7672
8914 MORELAND M SW1 2736
8914 WRIGHT S L GA1 8399
8914 OWENS L CE1 0572
8914 CLARK C A SW1 9923
8915 CLEVE BD OF EDUC CE1 1395
8918 GARMENT SERVICE CE1 0284
8920 DEL TO OCC
8920 DEL TO OCC
8920 FOSTER E SW5 0782
8920 WILSON J S SW5 0894
8924 DEBBIE'S DELCTSN & BEVERAGES CE1 9633
8926 MAXEY E SW1 8409
8926 JACKSON C SW1 6267
8926 RAWLS L R SW5 3939
8932 GONZALEZ TEXACO SERV STA GA1 9676
8933 SMITH R GA1 4570
9001 PARTEE W C GA1 0378
9003 POLK O MRS SW5 2680
9007 WALKER L B RA1 6937
9104 OAKLEY L E GA1 2141
9199 CLEVELAND SALES CO SW5 0636
9200 JOHNSTON L SCALP CLINIC RA1 3773
9201 J & S HALF-HOUR AUTOMATC LNDRY SW5 0170
9201 PRESSLER CO CE1 4545
9203 RUMPH L SW1 1762
9204 PRITCHARD R A GA1 2027
9207 SEVOUS BARBER SHOP SW5 5085
9208 DEL TO OCC
9211 PINE TAVERN GA1 9886
9212 JO-LU BAR GA1 9420
9212 DEL TO OCC
9214 JUANITA'S RESTRNT CE1 9896
9215 HOUGH INN THE CE1 9732
9216 COLONY FOODS SW1 1500
9217 PETE'S BAR B-Q CE1 9171
9218 PERRIN'S SNACK BAR GA1 9391
9220 TIGER BROWN'S RECREATIN PARLOR GA1 9792
9221 ROYAL DRY CLNRS SW5 5810
9227 NEWMAN'S SAVMOR SUPER MKT CE1 5820
9300 WESTINGHOUSE LAUNDROMAT HALF HR LNDRY CE1 9647
9300 BALL W C RA1 1589
9301 BRAUN DRUG STORE SW1 7120
9302 HOWARD'S MEAT MKT GA1 3663
9303 DOTSON H SW5 7408
9303 DEL TO OCC
9303 WILLIAMS R C RA1 5867
9303 CLARK J SW1 7490
9303 REED S A SW5 7909
9306 BREAZEALE N GA1 4227
9306 BREAZEALE P CE1 1152
9306 RICKEY'S MKT CE1 9347
9309 JONES H SW5 3764
9310 MATHEWS C CE1 3445
9310 DEL TO OCC
9311 MARGURITE'S BEAUTY SHOP SW1 7727
9400 WILLIAMS T R SW1 2185
9400 WALKER E CE1 3775
9401 BROWNFIELD G SW1 1357
9401 SMITH L RA1 4792
9401 ENGLISH M SW5 0364
9401 BREMMAN C A GA1 0191
9401 GRAY L RA1 9366
9401 CURRY A RA1 1840
9401 KIRKPATRIC E RA1 8407
9401 RICE E CE1 0058
9401 ESSIC D E SW5 4779
9401 COMER M L GA1 4942
9401 BAILEY W M SW1 9826
9404 POUGH S SW5 4123
9404 EATMON R RA1 6394
9405 BENJIMAN W SW5 7712
9411 PULLIN J CE1 8008
9411 ROBINSON G SW5 6497
9417 KNIGHT J SW5 1938
9502 PRINCE J W RA1 0132
9502 JOHNSON E RA1 5851
9503 DEL TO OCC
9505 REDRICK J SW5 4338
9506 DEL TO OCC
9506 DEL TO OCC
9507 HAYES L J CE1 4705
9509 SAWYER P GA1 3079
9511 HOUGH-ANSEL BEAUTY SALON SW5 2931
9512 MARTIN G SW1 9785
9512 CROSS B MRS SW5 6694
9512 WILLIAMS N RA1 3365
9512 DEL TO OCC
9512 TAYLOR J JR RA1 1946
9513 MONTGOMERY F GA1 0974
9515 BROWN E GA1 8640
9517 PORTER C SW5 1412
9600 NEAL D JR GA1 4623
9601 SUDDUTH J C RA1 4067
9601 JUDKINS A D RA1 5574
9601 GILLEN L RA1 6312
9604 LYNCH B MISS SW1 5245
9607 CLINTON J RA1 2889
9607 WOODBERRY H SW5 7234
9607 SUDDUTH B SW5 7096
9607 JOHNSON J RA1 4718
9607 MULLEN L RA1 9787
9608 PITTS G SW5 5827
9611 GLOVER M GA1 3608
9611 JONES E L SW1 8402
9611 EATMON S L SW1 2704
9611 SOLOMON M SW5 7310
9611 THOMAS J SW1 8502
9611 LYNCH L GA1 1491
9611 DEL TO OCC
9701 HIGHTOWER B M GA1 8386
9701 WILLIAMS G GA1 3145
9701 DEAN J W CE1 5847
9702 DEL TO OCC
9704 FISHER C SW5 5439
9706 PHILLIPS C J GA1 2118
9708 BARNES E RA1 1787
9710 MAIDEN J JR SW1 7921
9712 DEL TO OCC
9714 DEL TO OCC
9716 DEL TO OCC
9802 BROWN L SW5 0039
9806 PARRIES W H CE1 8379

1956 E 87TH ST

SOURCE: OHIO BELL TELEPHONE

EAST 87th ST NE
(1170-1940)

1100-1299 E 87TH NE 3002-2
1172 Heinz H.....#1.....SW-1-8698
1173 Kurtz Roland B.....(2)..GA-1-6023
1175 Maletic Andrew S.....(2)..RA-1-2225
1178 Krysiak H J.....up.....CE-1-5578
1179 Reulbach Harry.....SW-1-1694
1181 Kozielski Stanley....(2)..RA-1-1674
1182 Waitekunas John.....RA-1-9351
1185 Ulichney Peter J.....CE-1-2487
1186 Sierputowski Bob.....SW-5-6878
1188 Bauman L W.....SW-5-0153
1189 Stanish R.....up.....SW-5-2371
1191 Muchewicz Stanley r.....GA-1-6080
1192 Lazdinis S.....CE-1-8714
1195 Kaluba Michael.....CE-1-1567
1196 Sammon J F.....(2)..GA-1-4678
1199 Sieminski Jos.....RA-1-3644
1200 Matuszewski A W.....(2)..GA-1-3193
1201 Junkers B.....RA-1-2569
1202 Pugacz John.....RA-1-7138
1205 Michalski Josephine.....RA-1-0789
1206 Rooney C J.....SW-1-1692
1209 Berichon Elizabeth Mrs....SW-1-2155
1210 Wlodarczyk Harry F.....SW-1-2988
1212 Dovydaitis A....dn.....CE-1-0234
1213 Vouk John.....dn.....RA-1-6728
1215 Krueger Cora C..dn.....RA-1-0875
1216 Fitzgerald David.....(2)..SW-1-8623
1219 Sanor Geo F.....(2)..RA-1-0463
1220 Donasewicz W.....RA-1-0650
1223 Casey J P.....up.....RA-1-4854
1223 Kocinski Edward J..dn.....CE-1-9088
1224 Wyszynski B.....SW-1-3229
1226 Sabataitis Z.....(2)..RA-1-5767
1226 Sabataitis Z.....GA-1-6341
1227 Gardias J.....dn.....GA-1-1261
1230 Rickey J H.....SW-5-7193
1231 Matuszewski Anthony A.....RA-1-3994
1233 Muliolis I.....SW-1-5287
1234 Brzozowski R....dn.....RA-1-9707
1237 Wilamosky John Ins Agcy...RA-1-4660
1238 Del. To Occupant.....xx.....
1240 Carney Mary P.....(2)..SW-5-4692
1241 Garvey John E.....(2)..RA-1-8454
1243 Keough R F.....(3)..GA-1-8215
1244 Del. To Occupant.....(2)..XX.....
1247 Kedys Joe.....SW-5-7816
1248 Pautienis Kazimir Dr.....SW-1-5879
1251 Del. To Occupant..#1.....XX.....
1251 Weldon Frances..#6.....SW-1-0160
1252 Patton E W.....(2)..RA-1-4509
1253 Georgia E M.....#2.....GA-1-5442
1253 David J J.....#5.....GA-1-7319
1254 Hayward D B.....#20.....RA-1-0398
1254 Kilfoyle Richard M..#21...SW-1-1555
1254 Jenkins Edw E...#22.....GA-1-3389
1255 Pickett Harold F..#3.....GA-1-7450
1255 Stoecker L.....#4.....SW-1-7983
1256 Thomason Mack...#15.....RA-1-9580
1256 Moran Wm.....#17.....GA-1-7912
1256 Schmotzer J J...#18.....SW-5-5970
1256 Thome V Mrs.....#19.....CE-1-3260
1754-1999 E 87TH NE 3037-1
1754 Hinton E D.....dn...(2)..GA-1-1637

1754-1999 E 87TH NE 3037-1
B 1755
1755 BROOKFIELD APTS
#1 Renfer P Mrs.....SW-5-3358
#2 Tillman L R.....SW-1-5585
#4 Neal Carl N.....CE-1-4427
#5 Behnke Walter.....GA-1-4093
#6 Murray Christine Mrs....SW-1-2485
#7 Meehan M Mrs.....SW-1-2482
#8 Morgan La Doris.....SW-1-4483
#8A Hartlerode Gladys D....SW-5-6812
#9 Kramer C.....SW-1-9596
#9A Conkle Sybil.....CE-1-3097
#10 Downey J J.....CE-1-8071
#11 Shover J C.....SW-5-5728
#12 Houk H L.....SW-1-1892
1754-1999 E 87TH NE 3037-1
A 1755

1756 Arotin J.....SW-1-1340
1757 Feher Mary Mrs..up.....GA-1-1167
1758 Schumacher E L.....SW-1-6181
1759 Atkinson G S.....GA-1-4766
1761 Crosby Wm J.....dn.....SW-5-2347
1763 Tackett R.....dn...(2)..SW-5-3283
1765 Webster J Mrs.....(2)..SW-5-6745
1766 Baker A C.....dn.....SW-1-7990
1766 Del. To Occupant..up.....xx.....
1767 Landsmann Albert.....SW-5-0190
1769 Landsmann A G.....CE-1-2117
1770 Del. To Occupant.....xx.....
1773 Garibotti Amerigo r.....GA-1-8787
1774 Collins H E.....SW-5-7958
1777 Corundum Co Inc.....(7)..CE-1-3366
1778 Breither Wm.....SW-1-2539
1778 Gentry L Jr.....#4.....GA-1-5168

EAST 87th ST NE
(1170-1940)
(Continued)

1754-1999 E 87TH NE 3037-1
1781 Rychak Steve....#1.....SW-5-2287
1782 Harris J S.....up.....SW-1-1460
1782 Jackson A B.....CE-1-0894
1785 Gomillion D.....dn.....SW-1-4595
1785 Doggett R E.....#1.....SW-5-0398
1786 Covington J.....#2.....SW-1-3170
1786 Gooden E.....1st flr...GA-1-4918
1786 Buford J.....3d flr....RA-1-9393
1787 Ensley H L Mrs..1st flr...GA-1-6753
1787 Ensley Louise O..1st flr..RA-1-6808
1790 Jones L Mrs.....dn.....CE-1-6372
1791 Gutowski Edmund.....GA-1-8720
1794 Blunt M.....CE-1-4549
1794 Garvin E.....3d flr....CE-1-0757
1795 Lane J.....RA-1-0517
1798 Mc Carthy Marie Mrs.....RA-1-7640
1799 Tyler Joseph.....SW-1-2676
1801 Lawton Ray.....dn.....GA-1-6237
1803 Fowler G E.....dn rr.....CE-1-6050
1803 Semple Daniel J..dn F.....SW-5-0359
1806 Rote R O r.....GA-1-1829
1807 Del. To Occupant..#1.(2)..xx.....
1807 Wells C D.....#4.....GA-1-9003
1808 Krebs L.....dn.....SW-1-5676
1811 Parmalee Ethel B.....SW-1-5091
1814 Jackson W.....(2)..GA-1-5595
1815 Nelson E E r.....CE-1-3863
1818 Davis B B.....CE-1-8202
1821 Larson M R.....dn.....SW-1-2298

1754-1999 E 87TH NE 3037-1
B 1830
1830 BROOKFIELD APTS
#2 Del. To Occupant.....XX.....
#3 Drbal V.....SW-1-1397
#20 Guiton Adele F.....RA-1-6091
#21 Hastman R.....SW-5-5611
#22 McGuinness Ellen.....SW-1-5247
#25 Langer F.....SW-5-7542
#26 Liccardi N.....RA-1-6193
#27 Prange Frank K.....GA-1-7397
#29 Adams J.....RA-1-3245
#31 Freeman A.....CE-1-4155
#32 Dean Lenore A.....SW-1-5205
#33 Brennan Jeannette.....RA-1-0664
#34 Allison J W.....SW-5-5562
#35 Gdaniec A D.....SW-5-7355
#36 Hamilton Evan P.....CE-1-4707
#37 Miller Elizabeth J
Miss.....SW-1-0396
#40 Thon T Mrs.....SW-5-3343
#43 Selnes Selmer P.....CE-1-3585
#45 Seiler Alberta.....SW-1-1093
#46 Goldthorpe Hazel D.....CE-1-8505
#47 Hamilton R E.....SW-1-0087
#49 Cleaver G L.....RA-1-5854
1754-1999 E 87TH NE 3037-1
A 1830

1831 Skidmore Mary...#2.....SW-1-0811
1831 Harter O.....#4.....SW-5-6141
1831 Baer M A Mrs....#5.....SW-1-5784
1836 Ebihara Amy.....SW-1-0824

1754-1999 E 87TH NE 3037-1
B 1839
1839
#2 Frankas G.....RA-1-1734

1754-1999 E 87TH NE 3037-1
B 1840
1840 MAYFAIR APTS
#1 Bauer Etta J Mrs.....RA-1-1067
#3 Davis E.....GA-1-7017
#4 Wilson Rosanna.....GA-1-4760
#5 Del. To Occupant.....XX.....
#6 Linas W A.....SW-5-4413
#7 Porter H A.....SW-1-4652
1754-1999 E 87TH NE 3037-1
A 1840

1843 Newberry Pearl..#1.....CE-1-5851
1843 Olson A Mrs.....3d flr....SW-5-7457
1844 Mc Guffin Millan..dn rr...SW-5-5416
1844 Voorhees Millicent S Mrs
up F.....SW-5-4291
1844 Roberts B.....#2.....SW-1-1096

1754-1999 E 87TH NE 3037-1
B 1847
1847 RAYMOND APTS
#101 Green W P.....SW-5-0511
#102 Thompson A Mrs.....GA-1-7712
#104 Czech T.....SW-1-9515
#202 Purcell Lois Mrs.....RA-1-4164
#203 Blauman K W.....RA-1-4390
#204 Barnett Jessie S Mrs....CE-1-0232
#206 Adams J.....RA-1-1794

1956 E 89TH ST

SOURCE: OHIO BELL TELEPHONE

EAST 89th ST NE
(Continued)

1382-1499 E 89TH ST NE 3008-2
1429 Dorsey G.....up.....SW-5-7285
1430 Webb C.....(2)..RA-1-0978
1431 Rochie A.....dn.....SW-1-0173
1433 Brown G L.....(2)..GA-1-6051
1434 Boyce J W.....(2)..CE-1-0842
1436 Moore L.....up.....SW-1-6142
1437 Jones E L.....dn.....SW-1-0711
1440 Traylor V.....(2)..CE-1-7315
1441 Lockett G.....GA-1-4092
1443 Reed F Jr.....(2)..CE-1-2038
1444 Hutchinson G C.....GA-1-8065
1446 Tucker M.....dn.....SW-1-0583
1447 Sturdivant L....dn.....SW-5-6811
1451 Richardson L J..dn.....SW-1-5154
1452 Haywood M.....dn.....SW-1-5087
1452 Wilkins S.....up.....RA-1-0013
1453 Campbell R M.....SW-1-3413
1457 Jackson R.....up.....SW-1-1477
1464 Phillips A L.....CE-1-0172
1717-1754 E 89TH ST NE 3036-1
1717 Greene G.....(2)..GA-1-0975
1755-1999 E 89TH ST NE 3036-1
1755 Prim Beauty Service..(X)..CE-1-4215
1755 Neeld K.....#10.....SW-5-6244
1755 Valenti M.....#11.....SW-1-7369
1755 Del. To Occupant..#11.....XX.....
1760 Paden H Sr.....1st flr...RA-1-6756
1760 Paden H R.....3d flr....GA-1-2990
1761 Saum Vesta Mrs..dn.....RA-1-2934
1762 Mori K.....SW-5-1997
1765 Kelly D W.....(2)..SW-1-4585
1765 Kelly D W & Son
Moving Co.....(3)..GA-1-1031
1768 Riddle W D.....(2)..RA-1-4482
1769 Koch B F.....(2)..CE-1-3334
1772 Hughes Edward J..up.....GA-1-1374
1772 Hughes Martin A.....RA-1-0675

1755-1999 E 89TH ST NE 3036-1
B 1779
1779-81 BOLTON APTS
O'Connor Jos M.....CE-1-1630
#1 Tabor W O Mrs.....GA-1-0460
#3 Steinmetz S.....(2)..RA-1-1090
#4 Del. To Occupant.....xx.....
#5 Hill K.....(2)..SW-5-4679
#6 Beggs Jack M.....(2)..RA-1-8736
#7 Prentice H H Mrs.....GA-1-3434
#8 Wright Ruth W.....GA-1-7873
#9 Dejanovich S.....GA-1-4862
#9 Gvozdenovic M.....GA-1-4452
#10 Meyer E J.....(2)..RA-1-5365
#12 Prindle E L Mrs.....RA-1-8577
#13 Jackson J.....CE-1-3355
#14 Cummings M.....(2)..GA-1-2196

1755-1999 E 89TH ST NE 3036-1
B 1780
1780 HAVYN APTS
#1 Martin H F.....RA-1-7623
#2 Kish M V Mrs.....CE-1-4871
#3 Del. To Occupant...(2)..xx.....
#4 Grimes F D.....CE-1-4232
#5 Winter E.....RA-1-6797
#6 Guenther Henry.....RA-1-1112
1755-1999 E 89TH ST NE 3036-1
A 1780

1785 Wachtell Margaret....(2)..SW-5-3221
1786 O'Brien Anna.....RA-1-8988
1789 Berman M.....#2.....RA-1-9993
1790 Uber H.....#7.....RA-1-7421

1755-1999 E 89TH ST NE 3036-1
B 1793
1793 BOLTON MANOR APTS
#1 Callahan M.....SW-1-3697
#2 Brobst M J.....SW-1-9352
#3 Granger E B.....GA-1-2977
#4 Del. To Occupant.....xx.....
#6 Shull L.....SW-1-2055
#7 Saunders Gertrude.....SW-5-0147
#8 Boltz P.....GA-1-3496
#9 Nadler E B.....GA-1-1291
#10 Holland A W Mrs.....CE-1-1726
#11 Mater M E.....CE-1-1168
#12 Russ R E.....SW-5-6059
#14 Grahum E M.....CE-1-4913
#15 Gray B E.....CE-1-5331
#16 Jones J.....SW-5-3150
#17 Robinson L.....SW-1-3815
#18 Buie Twila M.....SW-5-1228
#20 Cory J C.....SW-5-2532
#21 Del. To Occupant.....xx.....
#22 Hertz Henry.....SW-5-3242
#23 Vale R H.....SW-5-0696
#24 Langley Louise.....CE-1-3954
#26 Del. To Occupant.....XX.....
1755-1999 E 89TH ST NE 3036-1
A 1793

EAST 89th ST NE
(Continued)

1755-1999 E 89TH ST NE 3036-1
1796 Garrett C C Mrs..2d flr F..SW-1-9017
1797 Moody R Mrs.....up rr.....CE-1-3056
1797 Kovalick Robt A..1st flr..SW-5-6959
1797 Sherman A.....2d flr f..GA-1-5733
1797 Wilbrandt E.....3d flr....SW-1-7570
1801 Rombach Albert.....GA-1-6085
1805 Smith A D.....RA-1-4279
1809 Delmissier L.....RA-1-8613
1809 Barnes C.....2d flr f..CE-1-2403
1810 Moran P.....RA-1-7952
1814 Prymas Chester.....GA-1-4706
1815 Holloway Norman A.....RA-1-2718
1818 Glenn G G.....1st flr...GA-1-5850
1819 White A E.....GA-1-5095
1821 Arotin D.....up.....SW-1-6019
1821 Daykin Bros.....(2)..GA-1-2761
1821 Andrews K T.....2d flr rr.SW-5-2638
1822 Sullivan A Mrs.....GA-1-2744
1827 Friebolin C D.....(3)..GA-1-2142
1831 Kearney Daniel R.....CE-1-7481
1834 Allen Betty.....(P)..CE-1-9855
1834 Williams M M....#3.....SW-5-1632
1834 Thomas Cecelia..#8.....CE-1-6471
1835 Willis L.....2d flr f..SW-5-7549
1841 Col-Set Maintenance Co
(3)..SW-5-1600
1843 Ritchey F.....(2)..SW-1-9246
1844 Zamblauskas Ralph Company
1st flr...SW-1-5083
1848 Ryan Emma.....CE-1-2149
1848 Del. To Occupant..gar.....xx.....
1848 Noss Wm.....3d flr F..RA-1-1542
1849 Debby John G.....GA-1-3152
1853 Orwig Hazelle D..1st flr..RA-1-0264
1853 Reep Doris P....3d flr....RA-1-2396
1856 Foster Ralph E..rr.....RA-1-1758
1856 Del. To Occupant..#2.....xx.....
1856 Del. To Occupant..#4.....XX.....
1856 Darrow E H Mrs..#5.....SW-1-9659
1856 Del. To Occupant..#9.....XX.....
1856 Mc Donal E.....3d flr....RA-1-7178
1856 Sullenberger J..3d flr....SW-5-1091
1861 Flanik R R.....gar.....CE-1-1686
1861 Del. To Occupant..2d flr..xx.....
1863 Vocelka P A.....(2)..GA-1-1404
1864 Vocelka Pavlina.....(P)..GA-1-9839
1868 Bryant Grace.....SW-5-0844
1868 Moffett R.....(2)..CE-1-4892
1868 Ratulowsky M Miss.....SW-5-5041
1868 Hopper M C.....2d flr F..GA-1-6870
1871 Del. To Occupant..2d flr..xx.....
1872 Welch A V.....cust.....GA-1-1089
1875 Sharpe E R Mrs..up.....CE-1-3102
1878 Del. To Occupant..dn.....XX.....
1884 Kongsvold Knut R.1st flr..SW-1-8506
1885 Beard F.....#4.....CE-1-5875
1885 Del. To Occupant..#7.....xx.....
1902 Reese Edward.....GA-1-1965
1905 Stockton C.....#3.....CE-1-6325
1905 Mattis W.....#9.....RA-1-0551
1905 Hull W K.....#12.....SW-5-6823
1910 Melnichuck John.....(2)..GA-1-6380
1911 Hopes D M.....#2.....CE-1-0430
1911 McCallister C W..#4.....GA-1-5457
1911 Swearingen A....1st flr...GA-1-5213
1912 Gables The.....SW-5-5095
1912 Held F.....rr.....CE-1-0534
1915 Hagan Irrigation Co.....GA-1-6622
1915 Hagan Mary.....SW-5-1364
1919 Hatch Virginia Belle Mrs..GA-1-7758
1919 Medairy Thos C..2d flr....CE-1-5620
1919 Whitney G A Miss..2d flr..GA-1-7238
1920 Wenburg N A.....#2.....SW-5-3065
1920 Whitlock M.....#2.....CE-1-3916
1920 Del. To Occupant..#3.....xx.....
1920 Fleming Juliette A..#23...SW-5-0253
1920 Mathis J.....#24.....SW-1-9619
1920 Stahl Nettie B Miss..#26..SW-5-2296
1920 Lapuh M.....#33.....GA-1-5289
1920 Durbin Mary.....#36.....SW-5-4509
1925 Nau Heber B.....(4)..GA-1-8636
1925 Parsons Mary Alice.....CE-1-5564
1926 Silversteen G H Mrs..(2)..CE-1-6980
1931 Holly House.....(P)..CE-1-9333
1932 Vander Linden V C..#1.....SW-1-6085
1937 Allen Gus K.....(3)..GA-1-4641
1937 Allen M T.....GA-1-1727
1940 Schneider A Benedict.(2)..GA-1-1332
1940 Ingleside Hospital
2d flr..(x)..SW-1-3778

EAST 89th ST SE

2000-2071 E 89TH ST SE 3047-1
2017 Jaffe H R.....#2.....SW-5-4953
2017 Smith H.....#4.....CE-1-2675
2017 Mutchler Ruth...#5.....RA-1-6897
2019 Currie Edna.....RA-1-5690
2019 Hunter & Co.....CE-1-8624
2019 Smith Hazel L.....(3)..CE-1-4103

1956 HOUGH AVE

SOURCE: OHIO BELL TELEPHONE

HOUGH AVE NE
(Continued)

8200-8599 HOUGH 3017-4
8521 A-One Television.....SW-1-4617
1740 Crawfrd #214 (x)
8521 Gales I.....dn rr.....SW-5-6933
8522 Tommy Tucker Restrnt.(p)..CE-1-9750
8523 Town Cleaners.....GA-1-2613
8524 Swift Cleaning & Laundry Inc.....SW-1-0110
8525 Englert Wm J....#1.....GA-1-0637
8525 Thompson Thomas..#2.....SW-5-5161
8525 Weber Arthur J..#6.....CE-1-7827
8527 Ed's Hough Delicatessen...CE-1-2130
8600-8699 HOUGH 3021-3
8601 Ritz Grill.....(2)..GA-1-8115
8605 Cavell's Market.....RA-1-2968
8606 Marshall Drug Co.....(P)..GA-1-9577
8608 Hase K.....(2)..SW-1-0222
8608 Hocks F.....up.....SW-1-7355
8608 Podis L B.....up.....CE-1-2565
8610 Mitch Radio Television & Key Serv..... .....SW-1-7050
8612 Woolworth F W Co 5 & 10c Store No 977.....GA-1-1606
8615 All-Brite Cut Rate Drug Co (2)..CE-1-5625
8620 Larry's Market.....GA-1-2181
8622 Mannino's Food Mkt.....SW-1-2045
8625 Market Basket Bi-Rite(2)..CE-1-3848
8625 Mc Cluskey John Meat Mkt..SW-1-7250
8700-9299 HOUGH 3022-2
8700 Kaase's Bake Shops.....GA-1-4233
8701 Euclid Furniture Co.....GA-1-6699
8702 Portage Market Co Inc Store No 3.....RA-1-2777
8704 Montello's Food Mkt..(2)..CE-1-1685
8705 Garrity Wm.....#3.....SW-5-0492
8705 Del. To Occupant..#4.....XX.....
8705 Burnette F S....#5.....GA-1-8930
8707 E & E Mkt.....RA-1-7729
8708 Hough Bakeries Inc.....GA-1-8252
8709 Del. To Occupant..#1.....XX.....
8709 Helt L.....#3.....SW-1-9584
8709 Del. To Occupant..#4.....XX.....
8709 Couture J B.....#5.....RA-1-7574
8710 Zeigler's Ready To Wear...CE-1-4010
8711 M & M Home Equipment Co...SW-5-3463
8712 Mintz Awning & Shade Co (4)..CE-1-2455
8714 De Luxe Odorless Cleaners.GA-1-5535
3715 Colonial Gardens.....(P)..GA-1-9637
8716 Clark Pottery Mart.....SW-1-1750
8717 Hough Restaurant.....(P)..GA-1-9622
8719 Astor Fur & Dry Cleaning Co.....GA-1-4742
8720 Miller Shoes.....CE-1-3933
8723 Steven's Men Shop.....SW-5-6660
8800 Hough Beverage Co.....CE-1-8476
8801 Hough Dept Store.....(2)..GA-1-4040
8803 Kemp E.....rr.....CE-1-9196
8803 Peck M J.....#1.....SW-1-0435
8803 Stambaugh J.....#2.....CE-1-3151
8803 Young Robert....#3.....RA-1-3547
8803 Loy V R.....#4.....RA-1-4986
8803 Del. To Occupant..#5.....XX.....
8803 Megaughey Ruby E r..#6....RA-1-4072
8803 Womack Thomas B..#8.....SW-5-6488
8804 Del. To Occupant..#1.....XX.....
8804 Berdan Theron Lewis..#3...CE-1-6950
8805 United Furnace & Air Condtg.....GA-1-0049
8700-9299 HOUGH 3022-2
B 8809
8809 MEDRIC APTS
bsmt Devine C.....SW-5-2413
#3 Zamblauskis J.....GA-1-7835
#4 Russi M L.....GA-1-2144
#6 Larner M.....SW-5-7049
#11 Kaniuk J.....SW-5-7985
#12 Barker R.....SW-5-6474
#13 Underwood S.....RA-1-7171
1st flr Ambrose L.....GA-1-4719
1st flr Bonick Metro..rr.....RA-1-7317
8700-9299 HOUGH 3022-2
A 8809
8812 Davis Pure Oil Serv Sta (P)..CE-1-9399
8813 Ruocchio Alfred..dn rr....CE-1-1508
8817 Seal R E.....up.....RA-1-5219
8819 Clark Tex Record Center...SW-1-1216
8901 Johnson A.....SW-1-1712
8902 Prim Beauty Service.....CE-1-4215
1755 EAST 89th ST NE (x)
8902 Grace's Snak Bar..#6.(x)..SW-5-1868
8902 Herndon C J.....#7.....SW-1-6289
8904 Mechanical Hardware & Plumbing Co.....(P)..CE-1-9678
8905 Sielski M.....up...(2)..GA-1-2365
8906 Del. To Occupant..#4.(2)..XX.....

HOUGH AVE NE
(Continued)

8700-9299 HOUGH 3022-2
8910 Morris J Mrs....rr.....CE-1-2305
8910 Smith M M.....up.....RA-1-3309
8910 Lenhart C.....#2.....GA-1-3659
8912 Hertz Henry.....(2)..CE-1-7121
8915 Cleve Bd of Educ.....(4)..CE-1-1395
8916 Grace's Snak Bar.....SW-5-1868
8902 Hough #6 (x)
8918 Garment Service.....CE-1-0284
8920 Beaver G.....#1.....GA-1-2559
8920 Hake Wilmer.....#3.....SW-1-5583
8922 Debbie's Midtown Food & Beverages.....(P)..CE-1-9633
8924 Mack's Self Service..dn...SW-1-0370
8926 Cesari E.....#2...(2)..CE-1-5436
8926 Hurt C M.....#3.....SW-1-1877
8927 Del. To Occupant.....XX.....
8928 Flemming Photo Co.....CE-1-2975
8929 McClelland A H..#2.....GA-1-5947
8929 Vicario J M.....#3.....SW-1-9732
8932 Mc Clelland's Texaco Serv Sta.....(p)..CE-1-9667
9001 Wyatt T P.....(2)..RA-1-6188
9003 Polk O Mrs.....SW-5-2680
9007 Lavine M B.....P.....GA-1-4086
9104 Oakley L E.....(2)..GA-1-2141
9108 Smartt L.....1st flr rr.SW-1-7139
9108 Sartain M.....2d flr rr.SW-5-1761
9200 Johnston Loreene Scalp Salon.....(2)..RA-1-3773
9201 J & S Half-Hour Automatic Laundry.....SW-5-0170
9201 Obenaurer-Pressler Corp (2)..CE-1-4545
9203 Asbery K.....rr.....CE-1-6415
9203 Horn's Tailors & Cleaners.RA-1-0142
9204 Pritchard H D.....(2)..CE-1-1608
9205 Eagle Home Appliance & Furntr.....(3)..SW-1-0170
9207 Sevous Barber Shop.....SW-5-5085
9211 Pine Tavern.....(P)..GA-1-9886
9212 Jo-Lu Bar.....(P)..GA-1-9420
9214 Better Aquariums.....RA-1-1836
9215 Hough Inn The.....(P)..CE-1-9732
9216 Colony Foods.....(2)..SW-1-1500
9217 Devon Hall Beauty Shop....RA-1-4411
9218 Kornsweet J A.....SW-5-4266
9220 Morrie's Grocery & Meat Market.....(3)..GA-1-1870
9221 Royal Dry Clnrs.....SW-5-5810
9227 Newman's Food Market.....CE-1-5820
9300-10199 HOUGH 3026-4
9300 Fisher Bros Co.....CE-1-0996
9300 Forman Marvin N..#4.....GA-1-6292
9301 Braun Drug Store.....SW-1-7120
9302 Howard's Meat Mkt.....GA-1-3663
9303-10199 HOUGH 3026-4
B 9303
9303-09 APTS
#3 Butts P.....RA-1-0035
#5 Del. To Occupant.....XX.....
#8 Ocasio A.....SW-1-9291
#9 Rowe M.....SW-1-0053
#10 Griffey M.....CE-1-2185
#11 Ball W C.....(2)..RA-1-1589
9303-10199 HOUGH 3026-4
A 9303
9306 Boettcher John L..up rr...SW-1-4174
9306 Dickey F Mrs....dn rr.....GA-1-2443
9306 Tony's Food Mart.....CE-1-4400
9300-10199 HOUGH 3026-4
B 9310
9310 YORK APTS
bsmt Willis L.....RA-1-0012
#1-A Del. To Occupant.....XX.....
#2-B Mc Coy B Mrs.....RA-1-9353
#5-A Del. To Occupant.....XX.....
#6-A Daniels R.....RA-1-2994
#7-B Del. To Occupant.....XX.....
#8-B Del. To Occupant.....XX.....
9300-10199 HOUGH 3026-4
A 9310
9311 Lil & Helen's Beauty Shop.SW-1-7727
9400 Walker E.....dn.....RA-1-3753
9400 Jefferson L.....#1.....CE-1-3997
9300-10199 HOUGH 3026-4
B 9401
9401-05 LUCAS APTS
bsmt Warfield C.....SW-1-0558
#1 Guentzler A.....(2)..RA-1-3497
#2 Schroeder V.....SW-5-4937
#4 Bremman Carl A.....GA-1-0191
#5 Beedlow D.....SW-1-3479
#6 Cherry R.....CE-1-7866
#7 Sipple Arthur L.....SW-5-6793

1951 E 87TH ST

SOURCE: CLEVELAND DIR CO

4695 Nungesser Merl E
Taylor Wm H
Birchwood rd intersects
4702 Kosciuski Thaddeus
4703 Hanacek Chas A
4706 Silwinski Chas E
4712 Sadlocha Lawrence
4713 Oko Peter
4715 Nadalke Danl
4718 Leonards Leonard
4719 Ellis Robt
4722 Smith Gordon
4733 Anosse Jos W
4738 Seith Walter R
4739 Schabitzer Oscar W
4744 Sochinsky Mary S
4748 Sepessi A
4753 Kuhlenschmidt Alf F
4754 Dubsky Jos
4755 Richer John A
4758 Human Anna
4760 Lesti Anthony
4761 Hibler Frank A
4775 Apartments
1 Bierut Steph
2 Stepan Edw E
3 Bierut Edw T
4 Ansley Bernice Mrs
5 Blaugrund Chas phys
Tenenbaum Harry A dentist
Garfield blvd intersects
4796 Dykes Stanley L real est
4806 Novakowski Clara
4809 Vacant
4815 Silipini Jas V
4817 Lewandowski Wm S
4825 Bohne Howard F
4828 Mitchell Melvin G
4829 Tabaj Walter T
4833 Tarr Jas M
4834 Salmar Michl J
4837 Vacant
4839 Timko Steven A
4840 No return
4844 Mroz Albert S
Lawry Wm T jr
4848 DelPizzo Jos
4849 Laskowski Steven
4853 Ritter Karl
Novak Jas cement contr
4856 Wieszek Walter
Reed av intersects
4909 Kosek Harry E
4912 Botta Mary G Mrs
Neubecker Wm
4920 Srnka Frank J
4923 Balasz Chas
Maria Anthony
4935 Tucholski Edw B
4936 Haberek Luke
4937 Kocar Edw L
4941 Scott Geo W
4944 Madar Jas
4945 Ris Anton
Arndt Martin
4948 Vito John
4949 Holda Dimitri F
4952 Huth Alf F
4960 Turk Anton

E 87TH ST NE (M-S)—
From Koseiuszko av to Superior av, Hough av to Euclid av
1172 Apartments
(For other occupants see 8612 Kosciuszko av)
1 Flynn Donald
Street continued
1173 Kurtz Roland B
1175 Maletic Andrew
1178 Tobin Patk
Walker Arth
1179 Reulbach Harry J
1181 Kozielski Stanley
1182 Waitekunas John
1185 Walter Frank
1186 Sterputowski Marcel
1188 Bauman Louis W
1189 Strogin Frank
1191 Muchewicz Stanley M
1192 Hirsch Johanna A
1195 Kaluba Michl
1196 Sammon Anna Mrs
1199 Siemiinski Jos S
1200 Matuszewski Anton W
1201 Brasky Edw
1202 Pugacz John
1205 Michalski Simon
1206 Rooney Chas P
1209 Berichon Eliz O
1210 Wlodarczyk John W
1212 Lutkus Leopold
1213 Vouk John G
Miecznikowski Marcell
1215 Krueger Cora C
1216 Fitzgerald David
1217 Vacant
1219 Sanor Maybelle W
1220 Green Steven P
1223 Wisniewski Leonard
Mohar Jos
1224 Rojak Edw
1226 Uscinowicz Thos
1227 Smith Frank O
1230 Dybzinski Edw P
1231 Matuszewski Anthony A
1233 Eppich John
1234 Brzozowski Frank S
1237 Wilamosky John J
1238 Molinski Anthony
1240 Cathey Anthony
1241 Garvey John E
1243 Miller Cath Mrs
1244 Keller Helen L
1247 David John J
1248 Vacant
1251-55 Apartments
1 Evans Adina Mrs
2 Youngblood Andrew
3 Pickett Jos F
4 Moore Mont L
5 Kippenbrock Anthony T
6 Weldon Frances
Street continued
1252 Patton Enoch W
1254-56 Livingston Apts
(For other occupants see 8611-8615 Superior av NE)
14 Walsh Norman T
15 Thomason Mack R
16 Thomas John R
17 Moran Wm
18 Schmotzer John J
19 StJohn Thos E
20 Linfoot Thos E
21 Kilfoyle Richd M
22 Jenkins Edw E
Superior av intersects
Hough av intersects

E 87TH ST NE—Contd
1754 Hinton Carley Mrs
1755 Brookfield Apts
1 McBride Calvin P
2 Schindler Paul
3 Cross Harry G
4 Neal Carl N
5 Behnke Walter H
6 Murray Christina Mrs
7 Howell John
8 Morgan LaDoris
8A Holyoke Marion D
9 Jenkins Lawrence jr
9A Rhoades Mildred
10 Downey John J
11 Grgurich Wm
12 Houk Henry L
12A Busch Anna L Mrs
Street continued
1756 Kipp Gerald E
1757 Czapko Julius L
Bingham Vivian L
1758 Greene Van B
1759 Allen Meredith S
1761 Sloover Harold R
1763 Maloney Cornelius F
1765 Baker John W
1766 Pasker Alf J
Friedl Wendel M
1767 Landsmann Albert
1769 Hazlett Chas R jr
1770 McGuire Kenneth furn rms
rear Am Body & Top Co
1773 Garibotti Amerigo
1774 Woods Susan Mrs
rear Kusmer Andrew
1777 Corundum Co tool mfrs
Haag Chas H cabtmkr
1778 Breither Wm
1781 Gardner Francis
1782 Fischer Virginia M
1785 Goodhile Mabel K
Dykes Kenneth R
Miller Jas C
1786 Simpson Clara L
Haren Lewis K
1787 Ensley Harry L
1790 Cully Jos A
1791 Baum Miriam B
1794 Ault Clarence W
1795 Kane Howard J
1798 McCullough Alice
1799 Tyler Jos M
1801 Lawton Raymond O
1802 Koterba Helen
1803 Semple Jas G
Semple Danl J
Latimer Ray L
1806 Rote Robt O
1807 Apartments
1 Coulson Murlin D
2 Krieg Eliz M
3 Renault Helen J
4 Brod John E
5 Turnblacer Chas R
Street continued
1808 Krebs Ludwig
1811 Bartlett Nellie M
1814 Wyatt Harry E
furn rms
1815 Nelson Edgar E
1817 Jennings Norman N
int decorator
1818 Churchill Pearl
1820 Fleming Herbert
821 Treischel Arnie L
1822 Weinberger Ethel
furn rms
1824 Piteo Wm J
1825 RipPon Helen M
1830 Brookfield Apts
1 Hine Gerald J
2 Jenkins Chas M
3 Cochran Arth L
4 Vacant
20 Guiton Adele F
21 Royal Edw R
22 Dodd Marie Mrs
23 Tepper Arth S
24 Kirk Eliz L Mrs
25 Turner Herbert D
26 No return
27 Prange Frank K
29 Wallace Vernon H
30 Hollamby Kathryn M
31 Klein John H
32 Dean Lenora A
33 Brennan Jeanette
34 Price Howard
35 Kenneth Marvin
36 Hamilton Evan P
37 Miller Eliz J
39 Scheff Helen J
40 Klewer Emil K
41 Williams Chas R
42 Craft Louise A
43 Watkin Wm B
44 Dworkin Jack
45 Warren Alan
46 Goldthorpe Hazel D
47 Hamilton Ruth E
49 Terkel Nathan
Street continued
1831 Mickey Michl
Mickey Helen M Mrs
furn rms
1833 Melin Edith M Mrs
1834 Wilke Henri J
1836 Ebihara Shiro
1839 Frankas Geo
1840 Mayfair Apts
1 Bauer Etta J Mrs
2 Steffa Walter C jr
3 Dill Eva Mrs
4 Schussler Robt J
5 Strasbourger Miriam
6 Linas Wm A
7 Thomas John G
8 Boyle John S
Street continued
1843 Newberry Pearl M furn rms
1844 McGuffin Milan
1847 Raymond Apts
101 Schwalm Jas
102 Harris Burt W
103 Kucera John F
104 Jackson Harold B
201 Morgan Wm G
202 Puroll Lois S
203 Wheeler Carrie G
204 Halper Clara Mrs
205 Smith Kinney L
206 Hynd John G
301 Siegel Bernard
302 Pillersdorf Wm
303 Roodman Lena Mrs
304 Green Jos P
305 Gompertz Richd
306 Berger Louis I
401 White Geo T
402 Lamperth Carl A
403 Mitchell Donald W
404 Heggs Marsha O
405 Black Arth D
406 Mooney Emma Mrs
Street continued
1848 Dennis John W

1951 E 89TH ST

SOURCE: CLEVELAND DIR CO

1318 Henninger David R
1319 No return
1320 Kuehne Albert J
1322 Johnson Geo W ⓞ
Ukertis Wm A
1323 Filler Harry B ⓞ
Pollard Ralph
1326 Kitchen Rodney F
1327 Simandl Jas A
Simandl Jas J
1329 Freese Arnold ⓞ
1332 Griesmer Jos R ⓞ
1333 Becker Margt E ⓞ
Drennan Robt A
1334 Smith Jas T ⓞ genl contr
1337 Fedorko Michl
1338 Karpy Theo J ⓞ
1339 Enkler Kenneth
1341 Gatberg Frank G ⓞ
1342 Steuer Mildred Mrs ⓞ
1345 Gaffney Anne E ⓞ
1346 Ford Georgia M ⓞ
1347 McCauley Martha Mrs
1350 Dempsey Patk J ⓞ
1351 Vacant
1355 Gray Chas H ⓞ
Deardorff Saml M
1356 Foy Ella C ⓞ
1357 Nolan Emma A Mrs
1360 Skehan Clement W ⓞ
1361 O'Donnell Bridget Mrs ⓞ
1362 Budniak Anton ⓞ
Heintz Fred O
1365 Dennecker Adolf H ⓞ
1366 Vacant
1369 Jolley Ruby A ⓞ
1370 Krouse Walter ⓞ
1373 Kiesel Jos ⓞ
1374 Reichwein Frank W ⓞ
1375 Vacant
1377 Vacant
1378 Kivach Frank S ⓞ
1379 Shields Henry E ⓞ
1381 Bower John W
Ethel av intersects
1382 McNulty Cornelius C ⓞ
1383 Holobosh Carl K
1386 Tarbet Thos S ⓞ
1387 Johnson Richd E ⓞ
1388 Kowalyk Josephine ⓞ
Kowalyk Walter T
1389 Parker Eliz Mrs ⓞ
1392 Kehoe J Martin
1393 Thomas Harold
1395 Gallagher Jos A ⓞ
1396 Kowalyk John R ⓞ
1398 Tavano Jos A ⓞ
1399 Gargin Chas J ⓞ
1401 Pajestka Thos J ⓞ
1402 Warner Merville C
1405 Ryan Eug P ⓞ pntr
1406 Bronczek Magdalene ⓞ
1408 Grame Ursula ⓞ
1409 Gleason John E ⓞ
Buckley Marshall
Mooney Fredk
1410 Totzke Aug H ⓞ
1411 Schultheis Raymond G ⓞ
1414 Shover Jesse C
1415 Drotar Geo ⓞ
1417 Turlick Nicholas ⓞ
Turlik Theo A
1418 Hafford Harriet V ⓞ
1420 Degler Walter J ⓞ
1421 Moore Okey R ⓞ
1422 Wisnouckas Wm ⓞ
1423 Goetz Edw F
1424 Buzza Evans E
1426 Sheppard Michl ⓞ
1427 Cavanaugh Cath ⓞ
1429 Anderson Vern
1430 Moore Thos J
1431 Leadley John H ⓞ
1433 Brown Glenn L ⓞ
1434 Boyce Rhoda E Mrs
1435 Lang Harry C
1436 Vacant
Layton Ernest J
Wright Arden
1437 Knable Kenneth G
1440 Curry Thos P
1441 Felten Walter J
1443 Quinlan John J
1444 Richlak Stanley L ⓞ
1446 Kickel John E
1447 Mahan Jack M
Geer Helen C
1448 Ryan Cath ⓞ
1451 Scott Herbert W ⓞ
Farley Alf
1452 Rodda Wm H
Semko Louis J
1453 Miranda Jose ⓞ
Banos Jose
1456 Winchell Mary ⓞ
1457 O'Donnell John M ⓞ
O'Donnell John T
1458 Leifer Rosanne
1460 Croke Michl P
1464 Ropko Jos
1466 Powell Ida Mrs
Manhern Lena
Wade Park av intersects
Hough av intersects
1755 Bellflower Apts
(For other occupants see 8902 ½ Hough)
8 Ganyo Michl
9 Powell David H
10 Cooper Chas H
11 Dryer Albert G
12 Zajc Ludwig J
13 Fry Ann Mrs
Street continued
1760 Bothe Eda O Mrs furn rms
1761 Saum Vesta J ⓞ
1762 Badger Robt H ⓞ
1765 Kelly Dawson W ⓞ
D W Kelly & Son Moving Co
1768 Long Emma A Mrs ⓞ
1769 Koch Benj F ⓞ
1772 Hughes Martin A ⓞ
1775 Custer Nellie S Mrs ⓞ furn rms
1779-81 Bolton Apts
1 Merrill Blanch
2 Shepard May J Mrs
3 Ryan Carrie H
4 Darby Robt B
5 Romweber Harold E
6 Beggs John M
7 Prentice Homer H
8 Vanderaa Mac
9 Strang Alvin E
10 Meyer Emil J
11 Graham Jos J
12 Prindle Edgar L
13 Beirne Marg E
14 Cummings Edw J
Street continued
1780 Hayyn Apts
1 Nixon Mary H
2 Gerrity Wallace
3 Cannon Margt F Mrs
4 Curtiss Caroline L Mrs
5 Okeson Hugh B
6 Guenther Henry
1785 Murphy Leo T
Murphy Mary V Mrs furn rms
1786 Sager Grace E furn rms
1789 Schoettl John ⓞ
1790 Panzara Jos
Panzara Alice M Mrs furn rms
1793 Bolton Manor Apts
1 Locker Jos S
2 Hirst Harry
3 Haas Etta M
4 Anderson Charlotte C
5 Benham Ralph C
6 Vacant
Shupp Inez M
7 Saunders Gertrude M
8 Henton Richd T
9 McIntosh Eliz H
10 Colwell Bruce E
11 Penfold Loren H
12 Jurkanin John P
14 Graham Pearl M Mrs
15 Gray Blanche E Mrs
16 Hogan M Virginia
17 Hausman Wm F
18 Christian Chas B
19 Murphy Dorothy J
20 Major Donald E
Tylicki Jennie M nurse
21 Flinta Roy E
22 Hertz Henry
23 Jackson Nellie K
24 Langley Louise
25 Fitzgerald Nora
26 LeCurg Dorothy S
Street continued
1796 Boyle Hannah A
1797 DeRosa Anthony
1801 Rombach Albert E
Rombach Jennie furn rms
1805 Smith Alice C ⓞ
1809 Delmhasier Mary Mrs furn rms
1810 Moran Peter ⓞ
1814 Hokkly Wm A ⓞ furn rms
1815 Holloway Norman ⓞ
1818 Klug Marguerite ⓞ
1819 Morrison Alf
1821 Wassell Saml F ⓞ
1822 Palm Evelyn R Mrs ⓞ furn rms
1827 Freibolin Carl D ⓞ
1831 Kearney Danl R ⓞ
1834 Allen Betty Mrs furn rms
1835 Nixon Everett E furn rms
1841 Saffold J Webb ⓞ
1843 Huerter Albert ⓞ
1844 Zambluskas Ralph ⓞ
Zambluskas Laura furn rms
1848 Paucker Arnold
1849 Debby John G ⓞ
1853 Smith Hazel furn rms
1856 Studio Arms Apts
Foster Ralph E furn rms
1861 Anderson Herman F ⓞ
Studer Nelson
1863 Mitchell Ralph D ⓞ
1864 Vacelka Pavlina Mrs ⓞ furn rms
1868 Moffett Elif C ⓞ
1871 Bale Walter M
1872 Welch Violet furn rms
Parker Wm T
1875 Hart Louis F ⓞ
1878 Schlobach Fred ⓞ furn rms
1884 Kongsvold Knut R ⓞ furn rms
1902 Wellman Wm S ⓞ
Chester av intersects
1905 Davis Wm W
May Louis R
Paxson Richd D
Hull Wm B
1910 Fisher Navis E furn rms
Fisher Paul D
1911 Stafford Donald A
1912 Gables Residential Club
Nelson Juanita G ⓞ
1915 Margaret Ann Inc real est
Hagan Mary real est
1919 Hatch Virginia B Mrs ⓞ
1920 Sherman Ann M Mrs furn rms
1925 Nau Heber B ⓞ
1926 Silverstein Clara D furn rms
1931 Musser Anne M ⓞ real est
1932 Jones Gwilth A ⓞ
Jones June J Mrs furn rms
1937 Allen Gustave K ⓞ
1940 Schneider A Benedict Jr ⓞ
Euclid av intersects

E 89TH ST SE (N-6) — From Euclid av to Evarts av, Marshall av to Euston av, StCatherine av to Union av, W&LERR to Harvard av

2017-23 Rajo Manor Apts
Smith Hazel furn rms
2019 Lynch Wm F
2021 Havel Matthias
Higgins Florence
2022 Maglione Amabile ⓞ furn rms
2023 Heiner Michl J
Orszy Saml
2027 Dillon Michl J furn rms
2028 Hamilton Florence A ⓞ
2029 Butcher Eliz
2032 Seymour Andrew J furn rms
2036 Knudson Mildred Mrs furn rms
2041 Nunn John I Co funeral dirs
Hans Adolph W
2044 Pedersen Lars P ⓞ
2048 Krauss Marjorie Mrs furn rms
2054 Ferris Chas J
2060-68 Windsor Hall Apts
1 Barron Geo
2 Linton Jos W
3 Litschke Otto
4 Fuller Saml J
5 Buelow Marie I
6 No return
7 Miles Eug R lamp shades
Street continued

1951 HOUGH AVE-A

SOURCE: CLEVELAND DIR CO

8514 Erich Radio & Sound Serv Co
8515 Arnold Chas C
Doran Lloyd E
8516 Cort Shoes Inc (br)
8517 Wrong Club
8518 Bill's Bar
8519 Jeannette Apts
1 Baku Michl A
2 Repice Mario
3 Beatty Thos
4 Shields Isabelle Mrs
5 Uthoff Laura
6 Guitar Francis H
7 Barnhard Wm
8 Peck Kenneth
9 Sibal Frank
10 Fifner Cora M Mrs
11 Tarbert Minnie E Mrs
12 Moore Maurice
14 Casselman Roy S
Street continued
8520 Citizens Market meats
8521 Vacant store
8522 Clair's Kitchen restr
8523 Town Jas E clo clnr
8524 McFarland's Floriat
8525 Mierke Block apts
1 Englert John
2 Arndt Edw
3 Reed Jas
4 No return
5 Hollamby Stanley G
6 Miller Ella Mrs
Street continued
8526 Montello John delicatessen
8527 Hughes Michl gro
8528 Doan Clnrs Inc (br)
E 86th intersects
8601 Ritz Grill restr
8605 Superb Delicatessen
8606 Marshall Drug Co (br)
Doan Clnrs Inc (br)
Crawford rd intersects
8608 Podis Louis B dentist
Gerber Saml R phys
8610 Mitch Radio & Key Service
8611-15 Albrecht's Cut Rate Drug Co
8612-18 Woolworth F W Co (br) 5 and 10c store
8620 Larry's Market meats
8621 Kaspar May Mrs shoe repr
8622 Mannino Victor fruits
8625 Market Basket gros
E 87th intersects
8700 Kaase Richd W Co (br) bakers
8701 Fisher Bros Co (br)
8702 Portage Mkt Co (br) meats

1951 HOUGH AVE-B

SOURCE: CLEVELAND DIR CO

HOUGH AV NE—Contd
8704 Farmdale Creamery Co gro
8705 Brookfield Apts
1 Bronczek Walter J
2 Andrews Connie
3 Garrity Emma Mrs
4 Reich Graney
5 Baker Blanche Mrs
6 Bennett Lulu E Mrs
Street continued
8707 E & E Market meats
8708 Hough Bakeries Inc (br)
8709 Lily Block apts
1 Hoffman Chas S
2 Ranallo Anthony
3 Janabor Steven G
4 Badalamenti Dominick
5 Couture Jos B
6 Radnor Robt
Street continued
8710 Zeigler's Ready-To-Wear
8711 Mid-Town Foods gro
8712 Mintz Awning & Shade Co
8713-15 Colonial Gardens restr
8714 DeLuxe Odorless Clnrs
8716 Miller's Shoes
8717 Miller Robt L
8718 Spanicha Jas barber
8719 Hough Restaurant
8720 Lakeland Cutup Poultry
8721-23 New Brown Derby beer
E 88th pl intersects
8800 Hough Beverage Co
8801 Horwitz Louis dept store
8803 Art Bldg apts
1 Peck Dora Mrs
2 No return
3 Becker John A
4 Prather Richd J
5 Geordt Howard E
6 Meganughey Mayme M
7 Morris Jas G
8 Womack Thos B
Street continued
rear Bedrosian Harry
8804 Wilton Apts
1 Zecchini Chester E
2 Podmore Geo
3 Berdan Theron L
4 Nagle Perry M
Street continued
8805 Crawford Hdw Co
United Furnace & Air Conditioning
8806 Crosby Uphol Co
8809 Medric Apts
1 Russi Herman H
2 Csoltko Andy
3 Inman Fred E
4 Hawkins Denzil F
5 Whipky Gray
6 Lenhart Chas U
7 Shubart Ruth I Mrs
8 Soder Fred
9 Dregalia Paul L
10 Moore Horace B
11 Sigmund Jos E
12 Swigel Jos W
13 Radek Herman
14 Paterson Hudson B
15 McNelis Jos P
16 Demas Geo
17 Thomas Manford T
Street continued
8812 Davis Hi-Speed fill sta
8813 Jackson Roy S pntr
8815 Vacant
8817 Thomas Edw L
8819 E & T Food Mart delicatessen
E 88th intersects
8900 Checker Clnrs (br)
8901 Winnen Frank E
Hillis Chas E
Hunt Mertrude L
8902 Prim Beauty Service
8902 Bellflower Apts
(For other occupants see 1755 E 89th)
5 Gorski Chester S
6 Gridley Dorothy A Mrs
7 Stueber Walter C
E 89th intersects
8904 Mechanical Hdw & Plmbg Co
8905 Sielski Edw J
Swartz Robt L
8906 Truhan Edw L
McFarren Theresa
Tweedie Anita M Mrs
8908 Napoli Eug barber
8910 Dottore John shoe repr
Smith Geo W
Feinstein Nathan N
8912 Smith Geo W confr
8914-16 Apartments
1 Hargas Micht T
2 Earle John
3 Davis L
4 Voelker Wm
5 Pittock Harold A
6 Sims Wilson A
7 Beck Betty Mrs
Street continued
8915 Hough Elementary School
8916 Walt's Do-Nut Shop restr
Edgell Kath Mrs
Early John E
8918 Garment Service Co tailor
8920 Apartments
1 Jones Carl N
2 Messenger Carl E
2A Bennett Harland
3 Goodwill Herbert C
4 Musca Anthony J
Street continued
8922 Ideal Dellicatessen
8924 Haverly Robt delicatessen
8926 Apartments
1 Adler Richd S
2 Adler Jack
3 Rosskamm Geo
4 Sandusky Sol
Street continued
8927-33 Scotia Apts
(For other occupants see 1730-46 E 90th)
1 Billinghurst Geo H
2 Flynn Agnes Mrs
3 Sanford Louis I
4 Wolf Jos
Street continued
8928 Flemming Photo Co
8932 Hall Franklin fill sta
E 90th intersects
9001-03 Harkness Terrace
(For occupants see 1727-37 E 90th)
9001 Marshall Thos E
9003 Powell Trevor E
9007 Lavine Myer B lwyr
9009 Barlag Fred J
Truskolaski Jos
Harkness pl begins
9104 Oakley Lillian E @
9108 Schultz Geo
9200 Loreone's Scalp Salon
Johnston Loreone
Grzanick Wm
9201 Kit Kat Tavern beer
rear Old Meadow Creamery Garage
Taylor-Obenauer Co The
9203 Dinner Bell Restr
Arendt Herbert
rear Maloszewski Wm J
9204 Pritchard Herman D @
Thomas Pryse
Pritchard Richd A
9205 French Milton B
beauty shop
9207 Vacant store
9208 Dellinger Homer
Dellinger Lawrence J @ osteo
9209 Vacant
9210-12 Jo-Lu Bar
9211 Sirna Jos restr
9214 Summers J O Co (br)
cle clnrs
9215 Hough Inn Inc
9216 Novak Super Mkt
9217 Devon Hall Beauty Shoppe
9218 Stevens Harry variety store
9220 Hackenburg Grocery
9221 Royal Clnrs
E 93d intersects
9300 Fisher Bros Co (br)
9301 Braun's Drug Store
9302 Meister Market meats
9303-09 Apartments
(For other occupants see 1685 E 93d)
3 Orr Blaine T
4 Sallman Lydia L
Forman Marvin W dentist
5 Cooke Wm J
6 Campbell Jas R
8 Howard Vincent P
9 Kramer Morris
10 Griffey Michl
11 Baker Laura B Mrs
Street continued
9305 Hartin J shoe repr
9306-08 Zuccaro Salvatore gro
Boettcher Rose A Mrs
Dickey Geo A
9307 Little Herbert F dellcatessen
9310 York Apts
1A Duncan Jane Mrs
1AA Crowley Frank H
2A Armstrong Robt H
3A Kelly Grace E Mrs
4A Tamaren Fredk
Stiglitz Alex
5A Berger Jacob
6A Guttmann Henry
7A Sayre Walter M
8A Hirsch Albert
1B Adams Albert J
2B Clendening Chas W
3B Kubok Elsie M
4B McFarlan Theo E
5B Horvath Louis
6B Smith Carl
7B Mainpa Vienna
8B Anderson Willis W
Street continued
9311 Nori's Beauty Shoppe
9400 Trojanowski Thos J
9401-05 Lucas Apts
1 Jones Wm H
2 Sprague Wm G
3 MacDonald Eug F
4 Bemman Carl A
5 Clausen Peter P
6 Rehmar Hyman
7 Sipple Arth L
8 Morrison Donald
9 Schilling Wm A
10 Randles Harry R
11 Hempel Roy G
12 Ricks Ross
14 Keller H Lawrence
15 Taylor Ralph W
16 Otis Betty D
17 Martucci Rudolph V
18 Student Isle Mrs
19 Koehler Clyde E
20 Feather Wanda A
21 Baker Jos
Street continued
9404 Karponay Michl
9408 Severson Arth @
9411 Zuccaro Salvatore @
9412 Rausch Stella J Mrs artist
Rausch Harold S lawyer
9415-19 Arden Apts
1 Evans Betty J Mrs
2 Richmond Donald W
3 Burns Carl E
4 Suto Edna
5 Phillips Mabel Mrs
Difford Phyllis
6 Shuster Arth
7 Harris Virginia K
8 Burton Jas M
Street continued
9501-05 Aylord Apts
1 Spencer Percy I
2 Vacant
3 Davidson Chas W
4 Finley Richd I
Street continued
9502 Cantalo Thos
Ozekoski Anthony
9506-08 Ellers Louise V
Bartolon Eug B
Pluth Jos J @
9507 McNamara John
9509 Shyab Geo
Hays Doris A
9511 Flowers Marvin E
Wettrich Mildred F
Scheidemrager Jos F
Blosser Louise Mrs
9512 Ruth Apts
1 Goldstein Jerome
2 Goldstein Saml
3 Stern Eug
4 Cunningham May V
Street continued
9515-17 Fordham Apts
1 Krause Clifford J
2 Puckett Gertrude
3 Martin Reed H
4 Schwandt Esther M
Street continued
9600 Wilmoth Byron L
9601 Holk Christ R @
9604 Nissen Ell L pntr

1942 E 87TH ST-A

SOURCE: OHIO BELL TELEPHONE

EAST 87th ST NE

1172 Flanigan Kenneth E RA-8366
1172 Steiger Ralph r GA-6453
1179 Reulbach Harry RA-1694
1181 Schneider A B CE-8567
1182 Schraff H r RA-3114
1185 Walter Frank E r CE-7759
1186 Pill Nicholas GA-7596
1188 Bauman L W r RA-1328
1189 Shroka Stanley CE-6609
1191 Muchewicz Stanley r GA-6080
1192 Hirsch John W r RA-0792
1196 Sammon J A r GA-4678
1199 Dolney Stanley M GA-5645
1200 Matuszewski Anthony W r GA-3193
1201 Fouts Grant S RA-1614
1202 Pugacz John RA-7138
1205 Elker Joe r RA-4728
1206 Rooney C J GA-8125
1209 Berichon Oliver Mrs r RA-2155
1213 Miecznikowski Marceli GA-3674
1216 Fitzgerald David r RA-0498
1219 Sanor Maybell Mrs RA-0463
1220 Green Steve r RA-2132
1226 Conomy Luke J r RA-1498
1227 Smith F O r GA-5465
1233 Stankus George r CE-6575
1237 Goggin Ed C r GA-5866
1238 Quinn Michael r CE-8364
1240 Murphy Frank J r GA-0024
1240 O'Neill Catherine L r GA-0024
1241 Prendergast Maurice J GA-2817
1243 Knight Agnes M Miss r GA-8215
1243 Miller Marianne r GA-8215
1244 Keller Helen r GA-4844
1247 Gillroy Jas C r GA-7248
1248 Loykie Anna r GA-5884
1252 Menges A B CE-2189
1253 Heiman Sisters Obstetrical Nursing Serv CE-6154
1253 Jenkins Edw E GA-3389
1253 Kippenbrock Anthony RA-3784
1254 Deutsch Geo Dr CE-5590
1255 Pickett Harold F GA-7450

1942 **E 87TH ST-B**

SOURCE: OHIO BELL TELEPHONE

EAST 87th ST NE
(Continued)

1754 Hinton Edw D r.....GA-1637
1755 Mould Grace D Mrs.....CE-4909
1755 Neal Carl N r.....CE-4427
1755 Williams C F.....GA-5912
1756 Kipp Gerald E r.....CE-8564
1756 Wallace John J CE-8564
1757 Feher Mary Mrs r GA-1167
1758 Krohn Geo P CE-8940
1763 Maloney Cornelius GA-6035
1765 Bayer Anton N r GA-4721
1766 Muzila Andrew J RA-4499
1766 Tyler Jos GA-2676
1767 Higley Belle r.....GA-1334
1770 Frenden John r.....CE-3561
1773 Garibotti Amerigo r GA-8787
1774 Woods A B r GA-2562
1777 Denning Mfg Co CE-0801
1778 Breither Wm RA-7139
1782 Fischer Frank H.....RA-5092
1785 Kelch J S r GA-6145
1785 Wakefield Marie D r RA-3515
1786 Simpson V P.....RA-2341
1787 Crowley John F CE-6635
1787 O'Malley J J r CE-6635
1790 Bird Ann RA-9855
1791 Baum Miriam B Mrs r.....CE-2090
1791 Blum Bertha S r.....CE-2090
1794 Rice Alexander S r.....RA-3741
1798 Mantey Norma r.....GA-5429
1798 McCullough F S Mrs r.....GA-5429
1801 Behner Sarah E RA-0042
1802 Allen G K RA-6663
1802 Allen Gus K atty RA-4524
1803 Gruenewald Herman W GA-1092
1803 Leslie H r.....GA-7090
1806 Rote R O r GA-1829
1807 Krieg Elizabeth M Dr RA-7269
1807 Mooney Emma C r CE-7545
1808 Moyer Lydia r CE-3127
1811 Eldredge Jack CE-7474
1814 Daley Marie r.....CE-7659
1815 Nelson E E r CE-3863
1817 Jennings Norman RA-1824
1817 Madison Marie Mrs RA-1555
1818 Churchill Louisa T Mrs r.....CE-3947
1821 Morgan Ruth I RA-8566
1821 Tregenna Aubrey GA-3473
1824 Walker Chas K r CE-2106
1825 McGuire Carrie Mrs RA-4897

1830 BROOKFIELD APTS

1942 **E 89TH ST**

SOURCE: OHIO BELL TELEPHONE

EAST 89th ST NE
(Continued)

1263 Griesmer P F r.....GA-8512
1266 Cleve Chemical Co CE-2961
1270 Gabele C H r.....GA-3556
1271 Culhane P r.....RA-4133
1274 Cramer Norma CE-5891
1274 Strack Matilda GA-7287
1276 Hartford Jack CE-3511
1278 Grimes Delmer RA-8664
1279 Gabele Fred J r.....GA-3225
1280 Smith F A RA-0885
1286 Curtin Michael L GA-6297
1290 Baechle Clara E r.....GA-2571
1290 Coleman Thos J r.....GA-6124
1310 Beegle Fred E RA-6965
1313 Haley E A r.....GA-1513
1318 Schwartz Rose Mrs r.....RA-1469
1319 Hoehn Frank r.....GA-1152
1320 Kuehne Albert J r.....CE-7846
1322 Henninger John G CE-3484
1323 Scullen Catherine CE-4826
1326 Iredell C A r.....RA-1119
1327 Simandle Jas GA-1025
1329 Stanton Thos J r.....GA-4796
1333 Deale Valentine B CE-1859
1338 Harr Walter R RA-0028
1339 Enkler Arthur C RA-8191
1341 Ostberg Frank RA-8729
1345 Gaffney W H Mrs r.....GA-1519
1346 Ford Sydney H r.....GA-7034
1351 Gauntner Chas T RA-6682
1355 Gray C H r.....RA-0417
1356 Foy Virgil F r.....CE-2919
1360 Hampson H L CE-4104
1362 Skehan Clement W CE-8114
1365 Carney Mary P r.....GA-1302
1369 Jolley Ruby A r.....GA-1554
1373 Jesensky Jos r GA-2545
1378 Kump Marie M CE-3826
1381 Schroeder E W CE-8593
1383 Holobosh Carl r GA-1153
1387 Johnson Winifred CE-1670
1389 Parker Howard K r.....CE-4037
1396 Amsden Fred r GA-3567
1398 Murphy Patk H RA-5763
1401 Francis Mac Mrs GA-7525
1402 Butler Wm G r.....RA-0799
1405 Ryan Eugene P RA-5591
1409 Gleason John Jr GA-1930
1410 Totzke August RA-5438
1411 Schultheis Ray G CE-5420
1414 Ryan Michael r GA-6516
1417 Bargel Clements RA-4887
1417 Sassand Helen Miss RA-4887
1420 Stauffer Edw H RA-3759
1424 Buzza Evans E r.....RA-4853
1426 Holz Mildred L r.....RA-0996
1427 Cavanaugh Wm G r.....CE-5330
1429 Sheltz Mary GA-3685
1431 Leadley John Howell r.....RA-0518
1433 Blakeslee Albert RA-9978
1434 Boyce J W CE-0842
1435 Lang Harry C r.....GA-5095
1437 Maxwell Alex GA-6773
1440 Colbert Thos r GA-7088
1441 Feiten Walter CE-6995
1444 Gerlosky Andrew GA-6750
1446 Kickel Martha RA-4264
1451 Baker Lloyd H r.....CE-1876
1452 Smith Frank J GA-9111
1453 Miranda Jos P r.....CE-2352
1717 Crawford Paul RA-7670
1726 Messer J M r.....GA-7655
1731 Davis M J r.....RA-4471
1755 Graziano Dan J RA-9515
1755 McCartin Eugene J r.....GA-5004
1755 Pollack Sarah RA-5447
1760 Nursing Home The.....CE-6230
1761 Spellacy Wm L r.....GA-1702
1762 Findley F E r.....CE-6196
1765 Kelly D W Moving Co.....GA-1031
1768 Long Emma A Mrs r.....GA-1913
1768 Tureck J C r.....GA-1913
1769 Koch B F CE-3331
1769 Miller Ann E CE-3331
1772 Hughes Martin A RA-0675
1775 Custer Guy Mrs r.....CE-3119
1775 Rich Adele r CE-3119
1775 Tylicki Jennie Miss CE-3119

1779 BOLTON APTS
Beggs Jack M RA-8736
Cummings May r.....GA-2196
Doucette Ruth E RA-2095
Dy Shere Hana Mrs r.....GA-3434
Moore John H r.....GA-5733
Prentice H H Dr r GA-3434
Reno Harriett GA-6534
Rodway Edw E RA-2659
Ryan Carrie H Miss r.....CE-2659
Smith Evelyn A Mrs RA-1090
.....GA-7132

1780 HAVYN APTS
Cannon C C r.....CE-6302
Curtiss Cornelia r GA-0314
Dresskell Fred Mrs CE-5620
Guenther Henry RA-1112
Sarstedt F A r.....CE-8200
Windsor Bert F CE-5797

1781 BOLTON APTS
Agnew Mona W Mrs CE-7086
Bardshar G E Mrs r.....CE-3052
Prindle E L RA-8577

EAST 89th ST NE
(Continued)

1785 Brown Chas Mrs r.....RA-0823
1786 Kunkle Wm RA-1040
1789 Schoettli John r GA-0896
1790 Ford Pauline r CE-7703

1793 BOLTON MANOR APTS
Anderson W G CE-7471
Campbell Alan B GA-4352
Emch Chas F Jr.....RA-9590
Enger Dora Mrs r CE-2662
Fitzgerald Nora r CE-9117
Fox John W RA-2506
Graham P M r CE-4913
Gray Blanche E r CE-5331
Haas Etta M RA-4328
Hertz Henry GA-1760
Hirst Harry RA-7204
Knochel W A RA-7291
Langley Louise r.....CE-3954
Meek Gordon C RA-5961
Miller Albert J J.....RA-3929
Penfield Loren H r CE-0336
Ruth Wm J RA-8971
Siegel Ernest E RA-5087
Smith Jas A RA-9836
Thippen Jas D r CE-0462
Treiber O A Mrs r.....RA-0296
Waggoner W RA-6894
Wilkinson Martin H RA-6445

1796 Boyle Jno J r.....CE-5138
1797 Beach R K r.....CE-4321
1801 Hurd W F CE-8210
1801 Lepley Glenn W r.....RA-2045
1805 Smith A D r.....RA-4279
1809 Delmissier L RA-8613
1810 Moran Peter CE-4705
1814 Stewart Jas W Mrs r.....CE-0456
1814 Stewart Virda L r.....CE-0456
1815 Ingelse J L r.....RA-1261
1818 Klug Marguerette RA-2683
1818 Klug's Convalescent Home.....RA-2683
1819 Morrison T E Sr RA-0859
1821 Cecil Paul Studio GA-6162
1821 Deming Paul S GA-6162
1822 Meriam E B r.....GA-1822
1827 Friebolin C D r.....GA-2142
1831 Kearney D J Mrs r.....CE-7481
1834 Allen Bettie CE-9855
1835 Devaney Myrtle RA-5888
1835 Hamel Margaret Miss GA-3588
1835 Stein Bernice RA-4058
1835 Stein Maurice S RA-4058
1841 Saffold J Webb r.....GA-2917
1841 Saffold S S Mrs r GA-2917
1843 Ross Elizabeth M r RA-3614
1844 Leas Pauline CE-9827
1848½ Luckay D L.....GA-0557
1849 Percy Vincent H r.....GA-1467
1849 Schleicher W A Mrs r.....GA-1467
1853 Brady Morton J r.....RA-0187
1856 Knight Chas L r.....GA-1399
1856 Worley Jas H CE-9221
1861 Gee Nicholas R r.....RA-0632
1863 Mitchell Ralph D r.....GA-1404
1864 Vocelka Pavlina GA-9839
1868 Casey W J CE-1116
1868 Moffett Rosella r CE-4892
1872 Martinsen Martin r GA-0681
1872 Miller Maxine G CE-0050
1872 Myers R S r RA-3689
1875 Sharpe Audrey r CE-3102
1878 Garner Otis RA-3994
1884 Bolton Convalescent Home The...GA-0808
1884 DeCumbe J W r GA-0808
1885 Martinsen Niel r GA-6085
1890 Brun Geo Mrs r.....RA-0937
1890 Mora Geo W RA-9288
1891 Bowman Mary D r.....CE-2117
1896 Jennings Minnie GA-9347
1897 Simms Eva r RA-0749
1898 MacDonald Edw M r.....GA-8019
1902 Wellman W S r.....GA-0738
1905 Ainslie Robt B Dr.....RA-2593
1905 Clark Thos H Jr.....GA-0060
1905 Lowe Anna B r.....CE-6325
1910 Duncan Jessie Mrs CE-9782
1911 Stafford Don A CE-2850
1912 Gables Residential Club The CE-9892
1915 Eddy Florence G Mrs r CE-1578
1919 Hatch Virginia Belle Mrs r.....GA-7758
1920 Lockman Wm T.....CE-8951
1920 Sherman G H r CE-7732
1920 Stevens Harry F GA-7205
1925 Nau Heber B GA-8636
1925 Parsons Mary Alice CE-5564
1926 Brandt Kathleen Mrs r.....GA-1613
1931 Barth Alice r.....GA-0622
1932 Stantz Ona RA-8957
1937 Dunlap Ida May CE-3583
1937 Meyer A J CE-3583
1940 Schneider A B MD GA-1332

EAST 89th ST SE

2017 Mutchler Ruth RA-6897
2017 Petty Rae GA-7025
2017 Westlaken Frank RA-2764
2021 Cramer Nell r GA-7016
2021 Dudley R M Miss CE-9170
2021 Harris Lucy K r.....CE-1152
2022 Malone Mabel Mrs r.....RA-4557

1942 HOUGH AVE

SOURCE: OHIO BELL TELEPHONE

HOUGH AVE NE
(Continued)

8522 The Open Kitchen CE-9275
8523 Town Cleaners GA-2613
8524 McFarland Florists CE-6760
8525 Hollamby Marjorie GA-1316
8525 Miller Ella Mrs r.....GA-8177
8526 Munstein's Delicatessen.....GA-9792
8527 United Food Stores.....CE-2130
8601 Ritz Grill CE-9847
8605 Superb Ice Cream Stores.....GA-4863
8608 Gerber S R MD GA-4994
8608 Maier R R MD.....CE-4701
8608 Marshall Drug Co No 8.....GA-9577
8608 Podis L B DDS.....CE-2565
8612 Woolworth F W Co 5 & 10c Store No 977 .....GA-1606
8615 Albrecht's Cut Rate Drug Co....CE-5625
8617 Crow E C.....GA-5020
8617 East End Realty Service.....GA-5020
8619 Kessler Harry Dr ofc.....RA-1314
8619 Pollard Florence RA-7217
8619 Ranson Edw C r.....CE-1097
8620 Taylor Markets Store No 2.....GA-2181
8621 Kasper Dry Cleaning Co.....CE-8900
8700 Kaase Richard W Co GA-4233
8701 Fisher Bros Co mkt.....CE-9833
8702 Portage Market Co Store No 5....RA-2777
8704 Farmview Stores Co GA-9703
8705 Axford Albert CE-0251
8705 Santry Harry J GA-9110
8707 E & E Mkt RA-7729
8708 Hough Home Bakery GA-8252
8709 Behm Paul GA-2752
8709 Couture J B RA-7574
8709 Schrader Anna Mae Miss r.....RA-3950
8709 Smith Betty Mrs RA-8040
8711 Anderson Food Mkt CE-4236
8712 Mintz Window Shade Co.....CE-2456
8712 Ohio Window Shade Co.....CE-2456
8714 De Luxe Odorless Cleaners.....GA-5535
8715 Crawford Hardware The GA-1712
8716 Neighborhood Barber & Beauty Shoppe GA-1964
8723 Brown Derby GA-9848
8723 New Brown Derby GA-9848
8800 Hough Beverage Co.....CE-8476
8801 Young Dry Goods Co.....GA-4040
8803 Davis Ben B CE-6612
8803 Megaughey Ruby E r.....RA-4072
8804 Berdan Theron Lewis CE-6950
8809 Akins Ida RA-7352
8809 Koerth Louis r.....RA-2956
8809 Sigmund Jos E.....GA-7854
8812 Lewis Hi-Speed Serv Sta.....GA-9487
8813 Jackson Roy RA-5983
8817 Cross Richard Lee Jr CE-1547
8900 Sherwin Bakery Branch No 2.....RA-4262
8902 Prim Beauty Service.....CE-4215
8902 Primosch Marie K.....CE-4215
8902 Stueber Walter CE-0285
8904 Mechanical Hardware & Plumbing Co CE-9678
8904 Robbins Max hdw.....CE-9678
8906 Riley Anita RA-6809
8908 Napoli Peter GA-2618
8910 Leech Jos R r.....RA-4311
8910 Patsy Bath Studio.....RA-4311
8910 Ward Barbara Mrs.....CE-6588
8912 Smith's Confectionery GA-9758
8915 Hough School CE-1395
8920 Gerace Gust r CE-6937
8922 Gelender Mkt CE-9348
8924 Sandusky Vegetable Mkt CE-9243
8926 Adler J RA-3212
8926 Mastin A E r.....CE-3573
8927 Billinghurst Geo H.....RA-3162
8928 Flemming Photo Co.....CE-2975
8929 Bassani Donald RA-7328
8929 Pearce Sheldon T.....RA-5790
8930 Dunn Clnrs GA-5757
8932 Gerfen Serv Sta.....GA-9458
8932 Texas Distributing Co serv sta ..GA-9458
8933 Huber Lillian L.....GA-2069
8933 Wheeler Clarence E GA-2069
9001 Marshall T E r.....GA-8645
9003 Powell Trevor E.....CE-3793
9104 Oakley L E.....GA-2141
9200 Gall John A GA-8011
9200 Loreene's Scalp & Beauty Shop...RA-3773
9200 Williams E V atty.....RA-3773
9201 Kit Kat Klub.....GA-9251
9204 Gray N E RA-7946
9204 Pritchard H D r.....CE-1602
9207 Erich Radio & Sound Serv Co.....GA-8060
9208 Cooper Walter RA-6727
9212 Green's Delicatessen & Beer Store.CE-9287
9214 McNamee's Tavrn GA-9886
9215 Hough Inn The CE-9732
9217 Devon Hall Beauty Shop.....RA-4411
9217 La Vern Beauty Shoppe GA-6142
9220 Hackenburg W E groc.....GA-1870
9227 Newman's Mkt groc.....CE-5820
9300 Fisher Bros Co The GA-9315
9300 Gray Morris H DDS.....GA-6292
9301 Braun's Drug Store CE-9241
9302 Taylor Markets main ofc.....GA-4382
9302 Taylor Markets Store No 1.....GA-3663
9303 Kirkpatrick Frank RA-9654
9303 Mullally J L.....CE-8642
9306 Zuccaro's Food Store CE-4400
9307 Standard Delctsn GA-0716
9310 Bly Louis D.....CE-3597
9311 Shanzen Beauty Shoppe.....CE-1668
9400 Cipra Francis Mrs r.....GA-0755

1937 E 87TH ST

SOURCE: OHIO BELL TELEPHONE

EAST 87th ST NE

1178 Michelitsch Albin r RA-3406-W
1178 Turosky L r GA-4536
1179 Reulbach Harry J r RA-3932-W
1185 Walter Frank E r CE-7759
1186 Corbett Edw r RA-0728-J
1188 Bauman L W r RA-1328-W
1191 Muchewicz Stanley r GA-6080
1192 Hirsch John W r RA-0792-W
1195 Schott Constance V Miss r GA-6958
1196 Sammon J A r GA-4678
1201 Kish Steve r RA-4565-W
1205 Elker Joe r RE-4759-J
1206 Rooney C J GA-8125
1209 Berichon Oliver Mrs r RA-2155-J
1212 Durkin John F r RA-1874-J
1215 Krueger Cora C Mrs r RA-3845-J
1216 Fitzgerald David r RA-0498-J
1219 Williams Grace G r RA-4158-W
1224 Nieder Edw J r GA-8007
1226 Conomy Luke J r RA-1498-W
1227 Smith F O r GA-5465
1230 Ridley Henry E r RA-2916-J
1231 Stucki Mae r CE-6539
1237 Goggin Ed C r.....GA-5866
1237 McMahon Thomas F r.....GA-5866
1238 Quinn Michael r CE-8364
1240 O'Neill Geo M MD r GA-0024
1241 Fleming Catherine W Mrs r ..RA-1755-W
1243 Knight Agnes M Miss r GA-8215
1243 Miller Marianne r GA-8215
1244 Keller F J r GA-4844
1247 Gillroy Jas C r GA-7248
1248 Loykie Anna r GA-5884
1252 Menges A B CE-2189
1253 Heiman Sisters Obstetrical Nursing Serv CE-6154
1253 Kippenbrock Anthony r RA-3784-J
1256 Gorman Wm S r GA-8313
1256 Knoll Ed r CE-8523
1755 Davis Josephine r CE-4042
1755 Lang Louise Mrs r RA-1206-J
1755 Richardson Ina r CE-1137
1755 Sayre Mary r GA-8568
1757 Feher Mary Mrs r GA-1167
1763 Maloney Cornelius r GA-6035
1765 Bayer Anton N r GA-4721
1767 Higley Belle r.....GA-1334
1770 Howell Sylvia r GA-1403
1773 Garibotti Amerigo r GA-8787
1774 Woods A B r GA-2562
1777 Denning Mfg Co.....CE-0801
1778 Stauffer Wallace E r GA-7596
1782 Elder Tress r GA-6533
1785 Kelch J S r GA-6145
1786 Fahey Delia Mrs r CE-3945
1787 O'Malley J J r CE-6635
1790 Stradley Pierce E r GA-3147
1791 Baum Alfred F r.....CE-2090
1791 Blum Bertha S r.....CE-2090
1794 Schwartz Peter L r CE-4708
1798 McCullough F S r GA-5429
1799 Ernst Lucy M r.....RE-0939-J
1801 Fisher Geo E r.....CE-5642
1802 Allen Gus K r.....GA-8085
1806 Rote R O r.....GA-1829
1807 Mooney Emma C r CE-7545
1807 O'Donnell Alice Miss r GA-7750
1808 Moyer Lydia r CE-3127
1811 Whitehead Jessie r CE-6637
1814 Sparrine John r RA-3621-J
1815 Nelson E E r CE-3863
1817 Whitworth W E r.....GA-2444
1818 Churchill Louisa T Mrs r CE-3947
1821 Bellson G N r.....CE-5265
1824 Walker Chas K r CE-2106
1825 Grundman J S r CE-8280

1830 BROOKFIELD APTS
- Anderson Pearl J r CE-4106
- Barclay Melvin G r CE-3888
- Blenkin Stephen r CE-7985
- Cochran A L r CE-9106
- Cook Mott K r RA-4236-J
- Cousins Hattie r CE-7835
- Dempcy Donald F r CE-3833
- De Witt Geo A r GA-4317
- Dial Mantie r CE-6206
- East Jane r CE-4957
- Gill N F r CE-1274
- Goldthorpe Hazel D r CE-8505
- Hamilton Evan P r CE-4707
- Hammel Claire r CE-1203
- Hopp A H r CE-7382
- Kelley Esther B r RA-1311-J
- King M D r RE-2147-M
- Moore W B r CE-2385
- Portz Ella C r CE-4956
- Shaeffer Clifford P r CE-5788
- Smith Kathleen r GA-7691
- Warner Agnes E r CE-4907
- Williams Ruth r CE-5866

1831 Moulton Masie GA-9452
1834 Benjamin Morris I r.....RE-6960-W
1835 Benjamin Apartments CE-9373
1836 Smith A E r RA-4259-J
1839 Billington Jane r GA-2268
1839 Picard G G Dr r GA-2268

1937 E 89TH ST

SOURCE: OHIO BELL TELEPHONE

EAST 89th PL NE

1712 McKenzie Margaret Miss r.....RA-2877-J
1712 Wickham Katharine Miss r....RA-2877-J
1717 Karr John Howard r.....CE-5961
1719 Stanton Harold E r.....RA-1820-J
1725 Gomillion B B r.....GA-0251
1729 Nahouse W J r.....CE-6976
1732 Crotty Albert F CE-0746
1735 Hornsby Roger r CE-1547

EAST 89th ST NE

787 Barnhisel Harry r.....PO-9564
787 Schlarb John r LI-6107
1220 Albrecht F A r.....RA-4521-W
1228 Madger John A r.....CE-7288
1234 Berendt Anthony J r.....RA-2183-J
1238 Cronenberger W A r.....CE-7362
1243 Zust Anthony A r.....RA-3912-W
1245 Egan James J r.....GA-4460
1245 Zust Louis J r.....GA-1230
1247 Moran Peter J r.....GA-7831
1249 Bradfield Landis R r.....GA-8711
1249 Sheehan Nellie Mrs r.....CE-8319
1253 Entire J r GA-4393
1256 Wurm John P r.....RA-4722-J
1257 Monter Louis H r.....RE-1605-J
1258 Laffey Lawrence E r.....CE-8386
1262 Weber Chas r GA-8169
1263 Griesmer P F r.....GA-8512
1266 Cleve Chemical Co CE-2961
1266 McAllister Hugh r.....GA-6129
1271 Culhane P r RA-4133-J
1274 Card C Chandler Sr r.....RA-2475-J
1274 Card Jennie L Mrs r.....RA-2475-J
1274 Strack Matilda r GA-2670
1279 Gabele Fred J r.....GA-3225
1286 Lye Edw J r.....RA-2506-J
1290 Coleman Thos J r.....GA-6124
1290 Forbush Everett H r.....RA-0499-W
1313 Haley E A r.....GA-1513
1318 Schwartz Rose Mrs r.....RA-1469-J
1319 Giesel Emma r GA-1152
1319 Hoehn Elton G r.....GA-1152
1320 Kuehne Albert J r.....CE-7846
1322 Marx Maurice r GA-7757
1323 Corrigan Mary E r.....CE-4256
1326 Iredell C A r RE-6168-M
1327 Walther Alma r GA-1025
1329 Gales William E r.....GA-3540
1345 Gaffney W H Mrs r.....GA-1519
1346 Ford Sydney H r.....GA-7034
1351 Gauntner Charles T r.....CE-6604
1355 Gray C H r.....RA-0417-J
1356 Foy Virgil F r.....CE-2919
1369 Jolley Ruby A r.....GA-1554
1373 Jesensky Jos r GA-2545
1377 Schuck Wm J r.....GA-4950
1378 Vedder Earl C r.....RA-4225-W
1383 Holobosh Carl r GA-1153
1387 Carney Mary P r.....GA-1302
1389 Parker Elizabeth r CE-4037
1395 Van Loozen M A r RE-7011-J
1396 Amsden Fred r GA-3567
1398 Albert Julius r GA-4993
1402 Butler Wm G r RE-0489-J
1405 Schindler Geo r GA-1514
1406 Welsh Jas J r.....GA-3988
1409 Custer Walter r RA-0869-W
1414 Ryan Michael r GA-6516
1418 Hafford Harriet Mrs r.....GA-7237
1424 Buzza Evans E r.....RA-4853-W
1426 Holz Mildred L r.....RA-0996-J
1427 Cavanaugh Wm G r.....CE-5330
1430 Sadler R D Dr r.....CE-5690
1433 Brown G L r.....GA-2544
1436 Carvey Paul r RA-4739-W
1440 Colbert Thos r GA-7088
1444 Kenna E J r.....GA-3520
1447 Tomczak John r GA-4979
1452 Smith Frank J r.....CE-4813
1453 Gonzalez Ralph A r.....CE-2352
1453 Miranda Jos P r.....CE-2352
1457 Miller Harlan M r.....GA-3987
1466 Kimpel Louis C r.....RA-1241-J
1726 Messer J M r.....GA-7655
1755 Shaw Geo H r.....GA-8854
1760 Nursing Home The CE-6230
1761 Kelly D W Moving Co.....GA-1031
1762 Findley F E r.....CE-6196
1765 Knapp Chas r RE-0227-J
1765 Knapp Charles r GA-4183
1768 Long Emma A Mrs r.....GA-1913
1768 Tureck J C r.....GA-1913
1769 Meyer Elizabeth A r.....CE-3334
1772 Harris Charles E r.....CE-1624
1775 Custer Guy Mrs r.....CE-3119
1775 Rich Adele r CE-3119

1779 BOLTON APTS RE-1876-J
Gordon Arthur M r.....RE-7162-W
Lillis Catherine Mrs r.....RA-1420-J
Marshall John E r.....GA-0113
Mills Don P r GA-3434
Prentice H H Dr r GA-8836
Ream J H r RE-8324-R
Ryan Carrie H r.....RE-7162-W
Walters J J r GA-2963
Woodman Marion r GA-2963

1780 HAVYN APTS GA-1181
Barnes Thos C r CE-6322
Cannon C C r.....CE-3468
Cole L M Mrs r CE-3468

EAST 89th ST NE (Continued)

1780 HAVYN APTS—Continued
Curtiss Cornelia r GA-0314
Sarstedt F A r.....CE-6220
Watson Robert W r.....GA-7148

1781 BOLTON APTS
Arnold M Mrs r GA-3202
Boucher A C r GA-2964
Davis Harriett L Mrs r.....CE-2238
McHenry Itha Miss r.....CE-6975
Teter W C Dr r.....CE-2127

1785 Johnston Austin A r.....CE-2729
1786 Walls Edith M r.....CE-7951
1789 Schoettli John r GA-0896
1790 Martin Blaine CE-8156

1793 BOLTON MANOR APTS
Barth A J r CE-4189
Batistick Alvin J r CE-4189
Breininger H C r.....CE-1079
Enger Dora Mrs r CE-2662
Fitzgerald Nora r CE-9117
Graham P M r CE-4913
Gray Blanche E r CE-5331
Hale John J r GA-2700
Hertz Henry r.....RE-6465-M
Levins Tena H r RA-1161-W
Little Gertrude E r.....GA-2753
Nourse Thera G r CE-8606
Penfield Loren H r CE-0336
Rigney A W r RA-0387-W
Simak Wm r CE-8352
Taylor Dan r CE-2245
Taylor E A r CE-8953
Thippen Jas D r CE-0462
Treiber O A Mrs r RA-0296-J
Zalud Lawrence F r RA-1837-J

1796 Boyle Jno J r.....CE-5138
1797 Beach R K r.....CE-4321
1805 Smith A D r.....RA-4279-J
1809 Walker Amelia Mrs r.....CE-6755
1810 Gerhan Chas H r.....GA-3187
1814 Stewart Jas W Mrs r.....CE-0456
1814 Stewart Virda L r.....CE-0456
1818 Klug Marguerete Mrs GA-9589
1819 Collier Wm F r.....CE-1224
1821 Cooley Harris R r.....GA-5659
1822 Meriam E B r.....GA-1822
1827 Friebolin C D r.....GA-2142
1831 Kearney D J Mrs r.....CE-7481
1834 Linville Alice CE-9855
1835 McHenry Cecelia M Mrs r.....CE-4330
1841 Saffold J Webb r.....GA-2917
1841 Saffold S S Mrs r GA-2917
1843 Allen Bettie r GA-4528
1844 Robbins J Marion CE-9827
1848 Perkins Mary W Miss r.....GA-0320
1849 Percy Vincent H r.....GA-1467
1849 Schleicher W A Mrs r.....GA-1467
1853 Brady Morton J r.....RA-0187-W
1853 Mohr John MD r.....RA-0187-W
1856 Schoepflin Grace F Mrs.....CE-9221
1863 Mitchell Ralph D r.....GA-1404
1864 Black Herman r GA-0713
1864 Black Morris A r.....GA-0713
1858 Moffett Rosella r CE-4892
1872 Martinsen Martin r GA-0681
1875 Sharpe Audrey r CE-3102
1878 Perkins True r GA-1671
1884 Bolton Convalescent Home The...GA-0808
1884 DeCumbe J W r.....GA-0808
1885 Martinsen Niel r GA-6085
1891 Bowman Mary D r.....CE-2117
1896 Jennings J L GA-9347
1897 Kutzbach Mrs E W r.....GA-8157
1898 MacDonald Edw M r.....GA-8019
1902 Wellman W S r.....GA-0738
1905 Ackley Chas r RA-0673-J
1905 Blackford James r RA-0673-J
1905 Lowe Anna B r.....CE-6325
1910 Haigh Janet Mrs CE-9782
1911 Dresskell Fred Mrs r.....CE-5620
1912 Meyer E L Miss r.....CE-3108
1919 Hatch Virginia Belle Mrs r.....GA-7758
1920 Smith M J Mrs CE-9397
1925 Fink Dora E Mrs.....GA-9236
1926 Brandt Kathleen Mrs r.....GA-1613
1931 Webster Frederick r GA-1596
1932 Bunts Frank E Mrs r.....GA-7760
1937 Meyer Agnes Mrs r.....GA-1563
1940 Schneider A B Dr r.....GA-1332

EAST 89th ST SE

2017 Miller Walter G r.....GA-7025
2019 Condit Lenace r GA-7016
2021 Harris Lucy K r.....CE-1152
2021 Wilson Ruth E r.....GA-4681
2022 Malone Mabel Mrs r.....RA-4557-J
2023 Carroll C C r.....GA-4360
2023 Emmerich Carmen r GA-5298
2023 Stone Imogene r GA-6218
2027 Grenzenbach Fred r GA-3965
2027 Turner Gertrude Miss r.....GA-3965
2028 Hamilton Edwin T Mrs r.....GA-1298
2029 Speed T V r.....RA-1740-W
2032 Halloran Bess Mrs CE-9329
2032 Hummel Gertrude K r CE-9329
2036 Holmes Jean Shipman r.....GA-4227
2041 Hans A W r.....GA-3236
2041 Nunn John I Co.....CE-1464
2044 Turner Mary Mrs CE-9861

1937 HOUGH AVE

SOURCE: OHIO BELL TELEPHONE

HOUGH AVE NE (Continued)

8519 Ulian Andy r RA-4839-J
8520 Citizens Market CE-4680
8522 Amer Diners Inc CE-9275
8522 Open Kitchen CE-9275
8523 Town Dry Cleaning.....GA-2613
8524 McFarland Florists CE-6760
8525 Hollamby Stanley G r.....RA-1487-W
8525 Miller Ella Mrs r.....GA-8177
8526 Hough Creamery & Delicatessen...GA-9792
8527 Alexander Drug Co GA-3281
8601 Levy Herman GA-5416
8601 Ritz Grill CE-9847
8605 Superb Ice Cream Stores.....GA-4863
8608 Cleve Funeral Police Co The.....CE-7166
8608 Maier R R MD.....CE-4701
8608 Podis L B DDS.....CE-2565
8612 Woolworth F W Co 5 & 10c Stores GA-1606
8615 Albrecht's Cut Rate Drug Co....CE-5625
8616 Taylor Mkts Inc store No 2....GA-2181
8617 Crow E C GA-5021
8617 East End Realty Service.....GA-5020
8618 Geraci's Market CE-6193
8621 Kaspar Dry Cleaning CE-8900
8622 New General Dairy Stores Inc...CE-9296
8625 A & P Food Store GA-9477
8700 Kaase Richard W Co GA-4233
8701 Fisher Bros Co mkt.....CE-9833
8702 Caesar Sam CE-8462
8702 Ceasar Sam r CE-8462
8702 Caesar Market CE-8462
8704 Farmview Stores Co GA-9703
8707 Fix's Market GA-3700
8708 Hough Home Bakery Store No 9.....GA-3784
8709 Gates Elizabeth Mrs r.....CE-7914
8709 Moinette Paul r.....GA-1864
8709 Ritchie Brooks r CE-4658
8710 Frederick Furniture Co.....GA-0692
8711 Burg Food Markets Store No 3 .....CE-4236
Store No 3 .....GA-9252
8712 Mintz Co The.....CE-2456
8712 Mintz Window Shade Co.....CE-2456
8712 Ohio Window Shade Co.....CE-2456
8714 Hough Beverage Co CE-8476
8715 Crawford Hardware The GA-1712
8716 Neighborhood Barber & Beauty Shoppe GA-1964
8716 Ver-Nal Laboratory GA-1964
8718 Modern Fruit Market CE-9154
8723 Brown Derby GA-9848
8723 New Brown Derby GA-9848
8801 Young Dry Goods Co.....GA-4040
8803 Murrey C N r.....GA-4028
8803 Myerly Arless V r.....GA-6295
8803 Peck C B r.....GA-1934
8805 Cleve Cleaners Tailors & Furriers.GA-5650
8805 Cleve Dry Cleaning Co.....GA-5650
8809 Blaylock John R r.....GA-1820
8809 Lucas Anna r CE-0467
8812 Lewis & Blough Service Sta.....GA-9487
8900 Mechanical Hardware & Plumbing Co CE-9678
8900 Robbins Max Hardware.....CE-9678
8902 Prim Beauty Service.....CE-4215
8902 Primosch Marie K.....CE-4215
8902½ Keast James T r.....CE-1378
8902½ Smith Jacob C r.....CE-1642
8906½ Gedman Hilary W r.....RA-3544-J
8912 Valenti Sam CE-9869
8915 Hough School CE-1395
8918 Rainbow Dry Clng & Hand Laundry CE-1143
8920 Gerace Gust r CE-6937
8922 Union Electrical Stores Inc.....GA-0284
8924 Millie's Market CE-9217
8926 Mastin Rita A r.....CE-3573
8926 Miller Lucille r CE-1275
8928 Flemming Photo Co.....CE-2975
8929 Leister Grace r GA-4037
8930 Guthoff Sheet Metal & Furnace Co The GA-3431
8933 Huber A J r.....GA-2069
9001 Marshall T E r.....GA-8645
9007 Blake Howard P r.....GA-0438
9009 Bowen Trevor r CE-4871
9104 Oakley Edw D r.....GA-2141
9200 Cole Cecil H r.....GA-1612
9201 Hough Arcade Garage.....CE-4675
9201 Kit Kat Klub.....GA-9251
9204 Pritchard H D r.....CE-1602
9207 Erich Radio & Sound Service.....GA-8060
9209 Grand Sheet Metal & Roofing Co.GA-8592
9211 Tent Inc The GA-9206
9212 Green's Delicatessen & Beer Store.CE-9287
9215 Hough Inn The CE-9732
9216 A & P Food Store.....GA-9475
9217 La Vern Beauty Shoppe GA-6142
9220 Hackenburg W E groc.....GA-1870
9227 Hough Ninety-third Fruit Market.CE-5820
9300 Fisher Bros Co The GA-9315
9300 Gray Morris H DDS.....GA-6292
9301 Braun's Drug Store CE-9241
9302 Taylor Markets Inc store No 1..GA-3663
9302 Taylor Markets Inc Main ofc.....GA-4382
9306 Zuccaro's Food Store CE-4400
9310 Lennon Clarine M r.....GA-8427
9310 Thatcher John r CE-0505
9311 Shanzen Beauty Shoppe.....CE-1668
9400 Cipra Francis Mrs r.....GA-0755
9401 Baldwin Jean R r.....GA-6959

1932 E 87TH ST

SOURCE: CLEVELAND DIR CO

3969 DiDonato Lawrence
Iacovone Gaetano
3983 Brilla Nicholas
3989 Battistone Louis
3991 Basic Michl
3993 Padovinoc Thos
3995 Predovic Peter
3997 Pavkovich Elijah
3999 Vojnovich Jos
Cannon av intersects
4000 Pompei Coal & Supply Co
4004 Pisano Pasquale gro
Sebastiano Siliato
4005 Ila Patk
Guliano Thos
4006 Vacant
4008 Smilianich Nicholas ⊙
4009 James Peter ⊙
Potesta Valerio
Jannoli John
4013 Makar Nicholas
Bojovich John
4017 D'Andrea Vincent ⊙
Farris Arch
Filiberto Vincent
Bernardo Jos
4023 Laskoski Steven
4029 O'Brien Danl J
Wheaton Marion
Margotti Geo
Harvard av intersects
4391 Gibbons Wm E
4394 Norman W E
4395 Carlin Sidney J
Connecticut av intersects
Macomb av intersects
4458 Price Raymond J
Hubbard Fredk J
Jeffries av intersects
Vineyard av intersects
Rosewood av intersects
4571 Kastelic Jos ⊙
4575 Pagani Ralph
Bancroft av intersects
Grand Division av intersects

E 87TH ST NE (M-5) — From Kosciuszko av to Superior av, Hough av to Euclid av
1172 **Apartments**
(For other occupants see S216 Kosciuszko av)
1 Vacant
2 Walling Fredk
3 Tobin Patk J
4 Walker Chas
5 Meltzer Herman
6 Garbin Christian
Street continued
1173 Kurtz Roland B
1174 Vacant
1178 Noonan Roy C
Gravette John P
1179 Murphy Frank J ⊙
1181 Schneitar John A ⊙
1182 Kinderman Nestor ⊙
1185 Walter Frank E ⊙
1186 Corbett Edw ⊙
1188 Bauman Lewis W ⊙
notary
1189 McDermott Cath Mrs
1191 Martin John W
1192 Hirsch John W ⊙
1195 Schott Moving & Trucking Co
Schott Henry J ⊙
1196 Sammon Jas A ⊙
1199 McCrystal Danl
1200 McGough Frank J
Kelly John
1201 Kish Steph
1202 Morscher Rose Mrs ⊙
1205 Elker Jos E ⊙
1206 Rooney Chas P ⊙
1209 Berichon Oliver ⊙
1210 Bowers Frank J ⊙
1212 Durkin John F ⊙
1213 Nieder Paul
Mitchell Marcel
1215 Krueger Cora Mrs ⊙
1216 Fitzgerald David C ⊙
1217 Elsmar Jos
1219 Williams Edgar B ⊙
1220 Rokas Peter ⊙
1223 Haddow Mary Mrs
1224 Nieder Julius ⊙
1226 Weldon Frank
1227 Smith Frank O ⊙
1230 Ridley Henry E ⊙
1231 Puzenski John ⊙
1233 Roberts Martha A Mrs
1234 McBride Emma Mrs ⊙
1237 Goggin Edw C ⊙
Goggin Lillian nurse
Goggin Lucille nurse
1238 Collins Carrie M Mrs ⊙
1240 O'Neill Geo M ⊙
1241 Prendergast Ella C Mrs ⊙
1243 Bauer Eliz ⊙
1244 Keller Fred J ⊙
1247 Gillroy Jas C ⊙
1248 Lojkiewicz Anna Mrs ⊙
1251-53 **Apartments**
1 Benbow Wm
2 Heiman Gertrude Mrs
Heiman Anna M nurse
Heiman Gertrude nurse
3 Vacant
4 Davis Harry M
5 Morris Mary Mrs
6 Vacant
Street continued
1252 Menges Albert B
1254-56 **Livingstone Apts**
(For other occupants see 8611-15 Superior av NE)
Apartments:
14 Vacant
15 Werner Nellie Mrs
16 Vacant
17 Cooke Donald
18 Barrett Jos L
Casey Frances Mrs nurse
19 Cumpston Florida Mrs
20 Vacant
21 Epley Ira E
22 Werner Frances
Superior av intersects
Hough av intersects
1754 Corrigan Thos J
1755 **Brookfield Apts**
Dannermiller Winola beauty shop
Apartments:
1 Conley Paul R
2 Dewald Geo
3 Patterson Carl
4 Lange Frank H
5 Gough Glenn T
6 DiIullo Eugenio
7 Scott Walter C
8 Joe T H

Brookfield Apts—Contd
8A Vacant
9 Staniland Mary M
9A Davis Josephine Mrs nurse
10 Atkinson Benj F
11 Vacant
12 Harvey Anna B Mrs
12A Cooney Wm E
Street continued
1756 Romischer Saml
1757 Nungesser Herbert C
1758 Vacant
1759 Brennan Mae
1763 Maloney Cornelius F ⊙
1765 Klein Wm
1766 Davison Lawrence A
Marcinko Margt E nurse
Osborne Harry
1767 Higley Belle A
1769 Gray Clarence E
1770 Kirby Walter T
1773 Garibotti Amerigo
1774 Woods Albert B ⊙
livery
Wright Mabel dramkr
1777 Denning Mfg Co metal stamping
Jones Margt M Mrs
1778 Sinclair Amelia Mrs
1781 Lovell Harwood A
Oliver Thos H
1782 VanWormer Chas N ⊙
1785 McCall Emma M Mrs ⊙
Mott Ernest W
1786 Grace Wilbur
Kolch Jos S
1787 O'Malley John J ⊙
1790 Comisky Cath C Mrs
1791 Baum Alf F toy broker
Blum Bertha S Mrs ⊙
1794 Weiss Belle Mrs
1795 Treat Geo E
1798 McCullough Frank S ⊙
1799 Ernst Lucy M ⊙
1801 Barber Ethel M
Hamilton Evelyn B nurse
1802 DeLucia Louis ⊙
1803 Schaefers Justin C
1806 Rote Robt ⊙
1807 **Nicholas Apts**
Apartments:
1 Snyder Wm
2 Vacant
3 Mooney Emma C Mrs
4 Vacant
5 Beighlee Marie C Mrs ⊙
Street continued
1808 Adams Eliz M Mrs
1811 O'Malley Howard J ⊙
1814 Cole Ernest
1815 Nelson Edgar E
1817 Whitworth W Ewart ⊙
1818 Churchill Louisa Mrs ⊙
1820 Barton Russell R
1821 Morhard Ida Mrs
1822 Hatch Louis R
1824 Frost Roy E
1825 Grundman John S ⊙
1830 **Brookfield Apts**
Apartments:
1 Hildebrand Rich S
2 Hungerford Donald V
3 Alderson Lawrence A
4 Vacant
20 Russell Clarence W
21 Vacant
22 Wycoff Floy Mrs
23 Gill Neal F
24 Rezac Jos
25 Reese Geo F
26 Vacant
27 Voss Celia
29 Vacant
30 Danner Pickney
31 Hopp Almer H
32 Vacant
33 Kelley Esther B
34 Spees Marie D
35 Tampa Dolores C
36 Hamilton Evan P
37 Eberling Lawrence A
39 Vacant
40 Finley Mildred B Mrs
41 King Mortimer D
42 Curtiss Eliz K
43 Vacant
44 Vacant
45 Vacant
46 Bruderly Claire E
47 Weiner Simon L
49 Cook Mott A
Street continued
1831 Neil Cath G Mrs
1834 Brezonec Geo designer
1835 Benjamin Morris I
1836 Smith Alf E ⊙ piano tuner
1839 Mason Arth T ⊙
1840 **Mayfair Apts**
Apartments:
bsmt Moore Andrew B
1 Phelps Jay J
2 DeLong Arth R
3 Vacant
4 Vacant
5 Vacant
6 Linas Wm A
Street continued
1843 Reaugh Frances Mrs ⊙
1844 Koch Anna D Mrs
1847 **Raymond Apts**
Apartments:
101 Vacant
102 Jones Harry V
103 Geller Max
104 Doll Lucy Mrs
201 Morris Norman D
202 Hale Harry R
203 Vacant
204 Vacant
205 Haas Sarah E
206 Vacant
301 Vacant
302 Betts Forrest L
303 Vacant
304 Price Meredith C
305 Gysan Carl E
306 Peck Abram
401 Vacant
402 Wardwell Chas M
403 Vacant
404 Vacant
405 Vacant
406 Vacant
Street continued
1848 Williams Mary N Mrs ⊙
1851 Tyner Wm A
1852 Vacant
1855 Myers Alice Mrs ⊙
1856 Perdue Robt H ⊙

1932 E 89TH ST

SOURCE: CLEVELAND DIR CO

1286-92 **Brock Apts**
(For other occupants se 8811-17 Superior av NE)
bsmt Yarborough Jos
Apartments:
4 Vacant
5 Millar Geo
6 Vacant
7 Smith Nora L Mrs
Superior av intersects
1310 Sullivan Danl M printer
1312 Vacant
1313 Haley Ernest A ⊙
Beloit av intersects
1314 Pickett Jos F
1315 Fox Edw J
1316 Lex Jas C
1318 Schwartz Geo
1319 Roehn Frank ⊙
1320 Kuehne Albert J
1322 Marx Maurice ⊙
Wing Paul
1323 McCann Thos J ⊙
1326 Fredell Chas A ⊙
1327 Poblenz Frank
Walther Eliz Mrs ⊙
1329 Gales Wm E ⊙
1332 Burns Margt M Mrs ⊙
1333 Becker Harry E ⊙
Ford Sydney H
1334 Feldkamp John J
1337 Kolb Fredericka Mrs
1338 Smith Thos G
1339 Banovic Mary Mrs
1341 Ostberg Frank G ⊙
1342 Steuer Claude J
1345 Gaffney Anna E Mrs ⊙
1346 O'Connor Sarah Mrs ⊙
Ford Sydney H
1347 Sopie Emma Mrs ⊙
1350 Overturf John D
1351 Nock Walter A real est
1355 Totzke Aug H ⊙
1356 Nichols Jerome
1357 Nolan Patk E ⊙
1360 Hampson Hugh L ⊙
1361 Poppobe Steve T
1362 Miller Reinhard J
1365 Mitz Wm jr pntr
1366 Norris Felix ⊙
1369 Jolley Rudy A ⊙
1370 Murphy John F
1373 Jesensky Jos ⊙
1374 Reichwein Jacob ⊙
1375 Appicci John B
1377 Schuck Wm J ⊙
1378 Miller Andrew S
1379 Budinger Eliz Mrs ⊙
1381 Budinger Ferdinand R
Baumgartner Ethel M Mrs
Ethel av intersects
1382 McCallister Jas M ⊙
1383 Holobosh Carl C ⊙
1386 Smith Frank J ⊙
1387 Vajda Danfina M Mrs
1388 Novak Michl ⊙
1389 Parks Leon F ⊙
1392 Norris Phillip D ⊙
1393 Brown Carrie
Stiers Robt L
1395 VanLoozen Michl A ⊙
1396 Amsden Fred E ⊙
1398 Vacant
1399 Betzenheimer John J ⊙
1401 Nipchild Jos A ⊙
Zeigler Anna Mrs
1402 Butler Wm
1403 Schindler Kath Mrs
1406 Russell Herbert U
1408 Graene Jos ⊙
1409 Eckert Jos G
1410 Newton Nellie V Mrs
Cober Clara D Mrs
1411 Reif Michl F ⊙
1414 Ryan Michl J ⊙
1415 Dorator Geo ⊙
1417 Vacant 1st fl
Tarbell Floyd F
1418 Hafford Danl J ⊙
1420 Wike Burd ⊙
1421 Collister Jane Mrs ⊙
1422 Wisneuskas Wm ⊙
1423 McGuire John F
1424 Gallagher Jos A
1426 Marsh Lulu J Mrs ⊙
1427 Cavenaugh Wm G ⊙
1429 Monahan John
1430 Gleason Carrie B Mrs
1431 Weldon Thos F
1433 Bittner John J
1434 Boyce Jos W ⊙
1435 Wolf John A
1436 Husbands Alta V Mrs ⊙
Schreiber Louis P
1437 Barlenstein John J
1440 Colbert Thos ⊙
1441 Jarboe Elmer L
1443 Richards Anna Mrs ⊙
1444 Brown Glenn L
1446 Smith Chas E
1447 Tomczak John ⊙
Bolos Jos G
1448 Ryan Margt
1451 Mickey John A ⊙
1452 Vyak Frank
1453 Miranda Jos P ⊙
1454 Brooker Carl F
1456 McQuaid Jas J ⊙
1457 Vacant 1st fl
Woodrow Rachael Mrs
1458 Carney Anthony J
1460 Vacant
1464 Littlechild Susan
1466 Vacant
Wade Park av intersects
1712 Wickham Kath ⊙
Hough av intersects
1755 **Bellflower Apts**
(For other occupants see S902½ Hough)
Apartments:
8 Vacant
9 Vacant
10 Laughton Olive E
11 Neff Ethel B Mrs
12 Bionaz Jos
Street continued
1760 Stein Minnie nurse
Goldsmith Louise nurse
1761 Kelly Dawson W trucking
1762 Findley Frank E ⊙
1765 Knapp Chas uphol
1768 Goodhue Wm L ⊙
1769 Meyer Caroline G Mrs ⊙
1772 Harris Chas E ⊙
1775 Long Emma A Mrs
1779-81 **Bolton Apts**
Apartments:
1 Bowen Danl R
2 Palmer Howard L
3 Astley Lillian Mrs
4 Millward May W
5 Robertson Wm L
6 Lillis Cath A Mrs
7 Briggs Elmer C

E 89TH ST NE—Contd
Bolton Apts—Contd
8 Vacant
9 Davis Harriett L Mrs
10 Calland Mabel Mrs
11 Teter Wm C
12 McHenry Jas
14 Sua John J
Street continued
1780 **Havyn Apts**
Apartments:
1 Vacant
2 Saratedt Frank A
3 Cannon Corman C
4 Tucker Helen M Mrs
5 deFauzon Arturo G
6 Hoffman Robt M
Street continued
1785 Murphy Geo H
1786 Long Jos J livery
1789 Applegate Lewis L ⊙
1790 Landfield Wade B ⊙
1793 **Bolton Manor Apts**
Apartments:
1 Sunman Wilbur E
2 Nunney Alf J
3 Penfield Loren H
4 Sample Thos
5 Breininger Herbert C
6 Little Gertrude E
7 Henneberger Melvin B
8 Blayney Amy J
9 Grimes Milton E
10 Irwin Mary C
11 Ruby R Wells
12 Trimble Homer L
14 Vacant
15 Vacant
16 Mason Harry H
17 Bittner Clayton G
18 Vacant
19 Hunter Lucretia P
20 Hale John J
21 Roemer Andrew M
22 Mooney Eug S
23 Stockton Hazel
24 Forward Jessie
25 Robinson Clarence A
26 Vacant
Street continued
1796 Boyle John J
1797 Beach Robt K
Palmer Lloyd B
1801 Judge Carmen
1805 Smith Andrew D ⊙
1809 Archer Della
1810 Gatton Chas H ⊙
1814 Stewart Laura M Mrs ⊙
1815 Wright Fred W roofer
1818 Klug Geo H
Babcock Margery nurse
1819 Pierce David E
1821 Cooley Harris R ⊙
1822 Meriam Edmund B ⊙
1827 Friebolin Carl D ⊙
1831 Kearney Julia Mrs
1834 Potes Geo W furn rms
1835 Fish Harry S
1841 Saffold S Selbert ⊙
1842 Vacant
1843 Carter Wm D
1844 Hallock Roscoe S Dr
1848 Perkins Mary W ⊙
1849 Schleicher Bertha E Mrs
1853 Brady Morton J
1856 Martinson Neil
1861 Zettelmeyer Mathilda M
1863 Mitchell Ralph D ⊙
1864 Black Morris A ⊙
1868 Warner Mollie Mrs furn rms
1871 Bryant Trail S
1872 Harris Mildred Mrs ⊙
1875 Hart Louis F ⊙
1878 Perkins True ⊙
1884 Health Institute sanitarium
Haymonds Fred nurse
1885 Katulik Peter
1890 McDonald Minnie K Mrs
1891 Bowman Mary D Mrs ⊙
1896 Jennings John L real est
1897 Kutzbach Ernest W
1898 Huron Rd Hosp nurses home
1902 Wellman Wm S ⊙
1905 Lazarus Edw
1910 McCaffrey John
Haigh Janet Mrs
1911 Wood Eliz Mrs ⊙
1912 Meyer Albert L
1915 Vacant
1919 Viall Gertrude Mrs
1920 Smith Jerome
1925 Ackey Neal M
1926 Bateman Julia C chiropractor
1931 Webster Fredk F ⊙
1932 Bunts Harriet Mrs ⊙
1937 Myers Edgar B
1940 Schneider Adolph B ⊙
Euclid av intersects

E 89TH ST SE (N-6) — From Euclid av to Evarts av, Marshall av to Easton av, StCatherine av to Union av, W&LERR to Harvard av
2017 Carroll Cath Mrs furn rms
Carroll Cyrus C
Berkey Eliz nurse
Culp Ruth nurse
Wallach Chas R
2019 Tishler Normand
2021 Poroll Theo
Brenner Bertha nurse
Harris Lucy nurse
2022 Smith Arth H
2023 May Wm
Stone Imogene nurse
2027 Vacant
2028 Hamilton Florence A ⊙
2029 Hoch Otto M baths
2032 Budinger Mary Mrs
2036 Weedon S L Co publrs
2041 Nunn John I Co undtkrs
Cinader Nellie Mrs
Hans Adolph W
2044 Turner Mary Mrs
2048 Vacant
2054 Corneau Steph C mover
2060-68 **Windsor Hall Apts**
Apartments:
1 Thompson Sinclair T
2 Moran Frank A
3 Feher Paul
4 Callinan Florence R
5 Cutting Orville B
6 McConnell Fredk C
7 Vacant
Street continued

1932 HOUGH AVE

SOURCE: CLEVELAND DIR CO

HOUGH AV NE—Contd
8522 McDowell Harry restr
8523 Town Jas E clothes clnr
8524 McFarland Etta florist
8525 **Mierke Block**
Apartments:
1 Hollamby Stanley G
2 Chesses Walter
3 Reed Florence
5 Vacant
6 Miller Ella Mrs
Street continued
8526 Goldberg Hyman gros
8527 Walter's Drug Co
8528 Thorngren Albert W restr
E 86th intersects
8603 Kroger Gro & Bkg Co (br) gros and meats
8605 Eagle Ice Cream Co
8606 Marshall Drug Co (br)
8608 Sinclair Ernest N chiropractor
Szorady Frank A dental laboratory
Podis Louis B dentist
8610 Schaefer Wm H hdw
8611-17 Albrecht's Pharmacies Inc
8612 Cleveland Brush Specialty Co
8614 Cawood Walter E jwlr
8616 Taylor Markets Inc meats
8617 Crew Everett C barber
8618 Maynard & Crotty wall paper
8619 **Apartments**
1 Vacant
2 Wagner Geo H
3 O'Malley Louis M
4 Vacant
Street continued
8620 McCormick Harry O plmbr
Pavese Anthony shoe repr
Easton Gavin R roofer
8621 Kaspar Geo clo clnr
Herman Harry shoe repr
8622 New Genl Dairy Stores Inc
8623-25 Gt A & P Tea Co (br) gros and meats
Crawford rd intersects
E 87th intersects
8700-02 Young Andrew S Young Drygoods Co
8701 Fisher Bros Co (br) gros and meats
8704 Helmer John furn
8705 **Apartments**
1 McCrea John
2 Vacant
3 Patterson Saml L
4 Vacant
5 Vacant
6 Bentley Leon D
Street continued
8707 Hesselman John F meats
8708 Landsmann Albert G baker
8709 **Lily Block**
bsmt Jackson John F
Apartments:
1 Sells Ralph A
2 Vacant
3 Saunier Jane L Mrs
4 Molnette Paul E
5 Childers Bert B
6 Middleton Geo H
Street continued
8710 Klein Alf fruits
8711 Gold Benj fruits
8712 Mintz Awning & Shade Co
8713 Yee Lim laudry
8714 Dellinger Russell B
8715 Malitz David tailor
8716 Fishleigh Vernel barber
Fishleigh Clara
David Wm M barber
8717 Spenica Saml I barber
8718 Universal Cleansing & Dyeing Co (br)
8719 Gialamas Jas restr
8720 Ottino Secondo restr
8721 Petite Beauty Shoppe
8723 Lixor Dry Clng & Tailoring Co clo clnrs
E 88th pl intersects
8801 Vacant (store)
8802 Geraci Bros gros
8803 **Art Bldg**
Apartments:
1 Peck Clement B
2 Fishleigh Vernal
3 Reed Raymond
4 Couturee Thelma
5 Murrey Clement N
6 Farr Fannie M Mrs
7 Geibfreid Chas W
8 McClarty Henry J
rear Finefrock Geo W
Street continued
8804 **Wilton Apts**
Apartments:
1 Berdan Theron L
2 Nagle Perry
3 Commander Eliz Mrs
4 Thomas Gertrude Mrs
Street continued
8805 Vacant (store)
8806 Rose Marie delicatessen
8809 **Medric Apts**
bsmt Vacant
Apartments:
1 Vacant
2 Vacant
3 Vacant
4 Vacant
5 Vacant
6 Vacant
7 Vacant
8 Vacant
9 Vacant
10 Vacant
11 Vacant
12 Vacant
14 Jagow Eliz Mrs
15 Vacant
16 Vacant
17 Vacant
Street continued
8812 Pochantos Oil Corp filling sta
8813 Stowell Adelbert L
8815 Jaros Geo W
8817 Kauffman Everett J
8819 Kauffman Moving & Stge Co
U S Postal Sub Sta No 11
E 89th intersects
8900 Robbins Henrietta Mrs hdw
Robbins Max plmbr
8901 McKean Kenneth A
Peoples Eliz
8902 Vacant
8902 ½ **Bellflower Apts**
(For other occupants see 1755 E 89th)
Apartments:
5 Vacant
6 Cohn Aaron
7 Hardy Chas H
E 89th pl intersects
8904 Cohn Aaron clothes clnr
8905 Mason Lillian B Mrs
Jenkins Sankey T
8906 Vacant
8906 ½ Schenkel Sol
8908 Napoli Peter barber
8910 Dottre John shoe repr
8910 ½ Folk Frances Mrs nurse
Robbins Max
8912 Valenti Saml confr
8914 Urich Wm
Dowis Edw
Neads Dewis
8915 Hough School
8916 Quinn Mary M Mrs confr
8918 Smith Harry M lndy
8920 **Apartments**
1 McGuire John A
2 Sparago Louis
3 Artlip Fred
4 Fanelli Rocco
Street continued
8922 Fanelli Rocco barber
8924 Sandusky Sol fruits
8926 **Apartments**
1 Lawton John M
2 Goldstein Saml
3 Mulhauser Carl W
4 Sandusky Sol
Street continued
8927-33 **Scotia Apts**
(For other occupants see 1730-46 E 90th)
Apartments:
1 Vacant
2 Harp Kelly
3 Garvin Wm J
4 Cole Alice W Mrs
Street continued
8928 Flemming Paul O photog
8930 Wieder Maurice J gro
8932 Mirvale Oil Co filling sta
E 90th intersects
9001-03 **Harkness Terrace**
(For other occupants see 1727-37 E 90th)
9001 Marshall Thos E
9003 Hollamby Kath Mrs
9007 Wilson Chas E
Harkness pl begins
9009 Sanderson Wm T
9104 Oakley Eliz E Mrs ◎
9108 Goldsmith Isadore ◎
Kurlan Saml furrier
9200 McEldowney Clyde
9201 Hough Arcade Garage
9203 Toffler Arth delicatessen
9204 Burns Thos J
9205 Warro Louis shoe repr
9207 Benninghoff Jacob G tailor
9208 Hoover Chas
9209 Home Remodeling Co hdw
9211 Herd Gauge Makers
9212 Herd Adolph ◎
Greenberg Cecil delicatessen
Apartments
1 Vacant
2 Vacant
3 Benavich Anna
4 Vacant
Street continued
9215 Kroger Gro & Bkg Co (br) gros
9216 Gt A & P Tea Co (br) gros
9217 Valcot Frank B beauty shop
9218 Seiler Leon watch repr
9220 Hackenburg Warren E gro
9221 Waldman Dry Clng Co (br) clo clnrs
9223 Litt Bros fruits
9227 Cohen M Abr confr
E 93d intersects
9300 Fisher Bros Co gros
9301 Stimmel Drug Co Inc (br)
9302 Taylor Markets Inc meats
9303 Redlick Kath
Hagan Frank
Jacob Georgia Mrs
9305 Breitbart Herman delicatessen
9306 Pivover Nathan delicatessen
9307 Chait Israel clo clnr
9308 Zuccaro Salvatore fruits
9309 Wenger Chas
Ferguson Grace M
Collins Michl
9310 **York Apts**
Apartments:
1A Sanders Jos
2A Houser Florence D Mrs
3A Resch Victor J
4A Whitford Hazel Mrs
5A Ferris Geo
6A Vacant
7A Wilson Yetta B
8A Warren Lillian Mrs
1B Takacs Eva Mrs
2B Vacant
3B Kapek Anthony J
4B Dahlin Carl W
5B Wysocki Walter J
6B Carey Jas
7B Psomas Geo
8B Evans Wm E
9 Moorhead Finley A
Street continued
9311 Schanzenbach Theresa beauty shop
9400 Curry Fumigating Co
West-Hoff Printing Co
9401-05 **Apartments**
bsmt Gage Jas A
1 Vacant
2 Vacant
3 Moyer Laura Mrs
4 Kirk Alice V Mrs
5 Vacant
6 Blainey Arch C
7 Hitch Horace M

1929 E 87TH ST-A

SOURCE: CLEVELAND DIR CO

1213 Miecznikowski Marcell
Palomaki Aug
1215 Krueger Cora Mrs
1216 Fitzgerald Mary M Mrs ◎
1217 Bergstrom Marcus
1219 Williams Mary Mrs ◎
1220 Rokas Peter ◎
1223 Haddow Mary Mrs
Held Carl
Kromer Wm
Mackey Mary T
1224 Nieder Julius
1226 Czerniawski Ludwig ◎
1227 Smith Frank O ◎
1230 Ridley Henry E
Ridley Robt
1231 Lapinski Andrew
1233 Roberts Thos W
1234 McBride Emma Mrs
1237 McMahon Belle drsmkr
Goggin Edw C
1238 Collins Hughes D
1240 O'Neill Geo M
1241 Prendergast Ella Mrs ◎
1243 Miller Cath Mrs
1244 Keller Fred J ◎
1247 Gilroy Jas C ◎
1248 Lojkiewicz Anna Mrs
1251 Benbow Wm
Davis Harry M
1252 Doran M J
1253 Morris Agnes M Mrs
Welden Frank
1255 Durkin Frank H
Giavonette Henry B
1256 Gorman W S
Superior av intersects
1637 Hollister Claude C & Co pntrs
Hough av intersects
1754 Corrigan Thos
1755 **Brookfield Apts**
Apartments:
7 Ferris Louise
2 Stanton Louis P
3 Marlowe Michl
4 Macklin Josiah W
5 Scott Walter C
6 Vernucci DiIlio
7 Vacant
8 Robson Gladys
8A Warren L Mrs
9 Davis J A Mrs
9A Vacant
10 Atkinson Benj
11 Svec Emil
12 Wysocki Walter
12A Harvey John
Street continued
1756 Rosenberg Elmer
1757 Grace Wilbur
1758 Adams Grover
1759 Clark J Hatch Dr
1763 Maloney Cornelius F
1765 Klein Wm
1766 Moorhead Finley A
Wellington Jos

1929 E 87TH ST-B

SOURCE: CLEVELAND DIR CO

1767 Nichols Sarah F Mrs
1769 Agnew Eliz A Mrs
1770 Powers Jas
1774 Woods A B ⊙ livery
1777 Jones Margt M Mrs
1778 Sinclair Amelia Mrs
1781 Leary Jane
1782 VanWormer Chas
1785 Koppes Cloyd K
McCall Emma M Mrs
1786 Kelch Jos S
1787 O'Malley John J
barber
1790 Bellamy Clarence
1791 Baum Alf F toy broker
1794 Russell John
1798 McCullough F S ⊙
1799 Ernst Lucy M
1801 Vacant
1802 DeLucia Louis E ⊙
1806 Hardway Charlotte
Mrs
1807 Nicholas Apts
Davis Harriet L Mrs
Ellis Earl E
Mooney Emma C Mrs
Rose Winifred R Mrs
1810 Potts Miles
1811 O'Malley Howard J
1814 Vacant
1815 Nelson Edgar E
1818 Churchill Louisa Mrs
⊙
1820 Wilson Emily M
1821 Lees Geo E adv agt
1822 Howard I M Mrs ⊙
1824 Yelsky Jacob E ⊙
real est
1825 Buchler John W
1830 Brookfield Apts
Wright Helen
Apartments:
1 Harrigan Agnes M
2 Spencer Saml
3 Bottomar Fredk
4 Salvina F M
20 Pierce C C
21 Eisenberg H
22 Davis C H
23 Kelley Lois
24 Darby McClaire
25 Smith E P
26 Bennett E H
Forde Chas
27 Poulson F
29 Voss Cell
30 Rottner Jacques H
31 Clayton Carl C
32 Voight Alice Mrs
33 Murrin Walter J
34 Spees Clarence R
35 Tampa D C
36 Watters Sadie D
37 Morrison Oscar
39 Frohling Mary E
Walwer Lucille A
40 Burt Richd E
41 King Mortimer D
42 Curtiss E K
43 Keller L R
45 Finley M J
46 Whitworth Wm E
47 Ashcraft Garland
49 Hubbard Ruth
Rice Fern
Street continued
1831 Vacant
1832 Vacant

1929 E 89TH ST

SOURCE: CLEVELAND DIR CO

1370 Cavano Jos A
1373 Mitz Wm
1374 Reichwein Jacob
1375 Appicci John
1377 Schuck Wm J ⊙
1378 Egan Jos H ⊙
1381 Budinger F R
Ethel av intersects
1382 McAllister Jas M ⊙
1383 Holobosh Carl C ⊙
1386 Smith Frank J ⊙
1387 Carey Jas A
1388 Miller Wm ⊙
1389 Parker Leon F ⊙
1392 Norris Philip D ⊙
Norris Edw blasting
contr
1393 Lyden Patk J
1395 VanLoozen Michl A
⊙
1396 Amsden Fred E ⊙
1398 McKenney Jas ⊙
1399 Betzenheimer John J
⊙
1401 Ninchild Jos A ⊙
1402 Butler Maurice G
mason contr
Butler Eliz F Mrs ⊙
1405 Schindler Geo
1408 Weiss Fredk J
1409 Gramc Jos ⊙
1409 Eckert Jos
1410 Newton Harley L ⊙
pntr
1411 Reif Michl F ⊙
1414 Ryan Michl J ⊙
1415 Bonlton Edmond W
jr
1417 Hall John
1418 Hafford Danl J ⊙
1420 Wike Burd
1421 Collister Jane Mrs ⊙
1422 Wisniokos Wm ⊙
1423 McGuire Nellie A ⊙
1424 Entrup Karl W
1426 Marsh Lulu J Mrs ⊙
1427 Cavanaugh Wm G ⊙
1429 Dee Howard A
1430 Gleason Carrie B Mrs
1431 Burke Carroll E
1433 Delehanty Henrietta
Mrs ⊙
1434 Boyce Jos W ⊙
1435 Hunziker Frieda C
Mrs ⊙
1436 Husbands Alta V Mrs
⊙ nurse
1437 Mustee John R
1440 Colber Thos ⊙
1441 Fuller Fred F
1443 Richards Anna Mrs
1444 Olsen Harry E
1446 Ryan Rose Mrs
1447 Tomczak John ⊙
1448 Alkire Cath
Kocke Franz
1451 Morrell Chas P
1452 Berner Alf C
1453 Miranda Jos P ⊙
1456 McQuaid Jas J ⊙
1457 Garfey John E
Gardner Wm D
1458 Carney Anthony
1460 Pfeiffer Chas A
1466 Mackender Nora V
Mrs
Wade Park av intersects
1712 Wickham Gertrude V
R Mrs ⊙
1729 Nahouse Wm J
1736 Gulliford Edw ⊙
Hough av intersects
1752 Vacant
1755 Bellflower Apts
(For other occupants
see 8906½ Hough)
Baker Harold
Hall Cath Mrs
Hardy C H
Luke Clifford E
O'Neil Mary Mrs
Robbins M
Sackerman K
1756 Long Forest R
1760 Goldsmith Louise
nurse
Stein Minnie nurse
1761 Kelly Dawson W
trucking
1762 Findley Frank E ⊙
1765 Knapp Chas uphol
1768 Goodhue Wm L
1769 Meyer Ernest C
1772 Reich Emilie K Mrs
1775 McGrale Lawrence
1779-81 Bolton Apts
Gallagher Agnes F
Mrs
Lillis Cath Mrs
Millward Wm W
Pinyoun Fredk C
Robertson Wm L
Sua John
1780 Havyn Apts
Apartments:
1 Coolidge Jas H
2 Sarsted Frank A
3 Cannon Corman C
4 Weld John N
5 DeFauzon Arturo G
6 Hoffman Robt M
Street continued
1781 Cleland Mabel Mrs
Feter Wm C
McHenry Jas
O'Donnell P M
1785 Fury Emma Mrs
1786 Cline John A
1789 Applegate Louis L
1790 Sandfield Wade ⊙
1793 Bolton Manor Apts
Boyle O H
Breisinger Herbert C
Cox Chester A
Fant P A
Forward Jessie A
Foote Harry E
Frenkel Vincent S
Hale Jas
Harris Chas E
Hunter Lucille P
Klein Morris R
Langley Nathan
Little Gertrude E
McDonough John
Moran Wm A
Loventield Loren H
Shearer H E
Sullivan John F
Sunman Wilbur E
1796 Boyle John J
1797 Beach Robt K
Palmer Lloyd B
1801 Morrison Hunter
1805 Smith Andrew D
1809 Merrill Lillian Mrs
Wiltse Anne C Mrs
furn rms
1810 Gerhan Chas C
1814 Stewart Laura M Mrs
⊙
1815 Wright Fred W
1818 Babcock Marjorie
nurse
Klug Geo H
Klug Margt Mrs furn
rms
Neighbors Cath nurse
1819 McNamara Andrew J
1821 Cooley Harry R
1822 Merlam Edw B
1827 Friebolin Carl D ⊙
1831 Kearney Julia Mrs
1834 Potes Geo W furn
rms
1835 Lawton Raymond O
1837 Saffold Silbert S
1842 Hale Chas M
Merlam Edmund E ⊙
1843 Croxton David T
Everett John H
1844 Hallock Anna Mrs
furn rms
Hallock Scott R phys
1848 Perkins Mary W ⊙
1849 Schleicher Wm A ⊙
1853 Brady Morton J
Ryan Emma
1856 Moyer Lydia furn rms
1861 Jost Josephine Mrs
1863 Mitchell Ralph D ⊙
1864 Black Morris A ⊙
1868 Graham Bertha Mrs
1871 Kellison Cath E Mrs
1872 Vacant
1876 Hart Louis ⊙
1878 Perkins True ⊙
1884 Murfey Louis A ⊙
1885 Davis Milo J
1890 Klump Adaline A
Mrs ⊙
1891 Duncan Sarah E Mrs
Winslow Geo H
1896 Croxton Electa Mrs ⊙
1897 Kutzbach Ernest W
1898 Bell Clara C Mrs
furn rms
1902 Wellman Wm S ⊙
1905 Moore Mattie Mrs
Nutt Albert R
1910 Hatch Janet Mrs
McCaffrey John carp
contr
1911 Wood Eliz Mrs
1912 Meyer Albert F ⊙
1915 Gilchrist Geo E
1919 Hatch Arth E
1920 Vacant
1925 Ackey Neal
1926 Hunt Mary R Mrs ⊙
1931 Webster Fredk F
1932 Bunts Harriet Mrs ⊙
1937 Myers Edgar B
1940 Schneider Adolph B
⊙
Euclid av intersects

E 89TH ST SE (M-8)—
From Euclid av to Evarts
av, Marshall av to Easton
av, StCatherine av to Union
av, W & L E R R to
Harvard av
2017-23 Carroll Cath Mrs
furn rms
2022 Smith Arth H
2027 Dickey Edw E
2028 Hamilton Florence A
⊙
2029 Gee Fred
Hoch Otto M mineral
baths
2032 Budinger Mary Mrs
furn rms
2036 Weeden S L Co
publrs
2041 Nunn John J Co
undtkrs
2044 Edmond John J
Speed Jane Mrs furn
2048 Boucher Armand O
2054 Corneau Steph C
mover
2060 Johnson Mary Mrs
McConnevy Fredk
Moran Frank A
Potak John
Stillwell Mary Mrs
Thompson Theo S
2061 Vacant
2064 Agerter Fredk J
Buelow Marie I
Fowler Walter G
Lynn Thos S
2066 Weil Max W
2068 Baldwin Arth W
Callinan Florence Mrs
Carroll Anna L Mrs
Drothler Paul jr
2096 Ewing Mattie Mrs
Carnegie av intersects
2102 Kloss Mary C Mrs
2104 Willett John L
2106 Brown's Garage
2108 Emrich Emanuel M
2110 Czarnitzki Arth
2110 Hamed Jas
2111 Benson Geo E
Brooks Chas R
Deppen Kath M
Ellis Josephine Mrs
Kahnheimer Caroline
Peterson Anna Mrs
2113 Bair M L Mrs drsmkr
Canada Wm
Chubb Walter H
Fox Jas A
Jacks Wm M
Kanneman Elroy R
Saylor Henry E
Wright Fanny F
2119 Harbaugh Edw
Page Jas H
Cedar av intersects
2156 Hudson Isum
2160 Anderson Garry H
2165 Slaughter Bros undtkrs
2166 Clayton Nathaniel ⊙
2172 Johnson Lennis
Lorenton Hampton
Wilson Ellen Mrs
2175 Palmer Wade furn
rms
2176 Carruther Eva Mrs ⊙
2179 Bradley Hugh
Glenn Elwood
Moten Oleo

HOUGH AV NE—Contd
Jeanette Apts—Contd
7 Vacant
8 Davey May Mrs
9 Wakefield Wm
10 Vacant
11 Vacant
12 Gambal Eliz Mrs
13 Vacant
14 Vacant
Street continued
8520 Collier Frank meats
8521 Vacant
8522 Nicholson Thos restr
8523 Town Jos E clo clnr
8524 Goldberg Louis dry gds
8525 **Mierke Block**
Apartments:
1 Brown Gertrude Mrs
2 Stuart Thos J
3 Reed Eliz Mrs
4 O'Neil Frank H
5 Vacant
6 Miller J Philip
Street continued
8526 Dunker Ralph R gro
8527 Vacant
8528 Kearns Geo W restr
E 86th intersects
8605 Siegel Lillian clo clnr
8608 O'Brien Martin A phys
8608 Podis Louis B dentist
8610 Schaefer Wm H hdw
8611 Hellwig Drug Co
8612 Vacant
8614 Cawood Walter E jwlr
Hummel Alf confr
8616 Taylor Geo M meats
8618 Maynard & Crotty wall paper
8619 Hyde Harry
Labinsky Jos
Schindel Geo N
Sweeney Susan Mrs drsmkr
8620 McCormick Harry C plmbr
Payese Anthony shoe repr
8621 Kaspar Geo clothes clnr
8622 Walters & Hayden barbers
8623 Vacant
8625 Gt A & P Tea Co (br) gros
Crawford rd intersects
E 87th intersects
8700 Young Andrew S dry gds
8701 Fisher Bros Co (br) gros
8703 Gold Benj fruits
8704 Helmer John uphol
8705 **Apartments**
1 Vacant
2 Japcynski Frank
3 Coville Willis A
4 Patterson Saml L
5 Vacant
6 Bentley Leon
Street continued
8707 Messelman John F meats
8708 Landsman Albert G baker
8709 **Lily Block**
Apartments:
1 Vacant
2 Goodman Louis
3 Saunier Jane L
4 Vacant
5 Brooks E
6 Vacant
Street continued
8710 **Waldo Building**
8711 Chesser Minnie B restr
8712 Mintz Max A awnings
8713 Chan Ding Indy
8715 Kleanko Dry Cleaning Co
8716 Keener Frank barber
8717 Anni Saml barber
8718 Universal Cleansing & Dyeing Co (br)
8719 Jialamas Jas restr
8720 Vacant
8721 Day Eliz mlnr
8723 Chase Engraving & Printing Co
E 88th pl intersects
8801 Barton Jacob shoes
8802 Geraci Paul gro
8803 **Art Bldg**
Apartments:
1 Peck Clement B pntr
2 Hammer Carrie
3 Patterson Geo
4 Stanton Wm C
5 Murrey Clement N
6 Farr Fannie M
7 Reed Myrtle
8 Sample Bertha A
Street continued
8804 **Wilton Apts**
Apartments:
1 Hicks Pearl
2 Hollis Paul
3 Commander Eliz
4 Vacant
Street continued
8805 Bussey Ferris A Photo Co
8806 Vacant
8809 **Medric Apts**
Apartments:
5 Swanson Harry
6 Johnston Wm G
9 Hill Carl
10 Vacant
15 Jagow Eliz H
16 Theow E A
Street continued
8813 Chestnut Jos
8815 Vanderveer Charlotte F E
8819 Kauffman Everett J mover
E 89th intersects
8900 Baker Harold gro
8901 Buchanan Arth
Tripodes Paris
8902 Robbins Max hdw
8902½ Cohn Aaron
Malone R H
Taylor A D
E 89th pl intersects
8904 Cohn Aaron clothes clnr
8905 Jenkins Sankey T
Mason Lillian B Mrs
8906 O'Brien Beatrice Mrs beauty shop
8906½ **Bellflower Apts**
(For other occupants see 1755 E 89th)
Rinker Chas F
Rouse F G
8908 Vacant
8910 Dottore John shoe repr
8910½ Andrews Bessie A Mrs
8912 Sturman Saml confr
8914 Dallas Glenn L
Robbins John E
Wallace Chas
8915 Hough School
8916 Quinn Mae Mrs confr
8918 Napoli Peter barber
8920 Fanelli Rocco
Fant Adolph
Murphy Jas A
8922 Fant Adolph hdw
8924 Friedman Robt fruits
8926 Lawton Jas M
Lusch Henry
Sindusky Sol
Sullivan Edw J
8927-33 **Scotia Apts**
(For other occupants see 1730-46 E 90th)
Apartments:
1 Mulhauser Carl W
8929
2 Derr Elmer G
3 Derr Elmer G
8933
4 Purvis Harry E
Street continued
8928 Lawrence Studio Co photogs
8932 Eddy Harold N meats
8930 Gt A & P Tea Co (br) gros
sw cor Midvale Oil Co gas sta
E 90th intersects
9001-03 **Harkness Terrace**
(For other occupants see 1727-37 E 90th)
Kellogg Chas W
Marshall Thos E
9007 Wilson Chas E
Harkness pl begins
9009 Sanderson Wm T
9011 **Miller Apts**
9104 Oakley Eliz E Mrs
9108 Goldsmith Isadore
Kurlan Saml
9200 Hoelzel Jeannette C music tchr
9201 Newman Louis garage
9203 Kean Claude E
Kean Emma Mrs delicatessen
McBeath Montrose B
9204 Bochert Elva L
9205 J & M Radio Sales & Service Co
9207 Valot Frank B barber
9208 Claxton Edith E Mrs
Rader John H
9209 Vacant
9211 Herd Adolph tailor
9216 Gt A & P Tea Co (br) gros
9217 Kroger Gro & Bkg Co (br) gros
Small Eliz M beauty shop
Allen Blanche Mrs
9218 Louie F Indy
9219 Vacant
9220 Hackenburg Warren E gro
9221 Ginsberg Sol Indy
9223 Vacant
9227 Cohn Abr B confr
E 93d intersects
9300 Fisher Bros Co gros
Gray Morris H dentist
Robboy John phys
9301 Stimmel Drug Co
9302 Taylor Geo meats
9303 Pinyoun F C
Triggs Jas C
Walters Harlie G
Young John
9305 Gulko David delicatessen
9306 Gusson Esther Mrs baker
Rivchun Raymond gro
9307 Smiley Nathan clothes clnr
9308 Salvatore Zuccaro fruits
9309 Gillespie Wm W
Gulko David
Miller Carl E
Oliver Grace
Peterfreured Harry
9310 **York Apts**
Apartments:
1A Black M
2A Copeland F
3A Poniter Wm
4A Patterson B
5A Gror M
6A O'Donnell A
7A Vacant
8A Burgess R
1B Fugii Toshio
2B Clark C M
3B Gaggus E
4B Arbaugh A L
5B Frisbley C L
6B O'Rourke May
7B Meyer Chas B
8B Kuschel C H
Street continued
9311 Schanzenbach Theresa beauty shop
9400 Manton Ernest
9401 **Apartments**
10 Vacant
11 Stark Ernest S
12 Knack Otto P
14 Decker Esther A
15 Maddock Hallie
16 Braun Ralph
17 Vacant
18 Knack Paul O Mrs
19 Vacant
20 Vacant
Street continued
9404 Crandall Edith Mrs

DRAFT

APPENDIX B-5: Title Search Records (No Documents Are Associated With This Appendix)

DRAFT

APPENDIX C-1: Regulatory Records - Mapped Database

DRAFT

DATABASE REPORT

DRAFT

Project Property:	*3 Vacant Parcels* *924 and 8924 Hough Avenue, & 1765 E 89th Street* *Cleveland OH*
Project No:	*G23-2862*
Report Type:	*Database Report*
Order No:	*23041400739*
Requested by:	*Nova Group, GBC*
Date Completed:	*April 18, 2023*

Environmental Risk Information Services
A division of Glacier Media Inc.
1.866.517.5204 | info@erisinfo.com | erisinfo.com

Table of Contents

Table of Contents....2
Executive Summary....3
Executive Summary: Report Summary....4
Executive Summary: Site Report Summary - Project Property....8
Executive Summary: Site Report Summary - Surrounding Properties....9
Executive Summary: Summary by Data Source....14
Map....21
Aerial....24
Topographic Map....25
Detail Report....26
Unplottable Summary....76
Unplottable Report....77
Appendix: Database Descriptions....78
Definitions....92

DRAFT

Notice: IMPORTANT LIMITATIONS and YOUR LIABILITY

Reliance on information in Report: This report DOES NOT replace a full Phase I Environmental Site Assessment but is solely intended to be used as database review of environmental records.

License for use of information in Report: No page of this report can be used without this cover page, this notice and the project property identifier. The information in Report(s) may not be modified or re-sold.

Your Liability for misuse: Using this Service and/or its reports in a manner contrary to this Notice or your agreement will be in breach of copyright and contract and ERIS may obtain damages for such mis-use, including damages caused to third parties, and gives ERIS the right to terminate your account, rescind your license to any previous reports and to bar you from future use of the Service.

No warranty of Accuracy or Liability for ERIS: The information contained in this report has been produced by ERIS Information Inc. ("ERIS") using various sources of information, including information provided by Federal and State government departments. The report applies only to the address and up to the date specified on the cover of this report, and any alterations or deviation from this description will require a new report. This report and the data contained herein does not purport to be and does not constitute a guarantee of the accuracy of the information contained herein and does not constitute a legal opinion nor medical advice. Although ERIS has endeavored to present you with information that is accurate, ERIS disclaims, any and all liability for any errors, omissions, or inaccuracies in such information and data, whether attributable to inadvertence, negligence or otherwise, and for any consequences arising therefrom. Liability on the part of ERIS is limited to the monetary value paid for this report.

Trademark and Copyright: You may not use the ERIS trademarks or attribute any work to ERIS other than as outlined above. This Service and Report (s) are protected by copyright owned by ERIS Information Inc. Copyright in data used in the Service or Report(s) (the "Data") is owned by ERIS or its licensors. The Service, Report(s) and Data may not be copied or reproduced in whole or in any substantial part without prior written consent of ERIS.

Executive Summary

Property Information:

Project Property:	*3 Vacant Parcels* *924 and 8924 Hough Avenue, & 1765 E 89th Street Cleveland OH*
Project No:	*G23-2862*

Coordinates:

Latitude:	*41.50954315*
Longitude:	*-81.62440843*
UTM Northing:	*4,595,511.87*
UTM Easting:	*447,892.67*
UTM Zone:	*17T*

Elevation:	*666 FT*

Order Information:

Order No:	*23041400739*
Date Requested:	*April 14, 2023*
Requested by:	*Nova Group, GBC*
Report Type:	*Database Report*

Historicals/Products:

Aerial Photographs	*Historical Aerials Photographs*
City Directory Search	*CD - Custom City Directory Search*
ERIS Xplorer	*ERIS Xplorer*
Excel Add-On	*Excel Add-On*
Fire Insurance Maps	*US Fire Insurance Maps*
Topographic Map	*Topographic Maps*

DRAFT

Executive Summary: Report Summary

Database	Searched	Search Radius	Project Property	Within 0.12mi	0.125mi to 0.25mi	0.25mi to 0.50mi	0.50mi to 1.00mi	Total
Standard Environmental Records								
Federal								
DOE FUSRAP	Y	1	0	0	0	0	0	0
NPL	Y	1	0	0	0	0	0	0
PROPOSED NPL	Y	1	0	0	0	0	0	0
DELETED NPL	Y	0.5	0	0	0	0	-	0
SEMS	Y	0.5	0	0	0	0	-	0
ODI	Y	0.5	0	0	0	0	-	0
SEMS ARCHIVE	Y	0.5	0	0	0	**1**	-	**1**
CERCLIS	Y	0.5	0	0	0	**1**	-	**1**
IODI	Y	0.5	0	0	0	0	-	0
CERCLIS NFRAP	Y	0.5	0	0	0	**1**	-	**1**
CERCLIS LIENS	Y	PO	0	-	-	-	-	0
RCRA CORRACTS	Y	1	0	0	0	0	0	0
RCRA TSD	Y	0.5	0	0	0	0	-	0
RCRA LQG	Y	0.25	0	0	0	-	-	0
RCRA SQG	Y	0.25	0	0	0	-	-	0
RCRA VSQG	Y	0.25	0	0	0	-	-	0
RCRA NON GEN	Y	0.25	0	0	0	-	-	0
RCRA CONTROLS	Y	0.5	0	0	0	0	-	0
FED ENG	Y	0.5	0	0	0	0	-	0
FED INST	Y	0.5	0	0	0	0	-	0
LUCIS	Y	0.5	0	0	0	0	-	0
NPL IC	Y	0.5	0	0	0	0	-	0
ERNS 1982 TO 1986	Y	PO	0	-	-	-	-	0
ERNS 1987 TO 1989	Y	PO	0	-	-	-	-	0
ERNS	Y	PO	0	-	-	-	-	0
FED BROWNFIELDS	Y	0.5	0	0	**1**	0	-	**1**
FEMA UST	Y	0.25	0	0	0	-	-	0

DRAFT

Database	Searched	Search Radius	Project Property	Within 0.12mi	0.125mi to 0.25mi	0.25mi to 0.50mi	0.50mi to 1.00mi	Total
FRP	Y	0.25	0	0	0	-	-	0
DELISTED FRP	Y	0.25	0	0	0	-	-	0
HIST GAS STATIONS	Y	0.25	0	0	0	-	-	0
REFN	Y	0.25	0	0	0	-	-	0
BULK TERMINAL	Y	0.25	0	0	0	-	-	0
SEMS LIEN	Y	PO	0	-	-	-	-	0
SUPERFUND ROD	Y	1	0	0	0	0	0	0
State								
DERR	Y	1	0	0	0	**1**	**13**	**14**
DELISTED DERR	Y	1	0	0	0	0	0	0
SWF/LF	Y	0.5	0	0	0	0	-	0
HIST LF	Y	0.5	0	0	0	0	-	0
LUST	Y	0.5	0	**1**	0	**22**	-	**23**
DELISTED LST	Y	0.5	0	**1**	0	**10**	-	**11**
LST	Y	0.5	0	0	0	0	-	0
UST	Y	0.25	0	**1**	**1**	-	-	**2**
TANKS	Y	0.25	0	0	0	-	-	0
TANKS 2	Y	0.25	0	0	0	-	-	0
DTNK	Y	0.25	0	0	0	-	-	0
ENG	Y	0.5	0	0	0	0	-	0
INST	Y	0.5	0	0	0	0	-	0
VCP	Y	0.5	0	0	0	0	-	0
VAP CNS	Y	0.5	0	0	0	0	-	0
BROWNFIELDS	Y	0.5	0	0	0	0	-	0
Tribal								
INDIAN LUST	Y	0.5	0	0	0	0	-	0
INDIAN UST	Y	0.25	0	0	0	-	-	0
DELISTED INDIAN LST	Y	0.5	0	0	0	0	-	0
DELISTED INDIAN UST	Y	0.25	0	0	0	-	-	0
County	***No County standard environmental record sources available for this State.***							

Additional Environmental Records

Federal

FINDS/FRS	Y	PO	0	**1**	-	-	-	**1**

DRAFT

Database	Searched	Search Radius	Project Property	Within 0.12mi	0.125mi to 0.25mi	0.25mi to 0.50mi	0.50mi to 1.00mi	Total
TRIS	Y	PO	0	-	-	-	-	0
PFAS NPL	Y	0.5	0	0	0	0	-	0
PFAS FED SITES	Y	0.5	0	0	0	0	-	0
PFAS SSEHRI	Y	0.5	0	0	0	0	-	0
ERNS PFAS	Y	0.5	0	0	0	0	-	0
PFAS NPDES	Y	0.5	0	0	0	0	-	0
PFAS TRI	Y	0.5	0	0	0	0	-	0
PFAS WATER	Y	0.5	0	0	0	0	-	0
PFAS TSCA	Y	0.5	0	0	0	0	-	0
HMIRS	Y	0.125	0	0	-	-	-	0
NCDL	Y	0.125	0	0	-	-	-	0
TSCA	Y	0.125	0	0	-	-	-	0
HIST TSCA	Y	0.125	0	0	-	-	-	0
FTTS ADMIN	Y	PO	0	-	-	-	-	0
FTTS INSP	Y	PO	0	-	-	-	-	0
PRP	Y	PO	0	-	-	-	-	0
SCRD DRYCLEANER	Y	0.5	0	0	0	0	-	0
ICIS	Y	PO	0	-	-	-	-	0
FED DRYCLEANERS	Y	0.25	0	0	0	-	-	0
DELISTED FED DRY	Y	0.25	0	0	0	-	-	0
FUDS	Y	1	0	0	0	0	0	0
FORMER NIKE	Y	1	0	0	0	0	0	0
PIPELINE INCIDENT	Y	PO	0	-	-	-	-	0
MLTS	Y	PO	0	-	-	-	-	0
HIST MLTS	Y	PO	0	-	-	-	-	0
MINES	Y	0.25	0	0	0	-	-	0
SMCRA	Y	1	0	0	0	0	0	0
MRDS	Y	1	0	0	0	0	0	0
LM SITES	Y	1	0	0	0	0	0	0
ALT FUELS	Y	0.25	0	0	0	-	-	0
CONSENT DECREES	Y	0.25	0	0	0	-	-	0
AFS	Y	PO	0	-	-	-	-	0
SSTS	Y	0.25	0	0	0	-	-	0
PCBT	Y	0.5	0	0	0	0	-	0
PCB	Y	0.5	0	0	0	0	-	0

DRAFT

Database	Searched	Search Radius	Project Property	Within 0.12mi	0.125mi to 0.25mi	0.25mi to 0.50mi	0.50mi to 1.00mi	Total
State								
SPILLS	Y	0.125	0	0	-	-	-	0
TOWNGAS	Y	1	0	0	0	0	0	0
DRYCLEANERS	Y	0.25	0	0	0	-	-	0
DELISTED DRYCLEANERS	Y	0.25	0	0	0	-	-	0
USD	Y	0.5	**1**	0	**1**	**1**	-	**3**
CRO	Y	PO	0	-	-	-	-	0
SIAB	Y	PO	0	-	-	-	-	0
PFAS	Y	0.5	0	0	0	0	-	0
UIC	Y	PO	0	-	-	-	-	0
PFAS PWS	Y	0.5	0	0	0	0	-	0
AIR PERMITS	Y	0.25	0	0	**1**	-	-	**1**
Tribal	***No Tribal additional environmental record sources available for this State.***							
County	***No County additional environmental record sources available for this State.***							
	Total:		**1**	4	**4**	**37**	**13**	**59**

**** PO – Property Only***
**** 'Property and adjoining properties' database search radii are set at 0.25 miles.***

DRAFT

Executive Summary: Site Report Summary - Project Property

Map Key	DB	Company/Site Name	Address	Direction	Distance (mi/ft)	Elev Diff (ft)	Page Number
1	USD	Cleveland City-wide	601 Lakeside Ave, Rm 210 Cleveland OH 44114-	SW	0.00 / 0.00	0	26

DRAFT

Executive Summary: Site Report Summary - Surrounding Properties

Map Key	DB	Company/Site Name	Address	Direction	Distance (mi/ft)	Elev Diff (ft)	Page Number
2	FINDS/FRS	1779-81 E 89 ST APTS	1779-81 E 89TH ST CLEVELAND OH 44106 ***Registry ID:*** 110006341422	SSW	0.02 / 97.98	0	26
3	DELISTED LST	COMMUNITY CIRCLE TWO	8925 HOUGH AVE CLEVELAND OH 44106	NNW	0.03 / 179.78	1	27
3	UST	COMMUNITY CIRCLE TWO	8925 HOUGH AVE CLEVELAND OH 44106 ***Fac No (OTTER):*** 18008884	NNW	0.03 / 179.78	1	27
3	LUST	COMMUNITY CIRCLE TWO	8925 HOUGH AVE CLEVELAND OH 44106	NNW	0.03 / 179.78	1	27
4	FED BROWNFIELDS	Upper Chester	1848-66 E. 97th Street Cleveland OH 44106 ***Property ID:*** 169023	ESE	0.24 / 1,256.16	6	28
5	USD	Fairfax Neighborhood - Cleveland	Chester/E107 St/Norflk So RR/E79 St Cleveland OH 44106	S	0.24 / 1,256.88	5	33
6	UST	NE OHIO NEIGHBORHOOD HEALTH SRVS	8300 HOUGH AVE CLEVELAND OH 44103 ***Fac No (OTTER):*** 18000245 ***Tank No | Status:*** T00001 | EMP - Empty Never Filled	W	0.25 / 1,299.51	-1	34
6	AIR PERMITS	NORTHEAST OHIO NEIGHBORHOOD HEALTH SERVICES INC.	8300 HOUGH AVE. CLEVELAND OH 44103	W	0.25 / 1,299.51	-1	35
7	LUST	SPRINGBROOK ESTATES	1675 ANSEL RD CLEVELAND OH 44106 ***Release No (OTTER):*** 18010857-N00001 ***Facility Status | LTF Status | Date Last Change:*** Inactive | 6 Closure of regulated UST | 2/5/2002	ENE	0.28 / 1,488.72	-8	36
8	LUST	BP OIL CO. #22365	9308 CHESTER AVE CLEVELAND OH 44106 ***Release No (OTTER):*** 18002104-N00001 ***Facility Status | LTF Status | Date Last Change:*** Inactive | 1 SUS/CON from regulated UST | 9/14/1994	SE	0.30 / 1,569.33	8	37
8	LUST	BP OIL CO. #22365	9308 CHESTER AVE CLEVELAND OH 44106 ***Release No (OTTER):*** 18002104-N00002 ***Facility Status | LTF Status | Date Last Change:*** Inactive | 1 SUS/CON from regulated UST | 3/17/2008	SE	0.30 / 1,569.33	8	38

DRAFT

Map Key	DB	Company/Site Name	Address	Direction	Distance (mi/ft)	Elev Diff (ft)	Page Number
9	DELISTED LST	CLEVELAND CLINIC	1965 E 89TH ST CLEVELAND OH 44114	S	0.34 / 1,806.62	8	40
9	LUST	CLEVELAND CLINIC	1965 E 89TH ST CLEVELAND OH 44114	S	0.34 / 1,806.62	8	40
10	DELISTED LST	CLEVELAND CLINIC	2060 E 89 ST CLEVELAND OH 44106-2973	S	0.37 / 1,948.82	12	41
10	DELISTED LST	CLEVELAND CLINIC	2060 E 89 ST CLEVELAND OH 44106	S	0.37 / 1,948.82	12	41
11	DERR	Harshaw Filtrol Partnership, Cleveland	1945 E 97th St Cleveland OH 44124	SE	0.38 / 2,004.15	10	42
11	SEMS ARCHIVE	HARSHAW FILTROL PARTNERSHIP	1945 E 97 ST CLEVELAND OH 44124 ***EPA ID:*** OHD053276390	SE	0.38 / 2,004.15	10	42
11	LUST	CLEVELAND CLINIC	1945 E 97TH ST CLEVELAND OH 44106 ***Release No (OTTER):*** 18011344-N00001 ***Facility Status | LTF Status | Date Last Change:*** Inactive | 6 Closure of regulated UST | 8/23/2016	SE	0.38 / 2,004.15	10	43
12	LUST	FORMER GULF SERVICE STATION	8701-8705 EUCLID AVE CLEVELAND OH 44195 ***Release No (OTTER):*** 18011313-N00001 ***Facility Status | LTF Status | Date Last Change:*** Inactive | 6 Closure of regulated UST | 8/15/2014	SSW	0.40 / 2,090.47	3	44
13	LUST	VACANT LOT	9321 WADE PARK CLEVELAND OH 44106 ***Release No (OTTER):*** 18010948-N00001 ***Facility Status | LTF Status | Date Last Change:*** Inactive | 6 Closure of regulated UST | 6/12/2003	NNE	0.43 / 2,283.36	-16	45
14	CERCLIS	HARSHAW FILTROL PARTNERSHIP	1945 E 97 ST CLEVELAND OH 44124 ***Site EPA ID:*** OHD053276390	SE	0.44 / 2,300.08	13	46
14	CERCLIS NFRAP	HARSHAW FILTROL PARTNERSHIP	1945 E 97 ST CLEVELAND OH 44124 ***Site EPA ID:*** OHD053276390	SE	0.44 / 2,300.08	13	48
15	USD	Church Square Property	7909-8101 Euclid Ave Cleveland OH 44114-3485	WSW	0.44 / 2,329.08	3	49
16	LUST	MT SINAI MEDICAL CENTER	1800 E 105TH ST CLEVELAND OH 44106 ***Release No (OTTER):*** 18001584-N00001 ***Facility Status | LTF Status | Date Last Change:*** Inactive | 6 Closure of regulated UST | 4/26/1999	E	0.44 / 2,337.97	-22	49

DRAFT

Map Key	DB	Company/Site Name	Address	Direction	Distance (mi/ft)	Elev Diff (ft)	Page Number
16	LUST	MT SINAI MEDICAL CENTER	1800 E 105TH ST CLEVELAND OH 44106	E	0.44 / 2,337.97	-22	50
			Release No (OTTER): 18001584-N00002 ***Facility Status | LTF Status | Date Last Change:*** Inactive | 1 SUS/CON from regulated UST | 11/1/2005				
17	LUST	WADE PARK APARTMENTS	9500 WADE PARK CLEVELAND OH 44103	NNE	0.45 / 2,359.28	-18	52
			Release No (OTTER): 18011189-N00001 ***Facility Status | LTF Status | Date Last Change:*** Inactive | 6 Closure of regulated UST | 5/6/2009				
18	DELISTED LST	UNIVERSITY TOWER	1575 EAST BLVD CLEVELAND OH 44106	ENE	0.46 / 2,406.26	-19	53
18	LUST	UNIVERSITY TOWER	1575 EAST BLVD CLEVELAND OH 44106	ENE	0.46 / 2,406.26	-19	53
19	LUST	CLEVELAND CLINIC POWER HOUSE	2045 E 90TH ST CLEVELAND OH 44106	SSE	0.47 / 2,489.42	14	54
			Release No (OTTER): 18010181-N00002 ***Facility Status | LTF Status | Date Last Change:*** Inactive | 1 SUS/CON from regulated UST | 7/12/2011				
19	DELISTED LST	CLEVELAND CLINIC POWER HOUSE	2045 E 90TH ST CLEVELAND OH 44106	SSE	0.47 / 2,489.42	14	56
19	LUST	CLEVELAND CLINIC POWER HOUSE	2045 E 90TH ST CLEVELAND OH 44106	SSE	0.47 / 2,489.42	14	56
20	LUST	CLEVELAND CLINIC FOUNDATION	9500 EUCLID AVE CLEVELAND OH 44195-5047	SSE	0.49 / 2,574.90	13	57
			Release No (OTTER): 18003639-N00002 ***Facility Status | LTF Status | Date Last Change:*** Inactive | 1 SUS/CON from regulated UST | 4/3/2014				
20	LUST	CLEVELAND CLINIC FOUNDATION	9500 EUCLID AVE CLEVELAND OH 44195-5047	SSE	0.49 / 2,574.90	13	58
			Release No (OTTER): 18003639-N00003 ***Facility Status | LTF Status | Date Last Change:*** Active | 1 SUS/CON from regulated UST | 5/30/2014				
20	LUST	CLEVELAND CLINIC FOUNDATION	9500 EUCLID AVE CLEVELAND OH 44195-5047	SSE	0.49 / 2,574.90	13	60
			Release No (OTTER): 18003639-N00004 ***Facility Status | LTF Status | Date Last Change:*** Inactive | 6 Closure of regulated UST | 6/8/2000				
20	LUST	CLEVELAND CLINIC FOUNDATION	9500 EUCLID AVE CLEVELAND OH 44195-5047	SSE	0.49 / 2,574.90	13	61
			Release No (OTTER): 18003639-N00006 ***Facility Status | LTF Status | Date Last Change:*** Inactive | 6 Closure of regulated UST | 6/12/2000				
20	LUST	CLEVELAND CLINIC FOUNDATION	9500 EUCLID AVE CLEVELAND OH 44195-5047	SSE	0.49 / 2,574.90	13	62
			Release No (OTTER): 18003639-N00007 ***Facility Status | LTF Status | Date Last Change:*** Inactive | 6 Closure of regulated UST | 10/13/2011				

DRAFT

Map Key	DB	Company/Site Name	Address	Direction	Distance (mi/ft)	Elev Diff (ft)	Page Number
20	DELISTED LST	CLEVELAND CLINIC FOUNDATION	9500 EUCLID AVE CLEVELAND OH 44195-5047	SSE	0.49 / 2,574.90	13	64
20	DELISTED LST	CLEVELAND CLINIC FOUNDATION	9500 EUCLID AVE CLEVELAND OH 44195-5047	SSE	0.49 / 2,574.90	13	64
20	DELISTED LST	CLEVELAND CLINIC FOUNDATION	9500 EUCLID AVE CLEVELAND OH 44195-5047	SSE	0.49 / 2,574.90	13	64
20	DELISTED LST	CLEVELAND CLINIC FOUNDATION	9500 EUCLID AVE CLEVELAND OH 44195-5047	SSE	0.49 / 2,574.90	13	65
20	LUST	CLEVELAND CLINIC FOUNDATION	9500 EUCLID AVE CLEVELAND OH 44195-5047 ***Release No (OTTER):*** 18003639-N00008 ***Facility Status | LTF Status | Date Last Change:*** Inactive | 1 SUS/CON from regulated UST | 10/27/2014	SSE	0.49 / 2,574.90	13	65
20	DELISTED LST	CLEVELAND CLINIC FOUNDATION	9500 EUCLID AVE CLEVELAND OH 44195-5047	SSE	0.49 / 2,574.90	13	67
20	LUST	CLEVELAND CLINIC FOUNDATION	9500 EUCLID AVE CLEVELAND OH 44195-5047 ***Release No (OTTER):*** 18003639-N00009 ***Facility Status | LTF Status | Date Last Change:*** Active | 1 SUS/CON from regulated UST | 4/4/2019	SSE	0.49 / 2,574.90	13	67
20	LUST	CLEVELAND CLINIC FOUNDATION	9500 EUCLID AVE CLEVELAND OH	SSE	0.49 / 2,574.90	13	68
20	LUST	CLEVELAND CLINIC FOUNDATION	9500 EUCLID AVE CLEVELAND OH	SSE	0.49 / 2,574.90	13	69
21	DERR	Church Square Property USD, Cleveland	7909-8101 Euclid Ave Cleveland OH 44114-3485	WSW	0.52 / 2,770.59	4	70
22	DERR	Swift Cleaners Former Carnegie Ave Cleveland	8220 Carnegie Ave Cleveland OH 44103-	SSW	0.62 / 3,292.14	4	70
23	DERR	Fenway Manor Apartments, Cleveland	1986 Stokes Blvd Cleveland OH 44106-	ESE	0.67 / 3,545.15	14	71
24	DERR	Fairfax Neighborhood USD, Cleveland	Chester/E107 St/Norflk So RR/E79 St Cleveland OH 44106	ESE	0.69 / 3,622.10	14	71

DRAFT

Map Key	DB	Company/Site Name	Address	Direction	Distance (mi/ft)	Elev Diff (ft)	Page Number
25	DERR	Baker Electric Bldg, Cleveland	7100 Euclid Ave Cleveland OH 44103-	WSW	0.82 / 4,355.25	1	71
26	DERR	7001 Euclid Avenue Property, Cleveland	7001 Euclid Ave Cleveland OH 44103-	WSW	0.88 / 4,656.78	0	72
27	DERR	AT&T Fac, Cleveland	10615 Cedar Ave Cleveland OH 44106-3028	SE	0.91 / 4,795.28	30	72
28	DERR	Euclid Block Project, Cleveland	Euclid Ave/E 69th St/Chester Ave/E 7oth St Cleveland OH 44103-	WSW	0.92 / 4,874.11	4	73
29	DERR	Wade Park Chemicals, Cleveland	7012 Wade Park Blvd Cleveland OH 44103	WNW	0.93 / 4,917.80	-28	73
30	DERR	7000 Euclid Site, Cleveland	6900-7000 Euclid Ave Cleveland OH 44103-	WSW	0.96 / 5,062.15	0	74
31	DERR	Fairfax Elderly Homes LP, Cleveland	7920-8118 Central Ave, 2300-12 E 82nd St Cleveland OH 44104	SSW	0.97 / 5,101.66	12	74
32	DERR	Coyne Laundry Site Former, Cleveland	6710 Lexington Ave Cleveland OH 44103	W	0.97 / 5,115.32	-23	74
33	DERR	Midtown Tech Park, Cleveland	6700 Euclid Ave Cleveland OH 44103-	WSW	0.99 / 5,229.93	2	75

DRAFT

Executive Summary: Summary by Data Source

Standard

Federal

SEMS ARCHIVE - SEMS List 8R Archive Sites

A search of the SEMS ARCHIVE database, dated Jan 25, 2023 has found that there are 1 SEMS ARCHIVE site(s) within approximately 0.50 miles of the project property.

Equal/Higher Elevation	Address	Direction	Distance (mi/ft)	Map Key
HARSHAW FILTROL PARTNERSHIP	1945 E 97 ST CLEVELAND OH 44124 ***EPA ID**: OHD053276390*	SE	0.38 / 2,004.15	11

CERCLIS - Comprehensive Environmental Response, Compensation and Liability Information System - CERCLIS

A search of the CERCLIS database, dated Oct 25, 2013 has found that there are 1 CERCLIS site(s) within approximately 0.50 miles of the project property.

Equal/Higher Elevation	Address	Direction	Distance (mi/ft)	Map Key
HARSHAW FILTROL PARTNERSHIP	1945 E 97 ST CLEVELAND OH 44124 ***Site EPA ID**: OHD053276390*	SE	0.44 / 2,300.08	14

CERCLIS NFRAP - CERCLIS - No Further Remedial Action Planned

A search of the CERCLIS NFRAP database, dated Oct 25, 2013 has found that there are 1 CERCLIS NFRAP site(s) within approximately 0.50 miles of the project property.

Equal/Higher Elevation	Address	Direction	Distance (mi/ft)	Map Key
HARSHAW FILTROL PARTNERSHIP	1945 E 97 ST CLEVELAND OH 44124 ***Site EPA ID**: OHD053276390*	SE	0.44 / 2,300.08	14

FED BROWNFIELDS - The Assessment, Cleanup and Redevelopment Exchange System (ACRES) Brownfield Database

A search of the FED BROWNFIELDS database, dated Sep 13, 2022 has found that there are 1 FED BROWNFIELDS site(s) within approximately 0.50 miles of the project property.

Equal/Higher Elevation	Address	Direction	Distance (mi/ft)	Map Key
Upper Chester	1848-66 E. 97th Street Cleveland OH 44106 ***Property ID**: 169023*	ESE	0.24 / 1,256.16	4

State

DERR - Division of Environmental Response & Revitalization Database

DRAFT

A search of the DERR database, dated Jan 16, 2023 has found that there are 14 DERR site(s) within approximately 1.00 miles of the project property.

Equal/Higher Elevation	Address	Direction	Distance (mi/ft)	Map Key
Harshaw Filtrol Partnership, Cleveland	1945 E 97th St Cleveland OH 44124	SE	0.38 / 2,004.15	11
Church Square Property USD, Cleveland	7909-8101 Euclid Ave Cleveland OH 44114-3485	WSW	0.52 / 2,770.59	21
Swift Cleaners Former Carnegie Ave Cleveland	8220 Carnegie Ave Cleveland OH 44103-	SSW	0.62 / 3,292.14	22
Fenway Manor Apartments, Cleveland	1986 Stokes Blvd Cleveland OH 44106-	ESE	0.67 / 3,545.15	23
Fairfax Neighborhood USD, Cleveland	Chester/E107 St/Norflk So RR/E79 St Cleveland OH 44106	ESE	0.69 / 3,622.10	24
Baker Electric Bldg, Cleveland	7100 Euclid Ave Cleveland OH 44103-	WSW	0.82 / 4,355.25	25
7001 Euclid Avenue Property, Cleveland	7001 Euclid Ave Cleveland OH 44103-	WSW	0.88 / 4,656.78	26
AT&T Fac, Cleveland	10615 Cedar Ave Cleveland OH 44106-3028	SE	0.91 / 4,795.28	27
Euclid Block Project, Cleveland	Euclid Ave/E 69th St/Chester Ave/E 7oth St Cleveland OH 44103-	WSW	0.92 / 4,874.11	28
7000 Euclid Site, Cleveland	6900-7000 Euclid Ave Cleveland OH 44103-	WSW	0.96 / 5,062.15	30
Fairfax Elderly Homes LP, Cleveland	7920-8118 Central Ave, 2300-12 E 82nd St Cleveland OH 44104	SSW	0.97 / 5,101.66	31
Midtown Tech Park, Cleveland	6700 Euclid Ave Cleveland OH 44103-	WSW	0.99 / 5,229.93	33

DRAFT

Lower Elevation	Address	Direction	Distance (mi/ft)	Map Key
Wade Park Chemicals, Cleveland	7012 Wade Park Blvd Cleveland OH 44103	WNW	0.93 / 4,917.80	29
Coyne Laundry Site Former, Cleveland	6710 Lexington Ave Cleveland OH 44103	W	0.97 / 5,115.32	32

LUST - Ohio Leaking Underground Storage Tanks (LUST)

A search of the LUST database, dated Jan 10, 2023 has found that there are 23 LUST site(s) within approximately 0.50 miles of the project property.

Equal/Higher Elevation	Address	Direction	Distance (mi/ft)	Map Key
COMMUNITY CIRCLE TWO	8925 HOUGH AVE CLEVELAND OH 44106	NNW	0.03 / 179.78	3
BP OIL CO. #22365	9308 CHESTER AVE CLEVELAND OH 44106	SE	0.30 / 1,569.33	8
	***Release No (OTTER)**: 18002104-N00002* ***Facility Status | LTF Status | Date Last Change**: Inactive | 1 SUS/CON from regulated UST | 3/17/2008*			
BP OIL CO. #22365	9308 CHESTER AVE CLEVELAND OH 44106	SE	0.30 / 1,569.33	8
	***Release No (OTTER)**: 18002104-N00001* ***Facility Status | LTF Status | Date Last Change**: Inactive | 1 SUS/CON from regulated UST | 9/14/1994*			
CLEVELAND CLINIC	1965 E 89TH ST CLEVELAND OH 44114	S	0.34 / 1,806.62	9
CLEVELAND CLINIC	1945 E 97TH ST CLEVELAND OH 44106	SE	0.38 / 2,004.15	11
	***Release No (OTTER)**: 18011344-N00001* ***Facility Status | LTF Status | Date Last Change**: Inactive | 6 Closure of regulated UST | 8/23/2016*			
FORMER GULF SERVICE STATION	8701-8705 EUCLID AVE CLEVELAND OH 44195	SSW	0.40 / 2,090.47	12
	***Release No (OTTER)**: 18011313-N00001* ***Facility Status | LTF Status | Date Last Change**: Inactive | 6 Closure of regulated UST | 8/15/2014*			
CLEVELAND CLINIC POWER HOUSE	2045 E 90TH ST CLEVELAND OH 44106	SSE	0.47 / 2,489.42	19
	***Release No (OTTER)**: 18010181-N00002* ***Facility Status | LTF Status | Date Last Change**: Inactive | 1 SUS/CON from regulated UST | 7/12/2011*			
CLEVELAND CLINIC POWER HOUSE	2045 E 90TH ST CLEVELAND OH 44106	SSE	0.47 / 2,489.42	19
CLEVELAND CLINIC FOUNDATION	9500 EUCLID AVE CLEVELAND OH	SSE	0.49 / 2,574.90	20

DRAFT

Equal/Higher Elevation	Address	Direction	Distance (mi/ft)	Map Key
CLEVELAND CLINIC FOUNDATION	9500 EUCLID AVE CLEVELAND OH	SSE	0.49 / 2,574.90	20
CLEVELAND CLINIC FOUNDATION	9500 EUCLID AVE CLEVELAND OH 44195-5047	SSE	0.49 / 2,574.90	20
	***Release No (OTTER)**: 18003639-N00009* ***Facility Status | LTF Status | Date Last Change**: Active | 1 SUS/CON from regulated UST | 4/4/2019*			
CLEVELAND CLINIC FOUNDATION	9500 EUCLID AVE CLEVELAND OH 44195-5047	SSE	0.49 / 2,574.90	20
	***Release No (OTTER)**: 18003639-N00008* ***Facility Status | LTF Status | Date Last Change**: Inactive | 1 SUS/CON from regulated UST | 10/27/2014*			
CLEVELAND CLINIC FOUNDATION	9500 EUCLID AVE CLEVELAND OH 44195-5047	SSE	0.49 / 2,574.90	20
	***Release No (OTTER)**: 18003639-N00007* ***Facility Status | LTF Status | Date Last Change**: Inactive | 6 Closure of regulated UST | 10/13/2011*			
CLEVELAND CLINIC FOUNDATION	9500 EUCLID AVE CLEVELAND OH 44195-5047	SSE	0.49 / 2,574.90	20
	***Release No (OTTER)**: 18003639-N00006* ***Facility Status | LTF Status | Date Last Change**: Inactive | 6 Closure of regulated UST | 6/12/2000*			
CLEVELAND CLINIC FOUNDATION	9500 EUCLID AVE CLEVELAND OH 44195-5047	SSE	0.49 / 2,574.90	20
	***Release No (OTTER)**: 18003639-N00004* ***Facility Status | LTF Status | Date Last Change**: Inactive | 6 Closure of regulated UST | 6/8/2000*			
CLEVELAND CLINIC FOUNDATION	9500 EUCLID AVE CLEVELAND OH 44195-5047	SSE	0.49 / 2,574.90	20
	***Release No (OTTER)**: 18003639-N00003* ***Facility Status | LTF Status | Date Last Change**: Active | 1 SUS/CON from regulated UST | 5/30/2014*			
CLEVELAND CLINIC FOUNDATION	9500 EUCLID AVE CLEVELAND OH 44195-5047	SSE	0.49 / 2,574.90	20
	***Release No (OTTER)**: 18003639-N00002* ***Facility Status | LTF Status | Date Last Change**: Inactive | 1 SUS/CON from regulated UST | 4/3/2014*			

Lower Elevation	Address	Direction	Distance (mi/ft)	Map Key
SPRINGBROOK ESTATES	1675 ANSEL RD CLEVELAND OH 44106	ENE	0.28 / 1,488.72	7
	***Release No (OTTER)**: 18010857-N00001* ***Facility Status | LTF Status | Date Last Change**: Inactive | 6 Closure of regulated UST | 2/5/2002*			
VACANT LOT	9321 WADE PARK CLEVELAND OH 44106	NNE	0.43 / 2,283.36	13
	***Release No (OTTER)**: 18010948-N00001* ***Facility Status | LTF Status | Date Last Change**: Inactive | 6 Closure of regulated UST | 6/12/2003*			
MT SINAI MEDICAL CENTER	1800 E 105TH ST CLEVELAND OH 44106	E	0.44 / 2,337.97	16
	***Release No (OTTER)**: 18001584-N00002* ***Facility Status | LTF Status | Date Last Change**: Inactive | 1 SUS/CON from regulated UST | 11/1/2005*			

DRAFT

Lower Elevation	Address	Direction	Distance (mi/ft)	Map Key
MT SINAI MEDICAL CENTER	1800 E 105TH ST CLEVELAND OH 44106	E	0.44 / 2,337.97	16
	***Release No (OTTER)**: 18001584-N00001* ***Facility Status | LTF Status | Date Last Change**: Inactive | 6 Closure of regulated UST | 4/26/1999*			
WADE PARK APARTMENTS	9500 WADE PARK CLEVELAND OH 44103	NNE	0.45 / 2,359.28	17
	***Release No (OTTER)**: 18011189-N00001* ***Facility Status | LTF Status | Date Last Change**: Inactive | 6 Closure of regulated UST | 5/6/2009*			
UNIVERSITY TOWER	1575 EAST BLVD CLEVELAND OH 44106	ENE	0.46 / 2,406.26	18

DELISTED LST - Delisted Petroleum Release List

A search of the DELISTED LST database, dated Jan 10, 2023 has found that there are 11 DELISTED LST site(s) within approximately 0.50 miles of the project property.

Equal/Higher Elevation	Address	Direction	Distance (mi/ft)	Map Key
COMMUNITY CIRCLE TWO	8925 HOUGH AVE CLEVELAND OH 44106	NNW	0.03 / 179.78	3
CLEVELAND CLINIC	1965 E 89TH ST CLEVELAND OH 44114	S	0.34 / 1,806.62	9
CLEVELAND CLINIC	2060 E 89 ST CLEVELAND OH 44106	S	0.37 / 1,948.82	10
CLEVELAND CLINIC	2060 E 89 ST CLEVELAND OH 44106-2973	S	0.37 / 1,948.82	10
CLEVELAND CLINIC POWER HOUSE	2045 E 90TH ST CLEVELAND OH 44106	SSE	0.47 / 2,489.42	19
CLEVELAND CLINIC FOUNDATION	9500 EUCLID AVE CLEVELAND OH 44195-5047	SSE	0.49 / 2,574.90	20
CLEVELAND CLINIC FOUNDATION	9500 EUCLID AVE CLEVELAND OH 44195-5047	SSE	0.49 / 2,574.90	20
CLEVELAND CLINIC FOUNDATION	9500 EUCLID AVE CLEVELAND OH 44195-5047	SSE	0.49 / 2,574.90	20

DRAFT

Equal/Higher Elevation	Address	Direction	Distance (mi/ft)	Map Key
CLEVELAND CLINIC FOUNDATION	9500 EUCLID AVE CLEVELAND OH 44195-5047	SSE	0.49 / 2,574.90	20
CLEVELAND CLINIC FOUNDATION	9500 EUCLID AVE CLEVELAND OH 44195-5047	SSE	0.49 / 2,574.90	20

Lower Elevation	Address	Direction	Distance (mi/ft)	Map Key
UNIVERSITY TOWER	1575 EAST BLVD CLEVELAND OH 44106	ENE	0.46 / 2,406.26	18

UST - Ohio Registered Underground Storage Tanks (UST)

A search of the UST database, dated Jan 10, 2023 has found that there are 2 UST site(s) within approximately 0.25 miles of the project property.

Equal/Higher Elevation	Address	Direction	Distance (mi/ft)	Map Key
COMMUNITY CIRCLE TWO	8925 HOUGH AVE CLEVELAND OH 44106 ***Fac No (OTTER)**: 18008884*	NNW	0.03 / 179.78	3

Lower Elevation	Address	Direction	Distance (mi/ft)	Map Key
NE OHIO NEIGHBORHOOD HEALTH SRVS	8300 HOUGH AVE CLEVELAND OH 44103 ***Fac No (OTTER)**: 18000245* ***Tank No | Status**: T00001 | EMP - Empty Never Filled*	W	0.25 / 1,299.51	6

Non Standard

Federal

FINDS/FRS - Facility Registry Service/Facility Index

A search of the FINDS/FRS database, dated Aug 18, 2022 has found that there are 1 FINDS/FRS site(s) within approximately 0.02 miles of the project property.

Lower Elevation	Address	Direction	Distance (mi/ft)	Map Key
1779-81 E 89 ST APTS	1779-81 E 89TH ST CLEVELAND OH 44106 ***Registry ID**: 110006341422*	SSW	0.02 / 97.98	2

State

USD - Urban Setting Designation Sites

A search of the USD database, dated Feb 17, 2023 has found that there are 3 USD site(s) within approximately 0.50 miles of the project property.

DRAFT

Equal/Higher Elevation	Address	Direction	Distance (mi/ft)	Map Key
Cleveland City-wide	601 Lakeside Ave, Rm 210 Cleveland OH 44114-	SW	0.00 / 0.00	1
Fairfax Neighborhood - Cleveland	Chester/E107 St/Norflk So RR/E79 St Cleveland OH 44106	S	0.24 / 1,256.88	5
Church Square Property	7909-8101 Euclid Ave Cleveland OH 44114-3485	WSW	0.44 / 2,329.08	15

AIR PERMITS - Permit by Rule Air Facilities

A search of the AIR PERMITS database, dated Jul 30, 2020 has found that there are 1 AIR PERMITS site(s) within approximately 0.25 miles of the project property.

Lower Elevation	Address	Direction	Distance (mi/ft)	Map Key
NORTHEAST OHIO NEIGHBORHOOD HEALTH SERVICES INC.	8300 HOUGH AVE. CLEVELAND OH 44103	W	0.25 / 1,299.51	6

DRAFT

Map: 1.0 Mile Radius

Order Number: 23041400739

Address: 924 and 8924 Hough Avenue, & 1765 E 89th Street, Cleveland, OH

Project Property
Buffer Outline
Sites with Higher Elevation
Sites with Same Elevation
Sites with Lower Elevation
Sites with Unknown Elevation
Areas with Higher Elevation
Areas with Same Elevation
Areas with Lower Elevation
Areas with Unknown Elevation
Freeways; Highways
Traffic Circle; Ramp
Major & Minor Arterial
Traffic Circle; Ramp
Local Road
Rail
State
Country
National Wetland
Indian Reserve Land
Plume
100 Year Flood Zone
500 Year Flood Zone
FWS Special Designation Areas
National Priorities List (Active, Delisted, Proposed, Institutional Control)

Source: © 2021 ESRI StreetMap Premium

© ERIS Information Inc.

Map: 0.5 Mile Radius

Order Number: 23041400739

Address: 924 and 8924 Hough Avenue, & 1765 E 89th Street, Cleveland, OH

Project Property
Buffer Outline
Sites with Higher Elevation
Sites with Same Elevation
Sites with Lower Elevation
Sites with Unknown Elevation
Areas with Higher Elevation
Areas with Same Elevation
Areas with Lower Elevation
Areas with Unknown Elevation
Freeways; Highways
Traffic Circle; Ramp
Major & Minor Arterial
Traffic Circle; Ramp
Local Road
Rail
State
Country
National Wetland
Indian Reserve Land
Plume
100 Year Flood Zone
500 Year Flood Zone
FWS Special Designation Areas
National Priorities List (Active, Delisted, Proposed, Institutional Control)

Source: © 2021 ESRI StreetMap Premium

© ERIS Information Inc.

81°37'30"W

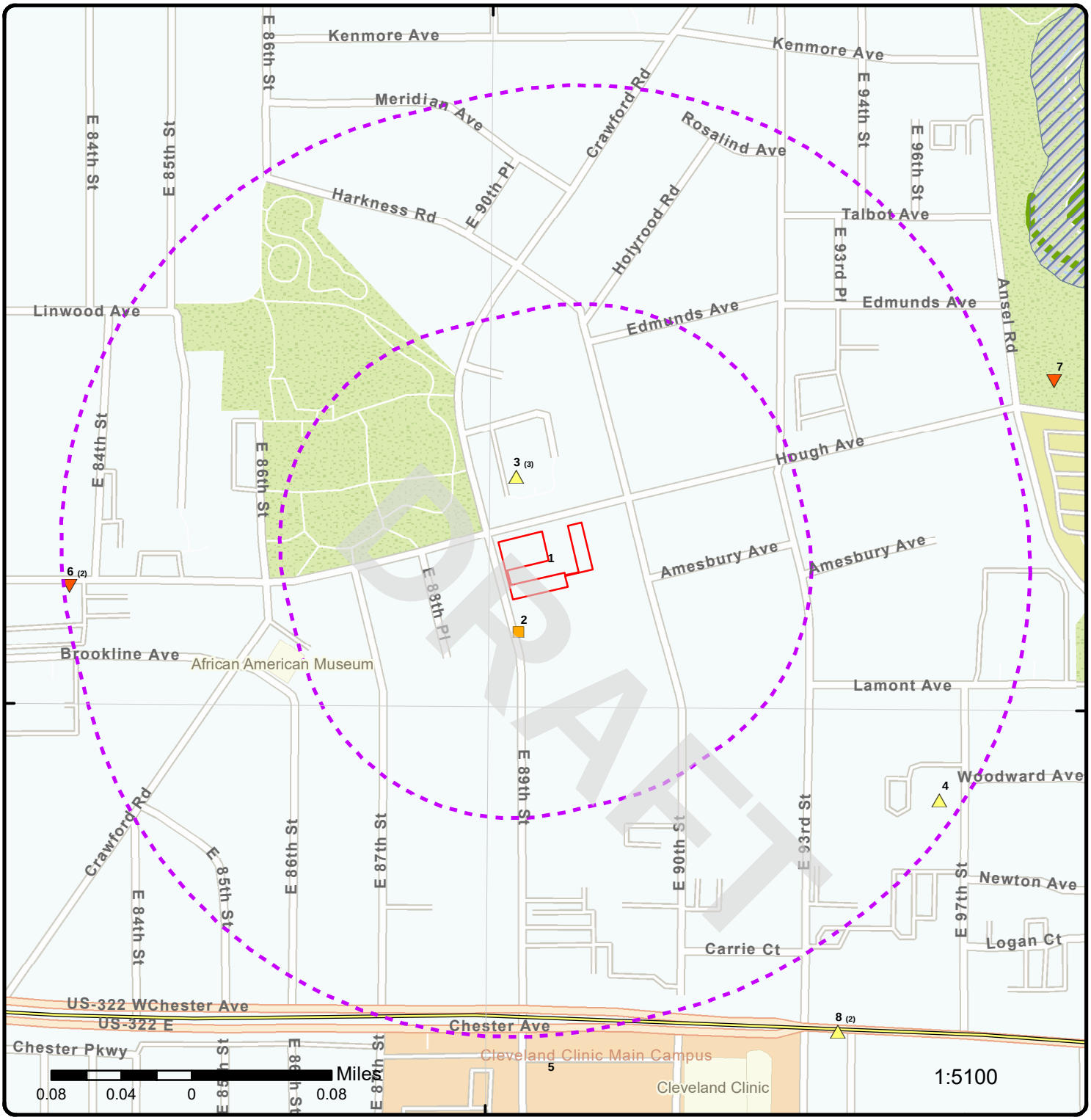

41°30'30"N

41°30'30"N

Map: 0.25 Mile Radius

Order Number: 23041400739

Address: 924 and 8924 Hough Avenue, & 1765 E 89th Street, Cleveland, OH

- Project Property
- Buffer Outline
- Sites with Higher Elevation
- Sites with Same Elevation
- Sites with Lower Elevation
- Sites with Unknown Elevation
- Areas with Higher Elevation
- Areas with Same Elevation
- Areas with Lower Elevation
- Areas with Unknown Elevation
- Freeways; Highways
- Traffic Circle; Ramp
- Major & Minor Arterial
- Traffic Circle; Ramp
- Local Road
- Rail
- State
- Country
- National Wetland
- Indian Reserve Land
- Plume
- 100 Year Flood Zone
- 500 Year Flood Zone
- FWS Special Designation Areas
- National Priorities List (Active, Delisted, Proposed, Institutional Control)

Source: © 2021 ESRI StreetMap Premium

© ERIS Information Inc.

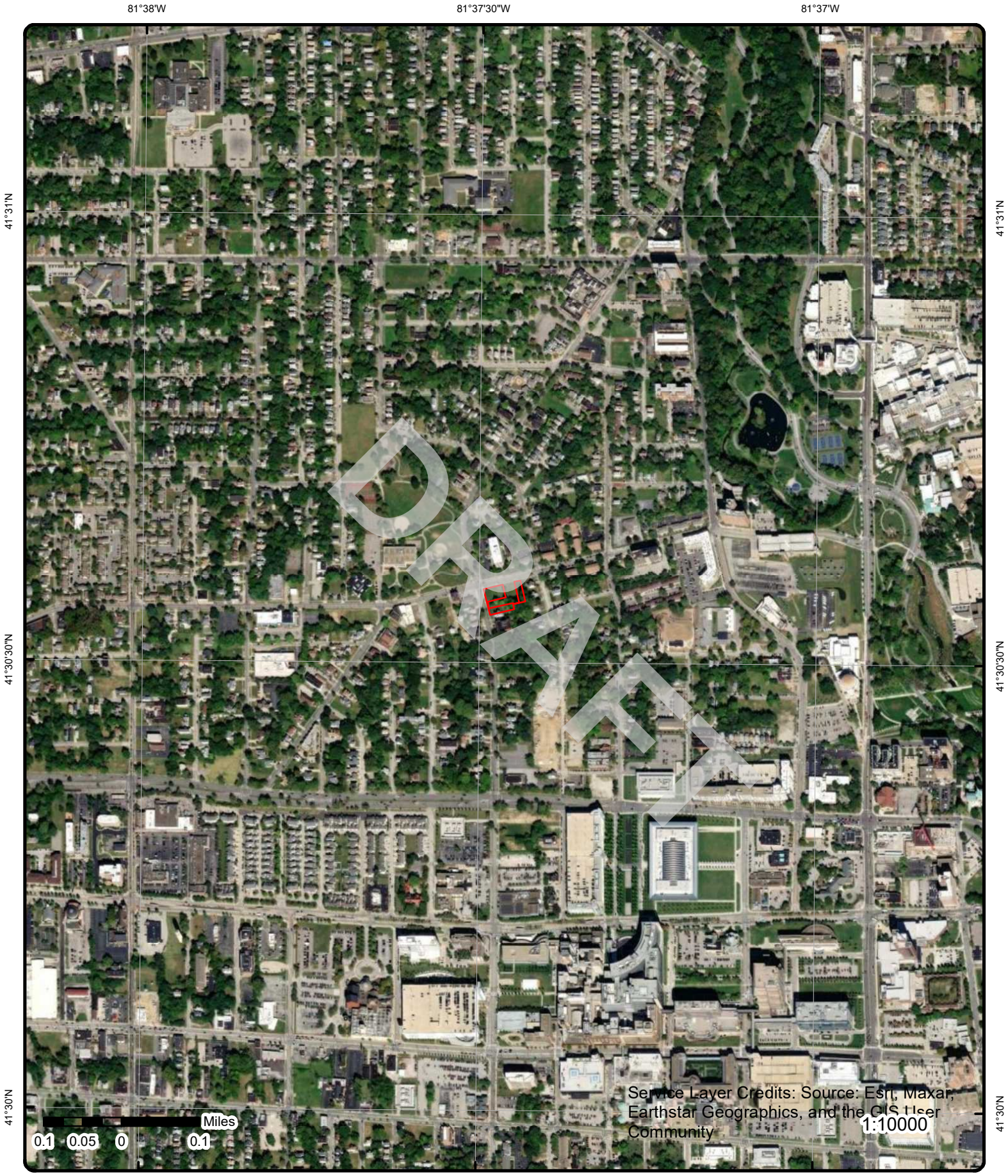

Aerial **Year: 2021**

Order Number: 23041400739

Address: 924 and 8924 Hough Avenue, & 1765 E 89th Street, Cleveland, OH

© ERIS Information Inc.

Source: ESRI World Imagery

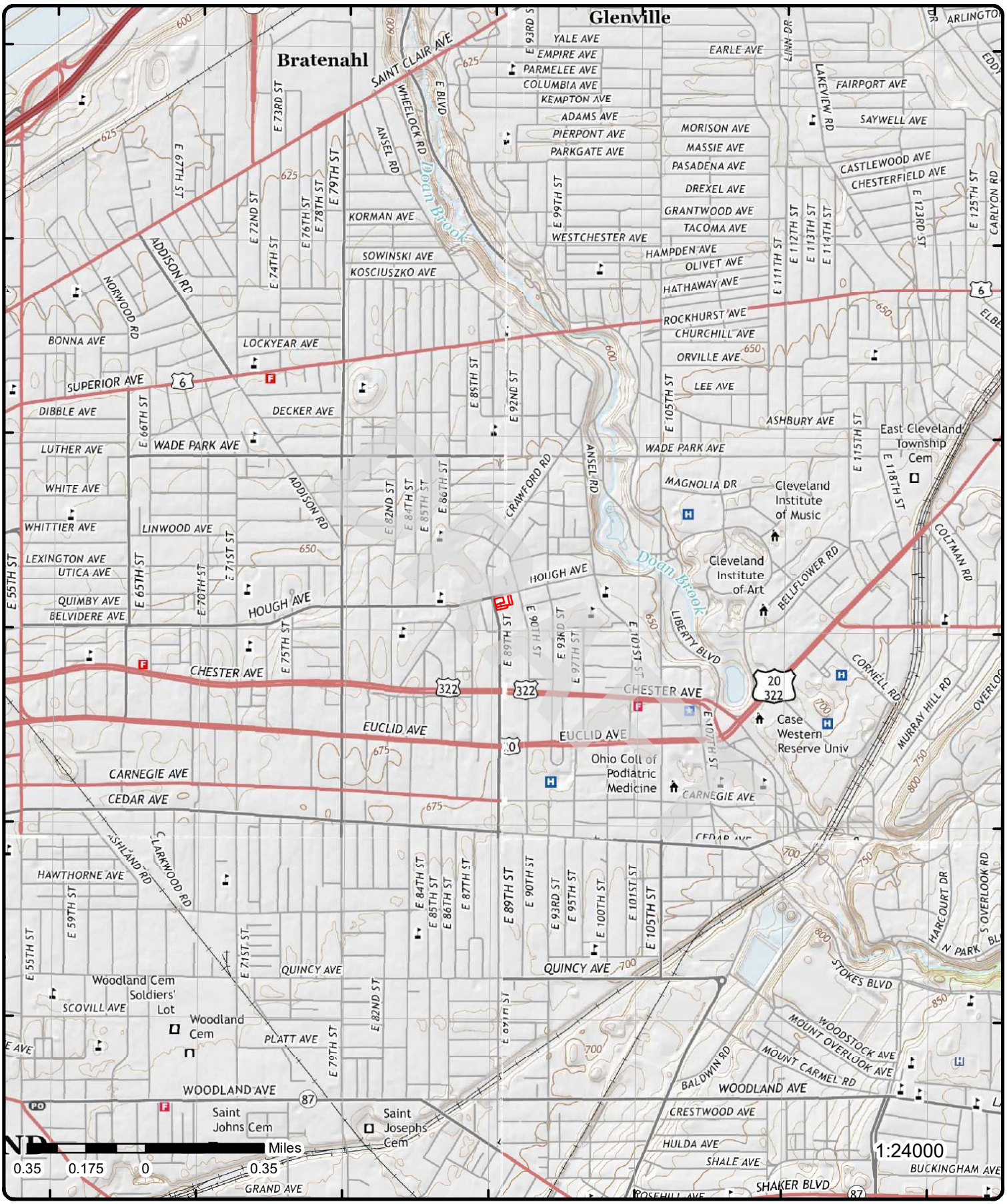

Topographic Map

Year: 2016

Order Number: 23041400739

Address: 924 and 8924 Hough Avenue, & 1765 E 89th Street, OH

Quadrangle(s): East Cleveland, OH; Cleveland South, OH; Cleveland North, OH; Shaker Heights, OH

© ERIS Information Inc.

Source: USGS Topographic Map

Detail Report

Map Key	Number of Records	Direction	Distance (mi/ft)	Elev/Diff (ft)	Site	DB
1	1 of 1	SW	0.00 / 0.00	666.44 / 0	Cleveland City-wide 601 Lakeside Ave, Rm 210 Cleveland OH 44114-	USD

Site ID:	218002661	**County:**	Cuyahoga
Project ID:	218002661001	**DERR Program:**	Voluntary Action Program
Project Type:	Urban Setting Designation	**Polygon ID:**	10008
Received Date:	3/4/2009	**Polygon Name:**	
Approved Date:	2/16/2011	**Staff Digitizer:**	SP
Verification Dt:	12/29/2016	**Digitized Date:**	8/3/2016
Verif Outcome:	Unchanged	**Centroid Lat:**	41.476941
Status Desc:	Granted	**Centroid Long:**	-81.680289
USD Area Type:	Area Wide	**Shape Length:**	0
OEPA Dist Office:	Northeast District Office	**Modified By:**	DERR_CO
Digitized Meth Desc:	Digital File from Consultant	**Modified Date:**	8/3/2016
Map Source Desc:	Other	**Acreage:**	50267.6958155
Confidence Desc:	High		
Comments:	corporate boundaries of City of Cleveland		

2	1 of 1	SSW	0.02 / 97.98	666.08 / 0	1779-81 E 89 ST APTS 1779-81 E 89TH ST CLEVELAND OH 44106	FINDS/FRS

Registry ID:	110006341422
FIPS Code:	39035
HUC Code:	04110003
Site Type Name:	STATIONARY
Location Description:	
Supplemental Location:	
Create Date:	01-MAR-00
Update Date:	29-DEC-14
Interest Types:	STATE MASTER
SIC Codes:	
SIC Code Descriptions:	
NAICS Codes:	
NAICS Code Descriptions:	
Conveyor:	FRS-GEOCODE
Federal Facility Code:	
Federal Agency Name:	
Tribal Land Code:	
Tribal Land Name:	
Congressional Dist No:	11
Census Block Code:	390351189001014
EPA Region Code:	05
County Name:	CUYAHOGA
US/Mexico Border Ind:	
Latitude:	41.50893
Longitude:	-81.6247
Reference Point:	CENTER OF A FACILITY OR STATION
Coord Collection Method:	ADDRESS MATCHING-HOUSE NUMBER
Accuracy Value:	30
Datum:	NAD83
Source:	
Facility Detail Rprt URL:	https://ofmpub.epa.gov/frs_public2/fii_query_detail.disp_program_facility?p_registry_id=110006341422
Data Source:	Facility Registry Service - Single File
Program Acronyms:	

DRAFT

Map Key	Number of Records	Direction	Distance (mi/ft)	Elev/Diff (ft)	Site	DB
OH-CORE:7544						
3	1 of 3	NNW	0.03 / 179.78	667.88 / 1	COMMUNITY CIRCLE TWO 8925 HOUGH AVE CLEVELAND OH 44106	DELISTED LST

Delisted Regulated and Non-Regulated Leaking Underground Storage Tanks (LUST)

Incident No:	180000100.0	**Class:**	D
Release No:	18008884 - N00001	**Class Desc:**	A viable RP has been identified
Status:	RPT: a possible incident is reported	**Rules:**	1992
Sub Status:	Approved	**Coordinator:**	Charles Zepp
Release Date:	8/25/1999	**County:**	Cuyahoga
LTF:	2 SUS/CON from non-regulated UST	**Facility Latitude:**	41.509998
Last Update:	Charles Zepp	**Facility Longitude:**	-81.624563
Last Update Date:	5/13/2016	**Original Source:**	NLUT
Last Status Update:	1/24/2002	**Record Date:**	09-OCT-2019
Priority:	2		

Map Key	Number of Records	Direction	Distance (mi/ft)	Elev/Diff (ft)	Site	DB
3	2 of 3	NNW	0.03 / 179.78	667.88 / 1	COMMUNITY CIRCLE TWO 8925 HOUGH AVE CLEVELAND OH 44106	UST

Facility (OTTER):		**Facility No (Map):**	
Fac No (OTTER):	18008884	**Fac Name (Map):**	
Fac Name (OTTER):	COMMUNITY CIRCLE TWO	**Address (Map):**	
Address (OTTER):	8925 HOUGH AVE	**City (Map):**	
City (OTTER):	CLEVELAND	**State (Map):**	
State (OTTER):		**Zip (Map):**	
Zip (OTTER):	44106	**County (Map):**	
County (OTTER):	Cuyahoga	**Latitude (Map):**	
Latitude (OTTER):		**Longitude (Map):**	
Longitude (OTTER):		**Fac ID (BUSTR2):**	
Fac No (BUSTR):		**Fac Name (BUSTR2):**	
Fac Name (BUSTR):		**Address (BUSTR2):**	
Address (BUSTR):		**City (BUSTR2):**	
City (BUSTR):		**Zip (BUSTR2):**	
State (BUSTR):		**Latitude (BUSTR2):**	
Zip (BUSTR):		**Longitude (BUSTR2):**	
County (BUSTR2):			
County (BUSTR):			
Latitude (BUSTR):			
Longitude (BUSTR):			
Data Source:	Ohio Tank Tracking & Environmental Regulations (OTTER) Search		

Ohio Tank Tracking & Environmental Regulations (OTTER) Search

Old Incident ID:		**Date Reported:**	
Tank Status:	No Tanks Available	**Own Business Name:**	COMMUNITY CIRCLE TWO
Facility URL:	https://apps.com.ohio.gov/fire/OTTER/Home/Index?ReturnUrl=%2ffire%2fOTTER%2fInquiry%2fInquiry#9195		
Release No URL:			

Map Key	Number of Records	Direction	Distance (mi/ft)	Elev/Diff (ft)	Site	DB
3	3 of 3	NNW	0.03 / 179.78	667.88 / 1	COMMUNITY CIRCLE TWO 8925 HOUGH AVE CLEVELAND OH 44106	LUST

Release No:	18008884 - N00001	**Release No (Map):**	18008884-N00001
Facility Name:	COMMUNITY CIRCLE TWO	**Fac Name (Map):**	COMMUNITY CIRCLE TWO
Facility Address:	8925 HOUGH AVE	**Fac Address (Map):**	8925 HOUGH AVE
Facility City:	CLEVELAND	**Fac City (Map):**	CLEVELAND
Facility State:	Ohio	**Fac ZIP (Map):**	44106

DRAFT

Map Key	Number of Records	Direction	Distance (mi/ft)	Elev/Diff (ft)	Site	DB

Facility ZIP:	44106	**County (Map):**	
County:	Cuyahoga	**Latitude (Map):**	41.51029
Facility Latitude:	41.509998	**Longitude (Map):**	-81.6245
Facility Longitude:	-81.624563	**Fac ID (BUSTR2):**	
Release No (OTTER):		**IncidntID (BUSTR2):**	
Fac Name (OTTER):		**Fac Name (BUSTR2):**	
FacAddress (OTTER):		**Address (BUSTR2):**	
Fac City (OTTER):		**City (BUSTR2):**	
Fac State (OTTER):		**ZIP (BUSTR2):**	
Fac ZIP (OTTER):		**County (BUSTR2):**	
County (OTTER):		**Latitude (BUSTR2):**	
Latitude (OTTER):		**Longitude (BUSTR2):**	
Longitude (OTTER):		**Release No (BUSTR):**	
Fac Name (BUSTR):		**Fac Addr (BUSTR):**	
Fac City (BUSTR):		**Fac State (BUSTR):**	
Fac ZIP (BUSTR):		**Fac County (BUSTR):**	
Latitude (BUSTR):		**Longitude (BUSTR):**	
Facility (OTTER):			
Data Source:	Map Services Directory: BUSTR (MapServer): All Environmental (MAP)		

Map Services Directory: BUSTR (MapServer): All Environmental (MAP)

Object ID:		**Long:**	-81.6245
FR Status:	RPT: a possible incident is reported	**Match:**	S80
Label:	18008884 - N00001 COMMUNITY CIRCLE TWO	**LOC QUAL:**	MAF7
Release No:	18008884 - N00001	**Facility Z:**	44106
Date:	9/21/2020	**LOC CONF:**	1
Address Out:	8925 Hough Ave	**Date Process:**	20200923
City Out:	Cleveland	**FID:**	
State Out:	OH	**X:**	-81.6245
ZIP Out:	44106-5700	**Y:**	41.51029
Lat:	41.51029		

All Active-Inactive BUSTR Sites

S No:	9162	**Coordinator:**	Charles Zepp
Incident No:	180000100.0	**LTF:**	2 SUS/CON from non-regulated UST
Last Review Date:	5/13/2016	**Rating:**	0
Release Date:	8/25/1999	**Facility Name:**	COMMUNITY CIRCLE TWO
Last Update:	Charles Zepp	**Facility Address:**	8925 HOUGH AVE
Last Update Date:	5/13/2016	**Facility City:**	CLEVELAND
Status:	RPT: a possible incident is reported	**Facility State:**	Ohio
Last Status Update:	1/24/2002	**County:**	Cuyahoga
Substatus:	Approved	**Facility ZIP:**	44106
Priority:	2	**Facility Latitude:**	41.509998
Class:	D	**Facility Longitude:**	-81.624563
Rules:	1992		

4	1 of 1	ESE	0.24 / 1,256.16	672.10 / 6	**Upper Chester** **1848-66 E. 97th Street** **Cleveland OH 44106**	**FED BROWNFIELDS**

Property ID:	169023	**BF Property (Map):**	169023
Lat Measure:	41.507612	**Latitude (Map):**	41.507612
Long Measure:	-81.62033300000002	**Longitude (Map):**	-81.620333
Property Name:	Upper Chester		
Address:	1848-66 E. 97th Street		
City:	Cleveland		
State Code:	OH		
Zip Code:	44106		
Primary Name (Map):	UPPER CHESTER		
Location Address (Map):	1848-66 E. 97TH STREET		
City Name (Map):	CLEVELAND		
County Name (Map):	CUYAHOGA		
State Code (Map):	OH		

DRAFT

Postal Code (Map): 44106

Brownfields Details

Registry I:	110067449345	**EPA ID:**	
EPA Region:	05	**BF RLF Gra:**	
Cat No:	04110003	**BF RLF Pil:**	
RCRA Handl:		**BF Assess :**	
RCRA Curre:		**BF Cleanup:**	
RCRA Remed:		**BF Tba Ind:**	
RCRA Const:		**BF 128a In:**	
RCRA El He:		**BF IC Code:**	N
RCRA El Gm:		**BF IC Gc I:**	U
RCRA Rem 1:		**BF IC Ep I:**	U
RCRA Ec Gw:		**BF IC ID I:**	U
RCRA Ec Ng:		**BF IC Pr I:**	U
RCRA IC Ep:		**FF Brac In:**	
RCRA IC Gc:		**BF RLF Ind:**	
RCRA IC ID:		**BF Assess1:**	Y
RCRA IC Pr:		**BF Multipu:**	
FF RCRA In:		**BF Awp Ind:**	
RCRA Trans:		**BF Showcas:**	
RCRA Tra 1:		**BF 128a P :**	
RCRA Ec Co:		**LUST Relea:**	
RCRA IC Co:		**LUST Award:**	
RCRA Gpra :		**LUST State:**	
RCRA Rem 2:		**Congressio:**	OH-11
RCRA Dru 1:		**FD Agency :**	
SF Site ID:		**FD Listing:**	
SF Ec Ind:		**FD Non NPL:**	
SF El Gm C:		**FD RCRA Ha:**	
SF El He C:		**FD RCRA Ca:**	
SF IC Ind:		**FD SF NPL :**	
SF NPL Cod:		**FD FF Ind:**	
SF NPL C 1:		**FD Ei Code:**	
SF Admin F:		**FD Brac In:**	
FF And Sit:		**FD Federal:**	
FF SF Ind:		**FD Hrs Sco:**	
Map Symbol:	B	**FD Ongoing:**	
Data Refre:	29-Jul-2022	**FD NPL Sta:**	
GIS Refres:		**FD Non N 1:**	
New Site:		**FD RCRA Gw:**	
Repow Ref :	https://cimc.epa.gov/ords/cimc/f?p=CIMC:REPOWER:::::P33_REF:3111	**FD RCRA He:**	
EPAOSC Sit:		**FD GMS Sur:**	
EPAOSC Res:		**FD Hes Sur:**	
EPAOSC R 1:		**FD SF Site:**	
EPAOSC Sta:		**FD Brac Ro:**	
EPAOSC Inc:		**Stimulus S:**	
Desc :		**Stimulus B:**	

Ind Name:
Cat Name: Ashtabula-Chagrin
Sub Name: Ashtabula-Chagrin
Primary Name: UPPER CHESTER
RCRA Drupa:
Url: https://obipublic11.epa.gov/analytics/saw.dll?PortalPages&Action=Navigate&col1=ACRES_GRANT_EXPORT.PROPERTY_ID&val1=%22169023.0%22&PortalPath=/shared/CIMC/_portal/CIMC&Page=Profile+Page
Census Url: https://ejscreen.epa.gov/mapper/demogreportpdf.aspx?report=census2010sf1&coords=-81.620333%2C41.507611999999995&feattype=point&radius=1.0
ACS Url: https://ejscreen.epa.gov/mapper/demogreportpdf.aspx?report=acs2017&coords=-81.620333%2C41.507611999999995&feattype=point&radius=1.0

SF Site Na:		**UST Status:**	
SF Non Npl:		**UST Substa:**	
SF Non N 1:		**UST Landus:**	
SF Non N 3:		**UST SPA Wa:**	
ERR Lat Lo:		**UST SPA Fa:**	
REPOW BF:	SGW	**UST WHPA W:**	

DRAFT

REPOW SF:		***UST WHPA F:***	
REPOW RCRA:		***UST Open:***	
REPOW Ref1:	3111	***UST Closed:***	
RCRA Han 1:		***LUST ID:***	
RCRA Rau I:		***Saa Site:***	
BF Propert:	169023-		
REPOW Re 1:	RE-Powering Site Profile		
BF Prope 1:	Upper Chester		
SF Non N 2:			

Cleanups In My Community (CIMC)

Grant ID:	69600470	***ASMT Cntrl Sub :***	
Grant Type:	Assessment	***Cleanup Cntrl Sub :***	
EPA Region:	05	***ASMT Asbestos :***	
Ownership Entity:	Private	***Cleanup Asbestos :***	
Latitude Measure:	41.507612	***ASMT Pcbs :***	
Longitude Measure:	-81.62033300000002	***Cleanup Pcbs :***	
Flag Cleanup Reqd:	N	***ASMT Vocs :***	
Flag IC Required:	N	***Cleanup Vocs :***	
Stcntrbg:		***ASMT Lead :***	
Property Size:	1.79	***Cleanup Lead :***	
Flag IC in Place:		***ASMT Oth Metal :***	
IC in Place Date:		***Cleanup Oth Metal :***	
Prop Cntrl :		***ASMT Pahs :***	
Gov Cntrl :		***Cleanup Pahs :***	
Permit Tools :		***ASMT Oth Cont:***	
Info DevlCes :		***Cleanup Oth Cont:***	
Prop Fnding Type Cd:	Hazardous	***ASMT Air :***	
Ownshp Changed :	N	***Cleanup Air :***	
Sfllp Factor :		***ASMT Drk Wat:***	
Source Mapscale No:		***Cleanup Drk Wat:***	
Past Cml Acres:		***ASMT Grd Water:***	
Future Cml Acres:		***Cleanup Grd Water:***	
Past Grnspc Acres:		***ASMT Sediments :***	
Future Grnspc Acres:		***Cleanup Sediments :***	
Past Acres:		***ASMT Soil :***	
Future Acres:		***Cleanup Soil :***	
Past Res Acres:	1.79	***ASMT Srf Water :***	
Future Res Acres:	1.79	***Cleanup Srf Water :***	
St Enrollment Dt:		***Other Media :***	Y
St Enrollment ID:		***Unknown Media :***	
St NFA Dt:		***Ready For Reuse :***	Y
Assess Petrol Prod :		***Assess Amount:***	
Cleanup Petrol Prod :		***Assess Fnd Ent Nm:***	
Assess Start Dt:		***Photo Available :***	N
Assess Cmpltn Dt:		***Video Available :***	N
Cleanup Start Dt:		***Cleanup Acres:***	
Cleanup Cmpltn Dt:		***Cleanup Amount:***	
Redev Start Dt:		***Redev Acres:***	
Redev Cleanup Jobs:		***Redev Amount:***	
Grant Recipient Nm:	Cuyahoga County		
PropertyNm:	Upper Chester		
Address:	1848-66 E. 97th Street		
City:	Cleveland		
State Code:	OH		
Zip Code:	44106		
Local Parcel No:	119-08-074 through -078, -107		
Current Owner:	Multiple Owners		
IC Data Address:			
Horizontal Collection Method:	Address Matching-House Number		
Reference Point:	Entrance Point of a Facility or Station		
Horizontal Reference Datum:	North American Datum of 1983		
Other Description:			
Other Desc Cleaned Up:			
Assess Type:			
Assess Fund Entity:			

DRAFT

Cleanup Funding EntityNm:
Cleanup Fund Entity:
Redev Funding Entity Nm:
Desc Hist: Parcels are now vacant land, previously single family residences.

Accmplisht Cnt Flag:		**Vacant Housing:**	505
Coop Agreement No:	00E00415	**Vacant Housing Pct:**	21.15
Past Mltistry Acres:		**Total Unemployed:**	545
Ftr Multistory Acres:		**Unemployed Pct:**	14.24
Assess Cadmium :		**Radius:**	.5
Clnup Cadmium :		**Actvy Funded:**	
Assess Chromium :		**Redev Lvrgd Srcs:**	
Clnup Chromium :		**AA Amt Funding:**	
Assess Copper :		**Flag Clnup Trmt Tech:**	
Clnup Copper :		**Excavation Disposal:**	
Assess Iron :		**Extrctn of Cntmnts:**	
Clnup Iron :		**Removal of Mats:**	
Assess Nickel :		**Rdctn of Cntmnts:**	
Clnup Nickel :		**Clnup of Structures:**	
Assess Selenium :		**Env EC Required:**	
Clnup Selenium :		**Flag EC Cover Tech:**	
Assess Mercury :		**Flag EC Security:**	
Clnup Mercury :		**Flag EC Immblztn:**	
Assess ArsenIC :		**Flag EC Eng Barriers:**	
Clnup ArsenIC :		**Flag EC Other:**	
Assess Bldg Mats :		**Env IC in Place:**	
Clnup Bldg Mats :		**Env EC in Place:**	
Assess oorair :		**Env Clnup Jobs:**	
Clnup oorair :		**Sect 128 A State Trbl:**	
Assess None :		**Multipurpose:**	
Clnup None :		**Clnup Cst Shr Amt:**	
Assess Pesticides :		**RLF Loan Amount:**	
Clnup Pesticides :		**RLF Ln Cst Shr Amt:**	
Assess Unknown :		**Pro Income Amt:**	
Clnup Unknown :		**Dt RLF Loan Signed:**	
Assess Svocs :		**Repayment Period:**	
Clnup Svocs :		**Interest Rate:**	
Clnup Unkn Media :		**RLF Subgrant Amt:**	
Redev Cmpltn Date:		**Cost Share Amt:**	
Pro Code:	BF	**Env Pro Income Amt:**	
FCA Fy:		**Dt RLF Sbgrnt Signd:**	
Flag EC in Place:		**Clnup Actvy Funded:**	
Flag EC Required:		**Below Poverty:**	2250
RFR Notation:		**Below Poverty Pct:**	58.78
Gpa Type ID:	6	**Median Income:**	1628
Clnup Doc:	N	**Low Income:**	2930
Awp Catalyst Yn:		**Low Income Pct:**	76.54
Flag Prop Not Enrld:	Y		

Redev Fund Entity:
Gpa Type Desc: Acres Cleaned Up
AA Actvy Funded:
AA Source of Funding:
Clnup Trmt Tech Info:
EC Data Address:
EC Addl Info:
Env IC Data Address:
Other Forms of Doc:
IC Addl Info:
Highlights: These vacant parcels are being considered for a proposed senior housing project. Former Use: Parcels are now vacant land, previously single family residences.

Property Alias:
Ctmnt Found:
Ctmnt Cleanedup:
Ctmnt Rec:

Media Afffected:

Other Media

DRAFT

Cleanups In My Community (CIMC)

Grant ID:	69600470	***ASMT Cntrl Sub :***	
Grant Type:	Assessment	***Cleanup Cntrl Sub :***	
EPA Region:	05	***ASMT Asbestos :***	
Ownership Entity:	Private	***Cleanup Asbestos :***	
Latitude Measure:	41.507612	***ASMT Pcbs :***	
Longitude Measure:	-81.62033300000002	***Cleanup Pcbs :***	
Flag Cleanup Reqd:	N	***ASMT Vocs :***	
Flag IC Required:	N	***Cleanup Vocs :***	
Stcntrbg:		***ASMT Lead :***	
Property Size:	1.79	***Cleanup Lead :***	
Flag IC in Place:		***ASMT Oth Metal :***	
IC in Place Date:		***Cleanup Oth Metal :***	
Prop Cntrl :		***ASMT Pahs :***	
Gov Cntrl :		***Cleanup Pahs :***	
Permit Tools :		***ASMT Oth Cont:***	
Info DevlCes :		***Cleanup Oth Cont:***	
Prop Fnding Type Cd:	Hazardous	***ASMT Air :***	
Ownshp Changed :	N	***Cleanup Air :***	
Sfllp Factor :		***ASMT Drk Wat:***	
Source Mapscale No:		***Cleanup Drk Wat:***	
Past Cml Acres:		***ASMT Grd Water:***	
Future Cml Acres:		***Cleanup Grd Water:***	
Past Grnspc Acres:		***ASMT Sediments :***	
Future Grnspc Acres:		***Cleanup Sediments :***	
Past Acres:		***ASMT Soil :***	
Future Acres:		***Cleanup Soil :***	
Past Res Acres:	1.79	***ASMT Srf Water :***	
Future Res Acres:	1.79	***Cleanup Srf Water :***	
St Enrollment Dt:		***Other Media :***	Y
St Enrollment ID:		***Unknown Media :***	
St NFA Dt:		***Ready For Reuse :***	Y
Assess Petrol Prod :		***Assess Amount:***	6500
Cleanup Petrol Prod :		***Assess Fnd Ent Nm:***	EPA
Assess Start Dt:	01/23/2013	***Photo Available :***	N
Assess Cmpltn Dt:	02/25/2013	***Video Available :***	N
Cleanup Start Dt:		***Cleanup Acres:***	
Cleanup Cmpltn Dt:		***Cleanup Amount:***	
Redev Start Dt:		***Redev Acres:***	
Redev Cleanup Jobs:		***Redev Amount:***	

Grant Recipient Nm:	Cuyahoga County
PropertyNm:	Upper Chester
Address:	1848-66 E. 97th Street
City:	Cleveland
State Code:	OH
Zip Code:	44106
Local Parcel No:	119-08-074 through -078, -107
Current Owner:	Multiple Owners
IC Data Address:	
Horizontal Collection Method:	Address Matching-House Number
Reference Point:	Entrance Point of a Facility or Station
Horizontal Reference Datum:	North American Datum of 1983
Other Description:	
Other Desc Cleaned Up:	
Assess Type:	Phase I Environmental Assessment
Assess Fund Entity:	US EPA - Brownfields Assessment Cooperative Agreement
Cleanup Funding EntityNm:	
Cleanup Fund Entity:	
Redev Funding Entity Nm:	
Desc Hist:	Parcels are now vacant land, previously single family residences.

Accmplisht Cnt Flag:	Y	***Vacant Housing:***	505
Coop Agreement No:	00E00415	***Vacant Housing Pct:***	21.15
Past Mltistry Acres:		***Total Unemployed:***	545
Ftr Multistory Acres:		***Unemployed Pct:***	14.24
Assess Cadmium :		***Radius:***	.5

DRAFT

Map Key	Number of Records	Direction	Distance (mi/ft)	Elev/Diff (ft)	Site	DB

Clnup Cadmium :		***Actvy Funded:***	
Assess Chromium :		***Redev Lvrgd Srcs:***	
Clnup Chromium :		***AA Amt Funding:***	
Assess Copper :		***Flag Clnup Trmt Tech:***	
Clnup Copper :		***Excavation Disposal:***	
Assess Iron :		***Extrctn of Cntmnts:***	
Clnup Iron :		***Removal of Mats:***	
Assess Nickel :		***Rdctn of Cntmnts:***	
Clnup Nickel :		***Clnup of Structures:***	
Assess Selenium :		***Env EC Required:***	
Clnup Selenium :		***Flag EC Cover Tech:***	
Assess Mercury :		***Flag EC Security:***	
Clnup Mercury :		***Flag EC Immblztn:***	
Assess ArsenIC :		***Flag EC Eng Barriers:***	
Clnup ArsenIC :		***Flag EC Other:***	
Assess Bldg Mats :		***Env IC in Place:***	
Clnup Bldg Mats :		***Env EC in Place:***	
Assess oorair :		***Env Clnup Jobs:***	
Clnup oorair :		***Sect 128 A State Trbl:***	
Assess None :		***Multipurpose:***	
Clnup None :		***Clnup Cst Shr Amt:***	
Assess Pesticides :		***RLF Loan Amount:***	
Clnup Pesticides :		***RLF Ln Cst Shr Amt:***	
Assess Unknown :		***Pro Income Amt:***	
Clnup Unknown :		***Dt RLF Loan Signed:***	
Assess Svocs :		***Repayment Period:***	
Clnup Svocs :		***Interest Rate:***	
Clnup Unkn Media :		***RLF Subgrant Amt:***	
Redev Cmpltn Date:		***Cost Share Amt:***	
Pro Code:	BF	***Env Pro Income Amt:***	
FCA Fy:	FY16	***Dt RLF Sbgrnt Signd:***	
Flag EC in Place:		***Clnup Actvy Funded:***	
Flag EC Required:		***Below Poverty:***	2250
RFR Notation:		***Below Poverty Pct:***	58.78
Gpa Type ID:	1	***Median Income:***	1628
Clnup Doc:	N	***Low Income:***	2930
Awp Catalyst Yn:		***Low Income Pct:***	76.54
Flag Prop Not Enrld:	Y		
Redev Fund Entity:			

Gpa Type Desc: Phase I Environmental Assessment
AA Actvy Funded: Phase I
AA Source of Funding:
Clnup Trmt Tech Info:
EC Data Address:
EC Addl Info:
Env IC Data Address:
Other Forms of Doc:
IC Addl Info:
Highlights: These vacant parcels are being considered for a proposed senior housing project. Former Use: Parcels are now vacant land, previously single family residences.

Property Alias:
Ctmnt Found:
Ctmnt Cleanedup:
Ctmnt Rec:

Media Afffected:

Other Media

5	*1 of 1*	*S*	*0.24 / 1,256.88*	*671.56 / 5*	***Fairfax Neighborhood - Cleveland Chester/E107 St/Norflk So RR/E79 St Cleveland OH 44106***	***USD***

Site ID:	218002263	***County:***	Cuyahoga
Project ID:	218002263001	***DERR Program:***	Voluntary Action Program
Project Type:	Urban Setting Designation	***Polygon ID:***	218
Received Date:	2/23/2004	***Polygon Name:***	

DRAFT

Map Key	Number of Records	Direction	Distance (mi/ft)	Elev/Diff (ft)	Site	DB

Approved Date:	7/21/2004	**Staff Digitizer:**	Gara, Brian
Verification Dt:	12/29/2016	**Digitized Date:**	8/3/2016
Verif Outcome:	Unchanged	**Centroid Lat:**	41.49541
Status Desc:	Granted	**Centroid Long:**	-81.612268
USD Area Type:	Area Wide	**Shape Length:**	0
OEPA Dist Office:	Northeast District Office	**Modified By:**	DERR_CO
Digitized Meth Desc:	Georeferenced Paper Map	**Modified Date:**	8/3/2016
Map Source Desc:	Topo Map	**Acreage:**	1903.59553305
Confidence Desc:	Medium		
Comments:			

6	1 of 2	W	0.25 / 1,299.51	665.55 / -1	NE OHIO NEIGHBORHOOD HEALTH SRVS 8300 HOUGH AVE CLEVELAND OH 44103	UST

Facility (OTTER):		**Facility No (Map):**	18000245
Fac No (OTTER):	18000245	**Fac Name (Map):**	NE OHIO NEIGHBORHOOD HEALTH SRVS
Fac Name (OTTER):	NE OHIO NEIGHBORHOOD HEALTH SRVS	**Address (Map):**	8300 HOUGH AVE
Address (OTTER):	8300 HOUGH AVE	**City (Map):**	CLEVELAND
City (OTTER):	CLEVELAND	**State (Map):**	Ohio
State (OTTER):		**Zip (Map):**	44103
Zip (OTTER):	44103	**County (Map):**	Cuyahoga
County (OTTER):	Cuyahoga	**Latitude (Map):**	41.50896
Latitude (OTTER):		**Longitude (Map):**	-81.62981
Longitude (OTTER):		**Fac ID (BUSTR2):**	18000245
Fac No (BUSTR):	18000245	**Fac Name (BUSTR2):**	NE OHIO NEIGHBORHOOD HEALTH SRVS
Fac Name (BUSTR):	NE OHIO NEIGHBORHOOD HEALTH SRVS	**Address (BUSTR2):**	8300 HOUGH AVE
Address (BUSTR):	8300 HOUGH AVE	**City (BUSTR2):**	CLEVELAND
City (BUSTR):	CLEVELAND	**Zip (BUSTR2):**	44103
State (BUSTR):	Ohio	**Latitude (BUSTR2):**	41.50926
Zip (BUSTR):	44103	**Longitude (BUSTR2):**	-81.62912

County (BUSTR2): CUY
County (BUSTR): Cuyahoga
Latitude (BUSTR): 41.5091
Longitude (BUSTR): -81.62998
Data Source: Ohio Tank Tracking & Environmental Regulations (OTTER) Search; Underground Storage Tanks Lookup - List of Inactive Underground Storage Tanks; BUSTR: All Facility Tanks; Map Services Directory: BUSTR - UST Locations (BUSTR/OGRIP)

Ohio Tank Tracking & Environmental Regulations (OTTER) Search

Old Incident ID:		**Date Reported:**	
Tank Status:	No Tanks Available	**Own Business Name:**	NE OHIO NEIGHBORHOOD HEALTH SRVS

Facility URL: https://apps.com.ohio.gov/fire/OTTER/Home/Index?ReturnUrl=%2ffire%2fOTTER%2fInquiry%2fInquiry#22762
Release No URL:

Underground Storage Tanks Lookup - List of Inactive Underground Storage Tanks

Tank No:	T00001	**Date Last Used:**	12/31/2011
Status:	EMP - Empty Never Filled	**UST Capacity:**	1000
UST:	UST	**Tank Content:**	Other (see comments)
Regulated:	NO	**Abandon Approve:**	
Facility Type:	Commercial	**UST Configurations:**	SW - Single Wall
Installation Date:	05/01/1999	**CAS No:**	68334-30-5
Date Removed:	05/01/2016	**Sensitive Area:**	NO
Date TCL Closed:	02/01/2012	**Dt of Sensitivity:**	

Owner Name: NE OHIO NEIGHBORHOOD HEALTH SRVS
Owner Address: 8300 HOUGH AVE
Owner City: CLEVELAND
Owner State: OH
Owner Zip: 44103
Construction: FRP-Fiberglass Reinforced Plastic
Construction Comments:
Overfill Prevention: FILL - Fill Pipe (drop tube flapper)

DRAFT

Map Key	Number of Records	Direction	Distance (mi/ft)	Elev/Diff (ft)	Site	DB

Overfill Prev Comments:	
Prmry Release Detection:	NR - None Required by Rule
2ndry Release Detection:	NR - None Required by Rule
Release Detect Comments:	
Spill Prevention Manholes:	SB - Spill Containment Manhole (bucket)
Spill Prev Manhole Comment:	
Corrosion Protections:	NR - None Required by Rule
Corrosion Protect Comments:	
Piping Configuration:	SW - Single Wall
Piping Config Comment:	
Piping Styles:	S - Suction
Piping Construction:	OTH - Other (explain)
Piping Construct Comments:	NCWG
Piping Corrosion Protection:	NR - None required by rule
Piping Corr Protect Comments:	
Piping Release Detection:	SS - Safe Suction
Piping Rel Detect Comments:	
Comments:	TANK WAS NEVER FILLED, THEREFORE, IT IS NOT A REGULATED TANK. TANK WAS REMOVED IN 2016.

BUSTR: All Facility Tanks

Tank No:	T00001	***Address Out:***	8300 Hough Ave
Status:	EMP - Empty Never Filled	***City Out:***	Cleveland
Date Remove:	5/1/2016	***State Out:***	OH
Data Date:	9/21/2020	***Zip Out:***	44103-4247
UST Capacity:	1000	***Lat:***	41.5091
Tank Content:	Other (see comments)	***Lon:***	-81.62998
Label:	18000245 NE OHIO NEIGHBORHOOD HEALTH SRVS	***Match:***	S80
Date Process:	2020/09/24	***LOC QUAL:***	MAF7
State:	Ohio	***LOC CONF:***	1
X:			
Y:			

BUSTR - UST Locations (BUSTR/OGRIP)

Object ID:	4829	***Facility Name:***	NE OHIO NEIGHBORHOOD HEALTH SRVS
Facility ID:	18000245	***Facility Co:***	No
Tank ID:	T00001	***Address:***	8300 HOUGH AVE
Facility Status:	Active	***City:***	CLEVELAND
Date Removed:	NULL	***Zip:***	44103
Inspection Date:	04/29/14	***County:***	CUY
Status:	TCL	***ODoT District:***	12
Data Date:	2014-11-10 14:09:47.677	***Latitude DD Begin:***	41.50926
Capacity:	1000	***Longitude DD Begin:***	-81.62912
Content:	Diesel		

BUSTR - UST Locations (BUSTR/OGRIP)

Object ID:	4830	***Facility Name:***	NE OHIO NEIGHBORHOOD HEALTH SRVS
Facility ID:	18000245	***Facility Co:***	No
Tank ID:	T00001	***Address:***	8300 HOUGH AVE
Facility Status:	Active	***City:***	CLEVELAND
Date Removed:	NULL	***Zip:***	44103
Inspection Date:	04/29/14	***County:***	CUY
Status:	TCL	***ODoT District:***	12
Data Date:	2014-11-10 14:09:47.677	***Latitude DD Begin:***	41.50926
Capacity:	1000	***Longitude DD Begin:***	-81.62912
Content:	Diesel		

6	*2 of 2*	*W*	*0.25 / 1,299.51*	*665.55 / -1*	***NORTHEAST OHIO NEIGHBORHOOD HEALTH SERVICES INC. 8300 HOUGH AVE.***	***AIR PERMITS***

DRAFT

Map Key	Number of Records	Direction	Distance (mi/ft)	Elev/Diff (ft)	Site	DB
					CLEVELAND OH 44103	

Facility ID: 13-18-00-3433
EU ID: B005
County: CUYAHOGA

Details

Received Date: 10/18/2016
Effective Date: 10/19/2016
Agencies: CLEVELAND DIVISION OF AIR QUALITY
PBR Type: EMERGENCY ELECTRICAL GENERATORS, WATER PUMPS, OR AIR COMPRESSORS
EU ID Description: 125 KW MTU EMERGENCY ELECTRICAL GENERATOR

7	1 of 1	ENE	0.28 / 1,488.72	658.45 / -8	SPRINGBROOK ESTATES 1675 ANSEL RD CLEVELAND OH 44106	LUST

Release No:	18010857 - N00001	**Release No (Map):**	18010857-N00001
Facility Name:	SPRINGBROOK ESTATES	**Fac Name (Map):**	SPRINGBROOK ESTATES
Facility Address:	1675 ANSEL RD	**Fac Address (Map):**	1675 ANSEL RD
Facility City:	CLEVELAND	**Fac City (Map):**	CLEVELAND
Facility State:	Ohio	**Fac ZIP (Map):**	44106
Facility ZIP:	44106	**County (Map):**	
County:	Cuyahoga	**Latitude (Map):**	41.51098
Facility Latitude:	41.511993	**Longitude (Map):**	-81.61871
Facility Longitude:	-81.619155	**Fac ID (BUSTR2):**	18010857
Release No (OTTER):	18010857-N00001	**IncidntID (BUSTR2):**	N00001
Fac Name (OTTER):	SPRINGBROOK ESTATES	**Fac Name (BUSTR2):**	SPRINGBROOK ESTATES
FacAddress (OTTER):	1675 ANSEL RD	**Address (BUSTR2):**	1675 ANSEL RD
Fac City (OTTER):	CLEVELAND	**City (BUSTR2):**	CLEVELAND
Fac State (OTTER):		**ZIP (BUSTR2):**	44106
Fac ZIP (OTTER):	44106	**County (BUSTR2):**	CUY
County (OTTER):	Cuyahoga	**Latitude (BUSTR2):**	41.51199
Latitude (OTTER):		**Longitude (BUSTR2):**	-81.61916
Longitude (OTTER):		**Release No (BUSTR):**	18010857-N00001
Fac Name (BUSTR):	SPRINGBROOK ESTATES	**Fac Addr (BUSTR):**	1675 ANSEL RD
Fac City (BUSTR):	CLEVELAND	**Fac State (BUSTR):**	OH
Fac ZIP (BUSTR):	44106	**Fac County (BUSTR):**	Cuyahoga
Latitude (BUSTR):	41.511993	**Longitude (BUSTR):**	-81.619155

Facility (OTTER): 18010857 (SPRINGBROOK ESTATES)
Data Source: Ohio Tank Tracking & Environmental Regulations (OTTER); Map Services Directory: BUSTR (MapServer): All Environmental (MAP); Facility Details with Active & Inactive Environmental Files (BUSTR); Map Services Directory: BUSTR - LUST Locations (BUSTR/OGRIP) (BUSTR2)

Facility Details with Active & Inactive Environmental Files (BUSTR)

Facility Status:	Inactive	**Date Last Change:**	2/5/2002
LTF Status:	6 Closure of regulated UST	**Review Date:**	02/06/2002
FR Status:	NFA: No Further Action	**Priority:**	2
Release Date:	01/07/2002	**Class:**	D

Class Description: A viable RP has been identified

Ohio Tank Tracking & Environmental Regulations (OTTER)

Old Incident ID:		**Date Reported:**	1/7/2002
Tank Status:	No Tanks Available	**Owner Busi Name:**	CUYAHOGA METROP HOUSING AUTH

Facility: 18010857 (SPRINGBROOK ESTATES)
Facility Link: https://apps.com.ohio.gov/fire/OTTER/Home/Index?ReturnUrl=%2ffire%2fOTTER%2fInquiry%2fInquiry#23768
Release Link: https://apps.com.ohio.gov/fire/OTTER/CorrectiveAction/ReleaseReport?releasesId=34357

Map Services Directory: BUSTR (MapServer): All Environmental (MAP)

DRAFT

Map Key	Number of Records	Direction	Distance (mi/ft)	Elev/Diff (ft)	Site	DB

Object ID:		**Long:**	-81.61871
FR Status:	NFA: No Further Action	**Match:**	S80
Label:	18010857 - N00001 SPRINGBROOK ESTATES	**LOC QUAL:**	MAF7
Release No:	18010857 - N00001	**Facility Z:**	44106
Date:	9/21/2020	**LOC CONF:**	1
Address Out:	1675 Ansel Rd	**Date Process:**	20200923
City Out:	Cleveland	**FID:**	
State Out:	OH	**X:**	-81.61871
ZIP Out:	44106-4181	**Y:**	41.51098
Lat:	41.51098		

Map Services Directory: BUSTR - LUST Locations (BUSTR2)

Object ID:	22195	**ODOT District:**	12
Facility ID:	18010857	**Address:**	1675 ANSEL RD
Incident ID:	N00001	**City:**	CLEVELAND
LTF:	6 Closure of regulated UST	**County:**	CUY
Status:	NFA: No Further Action	**ZIP:**	44106
Facility Status:	Inactive	**Latitude DD Begin:**	41.51199
Data Date:	2014-11-10 14:16:16.183	**Longitude DD Begin:**	-81.61916
Current Fac Name:	SPRINGBROOK ESTATES		

All Active-Inactive BUSTR Sites

S No:	35710	**Coordinator:**	Charles Zepp
Incident No:		**LTF:**	6 Closure of regulated UST
Last Review Date:	2/6/2002	**Rating:**	1
Release Date:	1/7/2002	**Facility Name:**	SPRINGBROOK ESTATES
Last Update:	Charles Zepp	**Facility Address:**	1675 ANSEL RD
Last Update Date:	6/10/2021	**Facility City:**	CLEVELAND
Status:	NFA: No Further Action	**Facility State:**	Ohio
Last Status Update:	2/5/2002	**County:**	Cuyahoga
Substatus:	Approved	**Facility ZIP:**	44106
Priority:	2	**Facility Latitude:**	41.511993
Class:	D	**Facility Longitude:**	-81.619155
Rules:	1999		

8	*1 of 2*	*SE*	*0.30 / 1,569.33*	*674.58 / 8*	***BP OIL CO. #22365 9308 CHESTER AVE CLEVELAND OH 44106***	***LUST***

Release No:	18002104 - N00001	**Release No (Map):**	18002104-N00001
Facility Name:	BP OIL CO. #22365	**Fac Name (Map):**	BP OIL CO. #22365
Facility Address:	9308 CHESTER AVE	**Fac Address (Map):**	9308 CHESTER AVE
Facility City:	CLEVELAND	**Fac City (Map):**	CLEVELAND
Facility State:	Ohio	**Fac ZIP (Map):**	44106
Facility ZIP:	44106	**County (Map):**	
County:	Cuyahoga	**Latitude (Map):**	41.50535
Facility Latitude:	41.505547	**Longitude (Map):**	-81.62111
Facility Longitude:	-81.621304	**Fac ID (BUSTR2):**	18002104
Release No (OTTER):	18002104-N00001	**IncidntID (BUSTR2):**	N00001
Fac Name (OTTER):	BP OIL CO. #22365	**Fac Name (BUSTR2):**	BP OIL CO. #22365
FacAddress (OTTER):	9308 CHESTER AVE	**Address (BUSTR2):**	9308 CHESTER AVE
Fac City (OTTER):	CLEVELAND	**City (BUSTR2):**	CLEVELAND
Fac State (OTTER):		**ZIP (BUSTR2):**	44106
Fac ZIP (OTTER):	44106	**County (BUSTR2):**	CUY
County (OTTER):	Cuyahoga	**Latitude (BUSTR2):**	41.50555
Latitude (OTTER):		**Longitude (BUSTR2):**	-81.6213
Longitude (OTTER):		**Release No (BUSTR):**	18002104-N00001
Fac Name (BUSTR):	BP OIL CO. #22365	**Fac Addr (BUSTR):**	9308 CHESTER AVE
Fac City (BUSTR):	CLEVELAND	**Fac State (BUSTR):**	OH
Fac ZIP (BUSTR):	44106	**Fac County (BUSTR):**	Cuyahoga
Latitude (BUSTR):	41.505547	**Longitude (BUSTR):**	-81.621304

Facility (OTTER): 18002104 (BP OIL CO. #22365)

Data Source: Ohio Tank Tracking & Environmental Regulations (OTTER); Map Services Directory: BUSTR (MapServer): All

DRAFT

Environmental (MAP); Facility Details with Active & Inactive Environmental Files (BUSTR); Map Services Directory: BUSTR - LUST Locations (BUSTR/OGRIP) (BUSTR2)

Facility Details with Active & Inactive Environmental Files (BUSTR)

Facility Status:	Inactive	***Date Last Change:***	9/14/1994
LTF Status:	1 SUS/CON from regulated UST	***Review Date:***	09/14/1994
FR Status:	NFA: No Further Action	***Priority:***	2
Release Date:	01/21/1992	***Class:***	D
Class Description:	A viable RP has been identified		

Ohio Tank Tracking & Environmental Regulations (OTTER)

Old Incident ID:	182014200.0	***Date Reported:***	1/21/1992
Tank Status:	No Tanks Available	***Owner Busi Name:***	KANTAM ENTERPRISES LLC
Facility:	18002104 (BP OIL CO. #22365)		
Facility Link:	https://apps.com.ohio.gov/fire/OTTER/Home/Index?ReturnUrl=%2ffire%2fOTTER%2fInquiry%2fInquiry#9647		
Release Link:	https://apps.com.ohio.gov/fire/OTTER/CorrectiveAction/ReleaseReport?releasesId=32015		

Map Services Directory: BUSTR (MapServer): All Environmental (MAP)

Object ID:		***Long:***	-81.62111
FR Status:	NFA: No Further Action	***Match:***	S80
Label:	18002104 - N00001 BP OIL CO. #22365	***LOC QUAL:***	MAF7
Release No:	18002104 - N00001	***Facility Z:***	44106
Date:	9/21/2020	***LOC CONF:***	1
Address Out:	9308 Chester Ave	***Date Process:***	20200923
City Out:	Cleveland	***FID:***	
State Out:	OH	***X:***	-81.62111
ZIP Out:	44106	***Y:***	41.50535
Lat:	41.50535		

Map Services Directory: BUSTR - LUST Locations (BUSTR2)

Object ID:	20479	***ODOT District:***	12
Facility ID:	18002104	***Address:***	9308 CHESTER AVE
Incident ID:	N00001	***City:***	CLEVELAND
LTF:	1 SUS/CON from regulated UST	***County:***	CUY
Status:	NFA: No Further Action	***ZIP:***	44106
Facility Status:	Inactive	***Latitude DD Begin:***	41.50555
Data Date:	2014-11-10 14:16:16.183	***Longitude DD Begin:***	-81.6213
Current Fac Name:	BP OIL CO. #22365		

All Active-Inactive BUSTR Sites

S No:	4691	***Coordinator:***	Charles Zepp
Incident No:	182014200.0	***LTF:***	1 SUS/CON from regulated UST
Last Review Date:	9/14/1994	***Rating:***	10
Release Date:	1/21/1992	***Facility Name:***	BP OIL CO. #22365
Last Update:	Charles Zepp	***Facility Address:***	9308 CHESTER AVE
Last Update Date:	12/14/2020	***Facility City:***	CLEVELAND
Status:	NFA: No Further Action	***Facility State:***	Ohio
Last Status Update:	9/14/1994	***County:***	Cuyahoga
Substatus:	Approved	***Facility ZIP:***	44106
Priority:	2	***Facility Latitude:***	41.505547
Class:	D	***Facility Longitude:***	-81.621304
Rules:	1992		

8	***2 of 2***	***SE***	***0.30 / 1,569.33***	***674.58 / 8***	***BP OIL CO. #22365 9308 CHESTER AVE CLEVELAND OH 44106***	***LUST***

DRAFT

Release No:	18002104 - N00002	**Release No (Map):**	18002104-N00002
Facility Name:	BP OIL CO. #22365	**Fac Name (Map):**	BP OIL CO. #22365
Facility Address:	9308 CHESTER AVE	**Fac Address (Map):**	9308 CHESTER AVE
Facility City:	CLEVELAND	**Fac City (Map):**	CLEVELAND
Facility State:	Ohio	**Fac ZIP (Map):**	44106
Facility ZIP:	44106	**County (Map):**	
County:	Cuyahoga	**Latitude (Map):**	41.50535
Facility Latitude:	41.505547	**Longitude (Map):**	-81.62111
Facility Longitude:	-81.621304	**Fac ID (BUSTR2):**	18002104
Release No (OTTER):	18002104-N00002	**IncidntID (BUSTR2):**	N00002
Fac Name (OTTER):	BP OIL CO. #22365	**Fac Name (BUSTR2):**	BP OIL CO. #22365
FacAddress (OTTER):	9308 CHESTER AVE	**Address (BUSTR2):**	9308 CHESTER AVE
Fac City (OTTER):	CLEVELAND	**City (BUSTR2):**	CLEVELAND
Fac State (OTTER):		**ZIP (BUSTR2):**	44106
Fac ZIP (OTTER):	44106	**County (BUSTR2):**	CUY
County (OTTER):	Cuyahoga	**Latitude (BUSTR2):**	41.50555
Latitude (OTTER):		**Longitude (BUSTR2):**	-81.6213
Longitude (OTTER):		**Release No (BUSTR):**	18002104-N00002
Fac Name (BUSTR):	BP OIL CO. #22365	**Fac Addr (BUSTR):**	9308 CHESTER AVE
Fac City (BUSTR):	CLEVELAND	**Fac State (BUSTR):**	OH
Fac ZIP (BUSTR):	44106	**Fac County (BUSTR):**	Cuyahoga
Latitude (BUSTR):	41.505547	**Longitude (BUSTR):**	-81.621304

Facility (OTTER): 18002104 (BP OIL CO. #22365)

Data Source: Ohio Tank Tracking & Environmental Regulations (OTTER); Map Services Directory: BUSTR (MapServer): All Environmental (MAP); Facility Details with Active & Inactive Environmental Files (BUSTR); Map Services Directory: BUSTR - LUST Locations (BUSTR/OGRIP) (BUSTR2)

Facility Details with Active & Inactive Environmental Files (BUSTR)

Facility Status:	Inactive	**Date Last Change:**	3/17/2008
LTF Status:	1 SUS/CON from regulated UST	**Review Date:**	03/17/2008
FR Status:	NFA: No Further Action	**Priority:**	2
Release Date:	10/16/2006	**Class:**	D

Class Description: A viable RP has been identified

Ohio Tank Tracking & Environmental Regulations (OTTER)

Old Incident ID:		**Date Reported:**	10/16/2006
Tank Status:	No Tanks Available	**Owner Busi Name:**	KANTAM ENTERPRISES LLC

Facility: 18002104 (BP OIL CO. #22365)

Facility Link: https://apps.com.ohio.gov/fire/OTTER/Home/Index?ReturnUrl=%2ffire%2fOTTER%2fInquiry%2fInquiry#9647

Release Link: https://apps.com.ohio.gov/fire/OTTER/CorrectiveAction/ReleaseReport?releasesId=32016

Map Services Directory: BUSTR (MapServer): All Environmental (MAP)

Object ID:		**Long:**	-81.62111
FR Status:	NFA: No Further Action	**Match:**	S80
Label:	18002104 - N00002 BP OIL CO. #22365	**LOC QUAL:**	MAF7
Release No:	18002104 - N00002	**Facility Z:**	44106
Date:	9/21/2020	**LOC CONF:**	1
Address Out:	9308 Chester Ave	**Date Process:**	20200923
City Out:	Cleveland	**FID:**	
State Out:	OH	**X:**	-81.62111
ZIP Out:	44106	**Y:**	41.50535
Lat:	41.50535		

Map Services Directory: BUSTR - LUST Locations (BUSTR2)

Object ID:	20480	**ODOT District:**	12
Facility ID:	18002104	**Address:**	9308 CHESTER AVE
Incident ID:	N00002	**City:**	CLEVELAND
LTF:	1 SUS/CON from regulated UST	**County:**	CUY
Status:	NFA: No Further Action	**ZIP:**	44106
Facility Status:	Inactive	**Latitude DD Begin:**	41.50555

DRAFT

Map Key	Number of Records	Direction	Distance (mi/ft)	Elev/Diff (ft)	Site	DB

Data Date:	2014-11-10 14:16:16.183	**Longitude DD Begin:**	-81.6213
Current Fac Name:	BP OIL CO. #22365		

All Active-Inactive BUSTR Sites

S No:	4692	**Coordinator:**	Charles Zepp
Incident No:		**LTF:**	1 SUS/CON from regulated UST
Last Review Date:	3/17/2008	**Rating:**	14
Release Date:	10/16/2006	**Facility Name:**	BP OIL CO. #22365
Last Update:	Charles Zepp	**Facility Address:**	9308 CHESTER AVE
Last Update Date:	12/14/2020	**Facility City:**	CLEVELAND
Status:	NFA: No Further Action	**Facility State:**	Ohio
Last Status Update:	3/17/2008	**County:**	Cuyahoga
Substatus:		**Facility ZIP:**	44106
Priority:	2	**Facility Latitude:**	41.505547
Class:	D	**Facility Longitude:**	-81.621304
Rules:	2005		

9	1 of 2	S	0.34 / 1,806.62	674.05 / 8	CLEVELAND CLINIC 1965 E 89TH ST CLEVELAND OH 44114	DELISTED LST

Delisted Regulated and Non-Regulated Leaking Underground Storage Tanks (LUST)

Incident No:		**Class:**	D
Release No:	18011335 - N00001	**Class Desc:**	A viable RP has been identified
Status:	RPT: a possible incident is reported	**Rules:**	2012
Sub Status:	Approved	**Coordinator:**	Charles Zepp
Release Date:	2/12/2016	**County:**	Cuyahoga
LTF:	2 SUS/CON from non-regulated UST	**Facility Latitude:**	
Last Update:	Charles Zepp	**Facility Longitude:**	
Last Update Date:	2/25/2016	**Original Source:**	NLUT
Last Status Update:	2/25/2016	**Record Date:**	09-OCT-2019
Priority:	2		

9	2 of 2	S	0.34 / 1,806.62	674.05 / 8	CLEVELAND CLINIC 1965 E 89TH ST CLEVELAND OH 44114	LUST

Release No:	18011335 - N00001	**Release No (Map):**	18011335-N00001
Facility Name:	CLEVELAND CLINIC	**Fac Name (Map):**	CLEVELAND CLINIC
Facility Address:	1965 E 89TH ST	**Fac Address (Map):**	1965 E 89TH ST
Facility City:	CLEVELAND	**Fac City (Map):**	CLEVELAND
Facility State:	Ohio	**Fac ZIP (Map):**	44114
Facility ZIP:	44114	**County (Map):**	
County:	Cuyahoga	**Latitude (Map):**	41.503842
Facility Latitude:	41.504441	**Longitude (Map):**	-81.624362
Facility Longitude:	-81.623692	**Fac ID (BUSTR2):**	
Release No (OTTER):		**IncidntID (BUSTR2):**	
Fac Name (OTTER):		**Fac Name (BUSTR2):**	
FacAddress (OTTER):		**Address (BUSTR2):**	
Fac City (OTTER):		**City (BUSTR2):**	
Fac State (OTTER):		**ZIP (BUSTR2):**	
Fac ZIP (OTTER):		**County (BUSTR2):**	
County (OTTER):		**Latitude (BUSTR2):**	
Latitude (OTTER):		**Longitude (BUSTR2):**	
Longitude (OTTER):		**Release No (BUSTR):**	
Fac Name (BUSTR):		**Fac Addr (BUSTR):**	
Fac City (BUSTR):		**Fac State (BUSTR):**	
Fac ZIP (BUSTR):		**Fac County (BUSTR):**	
Latitude (BUSTR):		**Longitude (BUSTR):**	
Facility (OTTER):			
Data Source:	Map Services Directory: BUSTR (MapServer): All Environmental (MAP)		

DRAFT

Map Key	Number of Records	Direction	Distance (mi/ft)	Elev/Diff (ft)	Site	DB

Map Services Directory: BUSTR (MapServer): All Environmental (MAP)

Object ID:		***Long:***	-81.624362
FR Status:	RPT: a possible incident is reported	***Match:***	S90
Label:	18011335 - N00001 CLEVELAND CLINIC	***LOC QUAL:***	AS0
Release No:	18011335 - N00001	***Facility Z:***	44114
Date:	9/21/2020	***LOC CONF:***	2
Address Out:	1965 E 89th St	***Date Process:***	20200923
City Out:	Cleveland	***FID:***	
State Out:	OH	***X:***	-81.624362
ZIP Out:	44106-2007	***Y:***	41.503842
Lat:	41.503842		

All Active-Inactive BUSTR Sites

S No:	8492	***Coordinator:***	Charles Zepp
Incident No:		***LTF:***	2 SUS/CON from non-regulated UST
Last Review Date:	2/25/2016	***Rating:***	
Release Date:	2/12/2016	***Facility Name:***	CLEVELAND CLINIC
Last Update:	Charles Zepp	***Facility Address:***	1965 E 89TH ST
Last Update Date:	10/18/2019	***Facility City:***	CLEVELAND
Status:	RPT: a possible incident is reported	***Facility State:***	Ohio
Last Status Update:	2/25/2016	***County:***	Cuyahoga
Substatus:	Approved	***Facility ZIP:***	44114
Priority:	2	***Facility Latitude:***	41.504441
Class:	D	***Facility Longitude:***	-81.623692
Rules:	2012		

10	*1 of 2*	*S*	*0.37 / 1,948.82*	*677.96 / 12*	*CLEVELAND CLINIC 2060 E 89 ST CLEVELAND OH 44106-2973*	***DELISTED LST***

Delisted Petroleum Release List

Incident No:		***Priority:***	2
S. No:	1347	***Class Code:***	D
Release No:	18011170 - N00001	***Class Desc:***	A viable RP has been identified
Release Date:	01/23/2008	***Rules:***	2005
Release Status:		***Coordinator:***	Charles Zepp
Facility Status:		***Rating:***	14
Sub Status:	Required	***County:***	Cuyahoga
LTF Status:	6 Closure of regulated UST	***Facility Latitude:***	
FR Status:	NCR: No closure report received letter sent	***Facility Longitude:***	
Last Update:	Charles Zepp	***Source Name(s):***	
Last Update Date:	29-JUL-13	***Source List:***	
Last Status Update:	07/18/2012	***Original Source:***	NLUT
Review Date:		***Record Date:***	Up to Aug 2013
Date Unknown:	07/29/2013		

10	*2 of 2*	*S*	*0.37 / 1,948.82*	*677.96 / 12*	*CLEVELAND CLINIC 2060 E 89 ST CLEVELAND OH 44106*	***DELISTED LST***

Delisted Petroleum Release List

Release No (OTTER):	***Release No (BUSTR):***
Facility (OTTER):	***FacName (BUSTR):***
Fac Name (OTTER):	***FacAddress (BUSTR):***
Fac City (OTTER):	***Fac City (BUSTR):***
Fac State (OTTER):	***Fac State (BUSTR):***
Fac ZIP (OTTER):	***Fac ZIP (BUSTR):***

DRAFT

Map Key	Number of Records	Direction	Distance (mi/ft)	Elev/Diff (ft)	Site	DB

County (OTTER):		**FacCounty (BUSTR):**	
Latitude (OTTER):		**Latitude (BUSTR):**	
Longitude (OTTER):		**Longitude (BUSTR):**	
Release No (Map):	18011170-N00001	**IncdntID(BUSTR2):**	
Fac Name (Map):	CLEVELAND CLINIC	**Fac ID (BUSTR2):**	
Fac Address (Map):	2060 E 89 ST	**Fac Name (BUSTR2):**	
Fac City (Map):	CLEVELAND	**Address (BUSTR2):**	
Fac ZIP (Map):	44106	**City (BUSTR2):**	
County (Map):		**Zip (BUSTR2):**	
Latitude (Map):		**County (BUSTR2):**	
Longitude (Map):		**Latitude (BUSTR2):**	
Original Source:	LUST	**Longitude (BUSTR2):**	
Record Date:	09-OCT-2019	**Facility Name:**	
Release No:		**Facility Address:**	
Eris Release No:		**Facility City:**	
Facility Latitude:		**Facility State:**	
Facility Longitude:		**Facility Zip:**	
Eris Fk:		**County:**	
Fac Address (OTTER):			

11	1 of 3	SE	0.38 / 2,004.15	676.06 / 10	**Harshaw Filtrol Partnership, Cleveland** **1945 E 97th St** **Cleveland OH 44124**	DERR

DERR ID:	218000383	**County:**	Cuyahoga
CERCLIS ID:	OHD053276390	**District:**	NEDO
Program:	SA	**Latitude:**	41.50527778
Program Desc:	Site Assessment	**Longitude:**	-81.62916667
Address (REST):	1945 E 97th St	**Cerclis iID (REST):**	OHD053276390
City (REST):	Cleveland	**OepaDstrct (REST):**	NEDO
Zip (REST):	44124	**Activity (REST):**	SA
County (REST):	Cuyahoga	**DERR ID (REST):**	218000383
LatDd Begin (REST):	41.50527778	**LonDd Begin (REST):**	-81.62916667
Source:	Ohio EPA: DERR Database; REST Services Directory: DERR Database (OEPA-DERR)		
Name (REST):	Harshaw Filtrol Partnership, Cleveland		

REST Services Directory: DERR Database (OEPA-DERR)

Cerclis ID:	OHD053276390	**Address:**	1945 E 97th St
Alias:		**City:**	Cleveland
Activity:	SA	**Zip:**	44124
ODoT District:	12	**Latitude DD Begin:**	41.50527778
OEPA District:	NEDO	**Longitude DD Begin:**	-81.62916667
County:	Cuyahoga		
Name:	Harshaw Filtrol Partnership, Cleveland		

11	2 of 3	SE	0.38 / 2,004.15	676.06 / 10	**HARSHAW FILTROL PARTNERSHIP** **1945 E 97 ST** **CLEVELAND OH 44124**	SEMS ARCHIVE

Site ID:	0504369	**FIPS Code:**	39035
EPA ID:	OHD053276390	**Cong District:**	19
Superfund Alt Agmt:	No	**Region:**	05
Federal Facility:	No	**County:**	CUYAHOGA
FF Docket:	No		
NPL:	Not on the NPL		
Non NPL Status:	NFRAP-Site does not qualify for the NPL based on existing information		

Action Information

Operable Units:	00	**Qual:**	N
Action Code:	PA	**SEQ:**	1
Action Name:	PA	**FF:**	N

DRAFT

Map Key	Number of Records	Direction	Distance (mi/ft)	Elev/Diff (ft)	Site	DB

Start Actual:		**FF Docket:**	N
Finish Actual:	06/30/1987	**Region:**	05
Curr Action Lead:	St Perf		
Operable Units:	00	**Qual:**	
Action Code:	VS	**SEQ:**	1
Action Name:	ARCH SITE	**FF:**	N
Start Actual:		**FF Docket:**	N
Finish Actual:	06/30/1987	**Region:**	05
Curr Action Lead:	EPA Perf In-Hse		
Operable Units:	00	**Qual:**	
Action Code:	DS	**SEQ:**	1
Action Name:	DISCVRY	**FF:**	N
Start Actual:	12/01/1984	**FF Docket:**	N
Finish Actual:	12/01/1984	**Region:**	05
Curr Action Lead:	EPA Perf		

Map Key	Number of Records	Direction	Distance (mi/ft)	Elev/Diff (ft)	Site	DB
11	3 of 3	SE	0.38 / 2,004.15	676.06 / 10	CLEVELAND CLINIC 1945 E 97TH ST CLEVELAND OH 44106	LUST

Release No:	18011344 - N00001	**Release No (Map):**	18011344-N00001
Facility Name:	CLEVELAND CLINIC	**Fac Name (Map):**	CLEVELAND CLINIC
Facility Address:	1945 E 97TH ST	**Fac Address (Map):**	1945 E 97TH ST
Facility City:	CLEVELAND	**Fac City (Map):**	CLEVELAND
Facility State:	Ohio	**Fac ZIP (Map):**	44106
Facility ZIP:	44106	**County (Map):**	
County:	Cuyahoga	**Latitude (Map):**	41.50494
Facility Latitude:	41.504990	**Longitude (Map):**	-81.61934
Facility Longitude:	-81.619069	**Fac ID (BUSTR2):**	
Release No (OTTER):	18011344-N00001	**IncidntID (BUSTR2):**	
Fac Name (OTTER):	CLEVELAND CLINIC	**Fac Name (BUSTR2):**	
FacAddress (OTTER):	1945 E 97TH ST	**Address (BUSTR2):**	
Fac City (OTTER):	CLEVELAND	**City (BUSTR2):**	
Fac State (OTTER):		**ZIP (BUSTR2):**	
Fac ZIP (OTTER):	44106	**County (BUSTR2):**	
County (OTTER):	Cuyahoga	**Latitude (BUSTR2):**	
Latitude (OTTER):		**Longitude (BUSTR2):**	
Longitude (OTTER):		**Release No (BUSTR):**	18011344-N00001
Fac Name (BUSTR):	CLEVELAND CLINIC	**Fac Addr (BUSTR):**	1945 E 97TH ST
Fac City (BUSTR):	CLEVELAND	**Fac State (BUSTR):**	OH
Fac ZIP (BUSTR):	44106	**Fac County (BUSTR):**	Cuyahoga
Latitude (BUSTR):	41.504990	**Longitude (BUSTR):**	-81.619069

Facility (OTTER): 18011344 (CLEVELAND CLINIC)

Data Source: Ohio Tank Tracking & Environmental Regulations (OTTER); Map Services Directory: BUSTR (MapServer): All Environmental (MAP); Facility Details with Active & Inactive Environmental Files (BUSTR)

Facility Details with Active & Inactive Environmental Files (BUSTR)

Facility Status:	Inactive	**Date Last Change:**	8/23/2016
LTF Status:	6 Closure of regulated UST	**Review Date:**	08/23/2016
FR Status:	NFA: No Further Action	**Priority:**	2
Release Date:	03/17/2016	**Class:**	A

Class Description: A Responsible Party (RP) for the release has not yet been determined

Ohio Tank Tracking & Environmental Regulations (OTTER)

Old Incident ID:		**Date Reported:**	3/17/2016
Tank Status:	No Tanks Available	**Owner Busi Name:**	

Facility: 18011344 (CLEVELAND CLINIC)

Facility Link: https://apps.com.ohio.gov/fire/OTTER/Home/Index?ReturnUrl=%2ffire%2fOTTER%2fInquiry%2fInquiry#32410

Release Link: https://apps.com.ohio.gov/fire/OTTER/CorrectiveAction/ReleaseReport?releasesId=38710

Map Services Directory: BUSTR (MapServer): All Environmental (MAP)

DRAFT

Map Key	Number of Records	Direction	Distance (mi/ft)	Elev/Diff (ft)	Site	DB

Object ID:		**Long:**	-81.61934
FR Status:	NFA: No Further Action	**Match:**	S80
Label:	18011344 - N00001 CLEVELAND CLINIC	**LOC QUAL:**	MAF7
Release No:	18011344 - N00001	**Facility Z:**	44106
Date:	9/21/2020	**LOC CONF:**	1
Address Out:	1945 E 97th St	**Date Process:**	20200923
City Out:	Cleveland	**FID:**	
State Out:	OH	**X:**	-81.61934
ZIP Out:	44106-4720	**Y:**	41.50494
Lat:	41.50494		

All Active-Inactive BUSTR Sites

S No:	8494	**Coordinator:**	Charles Zepp
Incident No:		**LTF:**	6 Closure of regulated UST
Last Review Date:	8/23/2016	**Rating:**	9
Release Date:	3/17/2016	**Facility Name:**	CLEVELAND CLINIC
Last Update:	Charles Zepp	**Facility Address:**	1945 E 97TH ST
Last Update Date:	7/13/2020	**Facility City:**	CLEVELAND
Status:	NFA: No Further Action	**Facility State:**	Ohio
Last Status Update:	8/23/2016	**County:**	Cuyahoga
Substatus:	Approved	**Facility ZIP:**	44106
Priority:	2	**Facility Latitude:**	41.504990
Class:	A	**Facility Longitude:**	-81.619069
Rules:	2012		

12	1 of 1	SSW	0.40 / 2,090.47	669.64 / 3	**FORMER GULF SERVICE STATION** **8701-8705 EUCLID AVE** **CLEVELAND OH 44195**	**LUST**

Release No:	18011313 - N00001	**Release No (Map):**	18011313-N00001
Facility Name:	FORMER GULF SERVICE STATION	**Fac Name (Map):**	FORMER GULF SERVICE STATION
Facility Address:	8701-8705 EUCLID AVE	**Fac Address (Map):**	8701-8705 EUCLID AVE
Facility City:	CLEVELAND	**Fac City (Map):**	CLEVELAND
Facility State:	Ohio	**Fac ZIP (Map):**	44195
Facility ZIP:	44195	**County (Map):**	
County:	Cuyahoga	**Latitude (Map):**	41.503629
Facility Latitude:	41.503635	**Longitude (Map):**	-81.626014
Facility Longitude:	-81.625893	**Fac ID (BUSTR2):**	
Release No (OTTER):	18011313-N00001	**IncidntID (BUSTR2):**	
Fac Name (OTTER):	FORMER GULF SERVICE STATION	**Fac Name (BUSTR2):**	
FacAddress (OTTER):	8701-8705 EUCLID AVE	**Address (BUSTR2):**	
Fac City (OTTER):	CLEVELAND	**City (BUSTR2):**	
Fac State (OTTER):		**ZIP (BUSTR2):**	
Fac ZIP (OTTER):	44195	**County (BUSTR2):**	
County (OTTER):	Cuyahoga	**Latitude (BUSTR2):**	
Latitude (OTTER):		**Longitude (BUSTR2):**	
Longitude (OTTER):		**Release No (BUSTR):**	18011313-N00001
Fac Name (BUSTR):	FORMER GULF SERVICE STATION	**Fac Addr (BUSTR):**	8701-8705 EUCLID AVE
Fac City (BUSTR):	CLEVELAND	**Fac State (BUSTR):**	OH
Fac ZIP (BUSTR):	44195	**Fac County (BUSTR):**	Cuyahoga
Latitude (BUSTR):	41.503635	**Longitude (BUSTR):**	-81.625893

Facility (OTTER): 18011313 (FORMER GULF SERVICE STATION)

Data Source: Ohio Tank Tracking & Environmental Regulations (OTTER); Map Services Directory: BUSTR (MapServer): All Environmental (MAP); Facility Details with Active & Inactive Environmental Files (BUSTR)

Facility Details with Active & Inactive Environmental Files (BUSTR)

Facility Status:	Inactive	**Date Last Change:**	8/15/2014
LTF Status:	6 Closure of regulated UST	**Review Date:**	08/15/2014
FR Status:	NFA: No Further Action	**Priority:**	2
Release Date:	08/13/2014	**Class:**	D

Class Description: A viable RP has been identified

DRAFT

Ohio Tank Tracking & Environmental Regulations (OTTER)

Old Incident ID:		***Date Reported:***	8/13/2014
Tank Status:	No Tanks Available	***Owner Busi Name:***	
Facility:	18011313 (FORMER GULF SERVICE STATION)		
Facility Link:	https://apps.com.ohio.gov/fire/OTTER/Home/Index?ReturnUrl=%2ffire%2fOTTER%2fInquiry%2fInquiry#32112		
Release Link:	https://apps.com.ohio.gov/fire/OTTER/CorrectiveAction/ReleaseReport?releasesId=37352		

Map Services Directory: BUSTR (MapServer): All Environmental (MAP)

Object ID:		***Long:***	-81.626014
FR Status:	NFA: No Further Action	***Match:***	T80
Label:	18011313 - N00001 FORMER GULF SERVICE STATION	***LOC QUAL:***	AS0
Release No:	18011313 - N00001	***Facility Z:***	44195
Date:	9/21/2020	***LOC CONF:***	2
Address Out:	8701-8705 Euclid Ave	***Date Process:***	20200923
City Out:	Cleveland	***FID:***	
State Out:	OH	***X:***	-81.626014
ZIP Out:	44195-0001	***Y:***	41.503629
Lat:	41.503629		

All Active-Inactive BUSTR Sites

S No:	13915	***Coordinator:***	Charles Zepp
Incident No:		***LTF:***	6 Closure of regulated UST
Last Review Date:	8/15/2014	***Rating:***	10
Release Date:	8/13/2014	***Facility Name:***	FORMER GULF SERVICE STATION
Last Update:	Charles Zepp	***Facility Address:***	8701-8705 EUCLID AVE
Last Update Date:	10/16/2019	***Facility City:***	CLEVELAND
Status:	NFA: No Further Action	***Facility State:***	Ohio
Last Status Update:	8/15/2014	***County:***	Cuyahoga
Substatus:	Approved	***Facility ZIP:***	44195
Priority:	2	***Facility Latitude:***	41.503635
Class:	D	***Facility Longitude:***	-81.625893
Rules:	2012		

13	***1 of 1***	***NNE***	***0.43 / 2,283.36***	***650.57 / -16***	***VACANT LOT 9321 WADE PARK CLEVELAND OH 44106***	***LUST***

Release No:	18010948 - N00001	***Release No (Map):***	18010948-N00001
Facility Name:	VACANT LOT	***Fac Name (Map):***	VACANT LOT
Facility Address:	9321 WADE PARK	***Fac Address (Map):***	9321 WADE PARK
Facility City:	CLEVELAND	***Fac City (Map):***	CLEVELAND
Facility State:	Ohio	***Fac ZIP (Map):***	44106
Facility ZIP:	44106	***County (Map):***	
County:	Cuyahoga	***Latitude (Map):***	41.515962
Facility Latitude:	41.515937	***Longitude (Map):***	-81.622112
Facility Longitude:	-81.622039	***Fac ID (BUSTR2):***	18010948
Release No (OTTER):	18010948-N00001	***IncidntID (BUSTR2):***	N00001
Fac Name (OTTER):	VACANT LOT	***Fac Name (BUSTR2):***	VACANT LOT
FacAddress (OTTER):	9321 WADE PARK	***Address (BUSTR2):***	9321 WADE PARK
Fac City (OTTER):	CLEVELAND	***City (BUSTR2):***	CLEVELAND
Fac State (OTTER):		***ZIP (BUSTR2):***	44106
Fac ZIP (OTTER):	44106	***County (BUSTR2):***	CUY
County (OTTER):	Cuyahoga	***Latitude (BUSTR2):***	41.51594
Latitude (OTTER):		***Longitude (BUSTR2):***	-81.62204
Longitude (OTTER):		***Release No (BUSTR):***	18010948-N00001
Fac Name (BUSTR):	VACANT LOT	***Fac Addr (BUSTR):***	9321 WADE PARK
Fac City (BUSTR):	CLEVELAND	***Fac State (BUSTR):***	OH
Fac ZIP (BUSTR):	44106	***Fac County (BUSTR):***	Cuyahoga
Latitude (BUSTR):	41.515937	***Longitude (BUSTR):***	-81.622039
Facility (OTTER):	18010948 (VACANT LOT)		
Data Source:	Ohio Tank Tracking & Environmental Regulations (OTTER); Map Services Directory: BUSTR (MapServer): All		

DRAFT

Environmental (MAP); Facility Details with Active & Inactive Environmental Files (BUSTR); Map Services Directory: BUSTR - LUST Locations (BUSTR/OGRIP) (BUSTR2)

Facility Details with Active & Inactive Environmental Files (BUSTR)

Facility Status:	Inactive	***Date Last Change:***	6/12/2003
LTF Status:	6 Closure of regulated UST	***Review Date:***	06/12/2003
FR Status:	NFA: No Further Action	***Priority:***	2
Release Date:	02/10/2003	***Class:***	A
Class Description:	A Responsible Party (RP) for the release has not yet been determined		

Ohio Tank Tracking & Environmental Regulations (OTTER)

Old Incident ID:		***Date Reported:***	2/10/2003
Tank Status:	No Tanks Available	***Owner Busi Name:***	VACANT LOT
Facility:	18010948 (VACANT LOT)		
Facility Link:	https://apps.com.ohio.gov/fire/OTTER/Home/Index?ReturnUrl=%2ffire%2fOTTER%2fInquiry%2fInquiry#14203		
Release Link:	https://apps.com.ohio.gov/fire/OTTER/CorrectiveAction/ReleaseReport?releasesId=34429		

Map Services Directory: BUSTR (MapServer): All Environmental (MAP)

Object ID:		***Long:***	-81.622112
FR Status:	NFA: No Further Action	***Match:***	S81
Label:	18010948 - N00001 VACANT LOT	***LOC QUAL:***	AS0
Release No:	18010948 - N00001	***Facility Z:***	44106
Date:	9/21/2020	***LOC CONF:***	2
Address Out:	9321 Wade Park Ave	***Date Process:***	20200923
City Out:	Cleveland	***FID:***	
State Out:	OH	***X:***	-81.622112
ZIP Out:	44106-3703	***Y:***	41.515962
Lat:	41.515962		

Map Services Directory: BUSTR - LUST Locations (BUSTR2)

Object ID:	22252	***ODOT District:***	12
Facility ID:	18010948	***Address:***	9321 WADE PARK
Incident ID:	N00001	***City:***	CLEVELAND
LTF:	6 Closure of regulated UST	***County:***	CUY
Status:	NFA: No Further Action	***ZIP:***	44106
Facility Status:	Inactive	***Latitude DD Begin:***	41.51594
Data Date:	2014-11-10 14:16:16.183	***Longitude DD Begin:***	-81.62204
Current Fac Name:	VACANT LOT		

All Active-Inactive BUSTR Sites

S No:	40176	***Coordinator:***	Charles Zepp
Incident No:		***LTF:***	6 Closure of regulated UST
Last Review Date:	6/12/2003	***Rating:***	10
Release Date:	2/10/2003	***Facility Name:***	VACANT LOT
Last Update:	Charles Zepp	***Facility Address:***	9321 WADE PARK
Last Update Date:	6/10/2021	***Facility City:***	CLEVELAND
Status:	NFA: No Further Action	***Facility State:***	Ohio
Last Status Update:	6/12/2003	***County:***	Cuyahoga
Substatus:	Approved	***Facility ZIP:***	44106
Priority:	2	***Facility Latitude:***	41.515937
Class:	A	***Facility Longitude:***	-81.622039
Rules:	1999		

14	***1 of 2***	***SE***	***0.44 / 2,300.08***	***678.98 / 13***	***HARSHAW FILTROL PARTNERSHIP 1945 E 97 ST CLEVELAND OH 44124***	***CERCLIS***

DRAFT

Site ID:	0504369	**RNPL Status Code:**	N
Site EPA ID:	OHD053276390	**NPL Status:**	Not on the NPL
Site Street Address 2:		**RFED Facility Code:**	N
Site County Name:	CUYAHOGA	**RFED Facility Desc:**	Not a Federal Facility
Site FIPS Code:	39035	**USGS Hydro Unit No.:**	04110003
Region Code:	05	**Site Cong. Dist. Code:**	19
Site SMSA No.:	1680	**ROT Desc:**	Other
Site Prim. Latitude:	+41.520000	**FR NPL Update No.:**	
Site Prim. Longitude:	-081.473333	**RFRA Code:**	
Lat Long Source:			

RNON NPL Status Desc: NFRAP-Site does not qualify for the NPL based on existing information

CERCLIS Assess History

OU ID:	00	**RALT Short Name:**	State (Fund)
Act Code ID:	001	**Act Start Date:**	
RAT Code:	PA	**Act Complete Date:**	6/30/1987 00:00:00
RAT Short Name:	PA	**AGT Order No.:**	130
RAT Name:	PRELIMINARY ASSESSMENT	**SH OU:**	
RAT Hist. Only Flag:		**SH Code:**	
RAT NSI Indicator:	B	**SH Seq:**	
RAT Level:	1	**SH Start Date:**	
RAT DEF OU:	00	**SH Complete Date:**	
RFBS Code:	P	**SH Lead:**	
SPA Code:	13		

RAT Def: Collection of diverse existing information about the source and nature of the site hazard. It is EPA policy to complete the preliminary assessment within one year of site discovery.

Site Desc:

Site Alias:

CERCLIS Assess History

OU ID:	00	**RALT Short Name:**	
Act Code ID:		**Act Start Date:**	
RAT Code:		**Act Complete Date:**	
RAT Short Name:		**AGT Order No.:**	0
RAT Name:		**SH OU:**	
RAT Hist. Only Flag:		**SH Code:**	
RAT NSI Indicator:		**SH Seq:**	
RAT Level:		**SH Start Date:**	
RAT DEF OU:		**SH Complete Date:**	
RFBS Code:		**SH Lead:**	
SPA Code:			

RAT Def:

Site Desc: No description available
.

Site Alias: HARSHAW FILTROL PARTNERSHIP,30100 CHAGRIN BLVD,CLEVELAND,OH,44124;

CERCLIS Assess History

OU ID:	00	**RALT Short Name:**	EPA In-House
Act Code ID:	001	**Act Start Date:**	
RAT Code:	VS	**Act Complete Date:**	6/30/1987 00:00:00
RAT Short Name:	ARCH SITE	**AGT Order No.:**	1500
RAT Name:	ARCHIVE SITE	**SH OU:**	
RAT Hist. Only Flag:		**SH Code:**	
RAT NSI Indicator:	B	**SH Seq:**	
RAT Level:	1	**SH Start Date:**	
RAT DEF OU:	00	**SH Complete Date:**	
RFBS Code:		**SH Lead:**	
SPA Code:	13		

RAT Def: The decision is made that no further activity is planned at the site.

Site Desc:

Site Alias:

DRAFT

Map Key	Number of Records	Direction	Distance (mi/ft)	Elev/Diff (ft)	Site	DB

CERCLIS Assess History

OU ID:	00	***RALT Short Name:***	EPA Fund
Act Code ID:	001	***Act Start Date:***	
RAT Code:	DS	***Act Complete Date:***	12/1/1984 00:00:00
RAT Short Name:	DISCVRY	***AGT Order No.:***	10
RAT Name:	DISCOVERY	***SH OU:***	
RAT Hist. Only Flag:		***SH Code:***	
RAT NSI Indicator:	B	***SH Seq:***	
RAT Level:	1	***SH Start Date:***	
RAT DEF OU:	00	***SH Complete Date:***	
RFBS Code:		***SH Lead:***	
SPA Code:	13		

RAT Def: The process by which a potential hazardous waste site is brought to the attention of the EPA. The process can occur through the use of several mechanisms such as a phone call or referral by another government agency.

Site Desc:

Site Alias:

14	*2 of 2*	*SE*	*0.44 / 2,300.08*	*678.98 / 13*	***HARSHAW FILTROL PARTNERSHIP 1945 E 97 ST CLEVELAND OH 44124***	***CERCLIS NFRAP***

Site ID:	504369	***Site FIPS Code:***	39035
Site EPA ID:	OHD053276390	***Region Code:***	5
Site Parent ID:		***Site Cong. Dist. Code:***	19
Site County Name:	CUYAHOGA	***Federal Facility:***	
Parent Site Name:			

CERCLIS-NFRAP Assess History

OU ID:	0	***Act Start Date:***	
Act Code ID:	1	***Act Complete Date:***	12/1/1984
RAT Code:	DS	***AGT Order No.:***	10
RAT Short Name:	DISCVRY	***SH OU:***	
RAT Name:	DISCOVERY	***SH Code:***	
RAT Hist. Only Flag:		***SH Seq:***	
RAT NSI Indicator:	B	***SH Start Date:***	
RAT Level:	1	***SH Complete Date:***	
RAT DEF OU:	00	***SH Lead:***	
RFBS Code:		***SH Qual:***	
SPA Code:	13	***RAQ Act. Qual Short:***	
RALT Short Name:	EPA Fund	***RNPL Status Code:***	N

RAT Def: The process by which a potential hazardous waste site is brought to the attention of the EPA. The process can occur through the use of several mechanisms such as a phone call or referral by another government agency.

RNON NPL Status Desc: NFRAP-Site does not qualify for the NPL based on existing information

CERCLIS-NFRAP Assess History

OU ID:	0	***Act Start Date:***	
Act Code ID:	1	***Act Complete Date:***	6/30/1987
RAT Code:	PA	***AGT Order No.:***	130
RAT Short Name:	PA	***SH OU:***	
RAT Name:	PRELIMINARY ASSESSMENT	***SH Code:***	
RAT Hist. Only Flag:		***SH Seq:***	
RAT NSI Indicator:	B	***SH Start Date:***	
RAT Level:	1	***SH Complete Date:***	
RAT DEF OU:	00	***SH Lead:***	
RFBS Code:	P	***SH Qual:***	
SPA Code:	13	***RAQ Act. Qual Short:***	NFRAP
RALT Short Name:	State (Fund)	***RNPL Status Code:***	N

RAT Def: Collection of diverse existing information about the source and nature of the site hazard. It is EPA policy to complete the preliminary assessment within one year of site discovery.

RNON NPL Status Desc: NFRAP-Site does not qualify for the NPL based on existing information

DRAFT

Map Key	Number of Records	Direction	Distance (mi/ft)	Elev/Diff (ft)	Site	DB

CERCLIS-NFRAP Assess History

OU ID:	0	**Act Start Date:**	
Act Code ID:	1	**Act Complete Date:**	6/30/1987
RAT Code:	VS	**AGT Order No.:**	1500
RAT Short Name:	ARCH SITE	**SH OU:**	
RAT Name:	ARCHIVE SITE	**SH Code:**	
RAT Hist. Only Flag:		**SH Seq:**	
RAT NSI Indicator:	B	**SH Start Date:**	
RAT Level:	1	**SH Complete Date:**	
RAT DEF OU:	00	**SH Lead:**	
RFBS Code:		**SH Qual:**	
SPA Code:	13	**RAQ Act. Qual Short:**	
RALT Short Name:	EPA In-House	**RNPL Status Code:**	N

RAT Def: The decision is made that no further activity is planned at the site.
RNON NPL Status Desc: NFRAP-Site does not qualify for the NPL based on existing information

---

15	1 of 1	WSW	0.44 / 2,329.08	669.40 / 3	Church Square Property 7909-8101 Euclid Ave Cleveland OH 44114-3485	USD

Site ID:	218002190	**County:**	Cuyahoga
Project ID:	218002190001	**DERR Program:**	Voluntary Action Program
Project Type:	Urban Setting Designation	**Polygon ID:**	203
Received Date:	8/31/1998	**Polygon Name:**	
Approved Date:	1/22/1999	**Staff Digitizer:**	Gara, Brian
Verification Dt:		**Digitized Date:**	8/3/2016
Verif Outcome:	NA	**Centroid Lat:**	41.504811
Status Desc:	Granted	**Centroid Long:**	-81.632478
USD Area Type:	Property Specific	**Shape Length:**	0
OEPA Dist Office:	Northeast District Office	**Modified By:**	DERR_CO
Digitized Meth Desc:	Georeferenced Paper Map	**Modified Date:**	8/3/2016
Map Source Desc:	Engineering Drawing	**Acreage:**	8.3243179
Confidence Desc:	Medium		
Comments:			

16	1 of 2	E	0.44 / 2,337.97	644.78 / -22	MT SINAI MEDICAL CENTER 1800 E 105TH ST CLEVELAND OH 44106	LUST

Release No:	18001584 - N00001	**Release No (Map):**	18001584-N00001
Facility Name:	MT SINAI MEDICAL CENTER	**Fac Name (Map):**	MT SINAI MEDICAL CENTER
Facility Address:	1800 E 105TH ST	**Fac Address (Map):**	1800 E 105TH ST
Facility City:	CLEVELAND	**Fac City (Map):**	CLEVELAND
Facility State:	Ohio	**Fac ZIP (Map):**	44106
Facility ZIP:	44106	**County (Map):**	
County:	Cuyahoga	**Latitude (Map):**	41.509281
Facility Latitude:	41.509234	**Longitude (Map):**	-81.615529
Facility Longitude:	-81.615531	**Fac ID (BUSTR2):**	18001584
Release No (OTTER):	18001584-N00001	**IncidntID (BUSTR2):**	N00001
Fac Name (OTTER):	MT SINAI MEDICAL CENTER	**Fac Name (BUSTR2):**	MT SINAI MEDICAL CENTER
FacAddress (OTTER):	1800 E 105TH ST	**Address (BUSTR2):**	1800 E 105TH ST
Fac City (OTTER):	CLEVELAND	**City (BUSTR2):**	CLEVELAND
Fac State (OTTER):		**ZIP (BUSTR2):**	44106
Fac ZIP (OTTER):	44106	**County (BUSTR2):**	CUY
County (OTTER):	Cuyahoga	**Latitude (BUSTR2):**	41.50923
Latitude (OTTER):		**Longitude (BUSTR2):**	-81.61553
Longitude (OTTER):		**Release No (BUSTR):**	18001584-N00001
Fac Name (BUSTR):	MT SINAI MEDICAL CENTER	**Fac Addr (BUSTR):**	1800 E 105TH ST
Fac City (BUSTR):	CLEVELAND	**Fac State (BUSTR):**	OH
Fac ZIP (BUSTR):	44106	**Fac County (BUSTR):**	Cuyahoga
Latitude (BUSTR):	41.509234	**Longitude (BUSTR):**	-81.615531

Facility (OTTER): 18001584 (MT SINAI MEDICAL CENTER)
Data Source: Ohio Tank Tracking & Environmental Regulations (OTTER); Map Services Directory: BUSTR (MapServer): All Environmental (MAP); Facility Details with Active & Inactive Environmental Files (BUSTR); Map Services Directory:

DRAFT

BUSTR - LUST Locations (BUSTR/OGRIP) (BUSTR2)

Facility Details with Active & Inactive Environmental Files (BUSTR)

Facility Status:	Inactive	***Date Last Change:***	4/26/1999
LTF Status:	6 Closure of regulated UST	***Review Date:***	04/26/1999
FR Status:	NFA: No Further Action	***Priority:***	2
Release Date:	03/29/1999	***Class:***	D
Class Description:	A viable RP has been identified		

Ohio Tank Tracking & Environmental Regulations (OTTER)

Old Incident ID:	189034200.0	***Date Reported:***	3/29/1999
Tank Status:	No Tanks Available	***Owner Busi Name:***	CASE WESTERN RESERVE UNIVERSITY
Facility:	18001584 (MT SINAI MEDICAL CENTER)		
Facility Link:	https://apps.com.ohio.gov/fire/OTTER/Home/Index?ReturnUrl=%2ffire%2fOTTER%2fInquiry%2fInquiry#23041		
Release Link:	https://apps.com.ohio.gov/fire/OTTER/CorrectiveAction/ReleaseReport?releasesId=32462		

Map Services Directory: BUSTR (MapServer): All Environmental (MAP)

Object ID:		***Long:***	-81.615529
FR Status:	NFA: No Further Action	***Match:***	S80
Label:	18001584 - N00001 MT SINAI MEDICAL CENTER	***LOC QUAL:***	AS0
Release No:	18001584 - N00001	***Facility Z:***	44106
Date:	9/21/2020	***LOC CONF:***	2
Address Out:	1800 E 105th St	***Date Process:***	20200923
City Out:	Cleveland	***FID:***	
State Out:	OH	***X:***	-81.615529
ZIP Out:	44106	***Y:***	41.509281
Lat:	41.509281		

Map Services Directory: BUSTR - LUST Locations (BUSTR2)

Object ID:	20152	***ODOT District:***	12
Facility ID:	18001584	***Address:***	1800 E 105TH ST
Incident ID:	N00001	***City:***	CLEVELAND
LTF:	6 Closure of regulated UST	***County:***	CUY
Status:	NFA: No Further Action	***ZIP:***	44106
Facility Status:	Inactive	***Latitude DD Begin:***	41.50923
Data Date:	2014-11-10 14:16:16.183	***Longitude DD Begin:***	-81.61553
Current Fac Name:	MT SINAI MEDICAL CENTER		

All Active-Inactive BUSTR Sites

S No:	24221	***Coordinator:***	Charles Zepp
Incident No:	189034200.0	***LTF:***	6 Closure of regulated UST
Last Review Date:	4/26/1999	***Rating:***	
Release Date:	3/29/1999	***Facility Name:***	MT SINAI MEDICAL CENTER
Last Update:	Charles Zepp	***Facility Address:***	1800 E 105TH ST
Last Update Date:	11/20/2020	***Facility City:***	CLEVELAND
Status:	NFA: No Further Action	***Facility State:***	Ohio
Last Status Update:	4/26/1999	***County:***	Cuyahoga
Substatus:	Approved	***Facility ZIP:***	44106
Priority:	2	***Facility Latitude:***	41.509234
Class:	D	***Facility Longitude:***	-81.615531
Rules:	1992		

16	***2 of 2***	***E***	***0.44 / 2,337.97***	***644.78 / -22***	***MT SINAI MEDICAL CENTER 1800 E 105TH ST CLEVELAND OH 44106***	***LUST***

DRAFT

Release No:	18001584 - N00002	**Release No (Map):**	18001584-N00002
Facility Name:	MT SINAI MEDICAL CENTER	**Fac Name (Map):**	MT SINAI MEDICAL CENTER
Facility Address:	1800 E 105TH ST	**Fac Address (Map):**	1800 E 105TH ST
Facility City:	CLEVELAND	**Fac City (Map):**	CLEVELAND
Facility State:	Ohio	**Fac ZIP (Map):**	44106
Facility ZIP:	44106	**County (Map):**	
County:	Cuyahoga	**Latitude (Map):**	41.509281
Facility Latitude:	41.509234	**Longitude (Map):**	-81.615529
Facility Longitude:	-81.615531	**Fac ID (BUSTR2):**	18001584
Release No (OTTER):	18001584-N00002	**IncidntID (BUSTR2):**	N00002
Fac Name (OTTER):	MT SINAI MEDICAL CENTER	**Fac Name (BUSTR2):**	MT SINAI MEDICAL CENTER
FacAddress (OTTER):	1800 E 105TH ST	**Address (BUSTR2):**	1800 E 105TH ST
Fac City (OTTER):	CLEVELAND	**City (BUSTR2):**	CLEVELAND
Fac State (OTTER):		**ZIP (BUSTR2):**	44106
Fac ZIP (OTTER):	44106	**County (BUSTR2):**	CUY
County (OTTER):	Cuyahoga	**Latitude (BUSTR2):**	41.50923
Latitude (OTTER):		**Longitude (BUSTR2):**	-81.61553
Longitude (OTTER):		**Release No (BUSTR):**	18001584-N00002
Fac Name (BUSTR):	MT SINAI MEDICAL CENTER	**Fac Addr (BUSTR):**	1800 E 105TH ST
Fac City (BUSTR):	CLEVELAND	**Fac State (BUSTR):**	OH
Fac ZIP (BUSTR):	44106	**Fac County (BUSTR):**	Cuyahoga
Latitude (BUSTR):	41.509234	**Longitude (BUSTR):**	-81.615531

Facility (OTTER): 18001584 (MT SINAI MEDICAL CENTER)

Data Source: Ohio Tank Tracking & Environmental Regulations (OTTER); Map Services Directory: BUSTR (MapServer): All Environmental (MAP); Facility Details with Active & Inactive Environmental Files (BUSTR); Map Services Directory: BUSTR - LUST Locations (BUSTR/OGRIP) (BUSTR2)

Facility Details with Active & Inactive Environmental Files (BUSTR)

Facility Status:	Inactive	**Date Last Change:**	11/1/2005
LTF Status:	1 SUS/CON from regulated UST	**Review Date:**	11/01/2005
FR Status:	NFA: No Further Action	**Priority:**	2
Release Date:	06/09/2004	**Class:**	D

Class Description: A viable RP has been identified

Ohio Tank Tracking & Environmental Regulations (OTTER)

Old Incident ID:		**Date Reported:**	6/9/2004
Tank Status:	No Tanks Available	**Owner Busi Name:**	CASE WESTERN RESERVE UNIVERSITY

Facility: 18001584 (MT SINAI MEDICAL CENTER)

Facility Link: https://apps.com.ohio.gov/fire/OTTER/Home/Index?ReturnUrl=%2ffire%2fOTTER%2fInquiry%2fInquiry#23041

Release Link: https://apps.com.ohio.gov/fire/OTTER/CorrectiveAction/ReleaseReport?releasesId=32463

Map Services Directory: BUSTR (MapServer): All Environmental (MAP)

Object ID:		**Long:**	-81.615529
FR Status:	NFA: No Further Action	**Match:**	S80
Label:	18001584 - N00002 MT SINAI MEDICAL CENTER	**LOC QUAL:**	AS0
Release No:	18001584 - N00002	**Facility Z:**	44106
Date:	9/21/2020	**LOC CONF:**	2
Address Out:	1800 E 105th St	**Date Process:**	20200923
City Out:	Cleveland	**FID:**	
State Out:	OH	**X:**	-81.615529
ZIP Out:	44106	**Y:**	41.509281
Lat:	41.509281		

Map Services Directory: BUSTR - LUST Locations (BUSTR2)

Object ID:	20153	**ODOT District:**	12
Facility ID:	18001584	**Address:**	1800 E 105TH ST
Incident ID:	N00002	**City:**	CLEVELAND
LTF:	1 SUS/CON from regulated UST	**County:**	CUY
Status:	NFA: No Further Action	**ZIP:**	44106

DRAFT

Facility Status:	Inactive	**Latitude DD Begin:**	41.50923
Data Date:	2014-11-10 14:16:16.183	**Longitude DD Begin:**	-81.61553
Current Fac Name:	MT SINAI MEDICAL CENTER		

All Active-Inactive BUSTR Sites

S No:	24222	**Coordinator:**	Charles Zepp
Incident No:		**LTF:**	1 SUS/CON from regulated UST
Last Review Date:	11/1/2005	**Rating:**	11
Release Date:	6/9/2004	**Facility Name:**	MT SINAI MEDICAL CENTER
Last Update:	Charles Zepp	**Facility Address:**	1800 E 105TH ST
Last Update Date:	11/20/2020	**Facility City:**	CLEVELAND
Status:	NFA: No Further Action	**Facility State:**	Ohio
Last Status Update:	11/1/2005	**County:**	Cuyahoga
Substatus:		**Facility ZIP:**	44106
Priority:	2	**Facility Latitude:**	41.509234
Class:	D	**Facility Longitude:**	-81.615531
Rules:	1999		

17	1 of 1	NNE	0.45 / 2,359.28	648.75 / -18	WADE PARK APARTMENTS 9500 WADE PARK CLEVELAND OH 44103	LUST

Release No:	18011189 - N00001	**Release No (Map):**	18011189-N00001
Facility Name:	WADE PARK APARTMENTS	**Fac Name (Map):**	WADE PARK APARTMENTS
Facility Address:	9500 WADE PARK	**Fac Address (Map):**	9500 WADE PARK
Facility City:	CLEVELAND	**Fac City (Map):**	CLEVELAND
Facility State:	Ohio	**Fac ZIP (Map):**	44103
Facility ZIP:	44103	**County (Map):**	
County:	Cuyahoga	**Latitude (Map):**	41.51552
Facility Latitude:	41.515290	**Longitude (Map):**	-81.62041
Facility Longitude:	-81.620093	**Fac ID (BUSTR2):**	18011189
Release No (OTTER):	18011189-N00001	**IncidntID (BUSTR2):**	N00001
Fac Name (OTTER):	WADE PARK APARTMENTS	**Fac Name (BUSTR2):**	WADE PARK APARTMENTS
FacAddress (OTTER):	9500 WADE PARK	**Address (BUSTR2):**	9500 WADE PARK
Fac City (OTTER):	CLEVELAND	**City (BUSTR2):**	CLEVELAND
Fac State (OTTER):		**ZIP (BUSTR2):**	44103
Fac ZIP (OTTER):	44103	**County (BUSTR2):**	CUY
County (OTTER):	Cuyahoga	**Latitude (BUSTR2):**	41.515803
Latitude (OTTER):		**Longitude (BUSTR2):**	41.515803
Longitude (OTTER):		**Release No (BUSTR):**	18011189-N00001
Fac Name (BUSTR):	WADE PARK APARTMENTS	**Fac Addr (BUSTR):**	9500 WADE PARK
Fac City (BUSTR):	CLEVELAND	**Fac State (BUSTR):**	OH
Fac ZIP (BUSTR):	44103	**Fac County (BUSTR):**	Cuyahoga
Latitude (BUSTR):	41.515290	**Longitude (BUSTR):**	-81.620093

Facility (OTTER): 18011189 (WADE PARK APARTMENTS)

Data Source: Ohio Tank Tracking & Environmental Regulations (OTTER); Map Services Directory: BUSTR (MapServer): All Environmental (MAP); Facility Details with Active & Inactive Environmental Files (BUSTR); Map Services Directory: BUSTR - LUST Locations (BUSTR/OGRIP) (BUSTR2)

Facility Details with Active & Inactive Environmental Files (BUSTR)

Facility Status:	Inactive	**Date Last Change:**	5/6/2009
LTF Status:	6 Closure of regulated UST	**Review Date:**	05/06/2009
FR Status:	NFA: No Further Action	**Priority:**	
Release Date:	08/19/2008	**Class:**	D

Class Description: A viable RP has been identified

Ohio Tank Tracking & Environmental Regulations (OTTER)

Old Incident ID:		**Date Reported:**	8/19/2008
Tank Status:	No Tanks Available	**Owner Busi Name:**	CMHA

Facility: 18011189 (WADE PARK APARTMENTS)

Facility Link: https://apps.com.ohio.gov/fire/OTTER/Home/Index?ReturnUrl=%2ffire%2fOTTER%2fInquiry%2fInquiry#28573

Release Link: https://apps.com.ohio.gov/fire/OTTER/CorrectiveAction/ReleaseReport?releasesId=11902

DRAFT

Map Services Directory: BUSTR (MapServer): All Environmental (MAP)

Object ID:		***Long:***	-81.62041
FR Status:	NFA: No Further Action	***Match:***	S91
Label:	18011189 - N00001 WADE PARK APARTMENTS	***LOC QUAL:***	MAF7
Release No:	18011189 - N00001	***Facility Z:***	44103
Date:	9/21/2020	***LOC CONF:***	1
Address Out:	9500 Wade Park Ave	***Date Process:***	20200923
City Out:	Cleveland	***FID:***	
State Out:	OH	***X:***	-81.62041
ZIP Out:	44106-4047	***Y:***	41.51552
Lat:	41.51552		

Map Services Directory: BUSTR - LUST Locations (BUSTR2)

Object ID:	13595	***ODOT District:***	12
Facility ID:	18011189	***Address:***	9500 WADE PARK
Incident ID:	N00001	***City:***	CLEVELAND
LTF:	6 Closure of regulated UST	***County:***	CUY
Status:	M	***ZIP:***	44103
Facility Status:	Inactive	***Latitude DD Begin:***	41.515803
Data Date:	2014-11-10 14:16:16.183	***Longitude DD Begin:***	41.515803
Current Fac Name:	WADE PARK APARTMENTS		

All Active-Inactive BUSTR Sites

S No:	40912	***Coordinator:***	
Incident No:		***LTF:***	6 Closure of regulated UST
Last Review Date:	5/6/2009	***Rating:***	14
Release Date:	8/19/2008	***Facility Name:***	WADE PARK APARTMENTS
Last Update:	Scott Sigler	***Facility Address:***	9500 WADE PARK
Last Update Date:	11/15/2018	***Facility City:***	CLEVELAND
Status:	NFA: No Further Action	***Facility State:***	Ohio
Last Status Update:	5/6/2009	***County:***	Cuyahoga
Substatus:		***Facility ZIP:***	44103
Priority:		***Facility Latitude:***	41.515290
Class:	D	***Facility Longitude:***	-81.620093
Rules:	2005		

18	*1 of 2*	*ENE*	*0.46 / 2,406.26*	*647.14 / -19*	***UNIVERSITY TOWER 1575 EAST BLVD CLEVELAND OH 44106***	***DELISTED LST***

Delisted Regulated and Non-Regulated Leaking Underground Storage Tanks (LUST)

Incident No:		***Class:***	D
Release No:	18011247 - N00001	***Class Desc:***	A viable RP has been identified
Status:	RPT: a possible incident is reported	***Rules:***	2005
Sub Status:	Approved	***Coordinator:***	Charles Zepp
Release Date:	3/16/2011	***County:***	Cuyahoga
LTF:	2 SUS/CON from non-regulated UST	***Facility Latitude:***	
Last Update:	Charles Zepp	***Facility Longitude:***	
Last Update Date:	7/14/2016	***Original Source:***	NLUT
Last Status Update:	7/14/2016	***Record Date:***	09-OCT-2019
Priority:	2		

18	*2 of 2*	*ENE*	*0.46 / 2,406.26*	*647.14 / -19*	***UNIVERSITY TOWER 1575 EAST BLVD CLEVELAND OH 44106***	***LUST***

DRAFT

Map Key	Number of Records	Direction	Distance (mi/ft)	Elev/Diff (ft)	Site	DB

Release No:	18011247 - N00001	**Release No (Map):**	18011247-N00001
Facility Name:	UNIVERSITY TOWER	**Fac Name (Map):**	UNIVERSITY TOWER
Facility Address:	1575 EAST BLVD	**Fac Address (Map):**	1575 EAST BLVD
Facility City:	CLEVELAND	**Fac City (Map):**	CLEVELAND
Facility State:	Ohio	**Fac ZIP (Map):**	44106
Facility ZIP:	44106	**County (Map):**	
County:	Cuyahoga	**Latitude (Map):**	41.51381
Facility Latitude:	41.514103	**Longitude (Map):**	-81.61648
Facility Longitude:	-81.616294	**Fac ID (BUSTR2):**	
Release No (OTTER):		**IncidntID (BUSTR2):**	
Fac Name (OTTER):		**Fac Name (BUSTR2):**	
FacAddress (OTTER):		**Address (BUSTR2):**	
Fac City (OTTER):		**City (BUSTR2):**	
Fac State (OTTER):		**ZIP (BUSTR2):**	
Fac ZIP (OTTER):		**County (BUSTR2):**	
County (OTTER):		**Latitude (BUSTR2):**	
Latitude (OTTER):		**Longitude (BUSTR2):**	
Longitude (OTTER):		**Release No (BUSTR):**	
Fac Name (BUSTR):		**Fac Addr (BUSTR):**	
Fac City (BUSTR):		**Fac State (BUSTR):**	
Fac ZIP (BUSTR):		**Fac County (BUSTR):**	
Latitude (BUSTR):		**Longitude (BUSTR):**	
Facility (OTTER):			
Data Source:	Map Services Directory: BUSTR (MapServer): All Environmental (MAP)		

Map Services Directory: BUSTR (MapServer): All Environmental (MAP)

Object ID:		**Long:**	-81.61648
FR Status:	RPT: a possible incident is reported	**Match:**	S80
Label:	18011247 - N00001 UNIVERSITY TOWER	**LOC QUAL:**	MAF7
Release No:	18011247 - N00001	**Facility Z:**	44106
Date:	9/21/2020	**LOC CONF:**	1
Address Out:	1575 East Blvd	**Date Process:**	20200923
City Out:	Cleveland	**FID:**	
State Out:	OH	**X:**	-81.61648
ZIP Out:	44106-1748	**Y:**	41.51381
Lat:	41.51381		

All Active-Inactive BUSTR Sites

S No:	39446	**Coordinator:**	Charles Zepp
Incident No:		**LTF:**	2 SUS/CON from non-regulated UST
Last Review Date:	7/14/2016	**Rating:**	14
Release Date:	3/16/2011	**Facility Name:**	UNIVERSITY TOWER
Last Update:	Charles Zepp	**Facility Address:**	1575 EAST BLVD
Last Update Date:	10/11/2019	**Facility City:**	CLEVELAND
Status:	RPT: a possible incident is reported	**Facility State:**	Ohio
Last Status Update:	7/14/2016	**County:**	Cuyahoga
Substatus:	Approved	**Facility ZIP:**	44106
Priority:	2	**Facility Latitude:**	41.514103
Class:	D	**Facility Longitude:**	-81.616294
Rules:	2005		

19	*1 of 3*	*SSE*	*0.47 / 2,489.42*	*680.22 / 14*	***CLEVELAND CLINIC POWER HOUSE*** ***2045 E 90TH ST*** ***CLEVELAND OH 44106***	***LUST***

Release No:	18010181 - N00002	**Release No (Map):**	18010181-N00002
Facility Name:	CLEVELAND CLINIC POWER HOUSE	**Fac Name (Map):**	CLEVELAND CLINIC POWER HOUSE
Facility Address:	2045 E 90TH ST	**Fac Address (Map):**	2045 E 90TH ST
Facility City:	CLEVELAND	**Fac City (Map):**	CLEVELAND
Facility State:	Ohio	**Fac ZIP (Map):**	44106
Facility ZIP:	44106	**County (Map):**	
County:	Cuyahoga	**Latitude (Map):**	41.502339
Facility Latitude:	41.502285	**Longitude (Map):**	-81.622773

DRAFT

Facility Longitude:	-81.622816	**Fac ID (BUSTR2):**	18010181
Release No (OTTER):	18010181-N00002	**IncidntID (BUSTR2):**	N00002
Fac Name (OTTER):	CLEVELAND CLINIC POWER HOUSE	**Fac Name (BUSTR2):**	CLEVELAND CLINIC POWER HOUSE
FacAddress (OTTER):	2045 E 90TH ST	**Address (BUSTR2):**	2045 E 90TH ST
Fac City (OTTER):	CLEVELAND	**City (BUSTR2):**	CLEVELAND
Fac State (OTTER):		**ZIP (BUSTR2):**	44106
Fac ZIP (OTTER):	44106	**County (BUSTR2):**	CUY
County (OTTER):	Cuyahoga	**Latitude (BUSTR2):**	41.50229
Latitude (OTTER):		**Longitude (BUSTR2):**	-81.62282
Longitude (OTTER):		**Release No (BUSTR):**	18010181-N00002
Fac Name (BUSTR):	CLEVELAND CLINIC POWER HOUSE	**Fac Addr (BUSTR):**	2045 E 90TH ST
Fac City (BUSTR):	CLEVELAND	**Fac State (BUSTR):**	OH
Fac ZIP (BUSTR):	44106	**Fac County (BUSTR):**	Cuyahoga
Latitude (BUSTR):	41.502285	**Longitude (BUSTR):**	-81.622816

Facility (OTTER): 18010181 (CLEVELAND CLINIC POWER HOUSE)

Data Source: Ohio Tank Tracking & Environmental Regulations (OTTER); Map Services Directory: BUSTR (MapServer): All Environmental (MAP); Facility Details with Active & Inactive Environmental Files (BUSTR); Map Services Directory: BUSTR - LUST Locations (BUSTR/OGRIP) (BUSTR2)

Facility Details with Active & Inactive Environmental Files (BUSTR)

Facility Status:	Inactive	**Date Last Change:**	7/12/2011
LTF Status:	1 SUS/CON from regulated UST	**Review Date:**	07/12/2011
FR Status:	NFA: No Further Action	**Priority:**	2
Release Date:	11/29/2004	**Class:**	D

Class Description: A viable RP has been identified

Ohio Tank Tracking & Environmental Regulations (OTTER)

Old Incident ID:		**Date Reported:**	11/29/2004
Tank Status:	Both	**Owner Busi Name:**	CLEVELAND CLINIC POWER HOUSE

Facility: 18010181 (CLEVELAND CLINIC POWER HOUSE)

Facility Link: https://apps.com.ohio.gov/fire/OTTER/Home/Index?ReturnUrl=%2ffire%2fOTTER%2fInquiry%2fInquiry#11879

Release Link: https://apps.com.ohio.gov/fire/OTTER/CorrectiveAction/ReleaseReport?releasesId=33453

Map Services Directory: BUSTR (MapServer): All Environmental (MAP)

Object ID:		**Long:**	-81.622773
FR Status:	NFA: No Further Action	**Match:**	S80
Label:	18010181 - N00002 CLEVELAND CLINIC POWER HOUSE	**LOC QUAL:**	AS0
Release No:	18010181 - N00002	**Facility Z:**	44106
Date:	9/21/2020	**LOC CONF:**	2
Address Out:	2045 E 90th St	**Date Process:**	20200923
City Out:	Cleveland	**FID:**	
State Out:	OH	**X:**	-81.622773
ZIP Out:	44106-2976	**Y:**	41.502339
Lat:	41.502339		

Map Services Directory: BUSTR - LUST Locations (BUSTR2)

Object ID:	21727	**ODOT District:**	12
Facility ID:	18010181	**Address:**	2045 E 90TH ST
Incident ID:	N00002	**City:**	CLEVELAND
LTF:	1 SUS/CON from regulated UST	**County:**	CUY
Status:	NFA: No Further Action	**ZIP:**	44106
Facility Status:	Inactive	**Latitude DD Begin:**	41.50229
Data Date:	2014-11-10 14:16:16.183	**Longitude DD Begin:**	-81.62282
Current Fac Name:	CLEVELAND CLINIC POWER HOUSE		

All Active-Inactive BUSTR Sites

S No:	8508	**Coordinator:**	Charles Zepp

DRAFT

Map Key	Number of Records	Direction	Distance (mi/ft)	Elev/Diff (ft)	Site	DB

Incident No:		**LTF:**	1 SUS/CON from regulated UST
Last Review Date:	7/12/2011	**Rating:**	15
Release Date:	11/29/2004	**Facility Name:**	CLEVELAND CLINIC POWER HOUSE
Last Update:	Charles Zepp	**Facility Address:**	2045 E 90TH ST
Last Update Date:	11/30/2018	**Facility City:**	CLEVELAND
Status:	NFA: No Further Action	**Facility State:**	Ohio
Last Status Update:	7/12/2011	**County:**	Cuyahoga
Substatus:		**Facility ZIP:**	44106
Priority:	2	**Facility Latitude:**	41.502285
Class:	D	**Facility Longitude:**	-81.622816
Rules:	2005		

19	2 of 3	SSE	0.47 / 2,489.42	680.22 / 14	**CLEVELAND CLINIC POWER HOUSE** **2045 E 90TH ST** **CLEVELAND OH 44106**	**DELISTED LST**

Delisted Regulated and Non-Regulated Leaking Underground Storage Tanks (LUST)

Incident No:	181061300.0	**Class:**	D
Release No:	18010181 - N00001	**Class Desc:**	A viable RP has been identified
Status:	SUS: a suspected release or source is identified	**Rules:**	1992
Sub Status:	Approved	**Coordinator:**	Charles Zepp
Release Date:	3/21/1991	**County:**	Cuyahoga
LTF:	2 SUS/CON from non-regulated UST	**Facility Latitude:**	41.502285
Last Update:	Charles Zepp	**Facility Longitude:**	-81.622816
Last Update Date:	10/6/2016	**Original Source:**	NLUT
Last Status Update:	10/6/2016	**Record Date:**	09-OCT-2019
Priority:	2		

19	3 of 3	SSE	0.47 / 2,489.42	680.22 / 14	**CLEVELAND CLINIC POWER HOUSE** **2045 E 90TH ST** **CLEVELAND OH 44106**	**LUST**

Release No:	18010181 - N00001	**Release No (Map):**	18010181-N00001
Facility Name:	CLEVELAND CLINIC POWER HOUSE	**Fac Name (Map):**	CLEVELAND CLINIC POWER HOUSE
Facility Address:	2045 E 90TH ST	**Fac Address (Map):**	2045 E 90TH ST
Facility City:	CLEVELAND	**Fac City (Map):**	CLEVELAND
Facility State:	Ohio	**Fac ZIP (Map):**	44106
Facility ZIP:	44106	**County (Map):**	
County:	Cuyahoga	**Latitude (Map):**	41.502339
Facility Latitude:	41.502285	**Longitude (Map):**	-81.622773
Facility Longitude:	-81.622816	**Fac ID (BUSTR2):**	
Release No (OTTER):		**IncidntID (BUSTR2):**	
Fac Name (OTTER):		**Fac Name (BUSTR2):**	
FacAddress (OTTER):		**Address (BUSTR2):**	
Fac City (OTTER):		**City (BUSTR2):**	
Fac State (OTTER):		**ZIP (BUSTR2):**	
Fac ZIP (OTTER):		**County (BUSTR2):**	
County (OTTER):		**Latitude (BUSTR2):**	
Latitude (OTTER):		**Longitude (BUSTR2):**	
Longitude (OTTER):		**Release No (BUSTR):**	
Fac Name (BUSTR):		**Fac Addr (BUSTR):**	
Fac City (BUSTR):		**Fac State (BUSTR):**	
Fac ZIP (BUSTR):		**Fac County (BUSTR):**	
Latitude (BUSTR):		**Longitude (BUSTR):**	
Facility (OTTER):			
Data Source:	Map Services Directory: BUSTR (MapServer): All Environmental (MAP)		

Map Services Directory: BUSTR (MapServer): All Environmental (MAP)

Object ID:		**Long:**	-81.622773

DRAFT

Map Key	Number of Records	Direction	Distance (mi/ft)	Elev/Diff (ft)	Site	DB

FR Status:	SUS: a suspected release or source is identified	**Match:**	S80
Label:	18010181 - N00001 CLEVELAND CLINIC POWER HOUSE	**LOC QUAL:**	AS0
Release No:	18010181 - N00001	**Facility Z:**	44106
Date:	9/21/2020	**LOC CONF:**	2
Address Out:	2045 E 90th St	**Date Process:**	20200923
City Out:	Cleveland	**FID:**	
State Out:	OH	**X:**	-81.622773
ZIP Out:	44106-2976	**Y:**	41.502339
Lat:	41.502339		

All Active-Inactive BUSTR Sites

S No:	8507	**Coordinator:**	Charles Zepp
Incident No:	181061300.0	**LTF:**	2 SUS/CON from non-regulated UST
Last Review Date:	2/26/2016	**Rating:**	0
Release Date:	3/21/1991	**Facility Name:**	CLEVELAND CLINIC POWER HOUSE
Last Update:	Charles Zepp	**Facility Address:**	2045 E 90TH ST
Last Update Date:	4/14/2021	**Facility City:**	CLEVELAND
Status:	SUS: a suspected release or source is identified	**Facility State:**	Ohio
Last Status Update:	10/6/2016	**County:**	Cuyahoga
Substatus:	Approved	**Facility ZIP:**	44106
Priority:	2	**Facility Latitude:**	41.502285
Class:	D	**Facility Longitude:**	-81.622816
Rules:	1992		

20	1 of 14	SSE	0.49 / 2,574.90	679.67 / 13	**CLEVELAND CLINIC FOUNDATION** **9500 EUCLID AVE** **CLEVELAND OH 44195-5047**	**LUST**

Release No:	18003639 - N00002	**Release No (Map):**	18003639-N00002
Facility Name:	CLEVELAND CLINIC FOUNDATION	**Fac Name (Map):**	CLEVELAND CLINIC FOUNDATION
Facility Address:	9500 EUCLID AVE	**Fac Address (Map):**	9500 EUCLID AVE
Facility City:	CLEVELAND	**Fac City (Map):**	CLEVELAND
Facility State:	Ohio	**Fac ZIP (Map):**	
Facility ZIP:	44195-5047	**County (Map):**	
County:	Cuyahoga	**Latitude (Map):**	41.50331
Facility Latitude:	41.503341	**Longitude (Map):**	-81.62133
Facility Longitude:	-81.621783	**Fac ID (BUSTR2):**	18003639
Release No (OTTER):	18003639-N00002	**IncidntID (BUSTR2):**	N00002
Fac Name (OTTER):	CLEVELAND CLINIC FOUNDATION	**Fac Name (BUSTR2):**	CLEVELAND CLINIC FOUNDATION
FacAddress (OTTER):	9500 EUCLID AVE	**Address (BUSTR2):**	9500 EUCLID AVE
Fac City (OTTER):	CLEVELAND	**City (BUSTR2):**	CLEVELAND
Fac State (OTTER):		**ZIP (BUSTR2):**	44195-5047
Fac ZIP (OTTER):	44195-5047	**County (BUSTR2):**	CUY
County (OTTER):	Cuyahoga	**Latitude (BUSTR2):**	41.50334
Latitude (OTTER):		**Longitude (BUSTR2):**	-81.62178
Longitude (OTTER):		**Release No (BUSTR):**	18003639-N00002
Fac Name (BUSTR):	CLEVELAND CLINIC FOUNDATION	**Fac Addr (BUSTR):**	9500 EUCLID AVE
Fac City (BUSTR):	CLEVELAND	**Fac State (BUSTR):**	OH
Fac ZIP (BUSTR):	44195-5047	**Fac County (BUSTR):**	Cuyahoga
Latitude (BUSTR):	41.503341	**Longitude (BUSTR):**	-81.621783

Facility (OTTER): 18003639 (CLEVELAND CLINIC FOUNDATION)

Data Source: Ohio Tank Tracking & Environmental Regulations (OTTER); Map Services Directory: BUSTR (MapServer): All Environmental (MAP); Facility Details with Active & Inactive Environmental Files (BUSTR); Map Services Directory: BUSTR - LUST Locations (BUSTR/OGRIP) (BUSTR2)

Facility Details with Active & Inactive Environmental Files (BUSTR)

Facility Status:	Inactive	**Date Last Change:**	4/3/2014
LTF Status:	1 SUS/CON from regulated UST	**Review Date:**	10/26/2013
FR Status:	NFA: No Further Action	**Priority:**	2
Release Date:	02/20/1997	**Class:**	D

DRAFT

Class Description: A viable RP has been identified

Ohio Tank Tracking & Environmental Regulations (OTTER)

Old Incident ID:	180187901.0	**Date Reported:**	2/20/1997
Tank Status:	Both	**Owner Busi Name:**	CLEVELAND CLINIC POWER HOUSE

Facility: 18003639 (CLEVELAND CLINIC FOUNDATION)
Facility Link: https://apps.com.ohio.gov/fire/OTTER/Home/Index?ReturnUrl=%2ffire%2fOTTER%2fInquiry%2fInquiry#11849
Release Link: https://apps.com.ohio.gov/fire/OTTER/CorrectiveAction/ReleaseReport?releasesId=32580

Map Services Directory: BUSTR (MapServer): All Environmental (MAP)

Object ID:		**Long:**	-81.62133
FR Status:	NFA: No Further Action	**Match:**	Q80
Label:	18003639 - N00002 CLEVELAND CLINIC FOUNDATION	**LOC QUAL:**	AI0
Release No:	18003639 - N00002	**Facility Z:**	
Date:	9/21/2020	**LOC CONF:**	2
Address Out:	9500 Euclid Ave	**Date Process:**	20200923
City Out:	Cleveland	**FID:**	
State Out:	OH	**X:**	-81.62133
ZIP Out:	44195-0002	**Y:**	41.50331
Lat:	41.50331		

Map Services Directory: BUSTR - LUST Locations (BUSTR2)

Object ID:	20965	**ODOT District:**	12
Facility ID:	18003639	**Address:**	9500 EUCLID AVE
Incident ID:	N00002	**City:**	CLEVELAND
LTF:	1 SUS/CON from regulated UST	**County:**	CUY
Status:	NFA: No Further Action	**ZIP:**	44195-5047
Facility Status:	Inactive	**Latitude DD Begin:**	41.50334
Data Date:	2014-11-10 14:16:16.183	**Longitude DD Begin:**	-81.62178
Current Fac Name:	CLEVELAND CLINIC FOUNDATION		

All Active-Inactive BUSTR Sites

S No:	8499	**Coordinator:**	Charles Zepp
Incident No:	180187901.0	**LTF:**	1 SUS/CON from regulated UST
Last Review Date:	10/26/2013	**Rating:**	4
Release Date:	2/20/1997	**Facility Name:**	CLEVELAND CLINIC FOUNDATION
Last Update:	Charles Zepp	**Facility Address:**	9500 EUCLID AVE
Last Update Date:	7/13/2020	**Facility City:**	CLEVELAND
Status:	NFA: No Further Action	**Facility State:**	Ohio
Last Status Update:	4/3/2014	**County:**	Cuyahoga
Substatus:	Approved	**Facility ZIP:**	44195-5047
Priority:	2	**Facility Latitude:**	41.503341
Class:	D	**Facility Longitude:**	-81.621783
Rules:	2005		

20	2 of 14	SSE	0.49 / 2,574.90	679.67 / 13	CLEVELAND CLINIC FOUNDATION 9500 EUCLID AVE CLEVELAND OH 44195-5047	LUST

Release No:	18003639 - N00003	**Release No (Map):**	18003639-N00003
Facility Name:	CLEVELAND CLINIC FOUNDATION	**Fac Name (Map):**	CLEVELAND CLINIC FOUNDATION
Facility Address:	9500 EUCLID AVE	**Fac Address (Map):**	9500 EUCLID AVE
Facility City:	CLEVELAND	**Fac City (Map):**	CLEVELAND
Facility State:	Ohio	**Fac ZIP (Map):**	
Facility ZIP:	44195-5047	**County (Map):**	
County:	Cuyahoga	**Latitude (Map):**	41.50331
Facility Latitude:	41.503341	**Longitude (Map):**	-81.62133

DRAFT

Facility Longitude:	-81.621783	**Fac ID (BUSTR2):**	18003639
Release No (OTTER):	18003639-N00003	**IncidntID (BUSTR2):**	N00003
Fac Name (OTTER):	CLEVELAND CLINIC FOUNDATION	**Fac Name (BUSTR2):**	CLEVELAND CLINIC FOUNDATION
FacAddress (OTTER):	9500 EUCLID AVE	**Address (BUSTR2):**	9500 EUCLID AVE
Fac City (OTTER):	CLEVELAND	**City (BUSTR2):**	CLEVELAND
Fac State (OTTER):		**ZIP (BUSTR2):**	44195-5047
Fac ZIP (OTTER):	44195-5047	**County (BUSTR2):**	CUY
County (OTTER):	Cuyahoga	**Latitude (BUSTR2):**	41.50334
Latitude (OTTER):		**Longitude (BUSTR2):**	-81.62178
Longitude (OTTER):		**Release No (BUSTR):**	18003639-N00003
Fac Name (BUSTR):	CLEVELAND CLINIC FOUNDATION	**Fac Addr (BUSTR):**	9500 EUCLID AVE
Fac City (BUSTR):	CLEVELAND	**Fac State (BUSTR):**	OH
Fac ZIP (BUSTR):	44195-5047	**Fac County (BUSTR):**	Cuyahoga
Latitude (BUSTR):	41.503341	**Longitude (BUSTR):**	-81.621783

Facility (OTTER): 18003639 (CLEVELAND CLINIC FOUNDATION)

Data Source: Ohio Tank Tracking & Environmental Regulations (OTTER); Map Services Directory: BUSTR (MapServer): All Environmental (MAP); Facility Details with Active & Inactive Environmental Files (BUSTR); Map Services Directory: BUSTR - LUST Locations (BUSTR/OGRIP) (BUSTR2)

Facility Details with Active & Inactive Environmental Files (BUSTR)

Facility Status:	Active	**Date Last Change:**	5/30/2014
LTF Status:	1 SUS/CON from regulated UST	**Review Date:**	11/17/2022
FR Status:	RPT: a possible incident is reported	**Priority:**	1
Release Date:	02/02/1993	**Class:**	B

Class Description: The result of the RP Search was inconclusive

Ohio Tank Tracking & Environmental Regulations (OTTER)

Old Incident ID:	183022500.0	**Date Reported:**	2/2/1993
Tank Status:	Both	**Owner Busi Name:**	CLEVELAND CLINIC POWER HOUSE

Facility: 18003639 (CLEVELAND CLINIC FOUNDATION)

Facility Link: https://apps.com.ohio.gov/fire/OTTER/Home/Index?ReturnUrl=%2ffire%2fOTTER%2fInquiry%2fInquiry#11849

Release Link: https://apps.com.ohio.gov/fire/OTTER/CorrectiveAction/ReleaseReport?releasesId=32581

Map Services Directory: BUSTR (MapServer): All Environmental (MAP)

Object ID:		**Long:**	-81.62133
FR Status:	RPT: a possible incident is reported	**Match:**	Q80
Label:	18003639 - N00003 CLEVELAND CLINIC FOUNDATION	**LOC QUAL:**	Ai0
Release No:	18003639 - N00003	**Facility Z:**	
Date:	9/21/2020	**LOC CONF:**	2
Address Out:	9500 Euclid Ave	**Date Process:**	20200923
City Out:	Cleveland	**FID:**	
State Out:	OH	**X:**	-81.62133
ZIP Out:	44195-0002	**Y:**	41.50331
Lat:	41.50331		

Map Services Directory: BUSTR - LUST Locations (BUSTR2)

Object ID:	11780	**ODOT District:**	12
Facility ID:	18003639	**Address:**	9500 EUCLID AVE
Incident ID:	N00003	**City:**	CLEVELAND
LTF:	1 SUS/CON from regulated UST	**County:**	CUY
Status:	RPT: a possible incident is reported	**ZIP:**	44195-5047
Facility Status:	Active	**Latitude DD Begin:**	41.50334
Data Date:	2014-11-10 14:15:06.177	**Longitude DD Begin:**	-81.62178
Current Fac Name:	CLEVELAND CLINIC FOUNDATION		

All Active-Inactive BUSTR Sites

S No:	8500	**Coordinator:**	Charles Zepp

DRAFT

Map Key	Number of Records	Direction	Distance (mi/ft)	Elev/Diff (ft)	Site	DB

Incident No:	183022500.0	**LTF:**	1 SUS/CON from regulated UST
Last Review Date:	11/17/2022	**Rating:**	14
Release Date:	2/2/1993	**Facility Name:**	CLEVELAND CLINIC FOUNDATION
Last Update:	Charles Zepp	**Facility Address:**	9500 EUCLID AVE
Last Update Date:	11/17/2022	**Facility City:**	CLEVELAND
Status:	RPT: a possible incident is reported	**Facility State:**	Ohio
Last Status Update:	5/30/2014	**County:**	Cuyahoga
Substatus:	Approved	**Facility ZIP:**	44195-5047
Priority:	1	**Facility Latitude:**	41.503341
Class:	B	**Facility Longitude:**	-81.621783
Rules:	2017		

20	3 of 14	SSE	0.49 / 2,574.90	679.67 / 13	CLEVELAND CLINIC FOUNDATION 9500 EUCLID AVE CLEVELAND OH 44195-5047	LUST

Release No:	18003639 - N00004	**Release No (Map):**	18003639-N00004
Facility Name:	CLEVELAND CLINIC FOUNDATION	**Fac Name (Map):**	CLEVELAND CLINIC FOUNDATION
Facility Address:	9500 EUCLID AVE	**Fac Address (Map):**	9500 EUCLID AVE
Facility City:	CLEVELAND	**Fac City (Map):**	CLEVELAND
Facility State:	Ohio	**Fac ZIP (Map):**	
Facility ZIP:	44195-5047	**County (Map):**	
County:	Cuyahoga	**Latitude (Map):**	41.50331
Facility Latitude:	41.503341	**Longitude (Map):**	-81.62133
Facility Longitude:	-81.621783	**Fac ID (BUSTR2):**	18003639
Release No (OTTER):	18003639-N00004	**IncidntID (BUSTR2):**	N00004
Fac Name (OTTER):	CLEVELAND CLINIC FOUNDATION	**Fac Name (BUSTR2):**	CLEVELAND CLINIC FOUNDATION
FacAddress (OTTER):	9500 EUCLID AVE	**Address (BUSTR2):**	9500 EUCLID AVE
Fac City (OTTER):	CLEVELAND	**City (BUSTR2):**	CLEVELAND
Fac State (OTTER):		**ZIP (BUSTR2):**	44195-5047
Fac ZIP (OTTER):	44195-5047	**County (BUSTR2):**	CUY
County (OTTER):	Cuyahoga	**Latitude (BUSTR2):**	41.50334
Latitude (OTTER):		**Longitude (BUSTR2):**	-81.62178
Longitude (OTTER):		**Release No (BUSTR):**	18003639-N00004
Fac Name (BUSTR):	CLEVELAND CLINIC FOUNDATION	**Fac Addr (BUSTR):**	9500 EUCLID AVE
Fac City (BUSTR):	CLEVELAND	**Fac State (BUSTR):**	OH
Fac ZIP (BUSTR):	44195-5047	**Fac County (BUSTR):**	Cuyahoga
Latitude (BUSTR):	41.503341	**Longitude (BUSTR):**	-81.621783

Facility (OTTER): 18003639 (CLEVELAND CLINIC FOUNDATION)

Data Source: Ohio Tank Tracking & Environmental Regulations (OTTER); Map Services Directory: BUSTR (MapServer): All Environmental (MAP); Facility Details with Active & Inactive Environmental Files (BUSTR); Map Services Directory: BUSTR - LUST Locations (BUSTR/OGRIP) (BUSTR2)

DRAFT

Facility Details with Active & Inactive Environmental Files (BUSTR)

Facility Status:	Inactive	**Date Last Change:**	6/8/2000
LTF Status:	6 Closure of regulated UST	**Review Date:**	07/11/2000
FR Status:	NFA: No Further Action	**Priority:**	3
Release Date:	06/05/2000	**Class:**	D

Class Description: A viable RP has been identified

Ohio Tank Tracking & Environmental Regulations (OTTER)

Old Incident ID:		**Date Reported:**	6/5/2000
Tank Status:	Both	**Owner Busi Name:**	CLEVELAND CLINIC POWER HOUSE

Facility: 18003639 (CLEVELAND CLINIC FOUNDATION)

Facility Link: https://apps.com.ohio.gov/fire/OTTER/Home/Index?ReturnUrl=%2ffire%2fOTTER%2fInquiry%2fInquiry#11849

Release Link: https://apps.com.ohio.gov/fire/OTTER/CorrectiveAction/ReleaseReport?releasesId=32582

Map Services Directory: BUSTR (MapServer): All Environmental (MAP)

Object ID:		**Long:**	-81.62133
FR Status:	NFA: No Further Action	**Match:**	Q80
Label:	18003639 - N00004 CLEVELAND CLINIC	**LOC QUAL:**	AI0

Map Key	Number of Records	Direction	Distance (mi/ft)	Elev/Diff (ft)	Site	DB

	FOUNDATION		
Release No:	18003639 - N00004	**Facility Z:**	
Date:	9/21/2020	**LOC CONF:**	2
Address Out:	9500 Euclid Ave	**Date Process:**	20200923
City Out:	Cleveland	**FID:**	
State Out:	OH	**X:**	-81.62133
ZIP Out:	44195-0002	**Y:**	41.50331
Lat:	41.50331		

Map Services Directory: BUSTR - LUST Locations (BUSTR2)

Object ID:	20966	**ODOT District:**	12
Facility ID:	18003639	**Address:**	9500 EUCLID AVE
Incident ID:	N00004	**City:**	CLEVELAND
LTF:	6 Closure of regulated UST	**County:**	CUY
Status:	NFA: No Further Action	**ZIP:**	44195-5047
Facility Status:	Inactive	**Latitude DD Begin:**	41.50334
Data Date:	2014-11-10 14:16:16.183	**Longitude DD Begin:**	-81.62178
Current Fac Name:	CLEVELAND CLINIC FOUNDATION		

All Active-Inactive BUSTR Sites

S No:	8501	**Coordinator:**	Charles Zepp
Incident No:		**LTF:**	6 Closure of regulated UST
Last Review Date:	7/11/2000 8:26:47 AM	**Rating:**	14
Release Date:	6/5/2000	**Facility Name:**	CLEVELAND CLINIC FOUNDATION
Last Update:		**Facility Address:**	9500 EUCLID AVE
Last Update Date:	4/28/2012	**Facility City:**	CLEVELAND
Status:	NFA: No Further Action	**Facility State:**	Ohio
Last Status Update:	6/8/2000	**County:**	Cuyahoga
Substatus:		**Facility ZIP:**	44195-5047
Priority:	3	**Facility Latitude:**	41.503341
Class:	D	**Facility Longitude:**	-81.621783
Rules:	1999		

Map Key	Number of Records	Direction	Distance (mi/ft)	Elev/Diff (ft)	Site	DB
20	4 of 14	SSE	0.49 / 2,574.90	679.67 / 13	CLEVELAND CLINIC FOUNDATION 9500 EUCLID AVE CLEVELAND OH 44195-5047	LUST

Release No:	18003639 - N00006	**Release No (Map):**	18003639-N00006
Facility Name:	CLEVELAND CLINIC FOUNDATION	**Fac Name (Map):**	CLEVELAND CLINIC FOUNDATION
Facility Address:	9500 EUCLID AVE	**Fac Address (Map):**	9500 EUCLID AVE
Facility City:	CLEVELAND	**Fac City (Map):**	CLEVELAND
Facility State:	Ohio	**Fac ZIP (Map):**	
Facility ZIP:	44195-5047	**County (Map):**	
County:	Cuyahoga	**Latitude (Map):**	41.50331
Facility Latitude:	41.503341	**Longitude (Map):**	-81.62133
Facility Longitude:	-81.621783	**Fac ID (BUSTR2):**	18003639
Release No (OTTER):	18003639-N00006	**IncidntID (BUSTR2):**	N00006
Fac Name (OTTER):	CLEVELAND CLINIC FOUNDATION	**Fac Name (BUSTR2):**	CLEVELAND CLINIC FOUNDATION
FacAddress (OTTER):	9500 EUCLID AVE	**Address (BUSTR2):**	9500 EUCLID AVE
Fac City (OTTER):	CLEVELAND	**City (BUSTR2):**	CLEVELAND
Fac State (OTTER):		**ZIP (BUSTR2):**	44195-5047
Fac ZIP (OTTER):	44195-5047	**County (BUSTR2):**	CUY
County (OTTER):	Cuyahoga	**Latitude (BUSTR2):**	41.50334
Latitude (OTTER):		**Longitude (BUSTR2):**	-81.62178
Longitude (OTTER):		**Release No (BUSTR):**	18003639-N00006
Fac Name (BUSTR):	CLEVELAND CLINIC FOUNDATION	**Fac Addr (BUSTR):**	9500 EUCLID AVE
Fac City (BUSTR):	CLEVELAND	**Fac State (BUSTR):**	OH
Fac ZIP (BUSTR):	44195-5047	**Fac County (BUSTR):**	Cuyahoga
Latitude (BUSTR):	41.503341	**Longitude (BUSTR):**	-81.621783

Facility (OTTER): 18003639 (CLEVELAND CLINIC FOUNDATION)

Data Source: Ohio Tank Tracking & Environmental Regulations (OTTER); Map Services Directory: BUSTR (MapServer): All Environmental (MAP); Facility Details with Active & Inactive Environmental Files (BUSTR); Map Services Directory: BUSTR - LUST Locations (BUSTR/OGRIP) (BUSTR2)

DRAFT

Facility Details with Active & Inactive Environmental Files (BUSTR)

Facility Status:	Inactive	***Date Last Change:***	6/12/2000
LTF Status:	6 Closure of regulated UST	***Review Date:***	06/12/2000
FR Status:	NFA: No Further Action	***Priority:***	2
Release Date:	06/05/2000	***Class:***	D
Class Description:	A viable RP has been identified		

Ohio Tank Tracking & Environmental Regulations (OTTER)

Old Incident ID:	180187902.0	***Date Reported:***	6/5/2000
Tank Status:	Both	***Owner Busi Name:***	CLEVELAND CLINIC POWER HOUSE
Facility:	18003639 (CLEVELAND CLINIC FOUNDATION)		
Facility Link:	https://apps.com.ohio.gov/fire/OTTER/Home/Index?ReturnUrl=%2ffire%2fOTTER%2fInquiry%2fInquiry#11849		
Release Link:	https://apps.com.ohio.gov/fire/OTTER/CorrectiveAction/ReleaseReport?releasesId=32584		

Map Services Directory: BUSTR (MapServer): All Environmental (MAP)

Object ID:		***Long:***	-81.62133
FR Status:	NFA: No Further Action	***Match:***	Q80
Label:	18003639 - N00006 CLEVELAND CLINIC FOUNDATION	***LOC QUAL:***	AI0
Release No:	18003639 - N00006	***Facility Z:***	
Date:	9/21/2020	***LOC CONF:***	2
Address Out:	9500 Euclid Ave	***Date Process:***	20200923
City Out:	Cleveland	***FID:***	
State Out:	OH	***X:***	-81.62133
ZIP Out:	44195-0002	***Y:***	41.50331
Lat:	41.50331		

Map Services Directory: BUSTR - LUST Locations (BUSTR2)

Object ID:	20967	***ODOT District:***	12
Facility ID:	18003639	***Address:***	9500 EUCLID AVE
Incident ID:	N00006	***City:***	CLEVELAND
LTF:	6 Closure of regulated UST	***County:***	CUY
Status:	NFA: No Further Action	***ZIP:***	44195-5047
Facility Status:	Inactive	***Latitude DD Begin:***	41.50334
Data Date:	2014-11-10 14:16:16.183	***Longitude DD Begin:***	-81.62178
Current Fac Name:	CLEVELAND CLINIC FOUNDATION		

All Active-Inactive BUSTR Sites

S No:	8503	***Coordinator:***	Charles Zepp
Incident No:	180187902.0	***LTF:***	6 Closure of regulated UST
Last Review Date:	6/12/2000	***Rating:***	14
Release Date:	6/5/2000	***Facility Name:***	CLEVELAND CLINIC FOUNDATION
Last Update:	Charles Zepp	***Facility Address:***	9500 EUCLID AVE
Last Update Date:	8/8/2022	***Facility City:***	CLEVELAND
Status:	NFA: No Further Action	***Facility State:***	Ohio
Last Status Update:	6/12/2000	***County:***	Cuyahoga
Substatus:	Approved	***Facility ZIP:***	44195-5047
Priority:	2	***Facility Latitude:***	41.503341
Class:	D	***Facility Longitude:***	-81.621783
Rules:	1999		

20	***5 of 14***	***SSE***	***0.49 / 2,574.90***	***679.67 / 13***	***CLEVELAND CLINIC FOUNDATION 9500 EUCLID AVE CLEVELAND OH 44195-5047***	***LUST***

Release No:	18003639 - N00007	**Release No (Map):**	18003639-N00007
Facility Name:	CLEVELAND CLINIC FOUNDATION	**Fac Name (Map):**	CLEVELAND CLINIC FOUNDATION
Facility Address:	9500 EUCLID AVE	**Fac Address (Map):**	9500 EUCLID AVE
Facility City:	CLEVELAND	**Fac City (Map):**	CLEVELAND
Facility State:	Ohio	**Fac ZIP (Map):**	
Facility ZIP:	44195-5047	**County (Map):**	
County:	Cuyahoga	**Latitude (Map):**	41.50331
Facility Latitude:	41.503341	**Longitude (Map):**	-81.62133
Facility Longitude:	-81.621783	**Fac ID (BUSTR2):**	18003639
Release No (OTTER):	18003639-N00007	**IncidntID (BUSTR2):**	N00007
Fac Name (OTTER):	CLEVELAND CLINIC FOUNDATION	**Fac Name (BUSTR2):**	CLEVELAND CLINIC FOUNDATION
FacAddress (OTTER):	9500 EUCLID AVE	**Address (BUSTR2):**	9500 EUCLID AVE
Fac City (OTTER):	CLEVELAND	**City (BUSTR2):**	CLEVELAND
Fac State (OTTER):		**ZIP (BUSTR2):**	44195-5047
Fac ZIP (OTTER):	44195-5047	**County (BUSTR2):**	CUY
County (OTTER):	Cuyahoga	**Latitude (BUSTR2):**	41.50334
Latitude (OTTER):		**Longitude (BUSTR2):**	-81.62178
Longitude (OTTER):		**Release No (BUSTR):**	18003639-N00007
Fac Name (BUSTR):	CLEVELAND CLINIC FOUNDATION	**Fac Addr (BUSTR):**	9500 EUCLID AVE
Fac City (BUSTR):	CLEVELAND	**Fac State (BUSTR):**	OH
Fac ZIP (BUSTR):	44195-5047	**Fac County (BUSTR):**	Cuyahoga
Latitude (BUSTR):	41.503341	**Longitude (BUSTR):**	-81.621783

Facility (OTTER): 18003639 (CLEVELAND CLINIC FOUNDATION)

Data Source: Ohio Tank Tracking & Environmental Regulations (OTTER); Map Services Directory: BUSTR (MapServer): All Environmental (MAP); Facility Details with Active & Inactive Environmental Files (BUSTR); Map Services Directory: BUSTR - LUST Locations (BUSTR/OGRIP) (BUSTR2)

Facility Details with Active & Inactive Environmental Files (BUSTR)

Facility Status:	Inactive	**Date Last Change:**	10/13/2011
LTF Status:	6 Closure of regulated UST	**Review Date:**	10/13/2011
FR Status:	NFA: No Further Action	**Priority:**	
Release Date:	06/08/2005	**Class:**	D

Class Description: A viable RP has been identified

Ohio Tank Tracking & Environmental Regulations (OTTER)

Old Incident ID:		**Date Reported:**	6/8/2005
Tank Status:	Both	**Owner Busi Name:**	CLEVELAND CLINIC POWER HOUSE

Facility: 18003639 (CLEVELAND CLINIC FOUNDATION)

Facility Link: https://apps.com.ohio.gov/fire/OTTER/Home/Index?ReturnUrl=%2ffire%2fOTTER%2fInquiry%2fInquiry#11849

Release Link: https://apps.com.ohio.gov/fire/OTTER/CorrectiveAction/ReleaseReport?releasesId=32585

Map Services Directory: BUSTR (MapServer): All Environmental (MAP)

Object ID:		**Long:**	-81.62133
FR Status:	NFA: No Further Action	**Match:**	Q80
Label:	18003639 - N00007 CLEVELAND CLINIC FOUNDATION	**LOC QUAL:**	AI0
Release No:	18003639 - N00007	**Facility Z:**	
Date:	9/21/2020	**LOC CONF:**	2
Address Out:	9500 Euclid Ave	**Date Process:**	20200923
City Out:	Cleveland	**FID:**	
State Out:	OH	**X:**	-81.62133
ZIP Out:	44195-0002	**Y:**	41.50331
Lat:	41.50331		

Map Services Directory: BUSTR - LUST Locations (BUSTR2)

Object ID:	20968	**ODOT District:**	12
Facility ID:	18003639	**Address:**	9500 EUCLID AVE
Incident ID:	N00007	**City:**	CLEVELAND
LTF:	6 Closure of regulated UST	**County:**	CUY
Status:	NFA: No Further Action	**ZIP:**	44195-5047

DRAFT

Facility Status:	Inactive	**Latitude DD Begin:**	41.50334
Data Date:	2014-11-10 14:16:16.183	**Longitude DD Begin:**	-81.62178
Current Fac Name:	CLEVELAND CLINIC FOUNDATION		

All Active-Inactive BUSTR Sites

S No:	8504	**Coordinator:**	Charles Zepp
Incident No:		**LTF:**	6 Closure of regulated UST
Last Review Date:	10/13/2011	**Rating:**	14
Release Date:	6/8/2005	**Facility Name:**	CLEVELAND CLINIC FOUNDATION
Last Update:	Charles Zepp	**Facility Address:**	9500 EUCLID AVE
Last Update Date:	7/13/2020	**Facility City:**	CLEVELAND
Status:	NFA: No Further Action	**Facility State:**	Ohio
Last Status Update:	10/13/2011	**County:**	Cuyahoga
Substatus:		**Facility ZIP:**	44195-5047
Priority:		**Facility Latitude:**	41.503341
Class:	D	**Facility Longitude:**	-81.621783
Rules:	1999		

20	6 of 14	SSE	0.49 / 2,574.90	679.67 / 13	CLEVELAND CLINIC FOUNDATION 9500 EUCLID AVE CLEVELAND OH 44195-5047	DELISTED LST

Delisted Regulated and Non-Regulated Leaking Underground Storage Tanks (LUST)

Incident No:	180187900.0	**Class:**	D
Release No:	18003639 - N00001	**Class Desc:**	A viable RP has been identified
Status:	RPT: a possible incident is reported	**Rules:**	1992
Sub Status:	Approved	**Coordinator:**	Charles Zepp
Release Date:	8/16/1990	**County:**	Cuyahoga
LTF:	2 SUS/CON from non-regulated UST	**Facility Latitude:**	41.503341
Last Update:	Charles Zepp	**Facility Longitude:**	-81.621783
Last Update Date:	4/4/2019	**Original Source:**	NLUT
Last Status Update:	1/25/2008	**Record Date:**	09-OCT-2019
Priority:	1		

20	7 of 14	SSE	0.49 / 2,574.90	679.67 / 13	CLEVELAND CLINIC FOUNDATION 9500 EUCLID AVE CLEVELAND OH 44195-5047	DELISTED LST

Delisted Petroleum Release List

Incident No:		**Priority:**	2
S. No:	1349	**Class Code:**	E
Release No:	18003639 - N00002	**Class Desc:**	Referred to enforcement
Release Date:	02/20/1997	**Rules:**	2005
Release Status:		**Coordinator:**	Charles Zepp
Facility Status:		**Rating:**	14
Sub Status:	Required	**County:**	Cuyahoga
LTF Status:	1 SUS/CON from regulated UST	**Facility Latitude:**	
FR Status:	SCK: Site Check	**Facility Longitude:**	
Last Update:	David Sauer	**Source Name(s):**	
Last Update Date:	07-AUG-13	**Source List:**	
Last Status Update:	08/09/2012	**Original Source:**	NLUT
Review Date:		**Record Date:**	Up to Aug 2013
Date Unknown:	08/05/2013		

20	8 of 14	SSE	0.49 / 2,574.90	679.67 / 13	CLEVELAND CLINIC FOUNDATION	DELISTED LST

DRAFT

Map Key	Number of Records	Direction	Distance (mi/ft)	Elev/Diff (ft)	Site	DB
					9500 EUCLID AVE CLEVELAND OH 44195-5047	

Delisted Regulated and Non-Regulated Leaking Underground Storage Tanks (LUST)

Incident No:	183022500.0	**Class:**	A
Release No:	18003639 - N00003	**Class Desc:**	A Responsible Party (RP) for the release has not yet been determined
Status:	RPT: a possible incident is reported	**Rules:**	2017
Sub Status:	Approved	**Coordinator:**	Charles Zepp
Release Date:	2/2/1993	**County:**	Cuyahoga
LTF:	1 SUS/CON from regulated UST	**Facility Latitude:**	41.503341
Last Update:	Charles Zepp	**Facility Longitude:**	-81.621783
Last Update Date:	12/24/2018	**Original Source:**	NLUT
Last Status Update:	5/30/2014	**Record Date:**	14-JAN-2019
Priority:	1		

20	9 of 14	SSE	0.49 / 2,574.90	679.67 / 13	CLEVELAND CLINIC FOUNDATION 9500 EUCLID AVE CLEVELAND OH 44195-5047	DELISTED LST

Delisted Regulated and Non-Regulated Leaking Underground Storage Tanks (LUST)

Incident No:		**Class:**	A
Release No:	18003639 - N00005	**Class Desc:**	A Responsible Party (RP) for the release has not yet been determined
Status:	CLO: Closure	**Rules:**	1999
Sub Status:	Submitted	**Coordinator:**	Charles Zepp
Release Date:	10/30/2000	**County:**	Cuyahoga
LTF:	2 SUS/CON from non-regulated UST	**Facility Latitude:**	41.503341
Last Update:	Charles Zepp	**Facility Longitude:**	-81.621783
Last Update Date:	4/4/2019	**Original Source:**	NLUT
Last Status Update:	11/1/2000	**Record Date:**	09-OCT-2019
Priority:	2		

20	10 of 14	SSE	0.49 / 2,574.90	679.67 / 13	CLEVELAND CLINIC FOUNDATION 9500 EUCLID AVE CLEVELAND OH 44195-5047	LUST

Release No:	18003639 - N00008	**Release No (Map):**	18003639-N00008
Facility Name:	CLEVELAND CLINIC FOUNDATION	**Fac Name (Map):**	CLEVELAND CLINIC FOUNDATION
Facility Address:	9500 EUCLID AVE	**Fac Address (Map):**	9500 EUCLID AVE
Facility City:	CLEVELAND	**Fac City (Map):**	CLEVELAND
Facility State:	Ohio	**Fac ZIP (Map):**	
Facility ZIP:	44195-5047	**County (Map):**	
County:	Cuyahoga	**Latitude (Map):**	41.50331
Facility Latitude:	41.503341	**Longitude (Map):**	-81.62133
Facility Longitude:	-81.621783	**Fac ID (BUSTR2):**	18003639
Release No (OTTER):	18003639-N00008	**IncidntID (BUSTR2):**	N00008
Fac Name (OTTER):	CLEVELAND CLINIC FOUNDATION	**Fac Name (BUSTR2):**	CLEVELAND CLINIC FOUNDATION
FacAddress (OTTER):	9500 EUCLID AVE	**Address (BUSTR2):**	9500 EUCLID AVE
Fac City (OTTER):	CLEVELAND	**City (BUSTR2):**	CLEVELAND
Fac State (OTTER):		**ZIP (BUSTR2):**	44195-5047
Fac ZIP (OTTER):	44195-5047	**County (BUSTR2):**	CUY
County (OTTER):	Cuyahoga	**Latitude (BUSTR2):**	41.50334
Latitude (OTTER):		**Longitude (BUSTR2):**	-81.62178
Longitude (OTTER):		**Release No (BUSTR):**	18003639-N00008
Fac Name (BUSTR):	CLEVELAND CLINIC FOUNDATION	**Fac Addr (BUSTR):**	9500 EUCLID AVE
Fac City (BUSTR):	CLEVELAND	**Fac State (BUSTR):**	OH
Fac ZIP (BUSTR):	44195-5047	**Fac County (BUSTR):**	Cuyahoga
Latitude (BUSTR):	41.503341	**Longitude (BUSTR):**	-81.621783

DRAFT

Facility (OTTER): 18003639 (CLEVELAND CLINIC FOUNDATION)
Data Source: Ohio Tank Tracking & Environmental Regulations (OTTER); Map Services Directory: BUSTR (MapServer): All Environmental (MAP); Facility Details with Active & Inactive Environmental Files (BUSTR); Map Services Directory: BUSTR - LUST Locations (BUSTR/OGRIP) (BUSTR2)

Facility Details with Active & Inactive Environmental Files (BUSTR)

Facility Status:	Inactive	**Date Last Change:**	10/27/2014
LTF Status:	1 SUS/CON from regulated UST	**Review Date:**	08/27/2014
FR Status:	NFA: No Further Action	**Priority:**	2
Release Date:	08/14/2014	**Class:**	D
Class Description:	A viable RP has been identified		

Ohio Tank Tracking & Environmental Regulations (OTTER)

Old Incident ID:		**Date Reported:**	8/14/2014
Tank Status:	Both	**Owner Busi Name:**	CLEVELAND CLINIC POWER HOUSE
Facility:	18003639 (CLEVELAND CLINIC FOUNDATION)		
Facility Link:	https://apps.com.ohio.gov/fire/OTTER/Home/Index?ReturnUrl=%2ffire%2fOTTER%2fInquiry%2fInquiry#11849		
Release Link:	https://apps.com.ohio.gov/fire/OTTER/CorrectiveAction/ReleaseReport?releasesId=37359		

Map Services Directory: BUSTR (MapServer): All Environmental (MAP)

Object ID:		**Long:**	-81.62133
FR Status:	NFA: No Further Action	**Match:**	Q80
Label:	18003639 - N00008 CLEVELAND CLINIC FOUNDATION	**LOC QUAL:**	AI0
Release No:	18003639 - N00008	**Facility Z:**	
Date:	9/21/2020	**LOC CONF:**	2
Address Out:	9500 Euclid Ave	**Date Process:**	20200923
City Out:	Cleveland	**FID:**	
State Out:	OH	**X:**	-81.62133
ZIP Out:	44195-0002	**Y:**	41.50331
Lat:	41.50331		

Map Services Directory: BUSTR - LUST Locations (BUSTR2)

Object ID:	11781	**ODOT District:**	12
Facility ID:	18003639	**Address:**	9500 EUCLID AVE
Incident ID:	N00008	**City:**	CLEVELAND
LTF:	1 SUS/CON from regulated UST	**County:**	CUY
Status:	SUS: a suspected release or source is identified	**ZIP:**	44195-5047
Facility Status:	Active	**Latitude DD Begin:**	41.50334
Data Date:	2014-11-10 14:15:06.177	**Longitude DD Begin:**	-81.62178
Current Fac Name:	CLEVELAND CLINIC FOUNDATION		

All Active-Inactive BUSTR Sites

S No:	8505	**Coordinator:**	Charles Zepp
Incident No:		**LTF:**	1 SUS/CON from regulated UST
Last Review Date:	8/27/2014	**Rating:**	14
Release Date:	8/14/2014	**Facility Name:**	CLEVELAND CLINIC FOUNDATION
Last Update:	Charles Zepp	**Facility Address:**	9500 EUCLID AVE
Last Update Date:	4/4/2019	**Facility City:**	CLEVELAND
Status:	NFA: No Further Action	**Facility State:**	Ohio
Last Status Update:	10/27/2014	**County:**	Cuyahoga
Substatus:	Approved	**Facility ZIP:**	44195-5047
Priority:	2	**Facility Latitude:**	41.503341
Class:	D	**Facility Longitude:**	-81.621783
Rules:	2012		

DRAFT

Map Key	Number of Records	Direction	Distance (mi/ft)	Elev/Diff (ft)	Site	DB
20	11 of 14	SSE	0.49 / 2,574.90	679.67 / 13	CLEVELAND CLINIC FOUNDATION 9500 EUCLID AVE CLEVELAND OH 44195-5047	DELISTED LST

Delisted Regulated and Non-Regulated Leaking Underground Storage Tanks (LUST)

Incident No:		**Class:**	A
Release No:	18003639 - N00009	**Class Desc:**	A Responsible Party (RP) for the release has not yet been determined
Status:	T1S: Tier 1 Source Investigation	**Rules:**	2017
Sub Status:	Required	**Coordinator:**	Charles Zepp
Release Date:	11/18/1996	**County:**	Cuyahoga
LTF:	1 SUS/CON from regulated UST	**Facility Latitude:**	41.503341
Last Update:	Charles Zepp	**Facility Longitude:**	-81.621783
Last Update Date:	4/4/2019	**Original Source:**	NLUT
Last Status Update:	4/4/2019	**Record Date:**	10-APR-2019
Priority:			

Map Key	Number of Records	Direction	Distance (mi/ft)	Elev/Diff (ft)	Site	DB
20	12 of 14	SSE	0.49 / 2,574.90	679.67 / 13	CLEVELAND CLINIC FOUNDATION 9500 EUCLID AVE CLEVELAND OH 44195-5047	LUST

Release No:	18003639 - N00009	**Release No (Map):**	18003639-N00009
Facility Name:	CLEVELAND CLINIC FOUNDATION	**Fac Name (Map):**	CLEVELAND CLINIC FOUNDATION
Facility Address:	9500 EUCLID AVE	**Fac Address (Map):**	9500 EUCLID AVE
Facility City:	CLEVELAND	**Fac City (Map):**	CLEVELAND
Facility State:	Ohio	**Fac ZIP (Map):**	
Facility ZIP:	44195-5047	**County (Map):**	
County:	Cuyahoga	**Latitude (Map):**	41.50331
Facility Latitude:	41.503341	**Longitude (Map):**	-81.62133
Facility Longitude:	-81.621783	**Fac ID (BUSTR2):**	
Release No (OTTER):	18003639-N00009	**IncidntID (BUSTR2):**	
Fac Name (OTTER):	CLEVELAND CLINIC FOUNDATION	**Fac Name (BUSTR2):**	
FacAddress (OTTER):	9500 EUCLID AVE	**Address (BUSTR2):**	
Fac City (OTTER):	CLEVELAND	**City (BUSTR2):**	
Fac State (OTTER):		**ZIP (BUSTR2):**	
Fac ZIP (OTTER):	44195-5047	**County (BUSTR2):**	
County (OTTER):	Cuyahoga	**Latitude (BUSTR2):**	
Latitude (OTTER):		**Longitude (BUSTR2):**	
Longitude (OTTER):		**Release No (BUSTR):**	18003639-N00009
Fac Name (BUSTR):	CLEVELAND CLINIC FOUNDATION	**Fac Addr (BUSTR):**	9500 EUCLID AVE
Fac City (BUSTR):	CLEVELAND	**Fac State (BUSTR):**	OH
Fac ZIP (BUSTR):	44195-5047	**Fac County (BUSTR):**	Cuyahoga
Latitude (BUSTR):	41.503341	**Longitude (BUSTR):**	-81.621783

Facility (OTTER): 18003639 (CLEVELAND CLINIC FOUNDATION)

Data Source: Ohio Tank Tracking & Environmental Regulations (OTTER); Map Services Directory: BUSTR (MapServer): All Environmental (MAP); Facility Details with Active & Inactive Environmental Files (BUSTR)

Facility Details with Active & Inactive Environmental Files (BUSTR)

Facility Status:	Active	**Date Last Change:**	4/4/2019
LTF Status:	1 SUS/CON from regulated UST	**Review Date:**	11/16/2022
FR Status:	T1S: Tier 1 Source Investigation	**Priority:**	2
Release Date:	11/18/1996	**Class:**	A

Class Description: A Responsible Party (RP) for the release has not yet been determined

Ohio Tank Tracking & Environmental Regulations (OTTER)

Old Incident ID:		**Date Reported:**	11/18/1996
Tank Status:	Both	**Owner Busi Name:**	CLEVELAND CLINIC POWER HOUSE

Facility: 18003639 (CLEVELAND CLINIC FOUNDATION)

Facility Link: https://apps.com.ohio.gov/fire/OTTER/Home/Index?ReturnUrl=%2ffire%2fOTTER%2fInquiry%2fInquiry#11849

DRAFT

Release Link: https://apps.com.ohio.gov/fire/OTTER/CorrectiveAction/ReleaseReport?releasesId=40256

Map Services Directory: BUSTR (MapServer): All Environmental (MAP)

Object ID:		**Long:**	-81.62133
FR Status:	T1S: Tier 1 Source Investigation	**Match:**	Q80
Label:	18003639 - N00009 CLEVELAND CLINIC FOUNDATION	**LOC QUAL:**	AI0
Release No:	18003639 - N00009	**Facility Z:**	
Date:	9/21/2020	**LOC CONF:**	2
Address Out:	9500 Euclid Ave	**Date Process:**	20200923
City Out:	Cleveland	**FID:**	
State Out:	OH	**X:**	-81.62133
ZIP Out:	44195-0002	**Y:**	41.50331
Lat:	41.50331		

All Active-Inactive BUSTR Sites

S No:	8506	**Coordinator:**	Charles Zepp
Incident No:		**LTF:**	1 SUS/CON from regulated UST
Last Review Date:	11/16/2022	**Rating:**	14
Release Date:	11/18/1996	**Facility Name:**	CLEVELAND CLINIC FOUNDATION
Last Update:	Charles Zepp	**Facility Address:**	9500 EUCLID AVE
Last Update Date:	11/16/2022	**Facility City:**	CLEVELAND
Status:	T1S: Tier 1 Source Investigation	**Facility State:**	Ohio
Last Status Update:	4/4/2019	**County:**	Cuyahoga
Substatus:	Required	**Facility ZIP:**	44195-5047
Priority:	2	**Facility Latitude:**	41.503341
Class:	A	**Facility Longitude:**	-81.621783
Rules:	2017		

20	*13 of 14*	*SSE*	*0.49 / 2,574.90*	*679.67 / 13*	***CLEVELAND CLINIC FOUNDATION 9500 EUCLID AVE CLEVELAND OH***	***LUST***

Release No:	18003639 - N00001	**Release No (Map):**	18003639-N00001
Facility Name:	CLEVELAND CLINIC FOUNDATION	**Fac Name (Map):**	CLEVELAND CLINIC FOUNDATION
Facility Address:	9500 EUCLID AVE	**Fac Address (Map):**	9500 EUCLID AVE
Facility City:	CLEVELAND	**Fac City (Map):**	CLEVELAND
Facility State:	Ohio	**Fac ZIP (Map):**	
Facility ZIP:	44195-5047	**County (Map):**	
County:	Cuyahoga	**Latitude (Map):**	41.50331
Facility Latitude:	41.503341	**Longitude (Map):**	-81.62133
Facility Longitude:	-81.621783	**Fac ID (BUSTR2):**	
Release No (OTTER):		**IncidntID (BUSTR2):**	
Fac Name (OTTER):		**Fac Name (BUSTR2):**	
FacAddress (OTTER):		**Address (BUSTR2):**	
Fac City (OTTER):		**City (BUSTR2):**	
Fac State (OTTER):		**ZIP (BUSTR2):**	
Fac ZIP (OTTER):		**County (BUSTR2):**	
County (OTTER):		**Latitude (BUSTR2):**	
Latitude (OTTER):		**Longitude (BUSTR2):**	
Longitude (OTTER):		**Release No (BUSTR):**	
Fac Name (BUSTR):		**Fac Addr (BUSTR):**	
Fac City (BUSTR):		**Fac State (BUSTR):**	
Fac ZIP (BUSTR):		**Fac County (BUSTR):**	
Latitude (BUSTR):		**Longitude (BUSTR):**	
Facility (OTTER):			
Data Source:	Map Services Directory: BUSTR (MapServer): All Environmental (MAP)		

Map Services Directory: BUSTR (MapServer): All Environmental (MAP)

Object ID:		**Long:**	-81.62133
FR Status:	RPT: a possible incident is reported	**Match:**	Q80

DRAFT

Map Key	Number of Records	Direction	Distance (mi/ft)	Elev/Diff (ft)	Site	DB

Label:	18003639 - N00001 CLEVELAND CLINIC FOUNDATION	**LOC QUAL:**	AI0
Release No:	18003639 - N00001	**Facility Z:**	
Date:	9/21/2020	**LOC CONF:**	2
Address Out:	9500 Euclid Ave	**Date Process:**	20200923
City Out:	Cleveland	**FID:**	
State Out:	OH	**X:**	-81.62133
ZIP Out:	44195-0002	**Y:**	41.50331
Lat:	41.50331		

All Active-Inactive BUSTR Sites

S No:	8498	**Coordinator:**	Charles Zepp
Incident No:	180187900.0	**LTF:**	2 SUS/CON from non-regulated UST
Last Review Date:	10/24/2016	**Rating:**	0
Release Date:	8/16/1990	**Facility Name:**	CLEVELAND CLINIC FOUNDATION
Last Update:	Charles Zepp	**Facility Address:**	9500 EUCLID AVE
Last Update Date:	4/4/2019	**Facility City:**	CLEVELAND
Status:	RPT: a possible incident is reported	**Facility State:**	Ohio
Last Status Update:	1/25/2008	**County:**	Cuyahoga
Substatus:	Approved	**Facility ZIP:**	44195-5047
Priority:	1	**Facility Latitude:**	41.503341
Class:	D	**Facility Longitude:**	-81.621783
Rules:	1992		

20	14 of 14	SSE	0.49 / 2,574.90	679.67 / 13	CLEVELAND CLINIC FOUNDATION 9500 EUCLID AVE CLEVELAND OH	LUST

Release No:	18003639 - N00005	**Release No (Map):**	18003639-N00005
Facility Name:	CLEVELAND CLINIC FOUNDATION	**Fac Name (Map):**	CLEVELAND CLINIC FOUNDATION
Facility Address:	9500 EUCLID AVE	**Fac Address (Map):**	9500 EUCLID AVE
Facility City:	CLEVELAND	**Fac City (Map):**	CLEVELAND
Facility State:	Ohio	**Fac ZIP (Map):**	
Facility ZIP:	44195-5047	**County (Map):**	
County:	Cuyahoga	**Latitude (Map):**	41.50331
Facility Latitude:	41.503341	**Longitude (Map):**	-81.62133
Facility Longitude:	-81.621783	**Fac ID (BUSTR2):**	
Release No (OTTER):		**IncidntID (BUSTR2):**	
Fac Name (OTTER):		**Fac Name (BUSTR2):**	
FacAddress (OTTER):		**Address (BUSTR2):**	
Fac City (OTTER):		**City (BUSTR2):**	
Fac State (OTTER):		**ZIP (BUSTR2):**	
Fac ZIP (OTTER):		**County (BUSTR2):**	
County (OTTER):		**Latitude (BUSTR2):**	
Latitude (OTTER):		**Longitude (BUSTR2):**	
Longitude (OTTER):		**Release No (BUSTR):**	
Fac Name (BUSTR):		**Fac Addr (BUSTR):**	
Fac City (BUSTR):		**Fac State (BUSTR):**	
Fac ZIP (BUSTR):		**Fac County (BUSTR):**	
Latitude (BUSTR):		**Longitude (BUSTR):**	
Facility (OTTER):			
Data Source:	Map Services Directory: BUSTR (MapServer): All Environmental (MAP)		

Map Services Directory: BUSTR (MapServer): All Environmental (MAP)

Object ID:		**Long:**	-81.62133
FR Status:	CLO: Closure	**Match:**	Q80
Label:	18003639 - N00005 CLEVELAND CLINIC FOUNDATION	**LOC QUAL:**	AI0
Release No:	18003639 - N00005	**Facility Z:**	
Date:	9/21/2020	**LOC CONF:**	2
Address Out:	9500 Euclid Ave	**Date Process:**	20200923
City Out:	Cleveland	**FID:**	
State Out:	OH	**X:**	-81.62133

DRAFT

Map Key	Number of Records	Direction	Distance (mi/ft)	Elev/Diff (ft)	Site	DB

ZIP Out:	44195-0002	**Y:**	41.50331
Lat:	41.50331		

All Active-Inactive BUSTR Sites

S No:	8502	**Coordinator:**	Charles Zepp
Incident No:		**LTF:**	2 SUS/CON from non-regulated UST
Last Review Date:	10/25/2016	**Rating:**	0
Release Date:	10/30/2000	**Facility Name:**	CLEVELAND CLINIC FOUNDATION
Last Update:	Charles Zepp	**Facility Address:**	9500 EUCLID AVE
Last Update Date:	7/13/2020	**Facility City:**	CLEVELAND
Status:	CLO: Closure	**Facility State:**	Ohio
Last Status Update:	11/1/2000	**County:**	Cuyahoga
Substatus:	Submitted	**Facility ZIP:**	44195-5047
Priority:	2	**Facility Latitude:**	41.503341
Class:	A	**Facility Longitude:**	-81.621783
Rules:	1999		

21	1 of 1	WSW	0.52 / 2,770.59	670.84 / 4	**Church Square Property USD, Cleveland** **7909-8101 Euclid Ave** **Cleveland OH 44114-3485**	DERR

DERR ID:	218002190	**County:**	Cuyahoga
CERCLIS ID:		**District:**	NEDO
Program:		**Latitude:**	41.5048119011
Program Desc:		**Longitude:**	-81.6324779774
Address (REST):	7909-8101 Euclid Ave	**Cerclis iID (REST):**	
City (REST):	Cleveland	**OepaDstrct (REST):**	NEDO
Zip (REST):	44114-3485	**Activity (REST):**	
County (REST):	Cuyahoga	**DERR ID (REST):**	218002190
LatDd Begin (REST):	41.5048119	**LonDd Begin (REST):**	-81.63247798
Source:	Ohio EPA: DERR Database; REST Services Directory: DERR Database (OEPA-DERR)		
Name (REST):	Church Square Property USD, Cleveland		

REST Services Directory: DERR Database (OEPA-DERR)

Cerclis ID:		**Address:**	7909-8101 Euclid Ave
Alias:		**City:**	Cleveland
Activity:		**Zip:**	44114-3485
ODoT District:	12	**Latitude DD Begin:**	41.5048119
OEPA District:	NEDO	**Longitude DD Begin:**	-81.63247798
County:	Cuyahoga		
Name:	Church Square Property USD, Cleveland		

22	1 of 1	SSW	0.62 / 3,292.14	670.80 / 4	**Swift Cleaners Former Carnegie Ave Cleveland** **8220 Carnegie Ave** **Cleveland OH 44103-**	DERR

DERR ID:	218002847	**County:**	Cuyahoga
CERCLIS ID:		**District:**	NEDO
Program:	VAP	**Latitude:**	
Program Desc:	Voluntary Action Program	**Longitude:**	
Address (REST):	8220 Carnegie Ave	**Cerclis iID (REST):**	
City (REST):	Cleveland	**OepaDstrct (REST):**	NEDO
Zip (REST):	44103-	**Activity (REST):**	VAP
County (REST):	Cuyahoga	**DERR ID (REST):**	218002847
LatDd Begin (REST):	41.5012722	**LonDd Begin (REST):**	-81.6303934
Source:	Ohio EPA: DERR Database; REST Services Directory: DERR Database (OEPA-DERR)		
Name (REST):	Swift Cleaners Former Carnegie Ave Cleveland		

REST Services Directory: DERR Database (OEPA-DERR)

DRAFT

Map Key	Number of Records	Direction	Distance (mi/ft)	Elev/Diff (ft)	Site	DB

Cerclis ID:		**Address:**	8220 Carnegie Ave
Alias:		**City:**	Cleveland
Activity:	VAP	**Zip:**	44103-
ODoT District:	12	**Latitude DD Begin:**	41.5012722
OEPA District:	NEDO	**Longitude DD Begin:**	-81.6303934
County:	Cuyahoga		
Name:	Swift Cleaners Former Carnegie Ave Cleveland		

23	1 of 1	ESE	0.67 / 3,545.15	680.36 / 14	**Fenway Manor Apartments, Cleveland** **1986 Stokes Blvd** **Cleveland OH 44106-**	DERR

DERR ID:	218003394	**County:**	Cuyahoga
CERCLIS ID:		**District:**	NEDO
Program:	VAP	**Latitude:**	
Program Desc:	Voluntary Action Program	**Longitude:**	
Address (REST):		**Cerclis iID (REST):**	
City (REST):		**OepaDstrct (REST):**	
Zip (REST):		**Activity (REST):**	
County (REST):		**DERR ID (REST):**	
LatDd Begin (REST):		**LonDd Begin (REST):**	
Source:	Ohio EPA: DERR Database		
Name (REST):			

24	1 of 1	ESE	0.69 / 3,622.10	680.34 / 14	**Fairfax Neighborhood USD, Cleveland** **Chester/E107 St/Norflk So RR/E79 St** **Cleveland OH 44106**	DERR

DERR ID:	218002263	**County:**	Cuyahoga
CERCLIS ID:		**District:**	NEDO
Program:		**Latitude:**	41.4954102739
Program Desc:		**Longitude:**	-81.6122683092
Address (REST):	Chester/E107 St/Norflk So RR/E79 St	**Cerclis iID (REST):**	
City (REST):	Cleveland	**OepaDstrct (REST):**	NEDO
Zip (REST):	44106	**Activity (REST):**	
County (REST):	Cuyahoga	**DERR ID (REST):**	218002263
LatDd Begin (REST):	41.49541027	**LonDd Begin (REST):**	-81.61226831
Source:	Ohio EPA: DERR Database; REST Services Directory: DERR Database (OEPA-DERR)		
Name (REST):	Fairfax Neighborhood USD, Cleveland		

REST Services Directory: DERR Database (OEPA-DERR)

Cerclis ID:		**Address:**	Chester/E107 St/Norflk So RR/E79 St
Alias:		**City:**	Cleveland
Activity:		**Zip:**	44106
ODoT District:	12	**Latitude DD Begin:**	41.49541027
OEPA District:	NEDO	**Longitude DD Begin:**	-81.61226831
County:	Cuyahoga		
Name:	Fairfax Neighborhood USD, Cleveland		

25	1 of 1	WSW	0.82 / 4,355.25	667.17 / 1	**Baker Electric Bldg, Cleveland** **7100 Euclid Ave** **Cleveland OH 44103-**	DERR

DERR ID:	218002591	**County:**	Cuyahoga
CERCLIS ID:		**District:**	NEDO
Program:	VAP	**Latitude:**	41.5033553733
Program Desc:	Voluntary Action Program	**Longitude:**	-81.639045211
Address (REST):	7100 Euclid Ave	**Cerclis iID (REST):**	
City (REST):	Cleveland	**OepaDstrct (REST):**	NEDO
Zip (REST):	44103-	**Activity (REST):**	VAP
County (REST):	Cuyahoga	**DERR ID (REST):**	218002591

DRAFT

Map Key	Number of Records	Direction	Distance (mi/ft)	Elev/Diff (ft)	Site	DB

LatDd Begin (REST): 41.50335537 **LonDd Begin (REST):** -81.63904521
Source: Ohio EPA: DERR Database; REST Services Directory: DERR Database (OEPA-DERR)
Name (REST): Baker Electric Bldg, Cleveland

REST Services Directory: DERR Database (OEPA-DERR)

Cerclis ID:
Alias:
Activity: VAP
ODoT District: 12
OEPA District: NEDO
County: Cuyahoga
Name: Baker Electric Bldg, Cleveland
Address: 7100 Euclid Ave
City: Cleveland
Zip: 44103-
Latitude DD Begin: 41.50335537
Longitude DD Begin: -81.63904521

26	1 of 1	WSW	0.88 / 4,656.78	666.49 / 0	7001 Euclid Avenue Property, Cleveland 7001 Euclid Ave Cleveland OH 44103-	DERR

DERR ID: 218003453
CERCLIS ID:
Program: VAP
Program Desc: Voluntary Action Program
Address (REST):
City (REST):
Zip (REST):
County (REST):
LatDd Begin (REST):
Source: Ohio EPA: DERR Database
Name (REST):
County: Cuyahoga
District: NEDO
Latitude:
Longitude:
Cerclis iID (REST):
OepaDstrct (REST):
Activity (REST):
DERR ID (REST):
LonDd Begin (REST):

Ohio EPA: DERR Database

Alias: !Do Not Use - Wooster S WF Dup!

27	1 of 1	SE	0.91 / 4,795.28	696.00 / 30	AT&T Fac, Cleveland 10615 Cedar Ave Cleveland OH 44106-3028	DERR

DERR ID: 218002519
CERCLIS ID:
Program: VAP
Program Desc: Voluntary Action Program
Address (REST): 10615 Cedar Ave
City (REST): Cleveland
Zip (REST): 44106-3028
County (REST): Cuyahoga
LatDd Begin (REST): 41.49979603; 41.49979603
Source: Ohio EPA: DERR Database; REST Services Directory: DERR Database (OEPA-DERR)
Name (REST): AT&T Fac, Cleveland
County: Cuyahoga
District: NEDO
Latitude: 41.4997960281
Longitude: -81.6128816387
Cerclis iID (REST):
OepaDstrct (REST): NEDO
Activity (REST): VAP
DERR ID (REST): 218002519
LonDd Begin (REST): -81.61288164; -81.61288164

Ohio EPA: DERR Database

Alias: AT&T Fac, Cleveland

REST Services Directory: DERR Database (OEPA-DERR)

Cerclis ID:
Alias:
Activity: VAP
ODoT District: 12
OEPA District: NEDO
County: Cuyahoga
Address: 10615 Cedar Ave
City: Cleveland
Zip: 44106-3028
Latitude DD Begin: 41.49979603
Longitude DD Begin: -81.61288164

DRAFT

Map Key	Number of Records	Direction	Distance (mi/ft)	Elev/Diff (ft)	Site	DB

Name: AT&T Fac, Cleveland

Cerclis ID:
Alias: AT&T Fac, Cleveland
Activity: VAP
ODoT District: 12
OEPA District: NEDO
County: Cuyahoga
Name: AT&T Fac, Cleveland
Address: 10615 Cedar Ave
City: Cleveland
Zip: 44106-3028
Latitude DD Begin: 41.49979603
Longitude DD Begin: -81.61288164

28	1 of 1	WSW	0.92 / 4,874.11	670.45 / 4	Euclid Block Project, Cleveland Euclid Ave/E 69th St/Chester Ave/E 7oth St Cleveland OH 44103-	DERR

DERR ID: 218003018
CERCLIS ID:
Program: SA, VAP
Program Desc: Site Assessment, Voluntary Action Program
Address (REST): Euclid Ave/E 69th St/Chester Ave/E 7oth St
City (REST): Cleveland
Zip (REST): 44103-
County (REST): Cuyahoga
LatDd Begin (REST): 41.505117
County: Cuyahoga
District: NEDO
Latitude:
Longitude:
Cerclis iID (REST):
OepaDstrct (REST): NEDO
Activity (REST): SA
DERR ID (REST): 218003018
LonDd Begin (REST): -81.64164
Source: Ohio EPA: DERR Database; REST Services Directory: DERR Database (OEPA-DERR)
Name (REST): Euclid Block Project, Cleveland

REST Services Directory: DERR Database (OEPA-DERR)

Cerclis ID:
Alias:
Activity: SA
ODoT District: 12
OEPA District: NEDO
County: Cuyahoga
Name: Euclid Block Project, Cleveland
Address: Euclid Ave/E 69th St/Chester Ave/E 7oth St
City: Cleveland
Zip: 44103-
Latitude DD Begin: 41.505117
Longitude DD Begin: -81.64164

29	1 of 1	WNW	0.93 / 4,917.80	638.38 / -28	Wade Park Chemicals, Cleveland 7012 Wade Park Blvd Cleveland OH 44103	DERR

DERR ID: 218000884
CERCLIS ID: OHD980824924
Program: SA, RR
Program Desc: Site Assessment, Remedial Response
Address (REST): 7012 Wade Park Blvd
City (REST): Cleveland
Zip (REST): 44103
County (REST): Cuyahoga
LatDd Begin (REST): 41.51583333
County: Cuyahoga
District: NEDO
Latitude: 41.51583333
Longitude: -81.6425
Cerclis iID (REST): OHD980824924
OepaDstrct (REST): NEDO
Activity (REST): SA, RR
DERR ID (REST): 218000884
LonDd Begin (REST): -81.6425
Source: Ohio EPA: DERR Database; REST Services Directory: DERR Database (OEPA-DERR)
Name (REST): Wade Park Chemicals, Cleveland

REST Services Directory: DERR Database (OEPA-DERR)

Cerclis ID: OHD980824924
Alias:
Activity: SA, RR
ODoT District: 12
OEPA District: NEDO
County: Cuyahoga
Name: Wade Park Chemicals, Cleveland
Address: 7012 Wade Park Blvd
City: Cleveland
Zip: 44103
Latitude DD Begin: 41.51583333
Longitude DD Begin: -81.6425

DRAFT

Map Key	Number of Records	Direction	Distance (mi/ft)	Elev/Diff (ft)	Site	DB
30	1 of 1	WSW	0.96 / 5,062.15	666.80 / 0	7000 Euclid Site, Cleveland 6900-7000 Euclid Ave Cleveland OH 44103-	DERR

DERR ID:	218003014	**County:**	Cuyahoga
CERCLIS ID:		**District:**	NEDO
Program:	VAP	**Latitude:**	
Program Desc:	Voluntary Action Program	**Longitude:**	
Address (REST):	6900-7000 Euclid Ave	**Cerclis iID (REST):**	
City (REST):	Cleveland	**OepaDstrct (REST):**	NEDO
Zip (REST):	44103-	**Activity (REST):**	VAP
County (REST):	Cuyahoga	**DERR ID (REST):**	218003014
LatDd Begin (REST):	41.503578	**LonDd Begin (REST):**	-81.641479
Source:	Ohio EPA: DERR Database; REST Services Directory: DERR Database (OEPA-DERR)		
Name (REST):	7000 Euclid Site, Cleveland		

REST Services Directory: DERR Database (OEPA-DERR)

Cerclis ID:		**Address:**	6900-7000 Euclid Ave
Alias:		**City:**	Cleveland
Activity:	VAP	**Zip:**	44103-
ODoT District:	12	**Latitude DD Begin:**	41.503578
OEPA District:	NEDO	**Longitude DD Begin:**	-81.641479
County:	Cuyahoga		
Name:	7000 Euclid Site, Cleveland		

Map Key	Number of Records	Direction	Distance (mi/ft)	Elev/Diff (ft)	Site	DB
31	1 of 1	SSW	0.97 / 5,101.66	678.76 / 12	Fairfax Elderly Homes LP, Cleveland 7920-8118 Central Ave, 2300-12 E 82nd St Cleveland OH 44104	DERR

DERR ID:	218002310	**County:**	Cuyahoga
CERCLIS ID:		**District:**	NEDO
Program:	VAP	**Latitude:**	41.4962
Program Desc:	Voluntary Action Program	**Longitude:**	-81.6313
Address (REST):	7920-8118 Central Ave, 2300-12 E 82nd St	**Cerclis iID (REST):**	
City (REST):	Cleveland	**OepaDstrct (REST):**	NEDO
Zip (REST):	44104	**Activity (REST):**	VAP
County (REST):	Cuyahoga	**DERR ID (REST):**	218002310
LatDd Begin (REST):	41.4962	**LonDd Begin (REST):**	-81.6313
Source:	Ohio EPA: DERR Database; REST Services Directory: DERR Database (OEPA-DERR)		
Name (REST):	Fairfax Elderly Homes LP, Cleveland		

REST Services Directory: DERR Database (OEPA-DERR)

Cerclis ID:		**Address:**	7920-8118 Central Ave, 2300-12 E 82nd St
Alias:		**City:**	Cleveland
Activity:	VAP	**Zip:**	44104
ODoT District:	12	**Latitude DD Begin:**	41.4962
OEPA District:	NEDO	**Longitude DD Begin:**	-81.6313
County:	Cuyahoga		
Name:	Fairfax Elderly Homes LP, Cleveland		

Map Key	Number of Records	Direction	Distance (mi/ft)	Elev/Diff (ft)	Site	DB
32	1 of 1	W	0.97 / 5,115.32	643.93 / -23	Coyne Laundry Site Former, Cleveland 6710 Lexington Ave Cleveland OH 44103	DERR

DERR ID:	218001959	**County:**	Cuyahoga
CERCLIS ID:		**District:**	NEDO
Program:	VAP	**Latitude:**	41.510703
Program Desc:	Voluntary Action Program	**Longitude:**	-81.643088
Address (REST):	6710 Lexington Ave	**Cerclis iID (REST):**	
City (REST):	Cleveland	**OepaDstrct (REST):**	NEDO

DRAFT

Map Key	Number of Records	Direction	Distance (mi/ft)	Elev/Diff (ft)	Site	DB

Zip (REST):	44103	**Activity (REST):**	VAP
County (REST):	Cuyahoga	**DERR ID (REST):**	218001959
LatDd Begin (REST):	41.510703	**LonDd Begin (REST):**	-81.643088
Source:	Ohio EPA: DERR Database; REST Services Directory: DERR Database (OEPA-DERR)		
Name (REST):	Coyne Laundry Site Former, Cleveland		

REST Services Directory: DERR Database (OEPA-DERR)

Cerclis ID:		**Address:**	6710 Lexington Ave
Alias:		**City:**	Cleveland
Activity:	VAP	**Zip:**	44103
ODoT District:	12	**Latitude DD Begin:**	41.510703
OEPA District:	NEDO	**Longitude DD Begin:**	-81.643088
County:	Cuyahoga		
Name:	Coyne Laundry Site Former, Cleveland		

Map Key	Number of Records	Direction	Distance (mi/ft)	Elev/Diff (ft)	Site	DB
33	1 of 1	WSW	0.99 / 5,229.93	668.42 / 2	Midtown Tech Park, Cleveland 6700 Euclid Ave Cleveland OH 44103-	DERR

DERR ID:	218002836	**County:**	Cuyahoga
CERCLIS ID:		**District:**	NEDO
Program:	VAP	**Latitude:**	
Program Desc:	Voluntary Action Program	**Longitude:**	
Address (REST):	6700 Euclid Ave	**Cerclis iID (REST):**	
City (REST):	Cleveland	**OepaDstrct (REST):**	NEDO
Zip (REST):	44103-	**Activity (REST):**	VAP
County (REST):	Cuyahoga	**DERR ID (REST):**	218002836
LatDd Begin (REST):	41.5042468	**LonDd Begin (REST):**	-81.6433183
Source:	Ohio EPA: DERR Database; REST Services Directory: DERR Database (OEPA-DERR)		
Name (REST):	Midtown Tech Park, Cleveland		

REST Services Directory: DERR Database (OEPA-DERR)

Cerclis ID:		**Address:**	6700 Euclid Ave
Alias:		**City:**	Cleveland
Activity:	VAP	**Zip:**	44103-
ODoT District:	12	**Latitude DD Begin:**	41.5042468
OEPA District:	NEDO	**Longitude DD Begin:**	-81.6433183
County:	Cuyahoga		
Name:	Midtown Tech Park, Cleveland		

DRAFT

Unplottable Summary

Total: 0 Unplottable sites

DB	Company Name/Site Name	Address	City	Zip	ERIS ID

No unplottable records were found that may be relevant for the search criteria.

DRAFT

Unplottable Report

No unplottable records were found that may be relevant for the search criteria.

DRAFT

Appendix: Database Descriptions

Environmental Risk Information Services (ERIS) can search the following databases. The extent of historical information varies with each database and current information is determined by what is publicly available to ERIS at the time of update. ERIS updates databases as set out in ASTM Standard E1527-13 and E1527-21, Section 8.1.8 Sources of Standard Source Information:

"Government information from nongovernmental sources may be considered current if the source updates the information at least every 90 days, or, for information that is updated less frequently than quarterly by the government agency, within 90 days of the date the government agency makes the information available to the public."

Standard Environmental Record Sources

Federal

Formerly Utilized Sites Remedial Action Program: DOE FUSRAP

The U.S. Department of Energy (DOE) established the Formerly Utilized Sites Remedial Action Program (FUSRAP) in 1974 to remediate sites where radioactive contamination remained from the Manhattan Project and early U.S. Atomic Energy Commission (AEC) operations. The DOE Office of Legacy Management (LM) established long-term surveillance and maintenance (LTS&M) requirements for remediated FUSRAP sites. DOE evaluates the final site conditions of a remediated site on the basis of risk for different future uses. DOE then confirms that LTS&M requirements will maintain protectiveness.

Government Publication Date: Mar 4, 2017

National Priority List: NPL

Sites on the United States Environmental Protection Agency (EPA)'s National Priorities List of the most serious uncontrolled or abandoned hazardous waste sites identified for possible long-term remedial action under the Superfund program. The NPL, which EPA is required to update at least once a year, is based primarily on the score a site receives from EPA's Hazard Ranking System. A site must be on the NPL to receive money from the Superfund Trust Fund for remedial action. Sites are represented by boundaries where available in the EPA Superfund Site Boundaries maintained by the Shared Enterprise Geodata and Services (SEGS). Site boundaries represent the footprint of a whole site, the sum of all of the Operable Units and the current understanding of the full extent of contamination; for Federal Facility sites, the total site polygon may be the Facility boundary. Where there is no polygon boundary data available for a given site, the site is represented as a point.

Government Publication Date: Jan 25, 2023

National Priority List - Proposed: PROPOSED NPL

Sites proposed by the United States Environmental Protection Agency (EPA), the state agency, or concerned citizens for addition to the National Priorities List (NPL) due to contamination by hazardous waste and identified by the EPA as a candidate for cleanup because it poses a risk to human health and/or the environment. Sites are represented by boundaries where available in the EPA Superfund Site Boundaries maintained by the Shared Enterprise Geodata and Services (SEGS). Site boundaries represent the footprint of a whole site, the sum of all of the Operable Units and the current understanding of the full extent of contamination; for Federal Facility sites, the total site polygon may be the Facility boundary. Where there is no polygon boundary data available for a given site, the site is represented as a point.

Government Publication Date: Jan 25, 2023

Deleted NPL: DELETED NPL

Sites deleted from the United States Environmental Protection Agency (EPA)'s National Priorities List. The National Oil and Hazardous Substances Pollution Contingency Plan (NCP) establishes the criteria that the EPA uses to delete sites from the NPL. In accordance with 40 CFR 300.425.(e), sites may be deleted from the NPL where no further response is appropriate. Sites are represented by boundaries where available in the EPA Superfund Site Boundaries maintained by the Shared Enterprise Geodata and Services (SEGS). Site boundaries represent the footprint of a whole site, the sum of all of the Operable Units and the current understanding of the full extent of contamination; for Federal Facility sites, the total site polygon may be the Facility boundary. Where there is no polygon boundary data available for a given site, the site is represented as a point.

Government Publication Date: Jan 25, 2023

DRAFT

SEMS List 8R Active Site Inventory: SEMS

The U.S. Environmental Protection Agency's (EPA) Superfund Program has deployed the Superfund Enterprise Management System (SEMS), which integrates multiple legacy systems into a comprehensive tracking and reporting tool. This inventory contains active sites evaluated by the Superfund program that are either proposed to be or are on the National Priorities List (NPL) as well as sites that are in the screening and assessment phase for possible inclusion on the NPL. The Active Site Inventory Report displays site and location information at active SEMS sites. An active site is one at which site assessment, removal, remedial, enforcement, cost recovery, or oversight activities are being planned or conducted. This data includes SEMS sites from the List 8R Active file as well as applicable sites from the SEMS GIS/REST file layer obtained from EPA's Facility Registry Service.

Government Publication Date: Jan 25, 2023

Inventory of Open Dumps, June 1985: ODI

The Resource Conservation and Recovery Act (RCRA) provides for publication of an inventory of open dumps. The Act defines "open dumps" as facilities which do not comply with EPA's "Criteria for Classification of Solid Waste Disposal Facilities and Practices" (40 CFR 257).

Government Publication Date: Jun 1985

SEMS List 8R Archive Sites: SEMS ARCHIVE

The U.S. Environmental Protection Agency's (EPA) Superfund Enterprise Management System (SEMS) Archived Site Inventory displays site and location information at sites archived from SEMS. An archived site is one at which EPA has determined that assessment has been completed and no further remedial action is planned under the Superfund program at this time. This data includes sites from the List 8R Archived site file.

Government Publication Date: Jan 25, 2023

Comprehensive Environmental Response, Compensation and Liability Information System - CERCLIS: CERCLIS

Superfund is a program administered by the United States Environmental Protection Agency (EPA) to locate, investigate, and clean up the worst hazardous waste sites throughout the United States. CERCLIS is a database of potential and confirmed hazardous waste sites at which the EPA Superfund program has some involvement. It contains sites that are either proposed to be or are on the National Priorities List (NPL) as well as sites that are in the screening and assessment phase for possible inclusion on the NPL. The EPA administers the Superfund program in cooperation with individual states and tribal governments; this database is made available by the EPA.

Government Publication Date: Oct 25, 2013

EPA Report on the Status of Open Dumps on Indian Lands: IODI

Public Law 103-399, The Indian Lands Open Dump Cleanup Act of 1994, enacted October 22, 1994, identified congressional concerns that solid waste open dump sites located on American Indian or Alaska Native (AI/AN) lands threaten the health and safety of residents of those lands and contiguous areas. The purpose of the Act is to identify the location of open dumps on Indian lands, assess the relative health and environment hazards posed by those sites, and provide financial and technical assistance to Indian tribal governments to close such dumps in compliance with Federal standards and regulations or standards promulgated by Indian Tribal governments or Alaska Native entities.

Government Publication Date: Dec 31, 1998

CERCLIS - No Further Remedial Action Planned: CERCLIS NFRAP

An archived site is one at which EPA has determined that assessment has been completed and no further remedial action is planned under the Superfund program at this time. The Archive designation means that, to the best of EPA's knowledge, assessment at a site has been completed and that EPA has determined no further steps will be taken to list this site on the National Priorities List (NPL). This decision does not necessarily mean that there is no hazard associated with a given site; it only means that, based upon available information, the location is not judged to be a potential NPL site.

Government Publication Date: Oct 25, 2013

CERCLIS Liens: CERCLIS LIENS

A Federal Superfund lien exists at any property where EPA has incurred Superfund costs to address contamination ("Superfund site") and has provided notice of liability to the property owner. A Federal CERCLA ("Superfund") lien can exist by operation of law at any site or property at which EPA has spent Superfund monies. This database is made available by the United States Environmental Protection Agency (EPA). This database was provided by the United States Environmental Protection Agency (EPA). Refer to SEMS LIEN as the current data source for Superfund Liens.

Government Publication Date: Jan 30, 2014

RCRA CORRACTS-Corrective Action: RCRA CORRACTS

RCRA Info is the U.S. Environmental Protection Agency's (EPA) comprehensive information system, providing access to data supporting the Resource Conservation and Recovery Act (RCRA) of 1976 and the Hazardous and Solid Waste Amendments (HSWA) of 1984. At these sites, the Corrective Action Program ensures that cleanups occur. EPA and state regulators work with facilities and communities to design remedies based on the contamination, geology, and anticipated use unique to each site.

Government Publication Date: Jan 23, 2023

DRAFT

RCRA non-CORRACTS TSD Facilities: RCRA TSD

RCRA Info is the U.S. Environmental Protection Agency's (EPA) comprehensive information system, providing access to data supporting the Resource Conservation and Recovery Act (RCRA) of 1976 and the Hazardous and Solid Waste Amendments (HSWA) of 1984. This database includes Non-Corrective Action sites listed as treatment, storage and/or disposal facilities of hazardous waste as defined by RCRA.

Government Publication Date: Jan 23, 2023

RCRA Generator List: RCRA LQG

RCRA Info is the U.S. Environmental Protection Agency's (EPA) comprehensive information system, providing access to data supporting the Resource Conservation and Recovery Act (RCRA) of 1976 and the Hazardous and Solid Waste Amendments (HSWA) of 1984. RCRA Info replaces the data recording and reporting abilities of the Resource Conservation and Recovery Information System (RCRIS) and the Biennial Reporting System (BRS). A hazardous waste generator is any person or site whose processes and actions create hazardous waste (see 40 CFR 260.10). Large Quantity Generators (LQGs) generate 1,000 kilograms per month or more of hazardous waste or more than one kilogram per month of acutely hazardous waste.

Government Publication Date: Jan 23, 2023

RCRA Small Quantity Generators List: RCRA SQG

RCRA Info is the U.S. Environmental Protection Agency's (EPA) comprehensive information system, providing access to data supporting the Resource Conservation and Recovery Act (RCRA) of 1976 and the Hazardous and Solid Waste Amendments (HSWA) of 1984. RCRA Info replaces the data recording and reporting abilities of the Resource Conservation and Recovery Information System (RCRIS) and the Biennial Reporting System (BRS). A hazardous waste generator is any person or site whose processes and actions create hazardous waste (see 40 CFR 260.10). Small Quantity Generators (SQGs) generate more than 100 kilograms, but less than 1,000 kilograms, of hazardous waste per month.

Government Publication Date: Jan 23, 2023

RCRA Very Small Quantity Generators List: RCRA VSQG

RCRA Info is the U.S. Environmental Protection Agency's (EPA) comprehensive information system, providing access to data supporting the Resource Conservation and Recovery Act (RCRA) of 1976 and the Hazardous and Solid Waste Amendments (HSWA) of 1984. A hazardous waste generator is any person or site whose processes and actions create hazardous waste (see 40 CFR 260.10). Very Small Quantity Generators (VSQG) generate 100 kilograms or less per month of hazardous waste, or one kilogram or less per month of acutely hazardous waste. Additionally, VSQG may not accumulate more than 1,000 kilograms of hazardous waste at any time.

Government Publication Date: Jan 23, 2023

RCRA Non-Generators: RCRA NON GEN

RCRA Info is the U.S. Environmental Protection Agency's (EPA) comprehensive information system, providing access to data supporting the Resource Conservation and Recovery Act (RCRA) of 1976 and the Hazardous and Solid Waste Amendments (HSWA) of 1984. RCRA Info replaces the data recording and reporting abilities of the Resource Conservation and Recovery Information System (RCRIS) and the Biennial Reporting System (BRS). A hazardous waste generator is any person or site whose processes and actions create hazardous waste (see 40 CFR 260.10). Non-Generators do not presently generate hazardous waste.

Government Publication Date: Jan 23, 2023

RCRA Sites with Controls: RCRA CONTROLS

List of Resource Conservation and Recovery Act (RCRA) facilities with institutional controls in place. RCRA gives the U.S. Environmental Protection Agency (EPA) the authority to control hazardous waste from the "cradle-to-grave." This includes the generation, transportation, treatment, storage, and disposal of hazardous waste. RCRA also set forth a framework for the management of non-hazardous solid wastes. The 1986 amendments to RCRA enabled EPA to address environmental problems that could result from underground tanks storing petroleum and other hazardous substances.

Government Publication Date: Jan 23, 2023

Federal Engineering Controls-ECs: FED ENG

This list of Engineering controls (ECs) is provided by the United States Environmental Protection Agency (EPA). ECs encompass a variety of engineered and constructed physical barriers (e.g., soil capping, sub-surface venting systems, mitigation barriers, fences) to contain and/or prevent exposure to contamination on a property. The EC listing includes remedy component data from Superfund decision documents issued in fiscal years 1982-2020 for applicable sites on the final or deleted on the National Priorities List (NPL); and sites with a Superfund Alternative Approach (SAA) Agreement in place. The only sites included that are not on the NPL; proposed for NPL; or removed from proposed NPL, are those with an SAA Agreement in place.

Government Publication Date: Feb 23, 2023

DRAFT

Federal Institutional Controls- ICs: FED INST

This list of Institutional controls (ICs) is provided by the United States Environmental Protection Agency (EPA). ICs are non-engineered instruments, such as administrative and legal controls, that help minimize the potential for human exposure to contamination and/or protect the integrity of the remedy. Although it is EPA's expectation that treatment or engineering controls will be used to address principal threat wastes and that groundwater will be returned to its beneficial use whenever practicable, ICs play an important role in site remedies because they reduce exposure to contamination by limiting land or resource use and guide human behavior at a site. The IC listing includes remedy component data from Superfund decision documents issued in fiscal years 1982-2020 for applicable sites on the final or deleted on the National Priorities List (NPL); and sites with a Superfund Alternative Approach (SAA) Agreement in place. The only sites included that are not on the NPL; proposed for NPL; or removed from proposed NPL, are those with an SAA Agreement in place.

Government Publication Date: Feb 23, 2023

Land Use Control Information System: LUCIS

The LUCIS database is maintained by the U.S. Department of the Navy and contains information for former Base Realignment and Closure (BRAC) properties across the United States.

Government Publication Date: Sep 1, 2006

Institutional Control Boundaries at NPL sites: NPL IC

Boundaries of Institutional Control areas at sites on the United States Environmental Protection Agency (EPA)'s National Priorities List, or Proposed or Deleted, made available by the EPA's Shared Enterprise Geodata and Services (SEGS). United States Environmental Protection Agency (EPA)'s National Priorities List of the most serious uncontrolled or abandoned hazardous waste sites identified for possible long-term remedial action under the Superfund program. Institutional controls are non-engineered instruments such as administrative and legal controls that help minimize the potential for human exposure to contamination and/or protect the integrity of the remedy.

Government Publication Date: Jan 25, 2023

Emergency Response Notification System: ERNS 1982 TO 1986

Database of oil and hazardous substances spill reports controlled by the National Response Center. The primary function of the National Response Center is to serve as the sole national point of contact for reporting oil, chemical, radiological, biological, and etiological discharges into the environment anywhere in the United States and its territories.

Government Publication Date: 1982-1986

Emergency Response Notification System: ERNS 1987 TO 1989

Database of oil and hazardous substances spill reports controlled by the National Response Center. The primary function of the National Response Center is to serve as the sole national point of contact for reporting oil, chemical, radiological, biological, and etiological discharges into the environment anywhere in the United States and its territories.

Government Publication Date: 1987-1989

Emergency Response Notification System: ERNS

Database of oil and hazardous substances spill reports made available by the United States Coast Guard National Response Center (NRC). The NRC fields initial reports for pollution and railroad incidents and forwards that information to appropriate federal/state agencies for response. These data contain initial incident data that has not been validated or investigated by a federal/state response agency.

Government Publication Date: Jan 16, 2023

The Assessment, Cleanup and Redevelopment Exchange System (ACRES) Brownfield Database: FED BROWNFIELDS

Brownfields are real property, the expansion, redevelopment, or reuse of which may be complicated by the presence or potential presence of a hazardous substance, pollutant, or contaminant. Cleaning up and reinvesting in these properties protects the environment, reduces blight, and takes development pressures off greenspaces and working lands. This data is provided by the United States Environmental Protection Agency (EPA) and includes Brownfield sites from the Cleanups in My Community (CIMC) web application.

Government Publication Date: Sep 13, 2022

FEMA Underground Storage Tank Listing: FEMA UST

The Federal Emergency Management Agency (FEMA) of the Department of Homeland Security maintains a list of FEMA owned underground storage tanks.

Government Publication Date: Dec 31, 2017

DRAFT

Facility Response Plan: FRP

List of facilities that have submitted Facility Response Plans (FRP) to EPA. Facilities that could reasonably be expected to cause "substantial harm" to the environment by discharging oil into or on navigable waters are required to prepare and submit Facility Response Plans (FRPs). Harm is determined based on total oil storage capacity, secondary containment and age of tanks, oil transfer activities, history of discharges, proximity to a public drinking water intake or sensitive environments.

Government Publication Date: Dec 31, 2021

Delisted Facility Response Plans: DELISTED FRP

Facilities that once appeared in - and have since been removed from - the list of facilities that have submitted Facility Response Plans (FRP) to EPA. Facilities that could reasonably be expected to cause "substantial harm" to the environment by discharging oil into or on navigable waters are required to prepare and submit Facility Response Plans (FRPs). Harm is determined based on total oil storage capacity, secondary containment and age of tanks, oil transfer activities, history of discharges, proximity to a public drinking water intake or sensitive environments.

Government Publication Date: Dec 31, 2021

Historical Gas Stations: HIST GAS STATIONS

This historic directory of service stations is provided by the Cities Service Company. The directory includes Cities Service filling stations that were located throughout the United States in 1930.

Government Publication Date: Jul 1, 1930

Petroleum Refineries: REFN

List of petroleum refineries from the U.S. Energy Information Administration (EIA) Refinery Capacity Report. Includes operating and idle petroleum refineries (including new refineries under construction) and refineries shut down during the previous year located in the 50 States, the District of Columbia, Puerto Rico, the Virgin Islands, Guam, and other U.S. possessions. Survey locations adjusted using public data.

Government Publication Date: Aug 30, 2022

Petroleum Product and Crude Oil Rail Terminals: BULK TERMINAL

List of petroleum product and crude oil rail terminals made available by the U.S. Energy Information Administration (EIA). Includes operable bulk petroleum product terminals located in the 50 States and the District of Columbia with a total bulk shell storage capacity of 50,000 barrels or more, and/or the ability to receive volumes from tanker, barge, or pipeline; also rail terminals handling the loading and unloading of crude oil that were active between 2017 and 2018. Petroleum product terminals comes from the EIA-815 Bulk Terminal and Blender Report, which includes working, shell in operation, and shell idle for several major product groupings. Survey locations adjusted using public data.

Government Publication Date: Jun 29, 2022

LIEN on Property: SEMS LIEN

The U.S. Environmental Protection Agency's (EPA) Superfund Enterprise Management System (SEMS) provides Lien details on applicable properties, such as the Superfund lien on property activity, the lien property information, and the parties associated with the lien.

Government Publication Date: Jan 25, 2023

Superfund Decision Documents: SUPERFUND ROD

This database contains a list of decision documents for Superfund sites. Decision documents serve to provide the reasoning for the choice of (or) changes to a Superfund Site cleanup plan. The decision documents include completed Records of Decision (ROD), ROD Amendments, Explanations of Significant Differences (ESD) for active and archived sites stored in the Superfund Enterprise Management System (SEMS), along with other associated memos and files. This information is maintained and made available by the U.S. Environmental Protection Agency.

Government Publication Date: Dec 22, 2022

State

Division of Environmental Response & Revitalization Database: DERR

The Ohio Environmental Protection Agency's (Ohio EPA) Division of Environmental Response and Revitalization (DERR) database is an index of sites maintained by their district offices. The database contains basic site information only and is NOT a record of contaminated sites in Ohio. Not all sites are contaminated, and a site's absence does not imply that it is uncontaminated. The database is also not a list of Brownfield sites; some sites do not meet the federal or state definitions of Brownfields and many properties in Ohio that may qualify as Brownfields are not included.

Government Publication Date: Jan 16, 2023

Delisted Division of Environmental Response & Revitalization: DELISTED DERR

DRAFT

List of sites which were once included but have since been removed from the Ohio Environmental Protection Agency (Ohio EPA) Division of Environmental Response & Revitalization (DERR) database; an index of sites for which district offices maintain files. DERR is NOT a record of contaminated sites or sites suspected of contamination; not all sites in the database are contaminated, and a site's absence from the database does not imply that it is uncontaminated.

Government Publication Date: Jan 16, 2023

Ohio Licensed Solid Waste Facilities, Landfills and other Waste Facilities: SWF/LF

List of landfill and solid waste facilities of various types as maintained by the Division of Materials and Waste Management of the Ohio Environmental Protection Agency (Ohio EPA), including: municipal solid waste facilities, municipal solid waste transfer stations, construction and demolition landfills, compost class 1,2,3 and 4 facilities, industrial and residual waste landfills, and scrap tire disposal and recycling facilities. Includes active and inactive facilities.

Government Publication Date: Aug 11, 2021

Ohio Old Solid Waste Landfill (OLDSWLF): HIST LF

A list of about 1200 old abandoned dumps or landfills. This database was developed from Ohio EPA staff notebooks and other information dating from the mid-1970's, including old Division of Solid and Hazardous Waste Management and DERR files, the Eckhardt Report and the 1976 Groundwater Pollution Inventory-Summary of Land Disposal.

Government Publication Date: Historic

Ohio Leaking Underground Storage Tanks (LUST): LUST

List of facilities with active and inactive environmental files, and active and inactive tank facilities with releases, made available by the Ohio Department of Commerce, Division of the State Fire Marshall under the Bureau of Underground Storage Tank Regulations (BUSTR). BUSTR's mission is to effectively regulate the safe operation of underground storage tanks and to ensure appropriate investigation and cleanup of releases from underground storage tanks for the purpose of protecting human health and the environment for the citizens of Ohio.

Government Publication Date: Jan 10, 2023

Delisted Petroleum Release List: DELISTED LST

List of petroleum release incidents sites that have been removed from either: the list of facilities with active release from regulated tanks, or the Non-Regulated Leaking Underground Storage Tanks (LUST) list, both made available by the Bureau of Underground Storage Tank Regulations in the Ohio Department of Commerce.

Government Publication Date: Jan 10, 2023

Regulated and Non-Regulated Leaking Underground Storage Tanks (LUST): LST

List of sites where there has been a suspected or confirmed release of petroleum from a regulated or non-regulated underground storage tank (UST). This list has been made available by the Bureau of Underground Storage Tank Regulations in the Ohio Department of Commerce.

Government Publication Date: Jan 9, 2023

Ohio Registered Underground Storage Tanks (UST): UST

List of Active and Inactive Registered Underground Storage Tanks regulated by the Ohio Department of Commerce, Division of the State Fire Marshall under the Bureau of Underground Storage Tank Regulations (BUSTR). BUSTR's mission is to effectively regulate the safe operation of underground storage tanks and to ensure appropriate investigation and cleanup of releases from underground storage tanks for the purpose of protecting human health and the environment for the citizens of Ohio.

Government Publication Date: Jan 10, 2023

Aboveground and Unregulated Tanks: TANKS

A list of tanks in Ohio known to the Division of the State Fire Marshal - Code Enforcement Bureau.

Note: Aboveground Storage Tanks in Ohio are regulated by local fire departments. This list of tanks known to the State Fire Marshall should not be considered a comprehensive list of aboveground or unregulated tanks in Ohio.

Government Publication Date: Aug 22, 2022

Aboveground and Unregulated Tanks (since 2022): TANKS 2

A list of tanks in Ohio known to the Ohio Division of the State Fire Marshal - Code Enforcement Bureau. Note this listing only includes data posted after July 2022.

Note: Aboveground Storage Tanks in Ohio are regulated by local fire departments. This list of tanks known to the State Fire Marshall should not be considered a comprehensive list of aboveground or unregulated tanks in Ohio.

Government Publication Date: Mar 21, 2023

Delisted Storage Tanks: DTNK

DRAFT

A list of sites which once appeared on and have since been removed from either: the list of active or inactive tank sites made available by the State Fire Marshall Bureau of Underground Storage Tanks (BUSTR); or the Ohio Tank Tracking and Environmental Regulations search (BUSTR Public Inquiry page).
Government Publication Date: Jan 10, 2023

Engineering Controls: ENG
List of facilities which have implemented engineering controls under Ohio's Voluntary Action Program (VAP). This list is maintained by the Ohio Environmental Protection Agency (Ohio EPA).
Government Publication Date: Jan 16, 2023

Institutional Controls: INST
This list of sites which have implemented an institutional control is maintained by the Ohio Environmental Protection Agency's (Ohio EPA) Division of Environmental Response and Revitalization (DERR). The site listing is sourced from the DERR List of Projects with Institutional Controls which includes applicable projects under the Voluntary Action Program (VAP) and the Remedial Response Program (RR).
Government Publication Date: Jan 16, 2023

Voluntary Action Program Sites: VCP
This list of Voluntary Action Program sites is provided by the Ohio Environmental Protection Agency's (Ohio EPA) Division of Environmental Response and Revitalization (DERR). The VAP Program gives individuals a way to investigate possible environmental contamination, clean it up if necessary and receive a promise from the State of Ohio that no more cleanup is needed. When cleanup requirements are met, the director of Ohio EPA issues a covenant not to sue. This covenant protects the property owner or operator and future owners from being legally responsible to the State of Ohio for further investigation and cleanup. This protection applies only when the property is used and maintained in the same manner as when the covenant was issued.
Government Publication Date: Jan 16, 2023

Covenants Not to Sue Sites: VAP CNS
List of sites where a covenant not to sue (CNS) has been issued. Ohio's Voluntary Action Program (VAP) sets standards for contaminated site assessment and remediation and reviews the activities conducted by certified professionals based on those standards to issue covenants not to sue (CNS).
Government Publication Date: Sep 1, 2021

Brownfield Inventory: BROWNFIELDS
Statewide inventory of brownfield properties maintained by the Ohio Environmental Protection Agency (Ohio EPA). Ohio EPA describes a brownfield as a previously-developed site with potential contamination from industrial or commercial activity that was not being redeveloped due to fear of litigation. Inclusion on this list is voluntary. Most of the properties contained in the Ohio Brownfield Inventory are properties that have received funding through either the Clean Ohio Assistance Fund (COAF) or Clean Ohio Revitalization Fund (CORF). There are also some properties listed that have received funding through U.S. EPA's Brownfield Grants.
Government Publication Date: Feb 7, 2023

Tribal

Leaking Underground Storage Tanks (LUSTs) on Tribal/Indian Lands: INDIAN LUST
This list of leaking underground storage tanks (LUSTs) on Tribal/Indian Lands in Region 5, which includes Ohio, is made available by the United States Environmental Protection Agency (EPA). There are no federally recognized Tribes in Ohio, according to the U.S. Department of Interior, Bureau of Indian Affairs.
Government Publication Date: Oct 16, 2017

Underground Storage Tanks (USTs) on Indian Lands: INDIAN UST
This list of underground storage tanks (USTs) on Tribal/Indian Lands in Region 5, which includes Ohio, is made available by the United States Environmental Protection Agency (EPA). There are no federally recognized Tribes in Ohio, according to the U.S. Department of Interior, Bureau of Indian Affairs.
Government Publication Date: Oct 16, 2017

Delisted Tribal Leaking Storage Tanks: DELISTED INDIAN LST
Leaking Underground Storage Tank (LUST) facilities which once appeared on - and have since been removed from - the Regional Tribal/Indian LUST lists made available by the United States Environmental Protection Agency (EPA).
Government Publication Date: Nov 23, 2022

DRAFT

Delisted Tribal Underground Storage Tanks: DELISTED INDIAN UST

Underground Storage Tank (UST) facilities which once appeared on - and have since been removed from - the Regional Tribal/Indian UST lists made available by the United States Environmental Protection Agency (EPA).

Government Publication Date: Nov 23, 2022

County

No County standard environmental record sources available for this State.

Additional Environmental Record Sources

Federal

Facility Registry Service/Facility Index: FINDS/FRS

The Facility Registry Service (FRS) is a centrally managed database that identifies facilities, sites, or places subject to environmental regulations or of environmental interest. FRS creates high-quality, accurate, and authoritative facility identification records through rigorous verification and management procedures that incorporate information from program national systems, state master facility records, and data collected from EPA's Central Data Exchange registrations and data management personnel. This list is made available by the Environmental Protection Agency (US EPA).

Government Publication Date: Aug 18, 2022

Toxics Release Inventory (TRI) Program: TRIS

The EPA's Toxics Release Inventory (TRI) is a database containing data on disposal or other releases of over 650 toxic chemicals from thousands of U. S. facilities and information about how facilities manage those chemicals through recycling, energy recovery, and treatment. One of TRI's primary purposes is to inform communities about toxic chemical releases to the environment.

Government Publication Date: Aug 24, 2021

PFOA/PFOS Contaminated Sites: PFAS NPL

List of National Priorities List (NPL) and related Superfund Alternative Agreement (SAA) sites where PFOA or PFOS contaminants have been found in water and/or soil. The site listing is provided by the Federal Environmental Protection Agency (EPA).

Government Publication Date: Dec 28, 2022

Federal Agency Locations with Known or Suspected PFAS Detections: PFAS FED SITES

List of Federal agency locations with known or suspected detections of Per- and Polyfluoroalkyl Substances (PFAS), made available by the U.S. Environmental Protection Agency (EPA) in their PFAS Analytic Tools data. EPA outlines that these data are gathered from several federal entities, such as the Federal Superfund program, Department of Defense (DOD), National Aeronautics and Space Administration, Department of Transportation, and Department of Energy. Sites on this list do not necessarily reflect the source/s of contamination and detections do not indicate level of risk or human exposure at the site. Agricultural notifications in this data are limited to DOD sites only. At this time, the EPA is aware that this list is not comprehensive of all Federal agencies.

Government Publication Date: Jun 30, 2022

SSEHRI PFAS Contamination Sites: PFAS SSEHRI

This PFAS Contamination Site Tracker database is compiled by the Social Science Environmental Health Research Institute (SSEHRI) at Northeastern University. According to the SSEHRI, the database records qualitative and quantitative data from each known site of PFAS contamination, including timeline of discovery, sources, levels, health impacts, community response, and government response. The goal of this database is to compile information and support public understanding of the rapidly unfolding issue of PFAS contamination. All data presented was extracted from government websites, news articles, or publicly available documents, and this is cited in the tracker. Disclaimer: The source conveys this database undergoes regular updates as new information becomes available, some sites may be missing and/or contain information that is incorrect or outdated, as well as their information represents all contamination sites SSEHRI is aware of, not all possible contamination sites. This data is not intended to be used for legal purposes. Limited location details are available with this data. Access the following for the most current informations https://pfasproject.com/pfas-contamination-site-tr acker/

Government Publication Date: Dec 12, 2019

National Response Center PFAS Spills: ERNS PFAS

DRAFT

National Response Center (NRC) calls from 1990 to the most recent complete calendar year where there is indication of Aqueous Film Forming Foam (AFFF) usage. NRC calls may reference AFFF usage in the "Material Involved" or "Incident Description" fields. Data made available by the US Environmental Protection Agency (EPA). Disclaimer: dataset may include initial or misidentified incident data not yet validated or investigated by a federal/state response agency.

Government Publication Date: Feb 23, 2022

PFAS NPDES Discharge Monitoring: PFAS NPDES

This list of National Pollutant Discharge Elimination System (NPDES) permitted facilities with required monitoring for Per- and Polyfluoroalkyl (PFAS) Substances is made available via the U.S. Environmental Protection Agency (EPA)'s PFAS Analytic Tools. Any point-source wastewater discharger to waters of the United States must have a NPDES permit, which defines a set of parameters for pollutants and monitoring to ensure that the discharge does not degrade water quality or impair human health. This list includes NPDES permitted facilities associated with permits that monitor for Per- and Polyfluoroalkyl Substances (PFAS), limited to the years 2007 - present. EPA further advises the following regarding these data: currently, fewer than half of states have required PFAS monitoring for at least one of their permittees, and fewer states have established PFAS effluent limits for permittees. For states that may have required monitoring, some reporting and data transfer issues may exist on a state-by-state basis.

Government Publication Date: Feb 19, 2023

Perfluorinated Alkyl Substances (PFAS) from Toxic Release Inventory: PFAS TRI

List of Toxics Release Inventory (TRI) facilities at which the reported chemical is a Per- or polyfluorinated alkyl substance (PFAS) included in the Environmental Protection Agency (EPA)'s consolidated PFAS Master List of PFAS Substances. The EPA's Toxics Release Inventory (TRI) is a database containing data on disposal or other releases of over 650 toxic chemicals from thousands of U.S. facilities and information about how facilities manage those chemicals through recycling, energy recovery, and treatment.

Government Publication Date: Aug 24, 2021

Perfluorinated Alkyl Substances (PFAS) Water Quality: PFAS WATER

The Water Quality Portal (WQP) is a cooperative service sponsored by the United States Geological Survey (USGS), the Environmental Protection Agency (EPA), and the National Water Quality Monitoring Council (NWQMC). This listing includes records from the Water Quality Portal where the characteristic (environmental measurement) is in the Environmental Protection Agency (EPA)'s consolidated Master List of PFAS Substances.

Government Publication Date: Jul 20, 2020

PFAS TSCA Manufacture and Import Facilities: PFAS TSCA

The US Environmental Protection Agency (EPA) issued the Chemical Data Reporting (CDR) Rule under the Toxic Substances Control Act (TSCA) requiring facilities that manufacture or import chemical substances to report to EPA. This list is specific to TSCA Manufacture and Import Facilities with reported per- and poly-fluoroalkyl substances (PFAS). Data file made available by the EPA and includes CDR/Inventory Update Reporting data from 1998 up to 2020. EPA makes notes the following about these data: this data file includes production and importation data for chemicals identified in EPA's CompTox Chemicals Dashboard list of PFAS without explicit structures and list of PFAS structures in DSSTox. Note that some regulations have specific chemical structure requirements that define PFAS differently than the lists in EPA's CompTox Chemicals Dashboard. Reporting information on manufactured or imported chemical substance amounts should not be compared between facilities, as some companies claim Chemical Data Reporting Rule data fields for PFAS information as Confidential Business Information.

Government Publication Date: Jun 20, 2022

Hazardous Materials Information Reporting System: HMIRS

US DOT - Department of Transportation Pipeline and Hazardous Materials Safety Administration (PHMSA) Incidents Reports Database taken from Hazmat Intelligence Portal, U.S. Department of Transportation.

Government Publication Date: Sep 1, 2020

National Clandestine Drug Labs: NCDL

The U.S. Department of Justice ("the Department"), Drug Enforcement Administration (DEA), provides this data as a public service. It contains addresses of some locations where law enforcement agencies reported they found chemicals or other items that indicated the presence of either clandestine drug laboratories or dumpsites. In most cases, the source of the entries is not the Department, and the Department has not verified the entry and does not guarantee its accuracy.

Government Publication Date: Aug 30, 2022

Toxic Substances Control Act: TSCA

DRAFT

The Environmental Protection Agency (EPA) is amending the Toxic Substances Control Act (TSCA) section 8(a) Inventory Update Reporting (IUR) rule and changing its name to the Chemical Data Reporting (CDR) rule.
The CDR enables EPA to collect and publish information on the manufacturing, processing, and use of commercial chemical substances and mixtures (referred to hereafter as chemical substances) on the TSCA Chemical Substance Inventory (TSCA Inventory). This includes current information on chemical substance production volumes, manufacturing sites, and how the chemical substances are used. This information helps the Agency determine whether people or the environment are potentially exposed to reported chemical substances. EPA publishes submitted CDR data that is not Confidential Business Information (CBI).
Government Publication Date: Apr 11, 2019

Hist TSCA: HIST TSCA

The Environmental Protection Agency (EPA) is amending the Toxic Substances Control Act (TSCA) section 8(a) Inventory Update Reporting (IUR) rule and changing its name to the Chemical Data Reporting (CDR) rule.
The 2006 IUR data summary report includes information about chemicals manufactured or imported in quantities of 25,000 pounds or more at a single site during calendar year 2005. In addition to the basic manufacturing information collected in previous reporting cycles, the 2006 cycle is the first time EPA collected information to characterize exposure during manufacturing, processing and use of organic chemicals. The 2006 cycle also is the first time manufacturers of inorganic chemicals were required to report basic manufacturing information.
Government Publication Date: Dec 31, 2006

FTTS Administrative Case Listing: FTTS ADMIN

An administrative case listing from the Federal Insecticide, Fungicide, & Rodenticide Act (FIFRA) and Toxic Substances Control Act (TSCA), together known as FTTS. This database was obtained from the Environmental Protection Agency's (EPA) National Compliance Database (NCDB). The FTTS and NCDB was shut down in 2006.
Government Publication Date: Jan 19, 2007

FTTS Inspection Case Listing: FTTS INSP

An inspection case listing from the Federal Insecticide, Fungicide, & Rodenticide Act (FIFRA) and Toxic Substances Control Act (TSCA), together known as FTTS. This database was obtained from the Environmental Protection Agency's (EPA) National Compliance Database (NCDB). The FTTS and NCDB was shut down in 2006.
Government Publication Date: Jan 19, 2007

Potentially Responsible Parties List: PRP

Early in the site cleanup process, the U.S. Environmental Protection Agency (EPA) conducts a search to find the Potentially Responsible Parties (PRPs). The EPA looks for evidence to determine liability by matching wastes found at the site with parties that may have contributed wastes to the site. This listing contains PRPs, Noticed Parties, at sites in the EPA's Superfund Enterprise Management System (SEMS).
Government Publication Date: Jan 25, 2023

State Coalition for Remediation of Drycleaners Listing: SCRD DRYCLEANER

The State Coalition for Remediation of Drycleaners (SCRD) was established in 1998, with support from the U.S. Environmental Protection Agency (EPA) Office of Superfund Remediation and Technology Innovation. Coalition members are states with mandated programs and funding for drycleaner site remediation. Current members are Alabama, Connecticut, Florida, Illinois, Kansas, Minnesota, Missouri, North Carolina, Oregon, South Carolina, Tennessee, Texas, and Wisconsin. Since 2017, the SCRD no longer maintains this data, refer to applicable state source data where available.
Government Publication Date: Nov 08, 2017

Integrated Compliance Information System (ICIS): ICIS

The U.S. Environmental Protection Agency's Enforcement and Compliance History Online system incorporates data from the Integrated Compliance Information System - National Pollutant Discharge Elimination System (ICIS-NPDES). ICIS-NPDES is an information management system maintained by the Office of Compliance to track permit compliance and enforcement status of facilities regulated by the NPDES under the Clean Water Act. This data includes permit, inspection, violation and enforcement action information for applicable ICIS records.
Government Publication Date: Oct 15, 2022

Drycleaner Facilities: FED DRYCLEANERS

A list of drycleaner facilities from Enforcement and Compliance History Online (ECHO) data as made available by the U.S. Environmental Protection Agency (EPA), sourced from the ECHO Exporter file. The EPA tracks facilities that possess NAIC and SIC codes that classify businesses as drycleaner establishments.
Government Publication Date: Dec 11, 2022

Delisted Drycleaner Facilities: DELISTED FED DRY

List of sites removed from the list of Drycleaner Facilities (sites in the EPA's Integrated Compliance Information System (ICIS) with NAIC or SIC codes identifying the business as a drycleaner establishment).

DRAFT

Government Publication Date: Dec 11, 2022

Formerly Used Defense Sites: FUDS

Formerly Used Defense Sites (FUDS) are properties that were formerly owned by, leased to, or otherwise possessed by and under the jurisdiction of the Secretary of Defense prior to October 1986, where the Department of Defense (DOD) is responsible for an environmental restoration. The FUDS Annual Report to Congress (ARC) is published by the U.S. Army Corps of Engineers (USACE). This data is compiled from the USACE's Geospatial FUDS data layers and Homeland Infrastructure Foundation-Level Data (HIFLD) FUDS dataset.

Government Publication Date: Jul 12, 2022

Former Military Nike Missile Sites: FORMER NIKE

This information was taken from report DRXTH-AS-IA-83A016 (Historical Overview of the Nike Missile System, 12/1984) which was performed by Environmental Science and Engineering, Inc. for the U.S. Army Toxic and Hazardous Materials Agency Assessment Division. The Nike system was deployed between 1954 and the mid-1970's. Among the substances used or stored on Nike sites were liquid missile fuel (JP-4); starter fluids (UDKH, aniline, and furfuryl alcohol); oxidizer (IRFNA); hydrocarbons (motor oil, hydraulic fluid, diesel fuel, gasoline, heating oil); solvents (carbon tetrachloride, trichloroethylene, trichloroethane, stoddard solvent); and battery electrolyte. The quantities of material a disposed of and procedures for disposal are not documented in published reports. Virtually all information concerning the potential for contamination at Nike sites is confined to personnel who were assigned to Nike sites. During deactivation most hardware was shipped to depot-level supply points. There were reportedly instances where excess materials were disposed of on or near the site itself at closure. There was reportedly no routine site decontamination.

Government Publication Date: Dec 2, 1984

PHMSA Pipeline Safety Flagged Incidents: PIPELINE INCIDENT

A list of flagged pipeline incidents made available by the U.S. Department of Transportation (US DOT) Pipeline and Hazardous Materials Safety Administration (PHMSA). PHMSA regulations require incident and accident reports for five different pipeline system types.

Government Publication Date: Mar 31, 2021

Material Licensing Tracking System (MLTS): MLTS

A list of sites that store radioactive material subject to the Nuclear Regulatory Commission (NRC) licensing requirements. This list is maintained by the NRC. As of September 2016, the NRC no longer releases location information for sites. Site locations were last received in July 2016.

Government Publication Date: May 11, 2021

Historic Material Licensing Tracking System (MLTS) sites: HIST MLTS

A historic list of sites that have inactive licenses and/or removed from the Material Licensing Tracking System (MLTS). In some cases, a site is removed from the MLTS when the state becomes an "Agreement State". An Agreement State is a State that has signed an agreement with the Nuclear Regulatory Commission (NRC) authorizing the State to regulate certain uses of radioactive materials within the State.

Government Publication Date: Jan 31, 2010

Mines Master Index File: MINES

The Master Index File (MIF) is provided by the United State Department of Labor, Mine Safety and Health Administration (MSHA). This file, which was originally created in the 1970's, contained many Mine-IDs that were invalid. MSHA removes invalid IDs from the MIF upon discovery. MSHA applicable data includes the following: all Coal and Metal/Non-Metal mines under MSHA's jurisdiction since 1/1/1970; mine addresses for all mines in the database except for Abandoned mines prior to 1998 from MSHA's legacy system (addresses may or may not correspond with the physical location of the mine itself); violations that have been assessed penalties as a result of MSHA inspections beginning on 1/1/2000; and violations issued as a result of MSHA inspections conducted beginning on 1/1/2000.

Government Publication Date: Nov 7, 2022

Surface Mining Control and Reclamation Act Sites: SMCRA

An inventory of land and water impacted by past mining (primarily coal mining) is maintained by the Office of Surface Mining Reclamation and Enforcement (OSMRE) to provide information needed to implement the Surface Mining Control and Reclamation Act of 1977 (SMCRA). The inventory contains information on the location, type, and extent of Abandoned Mine Land (AML) impacts, as well as information on the cost associated with the reclamation of those problems. The inventory is based upon field surveys by State, Tribal, and OSMRE program officials. It is dynamic to the extent that it is modified as new problems are identified and existing problems are reclaimed.

Government Publication Date: Aug 18, 2022

Mineral Resource Data System: MRDS

DRAFT

The Mineral Resource Data System (MRDS) is a collection of reports describing metallic and nonmetallic mineral resources throughout the world. Included are deposit name, location, commodity, deposit description, geologic characteristics, production, reserves, resources, and references. This database contains the records previously provided in the Mineral Resource Data System (MRDS) of USGS and the Mineral Availability System/Mineral Industry Locator System (MAS/MILS) originated in the U.S. Bureau of Mines, which is now part of USGS. The USGS has ceased systematic updates of the MRDS database with their focus more recently on deposits of critical minerals while providing a well-documented baseline of historical mine locations from USGS topographic maps.

Government Publication Date: Mar 15, 2016

DOE Legacy Management Sites: LM SITES

The U.S. Department of Energy (DOE) Office of Legacy Management (LM) currently manages radioactive and chemical waste, environmental contamination, and hazardous material at over 100 sites across the U.S. The LM manages sites with diverse regulatory drivers (statutes or programs that direct cleanup and management requirements at DOE sites) or as part of internal DOE or congressionally-recognized programs, such as but not limited to: Formerly Utilized Sites Remedial Action Program (FUSRAP), Uranium Mill Tailings Radiation Control Act (UMTRCA Title I, Tile II), Comprehensive Environmental Response, Compensation, and Liability Act (CERCLA), Resource Conservation and Recovery Act (RCRA), Decontamination and Decommissioning (D&D), Nuclear Waste Policy Act (NWPA). This site listing includes data exported from the DOE Office of LM's Geospatial Environmental Mapping System (GEMS). GEMS Data disclaimer: The DOE Office of LM makes no representation or warranty, expressed or implied, regarding the use, accuracy, availability, or completeness of the data presented herein.

Government Publication Date: Dec 1, 2022

Alternative Fueling Stations: ALT FUELS

This list of alternative fueling stations is sourced from the Alternative Fuels Data Center (AFDC). The U.S. Department of Energy's Office of Energy Efficiency & Renewable Energy launched the AFDC in 1991 as a repository for alternative fuel vehicle performance data, which provides a wealth of information and data on alternative and renewable fuels, advanced vehicles, fuel-saving strategies, and emerging transportation technologies. The data includes Biodiesel (B20 and above), Compressed Natural Gas (CNG), Electric, Ethanol (E85), Hydrogen, Liquefied Natural Gas (LNG), Propane (LPG) fuel type locations.

Government Publication Date: Jan 3, 2023

Superfunds Consent Decrees: CONSENT DECREES

This list of Superfund consent decrees is provided by the Department of Justice, Environment & Natural Resources Division (ENRD) through a Freedom of Information Act (FOIA) applicable file. This listing includes Consent Decrees for CERCLA or Superfund Sites filed and/or as proposed within the ENRD's Case Management System (CMS) since 2010. CMS may not reflect the latest developments in a case nor can the agency guarantee the accuracy of the data. ENRD Disclaimer: Congress excluded three discrete categories of law enforcement and national security records from the requirements of the FOIA; response is limited to those records that are subject to the requirements of the FOIA; however, this should not be taken as an indication that excluded records do, or do not, exist.

Government Publication Date: Jan 11, 2023

Air Facility System: AFS

This EPA retired Air Facility System (AFS) dataset contains emissions, compliance, and enforcement data on stationary sources of air pollution. Regulated sources cover a wide spectrum; from large industrial facilities to relatively small operations such as dry cleaners. AFS does not contain data on facilities that are solely asbestos demolition and/or renovation contractors, or landfills. ECHO Clean Air Act data from AFS are frozen and reflect data as of October 17, 2014; the EPA retired this system for Clean Air Act stationary sources and transitioned to ICIS-Air.

Government Publication Date: Oct 17, 2014

Registered Pesticide Establishments: SSTS

List of active EPA-registered foreign and domestic pesticide-producing and device-producing establishments based on data from the Section Seven Tracking System (SSTS). The Federal Insecticide, Fungicide, and Rodenticide Act (FIFRA) Section 7 requires that facilities producing pesticides, active ingredients, or devices be registered. The list of establishments is made available by the EPA.

Government Publication Date: Mar 30, 2022

Polychlorinated Biphenyl (PCB) Transformers: PCBT

Locations of Transformers Containing Polychlorinated Biphenyls (PCBs) registered with the United States Environmental Protection Agency. PCB transformer owners must register their transformer(s) with EPA. Although not required, PCB transformer owners who have removed and properly disposed of a registered PCB transformer may notify EPA to have their PCB transformer de-registered. Data made available by EPA.

Government Publication Date: Oct 15, 2019

Polychlorinated Biphenyl (PCB) Notifiers: PCB

Facilities included in the national list of facilities that have notified the United States Environmental Protection Agency (EPA) of Polychlorinated Biphenyl (PCB) activities. Any company or person storing, transporting or disposing of PCBs or conducting PCB research and development must notify the EPA and receive an identification number.

DRAFT

Government Publication Date: Nov 3, 2022

State

Ohio Emergency Response (ER) Spills data: SPILLS

Incidents reported to the Emergency Response Unit of the Ohio Environmental Protection Agency (Ohio EPA); includes clandestine drug lab sites with environmental impact.

Government Publication Date: Aug 25, 2020

Ohio Historic Towngas Database (TOWNGAS): TOWNGAS

A list of 82 sites of coal gas generators in Ohio. These plants produced gas for street lights in the communities in which they were located. The production of one million cubic feet of gas also produced about 800 gallons of liquid coal tar, which is a carcinogen. TOWNGAS was developed from a database from Radian Corporation along with information from the Ohio Historical Society and various public libraries.

Government Publication Date: Historic

Dry Cleaning Facilities: DRYCLEANERS

This list of facilities, which have obtained permits to install or operate dry cleaning operations, is maintained by the Ohio Environmental Protection Agency's (Ohio EPA) Division of Air Pollution Control (DAPC). This data is sourced from the Ohio EPA's applicable electronic copies of issued permits search tool and FOIA file.

Government Publication Date: Mar 28, 2023

Delisted Drycleaner Facilities: DELISTED DRYCLEANERS

List of drycleaner facilities/sites which have been delisted from Ohio Environmental Protection Agency (Ohio EPA).

Government Publication Date: Mar 28, 2023

Urban Setting Designation Sites: USD

List of sites granted Urban Setting Designation (USD) by the Ohio Environmental Protection Agency (Ohio EPA). USDs are granted to brownfield and voluntary cleanup properties located in highly urbanized areas where ground water containing chemicals from prior industrial or commercial activities poses no perceptible risk to the community because the ground water is not being used and will not be used for drinking water purposes in the foreseeable future.

Government Publication Date: Feb 17, 2023

Cessation of Regulated Operations (CRO) Program: CRO

The goal of the Cessation of Regulated Operations (CRO) program run by the Ohio Environmental Protection Agency (Ohio EPA) is to prevent threats to human health and the environment created when business owners and operators irresponsibly abandon businesses where chemicals were produced, used, stored or handled.

Government Publication Date: Jan 23, 2023

Ohio Old Sludge Dumping Database (SIABASE): SIAB

This database of about 2800 sites respresent pits, ponds and lagoons where various types of sludge were dumped over many years. The object of this data collection was to determine if harm was done to drinking water supplies below each dump site. The data were collected during the 1970s and published by the Ohio Environmental Protection Agency in 1980.

Government Publication Date: Historic

Per- and Polyfluoroalkyl Substances (PFAS): PFAS

A list of known PFAS contaminated sites. This list is made available by the Ohio Environmental Protection Agency (Ohio EPA).

Government Publication Date: Oct 6, 2022

Underground Injection Control Wells: UIC

The Ohio Environmental Protection Agency provides this listing of Class I and Class V Underground Injection Control Wells.

Government Publication Date: Oct 7, 2019

PFAS Testing of Ohio Public Water Systems: PFAS PWS

A list of public water supply systems that have been tested for PFAS made available by the Ohio Environmental Protection Agency (EPA).

Government Publication Date: Oct 6, 2022

DRAFT

Permit by Rule Air Facilities: AIR PERMITS

A permit-by-rule is a specific permit provision in the Ohio Administrative Code that applies to certain types of low-emitting air pollution sources. This list of Permit by Rule facilities is provided by the Ohio Environmental Protection Agency.

Government Publication Date: Jul 30, 2020

Tribal

No Tribal additional environmental record sources available for this State.

County

No County additional environmental record sources available for this State.

DRAFT

Definitions

Database Descriptions: This section provides a detailed explanation for each database including: source, information available, time coverage, and acronyms used. They are listed in alphabetic order.

Detail Report: This is the section of the report which provides the most detail for each individual record. Records are summarized by location, starting with the project property followed by records in closest proximity.

Distance: The distance value is the distance between plotted points, not necessarily the distance between the sites' boundaries. All values are an approximation.

Direction: The direction value is the compass direction of the site in respect to the project property and/or center point of the report.

Elevation: The elevation value is taken from the location at which the records for the site address have been plotted. All values are an approximation. Source: Google Elevation API.

Executive Summary: This portion of the report is divided into 3 sections:

'Report Summary'- Displays a chart indicating how many records fall on the project property and, within the report search radii.

'Site Report Summary'-Project Property'- This section lists all the records which fall on the project property. For more details, see the 'Detail Report' section.

'Site Report Summary-Surrounding Properties'- This section summarizes all records on adjacent properties, listing them in order of proximity from the project property. For more details, see the 'Detail Report' section.

Map Key: The map key number is assigned according to closest proximity from the project property. Map Key numbers always start at #1. The project property will always have a map key of '1' if records are available. If there is a number in brackets beside the main number, this will indicate the number of records on that specific property. If there is no number in brackets, there is only one record for that property.

The symbol and colour used indicates 'elevation': the red inverted triangle will dictate 'ERIS Sites with Lower Elevation', the yellow triangle will dictate 'ERIS Sites with Higher Elevation' and the orange square will dictate 'ERIS Sites with Same Elevation.'

Unplottables: These are records that could not be mapped due to various reasons, including limited geographic information. These records may or may not be in your study area, and are included as reference.

DRAFT

Nova Group

APPENDIX C-2: Regulatory Records - General Public Records

DRAFT

Cuyahoga County, Ohio - Property Summary Report
Parcel: 119-09-014

Owner	MYRTLE & SONG, LLC
Address	1765 E 89 ST CLEVELAND, OH. 44106
Land Use	(5000) R - RES VACANT LAND
Legal Description	392SP 180 S OF HOUGH
Neighborhood Code	01140

SKETCH

Building 0

Sketchs not available for this parcel.

Please contact us at EMcGoldrick@cuyahogacounty.us

or call (216) 443-4663 for a copy of the building card.

MAP VIEW

Map Image

DRAFT

BUILDING INFORMATION

LAND

Code	Frontage	Depth	Acreage	Sq Ft
PRM	45	171	0.18	7,695

VALUATION

2022 Values	Taxable Market Value	Exempt Market Value	Abated Market Value	Assessed Taxable Value
Land Value	$4,600	$0	$0	$1,610
Building Value	$0	$0	$0	$0
Total Value	$4,600	$0	$0	$1,610
Land Use	5000			RESIDENTIAL VACANT LAND

PERMITS

Tax Year	Reason	Tax Change	Exempt Change	Percent Complete	Reinspect	Notes
2019	30 - New Construction	$	$	100%	No	LAND BANK TRANSFER 100% COMPLETE NO VALUE 1-1-2019
2019	50 - Change in Exmption	$	$	100%	No	CLASS-CHANGE IN EXEMPTION 2019 [B:/7050 TO R:5000/]
2018	10 - Razing	$	($73,500)	100%	No	LAND BANK DEMO 100% COMPLETE 1-1-2018 [EXTBLD -73500] DID NOT GO OUT IN FIELD
2015	30 - New Construction	$	$	100%	No	DWELLING BOARDED SINCE 2008, TERMINATE PERMIT 1-1-2015 NEW PERMIT NEEDED FOR DEMO OR REHAB
2014	30 - New Construction	$	$	0%	Yes	DWELLING BOARDED UP REHAB-RAZING NOT COMPLETE 2011, 2012, 2013, 2014 REINSPECT 2015 FOR REHAB OR RAZING
2013	10 - Razing	($14,800)	$	0%	Yes	DWELLING BOARDED UP REHAB/RAZING NOT COMPLETE 2011, 2012, 2013 REINSPECT 2014
2012	30 - New Construction	$	$	0%	Yes	DWLG STILL BOARD UP. INTERNAL-EXTERNAL ALTERATIONS REINS 2011****DWELLING STILL BOARDED UP 1-1- 2011 REINSPECT FOR REHAB-RAZING 2012** BOARD UP COMPLETE 1-1-12 REINSPECT FOR REHAB / RAZING 2013 NO VALUE CHANGE
2011	30 - New Construction	$	$	0%	Yes	DWLG STILL BOARD UP. INTERNAL-EXTERNAL ALTERATIONS REINS 2011****DWELLING STILL BOARDED UP 1-1- 2011 REINSPECT FOR REHAB/RAZING 2012
2010	30 - New Construction	$	$	0%	Yes	DWLG STILL BOARD UP. INTERNAL/EXTERNAL ALTERATIONS REINS 2011
2009	30 - New Construction	$	$	0%	Yes	INT-EXT ALT 0% COMP 1-1- 2009 RNSPCT2010
2008	30 - New Construction	$	$	0%	Yes	INT-EXT ALT N/% COMP 1-1- 2008 RNSPCT2009
2004	30 - New Construction	$117,800	$	100%	No	REHAB PUT ON FOR 135000 UPDATE CHARACTERISTICS100% COMP 1-1-2004

IMPROVEMENTS

Type	Description	Size	Height Depth

Information included on this report is believed to be accurate, but is not guaranteed. Cuyahoga County is not liable for errors or omissions.

SALES

Date	Buyer	Seller	Price
2/24/2023	MYRTLE & SONG, LLC	KOLOMIYETS, INNA	$25,000
12/6/2022	KOLOMIYETS, INNA	KOLOMIYETS, VIKTOR & INNA	$0
4/25/2018	KOLOMIYETS, VIKTOR & INNA	CUYAHOGA CNTY LAND REUTILIATION	$0
6/12/2017	CUYAHOGA CNTY LAND REUTILIATION	STATE OF OHIO FORF BR # 010709	$0
4/19/2017	STATE OF OHIO FORF BR # 010709	V2R ENTERPRISES, LLC	$0
10/20/2003	V2R ENTERPRISES, LLC	Freese, Richard A	$0
3/7/2003	Freese, Richard A	Liberty Savings Bank	$13,000
8/26/2002	Liberty Savings Bank	Puskorius, Linas	$12,000
7/22/1999	Puskorius, Linas	Mitchum, Sanuel W Jr	$76,000
5/4/1999	Mitchum, Sanuel W Jr	Mitchum, Corlodia	$0
5/10/1995	Mitchum, Corlodia	Mitchum Corlodia..	$0
1/15/1988	Mitchum Corlodia..	Mitchum Samuel W & Corlodia	$0
1/1/1975	Mitchum Samuel W & Corlodia		$0

Taxes

2022 Taxes	Charges	Payments	Balance Due
Tax Balance Summary	**$195.25**	**$195.25**	**$.00**

DRAFT

Cuyahoga County, Ohio - Property Summary Report
Parcel: 119-09-016

Owner	HAIMOUR, FAHIDEH
Address	8910 HOUGH AVE CLEVELAND, OH. 44106
Land Use	(4000) C - COMMERCIAL VAC LAND
Legal Description	392 SEC HOUGH
Neighborhood Code	22240

SKETCH

Building 0

Sketchs not available for this parcel.

Please contact us at EMcGoldrick@cuyahogacounty.us

or call (216) 443-4663 for a copy of the building card.

MAP VIEW

Map Image

BUILDING INFORMATION

LAND

Code	Frontage	Depth	Acreage	Sq Ft
PRM	90		0.28	12,150

VALUATION

2022 Values	Taxable Market Value	Exempt Market Value	Abated Market Value	Assessed Taxable Value
Land Value	$12,200	$0	$0	$4,270
Building Value	$0	$0	$0	$0
Total Value	$12,200	$0	$0	$4,270
Land Use	4000			COMMERCIAL VACANT LAND

PERMITS

Tax Year	Reason	Tax Change	Exempt Change	Percent Complete	Reinspect	Notes

IMPROVEMENTS

Type	Description	Size	Height Depth

SALES

Date	Buyer	Seller	Price
3/15/2023	HAIMOUR, FAHIDEH	89TH DEVELOPMENT LLC (VENDOR)	$30,000
12/7/2017	89TH DEVELOPMENT LLC (VENDOR)	89TH DEVELOPMENT LLC	$0
11/5/2008	89TH DEVELOPMENT LLC	THE KEVANNA GROUP, INC	$29,000
9/28/2005	THE KEVANNA GROUP, INC	Pearson Elliott	$15,819
8/9/1979	Pearson Elliott	Rogers Clyde & Earline	$10,000
1/1/1975	Rogers Clyde & Earline		$0

Taxes

2022 Taxes	Charges	Payments	Balance Due
Tax Balance Summary	**$1,284.86**	**$642.43**	**$642.43**

DRAFT

Information included on this report is believed to be accurate, but is not guaranteed. Cuyahoga County is not liable for errors or omissions.

Cuyahoga County, Ohio - Property Summary Report
Parcel: 119-09-019

Owner	MYRTLE & SONG LLC
Address	8924 HOUGH AVE CLEVELAND, OH. 44106
Land Use	(4000) C - COMMERCIAL VAC LAND
Legal Description	392 H & A 0002 ALL
Neighborhood Code	22240

SKETCH

Building 0

Sketchs not available for this parcel.

Please contact us at EMcGoldrick@cuyahogacounty.us

or call (216) 443-4663 for a copy of the building card.

MAP VIEW

Map Image

DRAFT

BUILDING INFORMATION

LAND

Code	Frontage	Depth	Acreage	Sq Ft
PRM	43	146	0.14	6,132

VALUATION

2022 Values	Taxable Market Value	Exempt Market Value	Abated Market Value	Assessed Taxable Value
Land Value	$6,100	$0	$0	$2,140
Building Value	$0	$0	$0	$0
Total Value	$6,100	$0	$0	$2,140
Land Use	4000			COMMERCIAL VACANT LAND

PERMITS

Tax Year	Reason	Tax Change	Exempt Change	Percent Complete	Reinspect	Notes
2013	10 - Razing	($1,000)	$	100%	No	CONDEMNATION - MAIN STRUCTURE NO CHANGES 1-1- 2011 REINSPECT 2012. BUILDING NOT RAZED 1-1- 2012 REINSPECT 2013 RAZED 100% COMP 1-1- 2013
2013	70 - Change of class	$	$	100%	No	CLASS-CHANGE 2013
2012	30 - New Construction	$	$	0%	Yes	CONDEMNATION - MAIN STRUCTURE NO CHANGES 1-1- 2011 REINSPECT 2012. BUILDING NOT RAZED 1-1- 2012 REINSPECT 2013
2011	30 - New Construction	$	$	0%	Yes	CONDEMNATION - MAIN STRUCTURE NO CHANGES 1-1- 2011 REINSPECT 2012
2004	30 - New Construction	$	$	100%	No	BOARDING100% CMPNV 1-1- 2004

IMPROVEMENTS

Type	Description	Size	Height Depth

SALES

Date	Buyer	Seller	Price
2/6/2023	MYRTLE & SONG LLC	AUSTIN, CARNELL	$16,750
5/10/2013	AUSTIN, CARNELL	STATE OF OHIO (FORF) CASE # CV 004635	$0
2/19/2013	STATE OF OHIO (FORF) CASE # CV 004635	CONSORTIUM FOR ECONOMIC & COMMUNITY DEV INC	$0
7/9/2003	CONSORTIUM FOR ECONOMIC & COMMUNITY DEV INC	Hough Area Partners Inc.	$0
11/8/1996	Hough Area Partners Inc.	Cleveland, City Of Lb93	$0
9/24/1993	Cleveland, City Of Lb93	Dixon George	$0
10/14/1983	Dixon George	Montello Josephine	$23,000
1/1/1975	Montello Josephine		$0

Taxes

2022 Taxes	Charges	Payments	Balance Due
Tax Balance Summary	**$1,355.64**	**$1,355.64**	**$.00**

Information included on this report is believed to be accurate, but is not guaranteed. Cuyahoga County is not liable for errors or omissions.

PPN: 119-09-014
MYRTLE & SONG, LLC
AMT $25,000.00
CONV $100.00
19543

202302240311 DEED
02/24/2023 01:42 PM
RCPT# 20230224000160
PAID BY TITLE CO TITLE A

CUYAHOGA COUNTY FISCAL OFFICE

GENERAL WARRANTY DEED
Statutory Form

Inna Kolomiyets, married, the Grantor(s), for Ten Dollars ($10.00) and other valuable consideration paid, grant(s) with general warranty covenants, to **Myrtle & Song, LLC**, the Grantee(s), whose tax mailing address will be **7281 Pearl Road Middleburg Hts., OH 44130**, the following described property:

Situated in the City of Cleveland, County of Cuyahoga and State of Ohio: And known as being part of Original One Hundred Acre Lot No. 392 and bounded and described as follows:

Beginning on the easterly line of East 89th Street, at a point 135 feet southerly, measured along said easterly line, from its intersection with the southerly line of Hough Avenue;
Thence Southerly, along said easterly line of East 89th Street, 45 feet;
Thence Easterly, on a line parallel to said southerly line of Hough Avenue, about 171.50 feet to the westerly line of the S.V. Harkness' Subdivision, as shown by the recorded plat in Volume 8 of Maps, Page 12 of Cuyahoga County Records;
Thence Northerly, along said westerly line of S.V. Harkness' Subdivision, 45 feet;
Thence Westerly about 171.50 feet to the place of beginning, be the same more or less but subject to all legal highways.

Parcel No. 119-09-014
1765 E. 89th Street
Cleveland, Ohio 44106

SAVE AND EXCEPT easements and restrictions of record, zoning ordinances, real estate taxes and assessments, if any, prorated to the date of this deed.
Permanent Parcel No: 119-09-014 P.I.R.: 202212060279 of Official Records of Cuyahoga County, Ohio.

TITLECO TITLE AGENCY
440-239-1540
23-2-13

DRAFT

Viktor Kolomiyets, spouse of **Inna Kolomiyets**, releases all rights of dower therein.

Executed this 23rd day of February, 2023.

Inna Kolomiyets

Inna Kolomiyets

Viktor Kolomiyets

STATE OF OHIO, COUNTY OF Cuyahoga, SS:

The foregoing instrument was acknowledged before me this 23rd day of February, 2023, by **Inna Kolomiyets and Viktor Kolomiyets, Wife and Husband,** the Grantor(s), and that the same was his/her/their free act and deed.

IN TESTIMONY WHEREOF, I have hereunto set my name and official seal.

*This is an acknowledgment clause. No oath or affirmation was administered to the signer(s) with regard to this notarial act.

NOTARIAL SEAL STATE OF OHIO

JIM PERRY
NOTARY PUBLIC, STATE OF OHIO
SUMMIT COUNTY
My Comm. Expires September 16, 2025

Notary Public

THIS INSTRUMENT PREPARED BY: WILLIAM K. NAUMOFF, NAUMOFF & NAUMOFF ATTORNEYS AT LAW, 358 PARK AVE. W., MANSFIELD, OHIO 44906

DRAFT

PPN: 119-09-019
MYRTLE & SONG, LLC
AMT $16,750.00
CONV $67.20
17495

202302060393 DEED
02/06/2023 02:47 PM
RCPT# 20230206000160
PAID BY TITLECO TITLE AGENCY

CUYAHOGA COUNTY FISCAL OFFICE

Warranty Deed

KNOW ALL MEN BY THESE PRESENTS THAT Carnell Austin, not married, the Grantor, claiming title by or through instrument recorded in 201305100703 in the Cuyahoga County Recorder's Office, for valuable consideration thereunto given, and for the sum of Ten Dollars ($10.00) received to his/her full satisfaction of **Myrtle & Song, LLC, an Ohio limited liability company**, the Grantee, whose tax mailing address will be 7281 Pearl Road, Middleburg Heights, Ohio 44130 does **GIVE, GRANT, BARGAIN, SELL AND CONVEY** unto said Grantee, his heirs and assigns, the following described premises:

Situated in the City of Cleveland, County of Cuyahoga, and State of Ohio:

And known as being Sublot No. 2 in Holden and Adams Re-Allotment of part of Original One Hundred Acre Lot No. 392, as shown by the recorded plat in Volume 26 of Maps, Page 24 of Cuyahoga County Records, and being 42.50 feet front on the southerly side of Hough Avenue NE, and extending back of equal width 146 feet deep, as appears by said plat, be the same more or less but subject to all legal highways.

Permanent Parcel No(s): 119-09-019
Also Known As: 8924 Hough Avenue, Cleveland, Ohio 44106

TO HAVE AND TO HOLD the above premises, with the appurtenances thereunto belonging, unto the said Grantee, and his/her separate heirs and assigns forever.

AND THE SAID Grantor, for his or herself and his or her heirs, executors and administrators, hereby covenants with the said Grantee, his or her heirs and his or her assigns, that said Grantor is the true and lawful owner of said premises, and is well seized of the same in fee simple, and has good right and full power to bargain, sell and convey the same in the manner aforesaid, and that the same are free and clear from all encumbrances, except zoning ordinances, easements, reservations, conditions and restrictions of record, if

TITLECO TITLE AGENCY
440-239-1540
23-1-83

any, and real estate taxes and assessments, general and special, which are a lien at the time of transfer, but which are not then due and payable, and further, that said Grantor will warrant and defend the same against all claims whatsoever except as provided herein.

IN TESTIMONY WHEREOF, Carnell Austin, not married, the Grantor, hereunto set his or her hand the 3rd day of February, 2023.

Grantor:

Carnell Austin

Carnell Austin

STATE OF OHIO)
) **ss.**
Cuyahoga **COUNTY**)

This is an acknowledgment clause. No oath or affirmation was administered to the signer. Before me, a Notary Public in and for said County and State, personally appeared **Carnell Austin, not married,** the Grantor, whose identity was known or proven to me and who did sign the foregoing Instrument and acknowledged the signing hereof to be his/her voluntary act and deed.

In testimony whereof, I have hereunto set my hand and official seal at Middleburg Hts, Ohio, this 3rd day of February, 2023.

Notary Public

My commission expires: April 26, 2025.

This instrument was prepared by:
Jim Petropouleas, Esq.
10883 Pearl Rd.
Strongsville, OH 44136

NOTARIAL SEAL STATE OF OHIO

BRITTNEY NYCOLE THELLMANN-COYNE
Notary Public, State of Ohio
My Commission Expires:
April 26,2025

DRAFT

P009179-041323 - Public Safety - Public Records Request

Message History (2)

On 4/13/2023 1:41:51 PM, Cleveland Public Records Center wrote:

Dear Associate James Keesey,

Thank you for your interest in public records of the City of Cleveland. Your request has been received and is being processed in accordance with the Ohio Sunshine Laws. Your request was received in this office on 4/13/2023 and has been given the reference number P009179-041323 for tracking purposes.

Records Requested: **On behalf of Nova Group, I'd like to request department records of USTs, ASTs, hazardous chemical storage, spills, and hazardous emergency responses for the following property:**

Three parcels of vacant land with addresses listed as 1765 East 89th Street, 8910 Hough Avenue, and 8924 Hough Avenue, Cleveland, Ohio

This information will be used to prepare an environmental assessment of the property.

Your request will be forwarded to the relevant city department(s) to locate the information you seek and to determine the volume and any costs associated with satisfying your request. You will be contacted about the availability and/or provided with copies of the records in question. **PLEASE NOTE:** The public records law does not require a governmental body to create new information, to do legal research, or to answer questions.

You can monitor the progress of your request at the link below and you will receive an email when your request has been completed. Again, thank you for using the Cleveland Public Records Center.

City of Cleveland - Public Records

DRAFT

To monitor the progress or update this request please log into the Cleveland Public Records Center.

CITY OF CLEVELAND
Mayor Justin M. Bibb

On 4/13/2023 1:41:49 PM, James Keesey wrote:

Request Created on Public Portal

DRAFT

C001058-041323 - City - Public Records Request

Message History (2)

On 4/13/2023 1:45:17 PM, Cleveland Public Records Center wrote:

Dear Associate James Keesey,

Thank you for your interest in public records of the City of Cleveland. Your request has been received and is being processed in accordance with the Ohio Sunshine laws. Your request was received in this office on 4/13/2023 and has been given the reference number C001058-041323 for tracking purposes.

Records Requested: **On behalf of Nova Group, I'd like to request department records of wells, septic systems, nuisances, and violations for the following property:**

Three parcels of vacant land with addresses listed as 1765 East 89th Street, 8910 Hough Avenue, and 8924 Hough Avenue, Cleveland, Ohio

This information will be used to prepare an environmental assessment of the property. I appreciate any help in advance!

Your request will be forwarded to the relevant City department(s) to locate the information you seek and to determine the volume and any costs associated with satisfying your request. You will be contacted about the availability and/or provided with copies of the records in question. PLEASE NOTE: The public records law does not require a governmental body to create new information, to do legal research, or to answer questions.

You can monitor the progress of your request at the link below and you'll receive an email when your request has been completed. Again, thank you for using the Cleveland Public Records Center.

City of Cleveland - Public Records

To monitor the progress or update this request please log into the Cleveland Public Records Center.

DRAFT

CITY OF CLEVELAND
Mayor Justin M. Bibb

On 4/13/2023 1:45:15 PM, James Keesey wrote:

Request Created on Public Portal

DRAFT

C001057-041323 - City - Public Records Request

Message History (2)

On 4/13/2023 1:44:03 PM, Cleveland Public Records Center wrote:

Dear Associate James Keesey,

Thank you for your interest in public records of the City of Cleveland. Your request has been received and is being processed in accordance with the Ohio Sunshine laws. Your request was received in this office on 4/13/2023 and has been given the reference number C001057-041323 for tracking purposes.

Records Requested: **On behalf of Nova Group, I'd like to request recent department records (approximately the past 10 years) of building permits and certificates of occupancy for the following property:**

Three parcels of vacant land with addresses listed as 1765 East 89th Street, 8910 Hough Avenue, and 8924 Hough Avenue, Cleveland, Ohio

This information will be used to prepare an environmental assessment of the property. I appreciate any help in advance!

Your request will be forwarded to the relevant City department(s) to locate the information you seek and to determine the volume and any costs associated with satisfying your request. You will be contacted about the availability and/or provided with copies of the records in question. PLEASE NOTE: The public records law does not require a governmental body to create new information, to do legal research, or to answer questions.

You can monitor the progress of your request at the link below and you'll receive an email when your request has been completed. Again, thank you for using the Cleveland Public Records Center.

City of Cleveland - Public Records

DRAFT

To monitor the progress or update this request please log into the Cleveland Public Records Center.

CITY OF CLEVELAND
Mayor Justin M. Bibb

On 4/13/2023 1:44:01 PM, James Keesey wrote:

Request Created on Public Portal

DRAFT

APPENDIX D: Client Provided Documentation

DRAFT

APPENDIX E: Laboratory Reports (No Documents Are Associated With This Appendix)

DRAFT

APPENDIX F: Other Supporting Documentation

DRAFT

Soil Map—Cuyahoga County, Ohio

Map Scale: 1:1,760 if printed on A landscape (11" x 8.5") sheet.

N

Meters: 0 25 50 100 150

Feet: 0 50 100 200 300

Map projection: Web Mercator Corner coordinates: WGS84 Edge tics: UTM Zone 17N WGS84

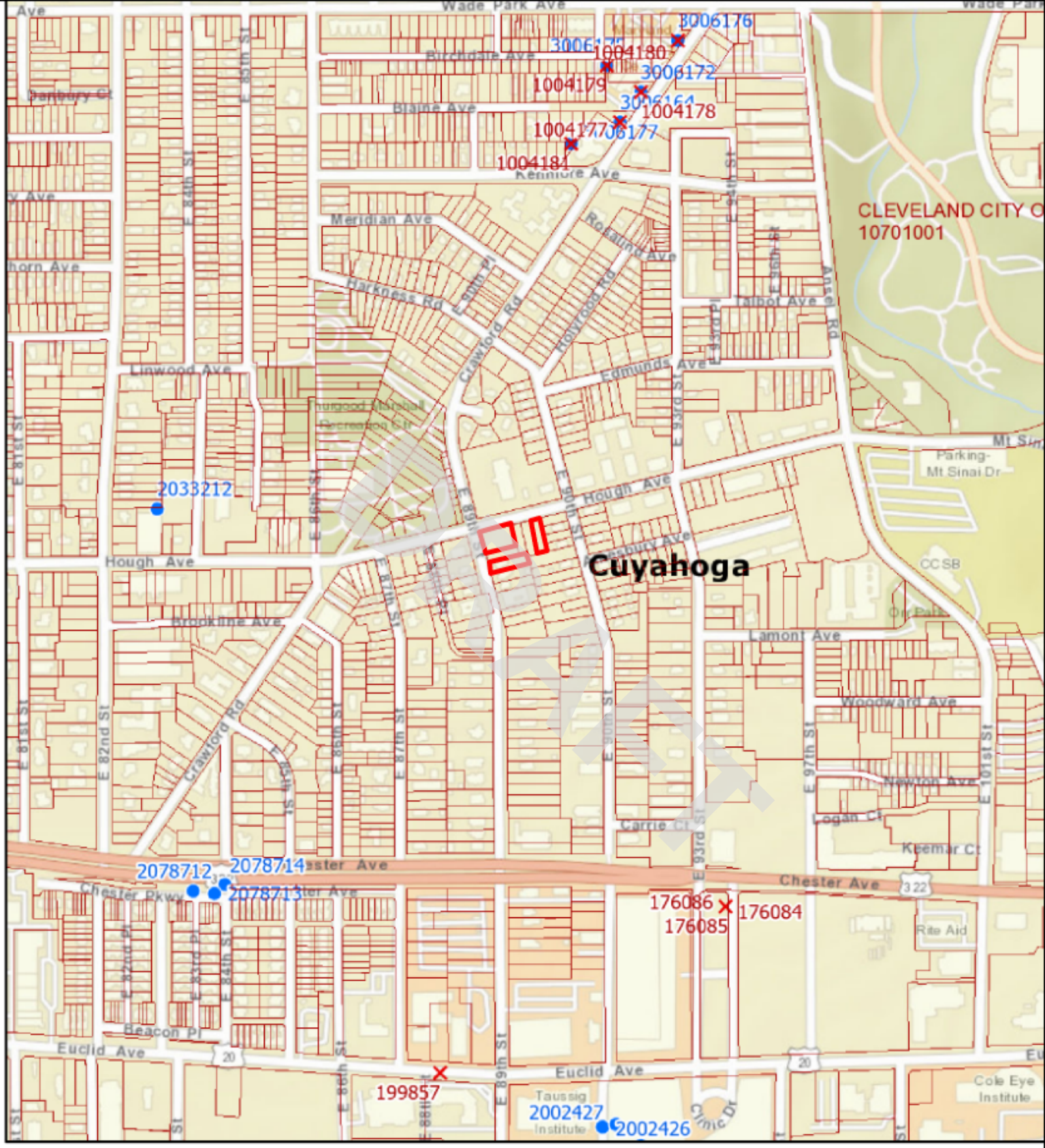
Cuyahoga
CLEVELAND CITY O
10701001
3006176
1004180
3006172
1004179
3006164
1004178
3006177
1004181
2033212
2078712
2078714
2078713
176086
176085
176084
199857
2002427
2002426
Wade Park Ave
Birchdale Ave
Blaine Ave
Kennore Ave
Meridian Ave
Rosalind Ave
Harkness Rd
Crawford Rd
Hollywood Rd
Talbot Ave
Ansel Rd
Linwood Ave
Edmunds Ave
Hough Ave
Brookline Ave
Lamont Ave
Woodward Ave
Newton Ave
Logan Ct
Carrie Ct
Keemar Ct
Chester Ave
Chester Pkwy
Beacon Pl
Euclid Ave
Taussig Institute
Clinic Dr
Cole Eye Institute
Rite Aid
Parking-Mt Sinai Dr
CCSB
Dr Park
Mt Sinai
Thurgood Marshall Recreation Ctr
Panbury Ct
E 81st St
E 82nd St
E 84th St
E 85th St
E 86th St
E 87th St
E 88th St
E 89th St
E 90th St
E 93rd St
E 97th St
E 101st St
E 84th Pl
E 87th Pl
E 93rd Pl
E 94th Pl
E 96th Pl
E 97th Pl
E 86th Pl
E 87th Pl
E 88th Pl
E 89th Pl
E 90th Pl
E 93rd Pl
E 94th Pl
E 96th Pl
E 97th Pl
E 86th St
E 89th St
E 93rd St
E 94th St
E 96th St
E 97th St
E 101st St
Statewide Parcels
Current Township
Counties
Sealing Reports
Well Logs

Cleveland Water

2021 WATER QUALITY REPORT

Cleveland Water has a current, unconditional license to operate our public water system, the 10th largest in the United States.

DRAFT

Cleveland Water tiene actualmente una licencia incondicional para operar nuestro sistema público de agua, el décimo más grande de los Estados Unidos.

2021 CONTINUING OUR MISSION TO SERVE YOU

Cleveland Water is the 10th largest public water system in the United States, the largest system in Ohio and the largest system sourcing Lake Erie. Every day, we treat and deliver up to 300 million gallons of water to more than 1.45 million people and thousands of businesses, schools, churches and recreation centers through more than 442,000 customer accounts.

We've stated for decades that, the health and safety of our customers is our number one priority. We continued to prove that in 2021. Cleveland Water is committed to providing economical, high quality drinking water to all customers.

Our success is reflected in this 2021 Water Quality Report, which we've prepared to summarize information for you, our consumers. Cleveland Water is in compliance with all Maximum Contaminant Levels and Treatment Techniques for drinking water. Cleveland Water had a 2021 unconditioned license to operate our water system. The license is issued by the Ohio Environmental Protection Agency. Included within this report is general health information, water quality test results, how to participate in decisions concerning your drinking water and water system contacts.

Martin J. Keane
Director, Department of Public Utilities

Alex Margevicius
Commissioner, Cleveland Water Department

DRAFT

OUR SERVICE AREA

LEGEND

City & Suburbs

- Low Service Suburbs
- 1st High Suburbs
- 2nd High Suburbs
- 3rd High Suburbs
- Cleveland
- Master Meter

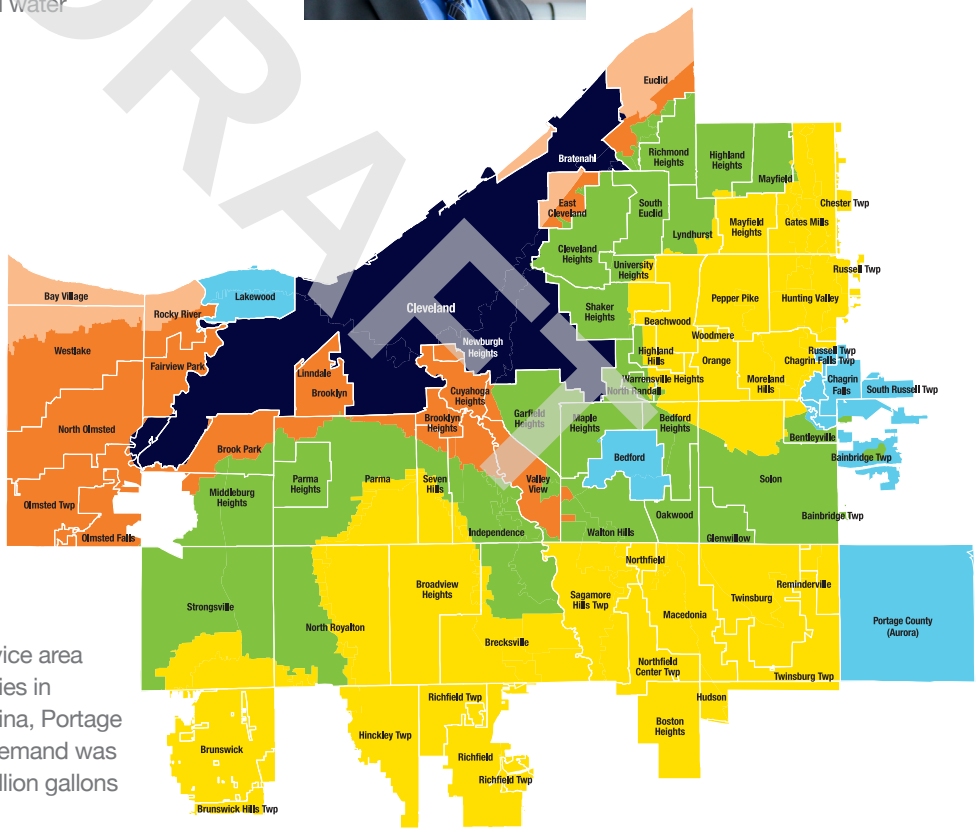

We provide water to our 640-square mile service area through 5,375 miles of mains in 80 communities in Cuyahoga County and parts of Geauga, Medina, Portage and Summit counties. In 2021, our average demand was 209.7 million gallons per day, which is 76.5 billion gallons of water for the year.

PUBLIC PARTICIPATION

Cleveland Water does not hold regular public meetings. However, the public may participate through attending Public Utilities Committee meetings of Cleveland City Council. At times, council may meet virtually in accordance with the city of Cleveland's emergency declaration and Ohio's Open Meetings Law under H.B. 404. Committee and council meetings are listed on the Cleveland City Council calendar which is linked at clevelandcitycouncil.org and can be watched live on TV20 and YouTube. For more information on your drinking water, contact us at 216-664-2639.

pH 7.3
at plant tap

hardness
6.6 grains/gallon
(113 ppm)

alkalinity
78 ppm as
calcium carbonate

64,851 FEET
new water pipe installed in 2021 to replace aging infrastructure

TAP WATER IS THE $MART CHOICE

Cost of DRINKING ½ gallon per day for one year

TAP WATER	PLASTIC WATER
$0.87	$1,757

CWD makes an average

210 million gallons per day

for our 1.45 million customers

Cleveland Water

- ✔ 2021 UNCONDITIONED LICENSE TO OPERATE
- ✔ ZERO VIOLATIONS
- ✔ SAFE FROM LEAD (ORTHOPHOSPHATE PROTECTION & PH CONTROL)
- ✔ ZERO PFAS DETECTIONS (280 SAMPLES FROM 2014-2021)

$76.2 MILLION
invested in infrastructure improvements in 2021 to our treatment plants, intakes, tanks, towers and water mains

With more than
5,375
miles of water mains in our 640 square mile service area, Cleveland Water is the 10th largest water system in the country. That's why we continually inspect, maintain, plan for and execute upgrades to our infrastructure to meet an ever increasing need for reliability.

NOW COPPER
1,646 lead service lines replaced with copper in 2021

4 buoys monitor Lake Erie source water

4 intakes & 4 treatment plants make water safe

160,000 tests yearly in the plants to ensure proper treatment

35 pump stations, tanks & towers to maintain proper system pressure

> 5,000 water samples collected across our service area yearly to ensure safe water at your tap

DRAFT

"In 2021, Cleveland Water celebrated 165 years of delivering water to customers. Throughout water's journey from the lake to your home, our staff goes above and beyond to ensure the quality and reliability of our services."

Alex Margevicius, P.E.
Commissioner

"The real-time water quality data from our buoys near each intake lets us know source water quality before that water enters our treatment plants. This knowledge helps us make more consistent water. Our goal is that no matter what Lake Erie throws at us, customers never notice a difference at their tap."

Scott Moegling, P.E.
Water Quality Manager

LAKE ERIE – OUR SOURCE WATER

Cleveland draws source water from four intakes located far offshore in Lake Erie's Central Basin. These intakes are spread out over 15 miles and are each 3 to 5 miles offshore where the water is cleaner and has been minimally impacted from tributary runoff and coastal activities. Lake Erie is considered to be a surface water source. Cleveland Water also has interconnections with other area water systems, but these are for emergency use only. These interconnections are designed for Cleveland Water to assist other water systems if needed. We received no emergency water in 2021.

Water enters Lake Erie from precipitation over the lake and watershed. Precipitation on land runs off and flows down streams and rivers into our source water. About 90% of the water entering Lake Erie flows down the Detroit River from Lake St. Clair; another 4% drains from the Maumee River. Both rivers flow into the lake's shallow Western Basin. The remaining runoff drains through dozens of rivers and streams into the lake or off the land along the shore directly into the water. The actions of people on land in Lake Erie's 30,149 square mile watershed can impact the quality of water in Lake Erie. Protecting our drinking water source from contamination is the responsibility of all area residents.

The state of Ohio performed an assessment of our four source water intakes in the late 1990s. An updated Source Water Assessment and Protection Report as prepared by Cleveland Water and Ohio EPA in July 2021. For the purposes of source water assessments, all surface waters are considered to be susceptible to contamination. By their nature, surface waters are accessible and can be easily contaminated by chemicals and pathogens from an upstream spill. Because Cleveland Water's intakes are located a considerable distance offshore, potential contamination from the Cuyahoga River and nearshore sources is minimized to a great degree. As a result, Ohio EPA considers Cleveland Water's source water (Lake Erie) to have a low susceptibility to contamination due to the location of our intakes.

The Cleveland Water public water system treats the water to meet drinking water quality standards, but no single treatment technique can address all potential contaminants. To address this, Cleveland Water uses the multiple barrier approach for protecting and treating our source water. Protection of source water is one of the barriers we use. The potential for water quality impacts can be further decreased by implementing measures to protect Lake Erie. More detailed information is provided in the *Cleveland Water Drinking Water Source Assessment and Protection Report* which can be obtained by calling our Water Quality Section at 216-664-2639.

DRAFT



WHAT TO EXPECT FROM PUBLIC WATER SYSTEMS IN THE UNITED STATES

The sources of drinking water (both tap water and bottled water) include rivers, lakes, streams, ponds, reservoirs, springs and wells. As water travels over the surface of the land or through the ground, it dissolves naturally-occurring minerals and, in some cases, radioactive material, and can pick up substances resulting from the presence of animals or from human activity.

In order to ensure that tap water is safe to drink, USEPA prescribes regulations which limit the amount of certain contaminants in water provided by public water systems. Food and Drug Administration (FDA) regulations establish limits for contaminants in bottled water which must provide the same protection for public health.

Drinking water, including bottled water, may reasonably be expected to contain at least small amounts of some contaminants. The presence of contaminants does not necessarily indicate that water poses a health risk. More information about contaminants and potential health effects can be obtained by calling the Environmental Protection Agency's Safe Drinking Water Hotline (1-800-426-4791).

Some people may be more vulnerable to contaminants in drinking water than the general population. Immunocompromised persons such as persons with cancer undergoing chemotherapy, persons who have undergone organ transplants, people with HIV/AIDS or other immune system disorders, some elderly, and infants can be particularly at risk from infection. These people should seek advice about drinking water from their health care providers. EPA/CDC guidelines on appropriate means to lessen the risk of infection by Cryptosporidium and other microbial contaminants are available from the Safe Drinking Water Hotline (1-800-426-4791).

ABOUT YOUR DRINKING WATER

In 2021 we had an unconditioned license to operate our water system. For licensing, the EPA requires regular sampling to ensure drinking water safety. Cleveland Water conducted sampling for bacteria, and for inorganic, synthetic organic, and volatile organic contaminants during 2021. We were not required to monitor for radiological parameters in 2021.

Samples are analyzed for contaminants, most of which were not detected in the Cleveland Water supply. The Ohio EPA requires us to monitor for some contaminants less than once per year because the concentrations of these contaminants do not change frequently. Some of our data, though accurate, are more than one year old. Listed in the table (pages 8-9) is information on those contaminants that were found.



Contaminants that may be present in source water include:

Microbial contaminants such as viruses and bacteria, which may come from sewage treatment plants, septic systems, agricultural livestock operations and wildlife

Inorganic contaminants such as salts and metals, which can be naturally-occurring or result from urban stormwater runoff, industrial or domestic wastewater discharges, oil and gas production, mining, or farming

Pesticides and herbicides which may come from a variety of sources such as agriculture, urban stormwater runoff, and residential uses

Organic chemical contaminants including synthetic and volatile organic chemicals, which are byproducts of industrial processes and petroleum production, and can also come from gas stations, urban stormwater runoff, and septic systems

Radioactive contaminants which can be naturally-occurring or be the result of oil and gas production and mining activities

DRAFT

"Treatment plant staff control the process that takes water straight from Lake Erie, makes the water safe to drink, and then pumps it throughout the Cleveland Water System to your home. Water Plant Operators continue their training throughout their career to stay up-to-date on treatment practices and ensure the quality of water delivered to our customers."

Maggie Rodgers
Manager of Plant Operations

"Our 50-year plan for infrastructure maintenance and upgrades includes all parts of our system – from the lake intakes to treatment plants to service lines. When you see a water tower being painted or a main being replaced, that is our staff helping ensure delivery of safe water continues for generations."

José N. Hernández, P.E.
Manager of Engineering

HOW WE MAKE THE WATER SAFE

LOCAL Water is pumped in from 3 miles or more offshore in Lake Erie and screened for twigs and other large debris before entering one of our four treatment plants.

TREATED In each plant we add potassium permanganate, powdered activated carbon and aluminum sulfate to make the tiny particles of mud and algae stick together. These clumps get larger until they are heavy enough to sink to the bottom of the sedimentation tank. This multi-step process is called coagulation, flocculation and sedimentation.

FILTERED The clear water on top of the sedimentation tank flows on to gravity filters that remove all particles larger than a single red blood cell, leaving the water crystal clear. Then we use a small amount of chlorine to kill harmful pathogens (viruses and bacteria) and disinfect the water. We add the minimum amount of fluoride required by the Environmental Protection Agency, which helps prevent tooth decay. We also add orthophosphate that helps prevent corrosion of service lines and home plumbing.

TESTED We test our water regularly before, during and after the treatment process to ensure our customers receive safe, good tasting drinking water. In total, 20,000 parameters in the treatment process are continuously monitored at each plant; 160,000 tests are performed yearly to ensure proper treatment; and 350 to 900 monthly samples are taken in the distribution system to ensure safe delivery.

DELIVERED Water reservoirs, pump stations, tanks and towers ensure water is continuously available at your tap with ample pressure. We deliver safe water to more than 442,000 customer accounts through 5,375 miles of water pipes. Our treatment plant staff and maintenance crews work 24-7 to ensure you have safe water at your tap.

DRAFT

HOW CLEVELAND WATER COMPARES NATIONALLY

Cleveland Water has some of the safest and best tasting water. We hold ourselves to higher standards than what is set by the EPA. Each of our water treatment plants has achieved advanced levels in the national Partnership for Safe Water. The partnership is a voluntary effort between six prestigious drinking water organizations and more than 300 water utilities. The partnership's goal is to optimize treatment plant performance and distribution system operations beyond what regulations require. The result is the production and delivery of superior quality water to all users. Each of our plants go through annual re-certification based on performance and have achieved the highest levels of certification for more than 15 years.

DEFINITIONS OF SOME TERMS CONTAINED WITHIN THIS REPORT

Contaminant: Anything in the water that is not a water molecule, including things that give water its natural flavor such as calcium and magnesium.

Maximum Contaminant Level (MCL): The highest level of contaminant that is allowed in drinking water. MCLs are set as close to the MCLGs as feasible using the best available treatment technology.

Maximum Contaminant Level Goal (MCLG): The level of a contaminant in drinking water below which there is no known or expected risk to health. MCLGs allow for a margin of safety.

Maximum Residual Disinfectant Level (MRDL): The highest level of a disinfectant allowed in drinking water. There is convincing evidence that addition of a disinfectant is necessary for control of microbial contaminants.

Maximum Residual Disinfectant Level Goal (MRDLG): The level of drinking water disinfectant below which there is no known or expected risk to health. MRDLGs do not reflect the benefits of the use of disinfectants to control microbial contaminants.

Action Level (AL): The concentration of a contaminant which, if exceeded, triggers treatment or other requirements which a water system must follow.

- For lead, the action level is exceeded if the concentration of lead in more than 10% of tap water samples collected during a monitoring period is greater than 0.015 ppm, i.e., if the 90th percentile lead levels is at or greater than 0.015 ppm.
- For copper, the action level is exceeded if the concentration of copper in more than 10% of the tap samples collected during a monitoring period is at or greater than 1.3 ppm.

Lead Threshold Level (LTL): The concentration of lead in an individual tap water sample that is at or greater than 0.015 ppm

Master Meter: A master meter is one that connects a wholesale public water system to consecutive public water system(s). This type of meter monitors the amount of water being sent to the consecutive system(s) and can also be used to determine the quality of water being delivered to the consecutive system(s).

Treatment Technique (TT): A required process intended to reduce the level of a contaminant in drinking water.

Turbidity: A measure of the cloudiness of water and an indication of the effectiveness of our filtration system. The turbidity limit set by the EPA is 0.3 NTU in 95% of the monthly samples and shall not exceed 1 NTU at any time.

Parts per Million (ppm) or milligrams per Liter (mg/L): Units of measure for concentration of a contaminant. A part per million corresponds to one second in a little over 11.5 days.

Parts per Billion (ppb) or micrograms per Liter (µg/L): Units of measure for concentration of a contaminant. A part per billion corresponds to one second in 31.7 years.

Parts per Trillion ppt (ppt) or nanograms per Liter (ng/L): Units of measure for concentration of a contaminant. A part per trillion corresponds to one second in 31,500 years.

PFAS: Per- and polyfluoroalkyl substances (PFAS): are a group of man-made chemicals applied to many industrial, commercial and consumer products to make them waterproof, stain resistant, or nonstick. PFAS are also used in products like cosmetics, fast food packaging, and a type of firefighting foam called aqueous film forming foam (AFFF) which are used mainly on large spills of flammable liquids, such as jet fuel. PFAS are classified as contaminants of emerging concern, meaning that research into the harm they may cause to human health is still ongoing.

The "<" symbol: A symbol which means less than. A result of <5 means that the lowest level that could be detected was 5 and the contaminant in that sample was not detected.

DRAFT

1 ppm = four drops of water in a 55 gallon rain barrel.

1 ppb = 1 drop in a 30-foot diameter 4-foot deep swimming pool (21,000 gallons)

1 ppt = 2.3 rain barels of water in all of Lake Erie's 127.7 trillion gallons.

TABLE OF DETECTED CONTAMINANTS

How to Read the Water Quality Data Table: EPA establishes the safe drinking water regulations that limit the amount of contaminants allowed in drinking water. The table shows the concentrations of detected substances in comparison to regulatory limits. Substances that were tested for, but not detected, are not included in this table. Listed below is information on those contaminants that were found in Cleveland Water's drinking water at each of our four treatment plants. The results in the table were either collected during 2021 or were used for compliance in 2021. Typical sources are shown for each contaminant. TTHMs, HAA5s, and TOC also include 9 months of 2020 data as required for the compliance calculations.

				CROWN			MORGAN		
	Contaminants (Units) - year sampled [Typical Sources of Contaminant in Drinking Water]	**MCLG**	**MCL**	**Level Found**	**Range of Detections**	**Violation**	**Level Found**	**Range of Detections**	**Violation**
Microbiological	**Turbidity (NTU) - 2021** [Soil runoff]	n/a	TT* (< 1 NTU)	0.06	0.03 - 0.06	No	0.11	0.03 - 0.11	No
Microbiological	**Turbidity (% meeting standard) - 2021** [Soil runoff]	n/a	TT* (%)	100% compliant	n/a	No	100% compliant	n/a	No
Microbiological	**Total Coliform Bacteria++ - 2021** [Naturaly present in the environment]	n/a	> 5% are positive per month	3.4% (2 of 59 samples 11/11/21)	0% - 3.4%	No	100% compliant	n/a	No
Inorganic	**Fluoride (ppm) - 2021** [Water additive which promotes strong teeth]	4	4	0.94	0.83 - 1.06	No	0.98	0.81 - 1.18	No
Inorganic	**Nitrate as Nitrogen (ppm) - 2021** [Runoff from farm fertilizer use; leaching from septic tanks; sewage; erosion of natural deposits]	10	10	1.4	ND - 1.4	No	1.08	ND - 1.08	No
Organic	**TTHMs (ppb)** - 2021** [Total Trihalomethanes are a byproduct of drinking water chlorination]	n/a	80	31.65	1.1 - 52.5	No	31.65	1.1 - 52.5	No
Organic	**HAA5 (ppb)** - 2021** [Haloacetic Acids are a byproduct of drinking water chlorination]	n/a	60	23.0	7.3 - 34.2	No	23.0	7.3 - 34.2	No
Organic	**Total Organic Carbon# - 2021** [Naturally present in the environment]	n/a	TT	1.41	1.28 - 1.58	No	1.31	1.30 - 1.67	No
Disinfectant	**Total Chlorine (ppm) - 2021** [Water additive used to control microbes]	MRDLG 4	MRDL 4	1.15	1.09 - 1.17	No	1.15	1.11 - 1.17	No

* Turbidity is a measure of the cloudiness of water and an indication of the effectiveness of our filtration system. The turbidity limit set by the EPA is 0.3 NTU in 95% of the samples analyzed each month and shall not exceed 1 NTU at any time for each of our water treatment plants.

++ In November, two of the 59 samples taken in Crown's primary distribution area were positive. Repeat samples were safe. Over 600 samples in the Crown area were collected in 2021, and over 4,200 samples were taken in 2021 for the entire distribution system; these were the only two samples that tested positive.

** Cleveland Water has a combined distribution system. Data listed represents this and therefor is identical for each treatment plant.

The value reported under "Level Found" for Total Organic Carbon (TOC) is the lowest running annual average ratio between the percent of TOC actually removed to the percent of TOC required to be removed. A value of greater than one (1) indicates compliance with TOC removal requirements. A value less than 1 indicates a violation of the TOC removal requirements. The values reported under the "Range of Detections" for TOC is the lowest monthly ratio to the highest monthly ratio.

DRAFT



BALDWIN			NOTTINGHAM		
Level Found	Range of Detections	Violation	Level Found	Range of Detections	Violation
0.17	0.02 - 0.17	No	0.13	0.02 - 0.13	No
100% compliant	n/a	No	100% compliant	n/a	No
100% compliant	n/a	No	100% compliant	n/a	No
1.0	0.81 - 1.27	No	0.94	0.82 - 1.15	No
1.4	ND - 1.4	No	1.3	ND - 1.3	No
31.65	1.1 - 52.5	No	31.65	1.1 - 52.5	No
23.0	7.3 - 34.2	No	23.0	7.3 - 34.2	No
1.49	1.37 - 1.57	No	1.4	1.22 - 1.53	No
1.11	1.03 - 1.16	No	1.18	1.10 - 1.20	No

DRAFT

ABBREVIATIONS BELOW APPLY TO ALL WATER QUALITY REPORTING TABLES

AL = Action Level

MCL = Maximum Contaminant Level

MCLG = Maximum Contaminant Level Goal

NTU = Nephelometric Turbidity Units

MRDL = Maximum Residual Disinfectant Level

MRDLG = Maximum Residual Disinfectant Level Goal

n/a = not applicable

ND = Not Detected

ppm = parts per million; milligrams per liter (mg/L)

ppb = parts per billion; or micrograms per liter (µg/L)

< = a symbol which means less than. A result of <5 means the lowest level that can be detected is 5 and the contaminant in that sample was not detected.

TT = Treatment Technique

ADDITIONAL LEGEND FOR AVERAGE CHEMICAL VALUES TABLE (P 11)

NR = Not Regulated
NA = Not Applicable
NM = Not Monitored this Year

1. EPA considers 50 pCi/L to be the level of concern for beta emitters and an MCL of 4 mrems/year
2. Up to 5% monthly of all samples can be positive. 2 out of 4261 samples were positive in 2021
3. NTU – 95% of all samples taken must be less than 0.3 NTU, and no sample may be above 1 NTU
4. TT required rather than the necessity to meet a MCL. Required to be > 1.0
5. Based on first draw samples from customer taps. These are ALs rather than MCLs
6. Ohio EPA considers 0.05 ppm to be an aesthetic concern; 0.3 ppm to be a health concern to infants; and 0.3 ppm for 10 days or 1.0 ppm for one day to be a health concern for all people

Lake Erie raw sulfate (SO_4) level ~ 24 ppm; treated SO_4 ranges from 28-40 ppm, usually 35-40 ppm

ADDITIONAL WATER QUALITY MONITORING

Unregulated Contaminants are substances for which USEPA has no established drinking water standards. USEPA requires public water systems to monitor these substances in order to determine where certain substances occur and whether the USEPA needs to regulate those substances in the future. Between December 2018 and September 2019, Cleveland Water participated in the fourth round of the Unregulated Contaminant Monitoring Rule (UCMR4). Contaminants in the table on this page were detected during UCMR4. Additional contaminants were monitored and not detected. For additional information on UCMR4 results, please call our Water Quality line at 216-664-2639. Information about UCMR monitoring requirements is found on the USEPA website: epa.gov/dwucmr.

WHAT'S NOT IN YOUR WATER

Cleveland Water monitors drinking water for more than 200 regulated and unregulated contaminants. We perform thousands of tests each year to ensure drinking water quality. Many substances that we test for do not appear in this report because they are not found in your drinking water. We analyze your water regularly for the substances listed in the Average Chemical Values Table on page 11, the significant majority of which were not detected. Additionally, we have been monitoring for cyanotoxins in source and finished water since 2010. Cyanotoxins have never been detected in our finished water, therefore results are not included in this report.

We have tested for the six main PFAS chemicals in our source water (Lake Erie) and our finished drinking water as it leaves our treatment plants numerous times. There has not been a reportable detection level for any PFAS chemicals in nearly 300 tests of Cleveland Water. In 2020, our PWS was sampled as part of the State of Ohio's Drinking Water Per- and Polyfluoroalkyl Substances (PFAS) Sampling Initiative. Six PFAS compounds were sampled, and none were detected in our finished drinking water. For more information about PFAS, please visit pfas.ohio.gov.

If you have questions about our water quality monitoring parameters please call our Water Quality Line at 216-664-2639 or scan the QR code on page 15.

DRAFT

	Contaminants (Units) [Typical Sources in Drinking Water]	Year(s) Sampled	MCLG	Level Found	Range of Detections	Sample Location
Unregulated Contaminant Monitoring Rule (UCMR4)	**Manganese (ppb)** [naturally occurring in water]	2018-19	n/a	1.13	ND - 3.8	Raw
	Germanium (ppb) [naturally occurring in water]	2018-19	n/a	0.073	ND - 1.15	Raw
	Total Organic Carbon (ppb) [naturally present in the environment]	2018-19	n/a	2133	1860 - 2290	Raw
	Bromide (ppb) [naturally occurring in water]	2018-19	n/a	31.1	26.1 - 35.1	Raw
	Haloacetic Acids (HAA5) (ppb) [byproducts of drinking water disinfection]	2018-19	n/a	13.2	7.0 - 22.53	Distribution
	Haloacetic Acids (HAA9) (ppb) [byproducts of drinking water disinfection]	2018-19	n/a	20.49	11.99 - 32.63	Distribution
	Haloacetic Acids (HAA6Br) (ppb) [byproducts of drinking water disinfection]	2018-19	n/a	7.97	5.38 - 11.18	Distribution
Unregulated Contaminants	**Bromodichloromethane (ppb)** [byproducts of drinking water disinfection]	2021	0	3.0	2.0 - 4.7	Entry Point
	Chloroform (ppb) [byproducts of drinking water disinfection]	2021	70	3.3	1.3 - 8.2	Entry Point
	Dibromochloromethane (ppb) [byproducts of drinking water disinfection]	2021	60	1.9	1.4 - 1.9	Entry Point

AVERAGE CHEMICAL VALUES (see key p9)

Contaminant	MCL	Cleveland Water	Contaminant	MCL	Cleveland Water
Volatile Organics			**Synthetic Organics**		
Benzene	0.005	ND	Alachlor	0.002	ND
Bromobenzene	NR	ND	Atrazine	0.003	ND
Bromochloromethane	NR	ND	Simazine	0.004	ND
Bromomethane	NR	ND	**Inorganics**		
Carbon tetrachloride	0.005	ND	Aluminum (Secondary MCL)	0.05 - 0.2	ND
(mono) Chlorobenzene	0.1	ND	Antimony	0.006	ND
Chloroethane	NR	ND	Arsenic	0.010	ND
Chloromethane	NR	ND	Barium	2	ND
2-Chlorotolulene	NR	ND	Berylium	0.004	ND
4-Chlorotoluene	NR	ND	Cadmium	0.005	ND
Dibromomethane	NR	ND	Chromium	0.1	ND
1,2-Dichlorobenzene (o-dichlorobenzene)	0.6	ND	Copper (90th percentile) - 5	1.3	0.10
1,3-Dichlorobenzene (m-dichlorobenzene)	NR	ND	Cyanide	0.2	ND
1,4-Dichlorobenzene (p-dichlorobenzene)	0.075	ND	Fluoride	4	0.99
Dichlorodifluoromethane	NR	ND	Iron	NR	ND
1,1-Dichloroethane	NR	ND	Lead (90th percentile) - 5	0.015	0.00228
1,2-Dichloroethane (-ethylene)	0.005	ND	Manganese - 6	0.05/0.3/1.0	ND
1,1-Dichloroethene (-ethylene)	0.007	ND	Mercury	0.002	ND
cis-1,2-Dichloroethene (-ethylene)	0.07	ND	Molybdenum	NR	NA
trans-1,2-Dichloroethene (-ethylene)	0.1	ND	Nickel	NR	ND
Dichloromethane	0.005	ND	Nitrate	10	0.41
1,2-Dichloropropane	0.005	ND	Potassium	NR	NM
1,3-Dichloropropane	NR	ND	Selenium	0.05	ND
2,2-Dichloropropane	NR	ND	Silica	NR	NA
1,1-Dichloropropene	NR	ND	Silver (Secondary MCL)	0.1	NA
1,3-Dichloropropene	NR	NA	Sodium	NR	8.4
Ethylbenzene	0.7	ND	Strontium	NR	NA
Hexachlorobutadiene	NR	ND	Thallium	0.002	ND
Isopropylbenzene	NR	ND	Vanadium	NR	NM
4-Isopropyltoluene	NR	ND	Zinc (Secondary MCL)	5	ND
Napthalene	NR	ND	**Miscellaneous**		
n-Propylbenzene	NR	ND	Chloride	250	13.3
Styrene	0.1	ND	Total Dissolved Solids	500	150
1,1,1,2-Tetrachloroethane	NR	ND	Odor (Threshold Odor No.)	3	NA
1,1,2,2-Tetrachlorethane	NR	ND	Magnesium	NR	7.8
Toluene	1	ND	Calcium	NR	32
1,1,1-Trichloroethane	0.2	ND	Total Organic Carbon - 4	TT	1.40
Tetrachloroethene (-ethylene)	0.005	ND	pH	>7.0	7 - 7.7, ave. 7.29
1,2,3-Trichlorobenzene	NR	ND	Alkalinity	NR	78
1,2,4-Trichlorobenzene	0.07	ND	Orthophosphate	>0.8	0.87 - 1.77, ave. 1.23
Trichloroethene	0.005	ND	Hardness (as $CaCO_3$)	NR	108 - 116, ave. 113
1,1,2-Trichloroethane	0.005	ND	Turbidity (NTU) - 3	0.3	0.045
Trichlorofluoromethane	NR	ND	Total Coliform - 2	<5%	0.047%
1,2,3-Trichloropropane	NR	ND	**Disinfection Byproducts**		
Vinyl chloride	0.002	ND	Total Trihalomethanes	0.08	0.022
Xylenes, total	10	ND	Haloacetic Acids 5	0.06	0.018
m-Xylene	NR	NA	**Radionuclides**		
o-Xylene	NR	NA	Beta Emitters (pCi/L) - 1	50	NM
p-Xylene	NR	NA	Alpha Emitters (pCi/L)	15	NM
Results and MCLs in ppm unless noted			Radium 226/228 (pCi/L)	5	NM

DRAFT

REMOVING LEAD LINES

For decades, Cleveland Water has been removing city-owned lead service lines during water main replacement projects and replacing them with copper. In 2018, we began tracking those replacements and replacing customer-owned lead service lines when disturbed during water main replacements projects and repairs. From October 2018 through Dec. 31, 2021, Cleveland Water replaced 4,937 lead service lines. These numbers include lead lines replaced by our Childcare Lead Service Line Removal Program, launched in 2021 with $1.5 million in state and federal funding.

If present, elevated levels of lead can cause serious health problems, especially for pregnant women and young children. Lead in drinking water is primarily from materials and components associated with service lines and home plumbing. Cleveland Water is responsible for providing high quality drinking water but cannot control the variety of materials used in plumbing components. When your water has been sitting for several hours, you can minimize the potential for lead exposure by flushing your tap for 30 seconds to 2 minutes before using water for drinking or cooking. If you are concerned about lead in your water, you may wish to have your water tested. Information on lead in drinking water, testing methods, and steps you can take to minimize exposure is available from the Safe Drinking Water Hotline at 800-426-4791 or at epa.gov/safewater/lead. A list of laboratories certified in the state of Ohio to test for lead can be found online by searching the words "Ohio EPA Certified Labs" or by calling 614-644-2752.

LEAD AND COPPER MONITORING

Cleveland Water regularly monitors for lead and copper from homes in the Cleveland Water distribution system that meet Tier 1 requirements (i.e. have lead in their plumbing system). The results shown below are the most recent compliance results from water samples taken June - September 2021. There were no violations or lead or copper action level exceedances.

Cleveland Water's monitoring results have been lower than the federal action level for lead of 15 parts per billion (ppb) for more than 24 years. The low lead levels are a direct result of our water's consistency and successful implementation of treatment techniques to prevent corrosion. These optimizations include adding orthophosphate to finished water and keeping the pH of water above 7 at all times. The orthophosphate forms a thin coating on the inside of pipes which limits water's contact with metals.

The blue line on the graph below shows our lead compliance monitoring results since we began testing. The graph shows how lead levels dropped and stayed below the federal action level since we implemented our corrosion control treatment techniques.

DRAFT

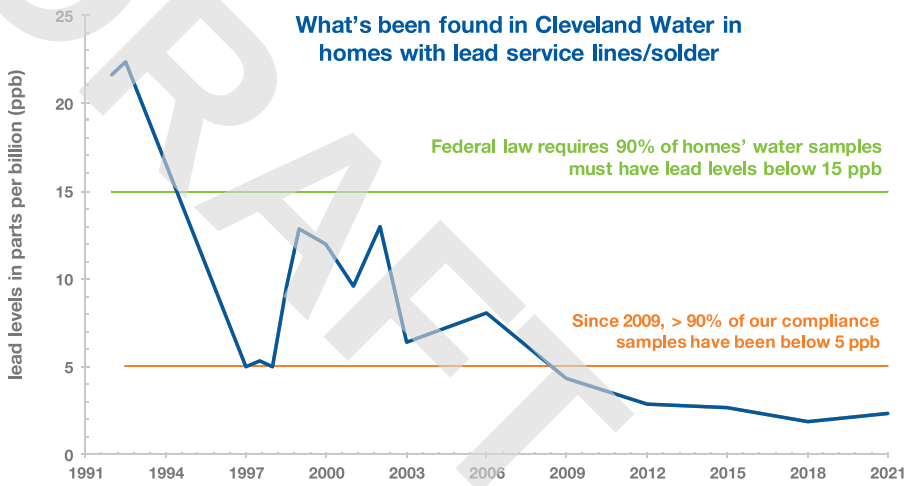

Cleveland Water's 2021 Lead and Copper Compliance Monitoring results are found in the table below.

YEAR Sampled - Contaminant (Units) [Typical Sources in Drinking Water]		AL	Individual Results over AL	90% of test levels were less than	Violation
Lead and Copper	2021 - Copper (ppm) [Corrosion of household plumbing systems; Erosion of natural deposits]	1.3 ppm	0	0.10 ppm	No
		0 out of 58 samples had levels in excess of the copper action level of 1.3 ppm			
	2021 - Lead (ppb) [Corrosion of household plumbing systems; Erosion of natural deposits]	15 ppb	0	2.28 ppb	No
		0 out of 58 samples had levels in excess of the lead action level of 15 ppb			

HOW TO DETERMINE IF YOUR PLUMBING HAS LEAD

Cleveland Water is virtually lead free when it leaves our treatment plants. Our water mains are not made from lead. Lead can be present in service lines and in customers' plumbing, faucets and fixtures.

Not all customers have lead in their service line or premise plumbing. To understand the potential of having lead in your system:

Lead



Copper



Galvanized

CHECK

Check the type of material of your city-owned service line online at clevelandwater.com/lead

TEST

Test your service line material. Our video shows you how: youtube.com/watch?v=AiU7GHzD_Ck. If a magnet sticks to the service line where it enters your home, it is galvanized steel. If you scratch the pipe with a penny and the metal is shiny like a penny, it is copper. If the scratched metal is shiny silver and flakes off, it is lead. You can record your results online, call us at 216-664-2882 or send an email to LeadLookup@ClevelandWater.com with pictures of your service line and we will record the results for you. If our records indicate you have a customer-owned lead service line, we may contact you for replacement if/when we receive grant funding for replacement projects.

DATE

Homes built after 1953 should not have a lead service line. Before 1986, the level of lead in solder used to join copper pipes was usually 50%. There was no regulation on the amount of lead used in faucets that pre-date 1986. In 1986, the allowable level of lead in solder was reduced to less than 0.2% and the allowable level of lead in potable water faucets was reduced to less than 8%. In 2014, the allowable level of lead used in new potable water faucets and fittings was reduced to less than 0.25%.

DRAFT

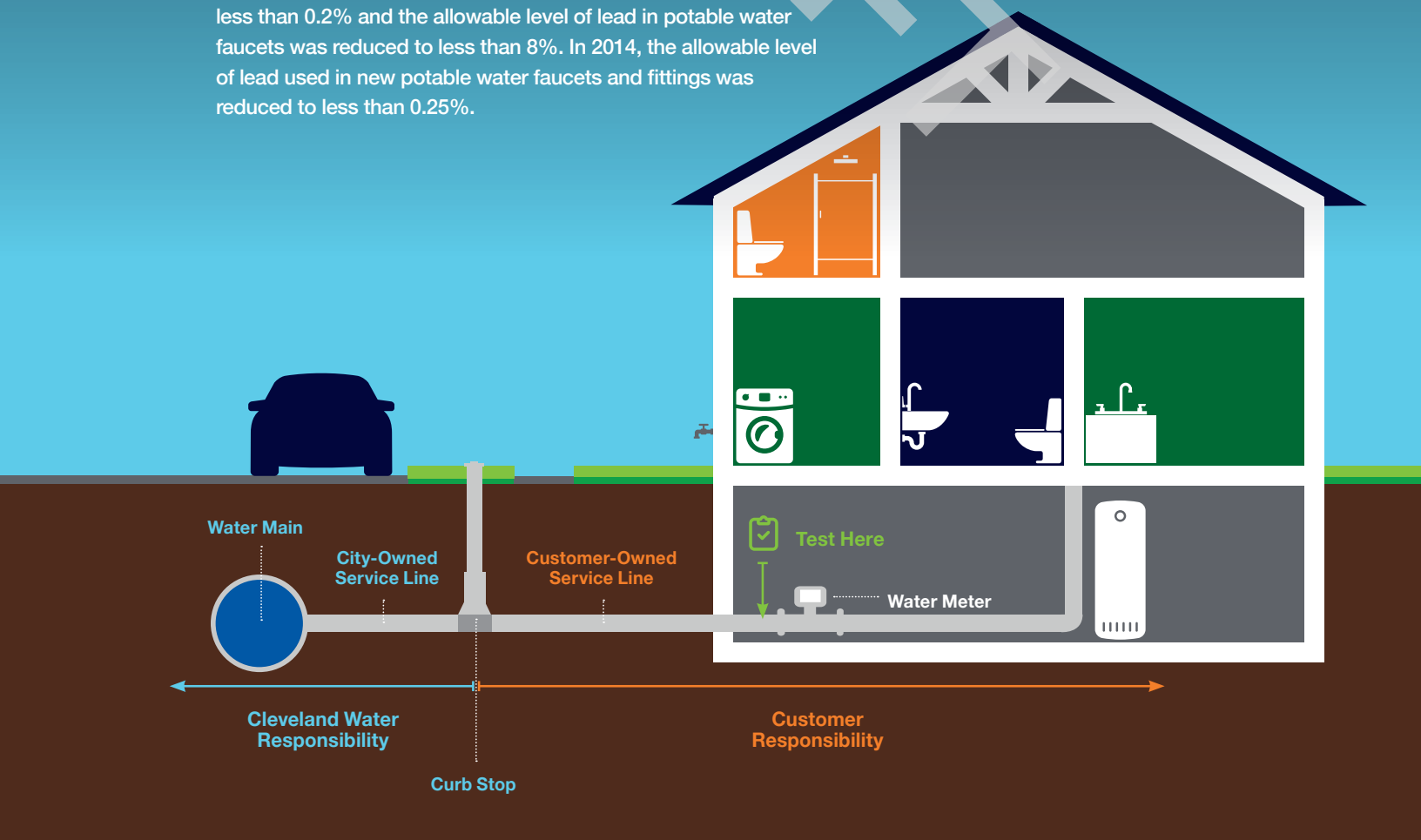

ADDITIONAL ACTIONS TO ADDRESS LEAD IN SERVICE LINES & PLUMBING

Replace lead service lines.
They connect the water main in the street into your home/building. If you replace your customer-owned service line, Cleveland Water will replace our portion if it is lead.

Identify and replace faucets containing lead.
Faucets made before 1986 can have unlimited lead inside; those that were made between 1986 and 2014 can have up to 8% lead inside.

Check your wiring.
Have a licensed electrician check for connections between your electrical and plumbing systems. Electrified connections accelerate corrosion.

Report your service line material and volunteer your home.
Cleveland Water is actively seeking homeowners for future sampling and service line removal projects.
If you have a lead service line and/or would like to be considered for future sampling, send an email to LeadLookup@ClevelandWater.com with your full contact information and a picture of your service line where it enters your home.

Boiling your water will NOT reduce lead.
Boiling water is used to kill pathogens. If lead is present, water evaporated during boiling will concentrate metals such as lead.

Learn more about our Lead Awareness Campaign.
We teach about lead to meet a portion of the notification requirements in Ohio Administrative Code Rule 3745-83-02. Our education materials include brochures, flyers, videos, social media posts and graphics, and can be found at clevelandwater.com/lead or by calling our Lead Inquiry Line at 216-664-2882 to request printed copies and/or a group presentation.

KEEP YOUR HOME'S WATER HEALTHY*

Clean, Flush and Consume Cold are the actions all customers should implement to help ensure the highest quality of water is coming out of your tap, especially if there is the possibility of lead in your plumbing system. In some situations, a water system repair/replacement may temporarily increase lead levels in water and/or cause discoloration. As a standard practice the USEPA recommends these actions (clean, flush, consume cold) which are important to take when water has been restored after a disruption of service.

CLEAN

Clean your faucet aerator screens regularly. Small particles of solder and other material can accumulate in faucet aerators and in some circumstances can release lead into the water. Aerators should be cleaned at least twice a year, and more frequently after work is done to your plumbing system.

FLUSH

Flush your cold water lines before consuming water when water has not been used for 6 or more hours. The goal is to have cold, fresh water from the main in the street come out of your tap before drinking the water. To flush the plumbing, run water until you feel a temperature change then run water for an additional 30 seconds to 3 minutes. The time depends on the length and diameter of your service line. The farther your home is from the street, the longer you need to flush. **When in doubt, flush it out.**

CONSUME COLD

Always use cold water for cooking, drinking and preparing baby formula. Hot water corrodes pipes faster and is more likely to contain lead. If you need hot water for food or drinks, get water from the cold water tap then heat the water.

*As a standard practice the USEPA recommends these actions to reduce possible lead exposure in drinking water.

DRAFT

CUSTOMER FAQS

Q: What temperature is Cleveland Water?

A: The temperature of the water coming into your home is about the same as Lake Erie, which varies throughout the year. Recent monthly average temperatures of Lake Erie are listed in the table. This is about the same temperature of the water coming out of your cold water tap. The hot water temperature is controlled by your water heater.

Q: Is Cleveland Water safe from viruses such as the COVID-19 virus?

A: Yes! Your water is safe from viruses and is safe to drink. Each plant's treatment process includes disinfection with chlorine. This is very highly effective at killing viruses, including coronaviruses. The U.S. EPA gives our treatment process credit for inactivating 99.99% of all viruses. Chlorine is added as the last step in the treatment process within a closed system. This means there is zero human interaction with water until it comes out of your faucet.

Q: How long does it take water to reach my home?

A: Water leaving our treatment plants reaches nearly all customers' service lines within 3 days. Once water enters your service line, the age and safety of the water becomes your responsibility. With regular daily water use, the safe water coming out of your tap is very fresh, which helps ensure safety.

Q: How can I get my water tested?

A: We maintain a database of people interested in having their water tested, including as part of our lead and copper monitoring program. We are actively seeking volunteer homes with customer-owned lead service lines for this program. To volunteer your single-family residential home, call 216-664-2639. Customers can also choose to have their water tested at their cost by a certified laboratory. The Ohio EPA maintains a list of certified laboratories which can be found online.

Q: What can cause discolored water in homes/buildings?

A: The most common cause of discolored water in premise plumbing is hydrant flushing, followed by water main breaks and valve operation. In these cases, iron sediment can be stirred into the water column. Discolored water can also be caused by premise plumbing that needs replaced, water that sits unused in plumbing for weeks to months, or rarely in summer elevated manganese for which we will issue a notification. Following the "Healthy Water Habits: Clean. Flush. Consume Cold." on page 14 and following building flushing steps found on our water quality webpage (scan QR code) will help restore and maintain the high quality of water in your home.

Q: How can I keep from contaminating my home's water?

A: Preventing cross connections can protect your home's water and the city water supply. A cross connection is when a drinking water pipe is physically joined to any source of potential contamination such as private wells, cisterns, lawn irrigation systems, swimming pools, hot tubs, boiler-radiator heating systems, fire suppression sprinklers, and hoses left in sinks, pools, buckets, puddles or chemical sprayers. Backflow can occur when the pressure in a water main drops lower than the customer's pressure (such as the result of a water main break), causing water to be siphoned backward from customer plumbing toward the water main. If a cross connection exists, contaminated water will flow backwards into your drinking water plumbing or even into our distribution main. We require the installation, testing and maintenance of backflow prevention devices on service line connections that present an actual or potential hazard to our distribution system, including on all commercial water service connections, and residential connections that have an irrigation system, fire sprinkler system or swimming pool/hot tub with an automatic fill valve. To learn more visit clevelandwater.com/construction/backflow-prevention.

DRAFT

Month	Average Lake Erie temp in °F
January	36.19 °F
February	34.07 °F
March	36.09 °F
April	43.43 °F
May	51.81 °F
June	60.51 °F
July	70.11 °F
August	74.16 °F
September	71.32 °F
October	63.34 °F
November	51.44 °F
December	41.76 °F

Preventing Cross Connections Helps Keep Your Water Safe

DO'S AND DON'TS

QUESTIONS?
WE'RE HERE TO HELP.

IN 2021, CLEVELAND WATER SURPASSED ALL FEDERAL AND STATE STANDARDS FOR WATER QUALITY, THE DATA FOR WHICH IS PRESENTED IN THIS REPORT.

Please share this information with all other people who drink Cleveland Water, especially those who may not have received this Water Quality Report directly (for example, people in apartments, nursing homes, schools and businesses). You can do this by posting the report in a public place or distributing copies by hand or in the mail. This report is also available **online: clevelandwater.com/2021WQR**

Este informe contiene información importante sobre su agua potable. Si tiene preguntas o necesita este documento traducido, llámenos al 216-664-2639.

General Information: 216-664-2444

Water Quality: 216-664-2639
for answers to questions about the safety, quality and chemistry of your water and information in this report

Lead Inquires: 216-664-2882
for information about lead service line reporting and replacement, compliance monitoring levels, mapping and volunteering your home for sampling

Permits and Sales: 216.664.6745
for information about connecting to the system, community garden and temporary hydrant permits, backflow prevention permits, and replacing service lines

Billing and Financial Assistance: 216-664-3130
for information about your account and to apply for financial assistance

Emergency: 216-664-3060
for reporting for main breaks, leaks and service problems 24 hours a day, 7 days a week

Education and Outreach: 216-664-3173
requests for Cleveland Water to give presentations, participate in events, and for students who want to participate in our Student Technical Enrichment Program (STEP)

All departments can be reached at:
websiteinquiries@clevelandwater.com

DRAFT

Cleveland Water
1201 Lakeside Avenue • Cleveland, Ohio 44114
216.664.2444 | clevelandwater.com

APPENDIX G: Qualifications of Environmental Professionals

DRAFT

JAMES KEESEY, EP

NOVA ASSOCIATE

PROFESSIONAL EDUCATION

Bachelor of Science, Environmental Science, Ohio State University, Columbus, Ohio – 2011

CERTIFICATIONS/QUALIFICATIONS

- Environmental Professional (EP) in Accordance with ASTM E1527-13
- Certified Lead Inspector in the State of Ohio
- Environmental Site Assessment (ESA) Experience, 9+ years
- Multifamily ESA Experience, 9+ years

SELECTED EXPERIENCE

Mr. Keesey has over six years of consulting experience in the environmental industry throughout the United States. He has conducted Phase I and Phase II Environmental Site Assessments (ESAs), asbestos-containing materials (ACM) surveys, lead based paint (LBP), and mold assessments for a wide range of local and national clients, including government agencies, banks, agency lenders, investment banks, life companies, law firms and property owners. The properties he has evaluated have included multifamily residential, retail, office, industrial and hospitality.

Mr. Keesey has provided hundreds of environmental site assessments in accordance with ASTM E1527, the USEPA All Appropriate Inquiry rules, Fannie Mae Delegated Underwriting Standards, Freddie Mac guidelines, HUD guidelines, and other client specific scopes of work. He is proficient in conducting site reconnaissance, interviews, regulatory reviews, historical research, and preparing a thorough report.

His environmental background includes a detailed understanding of the risks associated with hazardous and regulated materials storage, use generation and disposal, above ground and underground storage tanks, polychlorinated biphenyls (PCBs), asbestos-containing materials (ACM), lead-based paint (LBP), mold and radon. Some of Mr. Keesey's key accomplishments include: conducting numerous asbestos and lead surveys for houses and apartments slated for demolition, soil and ground water well installation/sampling activities at multiple facilities undergoing the Ohio EPA Voluntary Action Program for property redevelopment, and underground storage tank (UST) closure by removal by following the Ohio BUSTR guidelines. Mr. Keesey has managed numerous subsurface investigations to assess the horizontal and vertical extent of soil and groundwater contamination and has provided oversight services to environmental remediation projects.

PROFESSIONAL ORGANIZATIONS

- Member, Building Environmental Council of Ohio

DRAFT

JENNON LEWIS, EP

SENIOR PROJECT MANAGER

PROFESSIONAL EDUCATION

M.S. Environmental Science, State University of New York - Environmental Science and Forestry, Syracuse, NY, 2001
B.S. Environmental Forest Biology, State University of New York - Environmental Science and Forestry, Syracuse, NY, 1999

CERTIFICATIONS/QUALIFICATIONS

- Environmental Professional (EP) in Accordance with ASTM E1527-13
- AHERA Certified Asbestos Building Inspector
- Certified Asbestos Inspector in the State of Texas, License No. 602233
- Certified Mold Assessment Consultant in the State of Texas, License No. MAC0267
- Certified Mold Assessor in the State of Florida, License No. MRSA1864
- NRPP Certified Residential Radon Measurement Provider, ID No. 108298 RT
- NORM Survey/Supervisor
- OSHA 40-Hour Hazardous Waste Operations Certification with Annual Refresher
- Termites and Other Wood Destroying Pests Training

SELECTED EXPERIENCE

Ms. Lewis has more than 15 years of experience in the professional environmental consulting field throughout the United States. Her experience includes the completion of phase I environmental site assessments (ESAs), subsurface remedial investigations, environmental health and safety, and industrial hygiene/toxicology consulting, including indoor air quality (IAQ), asbestos, vapor encroachment, mold and pesticide exposure assessment, and remediation preparation. Ms. Lewis has also conducted and assisted in the preparation of spill prevention, control, and countermeasure (SPCC) plans, stormwater pollution prevention plans (SWPPP), and compliance reports for a variety of clients.

Ms. Lewis has performed hundreds of ESAs nationwide for various industrial, commercial, manufacturing, and oil and gas properties. These assessments include project planning, onsite research and assessment, review and analysis of federal, state, local, and historical records, report preparation, and client consultation. She understands facility operating systems, state and federal regulations, and the fate and transport of chemicals through air, soil, surface water, and groundwater. Ms. Lewis's environmental background includes a detailed understanding of the risks associated with hazardous and regulated materials, underground storage tanks (USTs), polychlorinated biphenyls (PCBs), asbestos-containing materials (ACM), lead-based paint (LBP), mold, and radon.

DRAFT

RICHARD M. GEORGE
REGIONAL CLIENT MANAGER

PROFESSIONAL EDUCATION
B.S. Geology, Richard Stockton College, Galloway Township, NJ, 1995

CERTIFICATIONS/QUALIFICATIONS
- Licensed Site Remediation Professional (LSRP) in the State of New Jersey, License #594676
- Licensed Professional Geologist in the State of Tennessee, License #2178
- 40-Hour OSHA Hazardous Waste Site Training
- 8-Hour OSHA Hazardous Waste Supervisory Training
- Certified Wetlands Specialist

SELECTED EXPERIENCE
Mr. George has over 24 years of experience in the due diligence, environmental, and engineering industry. His responsibilities have included the management of projects for commercial, industrial, and multifamily facilities, on tasks involving: soil and groundwater assessments and remediation (both hazardous and petroleum-related releases); environmental compliance audits; phase I environmental site assessments (ESAs); and property condition assessments (PCAs). He is experienced in managing multiple-site portfolio projects that require quick-responses, technical support for engineering assessments, and research activities for a wide variety of environmental issues.

As a Regional Client Manager, Mr. George is responsible for managing due diligence investigations for property acquisition and financing, including environmental site assessments, property condition reports, subsurface site investigations, site characterizations, remediation, and other due diligence related activities. This includes providing expert-level managerial, technical, and operational project coordination and client relations for the development and implementation of Nova's services to support our clients' needs. Mr. George works directly with clients to delineate appropriate scopes, objectives, budgets, and priorities to meet their project needs.

Mr. George has managed over 5,000 environmental site assessments and conducted, designed, and managed site characterizations, investigations, delineations, and remediations at former/active industrial sites, commercial properties, residential properties, underground storage tank (UST) and petroleum sites, dry cleaners, former/active landfills, heavy metal and polychlorinated biphenyls (PCB) facilities, agricultural sites, and Brownfield sites throughout the United States. Mr. George's remediation experience includes designing and implementing remedial action programs under the oversight of state regulatory agencies. His remedial design and implementation experience include conventional remediation technologies (i.e., source removal, contaminated site encapsulation, natural attenuation) and innovative technologies, including in-situ bioremediation, soil vapor extraction, vapor mitigation, enhanced bioremediation, subsurface injection, and other in-situ soil and groundwater treatment technologies. He has extensive knowledge dealing with both state and federal regulations.

As a Licensed Site Remediation Professional (LSRP) in New Jersey, Mr. George is the lead environmental expert for Nova's clients to assist in obtaining environmental closure through the State of New Jersey Site Remediation Professional Licensing Board (SRPLB) Site Remediation Reform Act (N.J.S.A. 58:10C-1 et seq.).

PROFESSIONAL ORGANIZATIONS
- Licensed Site Remediation Professional Association (LSRPA), Member
- Environmental Bankers Associations (EBA), Member/Presenter

DRAFT

Nova Group

Carbon Neutral Report

novagroupgbc.com/carbonneutral

DRAFT

OHFA COMPLIANT PHASE I ENVIRONMENTAL SITE ASSESSMENT

Hough Senior Independent Living
Hough Avenue between East 89th Street and East 90th Street
Cleveland, Cuyahoga County, Ohio

April 4, 2025

PREPARED FOR: Ms. Jennifer Chandler
Assistant Director, Real Estate Development
CHN Housing Partners
2999 Payne Avenue, Suite 134
Cleveland, Ohio 44114
Project Number: 640.16A

PREPARED BY: Partners
31100 Solon Road, Suite G
Solon, Ohio 44139
(800) 763-1363 (phone)

This report has been prepared by Partners for the benefit of our Client in accordance with the approved scope of work. Partners assumes no liability for the unauthorized use of information, conclusions or recommendations included in this report by a third party. Copyright © 2025, Partners

TABLE OF CONTENTS

EXECUTIVE SUMMARY 1
1.0 INTRODUCTION 3
1.1 Purpose 3
1.2 Objective 3
1.3 Scope of Work 4
1.4 Limitations to the ASTM Standard and Data Gaps 4
1.5 Non-Scope Considerations 5
1.6 Reliance 5
2.0 SUBJECT PROPERTY AND ADJOINING SITES DESCRIPTION 6
2.1 General Subject Property Location 6
2.2 Land Title Records 6
2.3 Subject Property Characteristics 6
2.4 Current Uses of Subject Property 7
2.5 Current Uses of Adjoining Sites and Surrounding Area 7
3.0 USER PROVIDED INFORMATION 8
3.1 Environmental Cleanup Liens 8
3.2 Activity and Land Use Limitations 8
3.3 Specialized Knowledge or Experience 8
3.4 Relationship of Purchase Price to Fair Market Value 8
3.5 Commonly Known or Reasonably Ascertainable Information 8
3.6 Presence of Contamination 9
3.7 Other 9
4.0 GEOLOGIC AND HYDROGEOLOGIC INFORMATION 9
4.1 Geology 9
4.2 Soils 9
4.3 Groundwater 9
4.4 Water Wells 9
4.5 Oil and Gas Wells 10
4.6 Mines 10
5.0 HISTORICAL RECORDS REVIEW 10
5.1 Subject Property History 10
5.1.1 Topographic Maps 10
5.1.2 Aerial Photographs 10
5.1.3 Sanborn Maps 10
5.1.4 City Directories 11
5.2 Adjoining and Surrounding Site History 11
5.2.1 Topographic Maps 11
5.2.2 Aerial Photographs 11
5.2.3 Sanborn Fire Insurance Maps 12
5.2.4 City Directories 12
6.0 RECORDS REVIEW 12
6.1 Regulatory Database Records 12
6.1.1 Subject Property 13
6.1.2 Adjoining and Surrounding Sites 13
6.1.3 Orphan Sites 14
6.2 Regulatory Records Requests 14
6.3 Previous Reports 14
7.0 SUBJECT PROPERTY AND ADJOINING SITE RECONNAISSANCE 16
7.1 Subject Property Reconnaissance 16
7.1.1 Underground Storage Tanks 17
7.1.2 Aboveground Storage Tanks 17
7.1.3 Storage Drums and Containers 17
7.1.4 Stained Surfaces, Corrosion, Pooled Liquids, or Stressed Vegetation 17
7.1.5 Strong, Pungent, or Noxious Odors 17
7.1.6 Polychlorinated Biphenyls 17
7.1.7 Solid Waste Disposal, Fill Material, Mounds, or Depressions 17
7.1.8 Pits, Ponds, or Lagoons 17

Copyright © 2025, Partners

7.1.9 Wastewater Discharge or Treatment, Floor Drains, Sumps, Septic Systems, or Wells 17
7.1.10 Other Observations 18
7.2 Adjoining Sites and Surrounding Area 18
8.0 OHFA CONSIDERATIONS 18
8.1 Legal Regulatory Review 18
8.1.1 Fire Department 18
8.1.2 Health Department 19
8.1.3 Building Department 19
8.1.4 Police Department 19
8.1.5 Public School District 19
8.1.6 Local Emergency Planning Committee 19
8.1.7 State Regulatory Agency 19
8.1.8 Bureau of Underground Storage Tank Regulations 20
8.2 Observations for Structures Undergoing Demolition and/or Rehabilitation 20
8.2.1 Asbestos Containing Materials 20
8.2.2 Lead Based Paint 20
8.2.3 Lead in Drinking Water 20
8.2.4 Histoplasmosis 20
8.2.5 Mold 20
8.2.6 Radon 20
8.2.7 Historic Preservation 21
8.3 Geologic, Hydrogeologic, and Natural Observations 21
8.3.1 Floodplain 21
8.3.2 Wetlands 21
8.3.3 Wild and Scenic Rivers 21
8.3.4 Coastal Barrier Resources 21
8.3.5 Coastal Zone Management 21
8.3.6 Sole Source Aquifer 21
8.3.7 Safe Drinking Water 22
8.3.8 Soil Suitability 22
8.3.9 Farmland Protection Area 22
8.3.10 Endangered Species 22
8.4 Manmade Hazards 22
8.4.1 Aboveground Storage Tanks 22
8.4.2 Underground Storage Tanks 22
8.4.3 Electromagnetic Fields 22
8.4.4 High Pressure Buried Gas Lines or Liquid Petroleum Transportation Pipelines or Explosion Hazards 23
8.4.5 Traffic Hazard Conditions 23
8.4.6 Airport Hazards 23
8.4.7 Major Roadways 23
8.4.8 Air Quality Consideration 24
8.4.9 Emerging Contaminants 24
8.4.10 Environmental Justice 25
8.5 Vapor 25
9.0 INTERVIEWS 26
9.1 Owner 26
9.2 Operator 26
10.0 FINDINGS 26
11.0 OPINIONS AND CONCLUSIONS 27
12.0 RECOMMENDATIONS 28
13.0 SIGNATURE OF ENVIRONMENTAL PROFESSIONAL 28
14.0 REFERENCES 29
14.1 Agencies and Interviews 29
14.2 Documents 29
14.3 Websites 30

Copyright © 2025, Partners

TABLE OF CONTENTS

FIGURES

Figure 1 Subject Property Location Map

Figure 2 Subject Property Plan and Surrounding Sites Map

Figure 3 REC Map

APPENDICES

Appendix A Subject Property Information

Appendix B Subject Property and Adjoining Sites Photographs

Appendix C User Questionnaire

Appendix D Geologic and Hydrogeologic Information

Appendix E Historical Information

Appendix F Regulatory Database

Appendix G Previous Reports

Appendix H Additional Documentation

Appendix I Professional Resumes

Copyright © 2025, Partners

ACRONYMS

AMSL	Above Mean Sea Level
AST	Aboveground Storage Tank
BGS	Below Ground Surface
BUSTR	Bureau of Underground Storage Tank Regulations
CERCLIS	Comprehensive Environmental Response, Compensation and Liability Information System
COC	Chemicals of Concern
CREC	Controlled Recognized Environmental Condition
EDR	Environmental Data Resources, Inc.
ERNS	Emergency Response Notification System
ESA	Environmental Site Assessment
FINDS	Facility Index System/Facility Registry System
GPM	Gallons Per Minute
HREC	Historical Recognized Environmental Condition
LEPC	Local Emergency Planning Committee
LQG	Large Quantity Generator
LUST	Leaking Underground Storage Tank
NFA	No Further Action
OAC	Ohio Administrative Code
ODNR	Ohio Department of Natural Resources
Ohio EPA (DERR)	Ohio Environmental Protection Agency (Division of Environmental Response and Revitalization)
PAH	Polynuclear Aromatic Hydrocarbons
PCB	Polychlorinated Biphenyl
PFAS	Perfluoroalkyl and Polyfluoroalkyl Substances
REC	Recognized Environmental Condition
RCRA	Resource Conservation and Recovery Act
Sanborn Maps	Sanborn Fire Insurance Maps
SQG	Small Quantity Generator
TPH	Total Petroleum Hydrocarbons
UPUS	Unrestricted Potable Use Standard
USD	Urban Setting Designation
U.S. EPA	United States Environmental Protection Agency
USGS	United States Geological Survey
UST	Underground Storage Tank
VAP	Voluntary Action Program
VOC	Volatile Organic Compounds

Copyright © 2025, Partners

EXECUTIVE SUMMARY

Partners was contracted by CHN Housing Partners (User/Client) to conduct a Phase I Environmental Site Assessment (ESA) at a Hough Senior Independent Living Property located on Hough Avenue between East 89th Street and East 90th Street in the City of Cleveland, Cuyahoga County, Ohio (Subject Property) in an effort to identify recognized environmental conditions (RECs), controlled recognized environmental conditions (CRECs), historical recognized environmental conditions (HRECs), and *de minimis* conditions. The Phase I ESA described in this report was performed in accordance with the scope and limitations of the ASTM International (ASTM) Practice E1527-21 Standard Practice for Environmental Site Assessments: Phase I Environmental Site Assessment Process (ASTM E1527-21). Additionally, Partners incorporated Ohio Housing Finance Agency (OHFA) requirements as specified in their *Environmental Review Standards for HOME Funded Projects*, effective May 11, 2016, and the *2023 Qualified Allocation Plan Technical Amendment*, approved September 21, 2022. Limitations and deviations from the ASTM E1527-21 standard are described in **Section 1.4** of this report.

The Subject Property consists of approximately 1.25 acres, designated as seven (7) Permanent Parcel Numbers (PPNs) 119-09-014, 119-09-015, 119-09-016, 119-09-017, 119-09-018, 119-09-019, and 119-09-024. The Subject Property is located off Hough Avenue between East 89th and East 90th Street, and is currently undeveloped, vacant land. The current land use is designated as “Residential Vacant Land”, “Commercial Vacant Land”, and “Residential Single-Family Platted Lot”.

The Subject Property was historically developed with residential dwellings prior to 1896. Through the early 1900s the Subject Property contained commercial retail shops along Hough Avenue. These store fronts included dry cleaners, a barber shop, a grocery store, walkup apartments, and various other retail businesses. Notably, at least three (3) former retail units on the Subject Property contained dry cleaners and were historically addressed at 8900, 8904, and 8918 Hough Avenue from the 1930s through the early 1960s. An oil and paint shop was also located at 8904 Hough Avenue in the 1950s and a photography business was addressed at 8928 Hough Avenue from at least 1930 through 1955. By the mid-1970s the Subject Property most of the store fronts were razed. From that time, several single-family dwellings remained. Throughout the early 2000s, most of the dwellings were razed and left as green space.

The area surrounding the Subject Property was developed prior to 1896 for residential use. By 1951, most of the surrounding area was densely developed with a school to the north of the Subject Property and retail businesses along Hough Avenue. A retail filling station with three (3) underground storage tanks was present on the eastern adjoining site addressed as 8930-8940 Hough Avenue from the 1940s through the early 1960s. A site further east also consisted of a dry cleaner in the late 1980s, while the western adjoining site was a filling station with three (3) underground storage tanks (USTs).

August Mack completed a Limited Phase II Investigation in 2024 which detected benzo(a)pyrene and arsenic in one (1) soil sample on the east side of the Subject Property in exceedance of the Residential Land Use standard. Ethylbenzene concentrations in groundwater were also detected above the USEPA Residential and Commercial Vapor Intrusion Screening Levels (VISL).

Below are conclusions derived from this Phase I ESA, which were based on, but not necessarily limited to, a visual inspection of the Subject Property; review of pertinent background and historical information; evaluation of physical setting sources; interviews with persons knowledgeable of the Subject Property (as available); review of environmental records; and Partners’ professional experience. The Phase I ESA has revealed no evidence of RECs, HRECs, and/or CRECs in connection with the Subject Property with the exception of the following:

REC-1: Various Former Commercial Operations, 8900, 8904, 8918, and 8928 Hough Avenue (Subject Property): A historical dry cleaner, Checker Cleaners, was listed in the city directories from 1951 through 1961 at 8900 Hough Avenue. The EDR database report and city directories listed Aaron Cohn Clothing Cleaners at 8904 Hough Avenue in 1930, as well as Unity Dry Cleaning and Tailoring later in 1974. According to Sanborn maps, this portion of the Subject Property was also operated as an oil and paint store in the 1950s. Additionally, another dry cleaning and laundry operation was listed in the EDR database under Benjamin Goldsmith and addressed at the former Subject Property address of 8918 Hough Avenue in 1935. City directories similarly listed various other cleaners from 1941 through 1961. According to city directories, a photography business, most frequently referred to as Fleming Photo Company, was located on the Subject Property at 8928 Hough Avenue from at least 1930 through 1955. Based on Partners’

Copyright © 2025, Partners

experience with these types of facilities and their past use of hazardous chemicals, it is possible that these former dry cleaning and other select operations along Hough Avenue could have adversely impacted the Subject Property.

REC-2: Former Retail Filling Station, 8812 Hough Avenue (Western Adjoining Site): The eastern adjacent site was identified in the EDR Historic Automotive database as Ashford Union Service Station/ 76 Service Station from 1951 through 1974. The Sanborn maps show its presence from 1951 through 1972, along with three (3) USTs. No other information regarding the status of these USTs was provided in any of the available sources. Based on Partners experience with these types of facilities, it is possible that the related petroleum substances could have adversely impacted the Subject Property.

Additionally, this Phase I ESA has revealed no evidence of *de minimis* conditions or other conditions of concern (OCCs) in connection with the Subject Property.

Significant Data Gaps

No significant data gaps were identified during the performance of this Phase I ESA.

Recommendations

Based on the findings and conclusions of this Phase I ESA, Partners recommends a Supplemental Phase II Investigation to further delineate exceedances from the 2024 August Mack Limited Subsurface Investigation and determine the extent to which the above-listed RECs have adversely impacted the Subject Property. Alternatively, soil to the next clean boring could be removed and disposed of at an appropriate disposal facility during construction and a sub-slab depressurization system to manage indoor air could be installed within the new structure.

In accordance with the Ohio Housing Trust Funds (OHTF) Radon Policy, all new construction will require a radon mitigation system. Additionally, noise mitigation measures, such as barriers or berms, site design, or acoustical construction (e.g., specialized insulation, double-pane windows) could be justified. A noise analysis study may also be warranted.

Notice

This Executive Summary is part of this complete report; any findings, opinions or conclusions in this Executive Summary are made in context with the complete report. Partners recommends that the User read the entire report and the supporting documentation for all supporting information related to findings, opinions, and conclusions.

Copyright © 2025, Partners

1.0 INTRODUCTION

Partners was contracted by CHN Housing Partners (User/Client) to conduct an ASTM E1527-21 and OHFA compliant Phase I ESA at a Hough Senior Independent Living Property located on Hough Avenue between East 89th Street and East 90th Street in the City of Cleveland, Cuyahoga County, Ohio (Subject Property). The Subject Property is located approximately 1,200 feet north of Chester Avenue, 10 feet south of Hough Avenue, 125 feet west of East 90th Street, and 15 feet east of East 89th Street. According to information obtained from the Cuyahoga County Auditor's website, the Subject Property is composed of 1.25 total acres associated with seven (7) the following Permanent Parcel Numbers (PPNs): 119-09-014, 119-09-015, 119-09-016, 119-09-017, 119-09-018, 119-09-019, and 119-09-024.

1.1 Purpose

One of the purposes of conducting a Phase I ESA in accordance with the ASTM Practice E1527-21 and the All Appropriate Inquiries (AAI) Final Rule is to permit the User to satisfy one of the requirements to qualify for the Innocent Landowner, Contiguous Property Owner, or Bona Fide Prospective Purchaser limitations on Comprehensive Environmental Response, Compensation, and Liability Act (CERCLA) liability.

Partners understands that this Phase I ESA Report was completed in preparation of the Subject Property being submitted for Low Income Housing Tax Credit (LIHTC) funding by the Client. It is our understanding that there will be senior living apartments constructed at the Subject Property.

1.2 Objective

The goal of the Phase I ESA process is to identify environmental conditions at the Subject Property and present findings in a written report. A REC is defined by ASTM E1527-21 as follows:

1) "the presence of *hazardous substances* or *petroleum products* in, on, or at the *Subject Property* due to a *release* to the *environment*;
2) the likely presence of *hazardous substances* or *petroleum products* in, on, or at the *Subject Property* due to a *release* or likely *release* to the *environment*; or
3) the presence of *hazardous substances* or *petroleum products* in, on, or at the *Subject Property* under conditions that pose a *material threat* of a future *release* to the *environment*."

The ASTM E1527-21 standard indicates (Appendix X4) that Historical RECs (HRECs), Controlled RECs (CRECs), and *de minimis* conditions are defined differently from RECs.

An HREC is defined by ASTM E1527-21 as follows:

> *A previous release of hazardous substances or petroleum products affecting the Subject Property that has been addressed to the satisfaction of the applicable regulatory authority or authorities and meeting unrestricted use criteria established by the applicable regulatory authority or authorities without subjecting the Subject Property to any controls (for example, activity and use limitations or other property use limitations). A historical recognized environmental condition is not a recognized environmental condition.*

A CREC is defined by ASTM E1527-21 as follows:

> *A recognized environmental condition affecting the Subject Property that has been addressed to the satisfaction of the applicable regulatory authority or authorities with hazardous substances or petroleum products allowed to remain in place subject to implementation of required controls (for example, activity and use limitations or other property use limitations).*

Copyright © 2025, Partners

A *de minimis* condition is defined by ASTM E1527-21 as follows:

> *A condition related to a release that generally does not present a threat to human health or the environment and that generally would not be the subject of an enforcement action if brought to the attention of appropriate governmental agencies. A condition determined to be a de minimis condition is not a recognized environmental condition nor a controlled recognized environmental condition.*

Partners has considered the migration of hazardous substances and petroleum products in soil, groundwater, and vapor in the evaluation of potential RECs associated with this Subject Property.

1.3 Scope of Work

Partners conducted the Phase I ESA in general accordance with the United States Environmental Protection Agency (U.S. EPA), *Standard and Practices for All Appropriate Inquires (AAI), Final Rule (40 CFR Part 312)* and *ASTM Standard Practice for Environmental Site Assessments: Phase I Environmental Site Assessment Process (E1527-21), effective February 13, 2023.* Phase I ESA activities generally consisted of the following components, presented below with the dates those activities commenced:

ASTM E1527-21 Component	Date Activity Started
Retention of Partners to perform ASTM E1527-21 Phase I ESA;	March 14, 2025
Obtaining and reviewing federal, state, and local environmental databases;	March 14, 2025
Reviewing other reasonably ascertainable public records (historical and current) for the Subject Property and surrounding sites;	March 17, 2025
Conducting a site visit to observe and document existing conditions;	March 18, 2025
Interviewing knowledgeable people about current and past operations at the Subject Property;	April 2, 2025
Documentation of findings in this Phase I ESA Report; and	March 17, 2025
Declaration by Environmental Professional.	April 4, 2025

Exceptions to or deletions from these practices are described in **Section 1.4** of this report. In addition to ASTM standards, at the request of the Client, Partners had also included Ohio Housing Finance Agency (OHFA) considerations as described in the *Ohio Housing Finance Agency* (OHFA) *Environmental Review Standards for HOME Funded Projects* (OHFA Requirements), effective May 11, 2016, and the OHFA *2024-2025 Qualified Allocation Plan*. These non-scope items are detailed in **Section 8.0**.

1.4 Limitations to the ASTM Standard and Data Gaps

Limitations or exceptions to ASTM Standard E1527-21 and data gaps, as defined in the AAI Final Rule noted during the Phase I ESA are discussed below.

Based on a review of available resources and conditions observed during the site visit, the potential data gaps or limitations to ASTM Standard E1527-21 described below do not likely affect the ability to identify conditions indicative of releases or threatened releases of hazardous substances on, at, in, or to the Subject Property or would be likely to have a material impact on the conclusions of this report. The following

Copyright © 2025, Partners

limitations or deviations to the ASTM standard are not considered significant, as they do not substantially change the findings and conclusions of this report.

- Although available resources were reviewed, there are intervals over five (5) year periods when data were not available.
- The apparent uses of the Subject Property were identified to 1896, the date of the earliest historical resource that was reviewed and contained information as to the Subject Property's use. The use of the Subject Property as dwellings and store fronts in the 1896 Sanborn maps could not definitively be identified as first use. Topographic maps were reviewed back to 1901; however, Topographic maps do not generally provide information regarding property use. Although additional information sources listed in ASTM E1527-21 were not reviewed (other than as described in **Section 5.0**), it is not expected that any information reviewed prior to 1896 would substantially change the findings and conclusions of this report.
- The Client did not provide Partners with an environmental lien and/or activity use limitation (AUL) search for the Subject Property. Partners was not requested to obtain this item for the purposes of review. The Environmental Data Resources, Inc. (EDR) Regulatory Database report examined Federal and State databases for Engineering Controls (EC) and Institutional Controls (IC). The Subject Property was not found in either database. However, AULs might be recorded at the county or municipal level, which the regulatory database report may not capture. While no other resource reviewed as part of this Phase I ESA provided an indication that such information would change the conclusions of this report, the absence of this information may limit various protections provided under the AAI standard.

There were no exceptions and/or significant data gaps encountered during the performance of this Phase I ESA. As a result, they did not affect the ability of the Environmental Professional (EP) to identify a REC.

1.5 Non-Scope Considerations

Non-scope considerations may be present at a property that do not present potential CERCLA liability and are beyond the scope of ASTM Standard E1527-21. These may include but are not limited to items such as asbestos containing building materials, biological agents, cultural and historical resources, ecological resources, endangered species, health and safety, indoor air quality, industrial hygiene, lead-based paint, lead in drinking water, mold, radon, regulatory compliance, and wetlands.

Business Environmental Risk is defined by ASTM 1527-21 as follows:

> *A risk which can have a material environmental or environmentally-driven impact on the business associated with the current or planned use of commercial real estate, not necessarily related to those environmental issues required to be investigated in this practice. Consideration of BER issues may involve addressing one or more non-scope consideration, some of which are identified in Section 13 (of the Standard).*

The Client has not requested that any additional non-scope considerations or BERs be assessed as part of this Phase I ESA except for the OHFA considerations as specified in their *Environmental Review Standards for HOME Funded Projects*, effective May 11, 2016, and the *2023 Qualified Allocation Plan Technical Amendment*, approved September 21, 2022.

1.6 Reliance

The Phase I ESA Report has been prepared for the exclusive use of the Client and OHFA and may not be relied upon by any other party. The Client and OHFA may rely on this Phase I ESA subject to the terms and conditions of the contractual agreement between Partners and the Client for environmental consulting services relative to the Subject Property, and any limitations identified in this Phase I ESA.

Copyright © 2025, Partners

2.0 SUBJECT PROPERTY AND ADJOINING SITES DESCRIPTION

2.1 General Subject Property Location

The Subject Property is located on Hough Avenue between East 89th Street and East 90th Street in the City of Cleveland, Cuyahoga County, Ohio and is approximately 50 feet northwest of Amesbury Avenue and 950 feet southeast of East 85th Street. The Subject Property is located in an area developed primarily for residential and commercial uses. The location of the Subject Property is depicted on **Figure 1**

The Subject Property's current land use is designated "Residential Vacant Land", "Commercial Vacant Land", and "Residential Single-Family Platted Lot." A zoning map of the Subject Property and surrounding area obtained from the Cleveland City Planning Committee website indicates that the Subject Property is zoned "Urban Flex 3." The Subject Property information obtained from the Cuyahoga County Auditor's and Cleveland City Planning Committee's websites are included in **Appendix A**.

2.2 Land Title Records

The Subject Property is composed of Cuyahoga County parcels 119-09-014, 119-09-015, 119-09-016, 119-09-017, 119-09-018, 119-09-019, and 119-09-024, which consist of approximately 1.25 total acres. According to the Cuyahoga County Auditor's website, current parcel ownership is summarized in the table below:

PPN	Current Address	Current Owner
119-09-014	1765 East 89th Street	Chester Portal, LLC
119-09-015	East 89th Street	City of Cleveland LB85
119-09-016	8910 Hough Avenue	Chester Portal, LLC
119-09-017	Hough Avenue	City of Cleveland LB81
119-09-018	8920 Hough Avenue	City of Cleveland L/B 2007
119-09-019	8924 Hough Avenue	Chester Portal, LLC
119-09-024	1768 East 90th Street	City of Cleveland Land Reutilization Program

Parcel transfer data is provided in the parcel cards and available parcel information related to the Subject Property provided in **Appendix A**. Subject Property ownership information was not available prior to 1975.

The Client neither contracted with Partners to procure title, lien search and/or an AUL, nor did the Client provide these items to Partners as part of this Phase I ESA.

2.3 Subject Property Characteristics

Figure 2 depicts the features on the Subject Property. Photographs are included in **Appendix B**. The table below includes descriptions of the Subject Property features and characteristics.

Subject Property Feature/Characteristics	Description
Approximate Acres	1.25 Acres
Approximate Elevation	665 feet above the mean sea level (AMSL)

Copyright © 2025, Partners

Subject Property Feature/Characteristics	Description
Topographic Gradient(1)	North towards Lake Erie approximately 2.2 miles away.
Roads, Paths, and/or Rail	Access to the Subject Property is gained from East 89th Street and Hough Avenue by means of a concrete drive.
Water Supply System	City of Cleveland
Sanitary Disposal System	Northeast Ohio Regional Sewer District (NEORSD)
Industrial Wastewater System	Not Applicable
Stormwater Control System	Municipal
Electric Provider	First Energy
Natural Gas Provider	Dominion
Back-Up Power System	Not Applicable
Heating/Cooling System (including fuel source)	Not Applicable
Solid Waste Storage/Transport Provider	Not Applicable
Exterior	Undeveloped Land

(1) According to the East Cleveland, Ohio Quadrangle, USGS 7.5-Minute Topographic Map (**Figure 1**).

2.4 Current Uses of Subject Property

Currently, the Subject Property exists as undeveloped, vacant land.

2.5 Current Uses of Adjoining Sites and Surrounding Area

The following current uses of the adjoining sites were observed from the Subject Property or public rights-of-way. The surrounding area generally consists of residential developments with some commercial developments to the west. Current uses of adjoining sites and the surrounding areas are also depicted on **Figure 2**.

Adjoining Site	Owner/Operator	Description of Use
North	Various	Residential

Copyright © 2025, Partners

Adjoining Site	Owner/Operator	Description of Use
East	Various	C Town Food & Deli, Smitty's Seaway Barber Shop, Residential
South	Various	Residential
West	Various	Residential

3.0 USER PROVIDED INFORMATION

Where the term "User" appears in this report, it refers to the Client. To satisfy the intent of the ASTM E1527-21, inquiries were made with the User for information that will help identify the potential for a REC. Therefore, Partners provided the User with an *ASTM E1527-21 Questionnaire* (User Questionnaire). When completed, the User Questionnaire provides certain information and satisfies Section 6. User's Responsibilities of the ASTM E1527-21 Standard.

The User completed the User Questionnaire to assist in gathering information that may be material to identifying RECs at the Subject Property. The User provided the information in **Sections 3.1** through **3.7** by means of the User Questionnaire. Refer to **Appendix C** for a copy of the completed questionnaire.

3.1 Environmental Cleanup Liens

The User is not aware of environmental cleanup liens that have been filed or recorded for the Subject Property.

3.2 Activity and Land Use Limitations

The User is not aware of any activity or land use limitations in place on the Subject Property or that have been filed or recorded in a registry.

3.3 Specialized Knowledge or Experience

The User does not have any specialized knowledge or experience related to the Subject Property.

3.4 Relationship of Purchase Price to Fair Market Value

According to the User, the purchase price being paid for the Chester Portal LLC owned parcels will reasonably reflects the fair market value and parcels obtained from the Cuyahoga County Land Reutilization Corporation will be below fair market value per the City/County pricing policy.

3.5 Commonly Known or Reasonably Ascertainable Information

Based on Partners' February 2024 Phase I ESA, the User is aware that past uses of the Subject Property consisted of various former dry cleaners, oil and paint shops, a photo company, and other miscellaneous residential and commercial uses. The User is not aware of any specific chemicals currently present on the Subject Property, spills, or chemical releases or any environmental cleanups that have taken place on the Subject Property. A Phase II report prepared by August Mack in August 2024 and summarized in Section 6.3 of this report details chemicals that have impacted soils on the Subject Property.

Copyright © 2025, Partners

3.6 Presence of Contamination

The User is not aware of any obvious indicators that point to the presence or likely presence of contamination at the Subject Property, other than that presented in previous reports.

3.7 Other

The User did not provide any other information of environmental significance.

4.0 GEOLOGIC AND HYDROGEOLOGIC INFORMATION

Partners evaluated readily available information provided by the Ohio Department of Natural Resources (ODNR) website and other sources about geology, soil, groundwater, water wells, oil and gas wells, and abandoned mines in the general area of the Subject Property. Copies of geologic and hydrogeologic information are included in **Appendix D**. Site-specific information regarding the Subject Property is not available.

4.1 Geology

According to the *Bedrock Geologic Map of Ohio*, bedrock in the vicinity of the Subject Property consists of Devonian-age Columbus Limestone, including shale and siltstone with some sandstone. Additionally, the *Surficial Geology of the East Cleveland 30 x 60 Minute Quadrangle* figure depicts subsurface materials at the Subject Property as Wisconsinan-age sand, which includes minor amounts of disseminated gravel or thin lenses of silt or gravel, with an average thickness of 20 feet below ground surface (bgs); underlain by Wisconsin-age silt and clay and shale bedrock.

4.2 Soils

According to the United States Department of Agriculture's (USDA) Natural Resources Conservation Service Web Soil Survey, the Subject Property is underlain with the following soil type:

Soil Name	Soil Description	Permeability	Meets Hydric Criteria
Urban land[(1)]-Elnora Complex	Loamy Fine Sand	Moderately well drained	No

[(1)] Urban Land is characterized as areas in which more than 80 percent of the surface is covered by asphalt, concrete, buildings, and/or other manmade surfaces. Most areas are artificially drained by sewer systems and gutters.

4.3 Groundwater

The ODNR *Groundwater Resources Map of Cuyahoga County, Ohio* identifies the Subject Property in an area where sand and gravel deposits may yield less than 15 gallons per minute (GPM). Bedrock is water-bearing sand and gravel and exists just below the ground surface.

No information was available to quantitatively determine shallow groundwater flow direction at the Subject Property. However, shallow groundwater typically follows surface topography. According to the East Cleveland, Ohio Quadrangle, USGS 7.5-Minute Topographic Map, regional topography in the vicinity of the Subject Property slopes down to the north. Therefore, the inferred direction of groundwater flow is to the north.

4.4 Water Wells

According to the ODNR website, no water wells are located on the Subject Property. However, a total of 21 water wells are located within a one-half (0.5) mile radius of the Subject Property.

- A total of nine (9) groundwater monitoring wells have been abandoned or contain unknown status.

Copyright © 2025, Partners

- A total of three (3) groundwater monitoring wells are located at a hospital (9500 Euclid Avenue) located approximately 0.4 miles south of the Subject Property.
- A total of three (3) groundwater monitoring wells are located near townhomes (Chester Parkway between East 83rd Street and East 84th Street) located approximately 0.35 miles southwest of the Subject Property.
- A total of one (1) groundwater monitoring well is located at a community outreach center (8231 Hough Avenue) located approximately 0.25 miles northwest of the Subject Property.
- A total of five (5) groundwater monitoring wells are located at a shopping center (9300 Wade Park Avenue) located approximately 0.3 miles north of the Subject Property.

According to the ODNR Water Well Logs, subsurface material generally consists of sand from the surface to a depth of 15 feet below ground surface (bgs), underlain by clay and shale to a depth of 45 feet bgs (terminal depth of the deepest water well). Static water levels ranged from 4.6 to 19.5 feet below ground surface (bgs).

4.5 Oil and Gas Wells

According to the ODNR Oil and Gas Wells map, no oil or gas wells are located on the Subject Property or on the adjoining sites.

4.6 Mines

According to the ODNR Mines of Ohio map, no mines are located on or beneath the Subject Property or in the surrounding area.

5.0 HISTORICAL RECORDS REVIEW

Past uses of the Subject Property, adjoining sites, and the surrounding area were determined by reviewing 1) historical topographic maps dated between 1901 and 2019; 2) historical aerial photographs dated between 1938 and 2019; 3) historical Sanborn Fire Insurance (Sanborn) Maps dated 1896, 1903, 1913, 1951, 1952, 1970,and 1972; and 4) city directories dated back to 1930. Historical information reviewed was provided by EDR. The historical information is included in **Appendix E**.

5.1 Subject Property History

Based on the review of the aforementioned historical records, the following Subject Property history was obtained.

5.1.1 Topographic Maps

The 1901 topographic map depicts several structures along the northern and western boundaries of the Subject Property. By 1953, there is increased development at the Subject Property. It appears to remain unchanged through 2019.

5.1.2 Aerial Photographs

The 1938 aerial photograph depicts dense urban development at the Subject Property. By 1977, the buildings within the western portion of the Subject Property have been demolished, and it exists as undeveloped land. The Subject Property appears to remain relatively unchanged through 2019.

5.1.3 Sanborn Maps

The 1896 Sanborn map showed five (5) dwellings along the eastern and western boundaries of the Subject Property. There was one (1) store located along the northern boundary of the Subject Property. By 1913, residential and commercial development increased with a total of five (5) stores along the northern

Copyright © 2025, Partners

boundary of the Subject Property. The 1951 Sanborn map showed increased commercial development: an automotive repair shop in the eastern central portion and an oil and paints store in the northwestern portion of the Subject Property. By 1970, the gas station was no longer present, but the rest of the Subject Property remained relatively unchanged through 1972.

5.1.4 City Directories

Subject Property addresses include Hough Avenue (8900 to 8928 [even]), East 89th Street (1751,1755, 1761, 1765, 1767), and East 90th Street (1768) with numerous previous retail occupants in each unit. Pertinent historical tenants are summarized below:

Address	Occupant	Year(s)
8900 Hough Avenue	Harold Baker Grocery; Benjamin Sherwin Grocery; Checkers Cleaners; Roger's Corner	1930; 1941; 1951 to 1961; 1970 to 1974
8904 Hough Avenue	Aaron Cohn Clothes Cleaners; Unity Dry Cleaning & Tailoring	1930; 1974
8918 Hough Avenue	Abraham Congress Clothes Cleaner; Seaway Barber Shop	1941 to 1961; 1970
8928 Hough Avenue	Lawrence Studio Photographs Company; Flemming Photo Company; Hough House of Beauty	1930; 1941 to 1955; 1970

No notable occupants are listed for 8902, 8906, 8908, 8908, 8910, 8912, 8914, 8916, 8920, 8922, 8924, and 8926 Hough Avenue; 1768 East 90th Street; or 1751, 1755, 1761, 1765, and 1767 East 89th Street.

5.2 Adjoining and Surrounding Site History

Based on the review of the aforementioned historical records, the following history of the adjoining sites was obtained.

5.2.1 Topographic Maps

The 1901 topographic map depicts a generally urban area with two roads adjoining the Subject Property to the north (present-day Hough Avenue) and west (present-day East 89th Street). Residential development surrounds the Subject Property, and present-day Dain Brook is located approximately 0.25 miles to the east. By 1953, surrounding development has increased, with Hough School adjoining the Subject Property to the north across Hough Avenue. Orr School is noted approximately 0.25 miles to the southeast in 1963. The area appears to remain relatively unchanged through 2019.

5.2.2 Aerial Photographs

The 1938 aerial photograph depicts two (2) roads adjoining the Subject Property to the north (present-day Hough Avenue) and west (present-day East 89th Street). Residential development surrounds the Subject Property with Hough School adjoining the Subject Property to the north across Hough Avenue. By 1977, the school has been replaced with a high-rise apartment building and parking lot. Additionally, the residential development that adjoins the Subject Property to the northwest across the intersection of Hough

Copyright © 2025, Partners

Avenue and East 89th Street has been demolished. It has been replaced by the Cleveland Thurgood Marshall Recreation Center, two (2) baseball fields, and walking paths. Little change is noted through 2019.

5.2.3 Sanborn Fire Insurance Maps

In 1896, the adjoining and surrounding sites were depicted as mainly residential development with adjoining roads to the north (present-day Hough Avenue), east (present-day East 90th Street), and west (present-day East 89th Street). Hough School and a chapel adjoined the Subject Property to the north across Hough Avenue. By 1903, additional commercial developments appeared to the north, northeast, and west of the Subject Property. There was an increase in residential development in 1913. By 1951, a filling station with three (3) gasoline USTs was noted in the eastern adjoining site until at least 1952. Furthermore, a filling station with three (3) USTs was depicted in the western adjoining site between at least 1951 and 1972. Commercial development continued to increase along Hough Avenue through 1972 as florists, dry cleaners, salons, restaurants, and other stores became established.

5.2.4 City Directories

The city directories indicate that adjoining sites consisted of several commercial and residential uses. Of these, the notable tenants are summarized below.

Location	Address	Occupant	Year(s)
Eastern Adjoining	8930 Hough Avenue	Erdman G. Behnke Grocery; Gonzalez Texaco Service Station	1930 1961
Eastern Adjoining	8932 Hough Avenue	Gonzalez Texaco Service Station; H & L Texaco Service Station; Hall Franklin Filling Station; Arthur L. Gerfen Filling Station	1961 1955 1951 1941
Northern Adjoining	8915 Hough Avenue	Hough School	1930 to 1974

6.0 RECORDS REVIEW

6.1 Regulatory Database Records

Records reviewed during the Phase I ESA include databases maintained by federal, tribal, and state agencies. Partners contracted EDR to conduct a database search in accordance with ASTM Standard E1527-21 and the AAI Final Rule. In preparing this Phase I ESA report, Partners relied upon the results of the database search provided by EDR. The conclusions can only be as accurate as the information provided by EDR and Partners cannot be held liable for inaccurate or incomplete information provided by EDR. The purpose of the database search was to obtain for review the records that would help identify RECs in connection with the Subject Property and the surrounding sites.

The following is a summary of our review and evaluation of the sites identified in the EDR report. All the statements in **Sections 6.1.1** through **6.1.3** are based on the EDR report. A copy of the EDR report is provided in **Appendix F**.

Copyright © 2025, Partners

6.1.1 Subject Property

There are two (2) records identified for the Subject Property in the listed regulatory databases, for which two (2) records are listed in the EDR proprietary databases. There are no records that indicate an unresolved regulatory issue. The identified records are further described below:

- **Unity Dry Cleaning & Tailoring, 8904 Hough Avenue:** The northwest portion of the Subject Property is identified in the EDR Historic Cleaner database as a dry cleaner and tailoring store in 1974. No other useful information is provided in the database.
- **Goldsmith Benj Laundry, 8918 Hough Avenue:** The northern central portion of the Subject Property is identified in the EDR Historic Cleaner database as a laundromat in 1935. No other useful information is provided in this database.

6.1.2 Adjoining and Surrounding Sites

There were 64 records for other sites identified in the listed regulatory databases, for which 17 records were listed in the EDR proprietary databases. These sites were reviewed based on their distance to the Subject Property, the inferred direction of groundwater flow to the Subject Property and regulatory status. Based on the information reviewed in **Section 4.0**, the first encountered groundwater at the Subject Property likely flows to the north. Therefore, sites located hydraulically upgradient in the inferred direction of groundwater flow are more likely to adversely impact the Subject Property.

Based on this review of all listed records, 10 sites were identified to have the potential to adversely impact the Subject Property's environmental condition. These adjoining and/or surrounding sites are further described below.

- **Gonzalez Texaco Service Station, 8932 Hough Avenue:** This facility adjoins the Subject Property to the east, and it is identified in the EDR Historic Automotive database as a filling station between 1951 and 1961. It operated under the name Hall Franklin in 1951, H & L Texaco Station in 1955, and Gonzalez Texaco Service Station in 1961. No other useful information is provided in this database. Due to the location adjoining the Subject Property and the site being hydraulically up-gradient, it is possible that this site has adversely impacted the Subject Property.
- **Ashford Union Service Station, 8812 Hough Avenue:** This facility is approximately 65 feet west of the Subject Property which is hydraulically up-gradient in the inferred direction of groundwater flow from the Subject Property. This facility is listed under the EDR Historic Automotive database from 1951 to 1974 under various names (Davis Hi-Speed Service Station, Pure Gasoline Station, Davis Pure Oil Service Station, Ashford Pure Oil Service, Ashford Union-76 Service). No other useful information is given in the database. Due to the location adjoining the Subject Property and the site being hydraulically up-gradient, it is possible that this site has adversely impacted the Subject Property.
- **Community Circle Two, 8925 Hough Avenue:** This facility is located approximately 95 feet north of the Subject Property, which is hydraulically down-gradient in the inferred direction of groundwater flow from the Subject Property. It is identified in the Leaking Underground Storage Tank (LUST) and Archive Underground Storage Tank (UST) databases for a non-regulated UST. In August 1999, a release (180008884-N00001) occurred. This site is also listed in the Asbestos and Lead databases; however, this was only to document demolition work. No other useful information was given for this site. Due to the separation distance and the site being hydraulically down-gradient in the inferred direction of groundwater flow from the Subject Property, it is unlikely that this site could adversely impact the Subject Property.
- **New Hub Dry Cleaner Company, 9020 Hough Avenue:** This facility is approximately 120 feet to the east of the Subject Property which is hydraulically down-gradient in the inferred direction of groundwater flow. This facility is listed under the EDR Historic Cleaner database in 1986 and 1987. No other useful information is provided in this database. Due to the separation distance and location down-gradient to the Subject Property, it is unlikely that this site adversely impacted the Subject Property.

Copyright © 2025, Partners

- **De Luxe Odorless Cleaners, 8714 Hough Avenue:** This facility is approximately 165 feet west of the Subject Property which is hydraulically cross-gradient in the inferred direction of groundwater flow from the Subject Property. It is listed under the EDR Historic Cleaner database in 1951. No other useful information is provided in this database. Due to the separation distance and location cross-gradient to the Subject Property, it is unlikely that this site adversely impacted the Subject Property.
- **Yee Lim Laundry, 8713 Hough Avenue:** This facility is approximately 210 feet northwest of the Subject Property which is hydraulically cross-gradient in the inferred direction of groundwater flow from the Subject Property. It is listed under the EDR Historic Cleaner database in 1935. No other useful information is provided in this database. Due to the separation distance and location cross-gradient to the Subject Property, it is unlikely that this site adversely impacted the Subject Property.
- **Bokey Laundry, 9201 Hough Avenue:** This facility is approximately 325 feet northeast of the Subject Property which is hydraulically down-gradient in the inferred direction of groundwater flow from the Subject Property. It is listed under the EDR Historic Cleaner database in 1955 (Bokay Laundry) and 1961 (J & S Half Hour Laundry). No other useful information is provided in this database. Due to the separation distance and location down-gradient to the Subject Property, it is unlikely that this site adversely impacted the Subject Property.
- **Royal Cleaners, 9221, Hough Avenue: T**his facility is approximately 415 feet northeast of the Subject Property which is hydraulically down-gradient in the inferred direction of groundwater flow from the Subject Property. It is listed under the EDR Historic Cleaner database in 1935 (Israel Chait) and 1951 (Royal Cleaners). No other useful information is provided in this database. Due to the separation distance and location down-gradient to the Subject Property, it is unlikely that this site adversely impacted the Subject Property.
- **Alex Ranen Dry Cleaner, 1765 East 93rd Street:** This facility is approximately 495 feet east of the Subject Property which is hydraulically cross-gradient in the inferred direction of groundwater flow from the Subject Property. It is listed under the EDR Historic Cleaner database in 1935 (Alex Ranen) and 1951 (Max Simon). No other useful information is provided in this database. Due to the separation distance and location cross-gradient to the Subject Property, it is unlikely that this site adversely impacted the Subject Property.
- **Troy B. Thacker Dry Cleaner, 1738 Crawford Road:** This facility is approximately 585 feet north of the Subject Property which is hydraulically down-gradient in the inferred direction of groundwater flow from the Subject Property. It is listed under the EDR Historic Cleaner database in 1935. No other useful information is provided in this database. Due to the separation distance and location down-gradient to the Subject Property, it is unlikely that this site adversely impacted the Subject Property.

6.1.3 Orphan Sites

Orphan sites are listed in one (1) or more of the federal, tribal, state, or local databases that have not been mapped due to an inadequate address. A total of three (3) orphan sites are identified in the database report. Partners verified the addresses of the orphan sites and determined they are located outside the ASTM standard search distances and are unlikely to have adversely impacted the Subject Property.

6.2 Regulatory Records Requests

Partners has contacted multiple federal, state, and local agencies to obtain information regarding the Subject Property and relevant adjoining properties, as deemed appropriate. See **Sections 8.1.1** through **8.1.8** for a summary of each agency contacted. Copies of the requests and, when applicable, the responses and any provided files, are included in **Appendix H**.

6.3 Previous Reports

The Client provided the following previous environmental reports, which are included in **Appendix G**:

Copyright © 2025, Partners

Phase I Environmental Site Assessment Report, Three Parcels of Undeveloped Land, 8910 & 8924 Hough Avenue and 1765 East 89th Street, Cleveland Ohio 44106, prepared by Nova Group and dated April 26, 2023.

The following RECs were identified during the Phase I ESA conducted by the Nova Group (Nova):

- *"Based on review of historical resources, the Subject Property was developed with commercial buildings from at least 1913 through the 1970s. Fromer commercial occupants included dry cleaners, a grocery store, a photo shop, salons/barber shops, hardware store, cafes/delis, shoe repair and a church. Aforementioned dry cleaners operated at 8900 Hough Avenue in 1951 under the name Checker Cleaners and at 8904 Hough Avenue in 1971. The 8900 Hough Avenue and 8904 Hough Avenue addresses are not listed in city directories subsequent to 1951 and 1976, respectively. References dry cleaners were located on the northwest Subject Property parcel. In addition, a photo shop operated at 8928 Hough Avenue from at least 1932 through 1951. Dry cleaning operations typically involve the use of hazardous substances and generation of hazardous wastes, characteristics of which when released to the subsurface in their pure form, can leave no visible trace of releases or spills. Furthermore, dry cleaning operations are of potential environmental concern due to the potential for undetected/unreported releases in conjunction with dry cleaning activities and the environmental persistence of dry-cleaning chemicals. Photo processing operations also typically involve the use, storage and potential release of hazardous substances related to printing and photo development operations and equipment. Given the absence of determining information regarding the use/disposal of hazardous substances and/or petroleum products, historical use of the Subject Property represents a REC in connection with the Subject Property.*
- *Based on review of the information discussed above, dry cleaners and gasoline fueling/service stations historically operated on adjoining land. Specifically, a former auto filling station operated on adjoining land east from circa 1929 to 1961, a former auto filling station operated on adjoining land west from circa 1932 to 1972, and two former dry cleaners operated on adjoining land east/central (adjoining parcel between the northwest and northeast Subject Property parcels) from at least the late 1930s through the early 1940s. No additional municipal, regulatory or interview information was available regarding these former facilities. Given that referenced facility likely used/generated hazardous substances and/or petroleum products prior to current RCRA regulations and/or local/state oversight, historical use of adjoining land by dry cleaners and gasoline fueling/service stations represents a REC in connection with the Subject Property."*

OHFA and HUD Compliant Phase I Environmental Site Assessment for Hough Senior Independent Living at Hough Avenue between East 89th Street and East 90th Street, Cleveland, Ohio 44106, prepared by Partners and dated February 14, 2024.

Phase I ESA has revealed no evidence of HRECs, CRECs, OCCs in connection with the Subject Property. The following RECs were identified:

- **REC-1: Various Former Commercial Operations, 8900, 8904, 8918, and 8928 Hough Avenue (Subject Property):** A historical dry cleaner, Checker Cleaners, was listed in the city directories from 1951 through 1961 at 8900 Hough Avenue. The EDR database report and city directories listed Aaron Cohn Clothing Cleaners at 8904 Hough Avenue in 1930, as well as Unity Dry Cleaning and Tailoring later in 1974. According to Sanborn maps, this portion of the Subject Property was also operated as an oil and paint store in the 1950s. Additionally, another dry cleaning and laundry operation was listed in the EDR database under Benjamin Goldsmith and addressed at the former Subject Property address of 8918 Hough Avenue in 1935. City directories similarly listed various other cleaners from 1941 through 1961. According to city directories, a photography business, most frequently referred to as Fleming Photo Company, was located on the Subject Property at 8928 Hough Avenue from at least 1930 through 1955. Based on Partners' experience with these types of facilities and their past use of hazardous chemicals, it is possible that these former dry cleaning and other select operations along Hough Avenue could have adversely impacted the Subject Property.
- **REC-2: Former Retail Filling Station with Three (3) USTs, 8930-8940 Hough Avenue (Eastern Adjoining Property):** The eastern adjoining property was identified as Gonzalez Texaco Service

Copyright © 2025, Partners

Station in the EDR Historic Automotive database from 1951 through 1961, and in city directories under various names from 1941 through 1961. On the Sanborn Fire Insurance maps, it is also depicted in 1951 and 1952, with notation of an associated storefront and three (3) underground storage tanks (USTs). No other information regarding the status of these USTs was provided in any of the available sources. Based on Partners experience with these types of facilities, it is possible that the related petroleum substances could have adversely impacted the Subject Property.

- **REC-3: Former Retail Filling Station, 8812 Hough Avenue (Eastern Adjoining Site)**: The eastern adjacent site was identified in the EDR Historic Automotive database as Ashford Union Service Station/ 76 Service Station from 1951 through 1974. The Sanborn maps show its presence from 1951 through 1972, along with three (3) USTs. No other information regarding the status of these USTs was provided in any of the available sources. Based on Partners experience with these types of facilities, it is possible that the related petroleum substances could have adversely impacted the Subject Property. Based on the findings and conclusions of this prior Phase I ESA, no further investigation was recommended for the Subject Property. However, to meet OHFA specifications, a Pre-Renovation Asbestos Survey and Lead-Based Paint Inspection were recommended.

Based on the findings and conclusions of this Phase I ESA, Partners recommended a Limited Phase II Investigation to determine if the above-listed RECs have adversely impacted the Subject Property. It was also noted that all new construction will require a radon mitigation system.

Limited Subsurface Investigation, Hough Avenue between East 89th Street and East 90th Street, Cleveland, Ohio 44106, prepared by August Mack Environmental and dated August 19, 2024.

In order to assess the RECs identified in Partners' February 2024 Phase I ESA, August Mack installed four (4) soil borings to 20 feet below grade. One (1) soil sample from each boring was submitted for analysis of VOCs, PAHs, and RCRA Metals. All four (4) soil borings were then converted into one (1)-inch temporary monitoring wells and sampled for the same chemicals of concern as the soils. Benzo(a)pyrene and arsenic were detected in one (1) soil sample on the east side of the Subject Property in exceedance of the Residential Land Use standard. While not noted in August Mack's report, the soil exceedance of arsenic (15.6 mg/kg) while above the Residential Land Use standard (14 mg/kg) is below the Cuyahoga County background level (24 mg/kg). Therefore, this is not considered a concern.

Several VOCs, PAHs, and metals, were detected in the groundwater sample from the easternmost location on the Subject Property. Of those detected the following were in exceedance of the VAP Unrestricted Potable Use Standard (UPUS): benzo(a)anthracene, benzo(a)pyrene, 1-methylnaphthalene, naphthalene, and barium. August Mack's report compared groundwater results to the UPUS only, which does not apply since the Subject Property is located within the City of Cleveland Urban Setting Designation (USD). When compared to the USEPA Residential and Commercial Vapor Intrusion Screening Levels (VISL), one sample of ethylbenzene (0.108 mg/l) exceeds the Residential VISL standard (0.07 mg/l). The conclusion of August Mack's report was contaminated soil should be removed during construction.

7.0 SUBJECT PROPERTY AND ADJOINING SITE RECONNAISSANCE

Ms. Emily Loxley of Partners conducted a reconnaissance of the Subject Property on March 18, 2025 to observe and document existing conditions in accordance with the requirements of ASTM E1527-21 and the AAI Final Rule. The weather conditions at the time of the inspection included clear, sunny skies and temperatures in the 40s (degrees Fahrenheit). Photographs are included in **Appendix B**.

7.1 Subject Property Reconnaissance

Observations made during the reconnaissance were directed at the use, treatment, storage, disposal, or generation of hazardous substances and petroleum products with the potential to adversely impact the Subject Property. An inspection was made for the following: aboveground storage tanks (ASTs); USTs; drums and other containers; electrical or hydraulic equipment likely to contain polychlorinated biphenyls (PCBs); pits, ponds, or lagoons; stained soils or pavement; stressed vegetation; depressions or mounds which could indicate past burial or disposal activities; wastewater; wells or septic systems; and odors. For

Copyright © 2025, Partners

any buildings present, observations were made regarding the means of heating and cooling, including the following: fuel sources; stains or corrosion on walls, floors, and ceilings; and the presence of floor drains.

7.1.1 Underground Storage Tanks

Partners did not observe apparent locations of current and/or former underground storage tanks (USTs).

7.1.2 Aboveground Storage Tanks

Partners did not observe apparent locations of current and/or former aboveground storage tanks (ASTs).

7.1.3 Storage Drums and Containers

Partners did not observe visual evidence of storage drums or containers.

7.1.4 Stained Surfaces, Corrosion, Pooled Liquids, or Stressed Vegetation

Partners did not identify stained surfaces, corrosion, pooled liquids, or stressed vegetation.

7.1.5 Strong, Pungent, or Noxious Odors

Partners did not identify strong, pungent, or noxious odors emanating from the Subject Property.

7.1.6 Polychlorinated Biphenyls

Partners observed the following potential polychlorinated biphenyl (PCB)-containing equipment:

- A total of three (3) pole-mounted electrical transformers were observed on electrical poles at the corner of Hough Avenue and East 89th Street. The electrical transformers were observed to be in good condition with no evidence of a release (leakage and staining). The electrical transformers were not labeled as to the PCB content. Due to the unknown age of the transformers, the dielectric fluids in the transformers may contain PCBs.
- A total of one (1) pole-mounted electrical transformer was observed on an electrical pole along the southern central boundary of the Subject Property. The electrical transformer was observed to be in good condition with no evidence of a release (leakage and staining). The electrical transformer was not labeled as to the PCB content. Due to the unknown age of the transformers, the dielectric fluid in the transformer may contain PCBs.

7.1.7 Solid Waste Disposal, Fill Material, Mounds, or Depressions

Partners did not identify apparent fill material, mounds, or depressions.

The following solid waste disposal activities were observed:

- Miscellaneous trash and debris were observed in the southeastern portion of the Subject Property.

7.1.8 Pits, Ponds, or Lagoons

Partners did not identify apparent pits, ponds, or lagoons.

7.1.9 Wastewater Discharge or Treatment, Floor Drains, Sumps, Septic Systems, or Wells

Partners did not observe apparent wastewater discharge or treatment, floor drains, sumps, septic systems, or wells.

Copyright © 2025, Partners

7.1.10 Other Observations

Partners did not identify any other notable observations during Subject Property reconnaissance.

7.2 Adjoining Sites and Surrounding Area

Current uses of the adjoining sites and surrounding area were observed from the Subject Property or public rights-of-way. The following are observations of the current uses of adjoining sites and the surrounding area, which are depicted on **Figure 2**.

Adjoining Site	Owner/Operator	Description of Use
North	Various	Residential
East	Various	C Town Food & Deli, Smitty's Seaway Barber Shop, Residential
South	Various	Residential
West	Various	Residential

Observations made of the adjoining sites and surrounding area during the site visit were directed at the use, treatment, storage, disposal, or generation of hazardous substances or petroleum products on adjoining sites or surrounding area with the potential to adversely impact the Subject Property. Observations of the adjoining sites and surrounding area were made from the Subject Property or from public rights-of-way. Observations were made for the following: ASTs; USTs; drums and containers; electrical or hydraulic equipment likely to contain PCBs; pits, ponds or lagoons; stained soils or pavement; stressed vegetation and depressions or mounds which could indicate past burial or disposal activities; wastewater; wells or septic systems; and odors.

Partners did not observe visual evidence of environmental concerns at the adjoining or surrounding sites.

8.0 OHFA CONSIDERATIONS

In addition to the observations made in accordance with ASTM E 1527-21 and AAI Final Rule, Partners conducted a preliminary review of environmental conditions, which, according to the OHFA, may pose a threat to the health and safety of proposed residents of the sites. Partners' evaluation of OHFA considerations is limited to information that was obtained from sources typically utilized in the completion of a Phase I ESA under the ASTM E 1527-21 standard, and no physical testing or laboratory analysis was completed. Supporting documentation for the OHFA considerations, including associated maps, the OHFA letter of reliance, and certificate of liability insurance is included in **Appendix H**.

8.1 Legal Regulatory Review

8.1.1 Fire Department

On March 17, 2025, Partners submitted an OHFA form letter via online portal to the City of Cleveland Fire Department (CCFD) to obtain information pertaining to the Subject Property and surrounding sites. The CCFD responded on March 18, 2025, stating that they do no records on file of environmental significance for the Subject Property and/or the adjoining and surrounding sites.

Copyright © 2025, Partners

8.1.2 Health Department

On March 17, 2025, Partners submitted an OHFA form letter via online portal to the City of Cleveland Department of Public Health (CDPH) to obtain information pertaining to the Subject Property and surrounding sites. The CDPH responded on March 20, 2025, stating that they do no records on file of environmental significance for the Subject Property and/or the adjoining and surrounding sites.

8.1.3 Building Department

On March 17, 2025, Partners submitted an OHFA form letter via email to the City of Cleveland Department of Building and Housing (CDBH) to obtain information pertaining to the Subject Property and surrounding sites. The CDBH has not responded to Partners' request, and follow-up email on March 24, 2025, for information at this time. If any records become available within 20 days of this report being submitted, Partners will review the available documents and issue an addendum only if there are any relevant changes to our findings and conclusions.

8.1.4 Police Department

On March 17, 2025, Partners submitted an OHFA form letter via online portal to the City of Cleveland Police Department (CCPD) to obtain information pertaining to the Subject Property and surrounding sites. The CCPD has not responded to Partners' request, and follow-up request on March 24, 2025, for information at this time. If any records become available within 20 days of this report being submitted, Partners will review the available documents and issue an addendum only if there are any relevant changes to our findings and conclusions.

8.1.5 Public School District

On March 17, 2025, Partners submitted an OHFA form letter to the Cleveland Metropolitan School District (CMSD) to obtain information pertaining to the Subject Property and surrounding sites. The Public Record Requests Department responded via email on March 18, 2025. They stated that "CMSD is an open choice school system; therefore, there are no 'assigned' neighborhood schools. However, students living in that area would be closest to Daniel E. Morgan (PreK-8), Mary B. Martin (PreK-8), Mary M. Bethune (PreK-8), Wade Park (PreK-8), John Hay campus (high school), and Cleveland School of the Arts (high school)." Additionally, there is no concern regarding absorbing an influx of students as they stated that the school district has "sufficient capacity." The CMSD transportation policy states that "students living less than one (1) mile from the school will walk while students living more than one (1) mile will ride a bus or be given an RTA [Rapid Transit Authority] pass (grade dependent)." The school district's primary schools offer pre-school, but the district does not offer adult education within its facilities. For additional information, Partners was directed to the CMSD website; the district "serves more than 36,000 students in approximately 100 locations. [Its] schools cover the entire spectrum of learning and offer a variety of extracurricular and community activities."

8.1.6 Local Emergency Planning Committee

Partners contacted the Cuyahoga County Local Emergency Planning Committee (LEPC) on March 17, 2025 to obtain information. No response was received by Partners from the LEPC online request submission and March 24, 2025, follow-up request. The LEPC has not responded to Partners' request for information at this time. If the records become available within 20 days of this report being submitted, then Partners will review the available documents and issue an addendum *only if* there are any relevant changes to our findings and conclusions.

8.1.7 State Regulatory Agency

Partners contacted the Ohio EPA on March 17, 2025, to obtain information. No response was received by Partners from the EPA online request submission/email and March 24, 2025 follow-up email. The Ohio EPA has not responded to Partners' request for information at this time. If the records become available

Copyright © 2025, Partners

within 20 days of this report being submitted, then Partners will review the available documents and issue an addendum *only if* there are any relevant changes to our findings and conclusions.

Additionally, Partners searched for the Subject Property on the Ohio EPA eDocuments website. No files related to the Subject Property were provided.

8.1.8 Bureau of Underground Storage Tank Regulations

Partners conducted a file review of documents provided by the Bureau of Underground Storage Tank Regulations (BUSTR) on March 18, 2025, to obtain information. The BUSTR had the no records on file of environmental significance for the Subject Property and/or the adjoining and surrounding sites.

8.2 Observations for Structures Undergoing Demolition and/or Rehabilitation

8.2.1 Asbestos Containing Materials

The Subject Property is vacant with no structures or improvements; therefore, a pre-demolition/renovation asbestos containing materials (ACM) inspection to identify and quantify all ACM that might be disturbed during any renovation or demolition work is not applicable.

8.2.2 Lead Based Paint

The Subject Property is vacant with no structures or improvements; therefore, a pre-demolition/renovation lead-based paint inspection to identify and quantify all lead-based paint materials that might be disturbed during any renovation or demolition work is not applicable.

8.2.3 Lead in Drinking Water

The Subject Property is vacant with no structures or improvements; therefore, there is not a concern over lead in drinking water. However, the water treatment process for the region will be described for future reference. Drinking water in the surrounding area is supplied by the City of Cleveland, which draws from four (4) intake sources offshore in Lake Erie's Central Basin. Raw water is treated and tested at an on-site Ohio EPA certified lab before distribution to public consumers. According to the City of Cleveland Water Department website, the drinking water does not have high levels of naturally occurring lead and the water is treated to prevent corroded lead from piping and soldering from entering the water flow. The City of Cleveland follows all EPA mandates to treat and test water to prevent lead from entering public drinking water systems. Drinking water for the Subject Property is not acquired from a sole source aquifer or located within a protected drinking water source area. Therefore, drinking water sampling and lab testing for lead in drinking water are not required.

8.2.4 Histoplasmosis

The presence of birds or bats was not apparent during the Subject Property reconnaissance conducted on March 18, 2025. While there were several large trees seen at the Subject Property, no birds, bats, or evidence of these animals (nests, etc.) were observed. If redevelopment takes place between April 1 and September 30, Indiana Bat activity should be verified and tree removal restrictions may apply.

8.2.5 Mold

The Subject Property is currently vacant land with no structures; therefore, a mold assessment is not applicable.

8.2.6 Radon

According to the Ohio EPA Map of Radon Zones, the Subject Property is located in Zone 2. In this zone, indoor radon can range between two (2) to four (4) picocuries per liter of air (pCi/L). The EPA recommends

Copyright © 2025, Partners

action if the radon level is four (4) pCi/L (picocuries per liter) or more. A copy of the map is included in **Appendix H.**

In accordance with the Ohio Housing Trust Funds (OHTF) Radon Policy, all new construction will require a radon mitigation system. If the current Subject Property buildings remain, a radon mitigation system within the buildings would be necessary.

8.2.7 Historic Preservation

The Subject Property is currently vacant land with no structures. According to the Ohio Historic Preservation Office (OHPO) National Register website, the Subject Property is not a registered historical site; however, a portion of the Subject Property is included in the National Register of Historic Places polygon. This does not appear to affect the Subject Property due to the lack of structures. No known historic sites adjoin the Subject Property. The associated map is included in **Appendix H**.

8.3 Geologic, Hydrogeologic, and Natural Observations

8.3.1 Floodplain

Partners reviewed the National Flood Insurance Program, Flood Insurance Rate Map, for the Subject Property and surrounding area. The Subject Property is mapped as Zone X, which is defined as an area of minimal flood hazard. A copy of the floodplain map is included in **Appendix H**.

8.3.2 Wetlands

Partners reviewed the National Wetlands Inventory (NWI) map obtained from the U.S. Fish and Wildlife Service (USFWS) Wetlands website. According to the NWI map, no wetlands are identified on the Subject Property. A copy of the NWI Map is included in **Appendix H**.

According to the USDA's Natural Resources Conservation Service Web Soil Survey, the Subject Property is underlain with soil classified by the USDA as Urban land(1)-Enora Complex silty clay loam, two (2) to six (6) percent slopes (CtA), which is listed to not be a hydric soil.

8.3.3 Wild and Scenic Rivers

According to the National Wild and Scenic Rivers System website, no applicable rivers are located on or near the Subject Property. The associated map is included in **Appendix H**.

8.3.4 Coastal Barrier Resources

According to the USFWS Coastal Barrier Resources System Mapper website, the Subject Property is not located within a designated coastal barrier resources area. The associated map is included in **Appendix H**.

8.3.5 Coastal Zone Management

According to the ODNR Office of Coastal Management website, the Subject Property is not located within a designated coastal management area. The Ohio Coastal Atlas Map is included in **Appendix H**.

8.3.6 Sole Source Aquifer

According to the USEPA's Sole Source Aquifer website for Region 5, the Subject Property is not located in a sole source aquifer. The Sole Source Aquifer Map is included in **Appendix H**.

Copyright © 2025, Partners

8.3.7 Safe Drinking Water

According to the Cleveland Water 2023 Water Quality Report, the city of Cleveland ensures safe drinking water for the community. Cleveland water uses a conventional treatment process to ensure drinking water meets federal and state requirements. This process turns water into clean and safe drinking water by coagulation, flocculation, sedimentation, filtration, disinfection, and finishing to remove dirt, bacteria, and viruses. The city of Cleveland complies with the US EPA drinking water standards and the federal Safe Drinking Water Act.

8.3.8 Soil Suitability

Soils on the property consist of Urban land complex soils, which are nearly level silty-clay loams that are poorly drained. This soil does not meet hydric criteria and no wetlands were mapped via USFWS or observed during site reconnaissance. Storm water runoff is managed by a municipal system. Further geologic information is included in **Section 4.0**.

8.3.9 Farmland Protection Area

According to the American Farmland Trust Protected Agricultural Lands Database, no protected agricultural areas are located in the vicinity of the Subject Property. Additionally, due to the historic residential land use and urban setting of the Subject Property, farmland protection considerations are not applicable. The Farmland Protection Area Map is included in **Appendix H**.

8.3.10 Endangered Species

According to the USFWS Critical Habitat Mapper, the Subject Property is not located in or within the vicinity of any registered critical habitats. A copy of the Critical Habitats map is included in **Appendix H**.

According to the ODNR State Listed Wildlife Species by County website, three (3) endangered species are listed in Cuyahoga County including the Upland Sandpiper, Lake Sturgeon, and Smooth Green Snake. No natural surface water bodies were present at the Subject Property, so the Lake Sturgeon could not be present. No evidence of habitats for the Upland Sandpiper and Smooth Green Snake was noted during Subject Property reconnaissance. A copy of the species informational pages is also included in **Appendix H**.

8.4 Manmade Hazards

8.4.1 Aboveground Storage Tanks

Partners did not observe visual evidence of current or former ASTs on the Subject Property or surrounding sites during the Subject Property reconnaissance.

8.4.2 Underground Storage Tanks

Partners did not observe visual evidence of current or former USTs on the Subject Property or surrounding sites during the Subject Property reconnaissance. Based on historical records, orphan UST may be present on the eastern adjoining site. The eastern and western adjoining sites formerly operated as retail filling stations.

8.4.3 Electromagnetic Fields

Overhead electric distribution lines along various public rights-of-way provide service to the Subject Property and surrounding areas. Other than electrical lines, three (3) pole-mounted transformers in the northwest corner of the Subject Property, and one (1) pad-mounted transformer along the southern central boundary of the Subject Property, no high voltage electrical transmission lines were observed during the Subject Property reconnaissance.

Copyright © 2025, Partners

8.4.4 High Pressure Buried Gas Lines or Liquid Petroleum Transportation Pipelines or Explosion Hazards

According to the East Cleveland, Ohio Quadrangle, USGS 7.5-Minute Topographic Map, no pipelines are depicted on or in the vicinity of the Subject Property. In addition, no evidence of buried high-pressure gas pipelines or liquid petroleum pipelines were observed on or in the vicinity of the Subject Property during the Subject Property reconnaissance.

According to the United States Department of Transportation (DOT) National Pipeline Mapping System, the nearest hazardous liquid pipeline is located approximately 2.6 miles southwest of the Subject Property. No information is provided to indicate what type of hazardous liquid is being transported by the previously mentioned pipeline. A copy of the U.S. DOT National Pipeline Map is included in **Appendix H**.

No oil or gas wells were identified on the Subject Property or adjoining sites in reviewed ODNR information.

8.4.5 Traffic Hazard Conditions

The Ohio Department of Transportation (ODOT) conducted a traffic count through the Transportation Information Mapping System (TIMS) in 2023 for the northern adjoining road, Hough Avenue. Partners observed typical residential traffic in the area during the Subject Property reconnaissance. A total average annual daily traffic (AADT) of 2,756 was counted for the segment of Hough Avenue (Route #14698) directly north of the Subject Property. Additionally, the AADT for cars was 2,643, the AADT for medium trucks was 113, and the AADT for heavy trucks was 36.

ODOT also conducted a traffic count through TIMS in 2023 for the western adjoining road, East 89th Street. Partners observed typical residential traffic in the area during the Subject Property reconnaissance. A total AADT of 4,662 was counted for the segment of East 89th Street (Route #02856) directly west of the Subject Property. Additionally, the AADT for cars was 4,615, the AADT for medium trucks was 47, and the AADT for heavy trucks was zero (0).

Additionally, noise-related considerations related to traffic are addressed in **Section 8.4.7**.

8.4.6 Airport Hazards

The Cleveland Burke Lakefront Airport is located approximately three and a half (3.5) miles northwest of the Subject Property, which is inside of the five (5) mile consideration. According to the Global Land and Flight Noise Dashboard, the Subject Property has a nightly average of 47 decibels, daily average of 51 decibels, and an overall average of 50 decibels. It is designated as quiet rural background noise. The Global Land and Flight Noise Map is included in **Appendix H**. Based on this assessment, Cleveland Burke Lakefront Airport does not represent a noise concern to the Subject Property.

8.4.7 Major Roadways

Hough Avenue, a major roadway, adjoins the Subject Property to the north; therefore, it is within the 1,000-foot consideration and can reach 50 decibels within 24 hours. The Level of Traffic Stress of 2023 for Hough Avenue was given a level of three (3), indicating that this street involves interaction with moderate traffic stress. East 89th Street, a major roadway, adjoins the Subject Property to the west; therefore, it is within the 1,000-foot consideration and can reach 50 decibels within 24 hours. The Level of Traffic Stress of 2023 for East 89th Street was given a level of three (3), indicating that this street involves interaction with moderate traffic stress.

The CSXT Great Lakes Division Cleveland Short Line Subdivision Railroad, Norfolk Southern Keystone Division Lake Erie District Railroad, and the Greater Cleveland RTA tracks are located approximately 6,300 feet east of the Subject Property. The Subject Property and railroads are separated by residential and commercial buildings. The railroads are not within the 3,000-foot consideration. Based on this assessment, the railroads do not represent a noise condition to the Subject Property.

Copyright © 2025, Partners

According to the HUD Exchange's Day/Night Noise Level (DNL) reference materials and calculator, a day-night average of 71 decibels was determined for Hough Avenue. The following assumptions were made to calculate this DNL value:

- Vehicle Type: Cars, Medium Trucks, and Heavy Trucks
- Effective Distance: 10 feet
- Distance to Stop Sign: Greater than 600 feet
- Average Speed: 25 miles per hour
- Average Daily Trips (ADT): Cars (2,643), Medium Trucks (113), and Heavy Trucks (36)
- Night Fraction of ADT: 15
- Road Gradient (percent): 2

According to the HUD Exchange's DNL reference materials and calculator, a day-night average of 56 decibels was determined for East 89th Street. The following assumptions were made to calculate this DNL value:

- Vehicle Type: Cars, Medium Trucks, and Heavy Trucks
- Effective Distance: 15 feet
- Distance to Stop Sign: Greater than 600 feet
- Average Speed: 25 miles per hour
- Average Daily Trips (ADT): Cars (4,615), Medium Trucks (47), and Heavy Trucks (0)
- Night Fraction of ADT: 15
- Road Gradient (percent): 2

According to the HUD Exchange's DNL reference materials and calculator, a day-night average of 71 decibels which is greater than 65 decibels for exterior and 45 decibels for interior noise. The HUD DNL output is included in **Appendix H**. Based on this assessment, Hough Avenue and East 89th Street may represent noise conditions to the Subject Property. Noise mitigation measures, such as barriers or berms, site design, or acoustical construction (e.g., specialized insulation, double-pane windows) could be justified. A noise analysis study may be warranted.

Other potential noise considerations are listed in **Sections 8.4.5** and **8.4.6** above and were factored into the DNL calculations, as necessary.

8.4.8 Air Quality Consideration

The Subject Property's county, Cuyahoga County, is in non-attainment status for the following: Eight-Hour Ozone (2015). This project exceeds de minimis emissions levels or the screening level established by the state or air quality management district for the pollutant identified above. However, Partners does not anticipate the Subject Property to be impacted by the Eight-Hour Ozone non-attainment status. Cuyahoga County is in attainment status for One-Hour Ozone (1979), Eight-Hour Ozone (1997), Eight-Hour Ozone (2008), Carbon Monoxide (1971), Lead (2008), PM-10 (1987), PM-2.5 (1997), PM-2.5 (2006), PM-2.5 (2012), and Sulfur Dioxide (1971). This project does not exceed de minimis emissions levels or the screening level established by the state or air quality management district for the pollutants identified above. The project is in compliance with the Clean Air Act, as construction is not anticipated to change this status in a long-term capacity.

8.4.9 Emerging Contaminants

Emerging contaminants were considered during the Phase I ESA process. Based on historical uses, dry cleaning chemicals, paints, and oils were noted to be stored on the Subject Property. No known spills were documented.

Copyright © 2025, Partners

8.4.10 Environmental Justice

According to information included in the Environmental Justice Assessment for the Subject Property, obtained from the Public Environmental Data Partners EJScreen website, the Property is located in an area in which 95 percent or greater of the residents live below the poverty line, the per capita income is not reported, and 80 to 90 percent of the population is a minority. It is Partners' understanding that the senior living apartments will be constructed at the Subject Property for low-income individuals. These statistics support that the neighborhood would appear to benefit in a net positive manner from this development. The EJSCREEN Summary Report is included in **Appendix H**. It should be noted that the US EPA EJView website is no longer active.

8.5 Vapor

Partners prepared a Tier 1 Vapor Encroachment Screening (VES) in general accordance with *ASTM E 2600-15, Standard Guide for Vapor Encroachment Screening on Property Involved in Real Estate Transactions* (VES Standard). Under the ASTM VES Standard, information obtained during the Phase I ESA is used to evaluate if the Subject Property is subject to a Vapor Encroachment Condition (VEC). A VEC is defined by ASTM E 2600-10 as follows:

> *The presence or likely presence of chemicals of concern (COC) vapors in the sub-surface of the target property caused by the release of vapors from contaminated soil or groundwater either on or near the target property as identified by Tier 1 or Tier 2 procedures*.

The purpose of a VES is to identify, to the extent feasible pursuant to the procedures presented in ASTM VES Standard, if a VEC exists at the Subject Property.

The first step of the VES is to identify known or suspected contaminated sites within an established search distance or Area of Concern (AOC). The ASTM VES Standard establishes a search radius of one third (1/3) of a mile for non-petroleum hydrocarbon sources and one tenth (1/10) of a mile for petroleum hydrocarbon sources. If a known or suspected contaminated site is located within the AOC, the site is evaluated to determine if the site is located, up-, cross-, or down-gradient in the inferred direction of groundwater flow from the Subject Property or if the site is separated from the Subject Property by a hydraulic or physical barrier (i.e., stream, perched aquifer, utility corridor, etc.). The conclusion from a Tier 1 VES can be any of the following:

1. A VEC exists;
2. A VEC likely exists;
3. A VEC cannot be ruled out; or
4. A VEC can be ruled out because a VEC does not or is not likely to exist.

Partners reviewed historical documents (**Section 5.0**) and regulatory database records (**Section 6.0**) to identify sites located within 1/10 of a mile from the Subject Property for petroleum sources (i.e., service stations, UST, or LUST sites) and sites within 1/3 of a mile of the Subject Property for non-petroleum hydrocarbon sources. Facilities that were determined to be far enough away or hydraulically cross gradient to down gradient in the inferred direction of groundwater flow from the Subject Property and would not be expected to have an impact on the Subject Property are not discussed in further detail. The sites that may represent a VEC to the Subject Property are listed below and discussed in further detail as RECs in **Section 11.0**.

<u>Subject Property:</u>

- Former Checker Cleaners, 8900 Hough Avenue
- Former Aaron Cohn Clothing Cleaners/Unity Cry Cleaning and Tailoring, 8904 Hough Avenue
- Former Oil/Paint Store, 8904 Hough Avenue
- Benjamin Goldsmith Cleaners/Various Dry Cleaners, 8918 Hough Avenue
- Fleming Photo Company, 8928 Hough Avenue

Copyright © 2025, Partners

Adjoining and Surrounding Sites:

- Former Retail Filling Station (under various names), 8930-8940 Hough Avenue
- Former Ashford Union Service Station, 8812 Hough Avenue

In accordance with the ASTM VES Standard, a finding that a VEC exists or likely exists at the Property or that a VEC cannot be ruled out for the Property is not a determination that a REC is identified at the Subject Property. Refer to **Section 10.0 and 11.0** for further discussion of the findings and conclusions of this Phase I ESA report.

9.0 INTERVIEWS

Interviews were conducted with the following individuals in order to obtain pertinent information regarding the Subject Property including the current or historical presence of the following: ASTs; USTs; drums and containers; electrical or hydraulic equipment likely to contain PCBs; pits, ponds, or lagoons; stained soils or pavement; stressed vegetation and depressions or mounds which could indicate past burial or disposal activities; wastewater; wells or septic systems; and odors.

9.1 Owner

The current owner contact information was not provided; however, during a prior Phase I ESA completed by Partners for the Subject Property in 2024, Mr. Jacob Silvermetz, a representative of the Subject Property owner, completed an owner interview form and returned it by email to Partners to satisfy the owner interview requirements. No significant changes have occurred on the Subject Property since this time. Mr. Silvermetz stated that there are no water wells, oil/gas wells, USTs, ASTs, hazardous substances, or petroleum products on or in use at the Subject Property. He did indicate that at least one dry cleaner and laundry operation was previously present on the Subject Property. Contact information for other Subject Property owners was not provided; therefore, additional interviews were not conducted.

9.2 Operator

The Subject Property is vacant, undeveloped land with no current operator or occupant.

10.0 FINDINGS

1. According to city directory listings and Sanborn maps, at least three (3) former retail units on the Subject Property contained dry cleaners and were historically addressed at 8900, 8904, and 8918 Hough Avenue from the 1930s through the early 1960s. An oil and paint shop was also located at 8904 Hough Avenue in the 1950s and a photography business was addressed at 8928 Hough Avenue from at least 1930 through 1955. August Mack's Limited Phase II Investigation detected benzo(a)pyrene and arsenic in one (1) soil sample on the east side of the Subject Property in exceedance of the Residential Land Use standard. Ethylbenzene concentrations in groundwater were also detected above the USEPA Residential and Commercial Vapor Intrusion Screening Levels (VISL).

2. According to city directory listings and Sanborn maps, the eastern adjoining site contained a filling station and was historically addressed at 8930 to 8940 Hough Avenue from the 1940s through the early 1960s. It contained three (3) gasoline USTs. However, the August Mack Phase II found no evidence of petroleum related compounds in the nearest boring to this site.

3. According to the database report and Sanborn maps, the western adjoining site contained a filling station and was historically addressed at 8812 Hough Avenue from the 1950s through the mid-1970s. It contained three (3) gasoline USTs. Field observations and analytical results from the August Mack Phase II suggest that petroleum impacts are present on the western side of the Subject Property.

4. According to the HUD Exchange's DNL reference materials and calculator, a day-night average of 71 decibels which is greater than 65 decibels for exterior and 45 decibels for interior noise.

Copyright © 2025, Partners

11.0 OPINIONS AND CONCLUSIONS

Partners was contracted by CHN Housing Partners (User/Client) to conduct a Phase I ESA at a Hough Senior Independent Living property located on Hough Avenue between East 89th Street and East 90th Street in the City of Cleveland, Cuyahoga County, Ohio (Subject Property). The Subject Property is further defined as PPNs 119-09-014, 119-09-015, 119-09-016, 119-09-017, 119-09-018, 119-09-019, and 119-09-024.

Partners conducted the Phase I ESA in general accordance with the U.S. EPA, *Standard and Practices for AAI, Final Rule* (40 CFR Part 312) and the *ASTM Standard Practice for Environmental Site Assessments: Phase I Environmental Site Assessment Process (E1527-21).* Additionally, Partners incorporated Ohio Housing Finance Agency (OHFA) requirements as specified in their *Environmental Review Standards for HOME Funded Projects*, effective May 11, 2016, and the *2023 Qualified Allocation Plan Technical Amendment*, approved September 21, 2022. Exceptions to, or deletions from these practices are described in **Section 1.4** of this report. The purpose of conducting a Phase I ESA in accordance with the ASTM Practice E1527-21 and the AAI Final Rule is to permit the User to satisfy one of the requirements to qualify for the Innocent Landowner, Contiguous Property Owner, or Bona Fide Prospective Purchaser limitations on CERCLA liability.

Partners opinions about the Subject Property findings are listed below:

1. Based on the results of the Phase II, soil media and the groundwater to indoor air pathway contain exceedances above residential standards. Therefore, this is considered a REC.
2. Based on the results of the August Mack Phase II, the eastern adjoining site is not considered a REC.
3. Based on Partners experience with these types of facilities, it is possible that the related petroleum substances could have adversely impacted the Subject Property. Furthermore, the results of the August Mack Phase II found petroleum related constituents in exceedance of residential standards on the western portion of the Subject Property, which adjoins this former filling station. Therefore, the western adjoining site is considered a REC.
4. Based on this noise calculator output, Hough Avenue and East 89th Street may represent noise conditions to the Subject Property. Noise mitigation measures, such as barriers or berms, site design, or acoustical construction (e.g., specialized insulation, double-pane windows) could be justified. A noise analysis study may also be warranted.

Below are conclusions derived from this Phase I ESA, which were based on, but not necessarily limited to, a visual inspection of the Subject Property; review of pertinent background and historical information; evaluation of physical setting sources; interviews with persons knowledgeable of the Subject Property (as available); review of environmental records; and Partners' professional experience. Partners has considered the migration of hazardous substances or petroleum products in soil, groundwater, and vapor in the evaluation of potential RECs associated with this Subject Property. The Phase I ESA has revealed no evidence of RECs, HRECs, and/or CRECs in connection with the Subject Property with the exception of the following:

REC-1: Various Former Commercial Operations, 8900, 8904, 8918, and 8928 Hough Avenue (Subject Property)

REC-2: Former Retail Filling Station, 8812 Hough Avenue (Western Adjoining Site)

Additionally, the Phase I ESA has revealed no evidence of de minimis conditions or other conditions of concern (OCCs) in connection with the Subject Property.

Significant Data Gaps

No significant data gaps were identified during the performance of this Phase I ESA.

Copyright © 2025, Partners

12.0 RECOMMENDATIONS

Based on the findings and conclusions of this Phase I ESA, Partners recommends a Supplemental Phase II Investigation to further delineate exceedances from the 2024 August Mack Limited Subsurface Investigation and determine the extent to which the above-listed RECs have adversely impacted the Subject Property. Alternatively, soil to the next clean boring could be removed and disposed of at an appropriate disposal facility during construction and a sub-slab depressurization system to manage indoor air could be installed within the new structure.

In accordance with the Ohio Housing Trust Funds (OHTF) Radon Policy, all new construction will require a radon mitigation system. Additionally, noise mitigation measures, such as barriers or berms, site design, or acoustical construction (e.g., specialized insulation, double-pane windows) could be justified. A noise analysis study may also be warranted.

13.0 SIGNATURE OF ENVIRONMENTAL PROFESSIONAL

Partners has prepared this report on behalf of its Client, CHN Housing Partners. Resumes for the individuals who worked on this report are included in **Appendix I** and signatures are provided below.

The following participated in the preparation of this Phase I ESA Report:

Emily Loxley

Emily Loxley
Author

I declare that, to the best of my professional knowledge and belief, I meet the definition of Environmental Professional as defined in 40 CFR Part 312.10.

I have the specific qualifications based on education, training, and experience to assess a property of the nature, history, and setting of the Subject Property. I have developed and performed the all appropriate inquiry in conformance with the standards and practices set forth in 40 CFR Part 312.

Halle Miller

Halle A. Miller
Associate Director

Copyright © 2025, Partners

14.0 REFERENCES

14.1 Agencies and Interviews

Records Request: Bureau of Underground Storage Tank Regulations, Ms. Marla Reichenbach. Phone # (614) 387-7406. – Received.

Records Request: Cleveland Department of Building and Housing, Ms. Salle Martin O'Toole, Phone # (216) 664-2282. – Not Received.

Records Request: Cleveland Department of Public Health, Ms. Frances Mills, Phone # (216) 664-2300. – Received.

Records Request: Cleveland Fire Department Ms. Mary J. Wright, Phone # (216) 664-6653. – Received.

Records Request: Cleveland Metropolitan School District, Mr. Warren Morgan, Phone # (216) 838-0070. – Received.

Records Request: Cleveland Police Department, Ms. Dorothy Todd, Phone # (216) 623-5400. – Not Received.

Records Request: Cuyahoga County LECP, Mr. Scott Broski, Phone # (216) 443-5700. – Not Received.

Records Request: Ohio Environmental Protection Agency, District Office, Ms. Nicole Patella. Phone # (330) 963-1142. – Not Received.

Owner/Occupant Interview: Mr. Jacob Silvermetz, via email form.

14.2 Documents

EDR-Aerial Photo Decade Package, Hough Senior Living, 1765 East 89th Street, Cleveland, Ohio 44106, Environmental Data Resources, Inc., December 27, 2023.

EDR Certified Sanborn Map Report, Hough Senior Living, 1765 East 89th Street, Cleveland, Ohio 44106, Environmental Data Resources, Inc., December 27, 2023.

EDR-City Directory Image Report, Hough Senior Living, 1765 East 89th Street, Cleveland, Ohio 44106, Environmental Data Resources, Inc., December 27, 2023.

EDR-Historical Topographic Map Report, Hough Senior Living, 1765 East 89th Street, Cleveland, Ohio 44106, Environmental Data Resources, Inc., December 27, 2023.

EDR Radius Map Report with GeoCheck, Hough Senior Living, Hough Avenue between East 89th Street and East 90th Street, Cleveland, Ohio 44106, Environmental Data Resources, Inc., March 17, 2025.

File Review: Bureau of Underground Storage Tank Regulations, Cleveland, Ohio, conducted on March 18, 2025.

File Review: Cleveland Department of Public Health, Cleveland, Ohio, conducted on March 20, 2025.

File Review: Cleveland Fire Department, Cleveland, Ohio, conducted on March 18, 2025.

File Review: Cleveland Metropolitan School District, Cleveland, Ohio, conducted on March 18, 2025.

Copyright © 2025, Partners

Limited Subsurface Investigation, Hough Avenue between East 89th Street and East 90th Street, Cleveland,

Ohio 44106, prepared by August Mack Environmental and dated August 19, 2024.

OHFA and HUD Compliant Phase I Environmental Site Assessment for Hough Senior Independent Living at Hough Avenue between East 89th Street and East 90th Street, Cleveland, Ohio 44106, prepared by Partners and dated February 14, 2024.

Phase I Environmental Site Assessment Report, Three Parcels of Undeveloped Land, 8910 & 8924 Hough Avenue and 1765 East 89th Street, Cleveland Ohio 44106, prepared by Nova Group and dated April 26, 2023.

14.3 Websites

Bureau of Underground Storage Tank Regulations, Ohio Tank Tracking & Environmental Regulations Website: https://apps.com.ohio.gov/fire/OTTER

City of Cleveland, Water Division, *2023 Water Quality Report*: https://www.clevelandwater.com/your-water/water-quality

Critical Habitat for Threatened & Endangered Species, USFWS Critical Habitat Mapper: https://fws.maps.arcgis.com/home/webmap/viewer.html?webmap=9d8de5e265ad4fe09893cf75b8dbfb77

Cuyahoga County State Listed Wildlife Species, Ohio Department of Natural Resources Website: https://ohiodnr.gov/discover-and-learn/safety-conservation/about-odnr/wildlife/documents-publications/wildlife-species-county

Day/Night Noise Level (DNL) Calculator, HUD Exchange: https://www.hudexchange.info/environmental-review/dnl-calculator/

EPA EJ Screen. EPAs Environmental Justice Screening and Mapping tool: https://ejscreen.epa.gov/mapper/

Global Land and Flight Noise Dashboard Website: https://noise-map.com/home/

Groundwater Resources of Cuyahoga, Ohio Department of Natural Resources, Division of Water, 1992.

National Pipeline Mapping System website: https://www.npms.phmsa.dot.gov/

National Wild and Scenic Rivers System Website: https://www.rivers.gov/map

Ohio Coastal Management Area Map, Ohio Department of Natural Resources Website: https://ohiodnr.gov/discover-and-learn/safety-conservation/about-ODNR/coastal-management/Interactive+Maps/coastal-atlas-gis-mapping-service

Ohio EPA eDocument Search Website: https://edocpub.epa.ohio.gov/publicportal/edochome.aspx

Ohio EPA Map of Radon Zones: https://www.epa.gov/sites/default/files/2014-08/documents/ohio.pdf

Ohio Nonattainment/Maintenance Status for Each County by Year for all Criteria Pollutants, U.S. Environmental Protection Agency Website: https://www3.epa.gov/airquality/greenbook/anayo_oh.html

Copyright © 2025, Partners

Oil and Gas Well Locator Map, Well Log Drilling Reports, Abandoned Mines Map, Ohio Department of Natural Resources Website. http://www.dnr.state.oh.us.

ORDC Rail Map, Ohio Rail Department Commission: https://ohiodot.maps.arcgis.com/apps/webappviewer/index.html?id=82f597df8411453cafb18d62c371bc47

Soil Survey of Cuyahoga County, Ohio, United States Department of Agriculture, Soil Conservation Service, 1980.

Surficial Geology of the Cleveland North 30 x 60 Minute Quadrangle. Ohio Department of Natural Resources, Division of Geological Survey, 2006.

Tax Maps. Cuyahoga County Auditor's Geographic Information System Website: https://gis.cuyahogacounty.us/html5viewer/?viewer=cegis

Tax Records. Cuyahoga County Auditor's Office: https://cuyahogacounty.gov/fiscal-officer

Traffic Count (TCDS) for Cuyahoga County, Ohio, Ohio Department of Transportation Information Mapping System (TIMS) Website: https://gis.dot.state.oh.us/tims_classic/Map/STS

United States Department of Agricultural, Natural Resources Conservation Service, Web Soil Survey: http://websoilsurvey.sc.egov.usda.gov/App/HomePage.htm

US EPA Sole Source Aquifer Map, United States Environmental Protection Agency Website: https://www.epa.gov/dwssa

US Fish and Wildlife Servies, National Wetlands Inventory Map: https://www.fws.gov/wetlands/data/mapper.html

US Fish and Wildlife Servies, Coastal Barrier Resources Systems Mapper: https://fwsprimary.wim.usgs.gov/CBRSMapper-v2/

Zoning Map. Cleveland City Planning Commission Geographic Information System Website: http://planning.city.cleveland.oh.us/gis/cpc/basemap.jsp

Copyright © 2025, Partners

FIGURES

Copyright © 2025, Partners

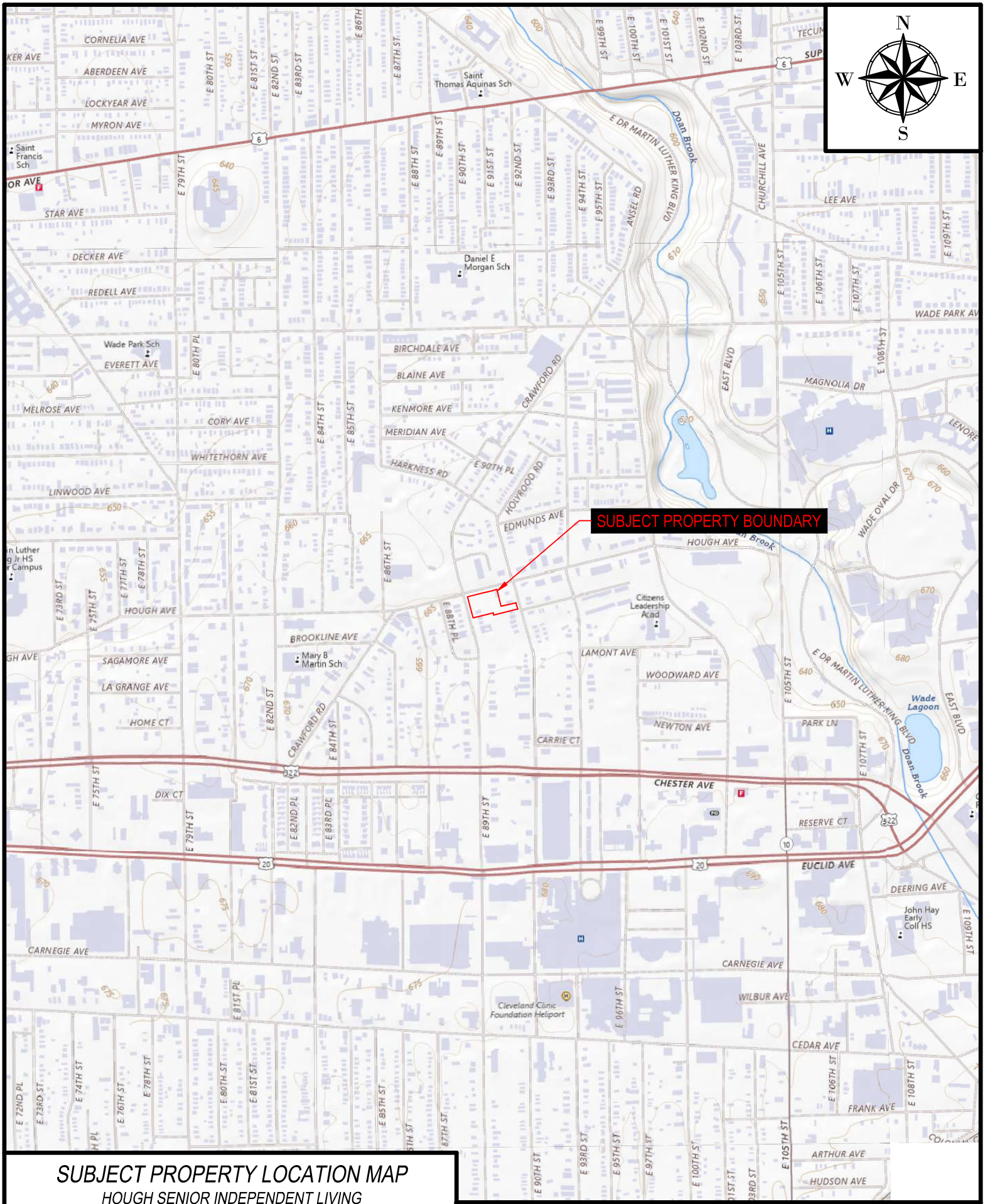

SUBJECT PROPERTY LOCATION MAP

HOUGH SENIOR INDEPENDENT LIVING

HOUGH AVENUE BETWEEN EAST 89TH STREET & EAST 90TH STREET
CLEVELAND, CUYAHOGA COUNTY, OHIO
FOR: CHN HOUSING PARTNERS
640.16A

PARTNERS
31100 Solon Road, Suite G
Solon, Ohio 44139
800-763-1363

500 0 1000
SCALE: 1" = 1000'

FIGURE
1

P:\Project Files\640 Cleveland Housing Network\640.16A Hough Senior Independent Living PI Update\CAD\FIGURES.dwg 3/19/2025

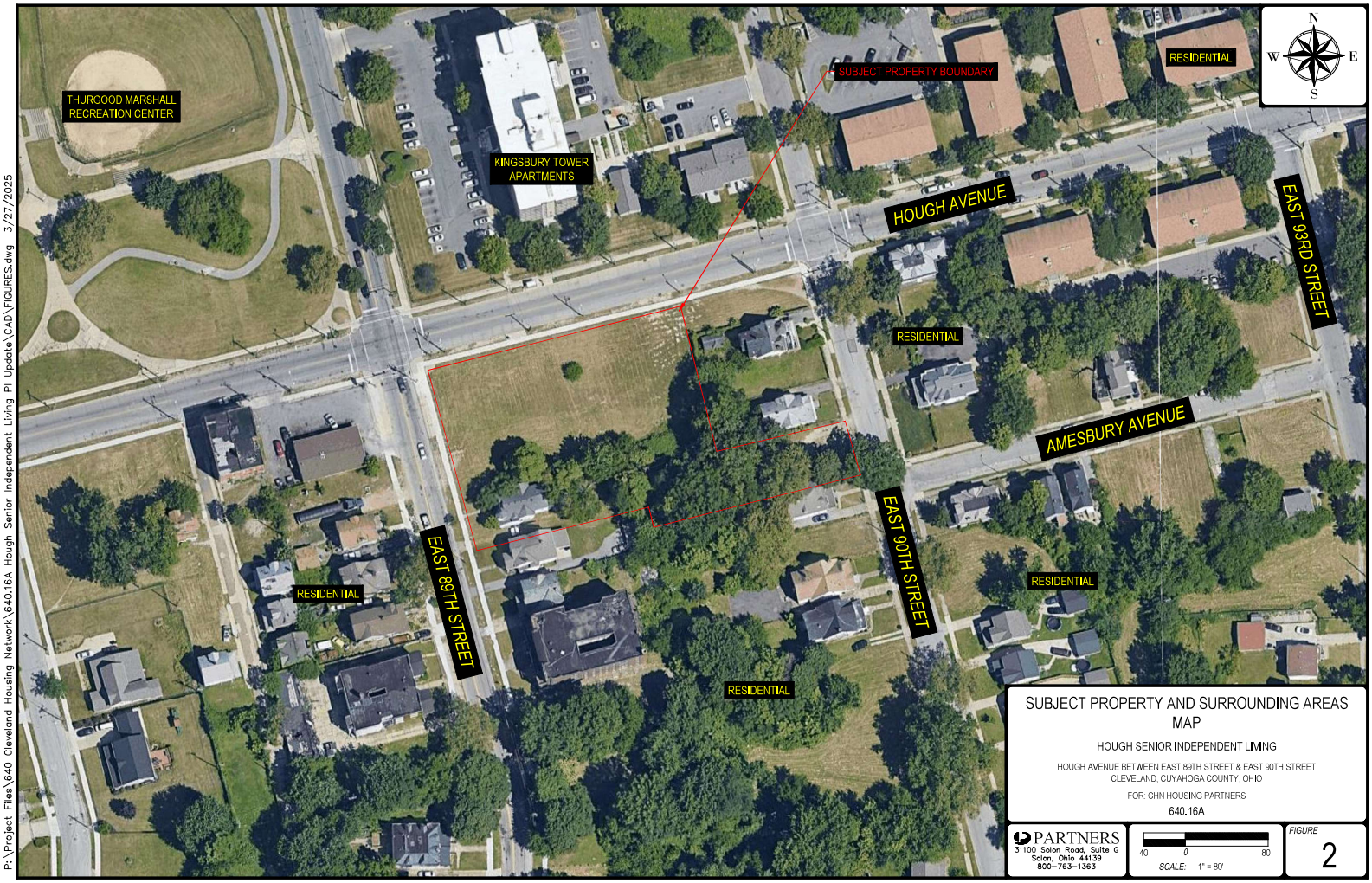

SUBJECT PROPERTY AND SURROUNDING AREAS MAP

HOUGH SENIOR INDEPENDENT LIVING

HOUGH AVENUE BETWEEN EAST 89TH STREET & EAST 90TH STREET
CLEVELAND, CUYAHOGA COUNTY, OHIO

FOR: CHN HOUSING PARTNERS

640.16A

PARTNERS
31100 Solon Road, Suite G
Solon, Ohio 44139
800-763-1363

40 0 80
SCALE: 1" = 80'

FIGURE
2

P:\Project Files\640 Cleveland Housing Network\640.16A Hough Senior Independent Living PI Update\CAD\FIGURES.dwg 3/27/2025

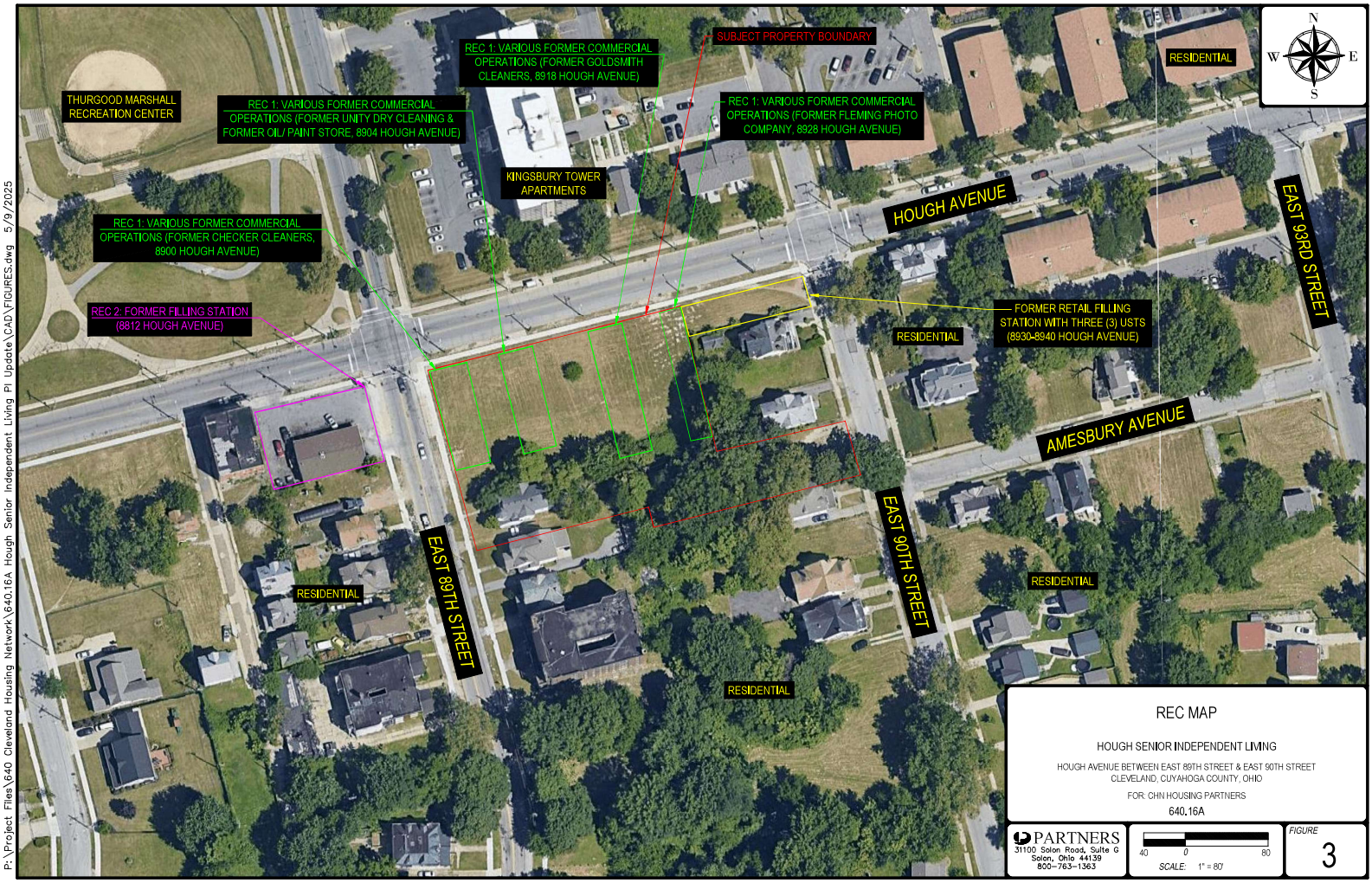

REC MAP

HOUGH SENIOR INDEPENDENT LIVING

HOUGH AVENUE BETWEEN EAST 89TH STREET & EAST 90TH STREET
CLEVELAND, CUYAHOGA COUNTY, OHIO

FOR: CHN HOUSING PARTNERS

640.16A

PARTNERS
31100 Solon Road, Suite G
Solon, Ohio 44139
800-763-1363

40 0 80
SCALE: 1" = 80'

FIGURE
3

P:\Project Files\640 Cleveland Housing Network\640.16A Hough Senior Independent Living PI Update\CAD\FIGURES.dwg 5/9/2025

APPENDIX A
SUBJECT PROPERTY INFORMATION

Copyright © 2025, Partners

Cuyahoga County GIS Viewer

Date Created: 12/19/2023

Legend

- Municipalities
- Right Of Way
- Platted Centerline
- Parcel

1: 1,200

200 0 100 200 Feet

Projection:
WGS_1984_Web_Mercator_Auxiliary_Sphere

This map is a user generated static output from an Internet mapping site and is for reference only. Data layers that appear on this map may or may not be accurate, current, or otherwise reliable.
THIS MAP IS NOT TO BE USED FOR NAVIGATION

Cuyahoga County
Enterprise GIS
PUTTING CUYAHOGA COUNTY ON THE MAP

Cuyahoga County, Ohio - Property Summary Report
Parcel: 119-09-014

Owner	CHESTER PORTAL, LLC
Address	1765 E 89 ST CLEVELAND, OH. 44106
Land Use	(5000) R - RES VACANT LAND
Description	392SP 180 S OF HOUGH
Neighborhood Code	01126

SKETCH

Building 0

Sketchs not available for this parcel.

Please contact us at appraisal@cuyahogacounty.gov

or call (216) 443-4663 for a copy of the building card.

MAP VIEW

Map Image

BUILDING INFORMATION

LAND

Code	Frontage	Depth	Acreage	Sq Ft
PRM	45	171	0.18	7,695

VALUATION

2024 Values	Taxable Market Value	Exempt Market Value	Abated Market Value	Assessed Taxable Value
Land Value	$4,000	$0	$0	$1,400
Building Value	$0	$0	$0	$0
Total Value	$4,000	$0	$0	$1,400
Land Use	5000			RESIDENTIAL VACANT LAND

PERMITS

Tax Year	Reason	Tax Change	Exempt Change	Percent Complete	Reinspect	Notes
2019	30 - New Construction	$	$	100%	No	LAND BANK TRANSFER 100% COMPLETE NO VALUE 1-1-2019
2019	50 - Change in Exmption	$	$	100%	No	CLASS-CHANGE IN EXEMPTION 2019 [B:/7050 TO R:5000/]
2018	10 - Razing	$	($73,500)	100%	No	LAND BANK DEMO 100% COMPLETE 1-1-2018 [EXTBLD -73500] DID NOT GO OUT IN FIELD
2015	30 - New Construction	$	$	100%	No	DWELLING BOARDED SINCE 2008, TERMINATE PERMIT 1-1-2015 NEW PERMIT NEEDED FOR DEMO OR REHAB
2014	30 - New Construction	$	$	0%	Yes	DWELLING BOARDED UP REHAB-RAZING NOT COMPLETE 2011, 2012, 2013, 2014 REINSPECT 2015 FOR REHAB OR RAZING
2013	10 - Razing	($14,800)	$	0%	Yes	DWELLING BOARDED UP REHAB/RAZING NOT COMPLETE 2011, 2012, 2013 REINSPECT 2014
2012	30 - New Construction	$	$	0%	Yes	DWLG STILL BOARD UP. INTERNAL-EXTERNAL ALTERATIONS REINS 2011****DWELLING STILL BOARDED UP 1-1- 2011 REINSPECT FOR REHAB-RAZING 2012** BOARD UP COMPLETE 1-1-12 REINSPECT FOR REHAB / RAZING 2013 NO VALUE CHANGE
2011	30 - New Construction	$	$	0%	Yes	DWLG STILL BOARD UP. INTERNAL-EXTERNAL ALTERATIONS REINS 2011****DWELLING STILL BOARDED UP 1-1- 2011 REINSPECT FOR REHAB/RAZING 2012
2010	30 - New Construction	$	$	0%	Yes	DWLG STILL BOARD UP. INTERNAL/EXTERNAL ALTERATIONS REINS 2011
2009	30 - New Construction	$	$	0%	Yes	INT-EXT ALT 0% COMP 1-1- 2009 RNSPCT2010
2008	30 - New Construction	$	$	0%	Yes	INT-EXT ALT N/% COMP 1-1- 2008 RNSPCT2009
2004	30 - New Construction	$117,800	$	100%	No	REHAB PUT ON FOR 135000 UPDATE CHARACTERISTICS100% COMP 1-1-2004

IMPROVEMENTS

Type	Description	Size	Height Depth

Information included on this report is believed to be accurate, but is not guaranteed. Cuyahoga County is not liable for errors or omissions.

SALES

Date	Buyer	Seller	Price
5/23/2023	CHESTER PORTAL, LLC	MYRTLE & SONG, LLC	$0
2/24/2023	MYRTLE & SONG, LLC	KOLOMIYETS, INNA	$25,000
12/6/2022	KOLOMIYETS, INNA	KOLOMIYETS, VIKTOR & INNA	$0
4/25/2018	KOLOMIYETS, VIKTOR & INNA	CUYAHOGA CNTY LAND REUTILIATION	$0
6/12/2017	CUYAHOGA CNTY LAND REUTILIATION	STATE OF OHIO FORF BR # 010709	$0
4/19/2017	STATE OF OHIO FORF BR # 010709	V2R ENTERPRISES, LLC	$0
10/20/2003	V2R ENTERPRISES, LLC	Freese, Richard A	$0
3/7/2003	Freese, Richard A	Liberty Savings Bank	$13,000
8/26/2002	Liberty Savings Bank	Puskorius, Linas	$12,000
7/22/1999	Puskorius, Linas	Mitchum, Sanuel W Jr	$76,000
5/4/1999	Mitchum, Sanuel W Jr	Mitchum, Corlodia	$0
5/10/1995	Mitchum, Corlodia	Mitchum Corlodia..	$0
1/15/1988	Mitchum Corlodia..	Mitchum Samuel W & Corlodia	$0
1/1/1975	Mitchum Samuel W & Corlodia		$0

Taxes

2024 Taxes	Charges	Payments	Balance Due
Tax Balance Summary	**$93.60**	**$46.80**	**$46.80**

Cuyahoga County, Ohio - Property Summary Report
Parcel: 119-09-015

Owner	CLEVELAND CITY OF LB85
Address	E 89 ST CLEVELAND, OH. 44106
Land Use	() E -
Description	392SP 135 S OF HOUGH
Neighborhood Code	01140

SKETCH

Building 0

Sketchs not available for this parcel.

Please contact us at appraisal@cuyahogacounty.gov

or call (216) 443-4663 for a copy of the building card.

MAP VIEW

Map Image

BUILDING INFORMATION

LAND

Code	Frontage	Depth	Acreage	Sq Ft
PRM	45	135	0.14	6,075

VALUATION

2024 Values	Taxable Market Value	Exempt Market Value	Abated Market Value	Assessed Taxable Value
Land Value	$0	$2,000	$0	$0
Building Value	$0	$0	$0	$0
Total Value	$0	$2,000	$0	$0
Land Use		6411		EXEMPT CITY LANDBANK

PERMITS

Tax Year	Reason	Tax Change	Exempt Change	Percent Complete	Reinspect	Notes

IMPROVEMENTS

Type	Description	Size	Height Depth

SALES

Date	Buyer	Seller	Price
2/22/1985	Cleveland City Of Lb85	Superior Sav & Loan Assn	$0
1/1/1975	Superior Sav & Loan Assn		$0

Taxes

2024 Taxes	Charges	Payments	Balance Due
Tax Balance Summary	**$.00**	**$.00**	**$.00**

Information included on this report is believed to be accurate, but is not guaranteed. Cuyahoga County is not liable for errors or omissions.

Cuyahoga County, Ohio - Property Summary Report
Parcel: 119-09-016

Owner	CHESTER PORTAL LLC
Address	8910 HOUGH AVE CLEVELAND, OH. 44106
Land Use	(4000) C - COMMERCIAL VAC LAND
Description	392 SEC HOUGH
Neighborhood Code	22270

SKETCH

Building 0

Sketchs not available for this parcel.

Please contact us at appraisal@cuyahogacounty.gov

or call (216) 443-4663 for a copy of the building card.

MAP VIEW

Map Image

BUILDING INFORMATION

LAND

Code	Frontage	Depth	Acreage	Sq Ft
PRM	90		0.28	12,150

VALUATION

2024 Values	Taxable Market Value	Exempt Market Value	Abated Market Value	Assessed Taxable Value
Land Value	$15,200	$0	$0	$5,320
Building Value	$0	$0	$0	$0
Total Value	$15,200	$0	$0	$5,320
Land Use	4000			COMMERCIAL VACANT LAND

PERMITS

Tax Year	Reason	Tax Change	Exempt Change	Percent Complete	Reinspect	Notes

IMPROVEMENTS

Type	Description	Size	Height Depth

SALES

Date	Buyer	Seller	Price
5/23/2023	CHESTER PORTAL LLC	8910 HOUGH AVE LLC	$0
4/28/2023	8910 HOUGH AVE LLC	HAIMOUR, FAHIDEH	$0
3/15/2023	HAIMOUR, FAHIDEH	89TH DEVELOPMENT LLC (VENDOR)	$30,000
12/7/2017	89TH DEVELOPMENT LLC (VENDOR)	89TH DEVELOPMENT LLC	$0
11/5/2008	89TH DEVELOPMENT LLC	THE KEVANNA GROUP, INC	$29,000
9/28/2005	THE KEVANNA GROUP, INC	Pearson Elliott	$15,819
8/9/1979	Pearson Elliott	Rogers Clyde & Earline	$10,000
1/1/1975	Rogers Clyde & Earline		$0

Taxes

2024 Taxes	Charges	Payments	Balance Due
Tax Balance Summary	**$549.06**	**$274.53**	**$274.53**

Information included on this report is believed to be accurate, but is not guaranteed. Cuyahoga County is not liable for errors or omissions.

Cuyahoga County, Ohio - Property Summary Report
Parcel: 119-09-017

Owner	CLEVELAND CITY OF LB81
Address	HOUGH AVE CLEVELAND, OH. 44106
Land Use	() E -
Description	392 H&A NEXT W OF H&A SUBD
Neighborhood Code	01140

SKETCH

Building 0

Sketchs not available for this parcel.

Please contact us at appraisal@cuyahogacounty.gov

or call (216) 443-4663 for a copy of the building card.

MAP VIEW

Map Image

BUILDING INFORMATION

LAND

Code	Frontage	Depth	Acreage	Sq Ft
PRM	39		0.12	5,130

VALUATION

2024 Values	Taxable Market Value	Exempt Market Value	Abated Market Value	Assessed Taxable Value
Land Value	$0	$2,000	$0	$0
Building Value	$0	$0	$0	$0
Total Value	$0	$2,000	$0	$0
Land Use		6411		EXEMPT CITY LANDBANK

PERMITS

Tax Year	Reason	Tax Change	Exempt Change	Percent Complete	Reinspect	Notes

IMPROVEMENTS

Type	Description	Size	Height Depth

SALES

Date	Buyer	Seller	Price
4/13/1981	Cleveland City Of Lb81	Kasson Martin & M Eisenberg	$0
1/1/1975	Kasson Martin & M Eisenberg		$0

Taxes

2024 Taxes	Charges	Payments	Balance Due
Tax Balance Summary	**$.00**	**$.00**	**$.00**

Information included on this report is believed to be accurate, but is not guaranteed. Cuyahoga County is not liable for errors or omissions.

Cuyahoga County, Ohio - Property Summary Report
Parcel: 119-09-018

Owner	CLEVELAND CITY OF L/B 2007
Address	8920 HOUGH AVE CLEVELAND, OH. 44106
Land Use	() E -
Description	392 H & A 0001 ALL
Neighborhood Code	01140

SKETCH

Building 0

Sketchs not available for this parcel.

Please contact us at appraisal@cuyahogacounty.gov

or call (216) 443-4663 for a copy of the building card.

MAP VIEW

Map Image

BUILDING INFORMATION

LAND

Code	Frontage	Depth	Acreage	Sq Ft
PRM	43		0.14	6,278

VALUATION

2024 Values	Taxable Market Value	Exempt Market Value	Abated Market Value	Assessed Taxable Value
Land Value	$0	$2,000	$0	$0
Building Value	$0	$0	$0	$0
Total Value	$0	$2,000	$0	$0
Land Use		6411		EXEMPT CITY LANDBANK

PERMITS

Tax Year	Reason	Tax Change	Exempt Change	Percent Complete	Reinspect	Notes

IMPROVEMENTS

Type	Description	Size	Height Depth

SALES

Date	Buyer	Seller	Price
11/28/2007	CLEVELAND CITY OF L/B 2007	Biala Tillie	$0
1/1/1975	Biala Tillie		$0

Taxes

2024 Taxes	Charges	Payments	Balance Due
Tax Balance Summary	**$.00**	**$.00**	**$.00**

Information included on this report is believed to be accurate, but is not guaranteed. Cuyahoga County is not liable for errors or omissions.

Cuyahoga County, Ohio - Property Summary Report
Parcel: 119-09-019

Owner	CHESTER PORTAL, LLC
Address	8924 HOUGH AVE CLEVELAND, OH. 44106
Land Use	(4000) C - COMMERCIAL VAC LAND
Description	392 H & A 0002 ALL
Neighborhood Code	22270

SKETCH

Building 0

Sketchs not available for this parcel.

Please contact us at appraisal@cuyahogacounty.gov

or call (216) 443-4663 for a copy of the building card.

MAP VIEW

Map Image

BUILDING INFORMATION

LAND

Code	Frontage	Depth	Acreage	Sq Ft
PRM	43	146	0.14	6,132

VALUATION

2024 Values	Taxable Market Value	Exempt Market Value	Abated Market Value	Assessed Taxable Value
Land Value	$7,700	$0	$0	$2,700
Building Value	$0	$0	$0	$0
Total Value	$7,700	$0	$0	$2,700
Land Use	4000			COMMERCIAL VACANT LAND

PERMITS

Tax Year	Reason	Tax Change	Exempt Change	Percent Complete	Reinspect	Notes
2013	10 - Razing	($1,000)	$	100%	No	CONDEMNATION - MAIN STRUCTURE NO CHANGES 1-1- 2011 REINSPECT 2012. BUILDING NOT RAZED 1-1- 2012 REINSPECT 2013 RAZED 100% COMP 1-1- 2013
2013	70 - Change of class	$	$	100%	No	CLASS-CHANGE 2013
2012	30 - New Construction	$	$	0%	Yes	CONDEMNATION - MAIN STRUCTURE NO CHANGES 1-1- 2011 REINSPECT 2012. BUILDING NOT RAZED 1-1- 2012 REINSPECT 2013
2011	30 - New Construction	$	$	0%	Yes	CONDEMNATION - MAIN STRUCTURE NO CHANGES 1-1- 2011 REINSPECT 2012
2004	30 - New Construction	$	$	100%	No	BOARDING100% CMPNV 1-1- 2004

IMPROVEMENTS

Type	Description	Size	Height Depth

SALES

Date	Buyer	Seller	Price
5/23/2023	CHESTER PORTAL, LLC	MYRTLE & SONG LLC	$0
2/6/2023	MYRTLE & SONG LLC	AUSTIN, CARNELL	$16,750
5/10/2013	AUSTIN, CARNELL	STATE OF OHIO (FORF) CASE # CV 004635	$0
2/19/2013	STATE OF OHIO (FORF) CASE # CV 004635	CONSORTIUM FOR ECONOMIC & COMMUNITY DEV INC	$0
7/9/2003	CONSORTIUM FOR ECONOMIC & COMMUNITY DEV INC	Hough Area Partners Inc.	$0
11/8/1996	Hough Area Partners Inc.	Cleveland, City Of Lb93	$0
9/24/1993	Cleveland, City Of Lb93	Dixon George	$0
10/14/1983	Dixon George	Montello Josephine	$23,000
1/1/1975	Montello Josephine		$0

Taxes

2024 Taxes	Charges	Payments	Balance Due
Tax Balance Summary	**$278.66**	**$139.33**	**$139.33**

Information included on this report is believed to be accurate, but is not guaranteed. Cuyahoga County is not liable for errors or omissions.

Cuyahoga County, Ohio - Property Summary Report
Parcel: 119-09-024

Owner	CLEVELAND LAND REUTILIZATION PROGRAM
Address	1768 E 90 ST CLEVELAND, OH. 44106
Land Use	() E -
Description	392SP 200 S OF HOUGH
Neighborhood Code	01140

SKETCH

Building 0

Sketchs not available for this parcel.

Please contact us at appraisal@cuyahogacounty.gov

or call (216) 443-4663 for a copy of the building card.

MAP VIEW

Map Image

BUILDING INFORMATION

LAND

Code	Frontage	Depth	Acreage	Sq Ft
PRM	54	203	0.25	10,962

VALUATION

2024 Values	Taxable Market Value	Exempt Market Value	Abated Market Value	Assessed Taxable Value
Land Value	$0	$5,000	$0	$0
Building Value	$0	$0	$0	$0
Total Value	$0	$5,000	$0	$0
Land Use		6411		EXEMPT CITY LANDBANK

PERMITS

Tax Year	Reason	Tax Change	Exempt Change	Percent Complete	Reinspect	Notes
2010	10 - Razing	($10,900)	$	100%	No	DWLG RAZED 100% COMPLETE 1-1- 2010 MINUS VALUE $10,900.00
2010	70 - Change of class	$	$	100%	No	CLASS-CHANGE 2010
2009	30 - New Construction	$	$	100%	No	BOARD - SECURE 100% COMPLETE NO VALUE CHANGE 1-1- 2009
2004	30 - New Construction	$	$	100%	No	RENOVATED 3RD YEAR CMPNV 1-1- 2004

IMPROVEMENTS

Type	Description	Size	Height Depth

SALES

Date	Buyer	Seller	Price
5/20/2015	CLEVELAND LAND REUTILIZATION PROGRAM	Garrison, Kimberley	$0
6/16/2000	Garrison, Kimberley	Marbury, Lisa	$0
9/29/1999	Marbury, Lisa	Marbury, Clinton	$0
2/5/1993	Marbury, Clinton	Williams Barbara A	$5,000
9/28/1977	Williams Barbara A	Secretary Of Hud	$0
1/1/1975	Secretary Of Hud		$0

Taxes

2024 Taxes	Charges	Payments	Balance Due
Tax Balance Summary	**$.00**	**$.00**	**$.00**

Information included on this report is believed to be accurate, but is not guaranteed. Cuyahoga County is not liable for errors or omissions.

U.S. DEPARTMENT OF THE INTERIOR
U.S. GEOLOGICAL SURVEY

The National Map US Topo

EAST CLEVELAND QUADRANGLE
OHIO - CUYAHOGA COUNTY
7.5-MINUTE SERIES

Produced by the United States Geological Survey
North American Datum of 1983 (NAD83)
World Geodetic System of 1984 (WGS84). Projection and
1 000-meter grid:Universal Transverse Mercator, Zone 17T

This map is not a legal document. Boundaries may be generalized for this map scale. Private lands within government reservations may not be shown. Obtain permission before entering private lands.

Imagery.....NAIP, July 2017 - December 2017
Roads..... U.S. Census Bureau, 2016 - 2018
Names.....GNIS, 1979 - 2023
Hydrography.....National Hydrography Dataset, 2004 - 2019
Contours.....National Elevation Dataset, 2010
Boundaries.....Multiple sources; see metadata file 2020 - 2022

Wetlands.....FWS National Wetlands Inventory 2004 - 2007

MN
GN
8°26'
150 MILS
0°22'
7 MILS

UTM GRID AND 2023 MAGNETIC NORTH DECLINATION AT CENTER OF SHEET

U.S. National Grid
100,000 - m Square ID
MG
00
MF
Grid Zone Designation 17T

SCALE 1:24 000

KILOMETERS: 1 0.5 0 1 2
METERS: 1000 500 0 1000 2000
MILES: 1 0.5 0 1
FEET: 1000 0 1000 2000 3000 4000 5000 6000 7000 8000 9000 10000

CONTOUR INTERVAL 10 FEET
NORTH AMERICAN VERTICAL DATUM OF 1988

This map was produced to conform with the National Geospatial Program US Topo Product Standard.

OHIO
QUADRANGLE LOCATION

		1
2		3
4	5	6

ADJOINING QUADRANGLES

1 Eastlake
2 Cleveland North
3 Mayfield Heights
4 Cleveland South
5 Shaker Heights
6 Chagrin Falls

ROAD CLASSIFICATION

Expressway
Secondary Hwy
Ramp
Local Connector
Local Road
4WD
Interstate Route
US Route
State Route

NSN. 7643016387551
NGA REF NO. USGSX24K13354

EAST CLEVELAND, OH
2023

Hough Senior Living Zoning Map

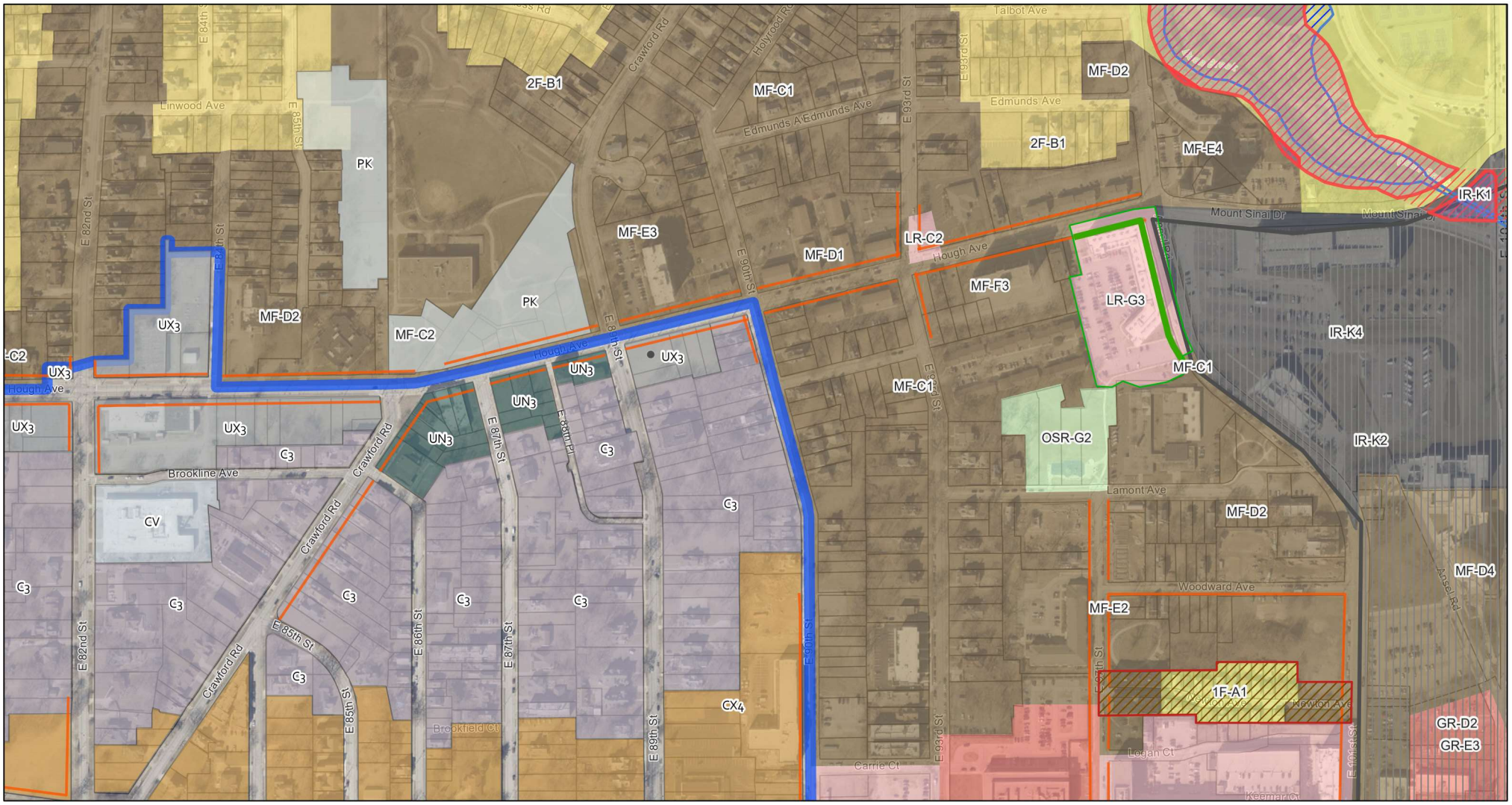

3/18/2025, 8:59:02 PM

1:4,514

0 0.04 0.09 0.17 mi

0 0.05 0.1 0.2 km

Overlay Frontage Lines
- Urban Frontage Line
- Riparian - Wetland Zones
- Form-Based Code Pilot Neighborhoods
- Cleveland Parcels (MyPlace)

Form & PRO Overlay Districts
- Urban Form Overlay
- Riparian - Setbacks
- 100 Year Flood Plain
- Design Review Districts
- Local Landmark Districts
- Active

Form-Based Code Pilot Zoning Districts
- C3
- CV
- CX4
- PK
- UN3
- UX3

Zoning
- General Retail Business
- Institutional-Research District
- One Family
- Local Retail Business
- Multi-Family
- Open Space Recreation
- Two Family
- City Boundary

Sources: Esri, HERE, Garmin, FAO, NOAA, USGS, © OpenStreetMap contributors, and the GIS User Community

City Planning Commission

Esri, TomTom, Garmin, FAO, NOAA, USGS, EPA, USFWS | CCFO, CEGIS | Sources: Esri; TomTom North America, Inc.; United States Postal Service | CCGIS, CCFO | CuyahogaGIS | F. L. Krause; Flynn, Thomas; Cleveland Public Library | Cleveland Public Library | Federal Emergency Managment Agency, 2011. |

APPENDIX B

SUBJECT PROPERTY AND ADJOINING SITES PHOTOGRAPHS

Copyright © 2025, Partners

Hough Avenue between East 89th Street and East 90th Street

Cleveland, Cuyahoga County, Ohio

March 2025

Photo 1: Northwestern adjoining site across intersection of Hough Avenue and East 89th Street, looking northwest.

Photo 2: Northern adjoining site across Hough Avenue, Kingsbury Tower Apartments, looking north.

Photo 3: View of Subject Property, looking southeast.

Photo 4: View of northern boundary of Subject Property along Hough Avenue, looking east.

Photo 5: View of Subject Property from northeast corner, looking southwest.

Photo 6: View of eastern boundary of Subject Property from northeast corner, looking south.

Hough Avenue between East 89th Street and East 90th Street

Cleveland, Cuyahoga County, Ohio

March 2025

Photo 7: View of northern boundary of Subject Property along Hough Avenue from northeast corner, looking west.

Photo 8: View of eastern adjoining residential sites, looking south.

Photo 9: View of Subject Property, looking northwest.

Photo 10: View of Subject Property, looking north.

Photo 11: View of eastern portion of Subject Property, looking southeast.

Photo 12: View of eastern portion of Subject Property, looking south.

Photo 13: View of eastern portion of Subject Property from East 90th Street, looking west.

Photo 14: View of southern adjoining sites along East 90th Street, looking south.

Photo 15: View of northern adjoining sites along East 90th Street, looking south.

Photo 16: View of eastern portion of Subject Property, looking west.

Photo 17: Typical view of debris in the eastern portion of the Subject Property, looking east.

Photo 18: View of eastern portion of Subject Property and associated debris, looking south.

Photo 19: View of eastern portion of Subject Property, looking northwest.

Photo 20: View of eastern portion of Subject Property and associated debris, looking southwest.

Photo 21: View of pole-mounted electrical transformer in southern central portion of Subject Property.

Photo 22: View of Subject Property, looking west.

Photo 23: View of Subject Property from southwestern corner, looking east.

Photo 24: View of Subject Property from southwestern corner, looking northeast.

Photo 25: View of western boundary of Subject Property along East 89th Street, looking north.

Photo 26: View of western adjoining sites across East 89th Street, looking west.

Photo 27: View of western boundary of Subject Property along East 89th Street, looking north.

Photo 28: View of western adjoining site, C Town Food & Deli, across East 89th Street, looking west.

Photo 29: View of northwestern adjoining site across intersection of Hough Avenue and East 89th Street, looking northwest.

Photo 30: View of three (3) pole-mounted electrical transformers in the northwestern corner of Subject Property.

APPENDIX C
USER QUESTIONNAIRE

Copyright © 2025, Partners

E 1527-21
X3. USER QUESTIONNAIRE
INTRODUCTION

In order to qualify for one of the *Landowner Liability Protections (LLPs)*[35] offered by the Small Business Liability Relief and Brownfields Revitalization Act of 2001 (the *"Brownfields Amendments"*)[36] the *user* must provide the following information (if available) to the *environmental professional.* Failure to provide this information could result in a determination that *"all appropriate inquiry"* is not complete.

1. **Environmental cleanup liens that are filed or recorded against the site (40 CFR 312.25).**
   Are you aware of any environmental cleanup liens against the *subject property* that are filed or recorded under federal, tribal, state of local law? **YES** ☐ **NO** ☐

2. **Activity and land use limitations that are in place on the site or that have been filed or recorded in a registry (40 CFR 312.26).**
   Are you aware of any AULs, such as *engineering controls,* land use restrictions or *institutional controls* that are in place at the site and/or have been filed or recorded in a Registry under federal, tribal, state or local law? **YES** ☐ **NO** ☐

3. **Specialized knowledge or experience of the person seeking to qualify for the LLP (40 CFR 312.28).**
   As the user of this ***ESA*** do you have any specialized knowledge or *experience* related to the *subject property* or nearby properties? For example, are you involved in the same line of business as the current or former *occupants* of the *subject property* or an adjoining *property* so that you would have specialized knowledge of the chemicals and processes used by this type of business? **YES** ☐ **NO** ☐

4. **Relationship of the purchase price to the fair market value of the *property* if it were not contaminated (40 CFR 312.29).**
   a. Does the purchase price being paid for this *subject property* reasonably reflect the fair market value of the *property?* The parcels acquired from Chester Portal LLC will be acquired fair market value. Parcels acquired from City of Cleveland Land Bank will be below fair market value per City pricing policy. **YES** ☐ **NO** ☐
   b. If you conclude that there is a difference, have you considered whether the lower purchase price is because contamination is known or believed to be present at the *subject property?* **YES** ☐ **NO** ☐

5. **Commonly known or *reasonably ascertainable* information about the subject property (40 CFR 312.30).**
   Are you aware of commonly known or *reasonably ascertainable* information about the *subject property* that would help the *environmental professional* to identify conditions indicative of releases or threatened releases? For example, as user,
   a. Do you know the past uses of the *subject property*? Per Phase I ESA by Partners dated 2/14/24, various dry cleaners, oil & paint company, photo company, and other misc. retail store fronts. **YES** ☐ **NO** ☐
   b. Do you know of specific chemicals that are present or once were present at the *subject property*? Limited Phase II by Partners dated 8/19/24 revealed benzo(a)anthracene, benzo(a)pyrene, 1-methylnaphthalene, and naphthalene were collected from soil boring. **YES** ☐ **NO** ☐
   c. Do you know of spills or other chemical releases that have taken place at the *subject property*? **YES** ☐ **NO** ☐
   d. Do you know of any environmental cleanups that have taken place at the *subject property*? **YES** ☐ **NO** ☐

6. **The degree of obviousness of the presence or likely presence of contamination at the *subject property, and the ability to detect the contamination by appropriate investigation (40 CFR 312.31).***
   As the user of this ***ESA***, based on your knowledge and experience related to the subject *property,* are there any obvious indicators that point to the presence or likely presence of contamination at the *subject property*? **YES** ☐ **NO** ☐

Name Mark E. Whipkey **Title** Chief of Asset Management
Company CHN Housing Partners **Date** 4/2/2025

APPENDIX D
GEOLOGIC AND HYDROGEOLOGIC INFORMATION

Copyright © 2025, Partners

BEDROCK GEOLOGIC MAP OF OHIO

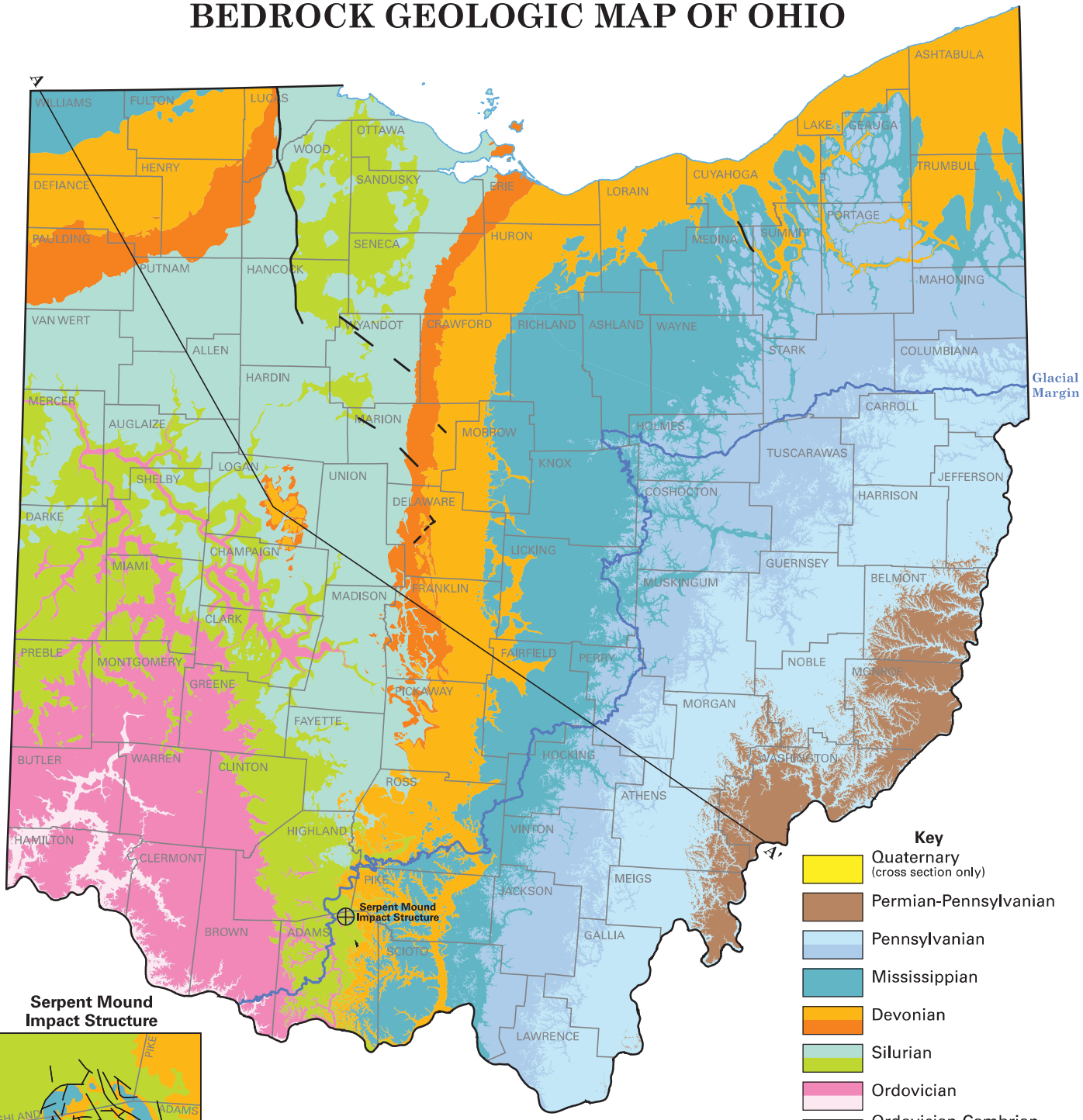

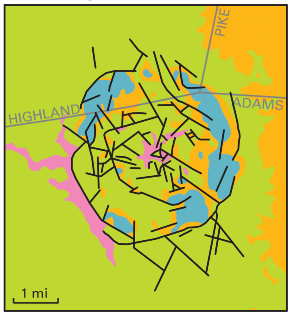

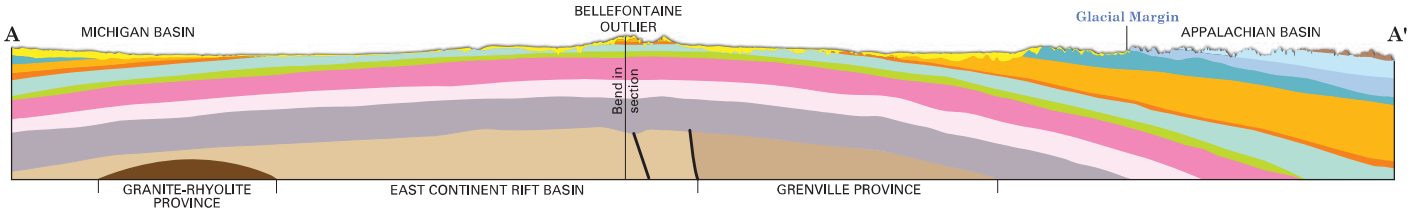

Recommended citation: Ohio Division of Geological Survey, 2006, Bedrock geologic map of Ohio: Ohio Department of Natural Resources, Division of Geological Survey Map BG-1, generalized page-size version with text, 2 p., scale 1:2,000,000.

This map is a generalization of the Bedrock Geologic Map of Ohio (Slucher and others, 2006)—the first statewide 1:500,000-scale bedrock-geology map compiled by the Ohio Division of Geological Survey since 1920 and the first to properly portray the bedrock geology that exists beneath the extensive deposits of Quaternary sediments that cover much of the bedrock in the state. Overall, the bedrock geology of Ohio consists of flat lying to gently dipping carbonate, siliciclastic, evaporite, and organoclastic strata of sedimentary origin that range in age from Upper Ordovician to Upper Carboniferous-Lower Permian. At depth, as illustrated in the cross section, older sedimentary, igneous, and metamorphic rocks that range from Lower Ordovician to Mesoproterozoic in age occur. At the surface, an irregular veneer of mainly unconsolidated Quaternary sediments conceal most bedrock units occurring northward and westward of the glacial margin.

Strata of the Ordovician System are the oldest exposed rocks in Ohio and consist mainly of alternating shale and limestone sequences. Silurian System strata are mostly dolomites with lesser amounts of shale. Rocks of the Devonian System consist of two contrasting types. Lower and Middle Devonian-age strata are mainly carbonate rocks whereas Upper Devonian-age rocks consist mostly of clastic rocks. In Champaign and Logan Counties, Devonian rocks occur on a small erosional remnant referred to as the Bellefontaine Outlier by geologists. Coincidentally, the highest topographic point in Ohio (Campbell Hill–1,549 feet above sea level) occurs also in this area.

The Carboniferous System is divided into two Subsystems, the Mississippian and Pennsylvanian. Mississippian strata are mostly shales and sandstones that occur locally in various proportions. Pennsylvanian strata consist mainly of a diverse array of alternating sandstones, siltstones, shales, mudstones, limestones, and underclays; economic coal beds occur also in portions of this sequence. The youngest interval of sedimentary rocks in Ohio, the Dunkard Group, occurs only in southeastern Ohio and consists of strata similar in composition to the underlying Upper Pennsylvanian-age rocks; however, the age of the Dunkard Group has been debated since the late 1800s. Dunkard strata contain a well-studied late Pennsylvanian-age assemblage of plant fossils with infrequent early Permian-age forms. Yet, fossil plant spores found in coal beds in the interval only support a late, but not latest Pennsylvanian age. Thus, until more definitive fossils are found, geologist are unable to determine the exact age of the Dunkard Group beyond a combined Permian-Pennsylvanian age assignment.

In west-central Ohio, the ancient Teays River system extended across much of Ohio during the late Neogene to early Quaternary Periods and sculptured an extensive network of deeply dissected valleys into the bedrock surface. The spatial configuration of many geologic units on this map clearly reflects the major channel networks of these former drainage systems. Also, four major regional structural geology elements affect the spatial distribution of rocks in Ohio: the Appalachian and Michigan basins, and the Cincinnati and Findlay arches which occur between the two basins. Locally, several high-angle normal faults displace rocks in the state.

The Serpent Mound Impact Structure in southern Ohio is a circular area of deformed and broken rocks that is approximately four and one-half miles in diameter. Recent investigations indicate the feature is the result of a meteorite impact believed to have occurred between 256 and 330 million years ago.

Cross section A-A' traverses Ohio from the northwest to the southeast and intersects the southern portion of the Michigan Basin, the area between the Cincinnati and Findlay arches, and the western Appalachian Basin, respectively. The stratigraphic units shown in this profile illustrate the broad, arching geometric distortion to the bedrock in Ohio created mainly by periods of tectonic subsidence within these regional structural basins. For specific details on the various rock units, economic commodities, and geologic hazards within Ohio, see either the printed or digital version of the Bedrock Geologic Map of Ohio (Slucher and others, 2006). Both products are available for purchase by contacting the ODNR Geologic Records Center by calling 614-265-6576 or emailing: geo.survey@dnr.state.oh.us.

Quaternary (about 1.8 million years ago to present)—Unconsolidated sediments: till, gravel, sand, silt, clay, and organic debris. Continental origin. (Shown in cross section only)

Period of widespread erosion

Permian and Pennsylvanian (about 298 to 302 million years ago)—Sedimentary rocks: mainly shale, sandstone, siltstone, mudstone, and minor coal. Continental origin.

Pennsylvanian (about 302 to 307 million years ago) Sedimentary rocks: mainly shale, sandstone, siltstone, mudstone, limestone, and some coal. Continental and marine origin.

Pennsylvanian (about 307 to 318 million years ago)—Sedimentary rocks: mainly sandstone, siltstone, shale, and conglomerate, with some coal and limestone. Deltaic and marine origin.

Period of widespread erosion

Mississippian (about 322 to 359 million years ago)—Sedimentary rocks: sandstone, shale, siltstone, conglomerate, and minor limestone. Marine to marginal marine origin.

Devonian (about 359 to 385 million years ago)—Sedimentary rocks: mainly shale and siltstone with some sandstone. Marine to marginal marine origin.

Devonian (about 385 to 407 million years ago)—Sedimentary rocks: mainly limestone and dolomite with some shale, and minor sandstone. Marine and eolian origin.

Period of widespread erosion

Silurian (about 416 to 423 million years ago)—Sedimentary rocks: dolomite, anhydrite, gypsum, salt, and shale. Marine and restricted marine origin.

Silurian (about 423 to 435 million years ago)—Sedimentary rocks: dolomite and shale with some limestone. Marine origin.

Period of widespread erosion

Ordovician (about 446 to 450 million years ago)—Sedimentary rocks: shale and limestone. Marine origin.

Ordovician (about 450 to 460 million years ago)—Sedimentary rocks: limestone and shale. Marine origin.

Period of widespread erosion

Ordovician and Cambrian (about 486 to 510 million years ago)—Sedimentary rocks: mainly dolomite, sandstone, shale, with minor limestone. Marine origin. (Shown in cross section only)

Period of widespread erosion

Neoproterozoic (between 900 million and 1 billion years ago)—Metamorphic rocks: gneiss, schist, amphibolite, and marble; and igneous rocks: granite. Form during collision of tectonic plates. (Shown in cross section only)

Mesoproterozoic (between 1.0 and 1.2 billion years ago)—Sedimentary rocks: sandstone and siltstone; and igneous rocks: basalt and rhyolite. Form during rifting of continental landmass. (Shown in cross section only)

Period of widespread erosion

Mesoproterozoic (between 1.45 and 1.52 billion years ago)—Igneous rocks: granite and rhyolite. Formed during crustal evolution and differentiation. (Shown in cross section only)

STATE OF OHIO
Bob Taft, Governor
DEPARTMENT OF NATURAL RESOURCES
Samuel W. Speck, Director
DIVISION OF GEOLOGICAL SURVEY
Thomas M. Berg, Chief

SURFICIAL GEOLOGY OF THE CLEVELAND NORTH 30 X 60 MINUTE QUADRANGLE

DRAFT

C. Scott Brockman and Gregory A. Schumacher
GIS and Cartography by Donovan M. Powers

OHIO DIVISION OF GEOLOGICAL SURVEY
Map SG-2 CLEVELAND NORTH
3/2006
Prepared in cooperation with the United States Geological Survey, National Cooperative Geologic Mapping Program (STATEMAP) Grant No. 04HQAG0047

INTRODUCTION

This map provides a three-dimensional framework of the area's surficial geology and depicts four important aspects of surficial geology:

1) the geologic deposits, indicated by letters which represent the major lithologies;
2) the thickness of the individual deposits, indicated by numbers and modifiers;
3) the lateral extent of the deposits, indicated by map-unit area boundaries;
4) the vertical sequence of deposits, shown by the stack of symbols within each map-unit area.

In effect, each stack represents a generalized cross section for each area.

Letters represent geologic deposits (lithologic units) and are described in detail below. Lithologic units may be a single lithology such as sand (S) or clay (C), or a combination of related lithologies that are found in specific depositional environments, such as sand and gravel (SG) or ice-contact deposits (IC). The bottom symbol in each stack indicates the bedrock lithologies that underlie the surficial deposits. The detailed lithologic unit descriptions below summarize:

1) geologic characteristics such as range of textures, bedding, and age;
2) engineering properties or concerns attributed to the unit;
3) depositional environment;
4) geomorphology or geomorphic location;
5) geographic location within the map area, if pertinent.

Numbers (without modifiers) that follow the lithology designator represent the average thickness of a lithologic unit in tens of feet (for example, 3 represents 30 feet). If no number is present, the average thickness is assumed to be 1 (10 feet). These unmodified numbers correspond to a thickness range centered on the specified value, but may vary up to 50 percent. For example, T4 indicates the average thickness of till in a map-unit area is 40 feet, but thickness may vary from 20 to 60 feet.

Modifiers provide additional thickness and distribution information:

1) Parentheses indicate that a unit has a patchy or discontinuous distribution and is missing in portions of that map-unit area. For example, (T2) indicates that till with an average thickness of 20 feet is present in only part of that map-unit area.

2) A minus sign following a number indicates the maximum thickness for that unit in areas such as a buried valley or ridge. Thickness decreases from the specified value, commonly near the center of the map-unit area, to the thickness of the same lithologic unit and vertical position specified in an adjacent map-unit area. For example, an SG5- map-unit area adjacent to an SG3 area indicates a sand and gravel unit having a maximum thickness of 90 feet that thins to an average of 30 feet at the edge of the map-unit area. If the material is not present in an adjacent area, it decreases to zero at that boundary.

These letters, numbers, and **modifiers** are arranged in stacks that depict the vertical sequence of lithologic units for a given map-unit area. A single stack of symbols occurs in each map-unit area and applies only to the volume of sediments within that particular map-unit area. **Figure 1** illustrates mapping conventions.

The small scale of this reconnaissance map generalizes the great local variability within surficial deposits. That variability is explained in the lithologic unit descriptions and by the use of thickness ranges. Some areas and lithologies are too small to delineate at 1:100,000 scale and have been included in adjacent areas. This map should serve only as a regional predictive guide to the area's surficial geology and not as a replacement for subsurface borings and geophysical studies required for site-specific characterizations.

DATA SOURCES

Data were collected from numerous sources (see References). The concentration of data was greatest near the surface and decreased with depth. County soil survey maps, which described the top 5 feet of surficial materials, provided an initial guide to map-unit areas. These areas were modified through interpretation of local geomorphic settings and other data which indicated change of deposits at depth, such as Ohio Department of Natural Resources water-well logs, Ohio Department of Transportation and Ohio EPA test-boring logs; theses, and published or unpublished geologic reports, maps, and field notes. These data also provided the basis for lithologic unit descriptions, which summarize, as accurately as possible, recognized associations of genetically related materials. The total thickness of surficial deposits was calculated from Division of Geological Survey open-file bedrock-topography maps, which are available for each 7.5-minute quadrangle in the map area. The bedrock units were summarized from Division of Geological Survey bedrock-geology maps, also available for each 7.5-minute quadrangle. Land-surface topography shown on the basemap was prepared largely from data derived from the U.S. Geological Survey's National Elevation Dataset (30 meter grid spacing).

LITHOLOGIC UNIT DESCRIPTIONS

SURFICIAL UNITS

m — Made land. Large areas of cut and fill such as dams, landfills, and urban areas; may include reclaimed strip mine areas. May be underlain by bedrock or other lithologic units.

a — Alluvium, Holocene age. Includes a wide variety of textures from silt and clay to boulders; commonly includes organic material; generally not compact; rarely greater than 20 feet thick. Found in floodplains of modern streams throughout entire map area. Mapped only where areal extent and thickness are significant.

o — Organic deposits, Holocene age. Muck and peat, may contain clay at depth. Generally less than 10 feet thick. Formed in undrained depressions. Organic deposits too small to map at this scale are indicated by an asterisk (*) and are underlain by material shown in surrounding map-unit area. Occurs on outwash trains, ice-contact areas, and hummocky moraine in the southern map areas.

C — Clay, Wisconsinan age. Massive to laminated; may contain interbedded silt and fine sand. Laminated clay commonly contains silt or sand partings. Distributed in southern map area as terrace and lowland surface deposits.

CG — Complexly interbedded deposits of clay, silt, sand, gravel, and till in deeper parts of buried valleys, unspecified age. Unit identified from well logs; data insufficient for more detailed differentiation or age assignment. Present in southern map area.

IC — Ice-contact deposits, Wisconsinan age. Highly variable deposits of poorly sorted gravel and sand; silt, clay, and till lenses common; may be partially covered or surrounded by till. Deposited directly from stagnant ice as kame or esker landforms. Found in southern map area, commonly associated with deep buried valleys.

L — Silt, Wisconsinan age. Massive or laminated; commonly contains thin sand partings. May contain localized clay, sand, or gravel layers. Clay content commonly increases with depth. Found in southern map area in lowland surface deposits and terraces.

LC — Silt and clay, Wisconsinan age. Laminated to interbedded; may contain thin fine sand or gravel layers. Found in northern map area in terraces along the Chagrin River, and as thick, deltaic deposits of high, proglacial predecessors of Lake Erie.

S — Sand, Wisconsinan age. Contains minor amounts of disseminated gravel or thin lenses of silt or gravel; grains well to moderately sorted, moderately to well rounded; finely stratified to massive, may be cross bedded; locally may contain organic material. In deep buried valleys, may be older than Wisconsinan age. Found in association with the deltaic deposits and nearshore dune and beach ridge deposits of high, proglacial predecessors of Lake Erie.

SG — Sand and gravel, generally Wisconsinan age. Intermixed and interbedded sand and gravel commonly containing thin, discontinuous layers of silt, clay, and till; grains well to moderately sorted, moderately to well rounded; finely stratified to massive, may be cross bedded; locally may contain organic material. In deep buried valleys, may be older than Wisconsinan age. Present as widespread fluvial deposits in terraces and buried valleys, and high-energy beach ridge deposits of proglacial predecessors of Lake Erie.

TG — Clayey to silty till, low carbonate content, Wisconsinan age. May contain silt, sand and gravel lenses. Joints/fractures common. At depth includes a pebbly basal unit as well as unspecified till units of various lithologies. Common surface till on lake plain in northern map area; bounded to south by Lake Escarpment Moraine.

T — Clay loamy till, low carbonate content, Wisconsinan age. Till contains silt, sand, and gravel lenses. Joints/fractures common. Older low carbonate till units may also be present at surface and at depth. Common until in Glaciated Appalachian Plateau.

T — Till, undifferentiated in subsurface, unspecified age. Unit designated where insufficient data prohibits designating other till units. Separated from overlying till units by its greater density (Tharthan?) or intervening non-till units. Designated throughout map area beneath 10 to 70 feet of surface till and other units.

BEDROCK UNITS

P — Sandstone, shale, siltstone, claystone, limestone, and coal bedrock, Pennsylvanian age. Includes associated colluvium. Sandstone nonbedded to massive, may be conglomeratic in basal portion. Interbedds of shale, sandstone, siltstone, clay, coal, and limestone common in upper portion of unit. Common horizontal and vertical changes of rock types. Stratigraphic names: Pottsville and Allegheny Groups. Surface unit in southern map area.

Sh — Sandstone bedrock, Pennsylvanian age. Includes associated colluvium. Sandstone nonbedded to massive, medium to coarse grained with abundant rounded quartz pebbles and granules; porous; weakly cemented; quartz-pebble conglomeratic may be present in basal portion. Stratigraphic name: Sharon Sandstone of the Pottsville Group. Surface unit in southern map area.

SSh — Sandstone and shale bedrock, Mississippian age. Includes associated colluvium. Interbedded shale, siltstone, and sandstone with common vertical and horizontal changes. Stratigraphic names: Logan and Cuyahoga Formations. Most common bedrock unit in southern map area.

Sh — Shale bedrock, Devonian age. Includes associated colluvium. Black to brown, silty, organic-rich, hard, fissile shale, and overlying gray to greenish-gray, soft, clay shale. Stratigraphic name: Ohio Shale. Found landward of Lake Erie shoreline.

EXPLANATION

Sand and gravel pit. Pit bottom generally underlain by unconsolidated lithologic units of surrounding polygon(s). May contain reclaimed areas.

Quarry, mine, or strip mine; floored in bedrock; may contain reclaimed areas

Small area of organic deposits

Boundary between map-unit areas having different uppermost continuous lithologies; underlying lithologies may or may not differ

Boundary between map-unit areas having the same uppermost continuous lithology but different thickness or different underlying lithologies

Note: Boundary types reflect the relationships among uppermost continuous lithologies only, not patchy, discontinuous lithologies (in parentheses).

KEY TO LITHOLOGIC COLORS*

Surficial Units

- m — Made land, larger pits, quarries, or mines
- a — Alluvium
- o — Organic deposits
- C — Clay, Wisconsinan age
- IC — Ice contact deposits, Wisconsinan age
- L — Silt, Wisconsinan age
- LC — Silt and clay, Wisconsinan age
- S — Sand, Wisconsinan age
- SG — Sand and gravel, Wisconsinan age
- TG — Clayey to loamy till, low carbonate content, Wisconsinan age
- T — Clayey to silty till, low carbonate content, Wisconsinan age

Bedrock Units

- P — Sandstone, shale, siltstone, claystone, limestone, and coal bedrock, and associated colluvium, Pennsylvanian age
- Sh — Sandstone bedrock, Pennsylvanian age
- SSh — Sandstone and shale bedrock, and associated colluvium, Mississippian age
- Sh — Shale bedrock and associated colluvium, Devonian age

* The colors on this map depict the uppermost continuous unit and are intended to assist in visualizing the geology of the area. Discontinuous units (in parentheses) and subsurface-only units are excluded in colors assignments.

ACKNOWLEDGMENTS

Assistance with geology compilation by David Loveday.
Digitizing by David Loveday and Scott Leopold.

Base map derived from Ohio Department of Transportation data sets.
Projection of data is Ohio coordinate system, north zone, North American Datum, 1983.

REFERENCES

Gaining, H.P., Leverett, F., and Van Horn, T.B., 1931, Geology and mineral resources of the Cleveland District, Ohio: U.S. Geological Survey Bulletin 818, 128 p.

Ford, J.P., 1987, Glacial and surficial geology of Cuyahoga County, Ohio: Ohio Division of Geological Survey Report of Investigations No. 134, 29 p., map, scale 1:62,500.

Holm, J.M. and Sabo, J.P., 1993, Port Bruce bedflow directions based on heavy-mineral assemblages in tills from the south shore of Lake Erie in Ohio: Canadian Journal of Earth Sciences, v. 30, pp. 1236-1241.

Musgrave, D.R. and Holzman, D.M., 1980, Soil survey of Cuyahoga County, Ohio: U.S. Department of Agriculture, Soil Conservation Service, 102 p.

Pavey, R.R., 1976, Cross section of the Lake Erie Shore of eastern Ohio: Ohio Division of Geological Survey manuscript map, scale 1:24,000.

——, Collinson, R.F., Bindzmar, C.S., Hull, D.N., Swinford, E.M., and Van Horn, R.G., 1999, Quaternary geology of Ohio: Ohio Division of Geological Survey Map No. 2.

Powers, D.M., Lasota, J.T., and Pavey, R.R., 2002 (revised 2003), Shaded elevation map of Ohio: Ohio Division of Geological Survey Map M2-1, scale 1:500,000.

Richin, A., and Reeder, R.E., 1979, Soil survey of Lake County, Ohio: U.S. Departments of Agriculture, Soil Conservation Service, 123 p.

Sabo, J.P., 1987, Wisconsinan stratigraphy of the Cuyahoga Valley in the Erie Basin, northeastern Ohio: Canadian Journal of Earth Sciences, v. 24, pp. 279-290.

——and Anglin, M.P., 1983, The influence of local bedrock: an important consideration in the interpretation of textural and mineralogic analyses of till: Journal of Sedimentary Petrology, v. 53, pp. 961-969.

——and Fernandez, R.L., 1984, Clay mineralogy of Wisconsinan tills of the Cuyahoga Valley National Recreation Area, northeastern Ohio, Ohio Journal of Science, v. 84, pp. 206-214.

——and Beaver, P.W., 1997, Interpretation of lithofacies of the Ashtabula Till along the south shore of Lake Erie, northeastern Ohio: Canadian Journal of Earth Science, v. 34, pp. 66-75.

——Bradley, K., and Teresa, M.L.S., 2003, Foundations from the past: clues to understanding Late Quaternary stratigraphy beneath Cleveland: Ohio Journal of Great Lakes Research, v. 19, pp. 566-580.

Tesson, S.M., 1985, Chronology and cause of the Pleistocene beaches and nearshore tills and terraces, northeastern Ohio: in Geomorphic Evolution of the Great Lakes, Karrow, P.F. and Calkin, P.E., eds. Geological Association of Canada Special Paper 30, pp. 171-184.

——1986, Glacial geology of Geauga County, Ohio: Ohio Division of Geological Survey Report of Investigations No. 140, 30 p., map, scale 1:62,500.

White, G.W., 1983, Glacial geology of Lake County, Ohio: Ohio Division of Geological Survey Report of Investigations No. 117, 29 p., map, scale 1:62,500.

——1982, Glacial geology of northeastern Ohio: Ohio Division of Geological Survey Bulletin 68, 75 p., map, scale 1:250,000.

——and Totten, S.M., 1979, Glacial geology of Ashtabula County, Ohio: Ohio Division of Geological Survey Report of Investigations No. 112, 32 p., map, scale 1:62,500.

Wilhelm, N.L., and McCleary, F.E., 1982, Soil survey of Geauga County, Ohio: U.S. Department of Agriculture, Soil Conservation Service, 168 p.

Mapping responsibility and index to 7.5-minute (1:24,000 scale) quadrangles in the Cleveland North 30 x 60 minute quadrangle. Mapping completed in 2005.

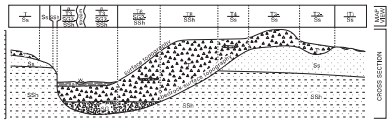

FIGURE 1. – Map view and cross section of a hypothetical stack-unit map. See lithologic-unit descriptions for explanation of symbols. In the map view (top), solid-line boundaries separate map-unit areas having different lithologic units at the surface; underlying lithologic units may or may not differ. Dashed-line boundaries separate map-unit areas having the same surface lithologic unit but different thickness or different underlying lithologic units. The cross section illustrates thickness and mapping conventions. Thickness values are in tens of feet. Values are gross averages that can vary up to 50 percent, except (1) those followed by a minus sign (-), which represent the maximum thickness of a thinning trough- or wedge-shaped sediment body, or (2) units in parentheses ( ), which indicate a discontinuous distribution of that unit. Precise surface topography can be determined from topographic maps that are available from the Division of Geological Survey at several scales; bedrock-surface topography and bedrock geology are available from the Division of Geological Survey as 1:24,000 scale quadrangle maps.

Location of the Cleveland North 30 x 60 minute quadrangle.

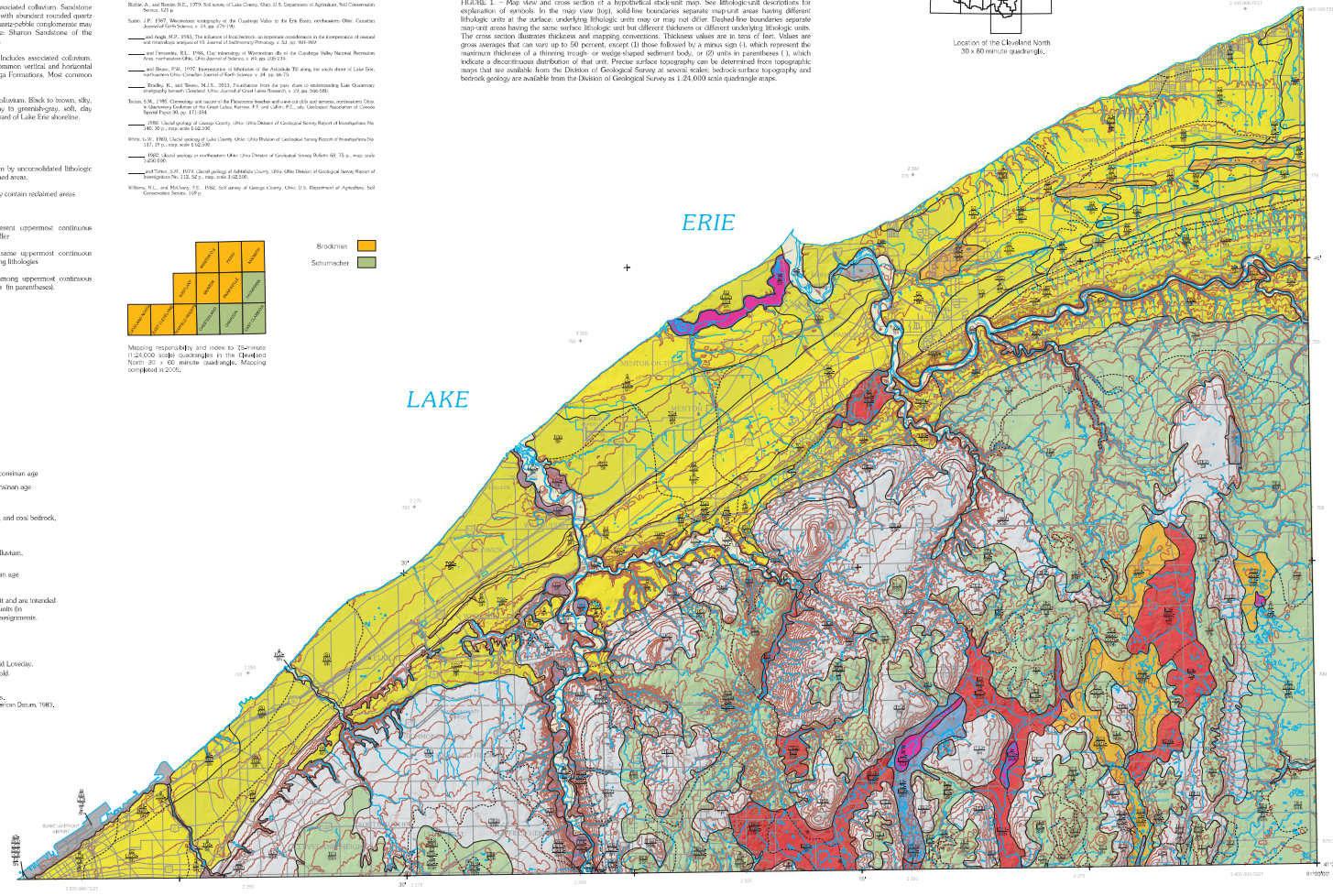

MILES 0 1 2 3 4 5 6 7 8 9 10 11 12 13
KILOMETERS 1 0 1 2 3 4 5 6 7 8 9 10 11 12 13 14 15 16 17 18 19 20

SCALE 1:100 000

(5,000) 0 5,000 10,000 15,000 20,000 25,000 30,000 35,000 40,000 45,000 50,000 55,000 60,000 65,000 70,000 FEET
1,000 0 1,000 2,000 3,000 4,000 5,000 6,000 7000 8,000 9,000 10,000 11,000 12,000 13,000 14,000 15,000 16000 17,000 18,000 19,000 20,000 METERS

Contours and elevations in meters

This product of the Ohio Department of Natural Resources, Division of Geological Survey is intended to provide a broad surficial-geology framework and general information only, and should not be used for any other purpose. It is not intended for resale or to replace site-specific investigations. These data were compiled by the Ohio Division of Geological Survey, which reserves the publication rights to this material. If these data are used in the compilation of other data sets or maps for distribution or publication, this source must be referenced.

Recommended bibliographic citation:
Brockman, C.S. and Schumacher, G.A., 2005, Surficial geology of the Cleveland North 30 X 60 minute quadrangle: Ohio Division of Geological Survey Map SG-2 Cleveland North, scale 1:100,000.

The information contained herein may be updated or edited in the future. Future releases of this material, if altered, will display a revision date. Users should check to ensure they have the latest version and reference the appropriate revision date if it is being used in other works.

Neither the Ohio Department of Natural Resources, nor any agency thereof, nor any of their employees, contractors, or subcontractors, make any warranty, expressed or implied, nor assume any legal liability or responsibility for the accuracy, completeness, or usefulness of this product. Any use thereof for a purpose other than for which said information or product was intended shall be solely at the risk of the user.

Ground Water Resources of CUYAHOGA COUNTY

by
Katie Crowell

Well Yields

AREAS IN WHICH 300 OR MORE GALLONS PER MINUTE MAY BE DEVELOPED

Best ground water area in Cuyahoga County. Permeable sand and gravel deposits traversed by Mill Creek. Wells may yield as much as 1500 gallons per minute. Suitable for municipal and large industrial well field development.

AREAS IN WHICH 100 TO 300 GALLONS PER MINUTE MAY BE DEVELOPED

Good ground water areas. Permeable sand and gravel deposits interbedded with silt and clay lie in a buried valley. Yields of as much as 250 gallons per minute are available where sufficient coarse material is found. Exploratory drilling may be required to locate such deposits.

AREAS IN WHICH 25 TO 100 GALLONS PER MINUTE MAY BE DEVELOPED

Ground water obtained from buried valley deposits of sand and gravel beneath thick clay and silt. Wells encountering permeable deposits may yield as much as 100 gallons per minute. Adequate domestic and small subdivision supplies may be available from relatively shallow wells less than 100 feet in depth.

Ground water supplies developed from the Sharon Sandstone encountered at depths less than 75 feet beneath land surface. Wells will produce sustained yields of as much as 40 gallons per minute. Greater yields may be available for short periods of intermittent pumping.

AREAS IN WHICH 10 TO 25 GALLONS PER MINUTE MAY BE DEVELOPED

Ground water obtained from buried valley sand and gravel deposits of limited thickness and extent. Wells developed in permeable deposits may yield from 10 to 25 gallons per minute. Wells not encountering those deposits must be drilled into the underlying bedrock.

Ground water from the Sharon Sandstone. Yields from 10 to 25 gallons per minute may be obtained at less than 50 feet; however, wells of 200 feet or more have been recorded.

Ground water developed in the Berea Sandstone of the Cuyahoga Group. Average well depth is less than 50 feet.

AREAS IN WHICH 3 TO 10 GALLONS PER MINUTE MAY BE DEVELOPED

Ground water obtained from Cuyahoga Group or Chagrin, Ohio and Bedford Shales. The 3 to 10 gallon per minute aquifer may be encountered less than 30 feet below land surface.

Buried valleys contain 200 to 300 feet of fine sand, silt, and clay. Drilled wells yield meager supplies unless encountering thin, isolated sand and gravel lenses.

AREAS IN WHICH LESS THAN 3 GALLONS PER MINUTE MAY BE DEVELOPED

Impermeable deposits, basically clay overlaying shale or shaley sandstone, provide a very poor area for even minimal domestic supplies. Brackish water and dry wells are common. Storage is necessary to supply peak demands.

AREAS IN WHICH BRACKISH AND SALT WATER HAVE BEEN ENCOUNTERED

Well Site Symbols

WELL INFORMATION
(SEE NOTE)

AQUIFER TYPE
Water bearing formation.

DEPTH (ft.)
Total depth of well in feet.

YIELD (gpm)
Amount of water a well produces in gallons per minute.

WELL SITE
Approximate location of a well.

75-SS-20
26

DEPTH TO BEDROCK (ft.)
Depth to bedrock in feet.

WELL TYPES

● Well Site

AQUIFER TYPES

G - Gravel
SG - Sand and Gravel
SS - Sandstone
SH - Shale
CL - Clay

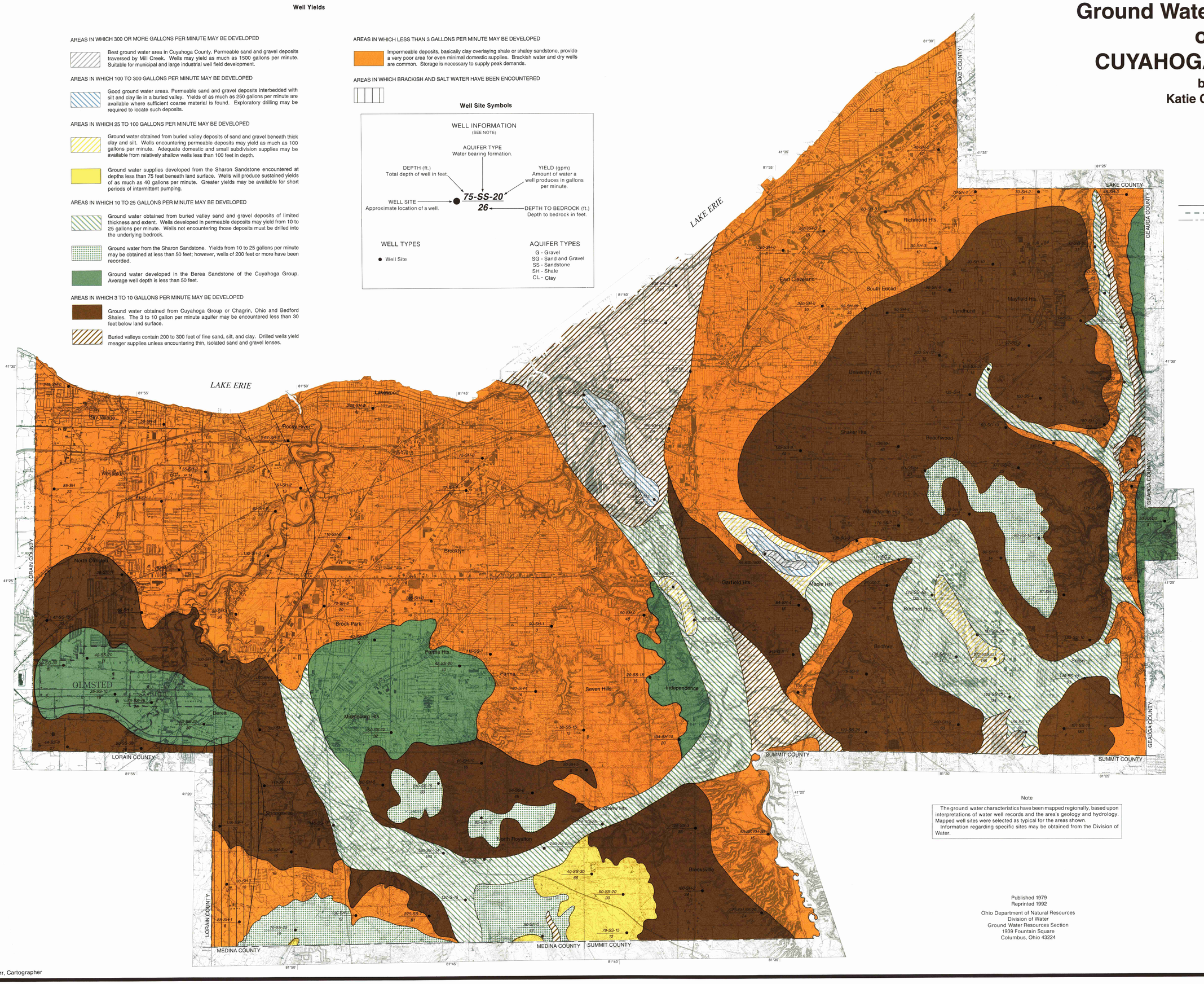

Note

The ground water characteristics have been mapped regionally, based upon interpretations of water well records and the area's geology and hydrology. Mapped well sites were selected as typical for the areas shown.
Information regarding specific sites may be obtained from the Division of Water.

Published 1979
Reprinted 1992

Ohio Department of Natural Resources
Division of Water
Ground Water Resources Section
1939 Fountain Square
Columbus, Ohio 43224

Total copies printed: 500
Unit cost: $5.18
Publication date: 4/92

George V. Voinovich
Governor
Frances S. Buchholzer
Director

David S. Orr, Cartographer

United States Department of Agriculture

Natural Resources Conservation Service

A product of the National Cooperative Soil Survey, a joint effort of the United States Department of Agriculture and other Federal agencies, State agencies including the Agricultural Experiment Stations, and local participants

Custom Soil Resource Report for Cuyahoga County, Ohio

Hough Senior Independent Living

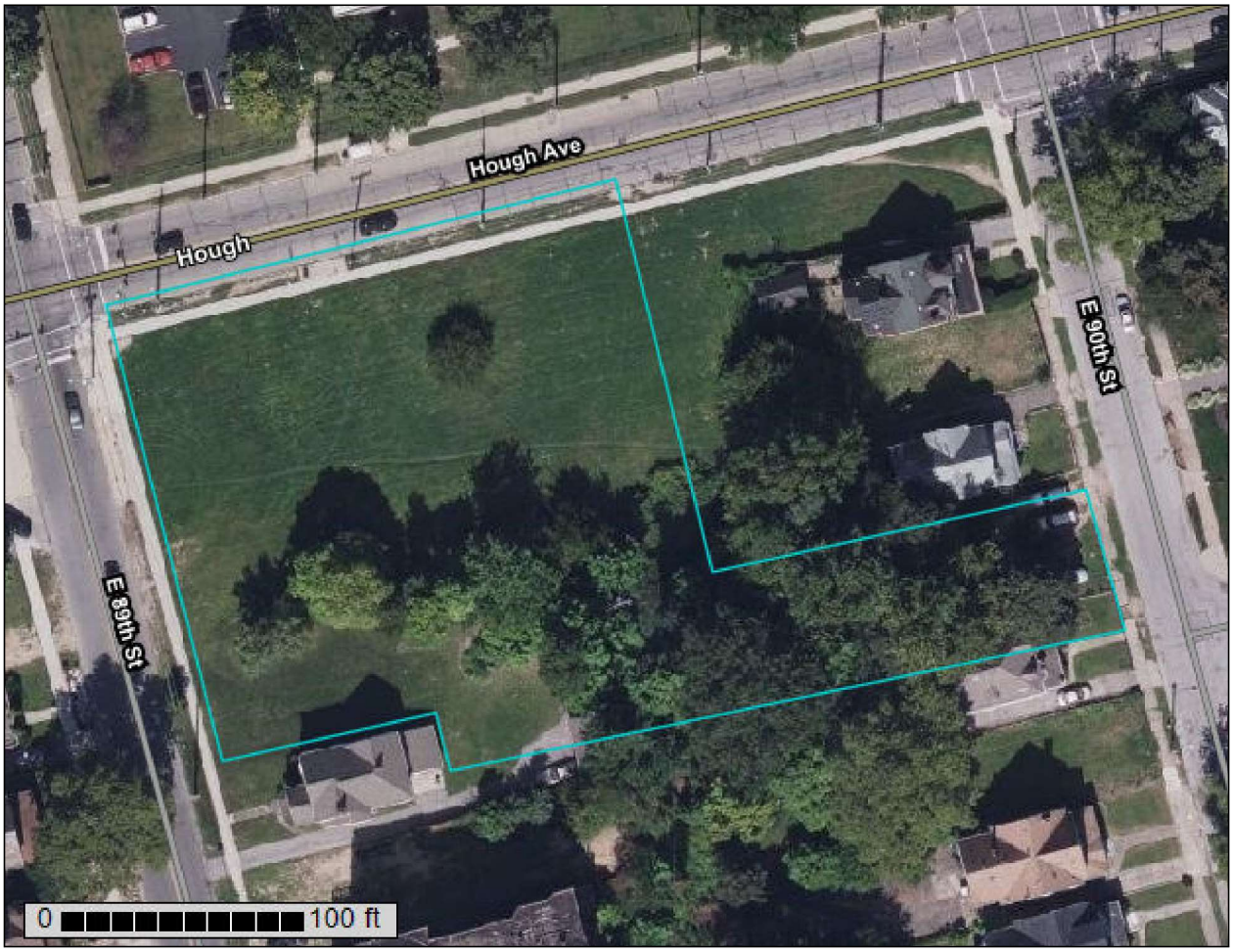

March 17, 2025

Preface

Soil surveys contain information that affects land use planning in survey areas. They highlight soil limitations that affect various land uses and provide information about the properties of the soils in the survey areas. Soil surveys are designed for many different users, including farmers, ranchers, foresters, agronomists, urban planners, community officials, engineers, developers, builders, and home buyers. Also, conservationists, teachers, students, and specialists in recreation, waste disposal, and pollution control can use the surveys to help them understand, protect, or enhance the environment.

Various land use regulations of Federal, State, and local governments may impose special restrictions on land use or land treatment. Soil surveys identify soil properties that are used in making various land use or land treatment decisions. The information is intended to help the land users identify and reduce the effects of soil limitations on various land uses. The landowner or user is responsible for identifying and complying with existing laws and regulations.

Although soil survey information can be used for general farm, local, and wider area planning, onsite investigation is needed to supplement this information in some cases. Examples include soil quality assessments (http://www.nrcs.usda.gov/wps/portal/nrcs/main/soils/health/) and certain conservation and engineering applications. For more detailed information, contact your local USDA Service Center (https://offices.sc.egov.usda.gov/locator/app?agency=nrcs) or your NRCS State Soil Scientist (http://www.nrcs.usda.gov/wps/portal/nrcs/detail/soils/contactus/?cid=nrcs142p2_053951).

Great differences in soil properties can occur within short distances. Some soils are seasonally wet or subject to flooding. Some are too unstable to be used as a foundation for buildings or roads. Clayey or wet soils are poorly suited to use as septic tank absorption fields. A high water table makes a soil poorly suited to basements or underground installations.

The National Cooperative Soil Survey is a joint effort of the United States Department of Agriculture and other Federal agencies, State agencies including the Agricultural Experiment Stations, and local agencies. The Natural Resources Conservation Service (NRCS) has leadership for the Federal part of the National Cooperative Soil Survey.

Information about soils is updated periodically. Updated information is available through the NRCS Web Soil Survey, the site for official soil survey information.

The U.S. Department of Agriculture (USDA) prohibits discrimination in all its programs and activities on the basis of race, color, national origin, age, disability, and where applicable, sex, marital status, familial status, parental status, religion, sexual orientation, genetic information, political beliefs, reprisal, or because all or a part of an individual's income is derived from any public assistance program. (Not all prohibited bases apply to all programs.) Persons with disabilities who require

alternative means for communication of program information (Braille, large print, audiotape, etc.) should contact USDA's TARGET Center at (202) 720-2600 (voice and TDD). To file a complaint of discrimination, write to USDA, Director, Office of Civil Rights, 1400 Independence Avenue, S.W., Washington, D.C. 20250-9410 or call (800) 795-3272 (voice) or (202) 720-6382 (TDD). USDA is an equal opportunity provider and employer.

Contents

Preface.....2
How Soil Surveys Are Made.....5
Soil Map.....8
Soil Map (Hough Senior Independent Living).....9
Legend.....10
Map Unit Legend (Hough Senior Independent Living).....11
Map Unit Descriptions (Hough Senior Independent Living).....11
Cuyahoga County, Ohio.....13
UeA—Urban land-Elnora complex, nearly level.....13
References.....15

How Soil Surveys Are Made

Soil surveys are made to provide information about the soils and miscellaneous areas in a specific area. They include a description of the soils and miscellaneous areas and their location on the landscape and tables that show soil properties and limitations affecting various uses. Soil scientists observed the steepness, length, and shape of the slopes; the general pattern of drainage; the kinds of crops and native plants; and the kinds of bedrock. They observed and described many soil profiles. A soil profile is the sequence of natural layers, or horizons, in a soil. The profile extends from the surface down into the unconsolidated material in which the soil formed or from the surface down to bedrock. The unconsolidated material is devoid of roots and other living organisms and has not been changed by other biological activity.

Currently, soils are mapped according to the boundaries of major land resource areas (MLRAs). MLRAs are geographically associated land resource units that share common characteristics related to physiography, geology, climate, water resources, soils, biological resources, and land uses (USDA, 2006). Soil survey areas typically consist of parts of one or more MLRA.

The soils and miscellaneous areas in a survey area occur in an orderly pattern that is related to the geology, landforms, relief, climate, and natural vegetation of the area. Each kind of soil and miscellaneous area is associated with a particular kind of landform or with a segment of the landform. By observing the soils and miscellaneous areas in the survey area and relating their position to specific segments of the landform, a soil scientist develops a concept, or model, of how they were formed. Thus, during mapping, this model enables the soil scientist to predict with a considerable degree of accuracy the kind of soil or miscellaneous area at a specific location on the landscape.

Commonly, individual soils on the landscape merge into one another as their characteristics gradually change. To construct an accurate soil map, however, soil scientists must determine the boundaries between the soils. They can observe only a limited number of soil profiles. Nevertheless, these observations, supplemented by an understanding of the soil-vegetation-landscape relationship, are sufficient to verify predictions of the kinds of soil in an area and to determine the boundaries.

Soil scientists recorded the characteristics of the soil profiles that they studied. They noted soil color, texture, size and shape of soil aggregates, kind and amount of rock fragments, distribution of plant roots, reaction, and other features that enable them to identify soils. After describing the soils in the survey area and determining their properties, the soil scientists assigned the soils to taxonomic classes (units). Taxonomic classes are concepts. Each taxonomic class has a set of soil characteristics with precisely defined limits. The classes are used as a basis for comparison to classify soils systematically. Soil taxonomy, the system of taxonomic classification used in the United States, is based mainly on the kind and character of soil properties and the arrangement of horizons within the profile. After the soil

scientists classified and named the soils in the survey area, they compared the individual soils with similar soils in the same taxonomic class in other areas so that they could confirm data and assemble additional data based on experience and research.

The objective of soil mapping is not to delineate pure map unit components; the objective is to separate the landscape into landforms or landform segments that have similar use and management requirements. Each map unit is defined by a unique combination of soil components and/or miscellaneous areas in predictable proportions. Some components may be highly contrasting to the other components of the map unit. The presence of minor components in a map unit in no way diminishes the usefulness or accuracy of the data. The delineation of such landforms and landform segments on the map provides sufficient information for the development of resource plans. If intensive use of small areas is planned, onsite investigation is needed to define and locate the soils and miscellaneous areas.

Soil scientists make many field observations in the process of producing a soil map. The frequency of observation is dependent upon several factors, including scale of mapping, intensity of mapping, design of map units, complexity of the landscape, and experience of the soil scientist. Observations are made to test and refine the soil-landscape model and predictions and to verify the classification of the soils at specific locations. Once the soil-landscape model is refined, a significantly smaller number of measurements of individual soil properties are made and recorded. These measurements may include field measurements, such as those for color, depth to bedrock, and texture, and laboratory measurements, such as those for content of sand, silt, clay, salt, and other components. Properties of each soil typically vary from one point to another across the landscape.

Observations for map unit components are aggregated to develop ranges of characteristics for the components. The aggregated values are presented. Direct measurements do not exist for every property presented for every map unit component. Values for some properties are estimated from combinations of other properties.

While a soil survey is in progress, samples of some of the soils in the area generally are collected for laboratory analyses and for engineering tests. Soil scientists interpret the data from these analyses and tests as well as the field-observed characteristics and the soil properties to determine the expected behavior of the soils under different uses. Interpretations for all of the soils are field tested through observation of the soils in different uses and under different levels of management. Some interpretations are modified to fit local conditions, and some new interpretations are developed to meet local needs. Data are assembled from other sources, such as research information, production records, and field experience of specialists. For example, data on crop yields under defined levels of management are assembled from farm records and from field or plot experiments on the same kinds of soil.

Predictions about soil behavior are based not only on soil properties but also on such variables as climate and biological activity. Soil conditions are predictable over long periods of time, but they are not predictable from year to year. For example, soil scientists can predict with a fairly high degree of accuracy that a given soil will have a high water table within certain depths in most years, but they cannot predict that a high water table will always be at a specific level in the soil on a specific date.

After soil scientists located and identified the significant natural bodies of soil in the survey area, they drew the boundaries of these bodies on aerial photographs and

identified each as a specific map unit. Aerial photographs show trees, buildings, fields, roads, and rivers, all of which help in locating boundaries accurately.

Soil Map

The soil map section includes the soil map for the defined area of interest, a list of soil map units on the map and extent of each map unit, and cartographic symbols displayed on the map. Also presented are various metadata about data used to produce the map, and a description of each soil map unit.

Custom Soil Resource Report
Soil Map (Hough Senior Independent Living)

MAP LEGEND

Area of Interest (AOI)

Area of Interest (AOI)

Soils

Soil Map Unit Polygons

Soil Map Unit Lines

Soil Map Unit Points

Special Point Features

Blowout

Borrow Pit

Clay Spot

Closed Depression

Gravel Pit

Gravelly Spot

Landfill

Lava Flow

Marsh or swamp

Mine or Quarry

Miscellaneous Water

Perennial Water

Rock Outcrop

Saline Spot

Sandy Spot

Severely Eroded Spot

Sinkhole

Slide or Slip

Sodic Spot

Spoil Area

Stony Spot

Very Stony Spot

Wet Spot

Other

Special Line Features

Water Features

Streams and Canals

Transportation

Rails

Interstate Highways

US Routes

Major Roads

Local Roads

Background

Aerial Photography

MAP INFORMATION

The soil surveys that comprise your AOI were mapped at 1:15,800.

Warning: Soil Map may not be valid at this scale.

Enlargement of maps beyond the scale of mapping can cause misunderstanding of the detail of mapping and accuracy of soil line placement. The maps do not show the small areas of contrasting soils that could have been shown at a more detailed scale.

Please rely on the bar scale on each map sheet for map measurements.

Source of Map: Natural Resources Conservation Service
Web Soil Survey URL:
Coordinate System: Web Mercator (EPSG:3857)

Maps from the Web Soil Survey are based on the Web Mercator projection, which preserves direction and shape but distorts distance and area. A projection that preserves area, such as the Albers equal-area conic projection, should be used if more accurate calculations of distance or area are required.

This product is generated from the USDA-NRCS certified data as of the version date(s) listed below.

Soil Survey Area: Cuyahoga County, Ohio
Survey Area Data: Version 23, Aug 27, 2024

Soil map units are labeled (as space allows) for map scales 1:50,000 or larger.

Date(s) aerial images were photographed: Aug 17, 2020—Sep 22, 2020

The orthophoto or other base map on which the soil lines were compiled and digitized probably differs from the background imagery displayed on these maps. As a result, some minor shifting of map unit boundaries may be evident.

Map Unit Legend (Hough Senior Independent Living)

Map Unit Symbol	Map Unit Name	Acres in AOI	Percent of AOI
UeA	Urban land-Elnora complex, nearly level	1.3	100.0%
Totals for Area of Interest		**1.3**	**100.0%**

Map Unit Descriptions (Hough Senior Independent Living)

The map units delineated on the detailed soil maps in a soil survey represent the soils or miscellaneous areas in the survey area. The map unit descriptions, along with the maps, can be used to determine the composition and properties of a unit.

A map unit delineation on a soil map represents an area dominated by one or more major kinds of soil or miscellaneous areas. A map unit is identified and named according to the taxonomic classification of the dominant soils. Within a taxonomic class there are precisely defined limits for the properties of the soils. On the landscape, however, the soils are natural phenomena, and they have the characteristic variability of all natural phenomena. Thus, the range of some observed properties may extend beyond the limits defined for a taxonomic class. Areas of soils of a single taxonomic class rarely, if ever, can be mapped without including areas of other taxonomic classes. Consequently, every map unit is made up of the soils or miscellaneous areas for which it is named and some minor components that belong to taxonomic classes other than those of the major soils.

Most minor soils have properties similar to those of the dominant soil or soils in the map unit, and thus they do not affect use and management. These are called noncontrasting, or similar, components. They may or may not be mentioned in a particular map unit description. Other minor components, however, have properties and behavioral characteristics divergent enough to affect use or to require different management. These are called contrasting, or dissimilar, components. They generally are in small areas and could not be mapped separately because of the scale used. Some small areas of strongly contrasting soils or miscellaneous areas are identified by a special symbol on the maps. If included in the database for a given area, the contrasting minor components are identified in the map unit descriptions along with some characteristics of each. A few areas of minor components may not have been observed, and consequently they are not mentioned in the descriptions, especially where the pattern was so complex that it was impractical to make enough observations to identify all the soils and miscellaneous areas on the landscape.

The presence of minor components in a map unit in no way diminishes the usefulness or accuracy of the data. The objective of mapping is not to delineate pure taxonomic classes but rather to separate the landscape into landforms or landform segments that have similar use and management requirements. The

delineation of such segments on the map provides sufficient information for the development of resource plans. If intensive use of small areas is planned, however, onsite investigation is needed to define and locate the soils and miscellaneous areas.

An identifying symbol precedes the map unit name in the map unit descriptions. Each description includes general facts about the unit and gives important soil properties and qualities.

Soils that have profiles that are almost alike make up a *soil series*. Except for differences in texture of the surface layer, all the soils of a series have major horizons that are similar in composition, thickness, and arrangement.

Soils of one series can differ in texture of the surface layer, slope, stoniness, salinity, degree of erosion, and other characteristics that affect their use. On the basis of such differences, a soil series is divided into *soil phases*. Most of the areas shown on the detailed soil maps are phases of soil series. The name of a soil phase commonly indicates a feature that affects use or management. For example, Alpha silt loam, 0 to 2 percent slopes, is a phase of the Alpha series.

Some map units are made up of two or more major soils or miscellaneous areas. These map units are complexes, associations, or undifferentiated groups.

A *complex* consists of two or more soils or miscellaneous areas in such an intricate pattern or in such small areas that they cannot be shown separately on the maps. The pattern and proportion of the soils or miscellaneous areas are somewhat similar in all areas. Alpha-Beta complex, 0 to 6 percent slopes, is an example.

An *association* is made up of two or more geographically associated soils or miscellaneous areas that are shown as one unit on the maps. Because of present or anticipated uses of the map units in the survey area, it was not considered practical or necessary to map the soils or miscellaneous areas separately. The pattern and relative proportion of the soils or miscellaneous areas are somewhat similar. Alpha-Beta association, 0 to 2 percent slopes, is an example.

An *undifferentiated group* is made up of two or more soils or miscellaneous areas that could be mapped individually but are mapped as one unit because similar interpretations can be made for use and management. The pattern and proportion of the soils or miscellaneous areas in a mapped area are not uniform. An area can be made up of only one of the major soils or miscellaneous areas, or it can be made up of all of them. Alpha and Beta soils, 0 to 2 percent slopes, is an example.

Some surveys include *miscellaneous areas*. Such areas have little or no soil material and support little or no vegetation. Rock outcrop is an example.

Cuyahoga County, Ohio

UeA—Urban land-Elnora complex, nearly level

Map Unit Setting

National map unit symbol: 9mxv
Elevation: 590 to 1,970 feet
Mean annual precipitation: 27 to 42 inches
Mean annual air temperature: 45 to 55 degrees F
Frost-free period: 130 to 200 days
Farmland classification: Not prime farmland

Map Unit Composition

Urban land: 70 percent
Elnora and similar soils: 20 percent
Minor components: 10 percent
Estimates are based on observations, descriptions, and transects of the mapunit.

Description of Elnora

Setting

Landform: Ridges on lake plains
Parent material: Sandy lacustrine deposits

Typical profile

H1 - 0 to 9 inches: loamy fine sand
H2 - 9 to 32 inches: loamy fine sand
H3 - 32 to 60 inches: loamy fine sand

Properties and qualities

Slope: 0 to 4 percent
Depth to restrictive feature: More than 80 inches
Drainage class: Moderately well drained
Capacity of the most limiting layer to transmit water (Ksat): High (2.00 to 6.00 in/hr)
Depth to water table: About 18 to 24 inches
Frequency of flooding: None
Frequency of ponding: None
Available water supply, 0 to 60 inches: Low (about 4.1 inches)

Interpretive groups

Land capability classification (irrigated): None specified
Hydrologic Soil Group: A/D
Ecological site: F139XY002OH - Moist Calcareous Drift Flats
Hydric soil rating: No

Minor Components

Jimtown

Percent of map unit: 2 percent
Landform: Terraces
Landform position (two-dimensional): Footslope
Landform position (three-dimensional): Tread
Down-slope shape: Concave
Across-slope shape: Linear
Hydric soil rating: No

Haskins

Percent of map unit: 2 percent
Landform: Till plains, lake plains
Landform position (two-dimensional): Summit, shoulder, backslope
Landform position (three-dimensional): Rise
Down-slope shape: Convex
Across-slope shape: Linear
Hydric soil rating: No

Oshtemo

Percent of map unit: 2 percent
Landform: Terraces
Hydric soil rating: No

Fitchville

Percent of map unit: 2 percent
Landform: Terraces, lake plains
Down-slope shape: Concave
Across-slope shape: Linear
Hydric soil rating: No

Stafford variant

Percent of map unit: 2 percent
Landform: Lake plains
Landform position (two-dimensional): Footslope
Landform position (three-dimensional): Base slope
Down-slope shape: Concave
Across-slope shape: Linear
Hydric soil rating: No

References

American Association of State Highway and Transportation Officials (AASHTO). 2004. Standard specifications for transportation materials and methods of sampling and testing. 24th edition.

American Society for Testing and Materials (ASTM). 2005. Standard classification of soils for engineering purposes. ASTM Standard D2487-00.

Cowardin, L.M., V. Carter, F.C. Golet, and E.T. LaRoe. 1979. Classification of wetlands and deep-water habitats of the United States. U.S. Fish and Wildlife Service FWS/OBS-79/31.

Federal Register. July 13, 1994. Changes in hydric soils of the United States.

Federal Register. September 18, 2002. Hydric soils of the United States.

Hurt, G.W., and L.M. Vasilas, editors. Version 6.0, 2006. Field indicators of hydric soils in the United States.

National Research Council. 1995. Wetlands: Characteristics and boundaries.

Soil Survey Division Staff. 1993. Soil survey manual. Soil Conservation Service. U.S. Department of Agriculture Handbook 18. http://www.nrcs.usda.gov/wps/portal/nrcs/detail/national/soils/?cid=nrcs142p2_054262

Soil Survey Staff. 1999. Soil taxonomy: A basic system of soil classification for making and interpreting soil surveys. 2nd edition. Natural Resources Conservation Service, U.S. Department of Agriculture Handbook 436. http://www.nrcs.usda.gov/wps/portal/nrcs/detail/national/soils/?cid=nrcs142p2_053577

Soil Survey Staff. 2010. Keys to soil taxonomy. 11th edition. U.S. Department of Agriculture, Natural Resources Conservation Service. http://www.nrcs.usda.gov/wps/portal/nrcs/detail/national/soils/?cid=nrcs142p2_053580

Tiner, R.W., Jr. 1985. Wetlands of Delaware. U.S. Fish and Wildlife Service and Delaware Department of Natural Resources and Environmental Control, Wetlands Section.

United States Army Corps of Engineers, Environmental Laboratory. 1987. Corps of Engineers wetlands delineation manual. Waterways Experiment Station Technical Report Y-87-1.

United States Department of Agriculture, Natural Resources Conservation Service. National forestry manual. http://www.nrcs.usda.gov/wps/portal/nrcs/detail/soils/home/?cid=nrcs142p2_053374

United States Department of Agriculture, Natural Resources Conservation Service. National range and pasture handbook. http://www.nrcs.usda.gov/wps/portal/nrcs/detail/national/landuse/rangepasture/?cid=stelprdb1043084

United States Department of Agriculture, Natural Resources Conservation Service. National soil survey handbook, title 430-VI. http://www.nrcs.usda.gov/wps/portal/nrcs/detail/soils/scientists/?cid=nrcs142p2_054242

United States Department of Agriculture, Natural Resources Conservation Service. 2006. Land resource regions and major land resource areas of the United States, the Caribbean, and the Pacific Basin. U.S. Department of Agriculture Handbook 296. http://www.nrcs.usda.gov/wps/portal/nrcs/detail/national/soils/?cid=nrcs142p2_053624

United States Department of Agriculture, Soil Conservation Service. 1961. Land capability classification. U.S. Department of Agriculture Handbook 210. http://www.nrcs.usda.gov/Internet/FSE_DOCUMENTS/nrcs142p2_052290.pdf

ODNR Water Wells

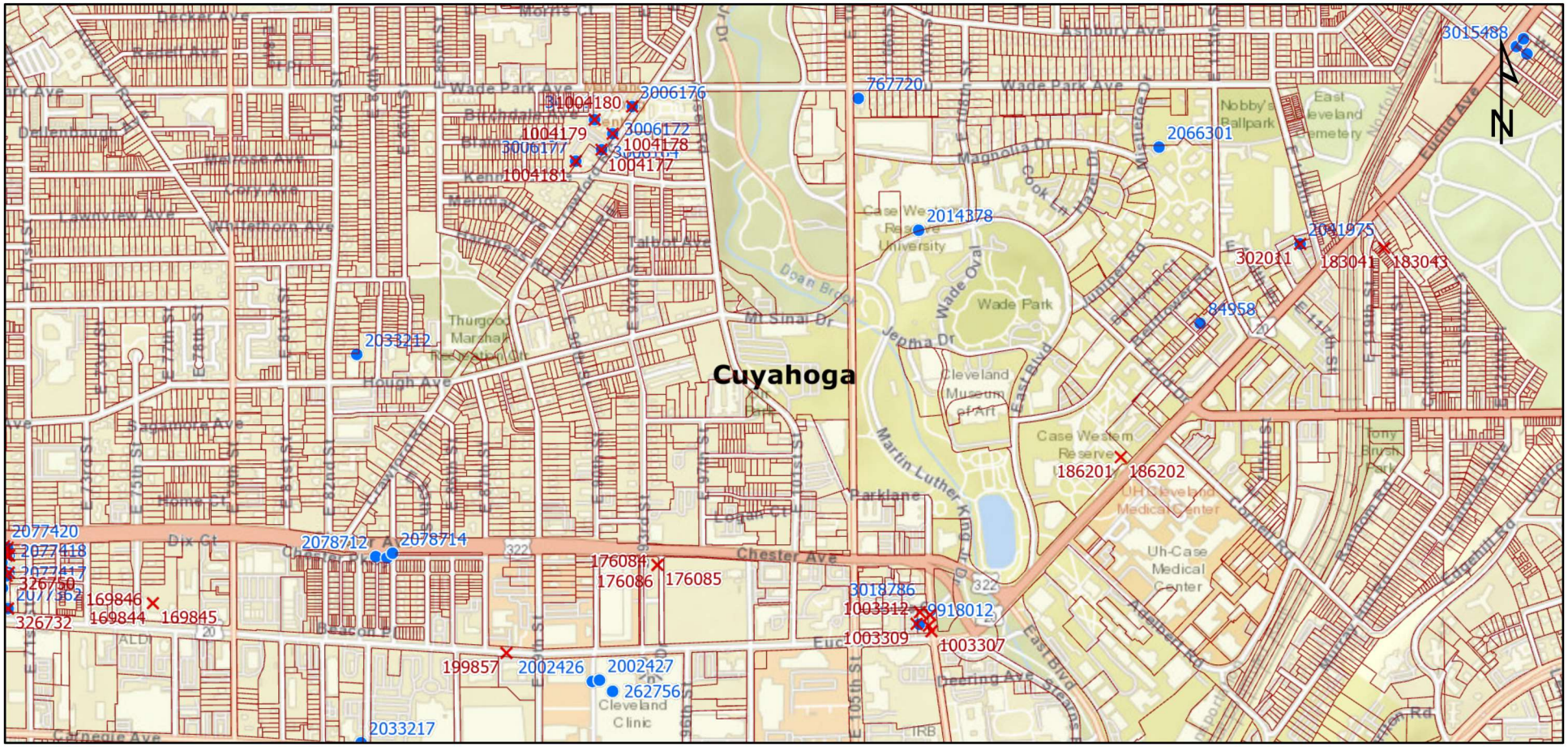

Statewide Parcels
Current Township
Counties
Sealing Reports
Well Logs

March 18, 2025

Scale: 1:20,059

0 0.1 0.2 0.4 mi

0 0.23 0.45 0.9 km

Ohio Oil & Gas Wells

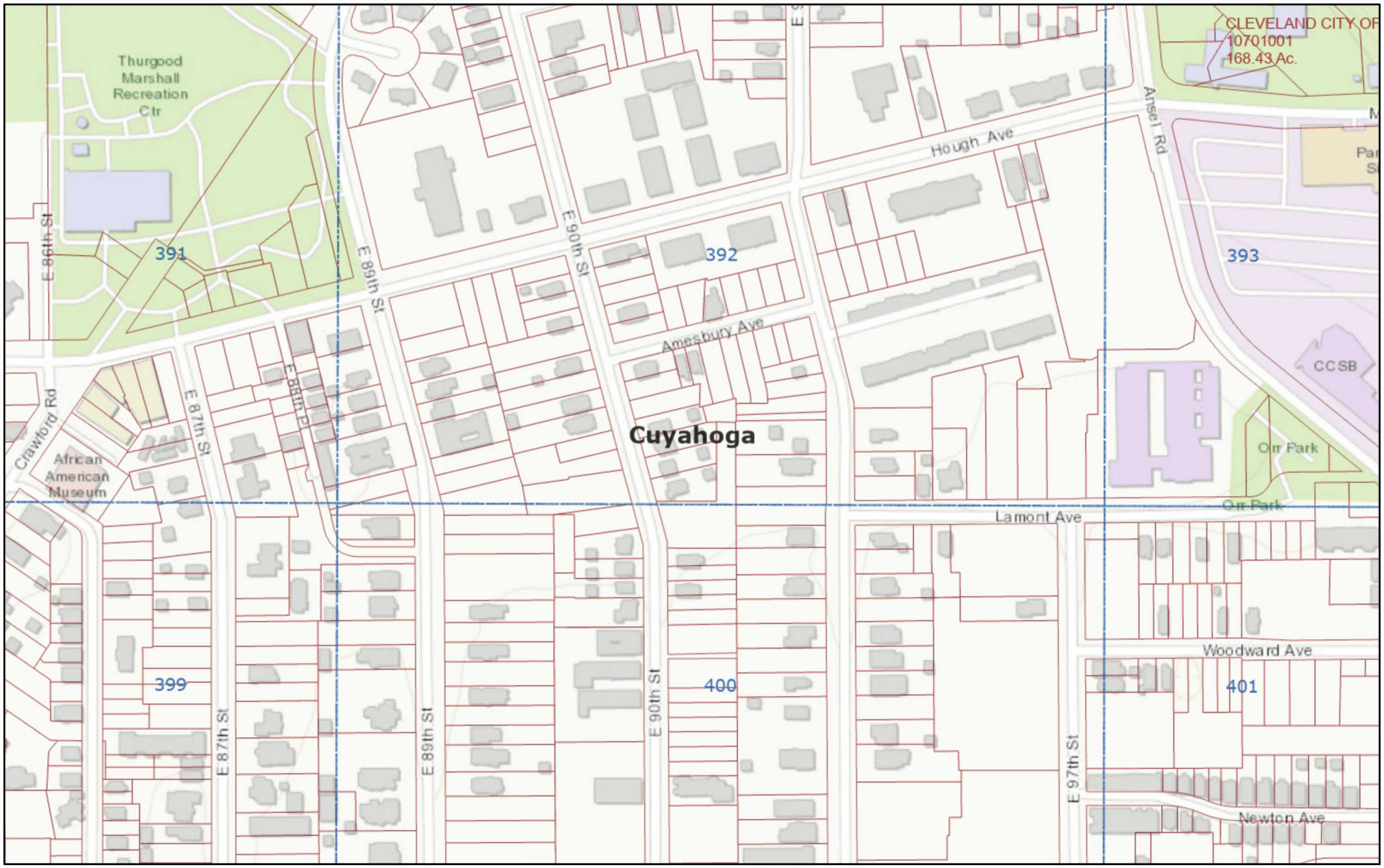

March 18, 2025

Statewide Parcels

Current Township

Land Subdivision

Counties

1:4,514

0 0.03 0.06 0.11 mi

0 0.04 0.09 0.18 km

Cuyahoga County, Esri, HERE, Garmin, INCREMENT P, Intermap, USGS, METI/NASA, EPA, USDA

ODNR - Division of Oil and Gas Resources Management

Mines of Ohio

March 18, 2025

Quadrangle 24K (7.5 min)

1:4,514

0 0.03 0.06 0.11 mi

0 0.04 0.09 0.18 km

Cuyahoga County, Esri, HERE, Garmin, INCREMENT P, Intermap, USGS, METI/NASA, EPA, USDA

Ohio Dept. of Natural Resources

APPENDIX E
HISTORICAL INFORMATION

Copyright © 2025, Partners

Hough Senior Living

1765 E 89 ST

Cleveland, OH 44106

Inquiry Number: 7528843.8

December 27, 2023

The EDR Aerial Photo Decade Package

6 Armstrong Road, 4th floor
Shelton, CT 06484
Toll Free: 800.352.0050
www.edrnet.com

EDR Aerial Photo Decade Package

12/27/23

Site Name:

Hough Senior Living
1765 E 89 ST
Cleveland, OH 44106
EDR Inquiry # 7528843.8

Client Name:

Partners Env. Consulting, Inc.
31100 Solon Road
Solon, OH 44139
Contact: Zach Graham

Environmental Data Resources, Inc. (EDR) Aerial Photo Decade Package is a screening tool designed to assist environmental professionals in evaluating potential liability on a target property resulting from past activities. EDR's professional researchers provide digitally reproduced historical aerial photographs, and when available, provide one photo per decade.

Search Results:

Year	*Scale*	*Details*	*Source*
2019	1"=500'	Flight Year: 2019	USDA/NAIP
2015	1"=500'	Flight Year: 2015	USDA/NAIP
2011	1"=500'	Flight Year: 2011	USDA/NAIP
2005	1"=500'	Flight Year: 2005	USDA/NAIP
2000	1"=500'	Acquisition Date: January 01, 2000	USGS/DOQQ
1994	1"=500'	Acquisition Date: January 01, 1994	USGS/DOQQ
1991	1"=500'	Flight Date: May 15, 1991	NAPP
1982	1"=500'	Flight Date: May 04, 1982	USDA
1977	1"=500'	Flight Date: November 05, 1977	USDA
1962	1"=500'	Flight Date: April 08, 1962	USGS
1951	1"=500'	Flight Date: May 12, 1951	ASCS
1938	1"=500'	Flight Date: April 23, 1938	USDA

When delivered electronically by EDR, the aerial photo images included with this report are for ONE TIME USE ONLY. Further reproduction of these aerial photo images is prohibited without permission from EDR. For more information contact your EDR Account Executive.

Disclaimer - Copyright and Trademark Notice

This Report contains certain information obtained from a variety of public and other sources reasonably available to Environmental Data Resources, LLC. It cannot be concluded from this Report that coverage information for the target and surrounding properties does not exist from other sources. This Report is provided on an "AS IS", "AS AVAILABLE" basis. NO WARRANTY EXPRESS OR IMPLIED IS MADE WHATSOEVER IN CONNECTION WITH THIS REPORT. ENVIRONMENTAL DATA RESOURCES, LLC AND ITS SUBSIDIARIES, AFFILIATES AND THIRD PARTY SUPPLIERS DISCLAIM ALL WARRANTIES, OF ANY KIND OR NATURE, EXPRESS OR IMPLIED, ARISING OUT OF OR RELATED TO THIS REPORT OR ANY OF THE DATA AND INFORMATION PROVIDED IN THIS REPORT, INCLUDING WITHOUT LIMITATION, ANY WARRANTIES REGARDING ACCURACY, QUALITY, CORRECTNESS, COMPLETENESS, COMPREHENSIVENESS, SUITABILITY, MERCHANTABILITY, FITNESS FOR A PARTICULAR PURPOSE, TITLE, NON-INFRINGEMENT, MISAPPROPRIATION, OR OTHERWISE. ALL RISK IS ASSUMED BY THE USER. IN NO EVENT SHALL ENVIRONMENTAL DATA RESOURCES, LLC OR ITS SUBSIDIARIES, AFFILIATES OR THIRD PARTY SUPPLIERS BE LIABLE TO ANYONE FOR ANY DIRECT, INCIDENTAL, INDIRECT, SPECIAL, CONSEQUENTIAL OR OTHER DAMAGES OF ANY TYPE OR KIND (INCLUDING BUT NOT LIMITED TO LOSS OF PROFITS, LOSS OF USE, OR LOSS OF DATA), ARISING OUT OF OR IN ANY WAY CONNECTED WITH THIS REPORT OR ANY OF THE DATA AND INFORMATION PROVIDED IN THIS REPORT. Any analyses, estimates, ratings, environmental risk levels, or risk codes provided in this Report are provided for illustrative purposes only, and are not intended to provide, nor should they be interpreted as providing any facts regarding, or prediction or forecast of, any environmental risk for any property. Only an assessment performed by a qualified environmental professional can provide findings, opinions or conclusions regarding the environmental risk or conditions in, on or at any property.

Copyright 2023 by Environmental Data Resources, Inc. All rights reserved. Reproduction in any media or format, in whole or in part, of any report or map of Environmental Data Resources, Inc., or its affiliates, is prohibited without prior written permission.

EDR and its logos (including Sanborn and Sanborn Map) are trademarks of Environmental Data Resources, LLC or its affiliates. All other trademarks used herein are the property of their respective owners.

INQUIRY #: 7528843.8
YEAR: 2019
= 500'
N
EDR

INQUIRY #: 7528843.8
YEAR: 2015
= 500'
N
EDR

INQUIRY #: 7528843.8
YEAR: 2011
= 500'
N
EDR

INQUIRY #: 7528843.8
YEAR: 2005
= 500'
N
EDR

INQUIRY #: 7528843.8

YEAR: 2000

= 500'

N

EDR

INQUIRY #: 7528843.8

YEAR: 1994

= 500'

N

EDR

Subject boundary not shown because it exceeds image extent or image is not georeferenced.

INQUIRY #: 7528843.8

YEAR: 1991

= 500'

N

EDR

INQUIRY #: 7528843.8

YEAR: 1982

= 500'

N

EDR

INQUIRY #: 7528843.8

YEAR: 1977

= 500'

N

EDR

INQUIRY #: 7528843.8

YEAR: 1962

= 500'

N

EDR

INQUIRY #: 7528843.8
YEAR: 1951
= 500'
N
EDR

INQUIRY #: 7528843.8

YEAR: 1938

= 500'

N

EDR

Hough Senior Living

1765 E 89 ST

Cleveland, OH 44106

Inquiry Number: 7528843.3

December 27, 2023

Certified Sanborn® Map Report

6 Armstrong Road, 4th floor
Shelton, CT 06484
Toll Free: 800.352.0050
www.edrnet.com

Certified Sanborn® Map Report

12/27/23

Site Name:	Client Name:
Hough Senior Living	Partners Env. Consulting, Inc.
1765 E 89 ST	31100 Solon Road
Cleveland, OH 44106	Solon, OH 44139
EDR Inquiry # 7528843.3	Contact: Zach Graham

The Sanborn Library has been searched by EDR and maps covering the target property location as provided by Partners Env. Consulting, Inc. were identified for the years listed below. The Sanborn Library is the largest, most complete collection of fire insurance maps. The collection includes maps from Sanborn, Bromley, Perris & Browne, Hopkins, Barlow, and others. Only Environmental Data Resources Inc. (EDR) is authorized to grant rights for commercial reproduction of maps by the Sanborn Library LLC, the copyright holder for the collection. Results can be authenticated by visiting www.edrnet.com/sanborn.

The Sanborn Library is continually enhanced with newly identified map archives. This report accesses all maps in the collection as of the day this report was generated.

Certified Sanborn Results:

Certification # 44DC-4A88-B4F7

PO # NA

Project Hough Senior Living

Maps Provided:

1972
1970
1952
1951
1913
1903
1896

Sanborn® Library search results

Certification #: 44DC-4A88-B4F7

The Sanborn Library includes more than 1.2 million fire insurance maps from Sanborn, Bromley, Perris & Browne, Hopkins, Barlow and others which track historical property usage in approximately 12,000 American cities and towns. Collections searched:

- ✔ Library of Congress
- ✔ University Publications of America
- ✔ EDR Private Collection

The Sanborn Library LLC Since 1866™

Limited Permission To Make Copies

Partners Env. Consulting, Inc. (the client) is permitted to make up to FIVE photocopies of this Sanborn Map transmittal and each fire insurance map accompanying this report solely for the limited use of its customer. No one other than the client is authorized to make copies. Upon request made directly to an EDR Account Executive, the client may be permitted to make a limited number of additional photocopies. This permission is conditioned upon compliance by the client, its customer and their agents with EDR's copyright policy; a copy of which is available upon request.

Disclaimer - Copyright and Trademark Notice

This Report contains certain information obtained from a variety of public and other sources reasonably available to Environmental Data Resources, LLC. It cannot be concluded from this Report that coverage information for the target and surrounding properties does not exist from other sources. This Report is provided on an "AS IS", "AS AVAILABLE" basis. NO WARRANTY EXPRESS OR IMPLIED IS MADE WHATSOEVER IN CONNECTION WITH THIS REPORT. ENVIRONMENTAL DATA RESOURCES, LLC AND ITS SUBSIDIARIES, AFFILIATES AND THIRD PARTY SUPPLIERS DISCLAIM ALL WARRANTIES, OF ANY KIND OR NATURE, EXPRESS OR IMPLIED, ARISING OUT OF OR RELATED TO THIS REPORT OR ANY OF THE DATA AND INFORMATION PROVIDED IN THIS REPORT, INCLUDING WITHOUT LIMITATION, ANY WARRANTIES REGARDING ACCURACY, QUALITY, CORRECTNESS, COMPLETENESS, COMPREHENSIVENESS, SUITABILITY, MERCHANTABILITY, FITNESS FOR A PARTICULAR PURPOSE, TITLE, NON-INFRINGEMENT, MISAPPROPRIATION, OR OTHERWISE. ALL RISK IS ASSUMED BY THE USER. IN NO EVENT SHALL ENVIRONMENTAL DATA RESOURCES, LLC OR ITS SUBSIDIARIES, AFFILIATES OR THIRD PARTY SUPPLIERS BE LIABLE TO ANYONE FOR ANY DIRECT, INCIDENTAL, INDIRECT, SPECIAL, CONSEQUENTIAL OR OTHER DAMAGES OF ANY TYPE OR KIND (INCLUDING BUT NOT LIMITED TO LOSS OF PROFITS, LOSS OF USE, OR LOSS OF DATA), ARISING OUT OF OR IN ANY WAY CONNECTED WITH THIS REPORT OR ANY OF THE DATA AND INFORMATION PROVIDED IN THIS REPORT. Any analyses, estimates, ratings, environmental risk levels, or risk codes provided in this Report are provided for illustrative purposes only, and are not intended to provide, nor should they be interpreted as providing any facts regarding, or prediction or forecast of, any environmental risk for any property. Only an assessment performed by a qualified environmental professional can provide findings, opinions or conclusions regarding the environmental risk or conditions in, on or at any property.

Copyright 2023 by Environmental Data Resources, Inc. All rights reserved. Reproduction in any media or format, in whole or in part, of any report or map of Environmental Data Resources, Inc., or its affiliates, is prohibited without prior written permission.

EDR and its logos (including Sanborn and Sanborn Map) are trademarks of Environmental Data Resources, LLC or its affiliates. All other trademarks used herein are the property of their respective owners.

Sanborn Sheet Key

This Certified Sanborn Map Report is based upon the following Sanborn Fire Insurance map sheets.

1972 Source Sheets

Volume 4A, Sheet 69a
1972

Volume 4A, Sheet 61a
1972

Volume 4A, Sheet 71a
1972

Volume 4A, Sheet 62a
1972

1970 Source Sheets

Volume 4A, Sheet 62a
1970

Volume 4A, Sheet 71a
1970

Volume 4A, Sheet 61a
1970

Volume 4A, Sheet 69a
1970

1952 Source Sheets

Volume 4A, Sheet 69a
1952

Volume 4A, Sheet 61a
1952

Volume 4A, Sheet 71a
1952

Volume 4A, Sheet 62a
1952

1951 Source Sheets

Volume 5, Sheet 20
1951

Volume 5, Sheet 41
1951

Volume 5, Sheet 19
1951

Volume 5, Sheet 39
1951

Sanborn Sheet Key

This Certified Sanborn Map Report is based upon the following Sanborn Fire Insurance map sheets.

1913 Source Sheets

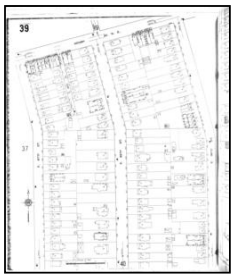
Volume 5, Sheet 39
1913

Volume 5, Sheet 19
1913

Volume 5, Sheet 41
1913

Volume 5, Sheet 20
1913

1903 Source Sheets

Volume 4, Sheet 467
1903

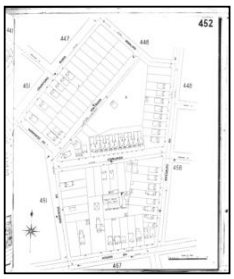
Volume 4, Sheet 452
1903

Volume 4, Sheet 451
1903


Volume 4, Sheet 465
1903

1896 Source Sheets

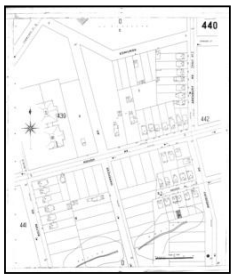
Volume 4, Sheet 440
1896

Volume 4, Sheet 439
1896


Volume 4, Sheet 441
1896

Certified Sanborn® Map

1972

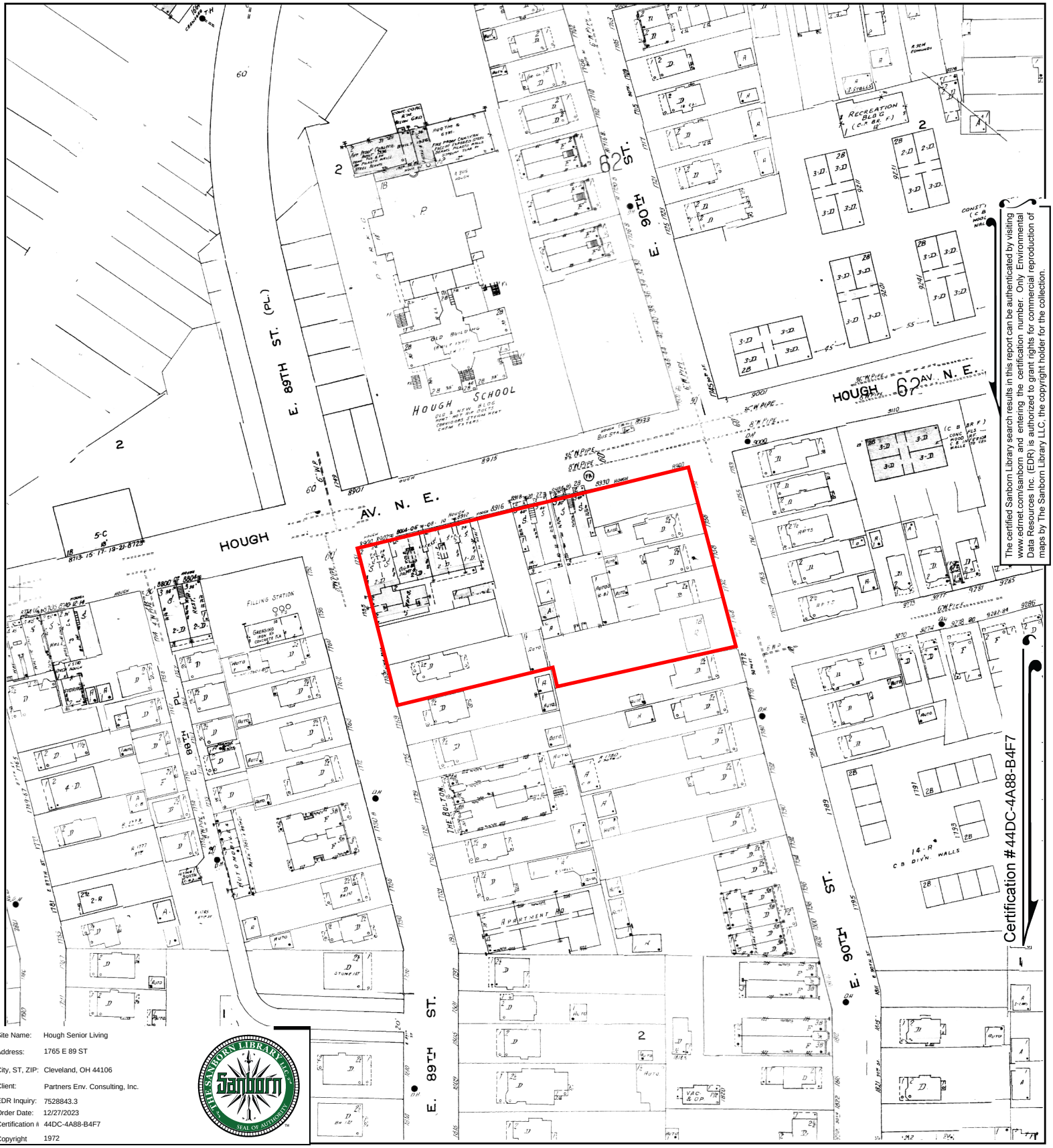

The certified Sanborn Library search results in this report can be authenticated by visiting www.edrnet.com/sanborn and entering the certification number. Only Environmental Data Resources Inc. (EDR) is authorized to grant rights for commercial reproduction of maps by The Sanborn Library LLC, the copyright holder for the collection.

Site Name:	Hough Senior Living
Address:	1765 E 89 ST
City, ST, ZIP:	Cleveland, OH 44106
Client:	Partners Env. Consulting, Inc.
EDR Inquiry:	7528843.3
Order Date:	12/27/2023
Certification #	44DC-4A88-B4F7
Copyright	1972

This Certified Sanborn Map combines the following sheets.
Outlined areas indicate map sheets within the collection.

0 Feet 150 300 600

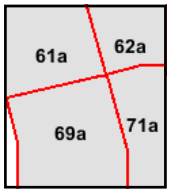

Volume 4A, Sheet 62a
Volume 4A, Sheet 71a
Volume 4A, Sheet 61a
Volume 4A, Sheet 69a

N

Certified Sanborn® Map

1970

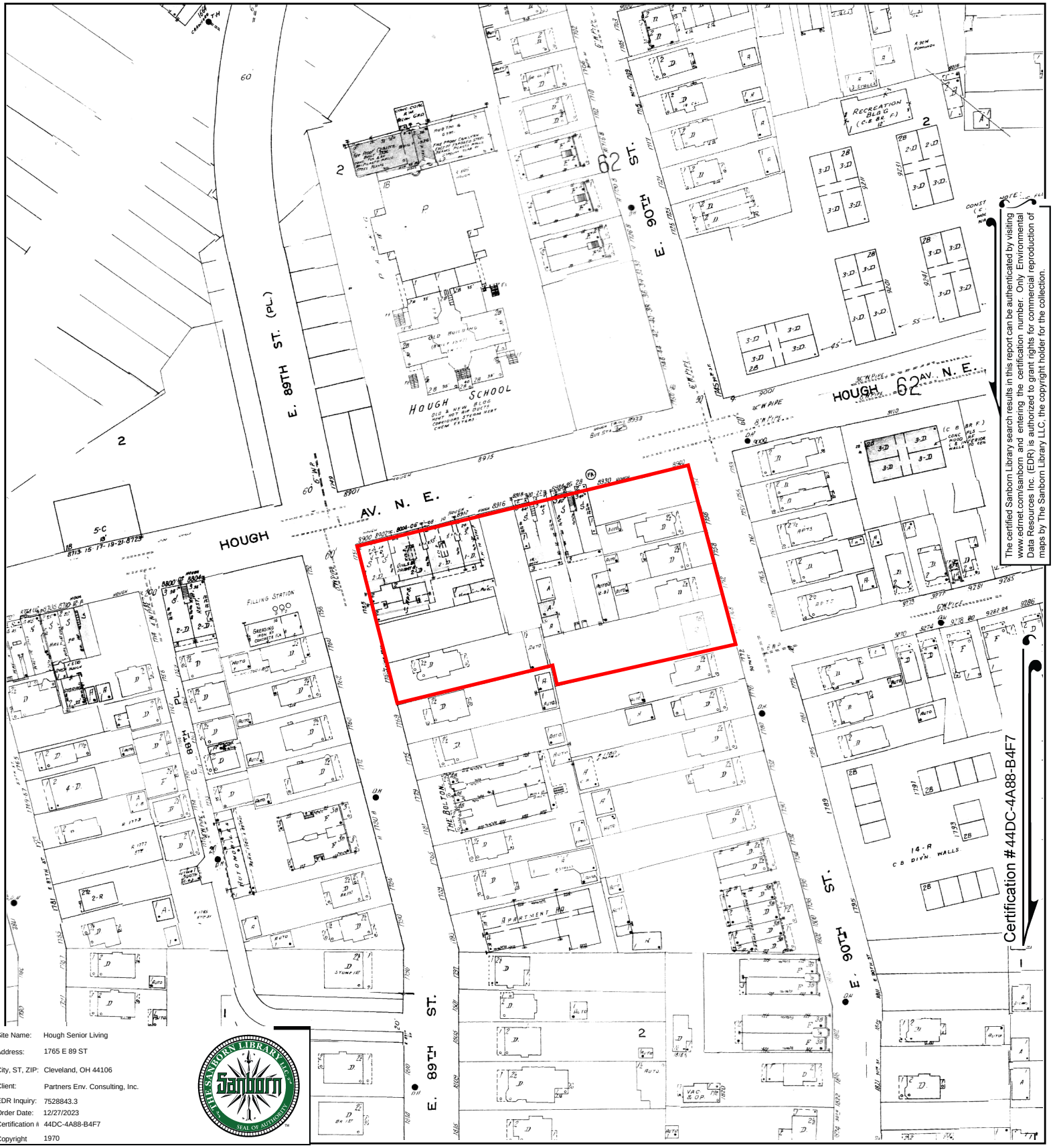

The certified Sanborn Library search results in this report can be authenticated by visiting www.edrnet.com/sanborn and entering the certification number. Only Environmental Data Resources Inc. (EDR) is authorized to grant rights for commercial reproduction of maps by The Sanborn Library LLC, the copyright holder for the collection.

Site Name:	Hough Senior Living
Address:	1765 E 89 ST
City, ST, ZIP:	Cleveland, OH 44106
Client:	Partners Env. Consulting, Inc.
EDR Inquiry:	7528843.3
Order Date:	12/27/2023
Certification #	44DC-4A88-B4F7
Copyright	1970

This Certified Sanborn Map combines the following sheets.
Outlined areas indicate map sheets within the collection.

0 Feet 150 300 600

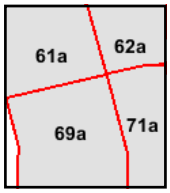

Volume 4A, Sheet 69a
Volume 4A, Sheet 61a
Volume 4A, Sheet 71a
Volume 4A, Sheet 62a

N

Certified Sanborn® Map

1952

The certified Sanborn Library search results in this report can be authenticated by visiting www.edrnet.com/sanborn and entering the certification number. Only Environmental Data Resources Inc. (EDR) is authorized to grant rights for commercial reproduction of maps by The Sanborn Library LLC, the copyright holder for the collection.

Site Name:	Hough Senior Living
Address:	1765 E 89 ST
City, ST, ZIP:	Cleveland, OH 44106
Client:	Partners Env. Consulting, Inc.
EDR Inquiry:	7528843.3
Order Date:	12/27/2023
Certification #	44DC-4A88-B4F7
Copyright	1952

This Certified Sanborn Map combines the following sheets.
Outlined areas indicate map sheets within the collection.

0 Feet 150 300 600

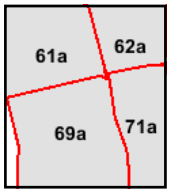

Volume 4A, Sheet 62a
Volume 4A, Sheet 71a
Volume 4A, Sheet 61a
Volume 4A, Sheet 69a

N

Certified Sanborn® Map

1951

The certified Sanborn Library search results in this report can be authenticated by visiting www.edrnet.com/sanborn and entering the certification number. Only Environmental Data Resources Inc. (EDR) is authorized to grant rights for commercial reproduction of maps by The Sanborn Library LLC, the copyright holder for the collection.

Site Name:	Hough Senior Living
Address:	1765 E 89 ST
City, ST, ZIP:	Cleveland, OH 44106
Client:	Partners Env. Consulting, Inc.
EDR Inquiry:	7528843.3
Order Date:	12/27/2023
Certification #	44DC-4A88-B4F7
Copyright	1951

This Certified Sanborn Map combines the following sheets.
Outlined areas indicate map sheets within the collection.

0 Feet 150 300 600

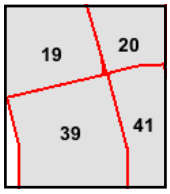

Volume 5, Sheet 39
Volume 5, Sheet 19
Volume 5, Sheet 41
Volume 5, Sheet 20

N

Certified Sanborn® Map

1913

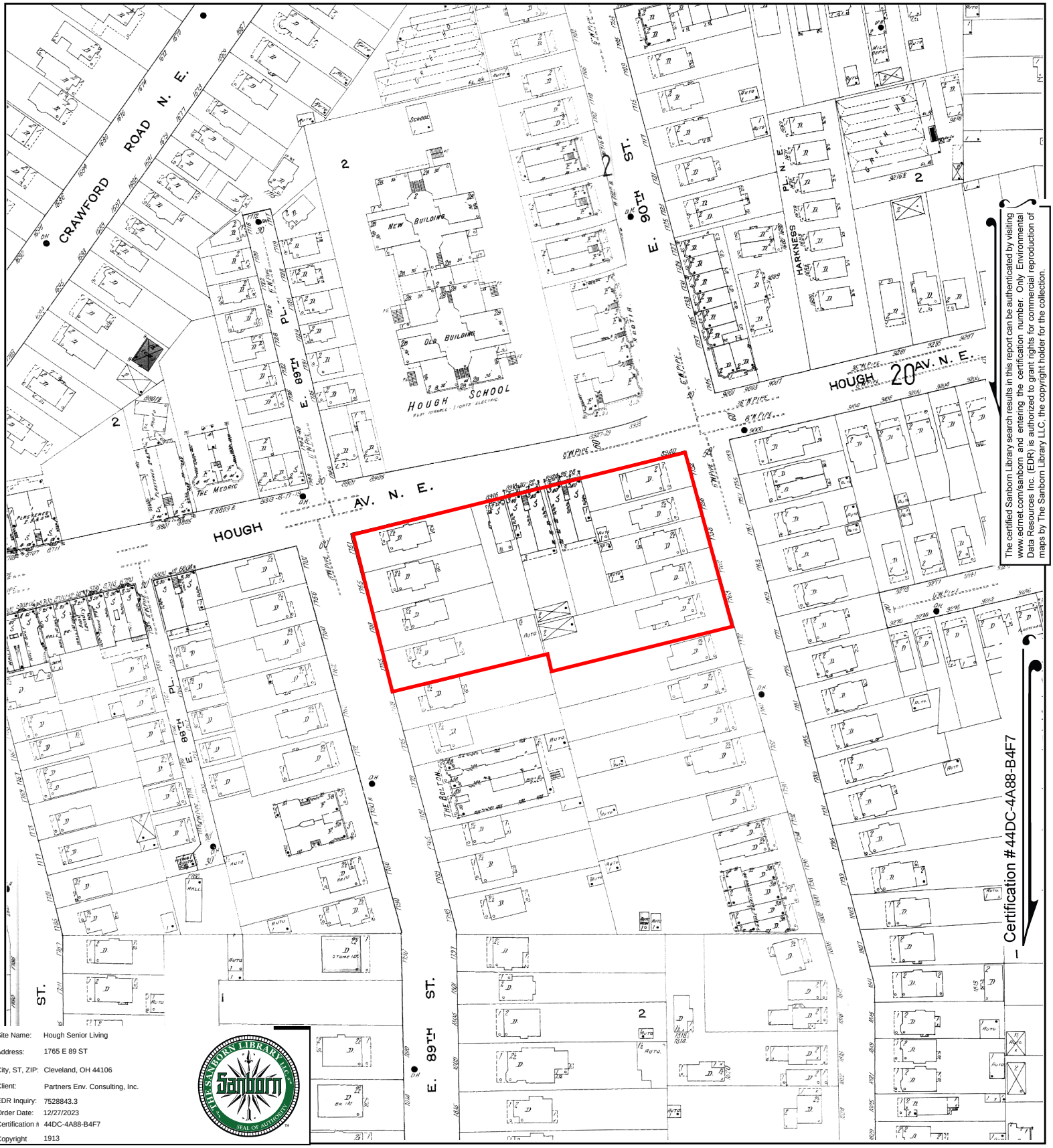

The certified Sanborn Library search results in this report can be authenticated by visiting www.edrnet.com/sanborn and entering the certification number. Only Environmental Data Resources Inc. (EDR) is authorized to grant rights for commercial reproduction of maps by The Sanborn Library LLC, the copyright holder for the collection.

Site Name:	Hough Senior Living
Address:	1765 E 89 ST
City, ST, ZIP:	Cleveland, OH 44106
Client:	Partners Env. Consulting, Inc.
EDR Inquiry:	7528843.3
Order Date:	12/27/2023
Certification #	44DC-4A88-B4F7
Copyright	1913

This Certified Sanborn Map combines the following sheets.
Outlined areas indicate map sheets within the collection.

0 Feet 150 300 600

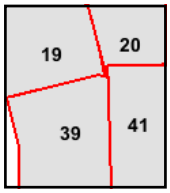

Volume 5, Sheet 20
Volume 5, Sheet 41
Volume 5, Sheet 19
Volume 5, Sheet 39

N

Certified Sanborn® Map

1903

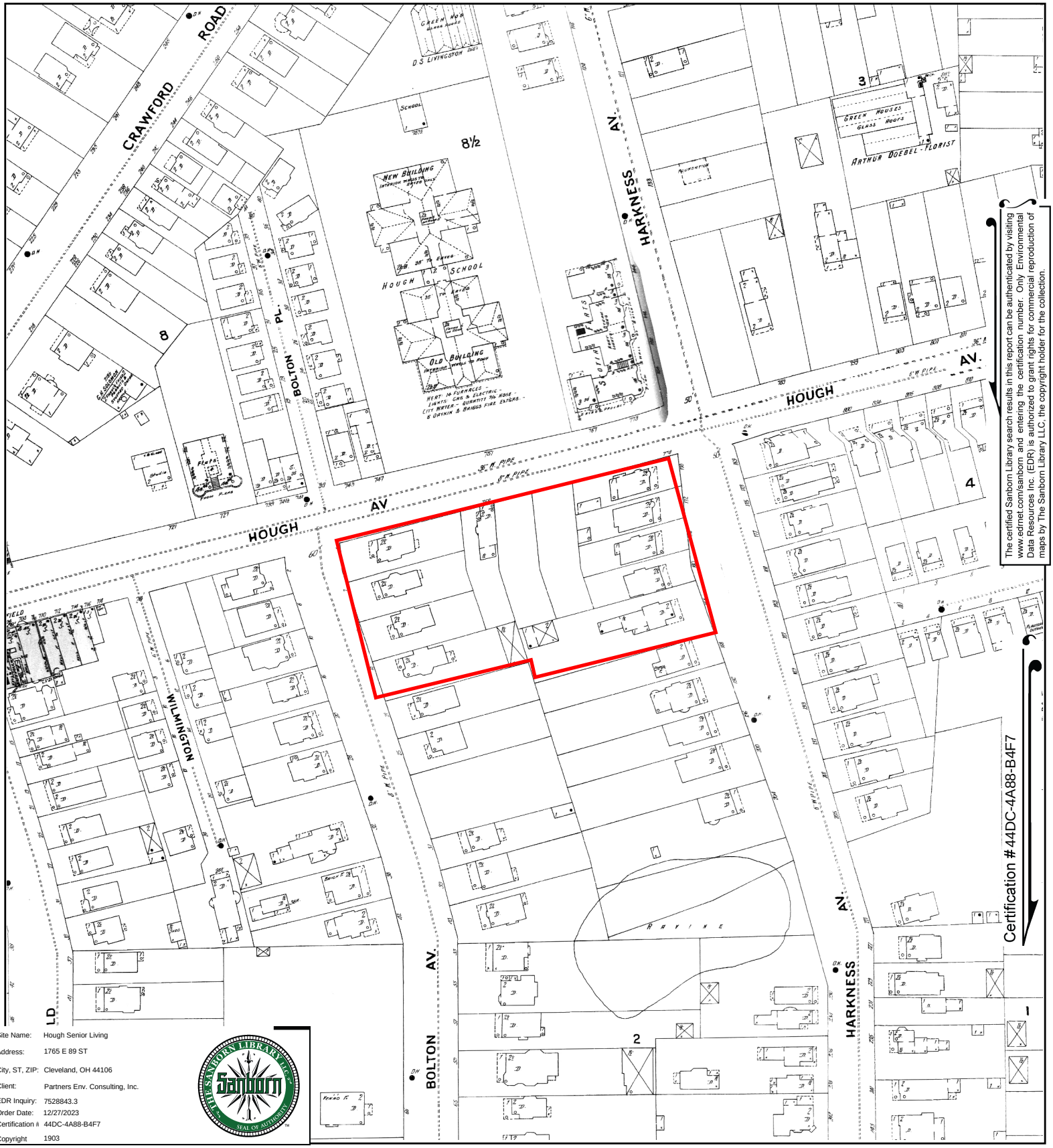

The certified Sanborn Library search results in this report can be authenticated by visiting www.edrnet.com/sanborn and entering the certification number. Only Environmental Data Resources Inc. (EDR) is authorized to grant rights for commercial reproduction of maps by The Sanborn Library LLC, the copyright holder for the collection.

Site Name:	Hough Senior Living
Address:	1765 E 89 ST
City, ST, ZIP:	Cleveland, OH 44106
Client:	Partners Env. Consulting, Inc.
EDR Inquiry:	7528843.3
Order Date:	12/27/2023
Certification #	44DC-4A88-B4F7
Copyright	1903

This Certified Sanborn Map combines the following sheets.
Outlined areas indicate map sheets within the collection.

0 Feet 150 300 600

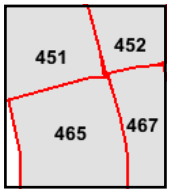

Volume 4, Sheet 465
Volume 4, Sheet 451
Volume 4, Sheet 452
Volume 4, Sheet 467

N

Certified Sanborn® Map

1896

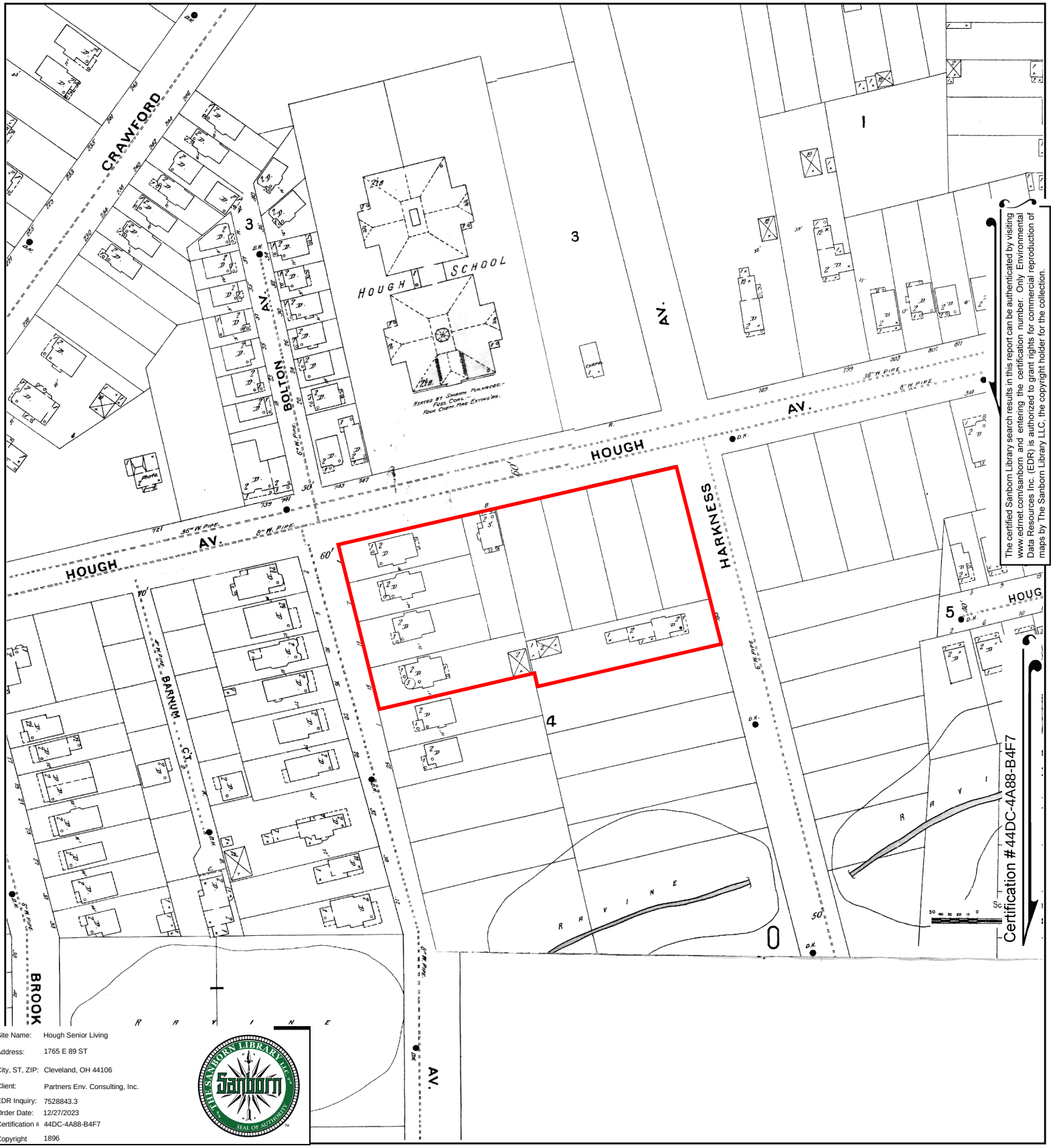

The certified Sanborn Library search results in this report can be authenticated by visiting www.edrnet.com/sanborn and entering the certification number. Only Environmental Data Resources Inc. (EDR) is authorized to grant rights for commercial reproduction of maps by The Sanborn Library LLC, the copyright holder for the collection.

Site Name:	Hough Senior Living
Address:	1765 E 89 ST
City, ST, ZIP:	Cleveland, OH 44106
Client:	Partners Env. Consulting, Inc.
EDR Inquiry:	7528843.3
Order Date:	12/27/2023
Certification #	44DC-4A88-B4F7
Copyright	1896

This Certified Sanborn Map combines the following sheets.
Outlined areas indicate map sheets within the collection.

0 Feet 150 300 600

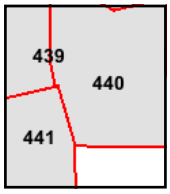

Volume 4, Sheet 441
Volume 4, Sheet 439
Volume 4, Sheet 440

N

Hough Senior Living

1765 E 89 ST

Cleveland, OH 44106

Inquiry Number: 7528843.4

December 27, 2023

EDR Historical Topo Map Report

with QuadMatch™

6 Armstrong Road, 4th floor
Shelton, CT 06484
Toll Free: 800.352.0050
www.edrnet.com

EDR Historical Topo Map Report

12/27/23

Site Name:	Client Name:
Hough Senior Living	Partners Env. Consulting, Inc.
1765 E 89 ST	31100 Solon Road
Cleveland, OH 44106	Solon, OH 44139
EDR Inquiry # 7528843.4	Contact: Zach Graham

EDR Topographic Map Library has been searched by EDR and maps covering the target property location as provided by Partners Env. Consulting, Inc. were identified for the years listed below. EDR's Historical Topo Map Report is designed to assist professionals in evaluating potential liability on a target property resulting from past activities. EDRs Historical Topo Map Report includes a search of a collection of public and private color historical topographic maps, dating back to the late 1800s.

Search Results:

P.O.# NA

Project: Hough Senior Living

Coordinates:

Latitude:	41.509572 41° 30' 34" North
Longitude:	-81.624174 -81° 37' 27" West
UTM Zone:	Zone 17 North
UTM X Meters:	447912.25
UTM Y Meters:	4595514.94
Elevation:	665.00' above sea level

Maps Provided:

2019	1953
2016	1903
2013	1901
1994	
1992	
1979	
1970	
1963	

Disclaimer - Copyright and Trademark Notice

This Report contains certain information obtained from a variety of public and other sources reasonably available to Environmental Data Resources, LLC. It cannot be concluded from this Report that coverage information for the target and surrounding properties does not exist from other sources. This Report is provided on an "AS IS", "AS AVAILABLE" basis. NO WARRANTY EXPRESS OR IMPLIED IS MADE WHATSOEVER IN CONNECTION WITH THIS REPORT. ENVIRONMENTAL DATA RESOURCES, LLC AND ITS SUBSIDIARIES, AFFILIATES AND THIRD PARTY SUPPLIERS DISCLAIM ALL WARRANTIES, OF ANY KIND OR NATURE, EXPRESS OR IMPLIED, ARISING OUT OF OR RELATED TO THIS REPORT OR ANY OF THE DATA AND INFORMATION PROVIDED IN THIS REPORT, INCLUDING WITHOUT LIMITATION, ANY WARRANTIES REGARDING ACCURACY, QUALITY, CORRECTNESS, COMPLETENESS, COMPREHENSIVENESS, SUITABILITY, MERCHANTABILITY, FITNESS FOR A PARTICULAR PURPOSE, TITLE, NON-INFRINGEMENT, MISAPPROPRIATION, OR OTHERWISE. ALL RISK IS ASSUMED BY THE USER. IN NO EVENT SHALL ENVIRONMENTAL DATA RESOURCES, LLC OR ITS SUBSIDIARIES, AFFILIATES OR THIRD PARTY SUPPLIERS BE LIABLE TO ANYONE FOR ANY DIRECT, INCIDENTAL, INDIRECT, SPECIAL, CONSEQUENTIAL OR OTHER DAMAGES OF ANY TYPE OR KIND (INCLUDING BUT NOT LIMITED TO LOSS OF PROFITS, LOSS OF USE, OR LOSS OF DATA), ARISING OUT OF OR IN ANY WAY CONNECTED WITH THIS REPORT OR ANY OF THE DATA AND INFORMATION PROVIDED IN THIS REPORT. Any analyses, estimates, ratings, environmental risk levels, or risk codes provided in this Report are provided for illustrative purposes only, and are not intended to provide, nor should they be interpreted as providing any facts regarding, or prediction or forecast of, any environmental risk for any property. Only an assessment performed by a qualified environmental professional can provide findings, opinions or conclusions regarding the environmental risk or conditions in, on or at any property.

Copyright 2023 by Environmental Data Resources, Inc. All rights reserved. Reproduction in any media or format, in whole or in part, of any report or map of Environmental Data Resources, Inc., or its affiliates, is prohibited without prior written permission.

EDR and its logos (including Sanborn and Sanborn Map) are trademarks of Environmental Data Resources, LLC or its affiliates. All other trademarks used herein are the property of their respective owners.

Topo Sheet Key

This EDR Topo Map Report is based upon the following USGS topographic map sheets.

2019 Source Sheets

East Cleveland
2019
7.5-minute, 24000

Cleveland North
2019
7.5-minute, 24000

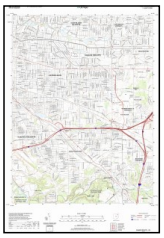

Shaker Heights
2019
7.5-minute, 24000

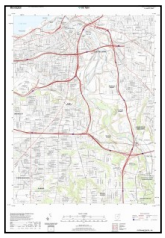

Cleveland South
2019
7.5-minute, 24000

2016 Source Sheets

East Cleveland
2016
7.5-minute, 24000

Cleveland North
2016
7.5-minute, 24000

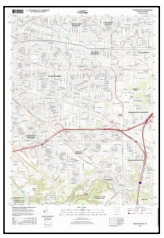

Shaker Heights
2016
7.5-minute, 24000

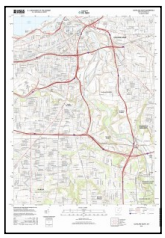

Cleveland South
2016
7.5-minute, 24000

2013 Source Sheets

East Cleveland
2013
7.5-minute, 24000

Cleveland North
2013
7.5-minute, 24000

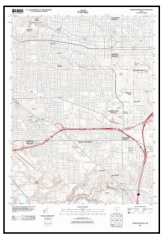

Shaker Heights
2013
7.5-minute, 24000

Cleveland South
2013
7.5-minute, 24000

1994 Source Sheets

Cleveland North
1994
7.5-minute, 24000
Aerial Photo Revised 1994

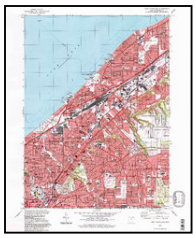

East Cleveland
1994
7.5-minute, 24000
Aerial Photo Revised 1994

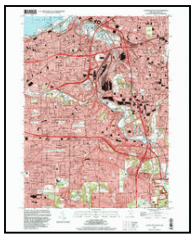

Cleveland South
1994
7.5-minute, 24000
Aerial Photo Revised 1994

Shaker Heights
1994
7.5-minute, 24000
Aerial Photo Revised 1994

Topo Sheet Key

This EDR Topo Map Report is based upon the following USGS topographic map sheets.

1992 Source Sheets

Cleveland North
1992
7.5-minute, 24000
Aerial Photo Revised 1988

1979 Source Sheets

East Cleveland
1979
7.5-minute, 24000
Aerial Photo Revised 1977

Shaker Heights
1979
7.5-minute, 24000
Aerial Photo Revised 1977

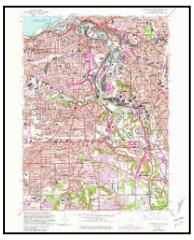

Cleveland South
1979
7.5-minute, 24000
Aerial Photo Revised 1977

1970 Source Sheets

Cleveland North
1970
7.5-minute, 24000
Aerial Photo Revised 1970

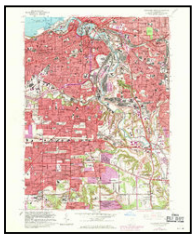

Cleveland South
1970
7.5-minute, 24000
Aerial Photo Revised 1970

Shaker Heights
1970
7.5-minute, 24000
Aerial Photo Revised 1970

East Cleveland
1970
7.5-minute, 24000
Aerial Photo Revised 1970

1963 Source Sheets

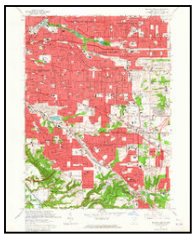

Shaker Heights
1963
7.5-minute, 24000
Aerial Photo Revised 1962

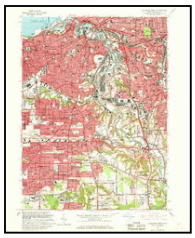

Cleveland South
1963
7.5-minute, 24000
Aerial Photo Revised 1962



Cleveland North
1963
7.5-minute, 24000
Aerial Photo Revised 1962

East Cleveland
1963
7.5-minute, 24000
Aerial Photo Revised 1952

Topo Sheet Key

This EDR Topo Map Report is based upon the following USGS topographic map sheets.

1953 Source Sheets

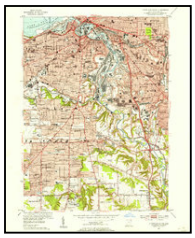

Cleveland South
1953
7.5-minute, 24000
Aerial Photo Revised 1952

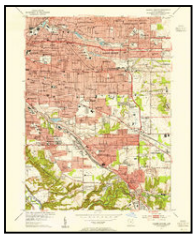

Shaker Heights
1953
7.5-minute, 24000
Aerial Photo Revised 1952

East Cleveland
1953
7.5-minute, 24000
Aerial Photo Revised 1952

Cleveland North
1953
7.5-minute, 24000
Aerial Photo Revised 1952

1903 Source Sheets

Cleveland
1903
15-minute, 62500

Euclid
1903
15-minute, 62500

1901 Source Sheets

Euclid
1901
15-minute, 62500

Historical Topo Map

2019

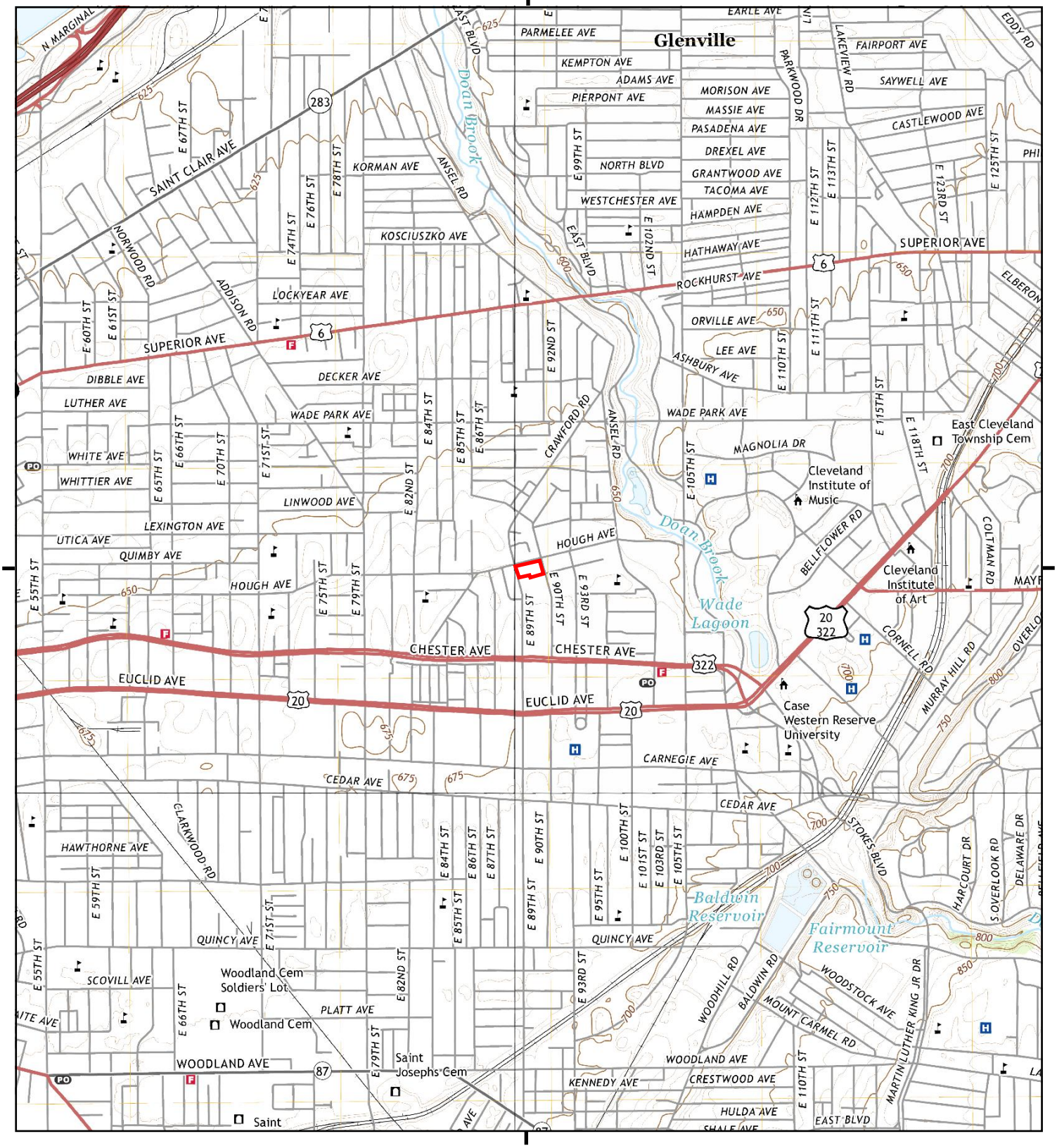

This report includes information from the following map sheet(s).

0 Miles 0.25 0.5 1 1.5

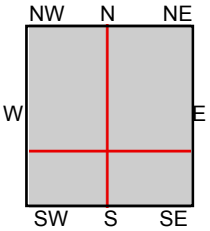

TP, East Cleveland, 2019, 7.5-minute
SE, Shaker Heights, 2019, 7.5-minute
SW, Cleveland South, 2019, 7.5-minute
NW, Cleveland North, 2019, 7.5-minute

SITE NAME: Hough Senior Living
ADDRESS: 1765 E 89 ST
Cleveland, OH 44106
CLIENT: Partners Env. Consulting, Inc.

N

Historical Topo Map

2016

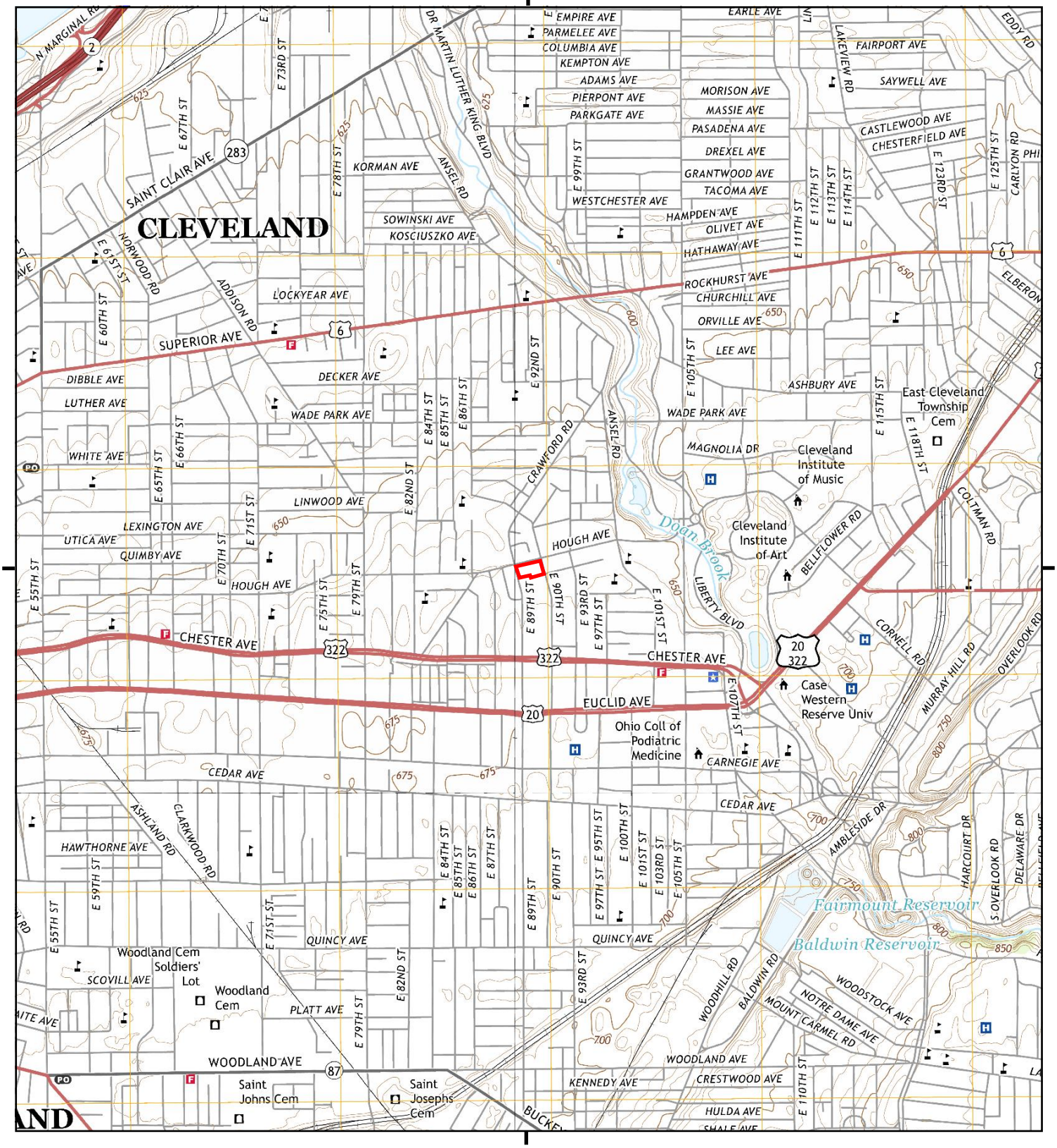

This report includes information from the following map sheet(s).

0 Miles 0.25 0.5 1 1.5

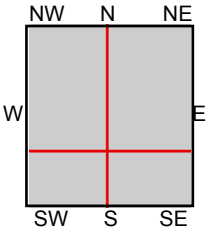

TP, East Cleveland, 2016, 7.5-minute
SE, Shaker Heights, 2016, 7.5-minute
SW, Cleveland South, 2016, 7.5-minute
NW, Cleveland North, 2016, 7.5-minute

SITE NAME: Hough Senior Living
ADDRESS: 1765 E 89 ST
Cleveland, OH 44106
CLIENT: Partners Env. Consulting, Inc.

N

Historical Topo Map

2013

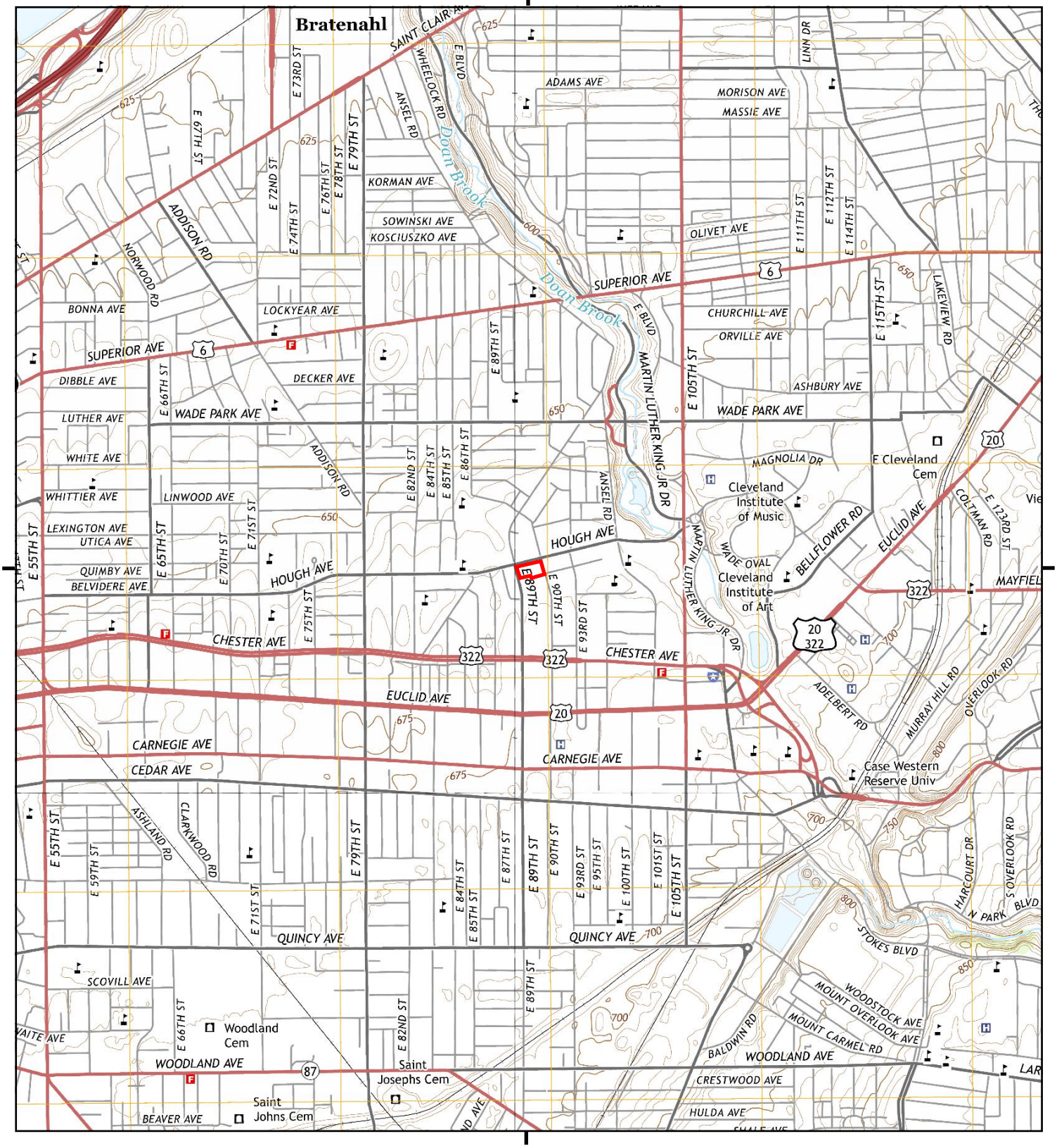

This report includes information from the following map sheet(s).

0 Miles 0.25 0.5 1 1.5

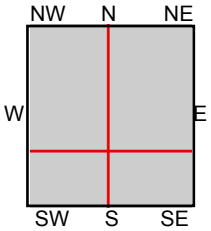

TP, East Cleveland, 2013, 7.5-minute
SE, Shaker Heights, 2013, 7.5-minute
SW, Cleveland South, 2013, 7.5-minute
NW, Cleveland North, 2013, 7.5-minute

SITE NAME: Hough Senior Living
ADDRESS: 1765 E 89 ST
Cleveland, OH 44106
CLIENT: Partners Env. Consulting, Inc.

N

Historical Topo Map

1994

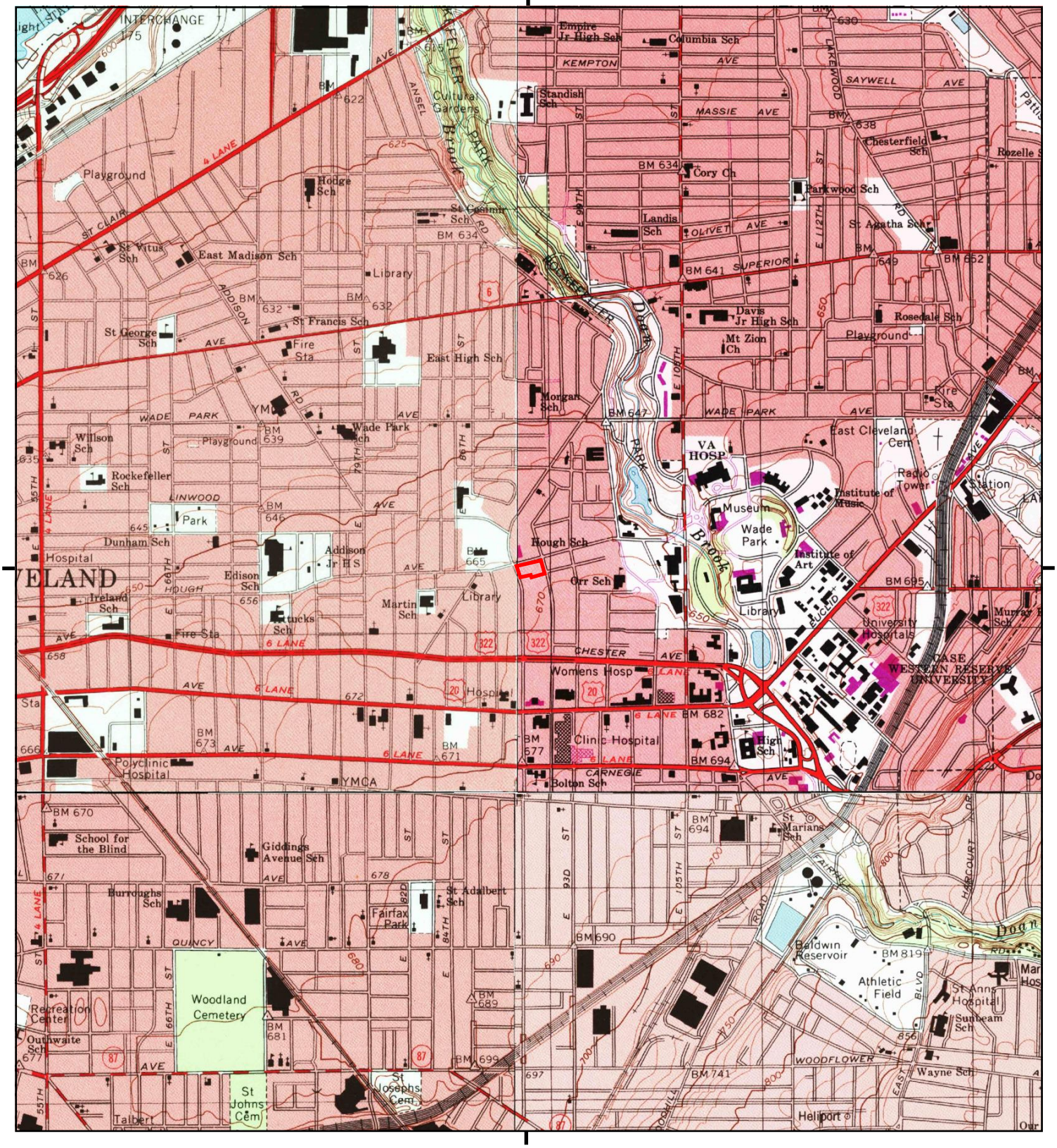

This report includes information from the following map sheet(s).

0 Miles 0.25 0.5 1 1.5

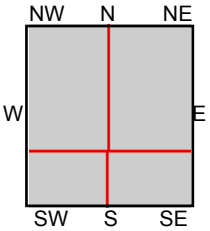

TP, East Cleveland, 1994, 7.5-minute
SE, Shaker Heights, 1994, 7.5-minute
SW, Cleveland South, 1994, 7.5-minute
NW, Cleveland North, 1994, 7.5-minute

SITE NAME: Hough Senior Living
ADDRESS: 1765 E 89 ST
Cleveland, OH 44106
CLIENT: Partners Env. Consulting, Inc.

N

Historical Topo Map

1992

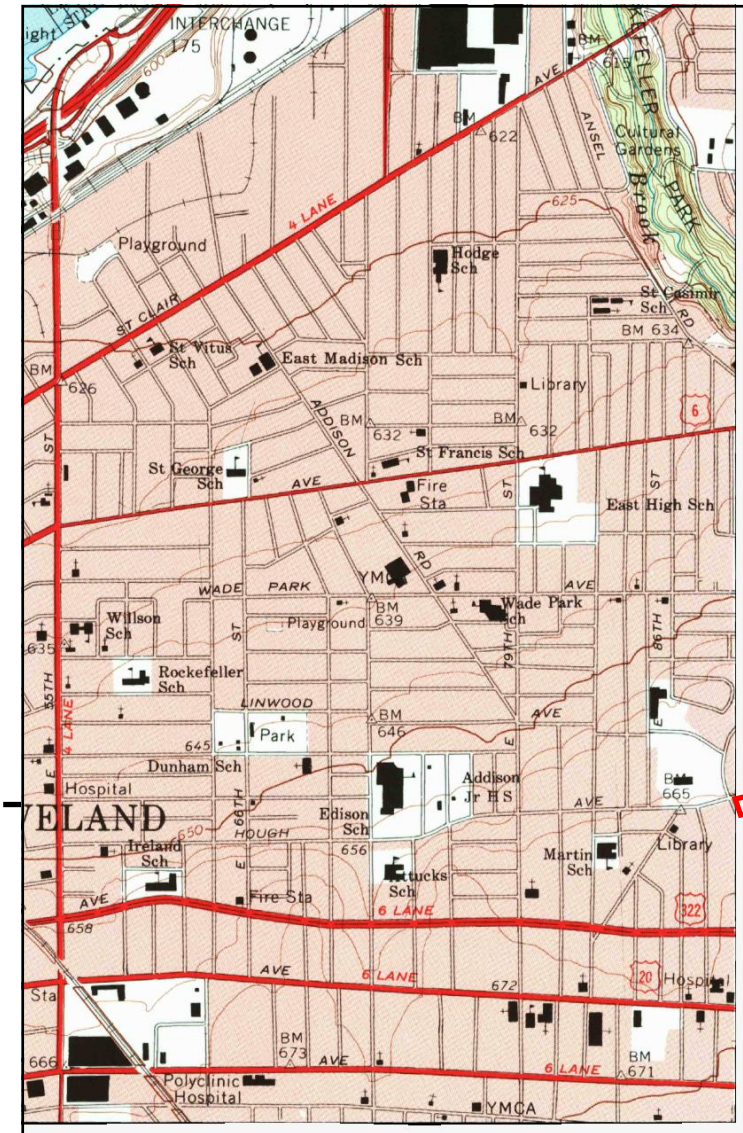

This report includes information from the following map sheet(s).



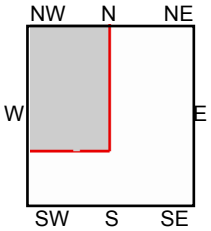

NW, Cleveland North, 1992, 7.5-minute

SITE NAME: Hough Senior Living
ADDRESS: 1765 E 89 ST
Cleveland, OH 44106
CLIENT: Partners Env. Consulting, Inc.

N

Historical Topo Map

1979

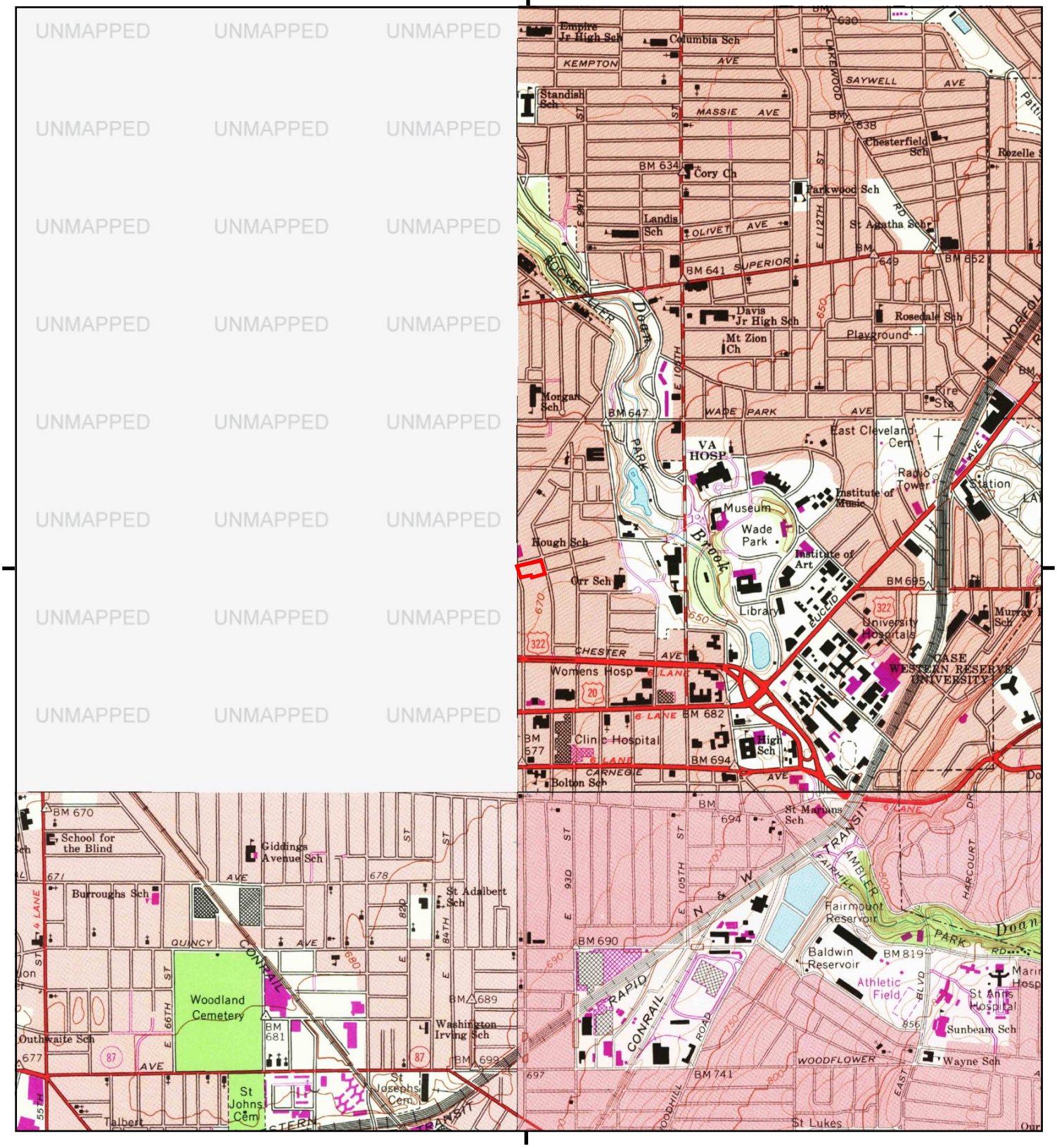

This report includes information from the following map sheet(s).

0 Miles 0.25 0.5 1 1.5

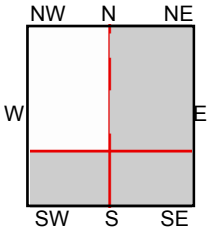

TP, East Cleveland, 1979, 7.5-minute
SE, Shaker Heights, 1979, 7.5-minute
SW, Cleveland South, 1979, 7.5-minute

SITE NAME: Hough Senior Living
ADDRESS: 1765 E 89 ST
Cleveland, OH 44106
CLIENT: Partners Env. Consulting, Inc.

N

Historical Topo Map

1970

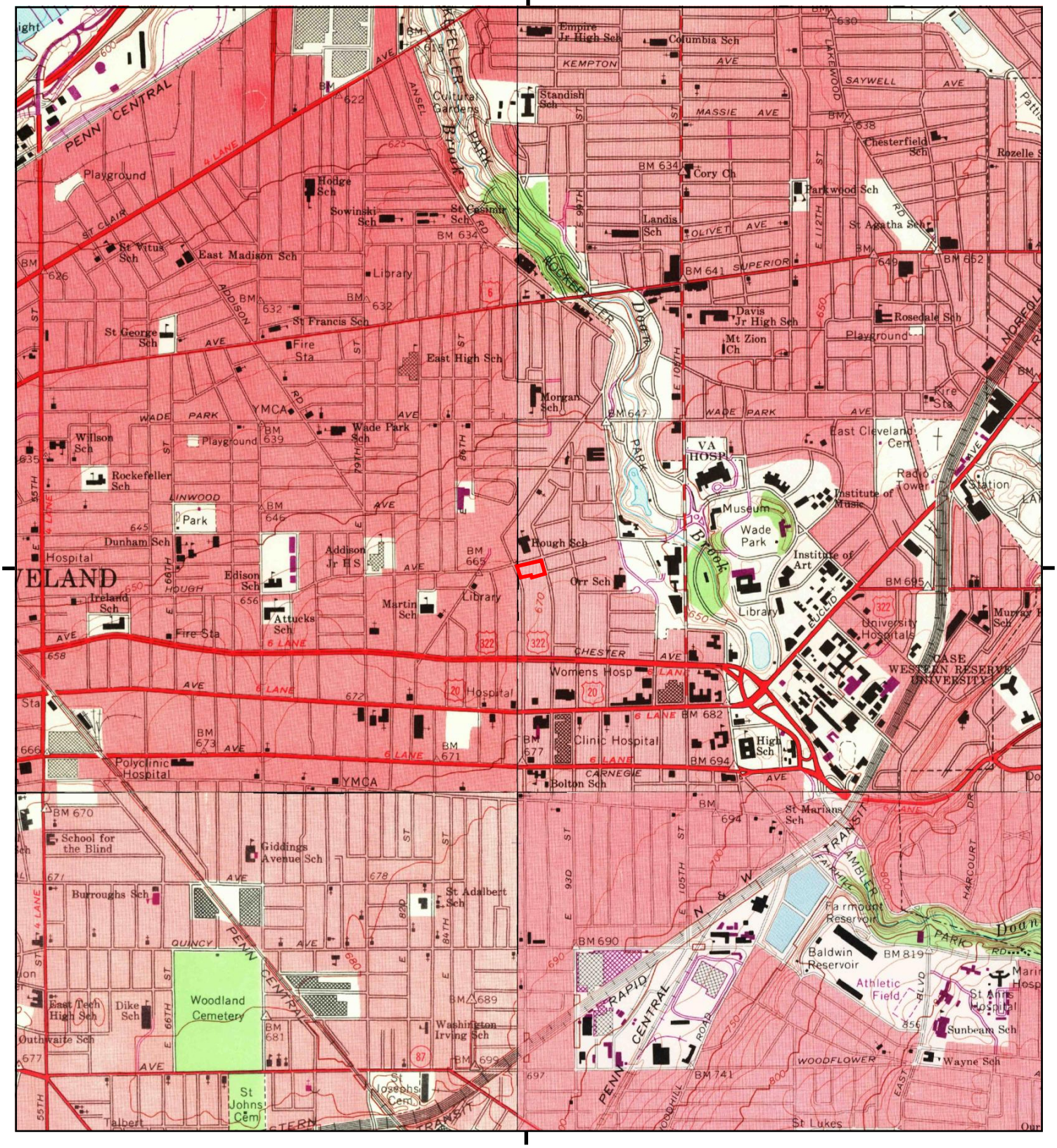

This report includes information from the following map sheet(s).

0 Miles 0.25 0.5 1 1.5

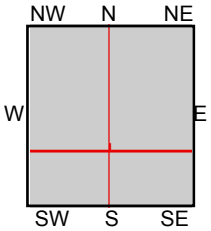

TP, East Cleveland, 1970, 7.5-minute
SE, Shaker Heights, 1970, 7.5-minute
SW, Cleveland South, 1970, 7.5-minute
NW, Cleveland North, 1970, 7.5-minute

SITE NAME: Hough Senior Living
ADDRESS: 1765 E 89 ST
Cleveland, OH 44106
CLIENT: Partners Env. Consulting, Inc.

N

Historical Topo Map

1963

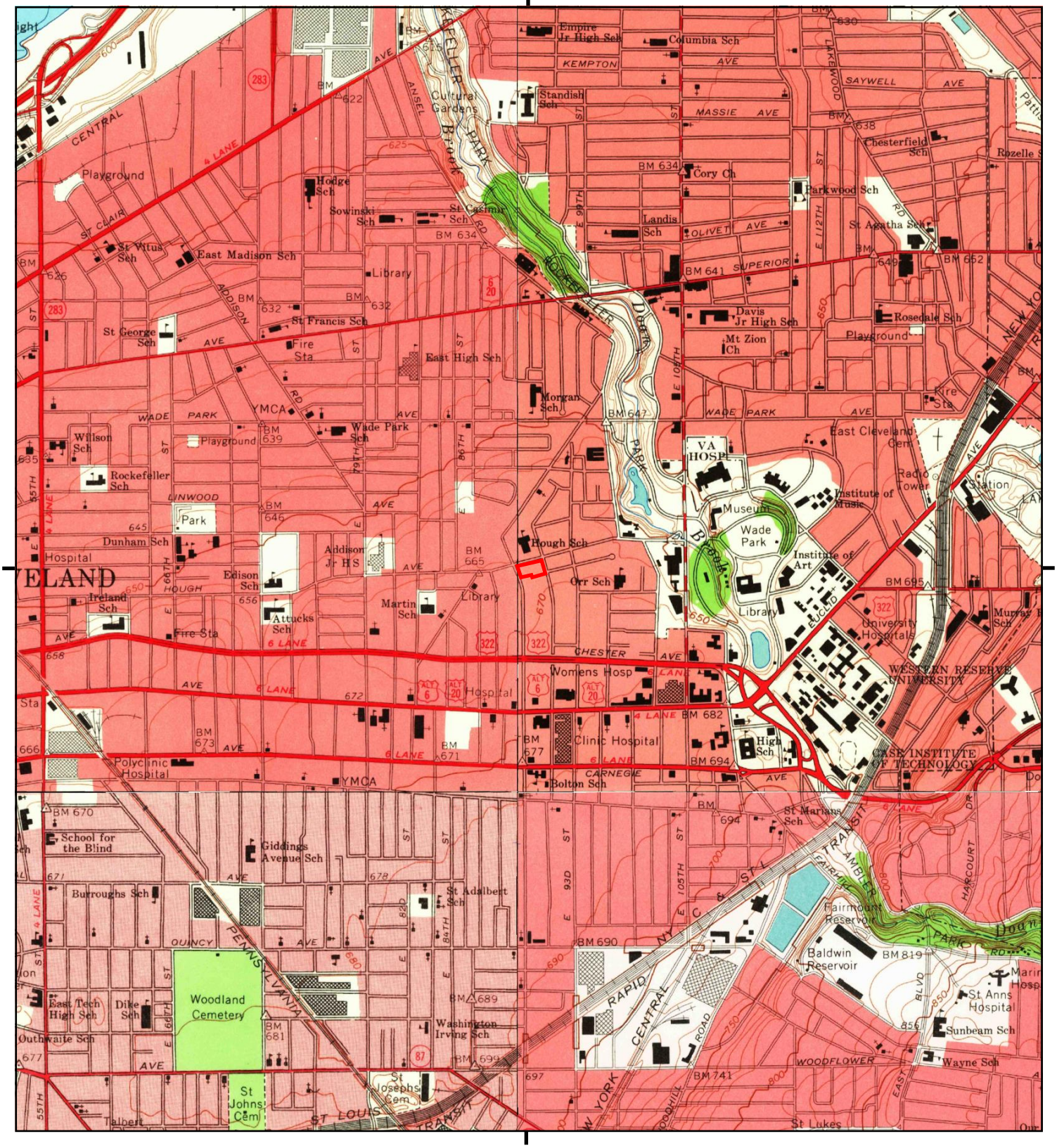

This report includes information from the following map sheet(s).

0 Miles 0.25 0.5 1 1.5

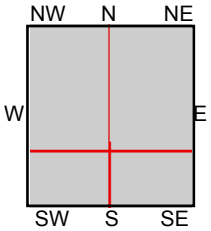

TP, East Cleveland, 1963, 7.5-minute
SE, Shaker Heights, 1963, 7.5-minute
SW, Cleveland South, 1963, 7.5-minute
NW, Cleveland North, 1963, 7.5-minute

SITE NAME: Hough Senior Living
ADDRESS: 1765 E 89 ST
Cleveland, OH 44106
CLIENT: Partners Env. Consulting, Inc.

N

Historical Topo Map

1953

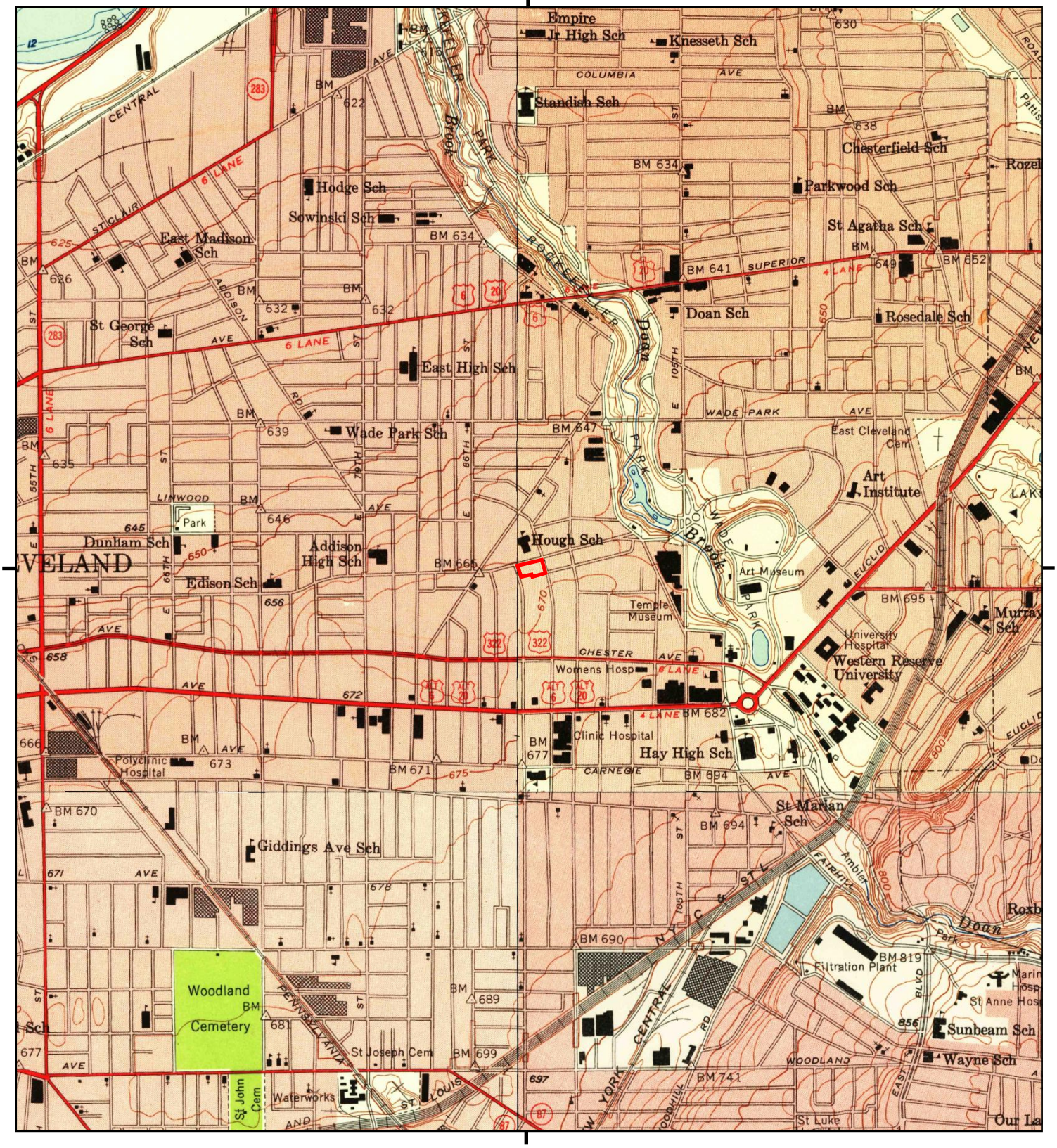

This report includes information from the following map sheet(s).

0 Miles 0.25 0.5 1 1.5

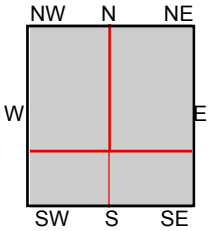

TP, East Cleveland, 1953, 7.5-minute
SE, Shaker Heights, 1953, 7.5-minute
SW, Cleveland South, 1953, 7.5-minute
NW, Cleveland North, 1953, 7.5-minute

SITE NAME: Hough Senior Living
ADDRESS: 1765 E 89 ST
Cleveland, OH 44106
CLIENT: Partners Env. Consulting, Inc.

N

Historical Topo Map

1903

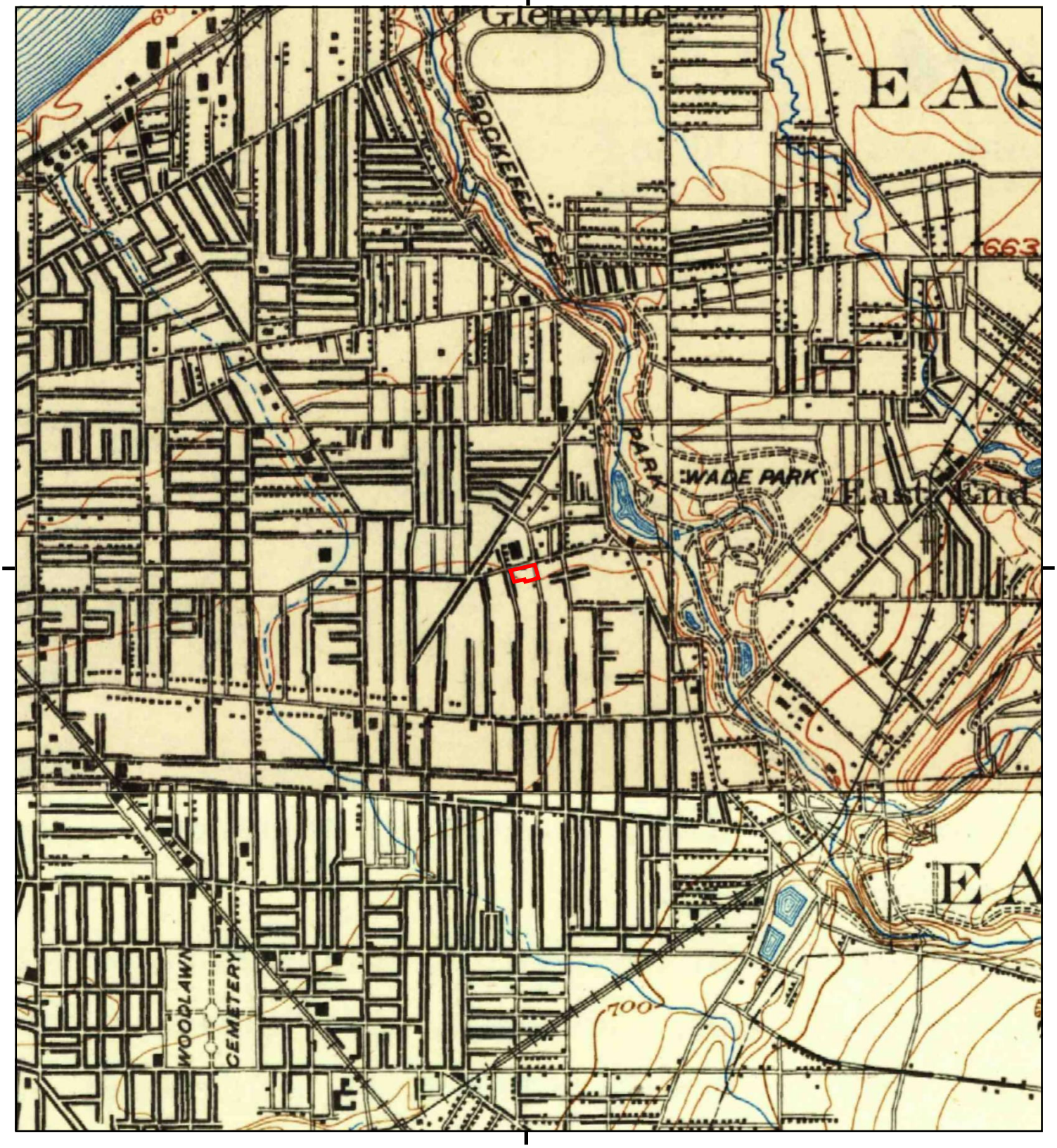

This report includes information from the following map sheet(s).

0 Miles 0.25 0.5 1 1.5

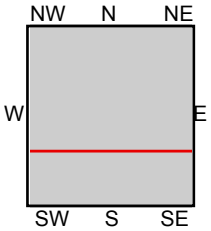

TP, Euclid, 1903, 15-minute
S, Cleveland, 1903, 15-minute

SITE NAME: Hough Senior Living
ADDRESS: 1765 E 89 ST
Cleveland, OH 44106
CLIENT: Partners Env. Consulting, Inc.

N

Historical Topo Map

1901

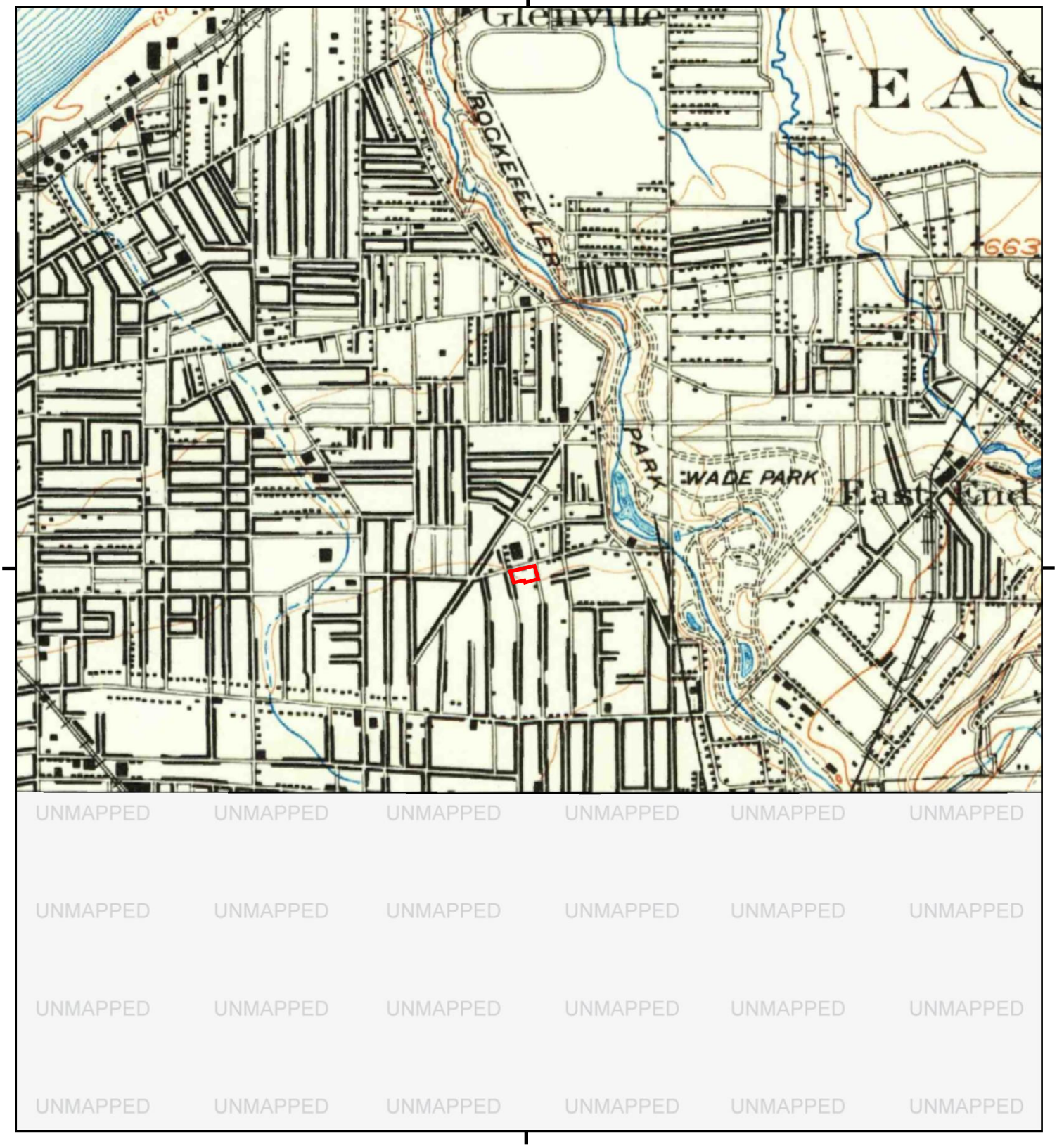

This report includes information from the following map sheet(s).

0 Miles 0.25 0.5 1 1.5

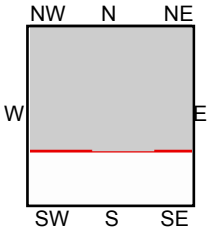

TP, Euclid, 1901, 15-minute

SITE NAME: Hough Senior Living
ADDRESS: 1765 E 89 ST
Cleveland, OH 44106
CLIENT: Partners Env. Consulting, Inc.

N

Hough Senior Living
1765 E 89 ST
Cleveland, OH 44106

Inquiry Number: 7528843.5
December 27, 2023

The EDR-City Directory Abstract

EDR® Environmental Data Resources Inc

6 Armstrong Road
Shelton, CT 06484
800.352.0050
www.edrnet.com

TABLE OF CONTENTS

SECTION

Executive Summary

Findings

City Directory Images

Thank you for your business.
Please contact EDR at 1-800-352-0050
with any questions or comments.

Disclaimer - Copyright and Trademark Notice

This Report contains certain information obtained from a variety of public and other sources reasonably available to Environmental Data Resources, LLC. It cannot be concluded from this Report that coverage information for the target and surrounding properties does not exist from other sources. This Report is provided on an "AS IS", "AS AVAILABLE" basis. **NO WARRANTY EXPRESS OR IMPLIED IS MADE WHATSOEVER IN CONNECTION WITH THIS REPORT. ENVIRONMENTAL DATA RESOURCES, LLC AND ITS SUBSIDIARIES, AFFILIATES AND THIRD PARTY SUPPLIERS DISCLAIM ALL WARRANTIES, OF ANY KIND OR NATURE, EXPRESS OR IMPLIED, ARISING OUT OF OR RELATED TO THIS REPORT OR ANY OF THE DATA AND INFORMATION PROVIDED IN THIS REPORT, INCLUDING WITHOUT LIMITATION, ANY WARRANTIES REGARDING ACCURACY, QUALITY, CORRECTNESS, COMPLETENESS, COMPREHENSIVENESS, SUITABILITY, MERCHANTABILITY, FITNESS FOR A PARTICULAR PURPOSE, TITLE, NON-INFRINGEMENT, MISAPPROPRIATION, OR OTHERWISE. ALL RISK IS ASSUMED BY THE USER. IN NO EVENT SHALL ENVIRONMENTAL DATA RESOURCES, LLC OR ITS SUBSIDIARIES, AFFILIATES OR THIRD PARTY SUPPLIERS BE LIABLE TO ANYONE FOR ANY DIRECT, INCIDENTAL, INDIRECT, SPECIAL, CONSEQUENTIAL OR OTHER DAMAGES OF ANY TYPE OR KIND (INCLUDING BUT NOT LIMITED TO LOSS OF PROFITS, LOSS OF USE, OR LOSS OF DATA), ARISING OUT OF OR IN ANY WAY CONNECTED WITH THIS REPORT OR ANY OF THE DATA AND INFORMATION PROVIDED IN THIS REPORT.** Any analyses, estimates, ratings, environmental risk levels, or risk codes provided in this Report are provided for illustrative purposes only, and are not intended to provide, nor should they be interpreted as providing any facts regarding, or prediction or forecast of, any environmental risk for any property. Only an assessment performed by a qualified environmental professional can provide findings, opinions or conclusions regarding the environmental risk or conditions in, on or at any property.

Copyright 2023 by Environmental Data Resources, LLC. All rights reserved. Reproduction in any media or format, in whole or in part, of any report or map of Environmental Data Resources, LLC, or its affiliates, is prohibited without prior written permission.

EDR and its logos (including Sanborn and Sanborn Map) are trademarks of Environmental Data Resources, LLC or its affiliates. All other trademarks used herein are the property of their respective owners.

EXECUTIVE SUMMARY

DESCRIPTION

Environmental Data Resources, Inc.'s (EDR) City Directory Abstract is a screening tool designed to assist environmental professionals in evaluating potential liability on a target property resulting from past activities. EDR's City Directory Abstract includes a search and abstract of available city directory data. For each address, the directory lists the name of the corresponding occupant at approximately five year intervals.

Business directories including city, cross reference and telephone directories were reviewed, if available, at approximately five year intervals for the years spanning 1930 through current. This report compiles information gathered in this review by geocoding the latitude and longitude of properties identified and gathering information about properties within 660 feet of the target property.

Summary information obtained is provided in the text of this report.

RECORD SOURCES

The EDR City Directory Report accesses a variety of business directory sources, including Haines, InfoUSA, Polk, Cole, Bresser, and Stewart. Listings marked as EDR Digital Archive access Cole and InfoUSA records. The various directory sources enhance and complement each other to provide a more thorough and accurate report.

EDR is licensed to reproduce certain City Directory works by the copyright holders of those works. The purchaser of this EDR City Directory Report may include it in report(s) delivered to a customer.

RESEARCH SUMMARY

The following research sources were consulted in the preparation of this report. An "X" indicates where information was identified in the source and provided in this report.

Year	Source	TP	Adjoining	Text Abstract	Source Image
2020	EDR Digital Archive	-	X	X	-
2017	Cole Information	-	X	X	-
2014	Cole Information	X	X	X	-
2010	Cole Information	-	X	X	-
2005	Cole Information	-	X	X	-
2002	Haines & Company	X	X	X	-
2000	Cole Information	-	X	X	-
1999	Haines Company, Inc.	X	X	X	-
1995	Cole Information	X	X	X	-
1992	Cole Information	X	X	X	-
1991	OHIO BELL	-	X	X	-
1986	OHIO BELL	X	X	X	-
1983	The Ohio Bell Telephone Co.	-	X	X	-
1981	Ohio Bell Telephone Company	-	X	X	-
1980	The Cleveland Directory Co.	-	-	-	-
1974	The Cleveland Directory Co.	X	X	X	-

EXECUTIVE SUMMARY

Year	Source	TP	Adjoining	Text Abstract	Source Image
1973	The Cleveland Directory Co	-	-	-	-
1972	The Cleveland Directory Co.	-	-	-	-
1970	The Cleveland Directory Co.	X	X	X	-
1967	The Cleveland Directory Co.	-	-	-	-
1962	The Cleveland Directory Co.	-	-	-	-
1961	The Cleveland Directory Co.	X	X	X	-
1959	The Cleveland Directory Co.	-	-	-	-
1955	The Cleveland Directory Co.	X	X	X	-
1954	The Cleveland Directory Co.	-	-	-	-
1951	The Cleveland Directory Co.	X	X	X	-
1949	The Cleveland Directory Co.	-	-	-	-
1941	The Cleveland Directory Co.	X	X	X	-
1935	The Cleveland Directory Co.	X	X	X	-
1930	The Cleveland Directory Co.	X	X	X	-

FINDINGS

TARGET PROPERTY INFORMATION

ADDRESS

1765 E 89 ST
Cleveland, OH 44106

FINDINGS DETAIL

Target Property research detail.

89TH

1765 89TH

Year	Uses	Source
2002	5 PUSKORIUSLinas	Haines & Company
1999	OMITCHUM Corlodia	Haines Company, Inc.
1961	Kelly D W & Son Moving Co	The Cleveland Directory Co.
	Kelly Dawson W	The Cleveland Directory Co.
1955	Kelley D W & Son Moving Co	The Cleveland Directory Co.
	Kelly Dawson W	The Cleveland Directory Co.

89TH ST

1765 89TH ST

Year	Uses	Source
1986	BEARDEN Corene	OHIO BELL
1974	Knowles Lamara Mrs	The Cleveland Directory Co.
	Vacant	The Cleveland Directory Co.
1970	HILL MORRIS	The Cleveland Directory Co.
	KNOWLES WM	The Cleveland Directory Co.
1951	D W Kelly & Son Moving Co	The Cleveland Directory Co.
	Kelly Dawson W	The Cleveland Directory Co.
1941	Kelly D W Moving Co	The Cleveland Directory Co.
	Kelly Dawson W	The Cleveland Directory Co.
1935	Knapp Chas uphol	The Cleveland Directory Co.
1930	Knapp Chas K uphol	The Cleveland Directory Co.

FINDINGS

E 89TH ST

1765 E 89TH ST

Year	*Uses*	*Source*
2014	OCCUPANT UNKNOWN	Cole Information
1995	WALLACE, ROBERT L	Cole Information
1992	KNOWLES, D	Cole Information

FINDINGS

ADJOINING PROPERTY DETAIL

The following Adjoining Property addresses were researched for this report. Detailed findings are provided for each address.

87TH

1754 87TH

Year	Uses	Source
1961	Woods Geo	The Cleveland Directory Co.
1955	Hinton Carley M	The Cleveland Directory Co.

1755 87TH

Year	Uses	Source
1961	Brookfield Apts	The Cleveland Directory Co.
	Vacant	The Cleveland Directory Co.
	Tillman Leo R	The Cleveland Directory Co.
	Light John	The Cleveland Directory Co.
	Scarberry Elmer	The Cleveland Directory Co.
	Davis Harvey	The Cleveland Directory Co.
	Adkins Boyd	The Cleveland Directory Co.
	Scarberry Jas	The Cleveland Directory Co.
	Gibson Carl	The Cleveland Directory Co.
	Stew art Clarence	The Cleveland Directory Co.
	Cicco Edythe A	The Cleveland Directory Co.
	Valley Fred	The Cleveland Directory Co.
	North Paul	The Cleveland Directory Co.
	Noch Joseph	The Cleveland Directory Co.
	Houk Rhoda R Mrs	The Cleveland Directory Co.
	Tanner Fannie A Mrs	The Cleveland Directory Co.
1955	Brookfield Apts	The Cleveland Directory Co.
	Renfer Priscilla Mrs	The Cleveland Directory Co.
	Tillman L R	The Cleveland Directory Co.
	Minor Jas J	The Cleveland Directory Co.
	Neal Carl N roofer	The Cleveland Directory Co.

FINDINGS

Year	Uses	Source
1955	Behnke Walter H	The Cleveland Directory Co.
	Murray Christine	The Cleveland Directory Co.
	New man J R	The Cleveland Directory Co.
	Morgan LaDoris E	The Cleveland Directory Co.
	Hartlerode Gladys D	The Cleveland Directory Co.
	Kramer Clara Mrs	The Cleveland Directory Co.
	Nezbeda Jas J	The Cleveland Directory Co.
	Dow ney John J	The Cleveland Directory Co.
	Shover Jesse	The Cleveland Directory Co.
	Houk Henry L	The Cleveland Directory Co.
	Tanner Fannie Mrs	The Cleveland Directory Co.

1756 87TH

Year	Uses	Source
1961	Morse Clarence	The Cleveland Directory Co.
1955	Radosevich Steven R	The Cleveland Directory Co.

1757 87TH

Year	Uses	Source
1961	Czapko Julius	The Cleveland Directory Co.
	Russell Raymond	The Cleveland Directory Co.
1955	Czapko Julius L	The Cleveland Directory Co.
	Sunshine Manuel	The Cleveland Directory Co.

1758 87TH

Year	Uses	Source
1961	Robinson Posten	The Cleveland Directory Co.
1955	Schumacher Earl L	The Cleveland Directory Co.

1759 87TH

Year	Uses	Source
1961	Derrico Willie	The Cleveland Directory Co.
1955	Atkinson Geo S	The Cleveland Directory Co.

FINDINGS

1761 87TH

Year	Uses	Source
1961	Tarver Eug	The Cleveland Directory Co.
1955	Crosby Wm J	The Cleveland Directory Co.

1763 87TH

Year	Uses	Source
1961	Lively Leonard	The Cleveland Directory Co.
1955	Stevens Herbert F	The Cleveland Directory Co.

1765 87TH

Year	Uses	Source
1961	Webster Jas	The Cleveland Directory Co.
1955	Webster Jas	The Cleveland Directory Co.

1766 87TH

Year	Uses	Source
1961	Blythw ood Clauzell	The Cleveland Directory Co.
	Lattimore Felix	The Cleveland Directory Co.
1955	Neal Leonard C roofer	The Cleveland Directory Co.
	Baker Geo	The Cleveland Directory Co.

1767 87TH

Year	Uses	Source
1961	No Return	The Cleveland Directory Co.
1955	Landsman Albert G	The Cleveland Directory Co.

1769 87TH

Year	Uses	Source
1961	McArthur Louise Mrs	The Cleveland Directory Co.
1955	Landsman Aug G	The Cleveland Directory Co.

1770 87TH

Year	Uses	Source
1961	Dozier Emma	The Cleveland Directory Co.
1955	Kusmer Andrew L	The Cleveland Directory Co.

FINDINGS

1773 87TH

Year	Uses	Source
1961	McDonald Willie	The Cleveland Directory Co.
1955	Garlbotti Dina S	The Cleveland Directory Co.

1774 87TH

Year	Uses	Source
2002	WILLIAMST	Haines & Company
1999	WILUAMSNalhe L	Haines Company, Inc.
1961	Fisher Esau	The Cleveland Directory Co.
1955	Collins Harry E	The Cleveland Directory Co.

1777 87TH

Year	Uses	Source
1961	Neshkin A & Son contrs	The Cleveland Directory Co.
	Lilly Huey	The Cleveland Directory Co.
1955	Corundum Co tool mfrs	The Cleveland Directory Co.
	LaFevre Victor F	The Cleveland Directory Co.

1778 87TH

Year	Uses	Source
1961	Breither Claudine E Mrs	The Cleveland Directory Co.
1955	Brelther Wm	The Cleveland Directory Co.

1780 87TH

Year	Uses	Source
1999	XXXX	Haines Company, Inc.

1781 87TH

Year	Uses	Source
2002	XXXX	Haines & Company
1999	XXXX	Haines Company, Inc.
1961	Apartments	The Cleveland Directory Co.
	Vacant	The Cleveland Directory Co.
	Rychak Harry	The Cleveland Directory Co.
	Bickford Chas	The Cleveland Directory Co.

FINDINGS

Year	Uses	Source
1961	Blake Roy	The Cleveland Directory Co.
1955	Casto Arnold E	The Cleveland Directory Co.
	Tate Saml J	The Cleveland Directory Co.
	Rychak Steven	The Cleveland Directory Co.

1782 87TH

Year	Uses	Source
2002	TRIPLETTMicheele	Haines & Company
1999	TRIPLETTMichele	Haines Company, Inc.
1961	Jackson Saml F	The Cleveland Directory Co.
1955	Jackson Saml F	The Cleveland Directory Co.

1785 87TH

Year	Uses	Source
2002	XXXX	Haines & Company
1999	XXXX	Haines Company, Inc.
1961	Eppinger John	The Cleveland Directory Co.
	Nathan Calvin	The Cleveland Directory Co.
	Lucas Ida Mrs	The Cleveland Directory Co.
	Manger Gw en	The Cleveland Directory Co.
1955	Gomillion Deland	The Cleveland Directory Co.
	Williams Fletcher	The Cleveland Directory Co.

1786 87TH

Year	Uses	Source
2002	XXXX	Haines & Company
1999	XXXX	Haines Company, Inc.
1961	Gooden Edw F	The Cleveland Directory Co.
	Covington Jessie L Mrs	The Cleveland Directory Co.
1955	Gooden Edw F	The Cleveland Directory Co.
	Covington Jessie L	The Cleveland Directory Co.

1787 87TH

Year	Uses	Source
2002	MALONE Rosalie 00 C	Haines & Company

FINDINGS

Year	Uses	Source
1999	MALONE Rosalie	Haines Company, Inc.
1961	Ensley Louise O Mrs	The Cleveland Directory Co.
1955	Ensley Louise O	The Cleveland Directory Co.

1790 87TH

Year	Uses	Source
2002	XXXX	Haines & Company
1961	Granville Geo	The Cleveland Directory Co.
	Foster Marshall	The Cleveland Directory Co.
1955	Tinsley Regina I	The Cleveland Directory Co.

1791 87TH

Year	Uses	Source
2002	LASTER Geraldine	Haines & Company
1999	XXXX	Haines Company, Inc.
1961	Glenn Willie A	The Cleveland Directory Co.
1955	Gutow ski Edmund F	The Cleveland Directory Co.

1794 87TH

Year	Uses	Source
2002	WHITSETTKim 00 C	Haines & Company
1999	BLUNT Mabel	Haines Company, Inc.
1961	Blunt Mabel Mrs	The Cleveland Directory Co.
	Moore Jesse	The Cleveland Directory Co.
	McCarthy Annie M	The Cleveland Directory Co.
	Washington Willie	The Cleveland Directory Co.
1955	Ault Clarence W	The Cleveland Directory Co.

1798 87TH

Year	Uses	Source
1961	McCarthy Esther M Mrs	The Cleveland Directory Co.
1955	McCarthy Thos B	The Cleveland Directory Co.

FINDINGS

87TH ST

1754 87TH ST

Year	Uses	Source
1974	Jones Ester B	The Cleveland Directory Co.
1970	VACANT	The Cleveland Directory Co.
1951	Hinton Carley Mrs	The Cleveland Directory Co.
1941	Hinton Edw D	The Cleveland Directory Co.
1935	Hann Clara Mrs	The Cleveland Directory Co.
1930	Corrigan Thos	The Cleveland Directory Co.

1755 87TH ST

Year	Uses	Source
1970	BROOKFIELD APARTMENTS	The Cleveland Directory Co.
	WALTERS CAROLYN	The Cleveland Directory Co.
	FINLEY JAMES	The Cleveland Directory Co.
	LOWE S	The Cleveland Directory Co.
	NIERES M	The Cleveland Directory Co.
	NO RETURN	The Cleveland Directory Co.
	ABRAMS M	The Cleveland Directory Co.
	NO RETURN	The Cleveland Directory Co.
	NO RETURN	The Cleveland Directory Co.
1951	Brookfield Apts	The Cleveland Directory Co.
	McBride Calvin P	The Cleveland Directory Co.
	Schindler Paul	The Cleveland Directory Co.
	Cross Harry G	The Cleveland Directory Co.
	Neal Carl N	The Cleveland Directory Co.
	Behnke Walter H	The Cleveland Directory Co.
	Murray Christina Mrs	The Cleveland Directory Co.
	How ell John	The Cleveland Directory Co.
	Morgan LaDoris	The Cleveland Directory Co.
	Holyoke Marion D	The Cleveland Directory Co.
	Jenkins Law rence jr	The Cleveland Directory Co.
	Rhoades Mildred	The Cleveland Directory Co.

FINDINGS

Year	Uses	Source
1951	Downey John J	The Cleveland Directory Co.
	Grgurich Wm	The Cleveland Directory Co.
	Houk Henry L	The Cleveland Directory Co.
	Busch Anna L Mrs	The Cleveland Directory Co.
1941	Brookfield Apts	The Cleveland Directory Co.
	McBride Calvin P	The Cleveland Directory Co.
	Nugent Elmer	The Cleveland Directory Co.
	Schindler Paul	The Cleveland Directory Co.
	Neal Carl N	The Cleveland Directory Co.
	Mould Grace	The Cleveland Directory Co.
	Murray Christina Mrs	The Cleveland Directory Co.
	Hugger Kath Mrs	The Cleveland Directory Co.
	Eberle Robt	The Cleveland Directory Co.
	Holyoke Marion	The Cleveland Directory Co.
	Gonnerman Carrie L	The Cleveland Directory Co.
	Vacant	The Cleveland Directory Co.
	Bartko Alex J	The Cleveland Directory Co.
	Williams Clifford F	The Cleveland Directory Co.
	Kelley Michl J	The Cleveland Directory Co.
1935	Brookfield Apts	The Cleveland Directory Co.
	Vouwie Frank	The Cleveland Directory Co.
	Vacant	The Cleveland Directory Co.
	Wahle Mildred E	The Cleveland Directory Co.
	Lange Frank H	The Cleveland Directory Co.
	Vacant	The Cleveland Directory Co.
	Coy Fredk	The Cleveland Directory Co.
	Darling Eileen Mrs	The Cleveland Directory Co.
	Bentley Frances Mrs	The Cleveland Directory Co.
	Brown Chas M	The Cleveland Directory Co.
	Vacant	The Cleveland Directory Co.
	Davis Josephine Mrs	The Cleveland Directory Co.
	Gundersen John H	The Cleveland Directory Co.

FINDINGS

Year	Uses	Source
1935	Dilullo Eugenio	The Cleveland Directory Co.
	Dutter Florence Mrs nurse	The Cleveland Directory Co.
	Dutter Florence E Mrs	The Cleveland Directory Co.
1930	Brookfield Apts	The Cleveland Directory Co.
	Ferris Louise	The Cleveland Directory Co.
	Stanton Louis P	The Cleveland Directory Co.
	Patterson Carl	The Cleveland Directory Co.
	Macklin Josiah W	The Cleveland Directory Co.
	Malone Cleo D	The Cleveland Directory Co.
	Vernucci Illo	The Cleveland Directory Co.
	Vacant	The Cleveland Directory Co.
	Henderson Geo N	The Cleveland Directory Co.
	Warren Lillian Mrs	The Cleveland Directory Co.
	Monett Hiram	The Cleveland Directory Co.
	Davis Josephine	The Cleveland Directory Co.
	Atkinson Benj	The Cleveland Directory Co.
	Smith Edw	The Cleveland Directory Co.
	Wysocki Walter	The Cleveland Directory Co.
	Harvey John	The Cleveland Directory Co.

1756 87TH ST

Year	Uses	Source
1974	Garner Delores	The Cleveland Directory Co.
1951	Kipp Gerald E	The Cleveland Directory Co.
1941	Kipp Gerald E	The Cleveland Directory Co.
1935	How ell Victor H	The Cleveland Directory Co.
1930	Rosenberg Elmer	The Cleveland Directory Co.

1757 87TH ST

Year	Uses	Source
1970	JONES E	The Cleveland Directory Co.
1951	Czapko Julius L	The Cleveland Directory Co.
	Bingham Vivian L	The Cleveland Directory Co.
1941	Czapko Julius	The Cleveland Directory Co.

FINDINGS

Year	Uses	Source
1935	Czapko Julius	The Cleveland Directory Co.
1930	Waltershed Eliz	The Cleveland Directory Co.

1758 87TH ST

Year	Uses	Source
1974	No Return	The Cleveland Directory Co.
1970	FARRIOR N	The Cleveland Directory Co.
1951	Greene Van B	The Cleveland Directory Co.
1941	Fruscella Jos	The Cleveland Directory Co.
1935	MacGregor Ronald V	The Cleveland Directory Co.
1930	Moorhead Finley A	The Cleveland Directory Co.

1759 87TH ST

Year	Uses	Source
1970	CROSS C	The Cleveland Directory Co.
1951	Allen Meredith S	The Cleveland Directory Co.
1941	Archer Clyde A	The Cleveland Directory Co.
1935	Vacant	The Cleveland Directory Co.
1930	Clark J Hatch	The Cleveland Directory Co.

1761 87TH ST

Year	Uses	Source
1951	Sloover Harold R	The Cleveland Directory Co.
1941	Narco John	The Cleveland Directory Co.

1763 87TH ST

Year	Uses	Source
1951	Maloney Cornelius F	The Cleveland Directory Co.
1941	Maloney Cornelius F	The Cleveland Directory Co.
1935	Maloney Cornelius F	The Cleveland Directory Co.
1930	Maloney Cornelius F	The Cleveland Directory Co.

1765 87TH ST

Year	Uses	Source
1974	Vacant	The Cleveland Directory Co.
1970	HARVEY JOHN	The Cleveland Directory Co.

FINDINGS

Year	Uses	Source
1951	Baker John W	The Cleveland Directory Co.
1941	Bayer Anton N	The Cleveland Directory Co.
1935	Klein Wm	The Cleveland Directory Co.
1930	Klein Wm	The Cleveland Directory Co.

1766 87TH ST

Year	Uses	Source
1970	HILL ROSE	The Cleveland Directory Co.
1951	Pasker Alf J	The Cleveland Directory Co.
	Friedl Wendel M	The Cleveland Directory Co.
1941	Muzila Andrew	The Cleveland Directory Co.
	Tyler Jos M	The Cleveland Directory Co.
1935	Vacant	The Cleveland Directory Co.
1930	Wellington Jos	The Cleveland Directory Co.
	Furlong Larry	The Cleveland Directory Co.

1767 87TH ST

Year	Uses	Source
1974	Vacant	The Cleveland Directory Co.
1970	NORRIS ELIZ M	The Cleveland Directory Co.
1951	Landsmann Albert	The Cleveland Directory Co.
1941	Higley Belle A	The Cleveland Directory Co.
1935	Higley Belle A	The Cleveland Directory Co.
1930	Nichols Sarah F Mrs	The Cleveland Directory Co.

1769 87TH ST

Year	Uses	Source
1974	Washington Minnie Mrs	The Cleveland Directory Co.
1970	WASHINGTON MINNIE MRS	The Cleveland Directory Co.
1951	Hazlett Chas R jr	The Cleveland Directory Co.
1941	Hazlett Mary D Mrs	The Cleveland Directory Co.
1935	Gray Clarence E	The Cleveland Directory Co.
1930	Gray Clarence E	The Cleveland Directory Co.

FINDINGS

1770 87TH ST

Year	Uses	Source
1974	Vacant	The Cleveland Directory Co.
1970	VACANT	The Cleveland Directory Co.
1951	McGuire Kenneth furn rms	The Cleveland Directory Co.
	Am Body & Top Co	The Cleveland Directory Co.
1941	Frenden John	The Cleveland Directory Co.
1935	Weiser Chas	The Cleveland Directory Co.
1930	Kirby Walter	The Cleveland Directory Co.

1773 87TH ST

Year	Uses	Source
1974	Wheeler Mary	The Cleveland Directory Co.
1970	PURNELL LORETTA MRS	The Cleveland Directory Co.
1951	Garlbotti Amerigo	The Cleveland Directory Co.
1941	Garibotti Amerigo	The Cleveland Directory Co.
1935	Garibotti Amerigo	The Cleveland Directory Co.
1930	Garibotti Amerigo	The Cleveland Directory Co.

1774 87TH ST

Year	Uses	Source
1991	Nathe L	OHIO BELL
	Norman	OHIO BELL
1986	CAVOR Veronica	OHIO BELL
	WIWAMS Nathe L	OHIO BELL
1983	WILLIAMS Nathe L	The Ohio Bell Telephone Co.
1981	WILLIAMS Nathe L	Ohio Bell Telephone Company
1974	Williams L	The Cleveland Directory Co.
1970	VACANT	The Cleveland Directory Co.
1951	Woods Susan Mrs	The Cleveland Directory Co.
	Kusmer Andrew	The Cleveland Directory Co.
1941	Woods Albertus	The Cleveland Directory Co.
1935	Woods Albert B	The Cleveland Directory Co.
1930	Woods Albert B livery	The Cleveland Directory Co.

FINDINGS

1777 87TH ST

Year	Uses	Source
1970	VACANT	The Cleveland Directory Co.
1951	Corundum Co tool mfrs	The Cleveland Directory Co.
	Haag Chas H cabtmkr	The Cleveland Directory Co.
1941	Denning Mfg Co metal stamping	The Cleveland Directory Co.
1935	Brow ning Mary G Mrs	The Cleveland Directory Co.
1930	Jones Margt M Mrs	The Cleveland Directory Co.

1778 87TH ST

Year	Uses	Source
1970	VACANT	The Cleveland Directory Co.
1951	Breither Wm	The Cleveland Directory Co.
1941	Vacant	The Cleveland Directory Co.
1935	Stauffer Wallace E	The Cleveland Directory Co.
1930	Sinclair Amelia Mrs	The Cleveland Directory Co.

1781 87TH ST

Year	Uses	Source
1974	Apartments	The Cleveland Directory Co.
	Evans Kenneth	The Cleveland Directory Co.
	Scott Carl	The Cleveland Directory Co.
	Deesechure Joe	The Cleveland Directory Co.
	Ellington D	The Cleveland Directory Co.
1970	APARTMENTS	The Cleveland Directory Co.
	MILLER HARVEY	The Cleveland Directory Co.
	SCOTT CARL	The Cleveland Directory Co.
	HOLLOWAY W A	The Cleveland Directory Co.
	VACANT	The Cleveland Directory Co.
1951	Gardner Francis	The Cleveland Directory Co.
1941	Harrington Mabel Mrs	The Cleveland Directory Co.
1935	Rush Walter	The Cleveland Directory Co.
1930	Leary Jane	The Cleveland Directory Co.

FINDINGS

1782 87TH ST

Year	Uses	Source
1981	BROWN Beverly D	Ohio Bell Telephone Company
1974	Burgese Christine	The Cleveland Directory Co.
1970	SMITH CHRISTINE	The Cleveland Directory Co.
1951	Fischer Virginia M	The Cleveland Directory Co.
1941	Fischer Frank H	The Cleveland Directory Co.
1935	Elder Tress Mrs	The Cleveland Directory Co.
1930	VanWormer Chas N	The Cleveland Directory Co.

1785 87TH ST

Year	Uses	Source
1974	Jackson Lola	The Cleveland Directory Co.
1970	MC GAUGHEY SADIE M	The Cleveland Directory Co.
1951	Goodhile Mabel K	The Cleveland Directory Co.
	Dykes Kenneth R	The Cleveland Directory Co.
	Miller Jas C	The Cleveland Directory Co.
1941	Kelch Della Mrs	The Cleveland Directory Co.
	Wakefield Chas H	The Cleveland Directory Co.
1935	McCall Emma M Mrs	The Cleveland Directory Co.
	Sheldon Herbert	The Cleveland Directory Co.
1930	Koppes Cloyd K	The Cleveland Directory Co.
	McCall Emma M Mrs	The Cleveland Directory Co.

1786 87TH ST

Year	Uses	Source
1974	Gooden Eddie	The Cleveland Directory Co.
	Anthony Marion Mrs	The Cleveland Directory Co.
1970	GOODEN EDDIE	The Cleveland Directory Co.
	HENDERSON ANTHONY	The Cleveland Directory Co.
1951	Simpson Clara L	The Cleveland Directory Co.
	Haren Lewis K	The Cleveland Directory Co.
1941	Simpson Virgil P	The Cleveland Directory Co.
	Haren Lewis K	The Cleveland Directory Co.
1935	Gertenbach Wanda Mrs	The Cleveland Directory Co.

FINDINGS

Year	Uses	Source
1930	Grace Wilbur	The Cleveland Directory Co.
	Kelch Jos S	The Cleveland Directory Co.

1787 87TH ST

Year	Uses	Source
1991	Rosalie	OHIO BELL
1986	ENSLEY Louise O	OHIO BELL
1974	Ensley Louise O Mrs	The Cleveland Directory Co.
	Beer Oma J Mrs	The Cleveland Directory Co.
1970	ENSLEY LOUISE O MRS	The Cleveland Directory Co.
	BEER OMA J MRS	The Cleveland Directory Co.
1951	Ensley Harry L	The Cleveland Directory Co.
1941	OMalley John J	The Cleveland Directory Co.
1935	OMalley John J	The Cleveland Directory Co.
1930	OMalley John J barber	The Cleveland Directory Co.

1790 87TH ST

Year	Uses	Source
1974	Vacant	The Cleveland Directory Co.
1970	HAYES ANNIE MRS	The Cleveland Directory Co.
1951	Cully Jos A	The Cleveland Directory Co.
1941	Stradley Pierce E	The Cleveland Directory Co.
1935	Trepczynski Wallace F	The Cleveland Directory Co.
1930	Eckhard Margt	The Cleveland Directory Co.

1791 87TH ST

Year	Uses	Source
1974	Hall John D	The Cleveland Directory Co.
1970	HALL JOHN D	The Cleveland Directory Co.
1951	Baum Miriam B	The Cleveland Directory Co.
1941	Blum Miriam B	The Cleveland Directory Co.
1935	Blum Bertha S Mrs	The Cleveland Directory Co.
1930	Baum Alf F toy broker	The Cleveland Directory Co.

1794 87TH ST

Year	Uses	Source
1974	Chapman Cecil	The Cleveland Directory Co.
1970	CHAPMAN CECIL	The Cleveland Directory Co.
1951	Ault Clarence W	The Cleveland Directory Co.
1941	Slick Ivy K Mrs furn rms	The Cleveland Directory Co.
1935	Donley Wray C	The Cleveland Directory Co.
1930	Covington Paul	The Cleveland Directory Co.
	Wright Wm	The Cleveland Directory Co.

1796 87TH ST

Year	Uses	Source
1974	Hansen Mary E Mrs	The Cleveland Directory Co.

1798 87TH ST

Year	Uses	Source
1970	HANSEN MARY E	The Cleveland Directory Co.
1951	McCullough Alice	The Cleveland Directory Co.
1941	McCullough Alice	The Cleveland Directory Co.
1935	McCullough Frank S	The Cleveland Directory Co.
1930	McCullough Frank S	The Cleveland Directory Co.

88

1774 88

Year	Uses	Source
1991	Karl E	OHIO BELL

88 Pl

1750 88 Pl

Year	Uses	Source
1986	WILSON Elizabeth R	OHIO BELL

1758 88 Pl

Year	Uses	Source
1991	Elizabeth R	OHIO BELL

FINDINGS

1762 88 Pl

Year	Uses	Source
1981	FENWAY Howard	Ohio Bell Telephone Company

1763 88 Pl

Year	Uses	Source
1991	Doris	OHIO BELL
1986	FRAZIER Doris	OHIO BELL
1983	FRAZIER Doris	The Ohio Bell Telephone Co.
1981	FRAZIER Doris	Ohio Bell Telephone Company

88 PIF L

1758 88 PIF L

Year	Uses	Source
1983	WILSON Elizabeth R	The Ohio Bell Telephone Co.

88TH PL

1754 88TH PL

Year	Uses	Source
1961	Morris Apts	The Cleveland Directory Co.
	Chaney Susie Mrs	The Cleveland Directory Co.
	Vacant	The Cleveland Directory Co.
	Vacant	The Cleveland Directory Co.
	Campbell Richd	The Cleveland Directory Co.
	Wells Doris Mrs	The Cleveland Directory Co.
	Cook Frances Mrs	The Cleveland Directory Co.
1955	Morris Apts	The Cleveland Directory Co.
	Johnson Chas F	The Cleveland Directory Co.
	Johnson Chas	The Cleveland Directory Co.
	James Louis E^	The Cleveland Directory Co.
	Moran Gordon	The Cleveland Directory Co.
	Harrison Robt F custdn	The Cleveland Directory Co.
	Vacant	The Cleveland Directory Co.
	Coates Elsie L Mrs	The Cleveland Directory Co.

FINDINGS

Year	Uses	Source
1951	Morris Apts	The Cleveland Directory Co.
	Fredinger Agnes L	The Cleveland Directory Co.
	OHara Winifred Mrs	The Cleveland Directory Co.
	Merrell Lorenzo G	The Cleveland Directory Co.
	Sayre Mary B Mrs	The Cleveland Directory Co.
	Hunt Carl T	The Cleveland Directory Co.
	Coates Porter J	The Cleveland Directory Co.
1941	Morris Apts	The Cleveland Directory Co.
	Bishop John B	The Cleveland Directory Co.
	Baker Albert	The Cleveland Directory Co.
	Merrell Lorenzo G	The Cleveland Directory Co.
	Warw ick W Royce	The Cleveland Directory Co.
	Musser Mary Mrs	The Cleveland Directory Co.
	Coates Porter J	The Cleveland Directory Co.
1935	Morris Apts	The Cleveland Directory Co.
	Zell Irene Mrs	The Cleveland Directory Co.
	Dike Edith Mrs	The Cleveland Directory Co.
	Merrell Lorenzo G	The Cleveland Directory Co.
	Haver Alvin B	The Cleveland Directory Co.
	Coates Elsie L Mrs	The Cleveland Directory Co.
	Pleasant Edw J	The Cleveland Directory Co.
1930	Morris Apts	The Cleveland Directory Co.
	Thomas Geo E	The Cleveland Directory Co.
	Mulhauser Chas	The Cleveland Directory Co.
	Merrell Anna Mrs	The Cleveland Directory Co.
	Vacant	The Cleveland Directory Co.
	Coats Elsie C	The Cleveland Directory Co.
	Stade Maymie E Mrs	The Cleveland Directory Co.

1758 88TH PL

Year	Uses	Source
2002	CLEVELAND CITY	Haines & Company
	CLEVELAND MUNICIPAL SD	Haines & Company

FINDINGS

Year	Uses	Source
2002	DAWKINSVirlninia	Haines & Company
1999	WILSONBen	Haines Company, Inc.
1974	Wilson Ben	The Cleveland Directory Co.
1970	WILSON BEN	The Cleveland Directory Co.
1961	Wilson Ben	The Cleveland Directory Co.
1955	Wilson Benj	The Cleveland Directory Co.
1951	Leacy Jas J	The Cleveland Directory Co.
1941	Neeld Kath	The Cleveland Directory Co.
1935	Neeld Frank H jr	The Cleveland Directory Co.
1930	Landsmann Albert	The Cleveland Directory Co.

1759 88TH PL

Year	Uses	Source
1970	VACANT	The Cleveland Directory Co.
1961	Walker Mae B Mrs	The Cleveland Directory Co.
1955	Brooks Melvin	The Cleveland Directory Co.
	Jackson Lennon	The Cleveland Directory Co.
	Whitfield John H	The Cleveland Directory Co.
1951	Osw ald Ida Mrs	The Cleveland Directory Co.
1941	Cayres Mary	The Cleveland Directory Co.
1935	Lenarz Emily C Mrs	The Cleveland Directory Co.
1930	Lenarz Emily Mrs	The Cleveland Directory Co.

1762 88TH PL

Year	Uses	Source
1974	Dotson Vivian Mrs	The Cleveland Directory Co.
1970	DATSON VIVIAN MRS	The Cleveland Directory Co.
1961	Ragland Violet Mrs	The Cleveland Directory Co.
	Thomas James	The Cleveland Directory Co.
1955	Jackson Eug	The Cleveland Directory Co.
	Tuck Wm	The Cleveland Directory Co.
1951	Mental Elmer M	The Cleveland Directory Co.
	Doremus Jas K	The Cleveland Directory Co.
1941	Ryan John J	The Cleveland Directory Co.

FINDINGS

Year	Uses	Source
1935	Rankin Garnet A	The Cleveland Directory Co.
	Ryan John J	The Cleveland Directory Co.
1930	Myers Roy	The Cleveland Directory Co.

1763 88TH PL

Year	Uses	Source
2002	POLLING Eddie	Haines & Company
	FRAZIER Doris	Haines & Company
1999	POLLING Eddie	Haines Company, Inc.
	FRAZIER Doris	Haines Company, Inc.
1974	Fallings Eddie	The Cleveland Directory Co.
1970	FALLINGS EDDIE	The Cleveland Directory Co.
1961	Folling Edw	The Cleveland Directory Co.
1955	Folling Edw	The Cleveland Directory Co.
	Morris Wm	The Cleveland Directory Co.
1951	Borkland Caroline V	The Cleveland Directory Co.
1941	Borkland Caroline V	The Cleveland Directory Co.
1935	Borkland Caroline Mrs	The Cleveland Directory Co.
1930	Borkland Caroline Mrs	The Cleveland Directory Co.

1766 88TH PL

Year	Uses	Source
1974	Logan Wm T	The Cleveland Directory Co.
1970	LOGAN WM T	The Cleveland Directory Co.
1961	Logan Wm T	The Cleveland Directory Co.
	Martin Presley	The Cleveland Directory Co.
1955	Logan Wm T	The Cleveland Directory Co.
	Martin Presley	The Cleveland Directory Co.
1951	Varga Andrew G	The Cleveland Directory Co.
1941	Landsman Albert G	The Cleveland Directory Co.
1935	Landsmann Albert G	The Cleveland Directory Co.
1930	Bradley Ralph C	The Cleveland Directory Co.

FINDINGS

1767 88TH PL

Year	Uses	Source
2002	PERRY Glo lia	Haines & Company
1999	PERRY Roosevelt	Haines Company, Inc.
1974	Barton Eliz Mrs	The Cleveland Directory Co.
1970	LEVEY RICHD	The Cleveland Directory Co.
1961	McIntosh Ollie B Mrs	The Cleveland Directory Co.
1955	McIntosh Fred A	The Cleveland Directory Co.
1951	Gilbert Jas J	The Cleveland Directory Co.
1941	Gilbert Jas J	The Cleveland Directory Co.
1935	Gilbert Jas J	The Cleveland Directory Co.
1930	Gilbert Jas J	The Cleveland Directory Co.

1770 88TH PL

Year	Uses	Source
1974	Vacant	The Cleveland Directory Co.
1970	WALKER LADY M	The Cleveland Directory Co.
1961	Legg Annie Mrs	The Cleveland Directory Co.
	Vanzant Wm H	The Cleveland Directory Co.
1955	Payne Andrew C	The Cleveland Directory Co.
	Legg Annie	The Cleveland Directory Co.
1951	Caldw ell Wm B	The Cleveland Directory Co.
	Choate Wm E	The Cleveland Directory Co.
1941	Brooks Jesse A	The Cleveland Directory Co.
	Wirt Harry J	The Cleveland Directory Co.
1935	Damon Dorothy Mrs	The Cleveland Directory Co.
	Brooks Jesse A	The Cleveland Directory Co.
1930	Lenon Gerald R	The Cleveland Directory Co.
	Wilson Alf	The Cleveland Directory Co.

1771 88TH PL

Year	Uses	Source
2002	SCRIVENMarion	Haines & Company
1999	OSCRIVEN Marion	Haines Company, Inc.
1974	Scrices Marion	The Cleveland Directory Co.

FINDINGS

Year	Uses	Source
1970	SCRIVEN MARION	The Cleveland Directory Co.
1961	Scriven Marion	The Cleveland Directory Co.
1955	Bush Everett M	The Cleveland Directory Co.
1951	Dunn Augusta	The Cleveland Directory Co.
1941	Dunn Melville E	The Cleveland Directory Co.
1935	Dunn Melville E	The Cleveland Directory Co.
1930	Dunn Melville E	The Cleveland Directory Co.

1773 88TH PL

Year	Uses	Source
2002	SFITCH Lillie	Haines & Company
1999	FITCH LIlle	Haines Company, Inc.
1974	Fitch Lily Mrs	The Cleveland Directory Co.
1970	FITCH LILY MRS	The Cleveland Directory Co.
1961	Weiss Etta H Mrs	The Cleveland Directory Co.
1955	Weiss Etta H Mrs	The Cleveland Directory Co.
1951	Weiss Etta H	The Cleveland Directory Co.
1941	Weiss Etta H	The Cleveland Directory Co.
1935	Jarvis Robt J	The Cleveland Directory Co.
1930	Jarvis Robt R	The Cleveland Directory Co.

1774 88TH PL

Year	Uses	Source
2002	SIMSLR	Haines & Company
1974	Reynolds Maxine	The Cleveland Directory Co.
1970	HAGGINS WM	The Cleveland Directory Co.
1961	Haggins Wm	The Cleveland Directory Co.
1955	Haggins Wm	The Cleveland Directory Co.
1951	Schillo Aug J	The Cleveland Directory Co.
1941	Kovacs Fred	The Cleveland Directory Co.
1935	Peterson Carl W	The Cleveland Directory Co.
1930	Peterson Eliz	The Cleveland Directory Co.

1778 88TH PL

Year	Uses	Source
1974	Vacant	The Cleveland Directory Co.
1970	HILL HENDERSON H	The Cleveland Directory Co.
1961	White Jesse	The Cleveland Directory Co.
	Hill Henderson	The Cleveland Directory Co.
1955	White Jesse	The Cleveland Directory Co.
	Coleman Jas L	The Cleveland Directory Co.
	Allen John T	The Cleveland Directory Co.
	Green Chester	The Cleveland Directory Co.
1951	Irvine Wm W	The Cleveland Directory Co.
1941	Baker John W	The Cleveland Directory Co.
1935	Haeberle Kath H Mrs	The Cleveland Directory Co.
1930	Haeberle Gottlieb D	The Cleveland Directory Co.
	Baker John W	The Cleveland Directory Co.

1788 88TH PL

Year	Uses	Source
1951	Higgins Geo W	The Cleveland Directory Co.
1941	Breidigan Herbert H	The Cleveland Directory Co.
1935	Baker John W	The Cleveland Directory Co.

88TH ST

1785 88TH ST

Year	Uses	Source
1986	MUHAMMAD Kevini	OHIO BELL

89

1805 89

Year	Uses	Source
1983	UNIVERSITY CHURCH OF CHRIST	The Ohio Bell Telephone Co.

FINDINGS

1809 89

Year	Uses	Source
1986	Bardee Rehabilitation Center Halfw ay House & Adult Day Treatment Center	OHIO BELL

89 SI

1780 89 SI

Year	Uses	Source
1983	SOUTHALL OC	The Ohio Bell Telephone Co.

1796 89 SI

Year	Uses	Source
1981	STEVENSON Bertha	Ohio Bell Telephone Company

1831 89 SI

Year	Uses	Source
1983	FERGUSON Leroy Sr	The Ohio Bell Telephone Co.

89 SS

1822 89 SS

Year	Uses	Source
1983	WILLIAMS Jas	The Ohio Bell Telephone Co.

89TH

1717 89TH

Year	Uses	Source
1961	Johnson R A	The Cleveland Directory Co.

1720 89TH

Year	Uses	Source
1961	McCarthy F	The Cleveland Directory Co.

1722 89TH

Year	Uses	Source
1961	Waiters Robt	The Cleveland Directory Co.

FINDINGS

1727 89TH

Year	Uses	Source
2002	XXXX	Haines & Company
1999	XXXX	Haines Company, Inc.

1736 89TH

Year	Uses	Source
1961	Nolden R	The Cleveland Directory Co.

1755 89TH

Year	Uses	Source
1961	Bellflower Apts	The Cleveland Directory Co.
	Bedell Lina S Mrs	The Cleveland Directory Co.
	Vacant	The Cleveland Directory Co.
	Edmonds Henry T	The Cleveland Directory Co.
	Vacant	The Cleveland Directory Co.
	Vacant	The Cleveland Directory Co.
	Vacant	The Cleveland Directory Co.
1955	Bellflower Apts	The Cleveland Directory Co.
	Ganyo Michl	The Cleveland Directory Co.
	McDowell Dougley	The Cleveland Directory Co.
	Neeld Katie Mrs	The Cleveland Directory Co.
	Dreyer Albert G	The Cleveland Directory Co.
	Neal Jas E	The Cleveland Directory Co.
	Hinger Mary Mrs	The Cleveland Directory Co.

1760 89TH

Year	Uses	Source
2002	BAILEY Robin	Haines & Company
1999	NEWELL R	Haines Company, Inc.
1961	Lawler Clarence	The Cleveland Directory Co.
	Davis Cecil	The Cleveland Directory Co.
	Glynn Earl L	The Cleveland Directory Co.
	Campbell Sylvester	The Cleveland Directory Co.
1955	Paden Harold P	The Cleveland Directory Co.

FINDINGS

1761 89TH

Year	Uses	Source
1961	Saum Vesta J Mrs	The Cleveland Directory Co.
1955	Saum Vesta J	The Cleveland Directory Co.

1762 89TH

Year	Uses	Source
2002	HUMPHREY Tina	Haines & Company
1999	BRYANTBealnce	Haines Company, Inc.
1961	Adams Willie	The Cleveland Directory Co.
1955	Riddle Wm D	The Cleveland Directory Co.
	Riddle Melvina Mrs	The Cleveland Directory Co.

1768 89TH

Year	Uses	Source
2002	SMITCHELLBrea l	Haines & Company
	OMITCHELL ssac	Haines & Company
1999	OMITCHELL Issac	Haines Company, Inc.
1961	Riddle Wm D	The Cleveland Directory Co.
	Mitchell I	The Cleveland Directory Co.
	Mitchell J	The Cleveland Directory Co.
1955	Long Emma A	The Cleveland Directory Co.

1769 89TH

Year	Uses	Source
2002	HALLLarry	Haines & Company
1999	OMITCHUM Samuel W	Haines Company, Inc.
1961	Mitchum Saml W	The Cleveland Directory Co.
1955	Koch Benj F	The Cleveland Directory Co.

1772 89TH

Year	Uses	Source
2002	LEWIS Eleen	Haines & Company
1999	POLLOCKVirginra	Haines Company, Inc.
1961	Hughes Martin A	The Cleveland Directory Co.
1955	Hughes Martin A	The Cleveland Directory Co.

FINDINGS

1775 89TH

Year	Uses	Source
2002	SAUSBY Lamana	Haines & Company
	JONES Matlie B	Haines & Company
1999	AUSBY Lamana	Haines Company, Inc.
	JONES Mattie B	Haines Company, Inc.
1961	Jones James E	The Cleveland Directory Co.
1955	No return	The Cleveland Directory Co.

1779 89TH

Year	Uses	Source
2002	LEWIS Tia	Haines & Company
	PAIGE Willie	Haines & Company
	WALKER Albert	Haines & Company
1999	LEWIS Tia	Haines Company, Inc.
	PAIGE Wile	Haines Company, Inc.
	STARMON Jas	Haines Company, Inc.
1961	Bolton Apts	The Cleveland Directory Co.
1955	Bolton Apts	The Cleveland Directory Co.

1780 89TH

Year	Uses	Source
2002	XXXX	Haines & Company
1999	APARTMENTS BOWDEN Nakeidra	Haines Company, Inc.
	CRAIGHEAD W	Haines Company, Inc.
	HOLLAND Henry M Rev	Haines Company, Inc.
	JONES Herman E	Haines Company, Inc.
	SEABORN Albert E	Haines Company, Inc.
	SMITH Gerald	Haines Company, Inc.
1961	Bolton Apts	The Cleveland Directory Co.
	Havyn Apts	The Cleveland Directory Co.
	Martin H P real est	The Cleveland Directory Co.
	Custer Nellie Mrs	The Cleveland Directory Co.
	Vacant	The Cleveland Directory Co.
	Vacant	The Cleveland Directory Co.

FINDINGS

Year	Uses	Source
1961	Wilson Fred M	The Cleveland Directory Co.
	Vacant	The Cleveland Directory Co.
1955	Bolton Apts	The Cleveland Directory Co.
	Havyn Apts	The Cleveland Directory Co.
	Martin H P real est	The Cleveland Directory Co.
	Gerrity W Law rence	The Cleveland Directory Co.
	Cannon Margt F Mrs	The Cleveland Directory Co.
	Grimes F D	The Cleveland Directory Co.
	Winters Osw ald B	The Cleveland Directory Co.
	Guenther Henry	The Cleveland Directory Co.

1781 89TH

Year	Uses	Source
2002	DODSON Eresl	Haines & Company
1999	DODSON Ernest	Haines Company, Inc.
1961	Bolton Apts	The Cleveland Directory Co.
	Tabor Alice M Mrs	The Cleveland Directory Co.
	Moore Raymond E	The Cleveland Directory Co.
	Steinmetz Stanley	The Cleveland Directory Co.
	Line Preston L	The Cleveland Directory Co.
	Vacant	The Cleveland Directory Co.
	Beggs Jack M	The Cleveland Directory Co.
	Prentice Louise D Mrs	The Cleveland Directory Co.
	Bell Alex	The Cleveland Directory Co.
	Slade Wm	The Cleveland Directory Co.
	No Return	The Cleveland Directory Co.
	Vacant	The Cleveland Directory Co.
	Prindle Ruth E Mrs	The Cleveland Directory Co.
	Arotin Joseph L	The Cleveland Directory Co.
	Cummings Edw J	The Cleveland Directory Co.
1955	Bolton Apts	The Cleveland Directory Co.
	Tabor Wm O	The Cleveland Directory Co.
	Shepard May J Mrs	The Cleveland Directory Co.

FINDINGS

Year	Uses	Source
1955	Steinmetz Stanley	The Cleveland Directory Co.
	Vacant	The Cleveland Directory Co.
	Vacant	The Cleveland Directory Co.
	Beggs Jack M	The Cleveland Directory Co.
	Prentice Louise D	The Cleveland Directory Co.
	Wright Ruth W Mrs	The Cleveland Directory Co.
	Nerone Eva J Mrs	The Cleveland Directory Co.
	Meter E J	The Cleveland Directory Co.
	Laskow itz Andrew B	The Cleveland Directory Co.
	Prindle Ruth E Mrs	The Cleveland Directory Co.
	No return	The Cleveland Directory Co.
	Cummings Edw J	The Cleveland Directory Co.

1785 89TH

Year	Uses	Source
1961	Treat Doy V	The Cleveland Directory Co.
1955	Wachtell Margt	The Cleveland Directory Co.

1786 89TH

Year	Uses	Source
1961	Yarber John	The Cleveland Directory Co.
	Ralidak Joseph	The Cleveland Directory Co.
1955	Sager Grace E	The Cleveland Directory Co.

1789 89TH

Year	Uses	Source
1961	Apartments	The Cleveland Directory Co.
	Vacant	The Cleveland Directory Co.
	Vacant	The Cleveland Directory Co.
	Sampson Leonard	The Cleveland Directory Co.
	Jones Carl N	The Cleveland Directory Co.
	Vacant	The Cleveland Directory Co.
	Vacant	The Cleveland Directory Co.
1955	Schoettli John	The Cleveland Directory Co.

FINDINGS

1790 89TH

Year	Uses	Source
1961	Uber H	The Cleveland Directory Co.
1955	Apartments	The Cleveland Directory Co.
	Baker R W	The Cleveland Directory Co.
	Upsticki	The Cleveland Directory Co.
	Tittle John	The Cleveland Directory Co.
	Smith J L	The Cleveland Directory Co.
	Anthony J L	The Cleveland Directory Co.
	No return	The Cleveland Directory Co.
	Balsytas Frank	The Cleveland Directory Co.

1793 89TH

Year	Uses	Source
1961	Bolton Manor Apts	The Cleveland Directory Co.
	Slade Bernice	The Cleveland Directory Co.
	Bufford Marvin	The Cleveland Directory Co.
	Jones Marvin	The Cleveland Directory Co.
	Shaw Floyd	The Cleveland Directory Co.
	No Return	The Cleveland Directory Co.
	Fountane Carol	The Cleveland Directory Co.
	Vacant	The Cleveland Directory Co.
	Bradley James	The Cleveland Directory Co.
	Temple Mary	The Cleveland Directory Co.
	Johnson Audrey Mrs	The Cleveland Directory Co.
	Galberach John D	The Cleveland Directory Co.
	Finley Sidney	The Cleveland Directory Co.
	Jones Marvin	The Cleveland Directory Co.
	Anderson Minnie Mrs	The Cleveland Directory Co.
	Vacant	The Cleveland Directory Co.
	Patterson Willie	The Cleveland Directory Co.
	Bryant Lee H	The Cleveland Directory Co.
	Bass C A Kirk	The Cleveland Directory Co.
	Blair Lena	The Cleveland Directory Co.

FINDINGS

Year	Uses	Source
1961	Johnson Leroy	The Cleveland Directory Co.
	Walker Wm	The Cleveland Directory Co.
	Taylor Milton	The Cleveland Directory Co.
	Smith Willie M Mrs	The Cleveland Directory Co.
	McAlpine Harold	The Cleveland Directory Co.
	Donaldson Wm	The Cleveland Directory Co.
	Worthy Louise Mrs	The Cleveland Directory Co.
1955	Bolton Manor Apts	The Cleveland Directory Co.
	Callahan Patk J	The Cleveland Directory Co.
	Brobst Mark J	The Cleveland Directory Co.
	Granger Edgar B	The Cleveland Directory Co.
	Williams John P	The Cleveland Directory Co.
	Sacks H W	The Cleveland Directory Co.
	Shull Lester W jr	The Cleveland Directory Co.
	Saunders Gertrude M	The Cleveland Directory Co.
	McHugh Jas E	The Cleveland Directory Co.
	Nadler Eug B	The Cleveland Directory Co.
	Holland Aldine W	The Cleveland Directory Co.
	Vacant	The Cleveland Directory Co.
	Russ Robt E	The Cleveland Directory Co.
	Graham Pearl M Mrs	The Cleveland Directory Co.
	Gray Blanche E Mrs	The Cleveland Directory Co.
	Jones Jos W	The Cleveland Directory Co.
	Robinson Lena Mrs	The Cleveland Directory Co.
	Buie Tw ila M	The Cleveland Directory Co.
	Murphy Dorothy J	The Cleveland Directory Co.
	Cory Jas C	The Cleveland Directory Co.
	Wolf Harvey J	The Cleveland Directory Co.
	Hertz Henry	The Cleveland Directory Co.
	Kochevar Jos H	The Cleveland Directory Co.
	Langley Louise	The Cleveland Directory Co.
	Shisko John A	The Cleveland Directory Co.

FINDINGS

Year	Uses	Source
1955	Straney Nicholas	The Cleveland Directory Co.

1796 89TH

Year	Uses	Source
2002	YATESMarconial	Haines & Company
1999	DIXONSteven	Haines Company, Inc.
	FIELDS Edw ard	Haines Company, Inc.
1961	Coyne Delfa furn rms	The Cleveland Directory Co.
1955	Coyne Delia	The Cleveland Directory Co.

1797 89TH

Year	Uses	Source
1961	Glover Chas N	The Cleveland Directory Co.
1955	Kovalick Robt A	The Cleveland Directory Co.

1801 89TH

Year	Uses	Source
1961	Rombach Albert E	The Cleveland Directory Co.
1955	Rombach Albert E	The Cleveland Directory Co.

1805 89TH

Year	Uses	Source
1961	Smith Alice C Mrs	The Cleveland Directory Co.
1955	Smith Alice C	The Cleveland Directory Co.

1809 89TH

Year	Uses	Source
2002	EXODUS	Haines & Company
	PEY Melvin	Haines & Company
1999	EXODUS	Haines Company, Inc.
1961	Delmissier John	The Cleveland Directory Co.
1955	Delmissier John	The Cleveland Directory Co.

1810 89TH

Year	Uses	Source
2002	WILLIAMSJames	Haines & Company

FINDINGS

Year	Uses	Source
1999	OCOLSTONEd	Haines Company, Inc.
	COLSTON Edw in P	Haines Company, Inc.
1961	Moran Peter	The Cleveland Directory Co.
1955	Moran Peter	The Cleveland Directory Co.

1814 89TH

Year	Uses	Source
1999	XXXX	Haines Company, Inc.
1961	Fischer Norbert	The Cleveland Directory Co.
	Marshall James	The Cleveland Directory Co.
	Liska Alf	The Cleveland Directory Co.
1955	Prymas Chester F	The Cleveland Directory Co.

1815 89TH

Year	Uses	Source
1999	COLSTON K	Haines Company, Inc.
1961	Evans Frieda Mrs	The Cleveland Directory Co.
1955	Hollow ay Norman A	The Cleveland Directory Co.

1818 89TH

Year	Uses	Source
1961	Brady C D	The Cleveland Directory Co.
1955	Glenn Geo	The Cleveland Directory Co.

1819 89TH

Year	Uses	Source
2002	XXXX	Haines & Company
1961	Eckroad David	The Cleveland Directory Co.
1955	White Arth E	The Cleveland Directory Co.

1821 89TH

Year	Uses	Source
2002	5 WAREThos	Haines & Company
1999	$WAREThos	Haines Company, Inc.
1961	Wassell Martha A Mrs	The Cleveland Directory Co.
1955	Wassel Saml F	The Cleveland Directory Co.

FINDINGS

1822 89TH

Year	Uses	Source
2002	WILUAMSJas	Haines & Company
1999	BARBARAJ	Haines Company, Inc.
	WILLIAMSJas	Haines Company, Inc.
1961	Beedlow Raymond	The Cleveland Directory Co.
1955	Sullivan Ada Mrs	The Cleveland Directory Co.

1827 89TH

Year	Uses	Source
2002	XXXX	Haines & Company
1999	XXXX	Haines Company, Inc.
1961	Friebolin Carl D	The Cleveland Directory Co.
1955	Friebolin Carl D	The Cleveland Directory Co.

1831 89TH

Year	Uses	Source
2002	CALLAHAN Clion	Haines & Company
1999	BROOKS Marcus	Haines Company, Inc.
	CALLAHAN Cifton	Haines Company, Inc.
1961	Kearncy Danl R	The Cleveland Directory Co.
1955	Kearney Danl R	The Cleveland Directory Co.

89TH PL

1712 89TH PL

Year	Uses	Source
1961	Hunter Mary Mrs	The Cleveland Directory Co.
1955	Wickham Kath V	The Cleveland Directory Co.
1951	Wickham Kath	The Cleveland Directory Co.
1941	Wickham Kath V	The Cleveland Directory Co.
1935	Wickham Kath V R	The Cleveland Directory Co.
1930	Wickham Gertrude V Mrs	The Cleveland Directory Co.

FINDINGS

1715 89TH PL

Year	Uses	Source
1951	Brannon Lloyd	The Cleveland Directory Co.
1941	Smith Harry W	The Cleveland Directory Co.
1935	Smith Harry W	The Cleveland Directory Co.
1930	Vacant	The Cleveland Directory Co.

1716 89TH PL

Year	Uses	Source
1955	No return	The Cleveland Directory Co.
1951	Robinson Philip W	The Cleveland Directory Co.
1941	Robison Philip W	The Cleveland Directory Co.
1935	Duncan Anna E	The Cleveland Directory Co.
1930	Shaw Albert H	The Cleveland Directory Co.

1717 89TH PL

Year	Uses	Source
1961	Johnson Rosa A Mrs	The Cleveland Directory Co.
1955	Godfrey Green	The Cleveland Directory Co.
	Johnson Chas	The Cleveland Directory Co.
1951	Malasky Burns N	The Cleveland Directory Co.
1941	Karr Harry	The Cleveland Directory Co.
1935	Karr John	The Cleveland Directory Co.
1930	Carl How ard	The Cleveland Directory Co.

1719 89TH PL

Year	Uses	Source
1961	Williams Benj F	The Cleveland Directory Co.
1955	Williams Benj L	The Cleveland Directory Co.
1951	Carter Henry C	The Cleveland Directory Co.
	Brassow Louis	The Cleveland Directory Co.
1941	Psomas Elias	The Cleveland Directory Co.
1935	Souers Emma D Mrs	The Cleveland Directory Co.
	Duguid Forbes L archt	The Cleveland Directory Co.
1930	Souers E D Mrs	The Cleveland Directory Co.

FINDINGS

1720 89TH PL

Year	Uses	Source
1961	McClarthy Fletcher	The Cleveland Directory Co.
1955	Sears Thos L	The Cleveland Directory Co.
1951	Sears Thos	The Cleveland Directory Co.
1941	Sears Thos L	The Cleveland Directory Co.
1935	Sears Thos L	The Cleveland Directory Co.
1930	Sears Thos L	The Cleveland Directory Co.

1722 89TH PL

Year	Uses	Source
1955	Walters Robt	The Cleveland Directory Co.
1951	Stiers Robt	The Cleveland Directory Co.
1941	Gialamas Jas	The Cleveland Directory Co.
1935	Gialamas Jas	The Cleveland Directory Co.
1930	Gialamas Jas	The Cleveland Directory Co.

1723 89TH PL

Year	Uses	Source
1961	Johnson Hamp	The Cleveland Directory Co.
1955	Johnson Hamp	The Cleveland Directory Co.
1951	Hadzoglo Theo	The Cleveland Directory Co.
1941	Hatzoglon Theo	The Cleveland Directory Co.
1935	Gray John	The Cleveland Directory Co.
1930	Cobb Geo	The Cleveland Directory Co.

1725 89TH PL

Year	Uses	Source
1961	Bogan Saml	The Cleveland Directory Co.
1955	Bogan Saml	The Cleveland Directory Co.
1951	Stouffer Marie Mrs	The Cleveland Directory Co.
	Robrer Cecil	The Cleveland Directory Co.
	Giblin John	The Cleveland Directory Co.
1941	Gomillion Bascal B	The Cleveland Directory Co.
1935	Wilson Alf	The Cleveland Directory Co.

FINDINGS

Year	Uses	Source
1930	Kaspar Geo	The Cleveland Directory Co.

1726 89TH PL

Year	Uses	Source
1961	Lew is Jas	The Cleveland Directory Co.
1955	Lew is Jas	The Cleveland Directory Co.
	Stoffer Willie	The Cleveland Directory Co.
1951	Biggam Eug B	The Cleveland Directory Co.
1941	Messer Gertrude C	The Cleveland Directory Co.
1935	Messer J Michl	The Cleveland Directory Co.
1930	Messer J Michl	The Cleveland Directory Co.

1728 89TH PL

Year	Uses	Source
1961	Rose Belle Mrs	The Cleveland Directory Co.
1955	Rose Belle Mrs	The Cleveland Directory Co.
1951	Schively Gilbert R	The Cleveland Directory Co.
	Parkison Wesley	The Cleveland Directory Co.
	Furry Louis	The Cleveland Directory Co.
1941	Coleman Jas	The Cleveland Directory Co.
1935	Robinson Jas	The Cleveland Directory Co.
1930	Thirion Frank G	The Cleveland Directory Co.

1729 89TH PL

Year	Uses	Source
1961	Smith Roosevelt	The Cleveland Directory Co.
1955	Smith Roosevelt	The Cleveland Directory Co.
	Tow nsw ell Jas	The Cleveland Directory Co.
1951	Furry Louis J	The Cleveland Directory Co.
1941	Stiers Robt L	The Cleveland Directory Co.
1935	Nahouse Wm J	The Cleveland Directory Co.
1930	Nahouse Wm J	The Cleveland Directory Co.

FINDINGS

1731 89TH PL

Year	Uses	Source
1961	Mitchell Robt	The Cleveland Directory Co.
	Brow n Prince	The Cleveland Directory Co.
1955	Mitchell Robt	The Cleveland Directory Co.
1951	Hurst Robt	The Cleveland Directory Co.
	Reiblein Robt	The Cleveland Directory Co.
1941	Davis Milo J	The Cleveland Directory Co.
1935	Davis Milo J	The Cleveland Directory Co.
1930	Feining Nathan	The Cleveland Directory Co.

1732 89TH PL

Year	Uses	Source
1961	Gray Sam	The Cleveland Directory Co.
1955	Crotty Albert	The Cleveland Directory Co.
1951	Crotty Albert	The Cleveland Directory Co.
1941	Crotty Agnes Mrs	The Cleveland Directory Co.
1935	Crotty Michl A	The Cleveland Directory Co.
	Crotty Albert F paperhngr	The Cleveland Directory Co.
1930	Crotty Michl A	The Cleveland Directory Co.

1735 89TH PL

Year	Uses	Source
1961	Haley Claude	The Cleveland Directory Co.
	Yarbrough Chas	The Cleveland Directory Co.
1955	Kennebrew Rudious	The Cleveland Directory Co.
1951	Tupa Florence K	The Cleveland Directory Co.
1941	Hornsby Genevieve	The Cleveland Directory Co.
1935	Hornsby Roger	The Cleveland Directory Co.
1930	Earl Thos H	The Cleveland Directory Co.

1736 89TH PL

Year	Uses	Source
1961	Wolden Ross	The Cleveland Directory Co.
1955	Gulliford Harry L	The Cleveland Directory Co.

Year	Uses	Source
1951	Gulliford Harry L	The Cleveland Directory Co.
1941	Gulliford Harry L	The Cleveland Directory Co.
1935	Gulliford Harry L	The Cleveland Directory Co.
1930	Gulliford Harry	The Cleveland Directory Co.

89TH ST

1712 89TH ST

Year	Uses	Source
1930	Wickham Kath	The Cleveland Directory Co.

1752 89TH ST

Year	Uses	Source
1930	Vacant	The Cleveland Directory Co.

1755 89TH ST

Year	Uses	Source
1974	Bellflower Apartments	The Cleveland Directory Co.
	Vacant Apts 8 13	The Cleveland Directory Co.
1970	BELLFLOWER APARTMENTS	The Cleveland Directory Co.
	JOHNSON ROBT	The Cleveland Directory Co.
	VACANT	The Cleveland Directory Co.
	MELLAN RUTHELL	The Cleveland Directory Co.
	MOORE CLYDE P	The Cleveland Directory Co.
	WILSON MARGT	The Cleveland Directory Co.
	VACANT	The Cleveland Directory Co.
1951	Bellflower Apts	The Cleveland Directory Co.
	Ganyo Michl	The Cleveland Directory Co.
	Powell David H	The Cleveland Directory Co.
	Cooper Chas H	The Cleveland Directory Co.
	Dryer Albert G	The Cleveland Directory Co.
	Zajc Ludwig J	The Cleveland Directory Co.
	Fry Ann Mrs	The Cleveland Directory Co.
1941	Bellflower Apts	The Cleveland Directory Co.
	Graziano Danl J	The Cleveland Directory Co.

FINDINGS

Year	Uses	Source
1941	Price Saul	The Cleveland Directory Co.
	Vacant	The Cleveland Directory Co.
	Vacant	The Cleveland Directory Co.
	McCartin Eug	The Cleveland Directory Co.
	Callaghan Mary D	The Cleveland Directory Co.
1935	Bellflow er Apts	The Cleveland Directory Co.
	Vacant	The Cleveland Directory Co.
	Jones Euphemia Mrs	The Cleveland Directory Co.
	Roberts Florence M Mrs	The Cleveland Directory Co.
	Brentzel Marie Mrs	The Cleveland Directory Co.
	Ingelse Jacob	The Cleveland Directory Co.
	Stelzer Louis J	The Cleveland Directory Co.
1930	Bellflow er Apts	The Cleveland Directory Co.
	Robbins Max	The Cleveland Directory Co.
	Baker Harold	The Cleveland Directory Co.
	Billson Edith B	The Cleveland Directory Co.
	Hardy C H	The Cleveland Directory Co.
	Luke Clifford E	The Cleveland Directory Co.

1756 89TH ST

Year	Uses	Source
1930	Johnson Florence	The Cleveland Directory Co.

1760 89TH ST

Year	Uses	Source
1991	LAWLAR Eva	OHIO BELL
	G	OHIO BELL
	Harry	OHIO BELL
1986	FELLOWS Robt W	OHIO BELL
1983	FELLOWS Robt W	The Ohio Bell Telephone Co.
1981	FELLOWS Robt W	Ohio Bell Telephone Company
	JONESG Go O	Ohio Bell Telephone Company
	MOOREA Cleveland Jr	Ohio Bell Telephone Company
1974	Law ler Clarence	The Cleveland Directory Co.

FINDINGS

Year	Uses	Source
1970	FELLOWS ROBT W	The Cleveland Directory Co.
1951	Bothe Eda O Mrs furn rms	The Cleveland Directory Co.
1941	Endsley Bert E	The Cleveland Directory Co.
	Endsley Louise E Mrs sanitarium	The Cleveland Directory Co.
1935	Nursing Home The	The Cleveland Directory Co.
1930	Goldsmith Louise nurse	The Cleveland Directory Co.
	Stein Minnie nurse	The Cleveland Directory Co.

1761 89TH ST

Year	Uses	Source
1951	Saum Vesta J	The Cleveland Directory Co.
1941	Spellacy Wm L	The Cleveland Directory Co.
1935	Kelly Dawson W mover	The Cleveland Directory Co.
	Kelly Mary J Mrs	The Cleveland Directory Co.
1930	Kelly Dawson W exp	The Cleveland Directory Co.
	Kelly Mary J Mrs	The Cleveland Directory Co.

1762 89TH ST

Year	Uses	Source
1991	Beatrice	OHIO BELL
1981	HUMPHREY Jas M	Ohio Bell Telephone Company
	WINTERS Geo WJr	Ohio Bell Telephone Company
1974	Adams D O	The Cleveland Directory Co.
	Adams Willie	The Cleveland Directory Co.
1970	ADAMS D O	The Cleveland Directory Co.
	ADAMS WILLIE	The Cleveland Directory Co.
1951	Badger Robt H	The Cleveland Directory Co.
1941	Findley Frank E	The Cleveland Directory Co.
1935	Findley Frank E	The Cleveland Directory Co.
1930	Findley Frank E	The Cleveland Directory Co.

1768 89TH ST

Year	Uses	Source
1991	Issac	OHIO BELL

FINDINGS

Year	Uses	Source
1983	MITCHEUL Issac	The Ohio Bell Telephone Co.
1981	MITCHELL Issac	Ohio Bell Telephone Company
1974	Mitchell Isaac	The Cleveland Directory Co.
1970	MITCHELL ISAAC	The Cleveland Directory Co.
1951	Long Emma A Mrs	The Cleveland Directory Co.
1941	Long Emma A Mrs	The Cleveland Directory Co.
1935	Long Emma A Mrs	The Cleveland Directory Co.
1930	Goodhue Wm L	The Cleveland Directory Co.

1769 89TH ST

Year	Uses	Source
1991	M	OHIO BELL
	Samuel W	OHIO BELL
1986	MITCHUM Samuel W	OHIO BELL
1983	JONES Patricia	The Ohio Bell Telephone Co.
	MITCHUM Samuel W	The Ohio Bell Telephone Co.
1981	IONES Patricia	Ohio Bell Telephone Company
1974	Mitchum Saml W	The Cleveland Directory Co.
1970	MITCHUM SAML	The Cleveland Directory Co.
1951	Koch Benj F	The Cleveland Directory Co.
1941	Koch Benj F	The Cleveland Directory Co.
1935	Meyer Caroline G Mrs	The Cleveland Directory Co.
1930	Meyer Caroline G	The Cleveland Directory Co.

1772 89TH ST

Year	Uses	Source
1986	POLLOCKAA Eddie C	OHIO BELL
1983	POLLOCK Eddie C	The Ohio Bell Telephone Co.
1981	POLLOCK Eddie C	Ohio Bell Telephone Company
1974	Pollock Eddie C	The Cleveland Directory Co.
1970	STARKS JOSEPH	The Cleveland Directory Co.
1951	Hughes Martin A	The Cleveland Directory Co.
1941	Hughes Martin A	The Cleveland Directory Co.
1935	Harris Chas E	The Cleveland Directory Co.

FINDINGS

Year	Uses	Source
1930	Reich Emilie K Mrs	The Cleveland Directory Co.

1775 89TH ST

Year	Uses	Source
1991	Mattie B	OHIO BELL
1986	JONE Mattle B	OHIO BELL
1983	JONES Mattie B	The Ohio Bell Telephone Co.
1974	Jones Mattie B	The Cleveland Directory Co.
1970	JONES MATTIE B	The Cleveland Directory Co.
1951	Custer Nellie S Mrs furn rms	The Cleveland Directory Co.
1941	Custer Nellie S Mrs	The Cleveland Directory Co.
1935	Custer Guy C	The Cleveland Directory Co.
1930	Long Emma A Mrs	The Cleveland Directory Co.

1779 89TH ST

Year	Uses	Source
1991	Fred	OHIO BELL
	Dachelle	OHIO BELL
	STARMON Willie M	OHIO BELL
1986	JOHNSO Fred	OHIO BELL
1983	JOHNSON Fred	The Ohio Bell Telephone Co.
1981	CHAMPION Darnell	Ohio Bell Telephone Company
	SHIPPO	Ohio Bell Telephone Company
	WALKER B	Ohio Bell Telephone Company
1974	Bolton Apartments	The Cleveland Directory Co.
1970	BOLTON APARTMENTS	The Cleveland Directory Co.
1951	Bolton Apts	The Cleveland Directory Co.
1941	Royalty Apts	The Cleveland Directory Co.
1935	Bolton Apts	The Cleveland Directory Co.
1930	Belton Apts	The Cleveland Directory Co.

1780 89TH ST

Year	Uses	Source
1991	Sarah	OHIO BELL

FINDINGS

Year	Uses	Source
1991	Wm	OHIO BELL
1986	GIPSON C	OHIO BELL
	JOHNSON Emma	OHIO BELL
	NICHOL Sarah	OHIO BELL
	ROBINSO Leo J	OHIO BELL
1983	JOHNSON Emma	The Ohio Bell Telephone Co.
	ROBINSON Leo J	The Ohio Bell Telephone Co.
1974	Bolton Apartments	The Cleveland Directory Co.
	Havyn Apartments	The Cleveland Directory Co.
	Minnifield H	The Cleveland Directory Co.
	Lee Sharon	The Cleveland Directory Co.
	Felton Emma J Mrs	The Cleveland Directory Co.
	Nichols S	The Cleveland Directory Co.
	Mc Ouitty Geo	The Cleveland Directory Co.
	Southall Odessa C Mrs	The Cleveland Directory Co.
1970	BOLTON APARTMENTS	The Cleveland Directory Co.
	HAVYN APARTMENTS	The Cleveland Directory Co.
	FOSTER JANE	The Cleveland Directory Co.
	VACANT	The Cleveland Directory Co.
	JOHNSON EMMA J	The Cleveland Directory Co.
	ROBERTS JAMES	The Cleveland Directory Co.
	KELLY Z	The Cleveland Directory Co.
	SOUTHALL ODESSA	The Cleveland Directory Co.
1951	Bolton Apts	The Cleveland Directory Co.
	Havyn Apts	The Cleveland Directory Co.
	Nixon Mary H	The Cleveland Directory Co.
	Gerrity Wallace	The Cleveland Directory Co.
	Cannon Margt F Mrs	The Cleveland Directory Co.
	Curtiss Caroline L Mrs	The Cleveland Directory Co.
	Okeson Hugh B	The Cleveland Directory Co.
	Guenther Henry	The Cleveland Directory Co.
1941	Royalty Apts	The Cleveland Directory Co.

FINDINGS

Year	Uses	Source
1941	Havyn Apts	The Cleveland Directory Co.
	Barnes Thos C	The Cleveland Directory Co.
	Sarstedt Frank A	The Cleveland Directory Co.
	Cannon Corman C	The Cleveland Directory Co.
	Vacant	The Cleveland Directory Co.
	Watson Robt W	The Cleveland Directory Co.
	Curtiss Caroline L	The Cleveland Directory Co.
1935	Bolton Apts	The Cleveland Directory Co.
	Havyn Apts	The Cleveland Directory Co.
	Barnes Thos C	The Cleveland Directory Co.
	Sarstedt Frank A	The Cleveland Directory Co.
	Cannon Corman C	The Cleveland Directory Co.
	Weld Louise C Mrs	The Cleveland Directory Co.
	Watson Robt W	The Cleveland Directory Co.
	Curtiss Caroline Mrs	The Cleveland Directory Co.
1930	Belton Apts	The Cleveland Directory Co.
	Havyn Apts	The Cleveland Directory Co.
	Coolidge Jas H	The Cleveland Directory Co.
	Sarsted Frank A	The Cleveland Directory Co.
	Cannon Corman C	The Cleveland Directory Co.
	Weld Louise C Mrs	The Cleveland Directory Co.
	Fauzon Arturo G	The Cleveland Directory Co.
	Hoffman Robt M	The Cleveland Directory Co.

1781 89TH ST

Year	Uses	Source
1974	Bolton Apartments	The Cleveland Directory Co.
	Harris Mary L Mrs	The Cleveland Directory Co.
	Watson Fannie O Mrs	The Cleveland Directory Co.
	Stew art Clifton	The Cleveland Directory Co.
	Robinson Leola	The Cleveland Directory Co.
	Parker Sharon	The Cleveland Directory Co.
	Marshall Garrett	The Cleveland Directory Co.

FINDINGS

Year	Uses	Source
1974	Prentice Louise D Mrs	The Cleveland Directory Co.
	Webb Willie M Mrs	The Cleveland Directory Co.
	Chaleham Rovenia	The Cleveland Directory Co.
	Davis Oscar L Rev	The Cleveland Directory Co.
	Walton Albert F	The Cleveland Directory Co.
	Harrison Juanita J	The Cleveland Directory Co.
	Law son James C	The Cleveland Directory Co.
	Vacant	The Cleveland Directory Co.
1970	BOLTON APARTMENTS	The Cleveland Directory Co.
	SMITH BERNICE	The Cleveland Directory Co.
	DAVIS ISAIAH	The Cleveland Directory Co.
	PEN LEROY	The Cleveland Directory Co.
	RICHARDS ATLAS	The Cleveland Directory Co.
	WILLIAMS SABRA MRS	The Cleveland Directory Co.
	GARRETT MARSHALL	The Cleveland Directory Co.
	PRENTICE LOUISE D MRS	The Cleveland Directory Co.
	PARKER IRENE MRS	The Cleveland Directory Co.
	SLADE WM	The Cleveland Directory Co.
	WASHINGTON LOUIS	The Cleveland Directory Co.
	MARSHALL ANNA	The Cleveland Directory Co.
	JOHNSON CLARICE	The Cleveland Directory Co.
	LAWSON JAMES C	The Cleveland Directory Co.
	RICE BETSY	The Cleveland Directory Co.
1951	Bolton Apts	The Cleveland Directory Co.
	Merrill Blanch	The Cleveland Directory Co.
	Shepard May J Mrs	The Cleveland Directory Co.
	Ryan Carrie H	The Cleveland Directory Co.
	Darby Robt B	The Cleveland Directory Co.
	Romw eber Harold E	The Cleveland Directory Co.
	Beggs John M	The Cleveland Directory Co.
	Prentice Homer H	The Cleveland Directory Co.
	Vanderaa Mac	The Cleveland Directory Co.

FINDINGS

Year	Uses	Source
1951	Strang Alvin E	The Cleveland Directory Co.
	Meyer Emil J	The Cleveland Directory Co.
	Graham Jos J	The Cleveland Directory Co.
	Prindle Edgar L	The Cleveland Directory Co.
	Beirne Margt E	The Cleveland Directory Co.
	Cummings Edw J	The Cleveland Directory Co.
1941	Royalty Apts	The Cleveland Directory Co.
	Smith Frank A	The Cleveland Directory Co.
	Conway John	The Cleveland Directory Co.
	Ryan Michl J	The Cleveland Directory Co.
	Vacant	The Cleveland Directory Co.
	Moore John H	The Cleveland Directory Co.
	Beggs Jas M	The Cleveland Directory Co.
	DyShere Hanna	The Cleveland Directory Co.
	Vacant	The Cleveland Directory Co.
	Strang Alvin	The Cleveland Directory Co.
	Bardshar Nettie	The Cleveland Directory Co.
	Vacant	The Cleveland Directory Co.
	Vacant	The Cleveland Directory Co.
	Vacant	The Cleveland Directory Co.
	Cummings Edw	The Cleveland Directory Co.
1935	Bolton Apts	The Cleveland Directory Co.
	Petersen Peter	The Cleveland Directory Co.
	Vacant	The Cleveland Directory Co.
	Gordon Arth M	The Cleveland Directory Co.
	Ryan Carrie H	The Cleveland Directory Co.
	Vacant	The Cleveland Directory Co.
	Robertson Wm L	The Cleveland Directory Co.
	Lillis Kath A Mrs	The Cleveland Directory Co.
	Vacant	The Cleveland Directory Co.
	Vacant	The Cleveland Directory Co.
	Davis Harriett L Mrs	The Cleveland Directory Co.

FINDINGS

Year	Uses	Source
1935	Vacant	The Cleveland Directory Co.
	Teter Wm C	The Cleveland Directory Co.
	McHenry Itha	The Cleveland Directory Co.
	Vacant	The Cleveland Directory Co.
1930	Belton Apts	The Cleveland Directory Co.
	Vacant	The Cleveland Directory Co.
	Palmer Lucy	The Cleveland Directory Co.
	Currier C N	The Cleveland Directory Co.
	Miller M W	The Cleveland Directory Co.
	Robertson Wm L	The Cleveland Directory Co.
	Citizens Wholesale Supply Co w hol gro	The Cleveland Directory Co.
	Lillis Cath A Mrs^	The Cleveland Directory Co.
	Briggs E C	The Cleveland Directory Co.
	Vacant	The Cleveland Directory Co.
	ODonnell Patk M	The Cleveland Directory Co.
	Calland Mabel Mrs	The Cleveland Directory Co.
	Teter Wm C MD	The Cleveland Directory Co.
	McHenry Jas C	The Cleveland Directory Co.
	Sua John J	The Cleveland Directory Co.
	Eastman Clara Mrs	The Cleveland Directory Co.

1785 89TH ST

Year	Uses	Source
1974	Brow n Mary Mrs	The Cleveland Directory Co.
1970	COURTS ALBERT	The Cleveland Directory Co.
1951	Murphy Leo T	The Cleveland Directory Co.
	Murphy Mary V Mrs furn rms	The Cleveland Directory Co.
1941	Brow n Eliz Mrs	The Cleveland Directory Co.
1935	Johnson Margt Mrs	The Cleveland Directory Co.
1930	Fury Emma Mrs furn rms	The Cleveland Directory Co.

1786 89TH ST

Year	Uses	Source
1974	Vacant	The Cleveland Directory Co.

FINDINGS

Year	Uses	Source
1974	Vacant	The Cleveland Directory Co.
1970	TABOR PERCY L	The Cleveland Directory Co.
	LITTLE SIDNEY	The Cleveland Directory Co.
1951	Sager Grace E furn rms	The Cleveland Directory Co.
1941	Kunkle Wm	The Cleveland Directory Co.
1935	Long Jos J livery	The Cleveland Directory Co.
1930	Cline John A	The Cleveland Directory Co.

1789 89TH ST

Year	Uses	Source
1974	Apartments	The Cleveland Directory Co.
1970	APARTMENTS	The Cleveland Directory Co.
	VACANT APTS 1 7	The Cleveland Directory Co.
1951	Schoettli John	The Cleveland Directory Co.
1941	Schoettle John	The Cleveland Directory Co.
1935	Applegate Louis L	The Cleveland Directory Co.
1930	Applegate Lew is L	The Cleveland Directory Co.

1790 89TH ST

Year	Uses	Source
1974	Vacant	The Cleveland Directory Co.
1970	RICHARDS EMMETT	The Cleveland Directory Co.
1951	Panzara Jos	The Cleveland Directory Co.
	Panzara Alice M Mrs furn rms	The Cleveland Directory Co.
1941	Boyd Clarence E	The Cleveland Directory Co.
1935	Landfield Lottie R Mrs	The Cleveland Directory Co.
1930	Sandfield Wade B	The Cleveland Directory Co.

1793 89TH ST

Year	Uses	Source
1974	Bolton Manor Apartments	The Cleveland Directory Co.
	Hairston Harold Jr	The Cleveland Directory Co.
	Price Helen	The Cleveland Directory Co.
	Brow n Leola Mrs	The Cleveland Directory Co.

FINDINGS

Year	Uses	Source
1974	Vacant	The Cleveland Directory Co.
	Vacant	The Cleveland Directory Co.
	Johnson Saml P	The Cleveland Directory Co.
	Vacant	The Cleveland Directory Co.
	Cooper Gracie Mrs	The Cleveland Directory Co.
	Snodgrass Homer	The Cleveland Directory Co.
	Hayes Tonya	The Cleveland Directory Co.
	Vacant	The Cleveland Directory Co.
	Vacant	The Cleveland Directory Co.
	Vacant	The Cleveland Directory Co.
	Vacant	The Cleveland Directory Co.
	Vacant	The Cleveland Directory Co.
	Hayes Stanford	The Cleveland Directory Co.
	Crawford Jonathan A	The Cleveland Directory Co.
	Crawford Kenneth T	The Cleveland Directory Co.
	Vacant	The Cleveland Directory Co.
	Vacant	The Cleveland Directory Co.
	Vacant	The Cleveland Directory Co.
	Vacant	The Cleveland Directory Co.
	Vacant	The Cleveland Directory Co.
	Vacant	The Cleveland Directory Co.
	Vacant	The Cleveland Directory Co.
1970	BOLTON MANOR APARTMENTS	The Cleveland Directory Co.
	HASTON HAROLD	The Cleveland Directory Co.
	POWELL CALVIN	The Cleveland Directory Co.
	HAIRSTON BONNIE MRS	The Cleveland Directory Co.
	HUGHES JACK	The Cleveland Directory Co.
	HILL JEAN E	The Cleveland Directory Co.
	SMITH WM	The Cleveland Directory Co.
	HILLS MARY MRS	The Cleveland Directory Co.
	DONALDSON ELIHU	The Cleveland Directory Co.
	WHITE LEROY	The Cleveland Directory Co.

FINDINGS

Year	Uses	Source
1970	BROWN CORA MRS	The Cleveland Directory Co.
	KIND WILLIE M MRS	The Cleveland Directory Co.
	ROBERTS ANNETTE MRS	The Cleveland Directory Co.
	GHANT MABEL	The Cleveland Directory Co.
	MARION ALEX	The Cleveland Directory Co.
	WILLIAMS J	The Cleveland Directory Co.
	FORE BESSIE L MRS	The Cleveland Directory Co.
	ARNOLD EUG	The Cleveland Directory Co.
	TATE JEAN	The Cleveland Directory Co.
	GREER ARTIMESE	The Cleveland Directory Co.
	JOHNSON HARVEY	The Cleveland Directory Co.
	BROWN LAWRENCE P	The Cleveland Directory Co.
	WILLIAMS BETTY	The Cleveland Directory Co.
	PEOPLES ROBT	The Cleveland Directory Co.
	WHITLOW DONALD	The Cleveland Directory Co.
	ROBERTS BERNARD	The Cleveland Directory Co.
1951	Bolton Manor Apts	The Cleveland Directory Co.
	Lecker Jos S	The Cleveland Directory Co.
	Hirst Harry	The Cleveland Directory Co.
	Haas Etta M	The Cleveland Directory Co.
	Anderson Charlotte C	The Cleveland Directory Co.
	Benham Ralph C	The Cleveland Directory Co.
	Vacant	The Cleveland Directory Co.
	Shupp Inez M^	The Cleveland Directory Co.
	Saunders Gertrude M	The Cleveland Directory Co.
	Henton Richd T	The Cleveland Directory Co.
	McIntosh Eliz H	The Cleveland Directory Co.
	Colw ell Bruce E	The Cleveland Directory Co.
	Penfield Loren H	The Cleveland Directory Co.
	Jurkanin John P	The Cleveland Directory Co.
	Graham Pearl M Mrs	The Cleveland Directory Co.
	Gray Blanche E Mrs	The Cleveland Directory Co.

FINDINGS

Year	Uses	Source
1951	Hogan M Virginia	The Cleveland Directory Co.
	Hausman Wm F	The Cleveland Directory Co.
	Christian Chas B	The Cleveland Directory Co.
	Murphy Dorothy J	The Cleveland Directory Co.
	Major Donald E	The Cleveland Directory Co.
	Tylicki Jennie M nurse	The Cleveland Directory Co.
	Flinta Roy E	The Cleveland Directory Co.
	Hertz Henry	The Cleveland Directory Co.
	Jackson Nellie K	The Cleveland Directory Co.
	Langley Louise	The Cleveland Directory Co.
	Fitzgerald Nora	The Cleveland Directory Co.
	LeCurg Dorothy S	The Cleveland Directory Co.
1941	Bolton Manor Apts	The Cleveland Directory Co.
	Lecker Jos S	The Cleveland Directory Co.
	Simak Wm J	The Cleveland Directory Co.
	Haas E M	The Cleveland Directory Co.
	Anderson Wm G	The Cleveland Directory Co.
	Vacant	The Cleveland Directory Co.
	Vacant	The Cleveland Directory Co.
	Saunders Gertrude M	The Cleveland Directory Co.
	Vacant	The Cleveland Directory Co.
	Vacant	The Cleveland Directory Co.
	Penfield Loren H	The Cleveland Directory Co.
	Wilkinson Martin H	The Cleveland Directory Co.
	Thigpen Jas D	The Cleveland Directory Co.
	Graham Pearl M Mrs	The Cleveland Directory Co.
	Gray Blanche E Mrs	The Cleveland Directory Co.
	Enger Dora Mrs	The Cleveland Directory Co.
	Levins Tena H	The Cleveland Directory Co.
	Meek Gordon C	The Cleveland Directory Co.
	Vacant	The Cleveland Directory Co.
	Hale John J	The Cleveland Directory Co.

FINDINGS

Year	Uses	Source
1941	Ryan Kath	The Cleveland Directory Co.
	Hertz Henry	The Cleveland Directory Co.
	Vacant	The Cleveland Directory Co.
	Vacant	The Cleveland Directory Co.
	Fitzgerald Nora	The Cleveland Directory Co.
	Knochel Wm A	The Cleveland Directory Co.
1935	Bolton Manor Apts	The Cleveland Directory Co.
	Hall Hattie E Mrs	The Cleveland Directory Co.
	Nunney Alf J	The Cleveland Directory Co.
	McDonell Arch J	The Cleveland Directory Co.
	Patterson Saml L	The Cleveland Directory Co.
	Breininger Herbert C	The Cleveland Directory Co.
	Vacant	The Cleveland Directory Co.
	Taylor Edw A	The Cleveland Directory Co.
	Blayney Amy J	The Cleveland Directory Co.
	Nourse Thera G	The Cleveland Directory Co.
	Penfield Loren H	The Cleveland Directory Co.
	Sunman Wilbur E	The Cleveland Directory Co.
	Vacant	The Cleveland Directory Co.
	Graham Pearl M	The Cleveland Directory Co.
	Costello Anthony F	The Cleveland Directory Co.
	Enger Dora M Mrs	The Cleveland Directory Co.
	Ingersoll Sarah L	The Cleveland Directory Co.
	McDonough Jas J	The Cleveland Directory Co.
	Taylor Danl	The Cleveland Directory Co.
	Hale John J	The Cleveland Directory Co.
	Lautermilch John F	The Cleveland Directory Co.
	Hertz Henry	The Cleveland Directory Co.
	Stockton Hazel	The Cleveland Directory Co.
	Douglas Russell C	The Cleveland Directory Co.
	Vacant	The Cleveland Directory Co.
	Bodell Wm	The Cleveland Directory Co.

FINDINGS

Year	Uses	Source
1930	Bolton Manor Apts	The Cleveland Directory Co.
	Sunman Wilbur E	The Cleveland Directory Co.
	Sullivan John F	The Cleveland Directory Co.
	Penfield Loren H	The Cleveland Directory Co.
	Carroll Edw B J	The Cleveland Directory Co.
	Breininger Herbert C	The Cleveland Directory Co.
	Little Gertrude E	The Cleveland Directory Co.
	Moran Wm A	The Cleveland Directory Co.
	Klein Max R	The Cleveland Directory Co.
	Rivers Stella	The Cleveland Directory Co.
	Bemin Mary C	The Cleveland Directory Co.
	Irw in Grace L Mrs^	The Cleveland Directory Co.
	Harris Chas E	The Cleveland Directory Co.
	Vacant	The Cleveland Directory Co.
	Shearer H E	The Cleveland Directory Co.
	Kerr David D	The Cleveland Directory Co.
	Boyle Dorothy M	The Cleveland Directory Co.
	Font Peter A	The Cleveland Directory Co.
	Frankel Vincent S	The Cleveland Directory Co.
	Ward Ruth E	The Cleveland Directory Co.
	Hale John J	The Cleveland Directory Co.
	Mattern Kath H	The Cleveland Directory Co.
	Smith Ellis A	The Cleveland Directory Co.
	Higgins Gert Mrs	The Cleveland Directory Co.
	Forw ard Jessie B	The Cleveland Directory Co.
	Boyle Carter H	The Cleveland Directory Co.
	Cassell Chas J	The Cleveland Directory Co.

1796 89TH ST

Year	Uses	Source
1991	Lloyd	OHIO BELL
1986	RUCKER C	OHIO BELL
1983	STEVENSON Bertha	The Ohio Bell Telephone Co.

FINDINGS

Year	Uses	Source
1974	Rucker John	The Cleveland Directory Co.
1970	RUCKER JOHN	The Cleveland Directory Co.
1951	Boyle Hannah A	The Cleveland Directory Co.
1941	Boyle John J	The Cleveland Directory Co.
1935	Boyle John J	The Cleveland Directory Co.
1930	Boyle John J	The Cleveland Directory Co.

1797 89TH ST

Year	Uses	Source
1974	Davis Eddie	The Cleveland Directory Co.
1970	DAVIS EDDIE	The Cleveland Directory Co.
1951	DeRosa Anthony	The Cleveland Directory Co.
1941	Beach Robt K	The Cleveland Directory Co.
1935	Beach Robt K	The Cleveland Directory Co.
1930	Beach Robt K	The Cleveland Directory Co.
	Ansel R Cleary	The Cleveland Directory Co.

1801 89TH ST

Year	Uses	Source
1974	No Return	The Cleveland Directory Co.
1970	THOMAS COLEY	The Cleveland Directory Co.
1951	Rombach Albert E	The Cleveland Directory Co.
	Rombach Jennie furn rms	The Cleveland Directory Co.
1941	Lepley Glenn W	The Cleveland Directory Co.
	Strovic Frank J tree surg	The Cleveland Directory Co.
1935	Palmer Ervin B	The Cleveland Directory Co.
1930	Morrison Hunter	The Cleveland Directory Co.

1805 89TH ST

Year	Uses	Source
1970	ASHFORD MARY MRS	The Cleveland Directory Co.
1951	Smith Alice C	The Cleveland Directory Co.
1941	Smith Andrew D jr	The Cleveland Directory Co.
1935	Smith Andrew D	The Cleveland Directory Co.

FINDINGS

Year	Uses	Source
1930	Smith Andrew D	The Cleveland Directory Co.

1809 89TH ST

Year	Uses	Source
1986	Exoudus Program Inc	OHIO BELL
1974	Community Inn House	The Cleveland Directory Co.
	Pogue Elliot S	The Cleveland Directory Co.
1970	VACANT	The Cleveland Directory Co.
1951	Delmissier Mary Mrs furn rms	The Cleveland Directory Co.
1941	Wilkinson Mary R	The Cleveland Directory Co.
1935	Walker Amelia Mrs	The Cleveland Directory Co.
1930	Merrill Lillian E Mrs	The Cleveland Directory Co.

1810 89TH ST

Year	Uses	Source
1991	Ed	OHIO BELL
1986	COLSTON B	OHIO BELL
	COLSTON Ed	OHIO BELL
1983	COLSTON B	The Ohio Bell Telephone Co.
1981	COLSTON B	Ohio Bell Telephone Company
	COLSTON E	Ohio Bell Telephone Company
1974	Colston Edw	The Cleveland Directory Co.
1970	COLSTON EDW	The Cleveland Directory Co.
1951	Moran Peter	The Cleveland Directory Co.
1941	Moran Peter	The Cleveland Directory Co.
1935	Gerhan Chas H	The Cleveland Directory Co.
1930	Gerhan Chas C	The Cleveland Directory Co.

1814 89TH ST

Year	Uses	Source
1974	Bey Jack	The Cleveland Directory Co.
1970	BEY JOHN	The Cleveland Directory Co.
1951	Hokkly Wm A furn rms	The Cleveland Directory Co.
1941	Stewart Jas W	The Cleveland Directory Co.

FINDINGS

Year	Uses	Source
1935	Stewart Laura M Mrs	The Cleveland Directory Co.
1930	Stewart Virda L Mrs	The Cleveland Directory Co.

1815 89TH ST

Year	Uses	Source
1991	K	OHIO BELL
1974	Williams Donald	The Cleveland Directory Co.
1970	WILLIAMS DONALD	The Cleveland Directory Co.
1951	Hollaway Norman	The Cleveland Directory Co.
1941	Ingelse Jacob L	The Cleveland Directory Co.
1935	Vacant	The Cleveland Directory Co.
1930	Wright Hattie	The Cleveland Directory Co.

1818 89TH ST

Year	Uses	Source
1974	Vacant	The Cleveland Directory Co.
1970	VACANT	The Cleveland Directory Co.
1951	Klug Marguerite	The Cleveland Directory Co.
1941	Klug Marguerette Mrs nursing home	The Cleveland Directory Co.
	Klug Geo H	The Cleveland Directory Co.
1935	Klug Geo H	The Cleveland Directory Co.
1930	Chilsolm Bruce	The Cleveland Directory Co.

1819 89TH ST

Year	Uses	Source
1983	SEAWRIGHT Chas	The Ohio Bell Telephone Co.
1974	Seawright Charles L	The Cleveland Directory Co.
1970	SEAWRIGHT CHARLES L	The Cleveland Directory Co.
1951	Morrison Alf	The Cleveland Directory Co.
1941	Morrison Thos	The Cleveland Directory Co.
1935	Baker Harry C	The Cleveland Directory Co.
1930	McNamara Andrew J	The Cleveland Directory Co.

FINDINGS

1821 89TH ST

Year	Uses	Source
1991	Thos	OHIO BELL
1986	WARE Thos	OHIO BELL
	WARE Thos	OHIO BELL
1983	WARE M	The Ohio Bell Telephone Co.
	WARE Thos	The Ohio Bell Telephone Co.
1981	WARE M	Ohio Bell Telephone Company
	WARE Thos	Ohio Bell Telephone Company
	WARE Tlhos	Ohio Bell Telephone Company
	WARE Thlos	Ohio Bell Telephone Company
1974	Ware Thos	The Cleveland Directory Co.
1970	WARE THOS	The Cleveland Directory Co.
1951	Wassell Saml F	The Cleveland Directory Co.
1941	Deming Paul S	The Cleveland Directory Co.
1935	Cooley Harris R	The Cleveland Directory Co.
1930	Cooley Harris R	The Cleveland Directory Co.

1822 89TH ST

Year	Uses	Source
1991	Jas	OHIO BELL
1986	Advanced Plmbng & Heating	OHIO BELL
	WILLIAM Jas	OHIO BELL
1983	Cleveland Home Repair Co	The Ohio Bell Telephone Co.
	CLEVELAND HONE &	The Ohio Bell Telephone Co.
	WILLIAMS Jas	The Ohio Bell Telephone Co.
1981	WILLIAMS Jas	Ohio Bell Telephone Company
1974	King Martin Luther Youth Hse	The Cleveland Directory Co.
	Jones Peggy Mrs	The Cleveland Directory Co.
1970	KING MARTIN LUTHER YOUTH HSE	The Cleveland Directory Co.
	JONES PEGGY	The Cleveland Directory Co.
1951	Palm Evelyn R Mrs furn rms	The Cleveland Directory Co.
1941	Meriam Edmund B	The Cleveland Directory Co.
1935	Meriam Edmund B	The Cleveland Directory Co.

Year	Uses	Source
1930	Meriam Edw B	The Cleveland Directory Co.

1827 89TH ST

Year	Uses	Source
1981	SMILEY Carrie P S	Ohio Bell Telephone Company
1974	Smiley Levi	The Cleveland Directory Co.
1970	SMYLEY LEVI	The Cleveland Directory Co.
1951	Freibolin Carl D	The Cleveland Directory Co.
1941	Friebolin Carl D	The Cleveland Directory Co.
1935	Friebolin Carl D	The Cleveland Directory Co.
1930	Friebolin Carl D	The Cleveland Directory Co.

1831 89TH ST

Year	Uses	Source
1981	FERGUSON Leroy Sr	Ohio Bell Telephone Company
1974	Vacant	The Cleveland Directory Co.
1970	KEARNEY DANL R	The Cleveland Directory Co.
1951	Kearney Danl R	The Cleveland Directory Co.
1941	Kearney Julia Mrs	The Cleveland Directory Co.
1935	Kearney Julia Mrs	The Cleveland Directory Co.
1930	Kearney Julia Mrs	The Cleveland Directory Co.

90

1792 90

Year	Uses	Source
1983	PASCHALL L	The Ohio Bell Telephone Co.

90TH

1690 90TH

Year	Uses	Source
1961	Lester Madison	The Cleveland Directory Co.
	McDonald Geo	The Cleveland Directory Co.

FINDINGS

1692 90TH

Year	Uses	Source
1961	Conel Otis	The Cleveland Directory Co.
	Blair Eug W	The Cleveland Directory Co.
1955	Conel Otis W	The Cleveland Directory Co.

1693 90TH

Year	Uses	Source
1961	Daniels Frank E	The Cleveland Directory Co.
	Carnes Eleanora Mrs	The Cleveland Directory Co.
1955	Daniels Frank E	The Cleveland Directory Co.

1694 90TH

Year	Uses	Source
2002	NELSONCarol	Haines & Company
1999	BELLJnames	Haines Company, Inc.
	WOODSONLM	Haines Company, Inc.
1961	Jackson Esther Mrs	The Cleveland Directory Co.
1955	Jackson Victor	The Cleveland Directory Co.

1695 90TH

Year	Uses	Source
1961	Orr Gertrude Mrs	The Cleveland Directory Co.
1955	Wells Claude S	The Cleveland Directory Co.

1698 90TH

Year	Uses	Source
2002	SSMITHVennelta	Haines & Company
	WOODSON Marsha	Haines & Company
1999	RODRIGUEZCarmella	Haines Company, Inc.
1961	Johnson Richd	The Cleveland Directory Co.
	Flow ers Bobbie	The Cleveland Directory Co.
1955	Larouche Raymond	The Cleveland Directory Co.

FINDINGS

1720 90TH

Year	Uses	Source
1961	Apartments	The Cleveland Directory Co.
	Anderson Warren	The Cleveland Directory Co.
	Vacant	The Cleveland Directory Co.
	Williams Herman	The Cleveland Directory Co.
	Boykin Webster J	The Cleveland Directory Co.
1955	Apartments	The Cleveland Directory Co.
	Eff Jesse	The Cleveland Directory Co.
	Kinkoph Jos	The Cleveland Directory Co.
	Tibbs Jas F	The Cleveland Directory Co.
	Warner Myrtle M	The Cleveland Directory Co.

1721 90TH

Year	Uses	Source
1961	McKenzie Earl E	The Cleveland Directory Co.
	Cameron Jessie	The Cleveland Directory Co.
	Jolly Johnny	The Cleveland Directory Co.
1955	No return	The Cleveland Directory Co.

1723 90TH

Year	Uses	Source
1961	Dancie Robt	The Cleveland Directory Co.
	Wade Willie	The Cleveland Directory Co.
	Harris John	The Cleveland Directory Co.
1955	No return	The Cleveland Directory Co.

1725 90TH

Year	Uses	Source
1961	Rollins Parker	The Cleveland Directory Co.
	Townsend Eva Mrs	The Cleveland Directory Co.
1955	Dawson Leo M	The Cleveland Directory Co.

1726 90TH

Year	Uses	Source
2002	MOORELucrene	Haines & Company

FINDINGS

Year	Uses	Source
1961	Apartments	The Cleveland Directory Co.
	Vacant	The Cleveland Directory Co.
	Wright Eug	The Cleveland Directory Co.
	Moore Luciene Mrs	The Cleveland Directory Co.
	Simpson Arth	The Cleveland Directory Co.
1955	Apartments	The Cleveland Directory Co.
	No return	The Cleveland Directory Co.
	Wright Eug	The Cleveland Directory Co.
	Moore Luciene	The Cleveland Directory Co.
	Williams Harold	The Cleveland Directory Co.

1727 90TH

Year	Uses	Source
1961	Harkness Terrace	The Cleveland Directory Co.
	Thomas Warner J	The Cleveland Directory Co.
1955	Harkness Terrace	The Cleveland Directory Co.
	Warner Thos J	The Cleveland Directory Co.

1728 90TH

Year	Uses	Source
1961	Harkness Terrace	The Cleveland Directory Co.
1955	Harkness Terrace	The Cleveland Directory Co.

1729 90TH

Year	Uses	Source
1961	Harkness Terrace	The Cleveland Directory Co.
	Hendon Olivia Mrs	The Cleveland Directory Co.
1955	Harkness Terrace	The Cleveland Directory Co.
	Woods Felton T cement fnshr	The Cleveland Directory Co.

1730 90TH

Year	Uses	Source
1961	Harkness Terrace	The Cleveland Directory Co.
	Scotia Apts	The Cleveland Directory Co.
1955	Harkness Terrace	The Cleveland Directory Co.

FINDINGS

Year	Uses	Source
1955	Scotia Apts	The Cleveland Directory Co.
	New man Donald	The Cleveland Directory Co.

1731 90TH

Year	Uses	Source
1961	Harkness Terrace	The Cleveland Directory Co.
	Scotia Apts	The Cleveland Directory Co.
	Allen Clarence H	The Cleveland Directory Co.
1955	Harkness Terrace	The Cleveland Directory Co.
	Scotia Apts	The Cleveland Directory Co.
	Allen Clarence H	The Cleveland Directory Co.

1732 90TH

Year	Uses	Source
1961	Harkness Terrace	The Cleveland Directory Co.
	Scotia Apts	The Cleveland Directory Co.
1955	Harkness Terrace	The Cleveland Directory Co.
	Scotia Apts	The Cleveland Directory Co.
	Workman Norman E	The Cleveland Directory Co.

1733 90TH

Year	Uses	Source
1961	Harkness Terrace	The Cleveland Directory Co.
	Scotia Apts	The Cleveland Directory Co.
	Jaggers Dora M Mrs	The Cleveland Directory Co.
1955	Harkness Terrace	The Cleveland Directory Co.
	Scotia Apts	The Cleveland Directory Co.
	Jaggers Edw L	The Cleveland Directory Co.

1734 90TH

Year	Uses	Source
1961	Harkness Terrace	The Cleveland Directory Co.
	Scotia Apts	The Cleveland Directory Co.
1955	Harkness Terrace	The Cleveland Directory Co.
	Scotia Apts	The Cleveland Directory Co.

FINDINGS

Year	Uses	Source
1955	Courtney Jesse E	The Cleveland Directory Co.

1735 90TH

Year	Uses	Source
1961	Harkness Terrace	The Cleveland Directory Co.
	Scotia Apts	The Cleveland Directory Co.
	Stanley Geraldine Mrs	The Cleveland Directory Co.
1955	Harkness Terrace	The Cleveland Directory Co.
	Scotia Apts	The Cleveland Directory Co.
	Stanley Geraldine C	The Cleveland Directory Co.

1736 90TH

Year	Uses	Source
1961	Harkness Terrace	The Cleveland Directory Co.
	Scotia Apts	The Cleveland Directory Co.
1955	Harkness Terrace	The Cleveland Directory Co.
	Scotia Apts	The Cleveland Directory Co.
	Cartyle Fred	The Cleveland Directory Co.

1737 90TH

Year	Uses	Source
1961	Harkness Terrace	The Cleveland Directory Co.
	Scotia Apts	The Cleveland Directory Co.
	Phillips Claud	The Cleveland Directory Co.
1955	Harkness Terrace	The Cleveland Directory Co.
	Scotia Apts	The Cleveland Directory Co.
	Phillips Claud	The Cleveland Directory Co.

1738 90TH

Year	Uses	Source
1961	Scotia Apts	The Cleveland Directory Co.
1955	Scotia Apts	The Cleveland Directory Co.
	No return	The Cleveland Directory Co.

FINDINGS

1739 90TH

Year	Uses	Source
1961	Scotia Apts	The Cleveland Directory Co.
1955	Scotia Apts	The Cleveland Directory Co.

1740 90TH

Year	Uses	Source
1961	Scotia Apts	The Cleveland Directory Co.
1955	Scotia Apts	The Cleveland Directory Co.
	Boseman Wm C	The Cleveland Directory Co.

1741 90TH

Year	Uses	Source
1961	Scotia Apts	The Cleveland Directory Co.
1955	Scotia Apts	The Cleveland Directory Co.

1742 90TH

Year	Uses	Source
1961	Scotia Apts	The Cleveland Directory Co.
1955	Scotia Apts	The Cleveland Directory Co.
	No return	The Cleveland Directory Co.

1743 90TH

Year	Uses	Source
1961	Scotia Apts	The Cleveland Directory Co.
1955	Scotia Apts	The Cleveland Directory Co.

1744 90TH

Year	Uses	Source
1961	Scotia Apts	The Cleveland Directory Co.
1955	Scotia Apts	The Cleveland Directory Co.
	Ashton Linnette S	The Cleveland Directory Co.

1745 90TH

Year	Uses	Source
1961	Scotia Apts	The Cleveland Directory Co.
1955	Scotia Apts	The Cleveland Directory Co.

FINDINGS

1746 90TH

Year	Uses	Source
1961	Scotia Apts	The Cleveland Directory Co.
	Vacant	The Cleveland Directory Co.
	Locke Earnestine Mrs	The Cleveland Directory Co.
	Tuice Wm T	The Cleveland Directory Co.
	Bobbitt K C	The Cleveland Directory Co.
	Harris Virginia	The Cleveland Directory Co.
	Jix Herbert	The Cleveland Directory Co.
	Vacant	The Cleveland Directory Co.
	Vacant	The Cleveland Directory Co.
	Brooks Fermon	The Cleveland Directory Co.
	White Madeline	The Cleveland Directory Co.
	Vacant	The Cleveland Directory Co.
	Vacant	The Cleveland Directory Co.
1955	Scotia Apts	The Cleveland Directory Co.
	Colliers Ford	The Cleveland Directory Co.

1753 90TH

Year	Uses	Source
2002	BROOKSShellr	Haines & Company
	SUTTON Othello	Haines & Company
1961	Whelan Helen S Mrs	The Cleveland Directory Co.
1955	Whelan Helen S Mrs	The Cleveland Directory Co.

1755 90TH

Year	Uses	Source
2002	XXXX	Haines & Company
1999	XXXX	Haines Company, Inc.
1961	Sanders Kath	The Cleveland Directory Co.
1955	Travis Robt L	The Cleveland Directory Co.

1756 90TH

Year	Uses	Source
2002	SCOTTSadre	Haines & Company

FINDINGS

Year	Uses	Source
2002	TOLLIVERAndy	Haines & Company
1999	STOLLIVERAndy	Haines Company, Inc.
1961	Stuart Woodrow	The Cleveland Directory Co.
	Tolliver Arth	The Cleveland Directory Co.
1955	Stuart Woodrow	The Cleveland Directory Co.

1757 90TH

Year	Uses	Source
1961	Brooks Herbert	The Cleveland Directory Co.
1955	Brooks Herbert	The Cleveland Directory Co.

1758 90TH

Year	Uses	Source
1961	Hulse Carrie Mrs	The Cleveland Directory Co.
1955	Hulse C Mrs caterer	The Cleveland Directory Co.
	Spurlock Fred L	The Cleveland Directory Co.

1761 90TH

Year	Uses	Source
1961	Law rence Pauline	The Cleveland Directory Co.
	Jackson Carl	The Cleveland Directory Co.
	Greenlee Herbert	The Cleveland Directory Co.
1955	Farrell Lee furn rms	The Cleveland Directory Co.

1762 90TH

Year	Uses	Source
2002	JENKINSAldene	Haines & Company
1999	LANEHenry	Haines Company, Inc.
	STHOMAS James	Haines Company, Inc.
1961	Young Wm G	The Cleveland Directory Co.
1955	Young Wm G	The Cleveland Directory Co.

1763 90TH

Year	Uses	Source
2002	JENKINS Evelyn	Haines & Company
1999	:JENKINS Evelyn	Haines Company, Inc.

FINDINGS

Year	Uses	Source
1961	Apartments	The Cleveland Directory Co.
	Coleman Garland	The Cleveland Directory Co.
	Williams Geo	The Cleveland Directory Co.
	Brow n Chas	The Cleveland Directory Co.
	Vacant	The Cleveland Directory Co.
	Anderson Mamie	The Cleveland Directory Co.
	White Cleveland	The Cleveland Directory Co.
	Parnell Leroy	The Cleveland Directory Co.
	Marchman Mary Mrs	The Cleveland Directory Co.
1955	Apartments	The Cleveland Directory Co.
	Coleman Garland	The Cleveland Directory Co.
	No return	The Cleveland Directory Co.
	Carter Jas	The Cleveland Directory Co.
	Anderson Doris	The Cleveland Directory Co.
	Vacant	The Cleveland Directory Co.
	Guilford Luther	The Cleveland Directory Co.
	Walker Jake	The Cleveland Directory Co.
	Brow n Chas	The Cleveland Directory Co.
	Anderson Jas	The Cleveland Directory Co.

1768 90TH

Year	Uses	Source
2002	GARRISON Kimberley	Haines & Company
1999	CMARBURY Clinton	Haines Company, Inc.
1961	Craig Joseph	The Cleveland Directory Co.
	Wallace Callie	The Cleveland Directory Co.
	McClinton Robt	The Cleveland Directory Co.
1955	Morreau Richd C	The Cleveland Directory Co.

1769 90TH

Year	Uses	Source
2002	BELL Waller	Haines & Company
	BOYD Hiram L	Haines & Company
	ISOM Angela	Haines & Company

FINDINGS

Year	Uses	Source
1999	BELL Walter	Haines Company, Inc.
	HENRY S	Haines Company, Inc.
	JOHNSON Henry	Haines Company, Inc.
1961	Johnson Henry	The Cleveland Directory Co.
	Johnson Henry jr	The Cleveland Directory Co.
	Isom James	The Cleveland Directory Co.
1955	No return	The Cleveland Directory Co.

1772 90TH

Year	Uses	Source
2002	6 ACOFFBertha	Haines & Company
1999	JOHNEbenezer	Haines Company, Inc.
1961	Merges Steph S	The Cleveland Directory Co.
1955	Merges Steph S	The Cleveland Directory Co.

1775 90TH

Year	Uses	Source
2002	OWORLEY Frednck	Haines & Company
1999	EDWARDS Frank	Haines Company, Inc.
1961	Blair Tilmon	The Cleveland Directory Co.
	Jackson LaVerne Mrs	The Cleveland Directory Co.
1955	Juhasz Jas G	The Cleveland Directory Co.

1776 90TH

Year	Uses	Source
2002	SDEVAUGHNMichele	Haines & Company
1999	BEAROMac K	Haines Company, Inc.
	MANNINGDavid	Haines Company, Inc.
1961	Jackson Jos L	The Cleveland Directory Co.
	Jackson Thelma Mrs	The Cleveland Directory Co.
	Brow n James	The Cleveland Directory Co.
	Webster Floyd	The Cleveland Directory Co.
1955	Sisson Ralph	The Cleveland Directory Co.
	Palmer Michl H	The Cleveland Directory Co.

FINDINGS

Year	Uses	Source
1955	DeAngelis June	The Cleveland Directory Co.

1780 90TH

Year	Uses	Source
2002	PETRELIA John 00 H	Haines & Company
1961	Petrella Vincenza Mrs	The Cleveland Directory Co.
	Cleveland Fence Co	The Cleveland Directory Co.
1955	Petrella Vincenza	The Cleveland Directory Co.

1781 90TH

Year	Uses	Source
2002	XXXX	Haines & Company
1999	XXXX	Haines Company, Inc.
1961	Robinson Wm	The Cleveland Directory Co.
1955	Ross Rhoda F furn rms	The Cleveland Directory Co.

1782 90TH

Year	Uses	Source
2002	EDWARDS Frank	Haines & Company
1999	EDWARDS Frank	Haines Company, Inc.
1961	DeGraft Evelyn Mrs	The Cleveland Directory Co.
	Himberger Florence	The Cleveland Directory Co.
	Benor Effie Mrs	The Cleveland Directory Co.
1955	Elliott Clarence E	The Cleveland Directory Co.

1785 90TH

Year	Uses	Source
2002	XXXX	Haines & Company
1961	Jones Annie Mrs	The Cleveland Directory Co.
	James Leliose Mrs	The Cleveland Directory Co.
	McGow an Taylor	The Cleveland Directory Co.
	Cummings Johnny	The Cleveland Directory Co.
	Holmes How ard	The Cleveland Directory Co.
1955	Jones Anna Mrs	The Cleveland Directory Co.

FINDINGS

1786 90TH

Year	Uses	Source
2002	XXXX	Haines & Company
1999	XXXX	Haines Company, Inc.
1961	Lopez Michl M	The Cleveland Directory Co.

1789 90TH

Year	Uses	Source
2002	XXXX	Haines & Company
1999	XXXX	Haines Company, Inc.
1961	Price Percy	The Cleveland Directory Co.
	Reed Wilford	The Cleveland Directory Co.
1955	Dunckel Grover C	The Cleveland Directory Co.
	Dunckel Helen C Mrs furn rms	The Cleveland Directory Co.

1790 90TH

Year	Uses	Source
2002	WALLACEHarold	Haines & Company
1999	COOPERE	Haines Company, Inc.
	SIMMONSAmie	Haines Company, Inc.
1961	Cooper John	The Cleveland Directory Co.
	Cooper Opal Mrs	The Cleveland Directory Co.
	Kimber Wm	The Cleveland Directory Co.
1955	Sugita Fred K	The Cleveland Directory Co.

1791 90TH

Year	Uses	Source
2002	XXXX	Haines & Company
1999	XXXX	Haines Company, Inc.
1961	Edmonson Jessie Mrs	The Cleveland Directory Co.
1955	Bayles Nora J	The Cleveland Directory Co.

1792 90TH

Year	Uses	Source
2002	REDRICKDale	Haines & Company
1999	CLARKJohnny	Haines Company, Inc.

FINDINGS

Year	Uses	Source
1999	MOORE Lonne Sr	Haines Company, Inc.
1961	Moore Thos	The Cleveland Directory Co.
	Smith Nathl	The Cleveland Directory Co.
	Davis John	The Cleveland Directory Co.
	Williams Charlie	The Cleveland Directory Co.
1955	DeGraft Evelyn	The Cleveland Directory Co.
	Bernor Effie R	The Cleveland Directory Co.

1793 90TH

Year	Uses	Source
2002	XXXX	Haines & Company
1999	XXXX	Haines Company, Inc.
1961	Brow n Archie	The Cleveland Directory Co.

1794 90TH

Year	Uses	Source
2002	SMOORELonnie	Haines & Company
1999	MOORELonnie	Haines Company, Inc.
1961	Morgan Alma Mrs	The Cleveland Directory Co.
	Brow n Hayw ood	The Cleveland Directory Co.
	Mason Carliear	The Cleveland Directory Co.
	Bouens Amie Mrs	The Cleveland Directory Co.
1955	Beckel Jas C	The Cleveland Directory Co.

1795 90TH

Year	Uses	Source
1999	XXXX	Haines Company, Inc.
1961	Williams Charlie	The Cleveland Directory Co.
	Seay Peggy	The Cleveland Directory Co.
	Williams Canary	The Cleveland Directory Co.
1955	Cobb Pauline Mrs	The Cleveland Directory Co.

1796 90TH

Year	Uses	Source
1961	Billingslea Alberta	The Cleveland Directory Co.

FINDINGS

Year	Uses	Source
1961	Cannady Arth	The Cleveland Directory Co.
1955	Carr Roger	The Cleveland Directory Co.

1797 90TH

Year	Uses	Source
2002	XXXX	Haines & Company
1999	XXXX	Haines Company, Inc.

1798 90TH

Year	Uses	Source
1961	Burns Melvin D	The Cleveland Directory Co.
	Carter Wm	The Cleveland Directory Co.
	Cook May F	The Cleveland Directory Co.
1955	Brant Wm	The Cleveland Directory Co.

1799 90TH

Year	Uses	Source
2002	XXXX	Haines & Company
1999	XXXX	Haines Company, Inc.
1961	Lipscomb Maude Mrs	The Cleveland Directory Co.
1955	Lipscomb Maude	The Cleveland Directory Co.

1800 90TH

Year	Uses	Source
1961	Robinson Geo	The Cleveland Directory Co.
	Fullw ood Clifton	The Cleveland Directory Co.
	Elder Mitchell	The Cleveland Directory Co.
1955	Wakelee Eleanore	The Cleveland Directory Co.

1802 90TH

Year	Uses	Source
1961	Davis Norman	The Cleveland Directory Co.
	Carr John L	The Cleveland Directory Co.
1955	Barr Harry	The Cleveland Directory Co.

FINDINGS

1803 90TH

Year	Uses	Source
1961	Jackson Kath	The Cleveland Directory Co.
	Hubbard Henry	The Cleveland Directory Co.
	Neal Alma	The Cleveland Directory Co.
	Jackson Jereldine	The Cleveland Directory Co.
	ONeal Bobbie	The Cleveland Directory Co.
1955	Vacant	The Cleveland Directory Co.

1806 90TH

Year	Uses	Source
1961	Lauler Apartments	The Cleveland Directory Co.
	Woodroff Henry	The Cleveland Directory Co.
	3 Burgess Wm	The Cleveland Directory Co.
	Lew is Claude	The Cleveland Directory Co.
	6 Vacant	The Cleveland Directory Co.
	Alexander Rudolph	The Cleveland Directory Co.
	Vacant	The Cleveland Directory Co.
	Morgan Floyd	The Cleveland Directory Co.
	Vacant	The Cleveland Directory Co.
	Vacant	The Cleveland Directory Co.
	23 Rogers Sylvia M Mrs	The Cleveland Directory Co.
	Washington Annie Mrs	The Cleveland Directory Co.
	26 Vacant	The Cleveland Directory Co.
	Eady Lorene	The Cleveland Directory Co.
	Vacant	The Cleveland Directory Co.
	Vacant	The Cleveland Directory Co.
	Robertson Delores Mrs	The Cleveland Directory Co.
	Smith Otha	The Cleveland Directory Co.
	36 Vacant	The Cleveland Directory Co.
	Carlisle Curtis	The Cleveland Directory Co.
1955	Berkshire Manor apts	The Cleveland Directory Co.
	Brow n Gus	The Cleveland Directory Co.
	Stew ard Willie	The Cleveland Directory Co.

FINDINGS

Year	Uses	Source
1955	Wright Wade^	The Cleveland Directory Co.
	Bisbee Robt L	The Cleveland Directory Co.
	Jergus Jack R	The Cleveland Directory Co.
	Thomas Frank H int dec	The Cleveland Directory Co.
	Cook David	The Cleveland Directory Co.
	Louisville Marion^	The Cleveland Directory Co.
	Whitfield Stetson	The Cleveland Directory Co.
	Vaden Clark	The Cleveland Directory Co.
	Whitfield Juanita	The Cleveland Directory Co.
	Ceasar Freddie M	The Cleveland Directory Co.
	Lightfoot Geo jr	The Cleveland Directory Co.
	Hodge Melvin E	The Cleveland Directory Co.
	Johnson Edw	The Cleveland Directory Co.
	26 Garw in John J	The Cleveland Directory Co.
	Dandridge Albert	The Cleveland Directory Co.
	Shorts Thos Rev	The Cleveland Directory Co.
	Wilcox Frances T	The Cleveland Directory Co.
	Bates Edw L	The Cleveland Directory Co.
	Whitehead Edw H	The Cleveland Directory Co.
	36 Jackson Ann	The Cleveland Directory Co.
	Willis Jos^	The Cleveland Directory Co.
	Brooks Willie M	The Cleveland Directory Co.

1807 90TH

Year	Uses	Source
1961	Bailey Willa M	The Cleveland Directory Co.
	Bailey Harold jr	The Cleveland Directory Co.
1955	Martin Blaine	The Cleveland Directory Co.
	Johnson Mottie Mrs	The Cleveland Directory Co.
	Harrison Carolyn	The Cleveland Directory Co.
	Mitchell Melvin	The Cleveland Directory Co.

FINDINGS

1811 90TH

Year	Uses	Source
1961	Dawson Monroe	The Cleveland Directory Co.
	Elmore Janie	The Cleveland Directory Co.
1955	Townsend Bross E	The Cleveland Directory Co.

1812 90TH

Year	Uses	Source
1961	Apartments	The Cleveland Directory Co.
	Evans Maynard	The Cleveland Directory Co.
	Lyons Robt	The Cleveland Directory Co.
	Smith Inez Mrs	The Cleveland Directory Co.
	Ross Albert J	The Cleveland Directory Co.
	Henson Mildred Mrs	The Cleveland Directory Co.
	Clopton Mollie Mrs	The Cleveland Directory Co.
	Moore Jarjorie Mrs	The Cleveland Directory Co.
1955	Apartments	The Cleveland Directory Co.
	Taylor Saml	The Cleveland Directory Co.
	Lawson Mark jr	The Cleveland Directory Co.
	Dawson John	The Cleveland Directory Co.
	Williams Pierce	The Cleveland Directory Co.
	Rice Robt	The Cleveland Directory Co.
	Workman Idessa	The Cleveland Directory Co.

1813 90TH

Year	Uses	Source
1961	Smith Andrew	The Cleveland Directory Co.
1955	Smith Andrew	The Cleveland Directory Co.

1815 90TH

Year	Uses	Source
2002	WARDI	Haines & Company
1999	WARDI	Haines Company, Inc.
1961	Mays Thos O	The Cleveland Directory Co.
1955	Branch Amelia	The Cleveland Directory Co.

FINDINGS

1818 90TH

Year	Uses	Source
1961	Hughes Robt H	The Cleveland Directory Co.
	Cook Eleanor Mrs	The Cleveland Directory Co.
1955	Hughes Robt H	The Cleveland Directory Co.
	Cook Leslie H	The Cleveland Directory Co.

1819 90TH

Year	Uses	Source
1961	Streets Mary Mrs	The Cleveland Directory Co.
1955	Jackson Williese	The Cleveland Directory Co.

1820 90TH

Year	Uses	Source
1961	Haygood Roy	The Cleveland Directory Co.
1955	Mack Albert	The Cleveland Directory Co.

1821 90TH

Year	Uses	Source
2002	GENELLEY	Haines & Company
	JOHNSONGenelle Y	Haines & Company
1999	GENELLEY	Haines Company, Inc.
	JOHNSON Genelle Y	Haines Company, Inc.
1961	Tompkins Gerdeline Mrs	The Cleveland Directory Co.
	Williams Joe	The Cleveland Directory Co.
	Johnson Robt	The Cleveland Directory Co.
1955	DeLeone Louis A	The Cleveland Directory Co.

1822 90TH

Year	Uses	Source
1961	Jackson Mason	The Cleveland Directory Co.
1955	Gray Mary L	The Cleveland Directory Co.

1824 90TH

Year	Uses	Source
2002	HOWARD Erma	Haines & Company

FINDINGS

Year	Uses	Source
1999	HOWARDErma	Haines Company, Inc.
1961	Wade Jas W	The Cleveland Directory Co.
1955	Wade Jas	The Cleveland Directory Co.

1825 90TH

Year	Uses	Source
1961	Apartments	The Cleveland Directory Co.
	Orr Alberta Mrs	The Cleveland Directory Co.
	Thippen Mary	The Cleveland Directory Co.
	Diliard Lloyd	The Cleveland Directory Co.
	Reed Burl	The Cleveland Directory Co.
1955	Apartments	The Cleveland Directory Co.
	Mobley Norman	The Cleveland Directory Co.
	Sweat Jas H	The Cleveland Directory Co.
	Roberts Bruce	The Cleveland Directory Co.
	Smith Willie J	The Cleveland Directory Co.
	Vacant	The Cleveland Directory Co.

1827 90TH

Year	Uses	Source
1961	No Return	The Cleveland Directory Co.
1955	Beaty Wm E	The Cleveland Directory Co.

90TH ST

1720 90TH ST

Year	Uses	Source
1974	Apartments	The Cleveland Directory Co.
	Vacant Apts 1 4	The Cleveland Directory Co.
1970	APARTMENTS	The Cleveland Directory Co.
	MOORE JERRY	The Cleveland Directory Co.
	NO RETURN	The Cleveland Directory Co.
	BELL H	The Cleveland Directory Co.
	RANKINS O	The Cleveland Directory Co.
1951	Apartments	The Cleveland Directory Co.

FINDINGS

Year	Uses	Source
1951	Langman Ross A	The Cleveland Directory Co.
	McCandless Clair	The Cleveland Directory Co.
	Storkan Chas J	The Cleveland Directory Co.
	Warner Myrtle M	The Cleveland Directory Co.
1941	Apartments	The Cleveland Directory Co.
	Clampitt Fred M jr	The Cleveland Directory Co.
	Vacant	The Cleveland Directory Co.
	Langman Ross A	The Cleveland Directory Co.
	Warner Geo L	The Cleveland Directory Co.
1935	Apartments	The Cleveland Directory Co.
	Lazarus Edw	The Cleveland Directory Co.
	James Chas E	The Cleveland Directory Co.
	Sasala John	The Cleveland Directory Co.
	Warner Geo	The Cleveland Directory Co.
1930	Apartments	The Cleveland Directory Co.
	Steinberg Jerome A	The Cleveland Directory Co.
	Minich Walter A	The Cleveland Directory Co.
	Pfahl Jos G W	The Cleveland Directory Co.
	Greenw ood Chas	The Cleveland Directory Co.

1721 90TH ST

Year	Uses	Source
1974	Taylor L T	The Cleveland Directory Co.
1970	ALLEN WM W	The Cleveland Directory Co.
1951	Dellinger Russell B	The Cleveland Directory Co.
	Beatty Irene	The Cleveland Directory Co.
	Barker Everette C	The Cleveland Directory Co.
1941	Dellinger Law rence J	The Cleveland Directory Co.
1935	Dellinger Law rence J	The Cleveland Directory Co.
1930	Dellinger Law rence J	The Cleveland Directory Co.

1723 90TH ST

Year	Uses	Source
1974	Harrison Charles	The Cleveland Directory Co.

FINDINGS

Year	Uses	Source
1970	HARRISON CHARLES	The Cleveland Directory Co.
1951	Maire Frank H	The Cleveland Directory Co.
1941	Wingate Walter K	The Cleveland Directory Co.
1935	Vacant	The Cleveland Directory Co.
1930	Davis Emily Mrs	The Cleveland Directory Co.

1725 90TH ST

Year	Uses	Source
1974	Rutledge Doris Mrs	The Cleveland Directory Co.
1970	RUTLEDGE DORIS MRS	The Cleveland Directory Co.
1951	Soltis Jos P	The Cleveland Directory Co.
	Radick Nicholas	The Cleveland Directory Co.
	Avon Wm	The Cleveland Directory Co.
1941	Carr Mary Mrs	The Cleveland Directory Co.
1935	Carr Mary Mrs	The Cleveland Directory Co.
	McNary Josephine	The Cleveland Directory Co.
1930	Carr Mary M Mrs	The Cleveland Directory Co.

1726 90TH ST

Year	Uses	Source
1974	Vacant	The Cleveland Directory Co.
	Moore Lucine	The Cleveland Directory Co.
	Gary S W	The Cleveland Directory Co.
1970	DENNIS HILTON	The Cleveland Directory Co.
	MOORE LUCINE	The Cleveland Directory Co.
	RIVERS VERA	The Cleveland Directory Co.
	WRIGHT PATRICIA	The Cleveland Directory Co.
1951	Apartments	The Cleveland Directory Co.
	Lang Walter	The Cleveland Directory Co.
	Wright Eug	The Cleveland Directory Co.
	Gary Wm	The Cleveland Directory Co.
	Avon Wm H	The Cleveland Directory Co.
1941	Apartments	The Cleveland Directory Co.
	Full Heisel C	The Cleveland Directory Co.

FINDINGS

Year	Uses	Source
1941	Cole Lex B	The Cleveland Directory Co.
	Delley Frank	The Cleveland Directory Co.
	Adams Robt D	The Cleveland Directory Co.
1935	Apartments	The Cleveland Directory Co.
	Jackson Warren C	The Cleveland Directory Co.
	Burgess Fred B	The Cleveland Directory Co.
	Vacant	The Cleveland Directory Co.
	Dickinson Ow en D	The Cleveland Directory Co.
1930	Apartments	The Cleveland Directory Co.
	Wehr Rena Mrs	The Cleveland Directory Co.
	Cousineau Napoleon E	The Cleveland Directory Co.
	Bunt Chas	The Cleveland Directory Co.
	Waldron Geo	The Cleveland Directory Co.

1727 90TH ST

Year	Uses	Source
1951	Harkness Terrace	The Cleveland Directory Co.
	McDougall Arth A	The Cleveland Directory Co.
1941	Harkness Terrace	The Cleveland Directory Co.
	McDougall Arth A	The Cleveland Directory Co.
1935	Harkness Terrace	The Cleveland Directory Co.
	McDougall Arth	The Cleveland Directory Co.
1930	Harkness Terrace	The Cleveland Directory Co.

1728 90TH ST

Year	Uses	Source
1951	Harkness Terrace	The Cleveland Directory Co.
1941	Harkness Terrace	The Cleveland Directory Co.
1935	Harkness Terrace	The Cleveland Directory Co.
1930	Harkness Terrace	The Cleveland Directory Co.

1729 90TH ST

Year	Uses	Source
1951	Harkness Terrace	The Cleveland Directory Co.

FINDINGS

Year	Uses	Source
1951	Jones Walter L	The Cleveland Directory Co.
1941	Harkness Terrace	The Cleveland Directory Co.
	Nickols Alice Mrs	The Cleveland Directory Co.
1935	Harkness Terrace	The Cleveland Directory Co.
	Rice John	The Cleveland Directory Co.
1930	Harkness Terrace	The Cleveland Directory Co.

1730 90TH ST

Year	Uses	Source
1951	Harkness Terrace	The Cleveland Directory Co.
	Scotia Apts	The Cleveland Directory Co.
	Goldfarb Christine	The Cleveland Directory Co.
1941	Harkness Terrace	The Cleveland Directory Co.
	Scotia Apts	The Cleveland Directory Co.
	Goldfarb David	The Cleveland Directory Co.
1935	Harkness Terrace	The Cleveland Directory Co.
	Scotia Apts	The Cleveland Directory Co.
1930	Harkness Terrace	The Cleveland Directory Co.
	Scotia Apts	The Cleveland Directory Co.

1731 90TH ST

Year	Uses	Source
1951	Harkness Terrace	The Cleveland Directory Co.
	Scotia Apts	The Cleveland Directory Co.
	Land Dorothy A	The Cleveland Directory Co.
1941	Harkness Terrace	The Cleveland Directory Co.
	Scotia Apts	The Cleveland Directory Co.
	Land Roy T	The Cleveland Directory Co.
1935	Harkness Terrace	The Cleveland Directory Co.
	Scotia Apts	The Cleveland Directory Co.
	Pitcher Jas E	The Cleveland Directory Co.
1930	Harkness Terrace	The Cleveland Directory Co.
	Scotia Apts	The Cleveland Directory Co.

FINDINGS

1732 90TH ST

Year	Uses	Source
1951	Harkness Terrace	The Cleveland Directory Co.
	Scotia Apts	The Cleveland Directory Co.
	Gilcher Kathleen Mrs	The Cleveland Directory Co.
1941	Harkness Terrace	The Cleveland Directory Co.
	Scotia Apts	The Cleveland Directory Co.
	Ott Chester	The Cleveland Directory Co.
1935	Harkness Terrace	The Cleveland Directory Co.
	Scotia Apts	The Cleveland Directory Co.
1930	Harkness Terrace	The Cleveland Directory Co.
	Scotia Apts	The Cleveland Directory Co.

1733 90TH ST

Year	Uses	Source
1951	Harkness Terrace	The Cleveland Directory Co.
	Scotia Apts	The Cleveland Directory Co.
	Christopher Anthony T	The Cleveland Directory Co.
1941	Harkness Terrace	The Cleveland Directory Co.
	Scotia Apts	The Cleveland Directory Co.
	Tinker Glenn	The Cleveland Directory Co.
1935	Harkness Terrace	The Cleveland Directory Co.
	Scotia Apts	The Cleveland Directory Co.
	Sinclair Wilbert E	The Cleveland Directory Co.
1930	Harkness Terrace	The Cleveland Directory Co.
	Scotia Apts	The Cleveland Directory Co.

1734 90TH ST

Year	Uses	Source
1951	Harkness Terrace	The Cleveland Directory Co.
	Scotia Apts	The Cleveland Directory Co.
	Courtney Jesse E	The Cleveland Directory Co.
1941	Harkness Terrace	The Cleveland Directory Co.
	Scotia Apts	The Cleveland Directory Co.
	Courtney J E	The Cleveland Directory Co.

FINDINGS

Year	Uses	Source
1935	Harkness Terrace	The Cleveland Directory Co.
	Scotia Apts	The Cleveland Directory Co.
1930	Harkness Terrace	The Cleveland Directory Co.
	Scotia Apts	The Cleveland Directory Co.

1735 90TH ST

Year	Uses	Source
1951	Harkness Terrace	The Cleveland Directory Co.
	Scotia Apts	The Cleveland Directory Co.
	Granstedt Paul	The Cleveland Directory Co.
1941	Harkness Terrace	The Cleveland Directory Co.
	Scotia Apts	The Cleveland Directory Co.
	Granstedt Paul	The Cleveland Directory Co.
1935	Harkness Terrace	The Cleveland Directory Co.
	Scotia Apts	The Cleveland Directory Co.
	Granstedt Paul	The Cleveland Directory Co.
1930	Harkness Terrace	The Cleveland Directory Co.
	Scotia Apts	The Cleveland Directory Co.

1736 90TH ST

Year	Uses	Source
1951	Harkness Terrace	The Cleveland Directory Co.
	Scotia Apts	The Cleveland Directory Co.
	Hall Franklin	The Cleveland Directory Co.
1941	Harkness Terrace	The Cleveland Directory Co.
	Scotia Apts	The Cleveland Directory Co.
	Coates Geo M	The Cleveland Directory Co.
1935	Harkness Terrace	The Cleveland Directory Co.
	Scotia Apts	The Cleveland Directory Co.
1930	Harkness Terrace	The Cleveland Directory Co.
	Scotia Apts	The Cleveland Directory Co.

FINDINGS

1737 90TH ST

Year	Uses	Source
1951	Harkness Terrace	The Cleveland Directory Co.
	Scotia Apts	The Cleveland Directory Co.
	Baer John	The Cleveland Directory Co.
1941	Harkness Terrace	The Cleveland Directory Co.
	Scotia Apts	The Cleveland Directory Co.
	Baer John	The Cleveland Directory Co.
1935	Harkness Terrace	The Cleveland Directory Co.
	Scotia Apts	The Cleveland Directory Co.
	Baer John w indow trmr	The Cleveland Directory Co.
1930	Harkness Terrace	The Cleveland Directory Co.
	Chapel Geo^	The Cleveland Directory Co.
	George Leslie R^	The Cleveland Directory Co.
	Levine Cecelia^	The Cleveland Directory Co.
	Pow ell Emlyn I^	The Cleveland Directory Co.
	Wolf Agnes^	The Cleveland Directory Co.
	West Jas M^	The Cleveland Directory Co.
	Scotia Apts	The Cleveland Directory Co.

1738 90TH ST

Year	Uses	Source
1951	Scotia Apts	The Cleveland Directory Co.
	Jordan Wm A	The Cleveland Directory Co.
1941	Scotia Apts	The Cleveland Directory Co.
	Winter Ruscombe	The Cleveland Directory Co.
1935	Scotia Apts	The Cleveland Directory Co.
1930	Scotia Apts	The Cleveland Directory Co.

1739 90TH ST

Year	Uses	Source
1951	Scotia Apts	The Cleveland Directory Co.
1941	Scotia Apts	The Cleveland Directory Co.
1935	Scotia Apts	The Cleveland Directory Co.
1930	Scotia Apts	The Cleveland Directory Co.

FINDINGS

1740 90TH ST

Year	Uses	Source
1951	Scotia Apts	The Cleveland Directory Co.
	Lee Kath C	The Cleveland Directory Co.
1941	Scotia Apts	The Cleveland Directory Co.
	Mullenix Grace B	The Cleveland Directory Co.
1935	Scotia Apts	The Cleveland Directory Co.
1930	Scotia Apts	The Cleveland Directory Co.

1741 90TH ST

Year	Uses	Source
1951	Scotia Apts	The Cleveland Directory Co.
1941	Scotia Apts	The Cleveland Directory Co.
1935	Scotia Apts	The Cleveland Directory Co.
1930	Scotia Apts	The Cleveland Directory Co.

1742 90TH ST

Year	Uses	Source
1951	Scotia Apts	The Cleveland Directory Co.
	Long Richd	The Cleveland Directory Co.
1941	Scotia Apts	The Cleveland Directory Co.
	Long Richd	The Cleveland Directory Co.
1935	Scotia Apts	The Cleveland Directory Co.
1930	Scotia Apts	The Cleveland Directory Co.

1743 90TH ST

Year	Uses	Source
1951	Scotia Apts	The Cleveland Directory Co.
1941	Scotia Apts	The Cleveland Directory Co.
1935	Scotia Apts	The Cleveland Directory Co.
1930	Scotia Apts	The Cleveland Directory Co.

1744 90TH ST

Year	Uses	Source
1951	Scotia Apts	The Cleveland Directory Co.
	Galaska Stanley	The Cleveland Directory Co.

FINDINGS

Year	Uses	Source
1951	Ashton Orville B	The Cleveland Directory Co.
	Morrison Annah Mrs	The Cleveland Directory Co.
1941	Scotia Apts	The Cleveland Directory Co.
	Ashton Orville B	The Cleveland Directory Co.
1935	Scotia Apts	The Cleveland Directory Co.
1930	Scotia Apts	The Cleveland Directory Co.
	Goodrich Mary G Mrs^	The Cleveland Directory Co.
	Lunn Nora Mrs^	The Cleveland Directory Co.
	Mangan Anna Mrs^	The Cleveland Directory Co.
	McConneghy Robt A^	The Cleveland Directory Co.
	Prendergast Irene^	The Cleveland Directory Co.
	Simons Steven^	The Cleveland Directory Co.
	Whitford Hazel M Mrs^	The Cleveland Directory Co.
	Shaw Eliz Mrs^	The Cleveland Directory Co.
	Kelliker Mary A^	The Cleveland Directory Co.
	Goldfarb David^	The Cleveland Directory Co.
	Fitzsimons Agnes M^	The Cleveland Directory Co.

1745 90TH ST

Year	Uses	Source
1951	Scotia Apts	The Cleveland Directory Co.
1941	Scotia Apts	The Cleveland Directory Co.
1935	Scotia Apts	The Cleveland Directory Co.

1746 90TH ST

Year	Uses	Source
1951	Scotia Apts	The Cleveland Directory Co.
	Bennett Robt J	The Cleveland Directory Co.
1941	Scotia Apts	The Cleveland Directory Co.
	Kistner Thurza	The Cleveland Directory Co.
1935	Scotia Apts	The Cleveland Directory Co.
	Moorhead Finley A	The Cleveland Directory Co.
	Kistner Thurza Mrs drsmkr	The Cleveland Directory Co.
	Vacant	The Cleveland Directory Co.

FINDINGS

Year	Uses	Source
1935	Alger Jos	The Cleveland Directory Co.
	Shaw Eliz Mrs	The Cleveland Directory Co.
	Durbin Harry E	The Cleveland Directory Co.
	Winters R C	The Cleveland Directory Co.
	Glendenning Donald	The Cleveland Directory Co.
	Mullenix Grace B Mrs	The Cleveland Directory Co.
	Fitzsimmons Agnes M	The Cleveland Directory Co.
	Emmerich Nina O Mrs	The Cleveland Directory Co.
	Bennett Robt J	The Cleveland Directory Co.

1752 90TH ST

Year	Uses	Source
1930	Koch Helen Mrs furn rms	The Cleveland Directory Co.

1753 90TH ST

Year	Uses	Source
1974	Whelan Helen S Mrs	The Cleveland Directory Co.
1970	WHELAN HELEN S MRS	The Cleveland Directory Co.
1951	Sieplein Lulu M Mrs	The Cleveland Directory Co.
1941	Sieplein Lula M Mrs	The Cleveland Directory Co.
1935	Matthew s Ida M Mrs	The Cleveland Directory Co.
1930	Matthew s Ida M Mrs	The Cleveland Directory Co.

1755 90TH ST

Year	Uses	Source
1974	Vacant	The Cleveland Directory Co.
1970	SANDERS KATH MRS	The Cleveland Directory Co.
1951	Lew is John E	The Cleveland Directory Co.
1941	Lew is John E	The Cleveland Directory Co.
1935	Lew is John E	The Cleveland Directory Co.
1930	Lew is John E	The Cleveland Directory Co.

1756 90TH ST

Year	Uses	Source
1974	Stuart Woodrow	The Cleveland Directory Co.

FINDINGS

Year	Uses	Source
1970	STUART WOODROW	The Cleveland Directory Co.
1951	Himebaugh Neal A	The Cleveland Directory Co.
1941	Schw artz Blanche G exporter	The Cleveland Directory Co.
1935	Schw artz Blanche G exporter	The Cleveland Directory Co.
1930	Cooke Ellen S Mrs	The Cleveland Directory Co.
	Schw artz Blanche G importer	The Cleveland Directory Co.

1757 90TH ST

Year	Uses	Source
1974	Brooks Herbert	The Cleveland Directory Co.
1970	BROOKS HERBERT	The Cleveland Directory Co.
1951	Koarney Theresa R	The Cleveland Directory Co.
1941	Kearney Theresa R Mrs	The Cleveland Directory Co.
	Asbeck Ella Mrs	The Cleveland Directory Co.
1935	Kearney Theresa R Mrs	The Cleveland Directory Co.
1930	Asbeck Edw C carp contr	The Cleveland Directory Co.
	Kearney Theresa R Mrs	The Cleveland Directory Co.

1758 90TH ST

Year	Uses	Source
1974	Glover Issac	The Cleveland Directory Co.
1970	HICKS SHIRLEY M MRS	The Cleveland Directory Co.
1951	Vincent Law rence C	The Cleveland Directory Co.
1941	Cotton Law rence R	The Cleveland Directory Co.
1935	Cotton Law rence R	The Cleveland Directory Co.
1930	Cotton Law rence	The Cleveland Directory Co.

1761 90TH ST

Year	Uses	Source
1974	Law rence Pauline	The Cleveland Directory Co.
1970	LAWRENCE PAULINE	The Cleveland Directory Co.
1951	Farrell Lee furn rms	The Cleveland Directory Co.
1941	Farrell Lee	The Cleveland Directory Co.
1935	Farrell Lee	The Cleveland Directory Co.

FINDINGS

Year	Uses	Source
1930	Fiske Jennie L Mrs	The Cleveland Directory Co.
	Loomis Celia E Mrs	The Cleveland Directory Co.

1762 90TH ST

Year	Uses	Source
1974	Luckett Ozzie furn rms	The Cleveland Directory Co.
1970	LUCKETT BEATRICE MRS FURN RMS	The Cleveland Directory Co.
1951	Young Grant W	The Cleveland Directory Co.
1941	Young Wm G	The Cleveland Directory Co.
1935	Busser Louise Mrs	The Cleveland Directory Co.
1930	Busser Peter	The Cleveland Directory Co.

1763 90TH ST

Year	Uses	Source
1974	Coleman Helen C Mrs	The Cleveland Directory Co.
1970	COLEMAN HELEN C MRS FURN RMS	The Cleveland Directory Co.
1951	Thauvette Agnes furn rms	The Cleveland Directory Co.
1941	Thauvette Agnes	The Cleveland Directory Co.
1935	Boylan J Thos	The Cleveland Directory Co.
1930	Bailey Robt T	The Cleveland Directory Co.

1766 90TH ST

Year	Uses	Source
1974	Vacant	The Cleveland Directory Co.

1768 90TH ST

Year	Uses	Source
1951	Williamson Pearl M Mrs furn rms	The Cleveland Directory Co.
1941	Vacant	The Cleveland Directory Co.
1935	Vacant	The Cleveland Directory Co.
1930	Beaumont Grace E Mrs	The Cleveland Directory Co.

1769 90TH ST

Year	Uses	Source
1991	Henry	OHIO BELL
1986	JOHNSON Henry	OHIO BELL

FINDINGS

Year	Uses	Source
1974	Isom James L	The Cleveland Directory Co.
	Johnson Henry	The Cleveland Directory Co.
1970	ISOM JAMES L	The Cleveland Directory Co.
	JOHNSON HENRY	The Cleveland Directory Co.
1951	Bennett Marcus	The Cleveland Directory Co.
1941	Bennett Marcus	The Cleveland Directory Co.
1935	Bennett Marcus	The Cleveland Directory Co.
1930	Elw ood Mary B Mrs	The Cleveland Directory Co.

1772 90TH ST

Year	Uses	Source
1974	Jackson Charlotte	The Cleveland Directory Co.
1970	VACANT	The Cleveland Directory Co.
1951	Nurses Home Registry	The Cleveland Directory Co.
	Ryan Chas H	The Cleveland Directory Co.
1941	Crossley Bertha J nurses registry	The Cleveland Directory Co.
1935	Crossley Bertha J nurses registry	The Cleveland Directory Co.
1930	Crossley Allie Mrs	The Cleveland Directory Co.

1775 90TH ST

Year	Uses	Source
1974	Blair Tilman	The Cleveland Directory Co.
	Pace Eddie L	The Cleveland Directory Co.
1970	BLAIR TILMAN	The Cleveland Directory Co.
	PACE EDDIE	The Cleveland Directory Co.
1951	Hobbs Alta A	The Cleveland Directory Co.
1941	Hobbs Roy L	The Cleveland Directory Co.
1935	Richards Milton C	The Cleveland Directory Co.
1930	Richards Milton C	The Cleveland Directory Co.
	Evans D O music publr	The Cleveland Directory Co.

1776 90TH ST

Year	Uses	Source
1974	Jackson Willie B	The Cleveland Directory Co.

FINDINGS

Year	Uses	Source
1970	JACKSON WILLIE B	The Cleveland Directory Co.
1951	DeWees Geo W	The Cleveland Directory Co.
1941	DeWees Geo W	The Cleveland Directory Co.
1935	DeWees Geo W	The Cleveland Directory Co.
1930	Vick Olga C	The Cleveland Directory Co.

1780 90TH ST

Year	Uses	Source
1974	Cleveland Fence Co	The Cleveland Directory Co.
	Petrella Lorraine Mrs	The Cleveland Directory Co.
1970	CLEVELAND FENCE CO	The Cleveland Directory Co.
	PETRELLA VINCENZA MRS	The Cleveland Directory Co.
1951	Petrella Louis	The Cleveland Directory Co.
1941	Mayer Leopold	The Cleveland Directory Co.
1935	Mulholland John	The Cleveland Directory Co.
1930	Howarth R Edwin	The Cleveland Directory Co.
	Mulholland John	The Cleveland Directory Co.

1781 90TH ST

Year	Uses	Source
1974	Robinson Wm	The Cleveland Directory Co.
	White Gwendolyn Mrs	The Cleveland Directory Co.
1970	ROBINSON WM	The Cleveland Directory Co.
1951	Ross Rhoda F furn rms	The Cleveland Directory Co.
1941	Ross Rhoda F	The Cleveland Directory Co.
1935	Ross Rhoda F	The Cleveland Directory Co.
1930	Ross Rhoda F	The Cleveland Directory Co.

1782 90TH ST

Year	Uses	Source
1974	Blackmon Robt P	The Cleveland Directory Co.
1970	BLACKMON ROBT P	The Cleveland Directory Co.
1951	Francis Wm P	The Cleveland Directory Co.
1941	Swanson Anna O	The Cleveland Directory Co.

FINDINGS

Year	Uses	Source
1935	Dissette Edw W	The Cleveland Directory Co.
1930	Dissette Edw W	The Cleveland Directory Co.
	Fisher McArthur	The Cleveland Directory Co.

1785 90TH ST

Year	Uses	Source
1974	Saint Clair Sarah Mrs	The Cleveland Directory Co.
	No Return	The Cleveland Directory Co.
1970	JONES ANNIE MRS	The Cleveland Directory Co.
	SAINT CLAIR SARAH	The Cleveland Directory Co.
1951	Vilk Rose M furn rms	The Cleveland Directory Co.
1941	Vacant	The Cleveland Directory Co.
1935	Swanson Anna O	The Cleveland Directory Co.
1930	Vacant	The Cleveland Directory Co.

1789 90TH ST

Year	Uses	Source
1986	USSERY Nancy	OHIO BELL
1974	Neal James E	The Cleveland Directory Co.
1951	Dunckel Grover C	The Cleveland Directory Co.
	Dunckel Helen C furn rms	The Cleveland Directory Co.
1941	Miller Ford	The Cleveland Directory Co.
1935	Seigle Geo F	The Cleveland Directory Co.
1930	Reynolds Wm	The Cleveland Directory Co.

1790 90TH ST

Year	Uses	Source
1974	Cooper John	The Cleveland Directory Co.
1970	COOPER JOHN	The Cleveland Directory Co.
1951	Welcome Earl B	The Cleveland Directory Co.
1941	Kummer Robt A	The Cleveland Directory Co.
1935	Kummer Robt A	The Cleveland Directory Co.
1930	Kummer Robt A	The Cleveland Directory Co.

FINDINGS

1791 90TH ST

Year	Uses	Source
1974	West Simon	The Cleveland Directory Co.
1951	Case Helen F furn rms	The Cleveland Directory Co.
1941	Case Helen F	The Cleveland Directory Co.
1935	Case Helen F Mrs	The Cleveland Directory Co.
1930	Nichols Della D Mrs	The Cleveland Directory Co.

1792 90TH ST

Year	Uses	Source
1981	BRITT M	Ohio Bell Telephone Company
1974	Apartments	The Cleveland Directory Co.
1970	APARTMENTS	The Cleveland Directory Co.
1951	Potretich Peter furn rms	The Cleveland Directory Co.
1941	Ash Floyd	The Cleveland Directory Co.
1935	Conners Willson G	The Cleveland Directory Co.
1930	Steele Albert H	The Cleveland Directory Co.

1793 90TH ST

Year	Uses	Source
1974	Apartments	The Cleveland Directory Co.
	Jones Roseola	The Cleveland Directory Co.
	Mayo Ronald	The Cleveland Directory Co.
1970	APARTMENTS	The Cleveland Directory Co.
1951	Potretich Peter furn rms	The Cleveland Directory Co.

1794 90TH ST

Year	Uses	Source
1974	Apartments	The Cleveland Directory Co.
	Walker Ray L	The Cleveland Directory Co.
	Walker Charlie	The Cleveland Directory Co.
	Mc Clain Gloria J Mrs	The Cleveland Directory Co.
	Savannah Lee	The Cleveland Directory Co.
	Vacant	The Cleveland Directory Co.
	Williams Murray	The Cleveland Directory Co.

FINDINGS

Year	Uses	Source
1974	Vacant	The Cleveland Directory Co.
1970	APARTMENTS	The Cleveland Directory Co.
	WALKER RAY L	The Cleveland Directory Co.
	EARLEY HELEN MRS	The Cleveland Directory Co.
	COOPER CHARLIE C	The Cleveland Directory Co.
	WILLIAMS W	The Cleveland Directory Co.
	BOWENS AMY MRS	The Cleveland Directory Co.
1951	Potretich Peter furn rms	The Cleveland Directory Co.
1941	Williams J Law rence	The Cleveland Directory Co.
1935	Clark Julius E	The Cleveland Directory Co.
1930	Clark Julius E	The Cleveland Directory Co.

1795 90TH ST

Year	Uses	Source
1974	Smith Talbert L	The Cleveland Directory Co.
	Vacant	The Cleveland Directory Co.
1951	Henry Marie Mrs furn rms	The Cleveland Directory Co.
1941	Mueller Marie Mrs	The Cleveland Directory Co.
1935	Rankin Wm	The Cleveland Directory Co.
1930	Moorman J Elmer	The Cleveland Directory Co.

1796 90TH ST

Year	Uses	Source
1974	Toney Margt S	The Cleveland Directory Co.
	Vacant	The Cleveland Directory Co.
	Williams Timothy	The Cleveland Directory Co.
1970	LEWIS BARBARA MRS	The Cleveland Directory Co.
	ARNETT ALBERT R	The Cleveland Directory Co.
	BOLDEN ANTONIO	The Cleveland Directory Co.
1951	Welner Evangeline	The Cleveland Directory Co.
1941	Law ton Mildred	The Cleveland Directory Co.
1935	Law ton John M	The Cleveland Directory Co.
1930	Terrace Apts	The Cleveland Directory Co.
	Belisle Wm J	The Cleveland Directory Co.

FINDINGS

1797 90TH ST

Year	Uses	Source
1974	Head James	The Cleveland Directory Co.
1930	Terrace Apts	The Cleveland Directory Co.

1798 90TH ST

Year	Uses	Source
1974	Heath Carrie	The Cleveland Directory Co.
1970	VACANT	The Cleveland Directory Co.
1951	Weyl Val	The Cleveland Directory Co.
1941	Bohner Oscar	The Cleveland Directory Co.
1935	Fairbairn Willis	The Cleveland Directory Co.
1930	Terrace Apts	The Cleveland Directory Co.
	McCormack Margt C	The Cleveland Directory Co.

1799 90TH ST

Year	Uses	Source
1974	Phillips Delores Mrs	The Cleveland Directory Co.
	Holmes Leonard D Jr	The Cleveland Directory Co.
	Brow n Audrey	The Cleveland Directory Co.
1951	Kelley Marie furn rms	The Cleveland Directory Co.
1941	Hardy Lulu Mrs	The Cleveland Directory Co.
1935	Smith Ulysses J	The Cleveland Directory Co.
1930	Terrace Apts	The Cleveland Directory Co.
	Smith U J	The Cleveland Directory Co.

1800 90TH ST

Year	Uses	Source
1974	Vacant	The Cleveland Directory Co.
1970	TERRELL MINNIE L MRS	The Cleveland Directory Co.
1951	Wakely Eleanore Mrs furn rms	The Cleveland Directory Co.
1941	Vacant	The Cleveland Directory Co.
1935	Mason John B	The Cleveland Directory Co.
1930	Terrace Apts	The Cleveland Directory Co.
	Shreeves Cecil M	The Cleveland Directory Co.

FINDINGS

1801 90TH ST

Year	Uses	Source
1986	LESTERA G	OHIO BELL
1974	Safford Fred J	The Cleveland Directory Co.
	Cansler Clayton J	The Cleveland Directory Co.
1930	Terrace Apts	The Cleveland Directory Co.

1802 90TH ST

Year	Uses	Source
1974	Carr John L	The Cleveland Directory Co.
	Akiens Helen M Mrs	The Cleveland Directory Co.
	Atelf Afw azki	The Cleveland Directory Co.
1970	CARR JOHN L	The Cleveland Directory Co.
1951	Beedlow Raymond furn rms	The Cleveland Directory Co.
1941	Campbell Eug S	The Cleveland Directory Co.
1935	Campbell Eug S	The Cleveland Directory Co.
1930	Terrace Apts	The Cleveland Directory Co.
	Campbell Eug S	The Cleveland Directory Co.

1803 90TH ST

Year	Uses	Source
1974	Lew is Barbara J Mrs	The Cleveland Directory Co.
1970	BROWNLEE DANL	The Cleveland Directory Co.
1951	How ard Chas R	The Cleveland Directory Co.
	How ard Ada furn rms	The Cleveland Directory Co.
1941	Larson Gustav S	The Cleveland Directory Co.
1935	Larson Gustavath S	The Cleveland Directory Co.
1930	Campbell Clinton J	The Cleveland Directory Co.

1805 90TH ST

Year	Uses	Source
1974	Jones Wm	The Cleveland Directory Co.
	Mc Cloud Ezell	The Cleveland Directory Co.

FINDINGS

1806 90TH ST

Year	Uses	Source
1970	LAWLER APARTMENTS	The Cleveland Directory Co.
	ROSS LINDA	The Cleveland Directory Co.
	TAYLOR ADDIE M MRS	The Cleveland Directory Co.
	COURTNEY DOROTHY	The Cleveland Directory Co.
	GREEN CAROL A	The Cleveland Directory Co.
	LONG CAROL A MRS	The Cleveland Directory Co.
	WILSON LEE A	The Cleveland Directory Co.
	KELLY RICHD O	The Cleveland Directory Co.
1951	Law ler Apts	The Cleveland Directory Co.
	Law ler Thos G furn rms	The Cleveland Directory Co.
	Jordon W R^	The Cleveland Directory Co.
1941	Berkshire Manor Apts	The Cleveland Directory Co.
1935	Apartments	The Cleveland Directory Co.
	Dugan Wm	The Cleveland Directory Co.
	Mason Blanche Mrs	The Cleveland Directory Co.
	Maginn Kath	The Cleveland Directory Co.
	Darling Ralph E	The Cleveland Directory Co.
	Vacant	The Cleveland Directory Co.
	Vacant	The Cleveland Directory Co.
	Vacant	The Cleveland Directory Co.
	Bober Eug J	The Cleveland Directory Co.
1930	Apartments	The Cleveland Directory Co.
	Narney Mabel B Mrs	The Cleveland Directory Co.
	Hibbard Franklie Mrs	The Cleveland Directory Co.
	Walford Wm T	The Cleveland Directory Co.
	Garvin Wm H	The Cleveland Directory Co.
	Moulton Carrie Mrs	The Cleveland Directory Co.
	Firestone S J	The Cleveland Directory Co.
	Keevan Edw G	The Cleveland Directory Co.

FINDINGS

1807 90TH ST

Year	Uses	Source
1974	How se Larry L	The Cleveland Directory Co.
	Gurley Milton	The Cleveland Directory Co.
1951	Martin Blaine	The Cleveland Directory Co.
1941	Vacant	The Cleveland Directory Co.
1935	Banker Carrie E	The Cleveland Directory Co.
1930	Steel Jas	The Cleveland Directory Co.

1809 90TH ST

Year	Uses	Source
1974	Huffman Alton M Mrs	The Cleveland Directory Co.

1811 90TH ST

Year	Uses	Source
1951	Boynum How ard furn rms	The Cleveland Directory Co.
1941	Stegkemper Emma	The Cleveland Directory Co.
1935	Sixt Wm D	The Cleveland Directory Co.
1930	Turcotto Wm L	The Cleveland Directory Co.

1812 90TH ST

Year	Uses	Source
1986	DAVIS D	OHIO BELL
1981	MOORE Elvira	Ohio Bell Telephone Company
1974	Apartments	The Cleveland Directory Co.
	Vacant 8 Apts 1 8	The Cleveland Directory Co.
1970	APARTMENTS	The Cleveland Directory Co.
	VACANT 8 APTS 1 8	The Cleveland Directory Co.
1951	Apartments	The Cleveland Directory Co.
	Nye L M	The Cleveland Directory Co.
	Leon Jas	The Cleveland Directory Co.
	Gugliotta Edw	The Cleveland Directory Co.
	Gallagher Vay	The Cleveland Directory Co.
	Ronn Carl L	The Cleveland Directory Co.
	Sitterle Geo F	The Cleveland Directory Co.

FINDINGS

Year	Uses	Source
1951	Coley Mary Mrs	The Cleveland Directory Co.
	Lohse Olga M	The Cleveland Directory Co.
1941	Apartments	The Cleveland Directory Co.
	Cameron Donald R	The Cleveland Directory Co.
	Smith Kenneth E	The Cleveland Directory Co.
	Peterson Victor	The Cleveland Directory Co.
	McGhee Edw W	The Cleveland Directory Co.
	Ronn Carl L	The Cleveland Directory Co.
	Hansen Jas P	The Cleveland Directory Co.
	Ziegler Wm H	The Cleveland Directory Co.
	Carle Kenneth O	The Cleveland Directory Co.
1935	Apartments	The Cleveland Directory Co.
	Gibson Ralph A	The Cleveland Directory Co.
	Weaver Frank A	The Cleveland Directory Co.
	Penfield Emerson B	The Cleveland Directory Co.
	McGhee Carrie S Mrs	The Cleveland Directory Co.
	Hexter Ervin	The Cleveland Directory Co.
	Wurster Gazella A Mrs	The Cleveland Directory Co.
	Zeigler Wm H	The Cleveland Directory Co.
	Leonetti Adam	The Cleveland Directory Co.
1930	Apartments	The Cleveland Directory Co.
	Zeigler Wm	The Cleveland Directory Co.
	Case Helen F Mrs	The Cleveland Directory Co.
	Heckathorn Millie Mrs	The Cleveland Directory Co.
	Beeber Georgin	The Cleveland Directory Co.
	McGhee Carrie S Mrs	The Cleveland Directory Co.
	Hexter Irw in	The Cleveland Directory Co.
	Dilullo Liborio	The Cleveland Directory Co.

1813 90TH ST

Year	Uses	Source
1951	Rogers Jack	The Cleveland Directory Co.
1941	Vacant	The Cleveland Directory Co.

FINDINGS

Year	Uses	Source
1935	Smith Harold V	The Cleveland Directory Co.
1930	Imhoff Alex B	The Cleveland Directory Co.

1815 90TH ST

Year	Uses	Source
1974	Mays Thos O	The Cleveland Directory Co.
1970	MAYS THOS O	The Cleveland Directory Co.
1951	Bills How ard E	The Cleveland Directory Co.
1941	Vacant	The Cleveland Directory Co.
1935	Ganczy Julia Mrs	The Cleveland Directory Co.
1930	Gonezy Julia Mrs	The Cleveland Directory Co.

1818 90TH ST

Year	Uses	Source
1974	Hubbard Robt Rev	The Cleveland Directory Co.
1970	TALLEY JOHN	The Cleveland Directory Co.
	COOK L C	The Cleveland Directory Co.
1951	Radick Steven	The Cleveland Directory Co.
	Zsiga Edw J	The Cleveland Directory Co.
	Gutschmidt Harold F	The Cleveland Directory Co.
1941	Adkins How ard D	The Cleveland Directory Co.
	Gutschmidt Harold F	The Cleveland Directory Co.
1935	Adams How ard D	The Cleveland Directory Co.
	Gutschmidt Harold pntr	The Cleveland Directory Co.
1930	Beldie Paul T	The Cleveland Directory Co.
	Gustavson Gustav A	The Cleveland Directory Co.
	Irw in Eliz Mrs	The Cleveland Directory Co.

1819 90TH ST

Year	Uses	Source
1951	Hurd Minnie B	The Cleveland Directory Co.
1941	Wanlass Algie N nurse	The Cleveland Directory Co.
1935	Welis Paul H	The Cleveland Directory Co.
1930	Harris Fred J	The Cleveland Directory Co.

FINDINGS

1820 90TH ST

Year	Uses	Source
1951	Stone Morris	The Cleveland Directory Co.
	Faller Eug	The Cleveland Directory Co.
1941	Radick Steph	The Cleveland Directory Co.
1935	Radich Steph	The Cleveland Directory Co.
1930	Barnes Paul H	The Cleveland Directory Co.

1821 90TH ST

Year	Uses	Source
1974	Tompkins Geraldine Mrs	The Cleveland Directory Co.
	Woodard Mae	The Cleveland Directory Co.
1970	TOMPKINS GERALDINE MRS	The Cleveland Directory Co.
	WOODARD MAE	The Cleveland Directory Co.
1951	DeLeone Louis	The Cleveland Directory Co.
1941	Ferris Thos F	The Cleveland Directory Co.
1935	Ferris Thos F	The Cleveland Directory Co.
1930	Lew andow ski Max	The Cleveland Directory Co.

1822 90TH ST

Year	Uses	Source
1951	Wanser Adrian G	The Cleveland Directory Co.
1941	Flickinger Anna B	The Cleveland Directory Co.
1935	McClure John H printer	The Cleveland Directory Co.
	McClure Mary L Mrs	The Cleveland Directory Co.
1930	Koehne Paul E	The Cleveland Directory Co.

1824 90TH ST

Year	Uses	Source
1981	PETKOSH J	Ohio Bell Telephone Company
1974	Wade James W	The Cleveland Directory Co.
1970	WADE JAMES W JR	The Cleveland Directory Co.
1951	Roberts Steph G	The Cleveland Directory Co.
	Pace Wm O	The Cleveland Directory Co.
1941	Johnston Jas L	The Cleveland Directory Co.

Year	Uses	Source
1935	Bennett Fred W	The Cleveland Directory Co.
1930	Coppedge Everett P	The Cleveland Directory Co.

1825 90TH ST

Year	Uses	Source
1951	Paule Anthony	The Cleveland Directory Co.
	Layman Hylan J	The Cleveland Directory Co.
	Hannan Jos J	The Cleveland Directory Co.
1941	Harris John	The Cleveland Directory Co.
1935	Simons Max M	The Cleveland Directory Co.
	Schultz Paul	The Cleveland Directory Co.
1930	Simons Max M	The Cleveland Directory Co.
	Edgell Orie O	The Cleveland Directory Co.
	Peteet John H	The Cleveland Directory Co.

E 87TH ST

1773 E 87TH ST

Year	Uses	Source
2020	EMMETT SAUNDERS	EDR Digital Archive
2017	EMMETT SAUNDERS	Cole Information
2014	EMMETT SAUNDERS	Cole Information
2010	EMMETT SAUNDERS	Cole Information
2005	EMMETT SAUNDERS	Cole Information

1774 E 87TH ST

Year	Uses	Source
2020	JAMES DILLARD	EDR Digital Archive
	GERALD FARLEY	EDR Digital Archive
	TREVETTE WARE	EDR Digital Archive
2014	DAVE DILLARD	Cole Information
2010	BENNIE DELOACH	Cole Information
2000	T WILLIAMS	Cole Information
1995	WILLIAMS, NATHE L	Cole Information
1992	WILLIAMS, NATHE L	Cole Information

FINDINGS

1781 E 87TH ST

Year	Uses	Source
2020	DAPHNE WILLIAMS-DELOUCH	EDR Digital Archive
2014	DAPHNE DELOACH	Cole Information

1782 E 87TH ST

Year	Uses	Source
2020	WILLIAM PROCTOR	EDR Digital Archive
	JONES TAURAS	EDR Digital Archive
	MICHEELE TRIPLETT	EDR Digital Archive
	VANCE TRIPLETT	EDR Digital Archive
2017	TAURAS JONES	Cole Information
2014	MICHEELE TRIPLETT	Cole Information
2010	VANCE TRIPLETT	Cole Information
2005	VANCE TRIPLETT	Cole Information
2000	M TRIPLETT	Cole Information
1995	OCCUPANT UNKNOWNN	Cole Information

1787 E 87TH ST

Year	Uses	Source
1995	MALONE, ROSALIE	Cole Information
	APPLEWHITE, M	Cole Information
1992	MALONE, ROSALIE	Cole Information

1791 E 87TH ST

Year	Uses	Source
2020	GERALDINE LASTER	EDR Digital Archive
	ERIC JACKSON	EDR Digital Archive
	BOBBIE LASTER	EDR Digital Archive
2017	BOBBIE LASTER	Cole Information
2014	BOBBIE LASTER	Cole Information
2010	PROFESSIONAL SCHOOLCSMTLGY	Cole Information
	BOBBIE LASTER	Cole Information
2005	BOBBIE LASTER	Cole Information

1794 E 87TH ST

Year	Uses	Source
2020	MICHELLE CLARK	EDR Digital Archive
	JAMAL BLAND	EDR Digital Archive
	KIM BLUNT	EDR Digital Archive
2017	MICHELLE CLARK	Cole Information
2014	JAMAL BLAND	Cole Information
2010	WILLIE BUCKHANON	Cole Information
2005	KIM BLUNT	Cole Information
2000	KIM WHITSETT	Cole Information

E 88TH PL

1758 E 88TH PL

Year	Uses	Source
2014	ANTOINETTE GLOVER	Cole Information
2010	ANTOINETTE GLOVER	Cole Information
2005	VIRGINIA DAWKINS	Cole Information
2000	OCCUPANT UNKNOWN	Cole Information
1995	OCCUPANT UNKNOWNN	Cole Information
1992	WILSON, E R	Cole Information

1763 E 88TH PL

Year	Uses	Source
2005	DORIS FRAZIER	Cole Information
2000	DORIS FRAZIER	Cole Information
1995	FRAZIER, DORIS	Cole Information
1992	FRAZIER, DORIS	Cole Information

1767 E 88TH PL

Year	Uses	Source
2020	CLARENCE BERRY	EDR Digital Archive
	VALENCIA PERRY	EDR Digital Archive
	GLORIA PERRY	EDR Digital Archive
	JAMARIO PERRY	EDR Digital Archive
2017	ROOSEVELT PERRY	Cole Information

FINDINGS

Year	Uses	Source
2014	ROOSEVELT PERRY	Cole Information
2010	ROOSEVELT PERRY	Cole Information
2005	ROOSEVELT PERRY	Cole Information
2000	OCCUPANT UNKNOWN	Cole Information

1771 E 88TH PL

Year	Uses	Source
2020	JAZMAINE JACKSON	EDR Digital Archive
	STEVIEL SCRIVEN	EDR Digital Archive
	MARION SCRIVEN	EDR Digital Archive
2017	TACARRA JACKSON	Cole Information
2014	MARION SCRIVEN	Cole Information
2010	STEVIE SCRIVEN	Cole Information
2005	STEVIE SCRIVEN	Cole Information
2000	MARION SCRIVEN	Cole Information
1995	BROWN, WAYNE	Cole Information

1773 E 88TH PL

Year	Uses	Source
1995	OCCUPANT UNKNOWNN	Cole Information

1774 E 88TH PL

Year	Uses	Source
2020	EDWARD ROBINSON	EDR Digital Archive
	KING HARDEMAN	EDR Digital Archive
	ANDREA MILLER	EDR Digital Archive
	ORA GILDERSLEEVE	EDR Digital Archive
2014	ANDREA MILLER	Cole Information
2010	ANDREA MILLER	Cole Information
2005	LAKISHA SIMS	Cole Information
2000	L SIMS	Cole Information
1995	FITCH, MARVIN	Cole Information
1992	BLACKWELL, KARL E	Cole Information

FINDINGS

E 89TH ST

1760 E 89TH ST

Year	Uses	Source
2014	STEPHEN NELSON	Cole Information
2010	ANGELA NELSON	Cole Information
2005	ROBIN BAILEY	Cole Information
1995	MCGILL, CHARLES	Cole Information
	LAWLAR, EVA	Cole Information
1992	TOLLIVER, HARRY	Cole Information
	PURDY, GARY	Cole Information
	LAWLAR, EVA	Cole Information

1762 E 89TH ST

Year	Uses	Source
2020	JERMAINE HUMPHREY	EDR Digital Archive
	JASON HUMPHREY	EDR Digital Archive
	TINA HUMPHREY	EDR Digital Archive
	JUANITA NAKAMURA	EDR Digital Archive
2017	JERMAINE HUMPHREY	Cole Information
2014	JERMAINE HUMPHREY	Cole Information
2010	TINA HUMPHREY	Cole Information
2005	TINA HUMPHREY	Cole Information
1995	EVANS, B	Cole Information
1992	EVANS, B	Cole Information

1768 E 89TH ST

Year	Uses	Source
2020	BRETT MITCHELL	EDR Digital Archive
2010	BRETT MITCHELL	Cole Information
2005	BRETT MITCHELL	Cole Information
2000	BRETT MITCHELL	Cole Information
1995	MITCHELL, ISSAC	Cole Information
1992	MITCHELL, ISSAC	Cole Information

FINDINGS

1769 E 89TH ST

Year	Uses	Source
2020	MARTIN SOWELL	EDR Digital Archive
	CARTER CARA	EDR Digital Archive
	LYNNETTE STEWART	EDR Digital Archive
2017	LYNNETTE STEWART	Cole Information
2014	LYNNETTE STEWART	Cole Information
2005	AMINAH HAYN	Cole Information
2000	OCCUPANT UNKNOWN	Cole Information
1995	FAIRFAX, P A	Cole Information
	MITCHUM, SAMUEL W	Cole Information
1992	HICKERSON, M	Cole Information
	MITCHUM, SAMUEL W	Cole Information

1772 E 89TH ST

Year	Uses	Source
2020	IMAM LEWIS	EDR Digital Archive
	DONTAVIUS JARRELLS	EDR Digital Archive
	EILEEN LEWIS	EDR Digital Archive
2017	IMAM LEWIS	Cole Information
2014	IMAM LEWIS	Cole Information
2010	EILEEN LEWIS	Cole Information
2005	IMAM LEWIS	Cole Information
2000	EILEEN LEWIS	Cole Information
1995	GREEN, YOLONDA D	Cole Information

1773 E 89TH ST

Year	Uses	Source
2005	EILEEN LEWIS	Cole Information

1775 E 89TH ST

Year	Uses	Source
2005	WIMBLEY ROOSEVELT	Cole Information
2000	MATTIE JONES	Cole Information
1995	JONES, MATTIE B	Cole Information

FINDINGS

Year	Uses	Source
1992	JONES, MATTIE B	Cole Information

1779 E 89TH ST

Year	Uses	Source
2020	YOLANDA LEWIS	EDR Digital Archive
	FREDERICK LEWIS	EDR Digital Archive
2017	SHARRON WEBB	Cole Information
2014	FREDRICK LEWIS	Cole Information
	SHARRON WEBB	Cole Information
2005	TIA LEWIS	Cole Information
2000	WILLIE PAIGE	Cole Information
	TIA LEWIS	Cole Information
1995	STARMON, WILLIE M	Cole Information
	PAIGE, WILLIE	Cole Information
1992	STARMON, WILLIE M	Cole Information

1780 E 89TH ST

Year	Uses	Source
2020	THEODORE MANNING	EDR Digital Archive
2017	JOSEPH WISE	Cole Information
	MARLON WALLER	Cole Information
	CASSANDRA LOVE	Cole Information
	VALENCIA HARDGES	Cole Information
2014	KEITH FITZPATRICK	Cole Information
	DONALD SEARS	Cole Information
	MARLON WALLER	Cole Information
	DAVID HARDGES	Cole Information
	MAURICE LOVE	Cole Information
	SHERRIE BROWN	Cole Information
2010	BRENDA WALLER	Cole Information
	TRACEY BLACKMON	Cole Information
	MAURICE LOVE	Cole Information
	BERNICSTINE MONDIE	Cole Information
2005	TRACEY BLACKMON	Cole Information

FINDINGS

Year	Uses	Source
2005	THEODORE MANNING	Cole Information
	EARLINE BRENT	Cole Information
	LARRY HARVEY	Cole Information
	TERESA GALLOWAY	Cole Information
1995	HENERY M HOLLAND	Cole Information
	WALKER, C A	Cole Information
	WASHINGTON, WILLIAM	Cole Information
	JACKSON, D	Cole Information
	CRENSHAW, DAVID	Cole Information
1992	NICHOLS, SARAH	Cole Information
	WASHINGTON, WILLIAM	Cole Information

1781 E 89TH ST

Year	Uses	Source
2010	REGINA TAYLOR	Cole Information
2005	VIVIAN TAYLOR	Cole Information
2000	ERNEST DODSON	Cole Information
1995	BOOKER, TANYA	Cole Information
	DODSON, ERNEST	Cole Information

1796 E 89TH ST

Year	Uses	Source
2020	ANGELA NELSON	EDR Digital Archive
	SABREENA STARLING	EDR Digital Archive
	STEVE HARMON	EDR Digital Archive
2017	SABREENA STARLING	Cole Information
2014	RANEEKA STARLING	Cole Information
2005	STEVE HARMON	Cole Information
2000	B WILSON	Cole Information
	M YATES	Cole Information
	STEVEN DIXON	Cole Information
	ERIC DANIELS	Cole Information
1995	KING, ERIC	Cole Information
	FLEMING, CHARLES	Cole Information

FINDINGS

Year	Uses	Source
1995	WALTON, PETER	Cole Information
	BURTIN, DOUGLAS	Cole Information
1992	CAMPBELL, LLOYD	Cole Information

1809 E 89TH ST

Year	Uses	Source
2017	MARIAN MCCARTHY	Cole Information
2014	JACK EISENHUT	Cole Information
2010	MARIAN MCCARTHY	Cole Information
2000	EXODUS	Cole Information
	OCCUPANT UNKNOWN	Cole Information
1995	EXODUS	Cole Information
	OCCUPANT UNKNOWNN	Cole Information
1992	EXODUS	Cole Information

1810 E 89TH ST

Year	Uses	Source
2020	DORIS GREEN	EDR Digital Archive
	AKHEEM GREEN	EDR Digital Archive
	IZA TAYLOR	EDR Digital Archive
	PHILLIP GREEN	EDR Digital Archive
2017	IZA TAYLOR	Cole Information
2014	DORIS ROBINSON	Cole Information
2010	CARLA JONES	Cole Information
2005	CARLA JONES	Cole Information
2000	JAMES BEACH	Cole Information
1995	COLSTON, ED	Cole Information
1992	COLSTON, ED	Cole Information

1812 E 89TH ST

Year	Uses	Source
2020	FELICIA WILLIAMS	EDR Digital Archive
2017	KELSY DISMUKE	Cole Information
2014	OCCUPANT UNKNOWN	Cole Information

FINDINGS

1814 E 89TH ST

Year	Uses	Source
2020	FELICIA LOWERY	EDR Digital Archive
	JAMES NICHOLS	EDR Digital Archive
	SHAUNTICA WILLIAMS	EDR Digital Archive
	MONET LOWERY	EDR Digital Archive
	KELSY DISMUKE	EDR Digital Archive
2017	SELICIA LOWERY	Cole Information
2014	JAMES NICHOLS	Cole Information
2010	MONET LOWERY	Cole Information
2005	OCCUPANT UNKNOWN	Cole Information

1815 E 89TH ST

Year	Uses	Source
2020	ANTHONY WILLIAMS	EDR Digital Archive
2017	ANTHONY WILLIAMS	Cole Information
2014	ANTHONY WILLIAMS	Cole Information
2005	SHIRLENE MCMILLAN	Cole Information
2000	OCCUPANT UNKNOWN	Cole Information
1995	COLSTON, KAREN	Cole Information
1992	COLSTON, KAREN	Cole Information

1821 E 89TH ST

Year	Uses	Source
2017	ALLEN WARE	Cole Information
2014	ALLEN WARE	Cole Information
2005	ALLEN WARE	Cole Information
2000	THOMAS WARE	Cole Information
1995	WARE, THOMAS	Cole Information
1992	WARE, THOMAS	Cole Information

1822 E 89TH ST

Year	Uses	Source
2020	HOPE WILLIAMS	EDR Digital Archive
	J BARBARA	EDR Digital Archive

Year	Uses	Source
2017	JAMES WILLIAMS	Cole Information
2014	JAMES WILLIAMS	Cole Information
2010	CLEVELAND HOME REPAIR LLC	Cole Information
	JAMES WILLIAMS	Cole Information
2005	BARBARA WILLIAMS	Cole Information
2000	JAMES WILLIAMS	Cole Information
1995	WILLIAMS, JAMES	Cole Information
1992	WILLIAMS, JAMES	Cole Information

1831 E 89TH ST

Year	Uses	Source
2020	BARNEY CALLAHAN	EDR Digital Archive
	MARK FORTSON	EDR Digital Archive
	ANNIE CALLAHAN	EDR Digital Archive
2017	DARRIEL CALLAHAN	Cole Information
2014	LISA CALLAHAN	Cole Information
2010	BARNEY CALLAHAN	Cole Information
2005	THE B B C ELECTRIC CO	Cole Information
	BARNEY CALLAHAN	Cole Information
2000	CLIFTON CALLAHAN	Cole Information
1995	THOMPSON, VARNELL	Cole Information

E 90TH ST

1716 E 90TH ST

Year	Uses	Source
2010	DOUGLAS NORMAN	Cole Information
2005	LATRICIA CARNER	Cole Information
	GENEVA CROCKETT	Cole Information
2000	GENEVA CROCKETT	Cole Information
1995	CROCKETT, GENEVA	Cole Information

1753 E 90TH ST

Year	Uses	Source
2020	SHELLI BROOKS	EDR Digital Archive

FINDINGS

Year	Uses	Source
2017	SHELLI BROOKS	Cole Information
2014	SHELLI BROOKS	Cole Information
2010	ALFRED SUTTON	Cole Information
2005	SMILING HEART ENTERPRISES	Cole Information
	ALFRED SUTTON	Cole Information
2000	OTHELLO SUTTON	Cole Information
1995	SUTTON, OTHELLO	Cole Information
1992	SUTTON, OTHELLO	Cole Information

1755 E 90TH ST

Year	Uses	Source
2005	OCCUPANT UNKNOWN	Cole Information

1756 E 90TH ST

Year	Uses	Source
2020	LATRENA SCOTT	EDR Digital Archive
	SADIE SCOTT	EDR Digital Archive
	RICHARD SCOTT	EDR Digital Archive
	ISAIAH SCOTT	EDR Digital Archive
2017	ANDY TOLLIVER	Cole Information
2014	OCCUPANT UNKNOWN	Cole Information
2010	SADIE SCOTT	Cole Information
2005	H SCOTT	Cole Information
2000	SADIE SCOTT	Cole Information
	ANDY TOLLIVER	Cole Information
1995	OCCUPANT UNKNOWNN	Cole Information
1992	STEWART, WOODROW	Cole Information

1757 E 90TH ST

Year	Uses	Source
2005	OCCUPANT UNKNOWN	Cole Information
1995	OCCUPANT UNKNOWNN	Cole Information

FINDINGS

1758 E 90TH ST

Year	Uses	Source
1995	OCCUPANT UNKNOWNN	Cole Information

1760 E 90TH ST

Year	Uses	Source
2000	GENEVA CROCKETT	Cole Information

1762 E 90TH ST

Year	Uses	Source
2020	DERWIN MCMILLON	EDR Digital Archive
	DOUGLAS MORTLAND	EDR Digital Archive
	DAVID PRYOR	EDR Digital Archive
	BENJAMIN MAGBY	EDR Digital Archive
	EVELYN JENKINS	EDR Digital Archive
	CLARENCE SWAIN	EDR Digital Archive
	ALDENE JENKINS	EDR Digital Archive
	JOHNATHAN THOMPSON	EDR Digital Archive
	BILLY LYONS	EDR Digital Archive
	HIRAM BOYD	EDR Digital Archive
2014	DOUGLAS MORTLAND	Cole Information
	EVELYN JENKINS	Cole Information
	CLARENCE SWAIN	Cole Information
	DENNIS HARRIS	Cole Information
	THOMAS MICKENS	Cole Information
2010	DOUGLAS MORTLAND	Cole Information
	MICHAEL LANDRUM	Cole Information
	ALDENE JENKINS	Cole Information
	MICHAEL ADAMS	Cole Information
2005	MICHAEL LANDRUM	Cole Information
	LONNIE MICKENS	Cole Information
	ALDENE JENKINS	Cole Information
	JOHN HILL	Cole Information
	MELVIN CHAMBERS	Cole Information
	HIRAM BOYD	Cole Information

FINDINGS

Year	Uses	Source
2000	HENRY LANE	Cole Information
1995	LANE, HENRY	Cole Information

1763 E 90TH ST

Year	Uses	Source
2020	MALIK JENKINS	EDR Digital Archive
	PETER JENKINS	EDR Digital Archive
	EVELYN JENKINS	EDR Digital Archive
2017	WILLIE REYNOLDS	Cole Information
2014	PETER JENKINS	Cole Information
2010	EVELYN JENKINS	Cole Information
2005	PETE JENKINS	Cole Information
	RAYMOND WACASEY	Cole Information
2000	THOMAS HOUZE	Cole Information
1995	HOUZE, THOMAS	Cole Information
1992	SAMUEL, B	Cole Information

1768 E 90TH ST

Year	Uses	Source
2017	KIMBERLEY GARRISON	Cole Information
2014	KIMBERLEY GARRISON	Cole Information
2010	KIMBERLEY GARRISON	Cole Information
2005	KIMBERLEY GARRISON	Cole Information
1995	OCCUPANT UNKNOWNN	Cole Information

1769 E 90TH ST

Year	Uses	Source
2017	SAMUEL SPIVA	Cole Information
	HIRAM BOYD	Cole Information
2014	SAMUEL SPIVA	Cole Information
2010	ANGELA ISOM	Cole Information
	KELENA WADE	Cole Information
	HIRAM BOYD	Cole Information
2005	SAMUEL SPIVA	Cole Information

FINDINGS

Year	Uses	Source
2005	DAMARA HARLSTON	Cole Information
	WALTER BELL	Cole Information
2000	HENRY JOHNSON	Cole Information
	WALTER BELL	Cole Information
1995	JOHNSON, HENRY	Cole Information
	BELL, WALTER	Cole Information
1992	COLLINS, DONALD	Cole Information
	TWYMAN, ROBERT	Cole Information
	JOHNSON, HENRY	Cole Information
	BELL, WALTER	Cole Information

1772 E 90TH ST

Year	Uses	Source
2020	TOMMY HIGH	EDR Digital Archive
	WALTER BLACKWELL	EDR Digital Archive
	LESTER FIELDS	EDR Digital Archive
	TONY SCOTT	EDR Digital Archive
	EVELYN JENKINS	EDR Digital Archive
	LARRY PERRY	EDR Digital Archive
	EMANUEL DIAL	EDR Digital Archive
	JOHN APPLING	EDR Digital Archive
	JAMES LYLES	EDR Digital Archive
2017	TONI DIAL	Cole Information
	LESTER FIELDS	Cole Information
	ROBERT ACOFF	Cole Information
2014	TONY SCOTT	Cole Information
	JOHN APPLING	Cole Information
	LUTHER APPLEBY	Cole Information
	DWIGHT WILLIAMS	Cole Information
	DALLAS ACOFF	Cole Information
	WALTER BELL	Cole Information
2005	BERTHA ACOFF	Cole Information
2000	DARLENE STITMON	Cole Information

FINDINGS

Year	Uses	Source
1995	JOHN, E	Cole Information
	MILLER, HENRICE	Cole Information

1775 E 90TH ST

Year	Uses	Source
2020	ALDENE JENKINS	EDR Digital Archive
2017	ALEXANDER GARNER	Cole Information
2005	OCCUPANT UNKNOWN	Cole Information
2000	OCCUPANT UNKNOWN	Cole Information
1995	BLAIR, TILMON	Cole Information
1992	BLAHA, T	Cole Information

1776 E 90TH ST

Year	Uses	Source
2014	TIMOTHY CANTRELL	Cole Information
2010	SYLVIA PHARR	Cole Information
2005	SHELDON NICHOLS	Cole Information
	DOMONIQUE WOODS	Cole Information
2000	DORIS GARRISON	Cole Information
	WILLIAM BROWN	Cole Information
1995	JOHNSON, ROBT L	Cole Information
	BEARD, MACK	Cole Information
	DELAE, CHARLES	Cole Information
	ROBINSON, HUSTON	Cole Information
1992	BEARD, MACK	Cole Information
	DELAE, CHARLES	Cole Information

1780 E 90TH ST

Year	Uses	Source
2017	ANNA POCARO	Cole Information
2005	OCCUPANT UNKNOWN	Cole Information
2000	OCCUPANT UNKNOWN	Cole Information
1995	PETRELLA, V	Cole Information
1992	PETRELLA, V	Cole Information

FINDINGS

1781 E 90TH ST

Year	Uses	Source
1995	OCCUPANT UNKNOWNN	Cole Information

1782 E 90TH ST

Year	Uses	Source
2000	FRANK EDWARDS	Cole Information
1995	SMILEY, T	Cole Information
	BOWDEN, R	Cole Information
	TAILOR, C	Cole Information
	SPARKS, Y	Cole Information
	CORN, ROCHELL	Cole Information
	LOCKHART, S	Cole Information
	THOMAS, C	Cole Information
1992	BLACKMON, ROBERT P	Cole Information

1789 E 90TH ST

Year	Uses	Source
2020	TIERRA BACON	EDR Digital Archive
	TANISHA BACON	EDR Digital Archive
	THOMAS HOUSTON	EDR Digital Archive
	TEIA TODD	EDR Digital Archive
2014	TEIA TODD	Cole Information
1992	GULLEY, JOHN	Cole Information

1790 E 90TH ST

Year	Uses	Source
2017	HAROLD WALLACE	Cole Information
2014	HAROLD WALLACE	Cole Information
2010	HAROLD WALLACE	Cole Information
2005	HAROLD WALLACE	Cole Information
1995	COOPER, JOHN	Cole Information
	SIMMONS, AMIE	Cole Information
1992	COOPER, JOHN	Cole Information
	SIMMONS, AMIE	Cole Information

FINDINGS

1791 E 90TH ST

Year	Uses	Source
2010	TEIA TODD	Cole Information
1995	VARNER, SHEILA	Cole Information
1992	SMART, K	Cole Information

1792 E 90TH ST

Year	Uses	Source
2005	CURTIS ALLEN	Cole Information
2000	DALE REDRICK	Cole Information
	JOHNNY CLARK	Cole Information
1992	MOORE, L	Cole Information

1793 E 90TH ST

Year	Uses	Source
1992	LEE, TERRY	Cole Information

1794 E 90TH ST

Year	Uses	Source
2000	OCCUPANT UNKNOWN	Cole Information

1795 E 90TH ST

Year	Uses	Source
2020	TINA BROOKS	EDR Digital Archive
	IDA FERGUSON	EDR Digital Archive
	DEON ANDERSON	EDR Digital Archive
2017	TINA COOK	Cole Information
2014	OCCUPANT UNKNOWN	Cole Information
2010	JADEN PATTERSON	Cole Information
1995	SMITH, S	Cole Information
	NELSON, C	Cole Information
	BIRKS, WESLEY	Cole Information

1796 E 90TH ST

Year	Uses	Source
1995	MACK, P	Cole Information

FINDINGS

1797 E 90TH ST

Year	Uses	Source
1995	LEWIS, S	Cole Information

1798 E 90TH ST

Year	Uses	Source
1995	OCCUPANT UNKNOWNN	Cole Information

1799 E 90TH ST

Year	Uses	Source
2005	JENNETTE EDDINGS	Cole Information
2000	OCCUPANT UNKNOWN	Cole Information
1995	MCCOY, ROBERT	Cole Information

1800 E 90TH ST

Year	Uses	Source
1995	OCCUPANT UNKNOWNN	Cole Information

1801 E 90TH ST

Year	Uses	Source
1995	OCCUPANT UNKNOWNN	Cole Information

1803 E 90TH ST

Year	Uses	Source
2020	CORNELL ORR	EDR Digital Archive
	TAMARA ORR	EDR Digital Archive
	TOI HICKS	EDR Digital Archive
2014	LANGFORD SUZANNAH	Cole Information
2010	STAN MARTIN	Cole Information
1995	LEWIS, BARBARA	Cole Information
1992	HENRY, DARLENE	Cole Information
	LEWIS, BARBARA	Cole Information

1805 E 90TH ST

Year	Uses	Source
2000	OCCUPANT UNKNOWN	Cole Information
1995	BOSWELL, A I	Cole Information

FINDINGS

Year	Uses	Source
1995	BLAND, R	Cole Information
1992	BOSWELL, WANDA J	Cole Information
	BLAND, R	Cole Information

1807 E 90TH ST

Year	Uses	Source
2020	LAVONTE DAVIS	EDR Digital Archive
	KISHAUN COTCHERY	EDR Digital Archive
	LAQUITA DAVIS	EDR Digital Archive
	MARILYN DAVIS	EDR Digital Archive
	CANDICE DAVIS	EDR Digital Archive
2017	TERRIANA DAVIS	Cole Information
2014	OCCUPANT UNKNOWN	Cole Information
1995	WARE, CAROL A	Cole Information
	PATRICK, D	Cole Information
1992	WARE, CAROL A	Cole Information

1808 E 90TH ST

Year	Uses	Source
1995	OCCUPANT UNKNOWNN	Cole Information

1809 E 90TH ST

Year	Uses	Source
2000	OCCUPANT UNKNOWN	Cole Information
1995	BRASFIELD, ROBIN	Cole Information

1812 E 90TH ST

Year	Uses	Source
2020	CHAQUITA BELL	EDR Digital Archive
2017	CHAQUITA BELL	Cole Information
2014	CHAQUITA BELL	Cole Information
2000	OCCUPANT UNKNOWN	Cole Information
1995	PRETTYMAN, DEIDRA	Cole Information
	DINKINS, RUTH	Cole Information
	JACKSON, LEROY	Cole Information

FINDINGS

Year	Uses	Source
1995	SCOTT, ANN	Cole Information
	WILSON, DESMOND	Cole Information

1815 E 90TH ST

Year	Uses	Source
2020	THOMAS WARD	EDR Digital Archive
	JERMAINE WARD	EDR Digital Archive
	HERBERT AUSTIN	EDR Digital Archive
	ETHEL PERKINS	EDR Digital Archive
	DANTE JACKSON	EDR Digital Archive
	THERESA WARD	EDR Digital Archive
2017	THOMAS WARD	Cole Information
2014	HERBERT AUSTIN	Cole Information
2010	THOMAS WARD	Cole Information
2005	THOMAS WARD	Cole Information
2000	IDELL WARD	Cole Information
1995	WARD, IDELL	Cole Information
1992	WARD, I	Cole Information

1818 E 90TH ST

Year	Uses	Source
2020	LASHAWNDA WILLIAMS	EDR Digital Archive
2014	TERES BURNS	Cole Information
2010	TERES BURNS	Cole Information

1821 E 90TH ST

Year	Uses	Source
2014	BRUCE JOHNSON	Cole Information
2010	Y GENELLE	Cole Information
2005	GENELLE JOHNSON	Cole Information
2000	GENELLE JOHNSON	Cole Information
1995	OCCUPANT UNKNOWNN	Cole Information
1992	JOHNSON, GENELLE	Cole Information

FINDINGS

1822 E 90TH ST

Year	Uses	Source
2020	NICOLE LEWIS	EDR Digital Archive
2014	NICOLE LEWIS	Cole Information
2010	NIECE LEWIS	Cole Information

1824 E 90TH ST

Year	Uses	Source
2020	LISA HOWARD	EDR Digital Archive
	BRIAN HOWARD	EDR Digital Archive
	URIAH HOWARD	EDR Digital Archive
	MUSTAFA KHABIR	EDR Digital Archive
	KALIMAH KHABIR	EDR Digital Archive
	ERMA HOWARD	EDR Digital Archive
	TUNISIA JONES	EDR Digital Archive
	TAHIRAH KHABIR	EDR Digital Archive
2017	MUSTAFA KHABIR	Cole Information
2014	BRIAN HOWARD	Cole Information
2010	ERMA HOWARD	Cole Information
2005	J BOINER	Cole Information
2000	OCCUPANT UNKNOWN	Cole Information
1995	OCCUPANT UNKNOWNN	Cole Information

HOAGH AVE

8925 HOAGH AVE

Year	Uses	Source
1983	HARRIS K A	The Ohio Bell Telephone Co.

HOUGH AV H A

8925 HOUGH AV H A

Year	Uses	Source
1983	PACE Ideil	The Ohio Bell Telephone Co.

FINDINGS

HOUGH AVE

8602 HOUGH AVE

Year	Uses	Source
1941	Levy Herman B restr	The Cleveland Directory Co.

8606 HOUGH AVE

Year	Uses	Source
2020	UNITED PEACE BAPTIST CHURCH	EDR Digital Archive
2014	UNITED PEACE BAPTIST CHURCH	Cole Information
2010	UNITED PEACE BAPTIST CHURCH	Cole Information
2002	UNITD PEACE BAPTCH	Haines & Company
2000	UNITED PEACE BAPTIST CHURCH	Cole Information
1999	UNITOPEACEBAPTCH	Haines Company, Inc.
1995	UNITED PEACE BAPTIST CHURCH	Cole Information
1992	UNITD PEACE BAPT CH	Cole Information
1991	United Peace Bapt Church	OHIO BELL
1986	United Peace Bapt Church	OHIO BELL
1983	United Peace Bapt Church	The Ohio Bell Telephone Co.
1974	Jourdain Henry M Jr dentist	The Cleveland Directory Co.
1970	JOURDAIN HENRY M JR DENTIST	The Cleveland Directory Co.
1961	Vacant	The Cleveland Directory Co.
1955	Marshall Drug Co br	The Cleveland Directory Co.
1951	Marshall Drug Co br	The Cleveland Directory Co.
	Doan Clnrs Inc br	The Cleveland Directory Co.
1941	Marshall Drug Co	The Cleveland Directory Co.
1930	Marshall Drug Co	The Cleveland Directory Co.

8608 HOUGH AVE

Year	Uses	Source
1974	Jones Morris L phys	The Cleveland Directory Co.
1970	JONES MORRIS PHYS	The Cleveland Directory Co.
1961	Vacant	The Cleveland Directory Co.
1955	Podis Louis B dentist	The Cleveland Directory Co.
	Hase Keigo osteo	The Cleveland Directory Co.

FINDINGS

Year	Uses	Source
1955	Hocka Frank osteo	The Cleveland Directory Co.
1951	Podis Louis B dentist	The Cleveland Directory Co.
	Gerber Saml R phys	The Cleveland Directory Co.
1941	Maier Reuben R phys	The Cleveland Directory Co.
	Podis Louis B dentist	The Cleveland Directory Co.
	Gerber Saml R phys	The Cleveland Directory Co.
1930	OBrien Martin A phys	The Cleveland Directory Co.
	Podis Louis B dentist	The Cleveland Directory Co.

8610 HOUGH AVE

Year	Uses	Source
2020	GIRISA REESE	EDR Digital Archive
2014	DOW LEADERSHIP INSTITUTE THE	Cole Information
2010	DOSORSEM ECONOMICS COMM DEV	Cole Information
2005	WARD 7 OUTREACH OFFICE	Cole Information
	FOR HOPE CORP	Cole Information
	HOUGH AREA PARTNERS IN PROGRESS	Cole Information
2002	CRUSADER URBAN	Haines & Company
	FOR HOPE	Haines & Company
	CORPORATION	Haines & Company
	HOUGHAREA	Haines & Company
	PARTNERSIN	Haines & Company
	PROGASS	Haines & Company
2000	HOUGH AREA PARTNERS IN PROGRESS	Cole Information
	WILLIAM POTTS	Cole Information
1999	HOUGHAREA	Haines Company, Inc.
	PARTNERSIN	Haines Company, Inc.
	PROGRSS	Haines Company, Inc.
1995	HOUGH AREA PARTNERS PROGRESS	Cole Information
	BURRIS & BEHNE ARCHITECTS	Cole Information
1991	Hough Area Development Corp	OHIO BELL
1986	Hough Area Development Corp	OHIO BELL
1983	Disaster Assistance Inc	The Ohio Bell Telephone Co.

FINDINGS

Year	Uses	Source
1983	Disbro Robt Ratty Leadere Bg	The Ohio Bell Telephone Co.
	Disbro Robt R & Assocs attys Leader Bg	The Ohio Bell Telephone Co.
	HFH Construction Co Inc	The Ohio Bell Telephone Co.
	HGM HILLTOP MANAGEMENTCO5035 Mayfield Rd	The Ohio Bell Telephone Co.
	HGM Hilltop Management Inc5035 Mayfield Rd	The Ohio Bell Telephone Co.
	HGM Residential OflicesBeachw ood Ofc	The Ohio Bell Telephone Co.
	Hough Area Development Corp	The Ohio Bell Telephone Co.
1974	City Dept Of Community Development	The Cleveland Directory Co.
1970	CITY DEPT OF COMMUNITY DEVELOPMENT	The Cleveland Directory Co.
1961	Lucas John	The Cleveland Directory Co.
1955	Mitch Radio repr	The Cleveland Directory Co.
1951	Mitch Radio & Key Service	The Cleveland Directory Co.
1941	Kell Alf W locksmith	The Cleveland Directory Co.
1930	Schaefer Wm H hdw	The Cleveland Directory Co.

8611 HOUGH AVE

Year	Uses	Source
2020	CLEVELAND THURGOOD MARSHALL	EDR Digital Archive
	INNER CITY TENNIS CLINICS	EDR Digital Archive
2014	CITY OF CLEVELAND	Cole Information
2010	CLEVELAND THURGOOD MARSHALL	Cole Information
2005	THURGOOD MARSHALL RECREATION CENTER	Cole Information
2002	CLEVECTYPKRECCT	Haines & Company
	TMARSHALL	Haines & Company
2000	CLEVELAND CITY OF DEPARTMENT OF PARKS RECREATION & PROPERTIE	Cole Information
1999	CLEVE CTY PK ECCT	Haines Company, Inc.
	T MARSHALL	Haines Company, Inc.
1995	CLEVELAND THURGOOD MARSHALL	Cole Information
1992	CLEVE CTY PK CENTER	Cole Information
1983	Avesi Constr Co	The Ohio Bell Telephone Co.
1951	Albrechts Cut Rate Drug Co	The Cleveland Directory Co.

FINDINGS

Year	Uses	Source
1941	Albrecht Cut Rate Drug Co	The Cleveland Directory Co.
1930	Hellw ig Drug Co	The Cleveland Directory Co.

8612 HOUGH AVE

Year	Uses	Source
1961	Vacant	The Cleveland Directory Co.
1955	Woolw orth F W Co br 5 and 10c store	The Cleveland Directory Co.
1951	Albrechts Cut Rate Drug Co	The Cleveland Directory Co.
	Woolw orth F W Co br 5 and 10c store	The Cleveland Directory Co.
1941	Albrecht Cut Rate Drug Co	The Cleveland Directory Co.
	Woolw orth F W Co br 5 and 10c store	The Cleveland Directory Co.
1930	Hellw ig Drug Co	The Cleveland Directory Co.
	Athey Foote Co shade mfrs	The Cleveland Directory Co.

8613 HOUGH AVE

Year	Uses	Source
1955	Woolw orth F W Co br 5 and 10c store	The Cleveland Directory Co.
1951	Albrechts Cut Rate Drug Co	The Cleveland Directory Co.
	Woolw orth F W Co br 5 and 10c store	The Cleveland Directory Co.
1941	Albrecht Cut Rate Drug Co	The Cleveland Directory Co.
	Woolw orth F W Co br 5 and 10c store	The Cleveland Directory Co.
1930	Hellw ig Drug Co	The Cleveland Directory Co.

8614 HOUGH AVE

Year	Uses	Source
1955	Woolw orth F W Co br 5 and 10c store	The Cleveland Directory Co.
1951	Albrechts Cut Rate Drug Co	The Cleveland Directory Co.
	Woolw orth F W Co br 5 and 10c store	The Cleveland Directory Co.
1941	Albrecht Cut Rate Drug Co	The Cleveland Directory Co.
	Woolw orth F W Co br 5 and 10c store	The Cleveland Directory Co.
1930	Hellw ig Drug Co	The Cleveland Directory Co.
	Caw ood Walter E jw lr	The Cleveland Directory Co.

FINDINGS

8615 HOUGH AVE

Year	Uses	Source
1961	All Brite Cut Rate Drug Co	The Cleveland Directory Co.
1955	Woolworth F W Co br 5 and 10c store	The Cleveland Directory Co.
	All Brite Cut Rate Drug Co	The Cleveland Directory Co.
1951	Albrechts Cut Rate Drug Co	The Cleveland Directory Co.
	Woolworth F W Co br 5 and 10c store	The Cleveland Directory Co.
1941	Albrecht Cut Rate Drug Co	The Cleveland Directory Co.
	US PO Sta No 11	The Cleveland Directory Co.
	Woolworth F W Co br 5 and 10c store	The Cleveland Directory Co.
1930	Hellwig Drug Co	The Cleveland Directory Co.

8616 HOUGH AVE

Year	Uses	Source
1955	Woolworth F W Co br 5 and 10c store	The Cleveland Directory Co.
1951	Woolworth F W Co br 5 and 10c store	The Cleveland Directory Co.
1941	Woolworth F W Co br 5 and 10c store	The Cleveland Directory Co.
1930	Hellwig Drug Co	The Cleveland Directory Co.
	Taylor Geo M meats	The Cleveland Directory Co.

8617 HOUGH AVE

Year	Uses	Source
1955	Woolworth F W Co br 5 and 10c store	The Cleveland Directory Co.
1951	Woolworth F W Co br 5 and 10c store	The Cleveland Directory Co.
1941	Woolworth F W Co br 5 and 10c store	The Cleveland Directory Co.
	East End Realty Service	The Cleveland Directory Co.
	Crow Everett C	The Cleveland Directory Co.
	Clark Chas H barber	The Cleveland Directory Co.
1930	Hellwig Drug Co	The Cleveland Directory Co.

8618 HOUGH AVE

Year	Uses	Source
1955	Woolworth F W Co br 5 and 10c store	The Cleveland Directory Co.
1951	Woolworth F W Co br 5 and 10c store	The Cleveland Directory Co.
1941	Woolworth F W Co br 5 and 10c store	The Cleveland Directory Co.

FINDINGS

Year	Uses	Source
1930	Maynard & Crotty w all paper	The Cleveland Directory Co.

8619 HOUGH AVE

Year	Uses	Source
1941	Apartments	The Cleveland Directory Co.
	Rose Flora M Mrs	The Cleveland Directory Co.
	Ransom Edw C	The Cleveland Directory Co.
	Kessler Harry A dentist	The Cleveland Directory Co.
	Vacant	The Cleveland Directory Co.
1930	Lobinsky Jos	The Cleveland Directory Co.
	Smith Harry E	The Cleveland Directory Co.
	Wagner Geo	The Cleveland Directory Co.

8620 HOUGH AVE

Year	Uses	Source
1983	Henrys Food Market	The Ohio Bell Telephone Co.
	Henrys Poultry West Side Mkt	The Ohio Bell Telephone Co.
1974	Larrys Market meats	The Cleveland Directory Co.
1970	LARRYS MARKET	The Cleveland Directory Co.
1961	Larrys Market meats	The Cleveland Directory Co.
1955	Larrys Market meats	The Cleveland Directory Co.
1951	Larrys Market meats	The Cleveland Directory Co.
1941	Taylor Mkts Inc br meats	The Cleveland Directory Co.
1930	McCormick Harry C plmbr	The Cleveland Directory Co.
	Povese Anthony shoe repr	The Cleveland Directory Co.
	Enterprise Roofing Co	The Cleveland Directory Co.

8621 HOUGH AVE

Year	Uses	Source
1951	Kaspar May Mrs shoe repr	The Cleveland Directory Co.
1941	Kaspar Geo shoe repr	The Cleveland Directory Co.
1930	Kaspar Geo clothes clnr	The Cleveland Directory Co.

FINDINGS

8622 HOUGH AVE

Year	Uses	Source
1974	Larrys Fruit Land	The Cleveland Directory Co.
1970	LARRYS FRUIT LAND	The Cleveland Directory Co.
1961	Manninos Fruit Market	The Cleveland Directory Co.
1955	Mannino Fruit Mkt	The Cleveland Directory Co.
1951	Mannino Victor fruits	The Cleveland Directory Co.
1941	Mannino Battista	The Cleveland Directory Co.
1930	General Dairy Stores	The Cleveland Directory Co.

8623 HOUGH AVE

Year	Uses	Source
1941	A & P Food Stores br gros	The Cleveland Directory Co.
1930	Herman Harry shoe repr	The Cleveland Directory Co.

8624 HOUGH AVE

Year	Uses	Source
1941	A & P Food Stores br gros	The Cleveland Directory Co.

8625 HOUGH AVE

Year	Uses	Source
1961	Market Basket Bi Rite gros	The Cleveland Directory Co.
1955	Market Basket Bi Rite	The Cleveland Directory Co.
1951	Market Basket gros	The Cleveland Directory Co.
1941	A & P Food Stores br gros	The Cleveland Directory Co.
1930	Gt A & P Tea Co br gros	The Cleveland Directory Co.

8700 HOUGH AVE

Year	Uses	Source
1970	DRUMSTICK THE	The Cleveland Directory Co.
1961	Dairee Freez restr	The Cleveland Directory Co.
1955	Kaase Richd W br bakers	The Cleveland Directory Co.
1951	Kaase Richd W Co br bakers	The Cleveland Directory Co.
1941	Kaase Richd W Co br bakers	The Cleveland Directory Co.
1930	Young Andrew S dry goods	The Cleveland Directory Co.

FINDINGS

8701 HOUGH AVE

Year	Uses	Source
1961	Goodw ill Industries	The Cleveland Directory Co.
1955	Euclid Furn Co	The Cleveland Directory Co.
1951	Fisher Bros Co br	The Cleveland Directory Co.
1941	Fisher Bros Co br	The Cleveland Directory Co.
1930	Fisher Bros Co br gros	The Cleveland Directory Co.

8702 HOUGH AVE

Year	Uses	Source
1970	BRADS FURNITURE	The Cleveland Directory Co.
1961	Tomorys Meats	The Cleveland Directory Co.
1955	Portage Market Co Inc br meats	The Cleveland Directory Co.
1951	Portage Mkt Co br meats	The Cleveland Directory Co.
1941	Portage Mkt Co br meats	The Cleveland Directory Co.

8703 HOUGH AVE

Year	Uses	Source
1930	Gold Benj fruits	The Cleveland Directory Co.

8704 HOUGH AVE

Year	Uses	Source
1970	BRADS MARKET	The Cleveland Directory Co.
1961	Fanas Food Mkt gro	The Cleveland Directory Co.
1955	Montello John gro	The Cleveland Directory Co.
1951	Farmdale Creamery Co gro	The Cleveland Directory Co.
1941	Farmview Stores Co br	The Cleveland Directory Co.
1930	Helmer John uphol	The Cleveland Directory Co.

8705 HOUGH AVE

Year	Uses	Source
1961	Brookfield Apts	The Cleveland Directory Co.
	Bell Joe N	The Cleveland Directory Co.
	Burley Benj	The Cleveland Directory Co.
	Whisett Willie B	The Cleveland Directory Co.
	Carver Wm contr	The Cleveland Directory Co.

FINDINGS

Year	Uses	Source
1961	Richberg Roosevelt D	The Cleveland Directory Co.
	Hanson David	The Cleveland Directory Co.
1955	Brookfield Apts	The Cleveland Directory Co.
	Vacant	The Cleveland Directory Co.
	Hicks Paul	The Cleveland Directory Co.
	Garrity Emma Mrs	The Cleveland Directory Co.
	Rick Julius L	The Cleveland Directory Co.
	Bernett Frank	The Cleveland Directory Co.
	Bennett Lulu E	The Cleveland Directory Co.
1951	Brookfield Apts	The Cleveland Directory Co.
	Bronczek Walter J	The Cleveland Directory Co.
	Andrew s Connie	The Cleveland Directory Co.
	Garrity Emma Mrs	The Cleveland Directory Co.
	Reich Graney	The Cleveland Directory Co.
	Baker Blanche Mrs	The Cleveland Directory Co.
	Bennett Lulu E Mrs	The Cleveland Directory Co.
1941	Brookfield Apts	The Cleveland Directory Co.
	Vacant	The Cleveland Directory Co.
	Vacant	The Cleveland Directory Co.
	Santry Harry J	The Cleveland Directory Co.
	Brow n Ralph W	The Cleveland Directory Co.
	Baker Blanche Mrs	The Cleveland Directory Co.
	Axford Albert C	The Cleveland Directory Co.
1930	Apartments	The Cleveland Directory Co.
	McCrea John	The Cleveland Directory Co.
	Japcynski Frank	The Cleveland Directory Co.
	Coville Willis A	The Cleveland Directory Co.
	Shaw Chas	The Cleveland Directory Co.
	Thomas Gertrude Mrs	The Cleveland Directory Co.
	Bentley Leon	The Cleveland Directory Co.

FINDINGS

8707 HOUGH AVE

Year	Uses	Source
1961	E & E Market	The Cleveland Directory Co.
1955	Kinsey Edgar Meat Market	The Cleveland Directory Co.
1951	E & E Market meats	The Cleveland Directory Co.
1941	Berkowitz Hyman meats	The Cleveland Directory Co.
1930	Hesselman John F meats	The Cleveland Directory Co.

8708 HOUGH AVE

Year	Uses	Source
1974	Drumstick Carry Out Restr	The Cleveland Directory Co.
1970	B M L DRY CLEANERS	The Cleveland Directory Co.
1961	Climax Recreation billiards	The Cleveland Directory Co.
1955	Hough Bakeries Inc br	The Cleveland Directory Co.
1951	Hough Bakeries Inc br	The Cleveland Directory Co.
1941	Hough Home Bakery br	The Cleveland Directory Co.
1930	Landsman Albert G baker	The Cleveland Directory Co.

8709 HOUGH AVE

Year	Uses	Source
1961	Lily Block Apts	The Cleveland Directory Co.
	McCane Dennis	The Cleveland Directory Co.
	Cheatam Louise Mrs	The Cleveland Directory Co.
	Walker Mose E	The Cleveland Directory Co.
	Hicks Joe	The Cleveland Directory Co.
	No Return	The Cleveland Directory Co.
	Pope Louella Mrs	The Cleveland Directory Co.
1955	Lily Block Apts	The Cleveland Directory Co.
	Schrader Kerr	The Cleveland Directory Co.
	McMullin Ralph	The Cleveland Directory Co.
	Helt Lafayette J	The Cleveland Directory Co.
	Johnson Albert J	The Cleveland Directory Co.
	Couture Jos B	The Cleveland Directory Co.
	Gladney Thelma Mrs	The Cleveland Directory Co.
1951	Lily Block apts	The Cleveland Directory Co.

FINDINGS

Year	Uses	Source
1951	Hoffman Chas S	The Cleveland Directory Co.
	Ranallo Anthony	The Cleveland Directory Co.
	Jambor Steven G	The Cleveland Directory Co.
	Badalamenti Dominick	The Cleveland Directory Co.
	Couture Jos B	The Cleveland Directory Co.
	Radnor Robt	The Cleveland Directory Co.
1941	Lily Block	The Cleveland Directory Co.
	Apartments	The Cleveland Directory Co.
	Vacant	The Cleveland Directory Co.
	Trimmer Edgar H	The Cleveland Directory Co.
	Saunier Jane L Mrs	The Cleveland Directory Co.
	Behm Paul	The Cleveland Directory Co.
	Couture Jos B	The Cleveland Directory Co.
	Poplow sky Theo	The Cleveland Directory Co.
1930	Lily Block	The Cleveland Directory Co.
	Apartments	The Cleveland Directory Co.
	Barrett John	The Cleveland Directory Co.
	Chesser Minnie Mrs	The Cleveland Directory Co.
	Saunier Jane L	The Cleveland Directory Co.
	Foster Mary E Mrs	The Cleveland Directory Co.
	Vacant	The Cleveland Directory Co.
	Stauts Jos	The Cleveland Directory Co.

8710 HOUGH AVE

Year	Uses	Source
2002	XXXX	Haines & Company
1999	XXXX	Haines Company, Inc.
1974	Luckys TV Repair Hospital	The Cleveland Directory Co.
1970	LUCKYS TV REPAIR HOSPITAL	The Cleveland Directory Co.
1961	Vacant store	The Cleveland Directory Co.
1955	Zeiglers Clothing Store	The Cleveland Directory Co.
1951	Zeiglers Ready To Wear	The Cleveland Directory Co.
1941	Geraci Paul gro	The Cleveland Directory Co.

FINDINGS

Year	Uses	Source
1930	Mintz Awning & Tent Co	The Cleveland Directory Co.

8711 HOUGH AVE

Year	Uses	Source
1961	Bargain Furn Co used	The Cleveland Directory Co.
1955	Zucker Meyer Clothing Store	The Cleveland Directory Co.
1951	Mid Town Foods gro	The Cleveland Directory Co.
1941	Anderson Carl E gro	The Cleveland Directory Co.
1930	Mintz Awning & Tent Co	The Cleveland Directory Co.
	Mothers Restaurant	The Cleveland Directory Co.

8712 HOUGH AVE

Year	Uses	Source
1974	Vacant	The Cleveland Directory Co.
1970	VACANT	The Cleveland Directory Co.
1961	Mintz Awning & Shade Co mfrs	The Cleveland Directory Co.
1955	Mintz Awning & Shade Co mfrs	The Cleveland Directory Co.
1951	Mintz Awning & Shade Co	The Cleveland Directory Co.
1941	Mintz Awning & Shade Co	The Cleveland Directory Co.
1930	Mintz Awning & Tent Co	The Cleveland Directory Co.

8713 HOUGH AVE

Year	Uses	Source
1970	COLONIAL GARDENS RESTR	The Cleveland Directory Co.
1961	Colonial Gardens restr	The Cleveland Directory Co.
1955	Markowitz Charlotte restr	The Cleveland Directory Co.
1951	Colonial Gardens restr	The Cleveland Directory Co.
1941	Biales Henry Indry	The Cleveland Directory Co.
1930	Chan Bros Indy	The Cleveland Directory Co.

8714 HOUGH AVE

Year	Uses	Source
1974	Vacant	The Cleveland Directory Co.
1970	VACANT	The Cleveland Directory Co.
1961	Colonial Gardens restr	The Cleveland Directory Co.

FINDINGS

Year	Uses	Source
1961	Delurrie Cleaners	The Cleveland Directory Co.
1955	Markow itz Charlotte restr	The Cleveland Directory Co.
	DeLuxe Odorless Clnrs br dry cln	The Cleveland Directory Co.
1951	Colonial Gardens restr	The Cleveland Directory Co.
	DeLuxe Odorless Clnrs	The Cleveland Directory Co.
1941	Spicuzza Michl W clo clnr	The Cleveland Directory Co.
1930	Benninghoff Tailoring Co	The Cleveland Directory Co.

8715 HOUGH AVE

Year	Uses	Source
1961	Colonial Gardens restr	The Cleveland Directory Co.
1955	Markow itz Charlotte restr	The Cleveland Directory Co.
1951	Colonial Gardens restr	The Cleveland Directory Co.
1941	Rovitz Jacob hdw	The Cleveland Directory Co.
1930	Kleanko Dry Cleaning Co	The Cleveland Directory Co.

8716 HOUGH AVE

Year	Uses	Source
1970	VACANT	The Cleveland Directory Co.
1961	Harrys Superior Loan Co paw nbroker	The Cleveland Directory Co.
1955	Clark Pottery Co	The Cleveland Directory Co.
1951	Millers Shoes	The Cleveland Directory Co.
	Miller Robt L	The Cleveland Directory Co.
1941	Vaughn Harry P	The Cleveland Directory Co.
1930	Keener Frank barber	The Cleveland Directory Co.

8717 HOUGH AVE

Year	Uses	Source
1961	Hough Restr	The Cleveland Directory Co.
1955	Hough Restr	The Cleveland Directory Co.
1951	Spenicha Jas barber	The Cleveland Directory Co.
1941	Spenicha Saml barber	The Cleveland Directory Co.
1930	Anna Saml barber	The Cleveland Directory Co.

FINDINGS

8718 HOUGH AVE

Year	Uses	Source
1970	VACANT	The Cleveland Directory Co.
1961	Seaw ay Barber Shop	The Cleveland Directory Co.
1955	Miller Mary Mrs w omens clo	The Cleveland Directory Co.
1951	Miller Ralph dresses	The Cleveland Directory Co.
1941	Vacant	The Cleveland Directory Co.
1930	Universal Cleansing & Dyeing Co br	The Cleveland Directory Co.

8719 HOUGH AVE

Year	Uses	Source
1970	FAITH GOSPEL CHAPEL	The Cleveland Directory Co.
1961	Helm Sherman N lw yr	The Cleveland Directory Co.
	Hooper Earl L	The Cleveland Directory Co.
	20th Ward Community Serv Center	The Cleveland Directory Co.
1955	Astor Fur & Dry Clng Co	The Cleveland Directory Co.
1951	Hough Restaurant	The Cleveland Directory Co.
1941	Gialamas Jas restr	The Cleveland Directory Co.
1930	Gialamas Jas restr	The Cleveland Directory Co.

8720 HOUGH AVE

Year	Uses	Source
1970	VACANT	The Cleveland Directory Co.
1961	Vacant store	The Cleveland Directory Co.
1955	Miller Shoes	The Cleveland Directory Co.
1951	Lakeland Cutup Poultry	The Cleveland Directory Co.
1941	Miller Robt L shoes	The Cleveland Directory Co.
1930	Forest Pet Shop	The Cleveland Directory Co.

8721 HOUGH AVE

Year	Uses	Source
1955	Elegant Maurice clo cln	The Cleveland Directory Co.
1951	New Brow n Derby beer	The Cleveland Directory Co.
1941	Wolf Law rence beer	The Cleveland Directory Co.
1930	Day Eliz mlnr	The Cleveland Directory Co.

FINDINGS

8722 HOUGH AVE

Year	Uses	Source
1951	New Brown Derby beer	The Cleveland Directory Co.
1941	Wolf Lawrence beer	The Cleveland Directory Co.

8723 HOUGH AVE

Year	Uses	Source
1970	AFRO SET THE BR MENS CLO	The Cleveland Directory Co.
1961	Countess Beauty Salon	The Cleveland Directory Co.
1955	Pomerantz Michl mens clo	The Cleveland Directory Co.
1951	New Brown Derby beer	The Cleveland Directory Co.
1941	Wolf Lawrence beer	The Cleveland Directory Co.
1930	Vacant	The Cleveland Directory Co.

8725 HOUGH AVE

Year	Uses	Source
2005	BRUCE RUSSELL	Cole Information

8800 HOUGH AVE

Year	Uses	Source
2002	BEVERAGE&DELI	Haines & Company
2000	HOUGH BEVERAGE & DELI	Cole Information
1999	HOUGH	Haines Company, Inc.
	BEVERAGE&DELI	Haines Company, Inc.
1995	HOUGH BEVERAGE & DELI	Cole Information
1986	Hough Beverage Co	OHIO BELL
1983	Hough Beverage Co	The Ohio Bell Telephone Co.
1974	Hough Beverage Co	The Cleveland Directory Co.
1970	HOUGH BEVERAGE CO	The Cleveland Directory Co.
1961	Hough Beverage Co	The Cleveland Directory Co.
1955	Hough Beverage Co	The Cleveland Directory Co.
1951	Hough Beverage Co	The Cleveland Directory Co.
1941	Hough Beverage Co	The Cleveland Directory Co.

FINDINGS

8801 HOUGH AVE

Year	Uses	Source
2002	XXXX	Haines & Company
1999	XXXX	Haines Company, Inc.
1961	Greens TV reprs	The Cleveland Directory Co.
1955	Hough Dept Store Inc	The Cleveland Directory Co.
1951	Horw ltz Louis dept store	The Cleveland Directory Co.
1941	Young Dry Goods Co	The Cleveland Directory Co.
1930	London Shoe Co	The Cleveland Directory Co.

8802 HOUGH AVE

Year	Uses	Source
1930	Geraci Paul gro	The Cleveland Directory Co.

8803 HOUGH AVE

Year	Uses	Source
1970	ART BUILDING APARTMENTS	The Cleveland Directory Co.
	VACANT APTS 1 8	The Cleveland Directory Co.
1961	Art Bldg Apts	The Cleveland Directory Co.
	Banks James	The Cleveland Directory Co.
	Palmer Benj	The Cleveland Directory Co.
	Wright Climmic	The Cleveland Directory Co.
	Vacant	The Cleveland Directory Co.
	Vacant	The Cleveland Directory Co.
	Vacant	The Cleveland Directory Co.
	Allen Flossie M Mrs	The Cleveland Directory Co.
	Vacant	The Cleveland Directory Co.
1955	Art Bldg Apts	The Cleveland Directory Co.
	Peck Dora Mrs	The Cleveland Directory Co.
	Stambaugh Ralph	The Cleveland Directory Co.
	Young Robt	The Cleveland Directory Co.
	Loy Brick	The Cleveland Directory Co.
	Forment Farrell	The Cleveland Directory Co.
	Megaughey Mayme M	The Cleveland Directory Co.
	Bankenshine Carl	The Cleveland Directory Co.

FINDINGS

Year	Uses	Source
1955	Womack Ruth Mrs	The Cleveland Directory Co.
	McCrady Clarence R	The Cleveland Directory Co.
1951	Art Bldg apts	The Cleveland Directory Co.
	Peck Dora Mrs	The Cleveland Directory Co.
	No return	The Cleveland Directory Co.
	Becker John A	The Cleveland Directory Co.
	Prather Richd J	The Cleveland Directory Co.
	Goordt How ard E	The Cleveland Directory Co.
	Megaughey Mayme M	The Cleveland Directory Co.
	Morris Jas G	The Cleveland Directory Co.
	Womack Thos B	The Cleveland Directory Co.
	Bedrosian Harry	The Cleveland Directory Co.
1941	Kenyon Chas D	The Cleveland Directory Co.
	Apartments	The Cleveland Directory Co.
	Peck Dora Mrs	The Cleveland Directory Co.
	Telford Raymond	The Cleveland Directory Co.
	Rieck Paul I	The Cleveland Directory Co.
	Hopton Thelma Mrs	The Cleveland Directory Co.
	Davis Benj	The Cleveland Directory Co.
	Megaughey Mayme	The Cleveland Directory Co.
	Smith Robt G	The Cleveland Directory Co.
	Kievit Irving	The Cleveland Directory Co.
1930	Apartments	The Cleveland Directory Co.
	Peck Clement B optometrist	The Cleveland Directory Co.
	Hammer Carrie	The Cleveland Directory Co.
	Nolsheim Earl	The Cleveland Directory Co.
	McManamon John B	The Cleveland Directory Co.
	Murrey Clement N	The Cleveland Directory Co.
	Farr Fannie M Mrs	The Cleveland Directory Co.
	Fritton Robt	The Cleveland Directory Co.
	Sample Bertha A	The Cleveland Directory Co.
	Finefrock Geo	The Cleveland Directory Co.

FINDINGS

8804 HOUGH AVE

Year	Uses	Source
2014	OCCUPANT UNKNOWN	Cole Information
2002	XXXX	Haines & Company
1999	XXXX	Haines Company, Inc.
1991	Queen Esther	OHIO BELL
	Martaiw n	OHIO BELL
	Eureka	OHIO BELL
1986	JOHNSON Queean Esther	OHIO BELL
1983	JOHNSON Queen Esther	The Ohio Bell Telephone Co.
1981	JOHNSON Queen Esther	Ohio Bell Telephone Company
1974	apartments	The Cleveland Directory Co.
	Rivers Joyce	The Cleveland Directory Co.
	Johnson G E Mrs	The Cleveland Directory Co.
	Burington Hattie	The Cleveland Directory Co.
	Worthy Clarence	The Cleveland Directory Co.
1970	APARTMENT	The Cleveland Directory Co.
	NO RETURN APTS 1 4	The Cleveland Directory Co.
1961	Wilton Apts	The Cleveland Directory Co.
	McCaster Bama Mrs	The Cleveland Directory Co.
	Walker Mae B Mrs	The Cleveland Directory Co.
	Covington Wesley	The Cleveland Directory Co.
	Carter Willie C	The Cleveland Directory Co.
1955	Wilton Apts	The Cleveland Directory Co.
	Zecchini Chester E	The Cleveland Directory Co.
	Hess Allan	The Cleveland Directory Co.
	Berdan Theron L	The Cleveland Directory Co.
	Nagle Perry M	The Cleveland Directory Co.
1951	Wilton Apts	The Cleveland Directory Co.
	Zecchini Chester E	The Cleveland Directory Co.
	Podmore Geo	The Cleveland Directory Co.
	Berdan Theron L	The Cleveland Directory Co.
	Nagle Perry M	The Cleveland Directory Co.

FINDINGS

Year	Uses	Source
1941	Wilton Apts	The Cleveland Directory Co.
	Vacant	The Cleveland Directory Co.
	OBrien John	The Cleveland Directory Co.
	Bordan Theron L	The Cleveland Directory Co.
	Nagle Kath Mrs	The Cleveland Directory Co.
1930	Wilton Apts	The Cleveland Directory Co.
	Berdan Theron L	The Cleveland Directory Co.
	Hollis How ell	The Cleveland Directory Co.
	Commander Eliz Mrs	The Cleveland Directory Co.
	Vacant	The Cleveland Directory Co.

8805 HOUGH AVE

Year	Uses	Source
1970	VACANT	The Cleveland Directory Co.
1961	Craw ford Hardw are & United Furnace	The Cleveland Directory Co.
1955	Craw ford Hdw & Appl Co	The Cleveland Directory Co.
	United Furnace & Air Conditioning Co	The Cleveland Directory Co.
1951	Craw ford Hdw Co	The Cleveland Directory Co.
	United Furnace & Air Conditioning	The Cleveland Directory Co.
1941	Vacant	The Cleveland Directory Co.
1930	Meyers Rav E furn	The Cleveland Directory Co.

8806 HOUGH AVE

Year	Uses	Source
2020	SMITTY'S SEAWAY BARBER SHOP	EDR Digital Archive
2014	SMITTYS SEAWAY BARBER SHOP	Cole Information
2010	SMITTYS SEAWAY BARBER SHOP	Cole Information
2005	SMITTYS SEAWAY PLAZA INC	Cole Information
2002	SMITTYSSEAWAY	Haines & Company
	BARBER SHOP	Haines & Company
2000	SMITTYS SEAWAY BARBR SHOP	Cole Information
1999	SMITTYSSEAWAY	Haines Company, Inc.
	BARBERSHOP	Haines Company, Inc.
1995	SMITTYS SEAWAY BARBER SHOP	Cole Information

FINDINGS

Year	Uses	Source
1992	SMITTYS SEAWY BARBR	Cole Information
1991	Smittys Seaway Barbr Shop	OHIO BELL
1986	Smittys Seaway Barbr Shop	OHIO BELL
1983	Smuttys Seaway Barbr Shop	The Ohio Bell Telephone Co.
1974	Smittys Seaway Barber Shop	The Cleveland Directory Co.
1970	VACANT	The Cleveland Directory Co.
1961	J & I Southern Kitchen	The Cleveland Directory Co.
1955	Vacant	The Cleveland Directory Co.
1951	Crosby Uphol Co	The Cleveland Directory Co.
1941	Gunton Maude A Mrs	The Cleveland Directory Co.
	Gunton Roy H	The Cleveland Directory Co.
1930	Hough Av Plumbing Co	The Cleveland Directory Co.

8809 HOUGH AVE

Year	Uses	Source
1961	Medric Apts	The Cleveland Directory Co.
	Vacant	The Cleveland Directory Co.
	Vacant	The Cleveland Directory Co.
	Alexander Robt	The Cleveland Directory Co.
	Vacant	The Cleveland Directory Co.
	Deas Bill	The Cleveland Directory Co.
	Barker Darrell	The Cleveland Directory Co.
	Vacant	The Cleveland Directory Co.
	Brewster Wm	The Cleveland Directory Co.
	Russi Herman H	The Cleveland Directory Co.
	Kirk Jas	The Cleveland Directory Co.
	Vacant	The Cleveland Directory Co.
	Kirk Phillip L	The Cleveland Directory Co.
	Vacant	The Cleveland Directory Co.
	Casey Ann Mrs	The Cleveland Directory Co.
	Zamblauski Jos pntr	The Cleveland Directory Co.
	Vacant	The Cleveland Directory Co.
	Vacant	The Cleveland Directory Co.

FINDINGS

Year	Uses	Source
1961	Jefferson Henry	The Cleveland Directory Co.
1955	Medric Apts	The Cleveland Directory Co.
	Alexander Rose	The Cleveland Directory Co.
	Vacant	The Cleveland Directory Co.
	Zamblaush Jos	The Cleveland Directory Co.
	Bonick Metro	The Cleveland Directory Co.
	Ambrose Lew is	The Cleveland Directory Co.
	Larner Margt	The Cleveland Directory Co.
	Smith Lew is	The Cleveland Directory Co.
	Vacant	The Cleveland Directory Co.
	Russi Herman H	The Cleveland Directory Co.
	Mesich Wm	The Cleveland Directory Co.
	Magagnette J A	The Cleveland Directory Co.
	Sintz Ronnie	The Cleveland Directory Co.
	Underw ood Steve	The Cleveland Directory Co.
	Kow chuck Jos	The Cleveland Directory Co.
	Weidinsall Earl E	The Cleveland Directory Co.
	Moore Horace B	The Cleveland Directory Co.
	King Ray S	The Cleveland Directory Co.
1951	Medrie Apts	The Cleveland Directory Co.
	Russi Herman H	The Cleveland Directory Co.
	Csoltko Andy	The Cleveland Directory Co.
	Inman Fred E	The Cleveland Directory Co.
	Haw kins Denzil F	The Cleveland Directory Co.
	Whipky Gray	The Cleveland Directory Co.
	Lenhart Chas U	The Cleveland Directory Co.
	Shubart Ruth I Mrs	The Cleveland Directory Co.
	Soder Fred	The Cleveland Directory Co.
	Dregalla Paul L	The Cleveland Directory Co.
	Moore Horace B	The Cleveland Directory Co.
	Sigmund Jos E	The Cleveland Directory Co.
	Sw igel Jos W	The Cleveland Directory Co.

FINDINGS

Year	Uses	Source
1951	Radek Herman	The Cleveland Directory Co.
	Paterson Hudson B	The Cleveland Directory Co.
	MoNelis Jos P	The Cleveland Directory Co.
	Demas Geo	The Cleveland Directory Co.
	Thomas Manford T	The Cleveland Directory Co.
1941	Medric Apts	The Cleveland Directory Co.
	Bliss Homer	The Cleveland Directory Co.
	Hoffman Chas S	The Cleveland Directory Co.
	Miller Wm	The Cleveland Directory Co.
	Shubart Ruth I Mrs	The Cleveland Directory Co.
	Koerth Louis	The Cleveland Directory Co.
	Sigmund Jos E	The Cleveland Directory Co.
	Coffman Allen B	The Cleveland Directory Co.
	Pucci Law rence	The Cleveland Directory Co.
	Jefry Letone R	The Cleveland Directory Co.
	Andrew Connie	The Cleveland Directory Co.
	Robertson Alex G	The Cleveland Directory Co.
	Belgrano Donald	The Cleveland Directory Co.
	Braine Wm L	The Cleveland Directory Co.
	Fierle Jas A	The Cleveland Directory Co.
	Vacant	The Cleveland Directory Co.
	Paladino Michl A	The Cleveland Directory Co.
	Boettner Jos F	The Cleveland Directory Co.
1930	Medric Apts	The Cleveland Directory Co.
	Berninger Adam	The Cleveland Directory Co.
	Vacant	The Cleveland Directory Co.
	Jagow Eliz	The Cleveland Directory Co.
	Vacant	The Cleveland Directory Co.
	Burson Harry W	The Cleveland Directory Co.
	Sw anson Harry	The Cleveland Directory Co.
	Theo E A	The Cleveland Directory Co.
	Vacant	The Cleveland Directory Co.

FINDINGS

Year	Uses	Source
1930	Alvason Robt	The Cleveland Directory Co.
	Hill Carl	The Cleveland Directory Co.
	Vacant	The Cleveland Directory Co.
	Jagow Eliz H	The Cleveland Directory Co.
	Theow E A	The Cleveland Directory Co.

8812 HOUGH AVE

Year	Uses	Source
2020	ATM	EDR Digital Archive
	DANA DISTRIBUTORS INC	EDR Digital Archive
	OMAR SULEIMAN	EDR Digital Archive
2014	DANA DISTRIBUTORS INC	Cole Information
2010	DANA DISTRIBUTORS INC	Cole Information
2005	DANA DISTRIBUTORS INC	Cole Information
2002	SULEIMANAll	Haines & Company
1999	XXXX	Haines Company, Inc.
1986	Inner City Beverage	OHIO BELL
	Inter City Beverage	OHIO BELL
1983	Intercity Beverage	The Ohio Bell Telephone Co.
1974	Ashfords Union 76 Service	The Cleveland Directory Co.
1970	ASHFORDS PURE OIL SERVICE	The Cleveland Directory Co.
1961	Davis Pure Oil Serv Station	The Cleveland Directory Co.
1955	Pure Gas Sta	The Cleveland Directory Co.
1951	Davis Hi Speed fill sta	The Cleveland Directory Co.
1941	Lew is Allan M filling sta	The Cleveland Directory Co.

8813 HOUGH AVE

Year	Uses	Source
1961	Hullin Ollie Mrs	The Cleveland Directory Co.
1955	Ruocchio Alf	The Cleveland Directory Co.
	United Furnace & Air Conditioning Co	The Cleveland Directory Co.
1951	Jackson Roy S pntr	The Cleveland Directory Co.
1941	Jackson Roy	The Cleveland Directory Co.
1930	Chesnes Jos	The Cleveland Directory Co.

FINDINGS

8815 HOUGH AVE

Year	Uses	Source
1961	McLaughlin John	The Cleveland Directory Co.
	Johnson Ellaw eas	The Cleveland Directory Co.
1955	Hedrick John	The Cleveland Directory Co.
1951	Vacant	The Cleveland Directory Co.
1941	Salisbury Eug	The Cleveland Directory Co.
1930	Miller Harlan	The Cleveland Directory Co.

8817 HOUGH AVE

Year	Uses	Source
1961	Vacant	The Cleveland Directory Co.
1955	Faw ks John O	The Cleveland Directory Co.
1951	Thomas Edw L	The Cleveland Directory Co.
1941	Gallagher Jas L	The Cleveland Directory Co.

8819 HOUGH AVE

Year	Uses	Source
1961	Harveys Record Shop	The Cleveland Directory Co.
	Johnson Essie Mrs	The Cleveland Directory Co.
	Darby Harold L	The Cleveland Directory Co.
1955	Clark Tex Record Center	The Cleveland Directory Co.
	Seal Mary	The Cleveland Directory Co.
1951	E & T Food Mart delicatessen	The Cleveland Directory Co.
1941	Gallagher Jas L gro	The Cleveland Directory Co.
1930	Kauffman Everett J mover	The Cleveland Directory Co.
	Postal Sub Sta 11	The Cleveland Directory Co.

8900 HOUGH AVE

Year	Uses	Source
1974	Rogers Corner	The Cleveland Directory Co.
1970	ROGERS CORNER	The Cleveland Directory Co.
1961	Checker Clns	The Cleveland Directory Co.
1955	Checker Clns	The Cleveland Directory Co.
1951	Checker Clnrs br	The Cleveland Directory Co.

FINDINGS

Year	Uses	Source
1941	Sherw in Benj gro	The Cleveland Directory Co.
1930	Baker Harold gro	The Cleveland Directory Co.

8901 HOUGH AVE

Year	Uses	Source
1961	Tinker Ned	The Cleveland Directory Co.
1955	Saka John J	The Cleveland Directory Co.
	Johnson Wm H	The Cleveland Directory Co.
1951	Winnon Frank E	The Cleveland Directory Co.
	Hillis Chas E	The Cleveland Directory Co.
	Hunt Mertrude L	The Cleveland Directory Co.
1941	Winnen Franklin E	The Cleveland Directory Co.
	Hillis Edw	The Cleveland Directory Co.
	Hunt Mertrude L	The Cleveland Directory Co.
1930	Buchanan Arth	The Cleveland Directory Co.
	Mertz Chas	The Cleveland Directory Co.

8902 HOUGH AVE

Year	Uses	Source
2002	XXXX	Haines & Company
1999	XXXX	Haines Company, Inc.
1974	Bellflow er Apartments	The Cleveland Directory Co.
	Vacant	The Cleveland Directory Co.
	Vacant	The Cleveland Directory Co.
	Vacant	The Cleveland Directory Co.
1970	BELLFLOWER APARTMENTS	The Cleveland Directory Co.
	WATKINS JOSEPHINE MRS	The Cleveland Directory Co.
	COLEMAN GERALDINE MRS	The Cleveland Directory Co.
	NO RETURN	The Cleveland Directory Co.
1961	Beas Lunch	The Cleveland Directory Co.
	Bellflow er Apts	The Cleveland Directory Co.
	Vacant	The Cleveland Directory Co.
	Kidd Mildred	The Cleveland Directory Co.
	Weiss Belle Mrs	The Cleveland Directory Co.

FINDINGS

Year	Uses	Source
1955	Neal Opal Beauty Shop	The Cleveland Directory Co.
	Bellflow er Apts	The Cleveland Directory Co.
	Chovan Dorothy Mrs	The Cleveland Directory Co.
	Walker	The Cleveland Directory Co.
	Stueber Walter C	The Cleveland Directory Co.
1951	Prim Beauty Service	The Cleveland Directory Co.
	Bellflow er Apts	The Cleveland Directory Co.
	Gorski Chester S	The Cleveland Directory Co.
	Gridley Dorothy A Mrs	The Cleveland Directory Co.
	Stueber Walter C	The Cleveland Directory Co.
1941	Primosch Marie K beauty shop	The Cleveland Directory Co.
	Bellflow er Apts	The Cleveland Directory Co.
	Long Jas F	The Cleveland Directory Co.
	Little Rayford	The Cleveland Directory Co.
	Stueber Walter C	The Cleveland Directory Co.
1930	Robbins Max hdw	The Cleveland Directory Co.
	Bellflow er Apts	The Cleveland Directory Co.
	Cohn Aaron^	The Cleveland Directory Co.
	Malone R R^	The Cleveland Directory Co.
	Kaplan Abr^	The Cleveland Directory Co.

8904 HOUGH AVE

Year	Uses	Source
1974	Unity Dry Cleaning & Tailoring	The Cleveland Directory Co.
1970	VACANT	The Cleveland Directory Co.
1961	Mechanical Hdw & Plmb Co	The Cleveland Directory Co.
1955	Robin Max hdw	The Cleveland Directory Co.
1951	Mechanical Hdw & Plmbg Co	The Cleveland Directory Co.
1941	Mechanical Hdw & Plmbg Co	The Cleveland Directory Co.
1930	Cohn Aaron clothes clnr	The Cleveland Directory Co.

8905 HOUGH AVE

Year	Uses	Source
1961	Young B B	The Cleveland Directory Co.

FINDINGS

Year	Uses	Source
1955	Swartz Robt L	The Cleveland Directory Co.
1951	Sielski Edw J	The Cleveland Directory Co.
	Swartz Robt L	The Cleveland Directory Co.
1941	McClain Howard E	The Cleveland Directory Co.
1930	Jenkins Sankey T	The Cleveland Directory Co.
	Mason Lillian B Mrs	The Cleveland Directory Co.

8906 HOUGH AVE

Year	Uses	Source
1974	Vacant	The Cleveland Directory Co.
1970	BROWN CORA L MRS	The Cleveland Directory Co.
1961	Carpenter Virginia E Mrs	The Cleveland Directory Co.
1955	Ozanick Elmer J	The Cleveland Directory Co.
1951	Truhan Edw L	The Cleveland Directory Co.
	McFarren Theresa	The Cleveland Directory Co.
	Tweedie Anita M Mrs	The Cleveland Directory Co.
1941	Bullock John F	The Cleveland Directory Co.
1930	OBrien Beatrice Mrs beauty shop	The Cleveland Directory Co.
	Rinker Chas F	The Cleveland Directory Co.
	Rouse F Grace Mrs	The Cleveland Directory Co.

8908 HOUGH AVE

Year	Uses	Source
1974	Vacant	The Cleveland Directory Co.
1970	VACANT	The Cleveland Directory Co.
1961	Mechanical Hdw & Plmb show rm	The Cleveland Directory Co.
1955	Valenti Jos barber	The Cleveland Directory Co.
1951	Napoli Eug barber	The Cleveland Directory Co.
1941	Napoli Peter barber	The Cleveland Directory Co.
1930	Napoli Peter barber	The Cleveland Directory Co.

8910 HOUGH AVE

Year	Uses	Source
1974	Starlite Beauty Salon	The Cleveland Directory Co.

FINDINGS

Year	Uses	Source
1970	STARLITE BEAUTY SALON	The Cleveland Directory Co.
	MOORE FAYETTE	The Cleveland Directory Co.
1961	Vacant store	The Cleveland Directory Co.
	Apartments	The Cleveland Directory Co.
	Smith Geo W	The Cleveland Directory Co.
	Lenhart Bridget L Mrs	The Cleveland Directory Co.
1955	Morris Jas Shoe Repair	The Cleveland Directory Co.
	Lenhart Thos	The Cleveland Directory Co.
	Morris Jas	The Cleveland Directory Co.
	Sullenberger Frank	The Cleveland Directory Co.
	Smith Geo W	The Cleveland Directory Co.
1951	Dottore John shoe repr	The Cleveland Directory Co.
	Smith Geo W	The Cleveland Directory Co.
	Feinstein Nathan N	The Cleveland Directory Co.
1941	Dottore John shoe repr	The Cleveland Directory Co.
	Leech Jos R	The Cleveland Directory Co.
1930	Dettore John shoe repr	The Cleveland Directory Co.
	Fishliegh Vernon	The Cleveland Directory Co.
	Anderson Anna R Mrs	The Cleveland Directory Co.

8912 HOUGH AVE

Year	Uses	Source
1974	Twentieth Ward Headquarters	The Cleveland Directory Co.
1970	NO RETURN	The Cleveland Directory Co.
1961	Vacant store	The Cleveland Directory Co.
1955	Smith Geo W confr	The Cleveland Directory Co.
	Hertz Henry lwyr	The Cleveland Directory Co.
1951	Smith Geo W confr	The Cleveland Directory Co.
1941	Smith G Walter confr	The Cleveland Directory Co.
1930	Kaplan Abr confr	The Cleveland Directory Co.

8914 HOUGH AVE

Year	Uses	Source
1961	Apartments	The Cleveland Directory Co.

FINDINGS

Year	Uses	Source
1955	Apartments	The Cleveland Directory Co.
1951	Apartments	The Cleveland Directory Co.
1941	Apartments	The Cleveland Directory Co.
1930	Caldw ell Malcolm R	The Cleveland Directory Co.

8915 HOUGH AVE

Year	Uses	Source
1974	Hough Elementary School	The Cleveland Directory Co.
1970	HOUGH ELEMENTARY SCHOOL	The Cleveland Directory Co.
1961	Apartments	The Cleveland Directory Co.
	Hough Elementary School	The Cleveland Directory Co.
1955	Apartments	The Cleveland Directory Co.
	Hough Elementary School	The Cleveland Directory Co.
1951	Apartments	The Cleveland Directory Co.
	Hough Elementary School	The Cleveland Directory Co.
1941	Apartments	The Cleveland Directory Co.
	Hough Sch	The Cleveland Directory Co.
1930	Hough School	The Cleveland Directory Co.

8916 HOUGH AVE

Year	Uses	Source
1961	Apartments	The Cleveland Directory Co.
	Turner Ira Mrs	The Cleveland Directory Co.
	Hughes Ann Mrs	The Cleveland Directory Co.
	Moreland Mary Mrs	The Cleveland Directory Co.
	Vacant	The Cleveland Directory Co.
	Wright Sammie L	The Cleveland Directory Co.
	Ow ens Lucille Mrs	The Cleveland Directory Co.
	Keys Thos	The Cleveland Directory Co.
	Sonnys Dairy Bar	The Cleveland Directory Co.
1955	Apartments	The Cleveland Directory Co.
	Kennedy Bryan	The Cleveland Directory Co.
	Lenard John	The Cleveland Directory Co.
	Caffery Bernard	The Cleveland Directory Co.

FINDINGS

Year	Uses	Source
1955	Juskiewicz Julius E	The Cleveland Directory Co.
	Friend Paul R	The Cleveland Directory Co.
	Myers Homer	The Cleveland Directory Co.
	Myers Oscar	The Cleveland Directory Co.
	Leavenod Grace restr	The Cleveland Directory Co.
1951	Apartments	The Cleveland Directory Co.
	Hargas Michl T	The Cleveland Directory Co.
	Earle John	The Cleveland Directory Co.
	Davis L	The Cleveland Directory Co.
	Voelker Wm	The Cleveland Directory Co.
	Pittock Harold A	The Cleveland Directory Co.
	Sims Wilson A	The Cleveland Directory Co.
	Beck Betty Mrs	The Cleveland Directory Co.
	Waits Do Nut Shop restr	The Cleveland Directory Co.
	Edgell Kath Mrs	The Cleveland Directory Co.
	Early John E	The Cleveland Directory Co.
1941	Apartments	The Cleveland Directory Co.
	Quinn May M Mrs	The Cleveland Directory Co.
	Anderson John A	The Cleveland Directory Co.
	Milbert Sylvester J	The Cleveland Directory Co.
	Martin Fred W	The Cleveland Directory Co.
	Lekon Michl	The Cleveland Directory Co.
	Ubienski John R	The Cleveland Directory Co.
	Schwartz Robt	The Cleveland Directory Co.
	Quinn May M confr	The Cleveland Directory Co.
1930	Quinn Mary M Mrs confr	The Cleveland Directory Co.
	Dowis Edw F	The Cleveland Directory Co.

8918 HOUGH AVE

Year	Uses	Source
2014	ANTOINE HARRIS	Cole Information
2010	JOHNNIE MCGINNIS	Cole Information
1974	Vacant	The Cleveland Directory Co.

FINDINGS

Year	Uses	Source
1970	SEAWAY BARBER SHOP	The Cleveland Directory Co.
1961	Garment Serv	The Cleveland Directory Co.
1955	Congress Dry Cln	The Cleveland Directory Co.
1951	Garment Service Co tailor	The Cleveland Directory Co.
1941	Congress Abr clothes clnr	The Cleveland Directory Co.
1930	Kiner Saml Indy	The Cleveland Directory Co.

8920 HOUGH AVE

Year	Uses	Source
1974	Apartments	The Cleveland Directory Co.
	Vacant Apts 1 4	The Cleveland Directory Co.
1970	APARTMENTS	The Cleveland Directory Co.
	BROOKS BLACKMAN	The Cleveland Directory Co.
	WATSON WILLIE	The Cleveland Directory Co.
	HOLLINS EDDY MRS	The Cleveland Directory Co.
	BARNES ALEX	The Cleveland Directory Co.
1961	Apartments	The Cleveland Directory Co.
	Petty James	The Cleveland Directory Co.
	Harris Sally Mrs	The Cleveland Directory Co.
	Foster E Mrs	The Cleveland Directory Co.
	Vacant	The Cleveland Directory Co.
	Williams Wm	The Cleveland Directory Co.
1955	Apartments	The Cleveland Directory Co.
	Delaney Robt F	The Cleveland Directory Co.
	Jackson Lester	The Cleveland Directory Co.
	Huffman Arth	The Cleveland Directory Co.
	Goodw ill Herbert	The Cleveland Directory Co.
	Williams Frank J	The Cleveland Directory Co.
1951	Apartments	The Cleveland Directory Co.
	Jones Carl N	The Cleveland Directory Co.
	Messenger Carl E	The Cleveland Directory Co.
	Bennett Harland	The Cleveland Directory Co.
	Goodw ill Herbert C	The Cleveland Directory Co.

FINDINGS

Year	Uses	Source
1951	Musca Anthony J	The Cleveland Directory Co.
1941	Apartments	The Cleveland Directory Co.
	McClintock Wm W	The Cleveland Directory Co.
	Gelender Mollie Mrs	The Cleveland Directory Co.
	Gerace Ethel Mrs	The Cleveland Directory Co.
	Mondock Geo	The Cleveland Directory Co.
1930	Apartments	The Cleveland Directory Co.
	Vacant	The Cleveland Directory Co.
	Kelly Wm	The Cleveland Directory Co.
	White John H	The Cleveland Directory Co.
	Fanelli Rocco	The Cleveland Directory Co.

8922 HOUGH AVE

Year	Uses	Source
1974	Greater Love Missonary	The Cleveland Directory Co.
1970	NEW WOOD BAPTIST CHURCH	The Cleveland Directory Co.
1961	Hough T V repr	The Cleveland Directory Co.
1955	Kennedy Deborah Mrs delicatessen	The Cleveland Directory Co.
1951	Idesl Delicatessen	The Cleveland Directory Co.
1941	Gelender Mollie Mrs gro	The Cleveland Directory Co.
1930	Vacant	The Cleveland Directory Co.

8924 HOUGH AVE

Year	Uses	Source
2002	XXXX	Haines & Company
1999	XXXX	Haines Company, Inc.
1986	Dixons Dell	OHIO BELL
1974	Cals Delicatessen	The Cleveland Directory Co.
1970	CALS DELICATESSEN	The Cleveland Directory Co.
1961	Debbies Delicatessen	The Cleveland Directory Co.
1955	Macks Delicatessen	The Cleveland Directory Co.
1951	Haverly Robt delicatessen	The Cleveland Directory Co.
1941	Sandusky Sol gro	The Cleveland Directory Co.
1930	Sandusky Saml fruits	The Cleveland Directory Co.

FINDINGS

8925 HOUGH AVE

Year	Uses	Source
2020	KINGSBURY TOWER	EDR Digital Archive
	TEMIKA SANDLER	EDR Digital Archive
	KENYA WASHINGTON	EDR Digital Archive
	SHANTELL REED	EDR Digital Archive
	DELISA WILLIAMS	EDR Digital Archive
	CELESTINE SAUNDERS	EDR Digital Archive
	GLORIA MORGAN	EDR Digital Archive
	LLOYD SMITH	EDR Digital Archive
	FRANK WARD	EDR Digital Archive
	YULONDA COLLINS	EDR Digital Archive
	MAURICE LAVENDER	EDR Digital Archive
	FRAN PERRY	EDR Digital Archive
	ARLEEN WALKER	EDR Digital Archive
	OLLIE PERRY	EDR Digital Archive
	GREGORY ALBRITTON	EDR Digital Archive
	OLLIE PRICE	EDR Digital Archive
	MICHELLE BRISTER	EDR Digital Archive
	BAILEY LITTLE	EDR Digital Archive
	RALPH BRANNON	EDR Digital Archive
	TRACIE LITTLE	EDR Digital Archive
	BRANDON GLOVER	EDR Digital Archive
	ANITA GRAHAM	EDR Digital Archive
	MARY KENNEDY	EDR Digital Archive
	JOHNNIE MAYHEW	EDR Digital Archive
	MONTIE WRIGHT	EDR Digital Archive
	RENEE SIMS	EDR Digital Archive
	EDWIN ZAID	EDR Digital Archive
	EVAN JOHNSON	EDR Digital Archive
	GERALD SMITH	EDR Digital Archive
	ROSE TERRELL	EDR Digital Archive
	QUITEN WILLIAMS	EDR Digital Archive

FINDINGS

Year	Uses	Source
2020	DARYOUS CANNON	EDR Digital Archive
	LOUIS EPPINGER	EDR Digital Archive
	DONNA SMITH	EDR Digital Archive
	TAHJA MOSLEY	EDR Digital Archive
	CLARICE PORTER	EDR Digital Archive
	NAKITA JORDAN	EDR Digital Archive
	JIMMIE SHEPARD	EDR Digital Archive
	LINDA HARDRICK	EDR Digital Archive
	TAMEKA HILL	EDR Digital Archive
	ODELL GOLSTON	EDR Digital Archive
	NATHANIEL FITZGERALD	EDR Digital Archive
	BEVERLY WORTHAMS	EDR Digital Archive
	ELLA WILLIAMS	EDR Digital Archive
	WESLEY TIMMONS	EDR Digital Archive
	DIANE FAVORS	EDR Digital Archive
	ROOSEVELT HARRIS	EDR Digital Archive
	MOSES FORD	EDR Digital Archive
	DORIS GLOVER	EDR Digital Archive
	DAISY HARRIS	EDR Digital Archive
	REGINALD MORGAN	EDR Digital Archive
	ZACHARIAH BROWN	EDR Digital Archive
	IRA LITTLE	EDR Digital Archive
	SANDRA PENN	EDR Digital Archive
	RICKY FORD	EDR Digital Archive
	BRADLEY HARRIS	EDR Digital Archive
	VANITY COLE	EDR Digital Archive
	LAVERN EDGERSON	EDR Digital Archive
	WILLIAM YOUNGER	EDR Digital Archive
	BRENDA DUMAS	EDR Digital Archive
	CAROLYN MORRIS	EDR Digital Archive
	NICHOLAS JOHNSON	EDR Digital Archive
	FREDERICK ADAMS	EDR Digital Archive

FINDINGS

Year	Uses	Source
2020	DOMINIQUE JONES	EDR Digital Archive
	RICHARD CATES	EDR Digital Archive
	RHONDA JEFFERS	EDR Digital Archive
	SHIRLEY MARCUS	EDR Digital Archive
	BRENDA WIENER	EDR Digital Archive
	JAMES BOHANON	EDR Digital Archive
	WILLIAM NIX	EDR Digital Archive
	SYLVESTER BLALOCK	EDR Digital Archive
	TERESA SMITH	EDR Digital Archive
	LEON HEMPHILL	EDR Digital Archive
	CAROLYN WYMENS	EDR Digital Archive
	JAMES LAWERY	EDR Digital Archive
	DAISY SEALS	EDR Digital Archive
	ESTER RUTLEDGE	EDR Digital Archive
	QUONTEZ RAND	EDR Digital Archive
	ANTHONY GREEN	EDR Digital Archive
	JANESE BURRAGE	EDR Digital Archive
	RAESHEAL STEPHENS	EDR Digital Archive
	MAKEBA WILLIAMS	EDR Digital Archive
	LORETTA GILL	EDR Digital Archive
	TATIANNA PERRY	EDR Digital Archive
	ROBERT CORBIN	EDR Digital Archive
	ANTON HEINZENBERGER	EDR Digital Archive
	MYRON FREEMAN	EDR Digital Archive
	GERALDINE KNOX	EDR Digital Archive
	KENJUAN KELLEY	EDR Digital Archive
	MARY CORBIN	EDR Digital Archive
	JUANITA LESTER	EDR Digital Archive
	OBIE POST	EDR Digital Archive
	SYLVESTER BEARD	EDR Digital Archive
	TERESA HAMILTON	EDR Digital Archive
	FREDDY COOK	EDR Digital Archive

FINDINGS

Year	Uses	Source
2020	NELLIE BRADLEY	EDR Digital Archive
	REBECCA JACKSON	EDR Digital Archive
	DORIS WILLIS	EDR Digital Archive
	WANDA ISOM	EDR Digital Archive
	NANCI LIBAUER	EDR Digital Archive
	TIMOTHY PHILLIPS	EDR Digital Archive
	YVONNE WILLIAMS	EDR Digital Archive
	JANIE WALTON	EDR Digital Archive
	BARBARA BRISTER	EDR Digital Archive
	DORIS BACON	EDR Digital Archive
	MAGGIE BENDER	EDR Digital Archive
	JANE ROME	EDR Digital Archive
	JOSHALA FAVORS	EDR Digital Archive
	RICHARD SPENCER	EDR Digital Archive
	BEARDEN WILLIAM	EDR Digital Archive
	WILLIAM PHILPOTT	EDR Digital Archive
	WENDY SHARP	EDR Digital Archive
	WILLIE TUCKER	EDR Digital Archive
	HERBERT HOSTETTER	EDR Digital Archive
	MICHELLE EARLEY	EDR Digital Archive
	GLADYS MALONE	EDR Digital Archive
	TOSHA BURKS	EDR Digital Archive
	PRISCILLA CRAIG	EDR Digital Archive
	TERRENCE BRYSON	EDR Digital Archive
	MACRITA MARKS	EDR Digital Archive
	ANGEL WHITMORE	EDR Digital Archive
	MARGARET HOSTETTER	EDR Digital Archive
	DWAYNE JOHNS	EDR Digital Archive
	TAVONTAE SCOTT	EDR Digital Archive
	MELVONNA JACKSON	EDR Digital Archive
	BERTHA COOKS	EDR Digital Archive
	DONALD GALLAGHER	EDR Digital Archive

FINDINGS

Year	Uses	Source
2020	LAWAN SCALES	EDR Digital Archive
	LENORA OATES	EDR Digital Archive
	LADON BENEDICT-PEREZ	EDR Digital Archive
	KAREN DYSON	EDR Digital Archive
	ABDUR ALKHABIR	EDR Digital Archive
	ANNA WASHINGTON	EDR Digital Archive
	LAJUANA SCALES	EDR Digital Archive
	JOHN JACKSON	EDR Digital Archive
2017	ANNETTE ADAMS	Cole Information
	SHARON BYRON	Cole Information
	YULONDA COLLINS	Cole Information
	ARNETTA ROSE	Cole Information
	CELESTINE SAUNDERS	Cole Information
	STEPHANIE SMITH	Cole Information
	LLOYD SMITH	Cole Information
	ANTOINETTE TURPIN	Cole Information
	ELIZABETH WHITMORE	Cole Information
	DAVID HENDERSON	Cole Information
	HERBERT JACKSON	Cole Information
	JESSIE JOHNSON	Cole Information
	GLORIA MORGAN	Cole Information
	KENNETH NESBY	Cole Information
	OLLIE PRICE	Cole Information
	DARYOUS CANNON	Cole Information
	LADONNA EPPINGER	Cole Information
	PEARLINE SPARKMAN	Cole Information
	ROSE TERRELL	Cole Information
	JOYCE THOMPSON	Cole Information
	MONTIE WRIGHT	Cole Information
	EDWIN ZAID	Cole Information
	ANTIA GRAHAM	Cole Information
	JOHNNY HORNE	Cole Information

FINDINGS

Year	Uses	Source
2017	NAKITA JORDAN	Cole Information
	BAILEY LITTLE	Cole Information
	JOHNNIE MAYHEW	Cole Information
	CLARICE PORTER	Cole Information
	JONTE DICKERSON	Cole Information
	NATHANIEL FITZGERALD	Cole Information
	WESLEY TIMMONS	Cole Information
	ELLA WILLIAMS	Cole Information
	BEVERLY WORTHAMS	Cole Information
	LINDA HARDRICK	Cole Information
	ANTOINE HARRIS	Cole Information
	GERALD KNOX	Cole Information
	GWENDOLYN LYNCH	Cole Information
	LYDELL BACON	Cole Information
	LAVERN EDGERSON	Cole Information
	JACQUELYN SIMMONS	Cole Information
	ARTHUR WILLIAMS	Cole Information
	ROBERT JONES	Cole Information
	RONETTA REED	Cole Information
	JAMES BOHANON	Cole Information
	LLOYD CATES	Cole Information
	GERALD DUCKETT	Cole Information
	BRIAJAHA FRANKLIN	Cole Information
	ESTER RUTLEDGE	Cole Information
	LORETTA GILL	Cole Information
	LEON HEMPHILL	Cole Information
	SHIRLEY JAMES	Cole Information
	REBECCA LYONS-JACKSON	Cole Information
	GEORGE PENN	Cole Information
	TATIANNA PERRY	Cole Information
	SYLVESTER BEARD	Cole Information
	NELLIE BRADLEY	Cole Information

FINDINGS

Year	Uses	Source
2017	MYRON FREEMAN	Cole Information
	ROBERT SMITH	Cole Information
	BRIAN TUCKER	Cole Information
	KADIEDRA TURPIN	Cole Information
	ANTON HEINZENBERGER	Cole Information
	ELIZABETH JACKSON	Cole Information
	KENJUAN KELLEY	Cole Information
	JUANITA LESTER	Cole Information
	WILLIAM BEARDEN	Cole Information
	WILBERT BROWN	Cole Information
	WENDY SHARP	Cole Information
	JANIE WALTON	Cole Information
	YVONNE WILLIAMS	Cole Information
	CIERRA WILSON	Cole Information
	THOMAS GARVIN	Cole Information
	DESHAWN GLOVER	Cole Information
	GLENN JACKSON	Cole Information
	TIMOTHY PHILLIPS	Cole Information
	JAMES ROME	Cole Information
	SHINTER FORD	Cole Information
	JAMES RUSH	Cole Information
	TIMOTHY RUSSELL	Cole Information
	GURNESE SMEDLEY	Cole Information
	CALANDERA LARKIN	Cole Information
	LENORA OATES	Cole Information
2014	SAWDUST PRODUCTION	Cole Information
	COMMUNITY CIRCLE II	Cole Information
	KINGSBURY TOWER LTD	Cole Information
	ANNETTE ADAMS	Cole Information
	GLORIA MORGAN	Cole Information
	CALVIN MITCHELL	Cole Information
	KENNETH NESBY	Cole Information

FINDINGS

Year	Uses	Source
2014	OLLIE PERRY	Cole Information
	ELIZABETH WHITMORE	Cole Information
	ANITA GRAHAM	Cole Information
	SAMUEL CARTER	Cole Information
	SHONET HIGGINS	Cole Information
	JOHNNY HORNE	Cole Information
	JAMES JOHNSON	Cole Information
	JOHNNIE MAYHEW	Cole Information
	CLARICE PORTER	Cole Information
	RENEE SIMS	Cole Information
	DONNA SMITH	Cole Information
	PEARLINE SPARKMAN	Cole Information
	JOYCE THOMPSON	Cole Information
	EDWIN ZAID	Cole Information
	ABDURRHIM AL-KAJBIR	Cole Information
	BERNADETTE BOONE	Cole Information
	ROBERTA BRYANT	Cole Information
	TONY DUMAS	Cole Information
	ANDRENETTA JONES	Cole Information
	LEVELL MCKISSACK	Cole Information
	JACKIE RUSSELL	Cole Information
	MARY SINSTON	Cole Information
	ELLA WILLIAMS	Cole Information
	BEVERLY WORTHAMS	Cole Information
	WESLEY TIMMONS	Cole Information
	ZACHARIAH BROWN	Cole Information
	RICHARD CATES	Cole Information
	VANITY COLE	Cole Information
	DATHINE GLOVER	Cole Information
	RHONDA JEFFERS	Cole Information
	RAY TOLER	Cole Information
	JAMES BOHANON	Cole Information

FINDINGS

Year	Uses	Source
2014	GERALD DUCKETT	Cole Information
	ROBERT GRIFFIN	Cole Information
	LEON HEMPHILL	Cole Information
	BARBARA FEARS	Cole Information
	SHIRLEY JAMES	Cole Information
	JAMES LAWERY	Cole Information
	DAISY SEALS	Cole Information
	NELLIE BRADLEY	Cole Information
	ANTON HEINZENBERGER	Cole Information
	T ERVIN	Cole Information
	BRENT FONTENETTE	Cole Information
	DORA FUQUA	Cole Information
	ELIZABETH JACKSON	Cole Information
	KENJUAN KELLEY	Cole Information
	JUANITA LESTER	Cole Information
	MARY NELSON	Cole Information
	ROBERT SMITH	Cole Information
	BRIAN TUCKER	Cole Information
	LARRY ALBRITTON	Cole Information
	DORIS BACON	Cole Information
	CAROL BAMFIELD	Cole Information
	WILBERT BROWN	Cole Information
	THOMAS GARVIN	Cole Information
	LINDA HARDWICK	Cole Information
	YOUVAUGHNDA HUNTER	Cole Information
	WENDY SHARP	Cole Information
	OSCAR REESE	Cole Information
	VICTOR SANTIAGO	Cole Information
	CIERRA WILSON	Cole Information
	JANIE WALTON	Cole Information
	KAREN DYSON	Cole Information
	TATIANA GILMORE	Cole Information

FINDINGS

Year	Uses	Source
2014	SHINTER FORD	Cole Information
	CALANDERA LARKIN	Cole Information
	JAMES RUSH	Cole Information
	GURNESE SMEDLEY	Cole Information
2010	COMMUNITY CIRCLE II	Cole Information
	KENNETH NESBY	Cole Information
	GLORIA MORGAN	Cole Information
	FLOYD ROBERTS	Cole Information
	ARNETTA ROSE	Cole Information
	THEOLA LEWIS	Cole Information
	YULONDA COLLINS	Cole Information
	BOBBIE STANLEY	Cole Information
	ADOLPHE PETTIGREW	Cole Information
	MARY WILSON	Cole Information
	JOHNNIE MAYHEW	Cole Information
	LINDA LINDSEY	Cole Information
	GEORGIA FARRAR	Cole Information
	WILLIAM PERRY	Cole Information
	PATRICIA SWANSON	Cole Information
	SAMUEL CARTER	Cole Information
	EDWIN ZAID	Cole Information
	NANCY PAULETT	Cole Information
	CLARICE PORTER	Cole Information
	BERTHA STOVER	Cole Information
	ELLA WILLIAMS	Cole Information
	ROBERTA BRYANT	Cole Information
	LINDA HARDRICK	Cole Information
	JAMES VANZANT	Cole Information
	RICHARD CATES	Cole Information
	BEVERLY SIMPSON	Cole Information
	HELEN BIDDINGS	Cole Information
	KITA WILSON	Cole Information

FINDINGS

Year	Uses	Source
2010	GEORGE WHITMORE	Cole Information
	VANITY COLE	Cole Information
	CHARLES HITE	Cole Information
	DESSIE EPPINGER	Cole Information
	GERALD DUCKETT	Cole Information
	SHIRLEY JAMES	Cole Information
	SYLVESTER BLALOCK	Cole Information
	ALBERT HENDERSON	Cole Information
	BEVERLY WORTHAM	Cole Information
	GLADIS MALONE	Cole Information
	JAMES LAWERY	Cole Information
	WILLIAM THOMAS	Cole Information
	LLOYD CATES	Cole Information
	DAISY SEALS	Cole Information
	WILLIAM NIX	Cole Information
	MAKEBA WILLIAMS	Cole Information
	EVELYN WALL	Cole Information
	CAROLYN WYMES	Cole Information
	DONTE EVANS	Cole Information
	JUANITA LESTER	Cole Information
	BRENT FONTENETTE	Cole Information
	DORA FUQUA	Cole Information
	MYRON FREEMAN	Cole Information
	KENJUAN KELLEY	Cole Information
	JOHN THOMPSON	Cole Information
	BRIAN TUCKER	Cole Information
	SYLINA BELL	Cole Information
	MCDONALD LYONS	Cole Information
	ROBERT SMITH	Cole Information
	MARY NELSON	Cole Information
	KEISHA WILLIAMS	Cole Information
	ANTON HEINZENBERGER	Cole Information

FINDINGS

Year	Uses	Source
2010	OSCAR REESE	Cole Information
	JOHNNIE MCGINNIS	Cole Information
	JAMES ROME	Cole Information
	LARRY ALBRITTON	Cole Information
	DELORIS TAYLOR	Cole Information
	GERALDINE PATTERSON	Cole Information
	MACRITA MARKS	Cole Information
	ROSIE ROSS	Cole Information
	RICHARD SPENCER	Cole Information
	JANIE WALTON	Cole Information
	CALANDERA LARKIN	Cole Information
	BERTHA COOKS	Cole Information
	DONALD GALLAGHER	Cole Information
	BERTHA COOK	Cole Information
	MICHAEL BOYKIN	Cole Information
	CLIFTON BUTLER	Cole Information
	KAREN DYSON	Cole Information
2005	COMMUNITY CIRCLE II	Cole Information
	CALANDERA LARKINS	Cole Information
	LAURIE MCCOOL	Cole Information
	HENRIETTA GREEN	Cole Information
	JESSIE JOHNSON	Cole Information
	BOBBIE STANLEY	Cole Information
	ADOLPHE PETTIGREW	Cole Information
	CLEO BUSBY	Cole Information
	JOHN HILL	Cole Information
	ALEICE MILLER	Cole Information
	GEORGIA FARRAR	Cole Information
	KATHERINE GRIFFIN	Cole Information
	THOMAS STUDMIRE	Cole Information
	CHARLES MCLAUGHLIN	Cole Information
	ROBERT RAY	Cole Information

FINDINGS

Year	Uses	Source
2005	WENDELL ANDERSON	Cole Information
	PATRICIA SWANSON	Cole Information
	BEATRICE CARTER	Cole Information
	RUBY STURGHILL	Cole Information
	NANNIE EFFINGER	Cole Information
	ROBERT COLQUITT	Cole Information
	ELLA WILLIAMS	Cole Information
	LINDA HARDRICK	Cole Information
	LOUISE MARTIN	Cole Information
	WILBUR WOODSON	Cole Information
	GEORGIA MCCALL	Cole Information
	RICHARD CATES	Cole Information
	E WHITE	Cole Information
	LOUISE GREENE	Cole Information
	ALVERNA GRIFFIN	Cole Information
	B ALEXANDER	Cole Information
	EDGAR TAYLOR	Cole Information
	GEORGE WHITMORE	Cole Information
	DESSIE EPPINGER	Cole Information
	GLADIS MALONE	Cole Information
	REGINALD COLLINS	Cole Information
	D JOHNS	Cole Information
	HENRY SANFORD	Cole Information
	ERNEST WALKER	Cole Information
	LEON HEMPHILL	Cole Information
	GERALD DUCKETT	Cole Information
	WILLIAM THOMAS	Cole Information
	VONNIE SEAWRIGHT	Cole Information
	WILLIAM NIX	Cole Information
	SYLVESTER BLALOCK	Cole Information
	ALBERT HENDERSON	Cole Information
	WILLIE GAINES	Cole Information

FINDINGS

Year	Uses	Source
2005	EDWARD UITENHAM	Cole Information
	MAGGIE SHANNON	Cole Information
	DEBORAH SIMON	Cole Information
	MARGARET HILL	Cole Information
	LARRY ALBRITTON	Cole Information
	DELORIS TAYLOR	Cole Information
	ANNIE CLARK	Cole Information
	GERALDINE PATTERSON	Cole Information
	ROGER DANIEL	Cole Information
	DELORES MANN	Cole Information
	ROSIE ROSS	Cole Information
	L LYNCH	Cole Information
	CAROL STEWART	Cole Information
	JANIE WALTON	Cole Information
	ANDRE THOMPSON	Cole Information
	WILLIAM BAKER	Cole Information
	CLIFTON BUTLER	Cole Information
	EDDIE WALLS	Cole Information
2002	COMMUNITY CIR	Haines & Company
	ALBRITTONLL	Haines & Company
2000	COMMUNITY CIRCLE II	Cole Information
	CARL GREENWOOD	Cole Information
	ADOLPHE PETTIGREW	Cole Information
	JOE BROWN	Cole Information
	N GREEN	Cole Information
	ALBERTA CRAYTON	Cole Information
	FRANCES BUTLER	Cole Information
	JOHN HILL	Cole Information
	A MILLER	Cole Information
	GEORGIA FARRAR	Cole Information
	D GREER	Cole Information
	JOSEPH WELLS	Cole Information

FINDINGS

Year	Uses	Source
2000	O MCMILLAN	Cole Information
	WENDELL ANDERSON	Cole Information
	RUBY STURGHILL	Cole Information
	M ARTHUR	Cole Information
	WILBUR WOODSON	Cole Information
	ROBERT COLQUITT	Cole Information
	P THOMPSON	Cole Information
	MARY JOHNSON	Cole Information
	DAVID SMITH	Cole Information
	EVELYN WILLIAMS	Cole Information
	DAISY HARRIS	Cole Information
	M HARRIS	Cole Information
	GEORGE HENDERSON	Cole Information
	E TAYLOR	Cole Information
	BRADLEY HARRIS	Cole Information
	E HAYES	Cole Information
	B ALEXANDER	Cole Information
	RICHARD CATES	Cole Information
	E WHITE	Cole Information
	ELLA WHITFIELD	Cole Information
	HENRY SANFORD	Cole Information
	GERALD DUCKETT	Cole Information
	JUANITA MORGAN	Cole Information
	C MCLAUGHLIN	Cole Information
	D JOHNS	Cole Information
	ERNEST WALKER	Cole Information
	JOHNNIE BURTON	Cole Information
	B STANLEY	Cole Information
	K GRIFFIN	Cole Information
	L ALBRITTON	Cole Information
	HATTIE THOMAS	Cole Information
	MATTIE TIMMON	Cole Information

FINDINGS

Year	Uses	Source
2000	B CARTER	Cole Information
	CAROL STEWART	Cole Information
	DELORES MANN	Cole Information
	SUSIE WISE	Cole Information
	MAGGIE MERIWEATHER	Cole Information
	MARTHA BLANTON	Cole Information
	M BRADFORD	Cole Information
	THELMA WASHINGTON	Cole Information
	JAMES RUSH	Cole Information
	J FORD	Cole Information
	H JACKSON	Cole Information
	GLORIA PIERCE	Cole Information
	V HILL	Cole Information
	DEBRA KENNAN	Cole Information
	C SCOTT	Cole Information
	WILLIAM BAKER	Cole Information
	ROBERT WALKER	Cole Information
	E WALLS	Cole Information
	LUCILLE WILSON	Cole Information
	EDDIE HOWARD	Cole Information
1999	COMMUNITY CIR	Haines Company, Inc.
	ANDERSONWendell B	Haines Company, Inc.
	BAKER Wiliam	Haines Company, Inc.
	BANKSTON Louise	Haines Company, Inc.
	BELL J	Haines Company, Inc.
	BLANTONM	Haines Company, Inc.
	BRADFORDMC	Haines Company, Inc.
	BROWN Joe L	Haines Company, Inc.
	BROWN Ples	Haines Company, Inc.
	BUTLER Frances	Haines Company, Inc.
	CALLAHAN Ruby	Haines Company, Inc.
	CARTER Beatrice	Haines Company, Inc.

FINDINGS

Year	Uses	Source
1999	CHATMON	Haines Company, Inc.
	COLOUITTRober	Haines Company, Inc.
	COMNTY CIRCLE	Haines Company, Inc.
	COOPERWillie	Haines Company, Inc.
	CRAYTON Albert	Haines Company, Inc.
	DUCKETTGerald	Haines Company, Inc.
	FARRARG	Haines Company, Inc.
	FORD Vincent	Haines Company, Inc.
	GARRETTS	Haines Company, Inc.
	GREENN	Haines Company, Inc.
	GREENWOODCad M	Haines Company, Inc.
	GREERD	Haines Company, Inc.
	GRIFFIN Katherine	Haines Company, Inc.
	HA 0 ESE	Haines Company, Inc.
	HENDERSONGeo	Haines Company, Inc.
	HENNAN Isaac	Haines Company, Inc.
	HILLV	Haines Company, Inc.
	HOWARD Eddie Mae	Haines Company, Inc.
	JACKSONH	Haines Company, Inc.
	JOHNSONL	Haines Company, Inc.
	JOHNSONMary Lee	Haines Company, Inc.
	JONESO DL	Haines Company, Inc.
	MCLAUGHLINConstance	Haines Company, Inc.
	MCMILLAN 0 G	Haines Company, Inc.
	MERIWEATHER Maggie	Haines Company, Inc.
	MILLERA	Haines Company, Inc.
	MONTGOMERY Edw	Haines Company, Inc.
	MYERSCP	Haines Company, Inc.
	PIERCEGliona J	Haines Company, Inc.
	RENFROWBM	Haines Company, Inc.
	RIDDLEE	Haines Company, Inc.
	RUSSELL Leslie How ard	Haines Company, Inc.

FINDINGS

Year	Uses	Source
1999	Sr SANFORDHenry	Haines Company, Inc.
	SCOTC	Haines Company, Inc.
	SMITH David	Haines Company, Inc.
	SMITH Nathan	Haines Company, Inc.
	STANLEYBJ	Haines Company, Inc.
	STEWARTCarol C	Haines Company, Inc.
	STURGHILLRuby J	Haines Company, Inc.
	SWANSONEdw ard	Haines Company, Inc.
	TAYLOR EL	Haines Company, Inc.
	TELFAIRE	Haines Company, Inc.
	THOMAS Hatile F	Haines Company, Inc.
	THOMPSON Pearlina	Haines Company, Inc.
	UPCHURCH Mary	Haines Company, Inc.
	WATKINSAnnie	Haines Company, Inc.
	WHATLEYJohn T	Haines Company, Inc.
	WHITE E	Haines Company, Inc.
	WHITFIELD Ella	Haines Company, Inc.
	WILLIAMS Evelyn	Haines Company, Inc.
	WISE Susie	Haines Company, Inc.
	WOODClarence	Haines Company, Inc.
	WOODSONWilbur J	Haines Company, Inc.
1995	COMMUNITY CIRCLE II	Cole Information
	CRAYTON, ALBERTA	Cole Information
	MERIWEATHER, M A	Cole Information
	WHITE, E	Cole Information
	WHITE, JAMES	Cole Information
	GREENWOOD, CARL M	Cole Information
	GRIFFIN, K	Cole Information
	CHATMON, A	Cole Information
	DICKEY, G L	Cole Information
	COOPER, WILLIE	Cole Information
	ALLEN, PATTI	Cole Information

FINDINGS

Year	Uses	Source
1995	DUCKETT, GERALD	Cole Information
	LEE, HARRY	Cole Information
	UPCHURCH, MARY	Cole Information
	GREEN, N	Cole Information
	JONES, GEORGE L	Cole Information
	DUKES, V	Cole Information
	STEWART, CAROL C	Cole Information
	LAMBERT, BILL	Cole Information
	DUDLEY, ROBERT W	Cole Information
	BRADLEY, ANNA	Cole Information
	CALLAHAN, RUBY	Cole Information
	MONTGOMERY, EDWARD	Cole Information
	BLANTON, M	Cole Information
	BRADFORD, M C	Cole Information
	FARRAR, GEORGIA	Cole Information
	GARRETT, S	Cole Information
	ANDERSON, WENDELL B	Cole Information
	WORLEY, E G	Cole Information
	SPEAKS, ANDRE	Cole Information
	WHITFIELD, ELLA	Cole Information
	GREATHOUSE, MILDRED	Cole Information
	SANFORD, HENRY	Cole Information
	THOMAS, HATTIE F	Cole Information
	GRESHAM, JOSEPH	Cole Information
	WISE, SUSIE	Cole Information
	BELL, JOE	Cole Information
	JAMES, CHAS R	Cole Information
	MASON, MARY	Cole Information
	PIERCE, GLORIA J	Cole Information
	HOWARD, EDDIE M	Cole Information
	HENDERSON, GEORGE	Cole Information
	WATKINS, ANNIE	Cole Information

FINDINGS

Year	Uses	Source
1995	GWIN, H	Cole Information
	BROWN, JOE L	Cole Information
	WHATLEY, JOHN T	Cole Information
	MILLER, A	Cole Information
	SMITH, THRESA	Cole Information
	STANLEY, B J	Cole Information
	JACKSON, H	Cole Information
	HAYES, ROBERT	Cole Information
	THOMAS, R	Cole Information
	JOHNSON, L	Cole Information
	BANKSTON, LOUISE	Cole Information
	JOHNSON, JULIUS	Cole Information
	HAWK, M	Cole Information
	HARRIS, DOUGLAS	Cole Information
	WOODSON, WILBUR J	Cole Information
	HARDNICK, BULAR	Cole Information
	HILL, V	Cole Information
	WATTS, ANDREW	Cole Information
	PATTENGALL, L	Cole Information
	ARTHUR, M	Cole Information
	STONES, B	Cole Information
	STURGHILL, RUBY J	Cole Information
	MOORE, J	Cole Information
	BROWN, PLES	Cole Information
	COBB, MARILYN F	Cole Information
	MCMILLAN, O G	Cole Information
	SMITH, DAVID D	Cole Information
	MYERS, JEFF C	Cole Information
	CLARY, L	Cole Information
	HAYES, E	Cole Information
	BENSON, LARKIN	Cole Information
	LEE, SAVANAH	Cole Information

FINDINGS

Year	Uses	Source
1995	EDWARDS, M	Cole Information
	WALTON, MARY J	Cole Information
1992	COMNTY CIRCLE 2	Cole Information
	CARMACK, EVELYN M	Cole Information
	CRAYTON, ALBERTA	Cole Information
	WHITE, E	Cole Information
	UPCHURCH, MARY	Cole Information
	LEWIS, KATETTI	Cole Information
	DUKES, V	Cole Information
	HARRIS, K	Cole Information
	COLE, V	Cole Information
	HURD, L	Cole Information
	GARRETT, S	Cole Information
	LAYTON, L	Cole Information
	BLANTON, M	Cole Information
	MADDOX, THOMAS J	Cole Information
	WOODEN, MAMIE	Cole Information
	BELL, JOE	Cole Information
	SANFORD, HENRY	Cole Information
	THOMAS, HATTIE F	Cole Information
	CHAPMAN, E	Cole Information
	JONES, M W	Cole Information
	WORLEY, E G	Cole Information
	BROWN, JOE L	Cole Information
	GWIN, H	Cole Information
	MERIWEATHER, MAGGIE	Cole Information
	MASON, MARY	Cole Information
	PIERCE, GLORIA J	Cole Information
	LANG, WILLIE F	Cole Information
	EDWARDS, MINNIE	Cole Information
	FARRAR, G	Cole Information
	MILLER, A	Cole Information

FINDINGS

Year	Uses	Source
1992	STRODE, L	Cole Information
	THOMAS, R	Cole Information
	JACKSON, H	Cole Information
	HARDNICK, BULAR	Cole Information
	BROWN, PLES	Cole Information
	HAWK, M	Cole Information
	OLIVER, B L	Cole Information
	HILL, V	Cole Information
	MOORE, J	Cole Information
	ARTHUR, M	Cole Information
	STONES, B	Cole Information
	BOSTIC, M	Cole Information
	JOHNSON, LOVELL SR	Cole Information
	WOODSON, WILBER J	Cole Information
	LEE, SAVANAH	Cole Information
1991	Patti	OHIO BELL
	Wm	OHIO BELL
	Weridell B	OHIO BELL
	M	OHIO BELL
	Louise	OHIO BELL
	Neal	OHIO BELL
	Joe	OHIO BELL
	Chas	OHIO BELL
	M	OHIO BELL
	M	OHIO BELL
	Joe L	OHIO BELL
	Ples	OHIO BELL
	Ruby	OHIO BELL
	CARMACK Evelyn Mason	OHIO BELL
	E	OHIO BELL
	CHATMO NA	OHIO BELL
	L	OHIO BELL

FINDINGS

Year	Uses	Source
1991	V	OHIO BELL
	Claude	OHIO BELL
	Alberta	OHIO BELL
	EP	OHIO BELL
	Robt W	OHIO BELL
	Virginia	OHIO BELL
	Minnie	OHIO BELL
	Pinkie	OHIO BELL
	G	OHIO BELL
	John & Ethel	OHIO BELL
	S	OHIO BELL
	Russell	OHIO BELL
	N	OHIO BELL
	Carl M	OHIO BELL
	Katherine	OHIO BELL
	H	OHIO BELL
	HARDNICK Bular	OHIO BELL
	Douglas	OHIO BELL
	K A	OHIO BELL
	M	OHIO BELL
	M A 7653 Normandie Bl	OHIO BELL
	V	OHIO BELL
	Eddie Mae	OHIO BELL
	Louvenia	OHIO BELL
	H	OHIO BELL
	Lovell Sr	OHIO BELL
	Geo L	OHIO BELL
	M W	OHIO BELL
	M W 3741 Ludgate Rd	OHIO BELL
	Bill	OHIO BELL
	Willie Francis	OHIO BELL
	L	OHIO BELL

FINDINGS

Year	Uses	Source
1991	Harry	OHIO BELL
	Savanah	OHIO BELL
	Katetti	OHIO BELL
	L	OHIO BELL
	Willie Ella	OHIO BELL
	Thos J	OHIO BELL
	Ida	OHIO BELL
	Maggie	OHIO BELL
	Betty	OHIO BELL
	A	OHIO BELL
	Jeff C	OHIO BELL
	BL	OHIO BELL
	Annie	OHIO BELL
	PATTENGALL L	OHIO BELL
	Gloria J	OHIO BELL
	RICK SC	OHIO BELL
	Kenneth C	OHIO BELL
	R	OHIO BELL
	Henry	OHIO BELL
	Fred	OHIO BELL
	Carol C	OHIO BELL
	STONE SB	OHIO BELL
	STONESTREt TEE	OHIO BELL
	Ruby J	OHIO BELL
	Hattie F	OHIO BELL
	R	OHIO BELL
	Mary	OHIO BELL
	Willie	OHIO BELL
	Annie	OHIO BELL
	Andrew	OHIO BELL
	John T	OHIO BELL
	E	OHIO BELL

FINDINGS

Year	Uses	Source
1991	Jas	OHIO BELL
	Ella	OHIO BELL
	Clara A	OHIO BELL
	Wilbur J	OHIO BELL
	EG	OHIO BELL
1986	Community Circle II	OHIO BELL
	ALLEN Patti	OHIO BELL
	ARTHUR M	OHIO BELL
	BANKSTON Louise	OHIO BELL
	BATES Neal	OHIO BELL
	BELL Joe	OHIO BELL
	BELL Osie E	OHIO BELL
	BERRYB Chas	OHIO BELL
	BERRY N	OHIO BELL
	BOSTICA M	OHIO BELL
	BROWN Joe L	OHIO BELL
	BROWN Ples	OHIO BELL
	BURNEY B	OHIO BELL
	CARMACK Evelyn Mason	OHIO BELL
	CHAPMAN E	OHIO BELL
	CHATMON A	OHIO BELL
	CLARY L	OHIO BELL
	COLE V	OHIO BELL
	DUDLEYA Robt W	OHIO BELL
	DUKES Virginia	OHIO BELL
	DUNN Eddie	OHIO BELL
	EDWARDS Minnie	OHIO BELL
	EVANS Aline	OHIO BELL
	EVANS Pinkie	OHIO BELL
	FERGUSON Hoyt	OHIO BELL
	FEUDS Robt L	OHIO BELL
	FISHER Ida Mae	OHIO BELL

FINDINGS

Year	Uses	Source
1986	FLOWERS Lillie Mae	OHIO BELL
	GARNER Emma	OHIO BELL
	GARRETTA S	OHIO BELL
	GOODE Irene	OHIO BELL
	GREEN Tom	OHIO BELL
	GWIN H	OHIO BELL
	HACKNEY Wm	OHIO BELL
	HALL Mildred	OHIO BELL
	HARDING L E	OHIO BELL
	HARDNICK Bular	OHIO BELL
	HARRIS Hortense	OHIO BELL
	HARRIS KA	OHIO BELL
	HAWKA M	OHIO BELL
	HILL V	OHIO BELL
	HUGHES S	OHIO BELL
	JOHNSON Walter	OHIO BELL
	LAMBERTA Bll B	OHIO BELL
	LANG Wilie Francis	OHIO BELL
	LAYTON L	OHIO BELL
	LEE Harry	OHIO BELL
	LEWIS Katetti	OHIO BELL
	MARSH Sinnie	OHIO BELL
	MYER Jeff C	OHIO BELL
	OWENS PE	OHIO BELL
	PAC Idell	OHIO BELL
	PATTENGALL L	OHIO BELL
	RCKABAUGH Jas &Sarah	OHIO BELL
	SHOLDERS Roy	OHIO BELL
	SUYDEN Christine	OHIO BELL
	SMITH David	OHIO BELL
	STEWARTAF Carol C	OHIO BELL
	STEWART L	OHIO BELL

FINDINGS

Year	Uses	Source
1986	SWOPEAI Beatrice	OHIO BELL
	TAYLORA Bessie	OHIO BELL
	THOMAS Hattie F	OHIO BELL
	WATKINS Annie	OHIO BELL
	WATT Andrew	OHIO BELL
	WHITE Jas	OHIO BELL
	WHITFIELD Ella	OHIO BELL
	WILLIAM A E	OHIO BELL
	WILIUAM Clara A	OHIO BELL
	WILLIAM GOeraldine	OHIO BELL
	WILSO H	OHIO BELL
	WORLEY EG	OHIO BELL
1983	ALLEN Patti	The Ohio Bell Telephone Co.
	ARTHUR M	The Ohio Bell Telephone Co.
	BATES Neal	The Ohio Bell Telephone Co.
	BEL Joe	The Ohio Bell Telephone Co.
	BELL Osie E	The Ohio Bell Telephone Co.
	BERRY N	The Ohio Bell Telephone Co.
	BOSTIC M	The Ohio Bell Telephone Co.
	BROWN Joe L	The Ohio Bell Telephone Co.
	BROWN Pies	The Ohio Bell Telephone Co.
	BURNEY B	The Ohio Bell Telephone Co.
	CARMACK Evelyn Mason	The Ohio Bell Telephone Co.
	CHATMON A	The Ohio Bell Telephone Co.
	CLARY L	The Ohio Bell Telephone Co.
	COLLINS Claude	The Ohio Bell Telephone Co.
	CRADDOCK Marie	The Ohio Bell Telephone Co.
	DAVIS C	The Ohio Bell Telephone Co.
	DUKES Virginia	The Ohio Bell Telephone Co.
	EDWARDSL Minnie	The Ohio Bell Telephone Co.
	EVANS Aline	The Ohio Bell Telephone Co.
	EVANS Lula B	The Ohio Bell Telephone Co.

FINDINGS

Year	Uses	Source
1983	EVANS Melvin	The Ohio Bell Telephone Co.
	FERGUSON Hoyt	The Ohio Bell Telephone Co.
	FIELDS Robt L	The Ohio Bell Telephone Co.
	FISHER Ida Mae	The Ohio Bell Telephone Co.
	FLOWERS Lillie Mae	The Ohio Bell Telephone Co.
	GARNER Emma	The Ohio Bell Telephone Co.
	GARR S	The Ohio Bell Telephone Co.
	GOODE Irene	The Ohio Bell Telephone Co.
	GREEN Tom	The Ohio Bell Telephone Co.
	GRIFFIN Geo D	The Ohio Bell Telephone Co.
	GWIN H	The Ohio Bell Telephone Co.
	HALL M	The Ohio Bell Telephone Co.
	HARDING LE	The Ohio Bell Telephone Co.
	HARDNICK Bular	The Ohio Bell Telephone Co.
	HAWK M	The Ohio Bell Telephone Co.
	HUGHES S	The Ohio Bell Telephone Co.
	JEFFERSON Mary	The Ohio Bell Telephone Co.
	JOHNSON Ceasar	The Ohio Bell Telephone Co.
	LAMBERT Bill	The Ohio Bell Telephone Co.
	LEE Harry	The Ohio Bell Telephone Co.
	LEWIS Katetti	The Ohio Bell Telephone Co.
	LIGON Mattie	The Ohio Bell Telephone Co.
	MARSH Sinnie	The Ohio Bell Telephone Co.
	MERIWEATHER Andy	The Ohio Bell Telephone Co.
	MERIWEATHER Maggie	The Ohio Bell Telephone Co.
	MULLEN EP	The Ohio Bell Telephone Co.
	MURELL Luke	The Ohio Bell Telephone Co.
	MYERS Jeff C	The Ohio Bell Telephone Co.
	OLIVER B L	The Ohio Bell Telephone Co.
	PATTENGALL L	The Ohio Bell Telephone Co.
	RICKARD Jas & Sarah	The Ohio Bell Telephone Co.
	RICKS C	The Ohio Bell Telephone Co.

FINDINGS

Year	Uses	Source
1983	RODGERS Jas	The Ohio Bell Telephone Co.
	ROSTON Icic B	The Ohio Bell Telephone Co.
	SHOLDERS Roy	The Ohio Bell Telephone Co.
	SIMMONS Fred	The Ohio Bell Telephone Co.
	SLAYDEN Christine	The Ohio Bell Telephone Co.
	SMITH David	The Ohio Bell Telephone Co.
	SPANKS I Leslie L	The Ohio Bell Telephone Co.
	SPEED Joe	The Ohio Bell Telephone Co.
	STEELE L	The Ohio Bell Telephone Co.
	STEWART Carol C	The Ohio Bell Telephone Co.
	STONES B	The Ohio Bell Telephone Co.
	SWOPE Beatrice	The Ohio Bell Telephone Co.
	TAYLOR Bessie	The Ohio Bell Telephone Co.
	THOMAS B M	The Ohio Bell Telephone Co.
	THOMAS Hattie F	The Ohio Bell Telephone Co.
	THOMPSON Richard	The Ohio Bell Telephone Co.
	TURNER N H	The Ohio Bell Telephone Co.
	WALKER Willie	The Ohio Bell Telephone Co.
	WATKINS Annie	The Ohio Bell Telephone Co.
	WATTS Andrew	The Ohio Bell Telephone Co.
	WHITE E	The Ohio Bell Telephone Co.
	WHITFIELD Ella	The Ohio Bell Telephone Co.
	WILKES L	The Ohio Bell Telephone Co.
	WILLIAMS A E	The Ohio Bell Telephone Co.
	WILLIAMS D N	The Ohio Bell Telephone Co.
	WILLIAMS Geraldine	The Ohio Bell Telephone Co.
	WILSON H	The Ohio Bell Telephone Co.
	WORLEY EG	The Ohio Bell Telephone Co.
	YOUNGER J	The Ohio Bell Telephone Co.
1981	ALLEN Patti	Ohio Bell Telephone Company
	ARTHUR M	Ohio Bell Telephone Company
	BATES Neal	Ohio Bell Telephone Company

FINDINGS

Year	Uses	Source
1981	BELL Frank	Ohio Bell Telephone Company
	BROWN Everett	Ohio Bell Telephone Company
	BROWN Joe L	Ohio Bell Telephone Company
	BROWN Ples	Ohio Bell Telephone Company
	CHAPMAN E	Ohio Bell Telephone Company
	CLARY L	Ohio Bell Telephone Company
	COLLINS Claude	Ohio Bell Telephone Company
	CRADDOCK Marie	Ohio Bell Telephone Company
	DANIELS Sarah D	Ohio Bell Telephone Company
	DAVIS C	Ohio Bell Telephone Company
	DUKES VIrginia	Ohio Bell Telephone Company
	DUNCAN C	Ohio Bell Telephone Company
	EDWARDS Minnie	Ohio Bell Telephone Company
	EVANS Lula	Ohio Bell Telephone Company
	EVANS Melvin	Ohio Bell Telephone Company
	FERGUSON Hoyt	Ohio Bell Telephone Company
	FERGUSON Willie	Ohio Bell Telephone Company
	FISHER Ida Mae	Ohio Bell Telephone Company
	FLEMING Willie I	Ohio Bell Telephone Company
	FLOWERS Lillie Mae	Ohio Bell Telephone Company
	GARNERAS Emma	Ohio Bell Telephone Company
	GOODE Irene	Ohio Bell Telephone Company
	GREEN Tom	Ohio Bell Telephone Company
	GRIFFIN Geo D	Ohio Bell Telephone Company
	HARDING LE	Ohio Bell Telephone Company
	HARRIS Gus	Ohio Bell Telephone Company
	HAWKC M	Ohio Bell Telephone Company
	HUGHES S	Ohio Bell Telephone Company
	HYMAN Mattie L	Ohio Bell Telephone Company
	JONES A	Ohio Bell Telephone Company
	LAMBERT Bill	Ohio Bell Telephone Company
	LAWRENCE Edtdie	Ohio Bell Telephone Company

FINDINGS

Year	Uses	Source
1981	LEE Harry	Ohio Bell Telephone Company
	LIGON Mattie	Ohio Bell Telephone Company
	MARSH Sinnie	Ohio Bell Telephone Company
	MERIWEATHER Andy	Ohio Bell Telephone Company
	MERIWEATHER Maggie	Ohio Bell Telephone Company
	MOORE Frank M	Ohio Bell Telephone Company
	MORMAN Katie	Ohio Bell Telephone Company
	MULLEN E P	Ohio Bell Telephone Company
	MURELL Luke	Ohio Bell Telephone Company
	MYERS Jeff C	Ohio Bell Telephone Company
	PACE Idell	Ohio Bell Telephone Company
	PATTENGALL L	Ohio Bell Telephone Company
	RICE Floyd	Ohio Bell Telephone Company
	RICKARD Jas & Sarah	Ohio Bell Telephone Company
	RICKS C	Ohio Bell Telephone Company
	RODGERS Jas	Ohio Bell Telephone Company
	ROUNDTREE E	Ohio Bell Telephone Company
	SIMMONS C A Mrs	Ohio Bell Telephone Company
	SIMMONS Fred	Ohio Bell Telephone Company
	SLAYDEN Christine	Ohio Bell Telephone Company
	SMITH L	Ohio Bell Telephone Company
	SPANN Leslie L	Ohio Bell Telephone Company
	STEWART Carol C	Ohio Bell Telephone Company
	STONES B	Ohio Bell Telephone Company
	TAYLOR Bessie	Ohio Bell Telephone Company
	THOMAS Hattie F	Ohio Bell Telephone Company
	TURNER N H	Ohio Bell Telephone Company
	WALKER Willie	Ohio Bell Telephone Company
	WATKINS Annie	Ohio Bell Telephone Company
	WATTSA Andrew	Ohio Bell Telephone Company
	WILKES L	Ohio Bell Telephone Company
	WILSON H	Ohio Bell Telephone Company

FINDINGS

Year	Uses	Source
1981	WISE Geo	Ohio Bell Telephone Company
	WORLEY E G	Ohio Bell Telephone Company

8926 HOUGH AVE

Year	Uses	Source
2002	XXXX	Haines & Company
1999	XXXX	Haines Company, Inc.
1983	DAVIS Tommy	The Ohio Bell Telephone Co.
	EVANS Susie	The Ohio Bell Telephone Co.
	MILLS Manine	The Ohio Bell Telephone Co.
	SMITH Laura	The Ohio Bell Telephone Co.
1981	EVANS Susie	Ohio Bell Telephone Company
	FIELD E	Ohio Bell Telephone Company
	MILLS Maxine	Ohio Bell Telephone Company
1974	Apartments	The Cleveland Directory Co.
	Vacant	The Cleveland Directory Co.
	Vacant	The Cleveland Directory Co.
1970	APARTMENTS	The Cleveland Directory Co.
	VACANT	The Cleveland Directory Co.
	VACANT	The Cleveland Directory Co.
1961	Apartments	The Cleveland Directory Co.
	Wiggins Jas H	The Cleveland Directory Co.
	Vacant	The Cleveland Directory Co.
	Vacant	The Cleveland Directory Co.
	Williams Eddie F	The Cleveland Directory Co.
1955	Apartments	The Cleveland Directory Co.
	Shaffer Guy W	The Cleveland Directory Co.
	Cesari Emilio	The Cleveland Directory Co.
	Hurt Chas	The Cleveland Directory Co.
	Vacant	The Cleveland Directory Co.
1951	Apartments	The Cleveland Directory Co.
	Adler Richd S	The Cleveland Directory Co.
	Adler Jack	The Cleveland Directory Co.

FINDINGS

Year	Uses	Source
1951	Rosskamm Geo	The Cleveland Directory Co.
	Sandusky Sol	The Cleveland Directory Co.
1941	Apartments	The Cleveland Directory Co.
	Mastin Alvoid E	The Cleveland Directory Co.
	Adler John	The Cleveland Directory Co.
	Moore Clayton C	The Cleveland Directory Co.
	Sandusky Sol	The Cleveland Directory Co.
1930	Apartments	The Cleveland Directory Co.
	Law ton John M	The Cleveland Directory Co.
	Peoples Eliz Mrs	The Cleveland Directory Co.
	Vacant	The Cleveland Directory Co.
	Sandusky Sol	The Cleveland Directory Co.

8927 HOUGH AVE

Year	Uses	Source
2020	DONTAE PALMER	EDR Digital Archive
	ROKEISHA BROOKS	EDR Digital Archive
2017	RAVEN HOBBS	Cole Information
2014	LAVONNE WILLIAMS	Cole Information
2002	XXXX	Haines & Company
2000	ELAINE MARTIN	Cole Information
1999	MARTIN Elaine	Haines Company, Inc.
1961	Scotia Apts	The Cleveland Directory Co.
1955	Scotia Apts	The Cleveland Directory Co.
1951	Scotia Apts	The Cleveland Directory Co.
1930	Scotia Apts	The Cleveland Directory Co.

8928 HOUGH AVE

Year	Uses	Source
2002	XXXX	Haines & Company
1999	XXXX	Haines Company, Inc.
1991	The True Church Of God	OHIO BELL
1986	Sanctuary For Gods People	OHIO BELL
1983	Sanctuary For Gods People	The Ohio Bell Telephone Co.

FINDINGS

Year	Uses	Source
1974	The Missionary Workers Of Hough	The Cleveland Directory Co.
1970	HOUGH HOUSE OF BEAUTY	The Cleveland Directory Co.
1961	Scotia Apts	The Cleveland Directory Co.
	MtMoriah Missionary Baptist Church	The Cleveland Directory Co.
1955	Scotia Apts	The Cleveland Directory Co.
	Flemming Paul O photog	The Cleveland Directory Co.
1951	Scotia Apts	The Cleveland Directory Co.
	Flemming Photo Co	The Cleveland Directory Co.
1941	Flemming Photo Co	The Cleveland Directory Co.
1930	Scotia Apts	The Cleveland Directory Co.
	Law rence Studio Co photogs	The Cleveland Directory Co.

8929 HOUGH AVE

Year	Uses	Source
2020	TIARA HURT	EDR Digital Archive
	TITANIA HOWARD	EDR Digital Archive
2014	TIARA HURT	Cole Information
2005	GERALD HUTCHINSON	Cole Information
2002	XXXX	Haines & Company
1999	XXXX	Haines Company, Inc.
1995	OCCUPANT UNKNOWNN	Cole Information
1992	PETTIGREW, A M	Cole Information
1986	HAMILTO L	OHIO BELL
1961	Scotia Apts	The Cleveland Directory Co.
1955	Scotia Apts	The Cleveland Directory Co.
1951	Scotia Apts	The Cleveland Directory Co.
1941	Scotia Apts	The Cleveland Directory Co.
1930	Scotia Apts	The Cleveland Directory Co.

8930 HOUGH AVE

Year	Uses	Source
1961	Scotia Apts	The Cleveland Directory Co.
	Gonzalez Texaco Serv Sta store rm	The Cleveland Directory Co.
1955	Scotia Apts	The Cleveland Directory Co.

FINDINGS

Year	Uses	Source
1951	Scotia Apts	The Cleveland Directory Co.
1941	Scotia Apts	The Cleveland Directory Co.
	Vacant	The Cleveland Directory Co.
1930	Scotia Apts	The Cleveland Directory Co.
	Behnke Erdman G gro	The Cleveland Directory Co.

8931 HOUGH AVE

Year	Uses	Source
2020	BRENDA WALLER	EDR Digital Archive
	ARIQUA WALLER	EDR Digital Archive
	MARLON WALLER	EDR Digital Archive
2017	AKIRA WALLER	Cole Information
2014	SERRITA GRIFFIN	Cole Information
2010	SERRITA GRISSIN	Cole Information
2005	ANDREW WRIGHT	Cole Information
2000	STACIE WRIGHT	Cole Information
1999	MERRITTCheryl	Haines Company, Inc.
1995	MERRITT, CHERYL	Cole Information
1992	MERRITT, CHERYL	Cole Information
1961	Scotia Apts	The Cleveland Directory Co.
1955	Scotia Apts	The Cleveland Directory Co.
1951	Scotia Apts	The Cleveland Directory Co.
1941	Scotia Apts	The Cleveland Directory Co.
1930	Scotia Apts	The Cleveland Directory Co.

8932 HOUGH AVE

Year	Uses	Source
1961	Scotia Apts	The Cleveland Directory Co.
	Gonzalez Texaco Serv Sta	The Cleveland Directory Co.
1955	Scotia Apts	The Cleveland Directory Co.
	H & L Texaco Sta gas sta	The Cleveland Directory Co.
1951	Scotia Apts	The Cleveland Directory Co.
	Hall Franklin fill sta	The Cleveland Directory Co.
1941	Scotia Apts	The Cleveland Directory Co.

FINDINGS

Year	Uses	Source
1941	Gerfen Arth L filling sta	The Cleveland Directory Co.
1930	Scotia Apts	The Cleveland Directory Co.
	Eddy Harold N meats	The Cleveland Directory Co.

8933 HOUGH AVE

Year	Uses	Source
2020	MELISSA HULL	EDR Digital Archive
	RAYSHUNDA SCOTT	EDR Digital Archive
	JEROME DAVIS	EDR Digital Archive
2014	STEPHANIE GIBBS	Cole Information
2005	CARRIE SCOTT	Cole Information
2002	SCOTTC	Haines & Company
2000	C SCOTT	Cole Information
1999	SCOTTC	Haines Company, Inc.
1995	SCOTT, CARRIE L	Cole Information
1986	WILUAM David	OHIO BELL
1981	WILLIAMS David	Ohio Bell Telephone Company
1961	Scotia Apts	The Cleveland Directory Co.
	Vacant	The Cleveland Directory Co.
	Robinson Richd	The Cleveland Directory Co.
	Smith Chas	The Cleveland Directory Co.
1955	Scotia Apts	The Cleveland Directory Co.
	Hall Betty Mrs	The Cleveland Directory Co.
	No return	The Cleveland Directory Co.
	Vicario Jose	The Cleveland Directory Co.
	Wolf Jos	The Cleveland Directory Co.
	Brown Chas P	The Cleveland Directory Co.
1951	Scotia Apts	The Cleveland Directory Co.
	Billinghurst Geo H	The Cleveland Directory Co.
	Flynn Agnes Mrs	The Cleveland Directory Co.
	Sanford Louis I	The Cleveland Directory Co.
	Wolf Jos	The Cleveland Directory Co.
1941	Scotia Apts	The Cleveland Directory Co.

FINDINGS

Year	Uses	Source
1941	Billinghurst Geo H	The Cleveland Directory Co.
	Bassani Donald	The Cleveland Directory Co.
	Pearce Sheldon T	The Cleveland Directory Co.
	Huber Lillian Mrs	The Cleveland Directory Co.
1930	Scotia Apts	The Cleveland Directory Co.
	Crawley J^	The Cleveland Directory Co.
	Derr Elmer G^	The Cleveland Directory Co.
	Vacant	The Cleveland Directory Co.

8935 HOUGH AVE

Year	Uses	Source
2002	XXXX	Haines & Company
1999	XXXX	Haines Company, Inc.
1983	EVANS Pinkie	The Ohio Bell Telephone Co.
1981	EVANS Pinkie	Ohio Bell Telephone Company

8955 HOUGH AVE

Year	Uses	Source
2014	JAMES VANZANT	Cole Information

9001 HOUGH AVE

Year	Uses	Source
2020	COZETTE CATANO	EDR Digital Archive
	KESHIA EGLEE	EDR Digital Archive
	CONSTANCE CALHOUN	EDR Digital Archive
	KIMBERLY DICKERSON	EDR Digital Archive
	SHANNON JOHNSON	EDR Digital Archive
	SHERON MORRISON	EDR Digital Archive
	DOREANE HAYES	EDR Digital Archive
	RENAUTICA BROCK	EDR Digital Archive
	LAKESHA MCCOY	EDR Digital Archive
	ANGELA CALLOWAY	EDR Digital Archive
	TAMARA LONG	EDR Digital Archive
	KATIA CHAPPELL	EDR Digital Archive

FINDINGS

Year	Uses	Source
2020	DENNIS PROSSER	EDR Digital Archive
	DARRON OVERBY	EDR Digital Archive
	KELI APPLETON	EDR Digital Archive
	TREMAINE CALHOUN	EDR Digital Archive
	NIKOLENA STERLING	EDR Digital Archive
2017	COZETTE CATANO	Cole Information
	AQILA JOHNSON	Cole Information
	RUBY LITTLE	Cole Information
	LAKESHIA MCCOY	Cole Information
	SHERON MORRISON	Cole Information
	T CROSBY	Cole Information
	CONTSNACE CALHOUN	Cole Information
2014	PARK VILLAGE COMMUNITY	Cole Information
	LYVONNE BROWN	Cole Information
	COZETTE CATANO	Cole Information
	RUBY LITTLE	Cole Information
	LAKESHIA MCCOY	Cole Information
	ASHLEY TERSON	Cole Information
	STACY BAKER	Cole Information
	SHERON MORRISON	Cole Information
	ANNA SHAKARIAN	Cole Information
	T CROSBY	Cole Information
	HEAVEN POOLE	Cole Information
	CONTSNACE CALHOUN	Cole Information
	AVRIAN RAYMOS	Cole Information
2010	COZETTE CATANO	Cole Information
	LYVONNE BROWN	Cole Information
	LAKESHIA MCCOY	Cole Information
	TIFFANY GRIFFIN	Cole Information
	DEWAYNE WALDON	Cole Information
	GIVONCHY ARMSTRONG	Cole Information
	VINCENT LITTLE	Cole Information

FINDINGS

Year	Uses	Source
2010	SHERON MORRISON	Cole Information
	SADIE JOHNSON	Cole Information
	STACY BAKER	Cole Information
	VINCENT EGLER	Cole Information
	JOHN HARRIS	Cole Information
	VALERIA WHITE	Cole Information
	T CROSBY	Cole Information
	L MOORE	Cole Information
	CONTSNACE CALHOUN	Cole Information
2005	LYVONNE BROWN	Cole Information
	WANDA RATLIFF	Cole Information
	DONNA COSMEN	Cole Information
	VATANIA CHAPMAN	Cole Information
	E GANDY	Cole Information
	BAISHA GLENN	Cole Information
	SAMM CLAYTON	Cole Information
	EVA HARRIS	Cole Information
	D WILLIAMS	Cole Information
	TAMIKA REID	Cole Information
	R LITTLE	Cole Information
2002	BURNS Donna	Haines & Company
	GANDYE	Haines & Company
	HARRIS Arvanders	Haines & Company
	WOODS R	Haines & Company
2000	E GANDY	Cole Information
	TERRIE ANDERSON	Cole Information
	DONNA BURNS	Cole Information
1999	GANDYE	Haines Company, Inc.
	HARRISAnr Vanders	Haines Company, Inc.
	SMITH Linda	Haines Company, Inc.
1995	GANDY, E	Cole Information
	JOHNSON, AARON	Cole Information

FINDINGS

Year	Uses	Source
1995	WILLIAMS, SUSAN	Cole Information
	TOLER, TARA	Cole Information
	TROUPE, LINDA	Cole Information
	WILSON, F I	Cole Information
	THOMPSON, S	Cole Information
1992	GANDY, E	Cole Information
	RUSSELL, J	Cole Information
1991	Donna	OHIO BELL
	E	OHIO BELL
	D	OHIO BELL
1986	GANDY E	OHIO BELL
	GREEN Inez	OHIO BELL
	HOLT Shirley	OHIO BELL
	MORGANFIELD Lew is	OHIO BELL
	SPRIGGS D	OHIO BELL
1983	DUNLOP TE	The Ohio Bell Telephone Co.
	GANDY E	The Ohio Bell Telephone Co.
	GREEN Inez	The Ohio Bell Telephone Co.
	LEWIS Jesse	The Ohio Bell Telephone Co.
	MORGANFIELD Lew is	The Ohio Bell Telephone Co.
	SPRIOGS D	The Ohio Bell Telephone Co.
1981	DOTSON M	Ohio Bell Telephone Company
	DUNLOP T E	Ohio Bell Telephone Company
	GANDY E	Ohio Bell Telephone Company
	GREEN Jas	Ohio Bell Telephone Company
	LEWIS Jesse	Ohio Bell Telephone Company
	MORGANFIELD Lew is	Ohio Bell Telephone Company
	TONEY Rosa	Ohio Bell Telephone Company
1974	Hough Community Development For Better Living apts	The Cleveland Directory Co.
	Ruth Brenda Mrs	The Cleveland Directory Co.
	Green James E	The Cleveland Directory Co.
	Edmunds Eliz	The Cleveland Directory Co.

FINDINGS

Year	Uses	Source
1974	Low e Patricia Mrs	The Cleveland Directory Co.
	Allman Lilly Mrs	The Cleveland Directory Co.
	Harris Eva	The Cleveland Directory Co.
	Buford Henry	The Cleveland Directory Co.
	Vacant	The Cleveland Directory Co.
	Rox Helen Mrs	The Cleveland Directory Co.
	Wallace Doris	The Cleveland Directory Co.
	Golden Bertha	The Cleveland Directory Co.
	Vacant	The Cleveland Directory Co.
1970	HOUGH COMMUNITY DEVELOPMENT FOR BETTER LIVING APTS	The Cleveland Directory Co.
	RUTH BRENDA MRS	The Cleveland Directory Co.
	GREEN JAMES E	The Cleveland Directory Co.
	JACKSON JOYCE MRS	The Cleveland Directory Co.
	LOWE PATRICIA MRS	The Cleveland Directory Co.
	ALLMAN LILLY MRS	The Cleveland Directory Co.
	BRUSTER RUTH MRS	The Cleveland Directory Co.
	BUFORD HENRY	The Cleveland Directory Co.
	GARDNER CHARLOTTE	The Cleveland Directory Co.
	ROSS REGINALD	The Cleveland Directory Co.
	JACKSON ESTHER MRS	The Cleveland Directory Co.
	WYNN IDA MRS	The Cleveland Directory Co.
1961	Harkness Terrace	The Cleveland Directory Co.
	Partee Wm	The Cleveland Directory Co.
1955	Harkness Terrace	The Cleveland Directory Co.
	Wyatt Thos P	The Cleveland Directory Co.
1951	Harkness Terrace	The Cleveland Directory Co.
	Marshall Thos E	The Cleveland Directory Co.
1941	Harkness Terrace	The Cleveland Directory Co.
	Marshall Thos E	The Cleveland Directory Co.
1930	Harkness Terrace	The Cleveland Directory Co.

FINDINGS

9002 HOUGH AVE

Year	Uses	Source
1961	Harkness Terrace	The Cleveland Directory Co.
1955	Harkness Terrace	The Cleveland Directory Co.
1951	Harkness Terrace	The Cleveland Directory Co.
1941	Harkness Terrace	The Cleveland Directory Co.
1930	Harkness Terrace	The Cleveland Directory Co.

9003 HOUGH AVE

Year	Uses	Source
1961	Harkness Terrace	The Cleveland Directory Co.
	Polk Ozell Z	The Cleveland Directory Co.
1955	Harkness Terrace	The Cleveland Directory Co.
	Polk Ozell Z	The Cleveland Directory Co.
1951	Harkness Terrace	The Cleveland Directory Co.
	Pow ell Trevor E	The Cleveland Directory Co.
1941	Harkness Terrace	The Cleveland Directory Co.
	Pow ell Trevor E	The Cleveland Directory Co.
1930	Harkness Terrace	The Cleveland Directory Co.
	Kellogg Chas W^	The Cleveland Directory Co.
	Marshall Thos E^	The Cleveland Directory Co.

9007 HOUGH AVE

Year	Uses	Source
1955	Lavine Myer B lw yr	The Cleveland Directory Co.
1951	Lavine Myer B lw yr	The Cleveland Directory Co.
1941	Walker Leonard R	The Cleveland Directory Co.
1930	Wilson Chas E	The Cleveland Directory Co.

9009 HOUGH AVE

Year	Uses	Source
1961	Womack West	The Cleveland Directory Co.
1955	Foster Ralph L	The Cleveland Directory Co.
1951	Barlag Fred J	The Cleveland Directory Co.
	Truskolaski Jos	The Cleveland Directory Co.

FINDINGS

Year	Uses	Source
1930	Sanderson Wm T	The Cleveland Directory Co.

9011 HOUGH AVE

Year	Uses	Source
1995	LEWIS, R	Cole Information

08925 HOUGH AVE

Year	Uses	Source
1983	WISE Ge	The Ohio Bell Telephone Co.
	WISE Geo A	The Ohio Bell Telephone Co.
1981	BERRY N	Ohio Bell Telephone Company

FINDINGS

ADJOINING PROPERTY: ADDRESSES NOT IDENTIFIED IN RESEARCH SOURCE

The following Adjoining Property addresses were researched for this report, and the addresses were not identified in research source.

Address Researched	Address Not Identified in Research Source
08925 HOUGH AVE	2020, 2017, 2014, 2010, 2005, 2002, 2000, 1999, 1995, 1992, 1991, 1986, 1981, 1980, 1974, 1973, 1972, 1970, 1967, 1962, 1961, 1959, 1955, 1954, 1951, 1949, 1941, 1935, 1930
08925 HOUGH AVE	2020, 2017, 2014, 2010, 2005, 2002, 2000, 1999, 1995, 1992, 1991, 1986, 1983, 1980, 1974, 1973, 1972, 1970, 1967, 1962, 1961, 1959, 1955, 1954, 1951, 1949, 1941, 1935, 1930
1690 90TH	2020, 2017, 2014, 2010, 2005, 2002, 2000, 1999, 1995, 1992, 1991, 1986, 1983, 1981, 1980, 1974, 1973, 1972, 1970, 1967, 1962, 1959, 1955, 1954, 1951, 1949, 1941, 1935, 1930
1692 90TH	2020, 2017, 2014, 2010, 2005, 2002, 2000, 1999, 1995, 1992, 1991, 1986, 1983, 1981, 1980, 1974, 1973, 1972, 1970, 1967, 1962, 1959, 1955, 1954, 1951, 1949, 1941, 1935, 1930
1692 90TH	2020, 2017, 2014, 2010, 2005, 2002, 2000, 1999, 1995, 1992, 1991, 1986, 1983, 1981, 1980, 1974, 1973, 1972, 1970, 1967, 1962, 1961, 1959, 1954, 1951, 1949, 1941, 1935, 1930
1693 90TH	2020, 2017, 2014, 2010, 2005, 2002, 2000, 1999, 1995, 1992, 1991, 1986, 1983, 1981, 1980, 1974, 1973, 1972, 1970, 1967, 1962, 1961, 1959, 1954, 1951, 1949, 1941, 1935, 1930
1693 90TH	2020, 2017, 2014, 2010, 2005, 2002, 2000, 1999, 1995, 1992, 1991, 1986, 1983, 1981, 1980, 1974, 1973, 1972, 1970, 1967, 1962, 1959, 1955, 1954, 1951, 1949, 1941, 1935, 1930
1694 90TH	2020, 2017, 2014, 2010, 2005, 2002, 2000, 1999, 1995, 1992, 1991, 1986, 1983, 1981, 1980, 1974, 1973, 1972, 1970, 1967, 1962, 1959, 1955, 1954, 1951, 1949, 1941, 1935, 1930
1694 90TH	2020, 2017, 2014, 2010, 2005, 2002, 2000, 1999, 1995, 1992, 1991, 1986, 1983, 1981, 1980, 1974, 1973, 1972, 1970, 1967, 1962, 1961, 1959, 1954, 1951, 1949, 1941, 1935, 1930
1694 90TH	2020, 2017, 2014, 2010, 2005, 2002, 2000, 1995, 1992, 1991, 1986, 1983, 1981, 1980, 1974, 1973, 1972, 1970, 1967, 1962, 1961, 1959, 1955, 1954, 1951, 1949, 1941, 1935, 1930
1694 90TH	2020, 2017, 2014, 2010, 2005, 2000, 1999, 1995, 1992, 1991, 1986, 1983, 1981, 1980, 1974, 1973, 1972, 1970, 1967, 1962, 1961, 1959, 1955, 1954, 1951, 1949, 1941, 1935, 1930
1695 90TH	2020, 2017, 2014, 2010, 2005, 2002, 2000, 1999, 1995, 1992, 1991, 1986, 1983, 1981, 1980, 1974, 1973, 1972, 1970, 1967, 1962, 1961, 1959, 1954, 1951, 1949, 1941, 1935, 1930
1695 90TH	2020, 2017, 2014, 2010, 2005, 2002, 2000, 1999, 1995, 1992, 1991, 1986, 1983, 1981, 1980, 1974, 1973, 1972, 1970, 1967, 1962, 1959, 1955, 1954, 1951, 1949, 1941, 1935, 1930
1698 90TH	2020, 2017, 2014, 2010, 2005, 2002, 2000, 1999, 1995, 1992, 1991, 1986, 1983, 1981, 1980, 1974, 1973, 1972, 1970, 1967, 1962, 1959, 1955, 1954, 1951, 1949, 1941, 1935, 1930

FINDINGS

Address Researched	Address Not Identified in Research Source
1698 90TH	2020, 2017, 2014, 2010, 2005, 2002, 2000, 1999, 1995, 1992, 1991, 1986, 1983, 1981, 1980, 1974, 1973, 1972, 1970, 1967, 1962, 1961, 1959, 1954, 1951, 1949, 1941, 1935, 1930
1698 90TH	2020, 2017, 2014, 2010, 2005, 2000, 1999, 1995, 1992, 1991, 1986, 1983, 1981, 1980, 1974, 1973, 1972, 1970, 1967, 1962, 1961, 1959, 1955, 1954, 1951, 1949, 1941, 1935, 1930
1698 90TH	2020, 2017, 2014, 2010, 2005, 2002, 2000, 1995, 1992, 1991, 1986, 1983, 1981, 1980, 1974, 1973, 1972, 1970, 1967, 1962, 1961, 1959, 1955, 1954, 1951, 1949, 1941, 1935, 1930
1712 89TH PL	2020, 2017, 2014, 2010, 2005, 2002, 2000, 1999, 1995, 1992, 1991, 1986, 1983, 1981, 1980, 1974, 1973, 1972, 1970, 1967, 1962, 1961, 1959, 1955, 1954, 1951, 1949, 1941, 1935
1712 89TH PL	2020, 2017, 2014, 2010, 2005, 2002, 2000, 1999, 1995, 1992, 1991, 1986, 1983, 1981, 1980, 1974, 1973, 1972, 1970, 1967, 1962, 1961, 1959, 1955, 1954, 1951, 1949, 1941, 1930
1712 89TH PL	2020, 2017, 2014, 2010, 2005, 2002, 2000, 1999, 1995, 1992, 1991, 1986, 1983, 1981, 1980, 1974, 1973, 1972, 1970, 1967, 1962, 1959, 1955, 1954, 1951, 1949, 1941, 1935, 1930
1712 89TH PL	2020, 2017, 2014, 2010, 2005, 2002, 2000, 1999, 1995, 1992, 1991, 1986, 1983, 1981, 1980, 1974, 1973, 1972, 1970, 1967, 1962, 1961, 1959, 1954, 1951, 1949, 1941, 1935, 1930
1712 89TH PL	2020, 2017, 2014, 2010, 2005, 2002, 2000, 1999, 1995, 1992, 1991, 1986, 1983, 1981, 1980, 1974, 1973, 1972, 1970, 1967, 1962, 1961, 1959, 1955, 1954, 1949, 1941, 1935, 1930
1712 89TH PL	2020, 2017, 2014, 2010, 2005, 2002, 2000, 1999, 1995, 1992, 1991, 1986, 1983, 1981, 1980, 1974, 1973, 1972, 1970, 1967, 1962, 1961, 1959, 1955, 1954, 1951, 1949, 1935, 1930
1712 89TH ST	2020, 2017, 2014, 2010, 2005, 2002, 2000, 1999, 1995, 1992, 1991, 1986, 1983, 1981, 1980, 1974, 1973, 1972, 1970, 1967, 1962, 1961, 1959, 1955, 1954, 1951, 1949, 1941, 1935
1715 89TH PL	2020, 2017, 2014, 2010, 2005, 2002, 2000, 1999, 1995, 1992, 1991, 1986, 1983, 1981, 1980, 1974, 1973, 1972, 1970, 1967, 1962, 1961, 1959, 1955, 1954, 1951, 1949, 1941, 1935
1715 89TH PL	2020, 2017, 2014, 2010, 2005, 2002, 2000, 1999, 1995, 1992, 1991, 1986, 1983, 1981, 1980, 1974, 1973, 1972, 1970, 1967, 1962, 1961, 1959, 1955, 1954, 1951, 1949, 1941, 1930
1715 89TH PL	2020, 2017, 2014, 2010, 2005, 2002, 2000, 1999, 1995, 1992, 1991, 1986, 1983, 1981, 1980, 1974, 1973, 1972, 1970, 1967, 1962, 1961, 1959, 1955, 1954, 1951, 1949, 1935, 1930
1715 89TH PL	2020, 2017, 2014, 2010, 2005, 2002, 2000, 1999, 1995, 1992, 1991, 1986, 1983, 1981, 1980, 1974, 1973, 1972, 1970, 1967, 1962, 1961, 1959, 1955, 1954, 1949, 1941, 1935, 1930
1716 89TH PL	2020, 2017, 2014, 2010, 2005, 2002, 2000, 1999, 1995, 1992, 1991, 1986, 1983, 1981, 1980, 1974, 1973, 1972, 1970, 1967, 1962, 1961, 1959, 1955, 1954, 1949, 1941, 1935, 1930
1716 89TH PL	2020, 2017, 2014, 2010, 2005, 2002, 2000, 1999, 1995, 1992, 1991, 1986, 1983, 1981, 1980, 1974, 1973, 1972, 1970, 1967, 1962, 1961, 1959, 1954, 1951, 1949, 1941, 1935, 1930

FINDINGS

Address Researched	Address Not Identified in Research Source
1716 89TH PL	2020, 2017, 2014, 2010, 2005, 2002, 2000, 1999, 1995, 1992, 1991, 1986, 1983, 1981, 1980, 1974, 1973, 1972, 1970, 1967, 1962, 1961, 1959, 1955, 1954, 1951, 1949, 1935, 1930
1716 89TH PL	2020, 2017, 2014, 2010, 2005, 2002, 2000, 1999, 1995, 1992, 1991, 1986, 1983, 1981, 1980, 1974, 1973, 1972, 1970, 1967, 1962, 1961, 1959, 1955, 1954, 1951, 1949, 1941, 1930
1716 89TH PL	2020, 2017, 2014, 2010, 2005, 2002, 2000, 1999, 1995, 1992, 1991, 1986, 1983, 1981, 1980, 1974, 1973, 1972, 1970, 1967, 1962, 1961, 1959, 1955, 1954, 1951, 1949, 1941, 1935
1716 E 90TH ST	2020, 2017, 2014, 2010, 2005, 2002, 1999, 1995, 1992, 1991, 1986, 1983, 1981, 1980, 1974, 1973, 1972, 1970, 1967, 1962, 1961, 1959, 1955, 1954, 1951, 1949, 1941, 1935, 1930
1716 E 90TH ST	2020, 2017, 2014, 2010, 2005, 2002, 2000, 1999, 1992, 1991, 1986, 1983, 1981, 1980, 1974, 1973, 1972, 1970, 1967, 1962, 1961, 1959, 1955, 1954, 1951, 1949, 1941, 1935, 1930
1716 E 90TH ST	2020, 2017, 2014, 2005, 2002, 2000, 1999, 1995, 1992, 1991, 1986, 1983, 1981, 1980, 1974, 1973, 1972, 1970, 1967, 1962, 1961, 1959, 1955, 1954, 1951, 1949, 1941, 1935, 1930
1716 E 90TH ST	2020, 2017, 2014, 2010, 2002, 2000, 1999, 1995, 1992, 1991, 1986, 1983, 1981, 1980, 1974, 1973, 1972, 1970, 1967, 1962, 1961, 1959, 1955, 1954, 1951, 1949, 1941, 1935, 1930
1717 89TH	2020, 2017, 2014, 2010, 2005, 2002, 2000, 1999, 1995, 1992, 1991, 1986, 1983, 1981, 1980, 1974, 1973, 1972, 1970, 1967, 1962, 1959, 1955, 1954, 1951, 1949, 1941, 1935, 1930
1717 89TH PL	2020, 2017, 2014, 2010, 2005, 2002, 2000, 1999, 1995, 1992, 1991, 1986, 1983, 1981, 1980, 1974, 1973, 1972, 1970, 1967, 1962, 1961, 1959, 1955, 1954, 1951, 1949, 1941, 1935
1717 89TH PL	2020, 2017, 2014, 2010, 2005, 2002, 2000, 1999, 1995, 1992, 1991, 1986, 1983, 1981, 1980, 1974, 1973, 1972, 1970, 1967, 1962, 1961, 1959, 1955, 1954, 1951, 1949, 1941, 1930
1717 89TH PL	2020, 2017, 2014, 2010, 2005, 2002, 2000, 1999, 1995, 1992, 1991, 1986, 1983, 1981, 1980, 1974, 1973, 1972, 1970, 1967, 1962, 1961, 1959, 1955, 1954, 1951, 1949, 1935, 1930
1717 89TH PL	2020, 2017, 2014, 2010, 2005, 2002, 2000, 1999, 1995, 1992, 1991, 1986, 1983, 1981, 1980, 1974, 1973, 1972, 1970, 1967, 1962, 1961, 1959, 1954, 1951, 1949, 1941, 1935, 1930
1717 89TH PL	2020, 2017, 2014, 2010, 2005, 2002, 2000, 1999, 1995, 1992, 1991, 1986, 1983, 1981, 1980, 1974, 1973, 1972, 1970, 1967, 1962, 1959, 1955, 1954, 1951, 1949, 1941, 1935, 1930
1717 89TH PL	2020, 2017, 2014, 2010, 2005, 2002, 2000, 1999, 1995, 1992, 1991, 1986, 1983, 1981, 1980, 1974, 1973, 1972, 1970, 1967, 1962, 1961, 1959, 1955, 1954, 1949, 1941, 1935, 1930
1719 89TH PL	2020, 2017, 2014, 2010, 2005, 2002, 2000, 1999, 1995, 1992, 1991, 1986, 1983, 1981, 1980, 1974, 1973, 1972, 1970, 1967, 1962, 1961, 1959, 1955, 1954, 1949, 1941, 1935, 1930
1719 89TH PL	2020, 2017, 2014, 2010, 2005, 2002, 2000, 1999, 1995, 1992, 1991, 1986, 1983, 1981, 1980, 1974, 1973, 1972, 1970, 1967, 1962, 1959, 1955, 1954, 1951, 1949, 1941, 1935, 1930

FINDINGS

Address Researched	Address Not Identified in Research Source
1719 89TH PL	2020, 2017, 2014, 2010, 2005, 2002, 2000, 1999, 1995, 1992, 1991, 1986, 1983, 1981, 1980, 1974, 1973, 1972, 1970, 1967, 1962, 1961, 1959, 1954, 1951, 1949, 1941, 1935, 1930
1719 89TH PL	2020, 2017, 2014, 2010, 2005, 2002, 2000, 1999, 1995, 1992, 1991, 1986, 1983, 1981, 1980, 1974, 1973, 1972, 1970, 1967, 1962, 1961, 1959, 1955, 1954, 1951, 1949, 1935, 1930
1719 89TH PL	2020, 2017, 2014, 2010, 2005, 2002, 2000, 1999, 1995, 1992, 1991, 1986, 1983, 1981, 1980, 1974, 1973, 1972, 1970, 1967, 1962, 1961, 1959, 1955, 1954, 1951, 1949, 1941, 1930
1719 89TH PL	2020, 2017, 2014, 2010, 2005, 2002, 2000, 1999, 1995, 1992, 1991, 1986, 1983, 1981, 1980, 1974, 1973, 1972, 1970, 1967, 1962, 1961, 1959, 1955, 1954, 1951, 1949, 1941, 1935
1720 89TH	2020, 2017, 2014, 2010, 2005, 2002, 2000, 1999, 1995, 1992, 1991, 1986, 1983, 1981, 1980, 1974, 1973, 1972, 1970, 1967, 1962, 1959, 1955, 1954, 1951, 1949, 1941, 1935, 1930
1720 89TH PL	2020, 2017, 2014, 2010, 2005, 2002, 2000, 1999, 1995, 1992, 1991, 1986, 1983, 1981, 1980, 1974, 1973, 1972, 1970, 1967, 1962, 1961, 1959, 1955, 1954, 1951, 1949, 1941, 1935
1720 89TH PL	2020, 2017, 2014, 2010, 2005, 2002, 2000, 1999, 1995, 1992, 1991, 1986, 1983, 1981, 1980, 1974, 1973, 1972, 1970, 1967, 1962, 1961, 1959, 1955, 1954, 1951, 1949, 1941, 1930
1720 89TH PL	2020, 2017, 2014, 2010, 2005, 2002, 2000, 1999, 1995, 1992, 1991, 1986, 1983, 1981, 1980, 1974, 1973, 1972, 1970, 1967, 1962, 1961, 1959, 1955, 1954, 1951, 1949, 1935, 1930
1720 89TH PL	2020, 2017, 2014, 2010, 2005, 2002, 2000, 1999, 1995, 1992, 1991, 1986, 1983, 1981, 1980, 1974, 1973, 1972, 1970, 1967, 1962, 1961, 1959, 1954, 1951, 1949, 1941, 1935, 1930
1720 89TH PL	2020, 2017, 2014, 2010, 2005, 2002, 2000, 1999, 1995, 1992, 1991, 1986, 1983, 1981, 1980, 1974, 1973, 1972, 1970, 1967, 1962, 1959, 1955, 1954, 1951, 1949, 1941, 1935, 1930
1720 89TH PL	2020, 2017, 2014, 2010, 2005, 2002, 2000, 1999, 1995, 1992, 1991, 1986, 1983, 1981, 1980, 1974, 1973, 1972, 1970, 1967, 1962, 1961, 1959, 1955, 1954, 1949, 1941, 1935, 1930
1720 90TH	2020, 2017, 2014, 2010, 2005, 2002, 2000, 1999, 1995, 1992, 1991, 1986, 1983, 1981, 1980, 1974, 1973, 1972, 1970, 1967, 1962, 1961, 1959, 1954, 1951, 1949, 1941, 1935, 1930
1720 90TH	2020, 2017, 2014, 2010, 2005, 2002, 2000, 1999, 1995, 1992, 1991, 1986, 1983, 1981, 1980, 1974, 1973, 1972, 1970, 1967, 1962, 1959, 1955, 1954, 1951, 1949, 1941, 1935, 1930
1720 90TH ST	2020, 2017, 2014, 2010, 2005, 2002, 2000, 1999, 1995, 1992, 1991, 1986, 1983, 1981, 1980, 1974, 1973, 1972, 1967, 1962, 1961, 1959, 1955, 1954, 1951, 1949, 1941, 1935, 1930
1720 90TH ST	2020, 2017, 2014, 2010, 2005, 2002, 2000, 1999, 1995, 1992, 1991, 1986, 1983, 1981, 1980, 1973, 1972, 1970, 1967, 1962, 1961, 1959, 1955, 1954, 1951, 1949, 1941, 1935, 1930
1720 90TH ST	2020, 2017, 2014, 2010, 2005, 2002, 2000, 1999, 1995, 1992, 1991, 1986, 1983, 1981, 1980, 1974, 1973, 1972, 1970, 1967, 1962, 1961, 1959, 1955, 1954, 1949, 1941, 1935, 1930

FINDINGS

Address Researched	Address Not Identified in Research Source
1720 90TH ST	2020, 2017, 2014, 2010, 2005, 2002, 2000, 1999, 1995, 1992, 1991, 1986, 1983, 1981, 1980, 1974, 1973, 1972, 1970, 1967, 1962, 1961, 1959, 1955, 1954, 1951, 1949, 1941, 1930
1720 90TH ST	2020, 2017, 2014, 2010, 2005, 2002, 2000, 1999, 1995, 1992, 1991, 1986, 1983, 1981, 1980, 1974, 1973, 1972, 1970, 1967, 1962, 1961, 1959, 1955, 1954, 1951, 1949, 1935, 1930
1720 90TH ST	2020, 2017, 2014, 2010, 2005, 2002, 2000, 1999, 1995, 1992, 1991, 1986, 1983, 1981, 1980, 1974, 1973, 1972, 1970, 1967, 1962, 1961, 1959, 1955, 1954, 1951, 1949, 1941, 1935
1721 90TH	2020, 2017, 2014, 2010, 2005, 2002, 2000, 1999, 1995, 1992, 1991, 1986, 1983, 1981, 1980, 1974, 1973, 1972, 1970, 1967, 1962, 1959, 1955, 1954, 1951, 1949, 1941, 1935, 1930
1721 90TH	2020, 2017, 2014, 2010, 2005, 2002, 2000, 1999, 1995, 1992, 1991, 1986, 1983, 1981, 1980, 1974, 1973, 1972, 1970, 1967, 1962, 1961, 1959, 1954, 1951, 1949, 1941, 1935, 1930
1721 90TH ST	2020, 2017, 2014, 2010, 2005, 2002, 2000, 1999, 1995, 1992, 1991, 1986, 1983, 1981, 1980, 1973, 1972, 1970, 1967, 1962, 1961, 1959, 1955, 1954, 1951, 1949, 1941, 1935, 1930
1721 90TH ST	2020, 2017, 2014, 2010, 2005, 2002, 2000, 1999, 1995, 1992, 1991, 1986, 1983, 1981, 1980, 1974, 1973, 1972, 1967, 1962, 1961, 1959, 1955, 1954, 1951, 1949, 1941, 1935, 1930
1721 90TH ST	2020, 2017, 2014, 2010, 2005, 2002, 2000, 1999, 1995, 1992, 1991, 1986, 1983, 1981, 1980, 1974, 1973, 1972, 1970, 1967, 1962, 1961, 1959, 1955, 1954, 1951, 1949, 1941, 1935
1721 90TH ST	2020, 2017, 2014, 2010, 2005, 2002, 2000, 1999, 1995, 1992, 1991, 1986, 1983, 1981, 1980, 1974, 1973, 1972, 1970, 1967, 1962, 1961, 1959, 1955, 1954, 1951, 1949, 1935, 1930
1721 90TH ST	2020, 2017, 2014, 2010, 2005, 2002, 2000, 1999, 1995, 1992, 1991, 1986, 1983, 1981, 1980, 1974, 1973, 1972, 1970, 1967, 1962, 1961, 1959, 1955, 1954, 1951, 1949, 1941, 1930
1721 90TH ST	2020, 2017, 2014, 2010, 2005, 2002, 2000, 1999, 1995, 1992, 1991, 1986, 1983, 1981, 1980, 1974, 1973, 1972, 1970, 1967, 1962, 1961, 1959, 1955, 1954, 1949, 1941, 1935, 1930
1722 89TH	2020, 2017, 2014, 2010, 2005, 2002, 2000, 1999, 1995, 1992, 1991, 1986, 1983, 1981, 1980, 1974, 1973, 1972, 1970, 1967, 1962, 1959, 1955, 1954, 1951, 1949, 1941, 1935, 1930
1722 89TH PL	2020, 2017, 2014, 2010, 2005, 2002, 2000, 1999, 1995, 1992, 1991, 1986, 1983, 1981, 1980, 1974, 1973, 1972, 1970, 1967, 1962, 1961, 1959, 1955, 1954, 1949, 1941, 1935, 1930
1722 89TH PL	2020, 2017, 2014, 2010, 2005, 2002, 2000, 1999, 1995, 1992, 1991, 1986, 1983, 1981, 1980, 1974, 1973, 1972, 1970, 1967, 1962, 1961, 1959, 1954, 1951, 1949, 1941, 1935, 1930
1722 89TH PL	2020, 2017, 2014, 2010, 2005, 2002, 2000, 1999, 1995, 1992, 1991, 1986, 1983, 1981, 1980, 1974, 1973, 1972, 1970, 1967, 1962, 1961, 1959, 1955, 1954, 1951, 1949, 1935, 1930
1722 89TH PL	2020, 2017, 2014, 2010, 2005, 2002, 2000, 1999, 1995, 1992, 1991, 1986, 1983, 1981, 1980, 1974, 1973, 1972, 1970, 1967, 1962, 1961, 1959, 1955, 1954, 1951, 1949, 1941, 1930

FINDINGS

Address Researched	Address Not Identified in Research Source
1722 89TH PL	2020, 2017, 2014, 2010, 2005, 2002, 2000, 1999, 1995, 1992, 1991, 1986, 1983, 1981, 1980, 1974, 1973, 1972, 1970, 1967, 1962, 1961, 1959, 1955, 1954, 1951, 1949, 1941, 1935
1723 89TH PL	2020, 2017, 2014, 2010, 2005, 2002, 2000, 1999, 1995, 1992, 1991, 1986, 1983, 1981, 1980, 1974, 1973, 1972, 1970, 1967, 1962, 1961, 1959, 1955, 1954, 1951, 1949, 1941, 1935
1723 89TH PL	2020, 2017, 2014, 2010, 2005, 2002, 2000, 1999, 1995, 1992, 1991, 1986, 1983, 1981, 1980, 1974, 1973, 1972, 1970, 1967, 1962, 1961, 1959, 1955, 1954, 1951, 1949, 1941, 1930
1723 89TH PL	2020, 2017, 2014, 2010, 2005, 2002, 2000, 1999, 1995, 1992, 1991, 1986, 1983, 1981, 1980, 1974, 1973, 1972, 1970, 1967, 1962, 1961, 1959, 1955, 1954, 1951, 1949, 1935, 1930
1723 89TH PL	2020, 2017, 2014, 2010, 2005, 2002, 2000, 1999, 1995, 1992, 1991, 1986, 1983, 1981, 1980, 1974, 1973, 1972, 1970, 1967, 1962, 1961, 1959, 1954, 1951, 1949, 1941, 1935, 1930
1723 89TH PL	2020, 2017, 2014, 2010, 2005, 2002, 2000, 1999, 1995, 1992, 1991, 1986, 1983, 1981, 1980, 1974, 1973, 1972, 1970, 1967, 1962, 1959, 1955, 1954, 1951, 1949, 1941, 1935, 1930
1723 89TH PL	2020, 2017, 2014, 2010, 2005, 2002, 2000, 1999, 1995, 1992, 1991, 1986, 1983, 1981, 1980, 1974, 1973, 1972, 1970, 1967, 1962, 1961, 1959, 1955, 1954, 1949, 1941, 1935, 1930
1723 90TH	2020, 2017, 2014, 2010, 2005, 2002, 2000, 1999, 1995, 1992, 1991, 1986, 1983, 1981, 1980, 1974, 1973, 1972, 1970, 1967, 1962, 1961, 1959, 1954, 1951, 1949, 1941, 1935, 1930
1723 90TH	2020, 2017, 2014, 2010, 2005, 2002, 2000, 1999, 1995, 1992, 1991, 1986, 1983, 1981, 1980, 1974, 1973, 1972, 1970, 1967, 1962, 1959, 1955, 1954, 1951, 1949, 1941, 1935, 1930
1723 90TH ST	2020, 2017, 2014, 2010, 2005, 2002, 2000, 1999, 1995, 1992, 1991, 1986, 1983, 1981, 1980, 1974, 1973, 1972, 1967, 1962, 1961, 1959, 1955, 1954, 1951, 1949, 1941, 1935, 1930
1723 90TH ST	2020, 2017, 2014, 2010, 2005, 2002, 2000, 1999, 1995, 1992, 1991, 1986, 1983, 1981, 1980, 1973, 1972, 1970, 1967, 1962, 1961, 1959, 1955, 1954, 1951, 1949, 1941, 1935, 1930
1723 90TH ST	2020, 2017, 2014, 2010, 2005, 2002, 2000, 1999, 1995, 1992, 1991, 1986, 1983, 1981, 1980, 1974, 1973, 1972, 1970, 1967, 1962, 1961, 1959, 1955, 1954, 1949, 1941, 1935, 1930
1723 90TH ST	2020, 2017, 2014, 2010, 2005, 2002, 2000, 1999, 1995, 1992, 1991, 1986, 1983, 1981, 1980, 1974, 1973, 1972, 1970, 1967, 1962, 1961, 1959, 1955, 1954, 1951, 1949, 1941, 1930
1723 90TH ST	2020, 2017, 2014, 2010, 2005, 2002, 2000, 1999, 1995, 1992, 1991, 1986, 1983, 1981, 1980, 1974, 1973, 1972, 1970, 1967, 1962, 1961, 1959, 1955, 1954, 1951, 1949, 1935, 1930
1723 90TH ST	2020, 2017, 2014, 2010, 2005, 2002, 2000, 1999, 1995, 1992, 1991, 1986, 1983, 1981, 1980, 1974, 1973, 1972, 1970, 1967, 1962, 1961, 1959, 1955, 1954, 1951, 1949, 1941, 1935
1725 89TH PL	2020, 2017, 2014, 2010, 2005, 2002, 2000, 1999, 1995, 1992, 1991, 1986, 1983, 1981, 1980, 1974, 1973, 1972, 1970, 1967, 1962, 1961, 1959, 1955, 1954, 1951, 1949, 1941, 1930

FINDINGS

Address Researched	Address Not Identified in Research Source
1725 89TH PL	2020, 2017, 2014, 2010, 2005, 2002, 2000, 1999, 1995, 1992, 1991, 1986, 1983, 1981, 1980, 1974, 1973, 1972, 1970, 1967, 1962, 1961, 1959, 1955, 1954, 1951, 1949, 1941, 1935
1725 89TH PL	2020, 2017, 2014, 2010, 2005, 2002, 2000, 1999, 1995, 1992, 1991, 1986, 1983, 1981, 1980, 1974, 1973, 1972, 1970, 1967, 1962, 1961, 1959, 1955, 1954, 1951, 1949, 1935, 1930
1725 89TH PL	2020, 2017, 2014, 2010, 2005, 2002, 2000, 1999, 1995, 1992, 1991, 1986, 1983, 1981, 1980, 1974, 1973, 1972, 1970, 1967, 1962, 1961, 1959, 1955, 1954, 1949, 1941, 1935, 1930
1725 89TH PL	2020, 2017, 2014, 2010, 2005, 2002, 2000, 1999, 1995, 1992, 1991, 1986, 1983, 1981, 1980, 1974, 1973, 1972, 1970, 1967, 1962, 1959, 1955, 1954, 1951, 1949, 1941, 1935, 1930
1725 89TH PL	2020, 2017, 2014, 2010, 2005, 2002, 2000, 1999, 1995, 1992, 1991, 1986, 1983, 1981, 1980, 1974, 1973, 1972, 1970, 1967, 1962, 1961, 1959, 1954, 1951, 1949, 1941, 1935, 1930
1725 90TH	2020, 2017, 2014, 2010, 2005, 2002, 2000, 1999, 1995, 1992, 1991, 1986, 1983, 1981, 1980, 1974, 1973, 1972, 1970, 1967, 1962, 1959, 1955, 1954, 1951, 1949, 1941, 1935, 1930
1725 90TH	2020, 2017, 2014, 2010, 2005, 2002, 2000, 1999, 1995, 1992, 1991, 1986, 1983, 1981, 1980, 1974, 1973, 1972, 1970, 1967, 1962, 1961, 1959, 1954, 1951, 1949, 1941, 1935, 1930
1725 90TH ST	2020, 2017, 2014, 2010, 2005, 2002, 2000, 1999, 1995, 1992, 1991, 1986, 1983, 1981, 1980, 1973, 1972, 1970, 1967, 1962, 1961, 1959, 1955, 1954, 1951, 1949, 1941, 1935, 1930
1725 90TH ST	2020, 2017, 2014, 2010, 2005, 2002, 2000, 1999, 1995, 1992, 1991, 1986, 1983, 1981, 1980, 1974, 1973, 1972, 1967, 1962, 1961, 1959, 1955, 1954, 1951, 1949, 1941, 1935, 1930
1725 90TH ST	2020, 2017, 2014, 2010, 2005, 2002, 2000, 1999, 1995, 1992, 1991, 1986, 1983, 1981, 1980, 1974, 1973, 1972, 1970, 1967, 1962, 1961, 1959, 1955, 1954, 1949, 1941, 1935, 1930
1725 90TH ST	2020, 2017, 2014, 2010, 2005, 2002, 2000, 1999, 1995, 1992, 1991, 1986, 1983, 1981, 1980, 1974, 1973, 1972, 1970, 1967, 1962, 1961, 1959, 1955, 1954, 1951, 1949, 1941, 1930
1725 90TH ST	2020, 2017, 2014, 2010, 2005, 2002, 2000, 1999, 1995, 1992, 1991, 1986, 1983, 1981, 1980, 1974, 1973, 1972, 1970, 1967, 1962, 1961, 1959, 1955, 1954, 1951, 1949, 1935, 1930
1725 90TH ST	2020, 2017, 2014, 2010, 2005, 2002, 2000, 1999, 1995, 1992, 1991, 1986, 1983, 1981, 1980, 1974, 1973, 1972, 1970, 1967, 1962, 1961, 1959, 1955, 1954, 1951, 1949, 1941, 1935
1726 89TH PL	2020, 2017, 2014, 2010, 2005, 2002, 2000, 1999, 1995, 1992, 1991, 1986, 1983, 1981, 1980, 1974, 1973, 1972, 1970, 1967, 1962, 1961, 1959, 1955, 1954, 1951, 1949, 1941, 1935
1726 89TH PL	2020, 2017, 2014, 2010, 2005, 2002, 2000, 1999, 1995, 1992, 1991, 1986, 1983, 1981, 1980, 1974, 1973, 1972, 1970, 1967, 1962, 1961, 1959, 1955, 1954, 1951, 1949, 1941, 1930
1726 89TH PL	2020, 2017, 2014, 2010, 2005, 2002, 2000, 1999, 1995, 1992, 1991, 1986, 1983, 1981, 1980, 1974, 1973, 1972, 1970, 1967, 1962, 1961, 1959, 1955, 1954, 1951, 1949, 1935, 1930

FINDINGS

Address Researched	Address Not Identified in Research Source
1726 89TH PL	2020, 2017, 2014, 2010, 2005, 2002, 2000, 1999, 1995, 1992, 1991, 1986, 1983, 1981, 1980, 1974, 1973, 1972, 1970, 1967, 1962, 1961, 1959, 1954, 1951, 1949, 1941, 1935, 1930
1726 89TH PL	2020, 2017, 2014, 2010, 2005, 2002, 2000, 1999, 1995, 1992, 1991, 1986, 1983, 1981, 1980, 1974, 1973, 1972, 1970, 1967, 1962, 1959, 1955, 1954, 1951, 1949, 1941, 1935, 1930
1726 89TH PL	2020, 2017, 2014, 2010, 2005, 2002, 2000, 1999, 1995, 1992, 1991, 1986, 1983, 1981, 1980, 1974, 1973, 1972, 1970, 1967, 1962, 1961, 1959, 1955, 1954, 1949, 1941, 1935, 1930
1726 90TH	2020, 2017, 2014, 2010, 2005, 2002, 2000, 1999, 1995, 1992, 1991, 1986, 1983, 1981, 1980, 1974, 1973, 1972, 1970, 1967, 1962, 1961, 1959, 1954, 1951, 1949, 1941, 1935, 1930
1726 90TH	2020, 2017, 2014, 2010, 2005, 2002, 2000, 1999, 1995, 1992, 1991, 1986, 1983, 1981, 1980, 1974, 1973, 1972, 1970, 1967, 1962, 1959, 1955, 1954, 1951, 1949, 1941, 1935, 1930
1726 90TH	2020, 2017, 2014, 2010, 2005, 2000, 1999, 1995, 1992, 1991, 1986, 1983, 1981, 1980, 1974, 1973, 1972, 1970, 1967, 1962, 1961, 1959, 1955, 1954, 1951, 1949, 1941, 1935, 1930
1726 90TH ST	2020, 2017, 2014, 2010, 2005, 2002, 2000, 1999, 1995, 1992, 1991, 1986, 1983, 1981, 1980, 1974, 1973, 1972, 1967, 1962, 1961, 1959, 1955, 1954, 1951, 1949, 1941, 1935, 1930
1726 90TH ST	2020, 2017, 2014, 2010, 2005, 2002, 2000, 1999, 1995, 1992, 1991, 1986, 1983, 1981, 1980, 1973, 1972, 1970, 1967, 1962, 1961, 1959, 1955, 1954, 1951, 1949, 1941, 1935, 1930
1726 90TH ST	2020, 2017, 2014, 2010, 2005, 2002, 2000, 1999, 1995, 1992, 1991, 1986, 1983, 1981, 1980, 1974, 1973, 1972, 1970, 1967, 1962, 1961, 1959, 1955, 1954, 1949, 1941, 1935, 1930
1726 90TH ST	2020, 2017, 2014, 2010, 2005, 2002, 2000, 1999, 1995, 1992, 1991, 1986, 1983, 1981, 1980, 1974, 1973, 1972, 1970, 1967, 1962, 1961, 1959, 1955, 1954, 1951, 1949, 1941, 1930
1726 90TH ST	2020, 2017, 2014, 2010, 2005, 2002, 2000, 1999, 1995, 1992, 1991, 1986, 1983, 1981, 1980, 1974, 1973, 1972, 1970, 1967, 1962, 1961, 1959, 1955, 1954, 1951, 1949, 1935, 1930
1726 90TH ST	2020, 2017, 2014, 2010, 2005, 2002, 2000, 1999, 1995, 1992, 1991, 1986, 1983, 1981, 1980, 1974, 1973, 1972, 1970, 1967, 1962, 1961, 1959, 1955, 1954, 1951, 1949, 1941, 1935
1727 89TH	2020, 2017, 2014, 2010, 2005, 2000, 1999, 1995, 1992, 1991, 1986, 1983, 1981, 1980, 1974, 1973, 1972, 1970, 1967, 1962, 1961, 1959, 1955, 1954, 1951, 1949, 1941, 1935, 1930
1727 89TH	2020, 2017, 2014, 2010, 2005, 2002, 2000, 1995, 1992, 1991, 1986, 1983, 1981, 1980, 1974, 1973, 1972, 1970, 1967, 1962, 1961, 1959, 1955, 1954, 1951, 1949, 1941, 1935, 1930
1727 90TH	2020, 2017, 2014, 2010, 2005, 2002, 2000, 1999, 1995, 1992, 1991, 1986, 1983, 1981, 1980, 1974, 1973, 1972, 1970, 1967, 1962, 1959, 1955, 1954, 1951, 1949, 1941, 1935, 1930
1727 90TH	2020, 2017, 2014, 2010, 2005, 2002, 2000, 1999, 1995, 1992, 1991, 1986, 1983, 1981, 1980, 1974, 1973, 1972, 1970, 1967, 1962, 1961, 1959, 1954, 1951, 1949, 1941, 1935, 1930

FINDINGS

Address Researched	Address Not Identified in Research Source
1727 90TH ST	2020, 2017, 2014, 2010, 2005, 2002, 2000, 1999, 1995, 1992, 1991, 1986, 1983, 1981, 1980, 1974, 1973, 1972, 1970, 1967, 1962, 1961, 1959, 1955, 1954, 1951, 1949, 1941, 1935
1727 90TH ST	2020, 2017, 2014, 2010, 2005, 2002, 2000, 1999, 1995, 1992, 1991, 1986, 1983, 1981, 1980, 1974, 1973, 1972, 1970, 1967, 1962, 1961, 1959, 1955, 1954, 1951, 1949, 1935, 1930
1727 90TH ST	2020, 2017, 2014, 2010, 2005, 2002, 2000, 1999, 1995, 1992, 1991, 1986, 1983, 1981, 1980, 1974, 1973, 1972, 1970, 1967, 1962, 1961, 1959, 1955, 1954, 1951, 1949, 1941, 1930
1727 90TH ST	2020, 2017, 2014, 2010, 2005, 2002, 2000, 1999, 1995, 1992, 1991, 1986, 1983, 1981, 1980, 1974, 1973, 1972, 1970, 1967, 1962, 1961, 1959, 1955, 1954, 1949, 1941, 1935, 1930
1728 89TH PL	2020, 2017, 2014, 2010, 2005, 2002, 2000, 1999, 1995, 1992, 1991, 1986, 1983, 1981, 1980, 1974, 1973, 1972, 1970, 1967, 1962, 1961, 1959, 1955, 1954, 1949, 1941, 1935, 1930
1728 89TH PL	2020, 2017, 2014, 2010, 2005, 2002, 2000, 1999, 1995, 1992, 1991, 1986, 1983, 1981, 1980, 1974, 1973, 1972, 1970, 1967, 1962, 1959, 1955, 1954, 1951, 1949, 1941, 1935, 1930
1728 89TH PL	2020, 2017, 2014, 2010, 2005, 2002, 2000, 1999, 1995, 1992, 1991, 1986, 1983, 1981, 1980, 1974, 1973, 1972, 1970, 1967, 1962, 1961, 1959, 1954, 1951, 1949, 1941, 1935, 1930
1728 89TH PL	2020, 2017, 2014, 2010, 2005, 2002, 2000, 1999, 1995, 1992, 1991, 1986, 1983, 1981, 1980, 1974, 1973, 1972, 1970, 1967, 1962, 1961, 1959, 1955, 1954, 1951, 1949, 1935, 1930
1728 89TH PL	2020, 2017, 2014, 2010, 2005, 2002, 2000, 1999, 1995, 1992, 1991, 1986, 1983, 1981, 1980, 1974, 1973, 1972, 1970, 1967, 1962, 1961, 1959, 1955, 1954, 1951, 1949, 1941, 1930
1728 89TH PL	2020, 2017, 2014, 2010, 2005, 2002, 2000, 1999, 1995, 1992, 1991, 1986, 1983, 1981, 1980, 1974, 1973, 1972, 1970, 1967, 1962, 1961, 1959, 1955, 1954, 1951, 1949, 1941, 1935
1728 90TH	2020, 2017, 2014, 2010, 2005, 2002, 2000, 1999, 1995, 1992, 1991, 1986, 1983, 1981, 1980, 1974, 1973, 1972, 1970, 1967, 1962, 1961, 1959, 1954, 1951, 1949, 1941, 1935, 1930
1728 90TH	2020, 2017, 2014, 2010, 2005, 2002, 2000, 1999, 1995, 1992, 1991, 1986, 1983, 1981, 1980, 1974, 1973, 1972, 1970, 1967, 1962, 1959, 1955, 1954, 1951, 1949, 1941, 1935, 1930
1728 90TH ST	2020, 2017, 2014, 2010, 2005, 2002, 2000, 1999, 1995, 1992, 1991, 1986, 1983, 1981, 1980, 1974, 1973, 1972, 1970, 1967, 1962, 1961, 1959, 1955, 1954, 1951, 1949, 1941, 1935
1728 90TH ST	2020, 2017, 2014, 2010, 2005, 2002, 2000, 1999, 1995, 1992, 1991, 1986, 1983, 1981, 1980, 1974, 1973, 1972, 1970, 1967, 1962, 1961, 1959, 1955, 1954, 1951, 1949, 1941, 1930
1728 90TH ST	2020, 2017, 2014, 2010, 2005, 2002, 2000, 1999, 1995, 1992, 1991, 1986, 1983, 1981, 1980, 1974, 1973, 1972, 1970, 1967, 1962, 1961, 1959, 1955, 1954, 1951, 1949, 1935, 1930
1728 90TH ST	2020, 2017, 2014, 2010, 2005, 2002, 2000, 1999, 1995, 1992, 1991, 1986, 1983, 1981, 1980, 1974, 1973, 1972, 1970, 1967, 1962, 1961, 1959, 1955, 1954, 1949, 1941, 1935, 1930

FINDINGS

Address Researched	Address Not Identified in Research Source
1729 89TH PL	2020, 2017, 2014, 2010, 2005, 2002, 2000, 1999, 1995, 1992, 1991, 1986, 1983, 1981, 1980, 1974, 1973, 1972, 1970, 1967, 1962, 1961, 1959, 1954, 1951, 1949, 1941, 1935, 1930
1729 89TH PL	2020, 2017, 2014, 2010, 2005, 2002, 2000, 1999, 1995, 1992, 1991, 1986, 1983, 1981, 1980, 1974, 1973, 1972, 1970, 1967, 1962, 1959, 1955, 1954, 1951, 1949, 1941, 1935, 1930
1729 89TH PL	2020, 2017, 2014, 2010, 2005, 2002, 2000, 1999, 1995, 1992, 1991, 1986, 1983, 1981, 1980, 1974, 1973, 1972, 1970, 1967, 1962, 1961, 1959, 1955, 1954, 1949, 1941, 1935, 1930
1729 89TH PL	2020, 2017, 2014, 2010, 2005, 2002, 2000, 1999, 1995, 1992, 1991, 1986, 1983, 1981, 1980, 1974, 1973, 1972, 1970, 1967, 1962, 1961, 1959, 1955, 1954, 1951, 1949, 1935, 1930
1729 89TH PL	2020, 2017, 2014, 2010, 2005, 2002, 2000, 1999, 1995, 1992, 1991, 1986, 1983, 1981, 1980, 1974, 1973, 1972, 1970, 1967, 1962, 1961, 1959, 1955, 1954, 1951, 1949, 1941, 1935
1729 89TH PL	2020, 2017, 2014, 2010, 2005, 2002, 2000, 1999, 1995, 1992, 1991, 1986, 1983, 1981, 1980, 1974, 1973, 1972, 1970, 1967, 1962, 1961, 1959, 1955, 1954, 1951, 1949, 1941, 1930
1729 90TH	2020, 2017, 2014, 2010, 2005, 2002, 2000, 1999, 1995, 1992, 1991, 1986, 1983, 1981, 1980, 1974, 1973, 1972, 1970, 1967, 1962, 1959, 1955, 1954, 1951, 1949, 1941, 1935, 1930
1729 90TH	2020, 2017, 2014, 2010, 2005, 2002, 2000, 1999, 1995, 1992, 1991, 1986, 1983, 1981, 1980, 1974, 1973, 1972, 1970, 1967, 1962, 1961, 1959, 1954, 1951, 1949, 1941, 1935, 1930
1729 90TH ST	2020, 2017, 2014, 2010, 2005, 2002, 2000, 1999, 1995, 1992, 1991, 1986, 1983, 1981, 1980, 1974, 1973, 1972, 1970, 1967, 1962, 1961, 1959, 1955, 1954, 1951, 1949, 1941, 1935
1729 90TH ST	2020, 2017, 2014, 2010, 2005, 2002, 2000, 1999, 1995, 1992, 1991, 1986, 1983, 1981, 1980, 1974, 1973, 1972, 1970, 1967, 1962, 1961, 1959, 1955, 1954, 1951, 1949, 1941, 1930
1729 90TH ST	2020, 2017, 2014, 2010, 2005, 2002, 2000, 1999, 1995, 1992, 1991, 1986, 1983, 1981, 1980, 1974, 1973, 1972, 1970, 1967, 1962, 1961, 1959, 1955, 1954, 1951, 1949, 1935, 1930
1729 90TH ST	2020, 2017, 2014, 2010, 2005, 2002, 2000, 1999, 1995, 1992, 1991, 1986, 1983, 1981, 1980, 1974, 1973, 1972, 1970, 1967, 1962, 1961, 1959, 1955, 1954, 1949, 1941, 1935, 1930
1730 90TH	2020, 2017, 2014, 2010, 2005, 2002, 2000, 1999, 1995, 1992, 1991, 1986, 1983, 1981, 1980, 1974, 1973, 1972, 1970, 1967, 1962, 1961, 1959, 1954, 1951, 1949, 1941, 1935, 1930
1730 90TH	2020, 2017, 2014, 2010, 2005, 2002, 2000, 1999, 1995, 1992, 1991, 1986, 1983, 1981, 1980, 1974, 1973, 1972, 1970, 1967, 1962, 1959, 1955, 1954, 1951, 1949, 1941, 1935, 1930
1730 90TH ST	2020, 2017, 2014, 2010, 2005, 2002, 2000, 1999, 1995, 1992, 1991, 1986, 1983, 1981, 1980, 1974, 1973, 1972, 1970, 1967, 1962, 1961, 1959, 1955, 1954, 1949, 1941, 1935, 1930
1730 90TH ST	2020, 2017, 2014, 2010, 2005, 2002, 2000, 1999, 1995, 1992, 1991, 1986, 1983, 1981, 1980, 1974, 1973, 1972, 1970, 1967, 1962, 1961, 1959, 1955, 1954, 1951, 1949, 1935, 1930

FINDINGS

Address Researched	Address Not Identified in Research Source
1730 90TH ST	2020, 2017, 2014, 2010, 2005, 2002, 2000, 1999, 1995, 1992, 1991, 1986, 1983, 1981, 1980, 1974, 1973, 1972, 1970, 1967, 1962, 1961, 1959, 1955, 1954, 1951, 1949, 1941, 1930
1730 90TH ST	2020, 2017, 2014, 2010, 2005, 2002, 2000, 1999, 1995, 1992, 1991, 1986, 1983, 1981, 1980, 1974, 1973, 1972, 1970, 1967, 1962, 1961, 1959, 1955, 1954, 1951, 1949, 1941, 1935
1731 89TH PL	2020, 2017, 2014, 2010, 2005, 2002, 2000, 1999, 1995, 1992, 1991, 1986, 1983, 1981, 1980, 1974, 1973, 1972, 1970, 1967, 1962, 1961, 1959, 1955, 1954, 1951, 1949, 1941, 1930
1731 89TH PL	2020, 2017, 2014, 2010, 2005, 2002, 2000, 1999, 1995, 1992, 1991, 1986, 1983, 1981, 1980, 1974, 1973, 1972, 1970, 1967, 1962, 1961, 1959, 1955, 1954, 1951, 1949, 1941, 1935
1731 89TH PL	2020, 2017, 2014, 2010, 2005, 2002, 2000, 1999, 1995, 1992, 1991, 1986, 1983, 1981, 1980, 1974, 1973, 1972, 1970, 1967, 1962, 1961, 1959, 1955, 1954, 1951, 1949, 1935, 1930
1731 89TH PL	2020, 2017, 2014, 2010, 2005, 2002, 2000, 1999, 1995, 1992, 1991, 1986, 1983, 1981, 1980, 1974, 1973, 1972, 1970, 1967, 1962, 1961, 1959, 1955, 1954, 1949, 1941, 1935, 1930
1731 89TH PL	2020, 2017, 2014, 2010, 2005, 2002, 2000, 1999, 1995, 1992, 1991, 1986, 1983, 1981, 1980, 1974, 1973, 1972, 1970, 1967, 1962, 1959, 1955, 1954, 1951, 1949, 1941, 1935, 1930
1731 89TH PL	2020, 2017, 2014, 2010, 2005, 2002, 2000, 1999, 1995, 1992, 1991, 1986, 1983, 1981, 1980, 1974, 1973, 1972, 1970, 1967, 1962, 1961, 1959, 1954, 1951, 1949, 1941, 1935, 1930
1731 90TH	2020, 2017, 2014, 2010, 2005, 2002, 2000, 1999, 1995, 1992, 1991, 1986, 1983, 1981, 1980, 1974, 1973, 1972, 1970, 1967, 1962, 1959, 1955, 1954, 1951, 1949, 1941, 1935, 1930
1731 90TH	2020, 2017, 2014, 2010, 2005, 2002, 2000, 1999, 1995, 1992, 1991, 1986, 1983, 1981, 1980, 1974, 1973, 1972, 1970, 1967, 1962, 1961, 1959, 1954, 1951, 1949, 1941, 1935, 1930
1731 90TH ST	2020, 2017, 2014, 2010, 2005, 2002, 2000, 1999, 1995, 1992, 1991, 1986, 1983, 1981, 1980, 1974, 1973, 1972, 1970, 1967, 1962, 1961, 1959, 1955, 1954, 1949, 1941, 1935, 1930
1731 90TH ST	2020, 2017, 2014, 2010, 2005, 2002, 2000, 1999, 1995, 1992, 1991, 1986, 1983, 1981, 1980, 1974, 1973, 1972, 1970, 1967, 1962, 1961, 1959, 1955, 1954, 1951, 1949, 1941, 1930
1731 90TH ST	2020, 2017, 2014, 2010, 2005, 2002, 2000, 1999, 1995, 1992, 1991, 1986, 1983, 1981, 1980, 1974, 1973, 1972, 1970, 1967, 1962, 1961, 1959, 1955, 1954, 1951, 1949, 1935, 1930
1731 90TH ST	2020, 2017, 2014, 2010, 2005, 2002, 2000, 1999, 1995, 1992, 1991, 1986, 1983, 1981, 1980, 1974, 1973, 1972, 1970, 1967, 1962, 1961, 1959, 1955, 1954, 1951, 1949, 1941, 1935
1732 89TH PL	2020, 2017, 2014, 2010, 2005, 2002, 2000, 1999, 1995, 1992, 1991, 1986, 1983, 1981, 1980, 1974, 1973, 1972, 1970, 1967, 1962, 1961, 1959, 1955, 1954, 1951, 1949, 1941, 1935
1732 89TH PL	2020, 2017, 2014, 2010, 2005, 2002, 2000, 1999, 1995, 1992, 1991, 1986, 1983, 1981, 1980, 1974, 1973, 1972, 1970, 1967, 1962, 1961, 1959, 1955, 1954, 1951, 1949, 1941, 1930

FINDINGS

Address Researched	Address Not Identified in Research Source
1732 89TH PL	2020, 2017, 2014, 2010, 2005, 2002, 2000, 1999, 1995, 1992, 1991, 1986, 1983, 1981, 1980, 1974, 1973, 1972, 1970, 1967, 1962, 1961, 1959, 1955, 1954, 1951, 1949, 1935, 1930
1732 89TH PL	2020, 2017, 2014, 2010, 2005, 2002, 2000, 1999, 1995, 1992, 1991, 1986, 1983, 1981, 1980, 1974, 1973, 1972, 1970, 1967, 1962, 1961, 1959, 1954, 1951, 1949, 1941, 1935, 1930
1732 89TH PL	2020, 2017, 2014, 2010, 2005, 2002, 2000, 1999, 1995, 1992, 1991, 1986, 1983, 1981, 1980, 1974, 1973, 1972, 1970, 1967, 1962, 1959, 1955, 1954, 1951, 1949, 1941, 1935, 1930
1732 89TH PL	2020, 2017, 2014, 2010, 2005, 2002, 2000, 1999, 1995, 1992, 1991, 1986, 1983, 1981, 1980, 1974, 1973, 1972, 1970, 1967, 1962, 1961, 1959, 1955, 1954, 1949, 1941, 1935, 1930
1732 90TH	2020, 2017, 2014, 2010, 2005, 2002, 2000, 1999, 1995, 1992, 1991, 1986, 1983, 1981, 1980, 1974, 1973, 1972, 1970, 1967, 1962, 1961, 1959, 1954, 1951, 1949, 1941, 1935, 1930
1732 90TH	2020, 2017, 2014, 2010, 2005, 2002, 2000, 1999, 1995, 1992, 1991, 1986, 1983, 1981, 1980, 1974, 1973, 1972, 1970, 1967, 1962, 1959, 1955, 1954, 1951, 1949, 1941, 1935, 1930
1732 90TH ST	2020, 2017, 2014, 2010, 2005, 2002, 2000, 1999, 1995, 1992, 1991, 1986, 1983, 1981, 1980, 1974, 1973, 1972, 1970, 1967, 1962, 1961, 1959, 1955, 1954, 1949, 1941, 1935, 1930
1732 90TH ST	2020, 2017, 2014, 2010, 2005, 2002, 2000, 1999, 1995, 1992, 1991, 1986, 1983, 1981, 1980, 1974, 1973, 1972, 1970, 1967, 1962, 1961, 1959, 1955, 1954, 1951, 1949, 1941, 1930
1732 90TH ST	2020, 2017, 2014, 2010, 2005, 2002, 2000, 1999, 1995, 1992, 1991, 1986, 1983, 1981, 1980, 1974, 1973, 1972, 1970, 1967, 1962, 1961, 1959, 1955, 1954, 1951, 1949, 1935, 1930
1732 90TH ST	2020, 2017, 2014, 2010, 2005, 2002, 2000, 1999, 1995, 1992, 1991, 1986, 1983, 1981, 1980, 1974, 1973, 1972, 1970, 1967, 1962, 1961, 1959, 1955, 1954, 1951, 1949, 1941, 1935
1733 90TH	2020, 2017, 2014, 2010, 2005, 2002, 2000, 1999, 1995, 1992, 1991, 1986, 1983, 1981, 1980, 1974, 1973, 1972, 1970, 1967, 1962, 1959, 1955, 1954, 1951, 1949, 1941, 1935, 1930
1733 90TH	2020, 2017, 2014, 2010, 2005, 2002, 2000, 1999, 1995, 1992, 1991, 1986, 1983, 1981, 1980, 1974, 1973, 1972, 1970, 1967, 1962, 1961, 1959, 1954, 1951, 1949, 1941, 1935, 1930
1733 90TH ST	2020, 2017, 2014, 2010, 2005, 2002, 2000, 1999, 1995, 1992, 1991, 1986, 1983, 1981, 1980, 1974, 1973, 1972, 1970, 1967, 1962, 1961, 1959, 1955, 1954, 1951, 1949, 1941, 1935
1733 90TH ST	2020, 2017, 2014, 2010, 2005, 2002, 2000, 1999, 1995, 1992, 1991, 1986, 1983, 1981, 1980, 1974, 1973, 1972, 1970, 1967, 1962, 1961, 1959, 1955, 1954, 1951, 1949, 1935, 1930
1733 90TH ST	2020, 2017, 2014, 2010, 2005, 2002, 2000, 1999, 1995, 1992, 1991, 1986, 1983, 1981, 1980, 1974, 1973, 1972, 1970, 1967, 1962, 1961, 1959, 1955, 1954, 1951, 1949, 1941, 1930
1733 90TH ST	2020, 2017, 2014, 2010, 2005, 2002, 2000, 1999, 1995, 1992, 1991, 1986, 1983, 1981, 1980, 1974, 1973, 1972, 1970, 1967, 1962, 1961, 1959, 1955, 1954, 1949, 1941, 1935, 1930

FINDINGS

Address Researched	Address Not Identified in Research Source
1734 90TH	2020, 2017, 2014, 2010, 2005, 2002, 2000, 1999, 1995, 1992, 1991, 1986, 1983, 1981, 1980, 1974, 1973, 1972, 1970, 1967, 1962, 1961, 1959, 1954, 1951, 1949, 1941, 1935, 1930
1734 90TH	2020, 2017, 2014, 2010, 2005, 2002, 2000, 1999, 1995, 1992, 1991, 1986, 1983, 1981, 1980, 1974, 1973, 1972, 1970, 1967, 1962, 1959, 1955, 1954, 1951, 1949, 1941, 1935, 1930
1734 90TH ST	2020, 2017, 2014, 2010, 2005, 2002, 2000, 1999, 1995, 1992, 1991, 1986, 1983, 1981, 1980, 1974, 1973, 1972, 1970, 1967, 1962, 1961, 1959, 1955, 1954, 1949, 1941, 1935, 1930
1734 90TH ST	2020, 2017, 2014, 2010, 2005, 2002, 2000, 1999, 1995, 1992, 1991, 1986, 1983, 1981, 1980, 1974, 1973, 1972, 1970, 1967, 1962, 1961, 1959, 1955, 1954, 1951, 1949, 1941, 1930
1734 90TH ST	2020, 2017, 2014, 2010, 2005, 2002, 2000, 1999, 1995, 1992, 1991, 1986, 1983, 1981, 1980, 1974, 1973, 1972, 1970, 1967, 1962, 1961, 1959, 1955, 1954, 1951, 1949, 1935, 1930
1734 90TH ST	2020, 2017, 2014, 2010, 2005, 2002, 2000, 1999, 1995, 1992, 1991, 1986, 1983, 1981, 1980, 1974, 1973, 1972, 1970, 1967, 1962, 1961, 1959, 1955, 1954, 1951, 1949, 1941, 1935
1735 89TH PL	2020, 2017, 2014, 2010, 2005, 2002, 2000, 1999, 1995, 1992, 1991, 1986, 1983, 1981, 1980, 1974, 1973, 1972, 1970, 1967, 1962, 1961, 1959, 1955, 1954, 1951, 1949, 1941, 1930
1735 89TH PL	2020, 2017, 2014, 2010, 2005, 2002, 2000, 1999, 1995, 1992, 1991, 1986, 1983, 1981, 1980, 1974, 1973, 1972, 1970, 1967, 1962, 1961, 1959, 1955, 1954, 1951, 1949, 1941, 1935
1735 89TH PL	2020, 2017, 2014, 2010, 2005, 2002, 2000, 1999, 1995, 1992, 1991, 1986, 1983, 1981, 1980, 1974, 1973, 1972, 1970, 1967, 1962, 1961, 1959, 1955, 1954, 1951, 1949, 1935, 1930
1735 89TH PL	2020, 2017, 2014, 2010, 2005, 2002, 2000, 1999, 1995, 1992, 1991, 1986, 1983, 1981, 1980, 1974, 1973, 1972, 1970, 1967, 1962, 1961, 1959, 1955, 1954, 1949, 1941, 1935, 1930
1735 89TH PL	2020, 2017, 2014, 2010, 2005, 2002, 2000, 1999, 1995, 1992, 1991, 1986, 1983, 1981, 1980, 1974, 1973, 1972, 1970, 1967, 1962, 1959, 1955, 1954, 1951, 1949, 1941, 1935, 1930
1735 89TH PL	2020, 2017, 2014, 2010, 2005, 2002, 2000, 1999, 1995, 1992, 1991, 1986, 1983, 1981, 1980, 1974, 1973, 1972, 1970, 1967, 1962, 1961, 1959, 1954, 1951, 1949, 1941, 1935, 1930
1735 90TH	2020, 2017, 2014, 2010, 2005, 2002, 2000, 1999, 1995, 1992, 1991, 1986, 1983, 1981, 1980, 1974, 1973, 1972, 1970, 1967, 1962, 1959, 1955, 1954, 1951, 1949, 1941, 1935, 1930
1735 90TH	2020, 2017, 2014, 2010, 2005, 2002, 2000, 1999, 1995, 1992, 1991, 1986, 1983, 1981, 1980, 1974, 1973, 1972, 1970, 1967, 1962, 1961, 1959, 1954, 1951, 1949, 1941, 1935, 1930
1735 90TH ST	2020, 2017, 2014, 2010, 2005, 2002, 2000, 1999, 1995, 1992, 1991, 1986, 1983, 1981, 1980, 1974, 1973, 1972, 1970, 1967, 1962, 1961, 1959, 1955, 1954, 1949, 1941, 1935, 1930
1735 90TH ST	2020, 2017, 2014, 2010, 2005, 2002, 2000, 1999, 1995, 1992, 1991, 1986, 1983, 1981, 1980, 1974, 1973, 1972, 1970, 1967, 1962, 1961, 1959, 1955, 1954, 1951, 1949, 1941, 1930

FINDINGS

Address Researched	Address Not Identified in Research Source
1735 90TH ST	2020, 2017, 2014, 2010, 2005, 2002, 2000, 1999, 1995, 1992, 1991, 1986, 1983, 1981, 1980, 1974, 1973, 1972, 1970, 1967, 1962, 1961, 1959, 1955, 1954, 1951, 1949, 1935, 1930
1735 90TH ST	2020, 2017, 2014, 2010, 2005, 2002, 2000, 1999, 1995, 1992, 1991, 1986, 1983, 1981, 1980, 1974, 1973, 1972, 1970, 1967, 1962, 1961, 1959, 1955, 1954, 1951, 1949, 1941, 1935
1736 89TH	2020, 2017, 2014, 2010, 2005, 2002, 2000, 1999, 1995, 1992, 1991, 1986, 1983, 1981, 1980, 1974, 1973, 1972, 1970, 1967, 1962, 1959, 1955, 1954, 1951, 1949, 1941, 1935, 1930
1736 89TH PL	2020, 2017, 2014, 2010, 2005, 2002, 2000, 1999, 1995, 1992, 1991, 1986, 1983, 1981, 1980, 1974, 1973, 1972, 1970, 1967, 1962, 1961, 1959, 1955, 1954, 1951, 1949, 1941, 1935
1736 89TH PL	2020, 2017, 2014, 2010, 2005, 2002, 2000, 1999, 1995, 1992, 1991, 1986, 1983, 1981, 1980, 1974, 1973, 1972, 1970, 1967, 1962, 1961, 1959, 1955, 1954, 1951, 1949, 1941, 1930
1736 89TH PL	2020, 2017, 2014, 2010, 2005, 2002, 2000, 1999, 1995, 1992, 1991, 1986, 1983, 1981, 1980, 1974, 1973, 1972, 1970, 1967, 1962, 1961, 1959, 1955, 1954, 1951, 1949, 1935, 1930
1736 89TH PL	2020, 2017, 2014, 2010, 2005, 2002, 2000, 1999, 1995, 1992, 1991, 1986, 1983, 1981, 1980, 1974, 1973, 1972, 1970, 1967, 1962, 1961, 1959, 1954, 1951, 1949, 1941, 1935, 1930
1736 89TH PL	2020, 2017, 2014, 2010, 2005, 2002, 2000, 1999, 1995, 1992, 1991, 1986, 1983, 1981, 1980, 1974, 1973, 1972, 1970, 1967, 1962, 1959, 1955, 1954, 1951, 1949, 1941, 1935, 1930
1736 89TH PL	2020, 2017, 2014, 2010, 2005, 2002, 2000, 1999, 1995, 1992, 1991, 1986, 1983, 1981, 1980, 1974, 1973, 1972, 1970, 1967, 1962, 1961, 1959, 1955, 1954, 1949, 1941, 1935, 1930
1736 90TH	2020, 2017, 2014, 2010, 2005, 2002, 2000, 1999, 1995, 1992, 1991, 1986, 1983, 1981, 1980, 1974, 1973, 1972, 1970, 1967, 1962, 1961, 1959, 1954, 1951, 1949, 1941, 1935, 1930
1736 90TH	2020, 2017, 2014, 2010, 2005, 2002, 2000, 1999, 1995, 1992, 1991, 1986, 1983, 1981, 1980, 1974, 1973, 1972, 1970, 1967, 1962, 1959, 1955, 1954, 1951, 1949, 1941, 1935, 1930
1736 90TH ST	2020, 2017, 2014, 2010, 2005, 2002, 2000, 1999, 1995, 1992, 1991, 1986, 1983, 1981, 1980, 1974, 1973, 1972, 1970, 1967, 1962, 1961, 1959, 1955, 1954, 1949, 1941, 1935, 1930
1736 90TH ST	2020, 2017, 2014, 2010, 2005, 2002, 2000, 1999, 1995, 1992, 1991, 1986, 1983, 1981, 1980, 1974, 1973, 1972, 1970, 1967, 1962, 1961, 1959, 1955, 1954, 1951, 1949, 1941, 1930
1736 90TH ST	2020, 2017, 2014, 2010, 2005, 2002, 2000, 1999, 1995, 1992, 1991, 1986, 1983, 1981, 1980, 1974, 1973, 1972, 1970, 1967, 1962, 1961, 1959, 1955, 1954, 1951, 1949, 1935, 1930
1736 90TH ST	2020, 2017, 2014, 2010, 2005, 2002, 2000, 1999, 1995, 1992, 1991, 1986, 1983, 1981, 1980, 1974, 1973, 1972, 1970, 1967, 1962, 1961, 1959, 1955, 1954, 1951, 1949, 1941, 1935
1737 90TH	2020, 2017, 2014, 2010, 2005, 2002, 2000, 1999, 1995, 1992, 1991, 1986, 1983, 1981, 1980, 1974, 1973, 1972, 1970, 1967, 1962, 1959, 1955, 1954, 1951, 1949, 1941, 1935, 1930

FINDINGS

Address Researched	Address Not Identified in Research Source
1737 90TH	2020, 2017, 2014, 2010, 2005, 2002, 2000, 1999, 1995, 1992, 1991, 1986, 1983, 1981, 1980, 1974, 1973, 1972, 1970, 1967, 1962, 1961, 1959, 1954, 1951, 1949, 1941, 1935, 1930
1737 90TH ST	2020, 2017, 2014, 2010, 2005, 2002, 2000, 1999, 1995, 1992, 1991, 1986, 1983, 1981, 1980, 1974, 1973, 1972, 1970, 1967, 1962, 1961, 1959, 1955, 1954, 1951, 1949, 1941, 1935
1737 90TH ST	2020, 2017, 2014, 2010, 2005, 2002, 2000, 1999, 1995, 1992, 1991, 1986, 1983, 1981, 1980, 1974, 1973, 1972, 1970, 1967, 1962, 1961, 1959, 1955, 1954, 1951, 1949, 1935, 1930
1737 90TH ST	2020, 2017, 2014, 2010, 2005, 2002, 2000, 1999, 1995, 1992, 1991, 1986, 1983, 1981, 1980, 1974, 1973, 1972, 1970, 1967, 1962, 1961, 1959, 1955, 1954, 1951, 1949, 1941, 1930
1737 90TH ST	2020, 2017, 2014, 2010, 2005, 2002, 2000, 1999, 1995, 1992, 1991, 1986, 1983, 1981, 1980, 1974, 1973, 1972, 1970, 1967, 1962, 1961, 1959, 1955, 1954, 1949, 1941, 1935, 1930
1738 90TH	2020, 2017, 2014, 2010, 2005, 2002, 2000, 1999, 1995, 1992, 1991, 1986, 1983, 1981, 1980, 1974, 1973, 1972, 1970, 1967, 1962, 1961, 1959, 1954, 1951, 1949, 1941, 1935, 1930
1738 90TH	2020, 2017, 2014, 2010, 2005, 2002, 2000, 1999, 1995, 1992, 1991, 1986, 1983, 1981, 1980, 1974, 1973, 1972, 1970, 1967, 1962, 1959, 1955, 1954, 1951, 1949, 1941, 1935, 1930
1738 90TH ST	2020, 2017, 2014, 2010, 2005, 2002, 2000, 1999, 1995, 1992, 1991, 1986, 1983, 1981, 1980, 1974, 1973, 1972, 1970, 1967, 1962, 1961, 1959, 1955, 1954, 1949, 1941, 1935, 1930
1738 90TH ST	2020, 2017, 2014, 2010, 2005, 2002, 2000, 1999, 1995, 1992, 1991, 1986, 1983, 1981, 1980, 1974, 1973, 1972, 1970, 1967, 1962, 1961, 1959, 1955, 1954, 1951, 1949, 1941, 1930
1738 90TH ST	2020, 2017, 2014, 2010, 2005, 2002, 2000, 1999, 1995, 1992, 1991, 1986, 1983, 1981, 1980, 1974, 1973, 1972, 1970, 1967, 1962, 1961, 1959, 1955, 1954, 1951, 1949, 1935, 1930
1738 90TH ST	2020, 2017, 2014, 2010, 2005, 2002, 2000, 1999, 1995, 1992, 1991, 1986, 1983, 1981, 1980, 1974, 1973, 1972, 1970, 1967, 1962, 1961, 1959, 1955, 1954, 1951, 1949, 1941, 1935
1739 90TH	2020, 2017, 2014, 2010, 2005, 2002, 2000, 1999, 1995, 1992, 1991, 1986, 1983, 1981, 1980, 1974, 1973, 1972, 1970, 1967, 1962, 1959, 1955, 1954, 1951, 1949, 1941, 1935, 1930
1739 90TH	2020, 2017, 2014, 2010, 2005, 2002, 2000, 1999, 1995, 1992, 1991, 1986, 1983, 1981, 1980, 1974, 1973, 1972, 1970, 1967, 1962, 1961, 1959, 1954, 1951, 1949, 1941, 1935, 1930
1739 90TH ST	2020, 2017, 2014, 2010, 2005, 2002, 2000, 1999, 1995, 1992, 1991, 1986, 1983, 1981, 1980, 1974, 1973, 1972, 1970, 1967, 1962, 1961, 1959, 1955, 1954, 1951, 1949, 1941, 1935
1739 90TH ST	2020, 2017, 2014, 2010, 2005, 2002, 2000, 1999, 1995, 1992, 1991, 1986, 1983, 1981, 1980, 1974, 1973, 1972, 1970, 1967, 1962, 1961, 1959, 1955, 1954, 1951, 1949, 1935, 1930
1739 90TH ST	2020, 2017, 2014, 2010, 2005, 2002, 2000, 1999, 1995, 1992, 1991, 1986, 1983, 1981, 1980, 1974, 1973, 1972, 1970, 1967, 1962, 1961, 1959, 1955, 1954, 1951, 1949, 1941, 1930

FINDINGS

Address Researched	Address Not Identified in Research Source
1739 90TH ST	2020, 2017, 2014, 2010, 2005, 2002, 2000, 1999, 1995, 1992, 1991, 1986, 1983, 1981, 1980, 1974, 1973, 1972, 1970, 1967, 1962, 1961, 1959, 1955, 1954, 1949, 1941, 1935, 1930
1740 90TH	2020, 2017, 2014, 2010, 2005, 2002, 2000, 1999, 1995, 1992, 1991, 1986, 1983, 1981, 1980, 1974, 1973, 1972, 1970, 1967, 1962, 1961, 1959, 1954, 1951, 1949, 1941, 1935, 1930
1740 90TH	2020, 2017, 2014, 2010, 2005, 2002, 2000, 1999, 1995, 1992, 1991, 1986, 1983, 1981, 1980, 1974, 1973, 1972, 1970, 1967, 1962, 1959, 1955, 1954, 1951, 1949, 1941, 1935, 1930
1740 90TH ST	2020, 2017, 2014, 2010, 2005, 2002, 2000, 1999, 1995, 1992, 1991, 1986, 1983, 1981, 1980, 1974, 1973, 1972, 1970, 1967, 1962, 1961, 1959, 1955, 1954, 1949, 1941, 1935, 1930
1740 90TH ST	2020, 2017, 2014, 2010, 2005, 2002, 2000, 1999, 1995, 1992, 1991, 1986, 1983, 1981, 1980, 1974, 1973, 1972, 1970, 1967, 1962, 1961, 1959, 1955, 1954, 1951, 1949, 1941, 1930
1740 90TH ST	2020, 2017, 2014, 2010, 2005, 2002, 2000, 1999, 1995, 1992, 1991, 1986, 1983, 1981, 1980, 1974, 1973, 1972, 1970, 1967, 1962, 1961, 1959, 1955, 1954, 1951, 1949, 1935, 1930
1740 90TH ST	2020, 2017, 2014, 2010, 2005, 2002, 2000, 1999, 1995, 1992, 1991, 1986, 1983, 1981, 1980, 1974, 1973, 1972, 1970, 1967, 1962, 1961, 1959, 1955, 1954, 1951, 1949, 1941, 1935
1741 90TH	2020, 2017, 2014, 2010, 2005, 2002, 2000, 1999, 1995, 1992, 1991, 1986, 1983, 1981, 1980, 1974, 1973, 1972, 1970, 1967, 1962, 1959, 1955, 1954, 1951, 1949, 1941, 1935, 1930
1741 90TH	2020, 2017, 2014, 2010, 2005, 2002, 2000, 1999, 1995, 1992, 1991, 1986, 1983, 1981, 1980, 1974, 1973, 1972, 1970, 1967, 1962, 1961, 1959, 1954, 1951, 1949, 1941, 1935, 1930
1741 90TH ST	2020, 2017, 2014, 2010, 2005, 2002, 2000, 1999, 1995, 1992, 1991, 1986, 1983, 1981, 1980, 1974, 1973, 1972, 1970, 1967, 1962, 1961, 1959, 1955, 1954, 1951, 1949, 1941, 1935
1741 90TH ST	2020, 2017, 2014, 2010, 2005, 2002, 2000, 1999, 1995, 1992, 1991, 1986, 1983, 1981, 1980, 1974, 1973, 1972, 1970, 1967, 1962, 1961, 1959, 1955, 1954, 1951, 1949, 1935, 1930
1741 90TH ST	2020, 2017, 2014, 2010, 2005, 2002, 2000, 1999, 1995, 1992, 1991, 1986, 1983, 1981, 1980, 1974, 1973, 1972, 1970, 1967, 1962, 1961, 1959, 1955, 1954, 1951, 1949, 1941, 1930
1741 90TH ST	2020, 2017, 2014, 2010, 2005, 2002, 2000, 1999, 1995, 1992, 1991, 1986, 1983, 1981, 1980, 1974, 1973, 1972, 1970, 1967, 1962, 1961, 1959, 1955, 1954, 1949, 1941, 1935, 1930
1742 90TH	2020, 2017, 2014, 2010, 2005, 2002, 2000, 1999, 1995, 1992, 1991, 1986, 1983, 1981, 1980, 1974, 1973, 1972, 1970, 1967, 1962, 1961, 1959, 1954, 1951, 1949, 1941, 1935, 1930
1742 90TH	2020, 2017, 2014, 2010, 2005, 2002, 2000, 1999, 1995, 1992, 1991, 1986, 1983, 1981, 1980, 1974, 1973, 1972, 1970, 1967, 1962, 1959, 1955, 1954, 1951, 1949, 1941, 1935, 1930
1742 90TH ST	2020, 2017, 2014, 2010, 2005, 2002, 2000, 1999, 1995, 1992, 1991, 1986, 1983, 1981, 1980, 1974, 1973, 1972, 1970, 1967, 1962, 1961, 1959, 1955, 1954, 1949, 1941, 1935, 1930

FINDINGS

Address Researched	Address Not Identified in Research Source
1742 90TH ST	2020, 2017, 2014, 2010, 2005, 2002, 2000, 1999, 1995, 1992, 1991, 1986, 1983, 1981, 1980, 1974, 1973, 1972, 1970, 1967, 1962, 1961, 1959, 1955, 1954, 1951, 1949, 1941, 1930
1742 90TH ST	2020, 2017, 2014, 2010, 2005, 2002, 2000, 1999, 1995, 1992, 1991, 1986, 1983, 1981, 1980, 1974, 1973, 1972, 1970, 1967, 1962, 1961, 1959, 1955, 1954, 1951, 1949, 1935, 1930
1742 90TH ST	2020, 2017, 2014, 2010, 2005, 2002, 2000, 1999, 1995, 1992, 1991, 1986, 1983, 1981, 1980, 1974, 1973, 1972, 1970, 1967, 1962, 1961, 1959, 1955, 1954, 1951, 1949, 1941, 1935
1743 90TH	2020, 2017, 2014, 2010, 2005, 2002, 2000, 1999, 1995, 1992, 1991, 1986, 1983, 1981, 1980, 1974, 1973, 1972, 1970, 1967, 1962, 1959, 1955, 1954, 1951, 1949, 1941, 1935, 1930
1743 90TH	2020, 2017, 2014, 2010, 2005, 2002, 2000, 1999, 1995, 1992, 1991, 1986, 1983, 1981, 1980, 1974, 1973, 1972, 1970, 1967, 1962, 1961, 1959, 1954, 1951, 1949, 1941, 1935, 1930
1743 90TH ST	2020, 2017, 2014, 2010, 2005, 2002, 2000, 1999, 1995, 1992, 1991, 1986, 1983, 1981, 1980, 1974, 1973, 1972, 1970, 1967, 1962, 1961, 1959, 1955, 1954, 1951, 1949, 1941, 1935
1743 90TH ST	2020, 2017, 2014, 2010, 2005, 2002, 2000, 1999, 1995, 1992, 1991, 1986, 1983, 1981, 1980, 1974, 1973, 1972, 1970, 1967, 1962, 1961, 1959, 1955, 1954, 1951, 1949, 1935, 1930
1743 90TH ST	2020, 2017, 2014, 2010, 2005, 2002, 2000, 1999, 1995, 1992, 1991, 1986, 1983, 1981, 1980, 1974, 1973, 1972, 1970, 1967, 1962, 1961, 1959, 1955, 1954, 1951, 1949, 1941, 1930
1743 90TH ST	2020, 2017, 2014, 2010, 2005, 2002, 2000, 1999, 1995, 1992, 1991, 1986, 1983, 1981, 1980, 1974, 1973, 1972, 1970, 1967, 1962, 1961, 1959, 1955, 1954, 1949, 1941, 1935, 1930
1744 90TH	2020, 2017, 2014, 2010, 2005, 2002, 2000, 1999, 1995, 1992, 1991, 1986, 1983, 1981, 1980, 1974, 1973, 1972, 1970, 1967, 1962, 1961, 1959, 1954, 1951, 1949, 1941, 1935, 1930
1744 90TH	2020, 2017, 2014, 2010, 2005, 2002, 2000, 1999, 1995, 1992, 1991, 1986, 1983, 1981, 1980, 1974, 1973, 1972, 1970, 1967, 1962, 1959, 1955, 1954, 1951, 1949, 1941, 1935, 1930
1744 90TH ST	2020, 2017, 2014, 2010, 2005, 2002, 2000, 1999, 1995, 1992, 1991, 1986, 1983, 1981, 1980, 1974, 1973, 1972, 1970, 1967, 1962, 1961, 1959, 1955, 1954, 1949, 1941, 1935, 1930
1744 90TH ST	2020, 2017, 2014, 2010, 2005, 2002, 2000, 1999, 1995, 1992, 1991, 1986, 1983, 1981, 1980, 1974, 1973, 1972, 1970, 1967, 1962, 1961, 1959, 1955, 1954, 1951, 1949, 1941, 1930
1744 90TH ST	2020, 2017, 2014, 2010, 2005, 2002, 2000, 1999, 1995, 1992, 1991, 1986, 1983, 1981, 1980, 1974, 1973, 1972, 1970, 1967, 1962, 1961, 1959, 1955, 1954, 1951, 1949, 1935, 1930
1744 90TH ST	2020, 2017, 2014, 2010, 2005, 2002, 2000, 1999, 1995, 1992, 1991, 1986, 1983, 1981, 1980, 1974, 1973, 1972, 1970, 1967, 1962, 1961, 1959, 1955, 1954, 1951, 1949, 1941, 1935
1745 90TH	2020, 2017, 2014, 2010, 2005, 2002, 2000, 1999, 1995, 1992, 1991, 1986, 1983, 1981, 1980, 1974, 1973, 1972, 1970, 1967, 1962, 1959, 1955, 1954, 1951, 1949, 1941, 1935, 1930

FINDINGS

Address Researched	Address Not Identified in Research Source
1745 90TH	2020, 2017, 2014, 2010, 2005, 2002, 2000, 1999, 1995, 1992, 1991, 1986, 1983, 1981, 1980, 1974, 1973, 1972, 1970, 1967, 1962, 1961, 1959, 1954, 1951, 1949, 1941, 1935, 1930
1745 90TH ST	2020, 2017, 2014, 2010, 2005, 2002, 2000, 1999, 1995, 1992, 1991, 1986, 1983, 1981, 1980, 1974, 1973, 1972, 1970, 1967, 1962, 1961, 1959, 1955, 1954, 1951, 1949, 1935, 1930
1745 90TH ST	2020, 2017, 2014, 2010, 2005, 2002, 2000, 1999, 1995, 1992, 1991, 1986, 1983, 1981, 1980, 1974, 1973, 1972, 1970, 1967, 1962, 1961, 1959, 1955, 1954, 1951, 1949, 1941, 1930
1745 90TH ST	2020, 2017, 2014, 2010, 2005, 2002, 2000, 1999, 1995, 1992, 1991, 1986, 1983, 1981, 1980, 1974, 1973, 1972, 1970, 1967, 1962, 1961, 1959, 1955, 1954, 1949, 1941, 1935, 1930
1746 90TH	2020, 2017, 2014, 2010, 2005, 2002, 2000, 1999, 1995, 1992, 1991, 1986, 1983, 1981, 1980, 1974, 1973, 1972, 1970, 1967, 1962, 1961, 1959, 1954, 1951, 1949, 1941, 1935, 1930
1746 90TH	2020, 2017, 2014, 2010, 2005, 2002, 2000, 1999, 1995, 1992, 1991, 1986, 1983, 1981, 1980, 1974, 1973, 1972, 1970, 1967, 1962, 1959, 1955, 1954, 1951, 1949, 1941, 1935, 1930
1746 90TH ST	2020, 2017, 2014, 2010, 2005, 2002, 2000, 1999, 1995, 1992, 1991, 1986, 1983, 1981, 1980, 1974, 1973, 1972, 1970, 1967, 1962, 1961, 1959, 1955, 1954, 1949, 1941, 1935, 1930
1746 90TH ST	2020, 2017, 2014, 2010, 2005, 2002, 2000, 1999, 1995, 1992, 1991, 1986, 1983, 1981, 1980, 1974, 1973, 1972, 1970, 1967, 1962, 1961, 1959, 1955, 1954, 1951, 1949, 1941, 1930
1746 90TH ST	2020, 2017, 2014, 2010, 2005, 2002, 2000, 1999, 1995, 1992, 1991, 1986, 1983, 1981, 1980, 1974, 1973, 1972, 1970, 1967, 1962, 1961, 1959, 1955, 1954, 1951, 1949, 1935, 1930
1750 88 PI	2020, 2017, 2014, 2010, 2005, 2002, 2000, 1999, 1995, 1992, 1991, 1983, 1981, 1980, 1974, 1973, 1972, 1970, 1967, 1962, 1961, 1959, 1955, 1954, 1951, 1949, 1941, 1935, 1930
8806 HOUGH AVE	2020, 2017, 2014, 2010, 2005, 2000, 1999, 1995, 1992, 1991, 1986, 1983, 1981, 1980, 1974, 1973, 1972, 1970, 1967, 1962, 1961, 1959, 1955, 1954, 1951, 1949, 1941, 1935, 1930
8806 HOUGH AVE	2020, 2017, 2014, 2010, 2002, 2000, 1999, 1995, 1992, 1991, 1986, 1983, 1981, 1980, 1974, 1973, 1972, 1970, 1967, 1962, 1961, 1959, 1955, 1954, 1951, 1949, 1941, 1935, 1930
8806 HOUGH AVE	2020, 2017, 2014, 2005, 2002, 2000, 1999, 1995, 1992, 1991, 1986, 1983, 1981, 1980, 1974, 1973, 1972, 1970, 1967, 1962, 1961, 1959, 1955, 1954, 1951, 1949, 1941, 1935, 1930
8806 HOUGH AVE	2020, 2017, 2014, 2010, 2005, 2002, 2000, 1999, 1995, 1992, 1991, 1986, 1983, 1981, 1980, 1974, 1973, 1972, 1970, 1967, 1962, 1961, 1959, 1955, 1954, 1951, 1949, 1935, 1930
8806 HOUGH AVE	2020, 2017, 2014, 2010, 2005, 2002, 2000, 1999, 1995, 1992, 1991, 1986, 1983, 1981, 1980, 1974, 1973, 1972, 1970, 1967, 1962, 1961, 1959, 1955, 1954, 1949, 1941, 1935, 1930
8806 HOUGH AVE	2020, 2017, 2014, 2010, 2005, 2002, 2000, 1999, 1995, 1992, 1991, 1986, 1983, 1981, 1980, 1974, 1973, 1972, 1970, 1967, 1962, 1961, 1959, 1955, 1954, 1951, 1949, 1941, 1935

FINDINGS

Address Researched	Address Not Identified in Research Source
8809 HOUGH AVE	2020, 2017, 2014, 2010, 2005, 2002, 2000, 1999, 1995, 1992, 1991, 1986, 1983, 1981, 1980, 1974, 1973, 1972, 1970, 1967, 1962, 1961, 1959, 1955, 1954, 1951, 1949, 1941, 1935
8809 HOUGH AVE	2020, 2017, 2014, 2010, 2005, 2002, 2000, 1999, 1995, 1992, 1991, 1986, 1983, 1981, 1980, 1974, 1973, 1972, 1970, 1967, 1962, 1961, 1959, 1955, 1954, 1949, 1941, 1935, 1930
8809 HOUGH AVE	2020, 2017, 2014, 2010, 2005, 2002, 2000, 1999, 1995, 1992, 1991, 1986, 1983, 1981, 1980, 1974, 1973, 1972, 1970, 1967, 1962, 1961, 1959, 1955, 1954, 1951, 1949, 1935, 1930
8809 HOUGH AVE	2020, 2017, 2014, 2010, 2005, 2002, 2000, 1999, 1995, 1992, 1991, 1986, 1983, 1981, 1980, 1974, 1973, 1972, 1970, 1967, 1962, 1959, 1955, 1954, 1951, 1949, 1941, 1935, 1930
8809 HOUGH AVE	2020, 2017, 2014, 2010, 2005, 2002, 2000, 1999, 1995, 1992, 1991, 1986, 1983, 1981, 1980, 1974, 1973, 1972, 1970, 1967, 1962, 1961, 1959, 1954, 1951, 1949, 1941, 1935, 1930
8812 HOUGH AVE	2020, 2017, 2014, 2010, 2005, 2002, 2000, 1999, 1995, 1992, 1991, 1986, 1983, 1981, 1980, 1974, 1973, 1972, 1970, 1967, 1962, 1961, 1959, 1954, 1951, 1949, 1941, 1935, 1930
8812 HOUGH AVE	2020, 2017, 2014, 2010, 2005, 2002, 2000, 1999, 1995, 1992, 1991, 1986, 1983, 1981, 1980, 1974, 1973, 1972, 1970, 1967, 1962, 1959, 1955, 1954, 1951, 1949, 1941, 1935, 1930
8812 HOUGH AVE	2020, 2017, 2014, 2010, 2005, 2002, 2000, 1999, 1995, 1992, 1991, 1986, 1983, 1981, 1980, 1973, 1972, 1970, 1967, 1962, 1961, 1959, 1955, 1954, 1951, 1949, 1941, 1935, 1930
8812 HOUGH AVE	2020, 2017, 2014, 2010, 2005, 2002, 2000, 1999, 1995, 1992, 1991, 1986, 1983, 1981, 1980, 1974, 1973, 1972, 1967, 1962, 1961, 1959, 1955, 1954, 1951, 1949, 1941, 1935, 1930
8812 HOUGH AVE	2020, 2017, 2014, 2005, 2002, 2000, 1999, 1995, 1992, 1991, 1986, 1983, 1981, 1980, 1974, 1973, 1972, 1970, 1967, 1962, 1961, 1959, 1955, 1954, 1951, 1949, 1941, 1935, 1930
8812 HOUGH AVE	2020, 2017, 2014, 2010, 2002, 2000, 1999, 1995, 1992, 1991, 1986, 1983, 1981, 1980, 1974, 1973, 1972, 1970, 1967, 1962, 1961, 1959, 1955, 1954, 1951, 1949, 1941, 1935, 1930
8812 HOUGH AVE	2020, 2017, 2014, 2010, 2005, 2000, 1999, 1995, 1992, 1991, 1986, 1983, 1981, 1980, 1974, 1973, 1972, 1970, 1967, 1962, 1961, 1959, 1955, 1954, 1951, 1949, 1941, 1935, 1930
8812 HOUGH AVE	2017, 2014, 2010, 2005, 2002, 2000, 1999, 1995, 1992, 1991, 1986, 1983, 1981, 1980, 1974, 1973, 1972, 1970, 1967, 1962, 1961, 1959, 1955, 1954, 1951, 1949, 1941, 1935, 1930
8812 HOUGH AVE	2020, 2017, 2010, 2005, 2002, 2000, 1999, 1995, 1992, 1991, 1986, 1983, 1981, 1980, 1974, 1973, 1972, 1970, 1967, 1962, 1961, 1959, 1955, 1954, 1951, 1949, 1941, 1935, 1930
8812 HOUGH AVE	2020, 2017, 2014, 2010, 2005, 2002, 2000, 1995, 1992, 1991, 1986, 1983, 1981, 1980, 1974, 1973, 1972, 1970, 1967, 1962, 1961, 1959, 1955, 1954, 1951, 1949, 1941, 1935, 1930
8812 HOUGH AVE	2020, 2017, 2014, 2010, 2005, 2002, 2000, 1999, 1995, 1992, 1991, 1983, 1981, 1980, 1974, 1973, 1972, 1970, 1967, 1962, 1961, 1959, 1955, 1954, 1951, 1949, 1941, 1935, 1930

FINDINGS

Address Researched	Address Not Identified in Research Source
8812 HOUGH AVE	2020, 2017, 2014, 2010, 2005, 2002, 2000, 1999, 1995, 1992, 1991, 1986, 1981, 1980, 1974, 1973, 1972, 1970, 1967, 1962, 1961, 1959, 1955, 1954, 1951, 1949, 1941, 1935, 1930
8812 HOUGH AVE	2020, 2017, 2014, 2010, 2005, 2002, 2000, 1999, 1995, 1992, 1991, 1986, 1983, 1981, 1980, 1974, 1973, 1972, 1970, 1967, 1962, 1961, 1959, 1955, 1954, 1951, 1949, 1935, 1930
8812 HOUGH AVE	2020, 2017, 2014, 2010, 2005, 2002, 2000, 1999, 1995, 1992, 1991, 1986, 1983, 1981, 1980, 1974, 1973, 1972, 1970, 1967, 1962, 1961, 1959, 1955, 1954, 1949, 1941, 1935, 1930
8813 HOUGH AVE	2020, 2017, 2014, 2010, 2005, 2002, 2000, 1999, 1995, 1992, 1991, 1986, 1983, 1981, 1980, 1974, 1973, 1972, 1970, 1967, 1962, 1961, 1959, 1955, 1954, 1949, 1941, 1935, 1930
8813 HOUGH AVE	2020, 2017, 2014, 2010, 2005, 2002, 2000, 1999, 1995, 1992, 1991, 1986, 1983, 1981, 1980, 1974, 1973, 1972, 1970, 1967, 1962, 1961, 1959, 1955, 1954, 1951, 1949, 1935, 1930
8813 HOUGH AVE	2020, 2017, 2014, 2010, 2005, 2002, 2000, 1999, 1995, 1992, 1991, 1986, 1983, 1981, 1980, 1974, 1973, 1972, 1970, 1967, 1962, 1961, 1959, 1955, 1954, 1951, 1949, 1941, 1935
8813 HOUGH AVE	2020, 2017, 2014, 2010, 2005, 2002, 2000, 1999, 1995, 1992, 1991, 1986, 1983, 1981, 1980, 1974, 1973, 1972, 1970, 1967, 1962, 1959, 1955, 1954, 1951, 1949, 1941, 1935, 1930
8813 HOUGH AVE	2020, 2017, 2014, 2010, 2005, 2002, 2000, 1999, 1995, 1992, 1991, 1986, 1983, 1981, 1980, 1974, 1973, 1972, 1970, 1967, 1962, 1961, 1959, 1954, 1951, 1949, 1941, 1935, 1930
8815 HOUGH AVE	2020, 2017, 2014, 2010, 2005, 2002, 2000, 1999, 1995, 1992, 1991, 1986, 1983, 1981, 1980, 1974, 1973, 1972, 1970, 1967, 1962, 1961, 1959, 1954, 1951, 1949, 1941, 1935, 1930
8815 HOUGH AVE	2020, 2017, 2014, 2010, 2005, 2002, 2000, 1999, 1995, 1992, 1991, 1986, 1983, 1981, 1980, 1974, 1973, 1972, 1970, 1967, 1962, 1959, 1955, 1954, 1951, 1949, 1941, 1935, 1930
8815 HOUGH AVE	2020, 2017, 2014, 2010, 2005, 2002, 2000, 1999, 1995, 1992, 1991, 1986, 1983, 1981, 1980, 1974, 1973, 1972, 1970, 1967, 1962, 1961, 1959, 1955, 1954, 1951, 1949, 1941, 1935
8815 HOUGH AVE	2020, 2017, 2014, 2010, 2005, 2002, 2000, 1999, 1995, 1992, 1991, 1986, 1983, 1981, 1980, 1974, 1973, 1972, 1970, 1967, 1962, 1961, 1959, 1955, 1954, 1951, 1949, 1935, 1930
8815 HOUGH AVE	2020, 2017, 2014, 2010, 2005, 2002, 2000, 1999, 1995, 1992, 1991, 1986, 1983, 1981, 1980, 1974, 1973, 1972, 1970, 1967, 1962, 1961, 1959, 1955, 1954, 1949, 1941, 1935, 1930
8817 HOUGH AVE	2020, 2017, 2014, 2010, 2005, 2002, 2000, 1999, 1995, 1992, 1991, 1986, 1983, 1981, 1980, 1974, 1973, 1972, 1970, 1967, 1962, 1961, 1959, 1955, 1954, 1949, 1941, 1935, 1930
8817 HOUGH AVE	2020, 2017, 2014, 2010, 2005, 2002, 2000, 1999, 1995, 1992, 1991, 1986, 1983, 1981, 1980, 1974, 1973, 1972, 1970, 1967, 1962, 1961, 1959, 1955, 1954, 1951, 1949, 1935, 1930
8817 HOUGH AVE	2020, 2017, 2014, 2010, 2005, 2002, 2000, 1999, 1995, 1992, 1991, 1986, 1983, 1981, 1980, 1974, 1973, 1972, 1970, 1967, 1962, 1959, 1955, 1954, 1951, 1949, 1941, 1935, 1930

FINDINGS

Address Researched	Address Not Identified in Research Source
8817 HOUGH AVE	2020, 2017, 2014, 2010, 2005, 2002, 2000, 1999, 1995, 1992, 1991, 1986, 1983, 1981, 1980, 1974, 1973, 1972, 1970, 1967, 1962, 1961, 1959, 1954, 1951, 1949, 1941, 1935, 1930
8819 HOUGH AVE	2020, 2017, 2014, 2010, 2005, 2002, 2000, 1999, 1995, 1992, 1991, 1986, 1983, 1981, 1980, 1974, 1973, 1972, 1970, 1967, 1962, 1961, 1959, 1954, 1951, 1949, 1941, 1935, 1930
8819 HOUGH AVE	2020, 2017, 2014, 2010, 2005, 2002, 2000, 1999, 1995, 1992, 1991, 1986, 1983, 1981, 1980, 1974, 1973, 1972, 1970, 1967, 1962, 1959, 1955, 1954, 1951, 1949, 1941, 1935, 1930
8819 HOUGH AVE	2020, 2017, 2014, 2010, 2005, 2002, 2000, 1999, 1995, 1992, 1991, 1986, 1983, 1981, 1980, 1974, 1973, 1972, 1970, 1967, 1962, 1961, 1959, 1955, 1954, 1951, 1949, 1935, 1930
8819 HOUGH AVE	2020, 2017, 2014, 2010, 2005, 2002, 2000, 1999, 1995, 1992, 1991, 1986, 1983, 1981, 1980, 1974, 1973, 1972, 1970, 1967, 1962, 1961, 1959, 1955, 1954, 1949, 1941, 1935, 1930
8819 HOUGH AVE	2020, 2017, 2014, 2010, 2005, 2002, 2000, 1999, 1995, 1992, 1991, 1986, 1983, 1981, 1980, 1974, 1973, 1972, 1970, 1967, 1962, 1961, 1959, 1955, 1954, 1951, 1949, 1941, 1935
8900 HOUGH AVE	2020, 2017, 2014, 2010, 2005, 2002, 2000, 1999, 1995, 1992, 1991, 1986, 1983, 1981, 1980, 1974, 1973, 1972, 1970, 1967, 1962, 1961, 1959, 1955, 1954, 1951, 1949, 1941, 1935
8900 HOUGH AVE	2020, 2017, 2014, 2010, 2005, 2002, 2000, 1999, 1995, 1992, 1991, 1986, 1983, 1981, 1980, 1974, 1973, 1972, 1970, 1967, 1962, 1961, 1959, 1955, 1954, 1949, 1941, 1935, 1930
8900 HOUGH AVE	2020, 2017, 2014, 2010, 2005, 2002, 2000, 1999, 1995, 1992, 1991, 1986, 1983, 1981, 1980, 1974, 1973, 1972, 1970, 1967, 1962, 1961, 1959, 1955, 1954, 1951, 1949, 1935, 1930
8900 HOUGH AVE	2020, 2017, 2014, 2010, 2005, 2002, 2000, 1999, 1995, 1992, 1991, 1986, 1983, 1981, 1980, 1974, 1973, 1972, 1970, 1967, 1962, 1959, 1955, 1954, 1951, 1949, 1941, 1935, 1930
8900 HOUGH AVE	2020, 2017, 2014, 2010, 2005, 2002, 2000, 1999, 1995, 1992, 1991, 1986, 1983, 1981, 1980, 1974, 1973, 1972, 1970, 1967, 1962, 1961, 1959, 1954, 1951, 1949, 1941, 1935, 1930
8900 HOUGH AVE	2020, 2017, 2014, 2010, 2005, 2002, 2000, 1999, 1995, 1992, 1991, 1986, 1983, 1981, 1980, 1974, 1973, 1972, 1967, 1962, 1961, 1959, 1955, 1954, 1951, 1949, 1941, 1935, 1930
8900 HOUGH AVE	2020, 2017, 2014, 2010, 2005, 2002, 2000, 1999, 1995, 1992, 1991, 1986, 1983, 1981, 1980, 1973, 1972, 1970, 1967, 1962, 1961, 1959, 1955, 1954, 1951, 1949, 1941, 1935, 1930
8901 HOUGH AVE	2020, 2017, 2014, 2010, 2005, 2002, 2000, 1999, 1995, 1992, 1991, 1986, 1983, 1981, 1980, 1974, 1973, 1972, 1970, 1967, 1962, 1961, 1959, 1954, 1951, 1949, 1941, 1935, 1930
8901 HOUGH AVE	2020, 2017, 2014, 2010, 2005, 2002, 2000, 1999, 1995, 1992, 1991, 1986, 1983, 1981, 1980, 1974, 1973, 1972, 1970, 1967, 1962, 1959, 1955, 1954, 1951, 1949, 1941, 1935, 1930
8901 HOUGH AVE	2020, 2017, 2014, 2010, 2005, 2002, 2000, 1999, 1995, 1992, 1991, 1986, 1983, 1981, 1980, 1974, 1973, 1972, 1970, 1967, 1962, 1961, 1959, 1955, 1954, 1951, 1949, 1935, 1930

FINDINGS

Address Researched	Address Not Identified in Research Source
8901 HOUGH AVE	2020, 2017, 2014, 2010, 2005, 2002, 2000, 1999, 1995, 1992, 1991, 1986, 1983, 1981, 1980, 1974, 1973, 1972, 1970, 1967, 1962, 1961, 1959, 1955, 1954, 1949, 1941, 1935, 1930
8901 HOUGH AVE	2020, 2017, 2014, 2010, 2005, 2002, 2000, 1999, 1995, 1992, 1991, 1986, 1983, 1981, 1980, 1974, 1973, 1972, 1970, 1967, 1962, 1961, 1959, 1955, 1954, 1951, 1949, 1941, 1935
8902 HOUGH AVE	2020, 2017, 2014, 2010, 2005, 2002, 2000, 1999, 1995, 1992, 1991, 1986, 1983, 1981, 1980, 1974, 1973, 1972, 1970, 1967, 1962, 1961, 1959, 1955, 1954, 1951, 1949, 1941, 1935
8902 HOUGH AVE	2020, 2017, 2014, 2010, 2005, 2002, 2000, 1999, 1995, 1992, 1991, 1986, 1983, 1981, 1980, 1974, 1973, 1972, 1970, 1967, 1962, 1961, 1959, 1955, 1954, 1949, 1941, 1935, 1930
8902 HOUGH AVE	2020, 2017, 2014, 2010, 2005, 2002, 2000, 1999, 1995, 1992, 1991, 1986, 1983, 1981, 1980, 1974, 1973, 1972, 1970, 1967, 1962, 1961, 1959, 1955, 1954, 1951, 1949, 1935, 1930
8902 HOUGH AVE	2020, 2017, 2014, 2010, 2005, 2002, 2000, 1999, 1995, 1992, 1991, 1986, 1983, 1981, 1980, 1974, 1973, 1972, 1970, 1967, 1962, 1959, 1955, 1954, 1951, 1949, 1941, 1935, 1930
8902 HOUGH AVE	2020, 2017, 2014, 2010, 2005, 2002, 2000, 1999, 1995, 1992, 1991, 1986, 1983, 1981, 1980, 1974, 1973, 1972, 1970, 1967, 1962, 1961, 1959, 1954, 1951, 1949, 1941, 1935, 1930
8902 HOUGH AVE	2020, 2017, 2014, 2010, 2005, 2002, 2000, 1999, 1995, 1992, 1991, 1986, 1983, 1981, 1980, 1973, 1972, 1970, 1967, 1962, 1961, 1959, 1955, 1954, 1951, 1949, 1941, 1935, 1930
8902 HOUGH AVE	2020, 2017, 2014, 2010, 2005, 2002, 2000, 1999, 1995, 1992, 1991, 1986, 1983, 1981, 1980, 1974, 1973, 1972, 1967, 1962, 1961, 1959, 1955, 1954, 1951, 1949, 1941, 1935, 1930
8902 HOUGH AVE	2020, 2017, 2014, 2010, 2005, 2002, 2000, 1995, 1992, 1991, 1986, 1983, 1981, 1980, 1974, 1973, 1972, 1970, 1967, 1962, 1961, 1959, 1955, 1954, 1951, 1949, 1941, 1935, 1930
8902 HOUGH AVE	2020, 2017, 2014, 2010, 2005, 2000, 1999, 1995, 1992, 1991, 1986, 1983, 1981, 1980, 1974, 1973, 1972, 1970, 1967, 1962, 1961, 1959, 1955, 1954, 1951, 1949, 1941, 1935, 1930
8904 HOUGH AVE	2020, 2017, 2014, 2010, 2005, 2002, 2000, 1999, 1995, 1992, 1991, 1986, 1983, 1981, 1980, 1974, 1973, 1972, 1967, 1962, 1961, 1959, 1955, 1954, 1951, 1949, 1941, 1935, 1930
8904 HOUGH AVE	2020, 2017, 2014, 2010, 2005, 2002, 2000, 1999, 1995, 1992, 1991, 1986, 1983, 1981, 1980, 1973, 1972, 1970, 1967, 1962, 1961, 1959, 1955, 1954, 1951, 1949, 1941, 1935, 1930
8904 HOUGH AVE	2020, 2017, 2014, 2010, 2005, 2002, 2000, 1999, 1995, 1992, 1991, 1986, 1983, 1981, 1980, 1974, 1973, 1972, 1970, 1967, 1962, 1961, 1959, 1954, 1951, 1949, 1941, 1935, 1930
8904 HOUGH AVE	2020, 2017, 2014, 2010, 2005, 2002, 2000, 1999, 1995, 1992, 1991, 1986, 1983, 1981, 1980, 1974, 1973, 1972, 1970, 1967, 1962, 1959, 1955, 1954, 1951, 1949, 1941, 1935, 1930
8904 HOUGH AVE	2020, 2017, 2014, 2010, 2005, 2002, 2000, 1999, 1995, 1992, 1991, 1986, 1983, 1981, 1980, 1974, 1973, 1972, 1970, 1967, 1962, 1961, 1959, 1955, 1954, 1951, 1949, 1935, 1930

FINDINGS

Address Researched	Address Not Identified in Research Source
8904 HOUGH AVE	2020, 2017, 2014, 2010, 2005, 2002, 2000, 1999, 1995, 1992, 1991, 1986, 1983, 1981, 1980, 1974, 1973, 1972, 1970, 1967, 1962, 1961, 1959, 1955, 1954, 1949, 1941, 1935, 1930
8904 HOUGH AVE	2020, 2017, 2014, 2010, 2005, 2002, 2000, 1999, 1995, 1992, 1991, 1986, 1983, 1981, 1980, 1974, 1973, 1972, 1970, 1967, 1962, 1961, 1959, 1955, 1954, 1951, 1949, 1941, 1935
8905 HOUGH AVE	2020, 2017, 2014, 2010, 2005, 2002, 2000, 1999, 1995, 1992, 1991, 1986, 1983, 1981, 1980, 1974, 1973, 1972, 1970, 1967, 1962, 1961, 1959, 1955, 1954, 1951, 1949, 1941, 1935
8905 HOUGH AVE	2020, 2017, 2014, 2010, 2005, 2002, 2000, 1999, 1995, 1992, 1991, 1986, 1983, 1981, 1980, 1974, 1973, 1972, 1970, 1967, 1962, 1961, 1959, 1955, 1954, 1949, 1941, 1935, 1930
8905 HOUGH AVE	2020, 2017, 2014, 2010, 2005, 2002, 2000, 1999, 1995, 1992, 1991, 1986, 1983, 1981, 1980, 1974, 1973, 1972, 1970, 1967, 1962, 1961, 1959, 1955, 1954, 1951, 1949, 1935, 1930
8905 HOUGH AVE	2020, 2017, 2014, 2010, 2005, 2002, 2000, 1999, 1995, 1992, 1991, 1986, 1983, 1981, 1980, 1974, 1973, 1972, 1970, 1967, 1962, 1959, 1955, 1954, 1951, 1949, 1941, 1935, 1930
8905 HOUGH AVE	2020, 2017, 2014, 2010, 2005, 2002, 2000, 1999, 1995, 1992, 1991, 1986, 1983, 1981, 1980, 1974, 1973, 1972, 1970, 1967, 1962, 1961, 1959, 1954, 1951, 1949, 1941, 1935, 1930
8906 HOUGH AVE	2020, 2017, 2014, 2010, 2005, 2002, 2000, 1999, 1995, 1992, 1991, 1986, 1983, 1981, 1980, 1974, 1973, 1972, 1970, 1967, 1962, 1961, 1959, 1954, 1951, 1949, 1941, 1935, 1930
8906 HOUGH AVE	2020, 2017, 2014, 2010, 2005, 2002, 2000, 1999, 1995, 1992, 1991, 1986, 1983, 1981, 1980, 1974, 1973, 1972, 1970, 1967, 1962, 1959, 1955, 1954, 1951, 1949, 1941, 1935, 1930
8906 HOUGH AVE	2020, 2017, 2014, 2010, 2005, 2002, 2000, 1999, 1995, 1992, 1991, 1986, 1983, 1981, 1980, 1973, 1972, 1970, 1967, 1962, 1961, 1959, 1955, 1954, 1951, 1949, 1941, 1935, 1930
8906 HOUGH AVE	2020, 2017, 2014, 2010, 2005, 2002, 2000, 1999, 1995, 1992, 1991, 1986, 1983, 1981, 1980, 1974, 1973, 1972, 1967, 1962, 1961, 1959, 1955, 1954, 1951, 1949, 1935, 1930
8906 HOUGH AVE	2020, 2017, 2014, 2010, 2005, 2002, 2000, 1999, 1995, 1992, 1991, 1986, 1983, 1981, 1980, 1974, 1973, 1972, 1970, 1967, 1962, 1961, 1959, 1955, 1954, 1951, 1949, 1935, 1930
8906 HOUGH AVE	2020, 2017, 2014, 2010, 2005, 2002, 2000, 1999, 1995, 1992, 1991, 1986, 1983, 1981, 1980, 1974, 1973, 1972, 1970, 1967, 1962, 1961, 1959, 1955, 1954, 1949, 1941, 1935, 1930
8906 HOUGH AVE	2020, 2017, 2014, 2010, 2005, 2002, 2000, 1999, 1995, 1992, 1991, 1986, 1983, 1981, 1980, 1974, 1973, 1972, 1970, 1967, 1962, 1961, 1959, 1955, 1954, 1951, 1949, 1941, 1935
8908 HOUGH AVE	2020, 2017, 2014, 2010, 2005, 2002, 2000, 1999, 1995, 1992, 1991, 1986, 1983, 1981, 1980, 1974, 1973, 1972, 1970, 1967, 1962, 1961, 1959, 1955, 1954, 1951, 1949, 1941, 1935
8908 HOUGH AVE	2020, 2017, 2014, 2010, 2005, 2002, 2000, 1999, 1995, 1992, 1991, 1986, 1983, 1981, 1980, 1974, 1973, 1972, 1970, 1967, 1962, 1961, 1959, 1955, 1954, 1949, 1941, 1935, 1930

FINDINGS

Address Researched	Address Not Identified in Research Source
8908 HOUGH AVE	2020, 2017, 2014, 2010, 2005, 2002, 2000, 1999, 1995, 1992, 1991, 1986, 1983, 1981, 1980, 1974, 1973, 1972, 1970, 1967, 1962, 1961, 1959, 1955, 1954, 1951, 1949, 1935, 1930
8908 HOUGH AVE	2020, 2017, 2014, 2010, 2005, 2002, 2000, 1999, 1995, 1992, 1991, 1986, 1983, 1981, 1980, 1974, 1973, 1972, 1967, 1962, 1961, 1959, 1955, 1954, 1951, 1949, 1941, 1935, 1930
8908 HOUGH AVE	2020, 2017, 2014, 2010, 2005, 2002, 2000, 1999, 1995, 1992, 1991, 1986, 1983, 1981, 1980, 1973, 1972, 1970, 1967, 1962, 1961, 1959, 1955, 1954, 1951, 1949, 1941, 1935, 1930
8908 HOUGH AVE	2020, 2017, 2014, 2010, 2005, 2002, 2000, 1999, 1995, 1992, 1991, 1986, 1983, 1981, 1980, 1974, 1973, 1972, 1970, 1967, 1962, 1959, 1955, 1954, 1951, 1949, 1941, 1935, 1930
8908 HOUGH AVE	2020, 2017, 2014, 2010, 2005, 2002, 2000, 1999, 1995, 1992, 1991, 1986, 1983, 1981, 1980, 1974, 1973, 1972, 1970, 1967, 1962, 1961, 1959, 1954, 1951, 1949, 1941, 1935, 1930
8910 HOUGH AVE	2020, 2017, 2014, 2010, 2005, 2002, 2000, 1999, 1995, 1992, 1991, 1986, 1983, 1981, 1980, 1974, 1973, 1972, 1970, 1967, 1962, 1961, 1959, 1954, 1951, 1949, 1941, 1935, 1930
8910 HOUGH AVE	2020, 2017, 2014, 2010, 2005, 2002, 2000, 1999, 1995, 1992, 1991, 1986, 1983, 1981, 1980, 1974, 1973, 1972, 1970, 1967, 1962, 1959, 1955, 1954, 1951, 1949, 1941, 1935, 1930
8910 HOUGH AVE	2020, 2017, 2014, 2010, 2005, 2002, 2000, 1999, 1995, 1992, 1991, 1986, 1983, 1981, 1980, 1973, 1972, 1970, 1967, 1962, 1961, 1959, 1955, 1954, 1951, 1949, 1941, 1935, 1930
8910 HOUGH AVE	2020, 2017, 2014, 2010, 2005, 2002, 2000, 1999, 1995, 1992, 1991, 1986, 1983, 1981, 1980, 1974, 1973, 1972, 1967, 1962, 1961, 1959, 1955, 1954, 1951, 1949, 1941, 1935, 1930
8910 HOUGH AVE	2020, 2017, 2014, 2010, 2005, 2002, 2000, 1999, 1995, 1992, 1991, 1986, 1983, 1981, 1980, 1974, 1973, 1972, 1970, 1967, 1962, 1961, 1959, 1955, 1954, 1951, 1949, 1935, 1930
8910 HOUGH AVE	2020, 2017, 2014, 2010, 2005, 2002, 2000, 1999, 1995, 1992, 1991, 1986, 1983, 1981, 1980, 1974, 1973, 1972, 1970, 1967, 1962, 1961, 1959, 1955, 1954, 1949, 1941, 1935, 1930
8910 HOUGH AVE	2020, 2017, 2014, 2010, 2005, 2002, 2000, 1999, 1995, 1992, 1991, 1986, 1983, 1981, 1980, 1974, 1973, 1972, 1970, 1967, 1962, 1961, 1959, 1955, 1954, 1951, 1949, 1941, 1935
8912 HOUGH AVE	2020, 2017, 2014, 2010, 2005, 2002, 2000, 1999, 1995, 1992, 1991, 1986, 1983, 1981, 1980, 1974, 1973, 1972, 1970, 1967, 1962, 1961, 1959, 1955, 1954, 1951, 1949, 1941, 1935
8912 HOUGH AVE	2020, 2017, 2014, 2010, 2005, 2002, 2000, 1999, 1995, 1992, 1991, 1986, 1983, 1981, 1980, 1974, 1973, 1972, 1970, 1967, 1962, 1961, 1959, 1955, 1954, 1949, 1941, 1935, 1930
8912 HOUGH AVE	2020, 2017, 2014, 2010, 2005, 2002, 2000, 1999, 1995, 1992, 1991, 1986, 1983, 1981, 1980, 1974, 1973, 1972, 1970, 1967, 1962, 1961, 1959, 1955, 1954, 1951, 1949, 1935, 1930
8912 HOUGH AVE	2020, 2017, 2014, 2010, 2005, 2002, 2000, 1999, 1995, 1992, 1991, 1986, 1983, 1981, 1980, 1974, 1973, 1972, 1967, 1962, 1961, 1959, 1955, 1954, 1951, 1949, 1941, 1935, 1930

FINDINGS

Address Researched	Address Not Identified in Research Source
8912 HOUGH AVE	2020, 2017, 2014, 2010, 2005, 2002, 2000, 1999, 1995, 1992, 1991, 1986, 1983, 1981, 1980, 1973, 1972, 1970, 1967, 1962, 1961, 1959, 1955, 1954, 1951, 1949, 1941, 1935, 1930
8912 HOUGH AVE	2020, 2017, 2014, 2010, 2005, 2002, 2000, 1999, 1995, 1992, 1991, 1986, 1983, 1981, 1980, 1974, 1973, 1972, 1970, 1967, 1962, 1959, 1955, 1954, 1951, 1949, 1941, 1935, 1930
8912 HOUGH AVE	2020, 2017, 2014, 2010, 2005, 2002, 2000, 1999, 1995, 1992, 1991, 1986, 1983, 1981, 1980, 1974, 1973, 1972, 1970, 1967, 1962, 1961, 1959, 1954, 1951, 1949, 1941, 1935, 1930
8914 HOUGH AVE	2020, 2017, 2014, 2010, 2005, 2002, 2000, 1999, 1995, 1992, 1991, 1986, 1983, 1981, 1980, 1974, 1973, 1972, 1970, 1967, 1962, 1961, 1959, 1954, 1951, 1949, 1941, 1935, 1930
8914 HOUGH AVE	2020, 2017, 2014, 2010, 2005, 2002, 2000, 1999, 1995, 1992, 1991, 1986, 1983, 1981, 1980, 1974, 1973, 1972, 1970, 1967, 1962, 1959, 1955, 1954, 1951, 1949, 1941, 1935, 1930
8914 HOUGH AVE	2020, 2017, 2014, 2010, 2005, 2002, 2000, 1999, 1995, 1992, 1991, 1986, 1983, 1981, 1980, 1974, 1973, 1972, 1970, 1967, 1962, 1961, 1959, 1955, 1954, 1951, 1949, 1935, 1930
8914 HOUGH AVE	2020, 2017, 2014, 2010, 2005, 2002, 2000, 1999, 1995, 1992, 1991, 1986, 1983, 1981, 1980, 1974, 1973, 1972, 1970, 1967, 1962, 1961, 1959, 1955, 1954, 1949, 1941, 1935, 1930
8914 HOUGH AVE	2020, 2017, 2014, 2010, 2005, 2002, 2000, 1999, 1995, 1992, 1991, 1986, 1983, 1981, 1980, 1974, 1973, 1972, 1970, 1967, 1962, 1961, 1959, 1955, 1954, 1951, 1949, 1941, 1935
8915 HOUGH AVE	2020, 2017, 2014, 2010, 2005, 2002, 2000, 1999, 1995, 1992, 1991, 1986, 1983, 1981, 1980, 1974, 1973, 1972, 1970, 1967, 1962, 1961, 1959, 1955, 1954, 1951, 1949, 1941, 1935
8915 HOUGH AVE	2020, 2017, 2014, 2010, 2005, 2002, 2000, 1999, 1995, 1992, 1991, 1986, 1983, 1981, 1980, 1974, 1973, 1972, 1970, 1967, 1962, 1961, 1959, 1955, 1954, 1949, 1941, 1935, 1930
8915 HOUGH AVE	2020, 2017, 2014, 2010, 2005, 2002, 2000, 1999, 1995, 1992, 1991, 1986, 1983, 1981, 1980, 1974, 1973, 1972, 1970, 1967, 1962, 1961, 1959, 1955, 1954, 1951, 1949, 1935, 1930
8915 HOUGH AVE	2020, 2017, 2014, 2010, 2005, 2002, 2000, 1999, 1995, 1992, 1991, 1986, 1983, 1981, 1980, 1974, 1973, 1972, 1970, 1967, 1962, 1959, 1955, 1954, 1951, 1949, 1941, 1935, 1930
8915 HOUGH AVE	2020, 2017, 2014, 2010, 2005, 2002, 2000, 1999, 1995, 1992, 1991, 1986, 1983, 1981, 1980, 1974, 1973, 1972, 1970, 1967, 1962, 1961, 1959, 1954, 1951, 1949, 1941, 1935, 1930
8915 HOUGH AVE	2020, 2017, 2014, 2010, 2005, 2002, 2000, 1999, 1995, 1992, 1991, 1986, 1983, 1981, 1980, 1973, 1972, 1970, 1967, 1962, 1961, 1959, 1955, 1954, 1951, 1949, 1941, 1935, 1930
8915 HOUGH AVE	2020, 2017, 2014, 2010, 2005, 2002, 2000, 1999, 1995, 1992, 1991, 1986, 1983, 1981, 1980, 1974, 1973, 1972, 1967, 1962, 1961, 1959, 1955, 1954, 1951, 1949, 1941, 1935, 1930
8916 HOUGH AVE	2020, 2017, 2014, 2010, 2005, 2002, 2000, 1999, 1995, 1992, 1991, 1986, 1983, 1981, 1980, 1974, 1973, 1972, 1970, 1967, 1962, 1961, 1959, 1954, 1951, 1949, 1941, 1935, 1930

FINDINGS

Address Researched	Address Not Identified in Research Source
8916 HOUGH AVE	2020, 2017, 2014, 2010, 2005, 2002, 2000, 1999, 1995, 1992, 1991, 1986, 1983, 1981, 1980, 1974, 1973, 1972, 1970, 1967, 1962, 1959, 1955, 1954, 1951, 1949, 1941, 1935, 1930
8916 HOUGH AVE	2020, 2017, 2014, 2010, 2005, 2002, 2000, 1999, 1995, 1992, 1991, 1986, 1983, 1981, 1980, 1974, 1973, 1972, 1970, 1967, 1962, 1961, 1959, 1955, 1954, 1951, 1949, 1935, 1930
8916 HOUGH AVE	2020, 2017, 2014, 2010, 2005, 2002, 2000, 1999, 1995, 1992, 1991, 1986, 1983, 1981, 1980, 1974, 1973, 1972, 1970, 1967, 1962, 1961, 1959, 1955, 1954, 1949, 1941, 1935, 1930
8916 HOUGH AVE	2020, 2017, 2014, 2010, 2005, 2002, 2000, 1999, 1995, 1992, 1991, 1986, 1983, 1981, 1980, 1974, 1973, 1972, 1970, 1967, 1962, 1961, 1959, 1955, 1954, 1951, 1949, 1941, 1935
8918 HOUGH AVE	2020, 2017, 2014, 2010, 2005, 2002, 2000, 1999, 1995, 1992, 1991, 1986, 1983, 1981, 1980, 1974, 1973, 1972, 1970, 1967, 1962, 1961, 1959, 1955, 1954, 1951, 1949, 1941, 1935
8918 HOUGH AVE	2020, 2017, 2014, 2010, 2005, 2002, 2000, 1999, 1995, 1992, 1991, 1986, 1983, 1981, 1980, 1974, 1973, 1972, 1970, 1967, 1962, 1961, 1959, 1955, 1954, 1949, 1941, 1935, 1930
8918 HOUGH AVE	2020, 2017, 2014, 2010, 2005, 2002, 2000, 1999, 1995, 1992, 1991, 1986, 1983, 1981, 1980, 1974, 1973, 1972, 1970, 1967, 1962, 1961, 1959, 1955, 1954, 1951, 1949, 1935, 1930
8918 HOUGH AVE	2020, 2017, 2014, 2010, 2005, 2002, 2000, 1999, 1995, 1992, 1991, 1986, 1983, 1981, 1980, 1974, 1973, 1972, 1970, 1967, 1962, 1959, 1955, 1954, 1951, 1949, 1941, 1935, 1930
8918 HOUGH AVE	2020, 2017, 2014, 2010, 2005, 2002, 2000, 1999, 1995, 1992, 1991, 1986, 1983, 1981, 1980, 1974, 1973, 1972, 1970, 1967, 1962, 1961, 1959, 1954, 1951, 1949, 1941, 1935, 1930
8918 HOUGH AVE	2020, 2017, 2014, 2010, 2005, 2002, 2000, 1999, 1995, 1992, 1991, 1986, 1983, 1981, 1980, 1974, 1973, 1972, 1967, 1962, 1961, 1959, 1955, 1954, 1951, 1949, 1941, 1935, 1930
8918 HOUGH AVE	2020, 2017, 2014, 2010, 2005, 2002, 2000, 1999, 1995, 1992, 1991, 1986, 1983, 1981, 1980, 1973, 1972, 1970, 1967, 1962, 1961, 1959, 1955, 1954, 1951, 1949, 1941, 1935, 1930
8918 HOUGH AVE	2020, 2017, 2014, 2005, 2002, 2000, 1999, 1995, 1992, 1991, 1986, 1983, 1981, 1980, 1974, 1973, 1972, 1970, 1967, 1962, 1961, 1959, 1955, 1954, 1951, 1949, 1941, 1935, 1930
8918 HOUGH AVE	2020, 2017, 2010, 2005, 2002, 2000, 1999, 1995, 1992, 1991, 1986, 1983, 1981, 1980, 1974, 1973, 1972, 1970, 1967, 1962, 1961, 1959, 1955, 1954, 1951, 1949, 1941, 1935, 1930
8920 HOUGH AVE	2020, 2017, 2014, 2010, 2005, 2002, 2000, 1999, 1995, 1992, 1991, 1986, 1983, 1981, 1980, 1973, 1972, 1970, 1967, 1962, 1961, 1959, 1955, 1954, 1951, 1949, 1941, 1935, 1930
8920 HOUGH AVE	2020, 2017, 2014, 2010, 2005, 2002, 2000, 1999, 1995, 1992, 1991, 1986, 1983, 1981, 1980, 1974, 1973, 1972, 1967, 1962, 1961, 1959, 1955, 1954, 1951, 1949, 1941, 1935, 1930
8920 HOUGH AVE	2020, 2017, 2014, 2010, 2005, 2002, 2000, 1999, 1995, 1992, 1991, 1986, 1983, 1981, 1980, 1974, 1973, 1972, 1970, 1967, 1962, 1961, 1959, 1954, 1951, 1949, 1941, 1935, 1930

FINDINGS

Address Researched	Address Not Identified in Research Source
8920 HOUGH AVE	2020, 2017, 2014, 2010, 2005, 2002, 2000, 1999, 1995, 1992, 1991, 1986, 1983, 1981, 1980, 1974, 1973, 1972, 1970, 1967, 1962, 1959, 1955, 1954, 1951, 1949, 1941, 1935, 1930
8920 HOUGH AVE	2020, 2017, 2014, 2010, 2005, 2002, 2000, 1999, 1995, 1992, 1991, 1986, 1983, 1981, 1980, 1974, 1973, 1972, 1970, 1967, 1962, 1961, 1959, 1955, 1954, 1951, 1949, 1935, 1930
8920 HOUGH AVE	2020, 2017, 2014, 2010, 2005, 2002, 2000, 1999, 1995, 1992, 1991, 1986, 1983, 1981, 1980, 1974, 1973, 1972, 1970, 1967, 1962, 1961, 1959, 1955, 1954, 1949, 1941, 1935, 1930
8920 HOUGH AVE	2020, 2017, 2014, 2010, 2005, 2002, 2000, 1999, 1995, 1992, 1991, 1986, 1983, 1981, 1980, 1974, 1973, 1972, 1970, 1967, 1962, 1961, 1959, 1955, 1954, 1951, 1949, 1941, 1935
8922 HOUGH AVE	2020, 2017, 2014, 2010, 2005, 2002, 2000, 1999, 1995, 1992, 1991, 1986, 1983, 1981, 1980, 1974, 1973, 1972, 1970, 1967, 1962, 1961, 1959, 1955, 1954, 1951, 1949, 1941, 1935
8922 HOUGH AVE	2020, 2017, 2014, 2010, 2005, 2002, 2000, 1999, 1995, 1992, 1991, 1986, 1983, 1981, 1980, 1974, 1973, 1972, 1970, 1967, 1962, 1961, 1959, 1955, 1954, 1949, 1941, 1935, 1930
8922 HOUGH AVE	2020, 2017, 2014, 2010, 2005, 2002, 2000, 1999, 1995, 1992, 1991, 1986, 1983, 1981, 1980, 1974, 1973, 1972, 1970, 1967, 1962, 1961, 1959, 1955, 1954, 1951, 1949, 1935, 1930
8922 HOUGH AVE	2020, 2017, 2014, 2010, 2005, 2002, 2000, 1999, 1995, 1992, 1991, 1986, 1983, 1981, 1980, 1974, 1973, 1972, 1970, 1967, 1962, 1959, 1955, 1954, 1951, 1949, 1941, 1935, 1930
8922 HOUGH AVE	2020, 2017, 2014, 2010, 2005, 2002, 2000, 1999, 1995, 1992, 1991, 1986, 1983, 1981, 1980, 1974, 1973, 1972, 1970, 1967, 1962, 1961, 1959, 1954, 1951, 1949, 1941, 1935, 1930
8922 HOUGH AVE	2020, 2017, 2014, 2010, 2005, 2002, 2000, 1999, 1995, 1992, 1991, 1986, 1983, 1981, 1980, 1974, 1973, 1972, 1967, 1962, 1961, 1959, 1955, 1954, 1951, 1949, 1941, 1935, 1930
8922 HOUGH AVE	2020, 2017, 2014, 2010, 2005, 2002, 2000, 1999, 1995, 1992, 1991, 1986, 1983, 1981, 1980, 1973, 1972, 1970, 1967, 1962, 1961, 1959, 1955, 1954, 1951, 1949, 1941, 1935, 1930
8924 HOUGH AVE	2020, 2017, 2014, 2010, 2005, 2002, 2000, 1999, 1995, 1992, 1991, 1986, 1983, 1981, 1980, 1973, 1972, 1970, 1967, 1962, 1961, 1959, 1955, 1954, 1951, 1949, 1941, 1935, 1930
8924 HOUGH AVE	2020, 2017, 2014, 2010, 2005, 2002, 2000, 1999, 1995, 1992, 1991, 1986, 1983, 1981, 1980, 1974, 1973, 1972, 1967, 1962, 1961, 1959, 1955, 1954, 1951, 1949, 1941, 1935, 1930
8924 HOUGH AVE	2020, 2017, 2014, 2010, 2005, 2002, 2000, 1999, 1995, 1992, 1991, 1986, 1983, 1981, 1980, 1974, 1973, 1972, 1970, 1967, 1962, 1961, 1959, 1954, 1951, 1949, 1941, 1935, 1930
8924 HOUGH AVE	2020, 2017, 2014, 2010, 2005, 2002, 2000, 1999, 1995, 1992, 1991, 1986, 1983, 1981, 1980, 1974, 1973, 1972, 1970, 1967, 1962, 1959, 1955, 1954, 1951, 1949, 1941, 1935, 1930
8924 HOUGH AVE	2020, 2017, 2014, 2010, 2005, 2000, 1999, 1995, 1992, 1991, 1986, 1983, 1981, 1980, 1974, 1973, 1972, 1970, 1967, 1962, 1961, 1959, 1955, 1954, 1951, 1949, 1941, 1935, 1930

FINDINGS

Address Researched	Address Not Identified in Research Source
8924 HOUGH AVE	2020, 2017, 2014, 2010, 2005, 2002, 2000, 1995, 1992, 1991, 1986, 1983, 1981, 1980, 1974, 1973, 1972, 1970, 1967, 1962, 1961, 1959, 1955, 1954, 1951, 1949, 1941, 1935, 1930
8924 HOUGH AVE	2020, 2017, 2014, 2010, 2005, 2002, 2000, 1999, 1995, 1992, 1991, 1983, 1981, 1980, 1974, 1973, 1972, 1970, 1967, 1962, 1961, 1959, 1955, 1954, 1951, 1949, 1941, 1935, 1930
8924 HOUGH AVE	2020, 2017, 2014, 2010, 2005, 2002, 2000, 1999, 1995, 1992, 1991, 1986, 1983, 1981, 1980, 1974, 1973, 1972, 1970, 1967, 1962, 1961, 1959, 1955, 1954, 1951, 1949, 1935, 1930
8924 HOUGH AVE	2020, 2017, 2014, 2010, 2005, 2002, 2000, 1999, 1995, 1992, 1991, 1986, 1983, 1981, 1980, 1974, 1973, 1972, 1970, 1967, 1962, 1961, 1959, 1955, 1954, 1949, 1941, 1935, 1930
8924 HOUGH AVE	2020, 2017, 2014, 2010, 2005, 2002, 2000, 1999, 1995, 1992, 1991, 1986, 1983, 1981, 1980, 1974, 1973, 1972, 1970, 1967, 1962, 1961, 1959, 1955, 1954, 1951, 1949, 1941, 1935
8925 HOAGH AVE	2020, 2017, 2014, 2010, 2005, 2002, 2000, 1999, 1995, 1992, 1991, 1986, 1981, 1980, 1974, 1973, 1972, 1970, 1967, 1962, 1961, 1959, 1955, 1954, 1951, 1949, 1941, 1935, 1930
8925 HOUGH AV H A	2020, 2017, 2014, 2010, 2005, 2002, 2000, 1999, 1995, 1992, 1991, 1986, 1981, 1980, 1974, 1973, 1972, 1970, 1967, 1962, 1961, 1959, 1955, 1954, 1951, 1949, 1941, 1935, 1930
8925 HOUGH AVE	2020, 2017, 2014, 2010, 2005, 2002, 2000, 1999, 1995, 1992, 1991, 1986, 1981, 1980, 1974, 1973, 1972, 1970, 1967, 1962, 1961, 1959, 1955, 1954, 1951, 1949, 1941, 1935, 1930
8925 HOUGH AVE	2020, 2017, 2014, 2010, 2005, 2002, 2000, 1999, 1995, 1992, 1991, 1986, 1983, 1980, 1974, 1973, 1972, 1970, 1967, 1962, 1961, 1959, 1955, 1954, 1951, 1949, 1941, 1935, 1930
8925 HOUGH AVE	2020, 2017, 2014, 2010, 2005, 2002, 2000, 1999, 1995, 1992, 1991, 1983, 1981, 1980, 1974, 1973, 1972, 1970, 1967, 1962, 1961, 1959, 1955, 1954, 1951, 1949, 1941, 1935, 1930
8925 HOUGH AVE	2020, 2017, 2014, 2010, 2005, 2002, 2000, 1999, 1995, 1991, 1986, 1983, 1981, 1980, 1974, 1973, 1972, 1970, 1967, 1962, 1961, 1959, 1955, 1954, 1951, 1949, 1941, 1935, 1930
8925 HOUGH AVE	2020, 2017, 2014, 2010, 2005, 2002, 2000, 1999, 1995, 1992, 1986, 1983, 1981, 1980, 1974, 1973, 1972, 1970, 1967, 1962, 1961, 1959, 1955, 1954, 1951, 1949, 1941, 1935, 1930
8925 HOUGH AVE	2020, 2017, 2014, 2010, 2005, 2002, 2000, 1995, 1992, 1991, 1986, 1983, 1981, 1980, 1974, 1973, 1972, 1970, 1967, 1962, 1961, 1959, 1955, 1954, 1951, 1949, 1941, 1935, 1930
8925 HOUGH AVE	2020, 2017, 2014, 2010, 2005, 2002, 1999, 1995, 1992, 1991, 1986, 1983, 1981, 1980, 1974, 1973, 1972, 1970, 1967, 1962, 1961, 1959, 1955, 1954, 1951, 1949, 1941, 1935, 1930
8925 HOUGH AVE	2020, 2017, 2014, 2010, 2005, 2002, 2000, 1999, 1992, 1991, 1986, 1983, 1981, 1980, 1974, 1973, 1972, 1970, 1967, 1962, 1961, 1959, 1955, 1954, 1951, 1949, 1941, 1935, 1930
8925 HOUGH AVE	2020, 2017, 2014, 2010, 2005, 2000, 1999, 1995, 1992, 1991, 1986, 1983, 1981, 1980, 1974, 1973, 1972, 1970, 1967, 1962, 1961, 1959, 1955, 1954, 1951, 1949, 1941, 1935, 1930

FINDINGS

Address Researched	Address Not Identified in Research Source
8925 HOUGH AVE	2020, 2017, 2014, 2005, 2002, 2000, 1999, 1995, 1992, 1991, 1986, 1983, 1981, 1980, 1974, 1973, 1972, 1970, 1967, 1962, 1961, 1959, 1955, 1954, 1951, 1949, 1941, 1935, 1930
8925 HOUGH AVE	2020, 2017, 2014, 2010, 2002, 2000, 1999, 1995, 1992, 1991, 1986, 1983, 1981, 1980, 1974, 1973, 1972, 1970, 1967, 1962, 1961, 1959, 1955, 1954, 1951, 1949, 1941, 1935, 1930
8925 HOUGH AVE	2020, 2017, 2010, 2005, 2002, 2000, 1999, 1995, 1992, 1991, 1986, 1983, 1981, 1980, 1974, 1973, 1972, 1970, 1967, 1962, 1961, 1959, 1955, 1954, 1951, 1949, 1941, 1935, 1930
8925 HOUGH AVE	2017, 2014, 2010, 2005, 2002, 2000, 1999, 1995, 1992, 1991, 1986, 1983, 1981, 1980, 1974, 1973, 1972, 1970, 1967, 1962, 1961, 1959, 1955, 1954, 1951, 1949, 1941, 1935, 1930
8925 HOUGH AVE	2020, 2014, 2010, 2005, 2002, 2000, 1999, 1995, 1992, 1991, 1986, 1983, 1981, 1980, 1974, 1973, 1972, 1970, 1967, 1962, 1961, 1959, 1955, 1954, 1951, 1949, 1941, 1935, 1930
8926 HOUGH AVE	2020, 2017, 2014, 2010, 2005, 2000, 1999, 1995, 1992, 1991, 1986, 1983, 1981, 1980, 1974, 1973, 1972, 1970, 1967, 1962, 1961, 1959, 1955, 1954, 1951, 1949, 1941, 1935, 1930
8926 HOUGH AVE	2020, 2017, 2014, 2010, 2005, 2002, 2000, 1995, 1992, 1991, 1986, 1983, 1981, 1980, 1974, 1973, 1972, 1970, 1967, 1962, 1961, 1959, 1955, 1954, 1951, 1949, 1941, 1935, 1930
8926 HOUGH AVE	2020, 2017, 2014, 2010, 2005, 2002, 2000, 1999, 1995, 1992, 1991, 1986, 1983, 1980, 1974, 1973, 1972, 1970, 1967, 1962, 1961, 1959, 1955, 1954, 1951, 1949, 1941, 1935, 1930
8926 HOUGH AVE	2020, 2017, 2014, 2010, 2005, 2002, 2000, 1999, 1995, 1992, 1991, 1986, 1981, 1980, 1974, 1973, 1972, 1970, 1967, 1962, 1961, 1959, 1955, 1954, 1951, 1949, 1941, 1935, 1930
8926 HOUGH AVE	2020, 2017, 2014, 2010, 2005, 2002, 2000, 1999, 1995, 1992, 1991, 1986, 1983, 1981, 1980, 1974, 1973, 1972, 1970, 1967, 1962, 1959, 1955, 1954, 1951, 1949, 1941, 1935, 1930
8926 HOUGH AVE	2020, 2017, 2014, 2010, 2005, 2002, 2000, 1999, 1995, 1992, 1991, 1986, 1983, 1981, 1980, 1974, 1973, 1972, 1970, 1967, 1962, 1961, 1959, 1954, 1951, 1949, 1941, 1935, 1930
8926 HOUGH AVE	2020, 2017, 2014, 2010, 2005, 2002, 2000, 1999, 1995, 1992, 1991, 1986, 1983, 1981, 1980, 1974, 1973, 1972, 1967, 1962, 1961, 1959, 1955, 1954, 1951, 1949, 1941, 1935, 1930
8926 HOUGH AVE	2020, 2017, 2014, 2010, 2005, 2002, 2000, 1999, 1995, 1992, 1991, 1986, 1983, 1981, 1980, 1973, 1972, 1970, 1967, 1962, 1961, 1959, 1955, 1954, 1951, 1949, 1941, 1935, 1930
8926 HOUGH AVE	2020, 2017, 2014, 2010, 2005, 2002, 2000, 1999, 1995, 1992, 1991, 1986, 1983, 1981, 1980, 1974, 1973, 1972, 1970, 1967, 1962, 1961, 1959, 1955, 1954, 1951, 1949, 1941, 1935
8926 HOUGH AVE	2020, 2017, 2014, 2010, 2005, 2002, 2000, 1999, 1995, 1992, 1991, 1986, 1983, 1981, 1980, 1974, 1973, 1972, 1970, 1967, 1962, 1961, 1959, 1955, 1954, 1949, 1941, 1935, 1930
8926 HOUGH AVE	2020, 2017, 2014, 2010, 2005, 2002, 2000, 1999, 1995, 1992, 1991, 1986, 1983, 1981, 1980, 1974, 1973, 1972, 1970, 1967, 1962, 1961, 1959, 1955, 1954, 1951, 1949, 1935, 1930

FINDINGS

Address Researched	Address Not Identified in Research Source
8927 HOUGH AVE	2020, 2017, 2014, 2010, 2005, 2002, 2000, 1999, 1995, 1992, 1991, 1986, 1983, 1981, 1980, 1974, 1973, 1972, 1970, 1967, 1962, 1961, 1959, 1955, 1954, 1949, 1941, 1935, 1930
8927 HOUGH AVE	2020, 2017, 2014, 2010, 2005, 2002, 2000, 1999, 1995, 1992, 1991, 1986, 1983, 1981, 1980, 1974, 1973, 1972, 1970, 1967, 1962, 1961, 1959, 1955, 1954, 1951, 1949, 1941, 1935
8927 HOUGH AVE	2020, 2017, 2014, 2010, 2005, 2002, 2000, 1999, 1995, 1992, 1991, 1986, 1983, 1981, 1980, 1974, 1973, 1972, 1970, 1967, 1962, 1961, 1959, 1954, 1951, 1949, 1941, 1935, 1930
8927 HOUGH AVE	2020, 2017, 2014, 2010, 2005, 2002, 2000, 1999, 1995, 1992, 1991, 1986, 1983, 1981, 1980, 1974, 1973, 1972, 1970, 1967, 1962, 1959, 1955, 1954, 1951, 1949, 1941, 1935, 1930
8927 HOUGH AVE	2020, 2017, 2014, 2010, 2005, 2002, 2000, 1995, 1992, 1991, 1986, 1983, 1981, 1980, 1974, 1973, 1972, 1970, 1967, 1962, 1961, 1959, 1955, 1954, 1951, 1949, 1941, 1935, 1930
8927 HOUGH AVE	2020, 2017, 2014, 2010, 2005, 2002, 1999, 1995, 1992, 1991, 1986, 1983, 1981, 1980, 1974, 1973, 1972, 1970, 1967, 1962, 1961, 1959, 1955, 1954, 1951, 1949, 1941, 1935, 1930
8927 HOUGH AVE	2020, 2017, 2014, 2010, 2005, 2000, 1999, 1995, 1992, 1991, 1986, 1983, 1981, 1980, 1974, 1973, 1972, 1970, 1967, 1962, 1961, 1959, 1955, 1954, 1951, 1949, 1941, 1935, 1930
8927 HOUGH AVE	2020, 2014, 2010, 2005, 2002, 2000, 1999, 1995, 1992, 1991, 1986, 1983, 1981, 1980, 1974, 1973, 1972, 1970, 1967, 1962, 1961, 1959, 1955, 1954, 1951, 1949, 1941, 1935, 1930
8927 HOUGH AVE	2017, 2014, 2010, 2005, 2002, 2000, 1999, 1995, 1992, 1991, 1986, 1983, 1981, 1980, 1974, 1973, 1972, 1970, 1967, 1962, 1961, 1959, 1955, 1954, 1951, 1949, 1941, 1935, 1930
8927 HOUGH AVE	2020, 2017, 2010, 2005, 2002, 2000, 1999, 1995, 1992, 1991, 1986, 1983, 1981, 1980, 1974, 1973, 1972, 1970, 1967, 1962, 1961, 1959, 1955, 1954, 1951, 1949, 1941, 1935, 1930
8928 HOUGH AVE	2020, 2017, 2014, 2010, 2005, 2000, 1999, 1995, 1992, 1991, 1986, 1983, 1981, 1980, 1974, 1973, 1972, 1970, 1967, 1962, 1961, 1959, 1955, 1954, 1951, 1949, 1941, 1935, 1930
8928 HOUGH AVE	2020, 2017, 2014, 2010, 2005, 2002, 2000, 1995, 1992, 1991, 1986, 1983, 1981, 1980, 1974, 1973, 1972, 1970, 1967, 1962, 1961, 1959, 1955, 1954, 1951, 1949, 1941, 1935, 1930
8928 HOUGH AVE	2020, 2017, 2014, 2010, 2005, 2002, 2000, 1999, 1995, 1992, 1991, 1986, 1981, 1980, 1974, 1973, 1972, 1970, 1967, 1962, 1961, 1959, 1955, 1954, 1951, 1949, 1941, 1935, 1930
8928 HOUGH AVE	2020, 2017, 2014, 2010, 2005, 2002, 2000, 1999, 1995, 1992, 1991, 1983, 1981, 1980, 1974, 1973, 1972, 1970, 1967, 1962, 1961, 1959, 1955, 1954, 1951, 1949, 1941, 1935, 1930
8928 HOUGH AVE	2020, 2017, 2014, 2010, 2005, 2002, 2000, 1999, 1995, 1992, 1986, 1983, 1981, 1980, 1974, 1973, 1972, 1970, 1967, 1962, 1961, 1959, 1955, 1954, 1951, 1949, 1941, 1935, 1930
8928 HOUGH AVE	2020, 2017, 2014, 2010, 2005, 2002, 2000, 1999, 1995, 1992, 1991, 1986, 1983, 1981, 1980, 1974, 1973, 1972, 1970, 1967, 1962, 1959, 1955, 1954, 1951, 1949, 1941, 1935, 1930

FINDINGS

Address Researched	Address Not Identified in Research Source
8928 HOUGH AVE	2020, 2017, 2014, 2010, 2005, 2002, 2000, 1999, 1995, 1992, 1991, 1986, 1983, 1981, 1980, 1974, 1973, 1972, 1970, 1967, 1962, 1961, 1959, 1954, 1951, 1949, 1941, 1935, 1930
8928 HOUGH AVE	2020, 2017, 2014, 2010, 2005, 2002, 2000, 1999, 1995, 1992, 1991, 1986, 1983, 1981, 1980, 1973, 1972, 1970, 1967, 1962, 1961, 1959, 1955, 1954, 1951, 1949, 1941, 1935, 1930
8928 HOUGH AVE	2020, 2017, 2014, 2010, 2005, 2002, 2000, 1999, 1995, 1992, 1991, 1986, 1983, 1981, 1980, 1974, 1973, 1972, 1967, 1962, 1961, 1959, 1955, 1954, 1951, 1949, 1941, 1935, 1930
8928 HOUGH AVE	2020, 2017, 2014, 2010, 2005, 2002, 2000, 1999, 1995, 1992, 1991, 1986, 1983, 1981, 1980, 1974, 1973, 1972, 1970, 1967, 1962, 1961, 1959, 1955, 1954, 1951, 1949, 1941, 1935
8928 HOUGH AVE	2020, 2017, 2014, 2010, 2005, 2002, 2000, 1999, 1995, 1992, 1991, 1986, 1983, 1981, 1980, 1974, 1973, 1972, 1970, 1967, 1962, 1961, 1959, 1955, 1954, 1949, 1941, 1935, 1930
8928 HOUGH AVE	2020, 2017, 2014, 2010, 2005, 2002, 2000, 1999, 1995, 1992, 1991, 1986, 1983, 1981, 1980, 1974, 1973, 1972, 1970, 1967, 1962, 1961, 1959, 1955, 1954, 1951, 1949, 1935, 1930
8929 HOUGH AVE	2020, 2017, 2014, 2010, 2005, 2002, 2000, 1999, 1995, 1992, 1991, 1986, 1983, 1981, 1980, 1974, 1973, 1972, 1970, 1967, 1962, 1961, 1959, 1955, 1954, 1951, 1949, 1935, 1930
8929 HOUGH AVE	2020, 2017, 2014, 2010, 2005, 2002, 2000, 1999, 1995, 1992, 1991, 1986, 1983, 1981, 1980, 1974, 1973, 1972, 1970, 1967, 1962, 1961, 1959, 1955, 1954, 1949, 1941, 1935, 1930
8929 HOUGH AVE	2020, 2017, 2014, 2010, 2005, 2002, 2000, 1999, 1995, 1992, 1991, 1986, 1983, 1981, 1980, 1974, 1973, 1972, 1970, 1967, 1962, 1961, 1959, 1955, 1954, 1951, 1949, 1941, 1935
8929 HOUGH AVE	2020, 2017, 2014, 2010, 2005, 2002, 2000, 1999, 1995, 1992, 1991, 1986, 1983, 1981, 1980, 1974, 1973, 1972, 1970, 1967, 1962, 1961, 1959, 1954, 1951, 1949, 1941, 1935, 1930
8929 HOUGH AVE	2020, 2017, 2014, 2010, 2005, 2002, 2000, 1999, 1995, 1992, 1991, 1986, 1983, 1981, 1980, 1974, 1973, 1972, 1970, 1967, 1962, 1959, 1955, 1954, 1951, 1949, 1941, 1935, 1930
8929 HOUGH AVE	2020, 2017, 2014, 2010, 2005, 2002, 2000, 1999, 1995, 1991, 1986, 1983, 1981, 1980, 1974, 1973, 1972, 1970, 1967, 1962, 1961, 1959, 1955, 1954, 1951, 1949, 1941, 1935, 1930
8929 HOUGH AVE	2020, 2017, 2014, 2010, 2005, 2002, 2000, 1999, 1995, 1992, 1991, 1983, 1981, 1980, 1974, 1973, 1972, 1970, 1967, 1962, 1961, 1959, 1955, 1954, 1951, 1949, 1941, 1935, 1930
8929 HOUGH AVE	2020, 2017, 2014, 2010, 2005, 2002, 2000, 1995, 1992, 1991, 1986, 1983, 1981, 1980, 1974, 1973, 1972, 1970, 1967, 1962, 1961, 1959, 1955, 1954, 1951, 1949, 1941, 1935, 1930
8929 HOUGH AVE	2020, 2017, 2014, 2010, 2005, 2002, 2000, 1999, 1992, 1991, 1986, 1983, 1981, 1980, 1974, 1973, 1972, 1970, 1967, 1962, 1961, 1959, 1955, 1954, 1951, 1949, 1941, 1935, 1930
8929 HOUGH AVE	2020, 2017, 2014, 2010, 2005, 2000, 1999, 1995, 1992, 1991, 1986, 1983, 1981, 1980, 1974, 1973, 1972, 1970, 1967, 1962, 1961, 1959, 1955, 1954, 1951, 1949, 1941, 1935, 1930

FINDINGS

Address Researched	Address Not Identified in Research Source
8929 HOUGH AVE	2020, 2017, 2014, 2010, 2002, 2000, 1999, 1995, 1992, 1991, 1986, 1983, 1981, 1980, 1974, 1973, 1972, 1970, 1967, 1962, 1961, 1959, 1955, 1954, 1951, 1949, 1941, 1935, 1930
8929 HOUGH AVE	2020, 2017, 2010, 2005, 2002, 2000, 1999, 1995, 1992, 1991, 1986, 1983, 1981, 1980, 1974, 1973, 1972, 1970, 1967, 1962, 1961, 1959, 1955, 1954, 1951, 1949, 1941, 1935, 1930
8929 HOUGH AVE	2017, 2014, 2010, 2005, 2002, 2000, 1999, 1995, 1992, 1991, 1986, 1983, 1981, 1980, 1974, 1973, 1972, 1970, 1967, 1962, 1961, 1959, 1955, 1954, 1951, 1949, 1941, 1935, 1930
8930 HOUGH AVE	2020, 2017, 2014, 2010, 2005, 2002, 2000, 1999, 1995, 1992, 1991, 1986, 1983, 1981, 1980, 1974, 1973, 1972, 1970, 1967, 1962, 1959, 1955, 1954, 1951, 1949, 1941, 1935, 1930
8930 HOUGH AVE	2020, 2017, 2014, 2010, 2005, 2002, 2000, 1999, 1995, 1992, 1991, 1986, 1983, 1981, 1980, 1974, 1973, 1972, 1970, 1967, 1962, 1961, 1959, 1954, 1951, 1949, 1941, 1935, 1930
8930 HOUGH AVE	2020, 2017, 2014, 2010, 2005, 2002, 2000, 1999, 1995, 1992, 1991, 1986, 1983, 1981, 1980, 1974, 1973, 1972, 1970, 1967, 1962, 1961, 1959, 1955, 1954, 1951, 1949, 1941, 1935
8930 HOUGH AVE	2020, 2017, 2014, 2010, 2005, 2002, 2000, 1999, 1995, 1992, 1991, 1986, 1983, 1981, 1980, 1974, 1973, 1972, 1970, 1967, 1962, 1961, 1959, 1955, 1954, 1949, 1941, 1935, 1930
8930 HOUGH AVE	2020, 2017, 2014, 2010, 2005, 2002, 2000, 1999, 1995, 1992, 1991, 1986, 1983, 1981, 1980, 1974, 1973, 1972, 1970, 1967, 1962, 1961, 1959, 1955, 1954, 1951, 1949, 1935, 1930
8931 HOUGH AVE	2020, 2017, 2014, 2010, 2005, 2002, 2000, 1999, 1995, 1992, 1991, 1986, 1983, 1981, 1980, 1974, 1973, 1972, 1970, 1967, 1962, 1961, 1959, 1955, 1954, 1951, 1949, 1935, 1930
8931 HOUGH AVE	2020, 2017, 2014, 2010, 2005, 2002, 2000, 1999, 1995, 1992, 1991, 1986, 1983, 1981, 1980, 1974, 1973, 1972, 1970, 1967, 1962, 1961, 1959, 1955, 1954, 1949, 1941, 1935, 1930
8931 HOUGH AVE	2020, 2017, 2014, 2010, 2005, 2002, 2000, 1999, 1995, 1992, 1991, 1986, 1983, 1981, 1980, 1974, 1973, 1972, 1970, 1967, 1962, 1961, 1959, 1955, 1954, 1951, 1949, 1941, 1935
8931 HOUGH AVE	2020, 2017, 2014, 2010, 2005, 2002, 2000, 1999, 1995, 1992, 1991, 1986, 1983, 1981, 1980, 1974, 1973, 1972, 1970, 1967, 1962, 1961, 1959, 1954, 1951, 1949, 1941, 1935, 1930
8931 HOUGH AVE	2020, 2017, 2014, 2010, 2005, 2002, 2000, 1999, 1995, 1992, 1991, 1986, 1983, 1981, 1980, 1974, 1973, 1972, 1970, 1967, 1962, 1959, 1955, 1954, 1951, 1949, 1941, 1935, 1930
8931 HOUGH AVE	2017, 2014, 2010, 2005, 2002, 2000, 1999, 1995, 1992, 1991, 1986, 1983, 1981, 1980, 1974, 1973, 1972, 1970, 1967, 1962, 1961, 1959, 1955, 1954, 1951, 1949, 1941, 1935, 1930
8931 HOUGH AVE	2020, 2014, 2010, 2005, 2002, 2000, 1999, 1995, 1992, 1991, 1986, 1983, 1981, 1980, 1974, 1973, 1972, 1970, 1967, 1962, 1961, 1959, 1955, 1954, 1951, 1949, 1941, 1935, 1930
8931 HOUGH AVE	2020, 2017, 2010, 2005, 2002, 2000, 1999, 1995, 1992, 1991, 1986, 1983, 1981, 1980, 1974, 1973, 1972, 1970, 1967, 1962, 1961, 1959, 1955, 1954, 1951, 1949, 1941, 1935, 1930

FINDINGS

Address Researched	Address Not Identified in Research Source
8931 HOUGH AVE	2020, 2017, 2014, 2010, 2002, 2000, 1999, 1995, 1992, 1991, 1986, 1983, 1981, 1980, 1974, 1973, 1972, 1970, 1967, 1962, 1961, 1959, 1955, 1954, 1951, 1949, 1941, 1935, 1930
8931 HOUGH AVE	2020, 2017, 2014, 2005, 2002, 2000, 1999, 1995, 1992, 1991, 1986, 1983, 1981, 1980, 1974, 1973, 1972, 1970, 1967, 1962, 1961, 1959, 1955, 1954, 1951, 1949, 1941, 1935, 1930
8931 HOUGH AVE	2020, 2017, 2014, 2010, 2005, 2002, 2000, 1999, 1992, 1991, 1986, 1983, 1981, 1980, 1974, 1973, 1972, 1970, 1967, 1962, 1961, 1959, 1955, 1954, 1951, 1949, 1941, 1935, 1930
8931 HOUGH AVE	2020, 2017, 2014, 2010, 2005, 2002, 2000, 1995, 1992, 1991, 1986, 1983, 1981, 1980, 1974, 1973, 1972, 1970, 1967, 1962, 1961, 1959, 1955, 1954, 1951, 1949, 1941, 1935, 1930
8931 HOUGH AVE	2020, 2017, 2014, 2010, 2005, 2002, 1999, 1995, 1992, 1991, 1986, 1983, 1981, 1980, 1974, 1973, 1972, 1970, 1967, 1962, 1961, 1959, 1955, 1954, 1951, 1949, 1941, 1935, 1930
8931 HOUGH AVE	2020, 2017, 2014, 2010, 2005, 2002, 2000, 1999, 1995, 1991, 1986, 1983, 1981, 1980, 1974, 1973, 1972, 1970, 1967, 1962, 1961, 1959, 1955, 1954, 1951, 1949, 1941, 1935, 1930
8932 HOUGH AVE	2020, 2017, 2014, 2010, 2005, 2002, 2000, 1999, 1995, 1992, 1991, 1986, 1983, 1981, 1980, 1974, 1973, 1972, 1970, 1967, 1962, 1959, 1955, 1954, 1951, 1949, 1941, 1935, 1930
8932 HOUGH AVE	2020, 2017, 2014, 2010, 2005, 2002, 2000, 1999, 1995, 1992, 1991, 1986, 1983, 1981, 1980, 1974, 1973, 1972, 1970, 1967, 1962, 1961, 1959, 1954, 1951, 1949, 1941, 1935, 1930
8932 HOUGH AVE	2020, 2017, 2014, 2010, 2005, 2002, 2000, 1999, 1995, 1992, 1991, 1986, 1983, 1981, 1980, 1974, 1973, 1972, 1970, 1967, 1962, 1961, 1959, 1955, 1954, 1951, 1949, 1941, 1935
8932 HOUGH AVE	2020, 2017, 2014, 2010, 2005, 2002, 2000, 1999, 1995, 1992, 1991, 1986, 1983, 1981, 1980, 1974, 1973, 1972, 1970, 1967, 1962, 1961, 1959, 1955, 1954, 1949, 1941, 1935, 1930
8932 HOUGH AVE	2020, 2017, 2014, 2010, 2005, 2002, 2000, 1999, 1995, 1992, 1991, 1986, 1983, 1981, 1980, 1974, 1973, 1972, 1970, 1967, 1962, 1961, 1959, 1955, 1954, 1951, 1949, 1935, 1930
8933 HOUGH AVE	2020, 2017, 2014, 2010, 2005, 2002, 2000, 1999, 1995, 1992, 1991, 1986, 1983, 1981, 1980, 1974, 1973, 1972, 1970, 1967, 1962, 1961, 1959, 1955, 1954, 1951, 1949, 1935, 1930
8933 HOUGH AVE	2020, 2017, 2014, 2010, 2005, 2002, 2000, 1999, 1995, 1992, 1991, 1986, 1983, 1981, 1980, 1974, 1973, 1972, 1970, 1967, 1962, 1961, 1959, 1955, 1954, 1949, 1941, 1935, 1930
8933 HOUGH AVE	2020, 2017, 2014, 2010, 2005, 2002, 2000, 1999, 1995, 1992, 1991, 1986, 1983, 1981, 1980, 1974, 1973, 1972, 1970, 1967, 1962, 1961, 1959, 1955, 1954, 1951, 1949, 1941, 1935
8933 HOUGH AVE	2020, 2017, 2014, 2010, 2005, 2002, 2000, 1999, 1995, 1992, 1991, 1986, 1983, 1981, 1980, 1974, 1973, 1972, 1970, 1967, 1962, 1961, 1959, 1954, 1951, 1949, 1941, 1935, 1930
8933 HOUGH AVE	2020, 2017, 2014, 2010, 2005, 2002, 2000, 1999, 1995, 1992, 1991, 1986, 1983, 1981, 1980, 1974, 1973, 1972, 1970, 1967, 1962, 1959, 1955, 1954, 1951, 1949, 1941, 1935, 1930

FINDINGS

Address Researched	Address Not Identified in Research Source
8933 HOUGH AVE	2020, 2017, 2014, 2010, 2005, 2002, 2000, 1999, 1995, 1992, 1991, 1983, 1981, 1980, 1974, 1973, 1972, 1970, 1967, 1962, 1961, 1959, 1955, 1954, 1951, 1949, 1941, 1935, 1930
8933 HOUGH AVE	2020, 2017, 2014, 2010, 2005, 2002, 2000, 1999, 1995, 1992, 1991, 1986, 1983, 1980, 1974, 1973, 1972, 1970, 1967, 1962, 1961, 1959, 1955, 1954, 1951, 1949, 1941, 1935, 1930
8933 HOUGH AVE	2020, 2017, 2014, 2010, 2005, 2002, 1999, 1995, 1992, 1991, 1986, 1983, 1981, 1980, 1974, 1973, 1972, 1970, 1967, 1962, 1961, 1959, 1955, 1954, 1951, 1949, 1941, 1935, 1930
8933 HOUGH AVE	2020, 2017, 2014, 2010, 2005, 2002, 2000, 1995, 1992, 1991, 1986, 1983, 1981, 1980, 1974, 1973, 1972, 1970, 1967, 1962, 1961, 1959, 1955, 1954, 1951, 1949, 1941, 1935, 1930
8933 HOUGH AVE	2020, 2017, 2014, 2010, 2005, 2002, 2000, 1999, 1992, 1991, 1986, 1983, 1981, 1980, 1974, 1973, 1972, 1970, 1967, 1962, 1961, 1959, 1955, 1954, 1951, 1949, 1941, 1935, 1930
8933 HOUGH AVE	2020, 2017, 2014, 2010, 2002, 2000, 1999, 1995, 1992, 1991, 1986, 1983, 1981, 1980, 1974, 1973, 1972, 1970, 1967, 1962, 1961, 1959, 1955, 1954, 1951, 1949, 1941, 1935, 1930
8933 HOUGH AVE	2020, 2017, 2014, 2010, 2005, 2000, 1999, 1995, 1992, 1991, 1986, 1983, 1981, 1980, 1974, 1973, 1972, 1970, 1967, 1962, 1961, 1959, 1955, 1954, 1951, 1949, 1941, 1935, 1930
8933 HOUGH AVE	2020, 2017, 2010, 2005, 2002, 2000, 1999, 1995, 1992, 1991, 1986, 1983, 1981, 1980, 1974, 1973, 1972, 1970, 1967, 1962, 1961, 1959, 1955, 1954, 1951, 1949, 1941, 1935, 1930
8933 HOUGH AVE	2017, 2014, 2010, 2005, 2002, 2000, 1999, 1995, 1992, 1991, 1986, 1983, 1981, 1980, 1974, 1973, 1972, 1970, 1967, 1962, 1961, 1959, 1955, 1954, 1951, 1949, 1941, 1935, 1930
8935 HOUGH AVE	2020, 2017, 2014, 2010, 2005, 2000, 1999, 1995, 1992, 1991, 1986, 1983, 1981, 1980, 1974, 1973, 1972, 1970, 1967, 1962, 1961, 1959, 1955, 1954, 1951, 1949, 1941, 1935, 1930
8935 HOUGH AVE	2020, 2017, 2014, 2010, 2005, 2002, 2000, 1995, 1992, 1991, 1986, 1983, 1981, 1980, 1974, 1973, 1972, 1970, 1967, 1962, 1961, 1959, 1955, 1954, 1951, 1949, 1941, 1935, 1930
8935 HOUGH AVE	2020, 2017, 2014, 2010, 2005, 2002, 2000, 1999, 1995, 1992, 1991, 1986, 1983, 1980, 1974, 1973, 1972, 1970, 1967, 1962, 1961, 1959, 1955, 1954, 1951, 1949, 1941, 1935, 1930
8935 HOUGH AVE	2020, 2017, 2014, 2010, 2005, 2002, 2000, 1999, 1995, 1992, 1991, 1986, 1981, 1980, 1974, 1973, 1972, 1970, 1967, 1962, 1961, 1959, 1955, 1954, 1951, 1949, 1941, 1935, 1930
8955 HOUGH AVE	2020, 2017, 2010, 2005, 2002, 2000, 1999, 1995, 1992, 1991, 1986, 1983, 1981, 1980, 1974, 1973, 1972, 1970, 1967, 1962, 1961, 1959, 1955, 1954, 1951, 1949, 1941, 1935, 1930
9001 HOUGH AVE	2020, 2017, 2010, 2005, 2002, 2000, 1999, 1995, 1992, 1991, 1986, 1983, 1981, 1980, 1974, 1973, 1972, 1970, 1967, 1962, 1961, 1959, 1955, 1954, 1951, 1949, 1941, 1935, 1930
9001 HOUGH AVE	2017, 2014, 2010, 2005, 2002, 2000, 1999, 1995, 1992, 1991, 1986, 1983, 1981, 1980, 1974, 1973, 1972, 1970, 1967, 1962, 1961, 1959, 1955, 1954, 1951, 1949, 1941, 1935, 1930

FINDINGS

Address Researched	Address Not Identified in Research Source
9001 HOUGH AVE	2020, 2014, 2010, 2005, 2002, 2000, 1999, 1995, 1992, 1991, 1986, 1983, 1981, 1980, 1974, 1973, 1972, 1970, 1967, 1962, 1961, 1959, 1955, 1954, 1951, 1949, 1941, 1935, 1930
9001 HOUGH AVE	2020, 2017, 2014, 2010, 2005, 2000, 1999, 1995, 1992, 1991, 1986, 1983, 1981, 1980, 1974, 1973, 1972, 1970, 1967, 1962, 1961, 1959, 1955, 1954, 1951, 1949, 1941, 1935, 1930
9001 HOUGH AVE	2020, 2017, 2014, 2010, 2002, 2000, 1999, 1995, 1992, 1991, 1986, 1983, 1981, 1980, 1974, 1973, 1972, 1970, 1967, 1962, 1961, 1959, 1955, 1954, 1951, 1949, 1941, 1935, 1930
9001 HOUGH AVE	2020, 2017, 2014, 2005, 2002, 2000, 1999, 1995, 1992, 1991, 1986, 1983, 1981, 1980, 1974, 1973, 1972, 1970, 1967, 1962, 1961, 1959, 1955, 1954, 1951, 1949, 1941, 1935, 1930
9001 HOUGH AVE	2020, 2017, 2014, 2010, 2005, 2002, 2000, 1999, 1995, 1992, 1991, 1986, 1981, 1980, 1974, 1973, 1972, 1970, 1967, 1962, 1961, 1959, 1955, 1954, 1951, 1949, 1941, 1935, 1930
9001 HOUGH AVE	2020, 2017, 2014, 2010, 2005, 2002, 2000, 1999, 1995, 1992, 1991, 1986, 1983, 1980, 1974, 1973, 1972, 1970, 1967, 1962, 1961, 1959, 1955, 1954, 1951, 1949, 1941, 1935, 1930
9001 HOUGH AVE	2020, 2017, 2014, 2010, 2005, 2002, 2000, 1999, 1995, 1992, 1991, 1983, 1981, 1980, 1974, 1973, 1972, 1970, 1967, 1962, 1961, 1959, 1955, 1954, 1951, 1949, 1941, 1935, 1930
9001 HOUGH AVE	2020, 2017, 2014, 2010, 2005, 2002, 2000, 1999, 1995, 1991, 1986, 1983, 1981, 1980, 1974, 1973, 1972, 1970, 1967, 1962, 1961, 1959, 1955, 1954, 1951, 1949, 1941, 1935, 1930
9001 HOUGH AVE	2020, 2017, 2014, 2010, 2005, 2002, 2000, 1999, 1995, 1992, 1986, 1983, 1981, 1980, 1974, 1973, 1972, 1970, 1967, 1962, 1961, 1959, 1955, 1954, 1951, 1949, 1941, 1935, 1930
9001 HOUGH AVE	2020, 2017, 2014, 2010, 2005, 2002, 2000, 1995, 1992, 1991, 1986, 1983, 1981, 1980, 1974, 1973, 1972, 1970, 1967, 1962, 1961, 1959, 1955, 1954, 1951, 1949, 1941, 1935, 1930
9001 HOUGH AVE	2020, 2017, 2014, 2010, 2005, 2002, 1999, 1995, 1992, 1991, 1986, 1983, 1981, 1980, 1974, 1973, 1972, 1970, 1967, 1962, 1961, 1959, 1955, 1954, 1951, 1949, 1941, 1935, 1930
9001 HOUGH AVE	2020, 2017, 2014, 2010, 2005, 2002, 2000, 1999, 1992, 1991, 1986, 1983, 1981, 1980, 1974, 1973, 1972, 1970, 1967, 1962, 1961, 1959, 1955, 1954, 1951, 1949, 1941, 1935, 1930
9001 HOUGH AVE	2020, 2017, 2014, 2010, 2005, 2002, 2000, 1999, 1995, 1992, 1991, 1986, 1983, 1981, 1980, 1974, 1973, 1972, 1970, 1967, 1962, 1959, 1955, 1954, 1951, 1949, 1941, 1935, 1930
9001 HOUGH AVE	2020, 2017, 2014, 2010, 2005, 2002, 2000, 1999, 1995, 1992, 1991, 1986, 1983, 1981, 1980, 1974, 1973, 1972, 1970, 1967, 1962, 1961, 1959, 1954, 1951, 1949, 1941, 1935, 1930
9001 HOUGH AVE	2020, 2017, 2014, 2010, 2005, 2002, 2000, 1999, 1995, 1992, 1991, 1986, 1983, 1981, 1980, 1974, 1973, 1972, 1967, 1962, 1961, 1959, 1955, 1954, 1951, 1949, 1941, 1935, 1930
9001 HOUGH AVE	2020, 2017, 2014, 2010, 2005, 2002, 2000, 1999, 1995, 1992, 1991, 1986, 1983, 1981, 1980, 1973, 1972, 1970, 1967, 1962, 1961, 1959, 1955, 1954, 1951, 1949, 1941, 1935, 1930

FINDINGS

Address Researched	Address Not Identified in Research Source
9001 HOUGH AVE	2020, 2017, 2014, 2010, 2005, 2002, 2000, 1999, 1995, 1992, 1991, 1986, 1983, 1981, 1980, 1974, 1973, 1972, 1970, 1967, 1962, 1961, 1959, 1955, 1954, 1951, 1949, 1941, 1935
9001 HOUGH AVE	2020, 2017, 2014, 2010, 2005, 2002, 2000, 1999, 1995, 1992, 1991, 1986, 1983, 1981, 1980, 1974, 1973, 1972, 1970, 1967, 1962, 1961, 1959, 1955, 1954, 1949, 1941, 1935, 1930
1752 89TH ST	2020, 2017, 2014, 2010, 2005, 2002, 2000, 1999, 1995, 1992, 1991, 1986, 1983, 1981, 1980, 1974, 1973, 1972, 1970, 1967, 1962, 1961, 1959, 1955, 1954, 1951, 1949, 1941, 1935
1752 90TH ST	2020, 2017, 2014, 2010, 2005, 2002, 2000, 1999, 1995, 1992, 1991, 1986, 1983, 1981, 1980, 1974, 1973, 1972, 1970, 1967, 1962, 1961, 1959, 1955, 1954, 1951, 1949, 1941, 1935
1753 90TH	2020, 2017, 2014, 2010, 2005, 2000, 1999, 1995, 1992, 1991, 1986, 1983, 1981, 1980, 1974, 1973, 1972, 1970, 1967, 1962, 1961, 1959, 1955, 1954, 1951, 1949, 1941, 1935, 1930
1753 90TH	2020, 2017, 2014, 2010, 2005, 2002, 2000, 1999, 1995, 1992, 1991, 1986, 1983, 1981, 1980, 1974, 1973, 1972, 1970, 1967, 1962, 1959, 1955, 1954, 1951, 1949, 1941, 1935, 1930
1753 90TH	2020, 2017, 2014, 2010, 2005, 2002, 2000, 1999, 1995, 1992, 1991, 1986, 1983, 1981, 1980, 1974, 1973, 1972, 1970, 1967, 1962, 1961, 1959, 1954, 1951, 1949, 1941, 1935, 1930
1753 90TH ST	2020, 2017, 2014, 2010, 2005, 2002, 2000, 1999, 1995, 1992, 1991, 1986, 1983, 1981, 1980, 1974, 1973, 1972, 1967, 1962, 1961, 1959, 1955, 1954, 1951, 1949, 1941, 1935, 1930
1753 90TH ST	2020, 2017, 2014, 2010, 2005, 2002, 2000, 1999, 1995, 1992, 1991, 1986, 1983, 1981, 1980, 1973, 1972, 1970, 1967, 1962, 1961, 1959, 1955, 1954, 1951, 1949, 1941, 1935, 1930
1753 90TH ST	2020, 2017, 2014, 2010, 2005, 2002, 2000, 1999, 1995, 1992, 1991, 1986, 1983, 1981, 1980, 1974, 1973, 1972, 1970, 1967, 1962, 1961, 1959, 1955, 1954, 1951, 1949, 1941, 1935
1753 90TH ST	2020, 2017, 2014, 2010, 2005, 2002, 2000, 1999, 1995, 1992, 1991, 1986, 1983, 1981, 1980, 1974, 1973, 1972, 1970, 1967, 1962, 1961, 1959, 1955, 1954, 1951, 1949, 1935, 1930
1753 90TH ST	2020, 2017, 2014, 2010, 2005, 2002, 2000, 1999, 1995, 1992, 1991, 1986, 1983, 1981, 1980, 1974, 1973, 1972, 1970, 1967, 1962, 1961, 1959, 1955, 1954, 1951, 1949, 1941, 1930
1753 90TH ST	2020, 2017, 2014, 2010, 2005, 2002, 2000, 1999, 1995, 1992, 1991, 1986, 1983, 1981, 1980, 1974, 1973, 1972, 1970, 1967, 1962, 1961, 1959, 1955, 1954, 1949, 1941, 1935, 1930
1753 E 90TH ST	2020, 2017, 2014, 2010, 2002, 2000, 1999, 1995, 1992, 1991, 1986, 1983, 1981, 1980, 1974, 1973, 1972, 1970, 1967, 1962, 1961, 1959, 1955, 1954, 1951, 1949, 1941, 1935, 1930
1753 E 90TH ST	2020, 2017, 2014, 2005, 2002, 2000, 1999, 1995, 1992, 1991, 1986, 1983, 1981, 1980, 1974, 1973, 1972, 1970, 1967, 1962, 1961, 1959, 1955, 1954, 1951, 1949, 1941, 1935, 1930
1753 E 90TH ST	2017, 2014, 2010, 2005, 2002, 2000, 1999, 1995, 1992, 1991, 1986, 1983, 1981, 1980, 1974, 1973, 1972, 1970, 1967, 1962, 1961, 1959, 1955, 1954, 1951, 1949, 1941, 1935, 1930

FINDINGS

Address Researched	Address Not Identified in Research Source
1753 E 90TH ST	2020, 2014, 2010, 2005, 2002, 2000, 1999, 1995, 1992, 1991, 1986, 1983, 1981, 1980, 1974, 1973, 1972, 1970, 1967, 1962, 1961, 1959, 1955, 1954, 1951, 1949, 1941, 1935, 1930
1753 E 90TH ST	2020, 2017, 2010, 2005, 2002, 2000, 1999, 1995, 1992, 1991, 1986, 1983, 1981, 1980, 1974, 1973, 1972, 1970, 1967, 1962, 1961, 1959, 1955, 1954, 1951, 1949, 1941, 1935, 1930
1753 E 90TH ST	2020, 2017, 2014, 2010, 2005, 2002, 2000, 1999, 1995, 1991, 1986, 1983, 1981, 1980, 1974, 1973, 1972, 1970, 1967, 1962, 1961, 1959, 1955, 1954, 1951, 1949, 1941, 1935, 1930
1753 E 90TH ST	2020, 2017, 2014, 2010, 2005, 2002, 2000, 1999, 1992, 1991, 1986, 1983, 1981, 1980, 1974, 1973, 1972, 1970, 1967, 1962, 1961, 1959, 1955, 1954, 1951, 1949, 1941, 1935, 1930
1753 E 90TH ST	2020, 2017, 2014, 2010, 2005, 2002, 1999, 1995, 1992, 1991, 1986, 1983, 1981, 1980, 1974, 1973, 1972, 1970, 1967, 1962, 1961, 1959, 1955, 1954, 1951, 1949, 1941, 1935, 1930
1754 87TH	2020, 2017, 2014, 2010, 2005, 2002, 2000, 1999, 1995, 1992, 1991, 1986, 1983, 1981, 1980, 1974, 1973, 1972, 1970, 1967, 1962, 1959, 1955, 1954, 1951, 1949, 1941, 1935, 1930
1754 87TH	2020, 2017, 2014, 2010, 2005, 2002, 2000, 1999, 1995, 1992, 1991, 1986, 1983, 1981, 1980, 1974, 1973, 1972, 1970, 1967, 1962, 1961, 1959, 1954, 1951, 1949, 1941, 1935, 1930
1754 87TH ST	2020, 2017, 2014, 2010, 2005, 2002, 2000, 1999, 1995, 1992, 1991, 1986, 1983, 1981, 1980, 1974, 1973, 1972, 1970, 1967, 1962, 1961, 1959, 1955, 1954, 1949, 1941, 1935, 1930
1754 87TH ST	2020, 2017, 2014, 2010, 2005, 2002, 2000, 1999, 1995, 1992, 1991, 1986, 1983, 1981, 1980, 1974, 1973, 1972, 1970, 1967, 1962, 1961, 1959, 1955, 1954, 1951, 1949, 1935, 1930
1754 87TH ST	2020, 2017, 2014, 2010, 2005, 2002, 2000, 1999, 1995, 1992, 1991, 1986, 1983, 1981, 1980, 1974, 1973, 1972, 1970, 1967, 1962, 1961, 1959, 1955, 1954, 1951, 1949, 1941, 1930
1754 87TH ST	2020, 2017, 2014, 2010, 2005, 2002, 2000, 1999, 1995, 1992, 1991, 1986, 1983, 1981, 1980, 1974, 1973, 1972, 1970, 1967, 1962, 1961, 1959, 1955, 1954, 1951, 1949, 1941, 1935
1754 87TH ST	2020, 2017, 2014, 2010, 2005, 2002, 2000, 1999, 1995, 1992, 1991, 1986, 1983, 1981, 1980, 1973, 1972, 1970, 1967, 1962, 1961, 1959, 1955, 1954, 1951, 1949, 1941, 1935, 1930
1754 87TH ST	2020, 2017, 2014, 2010, 2005, 2002, 2000, 1999, 1995, 1992, 1991, 1986, 1983, 1981, 1980, 1974, 1973, 1972, 1967, 1962, 1961, 1959, 1955, 1954, 1951, 1949, 1941, 1935, 1930
1754 88TH PL	2020, 2017, 2014, 2010, 2005, 2002, 2000, 1999, 1995, 1992, 1991, 1986, 1983, 1981, 1980, 1974, 1973, 1972, 1970, 1967, 1962, 1961, 1959, 1955, 1954, 1951, 1949, 1941, 1930
1754 88TH PL	2020, 2017, 2014, 2010, 2005, 2002, 2000, 1999, 1995, 1992, 1991, 1986, 1983, 1981, 1980, 1974, 1973, 1972, 1970, 1967, 1962, 1961, 1959, 1955, 1954, 1951, 1949, 1941, 1935
1754 88TH PL	2020, 2017, 2014, 2010, 2005, 2002, 2000, 1999, 1995, 1992, 1991, 1986, 1983, 1981, 1980, 1974, 1973, 1972, 1970, 1967, 1962, 1961, 1959, 1955, 1954, 1949, 1941, 1935, 1930

FINDINGS

Address Researched	Address Not Identified in Research Source
1754 88TH PL	2020, 2017, 2014, 2010, 2005, 2002, 2000, 1999, 1995, 1992, 1991, 1986, 1983, 1981, 1980, 1974, 1973, 1972, 1970, 1967, 1962, 1961, 1959, 1955, 1954, 1951, 1949, 1935, 1930
1754 88TH PL	2020, 2017, 2014, 2010, 2005, 2002, 2000, 1999, 1995, 1992, 1991, 1986, 1983, 1981, 1980, 1974, 1973, 1972, 1970, 1967, 1962, 1959, 1955, 1954, 1951, 1949, 1941, 1935, 1930
1754 88TH PL	2020, 2017, 2014, 2010, 2005, 2002, 2000, 1999, 1995, 1992, 1991, 1986, 1983, 1981, 1980, 1974, 1973, 1972, 1970, 1967, 1962, 1961, 1959, 1954, 1951, 1949, 1941, 1935, 1930
1755 87TH	2020, 2017, 2014, 2010, 2005, 2002, 2000, 1999, 1995, 1992, 1991, 1986, 1983, 1981, 1980, 1974, 1973, 1972, 1970, 1967, 1962, 1961, 1959, 1954, 1951, 1949, 1941, 1935, 1930
1755 87TH	2020, 2017, 2014, 2010, 2005, 2002, 2000, 1999, 1995, 1992, 1991, 1986, 1983, 1981, 1980, 1974, 1973, 1972, 1970, 1967, 1962, 1959, 1955, 1954, 1951, 1949, 1941, 1935, 1930
1755 87TH ST	2020, 2017, 2014, 2010, 2005, 2002, 2000, 1999, 1995, 1992, 1991, 1986, 1983, 1981, 1980, 1974, 1973, 1972, 1967, 1962, 1961, 1959, 1955, 1954, 1951, 1949, 1941, 1935, 1930
1755 87TH ST	2020, 2017, 2014, 2010, 2005, 2002, 2000, 1999, 1995, 1992, 1991, 1986, 1983, 1981, 1980, 1974, 1973, 1972, 1970, 1967, 1962, 1961, 1959, 1955, 1954, 1951, 1949, 1935, 1930
1755 87TH ST	2020, 2017, 2014, 2010, 2005, 2002, 2000, 1999, 1995, 1992, 1991, 1986, 1983, 1981, 1980, 1974, 1973, 1972, 1970, 1967, 1962, 1961, 1959, 1955, 1954, 1949, 1941, 1935, 1930
1755 87TH ST	2020, 2017, 2014, 2010, 2005, 2002, 2000, 1999, 1995, 1992, 1991, 1986, 1983, 1981, 1980, 1974, 1973, 1972, 1970, 1967, 1962, 1961, 1959, 1955, 1954, 1951, 1949, 1941, 1930
1755 87TH ST	2020, 2017, 2014, 2010, 2005, 2002, 2000, 1999, 1995, 1992, 1991, 1986, 1983, 1981, 1980, 1974, 1973, 1972, 1970, 1967, 1962, 1961, 1959, 1955, 1954, 1951, 1949, 1941, 1935
1755 89TH	2020, 2017, 2014, 2010, 2005, 2002, 2000, 1999, 1995, 1992, 1991, 1986, 1983, 1981, 1980, 1974, 1973, 1972, 1970, 1967, 1962, 1961, 1959, 1954, 1951, 1949, 1941, 1935, 1930
1755 89TH	2020, 2017, 2014, 2010, 2005, 2002, 2000, 1999, 1995, 1992, 1991, 1986, 1983, 1981, 1980, 1974, 1973, 1972, 1970, 1967, 1962, 1959, 1955, 1954, 1951, 1949, 1941, 1935, 1930
1755 89TH ST	2020, 2017, 2014, 2010, 2005, 2002, 2000, 1999, 1995, 1992, 1991, 1986, 1983, 1981, 1980, 1974, 1973, 1972, 1967, 1962, 1961, 1959, 1955, 1954, 1951, 1949, 1941, 1935, 1930
1755 89TH ST	2020, 2017, 2014, 2010, 2005, 2002, 2000, 1999, 1995, 1992, 1991, 1986, 1983, 1981, 1980, 1973, 1972, 1970, 1967, 1962, 1961, 1959, 1955, 1954, 1951, 1949, 1941, 1935, 1930
1755 89TH ST	2020, 2017, 2014, 2010, 2005, 2002, 2000, 1999, 1995, 1992, 1991, 1986, 1983, 1981, 1980, 1974, 1973, 1972, 1970, 1967, 1962, 1961, 1959, 1955, 1954, 1949, 1941, 1935, 1930
1755 89TH ST	2020, 2017, 2014, 2010, 2005, 2002, 2000, 1999, 1995, 1992, 1991, 1986, 1983, 1981, 1980, 1974, 1973, 1972, 1970, 1967, 1962, 1961, 1959, 1955, 1954, 1951, 1949, 1935, 1930

FINDINGS

Address Researched	Address Not Identified in Research Source
1755 89TH ST	2020, 2017, 2014, 2010, 2005, 2002, 2000, 1999, 1995, 1992, 1991, 1986, 1983, 1981, 1980, 1974, 1973, 1972, 1970, 1967, 1962, 1961, 1959, 1955, 1954, 1951, 1949, 1941, 1930
1755 89TH ST	2020, 2017, 2014, 2010, 2005, 2002, 2000, 1999, 1995, 1992, 1991, 1986, 1983, 1981, 1980, 1974, 1973, 1972, 1970, 1967, 1962, 1961, 1959, 1955, 1954, 1951, 1949, 1941, 1935
1755 90TH	2020, 2017, 2014, 2010, 2005, 2002, 2000, 1999, 1995, 1992, 1991, 1986, 1983, 1981, 1980, 1974, 1973, 1972, 1970, 1967, 1962, 1961, 1959, 1954, 1951, 1949, 1941, 1935, 1930
1755 90TH	2020, 2017, 2014, 2010, 2005, 2002, 2000, 1999, 1995, 1992, 1991, 1986, 1983, 1981, 1980, 1974, 1973, 1972, 1970, 1967, 1962, 1959, 1955, 1954, 1951, 1949, 1941, 1935, 1930
1755 90TH	2020, 2017, 2014, 2010, 2005, 2002, 2000, 1995, 1992, 1991, 1986, 1983, 1981, 1980, 1974, 1973, 1972, 1970, 1967, 1962, 1961, 1959, 1955, 1954, 1951, 1949, 1941, 1935, 1930
1755 90TH	2020, 2017, 2014, 2010, 2005, 2000, 1999, 1995, 1992, 1991, 1986, 1983, 1981, 1980, 1974, 1973, 1972, 1970, 1967, 1962, 1961, 1959, 1955, 1954, 1951, 1949, 1941, 1935, 1930
1755 90TH ST	2020, 2017, 2014, 2010, 2005, 2002, 2000, 1999, 1995, 1992, 1991, 1986, 1983, 1981, 1980, 1973, 1972, 1970, 1967, 1962, 1961, 1959, 1955, 1954, 1951, 1949, 1941, 1935, 1930
1755 90TH ST	2020, 2017, 2014, 2010, 2005, 2002, 2000, 1999, 1995, 1992, 1991, 1986, 1983, 1981, 1980, 1974, 1973, 1972, 1967, 1962, 1961, 1959, 1955, 1954, 1951, 1949, 1941, 1935, 1930
1755 90TH ST	2020, 2017, 2014, 2010, 2005, 2002, 2000, 1999, 1995, 1992, 1991, 1986, 1983, 1981, 1980, 1974, 1973, 1972, 1970, 1967, 1962, 1961, 1959, 1955, 1954, 1951, 1949, 1941, 1935
1755 90TH ST	2020, 2017, 2014, 2010, 2005, 2002, 2000, 1999, 1995, 1992, 1991, 1986, 1983, 1981, 1980, 1974, 1973, 1972, 1970, 1967, 1962, 1961, 1959, 1955, 1954, 1951, 1949, 1941, 1930
1755 90TH ST	2020, 2017, 2014, 2010, 2005, 2002, 2000, 1999, 1995, 1992, 1991, 1986, 1983, 1981, 1980, 1974, 1973, 1972, 1970, 1967, 1962, 1961, 1959, 1955, 1954, 1951, 1949, 1935, 1930
1755 90TH ST	2020, 2017, 2014, 2010, 2005, 2002, 2000, 1999, 1995, 1992, 1991, 1986, 1983, 1981, 1980, 1974, 1973, 1972, 1970, 1967, 1962, 1961, 1959, 1955, 1954, 1949, 1941, 1935, 1930
1755 E 90TH ST	2020, 2017, 2014, 2010, 2002, 2000, 1999, 1995, 1992, 1991, 1986, 1983, 1981, 1980, 1974, 1973, 1972, 1970, 1967, 1962, 1961, 1959, 1955, 1954, 1951, 1949, 1941, 1935, 1930
1756 87TH	2020, 2017, 2014, 2010, 2005, 2002, 2000, 1999, 1995, 1992, 1991, 1986, 1983, 1981, 1980, 1974, 1973, 1972, 1970, 1967, 1962, 1959, 1955, 1954, 1951, 1949, 1941, 1935, 1930
1756 87TH	2020, 2017, 2014, 2010, 2005, 2002, 2000, 1999, 1995, 1992, 1991, 1986, 1983, 1981, 1980, 1974, 1973, 1972, 1970, 1967, 1962, 1961, 1959, 1954, 1951, 1949, 1941, 1935, 1930
1756 87TH ST	2020, 2017, 2014, 2010, 2005, 2002, 2000, 1999, 1995, 1992, 1991, 1986, 1983, 1981, 1980, 1974, 1973, 1972, 1970, 1967, 1962, 1961, 1959, 1955, 1954, 1949, 1941, 1935, 1930

FINDINGS

Address Researched	Address Not Identified in Research Source
1756 87TH ST	2020, 2017, 2014, 2010, 2005, 2002, 2000, 1999, 1995, 1992, 1991, 1986, 1983, 1981, 1980, 1974, 1973, 1972, 1970, 1967, 1962, 1961, 1959, 1955, 1954, 1951, 1949, 1935, 1930
1756 87TH ST	2020, 2017, 2014, 2010, 2005, 2002, 2000, 1999, 1995, 1992, 1991, 1986, 1983, 1981, 1980, 1974, 1973, 1972, 1970, 1967, 1962, 1961, 1959, 1955, 1954, 1951, 1949, 1941, 1930
1756 87TH ST	2020, 2017, 2014, 2010, 2005, 2002, 2000, 1999, 1995, 1992, 1991, 1986, 1983, 1981, 1980, 1974, 1973, 1972, 1970, 1967, 1962, 1961, 1959, 1955, 1954, 1951, 1949, 1941, 1935
1756 87TH ST	2020, 2017, 2014, 2010, 2005, 2002, 2000, 1999, 1995, 1992, 1991, 1986, 1983, 1981, 1980, 1973, 1972, 1970, 1967, 1962, 1961, 1959, 1955, 1954, 1951, 1949, 1941, 1935, 1930
1756 89TH ST	2020, 2017, 2014, 2010, 2005, 2002, 2000, 1999, 1995, 1992, 1991, 1986, 1983, 1981, 1980, 1974, 1973, 1972, 1970, 1967, 1962, 1961, 1959, 1955, 1954, 1951, 1949, 1941, 1935
1756 90TH	2020, 2017, 2014, 2010, 2005, 2002, 2000, 1999, 1995, 1992, 1991, 1986, 1983, 1981, 1980, 1974, 1973, 1972, 1970, 1967, 1962, 1959, 1955, 1954, 1951, 1949, 1941, 1935, 1930
1756 90TH	2020, 2017, 2014, 2010, 2005, 2002, 2000, 1999, 1995, 1992, 1991, 1986, 1983, 1981, 1980, 1974, 1973, 1972, 1970, 1967, 1962, 1961, 1959, 1954, 1951, 1949, 1941, 1935, 1930
1756 90TH	2020, 2017, 2014, 2010, 2005, 2000, 1999, 1995, 1992, 1991, 1986, 1983, 1981, 1980, 1974, 1973, 1972, 1970, 1967, 1962, 1961, 1959, 1955, 1954, 1951, 1949, 1941, 1935, 1930
1756 90TH	2020, 2017, 2014, 2010, 2005, 2002, 2000, 1995, 1992, 1991, 1986, 1983, 1981, 1980, 1974, 1973, 1972, 1970, 1967, 1962, 1961, 1959, 1955, 1954, 1951, 1949, 1941, 1935, 1930
1756 90TH ST	2020, 2017, 2014, 2010, 2005, 2002, 2000, 1999, 1995, 1992, 1991, 1986, 1983, 1981, 1980, 1973, 1972, 1970, 1967, 1962, 1961, 1959, 1955, 1954, 1951, 1949, 1941, 1935, 1930
1756 90TH ST	2020, 2017, 2014, 2010, 2005, 2002, 2000, 1999, 1995, 1992, 1991, 1986, 1983, 1981, 1980, 1974, 1973, 1972, 1967, 1962, 1961, 1959, 1955, 1954, 1951, 1949, 1941, 1935, 1930
1756 90TH ST	2020, 2017, 2014, 2010, 2005, 2002, 2000, 1999, 1995, 1992, 1991, 1986, 1983, 1981, 1980, 1974, 1973, 1972, 1970, 1967, 1962, 1961, 1959, 1955, 1954, 1951, 1949, 1941, 1935
1756 90TH ST	2020, 2017, 2014, 2010, 2005, 2002, 2000, 1999, 1995, 1992, 1991, 1986, 1983, 1981, 1980, 1974, 1973, 1972, 1970, 1967, 1962, 1961, 1959, 1955, 1954, 1951, 1949, 1941, 1930
1756 90TH ST	2020, 2017, 2014, 2010, 2005, 2002, 2000, 1999, 1995, 1992, 1991, 1986, 1983, 1981, 1980, 1974, 1973, 1972, 1970, 1967, 1962, 1961, 1959, 1955, 1954, 1951, 1949, 1935, 1930
1756 90TH ST	2020, 2017, 2014, 2010, 2005, 2002, 2000, 1999, 1995, 1992, 1991, 1986, 1983, 1981, 1980, 1974, 1973, 1972, 1970, 1967, 1962, 1961, 1959, 1955, 1954, 1949, 1941, 1935, 1930
1756 E 90TH ST	2020, 2017, 2014, 2010, 2005, 2002, 1999, 1995, 1992, 1991, 1986, 1983, 1981, 1980, 1974, 1973, 1972, 1970, 1967, 1962, 1961, 1959, 1955, 1954, 1951, 1949, 1941, 1935, 1930

FINDINGS

Address Researched	Address Not Identified in Research Source
1756 E 90TH ST	2020, 2017, 2014, 2010, 2005, 2002, 2000, 1999, 1992, 1991, 1986, 1983, 1981, 1980, 1974, 1973, 1972, 1970, 1967, 1962, 1961, 1959, 1955, 1954, 1951, 1949, 1941, 1935, 1930
1756 E 90TH ST	2020, 2017, 2014, 2010, 2005, 2002, 2000, 1999, 1995, 1991, 1986, 1983, 1981, 1980, 1974, 1973, 1972, 1970, 1967, 1962, 1961, 1959, 1955, 1954, 1951, 1949, 1941, 1935, 1930
1756 E 90TH ST	2020, 2017, 2014, 2010, 2002, 2000, 1999, 1995, 1992, 1991, 1986, 1983, 1981, 1980, 1974, 1973, 1972, 1970, 1967, 1962, 1961, 1959, 1955, 1954, 1951, 1949, 1941, 1935, 1930
1756 E 90TH ST	2020, 2017, 2014, 2005, 2002, 2000, 1999, 1995, 1992, 1991, 1986, 1983, 1981, 1980, 1974, 1973, 1972, 1970, 1967, 1962, 1961, 1959, 1955, 1954, 1951, 1949, 1941, 1935, 1930
1756 E 90TH ST	2020, 2017, 2010, 2005, 2002, 2000, 1999, 1995, 1992, 1991, 1986, 1983, 1981, 1980, 1974, 1973, 1972, 1970, 1967, 1962, 1961, 1959, 1955, 1954, 1951, 1949, 1941, 1935, 1930
1756 E 90TH ST	2020, 2014, 2010, 2005, 2002, 2000, 1999, 1995, 1992, 1991, 1986, 1983, 1981, 1980, 1974, 1973, 1972, 1970, 1967, 1962, 1961, 1959, 1955, 1954, 1951, 1949, 1941, 1935, 1930
1756 E 90TH ST	2017, 2014, 2010, 2005, 2002, 2000, 1999, 1995, 1992, 1991, 1986, 1983, 1981, 1980, 1974, 1973, 1972, 1970, 1967, 1962, 1961, 1959, 1955, 1954, 1951, 1949, 1941, 1935, 1930
1757 87TH	2020, 2017, 2014, 2010, 2005, 2002, 2000, 1999, 1995, 1992, 1991, 1986, 1983, 1981, 1980, 1974, 1973, 1972, 1970, 1967, 1962, 1959, 1955, 1954, 1951, 1949, 1941, 1935, 1930
1757 87TH	2020, 2017, 2014, 2010, 2005, 2002, 2000, 1999, 1995, 1992, 1991, 1986, 1983, 1981, 1980, 1974, 1973, 1972, 1970, 1967, 1962, 1961, 1959, 1954, 1951, 1949, 1941, 1935, 1930
1757 87TH ST	2020, 2017, 2014, 2010, 2005, 2002, 2000, 1999, 1995, 1992, 1991, 1986, 1983, 1981, 1980, 1974, 1973, 1972, 1970, 1967, 1962, 1961, 1959, 1955, 1954, 1951, 1949, 1935, 1930
1757 87TH ST	2020, 2017, 2014, 2010, 2005, 2002, 2000, 1999, 1995, 1992, 1991, 1986, 1983, 1981, 1980, 1974, 1973, 1972, 1970, 1967, 1962, 1961, 1959, 1955, 1954, 1951, 1949, 1941, 1930
1757 87TH ST	2020, 2017, 2014, 2010, 2005, 2002, 2000, 1999, 1995, 1992, 1991, 1986, 1983, 1981, 1980, 1974, 1973, 1972, 1970, 1967, 1962, 1961, 1959, 1955, 1954, 1951, 1949, 1941, 1935
1757 87TH ST	2020, 2017, 2014, 2010, 2005, 2002, 2000, 1999, 1995, 1992, 1991, 1986, 1983, 1981, 1980, 1974, 1973, 1972, 1967, 1962, 1961, 1959, 1955, 1954, 1951, 1949, 1941, 1935, 1930
1757 90TH	2020, 2017, 2014, 2010, 2005, 2002, 2000, 1999, 1995, 1992, 1991, 1986, 1983, 1981, 1980, 1974, 1973, 1972, 1970, 1967, 1962, 1961, 1959, 1954, 1951, 1949, 1941, 1935, 1930
1757 90TH	2020, 2017, 2014, 2010, 2005, 2002, 2000, 1999, 1995, 1992, 1991, 1986, 1983, 1981, 1980, 1974, 1973, 1972, 1970, 1967, 1962, 1959, 1955, 1954, 1951, 1949, 1941, 1935, 1930

FINDINGS

Address Researched	Address Not Identified in Research Source
1757 90TH ST	2020, 2017, 2014, 2010, 2005, 2002, 2000, 1999, 1995, 1992, 1991, 1986, 1983, 1981, 1980, 1973, 1972, 1970, 1967, 1962, 1961, 1959, 1955, 1954, 1951, 1949, 1941, 1935, 1930
1757 90TH ST	2020, 2017, 2014, 2010, 2005, 2002, 2000, 1999, 1995, 1992, 1991, 1986, 1983, 1981, 1980, 1974, 1973, 1972, 1967, 1962, 1961, 1959, 1955, 1954, 1951, 1949, 1941, 1935, 1930
1757 90TH ST	2020, 2017, 2014, 2010, 2005, 2002, 2000, 1999, 1995, 1992, 1991, 1986, 1983, 1981, 1980, 1974, 1973, 1972, 1970, 1967, 1962, 1961, 1959, 1955, 1954, 1951, 1949, 1941, 1935
1757 90TH ST	2020, 2017, 2014, 2010, 2005, 2002, 2000, 1999, 1995, 1992, 1991, 1986, 1983, 1981, 1980, 1974, 1973, 1972, 1970, 1967, 1962, 1961, 1959, 1955, 1954, 1951, 1949, 1941, 1930
1757 90TH ST	2020, 2017, 2014, 2010, 2005, 2002, 2000, 1999, 1995, 1992, 1991, 1986, 1983, 1981, 1980, 1974, 1973, 1972, 1970, 1967, 1962, 1961, 1959, 1955, 1954, 1951, 1949, 1935, 1930
1757 90TH ST	2020, 2017, 2014, 2010, 2005, 2002, 2000, 1999, 1995, 1992, 1991, 1986, 1983, 1981, 1980, 1974, 1973, 1972, 1970, 1967, 1962, 1961, 1959, 1955, 1954, 1949, 1941, 1935, 1930
1757 E 90TH ST	2020, 2017, 2014, 2010, 2002, 2000, 1999, 1995, 1992, 1991, 1986, 1983, 1981, 1980, 1974, 1973, 1972, 1970, 1967, 1962, 1961, 1959, 1955, 1954, 1951, 1949, 1941, 1935, 1930
1757 E 90TH ST	2020, 2017, 2014, 2010, 2005, 2002, 2000, 1999, 1992, 1991, 1986, 1983, 1981, 1980, 1974, 1973, 1972, 1970, 1967, 1962, 1961, 1959, 1955, 1954, 1951, 1949, 1941, 1935, 1930
1758 87TH	2020, 2017, 2014, 2010, 2005, 2002, 2000, 1999, 1995, 1992, 1991, 1986, 1983, 1981, 1980, 1974, 1973, 1972, 1970, 1967, 1962, 1959, 1955, 1954, 1951, 1949, 1941, 1935, 1930
1758 87TH	2020, 2017, 2014, 2010, 2005, 2002, 2000, 1999, 1995, 1992, 1991, 1986, 1983, 1981, 1980, 1974, 1973, 1972, 1970, 1967, 1962, 1961, 1959, 1954, 1951, 1949, 1941, 1935, 1930
1758 87TH ST	2020, 2017, 2014, 2010, 2005, 2002, 2000, 1999, 1995, 1992, 1991, 1986, 1983, 1981, 1980, 1974, 1973, 1972, 1970, 1967, 1962, 1961, 1959, 1955, 1954, 1949, 1941, 1935, 1930
1758 87TH ST	2020, 2017, 2014, 2010, 2005, 2002, 2000, 1999, 1995, 1992, 1991, 1986, 1983, 1981, 1980, 1974, 1973, 1972, 1970, 1967, 1962, 1961, 1959, 1955, 1954, 1951, 1949, 1935, 1930
1758 87TH ST	2020, 2017, 2014, 2010, 2005, 2002, 2000, 1999, 1995, 1992, 1991, 1986, 1983, 1981, 1980, 1974, 1973, 1972, 1970, 1967, 1962, 1961, 1959, 1955, 1954, 1951, 1949, 1941, 1930
1758 87TH ST	2020, 2017, 2014, 2010, 2005, 2002, 2000, 1999, 1995, 1992, 1991, 1986, 1983, 1981, 1980, 1974, 1973, 1972, 1970, 1967, 1962, 1961, 1959, 1955, 1954, 1951, 1949, 1941, 1935
1758 87TH ST	2020, 2017, 2014, 2010, 2005, 2002, 2000, 1999, 1995, 1992, 1991, 1986, 1983, 1981, 1980, 1974, 1973, 1972, 1967, 1962, 1961, 1959, 1955, 1954, 1951, 1949, 1941, 1935, 1930
1758 87TH ST	2020, 2017, 2014, 2010, 2005, 2002, 2000, 1999, 1995, 1992, 1991, 1986, 1983, 1981, 1980, 1973, 1972, 1970, 1967, 1962, 1961, 1959, 1955, 1954, 1951, 1949, 1941, 1935, 1930

FINDINGS

Address Researched	Address Not Identified in Research Source
1758 88 PI	2020, 2017, 2014, 2010, 2005, 2002, 2000, 1999, 1995, 1992, 1986, 1983, 1981, 1980, 1974, 1973, 1972, 1970, 1967, 1962, 1961, 1959, 1955, 1954, 1951, 1949, 1941, 1935, 1930
1758 88 PIF L	2020, 2017, 2014, 2010, 2005, 2002, 2000, 1999, 1995, 1992, 1991, 1986, 1981, 1980, 1974, 1973, 1972, 1970, 1967, 1962, 1961, 1959, 1955, 1954, 1951, 1949, 1941, 1935, 1930
1758 88TH PL	2020, 2017, 2014, 2010, 2005, 2002, 2000, 1995, 1992, 1991, 1986, 1983, 1981, 1980, 1974, 1973, 1972, 1970, 1967, 1962, 1961, 1959, 1955, 1954, 1951, 1949, 1941, 1935, 1930
1758 88TH PL	2020, 2017, 2014, 2010, 2005, 2000, 1999, 1995, 1992, 1991, 1986, 1983, 1981, 1980, 1974, 1973, 1972, 1970, 1967, 1962, 1961, 1959, 1955, 1954, 1951, 1949, 1941, 1935, 1930
1758 88TH PL	2020, 2017, 2014, 2010, 2005, 2002, 2000, 1999, 1995, 1992, 1991, 1986, 1983, 1981, 1980, 1973, 1972, 1970, 1967, 1962, 1961, 1959, 1955, 1954, 1951, 1949, 1941, 1935, 1930
1758 88TH PL	2020, 2017, 2014, 2010, 2005, 2002, 2000, 1999, 1995, 1992, 1991, 1986, 1983, 1981, 1980, 1974, 1973, 1972, 1967, 1962, 1961, 1959, 1955, 1954, 1951, 1949, 1941, 1935, 1930
1758 88TH PL	2020, 2017, 2014, 2010, 2005, 2002, 2000, 1999, 1995, 1992, 1991, 1986, 1983, 1981, 1980, 1974, 1973, 1972, 1970, 1967, 1962, 1961, 1959, 1955, 1954, 1951, 1949, 1941, 1935
1758 88TH PL	2020, 2017, 2014, 2010, 2005, 2002, 2000, 1999, 1995, 1992, 1991, 1986, 1983, 1981, 1980, 1974, 1973, 1972, 1970, 1967, 1962, 1961, 1959, 1955, 1954, 1951, 1949, 1941, 1930
1758 88TH PL	2020, 2017, 2014, 2010, 2005, 2002, 2000, 1999, 1995, 1992, 1991, 1986, 1983, 1981, 1980, 1974, 1973, 1972, 1970, 1967, 1962, 1961, 1959, 1955, 1954, 1951, 1949, 1935, 1930
1758 88TH PL	2020, 2017, 2014, 2010, 2005, 2002, 2000, 1999, 1995, 1992, 1991, 1986, 1983, 1981, 1980, 1974, 1973, 1972, 1970, 1967, 1962, 1961, 1959, 1955, 1954, 1949, 1941, 1935, 1930
1758 88TH PL	2020, 2017, 2014, 2010, 2005, 2002, 2000, 1999, 1995, 1992, 1991, 1986, 1983, 1981, 1980, 1974, 1973, 1972, 1970, 1967, 1962, 1959, 1955, 1954, 1951, 1949, 1941, 1935, 1930
1758 88TH PL	2020, 2017, 2014, 2010, 2005, 2002, 2000, 1999, 1995, 1992, 1991, 1986, 1983, 1981, 1980, 1974, 1973, 1972, 1970, 1967, 1962, 1961, 1959, 1954, 1951, 1949, 1941, 1935, 1930
1758 90TH	2020, 2017, 2014, 2010, 2005, 2002, 2000, 1999, 1995, 1992, 1991, 1986, 1983, 1981, 1980, 1974, 1973, 1972, 1970, 1967, 1962, 1959, 1955, 1954, 1951, 1949, 1941, 1935, 1930
1758 90TH	2020, 2017, 2014, 2010, 2005, 2002, 2000, 1999, 1995, 1992, 1991, 1986, 1983, 1981, 1980, 1974, 1973, 1972, 1970, 1967, 1962, 1961, 1959, 1954, 1951, 1949, 1941, 1935, 1930
1758 90TH ST	2020, 2017, 2014, 2010, 2005, 2002, 2000, 1999, 1995, 1992, 1991, 1986, 1983, 1981, 1980, 1973, 1972, 1970, 1967, 1962, 1961, 1959, 1955, 1954, 1951, 1949, 1941, 1935, 1930
1758 90TH ST	2020, 2017, 2014, 2010, 2005, 2002, 2000, 1999, 1995, 1992, 1991, 1986, 1983, 1981, 1980, 1974, 1973, 1972, 1967, 1962, 1961, 1959, 1955, 1954, 1951, 1949, 1941, 1935, 1930

FINDINGS

Address Researched	Address Not Identified in Research Source
1758 90TH ST	2020, 2017, 2014, 2010, 2005, 2002, 2000, 1999, 1995, 1992, 1991, 1986, 1983, 1981, 1980, 1974, 1973, 1972, 1970, 1967, 1962, 1961, 1959, 1955, 1954, 1949, 1941, 1935, 1930
1758 90TH ST	2020, 2017, 2014, 2010, 2005, 2002, 2000, 1999, 1995, 1992, 1991, 1986, 1983, 1981, 1980, 1974, 1973, 1972, 1970, 1967, 1962, 1961, 1959, 1955, 1954, 1951, 1949, 1941, 1930
1758 90TH ST	2020, 2017, 2014, 2010, 2005, 2002, 2000, 1999, 1995, 1992, 1991, 1986, 1983, 1981, 1980, 1974, 1973, 1972, 1970, 1967, 1962, 1961, 1959, 1955, 1954, 1951, 1949, 1935, 1930
1758 90TH ST	2020, 2017, 2014, 2010, 2005, 2002, 2000, 1999, 1995, 1992, 1991, 1986, 1983, 1981, 1980, 1974, 1973, 1972, 1970, 1967, 1962, 1961, 1959, 1955, 1954, 1951, 1949, 1941, 1935
1758 E 88TH PL	2020, 2017, 2014, 2010, 2002, 2000, 1999, 1995, 1992, 1991, 1986, 1983, 1981, 1980, 1974, 1973, 1972, 1970, 1967, 1962, 1961, 1959, 1955, 1954, 1951, 1949, 1941, 1935, 1930
1758 E 88TH PL	2020, 2017, 2014, 2005, 2002, 2000, 1999, 1995, 1992, 1991, 1986, 1983, 1981, 1980, 1974, 1973, 1972, 1970, 1967, 1962, 1961, 1959, 1955, 1954, 1951, 1949, 1941, 1935, 1930
1758 E 88TH PL	2020, 2017, 2010, 2005, 2002, 2000, 1999, 1995, 1992, 1991, 1986, 1983, 1981, 1980, 1974, 1973, 1972, 1970, 1967, 1962, 1961, 1959, 1955, 1954, 1951, 1949, 1941, 1935, 1930
1758 E 88TH PL	2020, 2017, 2014, 2010, 2005, 2002, 1999, 1995, 1992, 1991, 1986, 1983, 1981, 1980, 1974, 1973, 1972, 1970, 1967, 1962, 1961, 1959, 1955, 1954, 1951, 1949, 1941, 1935, 1930
1758 E 88TH PL	2020, 2017, 2014, 2010, 2005, 2002, 2000, 1999, 1995, 1991, 1986, 1983, 1981, 1980, 1974, 1973, 1972, 1970, 1967, 1962, 1961, 1959, 1955, 1954, 1951, 1949, 1941, 1935, 1930
1758 E 88TH PL	2020, 2017, 2014, 2010, 2005, 2002, 2000, 1999, 1992, 1991, 1986, 1983, 1981, 1980, 1974, 1973, 1972, 1970, 1967, 1962, 1961, 1959, 1955, 1954, 1951, 1949, 1941, 1935, 1930
1758 E 90TH ST	2020, 2017, 2014, 2010, 2005, 2002, 2000, 1999, 1992, 1991, 1986, 1983, 1981, 1980, 1974, 1973, 1972, 1970, 1967, 1962, 1961, 1959, 1955, 1954, 1951, 1949, 1941, 1935, 1930
1759 87TH	2020, 2017, 2014, 2010, 2005, 2002, 2000, 1999, 1995, 1992, 1991, 1986, 1983, 1981, 1980, 1974, 1973, 1972, 1970, 1967, 1962, 1959, 1955, 1954, 1951, 1949, 1941, 1935, 1930
1759 87TH	2020, 2017, 2014, 2010, 2005, 2002, 2000, 1999, 1995, 1992, 1991, 1986, 1983, 1981, 1980, 1974, 1973, 1972, 1970, 1967, 1962, 1961, 1959, 1954, 1951, 1949, 1941, 1935, 1930
1759 87TH ST	2020, 2017, 2014, 2010, 2005, 2002, 2000, 1999, 1995, 1992, 1991, 1986, 1983, 1981, 1980, 1974, 1973, 1972, 1970, 1967, 1962, 1961, 1959, 1955, 1954, 1951, 1949, 1935, 1930
1759 87TH ST	2020, 2017, 2014, 2010, 2005, 2002, 2000, 1999, 1995, 1992, 1991, 1986, 1983, 1981, 1980, 1974, 1973, 1972, 1970, 1967, 1962, 1961, 1959, 1955, 1954, 1949, 1941, 1935, 1930
1759 87TH ST	2020, 2017, 2014, 2010, 2005, 2002, 2000, 1999, 1995, 1992, 1991, 1986, 1983, 1981, 1980, 1974, 1973, 1972, 1970, 1967, 1962, 1961, 1959, 1955, 1954, 1951, 1949, 1941, 1930

FINDINGS

Address Researched	Address Not Identified in Research Source
1759 87TH ST	2020, 2017, 2014, 2010, 2005, 2002, 2000, 1999, 1995, 1992, 1991, 1986, 1983, 1981, 1980, 1974, 1973, 1972, 1970, 1967, 1962, 1961, 1959, 1955, 1954, 1951, 1949, 1941, 1935
1759 87TH ST	2020, 2017, 2014, 2010, 2005, 2002, 2000, 1999, 1995, 1992, 1991, 1986, 1983, 1981, 1980, 1974, 1973, 1972, 1967, 1962, 1961, 1959, 1955, 1954, 1951, 1949, 1941, 1935, 1930
1759 88TH PL	2020, 2017, 2014, 2010, 2005, 2002, 2000, 1999, 1995, 1992, 1991, 1986, 1983, 1981, 1980, 1974, 1973, 1972, 1967, 1962, 1961, 1959, 1955, 1954, 1951, 1949, 1941, 1935, 1930
1759 88TH PL	2020, 2017, 2014, 2010, 2005, 2002, 2000, 1999, 1995, 1992, 1991, 1986, 1983, 1981, 1980, 1974, 1973, 1972, 1970, 1967, 1962, 1961, 1959, 1955, 1954, 1951, 1949, 1941, 1930
1759 88TH PL	2020, 2017, 2014, 2010, 2005, 2002, 2000, 1999, 1995, 1992, 1991, 1986, 1983, 1981, 1980, 1974, 1973, 1972, 1970, 1967, 1962, 1961, 1959, 1955, 1954, 1951, 1949, 1941, 1935
1759 88TH PL	2020, 2017, 2014, 2010, 2005, 2002, 2000, 1999, 1995, 1992, 1991, 1986, 1983, 1981, 1980, 1974, 1973, 1972, 1970, 1967, 1962, 1961, 1959, 1955, 1954, 1949, 1941, 1935, 1930
1759 88TH PL	2020, 2017, 2014, 2010, 2005, 2002, 2000, 1999, 1995, 1992, 1991, 1986, 1983, 1981, 1980, 1974, 1973, 1972, 1970, 1967, 1962, 1961, 1959, 1955, 1954, 1951, 1949, 1935, 1930
1759 88TH PL	2020, 2017, 2014, 2010, 2005, 2002, 2000, 1999, 1995, 1992, 1991, 1986, 1983, 1981, 1980, 1974, 1973, 1972, 1970, 1967, 1962, 1959, 1955, 1954, 1951, 1949, 1941, 1935, 1930
1759 88TH PL	2020, 2017, 2014, 2010, 2005, 2002, 2000, 1999, 1995, 1992, 1991, 1986, 1983, 1981, 1980, 1974, 1973, 1972, 1970, 1967, 1962, 1961, 1959, 1954, 1951, 1949, 1941, 1935, 1930
1760 89TH	2020, 2017, 2014, 2010, 2005, 2002, 2000, 1999, 1995, 1992, 1991, 1986, 1983, 1981, 1980, 1974, 1973, 1972, 1970, 1967, 1962, 1961, 1959, 1954, 1951, 1949, 1941, 1935, 1930
1760 89TH	2020, 2017, 2014, 2010, 2005, 2002, 2000, 1999, 1995, 1992, 1991, 1986, 1983, 1981, 1980, 1974, 1973, 1972, 1970, 1967, 1962, 1959, 1955, 1954, 1951, 1949, 1941, 1935, 1930
1760 89TH	2020, 2017, 2014, 2010, 2005, 2002, 2000, 1995, 1992, 1991, 1986, 1983, 1981, 1980, 1974, 1973, 1972, 1970, 1967, 1962, 1961, 1959, 1955, 1954, 1951, 1949, 1941, 1935, 1930
1760 89TH	2020, 2017, 2014, 2010, 2005, 2000, 1999, 1995, 1992, 1991, 1986, 1983, 1981, 1980, 1974, 1973, 1972, 1970, 1967, 1962, 1961, 1959, 1955, 1954, 1951, 1949, 1941, 1935, 1930
1760 89TH ST	2020, 2017, 2014, 2010, 2005, 2002, 2000, 1999, 1995, 1992, 1986, 1983, 1981, 1980, 1974, 1973, 1972, 1970, 1967, 1962, 1961, 1959, 1955, 1954, 1951, 1949, 1941, 1935, 1930
1760 89TH ST	2020, 2017, 2014, 2010, 2005, 2002, 2000, 1999, 1995, 1992, 1991, 1983, 1981, 1980, 1974, 1973, 1972, 1970, 1967, 1962, 1961, 1959, 1955, 1954, 1951, 1949, 1941, 1935, 1930
1760 89TH ST	2020, 2017, 2014, 2010, 2005, 2002, 2000, 1999, 1995, 1992, 1991, 1986, 1983, 1980, 1974, 1973, 1972, 1970, 1967, 1962, 1961, 1959, 1955, 1954, 1951, 1949, 1941, 1935, 1930

FINDINGS

Address Researched	Address Not Identified in Research Source
1760 89TH ST	2020, 2017, 2014, 2010, 2005, 2002, 2000, 1999, 1995, 1992, 1991, 1986, 1981, 1980, 1974, 1973, 1972, 1970, 1967, 1962, 1961, 1959, 1955, 1954, 1951, 1949, 1941, 1935, 1930
1760 89TH ST	2020, 2017, 2014, 2010, 2005, 2002, 2000, 1999, 1995, 1992, 1991, 1986, 1983, 1981, 1980, 1974, 1973, 1972, 1967, 1962, 1961, 1959, 1955, 1954, 1951, 1949, 1941, 1935, 1930
1760 89TH ST	2020, 2017, 2014, 2010, 2005, 2002, 2000, 1999, 1995, 1992, 1991, 1986, 1983, 1981, 1980, 1973, 1972, 1970, 1967, 1962, 1961, 1959, 1955, 1954, 1951, 1949, 1941, 1935, 1930
1760 89TH ST	2020, 2017, 2014, 2010, 2005, 2002, 2000, 1999, 1995, 1992, 1991, 1986, 1983, 1981, 1980, 1974, 1973, 1972, 1970, 1967, 1962, 1961, 1959, 1955, 1954, 1949, 1941, 1935, 1930
1760 89TH ST	2020, 2017, 2014, 2010, 2005, 2002, 2000, 1999, 1995, 1992, 1991, 1986, 1983, 1981, 1980, 1974, 1973, 1972, 1970, 1967, 1962, 1961, 1959, 1955, 1954, 1951, 1949, 1935, 1930
1760 89TH ST	2020, 2017, 2014, 2010, 2005, 2002, 2000, 1999, 1995, 1992, 1991, 1986, 1983, 1981, 1980, 1974, 1973, 1972, 1970, 1967, 1962, 1961, 1959, 1955, 1954, 1951, 1949, 1941, 1930
1760 89TH ST	2020, 2017, 2014, 2010, 2005, 2002, 2000, 1999, 1995, 1992, 1991, 1986, 1983, 1981, 1980, 1974, 1973, 1972, 1970, 1967, 1962, 1961, 1959, 1955, 1954, 1951, 1949, 1941, 1935
1760 E 89TH ST	2020, 2017, 2014, 2010, 2005, 2002, 2000, 1999, 1995, 1991, 1986, 1983, 1981, 1980, 1974, 1973, 1972, 1970, 1967, 1962, 1961, 1959, 1955, 1954, 1951, 1949, 1941, 1935, 1930
1760 E 89TH ST	2020, 2017, 2014, 2010, 2005, 2002, 2000, 1999, 1992, 1991, 1986, 1983, 1981, 1980, 1974, 1973, 1972, 1970, 1967, 1962, 1961, 1959, 1955, 1954, 1951, 1949, 1941, 1935, 1930
1760 E 89TH ST	2020, 2017, 2014, 2010, 2002, 2000, 1999, 1995, 1992, 1991, 1986, 1983, 1981, 1980, 1974, 1973, 1972, 1970, 1967, 1962, 1961, 1959, 1955, 1954, 1951, 1949, 1941, 1935, 1930
1760 E 89TH ST	2020, 2017, 2014, 2005, 2002, 2000, 1999, 1995, 1992, 1991, 1986, 1983, 1981, 1980, 1974, 1973, 1972, 1970, 1967, 1962, 1961, 1959, 1955, 1954, 1951, 1949, 1941, 1935, 1930
1760 E 89TH ST	2020, 2017, 2010, 2005, 2002, 2000, 1999, 1995, 1992, 1991, 1986, 1983, 1981, 1980, 1974, 1973, 1972, 1970, 1967, 1962, 1961, 1959, 1955, 1954, 1951, 1949, 1941, 1935, 1930
1760 E 90TH ST	2020, 2017, 2014, 2010, 2005, 2002, 1999, 1995, 1992, 1991, 1986, 1983, 1981, 1980, 1974, 1973, 1972, 1970, 1967, 1962, 1961, 1959, 1955, 1954, 1951, 1949, 1941, 1935, 1930
1761 87TH	2020, 2017, 2014, 2010, 2005, 2002, 2000, 1999, 1995, 1992, 1991, 1986, 1983, 1981, 1980, 1974, 1973, 1972, 1970, 1967, 1962, 1959, 1955, 1954, 1951, 1949, 1941, 1935, 1930
1761 87TH	2020, 2017, 2014, 2010, 2005, 2002, 2000, 1999, 1995, 1992, 1991, 1986, 1983, 1981, 1980, 1974, 1973, 1972, 1970, 1967, 1962, 1961, 1959, 1954, 1951, 1949, 1941, 1935, 1930
1761 87TH ST	2020, 2017, 2014, 2010, 2005, 2002, 2000, 1999, 1995, 1992, 1991, 1986, 1983, 1981, 1980, 1974, 1973, 1972, 1970, 1967, 1962, 1961, 1959, 1955, 1954, 1949, 1941, 1935, 1930

FINDINGS

Address Researched	Address Not Identified in Research Source
1761 87TH ST	2020, 2017, 2014, 2010, 2005, 2002, 2000, 1999, 1995, 1992, 1991, 1986, 1983, 1981, 1980, 1974, 1973, 1972, 1970, 1967, 1962, 1961, 1959, 1955, 1954, 1951, 1949, 1935, 1930
1761 89TH	2020, 2017, 2014, 2010, 2005, 2002, 2000, 1999, 1995, 1992, 1991, 1986, 1983, 1981, 1980, 1974, 1973, 1972, 1970, 1967, 1962, 1961, 1959, 1954, 1951, 1949, 1941, 1935, 1930
1761 89TH	2020, 2017, 2014, 2010, 2005, 2002, 2000, 1999, 1995, 1992, 1991, 1986, 1983, 1981, 1980, 1974, 1973, 1972, 1970, 1967, 1962, 1959, 1955, 1954, 1951, 1949, 1941, 1935, 1930
1761 89TH ST	2020, 2017, 2014, 2010, 2005, 2002, 2000, 1999, 1995, 1992, 1991, 1986, 1983, 1981, 1980, 1974, 1973, 1972, 1970, 1967, 1962, 1961, 1959, 1955, 1954, 1949, 1941, 1935, 1930
1761 89TH ST	2020, 2017, 2014, 2010, 2005, 2002, 2000, 1999, 1995, 1992, 1991, 1986, 1983, 1981, 1980, 1974, 1973, 1972, 1970, 1967, 1962, 1961, 1959, 1955, 1954, 1951, 1949, 1935, 1930
1761 89TH ST	2020, 2017, 2014, 2010, 2005, 2002, 2000, 1999, 1995, 1992, 1991, 1986, 1983, 1981, 1980, 1974, 1973, 1972, 1970, 1967, 1962, 1961, 1959, 1955, 1954, 1951, 1949, 1941, 1935
1761 89TH ST	2020, 2017, 2014, 2010, 2005, 2002, 2000, 1999, 1995, 1992, 1991, 1986, 1983, 1981, 1980, 1974, 1973, 1972, 1970, 1967, 1962, 1961, 1959, 1955, 1954, 1951, 1949, 1941, 1930
1761 90TH	2020, 2017, 2014, 2010, 2005, 2002, 2000, 1999, 1995, 1992, 1991, 1986, 1983, 1981, 1980, 1974, 1973, 1972, 1970, 1967, 1962, 1961, 1959, 1954, 1951, 1949, 1941, 1935, 1930
1761 90TH	2020, 2017, 2014, 2010, 2005, 2002, 2000, 1999, 1995, 1992, 1991, 1986, 1983, 1981, 1980, 1974, 1973, 1972, 1970, 1967, 1962, 1959, 1955, 1954, 1951, 1949, 1941, 1935, 1930
1761 90TH ST	2020, 2017, 2014, 2010, 2005, 2002, 2000, 1999, 1995, 1992, 1991, 1986, 1983, 1981, 1980, 1974, 1973, 1972, 1967, 1962, 1961, 1959, 1955, 1954, 1951, 1949, 1941, 1935, 1930
1761 90TH ST	2020, 2017, 2014, 2010, 2005, 2002, 2000, 1999, 1995, 1992, 1991, 1986, 1983, 1981, 1980, 1973, 1972, 1970, 1967, 1962, 1961, 1959, 1955, 1954, 1951, 1949, 1941, 1935, 1930
1761 90TH ST	2020, 2017, 2014, 2010, 2005, 2002, 2000, 1999, 1995, 1992, 1991, 1986, 1983, 1981, 1980, 1974, 1973, 1972, 1970, 1967, 1962, 1961, 1959, 1955, 1954, 1951, 1949, 1941, 1935
1761 90TH ST	2020, 2017, 2014, 2010, 2005, 2002, 2000, 1999, 1995, 1992, 1991, 1986, 1983, 1981, 1980, 1974, 1973, 1972, 1970, 1967, 1962, 1961, 1959, 1955, 1954, 1951, 1949, 1941, 1930
1761 90TH ST	2020, 2017, 2014, 2010, 2005, 2002, 2000, 1999, 1995, 1992, 1991, 1986, 1983, 1981, 1980, 1974, 1973, 1972, 1970, 1967, 1962, 1961, 1959, 1955, 1954, 1951, 1949, 1935, 1930
1761 90TH ST	2020, 2017, 2014, 2010, 2005, 2002, 2000, 1999, 1995, 1992, 1991, 1986, 1983, 1981, 1980, 1974, 1973, 1972, 1970, 1967, 1962, 1961, 1959, 1955, 1954, 1949, 1941, 1935, 1930
1762 88 PI	2020, 2017, 2014, 2010, 2005, 2002, 2000, 1999, 1995, 1992, 1991, 1986, 1983, 1980, 1974, 1973, 1972, 1970, 1967, 1962, 1961, 1959, 1955, 1954, 1951, 1949, 1941, 1935, 1930

FINDINGS

Address Researched	Address Not Identified in Research Source
1762 88TH PL	2020, 2017, 2014, 2010, 2005, 2002, 2000, 1999, 1995, 1992, 1991, 1986, 1983, 1981, 1980, 1974, 1973, 1972, 1967, 1962, 1961, 1959, 1955, 1954, 1951, 1949, 1941, 1935, 1930
1762 88TH PL	2020, 2017, 2014, 2010, 2005, 2002, 2000, 1999, 1995, 1992, 1991, 1986, 1983, 1981, 1980, 1973, 1972, 1970, 1967, 1962, 1961, 1959, 1955, 1954, 1951, 1949, 1941, 1935, 1930
1762 88TH PL	2020, 2017, 2014, 2010, 2005, 2002, 2000, 1999, 1995, 1992, 1991, 1986, 1983, 1981, 1980, 1974, 1973, 1972, 1970, 1967, 1962, 1961, 1959, 1954, 1951, 1949, 1941, 1935, 1930
1762 88TH PL	2020, 2017, 2014, 2010, 2005, 2002, 2000, 1999, 1995, 1992, 1991, 1986, 1983, 1981, 1980, 1974, 1973, 1972, 1970, 1967, 1962, 1959, 1955, 1954, 1951, 1949, 1941, 1935, 1930
1762 88TH PL	2020, 2017, 2014, 2010, 2005, 2002, 2000, 1999, 1995, 1992, 1991, 1986, 1983, 1981, 1980, 1974, 1973, 1972, 1970, 1967, 1962, 1961, 1959, 1955, 1954, 1951, 1949, 1935, 1930
1762 88TH PL	2020, 2017, 2014, 2010, 2005, 2002, 2000, 1999, 1995, 1992, 1991, 1986, 1983, 1981, 1980, 1974, 1973, 1972, 1970, 1967, 1962, 1961, 1959, 1955, 1954, 1949, 1941, 1935, 1930
1762 88TH PL	2020, 2017, 2014, 2010, 2005, 2002, 2000, 1999, 1995, 1992, 1991, 1986, 1983, 1981, 1980, 1974, 1973, 1972, 1970, 1967, 1962, 1961, 1959, 1955, 1954, 1951, 1949, 1941, 1935
1762 88TH PL	2020, 2017, 2014, 2010, 2005, 2002, 2000, 1999, 1995, 1992, 1991, 1986, 1983, 1981, 1980, 1974, 1973, 1972, 1970, 1967, 1962, 1961, 1959, 1955, 1954, 1951, 1949, 1941, 1930
1762 89TH	2020, 2017, 2014, 2010, 2005, 2002, 2000, 1999, 1995, 1992, 1991, 1986, 1983, 1981, 1980, 1974, 1973, 1972, 1970, 1967, 1962, 1961, 1959, 1954, 1951, 1949, 1941, 1935, 1930
1762 89TH	2020, 2017, 2014, 2010, 2005, 2002, 2000, 1999, 1995, 1992, 1991, 1986, 1983, 1981, 1980, 1974, 1973, 1972, 1970, 1967, 1962, 1959, 1955, 1954, 1951, 1949, 1941, 1935, 1930
1762 89TH	2020, 2017, 2014, 2010, 2005, 2002, 2000, 1995, 1992, 1991, 1986, 1983, 1981, 1980, 1974, 1973, 1972, 1970, 1967, 1962, 1961, 1959, 1955, 1954, 1951, 1949, 1941, 1935, 1930
1762 89TH	2020, 2017, 2014, 2010, 2005, 2000, 1999, 1995, 1992, 1991, 1986, 1983, 1981, 1980, 1974, 1973, 1972, 1970, 1967, 1962, 1961, 1959, 1955, 1954, 1951, 1949, 1941, 1935, 1930
1762 89TH ST	2020, 2017, 2014, 2010, 2005, 2002, 2000, 1999, 1995, 1992, 1991, 1986, 1983, 1980, 1974, 1973, 1972, 1970, 1967, 1962, 1961, 1959, 1955, 1954, 1951, 1949, 1941, 1935, 1930
1762 89TH ST	2020, 2017, 2014, 2010, 2005, 2002, 2000, 1999, 1995, 1992, 1986, 1983, 1981, 1980, 1974, 1973, 1972, 1970, 1967, 1962, 1961, 1959, 1955, 1954, 1951, 1949, 1941, 1935, 1930
1762 89TH ST	2020, 2017, 2014, 2010, 2005, 2002, 2000, 1999, 1995, 1992, 1991, 1986, 1983, 1981, 1980, 1974, 1973, 1972, 1967, 1962, 1961, 1959, 1955, 1954, 1951, 1949, 1941, 1935, 1930
1762 89TH ST	2020, 2017, 2014, 2010, 2005, 2002, 2000, 1999, 1995, 1992, 1991, 1986, 1983, 1981, 1980, 1973, 1972, 1970, 1967, 1962, 1961, 1959, 1955, 1954, 1951, 1949, 1941, 1935, 1930

FINDINGS

Address Researched	Address Not Identified in Research Source
1762 89TH ST	2020, 2017, 2014, 2010, 2005, 2002, 2000, 1999, 1995, 1992, 1991, 1986, 1983, 1981, 1980, 1974, 1973, 1972, 1970, 1967, 1962, 1961, 1959, 1955, 1954, 1949, 1941, 1935, 1930
1762 89TH ST	2020, 2017, 2014, 2010, 2005, 2002, 2000, 1999, 1995, 1992, 1991, 1986, 1983, 1981, 1980, 1974, 1973, 1972, 1970, 1967, 1962, 1961, 1959, 1955, 1954, 1951, 1949, 1935, 1930
1762 89TH ST	2020, 2017, 2014, 2010, 2005, 2002, 2000, 1999, 1995, 1992, 1991, 1986, 1983, 1981, 1980, 1974, 1973, 1972, 1970, 1967, 1962, 1961, 1959, 1955, 1954, 1951, 1949, 1941, 1930
1762 89TH ST	2020, 2017, 2014, 2010, 2005, 2002, 2000, 1999, 1995, 1992, 1991, 1986, 1983, 1981, 1980, 1974, 1973, 1972, 1970, 1967, 1962, 1961, 1959, 1955, 1954, 1951, 1949, 1941, 1935
1762 90TH	2020, 2017, 2014, 2010, 2005, 2002, 2000, 1999, 1995, 1992, 1991, 1986, 1983, 1981, 1980, 1974, 1973, 1972, 1970, 1967, 1962, 1959, 1955, 1954, 1951, 1949, 1941, 1935, 1930
1762 90TH	2020, 2017, 2014, 2010, 2005, 2002, 2000, 1999, 1995, 1992, 1991, 1986, 1983, 1981, 1980, 1974, 1973, 1972, 1970, 1967, 1962, 1961, 1959, 1954, 1951, 1949, 1941, 1935, 1930
1762 90TH	2020, 2017, 2014, 2010, 2005, 2002, 2000, 1995, 1992, 1991, 1986, 1983, 1981, 1980, 1974, 1973, 1972, 1970, 1967, 1962, 1961, 1959, 1955, 1954, 1951, 1949, 1941, 1935, 1930
1762 90TH	2020, 2017, 2014, 2010, 2005, 2000, 1999, 1995, 1992, 1991, 1986, 1983, 1981, 1980, 1974, 1973, 1972, 1970, 1967, 1962, 1961, 1959, 1955, 1954, 1951, 1949, 1941, 1935, 1930
1762 90TH ST	2020, 2017, 2014, 2010, 2005, 2002, 2000, 1999, 1995, 1992, 1991, 1986, 1983, 1981, 1980, 1973, 1972, 1970, 1967, 1962, 1961, 1959, 1955, 1954, 1951, 1949, 1941, 1935, 1930
1762 90TH ST	2020, 2017, 2014, 2010, 2005, 2002, 2000, 1999, 1995, 1992, 1991, 1986, 1983, 1981, 1980, 1974, 1973, 1972, 1967, 1962, 1961, 1959, 1955, 1954, 1951, 1949, 1941, 1935, 1930
1762 90TH ST	2020, 2017, 2014, 2010, 2005, 2002, 2000, 1999, 1995, 1992, 1991, 1986, 1983, 1981, 1980, 1974, 1973, 1972, 1970, 1967, 1962, 1961, 1959, 1955, 1954, 1951, 1949, 1941, 1935
1762 90TH ST	2020, 2017, 2014, 2010, 2005, 2002, 2000, 1999, 1995, 1992, 1991, 1986, 1983, 1981, 1980, 1974, 1973, 1972, 1970, 1967, 1962, 1961, 1959, 1955, 1954, 1951, 1949, 1941, 1930
1762 90TH ST	2020, 2017, 2014, 2010, 2005, 2002, 2000, 1999, 1995, 1992, 1991, 1986, 1983, 1981, 1980, 1974, 1973, 1972, 1970, 1967, 1962, 1961, 1959, 1955, 1954, 1951, 1949, 1935, 1930
1762 90TH ST	2020, 2017, 2014, 2010, 2005, 2002, 2000, 1999, 1995, 1992, 1991, 1986, 1983, 1981, 1980, 1974, 1973, 1972, 1970, 1967, 1962, 1961, 1959, 1955, 1954, 1949, 1941, 1935, 1930
1762 E 89TH ST	2020, 2017, 2014, 2010, 2002, 2000, 1999, 1995, 1992, 1991, 1986, 1983, 1981, 1980, 1974, 1973, 1972, 1970, 1967, 1962, 1961, 1959, 1955, 1954, 1951, 1949, 1941, 1935, 1930
1762 E 89TH ST	2020, 2017, 2010, 2005, 2002, 2000, 1999, 1995, 1992, 1991, 1986, 1983, 1981, 1980, 1974, 1973, 1972, 1970, 1967, 1962, 1961, 1959, 1955, 1954, 1951, 1949, 1941, 1935, 1930

FINDINGS

Address Researched	Address Not Identified in Research Source
1762 E 89TH ST	2020, 2017, 2014, 2005, 2002, 2000, 1999, 1995, 1992, 1991, 1986, 1983, 1981, 1980, 1974, 1973, 1972, 1970, 1967, 1962, 1961, 1959, 1955, 1954, 1951, 1949, 1941, 1935, 1930
1762 E 89TH ST	2017, 2014, 2010, 2005, 2002, 2000, 1999, 1995, 1992, 1991, 1986, 1983, 1981, 1980, 1974, 1973, 1972, 1970, 1967, 1962, 1961, 1959, 1955, 1954, 1951, 1949, 1941, 1935, 1930
1762 E 89TH ST	2020, 2014, 2010, 2005, 2002, 2000, 1999, 1995, 1992, 1991, 1986, 1983, 1981, 1980, 1974, 1973, 1972, 1970, 1967, 1962, 1961, 1959, 1955, 1954, 1951, 1949, 1941, 1935, 1930
1762 E 89TH ST	2020, 2017, 2014, 2010, 2005, 2002, 2000, 1999, 1992, 1991, 1986, 1983, 1981, 1980, 1974, 1973, 1972, 1970, 1967, 1962, 1961, 1959, 1955, 1954, 1951, 1949, 1941, 1935, 1930
1762 E 89TH ST	2020, 2017, 2014, 2010, 2005, 2002, 2000, 1999, 1995, 1991, 1986, 1983, 1981, 1980, 1974, 1973, 1972, 1970, 1967, 1962, 1961, 1959, 1955, 1954, 1951, 1949, 1941, 1935, 1930
1762 E 90TH ST	2020, 2017, 2014, 2010, 2005, 2002, 2000, 1999, 1992, 1991, 1986, 1983, 1981, 1980, 1974, 1973, 1972, 1970, 1967, 1962, 1961, 1959, 1955, 1954, 1951, 1949, 1941, 1935, 1930
1762 E 90TH ST	2020, 2017, 2014, 2010, 2005, 2002, 1999, 1995, 1992, 1991, 1986, 1983, 1981, 1980, 1974, 1973, 1972, 1970, 1967, 1962, 1961, 1959, 1955, 1954, 1951, 1949, 1941, 1935, 1930
1762 E 90TH ST	2017, 2014, 2010, 2005, 2002, 2000, 1999, 1995, 1992, 1991, 1986, 1983, 1981, 1980, 1974, 1973, 1972, 1970, 1967, 1962, 1961, 1959, 1955, 1954, 1951, 1949, 1941, 1935, 1930
1762 E 90TH ST	2020, 2017, 2010, 2005, 2002, 2000, 1999, 1995, 1992, 1991, 1986, 1983, 1981, 1980, 1974, 1973, 1972, 1970, 1967, 1962, 1961, 1959, 1955, 1954, 1951, 1949, 1941, 1935, 1930
1762 E 90TH ST	2020, 2017, 2014, 2005, 2002, 2000, 1999, 1995, 1992, 1991, 1986, 1983, 1981, 1980, 1974, 1973, 1972, 1970, 1967, 1962, 1961, 1959, 1955, 1954, 1951, 1949, 1941, 1935, 1930
1762 E 90TH ST	2020, 2017, 2014, 2010, 2002, 2000, 1999, 1995, 1992, 1991, 1986, 1983, 1981, 1980, 1974, 1973, 1972, 1970, 1967, 1962, 1961, 1959, 1955, 1954, 1951, 1949, 1941, 1935, 1930
1763 87TH	2020, 2017, 2014, 2010, 2005, 2002, 2000, 1999, 1995, 1992, 1991, 1986, 1983, 1981, 1980, 1974, 1973, 1972, 1970, 1967, 1962, 1959, 1955, 1954, 1951, 1949, 1941, 1935, 1930
1763 87TH	2020, 2017, 2014, 2010, 2005, 2002, 2000, 1999, 1995, 1992, 1991, 1986, 1983, 1981, 1980, 1974, 1973, 1972, 1970, 1967, 1962, 1961, 1959, 1954, 1951, 1949, 1941, 1935, 1930
1763 87TH ST	2020, 2017, 2014, 2010, 2005, 2002, 2000, 1999, 1995, 1992, 1991, 1986, 1983, 1981, 1980, 1974, 1973, 1972, 1970, 1967, 1962, 1961, 1959, 1955, 1954, 1951, 1949, 1935, 1930
1763 87TH ST	2020, 2017, 2014, 2010, 2005, 2002, 2000, 1999, 1995, 1992, 1991, 1986, 1983, 1981, 1980, 1974, 1973, 1972, 1970, 1967, 1962, 1961, 1959, 1955, 1954, 1949, 1941, 1935, 1930
1763 87TH ST	2020, 2017, 2014, 2010, 2005, 2002, 2000, 1999, 1995, 1992, 1991, 1986, 1983, 1981, 1980, 1974, 1973, 1972, 1970, 1967, 1962, 1961, 1959, 1955, 1954, 1951, 1949, 1941, 1930

FINDINGS

Address Researched	Address Not Identified in Research Source
1763 87TH ST	2020, 2017, 2014, 2010, 2005, 2002, 2000, 1999, 1995, 1992, 1991, 1986, 1983, 1981, 1980, 1974, 1973, 1972, 1970, 1967, 1962, 1961, 1959, 1955, 1954, 1951, 1949, 1941, 1935
1763 88 Pl	2020, 2017, 2014, 2010, 2005, 2002, 2000, 1999, 1995, 1992, 1986, 1983, 1981, 1980, 1974, 1973, 1972, 1970, 1967, 1962, 1961, 1959, 1955, 1954, 1951, 1949, 1941, 1935, 1930
1763 88 Pl	2020, 2017, 2014, 2010, 2005, 2002, 2000, 1999, 1995, 1992, 1991, 1986, 1983, 1980, 1974, 1973, 1972, 1970, 1967, 1962, 1961, 1959, 1955, 1954, 1951, 1949, 1941, 1935, 1930
1763 88 Pl	2020, 2017, 2014, 2010, 2005, 2002, 2000, 1999, 1995, 1992, 1991, 1986, 1981, 1980, 1974, 1973, 1972, 1970, 1967, 1962, 1961, 1959, 1955, 1954, 1951, 1949, 1941, 1935, 1930
1763 88 Pl	2020, 2017, 2014, 2010, 2005, 2002, 2000, 1999, 1995, 1992, 1991, 1983, 1981, 1980, 1974, 1973, 1972, 1970, 1967, 1962, 1961, 1959, 1955, 1954, 1951, 1949, 1941, 1935, 1930
1763 88TH PL	2020, 2017, 2014, 2010, 2005, 2002, 2000, 1995, 1992, 1991, 1986, 1983, 1981, 1980, 1974, 1973, 1972, 1970, 1967, 1962, 1961, 1959, 1955, 1954, 1951, 1949, 1941, 1935, 1930
1763 88TH PL	2020, 2017, 2014, 2010, 2005, 2000, 1999, 1995, 1992, 1991, 1986, 1983, 1981, 1980, 1974, 1973, 1972, 1970, 1967, 1962, 1961, 1959, 1955, 1954, 1951, 1949, 1941, 1935, 1930
1763 88TH PL	2020, 2017, 2014, 2010, 2005, 2002, 2000, 1999, 1995, 1992, 1991, 1986, 1983, 1981, 1980, 1973, 1972, 1970, 1967, 1962, 1961, 1959, 1955, 1954, 1951, 1949, 1941, 1935, 1930
1763 88TH PL	2020, 2017, 2014, 2010, 2005, 2002, 2000, 1999, 1995, 1992, 1991, 1986, 1983, 1981, 1980, 1974, 1973, 1972, 1967, 1962, 1961, 1959, 1955, 1954, 1951, 1949, 1941, 1935, 1930
1763 88TH PL	2020, 2017, 2014, 2010, 2005, 2002, 2000, 1999, 1995, 1992, 1991, 1986, 1983, 1981, 1980, 1974, 1973, 1972, 1970, 1967, 1962, 1961, 1959, 1955, 1954, 1951, 1949, 1941, 1930
1763 88TH PL	2020, 2017, 2014, 2010, 2005, 2002, 2000, 1999, 1995, 1992, 1991, 1986, 1983, 1981, 1980, 1974, 1973, 1972, 1970, 1967, 1962, 1961, 1959, 1955, 1954, 1951, 1949, 1941, 1935
1763 88TH PL	2020, 2017, 2014, 2010, 2005, 2002, 2000, 1999, 1995, 1992, 1991, 1986, 1983, 1981, 1980, 1974, 1973, 1972, 1970, 1967, 1962, 1961, 1959, 1955, 1954, 1949, 1941, 1935, 1930
1763 88TH PL	2020, 2017, 2014, 2010, 2005, 2002, 2000, 1999, 1995, 1992, 1991, 1986, 1983, 1981, 1980, 1974, 1973, 1972, 1970, 1967, 1962, 1961, 1959, 1955, 1954, 1951, 1949, 1935, 1930
1763 88TH PL	2020, 2017, 2014, 2010, 2005, 2002, 2000, 1999, 1995, 1992, 1991, 1986, 1983, 1981, 1980, 1974, 1973, 1972, 1970, 1967, 1962, 1959, 1955, 1954, 1951, 1949, 1941, 1935, 1930
1763 88TH PL	2020, 2017, 2014, 2010, 2005, 2002, 2000, 1999, 1995, 1992, 1991, 1986, 1983, 1981, 1980, 1974, 1973, 1972, 1970, 1967, 1962, 1961, 1959, 1954, 1951, 1949, 1941, 1935, 1930
1763 90TH	2020, 2017, 2014, 2010, 2005, 2002, 2000, 1999, 1995, 1992, 1991, 1986, 1983, 1981, 1980, 1974, 1973, 1972, 1970, 1967, 1962, 1961, 1959, 1954, 1951, 1949, 1941, 1935, 1930

FINDINGS

Address Researched	Address Not Identified in Research Source
1763 90TH	2020, 2017, 2014, 2010, 2005, 2002, 2000, 1999, 1995, 1992, 1991, 1986, 1983, 1981, 1980, 1974, 1973, 1972, 1970, 1967, 1962, 1959, 1955, 1954, 1951, 1949, 1941, 1935, 1930
1763 90TH	2020, 2017, 2014, 2010, 2005, 2000, 1999, 1995, 1992, 1991, 1986, 1983, 1981, 1980, 1974, 1973, 1972, 1970, 1967, 1962, 1961, 1959, 1955, 1954, 1951, 1949, 1941, 1935, 1930
1763 90TH	2020, 2017, 2014, 2010, 2005, 2002, 2000, 1995, 1992, 1991, 1986, 1983, 1981, 1980, 1974, 1973, 1972, 1970, 1967, 1962, 1961, 1959, 1955, 1954, 1951, 1949, 1941, 1935, 1930
1763 90TH ST	2020, 2017, 2014, 2010, 2005, 2002, 2000, 1999, 1995, 1992, 1991, 1986, 1983, 1981, 1980, 1973, 1972, 1970, 1967, 1962, 1961, 1959, 1955, 1954, 1951, 1949, 1941, 1935, 1930
1763 90TH ST	2020, 2017, 2014, 2010, 2005, 2002, 2000, 1999, 1995, 1992, 1991, 1986, 1983, 1981, 1980, 1974, 1973, 1972, 1967, 1962, 1961, 1959, 1955, 1954, 1951, 1949, 1941, 1935, 1930
1763 90TH ST	2020, 2017, 2014, 2010, 2005, 2002, 2000, 1999, 1995, 1992, 1991, 1986, 1983, 1981, 1980, 1974, 1973, 1972, 1970, 1967, 1962, 1961, 1959, 1955, 1954, 1949, 1941, 1935, 1930
1763 90TH ST	2020, 2017, 2014, 2010, 2005, 2002, 2000, 1999, 1995, 1992, 1991, 1986, 1983, 1981, 1980, 1974, 1973, 1972, 1970, 1967, 1962, 1961, 1959, 1955, 1954, 1951, 1949, 1941, 1930
1763 90TH ST	2020, 2017, 2014, 2010, 2005, 2002, 2000, 1999, 1995, 1992, 1991, 1986, 1983, 1981, 1980, 1974, 1973, 1972, 1970, 1967, 1962, 1961, 1959, 1955, 1954, 1951, 1949, 1935, 1930
1763 90TH ST	2020, 2017, 2014, 2010, 2005, 2002, 2000, 1999, 1995, 1992, 1991, 1986, 1983, 1981, 1980, 1974, 1973, 1972, 1970, 1967, 1962, 1961, 1959, 1955, 1954, 1951, 1949, 1941, 1935
1763 E 88TH PL	2020, 2017, 2014, 2010, 2005, 2002, 1999, 1995, 1992, 1991, 1986, 1983, 1981, 1980, 1974, 1973, 1972, 1970, 1967, 1962, 1961, 1959, 1955, 1954, 1951, 1949, 1941, 1935, 1930
1763 E 88TH PL	2020, 2017, 2014, 2010, 2005, 2002, 2000, 1999, 1995, 1991, 1986, 1983, 1981, 1980, 1974, 1973, 1972, 1970, 1967, 1962, 1961, 1959, 1955, 1954, 1951, 1949, 1941, 1935, 1930
1763 E 88TH PL	2020, 2017, 2014, 2010, 2005, 2002, 2000, 1999, 1992, 1991, 1986, 1983, 1981, 1980, 1974, 1973, 1972, 1970, 1967, 1962, 1961, 1959, 1955, 1954, 1951, 1949, 1941, 1935, 1930
1763 E 88TH PL	2020, 2017, 2014, 2010, 2002, 2000, 1999, 1995, 1992, 1991, 1986, 1983, 1981, 1980, 1974, 1973, 1972, 1970, 1967, 1962, 1961, 1959, 1955, 1954, 1951, 1949, 1941, 1935, 1930
1763 E 90TH ST	2020, 2017, 2014, 2010, 2002, 2000, 1999, 1995, 1992, 1991, 1986, 1983, 1981, 1980, 1974, 1973, 1972, 1970, 1967, 1962, 1961, 1959, 1955, 1954, 1951, 1949, 1941, 1935, 1930
1763 E 90TH ST	2020, 2017, 2014, 2005, 2002, 2000, 1999, 1995, 1992, 1991, 1986, 1983, 1981, 1980, 1974, 1973, 1972, 1970, 1967, 1962, 1961, 1959, 1955, 1954, 1951, 1949, 1941, 1935, 1930
1763 E 90TH ST	2020, 2017, 2010, 2005, 2002, 2000, 1999, 1995, 1992, 1991, 1986, 1983, 1981, 1980, 1974, 1973, 1972, 1970, 1967, 1962, 1961, 1959, 1955, 1954, 1951, 1949, 1941, 1935, 1930

FINDINGS

Address Researched	Address Not Identified in Research Source
1763 E 90TH ST	2017, 2014, 2010, 2005, 2002, 2000, 1999, 1995, 1992, 1991, 1986, 1983, 1981, 1980, 1974, 1973, 1972, 1970, 1967, 1962, 1961, 1959, 1955, 1954, 1951, 1949, 1941, 1935, 1930
1763 E 90TH ST	2020, 2014, 2010, 2005, 2002, 2000, 1999, 1995, 1992, 1991, 1986, 1983, 1981, 1980, 1974, 1973, 1972, 1970, 1967, 1962, 1961, 1959, 1955, 1954, 1951, 1949, 1941, 1935, 1930
1763 E 90TH ST	2020, 2017, 2014, 2010, 2005, 2002, 2000, 1999, 1995, 1991, 1986, 1983, 1981, 1980, 1974, 1973, 1972, 1970, 1967, 1962, 1961, 1959, 1955, 1954, 1951, 1949, 1941, 1935, 1930
1763 E 90TH ST	2020, 2017, 2014, 2010, 2005, 2002, 1999, 1995, 1992, 1991, 1986, 1983, 1981, 1980, 1974, 1973, 1972, 1970, 1967, 1962, 1961, 1959, 1955, 1954, 1951, 1949, 1941, 1935, 1930
1763 E 90TH ST	2020, 2017, 2014, 2010, 2005, 2002, 2000, 1999, 1992, 1991, 1986, 1983, 1981, 1980, 1974, 1973, 1972, 1970, 1967, 1962, 1961, 1959, 1955, 1954, 1951, 1949, 1941, 1935, 1930
1765 87TH	2020, 2017, 2014, 2010, 2005, 2002, 2000, 1999, 1995, 1992, 1991, 1986, 1983, 1981, 1980, 1974, 1973, 1972, 1970, 1967, 1962, 1959, 1955, 1954, 1951, 1949, 1941, 1935, 1930
1765 87TH	2020, 2017, 2014, 2010, 2005, 2002, 2000, 1999, 1995, 1992, 1991, 1986, 1983, 1981, 1980, 1974, 1973, 1972, 1970, 1967, 1962, 1961, 1959, 1954, 1951, 1949, 1941, 1935, 1930
1765 87TH ST	2020, 2017, 2014, 2010, 2005, 2002, 2000, 1999, 1995, 1992, 1991, 1986, 1983, 1981, 1980, 1974, 1973, 1972, 1970, 1967, 1962, 1961, 1959, 1955, 1954, 1949, 1941, 1935, 1930
1765 87TH ST	2020, 2017, 2014, 2010, 2005, 2002, 2000, 1999, 1995, 1992, 1991, 1986, 1983, 1981, 1980, 1974, 1973, 1972, 1970, 1967, 1962, 1961, 1959, 1955, 1954, 1951, 1949, 1935, 1930
1765 87TH ST	2020, 2017, 2014, 2010, 2005, 2002, 2000, 1999, 1995, 1992, 1991, 1986, 1983, 1981, 1980, 1974, 1973, 1972, 1970, 1967, 1962, 1961, 1959, 1955, 1954, 1951, 1949, 1941, 1930
1765 87TH ST	2020, 2017, 2014, 2010, 2005, 2002, 2000, 1999, 1995, 1992, 1991, 1986, 1983, 1981, 1980, 1974, 1973, 1972, 1970, 1967, 1962, 1961, 1959, 1955, 1954, 1951, 1949, 1941, 1935
1765 87TH ST	2020, 2017, 2014, 2010, 2005, 2002, 2000, 1999, 1995, 1992, 1991, 1986, 1983, 1981, 1980, 1974, 1973, 1972, 1967, 1962, 1961, 1959, 1955, 1954, 1951, 1949, 1941, 1935, 1930
1765 87TH ST	2020, 2017, 2014, 2010, 2005, 2002, 2000, 1999, 1995, 1992, 1991, 1986, 1983, 1981, 1980, 1973, 1972, 1970, 1967, 1962, 1961, 1959, 1955, 1954, 1951, 1949, 1941, 1935, 1930
1766 87TH	2020, 2017, 2014, 2010, 2005, 2002, 2000, 1999, 1995, 1992, 1991, 1986, 1983, 1981, 1980, 1974, 1973, 1972, 1970, 1967, 1962, 1959, 1955, 1954, 1951, 1949, 1941, 1935, 1930
1766 87TH	2020, 2017, 2014, 2010, 2005, 2002, 2000, 1999, 1995, 1992, 1991, 1986, 1983, 1981, 1980, 1974, 1973, 1972, 1970, 1967, 1962, 1961, 1959, 1954, 1951, 1949, 1941, 1935, 1930
1766 87TH ST	2020, 2017, 2014, 2010, 2005, 2002, 2000, 1999, 1995, 1992, 1991, 1986, 1983, 1981, 1980, 1974, 1973, 1972, 1970, 1967, 1962, 1961, 1959, 1955, 1954, 1951, 1949, 1935, 1930

FINDINGS

Address Researched	Address Not Identified in Research Source
1766 87TH ST	2020, 2017, 2014, 2010, 2005, 2002, 2000, 1999, 1995, 1992, 1991, 1986, 1983, 1981, 1980, 1974, 1973, 1972, 1970, 1967, 1962, 1961, 1959, 1955, 1954, 1949, 1941, 1935, 1930
1766 87TH ST	2020, 2017, 2014, 2010, 2005, 2002, 2000, 1999, 1995, 1992, 1991, 1986, 1983, 1981, 1980, 1974, 1973, 1972, 1970, 1967, 1962, 1961, 1959, 1955, 1954, 1951, 1949, 1941, 1930
1766 87TH ST	2020, 2017, 2014, 2010, 2005, 2002, 2000, 1999, 1995, 1992, 1991, 1986, 1983, 1981, 1980, 1974, 1973, 1972, 1970, 1967, 1962, 1961, 1959, 1955, 1954, 1951, 1949, 1941, 1935
1766 87TH ST	2020, 2017, 2014, 2010, 2005, 2002, 2000, 1999, 1995, 1992, 1991, 1986, 1983, 1981, 1980, 1974, 1973, 1972, 1967, 1962, 1961, 1959, 1955, 1954, 1951, 1949, 1941, 1935, 1930
1766 88TH PL	2020, 2017, 2014, 2010, 2005, 2002, 2000, 1999, 1995, 1992, 1991, 1986, 1983, 1981, 1980, 1974, 1973, 1972, 1967, 1962, 1961, 1959, 1955, 1954, 1951, 1949, 1941, 1935, 1930
1766 88TH PL	2020, 2017, 2014, 2010, 2005, 2002, 2000, 1999, 1995, 1992, 1991, 1986, 1983, 1981, 1980, 1973, 1972, 1970, 1967, 1962, 1961, 1959, 1955, 1954, 1951, 1949, 1941, 1935, 1930
1766 88TH PL	2020, 2017, 2014, 2010, 2005, 2002, 2000, 1999, 1995, 1992, 1991, 1986, 1983, 1981, 1980, 1974, 1973, 1972, 1970, 1967, 1962, 1961, 1959, 1955, 1954, 1951, 1949, 1941, 1935
1766 88TH PL	2020, 2017, 2014, 2010, 2005, 2002, 2000, 1999, 1995, 1992, 1991, 1986, 1983, 1981, 1980, 1974, 1973, 1972, 1970, 1967, 1962, 1961, 1959, 1955, 1954, 1951, 1949, 1941, 1930
1766 88TH PL	2020, 2017, 2014, 2010, 2005, 2002, 2000, 1999, 1995, 1992, 1991, 1986, 1983, 1981, 1980, 1974, 1973, 1972, 1970, 1967, 1962, 1961, 1959, 1955, 1954, 1951, 1949, 1935, 1930
1766 88TH PL	2020, 2017, 2014, 2010, 2005, 2002, 2000, 1999, 1995, 1992, 1991, 1986, 1983, 1981, 1980, 1974, 1973, 1972, 1970, 1967, 1962, 1961, 1959, 1955, 1954, 1949, 1941, 1935, 1930
1766 88TH PL	2020, 2017, 2014, 2010, 2005, 2002, 2000, 1999, 1995, 1992, 1991, 1986, 1983, 1981, 1980, 1974, 1973, 1972, 1970, 1967, 1962, 1959, 1955, 1954, 1951, 1949, 1941, 1935, 1930
1766 88TH PL	2020, 2017, 2014, 2010, 2005, 2002, 2000, 1999, 1995, 1992, 1991, 1986, 1983, 1981, 1980, 1974, 1973, 1972, 1970, 1967, 1962, 1961, 1959, 1954, 1951, 1949, 1941, 1935, 1930
1766 90TH ST	2020, 2017, 2014, 2010, 2005, 2002, 2000, 1999, 1995, 1992, 1991, 1986, 1983, 1981, 1980, 1973, 1972, 1970, 1967, 1962, 1961, 1959, 1955, 1954, 1951, 1949, 1941, 1935, 1930
1767 87TH	2020, 2017, 2014, 2010, 2005, 2002, 2000, 1999, 1995, 1992, 1991, 1986, 1983, 1981, 1980, 1974, 1973, 1972, 1970, 1967, 1962, 1959, 1955, 1954, 1951, 1949, 1941, 1935, 1930
1767 87TH	2020, 2017, 2014, 2010, 2005, 2002, 2000, 1999, 1995, 1992, 1991, 1986, 1983, 1981, 1980, 1974, 1973, 1972, 1970, 1967, 1962, 1961, 1959, 1954, 1951, 1949, 1941, 1935, 1930
1767 87TH ST	2020, 2017, 2014, 2010, 2005, 2002, 2000, 1999, 1995, 1992, 1991, 1986, 1983, 1981, 1980, 1974, 1973, 1972, 1970, 1967, 1962, 1961, 1959, 1955, 1954, 1949, 1941, 1935, 1930

FINDINGS

Address Researched	Address Not Identified in Research Source
1767 87TH ST	2020, 2017, 2014, 2010, 2005, 2002, 2000, 1999, 1995, 1992, 1991, 1986, 1983, 1981, 1980, 1974, 1973, 1972, 1970, 1967, 1962, 1961, 1959, 1955, 1954, 1951, 1949, 1935, 1930
1767 87TH ST	2020, 2017, 2014, 2010, 2005, 2002, 2000, 1999, 1995, 1992, 1991, 1986, 1983, 1981, 1980, 1974, 1973, 1972, 1970, 1967, 1962, 1961, 1959, 1955, 1954, 1951, 1949, 1941, 1930
1767 87TH ST	2020, 2017, 2014, 2010, 2005, 2002, 2000, 1999, 1995, 1992, 1991, 1986, 1983, 1981, 1980, 1974, 1973, 1972, 1970, 1967, 1962, 1961, 1959, 1955, 1954, 1951, 1949, 1941, 1935
1767 87TH ST	2020, 2017, 2014, 2010, 2005, 2002, 2000, 1999, 1995, 1992, 1991, 1986, 1983, 1981, 1980, 1974, 1973, 1972, 1967, 1962, 1961, 1959, 1955, 1954, 1951, 1949, 1941, 1935, 1930
1767 87TH ST	2020, 2017, 2014, 2010, 2005, 2002, 2000, 1999, 1995, 1992, 1991, 1986, 1983, 1981, 1980, 1973, 1972, 1970, 1967, 1962, 1961, 1959, 1955, 1954, 1951, 1949, 1941, 1935, 1930
1767 88TH PL	2020, 2017, 2014, 2010, 2005, 2002, 2000, 1999, 1995, 1992, 1991, 1986, 1983, 1981, 1980, 1973, 1972, 1970, 1967, 1962, 1961, 1959, 1955, 1954, 1951, 1949, 1941, 1935, 1930
1767 88TH PL	2020, 2017, 2014, 2010, 2005, 2002, 2000, 1999, 1995, 1992, 1991, 1986, 1983, 1981, 1980, 1974, 1973, 1972, 1967, 1962, 1961, 1959, 1955, 1954, 1951, 1949, 1941, 1935, 1930
1767 88TH PL	2020, 2017, 2014, 2010, 2005, 2000, 1999, 1995, 1992, 1991, 1986, 1983, 1981, 1980, 1974, 1973, 1972, 1970, 1967, 1962, 1961, 1959, 1955, 1954, 1951, 1949, 1941, 1935, 1930
1767 88TH PL	2020, 2017, 2014, 2010, 2005, 2002, 2000, 1995, 1992, 1991, 1986, 1983, 1981, 1980, 1974, 1973, 1972, 1970, 1967, 1962, 1961, 1959, 1955, 1954, 1951, 1949, 1941, 1935, 1930
1767 88TH PL	2020, 2017, 2014, 2010, 2005, 2002, 2000, 1999, 1995, 1992, 1991, 1986, 1983, 1981, 1980, 1974, 1973, 1972, 1970, 1967, 1962, 1961, 1959, 1955, 1954, 1951, 1949, 1941, 1930
1767 88TH PL	2020, 2017, 2014, 2010, 2005, 2002, 2000, 1999, 1995, 1992, 1991, 1986, 1983, 1981, 1980, 1974, 1973, 1972, 1970, 1967, 1962, 1961, 1959, 1955, 1954, 1951, 1949, 1941, 1935
1767 88TH PL	2020, 2017, 2014, 2010, 2005, 2002, 2000, 1999, 1995, 1992, 1991, 1986, 1983, 1981, 1980, 1974, 1973, 1972, 1970, 1967, 1962, 1961, 1959, 1955, 1954, 1949, 1941, 1935, 1930
1767 88TH PL	2020, 2017, 2014, 2010, 2005, 2002, 2000, 1999, 1995, 1992, 1991, 1986, 1983, 1981, 1980, 1974, 1973, 1972, 1970, 1967, 1962, 1961, 1959, 1955, 1954, 1951, 1949, 1935, 1930
1767 88TH PL	2020, 2017, 2014, 2010, 2005, 2002, 2000, 1999, 1995, 1992, 1991, 1986, 1983, 1981, 1980, 1974, 1973, 1972, 1970, 1967, 1962, 1959, 1955, 1954, 1951, 1949, 1941, 1935, 1930
1767 88TH PL	2020, 2017, 2014, 2010, 2005, 2002, 2000, 1999, 1995, 1992, 1991, 1986, 1983, 1981, 1980, 1974, 1973, 1972, 1970, 1967, 1962, 1961, 1959, 1954, 1951, 1949, 1941, 1935, 1930
1767 E 88TH PL	2020, 2017, 2014, 2010, 2005, 2002, 1999, 1995, 1992, 1991, 1986, 1983, 1981, 1980, 1974, 1973, 1972, 1970, 1967, 1962, 1961, 1959, 1955, 1954, 1951, 1949, 1941, 1935, 1930

FINDINGS

Address Researched	Address Not Identified in Research Source
1767 E 88TH PL	2020, 2017, 2014, 2010, 2002, 2000, 1999, 1995, 1992, 1991, 1986, 1983, 1981, 1980, 1974, 1973, 1972, 1970, 1967, 1962, 1961, 1959, 1955, 1954, 1951, 1949, 1941, 1935, 1930
1767 E 88TH PL	2020, 2017, 2014, 2005, 2002, 2000, 1999, 1995, 1992, 1991, 1986, 1983, 1981, 1980, 1974, 1973, 1972, 1970, 1967, 1962, 1961, 1959, 1955, 1954, 1951, 1949, 1941, 1935, 1930
1767 E 88TH PL	2020, 2017, 2010, 2005, 2002, 2000, 1999, 1995, 1992, 1991, 1986, 1983, 1981, 1980, 1974, 1973, 1972, 1970, 1967, 1962, 1961, 1959, 1955, 1954, 1951, 1949, 1941, 1935, 1930
1767 E 88TH PL	2017, 2014, 2010, 2005, 2002, 2000, 1999, 1995, 1992, 1991, 1986, 1983, 1981, 1980, 1974, 1973, 1972, 1970, 1967, 1962, 1961, 1959, 1955, 1954, 1951, 1949, 1941, 1935, 1930
1767 E 88TH PL	2020, 2014, 2010, 2005, 2002, 2000, 1999, 1995, 1992, 1991, 1986, 1983, 1981, 1980, 1974, 1973, 1972, 1970, 1967, 1962, 1961, 1959, 1955, 1954, 1951, 1949, 1941, 1935, 1930
1768 89TH	2020, 2017, 2014, 2010, 2005, 2000, 1999, 1995, 1992, 1991, 1986, 1983, 1981, 1980, 1974, 1973, 1972, 1970, 1967, 1962, 1961, 1959, 1955, 1954, 1951, 1949, 1941, 1935, 1930
1768 89TH	2020, 2017, 2014, 2010, 2005, 2002, 2000, 1995, 1992, 1991, 1986, 1983, 1981, 1980, 1974, 1973, 1972, 1970, 1967, 1962, 1961, 1959, 1955, 1954, 1951, 1949, 1941, 1935, 1930
1768 89TH	2020, 2017, 2014, 2010, 2005, 2002, 2000, 1999, 1995, 1992, 1991, 1986, 1983, 1981, 1980, 1974, 1973, 1972, 1970, 1967, 1962, 1959, 1955, 1954, 1951, 1949, 1941, 1935, 1930
1768 89TH	2020, 2017, 2014, 2010, 2005, 2002, 2000, 1999, 1995, 1992, 1991, 1986, 1983, 1981, 1980, 1974, 1973, 1972, 1970, 1967, 1962, 1961, 1959, 1954, 1951, 1949, 1941, 1935, 1930
1768 89TH ST	2020, 2017, 2014, 2010, 2005, 2002, 2000, 1999, 1995, 1992, 1991, 1986, 1983, 1981, 1980, 1974, 1973, 1972, 1970, 1967, 1962, 1961, 1959, 1955, 1954, 1949, 1941, 1935, 1930
1768 89TH ST	2020, 2017, 2014, 2010, 2005, 2002, 2000, 1999, 1995, 1992, 1991, 1986, 1983, 1981, 1980, 1974, 1973, 1972, 1970, 1967, 1962, 1961, 1959, 1955, 1954, 1951, 1949, 1935, 1930
1768 89TH ST	2020, 2017, 2014, 2010, 2005, 2002, 2000, 1999, 1995, 1992, 1991, 1986, 1983, 1981, 1980, 1974, 1973, 1972, 1970, 1967, 1962, 1961, 1959, 1955, 1954, 1951, 1949, 1941, 1930
1768 89TH ST	2020, 2017, 2014, 2010, 2005, 2002, 2000, 1999, 1995, 1992, 1991, 1986, 1983, 1981, 1980, 1974, 1973, 1972, 1970, 1967, 1962, 1961, 1959, 1955, 1954, 1951, 1949, 1941, 1935
1768 89TH ST	2020, 2017, 2014, 2010, 2005, 2002, 2000, 1999, 1995, 1992, 1991, 1986, 1983, 1981, 1980, 1974, 1973, 1972, 1967, 1962, 1961, 1959, 1955, 1954, 1951, 1949, 1941, 1935, 1930
1768 89TH ST	2020, 2017, 2014, 2010, 2005, 2002, 2000, 1999, 1995, 1992, 1991, 1986, 1983, 1981, 1980, 1973, 1972, 1970, 1967, 1962, 1961, 1959, 1955, 1954, 1951, 1949, 1941, 1935, 1930
1768 89TH ST	2020, 2017, 2014, 2010, 2005, 2002, 2000, 1999, 1995, 1992, 1986, 1983, 1981, 1980, 1974, 1973, 1972, 1970, 1967, 1962, 1961, 1959, 1955, 1954, 1951, 1949, 1941, 1935, 1930

FINDINGS

Address Researched	Address Not Identified in Research Source
1768 89TH ST	2020, 2017, 2014, 2010, 2005, 2002, 2000, 1999, 1995, 1992, 1991, 1986, 1981, 1980, 1974, 1973, 1972, 1970, 1967, 1962, 1961, 1959, 1955, 1954, 1951, 1949, 1941, 1935, 1930
1768 89TH ST	2020, 2017, 2014, 2010, 2005, 2002, 2000, 1999, 1995, 1992, 1991, 1986, 1983, 1980, 1974, 1973, 1972, 1970, 1967, 1962, 1961, 1959, 1955, 1954, 1951, 1949, 1941, 1935, 1930
1768 90TH	2020, 2017, 2014, 2010, 2005, 2002, 2000, 1995, 1992, 1991, 1986, 1983, 1981, 1980, 1974, 1973, 1972, 1970, 1967, 1962, 1961, 1959, 1955, 1954, 1951, 1949, 1941, 1935, 1930
1768 90TH	2020, 2017, 2014, 2010, 2005, 2000, 1999, 1995, 1992, 1991, 1986, 1983, 1981, 1980, 1974, 1973, 1972, 1970, 1967, 1962, 1961, 1959, 1955, 1954, 1951, 1949, 1941, 1935, 1930
1768 90TH	2020, 2017, 2014, 2010, 2005, 2002, 2000, 1999, 1995, 1992, 1991, 1986, 1983, 1981, 1980, 1974, 1973, 1972, 1970, 1967, 1962, 1959, 1955, 1954, 1951, 1949, 1941, 1935, 1930
1768 90TH	2020, 2017, 2014, 2010, 2005, 2002, 2000, 1999, 1995, 1992, 1991, 1986, 1983, 1981, 1980, 1974, 1973, 1972, 1970, 1967, 1962, 1961, 1959, 1954, 1951, 1949, 1941, 1935, 1930
1768 90TH ST	2020, 2017, 2014, 2010, 2005, 2002, 2000, 1999, 1995, 1992, 1991, 1986, 1983, 1981, 1980, 1974, 1973, 1972, 1970, 1967, 1962, 1961, 1959, 1955, 1954, 1951, 1949, 1941, 1935
1768 90TH ST	2020, 2017, 2014, 2010, 2005, 2002, 2000, 1999, 1995, 1992, 1991, 1986, 1983, 1981, 1980, 1974, 1973, 1972, 1970, 1967, 1962, 1961, 1959, 1955, 1954, 1951, 1949, 1941, 1930
1768 90TH ST	2020, 2017, 2014, 2010, 2005, 2002, 2000, 1999, 1995, 1992, 1991, 1986, 1983, 1981, 1980, 1974, 1973, 1972, 1970, 1967, 1962, 1961, 1959, 1955, 1954, 1951, 1949, 1935, 1930
1768 90TH ST	2020, 2017, 2014, 2010, 2005, 2002, 2000, 1999, 1995, 1992, 1991, 1986, 1983, 1981, 1980, 1974, 1973, 1972, 1970, 1967, 1962, 1961, 1959, 1955, 1954, 1949, 1941, 1935, 1930
1768 E 89TH ST	2020, 2017, 2014, 2010, 2005, 2002, 1999, 1995, 1992, 1991, 1986, 1983, 1981, 1980, 1974, 1973, 1972, 1970, 1967, 1962, 1961, 1959, 1955, 1954, 1951, 1949, 1941, 1935, 1930
1768 E 89TH ST	2020, 2017, 2014, 2010, 2002, 2000, 1999, 1995, 1992, 1991, 1986, 1983, 1981, 1980, 1974, 1973, 1972, 1970, 1967, 1962, 1961, 1959, 1955, 1954, 1951, 1949, 1941, 1935, 1930
1768 E 89TH ST	2017, 2014, 2010, 2005, 2002, 2000, 1999, 1995, 1992, 1991, 1986, 1983, 1981, 1980, 1974, 1973, 1972, 1970, 1967, 1962, 1961, 1959, 1955, 1954, 1951, 1949, 1941, 1935, 1930
1768 E 89TH ST	2020, 2017, 2014, 2005, 2002, 2000, 1999, 1995, 1992, 1991, 1986, 1983, 1981, 1980, 1974, 1973, 1972, 1970, 1967, 1962, 1961, 1959, 1955, 1954, 1951, 1949, 1941, 1935, 1930
1768 E 89TH ST	2020, 2017, 2014, 2010, 2005, 2002, 2000, 1999, 1992, 1991, 1986, 1983, 1981, 1980, 1974, 1973, 1972, 1970, 1967, 1962, 1961, 1959, 1955, 1954, 1951, 1949, 1941, 1935, 1930
1768 E 89TH ST	2020, 2017, 2014, 2010, 2005, 2002, 2000, 1999, 1995, 1991, 1986, 1983, 1981, 1980, 1974, 1973, 1972, 1970, 1967, 1962, 1961, 1959, 1955, 1954, 1951, 1949, 1941, 1935, 1930

FINDINGS

Address Researched	Address Not Identified in Research Source
1768 E 90TH ST	2020, 2017, 2014, 2010, 2005, 2002, 2000, 1999, 1992, 1991, 1986, 1983, 1981, 1980, 1974, 1973, 1972, 1970, 1967, 1962, 1961, 1959, 1955, 1954, 1951, 1949, 1941, 1935, 1930
1768 E 90TH ST	2020, 2017, 2010, 2005, 2002, 2000, 1999, 1995, 1992, 1991, 1986, 1983, 1981, 1980, 1974, 1973, 1972, 1970, 1967, 1962, 1961, 1959, 1955, 1954, 1951, 1949, 1941, 1935, 1930
1768 E 90TH ST	2020, 2014, 2010, 2005, 2002, 2000, 1999, 1995, 1992, 1991, 1986, 1983, 1981, 1980, 1974, 1973, 1972, 1970, 1967, 1962, 1961, 1959, 1955, 1954, 1951, 1949, 1941, 1935, 1930
1768 E 90TH ST	2020, 2017, 2014, 2005, 2002, 2000, 1999, 1995, 1992, 1991, 1986, 1983, 1981, 1980, 1974, 1973, 1972, 1970, 1967, 1962, 1961, 1959, 1955, 1954, 1951, 1949, 1941, 1935, 1930
1768 E 90TH ST	2020, 2017, 2014, 2010, 2002, 2000, 1999, 1995, 1992, 1991, 1986, 1983, 1981, 1980, 1974, 1973, 1972, 1970, 1967, 1962, 1961, 1959, 1955, 1954, 1951, 1949, 1941, 1935, 1930
1769 87TH	2020, 2017, 2014, 2010, 2005, 2002, 2000, 1999, 1995, 1992, 1991, 1986, 1983, 1981, 1980, 1974, 1973, 1972, 1970, 1967, 1962, 1959, 1955, 1954, 1951, 1949, 1941, 1935, 1930
1769 87TH	2020, 2017, 2014, 2010, 2005, 2002, 2000, 1999, 1995, 1992, 1991, 1986, 1983, 1981, 1980, 1974, 1973, 1972, 1970, 1967, 1962, 1961, 1959, 1954, 1951, 1949, 1941, 1935, 1930
1769 87TH ST	2020, 2017, 2014, 2010, 2005, 2002, 2000, 1999, 1995, 1992, 1991, 1986, 1983, 1981, 1980, 1974, 1973, 1972, 1970, 1967, 1962, 1961, 1959, 1955, 1954, 1951, 1949, 1935, 1930
1769 87TH ST	2020, 2017, 2014, 2010, 2005, 2002, 2000, 1999, 1995, 1992, 1991, 1986, 1983, 1981, 1980, 1974, 1973, 1972, 1970, 1967, 1962, 1961, 1959, 1955, 1954, 1949, 1941, 1935, 1930
1769 87TH ST	2020, 2017, 2014, 2010, 2005, 2002, 2000, 1999, 1995, 1992, 1991, 1986, 1983, 1981, 1980, 1974, 1973, 1972, 1970, 1967, 1962, 1961, 1959, 1955, 1954, 1951, 1949, 1941, 1930
1769 87TH ST	2020, 2017, 2014, 2010, 2005, 2002, 2000, 1999, 1995, 1992, 1991, 1986, 1983, 1981, 1980, 1974, 1973, 1972, 1970, 1967, 1962, 1961, 1959, 1955, 1954, 1951, 1949, 1941, 1935
1769 87TH ST	2020, 2017, 2014, 2010, 2005, 2002, 2000, 1999, 1995, 1992, 1991, 1986, 1983, 1981, 1980, 1973, 1972, 1970, 1967, 1962, 1961, 1959, 1955, 1954, 1951, 1949, 1941, 1935, 1930
1769 87TH ST	2020, 2017, 2014, 2010, 2005, 2002, 2000, 1999, 1995, 1992, 1991, 1986, 1983, 1981, 1980, 1974, 1973, 1972, 1967, 1962, 1961, 1959, 1955, 1954, 1951, 1949, 1941, 1935, 1930
1769 89TH	2020, 2017, 2014, 2010, 2005, 2002, 2000, 1999, 1995, 1992, 1991, 1986, 1983, 1981, 1980, 1974, 1973, 1972, 1970, 1967, 1962, 1959, 1955, 1954, 1951, 1949, 1941, 1935, 1930
1769 89TH	2020, 2017, 2014, 2010, 2005, 2000, 1999, 1995, 1992, 1991, 1986, 1983, 1981, 1980, 1974, 1973, 1972, 1970, 1967, 1962, 1961, 1959, 1955, 1954, 1951, 1949, 1941, 1935, 1930
1769 89TH	2020, 2017, 2014, 2010, 2005, 2002, 2000, 1995, 1992, 1991, 1986, 1983, 1981, 1980, 1974, 1973, 1972, 1970, 1967, 1962, 1961, 1959, 1955, 1954, 1951, 1949, 1941, 1935, 1930

FINDINGS

Address Researched	Address Not Identified in Research Source
1769 89TH	2020, 2017, 2014, 2010, 2005, 2002, 2000, 1999, 1995, 1992, 1991, 1986, 1983, 1981, 1980, 1974, 1973, 1972, 1970, 1967, 1962, 1961, 1959, 1954, 1951, 1949, 1941, 1935, 1930
1769 89TH ST	2020, 2017, 2014, 2010, 2005, 2002, 2000, 1999, 1995, 1992, 1991, 1986, 1983, 1981, 1980, 1974, 1973, 1972, 1970, 1967, 1962, 1961, 1959, 1955, 1954, 1949, 1941, 1935, 1930
1769 89TH ST	2020, 2017, 2014, 2010, 2005, 2002, 2000, 1999, 1995, 1992, 1991, 1986, 1983, 1981, 1980, 1974, 1973, 1972, 1970, 1967, 1962, 1961, 1959, 1955, 1954, 1951, 1949, 1935, 1930
1769 89TH ST	2020, 2017, 2014, 2010, 2005, 2002, 2000, 1999, 1995, 1992, 1991, 1986, 1983, 1981, 1980, 1974, 1973, 1972, 1970, 1967, 1962, 1961, 1959, 1955, 1954, 1951, 1949, 1941, 1930
1769 89TH ST	2020, 2017, 2014, 2010, 2005, 2002, 2000, 1999, 1995, 1992, 1991, 1986, 1983, 1981, 1980, 1974, 1973, 1972, 1970, 1967, 1962, 1961, 1959, 1955, 1954, 1951, 1949, 1941, 1935
1769 89TH ST	2020, 2017, 2014, 2010, 2005, 2002, 2000, 1999, 1995, 1992, 1986, 1983, 1981, 1980, 1974, 1973, 1972, 1970, 1967, 1962, 1961, 1959, 1955, 1954, 1951, 1949, 1941, 1935, 1930
1769 89TH ST	2020, 2017, 2014, 2010, 2005, 2002, 2000, 1999, 1995, 1992, 1991, 1983, 1981, 1980, 1974, 1973, 1972, 1970, 1967, 1962, 1961, 1959, 1955, 1954, 1951, 1949, 1941, 1935, 1930
1769 89TH ST	2020, 2017, 2014, 2010, 2005, 2002, 2000, 1999, 1995, 1992, 1991, 1986, 1983, 1980, 1974, 1973, 1972, 1970, 1967, 1962, 1961, 1959, 1955, 1954, 1951, 1949, 1941, 1935, 1930
1769 89TH ST	2020, 2017, 2014, 2010, 2005, 2002, 2000, 1999, 1995, 1992, 1991, 1986, 1981, 1980, 1974, 1973, 1972, 1970, 1967, 1962, 1961, 1959, 1955, 1954, 1951, 1949, 1941, 1935, 1930
1769 89TH ST	2020, 2017, 2014, 2010, 2005, 2002, 2000, 1999, 1995, 1992, 1991, 1986, 1983, 1981, 1980, 1974, 1973, 1972, 1967, 1962, 1961, 1959, 1955, 1954, 1951, 1949, 1941, 1935, 1930
1769 89TH ST	2020, 2017, 2014, 2010, 2005, 2002, 2000, 1999, 1995, 1992, 1991, 1986, 1983, 1981, 1980, 1973, 1972, 1970, 1967, 1962, 1961, 1959, 1955, 1954, 1951, 1949, 1941, 1935, 1930
1769 90TH	2020, 2017, 2014, 2010, 2005, 2002, 2000, 1999, 1995, 1992, 1991, 1986, 1983, 1981, 1980, 1974, 1973, 1972, 1970, 1967, 1962, 1961, 1959, 1954, 1951, 1949, 1941, 1935, 1930
1769 90TH	2020, 2017, 2014, 2010, 2005, 2002, 2000, 1999, 1995, 1992, 1991, 1986, 1983, 1981, 1980, 1974, 1973, 1972, 1970, 1967, 1962, 1959, 1955, 1954, 1951, 1949, 1941, 1935, 1930
1769 90TH	2020, 2017, 2014, 2010, 2005, 2002, 2000, 1995, 1992, 1991, 1986, 1983, 1981, 1980, 1974, 1973, 1972, 1970, 1967, 1962, 1961, 1959, 1955, 1954, 1951, 1949, 1941, 1935, 1930
1769 90TH	2020, 2017, 2014, 2010, 2005, 2000, 1999, 1995, 1992, 1991, 1986, 1983, 1981, 1980, 1974, 1973, 1972, 1970, 1967, 1962, 1961, 1959, 1955, 1954, 1951, 1949, 1941, 1935, 1930
1769 90TH ST	2020, 2017, 2014, 2010, 2005, 2002, 2000, 1999, 1995, 1992, 1991, 1983, 1981, 1980, 1974, 1973, 1972, 1970, 1967, 1962, 1961, 1959, 1955, 1954, 1951, 1949, 1941, 1935, 1930

FINDINGS

Address Researched	Address Not Identified in Research Source
1769 90TH ST	2020, 2017, 2014, 2010, 2005, 2002, 2000, 1999, 1995, 1992, 1986, 1983, 1981, 1980, 1974, 1973, 1972, 1970, 1967, 1962, 1961, 1959, 1955, 1954, 1951, 1949, 1941, 1935, 1930
1769 90TH ST	2020, 2017, 2014, 2010, 2005, 2002, 2000, 1999, 1995, 1992, 1991, 1986, 1983, 1981, 1980, 1973, 1972, 1970, 1967, 1962, 1961, 1959, 1955, 1954, 1951, 1949, 1941, 1935, 1930
1769 90TH ST	2020, 2017, 2014, 2010, 2005, 2002, 2000, 1999, 1995, 1992, 1991, 1986, 1983, 1981, 1980, 1974, 1973, 1972, 1967, 1962, 1961, 1959, 1955, 1954, 1951, 1949, 1941, 1935, 1930
1769 90TH ST	2020, 2017, 2014, 2010, 2005, 2002, 2000, 1999, 1995, 1992, 1991, 1986, 1983, 1981, 1980, 1974, 1973, 1972, 1970, 1967, 1962, 1961, 1959, 1955, 1954, 1951, 1949, 1941, 1935
1769 90TH ST	2020, 2017, 2014, 2010, 2005, 2002, 2000, 1999, 1995, 1992, 1991, 1986, 1983, 1981, 1980, 1974, 1973, 1972, 1970, 1967, 1962, 1961, 1959, 1955, 1954, 1951, 1949, 1941, 1930
1769 90TH ST	2020, 2017, 2014, 2010, 2005, 2002, 2000, 1999, 1995, 1992, 1991, 1986, 1983, 1981, 1980, 1974, 1973, 1972, 1970, 1967, 1962, 1961, 1959, 1955, 1954, 1951, 1949, 1935, 1930
1769 90TH ST	2020, 2017, 2014, 2010, 2005, 2002, 2000, 1999, 1995, 1992, 1991, 1986, 1983, 1981, 1980, 1974, 1973, 1972, 1970, 1967, 1962, 1961, 1959, 1955, 1954, 1949, 1941, 1935, 1930
1769 E 89TH ST	2020, 2017, 2014, 2010, 2005, 2002, 2000, 1999, 1995, 1991, 1986, 1983, 1981, 1980, 1974, 1973, 1972, 1970, 1967, 1962, 1961, 1959, 1955, 1954, 1951, 1949, 1941, 1935, 1930
1769 E 89TH ST	2020, 2017, 2014, 2010, 2005, 2002, 2000, 1999, 1992, 1991, 1986, 1983, 1981, 1980, 1974, 1973, 1972, 1970, 1967, 1962, 1961, 1959, 1955, 1954, 1951, 1949, 1941, 1935, 1930
1769 E 89TH ST	2020, 2017, 2014, 2010, 2005, 2002, 1999, 1995, 1992, 1991, 1986, 1983, 1981, 1980, 1974, 1973, 1972, 1970, 1967, 1962, 1961, 1959, 1955, 1954, 1951, 1949, 1941, 1935, 1930
1769 E 89TH ST	2020, 2017, 2014, 2010, 2002, 2000, 1999, 1995, 1992, 1991, 1986, 1983, 1981, 1980, 1974, 1973, 1972, 1970, 1967, 1962, 1961, 1959, 1955, 1954, 1951, 1949, 1941, 1935, 1930
1769 E 89TH ST	2020, 2014, 2010, 2005, 2002, 2000, 1999, 1995, 1992, 1991, 1986, 1983, 1981, 1980, 1974, 1973, 1972, 1970, 1967, 1962, 1961, 1959, 1955, 1954, 1951, 1949, 1941, 1935, 1930
1769 E 89TH ST	2017, 2014, 2010, 2005, 2002, 2000, 1999, 1995, 1992, 1991, 1986, 1983, 1981, 1980, 1974, 1973, 1972, 1970, 1967, 1962, 1961, 1959, 1955, 1954, 1951, 1949, 1941, 1935, 1930
1769 E 89TH ST	2020, 2017, 2010, 2005, 2002, 2000, 1999, 1995, 1992, 1991, 1986, 1983, 1981, 1980, 1974, 1973, 1972, 1970, 1967, 1962, 1961, 1959, 1955, 1954, 1951, 1949, 1941, 1935, 1930
1769 E 90TH ST	2020, 2017, 2010, 2005, 2002, 2000, 1999, 1995, 1992, 1991, 1986, 1983, 1981, 1980, 1974, 1973, 1972, 1970, 1967, 1962, 1961, 1959, 1955, 1954, 1951, 1949, 1941, 1935, 1930
1769 E 90TH ST	2020, 2014, 2010, 2005, 2002, 2000, 1999, 1995, 1992, 1991, 1986, 1983, 1981, 1980, 1974, 1973, 1972, 1970, 1967, 1962, 1961, 1959, 1955, 1954, 1951, 1949, 1941, 1935, 1930

FINDINGS

Address Researched	Address Not Identified in Research Source
1769 E 90TH ST	2020, 2017, 2014, 2005, 2002, 2000, 1999, 1995, 1992, 1991, 1986, 1983, 1981, 1980, 1974, 1973, 1972, 1970, 1967, 1962, 1961, 1959, 1955, 1954, 1951, 1949, 1941, 1935, 1930
1769 E 90TH ST	2020, 2017, 2014, 2010, 2002, 2000, 1999, 1995, 1992, 1991, 1986, 1983, 1981, 1980, 1974, 1973, 1972, 1970, 1967, 1962, 1961, 1959, 1955, 1954, 1951, 1949, 1941, 1935, 1930
1769 E 90TH ST	2020, 2017, 2014, 2010, 2005, 2002, 2000, 1999, 1992, 1991, 1986, 1983, 1981, 1980, 1974, 1973, 1972, 1970, 1967, 1962, 1961, 1959, 1955, 1954, 1951, 1949, 1941, 1935, 1930
1769 E 90TH ST	2020, 2017, 2014, 2010, 2005, 2002, 1999, 1995, 1992, 1991, 1986, 1983, 1981, 1980, 1974, 1973, 1972, 1970, 1967, 1962, 1961, 1959, 1955, 1954, 1951, 1949, 1941, 1935, 1930
1769 E 90TH ST	2020, 2017, 2014, 2010, 2005, 2002, 2000, 1999, 1995, 1991, 1986, 1983, 1981, 1980, 1974, 1973, 1972, 1970, 1967, 1962, 1961, 1959, 1955, 1954, 1951, 1949, 1941, 1935, 1930
1770 87TH	2020, 2017, 2014, 2010, 2005, 2002, 2000, 1999, 1995, 1992, 1991, 1986, 1983, 1981, 1980, 1974, 1973, 1972, 1970, 1967, 1962, 1959, 1955, 1954, 1951, 1949, 1941, 1935, 1930
1770 87TH	2020, 2017, 2014, 2010, 2005, 2002, 2000, 1999, 1995, 1992, 1991, 1986, 1983, 1981, 1980, 1974, 1973, 1972, 1970, 1967, 1962, 1961, 1959, 1954, 1951, 1949, 1941, 1935, 1930
1770 87TH ST	2020, 2017, 2014, 2010, 2005, 2002, 2000, 1999, 1995, 1992, 1991, 1986, 1983, 1981, 1980, 1974, 1973, 1972, 1970, 1967, 1962, 1961, 1959, 1955, 1954, 1949, 1941, 1935, 1930
1770 87TH ST	2020, 2017, 2014, 2010, 2005, 2002, 2000, 1999, 1995, 1992, 1991, 1986, 1983, 1981, 1980, 1974, 1973, 1972, 1970, 1967, 1962, 1961, 1959, 1955, 1954, 1951, 1949, 1935, 1930
1770 87TH ST	2020, 2017, 2014, 2010, 2005, 2002, 2000, 1999, 1995, 1992, 1991, 1986, 1983, 1981, 1980, 1974, 1973, 1972, 1970, 1967, 1962, 1961, 1959, 1955, 1954, 1951, 1949, 1941, 1930
1770 87TH ST	2020, 2017, 2014, 2010, 2005, 2002, 2000, 1999, 1995, 1992, 1991, 1986, 1983, 1981, 1980, 1974, 1973, 1972, 1970, 1967, 1962, 1961, 1959, 1955, 1954, 1951, 1949, 1941, 1935
1770 87TH ST	2020, 2017, 2014, 2010, 2005, 2002, 2000, 1999, 1995, 1992, 1991, 1986, 1983, 1981, 1980, 1973, 1972, 1970, 1967, 1962, 1961, 1959, 1955, 1954, 1951, 1949, 1941, 1935, 1930
1770 87TH ST	2020, 2017, 2014, 2010, 2005, 2002, 2000, 1999, 1995, 1992, 1991, 1986, 1983, 1981, 1980, 1974, 1973, 1972, 1967, 1962, 1961, 1959, 1955, 1954, 1951, 1949, 1941, 1935, 1930
1770 88TH PL	2020, 2017, 2014, 2010, 2005, 2002, 2000, 1999, 1995, 1992, 1991, 1986, 1983, 1981, 1980, 1974, 1973, 1972, 1967, 1962, 1961, 1959, 1955, 1954, 1951, 1949, 1941, 1935, 1930
1770 88TH PL	2020, 2017, 2014, 2010, 2005, 2002, 2000, 1999, 1995, 1992, 1991, 1986, 1983, 1981, 1980, 1973, 1972, 1970, 1967, 1962, 1961, 1959, 1955, 1954, 1951, 1949, 1941, 1935, 1930
1770 88TH PL	2020, 2017, 2014, 2010, 2005, 2002, 2000, 1999, 1995, 1992, 1991, 1986, 1983, 1981, 1980, 1974, 1973, 1972, 1970, 1967, 1962, 1961, 1959, 1955, 1954, 1951, 1949, 1941, 1935

FINDINGS

Address Researched	Address Not Identified in Research Source
1770 88TH PL	2020, 2017, 2014, 2010, 2005, 2002, 2000, 1999, 1995, 1992, 1991, 1986, 1983, 1981, 1980, 1974, 1973, 1972, 1970, 1967, 1962, 1961, 1959, 1955, 1954, 1951, 1949, 1941, 1930
1770 88TH PL	2020, 2017, 2014, 2010, 2005, 2002, 2000, 1999, 1995, 1992, 1991, 1986, 1983, 1981, 1980, 1974, 1973, 1972, 1970, 1967, 1962, 1961, 1959, 1955, 1954, 1951, 1949, 1935, 1930
1770 88TH PL	2020, 2017, 2014, 2010, 2005, 2002, 2000, 1999, 1995, 1992, 1991, 1986, 1983, 1981, 1980, 1974, 1973, 1972, 1970, 1967, 1962, 1961, 1959, 1955, 1954, 1949, 1941, 1935, 1930
1770 88TH PL	2020, 2017, 2014, 2010, 2005, 2002, 2000, 1999, 1995, 1992, 1991, 1986, 1983, 1981, 1980, 1974, 1973, 1972, 1970, 1967, 1962, 1959, 1955, 1954, 1951, 1949, 1941, 1935, 1930
1770 88TH PL	2020, 2017, 2014, 2010, 2005, 2002, 2000, 1999, 1995, 1992, 1991, 1986, 1983, 1981, 1980, 1974, 1973, 1972, 1970, 1967, 1962, 1961, 1959, 1954, 1951, 1949, 1941, 1935, 1930
1771 88TH PL	2020, 2017, 2014, 2010, 2005, 2002, 2000, 1999, 1995, 1992, 1991, 1986, 1983, 1981, 1980, 1974, 1973, 1972, 1970, 1967, 1962, 1961, 1959, 1954, 1951, 1949, 1941, 1935, 1930
1771 88TH PL	2020, 2017, 2014, 2010, 2005, 2002, 2000, 1999, 1995, 1992, 1991, 1986, 1983, 1981, 1980, 1974, 1973, 1972, 1970, 1967, 1962, 1959, 1955, 1954, 1951, 1949, 1941, 1935, 1930
1771 88TH PL	2020, 2017, 2014, 2010, 2005, 2002, 2000, 1999, 1995, 1992, 1991, 1986, 1983, 1981, 1980, 1974, 1973, 1972, 1970, 1967, 1962, 1961, 1959, 1955, 1954, 1949, 1941, 1935, 1930
1771 88TH PL	2020, 2017, 2014, 2010, 2005, 2002, 2000, 1999, 1995, 1992, 1991, 1986, 1983, 1981, 1980, 1974, 1973, 1972, 1970, 1967, 1962, 1961, 1959, 1955, 1954, 1951, 1949, 1935, 1930
1771 88TH PL	2020, 2017, 2014, 2010, 2005, 2002, 2000, 1999, 1995, 1992, 1991, 1986, 1983, 1981, 1980, 1974, 1973, 1972, 1970, 1967, 1962, 1961, 1959, 1955, 1954, 1951, 1949, 1941, 1930
1771 88TH PL	2020, 2017, 2014, 2010, 2005, 2002, 2000, 1999, 1995, 1992, 1991, 1986, 1983, 1981, 1980, 1974, 1973, 1972, 1970, 1967, 1962, 1961, 1959, 1955, 1954, 1951, 1949, 1941, 1935
1771 88TH PL	2020, 2017, 2014, 2010, 2005, 2002, 2000, 1999, 1995, 1992, 1991, 1986, 1983, 1981, 1980, 1973, 1972, 1970, 1967, 1962, 1961, 1959, 1955, 1954, 1951, 1949, 1941, 1935, 1930
1771 88TH PL	2020, 2017, 2014, 2010, 2005, 2002, 2000, 1999, 1995, 1992, 1991, 1986, 1983, 1981, 1980, 1974, 1973, 1972, 1967, 1962, 1961, 1959, 1955, 1954, 1951, 1949, 1941, 1935, 1930
1771 88TH PL	2020, 2017, 2014, 2010, 2005, 2002, 2000, 1995, 1992, 1991, 1986, 1983, 1981, 1980, 1974, 1973, 1972, 1970, 1967, 1962, 1961, 1959, 1955, 1954, 1951, 1949, 1941, 1935, 1930
1771 88TH PL	2020, 2017, 2014, 2010, 2005, 2000, 1999, 1995, 1992, 1991, 1986, 1983, 1981, 1980, 1974, 1973, 1972, 1970, 1967, 1962, 1961, 1959, 1955, 1954, 1951, 1949, 1941, 1935, 1930
1771 E 88TH PL	2020, 2017, 2014, 2010, 2002, 2000, 1999, 1995, 1992, 1991, 1986, 1983, 1981, 1980, 1974, 1973, 1972, 1970, 1967, 1962, 1961, 1959, 1955, 1954, 1951, 1949, 1941, 1935, 1930

FINDINGS

Address Researched	Address Not Identified in Research Source
1771 E 88TH PL	2020, 2017, 2014, 2005, 2002, 2000, 1999, 1995, 1992, 1991, 1986, 1983, 1981, 1980, 1974, 1973, 1972, 1970, 1967, 1962, 1961, 1959, 1955, 1954, 1951, 1949, 1941, 1935, 1930
1771 E 88TH PL	2020, 2014, 2010, 2005, 2002, 2000, 1999, 1995, 1992, 1991, 1986, 1983, 1981, 1980, 1974, 1973, 1972, 1970, 1967, 1962, 1961, 1959, 1955, 1954, 1951, 1949, 1941, 1935, 1930
1771 E 88TH PL	2017, 2014, 2010, 2005, 2002, 2000, 1999, 1995, 1992, 1991, 1986, 1983, 1981, 1980, 1974, 1973, 1972, 1970, 1967, 1962, 1961, 1959, 1955, 1954, 1951, 1949, 1941, 1935, 1930
1771 E 88TH PL	2020, 2017, 2010, 2005, 2002, 2000, 1999, 1995, 1992, 1991, 1986, 1983, 1981, 1980, 1974, 1973, 1972, 1970, 1967, 1962, 1961, 1959, 1955, 1954, 1951, 1949, 1941, 1935, 1930
1771 E 88TH PL	2020, 2017, 2014, 2010, 2005, 2002, 1999, 1995, 1992, 1991, 1986, 1983, 1981, 1980, 1974, 1973, 1972, 1970, 1967, 1962, 1961, 1959, 1955, 1954, 1951, 1949, 1941, 1935, 1930
1771 E 88TH PL	2020, 2017, 2014, 2010, 2005, 2002, 2000, 1999, 1992, 1991, 1986, 1983, 1981, 1980, 1974, 1973, 1972, 1970, 1967, 1962, 1961, 1959, 1955, 1954, 1951, 1949, 1941, 1935, 1930
1772 89TH	2020, 2017, 2014, 2010, 2005, 2002, 2000, 1995, 1992, 1991, 1986, 1983, 1981, 1980, 1974, 1973, 1972, 1970, 1967, 1962, 1961, 1959, 1955, 1954, 1951, 1949, 1941, 1935, 1930
1772 89TH	2020, 2017, 2014, 2010, 2005, 2000, 1999, 1995, 1992, 1991, 1986, 1983, 1981, 1980, 1974, 1973, 1972, 1970, 1967, 1962, 1961, 1959, 1955, 1954, 1951, 1949, 1941, 1935, 1930
1772 89TH	2020, 2017, 2014, 2010, 2005, 2002, 2000, 1999, 1995, 1992, 1991, 1986, 1983, 1981, 1980, 1974, 1973, 1972, 1970, 1967, 1962, 1959, 1955, 1954, 1951, 1949, 1941, 1935, 1930
1772 89TH	2020, 2017, 2014, 2010, 2005, 2002, 2000, 1999, 1995, 1992, 1991, 1986, 1983, 1981, 1980, 1974, 1973, 1972, 1970, 1967, 1962, 1961, 1959, 1954, 1951, 1949, 1941, 1935, 1930
1772 89TH ST	2020, 2017, 2014, 2010, 2005, 2002, 2000, 1999, 1995, 1992, 1991, 1986, 1983, 1981, 1980, 1974, 1973, 1972, 1970, 1967, 1962, 1961, 1959, 1955, 1954, 1949, 1941, 1935, 1930
1772 89TH ST	2020, 2017, 2014, 2010, 2005, 2002, 2000, 1999, 1995, 1992, 1991, 1986, 1983, 1981, 1980, 1974, 1973, 1972, 1970, 1967, 1962, 1961, 1959, 1955, 1954, 1951, 1949, 1935, 1930
1772 89TH ST	2020, 2017, 2014, 2010, 2005, 2002, 2000, 1999, 1995, 1992, 1991, 1986, 1983, 1981, 1980, 1974, 1973, 1972, 1970, 1967, 1962, 1961, 1959, 1955, 1954, 1951, 1949, 1941, 1930
1772 89TH ST	2020, 2017, 2014, 2010, 2005, 2002, 2000, 1999, 1995, 1992, 1991, 1986, 1983, 1981, 1980, 1974, 1973, 1972, 1970, 1967, 1962, 1961, 1959, 1955, 1954, 1951, 1949, 1941, 1935
1772 89TH ST	2020, 2017, 2014, 2010, 2005, 2002, 2000, 1999, 1995, 1992, 1991, 1986, 1983, 1981, 1980, 1974, 1973, 1972, 1967, 1962, 1961, 1959, 1955, 1954, 1951, 1949, 1941, 1935, 1930
1772 89TH ST	2020, 2017, 2014, 2010, 2005, 2002, 2000, 1999, 1995, 1992, 1991, 1986, 1983, 1981, 1980, 1973, 1972, 1970, 1967, 1962, 1961, 1959, 1955, 1954, 1951, 1949, 1941, 1935, 1930

FINDINGS

Address Researched	Address Not Identified in Research Source
1772 89TH ST	2020, 2017, 2014, 2010, 2005, 2002, 2000, 1999, 1995, 1992, 1991, 1983, 1981, 1980, 1974, 1973, 1972, 1970, 1967, 1962, 1961, 1959, 1955, 1954, 1951, 1949, 1941, 1935, 1930
1772 89TH ST	2020, 2017, 2014, 2010, 2005, 2002, 2000, 1999, 1995, 1992, 1991, 1986, 1981, 1980, 1974, 1973, 1972, 1970, 1967, 1962, 1961, 1959, 1955, 1954, 1951, 1949, 1941, 1935, 1930
1772 89TH ST	2020, 2017, 2014, 2010, 2005, 2002, 2000, 1999, 1995, 1992, 1991, 1986, 1983, 1980, 1974, 1973, 1972, 1970, 1967, 1962, 1961, 1959, 1955, 1954, 1951, 1949, 1941, 1935, 1930
1772 90TH	2020, 2017, 2014, 2010, 2005, 2002, 2000, 1995, 1992, 1991, 1986, 1983, 1981, 1980, 1974, 1973, 1972, 1970, 1967, 1962, 1961, 1959, 1955, 1954, 1951, 1949, 1941, 1935, 1930
1772 90TH	2020, 2017, 2014, 2010, 2005, 2000, 1999, 1995, 1992, 1991, 1986, 1983, 1981, 1980, 1974, 1973, 1972, 1970, 1967, 1962, 1961, 1959, 1955, 1954, 1951, 1949, 1941, 1935, 1930
1772 90TH	2020, 2017, 2014, 2010, 2005, 2002, 2000, 1999, 1995, 1992, 1991, 1986, 1983, 1981, 1980, 1974, 1973, 1972, 1970, 1967, 1962, 1959, 1955, 1954, 1951, 1949, 1941, 1935, 1930
1772 90TH	2020, 2017, 2014, 2010, 2005, 2002, 2000, 1999, 1995, 1992, 1991, 1986, 1983, 1981, 1980, 1974, 1973, 1972, 1970, 1967, 1962, 1961, 1959, 1954, 1951, 1949, 1941, 1935, 1930
1772 90TH ST	2020, 2017, 2014, 2010, 2005, 2002, 2000, 1999, 1995, 1992, 1991, 1986, 1983, 1981, 1980, 1973, 1972, 1970, 1967, 1962, 1961, 1959, 1955, 1954, 1951, 1949, 1941, 1935, 1930
1772 90TH ST	2020, 2017, 2014, 2010, 2005, 2002, 2000, 1999, 1995, 1992, 1991, 1986, 1983, 1981, 1980, 1974, 1973, 1972, 1967, 1962, 1961, 1959, 1955, 1954, 1951, 1949, 1941, 1935, 1930
1772 90TH ST	2020, 2017, 2014, 2010, 2005, 2002, 2000, 1999, 1995, 1992, 1991, 1986, 1983, 1981, 1980, 1974, 1973, 1972, 1970, 1967, 1962, 1961, 1959, 1955, 1954, 1951, 1949, 1941, 1935
1772 90TH ST	2020, 2017, 2014, 2010, 2005, 2002, 2000, 1999, 1995, 1992, 1991, 1986, 1983, 1981, 1980, 1974, 1973, 1972, 1970, 1967, 1962, 1961, 1959, 1955, 1954, 1951, 1949, 1941, 1930
1772 90TH ST	2020, 2017, 2014, 2010, 2005, 2002, 2000, 1999, 1995, 1992, 1991, 1986, 1983, 1981, 1980, 1974, 1973, 1972, 1970, 1967, 1962, 1961, 1959, 1955, 1954, 1951, 1949, 1935, 1930
1772 90TH ST	2020, 2017, 2014, 2010, 2005, 2002, 2000, 1999, 1995, 1992, 1991, 1986, 1983, 1981, 1980, 1974, 1973, 1972, 1970, 1967, 1962, 1961, 1959, 1955, 1954, 1949, 1941, 1935, 1930
1772 E 89TH ST	2020, 2017, 2014, 2010, 2005, 2002, 1999, 1995, 1992, 1991, 1986, 1983, 1981, 1980, 1974, 1973, 1972, 1970, 1967, 1962, 1961, 1959, 1955, 1954, 1951, 1949, 1941, 1935, 1930
1772 E 89TH ST	2020, 2017, 2014, 2010, 2002, 2000, 1999, 1995, 1992, 1991, 1986, 1983, 1981, 1980, 1974, 1973, 1972, 1970, 1967, 1962, 1961, 1959, 1955, 1954, 1951, 1949, 1941, 1935, 1930
1772 E 89TH ST	2020, 2017, 2014, 2005, 2002, 2000, 1999, 1995, 1992, 1991, 1986, 1983, 1981, 1980, 1974, 1973, 1972, 1970, 1967, 1962, 1961, 1959, 1955, 1954, 1951, 1949, 1941, 1935, 1930

FINDINGS

Address Researched	Address Not Identified in Research Source
1772 E 89TH ST	2020, 2017, 2010, 2005, 2002, 2000, 1999, 1995, 1992, 1991, 1986, 1983, 1981, 1980, 1974, 1973, 1972, 1970, 1967, 1962, 1961, 1959, 1955, 1954, 1951, 1949, 1941, 1935, 1930
1772 E 89TH ST	2020, 2014, 2010, 2005, 2002, 2000, 1999, 1995, 1992, 1991, 1986, 1983, 1981, 1980, 1974, 1973, 1972, 1970, 1967, 1962, 1961, 1959, 1955, 1954, 1951, 1949, 1941, 1935, 1930
1772 E 89TH ST	2017, 2014, 2010, 2005, 2002, 2000, 1999, 1995, 1992, 1991, 1986, 1983, 1981, 1980, 1974, 1973, 1972, 1970, 1967, 1962, 1961, 1959, 1955, 1954, 1951, 1949, 1941, 1935, 1930
1772 E 89TH ST	2020, 2017, 2014, 2010, 2005, 2002, 2000, 1999, 1992, 1991, 1986, 1983, 1981, 1980, 1974, 1973, 1972, 1970, 1967, 1962, 1961, 1959, 1955, 1954, 1951, 1949, 1941, 1935, 1930
1772 E 90TH ST	2020, 2017, 2014, 2010, 2005, 2002, 2000, 1999, 1992, 1991, 1986, 1983, 1981, 1980, 1974, 1973, 1972, 1970, 1967, 1962, 1961, 1959, 1955, 1954, 1951, 1949, 1941, 1935, 1930
1772 E 90TH ST	2020, 2017, 2014, 2010, 2005, 2002, 1999, 1995, 1992, 1991, 1986, 1983, 1981, 1980, 1974, 1973, 1972, 1970, 1967, 1962, 1961, 1959, 1955, 1954, 1951, 1949, 1941, 1935, 1930
1772 E 90TH ST	2017, 2014, 2010, 2005, 2002, 2000, 1999, 1995, 1992, 1991, 1986, 1983, 1981, 1980, 1974, 1973, 1972, 1970, 1967, 1962, 1961, 1959, 1955, 1954, 1951, 1949, 1941, 1935, 1930
1772 E 90TH ST	2020, 2014, 2010, 2005, 2002, 2000, 1999, 1995, 1992, 1991, 1986, 1983, 1981, 1980, 1974, 1973, 1972, 1970, 1967, 1962, 1961, 1959, 1955, 1954, 1951, 1949, 1941, 1935, 1930
1772 E 90TH ST	2020, 2017, 2010, 2005, 2002, 2000, 1999, 1995, 1992, 1991, 1986, 1983, 1981, 1980, 1974, 1973, 1972, 1970, 1967, 1962, 1961, 1959, 1955, 1954, 1951, 1949, 1941, 1935, 1930
1772 E 90TH ST	2020, 2017, 2014, 2010, 2002, 2000, 1999, 1995, 1992, 1991, 1986, 1983, 1981, 1980, 1974, 1973, 1972, 1970, 1967, 1962, 1961, 1959, 1955, 1954, 1951, 1949, 1941, 1935, 1930
1773 87TH	2020, 2017, 2014, 2010, 2005, 2002, 2000, 1999, 1995, 1992, 1991, 1986, 1983, 1981, 1980, 1974, 1973, 1972, 1970, 1967, 1962, 1959, 1955, 1954, 1951, 1949, 1941, 1935, 1930
1773 87TH	2020, 2017, 2014, 2010, 2005, 2002, 2000, 1999, 1995, 1992, 1991, 1986, 1983, 1981, 1980, 1974, 1973, 1972, 1970, 1967, 1962, 1961, 1959, 1954, 1951, 1949, 1941, 1935, 1930
1773 87TH ST	2020, 2017, 2014, 2010, 2005, 2002, 2000, 1999, 1995, 1992, 1991, 1986, 1983, 1981, 1980, 1974, 1973, 1972, 1970, 1967, 1962, 1961, 1959, 1955, 1954, 1951, 1949, 1935, 1930
1773 87TH ST	2020, 2017, 2014, 2010, 2005, 2002, 2000, 1999, 1995, 1992, 1991, 1986, 1983, 1981, 1980, 1974, 1973, 1972, 1970, 1967, 1962, 1961, 1959, 1955, 1954, 1949, 1941, 1935, 1930
1773 87TH ST	2020, 2017, 2014, 2010, 2005, 2002, 2000, 1999, 1995, 1992, 1991, 1986, 1983, 1981, 1980, 1974, 1973, 1972, 1970, 1967, 1962, 1961, 1959, 1955, 1954, 1951, 1949, 1941, 1930
1773 87TH ST	2020, 2017, 2014, 2010, 2005, 2002, 2000, 1999, 1995, 1992, 1991, 1986, 1983, 1981, 1980, 1974, 1973, 1972, 1970, 1967, 1962, 1961, 1959, 1955, 1954, 1951, 1949, 1941, 1935

FINDINGS

Address Researched	Address Not Identified in Research Source
1773 87TH ST	2020, 2017, 2014, 2010, 2005, 2002, 2000, 1999, 1995, 1992, 1991, 1986, 1983, 1981, 1980, 1973, 1972, 1970, 1967, 1962, 1961, 1959, 1955, 1954, 1951, 1949, 1941, 1935, 1930
1773 87TH ST	2020, 2017, 2014, 2010, 2005, 2002, 2000, 1999, 1995, 1992, 1991, 1986, 1983, 1981, 1980, 1974, 1973, 1972, 1967, 1962, 1961, 1959, 1955, 1954, 1951, 1949, 1941, 1935, 1930
1773 88TH PL	2020, 2017, 2014, 2010, 2005, 2002, 2000, 1999, 1995, 1992, 1991, 1986, 1983, 1981, 1980, 1974, 1973, 1972, 1967, 1962, 1961, 1959, 1955, 1954, 1951, 1949, 1941, 1935, 1930
1773 88TH PL	2020, 2017, 2014, 2010, 2005, 2002, 2000, 1999, 1995, 1992, 1991, 1986, 1983, 1981, 1980, 1973, 1972, 1970, 1967, 1962, 1961, 1959, 1955, 1954, 1951, 1949, 1941, 1935, 1930
1773 88TH PL	2020, 2017, 2014, 2010, 2005, 2000, 1999, 1995, 1992, 1991, 1986, 1983, 1981, 1980, 1974, 1973, 1972, 1970, 1967, 1962, 1961, 1959, 1955, 1954, 1951, 1949, 1941, 1935, 1930
1773 88TH PL	2020, 2017, 2014, 2010, 2005, 2002, 2000, 1995, 1992, 1991, 1986, 1983, 1981, 1980, 1974, 1973, 1972, 1970, 1967, 1962, 1961, 1959, 1955, 1954, 1951, 1949, 1941, 1935, 1930
1773 88TH PL	2020, 2017, 2014, 2010, 2005, 2002, 2000, 1999, 1995, 1992, 1991, 1986, 1983, 1981, 1980, 1974, 1973, 1972, 1970, 1967, 1962, 1961, 1959, 1955, 1954, 1951, 1949, 1941, 1935
1773 88TH PL	2020, 2017, 2014, 2010, 2005, 2002, 2000, 1999, 1995, 1992, 1991, 1986, 1983, 1981, 1980, 1974, 1973, 1972, 1970, 1967, 1962, 1961, 1959, 1955, 1954, 1951, 1949, 1941, 1930
1773 88TH PL	2020, 2017, 2014, 2010, 2005, 2002, 2000, 1999, 1995, 1992, 1991, 1986, 1983, 1981, 1980, 1974, 1973, 1972, 1970, 1967, 1962, 1961, 1959, 1955, 1954, 1951, 1949, 1935, 1930
1773 88TH PL	2020, 2017, 2014, 2010, 2005, 2002, 2000, 1999, 1995, 1992, 1991, 1986, 1983, 1981, 1980, 1974, 1973, 1972, 1970, 1967, 1962, 1961, 1959, 1955, 1954, 1949, 1941, 1935, 1930
1773 88TH PL	2020, 2017, 2014, 2010, 2005, 2002, 2000, 1999, 1995, 1992, 1991, 1986, 1983, 1981, 1980, 1974, 1973, 1972, 1970, 1967, 1962, 1959, 1955, 1954, 1951, 1949, 1941, 1935, 1930
1773 88TH PL	2020, 2017, 2014, 2010, 2005, 2002, 2000, 1999, 1995, 1992, 1991, 1986, 1983, 1981, 1980, 1974, 1973, 1972, 1970, 1967, 1962, 1961, 1959, 1954, 1951, 1949, 1941, 1935, 1930
1773 E 87TH ST	2020, 2017, 2014, 2010, 2002, 2000, 1999, 1995, 1992, 1991, 1986, 1983, 1981, 1980, 1974, 1973, 1972, 1970, 1967, 1962, 1961, 1959, 1955, 1954, 1951, 1949, 1941, 1935, 1930
1773 E 87TH ST	2020, 2017, 2014, 2005, 2002, 2000, 1999, 1995, 1992, 1991, 1986, 1983, 1981, 1980, 1974, 1973, 1972, 1970, 1967, 1962, 1961, 1959, 1955, 1954, 1951, 1949, 1941, 1935, 1930
1773 E 87TH ST	2020, 2017, 2010, 2005, 2002, 2000, 1999, 1995, 1992, 1991, 1986, 1983, 1981, 1980, 1974, 1973, 1972, 1970, 1967, 1962, 1961, 1959, 1955, 1954, 1951, 1949, 1941, 1935, 1930
1773 E 87TH ST	2017, 2014, 2010, 2005, 2002, 2000, 1999, 1995, 1992, 1991, 1986, 1983, 1981, 1980, 1974, 1973, 1972, 1970, 1967, 1962, 1961, 1959, 1955, 1954, 1951, 1949, 1941, 1935, 1930

FINDINGS

Address Researched	Address Not Identified in Research Source
1773 E 87TH ST	2020, 2014, 2010, 2005, 2002, 2000, 1999, 1995, 1992, 1991, 1986, 1983, 1981, 1980, 1974, 1973, 1972, 1970, 1967, 1962, 1961, 1959, 1955, 1954, 1951, 1949, 1941, 1935, 1930
1773 E 88TH PL	2020, 2017, 2014, 2010, 2005, 2002, 2000, 1999, 1992, 1991, 1986, 1983, 1981, 1980, 1974, 1973, 1972, 1970, 1967, 1962, 1961, 1959, 1955, 1954, 1951, 1949, 1941, 1935, 1930
1773 E 89TH ST	2020, 2017, 2014, 2010, 2002, 2000, 1999, 1995, 1992, 1991, 1986, 1983, 1981, 1980, 1974, 1973, 1972, 1970, 1967, 1962, 1961, 1959, 1955, 1954, 1951, 1949, 1941, 1935, 1930
1774 87TH	2020, 2017, 2014, 2010, 2005, 2000, 1999, 1995, 1992, 1991, 1986, 1983, 1981, 1980, 1974, 1973, 1972, 1970, 1967, 1962, 1961, 1959, 1955, 1954, 1951, 1949, 1941, 1935, 1930
1774 87TH	2020, 2017, 2014, 2010, 2005, 2002, 2000, 1995, 1992, 1991, 1986, 1983, 1981, 1980, 1974, 1973, 1972, 1970, 1967, 1962, 1961, 1959, 1955, 1954, 1951, 1949, 1941, 1935, 1930
1774 87TH	2020, 2017, 2014, 2010, 2005, 2002, 2000, 1999, 1995, 1992, 1991, 1986, 1983, 1981, 1980, 1974, 1973, 1972, 1970, 1967, 1962, 1959, 1955, 1954, 1951, 1949, 1941, 1935, 1930
1774 87TH	2020, 2017, 2014, 2010, 2005, 2002, 2000, 1999, 1995, 1992, 1991, 1986, 1983, 1981, 1980, 1974, 1973, 1972, 1970, 1967, 1962, 1961, 1959, 1954, 1951, 1949, 1941, 1935, 1930
1774 87TH ST	2020, 2017, 2014, 2010, 2005, 2002, 2000, 1999, 1995, 1992, 1991, 1986, 1983, 1981, 1980, 1974, 1973, 1972, 1970, 1967, 1962, 1961, 1959, 1955, 1954, 1949, 1941, 1935, 1930
1774 87TH ST	2020, 2017, 2014, 2010, 2005, 2002, 2000, 1999, 1995, 1992, 1991, 1986, 1983, 1981, 1980, 1974, 1973, 1972, 1970, 1967, 1962, 1961, 1959, 1955, 1954, 1951, 1949, 1935, 1930
1774 87TH ST	2020, 2017, 2014, 2010, 2005, 2002, 2000, 1999, 1995, 1992, 1991, 1986, 1983, 1981, 1980, 1974, 1973, 1972, 1970, 1967, 1962, 1961, 1959, 1955, 1954, 1951, 1949, 1941, 1930
1774 87TH ST	2020, 2017, 2014, 2010, 2005, 2002, 2000, 1999, 1995, 1992, 1991, 1986, 1983, 1981, 1980, 1974, 1973, 1972, 1970, 1967, 1962, 1961, 1959, 1955, 1954, 1951, 1949, 1941, 1935
1774 87TH ST	2020, 2017, 2014, 2010, 2005, 2002, 2000, 1999, 1995, 1992, 1991, 1986, 1983, 1981, 1980, 1974, 1973, 1972, 1967, 1962, 1961, 1959, 1955, 1954, 1951, 1949, 1941, 1935, 1930
1774 87TH ST	2020, 2017, 2014, 2010, 2005, 2002, 2000, 1999, 1995, 1992, 1991, 1986, 1983, 1981, 1980, 1973, 1972, 1970, 1967, 1962, 1961, 1959, 1955, 1954, 1951, 1949, 1941, 1935, 1930
1774 87TH ST	2020, 2017, 2014, 2010, 2005, 2002, 2000, 1999, 1995, 1992, 1986, 1983, 1981, 1980, 1974, 1973, 1972, 1970, 1967, 1962, 1961, 1959, 1955, 1954, 1951, 1949, 1941, 1935, 1930
1774 87TH ST	2020, 2017, 2014, 2010, 2005, 2002, 2000, 1999, 1995, 1992, 1991, 1986, 1983, 1980, 1974, 1973, 1972, 1970, 1967, 1962, 1961, 1959, 1955, 1954, 1951, 1949, 1941, 1935, 1930
1774 87TH ST	2020, 2017, 2014, 2010, 2005, 2002, 2000, 1999, 1995, 1992, 1991, 1983, 1981, 1980, 1974, 1973, 1972, 1970, 1967, 1962, 1961, 1959, 1955, 1954, 1951, 1949, 1941, 1935, 1930

FINDINGS

Address Researched	Address Not Identified in Research Source
1774 87TH ST	2020, 2017, 2014, 2010, 2005, 2002, 2000, 1999, 1995, 1992, 1991, 1986, 1981, 1980, 1974, 1973, 1972, 1970, 1967, 1962, 1961, 1959, 1955, 1954, 1951, 1949, 1941, 1935, 1930
1774 88	2020, 2017, 2014, 2010, 2005, 2002, 2000, 1999, 1995, 1992, 1986, 1983, 1981, 1980, 1974, 1973, 1972, 1970, 1967, 1962, 1961, 1959, 1955, 1954, 1951, 1949, 1941, 1935, 1930
1774 88TH PL	2020, 2017, 2014, 2010, 2005, 2000, 1999, 1995, 1992, 1991, 1986, 1983, 1981, 1980, 1974, 1973, 1972, 1970, 1967, 1962, 1961, 1959, 1955, 1954, 1951, 1949, 1941, 1935, 1930
1774 88TH PL	2020, 2017, 2014, 2010, 2005, 2002, 2000, 1999, 1995, 1992, 1991, 1986, 1983, 1981, 1980, 1973, 1972, 1970, 1967, 1962, 1961, 1959, 1955, 1954, 1951, 1949, 1941, 1935, 1930
1774 88TH PL	2020, 2017, 2014, 2010, 2005, 2002, 2000, 1999, 1995, 1992, 1991, 1986, 1983, 1981, 1980, 1974, 1973, 1972, 1967, 1962, 1961, 1959, 1955, 1954, 1951, 1949, 1941, 1935, 1930
1774 88TH PL	2020, 2017, 2014, 2010, 2005, 2002, 2000, 1999, 1995, 1992, 1991, 1986, 1983, 1981, 1980, 1974, 1973, 1972, 1970, 1967, 1962, 1961, 1959, 1955, 1954, 1951, 1949, 1941, 1930
1774 88TH PL	2020, 2017, 2014, 2010, 2005, 2002, 2000, 1999, 1995, 1992, 1991, 1986, 1983, 1981, 1980, 1974, 1973, 1972, 1970, 1967, 1962, 1961, 1959, 1955, 1954, 1951, 1949, 1941, 1935
1774 88TH PL	2020, 2017, 2014, 2010, 2005, 2002, 2000, 1999, 1995, 1992, 1991, 1986, 1983, 1981, 1980, 1974, 1973, 1972, 1970, 1967, 1962, 1961, 1959, 1955, 1954, 1949, 1941, 1935, 1930
1774 88TH PL	2020, 2017, 2014, 2010, 2005, 2002, 2000, 1999, 1995, 1992, 1991, 1986, 1983, 1981, 1980, 1974, 1973, 1972, 1970, 1967, 1962, 1961, 1959, 1955, 1954, 1951, 1949, 1935, 1930
1774 88TH PL	2020, 2017, 2014, 2010, 2005, 2002, 2000, 1999, 1995, 1992, 1991, 1986, 1983, 1981, 1980, 1974, 1973, 1972, 1970, 1967, 1962, 1959, 1955, 1954, 1951, 1949, 1941, 1935, 1930
1774 88TH PL	2020, 2017, 2014, 2010, 2005, 2002, 2000, 1999, 1995, 1992, 1991, 1986, 1983, 1981, 1980, 1974, 1973, 1972, 1970, 1967, 1962, 1961, 1959, 1954, 1951, 1949, 1941, 1935, 1930
1774 E 87TH ST	2017, 2014, 2010, 2005, 2002, 2000, 1999, 1995, 1992, 1991, 1986, 1983, 1981, 1980, 1974, 1973, 1972, 1970, 1967, 1962, 1961, 1959, 1955, 1954, 1951, 1949, 1941, 1935, 1930
1774 E 87TH ST	2020, 2017, 2010, 2005, 2002, 2000, 1999, 1995, 1992, 1991, 1986, 1983, 1981, 1980, 1974, 1973, 1972, 1970, 1967, 1962, 1961, 1959, 1955, 1954, 1951, 1949, 1941, 1935, 1930
1774 E 87TH ST	2020, 2017, 2014, 2005, 2002, 2000, 1999, 1995, 1992, 1991, 1986, 1983, 1981, 1980, 1974, 1973, 1972, 1970, 1967, 1962, 1961, 1959, 1955, 1954, 1951, 1949, 1941, 1935, 1930
1774 E 87TH ST	2020, 2017, 2014, 2010, 2005, 2002, 2000, 1999, 1995, 1991, 1986, 1983, 1981, 1980, 1974, 1973, 1972, 1970, 1967, 1962, 1961, 1959, 1955, 1954, 1951, 1949, 1941, 1935, 1930
1774 E 87TH ST	2020, 2017, 2014, 2010, 2005, 2002, 1999, 1995, 1992, 1991, 1986, 1983, 1981, 1980, 1974, 1973, 1972, 1970, 1967, 1962, 1961, 1959, 1955, 1954, 1951, 1949, 1941, 1935, 1930

FINDINGS

Address Researched	Address Not Identified in Research Source
1774 E 87TH ST	2020, 2017, 2014, 2010, 2005, 2002, 2000, 1999, 1992, 1991, 1986, 1983, 1981, 1980, 1974, 1973, 1972, 1970, 1967, 1962, 1961, 1959, 1955, 1954, 1951, 1949, 1941, 1935, 1930
1774 E 88TH PL	2020, 2017, 2014, 2010, 2005, 2002, 2000, 1999, 1992, 1991, 1986, 1983, 1981, 1980, 1974, 1973, 1972, 1970, 1967, 1962, 1961, 1959, 1955, 1954, 1951, 1949, 1941, 1935, 1930
1774 E 88TH PL	2020, 2017, 2014, 2010, 2005, 2002, 2000, 1999, 1995, 1991, 1986, 1983, 1981, 1980, 1974, 1973, 1972, 1970, 1967, 1962, 1961, 1959, 1955, 1954, 1951, 1949, 1941, 1935, 1930
1774 E 88TH PL	2020, 2017, 2014, 2010, 2005, 2002, 1999, 1995, 1992, 1991, 1986, 1983, 1981, 1980, 1974, 1973, 1972, 1970, 1967, 1962, 1961, 1959, 1955, 1954, 1951, 1949, 1941, 1935, 1930
1774 E 88TH PL	2020, 2017, 2010, 2005, 2002, 2000, 1999, 1995, 1992, 1991, 1986, 1983, 1981, 1980, 1974, 1973, 1972, 1970, 1967, 1962, 1961, 1959, 1955, 1954, 1951, 1949, 1941, 1935, 1930
1774 E 88TH PL	2017, 2014, 2010, 2005, 2002, 2000, 1999, 1995, 1992, 1991, 1986, 1983, 1981, 1980, 1974, 1973, 1972, 1970, 1967, 1962, 1961, 1959, 1955, 1954, 1951, 1949, 1941, 1935, 1930
1774 E 88TH PL	2020, 2017, 2014, 2010, 2002, 2000, 1999, 1995, 1992, 1991, 1986, 1983, 1981, 1980, 1974, 1973, 1972, 1970, 1967, 1962, 1961, 1959, 1955, 1954, 1951, 1949, 1941, 1935, 1930
1774 E 88TH PL	2020, 2017, 2014, 2005, 2002, 2000, 1999, 1995, 1992, 1991, 1986, 1983, 1981, 1980, 1974, 1973, 1972, 1970, 1967, 1962, 1961, 1959, 1955, 1954, 1951, 1949, 1941, 1935, 1930
1775 89TH	2020, 2017, 2014, 2010, 2005, 2000, 1999, 1995, 1992, 1991, 1986, 1983, 1981, 1980, 1974, 1973, 1972, 1970, 1967, 1962, 1961, 1959, 1955, 1954, 1951, 1949, 1941, 1935, 1930
1775 89TH	2020, 2017, 2014, 2010, 2005, 2002, 2000, 1995, 1992, 1991, 1986, 1983, 1981, 1980, 1974, 1973, 1972, 1970, 1967, 1962, 1961, 1959, 1955, 1954, 1951, 1949, 1941, 1935, 1930
1775 89TH	2020, 2017, 2014, 2010, 2005, 2002, 2000, 1999, 1995, 1992, 1991, 1986, 1983, 1981, 1980, 1974, 1973, 1972, 1970, 1967, 1962, 1959, 1955, 1954, 1951, 1949, 1941, 1935, 1930
1775 89TH	2020, 2017, 2014, 2010, 2005, 2002, 2000, 1999, 1995, 1992, 1991, 1986, 1983, 1981, 1980, 1974, 1973, 1972, 1970, 1967, 1962, 1961, 1959, 1954, 1951, 1949, 1941, 1935, 1930
1775 89TH ST	2020, 2017, 2014, 2010, 2005, 2002, 2000, 1999, 1995, 1992, 1991, 1986, 1983, 1981, 1980, 1974, 1973, 1972, 1970, 1967, 1962, 1961, 1959, 1955, 1954, 1949, 1941, 1935, 1930
1775 89TH ST	2020, 2017, 2014, 2010, 2005, 2002, 2000, 1999, 1995, 1992, 1991, 1986, 1983, 1981, 1980, 1974, 1973, 1972, 1970, 1967, 1962, 1961, 1959, 1955, 1954, 1951, 1949, 1935, 1930
1775 89TH ST	2020, 2017, 2014, 2010, 2005, 2002, 2000, 1999, 1995, 1992, 1991, 1986, 1983, 1981, 1980, 1974, 1973, 1972, 1970, 1967, 1962, 1961, 1959, 1955, 1954, 1951, 1949, 1941, 1930
1775 89TH ST	2020, 2017, 2014, 2010, 2005, 2002, 2000, 1999, 1995, 1992, 1991, 1986, 1983, 1981, 1980, 1974, 1973, 1972, 1970, 1967, 1962, 1961, 1959, 1955, 1954, 1951, 1949, 1941, 1935

FINDINGS

Address Researched	Address Not Identified in Research Source
1775 89TH ST	2020, 2017, 2014, 2010, 2005, 2002, 2000, 1999, 1995, 1992, 1991, 1986, 1983, 1981, 1980, 1974, 1973, 1972, 1967, 1962, 1961, 1959, 1955, 1954, 1951, 1949, 1941, 1935, 1930
1775 89TH ST	2020, 2017, 2014, 2010, 2005, 2002, 2000, 1999, 1995, 1992, 1991, 1986, 1983, 1981, 1980, 1973, 1972, 1970, 1967, 1962, 1961, 1959, 1955, 1954, 1951, 1949, 1941, 1935, 1930
1775 89TH ST	2020, 2017, 2014, 2010, 2005, 2002, 2000, 1999, 1995, 1992, 1986, 1983, 1981, 1980, 1974, 1973, 1972, 1970, 1967, 1962, 1961, 1959, 1955, 1954, 1951, 1949, 1941, 1935, 1930
1775 89TH ST	2020, 2017, 2014, 2010, 2005, 2002, 2000, 1999, 1995, 1992, 1991, 1983, 1981, 1980, 1974, 1973, 1972, 1970, 1967, 1962, 1961, 1959, 1955, 1954, 1951, 1949, 1941, 1935, 1930
1775 89TH ST	2020, 2017, 2014, 2010, 2005, 2002, 2000, 1999, 1995, 1992, 1991, 1986, 1981, 1980, 1974, 1973, 1972, 1970, 1967, 1962, 1961, 1959, 1955, 1954, 1951, 1949, 1941, 1935, 1930
1775 90TH	2020, 2017, 2014, 2010, 2005, 2002, 2000, 1995, 1992, 1991, 1986, 1983, 1981, 1980, 1974, 1973, 1972, 1970, 1967, 1962, 1961, 1959, 1955, 1954, 1951, 1949, 1941, 1935, 1930
1775 90TH	2020, 2017, 2014, 2010, 2005, 2000, 1999, 1995, 1992, 1991, 1986, 1983, 1981, 1980, 1974, 1973, 1972, 1970, 1967, 1962, 1961, 1959, 1955, 1954, 1951, 1949, 1941, 1935, 1930
1775 90TH	2020, 2017, 2014, 2010, 2005, 2002, 2000, 1999, 1995, 1992, 1991, 1986, 1983, 1981, 1980, 1974, 1973, 1972, 1970, 1967, 1962, 1961, 1959, 1954, 1951, 1949, 1941, 1935, 1930
1775 90TH	2020, 2017, 2014, 2010, 2005, 2002, 2000, 1999, 1995, 1992, 1991, 1986, 1983, 1981, 1980, 1974, 1973, 1972, 1970, 1967, 1962, 1959, 1955, 1954, 1951, 1949, 1941, 1935, 1930
1775 90TH ST	2020, 2017, 2014, 2010, 2005, 2002, 2000, 1999, 1995, 1992, 1991, 1986, 1983, 1981, 1980, 1973, 1972, 1970, 1967, 1962, 1961, 1959, 1955, 1954, 1951, 1949, 1941, 1935, 1930
1775 90TH ST	2020, 2017, 2014, 2010, 2005, 2002, 2000, 1999, 1995, 1992, 1991, 1986, 1983, 1981, 1980, 1974, 1973, 1972, 1967, 1962, 1961, 1959, 1955, 1954, 1951, 1949, 1941, 1935, 1930
1775 90TH ST	2020, 2017, 2014, 2010, 2005, 2002, 2000, 1999, 1995, 1992, 1991, 1986, 1983, 1981, 1980, 1974, 1973, 1972, 1967, 1962, 1961, 1959, 1955, 1954, 1951, 1949, 1941, 1935
1775 90TH ST	2020, 2017, 2014, 2010, 2005, 2002, 2000, 1999, 1995, 1992, 1991, 1986, 1983, 1981, 1980, 1974, 1973, 1972, 1970, 1967, 1962, 1961, 1959, 1955, 1954, 1951, 1949, 1941, 1930
1775 90TH ST	2020, 2017, 2014, 2010, 2005, 2002, 2000, 1999, 1995, 1992, 1991, 1986, 1983, 1981, 1980, 1974, 1973, 1972, 1970, 1967, 1962, 1961, 1959, 1955, 1954, 1951, 1949, 1935, 1930
1775 90TH ST	2020, 2017, 2014, 2010, 2005, 2002, 2000, 1999, 1995, 1992, 1991, 1986, 1983, 1981, 1980, 1974, 1973, 1972, 1970, 1967, 1962, 1961, 1959, 1955, 1954, 1949, 1941, 1935, 1930
1775 E 89TH ST	2020, 2017, 2014, 2010, 2005, 2002, 1999, 1995, 1992, 1991, 1986, 1983, 1981, 1980, 1974, 1973, 1972, 1970, 1967, 1962, 1961, 1959, 1955, 1954, 1951, 1949, 1941, 1935, 1930

FINDINGS

Address Researched	Address Not Identified in Research Source
1775 E 89TH ST	2020, 2017, 2014, 2010, 2002, 2000, 1999, 1995, 1992, 1991, 1986, 1983, 1981, 1980, 1974, 1973, 1972, 1970, 1967, 1962, 1961, 1959, 1955, 1954, 1951, 1949, 1941, 1935, 1930
1775 E 89TH ST	2020, 2017, 2014, 2010, 2005, 2002, 2000, 1999, 1992, 1991, 1986, 1983, 1981, 1980, 1974, 1973, 1972, 1970, 1967, 1962, 1961, 1959, 1955, 1954, 1951, 1949, 1941, 1935, 1930
1775 E 89TH ST	2020, 2017, 2014, 2010, 2005, 2002, 2000, 1999, 1995, 1991, 1986, 1983, 1981, 1980, 1974, 1973, 1972, 1970, 1967, 1962, 1961, 1959, 1955, 1954, 1951, 1949, 1941, 1935, 1930
1775 E 90TH ST	2020, 2017, 2014, 2010, 2005, 2002, 2000, 1999, 1995, 1991, 1986, 1983, 1981, 1980, 1974, 1973, 1972, 1970, 1967, 1962, 1961, 1959, 1955, 1954, 1951, 1949, 1941, 1935, 1930
1775 E 90TH ST	2020, 2017, 2014, 2010, 2005, 2002, 2000, 1999, 1992, 1991, 1986, 1983, 1981, 1980, 1974, 1973, 1972, 1970, 1967, 1962, 1961, 1959, 1955, 1954, 1951, 1949, 1941, 1935, 1930
1775 E 90TH ST	2020, 2017, 2014, 2010, 2005, 2002, 1999, 1995, 1992, 1991, 1986, 1983, 1981, 1980, 1974, 1973, 1972, 1970, 1967, 1962, 1961, 1959, 1955, 1954, 1951, 1949, 1941, 1935, 1930
1775 E 90TH ST	2020, 2017, 2014, 2010, 2002, 2000, 1999, 1995, 1992, 1991, 1986, 1983, 1981, 1980, 1974, 1973, 1972, 1970, 1967, 1962, 1961, 1959, 1955, 1954, 1951, 1949, 1941, 1935, 1930
1775 E 90TH ST	2020, 2014, 2010, 2005, 2002, 2000, 1999, 1995, 1992, 1991, 1986, 1983, 1981, 1980, 1974, 1973, 1972, 1970, 1967, 1962, 1961, 1959, 1955, 1954, 1951, 1949, 1941, 1935, 1930
1775 E 90TH ST	2017, 2014, 2010, 2005, 2002, 2000, 1999, 1995, 1992, 1991, 1986, 1983, 1981, 1980, 1974, 1973, 1972, 1970, 1967, 1962, 1961, 1959, 1955, 1954, 1951, 1949, 1941, 1935, 1930
1776 90TH	2020, 2017, 2014, 2010, 2005, 2000, 1999, 1995, 1992, 1991, 1986, 1983, 1981, 1980, 1974, 1973, 1972, 1970, 1967, 1962, 1961, 1959, 1955, 1954, 1951, 1949, 1941, 1935, 1930
1776 90TH	2020, 2017, 2014, 2010, 2005, 2002, 2000, 1995, 1992, 1991, 1986, 1983, 1981, 1980, 1974, 1973, 1972, 1970, 1967, 1962, 1961, 1959, 1955, 1954, 1951, 1949, 1941, 1935, 1930
1776 90TH	2020, 2017, 2014, 2010, 2005, 2002, 2000, 1999, 1995, 1992, 1991, 1986, 1983, 1981, 1980, 1974, 1973, 1972, 1970, 1967, 1962, 1959, 1955, 1954, 1951, 1949, 1941, 1935, 1930
1776 90TH	2020, 2017, 2014, 2010, 2005, 2002, 2000, 1999, 1995, 1992, 1991, 1986, 1983, 1981, 1980, 1974, 1973, 1972, 1970, 1967, 1962, 1961, 1959, 1954, 1951, 1949, 1941, 1935, 1930
1776 90TH ST	2020, 2017, 2014, 2010, 2005, 2002, 2000, 1999, 1995, 1992, 1991, 1986, 1983, 1981, 1980, 1974, 1973, 1972, 1967, 1962, 1961, 1959, 1955, 1954, 1951, 1949, 1941, 1935, 1930
1776 90TH ST	2020, 2017, 2014, 2010, 2005, 2002, 2000, 1999, 1995, 1992, 1991, 1986, 1983, 1981, 1980, 1973, 1972, 1970, 1967, 1962, 1961, 1959, 1955, 1954, 1951, 1949, 1941, 1935, 1930
1776 90TH ST	2020, 2017, 2014, 2010, 2005, 2002, 2000, 1999, 1995, 1992, 1991, 1986, 1983, 1981, 1980, 1974, 1973, 1972, 1970, 1967, 1962, 1961, 1959, 1955, 1954, 1949, 1941, 1935, 1930

FINDINGS

Address Researched	Address Not Identified in Research Source
1776 90TH ST	2020, 2017, 2014, 2010, 2005, 2002, 2000, 1999, 1995, 1992, 1991, 1986, 1983, 1981, 1980, 1974, 1973, 1972, 1970, 1967, 1962, 1961, 1959, 1955, 1954, 1951, 1949, 1935, 1930
1776 90TH ST	2020, 2017, 2014, 2010, 2005, 2002, 2000, 1999, 1995, 1992, 1991, 1986, 1983, 1981, 1980, 1974, 1973, 1972, 1970, 1967, 1962, 1961, 1959, 1955, 1954, 1951, 1949, 1941, 1930
1776 90TH ST	2020, 2017, 2014, 2010, 2005, 2002, 2000, 1999, 1995, 1992, 1991, 1986, 1983, 1981, 1980, 1974, 1973, 1972, 1970, 1967, 1962, 1961, 1959, 1955, 1954, 1951, 1949, 1941, 1935
1776 E 90TH ST	2020, 2017, 2014, 2010, 2005, 2002, 1999, 1995, 1992, 1991, 1986, 1983, 1981, 1980, 1974, 1973, 1972, 1970, 1967, 1962, 1961, 1959, 1955, 1954, 1951, 1949, 1941, 1935, 1930
1776 E 90TH ST	2020, 2017, 2014, 2010, 2005, 2002, 2000, 1999, 1992, 1991, 1986, 1983, 1981, 1980, 1974, 1973, 1972, 1970, 1967, 1962, 1961, 1959, 1955, 1954, 1951, 1949, 1941, 1935, 1930
1776 E 90TH ST	2020, 2017, 2014, 2010, 2005, 2002, 2000, 1999, 1995, 1991, 1986, 1983, 1981, 1980, 1974, 1973, 1972, 1970, 1967, 1962, 1961, 1959, 1955, 1954, 1951, 1949, 1941, 1935, 1930
1776 E 90TH ST	2020, 2017, 2014, 2010, 2002, 2000, 1999, 1995, 1992, 1991, 1986, 1983, 1981, 1980, 1974, 1973, 1972, 1970, 1967, 1962, 1961, 1959, 1955, 1954, 1951, 1949, 1941, 1935, 1930
1776 E 90TH ST	2020, 2017, 2014, 2005, 2002, 2000, 1999, 1995, 1992, 1991, 1986, 1983, 1981, 1980, 1974, 1973, 1972, 1970, 1967, 1962, 1961, 1959, 1955, 1954, 1951, 1949, 1941, 1935, 1930
1776 E 90TH ST	2020, 2017, 2010, 2005, 2002, 2000, 1999, 1995, 1992, 1991, 1986, 1983, 1981, 1980, 1974, 1973, 1972, 1970, 1967, 1962, 1961, 1959, 1955, 1954, 1951, 1949, 1941, 1935, 1930
1777 87TH	2020, 2017, 2014, 2010, 2005, 2002, 2000, 1999, 1995, 1992, 1991, 1986, 1983, 1981, 1980, 1974, 1973, 1972, 1970, 1967, 1962, 1959, 1955, 1954, 1951, 1949, 1941, 1935, 1930
1777 87TH	2020, 2017, 2014, 2010, 2005, 2002, 2000, 1999, 1995, 1992, 1991, 1986, 1983, 1981, 1980, 1974, 1973, 1972, 1970, 1967, 1962, 1961, 1959, 1954, 1951, 1949, 1941, 1935, 1930
1777 87TH ST	2020, 2017, 2014, 2010, 2005, 2002, 2000, 1999, 1995, 1992, 1991, 1986, 1983, 1981, 1980, 1974, 1973, 1972, 1970, 1967, 1962, 1961, 1959, 1955, 1954, 1951, 1949, 1935, 1930
1777 87TH ST	2020, 2017, 2014, 2010, 2005, 2002, 2000, 1999, 1995, 1992, 1991, 1986, 1983, 1981, 1980, 1974, 1973, 1972, 1970, 1967, 1962, 1961, 1959, 1955, 1954, 1949, 1941, 1935, 1930
1777 87TH ST	2020, 2017, 2014, 2010, 2005, 2002, 2000, 1999, 1995, 1992, 1991, 1986, 1983, 1981, 1980, 1974, 1973, 1972, 1970, 1967, 1962, 1961, 1959, 1955, 1954, 1951, 1949, 1941, 1930
1777 87TH ST	2020, 2017, 2014, 2010, 2005, 2002, 2000, 1999, 1995, 1992, 1991, 1986, 1983, 1981, 1980, 1974, 1973, 1972, 1970, 1967, 1962, 1961, 1959, 1955, 1954, 1951, 1949, 1941, 1935
1777 87TH ST	2020, 2017, 2014, 2010, 2005, 2002, 2000, 1999, 1995, 1992, 1991, 1986, 1983, 1981, 1980, 1974, 1973, 1972, 1967, 1962, 1961, 1959, 1955, 1954, 1951, 1949, 1941, 1935, 1930

FINDINGS

Address Researched	Address Not Identified in Research Source
1778 87TH	2020, 2017, 2014, 2010, 2005, 2002, 2000, 1999, 1995, 1992, 1991, 1986, 1983, 1981, 1980, 1974, 1973, 1972, 1970, 1967, 1962, 1959, 1955, 1954, 1951, 1949, 1941, 1935, 1930
1778 87TH	2020, 2017, 2014, 2010, 2005, 2002, 2000, 1999, 1995, 1992, 1991, 1986, 1983, 1981, 1980, 1974, 1973, 1972, 1970, 1967, 1962, 1961, 1959, 1954, 1951, 1949, 1941, 1935, 1930
1778 87TH ST	2020, 2017, 2014, 2010, 2005, 2002, 2000, 1999, 1995, 1992, 1991, 1986, 1983, 1981, 1980, 1974, 1973, 1972, 1970, 1967, 1962, 1961, 1959, 1955, 1954, 1949, 1941, 1935, 1930
1778 87TH ST	2020, 2017, 2014, 2010, 2005, 2002, 2000, 1999, 1995, 1992, 1991, 1986, 1983, 1981, 1980, 1974, 1973, 1972, 1970, 1967, 1962, 1961, 1959, 1955, 1954, 1951, 1949, 1935, 1930
1778 87TH ST	2020, 2017, 2014, 2010, 2005, 2002, 2000, 1999, 1995, 1992, 1991, 1986, 1983, 1981, 1980, 1974, 1973, 1972, 1970, 1967, 1962, 1961, 1959, 1955, 1954, 1951, 1949, 1941, 1930
1778 87TH ST	2020, 2017, 2014, 2010, 2005, 2002, 2000, 1999, 1995, 1992, 1991, 1986, 1983, 1981, 1980, 1974, 1973, 1972, 1970, 1967, 1962, 1961, 1959, 1955, 1954, 1951, 1949, 1941, 1935
1778 87TH ST	2020, 2017, 2014, 2010, 2005, 2002, 2000, 1999, 1995, 1992, 1991, 1986, 1983, 1981, 1980, 1974, 1973, 1972, 1967, 1962, 1961, 1959, 1955, 1954, 1951, 1949, 1941, 1935, 1930
1778 88TH PL	2020, 2017, 2014, 2010, 2005, 2002, 2000, 1999, 1995, 1992, 1991, 1986, 1983, 1981, 1980, 1974, 1973, 1972, 1967, 1962, 1961, 1959, 1955, 1954, 1951, 1949, 1941, 1935, 1930
1778 88TH PL	2020, 2017, 2014, 2010, 2005, 2002, 2000, 1999, 1995, 1992, 1991, 1986, 1983, 1981, 1980, 1973, 1972, 1970, 1967, 1962, 1961, 1959, 1955, 1954, 1951, 1949, 1941, 1935, 1930
1778 88TH PL	2020, 2017, 2014, 2010, 2005, 2002, 2000, 1999, 1995, 1992, 1991, 1986, 1983, 1981, 1980, 1974, 1973, 1972, 1970, 1967, 1962, 1961, 1959, 1955, 1954, 1951, 1949, 1941, 1935
1778 88TH PL	2020, 2017, 2014, 2010, 2005, 2002, 2000, 1999, 1995, 1992, 1991, 1986, 1983, 1981, 1980, 1974, 1973, 1972, 1970, 1967, 1962, 1961, 1959, 1955, 1954, 1951, 1949, 1941, 1930
1778 88TH PL	2020, 2017, 2014, 2010, 2005, 2002, 2000, 1999, 1995, 1992, 1991, 1986, 1983, 1981, 1980, 1974, 1973, 1972, 1970, 1967, 1962, 1961, 1959, 1955, 1954, 1951, 1949, 1935, 1930
1778 88TH PL	2020, 2017, 2014, 2010, 2005, 2002, 2000, 1999, 1995, 1992, 1991, 1986, 1983, 1981, 1980, 1974, 1973, 1972, 1970, 1967, 1962, 1961, 1959, 1954, 1949, 1941, 1935, 1930
1778 88TH PL	2020, 2017, 2014, 2010, 2005, 2002, 2000, 1999, 1995, 1992, 1991, 1986, 1983, 1981, 1980, 1974, 1973, 1972, 1970, 1967, 1962, 1959, 1955, 1954, 1951, 1949, 1941, 1935, 1930
1778 88TH PL	2020, 2017, 2014, 2010, 2005, 2002, 2000, 1999, 1995, 1992, 1991, 1986, 1983, 1981, 1980, 1974, 1973, 1972, 1970, 1967, 1962, 1961, 1959, 1954, 1951, 1949, 1941, 1935, 1930
1779 89TH	2020, 2017, 2014, 2010, 2005, 2002, 2000, 1999, 1995, 1992, 1991, 1986, 1983, 1981, 1980, 1974, 1973, 1972, 1970, 1967, 1962, 1961, 1959, 1954, 1951, 1949, 1941, 1935, 1930

FINDINGS

Address Researched	Address Not Identified in Research Source
1779 89TH	2020, 2017, 2014, 2010, 2005, 2002, 2000, 1999, 1995, 1992, 1991, 1986, 1983, 1981, 1980, 1974, 1973, 1972, 1970, 1967, 1962, 1959, 1955, 1954, 1951, 1949, 1941, 1935, 1930
1779 89TH	2020, 2017, 2014, 2010, 2005, 2000, 1999, 1995, 1992, 1991, 1986, 1983, 1981, 1980, 1974, 1973, 1972, 1970, 1967, 1962, 1961, 1959, 1955, 1954, 1951, 1949, 1941, 1935, 1930
1779 89TH	2020, 2017, 2014, 2010, 2005, 2002, 2000, 1995, 1992, 1991, 1986, 1983, 1981, 1980, 1974, 1973, 1972, 1970, 1967, 1962, 1961, 1959, 1955, 1954, 1951, 1949, 1941, 1935, 1930
1779 89TH ST	2020, 2017, 2014, 2010, 2005, 2002, 2000, 1999, 1995, 1992, 1991, 1983, 1981, 1980, 1974, 1973, 1972, 1970, 1967, 1962, 1961, 1959, 1955, 1954, 1951, 1949, 1941, 1935, 1930
1779 89TH ST	2020, 2017, 2014, 2010, 2005, 2002, 2000, 1999, 1995, 1992, 1986, 1983, 1981, 1980, 1974, 1973, 1972, 1970, 1967, 1962, 1961, 1959, 1955, 1954, 1951, 1949, 1941, 1935, 1930
1779 89TH ST	2020, 2017, 2014, 2010, 2005, 2002, 2000, 1999, 1995, 1992, 1991, 1986, 1981, 1980, 1974, 1973, 1972, 1970, 1967, 1962, 1961, 1959, 1955, 1954, 1951, 1949, 1941, 1935, 1930
1779 89TH ST	2020, 2017, 2014, 2010, 2005, 2002, 2000, 1999, 1995, 1992, 1991, 1986, 1983, 1980, 1974, 1973, 1972, 1970, 1967, 1962, 1961, 1959, 1955, 1954, 1951, 1949, 1941, 1935, 1930
1779 89TH ST	2020, 2017, 2014, 2010, 2005, 2002, 2000, 1999, 1995, 1992, 1991, 1986, 1983, 1981, 1980, 1974, 1973, 1972, 1967, 1962, 1961, 1959, 1955, 1954, 1951, 1949, 1941, 1935, 1930
1779 89TH ST	2020, 2017, 2014, 2010, 2005, 2002, 2000, 1999, 1995, 1992, 1991, 1986, 1983, 1981, 1980, 1973, 1972, 1970, 1967, 1962, 1961, 1959, 1955, 1954, 1951, 1949, 1941, 1935, 1930
1779 89TH ST	2020, 2017, 2014, 2010, 2005, 2002, 2000, 1999, 1995, 1992, 1991, 1986, 1983, 1981, 1980, 1974, 1973, 1972, 1970, 1967, 1962, 1961, 1959, 1955, 1954, 1949, 1941, 1935, 1930
1779 89TH ST	2020, 2017, 2014, 2010, 2005, 2002, 2000, 1999, 1995, 1992, 1991, 1986, 1983, 1981, 1980, 1974, 1973, 1972, 1970, 1967, 1962, 1961, 1959, 1955, 1954, 1951, 1949, 1935, 1930
1779 89TH ST	2020, 2017, 2014, 2010, 2005, 2002, 2000, 1999, 1995, 1992, 1991, 1986, 1983, 1981, 1980, 1974, 1973, 1972, 1970, 1967, 1962, 1961, 1959, 1955, 1954, 1951, 1949, 1941, 1930
1779 89TH ST	2020, 2017, 2014, 2010, 2005, 2002, 2000, 1999, 1995, 1992, 1991, 1986, 1983, 1981, 1980, 1974, 1973, 1972, 1970, 1967, 1962, 1961, 1959, 1955, 1954, 1951, 1949, 1941, 1935
1779 E 89TH ST	2020, 2017, 2014, 2010, 2005, 2002, 2000, 1999, 1995, 1991, 1986, 1983, 1981, 1980, 1974, 1973, 1972, 1970, 1967, 1962, 1961, 1959, 1955, 1954, 1951, 1949, 1941, 1935, 1930
1779 E 89TH ST	2020, 2017, 2014, 2010, 2005, 2002, 2000, 1999, 1992, 1991, 1986, 1983, 1981, 1980, 1974, 1973, 1972, 1970, 1967, 1962, 1961, 1959, 1955, 1954, 1951, 1949, 1941, 1935, 1930
1779 E 89TH ST	2020, 2017, 2014, 2010, 2005, 2002, 1999, 1995, 1992, 1991, 1986, 1983, 1981, 1980, 1974, 1973, 1972, 1970, 1967, 1962, 1961, 1959, 1955, 1954, 1951, 1949, 1941, 1935, 1930

FINDINGS

Address Researched	Address Not Identified in Research Source
1779 E 89TH ST	2020, 2017, 2014, 2010, 2002, 2000, 1999, 1995, 1992, 1991, 1986, 1983, 1981, 1980, 1974, 1973, 1972, 1970, 1967, 1962, 1961, 1959, 1955, 1954, 1951, 1949, 1941, 1935, 1930
1779 E 89TH ST	2020, 2017, 2010, 2005, 2002, 2000, 1999, 1995, 1992, 1991, 1986, 1983, 1981, 1980, 1974, 1973, 1972, 1970, 1967, 1962, 1961, 1959, 1955, 1954, 1951, 1949, 1941, 1935, 1930
1779 E 89TH ST	2017, 2014, 2010, 2005, 2002, 2000, 1999, 1995, 1992, 1991, 1986, 1983, 1981, 1980, 1974, 1973, 1972, 1970, 1967, 1962, 1961, 1959, 1955, 1954, 1951, 1949, 1941, 1935, 1930
1779 E 89TH ST	2020, 2014, 2010, 2005, 2002, 2000, 1999, 1995, 1992, 1991, 1986, 1983, 1981, 1980, 1974, 1973, 1972, 1970, 1967, 1962, 1961, 1959, 1955, 1954, 1951, 1949, 1941, 1935, 1930
1780 87TH	2020, 2017, 2014, 2010, 2005, 2002, 2000, 1995, 1992, 1991, 1986, 1983, 1981, 1980, 1974, 1973, 1972, 1970, 1967, 1962, 1961, 1959, 1955, 1954, 1951, 1949, 1941, 1935, 1930
1780 89 SI	2020, 2017, 2014, 2010, 2005, 2002, 2000, 1999, 1995, 1992, 1991, 1986, 1981, 1980, 1974, 1973, 1972, 1970, 1967, 1962, 1961, 1959, 1955, 1954, 1951, 1949, 1941, 1935, 1930
1780 89TH	2020, 2017, 2014, 2010, 2005, 2002, 2000, 1995, 1992, 1991, 1986, 1983, 1981, 1980, 1974, 1973, 1972, 1970, 1967, 1962, 1961, 1959, 1955, 1954, 1951, 1949, 1941, 1935, 1930
1780 89TH	2020, 2017, 2014, 2010, 2005, 2000, 1999, 1995, 1992, 1991, 1986, 1983, 1981, 1980, 1974, 1973, 1972, 1970, 1967, 1962, 1961, 1959, 1955, 1954, 1951, 1949, 1941, 1935, 1930
1780 89TH	2020, 2017, 2014, 2010, 2005, 2002, 2000, 1999, 1995, 1992, 1991, 1986, 1983, 1981, 1980, 1974, 1973, 1972, 1970, 1967, 1962, 1959, 1955, 1954, 1951, 1949, 1941, 1935, 1930
1780 89TH	2020, 2017, 2014, 2010, 2005, 2002, 2000, 1999, 1995, 1992, 1991, 1986, 1983, 1981, 1980, 1974, 1973, 1972, 1970, 1967, 1962, 1961, 1959, 1954, 1951, 1949, 1941, 1935, 1930
1780 89TH ST	2020, 2017, 2014, 2010, 2005, 2002, 2000, 1999, 1995, 1992, 1991, 1986, 1983, 1981, 1980, 1974, 1973, 1972, 1970, 1967, 1962, 1961, 1959, 1955, 1954, 1949, 1941, 1935, 1930
1780 89TH ST	2020, 2017, 2014, 2010, 2005, 2002, 2000, 1999, 1995, 1992, 1991, 1986, 1983, 1981, 1980, 1974, 1973, 1972, 1970, 1967, 1962, 1961, 1959, 1955, 1954, 1951, 1949, 1935, 1930
1780 89TH ST	2020, 2017, 2014, 2010, 2005, 2002, 2000, 1999, 1995, 1992, 1991, 1986, 1983, 1981, 1980, 1974, 1973, 1972, 1970, 1967, 1962, 1961, 1959, 1955, 1954, 1951, 1949, 1941, 1935
1780 89TH ST	2020, 2017, 2014, 2010, 2005, 2002, 2000, 1999, 1995, 1992, 1991, 1986, 1983, 1981, 1980, 1974, 1973, 1972, 1970, 1967, 1962, 1961, 1959, 1955, 1954, 1951, 1949, 1941, 1930
1780 89TH ST	2020, 2017, 2014, 2010, 2005, 2002, 2000, 1999, 1995, 1992, 1991, 1986, 1983, 1981, 1980, 1974, 1973, 1972, 1967, 1962, 1961, 1959, 1955, 1954, 1951, 1949, 1941, 1935, 1930
1780 89TH ST	2020, 2017, 2014, 2010, 2005, 2002, 2000, 1999, 1995, 1992, 1991, 1986, 1983, 1981, 1980, 1973, 1972, 1970, 1967, 1962, 1961, 1959, 1955, 1954, 1951, 1949, 1941, 1935, 1930

FINDINGS

Address Researched	Address Not Identified in Research Source
1780 89TH ST	2020, 2017, 2014, 2010, 2005, 2002, 2000, 1999, 1995, 1992, 1991, 1986, 1981, 1980, 1974, 1973, 1972, 1970, 1967, 1962, 1961, 1959, 1955, 1954, 1951, 1949, 1941, 1935, 1930
1780 89TH ST	2020, 2017, 2014, 2010, 2005, 2002, 2000, 1999, 1995, 1992, 1986, 1983, 1981, 1980, 1974, 1973, 1972, 1970, 1967, 1962, 1961, 1959, 1955, 1954, 1951, 1949, 1941, 1935, 1930
1780 89TH ST	2020, 2017, 2014, 2010, 2005, 2002, 2000, 1999, 1995, 1992, 1991, 1983, 1981, 1980, 1974, 1973, 1972, 1970, 1967, 1962, 1961, 1959, 1955, 1954, 1951, 1949, 1941, 1935, 1930
1780 90TH	2020, 2017, 2014, 2010, 2005, 2000, 1999, 1995, 1992, 1991, 1986, 1983, 1981, 1980, 1974, 1973, 1972, 1970, 1967, 1962, 1961, 1959, 1955, 1954, 1951, 1949, 1941, 1935, 1930
1780 90TH	2020, 2017, 2014, 2010, 2005, 2002, 2000, 1999, 1995, 1992, 1991, 1986, 1983, 1981, 1980, 1974, 1973, 1972, 1970, 1967, 1962, 1961, 1959, 1954, 1951, 1949, 1941, 1935, 1930
1780 90TH	2020, 2017, 2014, 2010, 2005, 2002, 2000, 1999, 1995, 1992, 1991, 1986, 1983, 1981, 1980, 1974, 1973, 1972, 1970, 1967, 1962, 1959, 1955, 1954, 1951, 1949, 1941, 1935, 1930
1780 90TH ST	2020, 2017, 2014, 2010, 2005, 2002, 2000, 1999, 1995, 1992, 1991, 1986, 1983, 1981, 1980, 1973, 1972, 1970, 1967, 1962, 1961, 1959, 1955, 1954, 1951, 1949, 1941, 1935, 1930
1780 90TH ST	2020, 2017, 2014, 2010, 2005, 2002, 2000, 1999, 1995, 1992, 1991, 1986, 1983, 1981, 1980, 1974, 1973, 1972, 1967, 1962, 1961, 1959, 1955, 1954, 1951, 1949, 1941, 1935, 1930
1780 90TH ST	2020, 2017, 2014, 2010, 2005, 2002, 2000, 1999, 1995, 1992, 1991, 1986, 1983, 1981, 1980, 1974, 1973, 1972, 1970, 1967, 1962, 1961, 1959, 1955, 1954, 1951, 1949, 1941, 1935
1780 90TH ST	2020, 2017, 2014, 2010, 2005, 2002, 2000, 1999, 1995, 1992, 1991, 1986, 1983, 1981, 1980, 1974, 1973, 1972, 1970, 1967, 1962, 1961, 1959, 1955, 1954, 1951, 1949, 1941, 1930
1780 90TH ST	2020, 2017, 2014, 2010, 2005, 2002, 2000, 1999, 1995, 1992, 1991, 1986, 1983, 1981, 1980, 1974, 1973, 1972, 1970, 1967, 1962, 1961, 1959, 1955, 1954, 1951, 1949, 1935, 1930
1780 90TH ST	2020, 2017, 2014, 2010, 2005, 2002, 2000, 1999, 1995, 1992, 1991, 1986, 1983, 1981, 1980, 1974, 1973, 1972, 1970, 1967, 1962, 1961, 1959, 1955, 1954, 1949, 1941, 1935, 1930
1780 E 89TH ST	2020, 2017, 2014, 2010, 2002, 2000, 1999, 1995, 1992, 1991, 1986, 1983, 1981, 1980, 1974, 1973, 1972, 1970, 1967, 1962, 1961, 1959, 1955, 1954, 1951, 1949, 1941, 1935, 1930
1780 E 89TH ST	2020, 2014, 2010, 2005, 2002, 2000, 1999, 1995, 1992, 1991, 1986, 1983, 1981, 1980, 1974, 1973, 1972, 1970, 1967, 1962, 1961, 1959, 1955, 1954, 1951, 1949, 1941, 1935, 1930
1780 E 89TH ST	2017, 2014, 2010, 2005, 2002, 2000, 1999, 1995, 1992, 1991, 1986, 1983, 1981, 1980, 1974, 1973, 1972, 1970, 1967, 1962, 1961, 1959, 1955, 1954, 1951, 1949, 1941, 1935, 1930
1780 E 89TH ST	2020, 2017, 2010, 2005, 2002, 2000, 1999, 1995, 1992, 1991, 1986, 1983, 1981, 1980, 1974, 1973, 1972, 1970, 1967, 1962, 1961, 1959, 1955, 1954, 1951, 1949, 1941, 1935, 1930

FINDINGS

Address Researched	Address Not Identified in Research Source
1780 E 89TH ST	2020, 2017, 2014, 2005, 2002, 2000, 1999, 1995, 1992, 1991, 1986, 1983, 1981, 1980, 1974, 1973, 1972, 1970, 1967, 1962, 1961, 1959, 1955, 1954, 1951, 1949, 1941, 1935, 1930
1780 E 89TH ST	2020, 2017, 2014, 2010, 2005, 2002, 2000, 1999, 1995, 1991, 1986, 1983, 1981, 1980, 1974, 1973, 1972, 1970, 1967, 1962, 1961, 1959, 1955, 1954, 1951, 1949, 1941, 1935, 1930
1780 E 89TH ST	2020, 2017, 2014, 2010, 2005, 2002, 2000, 1999, 1992, 1991, 1986, 1983, 1981, 1980, 1974, 1973, 1972, 1970, 1967, 1962, 1961, 1959, 1955, 1954, 1951, 1949, 1941, 1935, 1930
1780 E 90TH ST	2020, 2017, 2014, 2010, 2005, 2002, 2000, 1999, 1992, 1991, 1986, 1983, 1981, 1980, 1974, 1973, 1972, 1970, 1967, 1962, 1961, 1959, 1955, 1954, 1951, 1949, 1941, 1935, 1930
1780 E 90TH ST	2020, 2017, 2014, 2010, 2005, 2002, 1999, 1995, 1992, 1991, 1986, 1983, 1981, 1980, 1974, 1973, 1972, 1970, 1967, 1962, 1961, 1959, 1955, 1954, 1951, 1949, 1941, 1935, 1930
1780 E 90TH ST	2020, 2017, 2014, 2010, 2005, 2002, 2000, 1999, 1995, 1991, 1986, 1983, 1981, 1980, 1974, 1973, 1972, 1970, 1967, 1962, 1961, 1959, 1955, 1954, 1951, 1949, 1941, 1935, 1930
1780 E 90TH ST	2020, 2014, 2010, 2005, 2002, 2000, 1999, 1995, 1992, 1991, 1986, 1983, 1981, 1980, 1974, 1973, 1972, 1970, 1967, 1962, 1961, 1959, 1955, 1954, 1951, 1949, 1941, 1935, 1930
1780 E 90TH ST	2020, 2017, 2014, 2010, 2002, 2000, 1999, 1995, 1992, 1991, 1986, 1983, 1981, 1980, 1974, 1973, 1972, 1970, 1967, 1962, 1961, 1959, 1955, 1954, 1951, 1949, 1941, 1935, 1930
1781 87TH	2020, 2017, 2014, 2010, 2005, 2000, 1999, 1995, 1992, 1991, 1986, 1983, 1981, 1980, 1974, 1973, 1972, 1970, 1967, 1962, 1961, 1959, 1955, 1954, 1951, 1949, 1941, 1935, 1930
1781 87TH	2020, 2017, 2014, 2010, 2005, 2002, 2000, 1995, 1992, 1991, 1986, 1983, 1981, 1980, 1974, 1973, 1972, 1970, 1967, 1962, 1961, 1959, 1955, 1954, 1951, 1949, 1941, 1935, 1930
1781 87TH	2020, 2017, 2014, 2010, 2005, 2002, 2000, 1999, 1995, 1992, 1991, 1986, 1983, 1981, 1980, 1974, 1973, 1972, 1970, 1967, 1962, 1959, 1955, 1954, 1951, 1949, 1941, 1935, 1930
1781 87TH	2020, 2017, 2014, 2010, 2005, 2002, 2000, 1999, 1995, 1992, 1991, 1986, 1983, 1981, 1980, 1974, 1973, 1972, 1970, 1967, 1962, 1961, 1959, 1954, 1951, 1949, 1941, 1935, 1930
1781 87TH ST	2020, 2017, 2014, 2010, 2005, 2002, 2000, 1999, 1995, 1992, 1991, 1986, 1983, 1981, 1980, 1974, 1973, 1972, 1970, 1967, 1962, 1961, 1959, 1955, 1954, 1951, 1949, 1935, 1930
1781 87TH ST	2020, 2017, 2014, 2010, 2005, 2002, 2000, 1999, 1995, 1992, 1991, 1986, 1983, 1981, 1980, 1974, 1973, 1972, 1970, 1967, 1962, 1961, 1959, 1955, 1954, 1949, 1941, 1935, 1930
1781 87TH ST	2020, 2017, 2014, 2010, 2005, 2002, 2000, 1999, 1995, 1992, 1991, 1986, 1983, 1981, 1980, 1974, 1973, 1972, 1970, 1967, 1962, 1961, 1959, 1955, 1954, 1951, 1949, 1941, 1930
1781 87TH ST	2020, 2017, 2014, 2010, 2005, 2002, 2000, 1999, 1995, 1992, 1991, 1986, 1983, 1981, 1980, 1974, 1973, 1972, 1970, 1967, 1962, 1961, 1959, 1955, 1954, 1951, 1949, 1941, 1935

FINDINGS

Address Researched	Address Not Identified in Research Source
1781 87TH ST	2020, 2017, 2014, 2010, 2005, 2002, 2000, 1999, 1995, 1992, 1991, 1986, 1983, 1981, 1980, 1973, 1972, 1970, 1967, 1962, 1961, 1959, 1955, 1954, 1951, 1949, 1941, 1935, 1930
1781 87TH ST	2020, 2017, 2014, 2010, 2005, 2002, 2000, 1999, 1995, 1992, 1991, 1986, 1983, 1981, 1980, 1974, 1973, 1972, 1967, 1962, 1961, 1959, 1955, 1954, 1951, 1949, 1941, 1935, 1930
1781 89TH	2020, 2017, 2014, 2010, 2005, 2002, 2000, 1999, 1995, 1992, 1991, 1986, 1983, 1981, 1980, 1974, 1973, 1972, 1970, 1967, 1962, 1959, 1955, 1954, 1951, 1949, 1941, 1935, 1930
1781 89TH	2020, 2017, 2014, 2010, 2005, 2002, 2000, 1995, 1992, 1991, 1986, 1983, 1981, 1980, 1974, 1973, 1972, 1970, 1967, 1962, 1961, 1959, 1955, 1954, 1951, 1949, 1941, 1935, 1930
1781 89TH	2020, 2017, 2014, 2010, 2005, 2000, 1999, 1995, 1992, 1991, 1986, 1983, 1981, 1980, 1974, 1973, 1972, 1970, 1967, 1962, 1961, 1959, 1955, 1954, 1951, 1949, 1941, 1935, 1930
1781 89TH	2020, 2017, 2014, 2010, 2005, 2002, 2000, 1999, 1995, 1992, 1991, 1986, 1983, 1981, 1980, 1974, 1973, 1972, 1970, 1967, 1962, 1961, 1959, 1954, 1951, 1949, 1941, 1935, 1930
1781 89TH ST	2020, 2017, 2014, 2010, 2005, 2002, 2000, 1999, 1995, 1992, 1991, 1986, 1983, 1981, 1980, 1974, 1973, 1972, 1970, 1967, 1962, 1961, 1959, 1955, 1954, 1949, 1941, 1935, 1930
1781 89TH ST	2020, 2017, 2014, 2010, 2005, 2002, 2000, 1999, 1995, 1992, 1991, 1986, 1983, 1981, 1980, 1974, 1973, 1972, 1970, 1967, 1962, 1961, 1959, 1955, 1954, 1951, 1949, 1935, 1930
1781 89TH ST	2020, 2017, 2014, 2010, 2005, 2002, 2000, 1999, 1995, 1992, 1991, 1986, 1983, 1981, 1980, 1974, 1973, 1972, 1970, 1967, 1962, 1961, 1959, 1955, 1954, 1951, 1949, 1941, 1930
1781 89TH ST	2020, 2017, 2014, 2010, 2005, 2002, 2000, 1999, 1995, 1992, 1991, 1986, 1983, 1981, 1980, 1974, 1973, 1972, 1970, 1967, 1962, 1961, 1959, 1955, 1954, 1951, 1949, 1941, 1935
1781 89TH ST	2020, 2017, 2014, 2010, 2005, 2002, 2000, 1999, 1995, 1992, 1991, 1986, 1983, 1981, 1980, 1974, 1973, 1972, 1967, 1962, 1961, 1959, 1955, 1954, 1951, 1949, 1941, 1935, 1930
1781 89TH ST	2020, 2017, 2014, 2010, 2005, 2002, 2000, 1999, 1995, 1992, 1991, 1986, 1983, 1981, 1980, 1973, 1972, 1970, 1967, 1962, 1961, 1959, 1955, 1954, 1951, 1949, 1941, 1935, 1930
1781 90TH	2020, 2017, 2014, 2010, 2005, 2002, 2000, 1999, 1995, 1992, 1991, 1986, 1983, 1981, 1980, 1974, 1973, 1972, 1970, 1967, 1962, 1959, 1955, 1954, 1951, 1949, 1941, 1935, 1930
1781 90TH	2020, 2017, 2014, 2010, 2005, 2002, 2000, 1999, 1995, 1992, 1991, 1986, 1983, 1981, 1980, 1974, 1973, 1972, 1970, 1967, 1962, 1961, 1959, 1954, 1951, 1949, 1941, 1935, 1930
1781 90TH	2020, 2017, 2014, 2010, 2005, 2000, 1999, 1995, 1992, 1991, 1986, 1983, 1981, 1980, 1974, 1973, 1972, 1970, 1967, 1962, 1961, 1959, 1955, 1954, 1951, 1949, 1941, 1935, 1930
1781 90TH	2020, 2017, 2014, 2010, 2005, 2002, 2000, 1995, 1992, 1991, 1986, 1983, 1981, 1980, 1974, 1973, 1972, 1970, 1967, 1962, 1961, 1959, 1955, 1954, 1951, 1949, 1941, 1935, 1930

FINDINGS

Address Researched	Address Not Identified in Research Source
1781 90TH ST	2020, 2017, 2014, 2010, 2005, 2002, 2000, 1999, 1995, 1992, 1991, 1986, 1983, 1981, 1980, 1973, 1972, 1970, 1967, 1962, 1961, 1959, 1955, 1954, 1951, 1949, 1941, 1935, 1930
1781 90TH ST	2020, 2017, 2014, 2010, 2005, 2002, 2000, 1999, 1995, 1992, 1991, 1986, 1983, 1981, 1980, 1974, 1973, 1972, 1967, 1962, 1961, 1959, 1955, 1954, 1951, 1949, 1941, 1935, 1930
1781 90TH ST	2020, 2017, 2014, 2010, 2005, 2002, 2000, 1999, 1995, 1992, 1991, 1986, 1983, 1981, 1980, 1974, 1973, 1972, 1970, 1967, 1962, 1961, 1959, 1955, 1954, 1951, 1949, 1941, 1935
1781 90TH ST	2020, 2017, 2014, 2010, 2005, 2002, 2000, 1999, 1995, 1992, 1991, 1986, 1983, 1981, 1980, 1974, 1973, 1972, 1970, 1967, 1962, 1961, 1959, 1955, 1954, 1951, 1949, 1941, 1930
1781 90TH ST	2020, 2017, 2014, 2010, 2005, 2002, 2000, 1999, 1995, 1992, 1991, 1986, 1983, 1981, 1980, 1974, 1973, 1972, 1970, 1967, 1962, 1961, 1959, 1955, 1954, 1951, 1949, 1935, 1930
1781 90TH ST	2020, 2017, 2014, 2010, 2005, 2002, 2000, 1999, 1995, 1992, 1991, 1986, 1983, 1981, 1980, 1974, 1973, 1972, 1970, 1967, 1962, 1961, 1959, 1955, 1954, 1949, 1941, 1935, 1930
1781 E 87TH ST	2020, 2017, 2010, 2005, 2002, 2000, 1999, 1995, 1992, 1991, 1986, 1983, 1981, 1980, 1974, 1973, 1972, 1970, 1967, 1962, 1961, 1959, 1955, 1954, 1951, 1949, 1941, 1935, 1930
1781 E 87TH ST	2017, 2014, 2010, 2005, 2002, 2000, 1999, 1995, 1992, 1991, 1986, 1983, 1981, 1980, 1974, 1973, 1972, 1970, 1967, 1962, 1961, 1959, 1955, 1954, 1951, 1949, 1941, 1935, 1930
1781 E 89TH ST	2020, 2017, 2014, 2005, 2002, 2000, 1999, 1995, 1992, 1991, 1986, 1983, 1981, 1980, 1974, 1973, 1972, 1970, 1967, 1962, 1961, 1959, 1955, 1954, 1951, 1949, 1941, 1935, 1930
1781 E 89TH ST	2020, 2017, 2014, 2010, 2005, 2002, 1999, 1995, 1992, 1991, 1986, 1983, 1981, 1980, 1974, 1973, 1972, 1970, 1967, 1962, 1961, 1959, 1955, 1954, 1951, 1949, 1941, 1935, 1930
1781 E 89TH ST	2020, 2017, 2014, 2010, 2002, 2000, 1999, 1995, 1992, 1991, 1986, 1983, 1981, 1980, 1974, 1973, 1972, 1970, 1967, 1962, 1961, 1959, 1955, 1954, 1951, 1949, 1941, 1935, 1930
1781 E 89TH ST	2020, 2017, 2014, 2010, 2005, 2002, 2000, 1999, 1992, 1991, 1986, 1983, 1981, 1980, 1974, 1973, 1972, 1970, 1967, 1962, 1961, 1959, 1955, 1954, 1951, 1949, 1941, 1935, 1930
1781 E 90TH ST	2020, 2017, 2014, 2010, 2005, 2002, 2000, 1999, 1992, 1991, 1986, 1983, 1981, 1980, 1974, 1973, 1972, 1970, 1967, 1962, 1961, 1959, 1955, 1954, 1951, 1949, 1941, 1935, 1930
1782 87TH	2020, 2017, 2014, 2010, 2005, 2002, 2000, 1995, 1992, 1991, 1986, 1983, 1981, 1980, 1974, 1973, 1972, 1970, 1967, 1962, 1961, 1959, 1955, 1954, 1951, 1949, 1941, 1935, 1930
1782 87TH	2020, 2017, 2014, 2010, 2005, 2000, 1999, 1995, 1992, 1991, 1986, 1983, 1981, 1980, 1974, 1973, 1972, 1970, 1967, 1962, 1961, 1959, 1955, 1954, 1951, 1949, 1941, 1935, 1930
1782 87TH	2020, 2017, 2014, 2010, 2005, 2002, 2000, 1999, 1995, 1992, 1991, 1986, 1983, 1981, 1980, 1974, 1973, 1972, 1970, 1967, 1962, 1959, 1955, 1954, 1951, 1949, 1941, 1935, 1930

FINDINGS

Address Researched	Address Not Identified in Research Source
1782 87TH	2020, 2017, 2014, 2010, 2005, 2002, 2000, 1999, 1995, 1992, 1991, 1986, 1983, 1981, 1980, 1974, 1973, 1972, 1970, 1967, 1962, 1961, 1959, 1954, 1951, 1949, 1941, 1935, 1930
1782 87TH ST	2020, 2017, 2014, 2010, 2005, 2002, 2000, 1999, 1995, 1992, 1991, 1986, 1983, 1981, 1980, 1974, 1973, 1972, 1970, 1967, 1962, 1961, 1959, 1955, 1954, 1949, 1941, 1935, 1930
1782 87TH ST	2020, 2017, 2014, 2010, 2005, 2002, 2000, 1999, 1995, 1992, 1991, 1986, 1983, 1981, 1980, 1974, 1973, 1972, 1970, 1967, 1962, 1961, 1959, 1955, 1954, 1951, 1949, 1935, 1930
1782 87TH ST	2020, 2017, 2014, 2010, 2005, 2002, 2000, 1999, 1995, 1992, 1991, 1986, 1983, 1981, 1980, 1974, 1973, 1972, 1970, 1967, 1962, 1961, 1959, 1955, 1954, 1951, 1949, 1941, 1930
1782 87TH ST	2020, 2017, 2014, 2010, 2005, 2002, 2000, 1999, 1995, 1992, 1991, 1986, 1983, 1981, 1980, 1974, 1973, 1972, 1970, 1967, 1962, 1961, 1959, 1955, 1954, 1951, 1949, 1941, 1935
1782 87TH ST	2020, 2017, 2014, 2010, 2005, 2002, 2000, 1999, 1995, 1992, 1991, 1986, 1983, 1981, 1980, 1973, 1972, 1970, 1967, 1962, 1961, 1959, 1955, 1954, 1951, 1949, 1941, 1935, 1930
1782 87TH ST	2020, 2017, 2014, 2010, 2005, 2002, 2000, 1999, 1995, 1992, 1991, 1986, 1983, 1981, 1980, 1974, 1973, 1972, 1967, 1962, 1961, 1959, 1955, 1954, 1951, 1949, 1941, 1935, 1930
1782 87TH ST	2020, 2017, 2014, 2010, 2005, 2002, 2000, 1999, 1995, 1992, 1991, 1986, 1983, 1980, 1974, 1973, 1972, 1970, 1967, 1962, 1961, 1959, 1955, 1954, 1951, 1949, 1941, 1935, 1930
1782 90TH	2020, 2017, 2014, 2010, 2005, 2002, 2000, 1995, 1992, 1991, 1986, 1983, 1981, 1980, 1974, 1973, 1972, 1970, 1967, 1962, 1961, 1959, 1955, 1954, 1951, 1949, 1941, 1935, 1930
1782 90TH	2020, 2017, 2014, 2010, 2005, 2000, 1999, 1995, 1992, 1991, 1986, 1983, 1981, 1980, 1974, 1973, 1972, 1970, 1967, 1962, 1961, 1959, 1955, 1954, 1951, 1949, 1941, 1935, 1930
1782 90TH	2020, 2017, 2014, 2010, 2005, 2002, 2000, 1999, 1995, 1992, 1991, 1986, 1983, 1981, 1980, 1974, 1973, 1972, 1970, 1967, 1962, 1961, 1959, 1954, 1951, 1949, 1941, 1935, 1930
1782 90TH	2020, 2017, 2014, 2010, 2005, 2002, 2000, 1999, 1995, 1992, 1991, 1986, 1983, 1981, 1980, 1974, 1973, 1972, 1970, 1967, 1962, 1959, 1955, 1954, 1951, 1949, 1941, 1935, 1930
1782 90TH ST	2020, 2017, 2014, 2010, 2005, 2002, 2000, 1999, 1995, 1992, 1991, 1986, 1983, 1981, 1980, 1973, 1972, 1970, 1967, 1962, 1961, 1959, 1955, 1954, 1951, 1949, 1941, 1935, 1930
1782 90TH ST	2020, 2017, 2014, 2010, 2005, 2002, 2000, 1999, 1995, 1992, 1991, 1986, 1983, 1981, 1980, 1974, 1973, 1972, 1967, 1962, 1961, 1959, 1955, 1954, 1951, 1949, 1941, 1935, 1930
1782 90TH ST	2020, 2017, 2014, 2010, 2005, 2002, 2000, 1999, 1995, 1992, 1991, 1986, 1983, 1981, 1980, 1974, 1973, 1972, 1970, 1967, 1962, 1961, 1959, 1955, 1954, 1951, 1949, 1941, 1935
1782 90TH ST	2020, 2017, 2014, 2010, 2005, 2002, 2000, 1999, 1995, 1992, 1991, 1986, 1983, 1981, 1980, 1974, 1973, 1972, 1970, 1967, 1962, 1961, 1959, 1955, 1954, 1951, 1949, 1941, 1930

FINDINGS

Address Researched	Address Not Identified in Research Source
1782 90TH ST	2020, 2017, 2014, 2010, 2005, 2002, 2000, 1999, 1995, 1992, 1991, 1986, 1983, 1981, 1980, 1974, 1973, 1972, 1970, 1967, 1962, 1961, 1959, 1955, 1954, 1951, 1949, 1935, 1930
1782 90TH ST	2020, 2017, 2014, 2010, 2005, 2002, 2000, 1999, 1995, 1992, 1991, 1986, 1983, 1981, 1980, 1974, 1973, 1972, 1970, 1967, 1962, 1961, 1959, 1955, 1954, 1949, 1941, 1935, 1930
1782 E 87TH ST	2020, 2017, 2014, 2010, 2002, 2000, 1999, 1995, 1992, 1991, 1986, 1983, 1981, 1980, 1974, 1973, 1972, 1970, 1967, 1962, 1961, 1959, 1955, 1954, 1951, 1949, 1941, 1935, 1930
1782 E 87TH ST	2020, 2017, 2014, 2005, 2002, 2000, 1999, 1995, 1992, 1991, 1986, 1983, 1981, 1980, 1974, 1973, 1972, 1970, 1967, 1962, 1961, 1959, 1955, 1954, 1951, 1949, 1941, 1935, 1930
1782 E 87TH ST	2017, 2014, 2010, 2005, 2002, 2000, 1999, 1995, 1992, 1991, 1986, 1983, 1981, 1980, 1974, 1973, 1972, 1970, 1967, 1962, 1961, 1959, 1955, 1954, 1951, 1949, 1941, 1935, 1930
1782 E 87TH ST	2020, 2014, 2010, 2005, 2002, 2000, 1999, 1995, 1992, 1991, 1986, 1983, 1981, 1980, 1974, 1973, 1972, 1970, 1967, 1962, 1961, 1959, 1955, 1954, 1951, 1949, 1941, 1935, 1930
1782 E 87TH ST	2020, 2017, 2010, 2005, 2002, 2000, 1999, 1995, 1992, 1991, 1986, 1983, 1981, 1980, 1974, 1973, 1972, 1970, 1967, 1962, 1961, 1959, 1955, 1954, 1951, 1949, 1941, 1935, 1930
1782 E 87TH ST	2020, 2017, 2014, 2010, 2005, 2002, 2000, 1999, 1992, 1991, 1986, 1983, 1981, 1980, 1974, 1973, 1972, 1970, 1967, 1962, 1961, 1959, 1955, 1954, 1951, 1949, 1941, 1935, 1930
1782 E 87TH ST	2020, 2017, 2014, 2010, 2005, 2002, 1999, 1995, 1992, 1991, 1986, 1983, 1981, 1980, 1974, 1973, 1972, 1970, 1967, 1962, 1961, 1959, 1955, 1954, 1951, 1949, 1941, 1935, 1930
1782 E 90TH ST	2020, 2017, 2014, 2010, 2005, 2002, 2000, 1999, 1995, 1991, 1986, 1983, 1981, 1980, 1974, 1973, 1972, 1970, 1967, 1962, 1961, 1959, 1955, 1954, 1951, 1949, 1941, 1935, 1930
1782 E 90TH ST	2020, 2017, 2014, 2010, 2005, 2002, 1999, 1995, 1992, 1991, 1986, 1983, 1981, 1980, 1974, 1973, 1972, 1970, 1967, 1962, 1961, 1959, 1955, 1954, 1951, 1949, 1941, 1935, 1930
1782 E 90TH ST	2020, 2017, 2014, 2010, 2005, 2002, 2000, 1999, 1992, 1991, 1986, 1983, 1981, 1980, 1974, 1973, 1972, 1970, 1967, 1962, 1961, 1959, 1955, 1954, 1951, 1949, 1941, 1935, 1930
1785 87TH	2020, 2017, 2014, 2010, 2005, 2002, 2000, 1995, 1992, 1991, 1986, 1983, 1981, 1980, 1974, 1973, 1972, 1970, 1967, 1962, 1961, 1959, 1955, 1954, 1951, 1949, 1941, 1935, 1930
1785 87TH	2020, 2017, 2014, 2010, 2005, 2000, 1999, 1995, 1992, 1991, 1986, 1983, 1981, 1980, 1974, 1973, 1972, 1970, 1967, 1962, 1961, 1959, 1955, 1954, 1951, 1949, 1941, 1935, 1930
1785 87TH	2020, 2017, 2014, 2010, 2005, 2002, 2000, 1999, 1995, 1992, 1991, 1986, 1983, 1981, 1980, 1974, 1973, 1972, 1970, 1967, 1962, 1959, 1955, 1954, 1951, 1949, 1941, 1935, 1930
1785 87TH	2020, 2017, 2014, 2010, 2005, 2002, 2000, 1999, 1995, 1992, 1991, 1986, 1983, 1981, 1980, 1974, 1973, 1972, 1970, 1967, 1962, 1961, 1959, 1954, 1951, 1949, 1941, 1935, 1930

FINDINGS

Address Researched	Address Not Identified in Research Source
1785 87TH ST	2020, 2017, 2014, 2010, 2005, 2002, 2000, 1999, 1995, 1992, 1991, 1986, 1983, 1981, 1980, 1974, 1973, 1972, 1970, 1967, 1962, 1961, 1959, 1955, 1954, 1951, 1949, 1935, 1930
1785 87TH ST	2020, 2017, 2014, 2010, 2005, 2002, 2000, 1999, 1995, 1992, 1991, 1986, 1983, 1981, 1980, 1974, 1973, 1972, 1970, 1967, 1962, 1961, 1959, 1955, 1954, 1949, 1941, 1935, 1930
1785 87TH ST	2020, 2017, 2014, 2010, 2005, 2002, 2000, 1999, 1995, 1992, 1991, 1986, 1983, 1981, 1980, 1974, 1973, 1972, 1970, 1967, 1962, 1961, 1959, 1955, 1954, 1951, 1949, 1941, 1930
1785 87TH ST	2020, 2017, 2014, 2010, 2005, 2002, 2000, 1999, 1995, 1992, 1991, 1986, 1983, 1981, 1980, 1974, 1973, 1972, 1970, 1967, 1962, 1961, 1959, 1955, 1954, 1951, 1949, 1941, 1935
1785 87TH ST	2020, 2017, 2014, 2010, 2005, 2002, 2000, 1999, 1995, 1992, 1991, 1986, 1983, 1981, 1980, 1974, 1973, 1972, 1967, 1962, 1961, 1959, 1955, 1954, 1951, 1949, 1941, 1935, 1930
1785 87TH ST	2020, 2017, 2014, 2010, 2005, 2002, 2000, 1999, 1995, 1992, 1991, 1986, 1983, 1981, 1980, 1973, 1972, 1970, 1967, 1962, 1961, 1959, 1955, 1954, 1951, 1949, 1941, 1935, 1930
1785 88TH ST	2020, 2017, 2014, 2010, 2005, 2002, 2000, 1999, 1995, 1992, 1991, 1983, 1981, 1980, 1974, 1973, 1972, 1970, 1967, 1962, 1961, 1959, 1955, 1954, 1951, 1949, 1941, 1935, 1930
1785 89TH	2020, 2017, 2014, 2010, 2005, 2002, 2000, 1999, 1995, 1992, 1991, 1986, 1983, 1981, 1980, 1974, 1973, 1972, 1970, 1967, 1962, 1959, 1955, 1954, 1951, 1949, 1941, 1935, 1930
1785 89TH	2020, 2017, 2014, 2010, 2005, 2002, 2000, 1999, 1995, 1992, 1991, 1986, 1983, 1981, 1980, 1974, 1973, 1972, 1970, 1967, 1962, 1961, 1959, 1954, 1951, 1949, 1941, 1935, 1930
1785 89TH ST	2020, 2017, 2014, 2010, 2005, 2002, 2000, 1999, 1995, 1992, 1991, 1986, 1983, 1981, 1980, 1974, 1973, 1972, 1970, 1967, 1962, 1961, 1959, 1955, 1954, 1949, 1941, 1935, 1930
1785 89TH ST	2020, 2017, 2014, 2010, 2005, 2002, 2000, 1999, 1995, 1992, 1991, 1986, 1983, 1981, 1980, 1974, 1973, 1972, 1970, 1967, 1962, 1961, 1959, 1955, 1954, 1951, 1949, 1935, 1930
1785 89TH ST	2020, 2017, 2014, 2010, 2005, 2002, 2000, 1999, 1995, 1992, 1991, 1986, 1983, 1981, 1980, 1974, 1973, 1972, 1970, 1967, 1962, 1961, 1959, 1955, 1954, 1951, 1949, 1941, 1930
1785 89TH ST	2020, 2017, 2014, 2010, 2005, 2002, 2000, 1999, 1995, 1992, 1991, 1986, 1983, 1981, 1980, 1974, 1973, 1972, 1970, 1967, 1962, 1961, 1959, 1955, 1954, 1951, 1949, 1941, 1935
1785 89TH ST	2020, 2017, 2014, 2010, 2005, 2002, 2000, 1999, 1995, 1992, 1991, 1986, 1983, 1981, 1980, 1974, 1973, 1972, 1967, 1962, 1961, 1959, 1955, 1954, 1951, 1949, 1941, 1935, 1930
1785 89TH ST	2020, 2017, 2014, 2010, 2005, 2002, 2000, 1999, 1995, 1992, 1991, 1986, 1983, 1981, 1980, 1973, 1972, 1970, 1967, 1962, 1961, 1959, 1955, 1954, 1951, 1949, 1941, 1935, 1930
1785 90TH	2020, 2017, 2014, 2010, 2005, 2002, 2000, 1999, 1995, 1992, 1991, 1986, 1983, 1981, 1980, 1974, 1973, 1972, 1970, 1967, 1962, 1959, 1955, 1954, 1951, 1949, 1941, 1935, 1930

FINDINGS

Address Researched	Address Not Identified in Research Source
1785 90TH	2020, 2017, 2014, 2010, 2005, 2002, 2000, 1999, 1995, 1992, 1991, 1986, 1983, 1981, 1980, 1974, 1973, 1972, 1970, 1967, 1962, 1961, 1959, 1954, 1951, 1949, 1941, 1935, 1930
1785 90TH	2020, 2017, 2014, 2010, 2005, 2000, 1999, 1995, 1992, 1991, 1986, 1983, 1981, 1980, 1974, 1973, 1972, 1970, 1967, 1962, 1961, 1959, 1955, 1954, 1951, 1949, 1941, 1935, 1930
1785 90TH ST	2020, 2017, 2014, 2010, 2005, 2002, 2000, 1999, 1995, 1992, 1991, 1986, 1983, 1981, 1980, 1973, 1972, 1970, 1967, 1962, 1961, 1959, 1955, 1954, 1951, 1949, 1941, 1935, 1930
1785 90TH ST	2020, 2017, 2014, 2010, 2005, 2002, 2000, 1999, 1995, 1992, 1991, 1986, 1983, 1981, 1980, 1974, 1973, 1972, 1967, 1962, 1961, 1959, 1955, 1954, 1951, 1949, 1941, 1935, 1930
1785 90TH ST	2020, 2017, 2014, 2010, 2005, 2002, 2000, 1999, 1995, 1992, 1991, 1986, 1983, 1981, 1980, 1974, 1973, 1972, 1970, 1967, 1962, 1961, 1959, 1955, 1954, 1951, 1949, 1941, 1935
1785 90TH ST	2020, 2017, 2014, 2010, 2005, 2002, 2000, 1999, 1995, 1992, 1991, 1986, 1983, 1981, 1980, 1974, 1973, 1972, 1970, 1967, 1962, 1961, 1959, 1955, 1954, 1951, 1949, 1941, 1930
1785 90TH ST	2020, 2017, 2014, 2010, 2005, 2002, 2000, 1999, 1995, 1992, 1991, 1986, 1983, 1981, 1980, 1974, 1973, 1972, 1970, 1967, 1962, 1961, 1959, 1955, 1954, 1951, 1949, 1935, 1930
1785 90TH ST	2020, 2017, 2014, 2010, 2005, 2002, 2000, 1999, 1995, 1992, 1991, 1986, 1983, 1981, 1980, 1974, 1973, 1972, 1970, 1967, 1962, 1961, 1959, 1955, 1954, 1949, 1941, 1935, 1930
1786 87TH	2020, 2017, 2014, 2010, 2005, 2002, 2000, 1999, 1995, 1992, 1991, 1986, 1983, 1981, 1980, 1974, 1973, 1972, 1970, 1967, 1962, 1961, 1959, 1954, 1951, 1949, 1941, 1935, 1930
1786 87TH	2020, 2017, 2014, 2010, 2005, 2002, 2000, 1999, 1995, 1992, 1991, 1986, 1983, 1981, 1980, 1974, 1973, 1972, 1970, 1967, 1962, 1959, 1955, 1954, 1951, 1949, 1941, 1935, 1930
1786 87TH	2020, 2017, 2014, 2010, 2005, 2000, 1999, 1995, 1992, 1991, 1986, 1983, 1981, 1980, 1974, 1973, 1972, 1970, 1967, 1962, 1961, 1959, 1955, 1954, 1951, 1949, 1941, 1935, 1930
1786 87TH	2020, 2017, 2014, 2010, 2005, 2002, 2000, 1995, 1992, 1991, 1986, 1983, 1981, 1980, 1974, 1973, 1972, 1970, 1967, 1962, 1961, 1959, 1955, 1954, 1951, 1949, 1941, 1935, 1930
1786 87TH ST	2020, 2017, 2014, 2010, 2005, 2002, 2000, 1999, 1995, 1992, 1991, 1986, 1983, 1981, 1980, 1973, 1972, 1970, 1967, 1962, 1961, 1959, 1955, 1954, 1951, 1949, 1941, 1935, 1930
1786 87TH ST	2020, 2017, 2014, 2010, 2005, 2002, 2000, 1999, 1995, 1992, 1991, 1986, 1983, 1981, 1980, 1974, 1973, 1972, 1967, 1962, 1961, 1959, 1955, 1954, 1951, 1949, 1941, 1935, 1930
1786 87TH ST	2020, 2017, 2014, 2010, 2005, 2002, 2000, 1999, 1995, 1992, 1991, 1986, 1983, 1981, 1980, 1974, 1973, 1972, 1970, 1967, 1962, 1961, 1959, 1955, 1954, 1949, 1941, 1935, 1930
1786 87TH ST	2020, 2017, 2014, 2010, 2005, 2002, 2000, 1999, 1995, 1992, 1991, 1986, 1983, 1981, 1980, 1974, 1973, 1972, 1970, 1967, 1962, 1961, 1959, 1955, 1954, 1951, 1949, 1935, 1930

FINDINGS

Address Researched	Address Not Identified in Research Source
1786 87TH ST	2020, 2017, 2014, 2010, 2005, 2002, 2000, 1999, 1995, 1992, 1991, 1986, 1983, 1981, 1980, 1974, 1973, 1972, 1970, 1967, 1962, 1961, 1959, 1955, 1954, 1951, 1949, 1941, 1930
1786 87TH ST	2020, 2017, 2014, 2010, 2005, 2002, 2000, 1999, 1995, 1992, 1991, 1986, 1983, 1981, 1980, 1974, 1973, 1972, 1970, 1967, 1962, 1961, 1959, 1955, 1954, 1951, 1949, 1941, 1935
1786 89TH	2020, 2017, 2014, 2010, 2005, 2002, 2000, 1999, 1995, 1992, 1991, 1986, 1983, 1981, 1980, 1974, 1973, 1972, 1970, 1967, 1962, 1961, 1959, 1954, 1951, 1949, 1941, 1935, 1930
1786 89TH	2020, 2017, 2014, 2010, 2005, 2002, 2000, 1999, 1995, 1992, 1991, 1986, 1983, 1981, 1980, 1974, 1973, 1972, 1970, 1967, 1962, 1959, 1955, 1954, 1951, 1949, 1941, 1935, 1930
1786 89TH ST	2020, 2017, 2014, 2010, 2005, 2002, 2000, 1999, 1995, 1992, 1991, 1986, 1983, 1981, 1980, 1974, 1973, 1972, 1967, 1962, 1961, 1959, 1955, 1954, 1951, 1949, 1941, 1935, 1930
1786 89TH ST	2020, 2017, 2014, 2010, 2005, 2002, 2000, 1999, 1995, 1992, 1991, 1986, 1983, 1981, 1980, 1973, 1972, 1970, 1967, 1962, 1961, 1959, 1955, 1954, 1951, 1949, 1941, 1935, 1930
1786 89TH ST	2020, 2017, 2014, 2010, 2005, 2002, 2000, 1999, 1995, 1992, 1991, 1986, 1983, 1981, 1980, 1974, 1973, 1972, 1970, 1967, 1962, 1961, 1959, 1955, 1954, 1949, 1941, 1935, 1930
1786 89TH ST	2020, 2017, 2014, 2010, 2005, 2002, 2000, 1999, 1995, 1992, 1991, 1986, 1983, 1981, 1980, 1974, 1973, 1972, 1970, 1967, 1962, 1961, 1959, 1955, 1954, 1951, 1949, 1935, 1930
1786 89TH ST	2020, 2017, 2014, 2010, 2005, 2002, 2000, 1999, 1995, 1992, 1991, 1986, 1983, 1981, 1980, 1974, 1973, 1972, 1970, 1967, 1962, 1961, 1959, 1955, 1954, 1951, 1949, 1941, 1930
1786 89TH ST	2020, 2017, 2014, 2010, 2005, 2002, 2000, 1999, 1995, 1992, 1991, 1986, 1983, 1981, 1980, 1974, 1973, 1972, 1970, 1967, 1962, 1961, 1959, 1955, 1954, 1951, 1949, 1941, 1935
1786 90TH	2020, 2017, 2014, 2010, 2005, 2002, 2000, 1999, 1995, 1992, 1991, 1986, 1983, 1981, 1980, 1974, 1973, 1972, 1970, 1967, 1962, 1959, 1955, 1954, 1951, 1949, 1941, 1935, 1930
1786 90TH	2020, 2017, 2014, 2010, 2005, 2002, 2000, 1995, 1992, 1991, 1986, 1983, 1981, 1980, 1974, 1973, 1972, 1970, 1967, 1962, 1961, 1959, 1955, 1954, 1951, 1949, 1941, 1935, 1930
1786 90TH	2020, 2017, 2014, 2010, 2005, 2000, 1999, 1995, 1992, 1991, 1986, 1983, 1981, 1980, 1974, 1973, 1972, 1970, 1967, 1962, 1961, 1959, 1955, 1954, 1951, 1949, 1941, 1935, 1930
1787 87TH	2020, 2017, 2014, 2010, 2005, 2000, 1999, 1995, 1992, 1991, 1986, 1983, 1981, 1980, 1974, 1973, 1972, 1970, 1967, 1962, 1961, 1959, 1955, 1954, 1951, 1949, 1941, 1935, 1930
1787 87TH	2020, 2017, 2014, 2010, 2005, 2002, 2000, 1995, 1992, 1991, 1986, 1983, 1981, 1980, 1974, 1973, 1972, 1970, 1967, 1962, 1961, 1959, 1955, 1954, 1951, 1949, 1941, 1935, 1930
1787 87TH	2020, 2017, 2014, 2010, 2005, 2002, 2000, 1999, 1995, 1992, 1991, 1986, 1983, 1981, 1980, 1974, 1973, 1972, 1970, 1967, 1962, 1959, 1955, 1954, 1951, 1949, 1941, 1935, 1930

FINDINGS

Address Researched	Address Not Identified in Research Source
1787 87TH	2020, 2017, 2014, 2010, 2005, 2002, 2000, 1999, 1995, 1992, 1991, 1986, 1983, 1981, 1980, 1974, 1973, 1972, 1970, 1967, 1962, 1961, 1959, 1954, 1951, 1949, 1941, 1935, 1930
1787 87TH ST	2020, 2017, 2014, 2010, 2005, 2002, 2000, 1999, 1995, 1992, 1991, 1986, 1983, 1981, 1980, 1974, 1973, 1972, 1970, 1967, 1962, 1961, 1959, 1955, 1954, 1951, 1949, 1935, 1930
1787 87TH ST	2020, 2017, 2014, 2010, 2005, 2002, 2000, 1999, 1995, 1992, 1991, 1986, 1983, 1981, 1980, 1974, 1973, 1972, 1970, 1967, 1962, 1961, 1959, 1955, 1954, 1949, 1941, 1935, 1930
1787 87TH ST	2020, 2017, 2014, 2010, 2005, 2002, 2000, 1999, 1995, 1992, 1991, 1986, 1983, 1981, 1980, 1974, 1973, 1972, 1970, 1967, 1962, 1961, 1959, 1955, 1954, 1951, 1949, 1941, 1930
1787 87TH ST	2020, 2017, 2014, 2010, 2005, 2002, 2000, 1999, 1995, 1992, 1991, 1986, 1983, 1981, 1980, 1974, 1973, 1972, 1970, 1967, 1962, 1961, 1959, 1955, 1954, 1951, 1949, 1941, 1935
1787 87TH ST	2020, 2017, 2014, 2010, 2005, 2002, 2000, 1999, 1995, 1992, 1991, 1986, 1983, 1981, 1980, 1973, 1972, 1970, 1967, 1962, 1961, 1959, 1955, 1954, 1951, 1949, 1941, 1935, 1930
1787 87TH ST	2020, 2017, 2014, 2010, 2005, 2002, 2000, 1999, 1995, 1992, 1991, 1986, 1983, 1981, 1980, 1974, 1973, 1972, 1967, 1962, 1961, 1959, 1955, 1954, 1951, 1949, 1941, 1935, 1930
1787 87TH ST	2020, 2017, 2014, 2010, 2005, 2002, 2000, 1999, 1995, 1992, 1991, 1983, 1981, 1980, 1974, 1973, 1972, 1970, 1967, 1962, 1961, 1959, 1955, 1954, 1951, 1949, 1941, 1935, 1930
1787 87TH ST	2020, 2017, 2014, 2010, 2005, 2002, 2000, 1999, 1995, 1992, 1986, 1983, 1981, 1980, 1974, 1973, 1972, 1970, 1967, 1962, 1961, 1959, 1955, 1954, 1951, 1949, 1941, 1935, 1930
1787 E 87TH ST	2020, 2017, 2014, 2010, 2005, 2002, 2000, 1999, 1995, 1991, 1986, 1983, 1981, 1980, 1974, 1973, 1972, 1970, 1967, 1962, 1961, 1959, 1955, 1954, 1951, 1949, 1941, 1935, 1930
1787 E 87TH ST	2020, 2017, 2014, 2010, 2005, 2002, 2000, 1999, 1992, 1991, 1986, 1983, 1981, 1980, 1974, 1973, 1972, 1970, 1967, 1962, 1961, 1959, 1955, 1954, 1951, 1949, 1941, 1935, 1930
1788 88TH PL	2020, 2017, 2014, 2010, 2005, 2002, 2000, 1999, 1995, 1992, 1991, 1986, 1983, 1981, 1980, 1974, 1973, 1972, 1970, 1967, 1962, 1961, 1959, 1955, 1954, 1951, 1949, 1941, 1930
1788 88TH PL	2020, 2017, 2014, 2010, 2005, 2002, 2000, 1999, 1995, 1992, 1991, 1986, 1983, 1981, 1980, 1974, 1973, 1972, 1970, 1967, 1962, 1961, 1959, 1955, 1954, 1949, 1941, 1935, 1930
1788 88TH PL	2020, 2017, 2014, 2010, 2005, 2002, 2000, 1999, 1995, 1992, 1991, 1986, 1983, 1981, 1980, 1974, 1973, 1972, 1970, 1967, 1962, 1961, 1959, 1955, 1954, 1951, 1949, 1935, 1930
1789 89TH	2020, 2017, 2014, 2010, 2005, 2002, 2000, 1999, 1995, 1992, 1991, 1986, 1983, 1981, 1980, 1974, 1973, 1972, 1970, 1967, 1962, 1961, 1959, 1954, 1951, 1949, 1941, 1935, 1930
1789 89TH	2020, 2017, 2014, 2010, 2005, 2002, 2000, 1999, 1995, 1992, 1991, 1986, 1983, 1981, 1980, 1974, 1973, 1972, 1970, 1967, 1962, 1959, 1955, 1954, 1951, 1949, 1941, 1935, 1930

FINDINGS

Address Researched	Address Not Identified in Research Source
1789 89TH ST	2020, 2017, 2014, 2010, 2005, 2002, 2000, 1999, 1995, 1992, 1991, 1986, 1983, 1981, 1980, 1974, 1973, 1972, 1967, 1962, 1961, 1959, 1955, 1954, 1951, 1949, 1941, 1935, 1930
1789 89TH ST	2020, 2017, 2014, 2010, 2005, 2002, 2000, 1999, 1995, 1992, 1991, 1986, 1983, 1981, 1980, 1973, 1972, 1970, 1967, 1962, 1961, 1959, 1955, 1954, 1951, 1949, 1941, 1935, 1930
1789 89TH ST	2020, 2017, 2014, 2010, 2005, 2002, 2000, 1999, 1995, 1992, 1991, 1986, 1983, 1981, 1980, 1974, 1973, 1972, 1970, 1967, 1962, 1961, 1959, 1955, 1954, 1949, 1941, 1935, 1930
1789 89TH ST	2020, 2017, 2014, 2010, 2005, 2002, 2000, 1999, 1995, 1992, 1991, 1986, 1983, 1981, 1980, 1974, 1973, 1972, 1970, 1967, 1962, 1961, 1959, 1955, 1954, 1951, 1949, 1935, 1930
1789 89TH ST	2020, 2017, 2014, 2010, 2005, 2002, 2000, 1999, 1995, 1992, 1991, 1986, 1983, 1981, 1980, 1974, 1973, 1972, 1970, 1967, 1962, 1961, 1959, 1955, 1954, 1951, 1949, 1941, 1930
1789 89TH ST	2020, 2017, 2014, 2010, 2005, 2002, 2000, 1999, 1995, 1992, 1991, 1986, 1983, 1981, 1980, 1974, 1973, 1972, 1970, 1967, 1962, 1961, 1959, 1955, 1954, 1951, 1949, 1941, 1935
1789 90TH	2020, 2017, 2014, 2010, 2005, 2002, 2000, 1999, 1995, 1992, 1991, 1986, 1983, 1981, 1980, 1974, 1973, 1972, 1970, 1967, 1962, 1959, 1955, 1954, 1951, 1949, 1941, 1935, 1930
1789 90TH	2020, 2017, 2014, 2010, 2005, 2002, 2000, 1999, 1995, 1992, 1991, 1986, 1983, 1981, 1980, 1974, 1973, 1972, 1970, 1967, 1962, 1961, 1959, 1954, 1951, 1949, 1941, 1935, 1930
1789 90TH	2020, 2017, 2014, 2010, 2005, 2002, 2000, 1995, 1992, 1991, 1986, 1983, 1981, 1980, 1974, 1973, 1972, 1970, 1967, 1962, 1961, 1959, 1955, 1954, 1951, 1949, 1941, 1935, 1930
1789 90TH	2020, 2017, 2014, 2010, 2005, 2000, 1999, 1995, 1992, 1991, 1986, 1983, 1981, 1980, 1974, 1973, 1972, 1970, 1967, 1962, 1961, 1959, 1955, 1954, 1951, 1949, 1941, 1935, 1930
1789 90TH ST	2020, 2017, 2014, 2010, 2005, 2002, 2000, 1999, 1995, 1992, 1991, 1983, 1981, 1980, 1974, 1973, 1972, 1970, 1967, 1962, 1961, 1959, 1955, 1954, 1951, 1949, 1941, 1935, 1930
1789 90TH ST	2020, 2017, 2014, 2010, 2005, 2002, 2000, 1999, 1995, 1992, 1991, 1986, 1983, 1981, 1980, 1973, 1972, 1970, 1967, 1962, 1961, 1959, 1955, 1954, 1951, 1949, 1941, 1935, 1930
1789 90TH ST	2020, 2017, 2014, 2010, 2005, 2002, 2000, 1999, 1995, 1992, 1991, 1986, 1983, 1981, 1980, 1974, 1973, 1972, 1970, 1967, 1962, 1961, 1959, 1955, 1954, 1951, 1949, 1941, 1935
1789 90TH ST	2020, 2017, 2014, 2010, 2005, 2002, 2000, 1999, 1995, 1992, 1991, 1986, 1983, 1981, 1980, 1974, 1973, 1972, 1970, 1967, 1962, 1961, 1959, 1955, 1954, 1951, 1949, 1941, 1930
1789 90TH ST	2020, 2017, 2014, 2010, 2005, 2002, 2000, 1999, 1995, 1992, 1991, 1986, 1983, 1981, 1980, 1974, 1973, 1972, 1970, 1967, 1962, 1961, 1959, 1955, 1954, 1951, 1949, 1935, 1930
1789 90TH ST	2020, 2017, 2014, 2010, 2005, 2002, 2000, 1999, 1995, 1992, 1991, 1986, 1983, 1981, 1980, 1974, 1973, 1972, 1970, 1967, 1962, 1961, 1959, 1955, 1954, 1949, 1941, 1935, 1930

FINDINGS

Address Researched	Address Not Identified in Research Source
1789 E 90TH ST	2020, 2017, 2014, 2010, 2005, 2002, 2000, 1999, 1995, 1991, 1986, 1983, 1981, 1980, 1974, 1973, 1972, 1970, 1967, 1962, 1961, 1959, 1955, 1954, 1951, 1949, 1941, 1935, 1930
1789 E 90TH ST	2017, 2014, 2010, 2005, 2002, 2000, 1999, 1995, 1992, 1991, 1986, 1983, 1981, 1980, 1974, 1973, 1972, 1970, 1967, 1962, 1961, 1959, 1955, 1954, 1951, 1949, 1941, 1935, 1930
1789 E 90TH ST	2020, 2017, 2010, 2005, 2002, 2000, 1999, 1995, 1992, 1991, 1986, 1983, 1981, 1980, 1974, 1973, 1972, 1970, 1967, 1962, 1961, 1959, 1955, 1954, 1951, 1949, 1941, 1935, 1930
1790 87TH	2020, 2017, 2014, 2010, 2005, 2000, 1999, 1995, 1992, 1991, 1986, 1983, 1981, 1980, 1974, 1973, 1972, 1970, 1967, 1962, 1961, 1959, 1955, 1954, 1951, 1949, 1941, 1935, 1930
1790 87TH	2020, 2017, 2014, 2010, 2005, 2002, 2000, 1999, 1995, 1992, 1991, 1986, 1983, 1981, 1980, 1974, 1973, 1972, 1970, 1967, 1962, 1959, 1955, 1954, 1951, 1949, 1941, 1935, 1930
1790 87TH	2020, 2017, 2014, 2010, 2005, 2002, 2000, 1999, 1995, 1992, 1991, 1986, 1983, 1981, 1980, 1974, 1973, 1972, 1970, 1967, 1962, 1961, 1959, 1954, 1951, 1949, 1941, 1935, 1930
1790 87TH ST	2020, 2017, 2014, 2010, 2005, 2002, 2000, 1999, 1995, 1992, 1991, 1986, 1983, 1981, 1980, 1974, 1973, 1972, 1970, 1967, 1962, 1961, 1959, 1955, 1954, 1949, 1941, 1935, 1930
1790 87TH ST	2020, 2017, 2014, 2010, 2005, 2002, 2000, 1999, 1995, 1992, 1991, 1986, 1983, 1981, 1980, 1974, 1973, 1972, 1970, 1967, 1962, 1961, 1959, 1955, 1954, 1951, 1949, 1935, 1930
1790 87TH ST	2020, 2017, 2014, 2010, 2005, 2002, 2000, 1999, 1995, 1992, 1991, 1986, 1983, 1981, 1980, 1974, 1973, 1972, 1970, 1967, 1962, 1961, 1959, 1955, 1954, 1951, 1949, 1941, 1930
1790 87TH ST	2020, 2017, 2014, 2010, 2005, 2002, 2000, 1999, 1995, 1992, 1991, 1986, 1983, 1981, 1980, 1974, 1973, 1972, 1970, 1967, 1962, 1961, 1959, 1955, 1954, 1951, 1949, 1941, 1935
1790 87TH ST	2020, 2017, 2014, 2010, 2005, 2002, 2000, 1999, 1995, 1992, 1991, 1986, 1983, 1981, 1980, 1973, 1972, 1970, 1967, 1962, 1961, 1959, 1955, 1954, 1951, 1949, 1941, 1935, 1930
1790 87TH ST	2020, 2017, 2014, 2010, 2005, 2002, 2000, 1999, 1995, 1992, 1991, 1986, 1983, 1981, 1980, 1974, 1973, 1972, 1967, 1962, 1961, 1959, 1955, 1954, 1951, 1949, 1941, 1935, 1930
1790 89TH	2020, 2017, 2014, 2010, 2005, 2002, 2000, 1999, 1995, 1992, 1991, 1986, 1983, 1981, 1980, 1974, 1973, 1972, 1970, 1967, 1962, 1959, 1955, 1954, 1951, 1949, 1941, 1935, 1930
1790 89TH	2020, 2017, 2014, 2010, 2005, 2002, 2000, 1999, 1995, 1992, 1991, 1986, 1983, 1981, 1980, 1974, 1973, 1972, 1970, 1967, 1962, 1961, 1959, 1954, 1951, 1949, 1941, 1935, 1930
1790 89TH ST	2020, 2017, 2014, 2010, 2005, 2002, 2000, 1999, 1995, 1992, 1991, 1986, 1983, 1981, 1980, 1974, 1973, 1972, 1970, 1967, 1962, 1961, 1959, 1955, 1954, 1949, 1941, 1935, 1930
1790 89TH ST	2020, 2017, 2014, 2010, 2005, 2002, 2000, 1999, 1995, 1992, 1991, 1986, 1983, 1981, 1980, 1974, 1973, 1972, 1970, 1967, 1962, 1961, 1959, 1955, 1954, 1951, 1949, 1935, 1930

FINDINGS

Address Researched	Address Not Identified in Research Source
1790 89TH ST	2020, 2017, 2014, 2010, 2005, 2002, 2000, 1999, 1995, 1992, 1991, 1986, 1983, 1981, 1980, 1974, 1973, 1972, 1970, 1967, 1962, 1961, 1959, 1955, 1954, 1951, 1949, 1941, 1930
1790 89TH ST	2020, 2017, 2014, 2010, 2005, 2002, 2000, 1999, 1995, 1992, 1991, 1986, 1983, 1981, 1980, 1974, 1973, 1972, 1970, 1967, 1962, 1961, 1959, 1955, 1954, 1951, 1949, 1941, 1935
1790 89TH ST	2020, 2017, 2014, 2010, 2005, 2002, 2000, 1999, 1995, 1992, 1991, 1986, 1983, 1981, 1980, 1974, 1973, 1972, 1967, 1962, 1961, 1959, 1955, 1954, 1951, 1949, 1941, 1935, 1930
1790 89TH ST	2020, 2017, 2014, 2010, 2005, 2002, 2000, 1999, 1995, 1992, 1991, 1986, 1983, 1981, 1980, 1973, 1972, 1970, 1967, 1962, 1961, 1959, 1955, 1954, 1951, 1949, 1941, 1935, 1930
1790 90TH	2020, 2017, 2014, 2010, 2005, 2002, 2000, 1999, 1995, 1992, 1991, 1986, 1983, 1981, 1980, 1974, 1973, 1972, 1970, 1967, 1962, 1961, 1959, 1954, 1951, 1949, 1941, 1935, 1930
1790 90TH	2020, 2017, 2014, 2010, 2005, 2002, 2000, 1999, 1995, 1992, 1991, 1986, 1983, 1981, 1980, 1974, 1973, 1972, 1970, 1967, 1962, 1959, 1955, 1954, 1951, 1949, 1941, 1935, 1930
1790 90TH	2020, 2017, 2014, 2010, 2005, 2000, 1999, 1995, 1992, 1991, 1986, 1983, 1981, 1980, 1974, 1973, 1972, 1970, 1967, 1962, 1961, 1959, 1955, 1954, 1951, 1949, 1941, 1935, 1930
1790 90TH	2020, 2017, 2014, 2010, 2005, 2002, 2000, 1995, 1992, 1991, 1986, 1983, 1981, 1980, 1974, 1973, 1972, 1970, 1967, 1962, 1961, 1959, 1955, 1954, 1951, 1949, 1941, 1935, 1930
1790 90TH ST	2020, 2017, 2014, 2010, 2005, 2002, 2000, 1999, 1995, 1992, 1991, 1986, 1983, 1981, 1980, 1973, 1972, 1970, 1967, 1962, 1961, 1959, 1955, 1954, 1951, 1949, 1941, 1935, 1930
1790 90TH ST	2020, 2017, 2014, 2010, 2005, 2002, 2000, 1999, 1995, 1992, 1991, 1986, 1983, 1981, 1980, 1974, 1973, 1972, 1967, 1962, 1961, 1959, 1955, 1954, 1951, 1949, 1941, 1930
1790 90TH ST	2020, 2017, 2014, 2010, 2005, 2002, 2000, 1999, 1995, 1992, 1991, 1986, 1983, 1981, 1980, 1974, 1973, 1972, 1970, 1967, 1962, 1961, 1959, 1955, 1954, 1951, 1949, 1941, 1935
1790 90TH ST	2020, 2017, 2014, 2010, 2005, 2002, 2000, 1999, 1995, 1992, 1991, 1986, 1983, 1981, 1980, 1974, 1973, 1972, 1970, 1967, 1962, 1961, 1959, 1955, 1954, 1951, 1949, 1941, 1930
1790 90TH ST	2020, 2017, 2014, 2010, 2005, 2002, 2000, 1999, 1995, 1992, 1991, 1986, 1983, 1981, 1980, 1974, 1973, 1972, 1970, 1967, 1962, 1961, 1959, 1955, 1954, 1951, 1949, 1935, 1930
1790 90TH ST	2020, 2017, 2014, 2010, 2005, 2002, 2000, 1999, 1995, 1992, 1991, 1986, 1983, 1981, 1980, 1974, 1973, 1972, 1967, 1962, 1961, 1959, 1955, 1954, 1949, 1941, 1935, 1930
1790 E 90TH ST	2020, 2017, 2014, 2010, 2005, 2002, 2000, 1999, 1992, 1991, 1986, 1983, 1981, 1980, 1974, 1973, 1972, 1970, 1967, 1962, 1961, 1959, 1955, 1954, 1951, 1949, 1941, 1935, 1930
1790 E 90TH ST	2020, 2017, 2014, 2010, 2005, 2002, 2000, 1999, 1995, 1991, 1986, 1983, 1981, 1980, 1974, 1973, 1972, 1970, 1967, 1962, 1961, 1959, 1955, 1954, 1951, 1949, 1941, 1935, 1930

FINDINGS

Address Researched	Address Not Identified in Research Source
1790 E 90TH ST	2020, 2017, 2014, 2010, 2002, 2000, 1999, 1995, 1992, 1991, 1986, 1983, 1981, 1980, 1974, 1973, 1972, 1970, 1967, 1962, 1961, 1959, 1955, 1954, 1951, 1949, 1941, 1935, 1930
1790 E 90TH ST	2020, 2017, 2014, 2005, 2002, 2000, 1999, 1995, 1992, 1991, 1986, 1983, 1981, 1980, 1974, 1973, 1972, 1970, 1967, 1962, 1961, 1959, 1955, 1954, 1951, 1949, 1941, 1935, 1930
1790 E 90TH ST	2020, 2017, 2010, 2005, 2002, 2000, 1999, 1995, 1992, 1991, 1986, 1983, 1981, 1980, 1974, 1973, 1972, 1970, 1967, 1962, 1961, 1959, 1955, 1954, 1951, 1949, 1941, 1935, 1930
1790 E 90TH ST	2020, 2014, 2010, 2005, 2002, 2000, 1999, 1995, 1992, 1991, 1986, 1983, 1981, 1980, 1974, 1973, 1972, 1970, 1967, 1962, 1961, 1959, 1955, 1954, 1951, 1949, 1941, 1935, 1930
1791 87TH	2020, 2017, 2014, 2010, 2005, 2000, 1999, 1995, 1992, 1991, 1986, 1983, 1981, 1980, 1974, 1973, 1972, 1970, 1967, 1962, 1961, 1959, 1955, 1954, 1951, 1949, 1941, 1935, 1930
1791 87TH	2020, 2017, 2014, 2010, 2005, 2002, 2000, 1995, 1992, 1991, 1986, 1983, 1981, 1980, 1974, 1973, 1972, 1970, 1967, 1962, 1961, 1959, 1955, 1954, 1951, 1949, 1941, 1935, 1930
1791 87TH	2020, 2017, 2014, 2010, 2005, 2002, 2000, 1999, 1995, 1992, 1991, 1986, 1983, 1981, 1980, 1974, 1973, 1972, 1970, 1967, 1962, 1959, 1955, 1954, 1951, 1949, 1941, 1935, 1930
1791 87TH	2020, 2017, 2014, 2010, 2005, 2002, 2000, 1999, 1995, 1992, 1991, 1986, 1983, 1981, 1980, 1974, 1973, 1972, 1970, 1967, 1962, 1961, 1959, 1954, 1951, 1949, 1941, 1935, 1930
1791 87TH ST	2020, 2017, 2014, 2010, 2005, 2002, 2000, 1999, 1995, 1992, 1991, 1986, 1983, 1981, 1980, 1974, 1973, 1972, 1970, 1967, 1962, 1961, 1959, 1955, 1954, 1951, 1949, 1935, 1930
1791 87TH ST	2020, 2017, 2014, 2010, 2005, 2002, 2000, 1999, 1995, 1992, 1991, 1986, 1983, 1981, 1980, 1974, 1973, 1972, 1970, 1967, 1962, 1961, 1959, 1955, 1954, 1949, 1941, 1935, 1930
1791 87TH ST	2020, 2017, 2014, 2010, 2005, 2002, 2000, 1999, 1995, 1992, 1991, 1986, 1983, 1981, 1980, 1974, 1973, 1972, 1970, 1967, 1962, 1961, 1959, 1955, 1954, 1951, 1949, 1941, 1930
1791 87TH ST	2020, 2017, 2014, 2010, 2005, 2002, 2000, 1999, 1995, 1992, 1991, 1986, 1983, 1981, 1980, 1974, 1973, 1972, 1970, 1967, 1962, 1961, 1959, 1955, 1954, 1951, 1949, 1941, 1935
1791 87TH ST	2020, 2017, 2014, 2010, 2005, 2002, 2000, 1999, 1995, 1992, 1991, 1986, 1983, 1981, 1980, 1973, 1972, 1970, 1967, 1962, 1961, 1959, 1955, 1954, 1951, 1949, 1941, 1935, 1930
1791 87TH ST	2020, 2017, 2014, 2010, 2005, 2002, 2000, 1999, 1995, 1992, 1991, 1986, 1983, 1981, 1980, 1974, 1973, 1972, 1967, 1962, 1961, 1959, 1955, 1954, 1951, 1949, 1941, 1935, 1930
1791 90TH	2020, 2017, 2014, 2010, 2005, 2002, 2000, 1999, 1995, 1992, 1991, 1986, 1983, 1981, 1980, 1974, 1973, 1972, 1970, 1967, 1962, 1959, 1955, 1954, 1951, 1949, 1941, 1935, 1930
1791 90TH	2020, 2017, 2014, 2010, 2005, 2002, 2000, 1999, 1995, 1992, 1991, 1986, 1983, 1981, 1980, 1974, 1973, 1972, 1970, 1967, 1962, 1961, 1959, 1954, 1951, 1949, 1941, 1935, 1930

FINDINGS

Address Researched	Address Not Identified in Research Source
1791 90TH	2020, 2017, 2014, 2010, 2005, 2002, 2000, 1995, 1992, 1991, 1986, 1983, 1981, 1980, 1974, 1973, 1972, 1970, 1967, 1962, 1961, 1959, 1955, 1954, 1951, 1949, 1941, 1935, 1930
1791 90TH	2020, 2017, 2014, 2010, 2005, 2000, 1999, 1995, 1992, 1991, 1986, 1983, 1981, 1980, 1974, 1973, 1972, 1970, 1967, 1962, 1961, 1959, 1955, 1954, 1951, 1949, 1941, 1935, 1930
1791 90TH ST	2020, 2017, 2014, 2010, 2005, 2002, 2000, 1999, 1995, 1992, 1991, 1986, 1983, 1981, 1980, 1973, 1972, 1970, 1967, 1962, 1961, 1959, 1955, 1954, 1951, 1949, 1941, 1935, 1930
1791 90TH ST	2020, 2017, 2014, 2010, 2005, 2002, 2000, 1999, 1995, 1992, 1991, 1986, 1983, 1981, 1980, 1974, 1973, 1972, 1970, 1967, 1962, 1961, 1959, 1955, 1954, 1951, 1949, 1941, 1935
1791 90TH ST	2020, 2017, 2014, 2010, 2005, 2002, 2000, 1999, 1995, 1992, 1991, 1986, 1983, 1981, 1980, 1974, 1973, 1972, 1970, 1967, 1962, 1961, 1959, 1955, 1954, 1951, 1949, 1941, 1930
1791 90TH ST	2020, 2017, 2014, 2010, 2005, 2002, 2000, 1999, 1995, 1992, 1991, 1986, 1983, 1981, 1980, 1974, 1973, 1972, 1970, 1967, 1962, 1961, 1959, 1955, 1954, 1951, 1949, 1935, 1930
1791 90TH ST	2020, 2017, 2014, 2010, 2005, 2002, 2000, 1999, 1995, 1992, 1991, 1986, 1983, 1981, 1980, 1974, 1973, 1972, 1970, 1967, 1962, 1961, 1959, 1955, 1954, 1949, 1941, 1935, 1930
1791 E 87TH ST	2020, 2017, 2014, 2010, 2002, 2000, 1999, 1995, 1992, 1991, 1986, 1983, 1981, 1980, 1974, 1973, 1972, 1970, 1967, 1962, 1961, 1959, 1955, 1954, 1951, 1949, 1941, 1935, 1930
1791 E 87TH ST	2020, 2017, 2010, 2005, 2002, 2000, 1999, 1995, 1992, 1991, 1986, 1983, 1981, 1980, 1974, 1973, 1972, 1970, 1967, 1962, 1961, 1959, 1955, 1954, 1951, 1949, 1941, 1935, 1930
1791 E 87TH ST	2020, 2014, 2010, 2005, 2002, 2000, 1999, 1995, 1992, 1991, 1986, 1983, 1981, 1980, 1974, 1973, 1972, 1970, 1967, 1962, 1961, 1959, 1955, 1954, 1951, 1949, 1941, 1935, 1930
1791 E 87TH ST	2017, 2014, 2010, 2005, 2002, 2000, 1999, 1995, 1992, 1991, 1986, 1983, 1981, 1980, 1974, 1973, 1972, 1970, 1967, 1962, 1961, 1959, 1955, 1954, 1951, 1949, 1941, 1935, 1930
1791 E 87TH ST	2020, 2017, 2014, 2005, 2002, 2000, 1999, 1995, 1992, 1991, 1986, 1983, 1981, 1980, 1974, 1973, 1972, 1970, 1967, 1962, 1961, 1959, 1955, 1954, 1951, 1949, 1941, 1935, 1930
1791 E 90TH ST	2020, 2017, 2014, 2005, 2002, 2000, 1999, 1995, 1992, 1991, 1986, 1983, 1981, 1980, 1974, 1973, 1972, 1970, 1967, 1962, 1961, 1959, 1955, 1954, 1951, 1949, 1941, 1935, 1930
1791 E 90TH ST	2020, 2017, 2014, 2010, 2005, 2002, 2000, 1999, 1992, 1991, 1986, 1983, 1981, 1980, 1974, 1973, 1972, 1970, 1967, 1962, 1961, 1959, 1955, 1954, 1951, 1949, 1941, 1935, 1930
1791 E 90TH ST	2020, 2017, 2014, 2010, 2005, 2002, 2000, 1999, 1995, 1991, 1986, 1983, 1981, 1980, 1974, 1973, 1972, 1970, 1967, 1962, 1961, 1959, 1955, 1954, 1951, 1949, 1941, 1935, 1930
1792 90	2020, 2017, 2014, 2010, 2005, 2002, 2000, 1999, 1995, 1992, 1991, 1986, 1981, 1980, 1974, 1973, 1972, 1970, 1967, 1962, 1961, 1959, 1955, 1954, 1951, 1949, 1941, 1935, 1930

FINDINGS

Address Researched	Address Not Identified in Research Source
1792 90TH	2020, 2017, 2014, 2010, 2005, 2002, 2000, 1995, 1992, 1991, 1986, 1983, 1981, 1980, 1974, 1973, 1972, 1970, 1967, 1962, 1961, 1959, 1955, 1954, 1951, 1949, 1941, 1935, 1930
1792 90TH	2020, 2017, 2014, 2010, 2005, 2000, 1999, 1995, 1992, 1991, 1986, 1983, 1981, 1980, 1974, 1973, 1972, 1970, 1967, 1962, 1961, 1959, 1955, 1954, 1951, 1949, 1941, 1935, 1930
1792 90TH	2020, 2017, 2014, 2010, 2005, 2002, 2000, 1999, 1995, 1992, 1991, 1986, 1983, 1981, 1980, 1974, 1973, 1972, 1970, 1967, 1962, 1961, 1959, 1954, 1951, 1949, 1941, 1935, 1930
1792 90TH	2020, 2017, 2014, 2010, 2005, 2002, 2000, 1999, 1995, 1992, 1991, 1986, 1983, 1981, 1980, 1974, 1973, 1972, 1970, 1967, 1962, 1959, 1955, 1954, 1951, 1949, 1941, 1935, 1930
1792 90TH ST	2020, 2017, 2014, 2010, 2005, 2002, 2000, 1999, 1995, 1992, 1991, 1986, 1983, 1981, 1980, 1973, 1972, 1970, 1967, 1962, 1961, 1959, 1955, 1954, 1951, 1949, 1941, 1935, 1930
1792 90TH ST	2020, 2017, 2014, 2010, 2005, 2002, 2000, 1999, 1995, 1992, 1991, 1986, 1983, 1981, 1980, 1974, 1973, 1972, 1967, 1962, 1961, 1959, 1955, 1954, 1951, 1949, 1941, 1935, 1930
1792 90TH ST	2020, 2017, 2014, 2010, 2005, 2002, 2000, 1999, 1995, 1992, 1991, 1986, 1983, 1981, 1980, 1974, 1973, 1972, 1970, 1967, 1962, 1961, 1959, 1955, 1954, 1949, 1941, 1935, 1930
1792 90TH ST	2020, 2017, 2014, 2010, 2005, 2002, 2000, 1999, 1995, 1992, 1991, 1986, 1983, 1981, 1980, 1974, 1973, 1972, 1970, 1967, 1962, 1961, 1959, 1955, 1954, 1951, 1949, 1935, 1930
1792 90TH ST	2020, 2017, 2014, 2010, 2005, 2002, 2000, 1999, 1995, 1992, 1991, 1986, 1983, 1981, 1980, 1974, 1973, 1972, 1970, 1967, 1962, 1961, 1959, 1955, 1954, 1951, 1949, 1941, 1930
1792 90TH ST	2020, 2017, 2014, 2010, 2005, 2002, 2000, 1999, 1995, 1992, 1991, 1986, 1983, 1981, 1980, 1974, 1973, 1972, 1970, 1967, 1962, 1961, 1959, 1955, 1954, 1951, 1949, 1941, 1935
1792 90TH ST	2020, 2017, 2014, 2010, 2005, 2002, 2000, 1999, 1995, 1992, 1991, 1986, 1983, 1980, 1974, 1973, 1972, 1970, 1967, 1962, 1961, 1959, 1955, 1954, 1951, 1949, 1941, 1935, 1930
1792 E 90TH ST	2020, 2017, 2014, 2010, 2002, 2000, 1999, 1995, 1992, 1991, 1986, 1983, 1981, 1980, 1974, 1973, 1972, 1970, 1967, 1962, 1961, 1959, 1955, 1954, 1951, 1949, 1941, 1935, 1930
1792 E 90TH ST	2020, 2017, 2014, 2010, 2005, 2002, 1999, 1995, 1992, 1991, 1986, 1983, 1981, 1980, 1974, 1973, 1972, 1970, 1967, 1962, 1961, 1959, 1955, 1954, 1951, 1949, 1941, 1935, 1930
1792 E 90TH ST	2020, 2017, 2014, 2010, 2005, 2002, 2000, 1999, 1995, 1991, 1986, 1983, 1981, 1980, 1974, 1973, 1972, 1970, 1967, 1962, 1961, 1959, 1955, 1954, 1951, 1949, 1941, 1935, 1930
1793 89TH	2020, 2017, 2014, 2010, 2005, 2002, 2000, 1999, 1995, 1992, 1991, 1986, 1983, 1981, 1980, 1974, 1973, 1972, 1970, 1967, 1962, 1959, 1955, 1954, 1951, 1949, 1941, 1935, 1930
1793 89TH	2020, 2017, 2014, 2010, 2005, 2002, 2000, 1999, 1995, 1992, 1991, 1986, 1983, 1981, 1980, 1974, 1973, 1972, 1970, 1967, 1962, 1961, 1959, 1954, 1951, 1949, 1941, 1935, 1930

FINDINGS

Address Researched	Address Not Identified in Research Source
1793 89TH ST	2020, 2017, 2014, 2010, 2005, 2002, 2000, 1999, 1995, 1992, 1991, 1986, 1983, 1981, 1980, 1974, 1973, 1972, 1970, 1967, 1962, 1961, 1959, 1955, 1954, 1949, 1941, 1935, 1930
1793 89TH ST	2020, 2017, 2014, 2010, 2005, 2002, 2000, 1999, 1995, 1992, 1991, 1986, 1983, 1981, 1980, 1974, 1973, 1972, 1970, 1967, 1962, 1961, 1959, 1955, 1954, 1951, 1949, 1935, 1930
1793 89TH ST	2020, 2017, 2014, 2010, 2005, 2002, 2000, 1999, 1995, 1992, 1991, 1986, 1983, 1981, 1980, 1974, 1973, 1972, 1970, 1967, 1962, 1961, 1959, 1955, 1954, 1951, 1949, 1941, 1930
1793 89TH ST	2020, 2017, 2014, 2010, 2005, 2002, 2000, 1999, 1995, 1992, 1991, 1986, 1983, 1981, 1980, 1974, 1973, 1972, 1970, 1967, 1962, 1961, 1959, 1955, 1954, 1951, 1949, 1941, 1935
1793 89TH ST	2020, 2017, 2014, 2010, 2005, 2002, 2000, 1999, 1995, 1992, 1991, 1986, 1983, 1981, 1980, 1974, 1973, 1972, 1967, 1962, 1961, 1959, 1955, 1954, 1951, 1949, 1941, 1935, 1930
1793 89TH ST	2020, 2017, 2014, 2010, 2005, 2002, 2000, 1999, 1995, 1992, 1991, 1986, 1983, 1981, 1980, 1973, 1972, 1970, 1967, 1962, 1961, 1959, 1955, 1954, 1951, 1949, 1941, 1935, 1930
1793 90TH	2020, 2017, 2014, 2010, 2005, 2002, 2000, 1999, 1995, 1992, 1991, 1986, 1983, 1981, 1980, 1974, 1973, 1972, 1970, 1967, 1962, 1959, 1955, 1954, 1951, 1949, 1941, 1935, 1930
1793 90TH	2020, 2017, 2014, 2010, 2005, 2002, 2000, 1995, 1992, 1991, 1986, 1983, 1981, 1980, 1974, 1973, 1972, 1970, 1967, 1962, 1961, 1959, 1955, 1954, 1951, 1949, 1941, 1935, 1930
1793 90TH	2020, 2017, 2014, 2010, 2005, 2000, 1999, 1995, 1992, 1991, 1986, 1983, 1981, 1980, 1974, 1973, 1972, 1970, 1967, 1962, 1961, 1959, 1955, 1954, 1951, 1949, 1941, 1935, 1930
1793 90TH ST	2020, 2017, 2014, 2010, 2005, 2002, 2000, 1999, 1995, 1992, 1991, 1986, 1983, 1981, 1980, 1973, 1972, 1970, 1967, 1962, 1961, 1959, 1955, 1954, 1951, 1949, 1941, 1935, 1930
1793 90TH ST	2020, 2017, 2014, 2010, 2005, 2002, 2000, 1999, 1995, 1992, 1991, 1986, 1983, 1981, 1980, 1974, 1973, 1972, 1967, 1962, 1961, 1959, 1955, 1954, 1951, 1949, 1941, 1935, 1930
1793 90TH ST	2020, 2017, 2014, 2010, 2005, 2002, 2000, 1999, 1995, 1992, 1991, 1986, 1983, 1981, 1980, 1974, 1973, 1972, 1970, 1967, 1962, 1961, 1959, 1955, 1954, 1949, 1941, 1935, 1930
1793 E 90TH ST	2020, 2017, 2014, 2010, 2005, 2002, 2000, 1999, 1995, 1991, 1986, 1983, 1981, 1980, 1974, 1973, 1972, 1970, 1967, 1962, 1961, 1959, 1955, 1954, 1951, 1949, 1941, 1935, 1930
1794 87TH	2020, 2017, 2014, 2010, 2005, 2002, 2000, 1995, 1992, 1991, 1986, 1983, 1981, 1980, 1974, 1973, 1972, 1970, 1967, 1962, 1961, 1959, 1955, 1954, 1951, 1949, 1941, 1935, 1930
1794 87TH	2020, 2017, 2014, 2010, 2005, 2000, 1999, 1995, 1992, 1991, 1986, 1983, 1981, 1980, 1974, 1973, 1972, 1970, 1967, 1962, 1961, 1959, 1955, 1954, 1951, 1949, 1941, 1935, 1930
1794 87TH	2020, 2017, 2014, 2010, 2005, 2002, 2000, 1999, 1995, 1992, 1991, 1986, 1983, 1981, 1980, 1974, 1973, 1972, 1970, 1967, 1962, 1959, 1955, 1954, 1951, 1949, 1941, 1935, 1930

FINDINGS

Address Researched	Address Not Identified in Research Source
1794 87TH	2020, 2017, 2014, 2010, 2005, 2002, 2000, 1999, 1995, 1992, 1991, 1986, 1983, 1981, 1980, 1974, 1973, 1972, 1970, 1967, 1962, 1961, 1959, 1954, 1951, 1949, 1941, 1935, 1930
1794 87TH ST	2020, 2017, 2014, 2010, 2005, 2002, 2000, 1999, 1995, 1992, 1991, 1986, 1983, 1981, 1980, 1974, 1973, 1972, 1970, 1967, 1962, 1961, 1959, 1955, 1954, 1949, 1941, 1935, 1930
1794 87TH ST	2020, 2017, 2014, 2010, 2005, 2002, 2000, 1999, 1995, 1992, 1991, 1986, 1983, 1981, 1980, 1974, 1973, 1972, 1970, 1967, 1962, 1961, 1959, 1955, 1954, 1951, 1949, 1935, 1930
1794 87TH ST	2020, 2017, 2014, 2010, 2005, 2002, 2000, 1999, 1995, 1992, 1991, 1986, 1983, 1981, 1980, 1974, 1973, 1972, 1970, 1967, 1962, 1961, 1959, 1955, 1954, 1951, 1949, 1941, 1930
1794 87TH ST	2020, 2017, 2014, 2010, 2005, 2002, 2000, 1999, 1995, 1992, 1991, 1986, 1983, 1981, 1980, 1974, 1973, 1972, 1970, 1967, 1962, 1961, 1959, 1955, 1954, 1951, 1949, 1941, 1935
1794 87TH ST	2020, 2017, 2014, 2010, 2005, 2002, 2000, 1999, 1995, 1992, 1991, 1986, 1983, 1981, 1980, 1973, 1972, 1970, 1967, 1962, 1961, 1959, 1955, 1954, 1951, 1949, 1941, 1935, 1930
1794 87TH ST	2020, 2017, 2014, 2010, 2005, 2002, 2000, 1999, 1995, 1992, 1991, 1986, 1983, 1981, 1980, 1974, 1973, 1972, 1967, 1962, 1961, 1959, 1955, 1954, 1951, 1949, 1941, 1935, 1930
1794 90TH	2020, 2017, 2014, 2010, 2005, 2002, 2000, 1999, 1995, 1992, 1991, 1986, 1983, 1981, 1980, 1974, 1973, 1972, 1970, 1967, 1962, 1959, 1955, 1954, 1951, 1949, 1941, 1935, 1930
1794 90TH	2020, 2017, 2014, 2010, 2005, 2002, 2000, 1999, 1995, 1992, 1991, 1986, 1983, 1981, 1980, 1974, 1973, 1972, 1970, 1967, 1962, 1961, 1959, 1954, 1951, 1949, 1941, 1935, 1930
1794 90TH	2020, 2017, 2014, 2010, 2005, 2000, 1999, 1995, 1992, 1991, 1986, 1983, 1981, 1980, 1974, 1973, 1972, 1970, 1967, 1962, 1961, 1959, 1955, 1954, 1951, 1949, 1941, 1935, 1930
1794 90TH	2020, 2017, 2014, 2010, 2005, 2002, 2000, 1995, 1992, 1991, 1986, 1983, 1981, 1980, 1974, 1973, 1972, 1970, 1967, 1962, 1961, 1959, 1955, 1954, 1951, 1949, 1941, 1935, 1930
1794 90TH ST	2020, 2017, 2014, 2010, 2005, 2002, 2000, 1999, 1995, 1992, 1991, 1986, 1983, 1981, 1980, 1973, 1972, 1970, 1967, 1962, 1961, 1959, 1955, 1954, 1951, 1949, 1941, 1935, 1930
1794 90TH ST	2020, 2017, 2014, 2010, 2005, 2002, 2000, 1999, 1995, 1992, 1991, 1986, 1983, 1981, 1980, 1974, 1973, 1972, 1967, 1962, 1961, 1959, 1955, 1954, 1951, 1949, 1941, 1935, 1930
1794 90TH ST	2020, 2017, 2014, 2010, 2005, 2002, 2000, 1999, 1995, 1992, 1991, 1986, 1983, 1981, 1980, 1974, 1973, 1972, 1970, 1967, 1962, 1961, 1959, 1955, 1954, 1951, 1949, 1941, 1935
1794 90TH ST	2020, 2017, 2014, 2010, 2005, 2002, 2000, 1999, 1995, 1992, 1991, 1986, 1983, 1981, 1980, 1974, 1973, 1972, 1970, 1967, 1962, 1961, 1959, 1955, 1954, 1951, 1949, 1941, 1930
1794 90TH ST	2020, 2017, 2014, 2010, 2005, 2002, 2000, 1999, 1995, 1992, 1991, 1986, 1983, 1981, 1980, 1974, 1973, 1972, 1970, 1967, 1962, 1961, 1959, 1955, 1954, 1951, 1949, 1935, 1930

FINDINGS

Address Researched	Address Not Identified in Research Source
1794 90TH ST	2020, 2017, 2014, 2010, 2005, 2002, 2000, 1999, 1995, 1992, 1991, 1986, 1983, 1981, 1980, 1974, 1973, 1972, 1970, 1967, 1962, 1961, 1959, 1955, 1954, 1949, 1941, 1935, 1930
1794 E 87TH ST	2020, 2017, 2014, 2010, 2005, 2002, 1999, 1995, 1992, 1991, 1986, 1983, 1981, 1980, 1974, 1973, 1972, 1970, 1967, 1962, 1961, 1959, 1955, 1954, 1951, 1949, 1941, 1935, 1930
1794 E 87TH ST	2020, 2017, 2014, 2010, 2002, 2000, 1999, 1995, 1992, 1991, 1986, 1983, 1981, 1980, 1974, 1973, 1972, 1970, 1967, 1962, 1961, 1959, 1955, 1954, 1951, 1949, 1941, 1935, 1930
1794 E 87TH ST	2020, 2017, 2014, 2005, 2002, 2000, 1999, 1995, 1992, 1991, 1986, 1983, 1981, 1980, 1974, 1973, 1972, 1970, 1967, 1962, 1961, 1959, 1955, 1954, 1951, 1949, 1941, 1935, 1930
1794 E 87TH ST	2017, 2014, 2010, 2005, 2002, 2000, 1999, 1995, 1992, 1991, 1986, 1983, 1981, 1980, 1974, 1973, 1972, 1970, 1967, 1962, 1961, 1959, 1955, 1954, 1951, 1949, 1941, 1935, 1930
1794 E 87TH ST	2020, 2014, 2010, 2005, 2002, 2000, 1999, 1995, 1992, 1991, 1986, 1983, 1981, 1980, 1974, 1973, 1972, 1970, 1967, 1962, 1961, 1959, 1955, 1954, 1951, 1949, 1941, 1935, 1930
1794 E 87TH ST	2020, 2017, 2010, 2005, 2002, 2000, 1999, 1995, 1992, 1991, 1986, 1983, 1981, 1980, 1974, 1973, 1972, 1970, 1967, 1962, 1961, 1959, 1955, 1954, 1951, 1949, 1941, 1935, 1930
1794 E 90TH ST	2020, 2017, 2014, 2010, 2005, 2002, 1999, 1995, 1992, 1991, 1986, 1983, 1981, 1980, 1974, 1973, 1972, 1970, 1967, 1962, 1961, 1959, 1955, 1954, 1951, 1949, 1941, 1935, 1930
1795 90TH	2020, 2017, 2014, 2010, 2005, 2002, 2000, 1995, 1992, 1991, 1986, 1983, 1981, 1980, 1974, 1973, 1972, 1970, 1967, 1962, 1961, 1959, 1955, 1954, 1951, 1949, 1941, 1935, 1930
1795 90TH	2020, 2017, 2014, 2010, 2005, 2002, 2000, 1999, 1995, 1992, 1991, 1986, 1983, 1981, 1980, 1974, 1973, 1972, 1970, 1967, 1962, 1961, 1959, 1954, 1951, 1949, 1941, 1935, 1930
1795 90TH	2020, 2017, 2014, 2010, 2005, 2002, 2000, 1999, 1995, 1992, 1991, 1986, 1983, 1981, 1980, 1974, 1973, 1972, 1970, 1967, 1962, 1959, 1955, 1954, 1951, 1949, 1941, 1935, 1930
1795 90TH ST	2020, 2017, 2014, 2010, 2005, 2002, 2000, 1999, 1995, 1992, 1991, 1986, 1983, 1981, 1980, 1973, 1972, 1970, 1967, 1962, 1961, 1959, 1955, 1954, 1951, 1949, 1941, 1935, 1930
1795 90TH ST	2020, 2017, 2014, 2010, 2005, 2002, 2000, 1999, 1995, 1992, 1991, 1986, 1983, 1981, 1980, 1974, 1973, 1972, 1970, 1967, 1962, 1961, 1959, 1955, 1954, 1949, 1941, 1935, 1930
1795 90TH ST	2020, 2017, 2014, 2010, 2005, 2002, 2000, 1999, 1995, 1992, 1991, 1986, 1983, 1981, 1980, 1974, 1973, 1972, 1970, 1967, 1962, 1961, 1959, 1955, 1954, 1951, 1949, 1935, 1930
1795 90TH ST	2020, 2017, 2014, 2010, 2005, 2002, 2000, 1999, 1995, 1992, 1991, 1986, 1983, 1981, 1980, 1974, 1973, 1972, 1970, 1967, 1962, 1961, 1959, 1955, 1954, 1951, 1949, 1941, 1930
1795 90TH ST	2020, 2017, 2014, 2010, 2005, 2002, 2000, 1999, 1995, 1992, 1991, 1986, 1983, 1981, 1980, 1974, 1973, 1972, 1970, 1967, 1962, 1961, 1959, 1955, 1954, 1951, 1949, 1941, 1935

FINDINGS

Address Researched	Address Not Identified in Research Source
1795 E 90TH ST	2020, 2017, 2014, 2010, 2005, 2002, 2000, 1999, 1992, 1991, 1986, 1983, 1981, 1980, 1974, 1973, 1972, 1970, 1967, 1962, 1961, 1959, 1955, 1954, 1951, 1949, 1941, 1935, 1930
1795 E 90TH ST	2020, 2014, 2010, 2005, 2002, 2000, 1999, 1995, 1992, 1991, 1986, 1983, 1981, 1980, 1974, 1973, 1972, 1970, 1967, 1962, 1961, 1959, 1955, 1954, 1951, 1949, 1941, 1935, 1930
1795 E 90TH ST	2017, 2014, 2010, 2005, 2002, 2000, 1999, 1995, 1992, 1991, 1986, 1983, 1981, 1980, 1974, 1973, 1972, 1970, 1967, 1962, 1961, 1959, 1955, 1954, 1951, 1949, 1941, 1935, 1930
1795 E 90TH ST	2020, 2017, 2010, 2005, 2002, 2000, 1999, 1995, 1992, 1991, 1986, 1983, 1981, 1980, 1974, 1973, 1972, 1970, 1967, 1962, 1961, 1959, 1955, 1954, 1951, 1949, 1941, 1935, 1930
1795 E 90TH ST	2020, 2017, 2014, 2005, 2002, 2000, 1999, 1995, 1992, 1991, 1986, 1983, 1981, 1980, 1974, 1973, 1972, 1970, 1967, 1962, 1961, 1959, 1955, 1954, 1951, 1949, 1941, 1935, 1930
1796 87TH ST	2020, 2017, 2014, 2010, 2005, 2002, 2000, 1999, 1995, 1992, 1991, 1986, 1983, 1981, 1980, 1973, 1972, 1970, 1967, 1962, 1961, 1959, 1955, 1954, 1951, 1949, 1941, 1935, 1930
1796 89 SI	2020, 2017, 2014, 2010, 2005, 2002, 2000, 1999, 1995, 1992, 1991, 1986, 1983, 1980, 1974, 1973, 1972, 1970, 1967, 1962, 1961, 1959, 1955, 1954, 1951, 1949, 1941, 1935, 1930
1796 89TH	2020, 2017, 2014, 2010, 2005, 2002, 2000, 1995, 1992, 1991, 1986, 1983, 1981, 1980, 1974, 1973, 1972, 1970, 1967, 1962, 1961, 1959, 1955, 1954, 1951, 1949, 1941, 1935, 1930
1796 89TH	2020, 2017, 2014, 2010, 2005, 2000, 1999, 1995, 1992, 1991, 1986, 1983, 1981, 1980, 1974, 1973, 1972, 1970, 1967, 1962, 1961, 1959, 1955, 1954, 1951, 1949, 1941, 1935, 1930
1796 89TH	2020, 2017, 2014, 2010, 2005, 2002, 2000, 1999, 1995, 1992, 1991, 1986, 1983, 1981, 1980, 1974, 1973, 1972, 1970, 1967, 1962, 1959, 1955, 1954, 1951, 1949, 1941, 1935, 1930
1796 89TH	2020, 2017, 2014, 2010, 2005, 2002, 2000, 1999, 1995, 1992, 1991, 1986, 1983, 1981, 1980, 1974, 1973, 1972, 1970, 1967, 1962, 1961, 1959, 1954, 1951, 1949, 1941, 1935, 1930
1796 89TH ST	2020, 2017, 2014, 2010, 2005, 2002, 2000, 1999, 1995, 1992, 1991, 1986, 1983, 1981, 1980, 1974, 1973, 1972, 1970, 1967, 1962, 1961, 1959, 1955, 1954, 1949, 1941, 1935, 1930
1796 89TH ST	2020, 2017, 2014, 2010, 2005, 2002, 2000, 1999, 1995, 1992, 1991, 1986, 1983, 1981, 1980, 1974, 1973, 1972, 1970, 1967, 1962, 1961, 1959, 1955, 1954, 1951, 1949, 1935, 1930
1796 89TH ST	2020, 2017, 2014, 2010, 2005, 2002, 2000, 1999, 1995, 1992, 1991, 1986, 1983, 1981, 1980, 1974, 1973, 1972, 1970, 1967, 1962, 1961, 1959, 1955, 1954, 1951, 1949, 1941, 1930
1796 89TH ST	2020, 2017, 2014, 2010, 2005, 2002, 2000, 1999, 1995, 1992, 1991, 1986, 1983, 1981, 1980, 1974, 1973, 1972, 1970, 1967, 1962, 1961, 1959, 1955, 1954, 1951, 1949, 1941, 1935
1796 89TH ST	2020, 2017, 2014, 2010, 2005, 2002, 2000, 1999, 1995, 1992, 1991, 1986, 1983, 1981, 1980, 1974, 1973, 1972, 1967, 1962, 1961, 1959, 1955, 1954, 1951, 1949, 1941, 1935, 1930

FINDINGS

Address Researched	Address Not Identified in Research Source
1796 89TH ST	2020, 2017, 2014, 2010, 2005, 2002, 2000, 1999, 1995, 1992, 1991, 1986, 1983, 1981, 1980, 1973, 1972, 1970, 1967, 1962, 1961, 1959, 1955, 1954, 1951, 1949, 1941, 1935, 1930
1796 89TH ST	2020, 2017, 2014, 2010, 2005, 2002, 2000, 1999, 1995, 1992, 1991, 1986, 1981, 1980, 1974, 1973, 1972, 1970, 1967, 1962, 1961, 1959, 1955, 1954, 1951, 1949, 1941, 1935, 1930
1796 89TH ST	2020, 2017, 2014, 2010, 2005, 2002, 2000, 1999, 1995, 1992, 1986, 1983, 1981, 1980, 1974, 1973, 1972, 1970, 1967, 1962, 1961, 1959, 1955, 1954, 1951, 1949, 1941, 1935, 1930
1796 89TH ST	2020, 2017, 2014, 2010, 2005, 2002, 2000, 1999, 1995, 1992, 1991, 1983, 1981, 1980, 1974, 1973, 1972, 1970, 1967, 1962, 1961, 1959, 1955, 1954, 1951, 1949, 1941, 1935, 1930
1796 90TH	2020, 2017, 2014, 2010, 2005, 2002, 2000, 1999, 1995, 1992, 1991, 1986, 1983, 1981, 1980, 1974, 1973, 1972, 1970, 1967, 1962, 1959, 1955, 1954, 1951, 1949, 1941, 1935, 1930
1796 90TH	2020, 2017, 2014, 2010, 2005, 2002, 2000, 1999, 1995, 1992, 1991, 1986, 1983, 1981, 1980, 1974, 1973, 1972, 1970, 1967, 1962, 1961, 1959, 1954, 1951, 1949, 1941, 1935, 1930
1796 90TH ST	2020, 2017, 2014, 2010, 2005, 2002, 2000, 1999, 1995, 1992, 1991, 1986, 1983, 1981, 1980, 1973, 1972, 1970, 1967, 1962, 1961, 1959, 1955, 1954, 1951, 1949, 1941, 1935, 1930
1796 90TH ST	2020, 2017, 2014, 2010, 2005, 2002, 2000, 1999, 1995, 1992, 1991, 1986, 1983, 1981, 1980, 1974, 1973, 1972, 1967, 1962, 1961, 1959, 1955, 1954, 1951, 1949, 1941, 1935, 1930
1796 90TH ST	2020, 2017, 2014, 2010, 2005, 2002, 2000, 1999, 1995, 1992, 1991, 1986, 1983, 1981, 1980, 1974, 1973, 1972, 1970, 1967, 1962, 1961, 1959, 1955, 1954, 1951, 1949, 1941, 1935
1796 90TH ST	2020, 2017, 2014, 2010, 2005, 2002, 2000, 1999, 1995, 1992, 1991, 1986, 1983, 1981, 1980, 1974, 1973, 1972, 1970, 1967, 1962, 1961, 1959, 1955, 1954, 1951, 1949, 1941, 1930
1796 90TH ST	2020, 2017, 2014, 2010, 2005, 2002, 2000, 1999, 1995, 1992, 1991, 1986, 1983, 1981, 1980, 1974, 1973, 1972, 1970, 1967, 1962, 1961, 1959, 1955, 1954, 1951, 1949, 1935, 1930
1796 90TH ST	2020, 2017, 2014, 2010, 2005, 2002, 2000, 1999, 1995, 1992, 1991, 1986, 1983, 1981, 1980, 1974, 1973, 1972, 1970, 1967, 1962, 1961, 1959, 1955, 1954, 1949, 1941, 1935, 1930
1796 E 89TH ST	2020, 2017, 2014, 2010, 2005, 2002, 2000, 1999, 1995, 1991, 1986, 1983, 1981, 1980, 1974, 1973, 1972, 1970, 1967, 1962, 1961, 1959, 1955, 1954, 1951, 1949, 1941, 1935, 1930
1796 E 89TH ST	2020, 2017, 2014, 2010, 2005, 2002, 2000, 1999, 1992, 1991, 1986, 1983, 1981, 1980, 1974, 1973, 1972, 1970, 1967, 1962, 1961, 1959, 1955, 1954, 1951, 1949, 1941, 1935, 1930
1796 E 89TH ST	2020, 2017, 2014, 2010, 2005, 2002, 1999, 1995, 1992, 1991, 1986, 1983, 1981, 1980, 1974, 1973, 1972, 1970, 1967, 1962, 1961, 1959, 1955, 1954, 1951, 1949, 1941, 1935, 1930
1796 E 89TH ST	2020, 2017, 2014, 2010, 2002, 2000, 1999, 1995, 1992, 1991, 1986, 1983, 1981, 1980, 1974, 1973, 1972, 1970, 1967, 1962, 1961, 1959, 1955, 1954, 1951, 1949, 1941, 1935, 1930

FINDINGS

Address Researched	Address Not Identified in Research Source
1796 E 89TH ST	2020, 2017, 2010, 2005, 2002, 2000, 1999, 1995, 1992, 1991, 1986, 1983, 1981, 1980, 1974, 1973, 1972, 1970, 1967, 1962, 1961, 1959, 1955, 1954, 1951, 1949, 1941, 1935, 1930
1796 E 89TH ST	2017, 2014, 2010, 2005, 2002, 2000, 1999, 1995, 1992, 1991, 1986, 1983, 1981, 1980, 1974, 1973, 1972, 1970, 1967, 1962, 1961, 1959, 1955, 1954, 1951, 1949, 1941, 1935, 1930
1796 E 89TH ST	2020, 2014, 2010, 2005, 2002, 2000, 1999, 1995, 1992, 1991, 1986, 1983, 1981, 1980, 1974, 1973, 1972, 1970, 1967, 1962, 1961, 1959, 1955, 1954, 1951, 1949, 1941, 1935, 1930
1796 E 90TH ST	2020, 2017, 2014, 2010, 2005, 2002, 2000, 1999, 1992, 1991, 1986, 1983, 1981, 1980, 1974, 1973, 1972, 1970, 1967, 1962, 1961, 1959, 1955, 1954, 1951, 1949, 1941, 1935, 1930
1797 89TH	2020, 2017, 2014, 2010, 2005, 2002, 2000, 1999, 1995, 1992, 1991, 1986, 1983, 1981, 1980, 1974, 1973, 1972, 1970, 1967, 1962, 1959, 1955, 1954, 1951, 1949, 1941, 1935, 1930
1797 89TH	2020, 2017, 2014, 2010, 2005, 2002, 2000, 1999, 1995, 1992, 1991, 1986, 1983, 1981, 1980, 1974, 1973, 1972, 1970, 1967, 1962, 1961, 1959, 1954, 1951, 1949, 1941, 1935, 1930
1797 89TH ST	2020, 2017, 2014, 2010, 2005, 2002, 2000, 1999, 1995, 1992, 1991, 1986, 1983, 1981, 1980, 1974, 1973, 1972, 1970, 1967, 1962, 1961, 1959, 1955, 1954, 1949, 1941, 1935, 1930
1797 89TH ST	2020, 2017, 2014, 2010, 2005, 2002, 2000, 1999, 1995, 1992, 1991, 1986, 1983, 1981, 1980, 1974, 1973, 1972, 1970, 1967, 1962, 1961, 1959, 1955, 1954, 1951, 1949, 1935, 1930
1797 89TH ST	2020, 2017, 2014, 2010, 2005, 2002, 2000, 1999, 1995, 1992, 1991, 1986, 1983, 1981, 1980, 1974, 1973, 1972, 1970, 1967, 1962, 1961, 1959, 1955, 1954, 1951, 1949, 1941, 1935
1797 89TH ST	2020, 2017, 2014, 2010, 2005, 2002, 2000, 1999, 1995, 1992, 1991, 1986, 1983, 1981, 1980, 1974, 1973, 1972, 1970, 1967, 1962, 1961, 1959, 1955, 1954, 1951, 1949, 1941, 1930
1797 89TH ST	2020, 2017, 2014, 2010, 2005, 2002, 2000, 1999, 1995, 1992, 1991, 1986, 1983, 1981, 1980, 1974, 1973, 1972, 1967, 1962, 1961, 1959, 1955, 1954, 1951, 1949, 1941, 1935, 1930
1797 89TH ST	2020, 2017, 2014, 2010, 2005, 2002, 2000, 1999, 1995, 1992, 1991, 1986, 1983, 1981, 1980, 1973, 1972, 1970, 1967, 1962, 1961, 1959, 1955, 1954, 1951, 1949, 1941, 1935, 1930
1797 90TH	2020, 2017, 2014, 2010, 2005, 2002, 2000, 1995, 1992, 1991, 1986, 1983, 1981, 1980, 1974, 1973, 1972, 1970, 1967, 1962, 1961, 1959, 1955, 1954, 1951, 1949, 1941, 1935, 1930
1797 90TH	2020, 2017, 2014, 2010, 2005, 2000, 1999, 1995, 1992, 1991, 1986, 1983, 1981, 1980, 1974, 1973, 1972, 1970, 1967, 1962, 1961, 1959, 1955, 1954, 1951, 1949, 1941, 1935, 1930
1797 90TH ST	2020, 2017, 2014, 2010, 2005, 2002, 2000, 1999, 1995, 1992, 1991, 1986, 1983, 1981, 1980, 1973, 1972, 1970, 1967, 1962, 1961, 1959, 1955, 1954, 1951, 1949, 1941, 1935, 1930
1797 90TH ST	2020, 2017, 2014, 2010, 2005, 2002, 2000, 1999, 1995, 1992, 1991, 1986, 1983, 1981, 1980, 1974, 1973, 1972, 1970, 1967, 1962, 1961, 1959, 1955, 1954, 1951, 1949, 1941, 1935

FINDINGS

Address Researched	Address Not Identified in Research Source
1797 E 90TH ST	2020, 2017, 2014, 2010, 2005, 2002, 2000, 1999, 1992, 1991, 1986, 1983, 1981, 1980, 1974, 1973, 1972, 1970, 1967, 1962, 1961, 1959, 1955, 1954, 1951, 1949, 1941, 1935, 1930
1798 87TH	2020, 2017, 2014, 2010, 2005, 2002, 2000, 1999, 1995, 1992, 1991, 1986, 1983, 1981, 1980, 1974, 1973, 1972, 1970, 1967, 1962, 1959, 1955, 1954, 1951, 1949, 1941, 1935, 1930
1798 87TH	2020, 2017, 2014, 2010, 2005, 2002, 2000, 1999, 1995, 1992, 1991, 1986, 1983, 1981, 1980, 1974, 1973, 1972, 1970, 1967, 1962, 1961, 1959, 1954, 1951, 1949, 1941, 1935, 1930
1798 87TH ST	2020, 2017, 2014, 2010, 2005, 2002, 2000, 1999, 1995, 1992, 1991, 1986, 1983, 1981, 1980, 1974, 1973, 1972, 1970, 1967, 1962, 1961, 1959, 1955, 1954, 1951, 1949, 1935, 1930
1798 87TH ST	2020, 2017, 2014, 2010, 2005, 2002, 2000, 1999, 1995, 1992, 1991, 1986, 1983, 1981, 1980, 1974, 1973, 1972, 1970, 1967, 1962, 1961, 1959, 1955, 1954, 1949, 1941, 1935, 1930
1798 87TH ST	2020, 2017, 2014, 2010, 2005, 2002, 2000, 1999, 1995, 1992, 1991, 1986, 1983, 1981, 1980, 1974, 1973, 1972, 1970, 1967, 1962, 1961, 1959, 1955, 1954, 1951, 1949, 1941, 1930
1798 87TH ST	2020, 2017, 2014, 2010, 2005, 2002, 2000, 1999, 1995, 1992, 1991, 1986, 1983, 1981, 1980, 1974, 1973, 1972, 1970, 1967, 1962, 1961, 1959, 1955, 1954, 1951, 1949, 1941, 1935
1798 87TH ST	2020, 2017, 2014, 2010, 2005, 2002, 2000, 1999, 1995, 1992, 1991, 1986, 1983, 1981, 1980, 1974, 1973, 1972, 1967, 1962, 1961, 1959, 1955, 1954, 1951, 1949, 1941, 1935, 1930
1798 90TH	2020, 2017, 2014, 2010, 2005, 2002, 2000, 1999, 1995, 1992, 1991, 1986, 1983, 1981, 1980, 1974, 1973, 1972, 1970, 1967, 1962, 1961, 1959, 1954, 1951, 1949, 1941, 1935, 1930
1798 90TH	2020, 2017, 2014, 2010, 2005, 2002, 2000, 1999, 1995, 1992, 1991, 1986, 1983, 1981, 1980, 1974, 1973, 1972, 1970, 1967, 1962, 1959, 1955, 1954, 1951, 1949, 1941, 1935, 1930
1798 90TH ST	2020, 2017, 2014, 2010, 2005, 2002, 2000, 1999, 1995, 1992, 1991, 1986, 1983, 1981, 1980, 1973, 1972, 1970, 1967, 1962, 1961, 1959, 1955, 1954, 1951, 1949, 1941, 1935, 1930
1798 90TH ST	2020, 2017, 2014, 2010, 2005, 2002, 2000, 1999, 1995, 1992, 1991, 1986, 1983, 1981, 1980, 1974, 1973, 1972, 1967, 1962, 1961, 1959, 1955, 1954, 1951, 1949, 1941, 1935, 1930
1798 90TH ST	2020, 2017, 2014, 2010, 2005, 2002, 2000, 1999, 1995, 1992, 1991, 1986, 1983, 1981, 1980, 1974, 1973, 1972, 1970, 1967, 1962, 1961, 1959, 1955, 1954, 1951, 1949, 1941, 1935
1798 90TH ST	2020, 2017, 2014, 2010, 2005, 2002, 2000, 1999, 1995, 1992, 1991, 1986, 1983, 1981, 1980, 1974, 1973, 1972, 1970, 1967, 1962, 1961, 1959, 1955, 1954, 1951, 1949, 1941, 1930
1798 90TH ST	2020, 2017, 2014, 2010, 2005, 2002, 2000, 1999, 1995, 1992, 1991, 1986, 1983, 1981, 1980, 1974, 1973, 1972, 1970, 1967, 1962, 1961, 1959, 1955, 1954, 1951, 1949, 1935, 1930
1798 90TH ST	2020, 2017, 2014, 2010, 2005, 2002, 2000, 1999, 1995, 1992, 1991, 1986, 1983, 1981, 1980, 1974, 1973, 1972, 1970, 1967, 1962, 1961, 1959, 1955, 1954, 1949, 1941, 1935, 1930

FINDINGS

Address Researched	Address Not Identified in Research Source
1798 E 90TH ST	2020, 2017, 2014, 2010, 2005, 2002, 2000, 1999, 1992, 1991, 1986, 1983, 1981, 1980, 1974, 1973, 1972, 1970, 1967, 1962, 1961, 1959, 1955, 1954, 1951, 1949, 1941, 1935, 1930
1799 90TH	2020, 2017, 2014, 2010, 2005, 2002, 2000, 1995, 1992, 1991, 1986, 1983, 1981, 1980, 1974, 1973, 1972, 1970, 1967, 1962, 1961, 1959, 1955, 1954, 1951, 1949, 1941, 1935, 1930
1799 90TH	2020, 2017, 2014, 2010, 2005, 2000, 1999, 1995, 1992, 1991, 1986, 1983, 1981, 1980, 1974, 1973, 1972, 1970, 1967, 1962, 1961, 1959, 1955, 1954, 1951, 1949, 1941, 1935, 1930
1799 90TH	2020, 2017, 2014, 2010, 2005, 2002, 2000, 1999, 1995, 1992, 1991, 1986, 1983, 1981, 1980, 1974, 1973, 1972, 1970, 1967, 1962, 1959, 1955, 1954, 1951, 1949, 1941, 1935, 1930
1799 90TH	2020, 2017, 2014, 2010, 2005, 2002, 2000, 1999, 1995, 1992, 1991, 1986, 1983, 1981, 1980, 1974, 1973, 1972, 1970, 1967, 1962, 1961, 1959, 1954, 1951, 1949, 1941, 1935, 1930
1799 90TH ST	2020, 2017, 2014, 2010, 2005, 2002, 2000, 1999, 1995, 1992, 1991, 1986, 1983, 1981, 1980, 1973, 1972, 1970, 1967, 1962, 1961, 1959, 1955, 1954, 1951, 1949, 1941, 1935, 1930
1799 90TH ST	2020, 2017, 2014, 2010, 2005, 2002, 2000, 1999, 1995, 1992, 1991, 1986, 1983, 1981, 1980, 1974, 1973, 1972, 1970, 1967, 1962, 1961, 1959, 1955, 1954, 1949, 1941, 1935, 1930
1799 90TH ST	2020, 2017, 2014, 2010, 2005, 2002, 2000, 1999, 1995, 1992, 1991, 1986, 1983, 1981, 1980, 1974, 1973, 1972, 1970, 1967, 1962, 1961, 1959, 1955, 1954, 1951, 1949, 1935, 1930
1799 90TH ST	2020, 2017, 2014, 2010, 2005, 2002, 2000, 1999, 1995, 1992, 1991, 1986, 1983, 1981, 1980, 1974, 1973, 1972, 1970, 1967, 1962, 1961, 1959, 1955, 1954, 1951, 1949, 1941, 1930
1799 90TH ST	2020, 2017, 2014, 2010, 2005, 2002, 2000, 1999, 1995, 1992, 1991, 1986, 1983, 1981, 1980, 1974, 1973, 1972, 1970, 1967, 1962, 1961, 1959, 1955, 1954, 1951, 1949, 1941, 1935
1799 E 90TH ST	2020, 2017, 2014, 2010, 2002, 2000, 1999, 1995, 1992, 1991, 1986, 1983, 1981, 1980, 1974, 1973, 1972, 1970, 1967, 1962, 1961, 1959, 1955, 1954, 1951, 1949, 1941, 1935, 1930
1799 E 90TH ST	2020, 2017, 2014, 2010, 2005, 2002, 1999, 1995, 1992, 1991, 1986, 1983, 1981, 1980, 1974, 1973, 1972, 1970, 1967, 1962, 1961, 1959, 1955, 1954, 1951, 1949, 1941, 1935, 1930
1799 E 90TH ST	2020, 2017, 2014, 2010, 2005, 2002, 2000, 1999, 1992, 1991, 1986, 1983, 1981, 1980, 1974, 1973, 1972, 1970, 1967, 1962, 1961, 1959, 1955, 1954, 1951, 1949, 1941, 1935, 1930
1800 90TH	2020, 2017, 2014, 2010, 2005, 2002, 2000, 1999, 1995, 1992, 1991, 1986, 1983, 1981, 1980, 1974, 1973, 1972, 1970, 1967, 1962, 1961, 1959, 1954, 1951, 1949, 1941, 1935, 1930
1800 90TH	2020, 2017, 2014, 2010, 2005, 2002, 2000, 1999, 1995, 1992, 1991, 1986, 1983, 1981, 1980, 1974, 1973, 1972, 1970, 1967, 1962, 1959, 1955, 1954, 1951, 1949, 1941, 1935, 1930
1800 90TH ST	2020, 2017, 2014, 2010, 2005, 2002, 2000, 1999, 1995, 1992, 1991, 1986, 1983, 1981, 1980, 1973, 1972, 1970, 1967, 1962, 1961, 1959, 1955, 1954, 1951, 1949, 1941, 1935, 1930

FINDINGS

Address Researched	Address Not Identified in Research Source
1800 90TH ST	2020, 2017, 2014, 2010, 2005, 2002, 2000, 1999, 1995, 1992, 1991, 1986, 1983, 1981, 1980, 1974, 1973, 1972, 1967, 1962, 1961, 1959, 1955, 1954, 1951, 1949, 1941, 1935, 1930
1800 90TH ST	2020, 2017, 2014, 2010, 2005, 2002, 2000, 1999, 1995, 1992, 1991, 1986, 1983, 1981, 1980, 1974, 1973, 1972, 1970, 1967, 1962, 1961, 1959, 1955, 1954, 1951, 1949, 1941, 1935
1800 90TH ST	2020, 2017, 2014, 2010, 2005, 2002, 2000, 1999, 1995, 1992, 1991, 1986, 1983, 1981, 1980, 1974, 1973, 1972, 1970, 1967, 1962, 1961, 1959, 1955, 1954, 1951, 1949, 1941, 1930
1800 90TH ST	2020, 2017, 2014, 2010, 2005, 2002, 2000, 1999, 1995, 1992, 1991, 1986, 1983, 1981, 1980, 1974, 1973, 1972, 1970, 1967, 1962, 1961, 1959, 1955, 1954, 1951, 1949, 1935, 1930
1800 90TH ST	2020, 2017, 2014, 2010, 2005, 2002, 2000, 1999, 1995, 1992, 1991, 1986, 1983, 1981, 1980, 1974, 1973, 1972, 1970, 1967, 1962, 1961, 1959, 1955, 1954, 1949, 1941, 1935, 1930
1800 E 90TH ST	2020, 2017, 2014, 2010, 2005, 2002, 2000, 1999, 1992, 1991, 1986, 1983, 1981, 1980, 1974, 1973, 1972, 1970, 1967, 1962, 1961, 1959, 1955, 1954, 1951, 1949, 1941, 1935, 1930
1801 89TH	2020, 2017, 2014, 2010, 2005, 2002, 2000, 1999, 1995, 1992, 1991, 1986, 1983, 1981, 1980, 1974, 1973, 1972, 1970, 1967, 1962, 1959, 1955, 1954, 1951, 1949, 1941, 1935, 1930
1801 89TH	2020, 2017, 2014, 2010, 2005, 2002, 2000, 1999, 1995, 1992, 1991, 1986, 1983, 1981, 1980, 1974, 1973, 1972, 1970, 1967, 1962, 1961, 1959, 1954, 1951, 1949, 1941, 1935, 1930
1801 89TH ST	2020, 2017, 2014, 2010, 2005, 2002, 2000, 1999, 1995, 1992, 1991, 1986, 1983, 1981, 1980, 1974, 1973, 1972, 1970, 1967, 1962, 1961, 1959, 1955, 1954, 1949, 1941, 1935, 1930
1801 89TH ST	2020, 2017, 2014, 2010, 2005, 2002, 2000, 1999, 1995, 1992, 1991, 1986, 1983, 1981, 1980, 1974, 1973, 1972, 1970, 1967, 1962, 1961, 1959, 1955, 1954, 1951, 1949, 1935, 1930
1801 89TH ST	2020, 2017, 2014, 2010, 2005, 2002, 2000, 1999, 1995, 1992, 1991, 1986, 1983, 1981, 1980, 1974, 1973, 1972, 1970, 1967, 1962, 1961, 1959, 1955, 1954, 1951, 1949, 1941, 1930
1801 89TH ST	2020, 2017, 2014, 2010, 2005, 2002, 2000, 1999, 1995, 1992, 1991, 1986, 1983, 1981, 1980, 1974, 1973, 1972, 1970, 1967, 1962, 1961, 1959, 1955, 1954, 1951, 1949, 1941, 1935
1801 89TH ST	2020, 2017, 2014, 2010, 2005, 2002, 2000, 1999, 1995, 1992, 1991, 1986, 1983, 1981, 1980, 1974, 1973, 1972, 1967, 1962, 1961, 1959, 1955, 1954, 1951, 1949, 1941, 1935, 1930
1801 89TH ST	2020, 2017, 2014, 2010, 2005, 2002, 2000, 1999, 1995, 1992, 1991, 1986, 1983, 1981, 1980, 1973, 1972, 1970, 1967, 1962, 1961, 1959, 1955, 1954, 1951, 1949, 1941, 1935, 1930
1801 90TH ST	2020, 2017, 2014, 2010, 2005, 2002, 2000, 1999, 1995, 1992, 1991, 1986, 1983, 1981, 1980, 1973, 1972, 1970, 1967, 1962, 1961, 1959, 1955, 1954, 1951, 1949, 1941, 1935, 1930
1801 90TH ST	2020, 2017, 2014, 2010, 2005, 2002, 2000, 1999, 1995, 1992, 1991, 1983, 1981, 1980, 1974, 1973, 1972, 1970, 1967, 1962, 1961, 1959, 1955, 1954, 1951, 1949, 1941, 1935, 1930

FINDINGS

Address Researched	Address Not Identified in Research Source
1801 90TH ST	2020, 2017, 2014, 2010, 2005, 2002, 2000, 1999, 1995, 1992, 1991, 1986, 1983, 1981, 1980, 1974, 1973, 1972, 1970, 1967, 1962, 1961, 1959, 1955, 1954, 1951, 1949, 1941, 1935
1801 E 90TH ST	2020, 2017, 2014, 2010, 2005, 2002, 2000, 1999, 1992, 1991, 1986, 1983, 1981, 1980, 1974, 1973, 1972, 1970, 1967, 1962, 1961, 1959, 1955, 1954, 1951, 1949, 1941, 1935, 1930
1802 90TH	2020, 2017, 2014, 2010, 2005, 2002, 2000, 1999, 1995, 1992, 1991, 1986, 1983, 1981, 1980, 1974, 1973, 1972, 1970, 1967, 1962, 1959, 1955, 1954, 1951, 1949, 1941, 1935, 1930
1802 90TH	2020, 2017, 2014, 2010, 2005, 2002, 2000, 1999, 1995, 1992, 1991, 1986, 1983, 1981, 1980, 1974, 1973, 1972, 1970, 1967, 1962, 1961, 1959, 1954, 1951, 1949, 1941, 1935, 1930
1802 90TH ST	2020, 2017, 2014, 2010, 2005, 2002, 2000, 1999, 1995, 1992, 1991, 1986, 1983, 1981, 1980, 1973, 1972, 1970, 1967, 1962, 1961, 1959, 1955, 1954, 1951, 1949, 1941, 1935, 1930
1802 90TH ST	2020, 2017, 2014, 2010, 2005, 2002, 2000, 1999, 1995, 1992, 1991, 1986, 1983, 1981, 1980, 1974, 1973, 1972, 1967, 1962, 1961, 1959, 1955, 1954, 1951, 1949, 1941, 1935, 1930
1802 90TH ST	2020, 2017, 2014, 2010, 2005, 2002, 2000, 1999, 1995, 1992, 1991, 1986, 1983, 1981, 1980, 1974, 1973, 1972, 1970, 1967, 1962, 1961, 1959, 1955, 1954, 1951, 1949, 1941, 1935
1802 90TH ST	2020, 2017, 2014, 2010, 2005, 2002, 2000, 1999, 1995, 1992, 1991, 1986, 1983, 1981, 1980, 1974, 1973, 1972, 1970, 1967, 1962, 1961, 1959, 1955, 1954, 1951, 1949, 1941, 1930
1802 90TH ST	2020, 2017, 2014, 2010, 2005, 2002, 2000, 1999, 1995, 1992, 1991, 1986, 1983, 1981, 1980, 1974, 1973, 1972, 1970, 1967, 1962, 1961, 1959, 1955, 1954, 1951, 1949, 1935, 1930
1802 90TH ST	2020, 2017, 2014, 2010, 2005, 2002, 2000, 1999, 1995, 1992, 1991, 1986, 1983, 1981, 1980, 1974, 1973, 1972, 1970, 1967, 1962, 1961, 1959, 1955, 1954, 1949, 1941, 1935, 1930
1803 90TH	2020, 2017, 2014, 2010, 2005, 2002, 2000, 1999, 1995, 1992, 1991, 1986, 1983, 1981, 1980, 1974, 1973, 1972, 1970, 1967, 1962, 1961, 1959, 1954, 1951, 1949, 1941, 1935, 1930
1803 90TH	2020, 2017, 2014, 2010, 2005, 2002, 2000, 1999, 1995, 1992, 1991, 1986, 1983, 1981, 1980, 1974, 1973, 1972, 1970, 1967, 1962, 1959, 1955, 1954, 1951, 1949, 1941, 1935, 1930
1803 90TH ST	2020, 2017, 2014, 2010, 2005, 2002, 2000, 1999, 1995, 1992, 1991, 1986, 1983, 1981, 1980, 1974, 1973, 1972, 1967, 1962, 1961, 1959, 1955, 1954, 1951, 1949, 1941, 1935, 1930
1803 90TH ST	2020, 2017, 2014, 2010, 2005, 2002, 2000, 1999, 1995, 1992, 1991, 1986, 1983, 1981, 1980, 1973, 1972, 1970, 1967, 1962, 1961, 1959, 1955, 1954, 1951, 1949, 1941, 1935, 1930
1803 90TH ST	2020, 2017, 2014, 2010, 2005, 2002, 2000, 1999, 1995, 1992, 1991, 1986, 1983, 1981, 1980, 1974, 1973, 1972, 1970, 1967, 1962, 1961, 1959, 1955, 1954, 1949, 1941, 1935, 1930
1803 90TH ST	2020, 2017, 2014, 2010, 2005, 2002, 2000, 1999, 1995, 1992, 1991, 1986, 1983, 1981, 1980, 1974, 1973, 1972, 1970, 1967, 1962, 1961, 1959, 1955, 1954, 1951, 1949, 1935, 1930

FINDINGS

Address Researched	Address Not Identified in Research Source
1803 90TH ST	2020, 2017, 2014, 2010, 2005, 2002, 2000, 1999, 1995, 1992, 1991, 1986, 1983, 1981, 1980, 1974, 1973, 1972, 1970, 1967, 1962, 1961, 1959, 1955, 1954, 1951, 1949, 1941, 1930
1803 90TH ST	2020, 2017, 2014, 2010, 2005, 2002, 2000, 1999, 1995, 1992, 1991, 1986, 1983, 1981, 1980, 1974, 1973, 1972, 1970, 1967, 1962, 1961, 1959, 1955, 1954, 1951, 1949, 1941, 1935
1803 E 90TH ST	2020, 2017, 2014, 2010, 2005, 2002, 2000, 1999, 1992, 1991, 1986, 1983, 1981, 1980, 1974, 1973, 1972, 1970, 1967, 1962, 1961, 1959, 1955, 1954, 1951, 1949, 1941, 1935, 1930
1803 E 90TH ST	2020, 2017, 2014, 2010, 2005, 2002, 2000, 1999, 1995, 1991, 1986, 1983, 1981, 1980, 1974, 1973, 1972, 1970, 1967, 1962, 1961, 1959, 1955, 1954, 1951, 1949, 1941, 1935, 1930
1803 E 90TH ST	2020, 2017, 2014, 2005, 2002, 2000, 1999, 1995, 1992, 1991, 1986, 1983, 1981, 1980, 1974, 1973, 1972, 1970, 1967, 1962, 1961, 1959, 1955, 1954, 1951, 1949, 1941, 1935, 1930
1803 E 90TH ST	2017, 2014, 2010, 2005, 2002, 2000, 1999, 1995, 1992, 1991, 1986, 1983, 1981, 1980, 1974, 1973, 1972, 1970, 1967, 1962, 1961, 1959, 1955, 1954, 1951, 1949, 1941, 1935, 1930
1803 E 90TH ST	2020, 2017, 2010, 2005, 2002, 2000, 1999, 1995, 1992, 1991, 1986, 1983, 1981, 1980, 1974, 1973, 1972, 1970, 1967, 1962, 1961, 1959, 1955, 1954, 1951, 1949, 1941, 1935, 1930
1805 89	2020, 2017, 2014, 2010, 2005, 2002, 2000, 1999, 1995, 1992, 1991, 1986, 1981, 1980, 1974, 1973, 1972, 1970, 1967, 1962, 1961, 1959, 1955, 1954, 1951, 1949, 1941, 1935, 1930
1805 89TH	2020, 2017, 2014, 2010, 2005, 2002, 2000, 1999, 1995, 1992, 1991, 1986, 1983, 1981, 1980, 1974, 1973, 1972, 1970, 1967, 1962, 1959, 1955, 1954, 1951, 1949, 1941, 1935, 1930
1805 89TH	2020, 2017, 2014, 2010, 2005, 2002, 2000, 1999, 1995, 1992, 1991, 1986, 1983, 1981, 1980, 1974, 1973, 1972, 1970, 1967, 1962, 1961, 1959, 1954, 1951, 1949, 1941, 1935, 1930
1805 89TH ST	2020, 2017, 2014, 2010, 2005, 2002, 2000, 1999, 1995, 1992, 1991, 1986, 1983, 1981, 1980, 1974, 1973, 1972, 1970, 1967, 1962, 1961, 1959, 1955, 1954, 1949, 1941, 1935, 1930
1805 89TH ST	2020, 2017, 2014, 2010, 2005, 2002, 2000, 1999, 1995, 1992, 1991, 1986, 1983, 1981, 1980, 1974, 1973, 1972, 1970, 1967, 1962, 1961, 1959, 1955, 1954, 1951, 1949, 1935, 1930
1805 89TH ST	2020, 2017, 2014, 2010, 2005, 2002, 2000, 1999, 1995, 1992, 1991, 1986, 1983, 1981, 1980, 1974, 1973, 1972, 1970, 1967, 1962, 1961, 1959, 1955, 1954, 1951, 1949, 1941, 1935
1805 89TH ST	2020, 2017, 2014, 2010, 2005, 2002, 2000, 1999, 1995, 1992, 1991, 1986, 1983, 1981, 1980, 1974, 1973, 1972, 1970, 1967, 1962, 1961, 1959, 1955, 1954, 1951, 1949, 1941, 1930
1805 89TH ST	2020, 2017, 2014, 2010, 2005, 2002, 2000, 1999, 1995, 1992, 1991, 1986, 1983, 1981, 1980, 1974, 1973, 1972, 1967, 1962, 1961, 1959, 1955, 1954, 1951, 1949, 1941, 1935, 1930
1805 90TH ST	2020, 2017, 2014, 2010, 2005, 2002, 2000, 1999, 1995, 1992, 1991, 1986, 1983, 1981, 1980, 1973, 1972, 1970, 1967, 1962, 1961, 1959, 1955, 1954, 1951, 1949, 1941, 1935, 1930

FINDINGS

Address Researched	Address Not Identified in Research Source
1805 E 90TH ST	2020, 2017, 2014, 2010, 2005, 2002, 2000, 1999, 1995, 1991, 1986, 1983, 1981, 1980, 1974, 1973, 1972, 1970, 1967, 1962, 1961, 1959, 1955, 1954, 1951, 1949, 1941, 1935, 1930
1805 E 90TH ST	2020, 2017, 2014, 2010, 2005, 2002, 2000, 1999, 1992, 1991, 1986, 1983, 1981, 1980, 1974, 1973, 1972, 1970, 1967, 1962, 1961, 1959, 1955, 1954, 1951, 1949, 1941, 1935, 1930
1805 E 90TH ST	2020, 2017, 2014, 2010, 2005, 2002, 1999, 1995, 1992, 1991, 1986, 1983, 1981, 1980, 1974, 1973, 1972, 1970, 1967, 1962, 1961, 1959, 1955, 1954, 1951, 1949, 1941, 1935, 1930
1806 90TH	2020, 2017, 2014, 2010, 2005, 2002, 2000, 1999, 1995, 1992, 1991, 1986, 1983, 1981, 1980, 1974, 1973, 1972, 1970, 1967, 1962, 1959, 1955, 1954, 1951, 1949, 1941, 1935, 1930
1806 90TH	2020, 2017, 2014, 2010, 2005, 2002, 2000, 1999, 1995, 1992, 1991, 1986, 1983, 1981, 1980, 1974, 1973, 1972, 1970, 1967, 1962, 1961, 1959, 1954, 1951, 1949, 1941, 1935, 1930
1806 90TH ST	2020, 2017, 2014, 2010, 2005, 2002, 2000, 1999, 1995, 1992, 1991, 1986, 1983, 1981, 1980, 1974, 1973, 1972, 1967, 1962, 1961, 1959, 1955, 1954, 1951, 1949, 1941, 1935, 1930
1806 90TH ST	2020, 2017, 2014, 2010, 2005, 2002, 2000, 1999, 1995, 1992, 1991, 1986, 1983, 1981, 1980, 1974, 1973, 1972, 1970, 1967, 1962, 1961, 1959, 1955, 1954, 1951, 1949, 1941, 1935
1806 90TH ST	2020, 2017, 2014, 2010, 2005, 2002, 2000, 1999, 1995, 1992, 1991, 1986, 1983, 1981, 1980, 1974, 1973, 1972, 1970, 1967, 1962, 1961, 1959, 1955, 1954, 1951, 1949, 1941, 1930
1806 90TH ST	2020, 2017, 2014, 2010, 2005, 2002, 2000, 1999, 1995, 1992, 1991, 1986, 1983, 1981, 1980, 1974, 1973, 1972, 1970, 1967, 1962, 1961, 1959, 1955, 1954, 1951, 1949, 1935, 1930
1806 90TH ST	2020, 2017, 2014, 2010, 2005, 2002, 2000, 1999, 1995, 1992, 1991, 1986, 1983, 1981, 1980, 1974, 1973, 1972, 1970, 1967, 1962, 1961, 1959, 1955, 1954, 1949, 1941, 1935, 1930
1807 90TH	2020, 2017, 2014, 2010, 2005, 2002, 2000, 1999, 1995, 1992, 1991, 1986, 1983, 1981, 1980, 1974, 1973, 1972, 1970, 1967, 1962, 1961, 1959, 1954, 1951, 1949, 1941, 1935, 1930
1807 90TH	2020, 2017, 2014, 2010, 2005, 2002, 2000, 1999, 1995, 1992, 1991, 1986, 1983, 1981, 1980, 1974, 1973, 1972, 1970, 1967, 1962, 1959, 1955, 1954, 1951, 1949, 1941, 1935, 1930
1807 90TH ST	2020, 2017, 2014, 2010, 2005, 2002, 2000, 1999, 1995, 1992, 1991, 1986, 1983, 1981, 1980, 1973, 1972, 1970, 1967, 1962, 1961, 1959, 1955, 1954, 1951, 1949, 1941, 1935, 1930
1807 90TH ST	2020, 2017, 2014, 2010, 2005, 2002, 2000, 1999, 1995, 1992, 1991, 1986, 1983, 1981, 1980, 1974, 1973, 1972, 1970, 1967, 1962, 1961, 1959, 1955, 1954, 1949, 1941, 1935, 1930
1807 90TH ST	2020, 2017, 2014, 2010, 2005, 2002, 2000, 1999, 1995, 1992, 1991, 1986, 1983, 1981, 1980, 1974, 1973, 1972, 1970, 1967, 1962, 1961, 1959, 1955, 1954, 1951, 1949, 1935, 1930
1807 90TH ST	2020, 2017, 2014, 2010, 2005, 2002, 2000, 1999, 1995, 1992, 1991, 1986, 1983, 1981, 1980, 1974, 1973, 1972, 1970, 1967, 1962, 1961, 1959, 1955, 1954, 1951, 1949, 1941, 1930

FINDINGS

Address Researched	Address Not Identified in Research Source
1807 90TH ST	2020, 2017, 2014, 2010, 2005, 2002, 2000, 1999, 1995, 1992, 1991, 1986, 1983, 1981, 1980, 1974, 1973, 1972, 1970, 1967, 1962, 1961, 1959, 1955, 1954, 1951, 1949, 1941, 1935
1807 E 90TH ST	2020, 2017, 2014, 2010, 2005, 2002, 2000, 1999, 1992, 1991, 1986, 1983, 1981, 1980, 1974, 1973, 1972, 1970, 1967, 1962, 1961, 1959, 1955, 1954, 1951, 1949, 1941, 1935, 1930
1807 E 90TH ST	2020, 2017, 2014, 2010, 2005, 2002, 2000, 1999, 1995, 1991, 1986, 1983, 1981, 1980, 1974, 1973, 1972, 1970, 1967, 1962, 1961, 1959, 1955, 1954, 1951, 1949, 1941, 1935, 1930
1807 E 90TH ST	2020, 2017, 2010, 2005, 2002, 2000, 1999, 1995, 1992, 1991, 1986, 1983, 1981, 1980, 1974, 1973, 1972, 1970, 1967, 1962, 1961, 1959, 1955, 1954, 1951, 1949, 1941, 1935, 1930
1807 E 90TH ST	2017, 2014, 2010, 2005, 2002, 2000, 1999, 1995, 1992, 1991, 1986, 1983, 1981, 1980, 1974, 1973, 1972, 1970, 1967, 1962, 1961, 1959, 1955, 1954, 1951, 1949, 1941, 1935, 1930
1807 E 90TH ST	2020, 2014, 2010, 2005, 2002, 2000, 1999, 1995, 1992, 1991, 1986, 1983, 1981, 1980, 1974, 1973, 1972, 1970, 1967, 1962, 1961, 1959, 1955, 1954, 1951, 1949, 1941, 1935, 1930
1808 E 90TH ST	2020, 2017, 2014, 2010, 2005, 2002, 2000, 1999, 1992, 1991, 1986, 1983, 1981, 1980, 1974, 1973, 1972, 1970, 1967, 1962, 1961, 1959, 1955, 1954, 1951, 1949, 1941, 1935, 1930
1809 89	2020, 2017, 2014, 2010, 2005, 2002, 2000, 1999, 1995, 1992, 1991, 1983, 1981, 1980, 1974, 1973, 1972, 1970, 1967, 1962, 1961, 1959, 1955, 1954, 1951, 1949, 1941, 1935, 1930
1809 89TH	2020, 2017, 2014, 2010, 2005, 2002, 2000, 1995, 1992, 1991, 1986, 1983, 1981, 1980, 1974, 1973, 1972, 1970, 1967, 1962, 1961, 1959, 1955, 1954, 1951, 1949, 1941, 1935, 1930
1809 89TH	2020, 2017, 2014, 2010, 2005, 2000, 1999, 1995, 1992, 1991, 1986, 1983, 1981, 1980, 1974, 1973, 1972, 1970, 1967, 1962, 1961, 1959, 1955, 1954, 1951, 1949, 1941, 1935, 1930
1809 89TH	2020, 2017, 2014, 2010, 2005, 2002, 2000, 1999, 1995, 1992, 1991, 1986, 1983, 1981, 1980, 1974, 1973, 1972, 1970, 1967, 1962, 1959, 1955, 1954, 1951, 1949, 1941, 1935, 1930
1809 89TH	2020, 2017, 2014, 2010, 2005, 2002, 2000, 1999, 1995, 1992, 1991, 1986, 1983, 1981, 1980, 1974, 1973, 1972, 1970, 1967, 1962, 1961, 1959, 1954, 1951, 1949, 1941, 1935, 1930
1809 89TH ST	2020, 2017, 2014, 2010, 2005, 2002, 2000, 1999, 1995, 1992, 1991, 1986, 1983, 1981, 1980, 1974, 1973, 1972, 1970, 1967, 1962, 1961, 1959, 1955, 1954, 1949, 1941, 1935, 1930
1809 89TH ST	2020, 2017, 2014, 2010, 2005, 2002, 2000, 1999, 1995, 1992, 1991, 1986, 1983, 1981, 1980, 1974, 1973, 1972, 1970, 1967, 1962, 1961, 1959, 1955, 1954, 1951, 1949, 1935, 1930
1809 89TH ST	2020, 2017, 2014, 2010, 2005, 2002, 2000, 1999, 1995, 1992, 1991, 1986, 1983, 1981, 1980, 1974, 1973, 1972, 1970, 1967, 1962, 1961, 1959, 1955, 1954, 1951, 1949, 1941, 1930
1809 89TH ST	2020, 2017, 2014, 2010, 2005, 2002, 2000, 1999, 1995, 1992, 1991, 1986, 1983, 1981, 1980, 1974, 1973, 1972, 1970, 1967, 1962, 1961, 1959, 1955, 1954, 1951, 1949, 1941, 1935

FINDINGS

Address Researched	Address Not Identified in Research Source
1809 89TH ST	2020, 2017, 2014, 2010, 2005, 2002, 2000, 1999, 1995, 1992, 1991, 1986, 1983, 1981, 1980, 1974, 1973, 1972, 1967, 1962, 1961, 1959, 1955, 1954, 1951, 1949, 1941, 1935, 1930
1809 89TH ST	2020, 2017, 2014, 2010, 2005, 2002, 2000, 1999, 1995, 1992, 1991, 1986, 1983, 1981, 1980, 1973, 1972, 1970, 1967, 1962, 1961, 1959, 1955, 1954, 1951, 1949, 1941, 1935, 1930
1809 89TH ST	2020, 2017, 2014, 2010, 2005, 2002, 2000, 1999, 1995, 1992, 1991, 1983, 1981, 1980, 1974, 1973, 1972, 1970, 1967, 1962, 1961, 1959, 1955, 1954, 1951, 1949, 1941, 1935, 1930
1809 90TH ST	2020, 2017, 2014, 2010, 2005, 2002, 2000, 1999, 1995, 1992, 1991, 1986, 1983, 1981, 1980, 1973, 1972, 1970, 1967, 1962, 1961, 1959, 1955, 1954, 1951, 1949, 1941, 1935, 1930
1809 E 89TH ST	2020, 2017, 2014, 2010, 2005, 2002, 2000, 1999, 1995, 1991, 1986, 1983, 1981, 1980, 1974, 1973, 1972, 1970, 1967, 1962, 1961, 1959, 1955, 1954, 1951, 1949, 1941, 1935, 1930
1809 E 89TH ST	2020, 2017, 2014, 2010, 2005, 2002, 2000, 1999, 1992, 1991, 1986, 1983, 1981, 1980, 1974, 1973, 1972, 1970, 1967, 1962, 1961, 1959, 1955, 1954, 1951, 1949, 1941, 1935, 1930
1809 E 89TH ST	2020, 2017, 2014, 2010, 2005, 2002, 1999, 1995, 1992, 1991, 1986, 1983, 1981, 1980, 1974, 1973, 1972, 1970, 1967, 1962, 1961, 1959, 1955, 1954, 1951, 1949, 1941, 1935, 1930
1809 E 89TH ST	2020, 2014, 2010, 2005, 2002, 2000, 1999, 1995, 1992, 1991, 1986, 1983, 1981, 1980, 1974, 1973, 1972, 1970, 1967, 1962, 1961, 1959, 1955, 1954, 1951, 1949, 1941, 1935, 1930
1809 E 89TH ST	2020, 2017, 2010, 2005, 2002, 2000, 1999, 1995, 1992, 1991, 1986, 1983, 1981, 1980, 1974, 1973, 1972, 1970, 1967, 1962, 1961, 1959, 1955, 1954, 1951, 1949, 1941, 1935, 1930
1809 E 89TH ST	2020, 2017, 2014, 2005, 2002, 2000, 1999, 1995, 1992, 1991, 1986, 1983, 1981, 1980, 1974, 1973, 1972, 1970, 1967, 1962, 1961, 1959, 1955, 1954, 1951, 1949, 1941, 1935, 1930
1809 E 90TH ST	2020, 2017, 2014, 2010, 2005, 2002, 2000, 1999, 1992, 1991, 1986, 1983, 1981, 1980, 1974, 1973, 1972, 1970, 1967, 1962, 1961, 1959, 1955, 1954, 1951, 1949, 1941, 1935, 1930
1809 E 90TH ST	2020, 2017, 2014, 2010, 2005, 2002, 1999, 1995, 1992, 1991, 1986, 1983, 1981, 1980, 1974, 1973, 1972, 1970, 1967, 1962, 1961, 1959, 1955, 1954, 1951, 1949, 1941, 1935, 1930
1810 89TH	2020, 2017, 2014, 2010, 2005, 2002, 2000, 1995, 1992, 1991, 1986, 1983, 1981, 1980, 1974, 1973, 1972, 1970, 1967, 1962, 1961, 1959, 1955, 1954, 1951, 1949, 1941, 1935, 1930
1810 89TH	2020, 2017, 2014, 2010, 2005, 2000, 1999, 1995, 1992, 1991, 1986, 1983, 1981, 1980, 1974, 1973, 1972, 1970, 1967, 1962, 1961, 1959, 1955, 1954, 1951, 1949, 1941, 1935, 1930
1810 89TH	2020, 2017, 2014, 2010, 2005, 2002, 2000, 1999, 1995, 1992, 1991, 1986, 1983, 1981, 1980, 1974, 1973, 1972, 1970, 1967, 1962, 1959, 1955, 1954, 1951, 1949, 1941, 1935, 1930
1810 89TH	2020, 2017, 2014, 2010, 2005, 2002, 2000, 1999, 1995, 1992, 1991, 1986, 1983, 1981, 1980, 1974, 1973, 1972, 1970, 1967, 1962, 1961, 1959, 1954, 1951, 1949, 1941, 1935, 1930

FINDINGS

Address Researched	Address Not Identified in Research Source
1810 89TH ST	2020, 2017, 2014, 2010, 2005, 2002, 2000, 1999, 1995, 1992, 1991, 1986, 1983, 1981, 1980, 1974, 1973, 1972, 1970, 1967, 1962, 1961, 1959, 1955, 1954, 1949, 1941, 1935, 1930
1810 89TH ST	2020, 2017, 2014, 2010, 2005, 2002, 2000, 1999, 1995, 1992, 1991, 1986, 1983, 1981, 1980, 1974, 1973, 1972, 1970, 1967, 1962, 1961, 1959, 1955, 1954, 1951, 1949, 1935, 1930
1810 89TH ST	2020, 2017, 2014, 2010, 2005, 2002, 2000, 1999, 1995, 1992, 1991, 1986, 1983, 1981, 1980, 1974, 1973, 1972, 1970, 1967, 1962, 1961, 1959, 1955, 1954, 1951, 1949, 1941, 1935
1810 89TH ST	2020, 2017, 2014, 2010, 2005, 2002, 2000, 1999, 1995, 1992, 1991, 1986, 1983, 1981, 1980, 1974, 1973, 1972, 1970, 1967, 1962, 1961, 1959, 1955, 1954, 1951, 1949, 1941, 1930
1810 89TH ST	2020, 2017, 2014, 2010, 2005, 2002, 2000, 1999, 1995, 1992, 1991, 1986, 1983, 1981, 1980, 1974, 1973, 1972, 1967, 1962, 1961, 1959, 1955, 1954, 1951, 1949, 1941, 1935, 1930
1810 89TH ST	2020, 2017, 2014, 2010, 2005, 2002, 2000, 1999, 1995, 1992, 1991, 1986, 1983, 1981, 1980, 1973, 1972, 1970, 1967, 1962, 1961, 1959, 1955, 1954, 1951, 1949, 1941, 1935, 1930
1810 89TH ST	2020, 2017, 2014, 2010, 2005, 2002, 2000, 1999, 1995, 1992, 1991, 1983, 1981, 1980, 1974, 1973, 1972, 1970, 1967, 1962, 1961, 1959, 1955, 1954, 1951, 1949, 1941, 1935, 1930
1810 89TH ST	2020, 2017, 2014, 2010, 2005, 2002, 2000, 1999, 1995, 1992, 1986, 1983, 1981, 1980, 1974, 1973, 1972, 1970, 1967, 1962, 1961, 1959, 1955, 1954, 1951, 1949, 1941, 1935, 1930
1810 89TH ST	2020, 2017, 2014, 2010, 2005, 2002, 2000, 1999, 1995, 1992, 1991, 1986, 1981, 1980, 1974, 1973, 1972, 1970, 1967, 1962, 1961, 1959, 1955, 1954, 1951, 1949, 1941, 1935, 1930
1810 89TH ST	2020, 2017, 2014, 2010, 2005, 2002, 2000, 1999, 1995, 1992, 1991, 1986, 1983, 1980, 1974, 1973, 1972, 1970, 1967, 1962, 1961, 1959, 1955, 1954, 1951, 1949, 1941, 1935, 1930
1810 E 89TH ST	2020, 2017, 2014, 2010, 2005, 2002, 2000, 1999, 1995, 1991, 1986, 1983, 1981, 1980, 1974, 1973, 1972, 1970, 1967, 1962, 1961, 1959, 1955, 1954, 1951, 1949, 1941, 1935, 1930
1810 E 89TH ST	2020, 2017, 2014, 2010, 2005, 2002, 2000, 1999, 1992, 1991, 1986, 1983, 1981, 1980, 1974, 1973, 1972, 1970, 1967, 1962, 1961, 1959, 1955, 1954, 1951, 1949, 1941, 1935, 1930
1810 E 89TH ST	2020, 2017, 2014, 2010, 2005, 2002, 1999, 1995, 1992, 1991, 1986, 1983, 1981, 1980, 1974, 1973, 1972, 1970, 1967, 1962, 1961, 1959, 1955, 1954, 1951, 1949, 1941, 1935, 1930
1810 E 89TH ST	2020, 2017, 2014, 2010, 2002, 2000, 1999, 1995, 1992, 1991, 1986, 1983, 1981, 1980, 1974, 1973, 1972, 1970, 1967, 1962, 1961, 1959, 1955, 1954, 1951, 1949, 1941, 1935, 1930
1810 E 89TH ST	2020, 2017, 2014, 2005, 2002, 2000, 1999, 1995, 1992, 1991, 1986, 1983, 1981, 1980, 1974, 1973, 1972, 1970, 1967, 1962, 1961, 1959, 1955, 1954, 1951, 1949, 1941, 1935, 1930
1810 E 89TH ST	2020, 2017, 2010, 2005, 2002, 2000, 1999, 1995, 1992, 1991, 1986, 1983, 1981, 1980, 1974, 1973, 1972, 1970, 1967, 1962, 1961, 1959, 1955, 1954, 1951, 1949, 1941, 1935, 1930

FINDINGS

Address Researched	Address Not Identified in Research Source
1810 E 89TH ST	2020, 2014, 2010, 2005, 2002, 2000, 1999, 1995, 1992, 1991, 1986, 1983, 1981, 1980, 1974, 1973, 1972, 1970, 1967, 1962, 1961, 1959, 1955, 1954, 1951, 1949, 1941, 1935, 1930
1810 E 89TH ST	2017, 2014, 2010, 2005, 2002, 2000, 1999, 1995, 1992, 1991, 1986, 1983, 1981, 1980, 1974, 1973, 1972, 1970, 1967, 1962, 1961, 1959, 1955, 1954, 1951, 1949, 1941, 1935, 1930
1811 90TH	2020, 2017, 2014, 2010, 2005, 2002, 2000, 1999, 1995, 1992, 1991, 1986, 1983, 1981, 1980, 1974, 1973, 1972, 1970, 1967, 1962, 1959, 1955, 1954, 1951, 1949, 1941, 1935, 1930
1811 90TH	2020, 2017, 2014, 2010, 2005, 2002, 2000, 1999, 1995, 1992, 1991, 1986, 1983, 1981, 1980, 1974, 1973, 1972, 1970, 1967, 1962, 1961, 1959, 1954, 1951, 1949, 1941, 1935, 1930
1811 90TH ST	2020, 2017, 2014, 2010, 2005, 2002, 2000, 1999, 1995, 1992, 1991, 1986, 1983, 1981, 1980, 1974, 1973, 1972, 1970, 1967, 1962, 1961, 1959, 1955, 1954, 1951, 1949, 1941, 1935
1811 90TH ST	2020, 2017, 2014, 2010, 2005, 2002, 2000, 1999, 1995, 1992, 1991, 1986, 1983, 1981, 1980, 1974, 1973, 1972, 1970, 1967, 1962, 1961, 1959, 1955, 1954, 1951, 1949, 1941, 1930
1811 90TH ST	2020, 2017, 2014, 2010, 2005, 2002, 2000, 1999, 1995, 1992, 1991, 1986, 1983, 1981, 1980, 1974, 1973, 1972, 1970, 1967, 1962, 1961, 1959, 1955, 1954, 1951, 1949, 1935, 1930
1811 90TH ST	2020, 2017, 2014, 2010, 2005, 2002, 2000, 1999, 1995, 1992, 1991, 1986, 1983, 1981, 1980, 1974, 1973, 1972, 1970, 1967, 1962, 1961, 1959, 1955, 1954, 1949, 1941, 1935, 1930
1812 90TH	2020, 2017, 2014, 2010, 2005, 2002, 2000, 1999, 1995, 1992, 1991, 1986, 1983, 1981, 1980, 1974, 1973, 1972, 1970, 1967, 1962, 1961, 1959, 1954, 1951, 1949, 1941, 1935, 1930
1812 90TH	2020, 2017, 2014, 2010, 2005, 2002, 2000, 1999, 1995, 1992, 1991, 1986, 1983, 1981, 1980, 1974, 1973, 1972, 1970, 1967, 1962, 1959, 1955, 1954, 1951, 1949, 1941, 1935, 1930
1812 90TH ST	2020, 2017, 2014, 2010, 2005, 2002, 2000, 1999, 1995, 1992, 1991, 1986, 1983, 1981, 1980, 1973, 1972, 1970, 1967, 1962, 1961, 1959, 1955, 1954, 1951, 1949, 1941, 1935, 1930
1812 90TH ST	2020, 2017, 2014, 2010, 2005, 2002, 2000, 1999, 1995, 1992, 1991, 1986, 1983, 1981, 1980, 1974, 1973, 1972, 1967, 1962, 1961, 1959, 1955, 1954, 1951, 1949, 1941, 1935, 1930
1812 90TH ST	2020, 2017, 2014, 2010, 2005, 2002, 2000, 1999, 1995, 1992, 1991, 1983, 1981, 1980, 1974, 1973, 1972, 1970, 1967, 1962, 1961, 1959, 1955, 1954, 1951, 1949, 1941, 1935, 1930
1812 90TH ST	2020, 2017, 2014, 2010, 2005, 2002, 2000, 1999, 1995, 1992, 1991, 1986, 1983, 1981, 1980, 1974, 1973, 1972, 1970, 1967, 1962, 1961, 1959, 1955, 1954, 1949, 1941, 1935, 1930
1812 90TH ST	2020, 2017, 2014, 2010, 2005, 2002, 2000, 1999, 1995, 1992, 1991, 1986, 1983, 1981, 1980, 1974, 1973, 1972, 1970, 1967, 1962, 1961, 1959, 1955, 1954, 1951, 1949, 1935, 1930
1812 90TH ST	2020, 2017, 2014, 2010, 2005, 2002, 2000, 1999, 1995, 1992, 1991, 1986, 1983, 1981, 1980, 1974, 1973, 1972, 1970, 1967, 1962, 1961, 1959, 1955, 1954, 1951, 1949, 1941, 1930

FINDINGS

Address Researched	Address Not Identified in Research Source
1812 90TH ST	2020, 2017, 2014, 2010, 2005, 2002, 2000, 1999, 1995, 1992, 1991, 1986, 1983, 1981, 1980, 1974, 1973, 1972, 1970, 1967, 1962, 1961, 1959, 1955, 1954, 1951, 1949, 1941, 1935
1812 90TH ST	2020, 2017, 2014, 2010, 2005, 2002, 2000, 1999, 1995, 1992, 1991, 1986, 1983, 1980, 1974, 1973, 1972, 1970, 1967, 1962, 1961, 1959, 1955, 1954, 1951, 1949, 1941, 1935, 1930
1812 E 89TH ST	2017, 2014, 2010, 2005, 2002, 2000, 1999, 1995, 1992, 1991, 1986, 1983, 1981, 1980, 1974, 1973, 1972, 1970, 1967, 1962, 1961, 1959, 1955, 1954, 1951, 1949, 1941, 1935, 1930
1812 E 89TH ST	2020, 2014, 2010, 2005, 2002, 2000, 1999, 1995, 1992, 1991, 1986, 1983, 1981, 1980, 1974, 1973, 1972, 1970, 1967, 1962, 1961, 1959, 1955, 1954, 1951, 1949, 1941, 1935, 1930
1812 E 89TH ST	2020, 2017, 2010, 2005, 2002, 2000, 1999, 1995, 1992, 1991, 1986, 1983, 1981, 1980, 1974, 1973, 1972, 1970, 1967, 1962, 1961, 1959, 1955, 1954, 1951, 1949, 1941, 1935, 1930
1812 E 90TH ST	2020, 2017, 2010, 2005, 2002, 2000, 1999, 1995, 1992, 1991, 1986, 1983, 1981, 1980, 1974, 1973, 1972, 1970, 1967, 1962, 1961, 1959, 1955, 1954, 1951, 1949, 1941, 1935, 1930
1812 E 90TH ST	2020, 2014, 2010, 2005, 2002, 2000, 1999, 1995, 1992, 1991, 1986, 1983, 1981, 1980, 1974, 1973, 1972, 1970, 1967, 1962, 1961, 1959, 1955, 1954, 1951, 1949, 1941, 1935, 1930
1812 E 90TH ST	2017, 2014, 2010, 2005, 2002, 2000, 1999, 1995, 1992, 1991, 1986, 1983, 1981, 1980, 1974, 1973, 1972, 1970, 1967, 1962, 1961, 1959, 1955, 1954, 1951, 1949, 1941, 1935, 1930
1812 E 90TH ST	2020, 2017, 2014, 2010, 2005, 2002, 2000, 1999, 1992, 1991, 1986, 1983, 1981, 1980, 1974, 1973, 1972, 1970, 1967, 1962, 1961, 1959, 1955, 1954, 1951, 1949, 1941, 1935, 1930
1812 E 90TH ST	2020, 2017, 2014, 2010, 2005, 2002, 1999, 1995, 1992, 1991, 1986, 1983, 1981, 1980, 1974, 1973, 1972, 1970, 1967, 1962, 1961, 1959, 1955, 1954, 1951, 1949, 1941, 1935, 1930
1813 90TH	2020, 2017, 2014, 2010, 2005, 2002, 2000, 1999, 1995, 1992, 1991, 1986, 1983, 1981, 1980, 1974, 1973, 1972, 1970, 1967, 1962, 1959, 1955, 1954, 1951, 1949, 1941, 1935, 1930
1813 90TH	2020, 2017, 2014, 2010, 2005, 2002, 2000, 1999, 1995, 1992, 1991, 1986, 1983, 1981, 1980, 1974, 1973, 1972, 1970, 1967, 1962, 1961, 1959, 1954, 1951, 1949, 1941, 1935, 1930
1813 90TH ST	2020, 2017, 2014, 2010, 2005, 2002, 2000, 1999, 1995, 1992, 1991, 1986, 1983, 1981, 1980, 1974, 1973, 1972, 1970, 1967, 1962, 1961, 1959, 1955, 1954, 1951, 1949, 1941, 1935
1813 90TH ST	2020, 2017, 2014, 2010, 2005, 2002, 2000, 1999, 1995, 1992, 1991, 1986, 1983, 1981, 1980, 1974, 1973, 1972, 1970, 1967, 1962, 1961, 1959, 1955, 1954, 1951, 1949, 1941, 1930
1813 90TH ST	2020, 2017, 2014, 2010, 2005, 2002, 2000, 1999, 1995, 1992, 1991, 1986, 1983, 1981, 1980, 1974, 1973, 1972, 1970, 1967, 1962, 1961, 1959, 1955, 1954, 1951, 1949, 1935, 1930
1813 90TH ST	2020, 2017, 2014, 2010, 2005, 2002, 2000, 1999, 1995, 1992, 1991, 1986, 1983, 1981, 1980, 1974, 1973, 1972, 1970, 1967, 1962, 1961, 1959, 1955, 1954, 1949, 1941, 1935, 1930

FINDINGS

Address Researched	Address Not Identified in Research Source
1814 89TH	2020, 2017, 2014, 2010, 2005, 2002, 2000, 1999, 1995, 1992, 1991, 1986, 1983, 1981, 1980, 1974, 1973, 1972, 1970, 1967, 1962, 1961, 1959, 1954, 1951, 1949, 1941, 1935, 1930
1814 89TH	2020, 2017, 2014, 2010, 2005, 2002, 2000, 1999, 1995, 1992, 1991, 1986, 1983, 1981, 1980, 1974, 1973, 1972, 1970, 1967, 1962, 1959, 1955, 1954, 1951, 1949, 1941, 1935, 1930
1814 89TH	2020, 2017, 2014, 2010, 2005, 2002, 2000, 1995, 1992, 1991, 1986, 1983, 1981, 1980, 1974, 1973, 1972, 1970, 1967, 1962, 1961, 1959, 1955, 1954, 1951, 1949, 1941, 1935, 1930
1814 89TH ST	2020, 2017, 2014, 2010, 2005, 2002, 2000, 1999, 1995, 1992, 1991, 1986, 1983, 1981, 1980, 1974, 1973, 1972, 1967, 1962, 1961, 1959, 1955, 1954, 1951, 1949, 1941, 1935, 1930
1814 89TH ST	2020, 2017, 2014, 2010, 2005, 2002, 2000, 1999, 1995, 1992, 1991, 1986, 1983, 1981, 1980, 1973, 1972, 1970, 1967, 1962, 1961, 1959, 1955, 1954, 1951, 1949, 1941, 1935, 1930
1814 89TH ST	2020, 2017, 2014, 2010, 2005, 2002, 2000, 1999, 1995, 1992, 1991, 1986, 1983, 1981, 1980, 1974, 1973, 1972, 1970, 1967, 1962, 1961, 1959, 1955, 1954, 1949, 1941, 1935, 1930
1814 89TH ST	2020, 2017, 2014, 2010, 2005, 2002, 2000, 1999, 1995, 1992, 1991, 1986, 1983, 1981, 1980, 1974, 1973, 1972, 1970, 1967, 1962, 1961, 1959, 1955, 1954, 1951, 1949, 1935, 1930
1814 89TH ST	2020, 2017, 2014, 2010, 2005, 2002, 2000, 1999, 1995, 1992, 1991, 1986, 1983, 1981, 1980, 1974, 1973, 1972, 1970, 1967, 1962, 1961, 1959, 1955, 1954, 1951, 1949, 1941, 1930
1814 89TH ST	2020, 2017, 2014, 2010, 2005, 2002, 2000, 1999, 1995, 1992, 1991, 1986, 1983, 1981, 1980, 1974, 1973, 1972, 1970, 1967, 1962, 1961, 1959, 1955, 1954, 1951, 1949, 1941, 1935
1814 E 89TH ST	2017, 2014, 2010, 2005, 2002, 2000, 1999, 1995, 1992, 1991, 1986, 1983, 1981, 1980, 1974, 1973, 1972, 1970, 1967, 1962, 1961, 1959, 1955, 1954, 1951, 1949, 1941, 1935, 1930
1814 E 89TH ST	2020, 2014, 2010, 2005, 2002, 2000, 1999, 1995, 1992, 1991, 1986, 1983, 1981, 1980, 1974, 1973, 1972, 1970, 1967, 1962, 1961, 1959, 1955, 1954, 1951, 1949, 1941, 1935, 1930
1814 E 89TH ST	2020, 2017, 2010, 2005, 2002, 2000, 1999, 1995, 1992, 1991, 1986, 1983, 1981, 1980, 1974, 1973, 1972, 1970, 1967, 1962, 1961, 1959, 1955, 1954, 1951, 1949, 1941, 1935, 1930
1814 E 89TH ST	2020, 2017, 2014, 2005, 2002, 2000, 1999, 1995, 1992, 1991, 1986, 1983, 1981, 1980, 1974, 1973, 1972, 1970, 1967, 1962, 1961, 1959, 1955, 1954, 1951, 1949, 1941, 1935, 1930
1814 E 89TH ST	2020, 2017, 2014, 2010, 2002, 2000, 1999, 1995, 1992, 1991, 1986, 1983, 1981, 1980, 1974, 1973, 1972, 1970, 1967, 1962, 1961, 1959, 1955, 1954, 1951, 1949, 1941, 1935, 1930
1815 89TH	2020, 2017, 2014, 2010, 2005, 2002, 2000, 1995, 1992, 1991, 1986, 1983, 1981, 1980, 1974, 1973, 1972, 1970, 1967, 1962, 1961, 1959, 1955, 1954, 1951, 1949, 1941, 1935, 1930
1815 89TH	2020, 2017, 2014, 2010, 2005, 2002, 2000, 1999, 1995, 1992, 1991, 1986, 1983, 1981, 1980, 1974, 1973, 1972, 1970, 1967, 1962, 1959, 1955, 1954, 1951, 1949, 1941, 1935, 1930

FINDINGS

Address Researched	Address Not Identified in Research Source
1815 89TH	2020, 2017, 2014, 2010, 2005, 2002, 2000, 1999, 1995, 1992, 1991, 1986, 1983, 1981, 1980, 1974, 1973, 1972, 1970, 1967, 1962, 1961, 1959, 1954, 1951, 1949, 1941, 1935, 1930
1815 89TH ST	2020, 2017, 2014, 2010, 2005, 2002, 2000, 1999, 1995, 1992, 1991, 1986, 1983, 1981, 1980, 1974, 1973, 1972, 1970, 1967, 1962, 1961, 1959, 1955, 1954, 1949, 1941, 1935, 1930
1815 89TH ST	2020, 2017, 2014, 2010, 2005, 2002, 2000, 1999, 1995, 1992, 1991, 1986, 1983, 1981, 1980, 1974, 1973, 1972, 1970, 1967, 1962, 1961, 1959, 1955, 1954, 1951, 1949, 1935, 1930
1815 89TH ST	2020, 2017, 2014, 2010, 2005, 2002, 2000, 1999, 1995, 1992, 1991, 1986, 1983, 1981, 1980, 1974, 1973, 1972, 1970, 1967, 1962, 1961, 1959, 1955, 1954, 1951, 1949, 1941, 1935
1815 89TH ST	2020, 2017, 2014, 2010, 2005, 2002, 2000, 1999, 1995, 1992, 1991, 1986, 1983, 1981, 1980, 1974, 1973, 1972, 1970, 1967, 1962, 1961, 1959, 1955, 1954, 1951, 1949, 1941, 1930
1815 89TH ST	2020, 2017, 2014, 2010, 2005, 2002, 2000, 1999, 1995, 1992, 1991, 1986, 1983, 1981, 1980, 1974, 1973, 1972, 1967, 1962, 1961, 1959, 1955, 1954, 1951, 1949, 1941, 1935, 1930
1815 89TH ST	2020, 2017, 2014, 2010, 2005, 2002, 2000, 1999, 1995, 1992, 1991, 1986, 1983, 1981, 1980, 1973, 1972, 1970, 1967, 1962, 1961, 1959, 1955, 1954, 1951, 1949, 1941, 1935, 1930
1815 89TH ST	2020, 2017, 2014, 2010, 2005, 2002, 2000, 1999, 1995, 1992, 1986, 1983, 1981, 1980, 1974, 1973, 1972, 1970, 1967, 1962, 1961, 1959, 1955, 1954, 1951, 1949, 1941, 1935, 1930
1815 90TH	2020, 2017, 2014, 2010, 2005, 2002, 2000, 1995, 1992, 1991, 1986, 1983, 1981, 1980, 1974, 1973, 1972, 1970, 1967, 1962, 1961, 1959, 1955, 1954, 1951, 1949, 1941, 1935, 1930
1815 90TH	2020, 2017, 2014, 2010, 2005, 2000, 1999, 1995, 1992, 1991, 1986, 1983, 1981, 1980, 1974, 1973, 1972, 1970, 1967, 1962, 1961, 1959, 1955, 1954, 1951, 1949, 1941, 1935, 1930
1815 90TH	2020, 2017, 2014, 2010, 2005, 2002, 2000, 1999, 1995, 1992, 1991, 1986, 1983, 1981, 1980, 1974, 1973, 1972, 1970, 1967, 1962, 1961, 1959, 1954, 1951, 1949, 1941, 1935, 1930
1815 90TH	2020, 2017, 2014, 2010, 2005, 2002, 2000, 1999, 1995, 1992, 1991, 1986, 1983, 1981, 1980, 1974, 1973, 1972, 1970, 1967, 1962, 1959, 1955, 1954, 1951, 1949, 1941, 1935, 1930
1815 90TH ST	2020, 2017, 2014, 2010, 2005, 2002, 2000, 1999, 1995, 1992, 1991, 1986, 1983, 1981, 1980, 1973, 1972, 1970, 1967, 1962, 1961, 1959, 1955, 1954, 1951, 1949, 1941, 1935, 1930
1815 90TH ST	2020, 2017, 2014, 2010, 2005, 2002, 2000, 1999, 1995, 1992, 1991, 1986, 1983, 1981, 1980, 1974, 1973, 1972, 1967, 1962, 1961, 1959, 1955, 1954, 1951, 1949, 1941, 1935, 1930
1815 90TH ST	2020, 2017, 2014, 2010, 2005, 2002, 2000, 1999, 1995, 1992, 1991, 1986, 1983, 1981, 1980, 1974, 1973, 1972, 1970, 1967, 1962, 1961, 1959, 1955, 1954, 1951, 1949, 1941, 1935
1815 90TH ST	2020, 2017, 2014, 2010, 2005, 2002, 2000, 1999, 1995, 1992, 1991, 1986, 1983, 1981, 1980, 1974, 1973, 1972, 1970, 1967, 1962, 1961, 1959, 1955, 1954, 1951, 1949, 1941, 1930

FINDINGS

Address Researched	Address Not Identified in Research Source
1815 90TH ST	2020, 2017, 2014, 2010, 2005, 2002, 2000, 1999, 1995, 1992, 1991, 1986, 1983, 1981, 1980, 1974, 1973, 1972, 1970, 1967, 1962, 1961, 1959, 1955, 1954, 1951, 1949, 1935, 1930
1815 90TH ST	2020, 2017, 2014, 2010, 2005, 2002, 2000, 1999, 1995, 1992, 1991, 1986, 1983, 1981, 1980, 1974, 1973, 1972, 1970, 1967, 1962, 1961, 1959, 1955, 1954, 1949, 1941, 1935, 1930
1815 E 89TH ST	2020, 2017, 2014, 2010, 2005, 2002, 1999, 1995, 1992, 1991, 1986, 1983, 1981, 1980, 1974, 1973, 1972, 1970, 1967, 1962, 1961, 1959, 1955, 1954, 1951, 1949, 1941, 1935, 1930
1815 E 89TH ST	2020, 2017, 2014, 2010, 2002, 2000, 1999, 1995, 1992, 1991, 1986, 1983, 1981, 1980, 1974, 1973, 1972, 1970, 1967, 1962, 1961, 1959, 1955, 1954, 1951, 1949, 1941, 1935, 1930
1815 E 89TH ST	2020, 2017, 2010, 2005, 2002, 2000, 1999, 1995, 1992, 1991, 1986, 1983, 1981, 1980, 1974, 1973, 1972, 1970, 1967, 1962, 1961, 1959, 1955, 1954, 1951, 1949, 1941, 1935, 1930
1815 E 89TH ST	2020, 2014, 2010, 2005, 2002, 2000, 1999, 1995, 1992, 1991, 1986, 1983, 1981, 1980, 1974, 1973, 1972, 1970, 1967, 1962, 1961, 1959, 1955, 1954, 1951, 1949, 1941, 1935, 1930
1815 E 89TH ST	2017, 2014, 2010, 2005, 2002, 2000, 1999, 1995, 1992, 1991, 1986, 1983, 1981, 1980, 1974, 1973, 1972, 1970, 1967, 1962, 1961, 1959, 1955, 1954, 1951, 1949, 1941, 1935, 1930
1815 E 89TH ST	2020, 2017, 2014, 2010, 2005, 2002, 2000, 1999, 1992, 1991, 1986, 1983, 1981, 1980, 1974, 1973, 1972, 1970, 1967, 1962, 1961, 1959, 1955, 1954, 1951, 1949, 1941, 1935, 1930
1815 E 89TH ST	2020, 2017, 2014, 2010, 2005, 2002, 2000, 1999, 1995, 1991, 1986, 1983, 1981, 1980, 1974, 1973, 1972, 1970, 1967, 1962, 1961, 1959, 1955, 1954, 1951, 1949, 1941, 1935, 1930
1815 E 90TH ST	2020, 2017, 2014, 2010, 2005, 2002, 2000, 1999, 1995, 1991, 1986, 1983, 1981, 1980, 1974, 1973, 1972, 1970, 1967, 1962, 1961, 1959, 1955, 1954, 1951, 1949, 1941, 1935, 1930
1815 E 90TH ST	2020, 2017, 2014, 2010, 2005, 2002, 2000, 1999, 1992, 1991, 1986, 1983, 1981, 1980, 1974, 1973, 1972, 1970, 1967, 1962, 1961, 1959, 1955, 1954, 1951, 1949, 1941, 1935, 1930
1815 E 90TH ST	2020, 2017, 2014, 2010, 2005, 2002, 1999, 1995, 1992, 1991, 1986, 1983, 1981, 1980, 1974, 1973, 1972, 1970, 1967, 1962, 1961, 1959, 1955, 1954, 1951, 1949, 1941, 1935, 1930
1815 E 90TH ST	2017, 2014, 2010, 2005, 2002, 2000, 1999, 1995, 1992, 1991, 1986, 1983, 1981, 1980, 1974, 1973, 1972, 1970, 1967, 1962, 1961, 1959, 1955, 1954, 1951, 1949, 1941, 1935, 1930
1815 E 90TH ST	2020, 2014, 2010, 2005, 2002, 2000, 1999, 1995, 1992, 1991, 1986, 1983, 1981, 1980, 1974, 1973, 1972, 1970, 1967, 1962, 1961, 1959, 1955, 1954, 1951, 1949, 1941, 1935, 1930
1815 E 90TH ST	2020, 2017, 2010, 2005, 2002, 2000, 1999, 1995, 1992, 1991, 1986, 1983, 1981, 1980, 1974, 1973, 1972, 1970, 1967, 1962, 1961, 1959, 1955, 1954, 1951, 1949, 1941, 1935, 1930
1815 E 90TH ST	2020, 2017, 2014, 2005, 2002, 2000, 1999, 1995, 1992, 1991, 1986, 1983, 1981, 1980, 1974, 1973, 1972, 1970, 1967, 1962, 1961, 1959, 1955, 1954, 1951, 1949, 1941, 1935, 1930

FINDINGS

Address Researched	Address Not Identified in Research Source
1815 E 90TH ST	2020, 2017, 2014, 2010, 2002, 2000, 1999, 1995, 1992, 1991, 1986, 1983, 1981, 1980, 1974, 1973, 1972, 1970, 1967, 1962, 1961, 1959, 1955, 1954, 1951, 1949, 1941, 1935, 1930
1818 89TH	2020, 2017, 2014, 2010, 2005, 2002, 2000, 1999, 1995, 1992, 1991, 1986, 1983, 1981, 1980, 1974, 1973, 1972, 1970, 1967, 1962, 1959, 1955, 1954, 1951, 1949, 1941, 1935, 1930
1818 89TH	2020, 2017, 2014, 2010, 2005, 2002, 2000, 1999, 1995, 1992, 1991, 1986, 1983, 1981, 1980, 1974, 1973, 1972, 1970, 1967, 1962, 1961, 1959, 1954, 1951, 1949, 1941, 1935, 1930
1818 89TH ST	2020, 2017, 2014, 2010, 2005, 2002, 2000, 1999, 1995, 1992, 1991, 1986, 1983, 1981, 1980, 1974, 1973, 1972, 1970, 1967, 1962, 1961, 1959, 1955, 1954, 1949, 1941, 1935, 1930
1818 89TH ST	2020, 2017, 2014, 2010, 2005, 2002, 2000, 1999, 1995, 1992, 1991, 1986, 1983, 1981, 1980, 1974, 1973, 1972, 1970, 1967, 1962, 1961, 1959, 1955, 1954, 1951, 1949, 1935, 1930
1818 89TH ST	2020, 2017, 2014, 2010, 2005, 2002, 2000, 1999, 1995, 1992, 1991, 1986, 1983, 1981, 1980, 1974, 1973, 1972, 1970, 1967, 1962, 1961, 1959, 1955, 1954, 1951, 1949, 1941, 1930
1818 89TH ST	2020, 2017, 2014, 2010, 2005, 2002, 2000, 1999, 1995, 1992, 1991, 1986, 1983, 1981, 1980, 1974, 1973, 1972, 1970, 1967, 1962, 1961, 1959, 1955, 1954, 1951, 1949, 1941, 1935
1818 89TH ST	2020, 2017, 2014, 2010, 2005, 2002, 2000, 1999, 1995, 1992, 1991, 1986, 1983, 1981, 1980, 1974, 1973, 1972, 1967, 1962, 1961, 1959, 1955, 1954, 1951, 1949, 1941, 1935, 1930
1818 89TH ST	2020, 2017, 2014, 2010, 2005, 2002, 2000, 1999, 1995, 1992, 1991, 1986, 1983, 1981, 1980, 1973, 1972, 1970, 1967, 1962, 1961, 1959, 1955, 1954, 1951, 1949, 1941, 1935, 1930
1818 90TH	2020, 2017, 2014, 2010, 2005, 2002, 2000, 1999, 1995, 1992, 1991, 1986, 1983, 1981, 1980, 1974, 1973, 1972, 1970, 1967, 1962, 1959, 1955, 1954, 1951, 1949, 1941, 1935, 1930
1818 90TH	2020, 2017, 2014, 2010, 2005, 2002, 2000, 1999, 1995, 1992, 1991, 1986, 1983, 1981, 1980, 1974, 1973, 1972, 1970, 1967, 1962, 1961, 1959, 1954, 1951, 1949, 1941, 1935, 1930
1818 90TH ST	2020, 2017, 2014, 2010, 2005, 2002, 2000, 1999, 1995, 1992, 1991, 1986, 1983, 1981, 1980, 1973, 1972, 1970, 1967, 1962, 1961, 1959, 1955, 1954, 1951, 1949, 1941, 1935, 1930
1818 90TH ST	2020, 2017, 2014, 2010, 2005, 2002, 2000, 1999, 1995, 1992, 1991, 1986, 1983, 1981, 1980, 1974, 1973, 1972, 1967, 1962, 1961, 1959, 1955, 1954, 1951, 1949, 1941, 1935, 1930
1818 90TH ST	2020, 2017, 2014, 2010, 2005, 2002, 2000, 1999, 1995, 1992, 1991, 1986, 1983, 1981, 1980, 1974, 1973, 1972, 1970, 1967, 1962, 1961, 1959, 1955, 1954, 1951, 1949, 1941, 1935
1818 90TH ST	2020, 2017, 2014, 2010, 2005, 2002, 2000, 1999, 1995, 1992, 1991, 1986, 1983, 1981, 1980, 1974, 1973, 1972, 1970, 1967, 1962, 1961, 1959, 1955, 1954, 1951, 1949, 1941, 1930
1818 90TH ST	2020, 2017, 2014, 2010, 2005, 2002, 2000, 1999, 1995, 1992, 1991, 1986, 1983, 1981, 1980, 1974, 1973, 1972, 1970, 1967, 1962, 1961, 1959, 1955, 1954, 1951, 1949, 1935, 1930

FINDINGS

Address Researched	Address Not Identified in Research Source
1818 90TH ST	2020, 2017, 2014, 2010, 2005, 2002, 2000, 1999, 1995, 1992, 1991, 1986, 1983, 1981, 1980, 1974, 1973, 1972, 1970, 1967, 1962, 1961, 1959, 1955, 1954, 1949, 1941, 1935, 1930
1818 E 90TH ST	2020, 2017, 2014, 2005, 2002, 2000, 1999, 1995, 1992, 1991, 1986, 1983, 1981, 1980, 1974, 1973, 1972, 1970, 1967, 1962, 1961, 1959, 1955, 1954, 1951, 1949, 1941, 1935, 1930
1818 E 90TH ST	2020, 2017, 2010, 2005, 2002, 2000, 1999, 1995, 1992, 1991, 1986, 1983, 1981, 1980, 1974, 1973, 1972, 1970, 1967, 1962, 1961, 1959, 1955, 1954, 1951, 1949, 1941, 1935, 1930
1818 E 90TH ST	2017, 2014, 2010, 2005, 2002, 2000, 1999, 1995, 1992, 1991, 1986, 1983, 1981, 1980, 1974, 1973, 1972, 1970, 1967, 1962, 1961, 1959, 1955, 1954, 1951, 1949, 1941, 1935, 1930
1819 89TH	2020, 2017, 2014, 2010, 2005, 2000, 1999, 1995, 1992, 1991, 1986, 1983, 1981, 1980, 1974, 1973, 1972, 1970, 1967, 1962, 1961, 1959, 1955, 1954, 1951, 1949, 1941, 1935, 1930
1819 89TH	2020, 2017, 2014, 2010, 2005, 2002, 2000, 1999, 1995, 1992, 1991, 1986, 1983, 1981, 1980, 1974, 1973, 1972, 1970, 1967, 1962, 1959, 1955, 1954, 1951, 1949, 1941, 1935, 1930
1819 89TH	2020, 2017, 2014, 2010, 2005, 2002, 2000, 1999, 1995, 1992, 1991, 1986, 1983, 1981, 1980, 1974, 1973, 1972, 1970, 1967, 1962, 1961, 1959, 1954, 1951, 1949, 1941, 1935, 1930
1819 89TH ST	2020, 2017, 2014, 2010, 2005, 2002, 2000, 1999, 1995, 1992, 1991, 1986, 1983, 1981, 1980, 1974, 1973, 1972, 1970, 1967, 1962, 1961, 1959, 1955, 1954, 1949, 1941, 1935, 1930
1819 89TH ST	2020, 2017, 2014, 2010, 2005, 2002, 2000, 1999, 1995, 1992, 1991, 1986, 1983, 1981, 1980, 1974, 1973, 1972, 1970, 1967, 1962, 1961, 1959, 1955, 1954, 1951, 1949, 1935, 1930
1819 89TH ST	2020, 2017, 2014, 2010, 2005, 2002, 2000, 1999, 1995, 1992, 1991, 1986, 1983, 1981, 1980, 1974, 1973, 1972, 1970, 1967, 1962, 1961, 1959, 1955, 1954, 1951, 1949, 1941, 1935
1819 89TH ST	2020, 2017, 2014, 2010, 2005, 2002, 2000, 1999, 1995, 1992, 1991, 1986, 1983, 1981, 1980, 1974, 1973, 1972, 1970, 1967, 1962, 1961, 1959, 1955, 1954, 1951, 1949, 1941, 1930
1819 89TH ST	2020, 2017, 2014, 2010, 2005, 2002, 2000, 1999, 1995, 1992, 1991, 1986, 1983, 1981, 1980, 1974, 1973, 1972, 1967, 1962, 1961, 1959, 1955, 1954, 1951, 1949, 1941, 1935, 1930
1819 89TH ST	2020, 2017, 2014, 2010, 2005, 2002, 2000, 1999, 1995, 1992, 1991, 1986, 1983, 1981, 1980, 1973, 1972, 1970, 1967, 1962, 1961, 1959, 1955, 1954, 1951, 1949, 1941, 1935, 1930
1819 89TH ST	2020, 2017, 2014, 2010, 2005, 2002, 2000, 1999, 1995, 1992, 1991, 1986, 1981, 1980, 1974, 1973, 1972, 1970, 1967, 1962, 1961, 1959, 1955, 1954, 1951, 1949, 1941, 1935, 1930
1819 90TH	2020, 2017, 2014, 2010, 2005, 2002, 2000, 1999, 1995, 1992, 1991, 1986, 1983, 1981, 1980, 1974, 1973, 1972, 1970, 1967, 1962, 1961, 1959, 1954, 1951, 1949, 1941, 1935, 1930
1819 90TH	2020, 2017, 2014, 2010, 2005, 2002, 2000, 1999, 1995, 1992, 1991, 1986, 1983, 1981, 1980, 1974, 1973, 1972, 1970, 1967, 1962, 1959, 1955, 1954, 1951, 1949, 1941, 1935, 1930

FINDINGS

Address Researched	Address Not Identified in Research Source
1819 90TH ST	2020, 2017, 2014, 2010, 2005, 2002, 2000, 1999, 1995, 1992, 1991, 1986, 1983, 1981, 1980, 1974, 1973, 1972, 1970, 1967, 1962, 1961, 1959, 1955, 1954, 1951, 1949, 1941, 1935
1819 90TH ST	2020, 2017, 2014, 2010, 2005, 2002, 2000, 1999, 1995, 1992, 1991, 1986, 1983, 1981, 1980, 1974, 1973, 1972, 1970, 1967, 1962, 1961, 1959, 1955, 1954, 1951, 1949, 1941, 1930
1819 90TH ST	2020, 2017, 2014, 2010, 2005, 2002, 2000, 1999, 1995, 1992, 1991, 1986, 1983, 1981, 1980, 1974, 1973, 1972, 1970, 1967, 1962, 1961, 1959, 1955, 1954, 1951, 1949, 1935, 1930
1819 90TH ST	2020, 2017, 2014, 2010, 2005, 2002, 2000, 1999, 1995, 1992, 1991, 1986, 1983, 1981, 1980, 1974, 1973, 1972, 1970, 1967, 1962, 1961, 1959, 1955, 1954, 1949, 1941, 1935, 1930
1820 90TH	2020, 2017, 2014, 2010, 2005, 2002, 2000, 1999, 1995, 1992, 1991, 1986, 1983, 1981, 1980, 1974, 1973, 1972, 1970, 1967, 1962, 1959, 1955, 1954, 1951, 1949, 1941, 1935, 1930
1820 90TH	2020, 2017, 2014, 2010, 2005, 2002, 2000, 1999, 1995, 1992, 1991, 1986, 1983, 1981, 1980, 1974, 1973, 1972, 1970, 1967, 1962, 1961, 1959, 1954, 1951, 1949, 1941, 1935, 1930
1820 90TH ST	2020, 2017, 2014, 2010, 2005, 2002, 2000, 1999, 1995, 1992, 1991, 1986, 1983, 1981, 1980, 1974, 1973, 1972, 1970, 1967, 1962, 1961, 1959, 1955, 1954, 1949, 1941, 1935, 1930
1820 90TH ST	2020, 2017, 2014, 2010, 2005, 2002, 2000, 1999, 1995, 1992, 1991, 1986, 1983, 1981, 1980, 1974, 1973, 1972, 1970, 1967, 1962, 1961, 1959, 1955, 1954, 1951, 1949, 1935, 1930
1820 90TH ST	2020, 2017, 2014, 2010, 2005, 2002, 2000, 1999, 1995, 1992, 1991, 1986, 1983, 1981, 1980, 1974, 1973, 1972, 1970, 1967, 1962, 1961, 1959, 1955, 1954, 1951, 1949, 1941, 1930
1820 90TH ST	2020, 2017, 2014, 2010, 2005, 2002, 2000, 1999, 1995, 1992, 1991, 1986, 1983, 1981, 1980, 1974, 1973, 1972, 1970, 1967, 1962, 1961, 1959, 1955, 1954, 1951, 1949, 1941, 1935
1821 89TH	2020, 2017, 2014, 2010, 2005, 2002, 2000, 1999, 1995, 1992, 1991, 1986, 1983, 1981, 1980, 1974, 1973, 1972, 1970, 1967, 1962, 1961, 1959, 1954, 1951, 1949, 1941, 1935, 1930
1821 89TH	2020, 2017, 2014, 2010, 2005, 2002, 2000, 1999, 1995, 1992, 1991, 1986, 1983, 1981, 1980, 1974, 1973, 1972, 1970, 1967, 1962, 1959, 1955, 1954, 1951, 1949, 1941, 1935, 1930
1821 89TH	2020, 2017, 2014, 2010, 2005, 2002, 2000, 1995, 1992, 1991, 1986, 1983, 1981, 1980, 1974, 1973, 1972, 1970, 1967, 1962, 1961, 1959, 1955, 1954, 1951, 1949, 1941, 1935, 1930
1821 89TH	2020, 2017, 2014, 2010, 2005, 2000, 1999, 1995, 1992, 1991, 1986, 1983, 1981, 1980, 1974, 1973, 1972, 1970, 1967, 1962, 1961, 1959, 1955, 1954, 1951, 1949, 1941, 1935, 1930
1821 89TH ST	2020, 2017, 2014, 2010, 2005, 2002, 2000, 1999, 1995, 1992, 1991, 1986, 1981, 1980, 1974, 1973, 1972, 1970, 1967, 1962, 1961, 1959, 1955, 1954, 1951, 1949, 1941, 1935, 1930
1821 89TH ST	2020, 2017, 2014, 2010, 2005, 2002, 2000, 1999, 1995, 1992, 1991, 1986, 1983, 1980, 1974, 1973, 1972, 1970, 1967, 1962, 1961, 1959, 1955, 1954, 1951, 1949, 1941, 1935, 1930

FINDINGS

Address Researched	Address Not Identified in Research Source
1821 89TH ST	2020, 2017, 2014, 2010, 2005, 2002, 2000, 1999, 1995, 1992, 1986, 1983, 1981, 1980, 1974, 1973, 1972, 1970, 1967, 1962, 1961, 1959, 1955, 1954, 1951, 1949, 1941, 1935, 1930
1821 89TH ST	2020, 2017, 2014, 2010, 2005, 2002, 2000, 1999, 1995, 1992, 1991, 1983, 1981, 1980, 1974, 1973, 1972, 1970, 1967, 1962, 1961, 1959, 1955, 1954, 1951, 1949, 1941, 1935, 1930
1821 89TH ST	2020, 2017, 2014, 2010, 2005, 2002, 2000, 1999, 1995, 1992, 1991, 1986, 1983, 1981, 1980, 1974, 1973, 1972, 1967, 1962, 1961, 1959, 1955, 1954, 1951, 1949, 1941, 1935, 1930
1821 89TH ST	2020, 2017, 2014, 2010, 2005, 2002, 2000, 1999, 1995, 1992, 1991, 1986, 1983, 1981, 1980, 1973, 1972, 1970, 1967, 1962, 1961, 1959, 1955, 1954, 1951, 1949, 1941, 1935, 1930
1821 89TH ST	2020, 2017, 2014, 2010, 2005, 2002, 2000, 1999, 1995, 1992, 1991, 1986, 1983, 1981, 1980, 1974, 1973, 1972, 1970, 1967, 1962, 1961, 1959, 1955, 1954, 1949, 1941, 1935, 1930
1821 89TH ST	2020, 2017, 2014, 2010, 2005, 2002, 2000, 1999, 1995, 1992, 1991, 1986, 1983, 1981, 1980, 1974, 1973, 1972, 1970, 1967, 1962, 1961, 1959, 1955, 1954, 1951, 1949, 1935, 1930
1821 89TH ST	2020, 2017, 2014, 2010, 2005, 2002, 2000, 1999, 1995, 1992, 1991, 1986, 1983, 1981, 1980, 1974, 1973, 1972, 1970, 1967, 1962, 1961, 1959, 1955, 1954, 1951, 1949, 1941, 1930
1821 89TH ST	2020, 2017, 2014, 2010, 2005, 2002, 2000, 1999, 1995, 1992, 1991, 1986, 1983, 1981, 1980, 1974, 1973, 1972, 1970, 1967, 1962, 1961, 1959, 1955, 1954, 1951, 1949, 1941, 1935
1821 90TH	2020, 2017, 2014, 2010, 2005, 2002, 2000, 1999, 1995, 1992, 1991, 1986, 1983, 1981, 1980, 1974, 1973, 1972, 1970, 1967, 1962, 1961, 1959, 1954, 1951, 1949, 1941, 1935, 1930
1821 90TH	2020, 2017, 2014, 2010, 2005, 2002, 2000, 1999, 1995, 1992, 1991, 1986, 1983, 1981, 1980, 1974, 1973, 1972, 1970, 1967, 1962, 1959, 1955, 1954, 1951, 1949, 1941, 1935, 1930
1821 90TH	2020, 2017, 2014, 2010, 2005, 2002, 2000, 1995, 1992, 1991, 1986, 1983, 1981, 1980, 1974, 1973, 1972, 1970, 1967, 1962, 1961, 1959, 1955, 1954, 1951, 1949, 1941, 1935, 1930
1821 90TH	2020, 2017, 2014, 2010, 2005, 2000, 1999, 1995, 1992, 1991, 1986, 1983, 1981, 1980, 1974, 1973, 1972, 1970, 1967, 1962, 1961, 1959, 1955, 1954, 1951, 1949, 1941, 1935, 1930
1821 90TH ST	2020, 2017, 2014, 2010, 2005, 2002, 2000, 1999, 1995, 1992, 1991, 1986, 1983, 1981, 1980, 1973, 1972, 1970, 1967, 1962, 1961, 1959, 1955, 1954, 1951, 1949, 1941, 1935, 1930
1821 90TH ST	2020, 2017, 2014, 2010, 2005, 2002, 2000, 1999, 1995, 1992, 1991, 1986, 1983, 1981, 1980, 1974, 1973, 1972, 1967, 1962, 1961, 1959, 1955, 1954, 1951, 1949, 1941, 1935, 1930
1821 90TH ST	2020, 2017, 2014, 2010, 2005, 2002, 2000, 1999, 1995, 1992, 1991, 1986, 1983, 1981, 1980, 1974, 1973, 1972, 1970, 1967, 1962, 1961, 1959, 1955, 1954, 1951, 1949, 1941, 1935
1821 90TH ST	2020, 2017, 2014, 2010, 2005, 2002, 2000, 1999, 1995, 1992, 1991, 1986, 1983, 1981, 1980, 1974, 1973, 1972, 1970, 1967, 1962, 1961, 1959, 1955, 1954, 1951, 1949, 1941, 1930

FINDINGS

Address Researched	Address Not Identified in Research Source
1821 90TH ST	2020, 2017, 2014, 2010, 2005, 2002, 2000, 1999, 1995, 1992, 1991, 1986, 1983, 1981, 1980, 1974, 1973, 1972, 1970, 1967, 1962, 1961, 1959, 1955, 1954, 1951, 1949, 1935, 1930
1821 90TH ST	2020, 2017, 2014, 2010, 2005, 2002, 2000, 1999, 1995, 1992, 1991, 1986, 1983, 1981, 1980, 1974, 1973, 1972, 1970, 1967, 1962, 1961, 1959, 1955, 1954, 1949, 1941, 1935, 1930
1821 E 89TH ST	2020, 2017, 2014, 2010, 2005, 2002, 1999, 1995, 1992, 1991, 1986, 1983, 1981, 1980, 1974, 1973, 1972, 1970, 1967, 1962, 1961, 1959, 1955, 1954, 1951, 1949, 1941, 1935, 1930
1821 E 89TH ST	2020, 2017, 2014, 2010, 2002, 2000, 1999, 1995, 1992, 1991, 1986, 1983, 1981, 1980, 1974, 1973, 1972, 1970, 1967, 1962, 1961, 1959, 1955, 1954, 1951, 1949, 1941, 1935, 1930
1821 E 89TH ST	2020, 2014, 2010, 2005, 2002, 2000, 1999, 1995, 1992, 1991, 1986, 1983, 1981, 1980, 1974, 1973, 1972, 1970, 1967, 1962, 1961, 1959, 1955, 1954, 1951, 1949, 1941, 1935, 1930
1821 E 89TH ST	2020, 2017, 2010, 2005, 2002, 2000, 1999, 1995, 1992, 1991, 1986, 1983, 1981, 1980, 1974, 1973, 1972, 1970, 1967, 1962, 1961, 1959, 1955, 1954, 1951, 1949, 1941, 1935, 1930
1821 E 89TH ST	2020, 2017, 2014, 2010, 2005, 2002, 2000, 1999, 1992, 1991, 1986, 1983, 1981, 1980, 1974, 1973, 1972, 1970, 1967, 1962, 1961, 1959, 1955, 1954, 1951, 1949, 1941, 1935, 1930
1821 E 89TH ST	2020, 2017, 2014, 2010, 2005, 2002, 2000, 1999, 1995, 1991, 1986, 1983, 1981, 1980, 1974, 1973, 1972, 1970, 1967, 1962, 1961, 1959, 1955, 1954, 1951, 1949, 1941, 1935, 1930
1821 E 90TH ST	2020, 2017, 2014, 2010, 2005, 2002, 2000, 1999, 1995, 1991, 1986, 1983, 1981, 1980, 1974, 1973, 1972, 1970, 1967, 1962, 1961, 1959, 1955, 1954, 1951, 1949, 1941, 1935, 1930
1821 E 90TH ST	2020, 2017, 2014, 2010, 2005, 2002, 2000, 1999, 1992, 1991, 1986, 1983, 1981, 1980, 1974, 1973, 1972, 1970, 1967, 1962, 1961, 1959, 1955, 1954, 1951, 1949, 1941, 1935, 1930
1821 E 90TH ST	2020, 2017, 2014, 2010, 2005, 2002, 1999, 1995, 1992, 1991, 1986, 1983, 1981, 1980, 1974, 1973, 1972, 1970, 1967, 1962, 1961, 1959, 1955, 1954, 1951, 1949, 1941, 1935, 1930
1821 E 90TH ST	2020, 2017, 2010, 2005, 2002, 2000, 1999, 1995, 1992, 1991, 1986, 1983, 1981, 1980, 1974, 1973, 1972, 1970, 1967, 1962, 1961, 1959, 1955, 1954, 1951, 1949, 1941, 1935, 1930
1821 E 90TH ST	2020, 2017, 2014, 2005, 2002, 2000, 1999, 1995, 1992, 1991, 1986, 1983, 1981, 1980, 1974, 1973, 1972, 1970, 1967, 1962, 1961, 1959, 1955, 1954, 1951, 1949, 1941, 1935, 1930
1821 E 90TH ST	2020, 2017, 2014, 2010, 2002, 2000, 1999, 1995, 1992, 1991, 1986, 1983, 1981, 1980, 1974, 1973, 1972, 1970, 1967, 1962, 1961, 1959, 1955, 1954, 1951, 1949, 1941, 1935, 1930
1822 89 SS	2020, 2017, 2014, 2010, 2005, 2002, 2000, 1999, 1995, 1992, 1991, 1986, 1981, 1980, 1974, 1973, 1972, 1970, 1967, 1962, 1961, 1959, 1955, 1954, 1951, 1949, 1941, 1935, 1930
1822 89TH	2020, 2017, 2014, 2010, 2005, 2002, 2000, 1995, 1992, 1991, 1986, 1983, 1981, 1980, 1974, 1973, 1972, 1970, 1967, 1962, 1961, 1959, 1955, 1954, 1951, 1949, 1941, 1935, 1930

FINDINGS

Address Researched	Address Not Identified in Research Source
1822 89TH	2020, 2017, 2014, 2010, 2005, 2000, 1999, 1995, 1992, 1991, 1986, 1983, 1981, 1980, 1974, 1973, 1972, 1970, 1967, 1962, 1961, 1959, 1955, 1954, 1951, 1949, 1941, 1935, 1930
1822 89TH	2020, 2017, 2014, 2010, 2005, 2002, 2000, 1999, 1995, 1992, 1991, 1986, 1983, 1981, 1980, 1974, 1973, 1972, 1970, 1967, 1962, 1959, 1955, 1954, 1951, 1949, 1941, 1935, 1930
1822 89TH	2020, 2017, 2014, 2010, 2005, 2002, 2000, 1999, 1995, 1992, 1991, 1986, 1983, 1981, 1980, 1974, 1973, 1972, 1970, 1967, 1962, 1961, 1959, 1954, 1951, 1949, 1941, 1935, 1930
1822 89TH ST	2020, 2017, 2014, 2010, 2005, 2002, 2000, 1999, 1995, 1992, 1991, 1986, 1983, 1981, 1980, 1974, 1973, 1972, 1970, 1967, 1962, 1961, 1959, 1955, 1954, 1949, 1941, 1935, 1930
1822 89TH ST	2020, 2017, 2014, 2010, 2005, 2002, 2000, 1999, 1995, 1992, 1991, 1986, 1983, 1981, 1980, 1974, 1973, 1972, 1970, 1967, 1962, 1961, 1959, 1955, 1954, 1951, 1949, 1935, 1930
1822 89TH ST	2020, 2017, 2014, 2010, 2005, 2002, 2000, 1999, 1995, 1992, 1991, 1986, 1983, 1981, 1980, 1974, 1973, 1972, 1970, 1967, 1962, 1961, 1959, 1955, 1954, 1951, 1949, 1941, 1935
1822 89TH ST	2020, 2017, 2014, 2010, 2005, 2002, 2000, 1999, 1995, 1992, 1991, 1986, 1983, 1981, 1980, 1974, 1973, 1972, 1970, 1967, 1962, 1961, 1959, 1955, 1954, 1951, 1949, 1941, 1930
1822 89TH ST	2020, 2017, 2014, 2010, 2005, 2002, 2000, 1999, 1995, 1992, 1991, 1986, 1983, 1981, 1980, 1974, 1973, 1972, 1967, 1962, 1961, 1959, 1955, 1954, 1951, 1949, 1941, 1935, 1930
1822 89TH ST	2020, 2017, 2014, 2010, 2005, 2002, 2000, 1999, 1995, 1992, 1991, 1986, 1983, 1981, 1980, 1973, 1972, 1970, 1967, 1962, 1961, 1959, 1955, 1954, 1951, 1949, 1941, 1935, 1930
1822 89TH ST	2020, 2017, 2014, 2010, 2005, 2002, 2000, 1999, 1995, 1992, 1991, 1986, 1983, 1980, 1974, 1973, 1972, 1970, 1967, 1962, 1961, 1959, 1955, 1954, 1951, 1949, 1941, 1935, 1930
1822 89TH ST	2020, 2017, 2014, 2010, 2005, 2002, 2000, 1999, 1995, 1992, 1991, 1986, 1981, 1980, 1974, 1973, 1972, 1970, 1967, 1962, 1961, 1959, 1955, 1954, 1951, 1949, 1941, 1935, 1930
1822 89TH ST	2020, 2017, 2014, 2010, 2005, 2002, 2000, 1999, 1995, 1992, 1991, 1983, 1981, 1980, 1974, 1973, 1972, 1970, 1967, 1962, 1961, 1959, 1955, 1954, 1951, 1949, 1941, 1935, 1930
1822 89TH ST	2020, 2017, 2014, 2010, 2005, 2002, 2000, 1999, 1995, 1992, 1986, 1983, 1981, 1980, 1974, 1973, 1972, 1970, 1967, 1962, 1961, 1959, 1955, 1954, 1951, 1949, 1941, 1935, 1930
1822 90TH	2020, 2017, 2014, 2010, 2005, 2002, 2000, 1999, 1995, 1992, 1991, 1986, 1983, 1981, 1980, 1974, 1973, 1972, 1970, 1967, 1962, 1959, 1955, 1954, 1951, 1949, 1941, 1935, 1930
1822 90TH	2020, 2017, 2014, 2010, 2005, 2002, 2000, 1999, 1995, 1992, 1991, 1986, 1983, 1981, 1980, 1974, 1973, 1972, 1970, 1967, 1962, 1961, 1959, 1954, 1951, 1949, 1941, 1935, 1930
1822 90TH ST	2020, 2017, 2014, 2010, 2005, 2002, 2000, 1999, 1995, 1992, 1991, 1986, 1983, 1981, 1980, 1974, 1973, 1972, 1970, 1967, 1962, 1961, 1959, 1955, 1954, 1951, 1949, 1941, 1935

FINDINGS

Address Researched	Address Not Identified in Research Source
1822 90TH ST	2020, 2017, 2014, 2010, 2005, 2002, 2000, 1999, 1995, 1992, 1991, 1986, 1983, 1981, 1980, 1974, 1973, 1972, 1970, 1967, 1962, 1961, 1959, 1955, 1954, 1951, 1949, 1941, 1930
1822 90TH ST	2020, 2017, 2014, 2010, 2005, 2002, 2000, 1999, 1995, 1992, 1991, 1986, 1983, 1981, 1980, 1974, 1973, 1972, 1970, 1967, 1962, 1961, 1959, 1955, 1954, 1951, 1949, 1935, 1930
1822 90TH ST	2020, 2017, 2014, 2010, 2005, 2002, 2000, 1999, 1995, 1992, 1991, 1986, 1983, 1981, 1980, 1974, 1973, 1972, 1970, 1967, 1962, 1961, 1959, 1955, 1954, 1949, 1941, 1935, 1930
1822 E 89TH ST	2020, 2017, 2014, 2010, 2005, 2002, 2000, 1999, 1995, 1991, 1986, 1983, 1981, 1980, 1974, 1973, 1972, 1970, 1967, 1962, 1961, 1959, 1955, 1954, 1951, 1949, 1941, 1935, 1930
1822 E 89TH ST	2020, 2017, 2014, 2010, 2005, 2002, 2000, 1999, 1992, 1991, 1986, 1983, 1981, 1980, 1974, 1973, 1972, 1970, 1967, 1962, 1961, 1959, 1955, 1954, 1951, 1949, 1941, 1935, 1930
1822 E 89TH ST	2020, 2017, 2014, 2010, 2005, 2002, 1999, 1995, 1992, 1991, 1986, 1983, 1981, 1980, 1974, 1973, 1972, 1970, 1967, 1962, 1961, 1959, 1955, 1954, 1951, 1949, 1941, 1935, 1930
1822 E 89TH ST	2020, 2017, 2014, 2010, 2002, 2000, 1999, 1995, 1992, 1991, 1986, 1983, 1981, 1980, 1974, 1973, 1972, 1970, 1967, 1962, 1961, 1959, 1955, 1954, 1951, 1949, 1941, 1935, 1930
1822 E 89TH ST	2020, 2017, 2010, 2005, 2002, 2000, 1999, 1995, 1992, 1991, 1986, 1983, 1981, 1980, 1974, 1973, 1972, 1970, 1967, 1962, 1961, 1959, 1955, 1954, 1951, 1949, 1941, 1935, 1930
1822 E 89TH ST	2020, 2017, 2014, 2005, 2002, 2000, 1999, 1995, 1992, 1991, 1986, 1983, 1981, 1980, 1974, 1973, 1972, 1970, 1967, 1962, 1961, 1959, 1955, 1954, 1951, 1949, 1941, 1935, 1930
1822 E 89TH ST	2020, 2014, 2010, 2005, 2002, 2000, 1999, 1995, 1992, 1991, 1986, 1983, 1981, 1980, 1974, 1973, 1972, 1970, 1967, 1962, 1961, 1959, 1955, 1954, 1951, 1949, 1941, 1935, 1930
1822 E 89TH ST	2017, 2014, 2010, 2005, 2002, 2000, 1999, 1995, 1992, 1991, 1986, 1983, 1981, 1980, 1974, 1973, 1972, 1970, 1967, 1962, 1961, 1959, 1955, 1954, 1951, 1949, 1941, 1935, 1930
1822 E 90TH ST	2017, 2014, 2010, 2005, 2002, 2000, 1999, 1995, 1992, 1991, 1986, 1983, 1981, 1980, 1974, 1973, 1972, 1970, 1967, 1962, 1961, 1959, 1955, 1954, 1951, 1949, 1941, 1935, 1930
1822 E 90TH ST	2020, 2017, 2010, 2005, 2002, 2000, 1999, 1995, 1992, 1991, 1986, 1983, 1981, 1980, 1974, 1973, 1972, 1970, 1967, 1962, 1961, 1959, 1955, 1954, 1951, 1949, 1941, 1935, 1930
1822 E 90TH ST	2020, 2017, 2014, 2005, 2002, 2000, 1999, 1995, 1992, 1991, 1986, 1983, 1981, 1980, 1974, 1973, 1972, 1970, 1967, 1962, 1961, 1959, 1955, 1954, 1951, 1949, 1941, 1935, 1930
1824 90TH	2020, 2017, 2014, 2010, 2005, 2000, 1999, 1995, 1992, 1991, 1986, 1983, 1981, 1980, 1974, 1973, 1972, 1970, 1967, 1962, 1961, 1959, 1955, 1954, 1951, 1949, 1941, 1935, 1930
1824 90TH	2020, 2017, 2014, 2010, 2005, 2002, 2000, 1995, 1992, 1991, 1986, 1983, 1981, 1980, 1974, 1973, 1972, 1970, 1967, 1962, 1961, 1959, 1955, 1954, 1951, 1949, 1941, 1935, 1930

FINDINGS

Address Researched	Address Not Identified in Research Source
1824 90TH	2020, 2017, 2014, 2010, 2005, 2002, 2000, 1999, 1995, 1992, 1991, 1986, 1983, 1981, 1980, 1974, 1973, 1972, 1970, 1967, 1962, 1961, 1959, 1954, 1951, 1949, 1941, 1935, 1930
1824 90TH	2020, 2017, 2014, 2010, 2005, 2002, 2000, 1999, 1995, 1992, 1991, 1986, 1983, 1981, 1980, 1974, 1973, 1972, 1970, 1967, 1962, 1959, 1955, 1954, 1951, 1949, 1941, 1935, 1930
1824 90TH ST	2020, 2017, 2014, 2010, 2005, 2002, 2000, 1999, 1995, 1992, 1991, 1986, 1983, 1981, 1980, 1973, 1972, 1970, 1967, 1962, 1961, 1959, 1955, 1954, 1951, 1949, 1941, 1935, 1930
1824 90TH ST	2020, 2017, 2014, 2010, 2005, 2002, 2000, 1999, 1995, 1992, 1991, 1986, 1983, 1981, 1980, 1974, 1973, 1972, 1967, 1962, 1961, 1959, 1955, 1954, 1951, 1949, 1941, 1935, 1930
1824 90TH ST	2020, 2017, 2014, 2010, 2005, 2002, 2000, 1999, 1995, 1992, 1991, 1986, 1983, 1981, 1980, 1974, 1973, 1972, 1970, 1967, 1962, 1961, 1959, 1955, 1954, 1949, 1941, 1935, 1930
1824 90TH ST	2020, 2017, 2014, 2010, 2005, 2002, 2000, 1999, 1995, 1992, 1991, 1986, 1983, 1981, 1980, 1974, 1973, 1972, 1970, 1967, 1962, 1961, 1959, 1955, 1954, 1951, 1949, 1935, 1930
1824 90TH ST	2020, 2017, 2014, 2010, 2005, 2002, 2000, 1999, 1995, 1992, 1991, 1986, 1983, 1981, 1980, 1974, 1973, 1972, 1970, 1967, 1962, 1961, 1959, 1955, 1954, 1951, 1949, 1941, 1930
1824 90TH ST	2020, 2017, 2014, 2010, 2005, 2002, 2000, 1999, 1995, 1992, 1991, 1986, 1983, 1981, 1980, 1974, 1973, 1972, 1970, 1967, 1962, 1961, 1959, 1955, 1954, 1951, 1949, 1941, 1935
1824 90TH ST	2020, 2017, 2014, 2010, 2005, 2002, 2000, 1999, 1995, 1992, 1991, 1986, 1983, 1980, 1974, 1973, 1972, 1970, 1967, 1962, 1961, 1959, 1955, 1954, 1951, 1949, 1941, 1935, 1930
1824 E 90TH ST	2020, 2017, 2014, 2010, 2005, 2002, 1999, 1995, 1992, 1991, 1986, 1983, 1981, 1980, 1974, 1973, 1972, 1970, 1967, 1962, 1961, 1959, 1955, 1954, 1951, 1949, 1941, 1935, 1930
1824 E 90TH ST	2020, 2017, 2014, 2010, 2005, 2002, 2000, 1999, 1992, 1991, 1986, 1983, 1981, 1980, 1974, 1973, 1972, 1970, 1967, 1962, 1961, 1959, 1955, 1954, 1951, 1949, 1941, 1935, 1930
1824 E 90TH ST	2020, 2017, 2014, 2005, 2002, 2000, 1999, 1995, 1992, 1991, 1986, 1983, 1981, 1980, 1974, 1973, 1972, 1970, 1967, 1962, 1961, 1959, 1955, 1954, 1951, 1949, 1941, 1935, 1930
1824 E 90TH ST	2020, 2017, 2014, 2010, 2002, 2000, 1999, 1995, 1992, 1991, 1986, 1983, 1981, 1980, 1974, 1973, 1972, 1970, 1967, 1962, 1961, 1959, 1955, 1954, 1951, 1949, 1941, 1935, 1930
1824 E 90TH ST	2020, 2017, 2010, 2005, 2002, 2000, 1999, 1995, 1992, 1991, 1986, 1983, 1981, 1980, 1974, 1973, 1972, 1970, 1967, 1962, 1961, 1959, 1955, 1954, 1951, 1949, 1941, 1935, 1930
1824 E 90TH ST	2017, 2014, 2010, 2005, 2002, 2000, 1999, 1995, 1992, 1991, 1986, 1983, 1981, 1980, 1974, 1973, 1972, 1970, 1967, 1962, 1961, 1959, 1955, 1954, 1951, 1949, 1941, 1935, 1930
1824 E 90TH ST	2020, 2014, 2010, 2005, 2002, 2000, 1999, 1995, 1992, 1991, 1986, 1983, 1981, 1980, 1974, 1973, 1972, 1970, 1967, 1962, 1961, 1959, 1955, 1954, 1951, 1949, 1941, 1935, 1930

FINDINGS

Address Researched	Address Not Identified in Research Source
1825 90TH	2020, 2017, 2014, 2010, 2005, 2002, 2000, 1999, 1995, 1992, 1991, 1986, 1983, 1981, 1980, 1974, 1973, 1972, 1970, 1967, 1962, 1959, 1955, 1954, 1951, 1949, 1941, 1935, 1930
1825 90TH	2020, 2017, 2014, 2010, 2005, 2002, 2000, 1999, 1995, 1992, 1991, 1986, 1983, 1981, 1980, 1974, 1973, 1972, 1970, 1967, 1962, 1961, 1959, 1954, 1951, 1949, 1941, 1935, 1930
1825 90TH ST	2020, 2017, 2014, 2010, 2005, 2002, 2000, 1999, 1995, 1992, 1991, 1986, 1983, 1981, 1980, 1974, 1973, 1972, 1970, 1967, 1962, 1961, 1959, 1955, 1954, 1951, 1949, 1941, 1935
1825 90TH ST	2020, 2017, 2014, 2010, 2005, 2002, 2000, 1999, 1995, 1992, 1991, 1986, 1983, 1981, 1980, 1974, 1973, 1972, 1970, 1967, 1962, 1961, 1959, 1955, 1954, 1951, 1949, 1941, 1930
1825 90TH ST	2020, 2017, 2014, 2010, 2005, 2002, 2000, 1999, 1995, 1992, 1991, 1986, 1983, 1981, 1980, 1974, 1973, 1972, 1970, 1967, 1962, 1961, 1959, 1955, 1954, 1951, 1949, 1935, 1930
1825 90TH ST	2020, 2017, 2014, 2010, 2005, 2002, 2000, 1999, 1995, 1992, 1991, 1986, 1983, 1981, 1980, 1974, 1973, 1972, 1970, 1967, 1962, 1961, 1959, 1955, 1954, 1949, 1941, 1935, 1930
1827 89TH	2020, 2017, 2014, 2010, 2005, 2002, 2000, 1999, 1995, 1992, 1991, 1986, 1983, 1981, 1980, 1974, 1973, 1972, 1970, 1967, 1962, 1961, 1959, 1954, 1951, 1949, 1941, 1935, 1930
1827 89TH	2020, 2017, 2014, 2010, 2005, 2002, 2000, 1999, 1995, 1992, 1991, 1986, 1983, 1981, 1980, 1974, 1973, 1972, 1970, 1967, 1962, 1959, 1955, 1954, 1951, 1949, 1941, 1935, 1930
1827 89TH	2020, 2017, 2014, 2010, 2005, 2000, 1999, 1995, 1992, 1991, 1986, 1983, 1981, 1980, 1974, 1973, 1972, 1970, 1967, 1962, 1961, 1959, 1955, 1954, 1951, 1949, 1941, 1935, 1930
1827 89TH	2020, 2017, 2014, 2010, 2005, 2002, 2000, 1995, 1992, 1991, 1986, 1983, 1981, 1980, 1974, 1973, 1972, 1970, 1967, 1962, 1961, 1959, 1955, 1954, 1951, 1949, 1941, 1935, 1930
1827 89TH ST	2020, 2017, 2014, 2010, 2005, 2002, 2000, 1999, 1995, 1992, 1991, 1986, 1983, 1980, 1974, 1973, 1972, 1970, 1967, 1962, 1961, 1959, 1955, 1954, 1951, 1949, 1941, 1935, 1930
1827 89TH ST	2020, 2017, 2014, 2010, 2005, 2002, 2000, 1999, 1995, 1992, 1991, 1986, 1983, 1981, 1980, 1974, 1973, 1972, 1967, 1962, 1961, 1959, 1955, 1954, 1951, 1949, 1941, 1935, 1930
1827 89TH ST	2020, 2017, 2014, 2010, 2005, 2002, 2000, 1999, 1995, 1992, 1991, 1986, 1983, 1981, 1980, 1973, 1972, 1970, 1967, 1962, 1961, 1959, 1955, 1954, 1951, 1949, 1941, 1935, 1930
1827 89TH ST	2020, 2017, 2014, 2010, 2005, 2002, 2000, 1999, 1995, 1992, 1991, 1986, 1983, 1981, 1980, 1974, 1973, 1972, 1970, 1967, 1962, 1961, 1959, 1955, 1954, 1949, 1941, 1935, 1930
1827 89TH ST	2020, 2017, 2014, 2010, 2005, 2002, 2000, 1999, 1995, 1992, 1991, 1986, 1983, 1981, 1980, 1974, 1973, 1972, 1970, 1967, 1962, 1961, 1959, 1955, 1954, 1951, 1949, 1935, 1930
1827 89TH ST	2020, 2017, 2014, 2010, 2005, 2002, 2000, 1999, 1995, 1992, 1991, 1986, 1983, 1981, 1980, 1974, 1973, 1972, 1970, 1967, 1962, 1961, 1959, 1955, 1954, 1951, 1949, 1941, 1930

FINDINGS

Address Researched	Address Not Identified in Research Source
1827 89TH ST	2020, 2017, 2014, 2010, 2005, 2002, 2000, 1999, 1995, 1992, 1991, 1986, 1983, 1981, 1980, 1974, 1973, 1972, 1970, 1967, 1962, 1961, 1959, 1955, 1954, 1951, 1949, 1941, 1935
1827 90TH	2020, 2017, 2014, 2010, 2005, 2002, 2000, 1999, 1995, 1992, 1991, 1986, 1983, 1981, 1980, 1974, 1973, 1972, 1970, 1967, 1962, 1961, 1959, 1954, 1951, 1949, 1941, 1935, 1930
1827 90TH	2020, 2017, 2014, 2010, 2005, 2002, 2000, 1999, 1995, 1992, 1991, 1986, 1983, 1981, 1980, 1974, 1973, 1972, 1970, 1967, 1962, 1959, 1955, 1954, 1951, 1949, 1941, 1935, 1930
1831 89 SI	2020, 2017, 2014, 2010, 2005, 2002, 2000, 1999, 1995, 1992, 1991, 1986, 1981, 1980, 1974, 1973, 1972, 1970, 1967, 1962, 1961, 1959, 1955, 1954, 1951, 1949, 1941, 1935, 1930
1831 89TH	2020, 2017, 2014, 2010, 2005, 2002, 2000, 1995, 1992, 1991, 1986, 1983, 1981, 1980, 1974, 1973, 1972, 1970, 1967, 1962, 1961, 1959, 1955, 1954, 1951, 1949, 1941, 1935, 1930
1831 89TH	2020, 2017, 2014, 2010, 2005, 2000, 1999, 1995, 1992, 1991, 1986, 1983, 1981, 1980, 1974, 1973, 1972, 1970, 1967, 1962, 1961, 1959, 1955, 1954, 1951, 1949, 1941, 1935, 1930
1831 89TH	2020, 2017, 2014, 2010, 2005, 2002, 2000, 1999, 1995, 1992, 1991, 1986, 1983, 1981, 1980, 1974, 1973, 1972, 1970, 1967, 1962, 1959, 1955, 1954, 1951, 1949, 1941, 1935, 1930
1831 89TH	2020, 2017, 2014, 2010, 2005, 2002, 2000, 1999, 1995, 1992, 1991, 1986, 1983, 1981, 1980, 1974, 1973, 1972, 1970, 1967, 1962, 1961, 1959, 1954, 1951, 1949, 1941, 1935, 1930
1831 89TH ST	2020, 2017, 2014, 2010, 2005, 2002, 2000, 1999, 1995, 1992, 1991, 1986, 1983, 1981, 1980, 1974, 1973, 1972, 1970, 1967, 1962, 1961, 1959, 1955, 1954, 1949, 1941, 1935, 1930
1831 89TH ST	2020, 2017, 2014, 2010, 2005, 2002, 2000, 1999, 1995, 1992, 1991, 1986, 1983, 1981, 1980, 1974, 1973, 1972, 1970, 1967, 1962, 1961, 1959, 1955, 1954, 1951, 1949, 1935, 1930
1831 89TH ST	2020, 2017, 2014, 2010, 2005, 2002, 2000, 1999, 1995, 1992, 1991, 1986, 1983, 1981, 1980, 1974, 1973, 1972, 1970, 1967, 1962, 1961, 1959, 1955, 1954, 1951, 1949, 1941, 1935
1831 89TH ST	2020, 2017, 2014, 2010, 2005, 2002, 2000, 1999, 1995, 1992, 1991, 1986, 1983, 1981, 1980, 1974, 1973, 1972, 1970, 1967, 1962, 1961, 1959, 1955, 1954, 1951, 1949, 1941, 1930
1831 89TH ST	2020, 2017, 2014, 2010, 2005, 2002, 2000, 1999, 1995, 1992, 1991, 1986, 1983, 1981, 1980, 1974, 1973, 1972, 1967, 1962, 1961, 1959, 1955, 1954, 1951, 1949, 1941, 1935, 1930
1831 89TH ST	2020, 2017, 2014, 2010, 2005, 2002, 2000, 1999, 1995, 1992, 1991, 1986, 1983, 1981, 1980, 1973, 1972, 1970, 1967, 1962, 1961, 1959, 1955, 1954, 1951, 1949, 1941, 1935, 1930
1831 89TH ST	2020, 2017, 2014, 2010, 2005, 2002, 2000, 1999, 1995, 1992, 1991, 1986, 1983, 1980, 1974, 1973, 1972, 1970, 1967, 1962, 1961, 1959, 1955, 1954, 1951, 1949, 1941, 1935, 1930
1831 E 89TH ST	2020, 2017, 2014, 2010, 2005, 2002, 2000, 1999, 1992, 1991, 1986, 1983, 1981, 1980, 1974, 1973, 1972, 1970, 1967, 1962, 1961, 1959, 1955, 1954, 1951, 1949, 1941, 1935, 1930

FINDINGS

Address Researched	Address Not Identified in Research Source
1831 E 89TH ST	2020, 2017, 2014, 2010, 2005, 2002, 1999, 1995, 1992, 1991, 1986, 1983, 1981, 1980, 1974, 1973, 1972, 1970, 1967, 1962, 1961, 1959, 1955, 1954, 1951, 1949, 1941, 1935, 1930
1831 E 89TH ST	2020, 2017, 2014, 2010, 2002, 2000, 1999, 1995, 1992, 1991, 1986, 1983, 1981, 1980, 1974, 1973, 1972, 1970, 1967, 1962, 1961, 1959, 1955, 1954, 1951, 1949, 1941, 1935, 1930
1831 E 89TH ST	2020, 2014, 2010, 2005, 2002, 2000, 1999, 1995, 1992, 1991, 1986, 1983, 1981, 1980, 1974, 1973, 1972, 1970, 1967, 1962, 1961, 1959, 1955, 1954, 1951, 1949, 1941, 1935, 1930
1831 E 89TH ST	2017, 2014, 2010, 2005, 2002, 2000, 1999, 1995, 1992, 1991, 1986, 1983, 1981, 1980, 1974, 1973, 1972, 1970, 1967, 1962, 1961, 1959, 1955, 1954, 1951, 1949, 1941, 1935, 1930
1831 E 89TH ST	2020, 2017, 2014, 2005, 2002, 2000, 1999, 1995, 1992, 1991, 1986, 1983, 1981, 1980, 1974, 1973, 1972, 1970, 1967, 1962, 1961, 1959, 1955, 1954, 1951, 1949, 1941, 1935, 1930
1831 E 89TH ST	2020, 2017, 2010, 2005, 2002, 2000, 1999, 1995, 1992, 1991, 1986, 1983, 1981, 1980, 1974, 1973, 1972, 1970, 1967, 1962, 1961, 1959, 1955, 1954, 1951, 1949, 1941, 1935, 1930
8602 HOUGH AVE	2020, 2017, 2014, 2010, 2005, 2002, 2000, 1999, 1995, 1992, 1991, 1986, 1983, 1981, 1980, 1974, 1973, 1972, 1970, 1967, 1962, 1961, 1959, 1955, 1954, 1951, 1949, 1935, 1930
8606 HOUGH AVE	2020, 2017, 2014, 2010, 2005, 2002, 2000, 1999, 1995, 1992, 1991, 1986, 1983, 1981, 1980, 1974, 1973, 1972, 1970, 1967, 1962, 1961, 1959, 1955, 1954, 1951, 1949, 1935, 1930
8606 HOUGH AVE	2020, 2017, 2014, 2010, 2005, 2002, 2000, 1999, 1995, 1992, 1991, 1986, 1983, 1981, 1980, 1974, 1973, 1972, 1970, 1967, 1962, 1961, 1959, 1955, 1954, 1949, 1941, 1935, 1930
8606 HOUGH AVE	2020, 2017, 2014, 2010, 2005, 2002, 2000, 1999, 1995, 1992, 1991, 1986, 1983, 1981, 1980, 1974, 1973, 1972, 1970, 1967, 1962, 1961, 1959, 1955, 1954, 1951, 1949, 1941, 1935
8606 HOUGH AVE	2020, 2017, 2010, 2005, 2002, 2000, 1999, 1995, 1992, 1991, 1986, 1983, 1981, 1980, 1974, 1973, 1972, 1970, 1967, 1962, 1961, 1959, 1955, 1954, 1951, 1949, 1941, 1935, 1930
8606 HOUGH AVE	2017, 2014, 2010, 2005, 2002, 2000, 1999, 1995, 1992, 1991, 1986, 1983, 1981, 1980, 1974, 1973, 1972, 1970, 1967, 1962, 1961, 1959, 1955, 1954, 1951, 1949, 1941, 1935, 1930
8606 HOUGH AVE	2020, 2017, 2014, 2005, 2002, 2000, 1999, 1995, 1992, 1991, 1986, 1983, 1981, 1980, 1974, 1973, 1972, 1970, 1967, 1962, 1961, 1959, 1955, 1954, 1951, 1949, 1941, 1935, 1930
8606 HOUGH AVE	2020, 2017, 2014, 2010, 2005, 2000, 1999, 1995, 1992, 1991, 1986, 1983, 1981, 1980, 1974, 1973, 1972, 1970, 1967, 1962, 1961, 1959, 1955, 1954, 1951, 1949, 1941, 1935, 1930
8606 HOUGH AVE	2020, 2017, 2014, 2010, 2005, 2002, 2000, 1999, 1992, 1991, 1986, 1983, 1981, 1980, 1974, 1973, 1972, 1970, 1967, 1962, 1961, 1959, 1955, 1954, 1951, 1949, 1941, 1935, 1930
8606 HOUGH AVE	2020, 2017, 2014, 2010, 2005, 2002, 1999, 1995, 1992, 1991, 1986, 1983, 1981, 1980, 1974, 1973, 1972, 1970, 1967, 1962, 1961, 1959, 1955, 1954, 1951, 1949, 1941, 1935, 1930

FINDINGS

Address Researched	Address Not Identified in Research Source
8606 HOUGH AVE	2020, 2017, 2014, 2010, 2005, 2002, 2000, 1995, 1992, 1991, 1986, 1983, 1981, 1980, 1974, 1973, 1972, 1970, 1967, 1962, 1961, 1959, 1955, 1954, 1951, 1949, 1941, 1935, 1930
8606 HOUGH AVE	2020, 2017, 2014, 2010, 2005, 2002, 2000, 1999, 1995, 1992, 1991, 1986, 1981, 1980, 1974, 1973, 1972, 1970, 1967, 1962, 1961, 1959, 1955, 1954, 1951, 1949, 1941, 1935, 1930
8606 HOUGH AVE	2020, 2017, 2014, 2010, 2005, 2002, 2000, 1999, 1995, 1992, 1991, 1983, 1981, 1980, 1974, 1973, 1972, 1970, 1967, 1962, 1961, 1959, 1955, 1954, 1951, 1949, 1941, 1935, 1930
8606 HOUGH AVE	2020, 2017, 2014, 2010, 2005, 2002, 2000, 1999, 1995, 1991, 1986, 1983, 1981, 1980, 1974, 1973, 1972, 1970, 1967, 1962, 1961, 1959, 1955, 1954, 1951, 1949, 1941, 1935, 1930
8606 HOUGH AVE	2020, 2017, 2014, 2010, 2005, 2002, 2000, 1999, 1995, 1992, 1986, 1983, 1981, 1980, 1974, 1973, 1972, 1970, 1967, 1962, 1961, 1959, 1955, 1954, 1951, 1949, 1941, 1935, 1930
8606 HOUGH AVE	2020, 2017, 2014, 2010, 2005, 2002, 2000, 1999, 1995, 1992, 1991, 1986, 1983, 1981, 1980, 1973, 1972, 1970, 1967, 1962, 1961, 1959, 1955, 1954, 1951, 1949, 1941, 1935, 1930
8606 HOUGH AVE	2020, 2017, 2014, 2010, 2005, 2002, 2000, 1999, 1995, 1992, 1991, 1986, 1983, 1981, 1980, 1974, 1973, 1972, 1967, 1962, 1961, 1959, 1955, 1954, 1951, 1949, 1941, 1935, 1930
8606 HOUGH AVE	2020, 2017, 2014, 2010, 2005, 2002, 2000, 1999, 1995, 1992, 1991, 1986, 1983, 1981, 1980, 1974, 1973, 1972, 1970, 1967, 1962, 1959, 1955, 1954, 1951, 1949, 1941, 1935, 1930
8606 HOUGH AVE	2020, 2017, 2014, 2010, 2005, 2002, 2000, 1999, 1995, 1992, 1991, 1986, 1983, 1981, 1980, 1974, 1973, 1972, 1970, 1967, 1962, 1961, 1959, 1954, 1951, 1949, 1941, 1935, 1930
8608 HOUGH AVE	2020, 2017, 2014, 2010, 2005, 2002, 2000, 1999, 1995, 1992, 1991, 1986, 1983, 1981, 1980, 1974, 1973, 1972, 1970, 1967, 1962, 1961, 1959, 1954, 1951, 1949, 1941, 1935, 1930
8608 HOUGH AVE	2020, 2017, 2014, 2010, 2005, 2002, 2000, 1999, 1995, 1992, 1991, 1986, 1983, 1981, 1980, 1974, 1973, 1972, 1970, 1967, 1962, 1959, 1955, 1954, 1951, 1949, 1941, 1935, 1930
8608 HOUGH AVE	2020, 2017, 2014, 2010, 2005, 2002, 2000, 1999, 1995, 1992, 1991, 1986, 1983, 1981, 1980, 1974, 1973, 1972, 1967, 1962, 1961, 1959, 1955, 1954, 1951, 1949, 1941, 1935, 1930
8608 HOUGH AVE	2020, 2017, 2014, 2010, 2005, 2002, 2000, 1999, 1995, 1992, 1991, 1986, 1983, 1981, 1980, 1973, 1972, 1970, 1967, 1962, 1961, 1959, 1955, 1954, 1951, 1949, 1941, 1935, 1930
8608 HOUGH AVE	2020, 2017, 2014, 2010, 2005, 2002, 2000, 1999, 1995, 1992, 1991, 1986, 1983, 1981, 1980, 1974, 1973, 1972, 1970, 1967, 1962, 1961, 1959, 1955, 1954, 1951, 1949, 1941, 1935
8608 HOUGH AVE	2020, 2017, 2014, 2010, 2005, 2002, 2000, 1999, 1995, 1992, 1991, 1986, 1983, 1981, 1980, 1974, 1973, 1972, 1970, 1967, 1962, 1961, 1959, 1955, 1954, 1949, 1941, 1935, 1930
8608 HOUGH AVE	2020, 2017, 2014, 2010, 2005, 2002, 2000, 1999, 1995, 1992, 1991, 1986, 1983, 1981, 1980, 1974, 1973, 1972, 1970, 1967, 1962, 1961, 1959, 1955, 1954, 1951, 1949, 1935, 1930

FINDINGS

Address Researched	Address Not Identified in Research Source
8610 HOUGH AVE	2020, 2017, 2014, 2010, 2005, 2002, 2000, 1999, 1995, 1992, 1991, 1986, 1983, 1981, 1980, 1974, 1973, 1972, 1970, 1967, 1962, 1961, 1959, 1955, 1954, 1951, 1949, 1935, 1930
8610 HOUGH AVE	2020, 2017, 2014, 2010, 2005, 2002, 2000, 1999, 1995, 1992, 1991, 1986, 1983, 1981, 1980, 1974, 1973, 1972, 1970, 1967, 1962, 1961, 1959, 1955, 1954, 1949, 1941, 1935, 1930
8610 HOUGH AVE	2020, 2017, 2014, 2010, 2005, 2002, 2000, 1999, 1995, 1992, 1991, 1986, 1983, 1981, 1980, 1974, 1973, 1972, 1970, 1967, 1962, 1961, 1959, 1955, 1954, 1951, 1949, 1941, 1935
8610 HOUGH AVE	2020, 2017, 2014, 2010, 2005, 2002, 2000, 1999, 1995, 1992, 1991, 1986, 1983, 1981, 1980, 1973, 1972, 1970, 1967, 1962, 1961, 1959, 1955, 1954, 1951, 1949, 1941, 1935, 1930
8610 HOUGH AVE	2020, 2017, 2014, 2010, 2005, 2002, 2000, 1999, 1995, 1992, 1991, 1986, 1983, 1981, 1980, 1974, 1973, 1972, 1967, 1962, 1961, 1959, 1955, 1954, 1951, 1949, 1941, 1935, 1930
8610 HOUGH AVE	2020, 2017, 2014, 2010, 2005, 2002, 2000, 1999, 1995, 1992, 1991, 1986, 1983, 1981, 1980, 1974, 1973, 1972, 1970, 1967, 1962, 1959, 1955, 1954, 1951, 1949, 1941, 1935, 1930
8610 HOUGH AVE	2020, 2017, 2014, 2010, 2005, 2002, 2000, 1999, 1995, 1992, 1991, 1986, 1983, 1981, 1980, 1974, 1973, 1972, 1970, 1967, 1962, 1961, 1959, 1954, 1951, 1949, 1941, 1935, 1930
8610 HOUGH AVE	2020, 2017, 2014, 2010, 2005, 2002, 2000, 1999, 1995, 1992, 1986, 1983, 1981, 1980, 1974, 1973, 1972, 1970, 1967, 1962, 1961, 1959, 1955, 1954, 1951, 1949, 1941, 1935, 1930
8610 HOUGH AVE	2020, 2017, 2014, 2010, 2005, 2002, 2000, 1999, 1995, 1992, 1991, 1983, 1981, 1980, 1974, 1973, 1972, 1970, 1967, 1962, 1961, 1959, 1955, 1954, 1951, 1949, 1941, 1935, 1930
8610 HOUGH AVE	2020, 2017, 2014, 2010, 2005, 2002, 2000, 1999, 1995, 1992, 1991, 1986, 1981, 1980, 1974, 1973, 1972, 1970, 1967, 1962, 1961, 1959, 1955, 1954, 1951, 1949, 1941, 1935, 1930
8610 HOUGH AVE	2020, 2017, 2014, 2010, 2005, 2002, 2000, 1995, 1992, 1991, 1986, 1983, 1981, 1980, 1974, 1973, 1972, 1970, 1967, 1962, 1961, 1959, 1955, 1954, 1951, 1949, 1941, 1935, 1930
8610 HOUGH AVE	2020, 2017, 2014, 2010, 2005, 2002, 1999, 1995, 1992, 1991, 1986, 1983, 1981, 1980, 1974, 1973, 1972, 1970, 1967, 1962, 1961, 1959, 1955, 1954, 1951, 1949, 1941, 1935, 1930
8610 HOUGH AVE	2020, 2017, 2014, 2010, 2005, 2002, 2000, 1999, 1992, 1991, 1986, 1983, 1981, 1980, 1974, 1973, 1972, 1970, 1967, 1962, 1961, 1959, 1955, 1954, 1951, 1949, 1941, 1935, 1930
8610 HOUGH AVE	2020, 2017, 2014, 2010, 2005, 2000, 1999, 1995, 1992, 1991, 1986, 1983, 1981, 1980, 1974, 1973, 1972, 1970, 1967, 1962, 1961, 1959, 1955, 1954, 1951, 1949, 1941, 1935, 1930
8610 HOUGH AVE	2020, 2017, 2014, 2005, 2002, 2000, 1999, 1995, 1992, 1991, 1986, 1983, 1981, 1980, 1974, 1973, 1972, 1970, 1967, 1962, 1961, 1959, 1955, 1954, 1951, 1949, 1941, 1935, 1930
8610 HOUGH AVE	2020, 2017, 2014, 2010, 2002, 2000, 1999, 1995, 1992, 1991, 1986, 1983, 1981, 1980, 1974, 1973, 1972, 1970, 1967, 1962, 1961, 1959, 1955, 1954, 1951, 1949, 1941, 1935, 1930

FINDINGS

Address Researched	Address Not Identified in Research Source
8610 HOUGH AVE	2017, 2014, 2010, 2005, 2002, 2000, 1999, 1995, 1992, 1991, 1986, 1983, 1981, 1980, 1974, 1973, 1972, 1970, 1967, 1962, 1961, 1959, 1955, 1954, 1951, 1949, 1941, 1935, 1930
8610 HOUGH AVE	2020, 2017, 2010, 2005, 2002, 2000, 1999, 1995, 1992, 1991, 1986, 1983, 1981, 1980, 1974, 1973, 1972, 1970, 1967, 1962, 1961, 1959, 1955, 1954, 1951, 1949, 1941, 1935, 1930
8611 HOUGH AVE	2020, 2017, 2010, 2005, 2002, 2000, 1999, 1995, 1992, 1991, 1986, 1983, 1981, 1980, 1974, 1973, 1972, 1970, 1967, 1962, 1961, 1959, 1955, 1954, 1951, 1949, 1941, 1935, 1930
8611 HOUGH AVE	2017, 2014, 2010, 2005, 2002, 2000, 1999, 1995, 1992, 1991, 1986, 1983, 1981, 1980, 1974, 1973, 1972, 1970, 1967, 1962, 1961, 1959, 1955, 1954, 1951, 1949, 1941, 1935, 1930
8611 HOUGH AVE	2020, 2017, 2014, 2010, 2002, 2000, 1999, 1995, 1992, 1991, 1986, 1983, 1981, 1980, 1974, 1973, 1972, 1970, 1967, 1962, 1961, 1959, 1955, 1954, 1951, 1949, 1941, 1935, 1930
8611 HOUGH AVE	2020, 2017, 2014, 2005, 2002, 2000, 1999, 1995, 1992, 1991, 1986, 1983, 1981, 1980, 1974, 1973, 1972, 1970, 1967, 1962, 1961, 1959, 1955, 1954, 1951, 1949, 1941, 1935, 1930
8611 HOUGH AVE	2020, 2017, 2014, 2010, 2005, 2000, 1999, 1995, 1992, 1991, 1986, 1983, 1981, 1980, 1974, 1973, 1972, 1970, 1967, 1962, 1961, 1959, 1955, 1954, 1951, 1949, 1941, 1935, 1930
8611 HOUGH AVE	2020, 2017, 2014, 2010, 2005, 2002, 2000, 1999, 1992, 1991, 1986, 1983, 1981, 1980, 1974, 1973, 1972, 1970, 1967, 1962, 1961, 1959, 1955, 1954, 1951, 1949, 1941, 1935, 1930
8611 HOUGH AVE	2020, 2017, 2014, 2010, 2005, 2002, 1999, 1995, 1992, 1991, 1986, 1983, 1981, 1980, 1974, 1973, 1972, 1970, 1967, 1962, 1961, 1959, 1955, 1954, 1951, 1949, 1941, 1935, 1930
8611 HOUGH AVE	2020, 2017, 2014, 2010, 2005, 2002, 2000, 1995, 1992, 1991, 1986, 1983, 1981, 1980, 1974, 1973, 1972, 1970, 1967, 1962, 1961, 1959, 1955, 1954, 1951, 1949, 1941, 1935, 1930
8611 HOUGH AVE	2020, 2017, 2014, 2010, 2005, 2002, 2000, 1999, 1995, 1992, 1991, 1986, 1981, 1980, 1974, 1973, 1972, 1970, 1967, 1962, 1961, 1959, 1955, 1954, 1951, 1949, 1941, 1935, 1930
8611 HOUGH AVE	2020, 2017, 2014, 2010, 2005, 2002, 2000, 1999, 1995, 1991, 1986, 1983, 1981, 1980, 1974, 1973, 1972, 1970, 1967, 1962, 1961, 1959, 1955, 1954, 1951, 1949, 1941, 1935, 1930
8611 HOUGH AVE	2020, 2017, 2014, 2010, 2005, 2002, 2000, 1999, 1995, 1992, 1991, 1986, 1983, 1981, 1980, 1974, 1973, 1972, 1970, 1967, 1962, 1961, 1959, 1955, 1954, 1951, 1941, 1935
8611 HOUGH AVE	2020, 2017, 2014, 2010, 2005, 2002, 2000, 1999, 1995, 1992, 1991, 1986, 1983, 1981, 1980, 1974, 1973, 1972, 1970, 1967, 1962, 1961, 1959, 1955, 1954, 1949, 1941, 1935, 1930
8611 HOUGH AVE	2020, 2017, 2014, 2010, 2005, 2002, 2000, 1999, 1995, 1992, 1991, 1986, 1983, 1981, 1980, 1974, 1973, 1972, 1970, 1967, 1962, 1961, 1959, 1955, 1954, 1951, 1949, 1935, 1930
8612 HOUGH AVE	2020, 2017, 2014, 2010, 2005, 2002, 2000, 1999, 1995, 1992, 1991, 1986, 1983, 1981, 1980, 1974, 1973, 1972, 1970, 1967, 1962, 1961, 1959, 1955, 1954, 1951, 1949, 1935, 1930

FINDINGS

Address Researched	Address Not Identified in Research Source
8612 HOUGH AVE	2020, 2017, 2014, 2010, 2005, 2002, 2000, 1999, 1995, 1992, 1991, 1986, 1983, 1981, 1980, 1974, 1973, 1972, 1970, 1967, 1962, 1961, 1959, 1955, 1954, 1949, 1941, 1935, 1930
8612 HOUGH AVE	2020, 2017, 2014, 2010, 2005, 2002, 2000, 1999, 1995, 1992, 1991, 1986, 1983, 1981, 1980, 1974, 1973, 1972, 1970, 1967, 1962, 1961, 1959, 1955, 1954, 1951, 1949, 1941, 1935
8612 HOUGH AVE	2020, 2017, 2014, 2010, 2005, 2002, 2000, 1999, 1995, 1992, 1991, 1986, 1983, 1981, 1980, 1974, 1973, 1972, 1970, 1967, 1962, 1961, 1959, 1954, 1951, 1949, 1941, 1935, 1930
8612 HOUGH AVE	2020, 2017, 2014, 2010, 2005, 2002, 2000, 1999, 1995, 1992, 1991, 1986, 1983, 1981, 1980, 1974, 1973, 1972, 1970, 1967, 1962, 1959, 1955, 1954, 1951, 1949, 1941, 1935, 1930
8613 HOUGH AVE	2020, 2017, 2014, 2010, 2005, 2002, 2000, 1999, 1995, 1992, 1991, 1986, 1983, 1981, 1980, 1974, 1973, 1972, 1970, 1967, 1962, 1961, 1959, 1954, 1951, 1949, 1941, 1935, 1930
8613 HOUGH AVE	2020, 2017, 2014, 2010, 2005, 2002, 2000, 1999, 1995, 1992, 1991, 1986, 1983, 1981, 1980, 1974, 1973, 1972, 1970, 1967, 1962, 1961, 1959, 1955, 1954, 1951, 1949, 1941, 1935
8613 HOUGH AVE	2020, 2017, 2014, 2010, 2005, 2002, 2000, 1999, 1995, 1992, 1991, 1986, 1983, 1981, 1980, 1974, 1973, 1972, 1970, 1967, 1962, 1961, 1959, 1955, 1954, 1949, 1941, 1935, 1930
8613 HOUGH AVE	2020, 2017, 2014, 2010, 2005, 2002, 2000, 1999, 1995, 1992, 1991, 1986, 1983, 1981, 1980, 1974, 1973, 1972, 1970, 1967, 1962, 1961, 1959, 1955, 1954, 1951, 1949, 1935, 1930
8614 HOUGH AVE	2020, 2017, 2014, 2010, 2005, 2002, 2000, 1999, 1995, 1992, 1991, 1986, 1983, 1981, 1980, 1974, 1973, 1972, 1970, 1967, 1962, 1961, 1959, 1955, 1954, 1951, 1949, 1935, 1930
8614 HOUGH AVE	2020, 2017, 2014, 2010, 2005, 2002, 2000, 1999, 1995, 1992, 1991, 1986, 1983, 1981, 1980, 1974, 1973, 1972, 1970, 1967, 1962, 1961, 1959, 1955, 1954, 1949, 1941, 1935, 1930
8614 HOUGH AVE	2020, 2017, 2014, 2010, 2005, 2002, 2000, 1999, 1995, 1992, 1991, 1986, 1983, 1981, 1980, 1974, 1973, 1972, 1970, 1967, 1962, 1961, 1959, 1955, 1954, 1951, 1949, 1941, 1935
8614 HOUGH AVE	2020, 2017, 2014, 2010, 2005, 2002, 2000, 1999, 1995, 1992, 1991, 1986, 1983, 1981, 1980, 1974, 1973, 1972, 1970, 1967, 1962, 1961, 1959, 1954, 1951, 1949, 1941, 1935, 1930
8615 HOUGH AVE	2020, 2017, 2014, 2010, 2005, 2002, 2000, 1999, 1995, 1992, 1991, 1986, 1983, 1981, 1980, 1974, 1973, 1972, 1970, 1967, 1962, 1961, 1959, 1954, 1951, 1949, 1941, 1935, 1930
8615 HOUGH AVE	2020, 2017, 2014, 2010, 2005, 2002, 2000, 1999, 1995, 1992, 1991, 1986, 1983, 1981, 1980, 1974, 1973, 1972, 1970, 1967, 1962, 1959, 1955, 1954, 1951, 1949, 1941, 1935, 1930
8615 HOUGH AVE	2020, 2017, 2014, 2010, 2005, 2002, 2000, 1999, 1995, 1992, 1991, 1986, 1983, 1981, 1980, 1974, 1973, 1972, 1970, 1967, 1962, 1961, 1959, 1955, 1954, 1951, 1949, 1941, 1935
8615 HOUGH AVE	2020, 2017, 2014, 2010, 2005, 2002, 2000, 1999, 1995, 1992, 1991, 1986, 1983, 1981, 1980, 1974, 1973, 1972, 1970, 1967, 1962, 1961, 1959, 1955, 1954, 1949, 1941, 1935, 1930

FINDINGS

Address Researched	Address Not Identified in Research Source
8615 HOUGH AVE	2020, 2017, 2014, 2010, 2005, 2002, 2000, 1999, 1995, 1992, 1991, 1986, 1983, 1981, 1980, 1974, 1973, 1972, 1970, 1967, 1962, 1961, 1959, 1955, 1954, 1951, 1949, 1935, 1930
8616 HOUGH AVE	2020, 2017, 2014, 2010, 2005, 2002, 2000, 1999, 1995, 1992, 1991, 1986, 1983, 1981, 1980, 1974, 1973, 1972, 1970, 1967, 1962, 1961, 1959, 1955, 1954, 1951, 1949, 1935, 1930
8616 HOUGH AVE	2020, 2017, 2014, 2010, 2005, 2002, 2000, 1999, 1995, 1992, 1991, 1986, 1983, 1981, 1980, 1974, 1973, 1972, 1970, 1967, 1962, 1961, 1959, 1955, 1954, 1949, 1941, 1935, 1930
8616 HOUGH AVE	2020, 2017, 2014, 2010, 2005, 2002, 2000, 1999, 1995, 1992, 1991, 1986, 1983, 1981, 1980, 1974, 1973, 1972, 1970, 1967, 1962, 1961, 1959, 1955, 1954, 1951, 1949, 1941, 1935
8616 HOUGH AVE	2020, 2017, 2014, 2010, 2005, 2002, 2000, 1999, 1995, 1992, 1991, 1986, 1983, 1981, 1980, 1974, 1973, 1972, 1970, 1967, 1962, 1961, 1959, 1954, 1951, 1949, 1941, 1935, 1930
8617 HOUGH AVE	2020, 2017, 2014, 2010, 2005, 2002, 2000, 1999, 1995, 1992, 1991, 1986, 1983, 1981, 1980, 1974, 1973, 1972, 1970, 1967, 1962, 1961, 1959, 1954, 1951, 1949, 1941, 1935, 1930
8617 HOUGH AVE	2020, 2017, 2014, 2010, 2005, 2002, 2000, 1999, 1995, 1992, 1991, 1986, 1983, 1981, 1980, 1974, 1973, 1972, 1970, 1967, 1962, 1961, 1959, 1955, 1954, 1951, 1949, 1941, 1935
8617 HOUGH AVE	2020, 2017, 2014, 2010, 2005, 2002, 2000, 1999, 1995, 1992, 1991, 1986, 1983, 1981, 1980, 1974, 1973, 1972, 1970, 1967, 1962, 1961, 1959, 1955, 1954, 1949, 1941, 1935, 1930
8617 HOUGH AVE	2020, 2017, 2014, 2010, 2005, 2002, 2000, 1999, 1995, 1992, 1991, 1986, 1983, 1981, 1980, 1974, 1973, 1972, 1970, 1967, 1962, 1961, 1959, 1955, 1954, 1951, 1949, 1935, 1930
8618 HOUGH AVE	2020, 2017, 2014, 2010, 2005, 2002, 2000, 1999, 1995, 1992, 1991, 1986, 1983, 1981, 1980, 1974, 1973, 1972, 1970, 1967, 1962, 1961, 1959, 1955, 1954, 1951, 1949, 1935, 1930
8618 HOUGH AVE	2020, 2017, 2014, 2010, 2005, 2002, 2000, 1999, 1995, 1992, 1991, 1986, 1983, 1981, 1980, 1974, 1973, 1972, 1970, 1967, 1962, 1961, 1959, 1955, 1954, 1949, 1941, 1935, 1930
8618 HOUGH AVE	2020, 2017, 2014, 2010, 2005, 2002, 2000, 1999, 1995, 1992, 1991, 1986, 1983, 1981, 1980, 1974, 1973, 1972, 1970, 1967, 1962, 1961, 1959, 1955, 1954, 1951, 1949, 1941, 1935
8618 HOUGH AVE	2020, 2017, 2014, 2010, 2005, 2002, 2000, 1999, 1995, 1992, 1991, 1986, 1983, 1981, 1980, 1974, 1973, 1972, 1970, 1967, 1962, 1961, 1959, 1954, 1951, 1949, 1941, 1935, 1930
8619 HOUGH AVE	2020, 2017, 2014, 2010, 2005, 2002, 2000, 1999, 1995, 1992, 1991, 1986, 1983, 1981, 1980, 1974, 1973, 1972, 1970, 1967, 1962, 1961, 1959, 1955, 1954, 1951, 1949, 1941, 1935
8619 HOUGH AVE	2020, 2017, 2014, 2010, 2005, 2002, 2000, 1999, 1995, 1992, 1991, 1986, 1983, 1981, 1980, 1974, 1973, 1972, 1970, 1967, 1962, 1961, 1959, 1955, 1954, 1951, 1949, 1935, 1930
8620 HOUGH AVE	2020, 2017, 2014, 2010, 2005, 2002, 2000, 1999, 1995, 1992, 1991, 1986, 1983, 1981, 1980, 1974, 1973, 1972, 1970, 1967, 1962, 1961, 1959, 1955, 1954, 1951, 1949, 1935, 1930

FINDINGS

Address Researched	Address Not Identified in Research Source
8620 HOUGH AVE	2020, 2017, 2014, 2010, 2005, 2002, 2000, 1999, 1995, 1992, 1991, 1986, 1983, 1981, 1980, 1974, 1973, 1972, 1970, 1967, 1962, 1961, 1959, 1955, 1954, 1949, 1941, 1935, 1930
8620 HOUGH AVE	2020, 2017, 2014, 2010, 2005, 2002, 2000, 1999, 1995, 1992, 1991, 1986, 1983, 1981, 1980, 1974, 1973, 1972, 1970, 1967, 1962, 1961, 1959, 1955, 1954, 1951, 1949, 1941, 1935
8620 HOUGH AVE	2020, 2017, 2014, 2010, 2005, 2002, 2000, 1999, 1995, 1992, 1991, 1986, 1983, 1981, 1980, 1974, 1973, 1972, 1970, 1967, 1962, 1961, 1959, 1954, 1951, 1949, 1941, 1935, 1930
8620 HOUGH AVE	2020, 2017, 2014, 2010, 2005, 2002, 2000, 1999, 1995, 1992, 1991, 1986, 1983, 1981, 1980, 1974, 1973, 1972, 1970, 1967, 1962, 1959, 1955, 1954, 1951, 1949, 1941, 1935, 1930
8620 HOUGH AVE	2020, 2017, 2014, 2010, 2005, 2002, 2000, 1999, 1995, 1992, 1991, 1986, 1983, 1981, 1980, 1974, 1973, 1972, 1967, 1962, 1961, 1959, 1955, 1954, 1951, 1949, 1941, 1935, 1930
8620 HOUGH AVE	2020, 2017, 2014, 2010, 2005, 2002, 2000, 1999, 1995, 1992, 1991, 1986, 1983, 1981, 1980, 1973, 1972, 1970, 1967, 1962, 1961, 1959, 1955, 1954, 1951, 1949, 1941, 1935, 1930
8620 HOUGH AVE	2020, 2017, 2014, 2010, 2005, 2002, 2000, 1999, 1995, 1992, 1991, 1986, 1981, 1980, 1974, 1973, 1972, 1970, 1967, 1962, 1961, 1959, 1955, 1954, 1951, 1949, 1941, 1935, 1930
8621 HOUGH AVE	2020, 2017, 2014, 2010, 2005, 2002, 2000, 1999, 1995, 1992, 1991, 1986, 1983, 1981, 1980, 1974, 1973, 1972, 1970, 1967, 1962, 1961, 1959, 1955, 1954, 1951, 1949, 1941, 1935
8621 HOUGH AVE	2020, 2017, 2014, 2010, 2005, 2002, 2000, 1999, 1995, 1992, 1991, 1986, 1983, 1981, 1980, 1974, 1973, 1972, 1970, 1967, 1962, 1961, 1959, 1955, 1954, 1949, 1941, 1935, 1930
8621 HOUGH AVE	2020, 2017, 2014, 2010, 2005, 2002, 2000, 1999, 1995, 1992, 1991, 1986, 1983, 1981, 1980, 1974, 1973, 1972, 1970, 1967, 1962, 1961, 1959, 1955, 1954, 1951, 1949, 1935, 1930
8622 HOUGH AVE	2020, 2017, 2014, 2010, 2005, 2002, 2000, 1999, 1995, 1992, 1991, 1986, 1983, 1981, 1980, 1974, 1973, 1972, 1970, 1967, 1962, 1961, 1959, 1955, 1954, 1951, 1949, 1935, 1930
8622 HOUGH AVE	2020, 2017, 2014, 2010, 2005, 2002, 2000, 1999, 1995, 1992, 1991, 1986, 1983, 1981, 1980, 1974, 1973, 1972, 1970, 1967, 1962, 1961, 1959, 1955, 1954, 1949, 1941, 1935, 1930
8622 HOUGH AVE	2020, 2017, 2014, 2010, 2005, 2002, 2000, 1999, 1995, 1992, 1991, 1986, 1983, 1981, 1980, 1974, 1973, 1972, 1970, 1967, 1962, 1961, 1959, 1955, 1954, 1951, 1949, 1941, 1935
8622 HOUGH AVE	2020, 2017, 2014, 2010, 2005, 2002, 2000, 1999, 1995, 1992, 1991, 1986, 1983, 1981, 1980, 1973, 1972, 1970, 1967, 1962, 1961, 1959, 1955, 1954, 1951, 1949, 1941, 1935, 1930
8622 HOUGH AVE	2020, 2017, 2014, 2010, 2005, 2002, 2000, 1999, 1995, 1992, 1991, 1986, 1983, 1981, 1980, 1974, 1973, 1972, 1967, 1962, 1961, 1959, 1955, 1954, 1951, 1949, 1941, 1935, 1930
8622 HOUGH AVE	2020, 2017, 2014, 2010, 2005, 2002, 2000, 1999, 1995, 1992, 1991, 1986, 1983, 1981, 1980, 1974, 1973, 1972, 1970, 1967, 1962, 1959, 1955, 1954, 1951, 1949, 1941, 1935, 1930

FINDINGS

Address Researched	Address Not Identified in Research Source
8622 HOUGH AVE	2020, 2017, 2014, 2010, 2005, 2002, 2000, 1999, 1995, 1992, 1991, 1986, 1983, 1981, 1980, 1974, 1973, 1972, 1970, 1967, 1962, 1961, 1959, 1954, 1951, 1949, 1941, 1935, 1930
8623 HOUGH AVE	2020, 2017, 2014, 2010, 2005, 2002, 2000, 1999, 1995, 1992, 1991, 1986, 1983, 1981, 1980, 1974, 1973, 1972, 1970, 1967, 1962, 1961, 1959, 1955, 1954, 1951, 1949, 1941, 1935
8623 HOUGH AVE	2020, 2017, 2014, 2010, 2005, 2002, 2000, 1999, 1995, 1992, 1991, 1986, 1983, 1981, 1980, 1974, 1973, 1972, 1970, 1967, 1962, 1961, 1959, 1955, 1954, 1951, 1949, 1935, 1930
8624 HOUGH AVE	2020, 2017, 2014, 2010, 2005, 2002, 2000, 1999, 1995, 1992, 1991, 1986, 1983, 1981, 1980, 1974, 1973, 1972, 1970, 1967, 1962, 1961, 1959, 1955, 1954, 1951, 1949, 1935, 1930
8625 HOUGH AVE	2020, 2017, 2014, 2010, 2005, 2002, 2000, 1999, 1995, 1992, 1991, 1986, 1983, 1981, 1980, 1974, 1973, 1972, 1970, 1967, 1962, 1961, 1959, 1955, 1954, 1951, 1949, 1935, 1930
8625 HOUGH AVE	2020, 2017, 2014, 2010, 2005, 2002, 2000, 1999, 1995, 1992, 1991, 1986, 1983, 1981, 1980, 1974, 1973, 1972, 1970, 1967, 1962, 1961, 1959, 1955, 1954, 1949, 1941, 1935, 1930
8625 HOUGH AVE	2020, 2017, 2014, 2010, 2005, 2002, 2000, 1999, 1995, 1992, 1991, 1986, 1983, 1981, 1980, 1974, 1973, 1972, 1970, 1967, 1962, 1961, 1959, 1955, 1954, 1951, 1949, 1941, 1935
8625 HOUGH AVE	2020, 2017, 2014, 2010, 2005, 2002, 2000, 1999, 1995, 1992, 1991, 1986, 1983, 1981, 1980, 1974, 1973, 1972, 1970, 1967, 1962, 1961, 1959, 1954, 1951, 1949, 1941, 1935, 1930
8625 HOUGH AVE	2020, 2017, 2014, 2010, 2005, 2002, 2000, 1999, 1995, 1992, 1991, 1986, 1983, 1981, 1980, 1974, 1973, 1972, 1970, 1967, 1962, 1959, 1955, 1954, 1951, 1949, 1941, 1935, 1930
8700 HOUGH AVE	2020, 2017, 2014, 2010, 2005, 2002, 2000, 1999, 1995, 1992, 1991, 1986, 1983, 1981, 1980, 1974, 1973, 1972, 1970, 1967, 1962, 1959, 1955, 1954, 1951, 1949, 1941, 1935, 1930
8700 HOUGH AVE	2020, 2017, 2014, 2010, 2005, 2002, 2000, 1999, 1995, 1992, 1991, 1986, 1983, 1981, 1980, 1974, 1973, 1972, 1970, 1967, 1962, 1961, 1959, 1954, 1951, 1949, 1941, 1935, 1930
8700 HOUGH AVE	2020, 2017, 2014, 2010, 2005, 2002, 2000, 1999, 1995, 1992, 1991, 1986, 1983, 1981, 1980, 1974, 1973, 1972, 1967, 1962, 1961, 1959, 1955, 1954, 1951, 1949, 1941, 1935, 1930
8700 HOUGH AVE	2020, 2017, 2014, 2010, 2005, 2002, 2000, 1999, 1995, 1992, 1991, 1986, 1983, 1981, 1980, 1974, 1973, 1972, 1970, 1967, 1962, 1961, 1959, 1955, 1954, 1951, 1949, 1941, 1935
8700 HOUGH AVE	2020, 2017, 2014, 2010, 2005, 2002, 2000, 1999, 1995, 1992, 1991, 1986, 1983, 1981, 1980, 1974, 1973, 1972, 1970, 1967, 1962, 1961, 1959, 1955, 1954, 1949, 1941, 1935, 1930
8700 HOUGH AVE	2020, 2017, 2014, 2010, 2005, 2002, 2000, 1999, 1995, 1992, 1991, 1986, 1983, 1981, 1980, 1974, 1973, 1972, 1970, 1967, 1962, 1961, 1959, 1955, 1954, 1951, 1949, 1935, 1930
8701 HOUGH AVE	2020, 2017, 2014, 2010, 2005, 2002, 2000, 1999, 1995, 1992, 1991, 1986, 1983, 1981, 1980, 1974, 1973, 1972, 1970, 1967, 1962, 1961, 1959, 1955, 1954, 1951, 1949, 1935, 1930

FINDINGS

Address Researched	Address Not Identified in Research Source
8701 HOUGH AVE	2020, 2017, 2014, 2010, 2005, 2002, 2000, 1999, 1995, 1992, 1991, 1986, 1983, 1981, 1980, 1974, 1973, 1972, 1970, 1967, 1962, 1961, 1959, 1955, 1954, 1949, 1941, 1935, 1930
8701 HOUGH AVE	2020, 2017, 2014, 2010, 2005, 2002, 2000, 1999, 1995, 1992, 1991, 1986, 1983, 1981, 1980, 1974, 1973, 1972, 1970, 1967, 1962, 1961, 1959, 1955, 1954, 1951, 1949, 1941, 1935
8701 HOUGH AVE	2020, 2017, 2014, 2010, 2005, 2002, 2000, 1999, 1995, 1992, 1991, 1986, 1983, 1981, 1980, 1974, 1973, 1972, 1970, 1967, 1962, 1961, 1959, 1954, 1951, 1949, 1941, 1935, 1930
8701 HOUGH AVE	2020, 2017, 2014, 2010, 2005, 2002, 2000, 1999, 1995, 1992, 1991, 1986, 1983, 1981, 1980, 1974, 1973, 1972, 1970, 1967, 1962, 1959, 1955, 1954, 1951, 1949, 1941, 1935, 1930
8702 HOUGH AVE	2020, 2017, 2014, 2010, 2005, 2002, 2000, 1999, 1995, 1992, 1991, 1986, 1983, 1981, 1980, 1974, 1973, 1972, 1970, 1967, 1962, 1959, 1955, 1954, 1951, 1949, 1941, 1935, 1930
8702 HOUGH AVE	2020, 2017, 2014, 2010, 2005, 2002, 2000, 1999, 1995, 1992, 1991, 1986, 1983, 1981, 1980, 1974, 1973, 1972, 1970, 1967, 1962, 1961, 1959, 1954, 1951, 1949, 1941, 1935, 1930
8702 HOUGH AVE	2020, 2017, 2014, 2010, 2005, 2002, 2000, 1999, 1995, 1992, 1991, 1986, 1983, 1981, 1980, 1974, 1973, 1972, 1967, 1962, 1961, 1959, 1955, 1954, 1951, 1949, 1941, 1935, 1930
8702 HOUGH AVE	2020, 2017, 2014, 2010, 2005, 2002, 2000, 1999, 1995, 1992, 1991, 1986, 1983, 1981, 1980, 1974, 1973, 1972, 1970, 1967, 1962, 1961, 1959, 1955, 1954, 1949, 1941, 1935, 1930
8702 HOUGH AVE	2020, 2017, 2014, 2010, 2005, 2002, 2000, 1999, 1995, 1992, 1991, 1986, 1983, 1981, 1980, 1974, 1973, 1972, 1970, 1967, 1962, 1961, 1959, 1955, 1954, 1951, 1949, 1935, 1930
8703 HOUGH AVE	2020, 2017, 2014, 2010, 2005, 2002, 2000, 1999, 1995, 1992, 1991, 1986, 1983, 1981, 1980, 1974, 1973, 1972, 1970, 1967, 1962, 1961, 1959, 1955, 1954, 1951, 1949, 1941, 1935
8704 HOUGH AVE	2020, 2017, 2014, 2010, 2005, 2002, 2000, 1999, 1995, 1992, 1991, 1986, 1983, 1981, 1980, 1974, 1973, 1972, 1970, 1967, 1962, 1961, 1959, 1955, 1954, 1951, 1949, 1941, 1935
8704 HOUGH AVE	2020, 2017, 2014, 2010, 2005, 2002, 2000, 1999, 1995, 1992, 1991, 1986, 1983, 1981, 1980, 1974, 1973, 1972, 1970, 1967, 1962, 1961, 1959, 1955, 1954, 1951, 1949, 1935, 1930
8704 HOUGH AVE	2020, 2017, 2014, 2010, 2005, 2002, 2000, 1999, 1995, 1992, 1991, 1986, 1983, 1981, 1980, 1974, 1973, 1972, 1970, 1967, 1962, 1961, 1959, 1955, 1954, 1949, 1941, 1935, 1930
8704 HOUGH AVE	2020, 2017, 2014, 2010, 2005, 2002, 2000, 1999, 1995, 1992, 1991, 1986, 1983, 1981, 1980, 1974, 1973, 1972, 1967, 1962, 1961, 1959, 1955, 1954, 1951, 1949, 1941, 1935, 1930
8704 HOUGH AVE	2020, 2017, 2014, 2010, 2005, 2002, 2000, 1999, 1995, 1992, 1991, 1986, 1983, 1981, 1980, 1974, 1973, 1972, 1970, 1967, 1962, 1961, 1959, 1954, 1951, 1949, 1941, 1935, 1930
8704 HOUGH AVE	2020, 2017, 2014, 2010, 2005, 2002, 2000, 1999, 1995, 1992, 1991, 1986, 1983, 1981, 1980, 1974, 1973, 1972, 1970, 1967, 1962, 1959, 1955, 1954, 1951, 1949, 1941, 1935, 1930

FINDINGS

Address Researched	Address Not Identified in Research Source
8705 HOUGH AVE	2020, 2017, 2014, 2010, 2005, 2002, 2000, 1999, 1995, 1992, 1991, 1986, 1983, 1981, 1980, 1974, 1973, 1972, 1970, 1967, 1962, 1959, 1955, 1954, 1951, 1949, 1941, 1935, 1930
8705 HOUGH AVE	2020, 2017, 2014, 2010, 2005, 2002, 2000, 1999, 1995, 1992, 1991, 1986, 1983, 1981, 1980, 1974, 1973, 1972, 1970, 1967, 1962, 1961, 1959, 1954, 1951, 1949, 1941, 1935, 1930
8705 HOUGH AVE	2020, 2017, 2014, 2010, 2005, 2002, 2000, 1999, 1995, 1992, 1991, 1986, 1983, 1981, 1980, 1974, 1973, 1972, 1970, 1967, 1962, 1961, 1959, 1955, 1954, 1949, 1941, 1935, 1930
8705 HOUGH AVE	2020, 2017, 2014, 2010, 2005, 2002, 2000, 1999, 1995, 1992, 1991, 1986, 1983, 1981, 1980, 1974, 1973, 1972, 1970, 1967, 1962, 1961, 1959, 1955, 1954, 1951, 1949, 1935, 1930
8705 HOUGH AVE	2020, 2017, 2014, 2010, 2005, 2002, 2000, 1999, 1995, 1992, 1991, 1986, 1983, 1981, 1980, 1974, 1973, 1972, 1970, 1967, 1962, 1961, 1959, 1955, 1954, 1951, 1949, 1941, 1935
8707 HOUGH AVE	2020, 2017, 2014, 2010, 2005, 2002, 2000, 1999, 1995, 1992, 1991, 1986, 1983, 1981, 1980, 1974, 1973, 1972, 1970, 1967, 1962, 1961, 1959, 1955, 1954, 1951, 1949, 1941, 1935
8707 HOUGH AVE	2020, 2017, 2014, 2010, 2005, 2002, 2000, 1999, 1995, 1992, 1991, 1986, 1983, 1981, 1980, 1974, 1973, 1972, 1970, 1967, 1962, 1961, 1959, 1955, 1954, 1951, 1949, 1935, 1930
8707 HOUGH AVE	2020, 2017, 2014, 2010, 2005, 2002, 2000, 1999, 1995, 1992, 1991, 1986, 1983, 1981, 1980, 1974, 1973, 1972, 1970, 1967, 1962, 1961, 1959, 1955, 1954, 1949, 1941, 1935, 1930
8707 HOUGH AVE	2020, 2017, 2014, 2010, 2005, 2002, 2000, 1999, 1995, 1992, 1991, 1986, 1983, 1981, 1980, 1974, 1973, 1972, 1970, 1967, 1962, 1961, 1959, 1954, 1951, 1949, 1941, 1935, 1930
8707 HOUGH AVE	2020, 2017, 2014, 2010, 2005, 2002, 2000, 1999, 1995, 1992, 1991, 1986, 1983, 1981, 1980, 1974, 1973, 1972, 1970, 1967, 1962, 1959, 1955, 1954, 1951, 1949, 1941, 1935, 1930
8708 HOUGH AVE	2020, 2017, 2014, 2010, 2005, 2002, 2000, 1999, 1995, 1992, 1991, 1986, 1983, 1981, 1980, 1974, 1973, 1972, 1970, 1967, 1962, 1959, 1955, 1954, 1951, 1949, 1941, 1935, 1930
8708 HOUGH AVE	2020, 2017, 2014, 2010, 2005, 2002, 2000, 1999, 1995, 1992, 1991, 1986, 1983, 1981, 1980, 1974, 1973, 1972, 1970, 1967, 1962, 1961, 1959, 1954, 1951, 1949, 1941, 1935, 1930
8708 HOUGH AVE	2020, 2017, 2014, 2010, 2005, 2002, 2000, 1999, 1995, 1992, 1991, 1986, 1983, 1981, 1980, 1974, 1973, 1972, 1967, 1962, 1961, 1959, 1955, 1954, 1951, 1949, 1941, 1935, 1930
8708 HOUGH AVE	2020, 2017, 2014, 2010, 2005, 2002, 2000, 1999, 1995, 1992, 1991, 1986, 1983, 1981, 1980, 1973, 1972, 1970, 1967, 1962, 1961, 1959, 1955, 1954, 1951, 1949, 1941, 1935, 1930
8708 HOUGH AVE	2020, 2017, 2014, 2010, 2005, 2002, 2000, 1999, 1995, 1992, 1991, 1986, 1983, 1981, 1980, 1974, 1973, 1972, 1970, 1967, 1962, 1961, 1959, 1955, 1954, 1949, 1941, 1935, 1930
8708 HOUGH AVE	2020, 2017, 2014, 2010, 2005, 2002, 2000, 1999, 1995, 1992, 1991, 1986, 1983, 1981, 1980, 1974, 1973, 1972, 1970, 1967, 1962, 1961, 1959, 1955, 1954, 1951, 1949, 1935, 1930

FINDINGS

Address Researched	Address Not Identified in Research Source
8708 HOUGH AVE	2020, 2017, 2014, 2010, 2005, 2002, 2000, 1999, 1995, 1992, 1991, 1986, 1983, 1981, 1980, 1974, 1973, 1972, 1970, 1967, 1962, 1961, 1959, 1955, 1954, 1951, 1949, 1941, 1935
8709 HOUGH AVE	2020, 2017, 2014, 2010, 2005, 2002, 2000, 1999, 1995, 1992, 1991, 1986, 1983, 1981, 1980, 1974, 1973, 1972, 1970, 1967, 1962, 1961, 1959, 1955, 1954, 1951, 1949, 1941, 1935
8709 HOUGH AVE	2020, 2017, 2014, 2010, 2005, 2002, 2000, 1999, 1995, 1992, 1991, 1986, 1983, 1981, 1980, 1974, 1973, 1972, 1970, 1967, 1962, 1961, 1959, 1955, 1954, 1951, 1949, 1935, 1930
8709 HOUGH AVE	2020, 2017, 2014, 2010, 2005, 2002, 2000, 1999, 1995, 1992, 1991, 1986, 1983, 1981, 1980, 1974, 1973, 1972, 1970, 1967, 1962, 1961, 1959, 1955, 1954, 1949, 1941, 1935, 1930
8709 HOUGH AVE	2020, 2017, 2014, 2010, 2005, 2002, 2000, 1999, 1995, 1992, 1991, 1986, 1983, 1981, 1980, 1974, 1973, 1972, 1970, 1967, 1962, 1961, 1959, 1954, 1951, 1949, 1941, 1935, 1930
8709 HOUGH AVE	2020, 2017, 2014, 2010, 2005, 2002, 2000, 1999, 1995, 1992, 1991, 1986, 1983, 1981, 1980, 1974, 1973, 1972, 1970, 1967, 1962, 1959, 1955, 1954, 1951, 1949, 1941, 1935, 1930
8710 HOUGH AVE	2020, 2017, 2014, 2010, 2005, 2002, 2000, 1999, 1995, 1992, 1991, 1986, 1983, 1981, 1980, 1974, 1973, 1972, 1970, 1967, 1962, 1959, 1955, 1954, 1951, 1949, 1941, 1935, 1930
8710 HOUGH AVE	2020, 2017, 2014, 2010, 2005, 2002, 2000, 1999, 1995, 1992, 1991, 1986, 1983, 1981, 1980, 1974, 1973, 1972, 1970, 1967, 1962, 1961, 1959, 1954, 1951, 1949, 1941, 1935, 1930
8710 HOUGH AVE	2020, 2017, 2014, 2010, 2005, 2002, 2000, 1999, 1995, 1992, 1991, 1986, 1983, 1981, 1980, 1973, 1972, 1970, 1967, 1962, 1961, 1959, 1955, 1954, 1951, 1949, 1941, 1935, 1930
8710 HOUGH AVE	2020, 2017, 2014, 2010, 2005, 2002, 2000, 1999, 1995, 1992, 1991, 1986, 1983, 1981, 1980, 1974, 1973, 1972, 1967, 1962, 1961, 1959, 1955, 1954, 1951, 1949, 1941, 1935, 1930
8710 HOUGH AVE	2020, 2017, 2014, 2010, 2005, 2002, 2000, 1995, 1992, 1991, 1986, 1983, 1981, 1980, 1974, 1973, 1972, 1970, 1967, 1962, 1961, 1959, 1955, 1954, 1951, 1949, 1941, 1935, 1930
8710 HOUGH AVE	2020, 2017, 2014, 2010, 2005, 2000, 1999, 1995, 1992, 1991, 1986, 1983, 1981, 1980, 1974, 1973, 1972, 1970, 1967, 1962, 1961, 1959, 1955, 1954, 1951, 1949, 1941, 1935, 1930
8710 HOUGH AVE	2020, 2017, 2014, 2010, 2005, 2002, 2000, 1999, 1995, 1992, 1991, 1986, 1983, 1981, 1980, 1974, 1973, 1972, 1970, 1967, 1962, 1961, 1959, 1955, 1954, 1949, 1941, 1935, 1930
8710 HOUGH AVE	2020, 2017, 2014, 2010, 2005, 2002, 2000, 1999, 1995, 1992, 1991, 1986, 1983, 1981, 1980, 1974, 1973, 1972, 1970, 1967, 1962, 1961, 1959, 1955, 1954, 1951, 1949, 1935, 1930
8710 HOUGH AVE	2020, 2017, 2014, 2010, 2005, 2002, 2000, 1999, 1995, 1992, 1991, 1986, 1983, 1981, 1980, 1974, 1973, 1972, 1970, 1967, 1962, 1961, 1959, 1955, 1954, 1951, 1949, 1941, 1935
8711 HOUGH AVE	2020, 2017, 2014, 2010, 2005, 2002, 2000, 1999, 1995, 1992, 1991, 1986, 1983, 1981, 1980, 1974, 1973, 1972, 1970, 1967, 1962, 1961, 1959, 1955, 1954, 1951, 1949, 1941, 1935

FINDINGS

Address Researched	Address Not Identified in Research Source
8711 HOUGH AVE	2020, 2017, 2014, 2010, 2005, 2002, 2000, 1999, 1995, 1992, 1991, 1986, 1983, 1981, 1980, 1974, 1973, 1972, 1970, 1967, 1962, 1961, 1959, 1955, 1954, 1951, 1949, 1935, 1930
8711 HOUGH AVE	2020, 2017, 2014, 2010, 2005, 2002, 2000, 1999, 1995, 1992, 1991, 1986, 1983, 1981, 1980, 1974, 1973, 1972, 1970, 1967, 1962, 1961, 1959, 1955, 1954, 1949, 1941, 1935, 1930
8711 HOUGH AVE	2020, 2017, 2014, 2010, 2005, 2002, 2000, 1999, 1995, 1992, 1991, 1986, 1983, 1981, 1980, 1974, 1973, 1972, 1970, 1967, 1962, 1961, 1959, 1954, 1951, 1949, 1941, 1935, 1930
8711 HOUGH AVE	2020, 2017, 2014, 2010, 2005, 2002, 2000, 1999, 1995, 1992, 1991, 1986, 1983, 1981, 1980, 1974, 1973, 1972, 1970, 1967, 1962, 1959, 1955, 1954, 1951, 1949, 1941, 1935, 1930
8712 HOUGH AVE	2020, 2017, 2014, 2010, 2005, 2002, 2000, 1999, 1995, 1992, 1991, 1986, 1983, 1981, 1980, 1974, 1973, 1972, 1970, 1967, 1962, 1959, 1955, 1954, 1951, 1949, 1941, 1935, 1930
8712 HOUGH AVE	2020, 2017, 2014, 2010, 2005, 2002, 2000, 1999, 1995, 1992, 1991, 1986, 1983, 1981, 1980, 1974, 1973, 1972, 1970, 1967, 1962, 1961, 1959, 1954, 1951, 1949, 1941, 1935, 1930
8712 HOUGH AVE	2020, 2017, 2014, 2010, 2005, 2002, 2000, 1999, 1995, 1992, 1991, 1986, 1983, 1981, 1980, 1974, 1973, 1972, 1967, 1962, 1961, 1959, 1955, 1954, 1951, 1949, 1941, 1935, 1930
8712 HOUGH AVE	2020, 2017, 2014, 2010, 2005, 2002, 2000, 1999, 1995, 1992, 1991, 1986, 1983, 1981, 1980, 1973, 1972, 1970, 1967, 1962, 1961, 1959, 1955, 1954, 1951, 1949, 1941, 1935, 1930
8712 HOUGH AVE	2020, 2017, 2014, 2010, 2005, 2002, 2000, 1999, 1995, 1992, 1991, 1986, 1983, 1981, 1980, 1974, 1973, 1972, 1970, 1967, 1962, 1961, 1959, 1955, 1954, 1949, 1941, 1935, 1930
8712 HOUGH AVE	2020, 2017, 2014, 2010, 2005, 2002, 2000, 1999, 1995, 1992, 1991, 1986, 1983, 1981, 1980, 1974, 1973, 1972, 1970, 1967, 1962, 1961, 1959, 1955, 1954, 1951, 1949, 1935, 1930
8712 HOUGH AVE	2020, 2017, 2014, 2010, 2005, 2002, 2000, 1999, 1995, 1992, 1991, 1986, 1983, 1981, 1980, 1974, 1973, 1972, 1970, 1967, 1962, 1961, 1959, 1955, 1954, 1951, 1949, 1941, 1935
8713 HOUGH AVE	2020, 2017, 2014, 2010, 2005, 2002, 2000, 1999, 1995, 1992, 1991, 1986, 1983, 1981, 1980, 1974, 1973, 1972, 1970, 1967, 1962, 1961, 1959, 1955, 1954, 1951, 1949, 1941, 1935
8713 HOUGH AVE	2020, 2017, 2014, 2010, 2005, 2002, 2000, 1999, 1995, 1992, 1991, 1986, 1983, 1981, 1980, 1974, 1973, 1972, 1970, 1967, 1962, 1961, 1959, 1955, 1954, 1951, 1949, 1935, 1930
8713 HOUGH AVE	2020, 2017, 2014, 2010, 2005, 2002, 2000, 1999, 1995, 1992, 1991, 1986, 1983, 1981, 1980, 1974, 1973, 1972, 1970, 1967, 1962, 1961, 1959, 1955, 1954, 1949, 1941, 1935, 1930
8713 HOUGH AVE	2020, 2017, 2014, 2010, 2005, 2002, 2000, 1999, 1995, 1992, 1991, 1986, 1983, 1981, 1980, 1974, 1973, 1972, 1967, 1962, 1961, 1959, 1955, 1954, 1951, 1949, 1941, 1935, 1930
8713 HOUGH AVE	2020, 2017, 2014, 2010, 2005, 2002, 2000, 1999, 1995, 1992, 1991, 1986, 1983, 1981, 1980, 1974, 1973, 1972, 1970, 1967, 1962, 1961, 1959, 1954, 1951, 1949, 1941, 1935, 1930

FINDINGS

Address Researched	Address Not Identified in Research Source
8713 HOUGH AVE	2020, 2017, 2014, 2010, 2005, 2002, 2000, 1999, 1995, 1992, 1991, 1986, 1983, 1981, 1980, 1974, 1973, 1972, 1970, 1967, 1962, 1959, 1955, 1954, 1951, 1949, 1941, 1935, 1930
8714 HOUGH AVE	2020, 2017, 2014, 2010, 2005, 2002, 2000, 1999, 1995, 1992, 1991, 1986, 1983, 1981, 1980, 1974, 1973, 1972, 1970, 1967, 1962, 1959, 1955, 1954, 1951, 1949, 1941, 1935, 1930
8714 HOUGH AVE	2020, 2017, 2014, 2010, 2005, 2002, 2000, 1999, 1995, 1992, 1991, 1986, 1983, 1981, 1980, 1974, 1973, 1972, 1970, 1967, 1962, 1961, 1959, 1954, 1951, 1949, 1941, 1935, 1930
8714 HOUGH AVE	2020, 2017, 2014, 2010, 2005, 2002, 2000, 1999, 1995, 1992, 1991, 1986, 1983, 1981, 1980, 1974, 1973, 1972, 1967, 1962, 1961, 1959, 1955, 1954, 1951, 1949, 1941, 1935, 1930
8714 HOUGH AVE	2020, 2017, 2014, 2010, 2005, 2002, 2000, 1999, 1995, 1992, 1991, 1986, 1983, 1981, 1980, 1973, 1972, 1970, 1967, 1962, 1961, 1959, 1955, 1954, 1951, 1949, 1941, 1935, 1930
8714 HOUGH AVE	2020, 2017, 2014, 2010, 2005, 2002, 2000, 1999, 1995, 1992, 1991, 1986, 1983, 1981, 1980, 1974, 1973, 1972, 1970, 1967, 1962, 1961, 1959, 1955, 1954, 1949, 1941, 1935, 1930
8714 HOUGH AVE	2020, 2017, 2014, 2010, 2005, 2002, 2000, 1999, 1995, 1992, 1991, 1986, 1983, 1981, 1980, 1974, 1973, 1972, 1970, 1967, 1962, 1961, 1959, 1955, 1954, 1951, 1949, 1935, 1930
8714 HOUGH AVE	2020, 2017, 2014, 2010, 2005, 2002, 2000, 1999, 1995, 1992, 1991, 1986, 1983, 1981, 1980, 1974, 1973, 1972, 1970, 1967, 1962, 1961, 1959, 1955, 1954, 1951, 1949, 1941, 1935
8715 HOUGH AVE	2020, 2017, 2014, 2010, 2005, 2002, 2000, 1999, 1995, 1992, 1991, 1986, 1983, 1981, 1980, 1974, 1973, 1972, 1970, 1967, 1962, 1961, 1959, 1955, 1954, 1951, 1949, 1941, 1935
8715 HOUGH AVE	2020, 2017, 2014, 2010, 2005, 2002, 2000, 1999, 1995, 1992, 1991, 1986, 1983, 1981, 1980, 1974, 1973, 1972, 1970, 1967, 1962, 1961, 1959, 1955, 1954, 1951, 1949, 1935, 1930
8715 HOUGH AVE	2020, 2017, 2014, 2010, 2005, 2002, 2000, 1999, 1995, 1992, 1991, 1986, 1983, 1981, 1980, 1974, 1973, 1972, 1970, 1967, 1962, 1961, 1959, 1955, 1954, 1949, 1941, 1935, 1930
8715 HOUGH AVE	2020, 2017, 2014, 2010, 2005, 2002, 2000, 1999, 1995, 1992, 1991, 1986, 1983, 1981, 1980, 1974, 1973, 1972, 1970, 1967, 1962, 1961, 1959, 1954, 1951, 1949, 1941, 1935, 1930
8715 HOUGH AVE	2020, 2017, 2014, 2010, 2005, 2002, 2000, 1999, 1995, 1992, 1991, 1986, 1983, 1981, 1980, 1974, 1973, 1972, 1970, 1967, 1962, 1959, 1955, 1954, 1951, 1949, 1941, 1935, 1930
8716 HOUGH AVE	2020, 2017, 2014, 2010, 2005, 2002, 2000, 1999, 1995, 1992, 1991, 1986, 1983, 1981, 1980, 1974, 1973, 1972, 1970, 1967, 1962, 1959, 1955, 1954, 1951, 1949, 1941, 1935, 1930
8716 HOUGH AVE	2020, 2017, 2014, 2010, 2005, 2002, 2000, 1999, 1995, 1992, 1991, 1986, 1983, 1981, 1980, 1974, 1973, 1972, 1970, 1967, 1962, 1961, 1959, 1954, 1951, 1949, 1941, 1935, 1930
8716 HOUGH AVE	2020, 2017, 2014, 2010, 2005, 2002, 2000, 1999, 1995, 1992, 1991, 1986, 1983, 1981, 1980, 1974, 1973, 1972, 1967, 1962, 1961, 1959, 1955, 1954, 1951, 1949, 1941, 1935, 1930

FINDINGS

Address Researched	Address Not Identified in Research Source
8716 HOUGH AVE	2020, 2017, 2014, 2010, 2005, 2002, 2000, 1999, 1995, 1992, 1991, 1986, 1983, 1981, 1980, 1974, 1973, 1972, 1970, 1967, 1962, 1961, 1959, 1955, 1954, 1949, 1941, 1935, 1930
8716 HOUGH AVE	2020, 2017, 2014, 2010, 2005, 2002, 2000, 1999, 1995, 1992, 1991, 1986, 1983, 1981, 1980, 1974, 1973, 1972, 1970, 1967, 1962, 1961, 1959, 1955, 1954, 1951, 1949, 1935, 1930
8716 HOUGH AVE	2020, 2017, 2014, 2010, 2005, 2002, 2000, 1999, 1995, 1992, 1991, 1986, 1983, 1981, 1980, 1974, 1973, 1972, 1970, 1967, 1962, 1961, 1959, 1955, 1954, 1951, 1949, 1941, 1935
8717 HOUGH AVE	2020, 2017, 2014, 2010, 2005, 2002, 2000, 1999, 1995, 1992, 1991, 1986, 1983, 1981, 1980, 1974, 1973, 1972, 1970, 1967, 1962, 1961, 1959, 1955, 1954, 1951, 1949, 1941, 1935
8717 HOUGH AVE	2020, 2017, 2014, 2010, 2005, 2002, 2000, 1999, 1995, 1992, 1991, 1986, 1983, 1981, 1980, 1974, 1973, 1972, 1970, 1967, 1962, 1961, 1959, 1955, 1954, 1951, 1949, 1935, 1930
8717 HOUGH AVE	2020, 2017, 2014, 2010, 2005, 2002, 2000, 1999, 1995, 1992, 1991, 1986, 1983, 1981, 1980, 1974, 1973, 1972, 1970, 1967, 1962, 1961, 1959, 1955, 1954, 1949, 1941, 1935, 1930
8717 HOUGH AVE	2020, 2017, 2014, 2010, 2005, 2002, 2000, 1999, 1995, 1992, 1991, 1986, 1983, 1981, 1980, 1974, 1973, 1972, 1970, 1967, 1962, 1961, 1959, 1954, 1951, 1949, 1941, 1935, 1930
8717 HOUGH AVE	2020, 2017, 2014, 2010, 2005, 2002, 2000, 1999, 1995, 1992, 1991, 1986, 1983, 1981, 1980, 1974, 1973, 1972, 1970, 1967, 1962, 1959, 1955, 1954, 1951, 1949, 1941, 1935, 1930
8718 HOUGH AVE	2020, 2017, 2014, 2010, 2005, 2002, 2000, 1999, 1995, 1992, 1991, 1986, 1983, 1981, 1980, 1974, 1973, 1972, 1970, 1967, 1962, 1959, 1955, 1954, 1951, 1949, 1941, 1935, 1930
8718 HOUGH AVE	2020, 2017, 2014, 2010, 2005, 2002, 2000, 1999, 1995, 1992, 1991, 1986, 1983, 1981, 1980, 1974, 1973, 1972, 1970, 1967, 1962, 1961, 1959, 1954, 1951, 1949, 1941, 1935, 1930
8718 HOUGH AVE	2020, 2017, 2014, 2010, 2005, 2002, 2000, 1999, 1995, 1992, 1991, 1986, 1983, 1981, 1980, 1974, 1973, 1972, 1967, 1962, 1961, 1959, 1955, 1954, 1951, 1949, 1941, 1935, 1930
8718 HOUGH AVE	2020, 2017, 2014, 2010, 2005, 2002, 2000, 1999, 1995, 1992, 1991, 1986, 1983, 1981, 1980, 1974, 1973, 1972, 1970, 1967, 1962, 1961, 1959, 1955, 1954, 1949, 1941, 1935, 1930
8718 HOUGH AVE	2020, 2017, 2014, 2010, 2005, 2002, 2000, 1999, 1995, 1992, 1991, 1986, 1983, 1981, 1980, 1974, 1973, 1972, 1970, 1967, 1962, 1961, 1959, 1955, 1954, 1951, 1949, 1935, 1930
8718 HOUGH AVE	2020, 2017, 2014, 2010, 2005, 2002, 2000, 1999, 1995, 1992, 1991, 1986, 1983, 1981, 1980, 1974, 1973, 1972, 1970, 1967, 1962, 1961, 1959, 1955, 1954, 1951, 1949, 1941, 1935
8719 HOUGH AVE	2020, 2017, 2014, 2010, 2005, 2002, 2000, 1999, 1995, 1992, 1991, 1986, 1983, 1981, 1980, 1974, 1973, 1972, 1970, 1967, 1962, 1961, 1959, 1955, 1954, 1951, 1949, 1941, 1935
8719 HOUGH AVE	2020, 2017, 2014, 2010, 2005, 2002, 2000, 1999, 1995, 1992, 1991, 1986, 1983, 1981, 1980, 1974, 1973, 1972, 1970, 1967, 1962, 1961, 1959, 1955, 1954, 1951, 1949, 1935, 1930

FINDINGS

Address Researched	Address Not Identified in Research Source
8719 HOUGH AVE	2020, 2017, 2014, 2010, 2005, 2002, 2000, 1999, 1995, 1992, 1991, 1986, 1983, 1981, 1980, 1974, 1973, 1972, 1970, 1967, 1962, 1961, 1959, 1955, 1954, 1949, 1941, 1935, 1930
8719 HOUGH AVE	2020, 2017, 2014, 2010, 2005, 2002, 2000, 1999, 1995, 1992, 1991, 1986, 1983, 1981, 1980, 1974, 1973, 1972, 1967, 1962, 1961, 1959, 1955, 1954, 1951, 1949, 1941, 1935, 1930
8719 HOUGH AVE	2020, 2017, 2014, 2010, 2005, 2002, 2000, 1999, 1995, 1992, 1991, 1986, 1983, 1981, 1980, 1974, 1973, 1972, 1970, 1967, 1962, 1961, 1959, 1954, 1951, 1949, 1941, 1935, 1930
8719 HOUGH AVE	2020, 2017, 2014, 2010, 2005, 2002, 2000, 1999, 1995, 1992, 1991, 1986, 1983, 1981, 1980, 1974, 1973, 1972, 1970, 1967, 1962, 1959, 1955, 1954, 1951, 1949, 1941, 1935, 1930
8720 HOUGH AVE	2020, 2017, 2014, 2010, 2005, 2002, 2000, 1999, 1995, 1992, 1991, 1986, 1983, 1981, 1980, 1974, 1973, 1972, 1970, 1967, 1962, 1959, 1955, 1954, 1951, 1949, 1941, 1935, 1930
8720 HOUGH AVE	2020, 2017, 2014, 2010, 2005, 2002, 2000, 1999, 1995, 1992, 1991, 1986, 1983, 1981, 1980, 1974, 1973, 1972, 1970, 1967, 1962, 1961, 1959, 1954, 1951, 1949, 1941, 1935, 1930
8720 HOUGH AVE	2020, 2017, 2014, 2010, 2005, 2002, 2000, 1999, 1995, 1992, 1991, 1986, 1983, 1981, 1980, 1974, 1973, 1972, 1967, 1962, 1961, 1959, 1955, 1954, 1951, 1949, 1941, 1935, 1930
8720 HOUGH AVE	2020, 2017, 2014, 2010, 2005, 2002, 2000, 1999, 1995, 1992, 1991, 1986, 1983, 1981, 1980, 1974, 1973, 1972, 1970, 1967, 1962, 1961, 1959, 1955, 1954, 1949, 1941, 1935, 1930
8720 HOUGH AVE	2020, 2017, 2014, 2010, 2005, 2002, 2000, 1999, 1995, 1992, 1991, 1986, 1983, 1981, 1980, 1974, 1973, 1972, 1970, 1967, 1962, 1961, 1959, 1955, 1954, 1951, 1949, 1935, 1930
8720 HOUGH AVE	2020, 2017, 2014, 2010, 2005, 2002, 2000, 1999, 1995, 1992, 1991, 1986, 1983, 1981, 1980, 1974, 1973, 1972, 1970, 1967, 1962, 1961, 1959, 1955, 1954, 1951, 1949, 1941, 1935
8721 HOUGH AVE	2020, 2017, 2014, 2010, 2005, 2002, 2000, 1999, 1995, 1992, 1991, 1986, 1983, 1981, 1980, 1974, 1973, 1972, 1970, 1967, 1962, 1961, 1959, 1955, 1954, 1951, 1949, 1941, 1935
8721 HOUGH AVE	2020, 2017, 2014, 2010, 2005, 2002, 2000, 1999, 1995, 1992, 1991, 1986, 1983, 1981, 1980, 1974, 1973, 1972, 1970, 1967, 1962, 1961, 1959, 1955, 1954, 1951, 1949, 1935, 1930
8721 HOUGH AVE	2020, 2017, 2014, 2010, 2005, 2002, 2000, 1999, 1995, 1992, 1991, 1986, 1983, 1981, 1980, 1974, 1973, 1972, 1970, 1967, 1962, 1961, 1959, 1955, 1954, 1949, 1941, 1935, 1930
8721 HOUGH AVE	2020, 2017, 2014, 2010, 2005, 2002, 2000, 1999, 1995, 1992, 1991, 1986, 1983, 1981, 1980, 1974, 1973, 1972, 1970, 1967, 1962, 1961, 1959, 1954, 1951, 1949, 1941, 1935, 1930
8722 HOUGH AVE	2020, 2017, 2014, 2010, 2005, 2002, 2000, 1999, 1995, 1992, 1991, 1986, 1983, 1981, 1980, 1974, 1973, 1972, 1970, 1967, 1962, 1961, 1959, 1955, 1954, 1949, 1941, 1935, 1930
8722 HOUGH AVE	2020, 2017, 2014, 2010, 2005, 2002, 2000, 1999, 1995, 1992, 1991, 1986, 1983, 1981, 1980, 1974, 1973, 1972, 1970, 1967, 1962, 1961, 1959, 1955, 1954, 1951, 1949, 1935, 1930

FINDINGS

Address Researched	Address Not Identified in Research Source
8723 HOUGH AVE	2020, 2017, 2014, 2010, 2005, 2002, 2000, 1999, 1995, 1992, 1991, 1986, 1983, 1981, 1980, 1974, 1973, 1972, 1970, 1967, 1962, 1961, 1959, 1955, 1954, 1951, 1949, 1935, 1930
8723 HOUGH AVE	2020, 2017, 2014, 2010, 2005, 2002, 2000, 1999, 1995, 1992, 1991, 1986, 1983, 1981, 1980, 1974, 1973, 1972, 1970, 1967, 1962, 1961, 1959, 1955, 1954, 1949, 1941, 1935, 1930
8723 HOUGH AVE	2020, 2017, 2014, 2010, 2005, 2002, 2000, 1999, 1995, 1992, 1991, 1986, 1983, 1981, 1980, 1974, 1973, 1972, 1970, 1967, 1962, 1961, 1959, 1955, 1954, 1951, 1949, 1941, 1935
8723 HOUGH AVE	2020, 2017, 2014, 2010, 2005, 2002, 2000, 1999, 1995, 1992, 1991, 1986, 1983, 1981, 1980, 1974, 1973, 1972, 1970, 1967, 1962, 1961, 1959, 1954, 1951, 1949, 1941, 1935, 1930
8723 HOUGH AVE	2020, 2017, 2014, 2010, 2005, 2002, 2000, 1999, 1995, 1992, 1991, 1986, 1983, 1981, 1980, 1974, 1973, 1972, 1970, 1967, 1962, 1959, 1955, 1954, 1951, 1949, 1941, 1935, 1930
8723 HOUGH AVE	2020, 2017, 2014, 2010, 2005, 2002, 2000, 1999, 1995, 1992, 1991, 1986, 1983, 1981, 1980, 1974, 1973, 1972, 1967, 1962, 1961, 1959, 1955, 1954, 1951, 1949, 1941, 1935, 1930
8725 HOUGH AVE	2020, 2017, 2014, 2010, 2002, 2000, 1999, 1995, 1992, 1991, 1986, 1983, 1981, 1980, 1974, 1973, 1972, 1970, 1967, 1962, 1961, 1959, 1955, 1954, 1951, 1949, 1941, 1935, 1930
8800 HOUGH AVE	2020, 2017, 2014, 2010, 2005, 2000, 1999, 1995, 1992, 1991, 1986, 1983, 1981, 1980, 1974, 1973, 1972, 1970, 1967, 1962, 1961, 1959, 1955, 1954, 1951, 1949, 1941, 1935, 1930
8800 HOUGH AVE	2020, 2017, 2014, 2010, 2005, 2002, 2000, 1995, 1992, 1991, 1986, 1983, 1981, 1980, 1974, 1973, 1972, 1970, 1967, 1962, 1961, 1959, 1955, 1954, 1951, 1949, 1941, 1935, 1930
8800 HOUGH AVE	2020, 2017, 2014, 2010, 2005, 2002, 1999, 1995, 1992, 1991, 1986, 1983, 1981, 1980, 1974, 1973, 1972, 1970, 1967, 1962, 1961, 1959, 1955, 1954, 1951, 1949, 1941, 1935, 1930
8800 HOUGH AVE	2020, 2017, 2014, 2010, 2005, 2002, 2000, 1999, 1992, 1991, 1986, 1983, 1981, 1980, 1974, 1973, 1972, 1970, 1967, 1962, 1961, 1959, 1955, 1954, 1951, 1949, 1941, 1935, 1930
8800 HOUGH AVE	2020, 2017, 2014, 2010, 2005, 2002, 2000, 1999, 1995, 1992, 1991, 1986, 1981, 1980, 1974, 1973, 1972, 1970, 1967, 1962, 1961, 1959, 1955, 1954, 1951, 1949, 1941, 1935, 1930
8800 HOUGH AVE	2020, 2017, 2014, 2010, 2005, 2002, 2000, 1999, 1995, 1992, 1991, 1983, 1981, 1980, 1974, 1973, 1972, 1970, 1967, 1962, 1961, 1959, 1955, 1954, 1951, 1949, 1941, 1935, 1930
8800 HOUGH AVE	2020, 2017, 2014, 2010, 2005, 2002, 2000, 1999, 1995, 1992, 1991, 1986, 1983, 1981, 1980, 1974, 1973, 1972, 1967, 1962, 1961, 1959, 1955, 1954, 1951, 1949, 1941, 1935, 1930
8800 HOUGH AVE	2020, 2017, 2014, 2010, 2005, 2002, 2000, 1999, 1995, 1992, 1991, 1986, 1983, 1981, 1980, 1973, 1972, 1970, 1967, 1962, 1961, 1959, 1955, 1954, 1951, 1949, 1941, 1935, 1930
8800 HOUGH AVE	2020, 2017, 2014, 2010, 2005, 2002, 2000, 1999, 1995, 1992, 1991, 1986, 1983, 1981, 1980, 1974, 1973, 1972, 1970, 1967, 1962, 1959, 1955, 1954, 1951, 1949, 1941, 1935, 1930

FINDINGS

Address Researched	Address Not Identified in Research Source
8800 HOUGH AVE	2020, 2017, 2014, 2010, 2005, 2002, 2000, 1999, 1995, 1992, 1991, 1986, 1983, 1981, 1980, 1974, 1973, 1972, 1970, 1967, 1962, 1961, 1959, 1954, 1951, 1949, 1941, 1935, 1930
8800 HOUGH AVE	2020, 2017, 2014, 2010, 2005, 2002, 2000, 1999, 1995, 1992, 1991, 1986, 1983, 1981, 1980, 1974, 1973, 1972, 1970, 1967, 1962, 1961, 1959, 1955, 1954, 1949, 1941, 1935, 1930
8800 HOUGH AVE	2020, 2017, 2014, 2010, 2005, 2002, 2000, 1999, 1995, 1992, 1991, 1986, 1983, 1981, 1980, 1974, 1973, 1972, 1970, 1967, 1962, 1961, 1959, 1955, 1954, 1951, 1949, 1935, 1930
8801 HOUGH AVE	2020, 2017, 2014, 2010, 2005, 2002, 2000, 1999, 1995, 1992, 1991, 1986, 1983, 1981, 1980, 1974, 1973, 1972, 1970, 1967, 1962, 1961, 1959, 1955, 1954, 1951, 1949, 1935, 1930
8801 HOUGH AVE	2020, 2017, 2014, 2010, 2005, 2002, 2000, 1999, 1995, 1992, 1991, 1986, 1983, 1981, 1980, 1974, 1973, 1972, 1970, 1967, 1962, 1961, 1959, 1955, 1954, 1949, 1941, 1935, 1930
8801 HOUGH AVE	2020, 2017, 2014, 2010, 2005, 2002, 2000, 1999, 1995, 1992, 1991, 1986, 1983, 1981, 1980, 1974, 1973, 1972, 1970, 1967, 1962, 1961, 1959, 1955, 1954, 1951, 1949, 1941, 1935
8801 HOUGH AVE	2020, 2017, 2014, 2010, 2005, 2002, 2000, 1999, 1995, 1992, 1991, 1986, 1983, 1981, 1980, 1974, 1973, 1972, 1970, 1967, 1962, 1961, 1959, 1954, 1951, 1949, 1941, 1935, 1930
8801 HOUGH AVE	2020, 2017, 2014, 2010, 2005, 2002, 2000, 1999, 1995, 1992, 1991, 1986, 1983, 1981, 1980, 1974, 1973, 1972, 1970, 1967, 1962, 1959, 1955, 1954, 1951, 1949, 1941, 1935, 1930
8801 HOUGH AVE	2020, 2017, 2014, 2010, 2005, 2002, 2000, 1995, 1992, 1991, 1986, 1983, 1981, 1980, 1974, 1973, 1972, 1970, 1967, 1962, 1961, 1959, 1955, 1954, 1951, 1949, 1941, 1935, 1930
8801 HOUGH AVE	2020, 2017, 2014, 2010, 2005, 2000, 1999, 1995, 1992, 1991, 1986, 1983, 1981, 1980, 1974, 1973, 1972, 1970, 1967, 1962, 1961, 1959, 1955, 1954, 1951, 1949, 1941, 1935, 1930
8802 HOUGH AVE	2020, 2017, 2014, 2010, 2005, 2002, 2000, 1999, 1995, 1992, 1991, 1986, 1983, 1981, 1980, 1974, 1973, 1972, 1970, 1967, 1962, 1961, 1959, 1955, 1954, 1951, 1949, 1941, 1935
8803 HOUGH AVE	2020, 2017, 2014, 2010, 2005, 2002, 2000, 1999, 1995, 1992, 1991, 1986, 1983, 1981, 1980, 1974, 1973, 1972, 1970, 1967, 1962, 1961, 1959, 1955, 1954, 1951, 1949, 1941, 1935
8803 HOUGH AVE	2020, 2017, 2014, 2010, 2005, 2002, 2000, 1999, 1995, 1992, 1991, 1986, 1983, 1981, 1980, 1974, 1973, 1972, 1970, 1967, 1962, 1961, 1959, 1955, 1954, 1949, 1941, 1935, 1930
8803 HOUGH AVE	2020, 2017, 2014, 2010, 2005, 2002, 2000, 1999, 1995, 1992, 1991, 1986, 1983, 1981, 1980, 1974, 1973, 1972, 1970, 1967, 1962, 1961, 1959, 1955, 1954, 1951, 1949, 1935, 1930
8803 HOUGH AVE	2020, 2017, 2014, 2010, 2005, 2002, 2000, 1999, 1995, 1992, 1991, 1986, 1983, 1981, 1980, 1974, 1973, 1972, 1970, 1967, 1962, 1959, 1955, 1954, 1951, 1949, 1941, 1935, 1930
8803 HOUGH AVE	2020, 2017, 2014, 2010, 2005, 2002, 2000, 1999, 1995, 1992, 1991, 1986, 1983, 1981, 1980, 1974, 1973, 1972, 1970, 1967, 1962, 1961, 1959, 1954, 1951, 1949, 1941, 1935, 1930

FINDINGS

Address Researched	Address Not Identified in Research Source
8803 HOUGH AVE	2020, 2017, 2014, 2010, 2005, 2002, 2000, 1999, 1995, 1992, 1991, 1986, 1983, 1981, 1980, 1974, 1973, 1972, 1967, 1962, 1961, 1959, 1955, 1954, 1951, 1949, 1941, 1935, 1930
8804 HOUGH AVE	2020, 2017, 2014, 2010, 2005, 2002, 2000, 1999, 1995, 1992, 1991, 1986, 1983, 1981, 1980, 1974, 1973, 1972, 1967, 1962, 1961, 1959, 1955, 1954, 1951, 1949, 1941, 1935, 1930
8804 HOUGH AVE	2020, 2017, 2014, 2010, 2005, 2002, 2000, 1999, 1995, 1992, 1991, 1986, 1983, 1981, 1980, 1973, 1972, 1970, 1967, 1962, 1961, 1959, 1955, 1954, 1951, 1949, 1941, 1935, 1930
8804 HOUGH AVE	2020, 2017, 2014, 2010, 2005, 2002, 2000, 1999, 1995, 1992, 1991, 1986, 1983, 1981, 1980, 1974, 1973, 1972, 1970, 1967, 1962, 1961, 1959, 1954, 1951, 1949, 1941, 1935, 1930
8804 HOUGH AVE	2020, 2017, 2014, 2010, 2005, 2002, 2000, 1999, 1995, 1992, 1991, 1986, 1983, 1981, 1980, 1974, 1973, 1972, 1970, 1967, 1962, 1959, 1955, 1954, 1951, 1949, 1941, 1935, 1930
8804 HOUGH AVE	2020, 2017, 2014, 2010, 2005, 2000, 1999, 1995, 1992, 1991, 1986, 1983, 1981, 1980, 1974, 1973, 1972, 1970, 1967, 1962, 1961, 1959, 1955, 1954, 1951, 1949, 1941, 1935, 1930
8804 HOUGH AVE	2020, 2017, 2010, 2005, 2002, 2000, 1999, 1995, 1992, 1991, 1986, 1983, 1981, 1980, 1974, 1973, 1972, 1970, 1967, 1962, 1961, 1959, 1955, 1954, 1951, 1949, 1941, 1935, 1930
8804 HOUGH AVE	2020, 2017, 2014, 2010, 2005, 2002, 2000, 1995, 1992, 1991, 1986, 1983, 1981, 1980, 1974, 1973, 1972, 1970, 1967, 1962, 1961, 1959, 1955, 1954, 1951, 1949, 1941, 1935, 1930
8804 HOUGH AVE	2020, 2017, 2014, 2010, 2005, 2002, 2000, 1999, 1995, 1992, 1991, 1983, 1981, 1980, 1974, 1973, 1972, 1970, 1967, 1962, 1961, 1959, 1955, 1954, 1951, 1949, 1941, 1935, 1930
8804 HOUGH AVE	2020, 2017, 2014, 2010, 2005, 2002, 2000, 1999, 1995, 1992, 1991, 1986, 1981, 1980, 1974, 1973, 1972, 1970, 1967, 1962, 1961, 1959, 1955, 1954, 1951, 1949, 1941, 1935, 1930
8804 HOUGH AVE	2020, 2017, 2014, 2010, 2005, 2002, 2000, 1999, 1995, 1992, 1991, 1986, 1983, 1980, 1974, 1973, 1972, 1970, 1967, 1962, 1961, 1959, 1955, 1954, 1951, 1949, 1941, 1935, 1930
8804 HOUGH AVE	2020, 2017, 2014, 2010, 2005, 2002, 2000, 1999, 1995, 1992, 1986, 1983, 1981, 1980, 1974, 1973, 1972, 1970, 1967, 1962, 1961, 1959, 1955, 1954, 1951, 1949, 1941, 1935, 1930
8804 HOUGH AVE	2020, 2017, 2014, 2010, 2005, 2002, 2000, 1999, 1995, 1992, 1991, 1986, 1983, 1981, 1980, 1974, 1973, 1972, 1970, 1967, 1962, 1961, 1959, 1955, 1954, 1951, 1949, 1941, 1935, 1930
8804 HOUGH AVE	2020, 2017, 2014, 2010, 2005, 2002, 2000, 1999, 1995, 1992, 1991, 1986, 1983, 1981, 1980, 1974, 1973, 1972, 1970, 1967, 1962, 1961, 1959, 1955, 1954, 1949, 1941, 1935, 1930
8804 HOUGH AVE	2020, 2017, 2014, 2010, 2005, 2002, 2000, 1999, 1995, 1992, 1991, 1986, 1983, 1981, 1980, 1974, 1973, 1972, 1970, 1967, 1962, 1961, 1959, 1955, 1954, 1951, 1949, 1941, 1935
8805 HOUGH AVE	2020, 2017, 2014, 2010, 2005, 2002, 2000, 1999, 1995, 1992, 1991, 1986, 1983, 1981, 1980, 1974, 1973, 1972, 1970, 1967, 1962, 1961, 1959, 1955, 1954, 1951, 1949, 1941, 1935

FINDINGS

Address Researched	Address Not Identified in Research Source
8805 HOUGH AVE	2020, 2017, 2014, 2010, 2005, 2002, 2000, 1999, 1995, 1992, 1991, 1986, 1983, 1981, 1980, 1974, 1973, 1972, 1970, 1967, 1962, 1961, 1959, 1955, 1954, 1949, 1941, 1935, 1930
8805 HOUGH AVE	2020, 2017, 2014, 2010, 2005, 2002, 2000, 1999, 1995, 1992, 1991, 1986, 1983, 1981, 1980, 1974, 1973, 1972, 1970, 1967, 1962, 1961, 1959, 1955, 1954, 1951, 1949, 1935, 1930
8805 HOUGH AVE	2020, 2017, 2014, 2010, 2005, 2002, 2000, 1999, 1995, 1992, 1991, 1986, 1983, 1981, 1980, 1974, 1973, 1972, 1970, 1967, 1962, 1959, 1955, 1954, 1951, 1949, 1941, 1935, 1930
8805 HOUGH AVE	2020, 2017, 2014, 2010, 2005, 2002, 2000, 1999, 1995, 1992, 1991, 1986, 1983, 1981, 1980, 1974, 1973, 1972, 1970, 1967, 1962, 1961, 1959, 1954, 1951, 1949, 1941, 1935, 1930
8805 HOUGH AVE	2020, 2017, 2014, 2010, 2005, 2002, 2000, 1999, 1995, 1992, 1991, 1986, 1983, 1981, 1980, 1974, 1973, 1972, 1967, 1962, 1961, 1959, 1955, 1954, 1951, 1949, 1941, 1935, 1930
8806 HOUGH AVE	2020, 2017, 2014, 2010, 2005, 2002, 2000, 1999, 1995, 1992, 1991, 1986, 1983, 1981, 1980, 1974, 1973, 1972, 1967, 1962, 1961, 1959, 1955, 1954, 1951, 1949, 1941, 1935, 1930
8806 HOUGH AVE	2020, 2017, 2014, 2010, 2005, 2002, 2000, 1999, 1995, 1992, 1991, 1986, 1983, 1981, 1980, 1973, 1972, 1970, 1967, 1962, 1961, 1959, 1955, 1954, 1951, 1949, 1941, 1935, 1930
8806 HOUGH AVE	2020, 2017, 2014, 2010, 2005, 2002, 2000, 1999, 1995, 1992, 1991, 1986, 1983, 1981, 1980, 1974, 1973, 1972, 1970, 1967, 1962, 1961, 1959, 1954, 1951, 1949, 1941, 1935, 1930
8806 HOUGH AVE	2020, 2017, 2014, 2010, 2005, 2002, 2000, 1999, 1995, 1992, 1991, 1986, 1983, 1981, 1980, 1974, 1973, 1972, 1970, 1967, 1962, 1959, 1955, 1954, 1951, 1949, 1941, 1935, 1930
8806 HOUGH AVE	2020, 2017, 2014, 2010, 2005, 2002, 2000, 1999, 1995, 1992, 1986, 1983, 1981, 1980, 1974, 1973, 1972, 1970, 1967, 1962, 1961, 1959, 1955, 1954, 1951, 1949, 1941, 1935, 1930
8806 HOUGH AVE	2020, 2017, 2014, 2010, 2005, 2002, 2000, 1999, 1995, 1991, 1986, 1983, 1981, 1980, 1974, 1973, 1972, 1970, 1967, 1962, 1961, 1959, 1955, 1954, 1951, 1949, 1941, 1935, 1930
8806 HOUGH AVE	2020, 2017, 2014, 2010, 2005, 2002, 2000, 1999, 1995, 1992, 1991, 1986, 1981, 1980, 1974, 1973, 1972, 1970, 1967, 1962, 1961, 1959, 1955, 1954, 1951, 1949, 1941, 1935, 1930
8806 HOUGH AVE	2020, 2017, 2014, 2010, 2005, 2002, 2000, 1999, 1995, 1992, 1991, 1983, 1981, 1980, 1974, 1973, 1972, 1970, 1967, 1962, 1961, 1959, 1955, 1954, 1951, 1949, 1941, 1935, 1930
8806 HOUGH AVE	2020, 2017, 2014, 2010, 2005, 2002, 2000, 1995, 1992, 1991, 1986, 1983, 1981, 1980, 1974, 1973, 1972, 1970, 1967, 1962, 1961, 1959, 1955, 1954, 1951, 1949, 1941, 1935, 1930
8806 HOUGH AVE	2020, 2017, 2014, 2010, 2005, 2002, 1999, 1995, 1992, 1991, 1986, 1983, 1981, 1980, 1974, 1973, 1972, 1970, 1967, 1962, 1961, 1959, 1955, 1954, 1951, 1949, 1941, 1935, 1930
8806 HOUGH AVE	2020, 2017, 2014, 2010, 2005, 2002, 2000, 1999, 1992, 1991, 1986, 1983, 1981, 1980, 1974, 1973, 1972, 1970, 1967, 1962, 1961, 1959, 1955, 1954, 1951, 1949, 1941, 1935, 1930

FINDINGS

Address Researched	Address Not Identified in Research Source
8806 HOUGH AVE	2020, 2017, 2010, 2005, 2002, 2000, 1999, 1995, 1992, 1991, 1986, 1983, 1981, 1980, 1974, 1973, 1972, 1970, 1967, 1962, 1961, 1959, 1955, 1954, 1951, 1949, 1941, 1935, 1930
8806 HOUGH AVE	2017, 2014, 2010, 2005, 2002, 2000, 1999, 1995, 1992, 1991, 1986, 1983, 1981, 1980, 1974, 1973, 1972, 1970, 1967, 1962, 1961, 1959, 1955, 1954, 1951, 1949, 1941, 1935, 1930
9001 HOUGH AVE	2020, 2017, 2014, 2010, 2005, 2002, 2000, 1999, 1995, 1992, 1991, 1986, 1983, 1981, 1980, 1974, 1973, 1972, 1970, 1967, 1962, 1961, 1959, 1955, 1954, 1951, 1949, 1935, 1930
9002 HOUGH AVE	2020, 2017, 2014, 2010, 2005, 2002, 2000, 1999, 1995, 1992, 1991, 1986, 1983, 1981, 1980, 1974, 1973, 1972, 1970, 1967, 1962, 1961, 1959, 1955, 1954, 1951, 1949, 1935, 1930
9002 HOUGH AVE	2020, 2017, 2014, 2010, 2005, 2002, 2000, 1999, 1995, 1992, 1991, 1986, 1983, 1981, 1980, 1974, 1973, 1972, 1970, 1967, 1962, 1961, 1959, 1955, 1954, 1949, 1941, 1935, 1930
9002 HOUGH AVE	2020, 2017, 2014, 2010, 2005, 2002, 2000, 1999, 1995, 1992, 1991, 1986, 1983, 1981, 1980, 1974, 1973, 1972, 1970, 1967, 1962, 1961, 1959, 1955, 1954, 1951, 1949, 1941, 1935
9002 HOUGH AVE	2020, 2017, 2014, 2010, 2005, 2002, 2000, 1999, 1995, 1992, 1991, 1986, 1983, 1981, 1980, 1974, 1973, 1972, 1970, 1967, 1962, 1961, 1959, 1954, 1951, 1949, 1941, 1935, 1930
9002 HOUGH AVE	2020, 2017, 2014, 2010, 2005, 2002, 2000, 1999, 1995, 1992, 1991, 1986, 1983, 1981, 1980, 1974, 1973, 1972, 1970, 1967, 1962, 1959, 1955, 1954, 1951, 1949, 1941, 1935, 1930
9003 HOUGH AVE	2020, 2017, 2014, 2010, 2005, 2002, 2000, 1999, 1995, 1992, 1991, 1986, 1983, 1981, 1980, 1974, 1973, 1972, 1970, 1967, 1962, 1959, 1955, 1954, 1951, 1949, 1941, 1935, 1930
9003 HOUGH AVE	2020, 2017, 2014, 2010, 2005, 2002, 2000, 1999, 1995, 1992, 1991, 1986, 1983, 1981, 1980, 1974, 1973, 1972, 1970, 1967, 1962, 1961, 1959, 1954, 1951, 1949, 1941, 1935, 1930
9003 HOUGH AVE	2020, 2017, 2014, 2010, 2005, 2002, 2000, 1999, 1995, 1992, 1991, 1986, 1983, 1981, 1980, 1974, 1973, 1972, 1970, 1967, 1962, 1961, 1959, 1955, 1954, 1951, 1949, 1941, 1935
9003 HOUGH AVE	2020, 2017, 2014, 2010, 2005, 2002, 2000, 1999, 1995, 1992, 1991, 1986, 1983, 1981, 1980, 1974, 1973, 1972, 1970, 1967, 1962, 1961, 1959, 1955, 1954, 1949, 1941, 1935, 1930
9003 HOUGH AVE	2020, 2017, 2014, 2010, 2005, 2002, 2000, 1999, 1995, 1992, 1991, 1986, 1983, 1981, 1980, 1974, 1973, 1972, 1970, 1967, 1962, 1961, 1959, 1955, 1954, 1951, 1949, 1935, 1930
9007 HOUGH AVE	2020, 2017, 2014, 2010, 2005, 2002, 2000, 1999, 1995, 1992, 1991, 1986, 1983, 1981, 1980, 1974, 1973, 1972, 1970, 1967, 1962, 1961, 1959, 1955, 1954, 1951, 1949, 1935, 1930
9007 HOUGH AVE	2020, 2017, 2014, 2010, 2005, 2002, 2000, 1999, 1995, 1992, 1991, 1986, 1983, 1981, 1980, 1974, 1973, 1972, 1970, 1967, 1962, 1961, 1959, 1955, 1954, 1949, 1941, 1935, 1930
9007 HOUGH AVE	2020, 2017, 2014, 2010, 2005, 2002, 2000, 1999, 1995, 1992, 1991, 1986, 1983, 1981, 1980, 1974, 1973, 1972, 1970, 1967, 1962, 1961, 1959, 1955, 1954, 1951, 1949, 1941, 1935

FINDINGS

Address Researched	Address Not Identified in Research Source
9007 HOUGH AVE	2020, 2017, 2014, 2010, 2005, 2002, 2000, 1999, 1995, 1992, 1991, 1986, 1983, 1981, 1980, 1974, 1973, 1972, 1970, 1967, 1962, 1961, 1959, 1954, 1951, 1949, 1941, 1935, 1930
9009 HOUGH AVE	2020, 2017, 2014, 2010, 2005, 2002, 2000, 1999, 1995, 1992, 1991, 1986, 1983, 1981, 1980, 1974, 1973, 1972, 1970, 1967, 1962, 1961, 1959, 1954, 1951, 1949, 1941, 1935, 1930
9009 HOUGH AVE	2020, 2017, 2014, 2010, 2005, 2002, 2000, 1999, 1995, 1992, 1991, 1986, 1983, 1981, 1980, 1974, 1973, 1972, 1970, 1967, 1962, 1959, 1955, 1954, 1951, 1949, 1941, 1935, 1930
9009 HOUGH AVE	2020, 2017, 2014, 2010, 2005, 2002, 2000, 1999, 1995, 1992, 1991, 1986, 1983, 1981, 1980, 1974, 1973, 1972, 1970, 1967, 1962, 1961, 1959, 1955, 1954, 1951, 1949, 1941, 1935
9009 HOUGH AVE	2020, 2017, 2014, 2010, 2005, 2002, 2000, 1999, 1995, 1992, 1991, 1986, 1983, 1981, 1980, 1974, 1973, 1972, 1970, 1967, 1962, 1961, 1959, 1955, 1954, 1949, 1941, 1935, 1930
9011 HOUGH AVE	2020, 2017, 2014, 2010, 2005, 2002, 2000, 1999, 1992, 1991, 1986, 1983, 1981, 1980, 1974, 1973, 1972, 1970, 1967, 1962, 1961, 1959, 1955, 1954, 1951, 1949, 1941, 1935, 1930

TARGET PROPERTY: ADDRESS NOT IDENTIFIED IN RESEARCH SOURCE

The following Target Property addresses were researched for this report, and the addresses were not identified in the research source.

Address Researched	Address Not Identified in Research Source
1765 E 89 ST	2020, 2017, 2010, 2005, 2000, 1991, 1983, 1981, 1980, 1973, 1972, 1967, 1962, 1959, 1954, 1949

APPENDIX F
REGULATORY DATABASE

Copyright © 2025, Partners

Hough Senior Independent Living
Hough Ave. Between East 89th St. and East 90th St.
Cleveland, OH 44106

Inquiry Number: 7927204.2s
March 17, 2025

The EDR Radius Map™ Report with GeoCheck®

6 Armstrong Road, 4th floor
Shelton, CT 06484
Toll Free: 800.352.0050
www.edrnet.com

TABLE OF CONTENTS

SECTION	PAGE
Executive Summary	ES1
Overview Map	2
Detail Map	3
Map Findings Summary	4
Map Findings	8
Orphan Summary	307
Government Records Searched/Data Currency Tracking	GR-1

GEOCHECK ADDENDUM

Physical Setting Source Addendum	A-1
Physical Setting Source Summary	A-2
Physical Setting SSURGO Soil Map	A-5
Physical Setting Source Map	A-10
Physical Setting Source Map Findings	A-12
Physical Setting Source Records Searched	PSGR-1

Thank you for your business.
Please contact EDR at 1-800-352-0050
with any questions or comments.

Disclaimer - Copyright and Trademark Notice

This Report contains certain information obtained from a variety of public and other sources reasonably available to Environmental Data Resources, LLC. It cannot be concluded from this Report that coverage information for the target and surrounding properties does not exist from other sources. This Report is provided on an "AS IS", "AS AVAILABLE" basis. **NO WARRANTY EXPRESS OR IMPLIED IS MADE WHATSOEVER IN CONNECTION WITH THIS REPORT. ENVIRONMENTAL DATA RESOURCES, LLC AND ITS SUBSIDIARIES, AFFILIATES AND THIRD PARTY SUPPLIERS DISCLAIM ALL WARRANTIES, OF ANY KIND OR NATURE, EXPRESS OR IMPLIED, ARISING OUT OF OR RELATED TO THIS REPORT OR ANY OF THE DATA AND INFORMATION PROVIDED IN THIS REPORT, INCLUDING WITHOUT LIMITATION, ANY WARRANTIES REGARDING ACCURACY, QUALITY, CORRECTNESS, COMPLETENESS, COMPREHENSIVENESS, SUITABILITY, MERCHANTABILITY, FITNESS FOR A PARTICULAR PURPOSE, TITLE, NON-INFRINGEMENT, MISAPPROPRIATION, OR OTHERWISE. ALL RISK IS ASSUMED BY THE USER. IN NO EVENT SHALL ENVIRONMENTAL DATA RESOURCES, LLC OR ITS SUBSIDIARIES, AFFILIATES OR THIRD PARTY SUPPLIERS BE LIABLE TO ANYONE FOR ANY DIRECT, INCIDENTAL, INDIRECT, SPECIAL, CONSEQUENTIAL OR OTHER DAMAGES OF ANY TYPE OR KIND (INCLUDING BUT NOT LIMITED TO LOSS OF PROFITS, LOSS OF USE, OR LOSS OF DATA) INFORMATION PROVIDED IN THIS REPORT.** Any analyses, estimates, ratings, environmental risk levels, or risk codes provided in this Report are provided for illustrative purposes only, and are not intended to provide, nor should they be interpreted as providing any facts regarding, or prediction or forecast of, any environmental risk for any property. Only an assessment performed by a qualified environmental professional can provide findings, opinions or conclusions regarding the environmental risk or conditions in, on or at any property.

Copyright 2025 by Environmental Data Resources, LLC. All rights reserved. Reproduction in any media or format, in whole or in part, of any report or map of Environmental Data Resources, LLC, or its affiliates, is prohibited without prior written permission.

EDR and its logos (including Sanborn and Sanborn Map) are trademarks of Environmental Data Resources, LLC or its affiliates. All other trademarks used herein are the property of their respective owners.

EXECUTIVE SUMMARY

A search of available environmental records was conducted by Environmental Data Resources, Inc (EDR). The report was designed to assist parties seeking to meet the search requirements of EPA's Standards and Practices for All Appropriate Inquiries (40 CFR Part 312), the ASTM Standard Practice for Environmental Site Assessments (E1527 - 21), the ASTM Standard Practice for Environmental Site Assessments for Forestland or Rural Property (E2247 - 16), the ASTM Standard Practice for Limited Environmental Due Diligence: Transaction Screen Process (E1528 - 22) or custom requirements developed for the evaluation of environmental risk associated with a parcel of real estate.

TARGET PROPERTY INFORMATION

ADDRESS

HOUGH AVE. BETWEEN EAST 89TH ST. AND EAST 90TH ST.
CLEVELAND, OH 44106

COORDINATES

Latitude (North):	41.5095540 - 41˚ 30' 34.39''
Longitude (West):	81.6243040 - 81˚ 37' 27.49''
Universal Tranverse Mercator:	Zone 17
UTM X (Meters):	447900.0
UTM Y (Meters):	4595300.5
Elevation:	665 ft. above sea level

USGS TOPOGRAPHIC MAP ASSOCIATED WITH TARGET PROPERTY

Target Property Map:	14438607 EAST CLEVELAND, OH
Version Date:	2019
Southeast Map:	14438649 SHAKER HEIGHTS, OH
Version Date:	2019
Southwest Map:	14435292 CLEVELAND SOUTH, OH
Version Date:	2019
Northwest Map:	14438599 CLEVELAND NORTH, OH
Version Date:	2019

AERIAL PHOTOGRAPHY IN THIS REPORT

Portions of Photo from:	20191012
Source:	USDA

MAPPED SITES SUMMARY

Target Property Address:
HOUGH AVE. BETWEEN EAST 89TH ST. AND EAST 90TH ST.
CLEVELAND, OH 44106

Click on Map ID to see full detail.

MAP ID	SITE NAME	ADDRESS	DATABASE ACRONYMS	RELATIVE ELEVATION	DIST (ft. & mi.) DIRECTION
A1	UNITY DRY CLEANING &	8904 HOUGH AV	EDR Hist Cleaner	Lower	1 ft.
A2	GOLDSMITH BENJ	8918 HOUGH AV	EDR Hist Cleaner	Higher	1 ft.
A3	GONZALEZ TEXACO SERV	8932 HOUGH AV	EDR Hist Auto	Higher	1 ft.
A4	COMMUNITY CIRCLE TWO	8925 HOUGH AVE	UST	Lower	92, 0.017, NW
A5	COMMUNITY CIRCLE TWO	8925 HOUGH AVE	LUST, ARCHIVE UST, ASBESTOS, LEAD	Lower	92, 0.017, NW
A6	ASHFORD S UNION~76~<	76 SERVICE"GASOLIN	EDR Hist Auto	Lower	116, 0.022, West
A7	DE LUXE ODORLESS CLE	8714 HOUGH AV	EDR Hist Cleaner	Lower	172, 0.033, West
8	NEW HUB DRY CLEANING	9020 HOUGH AVENUE	EDR Hist Cleaner	Higher	196, 0.037, ENE
A9	YEE LIM	8713 HOUGH AV	EDR Hist Cleaner	Lower	216, 0.041, West
B10	RANEN ALEX	1765 E 93RD ST	EDR Hist Cleaner	Higher	494, 0.094, East
B11	BOKAY LAUNDRY	9201 HOUGH AV	EDR Hist Cleaner	Higher	521, 0.099, ENE
B12	ROYAL CLEANERS	9221 HOUGH AV	EDR Hist Cleaner	Higher	523, 0.099, ENE
B13	WESTINGHOUSE LAUNDRO	9300 HOUGH AV	EDR Hist Cleaner	Higher	539, 0.102, ENE
C14	THACKER TROY B	1738 CRAWFORD RD	EDR Hist Cleaner	Lower	585, 0.111, NNW
15	WEIL MARK J	9305 HOUGH AV	EDR Hist Cleaner	Higher	591, 0.112, ENE
C16	PICKELENER SIDNEY	1721 CRAWFORD RD	EDR Hist Cleaner	Lower	607, 0.115, NNW
C17	PACKER DRY CLEANING	1724 CRAWFORD RD	EDR Hist Cleaner	Lower	620, 0.117, NNW
18	ROTHSCHILD ALEX	9208 EDMUNDS AVE	EDR Hist Cleaner	Higher	629, 0.119, NNE
C19	CRAWFORD LAUNDRY	1711 CRAWFORD RD	EDR Hist Cleaner	Lower	629, 0.119, NNW
C20	CRAWFORD ROAD BATTER	1718 CRAWFORD RD	EDR Hist Auto	Lower	633, 0.120, NNW
C21	ROMISCHER SAML	1708 CRAWFORD RD	EDR Hist Auto	Lower	655, 0.124, NNW
22	UPPER CHESTER	1848-66 E. 97TH STRE	US BROWNFIELDS	Higher	1056, 0.200, ESE
D23	HOUGH MEDICAL CENTER	8300 HOUGH AVE	E MANIFEST	Lower	1135, 0.215, West
D24	NE OHIO NEIGHBORHOOD	8300 HOUGH AVE	SWF/LF, UST, ARCHIVE UST, ASBESTOS	Lower	1135, 0.215, West
E25	CASE WESTERN RESERVE	1 MOUNT SINAI DR	RCRA-VSQG, E MANIFEST	Lower	1265, 0.240, ENE
E26	SPRINGBROOK ESTATES	1675 ANSEL RD	LUST, UST	Lower	1374, 0.260, ENE
E27	SPRINGBROOK ESTATES	1675 ANSEL RD	UST FINDER, UST FINDER RELEASE	Lower	1374, 0.260, ENE
F28	BP OIL CO. #22365	9308 CHESTER AVE	LUST, UST	Higher	1605, 0.304, SSE
F29	BP OIL CO. #22365	9308 CHESTER AVE	UST FINDER, UST FINDER RELEASE	Higher	1605, 0.304, SSE
G30	CLEVELAND CLINIC	1965 E 89TH ST	LUST	Higher	1968, 0.373, South
H31	FORMER GULF SERVICE	8701-8705 EUCLID AVE	UST FINDER, UST FINDER RELEASE	Higher	2096, 0.397, SSW
H32	FORMER GULF SERVICE	8701-8705 EUCLID AVE	LUST, UST	Higher	2096, 0.397, SSW
I33	CLEVELAND CLINIC	1945 E 97TH ST	LUST, UST	Higher	2115, 0.401, SE
I34	CLEVELAND CLINIC	1945 E 97TH ST	UST FINDER, UST FINDER RELEASE	Higher	2115, 0.401, SE
I35	HARSHAW FILTROL PART	1945 E 97TH ST	DERR	Higher	2115, 0.401, SE
I36	HARSHAW/FILTROL PART	1945 EAST 97 STREET	SEMS-ARCHIVE, RCRA NonGen / NLR	Higher	2115, 0.401, SE
G37	FORMER SWIFT SERVICE	8920 EUCLID AVE	LUST	Higher	2161, 0.409, South
J38	MT SINAI MEDICAL CEN	1800 E 105TH ST	UST FINDER, UST FINDER RELEASE	Lower	2176, 0.412, East
J39	MT SINAI MEDICAL CEN	1800 E 105TH ST	LUST, UST	Lower	2176, 0.412, East

MAPPED SITES SUMMARY

Target Property Address:
HOUGH AVE. BETWEEN EAST 89TH ST. AND EAST 90TH ST.
CLEVELAND, OH 44106

Click on Map ID to see full detail.

MAP ID	SITE NAME	ADDRESS	DATABASE ACRONYMS	RELATIVE ELEVATION	DIST (ft. & mi.) DIRECTION
K40	CLEVELAND CLINIC CAN	2010 E 90TH ST	LUST	Higher	2224, 0.421, South
K41	CLEVELAND CLINIC	9500 EUCLID AVE	UNREG LTANKS, SPILLS, ASBESTOS	Higher	2261, 0.428, SSE
K42	CLEVELAND CLINIC FOU	9500 EUCLID AVE	UST FINDER, UST FINDER RELEASE	Higher	2261, 0.428, SSE
K43	CLEVELAND CLINIC FOU	9500 EUCLID AVE	SWF/LF, SPILLS	Higher	2261, 0.428, SSE
K44	CLEVELAND CLINIC FOU	9500 EUCLID AVENUE	RCRA-LQG, LUST, UST, ARCHIVE UST, SPILLS, FTTS,...	Higher	2261, 0.428, SSE
45	OPPORTUNITY CORRIDOR	I-490 AND 55TH STREE	US BROWNFIELDS	Higher	2299, 0.435, SSE
L46	VACANT LOT	9321 WADE PARK	UST FINDER, UST FINDER RELEASE	Lower	2303, 0.436, NNE
L47	VACANT LOT	9321 WADE PARK	LUST, UST	Lower	2303, 0.436, NNE
48	UNIVERSITY TOWER	1575 EAST BLVD	LUST, ARCHIVE UST	Lower	2411, 0.457, NE
M49	WADE PARK APARTMENTS	9500 WADE PARK	UST FINDER, UST FINDER RELEASE	Lower	2424, 0.459, NNE
M50	WADE PARK APARTMENTS	9500 WADE PARK	LUST, UST, LEAD	Lower	2424, 0.459, NNE
N51	CLEVELAND CLINIC POW	2045 E 90TH ST	LUST, UST, ARCHIVE UST	Higher	2534, 0.480, South
N52	CLEVELAND CLINIC POW	2045 E 90TH ST	UNREG LTANKS	Higher	2534, 0.480, South
N53	CLEVELAND CLINIC POW	2045 E 90TH ST	UST FINDER, UST FINDER RELEASE	Higher	2534, 0.480, South
54	ABANDONED SERVICE ST	10400 CHESTER/1942 E	LUST	Higher	2548, 0.483, SE
55	CHURCH SQUARE PROPER	7909-8101 EUCLID AVE	DERR, VCP, USD	Higher	2884, 0.546, SW
56	SWIFT CLEANERS FORME	8220 CARNEGIE AVE	DERR, ENG CONTROLS, INST CONTROL, VCP, VAPOR	Higher	3322, 0.629, SSW
57	FENWAY MANOR APARTME	1986 STOKES BLVD	DERR, VCP, ASBESTOS	Higher	3476, 0.658, SE
58	BAKER ELECTRIC BLDG,	7100 EUCLID AVE	DERR, SWF/LF, INST CONTROL, VCP, VAPOR	Higher	4457, 0.844, WSW
59	EASTSIDE TRANSPORTAT	7001 EUCLID AVE	DERR, LUST, UST, VCP, ARCHIVE UST	Higher	4576, 0.867, WSW
60	AT&T FAC, CLEVELAND	10615 CEDAR AVE	DERR, INST CONTROL, VCP, ARCHIVE UST, VAPOR	Higher	4620, 0.875, SE
61	WADE PARK CHEMICAL	7012 WADE PARK BLVD	SEMS, DERR	Lower	4820, 0.913, WNW
62	7000 EUCLID SITE, CL	6900-7000 EUCLID AVE	DERR, INST CONTROL, VCP	Higher	4954, 0.938, WSW
63	COYNE LAUNDRY SITE F	6710 LEXINGTON AVE	DERR, HIST INST CONTROLS, INST CONTROL, VCP, HIST...	Lower	4991, 0.945, West
64	SUPERIOR AVE GARAGE,	10702 SUPERIOR AVE	DERR	Lower	5160, 0.977, NNE
65	MIDTOWN TECH PARK, C	6700 EUCLID AVE	DERR, INST CONTROL, VCP	Higher	5263, 0.997, WSW
66	FAIRFAX ELDERLY HOME	7920-8118 CENTRAL AV	DERR, VCP	Higher	5275, 0.999, SSW

EXECUTIVE SUMMARY

TARGET PROPERTY SEARCH RESULTS

The target property was not listed in any of the databases searched by EDR.

DATABASES WITH NO MAPPED SITES

No mapped sites were found in EDR's search of available ("reasonably ascertainable ") government records either on the target property or within the search radius around the target property for the following databases:

STANDARD ENVIRONMENTAL RECORDS

Lists of Federal NPL (Superfund) sites

NPL ..... National Priority List
Proposed NPL ..... Proposed National Priority List Sites
NPL LIENS ..... Federal Superfund Liens

Lists of Federal Delisted NPL sites

Delisted NPL ..... National Priority List Deletions

Lists of Federal sites subject to CERCLA removals and CERCLA orders

FEDERAL FACILITY ..... Federal Facility Site Information listing
SEMS ..... Superfund Enterprise Management System

Lists of Federal RCRA facilities undergoing Corrective Action

CORRACTS ..... Corrective Action Report

Lists of Federal RCRA TSD facilities

RCRA-TSDF ..... RCRA - Treatment, Storage and Disposal

Lists of Federal RCRA generators

RCRA-LQG ..... RCRA - Large Quantity Generators
RCRA-SQG ..... RCRA - Small Quantity Generators

Federal institutional controls / engineering controls registries

LUCIS ..... Land Use Control Information System
US ENG CONTROLS ..... Engineering Controls Sites List
US INST CONTROLS ..... Institutional Controls Sites List

Federal ERNS list

ERNS ..... Emergency Response Notification System

EXECUTIVE SUMMARY

Lists of state- and tribal hazardous waste facilities

SHWS..... This state does not maintain a SHWS list. See the Federal CERCLIS list and Federal NPL list.

Lists of state and tribal leaking storage tanks

LAST..... Leaking Aboveground Storage Tank Listing
INDIAN LUST..... Leaking Underground Storage Tanks on Indian Land

Lists of state and tribal registered storage tanks

FEMA UST..... Underground Storage Tank Listing
AST..... Above Ground Storage Tanks
INDIAN UST..... Underground Storage Tanks on Indian Land

State and tribal institutional control / engineering control registries

HIST INST CONTROLS..... Institutional Controls Database
HIST ENG CONTROLS..... Operation & Maintenance Agreements Database
ENG CONTROLS..... Sites with Engineering Controls
INST CONTROL..... Sites with Institutional Engineering Controls

Lists of state and tribal voluntary cleanup sites

INDIAN VCP..... Voluntary Cleanup Priority Listing
VCP..... Voluntary Action Program Sites

Lists of state and tribal brownfield sites

BROWNFIELDS..... Ohio Brownfield Inventory

ADDITIONAL ENVIRONMENTAL RECORDS

Local Lists of Landfill / Solid Waste Disposal Sites

SWRCY..... Recycling Facility Listing
HIST LF..... Old Solid Waste Landfill
INDIAN ODI..... Report on the Status of Open Dumps on Indian Lands
ODI..... Open Dump Inventory
DEBRIS REGION 9..... Torres Martinez Reservation Illegal Dump Site Locations
IHS OPEN DUMPS..... Open Dumps on Indian Land

Local Lists of Hazardous waste / Contaminated Sites

US HIST CDL..... Delisted National Clandestine Laboratory Register
CDL..... Clandestine Drug Lab Locations
US CDL..... National Clandestine Laboratory Register

Local Land Records

LIENS 2..... CERCLA Lien Information

Records of Emergency Release Reports

HMIRS..... Hazardous Materials Information Reporting System

SPILLS	Emergency Response Database
SPILLS 90	SPILLS 90 data from FirstSearch
SPILLS 80	SPILLS 80 data from FirstSearch

Other Ascertainable Records

RCRA NonGen / NLR	RCRA - Non Generators / No Longer Regulated
FUDS	Formerly Used Defense Sites
DOD	Department of Defense Sites
SCRD DRYCLEANERS	State Coalition for Remediation of Drycleaners Listing
US FIN ASSUR	Financial Assurance Information
EPA WATCH LIST	EPA WATCH LIST
2020 COR ACTION	2020 Corrective Action Program List
TSCA	Toxic Substances Control Act
TRIS	Toxic Chemical Release Inventory System
SSTS	Section 7 Tracking Systems
ROD	Records Of Decision
RMP	Risk Management Plans
RAATS	RCRA Administrative Action Tracking System
PRP	Potentially Responsible Parties
PADS	PCB Activity Database System
ICIS	Integrated Compliance Information System
FTTS	FIFRA/ TSCA Tracking System - FIFRA (Federal Insecticide, Fungicide, & Rodenticide Act)/TSCA (Toxic Substances Control Act)
MLTS	Material Licensing Tracking System
COAL ASH DOE	Steam-Electric Plant Operation Data
COAL ASH EPA	Coal Combustion Residues Surface Impoundments List
PCB TRANSFORMER	PCB Transformer Registration Database
RADINFO	Radiation Information Database
HIST FTTS	FIFRA/TSCA Tracking System Administrative Case Listing
DOT OPS	Incident and Accident Data
CONSENT	Superfund (CERCLA) Consent Decrees
INDIAN RESERV	Indian Reservations
FUSRAP	Formerly Utilized Sites Remedial Action Program
UMTRA	Uranium Mill Tailings Sites
LEAD SMELTERS	Lead Smelter Sites
US AIRS	Aerometric Information Retrieval System Facility Subsystem
US MINES	Mines Master Index File
ABANDONED MINES	Abandoned Mines
MINES MRDS	Mineral Resources Data System
FINDS	Facility Index System/Facility Registry System
DOCKET HWC	Hazardous Waste Compliance Docket Listing
UXO	Unexploded Ordnance Sites
ECHO	Enforcement & Compliance History Information
FUELS PROGRAM	EPA Fuels Program Registered Listing
PFAS NPL	Superfund Sites with PFAS Detections Information
PFAS FEDERAL SITES	Federal Sites PFAS Information
PFAS TRIS	List of PFAS Added to the TRI
PFAS TSCA	PFAS Manufacture and Imports Information
PFAS RCRA MANIFEST	PFAS Transfers Identified In the RCRA Database Listing
PFAS ATSDR	PFAS Contamination Site Location Listing
PFAS WQP	Ambient Environmental Sampling for PFAS
PFAS PROJECT	NORTHEASTERN UNIVERSITY PFAS PROJECT
PFAS NPDES	Clean Water Act Discharge Monitoring Information
PFAS ECHO	Facilities in Industries that May Be Handling PFAS Listing

EXECUTIVE SUMMARY

PFAS ECHO FIRE TRAIN---- Facilities in Industries that May Be Handling PFAS Listing
PFAS PT 139 AIRPORT------ All Certified Part 139 Airports PFAS Information Listing
AQUEOUS FOAM NRC------ Aqueous Foam Related Incidents Listing
BIOSOLIDS---------- ICIS-NPDES Biosolids Facility Data
UST FINDER---------- UST Finder Database
PFAS---------- PFOA & PFOS Site Listing
AIRS---------- Title V Permits Listing
ASBESTOS---------- Asbestos Notification Listing
COAL ASH---------- Coal Ash Disposal Site Listing
CRO---------- Cessation of Regulated Operations Facility Listing
DRYCLEANERS---------- Drycleaner Facility Listing
Financial Assurance---------- Financial Assurance Information Listing
HIST USD---------- Urban Setting Designations Database
LEAD---------- Lead Inspections Listing
NPDES---------- NPDES General Permit List
VAPOR---------- Vapor Intrusion
TOWNGAS---------- DERR Towngas Database
UIC---------- Underground Injection Wells Listing
USD---------- Urban Setting Designation Sites

EDR HIGH RISK HISTORICAL RECORDS

EDR Exclusive Records

EDR MGP---------- EDR Proprietary Manufactured Gas Plants

EDR RECOVERED GOVERNMENT ARCHIVES

Exclusive Recovered Govt. Archives

RGA LF---------- Recovered Government Archive Solid Waste Facilities List
RGA LUST---------- Recovered Government Archive Leaking Underground Storage Tank

SURROUNDING SITES: SEARCH RESULTS

Surrounding sites were identified in the following databases.

Elevations have been determined from the USGS Digital Elevation Model and should be evaluated on a relative (not an absolute) basis. Relative elevation information between sites of close proximity should be field verified. Sites with an elevation equal to or higher than the target property have been differentiated below from sites with an elevation lower than the target property.
Page numbers and map identification numbers refer to the EDR Radius Map report where detailed data on individual sites can be reviewed.

Sites listed in ***bold italics*** are in multiple databases.

Unmappable (orphan) sites are not considered in the foregoing analysis.

STANDARD ENVIRONMENTAL RECORDS

Lists of Federal CERCLA sites with NFRAP

EXECUTIVE SUMMARY

SEMS-ARCHIVE: SEMS-ARCHIVE (Superfund Enterprise Management System Archive) tracks sites that have no further interest under the Federal Superfund Program based on available information. The list was formerly known as the CERCLIS-NFRAP, renamed to SEMS ARCHIVE by the EPA in 2015. EPA may perform a minimal level of assessment work at a site while it is archived if site conditions change and/or new information becomes available. Archived sites have been removed and archived from the inventory of SEMS sites. Archived status indicates that, to the best of EPA's knowledge, assessment at a site has been completed and that EPA has determined no further steps will be taken to list the site on the National Priorities List (NPL), unless information indicates this decision was not appropriate or other considerations require a recommendation for listing at a later time. The decision does not necessarily mean that there is no hazard associated with a given site; it only means that. based upon available information, the location is not judged to be potential NPL site.

A review of the SEMS-ARCHIVE list, as provided by EDR, and dated 12/19/2024 has revealed that there is 1 SEMS-ARCHIVE site within approximately 0.5 miles of the target property.

Equal/Higher Elevation	Address	Direction / Distance	Map ID	Page
HARSHAW/FILTROL PART Site ID: 0504369 EPA Id: OHD053276390	***1945 EAST 97 STREET***	***SE 1/4 - 1/2 (0.401 mi.)***	***I36***	***94***

Lists of Federal RCRA generators

RCRA-VSQG: RCRAInfo is EPA's comprehensive information system, providing access to data supporting the Resource Conservation and Recovery Act (RCRA) of 1976 and the Hazardous and Solid Waste Amendments (HSWA) of 1984. The database includes selective information on sites which generate, transport, store, treat and/or dispose of hazardous waste as defined by the Resource Conservation and Recovery Act (RCRA). Very small quantity generators (VSQGs) generate less than 100 kg of hazardous waste, or less than 1 kg of acutely hazardous waste per month.

A review of the RCRA-VSQG list, as provided by EDR, and dated 02/17/2025 has revealed that there is 1 RCRA-VSQG site within approximately 0.25 miles of the target property.

Lower Elevation	Address	Direction / Distance	Map ID	Page
CASE WESTERN RESERVE EPA ID:: OHD077757425	***1 MOUNT SINAI DR***	***ENE 1/8 - 1/4 (0.240 mi.)***	***E25***	***40***

Lists of state- and tribal hazardous waste facilities

DERR: The DERR database is an index of sites for which Ohio EPA maintains files. It includes sites with known or suspected contamination, but a site's inclusion in the database does not mean that it is now or has ever been contaminated.

A review of the DERR list, as provided by EDR, and dated 09/20/2024 has revealed that there are 13 DERR sites within approximately 1 mile of the target property.

Equal/Higher Elevation	Address	Direction / Distance	Map ID	Page
HARSHAW FILTROL PART DERR Id: 218000383 Activity: SA	1945 E 97TH ST	SE 1/4 - 1/2 (0.401 mi.)	I35	94
CHURCH SQUARE PROPER	***7909-8101 EUCLID AVE***	***SW 1/2 - 1 (0.546 mi.)***	***55***	***269***

DERR Id: 218002190				
SWIFT CLEANERS FORME DERR Id: 218002847 Activity: VAP	***8220 CARNEGIE AVE***	***SSW 1/2 - 1 (0.629 mi.)***	***56***	***270***
FENWAY MANOR APARTME DERR Id: 218003394 Activity: VAP	***1986 STOKES BLVD***	***SE 1/2 - 1 (0.658 mi.)***	***57***	***275***
BAKER ELECTRIC BLDG, DERR Id: 218002591 Activity: VAP	***7100 EUCLID AVE***	***WSW 1/2 - 1 (0.844 mi.)***	***58***	***278***
EASTSIDE TRANSPORTAT DERR Id: 218003453 Activity: VAP	***7001 EUCLID AVE***	***WSW 1/2 - 1 (0.867 mi.)***	***59***	***282***
AT&T FAC, CLEVELAND DERR Id: 218002519 Activity: VAP	***10615 CEDAR AVE***	***SE 1/2 - 1 (0.875 mi.)***	***60***	***289***
7000 EUCLID SITE, CL DERR Id: 218003014 Activity: VAP	***6900-7000 EUCLID AVE***	***WSW 1/2 - 1 (0.938 mi.)***	***62***	***295***
MIDTOWN TECH PARK, C DERR Id: 218002836 Activity: VAP	***6700 EUCLID AVE***	***WSW 1/2 - 1 (0.997 mi.)***	***65***	***304***
FAIRFAX ELDERLY HOME DERR Id: 218002310 Activity: VAP	***7920-8118 CENTRAL AV***	***SSW 1/2 - 1 (0.999 mi.)***	***66***	***306***

Lower Elevation	Address	Direction / Distance	Map ID	Page
WADE PARK CHEMICAL DERR Id: 218000884 Activity: SA, RR	***7012 WADE PARK BLVD***	***WNW 1/2 - 1 (0.913 mi.)***	***61***	***294***
COYNE LAUNDRY SITE F DERR Id: 218001959 Activity: VAP	***6710 LEXINGTON AVE***	***W 1/2 - 1 (0.945 mi.)***	***63***	***297***
SUPERIOR AVE GARAGE, DERR Id: 218003760 Activity: SA	10702 SUPERIOR AVE	NNE 1/2 - 1 (0.977 mi.)	64	303

Lists of state and tribal landfills and solid waste disposal facilities

SWF/LF: The Solid Waste Facilities/Landfill Sites records typically contain an inventory of solid waste disposal facilities or landfills in a particular state. The data come from the Ohio Environmental Protection Agency's Licensed Solid Waste Facilities.

A review of the SWF/LF list, as provided by EDR, and dated 09/30/2024 has revealed that there are 2 SWF/LF sites within approximately 0.5 miles of the target property.

Equal/Higher Elevation	Address	Direction / Distance	Map ID	Page
CLEVELAND CLINIC FOU	***9500 EUCLID AVE***	***SSE 1/4 - 1/2 (0.428 mi.)***	***K43***	***117***

Status: ISSUED
Facility Id: 12378

Lower Elevation	Address	Direction / Distance	Map ID	Page
NE OHIO NEIGHBORHOOD	***8300 HOUGH AVE***	***W 1/8 - 1/4 (0.215 mi.)***	***D24***	***35***
Status: ISSUED Facility Id: 9550				

Lists of state and tribal leaking storage tanks

LUST: The Leaking Underground Storage Tank Incident Reports contain an inventory of reported leaking underground storage tank incidents. The data come from the Department of Commerce Division of State Fire Marshal's List of Reported Petroleum Underground Storage Tank Release Incidents.

A review of the LUST list, as provided by EDR, and dated 10/31/2024 has revealed that there are 15 LUST sites within approximately 0.5 miles of the target property.

Equal/Higher Elevation	Address	Direction / Distance	Map ID	Page
BP OIL CO. #22365 FR Status: NFA: No Further Action	***9308 CHESTER AVE***	***SSE 1/4 - 1/2 (0.304 mi.)***	***F28***	***77***
CLEVELAND CLINIC FR Status: RPT: a possible incident is reported	1965 E 89TH ST	S 1/4 - 1/2 (0.373 mi.)	G30	86
FORMER GULF SERVICE FR Status: NFA: No Further Action	***8701-8705 EUCLID AVE***	***SSW 1/4 - 1/2 (0.397 mi.)***	***H32***	***88***
CLEVELAND CLINIC FR Status: NFA: No Further Action	***1945 E 97TH ST***	***SE 1/4 - 1/2 (0.401 mi.)***	***I33***	***91***
FORMER SWIFT SERVICE FR Status: CLO: Closure	8920 EUCLID AVE	S 1/4 - 1/2 (0.409 mi.)	G37	102
CLEVELAND CLINIC CAN FR Status: NFA: No Further Action	2010 E 90TH ST	S 1/4 - 1/2 (0.421 mi.)	K40	108
CLEVELAND CLINIC FOU FR Status: RPT: a possible incident is reported FR Status: NFA: No Further Action FR Status: CLO: Closure	***9500 EUCLID AVENUE***	***SSE 1/4 - 1/2 (0.428 mi.)***	***K44***	***127***
CLEVELAND CLINIC POW FR Status: SUS: a suspected release or source is identified FR Status: NFA: No Further Action	***2045 E 90TH ST***	***S 1/4 - 1/2 (0.480 mi.)***	***N51***	***252***
ABANDONED SERVICE ST FR Status: NFA: No Further Action	10400 CHESTER/1942 E	SE 1/4 - 1/2 (0.483 mi.)	54	268

Lower Elevation	Address	Direction / Distance	Map ID	Page
COMMUNITY CIRCLE TWO FR Status: RPT: a possible incident is reported	***8925 HOUGH AVE***	***NW 0 - 1/8 (0.017 mi.)***	***A5***	***9***
SPRINGBROOK ESTATES FR Status: NFA: No Further Action	***1675 ANSEL RD***	***ENE 1/4 - 1/2 (0.260 mi.)***	***E26***	***74***
MT SINAI MEDICAL CEN	***1800 E 105TH ST***	***E 1/4 - 1/2 (0.412 mi.)***	***J39***	***105***

FR Status: NFA: No Further Action				
VACANT LOT	***9321 WADE PARK***	***NNE 1/4 - 1/2 (0.436 mi.)***	***L47***	***243***
FR Status: NFA: No Further Action				
UNIVERSITY TOWER	***1575 EAST BLVD***	***NE 1/4 - 1/2 (0.457 mi.)***	***48***	***246***
FR Status: RPT: a possible incident is reported				
WADE PARK APARTMENTS	***9500 WADE PARK***	***NNE 1/4 - 1/2 (0.459 mi.)***	***M50***	***249***
FR Status: NFA: No Further Action				

UNREG LTANKS: A suspected or confirmed release of petroleum from a non-regulated UST.

A review of the UNREG LTANKS list, as provided by EDR, and dated 08/25/1999 has revealed that there are 2 UNREG LTANKS sites within approximately 0.5 miles of the target property.

Equal/Higher Elevation	Address	Direction / Distance	Map ID	Page
CLEVELAND CLINIC	***9500 EUCLID AVE***	***SSE 1/4 - 1/2 (0.428 mi.)***	***K41***	***108***
Facility Status: NFA				
Facility Id: 183639				
Incident Number: 180187900				
CLEVELAND CLINIC POW	2045 E 90TH ST	S 1/4 - 1/2 (0.480 mi.)	N52	265
Facility Status: CON				
Facility Id: -0-				
Incident Number: 181061300				

Lists of state and tribal registered storage tanks

UST: The Underground Storage Tank database contains registered USTs. USTs are regulated under Subtitle I of the Resource Conservation and Recovery Act (RCRA). The data come from the Department of Commerce Division of State Fire Marshal's Facility File.

A review of the UST list, as provided by EDR, and dated 10/08/2024 has revealed that there are 2 UST sites within approximately 0.25 miles of the target property.

Lower Elevation	Address	Direction / Distance	Map ID	Page
COMMUNITY CIRCLE TWO	8925 HOUGH AVE	NW 0 - 1/8 (0.017 mi.)	A4	8
Facility Id: 18008884				
Tank Status: REM - Removed				
NE OHIO NEIGHBORHOOD	***8300 HOUGH AVE***	***W 1/8 - 1/4 (0.215 mi.)***	***D24***	***35***
Facility Id: 18000245				
Tank Status: EMP - Empty Never Filled				

ADDITIONAL ENVIRONMENTAL RECORDS

Local Brownfield lists

EXECUTIVE SUMMARY

US BROWNFIELDS: The EPA's listing of Brownfields properties from the Cleanups in My Community program, which provides information on Brownfields properties for which information is reported back to EPA, as well as areas served by Brownfields grant programs.

A review of the US BROWNFIELDS list, as provided by EDR, and dated 09/09/2024 has revealed that there are 2 US BROWNFIELDS sites within approximately 0.5 miles of the target property.

Equal/Higher Elevation	Address	Direction / Distance	Map ID	Page
UPPER CHESTER	1848-66 E. 97TH STRE	ESE 1/8 - 1/4 (0.200 mi.)	22	15
OPPORTUNITY CORRIDOR	I-490 AND 55TH STREE	SSE 1/4 - 1/2 (0.435 mi.)	45	233

Local Lists of Registered Storage Tanks

ARCHIVE UST: Underground storage tank records that have been removed from the Underground Storage Tank database.

A review of the ARCHIVE UST list, as provided by EDR, and dated 10/08/2024 has revealed that there are 2 ARCHIVE UST sites within approximately 0.25 miles of the target property.

Lower Elevation	Address	Direction / Distance	Map ID	Page
COMMUNITY CIRCLE TWO Facility Number: 18008884	***8925 HOUGH AVE***	***NW 0 - 1/8 (0.017 mi.)***	***A5***	***9***
NE OHIO NEIGHBORHOOD Facility Number: 18000245 Tank Status: CIU	***8300 HOUGH AVE***	***W 1/8 - 1/4 (0.215 mi.)***	***D24***	***35***

Other Ascertainable Records

UST FINDER RELEASE: US EPA's UST Finder data is a national composite of leaking underground storage tanks. This data contains information about, and locations of, leaking underground storage tanks. Data was collected from state sources and standardized into a national profile by EPA's Office of Underground Storage Tanks, Office of Research and Development, and the Association of State and Territorial Solid Waste Management Officials.

A review of the UST FINDER RELEASE list, as provided by EDR, and dated 06/08/2023 has revealed that there are 9 UST FINDER RELEASE sites within approximately 0.5 miles of the target property.

Equal/Higher Elevation	Address	Direction / Distance	Map ID	Page
BP OIL CO. #22365	***9308 CHESTER AVE***	***SSE 1/4 - 1/2 (0.304 mi.)***	***F29***	***82***
FORMER GULF SERVICE	***8701-8705 EUCLID AVE***	***SSW 1/4 - 1/2 (0.397 mi.)***	***H31***	***86***
CLEVELAND CLINIC	***1945 E 97TH ST***	***SE 1/4 - 1/2 (0.401 mi.)***	***I34***	***92***
CLEVELAND CLINIC FOU	***9500 EUCLID AVE***	***SSE 1/4 - 1/2 (0.428 mi.)***	***K42***	***111***
CLEVELAND CLINIC POW	***2045 E 90TH ST***	***S 1/4 - 1/2 (0.480 mi.)***	***N53***	***266***

Lower Elevation	Address	Direction / Distance	Map ID	Page
SPRINGBROOK ESTATES	***1675 ANSEL RD***	***ENE 1/4 - 1/2 (0.260 mi.)***	***E27***	***76***
MT SINAI MEDICAL CEN	***1800 E 105TH ST***	***E 1/4 - 1/2 (0.412 mi.)***	***J38***	***102***
VACANT LOT	***9321 WADE PARK***	***NNE 1/4 - 1/2 (0.436 mi.)***	***L46***	***242***
WADE PARK APARTMENTS	***9500 WADE PARK***	***NNE 1/4 - 1/2 (0.459 mi.)***	***M49***	***247***

EXECUTIVE SUMMARY

E MANIFEST: EPA established a national system for tracking hazardous waste shipments electronically. This system, known as ?e-Manifest,? will modernize the nation?s cradle-to-grave hazardous waste tracking process while saving valuable time, resources, and dollars for industry and states.

A review of the E MANIFEST list, as provided by EDR, and dated 02/17/2025 has revealed that there are 2 E MANIFEST sites within approximately 0.25 miles of the target property.

Lower Elevation	Address	Direction / Distance	Map ID	Page
HOUGH MEDICAL CENTER	8300 HOUGH AVE	W 1/8 - 1/4 (0.215 mi.)	D23	20
CASE WESTERN RESERVE	***1 MOUNT SINAI DR***	***ENE 1/8 - 1/4 (0.240 mi.)***	***E25***	***40***

EDR HIGH RISK HISTORICAL RECORDS

EDR Exclusive Records

EDR Hist Auto: EDR has searched selected national collections of business directories and has collected listings of potential gas station/filling station/service station sites that were available to EDR researchers. EDR's review was limited to those categories of sources that might, in EDR's opinion, include gas station/filling station/service station establishments. The categories reviewed included, but were not limited to gas, gas station, gasoline station, filling station, auto, automobile repair, auto service station, service station, etc. This database falls within a category of information EDR classifies as "High Risk Historical Records", or HRHR. EDR's HRHR effort presents unique and sometimes proprietary data about past sites and operations that typically create environmental concerns, but may not show up in current government records searches.

A review of the EDR Hist Auto list, as provided by EDR, has revealed that there are 4 EDR Hist Auto sites within approximately 0.125 miles of the target property.

Equal/Higher Elevation	Address	Direction / Distance	Map ID	Page
GONZALEZ TEXACO SERV	8932 HOUGH AV	0 - 1/8 (0.000 mi.)	A3	8

Lower Elevation	Address	Direction / Distance	Map ID	Page
ASHFORD S UNION~76~<	76 SERVICE"GASOLIN	W 0 - 1/8 (0.022 mi.)	A6	11
CRAWFORD ROAD BATTER	1718 CRAWFORD RD	NNW 0 - 1/8 (0.120 mi.)	C20	15
ROMISCHER SAML	1708 CRAWFORD RD	NNW 0 - 1/8 (0.124 mi.)	C21	15

EDR Hist Cleaner: EDR has searched selected national collections of business directories and has collected listings of potential dry cleaner sites that were available to EDR researchers. EDR's review was limited to those categories of sources that might, in EDR's opinion, include dry cleaning establishments. The categories reviewed included, but were not limited to dry cleaners, cleaners, laundry, laundromat, cleaning/laundry, wash & dry etc. This database falls within a category of information EDR classifies as "High Risk Historical Records", or HRHR. EDR's HRHR effort presents unique and sometimes proprietary data about past sites and operations that typically create environmental concerns, but may not show up in current government records searches.

A review of the EDR Hist Cleaner list, as provided by EDR, has revealed that there are 15 EDR Hist Cleaner sites within approximately 0.125 miles of the target property.

Equal/Higher Elevation	Address	Direction / Distance	Map ID	Page
GOLDSMITH BENJ	8918 HOUGH AV	0 - 1/8 (0.000 mi.)	A2	8
NEW HUB DRY CLEANING	9020 HOUGH AVENUE	ENE 0 - 1/8 (0.037 mi.)	8	12

EXECUTIVE SUMMARY

Equal/Higher Elevation	Address	Direction / Distance	Map ID	Page
RANEN ALEX	1765 E 93RD ST	E 0 - 1/8 (0.094 mi.)	B10	12
BOKAY LAUNDRY	9201 HOUGH AV	ENE 0 - 1/8 (0.099 mi.)	B11	13
ROYAL CLEANERS	9221 HOUGH AV	ENE 0 - 1/8 (0.099 mi.)	B12	13
WESTINGHOUSE LAUNDRO	9300 HOUGH AV	ENE 0 - 1/8 (0.102 mi.)	B13	13
WEIL MARK J	9305 HOUGH AV	ENE 0 - 1/8 (0.112 mi.)	15	14
ROTHSCHILD ALEX	9208 EDMUNDS AVE	NNE 0 - 1/8 (0.119 mi.)	18	14

Lower Elevation	Address	Direction / Distance	Map ID	Page
UNITY DRY CLEANING &	8904 HOUGH AV	0 - 1/8 (0.000 mi.)	A1	8
DE LUXE ODORLESS CLE	8714 HOUGH AV	W 0 - 1/8 (0.033 mi.)	A7	12
YEE LIM	8713 HOUGH AV	W 0 - 1/8 (0.041 mi.)	A9	12
THACKER TROY B	1738 CRAWFORD RD	NNW 0 - 1/8 (0.111 mi.)	C14	13
PICKELENER SIDNEY	1721 CRAWFORD RD	NNW 0 - 1/8 (0.115 mi.)	C16	14
PACKER DRY CLEANING	1724 CRAWFORD RD	NNW 0 - 1/8 (0.117 mi.)	C17	14
CRAWFORD LAUNDRY	1711 CRAWFORD RD	NNW 0 - 1/8 (0.119 mi.)	C19	14

EXECUTIVE SUMMARY

Due to poor or inadequate address information, the following sites were not mapped. Count: 3 records.

Site Name	Database(s)
HONEYWELL SIGNAL SYSTEMS FORMER, C	DERR, INST CONTROL, VCP, VAPOR
EUCLID BLOCK PROJECT, CLEVELAND	DERR, INST CONTROL, VCP
CHESTER AVE CORRIDOR, CLEVELAND	DERR

OVERVIEW MAP - 7927204.2S

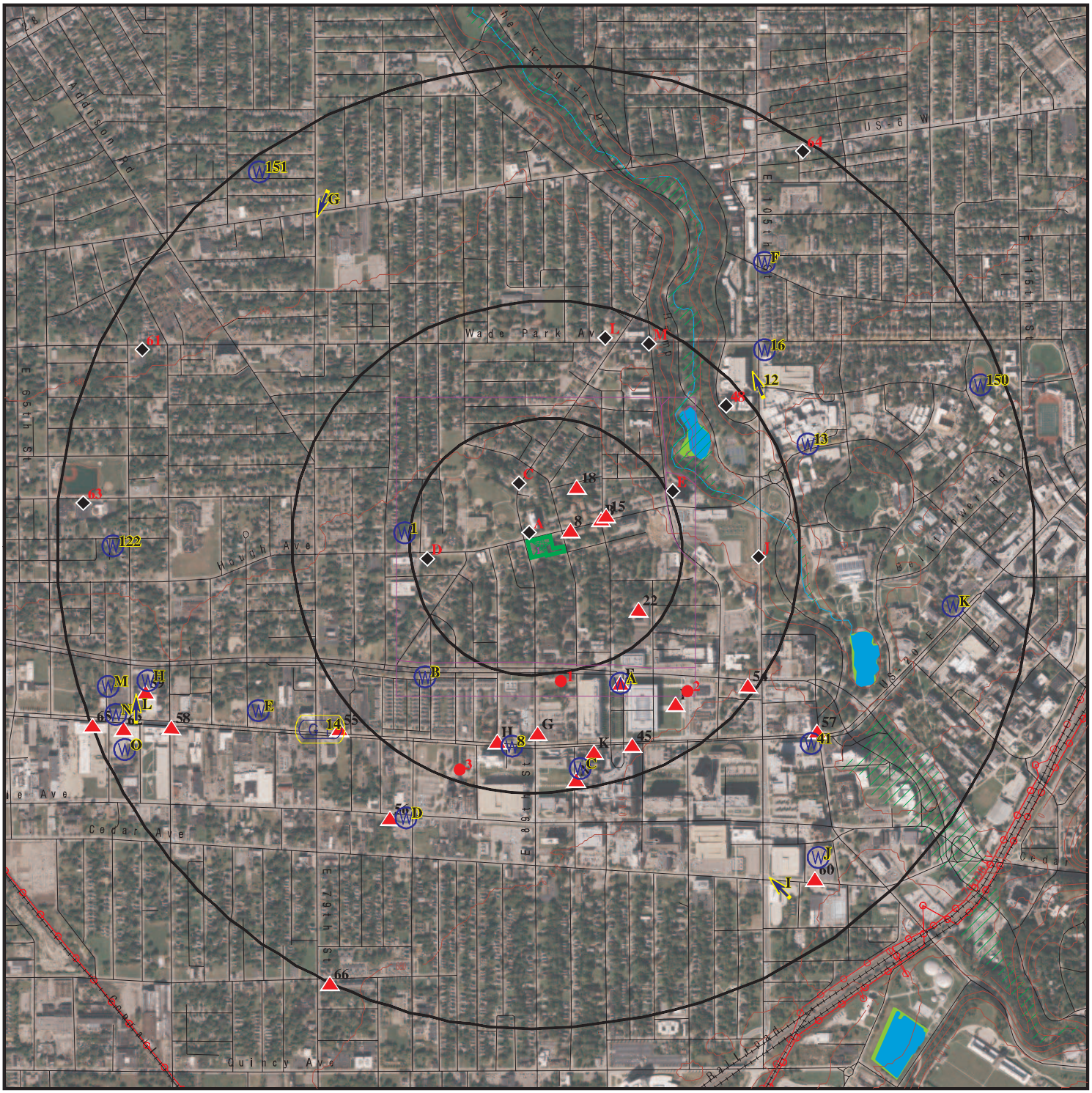

Target Property

Sites at elevations higher than or equal to the target property

Sites at elevations lower than the target property

Manufactured Gas Plants

National Priority List Sites

Dept. Defense Sites

0 1/4 1/2 1 Miles

Indian Reservations BIA

Power transmission lines

Special Flood Hazard Area (1%)

0.2% Annual Chance Flood Hazard

National Wetland Inventory

This report includes Interactive Map Layers to display and/or hide map information. The legend includes only those icons for the default map view.

SITE NAME:	Hough Senior Independent Living	CLIENT:	Partners Env. Consulting, Inc.
ADDRESS:	Hough Ave. Between East 89th St. and East 90th St. Cleveland OH 44106	CONTACT:	Emily Loxley
		INQUIRY #:	7927204.2s
LAT/LONG:	41.509554 / 81.624304	DATE:	March 17, 2025 10:36 am

Copyright © 2025 EDR, Inc. © 2015 TomTom Rel. 2015.

DETAIL MAP - 7927204.2S

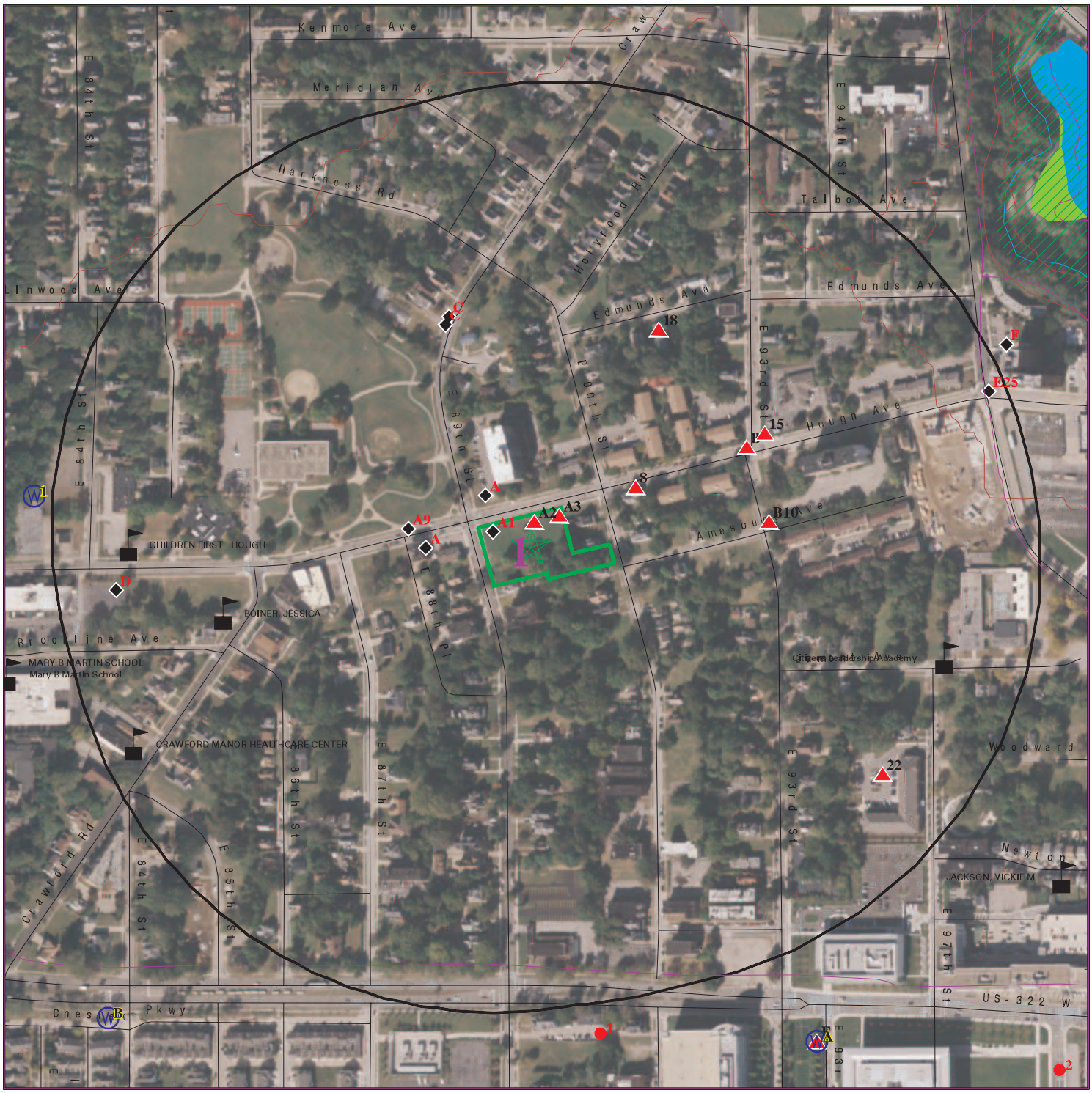

0 1/16 1/8 1/4 Miles

- Target Property
- Sites at elevations higher than or equal to the target property
- Sites at elevations lower than the target property
- Manufactured Gas Plants
- Sensitive Receptors
- National Priority List Sites
- Dept. Defense Sites
- Indian Reservations BIA
- Special Flood Hazard Area (1%)
- 0.2% Annual Chance Flood Hazard
- National Wetland Inventory

This report includes Interactive Map Layers to display and/or hide map information. The legend includes only those icons for the default map view.

SITE NAME:	Hough Senior Independent Living	CLIENT:	Partners Env. Consulting, Inc.
ADDRESS:	Hough Ave. Between East 89th St. and East 90th St. Cleveland OH 44106	CONTACT:	Emily Loxley
		INQUIRY #:	7927204.2s
LAT/LONG:	41.509554 / 81.624304	DATE:	March 17, 2025 10:37 am

Copyright © 2025 EDR, Inc. © 2015 TomTom Rel. 2015.

MAP FINDINGS SUMMARY

Database	Search Distance (Miles)	Target Property	< 1/8	1/8 - 1/4	1/4 - 1/2	1/2 - 1	> 1	Total Plotted
STANDARD ENVIRONMENTAL RECORDS								
Lists of Federal NPL (Superfund) sites								
NPL	1.000		0	0	0	0	NR	0
Proposed NPL	1.000		0	0	0	0	NR	0
NPL LIENS	1.000		0	0	0	0	NR	0
Lists of Federal Delisted NPL sites								
Delisted NPL	1.000		0	0	0	0	NR	0
Lists of Federal sites subject to CERCLA removals and CERCLA orders								
FEDERAL FACILITY	0.500		0	0	0	NR	NR	0
SEMS	0.500		0	0	0	NR	NR	0
Lists of Federal CERCLA sites with NFRAP								
SEMS-ARCHIVE	0.500		0	0	1	NR	NR	1
Lists of Federal RCRA facilities undergoing Corrective Action								
CORRACTS	1.000		0	0	0	0	NR	0
Lists of Federal RCRA TSD facilities								
RCRA-TSDF	0.500		0	0	0	NR	NR	0
Lists of Federal RCRA generators								
RCRA-LQG	0.250		0	0	NR	NR	NR	0
RCRA-SQG	0.250		0	0	NR	NR	NR	0
RCRA-VSQG	0.250		0	1	NR	NR	NR	1
Federal institutional controls / engineering controls registries								
LUCIS	0.500		0	0	0	NR	NR	0
US ENG CONTROLS	0.500		0	0	0	NR	NR	0
US INST CONTROLS	0.500		0	0	0	NR	NR	0
Federal ERNS list								
ERNS	0.001		0	NR	NR	NR	NR	0
Lists of state- and tribal hazardous waste facilities								
SHWS	N/A		N/A	N/A	N/A	N/A	N/A	N/A
DERR	1.000		0	0	1	12	NR	13
Lists of state and tribal landfills and solid waste disposal facilities								
SWF/LF	0.500		0	1	1	NR	NR	2
Lists of state and tribal leaking storage tanks								
LAST	0.001		0	NR	NR	NR	NR	0

MAP FINDINGS SUMMARY

Database	Search Distance (Miles)	Target Property	< 1/8	1/8 - 1/4	1/4 - 1/2	1/2 - 1	> 1	Total Plotted
LUST	0.500		1	0	14	NR	NR	15
INDIAN LUST	0.500		0	0	0	NR	NR	0
UNREG LTANKS	0.500		0	0	2	NR	NR	2
Lists of state and tribal registered storage tanks								
FEMA UST	0.250		0	0	NR	NR	NR	0
UST	0.250		1	1	NR	NR	NR	2
AST	0.250		0	0	NR	NR	NR	0
INDIAN UST	0.250		0	0	NR	NR	NR	0
State and tribal institutional control / engineering control registries								
HIST INST CONTROLS	0.500		0	0	0	NR	NR	0
HIST ENG CONTROLS	0.500		0	0	0	NR	NR	0
ENG CONTROLS	0.500		0	0	0	NR	NR	0
INST CONTROL	0.500		0	0	0	NR	NR	0
Lists of state and tribal voluntary cleanup sites								
INDIAN VCP	0.500		0	0	0	NR	NR	0
VCP	0.500		0	0	0	NR	NR	0
Lists of state and tribal brownfield sites								
BROWNFIELDS	0.500		0	0	0	NR	NR	0
ADDITIONAL ENVIRONMENTAL RECORDS								
Local Brownfield lists								
US BROWNFIELDS	0.500		0	1	1	NR	NR	2
Local Lists of Landfill / Solid Waste Disposal Sites								
SWRCY	0.500		0	0	0	NR	NR	0
HIST LF	0.500		0	0	0	NR	NR	0
INDIAN ODI	0.500		0	0	0	NR	NR	0
ODI	0.500		0	0	0	NR	NR	0
DEBRIS REGION 9	0.500		0	0	0	NR	NR	0
IHS OPEN DUMPS	0.500		0	0	0	NR	NR	0
Local Lists of Hazardous waste / Contaminated Sites								
US HIST CDL	0.001		0	NR	NR	NR	NR	0
CDL	0.001		0	NR	NR	NR	NR	0
US CDL	0.001		0	NR	NR	NR	NR	0
Local Lists of Registered Storage Tanks								
ARCHIVE UST	0.250		1	1	NR	NR	NR	2
Local Land Records								
LIENS 2	0.001		0	NR	NR	NR	NR	0
Records of Emergency Release Reports								
HMIRS	0.001		0	NR	NR	NR	NR	0

MAP FINDINGS SUMMARY

Database	Search Distance (Miles)	Target Property	< 1/8	1/8 - 1/4	1/4 - 1/2	1/2 - 1	> 1	Total Plotted
SPILLS	0.001		0	NR	NR	NR	NR	0
SPILLS 90	0.001		0	NR	NR	NR	NR	0
SPILLS 80	0.001		0	NR	NR	NR	NR	0
Other Ascertainable Records								
RCRA NonGen / NLR	0.250		0	0	NR	NR	NR	0
FUDS	1.000		0	0	0	0	NR	0
DOD	1.000		0	0	0	0	NR	0
SCRD DRYCLEANERS	0.500		0	0	0	NR	NR	0
US FIN ASSUR	0.001		0	NR	NR	NR	NR	0
EPA WATCH LIST	0.001		0	NR	NR	NR	NR	0
2020 COR ACTION	0.250		0	0	NR	NR	NR	0
TSCA	0.001		0	NR	NR	NR	NR	0
TRIS	0.001		0	NR	NR	NR	NR	0
SSTS	0.001		0	NR	NR	NR	NR	0
ROD	1.000		0	0	0	0	NR	0
RMP	0.001		0	NR	NR	NR	NR	0
RAATS	0.001		0	NR	NR	NR	NR	0
PRP	0.001		0	NR	NR	NR	NR	0
PADS	0.001		0	NR	NR	NR	NR	0
ICIS	0.001		0	NR	NR	NR	NR	0
FTTS	0.001		0	NR	NR	NR	NR	0
MLTS	0.001		0	NR	NR	NR	NR	0
COAL ASH DOE	0.001		0	NR	NR	NR	NR	0
COAL ASH EPA	0.500		0	0	0	NR	NR	0
PCB TRANSFORMER	0.001		0	NR	NR	NR	NR	0
RADINFO	0.001		0	NR	NR	NR	NR	0
HIST FTTS	0.001		0	NR	NR	NR	NR	0
DOT OPS	0.001		0	NR	NR	NR	NR	0
CONSENT	1.000		0	0	0	0	NR	0
INDIAN RESERV	1.000		0	0	0	0	NR	0
FUSRAP	1.000		0	0	0	0	NR	0
UMTRA	0.500		0	0	0	NR	NR	0
LEAD SMELTERS	0.001		0	NR	NR	NR	NR	0
US AIRS	0.001		0	NR	NR	NR	NR	0
US MINES	0.250		0	0	NR	NR	NR	0
ABANDONED MINES	0.250		0	0	NR	NR	NR	0
MINES MRDS	0.250		0	0	NR	NR	NR	0
FINDS	0.001		0	NR	NR	NR	NR	0
DOCKET HWC	0.001		0	NR	NR	NR	NR	0
UXO	1.000		0	0	0	0	NR	0
ECHO	0.001		0	NR	NR	NR	NR	0
FUELS PROGRAM	0.250		0	0	NR	NR	NR	0
PFAS NPL	0.250		0	0	NR	NR	NR	0
PFAS FEDERAL SITES	0.250		0	0	NR	NR	NR	0
PFAS TRIS	0.250		0	0	NR	NR	NR	0
PFAS TSCA	0.250		0	0	NR	NR	NR	0
PFAS RCRA MANIFEST	0.250		0	0	NR	NR	NR	0
PFAS ATSDR	0.250		0	0	NR	NR	NR	0
PFAS WQP	0.250		0	0	NR	NR	NR	0
PFAS PROJECT	0.250		0	0	NR	NR	NR	0

MAP FINDINGS SUMMARY

Database	Search Distance (Miles)	Target Property	< 1/8	1/8 - 1/4	1/4 - 1/2	1/2 - 1	> 1	Total Plotted
PFAS NPDES	0.250		0	0	NR	NR	NR	0
PFAS ECHO	0.250		0	0	NR	NR	NR	0
PFAS ECHO FIRE TRAIN	0.250		0	0	NR	NR	NR	0
PFAS PT 139 AIRPORT	0.250		0	0	NR	NR	NR	0
AQUEOUS FOAM NRC	0.250		0	0	NR	NR	NR	0
BIOSOLIDS	0.001		0	NR	NR	NR	NR	0
UST FINDER	0.250		0	0	NR	NR	NR	0
UST FINDER RELEASE	0.500		0	0	9	NR	NR	9
E MANIFEST	0.250		0	2	NR	NR	NR	2
PFAS	0.250		0	0	NR	NR	NR	0
AIRS	0.001		0	NR	NR	NR	NR	0
ASBESTOS	0.001		0	NR	NR	NR	NR	0
COAL ASH	0.500		0	0	0	NR	NR	0
CRO	0.001		0	NR	NR	NR	NR	0
DRYCLEANERS	0.250		0	0	NR	NR	NR	0
Financial Assurance	0.001		0	NR	NR	NR	NR	0
HIST USD	0.500		0	0	0	NR	NR	0
LEAD	0.001		0	NR	NR	NR	NR	0
NPDES	0.001		0	NR	NR	NR	NR	0
VAPOR	0.500		0	0	0	NR	NR	0
TOWNGAS	1.000		0	0	0	0	NR	0
UIC	0.001		0	NR	NR	NR	NR	0
USD	0.500		0	0	0	NR	NR	0
EDR HIGH RISK HISTORICAL RECORDS								
EDR Exclusive Records								
EDR MGP	1.000		0	0	0	0	NR	0
EDR Hist Auto	0.125		4	NR	NR	NR	NR	4
EDR Hist Cleaner	0.125		15	NR	NR	NR	NR	15
EDR RECOVERED GOVERNMENT ARCHIVES								
Exclusive Recovered Govt. Archives								
RGA LF	0.001		0	NR	NR	NR	NR	0
RGA LUST	0.001		0	NR	NR	NR	NR	0
- Totals --		0	22	7	29	12	0	70

NOTES:

TP = Target Property

NR = Not Requested at this Search Distance

Sites may be listed in more than one database

N/A = This State does not maintain a SHWS list. See the Federal CERCLIS list.

A1 **UNITY DRY CLEANING & TAILORING** **EDR Hist Cleaner** **1009162731**
8904 HOUGH AV **N/A**
< 1/8 **CLEVELAND, OH**
1 ft.

Site 1 of 8 in cluster A

Relative: EDR Hist Cleaner
Lower

Actual:
664 ft.

Year:	Name:	Type:
1974	UNITY DRY CLEANING & TAILORING	CLEANERS AND DYERS

A2 **GOLDSMITH BENJ** **EDR Hist Cleaner** **1009183850**
8918 HOUGH AV **N/A**
< 1/8 **CLEVELAND, OH**
1 ft.

Site 2 of 8 in cluster A

Relative: EDR Hist Cleaner
Higher

Actual:
665 ft.

Year:	Name:	Type:
1935	GOLDSMITH BENJ	LAUNDRIES

A3 **GONZALEZ TEXACO SERVICE STATION** **EDR Hist Auto** **1009048754**
8932 HOUGH AV **N/A**
< 1/8 **CLEVELAND, OH**
1 ft.

Site 3 of 8 in cluster A

Relative: EDR Hist Auto
Higher

Actual:
665 ft.

Year:	Name:	Type:
1951	HALL FRANKLIN	GASOLINE STATIONS
1955	H & L TEXACO STATION	GASOLINE STATIONS
1961	GONZALEZ TEXACO SERVICE STATION	GASOLINE STATIONS

A4 **COMMUNITY CIRCLE TWO** **UST** **U004425707**
NW **8925 HOUGH AVE** **N/A**
< 1/8 **CLEVELAND, OH 44106**
0.017 mi.
92 ft.

Site 4 of 8 in cluster A

Relative: UST:
Lower

Actual:
664 ft.

Name:	COMMUNITY CIRCLE TWO
Address:	8925 HOUGH AVE
City,State,Zip:	CLEVELAND, OH 44106
Facility Id:	18008884
Owner Name:	Not reported
Owner Address:	Not reported
Owner City/State/Zip:	Not reported
Tank Number:	T00001
Status:	REM - Removed
UST Capacity:	110
Tank Content:	Unknown
Installation Date:	Not reported
Construction:	Not reported
Date Last Used:	Not reported

COMMUNITY CIRCLE TWO (Continued) **U004425707**

Date TCL Closed:	Not reported
Date Removed:	08/25/1999
CAS Number:	Not reported
Abandoned Approved:	Not reported
Regulated:	NO
Sensitive Area:	NO
Date Of Sensitivity:	Not reported
UST Configurations:	Not reported
Construction Comments:	Not reported
Corrosion Protections:	Not reported
Corrosion Protection Comments:	Not reported
Primary Release Detection:	AMO - Alternative Method (Other, explain)
Secondary Release Detection:	Not reported
Release Detection Comments:	RDTank: / RDLine:
Piping Configuration:	Not reported
Piping Configuration Comments:	Not reported
Piping Styles:	NA - Not Applicable
Piping Constructions:	OTH - Other (explain)
Piping Construction Comments:	Not reported
Piping Corrosion Protections:	OTH - Other (explain)
Piping Corrosion Protection Comments:	Not reported
Piping Release Detections:	OTH - Other(explain)
Piping Release Detection Comments:	Not reported
Spill Prevention Manholes:	NP - None Present
Spill Prevention Manhole Comments:	No
OverFill Prevention:	Not reported
OverFill Prevention Comment:	OverFill Spill: No
Comments:	Not reported

A5 **COMMUNITY CIRCLE TWO** **LUST** **U004088160**
NW **8925 HOUGH AVE** **ARCHIVE UST** **N/A**
< 1/8 **CLEVELAND, OH 44106** **ASBESTOS**
0.017 mi. **LEAD**
92 ft. **Site 5 of 8 in cluster A**

Relative:
Lower

Actual:
664 ft.

LUST:

Name:	COMMUNITY CIRCLE TWO
Address:	8925 HOUGH AVE
City,State,Zip:	CLEVELAND, OH 44106
Release Number:	18008884 - N00001
Release Date:	08/25/1999
LTF Status:	2 SUS/CON from non-regulated UST
FR Status:	**RPT: a possible incident is reported**
Priority:	2
Review Date:	05/13/2016
Priority Decode:	SUS/CON from non-regulated UST
Class1 Decode:	A viable RP have been identified
Latitude:	41.509998
Longitude:	-81.624563
Class:	Viable Responsible Party has been identified
Incident Number:	180000100.0
Last Update:	Kelly Snedegar
Last Update Date:	01/11/2024
Last Update Updated:	01/24/2002
Sub Status:	Approved
Rules:	1992
Coordinator:	Charles Zepp
Rating:	0

COMMUNITY CIRCLE TWO (Continued) **U004088160**

ARCHIVE UST:

Name:	COMMUNITY CIRCLE TWO
Address:	8925 HOUGH AVE
City,State,Zip:	CLEVELAND, OH 44106
Facility Number:	18008884
Owner Name:	COMMUNITY CIRCLE TWO
Owner Address:	8925 HOUGH AVE
Owner City,St,Zip:	CLEVELAND, OH 44106
Owner Telephone:	(216) 795-3950
Owner ID:	W010315
Facility Type:	Not reported
Contact Name:	Not reported
Contact Telephone:	Not reported
Tank Number:	Not reported
Depth at Location:	CLEVELAND FIRE DEPARTMENT
Authorized:	Yes
Eligible Award:	Not reported
Action:	Yes

Permit:

Facility Id:	18008884
Permit Id:	P00001
Permit Status:	Closed
Issued Date:	8/25/1999
LFD Permit Id:	08210

Tank ID:	T00001
Tank Type:	Not reported
Tank Status:	**Not reported**
Install Date:	Not reported
Content:	Not reported
Capacity:	Not reported
Corrosion Protection Tank:	Not reported
CAS #:	Not reported
Regulated:	No
Overfill Device Installed:	No
Spill Device Installed:	No
Release Detection On Tank:	Not reported
Date Removed:	Not reported
Date Last Use:	Not reported
Date Abandoned/Closed:	Not reported
AST/UST:	UST
Corrosion Protection Piping:	Not reported
Piping Material:	Not reported
Piping Type:	Not reported
Release Detection On Piping:	Not reported

ASBESTOS:

Name:	Not reported
Address:	8925 HOUGH AVENUE
City,State,Zip:	CLEVELAND, OH 44106
Notification ID:	157109
Owner Name:	The Millennia Companies
Abatement Contractor Name:	Ridgeline Integrated Solutions, LLC
Abatement License Number:	AC2551
Building Owner:	Kingsbury Tower

COMMUNITY CIRCLE TWO (Continued) **U004088160**

Abate Start Date:	01/28/2021
Abate End Date:	02/09/2021
Demo Contractor Name:	N/A
Demo Start Date:	01/28/2021
Demo End Date:	02/09/2021
RACM Linear Feet:	N/A
RACM Square Feet:	2000
RACM Cubic Feet:	N/A
Owner Phone:	216-520-1250
On Site Activity:	Abatement ONLY
Abatement Phone No:	254-466-3368
On Site Specialist Name:	Robert Bending
Specialist Cert Number:	AS544786
Cert Expiration Date:	01/15/2022
Setup Date:	01/28/2021
Offsite On Hold Date:	Not reported
Onsite Off Hold:	Not reported
Demo Contractor Phone:	N/A
Demo On Hold Date:	Not reported
Demo Off Hold Date:	Not reported
NF Cat-1 Pipe (ft):	0
NF Cat-1 Surface Area (sq ft):	0
NF Cat-2 Pipe (ft):	0
NF Cat-2 Surface Area (sq ft):	0

LEAD:

Name:	Not reported
Address:	8925 HOUGH AVE
City,State,Zip:	CLEVELAND, OH 44106
License Number:	LA007179
Contractor Last Name:	Flinn
Contractor First Name:	Douglas
Summary Month:	7
Summary Year:	2012
Summary Number:	140698
Detail Number:	171038
Activity Performed:	Inspection
Reason For Activity:	Lead Safe Renovation

A6 West < 1/8 0.022 mi. 116 ft. **ASHFORD S UNION~76~<SERVICE** **EDR Hist Auto** **1009049650**
76 SERVICE"GASOLINE STATIONS" 8812 HOUGH AV **N/A**
CLEVELAND, OH

Site 6 of 8 in cluster A

Relative: Lower EDR Hist Auto

Actual: 664 ft.

Year:	Name:	Type:
1951	DAVIS HI-SPEED SERVICE STATION	GASOLINE STATIONS
1955	PURE GASOLINE STATION	GASOLINE STATIONS
1961	DAVIS PURE OIL SERVICE STATION	GASOLINE STATIONS
1970	ASHFORD S PURE OIL SERVICE	GASOLINE STATIONS
1974	ASHFORD S UNION~76~<SERVICE	GASOLINE STATIONS

A7
West
< 1/8
0.033 mi.
172 ft.

DE LUXE ODORLESS CLEANERS — **EDR Hist Cleaner** — **1009185520**
8714 HOUGH AV — **N/A**
CLEVELAND, OH

Site 7 of 8 in cluster A

Relative:
Lower

EDR Hist Cleaner

Actual:
664 ft.

Year:	Name:	Type:
1951	DE LUXE ODORLESS CLEANERS	CLEANERS AND DYERS
1951	DE LUXE ODORLESS CLEANERS	CLOTHES PRESSERS CLEANERS AND REPAIRERS

8
ENE
< 1/8
0.037 mi.
196 ft.

NEW HUB DRY CLEANING CO — **EDR Hist Cleaner** — **1018889690**
9020 HOUGH AVENUE — **N/A**
CLEVELAND, OH 44106

Relative:
Higher

EDR Hist Cleaner

Actual:
667 ft.

Year:	Name:	Type:
1986	NEW HUB DRY CLEANING CO	Drycleaning Plants, Except Rugs
1987	NEW HUB DRY CLEANING CO	Drycleaning Plants, Except Rugs

A9
West
< 1/8
0.041 mi.
216 ft.

YEE LIM — **EDR Hist Cleaner** — **1009185300**
8713 HOUGH AV — **N/A**
CLEVELAND, OH

Site 8 of 8 in cluster A

Relative:
Lower

EDR Hist Cleaner

Actual:
664 ft.

Year:	Name:	Type:
1935	YEE LIM	LAUNDRIES-CHINESE

B10
East
< 1/8
0.094 mi.
494 ft.

RANEN ALEX — **EDR Hist Cleaner** — **1009182037**
1765 E 93RD ST — **N/A**
CLEVELAND, OH

Site 1 of 4 in cluster B

Relative:
Higher

EDR Hist Cleaner

Actual:
667 ft.

Year:	Name:	Type:
1935	RANEN ALEX	CLOTHES PRESSERS CLEANERS AND REPAIRERS
1951	SIMON MAX	CLOTHES PRESSERS CLEANERS AND REPAIRERS

B11
ENE
< 1/8
0.099 mi.
521 ft.

BOKAY LAUNDRY
9201 HOUGH AV
CLEVELAND, OH

EDR Hist Cleaner **1009161562**
N/A

Site 2 of 4 in cluster B

Relative:
Higher

EDR Hist Cleaner

Actual:
667 ft.

Year:	Name:	Type:
1955	BOKAY LAUNDRY	LAUNDRIES
1961	J & S HALF HOUR LAUNDRY	LAUNDRIES

B12
ENE
< 1/8
0.099 mi.
523 ft.

ROYAL CLEANERS
9221 HOUGH AV
CLEVELAND, OH

EDR Hist Cleaner **1009184561**
N/A

Site 3 of 4 in cluster B

Relative:
Higher

EDR Hist Cleaner

Actual:
667 ft.

Year:	Name:	Type:
1935	CHAIT ISRAEL	CLOTHES PRESSERS CLEANERS AND REPAIRERS
1951	ROYAL CLEANERS	CLOTHES PRESSERS CLEANERS AND REPAIRERS

B13
ENE
< 1/8
0.102 mi.
539 ft.

WESTINGHOUSE LAUNDROMAT
9300 HOUGH AV
CLEVELAND, OH

EDR Hist Cleaner **1009161340**
N/A

Site 4 of 4 in cluster B

Relative:
Higher

EDR Hist Cleaner

Actual:
667 ft.

Year:	Name:	Type:
1961	WESTINGHOUSE LAUNDRYMAT	LAUNDRIES-SELF SERVE
1970	WESTINGHOUSE LAUNDROMAT	LAUNDRIES-SELF SERVE

C14
NNW
< 1/8
0.111 mi.
585 ft.

THACKER TROY B
1738 CRAWFORD RD
CLEVELAND, OH

EDR Hist Cleaner **1009182739**
N/A

Site 1 of 6 in cluster C

Relative:
Lower

EDR Hist Cleaner

Actual:
662 ft.

Year:	Name:	Type:
1935	THACKER TROY B	CLOTHES PRESSERS CLEANERS AND REPAIRERS

15
ENE
< 1/8
0.112 mi.
591 ft.

WEIL MARK J
9305 HOUGH AV
CLEVELAND, OH

EDR Hist Cleaner **1009183516**
N/A

Relative:
Higher

EDR Hist Cleaner

Actual:
666 ft.

Year:	Name:	Type:
1935	WEIL MARK J	CLOTHES PRESSERS CLEANERS AND REPAIRERS

C16
NNW
< 1/8
0.115 mi.
607 ft.

PICKELENER SIDNEY
1721 CRAWFORD RD
CLEVELAND, OH

EDR Hist Cleaner **1009183470**
N/A

Site 2 of 6 in cluster C

Relative:
Lower

EDR Hist Cleaner

Actual:
662 ft.

Year:	Name:	Type:
1935	PICKELENER SIDNEY	LAUNDRIES

C17
NNW
< 1/8
0.117 mi.
620 ft.

PACKER DRY CLEANING CO
1724 CRAWFORD RD
CLEVELAND, OH

EDR Hist Cleaner **1009184762**
N/A

Site 3 of 6 in cluster C

Relative:
Lower

EDR Hist Cleaner

Actual:
662 ft.

Year:	Name:	Type:
1951	PACKER DRY CLEANING CO	CLOTHES PRESSERS CLEANERS AND REPAIRERS

18
NNE
< 1/8
0.119 mi.
629 ft.

ROTHSCHILD ALEX
9208 EDMUNDS AVE
CLEVELAND, OH

EDR Hist Cleaner **1009185889**
N/A

Relative:
Higher

EDR Hist Cleaner

Actual:
666 ft.

Year:	Name:	Type:
1951	ROTHSCHILD ALEX	CLEANERS AND DYERS

C19
NNW
< 1/8
0.119 mi.
629 ft.

CRAWFORD LAUNDRY
1711 CRAWFORD RD
CLEVELAND, OH

EDR Hist Cleaner **1009160902**
N/A

Site 4 of 6 in cluster C

Relative:
Lower

EDR Hist Cleaner

Actual:
663 ft.

Year:	Name:	Type:
1951	CRAWFORD LAUNDRY	LAUNDRIES
1955	CRAWFORD LAUNDRY	LAUNDRIES

CRAWFORD LAUNDRY (Continued) **1009160902**

1961 CRAWFORD LAUNDRY LAUNDRIES

C20
NNW
< 1/8
0.120 mi.
633 ft.

CRAWFORD ROAD BATTERY SERVICE **EDR Hist Auto** **1009073846**
1718 CRAWFORD RD **N/A**
CLEVELAND, OH

Site 5 of 6 in cluster C

Relative:
Lower

EDR Hist Auto

Actual:
662 ft.

Year:	Name:	Type:
1935	CRAWFORD ROAD BATTERY SERVICE	AUTOMOBILE REPAIRING

C21
NNW
< 1/8
0.124 mi.
655 ft.

ROMISCHER SAML **EDR Hist Auto** **1009071936**
1708 CRAWFORD RD **N/A**
CLEVELAND, OH

Site 6 of 6 in cluster C

Relative:
Lower

EDR Hist Auto

Actual:
662 ft.

Year:	Name:	Type:
1935	ROMISCHER SAML	GASOLINE AND OIL SERVICE STATIONS

22
ESE
1/8-1/4
0.200 mi.
1056 ft.

UPPER CHESTER **US BROWNFIELDS** **1018273385**
1848-66 E. 97TH STREET **N/A**
CLEVELAND, OH 44106

Relative:
Higher

Actual:
672 ft.

US BROWNFIELDS:

Name:	UPPER CHESTER
Address:	1848-66 E. 97th Street
City,State,Zip:	CLEVELAND, OH 44106
Property ID:	169023
Property Alias:	Not reported
Recipient Name:	Cuyahoga County
Grant Type:	Hazardous
Property Number:	119-08-074 through -078, -107
Parcel Size:	1.79
Latitude:	41.507612
Longitude:	-81.620333
Census Tract:	39035118900
State or Tribal Voluntary Response Program:	Y
Program Name:	BF
AA Activity Funded:	Not reported
Start Date:	Not reported
Redev Completition Date:	Not reported
Completed Date:	Not reported
Cleanup Funding:	Not reported
Cleanup Funding Source:	Not reported
Activity Funded:	Phase I
Assessment Funding:	Not reported
Assessment Funding Source:	Not reported
Redevelopment Funding:	Not reported

UPPER CHESTER (Continued) **1018273385**

Contaminants REC:	Not reported
Contaminants Found at Actionable Level:	Not reported
Redev. Funding Source:	Not reported
Redev. Funding Entity Name:	Not reported
Contaminants Found Below Actionable Level:	Not reported
Redevelopment Start Date:	Not reported
Assessment Funding Entity:	Not reported
Cleanup Funding Entity:	Not reported
Climate Adapt Mitig - Planning or Assessment:	Not reported
Cooperative Agreement Number:	00E00415
Start Date:	Not reported
Ownership Entity:	Private
Additional Institutional Controls Information:	Not reported
Completion Date:	Not reported
Address of Data Sources (URL if available) 1:	Not reported
Cleanup Required:	N
Indicates Cleanup/Treatment Tech Implemented:	Not reported
Institutional Controls Required:	N
IC Category Proprietary Controls:	Not reported
Excavation and Disposal of Soils:	Not reported
Extraction of contaminants:	Not reported
IC Cat. Info. Devices:	Not reported
Removal of materials (tanks and piping, etc.):	Not reported
IC Cat. Gov. Controls:	Not reported
Reduction of Contam Bioremediation/Phytoremediation:	Not reported
IC Cat. Enforcement Permit Tools:	Not reported
Cleanup of structures:	Not reported
IC in place date:	Not reported
Additional Cleanup/Treatment Tech Info:	Not reported
IC in place:	Not reported
Address of Data Source (URL if available) 2:	Not reported
Indicate whether Engineering Controls are required:	Not reported
State/tribal program ID:	Not reported
Cover Technologies (e.g., Capping):	Not reported
Security (e.g., Guard, Fence):	Not reported
Immobilization Process:	Not reported
Engineering Barriers (e.g., Slurry Walls, Sheet):	Not reported
Other:	Not reported
Additional Engineering Controls Information:	Not reported
Address of Data Source (URL if available) 3:	Not reported
Indicate whether Engineering Controls are in place:	Not reported
Date Engineering Controls put into place:	Not reported
ACRES Cleaned Up:	Not reported
Section 128(a) State/Tribal:	Not reported
Multipurpose - Cost Share Amount:	Not reported
Cleanup - Cost Share Amount:	Not reported
RLF Loan - Total Loan Amount:	Not reported
RLF - Loan Signed Date:	Not reported
RLF Loan - Anticipated Repayment Start Date:	Not reported
RLF Loan - Anticipated Repayment End Date:	Not reported
RLF Loan - Interest Rate:	Not reported
RLF Loan - EPA Funds Used:	Not reported
Contaminant Cleanup:	Not reported
RLF Loan - Cost Share Used:	Not reported
Media Affected:	Other Media
RLF Loan - Program Income Used:	Not reported
Media Cleanup:	Not reported

UPPER CHESTER (Continued) **1018273385**

RLF Loan - Discounted:	Not reported
RLF Loan - Discount Percentage:	Not reported
RLF Subgrant - Total Subgrant Amount:	Not reported
RLF Subgrant - Signed Date:	Not reported
RLF Subgrant - EPA Funds Used:	Not reported
RLF Subgrant - Cost Share Used:	Not reported
RLF Subgrant - Program Income Used:	Not reported
RLF Direct Cleanup - Total Funding Amt:	Not reported
Num. of cleanup and re-dev. jobs:	Not reported
RLF Direct Cleanup - Source of Funding:	Not reported
RLF Leveraged - Funding Source Type:	Not reported
Past use greenspace acreage:	Not reported
Past use residential acreage:	1.79
RLF Leveraged - Entity Providing Funding:	Not reported
RLF Leveraged - Funding Amount:	Not reported
Cleanup Completion Doc - NFA Letter Received:	N
Past use commercial acreage:	Not reported
NFA Letter Date Received:	Not reported
Past use industrial acreage:	Not reported
Cleanup Comp Doc - Letter/Signed Rep Qualified Pro:	N
Future use greenspace acreage:	Not reported
Letter/Signed Report Date Received:	Not reported
Future use residential acreage:	1.79
Future use commercial acreage:	Not reported
Cleanup Completion Doc- Other forms of Doc:	Not reported
Future use industrial acreage:	Not reported
Climate Adapt and Mitiga - Demo or Cleanup:	Not reported
ReDev Activity Funded:	Not reported
Amount of Funding Expended on this Activity 2:	Not reported
Number of Redevelopment Jobs Leveraged:	Not reported
Climate Adaptation and Mitigation Redevelopment:	Not reported
Radius:	0.5
Below Poverty Number:	2250
Below Poverty Percent:	58.78
Meidan Income:	1628
Meidan Income Number:	2930
Meidan Income Percent:	76.54
Vacant Housing Number:	505
Vacant Housing Percent:	21.15
Unemployed Number:	545
Unemployed Percent:	14.24

Name:	UPPER CHESTER
Address:	1848-66 E. 97th Street
City,State,Zip:	CLEVELAND, OH 44106
Property ID:	169023
Property Alias:	Not reported
Recipient Name:	Cuyahoga County
Grant Type:	Hazardous
Property Number:	119-08-074 through -078, -107
Parcel Size:	1.79
Latitude:	41.507612
Longitude:	-81.620333
Census Tract:	39035118900
State or Tribal Voluntary Response Program:	Y
Program Name:	BF
AA Activity Funded:	Phase I

UPPER CHESTER (Continued) **1018273385**

Start Date:	Not reported
Redev Completition Date:	Not reported
Completed Date:	Not reported
Cleanup Funding:	Not reported
Cleanup Funding Source:	Not reported
Activity Funded:	Phase I
Assessment Funding:	Not reported
Assessment Funding Source:	Not reported
Redevelopment Funding:	Not reported
Contaminants REC:	Not reported
Contaminants Found at Actionable Level:	Not reported
Redev. Funding Source:	Not reported
Redev. Funding Entity Name:	Not reported
Contaminants Found Below Actionable Level:	Not reported
Redevelopment Start Date:	Not reported
Assessment Funding Entity:	EPA
Cleanup Funding Entity:	Not reported
Climate Adapt Mitig - Planning or Assessment:	Not reported
Cooperative Agreement Number:	00E00415
Start Date:	2013-01-23 00:00:00
Ownership Entity:	Private
Additional Institutional Controls Information:	Not reported
Completion Date:	2013-02-25 00:00:00
Address of Data Sources (URL if available) 1:	Not reported
Cleanup Required:	N
Indicates Cleanup/Treatment Tech Implemented:	Not reported
Institutional Controls Required:	N
IC Category Proprietary Controls:	Not reported
Excavation and Disposal of Soils:	Not reported
Extraction of contaminants:	Not reported
IC Cat. Info. Devices:	Not reported
Removal of materials (tanks and piping, etc.):	Not reported
IC Cat. Gov. Controls:	Not reported
Reduction of Contam Bioremediation/Phytoremediation:	Not reported
IC Cat. Enforcement Permit Tools:	Not reported
Cleanup of structures:	Not reported
IC in place date:	Not reported
Additional Cleanup/Treatment Tech Info:	Not reported
IC in place:	Not reported
Address of Data Source (URL if available) 2:	Not reported
Indicate whether Engineering Controls are required:	Not reported
State/tribal program ID:	Not reported
Cover Technologies (e.g., Capping):	Not reported
Security (e.g., Guard, Fence):	Not reported
Immobilization Process:	Not reported
Engineering Barriers (e.g., Slurry Walls, Sheet):	Not reported
Other:	Not reported
Additional Engineering Controls Information:	Not reported
Address of Data Source (URL if available) 3:	Not reported
Indicate whether Engineering Controls are in place:	Not reported
Date Engineering Controls put into place:	Not reported
ACRES Cleaned Up:	Not reported
Section 128(a) State/Tribal:	Not reported
Multipurpose - Cost Share Amount:	Not reported
Cleanup - Cost Share Amount:	Not reported
RLF Loan - Total Loan Amount:	Not reported
RLF - Loan Signed Date:	Not reported

UPPER CHESTER (Continued) **1018273385**

RLF Loan - Anticipated Repayment Start Date:	Not reported
RLF Loan - Anticipated Repayment End Date:	Not reported
RLF Loan - Interest Rate:	Not reported
RLF Loan - EPA Funds Used:	Not reported
Contaminant Cleanup:	Not reported
RLF Loan - Cost Share Used:	Not reported
Media Affected:	Other Media
RLF Loan - Program Income Used:	Not reported
Media Cleanup:	Not reported
RLF Loan - Discounted:	Not reported
RLF Loan - Discount Percentage:	Not reported
RLF Subgrant - Total Subgrant Amount:	Not reported
RLF Subgrant - Signed Date:	Not reported
RLF Subgrant - EPA Funds Used:	Not reported
RLF Subgrant - Cost Share Used:	Not reported
RLF Subgrant - Program Income Used:	Not reported
RLF Direct Cleanup - Total Funding Amt:	Not reported
Num. of cleanup and re-dev. jobs:	Not reported
RLF Direct Cleanup - Source of Funding:	Not reported
RLF Leveraged - Funding Source Type:	Not reported
Past use greenspace acreage:	Not reported
Past use residential acreage:	1.79
RLF Leveraged - Entity Providing Funding:	Not reported
RLF Leveraged - Funding Amount:	Not reported
Cleanup Completion Doc - NFA Letter Received:	N
Past use commercial acreage:	Not reported
NFA Letter Date Received:	Not reported
Past use industrial acreage:	Not reported
Cleanup Comp Doc - Letter/Signed Rep Qualified Pro:	N
Future use greenspace acreage:	Not reported
Letter/Signed Report Date Received:	Not reported
Future use residential acreage:	1.79
Future use commercial acreage:	Not reported
Cleanup Completion Doc- Other forms of Doc:	Not reported
Future use industrial acreage:	Not reported
Climate Adapt and Mitiga - Demo or Cleanup:	Not reported
ReDev Activity Funded:	Not reported
Amount of Funding Expended on this Activity 2:	Not reported
Number of Redevelopment Jobs Leveraged:	Not reported
Climate Adaptation and Mitigation Redevelopment:	Not reported
Radius:	0.5
Below Poverty Number:	2250
Below Poverty Percent:	58.78
Meidan Income:	1628
Meidan Income Number:	2930
Meidan Income Percent:	76.54
Vacant Housing Number:	505
Vacant Housing Percent:	21.15
Unemployed Number:	545
Unemployed Percent:	14.24

D23 West 1/8-1/4 0.215 mi. 1135 ft. | **HOUGH MEDICAL CENTER**
8300 HOUGH AVE
CLEVELAND, OH 44103

Site 1 of 2 in cluster D

E MANIFEST | **1027918723**
N/A

Relative: Lower

Actual: 664 ft.

E MANIFEST:

Manifest Tracking Number:	023197306JJK
Last Updated Date:	20210824
Shipped Date:	20210810
Received Date:	20210813
Manifest Status:	Signed
Submission Type:	DataImage5Copy
Origin Type:	Service
Generator EPA ID:	Not reported
Generator Name:	Hough Medical Center
Generator Location Street Number:	Not reported
Generator Location Street 1:	8300 HOUGH AVE
Generator Location Street 2:	Not reported
Generator Location City:	CLEVELAND
Generator Location State:	OH
Generator Location Zip:	44103
Generator Mail Street Number:	Not reported
Generator Mail Street 1:	8300 Hough Ave
Generator Mail Street 2:	Not reported
Generator Mail City:	Cleveland
Generator Mail Zip:	44103
Generator Mail State:	OH
Generator Contact Company Name:	Not reported
Designated Facility EPA ID:	MID980991566
Designated Facility Name:	Eq Detroit, Inc.
Designated Facility Mail Street Number:	Not reported
Designated Facility Mail Street 1:	Not reported
Designated Facility Mail Street 2:	1923 FREDERICK STREET
Designated Facility Mail City:	DETROIT
Designated Facility Mail Zip:	48211
Designated Facility Mail State:	MI
Designated Facility Location Street Number:	Not reported
Designated Facility Location Street 1:	1923 FREDERICK STREET
Designated Facility Location Street 2:	Not reported
Designated Facility Location City:	DETROIT
Designated Facility Location Zip:	48211
Designated Facility Location State:	MI
Designated Facility Contact Company Name:	Not reported
Manifest Residue Indicator:	N
Rejection Indicator:	N

Federal Waste:

Manifest Tracking Number:	023197306JJK
Waste Line Number:	1
Federal Waste Code:	D001
Federal Waste:	IGNITABLE WASTE

Manifest Tracking Number:	023197306JJK
Waste Line Number:	2
Federal Waste Code:	D005
Federal Waste:	BARIUM

Manifest Tracking Number:	023197306JJK

HOUGH MEDICAL CENTER (Continued) **1027918723**

Waste Line Number: 2
Federal Waste Code: D011
Federal Waste: SILVER

Manifest Tracking Number: 023197306JJK
Waste Line Number: 3
Federal Waste Code: D002
Federal Waste: CORROSIVE WASTE

Manifest Tracking Number: 023197306JJK
Waste Line Number: 3
Federal Waste Code: D018
Federal Waste: BENZENE

Manifest Tracking Number: 023197306JJK
Waste Line Number: 4
Federal Waste Code: D002
Federal Waste: CORROSIVE WASTE

Manifest Tracking Number: 023197306JJK
Waste Line Number: 5
Federal Waste Code: D001
Federal Waste: IGNITABLE WASTE

Manifest Tracking Number: 023197306JJK
Waste Line Number: 6
Federal Waste Code: D001
Federal Waste: IGNITABLE WASTE

Manifest Tracking Number: 023197306JJK
Waste Line Number: 8
Federal Waste Code: D002
Federal Waste: CORROSIVE WASTE

Manifest Tracking Number: 023197306JJK
Waste Line Number: 9
Federal Waste Code: D005
Federal Waste: BARIUM

Manifest Tracking Number: 023197306JJK
Waste Line Number: 9
Federal Waste Code: D007
Federal Waste: CHROMIUM

Manifest Tracking Number: 023197306JJK
Waste Line Number: 10
Federal Waste Code: D001
Federal Waste: IGNITABLE WASTE

Manifest Tracking Number: 023197306JJK
Waste Line Number: 11
Federal Waste Code: D001
Federal Waste: IGNITABLE WASTE

Manifest Tracking Number: 023197306JJK
Waste Line Number: 11
Federal Waste Code: D002

HOUGH MEDICAL CENTER (Continued) **1027918723**

Federal Waste: CORROSIVE WASTE

Manifest Tracking Number: 023197306JJK
Waste Line Number: 13
Federal Waste Code: D002
Federal Waste: CORROSIVE WASTE

Manifest Tracking Number: 023197306JJK
Waste Line Number: 14
Federal Waste Code: D001
Federal Waste: IGNITABLE WASTE

Manifest Tracking Number: 023197306JJK
Waste Line Number: 14
Federal Waste Code: D007
Federal Waste: CHROMIUM

Manifest Tracking Number: 023197306JJK
Waste Line Number: 15
Federal Waste Code: D001
Federal Waste: IGNITABLE WASTE

Manifest Tracking Number: 023197306JJK
Waste Line Number: 15
Federal Waste Code: D002
Federal Waste: CORROSIVE WASTE

Manifest Tracking Number: 023197306JJK
Waste Line Number: 18
Federal Waste Code: D002
Federal Waste: CORROSIVE WASTE

Manifest Tracking Number: 023197306JJK
Waste Line Number: 20
Federal Waste Code: D002
Federal Waste: CORROSIVE WASTE

Manifest Tracking Number: 023197306JJK
Waste Line Number: 20
Federal Waste Code: D024
Federal Waste: M-CRESOL

Manifest Tracking Number: 023197306JJK
Waste Line Number: 20
Federal Waste Code: D025
Federal Waste: P-CRESOL

Transporter:
Manifest Tracking Number: 023197306JJK
Transporter Line Number: 1
Transporter EPA ID: OH0000333336
Transporter Name: Enviroserve

Waste Line:
Manifest Tracking Number: 023197306JJK
Waste Line Number: 1

HOUGH MEDICAL CENTER (Continued) **1027918723**

U.S. DOT Hazardous Indicator:	Y
U.S. DOT ID Number:	UN3139
U.S. DOT Description:	Un3139, Waste, Oxidizing Liquid, N.O.S., 5.1, Pgii, Erg#140
Non-Hazardous Waste Description:	Not reported
Number of Containers:	1
Container Type Code:	DF
Container Type Description:	Fiberboard or plastic drums, barrels, kegs
Waste Quantity:	15
Quantity Unit of Measure Code:	P
Quantity Unit of Measure Description:	Pounds
Waste Quantity, in Tons:	0.0075
Acute Waste Quantity, in Tons:	0
Non-Acute Waste Quantity, in Tons:	0.0075
Waste Quantity, in Kilograms:	6.802725
Acute Waste Quantity, in Kilograms:	0
Non-Acute Waste Quantity, in Kilorgrams:	6.802725
Management Method Code:	H141
Management Method Description:	STORAGE, BULKING AND/OR TRANSFER OFF SITE
Waste Residue Indicator:	N
Quantity Discrepancy Indicator:	N
Waste Type Discrepancy Indicator:	N
Waste Density:	Not reported
Waste Density Unit of Measure Code:	Not reported
Waste Density Unit of Measure Description:	Not reported
Form Code:	Not reported
Form Code Description:	Not reported
Source Code:	Not reported
Source Code Description:	Not reported
Waste Minimization Code:	Not reported
Waste Minimization Code Description:	Not reported
Consent Number:	Not reported
EPA Waste Indicator:	Y

Manifest Tracking Number:	023197306JJK
Waste Line Number:	2
U.S. DOT Hazardous Indicator:	Y
U.S. DOT ID Number:	NA3077
U.S. DOT Description:	Na3077, Hazardous Waste, Solid, N.O.S., 9, Pgiii, Erg#171
Non-Hazardous Waste Description:	Not reported
Number of Containers:	1
Container Type Code:	DF
Container Type Description:	Fiberboard or plastic drums, barrels, kegs
Waste Quantity:	80
Quantity Unit of Measure Code:	P
Quantity Unit of Measure Description:	Pounds
Waste Quantity, in Tons:	0.04
Acute Waste Quantity, in Tons:	0
Non-Acute Waste Quantity, in Tons:	0.04
Waste Quantity, in Kilograms:	36.2812
Acute Waste Quantity, in Kilograms:	0
Non-Acute Waste Quantity, in Kilorgrams:	36.2812
Management Method Code:	H110
Management Method Description:	STABILIZATION
Waste Residue Indicator:	N
Quantity Discrepancy Indicator:	N
Waste Type Discrepancy Indicator:	N
Waste Density:	Not reported

HOUGH MEDICAL CENTER (Continued) **1027918723**

Waste Density Unit of Measure Code: Not reported
Waste Density Unit of Measure Description: Not reported
Form Code: Not reported
Form Code Description: Not reported
Source Code: Not reported
Source Code Description: Not reported
Waste Minimization Code: Not reported
Waste Minimization Code Description: Not reported
Consent Number: Not reported
EPA Waste Indicator: Y

Manifest Tracking Number: 023197306JJK
Waste Line Number: 3
U.S. DOT Hazardous Indicator: Y
U.S. DOT ID Number: UN3265
U.S. DOT Description: Un3265, Waste, Corrosive Liquid, Acidic, Organic, N.O.S., 8, Pgii, Erg#153
Non-Hazardous Waste Description: Not reported
Number of Containers: 1
Container Type Code: DF
Container Type Description: Fiberboard or plastic drums, barrels, kegs
Waste Quantity: 40
Quantity Unit of Measure Code: P
Quantity Unit of Measure Description: Pounds
Waste Quantity, in Tons: 0.02
Acute Waste Quantity, in Tons: 0
Non-Acute Waste Quantity, in Tons: 0.02
Waste Quantity, in Kilograms: 18.1406
Acute Waste Quantity, in Kilograms: 0
Non-Acute Waste Quantity, in Kilorgrams: 18.1406
Management Method Code: H110
Management Method Description: STABILIZATION
Waste Residue Indicator: N
Quantity Discrepancy Indicator: N
Waste Type Discrepancy Indicator: N
Waste Density: Not reported
Waste Density Unit of Measure Code: Not reported
Waste Density Unit of Measure Description: Not reported
Form Code: Not reported
Form Code Description: Not reported
Source Code: Not reported
Source Code Description: Not reported
Waste Minimization Code: Not reported
Waste Minimization Code Description: Not reported
Consent Number: Not reported
EPA Waste Indicator: Y

Manifest Tracking Number: 023197306JJK
Waste Line Number: 4
U.S. DOT Hazardous Indicator: Y
U.S. DOT ID Number: UN1791
U.S. DOT Description: Un1791, Waste, Hypochlorite Solutions, 8, Pgii, Erg#154
Non-Hazardous Waste Description: Not reported
Number of Containers: 1
Container Type Code: DF
Container Type Description: Fiberboard or plastic drums, barrels, kegs
Waste Quantity: 20

HOUGH MEDICAL CENTER (Continued) **1027918723**

Quantity Unit of Measure Code:	P
Quantity Unit of Measure Description:	Pounds
Waste Quantity, in Tons:	0.01
Acute Waste Quantity, in Tons:	0
Non-Acute Waste Quantity, in Tons:	0.01
Waste Quantity, in Kilograms:	9.0703
Acute Waste Quantity, in Kilograms:	0
Non-Acute Waste Quantity, in Kilorgrams:	9.0703
Management Method Code:	H110
Management Method Description:	STABILIZATION
Waste Residue Indicator:	N
Quantity Discrepancy Indicator:	N
Waste Type Discrepancy Indicator:	N
Waste Density:	Not reported
Waste Density Unit of Measure Code:	Not reported
Waste Density Unit of Measure Description:	Not reported
Form Code:	Not reported
Form Code Description:	Not reported
Source Code:	Not reported
Source Code Description:	Not reported
Waste Minimization Code:	Not reported
Waste Minimization Code Description:	Not reported
Consent Number:	Not reported
EPA Waste Indicator:	Y

Manifest Tracking Number:	023197306JJK
Waste Line Number:	5
U.S. DOT Hazardous Indicator:	Y
U.S. DOT ID Number:	UN1993
U.S. DOT Description:	Rq, Un1993, Waste, Flammable Liquids, N.O.S., 3, Pgii, Erg#128
Non-Hazardous Waste Description:	Not reported
Number of Containers:	1
Container Type Code:	DF
Container Type Description:	Fiberboard or plastic drums, barrels, kegs
Waste Quantity:	250
Quantity Unit of Measure Code:	P
Quantity Unit of Measure Description:	Pounds
Waste Quantity, in Tons:	0.125
Acute Waste Quantity, in Tons:	0
Non-Acute Waste Quantity, in Tons:	0.125
Waste Quantity, in Kilograms:	113.37875
Acute Waste Quantity, in Kilograms:	0
Non-Acute Waste Quantity, in Kilorgrams:	113.37875
Management Method Code:	H141
Management Method Description:	STORAGE, BULKING AND/OR TRANSFER OFF SITE
Waste Residue Indicator:	N
Quantity Discrepancy Indicator:	N
Waste Type Discrepancy Indicator:	N
Waste Density:	Not reported
Waste Density Unit of Measure Code:	Not reported
Waste Density Unit of Measure Description:	Not reported
Form Code:	Not reported
Form Code Description:	Not reported
Source Code:	Not reported
Source Code Description:	Not reported
Waste Minimization Code:	Not reported
Waste Minimization Code Description:	Not reported

HOUGH MEDICAL CENTER (Continued) **1027918723**

Consent Number: Not reported
EPA Waste Indicator: Y

Manifest Tracking Number: 023197306JJK
Waste Line Number: 6
U.S. DOT Hazardous Indicator: Y
U.S. DOT ID Number: UN1950
U.S. DOT Description: Un1950, Waste, Aerosols, 2.1, D001, Erg#126
Non-Hazardous Waste Description: Not reported
Number of Containers: 1
Container Type Code: DF
Container Type Description: Fiberboard or plastic drums, barrels, kegs
Waste Quantity: 25
Quantity Unit of Measure Code: P
Quantity Unit of Measure Description: Pounds
Waste Quantity, in Tons: 0.0125
Acute Waste Quantity, in Tons: 0
Non-Acute Waste Quantity, in Tons: 0.0125
Waste Quantity, in Kilograms: 11.337875
Acute Waste Quantity, in Kilograms: 0
Non-Acute Waste Quantity, in Kilorgrams: 11.337875
Management Method Code: H141
Management Method Description: STORAGE, BULKING AND/OR TRANSFER OFF SITE
Waste Residue Indicator: N
Quantity Discrepancy Indicator: N
Waste Type Discrepancy Indicator: N
Waste Density: Not reported
Waste Density Unit of Measure Code: Not reported
Waste Density Unit of Measure Description: Not reported
Form Code: Not reported
Form Code Description: Not reported
Source Code: Not reported
Source Code Description: Not reported
Waste Minimization Code: Not reported
Waste Minimization Code Description: Not reported
Consent Number: Not reported
EPA Waste Indicator: Y

Manifest Tracking Number: 023197306JJK
Waste Line Number: 7
U.S. DOT Hazardous Indicator: N
U.S. DOT ID Number: Not reported
U.S. DOT Description: Not reported
Non-Hazardous Waste Description: Non Hazardous Liquid
Number of Containers: 1
Container Type Code: CF
Container Type Description: Fiber or plastic boxes, cartons, cases
Waste Quantity: 1000
Quantity Unit of Measure Code: P
Quantity Unit of Measure Description: Pounds
Waste Quantity, in Tons: 0.5
Acute Waste Quantity, in Tons: 0
Non-Acute Waste Quantity, in Tons: 0.5
Waste Quantity, in Kilograms: 453.515
Acute Waste Quantity, in Kilograms: 0
Non-Acute Waste Quantity, in Kilorgrams: 453.515
Management Method Code: H110

HOUGH MEDICAL CENTER (Continued) **1027918723**

Management Method Description: STABILIZATION
Waste Residue Indicator: N
Quantity Discrepancy Indicator: N
Waste Type Discrepancy Indicator: N
Waste Density: Not reported
Waste Density Unit of Measure Code: Not reported
Waste Density Unit of Measure Description: Not reported
Form Code: Not reported
Form Code Description: Not reported
Source Code: Not reported
Source Code Description: Not reported
Waste Minimization Code: Not reported
Waste Minimization Code Description: Not reported
Consent Number: Not reported
EPA Waste Indicator: N

Manifest Tracking Number: 023197306JJK
Waste Line Number: 8
U.S. DOT Hazardous Indicator: Y
U.S. DOT ID Number: UN3267
U.S. DOT Description: Un3267, Waste, Corrosive Liquid, Basic, Organic, N.O.S., 8, Pgii, Erg#153
Non-Hazardous Waste Description: Not reported
Number of Containers: 1
Container Type Code: DF
Container Type Description: Fiberboard or plastic drums, barrels, kegs
Waste Quantity: 8
Quantity Unit of Measure Code: P
Quantity Unit of Measure Description: Pounds
Waste Quantity, in Tons: 0.004
Acute Waste Quantity, in Tons: 0
Non-Acute Waste Quantity, in Tons: 0.004
Waste Quantity, in Kilograms: 3.6281202
Acute Waste Quantity, in Kilograms: 0
Non-Acute Waste Quantity, in Kilorgrams: 3.6281202
Management Method Code: H110
Management Method Description: STABILIZATION
Waste Residue Indicator: N
Quantity Discrepancy Indicator: N
Waste Type Discrepancy Indicator: N
Waste Density: Not reported
Waste Density Unit of Measure Code: Not reported
Waste Density Unit of Measure Description: Not reported
Form Code: Not reported
Form Code Description: Not reported
Source Code: Not reported
Source Code Description: Not reported
Waste Minimization Code: Not reported
Waste Minimization Code Description: Not reported
Consent Number: Not reported
EPA Waste Indicator: Y

Manifest Tracking Number: 023197306JJK
Waste Line Number: 9
U.S. DOT Hazardous Indicator: Y
U.S. DOT ID Number: UN2810
U.S. DOT Description: Un2810, Waste, Toxic, Liquids, Organic, N.O.S., 6.1, Pgii, Erg#153

HOUGH MEDICAL CENTER (Continued) **1027918723**

Non-Hazardous Waste Description:	Not reported
Number of Containers:	1
Container Type Code:	DF
Container Type Description:	Fiberboard or plastic drums, barrels, kegs
Waste Quantity:	10
Quantity Unit of Measure Code:	P
Quantity Unit of Measure Description:	Pounds
Waste Quantity, in Tons:	0.005
Acute Waste Quantity, in Tons:	0
Non-Acute Waste Quantity, in Tons:	0.005
Waste Quantity, in Kilograms:	4.53515
Acute Waste Quantity, in Kilograms:	0
Non-Acute Waste Quantity, in Kilorgrams:	4.53515
Management Method Code:	H110
Management Method Description:	STABILIZATION
Waste Residue Indicator:	N
Quantity Discrepancy Indicator:	N
Waste Type Discrepancy Indicator:	N
Waste Density:	Not reported
Waste Density Unit of Measure Code:	Not reported
Waste Density Unit of Measure Description:	Not reported
Form Code:	Not reported
Form Code Description:	Not reported
Source Code:	Not reported
Source Code Description:	Not reported
Waste Minimization Code:	Not reported
Waste Minimization Code Description:	Not reported
Consent Number:	Not reported
EPA Waste Indicator:	Y
Manifest Tracking Number:	023197306JJK
Waste Line Number:	10
U.S. DOT Hazardous Indicator:	Y
U.S. DOT ID Number:	UN1992
U.S. DOT Description:	Un1992, Waste, Flammable Liquids, Toxic, N.O.S., 3(6.1), Pgiii, Erg#131
Non-Hazardous Waste Description:	Not reported
Number of Containers:	1
Container Type Code:	DF
Container Type Description:	Fiberboard or plastic drums, barrels, kegs
Waste Quantity:	50
Quantity Unit of Measure Code:	P
Quantity Unit of Measure Description:	Pounds
Waste Quantity, in Tons:	0.025
Acute Waste Quantity, in Tons:	0
Non-Acute Waste Quantity, in Tons:	0.025
Waste Quantity, in Kilograms:	22.67575
Acute Waste Quantity, in Kilograms:	0
Non-Acute Waste Quantity, in Kilorgrams:	22.67575
Management Method Code:	H141
Management Method Description:	STORAGE, BULKING AND/OR TRANSFER OFF SITE
Waste Residue Indicator:	N
Quantity Discrepancy Indicator:	N
Waste Type Discrepancy Indicator:	N
Waste Density:	Not reported
Waste Density Unit of Measure Code:	Not reported
Waste Density Unit of Measure Description:	Not reported

HOUGH MEDICAL CENTER (Continued) **1027918723**

Form Code: Not reported
Form Code Description: Not reported
Source Code: Not reported
Source Code Description: Not reported
Waste Minimization Code: Not reported
Waste Minimization Code Description: Not reported
Consent Number: Not reported
EPA Waste Indicator: Y

Manifest Tracking Number: 023197306JJK
Waste Line Number: 11
U.S. DOT Hazardous Indicator: Y
U.S. DOT ID Number: UN1198
U.S. DOT Description: Un1198, Waste, Formaldehyde Solutions, Flammable, 3(8), Pgiii, Erg#132
Non-Hazardous Waste Description: Not reported
Number of Containers: 1
Container Type Code: DF
Container Type Description: Fiberboard or plastic drums, barrels, kegs
Waste Quantity: 5
Quantity Unit of Measure Code: P
Quantity Unit of Measure Description: Pounds
Waste Quantity, in Tons: 0.0025
Acute Waste Quantity, in Tons: 0
Non-Acute Waste Quantity, in Tons: 0.0025
Waste Quantity, in Kilograms: 2.267575
Acute Waste Quantity, in Kilograms: 0
Non-Acute Waste Quantity, in Kilorgrams: 2.267575
Management Method Code: H141
Management Method Description: STORAGE, BULKING AND/OR TRANSFER OFF SITE
Waste Residue Indicator: N
Quantity Discrepancy Indicator: N
Waste Type Discrepancy Indicator: N
Waste Density: Not reported
Waste Density Unit of Measure Code: Not reported
Waste Density Unit of Measure Description: Not reported
Form Code: Not reported
Form Code Description: Not reported
Source Code: Not reported
Source Code Description: Not reported
Waste Minimization Code: Not reported
Waste Minimization Code Description: Not reported
Consent Number: Not reported
EPA Waste Indicator: Y

Manifest Tracking Number: 023197306JJK
Waste Line Number: 12
U.S. DOT Hazardous Indicator: Y
U.S. DOT ID Number: UN3077
U.S. DOT Description: Un3077, Environmentally Hazardous Substances, Solid, N.O.S., 9, Pgiii, Erg#171
Non-Hazardous Waste Description: Not reported
Number of Containers: 1
Container Type Code: DF
Container Type Description: Fiberboard or plastic drums, barrels, kegs
Waste Quantity: 5
Quantity Unit of Measure Code: P
Quantity Unit of Measure Description: Pounds

HOUGH MEDICAL CENTER (Continued) **1027918723**

Waste Quantity, in Tons:	0.0025
Acute Waste Quantity, in Tons:	0
Non-Acute Waste Quantity, in Tons:	0.0025
Waste Quantity, in Kilograms:	2.267575
Acute Waste Quantity, in Kilograms:	0
Non-Acute Waste Quantity, in Kilorgrams:	2.267575
Management Method Code:	H110
Management Method Description:	STABILIZATION
Waste Residue Indicator:	N
Quantity Discrepancy Indicator:	N
Waste Type Discrepancy Indicator:	N
Waste Density:	Not reported
Waste Density Unit of Measure Code:	Not reported
Waste Density Unit of Measure Description:	Not reported
Form Code:	Not reported
Form Code Description:	Not reported
Source Code:	Not reported
Source Code Description:	Not reported
Waste Minimization Code:	Not reported
Waste Minimization Code Description:	Not reported
Consent Number:	Not reported
EPA Waste Indicator:	N

Manifest Tracking Number:	023197306JJK
Waste Line Number:	13
U.S. DOT Hazardous Indicator:	Y
U.S. DOT ID Number:	UN3495
U.S. DOT Description:	Un3495, Waste, Iodine, 8(6.1), Pgiii, Erg#154
Non-Hazardous Waste Description:	Not reported
Number of Containers:	1
Container Type Code:	DF
Container Type Description:	Fiberboard or plastic drums, barrels, kegs
Waste Quantity:	8
Quantity Unit of Measure Code:	P
Quantity Unit of Measure Description:	Pounds
Waste Quantity, in Tons:	0.004
Acute Waste Quantity, in Tons:	0
Non-Acute Waste Quantity, in Tons:	0.004
Waste Quantity, in Kilograms:	3.6281202
Acute Waste Quantity, in Kilograms:	0
Non-Acute Waste Quantity, in Kilorgrams:	3.6281202
Management Method Code:	H110
Management Method Description:	STABILIZATION
Waste Residue Indicator:	N
Quantity Discrepancy Indicator:	N
Waste Type Discrepancy Indicator:	N
Waste Density:	Not reported
Waste Density Unit of Measure Code:	Not reported
Waste Density Unit of Measure Description:	Not reported
Form Code:	Not reported
Form Code Description:	Not reported
Source Code:	Not reported
Source Code Description:	Not reported
Waste Minimization Code:	Not reported
Waste Minimization Code Description:	Not reported
Consent Number:	Not reported
EPA Waste Indicator:	Y

HOUGH MEDICAL CENTER (Continued) **1027918723**

Manifest Tracking Number:	023197306JJK
Waste Line Number:	14
U.S. DOT Hazardous Indicator:	Y
U.S. DOT ID Number:	UN3087
U.S. DOT Description:	Un3087, Waste, Oxidizing Solid, Toxic, N.O.S., 5.1(6.1), Pgii, Erg#141
Non-Hazardous Waste Description:	Not reported
Number of Containers:	1
Container Type Code:	DF
Container Type Description:	Fiberboard or plastic drums, barrels, kegs
Waste Quantity:	20
Quantity Unit of Measure Code:	P
Quantity Unit of Measure Description:	Pounds
Waste Quantity, in Tons:	0.01
Acute Waste Quantity, in Tons:	0
Non-Acute Waste Quantity, in Tons:	0.01
Waste Quantity, in Kilograms:	9.0703
Acute Waste Quantity, in Kilograms:	0
Non-Acute Waste Quantity, in Kilorgrams:	9.0703
Management Method Code:	H141
Management Method Description:	STORAGE, BULKING AND/OR TRANSFER OFF SITE
Waste Residue Indicator:	N
Quantity Discrepancy Indicator:	N
Waste Type Discrepancy Indicator:	N
Waste Density:	Not reported
Waste Density Unit of Measure Code:	Not reported
Waste Density Unit of Measure Description:	Not reported
Form Code:	Not reported
Form Code Description:	Not reported
Source Code:	Not reported
Source Code Description:	Not reported
Waste Minimization Code:	Not reported
Waste Minimization Code Description:	Not reported
Consent Number:	Not reported
EPA Waste Indicator:	Y

Manifest Tracking Number:	023197306JJK
Waste Line Number:	15
U.S. DOT Hazardous Indicator:	Y
U.S. DOT ID Number:	UN1791
U.S. DOT Description:	Rq, Un1791, Waste, Hypochlorite Solutions, 8, Pgii, D001, D002, Erg#154
Non-Hazardous Waste Description:	Not reported
Number of Containers:	1
Container Type Code:	DF
Container Type Description:	Fiberboard or plastic drums, barrels, kegs
Waste Quantity:	157
Quantity Unit of Measure Code:	P
Quantity Unit of Measure Description:	Pounds
Waste Quantity, in Tons:	0.0785
Acute Waste Quantity, in Tons:	0
Non-Acute Waste Quantity, in Tons:	0.0785
Waste Quantity, in Kilograms:	71.20186
Acute Waste Quantity, in Kilograms:	0
Non-Acute Waste Quantity, in Kilorgrams:	71.20186
Management Method Code:	H141
Management Method Description:	STORAGE, BULKING AND/OR TRANSFER OFF SITE
Waste Residue Indicator:	N

HOUGH MEDICAL CENTER (Continued) **1027918723**

Quantity Discrepancy Indicator: N
Waste Type Discrepancy Indicator: N
Waste Density: Not reported
Waste Density Unit of Measure Code: Not reported
Waste Density Unit of Measure Description: Not reported
Form Code: Not reported
Form Code Description: Not reported
Source Code: Not reported
Source Code Description: Not reported
Waste Minimization Code: Not reported
Waste Minimization Code Description: Not reported
Consent Number: Not reported
EPA Waste Indicator: Y

Manifest Tracking Number: 023197306JJK
Waste Line Number: 16
U.S. DOT Hazardous Indicator: Y
U.S. DOT ID Number: UN1824
U.S. DOT Description: Rq, Un1824, Sodium Hydroxide Solution, 8, Pgii, Erg#154
Non-Hazardous Waste Description: Not reported
Number of Containers: 2
Container Type Code: DF
Container Type Description: Fiberboard or plastic drums, barrels, kegs
Waste Quantity: 314
Quantity Unit of Measure Code: P
Quantity Unit of Measure Description: Pounds
Waste Quantity, in Tons: 0.157
Acute Waste Quantity, in Tons: 0
Non-Acute Waste Quantity, in Tons: 0.157
Waste Quantity, in Kilograms: 142.40372
Acute Waste Quantity, in Kilograms: 0
Non-Acute Waste Quantity, in Kilorgrams: 142.40372
Management Method Code: H110
Management Method Description: STABILIZATION
Waste Residue Indicator: N
Quantity Discrepancy Indicator: N
Waste Type Discrepancy Indicator: N
Waste Density: Not reported
Waste Density Unit of Measure Code: Not reported
Waste Density Unit of Measure Description: Not reported
Form Code: Not reported
Form Code Description: Not reported
Source Code: Not reported
Source Code Description: Not reported
Waste Minimization Code: Not reported
Waste Minimization Code Description: Not reported
Consent Number: Not reported
EPA Waste Indicator: N

Manifest Tracking Number: 023197306JJK
Waste Line Number: 17
U.S. DOT Hazardous Indicator: Y
U.S. DOT ID Number: UN2927
U.S. DOT Description: Rq, Un2927, Toxic Liquids, Corrosive, Organic, N.O.S., 6.1(8), Pgii, Erg#154
Non-Hazardous Waste Description: Not reported
Number of Containers: 1

HOUGH MEDICAL CENTER (Continued) **1027918723**

Container Type Code:	DF
Container Type Description:	Fiberboard or plastic drums, barrels, kegs
Waste Quantity:	157
Quantity Unit of Measure Code:	P
Quantity Unit of Measure Description:	Pounds
Waste Quantity, in Tons:	0.0785
Acute Waste Quantity, in Tons:	0
Non-Acute Waste Quantity, in Tons:	0.0785
Waste Quantity, in Kilograms:	71.20186
Acute Waste Quantity, in Kilograms:	0
Non-Acute Waste Quantity, in Kilorgrams:	71.20186
Management Method Code:	H110
Management Method Description:	STABILIZATION
Waste Residue Indicator:	N
Quantity Discrepancy Indicator:	N
Waste Type Discrepancy Indicator:	N
Waste Density:	Not reported
Waste Density Unit of Measure Code:	Not reported
Waste Density Unit of Measure Description:	Not reported
Form Code:	Not reported
Form Code Description:	Not reported
Source Code:	Not reported
Source Code Description:	Not reported
Waste Minimization Code:	Not reported
Waste Minimization Code Description:	Not reported
Consent Number:	Not reported
EPA Waste Indicator:	N

Manifest Tracking Number:	023197306JJK
Waste Line Number:	18
U.S. DOT Hazardous Indicator:	Y
U.S. DOT ID Number:	UN3264
U.S. DOT Description:	Un3264, Waste, Corrosive Liquid, Acidic, Inorganic, N.O.S., 8, Pgii, Erg#154
Non-Hazardous Waste Description:	Not reported
Number of Containers:	1
Container Type Code:	DF
Container Type Description:	Fiberboard or plastic drums, barrels, kegs
Waste Quantity:	12
Quantity Unit of Measure Code:	P
Quantity Unit of Measure Description:	Pounds
Waste Quantity, in Tons:	0.006
Acute Waste Quantity, in Tons:	0
Non-Acute Waste Quantity, in Tons:	0.006
Waste Quantity, in Kilograms:	5.44218
Acute Waste Quantity, in Kilograms:	0
Non-Acute Waste Quantity, in Kilorgrams:	5.44218
Management Method Code:	H110
Management Method Description:	STABILIZATION
Waste Residue Indicator:	N
Quantity Discrepancy Indicator:	N
Waste Type Discrepancy Indicator:	N
Waste Density:	Not reported
Waste Density Unit of Measure Code:	Not reported
Waste Density Unit of Measure Description:	Not reported
Form Code:	Not reported
Form Code Description:	Not reported

HOUGH MEDICAL CENTER (Continued) **1027918723**

Source Code:	Not reported
Source Code Description:	Not reported
Waste Minimization Code:	Not reported
Waste Minimization Code Description:	Not reported
Consent Number:	Not reported
EPA Waste Indicator:	Y

Manifest Tracking Number:	023197306JJK
Waste Line Number:	19
U.S. DOT Hazardous Indicator:	N
U.S. DOT ID Number:	Not reported
U.S. DOT Description:	Not reported
Non-Hazardous Waste Description:	Non Hazardous Liquid
Number of Containers:	1
Container Type Code:	DF
Container Type Description:	Fiberboard or plastic drums, barrels, kegs
Waste Quantity:	150
Quantity Unit of Measure Code:	P
Quantity Unit of Measure Description:	Pounds
Waste Quantity, in Tons:	0.075
Acute Waste Quantity, in Tons:	0
Non-Acute Waste Quantity, in Tons:	0.075
Waste Quantity, in Kilograms:	68.02725
Acute Waste Quantity, in Kilograms:	0
Non-Acute Waste Quantity, in Kilorgrams:	68.02725
Management Method Code:	H110
Management Method Description:	STABILIZATION
Waste Residue Indicator:	N
Quantity Discrepancy Indicator:	N
Waste Type Discrepancy Indicator:	N
Waste Density:	Not reported
Waste Density Unit of Measure Code:	Not reported
Waste Density Unit of Measure Description:	Not reported
Form Code:	Not reported
Form Code Description:	Not reported
Source Code:	Not reported
Source Code Description:	Not reported
Waste Minimization Code:	Not reported
Waste Minimization Code Description:	Not reported
Consent Number:	Not reported
EPA Waste Indicator:	N

Manifest Tracking Number:	023197306JJK
Waste Line Number:	20
U.S. DOT Hazardous Indicator:	Y
U.S. DOT ID Number:	UN2927
U.S. DOT Description:	Un2927, Waste, Toxic Liquids, Corrosive, Organic, N.O.S., 6.1(8), Pgii, Erg#154
Non-Hazardous Waste Description:	Not reported
Number of Containers:	1
Container Type Code:	DF
Container Type Description:	Fiberboard or plastic drums, barrels, kegs
Waste Quantity:	4
Quantity Unit of Measure Code:	P
Quantity Unit of Measure Description:	Pounds
Waste Quantity, in Tons:	0.002
Acute Waste Quantity, in Tons:	0

HOUGH MEDICAL CENTER (Continued) **1027918723**

Non-Acute Waste Quantity, in Tons:	0.002
Waste Quantity, in Kilograms:	1.8140601
Acute Waste Quantity, in Kilograms:	0
Non-Acute Waste Quantity, in Kilorgrams:	1.8140601
Management Method Code:	H141
Management Method Description:	STORAGE, BULKING AND/OR TRANSFER OFF SITE
Waste Residue Indicator:	N
Quantity Discrepancy Indicator:	N
Waste Type Discrepancy Indicator:	N
Waste Density:	Not reported
Waste Density Unit of Measure Code:	Not reported
Waste Density Unit of Measure Description:	Not reported
Form Code:	Not reported
Form Code Description:	Not reported
Source Code:	Not reported
Source Code Description:	Not reported
Waste Minimization Code:	Not reported
Waste Minimization Code Description:	Not reported
Consent Number:	Not reported
EPA Waste Indicator:	Y

D24 **NE OHIO NEIGHBORHOOD HEALTH SRVS** **SWF/LF** **U001430414**
West **8300 HOUGH AVE** **UST** **N/A**
1/8-1/4 **CLEVELAND, OH 44103** **ARCHIVE UST**
0.215 mi. **ASBESTOS**
1135 ft. **Site 2 of 2 in cluster D**

Relative:
Lower

Actual:
664 ft.

LF:

Name:	HOUGH HEALTH CENTER
Address:	8300 HOUGH AVE
City,State,Zip:	CLEVELAND, OH 44103
Facility ID:	9550
Facility Address:	Not reported
Status:	ISSUED
Closed Facility:	CLEVELAND, OH 44103
Facility Phone:	Not reported
Last Update:	Not reported
SWMD:	Not reported
Type:	Infectious Waste Generator
Specifications:	Not reported
License Type:	Not reported
License Secondary Id:	IWG012037
Class:	Not reported
Captive:	Not reported
Docket #:	Not reported
Core Place ID:	2396
Program Specific Id #:	Not reported
Start Date:	03/05/2012
End Date:	Not reported
District Office:	NEDO
Contact Name:	Not reported
Contact Phone:	Not reported
Expire Date:	02/23/2015
Operator:	Not reported
Operator Address:	Not reported
Operator City,St,Zip:	Not reported
Operator Phone:	Not reported
Licence Holder:	Not reported

NE OHIO NEIGHBORHOOD HEALTH SRVS (Continued) **U001430414**

Licence Holder Address:	Not reported
Licence Holder City,St,Zip:	Not reported
Licence Holder Phone:	Not reported
Owner Name:	Not reported
Owner Address:	Not reported
Owner City,St,Zip:	Not reported
Owner Phone:	Not reported
Applicant Name:	Hough Health Center
Applicant Address:	8300 Hough Ave

UST:

Name:	NE OHIO NEIGHBORHOOD HEALTH SRVS
Address:	8300 HOUGH AVE
City,State,Zip:	CLEVELAND, OH 44103
Facility Id:	18000245
Owner Name:	NE OHIO NEIGHBORHOOD HEALTH SRVS
Owner Address:	8300 HOUGH AVE
Owner City/State/Zip:	44103
Tank Number:	T00001
Status:	EMP - Empty Never Filled
UST Capacity:	1000
Tank Content:	Other (see comments)
Installation Date:	05/01/1999
Construction:	FRP-Fiberglass Reinforced Plastic
Date Last Used:	12/31/2011
Date TCL Closed:	02/01/2012
Date Removed:	05/01/2016
CAS Number:	68334-30-5
Abandoned Approved:	Not reported
Regulated:	NO
Sensitive Area:	NO
Date Of Sensitivity:	Not reported
UST Configurations:	SW - Single Wall
Construction Comments:	Not reported
Corrosion Protections:	NR - None Required by Rule
Corrosion Protection Comments:	Not reported
Primary Release Detection:	NR - None Required by Rule
Secondary Release Detection:	NR - None Required by Rule
Release Detection Comments:	Not reported
Piping Configuration:	SW - Single Wall
Piping Configuration Comments:	Not reported
Piping Styles:	S - Suction
Piping Constructions:	OTH - Other (explain)
Piping Construction Comments:	NCWG
Piping Corrosion Protections:	NR - None required by rule
Piping Corrosion Protection Comments:	Not reported
Piping Release Detections:	SS - Safe Suction
Piping Release Detection Comments:	Not reported
Spill Prevention Manholes:	SB - Spill Containment Manhole (bucket)
Spill Prevention Manhole Comments:	Not reported
OverFill Prevention:	FILL - Fill Pipe (drop tube flapper)
OverFill Prevention Comment:	Not reported
Comments:	TANK WAS NEVER FILLED, THEREFORE, IT IS NOT A REGULATED TANK. TANK WAS REMOVED IN 2016.

NE OHIO NEIGHBORHOOD HEALTH SRVS (Continued) **U001430414**

ARCHIVE UST:

Name:	NE OHIO NEIGHBORHOOD HEALTH SRVS
Address:	8300 HOUGH AVE
City,State,Zip:	CLEVELAND, OH 44103
Facility Number:	18000245
Owner Name:	NE OHIO NEIGHBORHOOD HEALTH SRVS
Owner Address:	8300 HOUGH AVE
Owner City,St,Zip:	CLEVELAND, OH 44103
Owner Telephone:	(216)231-7700
Owner ID:	W007582
Facility Type:	Commercial
Contact Name:	PERRY MURDOCK
Contact Telephone:	(216)472-1504
Tank Number:	1
Depth at Location:	Zero
Authorized:	No
Eligible Award:	Not reported
Action:	No
Tank ID:	T00001
Tank Type:	Not reported
Tank Status:	**Currently In Use**
Install Date:	Not reported
Content:	Not reported
Capacity:	Not reported
Corrosion Protection Tank:	Not reported
CAS #:	Not reported
Regulated:	Yes
Overfill Device Installed:	Yes
Spill Device Installed:	Yes
Release Detection On Tank:	Not reported
Date Removed:	Not reported
Date Last Use:	Not reported
Date Abandoned/Closed:	Not reported
AST/UST:	UST
Corrosion Protection Piping:	Not reported
Piping Material:	Not reported
Piping Type:	Not reported
Release Detection On Piping:	Electronic Line Leak Detector

ASBESTOS:

Name:	Not reported
Address:	8300 HOUGH AVE
City,State,Zip:	CLEVELAND, OH
Notification ID:	2017103043
Owner Name:	Northeast Ohio Neighborhood Health Servi
Abatement Contractor Name:	Precision Environmental Company
Abatement License Number:	AC1154
Building Owner:	Hough Health Center
Abate Start Date:	09/11/2017
Abate End Date:	12/27/2017
Demo Contractor Name:	N/A
Demo Start Date:	09/11/2017
Demo End Date:	12/27/2017
RACM Linear Feet:	N/A
RACM Square Feet:	592

NE OHIO NEIGHBORHOOD HEALTH SRVS (Continued) **U001430414**

RACM Cubic Feet:	N/A
Owner Phone:	330-866-3265
On Site Activity:	Abatement ONLY
Abatement Phone No:	216-642-6040
On Site Specialist Name:	Richard Robinson Jr
Specialist Cert Number:	AS28657
Cert Expiration Date:	03/18/2025
Setup Date:	09/11/2017
Offsite On Hold Date:	01/01/2018
Onsite Off Hold:	03/31/2018
Demo Contractor Phone:	N/A
Demo On Hold Date:	Not reported
Demo Off Hold Date:	Not reported
NF Cat-1 Pipe (ft):	N/A
NF Cat-1 Surface Area (sq ft):	N/A
NF Cat-2 Pipe (ft):	N/A
NF Cat-2 Surface Area (sq ft):	N/A

Name:	Not reported
Address:	8300 HOUGH AVENUE
City,State,Zip:	CLEVELAND, OH 44103
Notification ID:	92213
Owner Name:	Northeast Ohio Neighborhood Health Servi
Abatement Contractor Name:	Precision Environmental Company
Abatement License Number:	AC1154
Building Owner:	Hough Health Center
Abate Start Date:	Not reported
Abate End Date:	12/27/2017
Demo Contractor Name:	N/A
Demo Start Date:	Not reported
Demo End Date:	12/27/2017
RACM Linear Feet:	0
RACM Square Feet:	592
RACM Cubic Feet:	0
Owner Phone:	216-231-7700
On Site Activity:	Abatement ONLY
Abatement Phone No:	216-642-6040
On Site Specialist Name:	N/A
Specialist Cert Number:	Not reported
Cert Expiration Date:	Not reported
Setup Date:	09/11/2017
Offsite On Hold Date:	01/01/2018
Onsite Off Hold:	03/31/2018
Demo Contractor Phone:	N/A
Demo On Hold Date:	Not reported
Demo Off Hold Date:	Not reported
NF Cat-1 Pipe (ft):	0
NF Cat-1 Surface Area (sq ft):	0
NF Cat-2 Pipe (ft):	0
NF Cat-2 Surface Area (sq ft):	0

Name:	Not reported
Address:	8300 HOUGH AVENUE
City,State,Zip:	CLEVELAND, OH 44103
Notification ID:	92136
Owner Name:	Northeast Ohio Neighborhood Health Servi
Abatement Contractor Name:	WARREN ROOFING & INSULATING COMPANY

NE OHIO NEIGHBORHOOD HEALTH SRVS (Continued) **U001430414**

Abatement License Number:	AC1519
Building Owner:	Neon-Hough Medical Center
Abate Start Date:	Not reported
Abate End Date:	11/01/2017
Demo Contractor Name:	N/A
Demo Start Date:	Not reported
Demo End Date:	11/01/2017
RACM Linear Feet:	0
RACM Square Feet:	360
RACM Cubic Feet:	0
Owner Phone:	216-231-7700
On Site Activity:	Abatement ONLY
Abatement Phone No:	440-439-4404
On Site Specialist Name:	N/A
Specialist Cert Number:	Not reported
Cert Expiration Date:	Not reported
Setup Date:	09/04/2017
Offsite On Hold Date:	Not reported
Onsite Off Hold:	Not reported
Demo Contractor Phone:	N/A
Demo On Hold Date:	Not reported
Demo Off Hold Date:	Not reported
NF Cat-1 Pipe (ft):	0
NF Cat-1 Surface Area (sq ft):	19700
NF Cat-2 Pipe (ft):	0
NF Cat-2 Surface Area (sq ft):	0

Name:	Not reported
Address:	8300 HOUGH AVENUE
City,State,Zip:	CLEVELAND, OH 44103
Notification ID:	171895
Owner Name:	Hough Health Center
Abatement Contractor Name:	HEPA Environmental Services, Inc.
Abatement License Number:	AC1870
Building Owner:	Hough Health Center
Abate Start Date:	08/27/2021
Abate End Date:	09/20/2021
Demo Contractor Name:	N/A
Demo Start Date:	08/27/2021
Demo End Date:	09/20/2021
RACM Linear Feet:	N/A
RACM Square Feet:	17500
RACM Cubic Feet:	N/A
Owner Phone:	248-330-6533
On Site Activity:	Abatement ONLY
Abatement Phone No:	330-818-0188
On Site Specialist Name:	Charles Deneen
Specialist Cert Number:	AS22878
Cert Expiration Date:	08/09/2025
Setup Date:	08/27/2021
Offsite On Hold Date:	Not reported
Onsite Off Hold:	Not reported
Demo Contractor Phone:	N/A
Demo On Hold Date:	Not reported
Demo Off Hold Date:	Not reported
NF Cat-1 Pipe (ft):	0
NF Cat-1 Surface Area (sq ft):	0

NE OHIO NEIGHBORHOOD HEALTH SRVS (Continued) **U001430414**

NF Cat-2 Pipe (ft):	0
NF Cat-2 Surface Area (sq ft):	0
Name:	Not reported
Address:	8300 HOUGH AVENUE
City,State,Zip:	CLEVELAND, OH 44103
Notification ID:	96346
Owner Name:	Northeast Ohio Neighborhood Health Servi
Abatement Contractor Name:	Precision Environmental Company
Abatement License Number:	AC1154
Building Owner:	Hough Health Center
Abate Start Date:	02/01/2018
Abate End Date:	06/18/2018
Demo Contractor Name:	N/A
Demo Start Date:	02/01/2018
Demo End Date:	06/18/2018
RACM Linear Feet:	N/A
RACM Square Feet:	484
RACM Cubic Feet:	N/A
Owner Phone:	216-231-7700
On Site Activity:	Abatement ONLY
Abatement Phone No:	216-642-6040
On Site Specialist Name:	Richard Robinson Jr
Specialist Cert Number:	AS28657
Cert Expiration Date:	03/18/2025
Setup Date:	02/01/2018
Offsite On Hold Date:	06/19/2018
Onsite Off Hold:	07/09/2018
Demo Contractor Phone:	N/A
Demo On Hold Date:	Not reported
Demo Off Hold Date:	Not reported
NF Cat-1 Pipe (ft):	0
NF Cat-1 Surface Area (sq ft):	0
NF Cat-2 Pipe (ft):	0
NF Cat-2 Surface Area (sq ft):	0

E25 **CASE WESTERN RESERVE UNIVERSITY WEST QUAD** **RCRA-VSQG** **1000321750**
ENE **1 MOUNT SINAI DR** **E MANIFEST** **OHD077757425**
1/8-1/4 **CLEVELAND, OH 44106**
0.240 mi.
1265 ft. **Site 1 of 3 in cluster E**

Relative:
Lower

Actual:
658 ft.

RCRA Listings:

Date Form Received by Agency:	20210916
Handler Name:	Case Western Reserve University West Quad
Handler Address:	1 Mount Sinai Dr
Handler City,State,Zip:	CLEVELAND, OH 44106
EPA ID:	OHD077757425
Contact Name:	MARC RUBIN
Contact Address:	2220 CIRCLE DR SERVICE BLDG - 1ST FLR
Contact City,State,Zip:	CLEVELAND, OH 44106
Contact Telephone:	216-368-1518
Contact Fax:	Not reported
Contact Email:	MDR6@CASE.EDU
Contact Title:	SENIOR DIRECTOR EHS
EPA Region:	05
Land Type:	Private
Federal Waste Generator Description:	Conditionally Exempt Small Quantity Generator

CASE WESTERN RESERVE UNIVERSITY WEST QUAD (Continued) **1000321750**

Non-Notifier:	Not reported
Biennial Report Cycle:	Not reported
Accessibility:	Not reported
Active Site Indicator:	Handler Activities
State District Owner:	Oh
State District:	NE
Mailing Address:	2220 CIRCLE DR SERVICE BLDG - 1ST FLR
Mailing City,State,Zip:	CLEVELAND, OH 44106
Owner Name:	Case Western Reserve University
Owner Type:	Private
Operator Name:	Case Western Reserve University
Operator Type:	Private
Short-Term Generator Activity:	No
Importer Activity:	No
Mixed Waste Generator:	No
Transporter Activity:	No
Transfer Facility Activity:	No
Recycler Activity with Storage:	No
Small Quantity On-Site Burner Exemption:	No
Smelting Melting and Refining Furnace Exemption:	No
Underground Injection Control:	No
Off-Site Waste Receipt:	No
Universal Waste Indicator:	No
Universal Waste Destination Facility:	No
Federal Universal Waste:	No
Active Site State-Reg Handler:	---
Federal Facility Indicator:	Not reported
Hazardous Secondary Material Indicator:	N
Sub-Part K Indicator:	Not reported
2018 GPRA Permit Baseline:	Not on the Baseline
2018 GPRA Renewals Baseline:	Not on the Baseline
202 GPRA Corrective Action Baseline:	No
Subject to Corrective Action Universe:	No
Non-TSDFs Where RCRA CA has Been Imposed Universe:	No
Corrective Action Priority Ranking:	No NCAPS ranking
Environmental Control Indicator:	No
Institutional Control Indicator:	No
Human Exposure Controls Indicator:	N/A
Groundwater Controls Indicator:	N/A
Significant Non-Complier Universe:	No
Unaddressed Significant Non-Complier Universe:	No
Addressed Significant Non-Complier Universe:	No
Significant Non-Complier With a Compliance Schedule Universe:	No
Financial Assurance Required:	Not reported
Handler Date of Last Change:	20210929
Recognized Trader-Importer:	No
Recognized Trader-Exporter:	No
Importer of Spent Lead Acid Batteries:	No
Exporter of Spent Lead Acid Batteries:	No
Recycler Activity Without Storage:	No
Manifest Broker:	No
Sub-Part P Indicator:	No

Hazardous Waste Summary:

Waste Code:	D001
Waste Description:	Ignitable Waste

CASE WESTERN RESERVE UNIVERSITY WEST QUAD (Continued) **1000321750**

Waste Code: D002
Waste Description: Corrosive Waste

Waste Code: D003
Waste Description: Reactive Waste

Waste Code: D004
Waste Description: Arsenic

Waste Code: D005
Waste Description: Barium

Waste Code: D006
Waste Description: Cadmium

Waste Code: D007
Waste Description: Chromium

Waste Code: D008
Waste Description: Lead

Waste Code: D009
Waste Description: Mercury

Waste Code: D010
Waste Description: Selenium

Waste Code: D011
Waste Description: Silver

Waste Code: D012
Waste Description: Endrin
(1,2,3,4,10,10-Hexachloro-1,7-Epoxy-1,4,4a,5,6,7,8,8a-Octahydro-1,4-En
do, Endo-5,8-Dimeth-Ano-Naphthalene)

Waste Code: D013
Waste Description: Lindane (1,2,3,4,5,6-Hexa-Chlorocyclohexane, Gamma Isomer)

Waste Code: D014
Waste Description: Methoxychlor (1,1,1-Trichloro-2,2-Bis [P-Methoxyphenyl] Ethane)

Waste Code: D015
Waste Description: Toxaphene (C10 H10 Cl8, Technical Chlorinated Camphene, 67-69 Percent
Chlorine)

Waste Code: D016
Waste Description: 2,4-D (2,4-Dichlorophenoxyacetic Acid)

Waste Code: D017
Waste Description: 2,4,5-Tp Silvex (2,4,5-Trichlorophenoxypropionic Acid)

Waste Code: D018
Waste Description: Benzene

Waste Code: D019
Waste Description: Carbon Tetrachloride

CASE WESTERN RESERVE UNIVERSITY WEST QUAD (Continued) **1000321750**

Waste Code: D020
Waste Description: Chlordane

Waste Code: D021
Waste Description: Chlorobenzene

Waste Code: D022
Waste Description: Chloroform

Waste Code: D023
Waste Description: O-Cresol

Waste Code: D024
Waste Description: M-Cresol

Waste Code: D025
Waste Description: P-Cresol

Waste Code: D026
Waste Description: Cresol

Waste Code: D027
Waste Description: 1,4-Dichlorobenzene

Waste Code: D028
Waste Description: 1,2-Dichloroethane

Waste Code: D029
Waste Description: 1,1-Dichloroethylene

Waste Code: D030
Waste Description: 2,4-Dinitrotoluene

Waste Code: D031
Waste Description: Heptachlor (And Its Epoxide)

Waste Code: D032
Waste Description: Hexachlorobenzene

Waste Code: D033
Waste Description: Hexachlorobutadiene

Waste Code: D034
Waste Description: Hexachloroethane

Waste Code: D035
Waste Description: Methyl Ethyl Ketone

Waste Code: D036
Waste Description: Nitrobenzene

Waste Code: D037
Waste Description: Pentachlorophenol

Waste Code: D038
Waste Description: Pyridine

CASE WESTERN RESERVE UNIVERSITY WEST QUAD (Continued) **1000321750**

Waste Code: D039
Waste Description: Tetrachloroethylene

Waste Code: D040
Waste Description: Trichloroethylene

Waste Code: D041
Waste Description: 2,4,5-Trichlorophenol

Waste Code: D042
Waste Description: 2,4,6-Trichlorophenol

Waste Code: D043
Waste Description: Vinyl Chloride

Waste Code: F001
Waste Description: The Following Spent Halogenated Solvents Used In Degreasing: Tetrachloroethylene, Trichlorethylene, Methylene Chloride, 1,1,1-Trichloroethane, Carbon Tetrachloride And Chlorinated Fluorocarbons; All Spent Solvent Mixtures/Blends Used In Degreasing Containing, Before Use, A Total Of Ten Percent Or More (By Volume) Of One Or More Of The Above Halogenated Solvents Or Those Solvents Listed In F002, F004, And F005; And Still Bottoms From The Recovery Of These Spent Solvents And Spent Solvent Mixtures.

Waste Code: F002
Waste Description: The Following Spent Halogenated Solvents: Tetrachloroethylene, Methylene Chloride, Trichloroethylene, 1,1,1-Trichloroethane, Chlorobenzene, 1,1,2-Trichloro-1,2,2-Trifluoroethane, Ortho-Dichlorobenzene, Trichlorofluoromethane, And 1,1,2, Trichloroethane; All Spent Solvent Mixtures/Blends Containing, Before Use, A Total Of Ten Percent Or More (By Volume) Of One Or More Of The Above Halogenated Solvents Or Those Solvents Listed In F001, F004, And F005; And Still Bottoms From The Recovery Of These Spent Solvents And Spent Solvent Mixtures.

Waste Code: F003
Waste Description: The Following Spent Nonhalogenated Solvents: Xylene, Acetone, Ethyl Acetate, Ethyl Benzene, Ethyl Ether, Methyl Isobutyl Ketone, N-Butyl Alcohol, Cyclohexanone, And Methanol; All Spent Solvent Mixtures/Blends Containing, Before Use, Only The Above Spent Nonhalogenated Solvents; And All Spent Solvent Mixtures/Blends Containing, Before Use, One Or More Of The Above Nonhalogenated Solvents, And A Total Of Ten Percent Or More (By Volume) Of One Or More Of Those Solvents Listed In F001, F002, F004, And F005; And Still Bottoms From The Recovery Of These Spent Solvents And Spent Solvent Mixtures.

Waste Code: F004
Waste Description: The Following Spent Nonhalogenated Solvents: Cresols, Cresylic Acid, And Nitrobenzene; And The Still Bottoms From The Recovery Of These Solvents; All Spent Solvent Mixtures/Blends Containing, Before Use, A Total Of Ten Percent Or More (By Volume) Of One Or More Of The Above Nonhalogenated Solvents Or Those Solvents Listed In F001, F002, And F005; And Still Bottoms From The Recovery Of These Spent Solvents And Spent Solvent Mixtures.

CASE WESTERN RESERVE UNIVERSITY WEST QUAD (Continued) **1000321750**

Waste Code: F005
Waste Description: The Following Spent Nonhalogenated Solvents: Toluene, Methyl Ethyl Ketone, Carbon Disulfide, Isobutanol, Pyridine, Benzene, 2-Ethoxyethanol, And 2-Nitropropane; All Spent Solvent Mixtures/Blends Containing, Before Use, A Total Of Ten Percent Or More (By Volume) Of One Or More Of The Above Nonhalogenated Solvents Or Those Solvents Listed In F001, F002, Or F004; And Still Bottoms From The Recovery Of These Spent Solvents And Spent Solvent Mixtures.

Waste Code: F007
Waste Description: Spent Cyanide Plating Bath Solutions From Electroplating Operations.

Waste Code: F009
Waste Description: Spent Stripping And Cleaning Bath Solutions From Electroplating Operations In Which Cyanides Are Used In The Process.

Waste Code: P001
Waste Description: 2h-1-Benzopyran-2-One, 4-Hydroxy-3-(3-Oxo-1-Phenylbutyl)-, & Salts, When Present At Concentrations Greater Than 0.3% (Or) Warfarin, & Salts, When Present At Concentrations Greater Than 0.3%

Waste Code: P002
Waste Description: 1-Acetyl-2-Thiourea (Or) Acetamide, N-(Aminothioxomethyl)-

Waste Code: P003
Waste Description: 2-Propenal (Or) Acrolein

Waste Code: P004
Waste Description: 1,4,5,8-Dimethanonaphthalene, 1,2,3,4,10,10-Hexa-Chloro-1,4,4a,5,8,8a,-Hexahydro-, (1alpha, 4alpha, 4abeta, 5alpha, 8alpha, 8abeta)- (Or) Aldrin

Waste Code: P005
Waste Description: 2-Propen-1-Ol (Or) Allyl Alcohol

Waste Code: P006
Waste Description: Aluminum Phosphide (R,T)

Waste Code: P007
Waste Description: 3(2h)-Isoxazolone, 5-(Aminomethyl)- (Or) 5-(Aminomethyl)-3-Isoxazolol

Waste Code: P008
Waste Description: 4-Aminopyridine (Or) 4-Pyridinamine

Waste Code: P009
Waste Description: Ammonium Picrate (R) (Or) Phenol, 2,4,6-Trinitro-, Ammonium Salt (R)

Waste Code: P010
Waste Description: Arsenic Acid H3aso4

Waste Code: P011
Waste Description: Arsenic Oxide As2o5 (Or) Arsenic Pentoxide

Waste Code: P012
Waste Description: Arsenic Oxide As2o3 (Or) Arsenic Trioxide

Waste Code: P013

CASE WESTERN RESERVE UNIVERSITY WEST QUAD (Continued) **1000321750**

Waste Description: Barium Cyanide

Waste Code: P014
Waste Description: Benzenethiol (Or) Thiophenol

Waste Code: P015
Waste Description: Beryllium

Waste Code: P016
Waste Description: Dichloromethyl Ether (Or) Methane, Oxybis[Chloro-

Waste Code: P017
Waste Description: 2-Propanone, 1-Bromo- (Or) Bromoacetone

Waste Code: P018
Waste Description: Brucine (Or) Strychnidin-10-One, 2,3-Dimethoxy-

Waste Code: P020
Waste Description: Dinoseb (Or) Phenol, 2-(1-Methylpropyl)-4,6-Dinitro-

Waste Code: P021
Waste Description: Calcium Cyanide (Or) Calcium Cyanide Ca(Cn)2

Waste Code: P022
Waste Description: Carbon Disulfide

Waste Code: P023
Waste Description: Acetaldehyde, Chloro- (Or) Chloroacetaldehyde

Waste Code: P024
Waste Description: Benzenamine, 4-Chloro- (Or) P-Chloraniline

Waste Code: P026
Waste Description: 1-(O-Chlorophenyl)Thiourea (Or) Thiourea, (2-Chlorophenyl)-

Waste Code: P027
Waste Description: 3-Chloropropionitrile (Or) Propanenitrile, 3-Chloro-

Waste Code: P028
Waste Description: Benzene, (Chloromethyl)- (Or) Benzyl Chloride

Waste Code: P029
Waste Description: Copper Cyanide (Or) Copper Cyanide Cu(Cn)

Waste Code: P030
Waste Description: Cyanides (Soluble Cyanide Salts), Not Otherwise Specified

Waste Code: P031
Waste Description: Cyanogen (Or) Ethanedinitrile

Waste Code: P033
Waste Description: Cyanogen Chloride (Or) Cyanogen Chloride (Cn)Cl

Waste Code: P034
Waste Description: 2-Cyclohexyl-4,6-Dinitrophenol (Or) Phenol, 2-Cyclohexyl-4,6-Dinitro-

Waste Code: P036

CASE WESTERN RESERVE UNIVERSITY WEST QUAD (Continued) **1000321750**

Waste Description: Arsonous Dichloride, Phenyl- (Or) Dichlorophenylarsine

Waste Code: P037
Waste Description: 2,7:3,6-Dimethanonaphth[2,3-B]Oxirene, 3,4,5,6,9,9-Hexachloro-1a,2,2a,3,6,6a,7,7a-Octahydro-, (1aalpha, 2beta, 2aalpha, 3beta, 6beta, 6aalpha, 7beta, 7aalpha)- (Or) Dieldrin

Waste Code: P038
Waste Description: Arsine, Diethyl- (Or) Diethylarsine

Waste Code: P039
Waste Description: Disulfoton (Or) Phosphorodithioic Acid, O,O-Diethyl S-[2-(Ethylthio)Ethyl] Ester

Waste Code: P040
Waste Description: O,O-Diethyl O-Pyrazinyl Phosphorothioate (Or) Phosphorothioic Acid, O,O-Diethyl O-Pyrazinyl Ester

Waste Code: P041
Waste Description: Diethyl-P-Nitrophenyl Phosphate (Or) Phosphoric Acid, Diethyl 4-Nitrophenyl Ester

Waste Code: P042
Waste Description: 1,2-Benzenediol, 4-[1-Hydroxy-2-(Methylamino)Ethyl]-, (R)- (Or) Epinephrine

Waste Code: P043
Waste Description: Diisopropylfluorophosphate (Dfp) (Or) Phosphorofluoridic Acid, Bis(1-Methylethyl) Ester

Waste Code: P044
Waste Description: Dimethoate (Or) Phosphorodithioic Acid, O,O-Dimethyl S-[2-(Methylamino)-2-Oxoethyl] Ester

Waste Code: P045
Waste Description: 2-Butanone, 3,3-Dimethyl-1-(Methylthio)-, O-[Methylamino)Carbonyl] Oxime (Or) Thiofanox

Waste Code: P046
Waste Description: Alpha,Alpha-Dimethylphenethylamine (Or) Benzeneethanamine, Alpha, Alpha-Dimethyl-

Waste Code: P047
Waste Description: 4,6-Dinitro-O-Cresol, & Salts (Or) Phenol, 2-Methyl-4,6-Dinitro-, & Salts

Waste Code: P048
Waste Description: 2,4-Dinitrophenol (Or) Phenol, 2,4-Dinitro-

Waste Code: P049
Waste Description: Dithiobiuret (Or) Thioimidodicarbonic Diamide [(H2n)C(S)]2nh

Waste Code: P050
Waste Description: 6,9-Methano-2,4,3-Benzodioxathiepin,6,7,8,9,10,10-Hexachloro-1,5,5a,6, 9,9a-Hexahydro-,3-Oxide (Or) Endosulfan

Waste Code: P051

CASE WESTERN RESERVE UNIVERSITY WEST QUAD (Continued) **1000321750**

Waste Description: 2,7:3,6-Dimethanonaphth[2,3-B]Oxirene, 3,4,5,6,9,9-Hexachloro-1a,2,2a,3,6,6a,7,7a-Octahydro-, (1aalpha, 2beta, 2abeta, 3alpha, 6alpha, 6abeta, 7beta, 7aalpha)- & Metabolites (Or) Endrin (Or) Endrin, & Metabolites

Waste Code: P054
Waste Description: Aziridine (Or) Ethyleneimine

Waste Code: P056
Waste Description: Fluorine

Waste Code: P057
Waste Description: Acetamide, 2-Fluoro- (Or) Fluoroacetamide

Waste Code: P058
Waste Description: Acetic Acid, Fluoro-, Sodium Salt (Or) Fluoroacetic Acid, Sodium Salt

Waste Code: P059
Waste Description: 4,7-Methano-1h-Indene, 1,4,5,6,7,8,8-Heptachloro-3a,4,7,7a-Tetrahydro- (Or) Heptachlor

Waste Code: P060
Waste Description: 1,4,5,8-Dimethanonaphthalene, 1,2,3,4,10,10-Hexa-Chloro-1,4,4a,5,8,8a,-Hexahydro-, (1alpha, 4alpha, 4abeta, 5beta, 8beta, 8abeta)- (Or) Isodrin

Waste Code: P062
Waste Description: Hexaethyl Tetraphosphate (Or) Tetraphosphoric Acid, Hexaethyl Ester

Waste Code: P063
Waste Description: Hydrocyanic Acid (Or) Hydrogen Cyanide

Waste Code: P064
Waste Description: Methane, Isocyanato- (Or) Methyl Isocyanate

Waste Code: P065
Waste Description: Fulminic Acid, Mercury(2+) Salt (R,T) (Or) Mercury Fulminate (R,T)

Waste Code: P066
Waste Description: Ethanimidothioic Acid, N-[[(Methylamino)Carbonyl]Oxy]-, Methyl Ester (Or) Methomyl

Waste Code: P067
Waste Description: 1,2-Propylenimine (Or) Aziridine, 2-Methyl-

Waste Code: P068
Waste Description: Hydrazine, Methyl- (Or) Methyl Hydrazine

Waste Code: P069
Waste Description: 2-Methyllactonitrile (Or) Propanenitrile, 2-Hydroxy-2-Methyl-

Waste Code: P070
Waste Description: Aldicarb (Or) Propanal, 2-Methyl-2-(Methylthio)-, O-[(Methylamino)Carbonyl]Oxime

Waste Code: P071
Waste Description: Methyl Parathion (Or) Phosphorothioic Acid, O,O,-Dimethyl

CASE WESTERN RESERVE UNIVERSITY WEST QUAD (Continued) **1000321750**

O-(4-Nitrophenyl) Ester

Waste Code: P072
Waste Description: Alpha-Naphthylthiourea (Or) Thiourea, 1-Naphthalenyl-

Waste Code: P073
Waste Description: Nickel Carbonyl (Or) Nickel Carbonyl Ni(Co)4, (T-4)-

Waste Code: P074
Waste Description: Nickel Cyanide (Or) Nickel Cyanide Ni(Cn)2

Waste Code: P075
Waste Description: Nicotine, & Salts (Or) Pyridine, 3-(1-Methyl-2-Pyrrolidinyl)-,(S)-, & Salts

Waste Code: P076
Waste Description: Nitric Oxide (Or) Nitrogen Oxide No

Waste Code: P077
Waste Description: Benzenamine, 4-Nitro- (Or) P-Nitroaniline

Waste Code: P078
Waste Description: Nitrogen Dioxide (Or) Nitrogen Oxide No2

Waste Code: P081
Waste Description: 1,2,3-Propanetriol, Trinitrate (R) (Or) Nitroglycerine (R)

Waste Code: P082
Waste Description: Methanimine, N-Methyl-N-Nitroso- (Or) N-Nitrosodimethylamine

Waste Code: P084
Waste Description: N-Nitrosomethylvinylamine (Or) Vinylamine, N-Methyl-N-Nitroso-

Waste Code: P085
Waste Description: Diphosphoramide, Octamethyl- (Or) Octamethylpyrophosphoramide

Waste Code: P087
Waste Description: Osmium Oxide Oso4, (T-4)- (Or) Osmium Tetroxide

Waste Code: P088
Waste Description: 7-Oxabicyclo[2.2.1]Heptane-2,3-Dicarboxylic Acid (Or) Endothall

Waste Code: P089
Waste Description: Parathion (Or) Phosphorothioic Acid, O,O-Diethyl-O-(4-Nitrophenyl) Ester

Waste Code: P092
Waste Description: Mercury, (Acetato-O)Phenyl- (Or) Phenylmercury Acetate

Waste Code: P093
Waste Description: Phenylthiourea (Or) Thiourea, Phenyl-

Waste Code: P094
Waste Description: Phorate (Or) Phosphorodithioic Acid, O,O-Diethyl S-[(Ethylthio)Methyl] Ester

Waste Code: P095

CASE WESTERN RESERVE UNIVERSITY WEST QUAD (Continued) **1000321750**

Waste Description: Carbonic Dichloride (Or) Phosgene

Waste Code: P096
Waste Description: Hydrogen Phosphide (Or) Phosphine

Waste Code: P097
Waste Description: Famphur (Or) Phosphorothioic Acid O-[4-[(Dimethylamino)Sulfonyl]Phenyl] O,O-Dimethyl Ester

Waste Code: P098
Waste Description: Potassium Cyanide (Or) Potassium Cyanide K(Cn)

Waste Code: P099
Waste Description: Argentate (1-), Bis(Cyano-C)-, Potassium (Or) Potassium Silver Cyanide

Waste Code: P101
Waste Description: Ethyl Cyanide (Or) Propanenitrile

Waste Code: P102
Waste Description: 2-Propyn-1-Ol (Or) Propargyl Alcohol

Waste Code: P103
Waste Description: Selenourea

Waste Code: P104
Waste Description: Silver Cyanide (Or) Silver Cyanide Ag(Cn)

Waste Code: P105
Waste Description: Sodium Azide

Waste Code: P106
Waste Description: Sodium Cyanide (Or) Sodium Cyanide Na(Cn)

Waste Code: P107
Waste Description: Strontium Sulfide Srs

Waste Code: P108
Waste Description: Strychnidin-10-One, & Salts (Or) Strychnine, & Salts

Waste Code: P109
Waste Description: Tetraethyldithiopyrophosphate (Or) Thiodiphosphoric Acid, Tetraethyl Ester

Waste Code: P110
Waste Description: Plumbane, Tetraethyl- (Or) Tetraethyl Lead

Waste Code: P111
Waste Description: Diphosphoric Acid, Tetraethyl Ester (Or) Tetraethyl Pyrophosphate

Waste Code: P112
Waste Description: Methane, Tetranitro- (R) (Or) Tetranitromethane (R)

Waste Code: P113
Waste Description: Thallic Oxide (Or) Thallium Oxide Tl2o3

Waste Code: P114
Waste Description: Selenious Acid, Dithallium (1+) Salt (Or) Thallium(I) Selenite

CASE WESTERN RESERVE UNIVERSITY WEST QUAD (Continued) **1000321750**

Waste Code: P115
Waste Description: Sulfuric Acid, Dithallium (1+) Salt (Or) Thallium(I) Sulfate

Waste Code: P116
Waste Description: Hydrazinecarbothioamide (Or) Thiosemicarbazide

Waste Code: P118
Waste Description: Methanethiol, Trichloro- (Or) Trichloromethanethiol

Waste Code: P119
Waste Description: Ammonium Vanadate (Or) Vanadic Acid, Ammonium Salt

Waste Code: P120
Waste Description: Vanadium Oxide V2o5 (Or) Vanadium Pentoxide

Waste Code: P121
Waste Description: Zinc Cyanide (Or) Zinc Cyanide Zn(Cn)2

Waste Code: P122
Waste Description: Zinc Phosphide Zn3p2, When Present At Concentrations Greater Than 10% (R,T)

Waste Code: P123
Waste Description: Toxaphene

Waste Code: P127
Waste Description: P127

Waste Code: P128
Waste Description: P128

Waste Code: P185
Waste Description: 1,3-Dithiolane-2-Carboxaldehyde, 2,4-Dimethyl-, O-[(Methylamino)-Carbonyl]Oxime (Or) Tirpate

Waste Code: P188
Waste Description: Benzoic Acid, 2-Hydroxy-, Compd. With (3as-Cis)-1,2,3,3a,8,8a-Hexahydro-1,3a,8-Trimethylpyrrolo[2,3-B]Indol-5-Yl Methylcarbamate Ester (1:1) (Or) Physostigmine Salicylate

Waste Code: P189
Waste Description: Carbamic Acid, [(Dibutylamino)-Thio]Methyl-, 2,3-Dihydro-2,2-Dimethyl -7-Benzofuranyl Ester (Or) Carbosulfan

Waste Code: P190
Waste Description: Carbamic Acid, Methyl-, 3-Methylphenyl Ester (Or) Metolcarb

Waste Code: P191
Waste Description: Carbamic Acid, Dimethyl-, 1-[(Dimethyl-Amino)Carbonyl]- 5-Methyl-1h-Pyrazol-3-Yl Ester (Or) Dimetilan

Waste Code: P192
Waste Description: Isolan (Or) Carbamic Acid, Dimethyl-, 3-Methy-L-(1-Methylethyl)-1h-Pyrazol-5-Yl Ester

Waste Code: P194
Waste Description: Ethanimidothioc Acid, 2-(Dimethylamino)-N-[[(Methylamino)

CASE WESTERN RESERVE UNIVERSITY WEST QUAD (Continued) **1000321750**

Carbonyl]Oxy]-2-Oxo-, Methyl Ester (Or) Oxamyl

Waste Code: P196
Waste Description: Manganese Dimethyldithiocarbamate (Or) Manganese, Bis(Dimethylcarbamodithioato-S,S')-,

Waste Code: P197
Waste Description: Formparanate (Or) Methanimidamide, N,N-Dimethyl-N'-[2-Methyl-4-[[(Methylamino)Carbonyl]Oxy]Phenyl]

Waste Code: P198
Waste Description: Methanimidamide, N,N-Dimethyl-N'-[3-[[(Methylamino)-Carbonyl]Oxy]Phenyl]-, Monohydrochloride (Or) Formetanate Hydrochloride

Waste Code: P199
Waste Description: P199

Waste Code: P201
Waste Description: Phenol, 3-Methyl-5-(1-Methylethyl)-, Methyl Carbamate (Or) Promecarb

Waste Code: P202
Waste Description: M-Cumenyl Methylcarbamate (Or) 3-Isopropylphenyl N-Methylcarbamate (Or) Phenol, 3-(1-Methylethyl)-, Methyl Carbamate

Waste Code: P203
Waste Description: Aldicarb Sulfone (Or) Propanal, 2-Methyl-2-(Methyl-Sulfonyl)-, O-[(Methylamino)Carbonyl] Oxime

Waste Code: P204
Waste Description: Physostigmine (Or) Pyrrolo[2,3-B]Indol-5-Ol, 1,2,3,3a,8,8a-Hexahydro-1,3a,8-Trimethyl-Methylcarbamate (Ester), (3as-Cis)-

Waste Code: P205
Waste Description: Zinc, Bis(Dimethylcarbamodithioato-S,S')-, (Or) Ziram

Waste Code: U001
Waste Description: Acetaldehyde (I) (Or) Ethanal (I)

Waste Code: U002
Waste Description: 2-Propanone (I) (Or) Acetone (I)

Waste Code: U003
Waste Description: Acetonitrile (I,T)

Waste Code: U004
Waste Description: Acetophenone (Or) Ethanone, 1-Phenyl-

Waste Code: U005
Waste Description: 2-Acetylaminofluorene (Or) Acetamide, N-9h-Fluoren-2-Yl

Waste Code: U006
Waste Description: Acetyl Chloride (C,R,T)

Waste Code: U007
Waste Description: 2-Propenamide (Or) Acrylamide

CASE WESTERN RESERVE UNIVERSITY WEST QUAD (Continued) **1000321750**

Waste Code: U008
Waste Description: 2-Propenoic Acid (I) (Or) Acrylic Acid (I)

Waste Code: U009
Waste Description: 2-Propenenitrile (Or) Acrylonitrile

Waste Code: U010
Waste Description: Azirino [2',3':3,4]Pyrrolo[1,2-A]Indole-4,7-Dione, 6-Amino-8-[[(Aminocarbonyl)Oxy]Methyl]-1,1a,2,8,8a,8b-Hexahydro-8a-Methoxy-5-Methyl-, [1as-(1aalpha, 8beta, 8aalpha, 8balpha)]- (Or) Mitomycin C

Waste Code: U011
Waste Description: 1h-1,2,4-Triazol-3-Amine (Or) Amitrole

Waste Code: U012
Waste Description: Aniline (I,T) (Or) Benzenamine (I,T)

Waste Code: U014
Waste Description: Auramine (Or) Benzenamine, 4,4'-Carbonimidoylbis[N,N-Dimethyl-

Waste Code: U015
Waste Description: Azaserine (Or) L-Serine, Diazoacetate (Ester)

Waste Code: U016
Waste Description: Benz[C]Acridine

Waste Code: U017
Waste Description: Benzal Chloride (Or) Benzene, (Dichloromethyl)-

Waste Code: U018
Waste Description: Benz[A]Anthracene

Waste Code: U019
Waste Description: Benzene (I,T)

Waste Code: U020
Waste Description: Benzenesulfonic Acid Chloride (C,R) (Or) Benzenesulfonyl Chloride (C,R)

Waste Code: U021
Waste Description: [1,1'-Biphenyl]-4,4'-Diamine (Or) Benzidine

Waste Code: U022
Waste Description: Benzo[A]Pyrene

Waste Code: U023
Waste Description: Benzene, (Trichloromethyl)- (Or) Benzotrichloride (C,R,T)

Waste Code: U024
Waste Description: Dichloromethoxy Ethane (Or) Ethane, 1,1'-[Methylenebis(Oxy)]Bis[2-Chloro-

Waste Code: U025
Waste Description: Dichloroethyl Ether (Or) Ethane, 1,1'-Oxybis[2-Chloro-

Waste Code: U026

CASE WESTERN RESERVE UNIVERSITY WEST QUAD (Continued) **1000321750**

Waste Description: Chlornaphazin (Or) Naphthalenamine, N,N'-Bis(2-Chloroethyl)-

Waste Code: U027
Waste Description: Dichloroisopropyl Ether (Or) Propane, 2,2'-Oxybis[2-Chloro-

Waste Code: U028
Waste Description: 1,2-Benzenedicarboxylic Acid, Bis(2-Ethylhexyl) Ester (Or) Diethylhexyl Phthalate

Waste Code: U029
Waste Description: Methane, Bromo- (Or) Methyl Bromide

Waste Code: U030
Waste Description: 4-Bromophenyl Phenyl Ether (Or) Benzene, 1-Bromo-4-Phenoxy-

Waste Code: U031
Waste Description: 1-Butanol (I) (Or) N-Butyl Alcohol (I)

Waste Code: U032
Waste Description: Calcium Chromate (Or) Chromic Acid H2cro4, Calcium Salt

Waste Code: U033
Waste Description: Carbon Oxyfluoride (R,T) (Or) Carbonic Difluoride

Waste Code: U034
Waste Description: Acetaldehyde, Trichloro- (Or) Chloral

Waste Code: U035
Waste Description: Benzenebutanoic Acid, 4-[Bis(2-Chloroethyl)Amino]- (Or) Chlorambucil

Waste Code: U036
Waste Description: 4,7-Methano-1h-Indene, 1,2,4,5,6,7,8,8-Octachloro-2,3,3a,4,7,7a-Hexahydro- (Or) Chlordane, Alpha & Gamma Isomers

Waste Code: U037
Waste Description: Benzene, Chloro- (Or) Chlorobenzene

Waste Code: U038
Waste Description: Benzeneacetic Acid, 4-Chloro-Alpha-(4-Chlorophenyl)-Alpha-Hydroxy-, Ethyl Ester (Or) Chlorobenzilate

Waste Code: U039
Waste Description: P-Chloro-M-Cresol (Or) Phenol, 4-Chloro-3-Methyl-

Waste Code: U041
Waste Description: Epichlorohydrin (Or) Oxirane, (Chloromethyl)-

Waste Code: U042
Waste Description: 2-Chloroethyl Vinyl Ether (Or) Ethene, (2-Chloroethoxy)-

Waste Code: U043
Waste Description: Ethene, Chloro- (Or) Vinyl Chloride

Waste Code: U044
Waste Description: Chloroform (Or) Methane, Trichloro-

CASE WESTERN RESERVE UNIVERSITY WEST QUAD (Continued) **1000321750**

Waste Code: U045
Waste Description: Methane, Chloro- (I,T) (Or) Methyl Chloride (I,T)

Waste Code: U046
Waste Description: Chloromethyl Methyl Ether (Or) Methane, Chloromethoxy-

Waste Code: U047
Waste Description: Beta-Chloronaphthalene (Or) Naphthalene, 2-Chloro-

Waste Code: U048
Waste Description: O-Chlorophenol (Or) Phenol, 2-Chloro-

Waste Code: U049
Waste Description: 4-Chloro-O-Toluidine, Hydrochloride (Or) Benzenamine, 4-Chloro-2-Methyl-, Hydrochloride

Waste Code: U050
Waste Description: Chrysene

Waste Code: U051
Waste Description: Creosote

Waste Code: U052
Waste Description: Cresol (Cresylic Acid) (Or) Phenol, Methyl-

Waste Code: U053
Waste Description: 2-Butenal (Or) Crotonaldehyde

Waste Code: U055
Waste Description: Benzene, (1-Methylethyl)- (I) (Or) Cumene (I)

Waste Code: U056
Waste Description: Benzene, Hexahydro- (I) (Or) Cyclohexane (I)

Waste Code: U057
Waste Description: Cyclohexanone (I)

Waste Code: U058
Waste Description: 2h-1,3,2-Oxazaphosphorin-2-Amine, N,N-Bis(2-Chloroethyl)Tetrahydro-, 2-Oxide (Or) Cyclophosphamide

Waste Code: U059
Waste Description: 5,12-Naphthacenedione, 8-Acetyl-10-[(3-Amino-2,3,6-Trideoxy)-Alpha-L-Lyxo-Hexopyranosyl)Oxy]-7,8,9,10-Tetrahydro-6,8,11-Trihydroxy-1-Methoxy-, (8s-Cis)- (Or) Daunomycin

Waste Code: U060
Waste Description: Benzene, 1,1'-(2,2-Dichloroethylidene)Bis[4-Chloro- (Or) Ddd

Waste Code: U061
Waste Description: Benzene, 1,1'-(2,2,2-Trichloroethylidene)Bis[4-Chloro- (Or) Ddt

Waste Code: U062
Waste Description: Carbamothioic Acid, Bis(1-Methylethyl)-, S-(2,3-Dichloro-2-Propenyl) Ester (Or) Diallate

CASE WESTERN RESERVE UNIVERSITY WEST QUAD (Continued) **1000321750**

Waste Code: U063
Waste Description: Dibenz[A,H]Anthracene

Waste Code: U064
Waste Description: Benzo[Rst]Pentaphene (Or) Dibenzo[A,I]Pyrene

Waste Code: U066
Waste Description: 1,2-Dibromo-3-Chloropropane (Or) Propane, 1,2-Dibromo-3-Chloro-

Waste Code: U067
Waste Description: Ethane, 1,2-Dibromo- (Or) Ethylene Dibromide

Waste Code: U068
Waste Description: Methane, Dibromo- (Or) Methylene Bromide

Waste Code: U069
Waste Description: 1,2-Benzenedicarboxylic Acid, Dibutyl Ester (Or) Dibutyl Phthalate

Waste Code: U070
Waste Description: Benzene, 1,2-Dichloro- (Or) O-Dichlorobenzene

Waste Code: U071
Waste Description: Benzene, 1,3-Dichloro- (Or) M-Dichlorobenzene

Waste Code: U072
Waste Description: Benzene, 1,4-Dichloro- (Or) P-Dichlorobenzene

Waste Code: U073
Waste Description: [1,1'-Biphenyl]-4,4'-Diamine, 3,3'-Dichloro- (Or) 3,3'-Dichlorobenzidine

Waste Code: U074
Waste Description: 1,4-Dichloro-2-Butene (I,T) (Or) 2-Butene, 1,4-Dichloro- (I,T)

Waste Code: U075
Waste Description: Dichlorodifluoromethane (Or) Methane, Dichlorodifluoro-

Waste Code: U076
Waste Description: Ethane, 1,1-Dichloro- (Or) Ethylidene Dichloride

Waste Code: U077
Waste Description: Ethane, 1,2-Dichloro- (Or) Ethylene Dichloride

Waste Code: U078
Waste Description: 1,1-Dichloroethylene (Or) Ethene, 1,1-Dichloro-

Waste Code: U079
Waste Description: 1,2-Dichloroethylene (Or) Ethene, 1,2-Dichloro-,(E)-

Waste Code: U080
Waste Description: Methane, Dichloro- (Or) Methylene Chloride

Waste Code: U081
Waste Description: 2,4-Dichlorophenol (Or) Phenol, 2,4-Dichloro-

Waste Code: U082
Waste Description: 2,6-Dichlorophenol (Or) Phenol, 2,6-Dichloro-

CASE WESTERN RESERVE UNIVERSITY WEST QUAD (Continued) **1000321750**

Waste Code: U083
Waste Description: Propane, 1,2-Dichloro- (Or) Propylene Dichloride

Waste Code: U084
Waste Description: 1,3-Dichloropropene (Or) 1-Propene, 1,3-Dichloro-

Waste Code: U085
Waste Description: 1,2:3,4-Diepoxybutane (I,T) (Or) 2,2'-Bioxirane

Waste Code: U086
Waste Description: Hydrazine, 1,2-Diethyl- (Or) N,N'-Diethylhydrazine

Waste Code: U087
Waste Description: O,O-Diethyl S-Methyl Dithiophosphate (Or) Phosphorodithioic Acid, O,O-Diethyl S-Methyl Ester

Waste Code: U088
Waste Description: 1,2-Benzenedicarboxylic Acid, Diethyl Ester (Or) Diethyl Phthalate

Waste Code: U089
Waste Description: Diethylstilbesterol (Or) Phenol, 4,4'-(1,2-Diethyl-1,2-Ethenediyl)Bis, (E)-

Waste Code: U090
Waste Description: 1,3-Benzodioxole, 5-Propyl- (Or) Dihydrosafrole

Waste Code: U091
Waste Description: [1,1'-Biphenyl]-4,4'-Diamine, 3,3'-Dimethoxy- (Or) 3,3'-Dimethoxybenzidine

Waste Code: U092
Waste Description: Dimethylamine (I) (Or) Methanamine, N-Methyl- (I)

Waste Code: U093
Waste Description: Benzenamine, N,N-Dimethyl-4-(Phenylazo)- (Or) P-Dimethylaminoazobenzene

Waste Code: U094
Waste Description: 7,12-Dimethylbenz[A]Anthracene (Or) Benz[A]Anthracene, 7,12-Dimethyl-

Waste Code: U095
Waste Description: [1,1'-Biphenyl]-4,4'-Diamine, 3,3'-Dimethyl- (Or) 3,3'-Dimethylbenzidine

Waste Code: U096
Waste Description: Alpha,Alpha-Dimethylbenzylhydroperoxide (R) (Or) Hydroperoxide, 1-Methyl-1-Phenylethyl- (R)

Waste Code: U097
Waste Description: Carbamic Chloride, Dimethyl- (Or) Dimethylcarbamoyl Chloride

Waste Code: U098
Waste Description: 1,1-Dimethylhydrazine (Or) Hydrazine, 1,1-Dimethyl-

Waste Code: U099
Waste Description: 1,2-Dimethylhydrazine (Or) Hydrazine, 1,2-Diphenyl-

CASE WESTERN RESERVE UNIVERSITY WEST QUAD (Continued) **1000321750**

Waste Code: U101
Waste Description: 2,4-Dimethylphenol (Or) Phenol, 2,4-Dimethyl-

Waste Code: U102
Waste Description: 1,2-Benzenedicarboxylic Acid, Dimethyl Ester (Or) Dimethyl Phthalate

Waste Code: U103
Waste Description: Dimethyl Sulfate (Or) Sulfuric Acid, Dimethyl Ester

Waste Code: U105
Waste Description: 2,4-Dinitrotoluene (Or) Benzene, 1-Methyl-2,4-Dinitro-

Waste Code: U106
Waste Description: 2,6-Dinitrotoluene (Or) Benzene, 2-Methyl-1,3-Dinitro-

Waste Code: U107
Waste Description: 1,2-Benzenedicarboxylic Acid, Dioctyl Ester (Or) Di-N-Octyl Phthalate

Waste Code: U108
Waste Description: 1,4-Diethyleneoxide (Or) 1,4-Dioxane

Waste Code: U109
Waste Description: 1,2-Diphenylhydrazine (Or) Hydrazine, 1,2-Diphenyl-

Waste Code: U110
Waste Description: 1-Propanimine, N-Propyl-(I) (Or) Dipropylamine (I)

Waste Code: U111
Waste Description: 1-Propanamine, N-Nitroso-N-Propyl- (Or) Di-N-Propylnitrosamine

Waste Code: U112
Waste Description: Acetic Acid, Ethyl Ester (I) (Or) Ethyl Acetate (I)

Waste Code: U113
Waste Description: 2-Propenoic Acid, Ethyl Ester (I) (Or) Ethyl Acrylate (I)

Waste Code: U114
Waste Description: Carbamodithioic Acid, 1,2-Ethanediylbis-, Salts & Esters (Or) Ethylenebisdithiocarbamic Acid, Salts & Esters

Waste Code: U115
Waste Description: Ethylene Oxide (I,T) (Or) Oxirane (I,T)

Waste Code: U116
Waste Description: 2-Imidazolidinethione (Or) Ethylenethiourea

Waste Code: U117
Waste Description: Ethane, 1,1'-Oxybis-(I) (Or) Ethyl Ether (I)

Waste Code: U118
Waste Description: 2-Propenoic Acid, 2-Methyl-, Ethyl Ester (Or) Ethyl Methacrylate

Waste Code: U119
Waste Description: Ethyl Methanesulfonate (Or) Methanesulfonic Acid, Ethyl Ester

Waste Code: U120
Waste Description: Fluoranthene

CASE WESTERN RESERVE UNIVERSITY WEST QUAD (Continued) **1000321750**

Waste Code: U121
Waste Description: Methane, Trichlorofluoro- (Or) Trichloromonofluoromethane

Waste Code: U122
Waste Description: Formaldehyde

Waste Code: U123
Waste Description: Formic Acid (C,T)

Waste Code: U124
Waste Description: Furan (I) (Or) Furfuran (I)

Waste Code: U125
Waste Description: 2-Furancarboxaldehyde (I) (Or) Furfural (I)

Waste Code: U126
Waste Description: Glycidylaldehyde (Or) Oxiranecarboxyaldehyde

Waste Code: U127
Waste Description: Benzene, Hexachloro- (Or) Hexachlorobenzene

Waste Code: U128
Waste Description: 1,3-Butadiene, 1,1,2,3,4,4-Hexachloro- (Or) Hexachlorobutadiene

Waste Code: U129
Waste Description: Cyclohexane, 1,2,3,4,5,6-Hexachloro-, (1alpha, 2alpha, 3beta, 4alpha, 5alpha, 6beta)- (Or) Lindane

Waste Code: U130
Waste Description: 1,3-Cyclopentadiene, 1,2,3,4,5,5-Hexachloro- (Or) Hexachlorocyclopentadiene

Waste Code: U131
Waste Description: Ethane, Hexachloro- (Or) Hexachloroethane

Waste Code: U132
Waste Description: Hexachlorophene (Or) Phenol, 2,2'-Methylenebis[3,4,6-Trichloro-

Waste Code: U133
Waste Description: Hydrazine (R,T)

Waste Code: U134
Waste Description: Hydrofluoric Acid (C,T) (Or) Hydrogen Fluoride (C,T)

Waste Code: U135
Waste Description: Hydrogen Sulfide (Or) Hydrogen Sulfide H2s

Waste Code: U136
Waste Description: Arsinic Acid, Dimethyl- (Or) Cacodylic Acid

Waste Code: U137
Waste Description: Indeno[1,2,3-Cd]Pyrene

Waste Code: U138
Waste Description: Methane, Iodo- (Or) Methyl Iodide

Waste Code: U140

CASE WESTERN RESERVE UNIVERSITY WEST QUAD (Continued) **1000321750**

Waste Description: 1-Propanol, 2-Methyl- (I,T) (Or) Isobutyl Alcohol (I,T)

Waste Code: U141
Waste Description: 1,3-Benzodioxole, 5-(1-Propenyl)- (Or) Isosafrole

Waste Code: U142
Waste Description: 1,3,4-Metheno-2h-Cyclobuta[Cd]Pentalen-2-One, 1,1a,3,3a,4,5,5,5a,5b,6-Decachlorooctahydro- (Or) Kepone

Waste Code: U143
Waste Description: 2-Butenoic Acid, 2-Methyl-, 7-[[2,3-Dihydroxy-2-(1-Methoxyethyl)-3-Methyl-1-Oxobutoxy]Methyl]-2,3,5,7a-Tetrahydro-1h-Pyrrolizin-1-Yl Ester, [1s-[1alpha(Z), 7(2s*,3r*), 7aalpha]]- (Or) Lasiocarpine

Waste Code: U144
Waste Description: Acetic Acid, Lead(2+) Salt (Or) Lead Acetate

Waste Code: U145
Waste Description: Lead Phosphate (Or) Phosphoric Acid, Lead(2+) Salt (2:3)

Waste Code: U146
Waste Description: Lead Subacetate (Or) Lead, Bis(Acetato-O)Tetrahydroxytri-

Waste Code: U147
Waste Description: 2,5-Furandione (Or) Maleic Anhydride

Waste Code: U148
Waste Description: 3,6-Pyridazinedione, 1,2-Dihydro- (Or) Maleic Hydrazide

Waste Code: U149
Waste Description: Malononitrile (Or) Propanedinitrile

Waste Code: U150
Waste Description: L-Phenylalanine, 4-[Bis(2-Chloroethyl)Amino]- (Or) Melphalan

Waste Code: U151
Waste Description: Mercury

Waste Code: U152
Waste Description: 2-Propenenitrile, 2-Methyl- (I,T) (Or) Methacrylonitrile (I,T)

Waste Code: U153
Waste Description: Methanethiol (I,T) (Or) Thiomethanol (I,T)

Waste Code: U154
Waste Description: Methanol (I) (Or) Methyl Alcohol (I)

Waste Code: U155
Waste Description: 1,2-Ethanediamine, N,N-Dimethyl-N'-2-Pyridinyl-N'-(2-Thienylmethyl)- (Or) Methapyrilene

Waste Code: U156
Waste Description: Carbonochloridic Acid, Methyl Ester, (I,T) (Or) Methyl Chlorocarbonate (I,T)

Waste Code: U157

CASE WESTERN RESERVE UNIVERSITY WEST QUAD (Continued) **1000321750**

Waste Description: 3-Methylcholanthrene (Or) Benz[J]Aceanthrylene, 1,2-Dihydro-3-Methyl-

Waste Code: U158
Waste Description: 4,4'-Methylenebis(2-Chloroaniline) (Or) Benzenamine, 4,4'-Methylenebis[2-Chloro-

Waste Code: U159
Waste Description: 2-Butanone (I,T) (Or) Methyl Ethyl Ketone (Mek) (I,T)

Waste Code: U160
Waste Description: 2-Butanone, Peroxide (R,T) (Or) Methyl Ethyl Ketone Peroxide (R,T)

Waste Code: U161
Waste Description: 4-Methyl-2-Pentanone (I) (Or) Methyl Isobutyl Ketone (I) (Or) Pentanol, 4-Methyl-

Waste Code: U162
Waste Description: 2-Propenoic Acid, 2-Methyl-, Methyl Ester (I,T) (Or) Methyl Methacrylate (I,T)

Waste Code: U163
Waste Description: Guanidine, N-Methyl-N'-Nitro-N-Nitroso- (Or) Mnng

Waste Code: U164
Waste Description: 4(1h)-Pyrimidinone, 2,3-Dihydro-6-Methyl-2-Thioxo- (Or) Methylthiouracil

Waste Code: U165
Waste Description: Naphthalene

Waste Code: U166
Waste Description: 1,4-Naphthalenedione (Or) 1,4-Naphthoquinone

Waste Code: U167
Waste Description: 1-Napthalenamine (Or) Alpha-Naphthylamine

Waste Code: U168
Waste Description: 2-Napthalenamine (Or) Beta-Naphthylamine

Waste Code: U169
Waste Description: Benzene, Nitro- (Or) Nitrobenzene (I,T)

Waste Code: U170
Waste Description: P-Nitrophenol (I,T) (Or) Phenol, 4-Nitro-

Waste Code: U171
Waste Description: 2-Nitropropane (I,T) (Or) Propane, 2-Nitro- (I,T)

Waste Code: U172
Waste Description: 1-Butanamine, N-Butyl-N-Nitroso- (Or) N-Nitrosodi-N-Butylamine

Waste Code: U173
Waste Description: Ethanol, 2,2'-(Nitrosoimino)Bis- (Or) N-Nitrosodiethanolamine

Waste Code: U174
Waste Description: Ethanamine, N-Ethyl-N-Nitroso- (Or) N-Nitrosodiethylamine

CASE WESTERN RESERVE UNIVERSITY WEST QUAD (Continued) **1000321750**

Waste Code: U176
Waste Description: N-Nitroso-N-Ethylurea (Or) Urea, N-Ethyl-N-Nitroso-

Waste Code: U177
Waste Description: N-Nitroso-N-Methylurea (Or) Urea, N-Methyl-N-Nitroso-

Waste Code: U178
Waste Description: Carbamic Acid, Methylnitroso-, Ethyl Ester (Or) N-Nitroso-N-Methylurethane

Waste Code: U179
Waste Description: N-Nitrosopiperidine (Or) Piperidine, 1-Nitroso-

Waste Code: U180
Waste Description: N-Nitrosopyrrolidine (Or) Pyrrolidine, 1-Nitroso-

Waste Code: U181
Waste Description: 5-Nitro-O-Toluidine (Or) Benzenamine, 2-Methyl-5-Nitro

Waste Code: U182
Waste Description: 1,3,5-Trioxane, 2,4,6-Trimethyl- (Or) Paraldehyde

Waste Code: U183
Waste Description: Benzene, Pentachloro- (Or) Pentachlorobenzene

Waste Code: U184
Waste Description: Ethane, Pentachloro- (Or) Pentachloroethane

Waste Code: U185
Waste Description: Benzene, Pentachloronitro- (Or) Pentachloronitrobenzene (Pcnb)

Waste Code: U186
Waste Description: 1,3-Pentadiene (I) (Or) 1-Methylbutadiene (I)

Waste Code: U187
Waste Description: Acetamide, N-(4-Ethoxyphenyl)- (Or) Phenacetin

Waste Code: U188
Waste Description: Phenol

Waste Code: U189
Waste Description: Phosphorus Sulfide (R) (Or) Sulfur Phosphide (R)

Waste Code: U190
Waste Description: 1,3-Isobenzofurandione (Or) Phthalic Anhydride

Waste Code: U191
Waste Description: 2-Picoline (Or) Pyridine, 2-Methyl-

Waste Code: U192
Waste Description: Benzamide, 3,5-Dichloro-N-(1,1-Dimethyl-2-Propynyl)- (Or) Pronamide

Waste Code: U193
Waste Description: 1,2-Oxathiolane, 2,2-Dioxide (Or) 1,3-Propane Sultone

Waste Code: U194
Waste Description: 1-Propanamine (I,T) (Or) N-Propylamine (I,T)

CASE WESTERN RESERVE UNIVERSITY WEST QUAD (Continued) **1000321750**

Waste Code: U196
Waste Description: Pyridine

Waste Code: U197
Waste Description: 2,5-Cyclohexadiene-1,4-Dione (Or) P-Benzoquinone

Waste Code: U200
Waste Description: Reserpine (Or) Yohimban-16-Carboxylic Acid, 11,17-Dimethoxy-18-[(3,4,5-Trimethoxybenzoyl)Oxy]-, Methyl Ester, (3beta, 16beta, 17alpha, 18beta, 20alpha)-

Waste Code: U201
Waste Description: 1,3-Benzenediol (Or) Resorcinol

Waste Code: U202
Waste Description: 1,2-Benzisothiazol-3(2h)-One, 1,1-Dioxide, & Salts (Or) Saccharin, & Salts

Waste Code: U203
Waste Description: 1,3-Benzodioxole, 5-(2-Propenyl)- (Or) Safrole

Waste Code: U204
Waste Description: Selenious Acid (Or) Selenium Dioxide

Waste Code: U205
Waste Description: Selenium Sulfide (Or) Selenium Sulfide Ses2 (R,T)

Waste Code: U206
Waste Description: D-Glucose, 2-Deoxy-2-[[(Methylnitrosoamino)-Carbonyl]Amino]- (Or) Glucopyranose, 2-Deoxy-2-(3-Methyl-3-Nitrosoureido)-,D- (Or) Streptozotocin

Waste Code: U207
Waste Description: 1,2,4,5-Tetrachlorobenzene (Or) Benzene, 1,2,4,5-Tetrachloro-

Waste Code: U208
Waste Description: 1,1,1,2-Tetrachloroethane (Or) Ethane, 1,1,1,2-Tetrachloro-

Waste Code: U209
Waste Description: 1,1,2,2-Tetrachloroethane (Or) Ethane, 1,1,2,2-Tetrachloro-

Waste Code: U210
Waste Description: Ethene, Tetrachloro- (Or) Tetrachloroethylene

Waste Code: U211
Waste Description: Carbon Tetrachloride (Or) Methane, Tetrachloro-

Waste Code: U213
Waste Description: Furan, Tetrahydro-(I) (Or) Tetrahydrofuran (I)

Waste Code: U214
Waste Description: Acetic Acid, Thallium(1+) Salt (Or) Thallium(I) Acetate

Waste Code: U215
Waste Description: Carbonic Acid, Dithallium(1+) Salt (Or) Thallium(I) Carbonate

Waste Code: U216

CASE WESTERN RESERVE UNIVERSITY WEST QUAD (Continued) **1000321750**

Waste Description: Thallium Chloride Tlcl (Or) Thallium(I) Chloride

Waste Code: U217
Waste Description: Nitric Acid, Thallium(1+) Salt (Or) Thallium(I) Nitrate

Waste Code: U218
Waste Description: Ethanethioamide (Or) Thioacetamide

Waste Code: U219
Waste Description: Thiourea

Waste Code: U220
Waste Description: Benzene, Methyl- (Or) Toluene

Waste Code: U221
Waste Description: Benzenediamine, Ar-Methyl- (Or) Toluenediamine

Waste Code: U222
Waste Description: Benzenamine, 2-Methyl-, Hydrochloride (Or) O-Toluidine Hydrochloride

Waste Code: U223
Waste Description: Benzene, 1,3-Diisocyanatomethyl- (R,T) (Or) Toluene Diisocyanate (R,T)

Waste Code: U225
Waste Description: Bromoform (Or) Methane, Tribromo-

Waste Code: U226
Waste Description: Ethane, 1,1,1-Trichloro- (Or) Methyl Chloroform

Waste Code: U227
Waste Description: 1,1,2-Trichloroethane (Or) Ethane, 1,1,2-Trichloro-

Waste Code: U228
Waste Description: Ethene, Trichloro- (Or) Trichloroethylene

Waste Code: U234
Waste Description: 1,3,5-Trinitrobenzene (R,T) (Or) Benzene, 1,3,5-Trinitro-

Waste Code: U235
Waste Description: 1-Propanol, 2,3-Dibromo-, Phosphate (3:1) (Or) Tris(2,3,-Dibromopropyl) Phosphate

Waste Code: U236
Waste Description: 2,7-Naphthalenedisulfonic Acid,3,3'-[(3,3'-Dimethyl[1,1'-Biphenyl]-4,4'-Diyl)Bis(Azo)Bis[5-Amino -4-Hydroxy]-, Tetrasodium Salt (Or) Trypan Blue

Waste Code: U237
Waste Description: 2,4-(1h,3h)-Pyrimidinedione, 5-[Bis(2-Chloroethyl)Amino]- (Or) Uracil Mustard

Waste Code: U238
Waste Description: Carbamic Acid, Ethyl Ester (Or) Ethyl Carbamate (Urethane)

Waste Code: U239
Waste Description: Benzene, Dimethyl- (I,T) (Or) Xylene (I)

CASE WESTERN RESERVE UNIVERSITY WEST QUAD (Continued) **1000321750**

Waste Code: U240
Waste Description: 2,4-D, Salts & Esters (Or) Acetic Acid, (2,4-Dichlorophenoxy)-, Salts & Esters (Or) Dichlorophenoxyacetic Acid 2,4-D

Waste Code: U243
Waste Description: 1-Propene, 1,1,2,3,3,3-Hexachloro- (Or) Hexachloropropene

Waste Code: U244
Waste Description: Thioperoxydicarbonic Diamide [(H2n)C(S)]2s2, Tetramethyl- (Or) Thiram

Waste Code: U246
Waste Description: Cyanogen Bromide (Cn)Br

Waste Code: U247
Waste Description: Benzene, 1,1'-(2,2,2-Trichloroethylidene)Bis[4-Methoxy- (Or) Methoxychlor

Waste Code: U248
Waste Description: 2h-1-Benzopyran-2-One, 4-Hydroxy-3-(3-Oxo-1-Phenyl-Butyl)-, & Salts, When Present At Concentrations Of 0.3% Or Less (Or) Warfarin, & Salts, When Present At Concentrations Of 0.3% Or Less

Waste Code: U249
Waste Description: Zinc Phosphide Zn3p2, When Present At Concentrations Of 10% Or Less

Waste Code: U271
Waste Description: Benomyl (Or) Carbamic Acid, [1-[(Butylamino)Carbonyl]-1h-Benzimidazol-2-Yl]-, Methyl Ester

Waste Code: U277
Waste Description: Sulfallate (Or) Carbamodithioic Acid, Diethyl-, 2-Chloro-2-Propenyl Ester

Waste Code: U278
Waste Description: Bendiocarb (Or) 1,3-Benzodioxol-4-Ol, 2,2-Dimethyl-, Methyl Carbamate

Waste Code: U279
Waste Description: U279

Waste Code: U280
Waste Description: Barban (Or) Carbamic Acid, (3-Chlorophenyl)-, 4-Chloro-2-Butynyl Ester

Waste Code: U328
Waste Description: Benzenamine, 2-Methyl- (Or) O-Toluidine

Waste Code: U353
Waste Description: Benzenamine, 4-Methyl- (Or) P-Toluidine

Waste Code: U359
Waste Description: Ethanol, 2-Ethoxy- (Or) Ethylene Glycol Monoethyl Ether

Waste Code: U364
Waste Description: Bendiocarb Phenol (Or) 1,3-Benzodioxol-4-Ol, 2,2-Dimethyl-

Waste Code: U365
Waste Description: H-Azepine-1-Carbothioic Acid, Hexahydro-, S-Ethyl Ester (Or) Molinate

CASE WESTERN RESERVE UNIVERSITY WEST QUAD (Continued) **1000321750**

Waste Code: U366
Waste Description: Dazomet (Or) 2h-1,3,5-Thiadiazine- 2-Thione, Tetrahydro-3,5-Dimethyl-

Waste Code: U367
Waste Description: 7-Benzofuranol, 2,3-Dihydro-2,2-Dimethyl- (Or) Carbofuran Phenol

Waste Code: U372
Waste Description: Carbamic Acid, 1h-Benzimidazol-2-Yl, Methyl Ester (Or) Carbendazim

Waste Code: U373
Waste Description: Carbamic Acid, Phenyl-, 1-Methylethyl Ester (Or) Propham

Waste Code: U375
Waste Description: Carbamic Acid, Butyl-, 3-Iodo-2-Propynyl Ester (Or) 3-Iodo-2-Propynyl N-Butylcarbamate

Waste Code: U376
Waste Description: Carbamodithioic Acid, Dimethyl-, Tetraanhydrosulfide With Orthothiosetenious Acid (Or) Selenium, Tetrakis (Dimethyldithiocarbamate)

Waste Code: U377
Waste Description: Carbamodithioic Acid, Methyl-, Monopotassium Salt (Or) Potassium N-Methyldithiocarbamate

Waste Code: U378
Waste Description: Carbamodithioic Acid, (Hydroxymethyl) Methyl-, Monopotassium Salt (Or) Potassium N-Hydroxymethyl- N-Methyldi-Thiocarbamate

Waste Code: U379
Waste Description: Sodium Dibutyldithiocarbamate (Or) Carbamodithioic Acid, Dibutyl, Sodium Salt

Waste Code: U381
Waste Description: Carbamodithioic Acid, Diethyl-, Sodium Salt (Or) Sodium Diethyldithiocarbamate

Waste Code: U382
Waste Description: Carbamodithioic Acid, Dimethyl-, Sodium Salt (Or) Sodium Dimethyldithiocarbamate

Waste Code: U383
Waste Description: Carbamodithioic Acid, Dimethyl, Potassium Salt (Or) Potassium Dimethyldithiocarbamate

Waste Code: U384
Waste Description: Carbamodithioic Acid, Methyl-, Monosodium Salt (Or) Metam Sodium

Waste Code: U385
Waste Description: Carbamothioic Acid, Dipropyl-, S-Propyl Ester

Waste Code: U386
Waste Description: Carbamothioic Acid, Cyclohexylethyl-, S-Ethyl Ester (Or) Cycloate

Waste Code: U387
Waste Description: Carbamothioic Acid, Dipropyl-, S-(Phenylmethyl) Ester (Or) Prosulfocarb

CASE WESTERN RESERVE UNIVERSITY WEST QUAD (Continued) **1000321750**

Waste Code: U389
Waste Description: Carbamothioic Acid, Bis(1-Methylethyl)-, S-(2,3,3-Trichloro-2-Propenyl) Ester (Or) Triallate

Waste Code: U390
Waste Description: Carbamothioic Acid, Dipropyl-, S-Ethyl Ester (Or) Eptc

Waste Code: U391
Waste Description: Carbamothioic Acid, Butylethyl-, S-Propyl Ester (Or) Pebulate

Waste Code: U392
Waste Description: Butylate (Or) Carbamothioic Acid, Bis(2-Methylpropyl)-, S-Ethyl Ester

Waste Code: U393
Waste Description: Copper, Bis(Dimethylcarbamodithioato-S,S')- (Or) Copper Dimethyldithiocarbamate

Waste Code: U394
Waste Description: A2213 (Or) Ethanimidothioic Acid, 2-(Dimethylamino)-N-Hydroxy-2-Oxo-, Methyl Ester

Waste Code: U395
Waste Description: Diethylene Glycol, Dicarbamate (Or) Ethanol, 2,2'-Oxybis-, Dicarbamate

Waste Code: U396
Waste Description: Ferbam (Or) Iron, Tris(Dimethylcarbamodithioato-S,S')-,

Waste Code: U400
Waste Description: Bis(Pentamethylene)Thiuram Tetrasulfide (Or) Piperidine, 1,1'-(Tetrathiodicarbonothioyl)-Bis-

Waste Code: U401
Waste Description: Bis(Dimethylthiocarbamoyl) Sulfide (Or) Tetramethylthiuram Monosulfide

Waste Code: U402
Waste Description: Tetrabutylthiuram Disulfide (Or) Thioperoxydicarbonic Diamide, Tetrabutyl

Waste Code: U403
Waste Description: Disulfiram (Or) Thioperoxydicarbonic Diamide, Tetraethyl

Waste Code: U404
Waste Description: U404

Waste Code: U407
Waste Description: Ethyl Ziram

Waste Code: U409
Waste Description: Carbamic Acid, [1,2-Phenylenebis (Iminocarbonothioyl)]Bis-, Dimethyl Ester (Or) Thiophanate-Methyl

Waste Code: U410
Waste Description: Ethanimidothioic Acid, N,N'-[Thiobis[(Methylimino)Carbonyloxy]]Bis-, Dimethyl Ester (Or) Thiodicarb

Waste Code: U411
Waste Description: U411

CASE WESTERN RESERVE UNIVERSITY WEST QUAD (Continued) **1000321750**

Handler - Owner Operator:

Owner/Operator Indicator:	Owner
Owner/Operator Name:	CASE WESTERN RESERVE UNIVERSITY
Legal Status:	Private
Date Became Current:	20020101
Date Ended Current:	Not reported
Owner/Operator Address:	2220 CIRCLE DR
Owner/Operator City,State,Zip:	CLEVELAND, OH 44106
Owner/Operator Telephone:	216-368-2907
Owner/Operator Telephone Ext:	Not reported
Owner/Operator Fax:	Not reported
Owner/Operator Email:	Not reported

Owner/Operator Indicator:	Operator
Owner/Operator Name:	CASE WESTERN RESERVE UNIVERSITY
Legal Status:	Private
Date Became Current:	20210916
Date Ended Current:	Not reported
Owner/Operator Address:	2220 CIRCLE DR SERVICE BUILDING 1ST FL
Owner/Operator City,State,Zip:	CLEVELAND, OH 44106-7227
Owner/Operator Telephone:	216-368-1518
Owner/Operator Telephone Ext:	Not reported
Owner/Operator Fax:	Not reported
Owner/Operator Email:	MDR6@CASE.EDU

Owner/Operator Indicator:	Operator
Owner/Operator Name:	NAME NOT REPORTED
Legal Status:	Private
Date Became Current:	Not reported
Date Ended Current:	Not reported
Owner/Operator Address:	ADDRESS NOT REPORTED
Owner/Operator City,State,Zip:	CITY NOT REPORTED, AK 99998
Owner/Operator Telephone:	312-555-1212
Owner/Operator Telephone Ext:	Not reported
Owner/Operator Fax:	Not reported
Owner/Operator Email:	Not reported

Owner/Operator Indicator:	Owner
Owner/Operator Name:	CASE WESTERN RESERVE UNIVERSITY
Legal Status:	Private
Date Became Current:	20020101
Date Ended Current:	Not reported
Owner/Operator Address:	10900 EUCLID AVE
Owner/Operator City,State,Zip:	CLEVELAND, OH 44106-7227
Owner/Operator Telephone:	Not reported
Owner/Operator Telephone Ext:	Not reported
Owner/Operator Fax:	Not reported
Owner/Operator Email:	Not reported

Owner/Operator Indicator:	Owner
Owner/Operator Name:	CWRU BOARD OF DIRECTORS
Legal Status:	Private
Date Became Current:	Not reported
Date Ended Current:	Not reported
Owner/Operator Address:	10900 EUCLID AVE
Owner/Operator City,State,Zip:	CLEVELAND, OH 44106
Owner/Operator Telephone:	216-368-2907

CASE WESTERN RESERVE UNIVERSITY WEST QUAD (Continued) **1000321750**

Owner/Operator Telephone Ext: Not reported
Owner/Operator Fax: Not reported
Owner/Operator Email: Not reported

Owner/Operator Indicator: Operator
Owner/Operator Name: NAME NOT REPORTED
Legal Status: Private
Date Became Current: Not reported
Date Ended Current: Not reported
Owner/Operator Address: ADDRESS NOT REPORTED
Owner/Operator City,State,Zip: CITY NOT REPORTED, AK 99998
Owner/Operator Telephone: 312-555-1212
Owner/Operator Telephone Ext: Not reported
Owner/Operator Fax: Not reported
Owner/Operator Email: Not reported

Owner/Operator Indicator: Owner
Owner/Operator Name: CASE WESTERN RESERVE UNIVERSITY
Legal Status: Private
Date Became Current: 20020101
Date Ended Current: Not reported
Owner/Operator Address: 10900 EUCLID AVE
Owner/Operator City,State,Zip: CLEVELAND, OH 44106-7227
Owner/Operator Telephone: Not reported
Owner/Operator Telephone Ext: Not reported
Owner/Operator Fax: Not reported
Owner/Operator Email: Not reported

Owner/Operator Indicator: Owner
Owner/Operator Name: CWRU BOARD OF DIRECTORS
Legal Status: Private
Date Became Current: Not reported
Date Ended Current: Not reported
Owner/Operator Address: 10900 EUCLID AVE
Owner/Operator City,State,Zip: CLEVELAND, OH 44106
Owner/Operator Telephone: 216-368-2907
Owner/Operator Telephone Ext: Not reported
Owner/Operator Fax: Not reported
Owner/Operator Email: Not reported

Owner/Operator Indicator: Operator
Owner/Operator Name: CASE WESTERN RESERVE UNIVERSITY
Legal Status: Private
Date Became Current: 20020101
Date Ended Current: Not reported
Owner/Operator Address: 2220 CIRCLE DR
Owner/Operator City,State,Zip: CLEVELAND, OH 44106
Owner/Operator Telephone: 216-368-2907
Owner/Operator Telephone Ext: Not reported
Owner/Operator Fax: Not reported
Owner/Operator Email: Not reported

Historic Generators:
Receive Date: 20040322
Handler Name: CASE WESTERN RESERVE UNIV
Federal Waste Generator Description: Not a generator, verified
State District Owner: Oh

CASE WESTERN RESERVE UNIVERSITY WEST QUAD (Continued) **1000321750**

Large Quantity Handler of Universal Waste: No
Recognized Trader Importer: No
Recognized Trader Exporter: No
Spent Lead Acid Battery Importer: No
Spent Lead Acid Battery Exporter: No
Current Record: No
Non Storage Recycler Activity: Not reported
Electronic Manifest Broker: Not reported

Receive Date: 20111107
Handler Name: CASE WESTERN RSV UNIV WEST QUAD
Federal Waste Generator Description: Very Small Quantity Generator (formerly Conditionally-Exempt Small Quantity Generator
State District Owner: Oh
Large Quantity Handler of Universal Waste: No
Recognized Trader Importer: No
Recognized Trader Exporter: No
Spent Lead Acid Battery Importer: No
Spent Lead Acid Battery Exporter: No
Current Record: No
Non Storage Recycler Activity: Not reported
Electronic Manifest Broker: Not reported

Receive Date: 19860218
Handler Name: CASE WESTERN RESERVE UNIV
Federal Waste Generator Description: Small Quantity Generator
State District Owner: Oh
Large Quantity Handler of Universal Waste: No
Recognized Trader Importer: No
Recognized Trader Exporter: No
Spent Lead Acid Battery Importer: No
Spent Lead Acid Battery Exporter: No
Current Record: No
Non Storage Recycler Activity: Not reported
Electronic Manifest Broker: Not reported

Receive Date: 20010410
Handler Name: CASE WESTERN RESERVE UNIV
Federal Waste Generator Description: Very Small Quantity Generator (formerly Conditionally-Exempt Small Quantity Generator
State District Owner: Oh
Large Quantity Handler of Universal Waste: No
Recognized Trader Importer: No
Recognized Trader Exporter: No
Spent Lead Acid Battery Importer: No
Spent Lead Acid Battery Exporter: No
Current Record: No
Non Storage Recycler Activity: Not reported
Electronic Manifest Broker: Not reported

Receive Date: 20051207
Handler Name: CASE WESTERN RSV UNIV WEST QUAD
Federal Waste Generator Description: Small Quantity Generator
State District Owner: Oh
Large Quantity Handler of Universal Waste: Yes
Recognized Trader Importer: No
Recognized Trader Exporter: No

CASE WESTERN RESERVE UNIVERSITY WEST QUAD (Continued) **1000321750**

Spent Lead Acid Battery Importer: No
Spent Lead Acid Battery Exporter: No
Current Record: No
Non Storage Recycler Activity: Not reported
Electronic Manifest Broker: Not reported

Receive Date: 20210916
Handler Name: CASE WESTERN RESERVE UNIVERSITY WEST QUAD
Federal Waste Generator Description: Very Small Quantity Generator (formerly Conditionally-Exempt Small Quantity Generator
State District Owner: Oh
Large Quantity Handler of Universal Waste: No
Recognized Trader Importer: No
Recognized Trader Exporter: No
Spent Lead Acid Battery Importer: No
Spent Lead Acid Battery Exporter: No
Current Record: Yes
Non Storage Recycler Activity: No
Electronic Manifest Broker: No

List of NAICS Codes and Descriptions:
NAICS Code: 61131
NAICS Description: Colleges, Universities, And Professional Schools

Has the Facility Received Notices of Violations:
Found Violation: No
Agency Which Determined Violation: Not reported
Violation Short Description: Not reported
Date Violation was Determined: Not reported
Actual Return to Compliance Date: Not reported
Return to Compliance Qualifier: Not reported
Violation Responsible Agency: Not reported
Scheduled Compliance Date: Not reported
Enforcement Identifier: Not reported
Date of Enforcement Action: Not reported
Enforcement Responsible Agency: Not reported
Enforcement Docket Number: Not reported
Enforcement Attorney: Not reported
Corrective Action Component: Not reported
Appeal Initiated Date: Not reported
Appeal Resolution Date: Not reported
Disposition Status Date: Not reported
Disposition Status: Not reported
Disposition Status Description: Not reported
Consent/Final Order Sequence Number:Not reported
Consent/Final Order Respondent Name: Not reported
Consent/Final Order Lead Agency: Not reported
Enforcement Type: Not reported
Enforcement Responsible Person: Not reported
Enforcement Responsible Sub-Organization: Not reported
SEP Sequence Number: Not reported
SEP Expenditure Amount: Not reported
SEP Scheduled Completion Date: Not reported
SEP Actual Date: Not reported
SEP Defaulted Date: Not reported
SEP Type: Not reported

CASE WESTERN RESERVE UNIVERSITY WEST QUAD (Continued) **1000321750**

SEP Type Description:	Not reported
Proposed Amount:	Not reported
Final Monetary Amount:	Not reported
Paid Amount:	Not reported
Final Count:	Not reported
Final Amount:	Not reported

Evaluation Action Summary:

Evaluation Date:	20111107
Evaluation Responsible Agency:	State
Found Violation:	No
Evaluation Type Description:	COMPLIANCE EVALUATION INSPECTION
Evaluation Responsible Person Identifier:	OHEDA
Evaluation Responsible Sub-Organization:	NE
Actual Return to Compliance Date:	Not reported
Scheduled Compliance Date:	Not reported
Date of Request:	Not reported
Date Response Received:	Not reported
Request Agency:	Not reported
Former Citation:	Not reported

E MANIFEST:

Manifest Tracking Number:	018287142JJK
Last Updated Date:	20181018
Shipped Date:	20181004
Received Date:	20181005
Manifest Status:	Signed
Submission Type:	DataImage5Copy
Origin Type:	Service
Generator EPA ID:	OHD077757425
Generator Name:	Case Western Reserve University
Generator Location Street Number:	Not reported
Generator Location Street 1:	1819 E 101ST ST
Generator Location Street 2:	Not reported
Generator Location City:	CLEVELAND
Generator Location State:	OH
Generator Location Zip:	44106
Generator Mail Street Number:	Not reported
Generator Mail Street 1:	2220 CIRCLE DRIVE SERVICE
Generator Mail Street 2:	BULIDING 1ST FLOOR
Generator Mail City:	CLEVELAND
Generator Mail Zip:	44106
Generator Mail State:	OH
Generator Contact Company Name:	Not reported
Designated Facility EPA ID:	OHD066060609
Designated Facility Name:	Chemtron Corporation
Designated Facility Mail Street Number:	Not reported
Designated Facility Mail Street 1:	Not reported
Designated Facility Mail Street 2:	35850 SCHNEIDER CT
Designated Facility Mail City:	AVON
Designated Facility Mail Zip:	44011
Designated Facility Mail State:	OH

CASE WESTERN RESERVE UNIVERSITY WEST QUAD (Continued) **1000321750**

Designated Facility Location Street Number: Not reported
Designated Facility Location Street 1: 35850 SCHNEIDER CT
Designated Facility Location Street 2: Not reported
Designated Facility Location City: AVON
Designated Facility Location Zip: 44011
Designated Facility Location State: OH
Designated Facility Contact Company Name: Not reported
Manifest Residue Indicator: N
Rejection Indicator: N

Federal Waste:
Manifest Tracking Number: 018287142JJK
Waste Line Number: 1
Federal Waste Code: D001
Federal Waste: IGNITABLE WASTE

Manifest Tracking Number: 018287142JJK
Waste Line Number: 1
Federal Waste Code: D002
Federal Waste: CORROSIVE WASTE

Transporter:
Manifest Tracking Number: 018287142JJK
Transporter Line Number: 1
Transporter EPA ID: OHD066060609
Transporter Name: Chemtron Corporation

Waste Line:
Manifest Tracking Number: 018287142JJK
Waste Line Number: 1
U.S. DOT Hazardous Indicator: Y
U.S. DOT ID Number: UN2924
U.S. DOT Description: Un2924, Waste, Flammable Liquids, Corrosive, N.O.S. (2-(Dimethylamino) Ethanol), 3 (8), Pgii
Non-Hazardous Waste Description: Not reported
Number of Containers: 1
Container Type Code: DF
Container Type Description: Fiberboard or plastic drums, barrels, kegs
Waste Quantity: 5
Quantity Unit of Measure Code: P
Quantity Unit of Measure Description: Pounds
Waste Quantity, in Tons: 0.0025
Acute Waste Quantity, in Tons: 0
Non-Acute Waste Quantity, in Tons: 0.0025
Waste Quantity, in Kilograms: 2.267575
Acute Waste Quantity, in Kilograms: 0
Non-Acute Waste Quantity, in Kilorgrams: 2.267575
Management Method Code: H141
Management Method Description: STORAGE, BULKING AND/OR TRANSFER OFF SITE
Waste Residue Indicator: N
Quantity Discrepancy Indicator: N
Waste Type Discrepancy Indicator: N
Waste Density: Not reported
Waste Density Unit of Measure Code: Not reported
Waste Density Unit of Measure Description: Not reported
Form Code: Not reported

CASE WESTERN RESERVE UNIVERSITY WEST QUAD (Continued) **1000321750**

Form Code Description:	Not reported
Source Code:	Not reported
Source Code Description:	Not reported
Waste Minimization Code:	Not reported
Waste Minimization Code Description:	Not reported
Consent Number:	Not reported
EPA Waste Indicator:	Y

Manifest Tracking Number:	018287142JJK
Waste Line Number:	2
U.S. DOT Hazardous Indicator:	N
U.S. DOT ID Number:	Not reported
U.S. DOT Description:	Not reported
Non-Hazardous Waste Description:	CPS6393-28: TOXIC LABPACK
Number of Containers:	1
Container Type Code:	DF
Container Type Description:	Fiberboard or plastic drums, barrels, kegs
Waste Quantity:	20
Quantity Unit of Measure Code:	P
Quantity Unit of Measure Description:	Pounds
Waste Quantity, in Tons:	0.01
Acute Waste Quantity, in Tons:	0
Non-Acute Waste Quantity, in Tons:	0.01
Waste Quantity, in Kilograms:	9.0703
Acute Waste Quantity, in Kilograms:	0
Non-Acute Waste Quantity, in Kilorgrams:	9.0703
Management Method Code:	H141
Management Method Description:	STORAGE, BULKING AND/OR TRANSFER OFF SITE
Waste Residue Indicator:	N
Quantity Discrepancy Indicator:	N
Waste Type Discrepancy Indicator:	N
Waste Density:	Not reported
Waste Density Unit of Measure Code:	Not reported
Waste Density Unit of Measure Description:	Not reported
Form Code:	Not reported
Form Code Description:	Not reported
Source Code:	Not reported
Source Code Description:	Not reported
Waste Minimization Code:	Not reported
Waste Minimization Code Description:	Not reported
Consent Number:	Not reported
EPA Waste Indicator:	N

E26 **SPRINGBROOK ESTATES** **LUST** **U004218026**
ENE **1675 ANSEL RD** **UST** **N/A**
1/4-1/2 **CLEVELAND, OH 44106**
0.260 mi.
1374 ft. **Site 2 of 3 in cluster E**

Relative:
Lower

Actual:
655 ft.

LUST:

Name:	SPRINGBROOK ESTATES
Address:	1675 ANSEL RD
City,State,Zip:	CLEVELAND, OH 44106
Release Number:	18010857 - N00001
Release Date:	01/07/2002
LTF Status:	6 Closure of regulated UST
FR Status:	**NFA: No Further Action**
Priority:	2

SPRINGBROOK ESTATES (Continued) **U004218026**

Review Date:	02/06/2002
Priority Decode:	SUS/CON from non-regulated UST
Class1 Decode:	A viable RP have been identified
Latitude:	41.511993
Longitude:	-81.619155
Class:	Viable Responsible Party has been identified
Incident Number:	Not reported
Last Update:	Charles Zepp
Last Update Date:	06/10/2021
Last Update Updated:	02/05/2002
Sub Status:	Approved
Rules:	1999
Coordinator:	Charles Zepp
Rating:	1

UST:

Name:	SPRINGBROOK ESTATES
Address:	1675 ANSEL RD
City,State,Zip:	CLEVELAND, OH 44106
Facility Id:	18010857
Owner Name:	Not reported
Owner Address:	Not reported
Owner City/State/Zip:	Not reported
Tank Number:	T00001
Status:	REM - Removed
UST Capacity:	500
Tank Content:	Diesel
Installation Date:	Not reported
Construction:	BM - Bare Metal
Date Last Used:	09/01/2001
Date TCL Closed:	Not reported
Date Removed:	10/02/2001
CAS Number:	68334-30-5
Abandoned Approved:	Not reported
Regulated:	YES
Sensitive Area:	NO
Date Of Sensitivity:	Not reported
UST Configurations:	Not reported
Construction Comments:	Bare Steel
Corrosion Protections:	Not reported
Corrosion Protection Comments:	Not reported
Primary Release Detection:	AMO - Alternative Method (Other, explain)
Secondary Release Detection:	Not reported
Release Detection Comments:	RDTank: / RDLine:
Piping Configuration:	Not reported
Piping Configuration Comments:	Not reported
Piping Styles:	P - Pressure
Piping Constructions:	OTH - Other (explain)
Piping Construction Comments:	Unknown
Piping Corrosion Protections:	OTH - Other (explain)
Piping Corrosion Protection Comments:	Not reported
Piping Release Detections:	OTH - Other(explain)
Piping Release Detection Comments:	Not reported
Spill Prevention Manholes:	OTH - Other (Explain)
Spill Prevention Manhole Comments:	Not reported
OverFill Prevention:	Not reported

SPRINGBROOK ESTATES (Continued) **U004218026**

OverFill Prevention Comment: Not reported
Comments: Appears to be residential UST.

E27 ENE 1/4-1/2 0.260 mi. 1374 ft.

SPRINGBROOK ESTATES
1675 ANSEL RD
CLEVELAND, OH

UST FINDER **1028604636**
UST FINDER RELEASE **N/A**

Site 3 of 3 in cluster E

Relative: Lower

Actual: 655 ft.

UST FINDER:

Object ID:	351723
Facility ID:	OH18010857
Name:	SPRINGBROOK ESTATES
Address:	1675 ANSEL RD
City,State,Zip:	CLEVELAND, OH
Address Match Type:	Not reported
Open USTs:	0
Closed USTs:	1
TOS USTs:	0
Population 1500ft:	2239
Private Wells 1500ft:	0
Within 100yr Floodplain:	No
Land Use:	Developed, Low Intensity
Within SPA:	No
SPA PWS Facility ID:	Not reported
SPA Water Type:	Not reported
SPA Facility Type:	Not reported
SPA HUC12:	Not reported
Within WHPA:	No
WHPA PWS Facility ID:	Not reported
WHPA Water Type:	Not reported
WHPA Facility Type:	Not reported
WHPA HUC12:	Not reported
Facility Status:	Closed UST(s)
Date of Last Inspection:	Not reported
EPA Region:	5
Tribe:	Not reported
Coordinate Source:	State
X Coord:	-81.619155
Y Coord:	41.5119930000001
Latitude:	41.511993
Longitude:	-81.619155

UST FINDER:

Object ID:	1470150
Facility ID:	OH18010857
Tank ID:	OH18010857_T00001
Tank Status:	Closed
Installation Date:	Not reported
Removal Date:	2001/10/02 15:59:59+00
Tank Capacity:	500
Substances:	Diesel
Tank Wall Type:	Single

UST FINDER RELEASE:

Object ID:	323352
Facility ID:	OH18010857

SPRINGBROOK ESTATES (Continued) **1028604636**

Lust ID:	OH18010857-N00001
Name:	SPRINGBROOK ESTATES
Address:	1675 ANSEL RD
City,State,Zip:	CLEVELAND, OH 0
Address Match Type:	Not reported
Reported Date:	2002/01/07 15:59:59+00
Status:	No Further Action
Substance:	Not reported
Population within 1500ft:	2242
Domestic Wells within 1500ft:	0
Land Use:	Developed, Low Intensity
Within SPA:	No
SPA PWS Facility ID:	Not reported
SPA Water Type:	Not reported
SPA Facility Type:	Not reported
SPA HUC12:	Not reported
Within WHPA:	No
WHPA PWS Facility ID:	Not reported
WHPA Water Type:	Not reported
WHPA Facility Type:	Not reported
WHPA HUC12:	Not reported
Within 100yr Floodplain:	No
Tribe:	Not reported
EPA Region:	5
NFA Letter 1:	Not reported
NFA Letter 2:	Not reported
NFA Letter 3:	Not reported
NFA Letter 4:	Not reported
Closed With Residual Contaminate:	Not reported
Coordinate Source:	State
X Coord:	-81.61916
Y Coord:	41.51199
Latitude:	41.5119899999999
Longitude:	-81.6191599999999

F28 **BP OIL CO. #22365** **LUST** **U004202650**
SSE **9308 CHESTER AVE** **UST** **N/A**
1/4-1/2 **CLEVELAND, OH 44106**
0.304 mi.
1605 ft. **Site 1 of 2 in cluster F**

Relative:
Higher

Actual:
675 ft.

LUST:

Name:	BP OIL CO. #22365
Address:	9308 CHESTER AVE
City,State,Zip:	CLEVELAND, OH 44106
Release Number:	18002104 - N00001
Release Date:	01/21/1992
LTF Status:	1 SUS/CON from regulated UST
FR Status:	**NFA: No Further Action**
Priority:	2
Review Date:	09/14/1994
Priority Decode:	SUS/CON from non-regulated UST
Class1 Decode:	A viable RP have been identified
Latitude:	41.505547
Longitude:	-81.621304
Class:	Viable Responsible Party has been identified
Incident Number:	182014200.0
Last Update:	Charles Zepp

BP OIL CO. #22365 (Continued) **U004202650**

Last Update Date:	12/14/2020
Last Update Updated:	09/14/1994
Sub Status:	Approved
Rules:	1992
Coordinator:	Charles Zepp
Rating:	10

Name:	BP OIL CO. #22365
Address:	9308 CHESTER AVE
City,State,Zip:	CLEVELAND, OH 44106
Release Number:	18002104 - N00002
Release Date:	10/16/2006
LTF Status:	1 SUS/CON from regulated UST
FR Status:	**NFA: No Further Action**
Priority:	2
Review Date:	03/17/2008
Priority Decode:	SUS/CON from non-regulated UST
Class1 Decode:	A viable RP have been identified
Latitude:	41.505547
Longitude:	-81.621304
Class:	Viable Responsible Party has been identified
Incident Number:	Not reported
Last Update:	Charles Zepp
Last Update Date:	12/14/2020
Last Update Updated:	03/17/2008
Sub Status:	Not reported
Rules:	2005
Coordinator:	Charles Zepp
Rating:	14

UST:

Name:	BP OIL CO. #22365
Address:	9308 CHESTER AVE
City,State,Zip:	CLEVELAND, OH 44106
Facility Id:	18002104
Owner Name:	KANTAM ENTERPRISES LLC
Owner Address:	6135 MONTGOMERY ROAD
Owner City/State/Zip:	45213

Tank Number:	T00001
Status:	REM - Removed
UST Capacity:	8000
Tank Content:	Gasoline
Installation Date:	01/01/1974
Construction:	FRP-Fiberglass Reinforced Plastic
Date Last Used:	07/10/2001
Date TCL Closed:	Not reported
Date Removed:	07/10/2001
CAS Number:	8006-61-9
Abandoned Approved:	Not reported
Regulated:	YES
Sensitive Area:	NO
Date Of Sensitivity:	Not reported
UST Configurations:	Not reported
Construction Comments:	Fiberglass Reinforced Plastic
Corrosion Protections:	Not reported
Corrosion Protection Comments:	Not reported

BP OIL CO. #22365 (Continued) **U004202650**

Primary Release Detection:	AMO - Alternative Method (Other, explain)
Secondary Release Detection:	Not reported
Release Detection Comments:	RDTank: / RDLine:
Piping Configuration:	Not reported
Piping Configuration Comments:	Not reported
Piping Styles:	P - Pressure
Piping Constructions:	OTH - Other (explain)
Piping Construction Comments:	Unknown
Piping Corrosion Protections:	OTH - Other (explain)
Piping Corrosion Protection Comments:	Not reported
Piping Release Detections:	OTH - Other(explain)
Piping Release Detection Comments:	Not reported
Spill Prevention Manholes:	NP - None Present
Spill Prevention Manhole Comments:	No
OverFill Prevention:	Not reported
OverFill Prevention Comment:	OverFill Spill: No
Comments:	Not reported

Name:	BP OIL CO. #22365
Address:	9308 CHESTER AVE
City,State,Zip:	CLEVELAND, OH 44106

Tank Number:	T00002
Status:	REM - Removed
UST Capacity:	8000
Tank Content:	Gasoline
Installation Date:	01/01/1974
Construction:	FRP-Fiberglass Reinforced Plastic
Date Last Used:	07/10/2001
Date TCL Closed:	Not reported
Date Removed:	07/10/2001
CAS Number:	8006-61-9
Abandoned Approved:	Not reported
Regulated:	YES
Sensitive Area:	NO
Date Of Sensitivity:	Not reported
UST Configurations:	Not reported
Construction Comments:	Fiberglass Reinforced Plastic
Corrosion Protections:	Not reported
Corrosion Protection Comments:	Not reported
Primary Release Detection:	AMO - Alternative Method (Other, explain)
Secondary Release Detection:	Not reported
Release Detection Comments:	RDTank: / RDLine:
Piping Configuration:	Not reported
Piping Configuration Comments:	Not reported
Piping Styles:	P - Pressure
Piping Constructions:	OTH - Other (explain)
Piping Construction Comments:	Unknown
Piping Corrosion Protections:	OTH - Other (explain)
Piping Corrosion Protection Comments:	Not reported
Piping Release Detections:	OTH - Other(explain)
Piping Release Detection Comments:	Not reported
Spill Prevention Manholes:	NP - None Present
Spill Prevention Manhole Comments:	No
OverFill Prevention:	Not reported
OverFill Prevention Comment:	OverFill Spill: No
Comments:	Not reported

BP OIL CO. #22365 (Continued) **U004202650**

Name:	BP OIL CO. #22365
Address:	9308 CHESTER AVE
City,State,Zip:	CLEVELAND, OH 44106
Tank Number:	T00003
Status:	REM - Removed
UST Capacity:	6000
Tank Content:	Gasoline
Installation Date:	01/01/1974
Construction:	FRP-Fiberglass Reinforced Plastic
Date Last Used:	07/10/2001
Date TCL Closed:	Not reported
Date Removed:	07/10/2001
CAS Number:	8006-61-9
Abandoned Approved:	Not reported
Regulated:	YES
Sensitive Area:	NO
Date Of Sensitivity:	Not reported
UST Configurations:	Not reported
Construction Comments:	Fiberglass Reinforced Plastic
Corrosion Protections:	Not reported
Corrosion Protection Comments:	Not reported
Primary Release Detection:	AMO - Alternative Method (Other, explain)
Secondary Release Detection:	Not reported
Release Detection Comments:	RDTank: / RDLine:
Piping Configuration:	Not reported
Piping Configuration Comments:	Not reported
Piping Styles:	P - Pressure
Piping Constructions:	OTH - Other (explain)
Piping Construction Comments:	Unknown
Piping Corrosion Protections:	OTH - Other (explain)
Piping Corrosion Protection Comments:	Not reported
Piping Release Detections:	OTH - Other(explain)
Piping Release Detection Comments:	Not reported
Spill Prevention Manholes:	NP - None Present
Spill Prevention Manhole Comments:	No
OverFill Prevention:	Not reported
OverFill Prevention Comment:	OverFill Spill: No
Comments:	Not reported
Name:	BP OIL CO. #22365
Address:	9308 CHESTER AVE
City,State,Zip:	CLEVELAND, OH 44106
Tank Number:	T00004
Status:	REM - Removed
UST Capacity:	8000
Tank Content:	Gasoline
Installation Date:	01/01/1974
Construction:	FRP-Fiberglass Reinforced Plastic
Date Last Used:	08/01/2006
Date TCL Closed:	Not reported
Date Removed:	09/26/2006
CAS Number:	8006-61-9
Abandoned Approved:	Not reported
Regulated:	YES
Sensitive Area:	NO

BP OIL CO. #22365 (Continued) **U004202650**

Date Of Sensitivity:	Not reported
UST Configurations:	Not reported
Construction Comments:	Fiberglass Reinforced Plastic
Corrosion Protections:	NR - None Required by Rule
Corrosion Protection Comments:	Not reported
Primary Release Detection:	ATG - Automatic Tank Gauging
Secondary Release Detection:	Not reported
Release Detection Comments:	RDTank: Automatic Tank Gauging / RDLine:
Piping Configuration:	Not reported
Piping Configuration Comments:	Not reported
Piping Styles:	P - Pressure
Piping Constructions:	FRP - Fiberglass Reinforced Plastic
Piping Construction Comments:	Fiberglass Reinforced Plastic
Piping Corrosion Protections:	NR - None required by rule
Piping Corrosion Protection Comments:	Not reported
Piping Release Detections:	ELLD - Electronic Line Leak Detector
Piping Release Detection Comments:	Electronic Line Leak Detector
Spill Prevention Manholes:	SB - Spill Containment Manhole (bucket)
Spill Prevention Manhole Comments:	Yes
OverFill Prevention:	Not reported
OverFill Prevention Comment:	OverFill Spill: Yes
Comments:	Not reported

Name:	BP OIL CO. #22365
Address:	9308 CHESTER AVE
City,State,Zip:	CLEVELAND, OH 44106

Tank Number:	T00005
Status:	REM - Removed
UST Capacity:	8000
Tank Content:	Gasoline
Installation Date:	01/01/1974
Construction:	FRP-Fiberglass Reinforced Plastic
Date Last Used:	08/01/2006
Date TCL Closed:	Not reported
Date Removed:	09/26/2006
CAS Number:	8006-61-9
Abandoned Approved:	Not reported
Regulated:	YES
Sensitive Area:	NO
Date Of Sensitivity:	Not reported
UST Configurations:	Not reported
Construction Comments:	Fiberglass Reinforced Plastic
Corrosion Protections:	NR - None Required by Rule
Corrosion Protection Comments:	Not reported
Primary Release Detection:	ATG - Automatic Tank Gauging
Secondary Release Detection:	Not reported
Release Detection Comments:	RDTank: Automatic Tank Gauging / RDLine:
Piping Configuration:	Not reported
Piping Configuration Comments:	Not reported
Piping Styles:	P - Pressure
Piping Constructions:	FRP - Fiberglass Reinforced Plastic
Piping Construction Comments:	Fiberglass Reinforced Plastic
Piping Corrosion Protections:	NR - None required by rule
Piping Corrosion Protection Comments:	Not reported
Piping Release Detections:	ELLD - Electronic Line Leak Detector
Piping Release Detection Comments:	Electronic Line Leak Detector

BP OIL CO. #22365 (Continued) **U004202650**

Spill Prevention Manholes:	SB - Spill Containment Manhole (bucket)
Spill Prevention Manhole Comments:	Yes
OverFill Prevention:	Not reported
OverFill Prevention Comment:	OverFill Spill: Yes
Comments:	Not reported
Name:	BP OIL CO. #22365
Address:	9308 CHESTER AVE
City,State,Zip:	CLEVELAND, OH 44106
Tank Number:	T00006
Status:	REM - Removed
UST Capacity:	6000
Tank Content:	Gasoline
Installation Date:	01/01/1974
Construction:	FRP-Fiberglass Reinforced Plastic
Date Last Used:	08/01/2006
Date TCL Closed:	Not reported
Date Removed:	09/26/2006
CAS Number:	8006-61-9
Abandoned Approved:	Not reported
Regulated:	YES
Sensitive Area:	NO
Date Of Sensitivity:	Not reported
UST Configurations:	Not reported
Construction Comments:	Fiberglass Reinforced Plastic
Corrosion Protections:	NR - None Required by Rule
Corrosion Protection Comments:	Not reported
Primary Release Detection:	ATG - Automatic Tank Gauging
Secondary Release Detection:	Not reported
Release Detection Comments:	RDTank: Automatic Tank Gauging / RDLine:
Piping Configuration:	Not reported
Piping Configuration Comments:	Not reported
Piping Styles:	P - Pressure
Piping Constructions:	FRP - Fiberglass Reinforced Plastic
Piping Construction Comments:	Fiberglass Reinforced Plastic
Piping Corrosion Protections:	NR - None required by rule
Piping Corrosion Protection Comments:	Not reported
Piping Release Detections:	ELLD - Electronic Line Leak Detector
Piping Release Detection Comments:	Electronic Line Leak Detector
Spill Prevention Manholes:	SB - Spill Containment Manhole (bucket)
Spill Prevention Manhole Comments:	Yes
OverFill Prevention:	Not reported
OverFill Prevention Comment:	OverFill Spill: Yes
Comments:	Not reported

F29 **BP OIL CO. #22365** **UST FINDER** **1028603338**
SSE **9308 CHESTER AVE** **UST FINDER RELEASE** **N/A**
1/4-1/2 **CLEVELAND, OH 0**
0.304 mi.
1605 ft. **Site 2 of 2 in cluster F**

Relative:
Higher

Actual:
675 ft.

UST FINDER:

Object ID:	351588
Facility ID:	OH18002104
Name:	BP OIL CO. #22365
Address:	9308 CHESTER AVE
City,State,Zip:	CLEVELAND, OH

BP OIL CO. #22365 (Continued) **1028603338**

Address Match Type:	Not reported
Open USTs:	0
Closed USTs:	6
TOS USTs:	0
Population 1500ft:	792
Private Wells 1500ft:	0
Within 100yr Floodplain:	No
Land Use:	Developed, Medium Intensity
Within SPA:	No
SPA PWS Facility ID:	Not reported
SPA Water Type:	Not reported
SPA Facility Type:	Not reported
SPA HUC12:	Not reported
Within WHPA:	No
WHPA PWS Facility ID:	Not reported
WHPA Water Type:	Not reported
WHPA Facility Type:	Not reported
WHPA HUC12:	Not reported
Facility Status:	Closed UST(s)
Date of Last Inspection:	Not reported
EPA Region:	5
Tribe:	Not reported
Coordinate Source:	State
X Coord:	-81.621304
Y Coord:	41.505547
Latitude:	41.505547
Longitude:	-81.621304

UST FINDER:

Object ID:	1425753
Facility ID:	OH18002104
Tank ID:	OH18002104_T00005
Tank Status:	Closed
Installation Date:	1974/01/01 16:00:00+00
Removal Date:	2006/09/26 15:59:59+00
Tank Capacity:	8000
Substances:	Gasoline
Tank Wall Type:	Single
Object ID:	1425754
Facility ID:	OH18002104
Tank ID:	OH18002104_T00004
Tank Status:	Closed
Installation Date:	1974/01/01 16:00:00+00
Removal Date:	2006/09/26 15:59:59+00
Tank Capacity:	8000
Substances:	Gasoline
Tank Wall Type:	Single
Object ID:	1425755
Facility ID:	OH18002104
Tank ID:	OH18002104_T00006
Tank Status:	Closed
Installation Date:	1974/01/01 16:00:00+00
Removal Date:	2006/09/26 15:59:59+00
Tank Capacity:	6000
Substances:	Gasoline
Tank Wall Type:	Single

BP OIL CO. #22365 (Continued) **1028603338**

Object ID:	1436285
Facility ID:	OH18002104
Tank ID:	OH18002104_T00001
Tank Status:	Closed
Installation Date:	1974/01/01 16:00:00+00
Removal Date:	2001/07/10 15:59:59+00
Tank Capacity:	8000
Substances:	Gasoline
Tank Wall Type:	Single

Object ID:	1436286
Facility ID:	OH18002104
Tank ID:	OH18002104_T00002
Tank Status:	Closed
Installation Date:	1974/01/01 16:00:00+00
Removal Date:	2001/07/10 15:59:59+00
Tank Capacity:	8000
Substances:	Gasoline
Tank Wall Type:	Single

Object ID:	1436287
Facility ID:	OH18002104
Tank ID:	OH18002104_T00003
Tank Status:	Closed
Installation Date:	1974/01/01 16:00:00+00
Removal Date:	2001/07/10 15:59:59+00
Tank Capacity:	6000
Substances:	Gasoline
Tank Wall Type:	Single

UST FINDER RELEASE:

Object ID:	323166
Facility ID:	OH18002104
Lust ID:	OH18002104-N00001
Name:	BP OIL CO. #22365
Address:	9308 CHESTER AVE
City,State,Zip:	CLEVELAND, OH 0
Address Match Type:	Not reported
Reported Date:	1992/01/21 15:59:59+00
Status:	No Further Action
Substance:	Not reported
Population within 1500ft:	795
Domestic Wells within 1500ft:	0
Land Use:	Developed, Medium Intensity
Within SPA:	No
SPA PWS Facility ID:	Not reported
SPA Water Type:	Not reported
SPA Facility Type:	Not reported
SPA HUC12:	Not reported
Within WHPA:	No
WHPA PWS Facility ID:	Not reported
WHPA Water Type:	Not reported
WHPA Facility Type:	Not reported
WHPA HUC12:	Not reported
Within 100yr Floodplain:	No
Tribe:	Not reported

BP OIL CO. #22365 (Continued) **1028603338**

EPA Region:	5
NFA Letter 1:	Not reported
NFA Letter 2:	Not reported
NFA Letter 3:	Not reported
NFA Letter 4:	Not reported
Closed With Residual Contaminate:	Not reported
Coordinate Source:	State
X Coord:	-81.6213
Y Coord:	41.50555
Latitude:	41.5055499999999
Longitude:	-81.6213

Object ID:	323167
Facility ID:	OH18002104
Lust ID:	OH18002104-N00002
Name:	BP OIL CO. #22365
Address:	9308 CHESTER AVE
City,State,Zip:	CLEVELAND, OH 0
Address Match Type:	Not reported
Reported Date:	2006/10/16 15:59:59+00
Status:	No Further Action
Substance:	Not reported
Population within 1500ft:	795
Domestic Wells within 1500ft:	0
Land Use:	Developed, Medium Intensity
Within SPA:	No
SPA PWS Facility ID:	Not reported
SPA Water Type:	Not reported
SPA Facility Type:	Not reported
SPA HUC12:	Not reported
Within WHPA:	No
WHPA PWS Facility ID:	Not reported
WHPA Water Type:	Not reported
WHPA Facility Type:	Not reported
WHPA HUC12:	Not reported
Within 100yr Floodplain:	No
Tribe:	Not reported
EPA Region:	5
NFA Letter 1:	Not reported
NFA Letter 2:	Not reported
NFA Letter 3:	Not reported
NFA Letter 4:	Not reported
Closed With Residual Contaminate:	Not reported
Coordinate Source:	State
X Coord:	-81.6213
Y Coord:	41.50555
Latitude:	41.5055499999999
Longitude:	-81.6213

G30 South 1/4-1/2 0.373 mi. 1968 ft. | **CLEVELAND CLINIC**
1965 E 89TH ST
CLEVELAND, OH 44114 | **LUST** | **S127294673**
N/A

Site 1 of 2 in cluster G

Relative: Higher

Actual: 672 ft.

LUST:

Name:	CLEVELAND CLINIC
Address:	1965 E 89TH ST
City,State,Zip:	CLEVELAND, OH 44114
Release Number:	18011335 - N00001
Release Date:	02/12/2016
LTF Status:	2 SUS/CON from non-regulated UST
FR Status:	**RPT: a possible incident is reported**
Priority:	2
Review Date:	02/25/2016
Priority Decode:	SUS/CON from non-regulated UST
Class1 Decode:	A viable RP have been identified
Latitude:	41.504441
Longitude:	-81.623692
Class:	Viable Responsible Party has been identified
Incident Number:	Not reported
Last Update:	Charles Zepp
Last Update Date:	10/18/2019
Last Update Updated:	02/25/2016
Sub Status:	Approved
Rules:	2012
Coordinator:	Charles Zepp
Rating:	Not reported

H31 SSW 1/4-1/2 0.397 mi. 2096 ft. | **FORMER GULF SERVICE STATION**
8701-8705 EUCLID AVE
CLEVELAND, OH | **UST FINDER**
UST FINDER RELEASE | **1028604937**
N/A

Site 1 of 2 in cluster H

Relative: Higher

Actual: 670 ft.

UST FINDER:

Object ID:	351539
Facility ID:	OH18011313
Name:	FORMER GULF SERVICE STATION
Address:	8701-8705 EUCLID AVE
City,State,Zip:	CLEVELAND, OH
Address Match Type:	StreetAddress
Open USTs:	0
Closed USTs:	3
TOS USTs:	0
Population 1500ft:	873
Private Wells 1500ft:	0
Within 100yr Floodplain:	No
Land Use:	Developed, Medium Intensity
Within SPA:	No
SPA PWS Facility ID:	Not reported
SPA Water Type:	Not reported
SPA Facility Type:	Not reported
SPA HUC12:	Not reported
Within WHPA:	No
WHPA PWS Facility ID:	Not reported
WHPA Water Type:	Not reported
WHPA Facility Type:	Not reported
WHPA HUC12:	Not reported

FORMER GULF SERVICE STATION (Continued) **1028604937**

Facility Status:	Closed UST(s)
Date of Last Inspection:	Not reported
EPA Region:	5
Tribe:	Not reported
Coordinate Source:	Geocode
X Coord:	-81.626062
Y Coord:	41.503518
Latitude:	41.503518
Longitude:	-81.626062

UST FINDER:

Object ID:	1437378
Facility ID:	OH18011313
Tank ID:	OH18011313_T00002
Tank Status:	Closed
Installation Date:	Not reported
Removal Date:	2014/06/07 15:59:59+00
Tank Capacity:	1000
Substances:	Gasoline
Tank Wall Type:	Single

Object ID:	1437379
Facility ID:	OH18011313
Tank ID:	OH18011313_T00001
Tank Status:	Closed
Installation Date:	Not reported
Removal Date:	2014/06/07 15:59:59+00
Tank Capacity:	2000
Substances:	Gasoline
Tank Wall Type:	Single

Object ID:	1437380
Facility ID:	OH18011313
Tank ID:	OH18011313_T00003
Tank Status:	Closed
Installation Date:	Not reported
Removal Date:	2014/06/07 15:59:59+00
Tank Capacity:	1000
Substances:	Diesel
Tank Wall Type:	Single

UST FINDER RELEASE:

Object ID:	323107
Facility ID:	OH18011313
Lust ID:	OH18011313-N00001
Name:	FORMER GULF SERVICE STATION
Address:	8701-8705 EUCLID AVE
City,State,Zip:	CLEVELAND, OH 0
Address Match Type:	StreetAddress
Reported Date:	2014/08/13 15:59:59+00
Status:	No Further Action
Substance:	Not reported
Population within 1500ft:	872
Domestic Wells within 1500ft:	0
Land Use:	Developed, Medium Intensity
Within SPA:	No

FORMER GULF SERVICE STATION (Continued) **1028604937**

SPA PWS Facility ID:	Not reported
SPA Water Type:	Not reported
SPA Facility Type:	Not reported
SPA HUC12:	Not reported
Within WHPA:	No
WHPA PWS Facility ID:	Not reported
WHPA Water Type:	Not reported
WHPA Facility Type:	Not reported
WHPA HUC12:	Not reported
Within 100yr Floodplain:	No
Tribe:	Not reported
EPA Region:	5
NFA Letter 1:	Not reported
NFA Letter 2:	Not reported
NFA Letter 3:	Not reported
NFA Letter 4:	Not reported
Closed With Residual Contaminate:	Not reported
Coordinate Source:	Geocode
X Coord:	-81.6260599999999
Y Coord:	41.50352
Latitude:	41.50352
Longitude:	-81.6260599999999

H32 **FORMER GULF SERVICE STATION** **LUST** **U004223224**
SSW **8701-8705 EUCLID AVE** **UST** **N/A**
1/4-1/2 **CLEVELAND, OH 44195**
0.397 mi.
2096 ft. **Site 2 of 2 in cluster H**

Relative:
Higher

Actual:
670 ft.

LUST:

Name:	FORMER GULF SERVICE STATION
Address:	8701-8705 EUCLID AVE
City,State,Zip:	CLEVELAND, OH 44195
Release Number:	18011313 - N00001
Release Date:	08/13/2014
LTF Status:	6 Closure of regulated UST
FR Status:	**NFA: No Further Action**
Priority:	2
Review Date:	08/15/2014
Priority Decode:	SUS/CON from non-regulated UST
Class1 Decode:	A viable RP have been identified
Latitude:	41.503635
Longitude:	-81.625893
Class:	Viable Responsible Party has been identified
Incident Number:	Not reported
Last Update:	Charles Zepp
Last Update Date:	10/16/2019
Last Update Updated:	08/15/2014
Sub Status:	Approved
Rules:	2012
Coordinator:	Charles Zepp
Rating:	10

UST:

Name:	FORMER GULF SERVICE STATION
Address:	8701-8705 EUCLID AVE
City,State,Zip:	CLEVELAND, OH 44195

FORMER GULF SERVICE STATION (Continued) **U004223224**

Facility Id:	18011313
Owner Name:	Not reported
Owner Address:	Not reported
Owner City/State/Zip:	Not reported
Tank Number:	T00001
Status:	REM - Removed
UST Capacity:	2000
Tank Content:	Gasoline
Installation Date:	Not reported
Construction:	BM - Bare Metal
Date Last Used:	01/01/1973
Date TCL Closed:	Not reported
Date Removed:	06/07/2014
CAS Number:	Not reported
Abandoned Approved:	Not reported
Regulated:	YES
Sensitive Area:	NO
Date Of Sensitivity:	Not reported
UST Configurations:	Not reported
Construction Comments:	Not reported
Corrosion Protections:	Not reported
Corrosion Protection Comments:	Not reported
Primary Release Detection:	Not reported
Secondary Release Detection:	Not reported
Release Detection Comments:	Not reported
Piping Configuration:	Not reported
Piping Configuration Comments:	Not reported
Piping Styles:	Not reported
Piping Constructions:	Not reported
Piping Construction Comments:	Not reported
Piping Corrosion Protections:	Not reported
Piping Corrosion Protection Comments:	Not reported
Piping Release Detections:	Not reported
Piping Release Detection Comments:	Not reported
Spill Prevention Manholes:	Not reported
Spill Prevention Manhole Comments:	Not reported
OverFill Prevention:	Not reported
OverFill Prevention Comment:	Not reported
Comments:	Not reported
Name:	FORMER GULF SERVICE STATION
Address:	8701-8705 EUCLID AVE
City,State,Zip:	CLEVELAND, OH 44195
Tank Number:	T00002
Status:	REM - Removed
UST Capacity:	1000
Tank Content:	Gasoline
Installation Date:	Not reported
Construction:	BM - Bare Metal
Date Last Used:	01/01/1973
Date TCL Closed:	Not reported
Date Removed:	06/07/2014
CAS Number:	Not reported
Abandoned Approved:	Not reported
Regulated:	YES

FORMER GULF SERVICE STATION (Continued) **U004223224**

Sensitive Area:	NO
Date Of Sensitivity:	Not reported
UST Configurations:	Not reported
Construction Comments:	Not reported
Corrosion Protections:	Not reported
Corrosion Protection Comments:	Not reported
Primary Release Detection:	Not reported
Secondary Release Detection:	Not reported
Release Detection Comments:	Not reported
Piping Configuration:	Not reported
Piping Configuration Comments:	Not reported
Piping Styles:	Not reported
Piping Constructions:	Not reported
Piping Construction Comments:	Not reported
Piping Corrosion Protections:	Not reported
Piping Corrosion Protection Comments:	Not reported
Piping Release Detections:	Not reported
Piping Release Detection Comments:	Not reported
Spill Prevention Manholes:	Not reported
Spill Prevention Manhole Comments:	Not reported
OverFill Prevention:	Not reported
OverFill Prevention Comment:	Not reported
Comments:	Not reported
Name:	FORMER GULF SERVICE STATION
Address:	8701-8705 EUCLID AVE
City,State,Zip:	CLEVELAND, OH 44195
Tank Number:	T00003
Status:	REM - Removed
UST Capacity:	1000
Tank Content:	Diesel
Installation Date:	Not reported
Construction:	BM - Bare Metal
Date Last Used:	01/01/1973
Date TCL Closed:	Not reported
Date Removed:	06/07/2014
CAS Number:	Not reported
Abandoned Approved:	Not reported
Regulated:	YES
Sensitive Area:	NO
Date Of Sensitivity:	Not reported
UST Configurations:	Not reported
Construction Comments:	Not reported
Corrosion Protections:	Not reported
Corrosion Protection Comments:	Not reported
Primary Release Detection:	Not reported
Secondary Release Detection:	Not reported
Release Detection Comments:	Not reported
Piping Configuration:	Not reported
Piping Configuration Comments:	Not reported
Piping Styles:	Not reported
Piping Constructions:	Not reported
Piping Construction Comments:	Not reported
Piping Corrosion Protections:	Not reported
Piping Corrosion Protection Comments:	Not reported
Piping Release Detections:	Not reported

FORMER GULF SERVICE STATION (Continued) **U004223224**

Piping Release Detection Comments:	Not reported
Spill Prevention Manholes:	Not reported
Spill Prevention Manhole Comments:	Not reported
OverFill Prevention:	Not reported
OverFill Prevention Comment:	Not reported
Comments:	Not reported

I33 **CLEVELAND CLINIC** **LUST** **U004257368**
SE **1945 E 97TH ST** **UST** **N/A**
1/4-1/2 **CLEVELAND, OH 44106**
0.401 mi.
2115 ft. **Site 1 of 4 in cluster I**

Relative:
Higher

Actual:
678 ft.

LUST:

Name:	CLEVELAND CLINIC
Address:	1945 E 97TH ST
City,State,Zip:	CLEVELAND, OH 44106
Release Number:	18011344 - N00001
Release Date:	03/17/2016
LTF Status:	6 Closure of regulated UST
FR Status:	**NFA: No Further Action**
Priority:	2
Review Date:	08/23/2016
Priority Decode:	SUS/CON from non-regulated UST
Class1 Decode:	A Responsible Party (RP) for the release has not yet been determined
Latitude:	41.504990
Longitude:	-81.619069
Class:	Responsible Party for release has not yet been determined
Incident Number:	Not reported
Last Update:	Charles Zepp
Last Update Date:	07/13/2020
Last Update Updated:	08/23/2016
Sub Status:	Approved
Rules:	2012
Coordinator:	Charles Zepp
Rating:	9

UST:

Name:	CLEVELAND CLINIC
Address:	1945 E 97TH ST
City,State,Zip:	CLEVELAND, OH 44106
Facility Id:	18011344
Owner Name:	Not reported
Owner Address:	Not reported
Owner City/State/Zip:	Not reported
Tank Number:	T00001
Status:	REM - Removed
UST Capacity:	500
Tank Content:	Other (see comments)
Installation Date:	Not reported
Construction:	Not reported
Date Last Used:	Not reported
Date TCL Closed:	Not reported
Date Removed:	02/19/2016
CAS Number:	Not reported
Abandoned Approved:	Not reported

CLEVELAND CLINIC (Continued) **U004257368**

Regulated:	YES
Sensitive Area:	NO
Date Of Sensitivity:	Not reported
UST Configurations:	Not reported
Construction Comments:	Not reported
Corrosion Protections:	Not reported
Corrosion Protection Comments:	Not reported
Primary Release Detection:	Not reported
Secondary Release Detection:	Not reported
Release Detection Comments:	Not reported
Piping Configuration:	Not reported
Piping Configuration Comments:	Not reported
Piping Styles:	Not reported
Piping Constructions:	Not reported
Piping Construction Comments:	Not reported
Piping Corrosion Protections:	Not reported
Piping Corrosion Protection Comments:	Not reported
Piping Release Detections:	Not reported
Piping Release Detection Comments:	Not reported
Spill Prevention Manholes:	Not reported
Spill Prevention Manhole Comments:	Not reported
OverFill Prevention:	Not reported
OverFill Prevention Comment:	Not reported
Comments:	tank found empty

I34 **CLEVELAND CLINIC** **UST FINDER** **1028604966**
SE **1945 E 97TH ST** **UST FINDER RELEASE** **N/A**
1/4-1/2 **CLEVELAND, OH**
0.401 mi.
2115 ft. **Site 2 of 4 in cluster I**

Relative:
Higher

Actual:
678 ft.

UST FINDER:

Object ID:	351569
Facility ID:	OH18011344
Name:	CLEVELAND CLINIC
Address:	1945 E 97TH ST
City,State,Zip:	CLEVELAND, OH
Address Match Type:	PointAddress
Open USTs:	0
Closed USTs:	1
TOS USTs:	0
Population 1500ft:	700
Private Wells 1500ft:	0
Within 100yr Floodplain:	No
Land Use:	Developed, Medium Intensity
Within SPA:	No
SPA PWS Facility ID:	Not reported
SPA Water Type:	Not reported
SPA Facility Type:	Not reported
SPA HUC12:	Not reported
Within WHPA:	No
WHPA PWS Facility ID:	Not reported
WHPA Water Type:	Not reported
WHPA Facility Type:	Not reported
WHPA HUC12:	Not reported
Facility Status:	Closed UST(s)
Date of Last Inspection:	Not reported
EPA Region:	5

CLEVELAND CLINIC (Continued) **1028604966**

Tribe:	Not reported
Coordinate Source:	Geocode
X Coord:	-81.619716
Y Coord:	41.5049300000001
Latitude:	41.50493
Longitude:	-81.619716

UST FINDER:

Object ID:	1457713
Facility ID:	OH18011344
Tank ID:	OH18011344_T00001
Tank Status:	Closed
Installation Date:	Not reported
Removal Date:	2016/02/19 15:59:59+00
Tank Capacity:	500
Substances:	Other (see comments)
Tank Wall Type:	Single

UST FINDER RELEASE:

Object ID:	323143
Facility ID:	OH18011344
Lust ID:	OH18011344-N00001
Name:	CLEVELAND CLINIC
Address:	1945 E 97TH ST
City,State,Zip:	CLEVELAND, OH 0
Address Match Type:	PointAddress
Reported Date:	2016/03/17 15:59:59+00
Status:	No Further Action
Substance:	Not reported
Population within 1500ft:	701
Domestic Wells within 1500ft:	0
Land Use:	Developed, Medium Intensity
Within SPA:	No
SPA PWS Facility ID:	Not reported
SPA Water Type:	Not reported
SPA Facility Type:	Not reported
SPA HUC12:	Not reported
Within WHPA:	No
WHPA PWS Facility ID:	Not reported
WHPA Water Type:	Not reported
WHPA Facility Type:	Not reported
WHPA HUC12:	Not reported
Within 100yr Floodplain:	No
Tribe:	Not reported
EPA Region:	5
NFA Letter 1:	Not reported
NFA Letter 2:	Not reported
NFA Letter 3:	Not reported
NFA Letter 4:	Not reported
Closed With Residual Contaminate:	Not reported
Coordinate Source:	Geocode
X Coord:	-81.61972
Y Coord:	41.5049300000001
Latitude:	41.50493
Longitude:	-81.61972

I35 SE 1/4-1/2 0.401 mi. 2115 ft. — **HARSHAW FILTROL PARTNERSHIP, CLEVELAND** — **DERR** — **1000381458** / **N/A**

1945 E 97TH ST
CLEVELAND, OH 44124

Site 3 of 4 in cluster I

Relative: Higher
Actual: 678 ft.

DERR:

Name:	HARSHAW FILTROL PARTNERSHIP, CLEVELAND
Address:	1945 E 97TH ST
City,State,Zip:	CLEVELAND, OH 44124
DERR ID:	218000383
District:	NEDO
Alias:	Not reported
Lat/Long:	41.50527778 -81.62916667
CERCLIS ID:	OHD053276390
Program:	**Site Assessment**
Decode for Activity:	Site Assessment

I36 SE 1/4-1/2 0.401 mi. 2115 ft. — **HARSHAW/FILTROL PARTNERSHIP** — **SEMS-ARCHIVE** — **1015735772**
RCRA NonGen / NLR — **OHD053276390**

1945 EAST 97 STREET
CLEVELAND, OH 44106

Site 4 of 4 in cluster I

Relative: Higher
Actual: 678 ft.

SEMS Archive:

Site ID:	0504369
EPA ID:	OHD053276390
Name:	HARSHAW FILTROL PARTNERSHIP
Address:	1945 E 97 ST
Address 2:	Not reported
City,State,Zip:	CLEVELAND, OH 44124
Cong District:	19
FIPS Code:	39035
FF:	N
NPL:	Not on the NPL
Non NPL Status:	NFRAP-Site does not qualify for the NPL based on existing information

SEMS Archive Detail:

Region:	05
Site ID:	0504369
EPA ID:	OHD053276390
Site Name:	HARSHAW FILTROL PARTNERSHIP
NPL:	N
FF:	N
OU:	00
Action Code:	PA
Action Name:	PA
SEQ:	1
Start Date:	Not reported
Finish Date:	1987-06-30 04:00:00
Qual:	N
Current Action Lead:	St Perf

Region:	05
Site ID:	0504369
EPA ID:	OHD053276390
Site Name:	HARSHAW FILTROL PARTNERSHIP
NPL:	N
FF:	N
OU:	00

HARSHAW/FILTROL PARTNERSHIP (Continued) **1015735772**

Action Code:	DS
Action Name:	DISCVRY
SEQ:	1
Start Date:	1984-12-01 06:00:00
Finish Date:	1984-12-01 06:00:00
Qual:	Not reported
Current Action Lead:	EPA Perf

Region:	05
Site ID:	0504369
EPA ID:	OHD053276390
Site Name:	HARSHAW FILTROL PARTNERSHIP
NPL:	N
FF:	N
OU:	00
Action Code:	VS
Action Name:	ARCH SITE
SEQ:	1
Start Date:	Not reported
Finish Date:	1987-06-30 04:00:00
Qual:	Not reported
Current Action Lead:	EPA Perf In-Hse

RCRA Listings:

Date Form Received by Agency:	19801119
Handler Name:	Harshaw/Filtrol Partnership
Handler Address:	1945 East 97 Street
Handler City,State,Zip:	CLEVELAND, OH 44106
EPA ID:	OHD053276390
Contact Name:	ANDREW KOPAS
Contact Address:	1945 E 97TH ST
Contact City,State,Zip:	CLEVELAND, OH 44106
Contact Telephone:	216-229-0474
Contact Fax:	Not reported
Contact Email:	Not reported
Contact Title:	Not reported
EPA Region:	05
Land Type:	Not reported
Federal Waste Generator Description:	Not a generator, verified
Non-Notifier:	Not reported
Biennial Report Cycle:	Not reported
Accessibility:	Not reported
Active Site Indicator:	Not reported
State District Owner:	Oh
State District:	NE
Mailing Address:	1945 E 97TH ST
Mailing City,State,Zip:	CLEVELAND, OH 44106
Owner Name:	Not reported
Owner Type:	Not reported
Operator Name:	Harshaw/Filtrol Partnership
Operator Type:	Private
Short-Term Generator Activity:	No
Importer Activity:	No
Mixed Waste Generator:	No
Transporter Activity:	No
Transfer Facility Activity:	No

HARSHAW/FILTROL PARTNERSHIP (Continued) **1015735772**

Recycler Activity with Storage:	No
Small Quantity On-Site Burner Exemption:	No
Smelting Melting and Refining Furnace Exemption:	No
Underground Injection Control:	No
Off-Site Waste Receipt:	No
Universal Waste Indicator:	No
Universal Waste Destination Facility:	No
Federal Universal Waste:	No
Active Site State-Reg Handler:	---
Federal Facility Indicator:	Not reported
Hazardous Secondary Material Indicator:	N
Sub-Part K Indicator:	Not reported
2018 GPRA Permit Baseline:	Not on the Baseline
2018 GPRA Renewals Baseline:	Not on the Baseline
202 GPRA Corrective Action Baseline:	No
Subject to Corrective Action Universe:	No
Non-TSDFs Where RCRA CA has Been Imposed Universe:	No
Corrective Action Priority Ranking:	No NCAPS ranking
Environmental Control Indicator:	No
Institutional Control Indicator:	No
Human Exposure Controls Indicator:	N/A
Groundwater Controls Indicator:	N/A
Significant Non-Complier Universe:	No
Unaddressed Significant Non-Complier Universe:	No
Addressed Significant Non-Complier Universe:	No
Significant Non-Complier With a Compliance Schedule Universe:	No
Financial Assurance Required:	Not reported
Handler Date of Last Change:	20150414
Recognized Trader-Importer:	No
Recognized Trader-Exporter:	No
Importer of Spent Lead Acid Batteries:	No
Exporter of Spent Lead Acid Batteries:	No
Recycler Activity Without Storage:	No
Manifest Broker:	No
Sub-Part P Indicator:	No

Hazardous Waste Summary:

Waste Code:	D000
Waste Description:	Not Defined
Waste Code:	D001
Waste Description:	Ignitable Waste
Waste Code:	D002
Waste Description:	Corrosive Waste
Waste Code:	D003
Waste Description:	Reactive Waste
Waste Code:	D004
Waste Description:	Arsenic
Waste Code:	D006
Waste Description:	Cadmium
Waste Code:	D007

HARSHAW/FILTROL PARTNERSHIP (Continued) **1015735772**

Waste Description: Chromium

Waste Code: D008
Waste Description: Lead

Waste Code: D009
Waste Description: Mercury

Waste Code: D010
Waste Description: Selenium

Waste Code: D011
Waste Description: Silver

Waste Code: F001
Waste Description: The Following Spent Halogenated Solvents Used In Degreasing: Tetrachloroethylene, Trichlorethylene, Methylene Chloride, 1,1,1-Trichloroethane, Carbon Tetrachloride And Chlorinated Fluorocarbons; All Spent Solvent Mixtures/Blends Used In Degreasing Containing, Before Use, A Total Of Ten Percent Or More (By Volume) Of One Or More Of The Above Halogenated Solvents Or Those Solvents Listed In F002, F004, And F005; And Still Bottoms From The Recovery Of These Spent Solvents And Spent Solvent Mixtures.

Waste Code: F002
Waste Description: The Following Spent Halogenated Solvents: Tetrachloroethylene, Methylene Chloride, Trichloroethylene, 1,1,1-Trichloroethane, Chlorobenzene, 1,1,2-Trichloro-1,2,2-Trifluoroethane, Ortho-Dichlorobenzene, Trichlorofluoromethane, And 1,1,2, Trichloroethane; All Spent Solvent Mixtures/Blends Containing, Before Use, A Total Of Ten Percent Or More (By Volume) Of One Or More Of The Above Halogenated Solvents Or Those Solvents Listed In F001, F004, And F005; And Still Bottoms From The Recovery Of These Spent Solvents And Spent Solvent Mixtures.

Waste Code: F003
Waste Description: The Following Spent Nonhalogenated Solvents: Xylene, Acetone, Ethyl Acetate, Ethyl Benzene, Ethyl Ether, Methyl Isobutyl Ketone, N-Butyl Alcohol, Cyclohexanone, And Methanol; All Spent Solvent Mixtures/Blends Containing, Before Use, Only The Above Spent Nonhalogenated Solvents; And All Spent Solvent Mixtures/Blends Containing, Before Use, One Or More Of The Above Nonhalogenated Solvents, And A Total Of Ten Percent Or More (By Volume) Of One Or More Of Those Solvents Listed In F001, F002, F004, And F005; And Still Bottoms From The Recovery Of These Spent Solvents And Spent Solvent Mixtures.

Waste Code: F004
Waste Description: The Following Spent Nonhalogenated Solvents: Cresols, Cresylic Acid, And Nitrobenzene; And The Still Bottoms From The Recovery Of These Solvents; All Spent Solvent Mixtures/Blends Containing, Before Use, A Total Of Ten Percent Or More (By Volume) Of One Or More Of The Above Nonhalogenated Solvents Or Those Solvents Listed In F001, F002, And F005; And Still Bottoms From The Recovery Of These Spent Solvents And Spent Solvent Mixtures.

Waste Code: F005

HARSHAW/FILTROL PARTNERSHIP (Continued) **1015735772**

Waste Description: The Following Spent Nonhalogenated Solvents: Toluene, Methyl Ethyl Ketone, Carbon Disulfide, Isobutanol, Pyridine, Benzene, 2-Ethoxyethanol, And 2-Nitropropane; All Spent Solvent Mixtures/Blends Containing, Before Use, A Total Of Ten Percent Or More (By Volume) Of One Or More Of The Above Nonhalogenated Solvents Or Those Solvents Listed In F001, F002, Or F004; And Still Bottoms From The Recovery Of These Spent Solvents And Spent Solvent Mixtures.

Waste Code: F006
Waste Description: Wastewater Treatment Sludges From Electroplating Operations, Except From The Following Processes: (1) Sulfuric Acid Anodizing Of Aluminum; (2) Tin Plating On Carbon Steel; (3) Zinc Plating (Segregated Basis) On Carbon Steel; (4) Aluminum Or Zinc-Aluminum Plating On Carbon Steel; (5) Cleaning/Stripping Associated With Tin, Zinc, And Aluminum Plating On Carbon Steel; And (6) Chemical Etching And Milling Of Aluminum.

Waste Code: F007
Waste Description: Spent Cyanide Plating Bath Solutions From Electroplating Operations.

Waste Code: F008
Waste Description: Plating Bath Residues From The Bottom Of Plating Baths From Electroplating Operations In Which Cyanides Are Used In The Process.

Waste Code: F009
Waste Description: Spent Stripping And Cleaning Bath Solutions From Electroplating Operations In Which Cyanides Are Used In The Process.

Waste Code: P005
Waste Description: 2-Propen-1-Ol (Or) Allyl Alcohol

Waste Code: P012
Waste Description: Arsenic Oxide As2o3 (Or) Arsenic Trioxide

Waste Code: P022
Waste Description: Carbon Disulfide

Waste Code: P029
Waste Description: Copper Cyanide (Or) Copper Cyanide Cu(Cn)

Waste Code: P030
Waste Description: Cyanides (Soluble Cyanide Salts), Not Otherwise Specified

Waste Code: P056
Waste Description: Fluorine

Waste Code: P074
Waste Description: Nickel Cyanide (Or) Nickel Cyanide Ni(Cn)2

Waste Code: P075
Waste Description: Nicotine, & Salts (Or) Pyridine, 3-(1-Methyl-2-Pyrrolidinyl)-,(S)-, & Salts

Waste Code: P102
Waste Description: 2-Propyn-1-Ol (Or) Propargyl Alcohol

Waste Code: P105

HARSHAW/FILTROL PARTNERSHIP (Continued) **1015735772**

Waste Description: Sodium Azide

Waste Code: P106
Waste Description: Sodium Cyanide (Or) Sodium Cyanide Na(Cn)

Waste Code: P119
Waste Description: Ammonium Vanadate (Or) Vanadic Acid, Ammonium Salt

Waste Code: U002
Waste Description: 2-Propanone (I) (Or) Acetone (I)

Waste Code: U003
Waste Description: Acetonitrile (I,T)

Waste Code: U012
Waste Description: Aniline (I,T) (Or) Benzenamine (I,T)

Waste Code: U019
Waste Description: Benzene (I,T)

Waste Code: U023
Waste Description: Benzene, (Trichloromethyl)- (Or) Benzotrichloride (C,R,T)

Waste Code: U031
Waste Description: 1-Butanol (I) (Or) N-Butyl Alcohol (I)

Waste Code: U044
Waste Description: Chloroform (Or) Methane, Trichloro-

Waste Code: U073
Waste Description: [1,1'-Biphenyl]-4,4'-Diamine, 3,3'-Dichloro- (Or) 3,3'-Dichlorobenzidine

Waste Code: U092
Waste Description: Dimethylamine (I) (Or) Methanamine, N-Methyl- (I)

Waste Code: U112
Waste Description: Acetic Acid, Ethyl Ester (I) (Or) Ethyl Acetate (I)

Waste Code: U117
Waste Description: Ethane, 1,1'-Oxybis-(I) (Or) Ethyl Ether (I)

Waste Code: U121
Waste Description: Methane, Trichlorofluoro- (Or) Trichloromonofluoromethane

Waste Code: U122
Waste Description: Formaldehyde

Waste Code: U134
Waste Description: Hydrofluoric Acid (C,T) (Or) Hydrogen Fluoride (C,T)

Waste Code: U135
Waste Description: Hydrogen Sulfide (Or) Hydrogen Sulfide H2s

Waste Code: U144
Waste Description: Acetic Acid, Lead(2+) Salt (Or) Lead Acetate

HARSHAW/FILTROL PARTNERSHIP (Continued) **1015735772**

Waste Code: U151
Waste Description: Mercury

Waste Code: U154
Waste Description: Methanol (I) (Or) Methyl Alcohol (I)

Waste Code: U159
Waste Description: 2-Butanone (I,T) (Or) Methyl Ethyl Ketone (Mek) (I,T)

Waste Code: U196
Waste Description: Pyridine

Waste Code: U210
Waste Description: Ethene, Tetrachloro- (Or) Tetrachloroethylene

Waste Code: U211
Waste Description: Carbon Tetrachloride (Or) Methane, Tetrachloro-

Waste Code: U213
Waste Description: Furan, Tetrahydro-(I) (Or) Tetrahydrofuran (I)

Waste Code: U220
Waste Description: Benzene, Methyl- (Or) Toluene

Waste Code: U239
Waste Description: Benzene, Dimethyl- (I,T) (Or) Xylene (I)

Handler - Owner Operator:
Owner/Operator Indicator: Owner
Owner/Operator Name: HARSHAW/FILTROL PARTNERSHIP
Legal Status: Private
Date Became Current: Not reported
Date Ended Current: Not reported
Owner/Operator Address: 1945 E 97TH ST
Owner/Operator City,State,Zip: CLEVELAND, OH 44106
Owner/Operator Telephone: 216-721-8300
Owner/Operator Telephone Ext: Not reported
Owner/Operator Fax: Not reported
Owner/Operator Email: Not reported

Owner/Operator Indicator: Operator
Owner/Operator Name: HARSHAW/FILTROL PARTNERSHIP
Legal Status: Private
Date Became Current: Not reported
Date Ended Current: Not reported
Owner/Operator Address: 1945 E 97TH ST
Owner/Operator City,State,Zip: CITY NOT REPORTED, OH 99998
Owner/Operator Telephone: 216-721-8300
Owner/Operator Telephone Ext: Not reported
Owner/Operator Fax: Not reported
Owner/Operator Email: Not reported

Historic Generators:
Receive Date: 19801119
Handler Name: HARSHAW/FILTROL PARTNERSHIP
Federal Waste Generator Description: Not a generator, verified

HARSHAW/FILTROL PARTNERSHIP (Continued) **1015735772**

State District Owner:	Oh
Large Quantity Handler of Universal Waste:	No
Recognized Trader Importer:	No
Recognized Trader Exporter:	No
Spent Lead Acid Battery Importer:	No
Spent Lead Acid Battery Exporter:	No
Current Record:	Yes
Non Storage Recycler Activity:	Not reported
Electronic Manifest Broker:	Not reported

Receive Date:	19790101
Handler Name:	HARSHAW/FILTROL PARTNERSHIP
Federal Waste Generator Description:	Not a generator, verified
State District Owner:	Oh
Large Quantity Handler of Universal Waste:	No
Recognized Trader Importer:	No
Recognized Trader Exporter:	No
Spent Lead Acid Battery Importer:	No
Spent Lead Acid Battery Exporter:	No
Current Record:	No
Non Storage Recycler Activity:	Not reported
Electronic Manifest Broker:	Not reported

Receive Date:	19800818
Handler Name:	HARSHAW/FILTROL PARTNERSHIP
Federal Waste Generator Description:	Not a generator, verified
State District Owner:	Oh
Large Quantity Handler of Universal Waste:	No
Recognized Trader Importer:	No
Recognized Trader Exporter:	No
Spent Lead Acid Battery Importer:	No
Spent Lead Acid Battery Exporter:	No
Current Record:	No
Non Storage Recycler Activity:	Not reported
Electronic Manifest Broker:	Not reported

List of NAICS Codes and Descriptions:

NAICS Code:	325131
NAICS Description:	Inorganic Dye And Pigment Manufacturing

NAICS Code:	325188
NAICS Description:	All Other Basic Inorganic Chemical Manufacturing

Facility Has Received Notices of Violations:

Violations:	No Violations Found

Evaluation Action Summary:

Evaluations:	No Evaluations Found

G37 South 1/4-1/2 0.409 mi. 2161 ft. | **FORMER SWIFT SERVICE STATION**
8920 EUCLID AVE
CLEVELAND, OH 44195 | **LUST** | **S132437055**
N/A

Site 2 of 2 in cluster G

Relative: Higher

Actual: 673 ft.

LUST:

Name:	FORMER SWIFT SERVICE STATION
Address:	8920 EUCLID AVE
City,State,Zip:	CLEVELAND, OH 44195
Release Number:	18011455 - N00001
Release Date:	10/30/2000
LTF Status:	2 SUS/CON from non-regulated UST
FR Status:	**CLO: Closure**
Priority:	2
Review Date:	10/30/2000
Priority Decode:	SUS/CON from non-regulated UST
Class1 Decode:	A viable RP have been identified
Latitude:	41.5031292
Longitude:	-81.624457
Class:	Viable Responsible Party has been identified
Incident Number:	Not reported
Last Update:	Charles Zepp
Last Update Date:	09/25/2024
Last Update Updated:	10/30/2000
Sub Status:	Submitted
Rules:	1992
Coordinator:	Charles Zepp
Rating:	Not reported

J38 East 1/4-1/2 0.412 mi. 2176 ft. | **MT SINAI MEDICAL CENTER**
1800 E 105TH ST
CLEVELAND, OH | **UST FINDER**
UST FINDER RELEASE | **1028603087**
N/A

Site 1 of 2 in cluster J

Relative: Lower

Actual: 640 ft.

UST FINDER:

Object ID:	351665
Facility ID:	OH18001584
Name:	MT SINAI MEDICAL CENTER
Address:	1800 E 105TH ST
City,State,Zip:	CLEVELAND, OH
Address Match Type:	Not reported
Open USTs:	0
Closed USTs:	3
TOS USTs:	0
Population 1500ft:	788
Private Wells 1500ft:	0
Within 100yr Floodplain:	No
Land Use:	Developed, Medium Intensity
Within SPA:	No
SPA PWS Facility ID:	Not reported
SPA Water Type:	Not reported
SPA Facility Type:	Not reported
SPA HUC12:	Not reported
Within WHPA:	No
WHPA PWS Facility ID:	Not reported
WHPA Water Type:	Not reported
WHPA Facility Type:	Not reported
WHPA HUC12:	Not reported

MT SINAI MEDICAL CENTER (Continued) **1028603087**

Facility Status:	Closed UST(s)
Date of Last Inspection:	Not reported
EPA Region:	5
Tribe:	Not reported
Coordinate Source:	State
X Coord:	-81.615531
Y Coord:	41.509234
Latitude:	41.509234
Longitude:	-81.615531

UST FINDER:

Object ID:	1461586
Facility ID:	OH18001584
Tank ID:	OH18001584_T00003
Tank Status:	Closed
Installation Date:	Not reported
Removal Date:	2003/12/16 15:59:59+00
Tank Capacity:	10000
Substances:	Diesel
Tank Wall Type:	Single

Object ID:	1462451
Facility ID:	OH18001584
Tank ID:	OH18001584_T00004
Tank Status:	Closed
Installation Date:	Not reported
Removal Date:	2003/12/11 15:59:59+00
Tank Capacity:	500
Substances:	Gasoline
Tank Wall Type:	Single

Object ID:	1462758
Facility ID:	OH18001584
Tank ID:	OH18001584_T00001
Tank Status:	Closed
Installation Date:	1979/10/01 16:00:00+00
Removal Date:	1998/12/01 15:59:59+00
Tank Capacity:	12000
Substances:	Diesel
Tank Wall Type:	Single

UST FINDER RELEASE:

Object ID:	323271
Facility ID:	OH18001584
Lust ID:	OH18001584-N00001
Name:	MT SINAI MEDICAL CENTER
Address:	1800 E 105TH ST
City,State,Zip:	CLEVELAND, OH 0
Address Match Type:	Not reported
Reported Date:	Not reported
Status:	No Further Action
Substance:	Not reported
Population within 1500ft:	789
Domestic Wells within 1500ft:	0
Land Use:	Developed, Medium Intensity
Within SPA:	No

MT SINAI MEDICAL CENTER (Continued) **1028603087**

SPA PWS Facility ID:	Not reported
SPA Water Type:	Not reported
SPA Facility Type:	Not reported
SPA HUC12:	Not reported
Within WHPA:	No
WHPA PWS Facility ID:	Not reported
WHPA Water Type:	Not reported
WHPA Facility Type:	Not reported
WHPA HUC12:	Not reported
Within 100yr Floodplain:	No
Tribe:	Not reported
EPA Region:	5
NFA Letter 1:	Not reported
NFA Letter 2:	Not reported
NFA Letter 3:	Not reported
NFA Letter 4:	Not reported
Closed With Residual Contaminate:	Not reported
Coordinate Source:	State
X Coord:	-81.61553
Y Coord:	41.5092300000001
Latitude:	41.50923
Longitude:	-81.61553

Object ID:	323272
Facility ID:	OH18001584
Lust ID:	OH18001584-N00002
Name:	MT SINAI MEDICAL CENTER
Address:	1800 E 105TH ST
City,State,Zip:	CLEVELAND, OH 0
Address Match Type:	Not reported
Reported Date:	2004/06/09 15:59:59+00
Status:	No Further Action
Substance:	Not reported
Population within 1500ft:	789
Domestic Wells within 1500ft:	0
Land Use:	Developed, Medium Intensity
Within SPA:	No
SPA PWS Facility ID:	Not reported
SPA Water Type:	Not reported
SPA Facility Type:	Not reported
SPA HUC12:	Not reported
Within WHPA:	No
WHPA PWS Facility ID:	Not reported
WHPA Water Type:	Not reported
WHPA Facility Type:	Not reported
WHPA HUC12:	Not reported
Within 100yr Floodplain:	No
Tribe:	Not reported
EPA Region:	5
NFA Letter 1:	Not reported
NFA Letter 2:	Not reported
NFA Letter 3:	Not reported
NFA Letter 4:	Not reported
Closed With Residual Contaminate:	Not reported
Coordinate Source:	State
X Coord:	-81.61553
Y Coord:	41.5092300000001

MT SINAI MEDICAL CENTER (Continued) **1028603087**

Latitude: 41.50923
Longitude: -81.61553

J39 East 1/4-1/2 0.412 mi. 2176 ft. | **MT SINAI MEDICAL CENTER**
1800 E 105TH ST
CLEVELAND, OH 44106 | **LUST** **U004202501**
UST **N/A**

Site 2 of 2 in cluster J

Relative: Lower

Actual: 640 ft.

LUST:

Name:	MT SINAI MEDICAL CENTER
Address:	1800 E 105TH ST
City,State,Zip:	CLEVELAND, OH 44106
Release Number:	18001584 - N00001
Release Date:	03/29/1999
LTF Status:	6 Closure of regulated UST
FR Status:	**NFA: No Further Action**
Priority:	2
Review Date:	04/26/1999
Priority Decode:	SUS/CON from non-regulated UST
Class1 Decode:	A viable RP have been identified
Latitude:	41.509234
Longitude:	-81.615531
Class:	Viable Responsible Party has been identified
Incident Number:	189034200.0
Last Update:	Charles Zepp
Last Update Date:	11/20/2020
Last Update Updated:	04/26/1999
Sub Status:	Approved
Rules:	1992
Coordinator:	Charles Zepp
Rating:	Not reported

Name:	MT SINAI MEDICAL CENTER
Address:	1800 E 105TH ST
City,State,Zip:	CLEVELAND, OH 44106
Release Number:	18001584 - N00002
Release Date:	06/09/2004
LTF Status:	1 SUS/CON from regulated UST
FR Status:	**NFA: No Further Action**
Priority:	2
Review Date:	11/01/2005
Priority Decode:	SUS/CON from non-regulated UST
Class1 Decode:	A viable RP have been identified
Latitude:	41.509234
Longitude:	-81.615531
Class:	Viable Responsible Party has been identified
Incident Number:	Not reported
Last Update:	Charles Zepp
Last Update Date:	11/20/2020
Last Update Updated:	11/01/2005
Sub Status:	Not reported
Rules:	1999
Coordinator:	Charles Zepp
Rating:	11

UST:

MT SINAI MEDICAL CENTER (Continued) **U004202501**

Name:	MT SINAI MEDICAL CENTER
Address:	1800 E 105TH ST
City,State,Zip:	CLEVELAND, OH 44106
Facility Id:	18001584
Owner Name:	Not reported
Owner Address:	Not reported
Owner City/State/Zip:	Not reported
Tank Number:	T00001
Status:	REM - Removed
UST Capacity:	10000
Tank Content:	Diesel
Installation Date:	10/01/1979
Construction:	FRP-Fiberglass Reinforced Plastic
Date Last Used:	Not reported
Date TCL Closed:	Not reported
Date Removed:	11/02/1998
CAS Number:	68334-30-5
Abandoned Approved:	Not reported
Regulated:	YES
Sensitive Area:	NO
Date Of Sensitivity:	Not reported
UST Configurations:	Not reported
Construction Comments:	Fiberglass Reinforced Plastic
Corrosion Protections:	Not reported
Corrosion Protection Comments:	Not reported
Primary Release Detection:	AMO - Alternative Method (Other, explain)
Secondary Release Detection:	Not reported
Release Detection Comments:	RDTank: / RDLine:
Piping Configuration:	Not reported
Piping Configuration Comments:	Not reported
Piping Styles:	S - Suction
Piping Constructions:	OTH - Other (explain)
Piping Construction Comments:	Unknown
Piping Corrosion Protections:	OTH - Other (explain)
Piping Corrosion Protection Comments:	Not reported
Piping Release Detections:	OTH - Other(explain)
Piping Release Detection Comments:	Not reported
Spill Prevention Manholes:	NP - None Present
Spill Prevention Manhole Comments:	No
OverFill Prevention:	Not reported
OverFill Prevention Comment:	OverFill Spill: No
Comments:	Not reported
Name:	MT SINAI MEDICAL CENTER
Address:	1800 E 105TH ST
City,State,Zip:	CLEVELAND, OH 44106
Tank Number:	T00003
Status:	REM - Removed
UST Capacity:	10000
Tank Content:	Diesel
Installation Date:	Not reported
Construction:	FRP-Fiberglass Reinforced Plastic
Date Last Used:	01/01/1950
Date TCL Closed:	Not reported
Date Removed:	12/16/2003

MT SINAI MEDICAL CENTER (Continued) **U004202501**

CAS Number:	68334-30-5
Abandoned Approved:	Not reported
Regulated:	YES
Sensitive Area:	NO
Date Of Sensitivity:	Not reported
UST Configurations:	Not reported
Construction Comments:	Fiberglass Reinforced Plastic
Corrosion Protections:	Not reported
Corrosion Protection Comments:	Not reported
Primary Release Detection:	AMO - Alternative Method (Other, explain)
Secondary Release Detection:	Not reported
Release Detection Comments:	RDTank: / RDLine:
Piping Configuration:	Not reported
Piping Configuration Comments:	Not reported
Piping Styles:	NA - Not Applicable
Piping Constructions:	OTH - Other (explain)
Piping Construction Comments:	No Piping
Piping Corrosion Protections:	OTH - Other (explain)
Piping Corrosion Protection Comments:	Not reported
Piping Release Detections:	OTH - Other(explain)
Piping Release Detection Comments:	Not reported
Spill Prevention Manholes:	OTH - Other (Explain)
Spill Prevention Manhole Comments:	Not reported
OverFill Prevention:	Not reported
OverFill Prevention Comment:	Not reported
Comments:	Not reported

Name:	MT SINAI MEDICAL CENTER
Address:	1800 E 105TH ST
City,State,Zip:	CLEVELAND, OH 44106

Tank Number:	T00004
Status:	REM - Removed
UST Capacity:	500
Tank Content:	Gasoline
Installation Date:	Not reported
Construction:	BM - Bare Metal
Date Last Used:	01/01/1950
Date TCL Closed:	Not reported
Date Removed:	12/11/2003
CAS Number:	8006-61-9
Abandoned Approved:	Not reported
Regulated:	YES
Sensitive Area:	NO
Date Of Sensitivity:	Not reported
UST Configurations:	Not reported
Construction Comments:	Bare Steel
Corrosion Protections:	Not reported
Corrosion Protection Comments:	Not reported
Primary Release Detection:	AMO - Alternative Method (Other, explain)
Secondary Release Detection:	Not reported
Release Detection Comments:	RDTank: / RDLine:
Piping Configuration:	Not reported
Piping Configuration Comments:	Not reported
Piping Styles:	NA - Not Applicable
Piping Constructions:	OTH - Other (explain)
Piping Construction Comments:	No Piping

MT SINAI MEDICAL CENTER (Continued) **U004202501**

Piping Corrosion Protections:	OTH - Other (explain)
Piping Corrosion Protection Comments:	Not reported
Piping Release Detections:	OTH - Other(explain)
Piping Release Detection Comments:	Not reported
Spill Prevention Manholes:	OTH - Other (Explain)
Spill Prevention Manhole Comments:	Not reported
OverFill Prevention:	Not reported
OverFill Prevention Comment:	Not reported
Comments:	Not reported

K40 **CLEVELAND CLINIC CANCER CENTER** **LUST** **S132437056**
South **2010 E 90TH ST** **N/A**
1/4-1/2 **CLEVELAND, OH 44106**
0.421 mi.
2224 ft. **Site 1 of 5 in cluster K**

Relative:
Higher

Actual:
675 ft.

LUST:

Name:	CLEVELAND CLINIC CANCER CENTER
Address:	2010 E 90TH ST
City,State,Zip:	CLEVELAND, OH 44106
Release Number:	18011456 - N00001
Release Date:	06/05/2000
LTF Status:	6 Closure of regulated UST
FR Status:	**NFA: No Further Action**
Priority:	2
Review Date:	06/12/2000
Priority Decode:	SUS/CON from non-regulated UST
Class1 Decode:	A viable RP have been identified
Latitude:	41.5029184
Longitude:	-81.623811
Class:	Viable Responsible Party has been identified
Incident Number:	180187902.0
Last Update:	Scott Sigler
Last Update Date:	08/15/2024
Last Update Updated:	06/12/2000
Sub Status:	Approved
Rules:	1992
Coordinator:	Charles Zepp
Rating:	4

K41 **CLEVELAND CLINIC** **UNREG LTANKS** **S101447068**
SSE **9500 EUCLID AVE** **SPILLS** **N/A**
1/4-1/2 **CLEVELAND, OH 44106** **ASBESTOS**
0.428 mi.
2261 ft. **Site 2 of 5 in cluster K**

Relative:
Higher

Actual:
677 ft.

UNREG LTANKS:

Facility Status:	**No Further Action letter issued**		
Facility Id:	183639	Facility County #:	035
Facility Track:	0	Facility Phone:	Not reported
Report Number:	1801879	Incident Number:	180187900
RP Status:	Not reported	RP Search Date:	Not reported
Inspector:	Not reported	Coordinator:	NECA
Revised Date:	01/18/91	Fiscal Tracking:	F900
Class:	D	Priority:	2
Vacant:	Not reported	Lust Trust Fund:	2

CLEVELAND CLINIC (Continued) **S101447068**

Emrgncy Resp:	2	ER By:	Not reported
Authorized By:	HODNETT	Authorized Date:	01/17/91
Added Date:	08/27/90	Entry By:	UNGER
Owner Name:	Not reported		
Owner Address:	Not reported		
Owner City,St,Zip:	OH		
Owner Phone:	Not reported		
Operator Name:	Not reported		
Operator Address:	Not reported		
Operator C,S,Z:	OH		
Operator Phone:	Not reported		
Remarks:	9/15/98 PERMIT 304003 REMOVE 1		
Summary:	11/19/98 CLOSURE REPORT REC'D 99/16/98 (1) 6K FUEL OIL REMOVED		

SPILLS:

Name:	CLEVELAND CLINIC
Address:	9500 EUCLID AVE.
City,State,Zip:	CLEVELAND, OH 44106
Spill Number:	9008-18-4018
Spill Year:	1990
Date Spill Reported:	08/16/1990
Spill Month:	8
Spill Number:	4018
Rep Name:	Not reported
Confidential:	N
District Code:	NE
District Description:	North East
EMP Number:	1753
Area Name:	Not reported
Affiliation:	Not reported
Object ID:	Not reported
Spill Size:	Not reported
Spill Type:	Not reported
Ext Haz:	Not reported
OEPA Dist:	Not reported
Incident Type Code:	Not reported
Incident Type Description:	Not reported
Modifying Circumstance Code:	Not reported
Modifying Circumstance Description:	Not reported
Waterway:	Not reported
Latitude:	Not reported
Longitude:	Not reported

SPILLS:

Substance:	FUEL OIL OR BOILER WATER
Media:	Not reported
Reported Amount:	Not reported
Reported UOM:	Not reported
Spill Number:	9008-18-4018
Recover Amount:	Not reported
Recover Unit:	Not reported
Recover Product Type:	Not reported

ASBESTOS:

Name:	Not reported
Address:	9500 9500 EUCLID AVE

CLEVELAND CLINIC (Continued) **S101447068**

City,State,Zip:	CLEVELAND, OH 44195
Notification ID:	205446
Owner Name:	Cleveland Clinic Foundation
Abatement Contractor Name:	Just Right Environmental LLC
Abatement License Number:	AC2237
Building Owner:	Cleveland Clinic
Abate Start Date:	04/10/2023
Abate End Date:	04/11/2023
Demo Contractor Name:	N/A
Demo Start Date:	04/10/2023
Demo End Date:	04/11/2023
RACM Linear Feet:	N/A
RACM Square Feet:	954
RACM Cubic Feet:	N/A
Owner Phone:	216-440-8437
On Site Activity:	Abatement ONLY
Abatement Phone No:	216-314-3056
On Site Specialist Name:	Israel Rojas
Specialist Cert Number:	AS25027
Cert Expiration Date:	10/09/2025
Setup Date:	04/10/2023
Offsite On Hold Date:	Not reported
Onsite Off Hold:	Not reported
Demo Contractor Phone:	N/A
Demo On Hold Date:	Not reported
Demo Off Hold Date:	Not reported
NF Cat-1 Pipe (ft):	0
NF Cat-1 Surface Area (sq ft):	0
NF Cat-2 Pipe (ft):	0
NF Cat-2 Surface Area (sq ft):	0

Name:	Not reported
Address:	9500 EUCLID AVE
City,State,Zip:	CLEVELAND OHIO, OH 44106
Notification ID:	221844
Owner Name:	Cleveland Clinic Foundation
Abatement Contractor Name:	Just Right Environmental LLC
Abatement License Number:	AC2237
Building Owner:	Cleveland Clinic Main Campus
Abate Start Date:	04/09/2024
Abate End Date:	05/10/2024
Demo Contractor Name:	N/A
Demo Start Date:	04/09/2024
Demo End Date:	05/10/2024
RACM Linear Feet:	N/A
RACM Square Feet:	2426
RACM Cubic Feet:	N/A
Owner Phone:	216-570-6022
On Site Activity:	Abatement ONLY
Abatement Phone No:	216-314-3056
On Site Specialist Name:	Israel Rojas
Specialist Cert Number:	AS25027
Cert Expiration Date:	10/09/2025
Setup Date:	04/08/2024
Offsite On Hold Date:	Not reported
Onsite Off Hold:	Not reported
Demo Contractor Phone:	N/A

CLEVELAND CLINIC (Continued) **S101447068**

Demo On Hold Date:	Not reported
Demo Off Hold Date:	Not reported
NF Cat-1 Pipe (ft):	0
NF Cat-1 Surface Area (sq ft):	0
NF Cat-2 Pipe (ft):	0
NF Cat-2 Surface Area (sq ft):	0

K42 **CLEVELAND CLINIC FOUNDATION** **UST FINDER** **1028603764**
SSE **9500 EUCLID AVE** **UST FINDER RELEASE** **N/A**
1/4-1/2 **CLEVELAND, OH 0**
0.428 mi.
2261 ft. **Site 3 of 5 in cluster K**

Relative:
Higher

Actual:
677 ft.

UST FINDER:

Object ID:	351533
Facility ID:	OH18003639
Name:	CLEVELAND CLINIC FOUNDATION
Address:	9500 EUCLID AVE
City,State,Zip:	CLEVELAND, OH
Address Match Type:	Not reported
Open USTs:	6
Closed USTs:	2
TOS USTs:	0
Population 1500ft:	519
Private Wells 1500ft:	0
Within 100yr Floodplain:	No
Land Use:	Developed, Medium Intensity
Within SPA:	No
SPA PWS Facility ID:	Not reported
SPA Water Type:	Not reported
SPA Facility Type:	Not reported
SPA HUC12:	Not reported
Within WHPA:	No
WHPA PWS Facility ID:	Not reported
WHPA Water Type:	Not reported
WHPA Facility Type:	Not reported
WHPA HUC12:	Not reported
Facility Status:	Open UST(s)
Date of Last Inspection:	Not reported
EPA Region:	5
Tribe:	Not reported
Coordinate Source:	State
X Coord:	-81.6217829999999
Y Coord:	41.503341
Latitude:	41.503341
Longitude:	-81.621783

UST FINDER:

Object ID:	1478472
Facility ID:	OH18003639
Tank ID:	OH18003639_T00005
Tank Status:	Open
Installation Date:	2000/06/20 15:59:59+00
Removal Date:	Not reported
Tank Capacity:	4000
Substances:	Diesel
Tank Wall Type:	Single

CLEVELAND CLINIC FOUNDATION (Continued) **1028603764**

Object ID:	1478473
Facility ID:	OH18003639
Tank ID:	OH18003639_T00006
Tank Status:	Open
Installation Date:	2005/04/11 15:59:59+00
Removal Date:	Not reported
Tank Capacity:	30000
Substances:	Diesel
Tank Wall Type:	Single

Object ID:	1478474
Facility ID:	OH18003639
Tank ID:	OH18003639_T00003
Tank Status:	Open
Installation Date:	1985/06/01 16:00:00+00
Removal Date:	Not reported
Tank Capacity:	8000
Substances:	Diesel
Tank Wall Type:	Single

Object ID:	1478475
Facility ID:	OH18003639
Tank ID:	OH18003639_T00001
Tank Status:	Open
Installation Date:	1985/06/01 16:00:00+00
Removal Date:	Not reported
Tank Capacity:	2000
Substances:	Diesel
Tank Wall Type:	Single

Object ID:	1478476
Facility ID:	OH18003639
Tank ID:	OH18003639_T00002
Tank Status:	Open
Installation Date:	1992/06/01 15:59:59+00
Removal Date:	Not reported
Tank Capacity:	10000
Substances:	Diesel
Tank Wall Type:	Single

Object ID:	1478477
Facility ID:	OH18003639
Tank ID:	OH18003639_T00007
Tank Status:	Open
Installation Date:	2005/04/11 15:59:59+00
Removal Date:	Not reported
Tank Capacity:	30000
Substances:	Diesel
Tank Wall Type:	Single

Object ID:	1437917
Facility ID:	OH18003639
Tank ID:	OH18003639_T00004
Tank Status:	Closed
Installation Date:	1994/02/01 15:59:59+00
Removal Date:	2005/06/30 15:59:59+00
Tank Capacity:	10000

CLEVELAND CLINIC FOUNDATION (Continued) **1028603764**

Substances:	Diesel
Tank Wall Type:	Double
Object ID:	1451218
Facility ID:	OH18003639
Tank ID:	OH18003639_T00013
Tank Status:	Closed
Installation Date:	Not reported
Removal Date:	2000/04/15 15:59:59+00
Tank Capacity:	1500
Substances:	Gasoline
Tank Wall Type:	Single

UST FINDER RELEASE:

Object ID:	323094
Facility ID:	OH18003639
Lust ID:	OH18003639-N00002
Name:	CLEVELAND CLINIC FOUNDATION
Address:	9500 EUCLID AVE
City,State,Zip:	CLEVELAND, OH 0
Address Match Type:	Not reported
Reported Date:	1997/02/20 15:59:59+00
Status:	No Further Action
Substance:	Not reported
Population within 1500ft:	519
Domestic Wells within 1500ft:	0
Land Use:	Developed, Medium Intensity
Within SPA:	No
SPA PWS Facility ID:	Not reported
SPA Water Type:	Not reported
SPA Facility Type:	Not reported
SPA HUC12:	Not reported
Within WHPA:	No
WHPA PWS Facility ID:	Not reported
WHPA Water Type:	Not reported
WHPA Facility Type:	Not reported
WHPA HUC12:	Not reported
Within 100yr Floodplain:	No
Tribe:	Not reported
EPA Region:	5
NFA Letter 1:	Not reported
NFA Letter 2:	Not reported
NFA Letter 3:	Not reported
NFA Letter 4:	Not reported
Closed With Residual Contaminate:	Not reported
Coordinate Source:	State
X Coord:	-81.6217799999999
Y Coord:	41.50334
Latitude:	41.50334
Longitude:	-81.62178
Object ID:	323095
Facility ID:	OH18003639
Lust ID:	OH18003639-N00004
Name:	CLEVELAND CLINIC FOUNDATION
Address:	9500 EUCLID AVE

CLEVELAND CLINIC FOUNDATION (Continued) **1028603764**

City,State,Zip:	CLEVELAND, OH 0
Address Match Type:	Not reported
Reported Date:	2000/06/05 15:59:59+00
Status:	No Further Action
Substance:	Not reported
Population within 1500ft:	519
Domestic Wells within 1500ft:	0
Land Use:	Developed, Medium Intensity
Within SPA:	No
SPA PWS Facility ID:	Not reported
SPA Water Type:	Not reported
SPA Facility Type:	Not reported
SPA HUC12:	Not reported
Within WHPA:	No
WHPA PWS Facility ID:	Not reported
WHPA Water Type:	Not reported
WHPA Facility Type:	Not reported
WHPA HUC12:	Not reported
Within 100yr Floodplain:	No
Tribe:	Not reported
EPA Region:	5
NFA Letter 1:	Not reported
NFA Letter 2:	Not reported
NFA Letter 3:	Not reported
NFA Letter 4:	Not reported
Closed With Residual Contaminate:	Not reported
Coordinate Source:	State
X Coord:	-81.6217799999999
Y Coord:	41.50334
Latitude:	41.50334
Longitude:	-81.62178

Object ID:	323096
Facility ID:	OH18003639
Lust ID:	OH18003639-N00006
Name:	CLEVELAND CLINIC FOUNDATION
Address:	9500 EUCLID AVE
City,State,Zip:	CLEVELAND, OH 0
Address Match Type:	Not reported
Reported Date:	2000/06/05 15:59:59+00
Status:	No Further Action
Substance:	Not reported
Population within 1500ft:	519
Domestic Wells within 1500ft:	0
Land Use:	Developed, Medium Intensity
Within SPA:	No
SPA PWS Facility ID:	Not reported
SPA Water Type:	Not reported
SPA Facility Type:	Not reported
SPA HUC12:	Not reported
Within WHPA:	No
WHPA PWS Facility ID:	Not reported
WHPA Water Type:	Not reported
WHPA Facility Type:	Not reported
WHPA HUC12:	Not reported
Within 100yr Floodplain:	No
Tribe:	Not reported

CLEVELAND CLINIC FOUNDATION (Continued) **1028603764**

EPA Region:	5
NFA Letter 1:	Not reported
NFA Letter 2:	Not reported
NFA Letter 3:	Not reported
NFA Letter 4:	Not reported
Closed With Residual Contaminate:	Not reported
Coordinate Source:	State
X Coord:	-81.6217799999999
Y Coord:	41.50334
Latitude:	41.50334
Longitude:	-81.62178

Object ID:	323097
Facility ID:	OH18003639
Lust ID:	OH18003639-N00007
Name:	CLEVELAND CLINIC FOUNDATION
Address:	9500 EUCLID AVE
City,State,Zip:	CLEVELAND, OH 0
Address Match Type:	Not reported
Reported Date:	2005/06/08 15:59:59+00
Status:	No Further Action
Substance:	Not reported
Population within 1500ft:	519
Domestic Wells within 1500ft:	0
Land Use:	Developed, Medium Intensity
Within SPA:	No
SPA PWS Facility ID:	Not reported
SPA Water Type:	Not reported
SPA Facility Type:	Not reported
SPA HUC12:	Not reported
Within WHPA:	No
WHPA PWS Facility ID:	Not reported
WHPA Water Type:	Not reported
WHPA Facility Type:	Not reported
WHPA HUC12:	Not reported
Within 100yr Floodplain:	No
Tribe:	Not reported
EPA Region:	5
NFA Letter 1:	Not reported
NFA Letter 2:	Not reported
NFA Letter 3:	Not reported
NFA Letter 4:	Not reported
Closed With Residual Contaminate:	Not reported
Coordinate Source:	State
X Coord:	-81.6217799999999
Y Coord:	41.50334
Latitude:	41.50334
Longitude:	-81.62178

Object ID:	323098
Facility ID:	OH18003639
Lust ID:	OH18003639-N00008
Name:	CLEVELAND CLINIC FOUNDATION
Address:	9500 EUCLID AVE
City,State,Zip:	CLEVELAND, OH 0
Address Match Type:	Not reported
Reported Date:	2014/08/14 15:59:59+00

CLEVELAND CLINIC FOUNDATION (Continued) **1028603764**

Status:	No Further Action
Substance:	Not reported
Population within 1500ft:	519
Domestic Wells within 1500ft:	0
Land Use:	Developed, Medium Intensity
Within SPA:	No
SPA PWS Facility ID:	Not reported
SPA Water Type:	Not reported
SPA Facility Type:	Not reported
SPA HUC12:	Not reported
Within WHPA:	No
WHPA PWS Facility ID:	Not reported
WHPA Water Type:	Not reported
WHPA Facility Type:	Not reported
WHPA HUC12:	Not reported
Within 100yr Floodplain:	No
Tribe:	Not reported
EPA Region:	5
NFA Letter 1:	Not reported
NFA Letter 2:	Not reported
NFA Letter 3:	Not reported
NFA Letter 4:	Not reported
Closed With Residual Contaminate:	Not reported
Coordinate Source:	State
X Coord:	-81.6217799999999
Y Coord:	41.50334
Latitude:	41.50334
Longitude:	-81.62178

Object ID:	323099
Facility ID:	OH18003639
Lust ID:	OH18003639-N00009
Name:	CLEVELAND CLINIC FOUNDATION
Address:	9500 EUCLID AVE
City,State,Zip:	CLEVELAND, OH 0
Address Match Type:	Not reported
Reported Date:	1996/11/18 15:59:59+00
Status:	Open
Substance:	Not reported
Population within 1500ft:	519
Domestic Wells within 1500ft:	0
Land Use:	Developed, Medium Intensity
Within SPA:	No
SPA PWS Facility ID:	Not reported
SPA Water Type:	Not reported
SPA Facility Type:	Not reported
SPA HUC12:	Not reported
Within WHPA:	No
WHPA PWS Facility ID:	Not reported
WHPA Water Type:	Not reported
WHPA Facility Type:	Not reported
WHPA HUC12:	Not reported
Within 100yr Floodplain:	No
Tribe:	Not reported
EPA Region:	5
NFA Letter 1:	Not reported
NFA Letter 2:	Not reported

CLEVELAND CLINIC FOUNDATION (Continued) **1028603764**

NFA Letter 3:	Not reported
NFA Letter 4:	Not reported
Closed With Residual Contaminate:	Not reported
Coordinate Source:	State
X Coord:	-81.6217799999999
Y Coord:	41.50334
Latitude:	41.50334
Longitude:	-81.62178

K43 SSE 1/4-1/2 0.428 mi. 2261 ft. **CLEVELAND CLINIC FOUNDATION** **SWF/LF** **S106959164**
9500 EUCLID AVE **SPILLS** **N/A**
CLEVELAND, OH 44195

Site 4 of 5 in cluster K

Relative: Higher

Actual: 677 ft.

LF:

Name:	CLEVELAND CLINIC FOUNDATION
Address:	9500 EUCLID AVE
City,State,Zip:	CLEVELAND, OH 44195
Facility ID:	12378
Facility Address:	Not reported
Status:	ISSUED
Closed Facility:	CLEVELAND, OH 44195
Facility Phone:	Not reported
Last Update:	Not reported
SWMD:	Not reported
Type:	Infectious Waste Generator
Specifications:	Not reported
License Type:	Not reported
License Secondary Id:	Not reported
Class:	Not reported
Captive:	Not reported
Docket #:	Not reported
Core Place ID:	7159
Program Specific Id #:	Not reported
Start Date:	06/11/2018
End Date:	Not reported
District Office:	NEDO
Contact Name:	Not reported
Contact Phone:	Not reported
Expire Date:	06/29/2021
Operator:	Not reported
Operator Address:	Not reported
Operator City,St,Zip:	Not reported
Operator Phone:	Not reported
Licence Holder:	Not reported
Licence Holder Address:	Not reported
Licence Holder City,St,Zip:	Not reported
Licence Holder Phone:	Not reported
Owner Name:	Not reported
Owner Address:	Not reported
Owner City,St,Zip:	Not reported
Owner Phone:	Not reported
Applicant Name:	The Cleveland Clinic Foundation
Applicant Address:	9500 Euclid Ave

Name:	CLEVELAND CLINIC FOUNDATION
Address:	9500 EUCLID AVE

CLEVELAND CLINIC FOUNDATION (Continued) **S106959164**

City,State,Zip:	CLEVELAND, OH 44195
Facility ID:	12378
Facility Address:	Not reported
Status:	ISSUED
Closed Facility:	CLEVELAND, OH 44195
Facility Phone:	Not reported
Last Update:	Not reported
SWMD:	Not reported
Type:	Infectious Waste Generator
Specifications:	Not reported
License Type:	Not reported
License Secondary Id:	IWG012058
Class:	Not reported
Captive:	Not reported
Docket #:	Not reported
Core Place ID:	2342
Program Specific Id #:	Not reported
Start Date:	02/25/2014
End Date:	Not reported
District Office:	NEDO
Contact Name:	Not reported
Contact Phone:	Not reported
Expire Date:	06/29/2015
Operator:	Not reported
Operator Address:	Not reported
Operator City,St,Zip:	Not reported
Operator Phone:	Not reported
Licence Holder:	Not reported
Licence Holder Address:	Not reported
Licence Holder City,St,Zip:	Not reported
Licence Holder Phone:	Not reported
Owner Name:	Not reported
Owner Address:	Not reported
Owner City,St,Zip:	Not reported
Owner Phone:	Not reported
Applicant Name:	The Cleveland Clinic Foundation
Applicant Address:	9500 Euclid Ave

Name:	CLEVELAND CLINIC FOUNDATION
Address:	9500 EUCLID AVE
City,State,Zip:	CLEVELAND, OH 44195
Facility ID:	12378
Facility Address:	Not reported
Status:	ISSUED
Closed Facility:	CLEVELAND, OH 44195
Facility Phone:	Not reported
Last Update:	Not reported
SWMD:	Not reported
Type:	Infectious Waste Generator
Specifications:	Not reported
License Type:	Not reported
License Secondary Id:	IWG012058
Class:	Not reported
Captive:	Not reported
Docket #:	Not reported
Core Place ID:	3542
Program Specific Id #:	Not reported

CLEVELAND CLINIC FOUNDATION (Continued) **S106959164**

Start Date:	06/30/2015
End Date:	Not reported
District Office:	NEDO
Contact Name:	Not reported
Contact Phone:	Not reported
Expire Date:	06/29/2018
Operator:	Not reported
Operator Address:	Not reported
Operator City,St,Zip:	Not reported
Operator Phone:	Not reported
Licence Holder:	Not reported
Licence Holder Address:	Not reported
Licence Holder City,St,Zip:	Not reported
Licence Holder Phone:	Not reported
Owner Name:	Not reported
Owner Address:	Not reported
Owner City,St,Zip:	Not reported
Owner Phone:	Not reported
Applicant Name:	The Cleveland Clinic Foundation
Applicant Address:	9500 Euclid Ave

Name:	CLEVELAND CLINIC FOUNDATION
Address:	9500 EUCLID AVE
City,State,Zip:	CLEVELAND, OH 44195
Facility ID:	12378
Facility Address:	Not reported
Status:	ISSUED
Closed Facility:	CLEVELAND, OH 44195
Facility Phone:	Not reported
Last Update:	Not reported
SWMD:	Not reported
Type:	Infectious Waste Generator
Specifications:	Not reported
License Type:	Not reported
License Secondary Id:	IWG012058
Class:	Not reported
Captive:	Not reported
Docket #:	Not reported
Core Place ID:	3631
Program Specific Id #:	Not reported
Start Date:	07/17/2015
End Date:	Not reported
District Office:	NEDO
Contact Name:	Not reported
Contact Phone:	Not reported
Expire Date:	06/29/2018
Operator:	Not reported
Operator Address:	Not reported
Operator City,St,Zip:	Not reported
Operator Phone:	Not reported
Licence Holder:	Not reported
Licence Holder Address:	Not reported
Licence Holder City,St,Zip:	Not reported
Licence Holder Phone:	Not reported
Owner Name:	Not reported
Owner Address:	Not reported
Owner City,St,Zip:	Not reported

CLEVELAND CLINIC FOUNDATION (Continued) **S106959164**

Owner Phone:	Not reported
Applicant Name:	The Cleveland Clinic Foundation
Applicant Address:	9500 Euclid Ave

Name:	CLEVELAND CLINIC FOUNDATION
Address:	9500 EUCLID AVE
City,State,Zip:	CLEVELAND, OH 44195
Facility ID:	12378
Facility Address:	Not reported
Status:	ISSUED
Closed Facility:	CLEVELAND, OH 44195
Facility Phone:	Not reported
Last Update:	Not reported
SWMD:	Not reported
Type:	Infectious Waste Generator
Specifications:	Not reported
License Type:	Not reported
License Secondary Id:	IWG012058
Class:	Not reported
Captive:	Not reported
Docket #:	Not reported
Core Place ID:	3632
Program Specific Id #:	Not reported
Start Date:	07/20/2015
End Date:	Not reported
District Office:	NEDO
Contact Name:	Not reported
Contact Phone:	Not reported
Expire Date:	06/29/2018
Operator:	Not reported
Operator Address:	Not reported
Operator City,St,Zip:	Not reported
Operator Phone:	Not reported
Licence Holder:	Not reported
Licence Holder Address:	Not reported
Licence Holder City,St,Zip:	Not reported
Licence Holder Phone:	Not reported
Owner Name:	Not reported
Owner Address:	Not reported
Owner City,St,Zip:	Not reported
Owner Phone:	Not reported
Applicant Name:	The Cleveland Clinic Foundation
Applicant Address:	9500 Euclid Ave

Name:	CLEVELAND CLINIC FOUNDATION
Address:	9500 EUCLID AVE
City,State,Zip:	CLEVELAND, OH 44195
Facility ID:	12378
Facility Address:	Not reported
Status:	ISSUED
Closed Facility:	CLEVELAND, OH 44195
Facility Phone:	Not reported
Last Update:	Not reported
SWMD:	Not reported
Type:	Infectious Waste Generator
Specifications:	Not reported
License Type:	Not reported

CLEVELAND CLINIC FOUNDATION (Continued) **S106959164**

License Secondary Id:	IWG012058
Class:	Not reported
Captive:	Not reported
Docket #:	Not reported
Core Place ID:	6391
Program Specific Id #:	Not reported
Start Date:	09/26/2017
End Date:	Not reported
District Office:	NEDO
Contact Name:	Not reported
Contact Phone:	Not reported
Expire Date:	06/29/2018
Operator:	Not reported
Operator Address:	Not reported
Operator City,St,Zip:	Not reported
Operator Phone:	Not reported
Licence Holder:	Not reported
Licence Holder Address:	Not reported
Licence Holder City,St,Zip:	Not reported
Licence Holder Phone:	Not reported
Owner Name:	Not reported
Owner Address:	Not reported
Owner City,St,Zip:	Not reported
Owner Phone:	Not reported
Applicant Name:	The Cleveland Clinic Foundation
Applicant Address:	9500 Euclid Ave

Name:	CLEVELAND CLINIC FOUNDATION
Address:	9500 EUCLID AVE
City,State,Zip:	CLEVELAND, OH 44195
Facility ID:	12378
Facility Address:	Not reported
Status:	ISSUED
Closed Facility:	CLEVELAND, OH 44195
Facility Phone:	Not reported
Last Update:	Not reported
SWMD:	Not reported
Type:	Infectious Waste Generator
Specifications:	Not reported
License Type:	Not reported
License Secondary Id:	Not reported
Class:	Not reported
Captive:	Not reported
Docket #:	Not reported
Core Place ID:	6565
Program Specific Id #:	Not reported
Start Date:	12/13/2017
End Date:	Not reported
District Office:	NEDO
Contact Name:	Not reported
Contact Phone:	Not reported
Expire Date:	06/29/2018
Operator:	Not reported
Operator Address:	Not reported
Operator City,St,Zip:	Not reported
Operator Phone:	Not reported
Licence Holder:	Not reported

CLEVELAND CLINIC FOUNDATION (Continued) **S106959164**

Licence Holder Address:	Not reported
Licence Holder City,St,Zip:	Not reported
Licence Holder Phone:	Not reported
Owner Name:	Not reported
Owner Address:	Not reported
Owner City,St,Zip:	Not reported
Owner Phone:	Not reported
Applicant Name:	The Cleveland Clinic Foundation
Applicant Address:	9500 Euclid Ave

Name:	CLEVELAND CLINIC FOUNDATION
Address:	9500 EUCLID AVE
City,State,Zip:	CLEVELAND, OH 44195
Facility ID:	12378
Facility Address:	Not reported
Status:	ISSUED
Closed Facility:	CLEVELAND, OH 44195
Facility Phone:	Not reported
Last Update:	Not reported
SWMD:	Not reported
Type:	Infectious Waste Generator
Specifications:	Not reported
License Type:	Not reported
License Secondary Id:	Not reported
Class:	Not reported
Captive:	Not reported
Docket #:	Not reported
Core Place ID:	12052
Program Specific Id #:	Not reported
Start Date:	08/06/2021
End Date:	Not reported
District Office:	NEDO
Contact Name:	Not reported
Contact Phone:	Not reported
Expire Date:	06/29/2024
Operator:	Not reported
Operator Address:	Not reported
Operator City,St,Zip:	Not reported
Operator Phone:	Not reported
Licence Holder:	Not reported
Licence Holder Address:	Not reported
Licence Holder City,St,Zip:	Not reported
Licence Holder Phone:	Not reported
Owner Name:	Not reported
Owner Address:	Not reported
Owner City,St,Zip:	Not reported
Owner Phone:	Not reported
Applicant Name:	The Cleveland Clinic Foundation
Applicant Address:	9500 Euclid Ave (JJN2-02)

Name:	CLEVELAND CLINIC FOUNDATION
Address:	9500 EUCLID AVE
City,State,Zip:	CLEVELAND, OH 44195
Facility ID:	12378
Facility Address:	Not reported
Status:	ISSUED
Closed Facility:	CLEVELAND, OH 44195

CLEVELAND CLINIC FOUNDATION (Continued) **S106959164**

Facility Phone:	Not reported
Last Update:	Not reported
SWMD:	Not reported
Type:	Infectious Waste Generator
Specifications:	Not reported
License Type:	Not reported
License Secondary Id:	Not reported
Class:	Not reported
Captive:	Not reported
Docket #:	Not reported
Core Place ID:	13959
Program Specific Id #:	Not reported
Start Date:	05/04/2022
End Date:	Not reported
District Office:	NEDO
Contact Name:	Not reported
Contact Phone:	Not reported
Expire Date:	06/29/2024
Operator:	Not reported
Operator Address:	Not reported
Operator City,St,Zip:	Not reported
Operator Phone:	Not reported
Licence Holder:	Not reported
Licence Holder Address:	Not reported
Licence Holder City,St,Zip:	Not reported
Licence Holder Phone:	Not reported
Owner Name:	Not reported
Owner Address:	Not reported
Owner City,St,Zip:	Not reported
Owner Phone:	Not reported
Applicant Name:	The Cleveland Clinic Foundation
Applicant Address:	9500 Euclid Ave (JJN2-02)

Name:	CLEVELAND CLINIC FOUNDATION
Address:	9500 EUCLID AVE
City,State,Zip:	CLEVELAND, OH 44195
Facility ID:	12378
Facility Address:	Not reported
Status:	ISSUED
Closed Facility:	CLEVELAND, OH 44195
Facility Phone:	Not reported
Last Update:	Not reported
SWMD:	Not reported
Type:	Infectious Waste Generator
Specifications:	Not reported
License Type:	Not reported
License Secondary Id:	Not reported
Class:	Not reported
Captive:	Not reported
Docket #:	Not reported
Core Place ID:	7796
Program Specific Id #:	Not reported
Start Date:	11/01/2018
End Date:	Not reported
District Office:	NEDO
Contact Name:	Not reported
Contact Phone:	Not reported

CLEVELAND CLINIC FOUNDATION (Continued) **S106959164**

Expire Date:	06/29/2021
Operator:	Not reported
Operator Address:	Not reported
Operator City,St,Zip:	Not reported
Operator Phone:	Not reported
Licence Holder:	Not reported
Licence Holder Address:	Not reported
Licence Holder City,St,Zip:	Not reported
Licence Holder Phone:	Not reported
Owner Name:	Not reported
Owner Address:	Not reported
Owner City,St,Zip:	Not reported
Owner Phone:	Not reported
Applicant Name:	The Cleveland Clinic Foundation
Applicant Address:	9500 Euclid Ave

Name:	CLEVELAND CLINIC FOUNDATION
Address:	9500 EUCLID AVE
City,State,Zip:	CLEVELAND, OH 44195
Facility ID:	12378
Facility Address:	Not reported
Status:	ISSUED
Closed Facility:	CLEVELAND, OH 44195
Facility Phone:	Not reported
Last Update:	Not reported
SWMD:	Not reported
Type:	Infectious Waste Generator
Specifications:	Not reported
License Type:	Not reported
License Secondary Id:	Not reported
Class:	Not reported
Captive:	Not reported
Docket #:	Not reported
Core Place ID:	9178
Program Specific Id #:	Not reported
Start Date:	11/04/2019
End Date:	Not reported
District Office:	NEDO
Contact Name:	Not reported
Contact Phone:	Not reported
Expire Date:	06/29/2021
Operator:	Not reported
Operator Address:	Not reported
Operator City,St,Zip:	Not reported
Operator Phone:	Not reported
Licence Holder:	Not reported
Licence Holder Address:	Not reported
Licence Holder City,St,Zip:	Not reported
Licence Holder Phone:	Not reported
Owner Name:	Not reported
Owner Address:	Not reported
Owner City,St,Zip:	Not reported
Owner Phone:	Not reported
Applicant Name:	The Cleveland Clinic Foundation
Applicant Address:	9500 Euclid Ave

Name:	CLEVELAND CLINIC FOUNDATION

CLEVELAND CLINIC FOUNDATION (Continued) **S106959164**

Address:	9500 EUCLID AVE
City,State,Zip:	CLEVELAND, OH 44195
Facility ID:	12378
Facility Address:	Not reported
Status:	ISSUED
Closed Facility:	CLEVELAND, OH 44195
Facility Phone:	Not reported
Last Update:	Not reported
SWMD:	Not reported
Type:	Infectious Waste Generator
Specifications:	Not reported
License Type:	Not reported
License Secondary Id:	Not reported
Class:	Not reported
Captive:	Not reported
Docket #:	Not reported
Core Place ID:	15119
Program Specific Id #:	Not reported
Start Date:	03/01/2023
End Date:	Not reported
District Office:	NEDO
Contact Name:	Not reported
Contact Phone:	Not reported
Expire Date:	06/29/2024
Operator:	Not reported
Operator Address:	Not reported
Operator City,St,Zip:	Not reported
Operator Phone:	Not reported
Licence Holder:	Not reported
Licence Holder Address:	Not reported
Licence Holder City,St,Zip:	Not reported
Licence Holder Phone:	Not reported
Owner Name:	Not reported
Owner Address:	Not reported
Owner City,St,Zip:	Not reported
Owner Phone:	Not reported
Applicant Name:	The Cleveland Clinic Foundation
Applicant Address:	9500 Euclid Ave (JJN2-02)

Name:	CLEVELAND CLINIC FOUNDATION
Address:	9500 EUCLID AVE
City,State,Zip:	CLEVELAND, OH 44195
Facility ID:	12378
Facility Address:	Not reported
Status:	ISSUED
Closed Facility:	CLEVELAND, OH 44195
Facility Phone:	Not reported
Last Update:	Not reported
SWMD:	Not reported
Type:	Infectious Waste Generator
Specifications:	Not reported
License Type:	Not reported
License Secondary Id:	Not reported
Class:	Not reported
Captive:	Not reported
Docket #:	Not reported
Core Place ID:	8711

CLEVELAND CLINIC FOUNDATION (Continued) **S106959164**

Program Specific Id #:	Not reported
Start Date:	07/31/2019
End Date:	Not reported
District Office:	NEDO
Contact Name:	Not reported
Contact Phone:	Not reported
Expire Date:	06/29/2021
Operator:	Not reported
Operator Address:	Not reported
Operator City,St,Zip:	Not reported
Operator Phone:	Not reported
Licence Holder:	Not reported
Licence Holder Address:	Not reported
Licence Holder City,St,Zip:	Not reported
Licence Holder Phone:	Not reported
Owner Name:	Not reported
Owner Address:	Not reported
Owner City,St,Zip:	Not reported
Owner Phone:	Not reported
Applicant Name:	The Cleveland Clinic Foundation
Applicant Address:	9500 Euclid Ave

SPILLS:

Name:	CLEVELAND CLINIC VV GARAGE
Address:	9500 EUCLID AVE
City,State,Zip:	CLEVELAND, OH
Spill Number:	9605-18-1905
Spill Year:	1996
Date Spill Reported:	05/08/1996
Spill Month:	5
Spill Number:	1905
Rep Name:	JOHN CAPRON
Confidential:	N
District Code:	NE
District Description:	North East
EMP Number:	Not reported
Area Name:	Not reported
Affiliation:	Not reported
Object ID:	Not reported
Spill Size:	Not reported
Spill Type:	Not reported
Ext Haz:	Not reported
OEPA Dist:	Not reported
Incident Type Code:	Not reported
Incident Type Description:	Not reported
Modifying Circumstance Code:	Not reported
Modifying Circumstance Description:	Not reported
Waterway:	Not reported
Latitude:	Not reported
Longitude:	Not reported

SPILLS:

Substance:	HYDRAULIC OIL
Media:	Not reported
Reported Amount:	Not reported
Reported UOM:	Not reported
Spill Number:	9605-18-1905

CLEVELAND CLINIC FOUNDATION (Continued) **S106959164**

Recover Amount: Not reported
Recover Unit: Not reported
Recover Product Type: Not reported

K44 SSE 1/4-1/2 0.428 mi. 2261 ft.
Relative: Higher
Actual: 677 ft.

CLEVELAND CLINIC FOUNDATION
9500 EUCLID AVENUE
CLEVELAND, OH 44195

Site 5 of 5 in cluster K

RCRA-LQG **1000429892**
LUST **OHD017730458**
UST
ARCHIVE UST
SPILLS
FTTS
HIST FTTS
FINDS
ECHO
E MANIFEST
ASBESTOS

RCRA Listings:

Date Form Received by Agency:	20231130
Handler Name:	Cleveland Clinic Foundation
Handler Address:	9500 Euclid Ave
Handler City,State,Zip:	CLEVELAND, OH 44195-5047
EPA ID:	OHD017730458
Contact Name:	MICHAEL R LEWIS
Contact Address:	Not reported
Contact City,State,Zip:	Not reported
Contact Telephone:	216-217-8157
Contact Fax:	Not reported
Contact Email:	LEWISM7@CCF.ORG
Contact Title:	EHS SPECIALIST
EPA Region:	05
Land Type:	Private
Federal Waste Generator Description:	Large Quantity Generator
Non-Notifier:	Not reported
Biennial Report Cycle:	Not reported
Accessibility:	Not reported
Active Site Indicator:	Handler Activities, State-specific Activities
State District Owner:	Oh
State District:	NE
Mailing Address:	9500 EUCLID AVE
Mailing City,State,Zip:	CLEVELAND, OH 44195-5047
Owner Name:	The Cleveland Clinic Foundation
Owner Type:	Private
Operator Name:	The Cleveland Clinic Foundation
Operator Type:	Private
Short-Term Generator Activity:	No
Importer Activity:	No
Mixed Waste Generator:	No
Transporter Activity:	No
Transfer Facility Activity:	No
Recycler Activity with Storage:	No
Small Quantity On-Site Burner Exemption:	No
Smelting Melting and Refining Furnace Exemption:	No
Underground Injection Control:	No
Off-Site Waste Receipt:	No
Universal Waste Indicator:	No
Universal Waste Destination Facility:	No
Federal Universal Waste:	No

CLEVELAND CLINIC FOUNDATION (Continued) **1000429892**

Active Site State-Reg Handler:	--Y
Federal Facility Indicator:	Not reported
Hazardous Secondary Material Indicator:	N
Sub-Part K Indicator:	Not reported
2018 GPRA Permit Baseline:	Not on the Baseline
2018 GPRA Renewals Baseline:	Not on the Baseline
202 GPRA Corrective Action Baseline:	No
Subject to Corrective Action Universe:	No
Non-TSDFs Where RCRA CA has Been Imposed Universe:	No
Corrective Action Priority Ranking:	No NCAPS ranking
Environmental Control Indicator:	No
Institutional Control Indicator:	No
Human Exposure Controls Indicator:	N/A
Groundwater Controls Indicator:	N/A
Significant Non-Complier Universe:	No
Unaddressed Significant Non-Complier Universe:	No
Addressed Significant Non-Complier Universe:	No
Significant Non-Complier With a Compliance Schedule Universe:	No
Financial Assurance Required:	Not reported
Handler Date of Last Change:	20231228
Recognized Trader-Importer:	No
Recognized Trader-Exporter:	No
Importer of Spent Lead Acid Batteries:	No
Exporter of Spent Lead Acid Batteries:	No
Recycler Activity Without Storage:	No
Manifest Broker:	No
Sub-Part P Indicator:	H

Biennial: List of Years

Year: 2023

Click Here for Biennial Reporting System Data:
Year: 2021

Click Here for Biennial Reporting System Data:
Year: 2019

Click Here for Biennial Reporting System Data:
Year: 2017

Click Here for Biennial Reporting System Data:
Year: 2015

Click Here for Biennial Reporting System Data:
Year: 2013

Click Here for Biennial Reporting System Data:
Year: 2011

Click Here for Biennial Reporting System Data:
Year: 2009

Click Here for Biennial Reporting System Data:
Year: 2007

Click Here for Biennial Reporting System Data:
Year: 2005

CLEVELAND CLINIC FOUNDATION (Continued) **1000429892**

Click Here for Biennial Reporting System Data:
Year: 2003

Click Here for Biennial Reporting System Data:
Year: 2001

Click Here for Biennial Reporting System Data:

Hazardous Waste Summary:

Waste Code: D000
Waste Description: Not Defined

Waste Code: D001
Waste Description: Ignitable Waste

Waste Code: D002
Waste Description: Corrosive Waste

Waste Code: D003
Waste Description: Reactive Waste

Waste Code: D004
Waste Description: Arsenic

Waste Code: D005
Waste Description: Barium

Waste Code: D006
Waste Description: Cadmium

Waste Code: D007
Waste Description: Chromium

Waste Code: D008
Waste Description: Lead

Waste Code: D009
Waste Description: Mercury

Waste Code: D010
Waste Description: Selenium

Waste Code: D011
Waste Description: Silver

Waste Code: D013
Waste Description: Lindane (1,2,3,4,5,6-Hexa-Chlorocyclohexane, Gamma Isomer)

Waste Code: D018
Waste Description: Benzene

Waste Code: D019
Waste Description: Carbon Tetrachloride

Waste Code: D021
Waste Description: Chlorobenzene

CLEVELAND CLINIC FOUNDATION (Continued) **1000429892**

Waste Code: D022
Waste Description: Chloroform

Waste Code: D023
Waste Description: O-Cresol

Waste Code: D024
Waste Description: M-Cresol

Waste Code: D025
Waste Description: P-Cresol

Waste Code: D026
Waste Description: Cresol

Waste Code: D027
Waste Description: 1,4-Dichlorobenzene

Waste Code: D028
Waste Description: 1,2-Dichloroethane

Waste Code: D035
Waste Description: Methyl Ethyl Ketone

Waste Code: D036
Waste Description: Nitrobenzene

Waste Code: D038
Waste Description: Pyridine

Waste Code: D039
Waste Description: Tetrachloroethylene

Waste Code: D040
Waste Description: Trichloroethylene

Waste Code: F001
Waste Description: The Following Spent Halogenated Solvents Used In Degreasing: Tetrachloroethylene, Trichlorethylene, Methylene Chloride, 1,1,1-Trichloroethane, Carbon Tetrachloride And Chlorinated Fluorocarbons; All Spent Solvent Mixtures/Blends Used In Degreasing Containing, Before Use, A Total Of Ten Percent Or More (By Volume) Of One Or More Of The Above Halogenated Solvents Or Those Solvents Listed In F002, F004, And F005; And Still Bottoms From The Recovery Of These Spent Solvents And Spent Solvent Mixtures.

Waste Code: F002
Waste Description: The Following Spent Halogenated Solvents: Tetrachloroethylene, Methylene Chloride, Trichloroethylene, 1,1,1-Trichloroethane, Chlorobenzene, 1,1,2-Trichloro-1,2,2-Trifluoroethane, Ortho-Dichlorobenzene, Trichlorofluoromethane, And 1,1,2, Trichloroethane; All Spent Solvent Mixtures/Blends Containing, Before Use, A Total Of Ten Percent Or More (By Volume) Of One Or More Of The Above Halogenated Solvents Or Those Solvents Listed In F001, F004, And F005; And Still Bottoms From The Recovery Of These Spent Solvents And Spent Solvent Mixtures.

CLEVELAND CLINIC FOUNDATION (Continued) **1000429892**

Waste Code: F003
Waste Description: The Following Spent Nonhalogenated Solvents: Xylene, Acetone, Ethyl Acetate, Ethyl Benzene, Ethyl Ether, Methyl Isobutyl Ketone, N-Butyl Alcohol, Cyclohexanone, And Methanol; All Spent Solvent Mixtures/Blends Containing, Before Use, Only The Above Spent Nonhalogenated Solvents; And All Spent Solvent Mixtures/Blends Containing, Before Use, One Or More Of The Above Nonhalogenated Solvents, And A Total Of Ten Percent Or More (By Volume) Of One Or More Of Those Solvents Listed In F001, F002, F004, And F005; And Still Bottoms From The Recovery Of These Spent Solvents And Spent Solvent Mixtures.

Waste Code: F004
Waste Description: The Following Spent Nonhalogenated Solvents: Cresols, Cresylic Acid, And Nitrobenzene; And The Still Bottoms From The Recovery Of These Solvents; All Spent Solvent Mixtures/Blends Containing, Before Use, A Total Of Ten Percent Or More (By Volume) Of One Or More Of The Above Nonhalogenated Solvents Or Those Solvents Listed In F001, F002, And F005; And Still Bottoms From The Recovery Of These Spent Solvents And Spent Solvent Mixtures.

Waste Code: F005
Waste Description: The Following Spent Nonhalogenated Solvents: Toluene, Methyl Ethyl Ketone, Carbon Disulfide, Isobutanol, Pyridine, Benzene, 2-Ethoxyethanol, And 2-Nitropropane; All Spent Solvent Mixtures/Blends Containing, Before Use, A Total Of Ten Percent Or More (By Volume) Of One Or More Of The Above Nonhalogenated Solvents Or Those Solvents Listed In F001, F002, Or F004; And Still Bottoms From The Recovery Of These Spent Solvents And Spent Solvent Mixtures.

Waste Code: F027
Waste Description: Discarded Unused Formulations Containing Tri-, Tetra-, Or Pentachlorophenol Or Discarded Unused Formulations Containing Compounds Derived From These Chlorophenols. (This Listing Does Not Include Formulations Containing Hexachlorophene Synthesized From Prepurified 2,4,5-Trichlorophenol As The Sole Component.)

Waste Code: P001
Waste Description: 2h-1-Benzopyran-2-One, 4-Hydroxy-3-(3-Oxo-1-Phenylbutyl)-, & Salts, When Present At Concentrations Greater Than 0.3% (Or) Warfarin, & Salts, When Present At Concentrations Greater Than 0.3%

Waste Code: P002
Waste Description: 1-Acetyl-2-Thiourea (Or) Acetamide, N-(Aminothioxomethyl)-

Waste Code: P003
Waste Description: 2-Propenal (Or) Acrolein

Waste Code: P005
Waste Description: 2-Propen-1-Ol (Or) Allyl Alcohol

Waste Code: P008
Waste Description: 4-Aminopyridine (Or) 4-Pyridinamine

Waste Code: P011
Waste Description: Arsenic Oxide As2o5 (Or) Arsenic Pentoxide

CLEVELAND CLINIC FOUNDATION (Continued) **1000429892**

Waste Code: P012
Waste Description: Arsenic Oxide As2o3 (Or) Arsenic Trioxide

Waste Code: P014
Waste Description: Benzenethiol (Or) Thiophenol

Waste Code: P023
Waste Description: Acetaldehyde, Chloro- (Or) Chloroacetaldehyde

Waste Code: P030
Waste Description: Cyanides (Soluble Cyanide Salts), Not Otherwise Specified

Waste Code: P042
Waste Description: 1,2-Benzenediol, 4-[1-Hydroxy-2-(Methylamino)Ethyl]-, (R)- (Or) Epinephrine

Waste Code: P043
Waste Description: Diisopropylfluorophosphate (Dfp) (Or) Phosphorofluoridic Acid, Bis(1-Methylethyl) Ester

Waste Code: P046
Waste Description: Alpha,Alpha-Dimethylphenethylamine (Or) Benzeneethanamine, Alpha, Alpha-Dimethyl-

Waste Code: P048
Waste Description: 2,4-Dinitrophenol (Or) Phenol, 2,4-Dinitro-

Waste Code: P074
Waste Description: Nickel Cyanide (Or) Nickel Cyanide Ni(Cn)2

Waste Code: P075
Waste Description: Nicotine, & Salts (Or) Pyridine, 3-(1-Methyl-2-Pyrrolidinyl)-,(S)-, & Salts

Waste Code: P077
Waste Description: Benzenamine, 4-Nitro- (Or) P-Nitroaniline

Waste Code: P087
Waste Description: Osmium Oxide Oso4, (T-4)- (Or) Osmium Tetroxide

Waste Code: P092
Waste Description: Mercury, (Acetato-O)Phenyl- (Or) Phenylmercury Acetate

Waste Code: P098
Waste Description: Potassium Cyanide (Or) Potassium Cyanide K(Cn)

Waste Code: P105
Waste Description: Sodium Azide

Waste Code: P106
Waste Description: Sodium Cyanide (Or) Sodium Cyanide Na(Cn)

Waste Code: P115
Waste Description: Sulfuric Acid, Dithallium (1+) Salt (Or) Thallium(I) Sulfate

Waste Code: P119
Waste Description: Ammonium Vanadate (Or) Vanadic Acid, Ammonium Salt

CLEVELAND CLINIC FOUNDATION (Continued) **1000429892**

Waste Code: P120
Waste Description: Vanadium Oxide V2o5 (Or) Vanadium Pentoxide

Waste Code: P188
Waste Description: Benzoic Acid, 2-Hydroxy-, Compd. With (3as-Cis)-1,2,3,3a,8,8a-Hexahydro-1,3a,8-Trimethylpyrrolo[2,3-B]Indol-5-Yl Methylcarbamate Ester (1:1) (Or) Physostigmine Salicylate

Waste Code: U002
Waste Description: 2-Propanone (I) (Or) Acetone (I)

Waste Code: U003
Waste Description: Acetonitrile (I,T)

Waste Code: U004
Waste Description: Acetophenone (Or) Ethanone, 1-Phenyl-

Waste Code: U005
Waste Description: 2-Acetylaminofluorene (Or) Acetamide, N-9h-Fluoren-2-Yl

Waste Code: U006
Waste Description: Acetyl Chloride (C,R,T)

Waste Code: U007
Waste Description: 2-Propenamide (Or) Acrylamide

Waste Code: U008
Waste Description: 2-Propenoic Acid (I) (Or) Acrylic Acid (I)

Waste Code: U010
Waste Description: Azirino [2',3':3,4]Pyrrolo[1,2-A]Indole-4,7-Dione, 6-Amino-8-[[(Aminocarbonyl)Oxy]Methyl]-1,1a,2,8,8a,8b-Hexahydro-8a-Methoxy-5-Methyl-, [1as-(1aalpha, 8beta, 8aalpha, 8balpha)]- (Or) Mitomycin C

Waste Code: U012
Waste Description: Aniline (I,T) (Or) Benzenamine (I,T)

Waste Code: U019
Waste Description: Benzene (I,T)

Waste Code: U021
Waste Description: [1,1'-Biphenyl]-4,4'-Diamine (Or) Benzidine

Waste Code: U035
Waste Description: Benzenebutanoic Acid, 4-[Bis(2-Chloroethyl)Amino]- (Or) Chlorambucil

Waste Code: U037
Waste Description: Benzene, Chloro- (Or) Chlorobenzene

Waste Code: U041
Waste Description: Epichlorohydrin (Or) Oxirane, (Chloromethyl)-

Waste Code: U044
Waste Description: Chloroform (Or) Methane, Trichloro-

Waste Code: U049

CLEVELAND CLINIC FOUNDATION (Continued) **1000429892**

Waste Description: 4-Chloro-O-Toluidine, Hydrochloride (Or) Benzenamine, 4-Chloro-2-Methyl-, Hydrochloride

Waste Code: U052
Waste Description: Cresol (Cresylic Acid) (Or) Phenol, Methyl-

Waste Code: U056
Waste Description: Benzene, Hexahydro- (I) (Or) Cyclohexane (I)

Waste Code: U057
Waste Description: Cyclohexanone (I)

Waste Code: U058
Waste Description: 2h-1,3,2-Oxazaphosphorin-2-Amine, N,N-Bis(2-Chloroethyl)Tetrahydro-, 2-Oxide (Or) Cyclophosphamide

Waste Code: U059
Waste Description: 5,12-Naphthacenedione, 8-Acetyl-10-[(3-Amino-2,3,6-Trideoxy)-Alpha-L-Lyxo-Hexopyranosyl)Oxy]-7,8,9,10-Tetrahydro-6,8,11-Trihydroxy-1-Methoxy-, (8s-Cis)- (Or) Daunomycin

Waste Code: U061
Waste Description: Benzene, 1,1'-(2,2,2-Trichloroethylidene)Bis[4-Chloro- (Or) Ddt

Waste Code: U067
Waste Description: Ethane, 1,2-Dibromo- (Or) Ethylene Dibromide

Waste Code: U069
Waste Description: 1,2-Benzenedicarboxylic Acid, Dibutyl Ester (Or) Dibutyl Phthalate

Waste Code: U077
Waste Description: Ethane, 1,2-Dichloro- (Or) Ethylene Dichloride

Waste Code: U080
Waste Description: Methane, Dichloro- (Or) Methylene Chloride

Waste Code: U088
Waste Description: 1,2-Benzenedicarboxylic Acid, Diethyl Ester (Or) Diethyl Phthalate

Waste Code: U089
Waste Description: Diethylstilbesterol (Or) Phenol, 4,4'-(1,2-Diethyl-1,2-Ethenediyl)Bis, (E)-

Waste Code: U094
Waste Description: 7,12-Dimethylbenz[A]Anthracene (Or) Benz[A]Anthracene, 7,12-Dimethyl-

Waste Code: U103
Waste Description: Dimethyl Sulfate (Or) Sulfuric Acid, Dimethyl Ester

Waste Code: U106
Waste Description: 2,6-Dinitrotoluene (Or) Benzene, 2-Methyl-1,3-Dinitro-

Waste Code: U108
Waste Description: 1,4-Diethyleneoxide (Or) 1,4-Dioxane

Waste Code: U112

CLEVELAND CLINIC FOUNDATION (Continued) **1000429892**

Waste Description: Acetic Acid, Ethyl Ester (I) (Or) Ethyl Acetate (I)

Waste Code: U115
Waste Description: Ethylene Oxide (I,T) (Or) Oxirane (I,T)

Waste Code: U117
Waste Description: Ethane, 1,1'-Oxybis-(I) (Or) Ethyl Ether (I)

Waste Code: U122
Waste Description: Formaldehyde

Waste Code: U123
Waste Description: Formic Acid (C,T)

Waste Code: U129
Waste Description: Cyclohexane, 1,2,3,4,5,6-Hexachloro-, (1alpha, 2alpha, 3beta, 4alpha, 5alpha, 6beta)- (Or) Lindane

Waste Code: U132
Waste Description: Hexachlorophene (Or) Phenol, 2,2'-Methylenebis[3,4,6-Trichloro-

Waste Code: U133
Waste Description: Hydrazine (R,T)

Waste Code: U134
Waste Description: Hydrofluoric Acid (C,T) (Or) Hydrogen Fluoride (C,T)

Waste Code: U136
Waste Description: Arsinic Acid, Dimethyl- (Or) Cacodylic Acid

Waste Code: U138
Waste Description: Methane, Iodo- (Or) Methyl Iodide

Waste Code: U140
Waste Description: 1-Propanol, 2-Methyl- (I,T) (Or) Isobutyl Alcohol (I,T)

Waste Code: U144
Waste Description: Acetic Acid, Lead(2+) Salt (Or) Lead Acetate

Waste Code: U147
Waste Description: 2,5-Furandione (Or) Maleic Anhydride

Waste Code: U150
Waste Description: L-Phenylalanine, 4-[Bis(2-Chloroethyl)Amino]- (Or) Melphalan

Waste Code: U154
Waste Description: Methanol (I) (Or) Methyl Alcohol (I)

Waste Code: U159
Waste Description: 2-Butanone (I,T) (Or) Methyl Ethyl Ketone (Mek) (I,T)

Waste Code: U162
Waste Description: 2-Propenoic Acid, 2-Methyl-, Methyl Ester (I,T) (Or) Methyl Methacrylate (I,T)

Waste Code: U169
Waste Description: Benzene, Nitro- (Or) Nitrobenzene (I,T)

CLEVELAND CLINIC FOUNDATION (Continued) **1000429892**

Waste Code: U170
Waste Description: P-Nitrophenol (I,T) (Or) Phenol, 4-Nitro-

Waste Code: U176
Waste Description: N-Nitroso-N-Ethylurea (Or) Urea, N-Ethyl-N-Nitroso-

Waste Code: U188
Waste Description: Phenol

Waste Code: U196
Waste Description: Pyridine

Waste Code: U197
Waste Description: 2,5-Cyclohexadiene-1,4-Dione (Or) P-Benzoquinone

Waste Code: U200
Waste Description: Reserpine (Or) Yohimban-16-Carboxylic Acid, 11,17-Dimethoxy-18-[(3,4,5-Trimethoxybenzoyl)Oxy]-, Methyl Ester, (3beta, 16beta, 17alpha, 18beta, 20alpha)-

Waste Code: U201
Waste Description: 1,3-Benzenediol (Or) Resorcinol

Waste Code: U204
Waste Description: Selenious Acid (Or) Selenium Dioxide

Waste Code: U205
Waste Description: Selenium Sulfide (Or) Selenium Sulfide Ses2 (R,T)

Waste Code: U206
Waste Description: D-Glucose, 2-Deoxy-2-[[(Methylnitrosoamino)-Carbonyl]Amino]- (Or) Glucopyranose, 2-Deoxy-2-(3-Methyl-3-Nitrosoureido)-,D- (Or) Streptozotocin

Waste Code: U211
Waste Description: Carbon Tetrachloride (Or) Methane, Tetrachloro-

Waste Code: U213
Waste Description: Furan, Tetrahydro-(I) (Or) Tetrahydrofuran (I)

Waste Code: U219
Waste Description: Thiourea

Waste Code: U220
Waste Description: Benzene, Methyl- (Or) Toluene

Waste Code: U223
Waste Description: Benzene, 1,3-Diisocyanatomethyl- (R,T) (Or) Toluene Diisocyanate (R,T)

Waste Code: U236
Waste Description: 2,7-Naphthalenedisulfonic Acid,3,3'-[(3,3'-Dimethyl[1,1'-Biphenyl]-4,4'-Diyl)Bis(Azo)Bis[5-Amino -4-Hydroxy]-, Tetrasodium Salt (Or) Trypan Blue

Waste Code: U237
Waste Description: 2,4-(1h,3h)-Pyrimidinedione, 5-[Bis(2-Chloroethyl)Amino]- (Or) Uracil Mustard

CLEVELAND CLINIC FOUNDATION (Continued) **1000429892**

Waste Code: U238
Waste Description: Carbamic Acid, Ethyl Ester (Or) Ethyl Carbamate (Urethane)

Waste Code: U239
Waste Description: Benzene, Dimethyl- (I,T) (Or) Xylene (I)

Waste Code: U246
Waste Description: Cyanogen Bromide (Cn)Br

Waste Code: U328
Waste Description: Benzenamine, 2-Methyl- (Or) O-Toluidine

Waste Code: U404
Waste Description: U404

Handler - Owner Operator:
Owner/Operator Indicator: Owner
Owner/Operator Name: CLEVELAND CLINIC FOUNDATION
Legal Status: Private
Date Became Current: 19210205
Date Ended Current: Not reported
Owner/Operator Address: 9500 EUCLID AVE
Owner/Operator City,State,Zip: CLEVELAND, OH 44195
Owner/Operator Telephone: Not reported
Owner/Operator Telephone Ext: Not reported
Owner/Operator Fax: Not reported
Owner/Operator Email: Not reported

Owner/Operator Indicator: Owner
Owner/Operator Name: THE CLEVELAND CLINIC FOUNDATION
Legal Status: Private
Date Became Current: 19210205
Date Ended Current: Not reported
Owner/Operator Address: 9500 EUCLID AVE
Owner/Operator City,State,Zip: CLEVELAND, OH 44195
Owner/Operator Telephone: Not reported
Owner/Operator Telephone Ext: Not reported
Owner/Operator Fax: Not reported
Owner/Operator Email: Not reported

Owner/Operator Indicator: Operator
Owner/Operator Name: THE CLEVELAND CLINIC FOUNDATION
Legal Status: Private
Date Became Current: 19210205
Date Ended Current: Not reported
Owner/Operator Address: 9500 EUCLID AVE
Owner/Operator City,State,Zip: CLEVELAND, OH 44195
Owner/Operator Telephone: Not reported
Owner/Operator Telephone Ext: Not reported
Owner/Operator Fax: Not reported
Owner/Operator Email: Not reported

Owner/Operator Indicator: Owner
Owner/Operator Name: THE CLEVELAND CLINIC FOUNDATION
Legal Status: Private
Date Became Current: 19210205
Date Ended Current: Not reported

CLEVELAND CLINIC FOUNDATION (Continued) **1000429892**

Owner/Operator Address: 9500 EUCLID AVE
Owner/Operator City,State,Zip: CLEVELAND, OH 44195
Owner/Operator Telephone: 216-444-6095
Owner/Operator Telephone Ext: Not reported
Owner/Operator Fax: Not reported
Owner/Operator Email: Not reported

Owner/Operator Indicator: Operator
Owner/Operator Name: THE CLEVELAND CLINIC FOUNDATION
Legal Status: Private
Date Became Current: 19210205
Date Ended Current: Not reported
Owner/Operator Address: 9500 EUCLID AVENUE
Owner/Operator City,State,Zip: CLEVELAND, OH 44195
Owner/Operator Telephone: Not reported
Owner/Operator Telephone Ext: Not reported
Owner/Operator Fax: Not reported
Owner/Operator Email: Not reported

Owner/Operator Indicator: Owner
Owner/Operator Name: THE CLEVELAND CLINIC FOUNDATION
Legal Status: Private
Date Became Current: 19210205
Date Ended Current: Not reported
Owner/Operator Address: 9500 EUCLID AVE
Owner/Operator City,State,Zip: CLEVELAND, OH 44195
Owner/Operator Telephone: Not reported
Owner/Operator Telephone Ext: Not reported
Owner/Operator Fax: Not reported
Owner/Operator Email: Not reported

Owner/Operator Indicator: Owner
Owner/Operator Name: THE CLEVELAND CLINIC FOUNDATION
Legal Status: Private
Date Became Current: 19210205
Date Ended Current: Not reported
Owner/Operator Address: 9500 EUCLID AVE
Owner/Operator City,State,Zip: CLEVELAND, OH 44195
Owner/Operator Telephone: 216-444-6095
Owner/Operator Telephone Ext: Not reported
Owner/Operator Fax: Not reported
Owner/Operator Email: Not reported

Owner/Operator Indicator: Operator
Owner/Operator Name: THE CLEVELAND CLINIC FOUNDATION
Legal Status: Private
Date Became Current: 19210205
Date Ended Current: Not reported
Owner/Operator Address: 9500 EUCLID AVE
Owner/Operator City,State,Zip: CLEVELAND, OH 44195
Owner/Operator Telephone: Not reported
Owner/Operator Telephone Ext: Not reported
Owner/Operator Fax: Not reported
Owner/Operator Email: Not reported

Owner/Operator Indicator: Owner
Owner/Operator Name: THE CLEVELAND CLINIC FOUNDATION

CLEVELAND CLINIC FOUNDATION (Continued) **1000429892**

Legal Status:	Private
Date Became Current:	19210205
Date Ended Current:	Not reported
Owner/Operator Address:	9500 EUCLID AVE
Owner/Operator City,State,Zip:	CLEVELAND, OH 44195
Owner/Operator Telephone:	216-444-6095
Owner/Operator Telephone Ext:	Not reported
Owner/Operator Fax:	Not reported
Owner/Operator Email:	Not reported

Owner/Operator Indicator:	Operator
Owner/Operator Name: THE CLEVELAND CLINIC FOUNDATION	
Legal Status:	Private
Date Became Current:	19210205
Date Ended Current:	Not reported
Owner/Operator Address:	9500 EUCLID AVE
Owner/Operator City,State,Zip:	CLEVELAND, OH 44195
Owner/Operator Telephone:	216-444-6095
Owner/Operator Telephone Ext:	Not reported
Owner/Operator Fax:	Not reported
Owner/Operator Email:	Not reported

Owner/Operator Indicator:	Owner
Owner/Operator Name: THE CLEVELAND CLINIC FOUNDATION	
Legal Status:	Private
Date Became Current:	19210205
Date Ended Current:	Not reported
Owner/Operator Address:	9500 EUCLID AVENUE
Owner/Operator City,State,Zip:	CLEVELAND, OH 44195
Owner/Operator Telephone:	Not reported
Owner/Operator Telephone Ext:	Not reported
Owner/Operator Fax:	Not reported
Owner/Operator Email:	Not reported

Owner/Operator Indicator:	Operator
Owner/Operator Name: THE CLEVELAND CLINIC FOUNDATION	
Legal Status:	Private
Date Became Current:	19210205
Date Ended Current:	Not reported
Owner/Operator Address:	9500 EUCLID AVE
Owner/Operator City,State,Zip:	CLEVELAND, OH 44195
Owner/Operator Telephone:	Not reported
Owner/Operator Telephone Ext:	Not reported
Owner/Operator Fax:	Not reported
Owner/Operator Email:	Not reported

Owner/Operator Indicator:	Operator
Owner/Operator Name: THE CLEVELAND CLINIC FOUNDATION	
Legal Status:	Private
Date Became Current:	19210205
Date Ended Current:	Not reported
Owner/Operator Address:	9500 EUCLID AVE
Owner/Operator City,State,Zip:	CLEVELAND, OH 44195
Owner/Operator Telephone:	216-444-6095
Owner/Operator Telephone Ext:	Not reported
Owner/Operator Fax:	Not reported
Owner/Operator Email:	Not reported

CLEVELAND CLINIC FOUNDATION (Continued) **1000429892**

Owner/Operator Indicator: Owner
Owner/Operator Name: THE CLEVELAND CLINIC FOUNDATION
Legal Status: Private
Date Became Current: 19210205
Date Ended Current: Not reported
Owner/Operator Address: 9500 EUCLID AVENUE
Owner/Operator City,State,Zip: CLEVELAND, OH 44195
Owner/Operator Telephone: Not reported
Owner/Operator Telephone Ext: Not reported
Owner/Operator Fax: Not reported
Owner/Operator Email: Not reported

Owner/Operator Indicator: Operator
Owner/Operator Name: THE CLEVELAND CLINIC FOUNDATION
Legal Status: Private
Date Became Current: 19210205
Date Ended Current: Not reported
Owner/Operator Address: 9500 EUCLID AVE
Owner/Operator City,State,Zip: CLEVELAND, OH 44195
Owner/Operator Telephone: 216-444-6095
Owner/Operator Telephone Ext: Not reported
Owner/Operator Fax: Not reported
Owner/Operator Email: Not reported

Owner/Operator Indicator: Operator
Owner/Operator Name: THE CLEVELAND CLINIC FOUNDATION
Legal Status: Private
Date Became Current: 19210205
Date Ended Current: Not reported
Owner/Operator Address: 9500 EUCLID AVE
Owner/Operator City,State,Zip: CLEVELAND, OH 44195
Owner/Operator Telephone: Not reported
Owner/Operator Telephone Ext: Not reported
Owner/Operator Fax: Not reported
Owner/Operator Email: Not reported

Owner/Operator Indicator: Operator
Owner/Operator Name: NAME NOT REPORTED
Legal Status: Private
Date Became Current: Not reported
Date Ended Current: Not reported
Owner/Operator Address: ADDRESS NOT REPORTED
Owner/Operator City,State,Zip: CITY NOT REPORTED, AK 99998
Owner/Operator Telephone: 312-555-1212
Owner/Operator Telephone Ext: Not reported
Owner/Operator Fax: Not reported
Owner/Operator Email: Not reported

Owner/Operator Indicator: Owner
Owner/Operator Name: CLEVELAND CLINIC FOUNDATION THE
Legal Status: Private
Date Became Current: 19210205
Date Ended Current: Not reported
Owner/Operator Address: 9500 EUCLID AVE
Owner/Operator City,State,Zip: CLEVELAND, OH 44195
Owner/Operator Telephone: Not reported
Owner/Operator Telephone Ext: Not reported

CLEVELAND CLINIC FOUNDATION (Continued) **1000429892**

Owner/Operator Fax: Not reported
Owner/Operator Email: Not reported

Owner/Operator Indicator: Operator
Owner/Operator Name: CLEVELAND CLINIC FOUNDATION
Legal Status: Private
Date Became Current: 19210205
Date Ended Current: Not reported
Owner/Operator Address: 9500 EUCLID AVE
Owner/Operator City,State,Zip: CLEVELAND, OH 44195
Owner/Operator Telephone: Not reported
Owner/Operator Telephone Ext: Not reported
Owner/Operator Fax: Not reported
Owner/Operator Email: Not reported

Owner/Operator Indicator: Operator
Owner/Operator Name: CLEVELAND CLINIC FOUNDATION
Legal Status: Private
Date Became Current: 19210205
Date Ended Current: Not reported
Owner/Operator Address: 9500 EUCLID AVE
Owner/Operator City,State,Zip: CLEVELAND, OH 44195
Owner/Operator Telephone: Not reported
Owner/Operator Telephone Ext: Not reported
Owner/Operator Fax: Not reported
Owner/Operator Email: Not reported

Owner/Operator Indicator: Owner
Owner/Operator Name: THE CLEVELAND CLINIC FOUNDATION
Legal Status: Private
Date Became Current: 19210205
Date Ended Current: Not reported
Owner/Operator Address: 9500 EUCLID AVE
Owner/Operator City,State,Zip: CLEVELAND, OH 44195
Owner/Operator Telephone: Not reported
Owner/Operator Telephone Ext: Not reported
Owner/Operator Fax: Not reported
Owner/Operator Email: Not reported

Owner/Operator Indicator: Owner
Owner/Operator Name: THE CLEVELAND CLINIC FOUNDATION
Legal Status: Private
Date Became Current: 19210205
Date Ended Current: Not reported
Owner/Operator Address: 9500 EUCLID AVE
Owner/Operator City,State,Zip: CLEVELAND, OH 44195
Owner/Operator Telephone: Not reported
Owner/Operator Telephone Ext: Not reported
Owner/Operator Fax: Not reported
Owner/Operator Email: Not reported

Owner/Operator Indicator: Owner
Owner/Operator Name: THE CLEVELAND CLINIC FOUNDATION
Legal Status: Private
Date Became Current: 19210205
Date Ended Current: Not reported
Owner/Operator Address: 9500 EUCLID AVE

CLEVELAND CLINIC FOUNDATION (Continued) **1000429892**

Owner/Operator City,State,Zip: CLEVELAND, OH 44195
Owner/Operator Telephone: Not reported
Owner/Operator Telephone Ext: Not reported
Owner/Operator Fax: Not reported
Owner/Operator Email: Not reported

Owner/Operator Indicator: Operator
Owner/Operator Name: THE CLEVELAND CLINIC FOUNDATION
Legal Status: Private
Date Became Current: 19210205
Date Ended Current: Not reported
Owner/Operator Address: 9500 EUCLID AVE
Owner/Operator City,State,Zip: CLEVELAND, OH 44195
Owner/Operator Telephone: Not reported
Owner/Operator Telephone Ext: Not reported
Owner/Operator Fax: Not reported
Owner/Operator Email: Not reported

Owner/Operator Indicator: Owner
Owner/Operator Name: CLEVELAND CLINIC FOUNDATION
Legal Status: Private
Date Became Current: 19210205
Date Ended Current: Not reported
Owner/Operator Address: 9500 EUCLID AVE
Owner/Operator City,State,Zip: CLEVELAND, OH 44195
Owner/Operator Telephone: Not reported
Owner/Operator Telephone Ext: Not reported
Owner/Operator Fax: Not reported
Owner/Operator Email: Not reported

Owner/Operator Indicator: Operator
Owner/Operator Name: CLEVELAND CLINIC FOUNDATION
Legal Status: Private
Date Became Current: 19210205
Date Ended Current: Not reported
Owner/Operator Address: 9500 EUCLID AVE
Owner/Operator City,State,Zip: CLEVELAND, OH 44195
Owner/Operator Telephone: Not reported
Owner/Operator Telephone Ext: Not reported
Owner/Operator Fax: Not reported
Owner/Operator Email: Not reported

Owner/Operator Indicator: Owner
Owner/Operator Name: CLEVELAND CLINIC FOUNDATION
Legal Status: Private
Date Became Current: 19210205
Date Ended Current: Not reported
Owner/Operator Address: 9500 EUCLID AVE
Owner/Operator City,State,Zip: CLEVELAND, OH 44195
Owner/Operator Telephone: Not reported
Owner/Operator Telephone Ext: Not reported
Owner/Operator Fax: Not reported
Owner/Operator Email: Not reported

Owner/Operator Indicator: Operator
Owner/Operator Name: THE CLEVELAND CLINIC FOUNDATION
Legal Status: Private

CLEVELAND CLINIC FOUNDATION (Continued) **1000429892**

Date Became Current:	19210205
Date Ended Current:	Not reported
Owner/Operator Address:	9500 EUCLID AVE
Owner/Operator City,State,Zip:	CLEVELAND, OH 44195
Owner/Operator Telephone:	216-444-6095
Owner/Operator Telephone Ext:	Not reported
Owner/Operator Fax:	Not reported
Owner/Operator Email:	Not reported

Owner/Operator Indicator:	Operator
Owner/Operator Name: THE CLEVELAND CLINIC FOUNDATION	
Legal Status:	Private
Date Became Current:	19210205
Date Ended Current:	Not reported
Owner/Operator Address:	9500 EUCLID AVENUE
Owner/Operator City,State,Zip:	CLEVELAND, OH 44195
Owner/Operator Telephone:	Not reported
Owner/Operator Telephone Ext:	Not reported
Owner/Operator Fax:	Not reported
Owner/Operator Email:	Not reported

Owner/Operator Indicator:	Operator
Owner/Operator Name: THE CLEVELAND CLINIC FOUNDATION	
Legal Status:	Private
Date Became Current:	19210205
Date Ended Current:	Not reported
Owner/Operator Address:	9500 EUCLID AVE
Owner/Operator City,State,Zip:	CLEVELAND, OH 44195
Owner/Operator Telephone:	Not reported
Owner/Operator Telephone Ext:	Not reported
Owner/Operator Fax:	Not reported
Owner/Operator Email:	Not reported

Owner/Operator Indicator:	Owner
Owner/Operator Name: THE CLEVELAND CLINIC FOUNDATION	
Legal Status:	Private
Date Became Current:	19210205
Date Ended Current:	Not reported
Owner/Operator Address:	9500 EUCLID AVE
Owner/Operator City,State,Zip:	CLEVELAND, OH 44195
Owner/Operator Telephone:	Not reported
Owner/Operator Telephone Ext:	Not reported
Owner/Operator Fax:	Not reported
Owner/Operator Email:	Not reported

Owner/Operator Indicator:	Owner
Owner/Operator Name: THE CLEVELAND CLINIC FOUNDATION	
Legal Status:	Private
Date Became Current:	19210205
Date Ended Current:	Not reported
Owner/Operator Address:	9500 EUCLID AVE
Owner/Operator City,State,Zip:	CLEVELAND, OH 44195
Owner/Operator Telephone:	Not reported
Owner/Operator Telephone Ext:	Not reported
Owner/Operator Fax:	Not reported
Owner/Operator Email:	Not reported

CLEVELAND CLINIC FOUNDATION (Continued) **1000429892**

Owner/Operator Indicator: Owner
Owner/Operator Name: CLEVELAND CLINIC FOUNDATION
Legal Status: Private
Date Became Current: Not reported
Date Ended Current: Not reported
Owner/Operator Address: ADDRESS NOT REPORTED
Owner/Operator City,State,Zip: CITY NOT REPORTED, AK 99998
Owner/Operator Telephone: 312-555-1212
Owner/Operator Telephone Ext: Not reported
Owner/Operator Fax: Not reported
Owner/Operator Email: Not reported

Owner/Operator Indicator: Operator
Owner/Operator Name: CLEVELAND CLINIC FOUNDATION THE
Legal Status: Private
Date Became Current: 19210205
Date Ended Current: Not reported
Owner/Operator Address: 9500 EUCLID AVE
Owner/Operator City,State,Zip: CLEVELAND, OH 44195
Owner/Operator Telephone: Not reported
Owner/Operator Telephone Ext: Not reported
Owner/Operator Fax: Not reported
Owner/Operator Email: Not reported

Owner/Operator Indicator: Operator
Owner/Operator Name: CLEVELAND CLINIC FOUNDATION
Legal Status: Private
Date Became Current: 19210205
Date Ended Current: Not reported
Owner/Operator Address: 9500 EUCLID AVE
Owner/Operator City,State,Zip: CLEVELAND, OH 44195
Owner/Operator Telephone: Not reported
Owner/Operator Telephone Ext: Not reported
Owner/Operator Fax: Not reported
Owner/Operator Email: Not reported

Owner/Operator Indicator: Owner
Owner/Operator Name: CLEVELAND CLINIC FOUNDATION
Legal Status: Private
Date Became Current: 19210205
Date Ended Current: Not reported
Owner/Operator Address: 9500 EUCLID AVE
Owner/Operator City,State,Zip: CLEVELAND, OH 44195
Owner/Operator Telephone: Not reported
Owner/Operator Telephone Ext: Not reported
Owner/Operator Fax: Not reported
Owner/Operator Email: Not reported

Owner/Operator Indicator: Owner
Owner/Operator Name: THE CLEVELAND CLINIC FOUNDATION
Legal Status: Private
Date Became Current: 19210205
Date Ended Current: Not reported
Owner/Operator Address: 9500 EUCLID AVE
Owner/Operator City,State,Zip: CLEVELAND, OH 44094
Owner/Operator Telephone: 216-444-6095
Owner/Operator Telephone Ext: Not reported

CLEVELAND CLINIC FOUNDATION (Continued) **1000429892**

Owner/Operator Fax: Not reported
Owner/Operator Email: Not reported

Owner/Operator Indicator: Operator
Owner/Operator Name: THE CLEVELAND CLINIC FOUNDATION
Legal Status: Private
Date Became Current: 19210205
Date Ended Current: Not reported
Owner/Operator Address: 9500 EUCLID AVE
Owner/Operator City,State,Zip: CLEVELAND, OH 44094
Owner/Operator Telephone: 216-444-6095
Owner/Operator Telephone Ext: Not reported
Owner/Operator Fax: Not reported
Owner/Operator Email: Not reported

Owner/Operator Indicator: Owner
Owner/Operator Name: THE CLEVELAND CLINIC FOUNDATION
Legal Status: Private
Date Became Current: 19210205
Date Ended Current: Not reported
Owner/Operator Address: 9500 EUCLID AVE
Owner/Operator City,State,Zip: CLEVELAND, OH 44195
Owner/Operator Telephone: 216-444-6095
Owner/Operator Telephone Ext: Not reported
Owner/Operator Fax: Not reported
Owner/Operator Email: Not reported

Owner/Operator Indicator: Operator
Owner/Operator Name: THE CLEVELAND CLINIC FOUNDATION
Legal Status: Private
Date Became Current: 19210205
Date Ended Current: Not reported
Owner/Operator Address: 9500 EUCLID AVE
Owner/Operator City,State,Zip: CLEVELAND, OH 44195
Owner/Operator Telephone: Not reported
Owner/Operator Telephone Ext: Not reported
Owner/Operator Fax: Not reported
Owner/Operator Email: Not reported

Historic Generators:
Receive Date: 19801113
Handler Name: CLEVELAND CLINIC FOUNDATION
Federal Waste Generator Description: Not a generator, verified
State District Owner: Oh
Large Quantity Handler of Universal Waste: No
Recognized Trader Importer: No
Recognized Trader Exporter: No
Spent Lead Acid Battery Importer: No
Spent Lead Acid Battery Exporter: No
Current Record: No
Non Storage Recycler Activity: Not reported
Electronic Manifest Broker: Not reported

Receive Date: 20021007
Handler Name: CLEVELAND CLINIC FOUNDATION
Federal Waste Generator Description: Large Quantity Generator
State District Owner: Oh

CLEVELAND CLINIC FOUNDATION (Continued) **1000429892**

Large Quantity Handler of Universal Waste:	Yes
Recognized Trader Importer:	No
Recognized Trader Exporter:	No
Spent Lead Acid Battery Importer:	No
Spent Lead Acid Battery Exporter:	No
Current Record:	No
Non Storage Recycler Activity:	Not reported
Electronic Manifest Broker:	Not reported

Receive Date:	20040223
Handler Name:	CLEVELAND CLINIC FOUNDATION
Federal Waste Generator Description:	Large Quantity Generator
State District Owner:	Oh
Large Quantity Handler of Universal Waste:	Yes
Recognized Trader Importer:	No
Recognized Trader Exporter:	No
Spent Lead Acid Battery Importer:	No
Spent Lead Acid Battery Exporter:	No
Current Record:	No
Non Storage Recycler Activity:	Not reported
Electronic Manifest Broker:	Not reported

Receive Date:	20030224
Handler Name:	CLEVELAND CLINIC FOUNDATION
Federal Waste Generator Description:	Large Quantity Generator
State District Owner:	Oh
Large Quantity Handler of Universal Waste:	Yes
Recognized Trader Importer:	No
Recognized Trader Exporter:	No
Spent Lead Acid Battery Importer:	No
Spent Lead Acid Battery Exporter:	No
Current Record:	No
Non Storage Recycler Activity:	Not reported
Electronic Manifest Broker:	Not reported

Receive Date:	20050217
Handler Name:	CLEVELAND CLINIC FOUNDATION
Federal Waste Generator Description:	Large Quantity Generator
State District Owner:	Oh
Large Quantity Handler of Universal Waste:	Yes
Recognized Trader Importer:	No
Recognized Trader Exporter:	No
Spent Lead Acid Battery Importer:	No
Spent Lead Acid Battery Exporter:	No
Current Record:	No
Non Storage Recycler Activity:	Not reported
Electronic Manifest Broker:	Not reported

Receive Date:	20060217
Handler Name:	CLEVELAND CLINIC FOUNDATION
Federal Waste Generator Description:	Large Quantity Generator
State District Owner:	Oh
Large Quantity Handler of Universal Waste:	Yes
Recognized Trader Importer:	No
Recognized Trader Exporter:	No
Spent Lead Acid Battery Importer:	No
Spent Lead Acid Battery Exporter:	No

CLEVELAND CLINIC FOUNDATION (Continued) **1000429892**

Current Record: No
Non Storage Recycler Activity: Not reported
Electronic Manifest Broker: Not reported

Receive Date: 20070221
Handler Name: CLEVELAND CLINIC FOUNDATION
Federal Waste Generator Description: Large Quantity Generator
State District Owner: Oh
Large Quantity Handler of Universal Waste: Yes
Recognized Trader Importer: No
Recognized Trader Exporter: No
Spent Lead Acid Battery Importer: No
Spent Lead Acid Battery Exporter: No
Current Record: No
Non Storage Recycler Activity: Not reported
Electronic Manifest Broker: Not reported

Receive Date: 20080220
Handler Name: CLEVELAND CLINIC FOUNDATION
Federal Waste Generator Description: Large Quantity Generator
State District Owner: Oh
Large Quantity Handler of Universal Waste: No
Recognized Trader Importer: No
Recognized Trader Exporter: No
Spent Lead Acid Battery Importer: No
Spent Lead Acid Battery Exporter: No
Current Record: No
Non Storage Recycler Activity: Not reported
Electronic Manifest Broker: Not reported

Receive Date: 20090219
Handler Name: THE CLEVELAND CLINIC FOUNDATION
Federal Waste Generator Description: Large Quantity Generator
State District Owner: Oh
Large Quantity Handler of Universal Waste: No
Recognized Trader Importer: No
Recognized Trader Exporter: No
Spent Lead Acid Battery Importer: No
Spent Lead Acid Battery Exporter: No
Current Record: No
Non Storage Recycler Activity: Not reported
Electronic Manifest Broker: Not reported

Receive Date: 20100223
Handler Name: THE CLEVELAND CLINIC FOUNDATION
Federal Waste Generator Description: Large Quantity Generator
State District Owner: Oh
Large Quantity Handler of Universal Waste: No
Recognized Trader Importer: No
Recognized Trader Exporter: No
Spent Lead Acid Battery Importer: No
Spent Lead Acid Battery Exporter: No
Current Record: No
Non Storage Recycler Activity: Not reported
Electronic Manifest Broker: Not reported

Receive Date: 20120222

CLEVELAND CLINIC FOUNDATION (Continued) **1000429892**

Handler Name: THE CLEVELAND CLINIC FOUNDATION
Federal Waste Generator Description: Large Quantity Generator
State District Owner: Oh
Large Quantity Handler of Universal Waste: No
Recognized Trader Importer: No
Recognized Trader Exporter: No
Spent Lead Acid Battery Importer: No
Spent Lead Acid Battery Exporter: No
Current Record: No
Non Storage Recycler Activity: Not reported
Electronic Manifest Broker: Not reported

Receive Date: 20140226
Handler Name: CLEVELAND CLINIC FOUNDATION
Federal Waste Generator Description: Large Quantity Generator
State District Owner: Oh
Large Quantity Handler of Universal Waste: No
Recognized Trader Importer: No
Recognized Trader Exporter: No
Spent Lead Acid Battery Importer: No
Spent Lead Acid Battery Exporter: No
Current Record: No
Non Storage Recycler Activity: Not reported
Electronic Manifest Broker: Not reported

Receive Date: 20160226
Handler Name: CLEVELAND CLINIC FOUNDATION
Federal Waste Generator Description: Large Quantity Generator
State District Owner: Oh
Large Quantity Handler of Universal Waste: No
Recognized Trader Importer: No
Recognized Trader Exporter: No
Spent Lead Acid Battery Importer: No
Spent Lead Acid Battery Exporter: No
Current Record: No
Non Storage Recycler Activity: Not reported
Electronic Manifest Broker: Not reported

Receive Date: 20180227
Handler Name: CLEVELAND CLINIC FOUNDATION
Federal Waste Generator Description: Large Quantity Generator
State District Owner: Oh
Large Quantity Handler of Universal Waste: No
Recognized Trader Importer: No
Recognized Trader Exporter: No
Spent Lead Acid Battery Importer: No
Spent Lead Acid Battery Exporter: No
Current Record: No
Non Storage Recycler Activity: Yes
Electronic Manifest Broker: No

Receive Date: 20200227
Handler Name: CLEVELAND CLINIC FOUNDATION
Federal Waste Generator Description: Large Quantity Generator
State District Owner: Oh
Large Quantity Handler of Universal Waste: No
Recognized Trader Importer: No

CLEVELAND CLINIC FOUNDATION (Continued) **1000429892**

Recognized Trader Exporter:	No
Spent Lead Acid Battery Importer:	No
Spent Lead Acid Battery Exporter:	No
Current Record:	No
Non Storage Recycler Activity:	Yes
Electronic Manifest Broker:	No

Receive Date:	20220225
Handler Name:	CLEVELAND CLINIC FOUNDATION
Federal Waste Generator Description:	Large Quantity Generator
State District Owner:	Oh
Large Quantity Handler of Universal Waste:	No
Recognized Trader Importer:	No
Recognized Trader Exporter:	No
Spent Lead Acid Battery Importer:	No
Spent Lead Acid Battery Exporter:	No
Current Record:	No
Non Storage Recycler Activity:	Yes
Electronic Manifest Broker:	No

Receive Date:	20240229
Handler Name:	CLEVELAND CLINIC FOUNDATION
Federal Waste Generator Description:	Large Quantity Generator
State District Owner:	Oh
Large Quantity Handler of Universal Waste:	No
Recognized Trader Importer:	No
Recognized Trader Exporter:	No
Spent Lead Acid Battery Importer:	No
Spent Lead Acid Battery Exporter:	No
Current Record:	Yes
Non Storage Recycler Activity:	No
Electronic Manifest Broker:	No

Receive Date:	20090127
Handler Name:	CLEVELAND CLINIC FOUNDATION
Federal Waste Generator Description:	Large Quantity Generator
State District Owner:	Oh
Large Quantity Handler of Universal Waste:	No
Recognized Trader Importer:	No
Recognized Trader Exporter:	No
Spent Lead Acid Battery Importer:	No
Spent Lead Acid Battery Exporter:	No
Current Record:	No
Non Storage Recycler Activity:	Not reported
Electronic Manifest Broker:	Not reported

Receive Date:	20141211
Handler Name:	CLEVELAND CLINIC FOUNDATION
Federal Waste Generator Description:	Large Quantity Generator
State District Owner:	Oh
Large Quantity Handler of Universal Waste:	No
Recognized Trader Importer:	No
Recognized Trader Exporter:	No
Spent Lead Acid Battery Importer:	No
Spent Lead Acid Battery Exporter:	No
Current Record:	No
Non Storage Recycler Activity:	Not reported

CLEVELAND CLINIC FOUNDATION (Continued) **1000429892**

Electronic Manifest Broker: Not reported

Receive Date: 20190911
Handler Name: CLEVELAND CLINIC FOUNDATION
Federal Waste Generator Description: Large Quantity Generator
State District Owner: Oh
Large Quantity Handler of Universal Waste: No
Recognized Trader Importer: No
Recognized Trader Exporter: No
Spent Lead Acid Battery Importer: No
Spent Lead Acid Battery Exporter: No
Current Record: No
Non Storage Recycler Activity: Yes
Electronic Manifest Broker: No

Receive Date: 20231130
Handler Name: CLEVELAND CLINIC FOUNDATION
Federal Waste Generator Description: Large Quantity Generator
State District Owner: Oh
Large Quantity Handler of Universal Waste: No
Recognized Trader Importer: No
Recognized Trader Exporter: No
Spent Lead Acid Battery Importer: No
Spent Lead Acid Battery Exporter: No
Current Record: Yes
Non Storage Recycler Activity: No
Electronic Manifest Broker: No

Receive Date: 19930317
Handler Name: CLEVELAND CLINIC FOUNDATION
Federal Waste Generator Description: Large Quantity Generator
State District Owner: Oh
Large Quantity Handler of Universal Waste: No
Recognized Trader Importer: No
Recognized Trader Exporter: No
Spent Lead Acid Battery Importer: No
Spent Lead Acid Battery Exporter: No
Current Record: No
Non Storage Recycler Activity: Not reported
Electronic Manifest Broker: Not reported

Receive Date: 19900226
Handler Name: CLEVELAND CLINIC FOUNDATION
Federal Waste Generator Description: Large Quantity Generator
State District Owner: Oh
Large Quantity Handler of Universal Waste: No
Recognized Trader Importer: No
Recognized Trader Exporter: No
Spent Lead Acid Battery Importer: No
Spent Lead Acid Battery Exporter: No
Current Record: No
Non Storage Recycler Activity: Not reported
Electronic Manifest Broker: Not reported

Receive Date: 19920214
Handler Name: CLEVELAND CLINIC FOUNDATION
Federal Waste Generator Description: Large Quantity Generator

CLEVELAND CLINIC FOUNDATION (Continued) **1000429892**

State District Owner: Oh
Large Quantity Handler of Universal Waste: No
Recognized Trader Importer: No
Recognized Trader Exporter: No
Spent Lead Acid Battery Importer: No
Spent Lead Acid Battery Exporter: No
Current Record: No
Non Storage Recycler Activity: Not reported
Electronic Manifest Broker: Not reported

Receive Date: 19940223
Handler Name: CLEVELAND CLINIC FOUNDATION
Federal Waste Generator Description: Large Quantity Generator
State District Owner: Oh
Large Quantity Handler of Universal Waste: No
Recognized Trader Importer: No
Recognized Trader Exporter: No
Spent Lead Acid Battery Importer: No
Spent Lead Acid Battery Exporter: No
Current Record: No
Non Storage Recycler Activity: Not reported
Electronic Manifest Broker: Not reported

Receive Date: 19960222
Handler Name: CLEVELAND CLINIC FOUNDATION
Federal Waste Generator Description: Large Quantity Generator
State District Owner: Oh
Large Quantity Handler of Universal Waste: No
Recognized Trader Importer: No
Recognized Trader Exporter: No
Spent Lead Acid Battery Importer: No
Spent Lead Acid Battery Exporter: No
Current Record: No
Non Storage Recycler Activity: Not reported
Electronic Manifest Broker: Not reported

Receive Date: 19980218
Handler Name: CLEVELAND CLINIC FOUNDATION
Federal Waste Generator Description: Large Quantity Generator
State District Owner: Oh
Large Quantity Handler of Universal Waste: No
Recognized Trader Importer: No
Recognized Trader Exporter: No
Spent Lead Acid Battery Importer: No
Spent Lead Acid Battery Exporter: No
Current Record: No
Non Storage Recycler Activity: Not reported
Electronic Manifest Broker: Not reported

Receive Date: 20000223
Handler Name: CLEVELAND CLINIC FOUNDATION
Federal Waste Generator Description: Large Quantity Generator
State District Owner: Oh
Large Quantity Handler of Universal Waste: No
Recognized Trader Importer: No
Recognized Trader Exporter: No
Spent Lead Acid Battery Importer: No

CLEVELAND CLINIC FOUNDATION (Continued) **1000429892**

Spent Lead Acid Battery Exporter: No
Current Record: No
Non Storage Recycler Activity: Not reported
Electronic Manifest Broker: Not reported

List of NAICS Codes and Descriptions:
NAICS Code: 62211
NAICS Description: General Medical And Surgical Hospitals

NAICS Code: 622110
NAICS Description: General Medical And Surgical Hospitals

Has the Facility Received Notices of Violations:
Found Violation: Yes
Agency Which Determined Violation: State
Violation Short Description: Generators - General
Date Violation was Determined: 20231130
Actual Return to Compliance Date: 20240122
Return to Compliance Qualifier: Documented
Violation Responsible Agency: State
Scheduled Compliance Date: Not reported
Enforcement Identifier: 005
Date of Enforcement Action: 20231228
Enforcement Responsible Agency: State
Enforcement Docket Number: Not reported
Enforcement Attorney: Not reported
Corrective Action Component: No
Appeal Initiated Date: Not reported
Appeal Resolution Date: Not reported
Disposition Status Date: Not reported
Disposition Status: Not reported
Disposition Status Description: Not reported
Consent/Final Order Sequence Number:Not reported
Consent/Final Order Respondent Name: Not reported
Consent/Final Order Lead Agency: Not reported
Enforcement Type: WRITTEN INFORMAL
Enforcement Responsible Person: AJOH
Enforcement Responsible Sub-Organization: NE
SEP Sequence Number: Not reported
SEP Expenditure Amount: Not reported
SEP Scheduled Completion Date: Not reported
SEP Actual Date: Not reported
SEP Defaulted Date: Not reported
SEP Type: Not reported
SEP Type Description: Not reported
Proposed Amount: Not reported
Final Monetary Amount: Not reported
Paid Amount: Not reported
Final Count: Not reported
Final Amount: Not reported

Found Violation: Yes
Agency Which Determined Violation: State
Violation Short Description: Universal Waste - Small Quantity Handlers
Date Violation was Determined: 20090127
Actual Return to Compliance Date: 20090130

CLEVELAND CLINIC FOUNDATION (Continued) **1000429892**

Return to Compliance Qualifier:	Documented
Violation Responsible Agency:	State
Scheduled Compliance Date:	Not reported
Enforcement Identifier:	004
Date of Enforcement Action:	20090218
Enforcement Responsible Agency:	State
Enforcement Docket Number:	Not reported
Enforcement Attorney:	Not reported
Corrective Action Component:	No
Appeal Initiated Date:	Not reported
Appeal Resolution Date:	Not reported
Disposition Status Date:	Not reported
Disposition Status:	Not reported
Disposition Status Description:	Not reported
Consent/Final Order Sequence Number:	Not reported
Consent/Final Order Respondent Name:	Not reported
Consent/Final Order Lead Agency:	Not reported
Enforcement Type:	WRITTEN INFORMAL
Enforcement Responsible Person:	OHNW
Enforcement Responsible Sub-Organization:	NE
SEP Sequence Number:	Not reported
SEP Expenditure Amount:	Not reported
SEP Scheduled Completion Date:	Not reported
SEP Actual Date:	Not reported
SEP Defaulted Date:	Not reported
SEP Type:	Not reported
SEP Type Description:	Not reported
Proposed Amount:	Not reported
Final Monetary Amount:	Not reported
Paid Amount:	Not reported
Final Count:	Not reported
Final Amount:	Not reported

Found Violation:	Yes
Agency Which Determined Violation:	State
Violation Short Description:	Generators - General
Date Violation was Determined:	19870630
Actual Return to Compliance Date:	19870828
Return to Compliance Qualifier:	Observed
Violation Responsible Agency:	State
Scheduled Compliance Date:	19870816
Enforcement Identifier:	001
Date of Enforcement Action:	19870716
Enforcement Responsible Agency:	State
Enforcement Docket Number:	Not reported
Enforcement Attorney:	Not reported
Corrective Action Component:	No
Appeal Initiated Date:	Not reported
Appeal Resolution Date:	Not reported
Disposition Status Date:	Not reported
Disposition Status:	Not reported
Disposition Status Description:	Not reported
Consent/Final Order Sequence Number:	Not reported
Consent/Final Order Respondent Name:	Not reported
Consent/Final Order Lead Agency:	Not reported
Enforcement Type:	WRITTEN INFORMAL
Enforcement Responsible Person:	Not reported

CLEVELAND CLINIC FOUNDATION (Continued) **1000429892**

Enforcement Responsible Sub-Organization: Not reported
SEP Sequence Number: Not reported
SEP Expenditure Amount: Not reported
SEP Scheduled Completion Date: Not reported
SEP Actual Date: Not reported
SEP Defaulted Date: Not reported
SEP Type: Not reported
SEP Type Description: Not reported
Proposed Amount: Not reported
Final Monetary Amount: Not reported
Paid Amount: Not reported
Final Count: Not reported
Final Amount: Not reported

Found Violation: Yes
Agency Which Determined Violation: State
Violation Short Description: Generators - Pre-transport
Date Violation was Determined: 20001121
Actual Return to Compliance Date: 20010111
Return to Compliance Qualifier: Documented
Violation Responsible Agency: State
Scheduled Compliance Date: Not reported
Enforcement Identifier: 002
Date of Enforcement Action: 20001205
Enforcement Responsible Agency: State
Enforcement Docket Number: Not reported
Enforcement Attorney: Not reported
Corrective Action Component: No
Appeal Initiated Date: Not reported
Appeal Resolution Date: Not reported
Disposition Status Date: Not reported
Disposition Status: Not reported
Disposition Status Description: Not reported
Consent/Final Order Sequence Number: Not reported
Consent/Final Order Respondent Name: Not reported
Consent/Final Order Lead Agency: Not reported
Enforcement Type: WRITTEN INFORMAL
Enforcement Responsible Person: Not reported
Enforcement Responsible Sub-Organization: Not reported
SEP Sequence Number: Not reported
SEP Expenditure Amount: Not reported
SEP Scheduled Completion Date: Not reported
SEP Actual Date: Not reported
SEP Defaulted Date: Not reported
SEP Type: Not reported
SEP Type Description: Not reported
Proposed Amount: Not reported
Final Monetary Amount: Not reported
Paid Amount: Not reported
Final Count: Not reported
Final Amount: Not reported

Found Violation: No
Agency Which Determined Violation: Not reported
Violation Short Description: Not reported
Date Violation was Determined: Not reported
Actual Return to Compliance Date: Not reported

CLEVELAND CLINIC FOUNDATION (Continued) **1000429892**

Return to Compliance Qualifier: Not reported
Violation Responsible Agency: Not reported
Scheduled Compliance Date: Not reported
Enforcement Identifier: Not reported
Date of Enforcement Action: Not reported
Enforcement Responsible Agency: Not reported
Enforcement Docket Number: Not reported
Enforcement Attorney: Not reported
Corrective Action Component: Not reported
Appeal Initiated Date: Not reported
Appeal Resolution Date: Not reported
Disposition Status Date: Not reported
Disposition Status: Not reported
Disposition Status Description: Not reported
Consent/Final Order Sequence Number:Not reported
Consent/Final Order Respondent Name: Not reported
Consent/Final Order Lead Agency: Not reported
Enforcement Type: Not reported
Enforcement Responsible Person: Not reported
Enforcement Responsible Sub-Organization: Not reported
SEP Sequence Number: Not reported
SEP Expenditure Amount: Not reported
SEP Scheduled Completion Date: Not reported
SEP Actual Date: Not reported
SEP Defaulted Date: Not reported
SEP Type: Not reported
SEP Type Description: Not reported
Proposed Amount: Not reported
Final Monetary Amount: Not reported
Paid Amount: Not reported
Final Count: Not reported
Final Amount: Not reported

Found Violation: Yes
Agency Which Determined Violation: State
Violation Short Description: Generators - General
Date Violation was Determined: 19870630
Actual Return to Compliance Date: 19870828
Return to Compliance Qualifier: Observed
Violation Responsible Agency: State
Scheduled Compliance Date: 19870816
Enforcement Identifier: 001
Date of Enforcement Action: 19870716
Enforcement Responsible Agency: State
Enforcement Docket Number: Not reported
Enforcement Attorney: Not reported
Corrective Action Component: No
Appeal Initiated Date: Not reported
Appeal Resolution Date: Not reported
Disposition Status Date: Not reported
Disposition Status: Not reported
Disposition Status Description: Not reported
Consent/Final Order Sequence Number:Not reported
Consent/Final Order Respondent Name: Not reported
Consent/Final Order Lead Agency: Not reported
Enforcement Type: WRITTEN INFORMAL
Enforcement Responsible Person: Not reported

CLEVELAND CLINIC FOUNDATION (Continued) **1000429892**

Enforcement Responsible Sub-Organization: Not reported
SEP Sequence Number: Not reported
SEP Expenditure Amount: Not reported
SEP Scheduled Completion Date: Not reported
SEP Actual Date: Not reported
SEP Defaulted Date: Not reported
SEP Type: Not reported
SEP Type Description: Not reported
Proposed Amount: Not reported
Final Monetary Amount: Not reported
Paid Amount: Not reported
Final Count: Not reported
Final Amount: Not reported

Found Violation: No
Agency Which Determined Violation: Not reported
Violation Short Description: Not reported
Date Violation was Determined: Not reported
Actual Return to Compliance Date: Not reported
Return to Compliance Qualifier: Not reported
Violation Responsible Agency: Not reported
Scheduled Compliance Date: Not reported
Enforcement Identifier: Not reported
Date of Enforcement Action: Not reported
Enforcement Responsible Agency: Not reported
Enforcement Docket Number: Not reported
Enforcement Attorney: Not reported
Corrective Action Component: Not reported
Appeal Initiated Date: Not reported
Appeal Resolution Date: Not reported
Disposition Status Date: Not reported
Disposition Status: Not reported
Disposition Status Description: Not reported
Consent/Final Order Sequence Number: Not reported
Consent/Final Order Respondent Name: Not reported
Consent/Final Order Lead Agency: Not reported
Enforcement Type: Not reported
Enforcement Responsible Person: Not reported
Enforcement Responsible Sub-Organization: Not reported
SEP Sequence Number: Not reported
SEP Expenditure Amount: Not reported
SEP Scheduled Completion Date: Not reported
SEP Actual Date: Not reported
SEP Defaulted Date: Not reported
SEP Type: Not reported
SEP Type Description: Not reported
Proposed Amount: Not reported
Final Monetary Amount: Not reported
Paid Amount: Not reported
Final Count: Not reported
Final Amount: Not reported

Found Violation: Yes
Agency Which Determined Violation: State
Violation Short Description: Universal Waste - Small Quantity Handlers
Date Violation was Determined: 20090127
Actual Return to Compliance Date: 20090130

CLEVELAND CLINIC FOUNDATION (Continued) **1000429892**

Return to Compliance Qualifier:	Documented
Violation Responsible Agency:	State
Scheduled Compliance Date:	Not reported
Enforcement Identifier:	004
Date of Enforcement Action:	20090218
Enforcement Responsible Agency:	State
Enforcement Docket Number:	Not reported
Enforcement Attorney:	Not reported
Corrective Action Component:	No
Appeal Initiated Date:	Not reported
Appeal Resolution Date:	Not reported
Disposition Status Date:	Not reported
Disposition Status:	Not reported
Disposition Status Description:	Not reported
Consent/Final Order Sequence Number:	Not reported
Consent/Final Order Respondent Name:	Not reported
Consent/Final Order Lead Agency:	Not reported
Enforcement Type:	WRITTEN INFORMAL
Enforcement Responsible Person:	OHNW
Enforcement Responsible Sub-Organization:	NE
SEP Sequence Number:	Not reported
SEP Expenditure Amount:	Not reported
SEP Scheduled Completion Date:	Not reported
SEP Actual Date:	Not reported
SEP Defaulted Date:	Not reported
SEP Type:	Not reported
SEP Type Description:	Not reported
Proposed Amount:	Not reported
Final Monetary Amount:	Not reported
Paid Amount:	Not reported
Final Count:	Not reported
Final Amount:	Not reported

Found Violation:	No
Agency Which Determined Violation:	Not reported
Violation Short Description:	Not reported
Date Violation was Determined:	Not reported
Actual Return to Compliance Date:	Not reported
Return to Compliance Qualifier:	Not reported
Violation Responsible Agency:	Not reported
Scheduled Compliance Date:	Not reported
Enforcement Identifier:	Not reported
Date of Enforcement Action:	Not reported
Enforcement Responsible Agency:	Not reported
Enforcement Docket Number:	Not reported
Enforcement Attorney:	Not reported
Corrective Action Component:	Not reported
Appeal Initiated Date:	Not reported
Appeal Resolution Date:	Not reported
Disposition Status Date:	Not reported
Disposition Status:	Not reported
Disposition Status Description:	Not reported
Consent/Final Order Sequence Number:	Not reported
Consent/Final Order Respondent Name:	Not reported
Consent/Final Order Lead Agency:	Not reported
Enforcement Type:	Not reported
Enforcement Responsible Person:	Not reported

CLEVELAND CLINIC FOUNDATION (Continued) **1000429892**

Enforcement Responsible Sub-Organization: Not reported
SEP Sequence Number: Not reported
SEP Expenditure Amount: Not reported
SEP Scheduled Completion Date: Not reported
SEP Actual Date: Not reported
SEP Defaulted Date: Not reported
SEP Type: Not reported
SEP Type Description: Not reported
Proposed Amount: Not reported
Final Monetary Amount: Not reported
Paid Amount: Not reported
Final Count: Not reported
Final Amount: Not reported

Found Violation: Yes
Agency Which Determined Violation: State
Violation Short Description: Generators - Records/Reporting
Date Violation was Determined: 20030324
Actual Return to Compliance Date: 20030415
Return to Compliance Qualifier: Documented
Violation Responsible Agency: State
Scheduled Compliance Date: Not reported
Enforcement Identifier: 003
Date of Enforcement Action: 20030324
Enforcement Responsible Agency: State
Enforcement Docket Number: Not reported
Enforcement Attorney: Not reported
Corrective Action Component: No
Appeal Initiated Date: Not reported
Appeal Resolution Date: Not reported
Disposition Status Date: Not reported
Disposition Status: Not reported
Disposition Status Description: Not reported
Consent/Final Order Sequence Number: Not reported
Consent/Final Order Respondent Name: Not reported
Consent/Final Order Lead Agency: Not reported
Enforcement Type: WRITTEN INFORMAL
Enforcement Responsible Person: THEF
Enforcement Responsible Sub-Organization: CO
SEP Sequence Number: Not reported
SEP Expenditure Amount: Not reported
SEP Scheduled Completion Date: Not reported
SEP Actual Date: Not reported
SEP Defaulted Date: Not reported
SEP Type: Not reported
SEP Type Description: Not reported
Proposed Amount: Not reported
Final Monetary Amount: Not reported
Paid Amount: Not reported
Final Count: Not reported
Final Amount: Not reported

Found Violation: Yes
Agency Which Determined Violation: State
Violation Short Description: Generators - Pre-transport
Date Violation was Determined: 20090127
Actual Return to Compliance Date: 20090127

CLEVELAND CLINIC FOUNDATION (Continued) **1000429892**

Return to Compliance Qualifier: Observed
Violation Responsible Agency: State
Scheduled Compliance Date: Not reported
Enforcement Identifier: 004
Date of Enforcement Action: 20090218
Enforcement Responsible Agency: State
Enforcement Docket Number: Not reported
Enforcement Attorney: Not reported
Corrective Action Component: No
Appeal Initiated Date: Not reported
Appeal Resolution Date: Not reported
Disposition Status Date: Not reported
Disposition Status: Not reported
Disposition Status Description: Not reported
Consent/Final Order Sequence Number:Not reported
Consent/Final Order Respondent Name: Not reported
Consent/Final Order Lead Agency: Not reported
Enforcement Type: WRITTEN INFORMAL
Enforcement Responsible Person: OHNW
Enforcement Responsible Sub-Organization: NE
SEP Sequence Number: Not reported
SEP Expenditure Amount: Not reported
SEP Scheduled Completion Date: Not reported
SEP Actual Date: Not reported
SEP Defaulted Date: Not reported
SEP Type: Not reported
SEP Type Description: Not reported
Proposed Amount: Not reported
Final Monetary Amount: Not reported
Paid Amount: Not reported
Final Count: Not reported
Final Amount: Not reported

Found Violation: Yes
Agency Which Determined Violation: State
Violation Short Description: Generators - Pre-transport
Date Violation was Determined: 20001121
Actual Return to Compliance Date: 20010111
Return to Compliance Qualifier: Documented
Violation Responsible Agency: State
Scheduled Compliance Date: Not reported
Enforcement Identifier: 002
Date of Enforcement Action: 20001205
Enforcement Responsible Agency: State
Enforcement Docket Number: Not reported
Enforcement Attorney: Not reported
Corrective Action Component: No
Appeal Initiated Date: Not reported
Appeal Resolution Date: Not reported
Disposition Status Date: Not reported
Disposition Status: Not reported
Disposition Status Description: Not reported
Consent/Final Order Sequence Number:Not reported
Consent/Final Order Respondent Name: Not reported
Consent/Final Order Lead Agency: Not reported
Enforcement Type: WRITTEN INFORMAL
Enforcement Responsible Person: Not reported

CLEVELAND CLINIC FOUNDATION (Continued) **1000429892**

Enforcement Responsible Sub-Organization: Not reported
SEP Sequence Number: Not reported
SEP Expenditure Amount: Not reported
SEP Scheduled Completion Date: Not reported
SEP Actual Date: Not reported
SEP Defaulted Date: Not reported
SEP Type: Not reported
SEP Type Description: Not reported
Proposed Amount: Not reported
Final Monetary Amount: Not reported
Paid Amount: Not reported
Final Count: Not reported
Final Amount: Not reported

Found Violation: Yes
Agency Which Determined Violation: State
Violation Short Description: Generators - Pre-transport
Date Violation was Determined: 20001121
Actual Return to Compliance Date: 20010111
Return to Compliance Qualifier: Documented
Violation Responsible Agency: State
Scheduled Compliance Date: Not reported
Enforcement Identifier: 002
Date of Enforcement Action: 20001205
Enforcement Responsible Agency: State
Enforcement Docket Number: Not reported
Enforcement Attorney: Not reported
Corrective Action Component: No
Appeal Initiated Date: Not reported
Appeal Resolution Date: Not reported
Disposition Status Date: Not reported
Disposition Status: Not reported
Disposition Status Description: Not reported
Consent/Final Order Sequence Number: Not reported
Consent/Final Order Respondent Name: Not reported
Consent/Final Order Lead Agency: Not reported
Enforcement Type: WRITTEN INFORMAL
Enforcement Responsible Person: Not reported
Enforcement Responsible Sub-Organization: Not reported
SEP Sequence Number: Not reported
SEP Expenditure Amount: Not reported
SEP Scheduled Completion Date: Not reported
SEP Actual Date: Not reported
SEP Defaulted Date: Not reported
SEP Type: Not reported
SEP Type Description: Not reported
Proposed Amount: Not reported
Final Monetary Amount: Not reported
Paid Amount: Not reported
Final Count: Not reported
Final Amount: Not reported

Found Violation: Yes
Agency Which Determined Violation: State
Violation Short Description: Preparedness, Prevention, and Emergency Procedures
Date Violation was Determined: 20231130
Actual Return to Compliance Date: 20240123

CLEVELAND CLINIC FOUNDATION (Continued) **1000429892**

Return to Compliance Qualifier:	Documented
Violation Responsible Agency:	State
Scheduled Compliance Date:	Not reported
Enforcement Identifier:	005
Date of Enforcement Action:	20231228
Enforcement Responsible Agency:	State
Enforcement Docket Number:	Not reported
Enforcement Attorney:	Not reported
Corrective Action Component:	No
Appeal Initiated Date:	Not reported
Appeal Resolution Date:	Not reported
Disposition Status Date:	Not reported
Disposition Status:	Not reported
Disposition Status Description:	Not reported
Consent/Final Order Sequence Number:	Not reported
Consent/Final Order Respondent Name:	Not reported
Consent/Final Order Lead Agency:	Not reported
Enforcement Type:	WRITTEN INFORMAL
Enforcement Responsible Person:	AJOH
Enforcement Responsible Sub-Organization:	NE
SEP Sequence Number:	Not reported
SEP Expenditure Amount:	Not reported
SEP Scheduled Completion Date:	Not reported
SEP Actual Date:	Not reported
SEP Defaulted Date:	Not reported
SEP Type:	Not reported
SEP Type Description:	Not reported
Proposed Amount:	Not reported
Final Monetary Amount:	Not reported
Paid Amount:	Not reported
Final Count:	Not reported
Final Amount:	Not reported

Evaluation Action Summary:

Evaluation Date:	20231130
Evaluation Responsible Agency:	State
Found Violation:	Yes
Evaluation Type Description:	COMPLIANCE EVALUATION INSPECTION
Evaluation Responsible Person Identifier:	AJOH
Evaluation Responsible Sub-Organization:	NE
Actual Return to Compliance Date:	20240122
Scheduled Compliance Date:	Not reported
Date of Request:	Not reported
Date Response Received:	Not reported
Request Agency:	Not reported
Former Citation:	Not reported

Evaluation Date:	20090127
Evaluation Responsible Agency:	State
Found Violation:	Yes
Evaluation Type Description:	COMPLIANCE EVALUATION INSPECTION
Evaluation Responsible Person Identifier:	OHNW
Evaluation Responsible Sub-Organization:	NE
Actual Return to Compliance Date:	20090130
Scheduled Compliance Date:	Not reported
Date of Request:	Not reported
Date Response Received:	Not reported

CLEVELAND CLINIC FOUNDATION (Continued) **1000429892**

Request Agency:	Not reported
Former Citation:	Not reported
Evaluation Date:	19870630
Evaluation Responsible Agency:	State
Found Violation:	Yes
Evaluation Type Description:	COMPLIANCE EVALUATION INSPECTION
Evaluation Responsible Person Identifier:	Not reported
Evaluation Responsible Sub-Organization:	Not reported
Actual Return to Compliance Date:	19870828
Scheduled Compliance Date:	19870816
Date of Request:	Not reported
Date Response Received:	Not reported
Request Agency:	Not reported
Former Citation:	Not reported
Evaluation Date:	20001121
Evaluation Responsible Agency:	State
Found Violation:	Yes
Evaluation Type Description:	COMPLIANCE EVALUATION INSPECTION
Evaluation Responsible Person Identifier:	OHTR
Evaluation Responsible Sub-Organization:	NE
Actual Return to Compliance Date:	20010111
Scheduled Compliance Date:	Not reported
Date of Request:	Not reported
Date Response Received:	Not reported
Request Agency:	Not reported
Former Citation:	Not reported
Evaluation Date:	20190911
Evaluation Responsible Agency:	State
Found Violation:	No
Evaluation Type Description:	COMPLIANCE EVALUATION INSPECTION
Evaluation Responsible Person Identifier:	MITA
Evaluation Responsible Sub-Organization:	NE
Actual Return to Compliance Date:	Not reported
Scheduled Compliance Date:	Not reported
Date of Request:	Not reported
Date Response Received:	Not reported
Request Agency:	Not reported
Former Citation:	Not reported
Evaluation Date:	19870630
Evaluation Responsible Agency:	State
Found Violation:	Yes
Evaluation Type Description:	COMPLIANCE EVALUATION INSPECTION
Evaluation Responsible Person Identifier:	Not reported
Evaluation Responsible Sub-Organization:	Not reported
Actual Return to Compliance Date:	19870828
Scheduled Compliance Date:	19870816
Date of Request:	Not reported
Date Response Received:	Not reported
Request Agency:	Not reported
Former Citation:	Not reported
Evaluation Date:	20070125
Evaluation Responsible Agency:	EPA

CLEVELAND CLINIC FOUNDATION (Continued) **1000429892**

Found Violation:	No
Evaluation Type Description:	COMPLIANCE EVALUATION INSPECTION
Evaluation Responsible Person Identifier:	HDC
Evaluation Responsible Sub-Organization:	Not reported
Actual Return to Compliance Date:	Not reported
Scheduled Compliance Date:	Not reported
Date of Request:	Not reported
Date Response Received:	Not reported
Request Agency:	Not reported
Former Citation:	Not reported

Evaluation Date:	20090127
Evaluation Responsible Agency:	State
Found Violation:	Yes
Evaluation Type Description:	COMPLIANCE EVALUATION INSPECTION
Evaluation Responsible Person Identifier:	OHNW
Evaluation Responsible Sub-Organization:	NE
Actual Return to Compliance Date:	20090130
Scheduled Compliance Date:	Not reported
Date of Request:	Not reported
Date Response Received:	Not reported
Request Agency:	Not reported
Former Citation:	Not reported

Evaluation Date:	20141211
Evaluation Responsible Agency:	State
Found Violation:	No
Evaluation Type Description:	COMPLIANCE EVALUATION INSPECTION
Evaluation Responsible Person Identifier:	OHPD
Evaluation Responsible Sub-Organization:	NE
Actual Return to Compliance Date:	Not reported
Scheduled Compliance Date:	Not reported
Date of Request:	Not reported
Date Response Received:	Not reported
Request Agency:	Not reported
Former Citation:	Not reported

Evaluation Date:	20030324
Evaluation Responsible Agency:	State
Found Violation:	Yes
Evaluation Type Description:	NON-FINANCIAL RECORD REVIEW
Evaluation Responsible Person Identifier:	THEF
Evaluation Responsible Sub-Organization:	CO
Actual Return to Compliance Date:	20030415
Scheduled Compliance Date:	Not reported
Date of Request:	Not reported
Date Response Received:	Not reported
Request Agency:	Not reported
Former Citation:	Not reported

Evaluation Date:	20090127
Evaluation Responsible Agency:	State
Found Violation:	Yes
Evaluation Type Description:	COMPLIANCE EVALUATION INSPECTION
Evaluation Responsible Person Identifier:	OHNW
Evaluation Responsible Sub-Organization:	NE
Actual Return to Compliance Date:	20090127

CLEVELAND CLINIC FOUNDATION (Continued) **1000429892**

Scheduled Compliance Date:	Not reported
Date of Request:	Not reported
Date Response Received:	Not reported
Request Agency:	Not reported
Former Citation:	Not reported
Evaluation Date:	20001121
Evaluation Responsible Agency:	State
Found Violation:	Yes
Evaluation Type Description:	COMPLIANCE EVALUATION INSPECTION
Evaluation Responsible Person Identifier:	OHTR
Evaluation Responsible Sub-Organization:	NE
Actual Return to Compliance Date:	20010111
Scheduled Compliance Date:	Not reported
Date of Request:	Not reported
Date Response Received:	Not reported
Request Agency:	Not reported
Former Citation:	Not reported
Evaluation Date:	20001121
Evaluation Responsible Agency:	State
Found Violation:	Yes
Evaluation Type Description:	COMPLIANCE EVALUATION INSPECTION
Evaluation Responsible Person Identifier:	OHTR
Evaluation Responsible Sub-Organization:	NE
Actual Return to Compliance Date:	20010111
Scheduled Compliance Date:	Not reported
Date of Request:	Not reported
Date Response Received:	Not reported
Request Agency:	Not reported
Former Citation:	Not reported
Evaluation Date:	20231130
Evaluation Responsible Agency:	State
Found Violation:	Yes
Evaluation Type Description:	COMPLIANCE EVALUATION INSPECTION
Evaluation Responsible Person Identifier:	AJOH
Evaluation Responsible Sub-Organization:	NE
Actual Return to Compliance Date:	20240123
Scheduled Compliance Date:	Not reported
Date of Request:	Not reported
Date Response Received:	Not reported
Request Agency:	Not reported
Former Citation:	Not reported

CLEVELAND CLINIC FOUNDATION (Continued) **1000429892**

LUST:

Name:	CLEVELAND CLINIC FOUNDATION
Address:	9500 EUCLID AVE
City,State,Zip:	CLEVELAND, OH 44195-5047
Release Number:	18003639 - N00001
Release Date:	08/16/1990
LTF Status:	2 SUS/CON from non-regulated UST
FR Status:	**RPT: a possible incident is reported**
Priority:	1
Review Date:	10/24/2016
Priority Decode:	SUS/CON from regulated UST
Class1 Decode:	A viable RP have been identified
Latitude:	41.503341
Longitude:	-81.621783
Class:	Viable Responsible Party has been identified
Incident Number:	180187900.0
Last Update:	Charles Zepp
Last Update Date:	04/04/2019
Last Update Updated:	01/25/2008
Sub Status:	Approved
Rules:	1992
Coordinator:	Charles Zepp
Rating:	0

Name:	CLEVELAND CLINIC FOUNDATION
Address:	9500 EUCLID AVE
City,State,Zip:	CLEVELAND, OH 44195-5047
Release Number:	18003639 - N00002
Release Date:	02/20/1997
LTF Status:	5 Petro incident, not from spill/overfill/release
FR Status:	**RPT: a possible incident is reported**
Priority:	2
Review Date:	10/26/2013
Priority Decode:	SUS/CON from non-regulated UST
Class1 Decode:	A viable RP have been identified
Latitude:	41.503341
Longitude:	-81.621783
Class:	Viable Responsible Party has been identified
Incident Number:	180187901.0
Last Update:	Charles Zepp
Last Update Date:	08/14/2024
Last Update Updated:	08/08/2024
Sub Status:	Approved
Rules:	2005
Coordinator:	Charles Zepp
Rating:	4

Name:	CLEVELAND CLINIC FOUNDATION
Address:	9500 EUCLID AVE
City,State,Zip:	CLEVELAND, OH 44195-5047
Release Number:	18003639 - N00003
Release Date:	02/02/1993
LTF Status:	5 Petro incident, not from spill/overfill/release
FR Status:	**RPT: a possible incident is reported**
Priority:	1
Review Date:	09/18/2024
Priority Decode:	SUS/CON from regulated UST

CLEVELAND CLINIC FOUNDATION (Continued) **1000429892**

Class1 Decode:	The result of the RP Search was inconclusive
Latitude:	41.503341
Longitude:	-81.621783
Class:	Result of Responsible Party search was inconclusive
Incident Number:	183022500.0
Last Update:	Scott Sigler
Last Update Date:	09/18/2024
Last Update Updated:	05/30/2014
Sub Status:	Approved
Rules:	2017
Coordinator:	Charles Zepp
Rating:	14

Name:	CLEVELAND CLINIC FOUNDATION
Address:	9500 EUCLID AVE
City,State,Zip:	CLEVELAND, OH 44195-5047
Release Number:	18003639 - N00004
Release Date:	06/05/2000
LTF Status:	6 Closure of regulated UST
FR Status:	**NFA: No Further Action**
Priority:	Not reported
Review Date:	07/11/2000
Priority Decode:	Not reported
Class1 Decode:	A viable RP have been identified
Latitude:	41.503341
Longitude:	-81.621783
Class:	Viable Responsible Party has been identified
Incident Number:	Not reported
Last Update:	Kelly Snedegar
Last Update Date:	08/28/2024
Last Update Updated:	06/08/2000
Sub Status:	Not reported
Rules:	1999
Coordinator:	Charles Zepp
Rating:	14

Name:	CLEVELAND CLINIC FOUNDATION
Address:	9500 EUCLID AVE
City,State,Zip:	CLEVELAND, OH 44195-5047
Release Number:	18003639 - N00005
Release Date:	10/30/2000
LTF Status:	5 Petro incident, not from spill/overfill/release
FR Status:	**CLO: Closure**
Priority:	2
Review Date:	10/25/2016
Priority Decode:	SUS/CON from non-regulated UST
Class1 Decode:	A Responsible Party (RP) for the release has not yet been determined
Latitude:	41.503341
Longitude:	-81.621783
Class:	Responsible Party for release has not yet been determined
Incident Number:	Not reported
Last Update:	Charles Zepp
Last Update Date:	08/14/2024
Last Update Updated:	11/01/2000
Sub Status:	Submitted
Rules:	1999
Coordinator:	Charles Zepp

CLEVELAND CLINIC FOUNDATION (Continued) **1000429892**

Rating:	0
Name:	CLEVELAND CLINIC FOUNDATION
Address:	9500 EUCLID AVE
City,State,Zip:	CLEVELAND, OH 44195-5047
Release Number:	18003639 - N00006
Release Date:	06/05/2000
LTF Status:	5 Petro incident, not from spill/overfill/release
FR Status:	**RPT: a possible incident is reported**
Priority:	2
Review Date:	06/12/2000
Priority Decode:	SUS/CON from non-regulated UST
Class1 Decode:	A viable RP have been identified
Latitude:	41.503341
Longitude:	-81.621783
Class:	Viable Responsible Party has been identified
Incident Number:	180187902.0
Last Update:	Scott Sigler
Last Update Date:	08/15/2024
Last Update Updated:	08/15/2024
Sub Status:	Approved
Rules:	1999
Coordinator:	Charles Zepp
Rating:	14
Name:	CLEVELAND CLINIC FOUNDATION
Address:	9500 EUCLID AVE
City,State,Zip:	CLEVELAND, OH 44195-5047
Release Number:	18003639 - N00007
Release Date:	06/08/2005
LTF Status:	6 Closure of regulated UST
FR Status:	**NFA: No Further Action**
Priority:	2
Review Date:	10/13/2011
Priority Decode:	SUS/CON from non-regulated UST
Class1 Decode:	A viable RP have been identified
Latitude:	41.503341
Longitude:	-81.621783
Class:	Viable Responsible Party has been identified
Incident Number:	Not reported
Last Update:	Charles Zepp
Last Update Date:	08/08/2024
Last Update Updated:	11/13/2011
Sub Status:	Approved
Rules:	1999
Coordinator:	Charles Zepp
Rating:	14
Name:	CLEVELAND CLINIC FOUNDATION
Address:	9500 EUCLID AVE
City,State,Zip:	CLEVELAND, OH 44195-5047
Release Number:	18003639 - N00008
Release Date:	08/14/2014
LTF Status:	1 SUS/CON from regulated UST
FR Status:	**NFA: No Further Action**
Priority:	2
Review Date:	08/27/2014

CLEVELAND CLINIC FOUNDATION (Continued) **1000429892**

Priority Decode:	SUS/CON from non-regulated UST
Class1 Decode:	A viable RP have been identified
Latitude:	41.503341
Longitude:	-81.621783
Class:	Viable Responsible Party has been identified
Incident Number:	Not reported
Last Update:	Charles Zepp
Last Update Date:	04/04/2019
Last Update Updated:	10/27/2014
Sub Status:	Approved
Rules:	2012
Coordinator:	Charles Zepp
Rating:	14

Name:	CLEVELAND CLINIC FOUNDATION
Address:	9500 EUCLID AVE
City,State,Zip:	CLEVELAND, OH 44195-5047
Release Number:	18003639 - N00009
Release Date:	11/18/1996
LTF Status:	5 Petro incident, not from spill/overfill/release
FR Status:	**RPT: a possible incident is reported**
Priority:	2
Review Date:	08/14/2024
Priority Decode:	SUS/CON from non-regulated UST
Class1 Decode:	The result of the RP Search was inconclusive
Latitude:	41.503341
Longitude:	-81.621783
Class:	Result of Responsible Party search was inconclusive
Incident Number:	Not reported
Last Update:	Charles Zepp
Last Update Date:	08/16/2024
Last Update Updated:	08/16/2024
Sub Status:	Approved
Rules:	2017
Coordinator:	Charles Zepp
Rating:	14

UST:

Name:	CLEVELAND CLINIC FOUNDATION
Address:	9500 EUCLID AVE
City,State,Zip:	CLEVELAND, OH
Facility Id:	18003639
Owner Name:	CLEVELAND CLINIC POWER HOUSE
Owner Address:	2045 E 90TH ST
Owner City/State/Zip:	44106

Tank Number:	T00001
Status:	CIU - Currently In Use
UST Capacity:	2000
Tank Content:	Diesel
Installation Date:	06/01/1985
Construction:	FRP-Fiberglass Reinforced Plastic
Date Last Used:	Not reported
Date TCL Closed:	Not reported
Date Removed:	Not reported
CAS Number:	68334-30-5
Abandoned Approved:	Not reported

CLEVELAND CLINIC FOUNDATION (Continued) **1000429892**

Regulated:	YES
Sensitive Area:	NO
Date Of Sensitivity:	Not reported
UST Configurations:	SW - Single Wall
Construction Comments:	Not reported
Corrosion Protections:	NR - None Required by Rule
Corrosion Protection Comments:	Not reported
Primary Release Detection:	ATG - Automatic Tank Gauging
Secondary Release Detection:	ATG - Automatic Tank Gauging
Release Detection Comments:	Not reported
Piping Configuration:	SC - Secondarily Contained
Piping Configuration Comments:	Not reported
Piping Styles:	S - Suction
Piping Constructions:	FRP - Fiberglass Reinforced Plastic
Piping Construction Comments:	Not reported
Piping Corrosion Protections:	NR - None required by rule
Piping Corrosion Protection Comments:	Not reported
Piping Release Detections:	SS - Safe Suction
Piping Release Detection Comments:	Not reported
Spill Prevention Manholes:	SB - Spill Containment Manhole (bucket)
Spill Prevention Manhole Comments:	Not reported
OverFill Prevention:	FILL - Fill Pipe (drop tube flapper)
OverFill Prevention Comment:	Not reported
Comments:	TT Bldg.
Name:	CLEVELAND CLINIC FOUNDATION
Address:	9500 EUCLID AVE
City,State,Zip:	CLEVELAND, OH
Tank Number:	T00002
Status:	CIU - Currently In Use
UST Capacity:	10000
Tank Content:	Diesel
Installation Date:	06/01/1992
Construction:	FRP-Fiberglass Reinforced Plastic
Date Last Used:	Not reported
Date TCL Closed:	Not reported
Date Removed:	Not reported
CAS Number:	68334-30-5
Abandoned Approved:	Not reported
Regulated:	YES
Sensitive Area:	NO
Date Of Sensitivity:	Not reported
UST Configurations:	SW - Single Wall
Construction Comments:	Not reported
Corrosion Protections:	NR - None Required by Rule
Corrosion Protection Comments:	Not reported
Primary Release Detection:	ATG - Automatic Tank Gauging
Secondary Release Detection:	ATG - Automatic Tank Gauging
Release Detection Comments:	Not reported
Piping Configuration:	SC - Secondarily Contained
Piping Configuration Comments:	Not reported
Piping Styles:	S - Suction
Piping Constructions:	FRP - Fiberglass Reinforced Plastic
Piping Construction Comments:	Not reported
Piping Corrosion Protections:	NR - None required by rule
Piping Corrosion Protection Comments:	Not reported

CLEVELAND CLINIC FOUNDATION (Continued) **1000429892**

Piping Release Detections:	SS - Safe Suction
Piping Release Detection Comments:	Not reported
Spill Prevention Manholes:	SB - Spill Containment Manhole (bucket)
Spill Prevention Manhole Comments:	Not reported
OverFill Prevention:	FILL - Fill Pipe (drop tube flapper)
OverFill Prevention Comment:	Not reported
Comments:	E Bldg.
Name:	CLEVELAND CLINIC FOUNDATION
Address:	9500 EUCLID AVE
City,State,Zip:	CLEVELAND, OH
Tank Number:	T00003
Status:	CIU - Currently In Use
UST Capacity:	8000
Tank Content:	Diesel
Installation Date:	06/01/1985
Construction:	FRP-Fiberglass Reinforced Plastic
Date Last Used:	Not reported
Date TCL Closed:	Not reported
Date Removed:	Not reported
CAS Number:	68334-30-5
Abandoned Approved:	Not reported
Regulated:	YES
Sensitive Area:	NO
Date Of Sensitivity:	Not reported
UST Configurations:	SW - Single Wall
Construction Comments:	Not reported
Corrosion Protections:	NR - None Required by Rule
Corrosion Protection Comments:	Not reported
Primary Release Detection:	ATG - Automatic Tank Gauging
Secondary Release Detection:	ATG - Automatic Tank Gauging
Release Detection Comments:	Not reported
Piping Configuration:	SC - Secondarily Contained
Piping Configuration Comments:	Not reported
Piping Styles:	S - Suction
Piping Constructions:	FPTP - Flexible Plastic Technology Piping
Piping Construction Comments:	Not reported
Piping Corrosion Protections:	NR - None required by rule
Piping Corrosion Protection Comments:	Not reported
Piping Release Detections:	SS - Safe Suction
Piping Release Detection Comments:	Not reported
Spill Prevention Manholes:	SB - Spill Containment Manhole (bucket)
Spill Prevention Manhole Comments:	Not reported
OverFill Prevention:	FILL - Fill Pipe (drop tube flapper)
OverFill Prevention Comment:	Not reported
Comments:	A Bldg.
Name:	CLEVELAND CLINIC FOUNDATION
Address:	9500 EUCLID AVE
City,State,Zip:	CLEVELAND, OH
Tank Number:	T00004
Status:	REM - Removed
UST Capacity:	10000
Tank Content:	Diesel
Installation Date:	02/01/1994

CLEVELAND CLINIC FOUNDATION (Continued) **1000429892**

Construction:	FRP-Fiberglass Reinforced Plastic
Date Last Used:	06/08/2005
Date TCL Closed:	Not reported
Date Removed:	06/30/2005
CAS Number:	68334-30-5
Abandoned Approved:	Not reported
Regulated:	YES
Sensitive Area:	NO
Date Of Sensitivity:	Not reported
UST Configurations:	SC- Secondarily Contained
Construction Comments:	Not reported
Corrosion Protections:	NR - None Required by Rule
Corrosion Protection Comments:	Not reported
Primary Release Detection:	ATG - Automatic Tank Gauging
Secondary Release Detection:	ATG - Automatic Tank Gauging
Release Detection Comments:	Walled;Vapor Monitoring / RDLine:
Piping Configuration:	SC - Secondarily Contained
Piping Configuration Comments:	Not reported
Piping Styles:	S - Suction
Piping Constructions:	FRP - Fiberglass Reinforced Plastic
Piping Construction Comments:	Not reported
Piping Corrosion Protections:	NR - None required by rule
Piping Corrosion Protection Comments:	Not reported
Piping Release Detections:	SS - Safe Suction
Piping Release Detection Comments:	Not reported
Spill Prevention Manholes:	SB - Spill Containment Manhole (bucket)
Spill Prevention Manhole Comments:	Not reported
OverFill Prevention:	FILL - Fill Pipe (drop tube flapper)
OverFill Prevention Comment:	Not reported
Comments:	Not reported
Name:	CLEVELAND CLINIC FOUNDATION
Address:	9500 EUCLID AVE
City,State,Zip:	CLEVELAND, OH
Tank Number:	T00005
Status:	CIU - Currently In Use
UST Capacity:	4000
Tank Content:	Diesel
Installation Date:	06/20/2000
Construction:	FRP-Fiberglass Reinforced Plastic
Date Last Used:	Not reported
Date TCL Closed:	Not reported
Date Removed:	Not reported
CAS Number:	68334-30-5
Abandoned Approved:	Not reported
Regulated:	YES
Sensitive Area:	NO
Date Of Sensitivity:	Not reported
UST Configurations:	SW - Single Wall
Construction Comments:	Not reported
Corrosion Protections:	NR - None Required by Rule
Corrosion Protection Comments:	Not reported
Primary Release Detection:	ATG - Automatic Tank Gauging
Secondary Release Detection:	ATG - Automatic Tank Gauging
Release Detection Comments:	Not reported
Piping Configuration:	SC - Secondarily Contained

CLEVELAND CLINIC FOUNDATION (Continued) **1000429892**

Piping Configuration Comments:	Not reported
Piping Styles:	S - Suction
Piping Constructions:	FRP - Fiberglass Reinforced Plastic
Piping Construction Comments:	Not reported
Piping Corrosion Protections:	NR - None required by rule
Piping Corrosion Protection Comments:	Not reported
Piping Release Detections:	SS - Safe Suction
Piping Release Detection Comments:	Not reported
Spill Prevention Manholes:	SB - Spill Containment Manhole (bucket)
Spill Prevention Manhole Comments:	Not reported
OverFill Prevention:	FILL - Fill Pipe (drop tube flapper)
OverFill Prevention Comment:	Not reported
Comments:	I Bldg.
Name:	CLEVELAND CLINIC FOUNDATION
Address:	9500 EUCLID AVE
City,State,Zip:	CLEVELAND, OH
Tank Number:	T00006
Status:	CIU - Currently In Use
UST Capacity:	30000
Tank Content:	Diesel
Installation Date:	04/11/2005
Construction:	FRP-Fiberglass Reinforced Plastic
Date Last Used:	Not reported
Date TCL Closed:	Not reported
Date Removed:	Not reported
CAS Number:	68334-30-5
Abandoned Approved:	Not reported
Regulated:	YES
Sensitive Area:	NO
Date Of Sensitivity:	Not reported
UST Configurations:	SW - Single Wall
Construction Comments:	Not reported
Corrosion Protections:	NR - None Required by Rule
Corrosion Protection Comments:	Not reported
Primary Release Detection:	ATG - Automatic Tank Gauging
Secondary Release Detection:	ATG - Automatic Tank Gauging
Release Detection Comments:	Not reported
Piping Configuration:	SC - Secondarily Contained
Piping Configuration Comments:	Not reported
Piping Styles:	S - Suction
Piping Constructions:	FRP - Fiberglass Reinforced Plastic
Piping Construction Comments:	Not reported
Piping Corrosion Protections:	NR - None required by rule
Piping Corrosion Protection Comments:	Not reported
Piping Release Detections:	SS - Safe Suction
Piping Release Detection Comments:	Not reported
Spill Prevention Manholes:	SB - Spill Containment Manhole (bucket)
Spill Prevention Manhole Comments:	Not reported
OverFill Prevention:	FILL - Fill Pipe (drop tube flapper)
OverFill Prevention Comment:	Not reported
Comments:	TANK 2
Name:	CLEVELAND CLINIC FOUNDATION
Address:	9500 EUCLID AVE
City,State,Zip:	CLEVELAND, OH

CLEVELAND CLINIC FOUNDATION (Continued) **1000429892**

Tank Number:	T00007
Status:	CIU - Currently In Use
UST Capacity:	30000
Tank Content:	Diesel
Installation Date:	04/11/2005
Construction:	FRP-Fiberglass Reinforced Plastic
Date Last Used:	Not reported
Date TCL Closed:	Not reported
Date Removed:	Not reported
CAS Number:	68334-30-5
Abandoned Approved:	Not reported
Regulated:	YES
Sensitive Area:	NO
Date Of Sensitivity:	Not reported
UST Configurations:	SW - Single Wall
Construction Comments:	Not reported
Corrosion Protections:	NR - None Required by Rule
Corrosion Protection Comments:	Not reported
Primary Release Detection:	ATG - Automatic Tank Gauging
Secondary Release Detection:	ATG - Automatic Tank Gauging
Release Detection Comments:	Not reported
Piping Configuration:	SC - Secondarily Contained
Piping Configuration Comments:	Not reported
Piping Styles:	S - Suction
Piping Constructions:	FRP - Fiberglass Reinforced Plastic
Piping Construction Comments:	Not reported
Piping Corrosion Protections:	NR - None required by rule
Piping Corrosion Protection Comments:	Not reported
Piping Release Detections:	SS - Safe Suction
Piping Release Detection Comments:	Not reported
Spill Prevention Manholes:	SB - Spill Containment Manhole (bucket)
Spill Prevention Manhole Comments:	Not reported
OverFill Prevention:	FILL - Fill Pipe (drop tube flapper)
OverFill Prevention Comment:	Not reported
Comments:	Tank 1

ARCHIVE UST:

Name:	CLEVELAND CLINIC FOUNDATION
Address:	9500 EUCLID AVE
City,State,Zip:	CLEVELAND, OH 44195-5047
Facility Number:	18003639
Owner Name:	CLEVELAND CLINIC POWER HOUSE
Owner Address:	2045 E 90TH ST
Owner City,St,Zip:	CLEVELAND, OH 44106
Owner Telephone:	(216)445-6912
Owner ID:	W013820
Facility Type:	Other (Explain)
Contact Name:	PAUL DZURINDA
Contact Telephone:	(216)445-6912
Tank Number:	6
Depth at Location:	CLEVELAND FIRE DEPARTMENT
Authorized:	Yes
Eligible Award:	Not reported
Action:	Yes

Permit:

Facility Id:	18003639

CLEVELAND CLINIC FOUNDATION (Continued) **1000429892**

Permit Id: P00001
Permit Status: Closed
Issued Date: 5/25/2001
LFD Permit Id: 07853

Facility Id: 18003639
Permit Id: P00002
Permit Status: Closed
Issued Date: 3/25/2000
LFD Permit Id: 10201

Facility Id: 18003639
Permit Id: P00003
Permit Status: Closed
Issued Date: 10/28/1998
LFD Permit Id: 08315

Facility Id: 18003639
Permit Id: P00004
Permit Status: Closed
Issued Date: 5/25/2001
LFD Permit Id: 10156

Facility Id: 18003639
Permit Id: P00005
Permit Status: Closed
Issued Date: 6/8/2005
LFD Permit Id: 13050

Facility Id: 18003639
Permit Id: P00006
Permit Status: Closed
Issued Date: 10/15/2004
LFD Permit Id: 13026

Inspection:
Facility Id: 18003639
Permit Number: P00004
Code: 502
Inspection Type: Final

Facility Id: 18003639
Permit Number: P00005
Code: 201
Inspection Type: Preliminary

Facility Id: 18003639
Permit Number: P00005
Code: 103
Inspection Type: Final

Facility Id: 18003639
Permit Number: P00005
Code: 504
Inspection Type: Final

Facility Id: 18003639

CLEVELAND CLINIC FOUNDATION (Continued) **1000429892**

Permit Number: P00005
Code: 202
Inspection Type: Preliminary

Tank ID:	T00001
Tank Type:	Not reported
Tank Status:	**Currently In Use**
Install Date:	Not reported
Content:	Not reported
Capacity:	Not reported
Corrosion Protection Tank:	Not reported
CAS #:	Not reported
Regulated:	Yes
Overfill Device Installed:	Yes
Spill Device Installed:	Yes
Release Detection On Tank:	Not reported
Date Removed:	Not reported
Date Last Use:	Not reported
Date Abandoned/Closed:	Not reported
AST/UST:	UST
Corrosion Protection Piping:	Not reported
Piping Material:	Not reported
Piping Type:	Not reported
Release Detection On Piping:	No Monitoring Suction/Gravity System

Tank ID:	T00002
Tank Type:	Not reported
Tank Status:	**Currently In Use**
Install Date:	Not reported
Content:	Not reported
Capacity:	Not reported
Corrosion Protection Tank:	Not reported
CAS #:	Not reported
Regulated:	Yes
Overfill Device Installed:	Yes
Spill Device Installed:	Yes
Release Detection On Tank:	Not reported
Date Removed:	Not reported
Date Last Use:	Not reported
Date Abandoned/Closed:	Not reported
AST/UST:	UST
Corrosion Protection Piping:	Not reported
Piping Material:	Not reported
Piping Type:	Not reported
Release Detection On Piping:	No Monitoring Suction/Gravity System

Tank ID:	T00003
Tank Type:	Not reported
Tank Status:	**Currently In Use**
Install Date:	Not reported
Content:	Not reported
Capacity:	Not reported
Corrosion Protection Tank:	Not reported
CAS #:	Not reported

CLEVELAND CLINIC FOUNDATION (Continued) **1000429892**

Regulated:	Yes
Overfill Device Installed:	Yes
Spill Device Installed:	Yes
Release Detection On Tank:	Not reported
Date Removed:	Not reported
Date Last Use:	Not reported
Date Abandoned/Closed:	Not reported
AST/UST:	UST
Corrosion Protection Piping:	Not reported
Piping Material:	Not reported
Piping Type:	Not reported
Release Detection On Piping:	No Monitoring Suction/Gravity System

Tank ID:	T00004
Tank Type:	Not reported
Tank Status:	**Removed**
Install Date:	Not reported
Content:	Not reported
Capacity:	Not reported
Corrosion Protection Tank:	Not reported
CAS #:	Not reported
Regulated:	Yes
Overfill Device Installed:	Yes
Spill Device Installed:	Yes
Release Detection On Tank:	Not reported
Date Removed:	6/8/2005
Date Last Use:	6/8/2005
Date Abandoned/Closed:	Not reported
AST/UST:	UST
Corrosion Protection Piping:	Not reported
Piping Material:	Not reported
Piping Type:	Not reported
Release Detection On Piping:	No Monitoring Suction/Gravity System

Tank ID:	T00005
Tank Type:	Not reported
Tank Status:	**Currently In Use**
Install Date:	Not reported
Content:	Not reported
Capacity:	Not reported
Corrosion Protection Tank:	Not reported
CAS #:	Not reported
Regulated:	Yes
Overfill Device Installed:	Yes
Spill Device Installed:	Yes
Release Detection On Tank:	Not reported
Date Removed:	Not reported
Date Last Use:	Not reported
Date Abandoned/Closed:	Not reported
AST/UST:	UST
Corrosion Protection Piping:	Not reported
Piping Material:	Not reported
Piping Type:	Not reported
Release Detection On Piping:	No Monitoring Suction/Gravity System

CLEVELAND CLINIC FOUNDATION (Continued) **1000429892**

Tank ID:	T00006
Tank Type:	Not reported
Tank Status:	**Currently In Use**
Install Date:	Not reported
Content:	Not reported
Capacity:	Not reported
Corrosion Protection Tank:	Not reported
CAS #:	Not reported
Regulated:	Yes
Overfill Device Installed:	Yes
Spill Device Installed:	Yes
Release Detection On Tank:	Not reported
Date Removed:	Not reported
Date Last Use:	Not reported
Date Abandoned/Closed:	Not reported
AST/UST:	UST
Corrosion Protection Piping:	Not reported
Piping Material:	Not reported
Piping Type:	Not reported
Release Detection On Piping:	Electronic Line Leak Detector

Tank ID:	T00007
Tank Type:	Not reported
Tank Status:	**Currently In Use**
Install Date:	Not reported
Content:	Not reported
Capacity:	Not reported
Corrosion Protection Tank:	Not reported
CAS #:	Not reported
Regulated:	Yes
Overfill Device Installed:	Yes
Spill Device Installed:	Yes
Release Detection On Tank:	Not reported
Date Removed:	Not reported
Date Last Use:	Not reported
Date Abandoned/Closed:	Not reported
AST/UST:	UST
Corrosion Protection Piping:	Not reported
Piping Material:	Not reported
Piping Type:	Not reported
Release Detection On Piping:	Electronic Line Leak Detector

SPILLS:

Name:	CLEVELAND CLINIC FOUNDATION
Address:	9500 EUCLID AVE
City,State,Zip:	CLEVELAND, OH
Spill Number:	9103-18-0880
Spill Year:	1991
Date Spill Reported:	03/21/1991
Spill Month:	3
Spill Number:	0880
Rep Name:	COMPANY
Confidential:	N
District Code:	NE
District Description:	North East
EMP Number:	Not reported

CLEVELAND CLINIC FOUNDATION (Continued) **1000429892**

Area Name:	Not reported
Affiliation:	Not reported
Object ID:	Not reported
Spill Size:	Not reported
Spill Type:	Not reported
Ext Haz:	Not reported
OEPA Dist:	Not reported
Incident Type Code:	Not reported
Incident Type Description:	Not reported
Modifying Circumstance Code:	Not reported
Modifying Circumstance Description:	Not reported
Waterway:	Not reported
Latitude:	Not reported
Longitude:	Not reported

SPILLS:

Substance:	FUEL OIL #2
Media:	Not reported
Reported Amount:	Not reported
Reported UOM:	Not reported
Spill Number:	9103-18-0880
Recover Amount:	Not reported
Recover Unit:	Not reported
Recover Product Type:	Not reported

Name:	CLEVELAND CLINIC
Address:	9500 EUCLID AVE MAIN HOSPITAL BASEMENT
City,State,Zip:	CLEVELAND, OH
Spill Number:	0109-18-3455
Spill Year:	2001
Date Spill Reported:	09/12/2001
Spill Month:	9
Spill Number:	3455
Rep Name:	KEN DOYLE
Confidential:	Not reported
District Code:	NE
District Description:	North East
EMP Number:	Not reported
Area Name:	Not reported
Affiliation:	Not reported
Object ID:	Not reported
Spill Size:	Not reported
Spill Type:	Not reported
Ext Haz:	Not reported
OEPA Dist:	Not reported
Incident Type Code:	Not reported
Incident Type Description:	Not reported
Modifying Circumstance Code:	Not reported
Modifying Circumstance Description:	Not reported
Waterway:	Not reported
Latitude:	Not reported
Longitude:	Not reported

SPILLS:

Substance:	ETHYLENE OXIDE
Media:	Not reported
Reported Amount:	Not reported

CLEVELAND CLINIC FOUNDATION (Continued) **1000429892**

Reported UOM:	Not reported
Spill Number:	0109-18-3455
Recover Amount:	Not reported
Recover Unit:	Not reported
Recover Product Type:	Not reported

Substance:	ETHYLENE OXIDE
Media:	Not reported
Reported Amount:	Not reported
Reported UOM:	Not reported
Spill Number:	0109-18-3455
Recover Amount:	Not reported
Recover Unit:	Not reported
Recover Product Type:	Not reported

Name:	CLEVELAND CLINIC FOUNDATION
Address:	9500 EUCLID
City,State,Zip:	CLEVELAND, OH
Spill Number:	9901-18-0003
Spill Year:	1999
Date Spill Reported:	01/02/1999
Spill Month:	1
Spill Number:	0003
Rep Name:	KEN DOYLE
Confidential:	N
District Code:	NE
District Description:	North East
EMP Number:	Not reported
Area Name:	Not reported
Affiliation:	Not reported
Object ID:	Not reported
Spill Size:	Not reported
Spill Type:	Not reported
Ext Haz:	Not reported
OEPA Dist:	Not reported
Incident Type Code:	Not reported
Incident Type Description:	Not reported
Modifying Circumstance Code:	Not reported
Modifying Circumstance Description:	Not reported
Waterway:	Not reported
Latitude:	Not reported
Longitude:	Not reported

SPILLS:

Substance:	FUEL OIL
Media:	Not reported
Reported Amount:	Not reported
Reported UOM:	Not reported
Spill Number:	9901-18-0003
Recover Amount:	Not reported
Recover Unit:	Not reported
Recover Product Type:	Not reported

Name:	CLEVELAND CLINIC
Address:	9500 EUCLID AVE
City,State,Zip:	CLEVELAND, OH

CLEVELAND CLINIC FOUNDATION (Continued) **1000429892**

Spill Number:	9708-18-3552
Spill Year:	1997
Date Spill Reported:	08/28/1997
Spill Month:	8
Spill Number:	3552
Rep Name:	ANONYMOUS
Confidential:	N
District Code:	NE
District Description:	North East
EMP Number:	Not reported
Area Name:	Not reported
Affiliation:	Not reported
Object ID:	Not reported
Spill Size:	Not reported
Spill Type:	Not reported
Ext Haz:	Not reported
OEPA Dist:	Not reported
Incident Type Code:	Not reported
Incident Type Description:	Not reported
Modifying Circumstance Code:	Not reported
Modifying Circumstance Description:	Not reported
Waterway:	Not reported
Latitude:	Not reported
Longitude:	Not reported

SPILLS:

Substance:	FUEL OIL
Media:	Not reported
Reported Amount:	Not reported
Reported UOM:	Not reported
Spill Number:	9708-18-3552
Recover Amount:	Not reported
Recover Unit:	Not reported
Recover Product Type:	Not reported

Name:	PRAX AIR DISTRIBUTION
Address:	9500 EUCLID AVE
City,State,Zip:	CLEVELAND, OH
Spill Number:	1408-18-1813
Spill Year:	2014
Date Spill Reported:	08/28/2014
Spill Month:	8
Spill Number:	1813
Rep Name:	TRACY MURPHY
Confidential:	Not reported
District Code:	NE
District Description:	North East
EMP Number:	Not reported
Area Name:	Not reported
Affiliation:	Not reported
Object ID:	Not reported
Spill Size:	Not reported
Spill Type:	Not reported
Ext Haz:	Not reported
OEPA Dist:	Not reported
Incident Type Code:	Not reported
Incident Type Description:	Not reported

CLEVELAND CLINIC FOUNDATION (Continued) **1000429892**

Modifying Circumstance Code: Not reported
Modifying Circumstance Description: Not reported
Waterway: Not reported
Latitude: Not reported
Longitude: Not reported

SPILLS:
Substance: HYDRAULIC OIL
Media: Not reported
Reported Amount: Not reported
Reported UOM: Not reported
Spill Number: 1408-18-1813
Recover Amount: Not reported
Recover Unit: Not reported
Recover Product Type: Not reported

FTTS INSP:
Inspection Number: 19910212OH021 1
Region: 05
Inspection Date: 02/12/91
Inspector: BUCHAN
Violation occurred: Yes
Investigation Type: Section 6 PCB State Conducted
Investigation Reason: Neutral Scheme, State
Legislation Code: TSCA
Facility Function: User

HIST FTTS INSP:
Inspection Number: 19910212OH021 1
Region: 05
Inspection Date: Not reported
Inspector: BUCHAN
Violation occurred: Yes
Investigation Type: Section 6 PCB State Conducted
Investigation Reason: Neutral Scheme, State
Legislation Code: TSCA
Facility Function: User

FINDS:
Registry ID: 110013865291

Click Here for FRS Facility Detail Report:

Environmental Interest/Information System:
The OH-CORE database contains information commonly shared among the Ohio EPA environmental programs. The information is facility-based, general in nature, and used to support specific programmatic systems while simultaneously maintaining an inventory of common facility-related data. Specific programmatic details are maintained in programmatic databases.
All generators and treatment, storage, and disposal (TSD) facilities who handle hazardous waste are required to report to the EPA Administrator at least once every two years. The data collected is used to create the National Biennial Resource Conservation and

CLEVELAND CLINIC FOUNDATION (Continued) **1000429892**

Recovery Act (RCRA) Hazardous Waste Report. This data is processed within the RCRA Information (RCRAInfo) database
THE EMISSION INVENTORY SYSTEM (EIS) MAINTAINS AN INVENTORY OF LARGE STATIONARY SOURCES AND VOLUNTARILY-REPORTED SMALLER SOURCES OF AIR POINT POLLUTANT EMITTERS. IT CONTAINS INFORMATION ABOUT FACILITY SITES AND THEIR PHYSICAL LOCATION, EMISSIONS UNITS, EMISSIONS PROCESSES, RELEASE POINTS, CONTROL APPROACHES, AND REGULATIONS. FACILITY INVENTORY DATA ARE KEPT SEPARATE FROM THE EMISSIONS DATA AND HAVE STABLE IDENTIFIERS TO IMPROVE CONTINUITY FROM YEAR TO YEAR AND TO HELP IDENTIFY DUPLICATE OR MISSING FACILITIES
ICIS-Air (AIR) AIR is the modernization of the Air Facility System (AFS) into the Integrated Compliance Information System (ICIS). AIR contains enforcement, compliance, and permit data for stationary sources of air pollution regulated by the EPA, State, and Local air pollution agencies.
The Air Facility System (AFS) contains compliance and permit data for stationary sources of air pollution regulated by the EPA, state, and local air pollution agencies.
The Resource Conservation and Recovery Act Information System (RCRAInfo) is EPA's comprehensive information system in support of the Resource Conservation and Recovery Act (RCRA) of 1976 and the Hazardous and Solid Waste Amendments (HSWA) of 1984. It tracks many types of information about generators, transporters, treaters, storers, and disposers of hazardous waste.

Registry ID: 110063155482

Click Here for FRS Facility Detail Report:

Environmental Interest/Information System:

THE ELECTRONIC GREENHOUSE GAS REPORTING TOOL (E-GGRT) IS ACCESSIBLE THROUGH AN EPA WEB PAGE AND USED TO SUBMIT ANNUAL REPORTS IN SUPPORT OF THE EPA RULE FOR MANDATORY REPORTING OF GREENHOUSE GASES (GHG) FROM LARGE GHG EMISSIONS SOURCES. IMPLEMENTATION OF 40 CFR PART 98 IS REFERRED TO AS THE GREENHOUSE GAS REPORTING PROGRAM (GHGRP). THIS COMPREHENSIVE, NATIONWIDE EMISSIONS DATA WILL PROVIDE A BETTER UNDERSTANDING OF THE SOURCES OF GHGS AND WILL GUIDE DEVELOPMENT OF THE POLICIES AND PROGRAMS TO REDUCE EMISSIONS. THE PUBLICALLY AVAILABLE DATA WILL ALLOW REPORTERS TO TRACK THEIR OWN EMISSIONS, COMPARE THEM TO SIMILAR FACILITIES, AND AID IN IDENTIFYING COST EFFECTIVE OPPORTUNITIES TO REDUCE EMISSIONS IN THE FUTURE.

Click this hyperlink while viewing on your computer to access additional FINDS: detail in the EDR Site Report.

ECHO:

Envid:	1000429892
Registry ID:	110013865291

DFR URL:

Name:	CLEVELAND CLINIC FOUNDATION (1318004311)
Address:	9500 EUCLID AVENUE
City,State,Zip:	CLEVELAND, OH 44195

Envid:	1000429892
Registry ID:	110063155482

DFR URL:

Name:	CLEVELAND CLINIC

CLEVELAND CLINIC FOUNDATION (Continued) **1000429892**

Address: 9500 EUCLID AVENUE
City,State,Zip: CLEVELAND, OH 44195

E MANIFEST:

Manifest Tracking Number:	014032559FLE
Last Updated Date:	20230814
Shipped Date:	20230801
Received Date:	20230808
Manifest Status:	Signed
Submission Type:	DataImage5Copy
Origin Type:	Service
Generator EPA ID:	OHD017730458
Generator Name:	Rxw/Cc Langston Hughea Outpat
Generator Location Street Number:	Not reported
Generator Location Street 1:	2390 E 79TH ST, FL 2
Generator Location Street 2:	Not reported
Generator Location City:	CLEVELAND
Generator Location State:	OH
Generator Location Zip:	44104-2161
Generator Mail Street Number:	Not reported
Generator Mail Street 1:	2390 E 79th St, FL 2
Generator Mail Street 2:	Not reported
Generator Mail City:	Cleveland
Generator Mail Zip:	44104-2161
Generator Mail State:	OH
Generator Contact Company Name:	Not reported
Designated Facility EPA ID:	MID980615298
Designated Facility Name:	Petro Chem Processing Group Of Nortru Llc
Designated Facility Mail Street Number:	Not reported
Designated Facility Mail Street 1:	Not reported
Designated Facility Mail Street 2:	421 Lycaste St.
Designated Facility Mail City:	Detroit
Designated Facility Mail Zip:	48214
Designated Facility Mail State:	MI
Designated Facility Location Street Number:	Not reported
Designated Facility Location Street 1:	421 Lycaste St.
Designated Facility Location Street 2:	Not reported
Designated Facility Location City:	Detroit
Designated Facility Location Zip:	48214
Designated Facility Location State:	MI
Designated Facility Contact Company Name:	Not reported
Manifest Residue Indicator:	N
Rejection Indicator:	N

Manifest Tracking Number:	014032604FLE
Last Updated Date:	20230823
Shipped Date:	20230808
Received Date:	20230814
Manifest Status:	Signed
Submission Type:	DataImage5Copy
Origin Type:	Service
Generator EPA ID:	OHD017730458
Generator Name:	Rxw/Cleveland Clinic Found
Generator Location Street Number:	Not reported
Generator Location Street 1:	9500 EUCLID AVE
Generator Location Street 2:	Not reported
Generator Location City:	CLEVELAND

CLEVELAND CLINIC FOUNDATION (Continued) **1000429892**

Generator Location State:	OH
Generator Location Zip:	44195-0002
Generator Mail Street Number:	Not reported
Generator Mail Street 1:	9500 Euclid Ave
Generator Mail Street 2:	Not reported
Generator Mail City:	Cleveland
Generator Mail Zip:	44195-0002
Generator Mail State:	OH
Generator Contact Company Name:	Not reported
Designated Facility EPA ID:	MID980615298
Designated Facility Name:	Petro Chem Processing Group Of Nortru Llc
Designated Facility Mail Street Number:	Not reported
Designated Facility Mail Street 1:	Not reported
Designated Facility Mail Street 2:	421 Lycaste St.
Designated Facility Mail City:	Detroit
Designated Facility Mail Zip:	48214
Designated Facility Mail State:	MI
Designated Facility Location Street Number:	Not reported
Designated Facility Location Street 1:	421 Lycaste St.
Designated Facility Location Street 2:	Not reported
Designated Facility Location City:	Detroit
Designated Facility Location Zip:	48214
Designated Facility Location State:	MI
Designated Facility Contact Company Name:	Not reported
Manifest Residue Indicator:	N
Rejection Indicator:	N

Manifest Tracking Number:	014032605FLE
Last Updated Date:	20230823
Shipped Date:	20230808
Received Date:	20230814
Manifest Status:	Signed
Submission Type:	DataImage5Copy
Origin Type:	Service
Generator EPA ID:	OHD017730458
Generator Name:	Haz/Cleveland Clinic L Bldg
Generator Location Street Number:	Not reported
Generator Location Street 1:	9410 CARNEGIE AVE
Generator Location Street 2:	Not reported
Generator Location City:	CLEVELAND
Generator Location State:	OH
Generator Location Zip:	44106-2945
Generator Mail Street Number:	Not reported
Generator Mail Street 1:	9410 Carnegie Ave
Generator Mail Street 2:	Not reported
Generator Mail City:	Cleveland
Generator Mail Zip:	44106-2945
Generator Mail State:	OH
Generator Contact Company Name:	Not reported
Designated Facility EPA ID:	MID980615298
Designated Facility Name:	Petro Chem Processing Group Of Nortru Llc
Designated Facility Mail Street Number:	Not reported
Designated Facility Mail Street 1:	Not reported
Designated Facility Mail Street 2:	421 Lycaste St.
Designated Facility Mail City:	Detroit
Designated Facility Mail Zip:	48214
Designated Facility Mail State:	MI

CLEVELAND CLINIC FOUNDATION (Continued) **1000429892**

Designated Facility Location Street Number:	Not reported
Designated Facility Location Street 1:	421 Lycaste St.
Designated Facility Location Street 2:	Not reported
Designated Facility Location City:	Detroit
Designated Facility Location Zip:	48214
Designated Facility Location State:	MI
Designated Facility Contact Company Name:	Not reported
Manifest Residue Indicator:	N
Rejection Indicator:	N

Manifest Tracking Number:	014032783FLE
Last Updated Date:	20230918
Shipped Date:	20230905
Received Date:	20230907
Manifest Status:	Signed
Submission Type:	DataImage5Copy
Origin Type:	Service
Generator EPA ID:	OHD017730458
Generator Name:	Rxw/Cleveland Clinic Found
Generator Location Street Number:	Not reported
Generator Location Street 1:	9500 EUCLID AVE
Generator Location Street 2:	Not reported
Generator Location City:	CLEVELAND
Generator Location State:	OH
Generator Location Zip:	44195-0002
Generator Mail Street Number:	Not reported
Generator Mail Street 1:	9500 Euclid Ave
Generator Mail Street 2:	Not reported
Generator Mail City:	Cleveland
Generator Mail Zip:	44195-0002
Generator Mail State:	OH
Generator Contact Company Name:	Not reported
Designated Facility EPA ID:	MID980615298
Designated Facility Name:	Petro Chem Processing Group Of Nortru Llc
Designated Facility Mail Street Number:	Not reported
Designated Facility Mail Street 1:	Not reported
Designated Facility Mail Street 2:	421 Lycaste St.
Designated Facility Mail City:	Detroit
Designated Facility Mail Zip:	48214
Designated Facility Mail State:	MI
Designated Facility Location Street Number:	Not reported
Designated Facility Location Street 1:	421 Lycaste St.
Designated Facility Location Street 2:	Not reported
Designated Facility Location City:	Detroit
Designated Facility Location Zip:	48214
Designated Facility Location State:	MI
Designated Facility Contact Company Name:	Not reported
Manifest Residue Indicator:	N
Rejection Indicator:	N

Manifest Tracking Number:	014032784FLE
Last Updated Date:	20230930
Shipped Date:	20230905
Received Date:	20230907
Manifest Status:	Signed
Submission Type:	DataImage5Copy
Origin Type:	Service

CLEVELAND CLINIC FOUNDATION (Continued) **1000429892**

Generator EPA ID:	OHD017730458
Generator Name:	Haz/Cleveland Clinic L Bldg
Generator Location Street Number:	Not reported
Generator Location Street 1:	9410 CARNEGIE AVE
Generator Location Street 2:	Not reported
Generator Location City:	CLEVELAND
Generator Location State:	OH
Generator Location Zip:	44106-2945
Generator Mail Street Number:	Not reported
Generator Mail Street 1:	9410 Carnegie Ave
Generator Mail Street 2:	Not reported
Generator Mail City:	Cleveland
Generator Mail Zip:	44106-2945
Generator Mail State:	OH
Generator Contact Company Name:	Not reported
Designated Facility EPA ID:	MID980615298
Designated Facility Name:	Petro Chem Processing Group Of Nortru Llc
Designated Facility Mail Street Number:	Not reported
Designated Facility Mail Street 1:	Not reported
Designated Facility Mail Street 2:	421 Lycaste St.
Designated Facility Mail City:	Detroit
Designated Facility Mail Zip:	48214
Designated Facility Mail State:	MI
Designated Facility Location Street Number:	Not reported
Designated Facility Location Street 1:	421 Lycaste St.
Designated Facility Location Street 2:	Not reported
Designated Facility Location City:	Detroit
Designated Facility Location Zip:	48214
Designated Facility Location State:	MI
Designated Facility Contact Company Name:	Not reported
Manifest Residue Indicator:	N
Rejection Indicator:	N

Manifest Tracking Number:	023544218JJK
Last Updated Date:	20221128
Shipped Date:	20221028
Received Date:	20221102
Manifest Status:	Signed
Submission Type:	DataImage5Copy
Origin Type:	Service
Generator EPA ID:	OHD017730458
Generator Name:	Cleveland Clinic Foundation
Generator Location Street Number:	Not reported
Generator Location Street 1:	9500 EUCLID AVE
Generator Location Street 2:	Not reported
Generator Location City:	CLEVELAND
Generator Location State:	OH
Generator Location Zip:	44195
Generator Mail Street Number:	Not reported
Generator Mail Street 1:	9500 EUCLID AVE
Generator Mail Street 2:	Not reported
Generator Mail City:	CLEVELAND
Generator Mail Zip:	44195
Generator Mail State:	OH
Generator Contact Company Name:	Not reported
Designated Facility EPA ID:	OHD048415665
Designated Facility Name:	Ross Incineration Services, Inc.

CLEVELAND CLINIC FOUNDATION (Continued) **1000429892**

Designated Facility Mail Street Number:	Not reported
Designated Facility Mail Street 1:	36790 GILES RD
Designated Facility Mail Street 2:	ROSS INCINERATION SERVICES, IN
Designated Facility Mail City:	GRAFTON
Designated Facility Mail Zip:	44044
Designated Facility Mail State:	OH
Designated Facility Location Street Number:	Not reported
Designated Facility Location Street 1:	36790 GILES RD
Designated Facility Location Street 2:	Not reported
Designated Facility Location City:	GRAFTON
Designated Facility Location Zip:	44044
Designated Facility Location State:	OH
Designated Facility Contact Company Name:	Not reported
Manifest Residue Indicator:	N
Rejection Indicator:	N

Manifest Tracking Number:	021457854JJK
Last Updated Date:	20240216
Shipped Date:	20240202
Received Date:	20240205
Manifest Status:	Signed
Submission Type:	DataImage5Copy
Origin Type:	Service
Generator EPA ID:	OHD017730458
Generator Name:	Cleveland Clinic Foundation
Generator Location Street Number:	Not reported
Generator Location Street 1:	9500 EUCLID AVE
Generator Location Street 2:	Not reported
Generator Location City:	CLEVELAND
Generator Location State:	OH
Generator Location Zip:	44195
Generator Mail Street Number:	Not reported
Generator Mail Street 1:	9500 EUCLID AVE
Generator Mail Street 2:	Not reported
Generator Mail City:	CLEVELAND
Generator Mail Zip:	44195
Generator Mail State:	OH
Generator Contact Company Name:	Not reported
Designated Facility EPA ID:	OHD066060609
Designated Facility Name:	Chemtron Corporation
Designated Facility Mail Street Number:	Not reported
Designated Facility Mail Street 1:	Not reported
Designated Facility Mail Street 2:	35850 SCHNEIDER CT
Designated Facility Mail City:	AVON
Designated Facility Mail Zip:	44011
Designated Facility Mail State:	OH
Designated Facility Location Street Number:	Not reported
Designated Facility Location Street 1:	35850 SCHNEIDER CT
Designated Facility Location Street 2:	Not reported
Designated Facility Location City:	AVON
Designated Facility Location Zip:	44011
Designated Facility Location State:	OH
Designated Facility Contact Company Name:	Not reported
Manifest Residue Indicator:	N
Rejection Indicator:	N

Manifest Tracking Number:	020504206JJK

CLEVELAND CLINIC FOUNDATION (Continued) **1000429892**

Last Updated Date:	20200305
Shipped Date:	20190715
Received Date:	20190717
Manifest Status:	Corrected
Submission Type:	DataImage5Copy
Origin Type:	Service
Generator EPA ID:	OHD017730458
Generator Name:	Cleveland Clinic Foundation/Pain Management Department
Generator Location Street Number:	Not reported
Generator Location Street 1:	9500 EUCLID
Generator Location Street 2:	Not reported
Generator Location City:	CLEVELAND
Generator Location State:	OH
Generator Location Zip:	44195
Generator Mail Street Number:	Not reported
Generator Mail Street 1:	9500 Euclid
Generator Mail Street 2:	Not reported
Generator Mail City:	Cleveland
Generator Mail Zip:	44195
Generator Mail State:	OH
Generator Contact Company Name:	Not reported
Designated Facility EPA ID:	MID980615298
Designated Facility Name:	Petro Chem Processing Group Of Nortru Llc
Designated Facility Mail Street Number:	Not reported
Designated Facility Mail Street 1:	Not reported
Designated Facility Mail Street 2:	421 Lycaste St.
Designated Facility Mail City:	Detroit
Designated Facility Mail Zip:	48214
Designated Facility Mail State:	MI
Designated Facility Location Street Number:	Not reported
Designated Facility Location Street 1:	421 Lycaste St.
Designated Facility Location Street 2:	Not reported
Designated Facility Location City:	Detroit
Designated Facility Location Zip:	48214
Designated Facility Location State:	MI
Designated Facility Contact Company Name:	Not reported
Manifest Residue Indicator:	N
Rejection Indicator:	N

Manifest Tracking Number:	020504455JJK
Last Updated Date:	20200304
Shipped Date:	20190812
Received Date:	20190826
Manifest Status:	Corrected
Submission Type:	DataImage5Copy
Origin Type:	Service
Generator EPA ID:	OHD017730458
Generator Name:	Cleveland Clinic Foundation/Pain Management Department
Generator Location Street Number:	Not reported
Generator Location Street 1:	9500 EUCLID
Generator Location Street 2:	Not reported
Generator Location City:	CLEVELAND
Generator Location State:	OH
Generator Location Zip:	44195
Generator Mail Street Number:	Not reported
Generator Mail Street 1:	9500 Euclid
Generator Mail Street 2:	Not reported

CLEVELAND CLINIC FOUNDATION (Continued) **1000429892**

Generator Mail City:	Cleveland
Generator Mail Zip:	44195
Generator Mail State:	OH
Generator Contact Company Name:	Not reported
Designated Facility EPA ID:	MID980615298
Designated Facility Name:	Petro Chem Processing Group Of Nortru Llc
Designated Facility Mail Street Number:	Not reported
Designated Facility Mail Street 1:	Not reported
Designated Facility Mail Street 2:	421 Lycaste St.
Designated Facility Mail City:	Detroit
Designated Facility Mail Zip:	48214
Designated Facility Mail State:	MI
Designated Facility Location Street Number:	Not reported
Designated Facility Location Street 1:	421 Lycaste St.
Designated Facility Location Street 2:	Not reported
Designated Facility Location City:	Detroit
Designated Facility Location Zip:	48214
Designated Facility Location State:	MI
Designated Facility Contact Company Name:	Not reported
Manifest Residue Indicator:	N
Rejection Indicator:	N

Manifest Tracking Number:	020505213JJK
Last Updated Date:	20200305
Shipped Date:	20190909
Received Date:	20190923
Manifest Status:	Corrected
Submission Type:	DataImage5Copy
Origin Type:	Service
Generator EPA ID:	OHD017730458
Generator Name:	Cleveland Clinic Foundation/Pain Management Department
Generator Location Street Number:	Not reported
Generator Location Street 1:	9500 EUCLID
Generator Location Street 2:	Not reported
Generator Location City:	CLEVELAND
Generator Location State:	OH
Generator Location Zip:	44195
Generator Mail Street Number:	Not reported
Generator Mail Street 1:	9500 Euclid
Generator Mail Street 2:	Not reported
Generator Mail City:	Cleveland
Generator Mail Zip:	44195
Generator Mail State:	OH
Generator Contact Company Name:	Not reported
Designated Facility EPA ID:	MID980615298
Designated Facility Name:	Petro Chem Processing Group Of Nortru Llc
Designated Facility Mail Street Number:	Not reported
Designated Facility Mail Street 1:	Not reported
Designated Facility Mail Street 2:	421 Lycaste St.
Designated Facility Mail City:	Detroit
Designated Facility Mail Zip:	48214
Designated Facility Mail State:	MI
Designated Facility Location Street Number:	Not reported
Designated Facility Location Street 1:	421 Lycaste St.
Designated Facility Location Street 2:	Not reported
Designated Facility Location City:	Detroit
Designated Facility Location Zip:	48214

CLEVELAND CLINIC FOUNDATION (Continued) **1000429892**

Designated Facility Location State:	MI
Designated Facility Contact Company Name:	Not reported
Manifest Residue Indicator:	N
Rejection Indicator:	N

Manifest Tracking Number:	020505471JJK
Last Updated Date:	20191101
Shipped Date:	20191007
Received Date:	20191021
Manifest Status:	Signed
Submission Type:	DataImage5Copy
Origin Type:	Service
Generator EPA ID:	OHD017730458
Generator Name:	Cleveland Clinic Foundation
Generator Location Street Number:	Not reported
Generator Location Street 1:	9500 EUCLID AVENUE
Generator Location Street 2:	Not reported
Generator Location City:	CLEVELAND
Generator Location State:	OH
Generator Location Zip:	44195
Generator Mail Street Number:	Not reported
Generator Mail Street 1:	9500 Euclid Avenue
Generator Mail Street 2:	Not reported
Generator Mail City:	Cleveland
Generator Mail Zip:	44195
Generator Mail State:	OH
Generator Contact Company Name:	Not reported
Designated Facility EPA ID:	MID980615298
Designated Facility Name:	Petro Chem Processing Group Of Nortru Llc
Designated Facility Mail Street Number:	Not reported
Designated Facility Mail Street 1:	Not reported
Designated Facility Mail Street 2:	421 Lycaste St.
Designated Facility Mail City:	Detroit
Designated Facility Mail Zip:	48214
Designated Facility Mail State:	MI
Designated Facility Location Street Number:	Not reported
Designated Facility Location Street 1:	421 Lycaste St.
Designated Facility Location Street 2:	Not reported
Designated Facility Location City:	Detroit
Designated Facility Location Zip:	48214
Designated Facility Location State:	MI
Designated Facility Contact Company Name:	Not reported
Manifest Residue Indicator:	N
Rejection Indicator:	N

Transporter:

Manifest Tracking Number:	026193708JJK
Transporter Line Number:	1
Transporter EPA ID:	OHD066060609
Transporter Name:	Chemtron Corporation

Waste Line:

Manifest Tracking Number:	026193708JJK
Waste Line Number:	1
U.S. DOT Hazardous Indicator:	Y
U.S. DOT ID Number:	UN1993

CLEVELAND CLINIC FOUNDATION (Continued) **1000429892**

U.S. DOT Description:	Rq, Un1993, Waste, Flammable Liquids, N.O.S. (Xylene,Methanol), 3 , Pgii (D001,F003,F005)
Non-Hazardous Waste Description:	Not reported
Number of Containers:	10
Container Type Code:	DM
Container Type Description:	Metal drums, barrels, kegs
Waste Quantity:	550
Quantity Unit of Measure Code:	G
Quantity Unit of Measure Description:	Gallons
Waste Quantity, in Tons:	2.29358
Acute Waste Quantity, in Tons:	0
Non-Acute Waste Quantity, in Tons:	2.29358
Waste Quantity, in Kilograms:	2080.34404
Acute Waste Quantity, in Kilograms:	0
Non-Acute Waste Quantity, in Kilorgrams:	2080.3458674
Management Method Code:	H061
Management Method Description:	FUEL BLENDING
Waste Residue Indicator:	N
Quantity Discrepancy Indicator:	N
Waste Type Discrepancy Indicator:	N
Waste Density:	Not reported
Waste Density Unit of Measure Code:	Not reported
Waste Density Unit of Measure Description:	Not reported
Form Code:	Not reported
Form Code Description:	Not reported
Source Code:	Not reported
Source Code Description:	Not reported
Waste Minimization Code:	Not reported
Waste Minimization Code Description:	Not reported
Consent Number:	Not reported
EPA Waste Indicator:	Y

Manifest Tracking Number:	026193708JJK
Waste Line Number:	2
U.S. DOT Hazardous Indicator:	N
U.S. DOT ID Number:	Not reported
U.S. DOT Description:	Not reported
Non-Hazardous Waste Description:	WASTE FORMALIN
Number of Containers:	4
Container Type Code:	DF
Container Type Description:	Fiberboard or plastic drums, barrels, kegs
Waste Quantity:	220
Quantity Unit of Measure Code:	G
Quantity Unit of Measure Description:	Gallons
Waste Quantity, in Tons:	0.91743
Acute Waste Quantity, in Tons:	0
Non-Acute Waste Quantity, in Tons:	0.91743
Waste Quantity, in Kilograms:	832.13761
Acute Waste Quantity, in Kilograms:	0
Non-Acute Waste Quantity, in Kilorgrams:	832.1365329
Management Method Code:	H061
Management Method Description:	FUEL BLENDING
Waste Residue Indicator:	N
Quantity Discrepancy Indicator:	N
Waste Type Discrepancy Indicator:	N
Waste Density:	Not reported
Waste Density Unit of Measure Code:	Not reported

CLEVELAND CLINIC FOUNDATION (Continued) **1000429892**

Waste Density Unit of Measure Description:	Not reported
Form Code:	Not reported
Form Code Description:	Not reported
Source Code:	Not reported
Source Code Description:	Not reported
Waste Minimization Code:	Not reported
Waste Minimization Code Description:	Not reported
Consent Number:	Not reported
EPA Waste Indicator:	N

Click this hyperlink while viewing on your computer to access
282 additional US EManifest: record(s) in the EDR Site Report.

ASBESTOS:

Name:	Not reported
Address:	9500 EUCLID AVENUE
City,State,Zip:	CLEVELAND, OH
Notification ID:	2017103649
Owner Name:	Cleveland Clinic Foundation
Abatement Contractor Name:	Pioneer Environmental Systems, Inc.
Abatement License Number:	AC1886
Building Owner:	THE CLEVELAND CLINIC FOUNDATION
Abate Start Date:	10/25/2017
Abate End Date:	11/30/2017
Demo Contractor Name:	N/A
Demo Start Date:	10/25/2017
Demo End Date:	11/30/2017
RACM Linear Feet:	175
RACM Square Feet:	2050
RACM Cubic Feet:	N/A
Owner Phone:	330-866-3435
On Site Activity:	Abatement ONLY
Abatement Phone No:	216-561-8334
On Site Specialist Name:	Jose Lopez Garcia
Specialist Cert Number:	AS31478
Cert Expiration Date:	03/27/2025
Setup Date:	10/25/2017
Offsite On Hold Date:	01/01/2018
Onsite Off Hold:	03/31/2018
Demo Contractor Phone:	N/A
Demo On Hold Date:	Not reported
Demo Off Hold Date:	Not reported
NF Cat-1 Pipe (ft):	N/A
NF Cat-1 Surface Area (sq ft):	N/A
NF Cat-2 Pipe (ft):	N/A
NF Cat-2 Surface Area (sq ft):	N/A

Name:	Not reported
Address:	9500 EUCLID AVE
City,State,Zip:	CLEVELAND, OH
Notification ID:	2017101169
Owner Name:	Cleveland Clinic Foundation
Abatement Contractor Name:	Precision Environmental Company
Abatement License Number:	AC1154
Building Owner:	F & H Building
Abate Start Date:	05/22/2017
Abate End Date:	12/29/2017

CLEVELAND CLINIC FOUNDATION (Continued) **1000429892**

Demo Contractor Name:	N/A
Demo Start Date:	05/22/2017
Demo End Date:	12/29/2017
RACM Linear Feet:	1800
RACM Square Feet:	7000
RACM Cubic Feet:	N/A
Owner Phone:	330-866-3265
On Site Activity:	Abatement ONLY
Abatement Phone No:	216-642-6040
On Site Specialist Name:	Michael Menichini
Specialist Cert Number:	AS24398
Cert Expiration Date:	08/23/2025
Setup Date:	04/12/2017
Offsite On Hold Date:	Not reported
Onsite Off Hold:	Not reported
Demo Contractor Phone:	N/A
Demo On Hold Date:	Not reported
Demo Off Hold Date:	Not reported
NF Cat-1 Pipe (ft):	N/A
NF Cat-1 Surface Area (sq ft):	N/A
NF Cat-2 Pipe (ft):	N/A
NF Cat-2 Surface Area (sq ft):	N/A

Name:	Not reported
Address:	9500 EUCLID AVENUE
City,State,Zip:	CLEVELAND, OH
Notification ID:	2017100897
Owner Name:	Cleveland Clinic Foundation
Abatement Contractor Name:	Pioneer Environmental Systems, Inc.
Abatement License Number:	AC1886
Building Owner:	THE CLEVELAND CLINIC FOUNDATION
Abate Start Date:	05/15/2017
Abate End Date:	10/31/2017
Demo Contractor Name:	N/A
Demo Start Date:	05/15/2017
Demo End Date:	10/31/2017
RACM Linear Feet:	300
RACM Square Feet:	N/A
RACM Cubic Feet:	N/A
Owner Phone:	330-866-3435
On Site Activity:	Abatement ONLY
Abatement Phone No:	216-561-8334
On Site Specialist Name:	Gary York
Specialist Cert Number:	AS23211
Cert Expiration Date:	08/12/2023
Setup Date:	05/15/2017
Offsite On Hold Date:	01/01/2018
Onsite Off Hold:	03/31/2018
Demo Contractor Phone:	N/A
Demo On Hold Date:	Not reported
Demo Off Hold Date:	Not reported
NF Cat-1 Pipe (ft):	N/A
NF Cat-1 Surface Area (sq ft):	N/A
NF Cat-2 Pipe (ft):	N/A
NF Cat-2 Surface Area (sq ft):	N/A

Name:	Not reported

CLEVELAND CLINIC FOUNDATION (Continued) **1000429892**

Address:	9500 EUCLID AVE.
City,State,Zip:	CLEVELAND, OH
Notification ID:	2017100309
Owner Name:	Cleveland Clinic Foundation
Abatement Contractor Name:	Pioneer Environmental Systems, Inc.
Abatement License Number:	AC1886
Building Owner:	The Cleveland Clinic Foundation
Abate Start Date:	01/01/2017
Abate End Date:	12/31/2017
Demo Contractor Name:	N/A
Demo Start Date:	01/01/2017
Demo End Date:	12/31/2017
RACM Linear Feet:	600
RACM Square Feet:	600
RACM Cubic Feet:	N/A
Owner Phone:	330-866-3435
On Site Activity:	Abatement ONLY
Abatement Phone No:	216-561-8334
On Site Specialist Name:	Francisco Rojas
Specialist Cert Number:	AS22886
Cert Expiration Date:	11/14/2023
Setup Date:	01/01/2017
Offsite On Hold Date:	Not reported
Onsite Off Hold:	Not reported
Demo Contractor Phone:	N/A
Demo On Hold Date:	Not reported
Demo Off Hold Date:	Not reported
NF Cat-1 Pipe (ft):	N/A
NF Cat-1 Surface Area (sq ft):	N/A
NF Cat-2 Pipe (ft):	N/A
NF Cat-2 Surface Area (sq ft):	N/A

Name:	Not reported
Address:	9500 EUCLID AVE
City,State,Zip:	CLEVELAND, OH 44195
Notification ID:	157628
Owner Name:	Cleveland Clinic Foundation
Abatement Contractor Name:	Pioneer Environmental Systems, Inc.
Abatement License Number:	AC1886
Building Owner:	Cleveland Clinic H building
Abate Start Date:	02/04/2021
Abate End Date:	02/26/2021
Demo Contractor Name:	N/A
Demo Start Date:	02/04/2021
Demo End Date:	02/26/2021
RACM Linear Feet:	307
RACM Square Feet:	20
RACM Cubic Feet:	N/A
Owner Phone:	216-317-0430
On Site Activity:	Abatement ONLY
Abatement Phone No:	216-561-8334
On Site Specialist Name:	Candido Munoz
Specialist Cert Number:	AS32126
Cert Expiration Date:	05/02/2025
Setup Date:	02/04/2021
Offsite On Hold Date:	02/12/2021
Onsite Off Hold:	Not reported

CLEVELAND CLINIC FOUNDATION (Continued) **1000429892**

Demo Contractor Phone:	N/A
Demo On Hold Date:	Not reported
Demo Off Hold Date:	Not reported
NF Cat-1 Pipe (ft):	0
NF Cat-1 Surface Area (sq ft):	0
NF Cat-2 Pipe (ft):	0
NF Cat-2 Surface Area (sq ft):	0

Name:	Not reported
Address:	9500 EUCLID AVENUE
City,State,Zip:	CLEVELAND, OH 44195
Notification ID:	130543
Owner Name:	Cleveland Clinic Foundation
Abatement Contractor Name:	Pioneer Environmental Systems, Inc.
Abatement License Number:	AC1886
Building Owner:	The Cleveland Clinic
Abate Start Date:	01/01/2020
Abate End Date:	12/31/2020
Demo Contractor Name:	N/A
Demo Start Date:	01/01/2020
Demo End Date:	12/31/2020
RACM Linear Feet:	38
RACM Square Feet:	448
RACM Cubic Feet:	N/A
Owner Phone:	330-866-3435
On Site Activity:	Abatement ONLY
Abatement Phone No:	216-561-8334
On Site Specialist Name:	Jose Lopez Garcia
Specialist Cert Number:	AS31478
Cert Expiration Date:	03/27/2025
Setup Date:	01/01/2020
Offsite On Hold Date:	Not reported
Onsite Off Hold:	Not reported
Demo Contractor Phone:	N/A
Demo On Hold Date:	Not reported
Demo Off Hold Date:	Not reported
NF Cat-1 Pipe (ft):	0
NF Cat-1 Surface Area (sq ft):	0
NF Cat-2 Pipe (ft):	0
NF Cat-2 Surface Area (sq ft):	0

Name:	Not reported
Address:	9500 EUCLID AVE.
City,State,Zip:	CLEVELAND, OH 44195
Notification ID:	130588
Owner Name:	Cleveland Clinic Foundation
Abatement Contractor Name:	Pioneer Environmental Systems, Inc.
Abatement License Number:	AC1886
Building Owner:	S and T building
Abate Start Date:	12/27/2019
Abate End Date:	06/30/2021
Demo Contractor Name:	N/A
Demo Start Date:	12/27/2019
Demo End Date:	06/30/2021
RACM Linear Feet:	50
RACM Square Feet:	450
RACM Cubic Feet:	N/A

CLEVELAND CLINIC FOUNDATION (Continued) **1000429892**

Owner Phone:	216-444-2644
On Site Activity:	Abatement ONLY
Abatement Phone No:	216-561-8334
On Site Specialist Name:	Gary York
Specialist Cert Number:	AS23211
Cert Expiration Date:	08/12/2023
Setup Date:	12/27/2019
Offsite On Hold Date:	02/28/2020
Onsite Off Hold:	Not reported
Demo Contractor Phone:	N/A
Demo On Hold Date:	Not reported
Demo Off Hold Date:	Not reported
NF Cat-1 Pipe (ft):	0
NF Cat-1 Surface Area (sq ft):	0
NF Cat-2 Pipe (ft):	0
NF Cat-2 Surface Area (sq ft):	0

Name:	Not reported
Address:	9500 EUCLID AVENUE
City,State,Zip:	CLEVELAND, OH 44195
Notification ID:	92422
Owner Name:	Cleveland Clinic Foundation
Abatement Contractor Name:	Pioneer Environmental Systems, Inc.
Abatement License Number:	AC1886
Building Owner:	Cleveland Clinic Foundation
Abate Start Date:	Not reported
Abate End Date:	02/24/2017
Demo Contractor Name:	N/A
Demo Start Date:	Not reported
Demo End Date:	02/24/2017
RACM Linear Feet:	0
RACM Square Feet:	0
RACM Cubic Feet:	0
Owner Phone:	216-357-5955
On Site Activity:	Abatement ONLY
Abatement Phone No:	216-561-8334
On Site Specialist Name:	N/A
Specialist Cert Number:	Not reported
Cert Expiration Date:	Not reported
Setup Date:	12/27/2016
Offsite On Hold Date:	Not reported
Onsite Off Hold:	Not reported
Demo Contractor Phone:	N/A
Demo On Hold Date:	Not reported
Demo Off Hold Date:	Not reported
NF Cat-1 Pipe (ft):	0
NF Cat-1 Surface Area (sq ft):	2048
NF Cat-2 Pipe (ft):	0
NF Cat-2 Surface Area (sq ft):	0

Name:	Not reported
Address:	9500 EUCLID AVENUE
City,State,Zip:	CLEVELAND, OH 44195
Notification ID:	91906
Owner Name:	Cleveland Clinic Foundation
Abatement Contractor Name:	Pioneer Environmental Systems, Inc.
Abatement License Number:	AC1886

CLEVELAND CLINIC FOUNDATION (Continued) **1000429892**

Building Owner:	Cleveland Clinic Foundation
Abate Start Date:	Not reported
Abate End Date:	05/18/2017
Demo Contractor Name:	N/A
Demo Start Date:	Not reported
Demo End Date:	05/18/2017
RACM Linear Feet:	300
RACM Square Feet:	0
RACM Cubic Feet:	0
Owner Phone:	216-357-5955
On Site Activity:	Abatement ONLY
Abatement Phone No:	216-561-8334
On Site Specialist Name:	N/A
Specialist Cert Number:	Not reported
Cert Expiration Date:	Not reported
Setup Date:	03/20/2017
Offsite On Hold Date:	Not reported
Onsite Off Hold:	Not reported
Demo Contractor Phone:	N/A
Demo On Hold Date:	Not reported
Demo Off Hold Date:	Not reported
NF Cat-1 Pipe (ft):	0
NF Cat-1 Surface Area (sq ft):	0
NF Cat-2 Pipe (ft):	0
NF Cat-2 Surface Area (sq ft):	0

Name:	Not reported
Address:	9500 EUCLID AVE
City,State,Zip:	CLEVELAND, OH 44195
Notification ID:	171656
Owner Name:	Cleveland Clinic Foundation
Abatement Contractor Name:	Pioneer Environmental Systems, Inc.
Abatement License Number:	AC1886
Building Owner:	M building
Abate Start Date:	08/23/2021
Abate End Date:	12/31/2021
Demo Contractor Name:	N/A
Demo Start Date:	08/23/2021
Demo End Date:	12/31/2021
RACM Linear Feet:	25
RACM Square Feet:	1500
RACM Cubic Feet:	N/A
Owner Phone:	216-444-6424
On Site Activity:	Abatement ONLY
Abatement Phone No:	216-561-8334
On Site Specialist Name:	Candido Munoz
Specialist Cert Number:	AS32126
Cert Expiration Date:	05/02/2025
Setup Date:	08/23/2021
Offsite On Hold Date:	12/03/2021
Onsite Off Hold:	Not reported
Demo Contractor Phone:	N/A
Demo On Hold Date:	Not reported
Demo Off Hold Date:	Not reported
NF Cat-1 Pipe (ft):	0
NF Cat-1 Surface Area (sq ft):	0
NF Cat-2 Pipe (ft):	0

CLEVELAND CLINIC FOUNDATION (Continued) **1000429892**

NF Cat-2 Surface Area (sq ft):	0

Name:	Not reported
Address:	9500 EUCLID AVE
City,State,Zip:	CLEVELAND, OH 44195
Notification ID:	172655
Owner Name:	Cleveland Clinic Foundation
Abatement Contractor Name:	Pioneer Environmental Systems, Inc.
Abatement License Number:	AC1886
Building Owner:	h building
Abate Start Date:	09/07/2021
Abate End Date:	12/31/2021
Demo Contractor Name:	N/A
Demo Start Date:	09/07/2021
Demo End Date:	12/31/2021
RACM Linear Feet:	N/A
RACM Square Feet:	200
RACM Cubic Feet:	N/A
Owner Phone:	216-444-6424
On Site Activity:	Abatement ONLY
Abatement Phone No:	216-561-8334
On Site Specialist Name:	Genaro Mejia
Specialist Cert Number:	AS32479
Cert Expiration Date:	02/11/2025
Setup Date:	09/07/2021
Offsite On Hold Date:	11/08/2021
Onsite Off Hold:	Not reported
Demo Contractor Phone:	N/A
Demo On Hold Date:	Not reported
Demo Off Hold Date:	Not reported
NF Cat-1 Pipe (ft):	0
NF Cat-1 Surface Area (sq ft):	0
NF Cat-2 Pipe (ft):	0
NF Cat-2 Surface Area (sq ft):	0

Name:	Not reported
Address:	9500 EUCLID AVENUE
City,State,Zip:	CLEVELAND, OH 44195
Notification ID:	161058
Owner Name:	Cleveland Clinic Foundation
Abatement Contractor Name:	Pioneer Environmental Systems, Inc.
Abatement License Number:	AC1886
Building Owner:	CCF M Building
Abate Start Date:	03/24/2021
Abate End Date:	12/31/2021
Demo Contractor Name:	N/A
Demo Start Date:	03/24/2021
Demo End Date:	12/31/2021
RACM Linear Feet:	N/A
RACM Square Feet:	760
RACM Cubic Feet:	N/A
Owner Phone:	216-444-2200
On Site Activity:	Abatement ONLY
Abatement Phone No:	216-561-8334
On Site Specialist Name:	Candido Munoz
Specialist Cert Number:	AS32126
Cert Expiration Date:	05/02/2025

CLEVELAND CLINIC FOUNDATION (Continued) **1000429892**

Setup Date:	03/24/2021
Offsite On Hold Date:	10/20/2021
Onsite Off Hold:	Not reported
Demo Contractor Phone:	N/A
Demo On Hold Date:	Not reported
Demo Off Hold Date:	Not reported
NF Cat-1 Pipe (ft):	0
NF Cat-1 Surface Area (sq ft):	0
NF Cat-2 Pipe (ft):	0
NF Cat-2 Surface Area (sq ft):	0

Name:	Not reported
Address:	9500 EUCLID AVENUE
City,State,Zip:	CLEVELAND, OH 44195
Notification ID:	132248
Owner Name:	Cleveland Clinic Foundation
Abatement Contractor Name:	Pioneer Environmental Systems, Inc.
Abatement License Number:	AC1886
Building Owner:	Cleveland Clinic U Building
Abate Start Date:	01/21/2020
Abate End Date:	12/31/2021
Demo Contractor Name:	N/A
Demo Start Date:	01/21/2020
Demo End Date:	12/31/2021
RACM Linear Feet:	5
RACM Square Feet:	216
RACM Cubic Feet:	N/A
Owner Phone:	216-317-0430
On Site Activity:	Abatement ONLY
Abatement Phone No:	216-561-8334
On Site Specialist Name:	Jose Lopez Garcia
Specialist Cert Number:	AS31478
Cert Expiration Date:	03/27/2025
Setup Date:	01/21/2020
Offsite On Hold Date:	03/22/2020
Onsite Off Hold:	Not reported
Demo Contractor Phone:	N/A
Demo On Hold Date:	Not reported
Demo Off Hold Date:	Not reported
NF Cat-1 Pipe (ft):	0
NF Cat-1 Surface Area (sq ft):	0
NF Cat-2 Pipe (ft):	0
NF Cat-2 Surface Area (sq ft):	0

Name:	Not reported
Address:	9500 EUCLID AVE
City,State,Zip:	CLEVELAND, OH 44195
Notification ID:	164172
Owner Name:	Cleveland Clinic Foundation
Abatement Contractor Name:	Pioneer Environmental Systems, Inc.
Abatement License Number:	AC1886
Building Owner:	M Building
Abate Start Date:	04/29/2021
Abate End Date:	12/31/2021
Demo Contractor Name:	N/A
Demo Start Date:	04/29/2021
Demo End Date:	12/31/2021

CLEVELAND CLINIC FOUNDATION (Continued) **1000429892**

RACM Linear Feet:	N/A
RACM Square Feet:	228
RACM Cubic Feet:	N/A
Owner Phone:	440-537-0667
On Site Activity:	Abatement ONLY
Abatement Phone No:	216-561-8334
On Site Specialist Name:	Candido Munoz
Specialist Cert Number:	AS32126
Cert Expiration Date:	05/02/2025
Setup Date:	04/29/2021
Offsite On Hold Date:	04/29/2021
Onsite Off Hold:	Not reported
Demo Contractor Phone:	N/A
Demo On Hold Date:	Not reported
Demo Off Hold Date:	Not reported
NF Cat-1 Pipe (ft):	0
NF Cat-1 Surface Area (sq ft):	0
NF Cat-2 Pipe (ft):	0
NF Cat-2 Surface Area (sq ft):	0

Name:	Not reported
Address:	9500 EUCLID AVENUE
City,State,Zip:	CLEVELAND, OH 44195
Notification ID:	91921
Owner Name:	Cleveland Clinic Foundation
Abatement Contractor Name:	Precision Environmental Company
Abatement License Number:	AC1154
Building Owner:	Cleveland Clinic
Abate Start Date:	Not reported
Abate End Date:	11/22/2017
Demo Contractor Name:	N/A
Demo Start Date:	Not reported
Demo End Date:	11/22/2017
RACM Linear Feet:	1800
RACM Square Feet:	7000
RACM Cubic Feet:	0
Owner Phone:	216-357-5955
On Site Activity:	Abatement ONLY
Abatement Phone No:	216-642-6040
On Site Specialist Name:	N/A
Specialist Cert Number:	Not reported
Cert Expiration Date:	Not reported
Setup Date:	05/22/2017
Offsite On Hold Date:	Not reported
Onsite Off Hold:	Not reported
Demo Contractor Phone:	N/A
Demo On Hold Date:	Not reported
Demo Off Hold Date:	Not reported
NF Cat-1 Pipe (ft):	0
NF Cat-1 Surface Area (sq ft):	0
NF Cat-2 Pipe (ft):	0
NF Cat-2 Surface Area (sq ft):	0

Name:	Not reported
Address:	9500 EUCLID AVENUE
City,State,Zip:	CLEVELAND, OH
Notification ID:	2017103818

CLEVELAND CLINIC FOUNDATION (Continued) **1000429892**

Owner Name:	Cleveland Clinic Foundation
Abatement Contractor Name:	Pioneer Environmental Systems, Inc.
Abatement License Number:	AC1886
Building Owner:	THE CLEVELAND CLINIC FOUNDATION
Abate Start Date:	11/13/2017
Abate End Date:	01/31/2018
Demo Contractor Name:	N/A
Demo Start Date:	11/13/2017
Demo End Date:	01/31/2018
RACM Linear Feet:	N/A
RACM Square Feet:	3000
RACM Cubic Feet:	N/A
Owner Phone:	330-866-3435
On Site Activity:	Abatement ONLY
Abatement Phone No:	216-561-8334
On Site Specialist Name:	Gary York
Specialist Cert Number:	AS23211
Cert Expiration Date:	08/12/2023
Setup Date:	11/13/2017
Offsite On Hold Date:	Not reported
Onsite Off Hold:	Not reported
Demo Contractor Phone:	N/A
Demo On Hold Date:	Not reported
Demo Off Hold Date:	Not reported
NF Cat-1 Pipe (ft):	N/A
NF Cat-1 Surface Area (sq ft):	N/A
NF Cat-2 Pipe (ft):	N/A
NF Cat-2 Surface Area (sq ft):	N/A

Name:	Not reported
Address:	9500 EUCLID AVENUE
City,State,Zip:	CLEVELAND, OH
Notification ID:	2017103648
Owner Name:	Cleveland Clinic Foundation
Abatement Contractor Name:	Pioneer Environmental Systems, Inc.
Abatement License Number:	AC1886
Building Owner:	THE CLEVELAND CLINIC FOUNDATION
Abate Start Date:	11/06/2017
Abate End Date:	01/31/2018
Demo Contractor Name:	N/A
Demo Start Date:	11/06/2017
Demo End Date:	01/31/2018
RACM Linear Feet:	N/A
RACM Square Feet:	300
RACM Cubic Feet:	N/A
Owner Phone:	330-866-3435
On Site Activity:	Abatement ONLY
Abatement Phone No:	216-561-8334
On Site Specialist Name:	Gary York
Specialist Cert Number:	AS23211
Cert Expiration Date:	08/12/2023
Setup Date:	11/06/2017
Offsite On Hold Date:	Not reported
Onsite Off Hold:	Not reported
Demo Contractor Phone:	N/A
Demo On Hold Date:	Not reported
Demo Off Hold Date:	Not reported

CLEVELAND CLINIC FOUNDATION (Continued) **1000429892**

NF Cat-1 Pipe (ft):	N/A
NF Cat-1 Surface Area (sq ft):	N/A
NF Cat-2 Pipe (ft):	N/A
NF Cat-2 Surface Area (sq ft):	N/A

Name:	Not reported
Address:	9500 EUCLID AVENUE
City,State,Zip:	CLEVELAND, OH
Notification ID:	2017103628
Owner Name:	Cleveland Clinic Foundation
Abatement Contractor Name:	Pioneer Environmental Systems, Inc.
Abatement License Number:	AC1886
Building Owner:	THE CLEVELAND CLINIC FOUNDATION
Abate Start Date:	11/13/2017
Abate End Date:	01/31/2018
Demo Contractor Name:	N/A
Demo Start Date:	11/13/2017
Demo End Date:	01/31/2018
RACM Linear Feet:	260
RACM Square Feet:	160
RACM Cubic Feet:	N/A
Owner Phone:	330-866-3435
On Site Activity:	Abatement ONLY
Abatement Phone No:	216-561-8334
On Site Specialist Name:	Gary York
Specialist Cert Number:	AS23211
Cert Expiration Date:	08/12/2023
Setup Date:	11/13/2017
Offsite On Hold Date:	Not reported
Onsite Off Hold:	Not reported
Demo Contractor Phone:	N/A
Demo On Hold Date:	Not reported
Demo Off Hold Date:	Not reported
NF Cat-1 Pipe (ft):	N/A
NF Cat-1 Surface Area (sq ft):	N/A
NF Cat-2 Pipe (ft):	N/A
NF Cat-2 Surface Area (sq ft):	N/A

Name:	Not reported
Address:	9500 EUCLID AVENUE
City,State,Zip:	CLEVELAND, OH
Notification ID:	2016100109
Owner Name:	Cleveland Clinic Foundation
Abatement Contractor Name:	Pioneer Environmental Systems, Inc.
Abatement License Number:	AC1886
Building Owner:	THE CLEVELAND CLINIC FOUNDATION
Abate Start Date:	01/04/2017
Abate End Date:	01/31/2018
Demo Contractor Name:	N/A
Demo Start Date:	01/04/2017
Demo End Date:	01/31/2018
RACM Linear Feet:	N/A
RACM Square Feet:	2048
RACM Cubic Feet:	N/A
Owner Phone:	330-866-3435
On Site Activity:	Abatement ONLY
Abatement Phone No:	216-561-8334

CLEVELAND CLINIC FOUNDATION (Continued) **1000429892**

On Site Specialist Name:	Pedro Castillo
Specialist Cert Number:	AS28118
Cert Expiration Date:	06/21/2023
Setup Date:	01/04/2017
Offsite On Hold Date:	Not reported
Onsite Off Hold:	Not reported
Demo Contractor Phone:	N/A
Demo On Hold Date:	Not reported
Demo Off Hold Date:	Not reported
NF Cat-1 Pipe (ft):	N/A
NF Cat-1 Surface Area (sq ft):	N/A
NF Cat-2 Pipe (ft):	N/A
NF Cat-2 Surface Area (sq ft):	N/A

Name:	Not reported
Address:	9500 EUCLID AVENUE
City,State,Zip:	CLEVELAND, OH
Notification ID:	2017101090
Owner Name:	Cleveland Clinic Foundation
Abatement Contractor Name:	Pioneer Environmental Systems, Inc.
Abatement License Number:	AC1886
Building Owner:	THE CLEVELAND CLINIC FOUNDATION
Abate Start Date:	04/04/2017
Abate End Date:	01/31/2018
Demo Contractor Name:	N/A
Demo Start Date:	04/04/2017
Demo End Date:	01/31/2018
RACM Linear Feet:	N/A
RACM Square Feet:	160
RACM Cubic Feet:	N/A
Owner Phone:	330-866-3435
On Site Activity:	Abatement ONLY
Abatement Phone No:	216-561-8334
On Site Specialist Name:	Francisco Rojas
Specialist Cert Number:	AS22886
Cert Expiration Date:	11/14/2023
Setup Date:	04/04/2017
Offsite On Hold Date:	Not reported
Onsite Off Hold:	Not reported
Demo Contractor Phone:	N/A
Demo On Hold Date:	Not reported
Demo Off Hold Date:	Not reported
NF Cat-1 Pipe (ft):	N/A
NF Cat-1 Surface Area (sq ft):	N/A
NF Cat-2 Pipe (ft):	N/A
NF Cat-2 Surface Area (sq ft):	N/A

Name:	Not reported
Address:	9500 EUCLID AVENUE
City,State,Zip:	CLEVELAND, OH
Notification ID:	2017103650
Owner Name:	Cleveland Clinic Foundation
Abatement Contractor Name:	Pioneer Environmental Systems, Inc.
Abatement License Number:	AC1886
Building Owner:	THE CLEVELAND CLINIC FOUNDATION
Abate Start Date:	11/06/2017
Abate End Date:	01/31/2018

CLEVELAND CLINIC FOUNDATION (Continued) **1000429892**

Demo Contractor Name:	N/A
Demo Start Date:	11/06/2017
Demo End Date:	01/31/2018
RACM Linear Feet:	N/A
RACM Square Feet:	2000
RACM Cubic Feet:	N/A
Owner Phone:	330-866-3435
On Site Activity:	Abatement ONLY
Abatement Phone No:	216-561-8334
On Site Specialist Name:	Gary York
Specialist Cert Number:	AS23211
Cert Expiration Date:	08/12/2023
Setup Date:	11/06/2017
Offsite On Hold Date:	Not reported
Onsite Off Hold:	Not reported
Demo Contractor Phone:	N/A
Demo On Hold Date:	Not reported
Demo Off Hold Date:	Not reported
NF Cat-1 Pipe (ft):	N/A
NF Cat-1 Surface Area (sq ft):	N/A
NF Cat-2 Pipe (ft):	N/A
NF Cat-2 Surface Area (sq ft):	N/A

Name:	Not reported
Address:	9500 EUCLID AVENUE
City,State,Zip:	CLEVELAND, OH
Notification ID:	2017102927
Owner Name:	Cleveland Clinic Foundation
Abatement Contractor Name:	Pioneer Environmental Systems, Inc.
Abatement License Number:	AC1886
Building Owner:	THE CLEVELAND CLINIC FOUNDATION
Abate Start Date:	09/20/2017
Abate End Date:	01/31/2018
Demo Contractor Name:	N/A
Demo Start Date:	09/20/2017
Demo End Date:	01/31/2018
RACM Linear Feet:	N/A
RACM Square Feet:	2180
RACM Cubic Feet:	N/A
Owner Phone:	330-866-3435
On Site Activity:	Abatement ONLY
Abatement Phone No:	216-561-8334
On Site Specialist Name:	Gary York
Specialist Cert Number:	AS23211
Cert Expiration Date:	08/12/2023
Setup Date:	09/20/2017
Offsite On Hold Date:	Not reported
Onsite Off Hold:	Not reported
Demo Contractor Phone:	N/A
Demo On Hold Date:	Not reported
Demo Off Hold Date:	Not reported
NF Cat-1 Pipe (ft):	N/A
NF Cat-1 Surface Area (sq ft):	N/A
NF Cat-2 Pipe (ft):	N/A
NF Cat-2 Surface Area (sq ft):	N/A

Name:	Not reported

CLEVELAND CLINIC FOUNDATION (Continued) **1000429892**

Address:	9500 EUCLID AVENUE
City,State,Zip:	CLEVELAND, OH 44195
Notification ID:	226137
Owner Name:	Cleveland Clinic Foundation
Abatement Contractor Name:	Pioneer Environmental Services, Inc.
Abatement License Number:	AC2615
Building Owner:	Cleveland Clinic G Building
Abate Start Date:	05/31/2024
Abate End Date:	05/29/2025
Demo Contractor Name:	N/A
Demo Start Date:	05/31/2024
Demo End Date:	05/29/2025
RACM Linear Feet:	N/A
RACM Square Feet:	500
RACM Cubic Feet:	N/A
Owner Phone:	216-339-9010
On Site Activity:	Abatement ONLY
Abatement Phone No:	216-561-8334
On Site Specialist Name:	Genaro Mejia
Specialist Cert Number:	AS32479
Cert Expiration Date:	02/11/2025
Setup Date:	05/31/2024
Offsite On Hold Date:	10/14/2024
Onsite Off Hold:	Not reported
Demo Contractor Phone:	N/A
Demo On Hold Date:	Not reported
Demo Off Hold Date:	Not reported
NF Cat-1 Pipe (ft):	0
NF Cat-1 Surface Area (sq ft):	0
NF Cat-2 Pipe (ft):	0
NF Cat-2 Surface Area (sq ft):	0

Name:	Not reported
Address:	9500 EUCLID AVE.
City,State,Zip:	CLEVELAND, OH 44195
Notification ID:	189527
Owner Name:	Cleveland Clinic Foundation
Abatement Contractor Name:	Pioneer Environmental Systems, Inc.
Abatement License Number:	AC1886
Building Owner:	M Building
Abate Start Date:	06/13/2022
Abate End Date:	07/31/2022
Demo Contractor Name:	N/A
Demo Start Date:	06/13/2022
Demo End Date:	07/31/2022
RACM Linear Feet:	N/A
RACM Square Feet:	5830
RACM Cubic Feet:	N/A
Owner Phone:	216-444-2644
On Site Activity:	Abatement ONLY
Abatement Phone No:	216-561-8334
On Site Specialist Name:	Genaro Mejia
Specialist Cert Number:	AS32479
Cert Expiration Date:	02/11/2025
Setup Date:	06/13/2022
Offsite On Hold Date:	07/07/2022
Onsite Off Hold:	Not reported

CLEVELAND CLINIC FOUNDATION (Continued) **1000429892**

Demo Contractor Phone:	N/A
Demo On Hold Date:	Not reported
Demo Off Hold Date:	Not reported
NF Cat-1 Pipe (ft):	0
NF Cat-1 Surface Area (sq ft):	0
NF Cat-2 Pipe (ft):	0
NF Cat-2 Surface Area (sq ft):	0

Name:	Not reported
Address:	9500 EUCLID AVENUE
City,State,Zip:	CLEVELAND, OH 44195
Notification ID:	148147
Owner Name:	Cleveland Clinic Foundation
Abatement Contractor Name:	Pioneer Environmental Systems, Inc.
Abatement License Number:	AC1886
Building Owner:	P Building
Abate Start Date:	09/29/2020
Abate End Date:	12/31/2022
Demo Contractor Name:	N/A
Demo Start Date:	09/29/2020
Demo End Date:	12/31/2022
RACM Linear Feet:	N/A
RACM Square Feet:	1300
RACM Cubic Feet:	N/A
Owner Phone:	216-379-9217
On Site Activity:	Abatement ONLY
Abatement Phone No:	216-561-8334
On Site Specialist Name:	Gloria Turner-Minter
Specialist Cert Number:	AS28622
Cert Expiration Date:	05/20/2025
Setup Date:	09/29/2020
Offsite On Hold Date:	06/04/2021
Onsite Off Hold:	Not reported
Demo Contractor Phone:	N/A
Demo On Hold Date:	Not reported
Demo Off Hold Date:	Not reported
NF Cat-1 Pipe (ft):	0
NF Cat-1 Surface Area (sq ft):	0
NF Cat-2 Pipe (ft):	0
NF Cat-2 Surface Area (sq ft):	0

Name:	Not reported
Address:	9500 EUCLID AVE
City,State,Zip:	CLEVELAND, OH 44195
Notification ID:	183979
Owner Name:	Cleveland Clinic Foundation
Abatement Contractor Name:	Pioneer Environmental Systems, Inc.
Abatement License Number:	AC1886
Building Owner:	H building
Abate Start Date:	02/21/2022
Abate End Date:	05/18/2022
Demo Contractor Name:	N/A
Demo Start Date:	02/21/2022
Demo End Date:	05/18/2022
RACM Linear Feet:	N/A
RACM Square Feet:	200
RACM Cubic Feet:	N/A

CLEVELAND CLINIC FOUNDATION (Continued) **1000429892**

Owner Phone:	216-339-9010
On Site Activity:	Abatement ONLY
Abatement Phone No:	216-561-8334
On Site Specialist Name:	Gary York
Specialist Cert Number:	AS23211
Cert Expiration Date:	08/12/2023
Setup Date:	02/21/2022
Offsite On Hold Date:	02/21/2022
Onsite Off Hold:	05/17/2022
Demo Contractor Phone:	N/A
Demo On Hold Date:	Not reported
Demo Off Hold Date:	Not reported
NF Cat-1 Pipe (ft):	0
NF Cat-1 Surface Area (sq ft):	0
NF Cat-2 Pipe (ft):	0
NF Cat-2 Surface Area (sq ft):	0

Name:	Not reported
Address:	9500 EUCLID AVE
City,State,Zip:	CLEVEAND, OH 44195
Notification ID:	184240
Owner Name:	Cleveland Clinic Foundation
Abatement Contractor Name:	Pioneer Environmental Systems, Inc.
Abatement License Number:	AC1886
Building Owner:	CCF L building
Abate Start Date:	02/25/2022
Abate End Date:	12/31/2022
Demo Contractor Name:	N/A
Demo Start Date:	02/25/2022
Demo End Date:	12/31/2022
RACM Linear Feet:	N/A
RACM Square Feet:	2217
RACM Cubic Feet:	N/A
Owner Phone:	216-444-2644
On Site Activity:	Abatement ONLY
Abatement Phone No:	216-561-8334
On Site Specialist Name:	Candido Munoz
Specialist Cert Number:	AS32126
Cert Expiration Date:	05/02/2025
Setup Date:	02/25/2022
Offsite On Hold Date:	03/25/2022
Onsite Off Hold:	Not reported
Demo Contractor Phone:	N/A
Demo On Hold Date:	Not reported
Demo Off Hold Date:	Not reported
NF Cat-1 Pipe (ft):	0
NF Cat-1 Surface Area (sq ft):	0
NF Cat-2 Pipe (ft):	0
NF Cat-2 Surface Area (sq ft):	0

Name:	Not reported
Address:	9500 EUCLID AVENUE
City,State,Zip:	CLEVELAND, OH 44195
Notification ID:	182940
Owner Name:	Cleveland Clinic Foundation
Abatement Contractor Name:	Pioneer Environmental Systems, Inc.
Abatement License Number:	AC1886

CLEVELAND CLINIC FOUNDATION (Continued) **1000429892**

Building Owner:	CCF Building A
Abate Start Date:	02/04/2022
Abate End Date:	05/29/2022
Demo Contractor Name:	N/A
Demo Start Date:	02/04/2022
Demo End Date:	05/29/2022
RACM Linear Feet:	N/A
RACM Square Feet:	150
RACM Cubic Feet:	N/A
Owner Phone:	216-444-6424
On Site Activity:	Abatement ONLY
Abatement Phone No:	216-561-8334
On Site Specialist Name:	Candido Munoz
Specialist Cert Number:	AS32126
Cert Expiration Date:	05/02/2025
Setup Date:	02/04/2022
Offsite On Hold Date:	02/04/2022
Onsite Off Hold:	Not reported
Demo Contractor Phone:	N/A
Demo On Hold Date:	Not reported
Demo Off Hold Date:	Not reported
NF Cat-1 Pipe (ft):	0
NF Cat-1 Surface Area (sq ft):	0
NF Cat-2 Pipe (ft):	0
NF Cat-2 Surface Area (sq ft):	0

Name:	Not reported
Address:	9500 EUCLID AVE.
City,State,Zip:	CLEVELAND, OH 44195
Notification ID:	154595
Owner Name:	Cleveland Clinic Foundation
Abatement Contractor Name:	Pioneer Environmental Systems, Inc.
Abatement License Number:	AC1886
Building Owner:	Cleveland Clinic Main Campus
Abate Start Date:	01/01/2021
Abate End Date:	12/31/2021
Demo Contractor Name:	N/A
Demo Start Date:	01/01/2021
Demo End Date:	12/31/2021
RACM Linear Feet:	86
RACM Square Feet:	194
RACM Cubic Feet:	N/A
Owner Phone:	330-866-3435
On Site Activity:	Abatement ONLY
Abatement Phone No:	216-561-8334
On Site Specialist Name:	Candido Munoz
Specialist Cert Number:	AS32126
Cert Expiration Date:	05/02/2025
Setup Date:	01/01/2021
Offsite On Hold Date:	Not reported
Onsite Off Hold:	Not reported
Demo Contractor Phone:	N/A
Demo On Hold Date:	Not reported
Demo Off Hold Date:	Not reported
NF Cat-1 Pipe (ft):	0
NF Cat-1 Surface Area (sq ft):	0
NF Cat-2 Pipe (ft):	0

CLEVELAND CLINIC FOUNDATION (Continued) **1000429892**

NF Cat-2 Surface Area (sq ft):	0

Name:	Not reported
Address:	9500 EUCLID AVE
City,State,Zip:	CLEVELAND, OH 44195
Notification ID:	176139
Owner Name:	Cleveland Clinic Foundation
Abatement Contractor Name:	Pioneer Environmental Systems, Inc.
Abatement License Number:	AC1886
Building Owner:	CCF H Building
Abate Start Date:	10/29/2021
Abate End Date:	12/31/2021
Demo Contractor Name:	N/A
Demo Start Date:	10/29/2021
Demo End Date:	12/31/2021
RACM Linear Feet:	N/A
RACM Square Feet:	200
RACM Cubic Feet:	N/A
Owner Phone:	216-444-2644
On Site Activity:	Abatement ONLY
Abatement Phone No:	216-561-8334
On Site Specialist Name:	Candido Munoz
Specialist Cert Number:	AS32126
Cert Expiration Date:	05/02/2025
Setup Date:	10/29/2021
Offsite On Hold Date:	12/22/2021
Onsite Off Hold:	Not reported
Demo Contractor Phone:	N/A
Demo On Hold Date:	Not reported
Demo Off Hold Date:	Not reported
NF Cat-1 Pipe (ft):	0
NF Cat-1 Surface Area (sq ft):	0
NF Cat-2 Pipe (ft):	0
NF Cat-2 Surface Area (sq ft):	0

Name:	Not reported
Address:	9500 EUCLID AVENUE
City,State,Zip:	CLEVELAND, OH 44195
Notification ID:	92447
Owner Name:	Cleveland Clinic Foundation
Abatement Contractor Name:	Pioneer Environmental Systems, Inc.
Abatement License Number:	AC1886
Building Owner:	The Cleveland Clinic Foundation
Abate Start Date:	Not reported
Abate End Date:	01/31/2018
Demo Contractor Name:	N/A
Demo Start Date:	Not reported
Demo End Date:	01/31/2018
RACM Linear Feet:	N/A
RACM Square Feet:	300
RACM Cubic Feet:	N/A
Owner Phone:	Not reported
On Site Activity:	Abatement ONLY
Abatement Phone No:	216-561-8334
On Site Specialist Name:	N/A
Specialist Cert Number:	Not reported
Cert Expiration Date:	Not reported

CLEVELAND CLINIC FOUNDATION (Continued) **1000429892**

Setup Date:	11/06/2017
Offsite On Hold Date:	Not reported
Onsite Off Hold:	Not reported
Demo Contractor Phone:	N/A
Demo On Hold Date:	Not reported
Demo Off Hold Date:	Not reported
NF Cat-1 Pipe (ft):	0
NF Cat-1 Surface Area (sq ft):	0
NF Cat-2 Pipe (ft):	0
NF Cat-2 Surface Area (sq ft):	0

Name:	Not reported
Address:	9500 EUCLID AVENUE
City,State,Zip:	CLEVELAND, OH 44195
Notification ID:	91918
Owner Name:	Cleveland Clinic Foundation
Abatement Contractor Name:	Pioneer Environmental Systems, Inc.
Abatement License Number:	AC1886
Building Owner:	The Cleveland Clinic Foundation
Abate Start Date:	Not reported
Abate End Date:	01/31/2018
Demo Contractor Name:	N/A
Demo Start Date:	Not reported
Demo End Date:	01/31/2018
RACM Linear Feet:	N/A
RACM Square Feet:	160
RACM Cubic Feet:	N/A
Owner Phone:	216-357-5955
On Site Activity:	Abatement ONLY
Abatement Phone No:	216-561-8334
On Site Specialist Name:	N/A
Specialist Cert Number:	Not reported
Cert Expiration Date:	Not reported
Setup Date:	04/04/2017
Offsite On Hold Date:	Not reported
Onsite Off Hold:	Not reported
Demo Contractor Phone:	N/A
Demo On Hold Date:	Not reported
Demo Off Hold Date:	Not reported
NF Cat-1 Pipe (ft):	0
NF Cat-1 Surface Area (sq ft):	0
NF Cat-2 Pipe (ft):	0
NF Cat-2 Surface Area (sq ft):	0

Name:	Not reported
Address:	9500 EUCLID AVENUE
City,State,Zip:	CLEVELAND, OH 44195
Notification ID:	92166
Owner Name:	Cleveland Clinic Foundation
Abatement Contractor Name:	Pioneer Environmental Systems, Inc.
Abatement License Number:	AC1886
Building Owner:	Cleveland Clinic Foundation
Abate Start Date:	09/20/2017
Abate End Date:	03/31/2018
Demo Contractor Name:	N/A
Demo Start Date:	09/20/2017
Demo End Date:	03/31/2018

CLEVELAND CLINIC FOUNDATION (Continued) **1000429892**

RACM Linear Feet:	N/A
RACM Square Feet:	2180
RACM Cubic Feet:	N/A
Owner Phone:	216-444-6430
On Site Activity:	Abatement ONLY
Abatement Phone No:	216-561-8334
On Site Specialist Name:	Jose Lopez Garcia
Specialist Cert Number:	AS31478
Cert Expiration Date:	03/27/2025
Setup Date:	09/20/2017
Offsite On Hold Date:	03/04/2018
Onsite Off Hold:	Not reported
Demo Contractor Phone:	N/A
Demo On Hold Date:	Not reported
Demo Off Hold Date:	Not reported
NF Cat-1 Pipe (ft):	0
NF Cat-1 Surface Area (sq ft):	0
NF Cat-2 Pipe (ft):	0
NF Cat-2 Surface Area (sq ft):	0

Name:	Not reported
Address:	9500 EUCLID AVENUE
City,State,Zip:	CLEVELAND, OH 44195
Notification ID:	95997
Owner Name:	Cleveland Clinic Foundation
Abatement Contractor Name:	Pioneer Environmental Systems, Inc.
Abatement License Number:	AC1886
Building Owner:	The Cleveland Clinic Foundation
Abate Start Date:	01/22/2018
Abate End Date:	01/24/2018
Demo Contractor Name:	N/A
Demo Start Date:	01/22/2018
Demo End Date:	01/24/2018
RACM Linear Feet:	N/A
RACM Square Feet:	280
RACM Cubic Feet:	N/A
Owner Phone:	216-444-6424
On Site Activity:	Abatement ONLY
Abatement Phone No:	216-561-8334
On Site Specialist Name:	Jose Lopez Garcia
Specialist Cert Number:	AS31478
Cert Expiration Date:	03/27/2025
Setup Date:	01/22/2018
Offsite On Hold Date:	Not reported
Onsite Off Hold:	Not reported
Demo Contractor Phone:	N/A
Demo On Hold Date:	Not reported
Demo Off Hold Date:	Not reported
NF Cat-1 Pipe (ft):	0
NF Cat-1 Surface Area (sq ft):	0
NF Cat-2 Pipe (ft):	0
NF Cat-2 Surface Area (sq ft):	0

Name:	Not reported
Address:	9500 EUCLID AVENUE
City,State,Zip:	CLEVELAND, OH 44195
Notification ID:	180243

CLEVELAND CLINIC FOUNDATION (Continued) **1000429892**

Owner Name:	Cleveland Clinic Foundation
Abatement Contractor Name:	Pioneer Environmental Systems, Inc.
Abatement License Number:	AC1886
Building Owner:	Cleveland Clinic Main Campus
Abate Start Date:	01/01/2022
Abate End Date:	12/31/2022
Demo Contractor Name:	N/A
Demo Start Date:	01/01/2022
Demo End Date:	12/31/2022
RACM Linear Feet:	39
RACM Square Feet:	864
RACM Cubic Feet:	N/A
Owner Phone:	330-866-3435
On Site Activity:	Abatement ONLY
Abatement Phone No:	216-561-8334
On Site Specialist Name:	Gary York
Specialist Cert Number:	AS23211
Cert Expiration Date:	08/12/2023
Setup Date:	01/01/2022
Offsite On Hold Date:	Not reported
Onsite Off Hold:	Not reported
Demo Contractor Phone:	N/A
Demo On Hold Date:	Not reported
Demo Off Hold Date:	Not reported
NF Cat-1 Pipe (ft):	0
NF Cat-1 Surface Area (sq ft):	0
NF Cat-2 Pipe (ft):	0
NF Cat-2 Surface Area (sq ft):	0

Name:	Not reported
Address:	9500 EUCLID AVE.
City,State,Zip:	CLEVELAND, OH 44195
Notification ID:	192900
Owner Name:	Cleveland Clinic Foundation
Abatement Contractor Name:	Pioneer Environmental Services, Inc.
Abatement License Number:	AC2615
Building Owner:	H Building
Abate Start Date:	08/25/2022
Abate End Date:	12/29/2023
Demo Contractor Name:	N/A
Demo Start Date:	08/25/2022
Demo End Date:	12/29/2023
RACM Linear Feet:	N/A
RACM Square Feet:	300
RACM Cubic Feet:	N/A
Owner Phone:	216-570-6022
On Site Activity:	Abatement ONLY
Abatement Phone No:	216-561-8334
On Site Specialist Name:	Genaro Mejia
Specialist Cert Number:	AS32479
Cert Expiration Date:	02/11/2025
Setup Date:	08/25/2022
Offsite On Hold Date:	08/25/2022
Onsite Off Hold:	Not reported
Demo Contractor Phone:	N/A
Demo On Hold Date:	Not reported
Demo Off Hold Date:	Not reported

CLEVELAND CLINIC FOUNDATION (Continued) **1000429892**

NF Cat-1 Pipe (ft):	0
NF Cat-1 Surface Area (sq ft):	0
NF Cat-2 Pipe (ft):	0
NF Cat-2 Surface Area (sq ft):	0

Name:	Not reported
Address:	9500 EUCLID AVENUE
City,State,Zip:	CLEVELAND, OH 44106
Notification ID:	196765
Owner Name:	Cleveland Clinic Foundation
Abatement Contractor Name:	Just Right Environmental LLC
Abatement License Number:	AC2237
Building Owner:	Building S
Abate Start Date:	12/19/2022
Abate End Date:	12/30/2022
Demo Contractor Name:	N/A
Demo Start Date:	12/19/2022
Demo End Date:	12/30/2022
RACM Linear Feet:	N/A
RACM Square Feet:	500
RACM Cubic Feet:	N/A
Owner Phone:	216-440-8433
On Site Activity:	Abatement ONLY
Abatement Phone No:	216-314-3056
On Site Specialist Name:	Israel Rojas
Specialist Cert Number:	AS25027
Cert Expiration Date:	10/09/2025
Setup Date:	12/19/2022
Offsite On Hold Date:	Not reported
Onsite Off Hold:	Not reported
Demo Contractor Phone:	N/A
Demo On Hold Date:	Not reported
Demo Off Hold Date:	Not reported
NF Cat-1 Pipe (ft):	0
NF Cat-1 Surface Area (sq ft):	0
NF Cat-2 Pipe (ft):	0
NF Cat-2 Surface Area (sq ft):	0

Name:	Not reported
Address:	9500 EUCLID AVENUE
City,State,Zip:	CLEVELAND, OH 44195
Notification ID:	183202
Owner Name:	Cleveland Clinic Foundation
Abatement Contractor Name:	Pioneer Environmental Systems, Inc.
Abatement License Number:	AC1886
Building Owner:	G Building
Abate Start Date:	02/07/2022
Abate End Date:	09/15/2022
Demo Contractor Name:	N/A
Demo Start Date:	02/07/2022
Demo End Date:	09/15/2022
RACM Linear Feet:	N/A
RACM Square Feet:	150
RACM Cubic Feet:	N/A
Owner Phone:	216-444-6424
On Site Activity:	Abatement ONLY
Abatement Phone No:	216-561-8334

CLEVELAND CLINIC FOUNDATION (Continued) **1000429892**

On Site Specialist Name:	Genaro Mejia
Specialist Cert Number:	AS32479
Cert Expiration Date:	02/11/2025
Setup Date:	02/07/2022
Offsite On Hold Date:	02/07/2022
Onsite Off Hold:	09/14/2022
Demo Contractor Phone:	N/A
Demo On Hold Date:	Not reported
Demo Off Hold Date:	Not reported
NF Cat-1 Pipe (ft):	0
NF Cat-1 Surface Area (sq ft):	0
NF Cat-2 Pipe (ft):	0
NF Cat-2 Surface Area (sq ft):	0

Name:	Not reported
Address:	9500 EUCLID AVE.
City,State,Zip:	CLEVELAND, OH 44195
Notification ID:	190566
Owner Name:	Cleveland Clinic Foundation
Abatement Contractor Name:	Pioneer Environmental Services, Inc.
Abatement License Number:	AC2615
Building Owner:	Cleveland Clinic Main Campus M Building
Abate Start Date:	07/07/2022
Abate End Date:	07/18/2022
Demo Contractor Name:	N/A
Demo Start Date:	07/07/2022
Demo End Date:	07/18/2022
RACM Linear Feet:	N/A
RACM Square Feet:	200
RACM Cubic Feet:	N/A
Owner Phone:	216-444-6430
On Site Activity:	Abatement ONLY
Abatement Phone No:	216-561-8334
On Site Specialist Name:	Genaro Mejia
Specialist Cert Number:	AS32479
Cert Expiration Date:	02/11/2025
Setup Date:	07/07/2022
Offsite On Hold Date:	07/07/2022
Onsite Off Hold:	07/14/2022
Demo Contractor Phone:	N/A
Demo On Hold Date:	Not reported
Demo Off Hold Date:	Not reported
NF Cat-1 Pipe (ft):	0
NF Cat-1 Surface Area (sq ft):	0
NF Cat-2 Pipe (ft):	0
NF Cat-2 Surface Area (sq ft):	0

Name:	Not reported
Address:	9500 EUCLID AVE
City,State,Zip:	CLEVELAND, OH 44195
Notification ID:	97429
Owner Name:	Cleveland Clinic Foundation
Abatement Contractor Name:	Pioneer Environmental Systems, Inc.
Abatement License Number:	AC1886
Building Owner:	The Cleveland Clininc Foundation
Abate Start Date:	02/20/2018
Abate End Date:	09/30/2018

CLEVELAND CLINIC FOUNDATION (Continued) **1000429892**

Demo Contractor Name:	N/A
Demo Start Date:	02/20/2018
Demo End Date:	09/30/2018
RACM Linear Feet:	N/A
RACM Square Feet:	210
RACM Cubic Feet:	N/A
Owner Phone:	216-317-0430
On Site Activity:	Abatement ONLY
Abatement Phone No:	216-561-8334
On Site Specialist Name:	Gary York
Specialist Cert Number:	AS23211
Cert Expiration Date:	08/12/2023
Setup Date:	02/20/2018
Offsite On Hold Date:	08/11/2018
Onsite Off Hold:	09/06/2018
Demo Contractor Phone:	N/A
Demo On Hold Date:	Not reported
Demo Off Hold Date:	Not reported
NF Cat-1 Pipe (ft):	0
NF Cat-1 Surface Area (sq ft):	0
NF Cat-2 Pipe (ft):	0
NF Cat-2 Surface Area (sq ft):	0

Name:	Not reported
Address:	9500 EUCLID AVENUE
City,State,Zip:	CLEVELAND, OH 44195
Notification ID:	96169
Owner Name:	Cleveland Clinic Foundation
Abatement Contractor Name:	Pioneer Environmental Systems, Inc.
Abatement License Number:	AC1886
Building Owner:	The Cleveland Clinic Foundation
Abate Start Date:	02/21/2018
Abate End Date:	09/30/2018
Demo Contractor Name:	N/A
Demo Start Date:	02/21/2018
Demo End Date:	09/30/2018
RACM Linear Feet:	N/A
RACM Square Feet:	250
RACM Cubic Feet:	N/A
Owner Phone:	216-317-0430
On Site Activity:	Abatement ONLY
Abatement Phone No:	216-561-8334
On Site Specialist Name:	Gary York
Specialist Cert Number:	AS23211
Cert Expiration Date:	08/12/2023
Setup Date:	02/21/2018
Offsite On Hold Date:	08/11/2018
Onsite Off Hold:	09/05/2018
Demo Contractor Phone:	N/A
Demo On Hold Date:	Not reported
Demo Off Hold Date:	Not reported
NF Cat-1 Pipe (ft):	0
NF Cat-1 Surface Area (sq ft):	0
NF Cat-2 Pipe (ft):	0
NF Cat-2 Surface Area (sq ft):	0

Name:	Not reported

CLEVELAND CLINIC FOUNDATION (Continued) **1000429892**

Address:	9500 EUCLID AVENUE
City,State,Zip:	CLEVELAND, OH 44195
Notification ID:	104703
Owner Name:	Cleveland Clinic Foundation
Abatement Contractor Name:	Pioneer Environmental Systems, Inc.
Abatement License Number:	AC1886
Building Owner:	The Cleveland Clnic Foundation
Abate Start Date:	09/17/2018
Abate End Date:	09/30/2018
Demo Contractor Name:	N/A
Demo Start Date:	09/17/2018
Demo End Date:	09/30/2018
RACM Linear Feet:	N/A
RACM Square Feet:	150
RACM Cubic Feet:	N/A
Owner Phone:	216-444-6424
On Site Activity:	Abatement ONLY
Abatement Phone No:	216-561-8334
On Site Specialist Name:	Jose Lopez Garcia
Specialist Cert Number:	AS31478
Cert Expiration Date:	03/27/2025
Setup Date:	09/17/2018
Offsite On Hold Date:	Not reported
Onsite Off Hold:	Not reported
Demo Contractor Phone:	N/A
Demo On Hold Date:	Not reported
Demo Off Hold Date:	Not reported
NF Cat-1 Pipe (ft):	0
NF Cat-1 Surface Area (sq ft):	0
NF Cat-2 Pipe (ft):	0
NF Cat-2 Surface Area (sq ft):	0

Name:	Not reported
Address:	9500 EUCLID AVENUE
City,State,Zip:	CLEVELAND, OH 44195
Notification ID:	92554
Owner Name:	Cleveland Clinic Foundation
Abatement Contractor Name:	Pioneer Environmental Systems, Inc.
Abatement License Number:	AC1886
Building Owner:	The Cleveland Clinic Foundation
Abate Start Date:	11/13/2017
Abate End Date:	09/30/2018
Demo Contractor Name:	N/A
Demo Start Date:	11/13/2017
Demo End Date:	09/30/2018
RACM Linear Feet:	N/A
RACM Square Feet:	3000
RACM Cubic Feet:	N/A
Owner Phone:	216-312-3322
On Site Activity:	Abatement ONLY
Abatement Phone No:	216-561-8334
On Site Specialist Name:	Gary York
Specialist Cert Number:	AS23211
Cert Expiration Date:	08/12/2023
Setup Date:	11/13/2017
Offsite On Hold Date:	04/30/2018
Onsite Off Hold:	Not reported

CLEVELAND CLINIC FOUNDATION (Continued) **1000429892**

Demo Contractor Phone:	N/A
Demo On Hold Date:	Not reported
Demo Off Hold Date:	Not reported
NF Cat-1 Pipe (ft):	0
NF Cat-1 Surface Area (sq ft):	0
NF Cat-2 Pipe (ft):	0
NF Cat-2 Surface Area (sq ft):	0

Name:	Not reported
Address:	9500 EUCLID AVENUE
City,State,Zip:	CLEVELAND, OH 44195
Notification ID:	92445
Owner Name:	Cleveland Clinic Foundation
Abatement Contractor Name:	Pioneer Environmental Systems, Inc.
Abatement License Number:	AC1886
Building Owner:	The Cleveland Clinic Foundation
Abate Start Date:	10/25/2017
Abate End Date:	09/30/2018
Demo Contractor Name:	N/A
Demo Start Date:	10/25/2017
Demo End Date:	09/30/2018
RACM Linear Feet:	175
RACM Square Feet:	2050
RACM Cubic Feet:	N/A
Owner Phone:	216-218-1321
On Site Activity:	Abatement ONLY
Abatement Phone No:	216-561-8334
On Site Specialist Name:	Jose Lopez Garcia
Specialist Cert Number:	AS31478
Cert Expiration Date:	03/27/2025
Setup Date:	10/25/2017
Offsite On Hold Date:	07/27/2018
Onsite Off Hold:	Not reported
Demo Contractor Phone:	N/A
Demo On Hold Date:	Not reported
Demo Off Hold Date:	Not reported
NF Cat-1 Pipe (ft):	0
NF Cat-1 Surface Area (sq ft):	0
NF Cat-2 Pipe (ft):	0
NF Cat-2 Surface Area (sq ft):	0

Name:	Not reported
Address:	9500 EUCLID AVENUE
City,State,Zip:	CLEVELAND, OH 44195
Notification ID:	92448
Owner Name:	Cleveland Clinic Foundation
Abatement Contractor Name:	Pioneer Environmental Systems, Inc.
Abatement License Number:	AC1886
Building Owner:	The Cleveland Clinic Foundation
Abate Start Date:	11/06/2017
Abate End Date:	09/30/2018
Demo Contractor Name:	N/A
Demo Start Date:	11/06/2017
Demo End Date:	09/30/2018
RACM Linear Feet:	N/A
RACM Square Feet:	2000
RACM Cubic Feet:	N/A

CLEVELAND CLINIC FOUNDATION (Continued) **1000429892**

Owner Phone:	216-357-5955
On Site Activity:	Abatement ONLY
Abatement Phone No:	216-561-8334
On Site Specialist Name:	Israel Rojas
Specialist Cert Number:	AS25027
Cert Expiration Date:	10/09/2025
Setup Date:	11/06/2017
Offsite On Hold Date:	05/23/2018
Onsite Off Hold:	Not reported
Demo Contractor Phone:	N/A
Demo On Hold Date:	Not reported
Demo Off Hold Date:	Not reported
NF Cat-1 Pipe (ft):	0
NF Cat-1 Surface Area (sq ft):	0
NF Cat-2 Pipe (ft):	0
NF Cat-2 Surface Area (sq ft):	0

Name:	Not reported
Address:	9500 EUCLID AVENUE
City,State,Zip:	CLEVELAND, OH 44195
Notification ID:	92449
Owner Name:	Cleveland Clinic Foundation
Abatement Contractor Name:	Pioneer Environmental Systems, Inc.
Abatement License Number:	AC1886
Building Owner:	The Cleveland Clinic Foundation
Abate Start Date:	11/13/2017
Abate End Date:	09/30/2018
Demo Contractor Name:	N/A
Demo Start Date:	11/13/2017
Demo End Date:	09/30/2018
RACM Linear Feet:	260
RACM Square Feet:	160
RACM Cubic Feet:	N/A
Owner Phone:	216-357-5955
On Site Activity:	Abatement ONLY
Abatement Phone No:	216-561-8334
On Site Specialist Name:	Gary York
Specialist Cert Number:	AS23211
Cert Expiration Date:	08/12/2023
Setup Date:	11/13/2017
Offsite On Hold Date:	06/18/2018
Onsite Off Hold:	Not reported
Demo Contractor Phone:	N/A
Demo On Hold Date:	Not reported
Demo Off Hold Date:	Not reported
NF Cat-1 Pipe (ft):	0
NF Cat-1 Surface Area (sq ft):	0
NF Cat-2 Pipe (ft):	0
NF Cat-2 Surface Area (sq ft):	0

Name:	Not reported
Address:	9500 EUCLID AVENUE
City,State,Zip:	CLEVELAND, OH 44195
Notification ID:	95994
Owner Name:	Cleveland Clinic Foundation
Abatement Contractor Name:	Pioneer Environmental Systems, Inc.
Abatement License Number:	AC1886

CLEVELAND CLINIC FOUNDATION (Continued) **1000429892**

Building Owner:	The Cleveland Clinic Foundation
Abate Start Date:	01/22/2018
Abate End Date:	09/30/2018
Demo Contractor Name:	N/A
Demo Start Date:	01/22/2018
Demo End Date:	09/30/2018
RACM Linear Feet:	N/A
RACM Square Feet:	3500
RACM Cubic Feet:	N/A
Owner Phone:	216-445-0138
On Site Activity:	Abatement ONLY
Abatement Phone No:	216-561-8334
On Site Specialist Name:	Jose Lopez Garcia
Specialist Cert Number:	AS31478
Cert Expiration Date:	03/27/2025
Setup Date:	01/22/2018
Offsite On Hold Date:	07/31/2018
Onsite Off Hold:	07/30/2018
Demo Contractor Phone:	N/A
Demo On Hold Date:	Not reported
Demo Off Hold Date:	Not reported
NF Cat-1 Pipe (ft):	0
NF Cat-1 Surface Area (sq ft):	0
NF Cat-2 Pipe (ft):	0
NF Cat-2 Surface Area (sq ft):	0

Name:	Not reported
Address:	9500 EUCLID AVE
City,State,Zip:	CLEVELAND, OH 44195
Notification ID:	206155
Owner Name:	Cleveland Clinic Foundation
Abatement Contractor Name:	Just Right Environmental LLC
Abatement License Number:	AC2237
Building Owner:	Not reported
Abate Start Date:	05/08/2023
Abate End Date:	09/20/2023
Demo Contractor Name:	N/A
Demo Start Date:	05/08/2023
Demo End Date:	09/20/2023
RACM Linear Feet:	N/A
RACM Square Feet:	3150
RACM Cubic Feet:	N/A
Owner Phone:	216-407-9896
On Site Activity:	Abatement ONLY
Abatement Phone No:	216-314-3056
On Site Specialist Name:	Israel Rojas
Specialist Cert Number:	AS25027
Cert Expiration Date:	10/09/2025
Setup Date:	05/08/2023
Offsite On Hold Date:	Not reported
Onsite Off Hold:	Not reported
Demo Contractor Phone:	N/A
Demo On Hold Date:	Not reported
Demo Off Hold Date:	Not reported
NF Cat-1 Pipe (ft):	0
NF Cat-1 Surface Area (sq ft):	0
NF Cat-2 Pipe (ft):	0

CLEVELAND CLINIC FOUNDATION (Continued) **1000429892**

NF Cat-2 Surface Area (sq ft):	0

Name:	Not reported
Address:	9500 EUCLID AVE.
City,State,Zip:	CLEVELAND, OH 44195
Notification ID:	201664
Owner Name:	Cleveland Clinic Foundation
Abatement Contractor Name:	Just Right Environmental LLC
Abatement License Number:	AC2237
Building Owner:	M Building
Abate Start Date:	02/16/2023
Abate End Date:	02/17/2023
Demo Contractor Name:	N/A
Demo Start Date:	02/16/2023
Demo End Date:	02/17/2023
RACM Linear Feet:	N/A
RACM Square Feet:	430
RACM Cubic Feet:	N/A
Owner Phone:	216-440-4351
On Site Activity:	Abatement ONLY
Abatement Phone No:	216-314-3056
On Site Specialist Name:	Israel Rojas
Specialist Cert Number:	AS25027
Cert Expiration Date:	10/09/2025
Setup Date:	02/16/2023
Offsite On Hold Date:	Not reported
Onsite Off Hold:	Not reported
Demo Contractor Phone:	N/A
Demo On Hold Date:	Not reported
Demo Off Hold Date:	Not reported
NF Cat-1 Pipe (ft):	0
NF Cat-1 Surface Area (sq ft):	0
NF Cat-2 Pipe (ft):	0
NF Cat-2 Surface Area (sq ft):	0

Name:	Not reported
Address:	9500 EUCLID AVENUE
City,State,Zip:	CLEVELAND, OH 44195
Notification ID:	108004
Owner Name:	Cleveland Clinic Foundation
Abatement Contractor Name:	Pioneer Environmental Systems, Inc.
Abatement License Number:	AC1886
Building Owner:	H Building
Abate Start Date:	12/28/2018
Abate End Date:	12/29/2018
Demo Contractor Name:	N/A
Demo Start Date:	12/28/2018
Demo End Date:	12/29/2018
RACM Linear Feet:	N/A
RACM Square Feet:	N/A
RACM Cubic Feet:	N/A
Owner Phone:	216-444-6430
On Site Activity:	Abatement ONLY
Abatement Phone No:	216-561-8334
On Site Specialist Name:	Jose Lopez Garcia
Specialist Cert Number:	AS31478
Cert Expiration Date:	03/27/2025

CLEVELAND CLINIC FOUNDATION (Continued) **1000429892**

Setup Date:	12/28/2018
Offsite On Hold Date:	Not reported
Onsite Off Hold:	Not reported
Demo Contractor Phone:	N/A
Demo On Hold Date:	Not reported
Demo Off Hold Date:	Not reported
NF Cat-1 Pipe (ft):	0
NF Cat-1 Surface Area (sq ft):	0
NF Cat-2 Pipe (ft):	0
NF Cat-2 Surface Area (sq ft):	370

Name:	Not reported
Address:	9500 EUCLID AVENUE
City,State,Zip:	CLEVELAND, OH 44195
Notification ID:	105726
Owner Name:	Cleveland Clinic Foundation
Abatement Contractor Name:	Pioneer Environmental Systems, Inc.
Abatement License Number:	AC1886
Building Owner:	M Building
Abate Start Date:	10/11/2018
Abate End Date:	10/12/2018
Demo Contractor Name:	N/A
Demo Start Date:	10/11/2018
Demo End Date:	10/12/2018
RACM Linear Feet:	N/A
RACM Square Feet:	920
RACM Cubic Feet:	N/A
Owner Phone:	216-379-9217
On Site Activity:	Abatement ONLY
Abatement Phone No:	216-561-8334
On Site Specialist Name:	Jose Lopez Garcia
Specialist Cert Number:	AS31478
Cert Expiration Date:	03/27/2025
Setup Date:	10/11/2018
Offsite On Hold Date:	Not reported
Onsite Off Hold:	Not reported
Demo Contractor Phone:	N/A
Demo On Hold Date:	Not reported
Demo Off Hold Date:	Not reported
NF Cat-1 Pipe (ft):	0
NF Cat-1 Surface Area (sq ft):	0
NF Cat-2 Pipe (ft):	0
NF Cat-2 Surface Area (sq ft):	0

Name:	Not reported
Address:	9500 EUCLID AVENUE
City,State,Zip:	CLEVELAND, OH 44195
Notification ID:	216429
Owner Name:	Cleveland Clinic Foundation
Abatement Contractor Name:	Pioneer Environmental Services, Inc.
Abatement License Number:	AC2615
Building Owner:	Cleveland Clinic Main Campus
Abate Start Date:	01/01/2024
Abate End Date:	12/31/2024
Demo Contractor Name:	N/A
Demo Start Date:	01/01/2024
Demo End Date:	12/31/2024

CLEVELAND CLINIC FOUNDATION (Continued) **1000429892**

RACM Linear Feet:	N/A
RACM Square Feet:	160
RACM Cubic Feet:	N/A
Owner Phone:	330-866-3435
On Site Activity:	Abatement ONLY
Abatement Phone No:	216-561-8334
On Site Specialist Name:	Candido Munoz
Specialist Cert Number:	AS32126
Cert Expiration Date:	05/02/2025
Setup Date:	01/01/2024
Offsite On Hold Date:	Not reported
Onsite Off Hold:	Not reported
Demo Contractor Phone:	N/A
Demo On Hold Date:	Not reported
Demo Off Hold Date:	Not reported
NF Cat-1 Pipe (ft):	0
NF Cat-1 Surface Area (sq ft):	0
NF Cat-2 Pipe (ft):	0
NF Cat-2 Surface Area (sq ft):	0

Name:	Not reported
Address:	9500 EUCLID AVE
City,State,Zip:	CLEVELAND, OH 44195
Notification ID:	211703
Owner Name:	Cleveland Clinic Foundation
Abatement Contractor Name:	Just Right Environmental LLC
Abatement License Number:	AC2237
Building Owner:	M66 Buiilding
Abate Start Date:	09/01/2023
Abate End Date:	09/08/2023
Demo Contractor Name:	N/A
Demo Start Date:	09/01/2023
Demo End Date:	09/08/2023
RACM Linear Feet:	N/A
RACM Square Feet:	1000
RACM Cubic Feet:	N/A
Owner Phone:	216-440-8433
On Site Activity:	Abatement ONLY
Abatement Phone No:	216-314-3056
On Site Specialist Name:	Israel Rojas
Specialist Cert Number:	AS25027
Cert Expiration Date:	10/09/2025
Setup Date:	09/01/2023
Offsite On Hold Date:	Not reported
Onsite Off Hold:	Not reported
Demo Contractor Phone:	N/A
Demo On Hold Date:	Not reported
Demo Off Hold Date:	Not reported
NF Cat-1 Pipe (ft):	0
NF Cat-1 Surface Area (sq ft):	0
NF Cat-2 Pipe (ft):	0
NF Cat-2 Surface Area (sq ft):	0

Name:	Not reported
Address:	9500 EUCLID AVENUE
City,State,Zip:	CLEVELAND, OH 44195
Notification ID:	113826

CLEVELAND CLINIC FOUNDATION (Continued) **1000429892**

Owner Name:	Cleveland Clinic Foundation
Abatement Contractor Name:	Pioneer Environmental Systems, Inc.
Abatement License Number:	AC1886
Building Owner:	H Building
Abate Start Date:	03/25/2019
Abate End Date:	03/26/2019
Demo Contractor Name:	N/A
Demo Start Date:	03/25/2019
Demo End Date:	03/26/2019
RACM Linear Feet:	N/A
RACM Square Feet:	600
RACM Cubic Feet:	N/A
Owner Phone:	216-444-2200
On Site Activity:	Abatement ONLY
Abatement Phone No:	216-561-8334
On Site Specialist Name:	Jose Lopez Garcia
Specialist Cert Number:	AS31478
Cert Expiration Date:	03/27/2025
Setup Date:	03/25/2019
Offsite On Hold Date:	Not reported
Onsite Off Hold:	Not reported
Demo Contractor Phone:	N/A
Demo On Hold Date:	Not reported
Demo Off Hold Date:	Not reported
NF Cat-1 Pipe (ft):	0
NF Cat-1 Surface Area (sq ft):	0
NF Cat-2 Pipe (ft):	0
NF Cat-2 Surface Area (sq ft):	0

Name:	Not reported
Address:	9500 EUCLID AVENUE
City,State,Zip:	CLEVELAND, OH 44195
Notification ID:	109383
Owner Name:	Cleveland Clinic Foundation
Abatement Contractor Name:	Pioneer Environmental Systems, Inc.
Abatement License Number:	AC1886
Building Owner:	H Building
Abate Start Date:	01/28/2019
Abate End Date:	01/30/2019
Demo Contractor Name:	N/A
Demo Start Date:	01/28/2019
Demo End Date:	01/30/2019
RACM Linear Feet:	N/A
RACM Square Feet:	1000
RACM Cubic Feet:	N/A
Owner Phone:	216-444-6424
On Site Activity:	Abatement ONLY
Abatement Phone No:	216-561-8334
On Site Specialist Name:	Jose Lopez Garcia
Specialist Cert Number:	AS31478
Cert Expiration Date:	03/27/2025
Setup Date:	01/28/2019
Offsite On Hold Date:	Not reported
Onsite Off Hold:	Not reported
Demo Contractor Phone:	N/A
Demo On Hold Date:	Not reported
Demo Off Hold Date:	Not reported

CLEVELAND CLINIC FOUNDATION (Continued) **1000429892**

NF Cat-1 Pipe (ft):	0
NF Cat-1 Surface Area (sq ft):	0
NF Cat-2 Pipe (ft):	0
NF Cat-2 Surface Area (sq ft):	0

Name:	Not reported
Address:	9500 EUCLID AVE.
City,State,Zip:	CLEVELAND, OH 44195
Notification ID:	198761
Owner Name:	Cleveland Clinic Foundation
Abatement Contractor Name:	Pioneer Environmental Services, Inc.
Abatement License Number:	AC2615
Building Owner:	Cleveland Clinic Main Campus
Abate Start Date:	01/01/2023
Abate End Date:	12/31/2023
Demo Contractor Name:	N/A
Demo Start Date:	01/01/2023
Demo End Date:	12/31/2023
RACM Linear Feet:	75
RACM Square Feet:	200
RACM Cubic Feet:	N/A
Owner Phone:	330-866-3435
On Site Activity:	Abatement ONLY
Abatement Phone No:	216-561-8334
On Site Specialist Name:	Candido Munoz
Specialist Cert Number:	AS32126
Cert Expiration Date:	05/02/2025
Setup Date:	01/01/2023
Offsite On Hold Date:	Not reported
Onsite Off Hold:	Not reported
Demo Contractor Phone:	N/A
Demo On Hold Date:	Not reported
Demo Off Hold Date:	Not reported
NF Cat-1 Pipe (ft):	0
NF Cat-1 Surface Area (sq ft):	0
NF Cat-2 Pipe (ft):	0
NF Cat-2 Surface Area (sq ft):	0

Name:	Not reported
Address:	9500 EUCLID AVE
City,State,Zip:	CLEVELAND, OH 44195
Notification ID:	120647
Owner Name:	Cleveland Clinic Foundation
Abatement Contractor Name:	Pioneer Environmental Systems, Inc.
Abatement License Number:	AC1886
Building Owner:	M Building
Abate Start Date:	07/26/2019
Abate End Date:	08/02/2019
Demo Contractor Name:	N/A
Demo Start Date:	07/26/2019
Demo End Date:	08/02/2019
RACM Linear Feet:	N/A
RACM Square Feet:	2500
RACM Cubic Feet:	N/A
Owner Phone:	216-312-3404
On Site Activity:	Abatement ONLY
Abatement Phone No:	216-561-8334

CLEVELAND CLINIC FOUNDATION (Continued) **1000429892**

On Site Specialist Name:	Jose Lopez Garcia
Specialist Cert Number:	AS31478
Cert Expiration Date:	03/27/2025
Setup Date:	07/26/2019
Offsite On Hold Date:	Not reported
Onsite Off Hold:	Not reported
Demo Contractor Phone:	N/A
Demo On Hold Date:	Not reported
Demo Off Hold Date:	Not reported
NF Cat-1 Pipe (ft):	0
NF Cat-1 Surface Area (sq ft):	0
NF Cat-2 Pipe (ft):	0
NF Cat-2 Surface Area (sq ft):	0

Name:	Not reported
Address:	9500 EUCLID AVENUE
City,State,Zip:	CLEVELAND, OH 44195
Notification ID:	115884
Owner Name:	Cleveland Clinic Foundation
Abatement Contractor Name:	Pioneer Environmental Systems, Inc.
Abatement License Number:	AC1886
Building Owner:	Building H
Abate Start Date:	04/26/2019
Abate End Date:	07/31/2019
Demo Contractor Name:	N/A
Demo Start Date:	04/26/2019
Demo End Date:	07/31/2019
RACM Linear Feet:	N/A
RACM Square Feet:	600
RACM Cubic Feet:	N/A
Owner Phone:	216-444-2200
On Site Activity:	Abatement ONLY
Abatement Phone No:	215-561-8334
On Site Specialist Name:	Jose Lopez Garcia
Specialist Cert Number:	AS31478
Cert Expiration Date:	03/27/2025
Setup Date:	04/26/2019
Offsite On Hold Date:	04/26/2019
Onsite Off Hold:	Not reported
Demo Contractor Phone:	N/A
Demo On Hold Date:	Not reported
Demo Off Hold Date:	Not reported
NF Cat-1 Pipe (ft):	0
NF Cat-1 Surface Area (sq ft):	0
NF Cat-2 Pipe (ft):	0
NF Cat-2 Surface Area (sq ft):	0

Name:	Not reported
Address:	9500 EUCLID AVE
City,State,Zip:	CLEVELAND, OH 44195
Notification ID:	127717
Owner Name:	Cleveland Clinic Foundation
Abatement Contractor Name:	Pioneer Environmental Systems, Inc.
Abatement License Number:	AC1886
Building Owner:	L Building
Abate Start Date:	11/12/2019
Abate End Date:	11/12/2019

CLEVELAND CLINIC FOUNDATION (Continued) **1000429892**

Demo Contractor Name:	N/A
Demo Start Date:	11/12/2019
Demo End Date:	11/12/2019
RACM Linear Feet:	N/A
RACM Square Feet:	300
RACM Cubic Feet:	N/A
Owner Phone:	216-317-0430
On Site Activity:	Abatement ONLY
Abatement Phone No:	216-561-8334
On Site Specialist Name:	Jose Lopez Garcia
Specialist Cert Number:	AS31478
Cert Expiration Date:	03/27/2025
Setup Date:	11/12/2019
Offsite On Hold Date:	Not reported
Onsite Off Hold:	Not reported
Demo Contractor Phone:	N/A
Demo On Hold Date:	Not reported
Demo Off Hold Date:	Not reported
NF Cat-1 Pipe (ft):	0
NF Cat-1 Surface Area (sq ft):	0
NF Cat-2 Pipe (ft):	0
NF Cat-2 Surface Area (sq ft):	0

Name:	Not reported
Address:	9500 EUCLID AVE
City,State,Zip:	CLEVELAND, OH 44195
Notification ID:	124813
Owner Name:	Cleveland Clinic Foundation
Abatement Contractor Name:	Pioneer Environmental Systems, Inc.
Abatement License Number:	AC1886
Building Owner:	H Building
Abate Start Date:	09/30/2019
Abate End Date:	10/12/2019
Demo Contractor Name:	N/A
Demo Start Date:	09/30/2019
Demo End Date:	10/12/2019
RACM Linear Feet:	295
RACM Square Feet:	680
RACM Cubic Feet:	N/A
Owner Phone:	216-408-1173
On Site Activity:	Abatement ONLY
Abatement Phone No:	216-561-8334
On Site Specialist Name:	Jose Lopez Garcia
Specialist Cert Number:	AS31478
Cert Expiration Date:	03/27/2025
Setup Date:	09/30/2019
Offsite On Hold Date:	Not reported
Onsite Off Hold:	Not reported
Demo Contractor Phone:	N/A
Demo On Hold Date:	Not reported
Demo Off Hold Date:	Not reported
NF Cat-1 Pipe (ft):	0
NF Cat-1 Surface Area (sq ft):	0
NF Cat-2 Pipe (ft):	0
NF Cat-2 Surface Area (sq ft):	0

Name:	Not reported

CLEVELAND CLINIC FOUNDATION (Continued) **1000429892**

Address:	9500 EUCLID AVE
City,State,Zip:	CLEVELAND, OH 44195
Notification ID:	125594
Owner Name:	Cleveland Clinic Foundation
Abatement Contractor Name:	Pioneer Environmental Systems, Inc.
Abatement License Number:	AC1886
Building Owner:	S Building
Abate Start Date:	10/10/2019
Abate End Date:	10/12/2019
Demo Contractor Name:	N/A
Demo Start Date:	10/10/2019
Demo End Date:	10/12/2019
RACM Linear Feet:	N/A
RACM Square Feet:	50
RACM Cubic Feet:	N/A
Owner Phone:	216-444-4231
On Site Activity:	Abatement ONLY
Abatement Phone No:	216-561-8334
On Site Specialist Name:	Jose Lopez Garcia
Specialist Cert Number:	AS31478
Cert Expiration Date:	03/27/2025
Setup Date:	10/10/2019
Offsite On Hold Date:	Not reported
Onsite Off Hold:	Not reported
Demo Contractor Phone:	N/A
Demo On Hold Date:	Not reported
Demo Off Hold Date:	Not reported
NF Cat-1 Pipe (ft):	0
NF Cat-1 Surface Area (sq ft):	0
NF Cat-2 Pipe (ft):	0
NF Cat-2 Surface Area (sq ft):	0

Name:	Not reported
Address:	9500 EUCLID AVE
City,State,Zip:	CLEVELAND, OH 44195
Notification ID:	123067
Owner Name:	Cleveland Clinic Foundation
Abatement Contractor Name:	Pioneer Environmental Systems, Inc.
Abatement License Number:	AC1886
Building Owner:	TT Building Cooling Tower
Abate Start Date:	09/09/2019
Abate End Date:	09/10/2019
Demo Contractor Name:	N/A
Demo Start Date:	09/09/2019
Demo End Date:	09/10/2019
RACM Linear Feet:	N/A
RACM Square Feet:	500
RACM Cubic Feet:	N/A
Owner Phone:	216-444-2644
On Site Activity:	Abatement ONLY
Abatement Phone No:	216-561-8334
On Site Specialist Name:	Jose Lopez Garcia
Specialist Cert Number:	AS31478
Cert Expiration Date:	03/27/2025
Setup Date:	09/09/2019
Offsite On Hold Date:	Not reported
Onsite Off Hold:	Not reported

CLEVELAND CLINIC FOUNDATION (Continued) **1000429892**

Demo Contractor Phone:	N/A
Demo On Hold Date:	Not reported
Demo Off Hold Date:	Not reported
NF Cat-1 Pipe (ft):	0
NF Cat-1 Surface Area (sq ft):	0
NF Cat-2 Pipe (ft):	0
NF Cat-2 Surface Area (sq ft):	0

Name:	Not reported
Address:	9500 EUCLID AVE.
City,State,Zip:	CLEVELAND, OH 44195
Notification ID:	195301
Owner Name:	Cleveland Clinic Foundation
Abatement Contractor Name:	Pioneer Environmental Services, Inc.
Abatement License Number:	AC2615
Building Owner:	M Building
Abate Start Date:	10/10/2022
Abate End Date:	12/31/2024
Demo Contractor Name:	N/A
Demo Start Date:	10/10/2022
Demo End Date:	12/31/2024
RACM Linear Feet:	278
RACM Square Feet:	3150
RACM Cubic Feet:	N/A
Owner Phone:	216-389-6495
On Site Activity:	Abatement ONLY
Abatement Phone No:	216-561-8334
On Site Specialist Name:	Jose Lopez Garcia
Specialist Cert Number:	AS31478
Cert Expiration Date:	03/27/2025
Setup Date:	10/10/2022
Offsite On Hold Date:	09/20/2024
Onsite Off Hold:	Not reported
Demo Contractor Phone:	N/A
Demo On Hold Date:	Not reported
Demo Off Hold Date:	Not reported
NF Cat-1 Pipe (ft):	0
NF Cat-1 Surface Area (sq ft):	0
NF Cat-2 Pipe (ft):	0
NF Cat-2 Surface Area (sq ft):	0

Name:	Not reported
Address:	9500 EUCLID AVE
City,State,Zip:	CLEVELAND, OH 44195
Notification ID:	134087
Owner Name:	Cleveland Clinic Foundation
Abatement Contractor Name:	Pioneer Environmental Systems, Inc.
Abatement License Number:	AC1886
Building Owner:	M Bldg
Abate Start Date:	02/09/2020
Abate End Date:	06/30/2020
Demo Contractor Name:	N/A
Demo Start Date:	02/09/2020
Demo End Date:	06/30/2020
RACM Linear Feet:	N/A
RACM Square Feet:	180
RACM Cubic Feet:	N/A

CLEVELAND CLINIC FOUNDATION (Continued) **1000429892**

Owner Phone:	216-313-6132
On Site Activity:	Abatement ONLY
Abatement Phone No:	216-561-8334
On Site Specialist Name:	Jose Lopez Garcia
Specialist Cert Number:	AS31478
Cert Expiration Date:	03/27/2025
Setup Date:	02/09/2020
Offsite On Hold Date:	02/09/2020
Onsite Off Hold:	Not reported
Demo Contractor Phone:	N/A
Demo On Hold Date:	Not reported
Demo Off Hold Date:	Not reported
NF Cat-1 Pipe (ft):	0
NF Cat-1 Surface Area (sq ft):	0
NF Cat-2 Pipe (ft):	0
NF Cat-2 Surface Area (sq ft):	0

Name:	Not reported
Address:	9500 EUCLID AVE
City,State,Zip:	CLEVELAND, OH 44195
Notification ID:	134087
Owner Name:	Cleveland Clinic Foundation
Abatement Contractor Name:	Pioneer Environmental Systems, Inc.
Abatement License Number:	AC1886
Building Owner:	H Bldg
Abate Start Date:	02/09/2020
Abate End Date:	06/30/2020
Demo Contractor Name:	N/A
Demo Start Date:	02/09/2020
Demo End Date:	06/30/2020
RACM Linear Feet:	N/A
RACM Square Feet:	200
RACM Cubic Feet:	N/A
Owner Phone:	216-313-6132
On Site Activity:	Abatement ONLY
Abatement Phone No:	216-561-8334
On Site Specialist Name:	Jose Lopez Garcia
Specialist Cert Number:	AS31478
Cert Expiration Date:	03/27/2025
Setup Date:	02/09/2020
Offsite On Hold Date:	02/09/2020
Onsite Off Hold:	Not reported
Demo Contractor Phone:	N/A
Demo On Hold Date:	Not reported
Demo Off Hold Date:	Not reported
NF Cat-1 Pipe (ft):	0
NF Cat-1 Surface Area (sq ft):	0
NF Cat-2 Pipe (ft):	0
NF Cat-2 Surface Area (sq ft):	0

Name:	Not reported
Address:	9500 EUCLID AVENUE
City,State,Zip:	CLEVELAND, OH 44195
Notification ID:	137290
Owner Name:	Cleveland Clinic Foundation
Abatement Contractor Name:	Pioneer Environmental Systems, Inc.
Abatement License Number:	AC1886

CLEVELAND CLINIC FOUNDATION (Continued) **1000429892**

Building Owner:	The Cleveland Clinic
Abate Start Date:	01/01/2019
Abate End Date:	12/31/2019
Demo Contractor Name:	N/A
Demo Start Date:	01/01/2019
Demo End Date:	12/31/2019
RACM Linear Feet:	42
RACM Square Feet:	3112
RACM Cubic Feet:	N/A
Owner Phone:	330-866-3435
On Site Activity:	Abatement ONLY
Abatement Phone No:	216-561-8334
On Site Specialist Name:	Jose Lopez Garcia
Specialist Cert Number:	AS31478
Cert Expiration Date:	03/27/2025
Setup Date:	01/01/2019
Offsite On Hold Date:	Not reported
Onsite Off Hold:	Not reported
Demo Contractor Phone:	N/A
Demo On Hold Date:	Not reported
Demo Off Hold Date:	Not reported
NF Cat-1 Pipe (ft):	0
NF Cat-1 Surface Area (sq ft):	0
NF Cat-2 Pipe (ft):	0
NF Cat-2 Surface Area (sq ft):	0

Name:	Not reported
Address:	9500 EUCLID AVE
City,State,Zip:	CLEVELAND, OH 44195
Notification ID:	123070
Owner Name:	Cleveland Clinic Foundation
Abatement Contractor Name:	Pioneer Environmental Systems, Inc.
Abatement License Number:	AC1886
Building Owner:	P Building
Abate Start Date:	09/16/2019
Abate End Date:	03/31/2020
Demo Contractor Name:	N/A
Demo Start Date:	09/16/2019
Demo End Date:	03/31/2020
RACM Linear Feet:	N/A
RACM Square Feet:	2600
RACM Cubic Feet:	N/A
Owner Phone:	216-379-9217
On Site Activity:	Abatement ONLY
Abatement Phone No:	216-561-8334
On Site Specialist Name:	Jose Lopez Garcia
Specialist Cert Number:	AS31478
Cert Expiration Date:	03/27/2025
Setup Date:	09/16/2019
Offsite On Hold Date:	02/21/2020
Onsite Off Hold:	Not reported
Demo Contractor Phone:	N/A
Demo On Hold Date:	Not reported
Demo Off Hold Date:	Not reported
NF Cat-1 Pipe (ft):	0
NF Cat-1 Surface Area (sq ft):	0
NF Cat-2 Pipe (ft):	0

CLEVELAND CLINIC FOUNDATION (Continued) **1000429892**

NF Cat-2 Surface Area (sq ft):	0

Name:	Not reported
Address:	9500 EUCLID AVENUE
City,State,Zip:	CLEVELAND, OH 44195
Notification ID:	130954
Owner Name:	Cleveland Clinic Foundation
Abatement Contractor Name:	Pioneer Environmental Systems, Inc.
Abatement License Number:	AC1886
Building Owner:	Cleveland Clinic S Building
Abate Start Date:	01/03/2020
Abate End Date:	03/31/2020
Demo Contractor Name:	N/A
Demo Start Date:	01/03/2020
Demo End Date:	03/31/2020
RACM Linear Feet:	N/A
RACM Square Feet:	300
RACM Cubic Feet:	N/A
Owner Phone:	216-444-2200
On Site Activity:	Abatement ONLY
Abatement Phone No:	216-561-8334
On Site Specialist Name:	Jose Lopez Garcia
Specialist Cert Number:	AS31478
Cert Expiration Date:	03/27/2025
Setup Date:	01/03/2020
Offsite On Hold Date:	01/03/2020
Onsite Off Hold:	Not reported
Demo Contractor Phone:	N/A
Demo On Hold Date:	Not reported
Demo Off Hold Date:	Not reported
NF Cat-1 Pipe (ft):	0
NF Cat-1 Surface Area (sq ft):	0
NF Cat-2 Pipe (ft):	0
NF Cat-2 Surface Area (sq ft):	0

Name:	Not reported
Address:	9500 EUCLID AVE
City,State,Zip:	CLEVELAND, OH 44195
Notification ID:	129027
Owner Name:	Cleveland Clinic Foundation
Abatement Contractor Name:	Pioneer Environmental Systems, Inc.
Abatement License Number:	AC1886
Building Owner:	L Bldg
Abate Start Date:	12/02/2019
Abate End Date:	03/31/2020
Demo Contractor Name:	N/A
Demo Start Date:	12/02/2019
Demo End Date:	03/31/2020
RACM Linear Feet:	N/A
RACM Square Feet:	1400
RACM Cubic Feet:	N/A
Owner Phone:	216-444-2644
On Site Activity:	Abatement ONLY
Abatement Phone No:	216-561-8334
On Site Specialist Name:	Jose Lopez Garcia
Specialist Cert Number:	AS31478
Cert Expiration Date:	03/27/2025

CLEVELAND CLINIC FOUNDATION (Continued) **1000429892**

Setup Date:	12/02/2019
Offsite On Hold Date:	01/24/2020
Onsite Off Hold:	Not reported
Demo Contractor Phone:	N/A
Demo On Hold Date:	Not reported
Demo Off Hold Date:	Not reported
NF Cat-1 Pipe (ft):	0
NF Cat-1 Surface Area (sq ft):	0
NF Cat-2 Pipe (ft):	0
NF Cat-2 Surface Area (sq ft):	0

Name:	Not reported
Address:	9500 EUCLID AVE
City,State,Zip:	CLEVELAND, OH 44195
Notification ID:	124287
Owner Name:	Cleveland Clinic Foundation
Abatement Contractor Name:	Pioneer Environmental Systems, Inc.
Abatement License Number:	AC1886
Building Owner:	M Bldg
Abate Start Date:	10/04/2019
Abate End Date:	01/07/2020
Demo Contractor Name:	N/A
Demo Start Date:	10/04/2019
Demo End Date:	01/07/2020
RACM Linear Feet:	N/A
RACM Square Feet:	1000
RACM Cubic Feet:	N/A
Owner Phone:	216-444-2644
On Site Activity:	Abatement ONLY
Abatement Phone No:	216-561-8334
On Site Specialist Name:	Jose Lopez Garcia
Specialist Cert Number:	AS31478
Cert Expiration Date:	03/27/2025
Setup Date:	10/01/2019
Offsite On Hold Date:	12/05/2019
Onsite Off Hold:	12/02/2019
Demo Contractor Phone:	N/A
Demo On Hold Date:	Not reported
Demo Off Hold Date:	Not reported
NF Cat-1 Pipe (ft):	0
NF Cat-1 Surface Area (sq ft):	0
NF Cat-2 Pipe (ft):	0
NF Cat-2 Surface Area (sq ft):	0

Name:	Not reported
Address:	9500 EUCLID AVENUE
City,State,Zip:	CLEVELAND, OH 44195
Notification ID:	211755
Owner Name:	Cleveland Clinic Foundation
Abatement Contractor Name:	Pioneer Environmental Services, Inc.
Abatement License Number:	AC2615
Building Owner:	CCF L Building
Abate Start Date:	09/06/2023
Abate End Date:	05/29/2025
Demo Contractor Name:	N/A
Demo Start Date:	09/06/2023
Demo End Date:	05/29/2025

CLEVELAND CLINIC FOUNDATION (Continued) **1000429892**

RACM Linear Feet:	N/A
RACM Square Feet:	17322
RACM Cubic Feet:	N/A
Owner Phone:	330-866-3435
On Site Activity:	Abatement ONLY
Abatement Phone No:	216-561-8334
On Site Specialist Name:	Genaro Mejia
Specialist Cert Number:	AS32479
Cert Expiration Date:	02/11/2025
Setup Date:	09/06/2023
Offsite On Hold Date:	06/14/2024
Onsite Off Hold:	Not reported
Demo Contractor Phone:	N/A
Demo On Hold Date:	Not reported
Demo Off Hold Date:	Not reported
NF Cat-1 Pipe (ft):	0
NF Cat-1 Surface Area (sq ft):	0
NF Cat-2 Pipe (ft):	0
NF Cat-2 Surface Area (sq ft):	0

45
SSE
1/4-1/2
0.435 mi.
2299 ft.

OPPORTUNITY CORRIDOR **US BROWNFIELDS** **1016952193**
I-490 AND 55TH STREET TO THE CLEVELAND CLINIC **N/A**
CLEVELAND, OH 44195

Relative:
Higher

Actual:
679 ft.

US BROWNFIELDS:

Name:	OPPORTUNITY CORRIDOR
Address:	I-490 And 55th Street To The Cleveland Clinic
City,State,Zip:	CLEVELAND, OH 44195
Property ID:	177044
Property Alias:	Not reported
Recipient Name:	R5 TBA - Ohio (STAG Funded)
Grant Type:	Hazardous
Property Number:	Multiple (BL I - 82; BL 2C- 53)
Parcel Size:	23.2
Latitude:	41.5034433
Longitude:	-81.6205953
Census Tract:	39035197200
State or Tribal Voluntary Response Program:	Y
Program Name:	Not reported
AA Activity Funded:	Not reported
Start Date:	Not reported
Redev Completition Date:	Not reported
Completed Date:	Not reported
Cleanup Funding:	Not reported
Cleanup Funding Source:	Not reported
Activity Funded:	Yes
Assessment Funding:	Not reported
Assessment Funding Source:	Not reported
Redevelopment Funding:	Not reported
Contaminants REC:	Lead PAHs VOCs
Contaminants Found at Actionable Level:	Lead PAHs VOCs
Redev. Funding Source:	Not reported
Redev. Funding Entity Name:	Not reported
Contaminants Found Below Actionable Level:	Not reported
Redevelopment Start Date:	Not reported
Assessment Funding Entity:	Not reported

OPPORTUNITY CORRIDOR (Continued) **1016952193**

Cleanup Funding Entity:	Not reported
Climate Adapt Mitig - Planning or Assessment:	Not reported
Cooperative Agreement Number:	n/a
Start Date:	Not reported
Ownership Entity:	Government
Additional Institutional Controls Information:	Not reported
Completion Date:	Not reported
Address of Data Sources (URL if available) 1:	Not reported
Cleanup Required:	U
Indicates Cleanup/Treatment Tech Implemented:	Not reported
Institutional Controls Required:	U
IC Category Proprietary Controls:	Not reported
Excavation and Disposal of Soils:	Not reported
Extraction of contaminants:	Not reported
IC Cat. Info. Devices:	Not reported
Removal of materials (tanks and piping, etc.):	Not reported
IC Cat. Gov. Controls:	Not reported
Reduction of Contam Bioremediation/Phytoremediation:	Not reported
IC Cat. Enforcement Permit Tools:	Not reported
Cleanup of structures:	Not reported
IC in place date:	Not reported
Additional Cleanup/Treatment Tech Info:	Not reported
IC in place:	Not reported
Address of Data Source (URL if available) 2:	Not reported
Indicate whether Engineering Controls are required:	Not reported
State/tribal program ID:	Not reported
Cover Technologies (e.g., Capping):	Not reported
Security (e.g., Guard, Fence):	Not reported
Immobilization Process:	Not reported
Engineering Barriers (e.g., Slurry Walls, Sheet):	Not reported
Other:	Not reported
Additional Engineering Controls Information:	Not reported
Address of Data Source (URL if available) 3:	Not reported
Indicate whether Engineering Controls are in place:	Not reported
Date Engineering Controls put into place:	Not reported
ACRES Cleaned Up:	Not reported
Section 128(a) State/Tribal:	Not reported
Multipurpose - Cost Share Amount:	Not reported
Cleanup - Cost Share Amount:	Not reported
RLF Loan - Total Loan Amount:	Not reported
RLF - Loan Signed Date:	Not reported
RLF Loan - Anticipated Repayment Start Date:	Not reported
RLF Loan - Anticipated Repayment End Date:	Not reported
RLF Loan - Interest Rate:	Not reported
RLF Loan - EPA Funds Used:	Not reported
Contaminant Cleanup:	Not reported
RLF Loan - Cost Share Used:	Not reported
Media Affected:	Ground Water Soil
RLF Loan - Program Income Used:	Not reported
Media Cleanup:	Not reported
RLF Loan - Discounted:	Not reported
RLF Loan - Discount Percentage:	Not reported
RLF Subgrant - Total Subgrant Amount:	Not reported
RLF Subgrant - Signed Date:	Not reported
RLF Subgrant - EPA Funds Used:	Not reported
RLF Subgrant - Cost Share Used:	Not reported
RLF Subgrant - Program Income Used:	Not reported

OPPORTUNITY CORRIDOR (Continued) **1016952193**

RLF Direct Cleanup - Total Funding Amt:	Not reported
Num. of cleanup and re-dev. jobs:	Not reported
RLF Direct Cleanup - Source of Funding:	Not reported
RLF Leveraged - Funding Source Type:	Not reported
Past use greenspace acreage:	Not reported
Past use residential acreage:	0.87
RLF Leveraged - Entity Providing Funding:	Not reported
RLF Leveraged - Funding Amount:	Not reported
Cleanup Completion Doc - NFA Letter Received:	N
Past use commercial acreage:	4.13
NFA Letter Date Received:	Not reported
Past use industrial acreage:	9.5
Cleanup Comp Doc - Letter/Signed Rep Qualified Pro:	N
Future use greenspace acreage:	Not reported
Letter/Signed Report Date Received:	Not reported
Future use residential acreage:	Not reported
Future use commercial acreage:	Not reported
Cleanup Completion Doc- Other forms of Doc:	Not reported
Future use industrial acreage:	Not reported
Climate Adapt and Mitiga - Demo or Cleanup:	Not reported
ReDev Activity Funded:	Not reported
Amount of Funding Expended on this Activity 2:	Not reported
Number of Redevelopment Jobs Leveraged:	Not reported
Climate Adaptation and Mitigation Redevelopment:	Not reported
Radius:	0.5
Below Poverty Number:	1003
Below Poverty Percent:	36.27
Meidan Income:	4142
Meidan Income Number:	1462
Meidan Income Percent:	52.88
Vacant Housing Number:	541
Vacant Housing Percent:	28.53
Unemployed Number:	271
Unemployed Percent:	9.8

Name:	OPPORTUNITY CORRIDOR
Address:	I-490 And 55th Street To The Cleveland Clinic
City,State,Zip:	CLEVELAND, OH 44195
Property ID:	177044
Property Alias:	Not reported
Recipient Name:	R5 TBA - Ohio (STAG Funded)
Grant Type:	Hazardous
Property Number:	Multiple (BL I - 82; BL 2C- 53)
Parcel Size:	23.2
Latitude:	41.5034433
Longitude:	-81.6205953
Census Tract:	39035197200
State or Tribal Voluntary Response Program:	Y
Program Name:	Not reported
AA Activity Funded:	Yes
Start Date:	Not reported
Redev Completition Date:	Not reported
Completed Date:	Not reported
Cleanup Funding:	Not reported
Cleanup Funding Source:	Not reported
Activity Funded:	Yes
Assessment Funding:	Not reported

OPPORTUNITY CORRIDOR (Continued) **1016952193**

Assessment Funding Source:	Not reported
Redevelopment Funding:	Not reported
Contaminants REC:	Lead PAHs VOCs
Contaminants Found at Actionable Level:	Lead PAHs VOCs
Redev. Funding Source:	Not reported
Redev. Funding Entity Name:	Not reported
Contaminants Found Below Actionable Level:	Not reported
Redevelopment Start Date:	Not reported
Assessment Funding Entity:	EPA
Cleanup Funding Entity:	Not reported
Climate Adapt Mitig - Planning or Assessment:	Not reported
Cooperative Agreement Number:	n/a
Start Date:	2015-07-08 00:00:00
Ownership Entity:	Government
Additional Institutional Controls Information:	Not reported
Completion Date:	2016-03-15 00:00:00
Address of Data Sources (URL if available) 1:	Not reported
Cleanup Required:	U
Indicates Cleanup/Treatment Tech Implemented:	Not reported
Institutional Controls Required:	U
IC Category Proprietary Controls:	Not reported
Excavation and Disposal of Soils:	Not reported
Extraction of contaminants:	Not reported
IC Cat. Info. Devices:	Not reported
Removal of materials (tanks and piping, etc.):	Not reported
IC Cat. Gov. Controls:	Not reported
Reduction of Contam Bioremediation/Phytoremediation:	Not reported
IC Cat. Enforcement Permit Tools:	Not reported
Cleanup of structures:	Not reported
IC in place date:	Not reported
Additional Cleanup/Treatment Tech Info:	Not reported
IC in place:	Not reported
Address of Data Source (URL if available) 2:	Not reported
Indicate whether Engineering Controls are required:	Not reported
State/tribal program ID:	Not reported
Cover Technologies (e.g., Capping):	Not reported
Security (e.g., Guard, Fence):	Not reported
Immobilization Process:	Not reported
Engineering Barriers (e.g., Slurry Walls, Sheet):	Not reported
Other:	Not reported
Additional Engineering Controls Information:	Not reported
Address of Data Source (URL if available) 3:	Not reported
Indicate whether Engineering Controls are in place:	Not reported
Date Engineering Controls put into place:	Not reported
ACRES Cleaned Up:	Not reported
Section 128(a) State/Tribal:	Not reported
Multipurpose - Cost Share Amount:	Not reported
Cleanup - Cost Share Amount:	Not reported
RLF Loan - Total Loan Amount:	Not reported
RLF - Loan Signed Date:	Not reported
RLF Loan - Anticipated Repayment Start Date:	Not reported
RLF Loan - Anticipated Repayment End Date:	Not reported
RLF Loan - Interest Rate:	Not reported
RLF Loan - EPA Funds Used:	Not reported
Contaminant Cleanup:	Not reported
RLF Loan - Cost Share Used:	Not reported
Media Affected:	Ground Water Soil

OPPORTUNITY CORRIDOR (Continued) **1016952193**

RLF Loan - Program Income Used:	Not reported
Media Cleanup:	Not reported
RLF Loan - Discounted:	Not reported
RLF Loan - Discount Percentage:	Not reported
RLF Subgrant - Total Subgrant Amount:	Not reported
RLF Subgrant - Signed Date:	Not reported
RLF Subgrant - EPA Funds Used:	Not reported
RLF Subgrant - Cost Share Used:	Not reported
RLF Subgrant - Program Income Used:	Not reported
RLF Direct Cleanup - Total Funding Amt:	Not reported
Num. of cleanup and re-dev. jobs:	Not reported
RLF Direct Cleanup - Source of Funding:	Not reported
RLF Leveraged - Funding Source Type:	Not reported
Past use greenspace acreage:	Not reported
Past use residential acreage:	0.87
RLF Leveraged - Entity Providing Funding:	Not reported
RLF Leveraged - Funding Amount:	Not reported
Cleanup Completion Doc - NFA Letter Received:	N
Past use commercial acreage:	4.13
NFA Letter Date Received:	Not reported
Past use industrial acreage:	9.5
Cleanup Comp Doc - Letter/Signed Rep Qualified Pro:	N
Future use greenspace acreage:	Not reported
Letter/Signed Report Date Received:	Not reported
Future use residential acreage:	Not reported
Future use commercial acreage:	Not reported
Cleanup Completion Doc- Other forms of Doc:	Not reported
Future use industrial acreage:	Not reported
Climate Adapt and Mitiga - Demo or Cleanup:	Not reported
ReDev Activity Funded:	Not reported
Amount of Funding Expended on this Activity 2:	Not reported
Number of Redevelopment Jobs Leveraged:	Not reported
Climate Adaptation and Mitigation Redevelopment:	Not reported
Radius:	0.5
Below Poverty Number:	1003
Below Poverty Percent:	36.27
Meidan Income:	4142
Meidan Income Number:	1462
Meidan Income Percent:	52.88
Vacant Housing Number:	541
Vacant Housing Percent:	28.53
Unemployed Number:	271
Unemployed Percent:	9.8

Name:	OPPORTUNITY CORRIDOR
Address:	I-490 And 55th Street To The Cleveland Clinic
City,State,Zip:	CLEVELAND, OH 44195
Property ID:	177044
Property Alias:	Not reported
Recipient Name:	R5 TBA - Ohio (STAG Funded)
Grant Type:	Hazardous
Property Number:	Multiple (BL I - 82; BL 2C- 53)
Parcel Size:	23.2
Latitude:	41.5034433
Longitude:	-81.6205953
Census Tract:	39035197200
State or Tribal Voluntary Response Program:	Y

OPPORTUNITY CORRIDOR (Continued) **1016952193**

Program Name:	Not reported
AA Activity Funded:	Yes
Start Date:	Not reported
Redev Completition Date:	Not reported
Completed Date:	Not reported
Cleanup Funding:	Not reported
Cleanup Funding Source:	Not reported
Activity Funded:	Yes
Assessment Funding:	Not reported
Assessment Funding Source:	Not reported
Redevelopment Funding:	Not reported
Contaminants REC:	Lead PAHs VOCs
Contaminants Found at Actionable Level:	Lead PAHs VOCs
Redev. Funding Source:	Not reported
Redev. Funding Entity Name:	Not reported
Contaminants Found Below Actionable Level:	Not reported
Redevelopment Start Date:	Not reported
Assessment Funding Entity:	EPA
Cleanup Funding Entity:	Not reported
Climate Adapt Mitig - Planning or Assessment:	Not reported
Cooperative Agreement Number:	n/a
Start Date:	2014-07-31 00:00:00
Ownership Entity:	Government
Additional Institutional Controls Information:	Not reported
Completion Date:	2015-02-27 00:00:00
Address of Data Sources (URL if available) 1:	Not reported
Cleanup Required:	U
Indicates Cleanup/Treatment Tech Implemented:	Not reported
Institutional Controls Required:	U
IC Category Proprietary Controls:	Not reported
Excavation and Disposal of Soils:	Not reported
Extraction of contaminants:	Not reported
IC Cat. Info. Devices:	Not reported
Removal of materials (tanks and piping, etc.):	Not reported
IC Cat. Gov. Controls:	Not reported
Reduction of Contam Bioremediation/Phytoremediation:	Not reported
IC Cat. Enforcement Permit Tools:	Not reported
Cleanup of structures:	Not reported
IC in place date:	Not reported
Additional Cleanup/Treatment Tech Info:	Not reported
IC in place:	Not reported
Address of Data Source (URL if available) 2:	Not reported
Indicate whether Engineering Controls are required:	Not reported
State/tribal program ID:	Not reported
Cover Technologies (e.g., Capping):	Not reported
Security (e.g., Guard, Fence):	Not reported
Immobilization Process:	Not reported
Engineering Barriers (e.g., Slurry Walls, Sheet):	Not reported
Other:	Not reported
Additional Engineering Controls Information:	Not reported
Address of Data Source (URL if available) 3:	Not reported
Indicate whether Engineering Controls are in place:	Not reported
Date Engineering Controls put into place:	Not reported
ACRES Cleaned Up:	Not reported
Section 128(a) State/Tribal:	Not reported
Multipurpose - Cost Share Amount:	Not reported
Cleanup - Cost Share Amount:	Not reported

OPPORTUNITY CORRIDOR (Continued) **1016952193**

RLF Loan - Total Loan Amount:	Not reported
RLF - Loan Signed Date:	Not reported
RLF Loan - Anticipated Repayment Start Date:	Not reported
RLF Loan - Anticipated Repayment End Date:	Not reported
RLF Loan - Interest Rate:	Not reported
RLF Loan - EPA Funds Used:	Not reported
Contaminant Cleanup:	Not reported
RLF Loan - Cost Share Used:	Not reported
Media Affected:	Ground Water Soil
RLF Loan - Program Income Used:	Not reported
Media Cleanup:	Not reported
RLF Loan - Discounted:	Not reported
RLF Loan - Discount Percentage:	Not reported
RLF Subgrant - Total Subgrant Amount:	Not reported
RLF Subgrant - Signed Date:	Not reported
RLF Subgrant - EPA Funds Used:	Not reported
RLF Subgrant - Cost Share Used:	Not reported
RLF Subgrant - Program Income Used:	Not reported
RLF Direct Cleanup - Total Funding Amt:	Not reported
Num. of cleanup and re-dev. jobs:	Not reported
RLF Direct Cleanup - Source of Funding:	Not reported
RLF Leveraged - Funding Source Type:	Not reported
Past use greenspace acreage:	Not reported
Past use residential acreage:	0.87
RLF Leveraged - Entity Providing Funding:	Not reported
RLF Leveraged - Funding Amount:	Not reported
Cleanup Completion Doc - NFA Letter Received:	N
Past use commercial acreage:	4.13
NFA Letter Date Received:	Not reported
Past use industrial acreage:	9.5
Cleanup Comp Doc - Letter/Signed Rep Qualified Pro:	N
Future use greenspace acreage:	Not reported
Letter/Signed Report Date Received:	Not reported
Future use residential acreage:	Not reported
Future use commercial acreage:	Not reported
Cleanup Completion Doc- Other forms of Doc:	Not reported
Future use industrial acreage:	Not reported
Climate Adapt and Mitiga - Demo or Cleanup:	Not reported
ReDev Activity Funded:	Not reported
Amount of Funding Expended on this Activity 2:	Not reported
Number of Redevelopment Jobs Leveraged:	Not reported
Climate Adaptation and Mitigation Redevelopment:	Not reported
Radius:	0.5
Below Poverty Number:	1003
Below Poverty Percent:	36.27
Meidan Income:	4142
Meidan Income Number:	1462
Meidan Income Percent:	52.88
Vacant Housing Number:	541
Vacant Housing Percent:	28.53
Unemployed Number:	271
Unemployed Percent:	9.8

Name:	OPPORTUNITY CORRIDOR
Address:	I-490 And 55th Street To The Cleveland Clinic
City,State,Zip:	CLEVELAND, OH 44195
Property ID:	177044

OPPORTUNITY CORRIDOR (Continued) **1016952193**

Property Alias:	Not reported
Recipient Name:	R5 TBA - Ohio (STAG Funded)
Grant Type:	Hazardous
Property Number:	Multiple (BL I - 82; BL 2C- 53)
Parcel Size:	23.2
Latitude:	41.5034433
Longitude:	-81.6205953
Census Tract:	39035197200
State or Tribal Voluntary Response Program:	Y
Program Name:	Not reported
AA Activity Funded:	Yes
Start Date:	Not reported
Redev Completition Date:	Not reported
Completed Date:	Not reported
Cleanup Funding:	Not reported
Cleanup Funding Source:	Not reported
Activity Funded:	Yes
Assessment Funding:	Not reported
Assessment Funding Source:	Not reported
Redevelopment Funding:	Not reported
Contaminants REC:	Lead PAHs VOCs
Contaminants Found at Actionable Level:	Lead PAHs VOCs
Redev. Funding Source:	Not reported
Redev. Funding Entity Name:	Not reported
Contaminants Found Below Actionable Level:	Not reported
Redevelopment Start Date:	Not reported
Assessment Funding Entity:	EPA
Cleanup Funding Entity:	Not reported
Climate Adapt Mitig - Planning or Assessment:	Not reported
Cooperative Agreement Number:	n/a
Start Date:	2016-01-20 00:00:00
Ownership Entity:	Government
Additional Institutional Controls Information:	Not reported
Completion Date:	2016-06-10 00:00:00
Address of Data Sources (URL if available) 1:	Not reported
Cleanup Required:	U
Indicates Cleanup/Treatment Tech Implemented:	Not reported
Institutional Controls Required:	U
IC Category Proprietary Controls:	Not reported
Excavation and Disposal of Soils:	Not reported
Extraction of contaminants:	Not reported
IC Cat. Info. Devices:	Not reported
Removal of materials (tanks and piping, etc.):	Not reported
IC Cat. Gov. Controls:	Not reported
Reduction of Contam Bioremediation/Phytoremediation:	Not reported
IC Cat. Enforcement Permit Tools:	Not reported
Cleanup of structures:	Not reported
IC in place date:	Not reported
Additional Cleanup/Treatment Tech Info:	Not reported
IC in place:	Not reported
Address of Data Source (URL if available) 2:	Not reported
Indicate whether Engineering Controls are required:	Not reported
State/tribal program ID:	Not reported
Cover Technologies (e.g., Capping):	Not reported
Security (e.g., Guard, Fence):	Not reported
Immobilization Process:	Not reported
Engineering Barriers (e.g., Slurry Walls, Sheet):	Not reported

OPPORTUNITY CORRIDOR (Continued) **1016952193**

Other:	Not reported
Additional Engineering Controls Information:	Not reported
Address of Data Source (URL if available) 3:	Not reported
Indicate whether Engineering Controls are in place:	Not reported
Date Engineering Controls put into place:	Not reported
ACRES Cleaned Up:	Not reported
Section 128(a) State/Tribal:	Not reported
Multipurpose - Cost Share Amount:	Not reported
Cleanup - Cost Share Amount:	Not reported
RLF Loan - Total Loan Amount:	Not reported
RLF - Loan Signed Date:	Not reported
RLF Loan - Anticipated Repayment Start Date:	Not reported
RLF Loan - Anticipated Repayment End Date:	Not reported
RLF Loan - Interest Rate:	Not reported
RLF Loan - EPA Funds Used:	Not reported
Contaminant Cleanup:	Not reported
RLF Loan - Cost Share Used:	Not reported
Media Affected:	Ground Water Soil
RLF Loan - Program Income Used:	Not reported
Media Cleanup:	Not reported
RLF Loan - Discounted:	Not reported
RLF Loan - Discount Percentage:	Not reported
RLF Subgrant - Total Subgrant Amount:	Not reported
RLF Subgrant - Signed Date:	Not reported
RLF Subgrant - EPA Funds Used:	Not reported
RLF Subgrant - Cost Share Used:	Not reported
RLF Subgrant - Program Income Used:	Not reported
RLF Direct Cleanup - Total Funding Amt:	Not reported
Num. of cleanup and re-dev. jobs:	Not reported
RLF Direct Cleanup - Source of Funding:	Not reported
RLF Leveraged - Funding Source Type:	Not reported
Past use greenspace acreage:	Not reported
Past use residential acreage:	0.87
RLF Leveraged - Entity Providing Funding:	Not reported
RLF Leveraged - Funding Amount:	Not reported
Cleanup Completion Doc - NFA Letter Received:	N
Past use commercial acreage:	4.13
NFA Letter Date Received:	Not reported
Past use industrial acreage:	9.5
Cleanup Comp Doc - Letter/Signed Rep Qualified Pro:	N
Future use greenspace acreage:	Not reported
Letter/Signed Report Date Received:	Not reported
Future use residential acreage:	Not reported
Future use commercial acreage:	Not reported
Cleanup Completion Doc- Other forms of Doc:	Not reported
Future use industrial acreage:	Not reported
Climate Adapt and Mitiga - Demo or Cleanup:	Not reported
ReDev Activity Funded:	Not reported
Amount of Funding Expended on this Activity 2:	Not reported
Number of Redevelopment Jobs Leveraged:	Not reported
Climate Adaptation and Mitigation Redevelopment:	Not reported
Radius:	0.5
Below Poverty Number:	1003
Below Poverty Percent:	36.27
Meidan Income:	4142
Meidan Income Number:	1462
Meidan Income Percent:	52.88

OPPORTUNITY CORRIDOR (Continued) **1016952193**

Vacant Housing Number:	541
Vacant Housing Percent:	28.53
Unemployed Number:	271
Unemployed Percent:	9.8

L46 NNE 1/4-1/2 0.436 mi. 2303 ft. | **VACANT LOT 9321 WADE PARK CLEVELAND, OH** | **UST FINDER** | **1028604689**
UST FINDER RELEASE | **N/A**

Site 1 of 2 in cluster L

Relative: Lower
Actual: 650 ft.

UST FINDER:

Object ID:	351802
Facility ID:	OH18010948
Name:	VACANT LOT
Address:	9321 WADE PARK
City,State,Zip:	CLEVELAND, OH
Address Match Type:	Not reported
Open USTs:	0
Closed USTs:	2
TOS USTs:	0
Population 1500ft:	2556
Private Wells 1500ft:	0
Within 100yr Floodplain:	No
Land Use:	Developed, Medium Intensity
Within SPA:	No
SPA PWS Facility ID:	Not reported
SPA Water Type:	Not reported
SPA Facility Type:	Not reported
SPA HUC12:	Not reported
Within WHPA:	No
WHPA PWS Facility ID:	Not reported
WHPA Water Type:	Not reported
WHPA Facility Type:	Not reported
WHPA HUC12:	Not reported
Facility Status:	Closed UST(s)
Date of Last Inspection:	Not reported
EPA Region:	5
Tribe:	Not reported
Coordinate Source:	State
X Coord:	-81.622039
Y Coord:	41.5159370000001
Latitude:	41.515937
Longitude:	-81.622039

UST FINDER:

Object ID:	1465034
Facility ID:	OH18010948
Tank ID:	OH18010948_T00002
Tank Status:	Closed
Installation Date:	Not reported
Removal Date:	2002/11/22 15:59:59+00
Tank Capacity:	3000
Substances:	Gasoline
Tank Wall Type:	Single
Object ID:	1465035
Facility ID:	OH18010948

VACANT LOT (Continued) **1028604689**

Tank ID:	OH18010948_T00001
Tank Status:	Closed
Installation Date:	Not reported
Removal Date:	2002/11/22 15:59:59+00
Tank Capacity:	8000
Substances:	Gasoline
Tank Wall Type:	Single

UST FINDER RELEASE:

Object ID:	323456
Facility ID:	OH18010948
Lust ID:	OH18010948-N00001
Name:	VACANT LOT
Address:	9321 WADE PARK
City,State,Zip:	CLEVELAND, OH 0
Address Match Type:	Not reported
Reported Date:	2003/02/10 15:59:59+00
Status:	No Further Action
Substance:	Not reported
Population within 1500ft:	2557
Domestic Wells within 1500ft:	0
Land Use:	Developed, Medium Intensity
Within SPA:	No
SPA PWS Facility ID:	Not reported
SPA Water Type:	Not reported
SPA Facility Type:	Not reported
SPA HUC12:	Not reported
Within WHPA:	No
WHPA PWS Facility ID:	Not reported
WHPA Water Type:	Not reported
WHPA Facility Type:	Not reported
WHPA HUC12:	Not reported
Within 100yr Floodplain:	No
Tribe:	Not reported
EPA Region:	5
NFA Letter 1:	Not reported
NFA Letter 2:	Not reported
NFA Letter 3:	Not reported
NFA Letter 4:	Not reported
Closed With Residual Contaminate:	Not reported
Coordinate Source:	State
X Coord:	-81.62204
Y Coord:	41.5159400000001
Latitude:	41.51594
Longitude:	-81.6220399999999

L47 **VACANT LOT** **LUST** **U004218053**
NNE **9321 WADE PARK** **UST** **N/A**
1/4-1/2 **CLEVELAND, OH 44106**
0.436 mi.
2303 ft. **Site 2 of 2 in cluster L**

Relative:
Lower

Actual:
650 ft.

LUST:

Name:	VACANT LOT
Address:	9321 WADE PARK
City,State,Zip:	CLEVELAND, OH 44106

VACANT LOT (Continued) **U004218053**

Release Number:	18010948 - N00001
Release Date:	02/10/2003
LTF Status:	6 Closure of regulated UST
FR Status:	**NFA: No Further Action**
Priority:	2
Review Date:	06/12/2003
Priority Decode:	SUS/CON from non-regulated UST
Class1 Decode:	A Responsible Party (RP) for the release has not yet been determined
Latitude:	41.515937
Longitude:	-81.622039
Class:	Responsible Party for release has not yet been determined
Incident Number:	Not reported
Last Update:	Charles Zepp
Last Update Date:	06/10/2021
Last Update Updated:	06/12/2003
Sub Status:	Approved
Rules:	1999
Coordinator:	Charles Zepp
Rating:	10

UST:

Name:	VACANT LOT
Address:	9321 WADE PARK
City,State,Zip:	CLEVELAND, OH 44106
Facility Id:	18010948
Owner Name:	Not reported
Owner Address:	Not reported
Owner City/State/Zip:	Not reported
Tank Number:	T00001
Status:	REM - Removed
UST Capacity:	8000
Tank Content:	Gasoline
Installation Date:	Not reported
Construction:	BM - Bare Metal
Date Last Used:	11/22/2002
Date TCL Closed:	Not reported
Date Removed:	11/22/2002
CAS Number:	8006-61-9
Abandoned Approved:	Not reported
Regulated:	YES
Sensitive Area:	NO
Date Of Sensitivity:	Not reported
UST Configurations:	Not reported
Construction Comments:	Bare Steel
Corrosion Protections:	Not reported
Corrosion Protection Comments:	Not reported
Primary Release Detection:	AMO - Alternative Method (Other, explain)
Secondary Release Detection:	Not reported
Release Detection Comments:	RDTank: / RDLine:
Piping Configuration:	Not reported
Piping Configuration Comments:	Not reported
Piping Styles:	S - Suction
Piping Constructions:	BM - Bare Metal
Piping Construction Comments:	Bare Steel
Piping Corrosion Protections:	OTH - Other (explain)
Piping Corrosion Protection Comments:	Not reported

VACANT LOT (Continued) **U004218053**

Piping Release Detections:	OTH - Other(explain)
Piping Release Detection Comments:	Not reported
Spill Prevention Manholes:	OTH - Other (Explain)
Spill Prevention Manhole Comments:	Not reported
OverFill Prevention:	Not reported
OverFill Prevention Comment:	Not reported
Comments:	Not reported

Name:	VACANT LOT
Address:	9321 WADE PARK
City,State,Zip:	CLEVELAND, OH 44106

Tank Number:	T00002
Status:	REM - Removed
UST Capacity:	3000
Tank Content:	Gasoline
Installation Date:	Not reported
Construction:	BM - Bare Metal
Date Last Used:	11/22/2002
Date TCL Closed:	Not reported
Date Removed:	11/22/2002
CAS Number:	8006-61-9
Abandoned Approved:	Not reported
Regulated:	YES
Sensitive Area:	NO
Date Of Sensitivity:	Not reported
UST Configurations:	Not reported
Construction Comments:	Bare Steel
Corrosion Protections:	Not reported
Corrosion Protection Comments:	Not reported
Primary Release Detection:	AMO - Alternative Method (Other, explain)
Secondary Release Detection:	Not reported
Release Detection Comments:	RDTank: / RDLine:
Piping Configuration:	Not reported
Piping Configuration Comments:	Not reported
Piping Styles:	S - Suction
Piping Constructions:	BM - Bare Metal
Piping Construction Comments:	Bare Steel
Piping Corrosion Protections:	OTH - Other (explain)
Piping Corrosion Protection Comments:	Not reported
Piping Release Detections:	OTH - Other(explain)
Piping Release Detection Comments:	Not reported
Spill Prevention Manholes:	OTH - Other (Explain)
Spill Prevention Manhole Comments:	Not reported
OverFill Prevention:	Not reported
OverFill Prevention Comment:	Not reported
Comments:	Not reported

48 NE 1/4-1/2 0.457 mi. 2411 ft. | **UNIVERSITY TOWER**
1575 EAST BLVD
CLEVELAND, OH 44106 | **LUST**
ARCHIVE UST | **U004180369**
N/A

Relative: Lower

Actual: 648 ft.

LUST:

Name:	UNIVERSITY TOWER
Address:	1575 EAST BLVD
City,State,Zip:	CLEVELAND, OH 44106
Release Number:	18011247 - N00001
Release Date:	03/16/2011
LTF Status:	2 SUS/CON from non-regulated UST
FR Status:	**RPT: a possible incident is reported**
Priority:	2
Review Date:	07/14/2016
Priority Decode:	SUS/CON from non-regulated UST
Class1 Decode:	A viable RP have been identified
Latitude:	41.514103
Longitude:	-81.616294
Class:	Viable Responsible Party has been identified
Incident Number:	Not reported
Last Update:	Charles Zepp
Last Update Date:	10/11/2019
Last Update Updated:	07/14/2016
Sub Status:	Approved
Rules:	2005
Coordinator:	Charles Zepp
Rating:	14

ARCHIVE UST:

Name:	UNIVERSITY TOWER
Address:	1575 EAST BLVD
City,State,Zip:	CLEVELAND, OH 44106
Facility Number:	18011247
Owner Name:	FAMICOS FOUNDATION
Owner Address:	1325 ANSEL RD
Owner City,St,Zip:	CLEVELAND, OH 44106
Owner Telephone:	(216)791-6479
Owner ID:	W025081
Facility Type:	Commercial
Contact Name:	Not reported
Contact Telephone:	Not reported
Tank Number:	Not reported
Depth at Location:	CLEVELAND FIRE DEPARTMENT
Authorized:	Yes
Eligible Award:	Not reported
Action:	Yes

Permit:

Facility Id:	18011247
Permit Id:	P00001
Permit Status:	Closed
Issued Date:	5/4/2011
LFD Permit Id:	14469

Inspection:

Facility Id:	18011247
Permit Number:	P00001

UNIVERSITY TOWER (Continued) **U004180369**

Code: 103
Inspection Type: Final

Tank ID:	T00001
Tank Type:	Not reported
Tank Status:	**Removed**
Install Date:	Not reported
Content:	Not reported
Capacity:	Not reported
Corrosion Protection Tank:	Not reported
CAS #:	Not reported
Regulated:	Not reported
Overfill Device Installed:	Not reported
Spill Device Installed:	Not reported
Release Detection On Tank:	Not reported
Date Removed:	3/16/2011
Date Last Use:	1/1/1900
Date Abandoned/Closed:	Not reported
AST/UST:	UST
Corrosion Protection Piping:	Not reported
Piping Material:	Not reported
Piping Type:	Not reported
Release Detection On Piping:	Not reported

M49 **WADE PARK APARTMENTS** **UST FINDER** **1028604847**
NNE **9500 WADE PARK** **UST FINDER RELEASE** **N/A**
1/4-1/2 **CLEVELAND, OH**
0.459 mi.
2424 ft. **Site 1 of 2 in cluster M**

Relative:
Lower

Actual:
646 ft.

UST FINDER:

Object ID:	351799
Facility ID:	OH18011189
Name:	WADE PARK APARTMENTS
Address:	9500 WADE PARK
City,State,Zip:	CLEVELAND, OH
Address Match Type:	PointAddress
Open USTs:	0
Closed USTs:	1
TOS USTs:	0
Population 1500ft:	2583
Private Wells 1500ft:	0
Within 100yr Floodplain:	No
Land Use:	Developed, Medium Intensity
Within SPA:	No
SPA PWS Facility ID:	Not reported
SPA Water Type:	Not reported
SPA Facility Type:	Not reported
SPA HUC12:	Not reported
Within WHPA:	No
WHPA PWS Facility ID:	Not reported
WHPA Water Type:	Not reported
WHPA Facility Type:	Not reported
WHPA HUC12:	Not reported
Facility Status:	Closed UST(s)
Date of Last Inspection:	Not reported
EPA Region:	5

WADE PARK APARTMENTS (Continued) **1028604847**

Tribe:	Not reported
Coordinate Source:	Geocode
X Coord:	-81.620411
Y Coord:	41.515809
Latitude:	41.515809
Longitude:	-81.620411

UST FINDER:

Object ID:	1424196
Facility ID:	OH18011189
Tank ID:	OH18011189_T00001
Tank Status:	Closed
Installation Date:	Not reported
Removal Date:	2008/09/09 15:59:59+00
Tank Capacity:	550
Substances:	Diesel
Tank Wall Type:	Single

UST FINDER RELEASE:

Object ID:	323448
Facility ID:	OH18011189
Lust ID:	OH18011189-N00001
Name:	WADE PARK APARTMENTS
Address:	9500 WADE PARK
City,State,Zip:	CLEVELAND, OH 0
Address Match Type:	Not reported
Reported Date:	2008/08/19 15:59:59+00
Status:	No Further Action
Substance:	Not reported
Population within 1500ft:	2539
Domestic Wells within 1500ft:	0
Land Use:	Developed, Low Intensity
Within SPA:	No
SPA PWS Facility ID:	Not reported
SPA Water Type:	Not reported
SPA Facility Type:	Not reported
SPA HUC12:	Not reported
Within WHPA:	No
WHPA PWS Facility ID:	Not reported
WHPA Water Type:	Not reported
WHPA Facility Type:	Not reported
WHPA HUC12:	Not reported
Within 100yr Floodplain:	No
Tribe:	Not reported
EPA Region:	5
NFA Letter 1:	Not reported
NFA Letter 2:	Not reported
NFA Letter 3:	Not reported
NFA Letter 4:	Not reported
Closed With Residual Contaminate:	Not reported
Coordinate Source:	State
X Coord:	-81.6200899999999
Y Coord:	41.51529
Latitude:	41.51529
Longitude:	-81.62009

M50 NNE 1/4-1/2 0.459 mi. 2424 ft. | **WADE PARK APARTMENTS**
9500 WADE PARK
CLEVELAND, OH 44103

Site 2 of 2 in cluster M

LUST **U004203530**
UST **N/A**
LEAD

Relative: Lower

Actual: 646 ft.

LUST:

Name:	WADE PARK APARTMENTS
Address:	9500 WADE PARK
City,State,Zip:	CLEVELAND, OH 44103
Release Number:	18011189 - N00001
Release Date:	08/19/2008
LTF Status:	6 Closure of regulated UST
FR Status:	**NFA: No Further Action**
Priority:	Not reported
Review Date:	05/06/2009
Priority Decode:	Not reported
Class1 Decode:	A viable RP have been identified
Latitude:	41.515290
Longitude:	-81.620093
Class:	Viable Responsible Party has been identified
Incident Number:	Not reported
Last Update:	Charles Zepp
Last Update Date:	06/04/2024
Last Update Updated:	05/06/2009
Sub Status:	Not reported
Rules:	2005
Coordinator:	Not reported
Rating:	14

UST:

Name:	WADE PARK APARTMENTS
Address:	9500 WADE PARK
City,State,Zip:	CLEVELAND, OH 44103
Facility Id:	18011189
Owner Name:	Not reported
Owner Address:	Not reported
Owner City/State/Zip:	Not reported
Tank Number:	T00001
Status:	REM - Removed
UST Capacity:	550
Tank Content:	Diesel
Installation Date:	01/01/1900
Construction:	BM - Bare Metal
Date Last Used:	09/09/2008
Date TCL Closed:	Not reported
Date Removed:	09/09/2008
CAS Number:	68334-30-5
Abandoned Approved:	Not reported
Regulated:	YES
Sensitive Area:	NO
Date Of Sensitivity:	Not reported
UST Configurations:	Not reported
Construction Comments:	BM - Bare Metal
Corrosion Protections:	Not reported
Corrosion Protection Comments:	Not reported
Primary Release Detection:	AMO - Alternative Method (Other, explain)
Secondary Release Detection:	Not reported

WADE PARK APARTMENTS (Continued) **U004203530**

Release Detection Comments:	RDTank: / RDLine:
Piping Configuration:	Not reported
Piping Configuration Comments:	Not reported
Piping Styles:	S - Suction
Piping Constructions:	BM - Bare Metal
Piping Construction Comments:	BM - Bare Metal
Piping Corrosion Protections:	OTH - Other (explain)
Piping Corrosion Protection Comments:	Not reported
Piping Release Detections:	OTH - Other(explain)
Piping Release Detection Comments:	Not reported
Spill Prevention Manholes:	OTH - Other (Explain)
Spill Prevention Manhole Comments:	Not reported
OverFill Prevention:	Not reported
OverFill Prevention Comment:	Not reported
Comments:	Not reported

LEAD:

Name:	Not reported
Address:	9500 WADE PARK UNIT 102
City,State,Zip:	CLEVELAND, OH 44106
License Number:	LA006369
Contractor Last Name:	Carlton
Contractor First Name:	India
Summary Month:	11
Summary Year:	2022
Summary Number:	175585
Detail Number:	227538
Activity Performed:	Clearance Testing
Reason For Activity:	Essential Maintenance Practices

Name:	Not reported
Address:	9500 WADE PARK UNIT 607
City,State,Zip:	CLEVELAND, OH 44106
License Number:	LA006369
Contractor Last Name:	Carlton
Contractor First Name:	India
Summary Month:	12
Summary Year:	2020
Summary Number:	168820
Detail Number:	214888
Activity Performed:	Clearance Testing
Reason For Activity:	Essential Maintenance Practices

Name:	Not reported
Address:	9500 WADE PARK UNIT 605
City,State,Zip:	CLEVELAND, OH 44106
License Number:	LA006369
Contractor Last Name:	Carlton
Contractor First Name:	India
Summary Month:	12
Summary Year:	2022
Summary Number:	176103
Detail Number:	227543
Activity Performed:	Clearance Testing
Reason For Activity:	Essential Maintenance Practices

Name:	Not reported

WADE PARK APARTMENTS (Continued) **U004203530**

Address:	9500 WADE PARK UNIT 1410
City,State,Zip:	CLEVELAND, OH 44106
License Number:	LA006369
Contractor Last Name:	Carlton
Contractor First Name:	India
Summary Month:	12
Summary Year:	2022
Summary Number:	176103
Detail Number:	227544
Activity Performed:	Clearance Testing
Reason For Activity:	Essential Maintenance Practices

Name:	Not reported
Address:	9500 WADE PARK UNIT 810
City,State,Zip:	CLEVELAND, OH 44106
License Number:	LA006369
Contractor Last Name:	Carlton
Contractor First Name:	India
Summary Month:	12
Summary Year:	2022
Summary Number:	176103
Detail Number:	227545
Activity Performed:	Clearance Testing
Reason For Activity:	Essential Maintenance Practices

Name:	Not reported
Address:	9500 WADE PARK UNIT 710
City,State,Zip:	CLEVELAND, OH 44106
License Number:	LA006369
Contractor Last Name:	Carlton
Contractor First Name:	India
Summary Month:	12
Summary Year:	2022
Summary Number:	176103
Detail Number:	227547
Activity Performed:	Clearance Testing
Reason For Activity:	Essential Maintenance Practices

Name:	Not reported
Address:	9500 WADE PARK UNIT 1010
City,State,Zip:	CLEVELAND, OH 44106
License Number:	LA006369
Contractor Last Name:	Carlton
Contractor First Name:	India
Summary Month:	12
Summary Year:	2022
Summary Number:	176103
Detail Number:	227548
Activity Performed:	Clearance Testing
Reason For Activity:	Essential Maintenance Practices

Name:	Not reported
Address:	9500 WADE PARK UNIT 1301
City,State,Zip:	CLEVELAND, OH 44106
License Number:	LA006369
Contractor Last Name:	Carlton
Contractor First Name:	India

WADE PARK APARTMENTS (Continued) **U004203530**

Summary Month:	12
Summary Year:	2022
Summary Number:	176103
Detail Number:	227549
Activity Performed:	Clearance Testing
Reason For Activity:	Essential Maintenance Practices

Name:	Not reported
Address:	9500 WADE PARK UNIT 310
City,State,Zip:	CLEVELAND, OH 44106
License Number:	LA006369
Contractor Last Name:	Carlton
Contractor First Name:	India
Summary Month:	12
Summary Year:	2022
Summary Number:	176103
Detail Number:	227550
Activity Performed:	Clearance Testing
Reason For Activity:	Essential Maintenance Practices

Name:	Not reported
Address:	9500 WADE PARK UNIT 308
City,State,Zip:	CLEVELAND, OH 44106
License Number:	LA006369
Contractor Last Name:	Carlton
Contractor First Name:	India
Summary Month:	12
Summary Year:	2022
Summary Number:	176103
Detail Number:	227551
Activity Performed:	Clearance Testing
Reason For Activity:	Essential Maintenance Practices

N51 South 1/4-1/2 0.480 mi. 2534 ft. | **CLEVELAND CLINIC POWER HOUSE** | **LUST** | **U004060369**
2045 E 90TH ST | **UST** | **N/A**
CLEVELAND, OH 44106 | **ARCHIVE UST**

Site 1 of 3 in cluster N

Relative: Higher

Actual: 677 ft.

LUST:

Name:	CLEVELAND CLINIC POWER HOUSE
Address:	2045 E 90TH ST
City,State,Zip:	CLEVELAND, OH 44106
Release Number:	18010181 - N00001
Release Date:	03/21/1991
LTF Status:	2 SUS/CON from non-regulated UST
FR Status:	**SUS: a suspected release or source is identified**
Priority:	2
Review Date:	02/26/2016
Priority Decode:	SUS/CON from non-regulated UST
Class1 Decode:	A viable RP have been identified
Latitude:	41.502285
Longitude:	-81.622816
Class:	Viable Responsible Party has been identified
Incident Number:	181061300.0
Last Update:	Charles Zepp
Last Update Date:	04/14/2021
Last Update Updated:	10/06/2016

CLEVELAND CLINIC POWER HOUSE (Continued) **U004060369**

Sub Status:	Approved
Rules:	1992
Coordinator:	Charles Zepp
Rating:	0

Name:	CLEVELAND CLINIC POWER HOUSE
Address:	2045 E 90TH ST
City,State,Zip:	CLEVELAND, OH 44106
Release Number:	18010181 - N00002
Release Date:	11/29/2004
LTF Status:	1 SUS/CON from regulated UST
FR Status:	**NFA: No Further Action**
Priority:	2
Review Date:	07/12/2011
Priority Decode:	SUS/CON from non-regulated UST
Class1 Decode:	A viable RP have been identified
Latitude:	41.502285
Longitude:	-81.622816
Class:	Viable Responsible Party has been identified
Incident Number:	Not reported
Last Update:	Charles Zepp
Last Update Date:	11/30/2018
Last Update Updated:	07/12/2011
Sub Status:	Not reported
Rules:	2005
Coordinator:	Charles Zepp
Rating:	15

Name:	CLEVELAND CLINIC POWER HOUSE
Address:	2045 E 90TH ST
City,State,Zip:	CLEVELAND, OH 44106
Release Number:	18010181 - N00003
Release Date:	02/21/1997
LTF Status:	1 SUS/CON from regulated UST
FR Status:	**NFA: No Further Action**
Priority:	2
Review Date:	04/03/2014
Priority Decode:	SUS/CON from non-regulated UST
Class1 Decode:	A viable RP have been identified
Latitude:	41.502285
Longitude:	-81.622816
Class:	Viable Responsible Party has been identified
Incident Number:	180187901.0
Last Update:	Scott Sigler
Last Update Date:	08/09/2024
Last Update Updated:	04/03/2014
Sub Status:	Approved
Rules:	1992
Coordinator:	Charles Zepp
Rating:	4

UST:

Name:	CLEVELAND CLINIC POWER HOUSE
Address:	2045 E 90TH ST
City,State,Zip:	CLEVELAND, OH 44106
Facility Id:	18010181
Owner Name:	CLEVELAND CLINIC POWER HOUSE

CLEVELAND CLINIC POWER HOUSE (Continued) **U004060369**

Owner Address:	2045 E 90TH ST
Owner City/State/Zip:	44106
Tank Number:	T00001
Status:	REM - Removed
UST Capacity:	10000
Tank Content:	Heating Oil
Installation Date:	Not reported
Construction:	FRP-Fiberglass Reinforced Plastic
Date Last Used:	10/01/2004
Date TCL Closed:	Not reported
Date Removed:	11/16/2004
CAS Number:	68334-30-5
Abandoned Approved:	Not reported
Regulated:	NO
Sensitive Area:	NO
Date Of Sensitivity:	Not reported
UST Configurations:	Not reported
Construction Comments:	Fiberglass Reinforced Plastic
Corrosion Protections:	Not reported
Corrosion Protection Comments:	Not reported
Primary Release Detection:	AMO - Alternative Method (Other, explain)
Secondary Release Detection:	Not reported
Release Detection Comments:	RDTank: / RDLine:
Piping Configuration:	Not reported
Piping Configuration Comments:	Not reported
Piping Styles:	S - Suction
Piping Constructions:	FRP - Fiberglass Reinforced Plastic
Piping Construction Comments:	Fiberglass Reinforced Plastic
Piping Corrosion Protections:	OTH - Other (explain)
Piping Corrosion Protection Comments:	Not reported
Piping Release Detections:	OTH - Other(explain)
Piping Release Detection Comments:	Not reported
Spill Prevention Manholes:	OTH - Other (Explain)
Spill Prevention Manhole Comments:	Not reported
OverFill Prevention:	Not reported
OverFill Prevention Comment:	Not reported
Comments:	Not reported
Name:	CLEVELAND CLINIC POWER HOUSE
Address:	2045 E 90TH ST
City,State,Zip:	CLEVELAND, OH 44106
Tank Number:	T00002
Status:	REM - Removed
UST Capacity:	10000
Tank Content:	Heating Oil
Installation Date:	Not reported
Construction:	FRP-Fiberglass Reinforced Plastic
Date Last Used:	10/01/2004
Date TCL Closed:	Not reported
Date Removed:	11/16/2004
CAS Number:	68334-30-5
Abandoned Approved:	Not reported
Regulated:	NO
Sensitive Area:	NO
Date Of Sensitivity:	Not reported

CLEVELAND CLINIC POWER HOUSE (Continued) **U004060369**

UST Configurations:	Not reported
Construction Comments:	Fiberglass Reinforced Plastic
Corrosion Protections:	Not reported
Corrosion Protection Comments:	Not reported
Primary Release Detection:	AMO - Alternative Method (Other, explain)
Secondary Release Detection:	Not reported
Release Detection Comments:	RDTank: / RDLine:
Piping Configuration:	Not reported
Piping Configuration Comments:	Not reported
Piping Styles:	S - Suction
Piping Constructions:	BM - Bare Metal
Piping Construction Comments:	Bare Steel
Piping Corrosion Protections:	OTH - Other (explain)
Piping Corrosion Protection Comments:	Not reported
Piping Release Detections:	OTH - Other(explain)
Piping Release Detection Comments:	Not reported
Spill Prevention Manholes:	OTH - Other (Explain)
Spill Prevention Manhole Comments:	Not reported
OverFill Prevention:	Not reported
OverFill Prevention Comment:	Not reported
Comments:	Not reported
Name:	CLEVELAND CLINIC POWER HOUSE
Address:	2045 E 90TH ST
City,State,Zip:	CLEVELAND, OH 44106
Tank Number:	T00003
Status:	REM - Removed
UST Capacity:	10000
Tank Content:	Heating Oil
Installation Date:	Not reported
Construction:	FRP-Fiberglass Reinforced Plastic
Date Last Used:	10/01/2004
Date TCL Closed:	Not reported
Date Removed:	11/16/2004
CAS Number:	68334-30-5
Abandoned Approved:	Not reported
Regulated:	NO
Sensitive Area:	NO
Date Of Sensitivity:	Not reported
UST Configurations:	Not reported
Construction Comments:	Fiberglass Reinforced Plastic
Corrosion Protections:	Not reported
Corrosion Protection Comments:	Not reported
Primary Release Detection:	AMO - Alternative Method (Other, explain)
Secondary Release Detection:	Not reported
Release Detection Comments:	RDTank: / RDLine:
Piping Configuration:	Not reported
Piping Configuration Comments:	Not reported
Piping Styles:	S - Suction
Piping Constructions:	BM - Bare Metal
Piping Construction Comments:	Bare Steel
Piping Corrosion Protections:	OTH - Other (explain)
Piping Corrosion Protection Comments:	Not reported
Piping Release Detections:	OTH - Other(explain)
Piping Release Detection Comments:	Not reported
Spill Prevention Manholes:	OTH - Other (Explain)

CLEVELAND CLINIC POWER HOUSE (Continued) **U004060369**

Spill Prevention Manhole Comments:	Not reported
OverFill Prevention:	Not reported
OverFill Prevention Comment:	Not reported
Comments:	Not reported
Name:	CLEVELAND CLINIC POWER HOUSE
Address:	2045 E 90TH ST
City,State,Zip:	CLEVELAND, OH 44106
Tank Number:	T00004
Status:	REM - Removed
UST Capacity:	10000
Tank Content:	Heating Oil
Installation Date:	Not reported
Construction:	FRP-Fiberglass Reinforced Plastic
Date Last Used:	10/01/2004
Date TCL Closed:	Not reported
Date Removed:	11/16/2004
CAS Number:	68334-30-5
Abandoned Approved:	Not reported
Regulated:	NO
Sensitive Area:	NO
Date Of Sensitivity:	Not reported
UST Configurations:	Not reported
Construction Comments:	Fiberglass Reinforced Plastic
Corrosion Protections:	Not reported
Corrosion Protection Comments:	Not reported
Primary Release Detection:	AMO - Alternative Method (Other, explain)
Secondary Release Detection:	Not reported
Release Detection Comments:	RDTank: / RDLine:
Piping Configuration:	Not reported
Piping Configuration Comments:	Not reported
Piping Styles:	S - Suction
Piping Constructions:	BM - Bare Metal
Piping Construction Comments:	Bare Steel
Piping Corrosion Protections:	OTH - Other (explain)
Piping Corrosion Protection Comments:	Not reported
Piping Release Detections:	OTH - Other(explain)
Piping Release Detection Comments:	Not reported
Spill Prevention Manholes:	OTH - Other (Explain)
Spill Prevention Manhole Comments:	Not reported
OverFill Prevention:	Not reported
OverFill Prevention Comment:	Not reported
Comments:	Not reported
Name:	CLEVELAND CLINIC POWER HOUSE
Address:	2045 E 90TH ST
City,State,Zip:	CLEVELAND, OH 44106
Tank Number:	T00005
Status:	CIU - Currently In Use
UST Capacity:	20000
Tank Content:	Diesel
Installation Date:	01/10/2006
Construction:	FRP-Fiberglass Reinforced Plastic
Date Last Used:	Not reported
Date TCL Closed:	Not reported

CLEVELAND CLINIC POWER HOUSE (Continued) **U004060369**

Date Removed:	Not reported
CAS Number:	68334-30-5
Abandoned Approved:	Not reported
Regulated:	YES
Sensitive Area:	NO
Date Of Sensitivity:	Not reported
UST Configurations:	SC- Secondarily Contained
Construction Comments:	Not reported
Corrosion Protections:	NR - None Required by Rule
Corrosion Protection Comments:	Not reported
Primary Release Detection:	ATG - Automatic Tank Gauging
Secondary Release Detection:	ATG - Automatic Tank Gauging
Release Detection Comments:	Not reported
Piping Configuration:	SC - Secondarily Contained
Piping Configuration Comments:	Not reported
Piping Styles:	P - Pressure
Piping Constructions:	FRP - Fiberglass Reinforced Plastic
Piping Construction Comments:	Not reported
Piping Corrosion Protections:	NR - None required by rule
Piping Corrosion Protection Comments:	Not reported
Piping Release Detections:	MLLD - Mechanical Line Leak Detector
Piping Release Detection Comments:	Not reported
Spill Prevention Manholes:	SB - Spill Containment Manhole (bucket)
Spill Prevention Manhole Comments:	Not reported
OverFill Prevention:	FILL - Fill Pipe (drop tube flapper)
OverFill Prevention Comment:	Not reported
Comments:	Not reported
Name:	CLEVELAND CLINIC POWER HOUSE
Address:	2045 E 90TH ST
City,State,Zip:	CLEVELAND, OH 44106
Tank Number:	T00006
Status:	CIU - Currently In Use
UST Capacity:	20000
Tank Content:	Diesel
Installation Date:	01/10/2006
Construction:	FRP-Fiberglass Reinforced Plastic
Date Last Used:	Not reported
Date TCL Closed:	Not reported
Date Removed:	Not reported
CAS Number:	68334-30-5
Abandoned Approved:	Not reported
Regulated:	YES
Sensitive Area:	NO
Date Of Sensitivity:	Not reported
UST Configurations:	SC- Secondarily Contained
Construction Comments:	Not reported
Corrosion Protections:	NR - None Required by Rule
Corrosion Protection Comments:	Not reported
Primary Release Detection:	ATG - Automatic Tank Gauging
Secondary Release Detection:	ATG - Automatic Tank Gauging
Release Detection Comments:	Not reported
Piping Configuration:	SC - Secondarily Contained
Piping Configuration Comments:	Not reported
Piping Styles:	P - Pressure
Piping Constructions:	FRP - Fiberglass Reinforced Plastic

CLEVELAND CLINIC POWER HOUSE (Continued) **U004060369**

Piping Construction Comments:	Not reported
Piping Corrosion Protections:	NR - None required by rule
Piping Corrosion Protection Comments:	Not reported
Piping Release Detections:	MLLD - Mechanical Line Leak Detector
Piping Release Detection Comments:	Not reported
Spill Prevention Manholes:	SB - Spill Containment Manhole (bucket)
Spill Prevention Manhole Comments:	Not reported
OverFill Prevention:	FILL - Fill Pipe (drop tube flapper)
OverFill Prevention Comment:	Not reported
Comments:	Not reported
Name:	CLEVELAND CLINIC POWER HOUSE
Address:	2045 E 90TH ST
City,State,Zip:	CLEVELAND, OH 44106
Tank Number:	T00007
Status:	CIU - Currently In Use
UST Capacity:	20000
Tank Content:	Diesel
Installation Date:	01/10/2006
Construction:	FRP-Fiberglass Reinforced Plastic
Date Last Used:	Not reported
Date TCL Closed:	Not reported
Date Removed:	Not reported
CAS Number:	68334-30-5
Abandoned Approved:	Not reported
Regulated:	YES
Sensitive Area:	NO
Date Of Sensitivity:	Not reported
UST Configurations:	SC- Secondarily Contained
Construction Comments:	Not reported
Corrosion Protections:	NR - None Required by Rule
Corrosion Protection Comments:	Not reported
Primary Release Detection:	ATG - Automatic Tank Gauging
Secondary Release Detection:	ATG - Automatic Tank Gauging
Release Detection Comments:	Not reported
Piping Configuration:	SC - Secondarily Contained
Piping Configuration Comments:	Not reported
Piping Styles:	P - Pressure
Piping Constructions:	FRP - Fiberglass Reinforced Plastic
Piping Construction Comments:	Not reported
Piping Corrosion Protections:	NR - None required by rule
Piping Corrosion Protection Comments:	Not reported
Piping Release Detections:	MLLD - Mechanical Line Leak Detector
Piping Release Detection Comments:	Not reported
Spill Prevention Manholes:	SB - Spill Containment Manhole (bucket)
Spill Prevention Manhole Comments:	Not reported
OverFill Prevention:	FILL - Fill Pipe (drop tube flapper)
OverFill Prevention Comment:	Not reported
Comments:	Not reported
Name:	CLEVELAND CLINIC POWER HOUSE
Address:	2045 E 90TH ST
City,State,Zip:	CLEVELAND, OH 44106
Tank Number:	T00008
Status:	CIU - Currently In Use

CLEVELAND CLINIC POWER HOUSE (Continued) **U004060369**

UST Capacity:	20000
Tank Content:	Diesel
Installation Date:	01/10/2006
Construction:	FRP-Fiberglass Reinforced Plastic
Date Last Used:	Not reported
Date TCL Closed:	Not reported
Date Removed:	Not reported
CAS Number:	68334-30-5
Abandoned Approved:	Not reported
Regulated:	YES
Sensitive Area:	NO
Date Of Sensitivity:	Not reported
UST Configurations:	SC- Secondarily Contained
Construction Comments:	Not reported
Corrosion Protections:	NR - None Required by Rule
Corrosion Protection Comments:	Not reported
Primary Release Detection:	ATG - Automatic Tank Gauging
Secondary Release Detection:	ATG - Automatic Tank Gauging
Release Detection Comments:	Not reported
Piping Configuration:	SC - Secondarily Contained
Piping Configuration Comments:	Not reported
Piping Styles:	P - Pressure
Piping Constructions:	FRP - Fiberglass Reinforced Plastic
Piping Construction Comments:	Not reported
Piping Corrosion Protections:	NR - None required by rule
Piping Corrosion Protection Comments:	Not reported
Piping Release Detections:	MLLD - Mechanical Line Leak Detector
Piping Release Detection Comments:	Not reported
Spill Prevention Manholes:	SB - Spill Containment Manhole (bucket)
Spill Prevention Manhole Comments:	Not reported
OverFill Prevention:	FILL - Fill Pipe (drop tube flapper)
OverFill Prevention Comment:	Not reported
Comments:	Not reported
Name:	CLEVELAND CLINIC POWER HOUSE
Address:	2045 E 90TH ST
City,State,Zip:	CLEVELAND, OH 44106
Tank Number:	T00009
Status:	EMP - Empty Never Filled
UST Capacity:	25000
Tank Content:	Other (see comments)
Installation Date:	11/20/2023
Construction:	FRP-Fiberglass Reinforced Plastic
Date Last Used:	Not reported
Date TCL Closed:	Not reported
Date Removed:	Not reported
CAS Number:	Not reported
Abandoned Approved:	Not reported
Regulated:	NO
Sensitive Area:	NO
Date Of Sensitivity:	Not reported
UST Configurations:	SC- Secondarily Contained
Construction Comments:	Not reported
Corrosion Protections:	NR - None Required by Rule
Corrosion Protection Comments:	Not reported
Primary Release Detection:	ATG - Automatic Tank Gauging

CLEVELAND CLINIC POWER HOUSE (Continued) **U004060369**

Secondary Release Detection:	IMT - Int. Monitoring (D/W Tank)
Release Detection Comments:	Not reported
Piping Configuration:	SC - Secondarily Contained
Piping Configuration Comments:	Not reported
Piping Styles:	P - Pressure
Piping Constructions:	FPTP - Flexible Plastic Technology Piping
Piping Construction Comments:	Not reported
Piping Corrosion Protections:	NR - None required by rule
Piping Corrosion Protection Comments:	Not reported
Piping Release Detections:	IMT - Interstitial Monitoring
Piping Release Detection Comments:	Not reported
Spill Prevention Manholes:	SB - Spill Containment Manhole (bucket)
Spill Prevention Manhole Comments:	Not reported
OverFill Prevention:	FILL - Fill Pipe (drop tube flapper)
OverFill Prevention Comment:	ALARM
Comments:	PENDING INS-INSTALLATION, WATER UNTIL 2025 WHEN BUILDING BUILT THEN DSL ONCE FINAL COMPLETED.MD 2/21/24

Name:	CLEVELAND CLINIC POWER HOUSE
Address:	2045 E 90TH ST
City,State,Zip:	CLEVELAND, OH 44106

Tank Number:	T00010
Status:	EMP - Empty Never Filled
UST Capacity:	25000
Tank Content:	Other (see comments)
Installation Date:	11/20/2023
Construction:	FRP-Fiberglass Reinforced Plastic
Date Last Used:	Not reported
Date TCL Closed:	Not reported
Date Removed:	Not reported
CAS Number:	Not reported
Abandoned Approved:	Not reported
Regulated:	NO
Sensitive Area:	NO
Date Of Sensitivity:	Not reported
UST Configurations:	SC- Secondarily Contained
Construction Comments:	Not reported
Corrosion Protections:	NR - None Required by Rule
Corrosion Protection Comments:	Not reported
Primary Release Detection:	ATG - Automatic Tank Gauging
Secondary Release Detection:	IMT - Int. Monitoring (D/W Tank)
Release Detection Comments:	Not reported
Piping Configuration:	SC - Secondarily Contained
Piping Configuration Comments:	Not reported
Piping Styles:	P - Pressure
Piping Constructions:	FPTP - Flexible Plastic Technology Piping
Piping Construction Comments:	Not reported
Piping Corrosion Protections:	NR - None required by rule
Piping Corrosion Protection Comments:	Not reported
Piping Release Detections:	IMT - Interstitial Monitoring
Piping Release Detection Comments:	Not reported
Spill Prevention Manholes:	SB - Spill Containment Manhole (bucket)
Spill Prevention Manhole Comments:	Not reported
OverFill Prevention:	FILL - Fill Pipe (drop tube flapper)
OverFill Prevention Comment:	ALARM
Comments:	PENDING INS-INSTALLATION, WATER UNTIL 2025 WHEN BUILDING BUILT THEN

CLEVELAND CLINIC POWER HOUSE (Continued) **U004060369**

DSL ONCE FINAL COMPLETED.MD 2/21/24

Name:	CLEVELAND CLINIC POWER HOUSE
Address:	2045 E 90TH ST
City,State,Zip:	CLEVELAND, OH 44106
Tank Number:	T00011
Status:	EMP - Empty Never Filled
UST Capacity:	25000
Tank Content:	Other (see comments)
Installation Date:	11/20/2023
Construction:	FRP-Fiberglass Reinforced Plastic
Date Last Used:	Not reported
Date TCL Closed:	Not reported
Date Removed:	Not reported
CAS Number:	Not reported
Abandoned Approved:	Not reported
Regulated:	NO
Sensitive Area:	NO
Date Of Sensitivity:	Not reported
UST Configurations:	SC- Secondarily Contained
Construction Comments:	Not reported
Corrosion Protections:	NR - None Required by Rule
Corrosion Protection Comments:	Not reported
Primary Release Detection:	ATG - Automatic Tank Gauging
Secondary Release Detection:	IMT - Int. Monitoring (D/W Tank)
Release Detection Comments:	Not reported
Piping Configuration:	SC - Secondarily Contained
Piping Configuration Comments:	Not reported
Piping Styles:	P - Pressure
Piping Constructions:	FPTP - Flexible Plastic Technology Piping
Piping Construction Comments:	Not reported
Piping Corrosion Protections:	NR - None required by rule
Piping Corrosion Protection Comments:	Not reported
Piping Release Detections:	IMT - Interstitial Monitoring
Piping Release Detection Comments:	Not reported
Spill Prevention Manholes:	SB - Spill Containment Manhole (bucket)
Spill Prevention Manhole Comments:	Not reported
OverFill Prevention:	FILL - Fill Pipe (drop tube flapper)
OverFill Prevention Comment:	ALARM
Comments:	PENDING INS-INSTALLATION, WATER UNTIL 2025 WHEN BUILDING BUILT THEN DSL ONCE FINAL COMPLETED.MD 2/21/24

ARCHIVE UST:

Name:	CLEVELAND CLINIC POWER HOUSE
Address:	2045 E 90TH ST
City,State,Zip:	CLEVELAND, OH 44106
Facility Number:	18010181
Owner Name:	CLEVELAND CLINIC POWER HOUSE
Owner Address:	2045 E 90TH ST
Owner City,St,Zip:	CLEVELAND, OH 44106
Owner Telephone:	(216)445-6912
Owner ID:	W013820
Facility Type:	Other (Explain)
Contact Name:	PAUL DZURINDA
Contact Telephone:	(216)445-6912
Tank Number:	4

CLEVELAND CLINIC POWER HOUSE (Continued) **U004060369**

Depth at Location: CLEVELAND FIRE DEPARTMENT
Authorized: Yes
Eligible Award: Not reported
Action: Yes

Permit:
Facility Id: 18010181
Permit Id: P00001
Permit Status: Closed
Issued Date: 11/16/2004
LFD Permit Id: 13036

Facility Id: 18010181
Permit Id: P00002
Permit Status: Closed
Issued Date: 1/10/2006
LFD Permit Id: 08274

Inspection:
Facility Id: 18010181
Permit Number: P00002
Code: 203
Inspection Type: Final

Facility Id: 18010181
Permit Number: P00001
Code: 103
Inspection Type: Final

Tank ID: T00001
Tank Type: Not reported
Tank Status: Removed
Install Date: Not reported
Content: Not reported
Capacity: Not reported
Corrosion Protection Tank: Not reported
CAS #: Not reported
Regulated: Not reported
Overfill Device Installed: Not reported
Spill Device Installed: Not reported
Release Detection On Tank: Not reported
Date Removed: 11/16/2004
Date Last Use: 10/1/2004
Date Abandoned/Closed: Not reported
AST/UST: UST
Corrosion Protection Piping: Not reported
Piping Material: Not reported
Piping Type: Not reported
Release Detection On Piping: Not reported

Tank ID: T00002
Tank Type: Not reported
Tank Status: Removed
Install Date: Not reported
Content: Not reported

CLEVELAND CLINIC POWER HOUSE (Continued) **U004060369**

Capacity:	Not reported
Corrosion Protection Tank:	Not reported
CAS #:	Not reported
Regulated:	Not reported
Overfill Device Installed:	Not reported
Spill Device Installed:	Not reported
Release Detection On Tank:	Not reported
Date Removed:	11/16/2004
Date Last Use:	10/1/2004
Date Abandoned/Closed:	Not reported
AST/UST:	UST
Corrosion Protection Piping:	Not reported
Piping Material:	Not reported
Piping Type:	Not reported
Release Detection On Piping:	Not reported

Tank ID:	T00003
Tank Type:	Not reported
Tank Status:	**Removed**
Install Date:	Not reported
Content:	Not reported
Capacity:	Not reported
Corrosion Protection Tank:	Not reported
CAS #:	Not reported
Regulated:	Not reported
Overfill Device Installed:	Not reported
Spill Device Installed:	Not reported
Release Detection On Tank:	Not reported
Date Removed:	11/16/2004
Date Last Use:	10/1/2004
Date Abandoned/Closed:	Not reported
AST/UST:	UST
Corrosion Protection Piping:	Not reported
Piping Material:	Not reported
Piping Type:	Not reported
Release Detection On Piping:	Not reported

Tank ID:	T00004
Tank Type:	Not reported
Tank Status:	**Removed**
Install Date:	Not reported
Content:	Not reported
Capacity:	Not reported
Corrosion Protection Tank:	Not reported
CAS #:	Not reported
Regulated:	Not reported
Overfill Device Installed:	Not reported
Spill Device Installed:	Not reported
Release Detection On Tank:	Not reported
Date Removed:	11/16/2004
Date Last Use:	10/1/2004
Date Abandoned/Closed:	Not reported
AST/UST:	UST
Corrosion Protection Piping:	Not reported
Piping Material:	Not reported

CLEVELAND CLINIC POWER HOUSE (Continued) **U004060369**

Piping Type:	Not reported
Release Detection On Piping:	Not reported

Tank ID:	T00005
Tank Type:	Not reported
Tank Status:	**Currently In Use**
Install Date:	Not reported
Content:	Not reported
Capacity:	Not reported
Corrosion Protection Tank:	Not reported
CAS #:	Not reported
Regulated:	Yes
Overfill Device Installed:	Yes
Spill Device Installed:	Yes
Release Detection On Tank:	Not reported
Date Removed:	Not reported
Date Last Use:	Not reported
Date Abandoned/Closed:	Not reported
AST/UST:	UST
Corrosion Protection Piping:	Not reported
Piping Material:	Not reported
Piping Type:	Not reported
Release Detection On Piping:	Electronic Line Leak Detector

Tank ID:	T00006
Tank Type:	Not reported
Tank Status:	**Currently In Use**
Install Date:	Not reported
Content:	Not reported
Capacity:	Not reported
Corrosion Protection Tank:	Not reported
CAS #:	Not reported
Regulated:	Yes
Overfill Device Installed:	Yes
Spill Device Installed:	Yes
Release Detection On Tank:	Not reported
Date Removed:	Not reported
Date Last Use:	Not reported
Date Abandoned/Closed:	Not reported
AST/UST:	UST
Corrosion Protection Piping:	Not reported
Piping Material:	Not reported
Piping Type:	Not reported
Release Detection On Piping:	Electronic Line Leak Detector

Tank ID:	T00007
Tank Type:	Not reported
Tank Status:	**Currently In Use**
Install Date:	Not reported
Content:	Not reported
Capacity:	Not reported
Corrosion Protection Tank:	Not reported
CAS #:	Not reported
Regulated:	Yes

CLEVELAND CLINIC POWER HOUSE (Continued) **U004060369**

Overfill Device Installed:	Yes
Spill Device Installed:	Yes
Release Detection On Tank:	Not reported
Date Removed:	Not reported
Date Last Use:	Not reported
Date Abandoned/Closed:	Not reported
AST/UST:	UST
Corrosion Protection Piping:	Not reported
Piping Material:	Not reported
Piping Type:	Not reported
Release Detection On Piping:	Electronic Line Leak Detector

Tank ID:	T00008
Tank Type:	Not reported
Tank Status:	**Currently In Use**
Install Date:	Not reported
Content:	Not reported
Capacity:	Not reported
Corrosion Protection Tank:	Not reported
CAS #:	Not reported
Regulated:	Yes
Overfill Device Installed:	Yes
Spill Device Installed:	Yes
Release Detection On Tank:	Not reported
Date Removed:	Not reported
Date Last Use:	Not reported
Date Abandoned/Closed:	Not reported
AST/UST:	UST
Corrosion Protection Piping:	Not reported
Piping Material:	Not reported
Piping Type:	Not reported
Release Detection On Piping:	Electronic Line Leak Detector

N52 **CLEVELAND CLINIC POWER HOUSE** **UNREG LTANKS** **S105902220**
South **2045 E 90TH ST** **N/A**
1/4-1/2 **CLEVELAND, OH 44106**
0.480 mi.
2534 ft. **Site 2 of 3 in cluster N**

Relative:
Higher

Actual:
677 ft.

UNREG LTANKS:

Facility Status:	**Release is Confirmed**		
Facility Id:	Not reported	Facility County #:	035
Facility Track:	0	Facility Phone:	Not reported
Report Number:	1810613	Incident Number:	181061300
RP Status:	Not reported	RP Search Date:	Not reported
Inspector:	Not reported	Coordinator:	NECA
Revised Date:	Not reported	Fiscal Tracking:	FY91
Class:	D	Priority:	2
Vacant:	Not reported	Lust Trust Fund:	2
Emrgncy Resp:	2	ER By:	Not reported
Authorized By:	GILL	Authorized Date:	03/22/91
Added Date:	03/26/91	Entry By:	UNGER
Owner Name:	CLEVELAND CLINIC		
Owner Address:	Not reported		
Owner City,St,Zip:	OH		
Owner Phone:	Not reported		
Operator Name:	Not reported		

CLEVELAND CLINIC POWER HOUSE (Continued) **S105902220**

Operator Address: Not reported
Operator C,S,Z: OH
Operator Phone: Not reported
Remarks: 0
Summary: Not reported

N53 **CLEVELAND CLINIC POWER HOUSE** **UST FINDER** **1028604444**
South **2045 E 90TH ST** **UST FINDER RELEASE** **N/A**
1/4-1/2 **CLEVELAND, OH 44106**
0.480 mi.
2534 ft. **Site 3 of 3 in cluster N**

Relative:
Higher

Actual:
677 ft.

UST FINDER:

Object ID:	351515
Facility ID:	OH18010181
Name:	CLEVELAND CLINIC POWER HOUSE
Address:	2045 E 90TH ST
City,State,Zip:	CLEVELAND, OH 44106
Address Match Type:	Not reported
Open USTs:	4
Closed USTs:	0
TOS USTs:	0
Population 1500ft:	605
Private Wells 1500ft:	0
Within 100yr Floodplain:	No
Land Use:	Developed, High Intensity
Within SPA:	No
SPA PWS Facility ID:	Not reported
SPA Water Type:	Not reported
SPA Facility Type:	Not reported
SPA HUC12:	Not reported
Within WHPA:	No
WHPA PWS Facility ID:	Not reported
WHPA Water Type:	Not reported
WHPA Facility Type:	Not reported
WHPA HUC12:	Not reported
Facility Status:	Open UST(s)
Date of Last Inspection:	Not reported
EPA Region:	5
Tribe:	Not reported
Coordinate Source:	State
X Coord:	-81.6228159999999
Y Coord:	41.502285
Latitude:	41.502285
Longitude:	-81.622816

UST FINDER:

Object ID:	1478852
Facility ID:	OH18010181
Tank ID:	OH18010181_T00007
Tank Status:	Open
Installation Date:	2006/01/10 15:59:59+00
Removal Date:	Not reported
Tank Capacity:	20000
Substances:	Diesel
Tank Wall Type:	Double
Object ID:	1478853

CLEVELAND CLINIC POWER HOUSE (Continued) **1028604444**

Facility ID:	OH18010181
Tank ID:	OH18010181_T00006
Tank Status:	Open
Installation Date:	2006/01/10 15:59:59+00
Removal Date:	Not reported
Tank Capacity:	20000
Substances:	Diesel
Tank Wall Type:	Double

Object ID:	1478854
Facility ID:	OH18010181
Tank ID:	OH18010181_T00005
Tank Status:	Open
Installation Date:	2006/01/10 15:59:59+00
Removal Date:	Not reported
Tank Capacity:	20000
Substances:	Diesel
Tank Wall Type:	Double

Object ID:	1478855
Facility ID:	OH18010181
Tank ID:	OH18010181_T00008
Tank Status:	Open
Installation Date:	2006/01/10 15:59:59+00
Removal Date:	Not reported
Tank Capacity:	20000
Substances:	Diesel
Tank Wall Type:	Double

UST FINDER RELEASE:

Object ID:	323076
Facility ID:	OH18010181
Lust ID:	OH18010181-N00002
Name:	CLEVELAND CLINIC POWER HOUSE
Address:	2045 E 90TH ST
City,State,Zip:	CLEVELAND, OH 0
Address Match Type:	Not reported
Reported Date:	2004/11/29 15:59:59+00
Status:	No Further Action
Substance:	Not reported
Population within 1500ft:	604
Domestic Wells within 1500ft:	0
Land Use:	Developed, High Intensity
Within SPA:	No
SPA PWS Facility ID:	Not reported
SPA Water Type:	Not reported
SPA Facility Type:	Not reported
SPA HUC12:	Not reported
Within WHPA:	No
WHPA PWS Facility ID:	Not reported
WHPA Water Type:	Not reported
WHPA Facility Type:	Not reported
WHPA HUC12:	Not reported
Within 100yr Floodplain:	No
Tribe:	Not reported
EPA Region:	5

CLEVELAND CLINIC POWER HOUSE (Continued) **1028604444**

NFA Letter 1:	Not reported
NFA Letter 2:	Not reported
NFA Letter 3:	Not reported
NFA Letter 4:	Not reported
Closed With Residual Contaminate:	Not reported
Coordinate Source:	State
X Coord:	-81.62282
Y Coord:	41.5022900000001
Latitude:	41.50229
Longitude:	-81.62282

---

54 **ABANDONED SERVICE STATION** **LUST** **S128028352**
SE **10400 CHESTER/1942 E 105TH** **N/A**
1/4-1/2 **CLEVELAND, OH 44106**
0.483 mi.
2548 ft.

Relative:
Higher

Actual:
680 ft.

LUST:

Name:	ABANDONED SERVICE STATION
Address:	10400 CHESTER/1942 E 105TH
City,State,Zip:	CLEVELAND, OH 44106
Release Number:	18010972 - N00002
Release Date:	12/24/2009
LTF Status:	6 Closure of regulated UST
FR Status:	**NFA: No Further Action**
Priority:	2
Review Date:	12/29/2009
Priority Decode:	SUS/CON from non-regulated UST
Class1 Decode:	A Responsible Party (RP) for the release has not yet been determined
Latitude:	41.505273
Longitude:	-81.615855
Class:	Responsible Party for release has not yet been determined
Incident Number:	Not reported
Last Update:	Charles Zepp
Last Update Date:	05/30/2024
Last Update Updated:	12/29/2009
Sub Status:	Not reported
Rules:	2005
Coordinator:	Charles Zepp
Rating:	14

Name:	ABANDONED SERVICE STATION
Address:	10400 CHESTER/1942 E 105TH
City,State,Zip:	CLEVELAND, OH 44106
Release Number:	18010972 - N00001
Release Date:	03/20/2003
LTF Status:	6 Closure of regulated UST
FR Status:	**NFA: No Further Action**
Priority:	2
Review Date:	03/20/2003
Priority Decode:	SUS/CON from non-regulated UST
Class1 Decode:	A viable RP have been identified
Latitude:	41.505273
Longitude:	-81.615855
Class:	Viable Responsible Party has been identified
Incident Number:	Not reported
Last Update:	Charles Zepp
Last Update Date:	06/10/2021

ABANDONED SERVICE STATION (Continued) **S128028352**

Last Update Updated: 03/20/2003
Sub Status: Approved
Rules: 1999
Coordinator: Charles Zepp
Rating: 10

---

55 SW 1/2-1 0.546 mi. 2884 ft.

CHURCH SQUARE PROPERTY USD, CLEVELAND
7909-8101 EUCLID AVE
CLEVELAND, OH 44114

DERR VCP USD **S108968938 N/A**

Relative: Higher

Actual: 670 ft.

DERR:

Name: CHURCH SQUARE PROPERTY USD, CLEVELAND
Address: 7909-8101 EUCLID AVE
City,State,Zip: CLEVELAND, OH 44114-3485
DERR ID: 218002190
District: NEDO
Alias: Not reported
Lat/Long: 41.504811901 -81.632477977
CERCLIS ID: Not reported
Program: Not reported
Decode for Activity: Not reported

OH VCP:

Name: CHURCH SQUARE PROPERTY USD, CLEVELAND
Address: 7909-8101 EUCLID AVE
Address 2: Not reported
City,State,Zip: CLEVELAND, OH 44114-3485
OH EPA District: NEDO
Alias Name: Not reported
Latitude: 41.50481
Longitude: -81.63247
Old Program Id: 98USD014
Project Type: Urban Setting Designation
DERR ID: 218002190

USD:

Name: CHURCH SQUARE PROPERTY
Address: 7909-8101 EUCLID AVE
City,State,Zip: CLEVELAND, OH 44114-3485
Facility Type: Urban Setting Designation
USD Status: Not reported
District: NEDO
Acreage: 8.32431790
Parent Site ID: 218002190
Date Received: 08/31/1998
Date Issued: 01/22/1999
Most Recent Verification: Not reported
Verification Outcome: Verification not Required
Object ID: Not reported
DERR Program: Voluntary Action Program
USD Area Type: Property Specific
Polygon Name: Not reported
PolygonID: 203
Staff Digitizer: Gara, Brian
Digitized Date: 08/03/2016

CHURCH SQUARE PROPERTY USD, CLEVELAND (Continued) **S108968938**

Digitized Method:	Georeferenced Paper Map
Map Source:	Engineering Drawing
Confidence:	Medium
Comments:	Not reported
Centroid Latitude:	41.504810999999997
Centroid Longitude:	-81.632478000000006
Modified By:	DERR_CO
Modified Date:	2016-08-03 00:00:00
Shape ST Area:	Not reported
Shape ST Length:	Not reported

Name:	CHURCH SQUARE PROPERTY
Address:	7909-8101 EUCLID AVE
City,State,Zip:	CLEVELAND, OH 44114-3485
Facility Type:	USD
USD Status:	Not reported
District:	NEDO
Acreage:	8.3243179
Parent Site ID:	218002190
Date Received:	08/31/1998
Date Issued:	01/22/1999
Most Recent Verification:	Not reported
Verification Outcome:	NA
Object ID:	Not reported
DERR Program:	Voluntary Action Program
USD Area Type:	Property Specific
Polygon Name:	Not reported
PolygonID:	203
Staff Digitizer:	Gara, Brian
Digitized Date:	08/03/2016
Digitized Method:	Georeferenced Paper Map
Map Source:	Engineering Drawing
Confidence:	M
Comments:	Not reported
Centroid Latitude:	41.504811
Centroid Longitude:	-81.632478
Modified By:	DERR_CO
Modified Date:	2016-08-03 00:00:00
Shape ST Area:	362605.83747
Shape ST Length:	2537.3559913

56
SSW
1/2-1
0.629 mi.
3322 ft.

SWIFT CLEANERS FORMER CARNEGIE AVE CLEVELAND
8220 CARNEGIE AVE
CLEVELAND, OH 44103

DERR **S111209519**
ENG CONTROLS **N/A**
INST CONTROL
VCP
VAPOR

Relative:
Higher

Actual:
673 ft.

DERR:

Name:	SWIFT CLEANERS FORMER CARNEGIE AVE CLEVELAND
Address:	8220 CARNEGIE AVE
City,State,Zip:	CLEVELAND, OH 44103-
DERR ID:	218002847
District:	NEDO
Alias:	Not reported
Lat/Long:	Not reported
CERCLIS ID:	Not reported
Program:	**Voluntary Action Program**
Decode for Activity:	Voluntary Action Program

SWIFT CLEANERS FORMER CARNEGIE AVE CLEVELAND (Continued) **S111209519**

ENGINEERING CONTROLS:

Name:	SWIFT CLEANERS FORMER CARNEGIE AVE CLEVELAND
Address:	8220 CARNEGIE AVE
City,State,Zip:	CLEVELAND, OH 44103-
NFA Number:	Not reported
Land Use:	Not reported
Site Id:	218002847
Project Id:	218002847002
District:	NEDO
Lat/Long:	Not reported
Program Area:	VAP
Project Type:	NFA 90 Day
Prog Area Decode:	Voluntary Action Program

Name:	SWIFT CLEANERS FORMER CARNEGIE AVE CLEVELAND
Address:	8220 CARNEGIE AVE
City,State,Zip:	CLEVELAND, OH 44103-
NFA Number:	13NFA511
Land Use:	Commercial
Site Id:	218002847
Project Id:	218002847002
District:	NEDO
Lat/Long:	Not reported
Program Area:	VAP
Project Type:	NFA 90 Day
Prog Area Decode:	Voluntary Action Program

INST CONTROL:

Name:	SWIFT CLEANERS FORMER CARNEGIE AVE CLEVELAND
Address:	8220 CARNEGIE AVE
City,State,Zip:	CLEVELAND, OH 44103-
NFA Number:	Not reported
Land Use:	Not reported
Site Id:	218002847
Project Id:	218002847002
District:	NEDO
Lat/Long:	Not reported
Program Area:	VAP
Project Type:	NFA 90 Day
IC Type:	Not reported
IC Mechanism:	Not reported
Prog Area Decode:	Voluntary Action Program

Name:	SWIFT CLEANERS FORMER CARNEGIE AVE CLEVELAND
Address:	8220 CARNEGIE AVE
City,State,Zip:	CLEVELAND, OH 44103-
NFA Number:	Not reported
Land Use:	Not reported
Site Id:	218002847
Project Id:	218002847002
District:	NEDO
Lat/Long:	Not reported
Program Area:	VAP
Project Type:	NFA 90 Day
IC Type:	Above Ground Structure Construction Restriction
IC Mechanism:	Environmental Covennant IAW UECA

SWIFT CLEANERS FORMER CARNEGIE AVE CLEVELAND (Continued) **S111209519**

Prog Area Decode: Voluntary Action Program

Name: SWIFT CLEANERS FORMER CARNEGIE AVE CLEVELAND
Address: 8220 CARNEGIE AVE
City,State,Zip: CLEVELAND, OH 44103-
NFA Number: Not reported
Land Use: Not reported
Site Id: 218002847
Project Id: 218002847002
District: NEDO
Lat/Long: Not reported
Program Area: VAP
Project Type: NFA 90 Day
IC Type: Commercial Use Restriction
IC Mechanism: Environmental Covennant IAW UECA
Prog Area Decode: Voluntary Action Program

Name: SWIFT CLEANERS FORMER CARNEGIE AVE CLEVELAND
Address: 8220 CARNEGIE AVE
City,State,Zip: CLEVELAND, OH 44103-
NFA Number: Not reported
Land Use: Not reported
Site Id: 218002847
Project Id: 218002847002
District: NEDO
Lat/Long: Not reported
Program Area: VAP
Project Type: NFA 90 Day
IC Type: Digging/Excavating Restriction
IC Mechanism: Environmental Covennant IAW UECA
Prog Area Decode: Voluntary Action Program

Name: SWIFT CLEANERS FORMER CARNEGIE AVE CLEVELAND
Address: 8220 CARNEGIE AVE
City,State,Zip: CLEVELAND, OH 44103-
NFA Number: Not reported
Land Use: Not reported
Site Id: 218002847
Project Id: 218002847002
District: NEDO
Lat/Long: Not reported
Program Area: VAP
Project Type: NFA 90 Day
IC Type: Industrial Use Restriction
IC Mechanism: Environmental Covennant IAW UECA
Prog Area Decode: Voluntary Action Program

Name: SWIFT CLEANERS FORMER CARNEGIE AVE CLEVELAND
Address: 8220 CARNEGIE AVE
City,State,Zip: CLEVELAND, OH 44103-
NFA Number: Not reported
Land Use: Not reported
Site Id: 218002847
Project Id: 218002847002
District: NEDO
Lat/Long: Not reported
Program Area: VAP

SWIFT CLEANERS FORMER CARNEGIE AVE CLEVELAND (Continued) **S111209519**

Project Type: NFA 90 Day
IC Type: Potable & Non-potable GW Extraction/Use Restriction
IC Mechanism: Environmental Covennant IAW UECA
Prog Area Decode: Voluntary Action Program

Name: SWIFT CLEANERS FORMER CARNEGIE AVE CLEVELAND
Address: 8220 CARNEGIE AVE
City,State,Zip: CLEVELAND, OH 44103-
NFA Number: 13NFA511
Land Use: Commercial
Site Id: 218002847
Project Id: 218002847002
District: NEDO
Lat/Long: Not reported
Program Area: VAP
Project Type: NFA 90 Day
IC Type: Not reported
IC Mechanism: Not reported
Prog Area Decode: Voluntary Action Program

OH VCP:
Name: SWIFT CLEANERS FORMER CARNEGIE AVE CLEVELAND
Address: 8220 CARNEGIE AVE
Address 2: Not reported
City,State,Zip: CLEVELAND, OH 44103-
OH EPA District: NEDO
Alias Name: Not reported
Latitude: Not reported
Longitude: Not reported
Old Program Id: Not reported
Project Type: VAP PAYGO
DERR ID: 218002847

Name: SWIFT CLEANERS FORMER CARNEGIE AVE CLEVELAND
Address: 8220 CARNEGIE AVE
Address 2: Not reported
City,State,Zip: CLEVELAND, OH 44103-
OH EPA District: NEDO
Alias Name: Not reported
Latitude: Not reported
Longitude: Not reported
Old Program Id: 13NFA511
Project Type: NFA 90 Day
DERR ID: 218002847

Name: SWIFT CLEANERS FORMER CARNEGIE AVE CLEVELAND
Address: 8220 CARNEGIE AVE
Address 2: Not reported
City,State,Zip: CLEVELAND, OH 44103-
OH EPA District: NEDO
Alias Name: Not reported
Latitude: Not reported
Longitude: Not reported
Old Program Id: Not reported
Project Type: VAP Operation & Maintenance
DERR ID: 218002847

SWIFT CLEANERS FORMER CARNEGIE AVE CLEVELAND (Continued) **S111209519**

Name: SWIFT CLEANERS FORMER CARNEGIE AVE CLEVELAND
Address: 8220 CARNEGIE AVE
Address 2: Not reported
City,State,Zip: CLEVELAND, OH 44103-
OH EPA District: NEDO
Alias Name: Not reported
Latitude: Not reported
Longitude: Not reported
Old Program Id: Not reported
Project Type: VAP Annual Instutional Control Reporting
DERR ID: 218002847

Name: SWIFT CLEANERS FORMER CARNEGIE AVE CLEVELAND
Address: 8220 CARNEGIE AVE
Address 2: Not reported
City,State,Zip: CLEVELAND, OH 44103-
OH EPA District: NEDO
Alias Name: Not reported
Latitude: Not reported
Longitude: Not reported
Old Program Id: Not reported
Project Type: VAP Institutional Control Inspection
DERR ID: 218002847

Name: SWIFT CLEANERS FORMER CARNEGIE AVE CLEVELAND
Address: 8220 CARNEGIE AVE
Address 2: Not reported
City,State,Zip: CLEVELAND, OH 44103-
OH EPA District: NEDO
Alias Name: Not reported
Latitude: Not reported
Longitude: Not reported
Old Program Id: Not reported
Project Type: Risk Mitigation Plan Oversight
DERR ID: 218002847

VAPOR:
Name: SWIFT CLEANERS FORMER CARNEGIE AVE CLEVELAND
Address: 8220 CARNEGIE AVE
City,State,Zip: CLEVELAND, OH
Parent ID: 218002847
Project ID: 218002847002
Project Name: Swift Cleaners Former Carnegie Ave Cleveland
Program: VAP
District: NEDO
Site Coordinator: Not reported
Project Type: NFA 90 Day
Site Screen Completed?: Yes
Follow Up Required?: No
Follow Up Completed?: Not reported

Disclaimer:

57 SE 1/2-1 0.658 mi. 3476 ft. | **FENWAY MANOR APARTMENTS, CLEVELAND**
1986 STOKES BLVD
CLEVELAND, OH 44106 | **DERR VCP ASBESTOS** | **S123150654 N/A**

Relative: Higher

Actual: 682 ft.

DERR:

Name:	FENWAY MANOR APARTMENTS, CLEVELAND
Address:	1986 STOKES BLVD
City,State,Zip:	CLEVELAND, OH 44106-
DERR ID:	218003394
District:	NEDO
Alias:	Not reported
Lat/Long:	Not reported
CERCLIS ID:	Not reported
Program:	**Voluntary Action Program**
Decode for Activity:	Voluntary Action Program

OH VCP:

Name:	FENWAY MANOR APARTMENTS, CLEVELAND
Address:	1986 STOKES BLVD
Address 2:	Not reported
City,State,Zip:	CLEVELAND, OH 44106-
OH EPA District:	NEDO
Alias Name:	Not reported
Latitude:	Not reported
Longitude:	Not reported
Old Program Id:	Not reported
Project Type:	VAP Operation & Maintenance
DERR ID:	218003394

Name:	FENWAY MANOR APARTMENTS, CLEVELAND
Address:	1986 STOKES BLVD
Address 2:	Not reported
City,State,Zip:	CLEVELAND, OH 44106-
OH EPA District:	NEDO
Alias Name:	Not reported
Latitude:	Not reported
Longitude:	Not reported
Old Program Id:	18NFA716
Project Type:	NFA 90 Day
DERR ID:	218003394

Name:	FENWAY MANOR APARTMENTS, CLEVELAND
Address:	1986 STOKES BLVD
Address 2:	Not reported
City,State,Zip:	CLEVELAND, OH 44106-
OH EPA District:	NEDO
Alias Name:	Not reported
Latitude:	Not reported
Longitude:	Not reported
Old Program Id:	Not reported
Project Type:	Risk Mitigation Plan Oversight
DERR ID:	218003394

Name:	FENWAY MANOR APARTMENTS, CLEVELAND
Address:	1986 STOKES BLVD
Address 2:	Not reported
City,State,Zip:	CLEVELAND, OH 44106-

FENWAY MANOR APARTMENTS, CLEVELAND (Continued) **S123150654**

OH EPA District: NEDO
Alias Name: Not reported
Latitude: Not reported
Longitude: Not reported
Old Program Id: Not reported
Project Type: VAP Annual Instutional Control Reporting
DERR ID: 218003394

Name: FENWAY MANOR APARTMENTS, CLEVELAND
Address: 1986 STOKES BLVD
Address 2: Not reported
City,State,Zip: CLEVELAND, OH 44106-
OH EPA District: NEDO
Alias Name: Not reported
Latitude: Not reported
Longitude: Not reported
Old Program Id: Not reported
Project Type: VAP Institutional Control Inspection
DERR ID: 218003394

ASBESTOS:
Name: Not reported
Address: 1986 STOKES BLVD.
City,State,Zip: CLEVELAND, OH
Notification ID: 2017103488
Owner Name: Renewal Housing LLC
Abatement Contractor Name: Precision Environmental Company
Abatement License Number: AC1154
Building Owner: Fenway Manor Apartments
Abate Start Date: 10/11/2017
Abate End Date: 10/13/2017
Demo Contractor Name: N/A
Demo Start Date: 10/11/2017
Demo End Date: 10/13/2017
RACM Linear Feet: N/A
RACM Square Feet: 250
RACM Cubic Feet: N/A
Owner Phone: 330-866-3265
On Site Activity: Abatement ONLY
Abatement Phone No: 216-642-6040
On Site Specialist Name: Todd Farson
Specialist Cert Number: AS24540
Cert Expiration Date: 11/04/2022
Setup Date: 10/11/2017
Offsite On Hold Date: Not reported
Onsite Off Hold: Not reported
Demo Contractor Phone: N/A
Demo On Hold Date: Not reported
Demo Off Hold Date: Not reported
NF Cat-1 Pipe (ft): N/A
NF Cat-1 Surface Area (sq ft): N/A
NF Cat-2 Pipe (ft): N/A
NF Cat-2 Surface Area (sq ft): N/A

Name: Not reported
Address: 1986 STOKES BOULEVARD
City,State,Zip: CLEVELAND, OH 44106

FENWAY MANOR APARTMENTS, CLEVELAND (Continued) **S123150654**

Notification ID:	92462
Owner Name:	Renewal Housing LLC
Abatement Contractor Name:	Precision Environmental Company
Abatement License Number:	AC1154
Building Owner:	Fenway Manor Apartments
Abate Start Date:	Not reported
Abate End Date:	10/13/2017
Demo Contractor Name:	N/A
Demo Start Date:	Not reported
Demo End Date:	10/13/2017
RACM Linear Feet:	0
RACM Square Feet:	250
RACM Cubic Feet:	0
Owner Phone:	207-347-3018
On Site Activity:	Abatement ONLY
Abatement Phone No:	216-642-6040
On Site Specialist Name:	N/A
Specialist Cert Number:	Not reported
Cert Expiration Date:	Not reported
Setup Date:	10/11/2017
Offsite On Hold Date:	Not reported
Onsite Off Hold:	Not reported
Demo Contractor Phone:	N/A
Demo On Hold Date:	Not reported
Demo Off Hold Date:	Not reported
NF Cat-1 Pipe (ft):	0
NF Cat-1 Surface Area (sq ft):	0
NF Cat-2 Pipe (ft):	0
NF Cat-2 Surface Area (sq ft):	0

Name:	Not reported
Address:	1986 STOKES BLVD
City,State,Zip:	CLEVELAND, OH 44106
Notification ID:	98431
Owner Name:	Fenway Preservation Associates, LLC
Abatement Contractor Name:	Precision Environmental Company
Abatement License Number:	AC1154
Building Owner:	Fenway Manor
Abate Start Date:	04/11/2018
Abate End Date:	08/07/2019
Demo Contractor Name:	N/A
Demo Start Date:	04/11/2018
Demo End Date:	08/07/2019
RACM Linear Feet:	120
RACM Square Feet:	1200
RACM Cubic Feet:	479
Owner Phone:	216-664-6500
On Site Activity:	Abatement ONLY
Abatement Phone No:	216-642-6040
On Site Specialist Name:	Daryl Ramsdell
Specialist Cert Number:	AS29072
Cert Expiration Date:	06/14/2025
Setup Date:	04/11/2018
Offsite On Hold Date:	Not reported
Onsite Off Hold:	Not reported
Demo Contractor Phone:	N/A
Demo On Hold Date:	Not reported

FENWAY MANOR APARTMENTS, CLEVELAND (Continued) **S123150654**

Demo Off Hold Date:	Not reported
NF Cat-1 Pipe (ft):	0
NF Cat-1 Surface Area (sq ft):	4225
NF Cat-2 Pipe (ft):	0
NF Cat-2 Surface Area (sq ft):	0

---

58 WSW 1/2-1 0.844 mi. 4457 ft.

BAKER ELECTRIC BLDG, CLEVELAND
7100 EUCLID AVE
CLEVELAND, OH 44103

DERR **S108968552**
SWF/LF **N/A**
INST CONTROL
VCP
VAPOR

Relative: Higher

Actual: 665 ft.

DERR:

Name:	BAKER ELECTRIC BLDG, CLEVELAND
Address:	7100 EUCLID AVE
City,State,Zip:	CLEVELAND, OH 44103-
DERR ID:	218002591
District:	NEDO
Alias:	Not reported
Lat/Long:	41.503355373 -81.639045211
CERCLIS ID:	Not reported
Program:	**Voluntary Action Program**
Decode for Activity:	Voluntary Action Program

LF:

Name:	ARTERIOCYTE INC
Address:	7100 EUCLID AVE STE 150
City,State,Zip:	CLEVELAND, OH 44103
Facility ID:	313027
Facility Address:	Not reported
Status:	ISSUED
Closed Facility:	CLEVELAND, OH 44103
Facility Phone:	Not reported
Last Update:	Not reported
SWMD:	Not reported
Type:	Infectious Waste Generator
Specifications:	Not reported
License Type:	Not reported
License Secondary Id:	IWG013810
Class:	Not reported
Captive:	Not reported
Docket #:	Not reported
Core Place ID:	2374
Program Specific Id #:	Not reported
Start Date:	07/30/2012
End Date:	Not reported
District Office:	NEDO
Contact Name:	Not reported
Contact Phone:	Not reported
Expire Date:	07/27/2015
Operator:	Not reported
Operator Address:	Not reported
Operator City,St,Zip:	Not reported
Operator Phone:	Not reported
Licence Holder:	Not reported
Licence Holder Address:	Not reported
Licence Holder City,St,Zip:	Not reported

BAKER ELECTRIC BLDG, CLEVELAND (Continued) **S108968552**

Licence Holder Phone:	Not reported
Owner Name:	Not reported
Owner Address:	Not reported
Owner City,St,Zip:	Not reported
Owner Phone:	Not reported
Applicant Name:	Arteriocyte Inc
Applicant Address:	7100 Euclid Ave Ste 150

Name:	ARTERIOCYTE INC
Address:	7100 EUCLID AVE STE 150
City,State,Zip:	CLEVELAND, OH 44103
Facility ID:	313027
Facility Address:	Not reported
Status:	ISSUED
Closed Facility:	CLEVELAND, OH 44103
Facility Phone:	Not reported
Last Update:	Not reported
SWMD:	Not reported
Type:	Infectious Waste Generator
Specifications:	Not reported
License Type:	Not reported
License Secondary Id:	IWG013810
Class:	Not reported
Captive:	Not reported
Docket #:	Not reported
Core Place ID:	3568
Program Specific Id #:	Not reported
Start Date:	07/28/2015
End Date:	Not reported
District Office:	NEDO
Contact Name:	Not reported
Contact Phone:	Not reported
Expire Date:	07/27/2018
Operator:	Not reported
Operator Address:	Not reported
Operator City,St,Zip:	Not reported
Operator Phone:	Not reported
Licence Holder:	Not reported
Licence Holder Address:	Not reported
Licence Holder City,St,Zip:	Not reported
Licence Holder Phone:	Not reported
Owner Name:	Not reported
Owner Address:	Not reported
Owner City,St,Zip:	Not reported
Owner Phone:	Not reported
Applicant Name:	Arteriocyte Inc
Applicant Address:	7100 Euclid Ave Ste 150

INST CONTROL:

Name:	BAKER ELECTRIC BLDG, CLEVELAND
Address:	7100 EUCLID AVE
City,State,Zip:	CLEVELAND, OH 44103-
NFA Number:	Not reported
Land Use:	Not reported
Site Id:	218002591
Project Id:	218002591001
District:	NEDO

BAKER ELECTRIC BLDG, CLEVELAND (Continued) **S108968552**

Lat/Long: 41.50335 / -81.63904
Program Area: VAP
Project Type: NFA 90 Day
IC Type: Commercial Use Restriction
IC Mechanism: Environmental Covennant IAW UECA
Prog Area Decode: Voluntary Action Program

Name: BAKER ELECTRIC BLDG, CLEVELAND
Address: 7100 EUCLID AVE
City,State,Zip: CLEVELAND, OH 44103-
NFA Number: Not reported
Land Use: Not reported
Site Id: 218002591
Project Id: 218002591001
District: NEDO
Lat/Long: 41.50335 / -81.63904
Program Area: VAP
Project Type: NFA 90 Day
IC Type: Industrial Use Restriction
IC Mechanism: Environmental Covennant IAW UECA
Prog Area Decode: Voluntary Action Program

Name: BAKER ELECTRIC BLDG, CLEVELAND
Address: 7100 EUCLID AVE
City,State,Zip: CLEVELAND, OH 44103-
NFA Number: Not reported
Land Use: Not reported
Site Id: 218002591
Project Id: 218002591001
District: NEDO
Lat/Long: 41.50335 / -81.63904
Program Area: VAP
Project Type: NFA 90 Day
IC Type: Potable & Non-potable GW Extraction/Use Restriction
IC Mechanism: Environmental Covennant IAW UECA
Prog Area Decode: Voluntary Action Program

Name: BAKER ELECTRIC BLDG, CLEVELAND
Address: 7100 EUCLID AVE
City,State,Zip: CLEVELAND, OH 44103-
NFA Number: 08NFA286
Land Use: Commercial
Site Id: 218002591
Project Id: 218002591001
District: NEDO
Lat/Long: 41.50335 / -81.63904
Program Area: VAP
Project Type: NFA 90 Day
IC Type: Not reported
IC Mechanism: Not reported
Prog Area Decode: Voluntary Action Program

OH VCP:
Name: BAKER ELECTRIC BLDG, CLEVELAND
Address: 7100 EUCLID AVE
Address 2: Not reported
City,State,Zip: CLEVELAND, OH 44103-

BAKER ELECTRIC BLDG, CLEVELAND (Continued) **S108968552**

OH EPA District: NEDO
Alias Name: Not reported
Latitude: 41.50335
Longitude: -81.63904
Old Program Id: Not reported
Project Type: VAP Annual Instutional Control Reporting
DERR ID: 218002591

Name: BAKER ELECTRIC BLDG, CLEVELAND
Address: 7100 EUCLID AVE
Address 2: Not reported
City,State,Zip: CLEVELAND, OH 44103-
OH EPA District: NEDO
Alias Name: Not reported
Latitude: 41.50335
Longitude: -81.63904
Old Program Id: Not reported
Project Type: VAP Institutional Control Inspection
DERR ID: 218002591

Name: BAKER ELECTRIC BLDG, CLEVELAND
Address: 7100 EUCLID AVE
Address 2: Not reported
City,State,Zip: CLEVELAND, OH 44103-
OH EPA District: NEDO
Alias Name: Not reported
Latitude: 41.50335
Longitude: -81.63904
Old Program Id: 08NFA286
Project Type: VAP Audit
DERR ID: 218002591

Name: BAKER ELECTRIC BLDG, CLEVELAND
Address: 7100 EUCLID AVE
Address 2: Not reported
City,State,Zip: CLEVELAND, OH 44103-
OH EPA District: NEDO
Alias Name: Not reported
Latitude: 41.50335
Longitude: -81.63904
Old Program Id: 08NFA286
Project Type: NFA 90 Day
DERR ID: 218002591

Name: BAKER ELECTRIC BLDG, CLEVELAND
Address: 7100 EUCLID AVE
Address 2: Not reported
City,State,Zip: CLEVELAND, OH 44103-
OH EPA District: NEDO
Alias Name: Not reported
Latitude: 41.50335
Longitude: -81.63904
Old Program Id: Not reported
Project Type: VAP Institutional Control Inspection
DERR ID: 218002591

BAKER ELECTRIC BLDG, CLEVELAND (Continued) **S108968552**

VAPOR:

Name:	BAKER ELECTRIC BLDG, CLEVELAND
Address:	7100 EUCLID AVE
City,State,Zip:	CLEVELAND, OH
Parent ID:	218002591
Project ID:	218002591001
Project Name:	Baker Electric Bldg, Cleveland
Program:	VAP
District:	NEDO
Site Coordinator:	Not reported
Project Type:	NFA 90 Day
Site Screen Completed?:	Yes
Follow Up Required?:	No
Follow Up Completed?:	Not reported

Disclaimer:

---

59 WSW 1/2-1 0.867 mi. 4576 ft. | **EASTSIDE TRANSPORTATION CENTER** | **7001 EUCLID AVE** | **CLEVELAND, OH 44103** | **DERR** | **LUST** | **UST** | **VCP** | **ARCHIVE UST** | **U000890792** | **N/A**

Relative: Higher

Actual: 666 ft.

DERR:

Name:	7001 EUCLID AVENUE PROPERTY, CLEVELAND
Address:	7001 EUCLID AVE
City,State,Zip:	CLEVELAND, OH 44103-
DERR ID:	218003453
District:	NEDO
Alias:	!Do Not Use - Wooster S WF Dup!
Lat/Long:	Not reported
CERCLIS ID:	Not reported
Program:	**Voluntary Action Program**
Decode for Activity:	Voluntary Action Program

Name:	7001 EUCLID AVENUE PROPERTY, CLEVELAND
Address:	7001 EUCLID AVE
City,State,Zip:	CLEVELAND, OH 44103-
DERR ID:	218003453
District:	NEDO
Alias:	Not reported
Lat/Long:	Not reported
CERCLIS ID:	Not reported
Program:	**Voluntary Action Program**
Decode for Activity:	Voluntary Action Program

LUST:

Name:	EASTSIDE TRANSPORTATION CENTER
Address:	7001 EUCLID AVE
City,State,Zip:	CLEVELAND, OH 44103
Release Number:	18005778 - N00001
Release Date:	09/09/1992
LTF Status:	1 SUS/CON from regulated UST
FR Status:	**NFA: No Further Action**
Priority:	2
Review Date:	06/03/2002
Priority Decode:	SUS/CON from non-regulated UST

EASTSIDE TRANSPORTATION CENTER (Continued) **U000890792**

Class1 Decode:	A viable RP have been identified
Latitude:	41.504337
Longitude:	-81.640947
Class:	Viable Responsible Party has been identified
Incident Number:	182229500.0
Last Update:	Charles Zepp
Last Update Date:	02/02/2021
Last Update Updated:	06/03/2002
Sub Status:	Approved
Rules:	1992
Coordinator:	Charles Zepp
Rating:	9

Name:	EASTSIDE TRANSPORTATION CENTER
Address:	7001 EUCLID AVE
City,State,Zip:	CLEVELAND, OH 44103
Release Number:	18005778 - N00002
Release Date:	08/01/2002
LTF Status:	6 Closure of regulated UST
FR Status:	**NFA: No Further Action**
Priority:	2
Review Date:	08/23/2002
Priority Decode:	SUS/CON from non-regulated UST
Class1 Decode:	A viable RP have been identified
Latitude:	41.504337
Longitude:	-81.640947
Class:	Viable Responsible Party has been identified
Incident Number:	Not reported
Last Update:	Charles Zepp
Last Update Date:	02/02/2021
Last Update Updated:	08/23/2002
Sub Status:	Approved
Rules:	1999
Coordinator:	Charles Zepp
Rating:	10

Name:	EASTSIDE TRANSPORTATION CENTER
Address:	7001 EUCLID AVE
City,State,Zip:	CLEVELAND, OH 44103
Release Number:	18005778 - N00003
Release Date:	07/21/2009
LTF Status:	6 Closure of regulated UST
FR Status:	**NFA: No Further Action**
Priority:	2
Review Date:	07/22/2009
Priority Decode:	SUS/CON from non-regulated UST
Class1 Decode:	A viable RP have been identified
Latitude:	41.504337
Longitude:	-81.640947
Class:	Viable Responsible Party has been identified
Incident Number:	Not reported
Last Update:	Charles Zepp
Last Update Date:	02/11/2019
Last Update Updated:	07/22/2009
Sub Status:	Approved
Rules:	2005
Coordinator:	Charles Zepp

EASTSIDE TRANSPORTATION CENTER (Continued) **U000890792**

Rating:	14
Name:	EASTSIDE TRANSPORTATION CENTER
Address:	7001 EUCLID AVE
City,State,Zip:	CLEVELAND, OH 44103
Release Number:	18005778 - N00004
Release Date:	04/15/2019
LTF Status:	6 Closure of regulated UST
FR Status:	**NFA: No Further Action**
Priority:	Not reported
Review Date:	04/18/2019
Priority Decode:	Not reported
Class1 Decode:	A viable RP have been identified
Latitude:	41.504337
Longitude:	-81.640947
Class:	Viable Responsible Party has been identified
Incident Number:	Not reported
Last Update:	Scott Sigler
Last Update Date:	04/18/2019
Last Update Updated:	04/18/2019
Sub Status:	Approved
Rules:	2017
Coordinator:	Charles Zepp
Rating:	14

UST:

Name:	EASTSIDE TRANSPORTATION CENTER
Address:	7001 EUCLID AVE
City,State,Zip:	CLEVELAND, OH 44103
Facility Id:	18005778
Owner Name:	GEORGE FAMILY ENTERPRISES LTD
Owner Address:	18605 DETROIT AVE
Owner City/State/Zip:	44107
Tank Number:	T00001
Status:	REM - Removed
UST Capacity:	10000
Tank Content:	Diesel
Installation Date:	03/01/1987
Construction:	FRP-Fiberglass Reinforced Plastic
Date Last Used:	Not reported
Date TCL Closed:	Not reported
Date Removed:	02/14/2019
CAS Number:	68334-30-5
Abandoned Approved:	Not reported
Regulated:	YES
Sensitive Area:	NO
Date Of Sensitivity:	Not reported
UST Configurations:	SW - Single Wall
Construction Comments:	Not reported
Corrosion Protections:	NR - None Required by Rule
Corrosion Protection Comments:	Not reported
Primary Release Detection:	ATG - Automatic Tank Gauging
Secondary Release Detection:	Not reported
Release Detection Comments:	Not reported
Piping Configuration:	SW - Single Wall
Piping Configuration Comments:	Not reported

EASTSIDE TRANSPORTATION CENTER (Continued) **U000890792**

Piping Styles:	P - Pressure
Piping Constructions:	FRP - Fiberglass Reinforced Plastic
Piping Construction Comments:	Not reported
Piping Corrosion Protections:	NR - None required by rule
Piping Corrosion Protection Comments:	Not reported
Piping Release Detections:	MLLD - Mechanical Line Leak Detector
Piping Release Detection Comments:	Not reported
Spill Prevention Manholes:	SB - Spill Containment Manhole (bucket)
Spill Prevention Manhole Comments:	Not reported
OverFill Prevention:	FILL - Fill Pipe (drop tube flapper)
OverFill Prevention Comment:	Not reported
Comments:	Not reported

Name:	EASTSIDE TRANSPORTATION CENTER
Address:	7001 EUCLID AVE
City,State,Zip:	CLEVELAND, OH 44103

Tank Number:	T00002
Status:	REM - Removed
UST Capacity:	10000
Tank Content:	Diesel
Installation Date:	03/01/1987
Construction:	FRP-Fiberglass Reinforced Plastic
Date Last Used:	Not reported
Date TCL Closed:	Not reported
Date Removed:	02/14/2019
CAS Number:	68334-30-5
Abandoned Approved:	Not reported
Regulated:	YES
Sensitive Area:	NO
Date Of Sensitivity:	Not reported
UST Configurations:	SW - Single Wall
Construction Comments:	Not reported
Corrosion Protections:	NR - None Required by Rule
Corrosion Protection Comments:	Not reported
Primary Release Detection:	ATG - Automatic Tank Gauging
Secondary Release Detection:	Not reported
Release Detection Comments:	Not reported
Piping Configuration:	SW - Single Wall
Piping Configuration Comments:	Not reported
Piping Styles:	P - Pressure
Piping Constructions:	FRP - Fiberglass Reinforced Plastic
Piping Construction Comments:	Not reported
Piping Corrosion Protections:	NR - None required by rule
Piping Corrosion Protection Comments:	Not reported
Piping Release Detections:	MLLD - Mechanical Line Leak Detector
Piping Release Detection Comments:	Not reported
Spill Prevention Manholes:	SB - Spill Containment Manhole (bucket)
Spill Prevention Manhole Comments:	Not reported
OverFill Prevention:	FILL - Fill Pipe (drop tube flapper)
OverFill Prevention Comment:	Not reported
Comments:	Not reported

Name:	EASTSIDE TRANSPORTATION CENTER
Address:	7001 EUCLID AVE
City,State,Zip:	CLEVELAND, OH 44103

EASTSIDE TRANSPORTATION CENTER (Continued) **U000890792**

Tank Number:	T00003
Status:	REM - Removed
UST Capacity:	500
Tank Content:	Used Oil
Installation Date:	03/01/1987
Construction:	FRP-Fiberglass Reinforced Plastic
Date Last Used:	04/09/2009
Date TCL Closed:	Not reported
Date Removed:	04/09/2009
CAS Number:	Not reported
Abandoned Approved:	Not reported
Regulated:	YES
Sensitive Area:	NO
Date Of Sensitivity:	Not reported
UST Configurations:	Not reported
Construction Comments:	Fiberglass Reinforced Plastic
Corrosion Protections:	NR - None Required by Rule
Corrosion Protection Comments:	Not reported
Primary Release Detection:	ATG - Automatic Tank Gauging
Secondary Release Detection:	Not reported
Release Detection Comments:	RDTank: Automatic Tank Gauging / RDLine:
Piping Configuration:	Not reported
Piping Configuration Comments:	Not reported
Piping Styles:	NA - Not Applicable
Piping Constructions:	FRP - Fiberglass Reinforced Plastic
Piping Construction Comments:	Fiberglass Reinforced Plastic
Piping Corrosion Protections:	NR - None required by rule
Piping Corrosion Protection Comments:	Not reported
Piping Release Detections:	MLLD - Mechanical Line Leak Detector
Piping Release Detection Comments:	Mechanical Line Leak Detector
Spill Prevention Manholes:	SB - Spill Containment Manhole (bucket)
Spill Prevention Manhole Comments:	Yes
OverFill Prevention:	Not reported
OverFill Prevention Comment:	OverFill Spill: Yes
Comments:	Not reported

OH VCP:

Name:	7001 EUCLID AVENUE PROPERTY, CLEVELAND
Address:	7001 EUCLID AVE
Address 2:	Not reported
City,State,Zip:	CLEVELAND, OH 44103-
OH EPA District:	NEDO
Alias Name:	Not reported
Latitude:	Not reported
Longitude:	Not reported
Old Program Id:	Not reported
Project Type:	VAP Institutional Control Inspection
DERR ID:	218003453

Name:	7001 EUCLID AVENUE PROPERTY, CLEVELAND
Address:	7001 EUCLID AVE
Address 2:	Not reported
City,State,Zip:	CLEVELAND, OH 44103-
OH EPA District:	NEDO
Alias Name:	!Do Not Use - Wooster S WF Dup!
Latitude:	Not reported
Longitude:	Not reported

EASTSIDE TRANSPORTATION CENTER (Continued) **U000890792**

Old Program Id: 19NFA741
Project Type: NFA 90 Day
DERR ID: 218003453

Name: 7001 EUCLID AVENUE PROPERTY, CLEVELAND
Address: 7001 EUCLID AVE
Address 2: Not reported
City,State,Zip: CLEVELAND, OH 44103-
OH EPA District: NEDO
Alias Name: Not reported
Latitude: Not reported
Longitude: Not reported
Old Program Id: Not reported
Project Type: VAP Annual Instutional Control Reporting
DERR ID: 218003453

ARCHIVE UST:
Name: EASTSIDE TRANSPORTATIOAN CENTER
Address: 7001 EUCLID AVE
City,State,Zip: CLEVELAND, OH 44103
Facility Number: 18005778
Owner Name: CUYAHOGA COUNTY BOARD M/R
Owner Address: 1275 LAKESIDE AVE E
Owner City,St,Zip: CLEVELAND, OH 44114
Owner Telephone: (216) 241-8230
Owner ID: W004910
Facility Type: Local Government
Contact Name: GEORGE TROCHEMENKO
Contact Telephone: (216)741-2784
Tank Number: 2
Depth at Location: CLEVELAND FIRE DEPARTMENT
Authorized: Yes
Eligible Award: Not reported
Action: No

Permit:
Facility Id: 18005778
Permit Id: P00001
Permit Status: Closed
Issued Date: 7/17/2002
LFD Permit Id: 12724

Facility Id: 18005778
Permit Id: P00002
Permit Status: Closed
Issued Date: 1/17/2002
LFD Permit Id: 08703

Facility Id: 18005778
Permit Id: P00003
Permit Status: Closed
Issued Date: 12/18/2008
LFD Permit Id: 13022

Inspection:
Facility Id: 18005778
Permit Number: P00001

EASTSIDE TRANSPORTATION CENTER (Continued) **U000890792**

Code: 302
Inspection Type: Final

Facility Id: 18005778
Permit Number: P00001
Code: 302
Inspection Type: Final

Facility Id: 18005778
Permit Number: P00002
Code: 202
Inspection Type: Preliminary

Facility Id: 18005778
Permit Number: P00002
Code: 102
Inspection Type: Final

Facility Id: 18005778
Permit Number: P00003
Code: 103
Inspection Type: Final

Tank ID: T00001
Tank Type: Not reported
Tank Status: Currently In Use
Install Date: Not reported
Content: Not reported
Capacity: Not reported
Corrosion Protection Tank: Not reported
CAS #: Not reported
Regulated: Yes
Overfill Device Installed: Yes
Spill Device Installed: Yes
Release Detection On Tank: Not reported
Date Removed: Not reported
Date Last Use: Not reported
Date Abandoned/Closed: Not reported
AST/UST: UST
Corrosion Protection Piping: Not reported
Piping Material: Not reported
Piping Type: Not reported
Release Detection On Piping: Mechanical Line Leak Detector

Tank ID: T00002
Tank Type: Not reported
Tank Status: Currently In Use
Install Date: Not reported
Content: Not reported
Capacity: Not reported
Corrosion Protection Tank: Not reported
CAS #: Not reported
Regulated: Yes
Overfill Device Installed: Yes
Spill Device Installed: Yes

EASTSIDE TRANSPORTATION CENTER (Continued) **U000890792**

Release Detection On Tank:	Not reported
Date Removed:	Not reported
Date Last Use:	Not reported
Date Abandoned/Closed:	Not reported
AST/UST:	UST
Corrosion Protection Piping:	Not reported
Piping Material:	Not reported
Piping Type:	Not reported
Release Detection On Piping:	Mechanical Line Leak Detector

Tank ID:	T00003
Tank Type:	Not reported
Tank Status:	**Removed**
Install Date:	Not reported
Content:	Not reported
Capacity:	Not reported
Corrosion Protection Tank:	Not reported
CAS #:	Not reported
Regulated:	Yes
Overfill Device Installed:	Yes
Spill Device Installed:	Yes
Release Detection On Tank:	Not reported
Date Removed:	4/9/2009
Date Last Use:	4/9/2009
Date Abandoned/Closed:	Not reported
AST/UST:	UST
Corrosion Protection Piping:	Not reported
Piping Material:	Not reported
Piping Type:	Not reported
Release Detection On Piping:	Mechanical Line Leak Detector

60
SE
1/2-1
0.875 mi.
4620 ft.

AT&T FAC, CLEVELAND
10615 CEDAR AVE
CLEVELAND, OH 44106

DERR **U000890314**
INST CONTROL **N/A**
VCP
ARCHIVE UST
VAPOR

Relative:
Higher

Actual:
696 ft.

DERR:

Name:	AT&T FAC, CLEVELAND
Address:	10615 CEDAR AVE
City,State,Zip:	CLEVELAND, OH 44106-3028
DERR ID:	218002519
District:	NEDO
Alias:	AT&T Fac, Cleveland
Lat/Long:	41.499796028 -81.612881639
CERCLIS ID:	Not reported
Program:	**Voluntary Action Program**
Decode for Activity:	Voluntary Action Program

Name:	AT&T FAC, CLEVELAND
Address:	10615 CEDAR AVE
City,State,Zip:	CLEVELAND, OH 44106-3028
DERR ID:	218002519
District:	NEDO
Alias:	Not reported
Lat/Long:	41.499796028 -81.612881639
CERCLIS ID:	Not reported

AT&T FAC, CLEVELAND (Continued) **U000890314**

Program: **Voluntary Action Program**
Decode for Activity: Voluntary Action Program

INST CONTROL:
Name: AT&T FAC, CLEVELAND
Address: 10615 CEDAR AVE
City,State,Zip: CLEVELAND, OH 44106-3028
NFA Number: Not reported
Land Use: Not reported
Site Id: 218002519
Project Id: 218002519003
District: NEDO
Lat/Long: 41.49979 / -81.61288
Program Area: VAP
Project Type: NFA 90 Day
IC Type: Commercial Use Restriction
IC Mechanism: Environmental Covennant IAW UECA
Prog Area Decode: Voluntary Action Program

Name: AT&T FAC, CLEVELAND
Address: 10615 CEDAR AVE
City,State,Zip: CLEVELAND, OH 44106-3028
NFA Number: Not reported
Land Use: Not reported
Site Id: 218002519
Project Id: 218002519003
District: NEDO
Lat/Long: 41.49979 / -81.61288
Program Area: VAP
Project Type: NFA 90 Day
IC Type: Digging/Excavating Restriction
IC Mechanism: Environmental Covennant IAW UECA
Prog Area Decode: Voluntary Action Program

Name: AT&T FAC, CLEVELAND
Address: 10615 CEDAR AVE
City,State,Zip: CLEVELAND, OH 44106-3028
NFA Number: Not reported
Land Use: Not reported
Site Id: 218002519
Project Id: 218002519003
District: NEDO
Lat/Long: 41.49979 / -81.61288
Program Area: VAP
Project Type: NFA 90 Day
IC Type: Industrial Use Restriction
IC Mechanism: Environmental Covennant IAW UECA
Prog Area Decode: Voluntary Action Program

Name: AT&T FAC, CLEVELAND
Address: 10615 CEDAR AVE
City,State,Zip: CLEVELAND, OH 44106-3028
NFA Number: Not reported
Land Use: Not reported
Site Id: 218002519
Project Id: 218002519003
District: NEDO

AT&T FAC, CLEVELAND (Continued) **U000890314**

Lat/Long: 41.49979 / -81.61288
Program Area: VAP
Project Type: NFA 90 Day
IC Type: Potable & Non-potable GW Extraction/Use Restriction
IC Mechanism: Environmental Covennant IAW UECA
Prog Area Decode: Voluntary Action Program

Name: AT&T FAC, CLEVELAND
Address: 10615 CEDAR AVE
City,State,Zip: CLEVELAND, OH 44106-3028
NFA Number: 09NFA363
Land Use: Commercial/Industrial
Site Id: 218002519
Project Id: 218002519003
District: NEDO
Lat/Long: 41.49979 / -81.61288
Program Area: VAP
Project Type: NFA 90 Day
IC Type: Not reported
IC Mechanism: Not reported
Prog Area Decode: Voluntary Action Program

OH VCP:
Name: AT&T FAC, CLEVELAND
Address: 10615 CEDAR AVE
Address 2: Not reported
City,State,Zip: CLEVELAND, OH 44106-3028
OH EPA District: NEDO
Alias Name: Not reported
Latitude: 41.49979
Longitude: -81.61288
Old Program Id: Not reported
Project Type: VAP Institutional Control Inspection
DERR ID: 218002519

Name: AT&T FAC, CLEVELAND
Address: 10615 CEDAR AVE
Address 2: Not reported
City,State,Zip: CLEVELAND, OH 44106-3028
OH EPA District: NEDO
Alias Name: Not reported
Latitude: 41.49979
Longitude: -81.61288
Old Program Id: Not reported
Project Type: VAP Annual Instutional Control Reporting
DERR ID: 218002519

Name: AT&T FAC, CLEVELAND
Address: 10615 CEDAR AVE
Address 2: Not reported
City,State,Zip: CLEVELAND, OH 44106-3028
OH EPA District: NEDO
Alias Name: Not reported
Latitude: 41.49979
Longitude: -81.61288
Old Program Id: Not reported
Project Type: VAP Technical Assistance

AT&T FAC, CLEVELAND (Continued) **U000890314**

DERR ID: 218002519

Name: AT&T FAC, CLEVELAND
Address: 10615 CEDAR AVE
Address 2: Not reported
City,State,Zip: CLEVELAND, OH 44106-3028
OH EPA District: NEDO
Alias Name: Not reported
Latitude: 41.49979
Longitude: -81.61288
Old Program Id: Not reported
Project Type: VAP Annual Instutional Control Reporting
DERR ID: 218002519

Name: AT&T FAC, CLEVELAND
Address: 10615 CEDAR AVE
Address 2: Not reported
City,State,Zip: CLEVELAND, OH 44106-3028
OH EPA District: NEDO
Alias Name: Not reported
Latitude: 41.49979
Longitude: -81.61288
Old Program Id: 09NFA363
Project Type: VAP Audit
DERR ID: 218002519

Name: AT&T FAC, CLEVELAND
Address: 10615 CEDAR AVE
Address 2: Not reported
City,State,Zip: CLEVELAND, OH 44106-3028
OH EPA District: NEDO
Alias Name: AT&T Fac, Cleveland
Latitude: 41.49979
Longitude: -81.61288
Old Program Id: 09NFA363
Project Type: NFA 90 Day
DERR ID: 218002519

Name: AT&T FAC, CLEVELAND
Address: 10615 CEDAR AVE
Address 2: Not reported
City,State,Zip: CLEVELAND, OH 44106-3028
OH EPA District: NEDO
Alias Name: Not reported
Latitude: 41.49979
Longitude: -81.61288
Old Program Id: 07TA005
Project Type: VAP Technical Assistance
DERR ID: 218002519

Name: AT&T FAC, CLEVELAND
Address: 10615 CEDAR AVE
Address 2: Not reported
City,State,Zip: CLEVELAND, OH 44106-3028
OH EPA District: NEDO
Alias Name: Not reported
Latitude: 41.49979

AT&T FAC, CLEVELAND (Continued) **U000890314**

Longitude: -81.61288
Old Program Id: 08PAY029
Project Type: VAP PAYGO
DERR ID: 218002519

ARCHIVE UST:

Name:	OHIO BELL TELEPHONE CO. L25142
Address:	10615 CEDAR
City,State,Zip:	CLEVELAND, OH 44106-3028
Facility Number:	018000134
Owner Name:	OHIO BELL TELE CO dba SBC OHIO
Owner Address:	36 S FAIRVIEW 4TH FLOOR
Owner City,St,Zip:	PARKRIDGE, IL 60068
Owner Telephone:	Not reported
Owner ID:	Not reported
Facility Type:	Not reported
Contact Name:	Not reported
Contact Telephone:	Not reported
Tank Number:	Not reported
Depth at Location:	Not reported
Authorized:	Not reported
Eligible Award:	Not reported
Action:	Not reported
Tank ID:	T00001
Tank Type:	Not reported
Tank Status:	**Currently In Use**
Install Date:	Not reported
Content:	Not reported
Capacity:	Not reported
Corrosion Protection Tank:	Not reported
CAS #:	Not reported
Regulated:	Not reported
Overfill Device Installed:	Not reported
Spill Device Installed:	Not reported
Release Detection On Tank:	Not reported
Date Removed:	Not reported
Date Last Use:	Not reported
Date Abandoned/Closed:	Not reported
AST/UST:	Not reported
Corrosion Protection Piping:	Not reported
Piping Material:	Not reported
Piping Type:	Not reported
Release Detection On Piping:	Not reported

VAPOR:

Name:	AT&T FAC, CLEVELAND
Address:	10615 CEDAR AVE
City,State,Zip:	CLEVELAND, OH
Parent ID:	218002519
Project ID:	218002519003
Project Name:	AT&T Fac, Cleveland
Program:	VAP
District:	NEDO
Site Coordinator:	Not reported
Project Type:	NFA 90 Day

AT&T FAC, CLEVELAND (Continued) **U000890314**

Site Screen Completed?: Yes
Follow Up Required?: No
Follow Up Completed?: Not reported

Disclaimer:

---

61 WNW 1/2-1 0.913 mi. 4820 ft. **WADE PARK CHEMICAL 7012 WADE PARK BLVD CLEVELAND, OH 44103** **SEMS 1000197911 DERR OHD980824924**

Relative: Lower

Actual: 639 ft.

SEMS:
Site ID: 0504835
EPA ID: OHD980824924
Name: WADE PARK CHEMICAL
Address: 7012 WADE PARK BLVD
Address 2: Not reported
City,State,Zip: CLEVELAND, OH 44103
Cong District: 11
FIPS Code: 39035
Latitude: +41.515833
Longitude: -081.640278
FF: N
NPL: Not on the NPL
Non NPL Status: Referred to Removal - NFRAP

SEMS Detail:
Region: 05
Site ID: 0504835
EPA ID: OHD980824924
Site Name: WADE PARK CHEMICAL
NPL: N
FF: N
OU: 00
Action Code: RV
Action Name: RMVL
SEQ: 1
Start Date: 1983-02-14 05:00:00
Finish Date: 1983-04-18 05:00:00
Qual: C
Current Action Lead: EPA Perf

Region: 05
Site ID: 0504835
EPA ID: OHD980824924
Site Name: WADE PARK CHEMICAL
NPL: N
FF: N
OU: 00
Action Code: PA
Action Name: PA
SEQ: 1
Start Date: Not reported
Finish Date: 1986-02-05 05:00:00
Qual: N
Current Action Lead: St Perf

WADE PARK CHEMICAL (Continued) **1000197911**

Region:	05
Site ID:	0504835
EPA ID:	OHD980824924
Site Name:	WADE PARK CHEMICAL
NPL:	N
FF:	N
OU:	00
Action Code:	DS
Action Name:	DISCVRY
SEQ:	1
Start Date:	1983-01-01 05:00:00
Finish Date:	1983-01-01 05:00:00
Qual:	Not reported
Current Action Lead:	EPA Perf

DERR:

Name:	WADE PARK CHEMICALS, CLEVELAND
Address:	7012 WADE PARK BLVD
City,State,Zip:	CLEVELAND, OH 44103
DERR ID:	218000884
District:	NEDO
Alias:	Not reported
Lat/Long:	41.51583333 -81.6425
CERCLIS ID:	OHD980824924
Program:	**Site Assessment Remedial Response**
Decode for Activity:	Site Assessment, Remedial Response

---

62 **7000 EUCLID SITE, CLEVELAND** **DERR** **S112231643**
WSW **6900-7000 EUCLID AVE** **INST CONTROL** **N/A**
1/2-1 **CLEVELAND, OH 44103** **VCP**
0.938 mi.
4954 ft.

Relative:
Higher

Actual:
669 ft.

DERR:

Name:	7000 EUCLID SITE, CLEVELAND
Address:	6900-7000 EUCLID AVE
City,State,Zip:	CLEVELAND, OH 44103-
DERR ID:	218003014
District:	NEDO
Alias:	Not reported
Lat/Long:	Not reported
CERCLIS ID:	Not reported
Program:	**Voluntary Action Program**
Decode for Activity:	Voluntary Action Program

INST CONTROL:

Name:	7000 EUCLID SITE, CLEVELAND
Address:	6900-7000 EUCLID AVE
City,State,Zip:	CLEVELAND, OH 44103-
NFA Number:	Not reported
Land Use:	Not reported
Site Id:	218003014
Project Id:	218003014002
District:	NEDO
Lat/Long:	Not reported
Program Area:	VAP

7000 EUCLID SITE, CLEVELAND (Continued) **S112231643**

Project Type: NFA 90 Day
IC Type: Potable & Non-potable GW Extraction/Use Restriction
IC Mechanism: Environmental Covennant IAW UECA
Prog Area Decode: Voluntary Action Program

Name: 7000 EUCLID SITE, CLEVELAND
Address: 6900-7000 EUCLID AVE
City,State,Zip: CLEVELAND, OH 44103-
NFA Number: 12NFA485
Land Use: Other
Site Id: 218003014
Project Id: 218003014002
District: NEDO
Lat/Long: Not reported
Program Area: VAP
Project Type: NFA 90 Day
IC Type: Not reported
IC Mechanism: Not reported
Prog Area Decode: Voluntary Action Program

OH VCP:
Name: 7000 EUCLID SITE, CLEVELAND
Address: 6900-7000 EUCLID AVE
Address 2: Not reported
City,State,Zip: CLEVELAND, OH 44103-
OH EPA District: NEDO
Alias Name: Not reported
Latitude: Not reported
Longitude: Not reported
Old Program Id: Not reported
Project Type: VAP Annual Instutional Control Reporting
DERR ID: 218003014

Name: 7000 EUCLID SITE, CLEVELAND
Address: 6900-7000 EUCLID AVE
Address 2: Not reported
City,State,Zip: CLEVELAND, OH 44103-
OH EPA District: NEDO
Alias Name: Not reported
Latitude: Not reported
Longitude: Not reported
Old Program Id: Not reported
Project Type: VAP Institutional Control Inspection
DERR ID: 218003014

Name: 7000 EUCLID SITE, CLEVELAND
Address: 6900-7000 EUCLID AVE
Address 2: Not reported
City,State,Zip: CLEVELAND, OH 44103-
OH EPA District: NEDO
Alias Name: Not reported
Latitude: Not reported
Longitude: Not reported
Old Program Id: Not reported
Project Type: Brownfield Tax Credit
DERR ID: 218003014

7000 EUCLID SITE, CLEVELAND (Continued) **S112231643**

Name: 7000 EUCLID SITE, CLEVELAND
Address: 6900-7000 EUCLID AVE
Address 2: Not reported
City,State,Zip: CLEVELAND, OH 44103-
OH EPA District: NEDO
Alias Name: Not reported
Latitude: Not reported
Longitude: Not reported
Old Program Id: 12NFA485
Project Type: NFA 90 Day
DERR ID: 218003014

Name: 7000 EUCLID SITE, CLEVELAND
Address: 6900-7000 EUCLID AVE
Address 2: Not reported
City,State,Zip: CLEVELAND, OH 44103-
OH EPA District: NEDO
Alias Name: Not reported
Latitude: Not reported
Longitude: Not reported
Old Program Id: Not reported
Project Type: VAP PAYGO
DERR ID: 218003014

63
West
1/2-1
0.945 mi.
4991 ft.

Relative:
Lower

Actual:
647 ft.

COYNE LAUNDRY SITE FORMER, CLEVELAND **DERR** **S104517645**
6710 LEXINGTON AVE **HIST INST CONTROLS** **N/A**
CLEVELAND, OH 44103 **INST CONTROL**
VCP
HIST USD
VAPOR
USD

DERR:
Name: COYNE LAUNDRY SITE FORMER, CLEVELAND
Address: 6710 LEXINGTON AVE
City,State,Zip: CLEVELAND, OH 44103
DERR ID: 218001959
District: NEDO
Alias: Not reported
Lat/Long: 41.510703 -81.643088
CERCLIS ID: Not reported
Program: **Voluntary Action Program**
Decode for Activity: Voluntary Action Program

OH HISTORICAL INSTITUTIONAL CONTROL :
NFA Number: 99NFA079
Other Names: Coyne Laundry
Date NFA Submitted to VAP: 12/09/1999
Date VAP CNS Signed by Director: 06/23/2000
District Office: NEDO
NFA Number: 99NFA079
Any Billing Number: Not reported
Institutional Controls: CNS documents a commercial use restriction, a GW use restriction, and a restriction on buidling basements and other subsurface structures. No O&M obligation in CNS. Although, the Property does rely on institutional controls including a GW use restriction, prohibits the installation of basements, and a commercial use restriction.

COYNE LAUNDRY SITE FORMER, CLEVELAND (Continued) **S104517645**

Certified Professional Name:	William Rish
Certified Professional Cert Num:	CP140
Lead Reviewer:	Nancy Zikmanis, DERR/NEDO
Legal Reviewer:	Sue Kroeger, CO
Addtional Reviewers:	V. Steigerwald-Dick, DERR/NEDO
Review Conclusion:	Review not conducted.
Review Date:	06/23/2005
Compliance:	False
NFA Number:	99NFA079
Initial Volunteer for NFA:	Catholic Charities
Current Volunteer:	Catholic Charities
Current Volunteer Address:	1031 Superior Ave.
Current Volunteer City:	Cleveland, Ohio 44111
Curr Contact Info:	Larry Murtaugh
History:	6/2/05 - Letter from Tim Wilson to Volunteer requesting site access for 5-yr inspection. 1-05-05 - NEDO gathering info for 5-yr inspection.
History If Transferred To Diff Volunteer:	No evidence of Property Transfer to date.

INST CONTROL:

Name:	COYNE LAUNDRY SITE FORMER, CLEVELAND
Address:	6710 LEXINGTON AVE
City,State,Zip:	CLEVELAND, OH 44103
NFA Number:	99NFA079
Land Use:	Other
Site Id:	218001959
Project Id:	218001959001
District:	NEDO
Lat/Long:	41.51070 / -81.64308
Program Area:	VAP
Project Type:	NFA 90 Day
IC Type:	Not reported
IC Mechanism:	Not reported
Prog Area Decode:	Voluntary Action Program

Name:	COYNE LAUNDRY SITE FORMER, CLEVELAND
Address:	6710 LEXINGTON AVE
City,State,Zip:	CLEVELAND, OH 44103
NFA Number:	Not reported
Land Use:	Not reported
Site Id:	218001959
Project Id:	218001959001
District:	NEDO
Lat/Long:	41.51070 / -81.64308
Program Area:	VAP
Project Type:	NFA 90 Day
IC Type:	Not reported
IC Mechanism:	Not reported
Prog Area Decode:	Voluntary Action Program

Name:	COYNE LAUNDRY SITE FORMER, CLEVELAND
Address:	6710 LEXINGTON AVE
City,State,Zip:	CLEVELAND, OH 44103
NFA Number:	Not reported
Land Use:	Not reported
Site Id:	218001959
Project Id:	218001959001
District:	NEDO

COYNE LAUNDRY SITE FORMER, CLEVELAND (Continued) **S104517645**

Lat/Long: 41.51070 / -81.64308
Program Area: VAP
Project Type: NFA 90 Day
IC Type: Commercial Use Restriction
IC Mechanism: Declaration of Use Restriction
Prog Area Decode: Voluntary Action Program

Name: COYNE LAUNDRY SITE FORMER, CLEVELAND
Address: 6710 LEXINGTON AVE
City,State,Zip: CLEVELAND, OH 44103
NFA Number: Not reported
Land Use: Not reported
Site Id: 218001959
Project Id: 218001959001
District: NEDO
Lat/Long: 41.51070 / -81.64308
Program Area: VAP
Project Type: NFA 90 Day
IC Type: Potable & Non-potable GW Extraction/Use Restriction
IC Mechanism: Declaration of Use Restriction
Prog Area Decode: Voluntary Action Program

Name: COYNE LAUNDRY SITE FORMER, CLEVELAND
Address: 6710 LEXINGTON AVE
City,State,Zip: CLEVELAND, OH 44103
NFA Number: Not reported
Land Use: Not reported
Site Id: 218001959
Project Id: 218001959001
District: NEDO
Lat/Long: 41.51070 / -81.64308
Program Area: VAP
Project Type: NFA 90 Day
IC Type: Subsurface Structure Construction Restriction
IC Mechanism: Declaration of Use Restriction
Prog Area Decode: Voluntary Action Program

OH VCP:
Name: COYNE LAUNDRY SITE FORMER, CLEVELAND
Address: 6710 LEXINGTON AVE
Address 2: Not reported
City,State,Zip: CLEVELAND, OH 44103
OH EPA District: NEDO
Alias Name: Not reported
Latitude: 41.51070
Longitude: -81.64308
Old Program Id: Not reported
Project Type: VAP Institutional Control Inspection
DERR ID: 218001959

Name: COYNE LAUNDRY SITE FORMER, CLEVELAND
Address: 6710 LEXINGTON AVE
Address 2: Not reported
City,State,Zip: CLEVELAND, OH 44103
OH EPA District: NEDO
Alias Name: Not reported
Latitude: 41.51070

COYNE LAUNDRY SITE FORMER, CLEVELAND (Continued) **S104517645**

Longitude: -81.64308
Old Program Id: Not reported
Project Type: Risk Mitigation Plan Oversight
DERR ID: 218001959

Name: COYNE LAUNDRY SITE FORMER, CLEVELAND
Address: 6710 LEXINGTON AVE
Address 2: Not reported
City,State,Zip: CLEVELAND, OH 44103
OH EPA District: NEDO
Alias Name: Not reported
Latitude: 41.51070
Longitude: -81.64308
Old Program Id: Not reported
Project Type: VAP Audit
DERR ID: 218001959

Name: COYNE LAUNDRY SITE FORMER, CLEVELAND
Address: 6710 LEXINGTON AVE
Address 2: Not reported
City,State,Zip: CLEVELAND, OH 44103
OH EPA District: NEDO
Alias Name: Not reported
Latitude: 41.51070
Longitude: -81.64308
Old Program Id: Not reported
Project Type: VAP Operation & Maintenance
DERR ID: 218001959

Name: COYNE LAUNDRY SITE FORMER, CLEVELAND
Address: 6710 LEXINGTON AVE
Address 2: Not reported
City,State,Zip: CLEVELAND, OH 44103
OH EPA District: NEDO
Alias Name: Not reported
Latitude: 41.51070
Longitude: -81.64308
Old Program Id: Not reported
Project Type: VAP Institutional Control Inspection
DERR ID: 218001959

Name: COYNE LAUNDRY SITE FORMER, CLEVELAND
Address: 6710 LEXINGTON AVE
Address 2: Not reported
City,State,Zip: CLEVELAND, OH 44103
OH EPA District: NEDO
Alias Name: Not reported
Latitude: 41.51070
Longitude: -81.64308
Old Program Id: 98TA071
Project Type: VAP Technical Assistance
DERR ID: 218001959

Name: COYNE LAUNDRY SITE FORMER, CLEVELAND
Address: 6710 LEXINGTON AVE
Address 2: Not reported
City,State,Zip: CLEVELAND, OH 44103

COYNE LAUNDRY SITE FORMER, CLEVELAND (Continued) **S104517645**

OH EPA District: NEDO
Alias Name: Not reported
Latitude: 41.51070
Longitude: -81.64308
Old Program Id: Not reported
Project Type: VAP Institutional Control Inspection
DERR ID: 218001959

Name: COYNE LAUNDRY SITE FORMER, CLEVELAND
Address: 6710 LEXINGTON AVE
Address 2: Not reported
City,State,Zip: CLEVELAND, OH 44103
OH EPA District: NEDO
Alias Name: Not reported
Latitude: 41.51070
Longitude: -81.64308
Old Program Id: 99NFA079
Project Type: NFA 90 Day
DERR ID: 218001959

Name: COYNE LAUNDRY SITE FORMER, CLEVELAND
Address: 6710 LEXINGTON AVE
Address 2: Not reported
City,State,Zip: CLEVELAND, OH 44103
OH EPA District: NEDO
Alias Name: Not reported
Latitude: 41.51070
Longitude: -81.64308
Old Program Id: Not reported
Project Type: VAP Institutional Control Inspection
DERR ID: 218001959

Name: COYNE LAUNDRY SITE FORMER, CLEVELAND
Address: 6710 LEXINGTON AVE
Address 2: Not reported
City,State,Zip: CLEVELAND, OH 44103
OH EPA District: NEDO
Alias Name: Not reported
Latitude: 41.51070
Longitude: -81.64308
Old Program Id: 97USD002
Project Type: Urban Setting Designation
DERR ID: 218001959

HISTORICAL USD:
NFA Number: 97USD002
Alias Name: Catholic Charities
Date UDS Submitted: 02/25/1997
USD Status: ISSUED
Date USD Approved / DisApproved: 09/17/1997
District Office: NEDO
CP Name(s): William R. Rish
Certification #: CP140
History: ???
USD Info: Site Specifc USD for 99NFA079. NFA relies on GW use restriction.
5-Yr USD Review Date: NA (Site Specific)
Compliance: F

COYNE LAUNDRY SITE FORMER, CLEVELAND (Continued) **S104517645**

GW Reviewer:	Not reported
VAP/Lead Reviewer:	Not reported
Legal Reviewer:	Not reported
Review Conclusion:	As of 9/22/04, a 5-yr inspection letter was not found in CO files.
Area Wide / Site Specific:	Site Specific
Total Acres:	Not reported
Data of Public Meeting:	Not reported
Initial Volunteer:	Not reported
Current Volunteer:	Not reported
Current Volunteer Street:	Not reported
Current Volunteer City/State/Zip:	Not reported
Current Volunteer Contact:	Not reported
Current Volunteer Phone:	Not reported
Current Volunteer Fax:	Not reported
Current Volunteer Email:	Not reported
History/Notes:	Not reported

VAPOR:

Name:	COYNE LAUNDRY SITE FORMER, CLEVELAND
Address:	6710 LEXINGTON AVE
City,State,Zip:	CLEVELAND, OH
Parent ID:	218001959
Project ID:	218001959001
Project Name:	Coyne Laundry Site Former, Cleveland
Program:	VAP
District:	NEDO
Site Coordinator:	Not reported
Project Type:	NFA 90 Day
Site Screen Completed?:	Yes
Follow Up Required?:	No
Follow Up Completed?:	Not reported

Disclaimer:

USD:

Name:	COYNE LAUNDRY SITE (FORMER) - CLEVELAND
Address:	6710 LEXINGTON AVE
City,State,Zip:	CLEVELAND, OH 44103
Facility Type:	Urban Setting Designation
USD Status:	Not reported
District:	NEDO
Acreage:	0.65914592
Parent Site ID:	218001959
Date Received:	02/25/1997
Date Issued:	09/15/1997
Most Recent Verification:	Not reported
Verification Outcome:	Verification not Required
Object ID:	Not reported
DERR Program:	Voluntary Action Program
USD Area Type:	Property Specific
Polygon Name:	Not reported
PolygonID:	150
Staff Digitizer:	Gara, Brian
Digitized Date:	08/03/2016
Digitized Method:	Digitized County Parcel Layer
Map Source:	Engineering Drawing

COYNE LAUNDRY SITE FORMER, CLEVELAND (Continued) **S104517645**

Confidence:	High
Comments:	Not reported
Centroid Latitude:	41.510702999999999
Centroid Longitude:	-81.643089000000003
Modified By:	DERR_CO
Modified Date:	2016-08-03 00:00:00
Shape ST Area:	Not reported
Shape ST Length:	Not reported

Name:	COYNE LAUNDRY SITE (FORMER) - CLEVELAND
Address:	6710 LEXINGTON AVE
City,State,Zip:	CLEVELAND, OH 44103
Facility Type:	USD
USD Status:	Not reported
District:	NEDO
Acreage:	0.65914592
Parent Site ID:	218001959
Date Received:	02/25/1997
Date Issued:	09/15/1997
Most Recent Verification:	Not reported
Verification Outcome:	NA
Object ID:	Not reported
DERR Program:	Voluntary Action Program
USD Area Type:	Property Specific
Polygon Name:	Not reported
PolygonID:	150
Staff Digitizer:	Gara, Brian
Digitized Date:	08/03/2016
Digitized Method:	Digitized County Parcel Layer
Map Source:	Engineering Drawing
Confidence:	H
Comments:	Not reported
Centroid Latitude:	41.510703
Centroid Longitude:	-81.643089
Modified By:	DERR_CO
Modified Date:	2016-08-03 00:00:00
Shape ST Area:	28712.281325
Shape ST Length:	681.20539052

64
NNE
1/2-1
0.977 mi.
5160 ft.

SUPERIOR AVE GARAGE, CLEVELAND **DERR** **S132436377**
10702 SUPERIOR AVE **N/A**
CLEVELAND, OH 44106

Relative:
Lower

Actual:
642 ft.

DERR:

Name:	SUPERIOR AVE GARAGE, CLEVELAND
Address:	10702 SUPERIOR AVE
City,State,Zip:	CLEVELAND, OH 44106-
DERR ID:	218003760
District:	NEDO
Alias:	Not reported
Lat/Long:	41.521547 -81.6137
CERCLIS ID:	Not reported
Program:	**Site Assessment**
Decode for Activity:	Site Assessment

65 WSW 1/2-1 0.997 mi. 5263 ft. | **MIDTOWN TECH PARK, CLEVELAND**
6700 EUCLID AVE
CLEVELAND, OH 44103 | **DERR**
INST CONTROL
VCP | **S110637952**
N/A

Relative: Higher

Actual: 669 ft.

DERR:

Name:	MIDTOWN TECH PARK, CLEVELAND
Address:	6700 EUCLID AVE
City,State,Zip:	CLEVELAND, OH 44103-
DERR ID:	218002836
District:	NEDO
Alias:	Not reported
Lat/Long:	Not reported
CERCLIS ID:	Not reported
Program:	**Voluntary Action Program**
Decode for Activity:	Voluntary Action Program

INST CONTROL:

Name:	MIDTOWN TECH PARK, CLEVELAND
Address:	6700 EUCLID AVE
City,State,Zip:	CLEVELAND, OH 44103-
NFA Number:	Not reported
Land Use:	Not reported
Site Id:	218002836
Project Id:	218002836002
District:	NEDO
Lat/Long:	Not reported
Program Area:	VAP
Project Type:	NFA 90 Day
IC Type:	Commercial Use Restriction
IC Mechanism:	Environmental Covenant IAW UECA
Prog Area Decode:	Voluntary Action Program

Name:	MIDTOWN TECH PARK, CLEVELAND
Address:	6700 EUCLID AVE
City,State,Zip:	CLEVELAND, OH 44103-
NFA Number:	Not reported
Land Use:	Not reported
Site Id:	218002836
Project Id:	218002836002
District:	NEDO
Lat/Long:	Not reported
Program Area:	VAP
Project Type:	NFA 90 Day
IC Type:	Industrial Use Restriction
IC Mechanism:	Environmental Covenant IAW UECA
Prog Area Decode:	Voluntary Action Program

Name:	MIDTOWN TECH PARK, CLEVELAND
Address:	6700 EUCLID AVE
City,State,Zip:	CLEVELAND, OH 44103-
NFA Number:	Not reported
Land Use:	Not reported
Site Id:	218002836
Project Id:	218002836002
District:	NEDO
Lat/Long:	Not reported
Program Area:	VAP

MIDTOWN TECH PARK, CLEVELAND (Continued) **S110637952**

Project Type: NFA 90 Day
IC Type: Potable & Non-potable GW Extraction/Use Restriction
IC Mechanism: Environmental Covenant IAW UECA
Prog Area Decode: Voluntary Action Program

Name: MIDTOWN TECH PARK, CLEVELAND
Address: 6700 EUCLID AVE
City,State,Zip: CLEVELAND, OH 44103-
NFA Number: 12NFA449
Land Use: Other
Site Id: 218002836
Project Id: 218002836002
District: NEDO
Lat/Long: Not reported
Program Area: VAP
Project Type: NFA 90 Day
IC Type: Not reported
IC Mechanism: Not reported
Prog Area Decode: Voluntary Action Program

OH VCP:
Name: MIDTOWN TECH PARK, CLEVELAND
Address: 6700 EUCLID AVE
Address 2: Not reported
City,State,Zip: CLEVELAND, OH 44103-
OH EPA District: NEDO
Alias Name: Not reported
Latitude: Not reported
Longitude: Not reported
Old Program Id: 12NFA449
Project Type: NFA 90 Day
DERR ID: 218002836

Name: MIDTOWN TECH PARK, CLEVELAND
Address: 6700 EUCLID AVE
Address 2: Not reported
City,State,Zip: CLEVELAND, OH 44103-
OH EPA District: NEDO
Alias Name: Not reported
Latitude: Not reported
Longitude: Not reported
Old Program Id: Not reported
Project Type: VAP Institutional Control Inspection
DERR ID: 218002836

Name: MIDTOWN TECH PARK, CLEVELAND
Address: 6700 EUCLID AVE
Address 2: Not reported
City,State,Zip: CLEVELAND, OH 44103-
OH EPA District: NEDO
Alias Name: Not reported
Latitude: Not reported
Longitude: Not reported
Old Program Id: Not reported
Project Type: VAP PAYGO
DERR ID: 218002836

MIDTOWN TECH PARK, CLEVELAND (Continued) **S110637952**

Name:	MIDTOWN TECH PARK, CLEVELAND
Address:	6700 EUCLID AVE
Address 2:	Not reported
City,State,Zip:	CLEVELAND, OH 44103-
OH EPA District:	NEDO
Alias Name:	Not reported
Latitude:	Not reported
Longitude:	Not reported
Old Program Id:	Not reported
Project Type:	VAP Annual Instutional Control Reporting
DERR ID:	218002836

66
SSW
1/2-1
0.999 mi.
5275 ft.

FAIRFAX ELDERLY HOMES LP, CLEVELAND
7920-8118 CENTRAL AVE, 2300-12 E 82ND ST
CLEVELAND, OH 44104

DERR **S106687478**
VCP **N/A**

Relative:
Higher

Actual:
678 ft.

DERR:

Name:	FAIRFAX ELDERLY HOMES LP, CLEVELAND
Address:	7920-8118 CENTRAL AVE, 2300-12 E 82ND ST
City,State,Zip:	CLEVELAND, OH 44104
DERR ID:	218002310
District:	NEDO
Alias:	Not reported
Lat/Long:	41.4962 -81.6313
CERCLIS ID:	Not reported
Program:	**Voluntary Action Program**
Decode for Activity:	Voluntary Action Program

OH VCP:

Name:	FAIRFAX ELDERLY HOMES LP, CLEVELAND
Address:	7920-8118 CENTRAL AVE, 2300-12 E 82ND ST
Address 2:	Not reported
City,State,Zip:	CLEVELAND, OH 44104
OH EPA District:	NEDO
Alias Name:	Not reported
Latitude:	Not reported
Longitude:	Not reported
Old Program Id:	04NFA192
Project Type:	NFA No CNS
DERR ID:	218002310

Count: 3 records.

ORPHAN SUMMARY

City	EDR ID	Site Name	Site Address	Zip	Database(s)
CLEVELAND	S120846201	CHESTER AVE CORRIDOR, CLEVELAND	E 57TH TO E 69TH FROM CHESTER	44103	DERR
CLEVELAND	S110299683	HONEYWELL SIGNAL SYSTEMS FORMER, C	6705, 6709, 6615 CARNEGIE AVE1	44103	DERR, INST CONTROL, VCP, VAPOF
CLEVELAND	S112231644	EUCLID BLOCK PROJECT, CLEVELAND	EUCLID AVE/E 69TH ST/CHESTER A	44103	DERR, INST CONTROL, VCP

GOVERNMENT RECORDS SEARCHED / DATA CURRENCY TRACKING

To maintain currency of the following federal and state databases, EDR contacts the appropriate governmental agency on a monthly or quarterly basis, as required.

Number of Days to Update: Provides confirmation that EDR is reporting records that have been updated within 90 days from the date the government agency made the information available to the public.

STANDARD ENVIRONMENTAL RECORDS

Lists of Federal NPL (Superfund) sites

NPL: National Priority List

National Priorities List (Superfund). The NPL is a subset of CERCLIS and identifies over 1,200 sites for priority cleanup under the Superfund Program. NPL sites may encompass relatively large areas. As such, EDR provides polygon coverage for over 1,000 NPL site boundaries produced by EPA's Environmental Photographic Interpretation Center (EPIC) and regional EPA offices.

Date of Government Version: 12/19/2024
Date Data Arrived at EDR: 01/02/2025
Date Made Active in Reports: 01/21/2025
Number of Days to Update: 19

Source: EPA
Telephone: N/A
Last EDR Contact: 03/03/2025
Next Scheduled EDR Contact: 04/07/2025
Data Release Frequency: Quarterly

NPL Site Boundaries

Sources:

EPA's Environmental Photographic Interpretation Center (EPIC)
Telephone: 202-564-7333

EPA Region 1
Telephone 617-918-1143

EPA Region 6
Telephone: 214-655-6659

EPA Region 3
Telephone 215-814-5418

EPA Region 7
Telephone: 913-551-7247

EPA Region 4
Telephone 404-562-8033

EPA Region 8
Telephone: 303-312-6774

EPA Region 5
Telephone 312-886-6686

EPA Region 9
Telephone: 415-947-4246

EPA Region 10
Telephone 206-553-8665

Proposed NPL: Proposed National Priority List Sites

A site that has been proposed for listing on the National Priorities List through the issuance of a proposed rule in the Federal Register. EPA then accepts public comments on the site, responds to the comments, and places on the NPL those sites that continue to meet the requirements for listing.

Date of Government Version: 12/19/2024
Date Data Arrived at EDR: 01/02/2025
Date Made Active in Reports: 01/21/2025
Number of Days to Update: 19

Source: EPA
Telephone: N/A
Last EDR Contact: 03/03/2025
Next Scheduled EDR Contact: 04/07/2025
Data Release Frequency: Quarterly

NPL LIENS: Federal Superfund Liens

Federal Superfund Liens. Under the authority granted the USEPA by CERCLA of 1980, the USEPA has the authority to file liens against real property in order to recover remedial action expenditures or when the property owner received notification of potential liability. USEPA compiles a listing of filed notices of Superfund Liens.

Date of Government Version: 10/15/1991
Date Data Arrived at EDR: 02/02/1994
Date Made Active in Reports: 03/30/1994
Number of Days to Update: 56

Source: EPA
Telephone: 202-564-4267
Last EDR Contact: 08/15/2011
Next Scheduled EDR Contact: 11/28/2011
Data Release Frequency: No Update Planned

Lists of Federal Delisted NPL sites

Delisted NPL: National Priority List Deletions

The National Oil and Hazardous Substances Pollution Contingency Plan (NCP) establishes the criteria that the EPA uses to delete sites from the NPL. In accordance with 40 CFR 300.425.(e), sites may be deleted from the NPL where no further response is appropriate.

Date of Government Version: 12/19/2024
Date Data Arrived at EDR: 01/02/2025
Date Made Active in Reports: 01/21/2025
Number of Days to Update: 19

Source: EPA
Telephone: N/A
Last EDR Contact: 03/03/2025
Next Scheduled EDR Contact: 04/07/2025
Data Release Frequency: Quarterly

Lists of Federal sites subject to CERCLA removals and CERCLA orders

FEDERAL FACILITY: Federal Facility Site Information listing

A listing of National Priority List (NPL) and Base Realignment and Closure (BRAC) sites found in the Comprehensive Environmental Response, Compensation and Liability Information System (CERCLIS) Database where EPA Federal Facilities Restoration and Reuse Office is involved in cleanup activities.

Date of Government Version: 11/20/2024
Date Data Arrived at EDR: 12/18/2024
Date Made Active in Reports: 12/20/2024
Number of Days to Update: 2

Source: Environmental Protection Agency
Telephone: 703-603-8704
Last EDR Contact: 12/18/2024
Next Scheduled EDR Contact: 04/07/2025
Data Release Frequency: Varies

SEMS: Superfund Enterprise Management System

SEMS (Superfund Enterprise Management System) tracks hazardous waste sites, potentially hazardous waste sites, and remedial activities performed in support of EPA's Superfund Program across the United States. The list was formerly know as CERCLIS, renamed to SEMS by the EPA in 2015. The list contains data on potentially hazardous waste sites that have been reported to the USEPA by states, municipalities, private companies and private persons, pursuant to Section 103 of the Comprehensive Environmental Response, Compensation, and Liability Act (CERCLA). This dataset also contains sites which are either proposed to or on the National Priorities List (NPL) and the sites which are in the screening and assessment phase for possible inclusion on the NPL.

Date of Government Version: 12/19/2024
Date Data Arrived at EDR: 01/02/2025
Date Made Active in Reports: 01/21/2025
Number of Days to Update: 19

Source: EPA
Telephone: 800-424-9346
Last EDR Contact: 03/03/2025
Next Scheduled EDR Contact: 04/21/2025
Data Release Frequency: Quarterly

Lists of Federal CERCLA sites with NFRAP

SEMS-ARCHIVE: Superfund Enterprise Management System Archive

SEMS-ARCHIVE (Superfund Enterprise Management System Archive) tracks sites that have no further interest under the Federal Superfund Program based on available information. The list was formerly known as the CERCLIS-NFRAP, renamed to SEMS ARCHIVE by the EPA in 2015. EPA may perform a minimal level of assessment work at a site while it is archived if site conditions change and/or new information becomes available. Archived sites have been removed and archived from the inventory of SEMS sites. Archived status indicates that, to the best of EPA's knowledge, assessment at a site has been completed and that EPA has determined no further steps will be taken to list the site on the National Priorities List (NPL), unless information indicates this decision was not appropriate or other considerations require a recommendation for listing at a later time. The decision does not necessarily mean that there is no hazard associated with a given site; it only means that. based upon available information, the location is not judged to be potential NPL site.

Date of Government Version: 12/19/2024
Date Data Arrived at EDR: 01/02/2025
Date Made Active in Reports: 01/21/2025
Number of Days to Update: 19

Source: EPA
Telephone: 800-424-9346
Last EDR Contact: 03/03/2025
Next Scheduled EDR Contact: 04/21/2025
Data Release Frequency: Quarterly

Lists of Federal RCRA facilities undergoing Corrective Action

CORRACTS: Corrective Action Report

CORRACTS identifies hazardous waste handlers with RCRA corrective action activity.

Date of Government Version: 02/17/2025
Date Data Arrived at EDR: 02/19/2025
Date Made Active in Reports: 03/06/2025
Number of Days to Update: 15

Source: EPA
Telephone: 800-424-9346
Last EDR Contact: 02/19/2025
Next Scheduled EDR Contact: 03/31/2025
Data Release Frequency: Quarterly

Lists of Federal RCRA TSD facilities

RCRA-TSDF: RCRA - Treatment, Storage and Disposal

RCRAInfo is EPA's comprehensive information system, providing access to data supporting the Resource Conservation and Recovery Act (RCRA) of 1976 and the Hazardous and Solid Waste Amendments (HSWA) of 1984. The database includes selective information on sites which generate, transport, store, treat and/or dispose of hazardous waste as defined by the Resource Conservation and Recovery Act (RCRA). Transporters are individuals or entities that move hazardous waste from the generator offsite to a facility that can recycle, treat, store, or dispose of the waste. TSDFs treat, store, or dispose of the waste.

Date of Government Version: 02/17/2025
Date Data Arrived at EDR: 02/19/2025
Date Made Active in Reports: 03/06/2025
Number of Days to Update: 15

Source: Environmental Protection Agency
Telephone: 312-886-6186
Last EDR Contact: 02/19/2025
Next Scheduled EDR Contact: 03/31/2025
Data Release Frequency: Quarterly

Lists of Federal RCRA generators

RCRA-LQG: RCRA - Large Quantity Generators

RCRAInfo is EPA's comprehensive information system, providing access to data supporting the Resource Conservation and Recovery Act (RCRA) of 1976 and the Hazardous and Solid Waste Amendments (HSWA) of 1984. The database includes selective information on sites which generate, transport, store, treat and/or dispose of hazardous waste as defined by the Resource Conservation and Recovery Act (RCRA). Large quantity generators (LQGs) generate over 1,000 kilograms (kg) of hazardous waste, or over 1 kg of acutely hazardous waste per month.

Date of Government Version: 02/17/2025
Date Data Arrived at EDR: 02/19/2025
Date Made Active in Reports: 03/06/2025
Number of Days to Update: 15

Source: Environmental Protection Agency
Telephone: 312-886-6186
Last EDR Contact: 02/19/2025
Next Scheduled EDR Contact: 03/31/2025
Data Release Frequency: Quarterly

RCRA-SQG: RCRA - Small Quantity Generators

RCRAInfo is EPA's comprehensive information system, providing access to data supporting the Resource Conservation and Recovery Act (RCRA) of 1976 and the Hazardous and Solid Waste Amendments (HSWA) of 1984. The database includes selective information on sites which generate, transport, store, treat and/or dispose of hazardous waste as defined by the Resource Conservation and Recovery Act (RCRA). Small quantity generators (SQGs) generate between 100 kg and 1,000 kg of hazardous waste per month.

Date of Government Version: 02/17/2025
Date Data Arrived at EDR: 02/19/2025
Date Made Active in Reports: 03/06/2025
Number of Days to Update: 15

Source: Environmental Protection Agency
Telephone: 312-886-6186
Last EDR Contact: 02/19/2025
Next Scheduled EDR Contact: 03/31/2025
Data Release Frequency: Quarterly

RCRA-VSQG: RCRA - Very Small Quantity Generators (Formerly Conditionally Exempt Small Quantity Generators)

RCRAInfo is EPA's comprehensive information system, providing access to data supporting the Resource Conservation and Recovery Act (RCRA) of 1976 and the Hazardous and Solid Waste Amendments (HSWA) of 1984. The database includes selective information on sites which generate, transport, store, treat and/or dispose of hazardous waste as defined by the Resource Conservation and Recovery Act (RCRA). Very small quantity generators (VSQGs) generate less than 100 kg of hazardous waste, or less than 1 kg of acutely hazardous waste per month.

Date of Government Version: 02/17/2025
Date Data Arrived at EDR: 02/19/2025
Date Made Active in Reports: 03/06/2025
Number of Days to Update: 15

Source: Environmental Protection Agency
Telephone: 312-886-6186
Last EDR Contact: 02/19/2025
Next Scheduled EDR Contact: 03/31/2025
Data Release Frequency: Quarterly

Federal institutional controls / engineering controls registries

LUCIS: Land Use Control Information System

LUCIS contains records of land use control information pertaining to the former Navy Base Realignment and Closure properties.

Date of Government Version: 11/11/2024
Date Data Arrived at EDR: 11/25/2024
Date Made Active in Reports: 02/18/2025
Number of Days to Update: 85

Source: Department of the Navy
Telephone: 843-820-7326
Last EDR Contact: 03/04/2025
Next Scheduled EDR Contact: 05/19/2025
Data Release Frequency: Varies

US ENG CONTROLS: Engineering Controls Sites List

A listing of sites with engineering controls in place. Engineering controls include various forms of caps, building foundations, liners, and treatment methods to create pathway elimination for regulated substances to enter environmental media or effect human health.

Date of Government Version: 11/04/2024
Date Data Arrived at EDR: 11/15/2024
Date Made Active in Reports: 02/11/2025
Number of Days to Update: 88

Source: Environmental Protection Agency
Telephone: 703-603-0695
Last EDR Contact: 02/18/2025
Next Scheduled EDR Contact: 12/02/2024
Data Release Frequency: Varies

US INST CONTROLS: Institutional Controls Sites List

A listing of sites with institutional controls in place. Institutional controls include administrative measures, such as groundwater use restrictions, construction restrictions, property use restrictions, and post remediation care requirements intended to prevent exposure to contaminants remaining on site. Deed restrictions are generally required as part of the institutional controls.

Date of Government Version: 11/04/2024
Date Data Arrived at EDR: 11/15/2024
Date Made Active in Reports: 02/11/2025
Number of Days to Update: 88

Source: Environmental Protection Agency
Telephone: 703-603-0695
Last EDR Contact: 02/18/2025
Next Scheduled EDR Contact: 06/02/2025
Data Release Frequency: Varies

Federal ERNS list

ERNS: Emergency Response Notification System
Emergency Response Notification System. ERNS records and stores information on reported releases of oil and hazardous substances.

Date of Government Version: 12/03/2024
Date Data Arrived at EDR: 12/11/2024
Date Made Active in Reports: 02/18/2025
Number of Days to Update: 69

Source: National Response Center, United States Coast Guard
Telephone: 202-267-2180
Last EDR Contact: 12/11/2024
Next Scheduled EDR Contact: 03/31/2025
Data Release Frequency: Quarterly

Lists of state- and tribal hazardous waste facilities

SHWS: This state does not maintain a SHWS list. See the Federal CERCLIS list and Federal NPL list.
State Hazardous Waste Sites. State hazardous waste site records are the states' equivalent to CERCLIS. These sites may or may not already be listed on the federal CERCLIS list. Priority sites planned for cleanup using state funds (state equivalent of Superfund) are identified along with sites where cleanup will be paid for by potentially responsible parties. Available information varies by state.

Date of Government Version: N/A
Date Data Arrived at EDR: N/A
Date Made Active in Reports: N/A
Number of Days to Update: N/A

Source: Ohio EPA
Telephone: 614-644-2924
Last EDR Contact: 01/23/2025
Next Scheduled EDR Contact: 05/12/2025
Data Release Frequency: N/A

DERR: Division of Emergency & Remedial Response's Database
The DERR listings contains sites from all of Ohio that are in the Division of Environmental Response and Revitalization (DERR) database, which is an index of sites for which our district offices maintain files. The database is NOT a record of contaminated sites or sites suspected of contamination. Not all sites in the database are contaminated, and a site's absence from the database does not imply that it is uncontaminated.

Date of Government Version: 09/20/2024
Date Data Arrived at EDR: 10/30/2024
Date Made Active in Reports: 01/14/2025
Number of Days to Update: 76

Source: Ohio EPA
Telephone: 614-644-3538
Last EDR Contact: 01/28/2025
Next Scheduled EDR Contact: 05/12/2025
Data Release Frequency: Semi-Annually

Lists of state and tribal landfills and solid waste disposal facilities

SWF/LF: Licensed Solid Waste Facilities
Solid Waste Facilities/Landfill Sites. SWF/LF type records typically contain an inventory of solid waste disposal facilities or landfills in a particular state. Depending on the state, these may be active or inactive facilities or open dumps that failed to meet RCRA Subtitle D Section 4004 criteria for solid waste landfills or disposal sites.

Date of Government Version: 09/30/2024
Date Data Arrived at EDR: 10/02/2024
Date Made Active in Reports: 12/17/2024
Number of Days to Update: 76

Source: Ohio Environmental Protection Agency
Telephone: 614-644-2621
Last EDR Contact: 12/30/2024
Next Scheduled EDR Contact: 04/14/2025
Data Release Frequency: Semi-Annually

Lists of state and tribal leaking storage tanks

LAST: Leaking Aboveground Storage Tank Listing
Suspected/confirmed release from Aboveground storage tank sites.

Date of Government Version: 10/31/2024
Date Data Arrived at EDR: 10/31/2024
Date Made Active in Reports: 01/15/2025
Number of Days to Update: 76

Source: Department of Commerce
Telephone: 614-752-7928
Last EDR Contact: 01/30/2025
Next Scheduled EDR Contact: 05/19/2025
Data Release Frequency: N/A

LUST: Leaking Underground Storage Tank File
Leaking Underground Storage Tank Incident Reports. LUST records contain an inventory of reported leaking underground storage tank incidents. Not all states maintain these records, and the information stored varies by state.

Date of Government Version: 10/31/2024
Date Data Arrived at EDR: 10/31/2024
Date Made Active in Reports: 01/15/2025
Number of Days to Update: 76

Source: Department of Commerce
Telephone: 614-752-8200
Last EDR Contact: 01/30/2025
Next Scheduled EDR Contact: 05/19/2025
Data Release Frequency: Quarterly

INDIAN LUST R1: Leaking Underground Storage Tanks on Indian Land
A listing of leaking underground storage tank locations on Indian Land.

Date of Government Version: 05/07/2024
Date Data Arrived at EDR: 05/30/2024
Date Made Active in Reports: 08/28/2024
Number of Days to Update: 90

Source: EPA Region 1
Telephone: 617-918-1313
Last EDR Contact: 01/16/2025
Next Scheduled EDR Contact: 04/28/2025
Data Release Frequency: Varies

INDIAN LUST R6: Leaking Underground Storage Tanks on Indian Land
LUSTs on Indian land in New Mexico and Oklahoma.

Date of Government Version: 05/07/2024
Date Data Arrived at EDR: 05/30/2024
Date Made Active in Reports: 08/28/2024
Number of Days to Update: 90

Source: EPA Region 6
Telephone: 214-665-6597
Last EDR Contact: 01/16/2025
Next Scheduled EDR Contact: 04/28/2025
Data Release Frequency: Varies

INDIAN LUST R10: Leaking Underground Storage Tanks on Indian Land
LUSTs on Indian land in Alaska, Idaho, Oregon and Washington.

Date of Government Version: 05/07/2024
Date Data Arrived at EDR: 05/30/2024
Date Made Active in Reports: 08/28/2024
Number of Days to Update: 90

Source: EPA Region 10
Telephone: 206-553-2857
Last EDR Contact: 01/16/2025
Next Scheduled EDR Contact: 04/28/2025
Data Release Frequency: Varies

INDIAN LUST R4: Leaking Underground Storage Tanks on Indian Land
LUSTs on Indian land in Florida, Mississippi and North Carolina.

Date of Government Version: 05/07/2024
Date Data Arrived at EDR: 05/30/2024
Date Made Active in Reports: 08/28/2024
Number of Days to Update: 90

Source: EPA Region 4
Telephone: 404-562-8677
Last EDR Contact: 01/16/2025
Next Scheduled EDR Contact: 04/28/2025
Data Release Frequency: Varies

INDIAN LUST R5: Leaking Underground Storage Tanks on Indian Land
Leaking underground storage tanks located on Indian Land in Michigan, Minnesota and Wisconsin.

Date of Government Version: 04/11/2024
Date Data Arrived at EDR: 05/30/2024
Date Made Active in Reports: 08/28/2024
Number of Days to Update: 90

Source: EPA, Region 5
Telephone: 312-886-7439
Last EDR Contact: 01/16/2025
Next Scheduled EDR Contact: 04/28/2025
Data Release Frequency: Varies

INDIAN LUST R9: Leaking Underground Storage Tanks on Indian Land
LUSTs on Indian land in Arizona, California, New Mexico and Nevada

Date of Government Version: 05/07/2024
Date Data Arrived at EDR: 05/30/2024
Date Made Active in Reports: 08/28/2024
Number of Days to Update: 90

Source: Environmental Protection Agency
Telephone: 415-972-3372
Last EDR Contact: 01/16/2025
Next Scheduled EDR Contact: 04/28/2025
Data Release Frequency: Varies

INDIAN LUST R7: Leaking Underground Storage Tanks on Indian Land
LUSTs on Indian land in Iowa, Kansas, and Nebraska

Date of Government Version: 05/07/2024
Date Data Arrived at EDR: 05/30/2024
Date Made Active in Reports: 08/28/2024
Number of Days to Update: 90

Source: EPA Region 7
Telephone: 913-551-7003
Last EDR Contact: 01/16/2025
Next Scheduled EDR Contact: 04/28/2025
Data Release Frequency: Varies

INDIAN LUST R8: Leaking Underground Storage Tanks on Indian Land
LUSTs on Indian land in Colorado, Montana, North Dakota, South Dakota, Utah and Wyoming.

Date of Government Version: 05/07/2024
Date Data Arrived at EDR: 05/30/2024
Date Made Active in Reports: 08/28/2024
Number of Days to Update: 90

Source: EPA Region 8
Telephone: 303-312-6271
Last EDR Contact: 01/16/2025
Next Scheduled EDR Contact: 04/28/2025
Data Release Frequency: Varies

UNREG LTANKS: Ohio Leaking UST File
A suspected or confirmed release of petroleum from a non-regulated UST.

Date of Government Version: 08/25/1999
Date Data Arrived at EDR: 08/19/2003
Date Made Active in Reports: 08/26/2003
Number of Days to Update: 7

Source: Department of Commerce
Telephone: 614-752-7938
Last EDR Contact: 08/01/2003
Next Scheduled EDR Contact: N/A
Data Release Frequency: No Update Planned

Lists of state and tribal registered storage tanks

FEMA UST: Underground Storage Tank Listing
A listing of all FEMA owned underground storage tanks.

Date of Government Version: 08/12/2024
Date Data Arrived at EDR: 10/30/2024
Date Made Active in Reports: 01/14/2025
Number of Days to Update: 76

Source: FEMA
Telephone: 202-646-5797
Last EDR Contact: 12/23/2024
Next Scheduled EDR Contact: 04/14/2025
Data Release Frequency: Varies

UST: Underground Storage Tank Tank File
Registered Underground Storage Tanks. UST's are regulated under Subtitle I of the Resource Conservation and Recovery Act (RCRA) and must be registered with the state department responsible for administering the UST program. Available information varies by state program.

Date of Government Version: 10/08/2024
Date Data Arrived at EDR: 11/05/2024
Date Made Active in Reports: 01/23/2025
Number of Days to Update: 79

Source: Department of Commerce
Telephone: 614-752-8200
Last EDR Contact: 02/04/2025
Next Scheduled EDR Contact: 05/19/2025
Data Release Frequency: Quarterly

AST: Above Ground Storage Tanks
A listing of aboveground storage tank site locations in the state.

Date of Government Version: 10/17/2024
Date Data Arrived at EDR: 10/22/2024
Date Made Active in Reports: 11/18/2024
Number of Days to Update: 27

Source: Department of Commerce
Telephone: 614-752-7037
Last EDR Contact: 01/16/2025
Next Scheduled EDR Contact: 05/05/2025
Data Release Frequency: Quarterly

INDIAN UST R1: Underground Storage Tanks on Indian Land
The Indian Underground Storage Tank (UST) database provides information about underground storage tanks on Indian land in EPA Region 1 (Connecticut, Maine, Massachusetts, New Hampshire, Rhode Island, Vermont and ten Tribal Nations).

Date of Government Version: 05/14/2024
Date Data Arrived at EDR: 05/30/2024
Date Made Active in Reports: 08/28/2024
Number of Days to Update: 90

Source: EPA, Region 1
Telephone: 617-918-1313
Last EDR Contact: 01/16/2025
Next Scheduled EDR Contact: 04/28/2025
Data Release Frequency: Varies

INDIAN UST R5: Underground Storage Tanks on Indian Land

The Indian Underground Storage Tank (UST) database provides information about underground storage tanks on Indian land in EPA Region 5 (Michigan, Minnesota and Wisconsin and Tribal Nations).

Date of Government Version: 04/11/2024
Date Data Arrived at EDR: 05/30/2024
Date Made Active in Reports: 08/28/2024
Number of Days to Update: 90

Source: EPA Region 5
Telephone: 312-886-6136
Last EDR Contact: 01/16/2025
Next Scheduled EDR Contact: 04/28/2025
Data Release Frequency: Varies

INDIAN UST R10: Underground Storage Tanks on Indian Land

The Indian Underground Storage Tank (UST) database provides information about underground storage tanks on Indian land in EPA Region 10 (Alaska, Idaho, Oregon, Washington, and Tribal Nations).

Date of Government Version: 05/14/2024
Date Data Arrived at EDR: 05/30/2024
Date Made Active in Reports: 08/28/2024
Number of Days to Update: 90

Source: EPA Region 10
Telephone: 206-553-2857
Last EDR Contact: 01/16/2025
Next Scheduled EDR Contact: 04/28/2025
Data Release Frequency: Varies

INDIAN UST R4: Underground Storage Tanks on Indian Land

The Indian Underground Storage Tank (UST) database provides information about underground storage tanks on Indian land in EPA Region 4 (Alabama, Florida, Georgia, Kentucky, Mississippi, North Carolina, South Carolina, Tennessee and Tribal Nations)

Date of Government Version: 05/14/2024
Date Data Arrived at EDR: 05/30/2024
Date Made Active in Reports: 08/28/2024
Number of Days to Update: 90

Source: EPA Region 4
Telephone: 404-562-9424
Last EDR Contact: 01/16/2025
Next Scheduled EDR Contact: 07/29/2024
Data Release Frequency: Varies

INDIAN UST R9: Underground Storage Tanks on Indian Land

The Indian Underground Storage Tank (UST) database provides information about underground storage tanks on Indian land in EPA Region 9 (Arizona, California, Hawaii, Nevada, the Pacific Islands, and Tribal Nations).

Date of Government Version: 05/14/2024
Date Data Arrived at EDR: 05/30/2024
Date Made Active in Reports: 08/28/2024
Number of Days to Update: 90

Source: EPA Region 9
Telephone: 415-972-3368
Last EDR Contact: 01/16/2025
Next Scheduled EDR Contact: 04/28/2025
Data Release Frequency: Varies

INDIAN UST R8: Underground Storage Tanks on Indian Land

The Indian Underground Storage Tank (UST) database provides information about underground storage tanks on Indian land in EPA Region 8 (Colorado, Montana, North Dakota, South Dakota, Utah, Wyoming and 27 Tribal Nations).

Date of Government Version: 05/14/2024
Date Data Arrived at EDR: 05/30/2024
Date Made Active in Reports: 08/28/2024
Number of Days to Update: 90

Source: EPA Region 8
Telephone: 303-312-6137
Last EDR Contact: 01/16/2025
Next Scheduled EDR Contact: 04/28/2025
Data Release Frequency: Varies

INDIAN UST R7: Underground Storage Tanks on Indian Land

The Indian Underground Storage Tank (UST) database provides information about underground storage tanks on Indian land in EPA Region 7 (Iowa, Kansas, Missouri, Nebraska, and 9 Tribal Nations).

Date of Government Version: 05/14/2024
Date Data Arrived at EDR: 05/30/2024
Date Made Active in Reports: 08/28/2024
Number of Days to Update: 90

Source: EPA Region 7
Telephone: 913-551-7003
Last EDR Contact: 01/16/2025
Next Scheduled EDR Contact: 04/28/2025
Data Release Frequency: Varies

INDIAN UST R6: Underground Storage Tanks on Indian Land

The Indian Underground Storage Tank (UST) database provides information about underground storage tanks on Indian land in EPA Region 6 (Louisiana, Arkansas, Oklahoma, New Mexico, Texas and 65 Tribes).

Date of Government Version: 05/14/2024
Date Data Arrived at EDR: 05/30/2024
Date Made Active in Reports: 08/28/2024
Number of Days to Update: 90

Source: EPA Region 6
Telephone: 214-665-7591
Last EDR Contact: 01/16/2025
Next Scheduled EDR Contact: 04/28/2025
Data Release Frequency: Varies

State and tribal institutional control / engineering control registries

HIST INST CONTROLS: Institutional Controls Database

"Institutional control" is a restriction that is recorded in the same manner as a deed which limits access to or use of the property such that exposure to hazardous substances or petroleum are effectively and reliably eliminated or mitigated. Examples of institutional controls include land and water use restrictions. This database is no longer updated or maintained by the state agency.

Date of Government Version: 05/10/2005
Date Data Arrived at EDR: 04/06/2006
Date Made Active in Reports: 05/04/2006
Number of Days to Update: 28

Source: Ohio EPA
Telephone: 614-644-2306
Last EDR Contact: 06/02/2008
Next Scheduled EDR Contact: 09/01/2008
Data Release Frequency: No Update Planned

HIST ENG CONTROLS: Operation & Maintenance Agreements Database

Volunteers that complete a voluntary action that relies on the ongoing operation and maintenance (O&M) of an engineered control to make the site protective (e.g" cap systems and ground water treatment systems) must enter into a legally binding agreement with the Ohio EPA before the director issues a covenant not to sue. This O&M Agreement must describe how the remedy is constructed and how itwill be monitored, maintained and repaired. It also lays out inspection opportunities for the agency. Companies must document that they have the financial capability to operate any remedy relied on, before the agency will agree to enter into the O&M Agreement. The statute requires that the agency be notified of any change in ownership. This database is no longer updated or maintained by the state agency.

Date of Government Version: 05/10/2005
Date Data Arrived at EDR: 04/04/2006
Date Made Active in Reports: 05/04/2006
Number of Days to Update: 30

Source: Ohio EPA
Telephone: 614-644-2306
Last EDR Contact: 06/02/2008
Next Scheduled EDR Contact: 09/01/2008
Data Release Frequency: No Update Planned

ENG CONTROLS: Sites with Engineering Controls

A database that tracks properties with engineering controls.

Date of Government Version: 09/20/2024
Date Data Arrived at EDR: 10/30/2024
Date Made Active in Reports: 01/14/2025
Number of Days to Update: 76

Source: Ohio EPA
Telephone: 614-644-2306
Last EDR Contact: 01/28/2025
Next Scheduled EDR Contact: 05/12/2025
Data Release Frequency: Semi-Annually

INST CONTROL: Sites with Institutional Engineering Controls

A database that tracks properties with institutional controls.

Date of Government Version: 09/20/2024
Date Data Arrived at EDR: 10/30/2024
Date Made Active in Reports: 01/14/2025
Number of Days to Update: 76

Source: Ohio Environmental Protection Agency
Telephone: 614-644-2306
Last EDR Contact: 01/28/2025
Next Scheduled EDR Contact: 05/12/2025
Data Release Frequency: Semi-Annually

Lists of state and tribal voluntary cleanup sites

VCP: Voluntary Action Program Sites
Site involved in the Voluntary Action Program.

Date of Government Version: 09/20/2024
Date Data Arrived at EDR: 10/30/2024
Date Made Active in Reports: 01/14/2025
Number of Days to Update: 76

Source: Ohio EPA, Voluntary Action Program
Telephone: 614-728-1298
Last EDR Contact: 01/28/2025
Next Scheduled EDR Contact: 05/12/2025
Data Release Frequency: Semi-Annually

INDIAN VCP R1: Voluntary Cleanup Priority Listing
A listing of voluntary cleanup priority sites located on Indian Land located in Region 1.

Date of Government Version: 07/27/2015
Date Data Arrived at EDR: 09/29/2015
Date Made Active in Reports: 02/18/2016
Number of Days to Update: 142

Source: EPA, Region 1
Telephone: 617-918-1102
Last EDR Contact: 03/12/2025
Next Scheduled EDR Contact: 06/30/2025
Data Release Frequency: Varies

INDIAN VCP R7: Voluntary Cleanup Priority Lisitng
A listing of voluntary cleanup priority sites located on Indian Land located in Region 7.

Date of Government Version: 03/20/2008
Date Data Arrived at EDR: 04/22/2008
Date Made Active in Reports: 05/19/2008
Number of Days to Update: 27

Source: EPA, Region 7
Telephone: 913-551-7365
Last EDR Contact: 07/08/2021
Next Scheduled EDR Contact: 07/20/2009
Data Release Frequency: Varies

Lists of state and tribal brownfield sites

BROWNFIELDS: Ohio Brownfield Inventory
A statewide brownfields inventory. A brownfield is an abandoned, idled or under-used industrial or commercial property where expansion or redevelopment is complicated by known or potential releases of hazardous substances and/or petroleum.

Date of Government Version: 12/02/2024
Date Data Arrived at EDR: 12/04/2024
Date Made Active in Reports: 02/27/2025
Number of Days to Update: 85

Source: Ohio EPA
Telephone: 614-644-3748
Last EDR Contact: 03/04/2025
Next Scheduled EDR Contact: 06/16/2025
Data Release Frequency: Quarterly

ADDITIONAL ENVIRONMENTAL RECORDS

Local Brownfield lists

US BROWNFIELDS: A Listing of Brownfields Sites
Brownfields are real property, the expansion, redevelopment, or reuse of which may be complicated by the presence or potential presence of a hazardous substance, pollutant, or contaminant. Cleaning up and reinvesting in these properties takes development pressures off of undeveloped, open land, and both improves and protects the environment. Assessment, Cleanup and Redevelopment Exchange System (ACRES) stores information reported by EPA Brownfields grant recipients on brownfields properties assessed or cleaned up with grant funding as well as information on Targeted Brownfields Assessments performed by EPA Regions. A listing of ACRES Brownfield sites is obtained from Cleanups in My Community. Cleanups in My Community provides information on Brownfields properties for which information is reported back to EPA, as well as areas served by Brownfields grant programs.

Date of Government Version: 09/09/2024
Date Data Arrived at EDR: 09/11/2024
Date Made Active in Reports: 12/06/2024
Number of Days to Update: 86

Source: Environmental Protection Agency
Telephone: 202-566-2777
Last EDR Contact: 03/12/2025
Next Scheduled EDR Contact: 06/23/2025
Data Release Frequency: Semi-Annually

Local Lists of Landfill / Solid Waste Disposal Sites

SWRCY: Recycling Facility Listing
A listing of recycling facility locations.

Date of Government Version: 12/18/2024
Date Data Arrived at EDR: 12/27/2024
Date Made Active in Reports: 01/02/2025
Number of Days to Update: 6

Source: Ohio EPA
Telephone: 614-728-5357
Last EDR Contact: 12/23/2024
Next Scheduled EDR Contact: 04/14/2025
Data Release Frequency: Quarterly

HIST LF: Old Solid Waste Landfill
A list of about 1200 old abandoned dumps or landfills. This database was developed from Ohio EPA staff notebooks and other information dating from the mid-1970s

Date of Government Version: 09/23/2024
Date Data Arrived at EDR: 12/04/2024
Date Made Active in Reports: 02/27/2025
Number of Days to Update: 85

Source: Ohio EPA
Telephone: 614-644-3749
Last EDR Contact: 03/06/2025
Next Scheduled EDR Contact: 06/16/2025
Data Release Frequency: No Update Planned

INDIAN ODI: Report on the Status of Open Dumps on Indian Lands
Location of open dumps on Indian land.

Date of Government Version: 12/31/1998
Date Data Arrived at EDR: 12/03/2007
Date Made Active in Reports: 01/24/2008
Number of Days to Update: 52

Source: Environmental Protection Agency
Telephone: 703-308-8245
Last EDR Contact: 01/16/2025
Next Scheduled EDR Contact: 05/05/2025
Data Release Frequency: Varies

ODI: Open Dump Inventory
An open dump is defined as a disposal facility that does not comply with one or more of the Part 257 or Part 258 Subtitle D Criteria.

Date of Government Version: 06/30/1985
Date Data Arrived at EDR: 08/09/2004
Date Made Active in Reports: 09/17/2004
Number of Days to Update: 39

Source: Environmental Protection Agency
Telephone: 800-424-9346
Last EDR Contact: 06/09/2004
Next Scheduled EDR Contact: N/A
Data Release Frequency: No Update Planned

DEBRIS REGION 9: Torres Martinez Reservation Illegal Dump Site Locations
A listing of illegal dump sites location on the Torres Martinez Indian Reservation located in eastern Riverside County and northern Imperial County, California.

Date of Government Version: 01/12/2009
Date Data Arrived at EDR: 05/07/2009
Date Made Active in Reports: 09/21/2009
Number of Days to Update: 137

Source: EPA, Region 9
Telephone: 415-947-4219
Last EDR Contact: 01/23/2025
Next Scheduled EDR Contact: 04/28/2025
Data Release Frequency: No Update Planned

IHS OPEN DUMPS: Open Dumps on Indian Land
A listing of all open dumps located on Indian Land in the United States.

Date of Government Version: 02/07/2024
Date Data Arrived at EDR: 11/13/2024
Date Made Active in Reports: 11/19/2024
Number of Days to Update: 6

Source: Department of Health & Human Serivces, Indian Health Service
Telephone: 301-443-1452
Last EDR Contact: 12/09/2024
Next Scheduled EDR Contact: 05/05/2025
Data Release Frequency: Varies

Local Lists of Hazardous waste / Contaminated Sites

US HIST CDL: National Clandestine Laboratory Register
A listing of clandestine drug lab locations that have been removed from the DEAs National Clandestine Laboratory Register.

Date of Government Version: 05/20/2024
Date Data Arrived at EDR: 08/19/2024
Date Made Active in Reports: 10/09/2024
Number of Days to Update: 51

Source: Drug Enforcement Administration
Telephone: 202-307-1000
Last EDR Contact: 02/20/2025
Next Scheduled EDR Contact: 06/02/2025
Data Release Frequency: No Update Planned

CDL: Clandestine Drug Lab Locations
A list of clandestine drug lab sites with environmental impact. This list is extracted from the SPILLS database based on the "product" type.

Date of Government Version: 09/24/2024
Date Data Arrived at EDR: 10/30/2024
Date Made Active in Reports: 01/15/2025
Number of Days to Update: 77

Source: Ohio EPA
Telephone: 614-644-2080
Last EDR Contact: 01/28/2025
Next Scheduled EDR Contact: 05/12/2025
Data Release Frequency: Semi-Annually

US CDL: Clandestine Drug Labs
A listing of clandestine drug lab locations. The U.S. Department of Justice ("the Department") provides this web site as a public service. It contains addresses of some locations where law enforcement agencies reported they found chemicals or other items that indicated the presence of either clandestine drug laboratories or dumpsites. In most cases, the source of the entries is not the Department, and the Department has not verified the entry and does not guarantee its accuracy. Members of the public must verify the accuracy of all entries by, for example, contacting local law enforcement and local health departments.

Date of Government Version: 05/20/2024
Date Data Arrived at EDR: 08/19/2024
Date Made Active in Reports: 10/09/2024
Number of Days to Update: 51

Source: Drug Enforcement Administration
Telephone: 202-307-1000
Last EDR Contact: 02/20/2025
Next Scheduled EDR Contact: 06/02/2025
Data Release Frequency: Quarterly

Local Lists of Registered Storage Tanks

ARCHIVE UST: Archived Underground Storage Tank Sites
Underground storage tank records that have been removed from the Underground Storage Tank database.

Date of Government Version: 10/08/2024
Date Data Arrived at EDR: 11/05/2024
Date Made Active in Reports: 01/23/2025
Number of Days to Update: 79

Source: Department of Commerce, Division of State Fire Marshal
Telephone: 614-752-7938
Last EDR Contact: 02/04/2025
Next Scheduled EDR Contact: 05/19/2025
Data Release Frequency: Quarterly

Local Land Records

LIENS 2: CERCLA Lien Information
A Federal CERCLA ('Superfund') lien can exist by operation of law at any site or property at which EPA has spent Superfund monies. These monies are spent to investigate and address releases and threatened releases of contamination. CERCLIS provides information as to the identity of these sites and properties.

Date of Government Version: 12/19/2024
Date Data Arrived at EDR: 01/02/2025
Date Made Active in Reports: 01/21/2025
Number of Days to Update: 19

Source: Environmental Protection Agency
Telephone: 202-564-6023
Last EDR Contact: 03/03/2025
Next Scheduled EDR Contact: 04/07/2025
Data Release Frequency: Semi-Annually

Records of Emergency Release Reports

HMIRS: Hazardous Materials Information Reporting System
Hazardous Materials Incident Report System. HMIRS contains hazardous material spill incidents reported to DOT.

Date of Government Version: 12/10/2024
Date Data Arrived at EDR: 12/11/2024
Date Made Active in Reports: 02/27/2025
Number of Days to Update: 78

Source: U.S. Department of Transportation
Telephone: 202-366-4555
Last EDR Contact: 12/11/2024
Next Scheduled EDR Contact: 03/31/2025
Data Release Frequency: Quarterly

SPILLS: Emergency Response Database
Incidents reported to the Emergency Response Unit. The focus of the ER program is to minimize the impact on the environment from accidental releases, spills, and unauthorized discharges from any fixed or mobile sources. Incidents involving petroleum products, hazardous materials, hazardous waste, abandoned drums, or other materials which may pose as a pollution threat to the state?s water, land, or air should be reported immediately. Not all incidents included in the database are actual SPILLS, they can simply be reported incidents.

Date of Government Version: 09/24/2024
Date Data Arrived at EDR: 10/30/2024
Date Made Active in Reports: 01/15/2025
Number of Days to Update: 77

Source: Ohio EPA
Telephone: 614-644-2084
Last EDR Contact: 01/28/2025
Next Scheduled EDR Contact: 05/12/2025
Data Release Frequency: Semi-Annually

SPILLS 90: SPILLS90 data from FirstSearch
Spills 90 includes those spill and release records available exclusively from FirstSearch databases. Typically, they may include chemical, oil and/or hazardous substance spills recorded after 1990. Duplicate records that are already included in EDR incident and release records are not included in Spills 90.

Date of Government Version: 09/13/2012
Date Data Arrived at EDR: 01/03/2013
Date Made Active in Reports: 02/27/2013
Number of Days to Update: 55

Source: FirstSearch
Telephone: N/A
Last EDR Contact: 01/03/2013
Next Scheduled EDR Contact: N/A
Data Release Frequency: No Update Planned

SPILLS 80: SPILLS80 data from FirstSearch
Spills 80 includes those spill and release records available from FirstSearch databases prior to 1990. Typically, they may include chemical, oil and/or hazardous substance spills recorded before 1990. Duplicate records that are already included in EDR incident and release records are not included in Spills 80.

Date of Government Version: 04/24/2004
Date Data Arrived at EDR: 01/03/2013
Date Made Active in Reports: 03/01/2013
Number of Days to Update: 57

Source: FirstSearch
Telephone: N/A
Last EDR Contact: 01/03/2013
Next Scheduled EDR Contact: N/A
Data Release Frequency: No Update Planned

Other Ascertainable Records

RCRA NonGen / NLR: RCRA - Non Generators / No Longer Regulated
RCRAInfo is EPA's comprehensive information system, providing access to data supporting the Resource Conservation and Recovery Act (RCRA) of 1976 and the Hazardous and Solid Waste Amendments (HSWA) of 1984. The database includes selective information on sites which generate, transport, store, treat and/or dispose of hazardous waste as defined by the Resource Conservation and Recovery Act (RCRA). Non-Generators do not presently generate hazardous waste.

Date of Government Version: 02/17/2025
Date Data Arrived at EDR: 02/19/2025
Date Made Active in Reports: 03/06/2025
Number of Days to Update: 15

Source: Environmental Protection Agency
Telephone: 312-886-6186
Last EDR Contact: 02/19/2025
Next Scheduled EDR Contact: 03/31/2025
Data Release Frequency: Quarterly

FUDS: Formerly Used Defense Sites

The listing includes locations of Formerly Used Defense Sites properties where the US Army Corps of Engineers is actively working or will take necessary cleanup actions.

Date of Government Version: 10/01/2024
Date Data Arrived at EDR: 11/12/2024
Date Made Active in Reports: 01/21/2025
Number of Days to Update: 70

Source: U.S. Army Corps of Engineers
Telephone: 202-528-4285
Last EDR Contact: 02/11/2025
Next Scheduled EDR Contact: 05/26/2025
Data Release Frequency: Varies

DOD: Department of Defense Sites

This data set consists of federally owned or administered lands, administered by the Department of Defense, that have any area equal to or greater than 640 acres of the United States, Puerto Rico, and the U.S. Virgin Islands.

Date of Government Version: 06/07/2021
Date Data Arrived at EDR: 07/13/2021
Date Made Active in Reports: 03/09/2022
Number of Days to Update: 239

Source: USGS
Telephone: 888-275-8747
Last EDR Contact: 01/07/2025
Next Scheduled EDR Contact: 04/21/2025
Data Release Frequency: Varies

FEDLAND: Federal and Indian Lands

Federally and Indian administrated lands of the United States. Lands included are administrated by: Army Corps of Engineers, Bureau of Reclamation, National Wild and Scenic River, National Wildlife Refuge, Public Domain Land, Wilderness, Wilderness Study Area, Wildlife Management Area, Bureau of Indian Affairs, Bureau of Land Management, Department of Justice, Forest Service, Fish and Wildlife Service, National Park Service.

Date of Government Version: 04/02/2018
Date Data Arrived at EDR: 04/11/2018
Date Made Active in Reports: 11/06/2019
Number of Days to Update: 574

Source: U.S. Geological Survey
Telephone: 888-275-8747
Last EDR Contact: 12/30/2024
Next Scheduled EDR Contact: 04/14/2025
Data Release Frequency: N/A

SCRD DRYCLEANERS: State Coalition for Remediation of Drycleaners Listing

The State Coalition for Remediation of Drycleaners was established in 1998, with support from the U.S. EPA Office of Superfund Remediation and Technology Innovation. It is comprised of representatives of states with established drycleaner remediation programs. Currently the member states are Alabama, Connecticut, Florida, Illinois, Kansas, Minnesota, Missouri, North Carolina, Oregon, South Carolina, Tennessee, Texas, and Wisconsin.

Date of Government Version: 07/30/2021
Date Data Arrived at EDR: 02/03/2023
Date Made Active in Reports: 02/10/2023
Number of Days to Update: 7

Source: Environmental Protection Agency
Telephone: 615-532-8599
Last EDR Contact: 02/03/2025
Next Scheduled EDR Contact: 05/19/2025
Data Release Frequency: Varies

US FIN ASSUR: Financial Assurance Information

All owners and operators of facilities that treat, store, or dispose of hazardous waste are required to provide proof that they will have sufficient funds to pay for the clean up, closure, and post-closure care of their facilities.

Date of Government Version: 02/17/2025
Date Data Arrived at EDR: 02/19/2025
Date Made Active in Reports: 03/06/2025
Number of Days to Update: 15

Source: Environmental Protection Agency
Telephone: 202-566-1917
Last EDR Contact: 02/19/2025
Next Scheduled EDR Contact: 03/31/2025
Data Release Frequency: Quarterly

EPA WATCH LIST: EPA Watch List

EPA maintains a "Watch List" to facilitate dialogue between EPA, state and local environmental agencies on enforcement matters relating to facilities with alleged violations identified as either significant or high priority. Being on the Watch List does not mean that the facility has actually violated the law only that an investigation by EPA or a state or local environmental agency has led those organizations to allege that an unproven violation has in fact occurred. Being on the Watch List does not represent a higher level of concern regarding the alleged violations that were detected, but instead indicates cases requiring additional dialogue between EPA, state and local agencies - primarily because of the length of time the alleged violation has gone unaddressed or unresolved.

Date of Government Version: 08/30/2013
Date Data Arrived at EDR: 03/21/2014
Date Made Active in Reports: 06/17/2014
Number of Days to Update: 88

Source: Environmental Protection Agency
Telephone: 617-520-3000
Last EDR Contact: 01/27/2025
Next Scheduled EDR Contact: 05/12/2025
Data Release Frequency: No Update Planned

2020 COR ACTION: 2020 Corrective Action Program List

The EPA has set ambitious goals for the RCRA Corrective Action program by creating the 2020 Corrective Action Universe. This RCRA cleanup baseline includes facilities expected to need corrective action. The 2020 universe contains a wide variety of sites. Some properties are heavily contaminated while others were contaminated but have since been cleaned up. Still others have not been fully investigated yet, and may require little or no remediation. Inclusion in the 2020 Universe does not necessarily imply failure on the part of a facility to meet its RCRA obligations.

Date of Government Version: 09/30/2017
Date Data Arrived at EDR: 05/08/2018
Date Made Active in Reports: 07/20/2018
Number of Days to Update: 73

Source: Environmental Protection Agency
Telephone: 703-308-4044
Last EDR Contact: 01/30/2025
Next Scheduled EDR Contact: 05/12/2025
Data Release Frequency: Varies

TSCA: Toxic Substances Control Act

Toxic Substances Control Act. TSCA identifies manufacturers and importers of chemical substances included on the TSCA Chemical Substance Inventory list. It includes data on the production volume of these substances by plant site.

Date of Government Version: 12/31/2020
Date Data Arrived at EDR: 06/14/2022
Date Made Active in Reports: 03/24/2023
Number of Days to Update: 283

Source: EPA
Telephone: 202-260-5521
Last EDR Contact: 03/10/2025
Next Scheduled EDR Contact: 06/23/2025
Data Release Frequency: Every 4 Years

TRIS: Toxic Chemical Release Inventory System

Toxic Release Inventory System. TRIS identifies facilities which release toxic chemicals to the air, water and land in reportable quantities under SARA Title III Section 313.

Date of Government Version: 12/31/2023
Date Data Arrived at EDR: 02/11/2025
Date Made Active in Reports: 02/18/2025
Number of Days to Update: 7

Source: EPA
Telephone: 202-566-0250
Last EDR Contact: 02/11/2025
Next Scheduled EDR Contact: 05/26/2025
Data Release Frequency: Annually

SSTS: Section 7 Tracking Systems

Section 7 of the Federal Insecticide, Fungicide and Rodenticide Act, as amended (92 Stat. 829) requires all registered pesticide-producing establishments to submit a report to the Environmental Protection Agency by March 1st each year. Each establishment must report the types and amounts of pesticides, active ingredients and devices being produced, and those having been produced and sold or distributed in the past year.

Date of Government Version: 10/15/2024
Date Data Arrived at EDR: 10/16/2024
Date Made Active in Reports: 01/14/2025
Number of Days to Update: 90

Source: EPA
Telephone: 202-564-4203
Last EDR Contact: 01/15/2025
Next Scheduled EDR Contact: 04/28/2025
Data Release Frequency: Annually

ROD: Records Of Decision

Record of Decision. ROD documents mandate a permanent remedy at an NPL (Superfund) site containing technical and health information to aid in the cleanup.

Date of Government Version: 01/29/2025
Date Data Arrived at EDR: 02/03/2025
Date Made Active in Reports: 02/27/2025
Number of Days to Update: 24

Source: EPA
Telephone: 703-416-0223
Last EDR Contact: 03/03/2025
Next Scheduled EDR Contact: 06/09/2025
Data Release Frequency: Annually

RMP: Risk Management Plans

When Congress passed the Clean Air Act Amendments of 1990, it required EPA to publish regulations and guidance for chemical accident prevention at facilities using extremely hazardous substances. The Risk Management Program Rule (RMP Rule) was written to implement Section 112(r) of these amendments. The rule, which built upon existing industry codes and standards, requires companies of all sizes that use certain flammable and toxic substances to develop a Risk Management Program, which includes a(n): Hazard assessment that details the potential effects of an accidental release, an accident history of the last five years, and an evaluation of worst-case and alternative accidental releases; Prevention program that includes safety precautions and maintenance, monitoring, and employee training measures; and Emergency response program that spells out emergency health care, employee training measures and procedures for informing the public and response agencies (e.g the fire department) should an accident occur.

Date of Government Version: 10/01/2024
Date Data Arrived at EDR: 10/23/2024
Date Made Active in Reports: 01/14/2025
Number of Days to Update: 83

Source: Environmental Protection Agency
Telephone: 202-564-8600
Last EDR Contact: 01/09/2025
Next Scheduled EDR Contact: 04/28/2025
Data Release Frequency: Varies

RAATS: RCRA Administrative Action Tracking System

RCRA Administration Action Tracking System. RAATS contains records based on enforcement actions issued under RCRA pertaining to major violators and includes administrative and civil actions brought by the EPA. For administration actions after September 30, 1995, data entry in the RAATS database was discontinued. EPA will retain a copy of the database for historical records. It was necessary to terminate RAATS because a decrease in agency resources made it impossible to continue to update the information contained in the database.

Date of Government Version: 04/17/1995
Date Data Arrived at EDR: 07/03/1995
Date Made Active in Reports: 08/07/1995
Number of Days to Update: 35

Source: EPA
Telephone: 202-564-4104
Last EDR Contact: 06/02/2008
Next Scheduled EDR Contact: 09/01/2008
Data Release Frequency: No Update Planned

PRP: Potentially Responsible Parties

A listing of verified Potentially Responsible Parties

Date of Government Version: 09/19/2023
Date Data Arrived at EDR: 10/03/2023
Date Made Active in Reports: 10/19/2023
Number of Days to Update: 16

Source: EPA
Telephone: 202-564-6023
Last EDR Contact: 03/03/2025
Next Scheduled EDR Contact: 05/12/2025
Data Release Frequency: Quarterly

PADS: PCB Activity Database System

PCB Activity Database. PADS Identifies generators, transporters, commercial storers and/or brokers and disposers of PCB's who are required to notify the EPA of such activities.

Date of Government Version: 07/01/2024
Date Data Arrived at EDR: 10/02/2024
Date Made Active in Reports: 01/10/2025
Number of Days to Update: 100

Source: EPA
Telephone: 202-566-0500
Last EDR Contact: 01/02/2025
Next Scheduled EDR Contact: 04/14/2025
Data Release Frequency: Annually

ICIS: Integrated Compliance Information System

The Integrated Compliance Information System (ICIS) supports the information needs of the national enforcement and compliance program as well as the unique needs of the National Pollutant Discharge Elimination System (NPDES) program.

Date of Government Version: 11/18/2016
Date Data Arrived at EDR: 11/23/2016
Date Made Active in Reports: 02/10/2017
Number of Days to Update: 79

Source: Environmental Protection Agency
Telephone: 202-564-2501
Last EDR Contact: 12/23/2024
Next Scheduled EDR Contact: 04/14/2025
Data Release Frequency: Quarterly

FTTS: FIFRA/ TSCA Tracking System - FIFRA (Federal Insecticide, Fungicide, & Rodenticide Act)/TSCA (Toxic Substances Control Act)
FTTS tracks administrative cases and pesticide enforcement actions and compliance activities related to FIFRA, TSCA and EPCRA (Emergency Planning and Community Right-to-Know Act). To maintain currency, EDR contacts the Agency on a quarterly basis.

Date of Government Version: 04/09/2009
Date Data Arrived at EDR: 04/16/2009
Date Made Active in Reports: 05/11/2009
Number of Days to Update: 25

Source: EPA/Office of Prevention, Pesticides and Toxic Substances
Telephone: 202-566-1667
Last EDR Contact: 08/18/2017
Next Scheduled EDR Contact: 12/04/2017
Data Release Frequency: No Update Planned

FTTS INSP: FIFRA/ TSCA Tracking System - FIFRA (Federal Insecticide, Fungicide, & Rodenticide Act)/TSCA (Toxic Substances Control Act)
A listing of FIFRA/TSCA Tracking System (FTTS) inspections and enforcements.

Date of Government Version: 04/09/2009
Date Data Arrived at EDR: 04/16/2009
Date Made Active in Reports: 05/11/2009
Number of Days to Update: 25

Source: EPA
Telephone: 202-566-1667
Last EDR Contact: 08/18/2017
Next Scheduled EDR Contact: 12/04/2017
Data Release Frequency: No Update Planned

MLTS: Material Licensing Tracking System
MLTS is maintained by the Nuclear Regulatory Commission and contains a list of approximately 8,100 sites which possess or use radioactive materials and which are subject to NRC licensing requirements. To maintain currency, EDR contacts the Agency on a quarterly basis.

Date of Government Version: 10/12/2024
Date Data Arrived at EDR: 10/17/2024
Date Made Active in Reports: 11/19/2024
Number of Days to Update: 33

Source: Nuclear Regulatory Commission
Telephone: 301-415-0717
Last EDR Contact: 01/09/2025
Next Scheduled EDR Contact: 04/28/2025
Data Release Frequency: Quarterly

COAL ASH DOE: Steam-Electric Plant Operation Data
A listing of power plants that store ash in surface ponds.

Date of Government Version: 12/31/2023
Date Data Arrived at EDR: 10/16/2024
Date Made Active in Reports: 01/14/2025
Number of Days to Update: 90

Source: Department of Energy
Telephone: 202-586-8719
Last EDR Contact: 02/24/2025
Next Scheduled EDR Contact: 06/09/2025
Data Release Frequency: Varies

COAL ASH EPA: Coal Combustion Residues Surface Impoundments List
A listing of coal combustion residues surface impoundments with high hazard potential ratings.

Date of Government Version: 01/12/2017
Date Data Arrived at EDR: 03/05/2019
Date Made Active in Reports: 11/11/2019
Number of Days to Update: 251

Source: Environmental Protection Agency
Telephone: N/A
Last EDR Contact: 02/24/2025
Next Scheduled EDR Contact: 06/09/2025
Data Release Frequency: Varies

PCB TRANSFORMER: PCB Transformer Registration Database
The database of PCB transformer registrations that includes all PCB registration submittals.

Date of Government Version: 09/13/2019
Date Data Arrived at EDR: 11/06/2019
Date Made Active in Reports: 02/10/2020
Number of Days to Update: 96

Source: Environmental Protection Agency
Telephone: 202-566-0517
Last EDR Contact: 01/30/2025
Next Scheduled EDR Contact: 05/12/2025
Data Release Frequency: Varies

RADINFO: Radiation Information Database
The Radiation Information Database (RADINFO) contains information about facilities that are regulated by U.S. Environmental Protection Agency (EPA) regulations for radiation and radioactivity.

Date of Government Version: 07/01/2019
Date Data Arrived at EDR: 07/01/2019
Date Made Active in Reports: 09/23/2019
Number of Days to Update: 84

Source: Environmental Protection Agency
Telephone: 202-343-9775
Last EDR Contact: 12/17/2024
Next Scheduled EDR Contact: 04/07/2025
Data Release Frequency: Quarterly

HIST FTTS: FIFRA/TSCA Tracking System Administrative Case Listing

A complete administrative case listing from the FIFRA/TSCA Tracking System (FTTS) for all ten EPA regions. The information was obtained from the National Compliance Database (NCDB). NCDB supports the implementation of FIFRA (Federal Insecticide, Fungicide, and Rodenticide Act) and TSCA (Toxic Substances Control Act). Some EPA regions are now closing out records. Because of that, and the fact that some EPA regions are not providing EPA Headquarters with updated records, it was decided to create a HIST FTTS database. It included records that may not be included in the newer FTTS database updates. This database is no longer updated.

Date of Government Version: 10/19/2006
Date Data Arrived at EDR: 03/01/2007
Date Made Active in Reports: 04/10/2007
Number of Days to Update: 40

Source: Environmental Protection Agency
Telephone: 202-564-2501
Last EDR Contact: 12/17/2007
Next Scheduled EDR Contact: 03/17/2008
Data Release Frequency: No Update Planned

HIST FTTS INSP: FIFRA/TSCA Tracking System Inspection & Enforcement Case Listing

A complete inspection and enforcement case listing from the FIFRA/TSCA Tracking System (FTTS) for all ten EPA regions. The information was obtained from the National Compliance Database (NCDB). NCDB supports the implementation of FIFRA (Federal Insecticide, Fungicide, and Rodenticide Act) and TSCA (Toxic Substances Control Act). Some EPA regions are now closing out records. Because of that, and the fact that some EPA regions are not providing EPA Headquarters with updated records, it was decided to create a HIST FTTS database. It included records that may not be included in the newer FTTS database updates. This database is no longer updated.

Date of Government Version: 10/19/2006
Date Data Arrived at EDR: 03/01/2007
Date Made Active in Reports: 04/10/2007
Number of Days to Update: 40

Source: Environmental Protection Agency
Telephone: 202-564-2501
Last EDR Contact: 12/17/2008
Next Scheduled EDR Contact: 03/17/2008
Data Release Frequency: No Update Planned

DOT OPS: Incident and Accident Data

Department of Transporation, Office of Pipeline Safety Incident and Accident data.

Date of Government Version: 10/04/2024
Date Data Arrived at EDR: 10/16/2024
Date Made Active in Reports: 12/06/2024
Number of Days to Update: 51

Source: Department of Transporation, Office of Pipeline Safety
Telephone: 202-366-4595
Last EDR Contact: 01/22/2025
Next Scheduled EDR Contact: 05/05/2025
Data Release Frequency: Quarterly

CONSENT: Superfund (CERCLA) Consent Decrees

Major legal settlements that establish responsibility and standards for cleanup at NPL (Superfund) sites. Released periodically by United States District Courts after settlement by parties to litigation matters.

Date of Government Version: 09/30/2024
Date Data Arrived at EDR: 10/09/2024
Date Made Active in Reports: 01/10/2025
Number of Days to Update: 93

Source: Department of Justice, Consent Decree Library
Telephone: Varies
Last EDR Contact: 12/30/2024
Next Scheduled EDR Contact: 04/14/2025
Data Release Frequency: Varies

BRS: Biennial Reporting System

The Biennial Reporting System is a national system administered by the EPA that collects data on the generation and management of hazardous waste. BRS captures detailed data from two groups: Large Quantity Generators (LQG) and Treatment, Storage, and Disposal Facilities.

Date of Government Version: 12/31/2023
Date Data Arrived at EDR: 02/19/2025
Date Made Active in Reports: 03/07/2025
Number of Days to Update: 16

Source: EPA/NTIS
Telephone: 800-424-9346
Last EDR Contact: 12/12/2024
Next Scheduled EDR Contact: 03/31/2025
Data Release Frequency: Biennially

INDIAN RESERV: Indian Reservations

This map layer portrays Indian administered lands of the United States that have any area equal to or greater than 640 acres.

Date of Government Version: 12/31/2014
Date Data Arrived at EDR: 07/14/2015
Date Made Active in Reports: 01/10/2017
Number of Days to Update: 546

Source: USGS
Telephone: 202-208-3710
Last EDR Contact: 12/30/2024
Next Scheduled EDR Contact: 04/14/2025
Data Release Frequency: Semi-Annually

FUSRAP: Formerly Utilized Sites Remedial Action Program

DOE established the Formerly Utilized Sites Remedial Action Program (FUSRAP) in 1974 to remediate sites where radioactive contamination remained from Manhattan Project and early U.S. Atomic Energy Commission (AEC) operations.

Date of Government Version: 03/03/2023
Date Data Arrived at EDR: 03/03/2023
Date Made Active in Reports: 06/09/2023
Number of Days to Update: 98

Source: Department of Energy
Telephone: 202-586-3559
Last EDR Contact: 01/23/2025
Next Scheduled EDR Contact: 05/12/2025
Data Release Frequency: Varies

UMTRA: Uranium Mill Tailings Sites

Uranium ore was mined by private companies for federal government use in national defense programs. When the mills shut down, large piles of the sand-like material (mill tailings) remain after uranium has been extracted from the ore. Levels of human exposure to radioactive materials from the piles are low; however, in some cases tailings were used as construction materials before the potential health hazards of the tailings were recognized.

Date of Government Version: 02/12/2025
Date Data Arrived at EDR: 02/12/2025
Date Made Active in Reports: 02/27/2025
Number of Days to Update: 15

Source: Department of Energy
Telephone: 505-845-0011
Last EDR Contact: 02/06/2025
Next Scheduled EDR Contact: 05/26/2025
Data Release Frequency: Varies

LEAD SMELTER 1: Lead Smelter Sites

A listing of former lead smelter site locations.

Date of Government Version: 12/19/2024
Date Data Arrived at EDR: 01/02/2025
Date Made Active in Reports: 01/21/2025
Number of Days to Update: 19

Source: Environmental Protection Agency
Telephone: 703-603-8787
Last EDR Contact: 03/03/2025
Next Scheduled EDR Contact: 04/07/2025
Data Release Frequency: Varies

LEAD SMELTER 2: Lead Smelter Sites

A list of several hundred sites in the U.S. where secondary lead smelting was done from 1931and 1964. These sites may pose a threat to public health through ingestion or inhalation of contaminated soil or dust

Date of Government Version: 04/05/2001
Date Data Arrived at EDR: 10/27/2010
Date Made Active in Reports: 12/02/2010
Number of Days to Update: 36

Source: American Journal of Public Health
Telephone: 703-305-6451
Last EDR Contact: 12/02/2009
Next Scheduled EDR Contact: N/A
Data Release Frequency: No Update Planned

US AIRS (AFS): Aerometric Information Retrieval System Facility Subsystem (AFS)

The database is a sub-system of Aerometric Information Retrieval System (AIRS). AFS contains compliance data on air pollution point sources regulated by the U.S. EPA and/or state and local air regulatory agencies. This information comes from source reports by various stationary sources of air pollution, such as electric power plants, steel mills, factories, and universities, and provides information about the air pollutants they produce. Action, air program, air program pollutant, and general level plant data. It is used to track emissions and compliance data from industrial plants.

Date of Government Version: 10/12/2016
Date Data Arrived at EDR: 10/26/2016
Date Made Active in Reports: 02/03/2017
Number of Days to Update: 100

Source: EPA
Telephone: 202-564-2496
Last EDR Contact: 09/26/2017
Next Scheduled EDR Contact: 01/08/2018
Data Release Frequency: Annually

US AIRS MINOR: Air Facility System Data
A listing of minor source facilities.

Date of Government Version: 10/12/2016
Date Data Arrived at EDR: 10/26/2016
Date Made Active in Reports: 02/03/2017
Number of Days to Update: 100

Source: EPA
Telephone: 202-564-2496
Last EDR Contact: 09/26/2017
Next Scheduled EDR Contact: 01/08/2018
Data Release Frequency: Annually

US MINES: Mines Master Index File
Contains all mine identification numbers issued for mines active or opened since 1971. The data also includes violation information.

Date of Government Version: 11/01/2024
Date Data Arrived at EDR: 11/18/2024
Date Made Active in Reports: 02/11/2025
Number of Days to Update: 85

Source: Department of Labor, Mine Safety and Health Administration
Telephone: 303-231-5959
Last EDR Contact: 02/18/2025
Next Scheduled EDR Contact: 06/02/2025
Data Release Frequency: Semi-Annually

MINES VIOLATIONS: MSHA Violation Assessment Data
Mines violation and assessment information. Department of Labor, Mine Safety & Health Administration.

Date of Government Version: 10/01/2024
Date Data Arrived at EDR: 10/02/2024
Date Made Active in Reports: 10/09/2024
Number of Days to Update: 7

Source: DOL, Mine Safety & Health Admi
Telephone: 202-693-9424
Last EDR Contact: 02/19/2025
Next Scheduled EDR Contact: 06/02/2025
Data Release Frequency: Quarterly

US MINES 2: Ferrous and Nonferrous Metal Mines Database Listing
This map layer includes ferrous (ferrous metal mines are facilities that extract ferrous metals, such as iron ore or molybdenum) and nonferrous (Nonferrous metal mines are facilities that extract nonferrous metals, such as gold, silver, copper, zinc, and lead) metal mines in the United States.

Date of Government Version: 05/02/2024
Date Data Arrived at EDR: 08/20/2024
Date Made Active in Reports: 10/09/2024
Number of Days to Update: 50

Source: USGS
Telephone: 703-648-7709
Last EDR Contact: 02/20/2025
Next Scheduled EDR Contact: 06/02/2025
Data Release Frequency: Varies

US MINES 3: Active Mines & Mineral Plants Database Listing
Active Mines and Mineral Processing Plant operations for commodities monitored by the Minerals Information Team of the USGS.

Date of Government Version: 04/14/2011
Date Data Arrived at EDR: 06/08/2011
Date Made Active in Reports: 09/13/2011
Number of Days to Update: 97

Source: USGS
Telephone: 703-648-7709
Last EDR Contact: 02/20/2025
Next Scheduled EDR Contact: 06/02/2025
Data Release Frequency: Varies

MINES MRDS: Mineral Resources Data System
Mineral Resources Data System

Date of Government Version: 06/04/2024
Date Data Arrived at EDR: 11/22/2024
Date Made Active in Reports: 02/18/2025
Number of Days to Update: 88

Source: USGS
Telephone: 703-648-6533
Last EDR Contact: 02/20/2025
Next Scheduled EDR Contact: 06/02/2025
Data Release Frequency: Varies

GOVERNMENT RECORDS SEARCHED / DATA CURRENCY TRACKING

ABANDONED MINES: Abandoned Mines

An inventory of land and water impacted by past mining (primarily coal mining) is maintained by OSMRE to provide information needed to implement the Surface Mining Control and Reclamation Act of 1977 (SMCRA). The inventory contains information on the location, type, and extent of AML impacts, as well as, information on the cost associated with the reclamation of those problems. The inventory is based upon field surveys by State, Tribal, and OSMRE program officials. It is dynamic to the extent that it is modified as new problems are identified and existing problems are reclaimed.

Date of Government Version: 12/10/2024
Date Data Arrived at EDR: 12/11/2024
Date Made Active in Reports: 02/18/2025
Number of Days to Update: 69

Source: Department of Interior
Telephone: 202-208-2609
Last EDR Contact: 03/12/2025
Next Scheduled EDR Contact: 06/16/2025
Data Release Frequency: Quarterly

FINDS: Facility Index System/Facility Registry System

Facility Index System. FINDS contains both facility information and 'pointers' to other sources that contain more detail. EDR includes the following FINDS databases in this report: PCS (Permit Compliance System), AIRS (Aerometric Information Retrieval System), DOCKET (Enforcement Docket used to manage and track information on civil judicial enforcement cases for all environmental statutes), FURS (Federal Underground Injection Control), C-DOCKET (Criminal Docket System used to track criminal enforcement actions for all environmental statutes), FFIS (Federal Facilities Information System), STATE (State Environmental Laws and Statutes), and PADS (PCB Activity Data System).

Date of Government Version: 11/11/2024
Date Data Arrived at EDR: 11/20/2024
Date Made Active in Reports: 02/18/2025
Number of Days to Update: 90

Source: EPA
Telephone: (312) 353-2000
Last EDR Contact: 02/25/2025
Next Scheduled EDR Contact: 06/09/2025
Data Release Frequency: Quarterly

ECHO: Enforcement & Compliance History Information

ECHO provides integrated compliance and enforcement information for about 800,000 regulated facilities nationwide.

Date of Government Version: 12/21/2024
Date Data Arrived at EDR: 12/27/2024
Date Made Active in Reports: 01/10/2025
Number of Days to Update: 14

Source: Environmental Protection Agency
Telephone: 202-564-2280
Last EDR Contact: 12/27/2024
Next Scheduled EDR Contact: 04/14/2025
Data Release Frequency: Quarterly

UXO: Unexploded Ordnance Sites

A listing of unexploded ordnance site locations

Date of Government Version: 09/06/2023
Date Data Arrived at EDR: 09/13/2023
Date Made Active in Reports: 12/11/2023
Number of Days to Update: 89

Source: Department of Defense
Telephone: 703-704-1564
Last EDR Contact: 01/06/2025
Next Scheduled EDR Contact: 04/21/2025
Data Release Frequency: Varies

DOCKET HWC: Hazardous Waste Compliance Docket Listing

A complete list of the Federal Agency Hazardous Waste Compliance Docket Facilities.

Date of Government Version: 05/06/2021
Date Data Arrived at EDR: 05/21/2021
Date Made Active in Reports: 08/11/2021
Number of Days to Update: 82

Source: Environmental Protection Agency
Telephone: 202-564-0527
Last EDR Contact: 02/12/2025
Next Scheduled EDR Contact: 06/02/2025
Data Release Frequency: Varies

FUELS PROGRAM: EPA Fuels Program Registered Listing

This listing includes facilities that are registered under the Part 80 (Code of Federal Regulations) EPA Fuels Programs. All companies now are required to submit new and updated registrations.

Date of Government Version: 11/08/2024
Date Data Arrived at EDR: 11/08/2024
Date Made Active in Reports: 01/14/2025
Number of Days to Update: 67

Source: EPA
Telephone: 800-385-6164
Last EDR Contact: 02/13/2025
Next Scheduled EDR Contact: 05/26/2025
Data Release Frequency: Quarterly

PFAS NPL: Superfund Sites with PFAS Detections Information

EPA's Office of Land and Emergency Management and EPA Regional Offices maintain data describing what is known about site investigations, contamination, and remedial actions under the Comprehensive Environmental Response, Compensation, and Liability Act (CERCLA) where PFAS is present in the environment.

Date of Government Version: 12/30/2024
Date Data Arrived at EDR: 01/02/2025
Date Made Active in Reports: 01/10/2025
Number of Days to Update: 8

Source: Environmental Protection Agency
Telephone: 703-603-8895
Last EDR Contact: 02/20/2025
Next Scheduled EDR Contact: 04/14/2025
Data Release Frequency: Varies

PFAS FEDERAL SITES: Federal Sites PFAS Information

Several federal entities, such as the federal Superfund program, Department of Defense, National Aeronautics and Space Administration, Department of Transportation, and Department of Energy provided information for sites with known or suspected detections at federal facilities.

Date of Government Version: 12/30/2024
Date Data Arrived at EDR: 01/02/2025
Date Made Active in Reports: 01/10/2025
Number of Days to Update: 8

Source: Environmental Protection Agency
Telephone: 202-272-0167
Last EDR Contact: 02/20/2025
Next Scheduled EDR Contact: 04/14/2025
Data Release Frequency: Varies

PFAS TSCA: PFAS Manufacture and Imports Information

EPA issued the Chemical Data Reporting (CDR) Rule under the Toxic Substances Control Act (TSCA) and requires chemical manufacturers and facilities that manufacture or import chemical substances to report data to EPA. EPA publishes non-confidential business information (non-CBI) and includes descriptive information about each site, corporate parent, production volume, other manufacturing information, and processing and use information.

Date of Government Version: 12/30/2024
Date Data Arrived at EDR: 01/02/2025
Date Made Active in Reports: 01/10/2025
Number of Days to Update: 8

Source: Environmental Protection Agency
Telephone: 202-272-0167
Last EDR Contact: 02/20/2025
Next Scheduled EDR Contact: 04/14/2025
Data Release Frequency: Varies

PFAS TRIS: List of PFAS Added to the TRI

Section 7321 of the National Defense Authorization Act for Fiscal Year 2020 (NDAA) immediately added certain per- and polyfluoroalkyl substances (PFAS) to the list of chemicals covered by the Toxics Release Inventory (TRI) under Section 313 of the Emergency Planning and Community Right-to-Know Act (EPCRA) and provided a framework for additional PFAS to be added to TRI on an annual basis.

Date of Government Version: 12/30/2024
Date Data Arrived at EDR: 01/02/2025
Date Made Active in Reports: 01/10/2025
Number of Days to Update: 8

Source: Environmental Protection Agency
Telephone: 202-566-0250
Last EDR Contact: 02/20/2025
Next Scheduled EDR Contact: 04/14/2025
Data Release Frequency: Varies

PFAS RCRA MANIFEST: PFAS Transfers Identified In the RCRA Database Listing

To work around the lack of PFAS waste codes in the RCRA database, EPA developed the PFAS Transfers dataset by mining e-Manifest records containing at least one of these common PFAS keywords: PFAS, PFOA, PFOS, PERFL, AFFF, GENX, GEN-X (plus the VT waste codes). These keywords were searched for in the following text fields: Manifest handling instructions (MANIFEST_HANDLING_INSTR), Non-hazardous waste description (NON_HAZ_WASTE_DESCRIPTION), DOT printed information (DOT_PRINTED_INFORMATION), Waste line handling instructions (WASTE_LINE_HANDLING_INSTR), Waste residue comments (WASTE_RESIDUE_COMMENTS).

Date of Government Version: 12/30/2024
Date Data Arrived at EDR: 01/02/2025
Date Made Active in Reports: 01/10/2025
Number of Days to Update: 8

Source: Environmental Protection Agency
Telephone: 202-272-0167
Last EDR Contact: 02/20/2025
Next Scheduled EDR Contact: 04/14/2025
Data Release Frequency: Varies

PFAS ATSDR: PFAS Contamination Site Location Listing

PFAS contamination site locations from the Department of Health & Human Services, Center for Disease Control & Prevention. ATSDR is involved at a number of PFAS-related sites, either directly or through assisting state and federal partners. As of now, most sites are related to drinking water contamination connected with PFAS production facilities or fire training areas where aqueous film-forming firefighting foam (AFFF) was regularly used.

Date of Government Version: 06/24/2020
Date Data Arrived at EDR: 03/17/2021
Date Made Active in Reports: 11/08/2022
Number of Days to Update: 601

Source: Department of Health & Human Services
Telephone: 202-741-5770
Last EDR Contact: 01/16/2025
Next Scheduled EDR Contact: 05/05/2025
Data Release Frequency: Varies

PFAS WQP: Ambient Environmental Sampling for PFAS

The Water Quality Portal (WQP) is a part of a modernized repository storing ambient sampling data for all environmental media and tissue samples. A wide range of federal, state, tribal and local governments, academic and non-governmental organizations and individuals submit project details and sampling results to this public repository. The information is commonly used for research and assessments of environmental quality.

Date of Government Version: 12/13/2024
Date Data Arrived at EDR: 01/02/2025
Date Made Active in Reports: 01/10/2025
Number of Days to Update: 8

Source: Environmental Protection Agency
Telephone: 202-272-0167
Last EDR Contact: 02/20/2025
Next Scheduled EDR Contact: 04/14/2025
Data Release Frequency: Varies

PFAS NPDES: Clean Water Act Discharge Monitoring Information

Any discharger of pollutants to waters of the United States from a point source must have a National Pollutant Discharge Elimination System (NPDES) permit. The process for obtaining limits involves the regulated entity (permittee) disclosing releases in a NPDES permit application and the permitting authority (typically the state but sometimes EPA) deciding whether to require monitoring or monitoring with limits. Caveats and Limitations: Less than half of states have required PFAS monitoring for at least one of their permittees and fewer states have established PFAS effluent limits for permittees. New rulemakings have been initiated that may increase the number of facilities monitoring for PFAS in the future.

Date of Government Version: 12/30/2024
Date Data Arrived at EDR: 01/02/2025
Date Made Active in Reports: 01/14/2025
Number of Days to Update: 12

Source: Environmental Protection Agency
Telephone: 202-272-0167
Last EDR Contact: 01/02/2025
Next Scheduled EDR Contact: 04/14/2025
Data Release Frequency: Varies

PFAS PROJECT: NORTHEASTERN UNIVERSITY PFAS PROJECT

The PFAS Contamination Site Tracker records qualitative and quantitative data from each site in a chart, specifically examining discovery, contamination levels, government response, litigation, health impacts, media coverage, and community characteristics. All data presented in the chart were extracted from government websites, such as state health departments or the Environmental Protection Agency, and news articles.

Date of Government Version: 05/19/2023
Date Data Arrived at EDR: 04/05/2024
Date Made Active in Reports: 06/06/2024
Number of Days to Update: 62

Source: Social Science Environmental Health Research Institute
Telephone: N/A
Last EDR Contact: 03/06/2025
Next Scheduled EDR Contact: 06/16/2025
Data Release Frequency: Varies

PFAS ECHO: Facilities in Industries that May Be Handling PFAS Listing

Regulators and the public have expressed interest in knowing which regulated entities may be using PFAS. EPA has developed a dataset from various sources that show which industries may be handling PFAS. Approximately 120,000 facilities subject to federal environmental programs have operated or currently operate in industry sectors with processes that may involve handling and/or release of PFAS.

Date of Government Version: 12/30/2024
Date Data Arrived at EDR: 01/02/2025
Date Made Active in Reports: 01/10/2025
Number of Days to Update: 8

Source: Environmental Protection Agency
Telephone: 202-272-0167
Last EDR Contact: 02/20/2025
Next Scheduled EDR Contact: 04/14/2025
Data Release Frequency: Varies

PFAS ECHO FIRE TRAIN: Facilities in Industries that May Be Handling PFAS Listing

A list of fire training sites was added to the Industry Sectors dataset using a keyword search on the permitted facilitys name to identify sites where fire-fighting foam may have been used in training exercises. Additionally, you may view an example spreadsheet of the subset of fire training facility data, as well as the keywords used in selecting or deselecting a facility for the subset. as well as the keywords used in selecting or deselecting a facility for the subset. These keywords were tested to maximize accuracy in selecting facilities that may use fire-fighting foam in training exercises, however, due to the lack of a required reporting field in the data systems for designating fire training sites, this methodology may not identify all fire training sites or may potentially misidentify them.

Date of Government Version: 12/30/2024
Date Data Arrived at EDR: 01/02/2025
Date Made Active in Reports: 01/10/2025
Number of Days to Update: 8

Source: Environmental Protection Agency
Telephone: 202-272-0167
Last EDR Contact: 02/20/2025
Next Scheduled EDR Contact: 04/14/2025
Data Release Frequency: Varies

PFAS PT 139 AIRPORT: All Certified Part 139 Airports PFAS Information Listing

Since July 1, 2006, all certified part 139 airports are required to have fire-fighting foam onsite that meet military specifications (MIL-F-24385) (14 CFR 139.317). To date, these military specification fire-fighting foams are fluorinated and have been historically used for training and extinguishing. The 2018 FAA Reauthorization Act has a provision stating that no later than October 2021, FAA shall not require the use of fluorinated AFFF. This provision does not prohibit the use of fluorinated AFFF at Part 139 civilian airports; it only prohibits FAA from mandating its use. The Federal Aviation Administration?s document AC 150/5210-6D - Aircraft Fire Extinguishing Agents provides guidance on Aircraft Fire Extinguishing Agents, which includes Aqueous Film Forming Foam (AFFF).

Date of Government Version: 12/30/2024
Date Data Arrived at EDR: 01/02/2025
Date Made Active in Reports: 01/10/2025
Number of Days to Update: 8

Source: Environmental Protection Agency
Telephone: 202-272-0167
Last EDR Contact: 02/20/2025
Next Scheduled EDR Contact: 04/14/2025
Data Release Frequency: Varies

AQUEOUS FOAM NRC: Aqueous Foam Related Incidents Listing

The National Response Center (NRC) serves as an emergency call center that fields initial reports for pollution and railroad incidents and forwards that information to appropriate federal/state agencies for response. The spreadsheets posted to the NRC website contain initial incident data that has not been validated or investigated by a federal/state response agency. Response center calls from 1990 to the most recent complete calendar year where there was indication of Aqueous Film Forming Foam (AFFF) usage are included in this dataset. NRC calls may reference AFFF usage in the ?Material Involved? or ?Incident Description? fields.

Date of Government Version: 12/30/2024
Date Data Arrived at EDR: 01/02/2025
Date Made Active in Reports: 01/10/2025
Number of Days to Update: 8

Source: Environmental Protection Agency
Telephone: 202-267-2675
Last EDR Contact: 02/20/2025
Next Scheduled EDR Contact: 04/14/2025
Data Release Frequency: Varies

PCS ENF: Enforcement data

No description is available for this data

Date of Government Version: 12/31/2014
Date Data Arrived at EDR: 02/05/2015
Date Made Active in Reports: 03/06/2015
Number of Days to Update: 29

Source: EPA
Telephone: 202-564-2497
Last EDR Contact: 12/23/2024
Next Scheduled EDR Contact: 04/14/2025
Data Release Frequency: Varies

PCS: Permit Compliance System

PCS is a computerized management information system that contains data on National Pollutant Discharge Elimination System (NPDES) permit holding facilities. PCS tracks the permit, compliance, and enforcement status of NPDES facilities.

Date of Government Version: 12/16/2016
Date Data Arrived at EDR: 01/06/2017
Date Made Active in Reports: 03/10/2017
Number of Days to Update: 63

Source: EPA, Office of Water
Telephone: 202-564-2496
Last EDR Contact: 12/23/2024
Next Scheduled EDR Contact: 04/14/2025
Data Release Frequency: No Update Planned

BIOSOLIDS: ICIS-NPDES Biosolids Facility Data

The data reflects compliance information about facilities in the biosolids program.

Date of Government Version: 10/13/2024
Date Data Arrived at EDR: 10/16/2024
Date Made Active in Reports: 10/23/2024
Number of Days to Update: 7

Source: Environmental Protection Agency
Telephone: 202-564-4700
Last EDR Contact: 01/14/2025
Next Scheduled EDR Contact: 04/28/2025
Data Release Frequency: Varies

UST FINDER RELEASE: UST Finder Releases Database

US EPA's UST Finder data is a national composite of leaking underground storage tanks. This data contains information about, and locations of, leaking underground storage tanks. Data was collected from state sources and standardized into a national profile by EPA's Office of Underground Storage Tanks, Office of Research and Development, and the Association of State and Territorial Solid Waste Management Officials.

Date of Government Version: 06/08/2023
Date Data Arrived at EDR: 10/31/2023
Date Made Active in Reports: 01/18/2024
Number of Days to Update: 79

Source: Environmental Protecton Agency
Telephone: 202-564-0394
Last EDR Contact: 02/06/2025
Next Scheduled EDR Contact: 05/19/2025
Data Release Frequency: Semi-Annually

UST FINDER: UST Finder Database

EPA developed UST Finder, a web map application containing a comprehensive, state-sourced national map of underground storage tank (UST) and leaking UST (LUST) data. It provides the attributes and locations of active and closed USTs, UST facilities, and LUST sites from states and from Tribal lands and US territories . UST Finder contains information about proximity of UST facilities and LUST sites to: surface and groundwater public drinking water protection areas; estimated number of private domestic wells and number of people living nearby; and flooding and wildfires.

Date of Government Version: 06/08/2023
Date Data Arrived at EDR: 10/04/2023
Date Made Active in Reports: 01/18/2024
Number of Days to Update: 106

Source: Environmental Protection Agency
Telephone: 202-564-0394
Last EDR Contact: 02/06/2025
Next Scheduled EDR Contact: 05/19/2025
Data Release Frequency: Varies

E MANIFEST: Hazardous Waste Electronic Manifest System

EPA established a national system for tracking hazardous waste shipments electronically. This system, known as ?e-Manifest,? will modernize the nation?s cradle-to-grave hazardous waste tracking process while saving valuable time, resources, and dollars for industry and states.

Date of Government Version: 02/17/2025
Date Data Arrived at EDR: 02/19/2025
Date Made Active in Reports: 03/14/2025
Number of Days to Update: 23

Source: Environmental Protection Agency
Telephone: 833-501-6826
Last EDR Contact: 02/19/2025
Next Scheduled EDR Contact: 03/31/2025
Data Release Frequency: Varies

PFAS: PFOA & PFOS Site Listing

PFAS have been widely used in numerous industrial and residential applications since the 1950a??s. Their stability and unique chemical properties produce waterproof, stain resistant, and nonstick qualities in products. They are found in some firefighting foams and a wide range of consumer products such as carpet treatments, non-stick cookware, water-resistant fabrics, food packaging materials, and personal care products.

Date of Government Version: 06/04/2024
Date Data Arrived at EDR: 06/26/2024
Date Made Active in Reports: 09/18/2024
Number of Days to Update: 84

Source: Ohio EPA
Telephone: 614-644-2752
Last EDR Contact: 03/05/2025
Next Scheduled EDR Contact: 06/23/2025
Data Release Frequency: Varies

AIRS: Title V Permits Listing

A listing of Title V Permits issued by the Division of Air Pollution Control. It is a federal operating permit program adopted and implemented by the state. The basic program elements typically specify that major sources will submit an operating application to the specified state environmental regulatory agency according to a schedule.

Date of Government Version: 12/05/2024
Date Data Arrived at EDR: 12/05/2024
Date Made Active in Reports: 02/27/2025
Number of Days to Update: 84

Source: Ohio EPA
Telephone: 614-644-2270
Last EDR Contact: 03/05/2025
Next Scheduled EDR Contact: 06/23/2025
Data Release Frequency: Quarterly

ASBESTOS: Asbestos Notification Listing

A listing of notifications site locations with abatement and demolition dates.

Date of Government Version: 10/18/2024
Date Data Arrived at EDR: 10/23/2024
Date Made Active in Reports: 11/18/2024
Number of Days to Update: 26

Source: Ohio EPA
Telephone: 614-466-3770
Last EDR Contact: 01/23/2025
Next Scheduled EDR Contact: 05/05/2025
Data Release Frequency: Varies

COAL ASH: Coal Ash Disposal Site Listing

A listing of coal ash disposal site locations.

Date of Government Version: 04/13/2015
Date Data Arrived at EDR: 04/16/2015
Date Made Active in Reports: 05/29/2015
Number of Days to Update: 43

Source: Ohio EPA
Telephone: 614-644-2134
Last EDR Contact: 12/23/2024
Next Scheduled EDR Contact: 04/14/2025
Data Release Frequency: Varies

CRO: Cessation of Regulated Operations Facility Listing

"Cessation of Regulated Operations" means the discontinuation or termination of regulated operations or the finalizing of any transaction or proceeding through which those operations are discontinued. "Regulated Operations" means the production, use, storage or handling of regulated substances.

Date of Government Version: 01/10/2024
Date Data Arrived at EDR: 01/31/2024
Date Made Active in Reports: 04/22/2024
Number of Days to Update: 82

Source: Ohio EPA
Telephone: 614-644-3065
Last EDR Contact: 01/30/2025
Next Scheduled EDR Contact: 05/13/2024
Data Release Frequency: Varies

DRYCLEANERS: Drycleaner Facility Listing

A listing of drycleaner facility locations.

Date of Government Version: 11/26/2024
Date Data Arrived at EDR: 12/11/2024
Date Made Active in Reports: 02/27/2025
Number of Days to Update: 78

Source: Ohio EPA
Telephone: 614-644-3469
Last EDR Contact: 03/13/2025
Next Scheduled EDR Contact: 06/30/2025
Data Release Frequency: Semi-Annually

FIN ASSURANCE: Financial Assurance Information Listing

Financial assurance information.

Date of Government Version: 12/05/2017
Date Data Arrived at EDR: 12/08/2017
Date Made Active in Reports: 01/08/2018
Number of Days to Update: 31

Source: Ohio EPA
Telephone: 614-644-2955
Last EDR Contact: 12/23/2024
Next Scheduled EDR Contact: 04/14/2025
Data Release Frequency: Semi-Annually

FIN ASSURANCE 3: Financial Assurance3 Information Listing

Information for solid waste facilities. Financial assurance is intended to ensure that resources are available to pay for the cost of closure, post-closure care, and corrective measures if the owner or operator of a regulated facility is unable or unwilling to pay.

Date of Government Version: 10/07/2024
Date Data Arrived at EDR: 10/09/2024
Date Made Active in Reports: 12/30/2024
Number of Days to Update: 82

Source: Ohio EPA
Telephone: 614-644-2621
Last EDR Contact: 12/23/2024
Next Scheduled EDR Contact: 04/14/2025
Data Release Frequency: Varies

HIST USD: Urban Setting Designations Database

A USD may be requested for properties participating in the VAP when there is no current or future use of the ground water by local residents for drinking, showering, bathing or cooking. In these areas, an approved USD would lower the cost of cleanup and promote economic redevelopment while still protecting public health and safety. If these USDs were to be approved, the ground water cleanup or response requirements for the areas could be lessened. The Ohio EPA director may approve a USD request based on a demonstration that the USD requirements are met and an evaluation of existing and future uses of ground water in the area. The Ohio EPA director's decision on approval or denial of the request is needed before cleanup requirements for the site can be determined. This database is no longer updated or maintained by the state agency.

Date of Government Version: 05/10/2005
Date Data Arrived at EDR: 04/25/2006
Date Made Active in Reports: 05/11/2006
Number of Days to Update: 16

Source: Ohio EPA
Telephone: 614-644-3749
Last EDR Contact: 06/02/2008
Next Scheduled EDR Contact: 09/01/2008
Data Release Frequency: No Update Planned

LEAD: Lead Inspections Listing

Department of Health lead inspections included in the Environmental Licensing System.

Date of Government Version: 11/20/2024
Date Data Arrived at EDR: 11/20/2024
Date Made Active in Reports: 12/02/2024
Number of Days to Update: 12

Source: Department of Health
Telephone: 614-466-3543
Last EDR Contact: 03/05/2025
Next Scheduled EDR Contact: 06/23/2025
Data Release Frequency: Quarterly

NPDES: NPDES General Permit List

General information regarding NPDES (National Pollutant Discharge Elimination System) permits.

Date of Government Version: 01/27/2025
Date Data Arrived at EDR: 01/28/2025
Date Made Active in Reports: 02/11/2025
Number of Days to Update: 14

Source: Ohio EPA
Telephone: 614-644-2031
Last EDR Contact: 01/18/2025
Next Scheduled EDR Contact: 05/12/2025
Data Release Frequency: Quarterly

VAPOR: Vapor Intrusion

A listing of vapor intrusion related sites.

Date of Government Version: 06/16/2020
Date Data Arrived at EDR: 06/18/2020
Date Made Active in Reports: 09/01/2020
Number of Days to Update: 75

Source: Ohio EPA
Telephone: 614-644-2924
Last EDR Contact: 03/05/2025
Next Scheduled EDR Contact: 06/23/2025
Data Release Frequency: Varies

TOWNGAS: DERR Towngas Database

The database includes 82 very old sites (circa 1895) which produced gas from coal for street lighting. Most visual evidence of these sites has disappeared, however the potential for buried coal tar remains. The database is no longer in active use.

Date of Government Version: 07/28/1992
Date Data Arrived at EDR: 02/21/2003
Date Made Active in Reports: 03/05/2003
Number of Days to Update: 12

Source: Ohio EPA
Telephone: 614-644-3749
Last EDR Contact: 02/12/2003
Next Scheduled EDR Contact: N/A
Data Release Frequency: No Update Planned

UIC: Underground Injection Wells Listing
A listing of underground injection well locations.

Date of Government Version: 10/25/2024
Date Data Arrived at EDR: 10/25/2024
Date Made Active in Reports: 01/14/2025
Number of Days to Update: 81

Source: Ohio EPA
Telephone: 614-644-2752
Last EDR Contact: 01/23/2025
Next Scheduled EDR Contact: 05/12/2025
Data Release Frequency: Varies

USD: Urban Setting Designation Sites
A USD may be requested for properties participating in the VAP when there is no current or future use of the ground water by local residents for drinking, showering, bathing or cooking. In these areas, an approved USD would lower the cost of cleanup and promote economic redevelopment while still protecting public health and safety. If these USDs were to be approved, the ground water cleanup or response requirements for the areas could be lessened. The Ohio EPA director may approve a USD request based on a demonstration that the USD requirements are met and an evaluation of existing and future uses of ground water in the area. The Ohio EPA director's decision on approval or denial of the request is needed before cleanup requirements for the site can be determined.

Date of Government Version: 12/06/2024
Date Data Arrived at EDR: 01/28/2025
Date Made Active in Reports: 02/20/2025
Number of Days to Update: 23

Source: Ohio EPA
Telephone: 614-644-3749
Last EDR Contact: 01/28/2025
Next Scheduled EDR Contact: 05/12/2025
Data Release Frequency: Semi-Annually

EDR HIGH RISK HISTORICAL RECORDS

EDR Exclusive Records

EDR MGP: EDR Proprietary Manufactured Gas Plants
The EDR Proprietary Manufactured Gas Plant Database includes records of coal gas plants (manufactured gas plants) compiled by EDR's researchers. Manufactured gas sites were used in the United States from the 1800's to 1950's to produce a gas that could be distributed and used as fuel. These plants used whale oil, rosin, coal, or a mixture of coal, oil, and water that also produced a significant amount of waste. Many of the byproducts of the gas production, such as coal tar (oily waste containing volatile and non-volatile chemicals), sludges, oils and other compounds are potentially hazardous to human health and the environment. The byproduct from this process was frequently disposed of directly at the plant site and can remain or spread slowly, serving as a continuous source of soil and groundwater contamination.

Date of Government Version: N/A
Date Data Arrived at EDR: N/A
Date Made Active in Reports: N/A
Number of Days to Update: N/A

Source: EDR, Inc.
Telephone: N/A
Last EDR Contact: N/A
Next Scheduled EDR Contact: N/A
Data Release Frequency: No Update Planned

EDR Hist Auto: EDR Exclusive Historical Auto Stations
EDR has searched selected national collections of business directories and has collected listings of potential gas station/filling station/service station sites that were available to EDR researchers. EDR's review was limited to those categories of sources that might, in EDR's opinion, include gas station/filling station/service station establishments. The categories reviewed included, but were not limited to gas, gas station, gasoline station, filling station, auto, automobile repair, auto service station, service station, etc. This database falls within a category of information EDR classifies as "High Risk Historical Records", or HRHR. EDR's HRHR effort presents unique and sometimes proprietary data about past sites and operations that typically create environmental concerns, but may not show up in current government records searches.

Date of Government Version: N/A
Date Data Arrived at EDR: N/A
Date Made Active in Reports: N/A
Number of Days to Update: N/A

Source: EDR, Inc.
Telephone: N/A
Last EDR Contact: N/A
Next Scheduled EDR Contact: N/A
Data Release Frequency: Varies

EDR Hist Cleaner: EDR Exclusive Historical Cleaners

EDR has searched selected national collections of business directories and has collected listings of potential dry cleaner sites that were available to EDR researchers. EDR's review was limited to those categories of sources that might, in EDR's opinion, include dry cleaning establishments. The categories reviewed included, but were not limited to dry cleaners, cleaners, laundry, laundromat, cleaning/laundry, wash & dry etc. This database falls within a category of information EDR classifies as "High Risk Historical Records", or HRHR. EDR's HRHR effort presents unique and sometimes proprietary data about past sites and operations that typically create environmental concerns, but may not show up in current government records searches.

Date of Government Version: N/A
Date Data Arrived at EDR: N/A
Date Made Active in Reports: N/A
Number of Days to Update: N/A

Source: EDR, Inc.
Telephone: N/A
Last EDR Contact: N/A
Next Scheduled EDR Contact: N/A
Data Release Frequency: Varies

EDR RECOVERED GOVERNMENT ARCHIVES

Exclusive Recovered Govt. Archives

RGA LF: Recovered Government Archive Solid Waste Facilities List

The EDR Recovered Government Archive Landfill database provides a list of landfills derived from historical databases and includes many records that no longer appear in current government lists. Compiled from Records formerly available from the Ohio Environmental Procetion Agency in Ohio.

Date of Government Version: N/A
Date Data Arrived at EDR: 07/01/2013
Date Made Active in Reports: 01/13/2014
Number of Days to Update: 196

Source: Ohio Environmental Protection Agency
Telephone: N/A
Last EDR Contact: 06/01/2012
Next Scheduled EDR Contact: N/A
Data Release Frequency: Varies

RGA LUST: Recovered Government Archive Leaking Underground Storage Tank

The EDR Recovered Government Archive Leaking Underground Storage Tank database provides a list of LUST incidents derived from historical databases and includes many records that no longer appear in current government lists. Compiled from Records formerly available from the Department of Commerce in Ohio.

Date of Government Version: N/A
Date Data Arrived at EDR: 07/01/2013
Date Made Active in Reports: 12/20/2013
Number of Days to Update: 172

Source: Department of Commerce
Telephone: N/A
Last EDR Contact: 06/01/2012
Next Scheduled EDR Contact: N/A
Data Release Frequency: Varies

OTHER DATABASE(S)

Depending on the geographic area covered by this report, the data provided in these specialty databases may or may not be complete. For example, the existence of wetlands information data in a specific report does not mean that all wetlands in the area covered by the report are included. Moreover, the absence of any reported wetlands information does not necessarily mean that wetlands do not exist in the area covered by the report.

CT MANIFEST: Hazardous Waste Manifest Data

Facility and manifest data. Manifest is a document that lists and tracks hazardous waste from the generator through transporters to a tsd facility.

Date of Government Version: 11/04/2024
Date Data Arrived at EDR: 11/05/2024
Date Made Active in Reports: 01/27/2025
Number of Days to Update: 83

Source: Department of Energy & Environmental Protection
Telephone: 860-424-3375
Last EDR Contact: 02/04/2025
Next Scheduled EDR Contact: 05/19/2025
Data Release Frequency: No Update Planned

NJ MANIFEST: Manifest Information
Hazardous waste manifest information.

Date of Government Version: 12/31/2018
Date Data Arrived at EDR: 04/10/2019
Date Made Active in Reports: 05/16/2019
Number of Days to Update: 36

Source: Department of Environmental Protection
Telephone: N/A
Last EDR Contact: 12/23/2024
Next Scheduled EDR Contact: 04/14/2025
Data Release Frequency: Annually

NY MANIFEST: Facility and Manifest Data
Manifest is a document that lists and tracks hazardous waste from the generator through transporters to a TSD facility.

Date of Government Version: 12/31/2019
Date Data Arrived at EDR: 11/30/2023
Date Made Active in Reports: 12/01/2023
Number of Days to Update: 1

Source: Department of Environmental Conservation
Telephone: 518-402-8651
Last EDR Contact: 01/23/2025
Next Scheduled EDR Contact: 05/05/2025
Data Release Frequency: Quarterly

PA MANIFEST: Manifest Information
Hazardous waste manifest information.

Date of Government Version: 06/30/2018
Date Data Arrived at EDR: 07/19/2019
Date Made Active in Reports: 09/10/2019
Number of Days to Update: 53

Source: Department of Environmental Protection
Telephone: 717-783-8990
Last EDR Contact: 01/06/2025
Next Scheduled EDR Contact: 04/21/2025
Data Release Frequency: Annually

RI MANIFEST: Manifest information
Hazardous waste manifest information

Date of Government Version: 12/31/2020
Date Data Arrived at EDR: 11/30/2021
Date Made Active in Reports: 02/18/2022
Number of Days to Update: 80

Source: Department of Environmental Management
Telephone: 401-222-2797
Last EDR Contact: 02/06/2025
Next Scheduled EDR Contact: 05/26/2025
Data Release Frequency: Annually

VT MANIFEST: Hazardous Waste Manifest Data
Hazardous waste manifest information.

Date of Government Version: 10/28/2019
Date Data Arrived at EDR: 10/29/2019
Date Made Active in Reports: 01/09/2020
Number of Days to Update: 72

Source: Department of Environmental Conservation
Telephone: 802-241-3443
Last EDR Contact: 01/06/2025
Next Scheduled EDR Contact: 04/21/2025
Data Release Frequency: Annually

WI MANIFEST: Manifest Information
Hazardous waste manifest information.

Date of Government Version: 05/31/2018
Date Data Arrived at EDR: 06/19/2019
Date Made Active in Reports: 09/03/2019
Number of Days to Update: 76

Source: Department of Natural Resources
Telephone: N/A
Last EDR Contact: 02/26/2025
Next Scheduled EDR Contact: 06/16/2025
Data Release Frequency: Annually

Oil/Gas Pipelines
Source: Endeavor Business Media
Petroleum Bundle (Crude Oil, Refined Products, Petrochemicals, Gas Liquids (LPG/NGL), and Specialty Gases (Miscellaneous)) N = Natural Gas Bundle (Natural Gas, Gas Liquids (LPG/NGL), and Specialty Gases (Miscellaneous)). This map includes information copyrighted by Endeavor Business Media. This information is provided on a best effort basis and Endeavor Business Media does not guarantee its accuracy nor warrant its fitness for any particular purpose. Such information has been reprinted with the permission of Endeavor Business Media.

Electric Power Transmission Line Data
Source: Endeavor Business Media
This map includes information copyrighted by Endeavor Business Media. This information is provided on a best effort basis and Endeavor Business Media does not guarantee its accuracy nor warrant its fitness for any particular purpose. Such information has been reprinted with the permission of Endeavor Business Media.

Sensitive Receptors: There are individuals deemed sensitive receptors due to their fragile immune systems and special sensitivity to environmental discharges. These sensitive receptors typically include the elderly, the sick, and children. While the location of all sensitive receptors cannot be determined, EDR indicates those buildings and facilities - schools, daycares, hospitals, medical centers, and nursing homes - where individuals who are sensitive receptors are likely to be located.

AHA Hospitals:
Source: American Hospital Association, Inc.
Telephone: 312-280-5991
The database includes a listing of hospitals based on the American Hospital Association's annual survey of hospitals.

Medical Centers: Provider of Services Listing
Source: Centers for Medicare & Medicaid Services
Telephone: 410-786-3000
A listing of hospitals with Medicare provider number, produced by Centers of Medicare & Medicaid Services, a federal agency within the U.S. Department of Health and Human Services.

Nursing Homes
Source: National Institutes of Health
Telephone: 301-594-6248
Information on Medicare and Medicaid certified nursing homes in the United States.

Public Schools
Source: National Center for Education Statistics
Telephone: 202-502-7300
The National Center for Education Statistics' primary database on elementary and secondary public education in the United States. It is a comprehensive, annual, national statistical database of all public elementary and secondary schools and school districts, which contains data that are comparable across all states.

Private Schools
Source: National Center for Education Statistics
Telephone: 202-502-7300
The National Center for Education Statistics' primary database on private school locations in the United States.

Daycare Centers: Licensed Child Day Care Facilities
Source: Department of Job & Family Services
Telephone: 614-466-6282

Flood Zone Data: This data was obtained from the Federal Emergency Management Agency (FEMA). It depicts 100-year and 500-year flood zones as defined by FEMA. It includes the National Flood Hazard Layer (NFHL) which incorporates Flood Insurance Rate Map (FIRM) data and Q3 data from FEMA in areas not covered by NFHL.
Source: FEMA
Telephone: 877-336-2627
Date of Government Version: 2003, 2015

NWI: National Wetlands Inventory. This data, available in select counties across the country, was obtained by EDR in 2002, 2005, 2010 and 2015 from the U.S. Fish and Wildlife Service.

GOVERNMENT RECORDS SEARCHED / DATA CURRENCY TRACKING

Current USGS 7.5 Minute Topographic Map
Source: U.S. Geological Survey

STREET AND ADDRESS INFORMATION

© 2015 TomTom North America, Inc. All rights reserved. This material is proprietary and the subject of copyright protection and other intellectual property rights owned by or licensed to Tele Atlas North America, Inc. The use of this material is subject to the terms of a license agreement. You will be held liable for any unauthorized copying or disclosure of this material.

GEOCHECK ®- PHYSICAL SETTING SOURCE ADDENDUM

TARGET PROPERTY ADDRESS

HOUGH SENIOR INDEPENDENT LIVING
HOUGH AVE. BETWEEN EAST 89TH ST. AND EAST 90TH ST.
CLEVELAND, OH 44106

TARGET PROPERTY COORDINATES

Latitude (North):	41.509554 - 41˚ 30’ 34.39’’
Longitude (West):	81.624304 - 81˚ 37’ 27.49’’
Universal Tranverse Mercator:	Zone 17
UTM X (Meters):	447900.0
UTM Y (Meters):	4595300.5
Elevation:	665 ft. above sea level

USGS TOPOGRAPHIC MAP

Target Property Map:	14438607 EAST CLEVELAND, OH
Version Date:	2019
Southeast Map:	14438649 SHAKER HEIGHTS, OH
Version Date:	2019
Southwest Map:	14435292 CLEVELAND SOUTH, OH
Version Date:	2019
Northwest Map:	14438599 CLEVELAND NORTH, OH
Version Date:	2019

EDR’s GeoCheck Physical Setting Source Addendum is provided to assist the environmental professional in forming an opinion about the impact of potential contaminant migration.

Assessment of the impact of contaminant migration generally has two principle investigative components:

1. Groundwater flow direction, and
2. Groundwater flow velocity.

Groundwater flow direction may be impacted by surface topography, hydrology, hydrogeology, characteristics of the soil, and nearby wells. Groundwater flow velocity is generally impacted by the nature of the geologic strata.

GEOCHECK® - PHYSICAL SETTING SOURCE SUMMARY

GROUNDWATER FLOW DIRECTION INFORMATION

Groundwater flow direction for a particular site is best determined by a qualified environmental professional using site-specific well data. If such data is not reasonably ascertainable, it may be necessary to rely on other sources of information, such as surface topographic information, hydrologic information, hydrogeologic data collected on nearby properties, and regional groundwater flow information (from deep aquifers).

TOPOGRAPHIC INFORMATION

Surface topography may be indicative of the direction of surficial groundwater flow. This information can be used to assist the environmental professional in forming an opinion about the impact of nearby contaminated properties or, should contamination exist on the target property, what downgradient sites might be impacted.

TARGET PROPERTY TOPOGRAPHY

General Topographic Gradient: General North

SURROUNDING TOPOGRAPHY: ELEVATION PROFILES

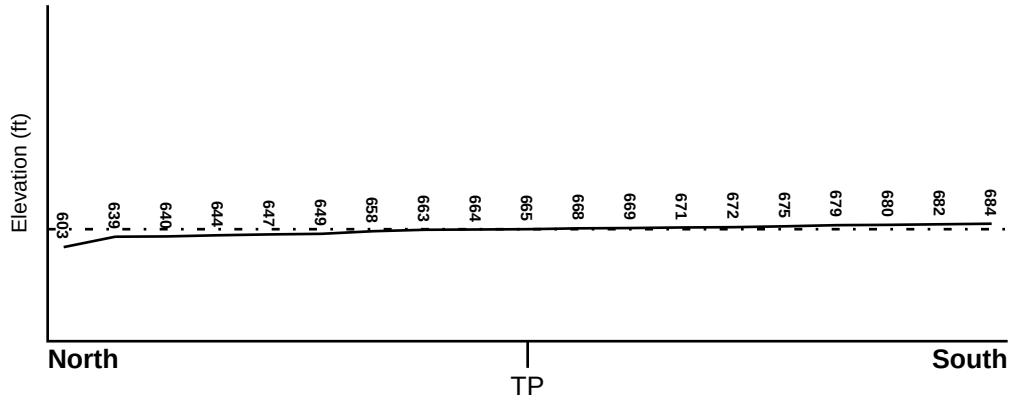

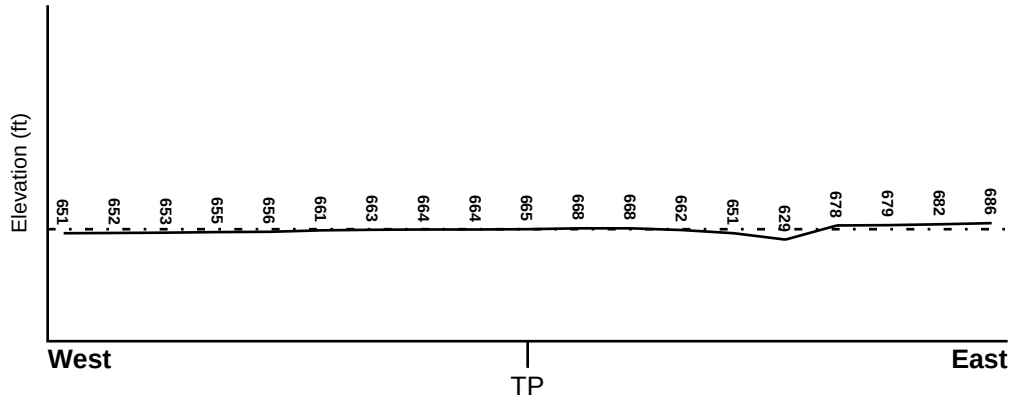

Target Property Elevation: 665 ft.

0 1/2 1 Miles

Source: Topography has been determined from the USGS 7.5' Digital Elevation Model and should be evaluated on a relative (not an absolute) basis. Relative elevation information between sites of close proximity should be field verified.

GEOCHECK® - PHYSICAL SETTING SOURCE SUMMARY

HYDROLOGIC INFORMATION

Surface water can act as a hydrologic barrier to groundwater flow. Such hydrologic information can be used to assist the environmental professional in forming an opinion about the impact of nearby contaminated properties or, should contamination exist on the target property, what downgradient sites might be impacted.

Refer to the Physical Setting Source Map following this summary for hydrologic information (major waterways and bodies of water).

FEMA FLOOD ZONE

Flood Plain Panel at Target Property	FEMA Source Type
39035C0088E	FEMA FIRM Flood data

Additional Panels in search area:	FEMA Source Type
39035C0069E	FEMA FIRM Flood data
39035C0182E	FEMA FIRM Flood data
39035C0201E	FEMA FIRM Flood data

NATIONAL WETLAND INVENTORY

NWI Quad at Target Property	NWI Electronic Data Coverage
EAST CLEVELAND	YES - refer to the Overview Map and Detail Map

HYDROGEOLOGIC INFORMATION

Hydrogeologic information obtained by installation of wells on a specific site can often be an indicator of groundwater flow direction in the immediate area. Such hydrogeologic information can be used to assist the environmental professional in forming an opinion about the impact of nearby contaminated properties or, should contamination exist on the target property, what downgradient sites might be impacted.

AQUIFLOW®

Search Radius: 1.000 Mile.

EDR has developed the AQUIFLOW Information System to provide data on the general direction of groundwater flow at specific points. EDR has reviewed reports submitted by environmental professionals to regulatory authorities at select sites and has extracted the date of the report, groundwater flow direction as determined hydrogeologically, and the depth to water table.

MAP ID	LOCATION FROM TP	GENERAL DIRECTION GROUNDWATER FLOW
12	1/2 - 1 Mile NE	NNW
G79	1/2 - 1 Mile NNW	SSW
G80	1/2 - 1 Mile NNW	SSW
I87	1/2 - 1 Mile SE	NW
L130	1/2 - 1 Mile WSW	N
1G	1/2 - 1 Mile NNW	SSW
2G	1/2 - 1 Mile NNW	SSW
3G	1/2 - 1 Mile NE	NNW
4G	1/2 - 1 Mile WSW	N
6G	1/2 - 1 Mile SE	NW

For additional site information, refer to Physical Setting Source Map Findings.

GEOCHECK® - PHYSICAL SETTING SOURCE SUMMARY

GROUNDWATER FLOW VELOCITY INFORMATION

Groundwater flow velocity information for a particular site is best determined by a qualified environmental professional using site specific geologic and soil strata data. If such data are not reasonably ascertainable, it may be necessary to rely on other sources of information, including geologic age identification, rock stratigraphic unit and soil characteristics data collected on nearby properties and regional soil information. In general, contaminant plumes move more quickly through sandy-gravelly types of soils than silty-clayey types of soils.

GEOLOGIC INFORMATION IN GENERAL AREA OF TARGET PROPERTY

Geologic information can be used by the environmental professional in forming an opinion about the relative speed at which contaminant migration may be occurring.

ROCK STRATIGRAPHIC UNIT

Era:	Paleozoic
System:	Devonian
Series:	Upper Devonian
Code:	D3 *(decoded above as Era, System & Series)*

GEOLOGIC AGE IDENTIFICATION

Category: Stratified Sequence

Geologic Age and Rock Stratigraphic Unit Source: P.G. Schruben, R.E. Arndt and W.J. Bawiec, Geology of the Conterminous U.S. at 1:2,500,000 Scale - a digital representation of the 1974 P.B. King and H.M. Beikman Map, USGS Digital Data Series DDS - 11 (1994).

SSURGO SOIL MAP - 7927204.2s

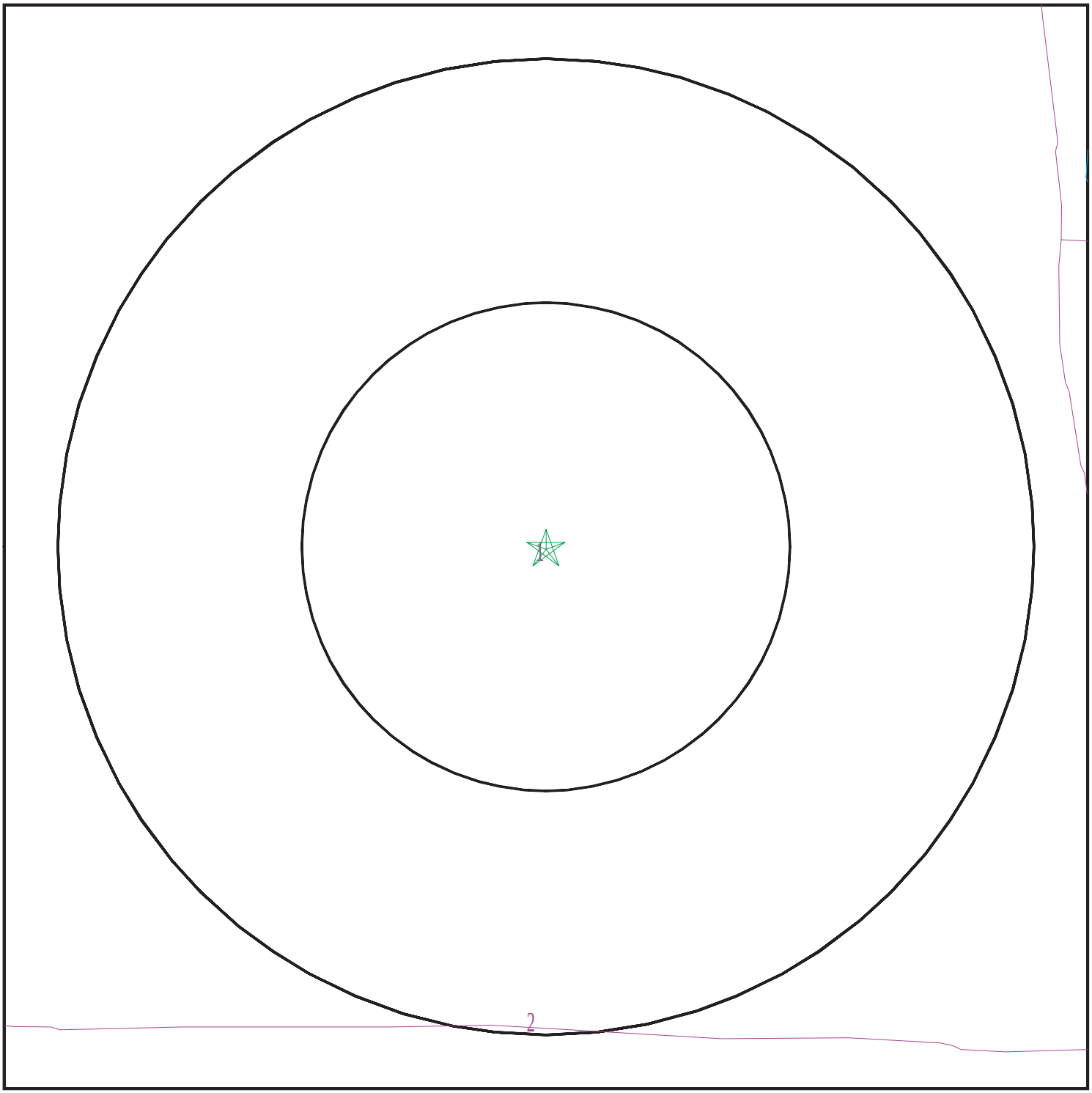

Target Property
SSURGO Soil
Water

0 1/16 1/8 1/4 Miles

N

SITE NAME:	Hough Senior Independent Living	CLIENT:	Partners Env. Consulting, Inc.
ADDRESS:	Hough Ave. Between East 89th St. and East 90th St. Cleveland OH 44106	CONTACT:	Emily Loxley
		INQUIRY #:	7927204.2s
LAT/LONG:	41.509554 / 81.624304	DATE:	March 17, 2025 10:37 am

Copyright © 2025 EDR, Inc. © 2015 TomTom Rel. 2015.

GEOCHECK® - PHYSICAL SETTING SOURCE SUMMARY

DOMINANT SOIL COMPOSITION IN GENERAL AREA OF TARGET PROPERTY

The U.S. Department of Agriculture's (USDA) Soil Conservation Service (SCS) leads the National Cooperative Soil Survey (NCSS) and is responsible for collecting, storing, maintaining and distributing soil survey information for privately owned lands in the United States. A soil map in a soil survey is a representation of soil patterns in a landscape. The following information is based on Soil Conservation Service SSURGO data.

Soil Map ID: 1

Soil Component Name: Urban land

Soil Surface Texture:
Hydrologic Group: Not reported

Soil Drainage Class:
Hydric Status: Unknown

Corrosion Potential - Uncoated Steel: Not Reported

Depth to Bedrock Min: > 0 inches

Depth to Watertable Min: > 54 inches

No Layer Information available.

Soil Map ID: 2

Soil Component Name: Urban land

Soil Surface Texture:
Hydrologic Group: Not reported

Soil Drainage Class:
Hydric Status: Unknown

Corrosion Potential - Uncoated Steel: Not Reported

Depth to Bedrock Min: > 0 inches

Depth to Watertable Min: > 0 inches

No Layer Information available.

LOCAL / REGIONAL WATER AGENCY RECORDS

EDR Local/Regional Water Agency records provide water well information to assist the environmental professional in assessing sources that may impact ground water flow direction, and in forming an opinion about the impact of contaminant migration on nearby drinking water wells.

GEOCHECK® - PHYSICAL SETTING SOURCE SUMMARY

WELL SEARCH DISTANCE INFORMATION

DATABASE	SEARCH DISTANCE (miles)
Federal USGS	1.000
Federal FRDS PWS	Nearest PWS within 1 mile
State Database	1.000

FEDERAL USGS WELL INFORMATION

MAP ID	WELL ID	LOCATION FROM TP
No Wells Found		

FEDERAL FRDS PUBLIC WATER SUPPLY SYSTEM INFORMATION

MAP ID	WELL ID	LOCATION FROM TP
No PWS System Found		

Note: PWS System location is not always the same as well location.

STATE DATABASE WELL INFORMATION

MAP ID	WELL ID	LOCATION FROM TP
1	OHDM30000040205	1/4 - 1/2 Mile West
A2	OHD900000834659	1/4 - 1/2 Mile SSE
A3	OHD900000834660	1/4 - 1/2 Mile SSE
A4	OHD900000834661	1/4 - 1/2 Mile SSE
B5	OHD900000578923	1/4 - 1/2 Mile SW
B6	OHD900000829447	1/4 - 1/2 Mile SW
B7	OHD900000534603	1/4 - 1/2 Mile SW
8	OHD900000767070	1/4 - 1/2 Mile South
C9	OHDM30000003253	1/4 - 1/2 Mile South
C10	OHDM30000003252	1/4 - 1/2 Mile South
C11	OHD900000897512	1/4 - 1/2 Mile SSE
13	OHDM30000051071	1/2 - 1 Mile ENE
D15	OHDM30000040256	1/2 - 1 Mile SSW
16	OHDM30000004546	1/2 - 1 Mile NE
D17	OHDM30000005105	1/2 - 1 Mile SSW
D18	OHDM30000019458	1/2 - 1 Mile SSW
D19	OHDM30000027674	1/2 - 1 Mile SSW
D20	OHDM30000040208	1/2 - 1 Mile SSW
D21	OHDM30000037748	1/2 - 1 Mile SSW
D22	OHDM30000040209	1/2 - 1 Mile SSW
D23	OHDM30000040113	1/2 - 1 Mile SSW
D24	OHDM30000037747	1/2 - 1 Mile SSW
D25	OHDM30000043317	1/2 - 1 Mile SSW
D26	OHDM30000040152	1/2 - 1 Mile SSW
D27	OHDM30000040257	1/2 - 1 Mile SSW

STATE DATABASE WELL INFORMATION

MAP ID	WELL ID	LOCATION FROM TP
D28	OHDM30000040118	1/2 - 1 Mile SSW
D29	OHDM30000040114	1/2 - 1 Mile SSW
D30	OHDM30000040119	1/2 - 1 Mile SSW
D31	OHDM30000040117	1/2 - 1 Mile SSW
D32	OHDM30000040115	1/2 - 1 Mile SSW
D33	OHDM30000040111	1/2 - 1 Mile SSW
D34	OHDM30000040204	1/2 - 1 Mile SSW
D35	OHDM30000040108	1/2 - 1 Mile SSW
D36	OHDM30000040107	1/2 - 1 Mile SSW
E37	OHD900000801870	1/2 - 1 Mile WSW
E38	OHD900000801869	1/2 - 1 Mile WSW
E39	OHD900000801872	1/2 - 1 Mile WSW
E40	OHD900000801871	1/2 - 1 Mile WSW
41	OHD900000897522	1/2 - 1 Mile SE
F42	OHDM30000063885	1/2 - 1 Mile NE
F43	OHDM30000063884	1/2 - 1 Mile NE
F44	OHDM30000023958	1/2 - 1 Mile NE
F45	OHD900000655090	1/2 - 1 Mile NE
F46	OHD900000633065	1/2 - 1 Mile NE
F47	OHD900000838182	1/2 - 1 Mile NE
F48	OHD900000549796	1/2 - 1 Mile NE
F49	OHD900000633064	1/2 - 1 Mile NE
F50	OHD900000836746	1/2 - 1 Mile NE
F51	OHD900000633306	1/2 - 1 Mile NE
F52	OHD900000549794	1/2 - 1 Mile NE
F53	OHDM30000017550	1/2 - 1 Mile NE
F54	OHDM30000017548	1/2 - 1 Mile NE
F55	OHD900000667697	1/2 - 1 Mile NE
F56	OHD900000592558	1/2 - 1 Mile NE
F57	OHD900000861661	1/2 - 1 Mile NE
F58	OHD900000630681	1/2 - 1 Mile NE
F59	OHD900000564966	1/2 - 1 Mile NE
F60	OHD900000861666	1/2 - 1 Mile NE
F61	OHDM30000046358	1/2 - 1 Mile NE
F62	OHDM30000046359	1/2 - 1 Mile NE
F63	OHDM30000046357	1/2 - 1 Mile NE
F64	OHDM30000046355	1/2 - 1 Mile NE
F65	OHDM30000046356	1/2 - 1 Mile NE
F66	OHDM30000046360	1/2 - 1 Mile NE
F67	OHDM30000046363	1/2 - 1 Mile NE
F68	OHDM30000048690	1/2 - 1 Mile NE
F69	OHDM30000046361	1/2 - 1 Mile NE
F70	OHDM30000046362	1/2 - 1 Mile NE
F71	OHDM30000017552	1/2 - 1 Mile NE
F72	OHD900000861667	1/2 - 1 Mile NE
F73	OHDM30000017554	1/2 - 1 Mile NE
F74	OHD900000655904	1/2 - 1 Mile NE
F75	OHD900000605479	1/2 - 1 Mile NE
F76	OHDM30000017547	1/2 - 1 Mile NE
F77	OHD900000590148	1/2 - 1 Mile NE
F78	OHDM30000017543	1/2 - 1 Mile NE
H81	OHDM30000032723	1/2 - 1 Mile WSW

STATE DATABASE WELL INFORMATION

MAP ID	WELL ID	LOCATION FROM TP
H82	OHDM30000062785	1/2 - 1 Mile WSW
G83	OHDM30000004333	1/2 - 1 Mile NNW
G84	OHDM30000028483	1/2 - 1 Mile NNW
H85	OHDM30000020865	1/2 - 1 Mile WSW
H86	OHDM30000023057	1/2 - 1 Mile WSW
H88	OHDM30000022525	1/2 - 1 Mile WSW
H89	OHDM30000065211	1/2 - 1 Mile WSW
H90	OHDM30000062783	1/2 - 1 Mile WSW
H91	OHDM30000064604	1/2 - 1 Mile WSW
H92	OHDM30000023946	1/2 - 1 Mile WSW
H93	OHDM30000032721	1/2 - 1 Mile WSW
H94	OHDM30000032724	1/2 - 1 Mile WSW
H95	OHDM30000065212	1/2 - 1 Mile WSW
H96	OHDM30000063338	1/2 - 1 Mile WSW
H97	OHDM30000063596	1/2 - 1 Mile WSW
H98	OHDM30000020480	1/2 - 1 Mile WSW
H99	OHDM30000064605	1/2 - 1 Mile WSW
J100	OHDM30000064564	1/2 - 1 Mile SE
K101	OHD900000800324	1/2 - 1 Mile East
K102	OHD900000800325	1/2 - 1 Mile East
J103	OHDM30000064565	1/2 - 1 Mile SE
I104	OHDM30000061106	1/2 - 1 Mile SE
I105	OHDM30000061830	1/2 - 1 Mile SE
J106	OHDM30000066378	1/2 - 1 Mile SE
H107	OHDM30000023050	1/2 - 1 Mile WSW
H108	OHDM30000029825	1/2 - 1 Mile WSW
H109	OHDM30000029826	1/2 - 1 Mile WSW
H110	OHDM30000060744	1/2 - 1 Mile WSW
H111	OHDM30000022476	1/2 - 1 Mile WSW
H112	OHDM30000060648	1/2 - 1 Mile WSW
H113	OHDM30000021279	1/2 - 1 Mile WSW
H114	OHDM30000032722	1/2 - 1 Mile WSW
I115	OHDM30000057818	1/2 - 1 Mile SE
I116	OHDM30000052277	1/2 - 1 Mile SE
H117	OHDM30000048261	1/2 - 1 Mile WSW
L118	OHDM30000029331	1/2 - 1 Mile WSW
L119	OHDM30000034436	1/2 - 1 Mile WSW
H120	OHDM30000022475	1/2 - 1 Mile WSW
H121	OHDM30000060647	1/2 - 1 Mile WSW
122	OHDM30000049430	1/2 - 1 Mile West
H123	OHDM30000048590	1/2 - 1 Mile WSW
H124	OHDM30000029713	1/2 - 1 Mile WSW
L125	OHDM30000032720	1/2 - 1 Mile WSW
L126	OHDM30000064603	1/2 - 1 Mile WSW
L127	OHDM30000048591	1/2 - 1 Mile WSW
L128	OHDM30000065719	1/2 - 1 Mile WSW
L129	OHDM30000021742	1/2 - 1 Mile WSW
M131	OHDM30000020426	1/2 - 1 Mile WSW
N132	OHDM30000021898	1/2 - 1 Mile WSW
N133	OHDM30000048588	1/2 - 1 Mile WSW
N134	OHDM30000064436	1/2 - 1 Mile WSW
N135	OHDM30000061812	1/2 - 1 Mile WSW

GEOCHECK® - PHYSICAL SETTING SOURCE SUMMARY

STATE DATABASE WELL INFORMATION

MAP ID	WELL ID	LOCATION FROM TP
N136	OHDM30000021743	1/2 - 1 Mile WSW
N137	OHDM30000037529	1/2 - 1 Mile WSW
M138	OHDM30000048589	1/2 - 1 Mile WSW
M139	OHDM30000031741	1/2 - 1 Mile WSW
N140	OHDM30000031730	1/2 - 1 Mile WSW
N141	OHDM30000037528	1/2 - 1 Mile WSW
N142	OHDM30000048587	1/2 - 1 Mile WSW
N143	OHDM30000025350	1/2 - 1 Mile WSW
N144	OHDM30000048260	1/2 - 1 Mile WSW
N145	OHDM30000021895	1/2 - 1 Mile WSW
N146	OHDM30000048586	1/2 - 1 Mile WSW
O147	OHDM30000039844	1/2 - 1 Mile WSW
O148	OHDM30000037527	1/2 - 1 Mile WSW
N149	OHDM30000037530	1/2 - 1 Mile WSW
150	OHD900000547846	1/2 - 1 Mile ENE
151	OHDM30000058270	1/2 - 1 Mile NW

OTHER STATE DATABASE INFORMATION

STATE OIL/GAS WELL INFORMATION

MAP ID	WELL ID	LOCATION FROM TP
1	OHOG50000052815	1/4 - 1/2 Mile South
2	OHOG50000050031	1/4 - 1/2 Mile SE
3	OHOG50000050535	1/2 - 1 Mile SSW

PHYSICAL SETTING SOURCE MAP - 7927204.2s

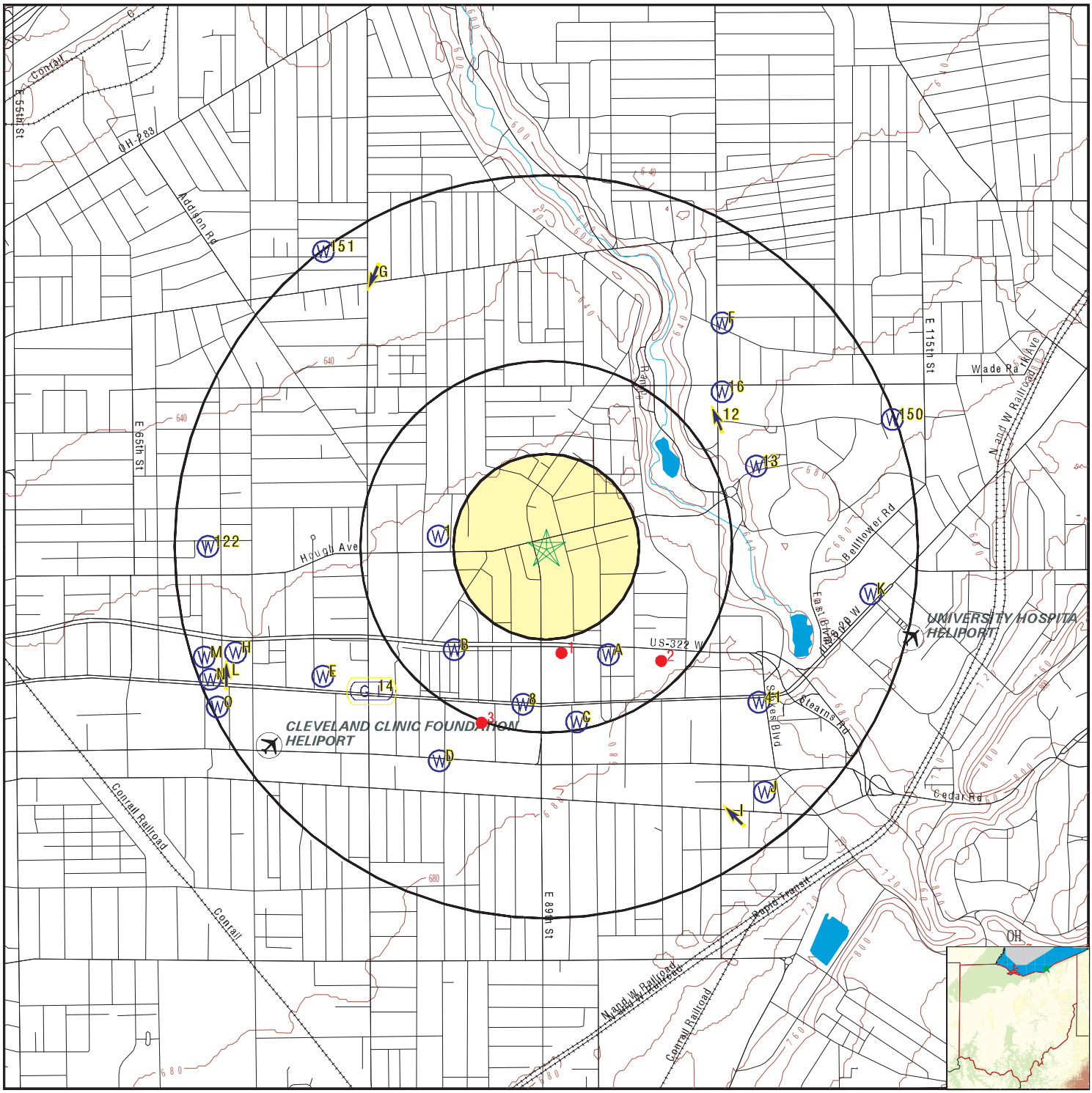

County Boundary
Major Roads
Contour Lines
Airports
Earthquake epicenter, Richter 5 or greater
Water Wells
Public Water Supply Wells
Cluster of Multiple Icons

Groundwater Flow Direction
Indeterminate Groundwater Flow at Location
Groundwater Flow Varies at Location
Oil, gas or related wells

SITE NAME:	Hough Senior Independent Living	CLIENT:	Partners Env. Consulting, Inc.
ADDRESS:	Hough Ave. Between East 89th St. and East 90th St. Cleveland OH 44106	CONTACT:	Emily Loxley
		INQUIRY #:	7927204.2s
LAT/LONG:	41.509554 / 81.624304	DATE:	March 17, 2025 10:37 am

Copyright © 2025 EDR, Inc. © 2015 TomTom Rel. 2015.

Map ID Direction Distance Elevation	Database	EDR ID Number
1 **West** **1/4 - 1/2 Mile** **Lower**	**OH WELLS**	**OHDM30000040205**

Database:	Monitoring Water Wells Listing		
Well Log #:	2033212	Well Type:	Water Well
Drill Type:	AUGER	Test Type:	Bailing
Well Use:	MONITOR	Aquifer Type:	SAND AND GRAVEL
Permit #:	Not Reported	Test Rate (gpm):	Not Reported
Draw Down:	Not Reported	Test Duration:	Not Reported
Surface Water Level (ft):	0	Date Measured:	20110509000000.000
Casing Height (ft):	Not Reported	Screen Length (ft):	10
Total Depth (ft):	15	Completion Date:	20110509000000.000
Depth to Bedrock (ft):	Not Reported	Drill Year:	Not Reported
Well Seal Report #:	Not Reported	Screen Diameter (in):	1
Screen Type:	MACHINE SLOTTED	Screen Material:	PVC
Pump Type:	Not Reported	Pump Capacity (gpm):	Not Reported
Pump Installed By:	Not Reported	Water Level Elev (ft):	667.2
Well Drilled By:	Not Reported	Comments:	Not Reported

A2 **SSE** **1/4 - 1/2 Mile** **Higher**	**OH WELLS**	**OHD900000834659**

Database:	Water Well Database	Well Log #:	176084
Well Type:	Sealing Report	Drill Type:	Not Reported
Test Type:	Not Reported	Well Use:	ABANDONED
Aquifer Type:	Not Reported	Permit #:	Not Reported
Test Rate (gpm):	Not Reported	Draw Down:	0
Test Duration:	0	Surface Water Level (ft):	14.4
Date Measured:	20071227000000.000	Casing Height (ft):	0
Screen Length (ft):	Not Reported	Total Depth (ft):	20
Completion Date:	Not Reported	Depth to Bedrock (ft):	Not Reported
Drill Year:	Not Reported	Well Seal Report #:	Not Reported
Screen Diameter (in):	Not Reported	Screen Type:	Not Reported
Screen Material:	Not Reported	Pump Type:	Not Reported
Pump Capacity (gpm):	Not Reported	Pump Installed By:	Not Reported
Water Level Elev (ft):	Not Reported	Well Drilled By:	Not Reported
Comments:	No Longer Needed		

A3 **SSE** **1/4 - 1/2 Mile** **Higher**	**OH WELLS**	**OHD900000834660**

Database:	Water Well Database	Well Log #:	176085
Well Type:	Sealing Report	Drill Type:	Not Reported
Test Type:	Not Reported	Well Use:	ABANDONED
Aquifer Type:	Not Reported	Permit #:	Not Reported
Test Rate (gpm):	Not Reported	Draw Down:	0
Test Duration:	0	Surface Water Level (ft):	15.2
Date Measured:	20071227000000.000	Casing Height (ft):	0
Screen Length (ft):	Not Reported	Total Depth (ft):	22.3
Completion Date:	Not Reported	Depth to Bedrock (ft):	Not Reported

Drill Year:	Not Reported	Well Seal Report #:	Not Reported
Screen Diameter (in):	Not Reported	Screen Type:	Not Reported
Screen Material:	Not Reported	Pump Type:	Not Reported
Pump Capacity (gpm):	Not Reported	Pump Installed By:	Not Reported
Water Level Elev (ft):	Not Reported	Well Drilled By:	Not Reported
Comments:	No Longer Needed		

A4
SSE **OH WELLS** **OHD900000834661**
1/4 - 1/2 Mile
Higher

Database:	Water Well Database	Well Log #:	176086
Well Type:	Sealing Report	Drill Type:	Not Reported
Test Type:	Not Reported	Well Use:	ABANDONED
Aquifer Type:	Not Reported	Permit #:	Not Reported
Test Rate (gpm):	Not Reported	Draw Down:	0
Test Duration:	0	Surface Water Level (ft):	15.2
Date Measured:	20071227000000.000	Casing Height (ft):	0
Screen Length (ft):	Not Reported	Total Depth (ft):	22.3
Completion Date:	Not Reported	Depth to Bedrock (ft):	Not Reported
Drill Year:	Not Reported	Well Seal Report #:	Not Reported
Screen Diameter (in):	Not Reported	Screen Type:	Not Reported
Screen Material:	Not Reported	Pump Type:	Not Reported
Pump Capacity (gpm):	Not Reported	Pump Installed By:	Not Reported
Water Level Elev (ft):	Not Reported	Well Drilled By:	Not Reported
Comments:	No Longer Needed		

B5
SW **OH WELLS** **OHD900000578923**
1/4 - 1/2 Mile
Higher

Database:	Water Well Database	Well Log #:	2078714
Well Type:	Water Well	Drill Type:	BUCKET AUGER
Test Type:	Pumping	Well Use:	DEWATERING WELL
Aquifer Type:	SAND AND SILT	Permit #:	Not Reported
Test Rate (gpm):	50	Draw Down:	10
Test Duration:	1	Surface Water Level (ft):	4.6
Date Measured:	20200320000000.000	Casing Height (ft):	2
Screen Length (ft):	20	Total Depth (ft):	42
Completion Date:	20200320000000.000	Depth to Bedrock (ft):	Not Reported
Drill Year:	Not Reported	Well Seal Report #:	Not Reported
Screen Diameter (in):	12	Screen Type:	LOUVERED
Screen Material:	GALVANIZED STEEL	Pump Type:	Not Reported
Pump Capacity (gpm):	Not Reported	Pump Installed By:	Not Reported
Water Level Elev (ft):	Not Reported	Well Drilled By:	Not Reported
Comments:	Not Reported		

B6
SW **OH WELLS** **OHD900000829447**
1/4 - 1/2 Mile
Higher

Database:	Water Well Database	Well Log #:	2078713
Well Type:	Water Well	Drill Type:	BUCKET AUGER

Test Type:	Pumping	Well Use:	DEWATERING WELL
Aquifer Type:	SAND AND SILT	Permit #:	Not Reported
Test Rate (gpm):	50	Draw Down:	10
Test Duration:	1	Surface Water Level (ft):	19.6
Date Measured:	20200320000000.000	Casing Height (ft):	2
Screen Length (ft):	20	Total Depth (ft):	42
Completion Date:	20200320000000.000	Depth to Bedrock (ft):	Not Reported
Drill Year:	Not Reported	Well Seal Report #:	Not Reported
Screen Diameter (in):	12	Screen Type:	LOUVERED
Screen Material:	GALVANIZED STEEL	Pump Type:	Not Reported
Pump Capacity (gpm):	Not Reported	Pump Installed By:	Not Reported
Water Level Elev (ft):	Not Reported	Well Drilled By:	Not Reported
Comments:	Not Reported		

B7
SW
1/4 - 1/2 Mile
Higher

OH WELLS **OHD900000534603**

Database:	Water Well Database	Well Log #:	2078712
Well Type:	Water Well	Drill Type:	BUCKET AUGER
Test Type:	Not Reported	Well Use:	DEWATERING WELL
Aquifer Type:	SAND	Permit #:	Not Reported
Test Rate (gpm):	Not Reported	Draw Down:	Not Reported
Test Duration:	Not Reported	Surface Water Level (ft):	19.5
Date Measured:	20200320000000.000	Casing Height (ft):	2
Screen Length (ft):	20	Total Depth (ft):	42
Completion Date:	20200320000000.000	Depth to Bedrock (ft):	Not Reported
Drill Year:	Not Reported	Well Seal Report #:	Not Reported
Screen Diameter (in):	12	Screen Type:	LOUVERED
Screen Material:	GALVANIZED STEEL	Pump Type:	Not Reported
Pump Capacity (gpm):	Not Reported	Pump Installed By:	Not Reported
Water Level Elev (ft):	Not Reported	Well Drilled By:	Not Reported
Comments:	Not Reported		

8
South
1/4 - 1/2 Mile
Higher

OH WELLS **OHD900000767070**

Database:	Water Well Database	Well Log #:	199857
Well Type:	Sealing Report	Drill Type:	Not Reported
Test Type:	Not Reported	Well Use:	Not Reported
Aquifer Type:	Not Reported	Permit #:	Not Reported
Test Rate (gpm):	Not Reported	Draw Down:	Not Reported
Test Duration:	Not Reported	Surface Water Level (ft):	12
Date Measured:	Not Reported	Casing Height (ft):	Not Reported
Screen Length (ft):	Not Reported	Total Depth (ft):	14
Completion Date:	20131231000000.000	Depth to Bedrock (ft):	Not Reported
Drill Year:	Not Reported	Well Seal Report #:	Not Reported
Screen Diameter (in):	Not Reported	Screen Type:	Not Reported
Screen Material:	Not Reported	Pump Type:	Not Reported
Pump Capacity (gpm):	Not Reported	Pump Installed By:	Not Reported
Water Level Elev (ft):	Not Reported	Well Drilled By:	Not Reported
Comments:	Not Reported		

Map ID Direction Distance Elevation	Database	EDR ID Number
C9 **South** **1/4 - 1/2 Mile** **Higher**	**OH WELLS**	**OHDM30000003253**

Database:	Monitoring Water Wells Listing		
Well Log #:	2002427	Well Type:	Water Well
Drill Type:	AUGER	Test Type:	Not Reported
Well Use:	MONITOR	Aquifer Type:	Not Reported
Permit #:	Not Reported	Test Rate (gpm):	Not Reported
Draw Down:	Not Reported	Test Duration:	Not Reported
Surface Water Level (ft):	0	Date Measured:	Not Reported
Casing Height (ft):	Not Reported	Screen Length (ft):	10
Total Depth (ft):	24	Completion Date:	20060419000000.000
Depth to Bedrock (ft):	Not Reported	Drill Year:	Not Reported
Well Seal Report #:	Not Reported	Screen Diameter (in):	2
Screen Type:	MACHINE SLOTTED	Screen Material:	PVC
Pump Type:	Not Reported	Pump Capacity (gpm):	Not Reported
Pump Installed By:	Not Reported	Water Level Elev (ft):	679.8
Well Drilled By:	Not Reported	Comments:	Not Reported

C10 **South** **1/4 - 1/2 Mile** **Higher**	**OH WELLS**	**OHDM30000003252**

Database:	Monitoring Water Wells Listing		
Well Log #:	2002426	Well Type:	Water Well
Drill Type:	AUGER	Test Type:	Not Reported
Well Use:	MONITOR	Aquifer Type:	SAND
Permit #:	Not Reported	Test Rate (gpm):	Not Reported
Draw Down:	Not Reported	Test Duration:	Not Reported
Surface Water Level (ft):	0	Date Measured:	Not Reported
Casing Height (ft):	Not Reported	Screen Length (ft):	10
Total Depth (ft):	23	Completion Date:	20060419000000.000
Depth to Bedrock (ft):	Not Reported	Drill Year:	Not Reported
Well Seal Report #:	Not Reported	Screen Diameter (in):	2
Screen Type:	MACHINE SLOTTED	Screen Material:	PVC
Pump Type:	Not Reported	Pump Capacity (gpm):	Not Reported
Pump Installed By:	Not Reported	Water Level Elev (ft):	679
Well Drilled By:	Not Reported	Comments:	Not Reported

C11 **SSE** **1/4 - 1/2 Mile** **Higher**	**OH WELLS**	**OHD900000897512**

Database:	Water Well Database	Well Log #:	262756
Well Type:	Water Well	Drill Type:	Not Reported
Test Type:	Not Reported	Well Use:	Not Reported
Aquifer Type:	CLAY & SHALE	Permit #:	Not Reported
Test Rate (gpm):	12	Draw Down:	1
Test Duration:	36	Surface Water Level (ft):	18
Date Measured:	Not Reported	Casing Height (ft):	Not Reported
Screen Length (ft):	Not Reported	Total Depth (ft):	45
Completion Date:	19611001000000.000	Depth to Bedrock (ft):	Not Reported

Drill Year:	Not Reported	Well Seal Report #:	Not Reported
Screen Diameter (in):	Not Reported	Screen Type:	Not Reported
Screen Material:	Not Reported	Pump Type:	Not Reported
Pump Capacity (gpm):	Not Reported	Pump Installed By:	Not Reported
Water Level Elev (ft):	663.9	Well Drilled By:	Not Reported
Comments:	Not Reported		

12
NE
1/2 - 1 Mile
Lower

Site ID:	1801290-00	**AQUIFLOW**	**12614**
Groundwater Flow:	NNW		
Shallow Water Depth:	7.0		
Deep Water Depth:	8.0		
Average Water Depth:	Not Reported		
Date:	3/90		

13
ENE
1/2 - 1 Mile
Lower

OH WELLS **OHDM30000051071**

Database:	Monitoring Water Wells Listing		
Well Log #:	2014378	Well Type:	Water Well
Drill Type:	AUGER	Test Type:	Bailing
Well Use:	MONITOR	Aquifer Type:	SAND AND GRAVEL
Permit #:	Not Reported	Test Rate (gpm):	Not Reported
Draw Down:	Not Reported	Test Duration:	Not Reported
Surface Water Level (ft):	8	Date Measured:	20071012000000.000
Casing Height (ft):	0	Screen Length (ft):	10
Total Depth (ft):	15.5	Completion Date:	20071012000000.000
Depth to Bedrock (ft):	Not Reported	Drill Year:	Not Reported
Well Seal Report #:	Not Reported	Screen Diameter (in):	2
Screen Type:	MACHINE SLOTTED	Screen Material:	PVC
Pump Type:	Not Reported	Pump Capacity (gpm):	Not Reported
Pump Installed By:	Not Reported	Water Level Elev (ft):	654.6
Well Drilled By:	Not Reported		
Comments:	Well Constructed To Meet Bustr Specs.		

14
SW
1/2 - 1 Mile
Higher

Site ID:	1821686-00	**AQUIFLOW**	**17073**
Groundwater Flow:	NOT REPORTED		
Shallow Water Depth:	17.82 FT.		
Deep Water Depth:	17.75 FT.		
Average Water Depth:	Not Reported		
Date:	11/92		

D15
SSW
1/2 - 1 Mile
Higher

OH WELLS **OHDM30000040256**

Database:	Monitoring Water Wells Listing		
Well Log #:	2033217	Well Type:	Water Well
Drill Type:	AUGER	Test Type:	Bailing
Well Use:	MONITOR	Aquifer Type:	SAND AND GRAVEL
Permit #:	Not Reported	Test Rate (gpm):	Not Reported
Draw Down:	Not Reported	Test Duration:	Not Reported
Surface Water Level (ft):	0	Date Measured:	20110506000000.000
Casing Height (ft):	Not Reported	Screen Length (ft):	10

Total Depth (ft):	16	Completion Date:	20110506000000.000
Depth to Bedrock (ft):	Not Reported	Drill Year:	Not Reported
Well Seal Report #:	Not Reported	Screen Diameter (in):	1
Screen Type:	MACHINE SLOTTED	Screen Material:	PVC
Pump Type:	Not Reported	Pump Capacity (gpm):	Not Reported
Pump Installed By:	Not Reported	Water Level Elev (ft):	670.8
Well Drilled By:	Not Reported	Comments:	Not Reported

16
NE
1/2 - 1 Mile
Lower

OH WELLS **OHDM30000004546**

Database:	Monitoring Water Wells Listing		
Well Log #:	767720	Well Type:	Water Well
Drill Type:	AUGER	Test Type:	Not Reported
Well Use:	MONITOR	Aquifer Type:	SAND
Permit #:	Not Reported	Test Rate (gpm):	Not Reported
Draw Down:	Not Reported	Test Duration:	Not Reported
Surface Water Level (ft):	Not Reported	Date Measured:	Not Reported
Casing Height (ft):	Not Reported	Screen Length (ft):	Not Reported
Total Depth (ft):	14	Completion Date:	19930312000000.000
Depth to Bedrock (ft):	Not Reported	Drill Year:	Not Reported
Well Seal Report #:	Not Reported	Screen Diameter (in):	Not Reported
Screen Type:	Not Reported	Screen Material:	Not Reported
Pump Type:	Not Reported	Pump Capacity (gpm):	Not Reported
Pump Installed By:	Not Reported	Water Level Elev (ft):	Not Reported
Well Drilled By:	Not Reported	Comments:	Not Reported

D17
SSW
1/2 - 1 Mile
Higher

OH WELLS **OHDM30000005105**

Database:	Monitoring Water Wells Listing		
Well Log #:	768072	Well Type:	Water Well
Drill Type:	AUGER	Test Type:	Not Reported
Well Use:	MONITOR	Aquifer Type:	SAND AND GRAVEL
Permit #:	Not Reported	Test Rate (gpm):	Not Reported
Draw Down:	Not Reported	Test Duration:	Not Reported
Surface Water Level (ft):	Not Reported	Date Measured:	Not Reported
Casing Height (ft):	Not Reported	Screen Length (ft):	Not Reported
Total Depth (ft):	12	Completion Date:	19950725000000.000
Depth to Bedrock (ft):	Not Reported	Drill Year:	Not Reported
Well Seal Report #:	Not Reported	Screen Diameter (in):	Not Reported
Screen Type:	Not Reported	Screen Material:	Not Reported
Pump Type:	Not Reported	Pump Capacity (gpm):	Not Reported
Pump Installed By:	Not Reported	Water Level Elev (ft):	Not Reported
Well Drilled By:	Not Reported	Comments:	Not Reported

Map ID Direction Distance Elevation	Database	EDR ID Number
D18 **SSW** **1/2 - 1 Mile** **Higher**	**OH WELLS**	**OHDM30000019458**

Database:	Monitoring Water Wells Listing		
Well Log #:	768071	Well Type:	Water Well
Drill Type:	AUGER	Test Type:	Not Reported
Well Use:	MONITOR	Aquifer Type:	SAND AND GRAVEL
Permit #:	Not Reported	Test Rate (gpm):	Not Reported
Draw Down:	Not Reported	Test Duration:	Not Reported
Surface Water Level (ft):	Not Reported	Date Measured:	Not Reported
Casing Height (ft):	Not Reported	Screen Length (ft):	Not Reported
Total Depth (ft):	18	Completion Date:	19950724000000.000
Depth to Bedrock (ft):	Not Reported	Drill Year:	Not Reported
Well Seal Report #:	Not Reported	Screen Diameter (in):	Not Reported
Screen Type:	Not Reported	Screen Material:	Not Reported
Pump Type:	Not Reported	Pump Capacity (gpm):	Not Reported
Pump Installed By:	Not Reported	Water Level Elev (ft):	Not Reported
Well Drilled By:	Not Reported	Comments:	Not Reported

D19 **SSW** **1/2 - 1 Mile** **Higher**	**OH WELLS**	**OHDM30000027674**

Database:	Monitoring Water Wells Listing		
Well Log #:	768070	Well Type:	Water Well
Drill Type:	AUGER	Test Type:	Not Reported
Well Use:	MONITOR	Aquifer Type:	SAND AND GRAVEL
Permit #:	Not Reported	Test Rate (gpm):	Not Reported
Draw Down:	Not Reported	Test Duration:	Not Reported
Surface Water Level (ft):	Not Reported	Date Measured:	Not Reported
Casing Height (ft):	Not Reported	Screen Length (ft):	Not Reported
Total Depth (ft):	12	Completion Date:	19950724000000.000
Depth to Bedrock (ft):	Not Reported	Drill Year:	Not Reported
Well Seal Report #:	Not Reported	Screen Diameter (in):	Not Reported
Screen Type:	Not Reported	Screen Material:	Not Reported
Pump Type:	Not Reported	Pump Capacity (gpm):	Not Reported
Pump Installed By:	Not Reported	Water Level Elev (ft):	Not Reported
Well Drilled By:	Not Reported	Comments:	Not Reported

D20 **SSW** **1/2 - 1 Mile** **Higher**	**OH WELLS**	**OHDM30000040208**

Database:	Monitoring Water Wells Listing		
Well Log #:	2033219	Well Type:	Water Well
Drill Type:	AUGER	Test Type:	Bailing
Well Use:	MONITOR	Aquifer Type:	GRAVEL AND SAND
Permit #:	Not Reported	Test Rate (gpm):	Not Reported
Draw Down:	Not Reported	Test Duration:	Not Reported
Surface Water Level (ft):	0	Date Measured:	20110504000000.000
Casing Height (ft):	Not Reported	Screen Length (ft):	10
Total Depth (ft):	16	Completion Date:	20110504000000.000

Depth to Bedrock (ft):	Not Reported	Drill Year:	Not Reported
Well Seal Report #:	Not Reported	Screen Diameter (in):	1
Screen Type:	MACHINE SLOTTED	Screen Material:	PVC
Pump Type:	Not Reported	Pump Capacity (gpm):	Not Reported
Pump Installed By:	Not Reported	Water Level Elev (ft):	670.7
Well Drilled By:	Not Reported	Comments:	Not Reported

D21
SSW
1/2 - 1 Mile
Higher

OH WELLS **OHDM30000037748**

Database:	Monitoring Water Wells Listing		
Well Log #:	2033266	Well Type:	Water Well
Drill Type:	AUGER	Test Type:	Bailing
Well Use:	MONITOR	Aquifer Type:	SAND
Permit #:	Not Reported	Test Rate (gpm):	Not Reported
Draw Down:	Not Reported	Test Duration:	Not Reported
Surface Water Level (ft):	0	Date Measured:	20110505000000.000
Casing Height (ft):	Not Reported	Screen Length (ft):	10
Total Depth (ft):	18.5	Completion Date:	20110505000000.000
Depth to Bedrock (ft):	Not Reported	Drill Year:	Not Reported
Well Seal Report #:	Not Reported	Screen Diameter (in):	1
Screen Type:	MACHINE SLOTTED	Screen Material:	PVC
Pump Type:	Not Reported	Pump Capacity (gpm):	Not Reported
Pump Installed By:	Not Reported	Water Level Elev (ft):	670.8
Well Drilled By:	Not Reported	Comments:	Not Reported

D22
SSW
1/2 - 1 Mile
Higher

OH WELLS **OHDM30000040209**

Database:	Monitoring Water Wells Listing		
Well Log #:	2033220	Well Type:	Water Well
Drill Type:	AUGER	Test Type:	Bailing
Well Use:	MONITOR	Aquifer Type:	SAND AND GRAVEL
Permit #:	Not Reported	Test Rate (gpm):	Not Reported
Draw Down:	Not Reported	Test Duration:	Not Reported
Surface Water Level (ft):	0	Date Measured:	20110504000000.000
Casing Height (ft):	Not Reported	Screen Length (ft):	10
Total Depth (ft):	17	Completion Date:	20110504000000.000
Depth to Bedrock (ft):	Not Reported	Drill Year:	Not Reported
Well Seal Report #:	Not Reported	Screen Diameter (in):	1
Screen Type:	MACHINE SLOTTED	Screen Material:	PVC
Pump Type:	Not Reported	Pump Capacity (gpm):	Not Reported
Pump Installed By:	Not Reported	Water Level Elev (ft):	670.8
Well Drilled By:	Not Reported	Comments:	Not Reported

D23
SSW
1/2 - 1 Mile
Higher

OH WELLS **OHDM30000040113**

Database:	Monitoring Water Wells Listing		
Well Log #:	2033239	Well Type:	Water Well

Drill Type:	AUGER	Test Type:	Bailing
Well Use:	MONITOR	Aquifer Type:	SAND AND GRAVEL
Permit #:	Not Reported	Test Rate (gpm):	Not Reported
Draw Down:	Not Reported	Test Duration:	Not Reported
Surface Water Level (ft):	0	Date Measured:	20110504000000.000
Casing Height (ft):	Not Reported	Screen Length (ft):	10
Total Depth (ft):	14	Completion Date:	20110504000000.000
Depth to Bedrock (ft):	Not Reported	Drill Year:	Not Reported
Well Seal Report #:	Not Reported	Screen Diameter (in):	2
Screen Type:	MACHINE SLOTTED	Screen Material:	PVC
Pump Type:	Not Reported	Pump Capacity (gpm):	Not Reported
Pump Installed By:	Not Reported	Water Level Elev (ft):	670.8
Well Drilled By:	Not Reported	Comments:	Not Reported

D24
SSW
1/2 - 1 Mile
Higher

OH WELLS **OHDM30000037747**

Database:	Monitoring Water Wells Listing		
Well Log #:	2033241	Well Type:	Water Well
Drill Type:	AUGER	Test Type:	Bailing
Well Use:	MONITOR	Aquifer Type:	SAND
Permit #:	Not Reported	Test Rate (gpm):	Not Reported
Draw Down:	Not Reported	Test Duration:	Not Reported
Surface Water Level (ft):	0	Date Measured:	20110504000000.000
Casing Height (ft):	Not Reported	Screen Length (ft):	10
Total Depth (ft):	16	Completion Date:	20110504000000.000
Depth to Bedrock (ft):	Not Reported	Drill Year:	Not Reported
Well Seal Report #:	Not Reported	Screen Diameter (in):	2
Screen Type:	MACHINE SLOTTED	Screen Material:	PVC
Pump Type:	Not Reported	Pump Capacity (gpm):	Not Reported
Pump Installed By:	Not Reported	Water Level Elev (ft):	670.8
Well Drilled By:	Not Reported	Comments:	Not Reported

D25
SSW
1/2 - 1 Mile
Higher

OH WELLS **OHDM30000043317**

Database:	Monitoring Water Wells Listing		
Well Log #:	2033245	Well Type:	Water Well
Drill Type:	BUCKET AUGER	Test Type:	Not Reported
Well Use:	MONITOR	Aquifer Type:	SAND
Permit #:	Not Reported	Test Rate (gpm):	Not Reported
Draw Down:	Not Reported	Test Duration:	Not Reported
Surface Water Level (ft):	0	Date Measured:	20110504000000.000
Casing Height (ft):	Not Reported	Screen Length (ft):	10
Total Depth (ft):	16	Completion Date:	20110504000000.000
Depth to Bedrock (ft):	Not Reported	Drill Year:	Not Reported
Well Seal Report #:	Not Reported	Screen Diameter (in):	1
Screen Type:	MACHINE SLOTTED	Screen Material:	PVC
Pump Type:	Not Reported	Pump Capacity (gpm):	Not Reported
Pump Installed By:	Not Reported	Water Level Elev (ft):	670.9
Well Drilled By:	Not Reported	Comments:	Not Reported

Map ID Direction Distance Elevation	Database	EDR ID Number
D26 **SSW** **1/2 - 1 Mile** **Higher**	**OH WELLS**	**OHDM30000040152**

Database:	Monitoring Water Wells Listing		
Well Log #:	2033248	Well Type:	Water Well
Drill Type:	AUGER	Test Type:	Bailing
Well Use:	MONITOR	Aquifer Type:	SAND AND GRAVEL
Permit #:	Not Reported	Test Rate (gpm):	Not Reported
Draw Down:	Not Reported	Test Duration:	Not Reported
Surface Water Level (ft):	0	Date Measured:	20110505000000.000
Casing Height (ft):	Not Reported	Screen Length (ft):	10
Total Depth (ft):	15	Completion Date:	20110505000000.000
Depth to Bedrock (ft):	Not Reported	Drill Year:	Not Reported
Well Seal Report #:	Not Reported	Screen Diameter (in):	2
Screen Type:	MACHINE SLOTTED	Screen Material:	PVC
Pump Type:	Not Reported	Pump Capacity (gpm):	Not Reported
Pump Installed By:	Not Reported	Water Level Elev (ft):	670.9
Well Drilled By:	Not Reported	Comments:	Not Reported

D27 **SSW** **1/2 - 1 Mile** **Higher**	**OH WELLS**	**OHDM30000040257**

Database:	Monitoring Water Wells Listing		
Well Log #:	2033265	Well Type:	Water Well
Drill Type:	AUGER	Test Type:	Bailing
Well Use:	MONITOR	Aquifer Type:	SAND AND GRAVEL
Permit #:	Not Reported	Test Rate (gpm):	Not Reported
Draw Down:	Not Reported	Test Duration:	Not Reported
Surface Water Level (ft):	0	Date Measured:	20110505000000.000
Casing Height (ft):	Not Reported	Screen Length (ft):	10
Total Depth (ft):	17	Completion Date:	20110505000000.000
Depth to Bedrock (ft):	Not Reported	Drill Year:	Not Reported
Well Seal Report #:	Not Reported	Screen Diameter (in):	1
Screen Type:	MACHINE SLOTTED	Screen Material:	PVC
Pump Type:	Not Reported	Pump Capacity (gpm):	Not Reported
Pump Installed By:	Not Reported	Water Level Elev (ft):	670.9
Well Drilled By:	Not Reported	Comments:	Not Reported

D28 **SSW** **1/2 - 1 Mile** **Higher**	**OH WELLS**	**OHDM30000040118**

Database:	Monitoring Water Wells Listing		
Well Log #:	2033263	Well Type:	Water Well
Drill Type:	AUGER	Test Type:	Bailing
Well Use:	MONITOR	Aquifer Type:	SAND
Permit #:	Not Reported	Test Rate (gpm):	Not Reported
Draw Down:	Not Reported	Test Duration:	Not Reported
Surface Water Level (ft):	0	Date Measured:	20110506000000.000
Casing Height (ft):	Not Reported	Screen Length (ft):	10
Total Depth (ft):	17	Completion Date:	20110506000000.000

Depth to Bedrock (ft):	Not Reported	Drill Year:	Not Reported
Well Seal Report #:	Not Reported	Screen Diameter (in):	1
Screen Type:	MACHINE SLOTTED	Screen Material:	PVC
Pump Type:	Not Reported	Pump Capacity (gpm):	Not Reported
Pump Installed By:	Not Reported	Water Level Elev (ft):	671
Well Drilled By:	Not Reported	Comments:	Not Reported

D29
SSW
1/2 - 1 Mile
Higher

OH WELLS **OHDM30000040114**

Database:	Monitoring Water Wells Listing		
Well Log #:	2033257	Well Type:	Water Well
Drill Type:	AUGER	Test Type:	Bailing
Well Use:	MONITOR	Aquifer Type:	GRAVEL AND SAND
Permit #:	Not Reported	Test Rate (gpm):	Not Reported
Draw Down:	Not Reported	Test Duration:	Not Reported
Surface Water Level (ft):	0	Date Measured:	20110504000000.000
Casing Height (ft):	Not Reported	Screen Length (ft):	10
Total Depth (ft):	16	Completion Date:	20110504000000.000
Depth to Bedrock (ft):	Not Reported	Drill Year:	Not Reported
Well Seal Report #:	Not Reported	Screen Diameter (in):	1
Screen Type:	MACHINE SLOTTED	Screen Material:	PVC
Pump Type:	Not Reported	Pump Capacity (gpm):	Not Reported
Pump Installed By:	Not Reported	Water Level Elev (ft):	671
Well Drilled By:	Not Reported	Comments:	Not Reported

D30
SSW
1/2 - 1 Mile
Higher

OH WELLS **OHDM30000040119**

Database:	Monitoring Water Wells Listing		
Well Log #:	2033264	Well Type:	Water Well
Drill Type:	AUGER	Test Type:	Bailing
Well Use:	MONITOR	Aquifer Type:	SAND AND GRAVEL
Permit #:	Not Reported	Test Rate (gpm):	Not Reported
Draw Down:	Not Reported	Test Duration:	Not Reported
Surface Water Level (ft):	0	Date Measured:	20110506000000.000
Casing Height (ft):	Not Reported	Screen Length (ft):	10
Total Depth (ft):	17	Completion Date:	20110506000000.000
Depth to Bedrock (ft):	Not Reported	Drill Year:	Not Reported
Well Seal Report #:	Not Reported	Screen Diameter (in):	1
Screen Type:	MACHINE SLOTTED	Screen Material:	PVC
Pump Type:	Not Reported	Pump Capacity (gpm):	Not Reported
Pump Installed By:	Not Reported	Water Level Elev (ft):	671
Well Drilled By:	Not Reported	Comments:	Not Reported

D31
SSW
1/2 - 1 Mile
Higher

OH WELLS **OHDM30000040117**

Database:	Monitoring Water Wells Listing		
Well Log #:	2033262	Well Type:	Water Well

Drill Type:	AUGER	Test Type:	Bailing
Well Use:	MONITOR	Aquifer Type:	SAND AND GRAVEL
Permit #:	Not Reported	Test Rate (gpm):	Not Reported
Draw Down:	Not Reported	Test Duration:	Not Reported
Surface Water Level (ft):	0	Date Measured:	20110504000000.000
Casing Height (ft):	Not Reported	Screen Length (ft):	10
Total Depth (ft):	16	Completion Date:	20110504000000.000
Depth to Bedrock (ft):	Not Reported	Drill Year:	Not Reported
Well Seal Report #:	Not Reported	Screen Diameter (in):	1
Screen Type:	MACHINE SLOTTED	Screen Material:	PVC
Pump Type:	Not Reported	Pump Capacity (gpm):	Not Reported
Pump Installed By:	Not Reported	Water Level Elev (ft):	671
Well Drilled By:	Not Reported	Comments:	Not Reported

D32
SSW
1/2 - 1 Mile
Higher

OH WELLS **OHDM30000040115**

Database:	Monitoring Water Wells Listing		
Well Log #:	2033259	Well Type:	Water Well
Drill Type:	AUGER	Test Type:	Bailing
Well Use:	MONITOR	Aquifer Type:	SAND
Permit #:	Not Reported	Test Rate (gpm):	Not Reported
Draw Down:	Not Reported	Test Duration:	Not Reported
Surface Water Level (ft):	0	Date Measured:	20110504000000.000
Casing Height (ft):	Not Reported	Screen Length (ft):	10
Total Depth (ft):	15	Completion Date:	20110504000000.000
Depth to Bedrock (ft):	Not Reported	Drill Year:	Not Reported
Well Seal Report #:	Not Reported	Screen Diameter (in):	1
Screen Type:	MACHINE SLOTTED	Screen Material:	PVC
Pump Type:	Not Reported	Pump Capacity (gpm):	Not Reported
Pump Installed By:	Not Reported	Water Level Elev (ft):	671
Well Drilled By:	Not Reported	Comments:	Not Reported

D33
SSW
1/2 - 1 Mile
Higher

OH WELLS **OHDM30000040111**

Database:	Monitoring Water Wells Listing		
Well Log #:	2033207	Well Type:	Water Well
Drill Type:	AUGER	Test Type:	Bailing
Well Use:	MONITOR	Aquifer Type:	SAND AND GRAVEL
Permit #:	Not Reported	Test Rate (gpm):	Not Reported
Draw Down:	Not Reported	Test Duration:	Not Reported
Surface Water Level (ft):	0	Date Measured:	20110509000000.000
Casing Height (ft):	Not Reported	Screen Length (ft):	10
Total Depth (ft):	15	Completion Date:	20110509000000.000
Depth to Bedrock (ft):	Not Reported	Drill Year:	Not Reported
Well Seal Report #:	Not Reported	Screen Diameter (in):	1
Screen Type:	MACHINE SLOTTED	Screen Material:	PVC
Pump Type:	Not Reported	Pump Capacity (gpm):	Not Reported
Pump Installed By:	Not Reported	Water Level Elev (ft):	671.1
Well Drilled By:	Not Reported	Comments:	Not Reported

Map ID Direction Distance Elevation	Database	EDR ID Number
D34 **SSW** **1/2 - 1 Mile** **Higher**	**OH WELLS**	**OHDM30000040204**

Database:	Monitoring Water Wells Listing		
Well Log #:	2033210	Well Type:	Water Well
Drill Type:	AUGER	Test Type:	Bailing
Well Use:	MONITOR	Aquifer Type:	SAND
Permit #:	Not Reported	Test Rate (gpm):	Not Reported
Draw Down:	Not Reported	Test Duration:	Not Reported
Surface Water Level (ft):	0	Date Measured:	20110509000000.000
Casing Height (ft):	Not Reported	Screen Length (ft):	10
Total Depth (ft):	15	Completion Date:	20110509000000.000
Depth to Bedrock (ft):	8	Drill Year:	Not Reported
Well Seal Report #:	Not Reported	Screen Diameter (in):	1
Screen Type:	MACHINE SLOTTED	Screen Material:	PVC
Pump Type:	Not Reported	Pump Capacity (gpm):	Not Reported
Pump Installed By:	Not Reported	Water Level Elev (ft):	672.6
Well Drilled By:	Not Reported	Comments:	Not Reported

D35 **SSW** **1/2 - 1 Mile** **Higher**	**OH WELLS**	**OHDM30000040108**

Database:	Monitoring Water Wells Listing		
Well Log #:	2033203	Well Type:	Water Well
Drill Type:	AUGER	Test Type:	Bailing
Well Use:	MONITOR	Aquifer Type:	SAND AND GRAVEL
Permit #:	Not Reported	Test Rate (gpm):	Not Reported
Draw Down:	Not Reported	Test Duration:	Not Reported
Surface Water Level (ft):	0	Date Measured:	20110509000000.000
Casing Height (ft):	Not Reported	Screen Length (ft):	10
Total Depth (ft):	15	Completion Date:	20110509000000.000
Depth to Bedrock (ft):	Not Reported	Drill Year:	Not Reported
Well Seal Report #:	Not Reported	Screen Diameter (in):	1
Screen Type:	MACHINE SLOTTED	Screen Material:	PVC
Pump Type:	Not Reported	Pump Capacity (gpm):	Not Reported
Pump Installed By:	Not Reported	Water Level Elev (ft):	672.8
Well Drilled By:	Not Reported	Comments:	Not Reported

D36 **SSW** **1/2 - 1 Mile** **Higher**	**OH WELLS**	**OHDM30000040107**

Database:	Monitoring Water Wells Listing		
Well Log #:	2033202	Well Type:	Water Well
Drill Type:	AUGER	Test Type:	Bailing
Well Use:	MONITOR	Aquifer Type:	SAND
Permit #:	Not Reported	Test Rate (gpm):	Not Reported
Draw Down:	Not Reported	Test Duration:	Not Reported
Surface Water Level (ft):	0	Date Measured:	20110509000000.000
Casing Height (ft):	Not Reported	Screen Length (ft):	10
Total Depth (ft):	15	Completion Date:	20110509000000.000

Depth to Bedrock (ft):	Not Reported	Drill Year:	Not Reported
Well Seal Report #:	Not Reported	Screen Diameter (in):	1
Screen Type:	MACHINE SLOTTED	Screen Material:	PVC
Pump Type:	Not Reported	Pump Capacity (gpm):	Not Reported
Pump Installed By:	Not Reported	Water Level Elev (ft):	672.7
Well Drilled By:	Not Reported	Comments:	Not Reported

E37
WSW
1/2 - 1 Mile
Higher

OH WELLS **OHD900000801870**

Database:	Water Well Database	Well Log #:	169844
Well Type:	Sealing Report	Drill Type:	Not Reported
Test Type:	Not Reported	Well Use:	ABANDONED
Aquifer Type:	Not Reported	Permit #:	Not Reported
Test Rate (gpm):	Not Reported	Draw Down:	0
Test Duration:	0	Surface Water Level (ft):	15.5
Date Measured:	20100720000000.000	Casing Height (ft):	0
Screen Length (ft):	Not Reported	Total Depth (ft):	22
Completion Date:	Not Reported	Depth to Bedrock (ft):	Not Reported
Drill Year:	Not Reported	Well Seal Report #:	Not Reported
Screen Diameter (in):	Not Reported	Screen Type:	Not Reported
Screen Material:	Not Reported	Pump Type:	Not Reported
Pump Capacity (gpm):	Not Reported	Pump Installed By:	Not Reported
Water Level Elev (ft):	Not Reported	Well Drilled By:	Not Reported
Comments:	Not Needed		

E38
WSW
1/2 - 1 Mile
Higher

OH WELLS **OHD900000801869**

Database:	Water Well Database	Well Log #:	169843
Well Type:	Sealing Report	Drill Type:	Not Reported
Test Type:	Not Reported	Well Use:	ABANDONED
Aquifer Type:	Not Reported	Permit #:	Not Reported
Test Rate (gpm):	Not Reported	Draw Down:	0
Test Duration:	0	Surface Water Level (ft):	17.6
Date Measured:	20100720000000.000	Casing Height (ft):	0
Screen Length (ft):	Not Reported	Total Depth (ft):	23
Completion Date:	Not Reported	Depth to Bedrock (ft):	Not Reported
Drill Year:	Not Reported	Well Seal Report #:	Not Reported
Screen Diameter (in):	Not Reported	Screen Type:	Not Reported
Screen Material:	Not Reported	Pump Type:	Not Reported
Pump Capacity (gpm):	Not Reported	Pump Installed By:	Not Reported
Water Level Elev (ft):	Not Reported	Well Drilled By:	Not Reported
Comments:	No Longer Needed		

E39
WSW
1/2 - 1 Mile
Higher

OH WELLS **OHD900000801872**

Database:	Water Well Database	Well Log #:	169845
Well Type:	Sealing Report	Drill Type:	Not Reported

Test Type:	Not Reported	Well Use:	ABANDONED
Aquifer Type:	Not Reported	Permit #:	Not Reported
Test Rate (gpm):	Not Reported	Draw Down:	0
Test Duration:	0	Surface Water Level (ft):	18.2
Date Measured:	20100720000000.000	Casing Height (ft):	0
Screen Length (ft):	Not Reported	Total Depth (ft):	22
Completion Date:	Not Reported	Depth to Bedrock (ft):	Not Reported
Drill Year:	Not Reported	Well Seal Report #:	Not Reported
Screen Diameter (in):	Not Reported	Screen Type:	Not Reported
Screen Material:	Not Reported	Pump Type:	Not Reported
Pump Capacity (gpm):	Not Reported	Pump Installed By:	Not Reported
Water Level Elev (ft):	Not Reported	Well Drilled By:	Not Reported
Comments:	Casing Good Not Needed		

E40
WSW
1/2 - 1 Mile
Higher

OH WELLS **OHD900000801871**

Database:	Water Well Database	Well Log #:	169846
Well Type:	Sealing Report	Drill Type:	Not Reported
Test Type:	Not Reported	Well Use:	ABANDONED
Aquifer Type:	Not Reported	Permit #:	Not Reported
Test Rate (gpm):	Not Reported	Draw Down:	0
Test Duration:	0	Surface Water Level (ft):	14.9
Date Measured:	20100720000000.000	Casing Height (ft):	0
Screen Length (ft):	Not Reported	Total Depth (ft):	22
Completion Date:	Not Reported	Depth to Bedrock (ft):	Not Reported
Drill Year:	Not Reported	Well Seal Report #:	Not Reported
Screen Diameter (in):	Not Reported	Screen Type:	Not Reported
Screen Material:	Not Reported	Pump Type:	Not Reported
Pump Capacity (gpm):	Not Reported	Pump Installed By:	Not Reported
Water Level Elev (ft):	Not Reported	Well Drilled By:	Not Reported
Comments:	Not Needed		

41
SE
1/2 - 1 Mile
Higher

OH WELLS **OHD900000897522**

Database:	Water Well Database	Well Log #:	9918012
Well Type:	Water Well	Drill Type:	Not Reported
Test Type:	Not Reported	Well Use:	Not Reported
Aquifer Type:	SAND AND GRAVEL	Permit #:	Not Reported
Test Rate (gpm):	Not Reported	Draw Down:	Not Reported
Test Duration:	Not Reported	Surface Water Level (ft):	105
Date Measured:	Not Reported	Casing Height (ft):	Not Reported
Screen Length (ft):	Not Reported	Total Depth (ft):	350
Completion Date:	19451113000000.000	Depth to Bedrock (ft):	123
Drill Year:	Not Reported	Well Seal Report #:	Not Reported
Screen Diameter (in):	Not Reported	Screen Type:	Not Reported
Screen Material:	Not Reported	Pump Type:	Not Reported
Pump Capacity (gpm):	Not Reported	Pump Installed By:	Not Reported
Water Level Elev (ft):	568.2	Well Drilled By:	Not Reported
Comments:	Not Reported		

Map ID Direction Distance Elevation	Database	EDR ID Number
F42 **NE** **1/2 - 1 Mile** **Lower**	**OH WELLS**	**OHDM30000063885**

Database:	Monitoring Water Wells Listing		
Well Log #:	322420	Well Type:	Sealing Report
Drill Type:	Not Reported	Test Type:	Not Reported
Well Use:	MONITOR	Aquifer Type:	Not Reported
Permit #:	Not Reported	Test Rate (gpm):	Not Reported
Draw Down:	Not Reported	Test Duration:	Not Reported
Surface Water Level (ft):	6.5	Date Measured:	20190118000000.000
Casing Height (ft):	Not Reported	Screen Length (ft):	Not Reported
Total Depth (ft):	18	Completion Date:	20190118000000.000
Depth to Bedrock (ft):	Not Reported	Drill Year:	Not Reported
Well Seal Report #:	Not Reported	Screen Diameter (in):	Not Reported
Screen Type:	Not Reported	Screen Material:	Not Reported
Pump Type:	Not Reported	Pump Capacity (gpm):	Not Reported
Pump Installed By:	Not Reported	Water Level Elev (ft):	Not Reported
Well Drilled By:	Not Reported	Comments:	No Longer Needed

F43 **NE** **1/2 - 1 Mile** **Lower**	**OH WELLS**	**OHDM30000063884**

Database:	Monitoring Water Wells Listing		
Well Log #:	322419	Well Type:	Sealing Report
Drill Type:	Not Reported	Test Type:	Not Reported
Well Use:	MONITOR	Aquifer Type:	Not Reported
Permit #:	Not Reported	Test Rate (gpm):	Not Reported
Draw Down:	Not Reported	Test Duration:	Not Reported
Surface Water Level (ft):	6	Date Measured:	20190118000000.000
Casing Height (ft):	Not Reported	Screen Length (ft):	Not Reported
Total Depth (ft):	18	Completion Date:	20190118000000.000
Depth to Bedrock (ft):	Not Reported	Drill Year:	Not Reported
Well Seal Report #:	Not Reported	Screen Diameter (in):	Not Reported
Screen Type:	Not Reported	Screen Material:	Not Reported
Pump Type:	Not Reported	Pump Capacity (gpm):	Not Reported
Pump Installed By:	Not Reported	Water Level Elev (ft):	Not Reported
Well Drilled By:	Not Reported	Comments:	No Longer Needed

F44 **NE** **1/2 - 1 Mile** **Lower**	**OH WELLS**	**OHDM30000023958**

Database:	Monitoring Water Wells Listing		
Well Log #:	322418	Well Type:	Sealing Report
Drill Type:	Not Reported	Test Type:	Not Reported
Well Use:	MONITOR	Aquifer Type:	Not Reported
Permit #:	Not Reported	Test Rate (gpm):	Not Reported
Draw Down:	Not Reported	Test Duration:	Not Reported
Surface Water Level (ft):	7	Date Measured:	20190118000000.000
Casing Height (ft):	Not Reported	Screen Length (ft):	Not Reported
Total Depth (ft):	18	Completion Date:	20190118000000.000

Depth to Bedrock (ft):	Not Reported	Drill Year:	Not Reported
Well Seal Report #:	Not Reported	Screen Diameter (in):	Not Reported
Screen Type:	Not Reported	Screen Material:	Not Reported
Pump Type:	Not Reported	Pump Capacity (gpm):	Not Reported
Pump Installed By:	Not Reported	Water Level Elev (ft):	Not Reported
Well Drilled By:	Not Reported	Comments:	No Longer Needed

F45
NE
1/2 - 1 Mile
Lower

OH WELLS **OHD900000655090**

Database:	Water Well Database	Well Log #:	2072245
Well Type:	Water Well	Drill Type:	AUGER
Test Type:	Not Reported	Well Use:	VAPOR EXTRACTIO
Aquifer Type:	SAND	Permit #:	Not Reported
Test Rate (gpm):	Not Reported	Draw Down:	Not Reported
Test Duration:	Not Reported	Surface Water Level (ft):	Not Reported
Date Measured:	Not Reported	Casing Height (ft):	0
Screen Length (ft):	5	Total Depth (ft):	15
Completion Date:	20190204000000.000	Depth to Bedrock (ft):	Not Reported
Drill Year:	Not Reported	Well Seal Report #:	Not Reported
Screen Diameter (in):	4	Screen Type:	MACHINE SLOTTED
Screen Material:	PVC	Pump Type:	Not Reported
Pump Capacity (gpm):	Not Reported	Pump Installed By:	Not Reported
Water Level Elev (ft):	Not Reported	Well Drilled By:	Not Reported
Comments:	Not Reported		

F46
NE
1/2 - 1 Mile
Lower

OH WELLS **OHD900000633065**

Database:	Water Well Database	Well Log #:	2072284
Well Type:	Water Well	Drill Type:	AUGER
Test Type:	Not Reported	Well Use:	VAPOR EXTRACTIO
Aquifer Type:	SAND	Permit #:	Not Reported
Test Rate (gpm):	Not Reported	Draw Down:	Not Reported
Test Duration:	Not Reported	Surface Water Level (ft):	Not Reported
Date Measured:	Not Reported	Casing Height (ft):	0
Screen Length (ft):	2	Total Depth (ft):	14
Completion Date:	20190205000000.000	Depth to Bedrock (ft):	Not Reported
Drill Year:	Not Reported	Well Seal Report #:	Not Reported
Screen Diameter (in):	2	Screen Type:	MACHINE SLOTTED
Screen Material:	PVC	Pump Type:	Not Reported
Pump Capacity (gpm):	Not Reported	Pump Installed By:	Not Reported
Water Level Elev (ft):	Not Reported	Well Drilled By:	Not Reported
Comments:	Not Reported		

F47
NE
1/2 - 1 Mile
Lower

OH WELLS **OHD900000838182**

Database:	Water Well Database	Well Log #:	2072270
Well Type:	Water Well	Drill Type:	AUGER

Test Type:	Not Reported	Well Use:	VAPOR EXTRACTIO
Aquifer Type:	SAND AND CLAY	Permit #:	Not Reported
Test Rate (gpm):	Not Reported	Draw Down:	Not Reported
Test Duration:	Not Reported	Surface Water Level (ft):	Not Reported
Date Measured:	Not Reported	Casing Height (ft):	0
Screen Length (ft):	2	Total Depth (ft):	15
Completion Date:	20190205000000.000	Depth to Bedrock (ft):	Not Reported
Drill Year:	Not Reported	Well Seal Report #:	Not Reported
Screen Diameter (in):	2	Screen Type:	MACHINE SLOTTED
Screen Material:	PVC	Pump Type:	Not Reported
Pump Capacity (gpm):	Not Reported	Pump Installed By:	Not Reported
Water Level Elev (ft):	Not Reported	Well Drilled By:	Not Reported
Comments:	Not Reported		

F48
NE
1/2 - 1 Mile
Lower

OH WELLS **OHD900000549796**

Database:	Water Well Database	Well Log #:	2072228
Well Type:	Water Well	Drill Type:	AUGER
Test Type:	Not Reported	Well Use:	VAPOR EXTRACTIO
Aquifer Type:	SAND AND CLAY	Permit #:	Not Reported
Test Rate (gpm):	Not Reported	Draw Down:	Not Reported
Test Duration:	Not Reported	Surface Water Level (ft):	Not Reported
Date Measured:	Not Reported	Casing Height (ft):	0
Screen Length (ft):	5	Total Depth (ft):	15
Completion Date:	20190205000000.000	Depth to Bedrock (ft):	Not Reported
Drill Year:	Not Reported	Well Seal Report #:	Not Reported
Screen Diameter (in):	4	Screen Type:	MACHINE SLOTTED
Screen Material:	PVC	Pump Type:	Not Reported
Pump Capacity (gpm):	Not Reported	Pump Installed By:	Not Reported
Water Level Elev (ft):	Not Reported	Well Drilled By:	Not Reported
Comments:	Not Reported		

F49
NE
1/2 - 1 Mile
Lower

OH WELLS **OHD900000633064**

Database:	Water Well Database	Well Log #:	2072283
Well Type:	Water Well	Drill Type:	AUGER
Test Type:	Not Reported	Well Use:	VAPOR EXTRACTIO
Aquifer Type:	SAND AND CLAY	Permit #:	Not Reported
Test Rate (gpm):	Not Reported	Draw Down:	Not Reported
Test Duration:	Not Reported	Surface Water Level (ft):	Not Reported
Date Measured:	Not Reported	Casing Height (ft):	0
Screen Length (ft):	2	Total Depth (ft):	15
Completion Date:	20190205000000.000	Depth to Bedrock (ft):	Not Reported
Drill Year:	Not Reported	Well Seal Report #:	Not Reported
Screen Diameter (in):	2	Screen Type:	MACHINE SLOTTED
Screen Material:	PVC	Pump Type:	Not Reported
Pump Capacity (gpm):	Not Reported	Pump Installed By:	Not Reported
Water Level Elev (ft):	Not Reported	Well Drilled By:	Not Reported
Comments:	Not Reported		

Map ID Direction Distance Elevation	Database	EDR ID Number
F50 **NE** **1/2 - 1 Mile** **Lower**	**OH WELLS**	**OHD900000836746**

Database:	Water Well Database	Well Log #:	2072271
Well Type:	Water Well	Drill Type:	AUGER
Test Type:	Not Reported	Well Use:	VAPOR EXTRACTIO
Aquifer Type:	Not Reported	Permit #:	Not Reported
Test Rate (gpm):	Not Reported	Draw Down:	Not Reported
Test Duration:	Not Reported	Surface Water Level (ft):	Not Reported
Date Measured:	Not Reported	Casing Height (ft):	0
Screen Length (ft):	2	Total Depth (ft):	18.9
Completion Date:	20190207000000.000	Depth to Bedrock (ft):	Not Reported
Drill Year:	Not Reported	Well Seal Report #:	Not Reported
Screen Diameter (in):	2	Screen Type:	MACHINE SLOTTED
Screen Material:	PVC	Pump Type:	Not Reported
Pump Capacity (gpm):	Not Reported	Pump Installed By:	Not Reported
Water Level Elev (ft):	Not Reported	Well Drilled By:	Not Reported
Comments:	Not Reported		

F51 **NE** **1/2 - 1 Mile** **Lower**	**OH WELLS**	**OHD900000633306**

Database:	Water Well Database	Well Log #:	2072286
Well Type:	Water Well	Drill Type:	AIR ROTARY
Test Type:	Not Reported	Well Use:	VAPOR EXTRACTIO
Aquifer Type:	SAND AND CLAY	Permit #:	Not Reported
Test Rate (gpm):	Not Reported	Draw Down:	Not Reported
Test Duration:	Not Reported	Surface Water Level (ft):	Not Reported
Date Measured:	Not Reported	Casing Height (ft):	0
Screen Length (ft):	5	Total Depth (ft):	15
Completion Date:	20190205000000.000	Depth to Bedrock (ft):	Not Reported
Drill Year:	Not Reported	Well Seal Report #:	Not Reported
Screen Diameter (in):	4	Screen Type:	MACHINE SLOTTED
Screen Material:	PVC	Pump Type:	Not Reported
Pump Capacity (gpm):	Not Reported	Pump Installed By:	Not Reported
Water Level Elev (ft):	Not Reported	Well Drilled By:	Not Reported
Comments:	Not Reported		

F52 **NE** **1/2 - 1 Mile** **Lower**	**OH WELLS**	**OHD900000549794**

Database:	Water Well Database	Well Log #:	2072226
Well Type:	Water Well	Drill Type:	AUGER
Test Type:	Not Reported	Well Use:	VAPOR EXTRACTIO
Aquifer Type:	SAND AND SILT	Permit #:	Not Reported
Test Rate (gpm):	Not Reported	Draw Down:	Not Reported
Test Duration:	Not Reported	Surface Water Level (ft):	Not Reported
Date Measured:	Not Reported	Casing Height (ft):	0
Screen Length (ft):	5	Total Depth (ft):	15
Completion Date:	20190204000000.000	Depth to Bedrock (ft):	Not Reported

Drill Year:	Not Reported	Well Seal Report #:	Not Reported
Screen Diameter (in):	4	Screen Type:	MACHINE SLOTTED
Screen Material:	PVC	Pump Type:	Not Reported
Pump Capacity (gpm):	Not Reported	Pump Installed By:	Not Reported
Water Level Elev (ft):	Not Reported	Well Drilled By:	Not Reported
Comments:	Not Reported		

F53
NE
1/2 - 1 Mile
Lower

OH WELLS **OHDM30000017550**

Database:	Monitoring Water Wells Listing		
Well Log #:	2012552	Well Type:	Water Well
Drill Type:	AUGER	Test Type:	Not Reported
Well Use:	MONITOR	Aquifer Type:	SAND
Permit #:	Not Reported	Test Rate (gpm):	Not Reported
Draw Down:	Not Reported	Test Duration:	Not Reported
Surface Water Level (ft):	0	Date Measured:	Not Reported
Casing Height (ft):	0	Screen Length (ft):	10
Total Depth (ft):	15	Completion Date:	20070911000000.000
Depth to Bedrock (ft):	Not Reported	Drill Year:	Not Reported
Well Seal Report #:	Not Reported	Screen Diameter (in):	2
Screen Type:	MACHINE SLOTTED	Screen Material:	PVC
Pump Type:	Not Reported	Pump Capacity (gpm):	Not Reported
Pump Installed By:	Not Reported	Water Level Elev (ft):	648
Well Drilled By:	Not Reported	Comments:	Not Reported

F54
NE
1/2 - 1 Mile
Lower

OH WELLS **OHDM30000017548**

Database:	Monitoring Water Wells Listing		
Well Log #:	2012550	Well Type:	Water Well
Drill Type:	AUGER	Test Type:	Not Reported
Well Use:	MONITOR	Aquifer Type:	SAND
Permit #:	Not Reported	Test Rate (gpm):	Not Reported
Draw Down:	Not Reported	Test Duration:	Not Reported
Surface Water Level (ft):	0	Date Measured:	Not Reported
Casing Height (ft):	0	Screen Length (ft):	10
Total Depth (ft):	15	Completion Date:	20070911000000.000
Depth to Bedrock (ft):	Not Reported	Drill Year:	Not Reported
Well Seal Report #:	Not Reported	Screen Diameter (in):	2
Screen Type:	MACHINE SLOTTED	Screen Material:	PVC
Pump Type:	Not Reported	Pump Capacity (gpm):	Not Reported
Pump Installed By:	Not Reported	Water Level Elev (ft):	647.8
Well Drilled By:	Not Reported	Comments:	Not Reported

F55
NE
1/2 - 1 Mile
Lower

OH WELLS **OHD900000667697**

Database:	Water Well Database	Well Log #:	2072272
Well Type:	Water Well	Drill Type:	AUGER

Test Type:	Not Reported	Well Use:	VAPOR EXTRACTIO
Aquifer Type:	SAND	Permit #:	Not Reported
Test Rate (gpm):	Not Reported	Draw Down:	Not Reported
Test Duration:	Not Reported	Surface Water Level (ft):	Not Reported
Date Measured:	Not Reported	Casing Height (ft):	0
Screen Length (ft):	2	Total Depth (ft):	15
Completion Date:	20190207000000.000	Depth to Bedrock (ft):	Not Reported
Drill Year:	Not Reported	Well Seal Report #:	Not Reported
Screen Diameter (in):	2	Screen Type:	MACHINE SLOTTED
Screen Material:	PVC	Pump Type:	Not Reported
Pump Capacity (gpm):	Not Reported	Pump Installed By:	Not Reported
Water Level Elev (ft):	Not Reported	Well Drilled By:	Not Reported
Comments:	Not Reported		

F56
NE
1/2 - 1 Mile
Lower

OH WELLS **OHD900000592558**

Database:	Water Well Database	Well Log #:	2072240
Well Type:	Water Well	Drill Type:	AUGER
Test Type:	Not Reported	Well Use:	VAPOR EXTRACTIO
Aquifer Type:	SAND	Permit #:	Not Reported
Test Rate (gpm):	Not Reported	Draw Down:	Not Reported
Test Duration:	Not Reported	Surface Water Level (ft):	Not Reported
Date Measured:	Not Reported	Casing Height (ft):	0
Screen Length (ft):	2	Total Depth (ft):	20
Completion Date:	20190205000000.000	Depth to Bedrock (ft):	Not Reported
Drill Year:	Not Reported	Well Seal Report #:	Not Reported
Screen Diameter (in):	2	Screen Type:	MACHINE SLOTTED
Screen Material:	PVC	Pump Type:	Not Reported
Pump Capacity (gpm):	Not Reported	Pump Installed By:	Not Reported
Water Level Elev (ft):	Not Reported	Well Drilled By:	Not Reported
Comments:	Not Reported		

F57
NE
1/2 - 1 Mile
Lower

OH WELLS **OHD900000861661**

Database:	Water Well Database	Well Log #:	2072241
Well Type:	Water Well	Drill Type:	AUGER
Test Type:	Not Reported	Well Use:	VAPOR EXTRACTIO
Aquifer Type:	SAND	Permit #:	Not Reported
Test Rate (gpm):	Not Reported	Draw Down:	Not Reported
Test Duration:	Not Reported	Surface Water Level (ft):	Not Reported
Date Measured:	Not Reported	Casing Height (ft):	0
Screen Length (ft):	2	Total Depth (ft):	20
Completion Date:	20190204000000.000	Depth to Bedrock (ft):	Not Reported
Drill Year:	Not Reported	Well Seal Report #:	Not Reported
Screen Diameter (in):	2	Screen Type:	MACHINE SLOTTED
Screen Material:	PVC	Pump Type:	Not Reported
Pump Capacity (gpm):	Not Reported	Pump Installed By:	Not Reported
Water Level Elev (ft):	Not Reported	Well Drilled By:	Not Reported
Comments:	Not Reported		

Map ID Direction Distance Elevation	Database	EDR ID Number
F58 **NE** **1/2 - 1 Mile** **Lower**	**OH WELLS**	**OHD900000630681**

Database:	Water Well Database	Well Log #:	2072276
Well Type:	Water Well	Drill Type:	AUGER
Test Type:	Not Reported	Well Use:	VAPOR EXTRACTIO
Aquifer Type:	Not Reported	Permit #:	Not Reported
Test Rate (gpm):	Not Reported	Draw Down:	Not Reported
Test Duration:	Not Reported	Surface Water Level (ft):	Not Reported
Date Measured:	Not Reported	Casing Height (ft):	0
Screen Length (ft):	2	Total Depth (ft):	14
Completion Date:	20190205000000.000	Depth to Bedrock (ft):	Not Reported
Drill Year:	Not Reported	Well Seal Report #:	Not Reported
Screen Diameter (in):	2	Screen Type:	MACHINE SLOTTED
Screen Material:	PVC	Pump Type:	Not Reported
Pump Capacity (gpm):	Not Reported	Pump Installed By:	Not Reported
Water Level Elev (ft):	Not Reported	Well Drilled By:	Not Reported
Comments:	Not Reported		

F59 **NE** **1/2 - 1 Mile** **Lower**	**OH WELLS**	**OHD900000564966**

Database:	Water Well Database	Well Log #:	2072266
Well Type:	Water Well	Drill Type:	AUGER
Test Type:	Not Reported	Well Use:	VAPOR EXTRACTIO
Aquifer Type:	SAND AND CLAY	Permit #:	Not Reported
Test Rate (gpm):	Not Reported	Draw Down:	Not Reported
Test Duration:	Not Reported	Surface Water Level (ft):	Not Reported
Date Measured:	Not Reported	Casing Height (ft):	0
Screen Length (ft):	5	Total Depth (ft):	15
Completion Date:	20190204000000.000	Depth to Bedrock (ft):	Not Reported
Drill Year:	Not Reported	Well Seal Report #:	Not Reported
Screen Diameter (in):	4	Screen Type:	MACHINE SLOTTED
Screen Material:	PVC	Pump Type:	Not Reported
Pump Capacity (gpm):	Not Reported	Pump Installed By:	Not Reported
Water Level Elev (ft):	Not Reported	Well Drilled By:	Not Reported
Comments:	Not Reported		

F60 **NE** **1/2 - 1 Mile** **Lower**	**OH WELLS**	**OHD900000861666**

Database:	Water Well Database	Well Log #:	2072268
Well Type:	Water Well	Drill Type:	AUGER
Test Type:	Not Reported	Well Use:	VAPOR EXTRACTIO
Aquifer Type:	SAND	Permit #:	Not Reported
Test Rate (gpm):	Not Reported	Draw Down:	Not Reported
Test Duration:	Not Reported	Surface Water Level (ft):	Not Reported
Date Measured:	Not Reported	Casing Height (ft):	0
Screen Length (ft):	5	Total Depth (ft):	15
Completion Date:	20190205000000.000	Depth to Bedrock (ft):	Not Reported

Drill Year:	Not Reported	Well Seal Report #:	Not Reported
Screen Diameter (in):	4	Screen Type:	MACHINE SLOTTED
Screen Material:	PVC	Pump Type:	Not Reported
Pump Capacity (gpm):	Not Reported	Pump Installed By:	Not Reported
Water Level Elev (ft):	Not Reported	Well Drilled By:	Not Reported
Comments:	Not Reported		

F61
NE
1/2 - 1 Mile
Lower

OH WELLS **OHDM30000046358**

Database:	Monitoring Water Wells Listing		
Well Log #:	2017056	Well Type:	Water Well
Drill Type:	DRIVEN	Test Type:	Not Reported
Well Use:	MONITOR	Aquifer Type:	SAND
Permit #:	Not Reported	Test Rate (gpm):	Not Reported
Draw Down:	Not Reported	Test Duration:	Not Reported
Surface Water Level (ft):	0	Date Measured:	Not Reported
Casing Height (ft):	0	Screen Length (ft):	10
Total Depth (ft):	15	Completion Date:	20070914000000.000
Depth to Bedrock (ft):	Not Reported	Drill Year:	Not Reported
Well Seal Report #:	Not Reported	Screen Diameter (in):	1
Screen Type:	MACHINE SLOTTED	Screen Material:	PVC
Pump Type:	Not Reported	Pump Capacity (gpm):	Not Reported
Pump Installed By:	Not Reported	Water Level Elev (ft):	648.2
Well Drilled By:	Not Reported	Comments:	Not Reported

F62
NE
1/2 - 1 Mile
Lower

OH WELLS **OHDM30000046359**

Database:	Monitoring Water Wells Listing		
Well Log #:	2017057	Well Type:	Water Well
Drill Type:	DRIVEN	Test Type:	Not Reported
Well Use:	MONITOR	Aquifer Type:	SAND
Permit #:	Not Reported	Test Rate (gpm):	Not Reported
Draw Down:	Not Reported	Test Duration:	Not Reported
Surface Water Level (ft):	0	Date Measured:	Not Reported
Casing Height (ft):	0	Screen Length (ft):	10
Total Depth (ft):	15	Completion Date:	20070914000000.000
Depth to Bedrock (ft):	Not Reported	Drill Year:	Not Reported
Well Seal Report #:	Not Reported	Screen Diameter (in):	1
Screen Type:	MACHINE SLOTTED	Screen Material:	PVC
Pump Type:	Not Reported	Pump Capacity (gpm):	Not Reported
Pump Installed By:	Not Reported	Water Level Elev (ft):	648.2
Well Drilled By:	Not Reported	Comments:	Not Reported

F63
NE
1/2 - 1 Mile
Lower

OH WELLS **OHDM30000046357**

Database:	Monitoring Water Wells Listing		
Well Log #:	2017055	Well Type:	Water Well

Drill Type:	DRIVEN	Test Type:	Not Reported
Well Use:	MONITOR	Aquifer Type:	CLAY
Permit #:	Not Reported	Test Rate (gpm):	Not Reported
Draw Down:	Not Reported	Test Duration:	Not Reported
Surface Water Level (ft):	0	Date Measured:	Not Reported
Casing Height (ft):	0	Screen Length (ft):	10
Total Depth (ft):	15	Completion Date:	20070914000000.000
Depth to Bedrock (ft):	Not Reported	Drill Year:	Not Reported
Well Seal Report #:	Not Reported	Screen Diameter (in):	1
Screen Type:	MACHINE SLOTTED	Screen Material:	PVC
Pump Type:	Not Reported	Pump Capacity (gpm):	Not Reported
Pump Installed By:	Not Reported	Water Level Elev (ft):	648.2
Well Drilled By:	Not Reported	Comments:	Not Reported

F64
NE
1/2 - 1 Mile
Lower

OH WELLS **OHDM30000046355**

Database:	Monitoring Water Wells Listing		
Well Log #:	2017053	Well Type:	Water Well
Drill Type:	DRIVEN	Test Type:	Not Reported
Well Use:	MONITOR	Aquifer Type:	SAND
Permit #:	Not Reported	Test Rate (gpm):	Not Reported
Draw Down:	Not Reported	Test Duration:	Not Reported
Surface Water Level (ft):	0	Date Measured:	Not Reported
Casing Height (ft):	0	Screen Length (ft):	10
Total Depth (ft):	15	Completion Date:	20070914000000.000
Depth to Bedrock (ft):	Not Reported	Drill Year:	Not Reported
Well Seal Report #:	Not Reported	Screen Diameter (in):	1
Screen Type:	MACHINE SLOTTED	Screen Material:	PVC
Pump Type:	Not Reported	Pump Capacity (gpm):	Not Reported
Pump Installed By:	Not Reported	Water Level Elev (ft):	648.2
Well Drilled By:	Not Reported	Comments:	Not Reported

F65
NE
1/2 - 1 Mile
Lower

OH WELLS **OHDM30000046356**

Database:	Monitoring Water Wells Listing		
Well Log #:	2017054	Well Type:	Water Well
Drill Type:	DRIVEN	Test Type:	Not Reported
Well Use:	MONITOR	Aquifer Type:	CLAY
Permit #:	Not Reported	Test Rate (gpm):	Not Reported
Draw Down:	Not Reported	Test Duration:	Not Reported
Surface Water Level (ft):	0	Date Measured:	Not Reported
Casing Height (ft):	0	Screen Length (ft):	10
Total Depth (ft):	15	Completion Date:	20070914000000.000
Depth to Bedrock (ft):	Not Reported	Drill Year:	Not Reported
Well Seal Report #:	Not Reported	Screen Diameter (in):	1
Screen Type:	MACHINE SLOTTED	Screen Material:	PVC
Pump Type:	Not Reported	Pump Capacity (gpm):	Not Reported
Pump Installed By:	Not Reported	Water Level Elev (ft):	648.2
Well Drilled By:	Not Reported	Comments:	Not Reported

Map ID Direction Distance Elevation	Database	EDR ID Number
F66 **NE** **1/2 - 1 Mile** **Lower**	**OH WELLS**	**OHDM30000046360**

Database:	Monitoring Water Wells Listing		
Well Log #:	2017060	Well Type:	Water Well
Drill Type:	DRIVEN	Test Type:	Not Reported
Well Use:	MONITOR	Aquifer Type:	SAND
Permit #:	Not Reported	Test Rate (gpm):	Not Reported
Draw Down:	Not Reported	Test Duration:	Not Reported
Surface Water Level (ft):	0	Date Measured:	Not Reported
Casing Height (ft):	0	Screen Length (ft):	10
Total Depth (ft):	15	Completion Date:	20070914000000.000
Depth to Bedrock (ft):	Not Reported	Drill Year:	Not Reported
Well Seal Report #:	Not Reported	Screen Diameter (in):	1
Screen Type:	MACHINE SLOTTED	Screen Material:	PVC
Pump Type:	Not Reported	Pump Capacity (gpm):	Not Reported
Pump Installed By:	Not Reported	Water Level Elev (ft):	648.2
Well Drilled By:	Not Reported	Comments:	Not Reported

F67 **NE** **1/2 - 1 Mile** **Lower**	**OH WELLS**	**OHDM30000046363**

Database:	Monitoring Water Wells Listing		
Well Log #:	2017063	Well Type:	Water Well
Drill Type:	DRIVEN	Test Type:	Not Reported
Well Use:	MONITOR	Aquifer Type:	SAND
Permit #:	Not Reported	Test Rate (gpm):	Not Reported
Draw Down:	Not Reported	Test Duration:	Not Reported
Surface Water Level (ft):	0	Date Measured:	Not Reported
Casing Height (ft):	0	Screen Length (ft):	10
Total Depth (ft):	15	Completion Date:	20070914000000.000
Depth to Bedrock (ft):	Not Reported	Drill Year:	Not Reported
Well Seal Report #:	Not Reported	Screen Diameter (in):	1
Screen Type:	MACHINE SLOTTED	Screen Material:	PVC
Pump Type:	Not Reported	Pump Capacity (gpm):	Not Reported
Pump Installed By:	Not Reported	Water Level Elev (ft):	648.2
Well Drilled By:	Not Reported	Comments:	Not Reported

F68 **NE** **1/2 - 1 Mile** **Lower**	**OH WELLS**	**OHDM30000048690**

Database:	Monitoring Water Wells Listing		
Well Log #:	2017007	Well Type:	Water Well
Drill Type:	DRIVEN	Test Type:	Not Reported
Well Use:	MONITOR	Aquifer Type:	SAND
Permit #:	Not Reported	Test Rate (gpm):	Not Reported
Draw Down:	Not Reported	Test Duration:	Not Reported
Surface Water Level (ft):	0	Date Measured:	Not Reported
Casing Height (ft):	0	Screen Length (ft):	10
Total Depth (ft):	15	Completion Date:	20070914000000.000

Depth to Bedrock (ft):	Not Reported	Drill Year:	Not Reported
Well Seal Report #:	Not Reported	Screen Diameter (in):	1
Screen Type:	MACHINE SLOTTED	Screen Material:	PVC
Pump Type:	Not Reported	Pump Capacity (gpm):	Not Reported
Pump Installed By:	Not Reported	Water Level Elev (ft):	648.2
Well Drilled By:	Not Reported	Comments:	Not Reported

F69
NE
1/2 - 1 Mile
Lower

OH WELLS **OHDM30000046361**

Database:	Monitoring Water Wells Listing		
Well Log #:	2017061	Well Type:	Water Well
Drill Type:	DRIVEN	Test Type:	Not Reported
Well Use:	MONITOR	Aquifer Type:	SAND
Permit #:	Not Reported	Test Rate (gpm):	Not Reported
Draw Down:	Not Reported	Test Duration:	Not Reported
Surface Water Level (ft):	0	Date Measured:	Not Reported
Casing Height (ft):	0	Screen Length (ft):	10
Total Depth (ft):	15	Completion Date:	20070914000000.000
Depth to Bedrock (ft):	Not Reported	Drill Year:	Not Reported
Well Seal Report #:	Not Reported	Screen Diameter (in):	1
Screen Type:	MACHINE SLOTTED	Screen Material:	PVC
Pump Type:	Not Reported	Pump Capacity (gpm):	Not Reported
Pump Installed By:	Not Reported	Water Level Elev (ft):	648.2
Well Drilled By:	Not Reported	Comments:	Not Reported

F70
NE
1/2 - 1 Mile
Lower

OH WELLS **OHDM30000046362**

Database:	Monitoring Water Wells Listing		
Well Log #:	2017062	Well Type:	Water Well
Drill Type:	DRIVEN	Test Type:	Not Reported
Well Use:	MONITOR	Aquifer Type:	SAND
Permit #:	Not Reported	Test Rate (gpm):	Not Reported
Draw Down:	Not Reported	Test Duration:	Not Reported
Surface Water Level (ft):	0	Date Measured:	Not Reported
Casing Height (ft):	0	Screen Length (ft):	10
Total Depth (ft):	15	Completion Date:	20070914000000.000
Depth to Bedrock (ft):	Not Reported	Drill Year:	Not Reported
Well Seal Report #:	Not Reported	Screen Diameter (in):	1
Screen Type:	MACHINE SLOTTED	Screen Material:	PVC
Pump Type:	Not Reported	Pump Capacity (gpm):	Not Reported
Pump Installed By:	Not Reported	Water Level Elev (ft):	648.2
Well Drilled By:	Not Reported	Comments:	Not Reported

F71
NE
1/2 - 1 Mile
Lower

OH WELLS **OHDM30000017552**

Database:	Monitoring Water Wells Listing		
Well Log #:	2012554	Well Type:	Water Well

Drill Type:	AUGER	Test Type:	Not Reported
Well Use:	MONITOR	Aquifer Type:	SAND
Permit #:	Not Reported	Test Rate (gpm):	Not Reported
Draw Down:	Not Reported	Test Duration:	Not Reported
Surface Water Level (ft):	0	Date Measured:	Not Reported
Casing Height (ft):	0	Screen Length (ft):	10
Total Depth (ft):	15	Completion Date:	20070911000000.000
Depth to Bedrock (ft):	Not Reported	Drill Year:	Not Reported
Well Seal Report #:	Not Reported	Screen Diameter (in):	2
Screen Type:	MACHINE SLOTTED	Screen Material:	PVC
Pump Type:	Not Reported	Pump Capacity (gpm):	Not Reported
Pump Installed By:	Not Reported	Water Level Elev (ft):	648.1
Well Drilled By:	Not Reported	Comments:	Not Reported

F72
NE
1/2 - 1 Mile
Lower

OH WELLS **OHD900000861667**

Database:	Water Well Database	Well Log #:	2072269
Well Type:	Water Well	Drill Type:	AUGER
Test Type:	Not Reported	Well Use:	VAPOR EXTRACTIO
Aquifer Type:	SAND	Permit #:	Not Reported
Test Rate (gpm):	Not Reported	Draw Down:	Not Reported
Test Duration:	Not Reported	Surface Water Level (ft):	Not Reported
Date Measured:	Not Reported	Casing Height (ft):	0
Screen Length (ft):	5	Total Depth (ft):	15
Completion Date:	20190204000000.000	Depth to Bedrock (ft):	Not Reported
Drill Year:	Not Reported	Well Seal Report #:	Not Reported
Screen Diameter (in):	4	Screen Type:	MACHINE SLOTTED
Screen Material:	PVC	Pump Type:	Not Reported
Pump Capacity (gpm):	Not Reported	Pump Installed By:	Not Reported
Water Level Elev (ft):	Not Reported	Well Drilled By:	Not Reported
Comments:	Not Reported		

F73
NE
1/2 - 1 Mile
Lower

OH WELLS **OHDM30000017554**

Database:	Monitoring Water Wells Listing		
Well Log #:	2012556	Well Type:	Water Well
Drill Type:	AUGER	Test Type:	Not Reported
Well Use:	MONITOR	Aquifer Type:	SAND
Permit #:	Not Reported	Test Rate (gpm):	Not Reported
Draw Down:	Not Reported	Test Duration:	Not Reported
Surface Water Level (ft):	0	Date Measured:	Not Reported
Casing Height (ft):	0	Screen Length (ft):	8
Total Depth (ft):	13	Completion Date:	20070912000000.000
Depth to Bedrock (ft):	Not Reported	Drill Year:	Not Reported
Well Seal Report #:	Not Reported	Screen Diameter (in):	2
Screen Type:	MACHINE SLOTTED	Screen Material:	PVC
Pump Type:	Not Reported	Pump Capacity (gpm):	Not Reported
Pump Installed By:	Not Reported	Water Level Elev (ft):	647.2
Well Drilled By:	Not Reported	Comments:	Not Reported

Map ID Direction Distance Elevation	Database	EDR ID Number
F74 **NE** **1/2 - 1 Mile** **Lower**	**OH WELLS**	**OHD900000655904**

Database:	Water Well Database	Well Log #:	2072273
Well Type:	Water Well	Drill Type:	AUGER
Test Type:	Not Reported	Well Use:	VAPOR EXTRACTIO
Aquifer Type:	SAND	Permit #:	Not Reported
Test Rate (gpm):	Not Reported	Draw Down:	Not Reported
Test Duration:	Not Reported	Surface Water Level (ft):	Not Reported
Date Measured:	Not Reported	Casing Height (ft):	0
Screen Length (ft):	2	Total Depth (ft):	16
Completion Date:	20190207000000.000	Depth to Bedrock (ft):	Not Reported
Drill Year:	Not Reported	Well Seal Report #:	Not Reported
Screen Diameter (in):	2	Screen Type:	MACHINE SLOTTED
Screen Material:	PVC	Pump Type:	Not Reported
Pump Capacity (gpm):	Not Reported	Pump Installed By:	Not Reported
Water Level Elev (ft):	Not Reported	Well Drilled By:	Not Reported
Comments:	Not Reported		

F75 **NE** **1/2 - 1 Mile** **Lower**	**OH WELLS**	**OHD900000605479**

Database:	Water Well Database	Well Log #:	2072275
Well Type:	Water Well	Drill Type:	AUGER
Test Type:	Not Reported	Well Use:	VAPOR EXTRACTIO
Aquifer Type:	SAND	Permit #:	Not Reported
Test Rate (gpm):	Not Reported	Draw Down:	Not Reported
Test Duration:	Not Reported	Surface Water Level (ft):	Not Reported
Date Measured:	Not Reported	Casing Height (ft):	0
Screen Length (ft):	2	Total Depth (ft):	15
Completion Date:	20190204000000.000	Depth to Bedrock (ft):	Not Reported
Drill Year:	Not Reported	Well Seal Report #:	Not Reported
Screen Diameter (in):	2	Screen Type:	MACHINE SLOTTED
Screen Material:	PVC	Pump Type:	Not Reported
Pump Capacity (gpm):	Not Reported	Pump Installed By:	Not Reported
Water Level Elev (ft):	Not Reported	Well Drilled By:	Not Reported
Comments:	Not Reported		

F76 **NE** **1/2 - 1 Mile** **Lower**	**OH WELLS**	**OHDM30000017547**

Database:	Monitoring Water Wells Listing		
Well Log #:	2012549	Well Type:	Water Well
Drill Type:	AUGER	Test Type:	Not Reported
Well Use:	MONITOR	Aquifer Type:	SAND
Permit #:	Not Reported	Test Rate (gpm):	Not Reported
Draw Down:	Not Reported	Test Duration:	Not Reported
Surface Water Level (ft):	0	Date Measured:	Not Reported
Casing Height (ft):	0	Screen Length (ft):	10
Total Depth (ft):	15	Completion Date:	20070911000000.000

Depth to Bedrock (ft):	Not Reported	Drill Year:	Not Reported
Well Seal Report #:	Not Reported	Screen Diameter (in):	2
Screen Type:	MACHINE SLOTTED	Screen Material:	PVC
Pump Type:	Not Reported	Pump Capacity (gpm):	Not Reported
Pump Installed By:	Not Reported	Water Level Elev (ft):	648.1
Well Drilled By:	Not Reported	Comments:	Not Reported

F77
NE
1/2 - 1 Mile
Lower

OH WELLS **OHD900000590148**

Database:	Water Well Database	Well Log #:	2072267
Well Type:	Water Well	Drill Type:	AUGER
Test Type:	Not Reported	Well Use:	VAPOR EXTRACTIO
Aquifer Type:	SAND AND CLAY	Permit #:	Not Reported
Test Rate (gpm):	Not Reported	Draw Down:	Not Reported
Test Duration:	Not Reported	Surface Water Level (ft):	Not Reported
Date Measured:	Not Reported	Casing Height (ft):	0
Screen Length (ft):	5	Total Depth (ft):	15
Completion Date:	20190205000000.000	Depth to Bedrock (ft):	Not Reported
Drill Year:	Not Reported	Well Seal Report #:	Not Reported
Screen Diameter (in):	4	Screen Type:	MACHINE SLOTTED
Screen Material:	PVC	Pump Type:	Not Reported
Pump Capacity (gpm):	Not Reported	Pump Installed By:	Not Reported
Water Level Elev (ft):	Not Reported	Well Drilled By:	Not Reported
Comments:	Not Reported		

F78
NE
1/2 - 1 Mile
Lower

OH WELLS **OHDM30000017543**

Database:	Monitoring Water Wells Listing		
Well Log #:	2012545	Well Type:	Water Well
Drill Type:	AUGER	Test Type:	Not Reported
Well Use:	MONITOR	Aquifer Type:	SAND
Permit #:	Not Reported	Test Rate (gpm):	Not Reported
Draw Down:	Not Reported	Test Duration:	Not Reported
Surface Water Level (ft):	0	Date Measured:	Not Reported
Casing Height (ft):	0	Screen Length (ft):	10
Total Depth (ft):	15	Completion Date:	20070911000000.000
Depth to Bedrock (ft):	Not Reported	Drill Year:	Not Reported
Well Seal Report #:	Not Reported	Screen Diameter (in):	2
Screen Type:	MACHINE SLOTTED	Screen Material:	PVC
Pump Type:	Not Reported	Pump Capacity (gpm):	Not Reported
Pump Installed By:	Not Reported	Water Level Elev (ft):	648.3
Well Drilled By:	Not Reported	Comments:	Not Reported

G79
NNW
1/2 - 1 Mile
Lower

AQUIFLOW **12523**

Site ID:	1822218-00
Groundwater Flow:	SSW
Shallow Water Depth:	13.34
Deep Water Depth:	14.43
Average Water Depth:	Not Reported
Date:	4/5/1993

Map ID Direction Distance Elevation			Database	EDR ID Number
G80 **NNW** **1/2 - 1 Mile** **Lower**	Site ID: Groundwater Flow: Shallow Water Depth: Deep Water Depth: Average Water Depth: Date:	1822218-01 SSW 5.0 15 Not Reported 11/10/1994	**AQUIFLOW**	**12524**

H81
WSW
1/2 - 1 Mile
Lower

OH WELLS **OHDM30000032723**

Database:	Monitoring Water Wells Listing		
Well Log #:	2077420	Well Type:	Water Well
Drill Type:	AUGER	Test Type:	Not Reported
Well Use:	MONITOR	Aquifer Type:	SAND
Permit #:	Not Reported	Test Rate (gpm):	Not Reported
Draw Down:	Not Reported	Test Duration:	Not Reported
Surface Water Level (ft):	13	Date Measured:	19880101000000.000
Casing Height (ft):	0	Screen Length (ft):	Not Reported
Total Depth (ft):	23.5	Completion Date:	19880101000000.000
Depth to Bedrock (ft):	Not Reported	Drill Year:	Not Reported
Well Seal Report #:	326753	Screen Diameter (in):	Not Reported
Screen Type:	Not Reported	Screen Material:	Not Reported
Pump Type:	Not Reported	Pump Capacity (gpm):	Not Reported
Pump Installed By:	Not Reported	Water Level Elev (ft):	Not Reported
Well Drilled By:	Not Reported	Comments:	Not Reported

H82
WSW
1/2 - 1 Mile
Lower

OH WELLS **OHDM30000062785**

Database:	Monitoring Water Wells Listing		
Well Log #:	326753	Well Type:	Sealing Report
Drill Type:	Not Reported	Test Type:	Not Reported
Well Use:	MONITOR	Aquifer Type:	Not Reported
Permit #:	Not Reported	Test Rate (gpm):	Not Reported
Draw Down:	Not Reported	Test Duration:	Not Reported
Surface Water Level (ft):	13	Date Measured:	19880101000000.000
Casing Height (ft):	Not Reported	Screen Length (ft):	Not Reported
Total Depth (ft):	23.5	Completion Date:	20191217000000.000
Depth to Bedrock (ft):	Not Reported	Drill Year:	Not Reported
Well Seal Report #:	Not Reported	Screen Diameter (in):	Not Reported
Screen Type:	Not Reported	Screen Material:	Not Reported
Pump Type:	Not Reported	Pump Capacity (gpm):	Not Reported
Pump Installed By:	Not Reported	Water Level Elev (ft):	Not Reported
Well Drilled By:	Not Reported	Comments:	Not Reported

Map ID Direction Distance Elevation	Database	EDR ID Number
G83 **NNW** **1/2 - 1 Mile** **Lower**	**OH WELLS**	**OHDM30000004333**

Database:	Monitoring Water Wells Listing		
Well Log #:	764973	Well Type:	Water Well
Drill Type:	AUGER	Test Type:	Not Reported
Well Use:	MONITOR	Aquifer Type:	SAND
Permit #:	Not Reported	Test Rate (gpm):	Not Reported
Draw Down:	Not Reported	Test Duration:	Not Reported
Surface Water Level (ft):	Not Reported	Date Measured:	Not Reported
Casing Height (ft):	Not Reported	Screen Length (ft):	Not Reported
Total Depth (ft):	19	Completion Date:	19930331000000.000
Depth to Bedrock (ft):	Not Reported	Drill Year:	Not Reported
Well Seal Report #:	Not Reported	Screen Diameter (in):	Not Reported
Screen Type:	Not Reported	Screen Material:	Not Reported
Pump Type:	Not Reported	Pump Capacity (gpm):	Not Reported
Pump Installed By:	Not Reported	Water Level Elev (ft):	Not Reported
Well Drilled By:	Not Reported	Comments:	Not Reported

G84 **NNW** **1/2 - 1 Mile** **Lower**	**OH WELLS**	**OHDM30000028483**

Database:	Monitoring Water Wells Listing		
Well Log #:	764974	Well Type:	Water Well
Drill Type:	AUGER	Test Type:	Not Reported
Well Use:	MONITOR	Aquifer Type:	SAND
Permit #:	Not Reported	Test Rate (gpm):	Not Reported
Draw Down:	Not Reported	Test Duration:	Not Reported
Surface Water Level (ft):	Not Reported	Date Measured:	Not Reported
Casing Height (ft):	Not Reported	Screen Length (ft):	Not Reported
Total Depth (ft):	19	Completion Date:	19930331000000.000
Depth to Bedrock (ft):	Not Reported	Drill Year:	Not Reported
Well Seal Report #:	Not Reported	Screen Diameter (in):	Not Reported
Screen Type:	Not Reported	Screen Material:	Not Reported
Pump Type:	Not Reported	Pump Capacity (gpm):	Not Reported
Pump Installed By:	Not Reported	Water Level Elev (ft):	Not Reported
Well Drilled By:	Not Reported	Comments:	Not Reported

H85 **WSW** **1/2 - 1 Mile** **Lower**	**OH WELLS**	**OHDM30000020865**

Database:	Monitoring Water Wells Listing		
Well Log #:	2077418	Well Type:	Water Well
Drill Type:	AUGER	Test Type:	Not Reported
Well Use:	MONITOR	Aquifer Type:	SAND
Permit #:	Not Reported	Test Rate (gpm):	Not Reported
Draw Down:	Not Reported	Test Duration:	Not Reported
Surface Water Level (ft):	13.5	Date Measured:	19880101000000.000
Casing Height (ft):	0	Screen Length (ft):	Not Reported
Total Depth (ft):	19.5	Completion Date:	19880101000000.000

Depth to Bedrock (ft):	Not Reported	Drill Year:	Not Reported
Well Seal Report #:	326751	Screen Diameter (in):	Not Reported
Screen Type:	Not Reported	Screen Material:	Not Reported
Pump Type:	Not Reported	Pump Capacity (gpm):	Not Reported
Pump Installed By:	Not Reported	Water Level Elev (ft):	Not Reported
Well Drilled By:	Not Reported	Comments:	Not Reported

H86
WSW
1/2 - 1 Mile
Lower

OH WELLS **OHDM30000023057**

Database:	Monitoring Water Wells Listing		
Well Log #:	326751	Well Type:	Sealing Report
Drill Type:	Not Reported	Test Type:	Not Reported
Well Use:	MONITOR	Aquifer Type:	Not Reported
Permit #:	Not Reported	Test Rate (gpm):	Not Reported
Draw Down:	Not Reported	Test Duration:	Not Reported
Surface Water Level (ft):	13.5	Date Measured:	19880101000000.000
Casing Height (ft):	Not Reported	Screen Length (ft):	Not Reported
Total Depth (ft):	19.5	Completion Date:	20191217000000.000
Depth to Bedrock (ft):	Not Reported	Drill Year:	Not Reported
Well Seal Report #:	Not Reported	Screen Diameter (in):	Not Reported
Screen Type:	Not Reported	Screen Material:	Not Reported
Pump Type:	Not Reported	Pump Capacity (gpm):	Not Reported
Pump Installed By:	Not Reported	Water Level Elev (ft):	Not Reported
Well Drilled By:	Not Reported	Comments:	Not Reported

I87
SE
1/2 - 1 Mile
Higher

AQUIFLOW **14837**

Site ID:	1831055-00
Groundwater Flow:	NW
Shallow Water Depth:	3.58
Deep Water Depth:	8.88
Average Water Depth:	Not Reported
Date:	7/1998

H88
WSW
1/2 - 1 Mile
Lower

OH WELLS **OHDM30000022525**

Database:	Monitoring Water Wells Listing		
Well Log #:	2077364	Well Type:	Water Well
Drill Type:	GEOPROBE	Test Type:	Pumping
Well Use:	MONITOR	Aquifer Type:	SAND
Permit #:	Not Reported	Test Rate (gpm):	Not Reported
Draw Down:	Not Reported	Test Duration:	Not Reported
Surface Water Level (ft):	12	Date Measured:	20181031000000.000
Casing Height (ft):	0	Screen Length (ft):	10
Total Depth (ft):	20	Completion Date:	20181031000000.000
Depth to Bedrock (ft):	Not Reported	Drill Year:	Not Reported
Well Seal Report #:	326734	Screen Diameter (in):	1
Screen Type:	MACHINE SLOTTED	Screen Material:	PVC
Pump Type:	Not Reported	Pump Capacity (gpm):	Not Reported
Pump Installed By:	Not Reported	Water Level Elev (ft):	Not Reported
Well Drilled By:	Not Reported	Comments:	Not Reported

Map ID Direction Distance Elevation	Database	EDR ID Number
H89 **WSW** **1/2 - 1 Mile** **Lower**	**OH WELLS**	**OHDM30000065211**

Database:	Monitoring Water Wells Listing		
Well Log #:	326734	Well Type:	Sealing Report
Drill Type:	Not Reported	Test Type:	Not Reported
Well Use:	MONITOR	Aquifer Type:	Not Reported
Permit #:	Not Reported	Test Rate (gpm):	Not Reported
Draw Down:	Not Reported	Test Duration:	Not Reported
Surface Water Level (ft):	Not Reported	Date Measured:	Not Reported
Casing Height (ft):	Not Reported	Screen Length (ft):	Not Reported
Total Depth (ft):	20	Completion Date:	20191217000000.000
Depth to Bedrock (ft):	Not Reported	Drill Year:	Not Reported
Well Seal Report #:	Not Reported	Screen Diameter (in):	Not Reported
Screen Type:	Not Reported	Screen Material:	Not Reported
Pump Type:	Not Reported	Pump Capacity (gpm):	Not Reported
Pump Installed By:	Not Reported	Water Level Elev (ft):	Not Reported
Well Drilled By:	Not Reported	Comments:	Not Reported

H90 **WSW** **1/2 - 1 Mile** **Lower**	**OH WELLS**	**OHDM30000062783**

Database:	Monitoring Water Wells Listing		
Well Log #:	2077369	Well Type:	Water Well
Drill Type:	AUGER	Test Type:	Not Reported
Well Use:	MONITOR	Aquifer Type:	SAND
Permit #:	Not Reported	Test Rate (gpm):	Not Reported
Draw Down:	Not Reported	Test Duration:	Not Reported
Surface Water Level (ft):	13.3	Date Measured:	20180205000000.000
Casing Height (ft):	0	Screen Length (ft):	5
Total Depth (ft):	17	Completion Date:	20180205000000.000
Depth to Bedrock (ft):	Not Reported	Drill Year:	Not Reported
Well Seal Report #:	326738	Screen Diameter (in):	2
Screen Type:	MACHINE SLOTTED	Screen Material:	PVC
Pump Type:	Not Reported	Pump Capacity (gpm):	Not Reported
Pump Installed By:	Not Reported	Water Level Elev (ft):	Not Reported
Well Drilled By:	Not Reported	Comments:	Not Reported

H91 **WSW** **1/2 - 1 Mile** **Lower**	**OH WELLS**	**OHDM30000064604**

Database:	Monitoring Water Wells Listing		
Well Log #:	326738	Well Type:	Sealing Report
Drill Type:	Not Reported	Test Type:	Not Reported
Well Use:	MONITOR	Aquifer Type:	Not Reported
Permit #:	Not Reported	Test Rate (gpm):	Not Reported
Draw Down:	Not Reported	Test Duration:	Not Reported
Surface Water Level (ft):	Not Reported	Date Measured:	Not Reported
Casing Height (ft):	Not Reported	Screen Length (ft):	Not Reported
Total Depth (ft):	17	Completion Date:	20191217000000.000

Depth to Bedrock (ft):	Not Reported	Drill Year:	Not Reported
Well Seal Report #:	Not Reported	Screen Diameter (in):	Not Reported
Screen Type:	Not Reported	Screen Material:	Not Reported
Pump Type:	Not Reported	Pump Capacity (gpm):	Not Reported
Pump Installed By:	Not Reported	Water Level Elev (ft):	Not Reported
Well Drilled By:	Not Reported	Comments:	Not Reported

H92
WSW **OH WELLS** **OHDM30000023946**
1/2 - 1 Mile
Lower

Database:	Monitoring Water Wells Listing		
Well Log #:	326750	Well Type:	Sealing Report
Drill Type:	Not Reported	Test Type:	Not Reported
Well Use:	MONITOR	Aquifer Type:	Not Reported
Permit #:	Not Reported	Test Rate (gpm):	Not Reported
Draw Down:	Not Reported	Test Duration:	Not Reported
Surface Water Level (ft):	Not Reported	Date Measured:	Not Reported
Casing Height (ft):	Not Reported	Screen Length (ft):	Not Reported
Total Depth (ft):	19.5	Completion Date:	20191217000000.000
Depth to Bedrock (ft):	Not Reported	Drill Year:	Not Reported
Well Seal Report #:	Not Reported	Screen Diameter (in):	Not Reported
Screen Type:	Not Reported	Screen Material:	Not Reported
Pump Type:	Not Reported	Pump Capacity (gpm):	Not Reported
Pump Installed By:	Not Reported	Water Level Elev (ft):	Not Reported
Well Drilled By:	Not Reported	Comments:	Not Reported

H93
WSW **OH WELLS** **OHDM30000032721**
1/2 - 1 Mile
Lower

Database:	Monitoring Water Wells Listing		
Well Log #:	2077417	Well Type:	Water Well
Drill Type:	AUGER	Test Type:	Not Reported
Well Use:	MONITOR	Aquifer Type:	SAND
Permit #:	Not Reported	Test Rate (gpm):	Not Reported
Draw Down:	Not Reported	Test Duration:	Not Reported
Surface Water Level (ft):	14.3	Date Measured:	19880101000000.000
Casing Height (ft):	0	Screen Length (ft):	10
Total Depth (ft):	19.5	Completion Date:	19880101000000.000
Depth to Bedrock (ft):	Not Reported	Drill Year:	Not Reported
Well Seal Report #:	326750	Screen Diameter (in):	4
Screen Type:	MACHINE SLOTTED	Screen Material:	PVC
Pump Type:	Not Reported	Pump Capacity (gpm):	Not Reported
Pump Installed By:	Not Reported	Water Level Elev (ft):	Not Reported
Well Drilled By:	Not Reported	Comments:	Not Reported

H94
WSW **OH WELLS** **OHDM30000032724**
1/2 - 1 Mile
Higher

Database:	Monitoring Water Wells Listing		
Well Log #:	326749	Well Type:	Sealing Report

Drill Type:	Not Reported	Test Type:	Not Reported
Well Use:	MONITOR	Aquifer Type:	Not Reported
Permit #:	Not Reported	Test Rate (gpm):	Not Reported
Draw Down:	Not Reported	Test Duration:	Not Reported
Surface Water Level (ft):	13	Date Measured:	19880101000000.000
Casing Height (ft):	Not Reported	Screen Length (ft):	Not Reported
Total Depth (ft):	25	Completion Date:	20191217000000.000
Depth to Bedrock (ft):	Not Reported	Drill Year:	Not Reported
Well Seal Report #:	Not Reported	Screen Diameter (in):	Not Reported
Screen Type:	Not Reported	Screen Material:	Not Reported
Pump Type:	Not Reported	Pump Capacity (gpm):	Not Reported
Pump Installed By:	Not Reported	Water Level Elev (ft):	Not Reported
Well Drilled By:	Not Reported	Comments:	Not Reported

H95
WSW
1/2 - 1 Mile
Higher

OH WELLS **OHDM30000065212**

Database:	Monitoring Water Wells Listing		
Well Log #:	2077416	Well Type:	Water Well
Drill Type:	AUGER	Test Type:	Not Reported
Well Use:	MONITOR	Aquifer Type:	SAND
Permit #:	Not Reported	Test Rate (gpm):	Not Reported
Draw Down:	Not Reported	Test Duration:	Not Reported
Surface Water Level (ft):	13	Date Measured:	19880101000000.000
Casing Height (ft):	0	Screen Length (ft):	10
Total Depth (ft):	25	Completion Date:	19880101000000.000
Depth to Bedrock (ft):	Not Reported	Drill Year:	Not Reported
Well Seal Report #:	326749	Screen Diameter (in):	4
Screen Type:	PERFORATED (DRILLED)	Screen Material:	PVC
Pump Type:	Not Reported	Pump Capacity (gpm):	Not Reported
Pump Installed By:	Not Reported	Water Level Elev (ft):	Not Reported
Well Drilled By:	Not Reported	Comments:	Not Reported

H96
WSW
1/2 - 1 Mile
Higher

OH WELLS **OHDM30000063338**

Database:	Monitoring Water Wells Listing		
Well Log #:	2077363	Well Type:	Water Well
Drill Type:	GEOPROBE	Test Type:	Pumping
Well Use:	MONITOR	Aquifer Type:	SAND
Permit #:	Not Reported	Test Rate (gpm):	Not Reported
Draw Down:	Not Reported	Test Duration:	Not Reported
Surface Water Level (ft):	13.4	Date Measured:	20181031000000.000
Casing Height (ft):	0	Screen Length (ft):	10
Total Depth (ft):	20	Completion Date:	20181031000000.000
Depth to Bedrock (ft):	Not Reported	Drill Year:	Not Reported
Well Seal Report #:	326733	Screen Diameter (in):	1
Screen Type:	MACHINE SLOTTED	Screen Material:	PVC
Pump Type:	Not Reported	Pump Capacity (gpm):	Not Reported
Pump Installed By:	Not Reported	Water Level Elev (ft):	Not Reported
Well Drilled By:	Not Reported	Comments:	Not Reported

Map ID Direction Distance Elevation	Database	EDR ID Number
H97 **WSW** **1/2 - 1 Mile** **Higher**	**OH WELLS**	**OHDM30000063596**

Database:	Monitoring Water Wells Listing		
Well Log #:	326733	Well Type:	Sealing Report
Drill Type:	Not Reported	Test Type:	Not Reported
Well Use:	MONITOR	Aquifer Type:	Not Reported
Permit #:	Not Reported	Test Rate (gpm):	Not Reported
Draw Down:	Not Reported	Test Duration:	Not Reported
Surface Water Level (ft):	Not Reported	Date Measured:	Not Reported
Casing Height (ft):	Not Reported	Screen Length (ft):	Not Reported
Total Depth (ft):	20	Completion Date:	20191217000000.000
Depth to Bedrock (ft):	Not Reported	Drill Year:	Not Reported
Well Seal Report #:	Not Reported	Screen Diameter (in):	Not Reported
Screen Type:	Not Reported	Screen Material:	Not Reported
Pump Type:	Not Reported	Pump Capacity (gpm):	Not Reported
Pump Installed By:	Not Reported	Water Level Elev (ft):	Not Reported
Well Drilled By:	Not Reported	Comments:	Not Reported

H98 **WSW** **1/2 - 1 Mile** **Higher**	**OH WELLS**	**OHDM30000020480**

Database:	Monitoring Water Wells Listing		
Well Log #:	2077371	Well Type:	Water Well
Drill Type:	AUGER	Test Type:	Not Reported
Well Use:	MONITOR	Aquifer Type:	SAND
Permit #:	Not Reported	Test Rate (gpm):	Not Reported
Draw Down:	Not Reported	Test Duration:	Not Reported
Surface Water Level (ft):	13.3	Date Measured:	20180205000000.000
Casing Height (ft):	0	Screen Length (ft):	5
Total Depth (ft):	17	Completion Date:	20180205000000.000
Depth to Bedrock (ft):	Not Reported	Drill Year:	Not Reported
Well Seal Report #:	326739	Screen Diameter (in):	2
Screen Type:	MACHINE SLOTTED	Screen Material:	PVC
Pump Type:	Not Reported	Pump Capacity (gpm):	Not Reported
Pump Installed By:	Not Reported	Water Level Elev (ft):	Not Reported
Well Drilled By:	Not Reported	Comments:	Not Reported

H99 **WSW** **1/2 - 1 Mile** **Higher**	**OH WELLS**	**OHDM30000064605**

Database:	Monitoring Water Wells Listing		
Well Log #:	326739	Well Type:	Sealing Report
Drill Type:	Not Reported	Test Type:	Not Reported
Well Use:	MONITOR	Aquifer Type:	Not Reported
Permit #:	Not Reported	Test Rate (gpm):	Not Reported
Draw Down:	Not Reported	Test Duration:	Not Reported
Surface Water Level (ft):	Not Reported	Date Measured:	Not Reported
Casing Height (ft):	Not Reported	Screen Length (ft):	Not Reported
Total Depth (ft):	17	Completion Date:	20191217000000.000

Depth to Bedrock (ft):	Not Reported	Drill Year:	Not Reported
Well Seal Report #:	Not Reported	Screen Diameter (in):	Not Reported
Screen Type:	Not Reported	Screen Material:	Not Reported
Pump Type:	Not Reported	Pump Capacity (gpm):	Not Reported
Pump Installed By:	Not Reported	Water Level Elev (ft):	Not Reported
Well Drilled By:	Not Reported	Comments:	Not Reported

J100
SE
1/2 - 1 Mile
Lower

OH WELLS **OHDM30000064564**

Database:	Monitoring Water Wells Listing		
Well Log #:	2085314	Well Type:	Water Well
Drill Type:	DIRECT PUSH	Test Type:	Not Reported
Well Use:	MONITOR	Aquifer Type:	SAND
Permit #:	Not Reported	Test Rate (gpm):	Not Reported
Draw Down:	Not Reported	Test Duration:	Not Reported
Surface Water Level (ft):	0	Date Measured:	Not Reported
Casing Height (ft):	0	Screen Length (ft):	5
Total Depth (ft):	9	Completion Date:	20210325000000.000
Depth to Bedrock (ft):	Not Reported	Drill Year:	Not Reported
Well Seal Report #:	Not Reported	Screen Diameter (in):	2
Screen Type:	MACHINE SLOTTED	Screen Material:	PVC
Pump Type:	Not Reported	Pump Capacity (gpm):	Not Reported
Pump Installed By:	Not Reported	Water Level Elev (ft):	Not Reported
Well Drilled By:	Not Reported	Comments:	Not Reported

K101
East
1/2 - 1 Mile
Higher

OH WELLS **OHD900000800324**

Database:	Water Well Database	Well Log #:	186201
Well Type:	Sealing Report	Drill Type:	Not Reported
Test Type:	Not Reported	Well Use:	ABANDONED
Aquifer Type:	Not Reported	Permit #:	Not Reported
Test Rate (gpm):	Not Reported	Draw Down:	0
Test Duration:	0	Surface Water Level (ft):	8
Date Measured:	20090610000000.000	Casing Height (ft):	0
Screen Length (ft):	Not Reported	Total Depth (ft):	20
Completion Date:	Not Reported	Depth to Bedrock (ft):	Not Reported
Drill Year:	Not Reported	Well Seal Report #:	Not Reported
Screen Diameter (in):	Not Reported	Screen Type:	Not Reported
Screen Material:	Not Reported	Pump Type:	Not Reported
Pump Capacity (gpm):	Not Reported	Pump Installed By:	Not Reported
Water Level Elev (ft):	Not Reported	Well Drilled By:	Not Reported
Comments:	Casing Good No Longer Needed		

K102
East
1/2 - 1 Mile
Higher

OH WELLS **OHD900000800325**

Database:	Water Well Database	Well Log #:	186202
Well Type:	Sealing Report	Drill Type:	Not Reported

Test Type:	Not Reported	Well Use:	ABANDONED
Aquifer Type:	Not Reported	Permit #:	Not Reported
Test Rate (gpm):	Not Reported	Draw Down:	0
Test Duration:	0	Surface Water Level (ft):	4
Date Measured:	20090610000000.000	Casing Height (ft):	0
Screen Length (ft):	Not Reported	Total Depth (ft):	18
Completion Date:	Not Reported	Depth to Bedrock (ft):	Not Reported
Drill Year:	Not Reported	Well Seal Report #:	Not Reported
Screen Diameter (in):	Not Reported	Screen Type:	Not Reported
Screen Material:	Not Reported	Pump Type:	Not Reported
Pump Capacity (gpm):	Not Reported	Pump Installed By:	Not Reported
Water Level Elev (ft):	Not Reported	Well Drilled By:	Not Reported
Comments:	Casing Good No Longer Needed		

J103
SE
1/2 - 1 Mile
Lower

OH WELLS **OHDM30000064565**

Database:	Monitoring Water Wells Listing		
Well Log #:	2085315	Well Type:	Water Well
Drill Type:	DIRECT PUSH	Test Type:	Not Reported
Well Use:	MONITOR	Aquifer Type:	SAND
Permit #:	Not Reported	Test Rate (gpm):	Not Reported
Draw Down:	Not Reported	Test Duration:	Not Reported
Surface Water Level (ft):	0	Date Measured:	Not Reported
Casing Height (ft):	0	Screen Length (ft):	5
Total Depth (ft):	9	Completion Date:	20210325000000.000
Depth to Bedrock (ft):	Not Reported	Drill Year:	Not Reported
Well Seal Report #:	Not Reported	Screen Diameter (in):	2
Screen Type:	MACHINE SLOTTED	Screen Material:	PVC
Pump Type:	Not Reported	Pump Capacity (gpm):	Not Reported
Pump Installed By:	Not Reported	Water Level Elev (ft):	Not Reported
Well Drilled By:	Not Reported	Comments:	Not Reported

I104
SE
1/2 - 1 Mile
Higher

OH WELLS **OHDM30000061106**

Database:	Monitoring Water Wells Listing		
Well Log #:	315487	Well Type:	Sealing Report
Drill Type:	Not Reported	Test Type:	Not Reported
Well Use:	MONITOR	Aquifer Type:	Not Reported
Permit #:	Not Reported	Test Rate (gpm):	Not Reported
Draw Down:	Not Reported	Test Duration:	Not Reported
Surface Water Level (ft):	Not Reported	Date Measured:	Not Reported
Casing Height (ft):	Not Reported	Screen Length (ft):	Not Reported
Total Depth (ft):	12	Completion Date:	20170320000000.000
Depth to Bedrock (ft):	Not Reported	Drill Year:	Not Reported
Well Seal Report #:	Not Reported	Screen Diameter (in):	Not Reported
Screen Type:	Not Reported	Screen Material:	Not Reported
Pump Type:	Not Reported	Pump Capacity (gpm):	Not Reported
Pump Installed By:	Not Reported	Water Level Elev (ft):	Not Reported
Well Drilled By:	Not Reported	Comments:	No Longer Needed

Map ID Direction Distance Elevation	Database	EDR ID Number
I105 **SE** **1/2 - 1 Mile** **Higher**	**OH WELLS**	**OHDM30000061830**

Database:	Monitoring Water Wells Listing		
Well Log #:	315484	Well Type:	Sealing Report
Drill Type:	Not Reported	Test Type:	Not Reported
Well Use:	MONITOR	Aquifer Type:	Not Reported
Permit #:	Not Reported	Test Rate (gpm):	Not Reported
Draw Down:	Not Reported	Test Duration:	Not Reported
Surface Water Level (ft):	Not Reported	Date Measured:	Not Reported
Casing Height (ft):	Not Reported	Screen Length (ft):	Not Reported
Total Depth (ft):	15	Completion Date:	20170320000000.000
Depth to Bedrock (ft):	Not Reported	Drill Year:	Not Reported
Well Seal Report #:	Not Reported	Screen Diameter (in):	Not Reported
Screen Type:	Not Reported	Screen Material:	Not Reported
Pump Type:	Not Reported	Pump Capacity (gpm):	Not Reported
Pump Installed By:	Not Reported	Water Level Elev (ft):	Not Reported
Well Drilled By:	Not Reported	Comments:	No Longer Needed

J106 **SE** **1/2 - 1 Mile** **Lower**	**OH WELLS**	**OHDM30000066378**

Database:	Monitoring Water Wells Listing		
Well Log #:	2085316	Well Type:	Water Well
Drill Type:	DIRECT PUSH	Test Type:	Not Reported
Well Use:	MONITOR	Aquifer Type:	SAND
Permit #:	Not Reported	Test Rate (gpm):	Not Reported
Draw Down:	Not Reported	Test Duration:	Not Reported
Surface Water Level (ft):	0	Date Measured:	Not Reported
Casing Height (ft):	0	Screen Length (ft):	5
Total Depth (ft):	8	Completion Date:	20210325000000.000
Depth to Bedrock (ft):	Not Reported	Drill Year:	Not Reported
Well Seal Report #:	Not Reported	Screen Diameter (in):	2
Screen Type:	MACHINE SLOTTED	Screen Material:	PVC
Pump Type:	Not Reported	Pump Capacity (gpm):	Not Reported
Pump Installed By:	Not Reported	Water Level Elev (ft):	Not Reported
Well Drilled By:	Not Reported	Comments:	Not Reported

H107 **WSW** **1/2 - 1 Mile** **Higher**	**OH WELLS**	**OHDM30000023050**

Database:	Monitoring Water Wells Listing		
Well Log #:	326747	Well Type:	Sealing Report
Drill Type:	Not Reported	Test Type:	Not Reported
Well Use:	MONITOR	Aquifer Type:	Not Reported
Permit #:	Not Reported	Test Rate (gpm):	Not Reported
Draw Down:	Not Reported	Test Duration:	Not Reported
Surface Water Level (ft):	12.9	Date Measured:	19880101000000.000
Casing Height (ft):	Not Reported	Screen Length (ft):	Not Reported
Total Depth (ft):	27.7	Completion Date:	20191217000000.000

Depth to Bedrock (ft):	Not Reported	Drill Year:	Not Reported
Well Seal Report #:	Not Reported	Screen Diameter (in):	Not Reported
Screen Type:	Not Reported	Screen Material:	Not Reported
Pump Type:	Not Reported	Pump Capacity (gpm):	Not Reported
Pump Installed By:	Not Reported	Water Level Elev (ft):	Not Reported
Well Drilled By:	Not Reported	Comments:	Not Reported

H108
WSW **OH WELLS** **OHDM30000029825**
1/2 - 1 Mile
Higher

Database:	Monitoring Water Wells Listing		
Well Log #:	2077413	Well Type:	Water Well
Drill Type:	AUGER	Test Type:	Not Reported
Well Use:	MONITOR	Aquifer Type:	SAND
Permit #:	Not Reported	Test Rate (gpm):	Not Reported
Draw Down:	Not Reported	Test Duration:	Not Reported
Surface Water Level (ft):	12.9	Date Measured:	19880101000000.000
Casing Height (ft):	0	Screen Length (ft):	10
Total Depth (ft):	27.7	Completion Date:	19880101000000.000
Depth to Bedrock (ft):	Not Reported	Drill Year:	Not Reported
Well Seal Report #:	326747	Screen Diameter (in):	4
Screen Type:	MACHINE SLOTTED	Screen Material:	PVC
Pump Type:	Not Reported	Pump Capacity (gpm):	Not Reported
Pump Installed By:	Not Reported	Water Level Elev (ft):	Not Reported
Well Drilled By:	Not Reported	Comments:	Not Reported

H109
WSW **OH WELLS** **OHDM30000029826**
1/2 - 1 Mile
Higher

Database:	Monitoring Water Wells Listing		
Well Log #:	2077415	Well Type:	Water Well
Drill Type:	AUGER	Test Type:	Not Reported
Well Use:	MONITOR	Aquifer Type:	SAND
Permit #:	Not Reported	Test Rate (gpm):	Not Reported
Draw Down:	Not Reported	Test Duration:	Not Reported
Surface Water Level (ft):	13.5	Date Measured:	19880101000000.000
Casing Height (ft):	0	Screen Length (ft):	10
Total Depth (ft):	23.8	Completion Date:	19880101000000.000
Depth to Bedrock (ft):	Not Reported	Drill Year:	Not Reported
Well Seal Report #:	326748	Screen Diameter (in):	4
Screen Type:	MACHINE SLOTTED	Screen Material:	PVC
Pump Type:	Not Reported	Pump Capacity (gpm):	Not Reported
Pump Installed By:	Not Reported	Water Level Elev (ft):	Not Reported
Well Drilled By:	Not Reported	Comments:	Not Reported

H110
WSW **OH WELLS** **OHDM30000060744**
1/2 - 1 Mile
Higher

Database:	Monitoring Water Wells Listing		
Well Log #:	326748	Well Type:	Sealing Report

Drill Type:	Not Reported	Test Type:	Not Reported
Well Use:	MONITOR	Aquifer Type:	Not Reported
Permit #:	Not Reported	Test Rate (gpm):	Not Reported
Draw Down:	Not Reported	Test Duration:	Not Reported
Surface Water Level (ft):	13.5	Date Measured:	19880101000000.000
Casing Height (ft):	Not Reported	Screen Length (ft):	Not Reported
Total Depth (ft):	23.8	Completion Date:	20191217000000.000
Depth to Bedrock (ft):	Not Reported	Drill Year:	Not Reported
Well Seal Report #:	Not Reported	Screen Diameter (in):	Not Reported
Screen Type:	Not Reported	Screen Material:	Not Reported
Pump Type:	Not Reported	Pump Capacity (gpm):	Not Reported
Pump Installed By:	Not Reported	Water Level Elev (ft):	Not Reported
Well Drilled By:	Not Reported	Comments:	Not Reported

H111
WSW
1/2 - 1 Mile
Higher

OH WELLS **OHDM30000022476**

Database:	Monitoring Water Wells Listing		
Well Log #:	2077368	Well Type:	Water Well
Drill Type:	AUGER	Test Type:	Other
Well Use:	MONITOR	Aquifer Type:	SAND
Permit #:	Not Reported	Test Rate (gpm):	Not Reported
Draw Down:	Not Reported	Test Duration:	Not Reported
Surface Water Level (ft):	13.8	Date Measured:	20180205000000.000
Casing Height (ft):	0	Screen Length (ft):	10
Total Depth (ft):	18	Completion Date:	20180205000000.000
Depth to Bedrock (ft):	Not Reported	Drill Year:	Not Reported
Well Seal Report #:	326737	Screen Diameter (in):	2
Screen Type:	MACHINE SLOTTED	Screen Material:	PVC
Pump Type:	Not Reported	Pump Capacity (gpm):	Not Reported
Pump Installed By:	Not Reported	Water Level Elev (ft):	Not Reported
Well Drilled By:	Not Reported	Comments:	Not Reported

H112
WSW
1/2 - 1 Mile
Higher

OH WELLS **OHDM30000060648**

Database:	Monitoring Water Wells Listing		
Well Log #:	326737	Well Type:	Sealing Report
Drill Type:	Not Reported	Test Type:	Not Reported
Well Use:	MONITOR	Aquifer Type:	Not Reported
Permit #:	Not Reported	Test Rate (gpm):	Not Reported
Draw Down:	Not Reported	Test Duration:	Not Reported
Surface Water Level (ft):	Not Reported	Date Measured:	Not Reported
Casing Height (ft):	Not Reported	Screen Length (ft):	Not Reported
Total Depth (ft):	18	Completion Date:	20191217000000.000
Depth to Bedrock (ft):	Not Reported	Drill Year:	Not Reported
Well Seal Report #:	Not Reported	Screen Diameter (in):	Not Reported
Screen Type:	Not Reported	Screen Material:	Not Reported
Pump Type:	Not Reported	Pump Capacity (gpm):	Not Reported
Pump Installed By:	Not Reported	Water Level Elev (ft):	Not Reported
Well Drilled By:	Not Reported	Comments:	Not Reported

Map ID Direction Distance Elevation	Database	EDR ID Number
H113 **WSW** **1/2 - 1 Mile** **Higher**	**OH WELLS**	**OHDM30000021279**

Database:	Monitoring Water Wells Listing		
Well Log #:	326752	Well Type:	Sealing Report
Drill Type:	Not Reported	Test Type:	Not Reported
Well Use:	MONITOR	Aquifer Type:	Not Reported
Permit #:	Not Reported	Test Rate (gpm):	Not Reported
Draw Down:	Not Reported	Test Duration:	Not Reported
Surface Water Level (ft):	11.8	Date Measured:	19880101000000.000
Casing Height (ft):	Not Reported	Screen Length (ft):	Not Reported
Total Depth (ft):	19.7	Completion Date:	20191217000000.000
Depth to Bedrock (ft):	Not Reported	Drill Year:	Not Reported
Well Seal Report #:	Not Reported	Screen Diameter (in):	Not Reported
Screen Type:	Not Reported	Screen Material:	Not Reported
Pump Type:	Not Reported	Pump Capacity (gpm):	Not Reported
Pump Installed By:	Not Reported	Water Level Elev (ft):	Not Reported
Well Drilled By:	Not Reported	Comments:	Not Reported

H114 **WSW** **1/2 - 1 Mile** **Higher**	**OH WELLS**	**OHDM30000032722**

Database:	Monitoring Water Wells Listing		
Well Log #:	2077419	Well Type:	Water Well
Drill Type:	AUGER	Test Type:	Not Reported
Well Use:	MONITOR	Aquifer Type:	SAND
Permit #:	Not Reported	Test Rate (gpm):	Not Reported
Draw Down:	Not Reported	Test Duration:	Not Reported
Surface Water Level (ft):	11.8	Date Measured:	19880101000000.000
Casing Height (ft):	0	Screen Length (ft):	Not Reported
Total Depth (ft):	19.7	Completion Date:	19880101000000.000
Depth to Bedrock (ft):	Not Reported	Drill Year:	Not Reported
Well Seal Report #:	326752	Screen Diameter (in):	Not Reported
Screen Type:	Not Reported	Screen Material:	Not Reported
Pump Type:	Not Reported	Pump Capacity (gpm):	Not Reported
Pump Installed By:	Not Reported	Water Level Elev (ft):	Not Reported
Well Drilled By:	Not Reported	Comments:	Not Reported

I115 **SE** **1/2 - 1 Mile** **Higher**	**OH WELLS**	**OHDM30000057818**

Database:	Monitoring Water Wells Listing		
Well Log #:	315486	Well Type:	Sealing Report
Drill Type:	Not Reported	Test Type:	Not Reported
Well Use:	MONITOR	Aquifer Type:	Not Reported
Permit #:	Not Reported	Test Rate (gpm):	Not Reported
Draw Down:	Not Reported	Test Duration:	Not Reported
Surface Water Level (ft):	Not Reported	Date Measured:	Not Reported
Casing Height (ft):	Not Reported	Screen Length (ft):	Not Reported
Total Depth (ft):	15	Completion Date:	20170320000000.000

Depth to Bedrock (ft):	Not Reported	Drill Year:	Not Reported
Well Seal Report #:	Not Reported	Screen Diameter (in):	Not Reported
Screen Type:	Not Reported	Screen Material:	Not Reported
Pump Type:	Not Reported	Pump Capacity (gpm):	Not Reported
Pump Installed By:	Not Reported	Water Level Elev (ft):	Not Reported
Well Drilled By:	Not Reported	Comments:	No Longer Needed

I116
SE
1/2 - 1 Mile
Higher

OH WELLS **OHDM30000052277**

Database:	Monitoring Water Wells Listing		
Well Log #:	315485	Well Type:	Sealing Report
Drill Type:	Not Reported	Test Type:	Not Reported
Well Use:	MONITOR	Aquifer Type:	Not Reported
Permit #:	Not Reported	Test Rate (gpm):	Not Reported
Draw Down:	Not Reported	Test Duration:	Not Reported
Surface Water Level (ft):	Not Reported	Date Measured:	Not Reported
Casing Height (ft):	Not Reported	Screen Length (ft):	Not Reported
Total Depth (ft):	15	Completion Date:	20170320000000.000
Depth to Bedrock (ft):	Not Reported	Drill Year:	Not Reported
Well Seal Report #:	Not Reported	Screen Diameter (in):	Not Reported
Screen Type:	Not Reported	Screen Material:	Not Reported
Pump Type:	Not Reported	Pump Capacity (gpm):	Not Reported
Pump Installed By:	Not Reported	Water Level Elev (ft):	Not Reported
Well Drilled By:	Not Reported	Comments:	No Longer Needed

H117
WSW
1/2 - 1 Mile
Higher

OH WELLS **OHDM30000048261**

Database:	Monitoring Water Wells Listing		
Well Log #:	2051864	Well Type:	Water Well
Drill Type:	ROTOSONIC	Test Type:	Not Reported
Well Use:	MONITOR	Aquifer Type:	SAND
Permit #:	Not Reported	Test Rate (gpm):	Not Reported
Draw Down:	Not Reported	Test Duration:	Not Reported
Surface Water Level (ft):	13	Date Measured:	20150422000000.000
Casing Height (ft):	0	Screen Length (ft):	10
Total Depth (ft):	25	Completion Date:	20150422000000.000
Depth to Bedrock (ft):	Not Reported	Drill Year:	Not Reported
Well Seal Report #:	Not Reported	Screen Diameter (in):	2
Screen Type:	MACHINE SLOTTED	Screen Material:	PVC
Pump Type:	Not Reported	Pump Capacity (gpm):	Not Reported
Pump Installed By:	Not Reported	Water Level Elev (ft):	654.4
Well Drilled By:	Not Reported	Comments:	Not Reported

L118
WSW
1/2 - 1 Mile
Higher

OH WELLS **OHDM30000029331**

Database:	Monitoring Water Wells Listing		
Well Log #:	326732	Well Type:	Sealing Report

Drill Type:	Not Reported	Test Type:	Not Reported
Well Use:	MONITOR	Aquifer Type:	Not Reported
Permit #:	Not Reported	Test Rate (gpm):	Not Reported
Draw Down:	Not Reported	Test Duration:	Not Reported
Surface Water Level (ft):	Not Reported	Date Measured:	Not Reported
Casing Height (ft):	Not Reported	Screen Length (ft):	Not Reported
Total Depth (ft):	17	Completion Date:	20191217000000.000
Depth to Bedrock (ft):	Not Reported	Drill Year:	Not Reported
Well Seal Report #:	Not Reported	Screen Diameter (in):	Not Reported
Screen Type:	Not Reported	Screen Material:	Not Reported
Pump Type:	Not Reported	Pump Capacity (gpm):	Not Reported
Pump Installed By:	Not Reported	Water Level Elev (ft):	Not Reported
Well Drilled By:	Not Reported	Comments:	Not Reported

L119
WSW **OH WELLS** **OHDM30000034436**
1/2 - 1 Mile
Higher

Database:	Monitoring Water Wells Listing		
Well Log #:	2077362	Well Type:	Water Well
Drill Type:	GEOPROBE	Test Type:	Pumping
Well Use:	MONITOR	Aquifer Type:	SAND
Permit #:	Not Reported	Test Rate (gpm):	Not Reported
Draw Down:	Not Reported	Test Duration:	Not Reported
Surface Water Level (ft):	10.8	Date Measured:	20181031000000.000
Casing Height (ft):	0	Screen Length (ft):	10
Total Depth (ft):	17	Completion Date:	20181031000000.000
Depth to Bedrock (ft):	Not Reported	Drill Year:	Not Reported
Well Seal Report #:	326732	Screen Diameter (in):	1
Screen Type:	MACHINE SLOTTED	Screen Material:	PVC
Pump Type:	Not Reported	Pump Capacity (gpm):	Not Reported
Pump Installed By:	Not Reported	Water Level Elev (ft):	Not Reported
Well Drilled By:	Not Reported	Comments:	Not Reported

H120
WSW **OH WELLS** **OHDM30000022475**
1/2 - 1 Mile
Higher

Database:	Monitoring Water Wells Listing		
Well Log #:	2077367	Well Type:	Water Well
Drill Type:	AUGER	Test Type:	Pumping
Well Use:	MONITOR	Aquifer Type:	SAND
Permit #:	Not Reported	Test Rate (gpm):	Not Reported
Draw Down:	Not Reported	Test Duration:	Not Reported
Surface Water Level (ft):	12.5	Date Measured:	20181031000000.000
Casing Height (ft):	0	Screen Length (ft):	10
Total Depth (ft):	20	Completion Date:	20181031000000.000
Depth to Bedrock (ft):	Not Reported	Drill Year:	Not Reported
Well Seal Report #:	326736	Screen Diameter (in):	2
Screen Type:	MACHINE SLOTTED	Screen Material:	PVC
Pump Type:	Not Reported	Pump Capacity (gpm):	Not Reported
Pump Installed By:	Not Reported	Water Level Elev (ft):	Not Reported
Well Drilled By:	Not Reported	Comments:	Not Reported

Map ID Direction Distance Elevation	Database	EDR ID Number
H121 **WSW** **1/2 - 1 Mile** **Higher**	**OH WELLS**	**OHDM30000060647**

Database:	Monitoring Water Wells Listing		
Well Log #:	326736	Well Type:	Sealing Report
Drill Type:	Not Reported	Test Type:	Not Reported
Well Use:	MONITOR	Aquifer Type:	Not Reported
Permit #:	Not Reported	Test Rate (gpm):	Not Reported
Draw Down:	Not Reported	Test Duration:	Not Reported
Surface Water Level (ft):	Not Reported	Date Measured:	Not Reported
Casing Height (ft):	Not Reported	Screen Length (ft):	Not Reported
Total Depth (ft):	20	Completion Date:	20191217000000.000
Depth to Bedrock (ft):	Not Reported	Drill Year:	Not Reported
Well Seal Report #:	Not Reported	Screen Diameter (in):	Not Reported
Screen Type:	Not Reported	Screen Material:	Not Reported
Pump Type:	Not Reported	Pump Capacity (gpm):	Not Reported
Pump Installed By:	Not Reported	Water Level Elev (ft):	Not Reported
Well Drilled By:	Not Reported	Comments:	Not Reported

---

122 **West** **1/2 - 1 Mile** **Lower**	**OH WELLS**	**OHDM30000049430**

Database:	Monitoring Water Wells Listing		
Well Log #:	2051859	Well Type:	Water Well
Drill Type:	ROTOSONIC	Test Type:	Not Reported
Well Use:	MONITOR	Aquifer Type:	SAND
Permit #:	Not Reported	Test Rate (gpm):	Not Reported
Draw Down:	Not Reported	Test Duration:	Not Reported
Surface Water Level (ft):	12	Date Measured:	20150421000000.000
Casing Height (ft):	0	Screen Length (ft):	10
Total Depth (ft):	25	Completion Date:	20150421000000.000
Depth to Bedrock (ft):	Not Reported	Drill Year:	Not Reported
Well Seal Report #:	Not Reported	Screen Diameter (in):	2
Screen Type:	MACHINE SLOTTED	Screen Material:	PVC
Pump Type:	Not Reported	Pump Capacity (gpm):	Not Reported
Pump Installed By:	Not Reported	Water Level Elev (ft):	640
Well Drilled By:	Not Reported	Comments:	Not Reported

H123 **WSW** **1/2 - 1 Mile** **Higher**	**OH WELLS**	**OHDM30000048590**

Database:	Monitoring Water Wells Listing		
Well Log #:	2051866	Well Type:	Water Well
Drill Type:	ROTOSONIC	Test Type:	Not Reported
Well Use:	MONITOR	Aquifer Type:	SAND
Permit #:	Not Reported	Test Rate (gpm):	Not Reported
Draw Down:	Not Reported	Test Duration:	Not Reported
Surface Water Level (ft):	15	Date Measured:	20150422000000.000
Casing Height (ft):	0	Screen Length (ft):	10
Total Depth (ft):	25	Completion Date:	20150422000000.000

Depth to Bedrock (ft):	Not Reported	Drill Year:	Not Reported
Well Seal Report #:	Not Reported	Screen Diameter (in):	2
Screen Type:	MACHINE SLOTTED	Screen Material:	PVC
Pump Type:	Not Reported	Pump Capacity (gpm):	Not Reported
Pump Installed By:	Not Reported	Water Level Elev (ft):	652.5
Well Drilled By:	Not Reported	Comments:	Not Reported

H124
WSW
1/2 - 1 Mile
Higher

OH WELLS **OHDM30000029713**

Database:	Monitoring Water Wells Listing		
Well Log #:	319802	Well Type:	Sealing Report
Drill Type:	Not Reported	Test Type:	Not Reported
Well Use:	MONITOR	Aquifer Type:	Not Reported
Permit #:	Not Reported	Test Rate (gpm):	Not Reported
Draw Down:	Not Reported	Test Duration:	Not Reported
Surface Water Level (ft):	13	Date Measured:	20180411000000.000
Casing Height (ft):	Not Reported	Screen Length (ft):	Not Reported
Total Depth (ft):	25	Completion Date:	20180411000000.000
Depth to Bedrock (ft):	Not Reported	Drill Year:	Not Reported
Well Seal Report #:	Not Reported	Screen Diameter (in):	Not Reported
Screen Type:	Not Reported	Screen Material:	Not Reported
Pump Type:	Not Reported	Pump Capacity (gpm):	Not Reported
Pump Installed By:	Not Reported	Water Level Elev (ft):	Not Reported
Well Drilled By:	Not Reported		
Comments:	This Well Was Abandoned Following The Issuing Of A Vap Nfa For The Property In March 2018. The Well Is No Longer Needed, And Prior To Development Of The Site, Needs To Be Sealed/Removed.		

L125
WSW
1/2 - 1 Mile
Higher

OH WELLS **OHDM30000032720**

Database:	Monitoring Water Wells Listing		
Well Log #:	2077366	Well Type:	Water Well
Drill Type:	GEOPROBE	Test Type:	Pumping
Well Use:	MONITOR	Aquifer Type:	SAND
Permit #:	Not Reported	Test Rate (gpm):	Not Reported
Draw Down:	Not Reported	Test Duration:	Not Reported
Surface Water Level (ft):	13.4	Date Measured:	20181031000000.000
Casing Height (ft):	0	Screen Length (ft):	10
Total Depth (ft):	20	Completion Date:	20181031000000.000
Depth to Bedrock (ft):	Not Reported	Drill Year:	Not Reported
Well Seal Report #:	326735	Screen Diameter (in):	1
Screen Type:	MACHINE SLOTTED	Screen Material:	PVC
Pump Type:	Not Reported	Pump Capacity (gpm):	Not Reported
Pump Installed By:	Not Reported	Water Level Elev (ft):	Not Reported
Well Drilled By:	Not Reported	Comments:	Not Reported

Map ID Direction Distance Elevation	Database	EDR ID Number
L126 **WSW** **1/2 - 1 Mile** **Higher**	**OH WELLS**	**OHDM30000064603**

Database:	Monitoring Water Wells Listing		
Well Log #:	326735	Well Type:	Sealing Report
Drill Type:	Not Reported	Test Type:	Not Reported
Well Use:	MONITOR	Aquifer Type:	Not Reported
Permit #:	Not Reported	Test Rate (gpm):	Not Reported
Draw Down:	Not Reported	Test Duration:	Not Reported
Surface Water Level (ft):	Not Reported	Date Measured:	Not Reported
Casing Height (ft):	Not Reported	Screen Length (ft):	Not Reported
Total Depth (ft):	20	Completion Date:	20191217000000.000
Depth to Bedrock (ft):	Not Reported	Drill Year:	Not Reported
Well Seal Report #:	Not Reported	Screen Diameter (in):	Not Reported
Screen Type:	Not Reported	Screen Material:	Not Reported
Pump Type:	Not Reported	Pump Capacity (gpm):	Not Reported
Pump Installed By:	Not Reported	Water Level Elev (ft):	Not Reported
Well Drilled By:	Not Reported	Comments:	Not Reported

L127 **WSW** **1/2 - 1 Mile** **Higher**	**OH WELLS**	**OHDM30000048591**

Database:	Monitoring Water Wells Listing		
Well Log #:	2051867	Well Type:	Water Well
Drill Type:	ROTOSONIC	Test Type:	Not Reported
Well Use:	MONITOR	Aquifer Type:	SAND
Permit #:	Not Reported	Test Rate (gpm):	Not Reported
Draw Down:	Not Reported	Test Duration:	Not Reported
Surface Water Level (ft):	12	Date Measured:	20150422000000.000
Casing Height (ft):	0	Screen Length (ft):	10
Total Depth (ft):	25	Completion Date:	20150422000000.000
Depth to Bedrock (ft):	Not Reported	Drill Year:	Not Reported
Well Seal Report #:	Not Reported	Screen Diameter (in):	2
Screen Type:	MACHINE SLOTTED	Screen Material:	PVC
Pump Type:	Not Reported	Pump Capacity (gpm):	Not Reported
Pump Installed By:	Not Reported	Water Level Elev (ft):	654.8
Well Drilled By:	Not Reported	Comments:	Not Reported

L128 **WSW** **1/2 - 1 Mile** **Higher**	**OH WELLS**	**OHDM30000065719**

Database:	Monitoring Water Wells Listing		
Well Log #:	319803	Well Type:	Sealing Report
Drill Type:	Not Reported	Test Type:	Not Reported
Well Use:	MONITOR	Aquifer Type:	Not Reported
Permit #:	Not Reported	Test Rate (gpm):	Not Reported
Draw Down:	Not Reported	Test Duration:	Not Reported
Surface Water Level (ft):	15	Date Measured:	20180411000000.000
Casing Height (ft):	Not Reported	Screen Length (ft):	Not Reported
Total Depth (ft):	25	Completion Date:	20180411000000.000

Depth to Bedrock (ft):	Not Reported	Drill Year:	Not Reported
Well Seal Report #:	Not Reported	Screen Diameter (in):	Not Reported
Screen Type:	Not Reported	Screen Material:	Not Reported
Pump Type:	Not Reported	Pump Capacity (gpm):	Not Reported
Pump Installed By:	Not Reported	Water Level Elev (ft):	Not Reported
Well Drilled By:	Not Reported		
Comments:	This Well Was Abandoned Following The Issuing Of A Vap Nfa For The Property In March 2018. The Well Is No Longer Needed, And Prior To Development Of The Site, Needs To Be Sealed/Removed.		

L129
WSW
1/2 - 1 Mile
Higher

OH WELLS **OHDM30000021742**

Database:	Monitoring Water Wells Listing		
Well Log #:	319799	Well Type:	Sealing Report
Drill Type:	Not Reported	Test Type:	Not Reported
Well Use:	MONITOR	Aquifer Type:	Not Reported
Permit #:	Not Reported	Test Rate (gpm):	Not Reported
Draw Down:	Not Reported	Test Duration:	Not Reported
Surface Water Level (ft):	12	Date Measured:	20180411000000.000
Casing Height (ft):	Not Reported	Screen Length (ft):	Not Reported
Total Depth (ft):	25	Completion Date:	20180411000000.000
Depth to Bedrock (ft):	Not Reported	Drill Year:	Not Reported
Well Seal Report #:	Not Reported	Screen Diameter (in):	Not Reported
Screen Type:	Not Reported	Screen Material:	Not Reported
Pump Type:	Not Reported	Pump Capacity (gpm):	Not Reported
Pump Installed By:	Not Reported	Water Level Elev (ft):	Not Reported
Well Drilled By:	Not Reported		
Comments:	This Well Was Abandoned Following The Issuing Of A Vap Nfa For The Property In March 2018. The Well Is No Longer Needed, And Prior To Development Of The Site, Needs To Be Sealed/Removed.		

L130
WSW
1/2 - 1 Mile
Higher

AQUIFLOW **14940**

Site ID:	188352-00
Groundwater Flow:	N
Shallow Water Depth:	13.12
Deep Water Depth:	14.24
Average Water Depth:	Not Reported
Date:	12/93

M131
WSW
1/2 - 1 Mile
Higher

OH WELLS **OHDM30000020426**

Database:	Monitoring Water Wells Listing		
Well Log #:	319805	Well Type:	Sealing Report
Drill Type:	Not Reported	Test Type:	Not Reported
Well Use:	MONITOR	Aquifer Type:	Not Reported
Permit #:	Not Reported	Test Rate (gpm):	Not Reported
Draw Down:	Not Reported	Test Duration:	Not Reported
Surface Water Level (ft):	17	Date Measured:	20180411000000.000
Casing Height (ft):	Not Reported	Screen Length (ft):	Not Reported
Total Depth (ft):	25	Completion Date:	20180411000000.000
Depth to Bedrock (ft):	Not Reported	Drill Year:	Not Reported
Well Seal Report #:	Not Reported	Screen Diameter (in):	Not Reported
Screen Type:	Not Reported	Screen Material:	Not Reported
Pump Type:	Not Reported	Pump Capacity (gpm):	Not Reported

Pump Installed By:	Not Reported	Water Level Elev (ft):	Not Reported
Well Drilled By:	Not Reported		
Comments:	This Well Was Abandoned Following The Issuing Of A Vap Nfa For The Property In March 2018. The Well Is No Longer Needed, And Prior To Development Of The Site, Needs To Be Sealed/Removed.		

N132
WSW
1/2 - 1 Mile
Higher

OH WELLS **OHDM30000021898**

Database:	Monitoring Water Wells Listing		
Well Log #:	319795	Well Type:	Sealing Report
Drill Type:	Not Reported	Test Type:	Not Reported
Well Use:	MONITOR	Aquifer Type:	Not Reported
Permit #:	Not Reported	Test Rate (gpm):	Not Reported
Draw Down:	Not Reported	Test Duration:	Not Reported
Surface Water Level (ft):	13	Date Measured:	20180411000000.000
Casing Height (ft):	Not Reported	Screen Length (ft):	Not Reported
Total Depth (ft):	25	Completion Date:	20180411000000.000
Depth to Bedrock (ft):	Not Reported	Drill Year:	Not Reported
Well Seal Report #:	Not Reported	Screen Diameter (in):	Not Reported
Screen Type:	Not Reported	Screen Material:	Not Reported
Pump Type:	Not Reported	Pump Capacity (gpm):	Not Reported
Pump Installed By:	Not Reported	Water Level Elev (ft):	Not Reported
Well Drilled By:	Not Reported		
Comments:	This Well Was Abandoned Following The Issuing Of A Vap Nfa For The Property In March 2018. The Well Is No Longer Needed, And Prior To Development Of The Site, Needs To Be Sealed/Removed.		

N133
WSW
1/2 - 1 Mile
Higher

OH WELLS **OHDM30000048588**

Database:	Monitoring Water Wells Listing		
Well Log #:	2051863	Well Type:	Water Well
Drill Type:	ROTOSONIC	Test Type:	Not Reported
Well Use:	MONITOR	Aquifer Type:	SAND
Permit #:	Not Reported	Test Rate (gpm):	Not Reported
Draw Down:	Not Reported	Test Duration:	Not Reported
Surface Water Level (ft):	12	Date Measured:	20150422000000.000
Casing Height (ft):	0	Screen Length (ft):	10
Total Depth (ft):	25	Completion Date:	20150422000000.000
Depth to Bedrock (ft):	Not Reported	Drill Year:	Not Reported
Well Seal Report #:	Not Reported	Screen Diameter (in):	2
Screen Type:	MACHINE SLOTTED	Screen Material:	PVC
Pump Type:	Not Reported	Pump Capacity (gpm):	Not Reported
Pump Installed By:	Not Reported	Water Level Elev (ft):	656.5
Well Drilled By:	Not Reported	Comments:	Not Reported

N134
WSW
1/2 - 1 Mile
Higher

OH WELLS **OHDM30000064436**

Database:	Monitoring Water Wells Listing		
Well Log #:	319806	Well Type:	Sealing Report

Drill Type:	Not Reported	Test Type:	Not Reported
Well Use:	MONITOR	Aquifer Type:	Not Reported
Permit #:	Not Reported	Test Rate (gpm):	Not Reported
Draw Down:	Not Reported	Test Duration:	Not Reported
Surface Water Level (ft):	14	Date Measured:	20180411000000.000
Casing Height (ft):	Not Reported	Screen Length (ft):	Not Reported
Total Depth (ft):	30	Completion Date:	20180411000000.000
Depth to Bedrock (ft):	Not Reported	Drill Year:	Not Reported
Well Seal Report #:	Not Reported	Screen Diameter (in):	Not Reported
Screen Type:	Not Reported	Screen Material:	Not Reported
Pump Type:	Not Reported	Pump Capacity (gpm):	Not Reported
Pump Installed By:	Not Reported	Water Level Elev (ft):	Not Reported
Well Drilled By:	Not Reported		
Comments:	This Well Was Abandoned Following The Issuing Of A Vap Nfa For The Property In March 2018. The Well Is No Longer Needed, And Prior To Development Of The Site, Needs To Be Sealed/Removed.		

N135
WSW **OH WELLS** **OHDM30000061812**
1/2 - 1 Mile
Higher

Database:	Monitoring Water Wells Listing		
Well Log #:	2051868	Well Type:	Water Well
Drill Type:	ROTOSONIC	Test Type:	Not Reported
Well Use:	MONITOR	Aquifer Type:	SAND
Permit #:	Not Reported	Test Rate (gpm):	Not Reported
Draw Down:	Not Reported	Test Duration:	Not Reported
Surface Water Level (ft):	12	Date Measured:	20150421000000.000
Casing Height (ft):	0	Screen Length (ft):	10
Total Depth (ft):	25	Completion Date:	20150421000000.000
Depth to Bedrock (ft):	Not Reported	Drill Year:	Not Reported
Well Seal Report #:	Not Reported	Screen Diameter (in):	2
Screen Type:	MACHINE SLOTTED	Screen Material:	PVC
Pump Type:	Not Reported	Pump Capacity (gpm):	Not Reported
Pump Installed By:	Not Reported	Water Level Elev (ft):	656.2
Well Drilled By:	Not Reported	Comments:	Not Reported

N136
WSW **OH WELLS** **OHDM30000021743**
1/2 - 1 Mile
Higher

Database:	Monitoring Water Wells Listing		
Well Log #:	319804	Well Type:	Sealing Report
Drill Type:	Not Reported	Test Type:	Not Reported
Well Use:	MONITOR	Aquifer Type:	Not Reported
Permit #:	Not Reported	Test Rate (gpm):	Not Reported
Draw Down:	Not Reported	Test Duration:	Not Reported
Surface Water Level (ft):	13	Date Measured:	20180411000000.000
Casing Height (ft):	Not Reported	Screen Length (ft):	Not Reported
Total Depth (ft):	25	Completion Date:	20180411000000.000
Depth to Bedrock (ft):	Not Reported	Drill Year:	Not Reported
Well Seal Report #:	Not Reported	Screen Diameter (in):	Not Reported
Screen Type:	Not Reported	Screen Material:	Not Reported
Pump Type:	Not Reported	Pump Capacity (gpm):	Not Reported
Pump Installed By:	Not Reported	Water Level Elev (ft):	Not Reported
Well Drilled By:	Not Reported		
Comments:	This Well Was Abandoned Following The Issuing Of A Vap Nfa For The Property In March 2018. The Well Is No Longer Needed, And Prior To Development Of The Site, Needs To Be Sealed/Removed.		

Map ID Direction Distance Elevation	Database	EDR ID Number
N137 **WSW** **1/2 - 1 Mile** **Higher**	**OH WELLS**	**OHDM30000037529**

Database:	Monitoring Water Wells Listing		
Well Log #:	2031913	Well Type:	Water Well
Drill Type:	AUGER	Test Type:	Not Reported
Well Use:	MONITOR	Aquifer Type:	SAND
Permit #:	Not Reported	Test Rate (gpm):	Not Reported
Draw Down:	Not Reported	Test Duration:	Not Reported
Surface Water Level (ft):	0	Date Measured:	Not Reported
Casing Height (ft):	0	Screen Length (ft):	10
Total Depth (ft):	25	Completion Date:	20110413000000.000
Depth to Bedrock (ft):	Not Reported	Drill Year:	Not Reported
Well Seal Report #:	Not Reported	Screen Diameter (in):	2
Screen Type:	MACHINE SLOTTED	Screen Material:	PVC
Pump Type:	Not Reported	Pump Capacity (gpm):	Not Reported
Pump Installed By:	Not Reported	Water Level Elev (ft):	671.1
Well Drilled By:	Not Reported	Comments:	Hmw-4

M138 **WSW** **1/2 - 1 Mile** **Higher**	**OH WELLS**	**OHDM30000048589**

Database:	Monitoring Water Wells Listing		
Well Log #:	2051865	Well Type:	Water Well
Drill Type:	ROTOSONIC	Test Type:	Not Reported
Well Use:	MONITOR	Aquifer Type:	SAND
Permit #:	Not Reported	Test Rate (gpm):	Not Reported
Draw Down:	Not Reported	Test Duration:	Not Reported
Surface Water Level (ft):	14	Date Measured:	20150421000000.000
Casing Height (ft):	0	Screen Length (ft):	10
Total Depth (ft):	25	Completion Date:	20150421000000.000
Depth to Bedrock (ft):	Not Reported	Drill Year:	Not Reported
Well Seal Report #:	Not Reported	Screen Diameter (in):	2
Screen Type:	MACHINE SLOTTED	Screen Material:	PVC
Pump Type:	Not Reported	Pump Capacity (gpm):	Not Reported
Pump Installed By:	Not Reported	Water Level Elev (ft):	654.4
Well Drilled By:	Not Reported	Comments:	Not Reported

M139 **WSW** **1/2 - 1 Mile** **Higher**	**OH WELLS**	**OHDM30000031741**

Database:	Monitoring Water Wells Listing		
Well Log #:	319801	Well Type:	Sealing Report
Drill Type:	Not Reported	Test Type:	Not Reported
Well Use:	MONITOR	Aquifer Type:	Not Reported
Permit #:	Not Reported	Test Rate (gpm):	Not Reported
Draw Down:	Not Reported	Test Duration:	Not Reported
Surface Water Level (ft):	15	Date Measured:	20180411000000.000
Casing Height (ft):	Not Reported	Screen Length (ft):	Not Reported
Total Depth (ft):	25	Completion Date:	20180411000000.000

Depth to Bedrock (ft):	Not Reported	Drill Year:	Not Reported
Well Seal Report #:	Not Reported	Screen Diameter (in):	Not Reported
Screen Type:	Not Reported	Screen Material:	Not Reported
Pump Type:	Not Reported	Pump Capacity (gpm):	Not Reported
Pump Installed By:	Not Reported	Water Level Elev (ft):	Not Reported
Well Drilled By:	Not Reported		
Comments:	This Well Was Abandoned Following The Issuing Of A Vap Nfa For The Property In March 2018. The Well Is No Longer Needed, And Prior To Development Of The Site, Needs To Be Sealed/Removed.		

N140
WSW
1/2 - 1 Mile
Higher

OH WELLS **OHDM30000031730**

Database:	Monitoring Water Wells Listing		
Well Log #:	319791	Well Type:	Sealing Report
Drill Type:	Not Reported	Test Type:	Not Reported
Well Use:	MONITOR	Aquifer Type:	Not Reported
Permit #:	Not Reported	Test Rate (gpm):	Not Reported
Draw Down:	Not Reported	Test Duration:	Not Reported
Surface Water Level (ft):	13	Date Measured:	20180411000000.000
Casing Height (ft):	Not Reported	Screen Length (ft):	Not Reported
Total Depth (ft):	25	Completion Date:	20180411000000.000
Depth to Bedrock (ft):	Not Reported	Drill Year:	Not Reported
Well Seal Report #:	Not Reported	Screen Diameter (in):	Not Reported
Screen Type:	Not Reported	Screen Material:	Not Reported
Pump Type:	Not Reported	Pump Capacity (gpm):	Not Reported
Pump Installed By:	Not Reported	Water Level Elev (ft):	Not Reported
Well Drilled By:	Not Reported		
Comments:	This Well Was Abandoned Following The Issuing Of A Vap Nfa For The Property In March 2018. The Well Is No Longer Needed, And Prior To Development Of The Site, Needs To Be Sealed/Removed.		

N141
WSW
1/2 - 1 Mile
Higher

OH WELLS **OHDM30000037528**

Database:	Monitoring Water Wells Listing		
Well Log #:	2031912	Well Type:	Water Well
Drill Type:	AUGER	Test Type:	Not Reported
Well Use:	MONITOR	Aquifer Type:	SAND
Permit #:	Not Reported	Test Rate (gpm):	Not Reported
Draw Down:	Not Reported	Test Duration:	Not Reported
Surface Water Level (ft):	0	Date Measured:	Not Reported
Casing Height (ft):	0	Screen Length (ft):	10
Total Depth (ft):	25	Completion Date:	20110413000000.000
Depth to Bedrock (ft):	Not Reported	Drill Year:	Not Reported
Well Seal Report #:	Not Reported	Screen Diameter (in):	2
Screen Type:	MACHINE SLOTTED	Screen Material:	PVC
Pump Type:	Not Reported	Pump Capacity (gpm):	Not Reported
Pump Installed By:	Not Reported	Water Level Elev (ft):	671.5
Well Drilled By:	Not Reported	Comments:	Hmw-3

Map ID Direction Distance Elevation	Database	EDR ID Number
N142 **WSW** **1/2 - 1 Mile** **Higher**	**OH WELLS**	**OHDM30000048587**

Database:	Monitoring Water Wells Listing		
Well Log #:	2051862	Well Type:	Water Well
Drill Type:	ROTOSONIC	Test Type:	Not Reported
Well Use:	MONITOR	Aquifer Type:	SAND
Permit #:	Not Reported	Test Rate (gpm):	Not Reported
Draw Down:	Not Reported	Test Duration:	Not Reported
Surface Water Level (ft):	12	Date Measured:	20150420000000.000
Casing Height (ft):	0	Screen Length (ft):	10
Total Depth (ft):	25	Completion Date:	20150420000000.000
Depth to Bedrock (ft):	Not Reported	Drill Year:	Not Reported
Well Seal Report #:	Not Reported	Screen Diameter (in):	2
Screen Type:	MACHINE SLOTTED	Screen Material:	PVC
Pump Type:	Not Reported	Pump Capacity (gpm):	Not Reported
Pump Installed By:	Not Reported	Water Level Elev (ft):	656.1
Well Drilled By:	Not Reported	Comments:	Not Reported

N143 **WSW** **1/2 - 1 Mile** **Higher**	**OH WELLS**	**OHDM30000025350**

Database:	Monitoring Water Wells Listing		
Well Log #:	319793	Well Type:	Sealing Report
Drill Type:	Not Reported	Test Type:	Not Reported
Well Use:	MONITOR	Aquifer Type:	Not Reported
Permit #:	Not Reported	Test Rate (gpm):	Not Reported
Draw Down:	Not Reported	Test Duration:	Not Reported
Surface Water Level (ft):	13	Date Measured:	20180411000000.000
Casing Height (ft):	Not Reported	Screen Length (ft):	Not Reported
Total Depth (ft):	25	Completion Date:	20180411000000.000
Depth to Bedrock (ft):	Not Reported	Drill Year:	Not Reported
Well Seal Report #:	Not Reported	Screen Diameter (in):	Not Reported
Screen Type:	Not Reported	Screen Material:	Not Reported
Pump Type:	Not Reported	Pump Capacity (gpm):	Not Reported
Pump Installed By:	Not Reported	Water Level Elev (ft):	Not Reported
Well Drilled By:	Not Reported		
Comments:	This Well Was Abandoned Following The Issuing Of A Vap Nfa For The Property In March 2018. The Well Is No Longer Needed, And Prior To Development Of The Site, Needs To Be Sealed/Removed.		

N144 **WSW** **1/2 - 1 Mile** **Higher**	**OH WELLS**	**OHDM30000048260**

Database:	Monitoring Water Wells Listing		
Well Log #:	2051861	Well Type:	Water Well
Drill Type:	ROTOSONIC	Test Type:	Not Reported
Well Use:	MONITOR	Aquifer Type:	SAND
Permit #:	Not Reported	Test Rate (gpm):	Not Reported
Draw Down:	Not Reported	Test Duration:	Not Reported
Surface Water Level (ft):	13	Date Measured:	20150421000000.000

Casing Height (ft):	0	Screen Length (ft):	10
Total Depth (ft):	25	Completion Date:	20150421000000.000
Depth to Bedrock (ft):	Not Reported	Drill Year:	Not Reported
Well Seal Report #:	Not Reported	Screen Diameter (in):	2
Screen Type:	MACHINE SLOTTED	Screen Material:	PVC
Pump Type:	Not Reported	Pump Capacity (gpm):	Not Reported
Pump Installed By:	Not Reported	Water Level Elev (ft):	655.1
Well Drilled By:	Not Reported	Comments:	Not Reported

N145
WSW
1/2 - 1 Mile
Higher

OH WELLS **OHDM30000021895**

Database:	Monitoring Water Wells Listing		
Well Log #:	319787	Well Type:	Sealing Report
Drill Type:	Not Reported	Test Type:	Not Reported
Well Use:	MONITOR	Aquifer Type:	Not Reported
Permit #:	Not Reported	Test Rate (gpm):	Not Reported
Draw Down:	Not Reported	Test Duration:	Not Reported
Surface Water Level (ft):	13	Date Measured:	20180411000000.000
Casing Height (ft):	Not Reported	Screen Length (ft):	Not Reported
Total Depth (ft):	25	Completion Date:	20180411000000.000
Depth to Bedrock (ft):	Not Reported	Drill Year:	Not Reported
Well Seal Report #:	Not Reported	Screen Diameter (in):	Not Reported
Screen Type:	Not Reported	Screen Material:	Not Reported
Pump Type:	Not Reported	Pump Capacity (gpm):	Not Reported
Pump Installed By:	Not Reported	Water Level Elev (ft):	Not Reported
Well Drilled By:	Not Reported		
Comments:	This Well Was Abandoned Following The Issuing Of A Vap Nfa For The Property In March 2018. The Well Is No Longer Needed, And Prior To Development Of The Site, Needs To Be Sealed/Removed.		

N146
WSW
1/2 - 1 Mile
Higher

OH WELLS **OHDM30000048586**

Database:	Monitoring Water Wells Listing		
Well Log #:	2051860	Well Type:	Water Well
Drill Type:	ROTOSONIC	Test Type:	Not Reported
Well Use:	MONITOR	Aquifer Type:	SAND
Permit #:	Not Reported	Test Rate (gpm):	Not Reported
Draw Down:	Not Reported	Test Duration:	Not Reported
Surface Water Level (ft):	12	Date Measured:	20150421000000.000
Casing Height (ft):	0	Screen Length (ft):	10
Total Depth (ft):	25	Completion Date:	20150421000000.000
Depth to Bedrock (ft):	Not Reported	Drill Year:	Not Reported
Well Seal Report #:	Not Reported	Screen Diameter (in):	2
Screen Type:	MACHINE SLOTTED	Screen Material:	PVC
Pump Type:	Not Reported	Pump Capacity (gpm):	Not Reported
Pump Installed By:	Not Reported	Water Level Elev (ft):	655.9
Well Drilled By:	Not Reported	Comments:	Not Reported

Map ID Direction Distance Elevation	Database	EDR ID Number
O147 **WSW** **1/2 - 1 Mile** **Higher**	**OH WELLS**	**OHDM30000039844**

Database:	Monitoring Water Wells Listing		
Well Log #:	2031910	Well Type:	Water Well
Drill Type:	AUGER	Test Type:	Not Reported
Well Use:	MONITOR	Aquifer Type:	SAND
Permit #:	Not Reported	Test Rate (gpm):	Not Reported
Draw Down:	Not Reported	Test Duration:	Not Reported
Surface Water Level (ft):	0	Date Measured:	Not Reported
Casing Height (ft):	0	Screen Length (ft):	10
Total Depth (ft):	25	Completion Date:	20110412000000.000
Depth to Bedrock (ft):	Not Reported	Drill Year:	Not Reported
Well Seal Report #:	Not Reported	Screen Diameter (in):	2
Screen Type:	MACHINE SLOTTED	Screen Material:	PVC
Pump Type:	Not Reported	Pump Capacity (gpm):	Not Reported
Pump Installed By:	Not Reported	Water Level Elev (ft):	671
Well Drilled By:	Not Reported	Comments:	Hmw 1

O148 **WSW** **1/2 - 1 Mile** **Higher**	**OH WELLS**	**OHDM30000037527**

Database:	Monitoring Water Wells Listing		
Well Log #:	2031911	Well Type:	Water Well
Drill Type:	AUGER	Test Type:	Not Reported
Well Use:	MONITOR	Aquifer Type:	SAND
Permit #:	Not Reported	Test Rate (gpm):	Not Reported
Draw Down:	Not Reported	Test Duration:	Not Reported
Surface Water Level (ft):	0	Date Measured:	Not Reported
Casing Height (ft):	0	Screen Length (ft):	10
Total Depth (ft):	25	Completion Date:	20110412000000.000
Depth to Bedrock (ft):	Not Reported	Drill Year:	Not Reported
Well Seal Report #:	Not Reported	Screen Diameter (in):	2
Screen Type:	MACHINE SLOTTED	Screen Material:	PVC
Pump Type:	Not Reported	Pump Capacity (gpm):	Not Reported
Pump Installed By:	Not Reported	Water Level Elev (ft):	671.4
Well Drilled By:	Not Reported	Comments:	Hmw-2

N149 **WSW** **1/2 - 1 Mile** **Higher**	**OH WELLS**	**OHDM30000037530**

Database:	Monitoring Water Wells Listing		
Well Log #:	2031914	Well Type:	Water Well
Drill Type:	AUGER	Test Type:	Not Reported
Well Use:	MONITOR	Aquifer Type:	SAND
Permit #:	Not Reported	Test Rate (gpm):	Not Reported
Draw Down:	Not Reported	Test Duration:	Not Reported
Surface Water Level (ft):	0	Date Measured:	Not Reported
Casing Height (ft):	0	Screen Length (ft):	10
Total Depth (ft):	25	Completion Date:	20110413000000.000

Depth to Bedrock (ft):	Not Reported	Drill Year:	Not Reported
Well Seal Report #:	Not Reported	Screen Diameter (in):	2
Screen Type:	MACHINE SLOTTED	Screen Material:	PVC
Pump Type:	Not Reported	Pump Capacity (gpm):	Not Reported
Pump Installed By:	Not Reported	Water Level Elev (ft):	668.8
Well Drilled By:	Not Reported	Comments:	Hmw-05

150
ENE
1/2 - 1 Mile
Higher

OH WELLS **OHD900000547846**

Database:	Water Well Database	Well Log #:	2066301
Well Type:	Water Well	Drill Type:	ROTARY
Test Type:	Air	Well Use:	TEST BORING
Aquifer Type:	SHALE	Permit #:	Not Reported
Test Rate (gpm):	16	Draw Down:	40
Test Duration:	Not Reported	Surface Water Level (ft):	40
Date Measured:	20171228000000.000	Casing Height (ft):	0
Screen Length (ft):	Not Reported	Total Depth (ft):	605
Completion Date:	20171228000000.000	Depth to Bedrock (ft):	14
Drill Year:	Not Reported	Well Seal Report #:	Not Reported
Screen Diameter (in):	Not Reported	Screen Type:	Not Reported
Screen Material:	Not Reported	Pump Type:	Not Reported
Pump Capacity (gpm):	Not Reported	Pump Installed By:	Not Reported
Water Level Elev (ft):	Not Reported	Well Drilled By:	Not Reported
Comments:	Geo Test Bore Casing Pulled 14’ = 1 Gpm 40’ = 10 Gpm 161’ = 5 Gpm		

151
NW
1/2 - 1 Mile
Lower

OH WELLS **OHDM30000058270**

Database:	Monitoring Water Wells Listing		
Well Log #:	314968	Well Type:	Sealing Report
Drill Type:	Not Reported	Test Type:	Not Reported
Well Use:	MONITOR	Aquifer Type:	Not Reported
Permit #:	Not Reported	Test Rate (gpm):	Not Reported
Draw Down:	Not Reported	Test Duration:	Not Reported
Surface Water Level (ft):	10.9	Date Measured:	20170215000000.000
Casing Height (ft):	Not Reported	Screen Length (ft):	Not Reported
Total Depth (ft):	16.1	Completion Date:	20170215000000.000
Depth to Bedrock (ft):	Not Reported	Drill Year:	Not Reported
Well Seal Report #:	Not Reported	Screen Diameter (in):	Not Reported
Screen Type:	Not Reported	Screen Material:	Not Reported
Pump Type:	Not Reported	Pump Capacity (gpm):	Not Reported
Pump Installed By:	Not Reported	Water Level Elev (ft):	Not Reported
Well Drilled By:	Not Reported	Comments:	This Well Is No Longer Needed.

1G
NNW
1/2 - 1 Mile
Lower

AQUIFLOW **12524**

Site ID:	1822218-01
Groundwater Flow:	SSW
Shallow Water Depth:	5.0
Deep Water Depth:	15
Average Water Depth:	Not Reported
Date:	11/10/1994

GEOCHECK® - PHYSICAL SETTING SOURCE MAP FINDINGS

Map ID Direction Distance Elevation			Database	EDR ID Number
2G **NNW** **1/2 - 1 Mile** **Lower**	Site ID: Groundwater Flow: Shallow Water Depth: Deep Water Depth: Average Water Depth: Date:	1822218-00 SSW 13.34 14.43 Not Reported 4/5/1993	**AQUIFLOW**	**12523**
3G **NE** **1/2 - 1 Mile** **Lower**	Site ID: Groundwater Flow: Shallow Water Depth: Deep Water Depth: Average Water Depth: Date:	1801290-00 NNW 7.0 8.0 Not Reported 3/90	**AQUIFLOW**	**12614**
4G **WSW** **1/2 - 1 Mile** **Lower**	Site ID: Groundwater Flow: Shallow Water Depth: Deep Water Depth: Average Water Depth: Date:	188352-00 N 13.12 14.24 Not Reported 12/93	**AQUIFLOW**	**14940**
5G **SW** **1/2 - 1 Mile** **Lower**	Site ID: Groundwater Flow: Shallow Water Depth: Deep Water Depth: Average Water Depth: Date:	1821686-00 NOT REPORTED 17.82 FT. 17.75 FT. Not Reported 11/92	**AQUIFLOW**	**17073**
6G **SE** **1/2 - 1 Mile** **Lower**	Site ID: Groundwater Flow: Shallow Water Depth: Deep Water Depth: Average Water Depth: Date:	1831055-00 NW 3.58 8.88 Not Reported 7/1998	**AQUIFLOW**	**14837**

Map ID Direction Distance	Database	EDR ID Number

1
South
1/4 - 1/2 Mile

OIL_GAS **OHOG50000052815**

OIL_GAS:

API Permit #:	34035612980000	Well #:	1
Well Permit #:	1298	API Well Hole #:	61298
Alt Well #:	Not Reported	Owner #:	9998
Operator Well #:	Not Reported	Well Type:	Oil & Gas
Well Status:	Final Restoration	Date Status Changed:	08-JUN-21
Const Permit Approved:	Not Reported	well Completion:	Not Reported
Spud Date:	Not Reported	Date TD Reached:	Not Reported
Date Completed:	Not Reported	Plug/Abandoned Date:	04-MAY-21
Original Spud Date:	Not Reported	Well Name:	ORCA House 1
Lease Name:	ORCA House	Oil field #:	Not Reported
Surface Owner:	Not Reported	Total Depth:	Not Reported
ODNR Current Class:	Not Reported	Class of Injection Well:	Not Reported
Init Production-Oil:	Not Reported	Init Production-Gas:	Not Reported
Init Production Brine:	Not Reported	Original Owner:	Not Reported
EPA Permit:	Not Reported	Fed Lease:	Not Reported
Lease #:	Not Reported	Original Lease #:	Not Reported
First Prod Date:	Not Reported	1st Producing Formation:	Not Reported
2nd Producing Formation:	Not Reported		
Comments:	Default Spud Date of 01/01/1900 used for existing legacy RBDMS well for RICS database development conversion requirement due to no spud date on record.		

2
SE
1/4 - 1/2 Mile

OIL_GAS **OHOG50000050031**

OIL_GAS:

API Permit #:	34035205930000	Well #:	1
Well Permit #:	0593	API Well Hole #:	20593
Alt Well #:	593-PP	Owner #:	8624
Operator Well #:	Not Reported	Well Type:	Oil & Gas
Well Status:	Final Restoration	Date Status Changed:	16-JAN-15
Const Permit Approved:	31-MAR-10	well Completion:	Not Reported
Spud Date:	Not Reported	Date TD Reached:	Not Reported
Date Completed:	Not Reported	Plug/Abandoned Date:	17-MAR-10
Original Spud Date:	Not Reported	Well Name:	HARSHAW CHEMICAL CO 1
Lease Name:	HARSHAW CHEMICAL CO	Oil field #:	Not Reported
Surface Owner:	Not Reported	Total Depth:	Not Reported
ODNR Current Class:	Not Reported	Class of Injection Well:	Not Reported
Init Production-Oil:	Not Reported	Init Production-Gas:	1
Init Production Brine:	Not Reported	Original Owner:	CLEVELAND CLINIC
EPA Permit:	Not Reported	Fed Lease:	Not Reported
Lease #:	Not Reported	Original Lease #:	Not Reported
First Prod Date:	Not Reported	1st Producing Formation:	Not Reported
2nd Producing Formation:	Not Reported		
Comments:	OLD GAS WELL, NO RECORD AVAILABLE.		

Map ID Direction Distance	Database	EDR ID Number
3 **SSW** **1/2 - 1 Mile**	**OIL_GAS**	**OHOG50000050535**

OIL_GAS:

API Permit #:	34035211990000	Well #:	1
Well Permit #:	21199	API Well Hole #:	21199
Alt Well #:	Not Reported	Owner #:	1502
Operator Well #:	Not Reported	Well Type:	Oil & Gas
Well Status:	Permit Expired	Date Status Changed:	22-MAY-03
Const Permit Approved:	08-JUL-83	well Completion:	Not Reported
Spud Date:	Not Reported	Date TD Reached:	Not Reported
Date Completed:	Not Reported	Plug/Abandoned Date:	Not Reported
Original Spud Date:	Not Reported	Well Name:	CLEVELAND PLAY HOUSE FOUNDATION #
Lease Name:	CLEVELAND PLAY HOUSE FOUNDATION		
Oil field #:	Not Reported	Surface Owner:	Not Reported
Total Depth:	0	ODNR Current Class:	EW
Class of Injection Well:	Not Reported	Init Production-Oil:	0
Init Production-Gas:	0	Init Production Brine:	0
Original Owner:	COMMERCE ENERGY CO.	EPA Permit:	Not Reported
Fed Lease:	Not Reported	Lease #:	Not Reported
Original Lease #:	Not Reported	First Prod Date:	Not Reported
1st Producing Formation:	Not Reported	2nd Producing Formation:	Not Reported
Comments:	PERMIT EXPIRED.		

GEOCHECK® - PHYSICAL SETTING SOURCE MAP FINDINGS
RADON

AREA RADON INFORMATION

State Database: OH Radon

Radon Test Results

Zipcode	Num Tests	Maximum	Minimum	Arith Mean	Geo Mean
44106	88	7.2	0.1	1.54	0.93

Federal EPA Radon Zone for CUYAHOGA County: 2

Note: Zone 1 indoor average level > 4 pCi/L.
: Zone 2 indoor average level >= 2 pCi/L and <= 4 pCi/L.
: Zone 3 indoor average level < 2 pCi/L.

Federal Area Radon Information for CUYAHOGA COUNTY, OH

Number of sites tested: 104

Area	Average Activity	% <4 pCi/L	% 4-20 pCi/L	% >20 pCi/L
Living Area - 1st Floor	2.993 pCi/L	80%	20%	0%
Living Area - 2nd Floor	Not Reported	Not Reported	Not Reported	Not Reported
Basement	1.879 pCi/L	98%	1%	1%

PHYSICAL SETTING SOURCE RECORDS SEARCHED

TOPOGRAPHIC INFORMATION

USGS 7.5' Digital Elevation Model (DEM)
Source: United States Geologic Survey
EDR acquired the USGS 7.5' Digital Elevation Model in 2002 and updated it in 2006. The 7.5 minute DEM corresponds to the USGS 1:24,000- and 1:25,000-scale topographic quadrangle maps. The DEM provides elevation data with consistent elevation units and projection.

Current USGS 7.5 Minute Topographic Map
Source: U.S. Geological Survey

HYDROLOGIC INFORMATION

Flood Zone Data: This data was obtained from the Federal Emergency Management Agency (FEMA). It depicts 100-year and 500-year flood zones as defined by FEMA. It includes the National Flood Hazard Layer (NFHL) which incorporates Flood Insurance Rate Map (FIRM) data and Q3 data from FEMA in areas not covered by NFHL.
Source: FEMA
Telephone: 877-336-2627
Date of Government Version: 2003, 2015

NWI: National Wetlands Inventory. This data, available in select counties across the country, was obtained by EDR in 2002, 2005, 2010 and 2015 from the U.S. Fish and Wildlife Service.

HYDROGEOLOGIC INFORMATION

AQUIFLOW[R] Information System
Source: EDR proprietary database of groundwater flow information
EDR has developed the AQUIFLOW Information System (AIS) to provide data on the general direction of groundwater flow at specific points. EDR has reviewed reports submitted to regulatory authorities at select sites and has extracted the date of the report, hydrogeologically determined groundwater flow direction and depth to water table information.

GEOLOGIC INFORMATION

Geologic Age and Rock Stratigraphic Unit
Source: P.G. Schruben, R.E. Arndt and W.J. Bawiec, Geology of the Conterminous U.S. at 1:2,500,000 Scale - A digital representation of the 1974 P.B. King and H.M. Beikman Map, USGS Digital Data Series DDS - 11 (1994).

STATSGO: State Soil Geographic Database
Source: Department of Agriculture, Natural Resources Conservation Service (NRCS)
The U.S. Department of Agriculture's (USDA) Natural Resources Conservation Service (NRCS) leads the national Conservation Soil Survey (NCSS) and is responsible for collecting, storing, maintaining and distributing soil survey information for privately owned lands in the United States. A soil map in a soil survey is a representation of soil patterns in a landscape. Soil maps for STATSGO are compiled by generalizing more detailed (SSURGO) soil survey maps.

SSURGO: Soil Survey Geographic Database
Source: Department of Agriculture, Natural Resources Conservation Service (NRCS)
Telephone: 800-672-5559
SSURGO is the most detailed level of mapping done by the Natural Resources Conservation Service, mapping scales generally range from 1:12,000 to 1:63,360. Field mapping methods using national standards are used to construct the soil maps in the Soil Survey Geographic (SSURGO) database. SSURGO digitizing duplicates the original soil survey maps. This level of mapping is designed for use by landowners, townships and county natural resource planning and management.

PHYSICAL SETTING SOURCE RECORDS SEARCHED

LOCAL / REGIONAL WATER AGENCY RECORDS

FEDERAL WATER WELLS

PWS: Public Water Systems
Source: EPA/Office of Drinking Water
Telephone: 202-564-3750
Public Water System data from the Federal Reporting Data System. A PWS is any water system which provides water to at least 25 people for at least 60 days annually. PWSs provide water from wells, rivers and other sources.

PWS ENF: Public Water Systems Violation and Enforcement Data
Source: EPA/Office of Drinking Water
Telephone: 202-564-3750
Violation and Enforcement data for Public Water Systems from the Safe Drinking Water Information System (SDWIS) after August 1995. Prior to August 1995, the data came from the Federal Reporting Data System (FRDS).

USGS Water Wells: USGS National Water Inventory System (NWIS)
This database contains descriptive information on sites where the USGS collects or has collected data on surface water and/or groundwater. The groundwater data includes information on wells, springs, and other sources of groundwater.

STATE RECORDS

Public Water System Data
Source: Ohio Environmental Protection Agency
Telephone: 614-644-2752
The database includes community, transient non-community and non-transient non-community water wells; and source treatment unit locations.

Water Treatment Facilities
Source: Ohio Environmental Protection Agency
Telephone: 614-644-2752

Water Well Database
Source: Department of Natural Resources
Telephone: 614-265-6740

Monitoring Water Wells Listing
Source: Department of Natural Resources
Telephone: 614-265-6740

OTHER STATE DATABASE INFORMATION

Oil and Gas Wells Listing
Source: Department of Natural Resources
Telephone: 614-265-6740
A listing of oil and gas well locations in the state.

RADON

State Database: OH Radon
Source: Department of Health
Telephone: 614-644-2727
Radon Statistics for Zip Code Areas

Area Radon Information
Source: USGS
Telephone: 703-356-4020
The National Radon Database has been developed by the U.S. Environmental Protection Agency (USEPA) and is a compilation of the EPA/State Residential Radon Survey and the National Residential Radon Survey. The study covers the years 1986 - 1992. Where necessary data has been supplemented by information collected at private sources such as universities and research institutions.

PHYSICAL SETTING SOURCE RECORDS SEARCHED

EPA Radon Zones
Source: EPA
Telephone: 703-356-4020
Sections 307 & 309 of IRAA directed EPA to list and identify areas of U.S. with the potential for elevated indoor radon levels.

OTHER

Airport Landing Facilities: Private and public use landing facilities
Source: Federal Aviation Administration, 800-457-6656

Epicenters: World earthquake epicenters, Richter 5 or greater
Source: Department of Commerce, National Oceanic and Atmospheric Administration

Earthquake Fault Lines: The fault lines displayed on EDR's Topographic map are digitized quaternary faultlines, prepared in 1975 by the United State Geological Survey

STREET AND ADDRESS INFORMATION

© 2015 TomTom North America, Inc. All rights reserved. This material is proprietary and the subject of copyright protection and other intellectual property rights owned by or licensed to Tele Atlas North America, Inc. The use of this material is subject to the terms of a license agreement. You will be held liable for any unauthorized copying or disclosure of this material.

APPENDIX G
PREVIOUS REPORTS

Copyright © 2025, Partners

OHFA and HUD Compliant
PHASE I ENVIRONMENTAL SITE ASSESSMENT

Hough Senior Independent Living
Hough Avenue between East 89th Street and East 90th Street
Cleveland, Cuyahoga County, Ohio

February 14, 2024

PREPARED FOR: Ms. Jennifer Chandler
Real Estate Development Manager
CHN Housing Partners
2999 Payne Avenue, Suite 134
Cleveland, Ohio 44114
Project Number: 640.16

PREPARED BY: Partners
31100 Solon Road, Suite G
Solon, Ohio 44139
(800) 763-1363 (phone)

This report has been prepared by Partners for the benefit of our Client in accordance with the approved scope of work. Partners assumes no liability for the unauthorized use of information, conclusions or recommendations included in this report by a third party. Copyright © 2023, Partners

TABLE OF CONTENTS

EXECUTIVE SUMMARY 1
1.0 INTRODUCTION 4
1.1 Purpose 4
1.2 Objective 4
1.3 Scope of Work 5
1.4 Limitations to the ASTM Standard and Data Gaps 5
1.5 Reliance 6
2.0 SUBJECT PROPERTY AND ADJOINING SITES DESCRIPTION 7
2.1 General Subject Property Location 7
2.2 Subject Property Characteristics 7
2.3 Current Uses of Subject Property 8
2.4 Past Uses of Subject Property 8
2.5 Current Uses of Adjoining Sites 8
2.6 Past Uses of Adjoining Sites 9
2.7 Current and Past Uses of Surrounding Area 9
3.0 USER PROVIDED INFORMATION 10
3.1 Environmental Cleanup Liens 10
3.2 Activity and Land Use Limitations 10
3.3 Specialized Knowledge or Experience 10
3.4 Relationship of Purchase Price to Fair Market Value 10
3.5 Commonly Known or Reasonably Ascertainable Information 10
3.6 Presence of Contamination 10
3.7 Other 10
4.0 GEOLOGIC AND HYDROGEOLOGIC INFORMATION 11
4.1 Oil and Gas Well Map 11
4.2 Abandoned Mines 11
4.3 Water Well Drilling Log Reports 11
4.4 Soils 11
4.5 Geology 11
4.6 Groundwater 11
5.0 HISTORICAL RECORDS REVIEW 12
5.1 Subject Property History 12
5.2 Adjoining Site History 12
5.3 Surrounding Area History 13
6.0 RECORDS REVIEW 14
6.1 Regulatory Database Records 14
6.1.1 Subject Property 14
6.1.2 Adjoining and Nearby Sites 14
6.1.3 Orphan Sites 15
6.2 Previous Reports 15
7.0 SUBJECT PROPERTY AND SURROUNDING SITE RECONNAISSANCE 17
7.1 Site Reconnaissance 17
7.1.1 Hazardous Substances and Petroleum Products 17
7.1.2 Underground Storage Tanks 17
7.1.3 Aboveground Storage Tanks 18
7.1.4 Storage Drums and Containers 18
7.1.5 Stained Surfaces, Corrosion, Pooled Liquids and Stressed Vegetation 18
7.1.6 Strong, Pungent or Noxious Odors 18
7.1.7 Polychlorinated Biphenyl 18
7.1.8 Solid Waste Disposal, Fill Material, Mounds or Depressions 18
7.1.9 Pits, Ponds, or Lagoons 18
7.1.10 Wastewater Discharge or Treatment, Floor Drains, Sump Pumps, Septic Systems, Wells 18
7.2 Adjoining Sites and Surrounding Area 18
8.0 OHFA AND HUD CONSIDERATIONS 19
8.1 Local Regulatory Review 19
8.1.1 Fire Department 19
8.1.2 Health Department 19

Copyright © 2024, Partners

8.1.3 Building Department ... 19
8.1.4 Police Department ... 19
8.1.5 Public School District ... 19
8.1.6 Bureau of Underground Storage Tank Regulations ... 20
8.2 Observations for Structures Undergoing Demolition and/or Rehabilitation ... 20
8.2.1 Asbestos Containing Materials ... 20
8.2.2 Lead Based Paint ... 20
8.2.3 Histoplasmosis ... 20
8.2.4 Lead in Drinking Water ... 20
8.2.5 Radon ... 20
8.2.6 Mold ... 21
8.2.7 Historic Preservation ... 21
8.3 Geologic, Hydrogeologic, and Natural Observations ... 21
8.3.1 Floodplain ... 21
8.3.2 Wetlands ... 21
8.3.3 Wild and Scenic Rivers ... 21
8.3.4 Coastal Zone Management ... 21
8.3.5 Sole Source Aquifer ... 21
8.3.6 Soil Suitability ... 21
8.3.7 Farmland Protection and Agricultural Use ... 21
8.3.8 Endangered Species ... 22
8.4 Manmade Hazards ... 22
8.4.1 Aboveground Storage Tanks ... 22
8.4.2 Underground Storage Tanks ... 22
8.4.3 Electromagnetic Fields ... 22
8.4.4 High Pressure Buried Gas Lines or Liquid Petroleum Transportation Pipelines ... 22
8.4.5 Traffic Hazard Consideration ... 22
8.4.6 Noise Source ... 22
8.4.7 Air Quality ... 23
8.4.8 Emerging Contaminants ... 23
8.4.9 Environmental Justice ... 23
8.5 Vapor ... 23
9.0 INTERVIEWS ... 25
9.1 Owner/Operator/Occupants ... 25
10.0 FINDINGS ... 26
10.1 Subject Property ... 26
10.2 Adjoining/Surrounding Sites ... 26
11.0 OPINIONS AND CONCLUSIONS ... 27
11.1 Significant Data Gaps ... 27
11.2 Recognized Environmental Conditions ... 27
11.3 Controlled Recognized Environmental Conditions ... 28
11.4 Historical Recognized Environmental Conditions ... 28
11.5 De Minimis Conditions ... 28
11.6 Other Conditions of Concern ... 29
12.0 RECOMMENDATIONS ... 30
13.0 SIGNATURE OF ENVIRONMENTAL PROFESSIONAL ... 31
14.0 REFERENCES ... 32

FIGURES

Figure 1 Subject Property Location Map

Figure 2 Subject Property Plan and Surrounding Sites Map

Copyright © 2024, Partners

APPENDICES

Appendix A Subject Property Information
Appendix B Subject Property and Adjoining Sites Photographs
Appendix C User Questionnaire
Appendix D Geologic and Hydrogeologic Information
Appendix E Historical Information
Appendix F Regulatory Database and Supporting Documentation
Appendix G Previous Environmental Reports
Appendix H Additional Information
Appendix I Professional Resumes

Copyright © 2024, Partners

EXECUTIVE SUMMARY

Partners was contracted by CHN Housing Partners (User/Client) to conduct a Phase I Environmental Site Assessment (ESA) at Hough Senior Independent Living located at Hough Avenue, between East 89th Street and East 90th Street, in the City of Cleveland, Cuyahoga County, Ohio (Subject Property) in an effort to identify recognized environmental conditions (RECs), controlled recognized environmental conditions (CRECs), historical recognized environmental conditions (HRECs), and de minimis conditions. The Phase I ESA described in this report was performed in accordance with the scope and limitations of the American Society of Testing and Materials (ASTM) Practice E1527-21 Standard Practice for Environmental Site Assessments: Phase I Environmental Site Assessment Process (ASTM E1527-21). The report also complies with the Ohio Housing Finance Agency (OHFA), United States (U.S.) Department of Housing and Urban Development (HUD), and City of Cleveland Department of Community Development Environmental Review non-scope items. Limitations and/or deviations from the ASTM E1527-21 standard are described in **Section 1.4** of this report.

The Subject Property consists of approximately 1.25 acres, designated as seven (7) Permanent Parcel Numbers (PPNs) 119-09-014, 119-09-015, 119-09-016, 119-09-017, 119-09-018, 119-09-019, and 119-09-024. The Subject Property is located off Hough Avenue between East 89th and East 90th Street, and is currently undeveloped, vacant land. The current land use is designated as “Residential Vacant Land”, “Commercial Vacant Land”, and “Residential Single-Family Platted Lot”.

The Subject Property was historically developed with residential dwellings prior to 1896. Through the early 1900s the Subject Property contained commercial retail shops along Hough Avenue. These store fronts included dry cleaners, a barber shop, a grocery store, walkup apartments, and various other retail businesses. Notably, at least three (3) former retail units on the Subject Property contained dry cleaners and were historically addressed at 8900, 8904, and 8918 Hough Avenue from the 1930s through the early 1960s. An oil and paint shop was also located at 8904 Hough Avenue in the 1950s and a photography business was addressed at 8928 Hough Avenue from at least 1930 through 1955. By the mid-1970s the Subject Property most of the store fronts were razed. From that time, several single-family dwellings remained. Throughout the early 2000s, most of the dwellings were razed and left as green space.

The area surrounding the Subject Property was developed prior to 1896 for residential use. By 1951, most of the surrounding area was densely developed with a school to the north of the Subject Property and retail businesses along Hough Avenue. A retail filling station with three (3) underground storage tanks was present on the eastern adjoining site addressed as 8930-8940 Hough Avenue from the 1940s through the early 1960s. A site further east also consisted of a dry cleaner in the late 1980s, while the western adjoining site was a filling station with three (3) underground storage tanks (USTs).

Below are conclusions derived from this Phase I ESA, which were based on, but not necessarily limited to, a visual inspection of the Subject Property; review of pertinent background and historical information; evaluation of physical setting sources; interviews with persons knowledgeable of the Subject Property (as available); review of environmental records; and Partners’ professional experience.

Significant Data Gaps

There were no significant data gaps identified during the performance of this Phase I ESA.

Recognized Environmental Conditions

Phase I ESA has revealed no evidence of RECs in connection with the Subject Property with the exception of the following:

- **REC-1: Various Former Commercial Operations, 8900, 8904, 8918, and 8928 Hough Avenue (Subject Property):** A historical dry cleaner, Checker Cleaners, was listed in the city directories from 1951 through 1961 at 8900 Hough Avenue. The EDR database report and city directories listed Aaron Cohn Clothing Cleaners at 8904 Hough Avenue in 1930, as well as Unity Dry Cleaning

Copyright © 2024, Partners

and Tailoring later in 1974. According to Sanborn maps, this portion of the Subject Property was also operated as an oil and paint store in the 1950s. Additionally, another dry cleaning and laundry operation was listed in the EDR database under Benjamin Goldsmith and addressed at the former Subject Property address of 8918 Hough Avenue in 1935. City directories similarly listed various other cleaners from 1941 through 1961. According to city directories, a photography business, most frequently referred to as Fleming Photo Company, was located on the Subject Property at 8928 Hough Avenue from at least 1930 through 1955. Based on Partners' experience with these types of facilities and their past use of hazardous chemicals, it is possible that these former dry cleaning and other select operations along Hough Avenue could have adversely impacted the Subject Property.

- **REC-2: Former Retail Filling Station with Three (3) USTs, 8930-8940 Hough Avenue (Eastern Adjoining Property):** The eastern adjoining property was identified as Gonzalez Texaco Service Station in the EDR Historic Automotive database from 1951 through 1961, and in city directories under various names from 1941 through 1961. On the Sanborn Fire Insurance maps, it is also depicted in 1951 and 1952, with notation of an associated storefront and three (3) underground storage tanks (USTs). No other information regarding the status of these USTs was provided in any of the available sources. Based on Partners experience with these types of facilities, it is possible that the related petroleum substances could have adversely impacted the Subject Property.

- **REC-3: Former Retail Filling Station, 8812 Hough Avenue (Eastern Adjoining Site)**: The eastern adjacent site was identified in the EDR Historic Automotive database as Ashford Union Service Station/ 76 Service Station from 1951 through 1974. The Sanborn maps show its presence from 1951 through 1972, along with three (3) USTs. No other information regarding the status of these USTs was provided in any of the available sources. Based on Partners experience with these types of facilities, it is possible that the related petroleum substances could have adversely impacted the Subject Property.

Controlled Recognized Environmental Conditions

The Phase I ESA has revealed no evidence of CRECs in connection with the Subject Property.

Historical Recognized Environmental Conditions

The Phase I ESA has revealed no evidence of HRECs in connection with the Subject Property.

De Minimis Conditions

The Phase I ESA has revealed no evidence of de minimis conditions in connection with the Subject Property.

Other Conditions of Concern

This assessment has revealed no evidence of business environmental risk or other noteworthy items in connection with the Subject Property.

RECOMMENDATION

Based on the findings and conclusions of this Phase I ESA, Partners recommends a Limited Phase II Investigation to determine it the above-listed RECs have adversely impacted the Subject Property.

Additionally, in accordance with the Ohio Housing Trust Funds (OHTF) Radon Policy, all new construction will require a radon mitigation system.

Copyright © 2024, Partners

Notice

This Executive Summary is part of this complete report; any findings, opinions or conclusions in this Executive Summary are made in context with the complete report. Partners recommends that the User read the entire report and supporting documentation for all supporting information related to findings, opinions, and conclusions.

Copyright © 2024, Partners

1.0 INTRODUCTION

Partners was contracted by CHN Housing Partners (User/Client) to conduct an ASTM E1527-21 Phase I ESA at for an area located at Hough Avenue, between East 89th Street and East 90th Street, in the City of Cleveland, Cuyahoga County, Ohio (Subject Property). According to information obtained from the Cuyahoga County Auditor's website, the Subject Property is comprised of seven (7) Permanent Parcel Numbers (PPNs), which are summarized in the table below.

PPN	Current Address	Current Owner
119-09-014	1765 East 89th Street	Chester Portal, LLC
119-09-015	East 89th Street	City of Cleveland LB85
119-09-016	8910 Hough Avenue	Chester Portal, LLC
119-09-017	Hough Avenue	City of Cleveland LB81
119-09-018	8920 Hough Avenue	City of Cleveland L/B 2007
119-09-019	8924 Hough Avenue	Chester Portal, LLC
119-09-024	1768 East 90th Street	City of Cleveland Land Reutilization Program

According to the Auditor's website, the Subject Property's current land use is designated as "Residential Vacant Land", "Commercial Vacant Land", and "Residential Single-Family Platted Lot". A zoning map of the Subject Property and surrounding area obtained from the City of Cleveland Planning Commission indicates that the Subject Property is zoned as "Multi-family". The Subject Property information is included in **Appendix A**.

Client did not contract with Partners to procure title, lien search and/or activity and use limitation (AUL) nor did Client provide same to Partners as part of this Phase I ESA.

1.1 Purpose

One of the purposes of conducting a Phase I ESA in accordance with the ASTM Practice E1527-21 and the All-Appropriate Inquiries (AAI) Final Rule is to permit the User to satisfy one of the requirements to qualify for the Innocent Landowner, Contiguous Property Owner, or Bona Fide Prospective Purchaser limitations on Comprehensive Environmental Response, Compensation and Liability Act (CERCLA) liability

Partners understands that this Phase I ESA Report was completed in preparation of the Subject Property being redeveloped, operated by the Client.

1.2 Objective

The goal of the Phase I ESA process is to identify RECs at the Subject Property and present findings in a written report. A REC is defined by ASTM E1527-21 as follows:

1) "the presence of *hazardous substances* or *petroleum products* in, on, or at the *Subject Property* due to a *release* to the *environment*;
2) the likely presence of *hazardous substances* or *petroleum products* in, on, or at the *Subject Property* due to a *release* or likely *release* to the *environment*; or
3) the presence of *hazardous substances* or *petroleum products* in, on, or at the *Subject Property* under conditions that pose a *material threat* of a future *release* to the *environment*."

Copyright © 2024, Partners

The ASTM E1527-21 standard indicates (Appendix X4) that Historical RECs (HRECs), Controlled RECs (CRECs), and de minimis conditions are not RECs.

Partners has considered the migration of hazardous substances or petroleum products in soil, groundwater, and vapor in the evaluation of potential RECs associated with this Subject Property.

1.3 Scope of Work

Partners conducted the Phase I ESA in general accordance with the United States Environmental Protection Agency (USEPA), *Standard and Practices for All Appropriate Inquires (AAI), Final Rule (40 CFR Part 312)* and *ASTM Standard Practice for Environmental Site Assessments: Phase I Environmental Site Assessment Process (E1527-21), effective February 13, 2023.* Phase I ESA activities generally consisted of the following components, presented below with the dates those activities commenced:

ASTM E1527-21 Component	Date Activity Started
Retention of Partners to perform ASTM E1527-21 Phase I ESA	12/27/2023
Obtaining and reviewing federal, state, and local environmental databases;	12/27/2023
Reviewing other reasonably ascertainable public records (historical and current) for the Subject Property and surrounding sites;	1/3/2024
Conducting a site walkover to observe and document existing conditions;	1/5/2024
Interviewing people knowledgeable about current and past operations at the Subject Property;	1/11/2024
Documentation of findings in this Phase I ESA Report.	1/15/2024
Declaration by Environmental Professional	2/14/2024

In addition to ASTM standards, at the request of the Client, Partners had also included Ohio Housing Finance Agency (OHFA) considerations as described in the *Ohio Housing Finance Agency* (OHFA) *Environmental Review Standards for HOME Funded Projects* (OHFA Requirements), effective May 11, 2016, and the OHFA *2024-2025 Qualified Allocation Plan*. These non-scope items are detailed in **Section 8.0**.

Exceptions to, or deletions from these practices are described in **Section 1.4** of this report.

1.4 Limitations to the ASTM Standard and Data Gaps

Limitations or exceptions to ASTM Standard E1527-21 and data gaps, as defined in the AAI Final Rule noted during the course of the Phase I ESA are discussed below.

Based on a review of available resources and conditions observed during the site inspection, the potential data gaps or limitations to ASTM Standard E1527-21 described below do not likely affect the ability to identify conditions indicative of releases or threatened releases of hazardous substances on, at, in, or to the Subject Property or would be likely to have a material impact on the conclusions of this report. The following limitations or deviations to the ASTM standard are not considered significant, as they do not substantially change the findings and conclusions of this report.

- Although available resources were reviewed, there are intervals over five (5) year periods when data was not available.

Copyright © 2024, Partners

- The apparent uses of the Subject Property were identified to 1896, the date of the earliest historical resource that was reviewed and contained information as to the Subject Property's use. The use of the Subject Property as dwellings and store fronts in the 1896 Sanborn maps could not definitively be identified as first use. Topographic maps were reviewed back to 1901; however, Topographic maps do not generally provide information regarding property use. Although additional information sources listed in ASTM E1527-21 were not reviewed (other than as described in **Section 5.0**), it is not expected that any information reviewed prior to DATE would substantially change the findings and conclusions of this report.

- The Client did not provide Partners with an environmental lien and/or activity use limitation (AUL) search for the Subject Property. Partners were not requested to obtain this item for the purposes of review. While no other resource reviewed as part of this Phase ESA provided an indication that such information would change the conclusions of this report, the absence of this information may limit various protections provided under the AAI standard.

There were no exceptions and/or significant data gaps encountered during the performance of this Phase I ESA. As a result, they did not affect the ability of the Environmental Professional (EP) to identify a REC.

1.5 Reliance

The Phase I ESA Report has been prepared for the exclusive use of the Client, OHFA, and HUD and may not be relied upon by any other party. The Client, OHFA, and HUD may rely on this Phase I ESA subject to the terms and conditions of the contractual agreement between Partners and the Client for environmental consulting services relative to the Subject Property, and any limitations identified in this Phase I ESA.

Copyright © 2024, Partners

2.0 SUBJECT PROPERTY AND ADJOINING SITES DESCRIPTION

2.1 General Subject Property Location

The Subject Property is located at Hough Avenue, between East 89th Street and East 90th Street, in the City of Cleveland, Cuyahoga County, Ohio. The Subject Property is located in an area developed primarily for residential use along side streets and commercial use along Hough Avenue. The location of the Subject Property is depicted on **Figure 1**.

2.2 Subject Property Characteristics

Figure 2 depicts the features on the Subject Property. Photographs are included in **Appendix B**. Below is a description of the Subject Property features and characteristics.

Subject Property Feature/Characteristics	Description
Approximate Acres	1.25 Acres
Approximate Elevation	665 feet above the mean sea level (AMSL)
Topographic Gradient(1)	North towards Lake Erie, approximately 2.2 miles away.
Buildings/Structures	None
Roads, Paths, and/or Rail	Access to the Subject Property is gained from East 89th Street and Hough Avenue by means of a concrete drive.
Water Supply System	City of Cleveland
Sanitary Disposal System	Northeast Ohio Regional Sewer District (NEORSD)
Industrial Wastewater System	Not Applicable.
Stormwater Control System	Municipal
Electric Provider	First Energy
Natural Gas Provider	Dominion
Back-Up Power System	Not Applicable.
Heating/Cooling System (including fuel source)	Not Applicable.
Solid Waste Storage/Transport Provider	Not Applicable.

Copyright © 2024, Partners

Exterior	Greenspace

(1) According to the East Cleveland, Ohio Quadrangle, USGS 7.5-Minute Topographic Map (**Figure 1**).

2.3 Current Uses of Subject Property

Currently, the Subject Property is undeveloped greenspace, and no buildings or improvements were observed.

2.4 Past Uses of Subject Property

According to historical documents reviewed (**Section 5.0**), in general, the Subject Property has been developed for residential and commercial purposes since at least 1896. Below is a table summarizing past uses of the Subject Property.

Occupant/Operator	Description of Use	From	To
Multiple Residential Owners	Single family along Hough Avenue	Prior to 1896	1913
Various Dry Cleaners/ Oil & Paint Shop/ Photography Company/ Other Miscellaneous Retail Store Fronts	By 1913 multiple store fronts were developed along Hough Avenue, including several grocery stores, a barber shop, dry cleaners, a photography business, an oil and paint store, and other retail units. Apartments were also present on the Subject Property, with some single-family homes.	1913	1972
Unity Dry Cleaning / Multiple Residential Owners	By 1972 all but one (1) storefront building was razed on the Subject Property. Single-family dwellings remained until the early 2000s.	1972	2000
Multiple Residential Owners	The remaining dwellings were demolished, and the rest of the Subject Property was left as undeveloped greenspace.	2000	Present

2.5 Current Uses of Adjoining Sites

Current uses of the adjoining sites and surrounding area were observed from the Subject Property or public rights-of-way. The following are observations of the current uses of adjoining sites and the surrounding area, which are depicted on **Figure 2**.

Adjacent Site	Owner/Operator	Description of Use
North	Kingsbury Towers/ Thurgood Marshall Recreation Center (northwest)	Apartment complex / Recreation center (northwest)
East	C Town Dood & Deli, Various Residential Owners	Convenience store, Two (2) Dwellings
South	Multiple Owners	Residential

Copyright © 2024, Partners

West	Multiple Owners	Residential

2.6 Past Uses of Adjoining Sites

According to historical documents reviewed (**Section 5.0**), the adjoining sites were developed prior to 1896 for residential and commercial use. Commercial development continued along Hough Avenue from the 1920s through the 1980s, when much of the area was developed as it appears today. Specific information from historical documents reviewed is presented below.

Adjacent Site	Owner/Operator	Description of Use
North	Hough School/Retail Filling Station	Public school/Filling station to the northeast
East	Multiple Owners	Residential, retail filling station, and various commercial/retail stores along Hough Avenue
South	Multiple Owners	Residential
West	Multiple Owners	Residential, and various commercial/retail stores along Hough Avenue, including a retail filling station

2.7 Current and Past Uses of Surrounding Area

According to historical documents reviewed (**Section 5.0**), in general, the area surrounding the Subject Property was developed prior to 1896 for residential and commercial use. Commercial development continued through the 1980s along Hough Avenue and other main thoroughfares such as Chester Avenue, Euclid Avenue, East 105th Street, and Martin Luther King, Jr. Drive. The surrounding area has remained relatively unchanged in terms of general use since the 1980s.

Copyright © 2024, Partners

3.0 USER PROVIDED INFORMATION

Where the term "User" appears in this report, it refers to the Client. To satisfy the intent of the ASTM E1527-21, inquiries were made with the User for information that will help identify the potential for a REC. Therefore, Partners provided the User with an *ASTM E1527-21 Questionnaire* (User Questionnaire). When completed, the User Questionnaire provides certain information and satisfies Section 6. User's Responsibilities of the ASTM E1527-21 Standard.

The User completed the User Questionnaire to assist in gathering information that may be material to identifying RECs at the Subject Property. The User provided the information in **Sections 3.1** through **3.7** by means of the User Questionnaire. Refer to **Appendix C** for a copy of the completed questionnaire.

3.1 Environmental Cleanup Liens

The User is not aware of environmental cleanup liens that have been filed or recorded for the Subject Property.

3.2 Activity and Land Use Limitations

The User is not aware of any activity or land use limitations in place on the Subject Property or that have been filed or recorded in a registry.

3.3 Specialized Knowledge or Experience

The User does not have any specialized knowledge or experience related to the Subject Property.

3.4 Relationship of Purchase Price to Fair Market Value

According to the User, the purchase price being paid for the Subject Property reasonably reflects the fair market value.

3.5 Commonly Known or Reasonably Ascertainable Information

The User is not aware of the commonly known past uses of the Subject Property. The User is not aware of any specific chemicals historically or currently present on the Subject Property, spills or chemical releases or any environmental cleanups that have taken place on the Subject Property.

3.6 Presence of Contamination

The User is not aware of any obvious indicators that point to the presence or likely presence of contamination at the Subject Property.

3.7 Other

The User did not provide any other information of environmental significance.

Copyright © 2024, Partners

4.0 GEOLOGIC AND HYDROGEOLOGIC INFORMATION

Partners reviewed readily available information provided by the Ohio Department of Natural Resources (ODNR) website and other sources about oil and gas wells, abandoned mines, water wells, soil, geology, and groundwater in the general area of the Subject Property. Copies of geologic and hydrogeologic information are included in **Appendix D**. Site-specific information regarding the Subject Property is not available.

4.1 Oil and Gas Well Map

Partners reviewed the Oil and Gas Well Map obtained from the ODNR website. According to the ODNR map, no oil or gas wells are located on the Subject Property or the adjoining sites.

4.2 Abandoned Mines

Partners reviewed the Abandoned Mines of Ohio Map obtained from the ODNR website. According to the ODNR map, no abandoned underground mines are located beneath the Subject Property or surrounding area.

4.3 Water Well Drilling Log Reports

Partners reviewed Water Well Drilling Log reports obtained from the ODNR website for the Subject Property and surrounding areas. According to the ODNR website, no water wells are located on the Subject Property. There are 12 wells located within a 0.5-mile radius, which are further described in **Section 4.5**.

4.4 Soils

According to the United States Department of Agriculture's (USDA) Natural Resources Conservation Service Web Soil Survey, the Subject Property is underlain with the following soil type:

Soil Name	Soil Description	Permeability	Meets Hydric Criteria
Urban land[(1)]-Elnora Complex	Loamy fine sands	Well drained, rapid	No

[(1)]Urban Land is characterized as areas in which more than 80 percent of the surface is covered by asphalt, concrete, buildings, and/or other manmade surfaces. Most areas are artificially drained by sewer systems and gutters.

4.5 Geology

According to the ODNR Water Well Logs for the 12 surrounding water wells referenced in **Section 4.3**, subsurface material generally consists of sand from depths of five (5) to 23 feet bgs, followed by clay in some locations from 12 to 42 feet bgs. Static water was typically encountered from four (4) to 26 feet.

4.6 Groundwater

No information was available to quantitatively determine shallow groundwater flow direction at the Subject Property. However, shallow groundwater typically follows surface topography. According to the Cleveland East, Ohio Quadrangle, USGS 7.5-Minute Topographic Map, regional topography in the vicinity of the Subject Property slopes down to the north/northeast. Therefore, the inferred direction of groundwater flow is to the northeast.

Copyright © 2024, Partners

5.0 HISTORICAL RECORDS REVIEW

Past uses of the Subject Property, adjoining sites and the surrounding area were determined by reviewing 1) historical topographic maps dated between 1901 and 2019; 2) historical Sanborn Fire Insurance (Sanborn) maps dated 1896,1903,1913,1951,1952,1970,and 1972; 3) historical aerial photographs dated between 1938 and 2019; and 4) city directories dating back to 1930. Historical information reviewed was provided by Environmental Data Resources, Inc. (EDR). The historical information is included in **Appendix E.**

5.1 Subject Property History

Based on the review of the aforementioned historical records, the following Subject Property history was obtained.

Years	Description of Subject Property History
1896 to 1913	The Subject Property appears to be used for residential purposes, with the exception of a few store fronts along Hough Avenue.
1913 to 1951	Additional commercial retail spaces are present on the northern portion of the Subject Property, including a barber shop, convenience store, multiple dry cleaners, and a dairy bar. Some of the units are also now listed as apartments. City directories list Aaron Cohn Clothing Cleaners at 8904 Hough Avenue in1930. Additionally, a dry cleaner under various names was identified at 8918 Hough Avenue from the mid-1930s through the 1950s. According to city directories, photography businesses, mainly Fleming Photo Company, were located on the Subject Property at 8928 Hough Avenue from at least 1930 through 1955.
1951 to 1970	By 1951, the Subject Property has been developed with more store fronts along Hough Avenue, including Checker Cleaners which operated from 1951 to 1961 at 8900 Hough Avenue. Several single-family dwellings are also constructed on the Subject Property throughout the 1950s and 1960s..
1970 to 2015	Throughout the 1970s and beyond, many of the store fronts along Hough Avenue were razed. Closer to 2000, many of the remaining dwellings were also demolished.
2015 to the Present	By 2015 the last store front structure along Hough Avenue was razed. The remaining area has remained vacant greenspace.

5.2 Adjoining Site History

Based on the review of the aforementioned historical records, the following history of the adjoining sites was obtained.

Years	Description of Adjoining Sites' History
1896 to 1913	Adjoining sites generally appear vacant and undeveloped. The northern adjoining site across Hough Avenue is developed as a school. Other northern, southern, western, and eastern sites begin to be developed for residential purposes in the early 1900s.
1913 to 1961	Additional residential development continues from the 1910s through 1950s. Commercial/ retail structures are present along Hough Avenue. Notably, Ashford Union Service Station/76 Service Station adjoins to the

Copyright © 2024, Partners

	east starting in 1951. Three (3) USTs are listed in association with the filling station. Gonzalez Texaco Service Station is present on the northeastern adjoining property (8930-8940 Hough Avenue) from at least 1941 through 1961. According to Sanborn maps, three (3) USTs were present in the 1950s.
1961 to 2000	The adjoining sites generally appear consistent with 1952 conditions, except north of Hough Avenue between 1972 and 1977 the Hough School was razed and to the northwest of Subject Property Thurgood Marshall Recreation Center was built. Hough School was redeveloped into an apartment building. The eastern adjoining filling station appears to be vacant by the early 1960s or 1970s. Development along Hough Avenue continued through the mid-1950s to early 2000s. By the early 2000s portions of the area most store fronts were removed along East 89th Street, East 90th Street, and Hough Avenue.
2000 to the Present	The adjoining properties generally appear consistent with 2000 conditions.

5.3 Surrounding Area History

Based on the review of the aforementioned historical records, the following history of the surrounding area was obtained.

Years	Description of the Surrounding Area's History
1896 to 1913	The surrounding area generally appears vacant and undeveloped.
1913 to 1952	Residential dwellings begin appearing in the surrounding area by 1913. Residential development, with commercial development along major roadways, continued into the mid-1900s in all surrounding directions.
1952 to Present	Aside from additional commercial development, the surrounding site conditions generally appear consistent from the 1950s.

Copyright © 2024, Partners

6.0 RECORDS REVIEW

6.1 Regulatory Database Records

Records reviewed during the Phase I ESA include databases maintained by federal, tribal, and state agencies. Partners contracted EDR to conduct a database search in accordance with ASTM Standard E 1527-21 and the AAI Final Rule. In preparing this Phase I ESA report, Partners relied upon the results of the database search provided by EDR. The conclusions can only be as accurate as the information provided by EDR and Partners cannot be held liable for inaccurate or incomplete information provided by EDR. The purpose of the database search was to obtain for review the records that would help identify RECs in connection with the Subject Property and the surrounding sites.

The following is a summary of our review and evaluation of the facilities identified in the EDR report. All of the statements in **Sections 6.1.1** through **6.1.3** are based on the EDR report. A copy of the EDR report is provided in **Appendix F**.

6.1.1 Subject Property

There were two (2) records identified for the Subject Property in the listed regulatory databases, all three (3) of which were specifically listed in the EDR proprietary databases. The identified records are further described below:

- **Unity Dry Cleaning & Tailoring, 8904 Hough Avenue:** This facility is identified in the EDR Historic Cleaner database as a dry cleaner and tailoring store in 1974. No other useful information is provided in the database.

- **Goldsmith Benj Laundry, 8918 Hough Avenue:** This facility is identified in the EDR Historic Cleaner database as a laundromat in 1935. No other useful information is provided in this database.

6.1.2 Adjoining and Nearby Sites

There were 47 records for other sites identified in the listed regulatory databases, for which no records were listed in the EDR proprietary databases. These sites were reviewed based on their distance to the Subject Property, the inferred direction of groundwater flow to the Subject Property and regulatory status. Based on the information reviewed in **Section 4.0**, the first encountered groundwater at the Subject Property likely flows to the north. Therefore, sites located hydraulically upgradient in the inferred direction of groundwater flow are more likely to adversely impact the Subject Property.

Based on this review of all listed records, a total of four (4) sites were identified to have the potential to adversely impact the Subject Property's environmental condition. These adjoining and/or nearby sites are further described below.

- **Gonzalez Texaco Service Station, 8932 Hough Avenue:** This Facility is identified in the EDR Historic Auto as a gasoline filling station from 1951 through 1961. No other useful information is provided in this database.

- **Ashford Union Service Station, 8812 Hough Avenue:** This facility is approximately 65 feet west of the Subject Property which is hydraulically up-gradient in the inferred direction of groundwater flow. This facility is listed under the EDR Historic Automotive database from 1951 to 1974 under various names (Davis Hi-Speed Service Station, Pure Gasoline Station, Davis Pure Oil Service Station, Ashford Pure Oil Service, Ashford Union-76 Service). No other useful information is given in the database. Due to the location adjoining the Subject Property and the site being hydraulically up-gradient, it is possible that this site has adversely impacted the Subject Property.

Copyright © 2024, Partners

- **Community Circle Two, 8925 Hough Avenue:** This facility is located approximately 95 feet north of the Subject Property, which is hydraulically down-gradient in the inferred direction of groundwater flow. It is identified in the Leaking Underground Storage Tank (LUST) and Archive Underground Storage Tank (UST) databases for a non-regulated UST. In August 1999, a release (180008884-N00001) occurred. This site is also listed in the Asbestos and Lead databases; however, this was only to document demolition work. No other useful information was given for this site. Due to the separation distance and the site being hydraulicly down-gradient in the inferred direction of groundwater flow, it is unlikely that this site could adversely impact the Subject Property.

- **New Hub Dry Cleaner Company, 9020 Hough Avenue:** This facility is approximately 120 feet to the east of the Subject Property which is hydraulically cross-gradient in the inferred direction of groundwater flow. This facility is listed under the Historic Cleaner database in 1986 and 1987. No other useful information is given in this database. Due to the separation distance and location cross-gradient to the Subject Property, it is unlikely that this site adversely impacted the Subject Property.

Partners completed a detailed review of the remaining 44 additional regulatory database listings and determined that these listings are not likely to adversely impact the Subject Property due to their locations either cross-gradient and downgradient in the inferred direction of groundwater flow from the Subject Property and/or resolved regulatory issues.

6.1.3 Orphan Sites

An orphan (non-geocoded) site is a facility, or a location listed in one (1) or more of the federal, tribal, state, or local databases that have not been mapped due to an inadequate address. A total of six (6) orphan sites are identified in the database report. Partners verified the addresses of the orphan sites and determined that the facilities are located outside the ASTM standard search distances and are unlikely to have adversely impacted the Subject Property.

6.2 Previous Reports

The Client provided Partners with a copy of a previous environmental report pertaining to the Subject Property, which is provided in **Appendix G**.

- *Phase I Environmental Site Assessment Report, Three Parcels of Undeveloped Land, 8910 & 8924 Hough Avenue and 1765 East 89th Street, Cleveland Ohio 44106.*

The following RECs were identified during the Phase I ESA conducted by the Nova Group (Nova):

- *"Based on review of historical resources, the Subject Property was developed with commercial buildings from at least 1913 through the 1970s. Fromer commercial occupants included dry cleaners, a grocery store, a photo shop, salons/barber shops, hardware store, cafes/delis, shoe repair and a church. Aforementioned dry cleaners operated at 8900 Hough Avenue in 1951 under the name Checker Cleaners and at 8904 Hough Avenue in 1971. The 8900 Hough Avenue and 8904 Hough Avenue addresses are not listed in city directories subsequent to 1951 and 1976, respectively. References dry cleaners were located on the northwest Subject Property parcel. In addition, a photo shop operated at 8928 Hough Avenue from at least 1932 through 1951. Dry cleaning operations typically involve the use of hazardous substances and generation of hazardous wastes, characteristics of which when released to the subsurface in their pure form, can leave no visible trace of releases or spills. Furthermore, dry cleaning operations are of potential environmental concern due to the potential for undetected/unreported releases in conjunction with dry cleaning activities and the environmental persistence of dry-cleaning chemicals. Photo processing operations also typically involve the use, storage and potential release of hazardous substances related to printing and photo development operations and equipment. Given the absence of determining information regarding the use/disposal of hazardous substances and/or*

Copyright © 2024, Partners

petroleum products, historical use of the Subject Property represents a REC in connection with the Subject Property.

- *Based on review of the information discussed above, dry cleaners and gasoline fueling/service stations historically operated on adjoining land. Specifically, a former auto filling station operated on adjoining land east from circa 1929 to 1961, a former auto filling station operated on adjoining land west from circa 1932 to 1972, and two former dry cleaners operated on adjoining land east/central (adjoining parcel between the northwest and northeast Subject Property parcels) from at least the late 1930s through the early 1940s. No additional municipal, regulatory or interview information was available regarding these former facilities. Given that referenced facility likely used/generated hazardous substances and/or petroleum products prior to current RCRA regulations and/or local/state oversight, historical use of adjoining land by dry cleaners and gasoline fueling/service stations represents a REC in connection with the Subject Property."*

Partners current report concurs of most points described by Nova above, with two (2) exceptions. First, Partners has identified some additional former operations at the Subject Property that are detailed in the RECs. Secondly, Partners eliminated the eastern surrounding former dry cleaners as a concern based on separation distance and the location hydraulically down-gradient from the Subject Property.

Copyright © 2024, Partners

7.0 SUBJECT PROPERTY AND SURROUNDING SITE RECONNAISSANCE

Mr. Zachary Graham of Partners conducted a site visit on January 5, 2024, to observe and document existing conditions at the Subject Property in accordance with the requirements of ASTM E1527-21 and the AAI Final Rule. The weather conditions at the time of the site visit included cloudy skies and temperatures in the 30s (degrees Fahrenheit).

Observations made during the site reconnaissance were directed at the use, treatment, storage, disposal or generation of hazardous substances, petroleum products with the potential to adversely impact the Subject Property. An inspection was made for the following: aboveground storage tanks (ASTs); USTs; drums and other containers; electrical or hydraulic equipment likely to contain polychlorinated biphenyls (PCBs); pits, ponds, or lagoons; stained soils or pavement; stressed vegetation; depressions or mounds which could indicate past burial or disposal activities; wastewater; wells or septic systems; and odors. For any buildings present, observations were made regarding the means of heating and cooling, including the following: fuel sources; stains or corrosion on walls, floors, and ceilings; and the presence of floor drains.

7.1 Site Reconnaissance

Report Section	Section Description	Observed	
		Yes	No
7.1.1	Hazardous Substances and Petroleum Products		No
7.1.2	Underground Storage Tanks		No
7.1.3	Aboveground Storage Tanks		No
7.1.4	Storage Drums and Containers		No
7.1.5	Stained Surfaces, Corrosion, Pooled Liquids and Stressed Vegetation		No
7.1.6	Strong, Pungent or Noxious Odors		No
7.1.7	Polychlorinated Biphenyl		No
7.1.8	Solid Waste Disposal, Fill Material, Mounds or Depressions		No
7.1.9	Pits, Ponds, or Lagoons		No
7.1.10	Wastewater Discharge or Treatment, Floor Drains, Sump Pumps, Septic Systems, Wells		No
7.1.11	Other Observations		No

7.1.1 Hazardous Substances and Petroleum Products

Partners did not observe apparent hazardous substances or petroleum products.

7.1.2 Underground Storage Tanks

Apparent locations of current and/or former USTs were not identified.

Copyright © 2024, Partners

7.1.3 Aboveground Storage Tanks

Apparent locations of current and/or former ASTs were not identified.

7.1.4 Storage Drums and Containers

Partners did not observe visual evidence of storage drums or containers.

7.1.5 Stained Surfaces, Corrosion, Pooled Liquids and Stressed Vegetation

Apparent stained surfaces, corrosion, pooled liquids, or stressed vegetation were not identified.

7.1.6 Strong, Pungent or Noxious Odors

Partners did not identify apparent unusual odors emanating from the Subject Property.

7.1.7 Polychlorinated Biphenyl

Partners did not observe apparent potential PCB-containing equipment or materials.

7.1.8 Solid Waste Disposal, Fill Material, Mounds or Depressions

Partners did not observe fill material, mounds, depressions, or solid waste disposal on the Subject Property.

7.1.9 Pits, Ponds, or Lagoons

Partners did not identify apparent pits, ponds, or lagoons.

7.1.10 Wastewater Discharge or Treatment, Floor Drains, Sump Pumps, Septic Systems, Wells

Partners did not observe apparent wastewater discharge or treatment, floor drains, sump pumps, septic systems, or wells.

7.2 Adjoining Sites and Surrounding Area

Observations made of the adjoining sites and surrounding area during the site visit were directed at the use, treatment, storage, disposal, or generation of hazardous substances or petroleum products on adjoining sites or surrounding area with the potential to adversely impact the Subject Property. Observations of the adjoining sites and surrounding area were made from the Subject Property or from public rights-of-way. Observations were made for the following: ASTs; USTs; drums and containers; electrical or hydraulic equipment likely to contain PCBs; pits, ponds, or lagoons; stained soils or pavement; stressed vegetation and depressions or mounds which could indicate past burial or disposal activities; wastewater; wells or septic systems; and odors.

Partners did not observe visual evidence of environmental concerns at the adjoining or surrounding sites.

Copyright © 2024, Partners

8.0 OHFA AND HUD CONSIDERATIONS

In addition to the observations made in accordance with ASTM E 1527-13 and AAI Final Rule, Partners conducted a preliminary review of environmental conditions, which, according to the OHFA, may pose a threat to the health and safety of proposed residents of the sites. In addition to ASTM regulations, this report also complies with the OHFA, HUD, and City of Cleveland Department of Community Development Environmental Review non-scope items. Partners' evaluation of OHFA and HUD considerations is limited to information that was obtained from sources typically utilized in the completion of a Phase I ESA under the ASTM E 1527-21 standard, and no physical testing or laboratory analysis was completed. Supporting documentation for the OHFA and HUD considerations, including associated maps, and the OHFA letter of reliance is included in **Appendix H**.

8.1 Local Regulatory Review

8.1.1 Fire Department

Partners contacted the City of Cleveland Fire Department (CCFD) to obtain information pertaining to the Subject Property and surrounding sites. The CCFD has not responded to Partners' request for information at this time. If any records become available within 20 days of this report being submitted, Partners will review the available documents and issue an addendum *only if* there are any relevant changes to our findings and conclusions.

8.1.2 Health Department

Partners contacted the Cleveland Public Health Department (CPHD) to obtain information pertaining to the Subject Property and surrounding sites. The CPHD has not responded to Partners' request for information at this time. If any records become available within 20 days of this report being submitted, Partners will review the available documents and issue an addendum *only if* there are any relevant changes to our findings and conclusions.

8.1.3 Building Department

Partners contacted the Cleveland Building and Housing Department (CBHD) to obtain information pertaining to the Subject Property and surrounding sites. The CBHD has not responded to Partners' request for information at this time. If any records become available within 20 days of this report being submitted, Partners will review the available documents and issue an addendum *only if* there are any relevant changes to our findings and conclusions.

8.1.4 Police Department

Partners contacted the Cleveland Police Department (CPD) to obtain information pertaining to the Subject Property and surrounding sites. The CPD has not responded to Partners' request for information at this time. If any records become available within 20 days of this report being submitted, Partners will review the available documents and issue an addendum *only if* there are any relevant changes to our findings and conclusions.

8.1.5 Public School District

Partners contacted the Cleveland Public School District (CPSD) to obtain information pertaining to the Subject Property and surrounding sites. The CPSD has not responded to Partners' request for information at this time. If any records become available within 20 days of this report being submitted, Partners will review the available documents and issue an addendum *only if* there are any relevant changes to our findings and conclusions.

Copyright © 2024, Partners

8.1.6 Bureau of Underground Storage Tank Regulations

Partners contacted the Bureau of Underground Storage Tank Regulations (BUSTR) to obtain information pertaining to the Subject Property and surrounding sites. BUSTR replied that they have no information related to the Subject Property or western adjoining facility. If any further records become available within 20 days of this report being submitted, Partners will review the available documents and issue an addendum *only if* there are any relevant changes to our findings and conclusions.

8.2 Observations for Structures Undergoing Demolition and/or Rehabilitation

8.2.1 Asbestos Containing Materials

The Subject Property is vacant with no structures or improvements; therefore, a pre-demolition/renovation asbestos containing materials (ACM) inspection to identify and quantify all ACM that might be disturbed during any renovation or demolition work is not applicable.

8.2.2 Lead Based Paint

The Subject Property is vacant with no structures or improvements; therefore, a pre-demolition/renovation lead-based paint inspection to identify and quantify all lead-based paint materials that might be disturbed during any renovation or demolition work is not applicable.

8.2.3 Histoplasmosis

The presence of birds or bats in or around nearby buildings was not apparent during the site visit conducted on January 5, 2024. No birds, bats, or evidence of these animals (nests, etc.) were observed on the Subject Property.

8.2.4 Lead in Drinking Water

The Subject Property is not developed with water supply infrastructure. Drinking water in the surrounding area is supplied by the City of Cleveland, which draws from four (4) intake sources offshore in Lake Erie's Central Basin. Raw water is treated and tested at an on-site Ohio EPA certified lab before distribution to public consumers. According to the City of Cleveland Water Department website, the drinking water does not have high levels of naturally occurring lead and the water is treated to prevent corroded lead from piping and soldering from entering the water flow. The City of Cleveland follows all EPA mandates to treat and test water to prevent lead from entering public drinking water systems.

Ohio Administrative Code (OAC) 4101:3-6-01, outlines the construction material requirements for water service pipes, water distribution pipes and associated manufactured pipe nipples, pipe fittings, and valves. According to OAC 4101:3-6-01, the lead content of water supply pipe and fittings in pipe, pipe fittings, joints, valves, faucets, and fixture fittings utilized to supply water for drinking or cooking purposes is required to have an average lead content of 0.25 percent lead or less. Any new construction on the Subject Property should be done in accordance with these regulations. Given that the Subject Property is currently vacant, undeveloped land assessment of lead in drinking water is not required.

8.2.5 Radon

According to the Ohio EPA Map of Radon Zones, the Subject Property is located in Zone 2. In this zone, indoor radon can range between two (2) to four (4) picocuries per liter of air (pCi/L). The EPA recommends action if the radon level is four (4) pCi/L (picocuries per liter) or more. A copy of the map is included in **Appendix H.**

In accordance with the Ohio Housing Trust Funds (OHTF) Radon Policy, all new construction will require a radon mitigation system. If the current Subject Property buildings remain, a radon mitigation system within the buildings would be necessary.

Copyright © 2024, Partners

8.2.6 Mold

The Subject Property is currently vacant land with no structures; therefore, a mold assessment is not applicable.

8.2.7 Historic Preservation

The Subject Property is currently vacant land with no structures. According to the Ohio Historic Preservation Office (OHPO) National Register website, the Subject Property is not a registered historical site. No known historic sites adjoin the Subject Property. The associated map is included in **Appendix H.**

8.3 Geologic, Hydrogeologic, and Natural Observations

8.3.1 Floodplain

Partners reviewed the National Flood Insurance Program, Flood Insurance Rate Map, for the Subject Property and surrounding area. The Subject Property is mapped as Zone X, which is defined as an area located outside of the 0.2% annual chance flood. A copy of the Flood Insurance Rate Map is included in **Appendix H**.

8.3.2 Wetlands

Partners reviewed the National Wetlands Inventory (NWI) map obtained from the U.S. Fish and Wildlife Service (USFWS) Wetlands website. According to the NWI map, no wetlands are identified on the Subject Property. A copy of the NWI Map is included in **Appendix H**.

According to the USDA's Natural Resources Conservation Service Web Soil Survey, the Subject Property is underlain with soil classified by the USDA as Urban land[(1)]-Enora Complex silty clay loam, two (2) to six (6) percent slopes (CtA), which is listed to not be a hydric soil.

8.3.3 Wild and Scenic Rivers

According to the National Wild and Scenic Rivers System website, no applicable rivers are located on or near the Subject Property. The associated map is included in **Appendix H.**

8.3.4 Coastal Zone Management

According to the ODNR Office of Coastal Management website, the Subject Property is not located within a designated coastal management area. The Ohio Coastal Atlas Map is included in **Appendix H.**

8.3.5 Sole Source Aquifer

According to the USEPA's Sole Source Aquifer website for Region 5, the Subject Property is not located in a sole source aquifer. The Sole Source Aquifer Map is included in **Appendix H.**

8.3.6 Soil Suitability

Soils on the property consist of Urban land complex soils, which are nearly level silty-clay loams that are poorly drained. This soil does not meet hydric criteria and no wetlands were mapped via USFWS or observed during site reconnaissance. Storm water runoff is managed by a municipal system. Further geologic information is included in **Section 4.0**.

8.3.7 Farmland Protection and Agricultural Use

Due to the current residential use, historic residential and commercial use, and generally urban setting of the Subject Property, farmland protection considerations do not appear to be relevant. Prior to 1896, the Subject Property may have been undeveloped fields or agricultural land; however, chemical pesticides were not a concern during this time period and have note likely adversely impacted the Subject Property.

Copyright © 2024, Partners

8.3.8 Endangered Species

According to the USFWS Critical Habitat Mapper, the Subject Property is not located in or within the vicinity of any registered critical habitats. A copy of the Critical Habitats map is included in **Appendix H**.

According to the USFWS Endangered Species website, two (2) endangered species are listed in Cuyahoga County including the Indiana Bat and Piping Plover. No evidence of habitats for these species was noted during Subject Property reconnaissance. A copy of the species informational pages is also included in **Appendix H**.

8.4 Manmade Hazards

8.4.1 Aboveground Storage Tanks

Partners did not observe visual evidence of current or former ASTs on the Subject Property or surrounding sites during the site visit.

8.4.2 Underground Storage Tanks

Partners did not observe visual evidence of current or former USTs on the Subject Property or surrounding sites during the site visit. However, at least three (3) former USTs were known to be associated with the former retail filling station on the eastern and western adjoining sites. Further details on the adjoining USTs were not available.

8.4.3 Electromagnetic Fields

Overhead electric distribution lines situated along various public rights-of-way provide service to the Subject Property and surrounding areas. No high voltage electrical transmission lines were observed in the vicinity of the Subject Property during the site visit.

8.4.4 High Pressure Buried Gas Lines or Liquid Petroleum Transportation Pipelines

According to the Cleveland South, Ohio Quadrangle, USGS 7.5-Minute Topographic Map, no pipelines are depicted on or in the vicinity of the Subject Property. In addition, no evidence of buried gas pipelines or liquid petroleum pipelines was observed on or in the vicinity of the Subject Property during the site visit.

Additionally, according to the United States Department of Transportation (DOT) National Pipeline Mapping System, no hazardous liquid pipelines are located within 10 miles of the Subject Property. A copy of the US DOT National Pipeline Map is included in **Appendix H**.

No oil or gas wells were identified on the Subject Property or adjoining sites in reviewed ODNR information.

8.4.5 Traffic Hazard Consideration

Hough Avenue runs along the northern boundary of the Subject Property. East 89th Street borders the Subject Property to the west, while East 90th borders the Subject Property to the east. The adjoining areas are mainly residential, with a park and school building to the north. Some commercial/retail buildings are present along Hough Avenue.

Partners observed typical residential traffic in the area, and it is not likely that heavy traffic and associated hazards are a condition of concern to the Subject Property.

8.4.6 Noise Source

Surrounding road traffic is described above and is not anticipated to be a large generator of noise in the vicinity of the Subject Property. Route 322 is approximately 1,280 to the south of the Subject Property and

Copyright © 2024, Partners

Route 6 is approximately 4,000 feet to the north of the Subject Property. Partners does not anticipate these to be significant noise sources to the Subject Property.

The Subject Property is located near Hough Avenue which can reach 50-54.9 decibels within 24-hours. According to the HUD Exchange's Day/Night Noise Level (DNL) reference material, a day-night average of less than 65 decibels for exterior and 45 decibels for interior noise is acceptable. The Subject Property falls within this range. There are no railway systems nearby that contribute to an exterior noise concern. The National Transportation Noise Maps are included in **Appendix H.**

8.4.7 Air Quality

The Subject Property's county or air quality management district (Cuyahoga County) is in non-attainment status for the following: Ozone. This project does not exceed de minimis emissions levels or the screening level established by the state or air quality management district for the pollutant(s) identified above. The project is in compliance with the Clean Air Act, and construction is not anticipated to change this status in a long-term capacity.

8.4.8 Emerging Contaminants

Emerging contaminants, such as per- and polyfluoroalkyl substances (PFAS), were considered during the Phase I ESA process. During reconnaissance PFAS containing chemicals were not noted to be stored on the Subject Property. No known spills were documented.

8.4.9 Environmental Justice

According to information included in the Environmental Justice Assessment for the Subject Property, obtained from the United States EPA EJView website, the Property is located in an area in which 62 percent or greater of the residents live below the poverty line, the per capita income is $20,197 and 86 percent of the population is a minority. It is Partners' understanding that the intention for the Subject Property is to be developed as independent living style housing for senior citizens. These statistics support that the neighborhood would appear to benefit in a net positive manner from this development. The EJSCREEN Summary Report is saved in **Appendix H**.

8.5 Vapor

Partners prepared a Tier 1 Vapor Encroachment Screening (VES) in general accordance with *ASTM E 2600-15, Standard Guide for Vapor Encroachment Screening on Property Involved in Real Estate Transactions* (VES Standard). Under the ASTM VES Standard, information obtained during the Phase I ESA is used to evaluate if the Subject Property is subject to a Vapor Encroachment Condition (VEC). A VEC is defined by ASTM E 2600-10 as follows:

> *The presence or likely presence of chemicals of concern (COC) vapors in the sub-surface of the target property caused by the release of vapors from contaminated soil or groundwater either on or near the target property as identified by Tier 1 or Tier 2 procedures*.

The purpose of a VES is to identify, to the extent feasible pursuant to the procedures presented in ASTM VES Standard, if a VEC exists at the Subject Property.

The first step of the VES is to identify known or suspected contaminated sites within an established search distance or Area of Concern (AOC). The ASTM VES Standard establishes a search radius of one third (1/3) of a mile for non-petroleum hydrocarbon sources and one tenth (1/10) of a mile for petroleum hydrocarbon sources. If a known or suspected contaminated site is located within the AOC, the site is evaluated to determine if the site is located, up-, cross-, or down-gradient in the inferred direction of groundwater flow from the Subject Property or if the site is separated from the Subject Property by a hydraulic or physical barrier (i.e., stream, perched aquifer, utility corridor, etc.). The conclusion from a Tier 1 VES can be any of the following:

Copyright © 2024, Partners

1. A VEC exists;
2. A VEC likely exists;
3. A VEC cannot be ruled out; or
4. A VEC can be ruled out because a VEC does not or is not likely to exist.

Partners reviewed historical documents (**Section 5.0**) and regulatory database records (**Section 6.0**) to identify sites located within 1/10 of a mile from the Subject Property for petroleum sources (i.e., service stations, UST, or LUST sites) and sites within 1/3 of a mile of the Subject Property for non-petroleum hydrocarbon sources. Facilities that were determined to be far enough away or hydraulically cross gradient to down gradient in the inferred direction of groundwater flow from the Subject Property and would not be expected to have an impact on the Subject Property are not discussed in further detail. The sites that may represent a VEC to the Subject Property are listed below and discussed in further detail as RECs in **Section 11.0**.

Subject Property:

- Former Checker Cleaners, 8900 Hough Avenue
- Former Aaron Cohn Clothing Cleaners/Unity Cry Cleaning and Tailoring, 8904 Hough Avenue
- Former Oil/Paint Store, 8904 Hough Avenue
- Benjamin Goldsmith Cleaners/Various Dry Cleaners, 8918 Hough Avenue
- Fleming Photo Company, 8928 Hough Avenue

Adjoining and Surrounding Sites:

- Former Retail Filling Station (under various names), 8930-8940 Hough Avenue
- Former Ashford Union Service Station, 8812 Hough Avenue

In accordance with the ASTM VES Standard, a finding that a VEC exists or likely exists at the Property or that a VEC cannot be ruled out for the Property is not a determination that a REC is identified at the Subject Property. Refer to **Section 10.0 and 11.0** for further discussion of the findings and conclusions of this Phase I ESA report.

Copyright © 2024, Partners

9.0 INTERVIEWS

Interviews were conducted with the following individuals in order to obtain pertinent information regarding the Subject Property including the current or historical presence of the following: ASTs; USTs; drums and containers; electrical or hydraulic equipment likely to contain PCBs; pits, ponds, or lagoons; stained soils or pavement; stressed vegetation and depressions or mounds which could indicate past burial or disposal activities; wastewater; wells or septic systems; and odors.

9.1 Owner/Operator/Occupants

On January 17, 2024, Mr. Jacob Silvermetz, a representative of the Subject Property owner, completed an owner interview form and returned it by email to Partners to satisfy the owner interview requirements. Mr. Silvermetz stated that there are no water wells, oil/gas wells, USTs, ASTs, hazardous substances, or petroleum products on or in use at the Subject Property. He did indicate that at least one dry cleaner and laundry operation was previously present on the Subject Property.

Copyright © 2024, Partners

10.0 FINDINGS

10.1 Subject Property

- The Subject Property was undeveloped prior to 1896.

- In the early 1900s, the Subject Property was historically developed with six (6) dwellings and, by 1913, commercial store fronts were existent on the northern portion of the Subject Property along Hough Avenue.

- Through the early 1900s the Subject Property contained commercial retail shops along Hough Avenue. These store fronts included dry cleaners, a barber shop, a grocery store, walkup apartments, and various other retail businesses.

- Notably, at least three (3) former retail units on the Subject Property contained dry cleaners and were historically addressed at 8900, 8904, and 8918 Hough Avenue from the 1930s through the early 1960s. An oil and paint shop was also located at 8904 Hough Avenue in the 1950s and a photography business was addressed at 8928 Hough Avenue from at least 1930 through 1955.

- By the mid-1970s the Subject Property most of the store fronts were razed. From that time, several single-family dwellings remained. Throughout the early 2000s, most of the dwellings were razed and left as green space.

10.2 Adjoining/Surrounding Sites

- The adjoining sites and surrounding area were developed in the early 1900s for residential use. By the 1950s, roads were constructed into their current configuration and commercial development started to increase in the area. Store fronts along Hough Avenue began to expand.

- By 1951, most of the surrounding area was densely developed with a school to the north of the Subject Property and retail businesses along Hough Avenue. An eastern adjoining site consisted of a retail filling station with three (3) underground storage tanks, while the western adjoining property was a filling station with three (3) underground storage tanks (USTs).

- Two (2) dwellings and a detached garage remain to the east of the Subject Property along East 90th Street.

- Partners did not observe visual evidence of environmental concerns at the adjoining or surrounding sites during the site visit that would be likely to adversely impact the Subject Property.

Copyright © 2024, Partners

11.0 OPINIONS AND CONCLUSIONS

Partners was contracted by CHN Housing Partners (User/Client) to conduct a Phase I ESA at Hough Senior Independent living located along Hough Avenue between East 89th Street and East 90th Street in the City of Cleveland, Cuyahoga County, Ohio (Subject Property). The Subject Property is further defined as PPNs 119-09-014, 119-09-015, 119-09-016, 119-09-017, 119-09-018, 119-09-019, 119-09-020, 119-09-021, 119-09-022, 119-09-023 and 119-09-024.

Partners conducted the Phase I ESA in general accordance with the USEPA, *Standard and Practices for AAI, Final Rule* (40 CFR Part 312) and *ASTM Standard Practice for Environmental Site Assessments: Phase I Environmental Site Assessment Process (E1527-21).* The report also complies with the Ohio Housing Finance Agency (OHFA), United States (U.S.) Department of Housing and Urban Development (HUD), and City of Cleveland Department of Community Development Environmental Review non-scope items. Exceptions to, or deletions from these practices are described in **Section 1.4** of this report. The purpose of conducting a Phase I ESA in accordance with the ASTM Practice E1527-21 and the AAI Final Rule is to permit the User to satisfy one of the requirements to qualify for the Innocent Landowner, Contiguous Property Owner, or Bona Fide Prospective Purchaser limitations on CERCLA liability.

Partners has considered the migration of hazardous substances or petroleum products in soil, groundwater, and vapor in the evaluation of potential RECs associated with this Subject Property.

11.1 Significant Data Gaps

As discussed in **Section 1.4**, there were no significant data gaps identified during the performance of this Phase I ESA.

11.2 Recognized Environmental Conditions

A REC is defined by ASTM E1527-21 as follows:

1. "the presence of *hazardous substances* or *petroleum products* in, on, or at the *Subject Property* due to a *release* to the *environment*;
2. the likely presence of *hazardous substances* or *petroleum products* in, on, or at the *Subject Property* due to a *release* or likely *release* to the *environment*; or
3. the presence of *hazardous substances* or *petroleum products* in, on, or at the *Subject Property* under conditions that pose a *material threat* of a future *release* to the *environment*."

The ASTM E1527-21 standard indicates (Appendix X4) that Historical RECs (HRECs), Controlled RECs (CRECs), and de minimis conditions are not RECs.

Partners has considered the migration of hazardous substances or petroleum products in soil, groundwater, and vapor in the evaluation of potential RECs associated with this Subject Property.

This assessment has revealed no evidence of RECs in connection with the Subject Property, with the exception of the following.

- **REC-1: Various Former Commercial Operations, 8900, 8904, 8918, and 8928 Hough Avenue (Subject Property):** A historical dry cleaner, Checker Cleaners, was listed in the city directories from 1951 through 1961 at 8900 Hough Avenue. The EDR database report and city directories listed Aaron Cohn Clothing Cleaners at 8904 Hough Avenue in 1930, as well as Unity Dry Cleaning and Tailoring later in 1974. According to Sanborn maps, this portion of the Subject Property was also operated as an oil and paint store in the 1950s. Additionally, another dry cleaning and laundry operation was listed in the EDR database under Benjamin Goldsmith and addressed at the former Subject Property address of 8918 Hough Avenue in 1935. City directories similarly listed various other cleaners from 1941 through 1961. According to city directories, a photography business, most frequently referred to as Fleming Photo Company, was located on the Subject Property at 8928 Hough Avenue from at least 1930 through 1955. Based on Partners' experience with these

Copyright © 2024, Partners

types of facilities and their past use of hazardous chemicals, it is possible that these former dry cleaning and other select operations along Hough Avenue could have adversely impacted the Subject Property.

- **REC-2: Former Retail Filling Station with Three (3) USTs, 8930-8940 Hough Avenue (Eastern Adjoining Property):** The eastern adjoining property was identified as Gonzalez Texaco Service Station in the EDR Historic Automotive database from 1951 through 1961, and in city directories under various names from 1941 through 1961. On the Sanborn Fire Insurance maps, it is also depicted in 1951 and 1952, with notation of an associated storefront and three (3) underground storage tanks (USTs). No other information regarding the status of these USTs was provided in any of the available sources. Based on Partners experience with these types of facilities, it is possible that the related petroleum substances could have adversely impacted the Subject Property.

- **REC-3: Former Retail Filling Station, 8812 Hough Avenue (Eastern Adjoining Site)**: The eastern adjacent site was identified in the EDR Historic Automotive database as Ashford Union Service Station/ 76 Service Station from 1951 through 1974. The Sanborn maps show its presence from 1951 through 1972, along with three (3) USTs. No other information regarding the status of these USTs was provided in any of the available sources. Based on Partners experience with these types of facilities, it is possible that the related petroleum substances could have adversely impacted the Subject Property.

11.3 Controlled Recognized Environmental Conditions

A CREC is defined by ASTM E1527-21 as follows:

> *A recognized environmental condition affecting the Subject Property that has been addressed to the satisfaction of the applicable regulatory authority or authorities with hazardous substances or petroleum products allowed to remain in place subject to implementation of required controls (for example, activity and use limitations or other property use limitations).*

This assessment has revealed no evidence of CRECs in connection with the Subject Property.

11.4 Historical Recognized Environmental Conditions

An HREC is defined by ASTM E1527-21 as follows:

> *A previous release of hazardous substances or petroleum products affecting the Subject Property that has been addressed to the satisfaction of the applicable regulatory authority or authorities and meeting unrestricted use criteria established by the applicable regulatory authority or authorities without subjecting the Subject Property to any controls (for example, activity and use limitations or other property use limitations). A historical recognized environmental condition is not a recognized environmental condition.*

This assessment has revealed no evidence of HRECs in connection with the Subject Property.

11.5 De Minimis Conditions

De minimis condition is defined by ASTM E1527-21 as follows:

> *A condition related to a release that generally does not present a threat to human health or the environment and that generally would not be the subject of an enforcement action if brought to the attention of appropriate governmental agencies. A condition determined to be a de minimis condition is not a recognized environmental condition nor a controlled recognized environmental condition.*

Copyright © 2024, Partners

This assessment has revealed no evidence of de minimis conditions in connection with the Subject Property.

11.6 Other Conditions of Concern

While not representing RECs, CRECs, HRECs, or *de minimis* conditions, Other Conditions of Concern (noteworthy items), including business environmental risk, may be of interest or significance to the Client or User.

Business Environmental Risk is defined by ASTM 1527-21 as follows:

> *A risk which can have a material environmental or environmentally-driven impact on the business associated with the current or planned use of commercial real estate, not necessarily related to those environmental issues required to be investigated in this practice. Consideration of BER issues may involve addressing one or more non-scope considerations, some of which are identified in Section 13 (of the Standard).*

This assessment has revealed no evidence of business environmental risk or other noteworthy items in connection with the Subject Property.

Copyright © 2024, Partners

12.0 RECOMMENDATIONS

Based on the findings and conclusions of this Phase I ESA, Partners recommends a Limited Phase II Investigation to determine it the above-listed RECs have adversely impacted the Subject Property.

Additionally, in accordance with the Ohio Housing Trust Funds (OHTF) Radon Policy, all new construction will require a radon mitigation system.

Copyright © 2024, Partners

13.0 SIGNATURE OF ENVIRONMENTAL PROFESSIONAL

Partners has prepared this report on behalf of its Client, CHN Housing Partners. Resumes for the individuals who worked on this report are included in **Appendix I** and signatures are provided below.

The following participated in the preparation of this Phase I ESA Report:

Zachary Graham
Environmental Professional

I declare that, to the best of my professional knowledge and belief, I meet the definition of Environmental Professional as defined in 40 CFR Part 312.10.

I have the specific qualifications based on education, training, and experience to assess a property of the nature, history, and setting of the Subject Property. I have developed and performed all appropriate inquires in conformance with the standards and practices set forth in 40 CFR Part 312.

Halle A. Miller
Senior Project Manager

Copyright © 2024, Partners

14.0 REFERENCES

Bureau of Underground Storage Tank Regulations, Ohio Tank Tracking & Environmental Regulations Website: https://apps.com.ohio.gov/fire/OTTER

Certified Sanborn Map Report, Hough Senior Independent Living, East 89th and Hough Avenue, Cleveland, Ohio 44106, Environmental Data Resources, Inc., December 27, 2023.

EDR-Aerial Photo Decade Package, Hough Senior Independent Living, East 89th and Hough Avenue, Cleveland, Ohio 44106, Environmental Data Resources, Inc., December 27, 2023.

EDR-City Directory Image Report Hough Senior Independent Living, East 89th and Hough Avenue, Cleveland, Ohio 44106, Environmental Data Resources, Inc., December 27, 2023.

EDR-Historical Topo Map Report, Hough Senior Independent Living, East 89th and Hough Avenue, Cleveland, Ohio 44106, Environmental Data Resources, Inc., December 27, 2023.

EDR Radius Map Report with GeoCheck, Hough Senior Independent Living, East 89th and Hough Avenue, Cleveland, Ohio 44106, Environmental Data Resources, Inc., December 27, 2023.

Groundwater Resources of Cuyahoga County, Ohio Department of Natural Resources, Division of Water, 1979.

Information Request: City of Cleveland Building Department, Cleveland Public Records Request Center.

Information Request: City of Cleveland Fire Department, Cleveland Public Records Request Center.

Information Request: City of Cleveland Health Department, Cleveland Public Record Request Center.

Three parcels of Undeveloped Land, 8910 & 8924 Hough Avenue and 1765 East 89th Street, Cleveland Ohio 44106.

Oil and Gas Well Locator Map, Well Log Drilling Reports, Abandoned Mines Map, Ohio Department of Natural Resources Website. http://www.dnr.state.oh.us.

Owner/Occupant Interview: Mr. Mark E. Whipkey – CHN Housing Partners.

Soil Survey of Cuyahoga County, Ohio, United States Department of Agriculture, Soil Conservation Service, 1980.

Tax Maps. Cleveland City Planning Commission Geographic Information System Website: http://planning.city.cleveland.oh.us/gis/cpc/basemap.jsp

Tax Records. Cuyahoga County Auditor's Office: http://www.Cuyahogacounty.com/auditor/

United States Department of Agricultural, Natural Resources Conservation Service, Web Soil Survey: http://websoilsurvey.sc.egov.usda.gov/App/HomePage.htm

United States Geological Survey. *East Cleveland, Ohio 7.5-Minute Quadrangle Map.*

Zoning Map, Cleveland Building Department Website: http://www.cityofcleveland.com/index.php/departments/building/zoning

National Flood Hazard Layer FIRMette Map. Federal Emergency Management Agency. National Flood Hazard Layer (NFHL) Viewer: https://hazards-fema.maps.arcgis.com/apps/webappviewer/index.html?id=8b0adb51996444d4879338b5529aa9

Copyright © 2024, Partners

cd&extent=-82.14205236868587,41.390002076117725,-82.10051031546212,41.40609819627355

Ohio Housing Finance Agency. Ohio Housing Trust Funds (OHTF) Radon Policy. Ohio Housing Finance Agency Website: https://ohiohome.org/ppd/documents/OHTF-EnvironmentalReviewStandards.pdf

Ohio Department of Health. Radon Maps For Zip Code Areas In Ohio Counties: https://odh.ohio.gov/know-our-programs/radon-education-and-licensing-program/radon-data/county-maps

Ohio Laws & Administrative Rules. Legislative Service Commission. Ohio Administrative Code, Rule 4101:3-6-01 Water supply and distribution. https://codes.ohio.gov/ohio-administrative-code/rule-4101:3-6-01

United States Department of Agricultural, Natural Resources Conservation Service, Web Soil Survey: http://websoilsurvey.sc.egov.usda.gov/App/HomePage.htm

United States Department of Transportation. National Pipeline Mapping System (NPMS). https://www.npms.phmsa.dot.gov/

United States Environmental Protection Agency. Radon. What is EPA's Action Level for Radon and What Does it Mean? https://www.epa.gov/radon/what-epas-action-level-radon-and-what-does-it-mean

United States Environmental Protection Agency. Environmental Response & Revitalization. Hazardous Waste Generator Requirements. https://epa.ohio.gov/divisions-and-offices/environmental-response-revitalization/guides-and-manuals/hazardous-waste-generator-requirements

United States Fish and Wildlife Service. Surface Water and Wetlands Mapper. National Wetlands Inventory Map. https://fwsprimary.wim.usgs.gov/wetlands/apps/wetlands-mapper/

United States EPA Map of Sole Source Aquifer Locations. https://www.epa.gov/dwssa/map-sole-source-aquifer-locations

Copyright © 2024, Partners

FIGURES

Copyright © 2024, Partners

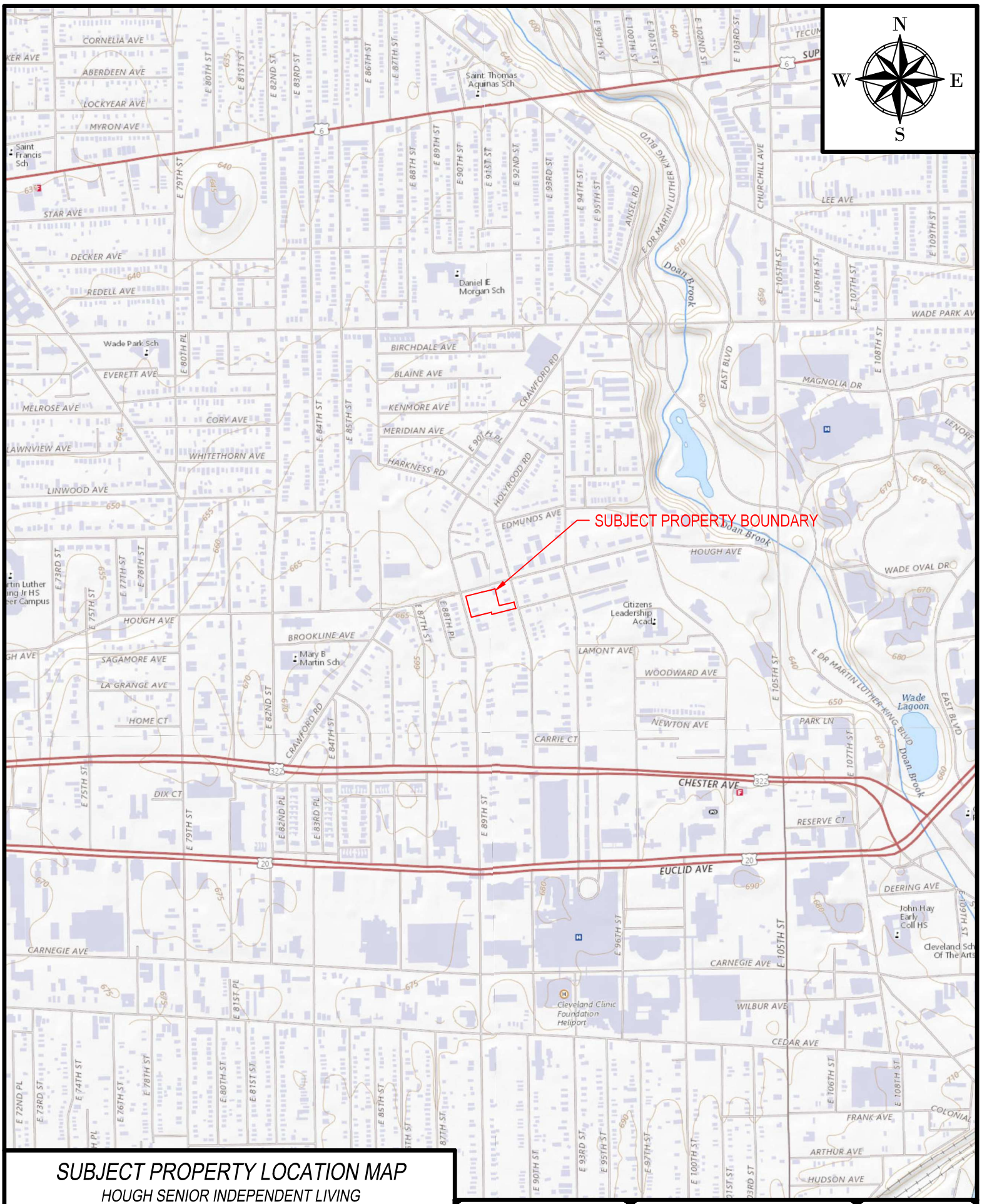

SUBJECT PROPERTY LOCATION MAP

HOUGH SENIOR INDEPENDENT LIVING

CLEVELAND

CUYAHOGA COUNTY, OHIO

FOR: CLEVELAND HOUSING NETWORK

640.16

PARTNERS
31100 Solon Road, Suite G
Solon, Ohio 44139
800-763-1363

500 0 1000

SCALE: 1" = 1000'

FIGURE

1

P:\Project Files\640 Cleveland Housing Network\640.16 Hough Senior Independent Living\CAD\FIGURES.dwg 2/14/2024

APPENDIX A
SUBJECT PROPERTY INFORMATION

Copyright © 2024, Partners

Cuyahoga County GIS Viewer

Date Created: 12/19/2023

Legend

- Municipalities
- Right Of Way
- Platted Centerline
- Parcel

1: 1,200

200 0 100 200 Feet

Projection:
WGS_1984_Web_Mercator_Auxiliary_Sphere

This map is a user generated static output from an Internet mapping site and is for reference only. Data layers that appear on this map may or may not be accurate, current, or otherwise reliable.
THIS MAP IS NOT TO BE USED FOR NAVIGATION

Cuyahoga County
Enterprise GIS
PUTTING CUYAHOGA COUNTY ON THE MAP

Cuyahoga County, Ohio - Property Summary Report
Parcel: 119-09-014

Owner	CHESTER PORTAL, LLC
Address	1765 E 89 ST CLEVELAND, OH. 44106
Land Use	(5000) R - RES VACANT LAND
Description	392SP 180 S OF HOUGH
Neighborhood Code	01140

SKETCH

Building 0

Sketchs not available for this parcel.

Please contact us at EMcGoldrick@cuyahogacounty.us

or call (216) 443-4663 for a copy of the building card.

MAP VIEW

Map Image

BUILDING INFORMATION

LAND

Code	Frontage	Depth	Acreage	Sq Ft
PRM	45	171	0.18	7,695

VALUATION

2023 Values	Taxable Market Value	Exempt Market Value	Abated Market Value	Assessed Taxable Value
Land Value	$4,600	$0	$0	$1,610
Building Value	$0	$0	$0	$0
Total Value	$4,600	$0	$0	$1,610
Land Use	5000			RESIDENTIAL VACANT LAND

PERMITS

Tax Year	Reason	Tax Change	Exempt Change	Percent Complete	Reinspect	Notes
2019	30 - New Construction	$	$	100%	No	LAND BANK TRANSFER 100% COMPLETE NO VALUE 1-1-2019
2019	50 - Change in Exmption	$	$	100%	No	CLASS-CHANGE IN EXEMPTION 2019 [B:/7050 TO R:5000/]
2018	10 - Razing	$	($73,500)	100%	No	LAND BANK DEMO 100% COMPLETE 1-1-2018 [EXTBLD -73500] DID NOT GO OUT IN FIELD
2015	30 - New Construction	$	$	100%	No	DWELLING BOARDED SINCE 2008, TERMINATE PERMIT 1-1-2015 NEW PERMIT NEEDED FOR DEMO OR REHAB
2014	30 - New Construction	$	$	0%	Yes	DWELLING BOARDED UP REHAB-RAZING NOT COMPLETE 2011, 2012, 2013, 2014 REINSPECT 2015 FOR REHAB OR RAZING
2013	10 - Razing	($14,800)	$	0%	Yes	DWELLING BOARDED UP REHAB/RAZING NOT COMPLETE 2011, 2012, 2013 REINSPECT 2014
2012	30 - New Construction	$	$	0%	Yes	DWLG STILL BOARD UP. INTERNAL-EXTERNAL ALTERATIONS REINS 2011****DWELLING STILL BOARDED UP 1-1- 2011 REINSPECT FOR REHAB-RAZING 2012** BOARD UP COMPLETE 1-1-12 REINSPECT FOR REHAB / RAZING 2013 NO VALUE CHANGE
2011	30 - New Construction	$	$	0%	Yes	DWLG STILL BOARD UP. INTERNAL-EXTERNAL ALTERATIONS REINS 2011****DWELLING STILL BOARDED UP 1-1- 2011 REINSPECT FOR REHAB/RAZING 2012
2010	30 - New Construction	$	$	0%	Yes	DWLG STILL BOARD UP. INTERNAL/EXTERNAL ALTERATIONS REINS 2011
2009	30 - New Construction	$	$	0%	Yes	INT-EXT ALT 0% COMP 1-1- 2009 RNSPCT2010
2008	30 - New Construction	$	$	0%	Yes	INT-EXT ALT N/% COMP 1-1- 2008 RNSPCT2009
2004	30 - New Construction	$117,800	$	100%	No	REHAB PUT ON FOR 135000 UPDATE CHARACTERISTICS100% COMP 1-1-2004

IMPROVEMENTS

Type	Description	Size	Height Depth

Information included on this report is believed to be accurate, but is not guaranteed. Cuyahoga County is not liable for errors or omissions.

SALES

Date	Buyer	Seller	Price
5/23/2023	CHESTER PORTAL, LLC	MYRTLE & SONG, LLC	$0
2/24/2023	MYRTLE & SONG, LLC	KOLOMIYETS, INNA	$25,000
12/6/2022	KOLOMIYETS, INNA	KOLOMIYETS, VIKTOR & INNA	$0
4/25/2018	KOLOMIYETS, VIKTOR & INNA	CUYAHOGA CNTY LAND REUTILIATION	$0
6/12/2017	CUYAHOGA CNTY LAND REUTILIATION	STATE OF OHIO FORF BR # 010709	$0
4/19/2017	STATE OF OHIO FORF BR # 010709	V2R ENTERPRISES, LLC	$0
10/20/2003	V2R ENTERPRISES, LLC	Freese, Richard A	$0
3/7/2003	Freese, Richard A	Liberty Savings Bank	$13,000
8/26/2002	Liberty Savings Bank	Puskorius, Linas	$12,000
7/22/1999	Puskorius, Linas	Mitchum, Sanuel W Jr	$76,000
5/4/1999	Mitchum, Sanuel W Jr	Mitchum, Corlodia	$0
5/10/1995	Mitchum, Corlodia	Mitchum Corlodia..	$0
1/15/1988	Mitchum Corlodia..	Mitchum Samuel W & Corlodia	$0
1/1/1975	Mitchum Samuel W & Corlodia		$0

Taxes

2023 Taxes	Charges	Payments	Balance Due
Tax Balance Summary	**$124.82**	**$.00**	**$124.82**

Cuyahoga County, Ohio - Property Summary Report
Parcel: 119-09-015

Owner	CLEVELAND CITY OF LB85
Address	E 89 ST CLEVELAND, OH. 44106
Land Use	() E -
Description	392SP 135 S OF HOUGH
Neighborhood Code	01140

SKETCH

Building 0

Sketchs not available for this parcel.

Please contact us at EMcGoldrick@cuyahogacounty.us

or call (216) 443-4663 for a copy of the building card.

MAP VIEW

Map Image

BUILDING INFORMATION

LAND

Code	Frontage	Depth	Acreage	Sq Ft
PRM	45	135	0.14	6,075

VALUATION

2023 Values	Taxable Market Value	Exempt Market Value	Abated Market Value	Assessed Taxable Value
Land Value	$0	$6,100	$0	$0
Building Value	$0	$0	$0	$0
Total Value	$0	$6,100	$0	$0
Land Use		6411		EXEMPT CITY LANDBANK

PERMITS

Tax Year	Reason	Tax Change	Exempt Change	Percent Complete	Reinspect	Notes

IMPROVEMENTS

Type	Description	Size	Height Depth

SALES

Date	Buyer	Seller	Price
2/22/1985	Cleveland City Of Lb85	Superior Sav & Loan Assn	$0
1/1/1975	Superior Sav & Loan Assn		$0

Taxes

2023 Taxes	Charges	Payments	Balance Due
Tax Balance Summary	**$.00**	**$.00**	**$.00**

Information included on this report is believed to be accurate, but is not guaranteed. Cuyahoga County is not liable for errors or omissions.

Cuyahoga County, Ohio - Property Summary Report
Parcel: 119-09-016

Owner	CHESTER PORTAL LLC
Address	8910 HOUGH AVE CLEVELAND, OH. 44106
Land Use	(4000) C - COMMERCIAL VAC LAND
Description	392 SEC HOUGH
Neighborhood Code	22240

SKETCH

Building 0

Sketchs not available for this parcel.

Please contact us at EMcGoldrick@cuyahogacounty.us

or call (216) 443-4663 for a copy of the building card.

MAP VIEW

Map Image

BUILDING INFORMATION

LAND

Code	Frontage	Depth	Acreage	Sq Ft
PRM	90		0.28	12,150

VALUATION

2023 Values	Taxable Market Value	Exempt Market Value	Abated Market Value	Assessed Taxable Value
Land Value	$12,200	$0	$0	$4,270
Building Value	$0	$0	$0	$0
Total Value	$12,200	$0	$0	$4,270
Land Use	4000			COMMERCIAL VACANT LAND

PERMITS

Tax Year	Reason	Tax Change	Exempt Change	Percent Complete	Reinspect	Notes

IMPROVEMENTS

Type	Description	Size	Height Depth

SALES

Date	Buyer	Seller	Price
5/23/2023	CHESTER PORTAL LLC	8910 HOUGH AVE LLC	$0
4/28/2023	8910 HOUGH AVE LLC	HAIMOUR, FAHIDEH	$0
3/15/2023	HAIMOUR, FAHIDEH	89TH DEVELOPMENT LLC (VENDOR)	$30,000
12/7/2017	89TH DEVELOPMENT LLC (VENDOR)	89TH DEVELOPMENT LLC	$0
11/5/2008	89TH DEVELOPMENT LLC	THE KEVANNA GROUP, INC	$29,000
9/28/2005	THE KEVANNA GROUP, INC	Pearson Elliott	$15,819
8/9/1979	Pearson Elliott	Rogers Clyde & Earline	$10,000
1/1/1975	Rogers Clyde & Earline		$0

Taxes

2023 Taxes	Charges	Payments	Balance Due
Tax Balance Summary	**$426.46**	**$.00**	**$426.46**

Information included on this report is believed to be accurate, but is not guaranteed. Cuyahoga County is not liable for errors or omissions.

Cuyahoga County, Ohio - Property Summary Report
Parcel: 119-09-017

Owner	CLEVELAND CITY OF LB81
Address	HOUGH AVE CLEVELAND, OH. 44106
Land Use	() E -
Description	392 H&A NEXT W OF H&A SUBD
Neighborhood Code	01140

SKETCH

Building 0

Sketchs not available for this parcel.

Please contact us at EMcGoldrick@cuyahogacounty.us

or call (216) 443-4663 for a copy of the building card.

MAP VIEW

Map Image

BUILDING INFORMATION

LAND

Code	Frontage	Depth	Acreage	Sq Ft
PRM	39		0.12	5,130

VALUATION

2023 Values	Taxable Market Value	Exempt Market Value	Abated Market Value	Assessed Taxable Value
Land Value	$0	$5,100	$0	$0
Building Value	$0	$0	$0	$0
Total Value	$0	$5,100	$0	$0
Land Use		6411		EXEMPT CITY LANDBANK

PERMITS

Tax Year	Reason	Tax Change	Exempt Change	Percent Complete	Reinspect	Notes

IMPROVEMENTS

Type	Description	Size	Height Depth

SALES

Date	Buyer	Seller	Price
4/13/1981	Cleveland City Of Lb81	Kasson Martin & M Eisenberg	$0
1/1/1975	Kasson Martin & M Eisenberg		$0

Taxes

2023 Taxes	Charges	Payments	Balance Due
Tax Balance Summary	**$.00**	**$.00**	**$.00**

Information included on this report is believed to be accurate, but is not guaranteed. Cuyahoga County is not liable for errors or omissions.

Cuyahoga County, Ohio - Property Summary Report
Parcel: 119-09-018

Owner	CLEVELAND CITY OF L/B 2007
Address	8920 HOUGH AVE CLEVELAND, OH. 44106
Land Use	() E -
Description	392 H & A 0001 ALL
Neighborhood Code	01140

SKETCH

Building 0

Sketchs not available for this parcel.

Please contact us at EMcGoldrick@cuyahogacounty.us

or call (216) 443-4663 for a copy of the building card.

MAP VIEW

Map Image

BUILDING INFORMATION

LAND

Code	Frontage	Depth	Acreage	Sq Ft
PRM	43		0.14	6,278

VALUATION

2023 Values	Taxable Market Value	Exempt Market Value	Abated Market Value	Assessed Taxable Value
Land Value	$0	$6,300	$0	$0
Building Value	$0	$0	$0	$0
Total Value	$0	$6,300	$0	$0
Land Use		6411		EXEMPT CITY LANDBANK

PERMITS

Tax Year	Reason	Tax Change	Exempt Change	Percent Complete	Reinspect	Notes

IMPROVEMENTS

Type	Description	Size	Height Depth

SALES

Date	Buyer	Seller	Price
11/28/2007	CLEVELAND CITY OF L/B 2007	Biala Tillie	$0
1/1/1975	Biala Tillie		$0

Taxes

2023 Taxes	Charges	Payments	Balance Due
Tax Balance Summary	**$.00**	**$.00**	**$.00**

Information included on this report is believed to be accurate, but is not guaranteed. Cuyahoga County is not liable for errors or omissions.

Cuyahoga County, Ohio - Property Summary Report
Parcel: 119-09-019

Owner	CHESTER PORTAL, LLC
Address	8924 HOUGH AVE CLEVELAND, OH. 44106
Land Use	(4000) C - COMMERCIAL VAC LAND
Description	392 H & A 0002 ALL
Neighborhood Code	22240

SKETCH

Building 0

Sketchs not available for this parcel.

Please contact us at EMcGoldrick@cuyahogacounty.us

or call (216) 443-4663 for a copy of the building card.

MAP VIEW

Map Image

BUILDING INFORMATION

LAND

Code	Frontage	Depth	Acreage	Sq Ft
PRM	43	146	0.14	6,132

VALUATION

2023 Values	Taxable Market Value	Exempt Market Value	Abated Market Value	Assessed Taxable Value
Land Value	$6,100	$0	$0	$2,140
Building Value	$0	$0	$0	$0
Total Value	$6,100	$0	$0	$2,140
Land Use	4000			COMMERCIAL VACANT LAND

PERMITS

Tax Year	Reason	Tax Change	Exempt Change	Percent Complete	Reinspect	Notes
2013	10 - Razing	($1,000)	$	100%	No	CONDEMNATION - MAIN STRUCTURE NO CHANGES 1-1- 2011 REINSPECT 2012. BUILDING NOT RAZED 1-1- 2012 REINSPECT 2013 RAZED 100% COMP 1-1- 2013
2013	70 - Change of class	$	$	100%	No	CLASS-CHANGE 2013
2012	30 - New Construction	$	$	0%	Yes	CONDEMNATION - MAIN STRUCTURE NO CHANGES 1-1- 2011 REINSPECT 2012. BUILDING NOT RAZED 1-1- 2012 REINSPECT 2013
2011	30 - New Construction	$	$	0%	Yes	CONDEMNATION - MAIN STRUCTURE NO CHANGES 1-1- 2011 REINSPECT 2012
2004	30 - New Construction	$	$	100%	No	BOARDING100% CMPNV 1-1- 2004

IMPROVEMENTS

Type	Description	Size	Height Depth

SALES

Date	Buyer	Seller	Price
5/23/2023	CHESTER PORTAL, LLC	MYRTLE & SONG LLC	$0
2/6/2023	MYRTLE & SONG LLC	AUSTIN, CARNELL	$16,750
5/10/2013	AUSTIN, CARNELL	STATE OF OHIO (FORF) CASE # CV 004635	$0
2/19/2013	STATE OF OHIO (FORF) CASE # CV 004635	CONSORTIUM FOR ECONOMIC & COMMUNITY DEV INC	$0
7/9/2003	CONSORTIUM FOR ECONOMIC & COMMUNITY DEV INC	Hough Area Partners Inc.	$0
11/8/1996	Hough Area Partners Inc.	Cleveland, City Of Lb93	$0
9/24/1993	Cleveland, City Of Lb93	Dixon George	$0
10/14/1983	Dixon George	Montello Josephine	$23,000
1/1/1975	Montello Josephine		$0

Taxes

2023 Taxes	Charges	Payments	Balance Due
Tax Balance Summary	**$213.72**	**$.00**	**$213.72**

Information included on this report is believed to be accurate, but is not guaranteed. Cuyahoga County is not liable for errors or omissions.

Cuyahoga County, Ohio - Property Summary Report
Parcel: 119-09-024

Owner	CLEVELAND LAND REUTILIZATION PROGRAM
Address	1768 E 90 ST CLEVELAND, OH. 44106
Land Use	() E -
Description	392SP 200 S OF HOUGH
Neighborhood Code	01140

SKETCH

Building 0

Sketchs not available for this parcel.

Please contact us at EMcGoldrick@cuyahogacounty.us

or call (216) 443-4663 for a copy of the building card.

MAP VIEW

Map Image

BUILDING INFORMATION

LAND

Code	Frontage	Depth	Acreage	Sq Ft
PRM	54	203	0.25	10,962

VALUATION

2023 Values	Taxable Market Value	Exempt Market Value	Abated Market Value	Assessed Taxable Value
Land Value	$0	$11,000	$0	$0
Building Value	$0	$0	$0	$0
Total Value	$0	$11,000	$0	$0
Land Use		6411		EXEMPT CITY LANDBANK

PERMITS

Tax Year	Reason	Tax Change	Exempt Change	Percent Complete	Reinspect	Notes
2010	10 - Razing	($10,900)	$	100%	No	DWLG RAZED 100% COMPLETE 1-1- 2010 MINUS VALUE $10,900.00
2010	70 - Change of class	$	$	100%	No	CLASS-CHANGE 2010
2009	30 - New Construction	$	$	100%	No	BOARD - SECURE 100% COMPLETE NO VALUE CHANGE 1-1- 2009
2004	30 - New Construction	$	$	100%	No	RENOVATED 3RD YEAR CMPNV 1-1- 2004

IMPROVEMENTS

Type	Description	Size	Height Depth

SALES

Date	Buyer	Seller	Price
5/20/2015	CLEVELAND LAND REUTILIZATION PROGRAM	Garrison, Kimberley	$0
6/16/2000	Garrison, Kimberley	Marbury, Lisa	$0
9/29/1999	Marbury, Lisa	Marbury, Clinton	$0
2/5/1993	Marbury, Clinton	Williams Barbara A	$5,000
9/28/1977	Williams Barbara A	Secretary Of Hud	$0
1/1/1975	Secretary Of Hud		$0

Taxes

2023 Taxes	Charges	Payments	Balance Due
Tax Balance Summary	**$.00**	**$.00**	**$.00**

Information included on this report is believed to be accurate, but is not guaranteed. Cuyahoga County is not liable for errors or omissions.

Cuyahoga County GIS Viewer

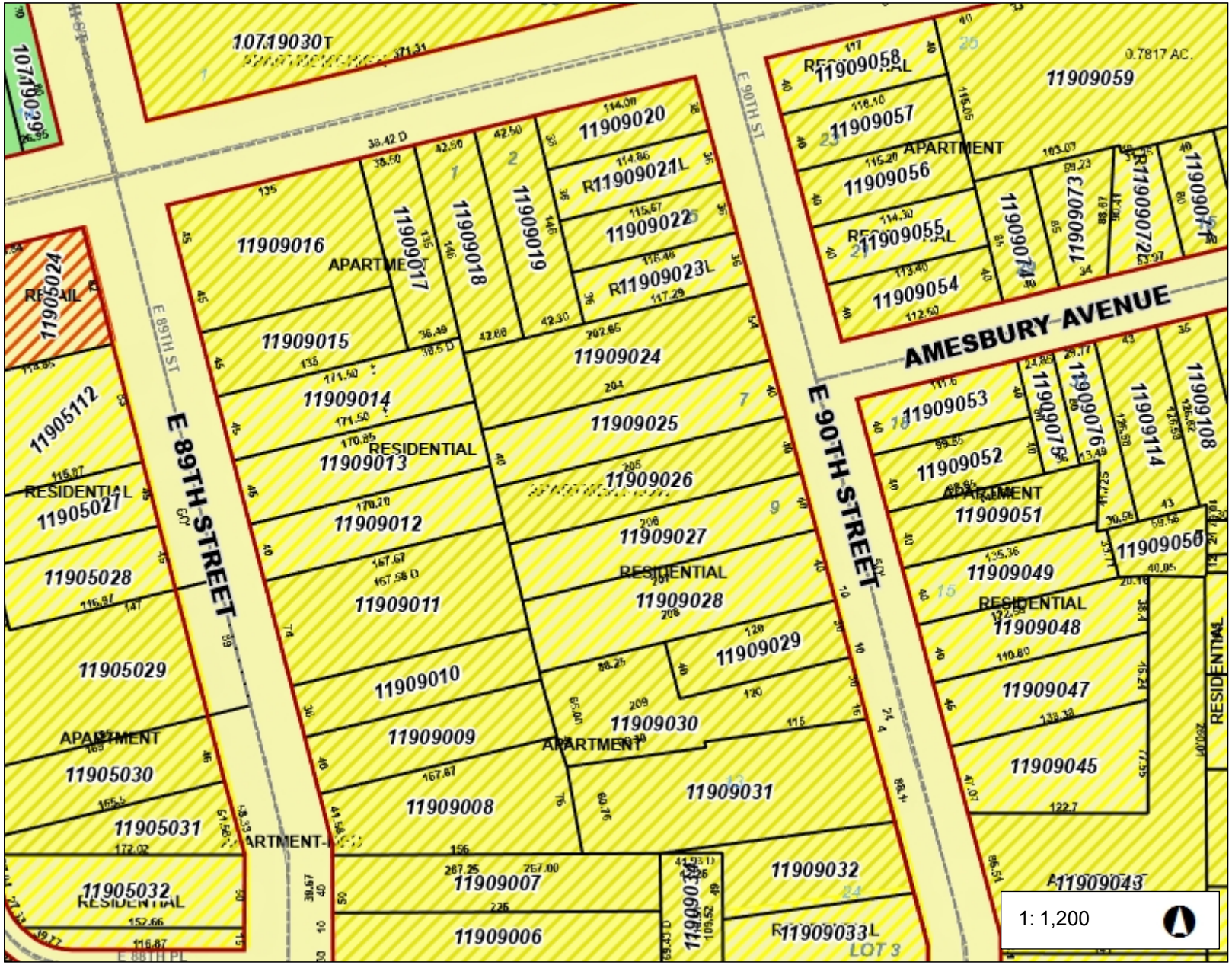

Date Created: 1/4/2024

Legend

- Municipalities
- Right Of Way
- Platted Centerline
- Parcel

Land Use 2014

- INDUSTRY
- LIGHT INDUSTRY
- UTILITY
- TRANSPORTATION
- GOVERNMENT
- OFFICE
- RETAIL
- APARTMENT
- RESIDENTIAL
- UNIVERSITY
- SCHOOL
- RELIGIOUS
- AGRICULTURE
- ACTIVE GREEN SPACE
- PASSIVE GREEN SPACE

Permitted Use(s)

- COMMERCIAL
- INDUSTRY
- MIXED
- NONE
- PUBLIC USE
- RESIDENCE

200 0 100 200 Feet

Projection:
WGS_1984_Web_Mercator_Auxiliary_Sphere

This map is a user generated static output from an Internet mapping site and is for reference only. Data layers that appear on this map may or may not be accurate, current, or otherwise reliable.
THIS MAP IS NOT TO BE USED FOR NAVIGATION

Cuyahoga County
Enterprise GIS
PUTTING CUYAHOGA COUNTY ON THE MAP

APPENDIX B
SUBJECT PROPERTY AND ADJOINING SITE PHOTOGRAPHS

Copyright © 2024, Partners

E 89th and Hough Avenue

Cleveland, Ohio

January, 2024

Photo 1— Facing the adjoining residence on the corner of East 89th Street and Hough Avenue.

Photo 2— Facing across Hough Avenue to the northwest.

Photo 3— Facing west down Hough Avenue

Photo 4— Facing Hough Avenue from East 90th Street.

Photo 5— Facing north across Hough Avenue.

Photo 6— Facing north on Hough Avenue at adjoining apartment buildings.

E 89th and Hough Avenue

Cleveland, Ohio

January, 2024

Photo 7— Facing south from Hough Avenue.

Photo 8— Facing south at the vacant lots along Hough Avenue.

Photo 9— Facing Kingsbury Towers apartments.

Photo 10— Facing west down Hough Avenue.

Photo 11— Facing the corner of East 89th Street and Hough Avenue.

Photo 12— Facing the adjoining property to the south of Subject Property on East 89th Street.

E 89th and Hough Avenue

Cleveland, Ohio

January, 2024

Photo 13— Facing the adjoining property to the south.

Photo 14— A view of the cars on vacant lot off East 90th Street.

Photo 15— Facing west from East 90th Street.

Photo 16— A typical dwelling located off East 90th Street.

Photo 17— Typical driveway of one of the dwellings.

Photo 18— The Two(2) dwellings that adjoin the Subject Property on East 90th Street.

E 89th and Hough Avenue

Cleveland, Ohio

January, 2024

Photo 19— An adjoining dwelling on East 90th Street.

Photo 20— Facing a store on East 89th Street.

Photo 21— Facing West down Hough Avenue on the corner of East 89th

Photo 22— Facing northwest toward Thurgood Marshall School.

Photo 23— Another view of the vacant lots along Hough Avenue.

Photo 24— An additional view of vacant lots.

APPENDIX C
USER QUESTIONNAIRE

Copyright © 2024, Partners

E 1527-21
X3. USER QUESTIONNAIRE
INTRODUCTION

In order to qualify for one of the *Landowner Liability Protections (LLPs)*[35] offered by the Small Business Liability Relief and Brownfields Revitalization Act of 2001 (the *"Brownfields Amendments"*)[36] the *user* must provide the following information (if available) to the *environmental professional.* Failure to provide this information could result in a determination that *"all appropriate inquiry"* is not complete.

1. **Environmental cleanup liens that are filed or recorded against the site (40 CFR 312.25).**
   Are you aware of any environmental cleanup liens against the *subject property* that are filed or recorded under federal, tribal, state of local law? **YES** ☐ **NO** ☒

2. **Activity and land use limitations that are in place on the site or that have been filed or recorded in a registry (40 CFR 312.26).**
   Are you aware of any AULs, such as *engineering controls,* land use restrictions or *institutional controls* that are in place at the site and/or have been filed or recorded in a Registry under federal, tribal, state or local law? **YES** ☐ **NO** ☒

3. **Specialized knowledge or experience of the person seeking to qualify for the LLP (40 CFR 312.28).**
   As the user of this ***ESA*** do you have any specialized knowledge or *experience* related to the *subject property* or nearby properties? For example, are you involved in the same line of business as the current or former *occupants* of the *subject property* or an adjoining *property* so that you would have specialized knowledge of the chemicals and processes used by this type of business? **YES** ☐ **NO** ☒

4. **Relationship of the purchase price to the fair market value of the *property* if it were not contaminated (40 CFR 312.29).**
   a. Does the purchase price being paid for this *subject property* reasonably reflect the fair market value of the *property?* The parcels acquired from Chester Portal LLC will be acquired at fair market value. Parcels acquired from City of Cleveland Land Bank will be below fair market value per City pricing policy. **YES** ☒ **NO** ☐
   b. If you conclude that there is a difference, have you considered whether the lower purchase price is because contamination is known or believed to be present at the *subject property?* **YES** ☐ **NO** ☒

5. **Commonly known or *reasonably ascertainable* information about the subject property (40 CFR 312.30).**
   Are you aware of commonly known or *reasonably ascertainable* information about the *subject property* that would help the *environmental professional* to identify conditions indicative of releases or threatened releases? For example, as user,
   a. Do you know the past uses of the *subject property*? **YES** ☐ **NO** ☒
   b. Do you know of specific chemicals that are present or once were present at the *subject property*? **YES** ☐ **NO** ☒
   c. Do you know of spills or other chemical releases that have taken place at the *subject property*? **YES** ☐ **NO** ☒
   d. Do you know of any environmental cleanups that have taken place at the *subject property*? **YES** ☐ **NO** ☒

6. **The degree of obviousness of the presence or likely presence of contamination at the *subject property, and the ability to detect the contamination by appropriate investigation (40 CFR 312.31).***
   As the user of this ***ESA***, based on your knowledge and experience related to the subject *property,* are there any obvious indicators that point to the presence or likely presence of contamination at the *subject property*? **YES** ☐ **NO** ☒

Name Mark E. Whipkey *Mark E. Whipkey* **Title** Chief of Asset Management

Company CHN Housing Partners **Date** 1/11/2024

APPENDIX D
GEOLOGIC AND HYDROGEOLOGIC INFORMATION

Copyright © 2024, Partners

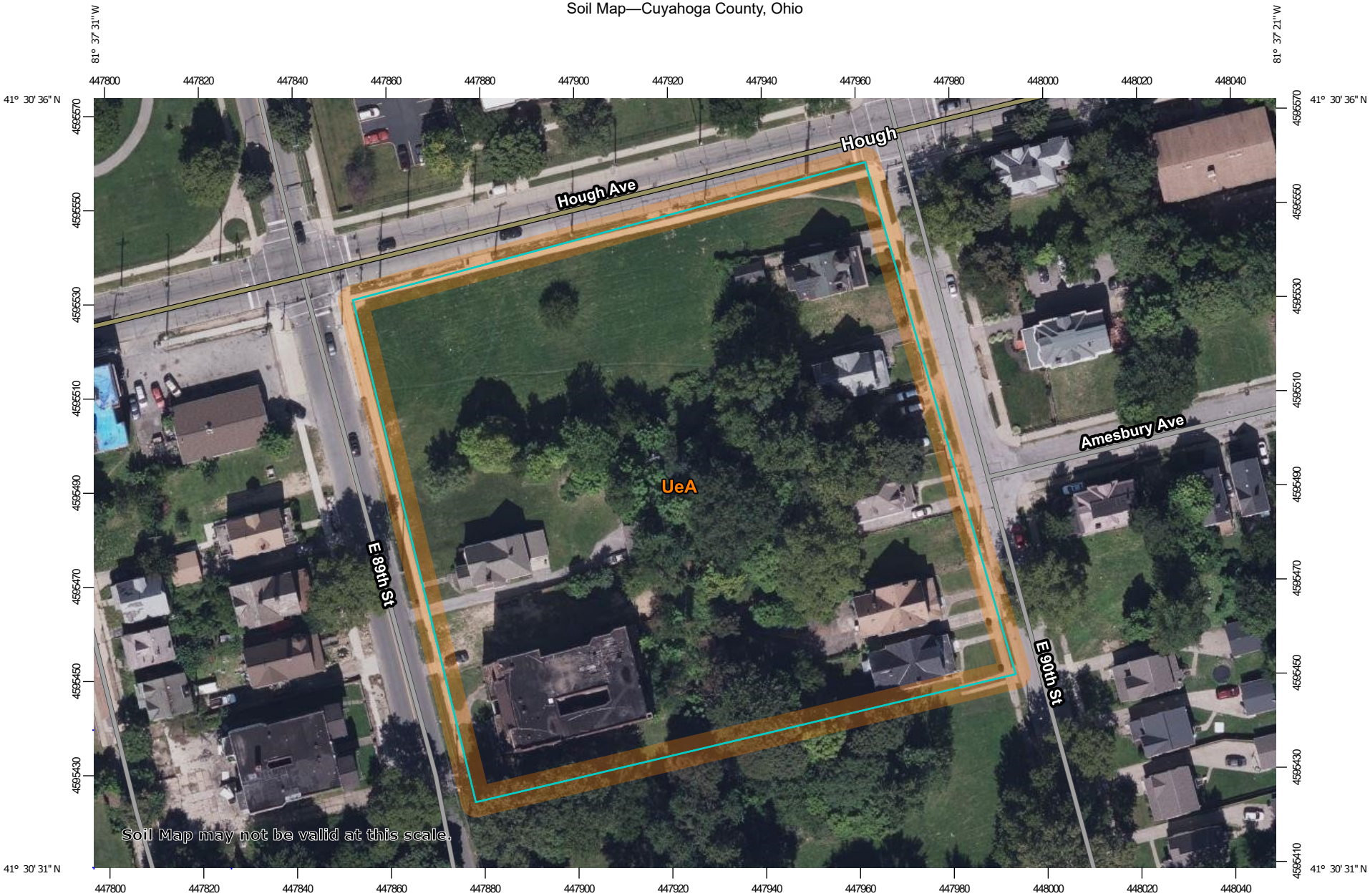

Map Scale: 1:1,150 if printed on A landscape (11" x 8.5") sheet.

N

Meters: 0 15 30 60 90

Feet: 0 50 100 200 300

Map projection: Web Mercator Corner coordinates: WGS84 Edge tics: UTM Zone 17N WGS84

MAP LEGEND

Area of Interest (AOI)

- Area of Interest (AOI)

Soils

- Soil Map Unit Polygons
- Soil Map Unit Lines
- Soil Map Unit Points

Special Point Features

- Blowout
- Borrow Pit
- Clay Spot
- Closed Depression
- Gravel Pit
- Gravelly Spot
- Landfill
- Lava Flow
- Marsh or swamp
- Mine or Quarry
- Miscellaneous Water
- Perennial Water
- Rock Outcrop
- Saline Spot
- Sandy Spot
- Severely Eroded Spot
- Sinkhole
- Slide or Slip
- Sodic Spot
- Spoil Area
- Stony Spot
- Very Stony Spot
- Wet Spot
- Other
- Special Line Features

Water Features

- Streams and Canals

Transportation

- Rails
- Interstate Highways
- US Routes
- Major Roads
- Local Roads

Background

- Aerial Photography

MAP INFORMATION

The soil surveys that comprise your AOI were mapped at 1:15,800.

Warning: Soil Map may not be valid at this scale.

Enlargement of maps beyond the scale of mapping can cause misunderstanding of the detail of mapping and accuracy of soil line placement. The maps do not show the small areas of contrasting soils that could have been shown at a more detailed scale.

Please rely on the bar scale on each map sheet for map measurements.

Source of Map: Natural Resources Conservation Service
Web Soil Survey URL:
Coordinate System: Web Mercator (EPSG:3857)

Maps from the Web Soil Survey are based on the Web Mercator projection, which preserves direction and shape but distorts distance and area. A projection that preserves area, such as the Albers equal-area conic projection, should be used if more accurate calculations of distance or area are required.

This product is generated from the USDA-NRCS certified data as of the version date(s) listed below.

Soil Survey Area: Cuyahoga County, Ohio
Survey Area Data: Version 22, Sep 6, 2023

Soil map units are labeled (as space allows) for map scales 1:50,000 or larger.

Date(s) aerial images were photographed: Aug 17, 2020—Sep 22, 2020

The orthophoto or other base map on which the soil lines were compiled and digitized probably differs from the background imagery displayed on these maps. As a result, some minor shifting of map unit boundaries may be evident.

Map Unit Legend

Map Unit Symbol	Map Unit Name	Acres in AOI	Percent of AOI
UeA	Urban land-Elnora complex, nearly level	3.2	100.0%
Totals for Area of Interest		**3.2**	**100.0%**

ODNR Water Wells

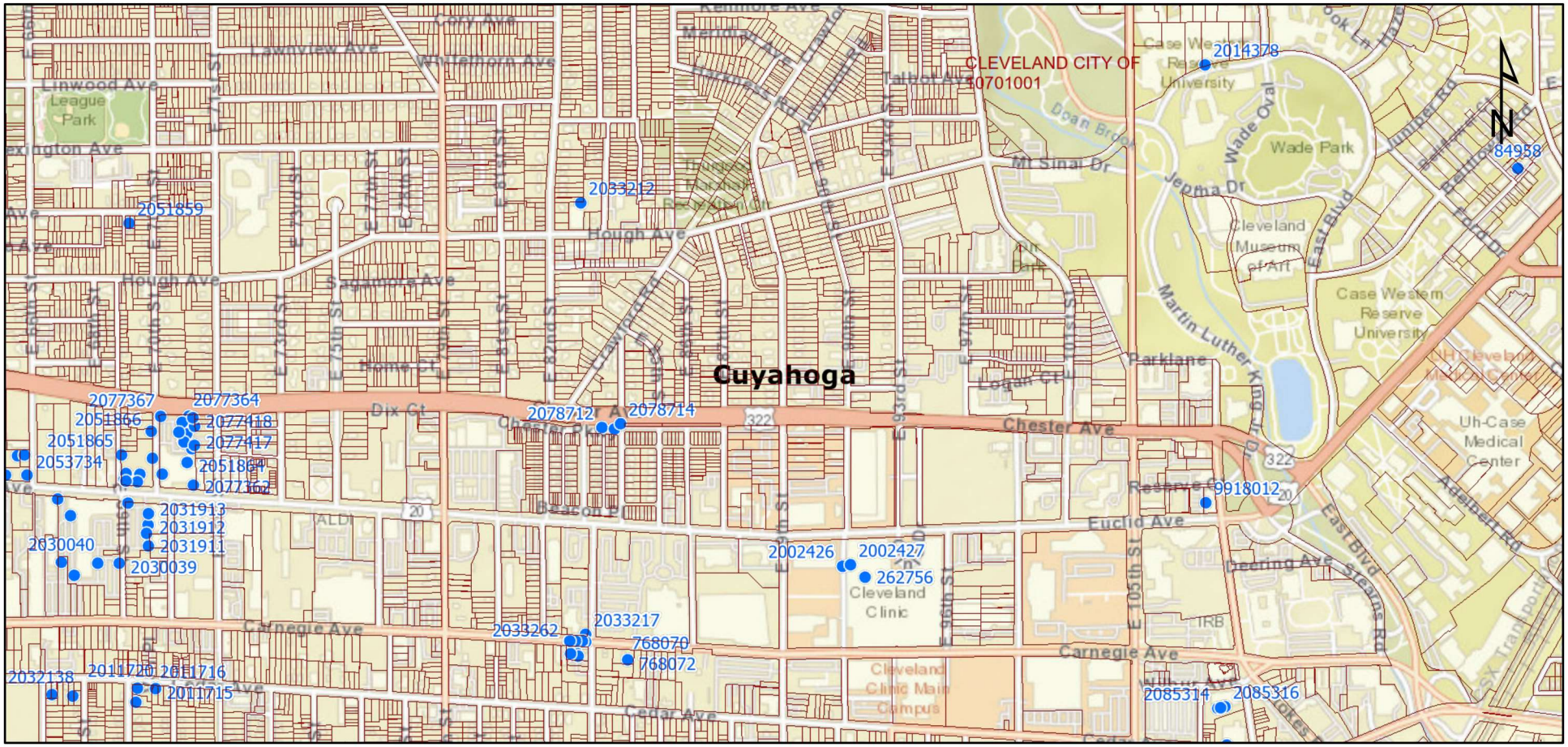

Statewide Parcels
Current Township
Counties
Well Logs

January 26, 2024

Scale: 1:18,056

0 0.1 0.2 0.4 mi

0 0.2 0.4 0.8 km

Ohio Oil & Gas Wells

February 14, 2024

Statewide Parcels

Land Subdivision

Current Township

Counties

1:4,514

0 0.03 0.06 0.11 mi

0 0.04 0.09 0.18 km

Maxar

ODNR - Division of Oil and Gas Resources Management

Mines of Ohio

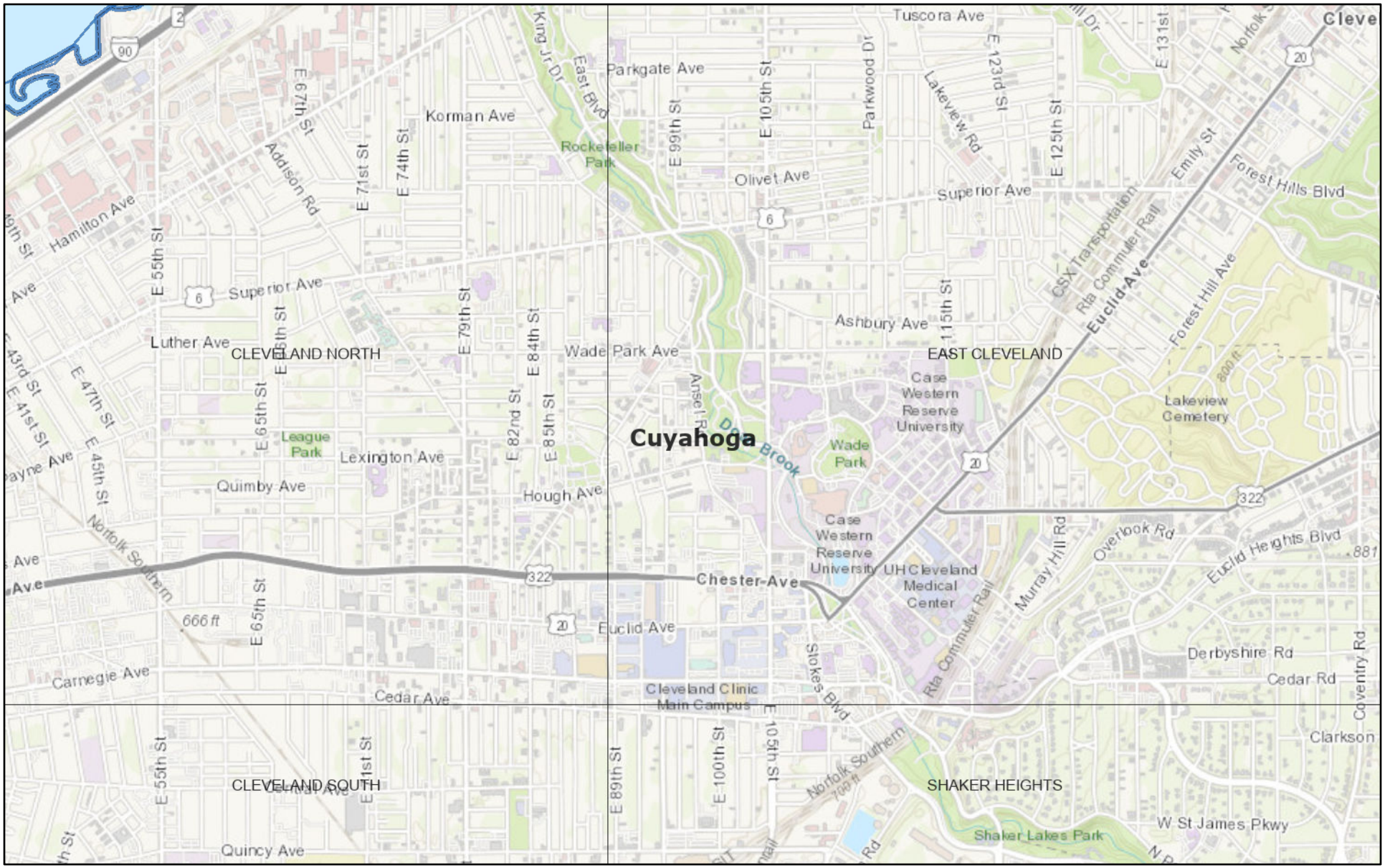

January 3, 2024

Quadrangle 24K (7.5 min)

1:36,112

0 0.23 0.45 0.9 mi

0 0.35 0.7 1.4 km

Cuyahoga County, Province of Ontario, Esri, HERE, Garmin, INCREMENT P, USGS, METI/NASA, NGA, EPA, USDA

Ohio Dept. of Natural Resources

ORIGINAL

WELL LOG AND DRILLER'S REPORT

State of Ohio
DEPARTMENT OF NATURAL RESOURCES
Division of Water
1562 W. First Avenue
Columbus, Ohio

PLEASE USE PENCIL OR TYPEWRITER. DO NOT USE INK.

No. 262756

County: CUYAHOGA Township: Cleveland Section or Township:

Owner: CLEVELAND CLINIC Address:

Location of property: E. 90TH ST., 1/2 Block South of Euclid Ave.

CONSTRUCTION DETAILS

Casing diameter: 18" / 6" Length of casing: 23' / 29'

Type of screen: Slotted 6" CASING Length of screen: –

Type of pump: –

Capacity of pump: –

Depth of pump setting: –

Date of completion: NOV. 21, 1961

BAILING OR PUMPING TEST

Pumping rate: (a) 12 (b) 18 G.P.M. Duration of test: 36 / 10 hrs.

Drawdown: (a) 1' (b) 3' ft. Date: Completed 11/29/61

Developed capacity: Approx. – 25 GPM –

Static level—depth to water: 18' ft.

Pump installed by:

Gravel packed between 18" & 6" Casings

WELL LOG

Formations Sandstone, shale, limestone, gravel and clay	From	To
Top Soil	0 Feet	2' Ft.
Brown Sand Some Fine GRAVEL	2'	15'
Grey Silty SAND Some Gravel	15'	21'
Grey SAND with Fine Gravel	21'	24'
Shale Fragments in Stiff grey Silty Clay	24'	45' –

SKETCH SHOWING LOCATION

Locate in reference to numbered State Highways, St. Intersections, County roads, etc.

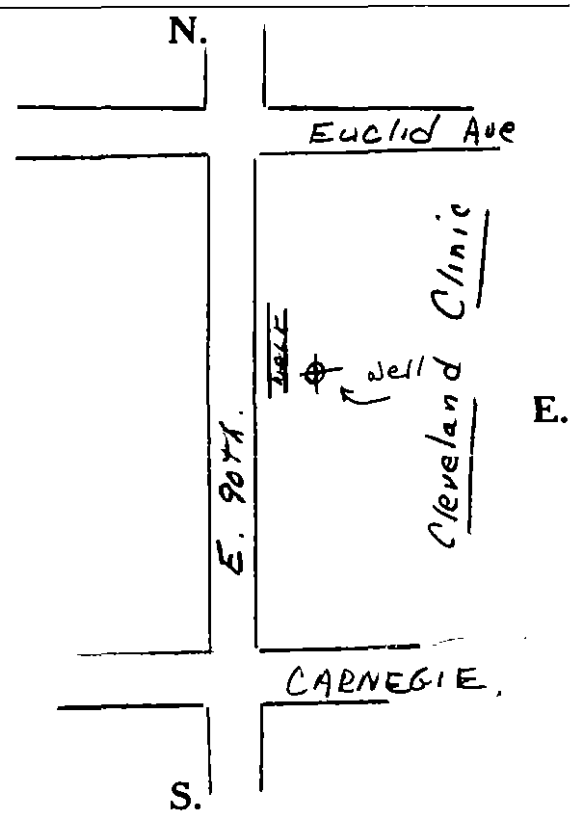

See reverse side for instructions

Drilling Firm: THE HARPER Co. Date: Dec. 1, 1961

Address: 7500 Euclid Ave Cleveland 3 Signed: Frank Stratton

(2)

DNR 7802.05e

WELL LOG AND DRILLING REPORT

Ohio Department of Natural Resources
Division of Water, 2045 Morse Road, Columbus, Ohio 43229-6605
Voice (614) 265-6740 Fax (614) 265-6767

Well Log Number: 2002426

Page 1 of 1 for this record.

WELL LOCATION

County: CUYAHOGA Township: CLEVELAND

Owner/Builder: CLEVELAND CLINIC

Address of Well Location: 2045 E ST 90TH

City: CLEVELAND Zip Code +4: 44106

Permit No. _____ Section; _____ *and/or* Lot No. _____

Use of Well: MONITOR

Coordinates of Well (Use only one of the below coordinate systems)

State Plane Coordinates

N ☐ X _____ +/- _____ ft.

S ☐ Y _____ +/- _____ ft.

Latitude, Longitude Coordinates

Latitude: 41.50278 Longitude: 81.62299

Elevation of Well in feet: _____ +/- _____ ft.

Datum Plane: ☐ NAD27 ☒ NAD83 Elevation Source _____

Source of Coordinates: GPS

Well location written description:

Comments on water quality/quantity and well construction:

WELL TEST *

Pre-Pumping Static Level 0 ft. Date _____

Measured from _____

Pumping test method _____

Test Rate _____ gpm Duration of Test _____ hrs.

Feet of Drawdown _____ ft. Sustainable Yield _____ gpm

*(Attach a copy of the pumping test record, per section 1521.05, ORC)

Is Copy Attached? ☐ Yes ☒ No Flowing Well? ☐ Yes ☒ No

PUMP/PITLESS

Type of pump _____ Capacity _____ gpm

Pump set at _____ ft. Pitless Type _____

Pump installed by _____

I hereby certify the information given is accurate and correct to the best of my knowledge.

Drilling Firm: H.A.D. INC.

Address: 9797 RD BENNER

City, State, Zip: RITTMAN OH 44270

Signed: SUSAN BROMLEY Date: 4/24/2006

(Filed Electronically)

ODH Registration Number _____

CONSTRUCTION DETAILS

Drilling Method: AUGER

BOREHOLE/CASING (Measured from ground surface)

1 Borehole Diameter 8.25 inches Depth 23 ft.
Casing Diameter 2 in. Length 13 ft. Thickness 0.154 in.

2 Borehole Diameter _____ inches Depth _____ ft.
Casing Diameter _____ in. Length _____ ft. Thickness _____ in.

Casing Height Above Ground _____ ft.

Type 1: PVC
Type 2: _____

Joints 1: Threaded
Joints 2: _____

SCREEN

Diameter 2 in. Slot Size 0.02 in. Screen Length 10 ft.

Type: MACHINE SLOTTED Material: PVC

Set Between 23 ft. and 13 ft.

GRAVEL PACK (Filter Pack)

Material/Size: #7 SILICA SAND Vol/Wt. Used: 350 LBS.

Method of Installation: Poured (gravity)

Depth: Placed From: 23 ft. To: 11 ft.

GROUT

Material: Bentonite pellets/chunks Vol/Wt. Used: 300 LBS.

Method of Installation: Poured (gravity)

Depth: Placed From: 11 ft. To: 1 ft.

DRILLING LOG*

FORMATIONS INCLUDE DEPTH(S) AT WHICH WATER IS ENCOUNTERED.

Color	Texture	Formation	From	To
		FILL MATERIAL	0	5
		SAND	5	23

Aquifer Type (Formation producing the most water.) SAND

Date of Well Completion 4/19/2006 Total Depth of Well 23 ft.

Completion of this form is required by section 1521.05, Ohio Revised Code - file within 30 days after completion of drilling.
Distribute copies of this record to Customer, and Local Health Deptartment.

DNR 7802.05e

WELL LOG AND DRILLING REPORT

Ohio Department of Natural Resources
Division of Water, 2045 Morse Road, Columbus, Ohio 43229-6605
Voice (614) 265-6740 Fax (614) 265-6767

Well Log Number: 2002427

Page 1 of 1 for this record.

WELL LOCATION

County: CUYAHOGA Township: CLEVELAND

Owner/Builder: CLEVELAND CLINIC

Address of Well Location: 2045 E ST 90TH

City: CLEVELAND Zip Code +4: 44106

Permit No. ____ Section: ____ *and/or* Lot No. ____

Use of Well: MONITOR

Coordinates of Well (Use only one of the below coordinate systems)

State Plane Coordinates

N ☐ X ____ +/- ____ ft.

S ☐ Y ____ +/- ____ ft.

Latitude, Longitude Coordinates

Latitude: 41.50281 Longitude: 81.62278

Elevation of Well in feet: ____ +/- ____ ft.

Datum Plane: ☐ NAD27 ☒ NAD83 Elevation Source ____

Source of Coordinates: GPS

Well location written description:

Comments on water quality/quantity and well construction:

WELL TEST *

Pre-Pumping Static Level 0 ft. Date ____

Measured from ____

Pumping test method ____

Test Rate ____ gpm Duration of Test ____ hrs.

Feet of Drawdown ____ ft. Sustainable Yield ____ gpm

*(Attach a copy of the pumping test record, per section 1521.05, ORC)

Is Copy Attached? ☐ Yes ☒ No Flowing Well? ☐ Yes ☒ No

PUMP/PITLESS

Type of pump ____ Capacity ____ gpm

Pump set at ____ ft. Pitless Type ____

Pump installed by ____

I hereby certify the information given is accurate and correct to the best of my knowledge.

Drilling Firm: H.A.D. INC.

Address: 9797 RD BENNER

City, State, Zip: RITTMAN OH 44270

Signed: SUSAN BROMLEY (Filed Electronically) Date: 4/24/2006

ODH Registration Number ____

CONSTRUCTION DETAILS

Drilling Method: AUGER

BOREHOLE/CASING (Measured from ground surface)

1 Borehole Diameter 8.25 inches Depth 24 ft.
Casing Diameter 2 in. Length 14 ft. Thickness 0.154 in.

2 Borehole Diameter ____ inches Depth ____ ft.
Casing Diameter ____ in. Length ____ ft. Thickness ____ in.

Casing Height Above Ground ____ ft.

Type 1: PVC
Type 2: ____

Joints 1: Threaded
Joints 2: ____

SCREEN

Diameter 2 in. Slot Size 0.02 in. Screen Length 10 ft.

Type: MACHINE SLOTTED Material: PVC

Set Between 24 ft. and 14 ft.

GRAVEL PACK (Filter Pack)

Material/Size: #7 SILICA SAND Vol/Wt. Used: 250 LBS.

Method of Installation: Poured (gravity)

Depth: Placed From: 24 ft. To: 12 ft.

GROUT

Material: Bentonite pellets/chunks Vol/Wt. Used: 150 LBS.

Method of Installation: Poured (gravity)

Depth: Placed From: 12 ft. To: 1 ft.

DRILLING LOG*

FORMATIONS INCLUDE DEPTH(S) AT WHICH WATER IS ENCOUNTERED.

Color	Texture	Formation	From	To
	GRAVELLY	FILL MATERIAL	0	12
		SAND	12	19
		SOIL	19	24

Aquifer Type (Formation producing the most water.): SOIL

Date of Well Completion: 4/19/2006 Total Depth of Well: 24 ft.

Completion of this form is required by section 1521.05, Ohio Revised Code - file within 30 days after completion of drilling.
Distribute copies of this record to Customer, and Local Health Deptartment.

DNR 7802.05e

WELL LOG AND DRILLING REPORT

Ohio Department of Natural Resources
Division of Water, 2045 Morse Road, Columbus, Ohio 43229-6605
Voice (614) 265-6740 Fax (614) 265-6767

Well Log Number: 2033212

Page 1 of 1 for this record.

WELL LOCATION

County: CUYAHOGA Township: CLEVELAND

Owner/Builder: ATWELL LLC

Address of Well Location: 8220 CARNEGIE AVE

City: CLEVELAND Zip Code +4: 44103

Permit No. _____ Section; _____ *and/or* Lot No. _____

Use of Well: MONITOR

Coordinates of Well (Use only one of the below coordinate systems)

State Plane Coordinates

N ☐ X _____ +/- _____ ft.

S ☐ Y _____ +/- _____ ft.

Latitude, Longitude Coordinates

Latitude: 41.50997 Longitude: -81.62991

Elevation of Well in feet: _____ +/- _____ ft.

Datum Plane: ☐ NAD27 ☒ NAD83 Elevation Source _____

Source of Coordinates: GEOCODE

Well location written description:

MW-5

Comments on water quality/quantity and well construction:

WELL TEST *

Pre-Pumping Static Level 0 ft. Date 5/9/2011

Measured from TOP OF CASING

Pumping test method BAILING

Test Rate _____ gpm Duration of Test _____ hrs.

Feet of Drawdown _____ ft. Sustainable Yield _____ gpm

*(Attach a copy of the pumping test record, per section 1521.05, ORC)

Is Copy Attached? ☐ Yes ☒ No Flowing Well? ☐ Yes ☒ No

PUMP/PITLESS

Type of pump _____ Capacity _____ gpm

Pump set at _____ ft. Pitless Type _____

Pump installed by _____

I hereby certify the information given is accurate and correct to the best of my knowledge.

Drilling Firm: ENVIROCORE, LIMITED

Address: 8250 ESTATES PK

City, State, Zip: PLAIN CITY OH 43064

Signed: CHRIS RISMILLER Date: 7/12/2011

(Filed Electronically)

ODH Registration Number _____

CONSTRUCTION DETAILS

Drilling Method: AUGER

BOREHOLE/CASING (Measured from ground surface)

1 { Borehole Diameter 2 inches Depth 15 ft.
  { Casing Diameter 1 in. Length 5 ft. Thickness 0.154 in.

2 { Borehole Diameter _____ inches Depth _____ ft.
  { Casing Diameter _____ in. Length _____ ft. Thickness _____ in.

Casing Height Above Ground _____ ft.

Type { 1: PVC
     { 2: _____

Joints { 1: Threaded
       { 2: _____

SCREEN

Diameter 1 in. Slot Size 0.01 in. Screen Length 10 ft.

Type MACHINE SLOTTED Material PVC

Set Between 5 ft. and 15 ft.

GRAVEL PACK (Filter Pack)

Material/Size #5 Sand Vol/Wt. Used 50#

Method of Installation Poured (gravity)

Depth: Placed From: 3 ft. To: 15 ft.

GROUT

Material Bentonite pellets/chunks Vol/Wt. Used 35#

Method of Installation Poured (gravity)

Depth: Placed From: 0 ft. To: 3 ft.

DRILLING LOG*

FORMATIONS INCLUDE DEPTH(S) AT WHICH WATER IS ENCOUNTERED.

Color	Texture	Formation	From	To
GRAY		CONCRETE	0	0.3
BROWN-GRAY		FILL MATERIAL	0.3	1.5
LT. BROWN	MEDIUM	SAND	1.5	5
BROWN-GRAY	MEDIUM	SAND	5	7.5
LT. BROWN	MEDIUM	SAND	7.5	12
LT. BROWN	COARSE	SAND AND GRAVEL	12	12.5
LT. GRAY	MIXED	SAND	12.5	14.5
LT. GRAY		CLAY	14.5	15
		Water Encountered At	12.5	12.5

Aquifer Type (Formation producing the most water.) SAND AND GRAVEL

Date of Well Completion 5/9/2011 Total Depth of Well 15 ft.

Completion of this form is required by section 1521.05, Ohio Revised Code - file within 30 days after completion of drilling.
Distribute copies of this record to Customer, and Local Health Deptartment.

DNR 7802.05e

WELL LOG AND DRILLING REPORT

Ohio Department of Natural Resources
Division of Water, 2045 Morse Road, Columbus, Ohio 43229-6605
Voice (614) 265-6740 Fax (614) 265-6767

Well Log Number: 2078712

Page 1 of 1 for this record.

WELL LOCATION

County: CUYAHOGA Township: CLEVELAND

Owner/Builder: TERRACE CONSTRUCTION

Address of Well Location: CHESTER PKWY

City: CLEVELAND Zip Code +4: 44103

Permit No. _____ Section; _____ and or Lot No. _____

Use of Well: DEWATERING WELL

Coordinates of Well (Use only one of the below coordinate systems)

State Plane Coordinates

N ☐ X _____ +/- _____ ft.

S ☐ Y _____ +/- _____ ft.

Latitude, Longitude Coordinates

Latitude: 41.505525 Longitude: -81.629351

Elevation of Well in feet: _____ +/- _____ ft.

Datum Plane: ☐ NAD27 ☒ NAD83 Elevation Source _____

Source of Coordinates: GLOBAL POSITIONING SYSTEM

Well location written description:

WELL 1

Comments on water quality/quantity and well construction:

WELL TEST *

Pre-Pumping Static Level 19.5 ft. Date 3/20/2020

Measured from GROUND LEVEL

Pumping test method _____

Test Rate _____ gpm Duration of Test _____ hrs.

Feet of Drawdown _____ ft. Sustainable Yield _____ gpm

*(Attach a copy of the pumping test record, per section 1521.05, ORC)

Is Copy Attached? ☐ Yes ☒ No Flowing Well? ☐ Yes ☒ No

PUMP/PITLESS

Type of pump _____ Capacity _____ gpm

Pump set at _____ ft. Pitless Type _____

Pump installed by _____

I hereby certify the information given is accurate and correct to the best of my knowledge.

Drilling Firm: KELLEY DEWATERING & CONSTRUCTION CO

Address: 5175 SW CLAY AVE

City, State, Zip: WYOMING MI 49548

Signed: LESTER EHORN (Filed Electronically) Date: 3/26/2020

ODH Registration Number: 02571

CONSTRUCTION DETAILS

Drilling Method: BUCKET AUGER

BOREHOLE/CASING (Measured from ground surface)

1 Borehole Diameter 36 inches Depth 42 ft.
Casing Diameter 12 in. Length 24 ft. Thickness 0.25 in.

2 Borehole Diameter _____ inches Depth _____ ft.
Casing Diameter _____ in. Length _____ ft. Thickness _____ in.

Casing Height Above Ground 2 ft.

Type 1: Steel
Type 2: _____

Joints 1: Welded
Joints 2: _____

SCREEN

Diameter 12 in. Slot Size 0.04 in. Screen Length 20 ft.

Type LOUVERED Material GALVANIZED STEEL

Set Between 22 ft. and 42 ft.

GRAVEL PACK (Filter Pack)

Material/Size sand/peastone Vol/Wt. Used 265 cf

Method of Installation Poured (gravity)

Depth: Placed From: 0 ft. To: 42 ft.

GROUT

Material _____ Vol/Wt. Used _____

Method of Installation _____

Depth: Placed From: _____ ft. To: _____ ft.

DRILLING LOG*

FORMATIONS INCLUDE DEPTH(S) AT WHICH WATER IS ENCOUNTERED.

Color	Texture	Formation	From	To
	FINE	SAND	0	15
		CLAY	15	18
	FINE	SAND	18	26
		CLAY	26	29
	FINE	SAND AND SILT	29	37
		CLAY	37	42
		Water Encountered At	19	42

Aquifer Type (Formation producing the most water.) SAND

Date of Well Completion 3/20/2020 Total Depth of Well 42 ft.

Completion of this form is required by section 1521.05, Ohio Revised Code - file within 30 days after completion of drilling.
Distribute copies of this record to Customer, and Local Health Deptartment.

DNR 7802.05e

WELL LOG AND DRILLING REPORT

Ohio Department of Natural Resources
Division of Water, 2045 Morse Road, Columbus, Ohio 43229-6605
Voice (614) 265-6740 Fax (614) 265-6767

Well Log Number: 2078713

Page 1 of 1 for this record.

WELL LOCATION

County: CUYAHOGA Township: CLEVELAND

Owner/Builder: TERRACE CONSTRUCTION

Address of Well Location: CHESTER PKWY

City: CLEVELAND Zip Code +4: 44103

Permit No. _____ Section; _____ *and or* Lot No. _____

Use of Well: DEWATERING WELL

Coordinates of Well (Use only one of the below coordinate systems)

State Plane Coordinates

N ☐ X _____ +/- _____ ft.

S ☐ Y _____ +/- _____ ft.

Latitude, Longitude Coordinates

Latitude: 41.505496 Longitude: -81.62902

Elevation of Well in feet: _____ +/- _____ ft.

Datum Plane: ☐ NAD27 ☒ NAD83 Elevation Source _____

Source of Coordinates: GLOBAL POSITIONING SYSTEM

Well location written description:

WELL 2

Comments on water quality/quantity and well construction:

WELL TEST *

Pre-Pumping Static Level 19.6 ft. Date 3/20/2020

Measured from GROUND LEVEL

Pumping test method PUMPING

Test Rate 50 gpm Duration of Test 1 hrs.

Feet of Drawdown 10 ft. Sustainable Yield 50 gpm

*(Attach a copy of the pumping test record, per section 1521.05, ORC)

Is Copy Attached? ☐ Yes ☒ No Flowing Well? ☐ Yes ☒ No

PUMP/PITLESS

Type of pump _____ Capacity _____ gpm

Pump set at _____ ft. Pitless Type _____

Pump installed by _____

I hereby certify the information given is accurate and correct to the best of my knowledge.

Drilling Firm: KELLEY DEWATERING & CONSTRUCTION CO

Address: 5175 SW CLAY AVE

City, State, Zip: WYOMING MI 49548

Signed: LESTER EHORN (Filed Electronically) Date 3/26/2020

ODH Registration Number 02571

CONSTRUCTION DETAILS

Drilling Method: BUCKET AUGER

BOREHOLE/CASING (Measured from ground surface)

1 Borehole Diameter 36 inches Depth 42 ft.
Casing Diameter 12 in. Length 24 ft. Thickness 0.25 in.

2 Borehole Diameter _____ inches Depth _____ ft.
Casing Diameter _____ in. Length _____ ft. Thickness _____ in.

Casing Height Above Ground 2 ft.

Type 1: Steel
Type 2: _____

Joints 1: Welded
Joints 2: _____

SCREEN

Diameter 12 in. Slot Size 0.04 in. Screen Length 20 ft.

Type LOUVERED Material GALVANIZED STEEL

Set Between 22 ft. and 42 ft.

GRAVEL PACK (Filter Pack)

Material/Size: sand/ peastone Vol/Wt. Used: 265 cf

Method of Installation: Poured (gravity)

Depth: Placed From: 0 ft. To: 42 ft.

GROUT

Material _____ Vol/Wt. Used _____

Method of Installation _____

Depth: Placed From: _____ ft. To: _____ ft.

DRILLING LOG*

FORMATIONS INCLUDE DEPTH(S) AT WHICH WATER IS ENCOUNTERED.

Color	Texture	Formation	From	To
	FINE	SAND	0	14
		CLAY	14	16
	FINE	SAND AND SILT	16	36
		CLAY	36	42
		Water Encountered At	19	36

Aquifer Type (Formation producing the most water.) SAND & SILT

Date of Well Completion 3/20/2020 Total Depth of Well 42 ft.

Completion of this form is required by section 1521.05, Ohio Revised Code - file within 30 days after completion of drilling.
Distribute copies of this record to Customer, and Local Health Deptartment.

DNR 7802.05e

WELL LOG AND DRILLING REPORT

Ohio Department of Natural Resources
Division of Water, 2045 Morse Road, Columbus, Ohio 43229-6605
Voice (614) 265-6740 Fax (614) 265-6767

Well Log Number: 2078714

Page 1 of 1 for this record.

WELL LOCATION

County: CUYAHOGA Township: CLEVELAND

Owner/Builder: TERRACE CONSTRUCTION

Address of Well Location: CHESTER PKWY

City: CLEVELAND Zip Code +4: 44103

Permit No. _____ Section; _____ and or Lot No. _____

Use of Well: DEWATERING WELL

Coordinates of Well (Use only one of the below coordinate systems)

State Plane Coordinates

N ☐ X _____ +/- _____ ft.

S ☐ Y _____ +/- _____ ft.

Latitude, Longitude Coordinates

Latitude: 41.5056 Longitude: -81.628858

Elevation of Well in feet: _____ +/- _____ ft.

Datum Plane: ☐ NAD27 ☒ NAD83 Elevation Source _____

Source of Coordinates: GLOBAL POSITIONING SYSTEM

Well location written description:

WELL 3

Comments on water quality/quantity and well construction:

WELL TEST *

Pre-Pumping Static Level 4.6 ft. Date 3/20/2020

Measured from GROUND LEVEL

Pumping test method PUMPING

Test Rate 50 gpm Duration of Test 1 hrs.

Feet of Drawdown 10 ft. Sustainable Yield 50 gpm

*(Attach a copy of the pumping test record, per section 1521.05, ORC)

Is Copy Attached? ☐ Yes ☒ No Flowing Well? ☐ Yes ☒ No

PUMP/PITLESS

Type of pump _____ Capacity _____ gpm

Pump set at _____ ft. Pitless Type _____

Pump installed by _____

I hereby certify the information given is accurate and correct to the best of my knowledge.

Drilling Firm: KELLEY DEWATERING & CONSTRUCTION CO

Address: 5175 SW CLAY AVE

City, State, Zip: WYOMING MI 49548

Signed: LESTER EHORN (Filed Electronically) Date 3/26/2020

ODH Registration Number 02571

CONSTRUCTION DETAILS

Drilling Method: BUCKET AUGER

BOREHOLE/CASING (Measured from ground surface)

1 Borehole Diameter 36 inches Depth 42 ft.
Casing Diameter 12 in. Length 24 ft. Thickness 0.25 in.

2 Borehole Diameter _____ inches Depth _____ ft.
Casing Diameter _____ in. Length _____ ft. Thickness _____ in.

Casing Height Above Ground 2 ft.

Type 1: Steel
Type 2: _____

Joints 1: Welded
Joints 2: _____

SCREEN

Diameter 12 in. Slot Size 0.04 in. Screen Length 20 ft.

Type LOUVERED Material GALVANIZED STEEL

Set Between 22 ft. and 42 ft.

GRAVEL PACK (Filter Pack)

Material/Size sand/peastone Vol/Wt. Used 265 cf

Method of Installation Poured (gravity)

Depth: Placed From: 0 ft. To: 42 ft.

GROUT

Material _____ Vol/Wt. Used _____

Method of Installation _____

Depth: Placed From: _____ ft. To: _____ ft.

DRILLING LOG*

FORMATIONS INCLUDE DEPTH(S) AT WHICH WATER IS ENCOUNTERED.

Color	Texture	Formation	From	To
	FINE	SAND	0	15
		CLAY	15	17
		SAND AND SILT	17	36
		CLAY	36	42
		Water Encountered At	4	36

Aquifer Type (Formation producing the most water.) SAND & SILT

Date of Well Completion 3/20/2020 Total Depth of Well 42 ft.

Completion of this form is required by section 1521.05, Ohio Revised Code - file within 30 days after completion of drilling.
Distribute copies of this record to Customer, and Local Health Deptartment.

DNR 7802.05e

WELL LOG AND DRILLING REPORT

Ohio Department of Natural Resources
Division of Geological Survey, 2045 Morse Road, Columbus, Ohio 43229-6605
Phone (614) 265-6576

Well Log Number: 3006164

Page 1 of 1 for this record.

WELL LOCATION

County: CUYAHOGA Township: CLEVELAND

Owner/Builder: NORTHERN REAL ESTATE URBAN VENTURES

Address of Well Location: 9300 WADE PARK AVE

City: CLEVELAND Zip Code +4: 44106

Permit No. _____ Section; _____ and or Lot No. _____

Use of Well: SOIL BORING

Coordinates of Well (Use only one of the below coordinate systems)

Latitude, Longitude Coordinates

Latitude: 41.51447 Longitude: -81.622718

Elevation of Well in feet: 657.8 +/- _____ ft.

Datum Plane: ☐ NAD27 ☐ NAD83 Elevation Source: DIGITAL MAP

Source of Coordinates: DIGITAL MAP

Well location written description:

Comments on water quality/quantity and well construction:

WELL TEST *

Pre-Pumping Static Level _____ ft. Date _____

Measured from _____

Pumping test method _____

Test Rate _____ gpm Duration of Test _____ hrs.

Feet of Drawdown _____ ft. Sustainable Yield _____ gpm

*(Attach a copy of the pumping test record, per section 1521.05, ORC)

Is Copy Attached? ☐ Yes ☒ No Flowing Well? ☐ Yes ☒ No

PUMP/PITLESS

Type of pump _____ Capacity _____ gpm

Pump set at _____ ft. Pitless Type _____

Pump installed by _____

I hereby certify the information given is accurate and correct to the best of my knowledge.

Drilling Firm: PARTNERS ENVIRONMENTAL

Address: 31100 SOLON RD

City, State, Zip: SOLON OH 44139

Signed: HALLE MILLER (Filed Electronically) Date: 2/13/2023

ODH Registration Number _____ Last Revised on: 2/14/2023

CONSTRUCTION DETAILS

Drilling Method: DIRECT PUSH

BOREHOLE/CASING (Measured from ground surface)

1 { Borehole Diameter: 2 inches Depth: 15 ft.
  { Casing Diameter: 1.5 in. Length: 10 ft. Thickness: 0.145 in.

2 { Borehole Diameter: _____ inches Depth: _____ ft.
  { Casing Diameter: _____ in. Length: _____ ft. Thickness: _____ in.

Casing Height Above Ground _____ ft.

Type { 1: PVC
     { 2: _____

Joints { 1: Threaded
       { 2: _____

SCREEN

Diameter: 1.5 in. Slot Size: 0.1 in. Screen Length: 10 ft.

Type: Machine Slotted Material: PVC

Set Between: 5 ft. and 15 ft.

GRAVEL PACK (Filter Pack)

Material/Size _____ Vol/Wt. Used _____

Method of Installation _____

Depth: Placed From: _____ ft. To: _____ ft.

GROUT

Material _____ Vol/Wt. Used _____

Method of Installation _____

Depth: Placed From: _____ ft. To: _____ ft.

DRILLING LOG*

FORMATIONS INCLUDE DEPTH(S) AT WHICH WATER IS ENCOUNTERED.

Color	Texture	Formation	From	To
BLACK		ASPHALT	0	0.3
BROWN	FINE	SAND & SILT	0.3	13
BLACK	FINE	SAND & SILT	13	14.2
GRAY	SANDY/SILTY	SAND & SILT	14.2	15
		WATER AT	12	15

Aquifer Type (Formation producing the most water.) SAND & SILT

Date of Well Completion 12/05/2022 Total Depth of Well 15 ft.

Completion of this form is required by section 1521.05, Ohio Revised Code - file within 30 days after completion of drilling.
Distribute copies of this record to Customer, and Local Health Deptartment.

DNR 7802.05e

WELL LOG AND DRILLING REPORT

Ohio Department of Natural Resources
Division of Geological Survey, 2045 Morse Road, Columbus, Ohio 43229-6605
Phone (614) 265-6576

Well Log Number: 3006172

Page 1 of 1 for this record.

WELL LOCATION

County: CUYAHOGA Township: CLEVELAND

Owner/Builder: NORTHERN REAL ESTATE URBAN VENTURES

Address of Well Location: 9300 WADE PARK AVE

City: CLEVELAND Zip Code +4: 44106

Permit No. _____ Section; _____ *and or* Lot No. _____

Use of Well: SOIL BORING

Coordinates of Well (Use only one of the below coordinate systems)

Latitude, Longitude Coordinates

Latitude: 41.514822 Longitude: -81.622392

Elevation of Well in feet: 654.3 +/- _____ ft.

Datum Plane: ☐ NAD27 ☐ NAD83 Elevation Source: DIGITAL MAP

Source of Coordinates: DIGITAL MAP

Well location written description:

Comments on water quality/quantity and well construction:

WELL TEST *

Pre-Pumping Static Level _____ ft. Date _____

Measured from _____

Pumping test method _____

Test Rate _____ gpm Duration of Test _____ hrs.

Feet of Drawdown _____ ft. Sustainable Yield _____ gpm

*(Attach a copy of the pumping test record, per section 1521.05, ORC)

Is Copy Attached? ☐ Yes ☒ No Flowing Well? ☐ Yes ☒ No

PUMP/PITLESS

Type of pump _____ Capacity _____ gpm

Pump set at _____ ft. Pitless Type _____

Pump installed by _____

I hereby certify the information given is accurate and correct to the best of my knowledge.

Drilling Firm: PARTNERS ENVIRONMENTAL

Address: 31100 SOLON RD

City, State, Zip: SOLON OH 44139

Signed: HALLE MILLER (Filed Electronically) Date: 2/14/2023

ODH Registration Number _____ Last Revised on: 2/14/2023

CONSTRUCTION DETAILS

Drilling Method: DIRECT PUSH

BOREHOLE/CASING (Measured from ground surface)

1 { Borehole Diameter: 2 inches Depth: 17 ft.
  { Casing Diameter: 1.5 in. Length: 10 ft. Thickness: 0.145 in.

2 { Borehole Diameter: _____ inches Depth: _____ ft.
  { Casing Diameter: _____ in. Length: _____ ft. Thickness: _____ in.

Casing Height Above Ground _____ ft.

Type { 1: PVC
     { 2: _____

Joints { 1: Threaded
       { 2: _____

SCREEN

Diameter: 1.5 in. Slot Size: 0.1 in. Screen Length: 10 ft.

Type: Machine Slotted Material: PVC

Set Between: 7 ft. and 17 ft.

GRAVEL PACK (Filter Pack)

Material/Size _____ Vol/Wt. Used _____

Method of Installation _____

Depth: Placed From: _____ ft. To: _____ ft.

GROUT

Material _____ Vol/Wt. Used _____

Method of Installation _____

Depth: Placed From: _____ ft. To: _____ ft.

DRILLING LOG*

FORMATIONS INCLUDE DEPTH(S) AT WHICH WATER IS ENCOUNTERED.

Color	Texture	Formation	From	To
GRAY	BIG	CONCRETE	0	0.8
BROWN	FINE	SAND	0.8	7
BROWN-GRAY	FINE	SAND	7	13.7
GRAY	SANDY/SILTY	SILT & SAND	13.7	17
		WATER AT	10	15

Aquifer Type (Formation producing the most water.) SAND

Date of Well Completion 12/05/2022 Total Depth of Well 17 ft.

Completion of this form is required by section 1521.05, Ohio Revised Code - file within 30 days after completion of drilling.
Distribute copies of this record to Customer, and Local Health Deptartment.

DNR 7802.05e

WELL LOG AND DRILLING REPORT

Ohio Department of Natural Resources
Division of Geological Survey, 2045 Morse Road, Columbus, Ohio 43229-6605
Phone (614) 265-6576

Well Log Number: 3006175

Page 1 of 1 for this record.

WELL LOCATION

County CUYAHOGA Township CLEVELAND

Owner/Builder: NORTHERN REAL ESTATE URBAN VENTURES

Address of Well Location: 9300 WADE PARK AVE

City CLEVELAND Zip Code +4 44106

Permit No. _____ Section; _____ and or Lot No. _____

Use of Well SOIL BORING

Coordinates of Well (Use only one of the below coordinate systems)

Latitude, Longitude Coordinates

Latitude: 41.515131 Longitude: -81.622923

Elevation of Well in feet: 653.7 +/- _____ ft.

Datum Plane: ☐ NAD27 ☐ NAD83 Elevation Source DIGITAL MAP

Source of Coordinates: DIGITAL MAP

Well location written description:

Comments on water quality/quantity and well construction:

WELL TEST *

Pre-Pumping Static Level _____ ft. Date _____

Measured from _____

Pumping test method _____

Test Rate _____ gpm Duration of Test _____ hrs.

Feet of Drawdown _____ ft. Sustainable Yield _____ gpm

*(Attach a copy of the pumping test record, per section 1521.05, ORC)

Is Copy Attached? ☐ Yes ☒ No Flowing Well? ☐ Yes ☒ No

PUMP/PITLESS

Type of pump _____ Capacity _____ gpm

Pump set at _____ ft. Pitless Type _____

Pump installed by _____

I hereby certify the information given is accurate and correct to the best of my knowledge.

Drilling Firm PARTNERS ENVIRONMENTAL

Address 31100 SOLON RD

City, State, Zip SOLON OH 44139

Signed HALLE MILLER (Filed Electronically) Date 2/14/2023

ODH Registration Number _____ Last Revised on 2/14/2023

CONSTRUCTION DETAILS

Drilling Method: DIRECT PUSH

BOREHOLE/CASING (Measured from ground surface)

1 Borehole Diameter 2 inches Depth 20 ft.
Casing Diameter 1.5 in. Length 10 ft. Thickness 0.145 in.

2 Borehole Diameter _____ inches Depth _____ ft.
Casing Diameter _____ in. Length _____ ft. Thickness _____ in.

Casing Height Above Ground _____ ft.

Type 1: PVC
Type 2: _____

Joints 1: Threaded
Joints 2: _____

SCREEN

Diameter 1.5 in. Slot Size 0.1 in. Screen Length 10 ft.

Type Machine Slotted Material PVC

Set Between 10 ft. and 20 ft.

GRAVEL PACK (Filter Pack)

Material/Size _____ Vol/Wt. Used _____

Method of Installation _____

Depth: Placed From: _____ ft. To: _____ ft.

GROUT

Material _____ Vol/Wt. Used _____

Method of Installation _____

Depth: Placed From: _____ ft. To: _____ ft.

DRILLING LOG*

FORMATIONS INCLUDE DEPTH(S) AT WHICH WATER IS ENCOUNTERED.

Color	Texture	Formation	From	To
	BIG	CONCRETE	0	0.3
		FILL MATERIAL	0.3	5
BROWN	FINE	SAND	5	9
BROWN	SILTY	SAND	9	12
BROWN	FINE TO COARSE	SAND	12	13
GRAY	CLAYEY	CLAY & SILT	13	14
BROWN	MEDIUM	SAND	14	15
		WATER AT	10.5	20

Aquifer Type (Formation producing the most water.) SAND

Date of Well Completion 12/05/2022 Total Depth of Well 20 ft.

Completion of this form is required by section 1521.05, Ohio Revised Code - file within 30 days after completion of drilling.
Distribute copies of this record to Customer, and Local Health Deptartment.

DNR 7802.05e

WELL LOG AND DRILLING REPORT

Ohio Department of Natural Resources
Division of Geological Survey, 2045 Morse Road, Columbus, Ohio 43229-6605
Phone (614) 265-6576

Well Log Number: 3006176

Page 1 of 1 for this record.

WELL LOCATION

County: CUYAHOGA Township: CLEVELAND

Owner/Builder: NORTHERN REAL ESTATE URBAN VENTURES

Address of Well Location: 9300 WADE PARK AVE

City: CLEVELAND Zip Code +4: 44106

Permit No. _____ Section; _____ *and or* Lot No. _____

Use of Well: SOIL BORING

Coordinates of Well (Use only one of the below coordinate systems)

Latitude, Longitude Coordinates

Latitude: 41.51542 Longitude: -81.621818

Elevation of Well in feet: 653.6 +/- _____ ft.

Datum Plane: ☐ NAD27 ☐ NAD83 Elevation Source: DIGITAL MAP

Source of Coordinates: DIGITAL MAP

Well location written description:

Comments on water quality/quantity and well construction:

WELL TEST *

Pre-Pumping Static Level _____ ft. Date _____

Measured from _____

Pumping test method _____

Test Rate _____ gpm Duration of Test _____ hrs.

Feet of Drawdown _____ ft. Sustainable Yield _____ gpm

*(Attach a copy of the pumping test record, per section 1521.05, ORC)

Is Copy Attached? ☐ Yes ☒ No Flowing Well? ☐ Yes ☒ No

PUMP/PITLESS

Type of pump _____ Capacity _____ gpm

Pump set at _____ ft. Pitless Type _____

Pump installed by _____

I hereby certify the information given is accurate and correct to the best of my knowledge.

Drilling Firm: PARTNERS ENVIRONMENTAL

Address: 31100 SOLON RD

City, State, Zip: SOLON OH 44139

Signed: HALLE MILLER (Filed Electronically) Date: 2/14/2023

ODH Registration Number _____ Last Revised on: 2/14/2023

CONSTRUCTION DETAILS

Drilling Method: DIRECT PUSH

BOREHOLE/CASING (Measured from ground surface)

1 { Borehole Diameter: 2 inches Depth: 20 ft.
  { Casing Diameter: 1.5 in. Length: 10 ft. Thickness: 0.145 in.

2 { Borehole Diameter: _____ inches Depth: _____ ft.
  { Casing Diameter: _____ in. Length: _____ ft. Thickness: _____ in.

Casing Height Above Ground _____ ft.

Type { 1: PVC
     { 2: _____

Joints { 1: Threaded
       { 2: _____

SCREEN

Diameter: 1.5 in. Slot Size: 0.1 in. Screen Length: 10 ft.

Type: Machine Slotted Material: PVC

Set Between: 10 ft. and 20 ft.

GRAVEL PACK (Filter Pack)

Material/Size _____ Vol/Wt. Used _____

Method of Installation _____

Depth: Placed From: _____ ft. To: _____ ft.

GROUT

Material _____ Vol/Wt. Used _____

Method of Installation _____

Depth: Placed From: _____ ft. To: _____ ft.

DRILLING LOG*

FORMATIONS INCLUDE DEPTH(S) AT WHICH WATER IS ENCOUNTERED.

Color	Texture	Formation	From	To
BROWN	CLAYEY	FILL MATERIAL	0	1.5
BROWN	FINE	SAND	1.5	11
BROWN	SANDY/SILTY	SAND	11	13
GRAY	SANDY/SILTY	SAND	13	15
		WATER AT	11	20

Aquifer Type (Formation producing the most water.) SAND

Date of Well Completion 12/06/2022 Total Depth of Well 20 ft.

Completion of this form is required by section 1521.05, Ohio Revised Code - file within 30 days after completion of drilling.
Distribute copies of this record to Customer, and Local Health Deptartment.

DNR 7802.05e

WELL LOG AND DRILLING REPORT

Ohio Department of Natural Resources
Division of Geological Survey, 2045 Morse Road, Columbus, Ohio 43229-6605
Phone (614) 265-6576

Well Log Number: 3006177

Page 1 of 1 for this record.

WELL LOCATION

County: CUYAHOGA Township: CLEVELAND

Owner/Builder: NORTHERN REAL ESTATE URBAN VENTURES

Address of Well Location: 9300 WADE PARK AVE

City: CLEVELAND Zip Code +4: 44106

Permit No. _____ Section; _____ *and or* Lot No. _____

Use of Well: SOIL BORING

Coordinates of Well (Use only one of the below coordinate systems)

Latitude, Longitude Coordinates

Latitude: 41.514219 Longitude: -81.623478

Elevation of Well in feet: 658.2 +/- _____ ft.

Datum Plane: ☐ NAD27 ☐ NAD83 Elevation Source: DIGITAL MAP

Source of Coordinates: DIGITAL MAP

Well location written description:

Comments on water quality/quantity and well construction:

WELL TEST *

Pre-Pumping Static Level _____ ft. Date _____

Measured from _____

Pumping test method _____

Test Rate _____ gpm Duration of Test _____ hrs.

Feet of Drawdown _____ ft. Sustainable Yield _____ gpm

*(Attach a copy of the pumping test record, per section 1521.05, ORC)

Is Copy Attached? ☐ Yes ☒ No Flowing Well? ☐ Yes ☒ No

PUMP/PITLESS

Type of pump _____ Capacity _____ gpm

Pump set at _____ ft. Pitless Type _____

Pump installed by _____

I hereby certify the information given is accurate and correct to the best of my knowledge.

Drilling Firm: PARTNERS ENVIRONMENTAL

Address: 31100 SOLON RD

City, State, Zip: SOLON OH 44139

Signed: HALLE MILLER (Filed Electronically) Date: 2/14/2023

ODH Registration Number _____ Last Revised on: 2/14/2023

CONSTRUCTION DETAILS

Drilling Method: DIRECT PUSH

BOREHOLE/CASING (Measured from ground surface)

1 Borehole Diameter: 2 inches Depth: 20 ft.
Casing Diameter: 1.5 in. Length: 10 ft. Thickness: 0.145 in.

2 Borehole Diameter: _____ inches Depth: _____ ft.
Casing Diameter: _____ in. Length: _____ ft. Thickness: _____ in.

Casing Height Above Ground _____ ft.

Type 1: PVC
Type 2: _____

Joints 1: Threaded
Joints 2: _____

SCREEN

Diameter: 1.5 in. Slot Size: 0.1 in. Screen Length: 10 ft.

Type: Machine Slotted Material: PVC

Set Between: 10 ft. and 20 ft.

GRAVEL PACK (Filter Pack)

Material/Size _____ Vol/Wt. Used _____

Method of Installation _____

Depth: Placed From: _____ ft. To: _____ ft.

GROUT

Material _____ Vol/Wt. Used _____

Method of Installation _____

Depth: Placed From: _____ ft. To: _____ ft.

DRILLING LOG*

FORMATIONS INCLUDE DEPTH(S) AT WHICH WATER IS ENCOUNTERED.

Color	Texture	Formation	From	To
		ASPHALT	0	0.3
		FILL MATERIAL	0.3	4
BROWN	FINE	SAND	4	10.5
BROWN	SANDY/SILTY	SAND	10.5	15
		WATER AT	11	20

Aquifer Type (Formation producing the most water.) SAND

Date of Well Completion 12/05/2022 Total Depth of Well 20 ft.

Completion of this form is required by section 1521.05, Ohio Revised Code - file within 30 days after completion of drilling.
Distribute copies of this record to Customer, and Local Health Deptartment.

APPENDIX E
HISTORICAL INFORMATION

Copyright © 2024, Partners

Hough Senior Living

1765 E 89 ST

Cleveland, OH 44106

Inquiry Number: 7528843.8

December 27, 2023

The EDR Aerial Photo Decade Package

6 Armstrong Road, 4th floor
Shelton, CT 06484
Toll Free: 800.352.0050
www.edrnet.com

EDR Aerial Photo Decade Package

12/27/23

Site Name:

Hough Senior Living
1765 E 89 ST
Cleveland, OH 44106
EDR Inquiry # 7528843.8

Client Name:

Partners Env. Consulting, Inc.
31100 Solon Road
Solon, OH 44139
Contact: Zach Graham

Environmental Data Resources, Inc. (EDR) Aerial Photo Decade Package is a screening tool designed to assist environmental professionals in evaluating potential liability on a target property resulting from past activities. EDR's professional researchers provide digitally reproduced historical aerial photographs, and when available, provide one photo per decade.

Search Results:

Year	*Scale*	*Details*	*Source*
2019	1"=500'	Flight Year: 2019	USDA/NAIP
2015	1"=500'	Flight Year: 2015	USDA/NAIP
2011	1"=500'	Flight Year: 2011	USDA/NAIP
2005	1"=500'	Flight Year: 2005	USDA/NAIP
2000	1"=500'	Acquisition Date: January 01, 2000	USGS/DOQQ
1994	1"=500'	Acquisition Date: January 01, 1994	USGS/DOQQ
1991	1"=500'	Flight Date: May 15, 1991	NAPP
1982	1"=500'	Flight Date: May 04, 1982	USDA
1977	1"=500'	Flight Date: November 05, 1977	USDA
1962	1"=500'	Flight Date: April 08, 1962	USGS
1951	1"=500'	Flight Date: May 12, 1951	ASCS
1938	1"=500'	Flight Date: April 23, 1938	USDA

When delivered electronically by EDR, the aerial photo images included with this report are for ONE TIME USE ONLY. Further reproduction of these aerial photo images is prohibited without permission from EDR. For more information contact your EDR Account Executive.

Disclaimer - Copyright and Trademark Notice

This Report contains certain information obtained from a variety of public and other sources reasonably available to Environmental Data Resources, LLC. It cannot be concluded from this Report that coverage information for the target and surrounding properties does not exist from other sources. This Report is provided on an "AS IS", "AS AVAILABLE" basis. NO WARRANTY EXPRESS OR IMPLIED IS MADE WHATSOEVER IN CONNECTION WITH THIS REPORT. ENVIRONMENTAL DATA RESOURCES, LLC AND ITS SUBSIDIARIES, AFFILIATES AND THIRD PARTY SUPPLIERS DISCLAIM ALL WARRANTIES, OF ANY KIND OR NATURE, EXPRESS OR IMPLIED, ARISING OUT OF OR RELATED TO THIS REPORT OR ANY OF THE DATA AND INFORMATION PROVIDED IN THIS REPORT, INCLUDING WITHOUT LIMITATION, ANY WARRANTIES REGARDING ACCURACY, QUALITY, CORRECTNESS, COMPLETENESS, COMPREHENSIVENESS, SUITABILITY, MERCHANTABILITY, FITNESS FOR A PARTICULAR PURPOSE, TITLE, NON-INFRINGEMENT, MISAPPROPRIATION, OR OTHERWISE. ALL RISK IS ASSUMED BY THE USER. IN NO EVENT SHALL ENVIRONMENTAL DATA RESOURCES, LLC OR ITS SUBSIDIARIES, AFFILIATES OR THIRD PARTY SUPPLIERS BE LIABLE TO ANYONE FOR ANY DIRECT, INCIDENTAL, INDIRECT, SPECIAL, CONSEQUENTIAL OR OTHER DAMAGES OF ANY TYPE OR KIND (INCLUDING BUT NOT LIMITED TO LOSS OF PROFITS, LOSS OF USE, OR LOSS OF DATA), ARISING OUT OF OR IN ANY WAY CONNECTED WITH THIS REPORT OR ANY OF THE DATA AND INFORMATION PROVIDED IN THIS REPORT. Any analyses, estimates, ratings, environmental risk levels, or risk codes provided in this Report are provided for illustrative purposes only, and are not intended to provide, nor should they be interpreted as providing any facts regarding, or prediction or forecast of, any environmental risk for any property. Only an assessment performed by a qualified environmental professional can provide findings, opinions or conclusions regarding the environmental risk or conditions in, on or at any property.

Copyright 2023 by Environmental Data Resources, Inc. All rights reserved. Reproduction in any media or format, in whole or in part, of any report or map of Environmental Data Resources, Inc., or its affiliates, is prohibited without prior written permission.

EDR and its logos (including Sanborn and Sanborn Map) are trademarks of Environmental Data Resources, LLC or its affiliates. All other trademarks used herein are the property of their respective owners.

INQUIRY #: 7528843.8
YEAR: 2019
= 500'
N
EDR

INQUIRY #: 7528843.8
YEAR: 2015
= 500'
N
EDR

INQUIRY #: 7528843.8
YEAR: 2011
= 500'
N
EDR

INQUIRY #: 7528843.8
YEAR: 2005
= 500'
N
EDR

INQUIRY #: 7528843.8

YEAR: 2000

= 500'

N

EDR

INQUIRY #: 7528843.8

YEAR: 1994

= 500'

N

EDR

Subject boundary not shown because it exceeds image extent or image is not georeferenced.

INQUIRY #: 7528843.8

YEAR: 1991

= 500'

N

EDR

INQUIRY #: 7528843.8

YEAR: 1982

= 500'

N

EDR

INQUIRY #: 7528843.8

YEAR: 1977

= 500'

N

EDR

INQUIRY #: 7528843.8

YEAR: 1962

= 500'

N

EDR

INQUIRY #: 7528843.8
YEAR: 1951
= 500'
N
EDR

INQUIRY #: 7528843.8

YEAR: 1938

= 500'

N

EDR

Hough Senior Living

1765 E 89 ST

Cleveland, OH 44106

Inquiry Number: 7528843.3

December 27, 2023

Certified Sanborn® Map Report

6 Armstrong Road, 4th floor
Shelton, CT 06484
Toll Free: 800.352.0050
www.edrnet.com

Certified Sanborn® Map Report

12/27/23

Site Name:	Client Name:
Hough Senior Living	Partners Env. Consulting, Inc.
1765 E 89 ST	31100 Solon Road
Cleveland, OH 44106	Solon, OH 44139
EDR Inquiry # 7528843.3	Contact: Zach Graham

The Sanborn Library has been searched by EDR and maps covering the target property location as provided by Partners Env. Consulting, Inc. were identified for the years listed below. The Sanborn Library is the largest, most complete collection of fire insurance maps. The collection includes maps from Sanborn, Bromley, Perris & Browne, Hopkins, Barlow, and others. Only Environmental Data Resources Inc. (EDR) is authorized to grant rights for commercial reproduction of maps by the Sanborn Library LLC, the copyright holder for the collection. Results can be authenticated by visiting www.edrnet.com/sanborn.

The Sanborn Library is continually enhanced with newly identified map archives. This report accesses all maps in the collection as of the day this report was generated.

Certified Sanborn Results:

Certification # 44DC-4A88-B4F7

PO # NA

Project Hough Senior Living

Maps Provided:

1972
1970
1952
1951
1913
1903
1896

Sanborn® Library search results

Certification #: 44DC-4A88-B4F7

The Sanborn Library includes more than 1.2 million fire insurance maps from Sanborn, Bromley, Perris & Browne, Hopkins, Barlow and others which track historical property usage in approximately 12,000 American cities and towns. Collections searched:

- ✔ Library of Congress
- ✔ University Publications of America
- ✔ EDR Private Collection

The Sanborn Library LLC Since 1866™

Limited Permission To Make Copies

Partners Env. Consulting, Inc. (the client) is permitted to make up to FIVE photocopies of this Sanborn Map transmittal and each fire insurance map accompanying this report solely for the limited use of its customer. No one other than the client is authorized to make copies. Upon request made directly to an EDR Account Executive, the client may be permitted to make a limited number of additional photocopies. This permission is conditioned upon compliance by the client, its customer and their agents with EDR's copyright policy; a copy of which is available upon request.

Disclaimer - Copyright and Trademark Notice

This Report contains certain information obtained from a variety of public and other sources reasonably available to Environmental Data Resources, LLC. It cannot be concluded from this Report that coverage information for the target and surrounding properties does not exist from other sources. This Report is provided on an "AS IS", "AS AVAILABLE" basis. NO WARRANTY EXPRESS OR IMPLIED IS MADE WHATSOEVER IN CONNECTION WITH THIS REPORT. ENVIRONMENTAL DATA RESOURCES, LLC AND ITS SUBSIDIARIES, AFFILIATES AND THIRD PARTY SUPPLIERS DISCLAIM ALL WARRANTIES, OF ANY KIND OR NATURE, EXPRESS OR IMPLIED, ARISING OUT OF OR RELATED TO THIS REPORT OR ANY OF THE DATA AND INFORMATION PROVIDED IN THIS REPORT, INCLUDING WITHOUT LIMITATION, ANY WARRANTIES REGARDING ACCURACY, QUALITY, CORRECTNESS, COMPLETENESS, COMPREHENSIVENESS, SUITABILITY, MERCHANTABILITY, FITNESS FOR A PARTICULAR PURPOSE, TITLE, NON-INFRINGEMENT, MISAPPROPRIATION, OR OTHERWISE. ALL RISK IS ASSUMED BY THE USER. IN NO EVENT SHALL ENVIRONMENTAL DATA RESOURCES, LLC OR ITS SUBSIDIARIES, AFFILIATES OR THIRD PARTY SUPPLIERS BE LIABLE TO ANYONE FOR ANY DIRECT, INCIDENTAL, INDIRECT, SPECIAL, CONSEQUENTIAL OR OTHER DAMAGES OF ANY TYPE OR KIND (INCLUDING BUT NOT LIMITED TO LOSS OF PROFITS, LOSS OF USE, OR LOSS OF DATA), ARISING OUT OF OR IN ANY WAY CONNECTED WITH THIS REPORT OR ANY OF THE DATA AND INFORMATION PROVIDED IN THIS REPORT. Any analyses, estimates, ratings, environmental risk levels, or risk codes provided in this Report are provided for illustrative purposes only, and are not intended to provide, nor should they be interpreted as providing any facts regarding, or prediction or forecast of, any environmental risk for any property. Only an assessment performed by a qualified environmental professional can provide findings, opinions or conclusions regarding the environmental risk or conditions in, on or at any property.

Copyright 2023 by Environmental Data Resources, Inc. All rights reserved. Reproduction in any media or format, in whole or in part, of any report or map of Environmental Data Resources, Inc., or its affiliates, is prohibited without prior written permission.

EDR and its logos (including Sanborn and Sanborn Map) are trademarks of Environmental Data Resources, LLC or its affiliates. All other trademarks used herein are the property of their respective owners.

Sanborn Sheet Key

This Certified Sanborn Map Report is based upon the following Sanborn Fire Insurance map sheets.

1972 Source Sheets

Volume 4A, Sheet 69a
1972

Volume 4A, Sheet 61a
1972

Volume 4A, Sheet 71a
1972

Volume 4A, Sheet 62a
1972

1970 Source Sheets

Volume 4A, Sheet 62a
1970

Volume 4A, Sheet 71a
1970

Volume 4A, Sheet 61a
1970

Volume 4A, Sheet 69a
1970

1952 Source Sheets

Volume 4A, Sheet 69a
1952

Volume 4A, Sheet 61a
1952

Volume 4A, Sheet 71a
1952

Volume 4A, Sheet 62a
1952

1951 Source Sheets

Volume 5, Sheet 20
1951

Volume 5, Sheet 41
1951

Volume 5, Sheet 19
1951

Volume 5, Sheet 39
1951

Sanborn Sheet Key

This Certified Sanborn Map Report is based upon the following Sanborn Fire Insurance map sheets.

1913 Source Sheets

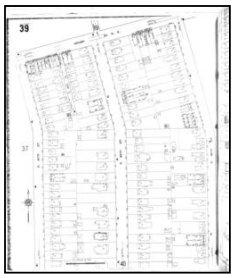
Volume 5, Sheet 39
1913

Volume 5, Sheet 19
1913

Volume 5, Sheet 41
1913

Volume 5, Sheet 20
1913

1903 Source Sheets

Volume 4, Sheet 467
1903

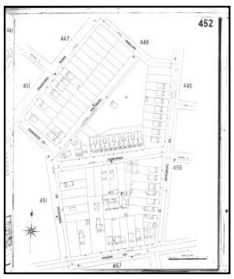
Volume 4, Sheet 452
1903

Volume 4, Sheet 451
1903


Volume 4, Sheet 465
1903

1896 Source Sheets

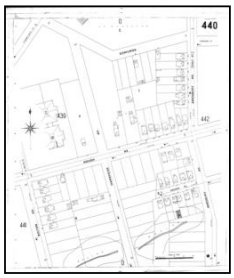
Volume 4, Sheet 440
1896

Volume 4, Sheet 439
1896


Volume 4, Sheet 441
1896

Certified Sanborn® Map

1972

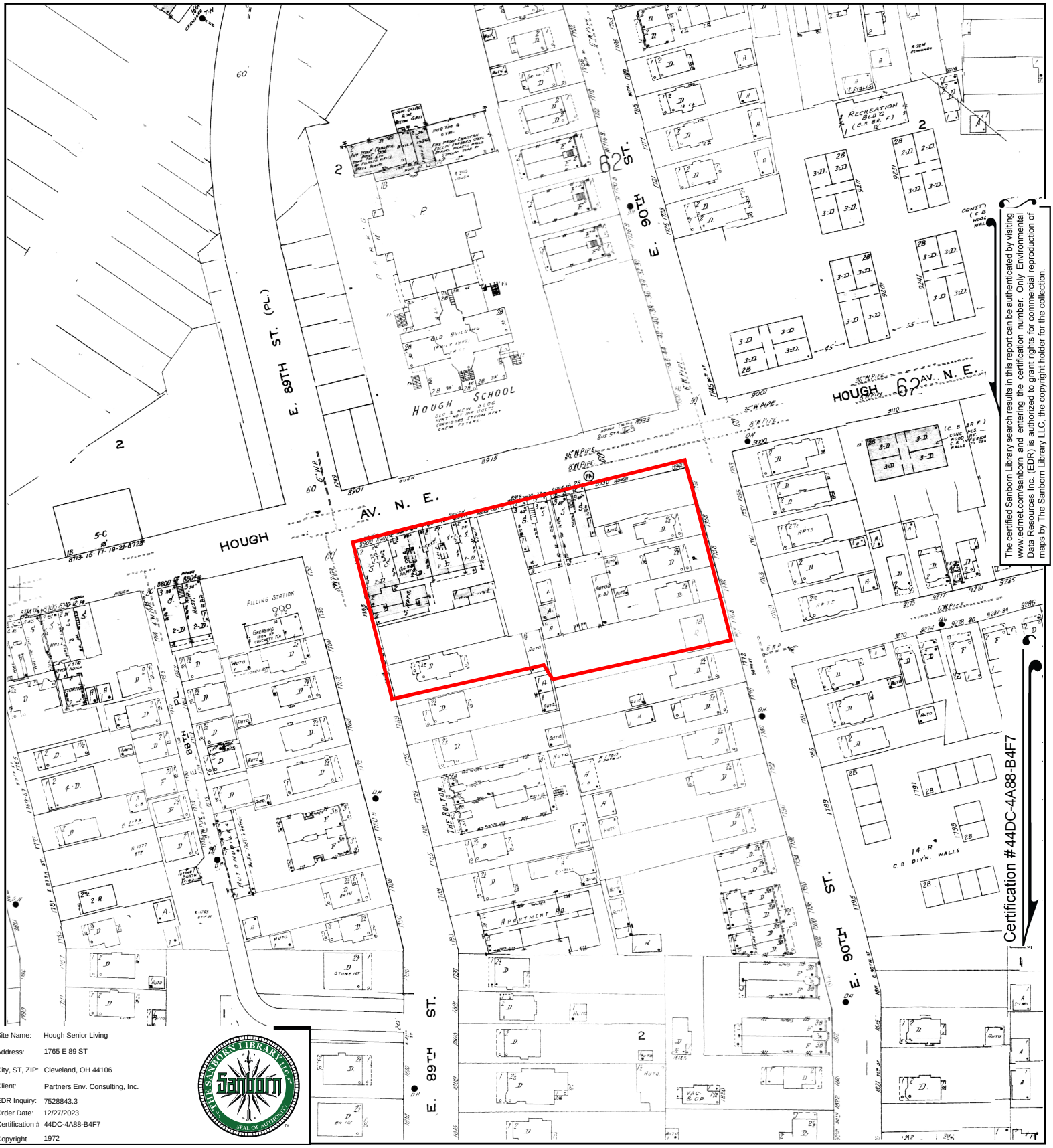

The certified Sanborn Library search results in this report can be authenticated by visiting www.edrnet.com/sanborn and entering the certification number. Only Environmental Data Resources Inc. (EDR) is authorized to grant rights for commercial reproduction of maps by The Sanborn Library LLC, the copyright holder for the collection.

Site Name:	Hough Senior Living
Address:	1765 E 89 ST
City, ST, ZIP:	Cleveland, OH 44106
Client:	Partners Env. Consulting, Inc.
EDR Inquiry:	7528843.3
Order Date:	12/27/2023
Certification #	44DC-4A88-B4F7
Copyright	1972

This Certified Sanborn Map combines the following sheets.
Outlined areas indicate map sheets within the collection.

0 Feet 150 300 600

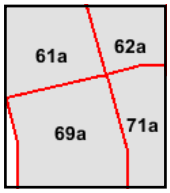

Volume 4A, Sheet 62a
Volume 4A, Sheet 71a
Volume 4A, Sheet 61a
Volume 4A, Sheet 69a

N

Certified Sanborn® Map

1970

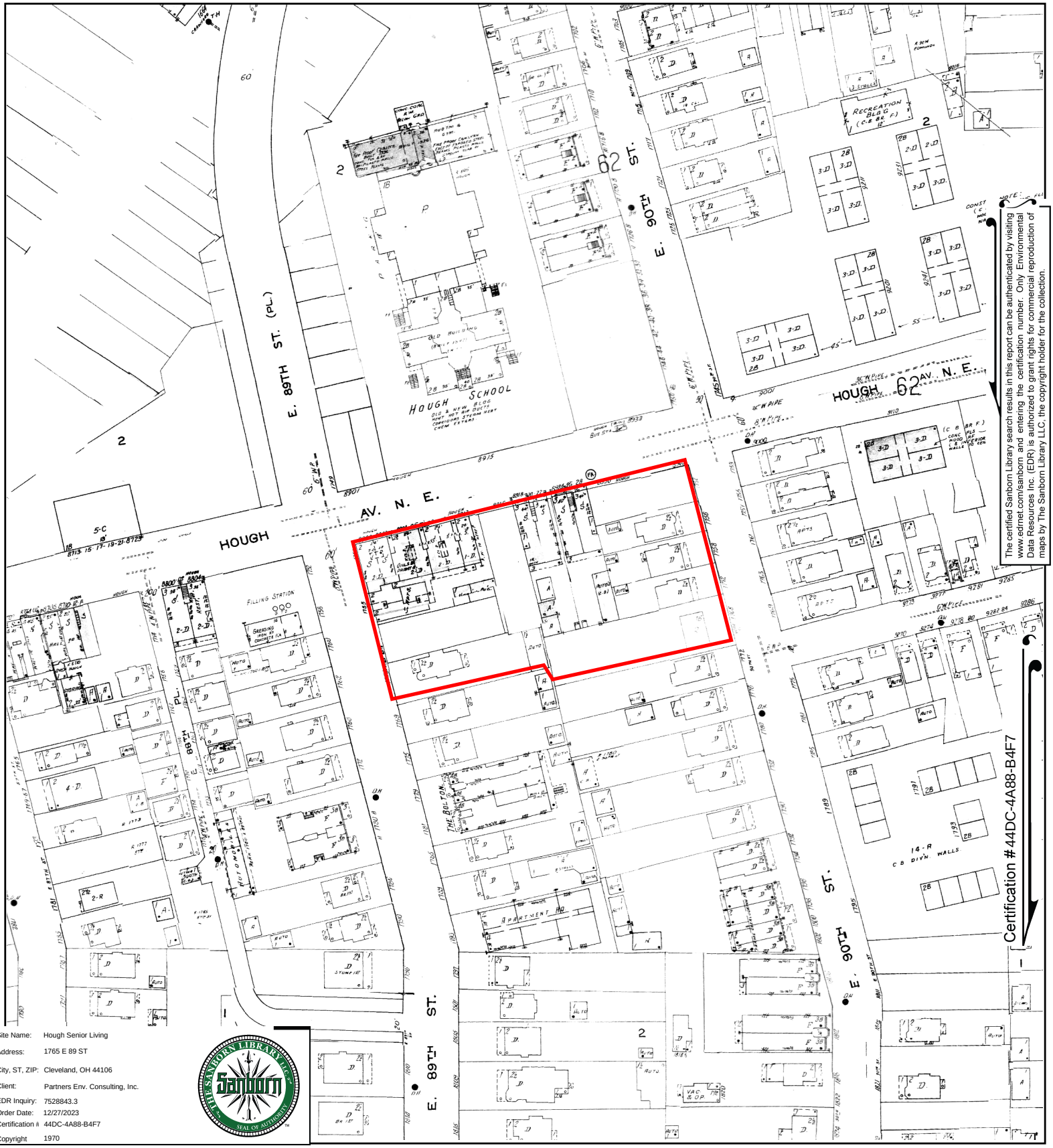

The certified Sanborn Library search results in this report can be authenticated by visiting www.edrnet.com/sanborn and entering the certification number. Only Environmental Data Resources Inc. (EDR) is authorized to grant rights for commercial reproduction of maps by The Sanborn Library LLC, the copyright holder for the collection.

Site Name:	Hough Senior Living
Address:	1765 E 89 ST
City, ST, ZIP:	Cleveland, OH 44106
Client:	Partners Env. Consulting, Inc.
EDR Inquiry:	7528843.3
Order Date:	12/27/2023
Certification #	44DC-4A88-B4F7
Copyright	1970

This Certified Sanborn Map combines the following sheets.
Outlined areas indicate map sheets within the collection.

0 Feet 150 300 600

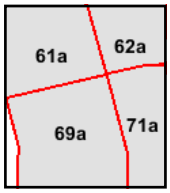

Volume 4A, Sheet 69a
Volume 4A, Sheet 61a
Volume 4A, Sheet 71a
Volume 4A, Sheet 62a

N

Certified Sanborn® Map

1952

The certified Sanborn Library search results in this report can be authenticated by visiting www.edrnet.com/sanborn and entering the certification number. Only Environmental Data Resources Inc. (EDR) is authorized to grant rights for commercial reproduction of maps by The Sanborn Library LLC, the copyright holder for the collection.

Site Name:	Hough Senior Living
Address:	1765 E 89 ST
City, ST, ZIP:	Cleveland, OH 44106
Client:	Partners Env. Consulting, Inc.
EDR Inquiry:	7528843.3
Order Date:	12/27/2023
Certification #	44DC-4A88-B4F7
Copyright	1952

This Certified Sanborn Map combines the following sheets.
Outlined areas indicate map sheets within the collection.

0 Feet 150 300 600

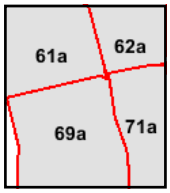

Volume 4A, Sheet 62a
Volume 4A, Sheet 71a
Volume 4A, Sheet 61a
Volume 4A, Sheet 69a

N

Certified Sanborn® Map

1951

The certified Sanborn Library search results in this report can be authenticated by visiting www.edrnet.com/sanborn and entering the certification number. Only Environmental Data Resources Inc. (EDR) is authorized to grant rights for commercial reproduction of maps by The Sanborn Library LLC, the copyright holder for the collection.

Site Name:	Hough Senior Living
Address:	1765 E 89 ST
City, ST, ZIP:	Cleveland, OH 44106
Client:	Partners Env. Consulting, Inc.
EDR Inquiry:	7528843.3
Order Date:	12/27/2023
Certification #	44DC-4A88-B4F7
Copyright	1951

This Certified Sanborn Map combines the following sheets.
Outlined areas indicate map sheets within the collection.

0 Feet 150 300 600

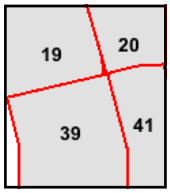

Volume 5, Sheet 39
Volume 5, Sheet 19
Volume 5, Sheet 41
Volume 5, Sheet 20

N

Certified Sanborn® Map

1913

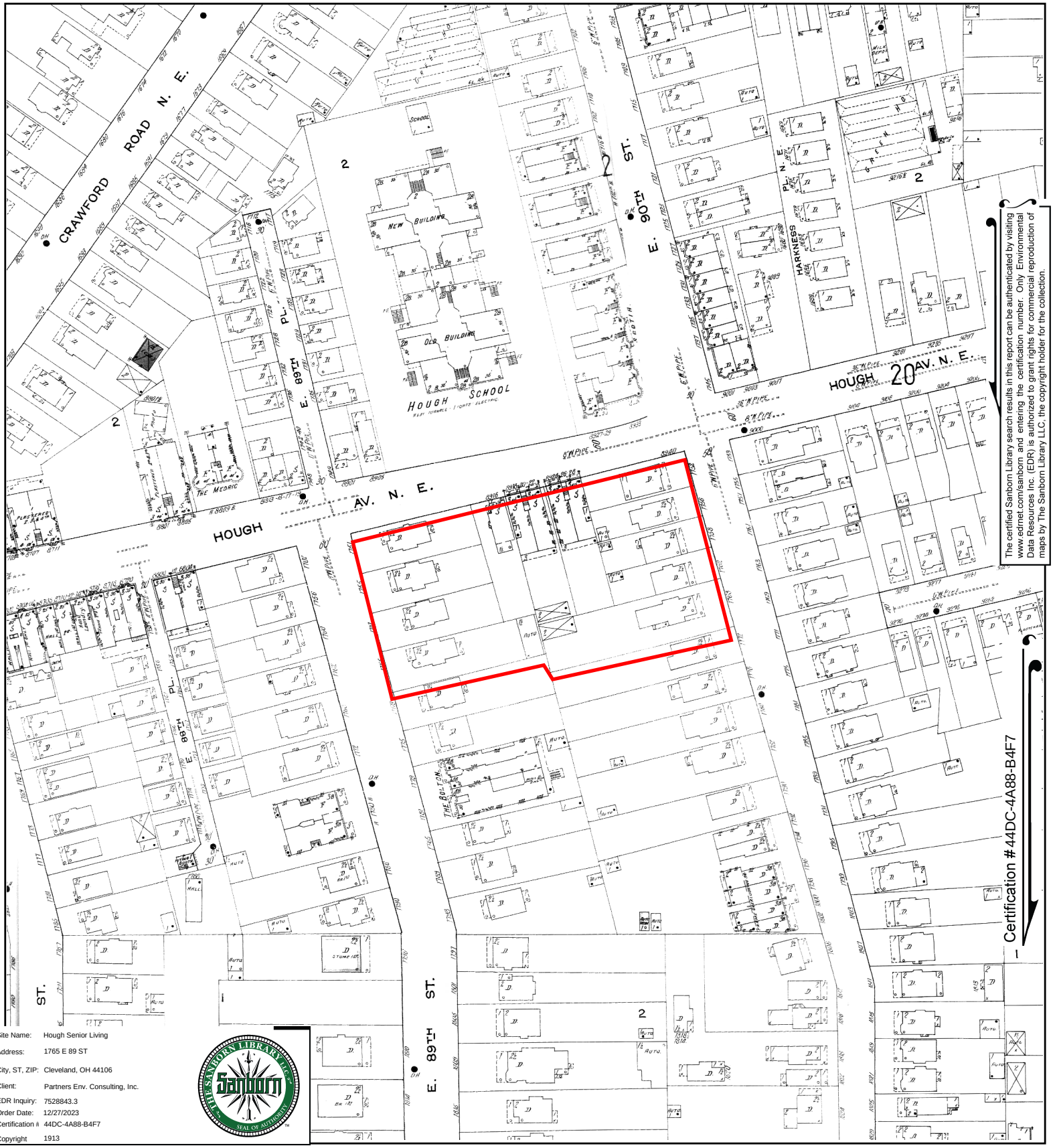

The certified Sanborn Library search results in this report can be authenticated by visiting www.edrnet.com/sanborn and entering the certification number. Only Environmental Data Resources Inc. (EDR) is authorized to grant rights for commercial reproduction of maps by The Sanborn Library LLC, the copyright holder for the collection.

Site Name:	Hough Senior Living
Address:	1765 E 89 ST
City, ST, ZIP:	Cleveland, OH 44106
Client:	Partners Env. Consulting, Inc.
EDR Inquiry:	7528843.3
Order Date:	12/27/2023
Certification #	44DC-4A88-B4F7
Copyright	1913

This Certified Sanborn Map combines the following sheets.
Outlined areas indicate map sheets within the collection.

0 Feet 150 300 600

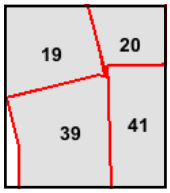

Volume 5, Sheet 20
Volume 5, Sheet 41
Volume 5, Sheet 19
Volume 5, Sheet 39

N

Certified Sanborn® Map

1903

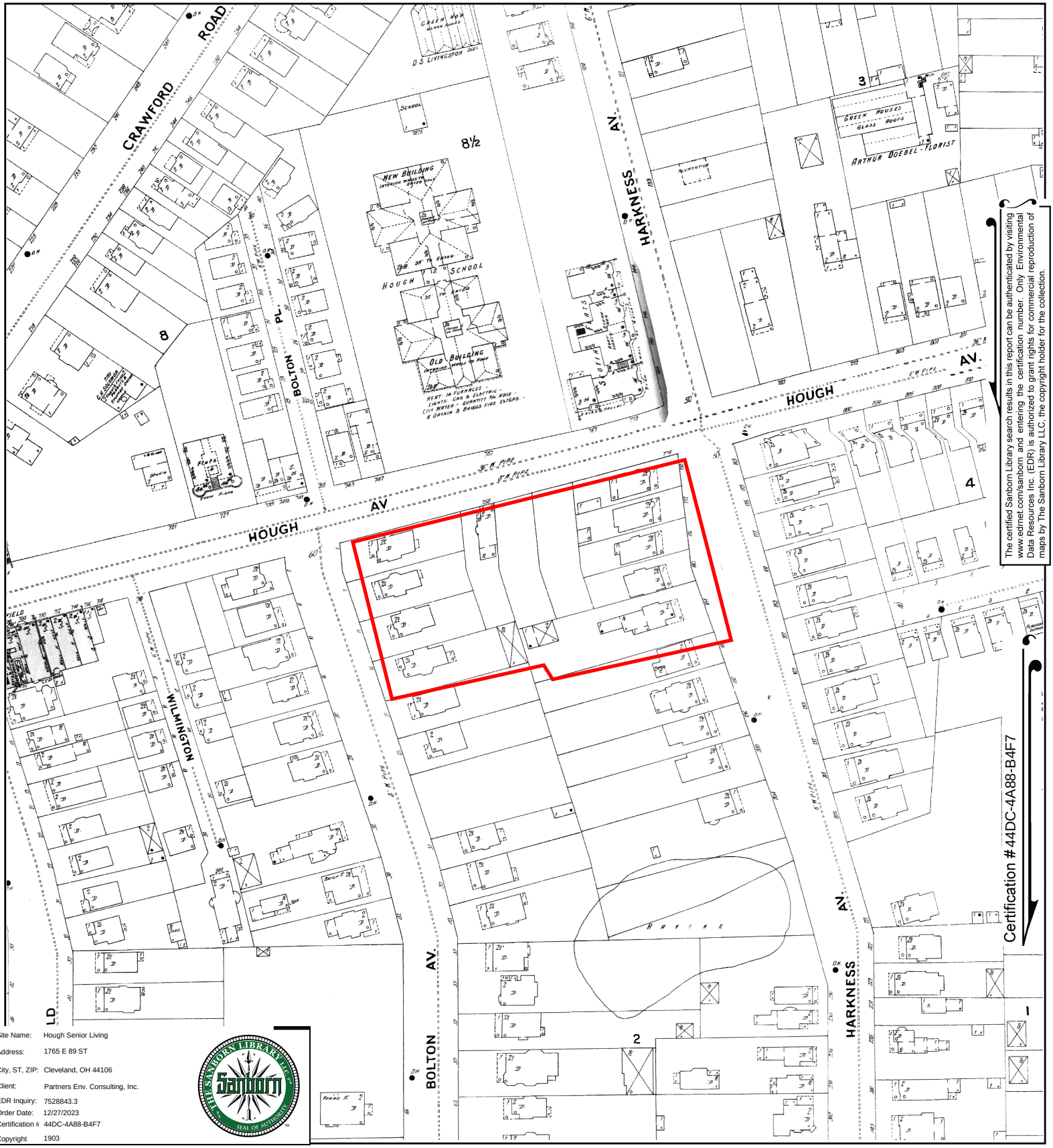

The certified Sanborn Library search results in this report can be authenticated by visiting www.edrnet.com/sanborn and entering the certification number. Only Environmental Data Resources Inc. (EDR) is authorized to grant rights for commercial reproduction of maps by The Sanborn Library LLC, the copyright holder for the collection.

Site Name:	Hough Senior Living
Address:	1765 E 89 ST
City, ST, ZIP:	Cleveland, OH 44106
Client:	Partners Env. Consulting, Inc.
EDR Inquiry:	7528843.3
Order Date:	12/27/2023
Certification #	44DC-4A88-B4F7
Copyright	1903

This Certified Sanborn Map combines the following sheets.
Outlined areas indicate map sheets within the collection.

0 Feet 150 300 600

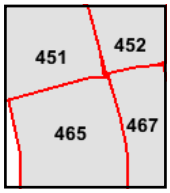

Volume 4, Sheet 465
Volume 4, Sheet 451
Volume 4, Sheet 452
Volume 4, Sheet 467

N

Certified Sanborn® Map

1896

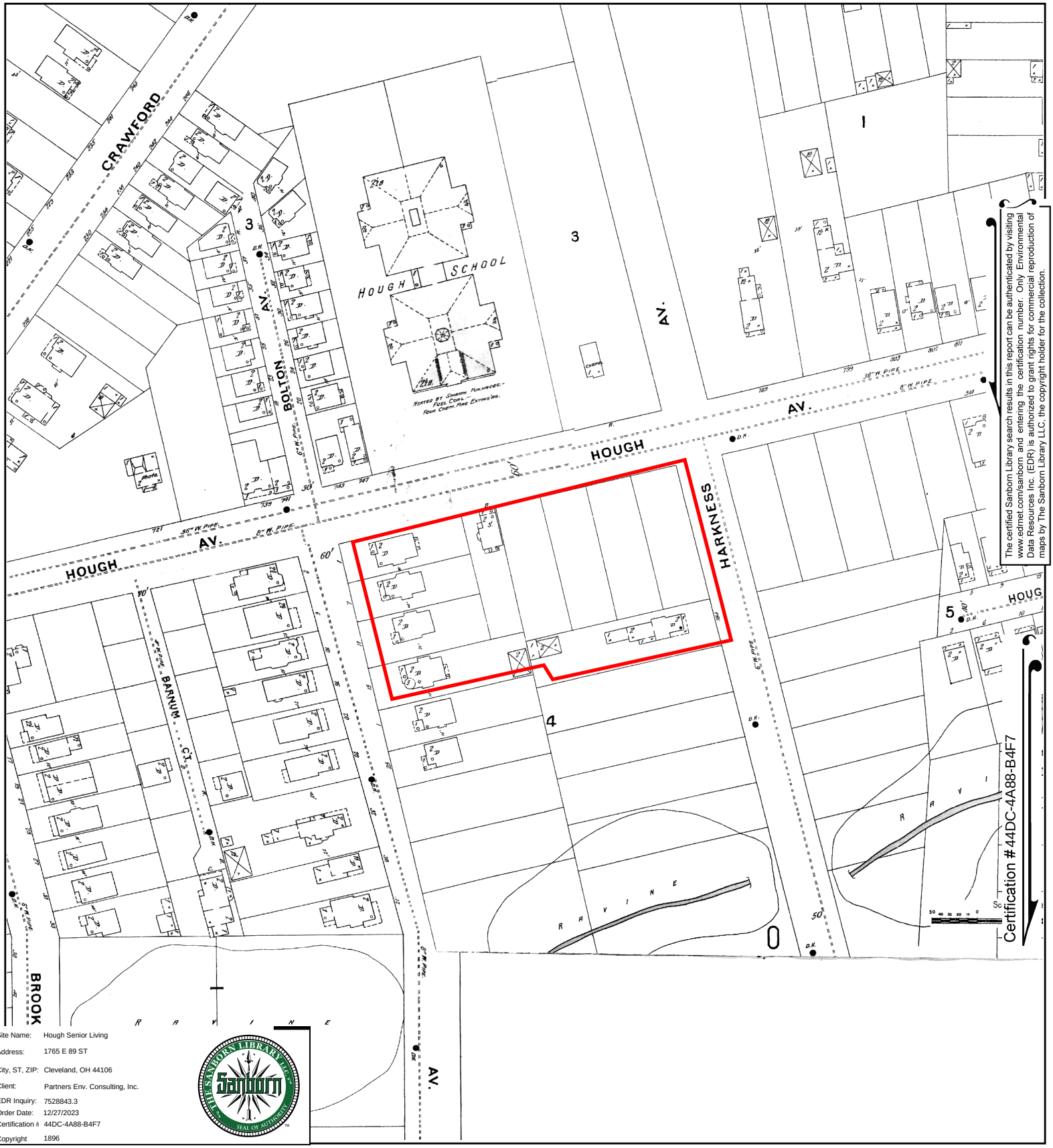

The certified Sanborn Library search results in this report can be authenticated by visiting www.edrnet.com/sanborn and entering the certification number. Only Environmental Data Resources Inc. (EDR) is authorized to grant rights for commercial reproduction of maps by The Sanborn Library LLC, the copyright holder for the collection.

Site Name:	Hough Senior Living
Address:	1765 E 89 ST
City, ST, ZIP:	Cleveland, OH 44106
Client:	Partners Env. Consulting, Inc.
EDR Inquiry:	7528843.3
Order Date:	12/27/2023
Certification #	44DC-4A88-B4F7
Copyright	1896

This Certified Sanborn Map combines the following sheets.
Outlined areas indicate map sheets within the collection.

0 Feet 150 300 600

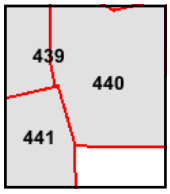

Volume 4, Sheet 441
Volume 4, Sheet 439
Volume 4, Sheet 440

N

Hough Senior Living

1765 E 89 ST

Cleveland, OH 44106

Inquiry Number: 7528843.4

December 27, 2023

EDR Historical Topo Map Report

with QuadMatch™

6 Armstrong Road, 4th floor
Shelton, CT 06484
Toll Free: 800.352.0050
www.edrnet.com

EDR Historical Topo Map Report

12/27/23

Site Name:	Client Name:
Hough Senior Living	Partners Env. Consulting, Inc.
1765 E 89 ST	31100 Solon Road
Cleveland, OH 44106	Solon, OH 44139
EDR Inquiry # 7528843.4	Contact: Zach Graham

EDR Topographic Map Library has been searched by EDR and maps covering the target property location as provided by Partners Env. Consulting, Inc. were identified for the years listed below. EDR's Historical Topo Map Report is designed to assist professionals in evaluating potential liability on a target property resulting from past activities. EDRs Historical Topo Map Report includes a search of a collection of public and private color historical topographic maps, dating back to the late 1800s.

Search Results:

P.O.# NA

Project: Hough Senior Living

Coordinates:

Latitude:	41.509572 41° 30' 34" North
Longitude:	-81.624174 -81° 37' 27" West
UTM Zone:	Zone 17 North
UTM X Meters:	447912.25
UTM Y Meters:	4595514.94
Elevation:	665.00' above sea level

Maps Provided:

2019	1953
2016	1903
2013	1901
1994	
1992	
1979	
1970	
1963	

Disclaimer - Copyright and Trademark Notice

This Report contains certain information obtained from a variety of public and other sources reasonably available to Environmental Data Resources, LLC. It cannot be concluded from this Report that coverage information for the target and surrounding properties does not exist from other sources. This Report is provided on an "AS IS", "AS AVAILABLE" basis. NO WARRANTY EXPRESS OR IMPLIED IS MADE WHATSOEVER IN CONNECTION WITH THIS REPORT. ENVIRONMENTAL DATA RESOURCES, LLC AND ITS SUBSIDIARIES, AFFILIATES AND THIRD PARTY SUPPLIERS DISCLAIM ALL WARRANTIES, OF ANY KIND OR NATURE, EXPRESS OR IMPLIED, ARISING OUT OF OR RELATED TO THIS REPORT OR ANY OF THE DATA AND INFORMATION PROVIDED IN THIS REPORT, INCLUDING WITHOUT LIMITATION, ANY WARRANTIES REGARDING ACCURACY, QUALITY, CORRECTNESS, COMPLETENESS, COMPREHENSIVENESS, SUITABILITY, MERCHANTABILITY, FITNESS FOR A PARTICULAR PURPOSE, TITLE, NON-INFRINGEMENT, MISAPPROPRIATION, OR OTHERWISE. ALL RISK IS ASSUMED BY THE USER. IN NO EVENT SHALL ENVIRONMENTAL DATA RESOURCES, LLC OR ITS SUBSIDIARIES, AFFILIATES OR THIRD PARTY SUPPLIERS BE LIABLE TO ANYONE FOR ANY DIRECT, INCIDENTAL, INDIRECT, SPECIAL, CONSEQUENTIAL OR OTHER DAMAGES OF ANY TYPE OR KIND (INCLUDING BUT NOT LIMITED TO LOSS OF PROFITS, LOSS OF USE, OR LOSS OF DATA), ARISING OUT OF OR IN ANY WAY CONNECTED WITH THIS REPORT OR ANY OF THE DATA AND INFORMATION PROVIDED IN THIS REPORT. Any analyses, estimates, ratings, environmental risk levels, or risk codes provided in this Report are provided for illustrative purposes only, and are not intended to provide, nor should they be interpreted as providing any facts regarding, or prediction or forecast of, any environmental risk for any property. Only an assessment performed by a qualified environmental professional can provide findings, opinions or conclusions regarding the environmental risk or conditions in, on or at any property.

Copyright 2023 by Environmental Data Resources, Inc. All rights reserved. Reproduction in any media or format, in whole or in part, of any report or map of Environmental Data Resources, Inc., or its affiliates, is prohibited without prior written permission.

EDR and its logos (including Sanborn and Sanborn Map) are trademarks of Environmental Data Resources, LLC or its affiliates. All other trademarks used herein are the property of their respective owners.

Topo Sheet Key

This EDR Topo Map Report is based upon the following USGS topographic map sheets.

2019 Source Sheets

East Cleveland
2019
7.5-minute, 24000

Cleveland North
2019
7.5-minute, 24000

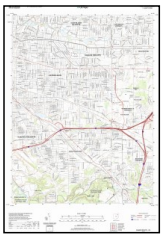

Shaker Heights
2019
7.5-minute, 24000

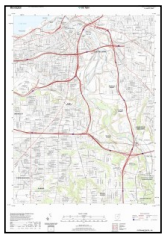

Cleveland South
2019
7.5-minute, 24000

2016 Source Sheets

East Cleveland
2016
7.5-minute, 24000

Cleveland North
2016
7.5-minute, 24000

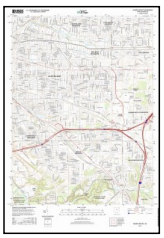

Shaker Heights
2016
7.5-minute, 24000

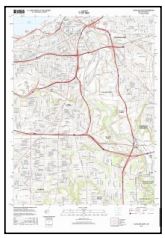

Cleveland South
2016
7.5-minute, 24000

2013 Source Sheets

East Cleveland
2013
7.5-minute, 24000

Cleveland North
2013
7.5-minute, 24000

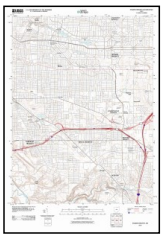

Shaker Heights
2013
7.5-minute, 24000

Cleveland South
2013
7.5-minute, 24000

1994 Source Sheets

Cleveland North
1994
7.5-minute, 24000
Aerial Photo Revised 1994

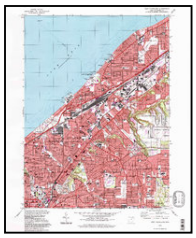

East Cleveland
1994
7.5-minute, 24000
Aerial Photo Revised 1994

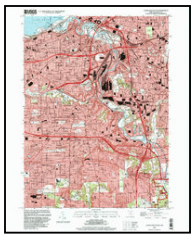

Cleveland South
1994
7.5-minute, 24000
Aerial Photo Revised 1994

Shaker Heights
1994
7.5-minute, 24000
Aerial Photo Revised 1994

Topo Sheet Key

This EDR Topo Map Report is based upon the following USGS topographic map sheets.

1992 Source Sheets

Cleveland North
1992
7.5-minute, 24000
Aerial Photo Revised 1988

1979 Source Sheets

East Cleveland
1979
7.5-minute, 24000
Aerial Photo Revised 1977

Shaker Heights
1979
7.5-minute, 24000
Aerial Photo Revised 1977

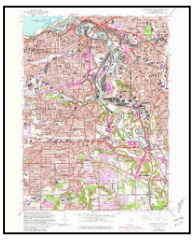

Cleveland South
1979
7.5-minute, 24000
Aerial Photo Revised 1977

1970 Source Sheets

Cleveland North
1970
7.5-minute, 24000
Aerial Photo Revised 1970

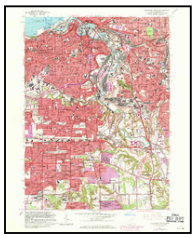

Cleveland South
1970
7.5-minute, 24000
Aerial Photo Revised 1970

Shaker Heights
1970
7.5-minute, 24000
Aerial Photo Revised 1970

East Cleveland
1970
7.5-minute, 24000
Aerial Photo Revised 1970

1963 Source Sheets

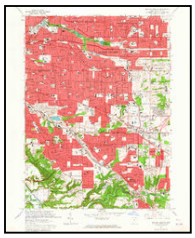

Shaker Heights
1963
7.5-minute, 24000
Aerial Photo Revised 1962

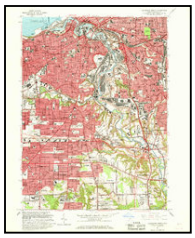

Cleveland South
1963
7.5-minute, 24000
Aerial Photo Revised 1962



Cleveland North
1963
7.5-minute, 24000
Aerial Photo Revised 1962

East Cleveland
1963
7.5-minute, 24000
Aerial Photo Revised 1952

Topo Sheet Key

This EDR Topo Map Report is based upon the following USGS topographic map sheets.

1953 Source Sheets

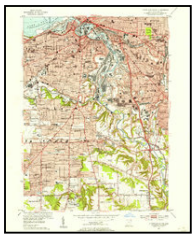

Cleveland South
1953
7.5-minute, 24000
Aerial Photo Revised 1952

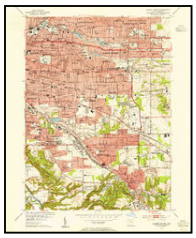

Shaker Heights
1953
7.5-minute, 24000
Aerial Photo Revised 1952

East Cleveland
1953
7.5-minute, 24000
Aerial Photo Revised 1952

Cleveland North
1953
7.5-minute, 24000
Aerial Photo Revised 1952

1903 Source Sheets

Cleveland
1903
15-minute, 62500

Euclid
1903
15-minute, 62500

1901 Source Sheets

Euclid
1901
15-minute, 62500

Historical Topo Map

2019

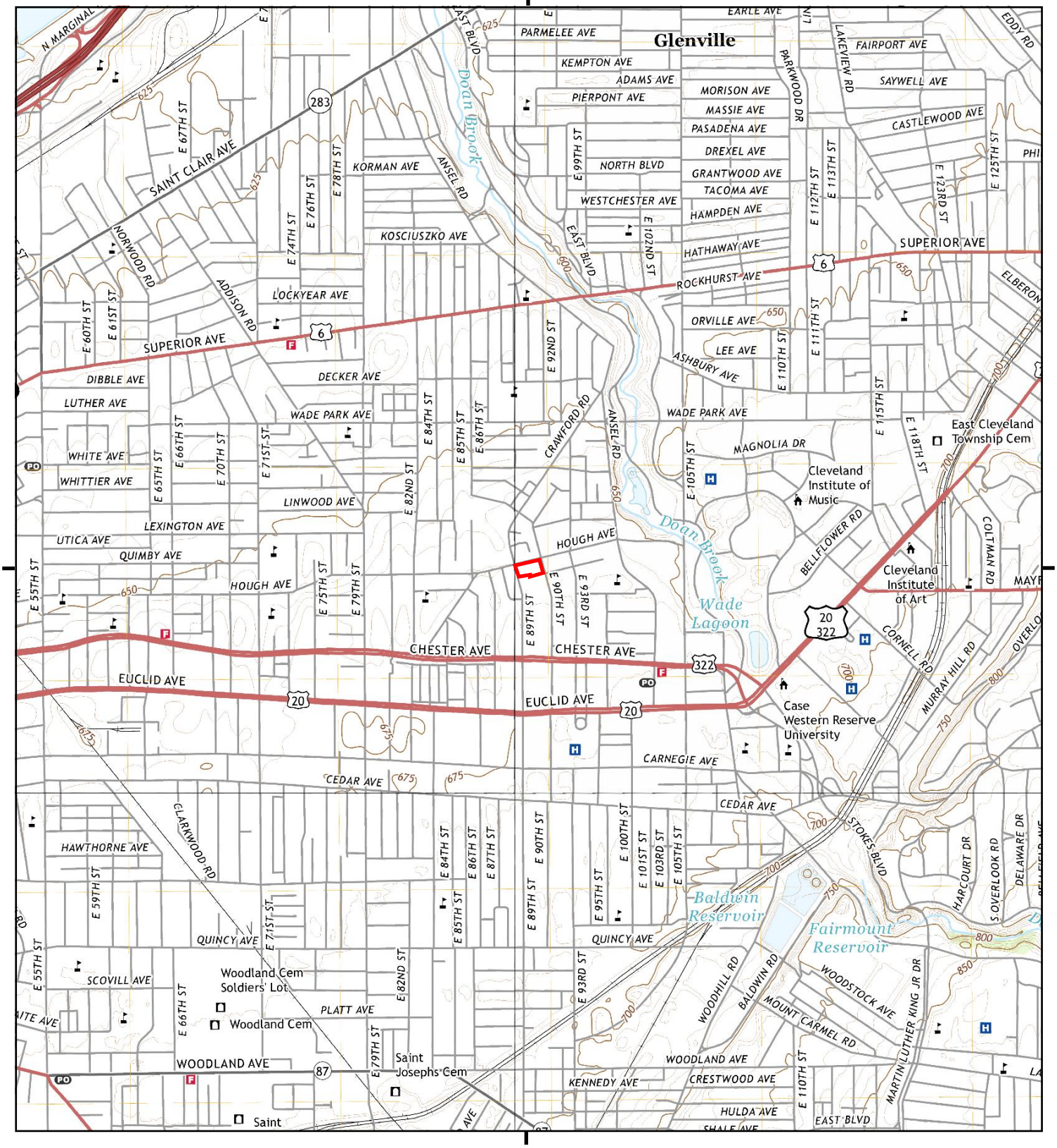

This report includes information from the following map sheet(s).

0 Miles 0.25 0.5 1 1.5

NW N NE
W E
SW S SE

TP, East Cleveland, 2019, 7.5-minute
SE, Shaker Heights, 2019, 7.5-minute
SW, Cleveland South, 2019, 7.5-minute
NW, Cleveland North, 2019, 7.5-minute

SITE NAME: Hough Senior Living
ADDRESS: 1765 E 89 ST
Cleveland, OH 44106
CLIENT: Partners Env. Consulting, Inc.

N

Historical Topo Map

2016

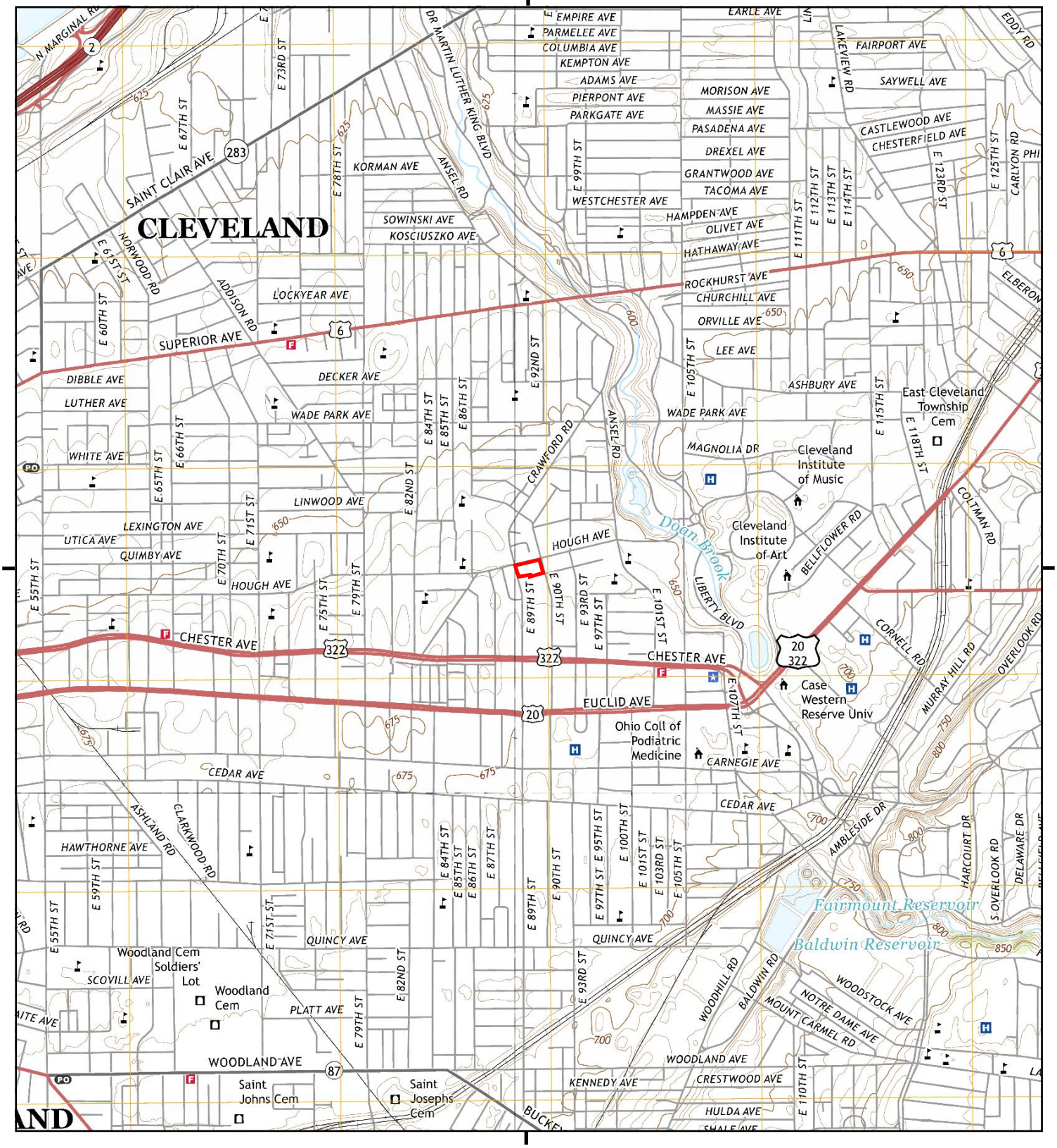

This report includes information from the following map sheet(s).

0 Miles 0.25 0.5 1 1.5

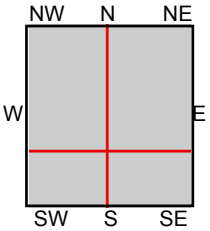

TP, East Cleveland, 2016, 7.5-minute
SE, Shaker Heights, 2016, 7.5-minute
SW, Cleveland South, 2016, 7.5-minute
NW, Cleveland North, 2016, 7.5-minute

SITE NAME: Hough Senior Living
ADDRESS: 1765 E 89 ST
Cleveland, OH 44106
CLIENT: Partners Env. Consulting, Inc.

N

Historical Topo Map

2013

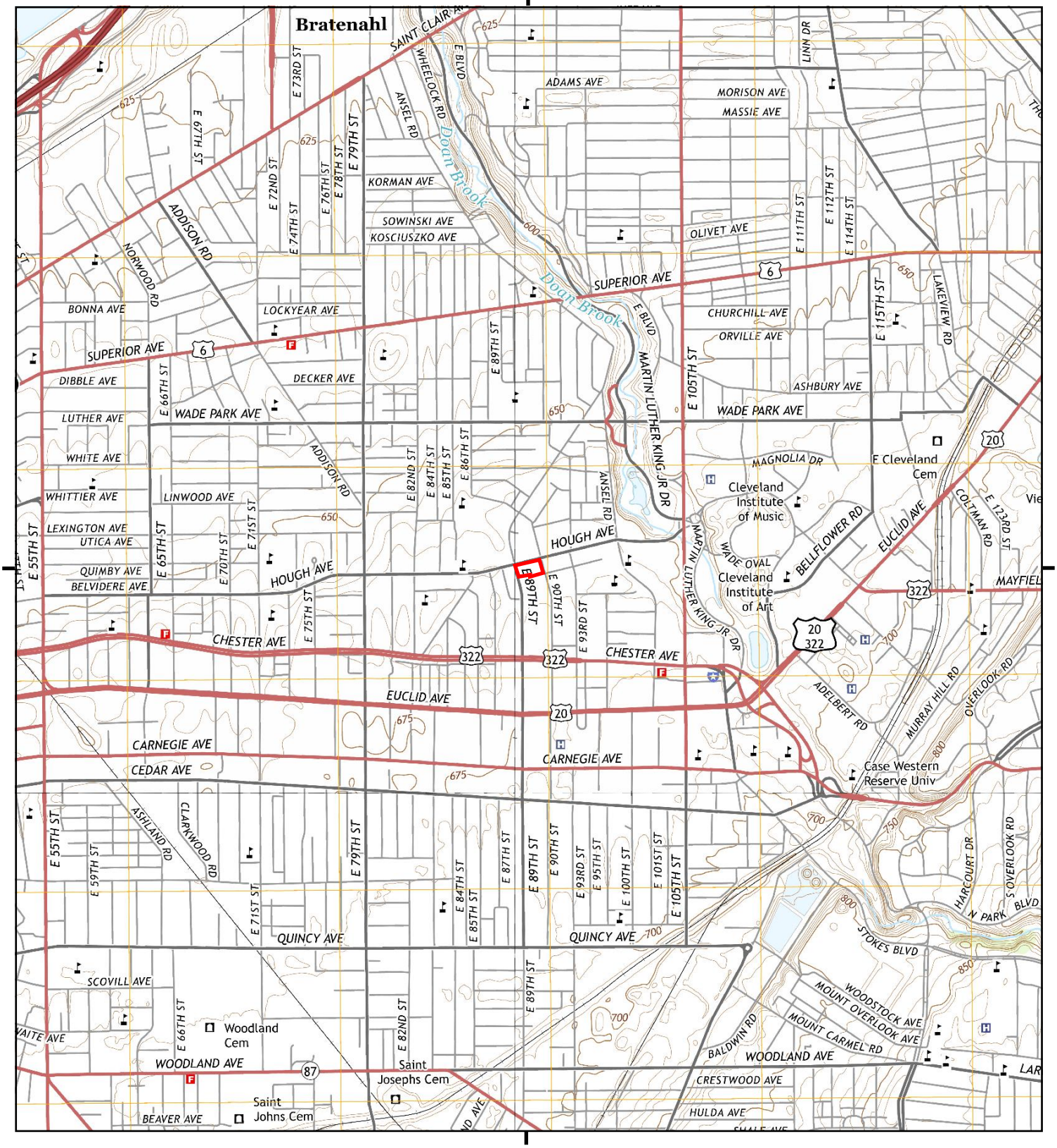

This report includes information from the following map sheet(s).

0 Miles 0.25 0.5 1 1.5

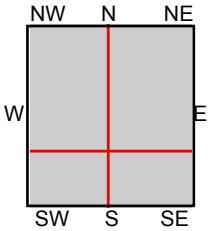

TP, East Cleveland, 2013, 7.5-minute
SE, Shaker Heights, 2013, 7.5-minute
SW, Cleveland South, 2013, 7.5-minute
NW, Cleveland North, 2013, 7.5-minute

SITE NAME: Hough Senior Living
ADDRESS: 1765 E 89 ST
Cleveland, OH 44106
CLIENT: Partners Env. Consulting, Inc.

N

Historical Topo Map

1994

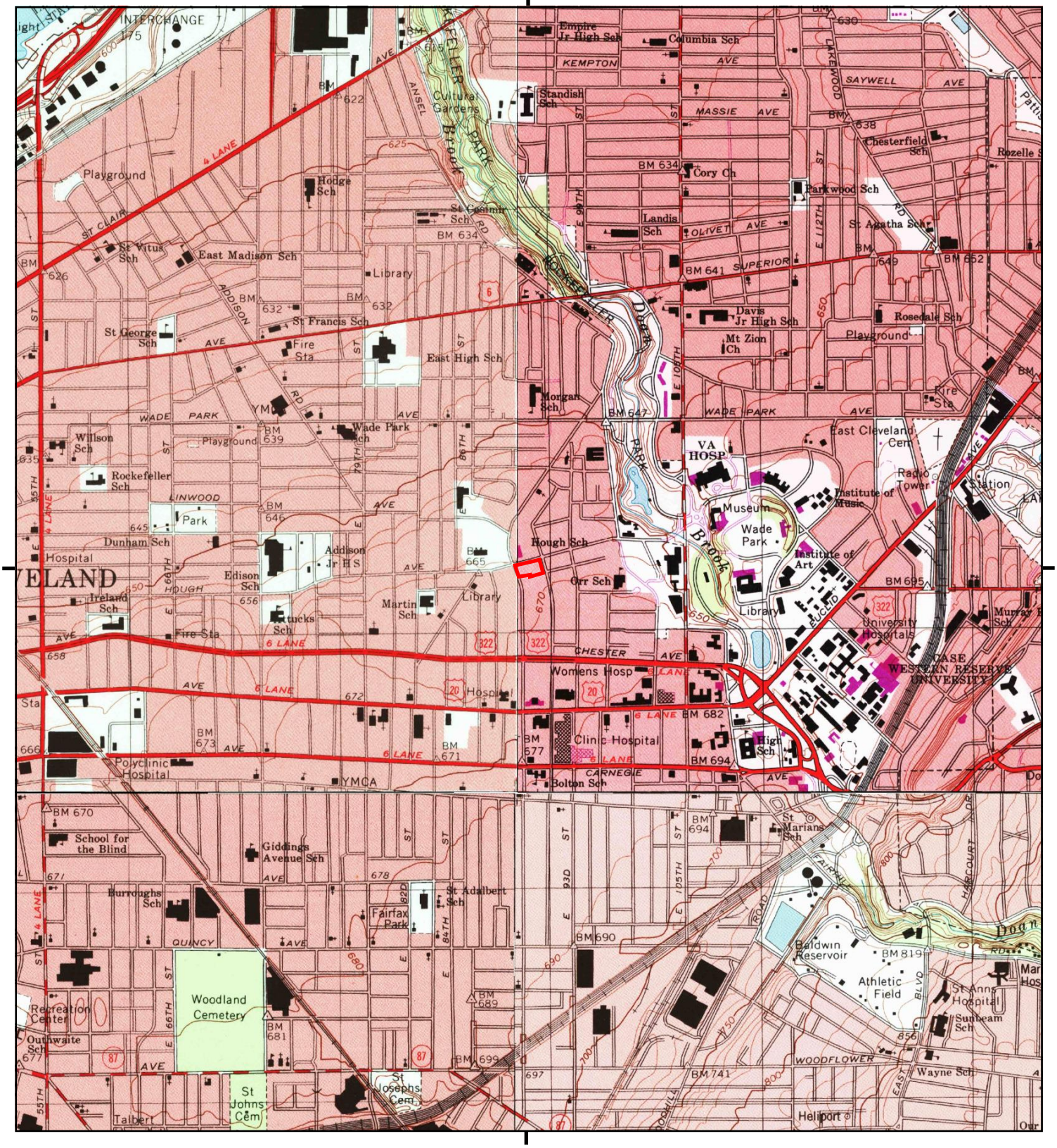

This report includes information from the following map sheet(s).

0 Miles 0.25 0.5 1 1.5

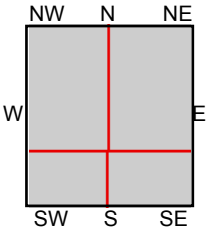

TP, East Cleveland, 1994, 7.5-minute
SE, Shaker Heights, 1994, 7.5-minute
SW, Cleveland South, 1994, 7.5-minute
NW, Cleveland North, 1994, 7.5-minute

SITE NAME: Hough Senior Living
ADDRESS: 1765 E 89 ST
Cleveland, OH 44106
CLIENT: Partners Env. Consulting, Inc.

N

Historical Topo Map

1992

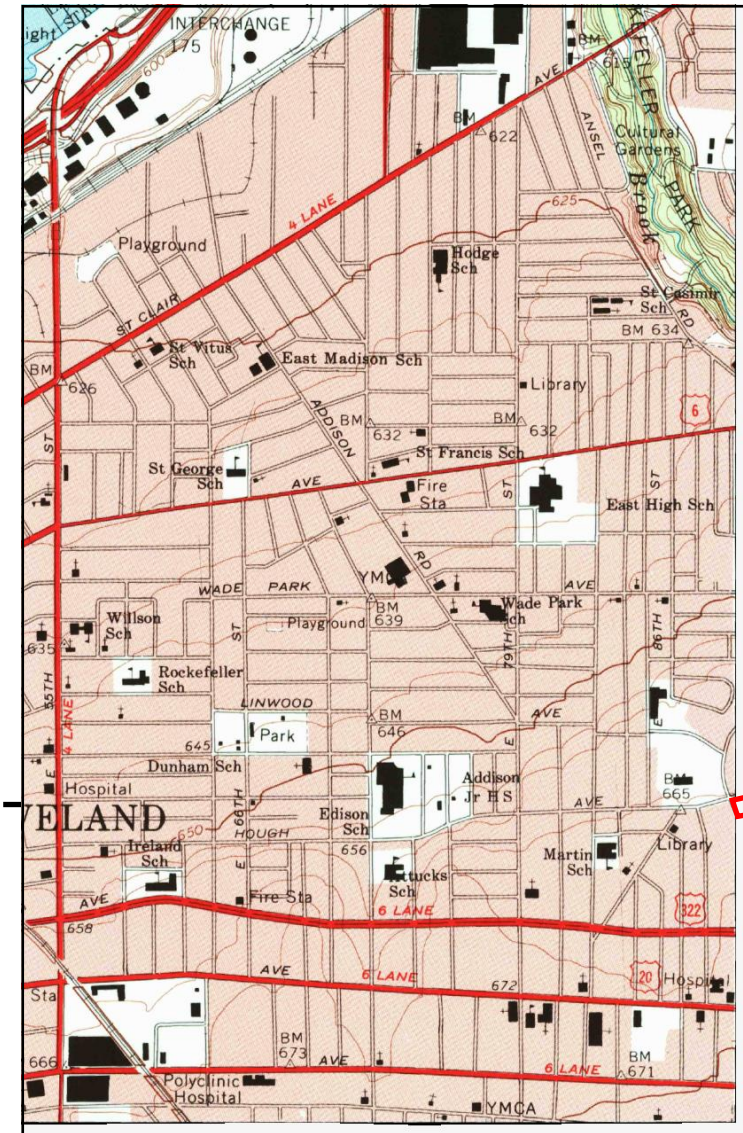

This report includes information from the following map sheet(s).



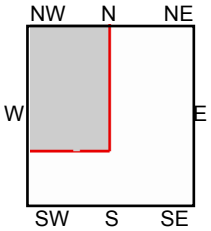

NW, Cleveland North, 1992, 7.5-minute

SITE NAME: Hough Senior Living
ADDRESS: 1765 E 89 ST
Cleveland, OH 44106
CLIENT: Partners Env. Consulting, Inc.

N

Historical Topo Map

1979

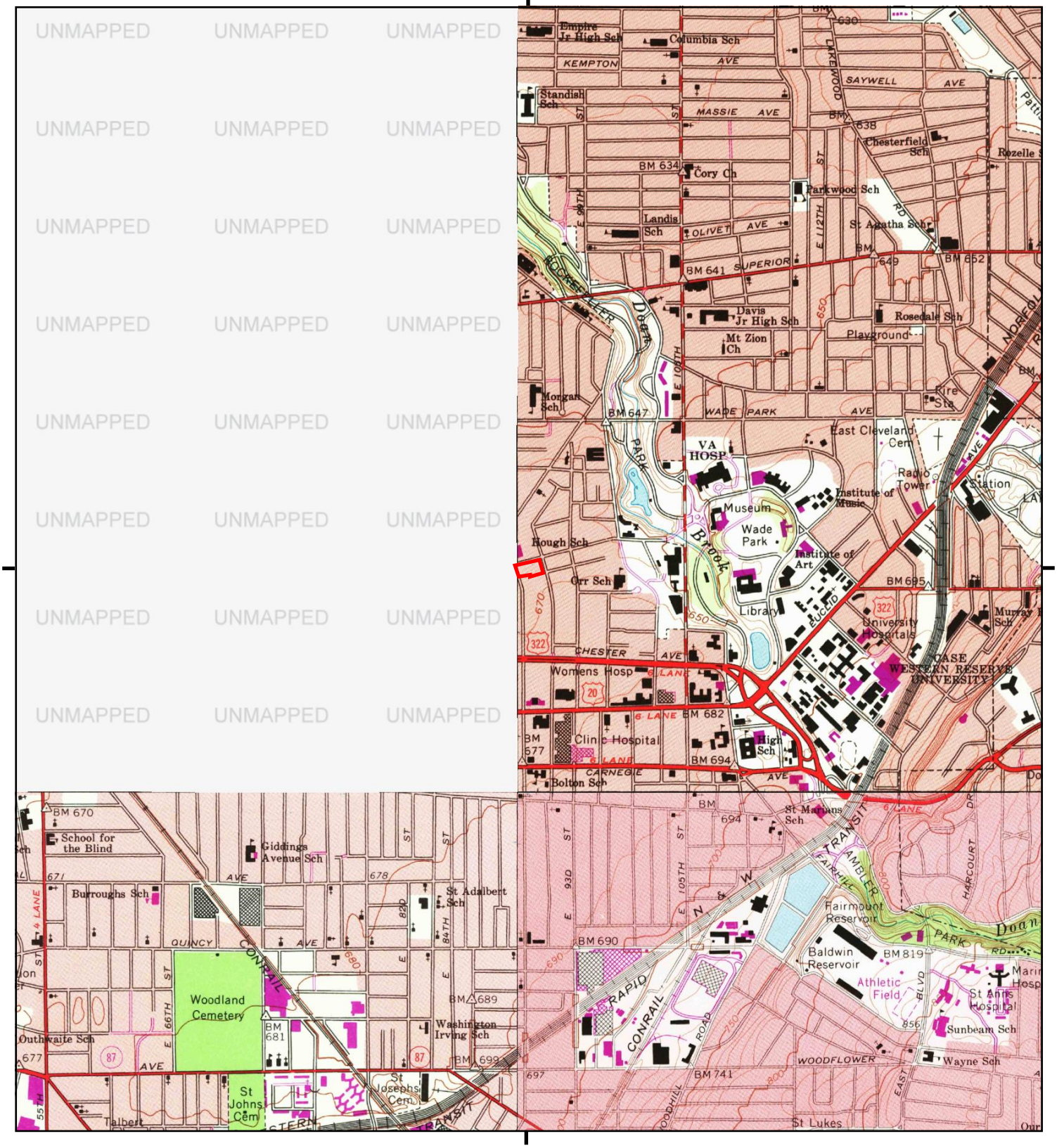

This report includes information from the following map sheet(s).

0 Miles 0.25 0.5 1 1.5

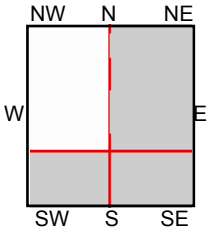

TP, East Cleveland, 1979, 7.5-minute
SE, Shaker Heights, 1979, 7.5-minute
SW, Cleveland South, 1979, 7.5-minute

SITE NAME: Hough Senior Living
ADDRESS: 1765 E 89 ST
Cleveland, OH 44106
CLIENT: Partners Env. Consulting, Inc.

N

Historical Topo Map

1970

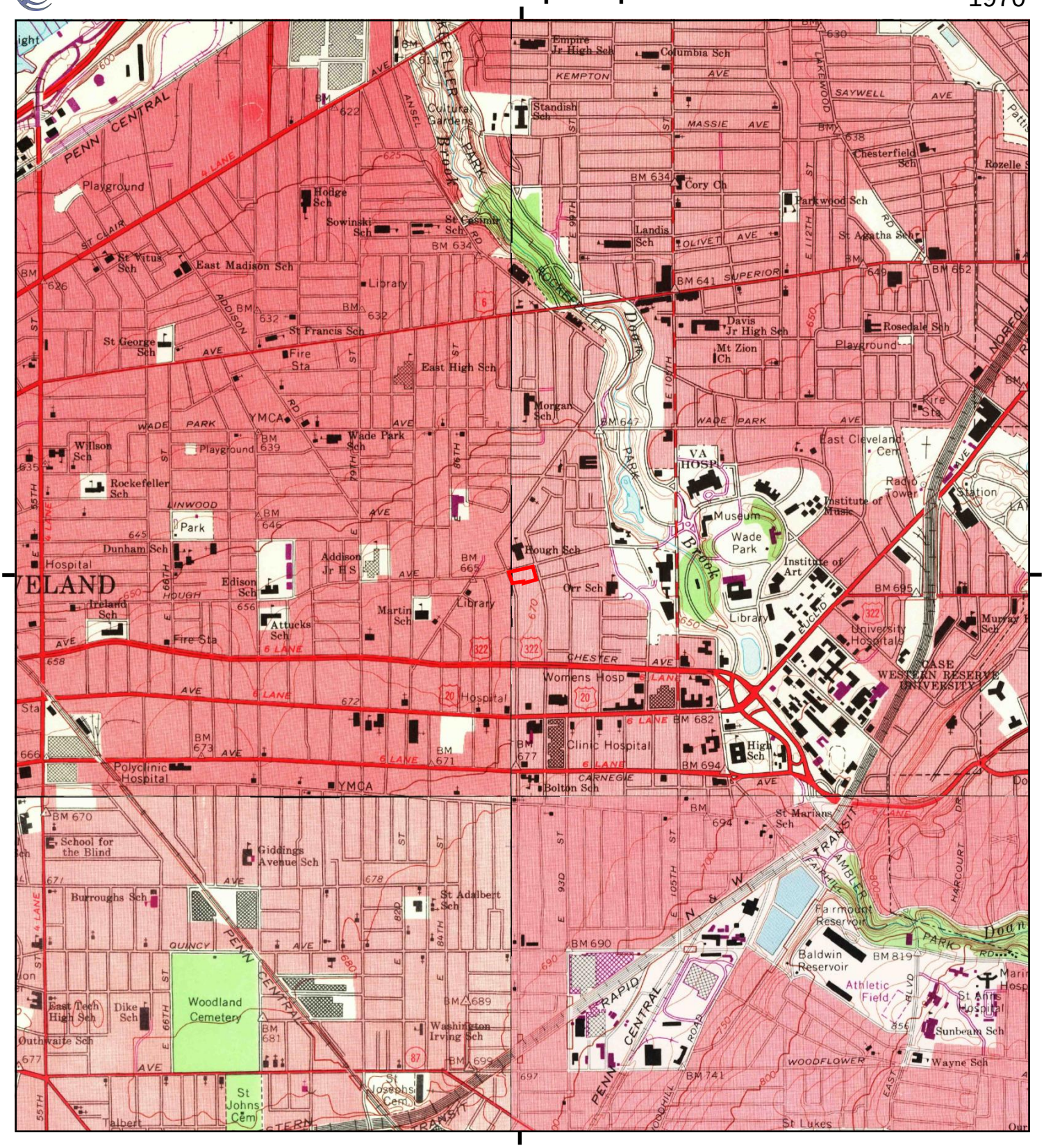

This report includes information from the following map sheet(s).

0 Miles 0.25 0.5 1 1.5

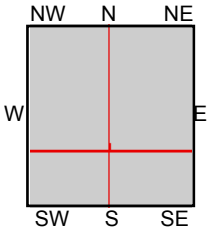

TP, East Cleveland, 1970, 7.5-minute
SE, Shaker Heights, 1970, 7.5-minute
SW, Cleveland South, 1970, 7.5-minute
NW, Cleveland North, 1970, 7.5-minute

SITE NAME: Hough Senior Living
ADDRESS: 1765 E 89 ST
Cleveland, OH 44106
CLIENT: Partners Env. Consulting, Inc.

N

Historical Topo Map

1963

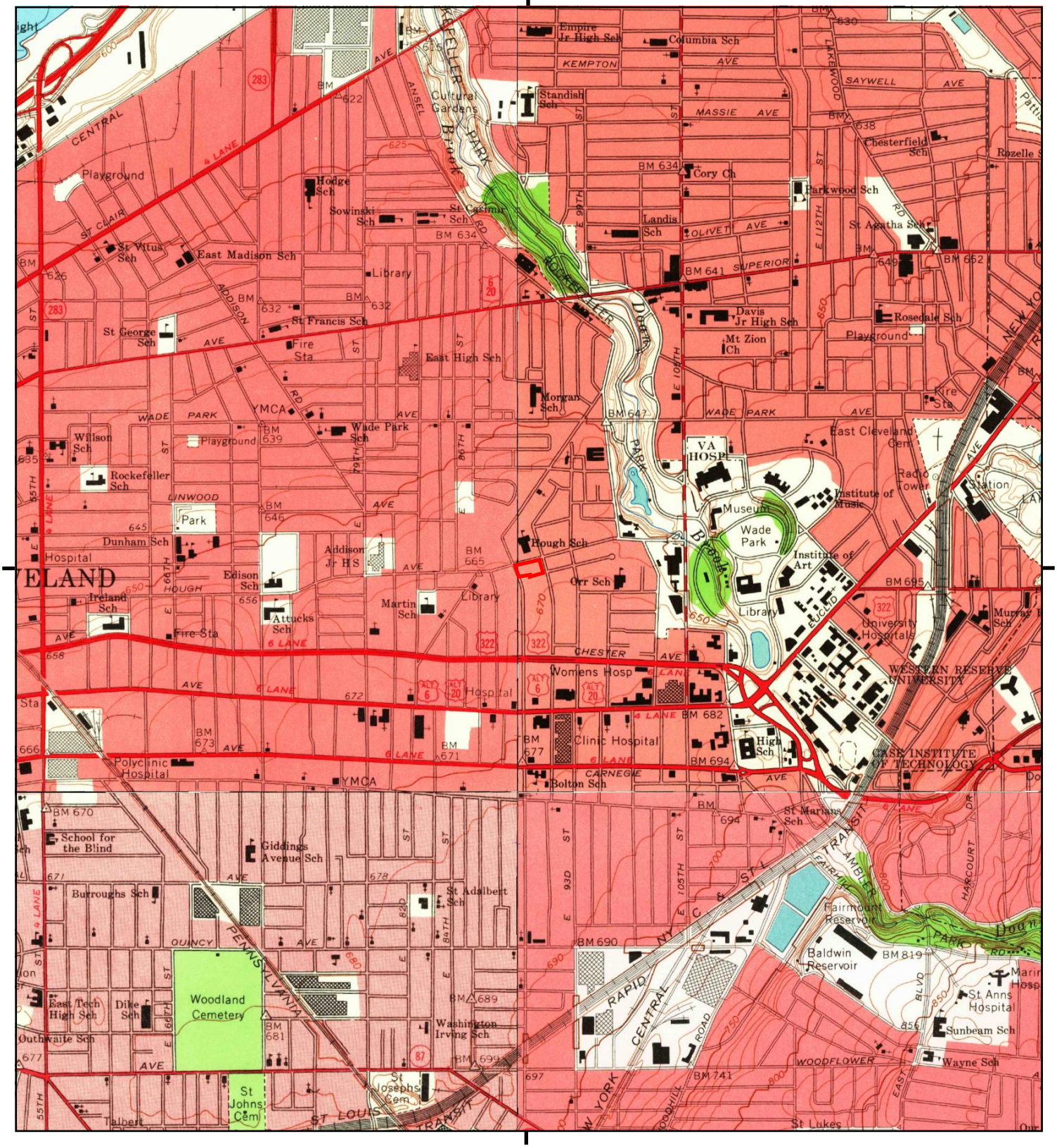

This report includes information from the following map sheet(s).

0 Miles 0.25 0.5 1 1.5

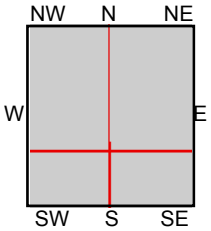

TP, East Cleveland, 1963, 7.5-minute
SE, Shaker Heights, 1963, 7.5-minute
SW, Cleveland South, 1963, 7.5-minute
NW, Cleveland North, 1963, 7.5-minute

SITE NAME: Hough Senior Living
ADDRESS: 1765 E 89 ST
Cleveland, OH 44106
CLIENT: Partners Env. Consulting, Inc.

N

Historical Topo Map

1953

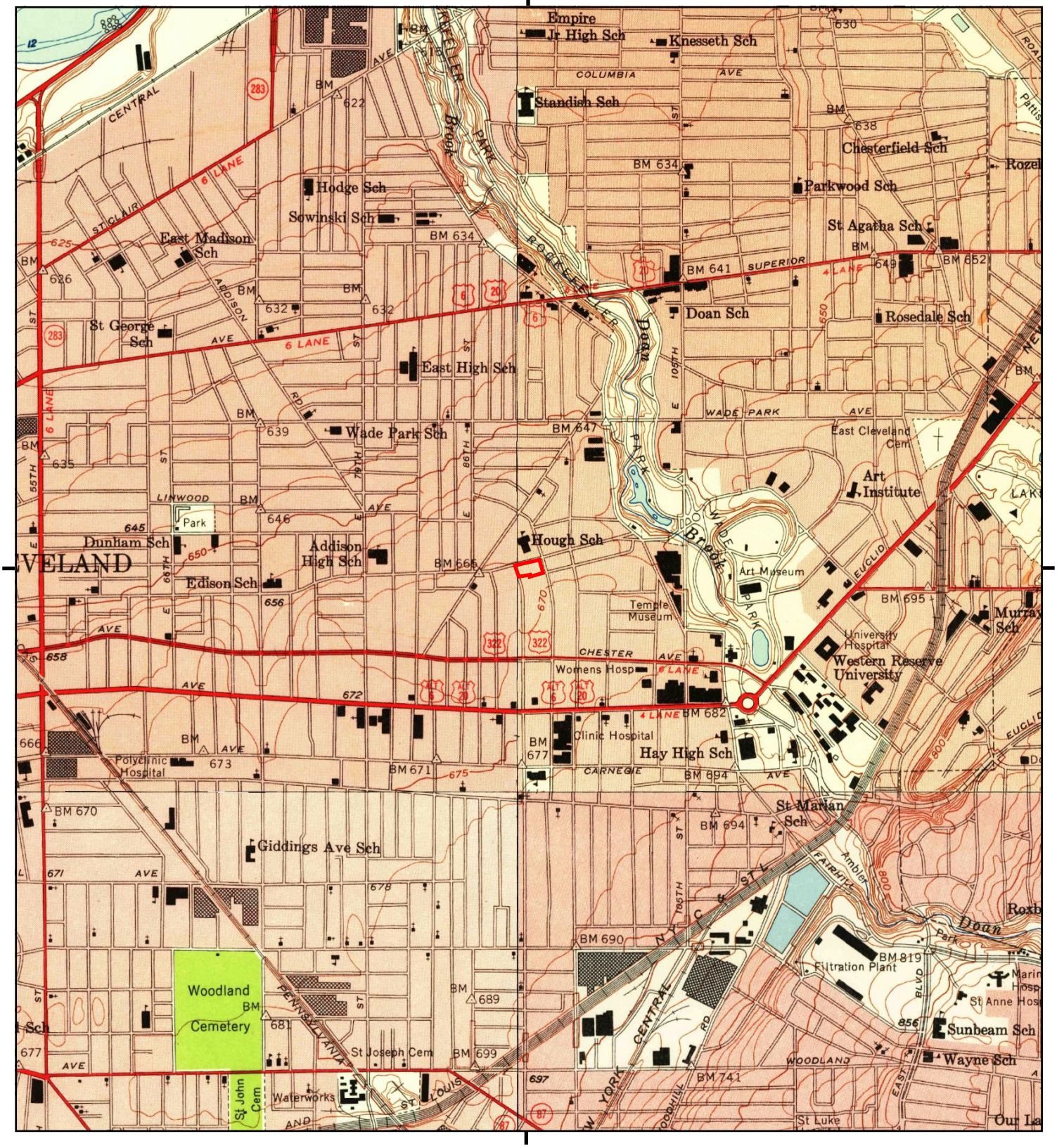

This report includes information from the following map sheet(s).

0 Miles 0.25 0.5 1 1.5

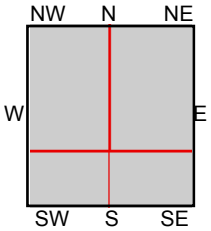

TP, East Cleveland, 1953, 7.5-minute
SE, Shaker Heights, 1953, 7.5-minute
SW, Cleveland South, 1953, 7.5-minute
NW, Cleveland North, 1953, 7.5-minute

SITE NAME: Hough Senior Living
ADDRESS: 1765 E 89 ST
Cleveland, OH 44106
CLIENT: Partners Env. Consulting, Inc.

N

Historical Topo Map

1903

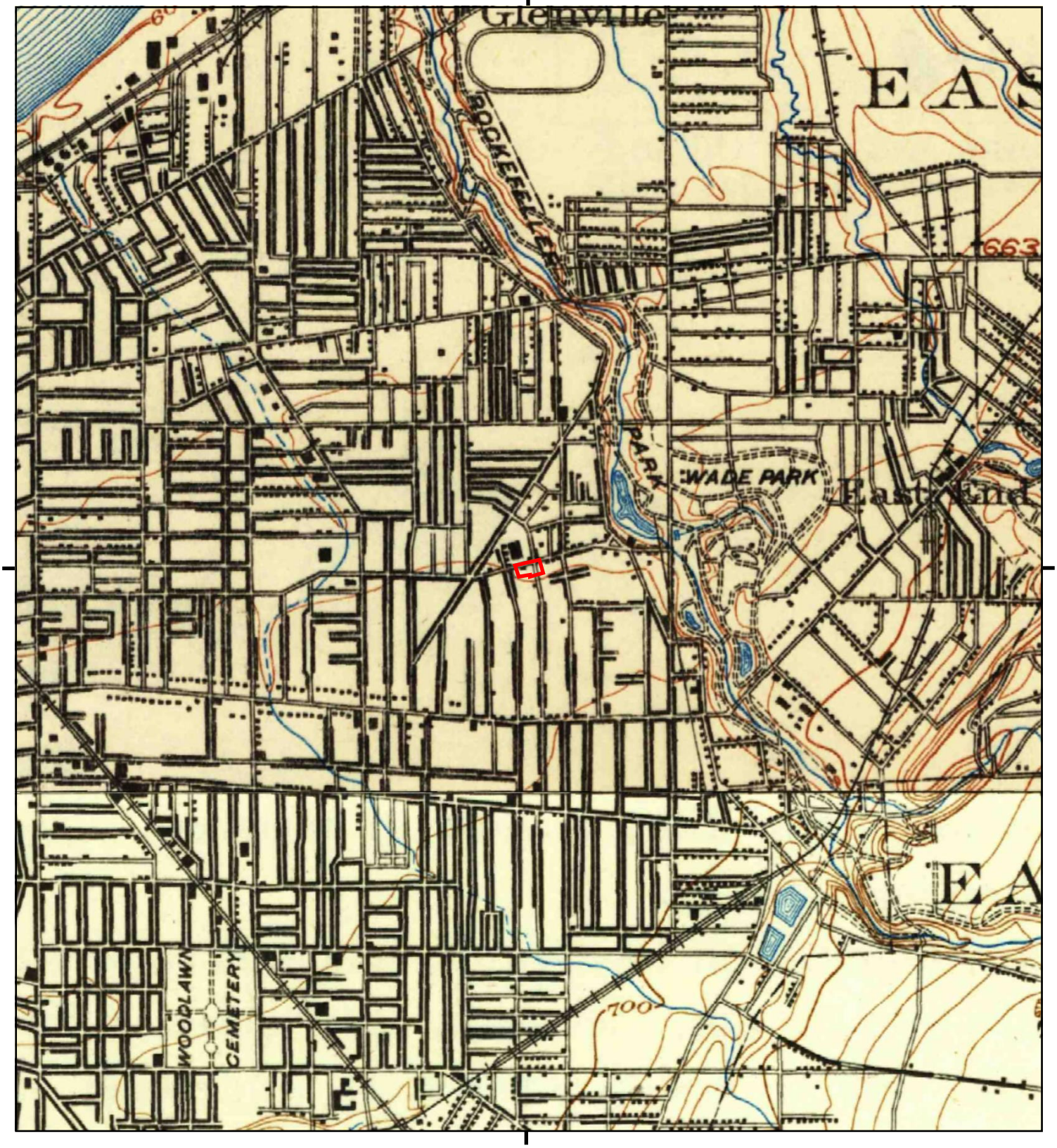

This report includes information from the following map sheet(s).

0 Miles 0.25 0.5 1 1.5

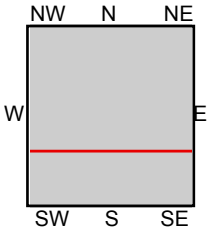

TP, Euclid, 1903, 15-minute
S, Cleveland, 1903, 15-minute

SITE NAME: Hough Senior Living
ADDRESS: 1765 E 89 ST
Cleveland, OH 44106
CLIENT: Partners Env. Consulting, Inc.

N

Historical Topo Map

1901

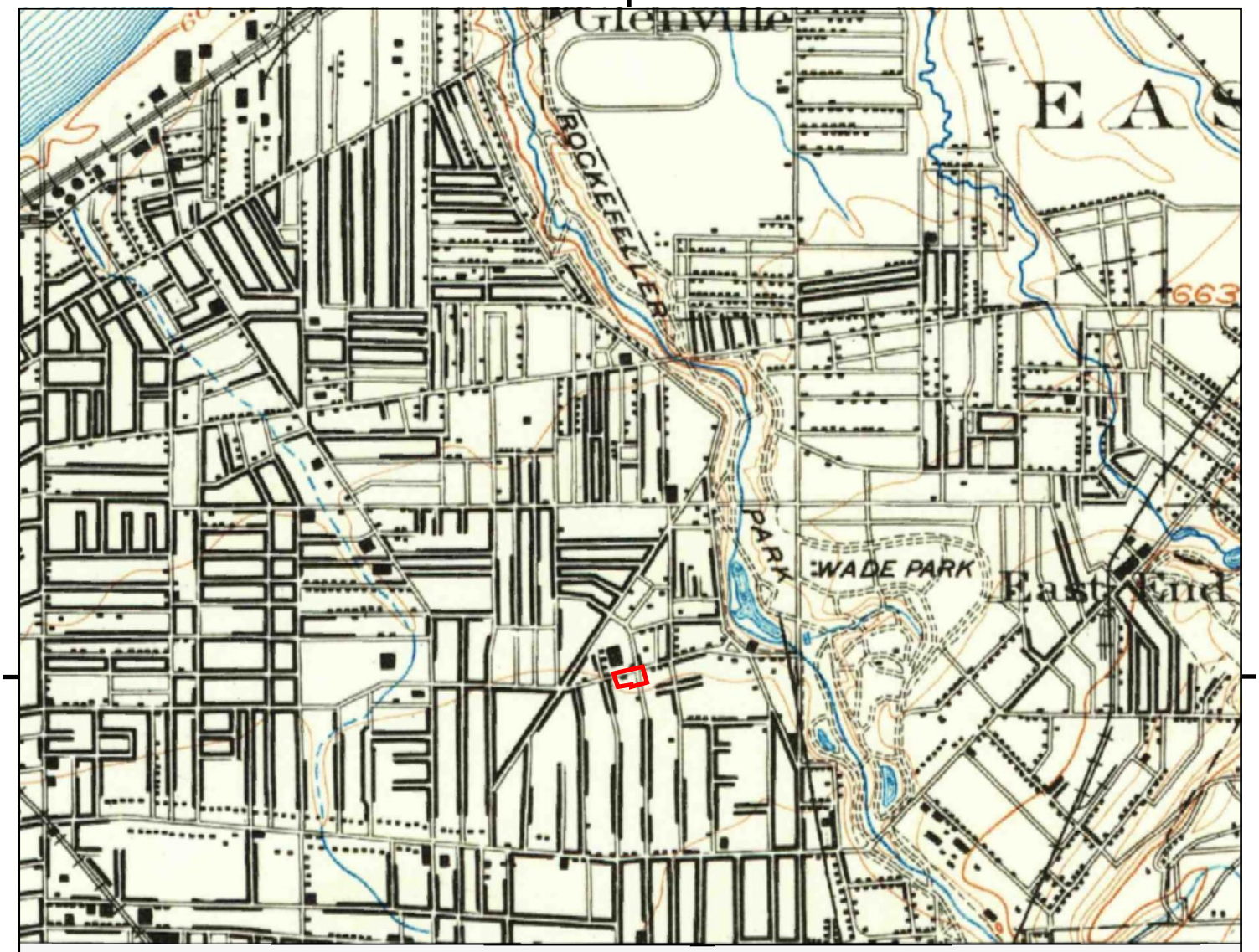

UNMAPPED

This report includes information from the following map sheet(s).

0 Miles 0.25 0.5 1 1.5

NW N NE
W E
SW S SE

TP, Euclid, 1901, 15-minute

SITE NAME: Hough Senior Living
ADDRESS: 1765 E 89 ST
Cleveland, OH 44106
CLIENT: Partners Env. Consulting, Inc.

N

Hough Senior Living
1765 E 89 ST
Cleveland, OH 44106

Inquiry Number: 7528843.5
December 27, 2023

The EDR-City Directory Abstract

EDR® Environmental Data Resources Inc

6 Armstrong Road
Shelton, CT 06484
800.352.0050
www.edrnet.com

TABLE OF CONTENTS

SECTION

Executive Summary

Findings

City Directory Images

Thank you for your business.
Please contact EDR at 1-800-352-0050
with any questions or comments.

Disclaimer - Copyright and Trademark Notice

This Report contains certain information obtained from a variety of public and other sources reasonably available to Environmental Data Resources, LLC. It cannot be concluded from this Report that coverage information for the target and surrounding properties does not exist from other sources. This Report is provided on an "AS IS", "AS AVAILABLE" basis. **NO WARRANTY EXPRESS OR IMPLIED IS MADE WHATSOEVER IN CONNECTION WITH THIS REPORT. ENVIRONMENTAL DATA RESOURCES, LLC AND ITS SUBSIDIARIES, AFFILIATES AND THIRD PARTY SUPPLIERS DISCLAIM ALL WARRANTIES, OF ANY KIND OR NATURE, EXPRESS OR IMPLIED, ARISING OUT OF OR RELATED TO THIS REPORT OR ANY OF THE DATA AND INFORMATION PROVIDED IN THIS REPORT, INCLUDING WITHOUT LIMITATION, ANY WARRANTIES REGARDING ACCURACY, QUALITY, CORRECTNESS, COMPLETENESS, COMPREHENSIVENESS, SUITABILITY, MERCHANTABILITY, FITNESS FOR A PARTICULAR PURPOSE, TITLE, NON-INFRINGEMENT, MISAPPROPRIATION, OR OTHERWISE. ALL RISK IS ASSUMED BY THE USER. IN NO EVENT SHALL ENVIRONMENTAL DATA RESOURCES, LLC OR ITS SUBSIDIARIES, AFFILIATES OR THIRD PARTY SUPPLIERS BE LIABLE TO ANYONE FOR ANY DIRECT, INCIDENTAL, INDIRECT, SPECIAL, CONSEQUENTIAL OR OTHER DAMAGES OF ANY TYPE OR KIND (INCLUDING BUT NOT LIMITED TO LOSS OF PROFITS, LOSS OF USE, OR LOSS OF DATA), ARISING OUT OF OR IN ANY WAY CONNECTED WITH THIS REPORT OR ANY OF THE DATA AND INFORMATION PROVIDED IN THIS REPORT.** Any analyses, estimates, ratings, environmental risk levels, or risk codes provided in this Report are provided for illustrative purposes only, and are not intended to provide, nor should they be interpreted as providing any facts regarding, or prediction or forecast of, any environmental risk for any property. Only an assessment performed by a qualified environmental professional can provide findings, opinions or conclusions regarding the environmental risk or conditions in, on or at any property.

Copyright 2023 by Environmental Data Resources, LLC. All rights reserved. Reproduction in any media or format, in whole or in part, of any report or map of Environmental Data Resources, LLC, or its affiliates, is prohibited without prior written permission.

EDR and its logos (including Sanborn and Sanborn Map) are trademarks of Environmental Data Resources, LLC or its affiliates. All other trademarks used herein are the property of their respective owners.

EXECUTIVE SUMMARY

DESCRIPTION

Environmental Data Resources, Inc.'s (EDR) City Directory Abstract is a screening tool designed to assist environmental professionals in evaluating potential liability on a target property resulting from past activities. EDR's City Directory Abstract includes a search and abstract of available city directory data. For each address, the directory lists the name of the corresponding occupant at approximately five year intervals.

Business directories including city, cross reference and telephone directories were reviewed, if available, at approximately five year intervals for the years spanning 1930 through current. This report compiles information gathered in this review by geocoding the latitude and longitude of properties identified and gathering information about properties within 660 feet of the target property.

Summary information obtained is provided in the text of this report.

RECORD SOURCES

The EDR City Directory Report accesses a variety of business directory sources, including Haines, InfoUSA, Polk, Cole, Bresser, and Stewart. Listings marked as EDR Digital Archive access Cole and InfoUSA records. The various directory sources enhance and complement each other to provide a more thorough and accurate report.

EDR is licensed to reproduce certain City Directory works by the copyright holders of those works. The purchaser of this EDR City Directory Report may include it in report(s) delivered to a customer.

RESEARCH SUMMARY

The following research sources were consulted in the preparation of this report. An "X" indicates where information was identified in the source and provided in this report.

Year	Source	TP	Adjoining	Text Abstract	Source Image
2020	EDR Digital Archive	-	X	X	-
2017	Cole Information	-	X	X	-
2014	Cole Information	X	X	X	-
2010	Cole Information	-	X	X	-
2005	Cole Information	-	X	X	-
2002	Haines & Company	X	X	X	-
2000	Cole Information	-	X	X	-
1999	Haines Company, Inc.	X	X	X	-
1995	Cole Information	X	X	X	-
1992	Cole Information	X	X	X	-
1991	OHIO BELL	-	X	X	-
1986	OHIO BELL	X	X	X	-
1983	The Ohio Bell Telephone Co.	-	X	X	-
1981	Ohio Bell Telephone Company	-	X	X	-
1980	The Cleveland Directory Co.	-	-	-	-
1974	The Cleveland Directory Co.	X	X	X	-

EXECUTIVE SUMMARY

Year	Source	TP	Adjoining	Text Abstract	Source Image
1973	The Cleveland Directory Co	-	-	-	-
1972	The Cleveland Directory Co.	-	-	-	-
1970	The Cleveland Directory Co.	X	X	X	-
1967	The Cleveland Directory Co.	-	-	-	-
1962	The Cleveland Directory Co.	-	-	-	-
1961	The Cleveland Directory Co.	X	X	X	-
1959	The Cleveland Directory Co.	-	-	-	-
1955	The Cleveland Directory Co.	X	X	X	-
1954	The Cleveland Directory Co.	-	-	-	-
1951	The Cleveland Directory Co.	X	X	X	-
1949	The Cleveland Directory Co.	-	-	-	-
1941	The Cleveland Directory Co.	X	X	X	-
1935	The Cleveland Directory Co.	X	X	X	-
1930	The Cleveland Directory Co.	X	X	X	-

FINDINGS

TARGET PROPERTY INFORMATION

ADDRESS

1765 E 89 ST
Cleveland, OH 44106

FINDINGS DETAIL

Target Property research detail.

89TH

1765 89TH

Year	Uses	Source
2002	5 PUSKORIUSLinas	Haines & Company
1999	OMITCHUM Corlodia	Haines Company, Inc.
1961	Kelly D W & Son Moving Co	The Cleveland Directory Co.
	Kelly Dawson W	The Cleveland Directory Co.
1955	Kelley D W & Son Moving Co	The Cleveland Directory Co.
	Kelly Dawson W	The Cleveland Directory Co.

89TH ST

1765 89TH ST

Year	Uses	Source
1986	BEARDEN Corene	OHIO BELL
1974	Knowles Lamara Mrs	The Cleveland Directory Co.
	Vacant	The Cleveland Directory Co.
1970	HILL MORRIS	The Cleveland Directory Co.
	KNOWLES WM	The Cleveland Directory Co.
1951	D W Kelly & Son Moving Co	The Cleveland Directory Co.
	Kelly Dawson W	The Cleveland Directory Co.
1941	Kelly D W Moving Co	The Cleveland Directory Co.
	Kelly Dawson W	The Cleveland Directory Co.
1935	Knapp Chas uphol	The Cleveland Directory Co.
1930	Knapp Chas K uphol	The Cleveland Directory Co.

FINDINGS

E 89TH ST

1765 E 89TH ST

Year	*Uses*	*Source*
2014	OCCUPANT UNKNOWN	Cole Information
1995	WALLACE, ROBERT L	Cole Information
1992	KNOWLES, D	Cole Information

FINDINGS

ADJOINING PROPERTY DETAIL

The following Adjoining Property addresses were researched for this report. Detailed findings are provided for each address.

87TH

1754 87TH

Year	Uses	Source
1961	Woods Geo	The Cleveland Directory Co.
1955	Hinton Carley M	The Cleveland Directory Co.

1755 87TH

Year	Uses	Source
1961	Brookfield Apts	The Cleveland Directory Co.
	Vacant	The Cleveland Directory Co.
	Tillman Leo R	The Cleveland Directory Co.
	Light John	The Cleveland Directory Co.
	Scarberry Elmer	The Cleveland Directory Co.
	Davis Harvey	The Cleveland Directory Co.
	Adkins Boyd	The Cleveland Directory Co.
	Scarberry Jas	The Cleveland Directory Co.
	Gibson Carl	The Cleveland Directory Co.
	Stew art Clarence	The Cleveland Directory Co.
	Cicco Edythe A	The Cleveland Directory Co.
	Valley Fred	The Cleveland Directory Co.
	North Paul	The Cleveland Directory Co.
	Noch Joseph	The Cleveland Directory Co.
	Houk Rhoda R Mrs	The Cleveland Directory Co.
	Tanner Fannie A Mrs	The Cleveland Directory Co.
1955	Brookfield Apts	The Cleveland Directory Co.
	Renfer Priscilla Mrs	The Cleveland Directory Co.
	Tillman L R	The Cleveland Directory Co.
	Minor Jas J	The Cleveland Directory Co.
	Neal Carl N roofer	The Cleveland Directory Co.

FINDINGS

Year	Uses	Source
1955	Behnke Walter H	The Cleveland Directory Co.
	Murray Christine	The Cleveland Directory Co.
	New man J R	The Cleveland Directory Co.
	Morgan LaDoris E	The Cleveland Directory Co.
	Hartlerode Gladys D	The Cleveland Directory Co.
	Kramer Clara Mrs	The Cleveland Directory Co.
	Nezbeda Jas J	The Cleveland Directory Co.
	Dow ney John J	The Cleveland Directory Co.
	Shover Jesse	The Cleveland Directory Co.
	Houk Henry L	The Cleveland Directory Co.
	Tanner Fannie Mrs	The Cleveland Directory Co.

1756 87TH

Year	Uses	Source
1961	Morse Clarence	The Cleveland Directory Co.
1955	Radosevich Steven R	The Cleveland Directory Co.

1757 87TH

Year	Uses	Source
1961	Czapko Julius	The Cleveland Directory Co.
	Russell Raymond	The Cleveland Directory Co.
1955	Czapko Julius L	The Cleveland Directory Co.
	Sunshine Manuel	The Cleveland Directory Co.

1758 87TH

Year	Uses	Source
1961	Robinson Posten	The Cleveland Directory Co.
1955	Schumacher Earl L	The Cleveland Directory Co.

1759 87TH

Year	Uses	Source
1961	Derrico Willie	The Cleveland Directory Co.
1955	Atkinson Geo S	The Cleveland Directory Co.

FINDINGS

1761 87TH

Year	Uses	Source
1961	Tarver Eug	The Cleveland Directory Co.
1955	Crosby Wm J	The Cleveland Directory Co.

1763 87TH

Year	Uses	Source
1961	Lively Leonard	The Cleveland Directory Co.
1955	Stevens Herbert F	The Cleveland Directory Co.

1765 87TH

Year	Uses	Source
1961	Webster Jas	The Cleveland Directory Co.
1955	Webster Jas	The Cleveland Directory Co.

1766 87TH

Year	Uses	Source
1961	Blythw ood Clauzell	The Cleveland Directory Co.
	Lattimore Felix	The Cleveland Directory Co.
1955	Neal Leonard C roofer	The Cleveland Directory Co.
	Baker Geo	The Cleveland Directory Co.

1767 87TH

Year	Uses	Source
1961	No Return	The Cleveland Directory Co.
1955	Landsman Albert G	The Cleveland Directory Co.

1769 87TH

Year	Uses	Source
1961	McArthur Louise Mrs	The Cleveland Directory Co.
1955	Landsman Aug G	The Cleveland Directory Co.

1770 87TH

Year	Uses	Source
1961	Dozier Emma	The Cleveland Directory Co.
1955	Kusmer Andrew L	The Cleveland Directory Co.

FINDINGS

1773 87TH

Year	Uses	Source
1961	McDonald Willie	The Cleveland Directory Co.
1955	Garlbotti Dina S	The Cleveland Directory Co.

1774 87TH

Year	Uses	Source
2002	WILLIAMST	Haines & Company
1999	WILUAMSNalhe L	Haines Company, Inc.
1961	Fisher Esau	The Cleveland Directory Co.
1955	Collins Harry E	The Cleveland Directory Co.

1777 87TH

Year	Uses	Source
1961	Neshkin A & Son contrs	The Cleveland Directory Co.
	Lilly Huey	The Cleveland Directory Co.
1955	Corundum Co tool mfrs	The Cleveland Directory Co.
	LaFevre Victor F	The Cleveland Directory Co.

1778 87TH

Year	Uses	Source
1961	Breither Claudine E Mrs	The Cleveland Directory Co.
1955	Brelther Wm	The Cleveland Directory Co.

1780 87TH

Year	Uses	Source
1999	XXXX	Haines Company, Inc.

1781 87TH

Year	Uses	Source
2002	XXXX	Haines & Company
1999	XXXX	Haines Company, Inc.
1961	Apartments	The Cleveland Directory Co.
	Vacant	The Cleveland Directory Co.
	Rychak Harry	The Cleveland Directory Co.
	Bickford Chas	The Cleveland Directory Co.

FINDINGS

Year	Uses	Source
1961	Blake Roy	The Cleveland Directory Co.
1955	Casto Arnold E	The Cleveland Directory Co.
	Tate Saml J	The Cleveland Directory Co.
	Rychak Steven	The Cleveland Directory Co.

1782 87TH

Year	Uses	Source
2002	TRIPLETTMicheele	Haines & Company
1999	TRIPLETTMichele	Haines Company, Inc.
1961	Jackson Saml F	The Cleveland Directory Co.
1955	Jackson Saml F	The Cleveland Directory Co.

1785 87TH

Year	Uses	Source
2002	XXXX	Haines & Company
1999	XXXX	Haines Company, Inc.
1961	Eppinger John	The Cleveland Directory Co.
	Nathan Calvin	The Cleveland Directory Co.
	Lucas Ida Mrs	The Cleveland Directory Co.
	Manger Gw en	The Cleveland Directory Co.
1955	Gomillion Deland	The Cleveland Directory Co.
	Williams Fletcher	The Cleveland Directory Co.

1786 87TH

Year	Uses	Source
2002	XXXX	Haines & Company
1999	XXXX	Haines Company, Inc.
1961	Gooden Edw F	The Cleveland Directory Co.
	Covington Jessie L Mrs	The Cleveland Directory Co.
1955	Gooden Edw F	The Cleveland Directory Co.
	Covington Jessie L	The Cleveland Directory Co.

1787 87TH

Year	Uses	Source
2002	MALONE Rosalie 00 C	Haines & Company

FINDINGS

Year	Uses	Source
1999	MALONE Rosalie	Haines Company, Inc.
1961	Ensley Louise O Mrs	The Cleveland Directory Co.
1955	Ensley Louise O	The Cleveland Directory Co.

1790 87TH

Year	Uses	Source
2002	XXXX	Haines & Company
1961	Granville Geo	The Cleveland Directory Co.
	Foster Marshall	The Cleveland Directory Co.
1955	Tinsley Regina I	The Cleveland Directory Co.

1791 87TH

Year	Uses	Source
2002	LASTER Geraldine	Haines & Company
1999	XXXX	Haines Company, Inc.
1961	Glenn Willie A	The Cleveland Directory Co.
1955	Gutow ski Edmund F	The Cleveland Directory Co.

1794 87TH

Year	Uses	Source
2002	WHITSETTKim 00 C	Haines & Company
1999	BLUNT Mabel	Haines Company, Inc.
1961	Blunt Mabel Mrs	The Cleveland Directory Co.
	Moore Jesse	The Cleveland Directory Co.
	McCarthy Annie M	The Cleveland Directory Co.
	Washington Willie	The Cleveland Directory Co.
1955	Ault Clarence W	The Cleveland Directory Co.

1798 87TH

Year	Uses	Source
1961	McCarthy Esther M Mrs	The Cleveland Directory Co.
1955	McCarthy Thos B	The Cleveland Directory Co.

FINDINGS

87TH ST

1754 87TH ST

Year	Uses	Source
1974	Jones Ester B	The Cleveland Directory Co.
1970	VACANT	The Cleveland Directory Co.
1951	Hinton Carley Mrs	The Cleveland Directory Co.
1941	Hinton Edw D	The Cleveland Directory Co.
1935	Hann Clara Mrs	The Cleveland Directory Co.
1930	Corrigan Thos	The Cleveland Directory Co.

1755 87TH ST

Year	Uses	Source
1970	BROOKFIELD APARTMENTS	The Cleveland Directory Co.
	WALTERS CAROLYN	The Cleveland Directory Co.
	FINLEY JAMES	The Cleveland Directory Co.
	LOWE S	The Cleveland Directory Co.
	NIERES M	The Cleveland Directory Co.
	NO RETURN	The Cleveland Directory Co.
	ABRAMS M	The Cleveland Directory Co.
	NO RETURN	The Cleveland Directory Co.
	NO RETURN	The Cleveland Directory Co.
1951	Brookfield Apts	The Cleveland Directory Co.
	McBride Calvin P	The Cleveland Directory Co.
	Schindler Paul	The Cleveland Directory Co.
	Cross Harry G	The Cleveland Directory Co.
	Neal Carl N	The Cleveland Directory Co.
	Behnke Walter H	The Cleveland Directory Co.
	Murray Christina Mrs	The Cleveland Directory Co.
	How ell John	The Cleveland Directory Co.
	Morgan LaDoris	The Cleveland Directory Co.
	Holyoke Marion D	The Cleveland Directory Co.
	Jenkins Law rence jr	The Cleveland Directory Co.
	Rhoades Mildred	The Cleveland Directory Co.

FINDINGS

Year	Uses	Source
1951	Downey John J	The Cleveland Directory Co.
	Grgurich Wm	The Cleveland Directory Co.
	Houk Henry L	The Cleveland Directory Co.
	Busch Anna L Mrs	The Cleveland Directory Co.
1941	Brookfield Apts	The Cleveland Directory Co.
	McBride Calvin P	The Cleveland Directory Co.
	Nugent Elmer	The Cleveland Directory Co.
	Schindler Paul	The Cleveland Directory Co.
	Neal Carl N	The Cleveland Directory Co.
	Mould Grace	The Cleveland Directory Co.
	Murray Christina Mrs	The Cleveland Directory Co.
	Hugger Kath Mrs	The Cleveland Directory Co.
	Eberle Robt	The Cleveland Directory Co.
	Holyoke Marion	The Cleveland Directory Co.
	Gonnerman Carrie L	The Cleveland Directory Co.
	Vacant	The Cleveland Directory Co.
	Bartko Alex J	The Cleveland Directory Co.
	Williams Clifford F	The Cleveland Directory Co.
	Kelley Michl J	The Cleveland Directory Co.
1935	Brookfield Apts	The Cleveland Directory Co.
	Vouwie Frank	The Cleveland Directory Co.
	Vacant	The Cleveland Directory Co.
	Wahle Mildred E	The Cleveland Directory Co.
	Lange Frank H	The Cleveland Directory Co.
	Vacant	The Cleveland Directory Co.
	Coy Fredk	The Cleveland Directory Co.
	Darling Eileen Mrs	The Cleveland Directory Co.
	Bentley Frances Mrs	The Cleveland Directory Co.
	Brown Chas M	The Cleveland Directory Co.
	Vacant	The Cleveland Directory Co.
	Davis Josephine Mrs	The Cleveland Directory Co.
	Gundersen John H	The Cleveland Directory Co.

FINDINGS

Year	Uses	Source
1935	Dilullo Eugenio	The Cleveland Directory Co.
	Dutter Florence Mrs nurse	The Cleveland Directory Co.
	Dutter Florence E Mrs	The Cleveland Directory Co.
1930	Brookfield Apts	The Cleveland Directory Co.
	Ferris Louise	The Cleveland Directory Co.
	Stanton Louis P	The Cleveland Directory Co.
	Patterson Carl	The Cleveland Directory Co.
	Macklin Josiah W	The Cleveland Directory Co.
	Malone Cleo D	The Cleveland Directory Co.
	Vernucci Illo	The Cleveland Directory Co.
	Vacant	The Cleveland Directory Co.
	Henderson Geo N	The Cleveland Directory Co.
	Warren Lillian Mrs	The Cleveland Directory Co.
	Monett Hiram	The Cleveland Directory Co.
	Davis Josephine	The Cleveland Directory Co.
	Atkinson Benj	The Cleveland Directory Co.
	Smith Edw	The Cleveland Directory Co.
	Wysocki Walter	The Cleveland Directory Co.
	Harvey John	The Cleveland Directory Co.

1756 87TH ST

Year	Uses	Source
1974	Garner Delores	The Cleveland Directory Co.
1951	Kipp Gerald E	The Cleveland Directory Co.
1941	Kipp Gerald E	The Cleveland Directory Co.
1935	How ell Victor H	The Cleveland Directory Co.
1930	Rosenberg Elmer	The Cleveland Directory Co.

1757 87TH ST

Year	Uses	Source
1970	JONES E	The Cleveland Directory Co.
1951	Czapko Julius L	The Cleveland Directory Co.
	Bingham Vivian L	The Cleveland Directory Co.
1941	Czapko Julius	The Cleveland Directory Co.

FINDINGS

Year	Uses	Source
1935	Czapko Julius	The Cleveland Directory Co.
1930	Waltershed Eliz	The Cleveland Directory Co.

1758 87TH ST

Year	Uses	Source
1974	No Return	The Cleveland Directory Co.
1970	FARRIOR N	The Cleveland Directory Co.
1951	Greene Van B	The Cleveland Directory Co.
1941	Fruscella Jos	The Cleveland Directory Co.
1935	MacGregor Ronald V	The Cleveland Directory Co.
1930	Moorhead Finley A	The Cleveland Directory Co.

1759 87TH ST

Year	Uses	Source
1970	CROSS C	The Cleveland Directory Co.
1951	Allen Meredith S	The Cleveland Directory Co.
1941	Archer Clyde A	The Cleveland Directory Co.
1935	Vacant	The Cleveland Directory Co.
1930	Clark J Hatch	The Cleveland Directory Co.

1761 87TH ST

Year	Uses	Source
1951	Sloover Harold R	The Cleveland Directory Co.
1941	Narco John	The Cleveland Directory Co.

1763 87TH ST

Year	Uses	Source
1951	Maloney Cornelius F	The Cleveland Directory Co.
1941	Maloney Cornelius F	The Cleveland Directory Co.
1935	Maloney Cornelius F	The Cleveland Directory Co.
1930	Maloney Cornelius F	The Cleveland Directory Co.

1765 87TH ST

Year	Uses	Source
1974	Vacant	The Cleveland Directory Co.
1970	HARVEY JOHN	The Cleveland Directory Co.

FINDINGS

Year	Uses	Source
1951	Baker John W	The Cleveland Directory Co.
1941	Bayer Anton N	The Cleveland Directory Co.
1935	Klein Wm	The Cleveland Directory Co.
1930	Klein Wm	The Cleveland Directory Co.

1766 87TH ST

Year	Uses	Source
1970	HILL ROSE	The Cleveland Directory Co.
1951	Pasker Alf J	The Cleveland Directory Co.
	Friedl Wendel M	The Cleveland Directory Co.
1941	Muzila Andrew	The Cleveland Directory Co.
	Tyler Jos M	The Cleveland Directory Co.
1935	Vacant	The Cleveland Directory Co.
1930	Wellington Jos	The Cleveland Directory Co.
	Furlong Larry	The Cleveland Directory Co.

1767 87TH ST

Year	Uses	Source
1974	Vacant	The Cleveland Directory Co.
1970	NORRIS ELIZ M	The Cleveland Directory Co.
1951	Landsmann Albert	The Cleveland Directory Co.
1941	Higley Belle A	The Cleveland Directory Co.
1935	Higley Belle A	The Cleveland Directory Co.
1930	Nichols Sarah F Mrs	The Cleveland Directory Co.

1769 87TH ST

Year	Uses	Source
1974	Washington Minnie Mrs	The Cleveland Directory Co.
1970	WASHINGTON MINNIE MRS	The Cleveland Directory Co.
1951	Hazlett Chas R jr	The Cleveland Directory Co.
1941	Hazlett Mary D Mrs	The Cleveland Directory Co.
1935	Gray Clarence E	The Cleveland Directory Co.
1930	Gray Clarence E	The Cleveland Directory Co.

FINDINGS

1770 87TH ST

Year	Uses	Source
1974	Vacant	The Cleveland Directory Co.
1970	VACANT	The Cleveland Directory Co.
1951	McGuire Kenneth furn rms	The Cleveland Directory Co.
	Am Body & Top Co	The Cleveland Directory Co.
1941	Frenden John	The Cleveland Directory Co.
1935	Weiser Chas	The Cleveland Directory Co.
1930	Kirby Walter	The Cleveland Directory Co.

1773 87TH ST

Year	Uses	Source
1974	Wheeler Mary	The Cleveland Directory Co.
1970	PURNELL LORETTA MRS	The Cleveland Directory Co.
1951	Garlbotti Amerigo	The Cleveland Directory Co.
1941	Garibotti Amerigo	The Cleveland Directory Co.
1935	Garibotti Amerigo	The Cleveland Directory Co.
1930	Garibotti Amerigo	The Cleveland Directory Co.

1774 87TH ST

Year	Uses	Source
1991	Nathe L	OHIO BELL
	Norman	OHIO BELL
1986	CAVOR Veronica	OHIO BELL
	WIWAMS Nathe L	OHIO BELL
1983	WILLIAMS Nathe L	The Ohio Bell Telephone Co.
1981	WILLIAMS Nathe L	Ohio Bell Telephone Company
1974	Williams L	The Cleveland Directory Co.
1970	VACANT	The Cleveland Directory Co.
1951	Woods Susan Mrs	The Cleveland Directory Co.
	Kusmer Andrew	The Cleveland Directory Co.
1941	Woods Albertus	The Cleveland Directory Co.
1935	Woods Albert B	The Cleveland Directory Co.
1930	Woods Albert B livery	The Cleveland Directory Co.

FINDINGS

1777 87TH ST

Year	Uses	Source
1970	VACANT	The Cleveland Directory Co.
1951	Corundum Co tool mfrs	The Cleveland Directory Co.
	Haag Chas H cabtmkr	The Cleveland Directory Co.
1941	Denning Mfg Co metal stamping	The Cleveland Directory Co.
1935	Brow ning Mary G Mrs	The Cleveland Directory Co.
1930	Jones Margt M Mrs	The Cleveland Directory Co.

1778 87TH ST

Year	Uses	Source
1970	VACANT	The Cleveland Directory Co.
1951	Breither Wm	The Cleveland Directory Co.
1941	Vacant	The Cleveland Directory Co.
1935	Stauffer Wallace E	The Cleveland Directory Co.
1930	Sinclair Amelia Mrs	The Cleveland Directory Co.

1781 87TH ST

Year	Uses	Source
1974	Apartments	The Cleveland Directory Co.
	Evans Kenneth	The Cleveland Directory Co.
	Scott Carl	The Cleveland Directory Co.
	Deesechure Joe	The Cleveland Directory Co.
	Ellington D	The Cleveland Directory Co.
1970	APARTMENTS	The Cleveland Directory Co.
	MILLER HARVEY	The Cleveland Directory Co.
	SCOTT CARL	The Cleveland Directory Co.
	HOLLOWAY W A	The Cleveland Directory Co.
	VACANT	The Cleveland Directory Co.
1951	Gardner Francis	The Cleveland Directory Co.
1941	Harrington Mabel Mrs	The Cleveland Directory Co.
1935	Rush Walter	The Cleveland Directory Co.
1930	Leary Jane	The Cleveland Directory Co.

FINDINGS

1782 87TH ST

Year	Uses	Source
1981	BROWN Beverly D	Ohio Bell Telephone Company
1974	Burgese Christine	The Cleveland Directory Co.
1970	SMITH CHRISTINE	The Cleveland Directory Co.
1951	Fischer Virginia M	The Cleveland Directory Co.
1941	Fischer Frank H	The Cleveland Directory Co.
1935	Elder Tress Mrs	The Cleveland Directory Co.
1930	VanWormer Chas N	The Cleveland Directory Co.

1785 87TH ST

Year	Uses	Source
1974	Jackson Lola	The Cleveland Directory Co.
1970	MC GAUGHEY SADIE M	The Cleveland Directory Co.
1951	Goodhile Mabel K	The Cleveland Directory Co.
	Dykes Kenneth R	The Cleveland Directory Co.
	Miller Jas C	The Cleveland Directory Co.
1941	Kelch Della Mrs	The Cleveland Directory Co.
	Wakefield Chas H	The Cleveland Directory Co.
1935	McCall Emma M Mrs	The Cleveland Directory Co.
	Sheldon Herbert	The Cleveland Directory Co.
1930	Koppes Cloyd K	The Cleveland Directory Co.
	McCall Emma M Mrs	The Cleveland Directory Co.

1786 87TH ST

Year	Uses	Source
1974	Gooden Eddie	The Cleveland Directory Co.
	Anthony Marion Mrs	The Cleveland Directory Co.
1970	GOODEN EDDIE	The Cleveland Directory Co.
	HENDERSON ANTHONY	The Cleveland Directory Co.
1951	Simpson Clara L	The Cleveland Directory Co.
	Haren Lewis K	The Cleveland Directory Co.
1941	Simpson Virgil P	The Cleveland Directory Co.
	Haren Lewis K	The Cleveland Directory Co.
1935	Gertenbach Wanda Mrs	The Cleveland Directory Co.

FINDINGS

Year	Uses	Source
1930	Grace Wilbur	The Cleveland Directory Co.
	Kelch Jos S	The Cleveland Directory Co.

1787 87TH ST

Year	Uses	Source
1991	Rosalie	OHIO BELL
1986	ENSLEY Louise O	OHIO BELL
1974	Ensley Louise O Mrs	The Cleveland Directory Co.
	Beer Oma J Mrs	The Cleveland Directory Co.
1970	ENSLEY LOUISE O MRS	The Cleveland Directory Co.
	BEER OMA J MRS	The Cleveland Directory Co.
1951	Ensley Harry L	The Cleveland Directory Co.
1941	OMalley John J	The Cleveland Directory Co.
1935	OMalley John J	The Cleveland Directory Co.
1930	OMalley John J barber	The Cleveland Directory Co.

1790 87TH ST

Year	Uses	Source
1974	Vacant	The Cleveland Directory Co.
1970	HAYES ANNIE MRS	The Cleveland Directory Co.
1951	Cully Jos A	The Cleveland Directory Co.
1941	Stradley Pierce E	The Cleveland Directory Co.
1935	Trepczynski Wallace F	The Cleveland Directory Co.
1930	Eckhard Margt	The Cleveland Directory Co.

1791 87TH ST

Year	Uses	Source
1974	Hall John D	The Cleveland Directory Co.
1970	HALL JOHN D	The Cleveland Directory Co.
1951	Baum Miriam B	The Cleveland Directory Co.
1941	Blum Miriam B	The Cleveland Directory Co.
1935	Blum Bertha S Mrs	The Cleveland Directory Co.
1930	Baum Alf F toy broker	The Cleveland Directory Co.

1794 87TH ST

Year	Uses	Source
1974	Chapman Cecil	The Cleveland Directory Co.
1970	CHAPMAN CECIL	The Cleveland Directory Co.
1951	Ault Clarence W	The Cleveland Directory Co.
1941	Slick Ivy K Mrs furn rms	The Cleveland Directory Co.
1935	Donley Wray C	The Cleveland Directory Co.
1930	Covington Paul	The Cleveland Directory Co.
	Wright Wm	The Cleveland Directory Co.

1796 87TH ST

Year	Uses	Source
1974	Hansen Mary E Mrs	The Cleveland Directory Co.

1798 87TH ST

Year	Uses	Source
1970	HANSEN MARY E	The Cleveland Directory Co.
1951	McCullough Alice	The Cleveland Directory Co.
1941	McCullough Alice	The Cleveland Directory Co.
1935	McCullough Frank S	The Cleveland Directory Co.
1930	McCullough Frank S	The Cleveland Directory Co.

88

1774 88

Year	Uses	Source
1991	Karl E	OHIO BELL

88 Pl

1750 88 Pl

Year	Uses	Source
1986	WILSON Elizabeth R	OHIO BELL

1758 88 Pl

Year	Uses	Source
1991	Elizabeth R	OHIO BELL

FINDINGS

1762 88 Pl

Year	Uses	Source
1981	FENWAY Howard	Ohio Bell Telephone Company

1763 88 Pl

Year	Uses	Source
1991	Doris	OHIO BELL
1986	FRAZIER Doris	OHIO BELL
1983	FRAZIER Doris	The Ohio Bell Telephone Co.
1981	FRAZIER Doris	Ohio Bell Telephone Company

88 PIF L

1758 88 PIF L

Year	Uses	Source
1983	WILSON Elizabeth R	The Ohio Bell Telephone Co.

88TH PL

1754 88TH PL

Year	Uses	Source
1961	Morris Apts	The Cleveland Directory Co.
	Chaney Susie Mrs	The Cleveland Directory Co.
	Vacant	The Cleveland Directory Co.
	Vacant	The Cleveland Directory Co.
	Campbell Richd	The Cleveland Directory Co.
	Wells Doris Mrs	The Cleveland Directory Co.
	Cook Frances Mrs	The Cleveland Directory Co.
1955	Morris Apts	The Cleveland Directory Co.
	Johnson Chas F	The Cleveland Directory Co.
	Johnson Chas	The Cleveland Directory Co.
	James Louis E^	The Cleveland Directory Co.
	Moran Gordon	The Cleveland Directory Co.
	Harrison Robt F custdn	The Cleveland Directory Co.
	Vacant	The Cleveland Directory Co.
	Coates Elsie L Mrs	The Cleveland Directory Co.

FINDINGS

Year	Uses	Source
1951	Morris Apts	The Cleveland Directory Co.
	Fredinger Agnes L	The Cleveland Directory Co.
	OHara Winifred Mrs	The Cleveland Directory Co.
	Merrell Lorenzo G	The Cleveland Directory Co.
	Sayre Mary B Mrs	The Cleveland Directory Co.
	Hunt Carl T	The Cleveland Directory Co.
	Coates Porter J	The Cleveland Directory Co.
1941	Morris Apts	The Cleveland Directory Co.
	Bishop John B	The Cleveland Directory Co.
	Baker Albert	The Cleveland Directory Co.
	Merrell Lorenzo G	The Cleveland Directory Co.
	Warw ick W Royce	The Cleveland Directory Co.
	Musser Mary Mrs	The Cleveland Directory Co.
	Coates Porter J	The Cleveland Directory Co.
1935	Morris Apts	The Cleveland Directory Co.
	Zell Irene Mrs	The Cleveland Directory Co.
	Dike Edith Mrs	The Cleveland Directory Co.
	Merrell Lorenzo G	The Cleveland Directory Co.
	Haver Alvin B	The Cleveland Directory Co.
	Coates Elsie L Mrs	The Cleveland Directory Co.
	Pleasant Edw J	The Cleveland Directory Co.
1930	Morris Apts	The Cleveland Directory Co.
	Thomas Geo E	The Cleveland Directory Co.
	Mulhauser Chas	The Cleveland Directory Co.
	Merrell Anna Mrs	The Cleveland Directory Co.
	Vacant	The Cleveland Directory Co.
	Coats Elsie C	The Cleveland Directory Co.
	Stade Maymie E Mrs	The Cleveland Directory Co.

1758 88TH PL

Year	Uses	Source
2002	CLEVELAND CITY	Haines & Company
	CLEVELAND MUNICIPAL SD	Haines & Company

FINDINGS

Year	Uses	Source
2002	DAWKINSVirlninia	Haines & Company
1999	WILSONBen	Haines Company, Inc.
1974	Wilson Ben	The Cleveland Directory Co.
1970	WILSON BEN	The Cleveland Directory Co.
1961	Wilson Ben	The Cleveland Directory Co.
1955	Wilson Benj	The Cleveland Directory Co.
1951	Leacy Jas J	The Cleveland Directory Co.
1941	Neeld Kath	The Cleveland Directory Co.
1935	Neeld Frank H jr	The Cleveland Directory Co.
1930	Landsmann Albert	The Cleveland Directory Co.

1759 88TH PL

Year	Uses	Source
1970	VACANT	The Cleveland Directory Co.
1961	Walker Mae B Mrs	The Cleveland Directory Co.
1955	Brooks Melvin	The Cleveland Directory Co.
	Jackson Lennon	The Cleveland Directory Co.
	Whitfield John H	The Cleveland Directory Co.
1951	Osw ald Ida Mrs	The Cleveland Directory Co.
1941	Cayres Mary	The Cleveland Directory Co.
1935	Lenarz Emily C Mrs	The Cleveland Directory Co.
1930	Lenarz Emily Mrs	The Cleveland Directory Co.

1762 88TH PL

Year	Uses	Source
1974	Dotson Vivian Mrs	The Cleveland Directory Co.
1970	DATSON VIVIAN MRS	The Cleveland Directory Co.
1961	Ragland Violet Mrs	The Cleveland Directory Co.
	Thomas James	The Cleveland Directory Co.
1955	Jackson Eug	The Cleveland Directory Co.
	Tuck Wm	The Cleveland Directory Co.
1951	Mental Elmer M	The Cleveland Directory Co.
	Doremus Jas K	The Cleveland Directory Co.
1941	Ryan John J	The Cleveland Directory Co.

FINDINGS

Year	Uses	Source
1935	Rankin Garnet A	The Cleveland Directory Co.
	Ryan John J	The Cleveland Directory Co.
1930	Myers Roy	The Cleveland Directory Co.

1763 88TH PL

Year	Uses	Source
2002	POLLING Eddie	Haines & Company
	FRAZIER Doris	Haines & Company
1999	POLLING Eddie	Haines Company, Inc.
	FRAZIER Doris	Haines Company, Inc.
1974	Fallings Eddie	The Cleveland Directory Co.
1970	FALLINGS EDDIE	The Cleveland Directory Co.
1961	Folling Edw	The Cleveland Directory Co.
1955	Folling Edw	The Cleveland Directory Co.
	Morris Wm	The Cleveland Directory Co.
1951	Borkland Caroline V	The Cleveland Directory Co.
1941	Borkland Caroline V	The Cleveland Directory Co.
1935	Borkland Caroline Mrs	The Cleveland Directory Co.
1930	Borkland Caroline Mrs	The Cleveland Directory Co.

1766 88TH PL

Year	Uses	Source
1974	Logan Wm T	The Cleveland Directory Co.
1970	LOGAN WM T	The Cleveland Directory Co.
1961	Logan Wm T	The Cleveland Directory Co.
	Martin Presley	The Cleveland Directory Co.
1955	Logan Wm T	The Cleveland Directory Co.
	Martin Presley	The Cleveland Directory Co.
1951	Varga Andrew G	The Cleveland Directory Co.
1941	Landsman Albert G	The Cleveland Directory Co.
1935	Landsmann Albert G	The Cleveland Directory Co.
1930	Bradley Ralph C	The Cleveland Directory Co.

FINDINGS

1767 88TH PL

Year	Uses	Source
2002	PERRY Glo lia	Haines & Company
1999	PERRY Roosevelt	Haines Company, Inc.
1974	Barton Eliz Mrs	The Cleveland Directory Co.
1970	LEVEY RICHD	The Cleveland Directory Co.
1961	McIntosh Ollie B Mrs	The Cleveland Directory Co.
1955	McIntosh Fred A	The Cleveland Directory Co.
1951	Gilbert Jas J	The Cleveland Directory Co.
1941	Gilbert Jas J	The Cleveland Directory Co.
1935	Gilbert Jas J	The Cleveland Directory Co.
1930	Gilbert Jas J	The Cleveland Directory Co.

1770 88TH PL

Year	Uses	Source
1974	Vacant	The Cleveland Directory Co.
1970	WALKER LADY M	The Cleveland Directory Co.
1961	Legg Annie Mrs	The Cleveland Directory Co.
	Vanzant Wm H	The Cleveland Directory Co.
1955	Payne Andrew C	The Cleveland Directory Co.
	Legg Annie	The Cleveland Directory Co.
1951	Caldw ell Wm B	The Cleveland Directory Co.
	Choate Wm E	The Cleveland Directory Co.
1941	Brooks Jesse A	The Cleveland Directory Co.
	Wirt Harry J	The Cleveland Directory Co.
1935	Damon Dorothy Mrs	The Cleveland Directory Co.
	Brooks Jesse A	The Cleveland Directory Co.
1930	Lenon Gerald R	The Cleveland Directory Co.
	Wilson Alf	The Cleveland Directory Co.

1771 88TH PL

Year	Uses	Source
2002	SCRIVENMarion	Haines & Company
1999	OSCRIVEN Marion	Haines Company, Inc.
1974	Scrices Marion	The Cleveland Directory Co.

FINDINGS

Year	Uses	Source
1970	SCRIVEN MARION	The Cleveland Directory Co.
1961	Scriven Marion	The Cleveland Directory Co.
1955	Bush Everett M	The Cleveland Directory Co.
1951	Dunn Augusta	The Cleveland Directory Co.
1941	Dunn Melville E	The Cleveland Directory Co.
1935	Dunn Melville E	The Cleveland Directory Co.
1930	Dunn Melville E	The Cleveland Directory Co.

1773 88TH PL

Year	Uses	Source
2002	SFITCH Lillie	Haines & Company
1999	FITCH LIlle	Haines Company, Inc.
1974	Fitch Lily Mrs	The Cleveland Directory Co.
1970	FITCH LILY MRS	The Cleveland Directory Co.
1961	Weiss Etta H Mrs	The Cleveland Directory Co.
1955	Weiss Etta H Mrs	The Cleveland Directory Co.
1951	Weiss Etta H	The Cleveland Directory Co.
1941	Weiss Etta H	The Cleveland Directory Co.
1935	Jarvis Robt J	The Cleveland Directory Co.
1930	Jarvis Robt R	The Cleveland Directory Co.

1774 88TH PL

Year	Uses	Source
2002	SIMSLR	Haines & Company
1974	Reynolds Maxine	The Cleveland Directory Co.
1970	HAGGINS WM	The Cleveland Directory Co.
1961	Haggins Wm	The Cleveland Directory Co.
1955	Haggins Wm	The Cleveland Directory Co.
1951	Schillo Aug J	The Cleveland Directory Co.
1941	Kovacs Fred	The Cleveland Directory Co.
1935	Peterson Carl W	The Cleveland Directory Co.
1930	Peterson Eliz	The Cleveland Directory Co.

1778 88TH PL

Year	Uses	Source
1974	Vacant	The Cleveland Directory Co.
1970	HILL HENDERSON H	The Cleveland Directory Co.
1961	White Jesse	The Cleveland Directory Co.
	Hill Henderson	The Cleveland Directory Co.
1955	White Jesse	The Cleveland Directory Co.
	Coleman Jas L	The Cleveland Directory Co.
	Allen John T	The Cleveland Directory Co.
	Green Chester	The Cleveland Directory Co.
1951	Irvine Wm W	The Cleveland Directory Co.
1941	Baker John W	The Cleveland Directory Co.
1935	Haeberle Kath H Mrs	The Cleveland Directory Co.
1930	Haeberle Gottlieb D	The Cleveland Directory Co.
	Baker John W	The Cleveland Directory Co.

1788 88TH PL

Year	Uses	Source
1951	Higgins Geo W	The Cleveland Directory Co.
1941	Breidigan Herbert H	The Cleveland Directory Co.
1935	Baker John W	The Cleveland Directory Co.

88TH ST

1785 88TH ST

Year	Uses	Source
1986	MUHAMMAD Kevini	OHIO BELL

89

1805 89

Year	Uses	Source
1983	UNIVERSITY CHURCH OF CHRIST	The Ohio Bell Telephone Co.

FINDINGS

1809 89

Year	Uses	Source
1986	Bardee Rehabilitation Center Halfw ay House & Adult Day Treatment Center	OHIO BELL

89 SI

1780 89 SI

Year	Uses	Source
1983	SOUTHALL OC	The Ohio Bell Telephone Co.

1796 89 SI

Year	Uses	Source
1981	STEVENSON Bertha	Ohio Bell Telephone Company

1831 89 SI

Year	Uses	Source
1983	FERGUSON Leroy Sr	The Ohio Bell Telephone Co.

89 SS

1822 89 SS

Year	Uses	Source
1983	WILLIAMS Jas	The Ohio Bell Telephone Co.

89TH

1717 89TH

Year	Uses	Source
1961	Johnson R A	The Cleveland Directory Co.

1720 89TH

Year	Uses	Source
1961	McCarthy F	The Cleveland Directory Co.

1722 89TH

Year	Uses	Source
1961	Waiters Robt	The Cleveland Directory Co.

FINDINGS

1727 89TH

Year	Uses	Source
2002	XXXX	Haines & Company
1999	XXXX	Haines Company, Inc.

1736 89TH

Year	Uses	Source
1961	Nolden R	The Cleveland Directory Co.

1755 89TH

Year	Uses	Source
1961	Bellflower Apts	The Cleveland Directory Co.
	Bedell Lina S Mrs	The Cleveland Directory Co.
	Vacant	The Cleveland Directory Co.
	Edmonds Henry T	The Cleveland Directory Co.
	Vacant	The Cleveland Directory Co.
	Vacant	The Cleveland Directory Co.
	Vacant	The Cleveland Directory Co.
1955	Bellflower Apts	The Cleveland Directory Co.
	Ganyo Michl	The Cleveland Directory Co.
	McDowell Dougley	The Cleveland Directory Co.
	Neeld Katie Mrs	The Cleveland Directory Co.
	Dreyer Albert G	The Cleveland Directory Co.
	Neal Jas E	The Cleveland Directory Co.
	Hinger Mary Mrs	The Cleveland Directory Co.

1760 89TH

Year	Uses	Source
2002	BAILEY Robin	Haines & Company
1999	NEWELL R	Haines Company, Inc.
1961	Lawler Clarence	The Cleveland Directory Co.
	Davis Cecil	The Cleveland Directory Co.
	Glynn Earl L	The Cleveland Directory Co.
	Campbell Sylvester	The Cleveland Directory Co.
1955	Paden Harold P	The Cleveland Directory Co.

FINDINGS

1761 89TH

Year	Uses	Source
1961	Saum Vesta J Mrs	The Cleveland Directory Co.
1955	Saum Vesta J	The Cleveland Directory Co.

1762 89TH

Year	Uses	Source
2002	HUMPHREY Tina	Haines & Company
1999	BRYANTBealnce	Haines Company, Inc.
1961	Adams Willie	The Cleveland Directory Co.
1955	Riddle Wm D	The Cleveland Directory Co.
	Riddle Melvina Mrs	The Cleveland Directory Co.

1768 89TH

Year	Uses	Source
2002	SMITCHELLBrea l	Haines & Company
	OMITCHELL ssac	Haines & Company
1999	OMITCHELL Issac	Haines Company, Inc.
1961	Riddle Wm D	The Cleveland Directory Co.
	Mitchell I	The Cleveland Directory Co.
	Mitchell J	The Cleveland Directory Co.
1955	Long Emma A	The Cleveland Directory Co.

1769 89TH

Year	Uses	Source
2002	HALLLarry	Haines & Company
1999	OMITCHUM Samuel W	Haines Company, Inc.
1961	Mitchum Saml W	The Cleveland Directory Co.
1955	Koch Benj F	The Cleveland Directory Co.

1772 89TH

Year	Uses	Source
2002	LEWIS Eleen	Haines & Company
1999	POLLOCKVirginra	Haines Company, Inc.
1961	Hughes Martin A	The Cleveland Directory Co.
1955	Hughes Martin A	The Cleveland Directory Co.

FINDINGS

1775 89TH

Year	Uses	Source
2002	SAUSBY Lamana	Haines & Company
	JONES Matlie B	Haines & Company
1999	AUSBY Lamana	Haines Company, Inc.
	JONES Mattie B	Haines Company, Inc.
1961	Jones James E	The Cleveland Directory Co.
1955	No return	The Cleveland Directory Co.

1779 89TH

Year	Uses	Source
2002	LEWIS Tia	Haines & Company
	PAIGE Willie	Haines & Company
	WALKER Albert	Haines & Company
1999	LEWIS Tia	Haines Company, Inc.
	PAIGE Wile	Haines Company, Inc.
	STARMON Jas	Haines Company, Inc.
1961	Bolton Apts	The Cleveland Directory Co.
1955	Bolton Apts	The Cleveland Directory Co.

1780 89TH

Year	Uses	Source
2002	XXXX	Haines & Company
1999	APARTMENTS BOWDEN Nakeidra	Haines Company, Inc.
	CRAIGHEAD W	Haines Company, Inc.
	HOLLAND Henry M Rev	Haines Company, Inc.
	JONES Herman E	Haines Company, Inc.
	SEABORN Albert E	Haines Company, Inc.
	SMITH Gerald	Haines Company, Inc.
1961	Bolton Apts	The Cleveland Directory Co.
	Havyn Apts	The Cleveland Directory Co.
	Martin H P real est	The Cleveland Directory Co.
	Custer Nellie Mrs	The Cleveland Directory Co.
	Vacant	The Cleveland Directory Co.
	Vacant	The Cleveland Directory Co.

FINDINGS

Year	Uses	Source
1961	Wilson Fred M	The Cleveland Directory Co.
	Vacant	The Cleveland Directory Co.
1955	Bolton Apts	The Cleveland Directory Co.
	Havyn Apts	The Cleveland Directory Co.
	Martin H P real est	The Cleveland Directory Co.
	Gerrity W Law rence	The Cleveland Directory Co.
	Cannon Margt F Mrs	The Cleveland Directory Co.
	Grimes F D	The Cleveland Directory Co.
	Winters Osw ald B	The Cleveland Directory Co.
	Guenther Henry	The Cleveland Directory Co.

1781 89TH

Year	Uses	Source
2002	DODSON Eresl	Haines & Company
1999	DODSON Ernest	Haines Company, Inc.
1961	Bolton Apts	The Cleveland Directory Co.
	Tabor Alice M Mrs	The Cleveland Directory Co.
	Moore Raymond E	The Cleveland Directory Co.
	Steinmetz Stanley	The Cleveland Directory Co.
	Line Preston L	The Cleveland Directory Co.
	Vacant	The Cleveland Directory Co.
	Beggs Jack M	The Cleveland Directory Co.
	Prentice Louise D Mrs	The Cleveland Directory Co.
	Bell Alex	The Cleveland Directory Co.
	Slade Wm	The Cleveland Directory Co.
	No Return	The Cleveland Directory Co.
	Vacant	The Cleveland Directory Co.
	Prindle Ruth E Mrs	The Cleveland Directory Co.
	Arotin Joseph L	The Cleveland Directory Co.
	Cummings Edw J	The Cleveland Directory Co.
1955	Bolton Apts	The Cleveland Directory Co.
	Tabor Wm O	The Cleveland Directory Co.
	Shepard May J Mrs	The Cleveland Directory Co.

FINDINGS

Year	Uses	Source
1955	Steinmetz Stanley	The Cleveland Directory Co.
	Vacant	The Cleveland Directory Co.
	Vacant	The Cleveland Directory Co.
	Beggs Jack M	The Cleveland Directory Co.
	Prentice Louise D	The Cleveland Directory Co.
	Wright Ruth W Mrs	The Cleveland Directory Co.
	Nerone Eva J Mrs	The Cleveland Directory Co.
	Meter E J	The Cleveland Directory Co.
	Laskow itz Andrew B	The Cleveland Directory Co.
	Prindle Ruth E Mrs	The Cleveland Directory Co.
	No return	The Cleveland Directory Co.
	Cummings Edw J	The Cleveland Directory Co.

1785 89TH

Year	Uses	Source
1961	Treat Doy V	The Cleveland Directory Co.
1955	Wachtell Margt	The Cleveland Directory Co.

1786 89TH

Year	Uses	Source
1961	Yarber John	The Cleveland Directory Co.
	Ralidak Joseph	The Cleveland Directory Co.
1955	Sager Grace E	The Cleveland Directory Co.

1789 89TH

Year	Uses	Source
1961	Apartments	The Cleveland Directory Co.
	Vacant	The Cleveland Directory Co.
	Vacant	The Cleveland Directory Co.
	Sampson Leonard	The Cleveland Directory Co.
	Jones Carl N	The Cleveland Directory Co.
	Vacant	The Cleveland Directory Co.
	Vacant	The Cleveland Directory Co.
1955	Schoettli John	The Cleveland Directory Co.

FINDINGS

1790 89TH

Year	Uses	Source
1961	Uber H	The Cleveland Directory Co.
1955	Apartments	The Cleveland Directory Co.
	Baker R W	The Cleveland Directory Co.
	Upsticki	The Cleveland Directory Co.
	Tittle John	The Cleveland Directory Co.
	Smith J L	The Cleveland Directory Co.
	Anthony J L	The Cleveland Directory Co.
	No return	The Cleveland Directory Co.
	Balsytas Frank	The Cleveland Directory Co.

1793 89TH

Year	Uses	Source
1961	Bolton Manor Apts	The Cleveland Directory Co.
	Slade Bernice	The Cleveland Directory Co.
	Bufford Marvin	The Cleveland Directory Co.
	Jones Marvin	The Cleveland Directory Co.
	Shaw Floyd	The Cleveland Directory Co.
	No Return	The Cleveland Directory Co.
	Fountane Carol	The Cleveland Directory Co.
	Vacant	The Cleveland Directory Co.
	Bradley James	The Cleveland Directory Co.
	Temple Mary	The Cleveland Directory Co.
	Johnson Audrey Mrs	The Cleveland Directory Co.
	Galberach John D	The Cleveland Directory Co.
	Finley Sidney	The Cleveland Directory Co.
	Jones Marvin	The Cleveland Directory Co.
	Anderson Minnie Mrs	The Cleveland Directory Co.
	Vacant	The Cleveland Directory Co.
	Patterson Willie	The Cleveland Directory Co.
	Bryant Lee H	The Cleveland Directory Co.
	Bass C A Kirk	The Cleveland Directory Co.
	Blair Lena	The Cleveland Directory Co.

FINDINGS

Year	Uses	Source
1961	Johnson Leroy	The Cleveland Directory Co.
	Walker Wm	The Cleveland Directory Co.
	Taylor Milton	The Cleveland Directory Co.
	Smith Willie M Mrs	The Cleveland Directory Co.
	McAlpine Harold	The Cleveland Directory Co.
	Donaldson Wm	The Cleveland Directory Co.
	Worthy Louise Mrs	The Cleveland Directory Co.
1955	Bolton Manor Apts	The Cleveland Directory Co.
	Callahan Patk J	The Cleveland Directory Co.
	Brobst Mark J	The Cleveland Directory Co.
	Granger Edgar B	The Cleveland Directory Co.
	Williams John P	The Cleveland Directory Co.
	Sacks H W	The Cleveland Directory Co.
	Shull Lester W jr	The Cleveland Directory Co.
	Saunders Gertrude M	The Cleveland Directory Co.
	McHugh Jas E	The Cleveland Directory Co.
	Nadler Eug B	The Cleveland Directory Co.
	Holland Aldine W	The Cleveland Directory Co.
	Vacant	The Cleveland Directory Co.
	Russ Robt E	The Cleveland Directory Co.
	Graham Pearl M Mrs	The Cleveland Directory Co.
	Gray Blanche E Mrs	The Cleveland Directory Co.
	Jones Jos W	The Cleveland Directory Co.
	Robinson Lena Mrs	The Cleveland Directory Co.
	Buie Tw ila M	The Cleveland Directory Co.
	Murphy Dorothy J	The Cleveland Directory Co.
	Cory Jas C	The Cleveland Directory Co.
	Wolf Harvey J	The Cleveland Directory Co.
	Hertz Henry	The Cleveland Directory Co.
	Kochevar Jos H	The Cleveland Directory Co.
	Langley Louise	The Cleveland Directory Co.
	Shisko John A	The Cleveland Directory Co.

FINDINGS

Year	Uses	Source
1955	Straney Nicholas	The Cleveland Directory Co.

1796 89TH

Year	Uses	Source
2002	YATESMarconial	Haines & Company
1999	DIXONSteven	Haines Company, Inc.
	FIELDS Edw ard	Haines Company, Inc.
1961	Coyne Delfa furn rms	The Cleveland Directory Co.
1955	Coyne Delia	The Cleveland Directory Co.

1797 89TH

Year	Uses	Source
1961	Glover Chas N	The Cleveland Directory Co.
1955	Kovalick Robt A	The Cleveland Directory Co.

1801 89TH

Year	Uses	Source
1961	Rombach Albert E	The Cleveland Directory Co.
1955	Rombach Albert E	The Cleveland Directory Co.

1805 89TH

Year	Uses	Source
1961	Smith Alice C Mrs	The Cleveland Directory Co.
1955	Smith Alice C	The Cleveland Directory Co.

1809 89TH

Year	Uses	Source
2002	EXODUS	Haines & Company
	PEY Melvin	Haines & Company
1999	EXODUS	Haines Company, Inc.
1961	Delmissier John	The Cleveland Directory Co.
1955	Delmissier John	The Cleveland Directory Co.

1810 89TH

Year	Uses	Source
2002	WILLIAMSJames	Haines & Company

FINDINGS

Year	Uses	Source
1999	OCOLSTONEd	Haines Company, Inc.
	COLSTON Edw in P	Haines Company, Inc.
1961	Moran Peter	The Cleveland Directory Co.
1955	Moran Peter	The Cleveland Directory Co.

1814 89TH

Year	Uses	Source
1999	XXXX	Haines Company, Inc.
1961	Fischer Norbert	The Cleveland Directory Co.
	Marshall James	The Cleveland Directory Co.
	Liska Alf	The Cleveland Directory Co.
1955	Prymas Chester F	The Cleveland Directory Co.

1815 89TH

Year	Uses	Source
1999	COLSTON K	Haines Company, Inc.
1961	Evans Frieda Mrs	The Cleveland Directory Co.
1955	Hollow ay Norman A	The Cleveland Directory Co.

1818 89TH

Year	Uses	Source
1961	Brady C D	The Cleveland Directory Co.
1955	Glenn Geo	The Cleveland Directory Co.

1819 89TH

Year	Uses	Source
2002	XXXX	Haines & Company
1961	Eckroad David	The Cleveland Directory Co.
1955	White Arth E	The Cleveland Directory Co.

1821 89TH

Year	Uses	Source
2002	5 WAREThos	Haines & Company
1999	$WAREThos	Haines Company, Inc.
1961	Wassell Martha A Mrs	The Cleveland Directory Co.
1955	Wassel Saml F	The Cleveland Directory Co.

FINDINGS

1822 89TH

Year	Uses	Source
2002	WILUAMSJas	Haines & Company
1999	BARBARAJ	Haines Company, Inc.
	WILLIAMSJas	Haines Company, Inc.
1961	Beedlow Raymond	The Cleveland Directory Co.
1955	Sullivan Ada Mrs	The Cleveland Directory Co.

1827 89TH

Year	Uses	Source
2002	XXXX	Haines & Company
1999	XXXX	Haines Company, Inc.
1961	Friebolin Carl D	The Cleveland Directory Co.
1955	Friebolin Carl D	The Cleveland Directory Co.

1831 89TH

Year	Uses	Source
2002	CALLAHAN Clion	Haines & Company
1999	BROOKS Marcus	Haines Company, Inc.
	CALLAHAN Cifton	Haines Company, Inc.
1961	Kearncy Danl R	The Cleveland Directory Co.
1955	Kearney Danl R	The Cleveland Directory Co.

89TH PL

1712 89TH PL

Year	Uses	Source
1961	Hunter Mary Mrs	The Cleveland Directory Co.
1955	Wickham Kath V	The Cleveland Directory Co.
1951	Wickham Kath	The Cleveland Directory Co.
1941	Wickham Kath V	The Cleveland Directory Co.
1935	Wickham Kath V R	The Cleveland Directory Co.
1930	Wickham Gertrude V Mrs	The Cleveland Directory Co.

FINDINGS

1715 89TH PL

Year	Uses	Source
1951	Brannon Lloyd	The Cleveland Directory Co.
1941	Smith Harry W	The Cleveland Directory Co.
1935	Smith Harry W	The Cleveland Directory Co.
1930	Vacant	The Cleveland Directory Co.

1716 89TH PL

Year	Uses	Source
1955	No return	The Cleveland Directory Co.
1951	Robinson Philip W	The Cleveland Directory Co.
1941	Robison Philip W	The Cleveland Directory Co.
1935	Duncan Anna E	The Cleveland Directory Co.
1930	Shaw Albert H	The Cleveland Directory Co.

1717 89TH PL

Year	Uses	Source
1961	Johnson Rosa A Mrs	The Cleveland Directory Co.
1955	Godfrey Green	The Cleveland Directory Co.
	Johnson Chas	The Cleveland Directory Co.
1951	Malasky Burns N	The Cleveland Directory Co.
1941	Karr Harry	The Cleveland Directory Co.
1935	Karr John	The Cleveland Directory Co.
1930	Carl How ard	The Cleveland Directory Co.

1719 89TH PL

Year	Uses	Source
1961	Williams Benj F	The Cleveland Directory Co.
1955	Williams Benj L	The Cleveland Directory Co.
1951	Carter Henry C	The Cleveland Directory Co.
	Brassow Louis	The Cleveland Directory Co.
1941	Psomas Elias	The Cleveland Directory Co.
1935	Souers Emma D Mrs	The Cleveland Directory Co.
	Duguid Forbes L archt	The Cleveland Directory Co.
1930	Souers E D Mrs	The Cleveland Directory Co.

FINDINGS

1720 89TH PL

Year	Uses	Source
1961	McClarthy Fletcher	The Cleveland Directory Co.
1955	Sears Thos L	The Cleveland Directory Co.
1951	Sears Thos	The Cleveland Directory Co.
1941	Sears Thos L	The Cleveland Directory Co.
1935	Sears Thos L	The Cleveland Directory Co.
1930	Sears Thos L	The Cleveland Directory Co.

1722 89TH PL

Year	Uses	Source
1955	Walters Robt	The Cleveland Directory Co.
1951	Stiers Robt	The Cleveland Directory Co.
1941	Gialamas Jas	The Cleveland Directory Co.
1935	Gialamas Jas	The Cleveland Directory Co.
1930	Gialamas Jas	The Cleveland Directory Co.

1723 89TH PL

Year	Uses	Source
1961	Johnson Hamp	The Cleveland Directory Co.
1955	Johnson Hamp	The Cleveland Directory Co.
1951	Hadzoglo Theo	The Cleveland Directory Co.
1941	Hatzoglon Theo	The Cleveland Directory Co.
1935	Gray John	The Cleveland Directory Co.
1930	Cobb Geo	The Cleveland Directory Co.

1725 89TH PL

Year	Uses	Source
1961	Bogan Saml	The Cleveland Directory Co.
1955	Bogan Saml	The Cleveland Directory Co.
1951	Stouffer Marie Mrs	The Cleveland Directory Co.
	Robrer Cecil	The Cleveland Directory Co.
	Giblin John	The Cleveland Directory Co.
1941	Gomillion Bascal B	The Cleveland Directory Co.
1935	Wilson Alf	The Cleveland Directory Co.

FINDINGS

Year	Uses	Source
1930	Kaspar Geo	The Cleveland Directory Co.

1726 89TH PL

Year	Uses	Source
1961	Lew is Jas	The Cleveland Directory Co.
1955	Lew is Jas	The Cleveland Directory Co.
	Stoffer Willie	The Cleveland Directory Co.
1951	Biggam Eug B	The Cleveland Directory Co.
1941	Messer Gertrude C	The Cleveland Directory Co.
1935	Messer J Michl	The Cleveland Directory Co.
1930	Messer J Michl	The Cleveland Directory Co.

1728 89TH PL

Year	Uses	Source
1961	Rose Belle Mrs	The Cleveland Directory Co.
1955	Rose Belle Mrs	The Cleveland Directory Co.
1951	Schively Gilbert R	The Cleveland Directory Co.
	Parkison Wesley	The Cleveland Directory Co.
	Furry Louis	The Cleveland Directory Co.
1941	Coleman Jas	The Cleveland Directory Co.
1935	Robinson Jas	The Cleveland Directory Co.
1930	Thirion Frank G	The Cleveland Directory Co.

1729 89TH PL

Year	Uses	Source
1961	Smith Roosevelt	The Cleveland Directory Co.
1955	Smith Roosevelt	The Cleveland Directory Co.
	Tow nsw ell Jas	The Cleveland Directory Co.
1951	Furry Louis J	The Cleveland Directory Co.
1941	Stiers Robt L	The Cleveland Directory Co.
1935	Nahouse Wm J	The Cleveland Directory Co.
1930	Nahouse Wm J	The Cleveland Directory Co.

FINDINGS

1731 89TH PL

Year	Uses	Source
1961	Mitchell Robt	The Cleveland Directory Co.
	Brow n Prince	The Cleveland Directory Co.
1955	Mitchell Robt	The Cleveland Directory Co.
1951	Hurst Robt	The Cleveland Directory Co.
	Reiblein Robt	The Cleveland Directory Co.
1941	Davis Milo J	The Cleveland Directory Co.
1935	Davis Milo J	The Cleveland Directory Co.
1930	Feining Nathan	The Cleveland Directory Co.

1732 89TH PL

Year	Uses	Source
1961	Gray Sam	The Cleveland Directory Co.
1955	Crotty Albert	The Cleveland Directory Co.
1951	Crotty Albert	The Cleveland Directory Co.
1941	Crotty Agnes Mrs	The Cleveland Directory Co.
1935	Crotty Michl A	The Cleveland Directory Co.
	Crotty Albert F paperhngr	The Cleveland Directory Co.
1930	Crotty Michl A	The Cleveland Directory Co.

1735 89TH PL

Year	Uses	Source
1961	Haley Claude	The Cleveland Directory Co.
	Yarbrough Chas	The Cleveland Directory Co.
1955	Kennebrew Rudious	The Cleveland Directory Co.
1951	Tupa Florence K	The Cleveland Directory Co.
1941	Hornsby Genevieve	The Cleveland Directory Co.
1935	Hornsby Roger	The Cleveland Directory Co.
1930	Earl Thos H	The Cleveland Directory Co.

1736 89TH PL

Year	Uses	Source
1961	Wolden Ross	The Cleveland Directory Co.
1955	Gulliford Harry L	The Cleveland Directory Co.

Year	Uses	Source
1951	Gulliford Harry L	The Cleveland Directory Co.
1941	Gulliford Harry L	The Cleveland Directory Co.
1935	Gulliford Harry L	The Cleveland Directory Co.
1930	Gulliford Harry	The Cleveland Directory Co.

89TH ST

1712 89TH ST

Year	Uses	Source
1930	Wickham Kath	The Cleveland Directory Co.

1752 89TH ST

Year	Uses	Source
1930	Vacant	The Cleveland Directory Co.

1755 89TH ST

Year	Uses	Source
1974	Bellflower Apartments	The Cleveland Directory Co.
	Vacant Apts 8 13	The Cleveland Directory Co.
1970	BELLFLOWER APARTMENTS	The Cleveland Directory Co.
	JOHNSON ROBT	The Cleveland Directory Co.
	VACANT	The Cleveland Directory Co.
	MELLAN RUTHELL	The Cleveland Directory Co.
	MOORE CLYDE P	The Cleveland Directory Co.
	WILSON MARGT	The Cleveland Directory Co.
	VACANT	The Cleveland Directory Co.
1951	Bellflower Apts	The Cleveland Directory Co.
	Ganyo Michl	The Cleveland Directory Co.
	Powell David H	The Cleveland Directory Co.
	Cooper Chas H	The Cleveland Directory Co.
	Dryer Albert G	The Cleveland Directory Co.
	Zajc Ludwig J	The Cleveland Directory Co.
	Fry Ann Mrs	The Cleveland Directory Co.
1941	Bellflower Apts	The Cleveland Directory Co.
	Graziano Danl J	The Cleveland Directory Co.

FINDINGS

Year	Uses	Source
1941	Price Saul	The Cleveland Directory Co.
	Vacant	The Cleveland Directory Co.
	Vacant	The Cleveland Directory Co.
	McCartin Eug	The Cleveland Directory Co.
	Callaghan Mary D	The Cleveland Directory Co.
1935	Bellflow er Apts	The Cleveland Directory Co.
	Vacant	The Cleveland Directory Co.
	Jones Euphemia Mrs	The Cleveland Directory Co.
	Roberts Florence M Mrs	The Cleveland Directory Co.
	Brentzel Marie Mrs	The Cleveland Directory Co.
	Ingelse Jacob	The Cleveland Directory Co.
	Stelzer Louis J	The Cleveland Directory Co.
1930	Bellflow er Apts	The Cleveland Directory Co.
	Robbins Max	The Cleveland Directory Co.
	Baker Harold	The Cleveland Directory Co.
	Billson Edith B	The Cleveland Directory Co.
	Hardy C H	The Cleveland Directory Co.
	Luke Clifford E	The Cleveland Directory Co.

1756 89TH ST

Year	Uses	Source
1930	Johnson Florence	The Cleveland Directory Co.

1760 89TH ST

Year	Uses	Source
1991	LAWLAR Eva	OHIO BELL
	G	OHIO BELL
	Harry	OHIO BELL
1986	FELLOWS Robt W	OHIO BELL
1983	FELLOWS Robt W	The Ohio Bell Telephone Co.
1981	FELLOWS Robt W	Ohio Bell Telephone Company
	JONESG Go O	Ohio Bell Telephone Company
	MOOREA Cleveland Jr	Ohio Bell Telephone Company
1974	Law ler Clarence	The Cleveland Directory Co.

FINDINGS

Year	Uses	Source
1970	FELLOWS ROBT W	The Cleveland Directory Co.
1951	Bothe Eda O Mrs furn rms	The Cleveland Directory Co.
1941	Endsley Bert E	The Cleveland Directory Co.
	Endsley Louise E Mrs sanitarium	The Cleveland Directory Co.
1935	Nursing Home The	The Cleveland Directory Co.
1930	Goldsmith Louise nurse	The Cleveland Directory Co.
	Stein Minnie nurse	The Cleveland Directory Co.

1761 89TH ST

Year	Uses	Source
1951	Saum Vesta J	The Cleveland Directory Co.
1941	Spellacy Wm L	The Cleveland Directory Co.
1935	Kelly Dawson W mover	The Cleveland Directory Co.
	Kelly Mary J Mrs	The Cleveland Directory Co.
1930	Kelly Dawson W exp	The Cleveland Directory Co.
	Kelly Mary J Mrs	The Cleveland Directory Co.

1762 89TH ST

Year	Uses	Source
1991	Beatrice	OHIO BELL
1981	HUMPHREY Jas M	Ohio Bell Telephone Company
	WINTERS Geo WJr	Ohio Bell Telephone Company
1974	Adams D O	The Cleveland Directory Co.
	Adams Willie	The Cleveland Directory Co.
1970	ADAMS D O	The Cleveland Directory Co.
	ADAMS WILLIE	The Cleveland Directory Co.
1951	Badger Robt H	The Cleveland Directory Co.
1941	Findley Frank E	The Cleveland Directory Co.
1935	Findley Frank E	The Cleveland Directory Co.
1930	Findley Frank E	The Cleveland Directory Co.

1768 89TH ST

Year	Uses	Source
1991	Issac	OHIO BELL

FINDINGS

Year	Uses	Source
1983	MITCHEUL Issac	The Ohio Bell Telephone Co.
1981	MITCHELL Issac	Ohio Bell Telephone Company
1974	Mitchell Isaac	The Cleveland Directory Co.
1970	MITCHELL ISAAC	The Cleveland Directory Co.
1951	Long Emma A Mrs	The Cleveland Directory Co.
1941	Long Emma A Mrs	The Cleveland Directory Co.
1935	Long Emma A Mrs	The Cleveland Directory Co.
1930	Goodhue Wm L	The Cleveland Directory Co.

1769 89TH ST

Year	Uses	Source
1991	M	OHIO BELL
	Samuel W	OHIO BELL
1986	MITCHUM Samuel W	OHIO BELL
1983	JONES Patricia	The Ohio Bell Telephone Co.
	MITCHUM Samuel W	The Ohio Bell Telephone Co.
1981	IONES Patricia	Ohio Bell Telephone Company
1974	Mitchum Saml W	The Cleveland Directory Co.
1970	MITCHUM SAML	The Cleveland Directory Co.
1951	Koch Benj F	The Cleveland Directory Co.
1941	Koch Benj F	The Cleveland Directory Co.
1935	Meyer Caroline G Mrs	The Cleveland Directory Co.
1930	Meyer Caroline G	The Cleveland Directory Co.

1772 89TH ST

Year	Uses	Source
1986	POLLOCKAA Eddie C	OHIO BELL
1983	POLLOCK Eddie C	The Ohio Bell Telephone Co.
1981	POLLOCK Eddie C	Ohio Bell Telephone Company
1974	Pollock Eddie C	The Cleveland Directory Co.
1970	STARKS JOSEPH	The Cleveland Directory Co.
1951	Hughes Martin A	The Cleveland Directory Co.
1941	Hughes Martin A	The Cleveland Directory Co.
1935	Harris Chas E	The Cleveland Directory Co.

FINDINGS

Year	Uses	Source
1930	Reich Emilie K Mrs	The Cleveland Directory Co.

1775 89TH ST

Year	Uses	Source
1991	Mattie B	OHIO BELL
1986	JONE Mattle B	OHIO BELL
1983	JONES Mattie B	The Ohio Bell Telephone Co.
1974	Jones Mattie B	The Cleveland Directory Co.
1970	JONES MATTIE B	The Cleveland Directory Co.
1951	Custer Nellie S Mrs furn rms	The Cleveland Directory Co.
1941	Custer Nellie S Mrs	The Cleveland Directory Co.
1935	Custer Guy C	The Cleveland Directory Co.
1930	Long Emma A Mrs	The Cleveland Directory Co.

1779 89TH ST

Year	Uses	Source
1991	Fred	OHIO BELL
	Dachelle	OHIO BELL
	STARMON Willie M	OHIO BELL
1986	JOHNSO Fred	OHIO BELL
1983	JOHNSON Fred	The Ohio Bell Telephone Co.
1981	CHAMPION Darnell	Ohio Bell Telephone Company
	SHIPPO	Ohio Bell Telephone Company
	WALKER B	Ohio Bell Telephone Company
1974	Bolton Apartments	The Cleveland Directory Co.
1970	BOLTON APARTMENTS	The Cleveland Directory Co.
1951	Bolton Apts	The Cleveland Directory Co.
1941	Royalty Apts	The Cleveland Directory Co.
1935	Bolton Apts	The Cleveland Directory Co.
1930	Belton Apts	The Cleveland Directory Co.

1780 89TH ST

Year	Uses	Source
1991	Sarah	OHIO BELL

FINDINGS

Year	Uses	Source
1991	Wm	OHIO BELL
1986	GIPSON C	OHIO BELL
	JOHNSON Emma	OHIO BELL
	NICHOL Sarah	OHIO BELL
	ROBINSO Leo J	OHIO BELL
1983	JOHNSON Emma	The Ohio Bell Telephone Co.
	ROBINSON Leo J	The Ohio Bell Telephone Co.
1974	Bolton Apartments	The Cleveland Directory Co.
	Havyn Apartments	The Cleveland Directory Co.
	Minnifield H	The Cleveland Directory Co.
	Lee Sharon	The Cleveland Directory Co.
	Felton Emma J Mrs	The Cleveland Directory Co.
	Nichols S	The Cleveland Directory Co.
	Mc Ouitty Geo	The Cleveland Directory Co.
	Southall Odessa C Mrs	The Cleveland Directory Co.
1970	BOLTON APARTMENTS	The Cleveland Directory Co.
	HAVYN APARTMENTS	The Cleveland Directory Co.
	FOSTER JANE	The Cleveland Directory Co.
	VACANT	The Cleveland Directory Co.
	JOHNSON EMMA J	The Cleveland Directory Co.
	ROBERTS JAMES	The Cleveland Directory Co.
	KELLY Z	The Cleveland Directory Co.
	SOUTHALL ODESSA	The Cleveland Directory Co.
1951	Bolton Apts	The Cleveland Directory Co.
	Havyn Apts	The Cleveland Directory Co.
	Nixon Mary H	The Cleveland Directory Co.
	Gerrity Wallace	The Cleveland Directory Co.
	Cannon Margt F Mrs	The Cleveland Directory Co.
	Curtiss Caroline L Mrs	The Cleveland Directory Co.
	Okeson Hugh B	The Cleveland Directory Co.
	Guenther Henry	The Cleveland Directory Co.
1941	Royalty Apts	The Cleveland Directory Co.

FINDINGS

Year	Uses	Source
1941	Havyn Apts	The Cleveland Directory Co.
	Barnes Thos C	The Cleveland Directory Co.
	Sarstedt Frank A	The Cleveland Directory Co.
	Cannon Corman C	The Cleveland Directory Co.
	Vacant	The Cleveland Directory Co.
	Watson Robt W	The Cleveland Directory Co.
	Curtiss Caroline L	The Cleveland Directory Co.
1935	Bolton Apts	The Cleveland Directory Co.
	Havyn Apts	The Cleveland Directory Co.
	Barnes Thos C	The Cleveland Directory Co.
	Sarstedt Frank A	The Cleveland Directory Co.
	Cannon Corman C	The Cleveland Directory Co.
	Weld Louise C Mrs	The Cleveland Directory Co.
	Watson Robt W	The Cleveland Directory Co.
	Curtiss Caroline Mrs	The Cleveland Directory Co.
1930	Belton Apts	The Cleveland Directory Co.
	Havyn Apts	The Cleveland Directory Co.
	Coolidge Jas H	The Cleveland Directory Co.
	Sarsted Frank A	The Cleveland Directory Co.
	Cannon Corman C	The Cleveland Directory Co.
	Weld Louise C Mrs	The Cleveland Directory Co.
	Fauzon Arturo G	The Cleveland Directory Co.
	Hoffman Robt M	The Cleveland Directory Co.

1781 89TH ST

Year	Uses	Source
1974	Bolton Apartments	The Cleveland Directory Co.
	Harris Mary L Mrs	The Cleveland Directory Co.
	Watson Fannie O Mrs	The Cleveland Directory Co.
	Stew art Clifton	The Cleveland Directory Co.
	Robinson Leola	The Cleveland Directory Co.
	Parker Sharon	The Cleveland Directory Co.
	Marshall Garrett	The Cleveland Directory Co.

FINDINGS

Year	Uses	Source
1974	Prentice Louise D Mrs	The Cleveland Directory Co.
	Webb Willie M Mrs	The Cleveland Directory Co.
	Chaleham Rovenia	The Cleveland Directory Co.
	Davis Oscar L Rev	The Cleveland Directory Co.
	Walton Albert F	The Cleveland Directory Co.
	Harrison Juanita J	The Cleveland Directory Co.
	Law son James C	The Cleveland Directory Co.
	Vacant	The Cleveland Directory Co.
1970	BOLTON APARTMENTS	The Cleveland Directory Co.
	SMITH BERNICE	The Cleveland Directory Co.
	DAVIS ISAIAH	The Cleveland Directory Co.
	PEN LEROY	The Cleveland Directory Co.
	RICHARDS ATLAS	The Cleveland Directory Co.
	WILLIAMS SABRA MRS	The Cleveland Directory Co.
	GARRETT MARSHALL	The Cleveland Directory Co.
	PRENTICE LOUISE D MRS	The Cleveland Directory Co.
	PARKER IRENE MRS	The Cleveland Directory Co.
	SLADE WM	The Cleveland Directory Co.
	WASHINGTON LOUIS	The Cleveland Directory Co.
	MARSHALL ANNA	The Cleveland Directory Co.
	JOHNSON CLARICE	The Cleveland Directory Co.
	LAWSON JAMES C	The Cleveland Directory Co.
	RICE BETSY	The Cleveland Directory Co.
1951	Bolton Apts	The Cleveland Directory Co.
	Merrill Blanch	The Cleveland Directory Co.
	Shepard May J Mrs	The Cleveland Directory Co.
	Ryan Carrie H	The Cleveland Directory Co.
	Darby Robt B	The Cleveland Directory Co.
	Romw eber Harold E	The Cleveland Directory Co.
	Beggs John M	The Cleveland Directory Co.
	Prentice Homer H	The Cleveland Directory Co.
	Vanderaa Mac	The Cleveland Directory Co.

FINDINGS

Year	Uses	Source
1951	Strang Alvin E	The Cleveland Directory Co.
	Meyer Emil J	The Cleveland Directory Co.
	Graham Jos J	The Cleveland Directory Co.
	Prindle Edgar L	The Cleveland Directory Co.
	Beirne Margt E	The Cleveland Directory Co.
	Cummings Edw J	The Cleveland Directory Co.
1941	Royalty Apts	The Cleveland Directory Co.
	Smith Frank A	The Cleveland Directory Co.
	Conway John	The Cleveland Directory Co.
	Ryan Michl J	The Cleveland Directory Co.
	Vacant	The Cleveland Directory Co.
	Moore John H	The Cleveland Directory Co.
	Beggs Jas M	The Cleveland Directory Co.
	DyShere Hanna	The Cleveland Directory Co.
	Vacant	The Cleveland Directory Co.
	Strang Alvin	The Cleveland Directory Co.
	Bardshar Nettie	The Cleveland Directory Co.
	Vacant	The Cleveland Directory Co.
	Vacant	The Cleveland Directory Co.
	Vacant	The Cleveland Directory Co.
	Cummings Edw	The Cleveland Directory Co.
1935	Bolton Apts	The Cleveland Directory Co.
	Petersen Peter	The Cleveland Directory Co.
	Vacant	The Cleveland Directory Co.
	Gordon Arth M	The Cleveland Directory Co.
	Ryan Carrie H	The Cleveland Directory Co.
	Vacant	The Cleveland Directory Co.
	Robertson Wm L	The Cleveland Directory Co.
	Lillis Kath A Mrs	The Cleveland Directory Co.
	Vacant	The Cleveland Directory Co.
	Vacant	The Cleveland Directory Co.
	Davis Harriett L Mrs	The Cleveland Directory Co.

FINDINGS

Year	Uses	Source
1935	Vacant	The Cleveland Directory Co.
	Teter Wm C	The Cleveland Directory Co.
	McHenry Itha	The Cleveland Directory Co.
	Vacant	The Cleveland Directory Co.
1930	Belton Apts	The Cleveland Directory Co.
	Vacant	The Cleveland Directory Co.
	Palmer Lucy	The Cleveland Directory Co.
	Currier C N	The Cleveland Directory Co.
	Miller M W	The Cleveland Directory Co.
	Robertson Wm L	The Cleveland Directory Co.
	Citizens Wholesale Supply Co w hol gro	The Cleveland Directory Co.
	Lillis Cath A Mrs^	The Cleveland Directory Co.
	Briggs E C	The Cleveland Directory Co.
	Vacant	The Cleveland Directory Co.
	ODonnell Patk M	The Cleveland Directory Co.
	Calland Mabel Mrs	The Cleveland Directory Co.
	Teter Wm C MD	The Cleveland Directory Co.
	McHenry Jas C	The Cleveland Directory Co.
	Sua John J	The Cleveland Directory Co.
	Eastman Clara Mrs	The Cleveland Directory Co.

1785 89TH ST

Year	Uses	Source
1974	Brow n Mary Mrs	The Cleveland Directory Co.
1970	COURTS ALBERT	The Cleveland Directory Co.
1951	Murphy Leo T	The Cleveland Directory Co.
	Murphy Mary V Mrs furn rms	The Cleveland Directory Co.
1941	Brow n Eliz Mrs	The Cleveland Directory Co.
1935	Johnson Margt Mrs	The Cleveland Directory Co.
1930	Fury Emma Mrs furn rms	The Cleveland Directory Co.

1786 89TH ST

Year	Uses	Source
1974	Vacant	The Cleveland Directory Co.

FINDINGS

Year	Uses	Source
1974	Vacant	The Cleveland Directory Co.
1970	TABOR PERCY L	The Cleveland Directory Co.
	LITTLE SIDNEY	The Cleveland Directory Co.
1951	Sager Grace E furn rms	The Cleveland Directory Co.
1941	Kunkle Wm	The Cleveland Directory Co.
1935	Long Jos J livery	The Cleveland Directory Co.
1930	Cline John A	The Cleveland Directory Co.

1789 89TH ST

Year	Uses	Source
1974	Apartments	The Cleveland Directory Co.
1970	APARTMENTS	The Cleveland Directory Co.
	VACANT APTS 1 7	The Cleveland Directory Co.
1951	Schoettli John	The Cleveland Directory Co.
1941	Schoettle John	The Cleveland Directory Co.
1935	Applegate Louis L	The Cleveland Directory Co.
1930	Applegate Lew is L	The Cleveland Directory Co.

1790 89TH ST

Year	Uses	Source
1974	Vacant	The Cleveland Directory Co.
1970	RICHARDS EMMETT	The Cleveland Directory Co.
1951	Panzara Jos	The Cleveland Directory Co.
	Panzara Alice M Mrs furn rms	The Cleveland Directory Co.
1941	Boyd Clarence E	The Cleveland Directory Co.
1935	Landfield Lottie R Mrs	The Cleveland Directory Co.
1930	Sandfield Wade B	The Cleveland Directory Co.

1793 89TH ST

Year	Uses	Source
1974	Bolton Manor Apartments	The Cleveland Directory Co.
	Hairston Harold Jr	The Cleveland Directory Co.
	Price Helen	The Cleveland Directory Co.
	Brow n Leola Mrs	The Cleveland Directory Co.

FINDINGS

Year	Uses	Source
1974	Vacant	The Cleveland Directory Co.
	Vacant	The Cleveland Directory Co.
	Johnson Saml P	The Cleveland Directory Co.
	Vacant	The Cleveland Directory Co.
	Cooper Gracie Mrs	The Cleveland Directory Co.
	Snodgrass Homer	The Cleveland Directory Co.
	Hayes Tonya	The Cleveland Directory Co.
	Vacant	The Cleveland Directory Co.
	Vacant	The Cleveland Directory Co.
	Vacant	The Cleveland Directory Co.
	Vacant	The Cleveland Directory Co.
	Vacant	The Cleveland Directory Co.
	Hayes Stanford	The Cleveland Directory Co.
	Crawford Jonathan A	The Cleveland Directory Co.
	Crawford Kenneth T	The Cleveland Directory Co.
	Vacant	The Cleveland Directory Co.
	Vacant	The Cleveland Directory Co.
	Vacant	The Cleveland Directory Co.
	Vacant	The Cleveland Directory Co.
	Vacant	The Cleveland Directory Co.
	Vacant	The Cleveland Directory Co.
	Vacant	The Cleveland Directory Co.
1970	BOLTON MANOR APARTMENTS	The Cleveland Directory Co.
	HASTON HAROLD	The Cleveland Directory Co.
	POWELL CALVIN	The Cleveland Directory Co.
	HAIRSTON BONNIE MRS	The Cleveland Directory Co.
	HUGHES JACK	The Cleveland Directory Co.
	HILL JEAN E	The Cleveland Directory Co.
	SMITH WM	The Cleveland Directory Co.
	HILLS MARY MRS	The Cleveland Directory Co.
	DONALDSON ELIHU	The Cleveland Directory Co.
	WHITE LEROY	The Cleveland Directory Co.

FINDINGS

Year	Uses	Source
1970	BROWN CORA MRS	The Cleveland Directory Co.
	KIND WILLIE M MRS	The Cleveland Directory Co.
	ROBERTS ANNETTE MRS	The Cleveland Directory Co.
	GHANT MABEL	The Cleveland Directory Co.
	MARION ALEX	The Cleveland Directory Co.
	WILLIAMS J	The Cleveland Directory Co.
	FORE BESSIE L MRS	The Cleveland Directory Co.
	ARNOLD EUG	The Cleveland Directory Co.
	TATE JEAN	The Cleveland Directory Co.
	GREER ARTIMESE	The Cleveland Directory Co.
	JOHNSON HARVEY	The Cleveland Directory Co.
	BROWN LAWRENCE P	The Cleveland Directory Co.
	WILLIAMS BETTY	The Cleveland Directory Co.
	PEOPLES ROBT	The Cleveland Directory Co.
	WHITLOW DONALD	The Cleveland Directory Co.
	ROBERTS BERNARD	The Cleveland Directory Co.
1951	Bolton Manor Apts	The Cleveland Directory Co.
	Lecker Jos S	The Cleveland Directory Co.
	Hirst Harry	The Cleveland Directory Co.
	Haas Etta M	The Cleveland Directory Co.
	Anderson Charlotte C	The Cleveland Directory Co.
	Benham Ralph C	The Cleveland Directory Co.
	Vacant	The Cleveland Directory Co.
	Shupp Inez M^	The Cleveland Directory Co.
	Saunders Gertrude M	The Cleveland Directory Co.
	Henton Richd T	The Cleveland Directory Co.
	McIntosh Eliz H	The Cleveland Directory Co.
	Colw ell Bruce E	The Cleveland Directory Co.
	Penfield Loren H	The Cleveland Directory Co.
	Jurkanin John P	The Cleveland Directory Co.
	Graham Pearl M Mrs	The Cleveland Directory Co.
	Gray Blanche E Mrs	The Cleveland Directory Co.

FINDINGS

Year	Uses	Source
1951	Hogan M Virginia	The Cleveland Directory Co.
	Hausman Wm F	The Cleveland Directory Co.
	Christian Chas B	The Cleveland Directory Co.
	Murphy Dorothy J	The Cleveland Directory Co.
	Major Donald E	The Cleveland Directory Co.
	Tylicki Jennie M nurse	The Cleveland Directory Co.
	Flinta Roy E	The Cleveland Directory Co.
	Hertz Henry	The Cleveland Directory Co.
	Jackson Nellie K	The Cleveland Directory Co.
	Langley Louise	The Cleveland Directory Co.
	Fitzgerald Nora	The Cleveland Directory Co.
	LeCurg Dorothy S	The Cleveland Directory Co.
1941	Bolton Manor Apts	The Cleveland Directory Co.
	Lecker Jos S	The Cleveland Directory Co.
	Simak Wm J	The Cleveland Directory Co.
	Haas E M	The Cleveland Directory Co.
	Anderson Wm G	The Cleveland Directory Co.
	Vacant	The Cleveland Directory Co.
	Vacant	The Cleveland Directory Co.
	Saunders Gertrude M	The Cleveland Directory Co.
	Vacant	The Cleveland Directory Co.
	Vacant	The Cleveland Directory Co.
	Penfield Loren H	The Cleveland Directory Co.
	Wilkinson Martin H	The Cleveland Directory Co.
	Thigpen Jas D	The Cleveland Directory Co.
	Graham Pearl M Mrs	The Cleveland Directory Co.
	Gray Blanche E Mrs	The Cleveland Directory Co.
	Enger Dora Mrs	The Cleveland Directory Co.
	Levins Tena H	The Cleveland Directory Co.
	Meek Gordon C	The Cleveland Directory Co.
	Vacant	The Cleveland Directory Co.
	Hale John J	The Cleveland Directory Co.

FINDINGS

Year	Uses	Source
1941	Ryan Kath	The Cleveland Directory Co.
	Hertz Henry	The Cleveland Directory Co.
	Vacant	The Cleveland Directory Co.
	Vacant	The Cleveland Directory Co.
	Fitzgerald Nora	The Cleveland Directory Co.
	Knochel Wm A	The Cleveland Directory Co.
1935	Bolton Manor Apts	The Cleveland Directory Co.
	Hall Hattie E Mrs	The Cleveland Directory Co.
	Nunney Alf J	The Cleveland Directory Co.
	McDonell Arch J	The Cleveland Directory Co.
	Patterson Saml L	The Cleveland Directory Co.
	Breininger Herbert C	The Cleveland Directory Co.
	Vacant	The Cleveland Directory Co.
	Taylor Edw A	The Cleveland Directory Co.
	Blayney Amy J	The Cleveland Directory Co.
	Nourse Thera G	The Cleveland Directory Co.
	Penfield Loren H	The Cleveland Directory Co.
	Sunman Wilbur E	The Cleveland Directory Co.
	Vacant	The Cleveland Directory Co.
	Graham Pearl M	The Cleveland Directory Co.
	Costello Anthony F	The Cleveland Directory Co.
	Enger Dora M Mrs	The Cleveland Directory Co.
	Ingersoll Sarah L	The Cleveland Directory Co.
	McDonough Jas J	The Cleveland Directory Co.
	Taylor Danl	The Cleveland Directory Co.
	Hale John J	The Cleveland Directory Co.
	Lautermilch John F	The Cleveland Directory Co.
	Hertz Henry	The Cleveland Directory Co.
	Stockton Hazel	The Cleveland Directory Co.
	Douglas Russell C	The Cleveland Directory Co.
	Vacant	The Cleveland Directory Co.
	Bodell Wm	The Cleveland Directory Co.

FINDINGS

Year	Uses	Source
1930	Bolton Manor Apts	The Cleveland Directory Co.
	Sunman Wilbur E	The Cleveland Directory Co.
	Sullivan John F	The Cleveland Directory Co.
	Penfield Loren H	The Cleveland Directory Co.
	Carroll Edw B J	The Cleveland Directory Co.
	Breininger Herbert C	The Cleveland Directory Co.
	Little Gertrude E	The Cleveland Directory Co.
	Moran Wm A	The Cleveland Directory Co.
	Klein Max R	The Cleveland Directory Co.
	Rivers Stella	The Cleveland Directory Co.
	Bemin Mary C	The Cleveland Directory Co.
	Irw in Grace L Mrs^	The Cleveland Directory Co.
	Harris Chas E	The Cleveland Directory Co.
	Vacant	The Cleveland Directory Co.
	Shearer H E	The Cleveland Directory Co.
	Kerr David D	The Cleveland Directory Co.
	Boyle Dorothy M	The Cleveland Directory Co.
	Font Peter A	The Cleveland Directory Co.
	Frankel Vincent S	The Cleveland Directory Co.
	Ward Ruth E	The Cleveland Directory Co.
	Hale John J	The Cleveland Directory Co.
	Mattern Kath H	The Cleveland Directory Co.
	Smith Ellis A	The Cleveland Directory Co.
	Higgins Gert Mrs	The Cleveland Directory Co.
	Forw ard Jessie B	The Cleveland Directory Co.
	Boyle Carter H	The Cleveland Directory Co.
	Cassell Chas J	The Cleveland Directory Co.

1796 89TH ST

Year	Uses	Source
1991	Lloyd	OHIO BELL
1986	RUCKER C	OHIO BELL
1983	STEVENSON Bertha	The Ohio Bell Telephone Co.

FINDINGS

Year	Uses	Source
1974	Rucker John	The Cleveland Directory Co.
1970	RUCKER JOHN	The Cleveland Directory Co.
1951	Boyle Hannah A	The Cleveland Directory Co.
1941	Boyle John J	The Cleveland Directory Co.
1935	Boyle John J	The Cleveland Directory Co.
1930	Boyle John J	The Cleveland Directory Co.

1797 89TH ST

Year	Uses	Source
1974	Davis Eddie	The Cleveland Directory Co.
1970	DAVIS EDDIE	The Cleveland Directory Co.
1951	DeRosa Anthony	The Cleveland Directory Co.
1941	Beach Robt K	The Cleveland Directory Co.
1935	Beach Robt K	The Cleveland Directory Co.
1930	Beach Robt K	The Cleveland Directory Co.
	Ansel R Cleary	The Cleveland Directory Co.

1801 89TH ST

Year	Uses	Source
1974	No Return	The Cleveland Directory Co.
1970	THOMAS COLEY	The Cleveland Directory Co.
1951	Rombach Albert E	The Cleveland Directory Co.
	Rombach Jennie furn rms	The Cleveland Directory Co.
1941	Lepley Glenn W	The Cleveland Directory Co.
	Strovic Frank J tree surg	The Cleveland Directory Co.
1935	Palmer Ervin B	The Cleveland Directory Co.
1930	Morrison Hunter	The Cleveland Directory Co.

1805 89TH ST

Year	Uses	Source
1970	ASHFORD MARY MRS	The Cleveland Directory Co.
1951	Smith Alice C	The Cleveland Directory Co.
1941	Smith Andrew D jr	The Cleveland Directory Co.
1935	Smith Andrew D	The Cleveland Directory Co.

FINDINGS

Year	Uses	Source
1930	Smith Andrew D	The Cleveland Directory Co.

1809 89TH ST

Year	Uses	Source
1986	Exoudus Program Inc	OHIO BELL
1974	Community Inn House	The Cleveland Directory Co.
	Pogue Elliot S	The Cleveland Directory Co.
1970	VACANT	The Cleveland Directory Co.
1951	Delmissier Mary Mrs furn rms	The Cleveland Directory Co.
1941	Wilkinson Mary R	The Cleveland Directory Co.
1935	Walker Amelia Mrs	The Cleveland Directory Co.
1930	Merrill Lillian E Mrs	The Cleveland Directory Co.

1810 89TH ST

Year	Uses	Source
1991	Ed	OHIO BELL
1986	COLSTON B	OHIO BELL
	COLSTON Ed	OHIO BELL
1983	COLSTON B	The Ohio Bell Telephone Co.
1981	COLSTON B	Ohio Bell Telephone Company
	COLSTON E	Ohio Bell Telephone Company
1974	Colston Edw	The Cleveland Directory Co.
1970	COLSTON EDW	The Cleveland Directory Co.
1951	Moran Peter	The Cleveland Directory Co.
1941	Moran Peter	The Cleveland Directory Co.
1935	Gerhan Chas H	The Cleveland Directory Co.
1930	Gerhan Chas C	The Cleveland Directory Co.

1814 89TH ST

Year	Uses	Source
1974	Bey Jack	The Cleveland Directory Co.
1970	BEY JOHN	The Cleveland Directory Co.
1951	Hokkly Wm A furn rms	The Cleveland Directory Co.
1941	Stewart Jas W	The Cleveland Directory Co.

FINDINGS

Year	Uses	Source
1935	Stewart Laura M Mrs	The Cleveland Directory Co.
1930	Stewart Virda L Mrs	The Cleveland Directory Co.

1815 89TH ST

Year	Uses	Source
1991	K	OHIO BELL
1974	Williams Donald	The Cleveland Directory Co.
1970	WILLIAMS DONALD	The Cleveland Directory Co.
1951	Hollaway Norman	The Cleveland Directory Co.
1941	Ingelse Jacob L	The Cleveland Directory Co.
1935	Vacant	The Cleveland Directory Co.
1930	Wright Hattie	The Cleveland Directory Co.

1818 89TH ST

Year	Uses	Source
1974	Vacant	The Cleveland Directory Co.
1970	VACANT	The Cleveland Directory Co.
1951	Klug Marguerite	The Cleveland Directory Co.
1941	Klug Marguerette Mrs nursing home	The Cleveland Directory Co.
	Klug Geo H	The Cleveland Directory Co.
1935	Klug Geo H	The Cleveland Directory Co.
1930	Chilsolm Bruce	The Cleveland Directory Co.

1819 89TH ST

Year	Uses	Source
1983	SEAWRIGHT Chas	The Ohio Bell Telephone Co.
1974	Seawright Charles L	The Cleveland Directory Co.
1970	SEAWRIGHT CHARLES L	The Cleveland Directory Co.
1951	Morrison Alf	The Cleveland Directory Co.
1941	Morrison Thos	The Cleveland Directory Co.
1935	Baker Harry C	The Cleveland Directory Co.
1930	McNamara Andrew J	The Cleveland Directory Co.

FINDINGS

1821 89TH ST

Year	Uses	Source
1991	Thos	OHIO BELL
1986	WARE Thos	OHIO BELL
	WARE Thos	OHIO BELL
1983	WARE M	The Ohio Bell Telephone Co.
	WARE Thos	The Ohio Bell Telephone Co.
1981	WARE M	Ohio Bell Telephone Company
	WARE Thos	Ohio Bell Telephone Company
	WARE Tlhos	Ohio Bell Telephone Company
	WARE Thlos	Ohio Bell Telephone Company
1974	Ware Thos	The Cleveland Directory Co.
1970	WARE THOS	The Cleveland Directory Co.
1951	Wassell Saml F	The Cleveland Directory Co.
1941	Deming Paul S	The Cleveland Directory Co.
1935	Cooley Harris R	The Cleveland Directory Co.
1930	Cooley Harris R	The Cleveland Directory Co.

1822 89TH ST

Year	Uses	Source
1991	Jas	OHIO BELL
1986	Advanced Plmbng & Heating	OHIO BELL
	WILLIAM Jas	OHIO BELL
1983	Cleveland Home Repair Co	The Ohio Bell Telephone Co.
	CLEVELAND HONE &	The Ohio Bell Telephone Co.
	WILLIAMS Jas	The Ohio Bell Telephone Co.
1981	WILLIAMS Jas	Ohio Bell Telephone Company
1974	King Martin Luther Youth Hse	The Cleveland Directory Co.
	Jones Peggy Mrs	The Cleveland Directory Co.
1970	KING MARTIN LUTHER YOUTH HSE	The Cleveland Directory Co.
	JONES PEGGY	The Cleveland Directory Co.
1951	Palm Evelyn R Mrs furn rms	The Cleveland Directory Co.
1941	Meriam Edmund B	The Cleveland Directory Co.
1935	Meriam Edmund B	The Cleveland Directory Co.

Year	Uses	Source
1930	Meriam Edw B	The Cleveland Directory Co.

1827 89TH ST

Year	Uses	Source
1981	SMILEY Carrie P S	Ohio Bell Telephone Company
1974	Smiley Levi	The Cleveland Directory Co.
1970	SMYLEY LEVI	The Cleveland Directory Co.
1951	Freibolin Carl D	The Cleveland Directory Co.
1941	Friebolin Carl D	The Cleveland Directory Co.
1935	Friebolin Carl D	The Cleveland Directory Co.
1930	Friebolin Carl D	The Cleveland Directory Co.

1831 89TH ST

Year	Uses	Source
1981	FERGUSON Leroy Sr	Ohio Bell Telephone Company
1974	Vacant	The Cleveland Directory Co.
1970	KEARNEY DANL R	The Cleveland Directory Co.
1951	Kearney Danl R	The Cleveland Directory Co.
1941	Kearney Julia Mrs	The Cleveland Directory Co.
1935	Kearney Julia Mrs	The Cleveland Directory Co.
1930	Kearney Julia Mrs	The Cleveland Directory Co.

90

1792 90

Year	Uses	Source
1983	PASCHALL L	The Ohio Bell Telephone Co.

90TH

1690 90TH

Year	Uses	Source
1961	Lester Madison	The Cleveland Directory Co.
	McDonald Geo	The Cleveland Directory Co.

FINDINGS

1692 90TH

Year	Uses	Source
1961	Conel Otis	The Cleveland Directory Co.
	Blair Eug W	The Cleveland Directory Co.
1955	Conel Otis W	The Cleveland Directory Co.

1693 90TH

Year	Uses	Source
1961	Daniels Frank E	The Cleveland Directory Co.
	Carnes Eleanora Mrs	The Cleveland Directory Co.
1955	Daniels Frank E	The Cleveland Directory Co.

1694 90TH

Year	Uses	Source
2002	NELSONCarol	Haines & Company
1999	BELLJnames	Haines Company, Inc.
	WOODSONLM	Haines Company, Inc.
1961	Jackson Esther Mrs	The Cleveland Directory Co.
1955	Jackson Victor	The Cleveland Directory Co.

1695 90TH

Year	Uses	Source
1961	Orr Gertrude Mrs	The Cleveland Directory Co.
1955	Wells Claude S	The Cleveland Directory Co.

1698 90TH

Year	Uses	Source
2002	SSMITHVennelta	Haines & Company
	WOODSON Marsha	Haines & Company
1999	RODRIGUEZCarmella	Haines Company, Inc.
1961	Johnson Richd	The Cleveland Directory Co.
	Flow ers Bobbie	The Cleveland Directory Co.
1955	Larouche Raymond	The Cleveland Directory Co.

FINDINGS

1720 90TH

Year	Uses	Source
1961	Apartments	The Cleveland Directory Co.
	Anderson Warren	The Cleveland Directory Co.
	Vacant	The Cleveland Directory Co.
	Williams Herman	The Cleveland Directory Co.
	Boykin Webster J	The Cleveland Directory Co.
1955	Apartments	The Cleveland Directory Co.
	Eff Jesse	The Cleveland Directory Co.
	Kinkoph Jos	The Cleveland Directory Co.
	Tibbs Jas F	The Cleveland Directory Co.
	Warner Myrtle M	The Cleveland Directory Co.

1721 90TH

Year	Uses	Source
1961	McKenzie Earl E	The Cleveland Directory Co.
	Cameron Jessie	The Cleveland Directory Co.
	Jolly Johnny	The Cleveland Directory Co.
1955	No return	The Cleveland Directory Co.

1723 90TH

Year	Uses	Source
1961	Dancie Robt	The Cleveland Directory Co.
	Wade Willie	The Cleveland Directory Co.
	Harris John	The Cleveland Directory Co.
1955	No return	The Cleveland Directory Co.

1725 90TH

Year	Uses	Source
1961	Rollins Parker	The Cleveland Directory Co.
	Townsend Eva Mrs	The Cleveland Directory Co.
1955	Dawson Leo M	The Cleveland Directory Co.

1726 90TH

Year	Uses	Source
2002	MOORELucrene	Haines & Company

FINDINGS

Year	Uses	Source
1961	Apartments	The Cleveland Directory Co.
	Vacant	The Cleveland Directory Co.
	Wright Eug	The Cleveland Directory Co.
	Moore Luciene Mrs	The Cleveland Directory Co.
	Simpson Arth	The Cleveland Directory Co.
1955	Apartments	The Cleveland Directory Co.
	No return	The Cleveland Directory Co.
	Wright Eug	The Cleveland Directory Co.
	Moore Luciene	The Cleveland Directory Co.
	Williams Harold	The Cleveland Directory Co.

1727 90TH

Year	Uses	Source
1961	Harkness Terrace	The Cleveland Directory Co.
	Thomas Warner J	The Cleveland Directory Co.
1955	Harkness Terrace	The Cleveland Directory Co.
	Warner Thos J	The Cleveland Directory Co.

1728 90TH

Year	Uses	Source
1961	Harkness Terrace	The Cleveland Directory Co.
1955	Harkness Terrace	The Cleveland Directory Co.

1729 90TH

Year	Uses	Source
1961	Harkness Terrace	The Cleveland Directory Co.
	Hendon Olivia Mrs	The Cleveland Directory Co.
1955	Harkness Terrace	The Cleveland Directory Co.
	Woods Felton T cement fnshr	The Cleveland Directory Co.

1730 90TH

Year	Uses	Source
1961	Harkness Terrace	The Cleveland Directory Co.
	Scotia Apts	The Cleveland Directory Co.
1955	Harkness Terrace	The Cleveland Directory Co.

FINDINGS

Year	Uses	Source
1955	Scotia Apts	The Cleveland Directory Co.
	New man Donald	The Cleveland Directory Co.

1731 90TH

Year	Uses	Source
1961	Harkness Terrace	The Cleveland Directory Co.
	Scotia Apts	The Cleveland Directory Co.
	Allen Clarence H	The Cleveland Directory Co.
1955	Harkness Terrace	The Cleveland Directory Co.
	Scotia Apts	The Cleveland Directory Co.
	Allen Clarence H	The Cleveland Directory Co.

1732 90TH

Year	Uses	Source
1961	Harkness Terrace	The Cleveland Directory Co.
	Scotia Apts	The Cleveland Directory Co.
1955	Harkness Terrace	The Cleveland Directory Co.
	Scotia Apts	The Cleveland Directory Co.
	Workman Norman E	The Cleveland Directory Co.

1733 90TH

Year	Uses	Source
1961	Harkness Terrace	The Cleveland Directory Co.
	Scotia Apts	The Cleveland Directory Co.
	Jaggers Dora M Mrs	The Cleveland Directory Co.
1955	Harkness Terrace	The Cleveland Directory Co.
	Scotia Apts	The Cleveland Directory Co.
	Jaggers Edw L	The Cleveland Directory Co.

1734 90TH

Year	Uses	Source
1961	Harkness Terrace	The Cleveland Directory Co.
	Scotia Apts	The Cleveland Directory Co.
1955	Harkness Terrace	The Cleveland Directory Co.
	Scotia Apts	The Cleveland Directory Co.

FINDINGS

Year	Uses	Source
1955	Courtney Jesse E	The Cleveland Directory Co.

1735 90TH

Year	Uses	Source
1961	Harkness Terrace	The Cleveland Directory Co.
	Scotia Apts	The Cleveland Directory Co.
	Stanley Geraldine Mrs	The Cleveland Directory Co.
1955	Harkness Terrace	The Cleveland Directory Co.
	Scotia Apts	The Cleveland Directory Co.
	Stanley Geraldine C	The Cleveland Directory Co.

1736 90TH

Year	Uses	Source
1961	Harkness Terrace	The Cleveland Directory Co.
	Scotia Apts	The Cleveland Directory Co.
1955	Harkness Terrace	The Cleveland Directory Co.
	Scotia Apts	The Cleveland Directory Co.
	Cartyle Fred	The Cleveland Directory Co.

1737 90TH

Year	Uses	Source
1961	Harkness Terrace	The Cleveland Directory Co.
	Scotia Apts	The Cleveland Directory Co.
	Phillips Claud	The Cleveland Directory Co.
1955	Harkness Terrace	The Cleveland Directory Co.
	Scotia Apts	The Cleveland Directory Co.
	Phillips Claud	The Cleveland Directory Co.

1738 90TH

Year	Uses	Source
1961	Scotia Apts	The Cleveland Directory Co.
1955	Scotia Apts	The Cleveland Directory Co.
	No return	The Cleveland Directory Co.

FINDINGS

1739 90TH

Year	Uses	Source
1961	Scotia Apts	The Cleveland Directory Co.
1955	Scotia Apts	The Cleveland Directory Co.

1740 90TH

Year	Uses	Source
1961	Scotia Apts	The Cleveland Directory Co.
1955	Scotia Apts	The Cleveland Directory Co.
	Boseman Wm C	The Cleveland Directory Co.

1741 90TH

Year	Uses	Source
1961	Scotia Apts	The Cleveland Directory Co.
1955	Scotia Apts	The Cleveland Directory Co.

1742 90TH

Year	Uses	Source
1961	Scotia Apts	The Cleveland Directory Co.
1955	Scotia Apts	The Cleveland Directory Co.
	No return	The Cleveland Directory Co.

1743 90TH

Year	Uses	Source
1961	Scotia Apts	The Cleveland Directory Co.
1955	Scotia Apts	The Cleveland Directory Co.

1744 90TH

Year	Uses	Source
1961	Scotia Apts	The Cleveland Directory Co.
1955	Scotia Apts	The Cleveland Directory Co.
	Ashton Linnette S	The Cleveland Directory Co.

1745 90TH

Year	Uses	Source
1961	Scotia Apts	The Cleveland Directory Co.
1955	Scotia Apts	The Cleveland Directory Co.

FINDINGS

1746 90TH

Year	Uses	Source
1961	Scotia Apts	The Cleveland Directory Co.
	Vacant	The Cleveland Directory Co.
	Locke Earnestine Mrs	The Cleveland Directory Co.
	Tuice Wm T	The Cleveland Directory Co.
	Bobbitt K C	The Cleveland Directory Co.
	Harris Virginia	The Cleveland Directory Co.
	Jix Herbert	The Cleveland Directory Co.
	Vacant	The Cleveland Directory Co.
	Vacant	The Cleveland Directory Co.
	Brooks Fermon	The Cleveland Directory Co.
	White Madeline	The Cleveland Directory Co.
	Vacant	The Cleveland Directory Co.
	Vacant	The Cleveland Directory Co.
1955	Scotia Apts	The Cleveland Directory Co.
	Colliers Ford	The Cleveland Directory Co.

1753 90TH

Year	Uses	Source
2002	BROOKSShellr	Haines & Company
	SUTTON Othello	Haines & Company
1961	Whelan Helen S Mrs	The Cleveland Directory Co.
1955	Whelan Helen S Mrs	The Cleveland Directory Co.

1755 90TH

Year	Uses	Source
2002	XXXX	Haines & Company
1999	XXXX	Haines Company, Inc.
1961	Sanders Kath	The Cleveland Directory Co.
1955	Travis Robt L	The Cleveland Directory Co.

1756 90TH

Year	Uses	Source
2002	SCOTTSadre	Haines & Company

FINDINGS

Year	Uses	Source
2002	TOLLIVERAndy	Haines & Company
1999	STOLLIVERAndy	Haines Company, Inc.
1961	Stuart Woodrow	The Cleveland Directory Co.
	Tolliver Arth	The Cleveland Directory Co.
1955	Stuart Woodrow	The Cleveland Directory Co.

1757 90TH

Year	Uses	Source
1961	Brooks Herbert	The Cleveland Directory Co.
1955	Brooks Herbert	The Cleveland Directory Co.

1758 90TH

Year	Uses	Source
1961	Hulse Carrie Mrs	The Cleveland Directory Co.
1955	Hulse C Mrs caterer	The Cleveland Directory Co.
	Spurlock Fred L	The Cleveland Directory Co.

1761 90TH

Year	Uses	Source
1961	Law rence Pauline	The Cleveland Directory Co.
	Jackson Carl	The Cleveland Directory Co.
	Greenlee Herbert	The Cleveland Directory Co.
1955	Farrell Lee furn rms	The Cleveland Directory Co.

1762 90TH

Year	Uses	Source
2002	JENKINSAldene	Haines & Company
1999	LANEHenry	Haines Company, Inc.
	STHOMAS James	Haines Company, Inc.
1961	Young Wm G	The Cleveland Directory Co.
1955	Young Wm G	The Cleveland Directory Co.

1763 90TH

Year	Uses	Source
2002	JENKINS Evelyn	Haines & Company
1999	:JENKINS Evelyn	Haines Company, Inc.

FINDINGS

Year	Uses	Source
1961	Apartments	The Cleveland Directory Co.
	Coleman Garland	The Cleveland Directory Co.
	Williams Geo	The Cleveland Directory Co.
	Brow n Chas	The Cleveland Directory Co.
	Vacant	The Cleveland Directory Co.
	Anderson Mamie	The Cleveland Directory Co.
	White Cleveland	The Cleveland Directory Co.
	Parnell Leroy	The Cleveland Directory Co.
	Marchman Mary Mrs	The Cleveland Directory Co.
1955	Apartments	The Cleveland Directory Co.
	Coleman Garland	The Cleveland Directory Co.
	No return	The Cleveland Directory Co.
	Carter Jas	The Cleveland Directory Co.
	Anderson Doris	The Cleveland Directory Co.
	Vacant	The Cleveland Directory Co.
	Guilford Luther	The Cleveland Directory Co.
	Walker Jake	The Cleveland Directory Co.
	Brow n Chas	The Cleveland Directory Co.
	Anderson Jas	The Cleveland Directory Co.

1768 90TH

Year	Uses	Source
2002	GARRISON Kimberley	Haines & Company
1999	CMARBURY Clinton	Haines Company, Inc.
1961	Craig Joseph	The Cleveland Directory Co.
	Wallace Callie	The Cleveland Directory Co.
	McClinton Robt	The Cleveland Directory Co.
1955	Morreau Richd C	The Cleveland Directory Co.

1769 90TH

Year	Uses	Source
2002	BELL Waller	Haines & Company
	BOYD Hiram L	Haines & Company
	ISOM Angela	Haines & Company

FINDINGS

Year	Uses	Source
1999	BELL Walter	Haines Company, Inc.
	HENRY S	Haines Company, Inc.
	JOHNSON Henry	Haines Company, Inc.
1961	Johnson Henry	The Cleveland Directory Co.
	Johnson Henry jr	The Cleveland Directory Co.
	Isom James	The Cleveland Directory Co.
1955	No return	The Cleveland Directory Co.

1772 90TH

Year	Uses	Source
2002	6 ACOFFBertha	Haines & Company
1999	JOHNEbenezer	Haines Company, Inc.
1961	Merges Steph S	The Cleveland Directory Co.
1955	Merges Steph S	The Cleveland Directory Co.

1775 90TH

Year	Uses	Source
2002	OWORLEY Frednck	Haines & Company
1999	EDWARDS Frank	Haines Company, Inc.
1961	Blair Tilmon	The Cleveland Directory Co.
	Jackson LaVerne Mrs	The Cleveland Directory Co.
1955	Juhasz Jas G	The Cleveland Directory Co.

1776 90TH

Year	Uses	Source
2002	SDEVAUGHNMichele	Haines & Company
1999	BEAROMac K	Haines Company, Inc.
	MANNINGDavid	Haines Company, Inc.
1961	Jackson Jos L	The Cleveland Directory Co.
	Jackson Thelma Mrs	The Cleveland Directory Co.
	Brow n James	The Cleveland Directory Co.
	Webster Floyd	The Cleveland Directory Co.
1955	Sisson Ralph	The Cleveland Directory Co.
	Palmer Michl H	The Cleveland Directory Co.

FINDINGS

Year	Uses	Source
1955	DeAngelis June	The Cleveland Directory Co.

1780 90TH

Year	Uses	Source
2002	PETRELIA John 00 H	Haines & Company
1961	Petrella Vincenza Mrs	The Cleveland Directory Co.
	Cleveland Fence Co	The Cleveland Directory Co.
1955	Petrella Vincenza	The Cleveland Directory Co.

1781 90TH

Year	Uses	Source
2002	XXXX	Haines & Company
1999	XXXX	Haines Company, Inc.
1961	Robinson Wm	The Cleveland Directory Co.
1955	Ross Rhoda F furn rms	The Cleveland Directory Co.

1782 90TH

Year	Uses	Source
2002	EDWARDS Frank	Haines & Company
1999	EDWARDS Frank	Haines Company, Inc.
1961	DeGraft Evelyn Mrs	The Cleveland Directory Co.
	Himberger Florence	The Cleveland Directory Co.
	Benor Effie Mrs	The Cleveland Directory Co.
1955	Elliott Clarence E	The Cleveland Directory Co.

1785 90TH

Year	Uses	Source
2002	XXXX	Haines & Company
1961	Jones Annie Mrs	The Cleveland Directory Co.
	James Leliose Mrs	The Cleveland Directory Co.
	McGow an Taylor	The Cleveland Directory Co.
	Cummings Johnny	The Cleveland Directory Co.
	Holmes How ard	The Cleveland Directory Co.
1955	Jones Anna Mrs	The Cleveland Directory Co.

FINDINGS

1786 90TH

Year	Uses	Source
2002	XXXX	Haines & Company
1999	XXXX	Haines Company, Inc.
1961	Lopez Michl M	The Cleveland Directory Co.

1789 90TH

Year	Uses	Source
2002	XXXX	Haines & Company
1999	XXXX	Haines Company, Inc.
1961	Price Percy	The Cleveland Directory Co.
	Reed Wilford	The Cleveland Directory Co.
1955	Dunckel Grover C	The Cleveland Directory Co.
	Dunckel Helen C Mrs furn rms	The Cleveland Directory Co.

1790 90TH

Year	Uses	Source
2002	WALLACEHarold	Haines & Company
1999	COOPERE	Haines Company, Inc.
	SIMMONSAmie	Haines Company, Inc.
1961	Cooper John	The Cleveland Directory Co.
	Cooper Opal Mrs	The Cleveland Directory Co.
	Kimber Wm	The Cleveland Directory Co.
1955	Sugita Fred K	The Cleveland Directory Co.

1791 90TH

Year	Uses	Source
2002	XXXX	Haines & Company
1999	XXXX	Haines Company, Inc.
1961	Edmonson Jessie Mrs	The Cleveland Directory Co.
1955	Bayles Nora J	The Cleveland Directory Co.

1792 90TH

Year	Uses	Source
2002	REDRICKDale	Haines & Company
1999	CLARKJohnny	Haines Company, Inc.

FINDINGS

Year	Uses	Source
1999	MOORE Lonne Sr	Haines Company, Inc.
1961	Moore Thos	The Cleveland Directory Co.
	Smith Nathl	The Cleveland Directory Co.
	Davis John	The Cleveland Directory Co.
	Williams Charlie	The Cleveland Directory Co.
1955	DeGraft Evelyn	The Cleveland Directory Co.
	Bernor Effie R	The Cleveland Directory Co.

1793 90TH

Year	Uses	Source
2002	XXXX	Haines & Company
1999	XXXX	Haines Company, Inc.
1961	Brow n Archie	The Cleveland Directory Co.

1794 90TH

Year	Uses	Source
2002	SMOORELonnie	Haines & Company
1999	MOORELonnie	Haines Company, Inc.
1961	Morgan Alma Mrs	The Cleveland Directory Co.
	Brow n Hayw ood	The Cleveland Directory Co.
	Mason Carliear	The Cleveland Directory Co.
	Bouens Amie Mrs	The Cleveland Directory Co.
1955	Beckel Jas C	The Cleveland Directory Co.

1795 90TH

Year	Uses	Source
1999	XXXX	Haines Company, Inc.
1961	Williams Charlie	The Cleveland Directory Co.
	Seay Peggy	The Cleveland Directory Co.
	Williams Canary	The Cleveland Directory Co.
1955	Cobb Pauline Mrs	The Cleveland Directory Co.

1796 90TH

Year	Uses	Source
1961	Billingslea Alberta	The Cleveland Directory Co.

FINDINGS

Year	Uses	Source
1961	Cannady Arth	The Cleveland Directory Co.
1955	Carr Roger	The Cleveland Directory Co.

1797 90TH

Year	Uses	Source
2002	XXXX	Haines & Company
1999	XXXX	Haines Company, Inc.

1798 90TH

Year	Uses	Source
1961	Burns Melvin D	The Cleveland Directory Co.
	Carter Wm	The Cleveland Directory Co.
	Cook May F	The Cleveland Directory Co.
1955	Brant Wm	The Cleveland Directory Co.

1799 90TH

Year	Uses	Source
2002	XXXX	Haines & Company
1999	XXXX	Haines Company, Inc.
1961	Lipscomb Maude Mrs	The Cleveland Directory Co.
1955	Lipscomb Maude	The Cleveland Directory Co.

1800 90TH

Year	Uses	Source
1961	Robinson Geo	The Cleveland Directory Co.
	Fullw ood Clifton	The Cleveland Directory Co.
	Elder Mitchell	The Cleveland Directory Co.
1955	Wakelee Eleanore	The Cleveland Directory Co.

1802 90TH

Year	Uses	Source
1961	Davis Norman	The Cleveland Directory Co.
	Carr John L	The Cleveland Directory Co.
1955	Barr Harry	The Cleveland Directory Co.

FINDINGS

1803 90TH

Year	Uses	Source
1961	Jackson Kath	The Cleveland Directory Co.
	Hubbard Henry	The Cleveland Directory Co.
	Neal Alma	The Cleveland Directory Co.
	Jackson Jereldine	The Cleveland Directory Co.
	ONeal Bobbie	The Cleveland Directory Co.
1955	Vacant	The Cleveland Directory Co.

1806 90TH

Year	Uses	Source
1961	Lauler Apartments	The Cleveland Directory Co.
	Woodroff Henry	The Cleveland Directory Co.
	3 Burgess Wm	The Cleveland Directory Co.
	Lew is Claude	The Cleveland Directory Co.
	6 Vacant	The Cleveland Directory Co.
	Alexander Rudolph	The Cleveland Directory Co.
	Vacant	The Cleveland Directory Co.
	Morgan Floyd	The Cleveland Directory Co.
	Vacant	The Cleveland Directory Co.
	Vacant	The Cleveland Directory Co.
	23 Rogers Sylvia M Mrs	The Cleveland Directory Co.
	Washington Annie Mrs	The Cleveland Directory Co.
	26 Vacant	The Cleveland Directory Co.
	Eady Lorene	The Cleveland Directory Co.
	Vacant	The Cleveland Directory Co.
	Vacant	The Cleveland Directory Co.
	Robertson Delores Mrs	The Cleveland Directory Co.
	Smith Otha	The Cleveland Directory Co.
	36 Vacant	The Cleveland Directory Co.
	Carlisle Curtis	The Cleveland Directory Co.
1955	Berkshire Manor apts	The Cleveland Directory Co.
	Brow n Gus	The Cleveland Directory Co.
	Stew ard Willie	The Cleveland Directory Co.

FINDINGS

Year	Uses	Source
1955	Wright Wade^	The Cleveland Directory Co.
	Bisbee Robt L	The Cleveland Directory Co.
	Jergus Jack R	The Cleveland Directory Co.
	Thomas Frank H int dec	The Cleveland Directory Co.
	Cook David	The Cleveland Directory Co.
	Louisville Marion^	The Cleveland Directory Co.
	Whitfield Stetson	The Cleveland Directory Co.
	Vaden Clark	The Cleveland Directory Co.
	Whitfield Juanita	The Cleveland Directory Co.
	Ceasar Freddie M	The Cleveland Directory Co.
	Lightfoot Geo jr	The Cleveland Directory Co.
	Hodge Melvin E	The Cleveland Directory Co.
	Johnson Edw	The Cleveland Directory Co.
	26 Garw in John J	The Cleveland Directory Co.
	Dandridge Albert	The Cleveland Directory Co.
	Shorts Thos Rev	The Cleveland Directory Co.
	Wilcox Frances T	The Cleveland Directory Co.
	Bates Edw L	The Cleveland Directory Co.
	Whitehead Edw H	The Cleveland Directory Co.
	36 Jackson Ann	The Cleveland Directory Co.
	Willis Jos^	The Cleveland Directory Co.
	Brooks Willie M	The Cleveland Directory Co.

1807 90TH

Year	Uses	Source
1961	Bailey Willa M	The Cleveland Directory Co.
	Bailey Harold jr	The Cleveland Directory Co.
1955	Martin Blaine	The Cleveland Directory Co.
	Johnson Mottie Mrs	The Cleveland Directory Co.
	Harrison Carolyn	The Cleveland Directory Co.
	Mitchell Melvin	The Cleveland Directory Co.

FINDINGS

1811 90TH

Year	Uses	Source
1961	Dawson Monroe	The Cleveland Directory Co.
	Elmore Janie	The Cleveland Directory Co.
1955	Townsend Bross E	The Cleveland Directory Co.

1812 90TH

Year	Uses	Source
1961	Apartments	The Cleveland Directory Co.
	Evans Maynard	The Cleveland Directory Co.
	Lyons Robt	The Cleveland Directory Co.
	Smith Inez Mrs	The Cleveland Directory Co.
	Ross Albert J	The Cleveland Directory Co.
	Henson Mildred Mrs	The Cleveland Directory Co.
	Clopton Mollie Mrs	The Cleveland Directory Co.
	Moore Jarjorie Mrs	The Cleveland Directory Co.
1955	Apartments	The Cleveland Directory Co.
	Taylor Saml	The Cleveland Directory Co.
	Lawson Mark jr	The Cleveland Directory Co.
	Dawson John	The Cleveland Directory Co.
	Williams Pierce	The Cleveland Directory Co.
	Rice Robt	The Cleveland Directory Co.
	Workman Idessa	The Cleveland Directory Co.

1813 90TH

Year	Uses	Source
1961	Smith Andrew	The Cleveland Directory Co.
1955	Smith Andrew	The Cleveland Directory Co.

1815 90TH

Year	Uses	Source
2002	WARDI	Haines & Company
1999	WARDI	Haines Company, Inc.
1961	Mays Thos O	The Cleveland Directory Co.
1955	Branch Amelia	The Cleveland Directory Co.

FINDINGS

1818 90TH

Year	Uses	Source
1961	Hughes Robt H	The Cleveland Directory Co.
	Cook Eleanor Mrs	The Cleveland Directory Co.
1955	Hughes Robt H	The Cleveland Directory Co.
	Cook Leslie H	The Cleveland Directory Co.

1819 90TH

Year	Uses	Source
1961	Streets Mary Mrs	The Cleveland Directory Co.
1955	Jackson Williese	The Cleveland Directory Co.

1820 90TH

Year	Uses	Source
1961	Haygood Roy	The Cleveland Directory Co.
1955	Mack Albert	The Cleveland Directory Co.

1821 90TH

Year	Uses	Source
2002	GENELLEY	Haines & Company
	JOHNSONGenelle Y	Haines & Company
1999	GENELLEY	Haines Company, Inc.
	JOHNSON Genelle Y	Haines Company, Inc.
1961	Tompkins Gerdeline Mrs	The Cleveland Directory Co.
	Williams Joe	The Cleveland Directory Co.
	Johnson Robt	The Cleveland Directory Co.
1955	DeLeone Louis A	The Cleveland Directory Co.

1822 90TH

Year	Uses	Source
1961	Jackson Mason	The Cleveland Directory Co.
1955	Gray Mary L	The Cleveland Directory Co.

1824 90TH

Year	Uses	Source
2002	HOWARD Erma	Haines & Company

FINDINGS

Year	Uses	Source
1999	HOWARDErma	Haines Company, Inc.
1961	Wade Jas W	The Cleveland Directory Co.
1955	Wade Jas	The Cleveland Directory Co.

1825 90TH

Year	Uses	Source
1961	Apartments	The Cleveland Directory Co.
	Orr Alberta Mrs	The Cleveland Directory Co.
	Thippen Mary	The Cleveland Directory Co.
	Diliard Lloyd	The Cleveland Directory Co.
	Reed Burl	The Cleveland Directory Co.
1955	Apartments	The Cleveland Directory Co.
	Mobley Norman	The Cleveland Directory Co.
	Sweat Jas H	The Cleveland Directory Co.
	Roberts Bruce	The Cleveland Directory Co.
	Smith Willie J	The Cleveland Directory Co.
	Vacant	The Cleveland Directory Co.

1827 90TH

Year	Uses	Source
1961	No Return	The Cleveland Directory Co.
1955	Beaty Wm E	The Cleveland Directory Co.

90TH ST

1720 90TH ST

Year	Uses	Source
1974	Apartments	The Cleveland Directory Co.
	Vacant Apts 1 4	The Cleveland Directory Co.
1970	APARTMENTS	The Cleveland Directory Co.
	MOORE JERRY	The Cleveland Directory Co.
	NO RETURN	The Cleveland Directory Co.
	BELL H	The Cleveland Directory Co.
	RANKINS O	The Cleveland Directory Co.
1951	Apartments	The Cleveland Directory Co.

FINDINGS

Year	Uses	Source
1951	Langman Ross A	The Cleveland Directory Co.
	McCandless Clair	The Cleveland Directory Co.
	Storkan Chas J	The Cleveland Directory Co.
	Warner Myrtle M	The Cleveland Directory Co.
1941	Apartments	The Cleveland Directory Co.
	Clampitt Fred M jr	The Cleveland Directory Co.
	Vacant	The Cleveland Directory Co.
	Langman Ross A	The Cleveland Directory Co.
	Warner Geo L	The Cleveland Directory Co.
1935	Apartments	The Cleveland Directory Co.
	Lazarus Edw	The Cleveland Directory Co.
	James Chas E	The Cleveland Directory Co.
	Sasala John	The Cleveland Directory Co.
	Warner Geo	The Cleveland Directory Co.
1930	Apartments	The Cleveland Directory Co.
	Steinberg Jerome A	The Cleveland Directory Co.
	Minich Walter A	The Cleveland Directory Co.
	Pfahl Jos G W	The Cleveland Directory Co.
	Greenw ood Chas	The Cleveland Directory Co.

1721 90TH ST

Year	Uses	Source
1974	Taylor L T	The Cleveland Directory Co.
1970	ALLEN WM W	The Cleveland Directory Co.
1951	Dellinger Russell B	The Cleveland Directory Co.
	Beatty Irene	The Cleveland Directory Co.
	Barker Everette C	The Cleveland Directory Co.
1941	Dellinger Law rence J	The Cleveland Directory Co.
1935	Dellinger Law rence J	The Cleveland Directory Co.
1930	Dellinger Law rence J	The Cleveland Directory Co.

1723 90TH ST

Year	Uses	Source
1974	Harrison Charles	The Cleveland Directory Co.

FINDINGS

Year	Uses	Source
1970	HARRISON CHARLES	The Cleveland Directory Co.
1951	Maire Frank H	The Cleveland Directory Co.
1941	Wingate Walter K	The Cleveland Directory Co.
1935	Vacant	The Cleveland Directory Co.
1930	Davis Emily Mrs	The Cleveland Directory Co.

1725 90TH ST

Year	Uses	Source
1974	Rutledge Doris Mrs	The Cleveland Directory Co.
1970	RUTLEDGE DORIS MRS	The Cleveland Directory Co.
1951	Soltis Jos P	The Cleveland Directory Co.
	Radick Nicholas	The Cleveland Directory Co.
	Avon Wm	The Cleveland Directory Co.
1941	Carr Mary Mrs	The Cleveland Directory Co.
1935	Carr Mary Mrs	The Cleveland Directory Co.
	McNary Josephine	The Cleveland Directory Co.
1930	Carr Mary M Mrs	The Cleveland Directory Co.

1726 90TH ST

Year	Uses	Source
1974	Vacant	The Cleveland Directory Co.
	Moore Lucine	The Cleveland Directory Co.
	Gary S W	The Cleveland Directory Co.
1970	DENNIS HILTON	The Cleveland Directory Co.
	MOORE LUCINE	The Cleveland Directory Co.
	RIVERS VERA	The Cleveland Directory Co.
	WRIGHT PATRICIA	The Cleveland Directory Co.
1951	Apartments	The Cleveland Directory Co.
	Lang Walter	The Cleveland Directory Co.
	Wright Eug	The Cleveland Directory Co.
	Gary Wm	The Cleveland Directory Co.
	Avon Wm H	The Cleveland Directory Co.
1941	Apartments	The Cleveland Directory Co.
	Full Heisel C	The Cleveland Directory Co.

FINDINGS

Year	Uses	Source
1941	Cole Lex B	The Cleveland Directory Co.
	Delley Frank	The Cleveland Directory Co.
	Adams Robt D	The Cleveland Directory Co.
1935	Apartments	The Cleveland Directory Co.
	Jackson Warren C	The Cleveland Directory Co.
	Burgess Fred B	The Cleveland Directory Co.
	Vacant	The Cleveland Directory Co.
	Dickinson Ow en D	The Cleveland Directory Co.
1930	Apartments	The Cleveland Directory Co.
	Wehr Rena Mrs	The Cleveland Directory Co.
	Cousineau Napoleon E	The Cleveland Directory Co.
	Bunt Chas	The Cleveland Directory Co.
	Waldron Geo	The Cleveland Directory Co.

1727 90TH ST

Year	Uses	Source
1951	Harkness Terrace	The Cleveland Directory Co.
	McDougall Arth A	The Cleveland Directory Co.
1941	Harkness Terrace	The Cleveland Directory Co.
	McDougall Arth A	The Cleveland Directory Co.
1935	Harkness Terrace	The Cleveland Directory Co.
	McDougall Arth	The Cleveland Directory Co.
1930	Harkness Terrace	The Cleveland Directory Co.

1728 90TH ST

Year	Uses	Source
1951	Harkness Terrace	The Cleveland Directory Co.
1941	Harkness Terrace	The Cleveland Directory Co.
1935	Harkness Terrace	The Cleveland Directory Co.
1930	Harkness Terrace	The Cleveland Directory Co.

1729 90TH ST

Year	Uses	Source
1951	Harkness Terrace	The Cleveland Directory Co.

FINDINGS

Year	Uses	Source
1951	Jones Walter L	The Cleveland Directory Co.
1941	Harkness Terrace	The Cleveland Directory Co.
	Nickols Alice Mrs	The Cleveland Directory Co.
1935	Harkness Terrace	The Cleveland Directory Co.
	Rice John	The Cleveland Directory Co.
1930	Harkness Terrace	The Cleveland Directory Co.

1730 90TH ST

Year	Uses	Source
1951	Harkness Terrace	The Cleveland Directory Co.
	Scotia Apts	The Cleveland Directory Co.
	Goldfarb Christine	The Cleveland Directory Co.
1941	Harkness Terrace	The Cleveland Directory Co.
	Scotia Apts	The Cleveland Directory Co.
	Goldfarb David	The Cleveland Directory Co.
1935	Harkness Terrace	The Cleveland Directory Co.
	Scotia Apts	The Cleveland Directory Co.
1930	Harkness Terrace	The Cleveland Directory Co.
	Scotia Apts	The Cleveland Directory Co.

1731 90TH ST

Year	Uses	Source
1951	Harkness Terrace	The Cleveland Directory Co.
	Scotia Apts	The Cleveland Directory Co.
	Land Dorothy A	The Cleveland Directory Co.
1941	Harkness Terrace	The Cleveland Directory Co.
	Scotia Apts	The Cleveland Directory Co.
	Land Roy T	The Cleveland Directory Co.
1935	Harkness Terrace	The Cleveland Directory Co.
	Scotia Apts	The Cleveland Directory Co.
	Pitcher Jas E	The Cleveland Directory Co.
1930	Harkness Terrace	The Cleveland Directory Co.
	Scotia Apts	The Cleveland Directory Co.

FINDINGS

1732 90TH ST

Year	Uses	Source
1951	Harkness Terrace	The Cleveland Directory Co.
	Scotia Apts	The Cleveland Directory Co.
	Gilcher Kathleen Mrs	The Cleveland Directory Co.
1941	Harkness Terrace	The Cleveland Directory Co.
	Scotia Apts	The Cleveland Directory Co.
	Ott Chester	The Cleveland Directory Co.
1935	Harkness Terrace	The Cleveland Directory Co.
	Scotia Apts	The Cleveland Directory Co.
1930	Harkness Terrace	The Cleveland Directory Co.
	Scotia Apts	The Cleveland Directory Co.

1733 90TH ST

Year	Uses	Source
1951	Harkness Terrace	The Cleveland Directory Co.
	Scotia Apts	The Cleveland Directory Co.
	Christopher Anthony T	The Cleveland Directory Co.
1941	Harkness Terrace	The Cleveland Directory Co.
	Scotia Apts	The Cleveland Directory Co.
	Tinker Glenn	The Cleveland Directory Co.
1935	Harkness Terrace	The Cleveland Directory Co.
	Scotia Apts	The Cleveland Directory Co.
	Sinclair Wilbert E	The Cleveland Directory Co.
1930	Harkness Terrace	The Cleveland Directory Co.
	Scotia Apts	The Cleveland Directory Co.

1734 90TH ST

Year	Uses	Source
1951	Harkness Terrace	The Cleveland Directory Co.
	Scotia Apts	The Cleveland Directory Co.
	Courtney Jesse E	The Cleveland Directory Co.
1941	Harkness Terrace	The Cleveland Directory Co.
	Scotia Apts	The Cleveland Directory Co.
	Courtney J E	The Cleveland Directory Co.

FINDINGS

Year	Uses	Source
1935	Harkness Terrace	The Cleveland Directory Co.
	Scotia Apts	The Cleveland Directory Co.
1930	Harkness Terrace	The Cleveland Directory Co.
	Scotia Apts	The Cleveland Directory Co.

1735 90TH ST

Year	Uses	Source
1951	Harkness Terrace	The Cleveland Directory Co.
	Scotia Apts	The Cleveland Directory Co.
	Granstedt Paul	The Cleveland Directory Co.
1941	Harkness Terrace	The Cleveland Directory Co.
	Scotia Apts	The Cleveland Directory Co.
	Granstedt Paul	The Cleveland Directory Co.
1935	Harkness Terrace	The Cleveland Directory Co.
	Scotia Apts	The Cleveland Directory Co.
	Granstedt Paul	The Cleveland Directory Co.
1930	Harkness Terrace	The Cleveland Directory Co.
	Scotia Apts	The Cleveland Directory Co.

1736 90TH ST

Year	Uses	Source
1951	Harkness Terrace	The Cleveland Directory Co.
	Scotia Apts	The Cleveland Directory Co.
	Hall Franklin	The Cleveland Directory Co.
1941	Harkness Terrace	The Cleveland Directory Co.
	Scotia Apts	The Cleveland Directory Co.
	Coates Geo M	The Cleveland Directory Co.
1935	Harkness Terrace	The Cleveland Directory Co.
	Scotia Apts	The Cleveland Directory Co.
1930	Harkness Terrace	The Cleveland Directory Co.
	Scotia Apts	The Cleveland Directory Co.

FINDINGS

1737 90TH ST

Year	Uses	Source
1951	Harkness Terrace	The Cleveland Directory Co.
	Scotia Apts	The Cleveland Directory Co.
	Baer John	The Cleveland Directory Co.
1941	Harkness Terrace	The Cleveland Directory Co.
	Scotia Apts	The Cleveland Directory Co.
	Baer John	The Cleveland Directory Co.
1935	Harkness Terrace	The Cleveland Directory Co.
	Scotia Apts	The Cleveland Directory Co.
	Baer John w indow trmr	The Cleveland Directory Co.
1930	Harkness Terrace	The Cleveland Directory Co.
	Chapel Geo^	The Cleveland Directory Co.
	George Leslie R^	The Cleveland Directory Co.
	Levine Cecelia^	The Cleveland Directory Co.
	Pow ell Emlyn I^	The Cleveland Directory Co.
	Wolf Agnes^	The Cleveland Directory Co.
	West Jas M^	The Cleveland Directory Co.
	Scotia Apts	The Cleveland Directory Co.

1738 90TH ST

Year	Uses	Source
1951	Scotia Apts	The Cleveland Directory Co.
	Jordan Wm A	The Cleveland Directory Co.
1941	Scotia Apts	The Cleveland Directory Co.
	Winter Ruscombe	The Cleveland Directory Co.
1935	Scotia Apts	The Cleveland Directory Co.
1930	Scotia Apts	The Cleveland Directory Co.

1739 90TH ST

Year	Uses	Source
1951	Scotia Apts	The Cleveland Directory Co.
1941	Scotia Apts	The Cleveland Directory Co.
1935	Scotia Apts	The Cleveland Directory Co.
1930	Scotia Apts	The Cleveland Directory Co.

FINDINGS

1740 90TH ST

Year	Uses	Source
1951	Scotia Apts	The Cleveland Directory Co.
	Lee Kath C	The Cleveland Directory Co.
1941	Scotia Apts	The Cleveland Directory Co.
	Mullenix Grace B	The Cleveland Directory Co.
1935	Scotia Apts	The Cleveland Directory Co.
1930	Scotia Apts	The Cleveland Directory Co.

1741 90TH ST

Year	Uses	Source
1951	Scotia Apts	The Cleveland Directory Co.
1941	Scotia Apts	The Cleveland Directory Co.
1935	Scotia Apts	The Cleveland Directory Co.
1930	Scotia Apts	The Cleveland Directory Co.

1742 90TH ST

Year	Uses	Source
1951	Scotia Apts	The Cleveland Directory Co.
	Long Richd	The Cleveland Directory Co.
1941	Scotia Apts	The Cleveland Directory Co.
	Long Richd	The Cleveland Directory Co.
1935	Scotia Apts	The Cleveland Directory Co.
1930	Scotia Apts	The Cleveland Directory Co.

1743 90TH ST

Year	Uses	Source
1951	Scotia Apts	The Cleveland Directory Co.
1941	Scotia Apts	The Cleveland Directory Co.
1935	Scotia Apts	The Cleveland Directory Co.
1930	Scotia Apts	The Cleveland Directory Co.

1744 90TH ST

Year	Uses	Source
1951	Scotia Apts	The Cleveland Directory Co.
	Galaska Stanley	The Cleveland Directory Co.

FINDINGS

Year	Uses	Source
1951	Ashton Orville B	The Cleveland Directory Co.
	Morrison Annah Mrs	The Cleveland Directory Co.
1941	Scotia Apts	The Cleveland Directory Co.
	Ashton Orville B	The Cleveland Directory Co.
1935	Scotia Apts	The Cleveland Directory Co.
1930	Scotia Apts	The Cleveland Directory Co.
	Goodrich Mary G Mrs^	The Cleveland Directory Co.
	Lunn Nora Mrs^	The Cleveland Directory Co.
	Mangan Anna Mrs^	The Cleveland Directory Co.
	McConneghy Robt A^	The Cleveland Directory Co.
	Prendergast Irene^	The Cleveland Directory Co.
	Simons Steven^	The Cleveland Directory Co.
	Whitford Hazel M Mrs^	The Cleveland Directory Co.
	Shaw Eliz Mrs^	The Cleveland Directory Co.
	Kelliker Mary A^	The Cleveland Directory Co.
	Goldfarb David^	The Cleveland Directory Co.
	Fitzsimons Agnes M^	The Cleveland Directory Co.

1745 90TH ST

Year	Uses	Source
1951	Scotia Apts	The Cleveland Directory Co.
1941	Scotia Apts	The Cleveland Directory Co.
1935	Scotia Apts	The Cleveland Directory Co.

1746 90TH ST

Year	Uses	Source
1951	Scotia Apts	The Cleveland Directory Co.
	Bennett Robt J	The Cleveland Directory Co.
1941	Scotia Apts	The Cleveland Directory Co.
	Kistner Thurza	The Cleveland Directory Co.
1935	Scotia Apts	The Cleveland Directory Co.
	Moorhead Finley A	The Cleveland Directory Co.
	Kistner Thurza Mrs drsmkr	The Cleveland Directory Co.
	Vacant	The Cleveland Directory Co.

FINDINGS

Year	Uses	Source
1935	Alger Jos	The Cleveland Directory Co.
	Shaw Eliz Mrs	The Cleveland Directory Co.
	Durbin Harry E	The Cleveland Directory Co.
	Winters R C	The Cleveland Directory Co.
	Glendenning Donald	The Cleveland Directory Co.
	Mullenix Grace B Mrs	The Cleveland Directory Co.
	Fitzsimmons Agnes M	The Cleveland Directory Co.
	Emmerich Nina O Mrs	The Cleveland Directory Co.
	Bennett Robt J	The Cleveland Directory Co.

1752 90TH ST

Year	Uses	Source
1930	Koch Helen Mrs furn rms	The Cleveland Directory Co.

1753 90TH ST

Year	Uses	Source
1974	Whelan Helen S Mrs	The Cleveland Directory Co.
1970	WHELAN HELEN S MRS	The Cleveland Directory Co.
1951	Sieplein Lulu M Mrs	The Cleveland Directory Co.
1941	Sieplein Lula M Mrs	The Cleveland Directory Co.
1935	Matthew s Ida M Mrs	The Cleveland Directory Co.
1930	Matthew s Ida M Mrs	The Cleveland Directory Co.

1755 90TH ST

Year	Uses	Source
1974	Vacant	The Cleveland Directory Co.
1970	SANDERS KATH MRS	The Cleveland Directory Co.
1951	Lew is John E	The Cleveland Directory Co.
1941	Lew is John E	The Cleveland Directory Co.
1935	Lew is John E	The Cleveland Directory Co.
1930	Lew is John E	The Cleveland Directory Co.

1756 90TH ST

Year	Uses	Source
1974	Stuart Woodrow	The Cleveland Directory Co.

FINDINGS

Year	Uses	Source
1970	STUART WOODROW	The Cleveland Directory Co.
1951	Himebaugh Neal A	The Cleveland Directory Co.
1941	Schw artz Blanche G exporter	The Cleveland Directory Co.
1935	Schw artz Blanche G exporter	The Cleveland Directory Co.
1930	Cooke Ellen S Mrs	The Cleveland Directory Co.
	Schw artz Blanche G importer	The Cleveland Directory Co.

1757 90TH ST

Year	Uses	Source
1974	Brooks Herbert	The Cleveland Directory Co.
1970	BROOKS HERBERT	The Cleveland Directory Co.
1951	Koarney Theresa R	The Cleveland Directory Co.
1941	Kearney Theresa R Mrs	The Cleveland Directory Co.
	Asbeck Ella Mrs	The Cleveland Directory Co.
1935	Kearney Theresa R Mrs	The Cleveland Directory Co.
1930	Asbeck Edw C carp contr	The Cleveland Directory Co.
	Kearney Theresa R Mrs	The Cleveland Directory Co.

1758 90TH ST

Year	Uses	Source
1974	Glover Issac	The Cleveland Directory Co.
1970	HICKS SHIRLEY M MRS	The Cleveland Directory Co.
1951	Vincent Law rence C	The Cleveland Directory Co.
1941	Cotton Law rence R	The Cleveland Directory Co.
1935	Cotton Law rence R	The Cleveland Directory Co.
1930	Cotton Law rence	The Cleveland Directory Co.

1761 90TH ST

Year	Uses	Source
1974	Law rence Pauline	The Cleveland Directory Co.
1970	LAWRENCE PAULINE	The Cleveland Directory Co.
1951	Farrell Lee furn rms	The Cleveland Directory Co.
1941	Farrell Lee	The Cleveland Directory Co.
1935	Farrell Lee	The Cleveland Directory Co.

FINDINGS

Year	Uses	Source
1930	Fiske Jennie L Mrs	The Cleveland Directory Co.
	Loomis Celia E Mrs	The Cleveland Directory Co.

1762 90TH ST

Year	Uses	Source
1974	Luckett Ozzie furn rms	The Cleveland Directory Co.
1970	LUCKETT BEATRICE MRS FURN RMS	The Cleveland Directory Co.
1951	Young Grant W	The Cleveland Directory Co.
1941	Young Wm G	The Cleveland Directory Co.
1935	Busser Louise Mrs	The Cleveland Directory Co.
1930	Busser Peter	The Cleveland Directory Co.

1763 90TH ST

Year	Uses	Source
1974	Coleman Helen C Mrs	The Cleveland Directory Co.
1970	COLEMAN HELEN C MRS FURN RMS	The Cleveland Directory Co.
1951	Thauvette Agnes furn rms	The Cleveland Directory Co.
1941	Thauvette Agnes	The Cleveland Directory Co.
1935	Boylan J Thos	The Cleveland Directory Co.
1930	Bailey Robt T	The Cleveland Directory Co.

1766 90TH ST

Year	Uses	Source
1974	Vacant	The Cleveland Directory Co.

1768 90TH ST

Year	Uses	Source
1951	Williamson Pearl M Mrs furn rms	The Cleveland Directory Co.
1941	Vacant	The Cleveland Directory Co.
1935	Vacant	The Cleveland Directory Co.
1930	Beaumont Grace E Mrs	The Cleveland Directory Co.

1769 90TH ST

Year	Uses	Source
1991	Henry	OHIO BELL
1986	JOHNSON Henry	OHIO BELL

FINDINGS

Year	Uses	Source
1974	Isom James L	The Cleveland Directory Co.
	Johnson Henry	The Cleveland Directory Co.
1970	ISOM JAMES L	The Cleveland Directory Co.
	JOHNSON HENRY	The Cleveland Directory Co.
1951	Bennett Marcus	The Cleveland Directory Co.
1941	Bennett Marcus	The Cleveland Directory Co.
1935	Bennett Marcus	The Cleveland Directory Co.
1930	Elw ood Mary B Mrs	The Cleveland Directory Co.

1772 90TH ST

Year	Uses	Source
1974	Jackson Charlotte	The Cleveland Directory Co.
1970	VACANT	The Cleveland Directory Co.
1951	Nurses Home Registry	The Cleveland Directory Co.
	Ryan Chas H	The Cleveland Directory Co.
1941	Crossley Bertha J nurses registry	The Cleveland Directory Co.
1935	Crossley Bertha J nurses registry	The Cleveland Directory Co.
1930	Crossley Allie Mrs	The Cleveland Directory Co.

1775 90TH ST

Year	Uses	Source
1974	Blair Tilman	The Cleveland Directory Co.
	Pace Eddie L	The Cleveland Directory Co.
1970	BLAIR TILMAN	The Cleveland Directory Co.
	PACE EDDIE	The Cleveland Directory Co.
1951	Hobbs Alta A	The Cleveland Directory Co.
1941	Hobbs Roy L	The Cleveland Directory Co.
1935	Richards Milton C	The Cleveland Directory Co.
1930	Richards Milton C	The Cleveland Directory Co.
	Evans D O music publr	The Cleveland Directory Co.

1776 90TH ST

Year	Uses	Source
1974	Jackson Willie B	The Cleveland Directory Co.

FINDINGS

Year	Uses	Source
1970	JACKSON WILLIE B	The Cleveland Directory Co.
1951	DeWees Geo W	The Cleveland Directory Co.
1941	DeWees Geo W	The Cleveland Directory Co.
1935	DeWees Geo W	The Cleveland Directory Co.
1930	Vick Olga C	The Cleveland Directory Co.

1780 90TH ST

Year	Uses	Source
1974	Cleveland Fence Co	The Cleveland Directory Co.
	Petrella Lorraine Mrs	The Cleveland Directory Co.
1970	CLEVELAND FENCE CO	The Cleveland Directory Co.
	PETRELLA VINCENZA MRS	The Cleveland Directory Co.
1951	Petrella Louis	The Cleveland Directory Co.
1941	Mayer Leopold	The Cleveland Directory Co.
1935	Mulholland John	The Cleveland Directory Co.
1930	Howarth R Edwin	The Cleveland Directory Co.
	Mulholland John	The Cleveland Directory Co.

1781 90TH ST

Year	Uses	Source
1974	Robinson Wm	The Cleveland Directory Co.
	White Gwendolyn Mrs	The Cleveland Directory Co.
1970	ROBINSON WM	The Cleveland Directory Co.
1951	Ross Rhoda F furn rms	The Cleveland Directory Co.
1941	Ross Rhoda F	The Cleveland Directory Co.
1935	Ross Rhoda F	The Cleveland Directory Co.
1930	Ross Rhoda F	The Cleveland Directory Co.

1782 90TH ST

Year	Uses	Source
1974	Blackmon Robt P	The Cleveland Directory Co.
1970	BLACKMON ROBT P	The Cleveland Directory Co.
1951	Francis Wm P	The Cleveland Directory Co.
1941	Swanson Anna O	The Cleveland Directory Co.

FINDINGS

Year	Uses	Source
1935	Dissette Edw W	The Cleveland Directory Co.
1930	Dissette Edw W	The Cleveland Directory Co.
	Fisher McArthur	The Cleveland Directory Co.

1785 90TH ST

Year	Uses	Source
1974	Saint Clair Sarah Mrs	The Cleveland Directory Co.
	No Return	The Cleveland Directory Co.
1970	JONES ANNIE MRS	The Cleveland Directory Co.
	SAINT CLAIR SARAH	The Cleveland Directory Co.
1951	Vilk Rose M furn rms	The Cleveland Directory Co.
1941	Vacant	The Cleveland Directory Co.
1935	Swanson Anna O	The Cleveland Directory Co.
1930	Vacant	The Cleveland Directory Co.

1789 90TH ST

Year	Uses	Source
1986	USSERY Nancy	OHIO BELL
1974	Neal James E	The Cleveland Directory Co.
1951	Dunckel Grover C	The Cleveland Directory Co.
	Dunckel Helen C furn rms	The Cleveland Directory Co.
1941	Miller Ford	The Cleveland Directory Co.
1935	Seigle Geo F	The Cleveland Directory Co.
1930	Reynolds Wm	The Cleveland Directory Co.

1790 90TH ST

Year	Uses	Source
1974	Cooper John	The Cleveland Directory Co.
1970	COOPER JOHN	The Cleveland Directory Co.
1951	Welcome Earl B	The Cleveland Directory Co.
1941	Kummer Robt A	The Cleveland Directory Co.
1935	Kummer Robt A	The Cleveland Directory Co.
1930	Kummer Robt A	The Cleveland Directory Co.

FINDINGS

1791 90TH ST

Year	Uses	Source
1974	West Simon	The Cleveland Directory Co.
1951	Case Helen F furn rms	The Cleveland Directory Co.
1941	Case Helen F	The Cleveland Directory Co.
1935	Case Helen F Mrs	The Cleveland Directory Co.
1930	Nichols Della D Mrs	The Cleveland Directory Co.

1792 90TH ST

Year	Uses	Source
1981	BRITT M	Ohio Bell Telephone Company
1974	Apartments	The Cleveland Directory Co.
1970	APARTMENTS	The Cleveland Directory Co.
1951	Potretich Peter furn rms	The Cleveland Directory Co.
1941	Ash Floyd	The Cleveland Directory Co.
1935	Conners Willson G	The Cleveland Directory Co.
1930	Steele Albert H	The Cleveland Directory Co.

1793 90TH ST

Year	Uses	Source
1974	Apartments	The Cleveland Directory Co.
	Jones Roseola	The Cleveland Directory Co.
	Mayo Ronald	The Cleveland Directory Co.
1970	APARTMENTS	The Cleveland Directory Co.
1951	Potretich Peter furn rms	The Cleveland Directory Co.

1794 90TH ST

Year	Uses	Source
1974	Apartments	The Cleveland Directory Co.
	Walker Ray L	The Cleveland Directory Co.
	Walker Charlie	The Cleveland Directory Co.
	Mc Clain Gloria J Mrs	The Cleveland Directory Co.
	Savannah Lee	The Cleveland Directory Co.
	Vacant	The Cleveland Directory Co.
	Williams Murray	The Cleveland Directory Co.

FINDINGS

Year	Uses	Source
1974	Vacant	The Cleveland Directory Co.
1970	APARTMENTS	The Cleveland Directory Co.
	WALKER RAY L	The Cleveland Directory Co.
	EARLEY HELEN MRS	The Cleveland Directory Co.
	COOPER CHARLIE C	The Cleveland Directory Co.
	WILLIAMS W	The Cleveland Directory Co.
	BOWENS AMY MRS	The Cleveland Directory Co.
1951	Potretich Peter furn rms	The Cleveland Directory Co.
1941	Williams J Law rence	The Cleveland Directory Co.
1935	Clark Julius E	The Cleveland Directory Co.
1930	Clark Julius E	The Cleveland Directory Co.

1795 90TH ST

Year	Uses	Source
1974	Smith Talbert L	The Cleveland Directory Co.
	Vacant	The Cleveland Directory Co.
1951	Henry Marie Mrs furn rms	The Cleveland Directory Co.
1941	Mueller Marie Mrs	The Cleveland Directory Co.
1935	Rankin Wm	The Cleveland Directory Co.
1930	Moorman J Elmer	The Cleveland Directory Co.

1796 90TH ST

Year	Uses	Source
1974	Toney Margt S	The Cleveland Directory Co.
	Vacant	The Cleveland Directory Co.
	Williams Timothy	The Cleveland Directory Co.
1970	LEWIS BARBARA MRS	The Cleveland Directory Co.
	ARNETT ALBERT R	The Cleveland Directory Co.
	BOLDEN ANTONIO	The Cleveland Directory Co.
1951	Welner Evangeline	The Cleveland Directory Co.
1941	Law ton Mildred	The Cleveland Directory Co.
1935	Law ton John M	The Cleveland Directory Co.
1930	Terrace Apts	The Cleveland Directory Co.
	Belisle Wm J	The Cleveland Directory Co.

FINDINGS

1797 90TH ST

Year	Uses	Source
1974	Head James	The Cleveland Directory Co.
1930	Terrace Apts	The Cleveland Directory Co.

1798 90TH ST

Year	Uses	Source
1974	Heath Carrie	The Cleveland Directory Co.
1970	VACANT	The Cleveland Directory Co.
1951	Weyl Val	The Cleveland Directory Co.
1941	Bohner Oscar	The Cleveland Directory Co.
1935	Fairbairn Willis	The Cleveland Directory Co.
1930	Terrace Apts	The Cleveland Directory Co.
	McCormack Margt C	The Cleveland Directory Co.

1799 90TH ST

Year	Uses	Source
1974	Phillips Delores Mrs	The Cleveland Directory Co.
	Holmes Leonard D Jr	The Cleveland Directory Co.
	Brow n Audrey	The Cleveland Directory Co.
1951	Kelley Marie furn rms	The Cleveland Directory Co.
1941	Hardy Lulu Mrs	The Cleveland Directory Co.
1935	Smith Ulysses J	The Cleveland Directory Co.
1930	Terrace Apts	The Cleveland Directory Co.
	Smith U J	The Cleveland Directory Co.

1800 90TH ST

Year	Uses	Source
1974	Vacant	The Cleveland Directory Co.
1970	TERRELL MINNIE L MRS	The Cleveland Directory Co.
1951	Wakely Eleanore Mrs furn rms	The Cleveland Directory Co.
1941	Vacant	The Cleveland Directory Co.
1935	Mason John B	The Cleveland Directory Co.
1930	Terrace Apts	The Cleveland Directory Co.
	Shreeves Cecil M	The Cleveland Directory Co.

FINDINGS

1801 90TH ST

Year	Uses	Source
1986	LESTERA G	OHIO BELL
1974	Safford Fred J	The Cleveland Directory Co.
	Cansler Clayton J	The Cleveland Directory Co.
1930	Terrace Apts	The Cleveland Directory Co.

1802 90TH ST

Year	Uses	Source
1974	Carr John L	The Cleveland Directory Co.
	Akiens Helen M Mrs	The Cleveland Directory Co.
	Atelf Afw azki	The Cleveland Directory Co.
1970	CARR JOHN L	The Cleveland Directory Co.
1951	Beedlow Raymond furn rms	The Cleveland Directory Co.
1941	Campbell Eug S	The Cleveland Directory Co.
1935	Campbell Eug S	The Cleveland Directory Co.
1930	Terrace Apts	The Cleveland Directory Co.
	Campbell Eug S	The Cleveland Directory Co.

1803 90TH ST

Year	Uses	Source
1974	Lew is Barbara J Mrs	The Cleveland Directory Co.
1970	BROWNLEE DANL	The Cleveland Directory Co.
1951	How ard Chas R	The Cleveland Directory Co.
	How ard Ada furn rms	The Cleveland Directory Co.
1941	Larson Gustav S	The Cleveland Directory Co.
1935	Larson Gustavath S	The Cleveland Directory Co.
1930	Campbell Clinton J	The Cleveland Directory Co.

1805 90TH ST

Year	Uses	Source
1974	Jones Wm	The Cleveland Directory Co.
	Mc Cloud Ezell	The Cleveland Directory Co.

FINDINGS

1806 90TH ST

Year	Uses	Source
1970	LAWLER APARTMENTS	The Cleveland Directory Co.
	ROSS LINDA	The Cleveland Directory Co.
	TAYLOR ADDIE M MRS	The Cleveland Directory Co.
	COURTNEY DOROTHY	The Cleveland Directory Co.
	GREEN CAROL A	The Cleveland Directory Co.
	LONG CAROL A MRS	The Cleveland Directory Co.
	WILSON LEE A	The Cleveland Directory Co.
	KELLY RICHD O	The Cleveland Directory Co.
1951	Law ler Apts	The Cleveland Directory Co.
	Law ler Thos G furn rms	The Cleveland Directory Co.
	Jordon W R^	The Cleveland Directory Co.
1941	Berkshire Manor Apts	The Cleveland Directory Co.
1935	Apartments	The Cleveland Directory Co.
	Dugan Wm	The Cleveland Directory Co.
	Mason Blanche Mrs	The Cleveland Directory Co.
	Maginn Kath	The Cleveland Directory Co.
	Darling Ralph E	The Cleveland Directory Co.
	Vacant	The Cleveland Directory Co.
	Vacant	The Cleveland Directory Co.
	Vacant	The Cleveland Directory Co.
	Bober Eug J	The Cleveland Directory Co.
1930	Apartments	The Cleveland Directory Co.
	Narney Mabel B Mrs	The Cleveland Directory Co.
	Hibbard Franklie Mrs	The Cleveland Directory Co.
	Walford Wm T	The Cleveland Directory Co.
	Garvin Wm H	The Cleveland Directory Co.
	Moulton Carrie Mrs	The Cleveland Directory Co.
	Firestone S J	The Cleveland Directory Co.
	Keevan Edw G	The Cleveland Directory Co.

FINDINGS

1807 90TH ST

Year	Uses	Source
1974	How se Larry L	The Cleveland Directory Co.
	Gurley Milton	The Cleveland Directory Co.
1951	Martin Blaine	The Cleveland Directory Co.
1941	Vacant	The Cleveland Directory Co.
1935	Banker Carrie E	The Cleveland Directory Co.
1930	Steel Jas	The Cleveland Directory Co.

1809 90TH ST

Year	Uses	Source
1974	Huffman Alton M Mrs	The Cleveland Directory Co.

1811 90TH ST

Year	Uses	Source
1951	Boynum How ard furn rms	The Cleveland Directory Co.
1941	Stegkemper Emma	The Cleveland Directory Co.
1935	Sixt Wm D	The Cleveland Directory Co.
1930	Turcotto Wm L	The Cleveland Directory Co.

1812 90TH ST

Year	Uses	Source
1986	DAVIS D	OHIO BELL
1981	MOORE Elvira	Ohio Bell Telephone Company
1974	Apartments	The Cleveland Directory Co.
	Vacant 8 Apts 1 8	The Cleveland Directory Co.
1970	APARTMENTS	The Cleveland Directory Co.
	VACANT 8 APTS 1 8	The Cleveland Directory Co.
1951	Apartments	The Cleveland Directory Co.
	Nye L M	The Cleveland Directory Co.
	Leon Jas	The Cleveland Directory Co.
	Gugliotta Edw	The Cleveland Directory Co.
	Gallagher Vay	The Cleveland Directory Co.
	Ronn Carl L	The Cleveland Directory Co.
	Sitterle Geo F	The Cleveland Directory Co.

FINDINGS

Year	Uses	Source
1951	Coley Mary Mrs	The Cleveland Directory Co.
	Lohse Olga M	The Cleveland Directory Co.
1941	Apartments	The Cleveland Directory Co.
	Cameron Donald R	The Cleveland Directory Co.
	Smith Kenneth E	The Cleveland Directory Co.
	Peterson Victor	The Cleveland Directory Co.
	McGhee Edw W	The Cleveland Directory Co.
	Ronn Carl L	The Cleveland Directory Co.
	Hansen Jas P	The Cleveland Directory Co.
	Ziegler Wm H	The Cleveland Directory Co.
	Carle Kenneth O	The Cleveland Directory Co.
1935	Apartments	The Cleveland Directory Co.
	Gibson Ralph A	The Cleveland Directory Co.
	Weaver Frank A	The Cleveland Directory Co.
	Penfield Emerson B	The Cleveland Directory Co.
	McGhee Carrie S Mrs	The Cleveland Directory Co.
	Hexter Ervin	The Cleveland Directory Co.
	Wurster Gazella A Mrs	The Cleveland Directory Co.
	Zeigler Wm H	The Cleveland Directory Co.
	Leonetti Adam	The Cleveland Directory Co.
1930	Apartments	The Cleveland Directory Co.
	Zeigler Wm	The Cleveland Directory Co.
	Case Helen F Mrs	The Cleveland Directory Co.
	Heckathorn Millie Mrs	The Cleveland Directory Co.
	Beeber Georgin	The Cleveland Directory Co.
	McGhee Carrie S Mrs	The Cleveland Directory Co.
	Hexter Irw in	The Cleveland Directory Co.
	Dilullo Liborio	The Cleveland Directory Co.

1813 90TH ST

Year	Uses	Source
1951	Rogers Jack	The Cleveland Directory Co.
1941	Vacant	The Cleveland Directory Co.

FINDINGS

Year	Uses	Source
1935	Smith Harold V	The Cleveland Directory Co.
1930	Imhoff Alex B	The Cleveland Directory Co.

1815 90TH ST

Year	Uses	Source
1974	Mays Thos O	The Cleveland Directory Co.
1970	MAYS THOS O	The Cleveland Directory Co.
1951	Bills How ard E	The Cleveland Directory Co.
1941	Vacant	The Cleveland Directory Co.
1935	Ganczy Julia Mrs	The Cleveland Directory Co.
1930	Gonezy Julia Mrs	The Cleveland Directory Co.

1818 90TH ST

Year	Uses	Source
1974	Hubbard Robt Rev	The Cleveland Directory Co.
1970	TALLEY JOHN	The Cleveland Directory Co.
	COOK L C	The Cleveland Directory Co.
1951	Radick Steven	The Cleveland Directory Co.
	Zsiga Edw J	The Cleveland Directory Co.
	Gutschmidt Harold F	The Cleveland Directory Co.
1941	Adkins How ard D	The Cleveland Directory Co.
	Gutschmidt Harold F	The Cleveland Directory Co.
1935	Adams How ard D	The Cleveland Directory Co.
	Gutschmidt Harold pntr	The Cleveland Directory Co.
1930	Beldie Paul T	The Cleveland Directory Co.
	Gustavson Gustav A	The Cleveland Directory Co.
	Irw in Eliz Mrs	The Cleveland Directory Co.

1819 90TH ST

Year	Uses	Source
1951	Hurd Minnie B	The Cleveland Directory Co.
1941	Wanlass Algie N nurse	The Cleveland Directory Co.
1935	Welis Paul H	The Cleveland Directory Co.
1930	Harris Fred J	The Cleveland Directory Co.

FINDINGS

1820 90TH ST

Year	Uses	Source
1951	Stone Morris	The Cleveland Directory Co.
	Faller Eug	The Cleveland Directory Co.
1941	Radick Steph	The Cleveland Directory Co.
1935	Radich Steph	The Cleveland Directory Co.
1930	Barnes Paul H	The Cleveland Directory Co.

1821 90TH ST

Year	Uses	Source
1974	Tompkins Geraldine Mrs	The Cleveland Directory Co.
	Woodard Mae	The Cleveland Directory Co.
1970	TOMPKINS GERALDINE MRS	The Cleveland Directory Co.
	WOODARD MAE	The Cleveland Directory Co.
1951	DeLeone Louis	The Cleveland Directory Co.
1941	Ferris Thos F	The Cleveland Directory Co.
1935	Ferris Thos F	The Cleveland Directory Co.
1930	Lew andow ski Max	The Cleveland Directory Co.

1822 90TH ST

Year	Uses	Source
1951	Wanser Adrian G	The Cleveland Directory Co.
1941	Flickinger Anna B	The Cleveland Directory Co.
1935	McClure John H printer	The Cleveland Directory Co.
	McClure Mary L Mrs	The Cleveland Directory Co.
1930	Koehne Paul E	The Cleveland Directory Co.

1824 90TH ST

Year	Uses	Source
1981	PETKOSH J	Ohio Bell Telephone Company
1974	Wade James W	The Cleveland Directory Co.
1970	WADE JAMES W JR	The Cleveland Directory Co.
1951	Roberts Steph G	The Cleveland Directory Co.
	Pace Wm O	The Cleveland Directory Co.
1941	Johnston Jas L	The Cleveland Directory Co.

Year	Uses	Source
1935	Bennett Fred W	The Cleveland Directory Co.
1930	Coppedge Everett P	The Cleveland Directory Co.

1825 90TH ST

Year	Uses	Source
1951	Paule Anthony	The Cleveland Directory Co.
	Layman Hylan J	The Cleveland Directory Co.
	Hannan Jos J	The Cleveland Directory Co.
1941	Harris John	The Cleveland Directory Co.
1935	Simons Max M	The Cleveland Directory Co.
	Schultz Paul	The Cleveland Directory Co.
1930	Simons Max M	The Cleveland Directory Co.
	Edgell Orie O	The Cleveland Directory Co.
	Peteet John H	The Cleveland Directory Co.

E 87TH ST

1773 E 87TH ST

Year	Uses	Source
2020	EMMETT SAUNDERS	EDR Digital Archive
2017	EMMETT SAUNDERS	Cole Information
2014	EMMETT SAUNDERS	Cole Information
2010	EMMETT SAUNDERS	Cole Information
2005	EMMETT SAUNDERS	Cole Information

1774 E 87TH ST

Year	Uses	Source
2020	JAMES DILLARD	EDR Digital Archive
	GERALD FARLEY	EDR Digital Archive
	TREVETTE WARE	EDR Digital Archive
2014	DAVE DILLARD	Cole Information
2010	BENNIE DELOACH	Cole Information
2000	T WILLIAMS	Cole Information
1995	WILLIAMS, NATHE L	Cole Information
1992	WILLIAMS, NATHE L	Cole Information

FINDINGS

1781 E 87TH ST

Year	Uses	Source
2020	DAPHNE WILLIAMS-DELOUCH	EDR Digital Archive
2014	DAPHNE DELOACH	Cole Information

1782 E 87TH ST

Year	Uses	Source
2020	WILLIAM PROCTOR	EDR Digital Archive
	JONES TAURAS	EDR Digital Archive
	MICHEELE TRIPLETT	EDR Digital Archive
	VANCE TRIPLETT	EDR Digital Archive
2017	TAURAS JONES	Cole Information
2014	MICHEELE TRIPLETT	Cole Information
2010	VANCE TRIPLETT	Cole Information
2005	VANCE TRIPLETT	Cole Information
2000	M TRIPLETT	Cole Information
1995	OCCUPANT UNKNOWNN	Cole Information

1787 E 87TH ST

Year	Uses	Source
1995	MALONE, ROSALIE	Cole Information
	APPLEWHITE, M	Cole Information
1992	MALONE, ROSALIE	Cole Information

1791 E 87TH ST

Year	Uses	Source
2020	GERALDINE LASTER	EDR Digital Archive
	ERIC JACKSON	EDR Digital Archive
	BOBBIE LASTER	EDR Digital Archive
2017	BOBBIE LASTER	Cole Information
2014	BOBBIE LASTER	Cole Information
2010	PROFESSIONAL SCHOOLCSMTLGY	Cole Information
	BOBBIE LASTER	Cole Information
2005	BOBBIE LASTER	Cole Information

1794 E 87TH ST

Year	Uses	Source
2020	MICHELLE CLARK	EDR Digital Archive
	JAMAL BLAND	EDR Digital Archive
	KIM BLUNT	EDR Digital Archive
2017	MICHELLE CLARK	Cole Information
2014	JAMAL BLAND	Cole Information
2010	WILLIE BUCKHANON	Cole Information
2005	KIM BLUNT	Cole Information
2000	KIM WHITSETT	Cole Information

E 88TH PL

1758 E 88TH PL

Year	Uses	Source
2014	ANTOINETTE GLOVER	Cole Information
2010	ANTOINETTE GLOVER	Cole Information
2005	VIRGINIA DAWKINS	Cole Information
2000	OCCUPANT UNKNOWN	Cole Information
1995	OCCUPANT UNKNOWNN	Cole Information
1992	WILSON, E R	Cole Information

1763 E 88TH PL

Year	Uses	Source
2005	DORIS FRAZIER	Cole Information
2000	DORIS FRAZIER	Cole Information
1995	FRAZIER, DORIS	Cole Information
1992	FRAZIER, DORIS	Cole Information

1767 E 88TH PL

Year	Uses	Source
2020	CLARENCE BERRY	EDR Digital Archive
	VALENCIA PERRY	EDR Digital Archive
	GLORIA PERRY	EDR Digital Archive
	JAMARIO PERRY	EDR Digital Archive
2017	ROOSEVELT PERRY	Cole Information

FINDINGS

Year	Uses	Source
2014	ROOSEVELT PERRY	Cole Information
2010	ROOSEVELT PERRY	Cole Information
2005	ROOSEVELT PERRY	Cole Information
2000	OCCUPANT UNKNOWN	Cole Information

1771 E 88TH PL

Year	Uses	Source
2020	JAZMAINE JACKSON	EDR Digital Archive
	STEVIEL SCRIVEN	EDR Digital Archive
	MARION SCRIVEN	EDR Digital Archive
2017	TACARRA JACKSON	Cole Information
2014	MARION SCRIVEN	Cole Information
2010	STEVIE SCRIVEN	Cole Information
2005	STEVIE SCRIVEN	Cole Information
2000	MARION SCRIVEN	Cole Information
1995	BROWN, WAYNE	Cole Information

1773 E 88TH PL

Year	Uses	Source
1995	OCCUPANT UNKNOWNN	Cole Information

1774 E 88TH PL

Year	Uses	Source
2020	EDWARD ROBINSON	EDR Digital Archive
	KING HARDEMAN	EDR Digital Archive
	ANDREA MILLER	EDR Digital Archive
	ORA GILDERSLEEVE	EDR Digital Archive
2014	ANDREA MILLER	Cole Information
2010	ANDREA MILLER	Cole Information
2005	LAKISHA SIMS	Cole Information
2000	L SIMS	Cole Information
1995	FITCH, MARVIN	Cole Information
1992	BLACKWELL, KARL E	Cole Information

FINDINGS

E 89TH ST

1760 E 89TH ST

Year	Uses	Source
2014	STEPHEN NELSON	Cole Information
2010	ANGELA NELSON	Cole Information
2005	ROBIN BAILEY	Cole Information
1995	MCGILL, CHARLES	Cole Information
	LAWLAR, EVA	Cole Information
1992	TOLLIVER, HARRY	Cole Information
	PURDY, GARY	Cole Information
	LAWLAR, EVA	Cole Information

1762 E 89TH ST

Year	Uses	Source
2020	JERMAINE HUMPHREY	EDR Digital Archive
	JASON HUMPHREY	EDR Digital Archive
	TINA HUMPHREY	EDR Digital Archive
	JUANITA NAKAMURA	EDR Digital Archive
2017	JERMAINE HUMPHREY	Cole Information
2014	JERMAINE HUMPHREY	Cole Information
2010	TINA HUMPHREY	Cole Information
2005	TINA HUMPHREY	Cole Information
1995	EVANS, B	Cole Information
1992	EVANS, B	Cole Information

1768 E 89TH ST

Year	Uses	Source
2020	BRETT MITCHELL	EDR Digital Archive
2010	BRETT MITCHELL	Cole Information
2005	BRETT MITCHELL	Cole Information
2000	BRETT MITCHELL	Cole Information
1995	MITCHELL, ISSAC	Cole Information
1992	MITCHELL, ISSAC	Cole Information

FINDINGS

1769 E 89TH ST

Year	Uses	Source
2020	MARTIN SOWELL	EDR Digital Archive
	CARTER CARA	EDR Digital Archive
	LYNNETTE STEWART	EDR Digital Archive
2017	LYNNETTE STEWART	Cole Information
2014	LYNNETTE STEWART	Cole Information
2005	AMINAH HAYN	Cole Information
2000	OCCUPANT UNKNOWN	Cole Information
1995	FAIRFAX, P A	Cole Information
	MITCHUM, SAMUEL W	Cole Information
1992	HICKERSON, M	Cole Information
	MITCHUM, SAMUEL W	Cole Information

1772 E 89TH ST

Year	Uses	Source
2020	IMAM LEWIS	EDR Digital Archive
	DONTAVIUS JARRELLS	EDR Digital Archive
	EILEEN LEWIS	EDR Digital Archive
2017	IMAM LEWIS	Cole Information
2014	IMAM LEWIS	Cole Information
2010	EILEEN LEWIS	Cole Information
2005	IMAM LEWIS	Cole Information
2000	EILEEN LEWIS	Cole Information
1995	GREEN, YOLONDA D	Cole Information

1773 E 89TH ST

Year	Uses	Source
2005	EILEEN LEWIS	Cole Information

1775 E 89TH ST

Year	Uses	Source
2005	WIMBLEY ROOSEVELT	Cole Information
2000	MATTIE JONES	Cole Information
1995	JONES, MATTIE B	Cole Information

FINDINGS

Year	Uses	Source
1992	JONES, MATTIE B	Cole Information

1779 E 89TH ST

Year	Uses	Source
2020	YOLANDA LEWIS	EDR Digital Archive
	FREDERICK LEWIS	EDR Digital Archive
2017	SHARRON WEBB	Cole Information
2014	FREDRICK LEWIS	Cole Information
	SHARRON WEBB	Cole Information
2005	TIA LEWIS	Cole Information
2000	WILLIE PAIGE	Cole Information
	TIA LEWIS	Cole Information
1995	STARMON, WILLIE M	Cole Information
	PAIGE, WILLIE	Cole Information
1992	STARMON, WILLIE M	Cole Information

1780 E 89TH ST

Year	Uses	Source
2020	THEODORE MANNING	EDR Digital Archive
2017	JOSEPH WISE	Cole Information
	MARLON WALLER	Cole Information
	CASSANDRA LOVE	Cole Information
	VALENCIA HARDGES	Cole Information
2014	KEITH FITZPATRICK	Cole Information
	DONALD SEARS	Cole Information
	MARLON WALLER	Cole Information
	DAVID HARDGES	Cole Information
	MAURICE LOVE	Cole Information
	SHERRIE BROWN	Cole Information
2010	BRENDA WALLER	Cole Information
	TRACEY BLACKMON	Cole Information
	MAURICE LOVE	Cole Information
	BERNICSTINE MONDIE	Cole Information
2005	TRACEY BLACKMON	Cole Information

FINDINGS

Year	Uses	Source
2005	THEODORE MANNING	Cole Information
	EARLINE BRENT	Cole Information
	LARRY HARVEY	Cole Information
	TERESA GALLOWAY	Cole Information
1995	HENERY M HOLLAND	Cole Information
	WALKER, C A	Cole Information
	WASHINGTON, WILLIAM	Cole Information
	JACKSON, D	Cole Information
	CRENSHAW, DAVID	Cole Information
1992	NICHOLS, SARAH	Cole Information
	WASHINGTON, WILLIAM	Cole Information

1781 E 89TH ST

Year	Uses	Source
2010	REGINA TAYLOR	Cole Information
2005	VIVIAN TAYLOR	Cole Information
2000	ERNEST DODSON	Cole Information
1995	BOOKER, TANYA	Cole Information
	DODSON, ERNEST	Cole Information

1796 E 89TH ST

Year	Uses	Source
2020	ANGELA NELSON	EDR Digital Archive
	SABREENA STARLING	EDR Digital Archive
	STEVE HARMON	EDR Digital Archive
2017	SABREENA STARLING	Cole Information
2014	RANEEKA STARLING	Cole Information
2005	STEVE HARMON	Cole Information
2000	B WILSON	Cole Information
	M YATES	Cole Information
	STEVEN DIXON	Cole Information
	ERIC DANIELS	Cole Information
1995	KING, ERIC	Cole Information
	FLEMING, CHARLES	Cole Information

FINDINGS

Year	Uses	Source
1995	WALTON, PETER	Cole Information
	BURTIN, DOUGLAS	Cole Information
1992	CAMPBELL, LLOYD	Cole Information

1809 E 89TH ST

Year	Uses	Source
2017	MARIAN MCCARTHY	Cole Information
2014	JACK EISENHUT	Cole Information
2010	MARIAN MCCARTHY	Cole Information
2000	EXODUS	Cole Information
	OCCUPANT UNKNOWN	Cole Information
1995	EXODUS	Cole Information
	OCCUPANT UNKNOWNN	Cole Information
1992	EXODUS	Cole Information

1810 E 89TH ST

Year	Uses	Source
2020	DORIS GREEN	EDR Digital Archive
	AKHEEM GREEN	EDR Digital Archive
	IZA TAYLOR	EDR Digital Archive
	PHILLIP GREEN	EDR Digital Archive
2017	IZA TAYLOR	Cole Information
2014	DORIS ROBINSON	Cole Information
2010	CARLA JONES	Cole Information
2005	CARLA JONES	Cole Information
2000	JAMES BEACH	Cole Information
1995	COLSTON, ED	Cole Information
1992	COLSTON, ED	Cole Information

1812 E 89TH ST

Year	Uses	Source
2020	FELICIA WILLIAMS	EDR Digital Archive
2017	KELSY DISMUKE	Cole Information
2014	OCCUPANT UNKNOWN	Cole Information

FINDINGS

1814 E 89TH ST

Year	Uses	Source
2020	FELICIA LOWERY	EDR Digital Archive
	JAMES NICHOLS	EDR Digital Archive
	SHAUNTICA WILLIAMS	EDR Digital Archive
	MONET LOWERY	EDR Digital Archive
	KELSY DISMUKE	EDR Digital Archive
2017	SELICIA LOWERY	Cole Information
2014	JAMES NICHOLS	Cole Information
2010	MONET LOWERY	Cole Information
2005	OCCUPANT UNKNOWN	Cole Information

1815 E 89TH ST

Year	Uses	Source
2020	ANTHONY WILLIAMS	EDR Digital Archive
2017	ANTHONY WILLIAMS	Cole Information
2014	ANTHONY WILLIAMS	Cole Information
2005	SHIRLENE MCMILLAN	Cole Information
2000	OCCUPANT UNKNOWN	Cole Information
1995	COLSTON, KAREN	Cole Information
1992	COLSTON, KAREN	Cole Information

1821 E 89TH ST

Year	Uses	Source
2017	ALLEN WARE	Cole Information
2014	ALLEN WARE	Cole Information
2005	ALLEN WARE	Cole Information
2000	THOMAS WARE	Cole Information
1995	WARE, THOMAS	Cole Information
1992	WARE, THOMAS	Cole Information

1822 E 89TH ST

Year	Uses	Source
2020	HOPE WILLIAMS	EDR Digital Archive
	J BARBARA	EDR Digital Archive

Year	Uses	Source
2017	JAMES WILLIAMS	Cole Information
2014	JAMES WILLIAMS	Cole Information
2010	CLEVELAND HOME REPAIR LLC	Cole Information
	JAMES WILLIAMS	Cole Information
2005	BARBARA WILLIAMS	Cole Information
2000	JAMES WILLIAMS	Cole Information
1995	WILLIAMS, JAMES	Cole Information
1992	WILLIAMS, JAMES	Cole Information

1831 E 89TH ST

Year	Uses	Source
2020	BARNEY CALLAHAN	EDR Digital Archive
	MARK FORTSON	EDR Digital Archive
	ANNIE CALLAHAN	EDR Digital Archive
2017	DARRIEL CALLAHAN	Cole Information
2014	LISA CALLAHAN	Cole Information
2010	BARNEY CALLAHAN	Cole Information
2005	THE B B C ELECTRIC CO	Cole Information
	BARNEY CALLAHAN	Cole Information
2000	CLIFTON CALLAHAN	Cole Information
1995	THOMPSON, VARNELL	Cole Information

E 90TH ST

1716 E 90TH ST

Year	Uses	Source
2010	DOUGLAS NORMAN	Cole Information
2005	LATRICIA CARNER	Cole Information
	GENEVA CROCKETT	Cole Information
2000	GENEVA CROCKETT	Cole Information
1995	CROCKETT, GENEVA	Cole Information

1753 E 90TH ST

Year	Uses	Source
2020	SHELLI BROOKS	EDR Digital Archive

FINDINGS

Year	Uses	Source
2017	SHELLI BROOKS	Cole Information
2014	SHELLI BROOKS	Cole Information
2010	ALFRED SUTTON	Cole Information
2005	SMILING HEART ENTERPRISES	Cole Information
	ALFRED SUTTON	Cole Information
2000	OTHELLO SUTTON	Cole Information
1995	SUTTON, OTHELLO	Cole Information
1992	SUTTON, OTHELLO	Cole Information

1755 E 90TH ST

Year	Uses	Source
2005	OCCUPANT UNKNOWN	Cole Information

1756 E 90TH ST

Year	Uses	Source
2020	LATRENA SCOTT	EDR Digital Archive
	SADIE SCOTT	EDR Digital Archive
	RICHARD SCOTT	EDR Digital Archive
	ISAIAH SCOTT	EDR Digital Archive
2017	ANDY TOLLIVER	Cole Information
2014	OCCUPANT UNKNOWN	Cole Information
2010	SADIE SCOTT	Cole Information
2005	H SCOTT	Cole Information
2000	SADIE SCOTT	Cole Information
	ANDY TOLLIVER	Cole Information
1995	OCCUPANT UNKNOWNN	Cole Information
1992	STEWART, WOODROW	Cole Information

1757 E 90TH ST

Year	Uses	Source
2005	OCCUPANT UNKNOWN	Cole Information
1995	OCCUPANT UNKNOWNN	Cole Information

FINDINGS

1758 E 90TH ST

Year	Uses	Source
1995	OCCUPANT UNKNOWNN	Cole Information

1760 E 90TH ST

Year	Uses	Source
2000	GENEVA CROCKETT	Cole Information

1762 E 90TH ST

Year	Uses	Source
2020	DERWIN MCMILLON	EDR Digital Archive
	DOUGLAS MORTLAND	EDR Digital Archive
	DAVID PRYOR	EDR Digital Archive
	BENJAMIN MAGBY	EDR Digital Archive
	EVELYN JENKINS	EDR Digital Archive
	CLARENCE SWAIN	EDR Digital Archive
	ALDENE JENKINS	EDR Digital Archive
	JOHNATHAN THOMPSON	EDR Digital Archive
	BILLY LYONS	EDR Digital Archive
	HIRAM BOYD	EDR Digital Archive
2014	DOUGLAS MORTLAND	Cole Information
	EVELYN JENKINS	Cole Information
	CLARENCE SWAIN	Cole Information
	DENNIS HARRIS	Cole Information
	THOMAS MICKENS	Cole Information
2010	DOUGLAS MORTLAND	Cole Information
	MICHAEL LANDRUM	Cole Information
	ALDENE JENKINS	Cole Information
	MICHAEL ADAMS	Cole Information
2005	MICHAEL LANDRUM	Cole Information
	LONNIE MICKENS	Cole Information
	ALDENE JENKINS	Cole Information
	JOHN HILL	Cole Information
	MELVIN CHAMBERS	Cole Information
	HIRAM BOYD	Cole Information

FINDINGS

Year	Uses	Source
2000	HENRY LANE	Cole Information
1995	LANE, HENRY	Cole Information

1763 E 90TH ST

Year	Uses	Source
2020	MALIK JENKINS	EDR Digital Archive
	PETER JENKINS	EDR Digital Archive
	EVELYN JENKINS	EDR Digital Archive
2017	WILLIE REYNOLDS	Cole Information
2014	PETER JENKINS	Cole Information
2010	EVELYN JENKINS	Cole Information
2005	PETE JENKINS	Cole Information
	RAYMOND WACASEY	Cole Information
2000	THOMAS HOUZE	Cole Information
1995	HOUZE, THOMAS	Cole Information
1992	SAMUEL, B	Cole Information

1768 E 90TH ST

Year	Uses	Source
2017	KIMBERLEY GARRISON	Cole Information
2014	KIMBERLEY GARRISON	Cole Information
2010	KIMBERLEY GARRISON	Cole Information
2005	KIMBERLEY GARRISON	Cole Information
1995	OCCUPANT UNKNOWNN	Cole Information

1769 E 90TH ST

Year	Uses	Source
2017	SAMUEL SPIVA	Cole Information
	HIRAM BOYD	Cole Information
2014	SAMUEL SPIVA	Cole Information
2010	ANGELA ISOM	Cole Information
	KELENA WADE	Cole Information
	HIRAM BOYD	Cole Information
2005	SAMUEL SPIVA	Cole Information

FINDINGS

Year	Uses	Source
2005	DAMARA HARLSTON	Cole Information
	WALTER BELL	Cole Information
2000	HENRY JOHNSON	Cole Information
	WALTER BELL	Cole Information
1995	JOHNSON, HENRY	Cole Information
	BELL, WALTER	Cole Information
1992	COLLINS, DONALD	Cole Information
	TWYMAN, ROBERT	Cole Information
	JOHNSON, HENRY	Cole Information
	BELL, WALTER	Cole Information

1772 E 90TH ST

Year	Uses	Source
2020	TOMMY HIGH	EDR Digital Archive
	WALTER BLACKWELL	EDR Digital Archive
	LESTER FIELDS	EDR Digital Archive
	TONY SCOTT	EDR Digital Archive
	EVELYN JENKINS	EDR Digital Archive
	LARRY PERRY	EDR Digital Archive
	EMANUEL DIAL	EDR Digital Archive
	JOHN APPLING	EDR Digital Archive
	JAMES LYLES	EDR Digital Archive
2017	TONI DIAL	Cole Information
	LESTER FIELDS	Cole Information
	ROBERT ACOFF	Cole Information
2014	TONY SCOTT	Cole Information
	JOHN APPLING	Cole Information
	LUTHER APPLEBY	Cole Information
	DWIGHT WILLIAMS	Cole Information
	DALLAS ACOFF	Cole Information
	WALTER BELL	Cole Information
2005	BERTHA ACOFF	Cole Information
2000	DARLENE STITMON	Cole Information

FINDINGS

Year	Uses	Source
1995	JOHN, E	Cole Information
	MILLER, HENRICE	Cole Information

1775 E 90TH ST

Year	Uses	Source
2020	ALDENE JENKINS	EDR Digital Archive
2017	ALEXANDER GARNER	Cole Information
2005	OCCUPANT UNKNOWN	Cole Information
2000	OCCUPANT UNKNOWN	Cole Information
1995	BLAIR, TILMON	Cole Information
1992	BLAHA, T	Cole Information

1776 E 90TH ST

Year	Uses	Source
2014	TIMOTHY CANTRELL	Cole Information
2010	SYLVIA PHARR	Cole Information
2005	SHELDON NICHOLS	Cole Information
	DOMONIQUE WOODS	Cole Information
2000	DORIS GARRISON	Cole Information
	WILLIAM BROWN	Cole Information
1995	JOHNSON, ROBT L	Cole Information
	BEARD, MACK	Cole Information
	DELAE, CHARLES	Cole Information
	ROBINSON, HUSTON	Cole Information
1992	BEARD, MACK	Cole Information
	DELAE, CHARLES	Cole Information

1780 E 90TH ST

Year	Uses	Source
2017	ANNA POCARO	Cole Information
2005	OCCUPANT UNKNOWN	Cole Information
2000	OCCUPANT UNKNOWN	Cole Information
1995	PETRELLA, V	Cole Information
1992	PETRELLA, V	Cole Information

FINDINGS

1781 E 90TH ST

Year	Uses	Source
1995	OCCUPANT UNKNOWNN	Cole Information

1782 E 90TH ST

Year	Uses	Source
2000	FRANK EDWARDS	Cole Information
1995	SMILEY, T	Cole Information
	BOWDEN, R	Cole Information
	TAILOR, C	Cole Information
	SPARKS, Y	Cole Information
	CORN, ROCHELL	Cole Information
	LOCKHART, S	Cole Information
	THOMAS, C	Cole Information
1992	BLACKMON, ROBERT P	Cole Information

1789 E 90TH ST

Year	Uses	Source
2020	TIERRA BACON	EDR Digital Archive
	TANISHA BACON	EDR Digital Archive
	THOMAS HOUSTON	EDR Digital Archive
	TEIA TODD	EDR Digital Archive
2014	TEIA TODD	Cole Information
1992	GULLEY, JOHN	Cole Information

1790 E 90TH ST

Year	Uses	Source
2017	HAROLD WALLACE	Cole Information
2014	HAROLD WALLACE	Cole Information
2010	HAROLD WALLACE	Cole Information
2005	HAROLD WALLACE	Cole Information
1995	COOPER, JOHN	Cole Information
	SIMMONS, AMIE	Cole Information
1992	COOPER, JOHN	Cole Information
	SIMMONS, AMIE	Cole Information

FINDINGS

1791 E 90TH ST

Year	Uses	Source
2010	TEIA TODD	Cole Information
1995	VARNER, SHEILA	Cole Information
1992	SMART, K	Cole Information

1792 E 90TH ST

Year	Uses	Source
2005	CURTIS ALLEN	Cole Information
2000	DALE REDRICK	Cole Information
	JOHNNY CLARK	Cole Information
1992	MOORE, L	Cole Information

1793 E 90TH ST

Year	Uses	Source
1992	LEE, TERRY	Cole Information

1794 E 90TH ST

Year	Uses	Source
2000	OCCUPANT UNKNOWN	Cole Information

1795 E 90TH ST

Year	Uses	Source
2020	TINA BROOKS	EDR Digital Archive
	IDA FERGUSON	EDR Digital Archive
	DEON ANDERSON	EDR Digital Archive
2017	TINA COOK	Cole Information
2014	OCCUPANT UNKNOWN	Cole Information
2010	JADEN PATTERSON	Cole Information
1995	SMITH, S	Cole Information
	NELSON, C	Cole Information
	BIRKS, WESLEY	Cole Information

1796 E 90TH ST

Year	Uses	Source
1995	MACK, P	Cole Information

FINDINGS

1797 E 90TH ST

Year	Uses	Source
1995	LEWIS, S	Cole Information

1798 E 90TH ST

Year	Uses	Source
1995	OCCUPANT UNKNOWNN	Cole Information

1799 E 90TH ST

Year	Uses	Source
2005	JENNETTE EDDINGS	Cole Information
2000	OCCUPANT UNKNOWN	Cole Information
1995	MCCOY, ROBERT	Cole Information

1800 E 90TH ST

Year	Uses	Source
1995	OCCUPANT UNKNOWNN	Cole Information

1801 E 90TH ST

Year	Uses	Source
1995	OCCUPANT UNKNOWNN	Cole Information

1803 E 90TH ST

Year	Uses	Source
2020	CORNELL ORR	EDR Digital Archive
	TAMARA ORR	EDR Digital Archive
	TOI HICKS	EDR Digital Archive
2014	LANGFORD SUZANNAH	Cole Information
2010	STAN MARTIN	Cole Information
1995	LEWIS, BARBARA	Cole Information
1992	HENRY, DARLENE	Cole Information
	LEWIS, BARBARA	Cole Information

1805 E 90TH ST

Year	Uses	Source
2000	OCCUPANT UNKNOWN	Cole Information
1995	BOSWELL, A I	Cole Information

FINDINGS

Year	Uses	Source
1995	BLAND, R	Cole Information
1992	BOSWELL, WANDA J	Cole Information
	BLAND, R	Cole Information

1807 E 90TH ST

Year	Uses	Source
2020	LAVONTE DAVIS	EDR Digital Archive
	KISHAUN COTCHERY	EDR Digital Archive
	LAQUITA DAVIS	EDR Digital Archive
	MARILYN DAVIS	EDR Digital Archive
	CANDICE DAVIS	EDR Digital Archive
2017	TERRIANA DAVIS	Cole Information
2014	OCCUPANT UNKNOWN	Cole Information
1995	WARE, CAROL A	Cole Information
	PATRICK, D	Cole Information
1992	WARE, CAROL A	Cole Information

1808 E 90TH ST

Year	Uses	Source
1995	OCCUPANT UNKNOWNN	Cole Information

1809 E 90TH ST

Year	Uses	Source
2000	OCCUPANT UNKNOWN	Cole Information
1995	BRASFIELD, ROBIN	Cole Information

1812 E 90TH ST

Year	Uses	Source
2020	CHAQUITA BELL	EDR Digital Archive
2017	CHAQUITA BELL	Cole Information
2014	CHAQUITA BELL	Cole Information
2000	OCCUPANT UNKNOWN	Cole Information
1995	PRETTYMAN, DEIDRA	Cole Information
	DINKINS, RUTH	Cole Information
	JACKSON, LEROY	Cole Information

FINDINGS

Year	Uses	Source
1995	SCOTT, ANN	Cole Information
	WILSON, DESMOND	Cole Information

1815 E 90TH ST

Year	Uses	Source
2020	THOMAS WARD	EDR Digital Archive
	JERMAINE WARD	EDR Digital Archive
	HERBERT AUSTIN	EDR Digital Archive
	ETHEL PERKINS	EDR Digital Archive
	DANTE JACKSON	EDR Digital Archive
	THERESA WARD	EDR Digital Archive
2017	THOMAS WARD	Cole Information
2014	HERBERT AUSTIN	Cole Information
2010	THOMAS WARD	Cole Information
2005	THOMAS WARD	Cole Information
2000	IDELL WARD	Cole Information
1995	WARD, IDELL	Cole Information
1992	WARD, I	Cole Information

1818 E 90TH ST

Year	Uses	Source
2020	LASHAWNDA WILLIAMS	EDR Digital Archive
2014	TERES BURNS	Cole Information
2010	TERES BURNS	Cole Information

1821 E 90TH ST

Year	Uses	Source
2014	BRUCE JOHNSON	Cole Information
2010	Y GENELLE	Cole Information
2005	GENELLE JOHNSON	Cole Information
2000	GENELLE JOHNSON	Cole Information
1995	OCCUPANT UNKNOWNN	Cole Information
1992	JOHNSON, GENELLE	Cole Information

FINDINGS

1822 E 90TH ST

Year	Uses	Source
2020	NICOLE LEWIS	EDR Digital Archive
2014	NICOLE LEWIS	Cole Information
2010	NIECE LEWIS	Cole Information

1824 E 90TH ST

Year	Uses	Source
2020	LISA HOWARD	EDR Digital Archive
	BRIAN HOWARD	EDR Digital Archive
	URIAH HOWARD	EDR Digital Archive
	MUSTAFA KHABIR	EDR Digital Archive
	KALIMAH KHABIR	EDR Digital Archive
	ERMA HOWARD	EDR Digital Archive
	TUNISIA JONES	EDR Digital Archive
	TAHIRAH KHABIR	EDR Digital Archive
2017	MUSTAFA KHABIR	Cole Information
2014	BRIAN HOWARD	Cole Information
2010	ERMA HOWARD	Cole Information
2005	J BOINER	Cole Information
2000	OCCUPANT UNKNOWN	Cole Information
1995	OCCUPANT UNKNOWNN	Cole Information

HOAGH AVE

8925 HOAGH AVE

Year	Uses	Source
1983	HARRIS K A	The Ohio Bell Telephone Co.

HOUGH AV H A

8925 HOUGH AV H A

Year	Uses	Source
1983	PACE Ideil	The Ohio Bell Telephone Co.

FINDINGS

HOUGH AVE

8602 HOUGH AVE

Year	Uses	Source
1941	Levy Herman B restr	The Cleveland Directory Co.

8606 HOUGH AVE

Year	Uses	Source
2020	UNITED PEACE BAPTIST CHURCH	EDR Digital Archive
2014	UNITED PEACE BAPTIST CHURCH	Cole Information
2010	UNITED PEACE BAPTIST CHURCH	Cole Information
2002	UNITD PEACE BAPTCH	Haines & Company
2000	UNITED PEACE BAPTIST CHURCH	Cole Information
1999	UNITOPEACEBAPTCH	Haines Company, Inc.
1995	UNITED PEACE BAPTIST CHURCH	Cole Information
1992	UNITD PEACE BAPT CH	Cole Information
1991	United Peace Bapt Church	OHIO BELL
1986	United Peace Bapt Church	OHIO BELL
1983	United Peace Bapt Church	The Ohio Bell Telephone Co.
1974	Jourdain Henry M Jr dentist	The Cleveland Directory Co.
1970	JOURDAIN HENRY M JR DENTIST	The Cleveland Directory Co.
1961	Vacant	The Cleveland Directory Co.
1955	Marshall Drug Co br	The Cleveland Directory Co.
1951	Marshall Drug Co br	The Cleveland Directory Co.
	Doan Clnrs Inc br	The Cleveland Directory Co.
1941	Marshall Drug Co	The Cleveland Directory Co.
1930	Marshall Drug Co	The Cleveland Directory Co.

8608 HOUGH AVE

Year	Uses	Source
1974	Jones Morris L phys	The Cleveland Directory Co.
1970	JONES MORRIS PHYS	The Cleveland Directory Co.
1961	Vacant	The Cleveland Directory Co.
1955	Podis Louis B dentist	The Cleveland Directory Co.
	Hase Keigo osteo	The Cleveland Directory Co.

FINDINGS

Year	Uses	Source
1955	Hocka Frank osteo	The Cleveland Directory Co.
1951	Podis Louis B dentist	The Cleveland Directory Co.
	Gerber Saml R phys	The Cleveland Directory Co.
1941	Maier Reuben R phys	The Cleveland Directory Co.
	Podis Louis B dentist	The Cleveland Directory Co.
	Gerber Saml R phys	The Cleveland Directory Co.
1930	OBrien Martin A phys	The Cleveland Directory Co.
	Podis Louis B dentist	The Cleveland Directory Co.

8610 HOUGH AVE

Year	Uses	Source
2020	GIRISA REESE	EDR Digital Archive
2014	DOW LEADERSHIP INSTITUTE THE	Cole Information
2010	DOSORSEM ECONOMICS COMM DEV	Cole Information
2005	WARD 7 OUTREACH OFFICE	Cole Information
	FOR HOPE CORP	Cole Information
	HOUGH AREA PARTNERS IN PROGRESS	Cole Information
2002	CRUSADER URBAN	Haines & Company
	FOR HOPE	Haines & Company
	CORPORATION	Haines & Company
	HOUGHAREA	Haines & Company
	PARTNERSIN	Haines & Company
	PROGASS	Haines & Company
2000	HOUGH AREA PARTNERS IN PROGRESS	Cole Information
	WILLIAM POTTS	Cole Information
1999	HOUGHAREA	Haines Company, Inc.
	PARTNERSIN	Haines Company, Inc.
	PROGRSS	Haines Company, Inc.
1995	HOUGH AREA PARTNERS PROGRESS	Cole Information
	BURRIS & BEHNE ARCHITECTS	Cole Information
1991	Hough Area Development Corp	OHIO BELL
1986	Hough Area Development Corp	OHIO BELL
1983	Disaster Assistance Inc	The Ohio Bell Telephone Co.

FINDINGS

Year	Uses	Source
1983	Disbro Robt Ratty Leadere Bg	The Ohio Bell Telephone Co.
	Disbro Robt R & Assocs attys Leader Bg	The Ohio Bell Telephone Co.
	HFH Construction Co Inc	The Ohio Bell Telephone Co.
	HGM HILLTOP MANAGEMENTCO5035 Mayfield Rd	The Ohio Bell Telephone Co.
	HGM Hilltop Management Inc5035 Mayfield Rd	The Ohio Bell Telephone Co.
	HGM Residential OflicesBeachw ood Ofc	The Ohio Bell Telephone Co.
	Hough Area Development Corp	The Ohio Bell Telephone Co.
1974	City Dept Of Community Development	The Cleveland Directory Co.
1970	CITY DEPT OF COMMUNITY DEVELOPMENT	The Cleveland Directory Co.
1961	Lucas John	The Cleveland Directory Co.
1955	Mitch Radio repr	The Cleveland Directory Co.
1951	Mitch Radio & Key Service	The Cleveland Directory Co.
1941	Kell Alf W locksmith	The Cleveland Directory Co.
1930	Schaefer Wm H hdw	The Cleveland Directory Co.

8611 HOUGH AVE

Year	Uses	Source
2020	CLEVELAND THURGOOD MARSHALL	EDR Digital Archive
	INNER CITY TENNIS CLINICS	EDR Digital Archive
2014	CITY OF CLEVELAND	Cole Information
2010	CLEVELAND THURGOOD MARSHALL	Cole Information
2005	THURGOOD MARSHALL RECREATION CENTER	Cole Information
2002	CLEVECTYPKRECCT	Haines & Company
	TMARSHALL	Haines & Company
2000	CLEVELAND CITY OF DEPARTMENT OF PARKS RECREATION & PROPERTIE	Cole Information
1999	CLEVE CTY PK ECCT	Haines Company, Inc.
	T MARSHALL	Haines Company, Inc.
1995	CLEVELAND THURGOOD MARSHALL	Cole Information
1992	CLEVE CTY PK CENTER	Cole Information
1983	Avesi Constr Co	The Ohio Bell Telephone Co.
1951	Albrechts Cut Rate Drug Co	The Cleveland Directory Co.

FINDINGS

Year	Uses	Source
1941	Albrecht Cut Rate Drug Co	The Cleveland Directory Co.
1930	Hellw ig Drug Co	The Cleveland Directory Co.

8612 HOUGH AVE

Year	Uses	Source
1961	Vacant	The Cleveland Directory Co.
1955	Woolw orth F W Co br 5 and 10c store	The Cleveland Directory Co.
1951	Albrechts Cut Rate Drug Co	The Cleveland Directory Co.
	Woolw orth F W Co br 5 and 10c store	The Cleveland Directory Co.
1941	Albrecht Cut Rate Drug Co	The Cleveland Directory Co.
	Woolw orth F W Co br 5 and 10c store	The Cleveland Directory Co.
1930	Hellw ig Drug Co	The Cleveland Directory Co.
	Athey Foote Co shade mfrs	The Cleveland Directory Co.

8613 HOUGH AVE

Year	Uses	Source
1955	Woolw orth F W Co br 5 and 10c store	The Cleveland Directory Co.
1951	Albrechts Cut Rate Drug Co	The Cleveland Directory Co.
	Woolw orth F W Co br 5 and 10c store	The Cleveland Directory Co.
1941	Albrecht Cut Rate Drug Co	The Cleveland Directory Co.
	Woolw orth F W Co br 5 and 10c store	The Cleveland Directory Co.
1930	Hellw ig Drug Co	The Cleveland Directory Co.

8614 HOUGH AVE

Year	Uses	Source
1955	Woolw orth F W Co br 5 and 10c store	The Cleveland Directory Co.
1951	Albrechts Cut Rate Drug Co	The Cleveland Directory Co.
	Woolw orth F W Co br 5 and 10c store	The Cleveland Directory Co.
1941	Albrecht Cut Rate Drug Co	The Cleveland Directory Co.
	Woolw orth F W Co br 5 and 10c store	The Cleveland Directory Co.
1930	Hellw ig Drug Co	The Cleveland Directory Co.
	Caw ood Walter E jw lr	The Cleveland Directory Co.

FINDINGS

8615 HOUGH AVE

Year	Uses	Source
1961	All Brite Cut Rate Drug Co	The Cleveland Directory Co.
1955	Woolworth F W Co br 5 and 10c store	The Cleveland Directory Co.
	All Brite Cut Rate Drug Co	The Cleveland Directory Co.
1951	Albrechts Cut Rate Drug Co	The Cleveland Directory Co.
	Woolworth F W Co br 5 and 10c store	The Cleveland Directory Co.
1941	Albrecht Cut Rate Drug Co	The Cleveland Directory Co.
	US PO Sta No 11	The Cleveland Directory Co.
	Woolworth F W Co br 5 and 10c store	The Cleveland Directory Co.
1930	Hellwig Drug Co	The Cleveland Directory Co.

8616 HOUGH AVE

Year	Uses	Source
1955	Woolworth F W Co br 5 and 10c store	The Cleveland Directory Co.
1951	Woolworth F W Co br 5 and 10c store	The Cleveland Directory Co.
1941	Woolworth F W Co br 5 and 10c store	The Cleveland Directory Co.
1930	Hellwig Drug Co	The Cleveland Directory Co.
	Taylor Geo M meats	The Cleveland Directory Co.

8617 HOUGH AVE

Year	Uses	Source
1955	Woolworth F W Co br 5 and 10c store	The Cleveland Directory Co.
1951	Woolworth F W Co br 5 and 10c store	The Cleveland Directory Co.
1941	Woolworth F W Co br 5 and 10c store	The Cleveland Directory Co.
	East End Realty Service	The Cleveland Directory Co.
	Crow Everett C	The Cleveland Directory Co.
	Clark Chas H barber	The Cleveland Directory Co.
1930	Hellwig Drug Co	The Cleveland Directory Co.

8618 HOUGH AVE

Year	Uses	Source
1955	Woolworth F W Co br 5 and 10c store	The Cleveland Directory Co.
1951	Woolworth F W Co br 5 and 10c store	The Cleveland Directory Co.
1941	Woolworth F W Co br 5 and 10c store	The Cleveland Directory Co.

FINDINGS

Year	Uses	Source
1930	Maynard & Crotty w all paper	The Cleveland Directory Co.

8619 HOUGH AVE

Year	Uses	Source
1941	Apartments	The Cleveland Directory Co.
	Rose Flora M Mrs	The Cleveland Directory Co.
	Ransom Edw C	The Cleveland Directory Co.
	Kessler Harry A dentist	The Cleveland Directory Co.
	Vacant	The Cleveland Directory Co.
1930	Lobinsky Jos	The Cleveland Directory Co.
	Smith Harry E	The Cleveland Directory Co.
	Wagner Geo	The Cleveland Directory Co.

8620 HOUGH AVE

Year	Uses	Source
1983	Henrys Food Market	The Ohio Bell Telephone Co.
	Henrys Poultry West Side Mkt	The Ohio Bell Telephone Co.
1974	Larrys Market meats	The Cleveland Directory Co.
1970	LARRYS MARKET	The Cleveland Directory Co.
1961	Larrys Market meats	The Cleveland Directory Co.
1955	Larrys Market meats	The Cleveland Directory Co.
1951	Larrys Market meats	The Cleveland Directory Co.
1941	Taylor Mkts Inc br meats	The Cleveland Directory Co.
1930	McCormick Harry C plmbr	The Cleveland Directory Co.
	Povese Anthony shoe repr	The Cleveland Directory Co.
	Enterprise Roofing Co	The Cleveland Directory Co.

8621 HOUGH AVE

Year	Uses	Source
1951	Kaspar May Mrs shoe repr	The Cleveland Directory Co.
1941	Kaspar Geo shoe repr	The Cleveland Directory Co.
1930	Kaspar Geo clothes clnr	The Cleveland Directory Co.

FINDINGS

8622 HOUGH AVE

Year	Uses	Source
1974	Larrys Fruit Land	The Cleveland Directory Co.
1970	LARRYS FRUIT LAND	The Cleveland Directory Co.
1961	Manninos Fruit Market	The Cleveland Directory Co.
1955	Mannino Fruit Mkt	The Cleveland Directory Co.
1951	Mannino Victor fruits	The Cleveland Directory Co.
1941	Mannino Battista	The Cleveland Directory Co.
1930	General Dairy Stores	The Cleveland Directory Co.

8623 HOUGH AVE

Year	Uses	Source
1941	A & P Food Stores br gros	The Cleveland Directory Co.
1930	Herman Harry shoe repr	The Cleveland Directory Co.

8624 HOUGH AVE

Year	Uses	Source
1941	A & P Food Stores br gros	The Cleveland Directory Co.

8625 HOUGH AVE

Year	Uses	Source
1961	Market Basket Bi Rite gros	The Cleveland Directory Co.
1955	Market Basket Bi Rite	The Cleveland Directory Co.
1951	Market Basket gros	The Cleveland Directory Co.
1941	A & P Food Stores br gros	The Cleveland Directory Co.
1930	Gt A & P Tea Co br gros	The Cleveland Directory Co.

8700 HOUGH AVE

Year	Uses	Source
1970	DRUMSTICK THE	The Cleveland Directory Co.
1961	Dairee Freez restr	The Cleveland Directory Co.
1955	Kaase Richd W br bakers	The Cleveland Directory Co.
1951	Kaase Richd W Co br bakers	The Cleveland Directory Co.
1941	Kaase Richd W Co br bakers	The Cleveland Directory Co.
1930	Young Andrew S dry goods	The Cleveland Directory Co.

FINDINGS

8701 HOUGH AVE

Year	Uses	Source
1961	Goodw ill Industries	The Cleveland Directory Co.
1955	Euclid Furn Co	The Cleveland Directory Co.
1951	Fisher Bros Co br	The Cleveland Directory Co.
1941	Fisher Bros Co br	The Cleveland Directory Co.
1930	Fisher Bros Co br gros	The Cleveland Directory Co.

8702 HOUGH AVE

Year	Uses	Source
1970	BRADS FURNITURE	The Cleveland Directory Co.
1961	Tomorys Meats	The Cleveland Directory Co.
1955	Portage Market Co Inc br meats	The Cleveland Directory Co.
1951	Portage Mkt Co br meats	The Cleveland Directory Co.
1941	Portage Mkt Co br meats	The Cleveland Directory Co.

8703 HOUGH AVE

Year	Uses	Source
1930	Gold Benj fruits	The Cleveland Directory Co.

8704 HOUGH AVE

Year	Uses	Source
1970	BRADS MARKET	The Cleveland Directory Co.
1961	Fanas Food Mkt gro	The Cleveland Directory Co.
1955	Montello John gro	The Cleveland Directory Co.
1951	Farmdale Creamery Co gro	The Cleveland Directory Co.
1941	Farmview Stores Co br	The Cleveland Directory Co.
1930	Helmer John uphol	The Cleveland Directory Co.

8705 HOUGH AVE

Year	Uses	Source
1961	Brookfield Apts	The Cleveland Directory Co.
	Bell Joe N	The Cleveland Directory Co.
	Burley Benj	The Cleveland Directory Co.
	Whisett Willie B	The Cleveland Directory Co.
	Carver Wm contr	The Cleveland Directory Co.

FINDINGS

Year	Uses	Source
1961	Richberg Roosevelt D	The Cleveland Directory Co.
	Hanson David	The Cleveland Directory Co.
1955	Brookfield Apts	The Cleveland Directory Co.
	Vacant	The Cleveland Directory Co.
	Hicks Paul	The Cleveland Directory Co.
	Garrity Emma Mrs	The Cleveland Directory Co.
	Rick Julius L	The Cleveland Directory Co.
	Bernett Frank	The Cleveland Directory Co.
	Bennett Lulu E	The Cleveland Directory Co.
1951	Brookfield Apts	The Cleveland Directory Co.
	Bronczek Walter J	The Cleveland Directory Co.
	Andrew s Connie	The Cleveland Directory Co.
	Garrity Emma Mrs	The Cleveland Directory Co.
	Reich Graney	The Cleveland Directory Co.
	Baker Blanche Mrs	The Cleveland Directory Co.
	Bennett Lulu E Mrs	The Cleveland Directory Co.
1941	Brookfield Apts	The Cleveland Directory Co.
	Vacant	The Cleveland Directory Co.
	Vacant	The Cleveland Directory Co.
	Santry Harry J	The Cleveland Directory Co.
	Brow n Ralph W	The Cleveland Directory Co.
	Baker Blanche Mrs	The Cleveland Directory Co.
	Axford Albert C	The Cleveland Directory Co.
1930	Apartments	The Cleveland Directory Co.
	McCrea John	The Cleveland Directory Co.
	Japcynski Frank	The Cleveland Directory Co.
	Coville Willis A	The Cleveland Directory Co.
	Shaw Chas	The Cleveland Directory Co.
	Thomas Gertrude Mrs	The Cleveland Directory Co.
	Bentley Leon	The Cleveland Directory Co.

FINDINGS

8707 HOUGH AVE

Year	Uses	Source
1961	E & E Market	The Cleveland Directory Co.
1955	Kinsey Edgar Meat Market	The Cleveland Directory Co.
1951	E & E Market meats	The Cleveland Directory Co.
1941	Berkowitz Hyman meats	The Cleveland Directory Co.
1930	Hesselman John F meats	The Cleveland Directory Co.

8708 HOUGH AVE

Year	Uses	Source
1974	Drumstick Carry Out Restr	The Cleveland Directory Co.
1970	B M L DRY CLEANERS	The Cleveland Directory Co.
1961	Climax Recreation billiards	The Cleveland Directory Co.
1955	Hough Bakeries Inc br	The Cleveland Directory Co.
1951	Hough Bakeries Inc br	The Cleveland Directory Co.
1941	Hough Home Bakery br	The Cleveland Directory Co.
1930	Landsman Albert G baker	The Cleveland Directory Co.

8709 HOUGH AVE

Year	Uses	Source
1961	Lily Block Apts	The Cleveland Directory Co.
	McCane Dennis	The Cleveland Directory Co.
	Cheatam Louise Mrs	The Cleveland Directory Co.
	Walker Mose E	The Cleveland Directory Co.
	Hicks Joe	The Cleveland Directory Co.
	No Return	The Cleveland Directory Co.
	Pope Louella Mrs	The Cleveland Directory Co.
1955	Lily Block Apts	The Cleveland Directory Co.
	Schrader Kerr	The Cleveland Directory Co.
	McMullin Ralph	The Cleveland Directory Co.
	Helt Lafayette J	The Cleveland Directory Co.
	Johnson Albert J	The Cleveland Directory Co.
	Couture Jos B	The Cleveland Directory Co.
	Gladney Thelma Mrs	The Cleveland Directory Co.
1951	Lily Block apts	The Cleveland Directory Co.

FINDINGS

Year	Uses	Source
1951	Hoffman Chas S	The Cleveland Directory Co.
	Ranallo Anthony	The Cleveland Directory Co.
	Jambor Steven G	The Cleveland Directory Co.
	Badalamenti Dominick	The Cleveland Directory Co.
	Couture Jos B	The Cleveland Directory Co.
	Radnor Robt	The Cleveland Directory Co.
1941	Lily Block	The Cleveland Directory Co.
	Apartments	The Cleveland Directory Co.
	Vacant	The Cleveland Directory Co.
	Trimmer Edgar H	The Cleveland Directory Co.
	Saunier Jane L Mrs	The Cleveland Directory Co.
	Behm Paul	The Cleveland Directory Co.
	Couture Jos B	The Cleveland Directory Co.
	Poplow sky Theo	The Cleveland Directory Co.
1930	Lily Block	The Cleveland Directory Co.
	Apartments	The Cleveland Directory Co.
	Barrett John	The Cleveland Directory Co.
	Chesser Minnie Mrs	The Cleveland Directory Co.
	Saunier Jane L	The Cleveland Directory Co.
	Foster Mary E Mrs	The Cleveland Directory Co.
	Vacant	The Cleveland Directory Co.
	Stauts Jos	The Cleveland Directory Co.

8710 HOUGH AVE

Year	Uses	Source
2002	XXXX	Haines & Company
1999	XXXX	Haines Company, Inc.
1974	Luckys TV Repair Hospital	The Cleveland Directory Co.
1970	LUCKYS TV REPAIR HOSPITAL	The Cleveland Directory Co.
1961	Vacant store	The Cleveland Directory Co.
1955	Zeiglers Clothing Store	The Cleveland Directory Co.
1951	Zeiglers Ready To Wear	The Cleveland Directory Co.
1941	Geraci Paul gro	The Cleveland Directory Co.

FINDINGS

Year	Uses	Source
1930	Mintz Awning & Tent Co	The Cleveland Directory Co.

8711 HOUGH AVE

Year	Uses	Source
1961	Bargain Furn Co used	The Cleveland Directory Co.
1955	Zucker Meyer Clothing Store	The Cleveland Directory Co.
1951	Mid Town Foods gro	The Cleveland Directory Co.
1941	Anderson Carl E gro	The Cleveland Directory Co.
1930	Mintz Awning & Tent Co	The Cleveland Directory Co.
	Mothers Restaurant	The Cleveland Directory Co.

8712 HOUGH AVE

Year	Uses	Source
1974	Vacant	The Cleveland Directory Co.
1970	VACANT	The Cleveland Directory Co.
1961	Mintz Awning & Shade Co mfrs	The Cleveland Directory Co.
1955	Mintz Awning & Shade Co mfrs	The Cleveland Directory Co.
1951	Mintz Awning & Shade Co	The Cleveland Directory Co.
1941	Mintz Awning & Shade Co	The Cleveland Directory Co.
1930	Mintz Awning & Tent Co	The Cleveland Directory Co.

8713 HOUGH AVE

Year	Uses	Source
1970	COLONIAL GARDENS RESTR	The Cleveland Directory Co.
1961	Colonial Gardens restr	The Cleveland Directory Co.
1955	Markowitz Charlotte restr	The Cleveland Directory Co.
1951	Colonial Gardens restr	The Cleveland Directory Co.
1941	Biales Henry Indry	The Cleveland Directory Co.
1930	Chan Bros Indy	The Cleveland Directory Co.

8714 HOUGH AVE

Year	Uses	Source
1974	Vacant	The Cleveland Directory Co.
1970	VACANT	The Cleveland Directory Co.
1961	Colonial Gardens restr	The Cleveland Directory Co.

FINDINGS

Year	Uses	Source
1961	Delurrie Cleaners	The Cleveland Directory Co.
1955	Markow itz Charlotte restr	The Cleveland Directory Co.
	DeLuxe Odorless Clnrs br dry cln	The Cleveland Directory Co.
1951	Colonial Gardens restr	The Cleveland Directory Co.
	DeLuxe Odorless Clnrs	The Cleveland Directory Co.
1941	Spicuzza Michl W clo clnr	The Cleveland Directory Co.
1930	Benninghoff Tailoring Co	The Cleveland Directory Co.

8715 HOUGH AVE

Year	Uses	Source
1961	Colonial Gardens restr	The Cleveland Directory Co.
1955	Markow itz Charlotte restr	The Cleveland Directory Co.
1951	Colonial Gardens restr	The Cleveland Directory Co.
1941	Rovitz Jacob hdw	The Cleveland Directory Co.
1930	Kleanko Dry Cleaning Co	The Cleveland Directory Co.

8716 HOUGH AVE

Year	Uses	Source
1970	VACANT	The Cleveland Directory Co.
1961	Harrys Superior Loan Co paw nbroker	The Cleveland Directory Co.
1955	Clark Pottery Co	The Cleveland Directory Co.
1951	Millers Shoes	The Cleveland Directory Co.
	Miller Robt L	The Cleveland Directory Co.
1941	Vaughn Harry P	The Cleveland Directory Co.
1930	Keener Frank barber	The Cleveland Directory Co.

8717 HOUGH AVE

Year	Uses	Source
1961	Hough Restr	The Cleveland Directory Co.
1955	Hough Restr	The Cleveland Directory Co.
1951	Spenicha Jas barber	The Cleveland Directory Co.
1941	Spenicha Saml barber	The Cleveland Directory Co.
1930	Anna Saml barber	The Cleveland Directory Co.

FINDINGS

8718 HOUGH AVE

Year	Uses	Source
1970	VACANT	The Cleveland Directory Co.
1961	Seaw ay Barber Shop	The Cleveland Directory Co.
1955	Miller Mary Mrs w omens clo	The Cleveland Directory Co.
1951	Miller Ralph dresses	The Cleveland Directory Co.
1941	Vacant	The Cleveland Directory Co.
1930	Universal Cleansing & Dyeing Co br	The Cleveland Directory Co.

8719 HOUGH AVE

Year	Uses	Source
1970	FAITH GOSPEL CHAPEL	The Cleveland Directory Co.
1961	Helm Sherman N lw yr	The Cleveland Directory Co.
	Hooper Earl L	The Cleveland Directory Co.
	20th Ward Community Serv Center	The Cleveland Directory Co.
1955	Astor Fur & Dry Clng Co	The Cleveland Directory Co.
1951	Hough Restaurant	The Cleveland Directory Co.
1941	Gialamas Jas restr	The Cleveland Directory Co.
1930	Gialamas Jas restr	The Cleveland Directory Co.

8720 HOUGH AVE

Year	Uses	Source
1970	VACANT	The Cleveland Directory Co.
1961	Vacant store	The Cleveland Directory Co.
1955	Miller Shoes	The Cleveland Directory Co.
1951	Lakeland Cutup Poultry	The Cleveland Directory Co.
1941	Miller Robt L shoes	The Cleveland Directory Co.
1930	Forest Pet Shop	The Cleveland Directory Co.

8721 HOUGH AVE

Year	Uses	Source
1955	Elegant Maurice clo cln	The Cleveland Directory Co.
1951	New Brow n Derby beer	The Cleveland Directory Co.
1941	Wolf Law rence beer	The Cleveland Directory Co.
1930	Day Eliz mlnr	The Cleveland Directory Co.

FINDINGS

8722 HOUGH AVE

Year	Uses	Source
1951	New Brown Derby beer	The Cleveland Directory Co.
1941	Wolf Lawrence beer	The Cleveland Directory Co.

8723 HOUGH AVE

Year	Uses	Source
1970	AFRO SET THE BR MENS CLO	The Cleveland Directory Co.
1961	Countess Beauty Salon	The Cleveland Directory Co.
1955	Pomerantz Michl mens clo	The Cleveland Directory Co.
1951	New Brown Derby beer	The Cleveland Directory Co.
1941	Wolf Lawrence beer	The Cleveland Directory Co.
1930	Vacant	The Cleveland Directory Co.

8725 HOUGH AVE

Year	Uses	Source
2005	BRUCE RUSSELL	Cole Information

8800 HOUGH AVE

Year	Uses	Source
2002	BEVERAGE&DELI	Haines & Company
2000	HOUGH BEVERAGE & DELI	Cole Information
1999	HOUGH	Haines Company, Inc.
	BEVERAGE&DELI	Haines Company, Inc.
1995	HOUGH BEVERAGE & DELI	Cole Information
1986	Hough Beverage Co	OHIO BELL
1983	Hough Beverage Co	The Ohio Bell Telephone Co.
1974	Hough Beverage Co	The Cleveland Directory Co.
1970	HOUGH BEVERAGE CO	The Cleveland Directory Co.
1961	Hough Beverage Co	The Cleveland Directory Co.
1955	Hough Beverage Co	The Cleveland Directory Co.
1951	Hough Beverage Co	The Cleveland Directory Co.
1941	Hough Beverage Co	The Cleveland Directory Co.

FINDINGS

8801 HOUGH AVE

Year	Uses	Source
2002	XXXX	Haines & Company
1999	XXXX	Haines Company, Inc.
1961	Greens TV reprs	The Cleveland Directory Co.
1955	Hough Dept Store Inc	The Cleveland Directory Co.
1951	Horw ltz Louis dept store	The Cleveland Directory Co.
1941	Young Dry Goods Co	The Cleveland Directory Co.
1930	London Shoe Co	The Cleveland Directory Co.

8802 HOUGH AVE

Year	Uses	Source
1930	Geraci Paul gro	The Cleveland Directory Co.

8803 HOUGH AVE

Year	Uses	Source
1970	ART BUILDING APARTMENTS	The Cleveland Directory Co.
	VACANT APTS 1 8	The Cleveland Directory Co.
1961	Art Bldg Apts	The Cleveland Directory Co.
	Banks James	The Cleveland Directory Co.
	Palmer Benj	The Cleveland Directory Co.
	Wright Climmic	The Cleveland Directory Co.
	Vacant	The Cleveland Directory Co.
	Vacant	The Cleveland Directory Co.
	Vacant	The Cleveland Directory Co.
	Allen Flossie M Mrs	The Cleveland Directory Co.
	Vacant	The Cleveland Directory Co.
1955	Art Bldg Apts	The Cleveland Directory Co.
	Peck Dora Mrs	The Cleveland Directory Co.
	Stambaugh Ralph	The Cleveland Directory Co.
	Young Robt	The Cleveland Directory Co.
	Loy Brick	The Cleveland Directory Co.
	Forment Farrell	The Cleveland Directory Co.
	Megaughey Mayme M	The Cleveland Directory Co.
	Bankenshine Carl	The Cleveland Directory Co.

FINDINGS

Year	Uses	Source
1955	Womack Ruth Mrs	The Cleveland Directory Co.
	McCrady Clarence R	The Cleveland Directory Co.
1951	Art Bldg apts	The Cleveland Directory Co.
	Peck Dora Mrs	The Cleveland Directory Co.
	No return	The Cleveland Directory Co.
	Becker John A	The Cleveland Directory Co.
	Prather Richd J	The Cleveland Directory Co.
	Goordt How ard E	The Cleveland Directory Co.
	Megaughey Mayme M	The Cleveland Directory Co.
	Morris Jas G	The Cleveland Directory Co.
	Womack Thos B	The Cleveland Directory Co.
	Bedrosian Harry	The Cleveland Directory Co.
1941	Kenyon Chas D	The Cleveland Directory Co.
	Apartments	The Cleveland Directory Co.
	Peck Dora Mrs	The Cleveland Directory Co.
	Telford Raymond	The Cleveland Directory Co.
	Rieck Paul I	The Cleveland Directory Co.
	Hopton Thelma Mrs	The Cleveland Directory Co.
	Davis Benj	The Cleveland Directory Co.
	Megaughey Mayme	The Cleveland Directory Co.
	Smith Robt G	The Cleveland Directory Co.
	Kievit Irving	The Cleveland Directory Co.
1930	Apartments	The Cleveland Directory Co.
	Peck Clement B optometrist	The Cleveland Directory Co.
	Hammer Carrie	The Cleveland Directory Co.
	Nolsheim Earl	The Cleveland Directory Co.
	McManamon John B	The Cleveland Directory Co.
	Murrey Clement N	The Cleveland Directory Co.
	Farr Fannie M Mrs	The Cleveland Directory Co.
	Fritton Robt	The Cleveland Directory Co.
	Sample Bertha A	The Cleveland Directory Co.
	Finefrock Geo	The Cleveland Directory Co.

FINDINGS

8804 HOUGH AVE

Year	Uses	Source
2014	OCCUPANT UNKNOWN	Cole Information
2002	XXXX	Haines & Company
1999	XXXX	Haines Company, Inc.
1991	Queen Esther	OHIO BELL
	Martaiw n	OHIO BELL
	Eureka	OHIO BELL
1986	JOHNSON Queean Esther	OHIO BELL
1983	JOHNSON Queen Esther	The Ohio Bell Telephone Co.
1981	JOHNSON Queen Esther	Ohio Bell Telephone Company
1974	apartments	The Cleveland Directory Co.
	Rivers Joyce	The Cleveland Directory Co.
	Johnson G E Mrs	The Cleveland Directory Co.
	Burington Hattie	The Cleveland Directory Co.
	Worthy Clarence	The Cleveland Directory Co.
1970	APARTMENT	The Cleveland Directory Co.
	NO RETURN APTS 1 4	The Cleveland Directory Co.
1961	Wilton Apts	The Cleveland Directory Co.
	McCaster Bama Mrs	The Cleveland Directory Co.
	Walker Mae B Mrs	The Cleveland Directory Co.
	Covington Wesley	The Cleveland Directory Co.
	Carter Willie C	The Cleveland Directory Co.
1955	Wilton Apts	The Cleveland Directory Co.
	Zecchini Chester E	The Cleveland Directory Co.
	Hess Allan	The Cleveland Directory Co.
	Berdan Theron L	The Cleveland Directory Co.
	Nagle Perry M	The Cleveland Directory Co.
1951	Wilton Apts	The Cleveland Directory Co.
	Zecchini Chester E	The Cleveland Directory Co.
	Podmore Geo	The Cleveland Directory Co.
	Berdan Theron L	The Cleveland Directory Co.
	Nagle Perry M	The Cleveland Directory Co.

FINDINGS

Year	Uses	Source
1941	Wilton Apts	The Cleveland Directory Co.
	Vacant	The Cleveland Directory Co.
	OBrien John	The Cleveland Directory Co.
	Bordan Theron L	The Cleveland Directory Co.
	Nagle Kath Mrs	The Cleveland Directory Co.
1930	Wilton Apts	The Cleveland Directory Co.
	Berdan Theron L	The Cleveland Directory Co.
	Hollis How ell	The Cleveland Directory Co.
	Commander Eliz Mrs	The Cleveland Directory Co.
	Vacant	The Cleveland Directory Co.

8805 HOUGH AVE

Year	Uses	Source
1970	VACANT	The Cleveland Directory Co.
1961	Craw ford Hardw are & United Furnace	The Cleveland Directory Co.
1955	Craw ford Hdw & Appl Co	The Cleveland Directory Co.
	United Furnace & Air Conditioning Co	The Cleveland Directory Co.
1951	Craw ford Hdw Co	The Cleveland Directory Co.
	United Furnace & Air Conditioning	The Cleveland Directory Co.
1941	Vacant	The Cleveland Directory Co.
1930	Meyers Rav E furn	The Cleveland Directory Co.

8806 HOUGH AVE

Year	Uses	Source
2020	SMITTY'S SEAWAY BARBER SHOP	EDR Digital Archive
2014	SMITTYS SEAWAY BARBER SHOP	Cole Information
2010	SMITTYS SEAWAY BARBER SHOP	Cole Information
2005	SMITTYS SEAWAY PLAZA INC	Cole Information
2002	SMITTYSSEAWAY	Haines & Company
	BARBER SHOP	Haines & Company
2000	SMITTYS SEAWAY BARBR SHOP	Cole Information
1999	SMITTYSSEAWAY	Haines Company, Inc.
	BARBERSHOP	Haines Company, Inc.
1995	SMITTYS SEAWAY BARBER SHOP	Cole Information

FINDINGS

Year	Uses	Source
1992	SMITTYS SEAWY BARBR	Cole Information
1991	Smittys Seaway Barbr Shop	OHIO BELL
1986	Smittys Seaway Barbr Shop	OHIO BELL
1983	Smuttys Seaway Barbr Shop	The Ohio Bell Telephone Co.
1974	Smittys Seaway Barber Shop	The Cleveland Directory Co.
1970	VACANT	The Cleveland Directory Co.
1961	J & I Southern Kitchen	The Cleveland Directory Co.
1955	Vacant	The Cleveland Directory Co.
1951	Crosby Uphol Co	The Cleveland Directory Co.
1941	Gunton Maude A Mrs	The Cleveland Directory Co.
	Gunton Roy H	The Cleveland Directory Co.
1930	Hough Av Plumbing Co	The Cleveland Directory Co.

8809 HOUGH AVE

Year	Uses	Source
1961	Medric Apts	The Cleveland Directory Co.
	Vacant	The Cleveland Directory Co.
	Vacant	The Cleveland Directory Co.
	Alexander Robt	The Cleveland Directory Co.
	Vacant	The Cleveland Directory Co.
	Deas Bill	The Cleveland Directory Co.
	Barker Darrell	The Cleveland Directory Co.
	Vacant	The Cleveland Directory Co.
	Brewster Wm	The Cleveland Directory Co.
	Russi Herman H	The Cleveland Directory Co.
	Kirk Jas	The Cleveland Directory Co.
	Vacant	The Cleveland Directory Co.
	Kirk Phillip L	The Cleveland Directory Co.
	Vacant	The Cleveland Directory Co.
	Casey Ann Mrs	The Cleveland Directory Co.
	Zamblauski Jos pntr	The Cleveland Directory Co.
	Vacant	The Cleveland Directory Co.
	Vacant	The Cleveland Directory Co.

FINDINGS

Year	Uses	Source
1961	Jefferson Henry	The Cleveland Directory Co.
1955	Medric Apts	The Cleveland Directory Co.
	Alexander Rose	The Cleveland Directory Co.
	Vacant	The Cleveland Directory Co.
	Zamblaush Jos	The Cleveland Directory Co.
	Bonick Metro	The Cleveland Directory Co.
	Ambrose Lew is	The Cleveland Directory Co.
	Larner Margt	The Cleveland Directory Co.
	Smith Lew is	The Cleveland Directory Co.
	Vacant	The Cleveland Directory Co.
	Russi Herman H	The Cleveland Directory Co.
	Mesich Wm	The Cleveland Directory Co.
	Magagnette J A	The Cleveland Directory Co.
	Sintz Ronnie	The Cleveland Directory Co.
	Underw ood Steve	The Cleveland Directory Co.
	Kow chuck Jos	The Cleveland Directory Co.
	Weidinsall Earl E	The Cleveland Directory Co.
	Moore Horace B	The Cleveland Directory Co.
	King Ray S	The Cleveland Directory Co.
1951	Medrie Apts	The Cleveland Directory Co.
	Russi Herman H	The Cleveland Directory Co.
	Csoltko Andy	The Cleveland Directory Co.
	Inman Fred E	The Cleveland Directory Co.
	Haw kins Denzil F	The Cleveland Directory Co.
	Whipky Gray	The Cleveland Directory Co.
	Lenhart Chas U	The Cleveland Directory Co.
	Shubart Ruth I Mrs	The Cleveland Directory Co.
	Soder Fred	The Cleveland Directory Co.
	Dregalla Paul L	The Cleveland Directory Co.
	Moore Horace B	The Cleveland Directory Co.
	Sigmund Jos E	The Cleveland Directory Co.
	Sw igel Jos W	The Cleveland Directory Co.

FINDINGS

Year	Uses	Source
1951	Radek Herman	The Cleveland Directory Co.
	Paterson Hudson B	The Cleveland Directory Co.
	MoNelis Jos P	The Cleveland Directory Co.
	Demas Geo	The Cleveland Directory Co.
	Thomas Manford T	The Cleveland Directory Co.
1941	Medric Apts	The Cleveland Directory Co.
	Bliss Homer	The Cleveland Directory Co.
	Hoffman Chas S	The Cleveland Directory Co.
	Miller Wm	The Cleveland Directory Co.
	Shubart Ruth I Mrs	The Cleveland Directory Co.
	Koerth Louis	The Cleveland Directory Co.
	Sigmund Jos E	The Cleveland Directory Co.
	Coffman Allen B	The Cleveland Directory Co.
	Pucci Law rence	The Cleveland Directory Co.
	Jefry Letone R	The Cleveland Directory Co.
	Andrew Connie	The Cleveland Directory Co.
	Robertson Alex G	The Cleveland Directory Co.
	Belgrano Donald	The Cleveland Directory Co.
	Braine Wm L	The Cleveland Directory Co.
	Fierle Jas A	The Cleveland Directory Co.
	Vacant	The Cleveland Directory Co.
	Paladino Michl A	The Cleveland Directory Co.
	Boettner Jos F	The Cleveland Directory Co.
1930	Medric Apts	The Cleveland Directory Co.
	Berninger Adam	The Cleveland Directory Co.
	Vacant	The Cleveland Directory Co.
	Jagow Eliz	The Cleveland Directory Co.
	Vacant	The Cleveland Directory Co.
	Burson Harry W	The Cleveland Directory Co.
	Sw anson Harry	The Cleveland Directory Co.
	Theo E A	The Cleveland Directory Co.
	Vacant	The Cleveland Directory Co.

FINDINGS

Year	Uses	Source
1930	Alvason Robt	The Cleveland Directory Co.
	Hill Carl	The Cleveland Directory Co.
	Vacant	The Cleveland Directory Co.
	Jagow Eliz H	The Cleveland Directory Co.
	Theow E A	The Cleveland Directory Co.

8812 HOUGH AVE

Year	Uses	Source
2020	ATM	EDR Digital Archive
	DANA DISTRIBUTORS INC	EDR Digital Archive
	OMAR SULEIMAN	EDR Digital Archive
2014	DANA DISTRIBUTORS INC	Cole Information
2010	DANA DISTRIBUTORS INC	Cole Information
2005	DANA DISTRIBUTORS INC	Cole Information
2002	SULEIMANAll	Haines & Company
1999	XXXX	Haines Company, Inc.
1986	Inner City Beverage	OHIO BELL
	Inter City Beverage	OHIO BELL
1983	Intercity Beverage	The Ohio Bell Telephone Co.
1974	Ashfords Union 76 Service	The Cleveland Directory Co.
1970	ASHFORDS PURE OIL SERVICE	The Cleveland Directory Co.
1961	Davis Pure Oil Serv Station	The Cleveland Directory Co.
1955	Pure Gas Sta	The Cleveland Directory Co.
1951	Davis Hi Speed fill sta	The Cleveland Directory Co.
1941	Lew is Allan M filling sta	The Cleveland Directory Co.

8813 HOUGH AVE

Year	Uses	Source
1961	Hullin Ollie Mrs	The Cleveland Directory Co.
1955	Ruocchio Alf	The Cleveland Directory Co.
	United Furnace & Air Conditioning Co	The Cleveland Directory Co.
1951	Jackson Roy S pntr	The Cleveland Directory Co.
1941	Jackson Roy	The Cleveland Directory Co.
1930	Chesnes Jos	The Cleveland Directory Co.

FINDINGS

8815 HOUGH AVE

Year	Uses	Source
1961	McLaughlin John	The Cleveland Directory Co.
	Johnson Ellaw eas	The Cleveland Directory Co.
1955	Hedrick John	The Cleveland Directory Co.
1951	Vacant	The Cleveland Directory Co.
1941	Salisbury Eug	The Cleveland Directory Co.
1930	Miller Harlan	The Cleveland Directory Co.

8817 HOUGH AVE

Year	Uses	Source
1961	Vacant	The Cleveland Directory Co.
1955	Faw ks John O	The Cleveland Directory Co.
1951	Thomas Edw L	The Cleveland Directory Co.
1941	Gallagher Jas L	The Cleveland Directory Co.

8819 HOUGH AVE

Year	Uses	Source
1961	Harveys Record Shop	The Cleveland Directory Co.
	Johnson Essie Mrs	The Cleveland Directory Co.
	Darby Harold L	The Cleveland Directory Co.
1955	Clark Tex Record Center	The Cleveland Directory Co.
	Seal Mary	The Cleveland Directory Co.
1951	E & T Food Mart delicatessen	The Cleveland Directory Co.
1941	Gallagher Jas L gro	The Cleveland Directory Co.
1930	Kauffman Everett J mover	The Cleveland Directory Co.
	Postal Sub Sta 11	The Cleveland Directory Co.

8900 HOUGH AVE

Year	Uses	Source
1974	Rogers Corner	The Cleveland Directory Co.
1970	ROGERS CORNER	The Cleveland Directory Co.
1961	Checker Clns	The Cleveland Directory Co.
1955	Checker Clns	The Cleveland Directory Co.
1951	Checker Clnrs br	The Cleveland Directory Co.

FINDINGS

Year	Uses	Source
1941	Sherw in Benj gro	The Cleveland Directory Co.
1930	Baker Harold gro	The Cleveland Directory Co.

8901 HOUGH AVE

Year	Uses	Source
1961	Tinker Ned	The Cleveland Directory Co.
1955	Saka John J	The Cleveland Directory Co.
	Johnson Wm H	The Cleveland Directory Co.
1951	Winnon Frank E	The Cleveland Directory Co.
	Hillis Chas E	The Cleveland Directory Co.
	Hunt Mertrude L	The Cleveland Directory Co.
1941	Winnen Franklin E	The Cleveland Directory Co.
	Hillis Edw	The Cleveland Directory Co.
	Hunt Mertrude L	The Cleveland Directory Co.
1930	Buchanan Arth	The Cleveland Directory Co.
	Mertz Chas	The Cleveland Directory Co.

8902 HOUGH AVE

Year	Uses	Source
2002	XXXX	Haines & Company
1999	XXXX	Haines Company, Inc.
1974	Bellflow er Apartments	The Cleveland Directory Co.
	Vacant	The Cleveland Directory Co.
	Vacant	The Cleveland Directory Co.
	Vacant	The Cleveland Directory Co.
1970	BELLFLOWER APARTMENTS	The Cleveland Directory Co.
	WATKINS JOSEPHINE MRS	The Cleveland Directory Co.
	COLEMAN GERALDINE MRS	The Cleveland Directory Co.
	NO RETURN	The Cleveland Directory Co.
1961	Beas Lunch	The Cleveland Directory Co.
	Bellflow er Apts	The Cleveland Directory Co.
	Vacant	The Cleveland Directory Co.
	Kidd Mildred	The Cleveland Directory Co.
	Weiss Belle Mrs	The Cleveland Directory Co.

FINDINGS

Year	Uses	Source
1955	Neal Opal Beauty Shop	The Cleveland Directory Co.
	Bellflow er Apts	The Cleveland Directory Co.
	Chovan Dorothy Mrs	The Cleveland Directory Co.
	Walker	The Cleveland Directory Co.
	Stueber Walter C	The Cleveland Directory Co.
1951	Prim Beauty Service	The Cleveland Directory Co.
	Bellflow er Apts	The Cleveland Directory Co.
	Gorski Chester S	The Cleveland Directory Co.
	Gridley Dorothy A Mrs	The Cleveland Directory Co.
	Stueber Walter C	The Cleveland Directory Co.
1941	Primosch Marie K beauty shop	The Cleveland Directory Co.
	Bellflow er Apts	The Cleveland Directory Co.
	Long Jas F	The Cleveland Directory Co.
	Little Rayford	The Cleveland Directory Co.
	Stueber Walter C	The Cleveland Directory Co.
1930	Robbins Max hdw	The Cleveland Directory Co.
	Bellflow er Apts	The Cleveland Directory Co.
	Cohn Aaron^	The Cleveland Directory Co.
	Malone R R^	The Cleveland Directory Co.
	Kaplan Abr^	The Cleveland Directory Co.

8904 HOUGH AVE

Year	Uses	Source
1974	Unity Dry Cleaning & Tailoring	The Cleveland Directory Co.
1970	VACANT	The Cleveland Directory Co.
1961	Mechanical Hdw & Plmb Co	The Cleveland Directory Co.
1955	Robin Max hdw	The Cleveland Directory Co.
1951	Mechanical Hdw & Plmbg Co	The Cleveland Directory Co.
1941	Mechanical Hdw & Plmbg Co	The Cleveland Directory Co.
1930	Cohn Aaron clothes clnr	The Cleveland Directory Co.

8905 HOUGH AVE

Year	Uses	Source
1961	Young B B	The Cleveland Directory Co.

FINDINGS

Year	Uses	Source
1955	Swartz Robt L	The Cleveland Directory Co.
1951	Sielski Edw J	The Cleveland Directory Co.
	Swartz Robt L	The Cleveland Directory Co.
1941	McClain Howard E	The Cleveland Directory Co.
1930	Jenkins Sankey T	The Cleveland Directory Co.
	Mason Lillian B Mrs	The Cleveland Directory Co.

8906 HOUGH AVE

Year	Uses	Source
1974	Vacant	The Cleveland Directory Co.
1970	BROWN CORA L MRS	The Cleveland Directory Co.
1961	Carpenter Virginia E Mrs	The Cleveland Directory Co.
1955	Ozanick Elmer J	The Cleveland Directory Co.
1951	Truhan Edw L	The Cleveland Directory Co.
	McFarren Theresa	The Cleveland Directory Co.
	Tweedie Anita M Mrs	The Cleveland Directory Co.
1941	Bullock John F	The Cleveland Directory Co.
1930	OBrien Beatrice Mrs beauty shop	The Cleveland Directory Co.
	Rinker Chas F	The Cleveland Directory Co.
	Rouse F Grace Mrs	The Cleveland Directory Co.

8908 HOUGH AVE

Year	Uses	Source
1974	Vacant	The Cleveland Directory Co.
1970	VACANT	The Cleveland Directory Co.
1961	Mechanical Hdw & Plmb show rm	The Cleveland Directory Co.
1955	Valenti Jos barber	The Cleveland Directory Co.
1951	Napoli Eug barber	The Cleveland Directory Co.
1941	Napoli Peter barber	The Cleveland Directory Co.
1930	Napoli Peter barber	The Cleveland Directory Co.

8910 HOUGH AVE

Year	Uses	Source
1974	Starlite Beauty Salon	The Cleveland Directory Co.

FINDINGS

Year	Uses	Source
1970	STARLITE BEAUTY SALON	The Cleveland Directory Co.
	MOORE FAYETTE	The Cleveland Directory Co.
1961	Vacant store	The Cleveland Directory Co.
	Apartments	The Cleveland Directory Co.
	Smith Geo W	The Cleveland Directory Co.
	Lenhart Bridget L Mrs	The Cleveland Directory Co.
1955	Morris Jas Shoe Repair	The Cleveland Directory Co.
	Lenhart Thos	The Cleveland Directory Co.
	Morris Jas	The Cleveland Directory Co.
	Sullenberger Frank	The Cleveland Directory Co.
	Smith Geo W	The Cleveland Directory Co.
1951	Dottore John shoe repr	The Cleveland Directory Co.
	Smith Geo W	The Cleveland Directory Co.
	Feinstein Nathan N	The Cleveland Directory Co.
1941	Dottore John shoe repr	The Cleveland Directory Co.
	Leech Jos R	The Cleveland Directory Co.
1930	Dettore John shoe repr	The Cleveland Directory Co.
	Fishliegh Vernon	The Cleveland Directory Co.
	Anderson Anna R Mrs	The Cleveland Directory Co.

8912 HOUGH AVE

Year	Uses	Source
1974	Twentieth Ward Headquarters	The Cleveland Directory Co.
1970	NO RETURN	The Cleveland Directory Co.
1961	Vacant store	The Cleveland Directory Co.
1955	Smith Geo W confr	The Cleveland Directory Co.
	Hertz Henry lwyr	The Cleveland Directory Co.
1951	Smith Geo W confr	The Cleveland Directory Co.
1941	Smith G Walter confr	The Cleveland Directory Co.
1930	Kaplan Abr confr	The Cleveland Directory Co.

8914 HOUGH AVE

Year	Uses	Source
1961	Apartments	The Cleveland Directory Co.

FINDINGS

Year	Uses	Source
1955	Apartments	The Cleveland Directory Co.
1951	Apartments	The Cleveland Directory Co.
1941	Apartments	The Cleveland Directory Co.
1930	Caldw ell Malcolm R	The Cleveland Directory Co.

8915 HOUGH AVE

Year	Uses	Source
1974	Hough Elementary School	The Cleveland Directory Co.
1970	HOUGH ELEMENTARY SCHOOL	The Cleveland Directory Co.
1961	Apartments	The Cleveland Directory Co.
	Hough Elementary School	The Cleveland Directory Co.
1955	Apartments	The Cleveland Directory Co.
	Hough Elementary School	The Cleveland Directory Co.
1951	Apartments	The Cleveland Directory Co.
	Hough Elementary School	The Cleveland Directory Co.
1941	Apartments	The Cleveland Directory Co.
	Hough Sch	The Cleveland Directory Co.
1930	Hough School	The Cleveland Directory Co.

8916 HOUGH AVE

Year	Uses	Source
1961	Apartments	The Cleveland Directory Co.
	Turner Ira Mrs	The Cleveland Directory Co.
	Hughes Ann Mrs	The Cleveland Directory Co.
	Moreland Mary Mrs	The Cleveland Directory Co.
	Vacant	The Cleveland Directory Co.
	Wright Sammie L	The Cleveland Directory Co.
	Ow ens Lucille Mrs	The Cleveland Directory Co.
	Keys Thos	The Cleveland Directory Co.
	Sonnys Dairy Bar	The Cleveland Directory Co.
1955	Apartments	The Cleveland Directory Co.
	Kennedy Bryan	The Cleveland Directory Co.
	Lenard John	The Cleveland Directory Co.
	Caffery Bernard	The Cleveland Directory Co.

FINDINGS

Year	Uses	Source
1955	Juskiewicz Julius E	The Cleveland Directory Co.
	Friend Paul R	The Cleveland Directory Co.
	Myers Homer	The Cleveland Directory Co.
	Myers Oscar	The Cleveland Directory Co.
	Leavenod Grace restr	The Cleveland Directory Co.
1951	Apartments	The Cleveland Directory Co.
	Hargas Michl T	The Cleveland Directory Co.
	Earle John	The Cleveland Directory Co.
	Davis L	The Cleveland Directory Co.
	Voelker Wm	The Cleveland Directory Co.
	Pittock Harold A	The Cleveland Directory Co.
	Sims Wilson A	The Cleveland Directory Co.
	Beck Betty Mrs	The Cleveland Directory Co.
	Waits Do Nut Shop restr	The Cleveland Directory Co.
	Edgell Kath Mrs	The Cleveland Directory Co.
	Early John E	The Cleveland Directory Co.
1941	Apartments	The Cleveland Directory Co.
	Quinn May M Mrs	The Cleveland Directory Co.
	Anderson John A	The Cleveland Directory Co.
	Milbert Sylvester J	The Cleveland Directory Co.
	Martin Fred W	The Cleveland Directory Co.
	Lekon Michl	The Cleveland Directory Co.
	Ubienski John R	The Cleveland Directory Co.
	Schwartz Robt	The Cleveland Directory Co.
	Quinn May M confr	The Cleveland Directory Co.
1930	Quinn Mary M Mrs confr	The Cleveland Directory Co.
	Dowis Edw F	The Cleveland Directory Co.

8918 HOUGH AVE

Year	Uses	Source
2014	ANTOINE HARRIS	Cole Information
2010	JOHNNIE MCGINNIS	Cole Information
1974	Vacant	The Cleveland Directory Co.

FINDINGS

Year	Uses	Source
1970	SEAWAY BARBER SHOP	The Cleveland Directory Co.
1961	Garment Serv	The Cleveland Directory Co.
1955	Congress Dry Cln	The Cleveland Directory Co.
1951	Garment Service Co tailor	The Cleveland Directory Co.
1941	Congress Abr clothes clnr	The Cleveland Directory Co.
1930	Kiner Saml Indy	The Cleveland Directory Co.

8920 HOUGH AVE

Year	Uses	Source
1974	Apartments	The Cleveland Directory Co.
	Vacant Apts 1 4	The Cleveland Directory Co.
1970	APARTMENTS	The Cleveland Directory Co.
	BROOKS BLACKMAN	The Cleveland Directory Co.
	WATSON WILLIE	The Cleveland Directory Co.
	HOLLINS EDDY MRS	The Cleveland Directory Co.
	BARNES ALEX	The Cleveland Directory Co.
1961	Apartments	The Cleveland Directory Co.
	Petty James	The Cleveland Directory Co.
	Harris Sally Mrs	The Cleveland Directory Co.
	Foster E Mrs	The Cleveland Directory Co.
	Vacant	The Cleveland Directory Co.
	Williams Wm	The Cleveland Directory Co.
1955	Apartments	The Cleveland Directory Co.
	Delaney Robt F	The Cleveland Directory Co.
	Jackson Lester	The Cleveland Directory Co.
	Huffman Arth	The Cleveland Directory Co.
	Goodw ill Herbert	The Cleveland Directory Co.
	Williams Frank J	The Cleveland Directory Co.
1951	Apartments	The Cleveland Directory Co.
	Jones Carl N	The Cleveland Directory Co.
	Messenger Carl E	The Cleveland Directory Co.
	Bennett Harland	The Cleveland Directory Co.
	Goodw ill Herbert C	The Cleveland Directory Co.

FINDINGS

Year	Uses	Source
1951	Musca Anthony J	The Cleveland Directory Co.
1941	Apartments	The Cleveland Directory Co.
	McClintock Wm W	The Cleveland Directory Co.
	Gelender Mollie Mrs	The Cleveland Directory Co.
	Gerace Ethel Mrs	The Cleveland Directory Co.
	Mondock Geo	The Cleveland Directory Co.
1930	Apartments	The Cleveland Directory Co.
	Vacant	The Cleveland Directory Co.
	Kelly Wm	The Cleveland Directory Co.
	White John H	The Cleveland Directory Co.
	Fanelli Rocco	The Cleveland Directory Co.

8922 HOUGH AVE

Year	Uses	Source
1974	Greater Love Missonary	The Cleveland Directory Co.
1970	NEW WOOD BAPTIST CHURCH	The Cleveland Directory Co.
1961	Hough T V repr	The Cleveland Directory Co.
1955	Kennedy Deborah Mrs delicatessen	The Cleveland Directory Co.
1951	Idesl Delicatessen	The Cleveland Directory Co.
1941	Gelender Mollie Mrs gro	The Cleveland Directory Co.
1930	Vacant	The Cleveland Directory Co.

8924 HOUGH AVE

Year	Uses	Source
2002	XXXX	Haines & Company
1999	XXXX	Haines Company, Inc.
1986	Dixons Dell	OHIO BELL
1974	Cals Delicatessen	The Cleveland Directory Co.
1970	CALS DELICATESSEN	The Cleveland Directory Co.
1961	Debbies Delicatessen	The Cleveland Directory Co.
1955	Macks Delicatessen	The Cleveland Directory Co.
1951	Haverly Robt delicatessen	The Cleveland Directory Co.
1941	Sandusky Sol gro	The Cleveland Directory Co.
1930	Sandusky Saml fruits	The Cleveland Directory Co.

FINDINGS

8925 HOUGH AVE

Year	Uses	Source
2020	KINGSBURY TOWER	EDR Digital Archive
	TEMIKA SANDLER	EDR Digital Archive
	KENYA WASHINGTON	EDR Digital Archive
	SHANTELL REED	EDR Digital Archive
	DELISA WILLIAMS	EDR Digital Archive
	CELESTINE SAUNDERS	EDR Digital Archive
	GLORIA MORGAN	EDR Digital Archive
	LLOYD SMITH	EDR Digital Archive
	FRANK WARD	EDR Digital Archive
	YULONDA COLLINS	EDR Digital Archive
	MAURICE LAVENDER	EDR Digital Archive
	FRAN PERRY	EDR Digital Archive
	ARLEEN WALKER	EDR Digital Archive
	OLLIE PERRY	EDR Digital Archive
	GREGORY ALBRITTON	EDR Digital Archive
	OLLIE PRICE	EDR Digital Archive
	MICHELLE BRISTER	EDR Digital Archive
	BAILEY LITTLE	EDR Digital Archive
	RALPH BRANNON	EDR Digital Archive
	TRACIE LITTLE	EDR Digital Archive
	BRANDON GLOVER	EDR Digital Archive
	ANITA GRAHAM	EDR Digital Archive
	MARY KENNEDY	EDR Digital Archive
	JOHNNIE MAYHEW	EDR Digital Archive
	MONTIE WRIGHT	EDR Digital Archive
	RENEE SIMS	EDR Digital Archive
	EDWIN ZAID	EDR Digital Archive
	EVAN JOHNSON	EDR Digital Archive
	GERALD SMITH	EDR Digital Archive
	ROSE TERRELL	EDR Digital Archive
	QUITEN WILLIAMS	EDR Digital Archive

FINDINGS

Year	Uses	Source
2020	DARYOUS CANNON	EDR Digital Archive
	LOUIS EPPINGER	EDR Digital Archive
	DONNA SMITH	EDR Digital Archive
	TAHJA MOSLEY	EDR Digital Archive
	CLARICE PORTER	EDR Digital Archive
	NAKITA JORDAN	EDR Digital Archive
	JIMMIE SHEPARD	EDR Digital Archive
	LINDA HARDRICK	EDR Digital Archive
	TAMEKA HILL	EDR Digital Archive
	ODELL GOLSTON	EDR Digital Archive
	NATHANIEL FITZGERALD	EDR Digital Archive
	BEVERLY WORTHAMS	EDR Digital Archive
	ELLA WILLIAMS	EDR Digital Archive
	WESLEY TIMMONS	EDR Digital Archive
	DIANE FAVORS	EDR Digital Archive
	ROOSEVELT HARRIS	EDR Digital Archive
	MOSES FORD	EDR Digital Archive
	DORIS GLOVER	EDR Digital Archive
	DAISY HARRIS	EDR Digital Archive
	REGINALD MORGAN	EDR Digital Archive
	ZACHARIAH BROWN	EDR Digital Archive
	IRA LITTLE	EDR Digital Archive
	SANDRA PENN	EDR Digital Archive
	RICKY FORD	EDR Digital Archive
	BRADLEY HARRIS	EDR Digital Archive
	VANITY COLE	EDR Digital Archive
	LAVERN EDGERSON	EDR Digital Archive
	WILLIAM YOUNGER	EDR Digital Archive
	BRENDA DUMAS	EDR Digital Archive
	CAROLYN MORRIS	EDR Digital Archive
	NICHOLAS JOHNSON	EDR Digital Archive
	FREDERICK ADAMS	EDR Digital Archive

FINDINGS

Year	Uses	Source
2020	DOMINIQUE JONES	EDR Digital Archive
	RICHARD CATES	EDR Digital Archive
	RHONDA JEFFERS	EDR Digital Archive
	SHIRLEY MARCUS	EDR Digital Archive
	BRENDA WIENER	EDR Digital Archive
	JAMES BOHANON	EDR Digital Archive
	WILLIAM NIX	EDR Digital Archive
	SYLVESTER BLALOCK	EDR Digital Archive
	TERESA SMITH	EDR Digital Archive
	LEON HEMPHILL	EDR Digital Archive
	CAROLYN WYMENS	EDR Digital Archive
	JAMES LAWERY	EDR Digital Archive
	DAISY SEALS	EDR Digital Archive
	ESTER RUTLEDGE	EDR Digital Archive
	QUONTEZ RAND	EDR Digital Archive
	ANTHONY GREEN	EDR Digital Archive
	JANESE BURRAGE	EDR Digital Archive
	RAESHEAL STEPHENS	EDR Digital Archive
	MAKEBA WILLIAMS	EDR Digital Archive
	LORETTA GILL	EDR Digital Archive
	TATIANNA PERRY	EDR Digital Archive
	ROBERT CORBIN	EDR Digital Archive
	ANTON HEINZENBERGER	EDR Digital Archive
	MYRON FREEMAN	EDR Digital Archive
	GERALDINE KNOX	EDR Digital Archive
	KENJUAN KELLEY	EDR Digital Archive
	MARY CORBIN	EDR Digital Archive
	JUANITA LESTER	EDR Digital Archive
	OBIE POST	EDR Digital Archive
	SYLVESTER BEARD	EDR Digital Archive
	TERESA HAMILTON	EDR Digital Archive
	FREDDY COOK	EDR Digital Archive

FINDINGS

Year	Uses	Source
2020	NELLIE BRADLEY	EDR Digital Archive
	REBECCA JACKSON	EDR Digital Archive
	DORIS WILLIS	EDR Digital Archive
	WANDA ISOM	EDR Digital Archive
	NANCI LIBAUER	EDR Digital Archive
	TIMOTHY PHILLIPS	EDR Digital Archive
	YVONNE WILLIAMS	EDR Digital Archive
	JANIE WALTON	EDR Digital Archive
	BARBARA BRISTER	EDR Digital Archive
	DORIS BACON	EDR Digital Archive
	MAGGIE BENDER	EDR Digital Archive
	JANE ROME	EDR Digital Archive
	JOSHALA FAVORS	EDR Digital Archive
	RICHARD SPENCER	EDR Digital Archive
	BEARDEN WILLIAM	EDR Digital Archive
	WILLIAM PHILPOTT	EDR Digital Archive
	WENDY SHARP	EDR Digital Archive
	WILLIE TUCKER	EDR Digital Archive
	HERBERT HOSTETTER	EDR Digital Archive
	MICHELLE EARLEY	EDR Digital Archive
	GLADYS MALONE	EDR Digital Archive
	TOSHA BURKS	EDR Digital Archive
	PRISCILLA CRAIG	EDR Digital Archive
	TERRENCE BRYSON	EDR Digital Archive
	MACRITA MARKS	EDR Digital Archive
	ANGEL WHITMORE	EDR Digital Archive
	MARGARET HOSTETTER	EDR Digital Archive
	DWAYNE JOHNS	EDR Digital Archive
	TAVONTAE SCOTT	EDR Digital Archive
	MELVONNA JACKSON	EDR Digital Archive
	BERTHA COOKS	EDR Digital Archive
	DONALD GALLAGHER	EDR Digital Archive

FINDINGS

Year	Uses	Source
2020	LAWAN SCALES	EDR Digital Archive
	LENORA OATES	EDR Digital Archive
	LADON BENEDICT-PEREZ	EDR Digital Archive
	KAREN DYSON	EDR Digital Archive
	ABDUR ALKHABIR	EDR Digital Archive
	ANNA WASHINGTON	EDR Digital Archive
	LAJUANA SCALES	EDR Digital Archive
	JOHN JACKSON	EDR Digital Archive
2017	ANNETTE ADAMS	Cole Information
	SHARON BYRON	Cole Information
	YULONDA COLLINS	Cole Information
	ARNETTA ROSE	Cole Information
	CELESTINE SAUNDERS	Cole Information
	STEPHANIE SMITH	Cole Information
	LLOYD SMITH	Cole Information
	ANTOINETTE TURPIN	Cole Information
	ELIZABETH WHITMORE	Cole Information
	DAVID HENDERSON	Cole Information
	HERBERT JACKSON	Cole Information
	JESSIE JOHNSON	Cole Information
	GLORIA MORGAN	Cole Information
	KENNETH NESBY	Cole Information
	OLLIE PRICE	Cole Information
	DARYOUS CANNON	Cole Information
	LADONNA EPPINGER	Cole Information
	PEARLINE SPARKMAN	Cole Information
	ROSE TERRELL	Cole Information
	JOYCE THOMPSON	Cole Information
	MONTIE WRIGHT	Cole Information
	EDWIN ZAID	Cole Information
	ANTIA GRAHAM	Cole Information
	JOHNNY HORNE	Cole Information

FINDINGS

Year	Uses	Source
2017	NAKITA JORDAN	Cole Information
	BAILEY LITTLE	Cole Information
	JOHNNIE MAYHEW	Cole Information
	CLARICE PORTER	Cole Information
	JONTE DICKERSON	Cole Information
	NATHANIEL FITZGERALD	Cole Information
	WESLEY TIMMONS	Cole Information
	ELLA WILLIAMS	Cole Information
	BEVERLY WORTHAMS	Cole Information
	LINDA HARDRICK	Cole Information
	ANTOINE HARRIS	Cole Information
	GERALD KNOX	Cole Information
	GWENDOLYN LYNCH	Cole Information
	LYDELL BACON	Cole Information
	LAVERN EDGERSON	Cole Information
	JACQUELYN SIMMONS	Cole Information
	ARTHUR WILLIAMS	Cole Information
	ROBERT JONES	Cole Information
	RONETTA REED	Cole Information
	JAMES BOHANON	Cole Information
	LLOYD CATES	Cole Information
	GERALD DUCKETT	Cole Information
	BRIAJAHA FRANKLIN	Cole Information
	ESTER RUTLEDGE	Cole Information
	LORETTA GILL	Cole Information
	LEON HEMPHILL	Cole Information
	SHIRLEY JAMES	Cole Information
	REBECCA LYONS-JACKSON	Cole Information
	GEORGE PENN	Cole Information
	TATIANNA PERRY	Cole Information
	SYLVESTER BEARD	Cole Information
	NELLIE BRADLEY	Cole Information

FINDINGS

Year	Uses	Source
2017	MYRON FREEMAN	Cole Information
	ROBERT SMITH	Cole Information
	BRIAN TUCKER	Cole Information
	KADIEDRA TURPIN	Cole Information
	ANTON HEINZENBERGER	Cole Information
	ELIZABETH JACKSON	Cole Information
	KENJUAN KELLEY	Cole Information
	JUANITA LESTER	Cole Information
	WILLIAM BEARDEN	Cole Information
	WILBERT BROWN	Cole Information
	WENDY SHARP	Cole Information
	JANIE WALTON	Cole Information
	YVONNE WILLIAMS	Cole Information
	CIERRA WILSON	Cole Information
	THOMAS GARVIN	Cole Information
	DESHAWN GLOVER	Cole Information
	GLENN JACKSON	Cole Information
	TIMOTHY PHILLIPS	Cole Information
	JAMES ROME	Cole Information
	SHINTER FORD	Cole Information
	JAMES RUSH	Cole Information
	TIMOTHY RUSSELL	Cole Information
	GURNESE SMEDLEY	Cole Information
	CALANDERA LARKIN	Cole Information
	LENORA OATES	Cole Information
2014	SAWDUST PRODUCTION	Cole Information
	COMMUNITY CIRCLE II	Cole Information
	KINGSBURY TOWER LTD	Cole Information
	ANNETTE ADAMS	Cole Information
	GLORIA MORGAN	Cole Information
	CALVIN MITCHELL	Cole Information
	KENNETH NESBY	Cole Information

FINDINGS

Year	Uses	Source
2014	OLLIE PERRY	Cole Information
	ELIZABETH WHITMORE	Cole Information
	ANITA GRAHAM	Cole Information
	SAMUEL CARTER	Cole Information
	SHONET HIGGINS	Cole Information
	JOHNNY HORNE	Cole Information
	JAMES JOHNSON	Cole Information
	JOHNNIE MAYHEW	Cole Information
	CLARICE PORTER	Cole Information
	RENEE SIMS	Cole Information
	DONNA SMITH	Cole Information
	PEARLINE SPARKMAN	Cole Information
	JOYCE THOMPSON	Cole Information
	EDWIN ZAID	Cole Information
	ABDURRHIM AL-KAJBIR	Cole Information
	BERNADETTE BOONE	Cole Information
	ROBERTA BRYANT	Cole Information
	TONY DUMAS	Cole Information
	ANDRENETTA JONES	Cole Information
	LEVELL MCKISSACK	Cole Information
	JACKIE RUSSELL	Cole Information
	MARY SINSTON	Cole Information
	ELLA WILLIAMS	Cole Information
	BEVERLY WORTHAMS	Cole Information
	WESLEY TIMMONS	Cole Information
	ZACHARIAH BROWN	Cole Information
	RICHARD CATES	Cole Information
	VANITY COLE	Cole Information
	DATHINE GLOVER	Cole Information
	RHONDA JEFFERS	Cole Information
	RAY TOLER	Cole Information
	JAMES BOHANON	Cole Information

FINDINGS

Year	Uses	Source
2014	GERALD DUCKETT	Cole Information
	ROBERT GRIFFIN	Cole Information
	LEON HEMPHILL	Cole Information
	BARBARA FEARS	Cole Information
	SHIRLEY JAMES	Cole Information
	JAMES LAWERY	Cole Information
	DAISY SEALS	Cole Information
	NELLIE BRADLEY	Cole Information
	ANTON HEINZENBERGER	Cole Information
	T ERVIN	Cole Information
	BRENT FONTENETTE	Cole Information
	DORA FUQUA	Cole Information
	ELIZABETH JACKSON	Cole Information
	KENJUAN KELLEY	Cole Information
	JUANITA LESTER	Cole Information
	MARY NELSON	Cole Information
	ROBERT SMITH	Cole Information
	BRIAN TUCKER	Cole Information
	LARRY ALBRITTON	Cole Information
	DORIS BACON	Cole Information
	CAROL BAMFIELD	Cole Information
	WILBERT BROWN	Cole Information
	THOMAS GARVIN	Cole Information
	LINDA HARDWICK	Cole Information
	YOUVAUGHNDA HUNTER	Cole Information
	WENDY SHARP	Cole Information
	OSCAR REESE	Cole Information
	VICTOR SANTIAGO	Cole Information
	CIERRA WILSON	Cole Information
	JANIE WALTON	Cole Information
	KAREN DYSON	Cole Information
	TATIANA GILMORE	Cole Information

FINDINGS

Year	Uses	Source
2014	SHINTER FORD	Cole Information
	CALANDERA LARKIN	Cole Information
	JAMES RUSH	Cole Information
	GURNESE SMEDLEY	Cole Information
2010	COMMUNITY CIRCLE II	Cole Information
	KENNETH NESBY	Cole Information
	GLORIA MORGAN	Cole Information
	FLOYD ROBERTS	Cole Information
	ARNETTA ROSE	Cole Information
	THEOLA LEWIS	Cole Information
	YULONDA COLLINS	Cole Information
	BOBBIE STANLEY	Cole Information
	ADOLPHE PETTIGREW	Cole Information
	MARY WILSON	Cole Information
	JOHNNIE MAYHEW	Cole Information
	LINDA LINDSEY	Cole Information
	GEORGIA FARRAR	Cole Information
	WILLIAM PERRY	Cole Information
	PATRICIA SWANSON	Cole Information
	SAMUEL CARTER	Cole Information
	EDWIN ZAID	Cole Information
	NANCY PAULETT	Cole Information
	CLARICE PORTER	Cole Information
	BERTHA STOVER	Cole Information
	ELLA WILLIAMS	Cole Information
	ROBERTA BRYANT	Cole Information
	LINDA HARDRICK	Cole Information
	JAMES VANZANT	Cole Information
	RICHARD CATES	Cole Information
	BEVERLY SIMPSON	Cole Information
	HELEN BIDDINGS	Cole Information
	KITA WILSON	Cole Information

FINDINGS

Year	Uses	Source
2010	GEORGE WHITMORE	Cole Information
	VANITY COLE	Cole Information
	CHARLES HITE	Cole Information
	DESSIE EPPINGER	Cole Information
	GERALD DUCKETT	Cole Information
	SHIRLEY JAMES	Cole Information
	SYLVESTER BLALOCK	Cole Information
	ALBERT HENDERSON	Cole Information
	BEVERLY WORTHAM	Cole Information
	GLADIS MALONE	Cole Information
	JAMES LAWERY	Cole Information
	WILLIAM THOMAS	Cole Information
	LLOYD CATES	Cole Information
	DAISY SEALS	Cole Information
	WILLIAM NIX	Cole Information
	MAKEBA WILLIAMS	Cole Information
	EVELYN WALL	Cole Information
	CAROLYN WYMES	Cole Information
	DONTE EVANS	Cole Information
	JUANITA LESTER	Cole Information
	BRENT FONTENETTE	Cole Information
	DORA FUQUA	Cole Information
	MYRON FREEMAN	Cole Information
	KENJUAN KELLEY	Cole Information
	JOHN THOMPSON	Cole Information
	BRIAN TUCKER	Cole Information
	SYLINA BELL	Cole Information
	MCDONALD LYONS	Cole Information
	ROBERT SMITH	Cole Information
	MARY NELSON	Cole Information
	KEISHA WILLIAMS	Cole Information
	ANTON HEINZENBERGER	Cole Information

FINDINGS

Year	Uses	Source
2010	OSCAR REESE	Cole Information
	JOHNNIE MCGINNIS	Cole Information
	JAMES ROME	Cole Information
	LARRY ALBRITTON	Cole Information
	DELORIS TAYLOR	Cole Information
	GERALDINE PATTERSON	Cole Information
	MACRITA MARKS	Cole Information
	ROSIE ROSS	Cole Information
	RICHARD SPENCER	Cole Information
	JANIE WALTON	Cole Information
	CALANDERA LARKIN	Cole Information
	BERTHA COOKS	Cole Information
	DONALD GALLAGHER	Cole Information
	BERTHA COOK	Cole Information
	MICHAEL BOYKIN	Cole Information
	CLIFTON BUTLER	Cole Information
	KAREN DYSON	Cole Information
2005	COMMUNITY CIRCLE II	Cole Information
	CALANDERA LARKINS	Cole Information
	LAURIE MCCOOL	Cole Information
	HENRIETTA GREEN	Cole Information
	JESSIE JOHNSON	Cole Information
	BOBBIE STANLEY	Cole Information
	ADOLPHE PETTIGREW	Cole Information
	CLEO BUSBY	Cole Information
	JOHN HILL	Cole Information
	ALEICE MILLER	Cole Information
	GEORGIA FARRAR	Cole Information
	KATHERINE GRIFFIN	Cole Information
	THOMAS STUDMIRE	Cole Information
	CHARLES MCLAUGHLIN	Cole Information
	ROBERT RAY	Cole Information

FINDINGS

Year	Uses	Source
2005	WENDELL ANDERSON	Cole Information
	PATRICIA SWANSON	Cole Information
	BEATRICE CARTER	Cole Information
	RUBY STURGHILL	Cole Information
	NANNIE EFFINGER	Cole Information
	ROBERT COLQUITT	Cole Information
	ELLA WILLIAMS	Cole Information
	LINDA HARDRICK	Cole Information
	LOUISE MARTIN	Cole Information
	WILBUR WOODSON	Cole Information
	GEORGIA MCCALL	Cole Information
	RICHARD CATES	Cole Information
	E WHITE	Cole Information
	LOUISE GREENE	Cole Information
	ALVERNA GRIFFIN	Cole Information
	B ALEXANDER	Cole Information
	EDGAR TAYLOR	Cole Information
	GEORGE WHITMORE	Cole Information
	DESSIE EPPINGER	Cole Information
	GLADIS MALONE	Cole Information
	REGINALD COLLINS	Cole Information
	D JOHNS	Cole Information
	HENRY SANFORD	Cole Information
	ERNEST WALKER	Cole Information
	LEON HEMPHILL	Cole Information
	GERALD DUCKETT	Cole Information
	WILLIAM THOMAS	Cole Information
	VONNIE SEAWRIGHT	Cole Information
	WILLIAM NIX	Cole Information
	SYLVESTER BLALOCK	Cole Information
	ALBERT HENDERSON	Cole Information
	WILLIE GAINES	Cole Information

FINDINGS

Year	Uses	Source
2005	EDWARD UITENHAM	Cole Information
	MAGGIE SHANNON	Cole Information
	DEBORAH SIMON	Cole Information
	MARGARET HILL	Cole Information
	LARRY ALBRITTON	Cole Information
	DELORIS TAYLOR	Cole Information
	ANNIE CLARK	Cole Information
	GERALDINE PATTERSON	Cole Information
	ROGER DANIEL	Cole Information
	DELORES MANN	Cole Information
	ROSIE ROSS	Cole Information
	L LYNCH	Cole Information
	CAROL STEWART	Cole Information
	JANIE WALTON	Cole Information
	ANDRE THOMPSON	Cole Information
	WILLIAM BAKER	Cole Information
	CLIFTON BUTLER	Cole Information
	EDDIE WALLS	Cole Information
2002	COMMUNITY CIR	Haines & Company
	ALBRITTONLL	Haines & Company
2000	COMMUNITY CIRCLE II	Cole Information
	CARL GREENWOOD	Cole Information
	ADOLPHE PETTIGREW	Cole Information
	JOE BROWN	Cole Information
	N GREEN	Cole Information
	ALBERTA CRAYTON	Cole Information
	FRANCES BUTLER	Cole Information
	JOHN HILL	Cole Information
	A MILLER	Cole Information
	GEORGIA FARRAR	Cole Information
	D GREER	Cole Information
	JOSEPH WELLS	Cole Information

FINDINGS

Year	Uses	Source
2000	O MCMILLAN	Cole Information
	WENDELL ANDERSON	Cole Information
	RUBY STURGHILL	Cole Information
	M ARTHUR	Cole Information
	WILBUR WOODSON	Cole Information
	ROBERT COLQUITT	Cole Information
	P THOMPSON	Cole Information
	MARY JOHNSON	Cole Information
	DAVID SMITH	Cole Information
	EVELYN WILLIAMS	Cole Information
	DAISY HARRIS	Cole Information
	M HARRIS	Cole Information
	GEORGE HENDERSON	Cole Information
	E TAYLOR	Cole Information
	BRADLEY HARRIS	Cole Information
	E HAYES	Cole Information
	B ALEXANDER	Cole Information
	RICHARD CATES	Cole Information
	E WHITE	Cole Information
	ELLA WHITFIELD	Cole Information
	HENRY SANFORD	Cole Information
	GERALD DUCKETT	Cole Information
	JUANITA MORGAN	Cole Information
	C MCLAUGHLIN	Cole Information
	D JOHNS	Cole Information
	ERNEST WALKER	Cole Information
	JOHNNIE BURTON	Cole Information
	B STANLEY	Cole Information
	K GRIFFIN	Cole Information
	L ALBRITTON	Cole Information
	HATTIE THOMAS	Cole Information
	MATTIE TIMMON	Cole Information

FINDINGS

Year	Uses	Source
2000	B CARTER	Cole Information
	CAROL STEWART	Cole Information
	DELORES MANN	Cole Information
	SUSIE WISE	Cole Information
	MAGGIE MERIWEATHER	Cole Information
	MARTHA BLANTON	Cole Information
	M BRADFORD	Cole Information
	THELMA WASHINGTON	Cole Information
	JAMES RUSH	Cole Information
	J FORD	Cole Information
	H JACKSON	Cole Information
	GLORIA PIERCE	Cole Information
	V HILL	Cole Information
	DEBRA KENNAN	Cole Information
	C SCOTT	Cole Information
	WILLIAM BAKER	Cole Information
	ROBERT WALKER	Cole Information
	E WALLS	Cole Information
	LUCILLE WILSON	Cole Information
	EDDIE HOWARD	Cole Information
1999	COMMUNITY CIR	Haines Company, Inc.
	ANDERSONWendell B	Haines Company, Inc.
	BAKER Wiliam	Haines Company, Inc.
	BANKSTON Louise	Haines Company, Inc.
	BELL J	Haines Company, Inc.
	BLANTONM	Haines Company, Inc.
	BRADFORDMC	Haines Company, Inc.
	BROWN Joe L	Haines Company, Inc.
	BROWN Ples	Haines Company, Inc.
	BUTLER Frances	Haines Company, Inc.
	CALLAHAN Ruby	Haines Company, Inc.
	CARTER Beatrice	Haines Company, Inc.

FINDINGS

Year	Uses	Source
1999	CHATMON	Haines Company, Inc.
	COLOUITTRober	Haines Company, Inc.
	COMNTY CIRCLE	Haines Company, Inc.
	COOPERWillie	Haines Company, Inc.
	CRAYTON Albert	Haines Company, Inc.
	DUCKETTGerald	Haines Company, Inc.
	FARRARG	Haines Company, Inc.
	FORD Vincent	Haines Company, Inc.
	GARRETTS	Haines Company, Inc.
	GREENN	Haines Company, Inc.
	GREENWOODCad M	Haines Company, Inc.
	GREERD	Haines Company, Inc.
	GRIFFIN Katherine	Haines Company, Inc.
	HA 0 ESE	Haines Company, Inc.
	HENDERSONGeo	Haines Company, Inc.
	HENNAN Isaac	Haines Company, Inc.
	HILLV	Haines Company, Inc.
	HOWARD Eddie Mae	Haines Company, Inc.
	JACKSONH	Haines Company, Inc.
	JOHNSONL	Haines Company, Inc.
	JOHNSONMary Lee	Haines Company, Inc.
	JONESO DL	Haines Company, Inc.
	MCLAUGHLINConstance	Haines Company, Inc.
	MCMILLAN 0 G	Haines Company, Inc.
	MERIWEATHER Maggie	Haines Company, Inc.
	MILLERA	Haines Company, Inc.
	MONTGOMERY Edw	Haines Company, Inc.
	MYERSCP	Haines Company, Inc.
	PIERCEGliona J	Haines Company, Inc.
	RENFROWBM	Haines Company, Inc.
	RIDDLEE	Haines Company, Inc.
	RUSSELL Leslie How ard	Haines Company, Inc.

FINDINGS

Year	Uses	Source
1999	Sr SANFORDHenry	Haines Company, Inc.
	SCOTC	Haines Company, Inc.
	SMITH David	Haines Company, Inc.
	SMITH Nathan	Haines Company, Inc.
	STANLEYBJ	Haines Company, Inc.
	STEWARTCarol C	Haines Company, Inc.
	STURGHILLRuby J	Haines Company, Inc.
	SWANSONEdw ard	Haines Company, Inc.
	TAYLOR EL	Haines Company, Inc.
	TELFAIRE	Haines Company, Inc.
	THOMAS Hatile F	Haines Company, Inc.
	THOMPSON Pearlina	Haines Company, Inc.
	UPCHURCH Mary	Haines Company, Inc.
	WATKINSAnnie	Haines Company, Inc.
	WHATLEYJohn T	Haines Company, Inc.
	WHITE E	Haines Company, Inc.
	WHITFIELD Ella	Haines Company, Inc.
	WILLIAMS Evelyn	Haines Company, Inc.
	WISE Susie	Haines Company, Inc.
	WOODClarence	Haines Company, Inc.
	WOODSONWilbur J	Haines Company, Inc.
1995	COMMUNITY CIRCLE II	Cole Information
	CRAYTON, ALBERTA	Cole Information
	MERIWEATHER, M A	Cole Information
	WHITE, E	Cole Information
	WHITE, JAMES	Cole Information
	GREENWOOD, CARL M	Cole Information
	GRIFFIN, K	Cole Information
	CHATMON, A	Cole Information
	DICKEY, G L	Cole Information
	COOPER, WILLIE	Cole Information
	ALLEN, PATTI	Cole Information

FINDINGS

Year	Uses	Source
1995	DUCKETT, GERALD	Cole Information
	LEE, HARRY	Cole Information
	UPCHURCH, MARY	Cole Information
	GREEN, N	Cole Information
	JONES, GEORGE L	Cole Information
	DUKES, V	Cole Information
	STEWART, CAROL C	Cole Information
	LAMBERT, BILL	Cole Information
	DUDLEY, ROBERT W	Cole Information
	BRADLEY, ANNA	Cole Information
	CALLAHAN, RUBY	Cole Information
	MONTGOMERY, EDWARD	Cole Information
	BLANTON, M	Cole Information
	BRADFORD, M C	Cole Information
	FARRAR, GEORGIA	Cole Information
	GARRETT, S	Cole Information
	ANDERSON, WENDELL B	Cole Information
	WORLEY, E G	Cole Information
	SPEAKS, ANDRE	Cole Information
	WHITFIELD, ELLA	Cole Information
	GREATHOUSE, MILDRED	Cole Information
	SANFORD, HENRY	Cole Information
	THOMAS, HATTIE F	Cole Information
	GRESHAM, JOSEPH	Cole Information
	WISE, SUSIE	Cole Information
	BELL, JOE	Cole Information
	JAMES, CHAS R	Cole Information
	MASON, MARY	Cole Information
	PIERCE, GLORIA J	Cole Information
	HOWARD, EDDIE M	Cole Information
	HENDERSON, GEORGE	Cole Information
	WATKINS, ANNIE	Cole Information

FINDINGS

Year	Uses	Source
1995	GWIN, H	Cole Information
	BROWN, JOE L	Cole Information
	WHATLEY, JOHN T	Cole Information
	MILLER, A	Cole Information
	SMITH, THRESA	Cole Information
	STANLEY, B J	Cole Information
	JACKSON, H	Cole Information
	HAYES, ROBERT	Cole Information
	THOMAS, R	Cole Information
	JOHNSON, L	Cole Information
	BANKSTON, LOUISE	Cole Information
	JOHNSON, JULIUS	Cole Information
	HAWK, M	Cole Information
	HARRIS, DOUGLAS	Cole Information
	WOODSON, WILBUR J	Cole Information
	HARDNICK, BULAR	Cole Information
	HILL, V	Cole Information
	WATTS, ANDREW	Cole Information
	PATTENGALL, L	Cole Information
	ARTHUR, M	Cole Information
	STONES, B	Cole Information
	STURGHILL, RUBY J	Cole Information
	MOORE, J	Cole Information
	BROWN, PLES	Cole Information
	COBB, MARILYN F	Cole Information
	MCMILLAN, O G	Cole Information
	SMITH, DAVID D	Cole Information
	MYERS, JEFF C	Cole Information
	CLARY, L	Cole Information
	HAYES, E	Cole Information
	BENSON, LARKIN	Cole Information
	LEE, SAVANAH	Cole Information

FINDINGS

Year	Uses	Source
1995	EDWARDS, M	Cole Information
	WALTON, MARY J	Cole Information
1992	COMNTY CIRCLE 2	Cole Information
	CARMACK, EVELYN M	Cole Information
	CRAYTON, ALBERTA	Cole Information
	WHITE, E	Cole Information
	UPCHURCH, MARY	Cole Information
	LEWIS, KATETTI	Cole Information
	DUKES, V	Cole Information
	HARRIS, K	Cole Information
	COLE, V	Cole Information
	HURD, L	Cole Information
	GARRETT, S	Cole Information
	LAYTON, L	Cole Information
	BLANTON, M	Cole Information
	MADDOX, THOMAS J	Cole Information
	WOODEN, MAMIE	Cole Information
	BELL, JOE	Cole Information
	SANFORD, HENRY	Cole Information
	THOMAS, HATTIE F	Cole Information
	CHAPMAN, E	Cole Information
	JONES, M W	Cole Information
	WORLEY, E G	Cole Information
	BROWN, JOE L	Cole Information
	GWIN, H	Cole Information
	MERIWEATHER, MAGGIE	Cole Information
	MASON, MARY	Cole Information
	PIERCE, GLORIA J	Cole Information
	LANG, WILLIE F	Cole Information
	EDWARDS, MINNIE	Cole Information
	FARRAR, G	Cole Information
	MILLER, A	Cole Information

FINDINGS

Year	Uses	Source
1992	STRODE, L	Cole Information
	THOMAS, R	Cole Information
	JACKSON, H	Cole Information
	HARDNICK, BULAR	Cole Information
	BROWN, PLES	Cole Information
	HAWK, M	Cole Information
	OLIVER, B L	Cole Information
	HILL, V	Cole Information
	MOORE, J	Cole Information
	ARTHUR, M	Cole Information
	STONES, B	Cole Information
	BOSTIC, M	Cole Information
	JOHNSON, LOVELL SR	Cole Information
	WOODSON, WILBER J	Cole Information
	LEE, SAVANAH	Cole Information
1991	Patti	OHIO BELL
	Wm	OHIO BELL
	Weridell B	OHIO BELL
	M	OHIO BELL
	Louise	OHIO BELL
	Neal	OHIO BELL
	Joe	OHIO BELL
	Chas	OHIO BELL
	M	OHIO BELL
	M	OHIO BELL
	Joe L	OHIO BELL
	Ples	OHIO BELL
	Ruby	OHIO BELL
	CARMACK Evelyn Mason	OHIO BELL
	E	OHIO BELL
	CHATMO NA	OHIO BELL
	L	OHIO BELL

FINDINGS

Year	Uses	Source
1991	V	OHIO BELL
	Claude	OHIO BELL
	Alberta	OHIO BELL
	EP	OHIO BELL
	Robt W	OHIO BELL
	Virginia	OHIO BELL
	Minnie	OHIO BELL
	Pinkie	OHIO BELL
	G	OHIO BELL
	John & Ethel	OHIO BELL
	S	OHIO BELL
	Russell	OHIO BELL
	N	OHIO BELL
	Carl M	OHIO BELL
	Katherine	OHIO BELL
	H	OHIO BELL
	HARDNICK Bular	OHIO BELL
	Douglas	OHIO BELL
	K A	OHIO BELL
	M	OHIO BELL
	M A 7653 Normandie Bl	OHIO BELL
	V	OHIO BELL
	Eddie Mae	OHIO BELL
	Louvenia	OHIO BELL
	H	OHIO BELL
	Lovell Sr	OHIO BELL
	Geo L	OHIO BELL
	M W	OHIO BELL
	M W 3741 Ludgate Rd	OHIO BELL
	Bill	OHIO BELL
	Willie Francis	OHIO BELL
	L	OHIO BELL

FINDINGS

Year	Uses	Source
1991	Harry	OHIO BELL
	Savanah	OHIO BELL
	Katetti	OHIO BELL
	L	OHIO BELL
	Willie Ella	OHIO BELL
	Thos J	OHIO BELL
	Ida	OHIO BELL
	Maggie	OHIO BELL
	Betty	OHIO BELL
	A	OHIO BELL
	Jeff C	OHIO BELL
	BL	OHIO BELL
	Annie	OHIO BELL
	PATTENGALL L	OHIO BELL
	Gloria J	OHIO BELL
	RICK SC	OHIO BELL
	Kenneth C	OHIO BELL
	R	OHIO BELL
	Henry	OHIO BELL
	Fred	OHIO BELL
	Carol C	OHIO BELL
	STONE SB	OHIO BELL
	STONESTREt TEE	OHIO BELL
	Ruby J	OHIO BELL
	Hattie F	OHIO BELL
	R	OHIO BELL
	Mary	OHIO BELL
	Willie	OHIO BELL
	Annie	OHIO BELL
	Andrew	OHIO BELL
	John T	OHIO BELL
	E	OHIO BELL

FINDINGS

Year	Uses	Source
1991	Jas	OHIO BELL
	Ella	OHIO BELL
	Clara A	OHIO BELL
	Wilbur J	OHIO BELL
	EG	OHIO BELL
1986	Community Circle II	OHIO BELL
	ALLEN Patti	OHIO BELL
	ARTHUR M	OHIO BELL
	BANKSTON Louise	OHIO BELL
	BATES Neal	OHIO BELL
	BELL Joe	OHIO BELL
	BELL Osie E	OHIO BELL
	BERRYB Chas	OHIO BELL
	BERRY N	OHIO BELL
	BOSTICA M	OHIO BELL
	BROWN Joe L	OHIO BELL
	BROWN Ples	OHIO BELL
	BURNEY B	OHIO BELL
	CARMACK Evelyn Mason	OHIO BELL
	CHAPMAN E	OHIO BELL
	CHATMON A	OHIO BELL
	CLARY L	OHIO BELL
	COLE V	OHIO BELL
	DUDLEYA Robt W	OHIO BELL
	DUKES Virginia	OHIO BELL
	DUNN Eddie	OHIO BELL
	EDWARDS Minnie	OHIO BELL
	EVANS Aline	OHIO BELL
	EVANS Pinkie	OHIO BELL
	FERGUSON Hoyt	OHIO BELL
	FEUDS Robt L	OHIO BELL
	FISHER Ida Mae	OHIO BELL

FINDINGS

Year	Uses	Source
1986	FLOWERS Lillie Mae	OHIO BELL
	GARNER Emma	OHIO BELL
	GARRETTA S	OHIO BELL
	GOODE Irene	OHIO BELL
	GREEN Tom	OHIO BELL
	GWIN H	OHIO BELL
	HACKNEY Wm	OHIO BELL
	HALL Mildred	OHIO BELL
	HARDING L E	OHIO BELL
	HARDNICK Bular	OHIO BELL
	HARRIS Hortense	OHIO BELL
	HARRIS KA	OHIO BELL
	HAWKA M	OHIO BELL
	HILL V	OHIO BELL
	HUGHES S	OHIO BELL
	JOHNSON Walter	OHIO BELL
	LAMBERTA Bll B	OHIO BELL
	LANG Wilie Francis	OHIO BELL
	LAYTON L	OHIO BELL
	LEE Harry	OHIO BELL
	LEWIS Katetti	OHIO BELL
	MARSH Sinnie	OHIO BELL
	MYER Jeff C	OHIO BELL
	OWENS PE	OHIO BELL
	PAC Idell	OHIO BELL
	PATTENGALL L	OHIO BELL
	RCKABAUGH Jas &Sarah	OHIO BELL
	SHOLDERS Roy	OHIO BELL
	SUYDEN Christine	OHIO BELL
	SMITH David	OHIO BELL
	STEWARTAF Carol C	OHIO BELL
	STEWART L	OHIO BELL

FINDINGS

Year	Uses	Source
1986	SWOPEAI Beatrice	OHIO BELL
	TAYLORA Bessie	OHIO BELL
	THOMAS Hattie F	OHIO BELL
	WATKINS Annie	OHIO BELL
	WATT Andrew	OHIO BELL
	WHITE Jas	OHIO BELL
	WHITFIELD Ella	OHIO BELL
	WILLIAM A E	OHIO BELL
	WILIUAM Clara A	OHIO BELL
	WILLIAM GOeraldine	OHIO BELL
	WILSO H	OHIO BELL
	WORLEY EG	OHIO BELL
1983	ALLEN Patti	The Ohio Bell Telephone Co.
	ARTHUR M	The Ohio Bell Telephone Co.
	BATES Neal	The Ohio Bell Telephone Co.
	BEL Joe	The Ohio Bell Telephone Co.
	BELL Osie E	The Ohio Bell Telephone Co.
	BERRY N	The Ohio Bell Telephone Co.
	BOSTIC M	The Ohio Bell Telephone Co.
	BROWN Joe L	The Ohio Bell Telephone Co.
	BROWN Pies	The Ohio Bell Telephone Co.
	BURNEY B	The Ohio Bell Telephone Co.
	CARMACK Evelyn Mason	The Ohio Bell Telephone Co.
	CHATMON A	The Ohio Bell Telephone Co.
	CLARY L	The Ohio Bell Telephone Co.
	COLLINS Claude	The Ohio Bell Telephone Co.
	CRADDOCK Marie	The Ohio Bell Telephone Co.
	DAVIS C	The Ohio Bell Telephone Co.
	DUKES Virginia	The Ohio Bell Telephone Co.
	EDWARDSL Minnie	The Ohio Bell Telephone Co.
	EVANS Aline	The Ohio Bell Telephone Co.
	EVANS Lula B	The Ohio Bell Telephone Co.

FINDINGS

Year	Uses	Source
1983	EVANS Melvin	The Ohio Bell Telephone Co.
	FERGUSON Hoyt	The Ohio Bell Telephone Co.
	FIELDS Robt L	The Ohio Bell Telephone Co.
	FISHER Ida Mae	The Ohio Bell Telephone Co.
	FLOWERS Lillie Mae	The Ohio Bell Telephone Co.
	GARNER Emma	The Ohio Bell Telephone Co.
	GARR S	The Ohio Bell Telephone Co.
	GOODE Irene	The Ohio Bell Telephone Co.
	GREEN Tom	The Ohio Bell Telephone Co.
	GRIFFIN Geo D	The Ohio Bell Telephone Co.
	GWIN H	The Ohio Bell Telephone Co.
	HALL M	The Ohio Bell Telephone Co.
	HARDING LE	The Ohio Bell Telephone Co.
	HARDNICK Bular	The Ohio Bell Telephone Co.
	HAWK M	The Ohio Bell Telephone Co.
	HUGHES S	The Ohio Bell Telephone Co.
	JEFFERSON Mary	The Ohio Bell Telephone Co.
	JOHNSON Ceasar	The Ohio Bell Telephone Co.
	LAMBERT Bill	The Ohio Bell Telephone Co.
	LEE Harry	The Ohio Bell Telephone Co.
	LEWIS Katetti	The Ohio Bell Telephone Co.
	LIGON Mattie	The Ohio Bell Telephone Co.
	MARSH Sinnie	The Ohio Bell Telephone Co.
	MERIWEATHER Andy	The Ohio Bell Telephone Co.
	MERIWEATHER Maggie	The Ohio Bell Telephone Co.
	MULLEN EP	The Ohio Bell Telephone Co.
	MURELL Luke	The Ohio Bell Telephone Co.
	MYERS Jeff C	The Ohio Bell Telephone Co.
	OLIVER B L	The Ohio Bell Telephone Co.
	PATTENGALL L	The Ohio Bell Telephone Co.
	RICKARD Jas & Sarah	The Ohio Bell Telephone Co.
	RICKS C	The Ohio Bell Telephone Co.

FINDINGS

Year	Uses	Source
1983	RODGERS Jas	The Ohio Bell Telephone Co.
	ROSTON Icic B	The Ohio Bell Telephone Co.
	SHOLDERS Roy	The Ohio Bell Telephone Co.
	SIMMONS Fred	The Ohio Bell Telephone Co.
	SLAYDEN Christine	The Ohio Bell Telephone Co.
	SMITH David	The Ohio Bell Telephone Co.
	SPANKS I Leslie L	The Ohio Bell Telephone Co.
	SPEED Joe	The Ohio Bell Telephone Co.
	STEELE L	The Ohio Bell Telephone Co.
	STEWART Carol C	The Ohio Bell Telephone Co.
	STONES B	The Ohio Bell Telephone Co.
	SWOPE Beatrice	The Ohio Bell Telephone Co.
	TAYLOR Bessie	The Ohio Bell Telephone Co.
	THOMAS B M	The Ohio Bell Telephone Co.
	THOMAS Hattie F	The Ohio Bell Telephone Co.
	THOMPSON Richard	The Ohio Bell Telephone Co.
	TURNER N H	The Ohio Bell Telephone Co.
	WALKER Willie	The Ohio Bell Telephone Co.
	WATKINS Annie	The Ohio Bell Telephone Co.
	WATTS Andrew	The Ohio Bell Telephone Co.
	WHITE E	The Ohio Bell Telephone Co.
	WHITFIELD Ella	The Ohio Bell Telephone Co.
	WILKES L	The Ohio Bell Telephone Co.
	WILLIAMS A E	The Ohio Bell Telephone Co.
	WILLIAMS D N	The Ohio Bell Telephone Co.
	WILLIAMS Geraldine	The Ohio Bell Telephone Co.
	WILSON H	The Ohio Bell Telephone Co.
	WORLEY EG	The Ohio Bell Telephone Co.
	YOUNGER J	The Ohio Bell Telephone Co.
1981	ALLEN Patti	Ohio Bell Telephone Company
	ARTHUR M	Ohio Bell Telephone Company
	BATES Neal	Ohio Bell Telephone Company

FINDINGS

Year	Uses	Source
1981	BELL Frank	Ohio Bell Telephone Company
	BROWN Everett	Ohio Bell Telephone Company
	BROWN Joe L	Ohio Bell Telephone Company
	BROWN Ples	Ohio Bell Telephone Company
	CHAPMAN E	Ohio Bell Telephone Company
	CLARY L	Ohio Bell Telephone Company
	COLLINS Claude	Ohio Bell Telephone Company
	CRADDOCK Marie	Ohio Bell Telephone Company
	DANIELS Sarah D	Ohio Bell Telephone Company
	DAVIS C	Ohio Bell Telephone Company
	DUKES VIrginia	Ohio Bell Telephone Company
	DUNCAN C	Ohio Bell Telephone Company
	EDWARDS Minnie	Ohio Bell Telephone Company
	EVANS Lula	Ohio Bell Telephone Company
	EVANS Melvin	Ohio Bell Telephone Company
	FERGUSON Hoyt	Ohio Bell Telephone Company
	FERGUSON Willie	Ohio Bell Telephone Company
	FISHER Ida Mae	Ohio Bell Telephone Company
	FLEMING Willie I	Ohio Bell Telephone Company
	FLOWERS Lillie Mae	Ohio Bell Telephone Company
	GARNERAS Emma	Ohio Bell Telephone Company
	GOODE Irene	Ohio Bell Telephone Company
	GREEN Tom	Ohio Bell Telephone Company
	GRIFFIN Geo D	Ohio Bell Telephone Company
	HARDING LE	Ohio Bell Telephone Company
	HARRIS Gus	Ohio Bell Telephone Company
	HAWKC M	Ohio Bell Telephone Company
	HUGHES S	Ohio Bell Telephone Company
	HYMAN Mattie L	Ohio Bell Telephone Company
	JONES A	Ohio Bell Telephone Company
	LAMBERT Bill	Ohio Bell Telephone Company
	LAWRENCE Edtdie	Ohio Bell Telephone Company

FINDINGS

Year	Uses	Source
1981	LEE Harry	Ohio Bell Telephone Company
	LIGON Mattie	Ohio Bell Telephone Company
	MARSH Sinnie	Ohio Bell Telephone Company
	MERIWEATHER Andy	Ohio Bell Telephone Company
	MERIWEATHER Maggie	Ohio Bell Telephone Company
	MOORE Frank M	Ohio Bell Telephone Company
	MORMAN Katie	Ohio Bell Telephone Company
	MULLEN E P	Ohio Bell Telephone Company
	MURELL Luke	Ohio Bell Telephone Company
	MYERS Jeff C	Ohio Bell Telephone Company
	PACE Idell	Ohio Bell Telephone Company
	PATTENGALL L	Ohio Bell Telephone Company
	RICE Floyd	Ohio Bell Telephone Company
	RICKARD Jas & Sarah	Ohio Bell Telephone Company
	RICKS C	Ohio Bell Telephone Company
	RODGERS Jas	Ohio Bell Telephone Company
	ROUNDTREE E	Ohio Bell Telephone Company
	SIMMONS C A Mrs	Ohio Bell Telephone Company
	SIMMONS Fred	Ohio Bell Telephone Company
	SLAYDEN Christine	Ohio Bell Telephone Company
	SMITH L	Ohio Bell Telephone Company
	SPANN Leslie L	Ohio Bell Telephone Company
	STEWART Carol C	Ohio Bell Telephone Company
	STONES B	Ohio Bell Telephone Company
	TAYLOR Bessie	Ohio Bell Telephone Company
	THOMAS Hattie F	Ohio Bell Telephone Company
	TURNER N H	Ohio Bell Telephone Company
	WALKER Willie	Ohio Bell Telephone Company
	WATKINS Annie	Ohio Bell Telephone Company
	WATTSA Andrew	Ohio Bell Telephone Company
	WILKES L	Ohio Bell Telephone Company
	WILSON H	Ohio Bell Telephone Company

FINDINGS

Year	Uses	Source
1981	WISE Geo	Ohio Bell Telephone Company
	WORLEY E G	Ohio Bell Telephone Company

8926 HOUGH AVE

Year	Uses	Source
2002	XXXX	Haines & Company
1999	XXXX	Haines Company, Inc.
1983	DAVIS Tommy	The Ohio Bell Telephone Co.
	EVANS Susie	The Ohio Bell Telephone Co.
	MILLS Manine	The Ohio Bell Telephone Co.
	SMITH Laura	The Ohio Bell Telephone Co.
1981	EVANS Susie	Ohio Bell Telephone Company
	FIELD E	Ohio Bell Telephone Company
	MILLS Maxine	Ohio Bell Telephone Company
1974	Apartments	The Cleveland Directory Co.
	Vacant	The Cleveland Directory Co.
	Vacant	The Cleveland Directory Co.
1970	APARTMENTS	The Cleveland Directory Co.
	VACANT	The Cleveland Directory Co.
	VACANT	The Cleveland Directory Co.
1961	Apartments	The Cleveland Directory Co.
	Wiggins Jas H	The Cleveland Directory Co.
	Vacant	The Cleveland Directory Co.
	Vacant	The Cleveland Directory Co.
	Williams Eddie F	The Cleveland Directory Co.
1955	Apartments	The Cleveland Directory Co.
	Shaffer Guy W	The Cleveland Directory Co.
	Cesari Emilio	The Cleveland Directory Co.
	Hurt Chas	The Cleveland Directory Co.
	Vacant	The Cleveland Directory Co.
1951	Apartments	The Cleveland Directory Co.
	Adler Richd S	The Cleveland Directory Co.
	Adler Jack	The Cleveland Directory Co.

FINDINGS

Year	Uses	Source
1951	Rosskamm Geo	The Cleveland Directory Co.
	Sandusky Sol	The Cleveland Directory Co.
1941	Apartments	The Cleveland Directory Co.
	Mastin Alvoid E	The Cleveland Directory Co.
	Adler John	The Cleveland Directory Co.
	Moore Clayton C	The Cleveland Directory Co.
	Sandusky Sol	The Cleveland Directory Co.
1930	Apartments	The Cleveland Directory Co.
	Law ton John M	The Cleveland Directory Co.
	Peoples Eliz Mrs	The Cleveland Directory Co.
	Vacant	The Cleveland Directory Co.
	Sandusky Sol	The Cleveland Directory Co.

8927 HOUGH AVE

Year	Uses	Source
2020	DONTAE PALMER	EDR Digital Archive
	ROKEISHA BROOKS	EDR Digital Archive
2017	RAVEN HOBBS	Cole Information
2014	LAVONNE WILLIAMS	Cole Information
2002	XXXX	Haines & Company
2000	ELAINE MARTIN	Cole Information
1999	MARTIN Elaine	Haines Company, Inc.
1961	Scotia Apts	The Cleveland Directory Co.
1955	Scotia Apts	The Cleveland Directory Co.
1951	Scotia Apts	The Cleveland Directory Co.
1930	Scotia Apts	The Cleveland Directory Co.

8928 HOUGH AVE

Year	Uses	Source
2002	XXXX	Haines & Company
1999	XXXX	Haines Company, Inc.
1991	The True Church Of God	OHIO BELL
1986	Sanctuary For Gods People	OHIO BELL
1983	Sanctuary For Gods People	The Ohio Bell Telephone Co.

FINDINGS

Year	Uses	Source
1974	The Missionary Workers Of Hough	The Cleveland Directory Co.
1970	HOUGH HOUSE OF BEAUTY	The Cleveland Directory Co.
1961	Scotia Apts	The Cleveland Directory Co.
	MtMoriah Missionary Baptist Church	The Cleveland Directory Co.
1955	Scotia Apts	The Cleveland Directory Co.
	Flemming Paul O photog	The Cleveland Directory Co.
1951	Scotia Apts	The Cleveland Directory Co.
	Flemming Photo Co	The Cleveland Directory Co.
1941	Flemming Photo Co	The Cleveland Directory Co.
1930	Scotia Apts	The Cleveland Directory Co.
	Law rence Studio Co photogs	The Cleveland Directory Co.

8929 HOUGH AVE

Year	Uses	Source
2020	TIARA HURT	EDR Digital Archive
	TITANIA HOWARD	EDR Digital Archive
2014	TIARA HURT	Cole Information
2005	GERALD HUTCHINSON	Cole Information
2002	XXXX	Haines & Company
1999	XXXX	Haines Company, Inc.
1995	OCCUPANT UNKNOWNN	Cole Information
1992	PETTIGREW, A M	Cole Information
1986	HAMILTO L	OHIO BELL
1961	Scotia Apts	The Cleveland Directory Co.
1955	Scotia Apts	The Cleveland Directory Co.
1951	Scotia Apts	The Cleveland Directory Co.
1941	Scotia Apts	The Cleveland Directory Co.
1930	Scotia Apts	The Cleveland Directory Co.

8930 HOUGH AVE

Year	Uses	Source
1961	Scotia Apts	The Cleveland Directory Co.
	Gonzalez Texaco Serv Sta store rm	The Cleveland Directory Co.
1955	Scotia Apts	The Cleveland Directory Co.

FINDINGS

Year	Uses	Source
1951	Scotia Apts	The Cleveland Directory Co.
1941	Scotia Apts	The Cleveland Directory Co.
	Vacant	The Cleveland Directory Co.
1930	Scotia Apts	The Cleveland Directory Co.
	Behnke Erdman G gro	The Cleveland Directory Co.

8931 HOUGH AVE

Year	Uses	Source
2020	BRENDA WALLER	EDR Digital Archive
	ARIQUA WALLER	EDR Digital Archive
	MARLON WALLER	EDR Digital Archive
2017	AKIRA WALLER	Cole Information
2014	SERRITA GRIFFIN	Cole Information
2010	SERRITA GRISSIN	Cole Information
2005	ANDREW WRIGHT	Cole Information
2000	STACIE WRIGHT	Cole Information
1999	MERRITTCheryl	Haines Company, Inc.
1995	MERRITT, CHERYL	Cole Information
1992	MERRITT, CHERYL	Cole Information
1961	Scotia Apts	The Cleveland Directory Co.
1955	Scotia Apts	The Cleveland Directory Co.
1951	Scotia Apts	The Cleveland Directory Co.
1941	Scotia Apts	The Cleveland Directory Co.
1930	Scotia Apts	The Cleveland Directory Co.

8932 HOUGH AVE

Year	Uses	Source
1961	Scotia Apts	The Cleveland Directory Co.
	Gonzalez Texaco Serv Sta	The Cleveland Directory Co.
1955	Scotia Apts	The Cleveland Directory Co.
	H & L Texaco Sta gas sta	The Cleveland Directory Co.
1951	Scotia Apts	The Cleveland Directory Co.
	Hall Franklin fill sta	The Cleveland Directory Co.
1941	Scotia Apts	The Cleveland Directory Co.

FINDINGS

Year	Uses	Source
1941	Gerfen Arth L filling sta	The Cleveland Directory Co.
1930	Scotia Apts	The Cleveland Directory Co.
	Eddy Harold N meats	The Cleveland Directory Co.

8933 HOUGH AVE

Year	Uses	Source
2020	MELISSA HULL	EDR Digital Archive
	RAYSHUNDA SCOTT	EDR Digital Archive
	JEROME DAVIS	EDR Digital Archive
2014	STEPHANIE GIBBS	Cole Information
2005	CARRIE SCOTT	Cole Information
2002	SCOTTC	Haines & Company
2000	C SCOTT	Cole Information
1999	SCOTTC	Haines Company, Inc.
1995	SCOTT, CARRIE L	Cole Information
1986	WILUAM David	OHIO BELL
1981	WILLIAMS David	Ohio Bell Telephone Company
1961	Scotia Apts	The Cleveland Directory Co.
	Vacant	The Cleveland Directory Co.
	Robinson Richd	The Cleveland Directory Co.
	Smith Chas	The Cleveland Directory Co.
1955	Scotia Apts	The Cleveland Directory Co.
	Hall Betty Mrs	The Cleveland Directory Co.
	No return	The Cleveland Directory Co.
	Vicario Jose	The Cleveland Directory Co.
	Wolf Jos	The Cleveland Directory Co.
	Brown Chas P	The Cleveland Directory Co.
1951	Scotia Apts	The Cleveland Directory Co.
	Billinghurst Geo H	The Cleveland Directory Co.
	Flynn Agnes Mrs	The Cleveland Directory Co.
	Sanford Louis I	The Cleveland Directory Co.
	Wolf Jos	The Cleveland Directory Co.
1941	Scotia Apts	The Cleveland Directory Co.

FINDINGS

Year	Uses	Source
1941	Billinghurst Geo H	The Cleveland Directory Co.
	Bassani Donald	The Cleveland Directory Co.
	Pearce Sheldon T	The Cleveland Directory Co.
	Huber Lillian Mrs	The Cleveland Directory Co.
1930	Scotia Apts	The Cleveland Directory Co.
	Crawley J^	The Cleveland Directory Co.
	Derr Elmer G^	The Cleveland Directory Co.
	Vacant	The Cleveland Directory Co.

8935 HOUGH AVE

Year	Uses	Source
2002	XXXX	Haines & Company
1999	XXXX	Haines Company, Inc.
1983	EVANS Pinkie	The Ohio Bell Telephone Co.
1981	EVANS Pinkie	Ohio Bell Telephone Company

8955 HOUGH AVE

Year	Uses	Source
2014	JAMES VANZANT	Cole Information

9001 HOUGH AVE

Year	Uses	Source
2020	COZETTE CATANO	EDR Digital Archive
	KESHIA EGLEE	EDR Digital Archive
	CONSTANCE CALHOUN	EDR Digital Archive
	KIMBERLY DICKERSON	EDR Digital Archive
	SHANNON JOHNSON	EDR Digital Archive
	SHERON MORRISON	EDR Digital Archive
	DOREANE HAYES	EDR Digital Archive
	RENAUTICA BROCK	EDR Digital Archive
	LAKESHA MCCOY	EDR Digital Archive
	ANGELA CALLOWAY	EDR Digital Archive
	TAMARA LONG	EDR Digital Archive
	KATIA CHAPPELL	EDR Digital Archive

FINDINGS

Year	Uses	Source
2020	DENNIS PROSSER	EDR Digital Archive
	DARRON OVERBY	EDR Digital Archive
	KELI APPLETON	EDR Digital Archive
	TREMAINE CALHOUN	EDR Digital Archive
	NIKOLENA STERLING	EDR Digital Archive
2017	COZETTE CATANO	Cole Information
	AQILA JOHNSON	Cole Information
	RUBY LITTLE	Cole Information
	LAKESHIA MCCOY	Cole Information
	SHERON MORRISON	Cole Information
	T CROSBY	Cole Information
	CONTSNACE CALHOUN	Cole Information
2014	PARK VILLAGE COMMUNITY	Cole Information
	LYVONNE BROWN	Cole Information
	COZETTE CATANO	Cole Information
	RUBY LITTLE	Cole Information
	LAKESHIA MCCOY	Cole Information
	ASHLEY TERSON	Cole Information
	STACY BAKER	Cole Information
	SHERON MORRISON	Cole Information
	ANNA SHAKARIAN	Cole Information
	T CROSBY	Cole Information
	HEAVEN POOLE	Cole Information
	CONTSNACE CALHOUN	Cole Information
	AVRIAN RAYMOS	Cole Information
2010	COZETTE CATANO	Cole Information
	LYVONNE BROWN	Cole Information
	LAKESHIA MCCOY	Cole Information
	TIFFANY GRIFFIN	Cole Information
	DEWAYNE WALDON	Cole Information
	GIVONCHY ARMSTRONG	Cole Information
	VINCENT LITTLE	Cole Information

FINDINGS

Year	Uses	Source
2010	SHERON MORRISON	Cole Information
	SADIE JOHNSON	Cole Information
	STACY BAKER	Cole Information
	VINCENT EGLER	Cole Information
	JOHN HARRIS	Cole Information
	VALERIA WHITE	Cole Information
	T CROSBY	Cole Information
	L MOORE	Cole Information
	CONTSNACE CALHOUN	Cole Information
2005	LYVONNE BROWN	Cole Information
	WANDA RATLIFF	Cole Information
	DONNA COSMEN	Cole Information
	VATANIA CHAPMAN	Cole Information
	E GANDY	Cole Information
	BAISHA GLENN	Cole Information
	SAMM CLAYTON	Cole Information
	EVA HARRIS	Cole Information
	D WILLIAMS	Cole Information
	TAMIKA REID	Cole Information
	R LITTLE	Cole Information
2002	BURNS Donna	Haines & Company
	GANDYE	Haines & Company
	HARRIS Arvanders	Haines & Company
	WOODS R	Haines & Company
2000	E GANDY	Cole Information
	TERRIE ANDERSON	Cole Information
	DONNA BURNS	Cole Information
1999	GANDYE	Haines Company, Inc.
	HARRISAnr Vanders	Haines Company, Inc.
	SMITH Linda	Haines Company, Inc.
1995	GANDY, E	Cole Information
	JOHNSON, AARON	Cole Information

FINDINGS

Year	Uses	Source
1995	WILLIAMS, SUSAN	Cole Information
	TOLER, TARA	Cole Information
	TROUPE, LINDA	Cole Information
	WILSON, F I	Cole Information
	THOMPSON, S	Cole Information
1992	GANDY, E	Cole Information
	RUSSELL, J	Cole Information
1991	Donna	OHIO BELL
	E	OHIO BELL
	D	OHIO BELL
1986	GANDY E	OHIO BELL
	GREEN Inez	OHIO BELL
	HOLT Shirley	OHIO BELL
	MORGANFIELD Lew is	OHIO BELL
	SPRIGGS D	OHIO BELL
1983	DUNLOP TE	The Ohio Bell Telephone Co.
	GANDY E	The Ohio Bell Telephone Co.
	GREEN Inez	The Ohio Bell Telephone Co.
	LEWIS Jesse	The Ohio Bell Telephone Co.
	MORGANFIELD Lew is	The Ohio Bell Telephone Co.
	SPRIOGS D	The Ohio Bell Telephone Co.
1981	DOTSON M	Ohio Bell Telephone Company
	DUNLOP T E	Ohio Bell Telephone Company
	GANDY E	Ohio Bell Telephone Company
	GREEN Jas	Ohio Bell Telephone Company
	LEWIS Jesse	Ohio Bell Telephone Company
	MORGANFIELD Lew is	Ohio Bell Telephone Company
	TONEY Rosa	Ohio Bell Telephone Company
1974	Hough Community Development For Better Living apts	The Cleveland Directory Co.
	Ruth Brenda Mrs	The Cleveland Directory Co.
	Green James E	The Cleveland Directory Co.
	Edmunds Eliz	The Cleveland Directory Co.

FINDINGS

Year	Uses	Source
1974	Low e Patricia Mrs	The Cleveland Directory Co.
	Allman Lilly Mrs	The Cleveland Directory Co.
	Harris Eva	The Cleveland Directory Co.
	Buford Henry	The Cleveland Directory Co.
	Vacant	The Cleveland Directory Co.
	Rox Helen Mrs	The Cleveland Directory Co.
	Wallace Doris	The Cleveland Directory Co.
	Golden Bertha	The Cleveland Directory Co.
	Vacant	The Cleveland Directory Co.
1970	HOUGH COMMUNITY DEVELOPMENT FOR BETTER LIVING APTS	The Cleveland Directory Co.
	RUTH BRENDA MRS	The Cleveland Directory Co.
	GREEN JAMES E	The Cleveland Directory Co.
	JACKSON JOYCE MRS	The Cleveland Directory Co.
	LOWE PATRICIA MRS	The Cleveland Directory Co.
	ALLMAN LILLY MRS	The Cleveland Directory Co.
	BRUSTER RUTH MRS	The Cleveland Directory Co.
	BUFORD HENRY	The Cleveland Directory Co.
	GARDNER CHARLOTTE	The Cleveland Directory Co.
	ROSS REGINALD	The Cleveland Directory Co.
	JACKSON ESTHER MRS	The Cleveland Directory Co.
	WYNN IDA MRS	The Cleveland Directory Co.
1961	Harkness Terrace	The Cleveland Directory Co.
	Partee Wm	The Cleveland Directory Co.
1955	Harkness Terrace	The Cleveland Directory Co.
	Wyatt Thos P	The Cleveland Directory Co.
1951	Harkness Terrace	The Cleveland Directory Co.
	Marshall Thos E	The Cleveland Directory Co.
1941	Harkness Terrace	The Cleveland Directory Co.
	Marshall Thos E	The Cleveland Directory Co.
1930	Harkness Terrace	The Cleveland Directory Co.

FINDINGS

9002 HOUGH AVE

Year	Uses	Source
1961	Harkness Terrace	The Cleveland Directory Co.
1955	Harkness Terrace	The Cleveland Directory Co.
1951	Harkness Terrace	The Cleveland Directory Co.
1941	Harkness Terrace	The Cleveland Directory Co.
1930	Harkness Terrace	The Cleveland Directory Co.

9003 HOUGH AVE

Year	Uses	Source
1961	Harkness Terrace	The Cleveland Directory Co.
	Polk Ozell Z	The Cleveland Directory Co.
1955	Harkness Terrace	The Cleveland Directory Co.
	Polk Ozell Z	The Cleveland Directory Co.
1951	Harkness Terrace	The Cleveland Directory Co.
	Pow ell Trevor E	The Cleveland Directory Co.
1941	Harkness Terrace	The Cleveland Directory Co.
	Pow ell Trevor E	The Cleveland Directory Co.
1930	Harkness Terrace	The Cleveland Directory Co.
	Kellogg Chas W^	The Cleveland Directory Co.
	Marshall Thos E^	The Cleveland Directory Co.

9007 HOUGH AVE

Year	Uses	Source
1955	Lavine Myer B lw yr	The Cleveland Directory Co.
1951	Lavine Myer B lw yr	The Cleveland Directory Co.
1941	Walker Leonard R	The Cleveland Directory Co.
1930	Wilson Chas E	The Cleveland Directory Co.

9009 HOUGH AVE

Year	Uses	Source
1961	Womack West	The Cleveland Directory Co.
1955	Foster Ralph L	The Cleveland Directory Co.
1951	Barlag Fred J	The Cleveland Directory Co.
	Truskolaski Jos	The Cleveland Directory Co.

FINDINGS

Year	Uses	Source
1930	Sanderson Wm T	The Cleveland Directory Co.

9011 HOUGH AVE

Year	Uses	Source
1995	LEWIS, R	Cole Information

08925 HOUGH AVE

Year	Uses	Source
1983	WISE Ge	The Ohio Bell Telephone Co.
	WISE Geo A	The Ohio Bell Telephone Co.
1981	BERRY N	Ohio Bell Telephone Company

FINDINGS

ADJOINING PROPERTY: ADDRESSES NOT IDENTIFIED IN RESEARCH SOURCE

The following Adjoining Property addresses were researched for this report, and the addresses were not identified in research source.

Address Researched	Address Not Identified in Research Source
08925 HOUGH AVE	2020, 2017, 2014, 2010, 2005, 2002, 2000, 1999, 1995, 1992, 1991, 1986, 1981, 1980, 1974, 1973, 1972, 1970, 1967, 1962, 1961, 1959, 1955, 1954, 1951, 1949, 1941, 1935, 1930
08925 HOUGH AVE	2020, 2017, 2014, 2010, 2005, 2002, 2000, 1999, 1995, 1992, 1991, 1986, 1983, 1980, 1974, 1973, 1972, 1970, 1967, 1962, 1961, 1959, 1955, 1954, 1951, 1949, 1941, 1935, 1930
1690 90TH	2020, 2017, 2014, 2010, 2005, 2002, 2000, 1999, 1995, 1992, 1991, 1986, 1983, 1981, 1980, 1974, 1973, 1972, 1970, 1967, 1962, 1959, 1955, 1954, 1951, 1949, 1941, 1935, 1930
1692 90TH	2020, 2017, 2014, 2010, 2005, 2002, 2000, 1999, 1995, 1992, 1991, 1986, 1983, 1981, 1980, 1974, 1973, 1972, 1970, 1967, 1962, 1959, 1955, 1954, 1951, 1949, 1941, 1935, 1930
1692 90TH	2020, 2017, 2014, 2010, 2005, 2002, 2000, 1999, 1995, 1992, 1991, 1986, 1983, 1981, 1980, 1974, 1973, 1972, 1970, 1967, 1962, 1961, 1959, 1954, 1951, 1949, 1941, 1935, 1930
1693 90TH	2020, 2017, 2014, 2010, 2005, 2002, 2000, 1999, 1995, 1992, 1991, 1986, 1983, 1981, 1980, 1974, 1973, 1972, 1970, 1967, 1962, 1961, 1959, 1954, 1951, 1949, 1941, 1935, 1930
1693 90TH	2020, 2017, 2014, 2010, 2005, 2002, 2000, 1999, 1995, 1992, 1991, 1986, 1983, 1981, 1980, 1974, 1973, 1972, 1970, 1967, 1962, 1959, 1955, 1954, 1951, 1949, 1941, 1935, 1930
1694 90TH	2020, 2017, 2014, 2010, 2005, 2002, 2000, 1999, 1995, 1992, 1991, 1986, 1983, 1981, 1980, 1974, 1973, 1972, 1970, 1967, 1962, 1959, 1955, 1954, 1951, 1949, 1941, 1935, 1930
1694 90TH	2020, 2017, 2014, 2010, 2005, 2002, 2000, 1999, 1995, 1992, 1991, 1986, 1983, 1981, 1980, 1974, 1973, 1972, 1970, 1967, 1962, 1961, 1959, 1954, 1951, 1949, 1941, 1935, 1930
1694 90TH	2020, 2017, 2014, 2010, 2005, 2002, 2000, 1995, 1992, 1991, 1986, 1983, 1981, 1980, 1974, 1973, 1972, 1970, 1967, 1962, 1961, 1959, 1955, 1954, 1951, 1949, 1941, 1935, 1930
1694 90TH	2020, 2017, 2014, 2010, 2005, 2000, 1999, 1995, 1992, 1991, 1986, 1983, 1981, 1980, 1974, 1973, 1972, 1970, 1967, 1962, 1961, 1959, 1955, 1954, 1951, 1949, 1941, 1935, 1930
1695 90TH	2020, 2017, 2014, 2010, 2005, 2002, 2000, 1999, 1995, 1992, 1991, 1986, 1983, 1981, 1980, 1974, 1973, 1972, 1970, 1967, 1962, 1961, 1959, 1954, 1951, 1949, 1941, 1935, 1930
1695 90TH	2020, 2017, 2014, 2010, 2005, 2002, 2000, 1999, 1995, 1992, 1991, 1986, 1983, 1981, 1980, 1974, 1973, 1972, 1970, 1967, 1962, 1959, 1955, 1954, 1951, 1949, 1941, 1935, 1930
1698 90TH	2020, 2017, 2014, 2010, 2005, 2002, 2000, 1999, 1995, 1992, 1991, 1986, 1983, 1981, 1980, 1974, 1973, 1972, 1970, 1967, 1962, 1959, 1955, 1954, 1951, 1949, 1941, 1935, 1930

FINDINGS

Address Researched	Address Not Identified in Research Source
1698 90TH	2020, 2017, 2014, 2010, 2005, 2002, 2000, 1999, 1995, 1992, 1991, 1986, 1983, 1981, 1980, 1974, 1973, 1972, 1970, 1967, 1962, 1961, 1959, 1954, 1951, 1949, 1941, 1935, 1930
1698 90TH	2020, 2017, 2014, 2010, 2005, 2000, 1999, 1995, 1992, 1991, 1986, 1983, 1981, 1980, 1974, 1973, 1972, 1970, 1967, 1962, 1961, 1959, 1955, 1954, 1951, 1949, 1941, 1935, 1930
1698 90TH	2020, 2017, 2014, 2010, 2005, 2002, 2000, 1995, 1992, 1991, 1986, 1983, 1981, 1980, 1974, 1973, 1972, 1970, 1967, 1962, 1961, 1959, 1955, 1954, 1951, 1949, 1941, 1935, 1930
1712 89TH PL	2020, 2017, 2014, 2010, 2005, 2002, 2000, 1999, 1995, 1992, 1991, 1986, 1983, 1981, 1980, 1974, 1973, 1972, 1970, 1967, 1962, 1961, 1959, 1955, 1954, 1951, 1949, 1941, 1935
1712 89TH PL	2020, 2017, 2014, 2010, 2005, 2002, 2000, 1999, 1995, 1992, 1991, 1986, 1983, 1981, 1980, 1974, 1973, 1972, 1970, 1967, 1962, 1961, 1959, 1955, 1954, 1951, 1949, 1941, 1930
1712 89TH PL	2020, 2017, 2014, 2010, 2005, 2002, 2000, 1999, 1995, 1992, 1991, 1986, 1983, 1981, 1980, 1974, 1973, 1972, 1970, 1967, 1962, 1959, 1955, 1954, 1951, 1949, 1941, 1935, 1930
1712 89TH PL	2020, 2017, 2014, 2010, 2005, 2002, 2000, 1999, 1995, 1992, 1991, 1986, 1983, 1981, 1980, 1974, 1973, 1972, 1970, 1967, 1962, 1961, 1959, 1954, 1951, 1949, 1941, 1935, 1930
1712 89TH PL	2020, 2017, 2014, 2010, 2005, 2002, 2000, 1999, 1995, 1992, 1991, 1986, 1983, 1981, 1980, 1974, 1973, 1972, 1970, 1967, 1962, 1961, 1959, 1955, 1954, 1949, 1941, 1935, 1930
1712 89TH PL	2020, 2017, 2014, 2010, 2005, 2002, 2000, 1999, 1995, 1992, 1991, 1986, 1983, 1981, 1980, 1974, 1973, 1972, 1970, 1967, 1962, 1961, 1959, 1955, 1954, 1951, 1949, 1935, 1930
1712 89TH ST	2020, 2017, 2014, 2010, 2005, 2002, 2000, 1999, 1995, 1992, 1991, 1986, 1983, 1981, 1980, 1974, 1973, 1972, 1970, 1967, 1962, 1961, 1959, 1955, 1954, 1951, 1949, 1941, 1935
1715 89TH PL	2020, 2017, 2014, 2010, 2005, 2002, 2000, 1999, 1995, 1992, 1991, 1986, 1983, 1981, 1980, 1974, 1973, 1972, 1970, 1967, 1962, 1961, 1959, 1955, 1954, 1951, 1949, 1941, 1935
1715 89TH PL	2020, 2017, 2014, 2010, 2005, 2002, 2000, 1999, 1995, 1992, 1991, 1986, 1983, 1981, 1980, 1974, 1973, 1972, 1970, 1967, 1962, 1961, 1959, 1955, 1954, 1951, 1949, 1941, 1930
1715 89TH PL	2020, 2017, 2014, 2010, 2005, 2002, 2000, 1999, 1995, 1992, 1991, 1986, 1983, 1981, 1980, 1974, 1973, 1972, 1970, 1967, 1962, 1961, 1959, 1955, 1954, 1951, 1949, 1935, 1930
1715 89TH PL	2020, 2017, 2014, 2010, 2005, 2002, 2000, 1999, 1995, 1992, 1991, 1986, 1983, 1981, 1980, 1974, 1973, 1972, 1970, 1967, 1962, 1961, 1959, 1955, 1954, 1949, 1941, 1935, 1930
1716 89TH PL	2020, 2017, 2014, 2010, 2005, 2002, 2000, 1999, 1995, 1992, 1991, 1986, 1983, 1981, 1980, 1974, 1973, 1972, 1970, 1967, 1962, 1961, 1959, 1955, 1954, 1949, 1941, 1935, 1930
1716 89TH PL	2020, 2017, 2014, 2010, 2005, 2002, 2000, 1999, 1995, 1992, 1991, 1986, 1983, 1981, 1980, 1974, 1973, 1972, 1970, 1967, 1962, 1961, 1959, 1954, 1951, 1949, 1941, 1935, 1930

FINDINGS

Address Researched	Address Not Identified in Research Source
1716 89TH PL	2020, 2017, 2014, 2010, 2005, 2002, 2000, 1999, 1995, 1992, 1991, 1986, 1983, 1981, 1980, 1974, 1973, 1972, 1970, 1967, 1962, 1961, 1959, 1955, 1954, 1951, 1949, 1935, 1930
1716 89TH PL	2020, 2017, 2014, 2010, 2005, 2002, 2000, 1999, 1995, 1992, 1991, 1986, 1983, 1981, 1980, 1974, 1973, 1972, 1970, 1967, 1962, 1961, 1959, 1955, 1954, 1951, 1949, 1941, 1930
1716 89TH PL	2020, 2017, 2014, 2010, 2005, 2002, 2000, 1999, 1995, 1992, 1991, 1986, 1983, 1981, 1980, 1974, 1973, 1972, 1970, 1967, 1962, 1961, 1959, 1955, 1954, 1951, 1949, 1941, 1935
1716 E 90TH ST	2020, 2017, 2014, 2010, 2005, 2002, 1999, 1995, 1992, 1991, 1986, 1983, 1981, 1980, 1974, 1973, 1972, 1970, 1967, 1962, 1961, 1959, 1955, 1954, 1951, 1949, 1941, 1935, 1930
1716 E 90TH ST	2020, 2017, 2014, 2010, 2005, 2002, 2000, 1999, 1992, 1991, 1986, 1983, 1981, 1980, 1974, 1973, 1972, 1970, 1967, 1962, 1961, 1959, 1955, 1954, 1951, 1949, 1941, 1935, 1930
1716 E 90TH ST	2020, 2017, 2014, 2005, 2002, 2000, 1999, 1995, 1992, 1991, 1986, 1983, 1981, 1980, 1974, 1973, 1972, 1970, 1967, 1962, 1961, 1959, 1955, 1954, 1951, 1949, 1941, 1935, 1930
1716 E 90TH ST	2020, 2017, 2014, 2010, 2002, 2000, 1999, 1995, 1992, 1991, 1986, 1983, 1981, 1980, 1974, 1973, 1972, 1970, 1967, 1962, 1961, 1959, 1955, 1954, 1951, 1949, 1941, 1935, 1930
1717 89TH	2020, 2017, 2014, 2010, 2005, 2002, 2000, 1999, 1995, 1992, 1991, 1986, 1983, 1981, 1980, 1974, 1973, 1972, 1970, 1967, 1962, 1959, 1955, 1954, 1951, 1949, 1941, 1935, 1930
1717 89TH PL	2020, 2017, 2014, 2010, 2005, 2002, 2000, 1999, 1995, 1992, 1991, 1986, 1983, 1981, 1980, 1974, 1973, 1972, 1970, 1967, 1962, 1961, 1959, 1955, 1954, 1951, 1949, 1941, 1935
1717 89TH PL	2020, 2017, 2014, 2010, 2005, 2002, 2000, 1999, 1995, 1992, 1991, 1986, 1983, 1981, 1980, 1974, 1973, 1972, 1970, 1967, 1962, 1961, 1959, 1955, 1954, 1951, 1949, 1941, 1930
1717 89TH PL	2020, 2017, 2014, 2010, 2005, 2002, 2000, 1999, 1995, 1992, 1991, 1986, 1983, 1981, 1980, 1974, 1973, 1972, 1970, 1967, 1962, 1961, 1959, 1955, 1954, 1951, 1949, 1935, 1930
1717 89TH PL	2020, 2017, 2014, 2010, 2005, 2002, 2000, 1999, 1995, 1992, 1991, 1986, 1983, 1981, 1980, 1974, 1973, 1972, 1970, 1967, 1962, 1961, 1959, 1954, 1951, 1949, 1941, 1935, 1930
1717 89TH PL	2020, 2017, 2014, 2010, 2005, 2002, 2000, 1999, 1995, 1992, 1991, 1986, 1983, 1981, 1980, 1974, 1973, 1972, 1970, 1967, 1962, 1959, 1955, 1954, 1951, 1949, 1941, 1935, 1930
1717 89TH PL	2020, 2017, 2014, 2010, 2005, 2002, 2000, 1999, 1995, 1992, 1991, 1986, 1983, 1981, 1980, 1974, 1973, 1972, 1970, 1967, 1962, 1961, 1959, 1955, 1954, 1949, 1941, 1935, 1930
1719 89TH PL	2020, 2017, 2014, 2010, 2005, 2002, 2000, 1999, 1995, 1992, 1991, 1986, 1983, 1981, 1980, 1974, 1973, 1972, 1970, 1967, 1962, 1961, 1959, 1955, 1954, 1949, 1941, 1935, 1930
1719 89TH PL	2020, 2017, 2014, 2010, 2005, 2002, 2000, 1999, 1995, 1992, 1991, 1986, 1983, 1981, 1980, 1974, 1973, 1972, 1970, 1967, 1962, 1959, 1955, 1954, 1951, 1949, 1941, 1935, 1930

FINDINGS

Address Researched	Address Not Identified in Research Source
1719 89TH PL	2020, 2017, 2014, 2010, 2005, 2002, 2000, 1999, 1995, 1992, 1991, 1986, 1983, 1981, 1980, 1974, 1973, 1972, 1970, 1967, 1962, 1961, 1959, 1954, 1951, 1949, 1941, 1935, 1930
1719 89TH PL	2020, 2017, 2014, 2010, 2005, 2002, 2000, 1999, 1995, 1992, 1991, 1986, 1983, 1981, 1980, 1974, 1973, 1972, 1970, 1967, 1962, 1961, 1959, 1955, 1954, 1951, 1949, 1935, 1930
1719 89TH PL	2020, 2017, 2014, 2010, 2005, 2002, 2000, 1999, 1995, 1992, 1991, 1986, 1983, 1981, 1980, 1974, 1973, 1972, 1970, 1967, 1962, 1961, 1959, 1955, 1954, 1951, 1949, 1941, 1930
1719 89TH PL	2020, 2017, 2014, 2010, 2005, 2002, 2000, 1999, 1995, 1992, 1991, 1986, 1983, 1981, 1980, 1974, 1973, 1972, 1970, 1967, 1962, 1961, 1959, 1955, 1954, 1951, 1949, 1941, 1935
1720 89TH	2020, 2017, 2014, 2010, 2005, 2002, 2000, 1999, 1995, 1992, 1991, 1986, 1983, 1981, 1980, 1974, 1973, 1972, 1970, 1967, 1962, 1959, 1955, 1954, 1951, 1949, 1941, 1935, 1930
1720 89TH PL	2020, 2017, 2014, 2010, 2005, 2002, 2000, 1999, 1995, 1992, 1991, 1986, 1983, 1981, 1980, 1974, 1973, 1972, 1970, 1967, 1962, 1961, 1959, 1955, 1954, 1951, 1949, 1941, 1935
1720 89TH PL	2020, 2017, 2014, 2010, 2005, 2002, 2000, 1999, 1995, 1992, 1991, 1986, 1983, 1981, 1980, 1974, 1973, 1972, 1970, 1967, 1962, 1961, 1959, 1955, 1954, 1951, 1949, 1941, 1930
1720 89TH PL	2020, 2017, 2014, 2010, 2005, 2002, 2000, 1999, 1995, 1992, 1991, 1986, 1983, 1981, 1980, 1974, 1973, 1972, 1970, 1967, 1962, 1961, 1959, 1955, 1954, 1951, 1949, 1935, 1930
1720 89TH PL	2020, 2017, 2014, 2010, 2005, 2002, 2000, 1999, 1995, 1992, 1991, 1986, 1983, 1981, 1980, 1974, 1973, 1972, 1970, 1967, 1962, 1961, 1959, 1954, 1951, 1949, 1941, 1935, 1930
1720 89TH PL	2020, 2017, 2014, 2010, 2005, 2002, 2000, 1999, 1995, 1992, 1991, 1986, 1983, 1981, 1980, 1974, 1973, 1972, 1970, 1967, 1962, 1959, 1955, 1954, 1951, 1949, 1941, 1935, 1930
1720 89TH PL	2020, 2017, 2014, 2010, 2005, 2002, 2000, 1999, 1995, 1992, 1991, 1986, 1983, 1981, 1980, 1974, 1973, 1972, 1970, 1967, 1962, 1961, 1959, 1955, 1954, 1949, 1941, 1935, 1930
1720 90TH	2020, 2017, 2014, 2010, 2005, 2002, 2000, 1999, 1995, 1992, 1991, 1986, 1983, 1981, 1980, 1974, 1973, 1972, 1970, 1967, 1962, 1961, 1959, 1954, 1951, 1949, 1941, 1935, 1930
1720 90TH	2020, 2017, 2014, 2010, 2005, 2002, 2000, 1999, 1995, 1992, 1991, 1986, 1983, 1981, 1980, 1974, 1973, 1972, 1970, 1967, 1962, 1959, 1955, 1954, 1951, 1949, 1941, 1935, 1930
1720 90TH ST	2020, 2017, 2014, 2010, 2005, 2002, 2000, 1999, 1995, 1992, 1991, 1986, 1983, 1981, 1980, 1974, 1973, 1972, 1967, 1962, 1961, 1959, 1955, 1954, 1951, 1949, 1941, 1935, 1930
1720 90TH ST	2020, 2017, 2014, 2010, 2005, 2002, 2000, 1999, 1995, 1992, 1991, 1986, 1983, 1981, 1980, 1973, 1972, 1970, 1967, 1962, 1961, 1959, 1955, 1954, 1951, 1949, 1941, 1935, 1930
1720 90TH ST	2020, 2017, 2014, 2010, 2005, 2002, 2000, 1999, 1995, 1992, 1991, 1986, 1983, 1981, 1980, 1974, 1973, 1972, 1970, 1967, 1962, 1961, 1959, 1955, 1954, 1949, 1941, 1935, 1930

FINDINGS

Address Researched	Address Not Identified in Research Source
1720 90TH ST	2020, 2017, 2014, 2010, 2005, 2002, 2000, 1999, 1995, 1992, 1991, 1986, 1983, 1981, 1980, 1974, 1973, 1972, 1970, 1967, 1962, 1961, 1959, 1955, 1954, 1951, 1949, 1941, 1930
1720 90TH ST	2020, 2017, 2014, 2010, 2005, 2002, 2000, 1999, 1995, 1992, 1991, 1986, 1983, 1981, 1980, 1974, 1973, 1972, 1970, 1967, 1962, 1961, 1959, 1955, 1954, 1951, 1949, 1935, 1930
1720 90TH ST	2020, 2017, 2014, 2010, 2005, 2002, 2000, 1999, 1995, 1992, 1991, 1986, 1983, 1981, 1980, 1974, 1973, 1972, 1970, 1967, 1962, 1961, 1959, 1955, 1954, 1951, 1949, 1941, 1935
1721 90TH	2020, 2017, 2014, 2010, 2005, 2002, 2000, 1999, 1995, 1992, 1991, 1986, 1983, 1981, 1980, 1974, 1973, 1972, 1970, 1967, 1962, 1959, 1955, 1954, 1951, 1949, 1941, 1935, 1930
1721 90TH	2020, 2017, 2014, 2010, 2005, 2002, 2000, 1999, 1995, 1992, 1991, 1986, 1983, 1981, 1980, 1974, 1973, 1972, 1970, 1967, 1962, 1961, 1959, 1954, 1951, 1949, 1941, 1935, 1930
1721 90TH ST	2020, 2017, 2014, 2010, 2005, 2002, 2000, 1999, 1995, 1992, 1991, 1986, 1983, 1981, 1980, 1973, 1972, 1970, 1967, 1962, 1961, 1959, 1955, 1954, 1951, 1949, 1941, 1935, 1930
1721 90TH ST	2020, 2017, 2014, 2010, 2005, 2002, 2000, 1999, 1995, 1992, 1991, 1986, 1983, 1981, 1980, 1974, 1973, 1972, 1967, 1962, 1961, 1959, 1955, 1954, 1951, 1949, 1941, 1935, 1930
1721 90TH ST	2020, 2017, 2014, 2010, 2005, 2002, 2000, 1999, 1995, 1992, 1991, 1986, 1983, 1981, 1980, 1974, 1973, 1972, 1970, 1967, 1962, 1961, 1959, 1955, 1954, 1951, 1949, 1941, 1935
1721 90TH ST	2020, 2017, 2014, 2010, 2005, 2002, 2000, 1999, 1995, 1992, 1991, 1986, 1983, 1981, 1980, 1974, 1973, 1972, 1970, 1967, 1962, 1961, 1959, 1955, 1954, 1951, 1949, 1935, 1930
1721 90TH ST	2020, 2017, 2014, 2010, 2005, 2002, 2000, 1999, 1995, 1992, 1991, 1986, 1983, 1981, 1980, 1974, 1973, 1972, 1970, 1967, 1962, 1961, 1959, 1955, 1954, 1951, 1949, 1941, 1930
1721 90TH ST	2020, 2017, 2014, 2010, 2005, 2002, 2000, 1999, 1995, 1992, 1991, 1986, 1983, 1981, 1980, 1974, 1973, 1972, 1970, 1967, 1962, 1961, 1959, 1955, 1954, 1949, 1941, 1935, 1930
1722 89TH	2020, 2017, 2014, 2010, 2005, 2002, 2000, 1999, 1995, 1992, 1991, 1986, 1983, 1981, 1980, 1974, 1973, 1972, 1970, 1967, 1962, 1959, 1955, 1954, 1951, 1949, 1941, 1935, 1930
1722 89TH PL	2020, 2017, 2014, 2010, 2005, 2002, 2000, 1999, 1995, 1992, 1991, 1986, 1983, 1981, 1980, 1974, 1973, 1972, 1970, 1967, 1962, 1961, 1959, 1955, 1954, 1949, 1941, 1935, 1930
1722 89TH PL	2020, 2017, 2014, 2010, 2005, 2002, 2000, 1999, 1995, 1992, 1991, 1986, 1983, 1981, 1980, 1974, 1973, 1972, 1970, 1967, 1962, 1961, 1959, 1954, 1951, 1949, 1941, 1935, 1930
1722 89TH PL	2020, 2017, 2014, 2010, 2005, 2002, 2000, 1999, 1995, 1992, 1991, 1986, 1983, 1981, 1980, 1974, 1973, 1972, 1970, 1967, 1962, 1961, 1959, 1955, 1954, 1951, 1949, 1935, 1930
1722 89TH PL	2020, 2017, 2014, 2010, 2005, 2002, 2000, 1999, 1995, 1992, 1991, 1986, 1983, 1981, 1980, 1974, 1973, 1972, 1970, 1967, 1962, 1961, 1959, 1955, 1954, 1951, 1949, 1941, 1930

FINDINGS

Address Researched	Address Not Identified in Research Source
1722 89TH PL	2020, 2017, 2014, 2010, 2005, 2002, 2000, 1999, 1995, 1992, 1991, 1986, 1983, 1981, 1980, 1974, 1973, 1972, 1970, 1967, 1962, 1961, 1959, 1955, 1954, 1951, 1949, 1941, 1935
1723 89TH PL	2020, 2017, 2014, 2010, 2005, 2002, 2000, 1999, 1995, 1992, 1991, 1986, 1983, 1981, 1980, 1974, 1973, 1972, 1970, 1967, 1962, 1961, 1959, 1955, 1954, 1951, 1949, 1941, 1935
1723 89TH PL	2020, 2017, 2014, 2010, 2005, 2002, 2000, 1999, 1995, 1992, 1991, 1986, 1983, 1981, 1980, 1974, 1973, 1972, 1970, 1967, 1962, 1961, 1959, 1955, 1954, 1951, 1949, 1941, 1930
1723 89TH PL	2020, 2017, 2014, 2010, 2005, 2002, 2000, 1999, 1995, 1992, 1991, 1986, 1983, 1981, 1980, 1974, 1973, 1972, 1970, 1967, 1962, 1961, 1959, 1955, 1954, 1951, 1949, 1935, 1930
1723 89TH PL	2020, 2017, 2014, 2010, 2005, 2002, 2000, 1999, 1995, 1992, 1991, 1986, 1983, 1981, 1980, 1974, 1973, 1972, 1970, 1967, 1962, 1961, 1959, 1954, 1951, 1949, 1941, 1935, 1930
1723 89TH PL	2020, 2017, 2014, 2010, 2005, 2002, 2000, 1999, 1995, 1992, 1991, 1986, 1983, 1981, 1980, 1974, 1973, 1972, 1970, 1967, 1962, 1959, 1955, 1954, 1951, 1949, 1941, 1935, 1930
1723 89TH PL	2020, 2017, 2014, 2010, 2005, 2002, 2000, 1999, 1995, 1992, 1991, 1986, 1983, 1981, 1980, 1974, 1973, 1972, 1970, 1967, 1962, 1961, 1959, 1955, 1954, 1949, 1941, 1935, 1930
1723 90TH	2020, 2017, 2014, 2010, 2005, 2002, 2000, 1999, 1995, 1992, 1991, 1986, 1983, 1981, 1980, 1974, 1973, 1972, 1970, 1967, 1962, 1961, 1959, 1954, 1951, 1949, 1941, 1935, 1930
1723 90TH	2020, 2017, 2014, 2010, 2005, 2002, 2000, 1999, 1995, 1992, 1991, 1986, 1983, 1981, 1980, 1974, 1973, 1972, 1970, 1967, 1962, 1959, 1955, 1954, 1951, 1949, 1941, 1935, 1930
1723 90TH ST	2020, 2017, 2014, 2010, 2005, 2002, 2000, 1999, 1995, 1992, 1991, 1986, 1983, 1981, 1980, 1974, 1973, 1972, 1967, 1962, 1961, 1959, 1955, 1954, 1951, 1949, 1941, 1935, 1930
1723 90TH ST	2020, 2017, 2014, 2010, 2005, 2002, 2000, 1999, 1995, 1992, 1991, 1986, 1983, 1981, 1980, 1973, 1972, 1970, 1967, 1962, 1961, 1959, 1955, 1954, 1951, 1949, 1941, 1935, 1930
1723 90TH ST	2020, 2017, 2014, 2010, 2005, 2002, 2000, 1999, 1995, 1992, 1991, 1986, 1983, 1981, 1980, 1974, 1973, 1972, 1970, 1967, 1962, 1961, 1959, 1955, 1954, 1949, 1941, 1935, 1930
1723 90TH ST	2020, 2017, 2014, 2010, 2005, 2002, 2000, 1999, 1995, 1992, 1991, 1986, 1983, 1981, 1980, 1974, 1973, 1972, 1970, 1967, 1962, 1961, 1959, 1955, 1954, 1951, 1949, 1941, 1930
1723 90TH ST	2020, 2017, 2014, 2010, 2005, 2002, 2000, 1999, 1995, 1992, 1991, 1986, 1983, 1981, 1980, 1974, 1973, 1972, 1970, 1967, 1962, 1961, 1959, 1955, 1954, 1951, 1949, 1935, 1930
1723 90TH ST	2020, 2017, 2014, 2010, 2005, 2002, 2000, 1999, 1995, 1992, 1991, 1986, 1983, 1981, 1980, 1974, 1973, 1972, 1970, 1967, 1962, 1961, 1959, 1955, 1954, 1951, 1949, 1941, 1935
1725 89TH PL	2020, 2017, 2014, 2010, 2005, 2002, 2000, 1999, 1995, 1992, 1991, 1986, 1983, 1981, 1980, 1974, 1973, 1972, 1970, 1967, 1962, 1961, 1959, 1955, 1954, 1951, 1949, 1941, 1930

FINDINGS

Address Researched	Address Not Identified in Research Source
1725 89TH PL	2020, 2017, 2014, 2010, 2005, 2002, 2000, 1999, 1995, 1992, 1991, 1986, 1983, 1981, 1980, 1974, 1973, 1972, 1970, 1967, 1962, 1961, 1959, 1955, 1954, 1951, 1949, 1941, 1935
1725 89TH PL	2020, 2017, 2014, 2010, 2005, 2002, 2000, 1999, 1995, 1992, 1991, 1986, 1983, 1981, 1980, 1974, 1973, 1972, 1970, 1967, 1962, 1961, 1959, 1955, 1954, 1951, 1949, 1935, 1930
1725 89TH PL	2020, 2017, 2014, 2010, 2005, 2002, 2000, 1999, 1995, 1992, 1991, 1986, 1983, 1981, 1980, 1974, 1973, 1972, 1970, 1967, 1962, 1961, 1959, 1955, 1954, 1949, 1941, 1935, 1930
1725 89TH PL	2020, 2017, 2014, 2010, 2005, 2002, 2000, 1999, 1995, 1992, 1991, 1986, 1983, 1981, 1980, 1974, 1973, 1972, 1970, 1967, 1962, 1959, 1955, 1954, 1951, 1949, 1941, 1935, 1930
1725 89TH PL	2020, 2017, 2014, 2010, 2005, 2002, 2000, 1999, 1995, 1992, 1991, 1986, 1983, 1981, 1980, 1974, 1973, 1972, 1970, 1967, 1962, 1961, 1959, 1954, 1951, 1949, 1941, 1935, 1930
1725 90TH	2020, 2017, 2014, 2010, 2005, 2002, 2000, 1999, 1995, 1992, 1991, 1986, 1983, 1981, 1980, 1974, 1973, 1972, 1970, 1967, 1962, 1959, 1955, 1954, 1951, 1949, 1941, 1935, 1930
1725 90TH	2020, 2017, 2014, 2010, 2005, 2002, 2000, 1999, 1995, 1992, 1991, 1986, 1983, 1981, 1980, 1974, 1973, 1972, 1970, 1967, 1962, 1961, 1959, 1954, 1951, 1949, 1941, 1935, 1930
1725 90TH ST	2020, 2017, 2014, 2010, 2005, 2002, 2000, 1999, 1995, 1992, 1991, 1986, 1983, 1981, 1980, 1973, 1972, 1970, 1967, 1962, 1961, 1959, 1955, 1954, 1951, 1949, 1941, 1935, 1930
1725 90TH ST	2020, 2017, 2014, 2010, 2005, 2002, 2000, 1999, 1995, 1992, 1991, 1986, 1983, 1981, 1980, 1974, 1973, 1972, 1967, 1962, 1961, 1959, 1955, 1954, 1951, 1949, 1941, 1935, 1930
1725 90TH ST	2020, 2017, 2014, 2010, 2005, 2002, 2000, 1999, 1995, 1992, 1991, 1986, 1983, 1981, 1980, 1974, 1973, 1972, 1970, 1967, 1962, 1961, 1959, 1955, 1954, 1949, 1941, 1935, 1930
1725 90TH ST	2020, 2017, 2014, 2010, 2005, 2002, 2000, 1999, 1995, 1992, 1991, 1986, 1983, 1981, 1980, 1974, 1973, 1972, 1970, 1967, 1962, 1961, 1959, 1955, 1954, 1951, 1949, 1941, 1930
1725 90TH ST	2020, 2017, 2014, 2010, 2005, 2002, 2000, 1999, 1995, 1992, 1991, 1986, 1983, 1981, 1980, 1974, 1973, 1972, 1970, 1967, 1962, 1961, 1959, 1955, 1954, 1951, 1949, 1935, 1930
1725 90TH ST	2020, 2017, 2014, 2010, 2005, 2002, 2000, 1999, 1995, 1992, 1991, 1986, 1983, 1981, 1980, 1974, 1973, 1972, 1970, 1967, 1962, 1961, 1959, 1955, 1954, 1951, 1949, 1941, 1935
1726 89TH PL	2020, 2017, 2014, 2010, 2005, 2002, 2000, 1999, 1995, 1992, 1991, 1986, 1983, 1981, 1980, 1974, 1973, 1972, 1970, 1967, 1962, 1961, 1959, 1955, 1954, 1951, 1949, 1941, 1935
1726 89TH PL	2020, 2017, 2014, 2010, 2005, 2002, 2000, 1999, 1995, 1992, 1991, 1986, 1983, 1981, 1980, 1974, 1973, 1972, 1970, 1967, 1962, 1961, 1959, 1955, 1954, 1951, 1949, 1941, 1930
1726 89TH PL	2020, 2017, 2014, 2010, 2005, 2002, 2000, 1999, 1995, 1992, 1991, 1986, 1983, 1981, 1980, 1974, 1973, 1972, 1970, 1967, 1962, 1961, 1959, 1955, 1954, 1951, 1949, 1935, 1930

FINDINGS

Address Researched	Address Not Identified in Research Source
1726 89TH PL	2020, 2017, 2014, 2010, 2005, 2002, 2000, 1999, 1995, 1992, 1991, 1986, 1983, 1981, 1980, 1974, 1973, 1972, 1970, 1967, 1962, 1961, 1959, 1954, 1951, 1949, 1941, 1935, 1930
1726 89TH PL	2020, 2017, 2014, 2010, 2005, 2002, 2000, 1999, 1995, 1992, 1991, 1986, 1983, 1981, 1980, 1974, 1973, 1972, 1970, 1967, 1962, 1959, 1955, 1954, 1951, 1949, 1941, 1935, 1930
1726 89TH PL	2020, 2017, 2014, 2010, 2005, 2002, 2000, 1999, 1995, 1992, 1991, 1986, 1983, 1981, 1980, 1974, 1973, 1972, 1970, 1967, 1962, 1961, 1959, 1955, 1954, 1949, 1941, 1935, 1930
1726 90TH	2020, 2017, 2014, 2010, 2005, 2002, 2000, 1999, 1995, 1992, 1991, 1986, 1983, 1981, 1980, 1974, 1973, 1972, 1970, 1967, 1962, 1961, 1959, 1954, 1951, 1949, 1941, 1935, 1930
1726 90TH	2020, 2017, 2014, 2010, 2005, 2002, 2000, 1999, 1995, 1992, 1991, 1986, 1983, 1981, 1980, 1974, 1973, 1972, 1970, 1967, 1962, 1959, 1955, 1954, 1951, 1949, 1941, 1935, 1930
1726 90TH	2020, 2017, 2014, 2010, 2005, 2000, 1999, 1995, 1992, 1991, 1986, 1983, 1981, 1980, 1974, 1973, 1972, 1970, 1967, 1962, 1961, 1959, 1955, 1954, 1951, 1949, 1941, 1935, 1930
1726 90TH ST	2020, 2017, 2014, 2010, 2005, 2002, 2000, 1999, 1995, 1992, 1991, 1986, 1983, 1981, 1980, 1974, 1973, 1972, 1967, 1962, 1961, 1959, 1955, 1954, 1951, 1949, 1941, 1935, 1930
1726 90TH ST	2020, 2017, 2014, 2010, 2005, 2002, 2000, 1999, 1995, 1992, 1991, 1986, 1983, 1981, 1980, 1973, 1972, 1970, 1967, 1962, 1961, 1959, 1955, 1954, 1951, 1949, 1941, 1935, 1930
1726 90TH ST	2020, 2017, 2014, 2010, 2005, 2002, 2000, 1999, 1995, 1992, 1991, 1986, 1983, 1981, 1980, 1974, 1973, 1972, 1970, 1967, 1962, 1961, 1959, 1955, 1954, 1949, 1941, 1935, 1930
1726 90TH ST	2020, 2017, 2014, 2010, 2005, 2002, 2000, 1999, 1995, 1992, 1991, 1986, 1983, 1981, 1980, 1974, 1973, 1972, 1970, 1967, 1962, 1961, 1959, 1955, 1954, 1951, 1949, 1941, 1930
1726 90TH ST	2020, 2017, 2014, 2010, 2005, 2002, 2000, 1999, 1995, 1992, 1991, 1986, 1983, 1981, 1980, 1974, 1973, 1972, 1970, 1967, 1962, 1961, 1959, 1955, 1954, 1951, 1949, 1935, 1930
1726 90TH ST	2020, 2017, 2014, 2010, 2005, 2002, 2000, 1999, 1995, 1992, 1991, 1986, 1983, 1981, 1980, 1974, 1973, 1972, 1970, 1967, 1962, 1961, 1959, 1955, 1954, 1951, 1949, 1941, 1935
1727 89TH	2020, 2017, 2014, 2010, 2005, 2000, 1999, 1995, 1992, 1991, 1986, 1983, 1981, 1980, 1974, 1973, 1972, 1970, 1967, 1962, 1961, 1959, 1955, 1954, 1951, 1949, 1941, 1935, 1930
1727 89TH	2020, 2017, 2014, 2010, 2005, 2002, 2000, 1995, 1992, 1991, 1986, 1983, 1981, 1980, 1974, 1973, 1972, 1970, 1967, 1962, 1961, 1959, 1955, 1954, 1951, 1949, 1941, 1935, 1930
1727 90TH	2020, 2017, 2014, 2010, 2005, 2002, 2000, 1999, 1995, 1992, 1991, 1986, 1983, 1981, 1980, 1974, 1973, 1972, 1970, 1967, 1962, 1959, 1955, 1954, 1951, 1949, 1941, 1935, 1930
1727 90TH	2020, 2017, 2014, 2010, 2005, 2002, 2000, 1999, 1995, 1992, 1991, 1986, 1983, 1981, 1980, 1974, 1973, 1972, 1970, 1967, 1962, 1961, 1959, 1954, 1951, 1949, 1941, 1935, 1930

FINDINGS

Address Researched	Address Not Identified in Research Source
1727 90TH ST	2020, 2017, 2014, 2010, 2005, 2002, 2000, 1999, 1995, 1992, 1991, 1986, 1983, 1981, 1980, 1974, 1973, 1972, 1970, 1967, 1962, 1961, 1959, 1955, 1954, 1951, 1949, 1941, 1935
1727 90TH ST	2020, 2017, 2014, 2010, 2005, 2002, 2000, 1999, 1995, 1992, 1991, 1986, 1983, 1981, 1980, 1974, 1973, 1972, 1970, 1967, 1962, 1961, 1959, 1955, 1954, 1951, 1949, 1935, 1930
1727 90TH ST	2020, 2017, 2014, 2010, 2005, 2002, 2000, 1999, 1995, 1992, 1991, 1986, 1983, 1981, 1980, 1974, 1973, 1972, 1970, 1967, 1962, 1961, 1959, 1955, 1954, 1951, 1949, 1941, 1930
1727 90TH ST	2020, 2017, 2014, 2010, 2005, 2002, 2000, 1999, 1995, 1992, 1991, 1986, 1983, 1981, 1980, 1974, 1973, 1972, 1970, 1967, 1962, 1961, 1959, 1955, 1954, 1949, 1941, 1935, 1930
1728 89TH PL	2020, 2017, 2014, 2010, 2005, 2002, 2000, 1999, 1995, 1992, 1991, 1986, 1983, 1981, 1980, 1974, 1973, 1972, 1970, 1967, 1962, 1961, 1959, 1955, 1954, 1949, 1941, 1935, 1930
1728 89TH PL	2020, 2017, 2014, 2010, 2005, 2002, 2000, 1999, 1995, 1992, 1991, 1986, 1983, 1981, 1980, 1974, 1973, 1972, 1970, 1967, 1962, 1959, 1955, 1954, 1951, 1949, 1941, 1935, 1930
1728 89TH PL	2020, 2017, 2014, 2010, 2005, 2002, 2000, 1999, 1995, 1992, 1991, 1986, 1983, 1981, 1980, 1974, 1973, 1972, 1970, 1967, 1962, 1961, 1959, 1954, 1951, 1949, 1941, 1935, 1930
1728 89TH PL	2020, 2017, 2014, 2010, 2005, 2002, 2000, 1999, 1995, 1992, 1991, 1986, 1983, 1981, 1980, 1974, 1973, 1972, 1970, 1967, 1962, 1961, 1959, 1955, 1954, 1951, 1949, 1935, 1930
1728 89TH PL	2020, 2017, 2014, 2010, 2005, 2002, 2000, 1999, 1995, 1992, 1991, 1986, 1983, 1981, 1980, 1974, 1973, 1972, 1970, 1967, 1962, 1961, 1959, 1955, 1954, 1951, 1949, 1941, 1930
1728 89TH PL	2020, 2017, 2014, 2010, 2005, 2002, 2000, 1999, 1995, 1992, 1991, 1986, 1983, 1981, 1980, 1974, 1973, 1972, 1970, 1967, 1962, 1961, 1959, 1955, 1954, 1951, 1949, 1941, 1935
1728 90TH	2020, 2017, 2014, 2010, 2005, 2002, 2000, 1999, 1995, 1992, 1991, 1986, 1983, 1981, 1980, 1974, 1973, 1972, 1970, 1967, 1962, 1961, 1959, 1954, 1951, 1949, 1941, 1935, 1930
1728 90TH	2020, 2017, 2014, 2010, 2005, 2002, 2000, 1999, 1995, 1992, 1991, 1986, 1983, 1981, 1980, 1974, 1973, 1972, 1970, 1967, 1962, 1959, 1955, 1954, 1951, 1949, 1941, 1935, 1930
1728 90TH ST	2020, 2017, 2014, 2010, 2005, 2002, 2000, 1999, 1995, 1992, 1991, 1986, 1983, 1981, 1980, 1974, 1973, 1972, 1970, 1967, 1962, 1961, 1959, 1955, 1954, 1951, 1949, 1941, 1935
1728 90TH ST	2020, 2017, 2014, 2010, 2005, 2002, 2000, 1999, 1995, 1992, 1991, 1986, 1983, 1981, 1980, 1974, 1973, 1972, 1970, 1967, 1962, 1961, 1959, 1955, 1954, 1951, 1949, 1941, 1930
1728 90TH ST	2020, 2017, 2014, 2010, 2005, 2002, 2000, 1999, 1995, 1992, 1991, 1986, 1983, 1981, 1980, 1974, 1973, 1972, 1970, 1967, 1962, 1961, 1959, 1955, 1954, 1951, 1949, 1935, 1930
1728 90TH ST	2020, 2017, 2014, 2010, 2005, 2002, 2000, 1999, 1995, 1992, 1991, 1986, 1983, 1981, 1980, 1974, 1973, 1972, 1970, 1967, 1962, 1961, 1959, 1955, 1954, 1949, 1941, 1935, 1930

FINDINGS

Address Researched	Address Not Identified in Research Source
1729 89TH PL	2020, 2017, 2014, 2010, 2005, 2002, 2000, 1999, 1995, 1992, 1991, 1986, 1983, 1981, 1980, 1974, 1973, 1972, 1970, 1967, 1962, 1961, 1959, 1954, 1951, 1949, 1941, 1935, 1930
1729 89TH PL	2020, 2017, 2014, 2010, 2005, 2002, 2000, 1999, 1995, 1992, 1991, 1986, 1983, 1981, 1980, 1974, 1973, 1972, 1970, 1967, 1962, 1959, 1955, 1954, 1951, 1949, 1941, 1935, 1930
1729 89TH PL	2020, 2017, 2014, 2010, 2005, 2002, 2000, 1999, 1995, 1992, 1991, 1986, 1983, 1981, 1980, 1974, 1973, 1972, 1970, 1967, 1962, 1961, 1959, 1955, 1954, 1949, 1941, 1935, 1930
1729 89TH PL	2020, 2017, 2014, 2010, 2005, 2002, 2000, 1999, 1995, 1992, 1991, 1986, 1983, 1981, 1980, 1974, 1973, 1972, 1970, 1967, 1962, 1961, 1959, 1955, 1954, 1951, 1949, 1935, 1930
1729 89TH PL	2020, 2017, 2014, 2010, 2005, 2002, 2000, 1999, 1995, 1992, 1991, 1986, 1983, 1981, 1980, 1974, 1973, 1972, 1970, 1967, 1962, 1961, 1959, 1955, 1954, 1951, 1949, 1941, 1935
1729 89TH PL	2020, 2017, 2014, 2010, 2005, 2002, 2000, 1999, 1995, 1992, 1991, 1986, 1983, 1981, 1980, 1974, 1973, 1972, 1970, 1967, 1962, 1961, 1959, 1955, 1954, 1951, 1949, 1941, 1930
1729 90TH	2020, 2017, 2014, 2010, 2005, 2002, 2000, 1999, 1995, 1992, 1991, 1986, 1983, 1981, 1980, 1974, 1973, 1972, 1970, 1967, 1962, 1959, 1955, 1954, 1951, 1949, 1941, 1935, 1930
1729 90TH	2020, 2017, 2014, 2010, 2005, 2002, 2000, 1999, 1995, 1992, 1991, 1986, 1983, 1981, 1980, 1974, 1973, 1972, 1970, 1967, 1962, 1961, 1959, 1954, 1951, 1949, 1941, 1935, 1930
1729 90TH ST	2020, 2017, 2014, 2010, 2005, 2002, 2000, 1999, 1995, 1992, 1991, 1986, 1983, 1981, 1980, 1974, 1973, 1972, 1970, 1967, 1962, 1961, 1959, 1955, 1954, 1951, 1949, 1941, 1935
1729 90TH ST	2020, 2017, 2014, 2010, 2005, 2002, 2000, 1999, 1995, 1992, 1991, 1986, 1983, 1981, 1980, 1974, 1973, 1972, 1970, 1967, 1962, 1961, 1959, 1955, 1954, 1951, 1949, 1941, 1930
1729 90TH ST	2020, 2017, 2014, 2010, 2005, 2002, 2000, 1999, 1995, 1992, 1991, 1986, 1983, 1981, 1980, 1974, 1973, 1972, 1970, 1967, 1962, 1961, 1959, 1955, 1954, 1951, 1949, 1935, 1930
1729 90TH ST	2020, 2017, 2014, 2010, 2005, 2002, 2000, 1999, 1995, 1992, 1991, 1986, 1983, 1981, 1980, 1974, 1973, 1972, 1970, 1967, 1962, 1961, 1959, 1955, 1954, 1949, 1941, 1935, 1930
1730 90TH	2020, 2017, 2014, 2010, 2005, 2002, 2000, 1999, 1995, 1992, 1991, 1986, 1983, 1981, 1980, 1974, 1973, 1972, 1970, 1967, 1962, 1961, 1959, 1954, 1951, 1949, 1941, 1935, 1930
1730 90TH	2020, 2017, 2014, 2010, 2005, 2002, 2000, 1999, 1995, 1992, 1991, 1986, 1983, 1981, 1980, 1974, 1973, 1972, 1970, 1967, 1962, 1959, 1955, 1954, 1951, 1949, 1941, 1935, 1930
1730 90TH ST	2020, 2017, 2014, 2010, 2005, 2002, 2000, 1999, 1995, 1992, 1991, 1986, 1983, 1981, 1980, 1974, 1973, 1972, 1970, 1967, 1962, 1961, 1959, 1955, 1954, 1949, 1941, 1935, 1930
1730 90TH ST	2020, 2017, 2014, 2010, 2005, 2002, 2000, 1999, 1995, 1992, 1991, 1986, 1983, 1981, 1980, 1974, 1973, 1972, 1970, 1967, 1962, 1961, 1959, 1955, 1954, 1951, 1949, 1935, 1930

FINDINGS

Address Researched	Address Not Identified in Research Source
1730 90TH ST	2020, 2017, 2014, 2010, 2005, 2002, 2000, 1999, 1995, 1992, 1991, 1986, 1983, 1981, 1980, 1974, 1973, 1972, 1970, 1967, 1962, 1961, 1959, 1955, 1954, 1951, 1949, 1941, 1930
1730 90TH ST	2020, 2017, 2014, 2010, 2005, 2002, 2000, 1999, 1995, 1992, 1991, 1986, 1983, 1981, 1980, 1974, 1973, 1972, 1970, 1967, 1962, 1961, 1959, 1955, 1954, 1951, 1949, 1941, 1935
1731 89TH PL	2020, 2017, 2014, 2010, 2005, 2002, 2000, 1999, 1995, 1992, 1991, 1986, 1983, 1981, 1980, 1974, 1973, 1972, 1970, 1967, 1962, 1961, 1959, 1955, 1954, 1951, 1949, 1941, 1930
1731 89TH PL	2020, 2017, 2014, 2010, 2005, 2002, 2000, 1999, 1995, 1992, 1991, 1986, 1983, 1981, 1980, 1974, 1973, 1972, 1970, 1967, 1962, 1961, 1959, 1955, 1954, 1951, 1949, 1941, 1935
1731 89TH PL	2020, 2017, 2014, 2010, 2005, 2002, 2000, 1999, 1995, 1992, 1991, 1986, 1983, 1981, 1980, 1974, 1973, 1972, 1970, 1967, 1962, 1961, 1959, 1955, 1954, 1951, 1949, 1935, 1930
1731 89TH PL	2020, 2017, 2014, 2010, 2005, 2002, 2000, 1999, 1995, 1992, 1991, 1986, 1983, 1981, 1980, 1974, 1973, 1972, 1970, 1967, 1962, 1961, 1959, 1955, 1954, 1949, 1941, 1935, 1930
1731 89TH PL	2020, 2017, 2014, 2010, 2005, 2002, 2000, 1999, 1995, 1992, 1991, 1986, 1983, 1981, 1980, 1974, 1973, 1972, 1970, 1967, 1962, 1959, 1955, 1954, 1951, 1949, 1941, 1935, 1930
1731 89TH PL	2020, 2017, 2014, 2010, 2005, 2002, 2000, 1999, 1995, 1992, 1991, 1986, 1983, 1981, 1980, 1974, 1973, 1972, 1970, 1967, 1962, 1961, 1959, 1954, 1951, 1949, 1941, 1935, 1930
1731 90TH	2020, 2017, 2014, 2010, 2005, 2002, 2000, 1999, 1995, 1992, 1991, 1986, 1983, 1981, 1980, 1974, 1973, 1972, 1970, 1967, 1962, 1959, 1955, 1954, 1951, 1949, 1941, 1935, 1930
1731 90TH	2020, 2017, 2014, 2010, 2005, 2002, 2000, 1999, 1995, 1992, 1991, 1986, 1983, 1981, 1980, 1974, 1973, 1972, 1970, 1967, 1962, 1961, 1959, 1954, 1951, 1949, 1941, 1935, 1930
1731 90TH ST	2020, 2017, 2014, 2010, 2005, 2002, 2000, 1999, 1995, 1992, 1991, 1986, 1983, 1981, 1980, 1974, 1973, 1972, 1970, 1967, 1962, 1961, 1959, 1955, 1954, 1949, 1941, 1935, 1930
1731 90TH ST	2020, 2017, 2014, 2010, 2005, 2002, 2000, 1999, 1995, 1992, 1991, 1986, 1983, 1981, 1980, 1974, 1973, 1972, 1970, 1967, 1962, 1961, 1959, 1955, 1954, 1951, 1949, 1941, 1930
1731 90TH ST	2020, 2017, 2014, 2010, 2005, 2002, 2000, 1999, 1995, 1992, 1991, 1986, 1983, 1981, 1980, 1974, 1973, 1972, 1970, 1967, 1962, 1961, 1959, 1955, 1954, 1951, 1949, 1935, 1930
1731 90TH ST	2020, 2017, 2014, 2010, 2005, 2002, 2000, 1999, 1995, 1992, 1991, 1986, 1983, 1981, 1980, 1974, 1973, 1972, 1970, 1967, 1962, 1961, 1959, 1955, 1954, 1951, 1949, 1941, 1935
1732 89TH PL	2020, 2017, 2014, 2010, 2005, 2002, 2000, 1999, 1995, 1992, 1991, 1986, 1983, 1981, 1980, 1974, 1973, 1972, 1970, 1967, 1962, 1961, 1959, 1955, 1954, 1951, 1949, 1941, 1935
1732 89TH PL	2020, 2017, 2014, 2010, 2005, 2002, 2000, 1999, 1995, 1992, 1991, 1986, 1983, 1981, 1980, 1974, 1973, 1972, 1970, 1967, 1962, 1961, 1959, 1955, 1954, 1951, 1949, 1941, 1930

FINDINGS

Address Researched	Address Not Identified in Research Source
1732 89TH PL	2020, 2017, 2014, 2010, 2005, 2002, 2000, 1999, 1995, 1992, 1991, 1986, 1983, 1981, 1980, 1974, 1973, 1972, 1970, 1967, 1962, 1961, 1959, 1955, 1954, 1951, 1949, 1935, 1930
1732 89TH PL	2020, 2017, 2014, 2010, 2005, 2002, 2000, 1999, 1995, 1992, 1991, 1986, 1983, 1981, 1980, 1974, 1973, 1972, 1970, 1967, 1962, 1961, 1959, 1954, 1951, 1949, 1941, 1935, 1930
1732 89TH PL	2020, 2017, 2014, 2010, 2005, 2002, 2000, 1999, 1995, 1992, 1991, 1986, 1983, 1981, 1980, 1974, 1973, 1972, 1970, 1967, 1962, 1959, 1955, 1954, 1951, 1949, 1941, 1935, 1930
1732 89TH PL	2020, 2017, 2014, 2010, 2005, 2002, 2000, 1999, 1995, 1992, 1991, 1986, 1983, 1981, 1980, 1974, 1973, 1972, 1970, 1967, 1962, 1961, 1959, 1955, 1954, 1949, 1941, 1935, 1930
1732 90TH	2020, 2017, 2014, 2010, 2005, 2002, 2000, 1999, 1995, 1992, 1991, 1986, 1983, 1981, 1980, 1974, 1973, 1972, 1970, 1967, 1962, 1961, 1959, 1954, 1951, 1949, 1941, 1935, 1930
1732 90TH	2020, 2017, 2014, 2010, 2005, 2002, 2000, 1999, 1995, 1992, 1991, 1986, 1983, 1981, 1980, 1974, 1973, 1972, 1970, 1967, 1962, 1959, 1955, 1954, 1951, 1949, 1941, 1935, 1930
1732 90TH ST	2020, 2017, 2014, 2010, 2005, 2002, 2000, 1999, 1995, 1992, 1991, 1986, 1983, 1981, 1980, 1974, 1973, 1972, 1970, 1967, 1962, 1961, 1959, 1955, 1954, 1949, 1941, 1935, 1930
1732 90TH ST	2020, 2017, 2014, 2010, 2005, 2002, 2000, 1999, 1995, 1992, 1991, 1986, 1983, 1981, 1980, 1974, 1973, 1972, 1970, 1967, 1962, 1961, 1959, 1955, 1954, 1951, 1949, 1941, 1930
1732 90TH ST	2020, 2017, 2014, 2010, 2005, 2002, 2000, 1999, 1995, 1992, 1991, 1986, 1983, 1981, 1980, 1974, 1973, 1972, 1970, 1967, 1962, 1961, 1959, 1955, 1954, 1951, 1949, 1935, 1930
1732 90TH ST	2020, 2017, 2014, 2010, 2005, 2002, 2000, 1999, 1995, 1992, 1991, 1986, 1983, 1981, 1980, 1974, 1973, 1972, 1970, 1967, 1962, 1961, 1959, 1955, 1954, 1951, 1949, 1941, 1935
1733 90TH	2020, 2017, 2014, 2010, 2005, 2002, 2000, 1999, 1995, 1992, 1991, 1986, 1983, 1981, 1980, 1974, 1973, 1972, 1970, 1967, 1962, 1959, 1955, 1954, 1951, 1949, 1941, 1935, 1930
1733 90TH	2020, 2017, 2014, 2010, 2005, 2002, 2000, 1999, 1995, 1992, 1991, 1986, 1983, 1981, 1980, 1974, 1973, 1972, 1970, 1967, 1962, 1961, 1959, 1954, 1951, 1949, 1941, 1935, 1930
1733 90TH ST	2020, 2017, 2014, 2010, 2005, 2002, 2000, 1999, 1995, 1992, 1991, 1986, 1983, 1981, 1980, 1974, 1973, 1972, 1970, 1967, 1962, 1961, 1959, 1955, 1954, 1951, 1949, 1941, 1935
1733 90TH ST	2020, 2017, 2014, 2010, 2005, 2002, 2000, 1999, 1995, 1992, 1991, 1986, 1983, 1981, 1980, 1974, 1973, 1972, 1970, 1967, 1962, 1961, 1959, 1955, 1954, 1951, 1949, 1935, 1930
1733 90TH ST	2020, 2017, 2014, 2010, 2005, 2002, 2000, 1999, 1995, 1992, 1991, 1986, 1983, 1981, 1980, 1974, 1973, 1972, 1970, 1967, 1962, 1961, 1959, 1955, 1954, 1951, 1949, 1941, 1930
1733 90TH ST	2020, 2017, 2014, 2010, 2005, 2002, 2000, 1999, 1995, 1992, 1991, 1986, 1983, 1981, 1980, 1974, 1973, 1972, 1970, 1967, 1962, 1961, 1959, 1955, 1954, 1949, 1941, 1935, 1930

FINDINGS

Address Researched	Address Not Identified in Research Source
1734 90TH	2020, 2017, 2014, 2010, 2005, 2002, 2000, 1999, 1995, 1992, 1991, 1986, 1983, 1981, 1980, 1974, 1973, 1972, 1970, 1967, 1962, 1961, 1959, 1954, 1951, 1949, 1941, 1935, 1930
1734 90TH	2020, 2017, 2014, 2010, 2005, 2002, 2000, 1999, 1995, 1992, 1991, 1986, 1983, 1981, 1980, 1974, 1973, 1972, 1970, 1967, 1962, 1959, 1955, 1954, 1951, 1949, 1941, 1935, 1930
1734 90TH ST	2020, 2017, 2014, 2010, 2005, 2002, 2000, 1999, 1995, 1992, 1991, 1986, 1983, 1981, 1980, 1974, 1973, 1972, 1970, 1967, 1962, 1961, 1959, 1955, 1954, 1949, 1941, 1935, 1930
1734 90TH ST	2020, 2017, 2014, 2010, 2005, 2002, 2000, 1999, 1995, 1992, 1991, 1986, 1983, 1981, 1980, 1974, 1973, 1972, 1970, 1967, 1962, 1961, 1959, 1955, 1954, 1951, 1949, 1941, 1930
1734 90TH ST	2020, 2017, 2014, 2010, 2005, 2002, 2000, 1999, 1995, 1992, 1991, 1986, 1983, 1981, 1980, 1974, 1973, 1972, 1970, 1967, 1962, 1961, 1959, 1955, 1954, 1951, 1949, 1935, 1930
1734 90TH ST	2020, 2017, 2014, 2010, 2005, 2002, 2000, 1999, 1995, 1992, 1991, 1986, 1983, 1981, 1980, 1974, 1973, 1972, 1970, 1967, 1962, 1961, 1959, 1955, 1954, 1951, 1949, 1941, 1935
1735 89TH PL	2020, 2017, 2014, 2010, 2005, 2002, 2000, 1999, 1995, 1992, 1991, 1986, 1983, 1981, 1980, 1974, 1973, 1972, 1970, 1967, 1962, 1961, 1959, 1955, 1954, 1951, 1949, 1941, 1930
1735 89TH PL	2020, 2017, 2014, 2010, 2005, 2002, 2000, 1999, 1995, 1992, 1991, 1986, 1983, 1981, 1980, 1974, 1973, 1972, 1970, 1967, 1962, 1961, 1959, 1955, 1954, 1951, 1949, 1941, 1935
1735 89TH PL	2020, 2017, 2014, 2010, 2005, 2002, 2000, 1999, 1995, 1992, 1991, 1986, 1983, 1981, 1980, 1974, 1973, 1972, 1970, 1967, 1962, 1961, 1959, 1955, 1954, 1951, 1949, 1935, 1930
1735 89TH PL	2020, 2017, 2014, 2010, 2005, 2002, 2000, 1999, 1995, 1992, 1991, 1986, 1983, 1981, 1980, 1974, 1973, 1972, 1970, 1967, 1962, 1961, 1959, 1955, 1954, 1949, 1941, 1935, 1930
1735 89TH PL	2020, 2017, 2014, 2010, 2005, 2002, 2000, 1999, 1995, 1992, 1991, 1986, 1983, 1981, 1980, 1974, 1973, 1972, 1970, 1967, 1962, 1959, 1955, 1954, 1951, 1949, 1941, 1935, 1930
1735 89TH PL	2020, 2017, 2014, 2010, 2005, 2002, 2000, 1999, 1995, 1992, 1991, 1986, 1983, 1981, 1980, 1974, 1973, 1972, 1970, 1967, 1962, 1961, 1959, 1954, 1951, 1949, 1941, 1935, 1930
1735 90TH	2020, 2017, 2014, 2010, 2005, 2002, 2000, 1999, 1995, 1992, 1991, 1986, 1983, 1981, 1980, 1974, 1973, 1972, 1970, 1967, 1962, 1959, 1955, 1954, 1951, 1949, 1941, 1935, 1930
1735 90TH	2020, 2017, 2014, 2010, 2005, 2002, 2000, 1999, 1995, 1992, 1991, 1986, 1983, 1981, 1980, 1974, 1973, 1972, 1970, 1967, 1962, 1961, 1959, 1954, 1951, 1949, 1941, 1935, 1930
1735 90TH ST	2020, 2017, 2014, 2010, 2005, 2002, 2000, 1999, 1995, 1992, 1991, 1986, 1983, 1981, 1980, 1974, 1973, 1972, 1970, 1967, 1962, 1961, 1959, 1955, 1954, 1949, 1941, 1935, 1930
1735 90TH ST	2020, 2017, 2014, 2010, 2005, 2002, 2000, 1999, 1995, 1992, 1991, 1986, 1983, 1981, 1980, 1974, 1973, 1972, 1970, 1967, 1962, 1961, 1959, 1955, 1954, 1951, 1949, 1941, 1930

FINDINGS

Address Researched	Address Not Identified in Research Source
1735 90TH ST	2020, 2017, 2014, 2010, 2005, 2002, 2000, 1999, 1995, 1992, 1991, 1986, 1983, 1981, 1980, 1974, 1973, 1972, 1970, 1967, 1962, 1961, 1959, 1955, 1954, 1951, 1949, 1935, 1930
1735 90TH ST	2020, 2017, 2014, 2010, 2005, 2002, 2000, 1999, 1995, 1992, 1991, 1986, 1983, 1981, 1980, 1974, 1973, 1972, 1970, 1967, 1962, 1961, 1959, 1955, 1954, 1951, 1949, 1941, 1935
1736 89TH	2020, 2017, 2014, 2010, 2005, 2002, 2000, 1999, 1995, 1992, 1991, 1986, 1983, 1981, 1980, 1974, 1973, 1972, 1970, 1967, 1962, 1959, 1955, 1954, 1951, 1949, 1941, 1935, 1930
1736 89TH PL	2020, 2017, 2014, 2010, 2005, 2002, 2000, 1999, 1995, 1992, 1991, 1986, 1983, 1981, 1980, 1974, 1973, 1972, 1970, 1967, 1962, 1961, 1959, 1955, 1954, 1951, 1949, 1941, 1935
1736 89TH PL	2020, 2017, 2014, 2010, 2005, 2002, 2000, 1999, 1995, 1992, 1991, 1986, 1983, 1981, 1980, 1974, 1973, 1972, 1970, 1967, 1962, 1961, 1959, 1955, 1954, 1951, 1949, 1941, 1930
1736 89TH PL	2020, 2017, 2014, 2010, 2005, 2002, 2000, 1999, 1995, 1992, 1991, 1986, 1983, 1981, 1980, 1974, 1973, 1972, 1970, 1967, 1962, 1961, 1959, 1955, 1954, 1951, 1949, 1935, 1930
1736 89TH PL	2020, 2017, 2014, 2010, 2005, 2002, 2000, 1999, 1995, 1992, 1991, 1986, 1983, 1981, 1980, 1974, 1973, 1972, 1970, 1967, 1962, 1961, 1959, 1954, 1951, 1949, 1941, 1935, 1930
1736 89TH PL	2020, 2017, 2014, 2010, 2005, 2002, 2000, 1999, 1995, 1992, 1991, 1986, 1983, 1981, 1980, 1974, 1973, 1972, 1970, 1967, 1962, 1959, 1955, 1954, 1951, 1949, 1941, 1935, 1930
1736 89TH PL	2020, 2017, 2014, 2010, 2005, 2002, 2000, 1999, 1995, 1992, 1991, 1986, 1983, 1981, 1980, 1974, 1973, 1972, 1970, 1967, 1962, 1961, 1959, 1955, 1954, 1949, 1941, 1935, 1930
1736 90TH	2020, 2017, 2014, 2010, 2005, 2002, 2000, 1999, 1995, 1992, 1991, 1986, 1983, 1981, 1980, 1974, 1973, 1972, 1970, 1967, 1962, 1961, 1959, 1954, 1951, 1949, 1941, 1935, 1930
1736 90TH	2020, 2017, 2014, 2010, 2005, 2002, 2000, 1999, 1995, 1992, 1991, 1986, 1983, 1981, 1980, 1974, 1973, 1972, 1970, 1967, 1962, 1959, 1955, 1954, 1951, 1949, 1941, 1935, 1930
1736 90TH ST	2020, 2017, 2014, 2010, 2005, 2002, 2000, 1999, 1995, 1992, 1991, 1986, 1983, 1981, 1980, 1974, 1973, 1972, 1970, 1967, 1962, 1961, 1959, 1955, 1954, 1949, 1941, 1935, 1930
1736 90TH ST	2020, 2017, 2014, 2010, 2005, 2002, 2000, 1999, 1995, 1992, 1991, 1986, 1983, 1981, 1980, 1974, 1973, 1972, 1970, 1967, 1962, 1961, 1959, 1955, 1954, 1951, 1949, 1941, 1930
1736 90TH ST	2020, 2017, 2014, 2010, 2005, 2002, 2000, 1999, 1995, 1992, 1991, 1986, 1983, 1981, 1980, 1974, 1973, 1972, 1970, 1967, 1962, 1961, 1959, 1955, 1954, 1951, 1949, 1935, 1930
1736 90TH ST	2020, 2017, 2014, 2010, 2005, 2002, 2000, 1999, 1995, 1992, 1991, 1986, 1983, 1981, 1980, 1974, 1973, 1972, 1970, 1967, 1962, 1961, 1959, 1955, 1954, 1951, 1949, 1941, 1935
1737 90TH	2020, 2017, 2014, 2010, 2005, 2002, 2000, 1999, 1995, 1992, 1991, 1986, 1983, 1981, 1980, 1974, 1973, 1972, 1970, 1967, 1962, 1959, 1955, 1954, 1951, 1949, 1941, 1935, 1930

FINDINGS

Address Researched	Address Not Identified in Research Source
1737 90TH	2020, 2017, 2014, 2010, 2005, 2002, 2000, 1999, 1995, 1992, 1991, 1986, 1983, 1981, 1980, 1974, 1973, 1972, 1970, 1967, 1962, 1961, 1959, 1954, 1951, 1949, 1941, 1935, 1930
1737 90TH ST	2020, 2017, 2014, 2010, 2005, 2002, 2000, 1999, 1995, 1992, 1991, 1986, 1983, 1981, 1980, 1974, 1973, 1972, 1970, 1967, 1962, 1961, 1959, 1955, 1954, 1951, 1949, 1941, 1935
1737 90TH ST	2020, 2017, 2014, 2010, 2005, 2002, 2000, 1999, 1995, 1992, 1991, 1986, 1983, 1981, 1980, 1974, 1973, 1972, 1970, 1967, 1962, 1961, 1959, 1955, 1954, 1951, 1949, 1935, 1930
1737 90TH ST	2020, 2017, 2014, 2010, 2005, 2002, 2000, 1999, 1995, 1992, 1991, 1986, 1983, 1981, 1980, 1974, 1973, 1972, 1970, 1967, 1962, 1961, 1959, 1955, 1954, 1951, 1949, 1941, 1930
1737 90TH ST	2020, 2017, 2014, 2010, 2005, 2002, 2000, 1999, 1995, 1992, 1991, 1986, 1983, 1981, 1980, 1974, 1973, 1972, 1970, 1967, 1962, 1961, 1959, 1955, 1954, 1949, 1941, 1935, 1930
1738 90TH	2020, 2017, 2014, 2010, 2005, 2002, 2000, 1999, 1995, 1992, 1991, 1986, 1983, 1981, 1980, 1974, 1973, 1972, 1970, 1967, 1962, 1961, 1959, 1954, 1951, 1949, 1941, 1935, 1930
1738 90TH	2020, 2017, 2014, 2010, 2005, 2002, 2000, 1999, 1995, 1992, 1991, 1986, 1983, 1981, 1980, 1974, 1973, 1972, 1970, 1967, 1962, 1959, 1955, 1954, 1951, 1949, 1941, 1935, 1930
1738 90TH ST	2020, 2017, 2014, 2010, 2005, 2002, 2000, 1999, 1995, 1992, 1991, 1986, 1983, 1981, 1980, 1974, 1973, 1972, 1970, 1967, 1962, 1961, 1959, 1955, 1954, 1949, 1941, 1935, 1930
1738 90TH ST	2020, 2017, 2014, 2010, 2005, 2002, 2000, 1999, 1995, 1992, 1991, 1986, 1983, 1981, 1980, 1974, 1973, 1972, 1970, 1967, 1962, 1961, 1959, 1955, 1954, 1951, 1949, 1941, 1930
1738 90TH ST	2020, 2017, 2014, 2010, 2005, 2002, 2000, 1999, 1995, 1992, 1991, 1986, 1983, 1981, 1980, 1974, 1973, 1972, 1970, 1967, 1962, 1961, 1959, 1955, 1954, 1951, 1949, 1935, 1930
1738 90TH ST	2020, 2017, 2014, 2010, 2005, 2002, 2000, 1999, 1995, 1992, 1991, 1986, 1983, 1981, 1980, 1974, 1973, 1972, 1970, 1967, 1962, 1961, 1959, 1955, 1954, 1951, 1949, 1941, 1935
1739 90TH	2020, 2017, 2014, 2010, 2005, 2002, 2000, 1999, 1995, 1992, 1991, 1986, 1983, 1981, 1980, 1974, 1973, 1972, 1970, 1967, 1962, 1959, 1955, 1954, 1951, 1949, 1941, 1935, 1930
1739 90TH	2020, 2017, 2014, 2010, 2005, 2002, 2000, 1999, 1995, 1992, 1991, 1986, 1983, 1981, 1980, 1974, 1973, 1972, 1970, 1967, 1962, 1961, 1959, 1954, 1951, 1949, 1941, 1935, 1930
1739 90TH ST	2020, 2017, 2014, 2010, 2005, 2002, 2000, 1999, 1995, 1992, 1991, 1986, 1983, 1981, 1980, 1974, 1973, 1972, 1970, 1967, 1962, 1961, 1959, 1955, 1954, 1951, 1949, 1941, 1935
1739 90TH ST	2020, 2017, 2014, 2010, 2005, 2002, 2000, 1999, 1995, 1992, 1991, 1986, 1983, 1981, 1980, 1974, 1973, 1972, 1970, 1967, 1962, 1961, 1959, 1955, 1954, 1951, 1949, 1935, 1930
1739 90TH ST	2020, 2017, 2014, 2010, 2005, 2002, 2000, 1999, 1995, 1992, 1991, 1986, 1983, 1981, 1980, 1974, 1973, 1972, 1970, 1967, 1962, 1961, 1959, 1955, 1954, 1951, 1949, 1941, 1930

FINDINGS

Address Researched	Address Not Identified in Research Source
1739 90TH ST	2020, 2017, 2014, 2010, 2005, 2002, 2000, 1999, 1995, 1992, 1991, 1986, 1983, 1981, 1980, 1974, 1973, 1972, 1970, 1967, 1962, 1961, 1959, 1955, 1954, 1949, 1941, 1935, 1930
1740 90TH	2020, 2017, 2014, 2010, 2005, 2002, 2000, 1999, 1995, 1992, 1991, 1986, 1983, 1981, 1980, 1974, 1973, 1972, 1970, 1967, 1962, 1961, 1959, 1954, 1951, 1949, 1941, 1935, 1930
1740 90TH	2020, 2017, 2014, 2010, 2005, 2002, 2000, 1999, 1995, 1992, 1991, 1986, 1983, 1981, 1980, 1974, 1973, 1972, 1970, 1967, 1962, 1959, 1955, 1954, 1951, 1949, 1941, 1935, 1930
1740 90TH ST	2020, 2017, 2014, 2010, 2005, 2002, 2000, 1999, 1995, 1992, 1991, 1986, 1983, 1981, 1980, 1974, 1973, 1972, 1970, 1967, 1962, 1961, 1959, 1955, 1954, 1949, 1941, 1935, 1930
1740 90TH ST	2020, 2017, 2014, 2010, 2005, 2002, 2000, 1999, 1995, 1992, 1991, 1986, 1983, 1981, 1980, 1974, 1973, 1972, 1970, 1967, 1962, 1961, 1959, 1955, 1954, 1951, 1949, 1941, 1930
1740 90TH ST	2020, 2017, 2014, 2010, 2005, 2002, 2000, 1999, 1995, 1992, 1991, 1986, 1983, 1981, 1980, 1974, 1973, 1972, 1970, 1967, 1962, 1961, 1959, 1955, 1954, 1951, 1949, 1935, 1930
1740 90TH ST	2020, 2017, 2014, 2010, 2005, 2002, 2000, 1999, 1995, 1992, 1991, 1986, 1983, 1981, 1980, 1974, 1973, 1972, 1970, 1967, 1962, 1961, 1959, 1955, 1954, 1951, 1949, 1941, 1935
1741 90TH	2020, 2017, 2014, 2010, 2005, 2002, 2000, 1999, 1995, 1992, 1991, 1986, 1983, 1981, 1980, 1974, 1973, 1972, 1970, 1967, 1962, 1959, 1955, 1954, 1951, 1949, 1941, 1935, 1930
1741 90TH	2020, 2017, 2014, 2010, 2005, 2002, 2000, 1999, 1995, 1992, 1991, 1986, 1983, 1981, 1980, 1974, 1973, 1972, 1970, 1967, 1962, 1961, 1959, 1954, 1951, 1949, 1941, 1935, 1930
1741 90TH ST	2020, 2017, 2014, 2010, 2005, 2002, 2000, 1999, 1995, 1992, 1991, 1986, 1983, 1981, 1980, 1974, 1973, 1972, 1970, 1967, 1962, 1961, 1959, 1955, 1954, 1951, 1949, 1941, 1935
1741 90TH ST	2020, 2017, 2014, 2010, 2005, 2002, 2000, 1999, 1995, 1992, 1991, 1986, 1983, 1981, 1980, 1974, 1973, 1972, 1970, 1967, 1962, 1961, 1959, 1955, 1954, 1951, 1949, 1935, 1930
1741 90TH ST	2020, 2017, 2014, 2010, 2005, 2002, 2000, 1999, 1995, 1992, 1991, 1986, 1983, 1981, 1980, 1974, 1973, 1972, 1970, 1967, 1962, 1961, 1959, 1955, 1954, 1951, 1949, 1941, 1930
1741 90TH ST	2020, 2017, 2014, 2010, 2005, 2002, 2000, 1999, 1995, 1992, 1991, 1986, 1983, 1981, 1980, 1974, 1973, 1972, 1970, 1967, 1962, 1961, 1959, 1955, 1954, 1949, 1941, 1935, 1930
1742 90TH	2020, 2017, 2014, 2010, 2005, 2002, 2000, 1999, 1995, 1992, 1991, 1986, 1983, 1981, 1980, 1974, 1973, 1972, 1970, 1967, 1962, 1961, 1959, 1954, 1951, 1949, 1941, 1935, 1930
1742 90TH	2020, 2017, 2014, 2010, 2005, 2002, 2000, 1999, 1995, 1992, 1991, 1986, 1983, 1981, 1980, 1974, 1973, 1972, 1970, 1967, 1962, 1959, 1955, 1954, 1951, 1949, 1941, 1935, 1930
1742 90TH ST	2020, 2017, 2014, 2010, 2005, 2002, 2000, 1999, 1995, 1992, 1991, 1986, 1983, 1981, 1980, 1974, 1973, 1972, 1970, 1967, 1962, 1961, 1959, 1955, 1954, 1949, 1941, 1935, 1930

FINDINGS

Address Researched	Address Not Identified in Research Source
1742 90TH ST	2020, 2017, 2014, 2010, 2005, 2002, 2000, 1999, 1995, 1992, 1991, 1986, 1983, 1981, 1980, 1974, 1973, 1972, 1970, 1967, 1962, 1961, 1959, 1955, 1954, 1951, 1949, 1941, 1930
1742 90TH ST	2020, 2017, 2014, 2010, 2005, 2002, 2000, 1999, 1995, 1992, 1991, 1986, 1983, 1981, 1980, 1974, 1973, 1972, 1970, 1967, 1962, 1961, 1959, 1955, 1954, 1951, 1949, 1935, 1930
1742 90TH ST	2020, 2017, 2014, 2010, 2005, 2002, 2000, 1999, 1995, 1992, 1991, 1986, 1983, 1981, 1980, 1974, 1973, 1972, 1970, 1967, 1962, 1961, 1959, 1955, 1954, 1951, 1949, 1941, 1935
1743 90TH	2020, 2017, 2014, 2010, 2005, 2002, 2000, 1999, 1995, 1992, 1991, 1986, 1983, 1981, 1980, 1974, 1973, 1972, 1970, 1967, 1962, 1959, 1955, 1954, 1951, 1949, 1941, 1935, 1930
1743 90TH	2020, 2017, 2014, 2010, 2005, 2002, 2000, 1999, 1995, 1992, 1991, 1986, 1983, 1981, 1980, 1974, 1973, 1972, 1970, 1967, 1962, 1961, 1959, 1954, 1951, 1949, 1941, 1935, 1930
1743 90TH ST	2020, 2017, 2014, 2010, 2005, 2002, 2000, 1999, 1995, 1992, 1991, 1986, 1983, 1981, 1980, 1974, 1973, 1972, 1970, 1967, 1962, 1961, 1959, 1955, 1954, 1951, 1949, 1941, 1935
1743 90TH ST	2020, 2017, 2014, 2010, 2005, 2002, 2000, 1999, 1995, 1992, 1991, 1986, 1983, 1981, 1980, 1974, 1973, 1972, 1970, 1967, 1962, 1961, 1959, 1955, 1954, 1951, 1949, 1935, 1930
1743 90TH ST	2020, 2017, 2014, 2010, 2005, 2002, 2000, 1999, 1995, 1992, 1991, 1986, 1983, 1981, 1980, 1974, 1973, 1972, 1970, 1967, 1962, 1961, 1959, 1955, 1954, 1951, 1949, 1941, 1930
1743 90TH ST	2020, 2017, 2014, 2010, 2005, 2002, 2000, 1999, 1995, 1992, 1991, 1986, 1983, 1981, 1980, 1974, 1973, 1972, 1970, 1967, 1962, 1961, 1959, 1955, 1954, 1949, 1941, 1935, 1930
1744 90TH	2020, 2017, 2014, 2010, 2005, 2002, 2000, 1999, 1995, 1992, 1991, 1986, 1983, 1981, 1980, 1974, 1973, 1972, 1970, 1967, 1962, 1961, 1959, 1954, 1951, 1949, 1941, 1935, 1930
1744 90TH	2020, 2017, 2014, 2010, 2005, 2002, 2000, 1999, 1995, 1992, 1991, 1986, 1983, 1981, 1980, 1974, 1973, 1972, 1970, 1967, 1962, 1959, 1955, 1954, 1951, 1949, 1941, 1935, 1930
1744 90TH ST	2020, 2017, 2014, 2010, 2005, 2002, 2000, 1999, 1995, 1992, 1991, 1986, 1983, 1981, 1980, 1974, 1973, 1972, 1970, 1967, 1962, 1961, 1959, 1955, 1954, 1949, 1941, 1935, 1930
1744 90TH ST	2020, 2017, 2014, 2010, 2005, 2002, 2000, 1999, 1995, 1992, 1991, 1986, 1983, 1981, 1980, 1974, 1973, 1972, 1970, 1967, 1962, 1961, 1959, 1955, 1954, 1951, 1949, 1941, 1930
1744 90TH ST	2020, 2017, 2014, 2010, 2005, 2002, 2000, 1999, 1995, 1992, 1991, 1986, 1983, 1981, 1980, 1974, 1973, 1972, 1970, 1967, 1962, 1961, 1959, 1955, 1954, 1951, 1949, 1935, 1930
1744 90TH ST	2020, 2017, 2014, 2010, 2005, 2002, 2000, 1999, 1995, 1992, 1991, 1986, 1983, 1981, 1980, 1974, 1973, 1972, 1970, 1967, 1962, 1961, 1959, 1955, 1954, 1951, 1949, 1941, 1935
1745 90TH	2020, 2017, 2014, 2010, 2005, 2002, 2000, 1999, 1995, 1992, 1991, 1986, 1983, 1981, 1980, 1974, 1973, 1972, 1970, 1967, 1962, 1959, 1955, 1954, 1951, 1949, 1941, 1935, 1930

FINDINGS

Address Researched	Address Not Identified in Research Source
1745 90TH	2020, 2017, 2014, 2010, 2005, 2002, 2000, 1999, 1995, 1992, 1991, 1986, 1983, 1981, 1980, 1974, 1973, 1972, 1970, 1967, 1962, 1961, 1959, 1954, 1951, 1949, 1941, 1935, 1930
1745 90TH ST	2020, 2017, 2014, 2010, 2005, 2002, 2000, 1999, 1995, 1992, 1991, 1986, 1983, 1981, 1980, 1974, 1973, 1972, 1970, 1967, 1962, 1961, 1959, 1955, 1954, 1951, 1949, 1935, 1930
1745 90TH ST	2020, 2017, 2014, 2010, 2005, 2002, 2000, 1999, 1995, 1992, 1991, 1986, 1983, 1981, 1980, 1974, 1973, 1972, 1970, 1967, 1962, 1961, 1959, 1955, 1954, 1951, 1949, 1941, 1930
1745 90TH ST	2020, 2017, 2014, 2010, 2005, 2002, 2000, 1999, 1995, 1992, 1991, 1986, 1983, 1981, 1980, 1974, 1973, 1972, 1970, 1967, 1962, 1961, 1959, 1955, 1954, 1949, 1941, 1935, 1930
1746 90TH	2020, 2017, 2014, 2010, 2005, 2002, 2000, 1999, 1995, 1992, 1991, 1986, 1983, 1981, 1980, 1974, 1973, 1972, 1970, 1967, 1962, 1961, 1959, 1954, 1951, 1949, 1941, 1935, 1930
1746 90TH	2020, 2017, 2014, 2010, 2005, 2002, 2000, 1999, 1995, 1992, 1991, 1986, 1983, 1981, 1980, 1974, 1973, 1972, 1970, 1967, 1962, 1959, 1955, 1954, 1951, 1949, 1941, 1935, 1930
1746 90TH ST	2020, 2017, 2014, 2010, 2005, 2002, 2000, 1999, 1995, 1992, 1991, 1986, 1983, 1981, 1980, 1974, 1973, 1972, 1970, 1967, 1962, 1961, 1959, 1955, 1954, 1949, 1941, 1935, 1930
1746 90TH ST	2020, 2017, 2014, 2010, 2005, 2002, 2000, 1999, 1995, 1992, 1991, 1986, 1983, 1981, 1980, 1974, 1973, 1972, 1970, 1967, 1962, 1961, 1959, 1955, 1954, 1951, 1949, 1941, 1930
1746 90TH ST	2020, 2017, 2014, 2010, 2005, 2002, 2000, 1999, 1995, 1992, 1991, 1986, 1983, 1981, 1980, 1974, 1973, 1972, 1970, 1967, 1962, 1961, 1959, 1955, 1954, 1951, 1949, 1935, 1930
1750 88 PI	2020, 2017, 2014, 2010, 2005, 2002, 2000, 1999, 1995, 1992, 1991, 1983, 1981, 1980, 1974, 1973, 1972, 1970, 1967, 1962, 1961, 1959, 1955, 1954, 1951, 1949, 1941, 1935, 1930
8806 HOUGH AVE	2020, 2017, 2014, 2010, 2005, 2000, 1999, 1995, 1992, 1991, 1986, 1983, 1981, 1980, 1974, 1973, 1972, 1970, 1967, 1962, 1961, 1959, 1955, 1954, 1951, 1949, 1941, 1935, 1930
8806 HOUGH AVE	2020, 2017, 2014, 2010, 2002, 2000, 1999, 1995, 1992, 1991, 1986, 1983, 1981, 1980, 1974, 1973, 1972, 1970, 1967, 1962, 1961, 1959, 1955, 1954, 1951, 1949, 1941, 1935, 1930
8806 HOUGH AVE	2020, 2017, 2014, 2005, 2002, 2000, 1999, 1995, 1992, 1991, 1986, 1983, 1981, 1980, 1974, 1973, 1972, 1970, 1967, 1962, 1961, 1959, 1955, 1954, 1951, 1949, 1941, 1935, 1930
8806 HOUGH AVE	2020, 2017, 2014, 2010, 2005, 2002, 2000, 1999, 1995, 1992, 1991, 1986, 1983, 1981, 1980, 1974, 1973, 1972, 1970, 1967, 1962, 1961, 1959, 1955, 1954, 1951, 1949, 1935, 1930
8806 HOUGH AVE	2020, 2017, 2014, 2010, 2005, 2002, 2000, 1999, 1995, 1992, 1991, 1986, 1983, 1981, 1980, 1974, 1973, 1972, 1970, 1967, 1962, 1961, 1959, 1955, 1954, 1949, 1941, 1935, 1930
8806 HOUGH AVE	2020, 2017, 2014, 2010, 2005, 2002, 2000, 1999, 1995, 1992, 1991, 1986, 1983, 1981, 1980, 1974, 1973, 1972, 1970, 1967, 1962, 1961, 1959, 1955, 1954, 1951, 1949, 1941, 1935

FINDINGS

Address Researched	Address Not Identified in Research Source
8809 HOUGH AVE	2020, 2017, 2014, 2010, 2005, 2002, 2000, 1999, 1995, 1992, 1991, 1986, 1983, 1981, 1980, 1974, 1973, 1972, 1970, 1967, 1962, 1961, 1959, 1955, 1954, 1951, 1949, 1941, 1935
8809 HOUGH AVE	2020, 2017, 2014, 2010, 2005, 2002, 2000, 1999, 1995, 1992, 1991, 1986, 1983, 1981, 1980, 1974, 1973, 1972, 1970, 1967, 1962, 1961, 1959, 1955, 1954, 1949, 1941, 1935, 1930
8809 HOUGH AVE	2020, 2017, 2014, 2010, 2005, 2002, 2000, 1999, 1995, 1992, 1991, 1986, 1983, 1981, 1980, 1974, 1973, 1972, 1970, 1967, 1962, 1961, 1959, 1955, 1954, 1951, 1949, 1935, 1930
8809 HOUGH AVE	2020, 2017, 2014, 2010, 2005, 2002, 2000, 1999, 1995, 1992, 1991, 1986, 1983, 1981, 1980, 1974, 1973, 1972, 1970, 1967, 1962, 1959, 1955, 1954, 1951, 1949, 1941, 1935, 1930
8809 HOUGH AVE	2020, 2017, 2014, 2010, 2005, 2002, 2000, 1999, 1995, 1992, 1991, 1986, 1983, 1981, 1980, 1974, 1973, 1972, 1970, 1967, 1962, 1961, 1959, 1954, 1951, 1949, 1941, 1935, 1930
8812 HOUGH AVE	2020, 2017, 2014, 2010, 2005, 2002, 2000, 1999, 1995, 1992, 1991, 1986, 1983, 1981, 1980, 1974, 1973, 1972, 1970, 1967, 1962, 1961, 1959, 1954, 1951, 1949, 1941, 1935, 1930
8812 HOUGH AVE	2020, 2017, 2014, 2010, 2005, 2002, 2000, 1999, 1995, 1992, 1991, 1986, 1983, 1981, 1980, 1974, 1973, 1972, 1970, 1967, 1962, 1959, 1955, 1954, 1951, 1949, 1941, 1935, 1930
8812 HOUGH AVE	2020, 2017, 2014, 2010, 2005, 2002, 2000, 1999, 1995, 1992, 1991, 1986, 1983, 1981, 1980, 1973, 1972, 1970, 1967, 1962, 1961, 1959, 1955, 1954, 1951, 1949, 1941, 1935, 1930
8812 HOUGH AVE	2020, 2017, 2014, 2010, 2005, 2002, 2000, 1999, 1995, 1992, 1991, 1986, 1983, 1981, 1980, 1974, 1973, 1972, 1967, 1962, 1961, 1959, 1955, 1954, 1951, 1949, 1941, 1935, 1930
8812 HOUGH AVE	2020, 2017, 2014, 2005, 2002, 2000, 1999, 1995, 1992, 1991, 1986, 1983, 1981, 1980, 1974, 1973, 1972, 1970, 1967, 1962, 1961, 1959, 1955, 1954, 1951, 1949, 1941, 1935, 1930
8812 HOUGH AVE	2020, 2017, 2014, 2010, 2002, 2000, 1999, 1995, 1992, 1991, 1986, 1983, 1981, 1980, 1974, 1973, 1972, 1970, 1967, 1962, 1961, 1959, 1955, 1954, 1951, 1949, 1941, 1935, 1930
8812 HOUGH AVE	2020, 2017, 2014, 2010, 2005, 2000, 1999, 1995, 1992, 1991, 1986, 1983, 1981, 1980, 1974, 1973, 1972, 1970, 1967, 1962, 1961, 1959, 1955, 1954, 1951, 1949, 1941, 1935, 1930
8812 HOUGH AVE	2017, 2014, 2010, 2005, 2002, 2000, 1999, 1995, 1992, 1991, 1986, 1983, 1981, 1980, 1974, 1973, 1972, 1970, 1967, 1962, 1961, 1959, 1955, 1954, 1951, 1949, 1941, 1935, 1930
8812 HOUGH AVE	2020, 2017, 2010, 2005, 2002, 2000, 1999, 1995, 1992, 1991, 1986, 1983, 1981, 1980, 1974, 1973, 1972, 1970, 1967, 1962, 1961, 1959, 1955, 1954, 1951, 1949, 1941, 1935, 1930
8812 HOUGH AVE	2020, 2017, 2014, 2010, 2005, 2002, 2000, 1995, 1992, 1991, 1986, 1983, 1981, 1980, 1974, 1973, 1972, 1970, 1967, 1962, 1961, 1959, 1955, 1954, 1951, 1949, 1941, 1935, 1930
8812 HOUGH AVE	2020, 2017, 2014, 2010, 2005, 2002, 2000, 1999, 1995, 1992, 1991, 1983, 1981, 1980, 1974, 1973, 1972, 1970, 1967, 1962, 1961, 1959, 1955, 1954, 1951, 1949, 1941, 1935, 1930

FINDINGS

Address Researched	Address Not Identified in Research Source
8812 HOUGH AVE	2020, 2017, 2014, 2010, 2005, 2002, 2000, 1999, 1995, 1992, 1991, 1986, 1981, 1980, 1974, 1973, 1972, 1970, 1967, 1962, 1961, 1959, 1955, 1954, 1951, 1949, 1941, 1935, 1930
8812 HOUGH AVE	2020, 2017, 2014, 2010, 2005, 2002, 2000, 1999, 1995, 1992, 1991, 1986, 1983, 1981, 1980, 1974, 1973, 1972, 1970, 1967, 1962, 1961, 1959, 1955, 1954, 1951, 1949, 1935, 1930
8812 HOUGH AVE	2020, 2017, 2014, 2010, 2005, 2002, 2000, 1999, 1995, 1992, 1991, 1986, 1983, 1981, 1980, 1974, 1973, 1972, 1970, 1967, 1962, 1961, 1959, 1955, 1954, 1949, 1941, 1935, 1930
8813 HOUGH AVE	2020, 2017, 2014, 2010, 2005, 2002, 2000, 1999, 1995, 1992, 1991, 1986, 1983, 1981, 1980, 1974, 1973, 1972, 1970, 1967, 1962, 1961, 1959, 1955, 1954, 1949, 1941, 1935, 1930
8813 HOUGH AVE	2020, 2017, 2014, 2010, 2005, 2002, 2000, 1999, 1995, 1992, 1991, 1986, 1983, 1981, 1980, 1974, 1973, 1972, 1970, 1967, 1962, 1961, 1959, 1955, 1954, 1951, 1949, 1935, 1930
8813 HOUGH AVE	2020, 2017, 2014, 2010, 2005, 2002, 2000, 1999, 1995, 1992, 1991, 1986, 1983, 1981, 1980, 1974, 1973, 1972, 1970, 1967, 1962, 1961, 1959, 1955, 1954, 1951, 1949, 1941, 1935
8813 HOUGH AVE	2020, 2017, 2014, 2010, 2005, 2002, 2000, 1999, 1995, 1992, 1991, 1986, 1983, 1981, 1980, 1974, 1973, 1972, 1970, 1967, 1962, 1959, 1955, 1954, 1951, 1949, 1941, 1935, 1930
8813 HOUGH AVE	2020, 2017, 2014, 2010, 2005, 2002, 2000, 1999, 1995, 1992, 1991, 1986, 1983, 1981, 1980, 1974, 1973, 1972, 1970, 1967, 1962, 1961, 1959, 1954, 1951, 1949, 1941, 1935, 1930
8815 HOUGH AVE	2020, 2017, 2014, 2010, 2005, 2002, 2000, 1999, 1995, 1992, 1991, 1986, 1983, 1981, 1980, 1974, 1973, 1972, 1970, 1967, 1962, 1961, 1959, 1954, 1951, 1949, 1941, 1935, 1930
8815 HOUGH AVE	2020, 2017, 2014, 2010, 2005, 2002, 2000, 1999, 1995, 1992, 1991, 1986, 1983, 1981, 1980, 1974, 1973, 1972, 1970, 1967, 1962, 1959, 1955, 1954, 1951, 1949, 1941, 1935, 1930
8815 HOUGH AVE	2020, 2017, 2014, 2010, 2005, 2002, 2000, 1999, 1995, 1992, 1991, 1986, 1983, 1981, 1980, 1974, 1973, 1972, 1970, 1967, 1962, 1961, 1959, 1955, 1954, 1951, 1949, 1941, 1935
8815 HOUGH AVE	2020, 2017, 2014, 2010, 2005, 2002, 2000, 1999, 1995, 1992, 1991, 1986, 1983, 1981, 1980, 1974, 1973, 1972, 1970, 1967, 1962, 1961, 1959, 1955, 1954, 1951, 1949, 1935, 1930
8815 HOUGH AVE	2020, 2017, 2014, 2010, 2005, 2002, 2000, 1999, 1995, 1992, 1991, 1986, 1983, 1981, 1980, 1974, 1973, 1972, 1970, 1967, 1962, 1961, 1959, 1955, 1954, 1949, 1941, 1935, 1930
8817 HOUGH AVE	2020, 2017, 2014, 2010, 2005, 2002, 2000, 1999, 1995, 1992, 1991, 1986, 1983, 1981, 1980, 1974, 1973, 1972, 1970, 1967, 1962, 1961, 1959, 1955, 1954, 1949, 1941, 1935, 1930
8817 HOUGH AVE	2020, 2017, 2014, 2010, 2005, 2002, 2000, 1999, 1995, 1992, 1991, 1986, 1983, 1981, 1980, 1974, 1973, 1972, 1970, 1967, 1962, 1961, 1959, 1955, 1954, 1951, 1949, 1935, 1930
8817 HOUGH AVE	2020, 2017, 2014, 2010, 2005, 2002, 2000, 1999, 1995, 1992, 1991, 1986, 1983, 1981, 1980, 1974, 1973, 1972, 1970, 1967, 1962, 1959, 1955, 1954, 1951, 1949, 1941, 1935, 1930

FINDINGS

Address Researched	Address Not Identified in Research Source
8817 HOUGH AVE	2020, 2017, 2014, 2010, 2005, 2002, 2000, 1999, 1995, 1992, 1991, 1986, 1983, 1981, 1980, 1974, 1973, 1972, 1970, 1967, 1962, 1961, 1959, 1954, 1951, 1949, 1941, 1935, 1930
8819 HOUGH AVE	2020, 2017, 2014, 2010, 2005, 2002, 2000, 1999, 1995, 1992, 1991, 1986, 1983, 1981, 1980, 1974, 1973, 1972, 1970, 1967, 1962, 1961, 1959, 1954, 1951, 1949, 1941, 1935, 1930
8819 HOUGH AVE	2020, 2017, 2014, 2010, 2005, 2002, 2000, 1999, 1995, 1992, 1991, 1986, 1983, 1981, 1980, 1974, 1973, 1972, 1970, 1967, 1962, 1959, 1955, 1954, 1951, 1949, 1941, 1935, 1930
8819 HOUGH AVE	2020, 2017, 2014, 2010, 2005, 2002, 2000, 1999, 1995, 1992, 1991, 1986, 1983, 1981, 1980, 1974, 1973, 1972, 1970, 1967, 1962, 1961, 1959, 1955, 1954, 1951, 1949, 1935, 1930
8819 HOUGH AVE	2020, 2017, 2014, 2010, 2005, 2002, 2000, 1999, 1995, 1992, 1991, 1986, 1983, 1981, 1980, 1974, 1973, 1972, 1970, 1967, 1962, 1961, 1959, 1955, 1954, 1949, 1941, 1935, 1930
8819 HOUGH AVE	2020, 2017, 2014, 2010, 2005, 2002, 2000, 1999, 1995, 1992, 1991, 1986, 1983, 1981, 1980, 1974, 1973, 1972, 1970, 1967, 1962, 1961, 1959, 1955, 1954, 1951, 1949, 1941, 1935
8900 HOUGH AVE	2020, 2017, 2014, 2010, 2005, 2002, 2000, 1999, 1995, 1992, 1991, 1986, 1983, 1981, 1980, 1974, 1973, 1972, 1970, 1967, 1962, 1961, 1959, 1955, 1954, 1951, 1949, 1941, 1935
8900 HOUGH AVE	2020, 2017, 2014, 2010, 2005, 2002, 2000, 1999, 1995, 1992, 1991, 1986, 1983, 1981, 1980, 1974, 1973, 1972, 1970, 1967, 1962, 1961, 1959, 1955, 1954, 1949, 1941, 1935, 1930
8900 HOUGH AVE	2020, 2017, 2014, 2010, 2005, 2002, 2000, 1999, 1995, 1992, 1991, 1986, 1983, 1981, 1980, 1974, 1973, 1972, 1970, 1967, 1962, 1961, 1959, 1955, 1954, 1951, 1949, 1935, 1930
8900 HOUGH AVE	2020, 2017, 2014, 2010, 2005, 2002, 2000, 1999, 1995, 1992, 1991, 1986, 1983, 1981, 1980, 1974, 1973, 1972, 1970, 1967, 1962, 1959, 1955, 1954, 1951, 1949, 1941, 1935, 1930
8900 HOUGH AVE	2020, 2017, 2014, 2010, 2005, 2002, 2000, 1999, 1995, 1992, 1991, 1986, 1983, 1981, 1980, 1974, 1973, 1972, 1970, 1967, 1962, 1961, 1959, 1954, 1951, 1949, 1941, 1935, 1930
8900 HOUGH AVE	2020, 2017, 2014, 2010, 2005, 2002, 2000, 1999, 1995, 1992, 1991, 1986, 1983, 1981, 1980, 1974, 1973, 1972, 1967, 1962, 1961, 1959, 1955, 1954, 1951, 1949, 1941, 1935, 1930
8900 HOUGH AVE	2020, 2017, 2014, 2010, 2005, 2002, 2000, 1999, 1995, 1992, 1991, 1986, 1983, 1981, 1980, 1973, 1972, 1970, 1967, 1962, 1961, 1959, 1955, 1954, 1951, 1949, 1941, 1935, 1930
8901 HOUGH AVE	2020, 2017, 2014, 2010, 2005, 2002, 2000, 1999, 1995, 1992, 1991, 1986, 1983, 1981, 1980, 1974, 1973, 1972, 1970, 1967, 1962, 1961, 1959, 1954, 1951, 1949, 1941, 1935, 1930
8901 HOUGH AVE	2020, 2017, 2014, 2010, 2005, 2002, 2000, 1999, 1995, 1992, 1991, 1986, 1983, 1981, 1980, 1974, 1973, 1972, 1970, 1967, 1962, 1959, 1955, 1954, 1951, 1949, 1941, 1935, 1930
8901 HOUGH AVE	2020, 2017, 2014, 2010, 2005, 2002, 2000, 1999, 1995, 1992, 1991, 1986, 1983, 1981, 1980, 1974, 1973, 1972, 1970, 1967, 1962, 1961, 1959, 1955, 1954, 1951, 1949, 1935, 1930

FINDINGS

Address Researched	Address Not Identified in Research Source
8901 HOUGH AVE	2020, 2017, 2014, 2010, 2005, 2002, 2000, 1999, 1995, 1992, 1991, 1986, 1983, 1981, 1980, 1974, 1973, 1972, 1970, 1967, 1962, 1961, 1959, 1955, 1954, 1949, 1941, 1935, 1930
8901 HOUGH AVE	2020, 2017, 2014, 2010, 2005, 2002, 2000, 1999, 1995, 1992, 1991, 1986, 1983, 1981, 1980, 1974, 1973, 1972, 1970, 1967, 1962, 1961, 1959, 1955, 1954, 1951, 1949, 1941, 1935
8902 HOUGH AVE	2020, 2017, 2014, 2010, 2005, 2002, 2000, 1999, 1995, 1992, 1991, 1986, 1983, 1981, 1980, 1974, 1973, 1972, 1970, 1967, 1962, 1961, 1959, 1955, 1954, 1951, 1949, 1941, 1935
8902 HOUGH AVE	2020, 2017, 2014, 2010, 2005, 2002, 2000, 1999, 1995, 1992, 1991, 1986, 1983, 1981, 1980, 1974, 1973, 1972, 1970, 1967, 1962, 1961, 1959, 1955, 1954, 1949, 1941, 1935, 1930
8902 HOUGH AVE	2020, 2017, 2014, 2010, 2005, 2002, 2000, 1999, 1995, 1992, 1991, 1986, 1983, 1981, 1980, 1974, 1973, 1972, 1970, 1967, 1962, 1961, 1959, 1955, 1954, 1951, 1949, 1935, 1930
8902 HOUGH AVE	2020, 2017, 2014, 2010, 2005, 2002, 2000, 1999, 1995, 1992, 1991, 1986, 1983, 1981, 1980, 1974, 1973, 1972, 1970, 1967, 1962, 1959, 1955, 1954, 1951, 1949, 1941, 1935, 1930
8902 HOUGH AVE	2020, 2017, 2014, 2010, 2005, 2002, 2000, 1999, 1995, 1992, 1991, 1986, 1983, 1981, 1980, 1974, 1973, 1972, 1970, 1967, 1962, 1961, 1959, 1954, 1951, 1949, 1941, 1935, 1930
8902 HOUGH AVE	2020, 2017, 2014, 2010, 2005, 2002, 2000, 1999, 1995, 1992, 1991, 1986, 1983, 1981, 1980, 1973, 1972, 1970, 1967, 1962, 1961, 1959, 1955, 1954, 1951, 1949, 1941, 1935, 1930
8902 HOUGH AVE	2020, 2017, 2014, 2010, 2005, 2002, 2000, 1999, 1995, 1992, 1991, 1986, 1983, 1981, 1980, 1974, 1973, 1972, 1967, 1962, 1961, 1959, 1955, 1954, 1951, 1949, 1941, 1935, 1930
8902 HOUGH AVE	2020, 2017, 2014, 2010, 2005, 2002, 2000, 1995, 1992, 1991, 1986, 1983, 1981, 1980, 1974, 1973, 1972, 1970, 1967, 1962, 1961, 1959, 1955, 1954, 1951, 1949, 1941, 1935, 1930
8902 HOUGH AVE	2020, 2017, 2014, 2010, 2005, 2000, 1999, 1995, 1992, 1991, 1986, 1983, 1981, 1980, 1974, 1973, 1972, 1970, 1967, 1962, 1961, 1959, 1955, 1954, 1951, 1949, 1941, 1935, 1930
8904 HOUGH AVE	2020, 2017, 2014, 2010, 2005, 2002, 2000, 1999, 1995, 1992, 1991, 1986, 1983, 1981, 1980, 1974, 1973, 1972, 1967, 1962, 1961, 1959, 1955, 1954, 1951, 1949, 1941, 1935, 1930
8904 HOUGH AVE	2020, 2017, 2014, 2010, 2005, 2002, 2000, 1999, 1995, 1992, 1991, 1986, 1983, 1981, 1980, 1973, 1972, 1970, 1967, 1962, 1961, 1959, 1955, 1954, 1951, 1949, 1941, 1935, 1930
8904 HOUGH AVE	2020, 2017, 2014, 2010, 2005, 2002, 2000, 1999, 1995, 1992, 1991, 1986, 1983, 1981, 1980, 1974, 1973, 1972, 1970, 1967, 1962, 1961, 1959, 1954, 1951, 1949, 1941, 1935, 1930
8904 HOUGH AVE	2020, 2017, 2014, 2010, 2005, 2002, 2000, 1999, 1995, 1992, 1991, 1986, 1983, 1981, 1980, 1974, 1973, 1972, 1970, 1967, 1962, 1959, 1955, 1954, 1951, 1949, 1941, 1935, 1930
8904 HOUGH AVE	2020, 2017, 2014, 2010, 2005, 2002, 2000, 1999, 1995, 1992, 1991, 1986, 1983, 1981, 1980, 1974, 1973, 1972, 1970, 1967, 1962, 1961, 1959, 1955, 1954, 1951, 1949, 1935, 1930

FINDINGS

Address Researched	Address Not Identified in Research Source
8904 HOUGH AVE	2020, 2017, 2014, 2010, 2005, 2002, 2000, 1999, 1995, 1992, 1991, 1986, 1983, 1981, 1980, 1974, 1973, 1972, 1970, 1967, 1962, 1961, 1959, 1955, 1954, 1949, 1941, 1935, 1930
8904 HOUGH AVE	2020, 2017, 2014, 2010, 2005, 2002, 2000, 1999, 1995, 1992, 1991, 1986, 1983, 1981, 1980, 1974, 1973, 1972, 1970, 1967, 1962, 1961, 1959, 1955, 1954, 1951, 1949, 1941, 1935
8905 HOUGH AVE	2020, 2017, 2014, 2010, 2005, 2002, 2000, 1999, 1995, 1992, 1991, 1986, 1983, 1981, 1980, 1974, 1973, 1972, 1970, 1967, 1962, 1961, 1959, 1955, 1954, 1951, 1949, 1941, 1935
8905 HOUGH AVE	2020, 2017, 2014, 2010, 2005, 2002, 2000, 1999, 1995, 1992, 1991, 1986, 1983, 1981, 1980, 1974, 1973, 1972, 1970, 1967, 1962, 1961, 1959, 1955, 1954, 1949, 1941, 1935, 1930
8905 HOUGH AVE	2020, 2017, 2014, 2010, 2005, 2002, 2000, 1999, 1995, 1992, 1991, 1986, 1983, 1981, 1980, 1974, 1973, 1972, 1970, 1967, 1962, 1961, 1959, 1955, 1954, 1951, 1949, 1935, 1930
8905 HOUGH AVE	2020, 2017, 2014, 2010, 2005, 2002, 2000, 1999, 1995, 1992, 1991, 1986, 1983, 1981, 1980, 1974, 1973, 1972, 1970, 1967, 1962, 1959, 1955, 1954, 1951, 1949, 1941, 1935, 1930
8905 HOUGH AVE	2020, 2017, 2014, 2010, 2005, 2002, 2000, 1999, 1995, 1992, 1991, 1986, 1983, 1981, 1980, 1974, 1973, 1972, 1970, 1967, 1962, 1961, 1959, 1954, 1951, 1949, 1941, 1935, 1930
8906 HOUGH AVE	2020, 2017, 2014, 2010, 2005, 2002, 2000, 1999, 1995, 1992, 1991, 1986, 1983, 1981, 1980, 1974, 1973, 1972, 1970, 1967, 1962, 1961, 1959, 1954, 1951, 1949, 1941, 1935, 1930
8906 HOUGH AVE	2020, 2017, 2014, 2010, 2005, 2002, 2000, 1999, 1995, 1992, 1991, 1986, 1983, 1981, 1980, 1974, 1973, 1972, 1970, 1967, 1962, 1959, 1955, 1954, 1951, 1949, 1941, 1935, 1930
8906 HOUGH AVE	2020, 2017, 2014, 2010, 2005, 2002, 2000, 1999, 1995, 1992, 1991, 1986, 1983, 1981, 1980, 1973, 1972, 1970, 1967, 1962, 1961, 1959, 1955, 1954, 1951, 1949, 1941, 1935, 1930
8906 HOUGH AVE	2020, 2017, 2014, 2010, 2005, 2002, 2000, 1999, 1995, 1992, 1991, 1986, 1983, 1981, 1980, 1974, 1973, 1972, 1967, 1962, 1961, 1959, 1955, 1954, 1951, 1949, 1935, 1930
8906 HOUGH AVE	2020, 2017, 2014, 2010, 2005, 2002, 2000, 1999, 1995, 1992, 1991, 1986, 1983, 1981, 1980, 1974, 1973, 1972, 1970, 1967, 1962, 1961, 1959, 1955, 1954, 1951, 1949, 1935, 1930
8906 HOUGH AVE	2020, 2017, 2014, 2010, 2005, 2002, 2000, 1999, 1995, 1992, 1991, 1986, 1983, 1981, 1980, 1974, 1973, 1972, 1970, 1967, 1962, 1961, 1959, 1955, 1954, 1949, 1941, 1935, 1930
8906 HOUGH AVE	2020, 2017, 2014, 2010, 2005, 2002, 2000, 1999, 1995, 1992, 1991, 1986, 1983, 1981, 1980, 1974, 1973, 1972, 1970, 1967, 1962, 1961, 1959, 1955, 1954, 1951, 1949, 1941, 1935
8908 HOUGH AVE	2020, 2017, 2014, 2010, 2005, 2002, 2000, 1999, 1995, 1992, 1991, 1986, 1983, 1981, 1980, 1974, 1973, 1972, 1970, 1967, 1962, 1961, 1959, 1955, 1954, 1951, 1949, 1941, 1935
8908 HOUGH AVE	2020, 2017, 2014, 2010, 2005, 2002, 2000, 1999, 1995, 1992, 1991, 1986, 1983, 1981, 1980, 1974, 1973, 1972, 1970, 1967, 1962, 1961, 1959, 1955, 1954, 1949, 1941, 1935, 1930

FINDINGS

Address Researched	Address Not Identified in Research Source
8908 HOUGH AVE	2020, 2017, 2014, 2010, 2005, 2002, 2000, 1999, 1995, 1992, 1991, 1986, 1983, 1981, 1980, 1974, 1973, 1972, 1970, 1967, 1962, 1961, 1959, 1955, 1954, 1951, 1949, 1935, 1930
8908 HOUGH AVE	2020, 2017, 2014, 2010, 2005, 2002, 2000, 1999, 1995, 1992, 1991, 1986, 1983, 1981, 1980, 1974, 1973, 1972, 1967, 1962, 1961, 1959, 1955, 1954, 1951, 1949, 1941, 1935, 1930
8908 HOUGH AVE	2020, 2017, 2014, 2010, 2005, 2002, 2000, 1999, 1995, 1992, 1991, 1986, 1983, 1981, 1980, 1973, 1972, 1970, 1967, 1962, 1961, 1959, 1955, 1954, 1951, 1949, 1941, 1935, 1930
8908 HOUGH AVE	2020, 2017, 2014, 2010, 2005, 2002, 2000, 1999, 1995, 1992, 1991, 1986, 1983, 1981, 1980, 1974, 1973, 1972, 1970, 1967, 1962, 1959, 1955, 1954, 1951, 1949, 1941, 1935, 1930
8908 HOUGH AVE	2020, 2017, 2014, 2010, 2005, 2002, 2000, 1999, 1995, 1992, 1991, 1986, 1983, 1981, 1980, 1974, 1973, 1972, 1970, 1967, 1962, 1961, 1959, 1954, 1951, 1949, 1941, 1935, 1930
8910 HOUGH AVE	2020, 2017, 2014, 2010, 2005, 2002, 2000, 1999, 1995, 1992, 1991, 1986, 1983, 1981, 1980, 1974, 1973, 1972, 1970, 1967, 1962, 1961, 1959, 1954, 1951, 1949, 1941, 1935, 1930
8910 HOUGH AVE	2020, 2017, 2014, 2010, 2005, 2002, 2000, 1999, 1995, 1992, 1991, 1986, 1983, 1981, 1980, 1974, 1973, 1972, 1970, 1967, 1962, 1959, 1955, 1954, 1951, 1949, 1941, 1935, 1930
8910 HOUGH AVE	2020, 2017, 2014, 2010, 2005, 2002, 2000, 1999, 1995, 1992, 1991, 1986, 1983, 1981, 1980, 1973, 1972, 1970, 1967, 1962, 1961, 1959, 1955, 1954, 1951, 1949, 1941, 1935, 1930
8910 HOUGH AVE	2020, 2017, 2014, 2010, 2005, 2002, 2000, 1999, 1995, 1992, 1991, 1986, 1983, 1981, 1980, 1974, 1973, 1972, 1967, 1962, 1961, 1959, 1955, 1954, 1951, 1949, 1941, 1935, 1930
8910 HOUGH AVE	2020, 2017, 2014, 2010, 2005, 2002, 2000, 1999, 1995, 1992, 1991, 1986, 1983, 1981, 1980, 1974, 1973, 1972, 1970, 1967, 1962, 1961, 1959, 1955, 1954, 1951, 1949, 1935, 1930
8910 HOUGH AVE	2020, 2017, 2014, 2010, 2005, 2002, 2000, 1999, 1995, 1992, 1991, 1986, 1983, 1981, 1980, 1974, 1973, 1972, 1970, 1967, 1962, 1961, 1959, 1955, 1954, 1949, 1941, 1935, 1930
8910 HOUGH AVE	2020, 2017, 2014, 2010, 2005, 2002, 2000, 1999, 1995, 1992, 1991, 1986, 1983, 1981, 1980, 1974, 1973, 1972, 1970, 1967, 1962, 1961, 1959, 1955, 1954, 1951, 1949, 1941, 1935
8912 HOUGH AVE	2020, 2017, 2014, 2010, 2005, 2002, 2000, 1999, 1995, 1992, 1991, 1986, 1983, 1981, 1980, 1974, 1973, 1972, 1970, 1967, 1962, 1961, 1959, 1955, 1954, 1951, 1949, 1941, 1935
8912 HOUGH AVE	2020, 2017, 2014, 2010, 2005, 2002, 2000, 1999, 1995, 1992, 1991, 1986, 1983, 1981, 1980, 1974, 1973, 1972, 1970, 1967, 1962, 1961, 1959, 1955, 1954, 1949, 1941, 1935, 1930
8912 HOUGH AVE	2020, 2017, 2014, 2010, 2005, 2002, 2000, 1999, 1995, 1992, 1991, 1986, 1983, 1981, 1980, 1974, 1973, 1972, 1970, 1967, 1962, 1961, 1959, 1955, 1954, 1951, 1949, 1935, 1930
8912 HOUGH AVE	2020, 2017, 2014, 2010, 2005, 2002, 2000, 1999, 1995, 1992, 1991, 1986, 1983, 1981, 1980, 1974, 1973, 1972, 1967, 1962, 1961, 1959, 1955, 1954, 1951, 1949, 1941, 1935, 1930

FINDINGS

Address Researched	Address Not Identified in Research Source
8912 HOUGH AVE	2020, 2017, 2014, 2010, 2005, 2002, 2000, 1999, 1995, 1992, 1991, 1986, 1983, 1981, 1980, 1973, 1972, 1970, 1967, 1962, 1961, 1959, 1955, 1954, 1951, 1949, 1941, 1935, 1930
8912 HOUGH AVE	2020, 2017, 2014, 2010, 2005, 2002, 2000, 1999, 1995, 1992, 1991, 1986, 1983, 1981, 1980, 1974, 1973, 1972, 1970, 1967, 1962, 1959, 1955, 1954, 1951, 1949, 1941, 1935, 1930
8912 HOUGH AVE	2020, 2017, 2014, 2010, 2005, 2002, 2000, 1999, 1995, 1992, 1991, 1986, 1983, 1981, 1980, 1974, 1973, 1972, 1970, 1967, 1962, 1961, 1959, 1954, 1951, 1949, 1941, 1935, 1930
8914 HOUGH AVE	2020, 2017, 2014, 2010, 2005, 2002, 2000, 1999, 1995, 1992, 1991, 1986, 1983, 1981, 1980, 1974, 1973, 1972, 1970, 1967, 1962, 1961, 1959, 1954, 1951, 1949, 1941, 1935, 1930
8914 HOUGH AVE	2020, 2017, 2014, 2010, 2005, 2002, 2000, 1999, 1995, 1992, 1991, 1986, 1983, 1981, 1980, 1974, 1973, 1972, 1970, 1967, 1962, 1959, 1955, 1954, 1951, 1949, 1941, 1935, 1930
8914 HOUGH AVE	2020, 2017, 2014, 2010, 2005, 2002, 2000, 1999, 1995, 1992, 1991, 1986, 1983, 1981, 1980, 1974, 1973, 1972, 1970, 1967, 1962, 1961, 1959, 1955, 1954, 1951, 1949, 1935, 1930
8914 HOUGH AVE	2020, 2017, 2014, 2010, 2005, 2002, 2000, 1999, 1995, 1992, 1991, 1986, 1983, 1981, 1980, 1974, 1973, 1972, 1970, 1967, 1962, 1961, 1959, 1955, 1954, 1949, 1941, 1935, 1930
8914 HOUGH AVE	2020, 2017, 2014, 2010, 2005, 2002, 2000, 1999, 1995, 1992, 1991, 1986, 1983, 1981, 1980, 1974, 1973, 1972, 1970, 1967, 1962, 1961, 1959, 1955, 1954, 1951, 1949, 1941, 1935
8915 HOUGH AVE	2020, 2017, 2014, 2010, 2005, 2002, 2000, 1999, 1995, 1992, 1991, 1986, 1983, 1981, 1980, 1974, 1973, 1972, 1970, 1967, 1962, 1961, 1959, 1955, 1954, 1951, 1949, 1941, 1935
8915 HOUGH AVE	2020, 2017, 2014, 2010, 2005, 2002, 2000, 1999, 1995, 1992, 1991, 1986, 1983, 1981, 1980, 1974, 1973, 1972, 1970, 1967, 1962, 1961, 1959, 1955, 1954, 1949, 1941, 1935, 1930
8915 HOUGH AVE	2020, 2017, 2014, 2010, 2005, 2002, 2000, 1999, 1995, 1992, 1991, 1986, 1983, 1981, 1980, 1974, 1973, 1972, 1970, 1967, 1962, 1961, 1959, 1955, 1954, 1951, 1949, 1935, 1930
8915 HOUGH AVE	2020, 2017, 2014, 2010, 2005, 2002, 2000, 1999, 1995, 1992, 1991, 1986, 1983, 1981, 1980, 1974, 1973, 1972, 1970, 1967, 1962, 1959, 1955, 1954, 1951, 1949, 1941, 1935, 1930
8915 HOUGH AVE	2020, 2017, 2014, 2010, 2005, 2002, 2000, 1999, 1995, 1992, 1991, 1986, 1983, 1981, 1980, 1974, 1973, 1972, 1970, 1967, 1962, 1961, 1959, 1954, 1951, 1949, 1941, 1935, 1930
8915 HOUGH AVE	2020, 2017, 2014, 2010, 2005, 2002, 2000, 1999, 1995, 1992, 1991, 1986, 1983, 1981, 1980, 1973, 1972, 1970, 1967, 1962, 1961, 1959, 1955, 1954, 1951, 1949, 1941, 1935, 1930
8915 HOUGH AVE	2020, 2017, 2014, 2010, 2005, 2002, 2000, 1999, 1995, 1992, 1991, 1986, 1983, 1981, 1980, 1974, 1973, 1972, 1967, 1962, 1961, 1959, 1955, 1954, 1951, 1949, 1941, 1935, 1930
8916 HOUGH AVE	2020, 2017, 2014, 2010, 2005, 2002, 2000, 1999, 1995, 1992, 1991, 1986, 1983, 1981, 1980, 1974, 1973, 1972, 1970, 1967, 1962, 1961, 1959, 1954, 1951, 1949, 1941, 1935, 1930

FINDINGS

Address Researched	Address Not Identified in Research Source
8916 HOUGH AVE	2020, 2017, 2014, 2010, 2005, 2002, 2000, 1999, 1995, 1992, 1991, 1986, 1983, 1981, 1980, 1974, 1973, 1972, 1970, 1967, 1962, 1959, 1955, 1954, 1951, 1949, 1941, 1935, 1930
8916 HOUGH AVE	2020, 2017, 2014, 2010, 2005, 2002, 2000, 1999, 1995, 1992, 1991, 1986, 1983, 1981, 1980, 1974, 1973, 1972, 1970, 1967, 1962, 1961, 1959, 1955, 1954, 1951, 1949, 1935, 1930
8916 HOUGH AVE	2020, 2017, 2014, 2010, 2005, 2002, 2000, 1999, 1995, 1992, 1991, 1986, 1983, 1981, 1980, 1974, 1973, 1972, 1970, 1967, 1962, 1961, 1959, 1955, 1954, 1949, 1941, 1935, 1930
8916 HOUGH AVE	2020, 2017, 2014, 2010, 2005, 2002, 2000, 1999, 1995, 1992, 1991, 1986, 1983, 1981, 1980, 1974, 1973, 1972, 1970, 1967, 1962, 1961, 1959, 1955, 1954, 1951, 1949, 1941, 1935
8918 HOUGH AVE	2020, 2017, 2014, 2010, 2005, 2002, 2000, 1999, 1995, 1992, 1991, 1986, 1983, 1981, 1980, 1974, 1973, 1972, 1970, 1967, 1962, 1961, 1959, 1955, 1954, 1951, 1949, 1941, 1935
8918 HOUGH AVE	2020, 2017, 2014, 2010, 2005, 2002, 2000, 1999, 1995, 1992, 1991, 1986, 1983, 1981, 1980, 1974, 1973, 1972, 1970, 1967, 1962, 1961, 1959, 1955, 1954, 1949, 1941, 1935, 1930
8918 HOUGH AVE	2020, 2017, 2014, 2010, 2005, 2002, 2000, 1999, 1995, 1992, 1991, 1986, 1983, 1981, 1980, 1974, 1973, 1972, 1970, 1967, 1962, 1961, 1959, 1955, 1954, 1951, 1949, 1935, 1930
8918 HOUGH AVE	2020, 2017, 2014, 2010, 2005, 2002, 2000, 1999, 1995, 1992, 1991, 1986, 1983, 1981, 1980, 1974, 1973, 1972, 1970, 1967, 1962, 1959, 1955, 1954, 1951, 1949, 1941, 1935, 1930
8918 HOUGH AVE	2020, 2017, 2014, 2010, 2005, 2002, 2000, 1999, 1995, 1992, 1991, 1986, 1983, 1981, 1980, 1974, 1973, 1972, 1970, 1967, 1962, 1961, 1959, 1954, 1951, 1949, 1941, 1935, 1930
8918 HOUGH AVE	2020, 2017, 2014, 2010, 2005, 2002, 2000, 1999, 1995, 1992, 1991, 1986, 1983, 1981, 1980, 1974, 1973, 1972, 1967, 1962, 1961, 1959, 1955, 1954, 1951, 1949, 1941, 1935, 1930
8918 HOUGH AVE	2020, 2017, 2014, 2010, 2005, 2002, 2000, 1999, 1995, 1992, 1991, 1986, 1983, 1981, 1980, 1973, 1972, 1970, 1967, 1962, 1961, 1959, 1955, 1954, 1951, 1949, 1941, 1935, 1930
8918 HOUGH AVE	2020, 2017, 2014, 2005, 2002, 2000, 1999, 1995, 1992, 1991, 1986, 1983, 1981, 1980, 1974, 1973, 1972, 1970, 1967, 1962, 1961, 1959, 1955, 1954, 1951, 1949, 1941, 1935, 1930
8918 HOUGH AVE	2020, 2017, 2010, 2005, 2002, 2000, 1999, 1995, 1992, 1991, 1986, 1983, 1981, 1980, 1974, 1973, 1972, 1970, 1967, 1962, 1961, 1959, 1955, 1954, 1951, 1949, 1941, 1935, 1930
8920 HOUGH AVE	2020, 2017, 2014, 2010, 2005, 2002, 2000, 1999, 1995, 1992, 1991, 1986, 1983, 1981, 1980, 1973, 1972, 1970, 1967, 1962, 1961, 1959, 1955, 1954, 1951, 1949, 1941, 1935, 1930
8920 HOUGH AVE	2020, 2017, 2014, 2010, 2005, 2002, 2000, 1999, 1995, 1992, 1991, 1986, 1983, 1981, 1980, 1974, 1973, 1972, 1967, 1962, 1961, 1959, 1955, 1954, 1951, 1949, 1941, 1935, 1930
8920 HOUGH AVE	2020, 2017, 2014, 2010, 2005, 2002, 2000, 1999, 1995, 1992, 1991, 1986, 1983, 1981, 1980, 1974, 1973, 1972, 1970, 1967, 1962, 1961, 1959, 1954, 1951, 1949, 1941, 1935, 1930

FINDINGS

Address Researched	Address Not Identified in Research Source
8920 HOUGH AVE	2020, 2017, 2014, 2010, 2005, 2002, 2000, 1999, 1995, 1992, 1991, 1986, 1983, 1981, 1980, 1974, 1973, 1972, 1970, 1967, 1962, 1959, 1955, 1954, 1951, 1949, 1941, 1935, 1930
8920 HOUGH AVE	2020, 2017, 2014, 2010, 2005, 2002, 2000, 1999, 1995, 1992, 1991, 1986, 1983, 1981, 1980, 1974, 1973, 1972, 1970, 1967, 1962, 1961, 1959, 1955, 1954, 1951, 1949, 1935, 1930
8920 HOUGH AVE	2020, 2017, 2014, 2010, 2005, 2002, 2000, 1999, 1995, 1992, 1991, 1986, 1983, 1981, 1980, 1974, 1973, 1972, 1970, 1967, 1962, 1961, 1959, 1955, 1954, 1949, 1941, 1935, 1930
8920 HOUGH AVE	2020, 2017, 2014, 2010, 2005, 2002, 2000, 1999, 1995, 1992, 1991, 1986, 1983, 1981, 1980, 1974, 1973, 1972, 1970, 1967, 1962, 1961, 1959, 1955, 1954, 1951, 1949, 1941, 1935
8922 HOUGH AVE	2020, 2017, 2014, 2010, 2005, 2002, 2000, 1999, 1995, 1992, 1991, 1986, 1983, 1981, 1980, 1974, 1973, 1972, 1970, 1967, 1962, 1961, 1959, 1955, 1954, 1951, 1949, 1941, 1935
8922 HOUGH AVE	2020, 2017, 2014, 2010, 2005, 2002, 2000, 1999, 1995, 1992, 1991, 1986, 1983, 1981, 1980, 1974, 1973, 1972, 1970, 1967, 1962, 1961, 1959, 1955, 1954, 1949, 1941, 1935, 1930
8922 HOUGH AVE	2020, 2017, 2014, 2010, 2005, 2002, 2000, 1999, 1995, 1992, 1991, 1986, 1983, 1981, 1980, 1974, 1973, 1972, 1970, 1967, 1962, 1961, 1959, 1955, 1954, 1951, 1949, 1935, 1930
8922 HOUGH AVE	2020, 2017, 2014, 2010, 2005, 2002, 2000, 1999, 1995, 1992, 1991, 1986, 1983, 1981, 1980, 1974, 1973, 1972, 1970, 1967, 1962, 1959, 1955, 1954, 1951, 1949, 1941, 1935, 1930
8922 HOUGH AVE	2020, 2017, 2014, 2010, 2005, 2002, 2000, 1999, 1995, 1992, 1991, 1986, 1983, 1981, 1980, 1974, 1973, 1972, 1970, 1967, 1962, 1961, 1959, 1954, 1951, 1949, 1941, 1935, 1930
8922 HOUGH AVE	2020, 2017, 2014, 2010, 2005, 2002, 2000, 1999, 1995, 1992, 1991, 1986, 1983, 1981, 1980, 1974, 1973, 1972, 1967, 1962, 1961, 1959, 1955, 1954, 1951, 1949, 1941, 1935, 1930
8922 HOUGH AVE	2020, 2017, 2014, 2010, 2005, 2002, 2000, 1999, 1995, 1992, 1991, 1986, 1983, 1981, 1980, 1973, 1972, 1970, 1967, 1962, 1961, 1959, 1955, 1954, 1951, 1949, 1941, 1935, 1930
8924 HOUGH AVE	2020, 2017, 2014, 2010, 2005, 2002, 2000, 1999, 1995, 1992, 1991, 1986, 1983, 1981, 1980, 1973, 1972, 1970, 1967, 1962, 1961, 1959, 1955, 1954, 1951, 1949, 1941, 1935, 1930
8924 HOUGH AVE	2020, 2017, 2014, 2010, 2005, 2002, 2000, 1999, 1995, 1992, 1991, 1986, 1983, 1981, 1980, 1974, 1973, 1972, 1967, 1962, 1961, 1959, 1955, 1954, 1951, 1949, 1941, 1935, 1930
8924 HOUGH AVE	2020, 2017, 2014, 2010, 2005, 2002, 2000, 1999, 1995, 1992, 1991, 1986, 1983, 1981, 1980, 1974, 1973, 1972, 1970, 1967, 1962, 1961, 1959, 1954, 1951, 1949, 1941, 1935, 1930
8924 HOUGH AVE	2020, 2017, 2014, 2010, 2005, 2002, 2000, 1999, 1995, 1992, 1991, 1986, 1983, 1981, 1980, 1974, 1973, 1972, 1970, 1967, 1962, 1959, 1955, 1954, 1951, 1949, 1941, 1935, 1930
8924 HOUGH AVE	2020, 2017, 2014, 2010, 2005, 2000, 1999, 1995, 1992, 1991, 1986, 1983, 1981, 1980, 1974, 1973, 1972, 1970, 1967, 1962, 1961, 1959, 1955, 1954, 1951, 1949, 1941, 1935, 1930

FINDINGS

Address Researched	Address Not Identified in Research Source
8924 HOUGH AVE	2020, 2017, 2014, 2010, 2005, 2002, 2000, 1995, 1992, 1991, 1986, 1983, 1981, 1980, 1974, 1973, 1972, 1970, 1967, 1962, 1961, 1959, 1955, 1954, 1951, 1949, 1941, 1935, 1930
8924 HOUGH AVE	2020, 2017, 2014, 2010, 2005, 2002, 2000, 1999, 1995, 1992, 1991, 1983, 1981, 1980, 1974, 1973, 1972, 1970, 1967, 1962, 1961, 1959, 1955, 1954, 1951, 1949, 1941, 1935, 1930
8924 HOUGH AVE	2020, 2017, 2014, 2010, 2005, 2002, 2000, 1999, 1995, 1992, 1991, 1986, 1983, 1981, 1980, 1974, 1973, 1972, 1970, 1967, 1962, 1961, 1959, 1955, 1954, 1951, 1949, 1935, 1930
8924 HOUGH AVE	2020, 2017, 2014, 2010, 2005, 2002, 2000, 1999, 1995, 1992, 1991, 1986, 1983, 1981, 1980, 1974, 1973, 1972, 1970, 1967, 1962, 1961, 1959, 1955, 1954, 1949, 1941, 1935, 1930
8924 HOUGH AVE	2020, 2017, 2014, 2010, 2005, 2002, 2000, 1999, 1995, 1992, 1991, 1986, 1983, 1981, 1980, 1974, 1973, 1972, 1970, 1967, 1962, 1961, 1959, 1955, 1954, 1951, 1949, 1941, 1935
8925 HOAGH AVE	2020, 2017, 2014, 2010, 2005, 2002, 2000, 1999, 1995, 1992, 1991, 1986, 1981, 1980, 1974, 1973, 1972, 1970, 1967, 1962, 1961, 1959, 1955, 1954, 1951, 1949, 1941, 1935, 1930
8925 HOUGH AV H A	2020, 2017, 2014, 2010, 2005, 2002, 2000, 1999, 1995, 1992, 1991, 1986, 1981, 1980, 1974, 1973, 1972, 1970, 1967, 1962, 1961, 1959, 1955, 1954, 1951, 1949, 1941, 1935, 1930
8925 HOUGH AVE	2020, 2017, 2014, 2010, 2005, 2002, 2000, 1999, 1995, 1992, 1991, 1986, 1981, 1980, 1974, 1973, 1972, 1970, 1967, 1962, 1961, 1959, 1955, 1954, 1951, 1949, 1941, 1935, 1930
8925 HOUGH AVE	2020, 2017, 2014, 2010, 2005, 2002, 2000, 1999, 1995, 1992, 1991, 1986, 1983, 1980, 1974, 1973, 1972, 1970, 1967, 1962, 1961, 1959, 1955, 1954, 1951, 1949, 1941, 1935, 1930
8925 HOUGH AVE	2020, 2017, 2014, 2010, 2005, 2002, 2000, 1999, 1995, 1992, 1991, 1983, 1981, 1980, 1974, 1973, 1972, 1970, 1967, 1962, 1961, 1959, 1955, 1954, 1951, 1949, 1941, 1935, 1930
8925 HOUGH AVE	2020, 2017, 2014, 2010, 2005, 2002, 2000, 1999, 1995, 1991, 1986, 1983, 1981, 1980, 1974, 1973, 1972, 1970, 1967, 1962, 1961, 1959, 1955, 1954, 1951, 1949, 1941, 1935, 1930
8925 HOUGH AVE	2020, 2017, 2014, 2010, 2005, 2002, 2000, 1999, 1995, 1992, 1986, 1983, 1981, 1980, 1974, 1973, 1972, 1970, 1967, 1962, 1961, 1959, 1955, 1954, 1951, 1949, 1941, 1935, 1930
8925 HOUGH AVE	2020, 2017, 2014, 2010, 2005, 2002, 2000, 1995, 1992, 1991, 1986, 1983, 1981, 1980, 1974, 1973, 1972, 1970, 1967, 1962, 1961, 1959, 1955, 1954, 1951, 1949, 1941, 1935, 1930
8925 HOUGH AVE	2020, 2017, 2014, 2010, 2005, 2002, 1999, 1995, 1992, 1991, 1986, 1983, 1981, 1980, 1974, 1973, 1972, 1970, 1967, 1962, 1961, 1959, 1955, 1954, 1951, 1949, 1941, 1935, 1930
8925 HOUGH AVE	2020, 2017, 2014, 2010, 2005, 2002, 2000, 1999, 1992, 1991, 1986, 1983, 1981, 1980, 1974, 1973, 1972, 1970, 1967, 1962, 1961, 1959, 1955, 1954, 1951, 1949, 1941, 1935, 1930
8925 HOUGH AVE	2020, 2017, 2014, 2010, 2005, 2000, 1999, 1995, 1992, 1991, 1986, 1983, 1981, 1980, 1974, 1973, 1972, 1970, 1967, 1962, 1961, 1959, 1955, 1954, 1951, 1949, 1941, 1935, 1930

FINDINGS

Address Researched	Address Not Identified in Research Source
8925 HOUGH AVE	2020, 2017, 2014, 2005, 2002, 2000, 1999, 1995, 1992, 1991, 1986, 1983, 1981, 1980, 1974, 1973, 1972, 1970, 1967, 1962, 1961, 1959, 1955, 1954, 1951, 1949, 1941, 1935, 1930
8925 HOUGH AVE	2020, 2017, 2014, 2010, 2002, 2000, 1999, 1995, 1992, 1991, 1986, 1983, 1981, 1980, 1974, 1973, 1972, 1970, 1967, 1962, 1961, 1959, 1955, 1954, 1951, 1949, 1941, 1935, 1930
8925 HOUGH AVE	2020, 2017, 2010, 2005, 2002, 2000, 1999, 1995, 1992, 1991, 1986, 1983, 1981, 1980, 1974, 1973, 1972, 1970, 1967, 1962, 1961, 1959, 1955, 1954, 1951, 1949, 1941, 1935, 1930
8925 HOUGH AVE	2017, 2014, 2010, 2005, 2002, 2000, 1999, 1995, 1992, 1991, 1986, 1983, 1981, 1980, 1974, 1973, 1972, 1970, 1967, 1962, 1961, 1959, 1955, 1954, 1951, 1949, 1941, 1935, 1930
8925 HOUGH AVE	2020, 2014, 2010, 2005, 2002, 2000, 1999, 1995, 1992, 1991, 1986, 1983, 1981, 1980, 1974, 1973, 1972, 1970, 1967, 1962, 1961, 1959, 1955, 1954, 1951, 1949, 1941, 1935, 1930
8926 HOUGH AVE	2020, 2017, 2014, 2010, 2005, 2000, 1999, 1995, 1992, 1991, 1986, 1983, 1981, 1980, 1974, 1973, 1972, 1970, 1967, 1962, 1961, 1959, 1955, 1954, 1951, 1949, 1941, 1935, 1930
8926 HOUGH AVE	2020, 2017, 2014, 2010, 2005, 2002, 2000, 1995, 1992, 1991, 1986, 1983, 1981, 1980, 1974, 1973, 1972, 1970, 1967, 1962, 1961, 1959, 1955, 1954, 1951, 1949, 1941, 1935, 1930
8926 HOUGH AVE	2020, 2017, 2014, 2010, 2005, 2002, 2000, 1999, 1995, 1992, 1991, 1986, 1983, 1980, 1974, 1973, 1972, 1970, 1967, 1962, 1961, 1959, 1955, 1954, 1951, 1949, 1941, 1935, 1930
8926 HOUGH AVE	2020, 2017, 2014, 2010, 2005, 2002, 2000, 1999, 1995, 1992, 1991, 1986, 1981, 1980, 1974, 1973, 1972, 1970, 1967, 1962, 1961, 1959, 1955, 1954, 1951, 1949, 1941, 1935, 1930
8926 HOUGH AVE	2020, 2017, 2014, 2010, 2005, 2002, 2000, 1999, 1995, 1992, 1991, 1986, 1983, 1981, 1980, 1974, 1973, 1972, 1970, 1967, 1962, 1959, 1955, 1954, 1951, 1949, 1941, 1935, 1930
8926 HOUGH AVE	2020, 2017, 2014, 2010, 2005, 2002, 2000, 1999, 1995, 1992, 1991, 1986, 1983, 1981, 1980, 1974, 1973, 1972, 1970, 1967, 1962, 1961, 1959, 1954, 1951, 1949, 1941, 1935, 1930
8926 HOUGH AVE	2020, 2017, 2014, 2010, 2005, 2002, 2000, 1999, 1995, 1992, 1991, 1986, 1983, 1981, 1980, 1974, 1973, 1972, 1967, 1962, 1961, 1959, 1955, 1954, 1951, 1949, 1941, 1935, 1930
8926 HOUGH AVE	2020, 2017, 2014, 2010, 2005, 2002, 2000, 1999, 1995, 1992, 1991, 1986, 1983, 1981, 1980, 1973, 1972, 1970, 1967, 1962, 1961, 1959, 1955, 1954, 1951, 1949, 1941, 1935, 1930
8926 HOUGH AVE	2020, 2017, 2014, 2010, 2005, 2002, 2000, 1999, 1995, 1992, 1991, 1986, 1983, 1981, 1980, 1974, 1973, 1972, 1970, 1967, 1962, 1961, 1959, 1955, 1954, 1951, 1949, 1941, 1935
8926 HOUGH AVE	2020, 2017, 2014, 2010, 2005, 2002, 2000, 1999, 1995, 1992, 1991, 1986, 1983, 1981, 1980, 1974, 1973, 1972, 1970, 1967, 1962, 1961, 1959, 1955, 1954, 1949, 1941, 1935, 1930
8926 HOUGH AVE	2020, 2017, 2014, 2010, 2005, 2002, 2000, 1999, 1995, 1992, 1991, 1986, 1983, 1981, 1980, 1974, 1973, 1972, 1970, 1967, 1962, 1961, 1959, 1955, 1954, 1951, 1949, 1935, 1930

FINDINGS

Address Researched	Address Not Identified in Research Source
8927 HOUGH AVE	2020, 2017, 2014, 2010, 2005, 2002, 2000, 1999, 1995, 1992, 1991, 1986, 1983, 1981, 1980, 1974, 1973, 1972, 1970, 1967, 1962, 1961, 1959, 1955, 1954, 1949, 1941, 1935, 1930
8927 HOUGH AVE	2020, 2017, 2014, 2010, 2005, 2002, 2000, 1999, 1995, 1992, 1991, 1986, 1983, 1981, 1980, 1974, 1973, 1972, 1970, 1967, 1962, 1961, 1959, 1955, 1954, 1951, 1949, 1941, 1935
8927 HOUGH AVE	2020, 2017, 2014, 2010, 2005, 2002, 2000, 1999, 1995, 1992, 1991, 1986, 1983, 1981, 1980, 1974, 1973, 1972, 1970, 1967, 1962, 1961, 1959, 1954, 1951, 1949, 1941, 1935, 1930
8927 HOUGH AVE	2020, 2017, 2014, 2010, 2005, 2002, 2000, 1999, 1995, 1992, 1991, 1986, 1983, 1981, 1980, 1974, 1973, 1972, 1970, 1967, 1962, 1959, 1955, 1954, 1951, 1949, 1941, 1935, 1930
8927 HOUGH AVE	2020, 2017, 2014, 2010, 2005, 2002, 2000, 1995, 1992, 1991, 1986, 1983, 1981, 1980, 1974, 1973, 1972, 1970, 1967, 1962, 1961, 1959, 1955, 1954, 1951, 1949, 1941, 1935, 1930
8927 HOUGH AVE	2020, 2017, 2014, 2010, 2005, 2002, 1999, 1995, 1992, 1991, 1986, 1983, 1981, 1980, 1974, 1973, 1972, 1970, 1967, 1962, 1961, 1959, 1955, 1954, 1951, 1949, 1941, 1935, 1930
8927 HOUGH AVE	2020, 2017, 2014, 2010, 2005, 2000, 1999, 1995, 1992, 1991, 1986, 1983, 1981, 1980, 1974, 1973, 1972, 1970, 1967, 1962, 1961, 1959, 1955, 1954, 1951, 1949, 1941, 1935, 1930
8927 HOUGH AVE	2020, 2014, 2010, 2005, 2002, 2000, 1999, 1995, 1992, 1991, 1986, 1983, 1981, 1980, 1974, 1973, 1972, 1970, 1967, 1962, 1961, 1959, 1955, 1954, 1951, 1949, 1941, 1935, 1930
8927 HOUGH AVE	2017, 2014, 2010, 2005, 2002, 2000, 1999, 1995, 1992, 1991, 1986, 1983, 1981, 1980, 1974, 1973, 1972, 1970, 1967, 1962, 1961, 1959, 1955, 1954, 1951, 1949, 1941, 1935, 1930
8927 HOUGH AVE	2020, 2017, 2010, 2005, 2002, 2000, 1999, 1995, 1992, 1991, 1986, 1983, 1981, 1980, 1974, 1973, 1972, 1970, 1967, 1962, 1961, 1959, 1955, 1954, 1951, 1949, 1941, 1935, 1930
8928 HOUGH AVE	2020, 2017, 2014, 2010, 2005, 2000, 1999, 1995, 1992, 1991, 1986, 1983, 1981, 1980, 1974, 1973, 1972, 1970, 1967, 1962, 1961, 1959, 1955, 1954, 1951, 1949, 1941, 1935, 1930
8928 HOUGH AVE	2020, 2017, 2014, 2010, 2005, 2002, 2000, 1995, 1992, 1991, 1986, 1983, 1981, 1980, 1974, 1973, 1972, 1970, 1967, 1962, 1961, 1959, 1955, 1954, 1951, 1949, 1941, 1935, 1930
8928 HOUGH AVE	2020, 2017, 2014, 2010, 2005, 2002, 2000, 1999, 1995, 1992, 1991, 1986, 1981, 1980, 1974, 1973, 1972, 1970, 1967, 1962, 1961, 1959, 1955, 1954, 1951, 1949, 1941, 1935, 1930
8928 HOUGH AVE	2020, 2017, 2014, 2010, 2005, 2002, 2000, 1999, 1995, 1992, 1991, 1983, 1981, 1980, 1974, 1973, 1972, 1970, 1967, 1962, 1961, 1959, 1955, 1954, 1951, 1949, 1941, 1935, 1930
8928 HOUGH AVE	2020, 2017, 2014, 2010, 2005, 2002, 2000, 1999, 1995, 1992, 1986, 1983, 1981, 1980, 1974, 1973, 1972, 1970, 1967, 1962, 1961, 1959, 1955, 1954, 1951, 1949, 1941, 1935, 1930
8928 HOUGH AVE	2020, 2017, 2014, 2010, 2005, 2002, 2000, 1999, 1995, 1992, 1991, 1986, 1983, 1981, 1980, 1974, 1973, 1972, 1970, 1967, 1962, 1959, 1955, 1954, 1951, 1949, 1941, 1935, 1930

FINDINGS

Address Researched	Address Not Identified in Research Source
8928 HOUGH AVE	2020, 2017, 2014, 2010, 2005, 2002, 2000, 1999, 1995, 1992, 1991, 1986, 1983, 1981, 1980, 1974, 1973, 1972, 1970, 1967, 1962, 1961, 1959, 1954, 1951, 1949, 1941, 1935, 1930
8928 HOUGH AVE	2020, 2017, 2014, 2010, 2005, 2002, 2000, 1999, 1995, 1992, 1991, 1986, 1983, 1981, 1980, 1973, 1972, 1970, 1967, 1962, 1961, 1959, 1955, 1954, 1951, 1949, 1941, 1935, 1930
8928 HOUGH AVE	2020, 2017, 2014, 2010, 2005, 2002, 2000, 1999, 1995, 1992, 1991, 1986, 1983, 1981, 1980, 1974, 1973, 1972, 1967, 1962, 1961, 1959, 1955, 1954, 1951, 1949, 1941, 1935, 1930
8928 HOUGH AVE	2020, 2017, 2014, 2010, 2005, 2002, 2000, 1999, 1995, 1992, 1991, 1986, 1983, 1981, 1980, 1974, 1973, 1972, 1970, 1967, 1962, 1961, 1959, 1955, 1954, 1951, 1949, 1941, 1935
8928 HOUGH AVE	2020, 2017, 2014, 2010, 2005, 2002, 2000, 1999, 1995, 1992, 1991, 1986, 1983, 1981, 1980, 1974, 1973, 1972, 1970, 1967, 1962, 1961, 1959, 1955, 1954, 1949, 1941, 1935, 1930
8928 HOUGH AVE	2020, 2017, 2014, 2010, 2005, 2002, 2000, 1999, 1995, 1992, 1991, 1986, 1983, 1981, 1980, 1974, 1973, 1972, 1970, 1967, 1962, 1961, 1959, 1955, 1954, 1951, 1949, 1935, 1930
8929 HOUGH AVE	2020, 2017, 2014, 2010, 2005, 2002, 2000, 1999, 1995, 1992, 1991, 1986, 1983, 1981, 1980, 1974, 1973, 1972, 1970, 1967, 1962, 1961, 1959, 1955, 1954, 1951, 1949, 1935, 1930
8929 HOUGH AVE	2020, 2017, 2014, 2010, 2005, 2002, 2000, 1999, 1995, 1992, 1991, 1986, 1983, 1981, 1980, 1974, 1973, 1972, 1970, 1967, 1962, 1961, 1959, 1955, 1954, 1949, 1941, 1935, 1930
8929 HOUGH AVE	2020, 2017, 2014, 2010, 2005, 2002, 2000, 1999, 1995, 1992, 1991, 1986, 1983, 1981, 1980, 1974, 1973, 1972, 1970, 1967, 1962, 1961, 1959, 1955, 1954, 1951, 1949, 1941, 1935
8929 HOUGH AVE	2020, 2017, 2014, 2010, 2005, 2002, 2000, 1999, 1995, 1992, 1991, 1986, 1983, 1981, 1980, 1974, 1973, 1972, 1970, 1967, 1962, 1961, 1959, 1954, 1951, 1949, 1941, 1935, 1930
8929 HOUGH AVE	2020, 2017, 2014, 2010, 2005, 2002, 2000, 1999, 1995, 1992, 1991, 1986, 1983, 1981, 1980, 1974, 1973, 1972, 1970, 1967, 1962, 1959, 1955, 1954, 1951, 1949, 1941, 1935, 1930
8929 HOUGH AVE	2020, 2017, 2014, 2010, 2005, 2002, 2000, 1999, 1995, 1991, 1986, 1983, 1981, 1980, 1974, 1973, 1972, 1970, 1967, 1962, 1961, 1959, 1955, 1954, 1951, 1949, 1941, 1935, 1930
8929 HOUGH AVE	2020, 2017, 2014, 2010, 2005, 2002, 2000, 1999, 1995, 1992, 1991, 1983, 1981, 1980, 1974, 1973, 1972, 1970, 1967, 1962, 1961, 1959, 1955, 1954, 1951, 1949, 1941, 1935, 1930
8929 HOUGH AVE	2020, 2017, 2014, 2010, 2005, 2002, 2000, 1995, 1992, 1991, 1986, 1983, 1981, 1980, 1974, 1973, 1972, 1970, 1967, 1962, 1961, 1959, 1955, 1954, 1951, 1949, 1941, 1935, 1930
8929 HOUGH AVE	2020, 2017, 2014, 2010, 2005, 2002, 2000, 1999, 1992, 1991, 1986, 1983, 1981, 1980, 1974, 1973, 1972, 1970, 1967, 1962, 1961, 1959, 1955, 1954, 1951, 1949, 1941, 1935, 1930
8929 HOUGH AVE	2020, 2017, 2014, 2010, 2005, 2000, 1999, 1995, 1992, 1991, 1986, 1983, 1981, 1980, 1974, 1973, 1972, 1970, 1967, 1962, 1961, 1959, 1955, 1954, 1951, 1949, 1941, 1935, 1930

FINDINGS

Address Researched	Address Not Identified in Research Source
8929 HOUGH AVE	2020, 2017, 2014, 2010, 2002, 2000, 1999, 1995, 1992, 1991, 1986, 1983, 1981, 1980, 1974, 1973, 1972, 1970, 1967, 1962, 1961, 1959, 1955, 1954, 1951, 1949, 1941, 1935, 1930
8929 HOUGH AVE	2020, 2017, 2010, 2005, 2002, 2000, 1999, 1995, 1992, 1991, 1986, 1983, 1981, 1980, 1974, 1973, 1972, 1970, 1967, 1962, 1961, 1959, 1955, 1954, 1951, 1949, 1941, 1935, 1930
8929 HOUGH AVE	2017, 2014, 2010, 2005, 2002, 2000, 1999, 1995, 1992, 1991, 1986, 1983, 1981, 1980, 1974, 1973, 1972, 1970, 1967, 1962, 1961, 1959, 1955, 1954, 1951, 1949, 1941, 1935, 1930
8930 HOUGH AVE	2020, 2017, 2014, 2010, 2005, 2002, 2000, 1999, 1995, 1992, 1991, 1986, 1983, 1981, 1980, 1974, 1973, 1972, 1970, 1967, 1962, 1959, 1955, 1954, 1951, 1949, 1941, 1935, 1930
8930 HOUGH AVE	2020, 2017, 2014, 2010, 2005, 2002, 2000, 1999, 1995, 1992, 1991, 1986, 1983, 1981, 1980, 1974, 1973, 1972, 1970, 1967, 1962, 1961, 1959, 1954, 1951, 1949, 1941, 1935, 1930
8930 HOUGH AVE	2020, 2017, 2014, 2010, 2005, 2002, 2000, 1999, 1995, 1992, 1991, 1986, 1983, 1981, 1980, 1974, 1973, 1972, 1970, 1967, 1962, 1961, 1959, 1955, 1954, 1951, 1949, 1941, 1935
8930 HOUGH AVE	2020, 2017, 2014, 2010, 2005, 2002, 2000, 1999, 1995, 1992, 1991, 1986, 1983, 1981, 1980, 1974, 1973, 1972, 1970, 1967, 1962, 1961, 1959, 1955, 1954, 1949, 1941, 1935, 1930
8930 HOUGH AVE	2020, 2017, 2014, 2010, 2005, 2002, 2000, 1999, 1995, 1992, 1991, 1986, 1983, 1981, 1980, 1974, 1973, 1972, 1970, 1967, 1962, 1961, 1959, 1955, 1954, 1951, 1949, 1935, 1930
8931 HOUGH AVE	2020, 2017, 2014, 2010, 2005, 2002, 2000, 1999, 1995, 1992, 1991, 1986, 1983, 1981, 1980, 1974, 1973, 1972, 1970, 1967, 1962, 1961, 1959, 1955, 1954, 1951, 1949, 1935, 1930
8931 HOUGH AVE	2020, 2017, 2014, 2010, 2005, 2002, 2000, 1999, 1995, 1992, 1991, 1986, 1983, 1981, 1980, 1974, 1973, 1972, 1970, 1967, 1962, 1961, 1959, 1955, 1954, 1949, 1941, 1935, 1930
8931 HOUGH AVE	2020, 2017, 2014, 2010, 2005, 2002, 2000, 1999, 1995, 1992, 1991, 1986, 1983, 1981, 1980, 1974, 1973, 1972, 1970, 1967, 1962, 1961, 1959, 1955, 1954, 1951, 1949, 1941, 1935
8931 HOUGH AVE	2020, 2017, 2014, 2010, 2005, 2002, 2000, 1999, 1995, 1992, 1991, 1986, 1983, 1981, 1980, 1974, 1973, 1972, 1970, 1967, 1962, 1961, 1959, 1954, 1951, 1949, 1941, 1935, 1930
8931 HOUGH AVE	2020, 2017, 2014, 2010, 2005, 2002, 2000, 1999, 1995, 1992, 1991, 1986, 1983, 1981, 1980, 1974, 1973, 1972, 1970, 1967, 1962, 1959, 1955, 1954, 1951, 1949, 1941, 1935, 1930
8931 HOUGH AVE	2017, 2014, 2010, 2005, 2002, 2000, 1999, 1995, 1992, 1991, 1986, 1983, 1981, 1980, 1974, 1973, 1972, 1970, 1967, 1962, 1961, 1959, 1955, 1954, 1951, 1949, 1941, 1935, 1930
8931 HOUGH AVE	2020, 2014, 2010, 2005, 2002, 2000, 1999, 1995, 1992, 1991, 1986, 1983, 1981, 1980, 1974, 1973, 1972, 1970, 1967, 1962, 1961, 1959, 1955, 1954, 1951, 1949, 1941, 1935, 1930
8931 HOUGH AVE	2020, 2017, 2010, 2005, 2002, 2000, 1999, 1995, 1992, 1991, 1986, 1983, 1981, 1980, 1974, 1973, 1972, 1970, 1967, 1962, 1961, 1959, 1955, 1954, 1951, 1949, 1941, 1935, 1930

FINDINGS

Address Researched	Address Not Identified in Research Source
8931 HOUGH AVE	2020, 2017, 2014, 2010, 2002, 2000, 1999, 1995, 1992, 1991, 1986, 1983, 1981, 1980, 1974, 1973, 1972, 1970, 1967, 1962, 1961, 1959, 1955, 1954, 1951, 1949, 1941, 1935, 1930
8931 HOUGH AVE	2020, 2017, 2014, 2005, 2002, 2000, 1999, 1995, 1992, 1991, 1986, 1983, 1981, 1980, 1974, 1973, 1972, 1970, 1967, 1962, 1961, 1959, 1955, 1954, 1951, 1949, 1941, 1935, 1930
8931 HOUGH AVE	2020, 2017, 2014, 2010, 2005, 2002, 2000, 1999, 1992, 1991, 1986, 1983, 1981, 1980, 1974, 1973, 1972, 1970, 1967, 1962, 1961, 1959, 1955, 1954, 1951, 1949, 1941, 1935, 1930
8931 HOUGH AVE	2020, 2017, 2014, 2010, 2005, 2002, 2000, 1995, 1992, 1991, 1986, 1983, 1981, 1980, 1974, 1973, 1972, 1970, 1967, 1962, 1961, 1959, 1955, 1954, 1951, 1949, 1941, 1935, 1930
8931 HOUGH AVE	2020, 2017, 2014, 2010, 2005, 2002, 1999, 1995, 1992, 1991, 1986, 1983, 1981, 1980, 1974, 1973, 1972, 1970, 1967, 1962, 1961, 1959, 1955, 1954, 1951, 1949, 1941, 1935, 1930
8931 HOUGH AVE	2020, 2017, 2014, 2010, 2005, 2002, 2000, 1999, 1995, 1991, 1986, 1983, 1981, 1980, 1974, 1973, 1972, 1970, 1967, 1962, 1961, 1959, 1955, 1954, 1951, 1949, 1941, 1935, 1930
8932 HOUGH AVE	2020, 2017, 2014, 2010, 2005, 2002, 2000, 1999, 1995, 1992, 1991, 1986, 1983, 1981, 1980, 1974, 1973, 1972, 1970, 1967, 1962, 1959, 1955, 1954, 1951, 1949, 1941, 1935, 1930
8932 HOUGH AVE	2020, 2017, 2014, 2010, 2005, 2002, 2000, 1999, 1995, 1992, 1991, 1986, 1983, 1981, 1980, 1974, 1973, 1972, 1970, 1967, 1962, 1961, 1959, 1954, 1951, 1949, 1941, 1935, 1930
8932 HOUGH AVE	2020, 2017, 2014, 2010, 2005, 2002, 2000, 1999, 1995, 1992, 1991, 1986, 1983, 1981, 1980, 1974, 1973, 1972, 1970, 1967, 1962, 1961, 1959, 1955, 1954, 1951, 1949, 1941, 1935
8932 HOUGH AVE	2020, 2017, 2014, 2010, 2005, 2002, 2000, 1999, 1995, 1992, 1991, 1986, 1983, 1981, 1980, 1974, 1973, 1972, 1970, 1967, 1962, 1961, 1959, 1955, 1954, 1949, 1941, 1935, 1930
8932 HOUGH AVE	2020, 2017, 2014, 2010, 2005, 2002, 2000, 1999, 1995, 1992, 1991, 1986, 1983, 1981, 1980, 1974, 1973, 1972, 1970, 1967, 1962, 1961, 1959, 1955, 1954, 1951, 1949, 1935, 1930
8933 HOUGH AVE	2020, 2017, 2014, 2010, 2005, 2002, 2000, 1999, 1995, 1992, 1991, 1986, 1983, 1981, 1980, 1974, 1973, 1972, 1970, 1967, 1962, 1961, 1959, 1955, 1954, 1951, 1949, 1935, 1930
8933 HOUGH AVE	2020, 2017, 2014, 2010, 2005, 2002, 2000, 1999, 1995, 1992, 1991, 1986, 1983, 1981, 1980, 1974, 1973, 1972, 1970, 1967, 1962, 1961, 1959, 1955, 1954, 1949, 1941, 1935, 1930
8933 HOUGH AVE	2020, 2017, 2014, 2010, 2005, 2002, 2000, 1999, 1995, 1992, 1991, 1986, 1983, 1981, 1980, 1974, 1973, 1972, 1970, 1967, 1962, 1961, 1959, 1955, 1954, 1951, 1949, 1941, 1935
8933 HOUGH AVE	2020, 2017, 2014, 2010, 2005, 2002, 2000, 1999, 1995, 1992, 1991, 1986, 1983, 1981, 1980, 1974, 1973, 1972, 1970, 1967, 1962, 1961, 1959, 1954, 1951, 1949, 1941, 1935, 1930
8933 HOUGH AVE	2020, 2017, 2014, 2010, 2005, 2002, 2000, 1999, 1995, 1992, 1991, 1986, 1983, 1981, 1980, 1974, 1973, 1972, 1970, 1967, 1962, 1959, 1955, 1954, 1951, 1949, 1941, 1935, 1930

FINDINGS

Address Researched	Address Not Identified in Research Source
8933 HOUGH AVE	2020, 2017, 2014, 2010, 2005, 2002, 2000, 1999, 1995, 1992, 1991, 1983, 1981, 1980, 1974, 1973, 1972, 1970, 1967, 1962, 1961, 1959, 1955, 1954, 1951, 1949, 1941, 1935, 1930
8933 HOUGH AVE	2020, 2017, 2014, 2010, 2005, 2002, 2000, 1999, 1995, 1992, 1991, 1986, 1983, 1980, 1974, 1973, 1972, 1970, 1967, 1962, 1961, 1959, 1955, 1954, 1951, 1949, 1941, 1935, 1930
8933 HOUGH AVE	2020, 2017, 2014, 2010, 2005, 2002, 1999, 1995, 1992, 1991, 1986, 1983, 1981, 1980, 1974, 1973, 1972, 1970, 1967, 1962, 1961, 1959, 1955, 1954, 1951, 1949, 1941, 1935, 1930
8933 HOUGH AVE	2020, 2017, 2014, 2010, 2005, 2002, 2000, 1995, 1992, 1991, 1986, 1983, 1981, 1980, 1974, 1973, 1972, 1970, 1967, 1962, 1961, 1959, 1955, 1954, 1951, 1949, 1941, 1935, 1930
8933 HOUGH AVE	2020, 2017, 2014, 2010, 2005, 2002, 2000, 1999, 1992, 1991, 1986, 1983, 1981, 1980, 1974, 1973, 1972, 1970, 1967, 1962, 1961, 1959, 1955, 1954, 1951, 1949, 1941, 1935, 1930
8933 HOUGH AVE	2020, 2017, 2014, 2010, 2002, 2000, 1999, 1995, 1992, 1991, 1986, 1983, 1981, 1980, 1974, 1973, 1972, 1970, 1967, 1962, 1961, 1959, 1955, 1954, 1951, 1949, 1941, 1935, 1930
8933 HOUGH AVE	2020, 2017, 2014, 2010, 2005, 2000, 1999, 1995, 1992, 1991, 1986, 1983, 1981, 1980, 1974, 1973, 1972, 1970, 1967, 1962, 1961, 1959, 1955, 1954, 1951, 1949, 1941, 1935, 1930
8933 HOUGH AVE	2020, 2017, 2010, 2005, 2002, 2000, 1999, 1995, 1992, 1991, 1986, 1983, 1981, 1980, 1974, 1973, 1972, 1970, 1967, 1962, 1961, 1959, 1955, 1954, 1951, 1949, 1941, 1935, 1930
8933 HOUGH AVE	2017, 2014, 2010, 2005, 2002, 2000, 1999, 1995, 1992, 1991, 1986, 1983, 1981, 1980, 1974, 1973, 1972, 1970, 1967, 1962, 1961, 1959, 1955, 1954, 1951, 1949, 1941, 1935, 1930
8935 HOUGH AVE	2020, 2017, 2014, 2010, 2005, 2000, 1999, 1995, 1992, 1991, 1986, 1983, 1981, 1980, 1974, 1973, 1972, 1970, 1967, 1962, 1961, 1959, 1955, 1954, 1951, 1949, 1941, 1935, 1930
8935 HOUGH AVE	2020, 2017, 2014, 2010, 2005, 2002, 2000, 1995, 1992, 1991, 1986, 1983, 1981, 1980, 1974, 1973, 1972, 1970, 1967, 1962, 1961, 1959, 1955, 1954, 1951, 1949, 1941, 1935, 1930
8935 HOUGH AVE	2020, 2017, 2014, 2010, 2005, 2002, 2000, 1999, 1995, 1992, 1991, 1986, 1983, 1980, 1974, 1973, 1972, 1970, 1967, 1962, 1961, 1959, 1955, 1954, 1951, 1949, 1941, 1935, 1930
8935 HOUGH AVE	2020, 2017, 2014, 2010, 2005, 2002, 2000, 1999, 1995, 1992, 1991, 1986, 1981, 1980, 1974, 1973, 1972, 1970, 1967, 1962, 1961, 1959, 1955, 1954, 1951, 1949, 1941, 1935, 1930
8955 HOUGH AVE	2020, 2017, 2010, 2005, 2002, 2000, 1999, 1995, 1992, 1991, 1986, 1983, 1981, 1980, 1974, 1973, 1972, 1970, 1967, 1962, 1961, 1959, 1955, 1954, 1951, 1949, 1941, 1935, 1930
9001 HOUGH AVE	2020, 2017, 2010, 2005, 2002, 2000, 1999, 1995, 1992, 1991, 1986, 1983, 1981, 1980, 1974, 1973, 1972, 1970, 1967, 1962, 1961, 1959, 1955, 1954, 1951, 1949, 1941, 1935, 1930
9001 HOUGH AVE	2017, 2014, 2010, 2005, 2002, 2000, 1999, 1995, 1992, 1991, 1986, 1983, 1981, 1980, 1974, 1973, 1972, 1970, 1967, 1962, 1961, 1959, 1955, 1954, 1951, 1949, 1941, 1935, 1930

FINDINGS

Address Researched	Address Not Identified in Research Source
9001 HOUGH AVE	2020, 2014, 2010, 2005, 2002, 2000, 1999, 1995, 1992, 1991, 1986, 1983, 1981, 1980, 1974, 1973, 1972, 1970, 1967, 1962, 1961, 1959, 1955, 1954, 1951, 1949, 1941, 1935, 1930
9001 HOUGH AVE	2020, 2017, 2014, 2010, 2005, 2000, 1999, 1995, 1992, 1991, 1986, 1983, 1981, 1980, 1974, 1973, 1972, 1970, 1967, 1962, 1961, 1959, 1955, 1954, 1951, 1949, 1941, 1935, 1930
9001 HOUGH AVE	2020, 2017, 2014, 2010, 2002, 2000, 1999, 1995, 1992, 1991, 1986, 1983, 1981, 1980, 1974, 1973, 1972, 1970, 1967, 1962, 1961, 1959, 1955, 1954, 1951, 1949, 1941, 1935, 1930
9001 HOUGH AVE	2020, 2017, 2014, 2005, 2002, 2000, 1999, 1995, 1992, 1991, 1986, 1983, 1981, 1980, 1974, 1973, 1972, 1970, 1967, 1962, 1961, 1959, 1955, 1954, 1951, 1949, 1941, 1935, 1930
9001 HOUGH AVE	2020, 2017, 2014, 2010, 2005, 2002, 2000, 1999, 1995, 1992, 1991, 1986, 1981, 1980, 1974, 1973, 1972, 1970, 1967, 1962, 1961, 1959, 1955, 1954, 1951, 1949, 1941, 1935, 1930
9001 HOUGH AVE	2020, 2017, 2014, 2010, 2005, 2002, 2000, 1999, 1995, 1992, 1991, 1986, 1983, 1980, 1974, 1973, 1972, 1970, 1967, 1962, 1961, 1959, 1955, 1954, 1951, 1949, 1941, 1935, 1930
9001 HOUGH AVE	2020, 2017, 2014, 2010, 2005, 2002, 2000, 1999, 1995, 1992, 1991, 1983, 1981, 1980, 1974, 1973, 1972, 1970, 1967, 1962, 1961, 1959, 1955, 1954, 1951, 1949, 1941, 1935, 1930
9001 HOUGH AVE	2020, 2017, 2014, 2010, 2005, 2002, 2000, 1999, 1995, 1991, 1986, 1983, 1981, 1980, 1974, 1973, 1972, 1970, 1967, 1962, 1961, 1959, 1955, 1954, 1951, 1949, 1941, 1935, 1930
9001 HOUGH AVE	2020, 2017, 2014, 2010, 2005, 2002, 2000, 1999, 1995, 1992, 1986, 1983, 1981, 1980, 1974, 1973, 1972, 1970, 1967, 1962, 1961, 1959, 1955, 1954, 1951, 1949, 1941, 1935, 1930
9001 HOUGH AVE	2020, 2017, 2014, 2010, 2005, 2002, 2000, 1995, 1992, 1991, 1986, 1983, 1981, 1980, 1974, 1973, 1972, 1970, 1967, 1962, 1961, 1959, 1955, 1954, 1951, 1949, 1941, 1935, 1930
9001 HOUGH AVE	2020, 2017, 2014, 2010, 2005, 2002, 1999, 1995, 1992, 1991, 1986, 1983, 1981, 1980, 1974, 1973, 1972, 1970, 1967, 1962, 1961, 1959, 1955, 1954, 1951, 1949, 1941, 1935, 1930
9001 HOUGH AVE	2020, 2017, 2014, 2010, 2005, 2002, 2000, 1999, 1992, 1991, 1986, 1983, 1981, 1980, 1974, 1973, 1972, 1970, 1967, 1962, 1961, 1959, 1955, 1954, 1951, 1949, 1941, 1935, 1930
9001 HOUGH AVE	2020, 2017, 2014, 2010, 2005, 2002, 2000, 1999, 1995, 1992, 1991, 1986, 1983, 1981, 1980, 1974, 1973, 1972, 1970, 1967, 1962, 1959, 1955, 1954, 1951, 1949, 1941, 1935, 1930
9001 HOUGH AVE	2020, 2017, 2014, 2010, 2005, 2002, 2000, 1999, 1995, 1992, 1991, 1986, 1983, 1981, 1980, 1974, 1973, 1972, 1970, 1967, 1962, 1961, 1959, 1954, 1951, 1949, 1941, 1935, 1930
9001 HOUGH AVE	2020, 2017, 2014, 2010, 2005, 2002, 2000, 1999, 1995, 1992, 1991, 1986, 1983, 1981, 1980, 1974, 1973, 1972, 1967, 1962, 1961, 1959, 1955, 1954, 1951, 1949, 1941, 1935, 1930
9001 HOUGH AVE	2020, 2017, 2014, 2010, 2005, 2002, 2000, 1999, 1995, 1992, 1991, 1986, 1983, 1981, 1980, 1973, 1972, 1970, 1967, 1962, 1961, 1959, 1955, 1954, 1951, 1949, 1941, 1935, 1930

FINDINGS

Address Researched	Address Not Identified in Research Source
9001 HOUGH AVE	2020, 2017, 2014, 2010, 2005, 2002, 2000, 1999, 1995, 1992, 1991, 1986, 1983, 1981, 1980, 1974, 1973, 1972, 1970, 1967, 1962, 1961, 1959, 1955, 1954, 1951, 1949, 1941, 1935
9001 HOUGH AVE	2020, 2017, 2014, 2010, 2005, 2002, 2000, 1999, 1995, 1992, 1991, 1986, 1983, 1981, 1980, 1974, 1973, 1972, 1970, 1967, 1962, 1961, 1959, 1955, 1954, 1949, 1941, 1935, 1930
1752 89TH ST	2020, 2017, 2014, 2010, 2005, 2002, 2000, 1999, 1995, 1992, 1991, 1986, 1983, 1981, 1980, 1974, 1973, 1972, 1970, 1967, 1962, 1961, 1959, 1955, 1954, 1951, 1949, 1941, 1935
1752 90TH ST	2020, 2017, 2014, 2010, 2005, 2002, 2000, 1999, 1995, 1992, 1991, 1986, 1983, 1981, 1980, 1974, 1973, 1972, 1970, 1967, 1962, 1961, 1959, 1955, 1954, 1951, 1949, 1941, 1935
1753 90TH	2020, 2017, 2014, 2010, 2005, 2000, 1999, 1995, 1992, 1991, 1986, 1983, 1981, 1980, 1974, 1973, 1972, 1970, 1967, 1962, 1961, 1959, 1955, 1954, 1951, 1949, 1941, 1935, 1930
1753 90TH	2020, 2017, 2014, 2010, 2005, 2002, 2000, 1999, 1995, 1992, 1991, 1986, 1983, 1981, 1980, 1974, 1973, 1972, 1970, 1967, 1962, 1959, 1955, 1954, 1951, 1949, 1941, 1935, 1930
1753 90TH	2020, 2017, 2014, 2010, 2005, 2002, 2000, 1999, 1995, 1992, 1991, 1986, 1983, 1981, 1980, 1974, 1973, 1972, 1970, 1967, 1962, 1961, 1959, 1954, 1951, 1949, 1941, 1935, 1930
1753 90TH ST	2020, 2017, 2014, 2010, 2005, 2002, 2000, 1999, 1995, 1992, 1991, 1986, 1983, 1981, 1980, 1974, 1973, 1972, 1967, 1962, 1961, 1959, 1955, 1954, 1951, 1949, 1941, 1935, 1930
1753 90TH ST	2020, 2017, 2014, 2010, 2005, 2002, 2000, 1999, 1995, 1992, 1991, 1986, 1983, 1981, 1980, 1973, 1972, 1970, 1967, 1962, 1961, 1959, 1955, 1954, 1951, 1949, 1941, 1935, 1930
1753 90TH ST	2020, 2017, 2014, 2010, 2005, 2002, 2000, 1999, 1995, 1992, 1991, 1986, 1983, 1981, 1980, 1974, 1973, 1972, 1970, 1967, 1962, 1961, 1959, 1955, 1954, 1951, 1949, 1941, 1935
1753 90TH ST	2020, 2017, 2014, 2010, 2005, 2002, 2000, 1999, 1995, 1992, 1991, 1986, 1983, 1981, 1980, 1974, 1973, 1972, 1970, 1967, 1962, 1961, 1959, 1955, 1954, 1951, 1949, 1935, 1930
1753 90TH ST	2020, 2017, 2014, 2010, 2005, 2002, 2000, 1999, 1995, 1992, 1991, 1986, 1983, 1981, 1980, 1974, 1973, 1972, 1970, 1967, 1962, 1961, 1959, 1955, 1954, 1951, 1949, 1941, 1930
1753 90TH ST	2020, 2017, 2014, 2010, 2005, 2002, 2000, 1999, 1995, 1992, 1991, 1986, 1983, 1981, 1980, 1974, 1973, 1972, 1970, 1967, 1962, 1961, 1959, 1955, 1954, 1949, 1941, 1935, 1930
1753 E 90TH ST	2020, 2017, 2014, 2010, 2002, 2000, 1999, 1995, 1992, 1991, 1986, 1983, 1981, 1980, 1974, 1973, 1972, 1970, 1967, 1962, 1961, 1959, 1955, 1954, 1951, 1949, 1941, 1935, 1930
1753 E 90TH ST	2020, 2017, 2014, 2005, 2002, 2000, 1999, 1995, 1992, 1991, 1986, 1983, 1981, 1980, 1974, 1973, 1972, 1970, 1967, 1962, 1961, 1959, 1955, 1954, 1951, 1949, 1941, 1935, 1930
1753 E 90TH ST	2017, 2014, 2010, 2005, 2002, 2000, 1999, 1995, 1992, 1991, 1986, 1983, 1981, 1980, 1974, 1973, 1972, 1970, 1967, 1962, 1961, 1959, 1955, 1954, 1951, 1949, 1941, 1935, 1930

FINDINGS

Address Researched	Address Not Identified in Research Source
1753 E 90TH ST	2020, 2014, 2010, 2005, 2002, 2000, 1999, 1995, 1992, 1991, 1986, 1983, 1981, 1980, 1974, 1973, 1972, 1970, 1967, 1962, 1961, 1959, 1955, 1954, 1951, 1949, 1941, 1935, 1930
1753 E 90TH ST	2020, 2017, 2010, 2005, 2002, 2000, 1999, 1995, 1992, 1991, 1986, 1983, 1981, 1980, 1974, 1973, 1972, 1970, 1967, 1962, 1961, 1959, 1955, 1954, 1951, 1949, 1941, 1935, 1930
1753 E 90TH ST	2020, 2017, 2014, 2010, 2005, 2002, 2000, 1999, 1995, 1991, 1986, 1983, 1981, 1980, 1974, 1973, 1972, 1970, 1967, 1962, 1961, 1959, 1955, 1954, 1951, 1949, 1941, 1935, 1930
1753 E 90TH ST	2020, 2017, 2014, 2010, 2005, 2002, 2000, 1999, 1992, 1991, 1986, 1983, 1981, 1980, 1974, 1973, 1972, 1970, 1967, 1962, 1961, 1959, 1955, 1954, 1951, 1949, 1941, 1935, 1930
1753 E 90TH ST	2020, 2017, 2014, 2010, 2005, 2002, 1999, 1995, 1992, 1991, 1986, 1983, 1981, 1980, 1974, 1973, 1972, 1970, 1967, 1962, 1961, 1959, 1955, 1954, 1951, 1949, 1941, 1935, 1930
1754 87TH	2020, 2017, 2014, 2010, 2005, 2002, 2000, 1999, 1995, 1992, 1991, 1986, 1983, 1981, 1980, 1974, 1973, 1972, 1970, 1967, 1962, 1959, 1955, 1954, 1951, 1949, 1941, 1935, 1930
1754 87TH	2020, 2017, 2014, 2010, 2005, 2002, 2000, 1999, 1995, 1992, 1991, 1986, 1983, 1981, 1980, 1974, 1973, 1972, 1970, 1967, 1962, 1961, 1959, 1954, 1951, 1949, 1941, 1935, 1930
1754 87TH ST	2020, 2017, 2014, 2010, 2005, 2002, 2000, 1999, 1995, 1992, 1991, 1986, 1983, 1981, 1980, 1974, 1973, 1972, 1970, 1967, 1962, 1961, 1959, 1955, 1954, 1949, 1941, 1935, 1930
1754 87TH ST	2020, 2017, 2014, 2010, 2005, 2002, 2000, 1999, 1995, 1992, 1991, 1986, 1983, 1981, 1980, 1974, 1973, 1972, 1970, 1967, 1962, 1961, 1959, 1955, 1954, 1951, 1949, 1935, 1930
1754 87TH ST	2020, 2017, 2014, 2010, 2005, 2002, 2000, 1999, 1995, 1992, 1991, 1986, 1983, 1981, 1980, 1974, 1973, 1972, 1970, 1967, 1962, 1961, 1959, 1955, 1954, 1951, 1949, 1941, 1930
1754 87TH ST	2020, 2017, 2014, 2010, 2005, 2002, 2000, 1999, 1995, 1992, 1991, 1986, 1983, 1981, 1980, 1974, 1973, 1972, 1970, 1967, 1962, 1961, 1959, 1955, 1954, 1951, 1949, 1941, 1935
1754 87TH ST	2020, 2017, 2014, 2010, 2005, 2002, 2000, 1999, 1995, 1992, 1991, 1986, 1983, 1981, 1980, 1973, 1972, 1970, 1967, 1962, 1961, 1959, 1955, 1954, 1951, 1949, 1941, 1935, 1930
1754 87TH ST	2020, 2017, 2014, 2010, 2005, 2002, 2000, 1999, 1995, 1992, 1991, 1986, 1983, 1981, 1980, 1974, 1973, 1972, 1967, 1962, 1961, 1959, 1955, 1954, 1951, 1949, 1941, 1935, 1930
1754 88TH PL	2020, 2017, 2014, 2010, 2005, 2002, 2000, 1999, 1995, 1992, 1991, 1986, 1983, 1981, 1980, 1974, 1973, 1972, 1970, 1967, 1962, 1961, 1959, 1955, 1954, 1951, 1949, 1941, 1930
1754 88TH PL	2020, 2017, 2014, 2010, 2005, 2002, 2000, 1999, 1995, 1992, 1991, 1986, 1983, 1981, 1980, 1974, 1973, 1972, 1970, 1967, 1962, 1961, 1959, 1955, 1954, 1951, 1949, 1941, 1935
1754 88TH PL	2020, 2017, 2014, 2010, 2005, 2002, 2000, 1999, 1995, 1992, 1991, 1986, 1983, 1981, 1980, 1974, 1973, 1972, 1970, 1967, 1962, 1961, 1959, 1955, 1954, 1949, 1941, 1935, 1930

FINDINGS

Address Researched	Address Not Identified in Research Source
1754 88TH PL	2020, 2017, 2014, 2010, 2005, 2002, 2000, 1999, 1995, 1992, 1991, 1986, 1983, 1981, 1980, 1974, 1973, 1972, 1970, 1967, 1962, 1961, 1959, 1955, 1954, 1951, 1949, 1935, 1930
1754 88TH PL	2020, 2017, 2014, 2010, 2005, 2002, 2000, 1999, 1995, 1992, 1991, 1986, 1983, 1981, 1980, 1974, 1973, 1972, 1970, 1967, 1962, 1959, 1955, 1954, 1951, 1949, 1941, 1935, 1930
1754 88TH PL	2020, 2017, 2014, 2010, 2005, 2002, 2000, 1999, 1995, 1992, 1991, 1986, 1983, 1981, 1980, 1974, 1973, 1972, 1970, 1967, 1962, 1961, 1959, 1954, 1951, 1949, 1941, 1935, 1930
1755 87TH	2020, 2017, 2014, 2010, 2005, 2002, 2000, 1999, 1995, 1992, 1991, 1986, 1983, 1981, 1980, 1974, 1973, 1972, 1970, 1967, 1962, 1961, 1959, 1954, 1951, 1949, 1941, 1935, 1930
1755 87TH	2020, 2017, 2014, 2010, 2005, 2002, 2000, 1999, 1995, 1992, 1991, 1986, 1983, 1981, 1980, 1974, 1973, 1972, 1970, 1967, 1962, 1959, 1955, 1954, 1951, 1949, 1941, 1935, 1930
1755 87TH ST	2020, 2017, 2014, 2010, 2005, 2002, 2000, 1999, 1995, 1992, 1991, 1986, 1983, 1981, 1980, 1974, 1973, 1972, 1967, 1962, 1961, 1959, 1955, 1954, 1951, 1949, 1941, 1935, 1930
1755 87TH ST	2020, 2017, 2014, 2010, 2005, 2002, 2000, 1999, 1995, 1992, 1991, 1986, 1983, 1981, 1980, 1974, 1973, 1972, 1970, 1967, 1962, 1961, 1959, 1955, 1954, 1951, 1949, 1935, 1930
1755 87TH ST	2020, 2017, 2014, 2010, 2005, 2002, 2000, 1999, 1995, 1992, 1991, 1986, 1983, 1981, 1980, 1974, 1973, 1972, 1970, 1967, 1962, 1961, 1959, 1955, 1954, 1949, 1941, 1935, 1930
1755 87TH ST	2020, 2017, 2014, 2010, 2005, 2002, 2000, 1999, 1995, 1992, 1991, 1986, 1983, 1981, 1980, 1974, 1973, 1972, 1970, 1967, 1962, 1961, 1959, 1955, 1954, 1951, 1949, 1941, 1930
1755 87TH ST	2020, 2017, 2014, 2010, 2005, 2002, 2000, 1999, 1995, 1992, 1991, 1986, 1983, 1981, 1980, 1974, 1973, 1972, 1970, 1967, 1962, 1961, 1959, 1955, 1954, 1951, 1949, 1941, 1935
1755 89TH	2020, 2017, 2014, 2010, 2005, 2002, 2000, 1999, 1995, 1992, 1991, 1986, 1983, 1981, 1980, 1974, 1973, 1972, 1970, 1967, 1962, 1961, 1959, 1954, 1951, 1949, 1941, 1935, 1930
1755 89TH	2020, 2017, 2014, 2010, 2005, 2002, 2000, 1999, 1995, 1992, 1991, 1986, 1983, 1981, 1980, 1974, 1973, 1972, 1970, 1967, 1962, 1959, 1955, 1954, 1951, 1949, 1941, 1935, 1930
1755 89TH ST	2020, 2017, 2014, 2010, 2005, 2002, 2000, 1999, 1995, 1992, 1991, 1986, 1983, 1981, 1980, 1974, 1973, 1972, 1967, 1962, 1961, 1959, 1955, 1954, 1951, 1949, 1941, 1935, 1930
1755 89TH ST	2020, 2017, 2014, 2010, 2005, 2002, 2000, 1999, 1995, 1992, 1991, 1986, 1983, 1981, 1980, 1973, 1972, 1970, 1967, 1962, 1961, 1959, 1955, 1954, 1951, 1949, 1941, 1935, 1930
1755 89TH ST	2020, 2017, 2014, 2010, 2005, 2002, 2000, 1999, 1995, 1992, 1991, 1986, 1983, 1981, 1980, 1974, 1973, 1972, 1970, 1967, 1962, 1961, 1959, 1955, 1954, 1949, 1941, 1935, 1930
1755 89TH ST	2020, 2017, 2014, 2010, 2005, 2002, 2000, 1999, 1995, 1992, 1991, 1986, 1983, 1981, 1980, 1974, 1973, 1972, 1970, 1967, 1962, 1961, 1959, 1955, 1954, 1951, 1949, 1935, 1930

FINDINGS

Address Researched	Address Not Identified in Research Source
1755 89TH ST	2020, 2017, 2014, 2010, 2005, 2002, 2000, 1999, 1995, 1992, 1991, 1986, 1983, 1981, 1980, 1974, 1973, 1972, 1970, 1967, 1962, 1961, 1959, 1955, 1954, 1951, 1949, 1941, 1930
1755 89TH ST	2020, 2017, 2014, 2010, 2005, 2002, 2000, 1999, 1995, 1992, 1991, 1986, 1983, 1981, 1980, 1974, 1973, 1972, 1970, 1967, 1962, 1961, 1959, 1955, 1954, 1951, 1949, 1941, 1935
1755 90TH	2020, 2017, 2014, 2010, 2005, 2002, 2000, 1999, 1995, 1992, 1991, 1986, 1983, 1981, 1980, 1974, 1973, 1972, 1970, 1967, 1962, 1961, 1959, 1954, 1951, 1949, 1941, 1935, 1930
1755 90TH	2020, 2017, 2014, 2010, 2005, 2002, 2000, 1999, 1995, 1992, 1991, 1986, 1983, 1981, 1980, 1974, 1973, 1972, 1970, 1967, 1962, 1959, 1955, 1954, 1951, 1949, 1941, 1935, 1930
1755 90TH	2020, 2017, 2014, 2010, 2005, 2002, 2000, 1995, 1992, 1991, 1986, 1983, 1981, 1980, 1974, 1973, 1972, 1970, 1967, 1962, 1961, 1959, 1955, 1954, 1951, 1949, 1941, 1935, 1930
1755 90TH	2020, 2017, 2014, 2010, 2005, 2000, 1999, 1995, 1992, 1991, 1986, 1983, 1981, 1980, 1974, 1973, 1972, 1970, 1967, 1962, 1961, 1959, 1955, 1954, 1951, 1949, 1941, 1935, 1930
1755 90TH ST	2020, 2017, 2014, 2010, 2005, 2002, 2000, 1999, 1995, 1992, 1991, 1986, 1983, 1981, 1980, 1973, 1972, 1970, 1967, 1962, 1961, 1959, 1955, 1954, 1951, 1949, 1941, 1935, 1930
1755 90TH ST	2020, 2017, 2014, 2010, 2005, 2002, 2000, 1999, 1995, 1992, 1991, 1986, 1983, 1981, 1980, 1974, 1973, 1972, 1967, 1962, 1961, 1959, 1955, 1954, 1951, 1949, 1941, 1935, 1930
1755 90TH ST	2020, 2017, 2014, 2010, 2005, 2002, 2000, 1999, 1995, 1992, 1991, 1986, 1983, 1981, 1980, 1974, 1973, 1972, 1970, 1967, 1962, 1961, 1959, 1955, 1954, 1951, 1949, 1941, 1935
1755 90TH ST	2020, 2017, 2014, 2010, 2005, 2002, 2000, 1999, 1995, 1992, 1991, 1986, 1983, 1981, 1980, 1974, 1973, 1972, 1970, 1967, 1962, 1961, 1959, 1955, 1954, 1951, 1949, 1941, 1930
1755 90TH ST	2020, 2017, 2014, 2010, 2005, 2002, 2000, 1999, 1995, 1992, 1991, 1986, 1983, 1981, 1980, 1974, 1973, 1972, 1970, 1967, 1962, 1961, 1959, 1955, 1954, 1951, 1949, 1935, 1930
1755 90TH ST	2020, 2017, 2014, 2010, 2005, 2002, 2000, 1999, 1995, 1992, 1991, 1986, 1983, 1981, 1980, 1974, 1973, 1972, 1970, 1967, 1962, 1961, 1959, 1955, 1954, 1949, 1941, 1935, 1930
1755 E 90TH ST	2020, 2017, 2014, 2010, 2002, 2000, 1999, 1995, 1992, 1991, 1986, 1983, 1981, 1980, 1974, 1973, 1972, 1970, 1967, 1962, 1961, 1959, 1955, 1954, 1951, 1949, 1941, 1935, 1930
1756 87TH	2020, 2017, 2014, 2010, 2005, 2002, 2000, 1999, 1995, 1992, 1991, 1986, 1983, 1981, 1980, 1974, 1973, 1972, 1970, 1967, 1962, 1959, 1955, 1954, 1951, 1949, 1941, 1935, 1930
1756 87TH	2020, 2017, 2014, 2010, 2005, 2002, 2000, 1999, 1995, 1992, 1991, 1986, 1983, 1981, 1980, 1974, 1973, 1972, 1970, 1967, 1962, 1961, 1959, 1954, 1951, 1949, 1941, 1935, 1930
1756 87TH ST	2020, 2017, 2014, 2010, 2005, 2002, 2000, 1999, 1995, 1992, 1991, 1986, 1983, 1981, 1980, 1974, 1973, 1972, 1970, 1967, 1962, 1961, 1959, 1955, 1954, 1949, 1941, 1935, 1930

FINDINGS

Address Researched	Address Not Identified in Research Source
1756 87TH ST	2020, 2017, 2014, 2010, 2005, 2002, 2000, 1999, 1995, 1992, 1991, 1986, 1983, 1981, 1980, 1974, 1973, 1972, 1970, 1967, 1962, 1961, 1959, 1955, 1954, 1951, 1949, 1935, 1930
1756 87TH ST	2020, 2017, 2014, 2010, 2005, 2002, 2000, 1999, 1995, 1992, 1991, 1986, 1983, 1981, 1980, 1974, 1973, 1972, 1970, 1967, 1962, 1961, 1959, 1955, 1954, 1951, 1949, 1941, 1930
1756 87TH ST	2020, 2017, 2014, 2010, 2005, 2002, 2000, 1999, 1995, 1992, 1991, 1986, 1983, 1981, 1980, 1974, 1973, 1972, 1970, 1967, 1962, 1961, 1959, 1955, 1954, 1951, 1949, 1941, 1935
1756 87TH ST	2020, 2017, 2014, 2010, 2005, 2002, 2000, 1999, 1995, 1992, 1991, 1986, 1983, 1981, 1980, 1973, 1972, 1970, 1967, 1962, 1961, 1959, 1955, 1954, 1951, 1949, 1941, 1935, 1930
1756 89TH ST	2020, 2017, 2014, 2010, 2005, 2002, 2000, 1999, 1995, 1992, 1991, 1986, 1983, 1981, 1980, 1974, 1973, 1972, 1970, 1967, 1962, 1961, 1959, 1955, 1954, 1951, 1949, 1941, 1935
1756 90TH	2020, 2017, 2014, 2010, 2005, 2002, 2000, 1999, 1995, 1992, 1991, 1986, 1983, 1981, 1980, 1974, 1973, 1972, 1970, 1967, 1962, 1959, 1955, 1954, 1951, 1949, 1941, 1935, 1930
1756 90TH	2020, 2017, 2014, 2010, 2005, 2002, 2000, 1999, 1995, 1992, 1991, 1986, 1983, 1981, 1980, 1974, 1973, 1972, 1970, 1967, 1962, 1961, 1959, 1954, 1951, 1949, 1941, 1935, 1930
1756 90TH	2020, 2017, 2014, 2010, 2005, 2000, 1999, 1995, 1992, 1991, 1986, 1983, 1981, 1980, 1974, 1973, 1972, 1970, 1967, 1962, 1961, 1959, 1955, 1954, 1951, 1949, 1941, 1935, 1930
1756 90TH	2020, 2017, 2014, 2010, 2005, 2002, 2000, 1995, 1992, 1991, 1986, 1983, 1981, 1980, 1974, 1973, 1972, 1970, 1967, 1962, 1961, 1959, 1955, 1954, 1951, 1949, 1941, 1935, 1930
1756 90TH ST	2020, 2017, 2014, 2010, 2005, 2002, 2000, 1999, 1995, 1992, 1991, 1986, 1983, 1981, 1980, 1973, 1972, 1970, 1967, 1962, 1961, 1959, 1955, 1954, 1951, 1949, 1941, 1935, 1930
1756 90TH ST	2020, 2017, 2014, 2010, 2005, 2002, 2000, 1999, 1995, 1992, 1991, 1986, 1983, 1981, 1980, 1974, 1973, 1972, 1967, 1962, 1961, 1959, 1955, 1954, 1951, 1949, 1941, 1935, 1930
1756 90TH ST	2020, 2017, 2014, 2010, 2005, 2002, 2000, 1999, 1995, 1992, 1991, 1986, 1983, 1981, 1980, 1974, 1973, 1972, 1970, 1967, 1962, 1961, 1959, 1955, 1954, 1951, 1949, 1941, 1935
1756 90TH ST	2020, 2017, 2014, 2010, 2005, 2002, 2000, 1999, 1995, 1992, 1991, 1986, 1983, 1981, 1980, 1974, 1973, 1972, 1970, 1967, 1962, 1961, 1959, 1955, 1954, 1951, 1949, 1941, 1930
1756 90TH ST	2020, 2017, 2014, 2010, 2005, 2002, 2000, 1999, 1995, 1992, 1991, 1986, 1983, 1981, 1980, 1974, 1973, 1972, 1970, 1967, 1962, 1961, 1959, 1955, 1954, 1951, 1949, 1935, 1930
1756 90TH ST	2020, 2017, 2014, 2010, 2005, 2002, 2000, 1999, 1995, 1992, 1991, 1986, 1983, 1981, 1980, 1974, 1973, 1972, 1970, 1967, 1962, 1961, 1959, 1955, 1954, 1949, 1941, 1935, 1930
1756 E 90TH ST	2020, 2017, 2014, 2010, 2005, 2002, 1999, 1995, 1992, 1991, 1986, 1983, 1981, 1980, 1974, 1973, 1972, 1970, 1967, 1962, 1961, 1959, 1955, 1954, 1951, 1949, 1941, 1935, 1930

FINDINGS

Address Researched	Address Not Identified in Research Source
1756 E 90TH ST	2020, 2017, 2014, 2010, 2005, 2002, 2000, 1999, 1992, 1991, 1986, 1983, 1981, 1980, 1974, 1973, 1972, 1970, 1967, 1962, 1961, 1959, 1955, 1954, 1951, 1949, 1941, 1935, 1930
1756 E 90TH ST	2020, 2017, 2014, 2010, 2005, 2002, 2000, 1999, 1995, 1991, 1986, 1983, 1981, 1980, 1974, 1973, 1972, 1970, 1967, 1962, 1961, 1959, 1955, 1954, 1951, 1949, 1941, 1935, 1930
1756 E 90TH ST	2020, 2017, 2014, 2010, 2002, 2000, 1999, 1995, 1992, 1991, 1986, 1983, 1981, 1980, 1974, 1973, 1972, 1970, 1967, 1962, 1961, 1959, 1955, 1954, 1951, 1949, 1941, 1935, 1930
1756 E 90TH ST	2020, 2017, 2014, 2005, 2002, 2000, 1999, 1995, 1992, 1991, 1986, 1983, 1981, 1980, 1974, 1973, 1972, 1970, 1967, 1962, 1961, 1959, 1955, 1954, 1951, 1949, 1941, 1935, 1930
1756 E 90TH ST	2020, 2017, 2010, 2005, 2002, 2000, 1999, 1995, 1992, 1991, 1986, 1983, 1981, 1980, 1974, 1973, 1972, 1970, 1967, 1962, 1961, 1959, 1955, 1954, 1951, 1949, 1941, 1935, 1930
1756 E 90TH ST	2020, 2014, 2010, 2005, 2002, 2000, 1999, 1995, 1992, 1991, 1986, 1983, 1981, 1980, 1974, 1973, 1972, 1970, 1967, 1962, 1961, 1959, 1955, 1954, 1951, 1949, 1941, 1935, 1930
1756 E 90TH ST	2017, 2014, 2010, 2005, 2002, 2000, 1999, 1995, 1992, 1991, 1986, 1983, 1981, 1980, 1974, 1973, 1972, 1970, 1967, 1962, 1961, 1959, 1955, 1954, 1951, 1949, 1941, 1935, 1930
1757 87TH	2020, 2017, 2014, 2010, 2005, 2002, 2000, 1999, 1995, 1992, 1991, 1986, 1983, 1981, 1980, 1974, 1973, 1972, 1970, 1967, 1962, 1959, 1955, 1954, 1951, 1949, 1941, 1935, 1930
1757 87TH	2020, 2017, 2014, 2010, 2005, 2002, 2000, 1999, 1995, 1992, 1991, 1986, 1983, 1981, 1980, 1974, 1973, 1972, 1970, 1967, 1962, 1961, 1959, 1954, 1951, 1949, 1941, 1935, 1930
1757 87TH ST	2020, 2017, 2014, 2010, 2005, 2002, 2000, 1999, 1995, 1992, 1991, 1986, 1983, 1981, 1980, 1974, 1973, 1972, 1970, 1967, 1962, 1961, 1959, 1955, 1954, 1951, 1949, 1935, 1930
1757 87TH ST	2020, 2017, 2014, 2010, 2005, 2002, 2000, 1999, 1995, 1992, 1991, 1986, 1983, 1981, 1980, 1974, 1973, 1972, 1970, 1967, 1962, 1961, 1959, 1955, 1954, 1951, 1949, 1941, 1930
1757 87TH ST	2020, 2017, 2014, 2010, 2005, 2002, 2000, 1999, 1995, 1992, 1991, 1986, 1983, 1981, 1980, 1974, 1973, 1972, 1970, 1967, 1962, 1961, 1959, 1955, 1954, 1951, 1949, 1941, 1935
1757 87TH ST	2020, 2017, 2014, 2010, 2005, 2002, 2000, 1999, 1995, 1992, 1991, 1986, 1983, 1981, 1980, 1974, 1973, 1972, 1967, 1962, 1961, 1959, 1955, 1954, 1951, 1949, 1941, 1935, 1930
1757 90TH	2020, 2017, 2014, 2010, 2005, 2002, 2000, 1999, 1995, 1992, 1991, 1986, 1983, 1981, 1980, 1974, 1973, 1972, 1970, 1967, 1962, 1961, 1959, 1954, 1951, 1949, 1941, 1935, 1930
1757 90TH	2020, 2017, 2014, 2010, 2005, 2002, 2000, 1999, 1995, 1992, 1991, 1986, 1983, 1981, 1980, 1974, 1973, 1972, 1970, 1967, 1962, 1959, 1955, 1954, 1951, 1949, 1941, 1935, 1930

FINDINGS

Address Researched	Address Not Identified in Research Source
1757 90TH ST	2020, 2017, 2014, 2010, 2005, 2002, 2000, 1999, 1995, 1992, 1991, 1986, 1983, 1981, 1980, 1973, 1972, 1970, 1967, 1962, 1961, 1959, 1955, 1954, 1951, 1949, 1941, 1935, 1930
1757 90TH ST	2020, 2017, 2014, 2010, 2005, 2002, 2000, 1999, 1995, 1992, 1991, 1986, 1983, 1981, 1980, 1974, 1973, 1972, 1967, 1962, 1961, 1959, 1955, 1954, 1951, 1949, 1941, 1935, 1930
1757 90TH ST	2020, 2017, 2014, 2010, 2005, 2002, 2000, 1999, 1995, 1992, 1991, 1986, 1983, 1981, 1980, 1974, 1973, 1972, 1970, 1967, 1962, 1961, 1959, 1955, 1954, 1951, 1949, 1941, 1935
1757 90TH ST	2020, 2017, 2014, 2010, 2005, 2002, 2000, 1999, 1995, 1992, 1991, 1986, 1983, 1981, 1980, 1974, 1973, 1972, 1970, 1967, 1962, 1961, 1959, 1955, 1954, 1951, 1949, 1941, 1930
1757 90TH ST	2020, 2017, 2014, 2010, 2005, 2002, 2000, 1999, 1995, 1992, 1991, 1986, 1983, 1981, 1980, 1974, 1973, 1972, 1970, 1967, 1962, 1961, 1959, 1955, 1954, 1951, 1949, 1935, 1930
1757 90TH ST	2020, 2017, 2014, 2010, 2005, 2002, 2000, 1999, 1995, 1992, 1991, 1986, 1983, 1981, 1980, 1974, 1973, 1972, 1970, 1967, 1962, 1961, 1959, 1955, 1954, 1949, 1941, 1935, 1930
1757 E 90TH ST	2020, 2017, 2014, 2010, 2002, 2000, 1999, 1995, 1992, 1991, 1986, 1983, 1981, 1980, 1974, 1973, 1972, 1970, 1967, 1962, 1961, 1959, 1955, 1954, 1951, 1949, 1941, 1935, 1930
1757 E 90TH ST	2020, 2017, 2014, 2010, 2005, 2002, 2000, 1999, 1992, 1991, 1986, 1983, 1981, 1980, 1974, 1973, 1972, 1970, 1967, 1962, 1961, 1959, 1955, 1954, 1951, 1949, 1941, 1935, 1930
1758 87TH	2020, 2017, 2014, 2010, 2005, 2002, 2000, 1999, 1995, 1992, 1991, 1986, 1983, 1981, 1980, 1974, 1973, 1972, 1970, 1967, 1962, 1959, 1955, 1954, 1951, 1949, 1941, 1935, 1930
1758 87TH	2020, 2017, 2014, 2010, 2005, 2002, 2000, 1999, 1995, 1992, 1991, 1986, 1983, 1981, 1980, 1974, 1973, 1972, 1970, 1967, 1962, 1961, 1959, 1954, 1951, 1949, 1941, 1935, 1930
1758 87TH ST	2020, 2017, 2014, 2010, 2005, 2002, 2000, 1999, 1995, 1992, 1991, 1986, 1983, 1981, 1980, 1974, 1973, 1972, 1970, 1967, 1962, 1961, 1959, 1955, 1954, 1949, 1941, 1935, 1930
1758 87TH ST	2020, 2017, 2014, 2010, 2005, 2002, 2000, 1999, 1995, 1992, 1991, 1986, 1983, 1981, 1980, 1974, 1973, 1972, 1970, 1967, 1962, 1961, 1959, 1955, 1954, 1951, 1949, 1935, 1930
1758 87TH ST	2020, 2017, 2014, 2010, 2005, 2002, 2000, 1999, 1995, 1992, 1991, 1986, 1983, 1981, 1980, 1974, 1973, 1972, 1970, 1967, 1962, 1961, 1959, 1955, 1954, 1951, 1949, 1941, 1930
1758 87TH ST	2020, 2017, 2014, 2010, 2005, 2002, 2000, 1999, 1995, 1992, 1991, 1986, 1983, 1981, 1980, 1974, 1973, 1972, 1970, 1967, 1962, 1961, 1959, 1955, 1954, 1951, 1949, 1941, 1935
1758 87TH ST	2020, 2017, 2014, 2010, 2005, 2002, 2000, 1999, 1995, 1992, 1991, 1986, 1983, 1981, 1980, 1974, 1973, 1972, 1967, 1962, 1961, 1959, 1955, 1954, 1951, 1949, 1941, 1935, 1930
1758 87TH ST	2020, 2017, 2014, 2010, 2005, 2002, 2000, 1999, 1995, 1992, 1991, 1986, 1983, 1981, 1980, 1973, 1972, 1970, 1967, 1962, 1961, 1959, 1955, 1954, 1951, 1949, 1941, 1935, 1930

FINDINGS

Address Researched	Address Not Identified in Research Source
1758 88 PI	2020, 2017, 2014, 2010, 2005, 2002, 2000, 1999, 1995, 1992, 1986, 1983, 1981, 1980, 1974, 1973, 1972, 1970, 1967, 1962, 1961, 1959, 1955, 1954, 1951, 1949, 1941, 1935, 1930
1758 88 PIF L	2020, 2017, 2014, 2010, 2005, 2002, 2000, 1999, 1995, 1992, 1991, 1986, 1981, 1980, 1974, 1973, 1972, 1970, 1967, 1962, 1961, 1959, 1955, 1954, 1951, 1949, 1941, 1935, 1930
1758 88TH PL	2020, 2017, 2014, 2010, 2005, 2002, 2000, 1995, 1992, 1991, 1986, 1983, 1981, 1980, 1974, 1973, 1972, 1970, 1967, 1962, 1961, 1959, 1955, 1954, 1951, 1949, 1941, 1935, 1930
1758 88TH PL	2020, 2017, 2014, 2010, 2005, 2000, 1999, 1995, 1992, 1991, 1986, 1983, 1981, 1980, 1974, 1973, 1972, 1970, 1967, 1962, 1961, 1959, 1955, 1954, 1951, 1949, 1941, 1935, 1930
1758 88TH PL	2020, 2017, 2014, 2010, 2005, 2002, 2000, 1999, 1995, 1992, 1991, 1986, 1983, 1981, 1980, 1973, 1972, 1970, 1967, 1962, 1961, 1959, 1955, 1954, 1951, 1949, 1941, 1935, 1930
1758 88TH PL	2020, 2017, 2014, 2010, 2005, 2002, 2000, 1999, 1995, 1992, 1991, 1986, 1983, 1981, 1980, 1974, 1973, 1972, 1967, 1962, 1961, 1959, 1955, 1954, 1951, 1949, 1941, 1935, 1930
1758 88TH PL	2020, 2017, 2014, 2010, 2005, 2002, 2000, 1999, 1995, 1992, 1991, 1986, 1983, 1981, 1980, 1974, 1973, 1972, 1970, 1967, 1962, 1961, 1959, 1955, 1954, 1951, 1949, 1941, 1935
1758 88TH PL	2020, 2017, 2014, 2010, 2005, 2002, 2000, 1999, 1995, 1992, 1991, 1986, 1983, 1981, 1980, 1974, 1973, 1972, 1970, 1967, 1962, 1961, 1959, 1955, 1954, 1951, 1949, 1941, 1930
1758 88TH PL	2020, 2017, 2014, 2010, 2005, 2002, 2000, 1999, 1995, 1992, 1991, 1986, 1983, 1981, 1980, 1974, 1973, 1972, 1970, 1967, 1962, 1961, 1959, 1955, 1954, 1951, 1949, 1935, 1930
1758 88TH PL	2020, 2017, 2014, 2010, 2005, 2002, 2000, 1999, 1995, 1992, 1991, 1986, 1983, 1981, 1980, 1974, 1973, 1972, 1970, 1967, 1962, 1961, 1959, 1955, 1954, 1949, 1941, 1935, 1930
1758 88TH PL	2020, 2017, 2014, 2010, 2005, 2002, 2000, 1999, 1995, 1992, 1991, 1986, 1983, 1981, 1980, 1974, 1973, 1972, 1970, 1967, 1962, 1959, 1955, 1954, 1951, 1949, 1941, 1935, 1930
1758 88TH PL	2020, 2017, 2014, 2010, 2005, 2002, 2000, 1999, 1995, 1992, 1991, 1986, 1983, 1981, 1980, 1974, 1973, 1972, 1970, 1967, 1962, 1961, 1959, 1954, 1951, 1949, 1941, 1935, 1930
1758 90TH	2020, 2017, 2014, 2010, 2005, 2002, 2000, 1999, 1995, 1992, 1991, 1986, 1983, 1981, 1980, 1974, 1973, 1972, 1970, 1967, 1962, 1959, 1955, 1954, 1951, 1949, 1941, 1935, 1930
1758 90TH	2020, 2017, 2014, 2010, 2005, 2002, 2000, 1999, 1995, 1992, 1991, 1986, 1983, 1981, 1980, 1974, 1973, 1972, 1970, 1967, 1962, 1961, 1959, 1954, 1951, 1949, 1941, 1935, 1930
1758 90TH ST	2020, 2017, 2014, 2010, 2005, 2002, 2000, 1999, 1995, 1992, 1991, 1986, 1983, 1981, 1980, 1973, 1972, 1970, 1967, 1962, 1961, 1959, 1955, 1954, 1951, 1949, 1941, 1935, 1930
1758 90TH ST	2020, 2017, 2014, 2010, 2005, 2002, 2000, 1999, 1995, 1992, 1991, 1986, 1983, 1981, 1980, 1974, 1973, 1972, 1967, 1962, 1961, 1959, 1955, 1954, 1951, 1949, 1941, 1935, 1930

FINDINGS

Address Researched	Address Not Identified in Research Source
1758 90TH ST	2020, 2017, 2014, 2010, 2005, 2002, 2000, 1999, 1995, 1992, 1991, 1986, 1983, 1981, 1980, 1974, 1973, 1972, 1970, 1967, 1962, 1961, 1959, 1955, 1954, 1949, 1941, 1935, 1930
1758 90TH ST	2020, 2017, 2014, 2010, 2005, 2002, 2000, 1999, 1995, 1992, 1991, 1986, 1983, 1981, 1980, 1974, 1973, 1972, 1970, 1967, 1962, 1961, 1959, 1955, 1954, 1951, 1949, 1941, 1930
1758 90TH ST	2020, 2017, 2014, 2010, 2005, 2002, 2000, 1999, 1995, 1992, 1991, 1986, 1983, 1981, 1980, 1974, 1973, 1972, 1970, 1967, 1962, 1961, 1959, 1955, 1954, 1951, 1949, 1935, 1930
1758 90TH ST	2020, 2017, 2014, 2010, 2005, 2002, 2000, 1999, 1995, 1992, 1991, 1986, 1983, 1981, 1980, 1974, 1973, 1972, 1970, 1967, 1962, 1961, 1959, 1955, 1954, 1951, 1949, 1941, 1935
1758 E 88TH PL	2020, 2017, 2014, 2010, 2002, 2000, 1999, 1995, 1992, 1991, 1986, 1983, 1981, 1980, 1974, 1973, 1972, 1970, 1967, 1962, 1961, 1959, 1955, 1954, 1951, 1949, 1941, 1935, 1930
1758 E 88TH PL	2020, 2017, 2014, 2005, 2002, 2000, 1999, 1995, 1992, 1991, 1986, 1983, 1981, 1980, 1974, 1973, 1972, 1970, 1967, 1962, 1961, 1959, 1955, 1954, 1951, 1949, 1941, 1935, 1930
1758 E 88TH PL	2020, 2017, 2010, 2005, 2002, 2000, 1999, 1995, 1992, 1991, 1986, 1983, 1981, 1980, 1974, 1973, 1972, 1970, 1967, 1962, 1961, 1959, 1955, 1954, 1951, 1949, 1941, 1935, 1930
1758 E 88TH PL	2020, 2017, 2014, 2010, 2005, 2002, 1999, 1995, 1992, 1991, 1986, 1983, 1981, 1980, 1974, 1973, 1972, 1970, 1967, 1962, 1961, 1959, 1955, 1954, 1951, 1949, 1941, 1935, 1930
1758 E 88TH PL	2020, 2017, 2014, 2010, 2005, 2002, 2000, 1999, 1995, 1991, 1986, 1983, 1981, 1980, 1974, 1973, 1972, 1970, 1967, 1962, 1961, 1959, 1955, 1954, 1951, 1949, 1941, 1935, 1930
1758 E 88TH PL	2020, 2017, 2014, 2010, 2005, 2002, 2000, 1999, 1992, 1991, 1986, 1983, 1981, 1980, 1974, 1973, 1972, 1970, 1967, 1962, 1961, 1959, 1955, 1954, 1951, 1949, 1941, 1935, 1930
1758 E 90TH ST	2020, 2017, 2014, 2010, 2005, 2002, 2000, 1999, 1992, 1991, 1986, 1983, 1981, 1980, 1974, 1973, 1972, 1970, 1967, 1962, 1961, 1959, 1955, 1954, 1951, 1949, 1941, 1935, 1930
1759 87TH	2020, 2017, 2014, 2010, 2005, 2002, 2000, 1999, 1995, 1992, 1991, 1986, 1983, 1981, 1980, 1974, 1973, 1972, 1970, 1967, 1962, 1959, 1955, 1954, 1951, 1949, 1941, 1935, 1930
1759 87TH	2020, 2017, 2014, 2010, 2005, 2002, 2000, 1999, 1995, 1992, 1991, 1986, 1983, 1981, 1980, 1974, 1973, 1972, 1970, 1967, 1962, 1961, 1959, 1954, 1951, 1949, 1941, 1935, 1930
1759 87TH ST	2020, 2017, 2014, 2010, 2005, 2002, 2000, 1999, 1995, 1992, 1991, 1986, 1983, 1981, 1980, 1974, 1973, 1972, 1970, 1967, 1962, 1961, 1959, 1955, 1954, 1951, 1949, 1935, 1930
1759 87TH ST	2020, 2017, 2014, 2010, 2005, 2002, 2000, 1999, 1995, 1992, 1991, 1986, 1983, 1981, 1980, 1974, 1973, 1972, 1970, 1967, 1962, 1961, 1959, 1955, 1954, 1949, 1941, 1935, 1930
1759 87TH ST	2020, 2017, 2014, 2010, 2005, 2002, 2000, 1999, 1995, 1992, 1991, 1986, 1983, 1981, 1980, 1974, 1973, 1972, 1970, 1967, 1962, 1961, 1959, 1955, 1954, 1951, 1949, 1941, 1930

FINDINGS

Address Researched	Address Not Identified in Research Source
1759 87TH ST	2020, 2017, 2014, 2010, 2005, 2002, 2000, 1999, 1995, 1992, 1991, 1986, 1983, 1981, 1980, 1974, 1973, 1972, 1970, 1967, 1962, 1961, 1959, 1955, 1954, 1951, 1949, 1941, 1935
1759 87TH ST	2020, 2017, 2014, 2010, 2005, 2002, 2000, 1999, 1995, 1992, 1991, 1986, 1983, 1981, 1980, 1974, 1973, 1972, 1967, 1962, 1961, 1959, 1955, 1954, 1951, 1949, 1941, 1935, 1930
1759 88TH PL	2020, 2017, 2014, 2010, 2005, 2002, 2000, 1999, 1995, 1992, 1991, 1986, 1983, 1981, 1980, 1974, 1973, 1972, 1967, 1962, 1961, 1959, 1955, 1954, 1951, 1949, 1941, 1935, 1930
1759 88TH PL	2020, 2017, 2014, 2010, 2005, 2002, 2000, 1999, 1995, 1992, 1991, 1986, 1983, 1981, 1980, 1974, 1973, 1972, 1970, 1967, 1962, 1961, 1959, 1955, 1954, 1951, 1949, 1941, 1930
1759 88TH PL	2020, 2017, 2014, 2010, 2005, 2002, 2000, 1999, 1995, 1992, 1991, 1986, 1983, 1981, 1980, 1974, 1973, 1972, 1970, 1967, 1962, 1961, 1959, 1955, 1954, 1951, 1949, 1941, 1935
1759 88TH PL	2020, 2017, 2014, 2010, 2005, 2002, 2000, 1999, 1995, 1992, 1991, 1986, 1983, 1981, 1980, 1974, 1973, 1972, 1970, 1967, 1962, 1961, 1959, 1955, 1954, 1949, 1941, 1935, 1930
1759 88TH PL	2020, 2017, 2014, 2010, 2005, 2002, 2000, 1999, 1995, 1992, 1991, 1986, 1983, 1981, 1980, 1974, 1973, 1972, 1970, 1967, 1962, 1961, 1959, 1955, 1954, 1951, 1949, 1935, 1930
1759 88TH PL	2020, 2017, 2014, 2010, 2005, 2002, 2000, 1999, 1995, 1992, 1991, 1986, 1983, 1981, 1980, 1974, 1973, 1972, 1970, 1967, 1962, 1959, 1955, 1954, 1951, 1949, 1941, 1935, 1930
1759 88TH PL	2020, 2017, 2014, 2010, 2005, 2002, 2000, 1999, 1995, 1992, 1991, 1986, 1983, 1981, 1980, 1974, 1973, 1972, 1970, 1967, 1962, 1961, 1959, 1954, 1951, 1949, 1941, 1935, 1930
1760 89TH	2020, 2017, 2014, 2010, 2005, 2002, 2000, 1999, 1995, 1992, 1991, 1986, 1983, 1981, 1980, 1974, 1973, 1972, 1970, 1967, 1962, 1961, 1959, 1954, 1951, 1949, 1941, 1935, 1930
1760 89TH	2020, 2017, 2014, 2010, 2005, 2002, 2000, 1999, 1995, 1992, 1991, 1986, 1983, 1981, 1980, 1974, 1973, 1972, 1970, 1967, 1962, 1959, 1955, 1954, 1951, 1949, 1941, 1935, 1930
1760 89TH	2020, 2017, 2014, 2010, 2005, 2002, 2000, 1995, 1992, 1991, 1986, 1983, 1981, 1980, 1974, 1973, 1972, 1970, 1967, 1962, 1961, 1959, 1955, 1954, 1951, 1949, 1941, 1935, 1930
1760 89TH	2020, 2017, 2014, 2010, 2005, 2000, 1999, 1995, 1992, 1991, 1986, 1983, 1981, 1980, 1974, 1973, 1972, 1970, 1967, 1962, 1961, 1959, 1955, 1954, 1951, 1949, 1941, 1935, 1930
1760 89TH ST	2020, 2017, 2014, 2010, 2005, 2002, 2000, 1999, 1995, 1992, 1986, 1983, 1981, 1980, 1974, 1973, 1972, 1970, 1967, 1962, 1961, 1959, 1955, 1954, 1951, 1949, 1941, 1935, 1930
1760 89TH ST	2020, 2017, 2014, 2010, 2005, 2002, 2000, 1999, 1995, 1992, 1991, 1983, 1981, 1980, 1974, 1973, 1972, 1970, 1967, 1962, 1961, 1959, 1955, 1954, 1951, 1949, 1941, 1935, 1930
1760 89TH ST	2020, 2017, 2014, 2010, 2005, 2002, 2000, 1999, 1995, 1992, 1991, 1986, 1983, 1980, 1974, 1973, 1972, 1970, 1967, 1962, 1961, 1959, 1955, 1954, 1951, 1949, 1941, 1935, 1930

FINDINGS

Address Researched	Address Not Identified in Research Source
1760 89TH ST	2020, 2017, 2014, 2010, 2005, 2002, 2000, 1999, 1995, 1992, 1991, 1986, 1981, 1980, 1974, 1973, 1972, 1970, 1967, 1962, 1961, 1959, 1955, 1954, 1951, 1949, 1941, 1935, 1930
1760 89TH ST	2020, 2017, 2014, 2010, 2005, 2002, 2000, 1999, 1995, 1992, 1991, 1986, 1983, 1981, 1980, 1974, 1973, 1972, 1967, 1962, 1961, 1959, 1955, 1954, 1951, 1949, 1941, 1935, 1930
1760 89TH ST	2020, 2017, 2014, 2010, 2005, 2002, 2000, 1999, 1995, 1992, 1991, 1986, 1983, 1981, 1980, 1973, 1972, 1970, 1967, 1962, 1961, 1959, 1955, 1954, 1951, 1949, 1941, 1935, 1930
1760 89TH ST	2020, 2017, 2014, 2010, 2005, 2002, 2000, 1999, 1995, 1992, 1991, 1986, 1983, 1981, 1980, 1974, 1973, 1972, 1970, 1967, 1962, 1961, 1959, 1955, 1954, 1949, 1941, 1935, 1930
1760 89TH ST	2020, 2017, 2014, 2010, 2005, 2002, 2000, 1999, 1995, 1992, 1991, 1986, 1983, 1981, 1980, 1974, 1973, 1972, 1970, 1967, 1962, 1961, 1959, 1955, 1954, 1951, 1949, 1935, 1930
1760 89TH ST	2020, 2017, 2014, 2010, 2005, 2002, 2000, 1999, 1995, 1992, 1991, 1986, 1983, 1981, 1980, 1974, 1973, 1972, 1970, 1967, 1962, 1961, 1959, 1955, 1954, 1951, 1949, 1941, 1930
1760 89TH ST	2020, 2017, 2014, 2010, 2005, 2002, 2000, 1999, 1995, 1992, 1991, 1986, 1983, 1981, 1980, 1974, 1973, 1972, 1970, 1967, 1962, 1961, 1959, 1955, 1954, 1951, 1949, 1941, 1935
1760 E 89TH ST	2020, 2017, 2014, 2010, 2005, 2002, 2000, 1999, 1995, 1991, 1986, 1983, 1981, 1980, 1974, 1973, 1972, 1970, 1967, 1962, 1961, 1959, 1955, 1954, 1951, 1949, 1941, 1935, 1930
1760 E 89TH ST	2020, 2017, 2014, 2010, 2005, 2002, 2000, 1999, 1992, 1991, 1986, 1983, 1981, 1980, 1974, 1973, 1972, 1970, 1967, 1962, 1961, 1959, 1955, 1954, 1951, 1949, 1941, 1935, 1930
1760 E 89TH ST	2020, 2017, 2014, 2010, 2002, 2000, 1999, 1995, 1992, 1991, 1986, 1983, 1981, 1980, 1974, 1973, 1972, 1970, 1967, 1962, 1961, 1959, 1955, 1954, 1951, 1949, 1941, 1935, 1930
1760 E 89TH ST	2020, 2017, 2014, 2005, 2002, 2000, 1999, 1995, 1992, 1991, 1986, 1983, 1981, 1980, 1974, 1973, 1972, 1970, 1967, 1962, 1961, 1959, 1955, 1954, 1951, 1949, 1941, 1935, 1930
1760 E 89TH ST	2020, 2017, 2010, 2005, 2002, 2000, 1999, 1995, 1992, 1991, 1986, 1983, 1981, 1980, 1974, 1973, 1972, 1970, 1967, 1962, 1961, 1959, 1955, 1954, 1951, 1949, 1941, 1935, 1930
1760 E 90TH ST	2020, 2017, 2014, 2010, 2005, 2002, 1999, 1995, 1992, 1991, 1986, 1983, 1981, 1980, 1974, 1973, 1972, 1970, 1967, 1962, 1961, 1959, 1955, 1954, 1951, 1949, 1941, 1935, 1930
1761 87TH	2020, 2017, 2014, 2010, 2005, 2002, 2000, 1999, 1995, 1992, 1991, 1986, 1983, 1981, 1980, 1974, 1973, 1972, 1970, 1967, 1962, 1959, 1955, 1954, 1951, 1949, 1941, 1935, 1930
1761 87TH	2020, 2017, 2014, 2010, 2005, 2002, 2000, 1999, 1995, 1992, 1991, 1986, 1983, 1981, 1980, 1974, 1973, 1972, 1970, 1967, 1962, 1961, 1959, 1954, 1951, 1949, 1941, 1935, 1930
1761 87TH ST	2020, 2017, 2014, 2010, 2005, 2002, 2000, 1999, 1995, 1992, 1991, 1986, 1983, 1981, 1980, 1974, 1973, 1972, 1970, 1967, 1962, 1961, 1959, 1955, 1954, 1949, 1941, 1935, 1930

FINDINGS

Address Researched	Address Not Identified in Research Source
1761 87TH ST	2020, 2017, 2014, 2010, 2005, 2002, 2000, 1999, 1995, 1992, 1991, 1986, 1983, 1981, 1980, 1974, 1973, 1972, 1970, 1967, 1962, 1961, 1959, 1955, 1954, 1951, 1949, 1935, 1930
1761 89TH	2020, 2017, 2014, 2010, 2005, 2002, 2000, 1999, 1995, 1992, 1991, 1986, 1983, 1981, 1980, 1974, 1973, 1972, 1970, 1967, 1962, 1961, 1959, 1954, 1951, 1949, 1941, 1935, 1930
1761 89TH	2020, 2017, 2014, 2010, 2005, 2002, 2000, 1999, 1995, 1992, 1991, 1986, 1983, 1981, 1980, 1974, 1973, 1972, 1970, 1967, 1962, 1959, 1955, 1954, 1951, 1949, 1941, 1935, 1930
1761 89TH ST	2020, 2017, 2014, 2010, 2005, 2002, 2000, 1999, 1995, 1992, 1991, 1986, 1983, 1981, 1980, 1974, 1973, 1972, 1970, 1967, 1962, 1961, 1959, 1955, 1954, 1949, 1941, 1935, 1930
1761 89TH ST	2020, 2017, 2014, 2010, 2005, 2002, 2000, 1999, 1995, 1992, 1991, 1986, 1983, 1981, 1980, 1974, 1973, 1972, 1970, 1967, 1962, 1961, 1959, 1955, 1954, 1951, 1949, 1935, 1930
1761 89TH ST	2020, 2017, 2014, 2010, 2005, 2002, 2000, 1999, 1995, 1992, 1991, 1986, 1983, 1981, 1980, 1974, 1973, 1972, 1970, 1967, 1962, 1961, 1959, 1955, 1954, 1951, 1949, 1941, 1935
1761 89TH ST	2020, 2017, 2014, 2010, 2005, 2002, 2000, 1999, 1995, 1992, 1991, 1986, 1983, 1981, 1980, 1974, 1973, 1972, 1970, 1967, 1962, 1961, 1959, 1955, 1954, 1951, 1949, 1941, 1930
1761 90TH	2020, 2017, 2014, 2010, 2005, 2002, 2000, 1999, 1995, 1992, 1991, 1986, 1983, 1981, 1980, 1974, 1973, 1972, 1970, 1967, 1962, 1961, 1959, 1954, 1951, 1949, 1941, 1935, 1930
1761 90TH	2020, 2017, 2014, 2010, 2005, 2002, 2000, 1999, 1995, 1992, 1991, 1986, 1983, 1981, 1980, 1974, 1973, 1972, 1970, 1967, 1962, 1959, 1955, 1954, 1951, 1949, 1941, 1935, 1930
1761 90TH ST	2020, 2017, 2014, 2010, 2005, 2002, 2000, 1999, 1995, 1992, 1991, 1986, 1983, 1981, 1980, 1974, 1973, 1972, 1967, 1962, 1961, 1959, 1955, 1954, 1951, 1949, 1941, 1935, 1930
1761 90TH ST	2020, 2017, 2014, 2010, 2005, 2002, 2000, 1999, 1995, 1992, 1991, 1986, 1983, 1981, 1980, 1973, 1972, 1970, 1967, 1962, 1961, 1959, 1955, 1954, 1951, 1949, 1941, 1935, 1930
1761 90TH ST	2020, 2017, 2014, 2010, 2005, 2002, 2000, 1999, 1995, 1992, 1991, 1986, 1983, 1981, 1980, 1974, 1973, 1972, 1970, 1967, 1962, 1961, 1959, 1955, 1954, 1951, 1949, 1941, 1935
1761 90TH ST	2020, 2017, 2014, 2010, 2005, 2002, 2000, 1999, 1995, 1992, 1991, 1986, 1983, 1981, 1980, 1974, 1973, 1972, 1970, 1967, 1962, 1961, 1959, 1955, 1954, 1951, 1949, 1941, 1930
1761 90TH ST	2020, 2017, 2014, 2010, 2005, 2002, 2000, 1999, 1995, 1992, 1991, 1986, 1983, 1981, 1980, 1974, 1973, 1972, 1970, 1967, 1962, 1961, 1959, 1955, 1954, 1951, 1949, 1935, 1930
1761 90TH ST	2020, 2017, 2014, 2010, 2005, 2002, 2000, 1999, 1995, 1992, 1991, 1986, 1983, 1981, 1980, 1974, 1973, 1972, 1970, 1967, 1962, 1961, 1959, 1955, 1954, 1949, 1941, 1935, 1930
1762 88 PI	2020, 2017, 2014, 2010, 2005, 2002, 2000, 1999, 1995, 1992, 1991, 1986, 1983, 1980, 1974, 1973, 1972, 1970, 1967, 1962, 1961, 1959, 1955, 1954, 1951, 1949, 1941, 1935, 1930

FINDINGS

Address Researched	Address Not Identified in Research Source
1762 88TH PL	2020, 2017, 2014, 2010, 2005, 2002, 2000, 1999, 1995, 1992, 1991, 1986, 1983, 1981, 1980, 1974, 1973, 1972, 1967, 1962, 1961, 1959, 1955, 1954, 1951, 1949, 1941, 1935, 1930
1762 88TH PL	2020, 2017, 2014, 2010, 2005, 2002, 2000, 1999, 1995, 1992, 1991, 1986, 1983, 1981, 1980, 1973, 1972, 1970, 1967, 1962, 1961, 1959, 1955, 1954, 1951, 1949, 1941, 1935, 1930
1762 88TH PL	2020, 2017, 2014, 2010, 2005, 2002, 2000, 1999, 1995, 1992, 1991, 1986, 1983, 1981, 1980, 1974, 1973, 1972, 1970, 1967, 1962, 1961, 1959, 1954, 1951, 1949, 1941, 1935, 1930
1762 88TH PL	2020, 2017, 2014, 2010, 2005, 2002, 2000, 1999, 1995, 1992, 1991, 1986, 1983, 1981, 1980, 1974, 1973, 1972, 1970, 1967, 1962, 1959, 1955, 1954, 1951, 1949, 1941, 1935, 1930
1762 88TH PL	2020, 2017, 2014, 2010, 2005, 2002, 2000, 1999, 1995, 1992, 1991, 1986, 1983, 1981, 1980, 1974, 1973, 1972, 1970, 1967, 1962, 1961, 1959, 1955, 1954, 1951, 1949, 1935, 1930
1762 88TH PL	2020, 2017, 2014, 2010, 2005, 2002, 2000, 1999, 1995, 1992, 1991, 1986, 1983, 1981, 1980, 1974, 1973, 1972, 1970, 1967, 1962, 1961, 1959, 1955, 1954, 1949, 1941, 1935, 1930
1762 88TH PL	2020, 2017, 2014, 2010, 2005, 2002, 2000, 1999, 1995, 1992, 1991, 1986, 1983, 1981, 1980, 1974, 1973, 1972, 1970, 1967, 1962, 1961, 1959, 1955, 1954, 1951, 1949, 1941, 1935
1762 88TH PL	2020, 2017, 2014, 2010, 2005, 2002, 2000, 1999, 1995, 1992, 1991, 1986, 1983, 1981, 1980, 1974, 1973, 1972, 1970, 1967, 1962, 1961, 1959, 1955, 1954, 1951, 1949, 1941, 1930
1762 89TH	2020, 2017, 2014, 2010, 2005, 2002, 2000, 1999, 1995, 1992, 1991, 1986, 1983, 1981, 1980, 1974, 1973, 1972, 1970, 1967, 1962, 1961, 1959, 1954, 1951, 1949, 1941, 1935, 1930
1762 89TH	2020, 2017, 2014, 2010, 2005, 2002, 2000, 1999, 1995, 1992, 1991, 1986, 1983, 1981, 1980, 1974, 1973, 1972, 1970, 1967, 1962, 1959, 1955, 1954, 1951, 1949, 1941, 1935, 1930
1762 89TH	2020, 2017, 2014, 2010, 2005, 2002, 2000, 1995, 1992, 1991, 1986, 1983, 1981, 1980, 1974, 1973, 1972, 1970, 1967, 1962, 1961, 1959, 1955, 1954, 1951, 1949, 1941, 1935, 1930
1762 89TH	2020, 2017, 2014, 2010, 2005, 2000, 1999, 1995, 1992, 1991, 1986, 1983, 1981, 1980, 1974, 1973, 1972, 1970, 1967, 1962, 1961, 1959, 1955, 1954, 1951, 1949, 1941, 1935, 1930
1762 89TH ST	2020, 2017, 2014, 2010, 2005, 2002, 2000, 1999, 1995, 1992, 1991, 1986, 1983, 1980, 1974, 1973, 1972, 1970, 1967, 1962, 1961, 1959, 1955, 1954, 1951, 1949, 1941, 1935, 1930
1762 89TH ST	2020, 2017, 2014, 2010, 2005, 2002, 2000, 1999, 1995, 1992, 1986, 1983, 1981, 1980, 1974, 1973, 1972, 1970, 1967, 1962, 1961, 1959, 1955, 1954, 1951, 1949, 1941, 1935, 1930
1762 89TH ST	2020, 2017, 2014, 2010, 2005, 2002, 2000, 1999, 1995, 1992, 1991, 1986, 1983, 1981, 1980, 1974, 1973, 1972, 1967, 1962, 1961, 1959, 1955, 1954, 1951, 1949, 1941, 1935, 1930
1762 89TH ST	2020, 2017, 2014, 2010, 2005, 2002, 2000, 1999, 1995, 1992, 1991, 1986, 1983, 1981, 1980, 1973, 1972, 1970, 1967, 1962, 1961, 1959, 1955, 1954, 1951, 1949, 1941, 1935, 1930

FINDINGS

Address Researched	Address Not Identified in Research Source
1762 89TH ST	2020, 2017, 2014, 2010, 2005, 2002, 2000, 1999, 1995, 1992, 1991, 1986, 1983, 1981, 1980, 1974, 1973, 1972, 1970, 1967, 1962, 1961, 1959, 1955, 1954, 1949, 1941, 1935, 1930
1762 89TH ST	2020, 2017, 2014, 2010, 2005, 2002, 2000, 1999, 1995, 1992, 1991, 1986, 1983, 1981, 1980, 1974, 1973, 1972, 1970, 1967, 1962, 1961, 1959, 1955, 1954, 1951, 1949, 1935, 1930
1762 89TH ST	2020, 2017, 2014, 2010, 2005, 2002, 2000, 1999, 1995, 1992, 1991, 1986, 1983, 1981, 1980, 1974, 1973, 1972, 1970, 1967, 1962, 1961, 1959, 1955, 1954, 1951, 1949, 1941, 1930
1762 89TH ST	2020, 2017, 2014, 2010, 2005, 2002, 2000, 1999, 1995, 1992, 1991, 1986, 1983, 1981, 1980, 1974, 1973, 1972, 1970, 1967, 1962, 1961, 1959, 1955, 1954, 1951, 1949, 1941, 1935
1762 90TH	2020, 2017, 2014, 2010, 2005, 2002, 2000, 1999, 1995, 1992, 1991, 1986, 1983, 1981, 1980, 1974, 1973, 1972, 1970, 1967, 1962, 1959, 1955, 1954, 1951, 1949, 1941, 1935, 1930
1762 90TH	2020, 2017, 2014, 2010, 2005, 2002, 2000, 1999, 1995, 1992, 1991, 1986, 1983, 1981, 1980, 1974, 1973, 1972, 1970, 1967, 1962, 1961, 1959, 1954, 1951, 1949, 1941, 1935, 1930
1762 90TH	2020, 2017, 2014, 2010, 2005, 2002, 2000, 1995, 1992, 1991, 1986, 1983, 1981, 1980, 1974, 1973, 1972, 1970, 1967, 1962, 1961, 1959, 1955, 1954, 1951, 1949, 1941, 1935, 1930
1762 90TH	2020, 2017, 2014, 2010, 2005, 2000, 1999, 1995, 1992, 1991, 1986, 1983, 1981, 1980, 1974, 1973, 1972, 1970, 1967, 1962, 1961, 1959, 1955, 1954, 1951, 1949, 1941, 1935, 1930
1762 90TH ST	2020, 2017, 2014, 2010, 2005, 2002, 2000, 1999, 1995, 1992, 1991, 1986, 1983, 1981, 1980, 1973, 1972, 1970, 1967, 1962, 1961, 1959, 1955, 1954, 1951, 1949, 1941, 1935, 1930
1762 90TH ST	2020, 2017, 2014, 2010, 2005, 2002, 2000, 1999, 1995, 1992, 1991, 1986, 1983, 1981, 1980, 1974, 1973, 1972, 1967, 1962, 1961, 1959, 1955, 1954, 1951, 1949, 1941, 1935, 1930
1762 90TH ST	2020, 2017, 2014, 2010, 2005, 2002, 2000, 1999, 1995, 1992, 1991, 1986, 1983, 1981, 1980, 1974, 1973, 1972, 1970, 1967, 1962, 1961, 1959, 1955, 1954, 1951, 1949, 1941, 1935
1762 90TH ST	2020, 2017, 2014, 2010, 2005, 2002, 2000, 1999, 1995, 1992, 1991, 1986, 1983, 1981, 1980, 1974, 1973, 1972, 1970, 1967, 1962, 1961, 1959, 1955, 1954, 1951, 1949, 1941, 1930
1762 90TH ST	2020, 2017, 2014, 2010, 2005, 2002, 2000, 1999, 1995, 1992, 1991, 1986, 1983, 1981, 1980, 1974, 1973, 1972, 1970, 1967, 1962, 1961, 1959, 1955, 1954, 1951, 1949, 1935, 1930
1762 90TH ST	2020, 2017, 2014, 2010, 2005, 2002, 2000, 1999, 1995, 1992, 1991, 1986, 1983, 1981, 1980, 1974, 1973, 1972, 1970, 1967, 1962, 1961, 1959, 1955, 1954, 1949, 1941, 1935, 1930
1762 E 89TH ST	2020, 2017, 2014, 2010, 2002, 2000, 1999, 1995, 1992, 1991, 1986, 1983, 1981, 1980, 1974, 1973, 1972, 1970, 1967, 1962, 1961, 1959, 1955, 1954, 1951, 1949, 1941, 1935, 1930
1762 E 89TH ST	2020, 2017, 2010, 2005, 2002, 2000, 1999, 1995, 1992, 1991, 1986, 1983, 1981, 1980, 1974, 1973, 1972, 1970, 1967, 1962, 1961, 1959, 1955, 1954, 1951, 1949, 1941, 1935, 1930

FINDINGS

Address Researched	Address Not Identified in Research Source
1762 E 89TH ST	2020, 2017, 2014, 2005, 2002, 2000, 1999, 1995, 1992, 1991, 1986, 1983, 1981, 1980, 1974, 1973, 1972, 1970, 1967, 1962, 1961, 1959, 1955, 1954, 1951, 1949, 1941, 1935, 1930
1762 E 89TH ST	2017, 2014, 2010, 2005, 2002, 2000, 1999, 1995, 1992, 1991, 1986, 1983, 1981, 1980, 1974, 1973, 1972, 1970, 1967, 1962, 1961, 1959, 1955, 1954, 1951, 1949, 1941, 1935, 1930
1762 E 89TH ST	2020, 2014, 2010, 2005, 2002, 2000, 1999, 1995, 1992, 1991, 1986, 1983, 1981, 1980, 1974, 1973, 1972, 1970, 1967, 1962, 1961, 1959, 1955, 1954, 1951, 1949, 1941, 1935, 1930
1762 E 89TH ST	2020, 2017, 2014, 2010, 2005, 2002, 2000, 1999, 1992, 1991, 1986, 1983, 1981, 1980, 1974, 1973, 1972, 1970, 1967, 1962, 1961, 1959, 1955, 1954, 1951, 1949, 1941, 1935, 1930
1762 E 89TH ST	2020, 2017, 2014, 2010, 2005, 2002, 2000, 1999, 1995, 1991, 1986, 1983, 1981, 1980, 1974, 1973, 1972, 1970, 1967, 1962, 1961, 1959, 1955, 1954, 1951, 1949, 1941, 1935, 1930
1762 E 90TH ST	2020, 2017, 2014, 2010, 2005, 2002, 2000, 1999, 1992, 1991, 1986, 1983, 1981, 1980, 1974, 1973, 1972, 1970, 1967, 1962, 1961, 1959, 1955, 1954, 1951, 1949, 1941, 1935, 1930
1762 E 90TH ST	2020, 2017, 2014, 2010, 2005, 2002, 1999, 1995, 1992, 1991, 1986, 1983, 1981, 1980, 1974, 1973, 1972, 1970, 1967, 1962, 1961, 1959, 1955, 1954, 1951, 1949, 1941, 1935, 1930
1762 E 90TH ST	2017, 2014, 2010, 2005, 2002, 2000, 1999, 1995, 1992, 1991, 1986, 1983, 1981, 1980, 1974, 1973, 1972, 1970, 1967, 1962, 1961, 1959, 1955, 1954, 1951, 1949, 1941, 1935, 1930
1762 E 90TH ST	2020, 2017, 2010, 2005, 2002, 2000, 1999, 1995, 1992, 1991, 1986, 1983, 1981, 1980, 1974, 1973, 1972, 1970, 1967, 1962, 1961, 1959, 1955, 1954, 1951, 1949, 1941, 1935, 1930
1762 E 90TH ST	2020, 2017, 2014, 2005, 2002, 2000, 1999, 1995, 1992, 1991, 1986, 1983, 1981, 1980, 1974, 1973, 1972, 1970, 1967, 1962, 1961, 1959, 1955, 1954, 1951, 1949, 1941, 1935, 1930
1762 E 90TH ST	2020, 2017, 2014, 2010, 2002, 2000, 1999, 1995, 1992, 1991, 1986, 1983, 1981, 1980, 1974, 1973, 1972, 1970, 1967, 1962, 1961, 1959, 1955, 1954, 1951, 1949, 1941, 1935, 1930
1763 87TH	2020, 2017, 2014, 2010, 2005, 2002, 2000, 1999, 1995, 1992, 1991, 1986, 1983, 1981, 1980, 1974, 1973, 1972, 1970, 1967, 1962, 1959, 1955, 1954, 1951, 1949, 1941, 1935, 1930
1763 87TH	2020, 2017, 2014, 2010, 2005, 2002, 2000, 1999, 1995, 1992, 1991, 1986, 1983, 1981, 1980, 1974, 1973, 1972, 1970, 1967, 1962, 1961, 1959, 1954, 1951, 1949, 1941, 1935, 1930
1763 87TH ST	2020, 2017, 2014, 2010, 2005, 2002, 2000, 1999, 1995, 1992, 1991, 1986, 1983, 1981, 1980, 1974, 1973, 1972, 1970, 1967, 1962, 1961, 1959, 1955, 1954, 1951, 1949, 1935, 1930
1763 87TH ST	2020, 2017, 2014, 2010, 2005, 2002, 2000, 1999, 1995, 1992, 1991, 1986, 1983, 1981, 1980, 1974, 1973, 1972, 1970, 1967, 1962, 1961, 1959, 1955, 1954, 1949, 1941, 1935, 1930
1763 87TH ST	2020, 2017, 2014, 2010, 2005, 2002, 2000, 1999, 1995, 1992, 1991, 1986, 1983, 1981, 1980, 1974, 1973, 1972, 1970, 1967, 1962, 1961, 1959, 1955, 1954, 1951, 1949, 1941, 1930

FINDINGS

Address Researched	Address Not Identified in Research Source
1763 87TH ST	2020, 2017, 2014, 2010, 2005, 2002, 2000, 1999, 1995, 1992, 1991, 1986, 1983, 1981, 1980, 1974, 1973, 1972, 1970, 1967, 1962, 1961, 1959, 1955, 1954, 1951, 1949, 1941, 1935
1763 88 Pl	2020, 2017, 2014, 2010, 2005, 2002, 2000, 1999, 1995, 1992, 1986, 1983, 1981, 1980, 1974, 1973, 1972, 1970, 1967, 1962, 1961, 1959, 1955, 1954, 1951, 1949, 1941, 1935, 1930
1763 88 Pl	2020, 2017, 2014, 2010, 2005, 2002, 2000, 1999, 1995, 1992, 1991, 1986, 1983, 1980, 1974, 1973, 1972, 1970, 1967, 1962, 1961, 1959, 1955, 1954, 1951, 1949, 1941, 1935, 1930
1763 88 Pl	2020, 2017, 2014, 2010, 2005, 2002, 2000, 1999, 1995, 1992, 1991, 1986, 1981, 1980, 1974, 1973, 1972, 1970, 1967, 1962, 1961, 1959, 1955, 1954, 1951, 1949, 1941, 1935, 1930
1763 88 Pl	2020, 2017, 2014, 2010, 2005, 2002, 2000, 1999, 1995, 1992, 1991, 1983, 1981, 1980, 1974, 1973, 1972, 1970, 1967, 1962, 1961, 1959, 1955, 1954, 1951, 1949, 1941, 1935, 1930
1763 88TH PL	2020, 2017, 2014, 2010, 2005, 2002, 2000, 1995, 1992, 1991, 1986, 1983, 1981, 1980, 1974, 1973, 1972, 1970, 1967, 1962, 1961, 1959, 1955, 1954, 1951, 1949, 1941, 1935, 1930
1763 88TH PL	2020, 2017, 2014, 2010, 2005, 2000, 1999, 1995, 1992, 1991, 1986, 1983, 1981, 1980, 1974, 1973, 1972, 1970, 1967, 1962, 1961, 1959, 1955, 1954, 1951, 1949, 1941, 1935, 1930
1763 88TH PL	2020, 2017, 2014, 2010, 2005, 2002, 2000, 1999, 1995, 1992, 1991, 1986, 1983, 1981, 1980, 1973, 1972, 1970, 1967, 1962, 1961, 1959, 1955, 1954, 1951, 1949, 1941, 1935, 1930
1763 88TH PL	2020, 2017, 2014, 2010, 2005, 2002, 2000, 1999, 1995, 1992, 1991, 1986, 1983, 1981, 1980, 1974, 1973, 1972, 1967, 1962, 1961, 1959, 1955, 1954, 1951, 1949, 1941, 1935, 1930
1763 88TH PL	2020, 2017, 2014, 2010, 2005, 2002, 2000, 1999, 1995, 1992, 1991, 1986, 1983, 1981, 1980, 1974, 1973, 1972, 1970, 1967, 1962, 1961, 1959, 1955, 1954, 1951, 1949, 1941, 1930
1763 88TH PL	2020, 2017, 2014, 2010, 2005, 2002, 2000, 1999, 1995, 1992, 1991, 1986, 1983, 1981, 1980, 1974, 1973, 1972, 1970, 1967, 1962, 1961, 1959, 1955, 1954, 1951, 1949, 1941, 1935
1763 88TH PL	2020, 2017, 2014, 2010, 2005, 2002, 2000, 1999, 1995, 1992, 1991, 1986, 1983, 1981, 1980, 1974, 1973, 1972, 1970, 1967, 1962, 1961, 1959, 1955, 1954, 1949, 1941, 1935, 1930
1763 88TH PL	2020, 2017, 2014, 2010, 2005, 2002, 2000, 1999, 1995, 1992, 1991, 1986, 1983, 1981, 1980, 1974, 1973, 1972, 1970, 1967, 1962, 1961, 1959, 1955, 1954, 1951, 1949, 1935, 1930
1763 88TH PL	2020, 2017, 2014, 2010, 2005, 2002, 2000, 1999, 1995, 1992, 1991, 1986, 1983, 1981, 1980, 1974, 1973, 1972, 1970, 1967, 1962, 1959, 1955, 1954, 1951, 1949, 1941, 1935, 1930
1763 88TH PL	2020, 2017, 2014, 2010, 2005, 2002, 2000, 1999, 1995, 1992, 1991, 1986, 1983, 1981, 1980, 1974, 1973, 1972, 1970, 1967, 1962, 1961, 1959, 1954, 1951, 1949, 1941, 1935, 1930
1763 90TH	2020, 2017, 2014, 2010, 2005, 2002, 2000, 1999, 1995, 1992, 1991, 1986, 1983, 1981, 1980, 1974, 1973, 1972, 1970, 1967, 1962, 1961, 1959, 1954, 1951, 1949, 1941, 1935, 1930

FINDINGS

Address Researched	Address Not Identified in Research Source
1763 90TH	2020, 2017, 2014, 2010, 2005, 2002, 2000, 1999, 1995, 1992, 1991, 1986, 1983, 1981, 1980, 1974, 1973, 1972, 1970, 1967, 1962, 1959, 1955, 1954, 1951, 1949, 1941, 1935, 1930
1763 90TH	2020, 2017, 2014, 2010, 2005, 2000, 1999, 1995, 1992, 1991, 1986, 1983, 1981, 1980, 1974, 1973, 1972, 1970, 1967, 1962, 1961, 1959, 1955, 1954, 1951, 1949, 1941, 1935, 1930
1763 90TH	2020, 2017, 2014, 2010, 2005, 2002, 2000, 1995, 1992, 1991, 1986, 1983, 1981, 1980, 1974, 1973, 1972, 1970, 1967, 1962, 1961, 1959, 1955, 1954, 1951, 1949, 1941, 1935, 1930
1763 90TH ST	2020, 2017, 2014, 2010, 2005, 2002, 2000, 1999, 1995, 1992, 1991, 1986, 1983, 1981, 1980, 1973, 1972, 1970, 1967, 1962, 1961, 1959, 1955, 1954, 1951, 1949, 1941, 1935, 1930
1763 90TH ST	2020, 2017, 2014, 2010, 2005, 2002, 2000, 1999, 1995, 1992, 1991, 1986, 1983, 1981, 1980, 1974, 1973, 1972, 1967, 1962, 1961, 1959, 1955, 1954, 1951, 1949, 1941, 1935, 1930
1763 90TH ST	2020, 2017, 2014, 2010, 2005, 2002, 2000, 1999, 1995, 1992, 1991, 1986, 1983, 1981, 1980, 1974, 1973, 1972, 1970, 1967, 1962, 1961, 1959, 1955, 1954, 1949, 1941, 1935, 1930
1763 90TH ST	2020, 2017, 2014, 2010, 2005, 2002, 2000, 1999, 1995, 1992, 1991, 1986, 1983, 1981, 1980, 1974, 1973, 1972, 1970, 1967, 1962, 1961, 1959, 1955, 1954, 1951, 1949, 1941, 1930
1763 90TH ST	2020, 2017, 2014, 2010, 2005, 2002, 2000, 1999, 1995, 1992, 1991, 1986, 1983, 1981, 1980, 1974, 1973, 1972, 1970, 1967, 1962, 1961, 1959, 1955, 1954, 1951, 1949, 1935, 1930
1763 90TH ST	2020, 2017, 2014, 2010, 2005, 2002, 2000, 1999, 1995, 1992, 1991, 1986, 1983, 1981, 1980, 1974, 1973, 1972, 1970, 1967, 1962, 1961, 1959, 1955, 1954, 1951, 1949, 1941, 1935
1763 E 88TH PL	2020, 2017, 2014, 2010, 2005, 2002, 1999, 1995, 1992, 1991, 1986, 1983, 1981, 1980, 1974, 1973, 1972, 1970, 1967, 1962, 1961, 1959, 1955, 1954, 1951, 1949, 1941, 1935, 1930
1763 E 88TH PL	2020, 2017, 2014, 2010, 2005, 2002, 2000, 1999, 1995, 1991, 1986, 1983, 1981, 1980, 1974, 1973, 1972, 1970, 1967, 1962, 1961, 1959, 1955, 1954, 1951, 1949, 1941, 1935, 1930
1763 E 88TH PL	2020, 2017, 2014, 2010, 2005, 2002, 2000, 1999, 1992, 1991, 1986, 1983, 1981, 1980, 1974, 1973, 1972, 1970, 1967, 1962, 1961, 1959, 1955, 1954, 1951, 1949, 1941, 1935, 1930
1763 E 88TH PL	2020, 2017, 2014, 2010, 2002, 2000, 1999, 1995, 1992, 1991, 1986, 1983, 1981, 1980, 1974, 1973, 1972, 1970, 1967, 1962, 1961, 1959, 1955, 1954, 1951, 1949, 1941, 1935, 1930
1763 E 90TH ST	2020, 2017, 2014, 2010, 2002, 2000, 1999, 1995, 1992, 1991, 1986, 1983, 1981, 1980, 1974, 1973, 1972, 1970, 1967, 1962, 1961, 1959, 1955, 1954, 1951, 1949, 1941, 1935, 1930
1763 E 90TH ST	2020, 2017, 2014, 2005, 2002, 2000, 1999, 1995, 1992, 1991, 1986, 1983, 1981, 1980, 1974, 1973, 1972, 1970, 1967, 1962, 1961, 1959, 1955, 1954, 1951, 1949, 1941, 1935, 1930
1763 E 90TH ST	2020, 2017, 2010, 2005, 2002, 2000, 1999, 1995, 1992, 1991, 1986, 1983, 1981, 1980, 1974, 1973, 1972, 1970, 1967, 1962, 1961, 1959, 1955, 1954, 1951, 1949, 1941, 1935, 1930

FINDINGS

Address Researched	Address Not Identified in Research Source
1763 E 90TH ST	2017, 2014, 2010, 2005, 2002, 2000, 1999, 1995, 1992, 1991, 1986, 1983, 1981, 1980, 1974, 1973, 1972, 1970, 1967, 1962, 1961, 1959, 1955, 1954, 1951, 1949, 1941, 1935, 1930
1763 E 90TH ST	2020, 2014, 2010, 2005, 2002, 2000, 1999, 1995, 1992, 1991, 1986, 1983, 1981, 1980, 1974, 1973, 1972, 1970, 1967, 1962, 1961, 1959, 1955, 1954, 1951, 1949, 1941, 1935, 1930
1763 E 90TH ST	2020, 2017, 2014, 2010, 2005, 2002, 2000, 1999, 1995, 1991, 1986, 1983, 1981, 1980, 1974, 1973, 1972, 1970, 1967, 1962, 1961, 1959, 1955, 1954, 1951, 1949, 1941, 1935, 1930
1763 E 90TH ST	2020, 2017, 2014, 2010, 2005, 2002, 1999, 1995, 1992, 1991, 1986, 1983, 1981, 1980, 1974, 1973, 1972, 1970, 1967, 1962, 1961, 1959, 1955, 1954, 1951, 1949, 1941, 1935, 1930
1763 E 90TH ST	2020, 2017, 2014, 2010, 2005, 2002, 2000, 1999, 1992, 1991, 1986, 1983, 1981, 1980, 1974, 1973, 1972, 1970, 1967, 1962, 1961, 1959, 1955, 1954, 1951, 1949, 1941, 1935, 1930
1765 87TH	2020, 2017, 2014, 2010, 2005, 2002, 2000, 1999, 1995, 1992, 1991, 1986, 1983, 1981, 1980, 1974, 1973, 1972, 1970, 1967, 1962, 1959, 1955, 1954, 1951, 1949, 1941, 1935, 1930
1765 87TH	2020, 2017, 2014, 2010, 2005, 2002, 2000, 1999, 1995, 1992, 1991, 1986, 1983, 1981, 1980, 1974, 1973, 1972, 1970, 1967, 1962, 1961, 1959, 1954, 1951, 1949, 1941, 1935, 1930
1765 87TH ST	2020, 2017, 2014, 2010, 2005, 2002, 2000, 1999, 1995, 1992, 1991, 1986, 1983, 1981, 1980, 1974, 1973, 1972, 1970, 1967, 1962, 1961, 1959, 1955, 1954, 1949, 1941, 1935, 1930
1765 87TH ST	2020, 2017, 2014, 2010, 2005, 2002, 2000, 1999, 1995, 1992, 1991, 1986, 1983, 1981, 1980, 1974, 1973, 1972, 1970, 1967, 1962, 1961, 1959, 1955, 1954, 1951, 1949, 1935, 1930
1765 87TH ST	2020, 2017, 2014, 2010, 2005, 2002, 2000, 1999, 1995, 1992, 1991, 1986, 1983, 1981, 1980, 1974, 1973, 1972, 1970, 1967, 1962, 1961, 1959, 1955, 1954, 1951, 1949, 1941, 1930
1765 87TH ST	2020, 2017, 2014, 2010, 2005, 2002, 2000, 1999, 1995, 1992, 1991, 1986, 1983, 1981, 1980, 1974, 1973, 1972, 1970, 1967, 1962, 1961, 1959, 1955, 1954, 1951, 1949, 1941, 1935
1765 87TH ST	2020, 2017, 2014, 2010, 2005, 2002, 2000, 1999, 1995, 1992, 1991, 1986, 1983, 1981, 1980, 1974, 1973, 1972, 1967, 1962, 1961, 1959, 1955, 1954, 1951, 1949, 1941, 1935, 1930
1765 87TH ST	2020, 2017, 2014, 2010, 2005, 2002, 2000, 1999, 1995, 1992, 1991, 1986, 1983, 1981, 1980, 1973, 1972, 1970, 1967, 1962, 1961, 1959, 1955, 1954, 1951, 1949, 1941, 1935, 1930
1766 87TH	2020, 2017, 2014, 2010, 2005, 2002, 2000, 1999, 1995, 1992, 1991, 1986, 1983, 1981, 1980, 1974, 1973, 1972, 1970, 1967, 1962, 1959, 1955, 1954, 1951, 1949, 1941, 1935, 1930
1766 87TH	2020, 2017, 2014, 2010, 2005, 2002, 2000, 1999, 1995, 1992, 1991, 1986, 1983, 1981, 1980, 1974, 1973, 1972, 1970, 1967, 1962, 1961, 1959, 1954, 1951, 1949, 1941, 1935, 1930
1766 87TH ST	2020, 2017, 2014, 2010, 2005, 2002, 2000, 1999, 1995, 1992, 1991, 1986, 1983, 1981, 1980, 1974, 1973, 1972, 1970, 1967, 1962, 1961, 1959, 1955, 1954, 1951, 1949, 1935, 1930

FINDINGS

Address Researched	Address Not Identified in Research Source
1766 87TH ST	2020, 2017, 2014, 2010, 2005, 2002, 2000, 1999, 1995, 1992, 1991, 1986, 1983, 1981, 1980, 1974, 1973, 1972, 1970, 1967, 1962, 1961, 1959, 1955, 1954, 1949, 1941, 1935, 1930
1766 87TH ST	2020, 2017, 2014, 2010, 2005, 2002, 2000, 1999, 1995, 1992, 1991, 1986, 1983, 1981, 1980, 1974, 1973, 1972, 1970, 1967, 1962, 1961, 1959, 1955, 1954, 1951, 1949, 1941, 1930
1766 87TH ST	2020, 2017, 2014, 2010, 2005, 2002, 2000, 1999, 1995, 1992, 1991, 1986, 1983, 1981, 1980, 1974, 1973, 1972, 1970, 1967, 1962, 1961, 1959, 1955, 1954, 1951, 1949, 1941, 1935
1766 87TH ST	2020, 2017, 2014, 2010, 2005, 2002, 2000, 1999, 1995, 1992, 1991, 1986, 1983, 1981, 1980, 1974, 1973, 1972, 1967, 1962, 1961, 1959, 1955, 1954, 1951, 1949, 1941, 1935, 1930
1766 88TH PL	2020, 2017, 2014, 2010, 2005, 2002, 2000, 1999, 1995, 1992, 1991, 1986, 1983, 1981, 1980, 1974, 1973, 1972, 1967, 1962, 1961, 1959, 1955, 1954, 1951, 1949, 1941, 1935, 1930
1766 88TH PL	2020, 2017, 2014, 2010, 2005, 2002, 2000, 1999, 1995, 1992, 1991, 1986, 1983, 1981, 1980, 1973, 1972, 1970, 1967, 1962, 1961, 1959, 1955, 1954, 1951, 1949, 1941, 1935, 1930
1766 88TH PL	2020, 2017, 2014, 2010, 2005, 2002, 2000, 1999, 1995, 1992, 1991, 1986, 1983, 1981, 1980, 1974, 1973, 1972, 1970, 1967, 1962, 1961, 1959, 1955, 1954, 1951, 1949, 1941, 1935
1766 88TH PL	2020, 2017, 2014, 2010, 2005, 2002, 2000, 1999, 1995, 1992, 1991, 1986, 1983, 1981, 1980, 1974, 1973, 1972, 1970, 1967, 1962, 1961, 1959, 1955, 1954, 1951, 1949, 1941, 1930
1766 88TH PL	2020, 2017, 2014, 2010, 2005, 2002, 2000, 1999, 1995, 1992, 1991, 1986, 1983, 1981, 1980, 1974, 1973, 1972, 1970, 1967, 1962, 1961, 1959, 1955, 1954, 1951, 1949, 1935, 1930
1766 88TH PL	2020, 2017, 2014, 2010, 2005, 2002, 2000, 1999, 1995, 1992, 1991, 1986, 1983, 1981, 1980, 1974, 1973, 1972, 1970, 1967, 1962, 1961, 1959, 1955, 1954, 1949, 1941, 1935, 1930
1766 88TH PL	2020, 2017, 2014, 2010, 2005, 2002, 2000, 1999, 1995, 1992, 1991, 1986, 1983, 1981, 1980, 1974, 1973, 1972, 1970, 1967, 1962, 1959, 1955, 1954, 1951, 1949, 1941, 1935, 1930
1766 88TH PL	2020, 2017, 2014, 2010, 2005, 2002, 2000, 1999, 1995, 1992, 1991, 1986, 1983, 1981, 1980, 1974, 1973, 1972, 1970, 1967, 1962, 1961, 1959, 1954, 1951, 1949, 1941, 1935, 1930
1766 90TH ST	2020, 2017, 2014, 2010, 2005, 2002, 2000, 1999, 1995, 1992, 1991, 1986, 1983, 1981, 1980, 1973, 1972, 1970, 1967, 1962, 1961, 1959, 1955, 1954, 1951, 1949, 1941, 1935, 1930
1767 87TH	2020, 2017, 2014, 2010, 2005, 2002, 2000, 1999, 1995, 1992, 1991, 1986, 1983, 1981, 1980, 1974, 1973, 1972, 1970, 1967, 1962, 1959, 1955, 1954, 1951, 1949, 1941, 1935, 1930
1767 87TH	2020, 2017, 2014, 2010, 2005, 2002, 2000, 1999, 1995, 1992, 1991, 1986, 1983, 1981, 1980, 1974, 1973, 1972, 1970, 1967, 1962, 1961, 1959, 1954, 1951, 1949, 1941, 1935, 1930
1767 87TH ST	2020, 2017, 2014, 2010, 2005, 2002, 2000, 1999, 1995, 1992, 1991, 1986, 1983, 1981, 1980, 1974, 1973, 1972, 1970, 1967, 1962, 1961, 1959, 1955, 1954, 1949, 1941, 1935, 1930

FINDINGS

Address Researched	Address Not Identified in Research Source
1767 87TH ST	2020, 2017, 2014, 2010, 2005, 2002, 2000, 1999, 1995, 1992, 1991, 1986, 1983, 1981, 1980, 1974, 1973, 1972, 1970, 1967, 1962, 1961, 1959, 1955, 1954, 1951, 1949, 1935, 1930
1767 87TH ST	2020, 2017, 2014, 2010, 2005, 2002, 2000, 1999, 1995, 1992, 1991, 1986, 1983, 1981, 1980, 1974, 1973, 1972, 1970, 1967, 1962, 1961, 1959, 1955, 1954, 1951, 1949, 1941, 1930
1767 87TH ST	2020, 2017, 2014, 2010, 2005, 2002, 2000, 1999, 1995, 1992, 1991, 1986, 1983, 1981, 1980, 1974, 1973, 1972, 1970, 1967, 1962, 1961, 1959, 1955, 1954, 1951, 1949, 1941, 1935
1767 87TH ST	2020, 2017, 2014, 2010, 2005, 2002, 2000, 1999, 1995, 1992, 1991, 1986, 1983, 1981, 1980, 1974, 1973, 1972, 1967, 1962, 1961, 1959, 1955, 1954, 1951, 1949, 1941, 1935, 1930
1767 87TH ST	2020, 2017, 2014, 2010, 2005, 2002, 2000, 1999, 1995, 1992, 1991, 1986, 1983, 1981, 1980, 1973, 1972, 1970, 1967, 1962, 1961, 1959, 1955, 1954, 1951, 1949, 1941, 1935, 1930
1767 88TH PL	2020, 2017, 2014, 2010, 2005, 2002, 2000, 1999, 1995, 1992, 1991, 1986, 1983, 1981, 1980, 1973, 1972, 1970, 1967, 1962, 1961, 1959, 1955, 1954, 1951, 1949, 1941, 1935, 1930
1767 88TH PL	2020, 2017, 2014, 2010, 2005, 2002, 2000, 1999, 1995, 1992, 1991, 1986, 1983, 1981, 1980, 1974, 1973, 1972, 1967, 1962, 1961, 1959, 1955, 1954, 1951, 1949, 1941, 1935, 1930
1767 88TH PL	2020, 2017, 2014, 2010, 2005, 2000, 1999, 1995, 1992, 1991, 1986, 1983, 1981, 1980, 1974, 1973, 1972, 1970, 1967, 1962, 1961, 1959, 1955, 1954, 1951, 1949, 1941, 1935, 1930
1767 88TH PL	2020, 2017, 2014, 2010, 2005, 2002, 2000, 1995, 1992, 1991, 1986, 1983, 1981, 1980, 1974, 1973, 1972, 1970, 1967, 1962, 1961, 1959, 1955, 1954, 1951, 1949, 1941, 1935, 1930
1767 88TH PL	2020, 2017, 2014, 2010, 2005, 2002, 2000, 1999, 1995, 1992, 1991, 1986, 1983, 1981, 1980, 1974, 1973, 1972, 1970, 1967, 1962, 1961, 1959, 1955, 1954, 1951, 1949, 1941, 1930
1767 88TH PL	2020, 2017, 2014, 2010, 2005, 2002, 2000, 1999, 1995, 1992, 1991, 1986, 1983, 1981, 1980, 1974, 1973, 1972, 1970, 1967, 1962, 1961, 1959, 1955, 1954, 1951, 1949, 1941, 1935
1767 88TH PL	2020, 2017, 2014, 2010, 2005, 2002, 2000, 1999, 1995, 1992, 1991, 1986, 1983, 1981, 1980, 1974, 1973, 1972, 1970, 1967, 1962, 1961, 1959, 1955, 1954, 1949, 1941, 1935, 1930
1767 88TH PL	2020, 2017, 2014, 2010, 2005, 2002, 2000, 1999, 1995, 1992, 1991, 1986, 1983, 1981, 1980, 1974, 1973, 1972, 1970, 1967, 1962, 1961, 1959, 1955, 1954, 1951, 1949, 1935, 1930
1767 88TH PL	2020, 2017, 2014, 2010, 2005, 2002, 2000, 1999, 1995, 1992, 1991, 1986, 1983, 1981, 1980, 1974, 1973, 1972, 1970, 1967, 1962, 1959, 1955, 1954, 1951, 1949, 1941, 1935, 1930
1767 88TH PL	2020, 2017, 2014, 2010, 2005, 2002, 2000, 1999, 1995, 1992, 1991, 1986, 1983, 1981, 1980, 1974, 1973, 1972, 1970, 1967, 1962, 1961, 1959, 1954, 1951, 1949, 1941, 1935, 1930
1767 E 88TH PL	2020, 2017, 2014, 2010, 2005, 2002, 1999, 1995, 1992, 1991, 1986, 1983, 1981, 1980, 1974, 1973, 1972, 1970, 1967, 1962, 1961, 1959, 1955, 1954, 1951, 1949, 1941, 1935, 1930

FINDINGS

Address Researched	Address Not Identified in Research Source
1767 E 88TH PL	2020, 2017, 2014, 2010, 2002, 2000, 1999, 1995, 1992, 1991, 1986, 1983, 1981, 1980, 1974, 1973, 1972, 1970, 1967, 1962, 1961, 1959, 1955, 1954, 1951, 1949, 1941, 1935, 1930
1767 E 88TH PL	2020, 2017, 2014, 2005, 2002, 2000, 1999, 1995, 1992, 1991, 1986, 1983, 1981, 1980, 1974, 1973, 1972, 1970, 1967, 1962, 1961, 1959, 1955, 1954, 1951, 1949, 1941, 1935, 1930
1767 E 88TH PL	2020, 2017, 2010, 2005, 2002, 2000, 1999, 1995, 1992, 1991, 1986, 1983, 1981, 1980, 1974, 1973, 1972, 1970, 1967, 1962, 1961, 1959, 1955, 1954, 1951, 1949, 1941, 1935, 1930
1767 E 88TH PL	2017, 2014, 2010, 2005, 2002, 2000, 1999, 1995, 1992, 1991, 1986, 1983, 1981, 1980, 1974, 1973, 1972, 1970, 1967, 1962, 1961, 1959, 1955, 1954, 1951, 1949, 1941, 1935, 1930
1767 E 88TH PL	2020, 2014, 2010, 2005, 2002, 2000, 1999, 1995, 1992, 1991, 1986, 1983, 1981, 1980, 1974, 1973, 1972, 1970, 1967, 1962, 1961, 1959, 1955, 1954, 1951, 1949, 1941, 1935, 1930
1768 89TH	2020, 2017, 2014, 2010, 2005, 2000, 1999, 1995, 1992, 1991, 1986, 1983, 1981, 1980, 1974, 1973, 1972, 1970, 1967, 1962, 1961, 1959, 1955, 1954, 1951, 1949, 1941, 1935, 1930
1768 89TH	2020, 2017, 2014, 2010, 2005, 2002, 2000, 1995, 1992, 1991, 1986, 1983, 1981, 1980, 1974, 1973, 1972, 1970, 1967, 1962, 1961, 1959, 1955, 1954, 1951, 1949, 1941, 1935, 1930
1768 89TH	2020, 2017, 2014, 2010, 2005, 2002, 2000, 1999, 1995, 1992, 1991, 1986, 1983, 1981, 1980, 1974, 1973, 1972, 1970, 1967, 1962, 1959, 1955, 1954, 1951, 1949, 1941, 1935, 1930
1768 89TH	2020, 2017, 2014, 2010, 2005, 2002, 2000, 1999, 1995, 1992, 1991, 1986, 1983, 1981, 1980, 1974, 1973, 1972, 1970, 1967, 1962, 1961, 1959, 1954, 1951, 1949, 1941, 1935, 1930
1768 89TH ST	2020, 2017, 2014, 2010, 2005, 2002, 2000, 1999, 1995, 1992, 1991, 1986, 1983, 1981, 1980, 1974, 1973, 1972, 1970, 1967, 1962, 1961, 1959, 1955, 1954, 1949, 1941, 1935, 1930
1768 89TH ST	2020, 2017, 2014, 2010, 2005, 2002, 2000, 1999, 1995, 1992, 1991, 1986, 1983, 1981, 1980, 1974, 1973, 1972, 1970, 1967, 1962, 1961, 1959, 1955, 1954, 1951, 1949, 1935, 1930
1768 89TH ST	2020, 2017, 2014, 2010, 2005, 2002, 2000, 1999, 1995, 1992, 1991, 1986, 1983, 1981, 1980, 1974, 1973, 1972, 1970, 1967, 1962, 1961, 1959, 1955, 1954, 1951, 1949, 1941, 1930
1768 89TH ST	2020, 2017, 2014, 2010, 2005, 2002, 2000, 1999, 1995, 1992, 1991, 1986, 1983, 1981, 1980, 1974, 1973, 1972, 1970, 1967, 1962, 1961, 1959, 1955, 1954, 1951, 1949, 1941, 1935
1768 89TH ST	2020, 2017, 2014, 2010, 2005, 2002, 2000, 1999, 1995, 1992, 1991, 1986, 1983, 1981, 1980, 1974, 1973, 1972, 1967, 1962, 1961, 1959, 1955, 1954, 1951, 1949, 1941, 1935, 1930
1768 89TH ST	2020, 2017, 2014, 2010, 2005, 2002, 2000, 1999, 1995, 1992, 1991, 1986, 1983, 1981, 1980, 1973, 1972, 1970, 1967, 1962, 1961, 1959, 1955, 1954, 1951, 1949, 1941, 1935, 1930
1768 89TH ST	2020, 2017, 2014, 2010, 2005, 2002, 2000, 1999, 1995, 1992, 1986, 1983, 1981, 1980, 1974, 1973, 1972, 1970, 1967, 1962, 1961, 1959, 1955, 1954, 1951, 1949, 1941, 1935, 1930

FINDINGS

Address Researched	Address Not Identified in Research Source
1768 89TH ST	2020, 2017, 2014, 2010, 2005, 2002, 2000, 1999, 1995, 1992, 1991, 1986, 1981, 1980, 1974, 1973, 1972, 1970, 1967, 1962, 1961, 1959, 1955, 1954, 1951, 1949, 1941, 1935, 1930
1768 89TH ST	2020, 2017, 2014, 2010, 2005, 2002, 2000, 1999, 1995, 1992, 1991, 1986, 1983, 1980, 1974, 1973, 1972, 1970, 1967, 1962, 1961, 1959, 1955, 1954, 1951, 1949, 1941, 1935, 1930
1768 90TH	2020, 2017, 2014, 2010, 2005, 2002, 2000, 1995, 1992, 1991, 1986, 1983, 1981, 1980, 1974, 1973, 1972, 1970, 1967, 1962, 1961, 1959, 1955, 1954, 1951, 1949, 1941, 1935, 1930
1768 90TH	2020, 2017, 2014, 2010, 2005, 2000, 1999, 1995, 1992, 1991, 1986, 1983, 1981, 1980, 1974, 1973, 1972, 1970, 1967, 1962, 1961, 1959, 1955, 1954, 1951, 1949, 1941, 1935, 1930
1768 90TH	2020, 2017, 2014, 2010, 2005, 2002, 2000, 1999, 1995, 1992, 1991, 1986, 1983, 1981, 1980, 1974, 1973, 1972, 1970, 1967, 1962, 1959, 1955, 1954, 1951, 1949, 1941, 1935, 1930
1768 90TH	2020, 2017, 2014, 2010, 2005, 2002, 2000, 1999, 1995, 1992, 1991, 1986, 1983, 1981, 1980, 1974, 1973, 1972, 1970, 1967, 1962, 1961, 1959, 1954, 1951, 1949, 1941, 1935, 1930
1768 90TH ST	2020, 2017, 2014, 2010, 2005, 2002, 2000, 1999, 1995, 1992, 1991, 1986, 1983, 1981, 1980, 1974, 1973, 1972, 1970, 1967, 1962, 1961, 1959, 1955, 1954, 1951, 1949, 1941, 1935
1768 90TH ST	2020, 2017, 2014, 2010, 2005, 2002, 2000, 1999, 1995, 1992, 1991, 1986, 1983, 1981, 1980, 1974, 1973, 1972, 1970, 1967, 1962, 1961, 1959, 1955, 1954, 1951, 1949, 1941, 1930
1768 90TH ST	2020, 2017, 2014, 2010, 2005, 2002, 2000, 1999, 1995, 1992, 1991, 1986, 1983, 1981, 1980, 1974, 1973, 1972, 1970, 1967, 1962, 1961, 1959, 1955, 1954, 1951, 1949, 1935, 1930
1768 90TH ST	2020, 2017, 2014, 2010, 2005, 2002, 2000, 1999, 1995, 1992, 1991, 1986, 1983, 1981, 1980, 1974, 1973, 1972, 1970, 1967, 1962, 1961, 1959, 1955, 1954, 1949, 1941, 1935, 1930
1768 E 89TH ST	2020, 2017, 2014, 2010, 2005, 2002, 1999, 1995, 1992, 1991, 1986, 1983, 1981, 1980, 1974, 1973, 1972, 1970, 1967, 1962, 1961, 1959, 1955, 1954, 1951, 1949, 1941, 1935, 1930
1768 E 89TH ST	2020, 2017, 2014, 2010, 2002, 2000, 1999, 1995, 1992, 1991, 1986, 1983, 1981, 1980, 1974, 1973, 1972, 1970, 1967, 1962, 1961, 1959, 1955, 1954, 1951, 1949, 1941, 1935, 1930
1768 E 89TH ST	2017, 2014, 2010, 2005, 2002, 2000, 1999, 1995, 1992, 1991, 1986, 1983, 1981, 1980, 1974, 1973, 1972, 1970, 1967, 1962, 1961, 1959, 1955, 1954, 1951, 1949, 1941, 1935, 1930
1768 E 89TH ST	2020, 2017, 2014, 2005, 2002, 2000, 1999, 1995, 1992, 1991, 1986, 1983, 1981, 1980, 1974, 1973, 1972, 1970, 1967, 1962, 1961, 1959, 1955, 1954, 1951, 1949, 1941, 1935, 1930
1768 E 89TH ST	2020, 2017, 2014, 2010, 2005, 2002, 2000, 1999, 1992, 1991, 1986, 1983, 1981, 1980, 1974, 1973, 1972, 1970, 1967, 1962, 1961, 1959, 1955, 1954, 1951, 1949, 1941, 1935, 1930
1768 E 89TH ST	2020, 2017, 2014, 2010, 2005, 2002, 2000, 1999, 1995, 1991, 1986, 1983, 1981, 1980, 1974, 1973, 1972, 1970, 1967, 1962, 1961, 1959, 1955, 1954, 1951, 1949, 1941, 1935, 1930

FINDINGS

Address Researched	Address Not Identified in Research Source
1768 E 90TH ST	2020, 2017, 2014, 2010, 2005, 2002, 2000, 1999, 1992, 1991, 1986, 1983, 1981, 1980, 1974, 1973, 1972, 1970, 1967, 1962, 1961, 1959, 1955, 1954, 1951, 1949, 1941, 1935, 1930
1768 E 90TH ST	2020, 2017, 2010, 2005, 2002, 2000, 1999, 1995, 1992, 1991, 1986, 1983, 1981, 1980, 1974, 1973, 1972, 1970, 1967, 1962, 1961, 1959, 1955, 1954, 1951, 1949, 1941, 1935, 1930
1768 E 90TH ST	2020, 2014, 2010, 2005, 2002, 2000, 1999, 1995, 1992, 1991, 1986, 1983, 1981, 1980, 1974, 1973, 1972, 1970, 1967, 1962, 1961, 1959, 1955, 1954, 1951, 1949, 1941, 1935, 1930
1768 E 90TH ST	2020, 2017, 2014, 2005, 2002, 2000, 1999, 1995, 1992, 1991, 1986, 1983, 1981, 1980, 1974, 1973, 1972, 1970, 1967, 1962, 1961, 1959, 1955, 1954, 1951, 1949, 1941, 1935, 1930
1768 E 90TH ST	2020, 2017, 2014, 2010, 2002, 2000, 1999, 1995, 1992, 1991, 1986, 1983, 1981, 1980, 1974, 1973, 1972, 1970, 1967, 1962, 1961, 1959, 1955, 1954, 1951, 1949, 1941, 1935, 1930
1769 87TH	2020, 2017, 2014, 2010, 2005, 2002, 2000, 1999, 1995, 1992, 1991, 1986, 1983, 1981, 1980, 1974, 1973, 1972, 1970, 1967, 1962, 1959, 1955, 1954, 1951, 1949, 1941, 1935, 1930
1769 87TH	2020, 2017, 2014, 2010, 2005, 2002, 2000, 1999, 1995, 1992, 1991, 1986, 1983, 1981, 1980, 1974, 1973, 1972, 1970, 1967, 1962, 1961, 1959, 1954, 1951, 1949, 1941, 1935, 1930
1769 87TH ST	2020, 2017, 2014, 2010, 2005, 2002, 2000, 1999, 1995, 1992, 1991, 1986, 1983, 1981, 1980, 1974, 1973, 1972, 1970, 1967, 1962, 1961, 1959, 1955, 1954, 1951, 1949, 1935, 1930
1769 87TH ST	2020, 2017, 2014, 2010, 2005, 2002, 2000, 1999, 1995, 1992, 1991, 1986, 1983, 1981, 1980, 1974, 1973, 1972, 1970, 1967, 1962, 1961, 1959, 1955, 1954, 1949, 1941, 1935, 1930
1769 87TH ST	2020, 2017, 2014, 2010, 2005, 2002, 2000, 1999, 1995, 1992, 1991, 1986, 1983, 1981, 1980, 1974, 1973, 1972, 1970, 1967, 1962, 1961, 1959, 1955, 1954, 1951, 1949, 1941, 1930
1769 87TH ST	2020, 2017, 2014, 2010, 2005, 2002, 2000, 1999, 1995, 1992, 1991, 1986, 1983, 1981, 1980, 1974, 1973, 1972, 1970, 1967, 1962, 1961, 1959, 1955, 1954, 1951, 1949, 1941, 1935
1769 87TH ST	2020, 2017, 2014, 2010, 2005, 2002, 2000, 1999, 1995, 1992, 1991, 1986, 1983, 1981, 1980, 1973, 1972, 1970, 1967, 1962, 1961, 1959, 1955, 1954, 1951, 1949, 1941, 1935, 1930
1769 87TH ST	2020, 2017, 2014, 2010, 2005, 2002, 2000, 1999, 1995, 1992, 1991, 1986, 1983, 1981, 1980, 1974, 1973, 1972, 1967, 1962, 1961, 1959, 1955, 1954, 1951, 1949, 1941, 1935, 1930
1769 89TH	2020, 2017, 2014, 2010, 2005, 2002, 2000, 1999, 1995, 1992, 1991, 1986, 1983, 1981, 1980, 1974, 1973, 1972, 1970, 1967, 1962, 1959, 1955, 1954, 1951, 1949, 1941, 1935, 1930
1769 89TH	2020, 2017, 2014, 2010, 2005, 2000, 1999, 1995, 1992, 1991, 1986, 1983, 1981, 1980, 1974, 1973, 1972, 1970, 1967, 1962, 1961, 1959, 1955, 1954, 1951, 1949, 1941, 1935, 1930
1769 89TH	2020, 2017, 2014, 2010, 2005, 2002, 2000, 1995, 1992, 1991, 1986, 1983, 1981, 1980, 1974, 1973, 1972, 1970, 1967, 1962, 1961, 1959, 1955, 1954, 1951, 1949, 1941, 1935, 1930

FINDINGS

Address Researched	Address Not Identified in Research Source
1769 89TH	2020, 2017, 2014, 2010, 2005, 2002, 2000, 1999, 1995, 1992, 1991, 1986, 1983, 1981, 1980, 1974, 1973, 1972, 1970, 1967, 1962, 1961, 1959, 1954, 1951, 1949, 1941, 1935, 1930
1769 89TH ST	2020, 2017, 2014, 2010, 2005, 2002, 2000, 1999, 1995, 1992, 1991, 1986, 1983, 1981, 1980, 1974, 1973, 1972, 1970, 1967, 1962, 1961, 1959, 1955, 1954, 1949, 1941, 1935, 1930
1769 89TH ST	2020, 2017, 2014, 2010, 2005, 2002, 2000, 1999, 1995, 1992, 1991, 1986, 1983, 1981, 1980, 1974, 1973, 1972, 1970, 1967, 1962, 1961, 1959, 1955, 1954, 1951, 1949, 1935, 1930
1769 89TH ST	2020, 2017, 2014, 2010, 2005, 2002, 2000, 1999, 1995, 1992, 1991, 1986, 1983, 1981, 1980, 1974, 1973, 1972, 1970, 1967, 1962, 1961, 1959, 1955, 1954, 1951, 1949, 1941, 1930
1769 89TH ST	2020, 2017, 2014, 2010, 2005, 2002, 2000, 1999, 1995, 1992, 1991, 1986, 1983, 1981, 1980, 1974, 1973, 1972, 1970, 1967, 1962, 1961, 1959, 1955, 1954, 1951, 1949, 1941, 1935
1769 89TH ST	2020, 2017, 2014, 2010, 2005, 2002, 2000, 1999, 1995, 1992, 1986, 1983, 1981, 1980, 1974, 1973, 1972, 1970, 1967, 1962, 1961, 1959, 1955, 1954, 1951, 1949, 1941, 1935, 1930
1769 89TH ST	2020, 2017, 2014, 2010, 2005, 2002, 2000, 1999, 1995, 1992, 1991, 1983, 1981, 1980, 1974, 1973, 1972, 1970, 1967, 1962, 1961, 1959, 1955, 1954, 1951, 1949, 1941, 1935, 1930
1769 89TH ST	2020, 2017, 2014, 2010, 2005, 2002, 2000, 1999, 1995, 1992, 1991, 1986, 1983, 1980, 1974, 1973, 1972, 1970, 1967, 1962, 1961, 1959, 1955, 1954, 1951, 1949, 1941, 1935, 1930
1769 89TH ST	2020, 2017, 2014, 2010, 2005, 2002, 2000, 1999, 1995, 1992, 1991, 1986, 1981, 1980, 1974, 1973, 1972, 1970, 1967, 1962, 1961, 1959, 1955, 1954, 1951, 1949, 1941, 1935, 1930
1769 89TH ST	2020, 2017, 2014, 2010, 2005, 2002, 2000, 1999, 1995, 1992, 1991, 1986, 1983, 1981, 1980, 1974, 1973, 1972, 1967, 1962, 1961, 1959, 1955, 1954, 1951, 1949, 1941, 1935, 1930
1769 89TH ST	2020, 2017, 2014, 2010, 2005, 2002, 2000, 1999, 1995, 1992, 1991, 1986, 1983, 1981, 1980, 1973, 1972, 1970, 1967, 1962, 1961, 1959, 1955, 1954, 1951, 1949, 1941, 1935, 1930
1769 90TH	2020, 2017, 2014, 2010, 2005, 2002, 2000, 1999, 1995, 1992, 1991, 1986, 1983, 1981, 1980, 1974, 1973, 1972, 1970, 1967, 1962, 1961, 1959, 1954, 1951, 1949, 1941, 1935, 1930
1769 90TH	2020, 2017, 2014, 2010, 2005, 2002, 2000, 1999, 1995, 1992, 1991, 1986, 1983, 1981, 1980, 1974, 1973, 1972, 1970, 1967, 1962, 1959, 1955, 1954, 1951, 1949, 1941, 1935, 1930
1769 90TH	2020, 2017, 2014, 2010, 2005, 2002, 2000, 1995, 1992, 1991, 1986, 1983, 1981, 1980, 1974, 1973, 1972, 1970, 1967, 1962, 1961, 1959, 1955, 1954, 1951, 1949, 1941, 1935, 1930
1769 90TH	2020, 2017, 2014, 2010, 2005, 2000, 1999, 1995, 1992, 1991, 1986, 1983, 1981, 1980, 1974, 1973, 1972, 1970, 1967, 1962, 1961, 1959, 1955, 1954, 1951, 1949, 1941, 1935, 1930
1769 90TH ST	2020, 2017, 2014, 2010, 2005, 2002, 2000, 1999, 1995, 1992, 1991, 1983, 1981, 1980, 1974, 1973, 1972, 1970, 1967, 1962, 1961, 1959, 1955, 1954, 1951, 1949, 1941, 1935, 1930

FINDINGS

Address Researched	Address Not Identified in Research Source
1769 90TH ST	2020, 2017, 2014, 2010, 2005, 2002, 2000, 1999, 1995, 1992, 1986, 1983, 1981, 1980, 1974, 1973, 1972, 1970, 1967, 1962, 1961, 1959, 1955, 1954, 1951, 1949, 1941, 1935, 1930
1769 90TH ST	2020, 2017, 2014, 2010, 2005, 2002, 2000, 1999, 1995, 1992, 1991, 1986, 1983, 1981, 1980, 1973, 1972, 1970, 1967, 1962, 1961, 1959, 1955, 1954, 1951, 1949, 1941, 1935, 1930
1769 90TH ST	2020, 2017, 2014, 2010, 2005, 2002, 2000, 1999, 1995, 1992, 1991, 1986, 1983, 1981, 1980, 1974, 1973, 1972, 1967, 1962, 1961, 1959, 1955, 1954, 1951, 1949, 1941, 1935, 1930
1769 90TH ST	2020, 2017, 2014, 2010, 2005, 2002, 2000, 1999, 1995, 1992, 1991, 1986, 1983, 1981, 1980, 1974, 1973, 1972, 1970, 1967, 1962, 1961, 1959, 1955, 1954, 1951, 1949, 1941, 1935
1769 90TH ST	2020, 2017, 2014, 2010, 2005, 2002, 2000, 1999, 1995, 1992, 1991, 1986, 1983, 1981, 1980, 1974, 1973, 1972, 1970, 1967, 1962, 1961, 1959, 1955, 1954, 1951, 1949, 1941, 1930
1769 90TH ST	2020, 2017, 2014, 2010, 2005, 2002, 2000, 1999, 1995, 1992, 1991, 1986, 1983, 1981, 1980, 1974, 1973, 1972, 1970, 1967, 1962, 1961, 1959, 1955, 1954, 1951, 1949, 1935, 1930
1769 90TH ST	2020, 2017, 2014, 2010, 2005, 2002, 2000, 1999, 1995, 1992, 1991, 1986, 1983, 1981, 1980, 1974, 1973, 1972, 1970, 1967, 1962, 1961, 1959, 1955, 1954, 1949, 1941, 1935, 1930
1769 E 89TH ST	2020, 2017, 2014, 2010, 2005, 2002, 2000, 1999, 1995, 1991, 1986, 1983, 1981, 1980, 1974, 1973, 1972, 1970, 1967, 1962, 1961, 1959, 1955, 1954, 1951, 1949, 1941, 1935, 1930
1769 E 89TH ST	2020, 2017, 2014, 2010, 2005, 2002, 2000, 1999, 1992, 1991, 1986, 1983, 1981, 1980, 1974, 1973, 1972, 1970, 1967, 1962, 1961, 1959, 1955, 1954, 1951, 1949, 1941, 1935, 1930
1769 E 89TH ST	2020, 2017, 2014, 2010, 2005, 2002, 1999, 1995, 1992, 1991, 1986, 1983, 1981, 1980, 1974, 1973, 1972, 1970, 1967, 1962, 1961, 1959, 1955, 1954, 1951, 1949, 1941, 1935, 1930
1769 E 89TH ST	2020, 2017, 2014, 2010, 2002, 2000, 1999, 1995, 1992, 1991, 1986, 1983, 1981, 1980, 1974, 1973, 1972, 1970, 1967, 1962, 1961, 1959, 1955, 1954, 1951, 1949, 1941, 1935, 1930
1769 E 89TH ST	2020, 2014, 2010, 2005, 2002, 2000, 1999, 1995, 1992, 1991, 1986, 1983, 1981, 1980, 1974, 1973, 1972, 1970, 1967, 1962, 1961, 1959, 1955, 1954, 1951, 1949, 1941, 1935, 1930
1769 E 89TH ST	2017, 2014, 2010, 2005, 2002, 2000, 1999, 1995, 1992, 1991, 1986, 1983, 1981, 1980, 1974, 1973, 1972, 1970, 1967, 1962, 1961, 1959, 1955, 1954, 1951, 1949, 1941, 1935, 1930
1769 E 89TH ST	2020, 2017, 2010, 2005, 2002, 2000, 1999, 1995, 1992, 1991, 1986, 1983, 1981, 1980, 1974, 1973, 1972, 1970, 1967, 1962, 1961, 1959, 1955, 1954, 1951, 1949, 1941, 1935, 1930
1769 E 90TH ST	2020, 2017, 2010, 2005, 2002, 2000, 1999, 1995, 1992, 1991, 1986, 1983, 1981, 1980, 1974, 1973, 1972, 1970, 1967, 1962, 1961, 1959, 1955, 1954, 1951, 1949, 1941, 1935, 1930
1769 E 90TH ST	2020, 2014, 2010, 2005, 2002, 2000, 1999, 1995, 1992, 1991, 1986, 1983, 1981, 1980, 1974, 1973, 1972, 1970, 1967, 1962, 1961, 1959, 1955, 1954, 1951, 1949, 1941, 1935, 1930

FINDINGS

Address Researched	Address Not Identified in Research Source
1769 E 90TH ST	2020, 2017, 2014, 2005, 2002, 2000, 1999, 1995, 1992, 1991, 1986, 1983, 1981, 1980, 1974, 1973, 1972, 1970, 1967, 1962, 1961, 1959, 1955, 1954, 1951, 1949, 1941, 1935, 1930
1769 E 90TH ST	2020, 2017, 2014, 2010, 2002, 2000, 1999, 1995, 1992, 1991, 1986, 1983, 1981, 1980, 1974, 1973, 1972, 1970, 1967, 1962, 1961, 1959, 1955, 1954, 1951, 1949, 1941, 1935, 1930
1769 E 90TH ST	2020, 2017, 2014, 2010, 2005, 2002, 2000, 1999, 1992, 1991, 1986, 1983, 1981, 1980, 1974, 1973, 1972, 1970, 1967, 1962, 1961, 1959, 1955, 1954, 1951, 1949, 1941, 1935, 1930
1769 E 90TH ST	2020, 2017, 2014, 2010, 2005, 2002, 1999, 1995, 1992, 1991, 1986, 1983, 1981, 1980, 1974, 1973, 1972, 1970, 1967, 1962, 1961, 1959, 1955, 1954, 1951, 1949, 1941, 1935, 1930
1769 E 90TH ST	2020, 2017, 2014, 2010, 2005, 2002, 2000, 1999, 1995, 1991, 1986, 1983, 1981, 1980, 1974, 1973, 1972, 1970, 1967, 1962, 1961, 1959, 1955, 1954, 1951, 1949, 1941, 1935, 1930
1770 87TH	2020, 2017, 2014, 2010, 2005, 2002, 2000, 1999, 1995, 1992, 1991, 1986, 1983, 1981, 1980, 1974, 1973, 1972, 1970, 1967, 1962, 1959, 1955, 1954, 1951, 1949, 1941, 1935, 1930
1770 87TH	2020, 2017, 2014, 2010, 2005, 2002, 2000, 1999, 1995, 1992, 1991, 1986, 1983, 1981, 1980, 1974, 1973, 1972, 1970, 1967, 1962, 1961, 1959, 1954, 1951, 1949, 1941, 1935, 1930
1770 87TH ST	2020, 2017, 2014, 2010, 2005, 2002, 2000, 1999, 1995, 1992, 1991, 1986, 1983, 1981, 1980, 1974, 1973, 1972, 1970, 1967, 1962, 1961, 1959, 1955, 1954, 1949, 1941, 1935, 1930
1770 87TH ST	2020, 2017, 2014, 2010, 2005, 2002, 2000, 1999, 1995, 1992, 1991, 1986, 1983, 1981, 1980, 1974, 1973, 1972, 1970, 1967, 1962, 1961, 1959, 1955, 1954, 1951, 1949, 1935, 1930
1770 87TH ST	2020, 2017, 2014, 2010, 2005, 2002, 2000, 1999, 1995, 1992, 1991, 1986, 1983, 1981, 1980, 1974, 1973, 1972, 1970, 1967, 1962, 1961, 1959, 1955, 1954, 1951, 1949, 1941, 1930
1770 87TH ST	2020, 2017, 2014, 2010, 2005, 2002, 2000, 1999, 1995, 1992, 1991, 1986, 1983, 1981, 1980, 1974, 1973, 1972, 1970, 1967, 1962, 1961, 1959, 1955, 1954, 1951, 1949, 1941, 1935
1770 87TH ST	2020, 2017, 2014, 2010, 2005, 2002, 2000, 1999, 1995, 1992, 1991, 1986, 1983, 1981, 1980, 1973, 1972, 1970, 1967, 1962, 1961, 1959, 1955, 1954, 1951, 1949, 1941, 1935, 1930
1770 87TH ST	2020, 2017, 2014, 2010, 2005, 2002, 2000, 1999, 1995, 1992, 1991, 1986, 1983, 1981, 1980, 1974, 1973, 1972, 1967, 1962, 1961, 1959, 1955, 1954, 1951, 1949, 1941, 1935, 1930
1770 88TH PL	2020, 2017, 2014, 2010, 2005, 2002, 2000, 1999, 1995, 1992, 1991, 1986, 1983, 1981, 1980, 1974, 1973, 1972, 1967, 1962, 1961, 1959, 1955, 1954, 1951, 1949, 1941, 1935, 1930
1770 88TH PL	2020, 2017, 2014, 2010, 2005, 2002, 2000, 1999, 1995, 1992, 1991, 1986, 1983, 1981, 1980, 1973, 1972, 1970, 1967, 1962, 1961, 1959, 1955, 1954, 1951, 1949, 1941, 1935, 1930
1770 88TH PL	2020, 2017, 2014, 2010, 2005, 2002, 2000, 1999, 1995, 1992, 1991, 1986, 1983, 1981, 1980, 1974, 1973, 1972, 1970, 1967, 1962, 1961, 1959, 1955, 1954, 1951, 1949, 1941, 1935

FINDINGS

Address Researched	Address Not Identified in Research Source
1770 88TH PL	2020, 2017, 2014, 2010, 2005, 2002, 2000, 1999, 1995, 1992, 1991, 1986, 1983, 1981, 1980, 1974, 1973, 1972, 1970, 1967, 1962, 1961, 1959, 1955, 1954, 1951, 1949, 1941, 1930
1770 88TH PL	2020, 2017, 2014, 2010, 2005, 2002, 2000, 1999, 1995, 1992, 1991, 1986, 1983, 1981, 1980, 1974, 1973, 1972, 1970, 1967, 1962, 1961, 1959, 1955, 1954, 1951, 1949, 1935, 1930
1770 88TH PL	2020, 2017, 2014, 2010, 2005, 2002, 2000, 1999, 1995, 1992, 1991, 1986, 1983, 1981, 1980, 1974, 1973, 1972, 1970, 1967, 1962, 1961, 1959, 1955, 1954, 1949, 1941, 1935, 1930
1770 88TH PL	2020, 2017, 2014, 2010, 2005, 2002, 2000, 1999, 1995, 1992, 1991, 1986, 1983, 1981, 1980, 1974, 1973, 1972, 1970, 1967, 1962, 1959, 1955, 1954, 1951, 1949, 1941, 1935, 1930
1770 88TH PL	2020, 2017, 2014, 2010, 2005, 2002, 2000, 1999, 1995, 1992, 1991, 1986, 1983, 1981, 1980, 1974, 1973, 1972, 1970, 1967, 1962, 1961, 1959, 1954, 1951, 1949, 1941, 1935, 1930
1771 88TH PL	2020, 2017, 2014, 2010, 2005, 2002, 2000, 1999, 1995, 1992, 1991, 1986, 1983, 1981, 1980, 1974, 1973, 1972, 1970, 1967, 1962, 1961, 1959, 1954, 1951, 1949, 1941, 1935, 1930
1771 88TH PL	2020, 2017, 2014, 2010, 2005, 2002, 2000, 1999, 1995, 1992, 1991, 1986, 1983, 1981, 1980, 1974, 1973, 1972, 1970, 1967, 1962, 1959, 1955, 1954, 1951, 1949, 1941, 1935, 1930
1771 88TH PL	2020, 2017, 2014, 2010, 2005, 2002, 2000, 1999, 1995, 1992, 1991, 1986, 1983, 1981, 1980, 1974, 1973, 1972, 1970, 1967, 1962, 1961, 1959, 1955, 1954, 1949, 1941, 1935, 1930
1771 88TH PL	2020, 2017, 2014, 2010, 2005, 2002, 2000, 1999, 1995, 1992, 1991, 1986, 1983, 1981, 1980, 1974, 1973, 1972, 1970, 1967, 1962, 1961, 1959, 1955, 1954, 1951, 1949, 1935, 1930
1771 88TH PL	2020, 2017, 2014, 2010, 2005, 2002, 2000, 1999, 1995, 1992, 1991, 1986, 1983, 1981, 1980, 1974, 1973, 1972, 1970, 1967, 1962, 1961, 1959, 1955, 1954, 1951, 1949, 1941, 1930
1771 88TH PL	2020, 2017, 2014, 2010, 2005, 2002, 2000, 1999, 1995, 1992, 1991, 1986, 1983, 1981, 1980, 1974, 1973, 1972, 1970, 1967, 1962, 1961, 1959, 1955, 1954, 1951, 1949, 1941, 1935
1771 88TH PL	2020, 2017, 2014, 2010, 2005, 2002, 2000, 1999, 1995, 1992, 1991, 1986, 1983, 1981, 1980, 1973, 1972, 1970, 1967, 1962, 1961, 1959, 1955, 1954, 1951, 1949, 1941, 1935, 1930
1771 88TH PL	2020, 2017, 2014, 2010, 2005, 2002, 2000, 1999, 1995, 1992, 1991, 1986, 1983, 1981, 1980, 1974, 1973, 1972, 1967, 1962, 1961, 1959, 1955, 1954, 1951, 1949, 1941, 1935, 1930
1771 88TH PL	2020, 2017, 2014, 2010, 2005, 2002, 2000, 1995, 1992, 1991, 1986, 1983, 1981, 1980, 1974, 1973, 1972, 1970, 1967, 1962, 1961, 1959, 1955, 1954, 1951, 1949, 1941, 1935, 1930
1771 88TH PL	2020, 2017, 2014, 2010, 2005, 2000, 1999, 1995, 1992, 1991, 1986, 1983, 1981, 1980, 1974, 1973, 1972, 1970, 1967, 1962, 1961, 1959, 1955, 1954, 1951, 1949, 1941, 1935, 1930
1771 E 88TH PL	2020, 2017, 2014, 2010, 2002, 2000, 1999, 1995, 1992, 1991, 1986, 1983, 1981, 1980, 1974, 1973, 1972, 1970, 1967, 1962, 1961, 1959, 1955, 1954, 1951, 1949, 1941, 1935, 1930

FINDINGS

Address Researched	Address Not Identified in Research Source
1771 E 88TH PL	2020, 2017, 2014, 2005, 2002, 2000, 1999, 1995, 1992, 1991, 1986, 1983, 1981, 1980, 1974, 1973, 1972, 1970, 1967, 1962, 1961, 1959, 1955, 1954, 1951, 1949, 1941, 1935, 1930
1771 E 88TH PL	2020, 2014, 2010, 2005, 2002, 2000, 1999, 1995, 1992, 1991, 1986, 1983, 1981, 1980, 1974, 1973, 1972, 1970, 1967, 1962, 1961, 1959, 1955, 1954, 1951, 1949, 1941, 1935, 1930
1771 E 88TH PL	2017, 2014, 2010, 2005, 2002, 2000, 1999, 1995, 1992, 1991, 1986, 1983, 1981, 1980, 1974, 1973, 1972, 1970, 1967, 1962, 1961, 1959, 1955, 1954, 1951, 1949, 1941, 1935, 1930
1771 E 88TH PL	2020, 2017, 2010, 2005, 2002, 2000, 1999, 1995, 1992, 1991, 1986, 1983, 1981, 1980, 1974, 1973, 1972, 1970, 1967, 1962, 1961, 1959, 1955, 1954, 1951, 1949, 1941, 1935, 1930
1771 E 88TH PL	2020, 2017, 2014, 2010, 2005, 2002, 1999, 1995, 1992, 1991, 1986, 1983, 1981, 1980, 1974, 1973, 1972, 1970, 1967, 1962, 1961, 1959, 1955, 1954, 1951, 1949, 1941, 1935, 1930
1771 E 88TH PL	2020, 2017, 2014, 2010, 2005, 2002, 2000, 1999, 1992, 1991, 1986, 1983, 1981, 1980, 1974, 1973, 1972, 1970, 1967, 1962, 1961, 1959, 1955, 1954, 1951, 1949, 1941, 1935, 1930
1772 89TH	2020, 2017, 2014, 2010, 2005, 2002, 2000, 1995, 1992, 1991, 1986, 1983, 1981, 1980, 1974, 1973, 1972, 1970, 1967, 1962, 1961, 1959, 1955, 1954, 1951, 1949, 1941, 1935, 1930
1772 89TH	2020, 2017, 2014, 2010, 2005, 2000, 1999, 1995, 1992, 1991, 1986, 1983, 1981, 1980, 1974, 1973, 1972, 1970, 1967, 1962, 1961, 1959, 1955, 1954, 1951, 1949, 1941, 1935, 1930
1772 89TH	2020, 2017, 2014, 2010, 2005, 2002, 2000, 1999, 1995, 1992, 1991, 1986, 1983, 1981, 1980, 1974, 1973, 1972, 1970, 1967, 1962, 1959, 1955, 1954, 1951, 1949, 1941, 1935, 1930
1772 89TH	2020, 2017, 2014, 2010, 2005, 2002, 2000, 1999, 1995, 1992, 1991, 1986, 1983, 1981, 1980, 1974, 1973, 1972, 1970, 1967, 1962, 1961, 1959, 1954, 1951, 1949, 1941, 1935, 1930
1772 89TH ST	2020, 2017, 2014, 2010, 2005, 2002, 2000, 1999, 1995, 1992, 1991, 1986, 1983, 1981, 1980, 1974, 1973, 1972, 1970, 1967, 1962, 1961, 1959, 1955, 1954, 1949, 1941, 1935, 1930
1772 89TH ST	2020, 2017, 2014, 2010, 2005, 2002, 2000, 1999, 1995, 1992, 1991, 1986, 1983, 1981, 1980, 1974, 1973, 1972, 1970, 1967, 1962, 1961, 1959, 1955, 1954, 1951, 1949, 1935, 1930
1772 89TH ST	2020, 2017, 2014, 2010, 2005, 2002, 2000, 1999, 1995, 1992, 1991, 1986, 1983, 1981, 1980, 1974, 1973, 1972, 1970, 1967, 1962, 1961, 1959, 1955, 1954, 1951, 1949, 1941, 1930
1772 89TH ST	2020, 2017, 2014, 2010, 2005, 2002, 2000, 1999, 1995, 1992, 1991, 1986, 1983, 1981, 1980, 1974, 1973, 1972, 1970, 1967, 1962, 1961, 1959, 1955, 1954, 1951, 1949, 1941, 1935
1772 89TH ST	2020, 2017, 2014, 2010, 2005, 2002, 2000, 1999, 1995, 1992, 1991, 1986, 1983, 1981, 1980, 1974, 1973, 1972, 1967, 1962, 1961, 1959, 1955, 1954, 1951, 1949, 1941, 1935, 1930
1772 89TH ST	2020, 2017, 2014, 2010, 2005, 2002, 2000, 1999, 1995, 1992, 1991, 1986, 1983, 1981, 1980, 1973, 1972, 1970, 1967, 1962, 1961, 1959, 1955, 1954, 1951, 1949, 1941, 1935, 1930

FINDINGS

Address Researched	Address Not Identified in Research Source
1772 89TH ST	2020, 2017, 2014, 2010, 2005, 2002, 2000, 1999, 1995, 1992, 1991, 1983, 1981, 1980, 1974, 1973, 1972, 1970, 1967, 1962, 1961, 1959, 1955, 1954, 1951, 1949, 1941, 1935, 1930
1772 89TH ST	2020, 2017, 2014, 2010, 2005, 2002, 2000, 1999, 1995, 1992, 1991, 1986, 1981, 1980, 1974, 1973, 1972, 1970, 1967, 1962, 1961, 1959, 1955, 1954, 1951, 1949, 1941, 1935, 1930
1772 89TH ST	2020, 2017, 2014, 2010, 2005, 2002, 2000, 1999, 1995, 1992, 1991, 1986, 1983, 1980, 1974, 1973, 1972, 1970, 1967, 1962, 1961, 1959, 1955, 1954, 1951, 1949, 1941, 1935, 1930
1772 90TH	2020, 2017, 2014, 2010, 2005, 2002, 2000, 1995, 1992, 1991, 1986, 1983, 1981, 1980, 1974, 1973, 1972, 1970, 1967, 1962, 1961, 1959, 1955, 1954, 1951, 1949, 1941, 1935, 1930
1772 90TH	2020, 2017, 2014, 2010, 2005, 2000, 1999, 1995, 1992, 1991, 1986, 1983, 1981, 1980, 1974, 1973, 1972, 1970, 1967, 1962, 1961, 1959, 1955, 1954, 1951, 1949, 1941, 1935, 1930
1772 90TH	2020, 2017, 2014, 2010, 2005, 2002, 2000, 1999, 1995, 1992, 1991, 1986, 1983, 1981, 1980, 1974, 1973, 1972, 1970, 1967, 1962, 1959, 1955, 1954, 1951, 1949, 1941, 1935, 1930
1772 90TH	2020, 2017, 2014, 2010, 2005, 2002, 2000, 1999, 1995, 1992, 1991, 1986, 1983, 1981, 1980, 1974, 1973, 1972, 1970, 1967, 1962, 1961, 1959, 1954, 1951, 1949, 1941, 1935, 1930
1772 90TH ST	2020, 2017, 2014, 2010, 2005, 2002, 2000, 1999, 1995, 1992, 1991, 1986, 1983, 1981, 1980, 1973, 1972, 1970, 1967, 1962, 1961, 1959, 1955, 1954, 1951, 1949, 1941, 1935, 1930
1772 90TH ST	2020, 2017, 2014, 2010, 2005, 2002, 2000, 1999, 1995, 1992, 1991, 1986, 1983, 1981, 1980, 1974, 1973, 1972, 1967, 1962, 1961, 1959, 1955, 1954, 1951, 1949, 1941, 1935, 1930
1772 90TH ST	2020, 2017, 2014, 2010, 2005, 2002, 2000, 1999, 1995, 1992, 1991, 1986, 1983, 1981, 1980, 1974, 1973, 1972, 1970, 1967, 1962, 1961, 1959, 1955, 1954, 1951, 1949, 1941, 1935
1772 90TH ST	2020, 2017, 2014, 2010, 2005, 2002, 2000, 1999, 1995, 1992, 1991, 1986, 1983, 1981, 1980, 1974, 1973, 1972, 1970, 1967, 1962, 1961, 1959, 1955, 1954, 1951, 1949, 1941, 1930
1772 90TH ST	2020, 2017, 2014, 2010, 2005, 2002, 2000, 1999, 1995, 1992, 1991, 1986, 1983, 1981, 1980, 1974, 1973, 1972, 1970, 1967, 1962, 1961, 1959, 1955, 1954, 1951, 1949, 1935, 1930
1772 90TH ST	2020, 2017, 2014, 2010, 2005, 2002, 2000, 1999, 1995, 1992, 1991, 1986, 1983, 1981, 1980, 1974, 1973, 1972, 1970, 1967, 1962, 1961, 1959, 1955, 1954, 1949, 1941, 1935, 1930
1772 E 89TH ST	2020, 2017, 2014, 2010, 2005, 2002, 1999, 1995, 1992, 1991, 1986, 1983, 1981, 1980, 1974, 1973, 1972, 1970, 1967, 1962, 1961, 1959, 1955, 1954, 1951, 1949, 1941, 1935, 1930
1772 E 89TH ST	2020, 2017, 2014, 2010, 2002, 2000, 1999, 1995, 1992, 1991, 1986, 1983, 1981, 1980, 1974, 1973, 1972, 1970, 1967, 1962, 1961, 1959, 1955, 1954, 1951, 1949, 1941, 1935, 1930
1772 E 89TH ST	2020, 2017, 2014, 2005, 2002, 2000, 1999, 1995, 1992, 1991, 1986, 1983, 1981, 1980, 1974, 1973, 1972, 1970, 1967, 1962, 1961, 1959, 1955, 1954, 1951, 1949, 1941, 1935, 1930

FINDINGS

Address Researched	Address Not Identified in Research Source
1772 E 89TH ST	2020, 2017, 2010, 2005, 2002, 2000, 1999, 1995, 1992, 1991, 1986, 1983, 1981, 1980, 1974, 1973, 1972, 1970, 1967, 1962, 1961, 1959, 1955, 1954, 1951, 1949, 1941, 1935, 1930
1772 E 89TH ST	2020, 2014, 2010, 2005, 2002, 2000, 1999, 1995, 1992, 1991, 1986, 1983, 1981, 1980, 1974, 1973, 1972, 1970, 1967, 1962, 1961, 1959, 1955, 1954, 1951, 1949, 1941, 1935, 1930
1772 E 89TH ST	2017, 2014, 2010, 2005, 2002, 2000, 1999, 1995, 1992, 1991, 1986, 1983, 1981, 1980, 1974, 1973, 1972, 1970, 1967, 1962, 1961, 1959, 1955, 1954, 1951, 1949, 1941, 1935, 1930
1772 E 89TH ST	2020, 2017, 2014, 2010, 2005, 2002, 2000, 1999, 1992, 1991, 1986, 1983, 1981, 1980, 1974, 1973, 1972, 1970, 1967, 1962, 1961, 1959, 1955, 1954, 1951, 1949, 1941, 1935, 1930
1772 E 90TH ST	2020, 2017, 2014, 2010, 2005, 2002, 2000, 1999, 1992, 1991, 1986, 1983, 1981, 1980, 1974, 1973, 1972, 1970, 1967, 1962, 1961, 1959, 1955, 1954, 1951, 1949, 1941, 1935, 1930
1772 E 90TH ST	2020, 2017, 2014, 2010, 2005, 2002, 1999, 1995, 1992, 1991, 1986, 1983, 1981, 1980, 1974, 1973, 1972, 1970, 1967, 1962, 1961, 1959, 1955, 1954, 1951, 1949, 1941, 1935, 1930
1772 E 90TH ST	2017, 2014, 2010, 2005, 2002, 2000, 1999, 1995, 1992, 1991, 1986, 1983, 1981, 1980, 1974, 1973, 1972, 1970, 1967, 1962, 1961, 1959, 1955, 1954, 1951, 1949, 1941, 1935, 1930
1772 E 90TH ST	2020, 2014, 2010, 2005, 2002, 2000, 1999, 1995, 1992, 1991, 1986, 1983, 1981, 1980, 1974, 1973, 1972, 1970, 1967, 1962, 1961, 1959, 1955, 1954, 1951, 1949, 1941, 1935, 1930
1772 E 90TH ST	2020, 2017, 2010, 2005, 2002, 2000, 1999, 1995, 1992, 1991, 1986, 1983, 1981, 1980, 1974, 1973, 1972, 1970, 1967, 1962, 1961, 1959, 1955, 1954, 1951, 1949, 1941, 1935, 1930
1772 E 90TH ST	2020, 2017, 2014, 2010, 2002, 2000, 1999, 1995, 1992, 1991, 1986, 1983, 1981, 1980, 1974, 1973, 1972, 1970, 1967, 1962, 1961, 1959, 1955, 1954, 1951, 1949, 1941, 1935, 1930
1773 87TH	2020, 2017, 2014, 2010, 2005, 2002, 2000, 1999, 1995, 1992, 1991, 1986, 1983, 1981, 1980, 1974, 1973, 1972, 1970, 1967, 1962, 1959, 1955, 1954, 1951, 1949, 1941, 1935, 1930
1773 87TH	2020, 2017, 2014, 2010, 2005, 2002, 2000, 1999, 1995, 1992, 1991, 1986, 1983, 1981, 1980, 1974, 1973, 1972, 1970, 1967, 1962, 1961, 1959, 1954, 1951, 1949, 1941, 1935, 1930
1773 87TH ST	2020, 2017, 2014, 2010, 2005, 2002, 2000, 1999, 1995, 1992, 1991, 1986, 1983, 1981, 1980, 1974, 1973, 1972, 1970, 1967, 1962, 1961, 1959, 1955, 1954, 1951, 1949, 1935, 1930
1773 87TH ST	2020, 2017, 2014, 2010, 2005, 2002, 2000, 1999, 1995, 1992, 1991, 1986, 1983, 1981, 1980, 1974, 1973, 1972, 1970, 1967, 1962, 1961, 1959, 1955, 1954, 1949, 1941, 1935, 1930
1773 87TH ST	2020, 2017, 2014, 2010, 2005, 2002, 2000, 1999, 1995, 1992, 1991, 1986, 1983, 1981, 1980, 1974, 1973, 1972, 1970, 1967, 1962, 1961, 1959, 1955, 1954, 1951, 1949, 1941, 1930
1773 87TH ST	2020, 2017, 2014, 2010, 2005, 2002, 2000, 1999, 1995, 1992, 1991, 1986, 1983, 1981, 1980, 1974, 1973, 1972, 1970, 1967, 1962, 1961, 1959, 1955, 1954, 1951, 1949, 1941, 1935

FINDINGS

Address Researched	Address Not Identified in Research Source
1773 87TH ST	2020, 2017, 2014, 2010, 2005, 2002, 2000, 1999, 1995, 1992, 1991, 1986, 1983, 1981, 1980, 1973, 1972, 1970, 1967, 1962, 1961, 1959, 1955, 1954, 1951, 1949, 1941, 1935, 1930
1773 87TH ST	2020, 2017, 2014, 2010, 2005, 2002, 2000, 1999, 1995, 1992, 1991, 1986, 1983, 1981, 1980, 1974, 1973, 1972, 1967, 1962, 1961, 1959, 1955, 1954, 1951, 1949, 1941, 1935, 1930
1773 88TH PL	2020, 2017, 2014, 2010, 2005, 2002, 2000, 1999, 1995, 1992, 1991, 1986, 1983, 1981, 1980, 1974, 1973, 1972, 1967, 1962, 1961, 1959, 1955, 1954, 1951, 1949, 1941, 1935, 1930
1773 88TH PL	2020, 2017, 2014, 2010, 2005, 2002, 2000, 1999, 1995, 1992, 1991, 1986, 1983, 1981, 1980, 1973, 1972, 1970, 1967, 1962, 1961, 1959, 1955, 1954, 1951, 1949, 1941, 1935, 1930
1773 88TH PL	2020, 2017, 2014, 2010, 2005, 2000, 1999, 1995, 1992, 1991, 1986, 1983, 1981, 1980, 1974, 1973, 1972, 1970, 1967, 1962, 1961, 1959, 1955, 1954, 1951, 1949, 1941, 1935, 1930
1773 88TH PL	2020, 2017, 2014, 2010, 2005, 2002, 2000, 1995, 1992, 1991, 1986, 1983, 1981, 1980, 1974, 1973, 1972, 1970, 1967, 1962, 1961, 1959, 1955, 1954, 1951, 1949, 1941, 1935, 1930
1773 88TH PL	2020, 2017, 2014, 2010, 2005, 2002, 2000, 1999, 1995, 1992, 1991, 1986, 1983, 1981, 1980, 1974, 1973, 1972, 1970, 1967, 1962, 1961, 1959, 1955, 1954, 1951, 1949, 1941, 1935
1773 88TH PL	2020, 2017, 2014, 2010, 2005, 2002, 2000, 1999, 1995, 1992, 1991, 1986, 1983, 1981, 1980, 1974, 1973, 1972, 1970, 1967, 1962, 1961, 1959, 1955, 1954, 1951, 1949, 1941, 1930
1773 88TH PL	2020, 2017, 2014, 2010, 2005, 2002, 2000, 1999, 1995, 1992, 1991, 1986, 1983, 1981, 1980, 1974, 1973, 1972, 1970, 1967, 1962, 1961, 1959, 1955, 1954, 1951, 1949, 1935, 1930
1773 88TH PL	2020, 2017, 2014, 2010, 2005, 2002, 2000, 1999, 1995, 1992, 1991, 1986, 1983, 1981, 1980, 1974, 1973, 1972, 1970, 1967, 1962, 1961, 1959, 1955, 1954, 1949, 1941, 1935, 1930
1773 88TH PL	2020, 2017, 2014, 2010, 2005, 2002, 2000, 1999, 1995, 1992, 1991, 1986, 1983, 1981, 1980, 1974, 1973, 1972, 1970, 1967, 1962, 1959, 1955, 1954, 1951, 1949, 1941, 1935, 1930
1773 88TH PL	2020, 2017, 2014, 2010, 2005, 2002, 2000, 1999, 1995, 1992, 1991, 1986, 1983, 1981, 1980, 1974, 1973, 1972, 1970, 1967, 1962, 1961, 1959, 1954, 1951, 1949, 1941, 1935, 1930
1773 E 87TH ST	2020, 2017, 2014, 2010, 2002, 2000, 1999, 1995, 1992, 1991, 1986, 1983, 1981, 1980, 1974, 1973, 1972, 1970, 1967, 1962, 1961, 1959, 1955, 1954, 1951, 1949, 1941, 1935, 1930
1773 E 87TH ST	2020, 2017, 2014, 2005, 2002, 2000, 1999, 1995, 1992, 1991, 1986, 1983, 1981, 1980, 1974, 1973, 1972, 1970, 1967, 1962, 1961, 1959, 1955, 1954, 1951, 1949, 1941, 1935, 1930
1773 E 87TH ST	2020, 2017, 2010, 2005, 2002, 2000, 1999, 1995, 1992, 1991, 1986, 1983, 1981, 1980, 1974, 1973, 1972, 1970, 1967, 1962, 1961, 1959, 1955, 1954, 1951, 1949, 1941, 1935, 1930
1773 E 87TH ST	2017, 2014, 2010, 2005, 2002, 2000, 1999, 1995, 1992, 1991, 1986, 1983, 1981, 1980, 1974, 1973, 1972, 1970, 1967, 1962, 1961, 1959, 1955, 1954, 1951, 1949, 1941, 1935, 1930

FINDINGS

Address Researched	Address Not Identified in Research Source
1773 E 87TH ST	2020, 2014, 2010, 2005, 2002, 2000, 1999, 1995, 1992, 1991, 1986, 1983, 1981, 1980, 1974, 1973, 1972, 1970, 1967, 1962, 1961, 1959, 1955, 1954, 1951, 1949, 1941, 1935, 1930
1773 E 88TH PL	2020, 2017, 2014, 2010, 2005, 2002, 2000, 1999, 1992, 1991, 1986, 1983, 1981, 1980, 1974, 1973, 1972, 1970, 1967, 1962, 1961, 1959, 1955, 1954, 1951, 1949, 1941, 1935, 1930
1773 E 89TH ST	2020, 2017, 2014, 2010, 2002, 2000, 1999, 1995, 1992, 1991, 1986, 1983, 1981, 1980, 1974, 1973, 1972, 1970, 1967, 1962, 1961, 1959, 1955, 1954, 1951, 1949, 1941, 1935, 1930
1774 87TH	2020, 2017, 2014, 2010, 2005, 2000, 1999, 1995, 1992, 1991, 1986, 1983, 1981, 1980, 1974, 1973, 1972, 1970, 1967, 1962, 1961, 1959, 1955, 1954, 1951, 1949, 1941, 1935, 1930
1774 87TH	2020, 2017, 2014, 2010, 2005, 2002, 2000, 1995, 1992, 1991, 1986, 1983, 1981, 1980, 1974, 1973, 1972, 1970, 1967, 1962, 1961, 1959, 1955, 1954, 1951, 1949, 1941, 1935, 1930
1774 87TH	2020, 2017, 2014, 2010, 2005, 2002, 2000, 1999, 1995, 1992, 1991, 1986, 1983, 1981, 1980, 1974, 1973, 1972, 1970, 1967, 1962, 1959, 1955, 1954, 1951, 1949, 1941, 1935, 1930
1774 87TH	2020, 2017, 2014, 2010, 2005, 2002, 2000, 1999, 1995, 1992, 1991, 1986, 1983, 1981, 1980, 1974, 1973, 1972, 1970, 1967, 1962, 1961, 1959, 1954, 1951, 1949, 1941, 1935, 1930
1774 87TH ST	2020, 2017, 2014, 2010, 2005, 2002, 2000, 1999, 1995, 1992, 1991, 1986, 1983, 1981, 1980, 1974, 1973, 1972, 1970, 1967, 1962, 1961, 1959, 1955, 1954, 1949, 1941, 1935, 1930
1774 87TH ST	2020, 2017, 2014, 2010, 2005, 2002, 2000, 1999, 1995, 1992, 1991, 1986, 1983, 1981, 1980, 1974, 1973, 1972, 1970, 1967, 1962, 1961, 1959, 1955, 1954, 1951, 1949, 1935, 1930
1774 87TH ST	2020, 2017, 2014, 2010, 2005, 2002, 2000, 1999, 1995, 1992, 1991, 1986, 1983, 1981, 1980, 1974, 1973, 1972, 1970, 1967, 1962, 1961, 1959, 1955, 1954, 1951, 1949, 1941, 1930
1774 87TH ST	2020, 2017, 2014, 2010, 2005, 2002, 2000, 1999, 1995, 1992, 1991, 1986, 1983, 1981, 1980, 1974, 1973, 1972, 1970, 1967, 1962, 1961, 1959, 1955, 1954, 1951, 1949, 1941, 1935
1774 87TH ST	2020, 2017, 2014, 2010, 2005, 2002, 2000, 1999, 1995, 1992, 1991, 1986, 1983, 1981, 1980, 1974, 1973, 1972, 1967, 1962, 1961, 1959, 1955, 1954, 1951, 1949, 1941, 1935, 1930
1774 87TH ST	2020, 2017, 2014, 2010, 2005, 2002, 2000, 1999, 1995, 1992, 1991, 1986, 1983, 1981, 1980, 1973, 1972, 1970, 1967, 1962, 1961, 1959, 1955, 1954, 1951, 1949, 1941, 1935, 1930
1774 87TH ST	2020, 2017, 2014, 2010, 2005, 2002, 2000, 1999, 1995, 1992, 1986, 1983, 1981, 1980, 1974, 1973, 1972, 1970, 1967, 1962, 1961, 1959, 1955, 1954, 1951, 1949, 1941, 1935, 1930
1774 87TH ST	2020, 2017, 2014, 2010, 2005, 2002, 2000, 1999, 1995, 1992, 1991, 1986, 1983, 1980, 1974, 1973, 1972, 1970, 1967, 1962, 1961, 1959, 1955, 1954, 1951, 1949, 1941, 1935, 1930
1774 87TH ST	2020, 2017, 2014, 2010, 2005, 2002, 2000, 1999, 1995, 1992, 1991, 1983, 1981, 1980, 1974, 1973, 1972, 1970, 1967, 1962, 1961, 1959, 1955, 1954, 1951, 1949, 1941, 1935, 1930

FINDINGS

Address Researched	Address Not Identified in Research Source
1774 87TH ST	2020, 2017, 2014, 2010, 2005, 2002, 2000, 1999, 1995, 1992, 1991, 1986, 1981, 1980, 1974, 1973, 1972, 1970, 1967, 1962, 1961, 1959, 1955, 1954, 1951, 1949, 1941, 1935, 1930
1774 88	2020, 2017, 2014, 2010, 2005, 2002, 2000, 1999, 1995, 1992, 1986, 1983, 1981, 1980, 1974, 1973, 1972, 1970, 1967, 1962, 1961, 1959, 1955, 1954, 1951, 1949, 1941, 1935, 1930
1774 88TH PL	2020, 2017, 2014, 2010, 2005, 2000, 1999, 1995, 1992, 1991, 1986, 1983, 1981, 1980, 1974, 1973, 1972, 1970, 1967, 1962, 1961, 1959, 1955, 1954, 1951, 1949, 1941, 1935, 1930
1774 88TH PL	2020, 2017, 2014, 2010, 2005, 2002, 2000, 1999, 1995, 1992, 1991, 1986, 1983, 1981, 1980, 1973, 1972, 1970, 1967, 1962, 1961, 1959, 1955, 1954, 1951, 1949, 1941, 1935, 1930
1774 88TH PL	2020, 2017, 2014, 2010, 2005, 2002, 2000, 1999, 1995, 1992, 1991, 1986, 1983, 1981, 1980, 1974, 1973, 1972, 1967, 1962, 1961, 1959, 1955, 1954, 1951, 1949, 1941, 1935, 1930
1774 88TH PL	2020, 2017, 2014, 2010, 2005, 2002, 2000, 1999, 1995, 1992, 1991, 1986, 1983, 1981, 1980, 1974, 1973, 1972, 1970, 1967, 1962, 1961, 1959, 1955, 1954, 1951, 1949, 1941, 1930
1774 88TH PL	2020, 2017, 2014, 2010, 2005, 2002, 2000, 1999, 1995, 1992, 1991, 1986, 1983, 1981, 1980, 1974, 1973, 1972, 1970, 1967, 1962, 1961, 1959, 1955, 1954, 1951, 1949, 1941, 1935
1774 88TH PL	2020, 2017, 2014, 2010, 2005, 2002, 2000, 1999, 1995, 1992, 1991, 1986, 1983, 1981, 1980, 1974, 1973, 1972, 1970, 1967, 1962, 1961, 1959, 1955, 1954, 1949, 1941, 1935, 1930
1774 88TH PL	2020, 2017, 2014, 2010, 2005, 2002, 2000, 1999, 1995, 1992, 1991, 1986, 1983, 1981, 1980, 1974, 1973, 1972, 1970, 1967, 1962, 1961, 1959, 1955, 1954, 1951, 1949, 1935, 1930
1774 88TH PL	2020, 2017, 2014, 2010, 2005, 2002, 2000, 1999, 1995, 1992, 1991, 1986, 1983, 1981, 1980, 1974, 1973, 1972, 1970, 1967, 1962, 1959, 1955, 1954, 1951, 1949, 1941, 1935, 1930
1774 88TH PL	2020, 2017, 2014, 2010, 2005, 2002, 2000, 1999, 1995, 1992, 1991, 1986, 1983, 1981, 1980, 1974, 1973, 1972, 1970, 1967, 1962, 1961, 1959, 1954, 1951, 1949, 1941, 1935, 1930
1774 E 87TH ST	2017, 2014, 2010, 2005, 2002, 2000, 1999, 1995, 1992, 1991, 1986, 1983, 1981, 1980, 1974, 1973, 1972, 1970, 1967, 1962, 1961, 1959, 1955, 1954, 1951, 1949, 1941, 1935, 1930
1774 E 87TH ST	2020, 2017, 2010, 2005, 2002, 2000, 1999, 1995, 1992, 1991, 1986, 1983, 1981, 1980, 1974, 1973, 1972, 1970, 1967, 1962, 1961, 1959, 1955, 1954, 1951, 1949, 1941, 1935, 1930
1774 E 87TH ST	2020, 2017, 2014, 2005, 2002, 2000, 1999, 1995, 1992, 1991, 1986, 1983, 1981, 1980, 1974, 1973, 1972, 1970, 1967, 1962, 1961, 1959, 1955, 1954, 1951, 1949, 1941, 1935, 1930
1774 E 87TH ST	2020, 2017, 2014, 2010, 2005, 2002, 2000, 1999, 1995, 1991, 1986, 1983, 1981, 1980, 1974, 1973, 1972, 1970, 1967, 1962, 1961, 1959, 1955, 1954, 1951, 1949, 1941, 1935, 1930
1774 E 87TH ST	2020, 2017, 2014, 2010, 2005, 2002, 1999, 1995, 1992, 1991, 1986, 1983, 1981, 1980, 1974, 1973, 1972, 1970, 1967, 1962, 1961, 1959, 1955, 1954, 1951, 1949, 1941, 1935, 1930

FINDINGS

Address Researched	Address Not Identified in Research Source
1774 E 87TH ST	2020, 2017, 2014, 2010, 2005, 2002, 2000, 1999, 1992, 1991, 1986, 1983, 1981, 1980, 1974, 1973, 1972, 1970, 1967, 1962, 1961, 1959, 1955, 1954, 1951, 1949, 1941, 1935, 1930
1774 E 88TH PL	2020, 2017, 2014, 2010, 2005, 2002, 2000, 1999, 1992, 1991, 1986, 1983, 1981, 1980, 1974, 1973, 1972, 1970, 1967, 1962, 1961, 1959, 1955, 1954, 1951, 1949, 1941, 1935, 1930
1774 E 88TH PL	2020, 2017, 2014, 2010, 2005, 2002, 2000, 1999, 1995, 1991, 1986, 1983, 1981, 1980, 1974, 1973, 1972, 1970, 1967, 1962, 1961, 1959, 1955, 1954, 1951, 1949, 1941, 1935, 1930
1774 E 88TH PL	2020, 2017, 2014, 2010, 2005, 2002, 1999, 1995, 1992, 1991, 1986, 1983, 1981, 1980, 1974, 1973, 1972, 1970, 1967, 1962, 1961, 1959, 1955, 1954, 1951, 1949, 1941, 1935, 1930
1774 E 88TH PL	2020, 2017, 2010, 2005, 2002, 2000, 1999, 1995, 1992, 1991, 1986, 1983, 1981, 1980, 1974, 1973, 1972, 1970, 1967, 1962, 1961, 1959, 1955, 1954, 1951, 1949, 1941, 1935, 1930
1774 E 88TH PL	2017, 2014, 2010, 2005, 2002, 2000, 1999, 1995, 1992, 1991, 1986, 1983, 1981, 1980, 1974, 1973, 1972, 1970, 1967, 1962, 1961, 1959, 1955, 1954, 1951, 1949, 1941, 1935, 1930
1774 E 88TH PL	2020, 2017, 2014, 2010, 2002, 2000, 1999, 1995, 1992, 1991, 1986, 1983, 1981, 1980, 1974, 1973, 1972, 1970, 1967, 1962, 1961, 1959, 1955, 1954, 1951, 1949, 1941, 1935, 1930
1774 E 88TH PL	2020, 2017, 2014, 2005, 2002, 2000, 1999, 1995, 1992, 1991, 1986, 1983, 1981, 1980, 1974, 1973, 1972, 1970, 1967, 1962, 1961, 1959, 1955, 1954, 1951, 1949, 1941, 1935, 1930
1775 89TH	2020, 2017, 2014, 2010, 2005, 2000, 1999, 1995, 1992, 1991, 1986, 1983, 1981, 1980, 1974, 1973, 1972, 1970, 1967, 1962, 1961, 1959, 1955, 1954, 1951, 1949, 1941, 1935, 1930
1775 89TH	2020, 2017, 2014, 2010, 2005, 2002, 2000, 1995, 1992, 1991, 1986, 1983, 1981, 1980, 1974, 1973, 1972, 1970, 1967, 1962, 1961, 1959, 1955, 1954, 1951, 1949, 1941, 1935, 1930
1775 89TH	2020, 2017, 2014, 2010, 2005, 2002, 2000, 1999, 1995, 1992, 1991, 1986, 1983, 1981, 1980, 1974, 1973, 1972, 1970, 1967, 1962, 1959, 1955, 1954, 1951, 1949, 1941, 1935, 1930
1775 89TH	2020, 2017, 2014, 2010, 2005, 2002, 2000, 1999, 1995, 1992, 1991, 1986, 1983, 1981, 1980, 1974, 1973, 1972, 1970, 1967, 1962, 1961, 1959, 1954, 1951, 1949, 1941, 1935, 1930
1775 89TH ST	2020, 2017, 2014, 2010, 2005, 2002, 2000, 1999, 1995, 1992, 1991, 1986, 1983, 1981, 1980, 1974, 1973, 1972, 1970, 1967, 1962, 1961, 1959, 1955, 1954, 1949, 1941, 1935, 1930
1775 89TH ST	2020, 2017, 2014, 2010, 2005, 2002, 2000, 1999, 1995, 1992, 1991, 1986, 1983, 1981, 1980, 1974, 1973, 1972, 1970, 1967, 1962, 1961, 1959, 1955, 1954, 1951, 1949, 1935, 1930
1775 89TH ST	2020, 2017, 2014, 2010, 2005, 2002, 2000, 1999, 1995, 1992, 1991, 1986, 1983, 1981, 1980, 1974, 1973, 1972, 1970, 1967, 1962, 1961, 1959, 1955, 1954, 1951, 1949, 1941, 1930
1775 89TH ST	2020, 2017, 2014, 2010, 2005, 2002, 2000, 1999, 1995, 1992, 1991, 1986, 1983, 1981, 1980, 1974, 1973, 1972, 1970, 1967, 1962, 1961, 1959, 1955, 1954, 1951, 1949, 1941, 1935

FINDINGS

Address Researched	Address Not Identified in Research Source
1775 89TH ST	2020, 2017, 2014, 2010, 2005, 2002, 2000, 1999, 1995, 1992, 1991, 1986, 1983, 1981, 1980, 1974, 1973, 1972, 1967, 1962, 1961, 1959, 1955, 1954, 1951, 1949, 1941, 1935, 1930
1775 89TH ST	2020, 2017, 2014, 2010, 2005, 2002, 2000, 1999, 1995, 1992, 1991, 1986, 1983, 1981, 1980, 1973, 1972, 1970, 1967, 1962, 1961, 1959, 1955, 1954, 1951, 1949, 1941, 1935, 1930
1775 89TH ST	2020, 2017, 2014, 2010, 2005, 2002, 2000, 1999, 1995, 1992, 1986, 1983, 1981, 1980, 1974, 1973, 1972, 1970, 1967, 1962, 1961, 1959, 1955, 1954, 1951, 1949, 1941, 1935, 1930
1775 89TH ST	2020, 2017, 2014, 2010, 2005, 2002, 2000, 1999, 1995, 1992, 1991, 1983, 1981, 1980, 1974, 1973, 1972, 1970, 1967, 1962, 1961, 1959, 1955, 1954, 1951, 1949, 1941, 1935, 1930
1775 89TH ST	2020, 2017, 2014, 2010, 2005, 2002, 2000, 1999, 1995, 1992, 1991, 1986, 1981, 1980, 1974, 1973, 1972, 1970, 1967, 1962, 1961, 1959, 1955, 1954, 1951, 1949, 1941, 1935, 1930
1775 90TH	2020, 2017, 2014, 2010, 2005, 2002, 2000, 1995, 1992, 1991, 1986, 1983, 1981, 1980, 1974, 1973, 1972, 1970, 1967, 1962, 1961, 1959, 1955, 1954, 1951, 1949, 1941, 1935, 1930
1775 90TH	2020, 2017, 2014, 2010, 2005, 2000, 1999, 1995, 1992, 1991, 1986, 1983, 1981, 1980, 1974, 1973, 1972, 1970, 1967, 1962, 1961, 1959, 1955, 1954, 1951, 1949, 1941, 1935, 1930
1775 90TH	2020, 2017, 2014, 2010, 2005, 2002, 2000, 1999, 1995, 1992, 1991, 1986, 1983, 1981, 1980, 1974, 1973, 1972, 1970, 1967, 1962, 1961, 1959, 1954, 1951, 1949, 1941, 1935, 1930
1775 90TH	2020, 2017, 2014, 2010, 2005, 2002, 2000, 1999, 1995, 1992, 1991, 1986, 1983, 1981, 1980, 1974, 1973, 1972, 1970, 1967, 1962, 1959, 1955, 1954, 1951, 1949, 1941, 1935, 1930
1775 90TH ST	2020, 2017, 2014, 2010, 2005, 2002, 2000, 1999, 1995, 1992, 1991, 1986, 1983, 1981, 1980, 1973, 1972, 1970, 1967, 1962, 1961, 1959, 1955, 1954, 1951, 1949, 1941, 1935, 1930
1775 90TH ST	2020, 2017, 2014, 2010, 2005, 2002, 2000, 1999, 1995, 1992, 1991, 1986, 1983, 1981, 1980, 1974, 1973, 1972, 1967, 1962, 1961, 1959, 1955, 1954, 1951, 1949, 1941, 1935, 1930
1775 90TH ST	2020, 2017, 2014, 2010, 2005, 2002, 2000, 1999, 1995, 1992, 1991, 1986, 1983, 1981, 1980, 1974, 1973, 1972, 1967, 1962, 1961, 1959, 1955, 1954, 1951, 1949, 1941, 1935
1775 90TH ST	2020, 2017, 2014, 2010, 2005, 2002, 2000, 1999, 1995, 1992, 1991, 1986, 1983, 1981, 1980, 1974, 1973, 1972, 1970, 1967, 1962, 1961, 1959, 1955, 1954, 1951, 1949, 1941, 1930
1775 90TH ST	2020, 2017, 2014, 2010, 2005, 2002, 2000, 1999, 1995, 1992, 1991, 1986, 1983, 1981, 1980, 1974, 1973, 1972, 1970, 1967, 1962, 1961, 1959, 1955, 1954, 1951, 1949, 1935, 1930
1775 90TH ST	2020, 2017, 2014, 2010, 2005, 2002, 2000, 1999, 1995, 1992, 1991, 1986, 1983, 1981, 1980, 1974, 1973, 1972, 1970, 1967, 1962, 1961, 1959, 1955, 1954, 1949, 1941, 1935, 1930
1775 E 89TH ST	2020, 2017, 2014, 2010, 2005, 2002, 1999, 1995, 1992, 1991, 1986, 1983, 1981, 1980, 1974, 1973, 1972, 1970, 1967, 1962, 1961, 1959, 1955, 1954, 1951, 1949, 1941, 1935, 1930

FINDINGS

Address Researched	Address Not Identified in Research Source
1775 E 89TH ST	2020, 2017, 2014, 2010, 2002, 2000, 1999, 1995, 1992, 1991, 1986, 1983, 1981, 1980, 1974, 1973, 1972, 1970, 1967, 1962, 1961, 1959, 1955, 1954, 1951, 1949, 1941, 1935, 1930
1775 E 89TH ST	2020, 2017, 2014, 2010, 2005, 2002, 2000, 1999, 1992, 1991, 1986, 1983, 1981, 1980, 1974, 1973, 1972, 1970, 1967, 1962, 1961, 1959, 1955, 1954, 1951, 1949, 1941, 1935, 1930
1775 E 89TH ST	2020, 2017, 2014, 2010, 2005, 2002, 2000, 1999, 1995, 1991, 1986, 1983, 1981, 1980, 1974, 1973, 1972, 1970, 1967, 1962, 1961, 1959, 1955, 1954, 1951, 1949, 1941, 1935, 1930
1775 E 90TH ST	2020, 2017, 2014, 2010, 2005, 2002, 2000, 1999, 1995, 1991, 1986, 1983, 1981, 1980, 1974, 1973, 1972, 1970, 1967, 1962, 1961, 1959, 1955, 1954, 1951, 1949, 1941, 1935, 1930
1775 E 90TH ST	2020, 2017, 2014, 2010, 2005, 2002, 2000, 1999, 1992, 1991, 1986, 1983, 1981, 1980, 1974, 1973, 1972, 1970, 1967, 1962, 1961, 1959, 1955, 1954, 1951, 1949, 1941, 1935, 1930
1775 E 90TH ST	2020, 2017, 2014, 2010, 2005, 2002, 1999, 1995, 1992, 1991, 1986, 1983, 1981, 1980, 1974, 1973, 1972, 1970, 1967, 1962, 1961, 1959, 1955, 1954, 1951, 1949, 1941, 1935, 1930
1775 E 90TH ST	2020, 2017, 2014, 2010, 2002, 2000, 1999, 1995, 1992, 1991, 1986, 1983, 1981, 1980, 1974, 1973, 1972, 1970, 1967, 1962, 1961, 1959, 1955, 1954, 1951, 1949, 1941, 1935, 1930
1775 E 90TH ST	2020, 2014, 2010, 2005, 2002, 2000, 1999, 1995, 1992, 1991, 1986, 1983, 1981, 1980, 1974, 1973, 1972, 1970, 1967, 1962, 1961, 1959, 1955, 1954, 1951, 1949, 1941, 1935, 1930
1775 E 90TH ST	2017, 2014, 2010, 2005, 2002, 2000, 1999, 1995, 1992, 1991, 1986, 1983, 1981, 1980, 1974, 1973, 1972, 1970, 1967, 1962, 1961, 1959, 1955, 1954, 1951, 1949, 1941, 1935, 1930
1776 90TH	2020, 2017, 2014, 2010, 2005, 2000, 1999, 1995, 1992, 1991, 1986, 1983, 1981, 1980, 1974, 1973, 1972, 1970, 1967, 1962, 1961, 1959, 1955, 1954, 1951, 1949, 1941, 1935, 1930
1776 90TH	2020, 2017, 2014, 2010, 2005, 2002, 2000, 1995, 1992, 1991, 1986, 1983, 1981, 1980, 1974, 1973, 1972, 1970, 1967, 1962, 1961, 1959, 1955, 1954, 1951, 1949, 1941, 1935, 1930
1776 90TH	2020, 2017, 2014, 2010, 2005, 2002, 2000, 1999, 1995, 1992, 1991, 1986, 1983, 1981, 1980, 1974, 1973, 1972, 1970, 1967, 1962, 1959, 1955, 1954, 1951, 1949, 1941, 1935, 1930
1776 90TH	2020, 2017, 2014, 2010, 2005, 2002, 2000, 1999, 1995, 1992, 1991, 1986, 1983, 1981, 1980, 1974, 1973, 1972, 1970, 1967, 1962, 1961, 1959, 1954, 1951, 1949, 1941, 1935, 1930
1776 90TH ST	2020, 2017, 2014, 2010, 2005, 2002, 2000, 1999, 1995, 1992, 1991, 1986, 1983, 1981, 1980, 1974, 1973, 1972, 1967, 1962, 1961, 1959, 1955, 1954, 1951, 1949, 1941, 1935, 1930
1776 90TH ST	2020, 2017, 2014, 2010, 2005, 2002, 2000, 1999, 1995, 1992, 1991, 1986, 1983, 1981, 1980, 1973, 1972, 1970, 1967, 1962, 1961, 1959, 1955, 1954, 1951, 1949, 1941, 1935, 1930
1776 90TH ST	2020, 2017, 2014, 2010, 2005, 2002, 2000, 1999, 1995, 1992, 1991, 1986, 1983, 1981, 1980, 1974, 1973, 1972, 1970, 1967, 1962, 1961, 1959, 1955, 1954, 1949, 1941, 1935, 1930

FINDINGS

Address Researched	Address Not Identified in Research Source
1776 90TH ST	2020, 2017, 2014, 2010, 2005, 2002, 2000, 1999, 1995, 1992, 1991, 1986, 1983, 1981, 1980, 1974, 1973, 1972, 1970, 1967, 1962, 1961, 1959, 1955, 1954, 1951, 1949, 1935, 1930
1776 90TH ST	2020, 2017, 2014, 2010, 2005, 2002, 2000, 1999, 1995, 1992, 1991, 1986, 1983, 1981, 1980, 1974, 1973, 1972, 1970, 1967, 1962, 1961, 1959, 1955, 1954, 1951, 1949, 1941, 1930
1776 90TH ST	2020, 2017, 2014, 2010, 2005, 2002, 2000, 1999, 1995, 1992, 1991, 1986, 1983, 1981, 1980, 1974, 1973, 1972, 1970, 1967, 1962, 1961, 1959, 1955, 1954, 1951, 1949, 1941, 1935
1776 E 90TH ST	2020, 2017, 2014, 2010, 2005, 2002, 1999, 1995, 1992, 1991, 1986, 1983, 1981, 1980, 1974, 1973, 1972, 1970, 1967, 1962, 1961, 1959, 1955, 1954, 1951, 1949, 1941, 1935, 1930
1776 E 90TH ST	2020, 2017, 2014, 2010, 2005, 2002, 2000, 1999, 1992, 1991, 1986, 1983, 1981, 1980, 1974, 1973, 1972, 1970, 1967, 1962, 1961, 1959, 1955, 1954, 1951, 1949, 1941, 1935, 1930
1776 E 90TH ST	2020, 2017, 2014, 2010, 2005, 2002, 2000, 1999, 1995, 1991, 1986, 1983, 1981, 1980, 1974, 1973, 1972, 1970, 1967, 1962, 1961, 1959, 1955, 1954, 1951, 1949, 1941, 1935, 1930
1776 E 90TH ST	2020, 2017, 2014, 2010, 2002, 2000, 1999, 1995, 1992, 1991, 1986, 1983, 1981, 1980, 1974, 1973, 1972, 1970, 1967, 1962, 1961, 1959, 1955, 1954, 1951, 1949, 1941, 1935, 1930
1776 E 90TH ST	2020, 2017, 2014, 2005, 2002, 2000, 1999, 1995, 1992, 1991, 1986, 1983, 1981, 1980, 1974, 1973, 1972, 1970, 1967, 1962, 1961, 1959, 1955, 1954, 1951, 1949, 1941, 1935, 1930
1776 E 90TH ST	2020, 2017, 2010, 2005, 2002, 2000, 1999, 1995, 1992, 1991, 1986, 1983, 1981, 1980, 1974, 1973, 1972, 1970, 1967, 1962, 1961, 1959, 1955, 1954, 1951, 1949, 1941, 1935, 1930
1777 87TH	2020, 2017, 2014, 2010, 2005, 2002, 2000, 1999, 1995, 1992, 1991, 1986, 1983, 1981, 1980, 1974, 1973, 1972, 1970, 1967, 1962, 1959, 1955, 1954, 1951, 1949, 1941, 1935, 1930
1777 87TH	2020, 2017, 2014, 2010, 2005, 2002, 2000, 1999, 1995, 1992, 1991, 1986, 1983, 1981, 1980, 1974, 1973, 1972, 1970, 1967, 1962, 1961, 1959, 1954, 1951, 1949, 1941, 1935, 1930
1777 87TH ST	2020, 2017, 2014, 2010, 2005, 2002, 2000, 1999, 1995, 1992, 1991, 1986, 1983, 1981, 1980, 1974, 1973, 1972, 1970, 1967, 1962, 1961, 1959, 1955, 1954, 1951, 1949, 1935, 1930
1777 87TH ST	2020, 2017, 2014, 2010, 2005, 2002, 2000, 1999, 1995, 1992, 1991, 1986, 1983, 1981, 1980, 1974, 1973, 1972, 1970, 1967, 1962, 1961, 1959, 1955, 1954, 1949, 1941, 1935, 1930
1777 87TH ST	2020, 2017, 2014, 2010, 2005, 2002, 2000, 1999, 1995, 1992, 1991, 1986, 1983, 1981, 1980, 1974, 1973, 1972, 1970, 1967, 1962, 1961, 1959, 1955, 1954, 1951, 1949, 1941, 1930
1777 87TH ST	2020, 2017, 2014, 2010, 2005, 2002, 2000, 1999, 1995, 1992, 1991, 1986, 1983, 1981, 1980, 1974, 1973, 1972, 1970, 1967, 1962, 1961, 1959, 1955, 1954, 1951, 1949, 1941, 1935
1777 87TH ST	2020, 2017, 2014, 2010, 2005, 2002, 2000, 1999, 1995, 1992, 1991, 1986, 1983, 1981, 1980, 1974, 1973, 1972, 1967, 1962, 1961, 1959, 1955, 1954, 1951, 1949, 1941, 1935, 1930

FINDINGS

Address Researched	Address Not Identified in Research Source
1778 87TH	2020, 2017, 2014, 2010, 2005, 2002, 2000, 1999, 1995, 1992, 1991, 1986, 1983, 1981, 1980, 1974, 1973, 1972, 1970, 1967, 1962, 1959, 1955, 1954, 1951, 1949, 1941, 1935, 1930
1778 87TH	2020, 2017, 2014, 2010, 2005, 2002, 2000, 1999, 1995, 1992, 1991, 1986, 1983, 1981, 1980, 1974, 1973, 1972, 1970, 1967, 1962, 1961, 1959, 1954, 1951, 1949, 1941, 1935, 1930
1778 87TH ST	2020, 2017, 2014, 2010, 2005, 2002, 2000, 1999, 1995, 1992, 1991, 1986, 1983, 1981, 1980, 1974, 1973, 1972, 1970, 1967, 1962, 1961, 1959, 1955, 1954, 1949, 1941, 1935, 1930
1778 87TH ST	2020, 2017, 2014, 2010, 2005, 2002, 2000, 1999, 1995, 1992, 1991, 1986, 1983, 1981, 1980, 1974, 1973, 1972, 1970, 1967, 1962, 1961, 1959, 1955, 1954, 1951, 1949, 1935, 1930
1778 87TH ST	2020, 2017, 2014, 2010, 2005, 2002, 2000, 1999, 1995, 1992, 1991, 1986, 1983, 1981, 1980, 1974, 1973, 1972, 1970, 1967, 1962, 1961, 1959, 1955, 1954, 1951, 1949, 1941, 1930
1778 87TH ST	2020, 2017, 2014, 2010, 2005, 2002, 2000, 1999, 1995, 1992, 1991, 1986, 1983, 1981, 1980, 1974, 1973, 1972, 1970, 1967, 1962, 1961, 1959, 1955, 1954, 1951, 1949, 1941, 1935
1778 87TH ST	2020, 2017, 2014, 2010, 2005, 2002, 2000, 1999, 1995, 1992, 1991, 1986, 1983, 1981, 1980, 1974, 1973, 1972, 1967, 1962, 1961, 1959, 1955, 1954, 1951, 1949, 1941, 1935, 1930
1778 88TH PL	2020, 2017, 2014, 2010, 2005, 2002, 2000, 1999, 1995, 1992, 1991, 1986, 1983, 1981, 1980, 1974, 1973, 1972, 1967, 1962, 1961, 1959, 1955, 1954, 1951, 1949, 1941, 1935, 1930
1778 88TH PL	2020, 2017, 2014, 2010, 2005, 2002, 2000, 1999, 1995, 1992, 1991, 1986, 1983, 1981, 1980, 1973, 1972, 1970, 1967, 1962, 1961, 1959, 1955, 1954, 1951, 1949, 1941, 1935, 1930
1778 88TH PL	2020, 2017, 2014, 2010, 2005, 2002, 2000, 1999, 1995, 1992, 1991, 1986, 1983, 1981, 1980, 1974, 1973, 1972, 1970, 1967, 1962, 1961, 1959, 1955, 1954, 1951, 1949, 1941, 1935
1778 88TH PL	2020, 2017, 2014, 2010, 2005, 2002, 2000, 1999, 1995, 1992, 1991, 1986, 1983, 1981, 1980, 1974, 1973, 1972, 1970, 1967, 1962, 1961, 1959, 1955, 1954, 1951, 1949, 1941, 1930
1778 88TH PL	2020, 2017, 2014, 2010, 2005, 2002, 2000, 1999, 1995, 1992, 1991, 1986, 1983, 1981, 1980, 1974, 1973, 1972, 1970, 1967, 1962, 1961, 1959, 1955, 1954, 1951, 1949, 1935, 1930
1778 88TH PL	2020, 2017, 2014, 2010, 2005, 2002, 2000, 1999, 1995, 1992, 1991, 1986, 1983, 1981, 1980, 1974, 1973, 1972, 1970, 1967, 1962, 1961, 1959, 1954, 1949, 1941, 1935, 1930
1778 88TH PL	2020, 2017, 2014, 2010, 2005, 2002, 2000, 1999, 1995, 1992, 1991, 1986, 1983, 1981, 1980, 1974, 1973, 1972, 1970, 1967, 1962, 1959, 1955, 1954, 1951, 1949, 1941, 1935, 1930
1778 88TH PL	2020, 2017, 2014, 2010, 2005, 2002, 2000, 1999, 1995, 1992, 1991, 1986, 1983, 1981, 1980, 1974, 1973, 1972, 1970, 1967, 1962, 1961, 1959, 1954, 1951, 1949, 1941, 1935, 1930
1779 89TH	2020, 2017, 2014, 2010, 2005, 2002, 2000, 1999, 1995, 1992, 1991, 1986, 1983, 1981, 1980, 1974, 1973, 1972, 1970, 1967, 1962, 1961, 1959, 1954, 1951, 1949, 1941, 1935, 1930

FINDINGS

Address Researched	Address Not Identified in Research Source
1779 89TH	2020, 2017, 2014, 2010, 2005, 2002, 2000, 1999, 1995, 1992, 1991, 1986, 1983, 1981, 1980, 1974, 1973, 1972, 1970, 1967, 1962, 1959, 1955, 1954, 1951, 1949, 1941, 1935, 1930
1779 89TH	2020, 2017, 2014, 2010, 2005, 2000, 1999, 1995, 1992, 1991, 1986, 1983, 1981, 1980, 1974, 1973, 1972, 1970, 1967, 1962, 1961, 1959, 1955, 1954, 1951, 1949, 1941, 1935, 1930
1779 89TH	2020, 2017, 2014, 2010, 2005, 2002, 2000, 1995, 1992, 1991, 1986, 1983, 1981, 1980, 1974, 1973, 1972, 1970, 1967, 1962, 1961, 1959, 1955, 1954, 1951, 1949, 1941, 1935, 1930
1779 89TH ST	2020, 2017, 2014, 2010, 2005, 2002, 2000, 1999, 1995, 1992, 1991, 1983, 1981, 1980, 1974, 1973, 1972, 1970, 1967, 1962, 1961, 1959, 1955, 1954, 1951, 1949, 1941, 1935, 1930
1779 89TH ST	2020, 2017, 2014, 2010, 2005, 2002, 2000, 1999, 1995, 1992, 1986, 1983, 1981, 1980, 1974, 1973, 1972, 1970, 1967, 1962, 1961, 1959, 1955, 1954, 1951, 1949, 1941, 1935, 1930
1779 89TH ST	2020, 2017, 2014, 2010, 2005, 2002, 2000, 1999, 1995, 1992, 1991, 1986, 1981, 1980, 1974, 1973, 1972, 1970, 1967, 1962, 1961, 1959, 1955, 1954, 1951, 1949, 1941, 1935, 1930
1779 89TH ST	2020, 2017, 2014, 2010, 2005, 2002, 2000, 1999, 1995, 1992, 1991, 1986, 1983, 1980, 1974, 1973, 1972, 1970, 1967, 1962, 1961, 1959, 1955, 1954, 1951, 1949, 1941, 1935, 1930
1779 89TH ST	2020, 2017, 2014, 2010, 2005, 2002, 2000, 1999, 1995, 1992, 1991, 1986, 1983, 1981, 1980, 1974, 1973, 1972, 1967, 1962, 1961, 1959, 1955, 1954, 1951, 1949, 1941, 1935, 1930
1779 89TH ST	2020, 2017, 2014, 2010, 2005, 2002, 2000, 1999, 1995, 1992, 1991, 1986, 1983, 1981, 1980, 1973, 1972, 1970, 1967, 1962, 1961, 1959, 1955, 1954, 1951, 1949, 1941, 1935, 1930
1779 89TH ST	2020, 2017, 2014, 2010, 2005, 2002, 2000, 1999, 1995, 1992, 1991, 1986, 1983, 1981, 1980, 1974, 1973, 1972, 1970, 1967, 1962, 1961, 1959, 1955, 1954, 1949, 1941, 1935, 1930
1779 89TH ST	2020, 2017, 2014, 2010, 2005, 2002, 2000, 1999, 1995, 1992, 1991, 1986, 1983, 1981, 1980, 1974, 1973, 1972, 1970, 1967, 1962, 1961, 1959, 1955, 1954, 1951, 1949, 1935, 1930
1779 89TH ST	2020, 2017, 2014, 2010, 2005, 2002, 2000, 1999, 1995, 1992, 1991, 1986, 1983, 1981, 1980, 1974, 1973, 1972, 1970, 1967, 1962, 1961, 1959, 1955, 1954, 1951, 1949, 1941, 1930
1779 89TH ST	2020, 2017, 2014, 2010, 2005, 2002, 2000, 1999, 1995, 1992, 1991, 1986, 1983, 1981, 1980, 1974, 1973, 1972, 1970, 1967, 1962, 1961, 1959, 1955, 1954, 1951, 1949, 1941, 1935
1779 E 89TH ST	2020, 2017, 2014, 2010, 2005, 2002, 2000, 1999, 1995, 1991, 1986, 1983, 1981, 1980, 1974, 1973, 1972, 1970, 1967, 1962, 1961, 1959, 1955, 1954, 1951, 1949, 1941, 1935, 1930
1779 E 89TH ST	2020, 2017, 2014, 2010, 2005, 2002, 2000, 1999, 1992, 1991, 1986, 1983, 1981, 1980, 1974, 1973, 1972, 1970, 1967, 1962, 1961, 1959, 1955, 1954, 1951, 1949, 1941, 1935, 1930
1779 E 89TH ST	2020, 2017, 2014, 2010, 2005, 2002, 1999, 1995, 1992, 1991, 1986, 1983, 1981, 1980, 1974, 1973, 1972, 1970, 1967, 1962, 1961, 1959, 1955, 1954, 1951, 1949, 1941, 1935, 1930

FINDINGS

Address Researched	Address Not Identified in Research Source
1779 E 89TH ST	2020, 2017, 2014, 2010, 2002, 2000, 1999, 1995, 1992, 1991, 1986, 1983, 1981, 1980, 1974, 1973, 1972, 1970, 1967, 1962, 1961, 1959, 1955, 1954, 1951, 1949, 1941, 1935, 1930
1779 E 89TH ST	2020, 2017, 2010, 2005, 2002, 2000, 1999, 1995, 1992, 1991, 1986, 1983, 1981, 1980, 1974, 1973, 1972, 1970, 1967, 1962, 1961, 1959, 1955, 1954, 1951, 1949, 1941, 1935, 1930
1779 E 89TH ST	2017, 2014, 2010, 2005, 2002, 2000, 1999, 1995, 1992, 1991, 1986, 1983, 1981, 1980, 1974, 1973, 1972, 1970, 1967, 1962, 1961, 1959, 1955, 1954, 1951, 1949, 1941, 1935, 1930
1779 E 89TH ST	2020, 2014, 2010, 2005, 2002, 2000, 1999, 1995, 1992, 1991, 1986, 1983, 1981, 1980, 1974, 1973, 1972, 1970, 1967, 1962, 1961, 1959, 1955, 1954, 1951, 1949, 1941, 1935, 1930
1780 87TH	2020, 2017, 2014, 2010, 2005, 2002, 2000, 1995, 1992, 1991, 1986, 1983, 1981, 1980, 1974, 1973, 1972, 1970, 1967, 1962, 1961, 1959, 1955, 1954, 1951, 1949, 1941, 1935, 1930
1780 89 SI	2020, 2017, 2014, 2010, 2005, 2002, 2000, 1999, 1995, 1992, 1991, 1986, 1981, 1980, 1974, 1973, 1972, 1970, 1967, 1962, 1961, 1959, 1955, 1954, 1951, 1949, 1941, 1935, 1930
1780 89TH	2020, 2017, 2014, 2010, 2005, 2002, 2000, 1995, 1992, 1991, 1986, 1983, 1981, 1980, 1974, 1973, 1972, 1970, 1967, 1962, 1961, 1959, 1955, 1954, 1951, 1949, 1941, 1935, 1930
1780 89TH	2020, 2017, 2014, 2010, 2005, 2000, 1999, 1995, 1992, 1991, 1986, 1983, 1981, 1980, 1974, 1973, 1972, 1970, 1967, 1962, 1961, 1959, 1955, 1954, 1951, 1949, 1941, 1935, 1930
1780 89TH	2020, 2017, 2014, 2010, 2005, 2002, 2000, 1999, 1995, 1992, 1991, 1986, 1983, 1981, 1980, 1974, 1973, 1972, 1970, 1967, 1962, 1959, 1955, 1954, 1951, 1949, 1941, 1935, 1930
1780 89TH	2020, 2017, 2014, 2010, 2005, 2002, 2000, 1999, 1995, 1992, 1991, 1986, 1983, 1981, 1980, 1974, 1973, 1972, 1970, 1967, 1962, 1961, 1959, 1954, 1951, 1949, 1941, 1935, 1930
1780 89TH ST	2020, 2017, 2014, 2010, 2005, 2002, 2000, 1999, 1995, 1992, 1991, 1986, 1983, 1981, 1980, 1974, 1973, 1972, 1970, 1967, 1962, 1961, 1959, 1955, 1954, 1949, 1941, 1935, 1930
1780 89TH ST	2020, 2017, 2014, 2010, 2005, 2002, 2000, 1999, 1995, 1992, 1991, 1986, 1983, 1981, 1980, 1974, 1973, 1972, 1970, 1967, 1962, 1961, 1959, 1955, 1954, 1951, 1949, 1935, 1930
1780 89TH ST	2020, 2017, 2014, 2010, 2005, 2002, 2000, 1999, 1995, 1992, 1991, 1986, 1983, 1981, 1980, 1974, 1973, 1972, 1970, 1967, 1962, 1961, 1959, 1955, 1954, 1951, 1949, 1941, 1935
1780 89TH ST	2020, 2017, 2014, 2010, 2005, 2002, 2000, 1999, 1995, 1992, 1991, 1986, 1983, 1981, 1980, 1974, 1973, 1972, 1970, 1967, 1962, 1961, 1959, 1955, 1954, 1951, 1949, 1941, 1930
1780 89TH ST	2020, 2017, 2014, 2010, 2005, 2002, 2000, 1999, 1995, 1992, 1991, 1986, 1983, 1981, 1980, 1974, 1973, 1972, 1967, 1962, 1961, 1959, 1955, 1954, 1951, 1949, 1941, 1935, 1930
1780 89TH ST	2020, 2017, 2014, 2010, 2005, 2002, 2000, 1999, 1995, 1992, 1991, 1986, 1983, 1981, 1980, 1973, 1972, 1970, 1967, 1962, 1961, 1959, 1955, 1954, 1951, 1949, 1941, 1935, 1930

FINDINGS

Address Researched	Address Not Identified in Research Source
1780 89TH ST	2020, 2017, 2014, 2010, 2005, 2002, 2000, 1999, 1995, 1992, 1991, 1986, 1981, 1980, 1974, 1973, 1972, 1970, 1967, 1962, 1961, 1959, 1955, 1954, 1951, 1949, 1941, 1935, 1930
1780 89TH ST	2020, 2017, 2014, 2010, 2005, 2002, 2000, 1999, 1995, 1992, 1986, 1983, 1981, 1980, 1974, 1973, 1972, 1970, 1967, 1962, 1961, 1959, 1955, 1954, 1951, 1949, 1941, 1935, 1930
1780 89TH ST	2020, 2017, 2014, 2010, 2005, 2002, 2000, 1999, 1995, 1992, 1991, 1983, 1981, 1980, 1974, 1973, 1972, 1970, 1967, 1962, 1961, 1959, 1955, 1954, 1951, 1949, 1941, 1935, 1930
1780 90TH	2020, 2017, 2014, 2010, 2005, 2000, 1999, 1995, 1992, 1991, 1986, 1983, 1981, 1980, 1974, 1973, 1972, 1970, 1967, 1962, 1961, 1959, 1955, 1954, 1951, 1949, 1941, 1935, 1930
1780 90TH	2020, 2017, 2014, 2010, 2005, 2002, 2000, 1999, 1995, 1992, 1991, 1986, 1983, 1981, 1980, 1974, 1973, 1972, 1970, 1967, 1962, 1961, 1959, 1954, 1951, 1949, 1941, 1935, 1930
1780 90TH	2020, 2017, 2014, 2010, 2005, 2002, 2000, 1999, 1995, 1992, 1991, 1986, 1983, 1981, 1980, 1974, 1973, 1972, 1970, 1967, 1962, 1959, 1955, 1954, 1951, 1949, 1941, 1935, 1930
1780 90TH ST	2020, 2017, 2014, 2010, 2005, 2002, 2000, 1999, 1995, 1992, 1991, 1986, 1983, 1981, 1980, 1973, 1972, 1970, 1967, 1962, 1961, 1959, 1955, 1954, 1951, 1949, 1941, 1935, 1930
1780 90TH ST	2020, 2017, 2014, 2010, 2005, 2002, 2000, 1999, 1995, 1992, 1991, 1986, 1983, 1981, 1980, 1974, 1973, 1972, 1967, 1962, 1961, 1959, 1955, 1954, 1951, 1949, 1941, 1935, 1930
1780 90TH ST	2020, 2017, 2014, 2010, 2005, 2002, 2000, 1999, 1995, 1992, 1991, 1986, 1983, 1981, 1980, 1974, 1973, 1972, 1970, 1967, 1962, 1961, 1959, 1955, 1954, 1951, 1949, 1941, 1935
1780 90TH ST	2020, 2017, 2014, 2010, 2005, 2002, 2000, 1999, 1995, 1992, 1991, 1986, 1983, 1981, 1980, 1974, 1973, 1972, 1970, 1967, 1962, 1961, 1959, 1955, 1954, 1951, 1949, 1941, 1930
1780 90TH ST	2020, 2017, 2014, 2010, 2005, 2002, 2000, 1999, 1995, 1992, 1991, 1986, 1983, 1981, 1980, 1974, 1973, 1972, 1970, 1967, 1962, 1961, 1959, 1955, 1954, 1951, 1949, 1935, 1930
1780 90TH ST	2020, 2017, 2014, 2010, 2005, 2002, 2000, 1999, 1995, 1992, 1991, 1986, 1983, 1981, 1980, 1974, 1973, 1972, 1970, 1967, 1962, 1961, 1959, 1955, 1954, 1949, 1941, 1935, 1930
1780 E 89TH ST	2020, 2017, 2014, 2010, 2002, 2000, 1999, 1995, 1992, 1991, 1986, 1983, 1981, 1980, 1974, 1973, 1972, 1970, 1967, 1962, 1961, 1959, 1955, 1954, 1951, 1949, 1941, 1935, 1930
1780 E 89TH ST	2020, 2014, 2010, 2005, 2002, 2000, 1999, 1995, 1992, 1991, 1986, 1983, 1981, 1980, 1974, 1973, 1972, 1970, 1967, 1962, 1961, 1959, 1955, 1954, 1951, 1949, 1941, 1935, 1930
1780 E 89TH ST	2017, 2014, 2010, 2005, 2002, 2000, 1999, 1995, 1992, 1991, 1986, 1983, 1981, 1980, 1974, 1973, 1972, 1970, 1967, 1962, 1961, 1959, 1955, 1954, 1951, 1949, 1941, 1935, 1930
1780 E 89TH ST	2020, 2017, 2010, 2005, 2002, 2000, 1999, 1995, 1992, 1991, 1986, 1983, 1981, 1980, 1974, 1973, 1972, 1970, 1967, 1962, 1961, 1959, 1955, 1954, 1951, 1949, 1941, 1935, 1930

FINDINGS

Address Researched	Address Not Identified in Research Source
1780 E 89TH ST	2020, 2017, 2014, 2005, 2002, 2000, 1999, 1995, 1992, 1991, 1986, 1983, 1981, 1980, 1974, 1973, 1972, 1970, 1967, 1962, 1961, 1959, 1955, 1954, 1951, 1949, 1941, 1935, 1930
1780 E 89TH ST	2020, 2017, 2014, 2010, 2005, 2002, 2000, 1999, 1995, 1991, 1986, 1983, 1981, 1980, 1974, 1973, 1972, 1970, 1967, 1962, 1961, 1959, 1955, 1954, 1951, 1949, 1941, 1935, 1930
1780 E 89TH ST	2020, 2017, 2014, 2010, 2005, 2002, 2000, 1999, 1992, 1991, 1986, 1983, 1981, 1980, 1974, 1973, 1972, 1970, 1967, 1962, 1961, 1959, 1955, 1954, 1951, 1949, 1941, 1935, 1930
1780 E 90TH ST	2020, 2017, 2014, 2010, 2005, 2002, 2000, 1999, 1992, 1991, 1986, 1983, 1981, 1980, 1974, 1973, 1972, 1970, 1967, 1962, 1961, 1959, 1955, 1954, 1951, 1949, 1941, 1935, 1930
1780 E 90TH ST	2020, 2017, 2014, 2010, 2005, 2002, 1999, 1995, 1992, 1991, 1986, 1983, 1981, 1980, 1974, 1973, 1972, 1970, 1967, 1962, 1961, 1959, 1955, 1954, 1951, 1949, 1941, 1935, 1930
1780 E 90TH ST	2020, 2017, 2014, 2010, 2005, 2002, 2000, 1999, 1995, 1991, 1986, 1983, 1981, 1980, 1974, 1973, 1972, 1970, 1967, 1962, 1961, 1959, 1955, 1954, 1951, 1949, 1941, 1935, 1930
1780 E 90TH ST	2020, 2014, 2010, 2005, 2002, 2000, 1999, 1995, 1992, 1991, 1986, 1983, 1981, 1980, 1974, 1973, 1972, 1970, 1967, 1962, 1961, 1959, 1955, 1954, 1951, 1949, 1941, 1935, 1930
1780 E 90TH ST	2020, 2017, 2014, 2010, 2002, 2000, 1999, 1995, 1992, 1991, 1986, 1983, 1981, 1980, 1974, 1973, 1972, 1970, 1967, 1962, 1961, 1959, 1955, 1954, 1951, 1949, 1941, 1935, 1930
1781 87TH	2020, 2017, 2014, 2010, 2005, 2000, 1999, 1995, 1992, 1991, 1986, 1983, 1981, 1980, 1974, 1973, 1972, 1970, 1967, 1962, 1961, 1959, 1955, 1954, 1951, 1949, 1941, 1935, 1930
1781 87TH	2020, 2017, 2014, 2010, 2005, 2002, 2000, 1995, 1992, 1991, 1986, 1983, 1981, 1980, 1974, 1973, 1972, 1970, 1967, 1962, 1961, 1959, 1955, 1954, 1951, 1949, 1941, 1935, 1930
1781 87TH	2020, 2017, 2014, 2010, 2005, 2002, 2000, 1999, 1995, 1992, 1991, 1986, 1983, 1981, 1980, 1974, 1973, 1972, 1970, 1967, 1962, 1959, 1955, 1954, 1951, 1949, 1941, 1935, 1930
1781 87TH	2020, 2017, 2014, 2010, 2005, 2002, 2000, 1999, 1995, 1992, 1991, 1986, 1983, 1981, 1980, 1974, 1973, 1972, 1970, 1967, 1962, 1961, 1959, 1954, 1951, 1949, 1941, 1935, 1930
1781 87TH ST	2020, 2017, 2014, 2010, 2005, 2002, 2000, 1999, 1995, 1992, 1991, 1986, 1983, 1981, 1980, 1974, 1973, 1972, 1970, 1967, 1962, 1961, 1959, 1955, 1954, 1951, 1949, 1935, 1930
1781 87TH ST	2020, 2017, 2014, 2010, 2005, 2002, 2000, 1999, 1995, 1992, 1991, 1986, 1983, 1981, 1980, 1974, 1973, 1972, 1970, 1967, 1962, 1961, 1959, 1955, 1954, 1949, 1941, 1935, 1930
1781 87TH ST	2020, 2017, 2014, 2010, 2005, 2002, 2000, 1999, 1995, 1992, 1991, 1986, 1983, 1981, 1980, 1974, 1973, 1972, 1970, 1967, 1962, 1961, 1959, 1955, 1954, 1951, 1949, 1941, 1930
1781 87TH ST	2020, 2017, 2014, 2010, 2005, 2002, 2000, 1999, 1995, 1992, 1991, 1986, 1983, 1981, 1980, 1974, 1973, 1972, 1970, 1967, 1962, 1961, 1959, 1955, 1954, 1951, 1949, 1941, 1935

FINDINGS

Address Researched	Address Not Identified in Research Source
1781 87TH ST	2020, 2017, 2014, 2010, 2005, 2002, 2000, 1999, 1995, 1992, 1991, 1986, 1983, 1981, 1980, 1973, 1972, 1970, 1967, 1962, 1961, 1959, 1955, 1954, 1951, 1949, 1941, 1935, 1930
1781 87TH ST	2020, 2017, 2014, 2010, 2005, 2002, 2000, 1999, 1995, 1992, 1991, 1986, 1983, 1981, 1980, 1974, 1973, 1972, 1967, 1962, 1961, 1959, 1955, 1954, 1951, 1949, 1941, 1935, 1930
1781 89TH	2020, 2017, 2014, 2010, 2005, 2002, 2000, 1999, 1995, 1992, 1991, 1986, 1983, 1981, 1980, 1974, 1973, 1972, 1970, 1967, 1962, 1959, 1955, 1954, 1951, 1949, 1941, 1935, 1930
1781 89TH	2020, 2017, 2014, 2010, 2005, 2002, 2000, 1995, 1992, 1991, 1986, 1983, 1981, 1980, 1974, 1973, 1972, 1970, 1967, 1962, 1961, 1959, 1955, 1954, 1951, 1949, 1941, 1935, 1930
1781 89TH	2020, 2017, 2014, 2010, 2005, 2000, 1999, 1995, 1992, 1991, 1986, 1983, 1981, 1980, 1974, 1973, 1972, 1970, 1967, 1962, 1961, 1959, 1955, 1954, 1951, 1949, 1941, 1935, 1930
1781 89TH	2020, 2017, 2014, 2010, 2005, 2002, 2000, 1999, 1995, 1992, 1991, 1986, 1983, 1981, 1980, 1974, 1973, 1972, 1970, 1967, 1962, 1961, 1959, 1954, 1951, 1949, 1941, 1935, 1930
1781 89TH ST	2020, 2017, 2014, 2010, 2005, 2002, 2000, 1999, 1995, 1992, 1991, 1986, 1983, 1981, 1980, 1974, 1973, 1972, 1970, 1967, 1962, 1961, 1959, 1955, 1954, 1949, 1941, 1935, 1930
1781 89TH ST	2020, 2017, 2014, 2010, 2005, 2002, 2000, 1999, 1995, 1992, 1991, 1986, 1983, 1981, 1980, 1974, 1973, 1972, 1970, 1967, 1962, 1961, 1959, 1955, 1954, 1951, 1949, 1935, 1930
1781 89TH ST	2020, 2017, 2014, 2010, 2005, 2002, 2000, 1999, 1995, 1992, 1991, 1986, 1983, 1981, 1980, 1974, 1973, 1972, 1970, 1967, 1962, 1961, 1959, 1955, 1954, 1951, 1949, 1941, 1930
1781 89TH ST	2020, 2017, 2014, 2010, 2005, 2002, 2000, 1999, 1995, 1992, 1991, 1986, 1983, 1981, 1980, 1974, 1973, 1972, 1970, 1967, 1962, 1961, 1959, 1955, 1954, 1951, 1949, 1941, 1935
1781 89TH ST	2020, 2017, 2014, 2010, 2005, 2002, 2000, 1999, 1995, 1992, 1991, 1986, 1983, 1981, 1980, 1974, 1973, 1972, 1967, 1962, 1961, 1959, 1955, 1954, 1951, 1949, 1941, 1935, 1930
1781 89TH ST	2020, 2017, 2014, 2010, 2005, 2002, 2000, 1999, 1995, 1992, 1991, 1986, 1983, 1981, 1980, 1973, 1972, 1970, 1967, 1962, 1961, 1959, 1955, 1954, 1951, 1949, 1941, 1935, 1930
1781 90TH	2020, 2017, 2014, 2010, 2005, 2002, 2000, 1999, 1995, 1992, 1991, 1986, 1983, 1981, 1980, 1974, 1973, 1972, 1970, 1967, 1962, 1959, 1955, 1954, 1951, 1949, 1941, 1935, 1930
1781 90TH	2020, 2017, 2014, 2010, 2005, 2002, 2000, 1999, 1995, 1992, 1991, 1986, 1983, 1981, 1980, 1974, 1973, 1972, 1970, 1967, 1962, 1961, 1959, 1954, 1951, 1949, 1941, 1935, 1930
1781 90TH	2020, 2017, 2014, 2010, 2005, 2000, 1999, 1995, 1992, 1991, 1986, 1983, 1981, 1980, 1974, 1973, 1972, 1970, 1967, 1962, 1961, 1959, 1955, 1954, 1951, 1949, 1941, 1935, 1930
1781 90TH	2020, 2017, 2014, 2010, 2005, 2002, 2000, 1995, 1992, 1991, 1986, 1983, 1981, 1980, 1974, 1973, 1972, 1970, 1967, 1962, 1961, 1959, 1955, 1954, 1951, 1949, 1941, 1935, 1930

FINDINGS

Address Researched	Address Not Identified in Research Source
1781 90TH ST	2020, 2017, 2014, 2010, 2005, 2002, 2000, 1999, 1995, 1992, 1991, 1986, 1983, 1981, 1980, 1973, 1972, 1970, 1967, 1962, 1961, 1959, 1955, 1954, 1951, 1949, 1941, 1935, 1930
1781 90TH ST	2020, 2017, 2014, 2010, 2005, 2002, 2000, 1999, 1995, 1992, 1991, 1986, 1983, 1981, 1980, 1974, 1973, 1972, 1967, 1962, 1961, 1959, 1955, 1954, 1951, 1949, 1941, 1935, 1930
1781 90TH ST	2020, 2017, 2014, 2010, 2005, 2002, 2000, 1999, 1995, 1992, 1991, 1986, 1983, 1981, 1980, 1974, 1973, 1972, 1970, 1967, 1962, 1961, 1959, 1955, 1954, 1951, 1949, 1941, 1935
1781 90TH ST	2020, 2017, 2014, 2010, 2005, 2002, 2000, 1999, 1995, 1992, 1991, 1986, 1983, 1981, 1980, 1974, 1973, 1972, 1970, 1967, 1962, 1961, 1959, 1955, 1954, 1951, 1949, 1941, 1930
1781 90TH ST	2020, 2017, 2014, 2010, 2005, 2002, 2000, 1999, 1995, 1992, 1991, 1986, 1983, 1981, 1980, 1974, 1973, 1972, 1970, 1967, 1962, 1961, 1959, 1955, 1954, 1951, 1949, 1935, 1930
1781 90TH ST	2020, 2017, 2014, 2010, 2005, 2002, 2000, 1999, 1995, 1992, 1991, 1986, 1983, 1981, 1980, 1974, 1973, 1972, 1970, 1967, 1962, 1961, 1959, 1955, 1954, 1949, 1941, 1935, 1930
1781 E 87TH ST	2020, 2017, 2010, 2005, 2002, 2000, 1999, 1995, 1992, 1991, 1986, 1983, 1981, 1980, 1974, 1973, 1972, 1970, 1967, 1962, 1961, 1959, 1955, 1954, 1951, 1949, 1941, 1935, 1930
1781 E 87TH ST	2017, 2014, 2010, 2005, 2002, 2000, 1999, 1995, 1992, 1991, 1986, 1983, 1981, 1980, 1974, 1973, 1972, 1970, 1967, 1962, 1961, 1959, 1955, 1954, 1951, 1949, 1941, 1935, 1930
1781 E 89TH ST	2020, 2017, 2014, 2005, 2002, 2000, 1999, 1995, 1992, 1991, 1986, 1983, 1981, 1980, 1974, 1973, 1972, 1970, 1967, 1962, 1961, 1959, 1955, 1954, 1951, 1949, 1941, 1935, 1930
1781 E 89TH ST	2020, 2017, 2014, 2010, 2005, 2002, 1999, 1995, 1992, 1991, 1986, 1983, 1981, 1980, 1974, 1973, 1972, 1970, 1967, 1962, 1961, 1959, 1955, 1954, 1951, 1949, 1941, 1935, 1930
1781 E 89TH ST	2020, 2017, 2014, 2010, 2002, 2000, 1999, 1995, 1992, 1991, 1986, 1983, 1981, 1980, 1974, 1973, 1972, 1970, 1967, 1962, 1961, 1959, 1955, 1954, 1951, 1949, 1941, 1935, 1930
1781 E 89TH ST	2020, 2017, 2014, 2010, 2005, 2002, 2000, 1999, 1992, 1991, 1986, 1983, 1981, 1980, 1974, 1973, 1972, 1970, 1967, 1962, 1961, 1959, 1955, 1954, 1951, 1949, 1941, 1935, 1930
1781 E 90TH ST	2020, 2017, 2014, 2010, 2005, 2002, 2000, 1999, 1992, 1991, 1986, 1983, 1981, 1980, 1974, 1973, 1972, 1970, 1967, 1962, 1961, 1959, 1955, 1954, 1951, 1949, 1941, 1935, 1930
1782 87TH	2020, 2017, 2014, 2010, 2005, 2002, 2000, 1995, 1992, 1991, 1986, 1983, 1981, 1980, 1974, 1973, 1972, 1970, 1967, 1962, 1961, 1959, 1955, 1954, 1951, 1949, 1941, 1935, 1930
1782 87TH	2020, 2017, 2014, 2010, 2005, 2000, 1999, 1995, 1992, 1991, 1986, 1983, 1981, 1980, 1974, 1973, 1972, 1970, 1967, 1962, 1961, 1959, 1955, 1954, 1951, 1949, 1941, 1935, 1930
1782 87TH	2020, 2017, 2014, 2010, 2005, 2002, 2000, 1999, 1995, 1992, 1991, 1986, 1983, 1981, 1980, 1974, 1973, 1972, 1970, 1967, 1962, 1959, 1955, 1954, 1951, 1949, 1941, 1935, 1930

FINDINGS

Address Researched	Address Not Identified in Research Source
1782 87TH	2020, 2017, 2014, 2010, 2005, 2002, 2000, 1999, 1995, 1992, 1991, 1986, 1983, 1981, 1980, 1974, 1973, 1972, 1970, 1967, 1962, 1961, 1959, 1954, 1951, 1949, 1941, 1935, 1930
1782 87TH ST	2020, 2017, 2014, 2010, 2005, 2002, 2000, 1999, 1995, 1992, 1991, 1986, 1983, 1981, 1980, 1974, 1973, 1972, 1970, 1967, 1962, 1961, 1959, 1955, 1954, 1949, 1941, 1935, 1930
1782 87TH ST	2020, 2017, 2014, 2010, 2005, 2002, 2000, 1999, 1995, 1992, 1991, 1986, 1983, 1981, 1980, 1974, 1973, 1972, 1970, 1967, 1962, 1961, 1959, 1955, 1954, 1951, 1949, 1935, 1930
1782 87TH ST	2020, 2017, 2014, 2010, 2005, 2002, 2000, 1999, 1995, 1992, 1991, 1986, 1983, 1981, 1980, 1974, 1973, 1972, 1970, 1967, 1962, 1961, 1959, 1955, 1954, 1951, 1949, 1941, 1930
1782 87TH ST	2020, 2017, 2014, 2010, 2005, 2002, 2000, 1999, 1995, 1992, 1991, 1986, 1983, 1981, 1980, 1974, 1973, 1972, 1970, 1967, 1962, 1961, 1959, 1955, 1954, 1951, 1949, 1941, 1935
1782 87TH ST	2020, 2017, 2014, 2010, 2005, 2002, 2000, 1999, 1995, 1992, 1991, 1986, 1983, 1981, 1980, 1973, 1972, 1970, 1967, 1962, 1961, 1959, 1955, 1954, 1951, 1949, 1941, 1935, 1930
1782 87TH ST	2020, 2017, 2014, 2010, 2005, 2002, 2000, 1999, 1995, 1992, 1991, 1986, 1983, 1981, 1980, 1974, 1973, 1972, 1967, 1962, 1961, 1959, 1955, 1954, 1951, 1949, 1941, 1935, 1930
1782 87TH ST	2020, 2017, 2014, 2010, 2005, 2002, 2000, 1999, 1995, 1992, 1991, 1986, 1983, 1980, 1974, 1973, 1972, 1970, 1967, 1962, 1961, 1959, 1955, 1954, 1951, 1949, 1941, 1935, 1930
1782 90TH	2020, 2017, 2014, 2010, 2005, 2002, 2000, 1995, 1992, 1991, 1986, 1983, 1981, 1980, 1974, 1973, 1972, 1970, 1967, 1962, 1961, 1959, 1955, 1954, 1951, 1949, 1941, 1935, 1930
1782 90TH	2020, 2017, 2014, 2010, 2005, 2000, 1999, 1995, 1992, 1991, 1986, 1983, 1981, 1980, 1974, 1973, 1972, 1970, 1967, 1962, 1961, 1959, 1955, 1954, 1951, 1949, 1941, 1935, 1930
1782 90TH	2020, 2017, 2014, 2010, 2005, 2002, 2000, 1999, 1995, 1992, 1991, 1986, 1983, 1981, 1980, 1974, 1973, 1972, 1970, 1967, 1962, 1961, 1959, 1954, 1951, 1949, 1941, 1935, 1930
1782 90TH	2020, 2017, 2014, 2010, 2005, 2002, 2000, 1999, 1995, 1992, 1991, 1986, 1983, 1981, 1980, 1974, 1973, 1972, 1970, 1967, 1962, 1959, 1955, 1954, 1951, 1949, 1941, 1935, 1930
1782 90TH ST	2020, 2017, 2014, 2010, 2005, 2002, 2000, 1999, 1995, 1992, 1991, 1986, 1983, 1981, 1980, 1973, 1972, 1970, 1967, 1962, 1961, 1959, 1955, 1954, 1951, 1949, 1941, 1935, 1930
1782 90TH ST	2020, 2017, 2014, 2010, 2005, 2002, 2000, 1999, 1995, 1992, 1991, 1986, 1983, 1981, 1980, 1974, 1973, 1972, 1967, 1962, 1961, 1959, 1955, 1954, 1951, 1949, 1941, 1935, 1930
1782 90TH ST	2020, 2017, 2014, 2010, 2005, 2002, 2000, 1999, 1995, 1992, 1991, 1986, 1983, 1981, 1980, 1974, 1973, 1972, 1970, 1967, 1962, 1961, 1959, 1955, 1954, 1951, 1949, 1941, 1935
1782 90TH ST	2020, 2017, 2014, 2010, 2005, 2002, 2000, 1999, 1995, 1992, 1991, 1986, 1983, 1981, 1980, 1974, 1973, 1972, 1970, 1967, 1962, 1961, 1959, 1955, 1954, 1951, 1949, 1941, 1930

FINDINGS

Address Researched	Address Not Identified in Research Source
1782 90TH ST	2020, 2017, 2014, 2010, 2005, 2002, 2000, 1999, 1995, 1992, 1991, 1986, 1983, 1981, 1980, 1974, 1973, 1972, 1970, 1967, 1962, 1961, 1959, 1955, 1954, 1951, 1949, 1935, 1930
1782 90TH ST	2020, 2017, 2014, 2010, 2005, 2002, 2000, 1999, 1995, 1992, 1991, 1986, 1983, 1981, 1980, 1974, 1973, 1972, 1970, 1967, 1962, 1961, 1959, 1955, 1954, 1949, 1941, 1935, 1930
1782 E 87TH ST	2020, 2017, 2014, 2010, 2002, 2000, 1999, 1995, 1992, 1991, 1986, 1983, 1981, 1980, 1974, 1973, 1972, 1970, 1967, 1962, 1961, 1959, 1955, 1954, 1951, 1949, 1941, 1935, 1930
1782 E 87TH ST	2020, 2017, 2014, 2005, 2002, 2000, 1999, 1995, 1992, 1991, 1986, 1983, 1981, 1980, 1974, 1973, 1972, 1970, 1967, 1962, 1961, 1959, 1955, 1954, 1951, 1949, 1941, 1935, 1930
1782 E 87TH ST	2017, 2014, 2010, 2005, 2002, 2000, 1999, 1995, 1992, 1991, 1986, 1983, 1981, 1980, 1974, 1973, 1972, 1970, 1967, 1962, 1961, 1959, 1955, 1954, 1951, 1949, 1941, 1935, 1930
1782 E 87TH ST	2020, 2014, 2010, 2005, 2002, 2000, 1999, 1995, 1992, 1991, 1986, 1983, 1981, 1980, 1974, 1973, 1972, 1970, 1967, 1962, 1961, 1959, 1955, 1954, 1951, 1949, 1941, 1935, 1930
1782 E 87TH ST	2020, 2017, 2010, 2005, 2002, 2000, 1999, 1995, 1992, 1991, 1986, 1983, 1981, 1980, 1974, 1973, 1972, 1970, 1967, 1962, 1961, 1959, 1955, 1954, 1951, 1949, 1941, 1935, 1930
1782 E 87TH ST	2020, 2017, 2014, 2010, 2005, 2002, 2000, 1999, 1992, 1991, 1986, 1983, 1981, 1980, 1974, 1973, 1972, 1970, 1967, 1962, 1961, 1959, 1955, 1954, 1951, 1949, 1941, 1935, 1930
1782 E 87TH ST	2020, 2017, 2014, 2010, 2005, 2002, 1999, 1995, 1992, 1991, 1986, 1983, 1981, 1980, 1974, 1973, 1972, 1970, 1967, 1962, 1961, 1959, 1955, 1954, 1951, 1949, 1941, 1935, 1930
1782 E 90TH ST	2020, 2017, 2014, 2010, 2005, 2002, 2000, 1999, 1995, 1991, 1986, 1983, 1981, 1980, 1974, 1973, 1972, 1970, 1967, 1962, 1961, 1959, 1955, 1954, 1951, 1949, 1941, 1935, 1930
1782 E 90TH ST	2020, 2017, 2014, 2010, 2005, 2002, 1999, 1995, 1992, 1991, 1986, 1983, 1981, 1980, 1974, 1973, 1972, 1970, 1967, 1962, 1961, 1959, 1955, 1954, 1951, 1949, 1941, 1935, 1930
1782 E 90TH ST	2020, 2017, 2014, 2010, 2005, 2002, 2000, 1999, 1992, 1991, 1986, 1983, 1981, 1980, 1974, 1973, 1972, 1970, 1967, 1962, 1961, 1959, 1955, 1954, 1951, 1949, 1941, 1935, 1930
1785 87TH	2020, 2017, 2014, 2010, 2005, 2002, 2000, 1995, 1992, 1991, 1986, 1983, 1981, 1980, 1974, 1973, 1972, 1970, 1967, 1962, 1961, 1959, 1955, 1954, 1951, 1949, 1941, 1935, 1930
1785 87TH	2020, 2017, 2014, 2010, 2005, 2000, 1999, 1995, 1992, 1991, 1986, 1983, 1981, 1980, 1974, 1973, 1972, 1970, 1967, 1962, 1961, 1959, 1955, 1954, 1951, 1949, 1941, 1935, 1930
1785 87TH	2020, 2017, 2014, 2010, 2005, 2002, 2000, 1999, 1995, 1992, 1991, 1986, 1983, 1981, 1980, 1974, 1973, 1972, 1970, 1967, 1962, 1959, 1955, 1954, 1951, 1949, 1941, 1935, 1930
1785 87TH	2020, 2017, 2014, 2010, 2005, 2002, 2000, 1999, 1995, 1992, 1991, 1986, 1983, 1981, 1980, 1974, 1973, 1972, 1970, 1967, 1962, 1961, 1959, 1954, 1951, 1949, 1941, 1935, 1930

FINDINGS

Address Researched	Address Not Identified in Research Source
1785 87TH ST	2020, 2017, 2014, 2010, 2005, 2002, 2000, 1999, 1995, 1992, 1991, 1986, 1983, 1981, 1980, 1974, 1973, 1972, 1970, 1967, 1962, 1961, 1959, 1955, 1954, 1951, 1949, 1935, 1930
1785 87TH ST	2020, 2017, 2014, 2010, 2005, 2002, 2000, 1999, 1995, 1992, 1991, 1986, 1983, 1981, 1980, 1974, 1973, 1972, 1970, 1967, 1962, 1961, 1959, 1955, 1954, 1949, 1941, 1935, 1930
1785 87TH ST	2020, 2017, 2014, 2010, 2005, 2002, 2000, 1999, 1995, 1992, 1991, 1986, 1983, 1981, 1980, 1974, 1973, 1972, 1970, 1967, 1962, 1961, 1959, 1955, 1954, 1951, 1949, 1941, 1930
1785 87TH ST	2020, 2017, 2014, 2010, 2005, 2002, 2000, 1999, 1995, 1992, 1991, 1986, 1983, 1981, 1980, 1974, 1973, 1972, 1970, 1967, 1962, 1961, 1959, 1955, 1954, 1951, 1949, 1941, 1935
1785 87TH ST	2020, 2017, 2014, 2010, 2005, 2002, 2000, 1999, 1995, 1992, 1991, 1986, 1983, 1981, 1980, 1974, 1973, 1972, 1967, 1962, 1961, 1959, 1955, 1954, 1951, 1949, 1941, 1935, 1930
1785 87TH ST	2020, 2017, 2014, 2010, 2005, 2002, 2000, 1999, 1995, 1992, 1991, 1986, 1983, 1981, 1980, 1973, 1972, 1970, 1967, 1962, 1961, 1959, 1955, 1954, 1951, 1949, 1941, 1935, 1930
1785 88TH ST	2020, 2017, 2014, 2010, 2005, 2002, 2000, 1999, 1995, 1992, 1991, 1983, 1981, 1980, 1974, 1973, 1972, 1970, 1967, 1962, 1961, 1959, 1955, 1954, 1951, 1949, 1941, 1935, 1930
1785 89TH	2020, 2017, 2014, 2010, 2005, 2002, 2000, 1999, 1995, 1992, 1991, 1986, 1983, 1981, 1980, 1974, 1973, 1972, 1970, 1967, 1962, 1959, 1955, 1954, 1951, 1949, 1941, 1935, 1930
1785 89TH	2020, 2017, 2014, 2010, 2005, 2002, 2000, 1999, 1995, 1992, 1991, 1986, 1983, 1981, 1980, 1974, 1973, 1972, 1970, 1967, 1962, 1961, 1959, 1954, 1951, 1949, 1941, 1935, 1930
1785 89TH ST	2020, 2017, 2014, 2010, 2005, 2002, 2000, 1999, 1995, 1992, 1991, 1986, 1983, 1981, 1980, 1974, 1973, 1972, 1970, 1967, 1962, 1961, 1959, 1955, 1954, 1949, 1941, 1935, 1930
1785 89TH ST	2020, 2017, 2014, 2010, 2005, 2002, 2000, 1999, 1995, 1992, 1991, 1986, 1983, 1981, 1980, 1974, 1973, 1972, 1970, 1967, 1962, 1961, 1959, 1955, 1954, 1951, 1949, 1935, 1930
1785 89TH ST	2020, 2017, 2014, 2010, 2005, 2002, 2000, 1999, 1995, 1992, 1991, 1986, 1983, 1981, 1980, 1974, 1973, 1972, 1970, 1967, 1962, 1961, 1959, 1955, 1954, 1951, 1949, 1941, 1930
1785 89TH ST	2020, 2017, 2014, 2010, 2005, 2002, 2000, 1999, 1995, 1992, 1991, 1986, 1983, 1981, 1980, 1974, 1973, 1972, 1970, 1967, 1962, 1961, 1959, 1955, 1954, 1951, 1949, 1941, 1935
1785 89TH ST	2020, 2017, 2014, 2010, 2005, 2002, 2000, 1999, 1995, 1992, 1991, 1986, 1983, 1981, 1980, 1974, 1973, 1972, 1967, 1962, 1961, 1959, 1955, 1954, 1951, 1949, 1941, 1935, 1930
1785 89TH ST	2020, 2017, 2014, 2010, 2005, 2002, 2000, 1999, 1995, 1992, 1991, 1986, 1983, 1981, 1980, 1973, 1972, 1970, 1967, 1962, 1961, 1959, 1955, 1954, 1951, 1949, 1941, 1935, 1930
1785 90TH	2020, 2017, 2014, 2010, 2005, 2002, 2000, 1999, 1995, 1992, 1991, 1986, 1983, 1981, 1980, 1974, 1973, 1972, 1970, 1967, 1962, 1959, 1955, 1954, 1951, 1949, 1941, 1935, 1930

FINDINGS

Address Researched	Address Not Identified in Research Source
1785 90TH	2020, 2017, 2014, 2010, 2005, 2002, 2000, 1999, 1995, 1992, 1991, 1986, 1983, 1981, 1980, 1974, 1973, 1972, 1970, 1967, 1962, 1961, 1959, 1954, 1951, 1949, 1941, 1935, 1930
1785 90TH	2020, 2017, 2014, 2010, 2005, 2000, 1999, 1995, 1992, 1991, 1986, 1983, 1981, 1980, 1974, 1973, 1972, 1970, 1967, 1962, 1961, 1959, 1955, 1954, 1951, 1949, 1941, 1935, 1930
1785 90TH ST	2020, 2017, 2014, 2010, 2005, 2002, 2000, 1999, 1995, 1992, 1991, 1986, 1983, 1981, 1980, 1973, 1972, 1970, 1967, 1962, 1961, 1959, 1955, 1954, 1951, 1949, 1941, 1935, 1930
1785 90TH ST	2020, 2017, 2014, 2010, 2005, 2002, 2000, 1999, 1995, 1992, 1991, 1986, 1983, 1981, 1980, 1974, 1973, 1972, 1967, 1962, 1961, 1959, 1955, 1954, 1951, 1949, 1941, 1935, 1930
1785 90TH ST	2020, 2017, 2014, 2010, 2005, 2002, 2000, 1999, 1995, 1992, 1991, 1986, 1983, 1981, 1980, 1974, 1973, 1972, 1970, 1967, 1962, 1961, 1959, 1955, 1954, 1951, 1949, 1941, 1935
1785 90TH ST	2020, 2017, 2014, 2010, 2005, 2002, 2000, 1999, 1995, 1992, 1991, 1986, 1983, 1981, 1980, 1974, 1973, 1972, 1970, 1967, 1962, 1961, 1959, 1955, 1954, 1951, 1949, 1941, 1930
1785 90TH ST	2020, 2017, 2014, 2010, 2005, 2002, 2000, 1999, 1995, 1992, 1991, 1986, 1983, 1981, 1980, 1974, 1973, 1972, 1970, 1967, 1962, 1961, 1959, 1955, 1954, 1951, 1949, 1935, 1930
1785 90TH ST	2020, 2017, 2014, 2010, 2005, 2002, 2000, 1999, 1995, 1992, 1991, 1986, 1983, 1981, 1980, 1974, 1973, 1972, 1970, 1967, 1962, 1961, 1959, 1955, 1954, 1949, 1941, 1935, 1930
1786 87TH	2020, 2017, 2014, 2010, 2005, 2002, 2000, 1999, 1995, 1992, 1991, 1986, 1983, 1981, 1980, 1974, 1973, 1972, 1970, 1967, 1962, 1961, 1959, 1954, 1951, 1949, 1941, 1935, 1930
1786 87TH	2020, 2017, 2014, 2010, 2005, 2002, 2000, 1999, 1995, 1992, 1991, 1986, 1983, 1981, 1980, 1974, 1973, 1972, 1970, 1967, 1962, 1959, 1955, 1954, 1951, 1949, 1941, 1935, 1930
1786 87TH	2020, 2017, 2014, 2010, 2005, 2000, 1999, 1995, 1992, 1991, 1986, 1983, 1981, 1980, 1974, 1973, 1972, 1970, 1967, 1962, 1961, 1959, 1955, 1954, 1951, 1949, 1941, 1935, 1930
1786 87TH	2020, 2017, 2014, 2010, 2005, 2002, 2000, 1995, 1992, 1991, 1986, 1983, 1981, 1980, 1974, 1973, 1972, 1970, 1967, 1962, 1961, 1959, 1955, 1954, 1951, 1949, 1941, 1935, 1930
1786 87TH ST	2020, 2017, 2014, 2010, 2005, 2002, 2000, 1999, 1995, 1992, 1991, 1986, 1983, 1981, 1980, 1973, 1972, 1970, 1967, 1962, 1961, 1959, 1955, 1954, 1951, 1949, 1941, 1935, 1930
1786 87TH ST	2020, 2017, 2014, 2010, 2005, 2002, 2000, 1999, 1995, 1992, 1991, 1986, 1983, 1981, 1980, 1974, 1973, 1972, 1967, 1962, 1961, 1959, 1955, 1954, 1951, 1949, 1941, 1935, 1930
1786 87TH ST	2020, 2017, 2014, 2010, 2005, 2002, 2000, 1999, 1995, 1992, 1991, 1986, 1983, 1981, 1980, 1974, 1973, 1972, 1970, 1967, 1962, 1961, 1959, 1955, 1954, 1949, 1941, 1935, 1930
1786 87TH ST	2020, 2017, 2014, 2010, 2005, 2002, 2000, 1999, 1995, 1992, 1991, 1986, 1983, 1981, 1980, 1974, 1973, 1972, 1970, 1967, 1962, 1961, 1959, 1955, 1954, 1951, 1949, 1935, 1930

FINDINGS

Address Researched	Address Not Identified in Research Source
1786 87TH ST	2020, 2017, 2014, 2010, 2005, 2002, 2000, 1999, 1995, 1992, 1991, 1986, 1983, 1981, 1980, 1974, 1973, 1972, 1970, 1967, 1962, 1961, 1959, 1955, 1954, 1951, 1949, 1941, 1930
1786 87TH ST	2020, 2017, 2014, 2010, 2005, 2002, 2000, 1999, 1995, 1992, 1991, 1986, 1983, 1981, 1980, 1974, 1973, 1972, 1970, 1967, 1962, 1961, 1959, 1955, 1954, 1951, 1949, 1941, 1935
1786 89TH	2020, 2017, 2014, 2010, 2005, 2002, 2000, 1999, 1995, 1992, 1991, 1986, 1983, 1981, 1980, 1974, 1973, 1972, 1970, 1967, 1962, 1961, 1959, 1954, 1951, 1949, 1941, 1935, 1930
1786 89TH	2020, 2017, 2014, 2010, 2005, 2002, 2000, 1999, 1995, 1992, 1991, 1986, 1983, 1981, 1980, 1974, 1973, 1972, 1970, 1967, 1962, 1959, 1955, 1954, 1951, 1949, 1941, 1935, 1930
1786 89TH ST	2020, 2017, 2014, 2010, 2005, 2002, 2000, 1999, 1995, 1992, 1991, 1986, 1983, 1981, 1980, 1974, 1973, 1972, 1967, 1962, 1961, 1959, 1955, 1954, 1951, 1949, 1941, 1935, 1930
1786 89TH ST	2020, 2017, 2014, 2010, 2005, 2002, 2000, 1999, 1995, 1992, 1991, 1986, 1983, 1981, 1980, 1973, 1972, 1970, 1967, 1962, 1961, 1959, 1955, 1954, 1951, 1949, 1941, 1935, 1930
1786 89TH ST	2020, 2017, 2014, 2010, 2005, 2002, 2000, 1999, 1995, 1992, 1991, 1986, 1983, 1981, 1980, 1974, 1973, 1972, 1970, 1967, 1962, 1961, 1959, 1955, 1954, 1949, 1941, 1935, 1930
1786 89TH ST	2020, 2017, 2014, 2010, 2005, 2002, 2000, 1999, 1995, 1992, 1991, 1986, 1983, 1981, 1980, 1974, 1973, 1972, 1970, 1967, 1962, 1961, 1959, 1955, 1954, 1951, 1949, 1935, 1930
1786 89TH ST	2020, 2017, 2014, 2010, 2005, 2002, 2000, 1999, 1995, 1992, 1991, 1986, 1983, 1981, 1980, 1974, 1973, 1972, 1970, 1967, 1962, 1961, 1959, 1955, 1954, 1951, 1949, 1941, 1930
1786 89TH ST	2020, 2017, 2014, 2010, 2005, 2002, 2000, 1999, 1995, 1992, 1991, 1986, 1983, 1981, 1980, 1974, 1973, 1972, 1970, 1967, 1962, 1961, 1959, 1955, 1954, 1951, 1949, 1941, 1935
1786 90TH	2020, 2017, 2014, 2010, 2005, 2002, 2000, 1999, 1995, 1992, 1991, 1986, 1983, 1981, 1980, 1974, 1973, 1972, 1970, 1967, 1962, 1959, 1955, 1954, 1951, 1949, 1941, 1935, 1930
1786 90TH	2020, 2017, 2014, 2010, 2005, 2002, 2000, 1995, 1992, 1991, 1986, 1983, 1981, 1980, 1974, 1973, 1972, 1970, 1967, 1962, 1961, 1959, 1955, 1954, 1951, 1949, 1941, 1935, 1930
1786 90TH	2020, 2017, 2014, 2010, 2005, 2000, 1999, 1995, 1992, 1991, 1986, 1983, 1981, 1980, 1974, 1973, 1972, 1970, 1967, 1962, 1961, 1959, 1955, 1954, 1951, 1949, 1941, 1935, 1930
1787 87TH	2020, 2017, 2014, 2010, 2005, 2000, 1999, 1995, 1992, 1991, 1986, 1983, 1981, 1980, 1974, 1973, 1972, 1970, 1967, 1962, 1961, 1959, 1955, 1954, 1951, 1949, 1941, 1935, 1930
1787 87TH	2020, 2017, 2014, 2010, 2005, 2002, 2000, 1995, 1992, 1991, 1986, 1983, 1981, 1980, 1974, 1973, 1972, 1970, 1967, 1962, 1961, 1959, 1955, 1954, 1951, 1949, 1941, 1935, 1930
1787 87TH	2020, 2017, 2014, 2010, 2005, 2002, 2000, 1999, 1995, 1992, 1991, 1986, 1983, 1981, 1980, 1974, 1973, 1972, 1970, 1967, 1962, 1959, 1955, 1954, 1951, 1949, 1941, 1935, 1930

FINDINGS

Address Researched	Address Not Identified in Research Source
1787 87TH	2020, 2017, 2014, 2010, 2005, 2002, 2000, 1999, 1995, 1992, 1991, 1986, 1983, 1981, 1980, 1974, 1973, 1972, 1970, 1967, 1962, 1961, 1959, 1954, 1951, 1949, 1941, 1935, 1930
1787 87TH ST	2020, 2017, 2014, 2010, 2005, 2002, 2000, 1999, 1995, 1992, 1991, 1986, 1983, 1981, 1980, 1974, 1973, 1972, 1970, 1967, 1962, 1961, 1959, 1955, 1954, 1951, 1949, 1935, 1930
1787 87TH ST	2020, 2017, 2014, 2010, 2005, 2002, 2000, 1999, 1995, 1992, 1991, 1986, 1983, 1981, 1980, 1974, 1973, 1972, 1970, 1967, 1962, 1961, 1959, 1955, 1954, 1949, 1941, 1935, 1930
1787 87TH ST	2020, 2017, 2014, 2010, 2005, 2002, 2000, 1999, 1995, 1992, 1991, 1986, 1983, 1981, 1980, 1974, 1973, 1972, 1970, 1967, 1962, 1961, 1959, 1955, 1954, 1951, 1949, 1941, 1930
1787 87TH ST	2020, 2017, 2014, 2010, 2005, 2002, 2000, 1999, 1995, 1992, 1991, 1986, 1983, 1981, 1980, 1974, 1973, 1972, 1970, 1967, 1962, 1961, 1959, 1955, 1954, 1951, 1949, 1941, 1935
1787 87TH ST	2020, 2017, 2014, 2010, 2005, 2002, 2000, 1999, 1995, 1992, 1991, 1986, 1983, 1981, 1980, 1973, 1972, 1970, 1967, 1962, 1961, 1959, 1955, 1954, 1951, 1949, 1941, 1935, 1930
1787 87TH ST	2020, 2017, 2014, 2010, 2005, 2002, 2000, 1999, 1995, 1992, 1991, 1986, 1983, 1981, 1980, 1974, 1973, 1972, 1967, 1962, 1961, 1959, 1955, 1954, 1951, 1949, 1941, 1935, 1930
1787 87TH ST	2020, 2017, 2014, 2010, 2005, 2002, 2000, 1999, 1995, 1992, 1991, 1983, 1981, 1980, 1974, 1973, 1972, 1970, 1967, 1962, 1961, 1959, 1955, 1954, 1951, 1949, 1941, 1935, 1930
1787 87TH ST	2020, 2017, 2014, 2010, 2005, 2002, 2000, 1999, 1995, 1992, 1986, 1983, 1981, 1980, 1974, 1973, 1972, 1970, 1967, 1962, 1961, 1959, 1955, 1954, 1951, 1949, 1941, 1935, 1930
1787 E 87TH ST	2020, 2017, 2014, 2010, 2005, 2002, 2000, 1999, 1995, 1991, 1986, 1983, 1981, 1980, 1974, 1973, 1972, 1970, 1967, 1962, 1961, 1959, 1955, 1954, 1951, 1949, 1941, 1935, 1930
1787 E 87TH ST	2020, 2017, 2014, 2010, 2005, 2002, 2000, 1999, 1992, 1991, 1986, 1983, 1981, 1980, 1974, 1973, 1972, 1970, 1967, 1962, 1961, 1959, 1955, 1954, 1951, 1949, 1941, 1935, 1930
1788 88TH PL	2020, 2017, 2014, 2010, 2005, 2002, 2000, 1999, 1995, 1992, 1991, 1986, 1983, 1981, 1980, 1974, 1973, 1972, 1970, 1967, 1962, 1961, 1959, 1955, 1954, 1951, 1949, 1941, 1930
1788 88TH PL	2020, 2017, 2014, 2010, 2005, 2002, 2000, 1999, 1995, 1992, 1991, 1986, 1983, 1981, 1980, 1974, 1973, 1972, 1970, 1967, 1962, 1961, 1959, 1955, 1954, 1949, 1941, 1935, 1930
1788 88TH PL	2020, 2017, 2014, 2010, 2005, 2002, 2000, 1999, 1995, 1992, 1991, 1986, 1983, 1981, 1980, 1974, 1973, 1972, 1970, 1967, 1962, 1961, 1959, 1955, 1954, 1951, 1949, 1935, 1930
1789 89TH	2020, 2017, 2014, 2010, 2005, 2002, 2000, 1999, 1995, 1992, 1991, 1986, 1983, 1981, 1980, 1974, 1973, 1972, 1970, 1967, 1962, 1961, 1959, 1954, 1951, 1949, 1941, 1935, 1930
1789 89TH	2020, 2017, 2014, 2010, 2005, 2002, 2000, 1999, 1995, 1992, 1991, 1986, 1983, 1981, 1980, 1974, 1973, 1972, 1970, 1967, 1962, 1959, 1955, 1954, 1951, 1949, 1941, 1935, 1930

FINDINGS

Address Researched	Address Not Identified in Research Source
1789 89TH ST	2020, 2017, 2014, 2010, 2005, 2002, 2000, 1999, 1995, 1992, 1991, 1986, 1983, 1981, 1980, 1974, 1973, 1972, 1967, 1962, 1961, 1959, 1955, 1954, 1951, 1949, 1941, 1935, 1930
1789 89TH ST	2020, 2017, 2014, 2010, 2005, 2002, 2000, 1999, 1995, 1992, 1991, 1986, 1983, 1981, 1980, 1973, 1972, 1970, 1967, 1962, 1961, 1959, 1955, 1954, 1951, 1949, 1941, 1935, 1930
1789 89TH ST	2020, 2017, 2014, 2010, 2005, 2002, 2000, 1999, 1995, 1992, 1991, 1986, 1983, 1981, 1980, 1974, 1973, 1972, 1970, 1967, 1962, 1961, 1959, 1955, 1954, 1949, 1941, 1935, 1930
1789 89TH ST	2020, 2017, 2014, 2010, 2005, 2002, 2000, 1999, 1995, 1992, 1991, 1986, 1983, 1981, 1980, 1974, 1973, 1972, 1970, 1967, 1962, 1961, 1959, 1955, 1954, 1951, 1949, 1935, 1930
1789 89TH ST	2020, 2017, 2014, 2010, 2005, 2002, 2000, 1999, 1995, 1992, 1991, 1986, 1983, 1981, 1980, 1974, 1973, 1972, 1970, 1967, 1962, 1961, 1959, 1955, 1954, 1951, 1949, 1941, 1930
1789 89TH ST	2020, 2017, 2014, 2010, 2005, 2002, 2000, 1999, 1995, 1992, 1991, 1986, 1983, 1981, 1980, 1974, 1973, 1972, 1970, 1967, 1962, 1961, 1959, 1955, 1954, 1951, 1949, 1941, 1935
1789 90TH	2020, 2017, 2014, 2010, 2005, 2002, 2000, 1999, 1995, 1992, 1991, 1986, 1983, 1981, 1980, 1974, 1973, 1972, 1970, 1967, 1962, 1959, 1955, 1954, 1951, 1949, 1941, 1935, 1930
1789 90TH	2020, 2017, 2014, 2010, 2005, 2002, 2000, 1999, 1995, 1992, 1991, 1986, 1983, 1981, 1980, 1974, 1973, 1972, 1970, 1967, 1962, 1961, 1959, 1954, 1951, 1949, 1941, 1935, 1930
1789 90TH	2020, 2017, 2014, 2010, 2005, 2002, 2000, 1995, 1992, 1991, 1986, 1983, 1981, 1980, 1974, 1973, 1972, 1970, 1967, 1962, 1961, 1959, 1955, 1954, 1951, 1949, 1941, 1935, 1930
1789 90TH	2020, 2017, 2014, 2010, 2005, 2000, 1999, 1995, 1992, 1991, 1986, 1983, 1981, 1980, 1974, 1973, 1972, 1970, 1967, 1962, 1961, 1959, 1955, 1954, 1951, 1949, 1941, 1935, 1930
1789 90TH ST	2020, 2017, 2014, 2010, 2005, 2002, 2000, 1999, 1995, 1992, 1991, 1983, 1981, 1980, 1974, 1973, 1972, 1970, 1967, 1962, 1961, 1959, 1955, 1954, 1951, 1949, 1941, 1935, 1930
1789 90TH ST	2020, 2017, 2014, 2010, 2005, 2002, 2000, 1999, 1995, 1992, 1991, 1986, 1983, 1981, 1980, 1973, 1972, 1970, 1967, 1962, 1961, 1959, 1955, 1954, 1951, 1949, 1941, 1935, 1930
1789 90TH ST	2020, 2017, 2014, 2010, 2005, 2002, 2000, 1999, 1995, 1992, 1991, 1986, 1983, 1981, 1980, 1974, 1973, 1972, 1970, 1967, 1962, 1961, 1959, 1955, 1954, 1951, 1949, 1941, 1935
1789 90TH ST	2020, 2017, 2014, 2010, 2005, 2002, 2000, 1999, 1995, 1992, 1991, 1986, 1983, 1981, 1980, 1974, 1973, 1972, 1970, 1967, 1962, 1961, 1959, 1955, 1954, 1951, 1949, 1941, 1930
1789 90TH ST	2020, 2017, 2014, 2010, 2005, 2002, 2000, 1999, 1995, 1992, 1991, 1986, 1983, 1981, 1980, 1974, 1973, 1972, 1970, 1967, 1962, 1961, 1959, 1955, 1954, 1951, 1949, 1935, 1930
1789 90TH ST	2020, 2017, 2014, 2010, 2005, 2002, 2000, 1999, 1995, 1992, 1991, 1986, 1983, 1981, 1980, 1974, 1973, 1972, 1970, 1967, 1962, 1961, 1959, 1955, 1954, 1949, 1941, 1935, 1930

FINDINGS

Address Researched	Address Not Identified in Research Source
1789 E 90TH ST	2020, 2017, 2014, 2010, 2005, 2002, 2000, 1999, 1995, 1991, 1986, 1983, 1981, 1980, 1974, 1973, 1972, 1970, 1967, 1962, 1961, 1959, 1955, 1954, 1951, 1949, 1941, 1935, 1930
1789 E 90TH ST	2017, 2014, 2010, 2005, 2002, 2000, 1999, 1995, 1992, 1991, 1986, 1983, 1981, 1980, 1974, 1973, 1972, 1970, 1967, 1962, 1961, 1959, 1955, 1954, 1951, 1949, 1941, 1935, 1930
1789 E 90TH ST	2020, 2017, 2010, 2005, 2002, 2000, 1999, 1995, 1992, 1991, 1986, 1983, 1981, 1980, 1974, 1973, 1972, 1970, 1967, 1962, 1961, 1959, 1955, 1954, 1951, 1949, 1941, 1935, 1930
1790 87TH	2020, 2017, 2014, 2010, 2005, 2000, 1999, 1995, 1992, 1991, 1986, 1983, 1981, 1980, 1974, 1973, 1972, 1970, 1967, 1962, 1961, 1959, 1955, 1954, 1951, 1949, 1941, 1935, 1930
1790 87TH	2020, 2017, 2014, 2010, 2005, 2002, 2000, 1999, 1995, 1992, 1991, 1986, 1983, 1981, 1980, 1974, 1973, 1972, 1970, 1967, 1962, 1959, 1955, 1954, 1951, 1949, 1941, 1935, 1930
1790 87TH	2020, 2017, 2014, 2010, 2005, 2002, 2000, 1999, 1995, 1992, 1991, 1986, 1983, 1981, 1980, 1974, 1973, 1972, 1970, 1967, 1962, 1961, 1959, 1954, 1951, 1949, 1941, 1935, 1930
1790 87TH ST	2020, 2017, 2014, 2010, 2005, 2002, 2000, 1999, 1995, 1992, 1991, 1986, 1983, 1981, 1980, 1974, 1973, 1972, 1970, 1967, 1962, 1961, 1959, 1955, 1954, 1949, 1941, 1935, 1930
1790 87TH ST	2020, 2017, 2014, 2010, 2005, 2002, 2000, 1999, 1995, 1992, 1991, 1986, 1983, 1981, 1980, 1974, 1973, 1972, 1970, 1967, 1962, 1961, 1959, 1955, 1954, 1951, 1949, 1935, 1930
1790 87TH ST	2020, 2017, 2014, 2010, 2005, 2002, 2000, 1999, 1995, 1992, 1991, 1986, 1983, 1981, 1980, 1974, 1973, 1972, 1970, 1967, 1962, 1961, 1959, 1955, 1954, 1951, 1949, 1941, 1930
1790 87TH ST	2020, 2017, 2014, 2010, 2005, 2002, 2000, 1999, 1995, 1992, 1991, 1986, 1983, 1981, 1980, 1974, 1973, 1972, 1970, 1967, 1962, 1961, 1959, 1955, 1954, 1951, 1949, 1941, 1935
1790 87TH ST	2020, 2017, 2014, 2010, 2005, 2002, 2000, 1999, 1995, 1992, 1991, 1986, 1983, 1981, 1980, 1973, 1972, 1970, 1967, 1962, 1961, 1959, 1955, 1954, 1951, 1949, 1941, 1935, 1930
1790 87TH ST	2020, 2017, 2014, 2010, 2005, 2002, 2000, 1999, 1995, 1992, 1991, 1986, 1983, 1981, 1980, 1974, 1973, 1972, 1967, 1962, 1961, 1959, 1955, 1954, 1951, 1949, 1941, 1935, 1930
1790 89TH	2020, 2017, 2014, 2010, 2005, 2002, 2000, 1999, 1995, 1992, 1991, 1986, 1983, 1981, 1980, 1974, 1973, 1972, 1970, 1967, 1962, 1959, 1955, 1954, 1951, 1949, 1941, 1935, 1930
1790 89TH	2020, 2017, 2014, 2010, 2005, 2002, 2000, 1999, 1995, 1992, 1991, 1986, 1983, 1981, 1980, 1974, 1973, 1972, 1970, 1967, 1962, 1961, 1959, 1954, 1951, 1949, 1941, 1935, 1930
1790 89TH ST	2020, 2017, 2014, 2010, 2005, 2002, 2000, 1999, 1995, 1992, 1991, 1986, 1983, 1981, 1980, 1974, 1973, 1972, 1970, 1967, 1962, 1961, 1959, 1955, 1954, 1949, 1941, 1935, 1930
1790 89TH ST	2020, 2017, 2014, 2010, 2005, 2002, 2000, 1999, 1995, 1992, 1991, 1986, 1983, 1981, 1980, 1974, 1973, 1972, 1970, 1967, 1962, 1961, 1959, 1955, 1954, 1951, 1949, 1935, 1930

FINDINGS

Address Researched	Address Not Identified in Research Source
1790 89TH ST	2020, 2017, 2014, 2010, 2005, 2002, 2000, 1999, 1995, 1992, 1991, 1986, 1983, 1981, 1980, 1974, 1973, 1972, 1970, 1967, 1962, 1961, 1959, 1955, 1954, 1951, 1949, 1941, 1930
1790 89TH ST	2020, 2017, 2014, 2010, 2005, 2002, 2000, 1999, 1995, 1992, 1991, 1986, 1983, 1981, 1980, 1974, 1973, 1972, 1970, 1967, 1962, 1961, 1959, 1955, 1954, 1951, 1949, 1941, 1935
1790 89TH ST	2020, 2017, 2014, 2010, 2005, 2002, 2000, 1999, 1995, 1992, 1991, 1986, 1983, 1981, 1980, 1974, 1973, 1972, 1967, 1962, 1961, 1959, 1955, 1954, 1951, 1949, 1941, 1935, 1930
1790 89TH ST	2020, 2017, 2014, 2010, 2005, 2002, 2000, 1999, 1995, 1992, 1991, 1986, 1983, 1981, 1980, 1973, 1972, 1970, 1967, 1962, 1961, 1959, 1955, 1954, 1951, 1949, 1941, 1935, 1930
1790 90TH	2020, 2017, 2014, 2010, 2005, 2002, 2000, 1999, 1995, 1992, 1991, 1986, 1983, 1981, 1980, 1974, 1973, 1972, 1970, 1967, 1962, 1961, 1959, 1954, 1951, 1949, 1941, 1935, 1930
1790 90TH	2020, 2017, 2014, 2010, 2005, 2002, 2000, 1999, 1995, 1992, 1991, 1986, 1983, 1981, 1980, 1974, 1973, 1972, 1970, 1967, 1962, 1959, 1955, 1954, 1951, 1949, 1941, 1935, 1930
1790 90TH	2020, 2017, 2014, 2010, 2005, 2000, 1999, 1995, 1992, 1991, 1986, 1983, 1981, 1980, 1974, 1973, 1972, 1970, 1967, 1962, 1961, 1959, 1955, 1954, 1951, 1949, 1941, 1935, 1930
1790 90TH	2020, 2017, 2014, 2010, 2005, 2002, 2000, 1995, 1992, 1991, 1986, 1983, 1981, 1980, 1974, 1973, 1972, 1970, 1967, 1962, 1961, 1959, 1955, 1954, 1951, 1949, 1941, 1935, 1930
1790 90TH ST	2020, 2017, 2014, 2010, 2005, 2002, 2000, 1999, 1995, 1992, 1991, 1986, 1983, 1981, 1980, 1973, 1972, 1970, 1967, 1962, 1961, 1959, 1955, 1954, 1951, 1949, 1941, 1935, 1930
1790 90TH ST	2020, 2017, 2014, 2010, 2005, 2002, 2000, 1999, 1995, 1992, 1991, 1986, 1983, 1981, 1980, 1974, 1973, 1972, 1967, 1962, 1961, 1959, 1955, 1954, 1951, 1949, 1941, 1930
1790 90TH ST	2020, 2017, 2014, 2010, 2005, 2002, 2000, 1999, 1995, 1992, 1991, 1986, 1983, 1981, 1980, 1974, 1973, 1972, 1970, 1967, 1962, 1961, 1959, 1955, 1954, 1951, 1949, 1941, 1935
1790 90TH ST	2020, 2017, 2014, 2010, 2005, 2002, 2000, 1999, 1995, 1992, 1991, 1986, 1983, 1981, 1980, 1974, 1973, 1972, 1970, 1967, 1962, 1961, 1959, 1955, 1954, 1951, 1949, 1941, 1930
1790 90TH ST	2020, 2017, 2014, 2010, 2005, 2002, 2000, 1999, 1995, 1992, 1991, 1986, 1983, 1981, 1980, 1974, 1973, 1972, 1970, 1967, 1962, 1961, 1959, 1955, 1954, 1951, 1949, 1935, 1930
1790 90TH ST	2020, 2017, 2014, 2010, 2005, 2002, 2000, 1999, 1995, 1992, 1991, 1986, 1983, 1981, 1980, 1974, 1973, 1972, 1967, 1962, 1961, 1959, 1955, 1954, 1949, 1941, 1935, 1930
1790 E 90TH ST	2020, 2017, 2014, 2010, 2005, 2002, 2000, 1999, 1992, 1991, 1986, 1983, 1981, 1980, 1974, 1973, 1972, 1970, 1967, 1962, 1961, 1959, 1955, 1954, 1951, 1949, 1941, 1935, 1930
1790 E 90TH ST	2020, 2017, 2014, 2010, 2005, 2002, 2000, 1999, 1995, 1991, 1986, 1983, 1981, 1980, 1974, 1973, 1972, 1970, 1967, 1962, 1961, 1959, 1955, 1954, 1951, 1949, 1941, 1935, 1930

FINDINGS

Address Researched	Address Not Identified in Research Source
1790 E 90TH ST	2020, 2017, 2014, 2010, 2002, 2000, 1999, 1995, 1992, 1991, 1986, 1983, 1981, 1980, 1974, 1973, 1972, 1970, 1967, 1962, 1961, 1959, 1955, 1954, 1951, 1949, 1941, 1935, 1930
1790 E 90TH ST	2020, 2017, 2014, 2005, 2002, 2000, 1999, 1995, 1992, 1991, 1986, 1983, 1981, 1980, 1974, 1973, 1972, 1970, 1967, 1962, 1961, 1959, 1955, 1954, 1951, 1949, 1941, 1935, 1930
1790 E 90TH ST	2020, 2017, 2010, 2005, 2002, 2000, 1999, 1995, 1992, 1991, 1986, 1983, 1981, 1980, 1974, 1973, 1972, 1970, 1967, 1962, 1961, 1959, 1955, 1954, 1951, 1949, 1941, 1935, 1930
1790 E 90TH ST	2020, 2014, 2010, 2005, 2002, 2000, 1999, 1995, 1992, 1991, 1986, 1983, 1981, 1980, 1974, 1973, 1972, 1970, 1967, 1962, 1961, 1959, 1955, 1954, 1951, 1949, 1941, 1935, 1930
1791 87TH	2020, 2017, 2014, 2010, 2005, 2000, 1999, 1995, 1992, 1991, 1986, 1983, 1981, 1980, 1974, 1973, 1972, 1970, 1967, 1962, 1961, 1959, 1955, 1954, 1951, 1949, 1941, 1935, 1930
1791 87TH	2020, 2017, 2014, 2010, 2005, 2002, 2000, 1995, 1992, 1991, 1986, 1983, 1981, 1980, 1974, 1973, 1972, 1970, 1967, 1962, 1961, 1959, 1955, 1954, 1951, 1949, 1941, 1935, 1930
1791 87TH	2020, 2017, 2014, 2010, 2005, 2002, 2000, 1999, 1995, 1992, 1991, 1986, 1983, 1981, 1980, 1974, 1973, 1972, 1970, 1967, 1962, 1959, 1955, 1954, 1951, 1949, 1941, 1935, 1930
1791 87TH	2020, 2017, 2014, 2010, 2005, 2002, 2000, 1999, 1995, 1992, 1991, 1986, 1983, 1981, 1980, 1974, 1973, 1972, 1970, 1967, 1962, 1961, 1959, 1954, 1951, 1949, 1941, 1935, 1930
1791 87TH ST	2020, 2017, 2014, 2010, 2005, 2002, 2000, 1999, 1995, 1992, 1991, 1986, 1983, 1981, 1980, 1974, 1973, 1972, 1970, 1967, 1962, 1961, 1959, 1955, 1954, 1951, 1949, 1935, 1930
1791 87TH ST	2020, 2017, 2014, 2010, 2005, 2002, 2000, 1999, 1995, 1992, 1991, 1986, 1983, 1981, 1980, 1974, 1973, 1972, 1970, 1967, 1962, 1961, 1959, 1955, 1954, 1949, 1941, 1935, 1930
1791 87TH ST	2020, 2017, 2014, 2010, 2005, 2002, 2000, 1999, 1995, 1992, 1991, 1986, 1983, 1981, 1980, 1974, 1973, 1972, 1970, 1967, 1962, 1961, 1959, 1955, 1954, 1951, 1949, 1941, 1930
1791 87TH ST	2020, 2017, 2014, 2010, 2005, 2002, 2000, 1999, 1995, 1992, 1991, 1986, 1983, 1981, 1980, 1974, 1973, 1972, 1970, 1967, 1962, 1961, 1959, 1955, 1954, 1951, 1949, 1941, 1935
1791 87TH ST	2020, 2017, 2014, 2010, 2005, 2002, 2000, 1999, 1995, 1992, 1991, 1986, 1983, 1981, 1980, 1973, 1972, 1970, 1967, 1962, 1961, 1959, 1955, 1954, 1951, 1949, 1941, 1935, 1930
1791 87TH ST	2020, 2017, 2014, 2010, 2005, 2002, 2000, 1999, 1995, 1992, 1991, 1986, 1983, 1981, 1980, 1974, 1973, 1972, 1967, 1962, 1961, 1959, 1955, 1954, 1951, 1949, 1941, 1935, 1930
1791 90TH	2020, 2017, 2014, 2010, 2005, 2002, 2000, 1999, 1995, 1992, 1991, 1986, 1983, 1981, 1980, 1974, 1973, 1972, 1970, 1967, 1962, 1959, 1955, 1954, 1951, 1949, 1941, 1935, 1930
1791 90TH	2020, 2017, 2014, 2010, 2005, 2002, 2000, 1999, 1995, 1992, 1991, 1986, 1983, 1981, 1980, 1974, 1973, 1972, 1970, 1967, 1962, 1961, 1959, 1954, 1951, 1949, 1941, 1935, 1930

FINDINGS

Address Researched	Address Not Identified in Research Source
1791 90TH	2020, 2017, 2014, 2010, 2005, 2002, 2000, 1995, 1992, 1991, 1986, 1983, 1981, 1980, 1974, 1973, 1972, 1970, 1967, 1962, 1961, 1959, 1955, 1954, 1951, 1949, 1941, 1935, 1930
1791 90TH	2020, 2017, 2014, 2010, 2005, 2000, 1999, 1995, 1992, 1991, 1986, 1983, 1981, 1980, 1974, 1973, 1972, 1970, 1967, 1962, 1961, 1959, 1955, 1954, 1951, 1949, 1941, 1935, 1930
1791 90TH ST	2020, 2017, 2014, 2010, 2005, 2002, 2000, 1999, 1995, 1992, 1991, 1986, 1983, 1981, 1980, 1973, 1972, 1970, 1967, 1962, 1961, 1959, 1955, 1954, 1951, 1949, 1941, 1935, 1930
1791 90TH ST	2020, 2017, 2014, 2010, 2005, 2002, 2000, 1999, 1995, 1992, 1991, 1986, 1983, 1981, 1980, 1974, 1973, 1972, 1970, 1967, 1962, 1961, 1959, 1955, 1954, 1951, 1949, 1941, 1935
1791 90TH ST	2020, 2017, 2014, 2010, 2005, 2002, 2000, 1999, 1995, 1992, 1991, 1986, 1983, 1981, 1980, 1974, 1973, 1972, 1970, 1967, 1962, 1961, 1959, 1955, 1954, 1951, 1949, 1941, 1930
1791 90TH ST	2020, 2017, 2014, 2010, 2005, 2002, 2000, 1999, 1995, 1992, 1991, 1986, 1983, 1981, 1980, 1974, 1973, 1972, 1970, 1967, 1962, 1961, 1959, 1955, 1954, 1951, 1949, 1935, 1930
1791 90TH ST	2020, 2017, 2014, 2010, 2005, 2002, 2000, 1999, 1995, 1992, 1991, 1986, 1983, 1981, 1980, 1974, 1973, 1972, 1970, 1967, 1962, 1961, 1959, 1955, 1954, 1949, 1941, 1935, 1930
1791 E 87TH ST	2020, 2017, 2014, 2010, 2002, 2000, 1999, 1995, 1992, 1991, 1986, 1983, 1981, 1980, 1974, 1973, 1972, 1970, 1967, 1962, 1961, 1959, 1955, 1954, 1951, 1949, 1941, 1935, 1930
1791 E 87TH ST	2020, 2017, 2010, 2005, 2002, 2000, 1999, 1995, 1992, 1991, 1986, 1983, 1981, 1980, 1974, 1973, 1972, 1970, 1967, 1962, 1961, 1959, 1955, 1954, 1951, 1949, 1941, 1935, 1930
1791 E 87TH ST	2020, 2014, 2010, 2005, 2002, 2000, 1999, 1995, 1992, 1991, 1986, 1983, 1981, 1980, 1974, 1973, 1972, 1970, 1967, 1962, 1961, 1959, 1955, 1954, 1951, 1949, 1941, 1935, 1930
1791 E 87TH ST	2017, 2014, 2010, 2005, 2002, 2000, 1999, 1995, 1992, 1991, 1986, 1983, 1981, 1980, 1974, 1973, 1972, 1970, 1967, 1962, 1961, 1959, 1955, 1954, 1951, 1949, 1941, 1935, 1930
1791 E 87TH ST	2020, 2017, 2014, 2005, 2002, 2000, 1999, 1995, 1992, 1991, 1986, 1983, 1981, 1980, 1974, 1973, 1972, 1970, 1967, 1962, 1961, 1959, 1955, 1954, 1951, 1949, 1941, 1935, 1930
1791 E 90TH ST	2020, 2017, 2014, 2005, 2002, 2000, 1999, 1995, 1992, 1991, 1986, 1983, 1981, 1980, 1974, 1973, 1972, 1970, 1967, 1962, 1961, 1959, 1955, 1954, 1951, 1949, 1941, 1935, 1930
1791 E 90TH ST	2020, 2017, 2014, 2010, 2005, 2002, 2000, 1999, 1992, 1991, 1986, 1983, 1981, 1980, 1974, 1973, 1972, 1970, 1967, 1962, 1961, 1959, 1955, 1954, 1951, 1949, 1941, 1935, 1930
1791 E 90TH ST	2020, 2017, 2014, 2010, 2005, 2002, 2000, 1999, 1995, 1991, 1986, 1983, 1981, 1980, 1974, 1973, 1972, 1970, 1967, 1962, 1961, 1959, 1955, 1954, 1951, 1949, 1941, 1935, 1930
1792 90	2020, 2017, 2014, 2010, 2005, 2002, 2000, 1999, 1995, 1992, 1991, 1986, 1981, 1980, 1974, 1973, 1972, 1970, 1967, 1962, 1961, 1959, 1955, 1954, 1951, 1949, 1941, 1935, 1930

FINDINGS

Address Researched	Address Not Identified in Research Source
1792 90TH	2020, 2017, 2014, 2010, 2005, 2002, 2000, 1995, 1992, 1991, 1986, 1983, 1981, 1980, 1974, 1973, 1972, 1970, 1967, 1962, 1961, 1959, 1955, 1954, 1951, 1949, 1941, 1935, 1930
1792 90TH	2020, 2017, 2014, 2010, 2005, 2000, 1999, 1995, 1992, 1991, 1986, 1983, 1981, 1980, 1974, 1973, 1972, 1970, 1967, 1962, 1961, 1959, 1955, 1954, 1951, 1949, 1941, 1935, 1930
1792 90TH	2020, 2017, 2014, 2010, 2005, 2002, 2000, 1999, 1995, 1992, 1991, 1986, 1983, 1981, 1980, 1974, 1973, 1972, 1970, 1967, 1962, 1961, 1959, 1954, 1951, 1949, 1941, 1935, 1930
1792 90TH	2020, 2017, 2014, 2010, 2005, 2002, 2000, 1999, 1995, 1992, 1991, 1986, 1983, 1981, 1980, 1974, 1973, 1972, 1970, 1967, 1962, 1959, 1955, 1954, 1951, 1949, 1941, 1935, 1930
1792 90TH ST	2020, 2017, 2014, 2010, 2005, 2002, 2000, 1999, 1995, 1992, 1991, 1986, 1983, 1981, 1980, 1973, 1972, 1970, 1967, 1962, 1961, 1959, 1955, 1954, 1951, 1949, 1941, 1935, 1930
1792 90TH ST	2020, 2017, 2014, 2010, 2005, 2002, 2000, 1999, 1995, 1992, 1991, 1986, 1983, 1981, 1980, 1974, 1973, 1972, 1967, 1962, 1961, 1959, 1955, 1954, 1951, 1949, 1941, 1935, 1930
1792 90TH ST	2020, 2017, 2014, 2010, 2005, 2002, 2000, 1999, 1995, 1992, 1991, 1986, 1983, 1981, 1980, 1974, 1973, 1972, 1970, 1967, 1962, 1961, 1959, 1955, 1954, 1949, 1941, 1935, 1930
1792 90TH ST	2020, 2017, 2014, 2010, 2005, 2002, 2000, 1999, 1995, 1992, 1991, 1986, 1983, 1981, 1980, 1974, 1973, 1972, 1970, 1967, 1962, 1961, 1959, 1955, 1954, 1951, 1949, 1935, 1930
1792 90TH ST	2020, 2017, 2014, 2010, 2005, 2002, 2000, 1999, 1995, 1992, 1991, 1986, 1983, 1981, 1980, 1974, 1973, 1972, 1970, 1967, 1962, 1961, 1959, 1955, 1954, 1951, 1949, 1941, 1930
1792 90TH ST	2020, 2017, 2014, 2010, 2005, 2002, 2000, 1999, 1995, 1992, 1991, 1986, 1983, 1981, 1980, 1974, 1973, 1972, 1970, 1967, 1962, 1961, 1959, 1955, 1954, 1951, 1949, 1941, 1935
1792 90TH ST	2020, 2017, 2014, 2010, 2005, 2002, 2000, 1999, 1995, 1992, 1991, 1986, 1983, 1980, 1974, 1973, 1972, 1970, 1967, 1962, 1961, 1959, 1955, 1954, 1951, 1949, 1941, 1935, 1930
1792 E 90TH ST	2020, 2017, 2014, 2010, 2002, 2000, 1999, 1995, 1992, 1991, 1986, 1983, 1981, 1980, 1974, 1973, 1972, 1970, 1967, 1962, 1961, 1959, 1955, 1954, 1951, 1949, 1941, 1935, 1930
1792 E 90TH ST	2020, 2017, 2014, 2010, 2005, 2002, 1999, 1995, 1992, 1991, 1986, 1983, 1981, 1980, 1974, 1973, 1972, 1970, 1967, 1962, 1961, 1959, 1955, 1954, 1951, 1949, 1941, 1935, 1930
1792 E 90TH ST	2020, 2017, 2014, 2010, 2005, 2002, 2000, 1999, 1995, 1991, 1986, 1983, 1981, 1980, 1974, 1973, 1972, 1970, 1967, 1962, 1961, 1959, 1955, 1954, 1951, 1949, 1941, 1935, 1930
1793 89TH	2020, 2017, 2014, 2010, 2005, 2002, 2000, 1999, 1995, 1992, 1991, 1986, 1983, 1981, 1980, 1974, 1973, 1972, 1970, 1967, 1962, 1959, 1955, 1954, 1951, 1949, 1941, 1935, 1930
1793 89TH	2020, 2017, 2014, 2010, 2005, 2002, 2000, 1999, 1995, 1992, 1991, 1986, 1983, 1981, 1980, 1974, 1973, 1972, 1970, 1967, 1962, 1961, 1959, 1954, 1951, 1949, 1941, 1935, 1930

FINDINGS

Address Researched	Address Not Identified in Research Source
1793 89TH ST	2020, 2017, 2014, 2010, 2005, 2002, 2000, 1999, 1995, 1992, 1991, 1986, 1983, 1981, 1980, 1974, 1973, 1972, 1970, 1967, 1962, 1961, 1959, 1955, 1954, 1949, 1941, 1935, 1930
1793 89TH ST	2020, 2017, 2014, 2010, 2005, 2002, 2000, 1999, 1995, 1992, 1991, 1986, 1983, 1981, 1980, 1974, 1973, 1972, 1970, 1967, 1962, 1961, 1959, 1955, 1954, 1951, 1949, 1935, 1930
1793 89TH ST	2020, 2017, 2014, 2010, 2005, 2002, 2000, 1999, 1995, 1992, 1991, 1986, 1983, 1981, 1980, 1974, 1973, 1972, 1970, 1967, 1962, 1961, 1959, 1955, 1954, 1951, 1949, 1941, 1930
1793 89TH ST	2020, 2017, 2014, 2010, 2005, 2002, 2000, 1999, 1995, 1992, 1991, 1986, 1983, 1981, 1980, 1974, 1973, 1972, 1970, 1967, 1962, 1961, 1959, 1955, 1954, 1951, 1949, 1941, 1935
1793 89TH ST	2020, 2017, 2014, 2010, 2005, 2002, 2000, 1999, 1995, 1992, 1991, 1986, 1983, 1981, 1980, 1974, 1973, 1972, 1967, 1962, 1961, 1959, 1955, 1954, 1951, 1949, 1941, 1935, 1930
1793 89TH ST	2020, 2017, 2014, 2010, 2005, 2002, 2000, 1999, 1995, 1992, 1991, 1986, 1983, 1981, 1980, 1973, 1972, 1970, 1967, 1962, 1961, 1959, 1955, 1954, 1951, 1949, 1941, 1935, 1930
1793 90TH	2020, 2017, 2014, 2010, 2005, 2002, 2000, 1999, 1995, 1992, 1991, 1986, 1983, 1981, 1980, 1974, 1973, 1972, 1970, 1967, 1962, 1959, 1955, 1954, 1951, 1949, 1941, 1935, 1930
1793 90TH	2020, 2017, 2014, 2010, 2005, 2002, 2000, 1995, 1992, 1991, 1986, 1983, 1981, 1980, 1974, 1973, 1972, 1970, 1967, 1962, 1961, 1959, 1955, 1954, 1951, 1949, 1941, 1935, 1930
1793 90TH	2020, 2017, 2014, 2010, 2005, 2000, 1999, 1995, 1992, 1991, 1986, 1983, 1981, 1980, 1974, 1973, 1972, 1970, 1967, 1962, 1961, 1959, 1955, 1954, 1951, 1949, 1941, 1935, 1930
1793 90TH ST	2020, 2017, 2014, 2010, 2005, 2002, 2000, 1999, 1995, 1992, 1991, 1986, 1983, 1981, 1980, 1973, 1972, 1970, 1967, 1962, 1961, 1959, 1955, 1954, 1951, 1949, 1941, 1935, 1930
1793 90TH ST	2020, 2017, 2014, 2010, 2005, 2002, 2000, 1999, 1995, 1992, 1991, 1986, 1983, 1981, 1980, 1974, 1973, 1972, 1967, 1962, 1961, 1959, 1955, 1954, 1951, 1949, 1941, 1935, 1930
1793 90TH ST	2020, 2017, 2014, 2010, 2005, 2002, 2000, 1999, 1995, 1992, 1991, 1986, 1983, 1981, 1980, 1974, 1973, 1972, 1970, 1967, 1962, 1961, 1959, 1955, 1954, 1949, 1941, 1935, 1930
1793 E 90TH ST	2020, 2017, 2014, 2010, 2005, 2002, 2000, 1999, 1995, 1991, 1986, 1983, 1981, 1980, 1974, 1973, 1972, 1970, 1967, 1962, 1961, 1959, 1955, 1954, 1951, 1949, 1941, 1935, 1930
1794 87TH	2020, 2017, 2014, 2010, 2005, 2002, 2000, 1995, 1992, 1991, 1986, 1983, 1981, 1980, 1974, 1973, 1972, 1970, 1967, 1962, 1961, 1959, 1955, 1954, 1951, 1949, 1941, 1935, 1930
1794 87TH	2020, 2017, 2014, 2010, 2005, 2000, 1999, 1995, 1992, 1991, 1986, 1983, 1981, 1980, 1974, 1973, 1972, 1970, 1967, 1962, 1961, 1959, 1955, 1954, 1951, 1949, 1941, 1935, 1930
1794 87TH	2020, 2017, 2014, 2010, 2005, 2002, 2000, 1999, 1995, 1992, 1991, 1986, 1983, 1981, 1980, 1974, 1973, 1972, 1970, 1967, 1962, 1959, 1955, 1954, 1951, 1949, 1941, 1935, 1930

FINDINGS

Address Researched	Address Not Identified in Research Source
1794 87TH	2020, 2017, 2014, 2010, 2005, 2002, 2000, 1999, 1995, 1992, 1991, 1986, 1983, 1981, 1980, 1974, 1973, 1972, 1970, 1967, 1962, 1961, 1959, 1954, 1951, 1949, 1941, 1935, 1930
1794 87TH ST	2020, 2017, 2014, 2010, 2005, 2002, 2000, 1999, 1995, 1992, 1991, 1986, 1983, 1981, 1980, 1974, 1973, 1972, 1970, 1967, 1962, 1961, 1959, 1955, 1954, 1949, 1941, 1935, 1930
1794 87TH ST	2020, 2017, 2014, 2010, 2005, 2002, 2000, 1999, 1995, 1992, 1991, 1986, 1983, 1981, 1980, 1974, 1973, 1972, 1970, 1967, 1962, 1961, 1959, 1955, 1954, 1951, 1949, 1935, 1930
1794 87TH ST	2020, 2017, 2014, 2010, 2005, 2002, 2000, 1999, 1995, 1992, 1991, 1986, 1983, 1981, 1980, 1974, 1973, 1972, 1970, 1967, 1962, 1961, 1959, 1955, 1954, 1951, 1949, 1941, 1930
1794 87TH ST	2020, 2017, 2014, 2010, 2005, 2002, 2000, 1999, 1995, 1992, 1991, 1986, 1983, 1981, 1980, 1974, 1973, 1972, 1970, 1967, 1962, 1961, 1959, 1955, 1954, 1951, 1949, 1941, 1935
1794 87TH ST	2020, 2017, 2014, 2010, 2005, 2002, 2000, 1999, 1995, 1992, 1991, 1986, 1983, 1981, 1980, 1973, 1972, 1970, 1967, 1962, 1961, 1959, 1955, 1954, 1951, 1949, 1941, 1935, 1930
1794 87TH ST	2020, 2017, 2014, 2010, 2005, 2002, 2000, 1999, 1995, 1992, 1991, 1986, 1983, 1981, 1980, 1974, 1973, 1972, 1967, 1962, 1961, 1959, 1955, 1954, 1951, 1949, 1941, 1935, 1930
1794 90TH	2020, 2017, 2014, 2010, 2005, 2002, 2000, 1999, 1995, 1992, 1991, 1986, 1983, 1981, 1980, 1974, 1973, 1972, 1970, 1967, 1962, 1959, 1955, 1954, 1951, 1949, 1941, 1935, 1930
1794 90TH	2020, 2017, 2014, 2010, 2005, 2002, 2000, 1999, 1995, 1992, 1991, 1986, 1983, 1981, 1980, 1974, 1973, 1972, 1970, 1967, 1962, 1961, 1959, 1954, 1951, 1949, 1941, 1935, 1930
1794 90TH	2020, 2017, 2014, 2010, 2005, 2000, 1999, 1995, 1992, 1991, 1986, 1983, 1981, 1980, 1974, 1973, 1972, 1970, 1967, 1962, 1961, 1959, 1955, 1954, 1951, 1949, 1941, 1935, 1930
1794 90TH	2020, 2017, 2014, 2010, 2005, 2002, 2000, 1995, 1992, 1991, 1986, 1983, 1981, 1980, 1974, 1973, 1972, 1970, 1967, 1962, 1961, 1959, 1955, 1954, 1951, 1949, 1941, 1935, 1930
1794 90TH ST	2020, 2017, 2014, 2010, 2005, 2002, 2000, 1999, 1995, 1992, 1991, 1986, 1983, 1981, 1980, 1973, 1972, 1970, 1967, 1962, 1961, 1959, 1955, 1954, 1951, 1949, 1941, 1935, 1930
1794 90TH ST	2020, 2017, 2014, 2010, 2005, 2002, 2000, 1999, 1995, 1992, 1991, 1986, 1983, 1981, 1980, 1974, 1973, 1972, 1967, 1962, 1961, 1959, 1955, 1954, 1951, 1949, 1941, 1935, 1930
1794 90TH ST	2020, 2017, 2014, 2010, 2005, 2002, 2000, 1999, 1995, 1992, 1991, 1986, 1983, 1981, 1980, 1974, 1973, 1972, 1970, 1967, 1962, 1961, 1959, 1955, 1954, 1951, 1949, 1941, 1935
1794 90TH ST	2020, 2017, 2014, 2010, 2005, 2002, 2000, 1999, 1995, 1992, 1991, 1986, 1983, 1981, 1980, 1974, 1973, 1972, 1970, 1967, 1962, 1961, 1959, 1955, 1954, 1951, 1949, 1941, 1930
1794 90TH ST	2020, 2017, 2014, 2010, 2005, 2002, 2000, 1999, 1995, 1992, 1991, 1986, 1983, 1981, 1980, 1974, 1973, 1972, 1970, 1967, 1962, 1961, 1959, 1955, 1954, 1951, 1949, 1935, 1930

FINDINGS

Address Researched	Address Not Identified in Research Source
1794 90TH ST	2020, 2017, 2014, 2010, 2005, 2002, 2000, 1999, 1995, 1992, 1991, 1986, 1983, 1981, 1980, 1974, 1973, 1972, 1970, 1967, 1962, 1961, 1959, 1955, 1954, 1949, 1941, 1935, 1930
1794 E 87TH ST	2020, 2017, 2014, 2010, 2005, 2002, 1999, 1995, 1992, 1991, 1986, 1983, 1981, 1980, 1974, 1973, 1972, 1970, 1967, 1962, 1961, 1959, 1955, 1954, 1951, 1949, 1941, 1935, 1930
1794 E 87TH ST	2020, 2017, 2014, 2010, 2002, 2000, 1999, 1995, 1992, 1991, 1986, 1983, 1981, 1980, 1974, 1973, 1972, 1970, 1967, 1962, 1961, 1959, 1955, 1954, 1951, 1949, 1941, 1935, 1930
1794 E 87TH ST	2020, 2017, 2014, 2005, 2002, 2000, 1999, 1995, 1992, 1991, 1986, 1983, 1981, 1980, 1974, 1973, 1972, 1970, 1967, 1962, 1961, 1959, 1955, 1954, 1951, 1949, 1941, 1935, 1930
1794 E 87TH ST	2017, 2014, 2010, 2005, 2002, 2000, 1999, 1995, 1992, 1991, 1986, 1983, 1981, 1980, 1974, 1973, 1972, 1970, 1967, 1962, 1961, 1959, 1955, 1954, 1951, 1949, 1941, 1935, 1930
1794 E 87TH ST	2020, 2014, 2010, 2005, 2002, 2000, 1999, 1995, 1992, 1991, 1986, 1983, 1981, 1980, 1974, 1973, 1972, 1970, 1967, 1962, 1961, 1959, 1955, 1954, 1951, 1949, 1941, 1935, 1930
1794 E 87TH ST	2020, 2017, 2010, 2005, 2002, 2000, 1999, 1995, 1992, 1991, 1986, 1983, 1981, 1980, 1974, 1973, 1972, 1970, 1967, 1962, 1961, 1959, 1955, 1954, 1951, 1949, 1941, 1935, 1930
1794 E 90TH ST	2020, 2017, 2014, 2010, 2005, 2002, 1999, 1995, 1992, 1991, 1986, 1983, 1981, 1980, 1974, 1973, 1972, 1970, 1967, 1962, 1961, 1959, 1955, 1954, 1951, 1949, 1941, 1935, 1930
1795 90TH	2020, 2017, 2014, 2010, 2005, 2002, 2000, 1995, 1992, 1991, 1986, 1983, 1981, 1980, 1974, 1973, 1972, 1970, 1967, 1962, 1961, 1959, 1955, 1954, 1951, 1949, 1941, 1935, 1930
1795 90TH	2020, 2017, 2014, 2010, 2005, 2002, 2000, 1999, 1995, 1992, 1991, 1986, 1983, 1981, 1980, 1974, 1973, 1972, 1970, 1967, 1962, 1961, 1959, 1954, 1951, 1949, 1941, 1935, 1930
1795 90TH	2020, 2017, 2014, 2010, 2005, 2002, 2000, 1999, 1995, 1992, 1991, 1986, 1983, 1981, 1980, 1974, 1973, 1972, 1970, 1967, 1962, 1959, 1955, 1954, 1951, 1949, 1941, 1935, 1930
1795 90TH ST	2020, 2017, 2014, 2010, 2005, 2002, 2000, 1999, 1995, 1992, 1991, 1986, 1983, 1981, 1980, 1973, 1972, 1970, 1967, 1962, 1961, 1959, 1955, 1954, 1951, 1949, 1941, 1935, 1930
1795 90TH ST	2020, 2017, 2014, 2010, 2005, 2002, 2000, 1999, 1995, 1992, 1991, 1986, 1983, 1981, 1980, 1974, 1973, 1972, 1970, 1967, 1962, 1961, 1959, 1955, 1954, 1949, 1941, 1935, 1930
1795 90TH ST	2020, 2017, 2014, 2010, 2005, 2002, 2000, 1999, 1995, 1992, 1991, 1986, 1983, 1981, 1980, 1974, 1973, 1972, 1970, 1967, 1962, 1961, 1959, 1955, 1954, 1951, 1949, 1935, 1930
1795 90TH ST	2020, 2017, 2014, 2010, 2005, 2002, 2000, 1999, 1995, 1992, 1991, 1986, 1983, 1981, 1980, 1974, 1973, 1972, 1970, 1967, 1962, 1961, 1959, 1955, 1954, 1951, 1949, 1941, 1930
1795 90TH ST	2020, 2017, 2014, 2010, 2005, 2002, 2000, 1999, 1995, 1992, 1991, 1986, 1983, 1981, 1980, 1974, 1973, 1972, 1970, 1967, 1962, 1961, 1959, 1955, 1954, 1951, 1949, 1941, 1935

FINDINGS

Address Researched	Address Not Identified in Research Source
1795 E 90TH ST	2020, 2017, 2014, 2010, 2005, 2002, 2000, 1999, 1992, 1991, 1986, 1983, 1981, 1980, 1974, 1973, 1972, 1970, 1967, 1962, 1961, 1959, 1955, 1954, 1951, 1949, 1941, 1935, 1930
1795 E 90TH ST	2020, 2014, 2010, 2005, 2002, 2000, 1999, 1995, 1992, 1991, 1986, 1983, 1981, 1980, 1974, 1973, 1972, 1970, 1967, 1962, 1961, 1959, 1955, 1954, 1951, 1949, 1941, 1935, 1930
1795 E 90TH ST	2017, 2014, 2010, 2005, 2002, 2000, 1999, 1995, 1992, 1991, 1986, 1983, 1981, 1980, 1974, 1973, 1972, 1970, 1967, 1962, 1961, 1959, 1955, 1954, 1951, 1949, 1941, 1935, 1930
1795 E 90TH ST	2020, 2017, 2010, 2005, 2002, 2000, 1999, 1995, 1992, 1991, 1986, 1983, 1981, 1980, 1974, 1973, 1972, 1970, 1967, 1962, 1961, 1959, 1955, 1954, 1951, 1949, 1941, 1935, 1930
1795 E 90TH ST	2020, 2017, 2014, 2005, 2002, 2000, 1999, 1995, 1992, 1991, 1986, 1983, 1981, 1980, 1974, 1973, 1972, 1970, 1967, 1962, 1961, 1959, 1955, 1954, 1951, 1949, 1941, 1935, 1930
1796 87TH ST	2020, 2017, 2014, 2010, 2005, 2002, 2000, 1999, 1995, 1992, 1991, 1986, 1983, 1981, 1980, 1973, 1972, 1970, 1967, 1962, 1961, 1959, 1955, 1954, 1951, 1949, 1941, 1935, 1930
1796 89 SI	2020, 2017, 2014, 2010, 2005, 2002, 2000, 1999, 1995, 1992, 1991, 1986, 1983, 1980, 1974, 1973, 1972, 1970, 1967, 1962, 1961, 1959, 1955, 1954, 1951, 1949, 1941, 1935, 1930
1796 89TH	2020, 2017, 2014, 2010, 2005, 2002, 2000, 1995, 1992, 1991, 1986, 1983, 1981, 1980, 1974, 1973, 1972, 1970, 1967, 1962, 1961, 1959, 1955, 1954, 1951, 1949, 1941, 1935, 1930
1796 89TH	2020, 2017, 2014, 2010, 2005, 2000, 1999, 1995, 1992, 1991, 1986, 1983, 1981, 1980, 1974, 1973, 1972, 1970, 1967, 1962, 1961, 1959, 1955, 1954, 1951, 1949, 1941, 1935, 1930
1796 89TH	2020, 2017, 2014, 2010, 2005, 2002, 2000, 1999, 1995, 1992, 1991, 1986, 1983, 1981, 1980, 1974, 1973, 1972, 1970, 1967, 1962, 1959, 1955, 1954, 1951, 1949, 1941, 1935, 1930
1796 89TH	2020, 2017, 2014, 2010, 2005, 2002, 2000, 1999, 1995, 1992, 1991, 1986, 1983, 1981, 1980, 1974, 1973, 1972, 1970, 1967, 1962, 1961, 1959, 1954, 1951, 1949, 1941, 1935, 1930
1796 89TH ST	2020, 2017, 2014, 2010, 2005, 2002, 2000, 1999, 1995, 1992, 1991, 1986, 1983, 1981, 1980, 1974, 1973, 1972, 1970, 1967, 1962, 1961, 1959, 1955, 1954, 1949, 1941, 1935, 1930
1796 89TH ST	2020, 2017, 2014, 2010, 2005, 2002, 2000, 1999, 1995, 1992, 1991, 1986, 1983, 1981, 1980, 1974, 1973, 1972, 1970, 1967, 1962, 1961, 1959, 1955, 1954, 1951, 1949, 1935, 1930
1796 89TH ST	2020, 2017, 2014, 2010, 2005, 2002, 2000, 1999, 1995, 1992, 1991, 1986, 1983, 1981, 1980, 1974, 1973, 1972, 1970, 1967, 1962, 1961, 1959, 1955, 1954, 1951, 1949, 1941, 1930
1796 89TH ST	2020, 2017, 2014, 2010, 2005, 2002, 2000, 1999, 1995, 1992, 1991, 1986, 1983, 1981, 1980, 1974, 1973, 1972, 1970, 1967, 1962, 1961, 1959, 1955, 1954, 1951, 1949, 1941, 1935
1796 89TH ST	2020, 2017, 2014, 2010, 2005, 2002, 2000, 1999, 1995, 1992, 1991, 1986, 1983, 1981, 1980, 1974, 1973, 1972, 1967, 1962, 1961, 1959, 1955, 1954, 1951, 1949, 1941, 1935, 1930

FINDINGS

Address Researched	Address Not Identified in Research Source
1796 89TH ST	2020, 2017, 2014, 2010, 2005, 2002, 2000, 1999, 1995, 1992, 1991, 1986, 1983, 1981, 1980, 1973, 1972, 1970, 1967, 1962, 1961, 1959, 1955, 1954, 1951, 1949, 1941, 1935, 1930
1796 89TH ST	2020, 2017, 2014, 2010, 2005, 2002, 2000, 1999, 1995, 1992, 1991, 1986, 1981, 1980, 1974, 1973, 1972, 1970, 1967, 1962, 1961, 1959, 1955, 1954, 1951, 1949, 1941, 1935, 1930
1796 89TH ST	2020, 2017, 2014, 2010, 2005, 2002, 2000, 1999, 1995, 1992, 1986, 1983, 1981, 1980, 1974, 1973, 1972, 1970, 1967, 1962, 1961, 1959, 1955, 1954, 1951, 1949, 1941, 1935, 1930
1796 89TH ST	2020, 2017, 2014, 2010, 2005, 2002, 2000, 1999, 1995, 1992, 1991, 1983, 1981, 1980, 1974, 1973, 1972, 1970, 1967, 1962, 1961, 1959, 1955, 1954, 1951, 1949, 1941, 1935, 1930
1796 90TH	2020, 2017, 2014, 2010, 2005, 2002, 2000, 1999, 1995, 1992, 1991, 1986, 1983, 1981, 1980, 1974, 1973, 1972, 1970, 1967, 1962, 1959, 1955, 1954, 1951, 1949, 1941, 1935, 1930
1796 90TH	2020, 2017, 2014, 2010, 2005, 2002, 2000, 1999, 1995, 1992, 1991, 1986, 1983, 1981, 1980, 1974, 1973, 1972, 1970, 1967, 1962, 1961, 1959, 1954, 1951, 1949, 1941, 1935, 1930
1796 90TH ST	2020, 2017, 2014, 2010, 2005, 2002, 2000, 1999, 1995, 1992, 1991, 1986, 1983, 1981, 1980, 1973, 1972, 1970, 1967, 1962, 1961, 1959, 1955, 1954, 1951, 1949, 1941, 1935, 1930
1796 90TH ST	2020, 2017, 2014, 2010, 2005, 2002, 2000, 1999, 1995, 1992, 1991, 1986, 1983, 1981, 1980, 1974, 1973, 1972, 1967, 1962, 1961, 1959, 1955, 1954, 1951, 1949, 1941, 1935, 1930
1796 90TH ST	2020, 2017, 2014, 2010, 2005, 2002, 2000, 1999, 1995, 1992, 1991, 1986, 1983, 1981, 1980, 1974, 1973, 1972, 1970, 1967, 1962, 1961, 1959, 1955, 1954, 1951, 1949, 1941, 1935
1796 90TH ST	2020, 2017, 2014, 2010, 2005, 2002, 2000, 1999, 1995, 1992, 1991, 1986, 1983, 1981, 1980, 1974, 1973, 1972, 1970, 1967, 1962, 1961, 1959, 1955, 1954, 1951, 1949, 1941, 1930
1796 90TH ST	2020, 2017, 2014, 2010, 2005, 2002, 2000, 1999, 1995, 1992, 1991, 1986, 1983, 1981, 1980, 1974, 1973, 1972, 1970, 1967, 1962, 1961, 1959, 1955, 1954, 1951, 1949, 1935, 1930
1796 90TH ST	2020, 2017, 2014, 2010, 2005, 2002, 2000, 1999, 1995, 1992, 1991, 1986, 1983, 1981, 1980, 1974, 1973, 1972, 1970, 1967, 1962, 1961, 1959, 1955, 1954, 1949, 1941, 1935, 1930
1796 E 89TH ST	2020, 2017, 2014, 2010, 2005, 2002, 2000, 1999, 1995, 1991, 1986, 1983, 1981, 1980, 1974, 1973, 1972, 1970, 1967, 1962, 1961, 1959, 1955, 1954, 1951, 1949, 1941, 1935, 1930
1796 E 89TH ST	2020, 2017, 2014, 2010, 2005, 2002, 2000, 1999, 1992, 1991, 1986, 1983, 1981, 1980, 1974, 1973, 1972, 1970, 1967, 1962, 1961, 1959, 1955, 1954, 1951, 1949, 1941, 1935, 1930
1796 E 89TH ST	2020, 2017, 2014, 2010, 2005, 2002, 1999, 1995, 1992, 1991, 1986, 1983, 1981, 1980, 1974, 1973, 1972, 1970, 1967, 1962, 1961, 1959, 1955, 1954, 1951, 1949, 1941, 1935, 1930
1796 E 89TH ST	2020, 2017, 2014, 2010, 2002, 2000, 1999, 1995, 1992, 1991, 1986, 1983, 1981, 1980, 1974, 1973, 1972, 1970, 1967, 1962, 1961, 1959, 1955, 1954, 1951, 1949, 1941, 1935, 1930

FINDINGS

Address Researched	Address Not Identified in Research Source
1796 E 89TH ST	2020, 2017, 2010, 2005, 2002, 2000, 1999, 1995, 1992, 1991, 1986, 1983, 1981, 1980, 1974, 1973, 1972, 1970, 1967, 1962, 1961, 1959, 1955, 1954, 1951, 1949, 1941, 1935, 1930
1796 E 89TH ST	2017, 2014, 2010, 2005, 2002, 2000, 1999, 1995, 1992, 1991, 1986, 1983, 1981, 1980, 1974, 1973, 1972, 1970, 1967, 1962, 1961, 1959, 1955, 1954, 1951, 1949, 1941, 1935, 1930
1796 E 89TH ST	2020, 2014, 2010, 2005, 2002, 2000, 1999, 1995, 1992, 1991, 1986, 1983, 1981, 1980, 1974, 1973, 1972, 1970, 1967, 1962, 1961, 1959, 1955, 1954, 1951, 1949, 1941, 1935, 1930
1796 E 90TH ST	2020, 2017, 2014, 2010, 2005, 2002, 2000, 1999, 1992, 1991, 1986, 1983, 1981, 1980, 1974, 1973, 1972, 1970, 1967, 1962, 1961, 1959, 1955, 1954, 1951, 1949, 1941, 1935, 1930
1797 89TH	2020, 2017, 2014, 2010, 2005, 2002, 2000, 1999, 1995, 1992, 1991, 1986, 1983, 1981, 1980, 1974, 1973, 1972, 1970, 1967, 1962, 1959, 1955, 1954, 1951, 1949, 1941, 1935, 1930
1797 89TH	2020, 2017, 2014, 2010, 2005, 2002, 2000, 1999, 1995, 1992, 1991, 1986, 1983, 1981, 1980, 1974, 1973, 1972, 1970, 1967, 1962, 1961, 1959, 1954, 1951, 1949, 1941, 1935, 1930
1797 89TH ST	2020, 2017, 2014, 2010, 2005, 2002, 2000, 1999, 1995, 1992, 1991, 1986, 1983, 1981, 1980, 1974, 1973, 1972, 1970, 1967, 1962, 1961, 1959, 1955, 1954, 1949, 1941, 1935, 1930
1797 89TH ST	2020, 2017, 2014, 2010, 2005, 2002, 2000, 1999, 1995, 1992, 1991, 1986, 1983, 1981, 1980, 1974, 1973, 1972, 1970, 1967, 1962, 1961, 1959, 1955, 1954, 1951, 1949, 1935, 1930
1797 89TH ST	2020, 2017, 2014, 2010, 2005, 2002, 2000, 1999, 1995, 1992, 1991, 1986, 1983, 1981, 1980, 1974, 1973, 1972, 1970, 1967, 1962, 1961, 1959, 1955, 1954, 1951, 1949, 1941, 1935
1797 89TH ST	2020, 2017, 2014, 2010, 2005, 2002, 2000, 1999, 1995, 1992, 1991, 1986, 1983, 1981, 1980, 1974, 1973, 1972, 1970, 1967, 1962, 1961, 1959, 1955, 1954, 1951, 1949, 1941, 1930
1797 89TH ST	2020, 2017, 2014, 2010, 2005, 2002, 2000, 1999, 1995, 1992, 1991, 1986, 1983, 1981, 1980, 1974, 1973, 1972, 1967, 1962, 1961, 1959, 1955, 1954, 1951, 1949, 1941, 1935, 1930
1797 89TH ST	2020, 2017, 2014, 2010, 2005, 2002, 2000, 1999, 1995, 1992, 1991, 1986, 1983, 1981, 1980, 1973, 1972, 1970, 1967, 1962, 1961, 1959, 1955, 1954, 1951, 1949, 1941, 1935, 1930
1797 90TH	2020, 2017, 2014, 2010, 2005, 2002, 2000, 1995, 1992, 1991, 1986, 1983, 1981, 1980, 1974, 1973, 1972, 1970, 1967, 1962, 1961, 1959, 1955, 1954, 1951, 1949, 1941, 1935, 1930
1797 90TH	2020, 2017, 2014, 2010, 2005, 2000, 1999, 1995, 1992, 1991, 1986, 1983, 1981, 1980, 1974, 1973, 1972, 1970, 1967, 1962, 1961, 1959, 1955, 1954, 1951, 1949, 1941, 1935, 1930
1797 90TH ST	2020, 2017, 2014, 2010, 2005, 2002, 2000, 1999, 1995, 1992, 1991, 1986, 1983, 1981, 1980, 1973, 1972, 1970, 1967, 1962, 1961, 1959, 1955, 1954, 1951, 1949, 1941, 1935, 1930
1797 90TH ST	2020, 2017, 2014, 2010, 2005, 2002, 2000, 1999, 1995, 1992, 1991, 1986, 1983, 1981, 1980, 1974, 1973, 1972, 1970, 1967, 1962, 1961, 1959, 1955, 1954, 1951, 1949, 1941, 1935

FINDINGS

Address Researched	Address Not Identified in Research Source
1797 E 90TH ST	2020, 2017, 2014, 2010, 2005, 2002, 2000, 1999, 1992, 1991, 1986, 1983, 1981, 1980, 1974, 1973, 1972, 1970, 1967, 1962, 1961, 1959, 1955, 1954, 1951, 1949, 1941, 1935, 1930
1798 87TH	2020, 2017, 2014, 2010, 2005, 2002, 2000, 1999, 1995, 1992, 1991, 1986, 1983, 1981, 1980, 1974, 1973, 1972, 1970, 1967, 1962, 1959, 1955, 1954, 1951, 1949, 1941, 1935, 1930
1798 87TH	2020, 2017, 2014, 2010, 2005, 2002, 2000, 1999, 1995, 1992, 1991, 1986, 1983, 1981, 1980, 1974, 1973, 1972, 1970, 1967, 1962, 1961, 1959, 1954, 1951, 1949, 1941, 1935, 1930
1798 87TH ST	2020, 2017, 2014, 2010, 2005, 2002, 2000, 1999, 1995, 1992, 1991, 1986, 1983, 1981, 1980, 1974, 1973, 1972, 1970, 1967, 1962, 1961, 1959, 1955, 1954, 1951, 1949, 1935, 1930
1798 87TH ST	2020, 2017, 2014, 2010, 2005, 2002, 2000, 1999, 1995, 1992, 1991, 1986, 1983, 1981, 1980, 1974, 1973, 1972, 1970, 1967, 1962, 1961, 1959, 1955, 1954, 1949, 1941, 1935, 1930
1798 87TH ST	2020, 2017, 2014, 2010, 2005, 2002, 2000, 1999, 1995, 1992, 1991, 1986, 1983, 1981, 1980, 1974, 1973, 1972, 1970, 1967, 1962, 1961, 1959, 1955, 1954, 1951, 1949, 1941, 1930
1798 87TH ST	2020, 2017, 2014, 2010, 2005, 2002, 2000, 1999, 1995, 1992, 1991, 1986, 1983, 1981, 1980, 1974, 1973, 1972, 1970, 1967, 1962, 1961, 1959, 1955, 1954, 1951, 1949, 1941, 1935
1798 87TH ST	2020, 2017, 2014, 2010, 2005, 2002, 2000, 1999, 1995, 1992, 1991, 1986, 1983, 1981, 1980, 1974, 1973, 1972, 1967, 1962, 1961, 1959, 1955, 1954, 1951, 1949, 1941, 1935, 1930
1798 90TH	2020, 2017, 2014, 2010, 2005, 2002, 2000, 1999, 1995, 1992, 1991, 1986, 1983, 1981, 1980, 1974, 1973, 1972, 1970, 1967, 1962, 1961, 1959, 1954, 1951, 1949, 1941, 1935, 1930
1798 90TH	2020, 2017, 2014, 2010, 2005, 2002, 2000, 1999, 1995, 1992, 1991, 1986, 1983, 1981, 1980, 1974, 1973, 1972, 1970, 1967, 1962, 1959, 1955, 1954, 1951, 1949, 1941, 1935, 1930
1798 90TH ST	2020, 2017, 2014, 2010, 2005, 2002, 2000, 1999, 1995, 1992, 1991, 1986, 1983, 1981, 1980, 1973, 1972, 1970, 1967, 1962, 1961, 1959, 1955, 1954, 1951, 1949, 1941, 1935, 1930
1798 90TH ST	2020, 2017, 2014, 2010, 2005, 2002, 2000, 1999, 1995, 1992, 1991, 1986, 1983, 1981, 1980, 1974, 1973, 1972, 1967, 1962, 1961, 1959, 1955, 1954, 1951, 1949, 1941, 1935, 1930
1798 90TH ST	2020, 2017, 2014, 2010, 2005, 2002, 2000, 1999, 1995, 1992, 1991, 1986, 1983, 1981, 1980, 1974, 1973, 1972, 1970, 1967, 1962, 1961, 1959, 1955, 1954, 1951, 1949, 1941, 1935
1798 90TH ST	2020, 2017, 2014, 2010, 2005, 2002, 2000, 1999, 1995, 1992, 1991, 1986, 1983, 1981, 1980, 1974, 1973, 1972, 1970, 1967, 1962, 1961, 1959, 1955, 1954, 1951, 1949, 1941, 1930
1798 90TH ST	2020, 2017, 2014, 2010, 2005, 2002, 2000, 1999, 1995, 1992, 1991, 1986, 1983, 1981, 1980, 1974, 1973, 1972, 1970, 1967, 1962, 1961, 1959, 1955, 1954, 1951, 1949, 1935, 1930
1798 90TH ST	2020, 2017, 2014, 2010, 2005, 2002, 2000, 1999, 1995, 1992, 1991, 1986, 1983, 1981, 1980, 1974, 1973, 1972, 1970, 1967, 1962, 1961, 1959, 1955, 1954, 1949, 1941, 1935, 1930

FINDINGS

Address Researched	Address Not Identified in Research Source
1798 E 90TH ST	2020, 2017, 2014, 2010, 2005, 2002, 2000, 1999, 1992, 1991, 1986, 1983, 1981, 1980, 1974, 1973, 1972, 1970, 1967, 1962, 1961, 1959, 1955, 1954, 1951, 1949, 1941, 1935, 1930
1799 90TH	2020, 2017, 2014, 2010, 2005, 2002, 2000, 1995, 1992, 1991, 1986, 1983, 1981, 1980, 1974, 1973, 1972, 1970, 1967, 1962, 1961, 1959, 1955, 1954, 1951, 1949, 1941, 1935, 1930
1799 90TH	2020, 2017, 2014, 2010, 2005, 2000, 1999, 1995, 1992, 1991, 1986, 1983, 1981, 1980, 1974, 1973, 1972, 1970, 1967, 1962, 1961, 1959, 1955, 1954, 1951, 1949, 1941, 1935, 1930
1799 90TH	2020, 2017, 2014, 2010, 2005, 2002, 2000, 1999, 1995, 1992, 1991, 1986, 1983, 1981, 1980, 1974, 1973, 1972, 1970, 1967, 1962, 1959, 1955, 1954, 1951, 1949, 1941, 1935, 1930
1799 90TH	2020, 2017, 2014, 2010, 2005, 2002, 2000, 1999, 1995, 1992, 1991, 1986, 1983, 1981, 1980, 1974, 1973, 1972, 1970, 1967, 1962, 1961, 1959, 1954, 1951, 1949, 1941, 1935, 1930
1799 90TH ST	2020, 2017, 2014, 2010, 2005, 2002, 2000, 1999, 1995, 1992, 1991, 1986, 1983, 1981, 1980, 1973, 1972, 1970, 1967, 1962, 1961, 1959, 1955, 1954, 1951, 1949, 1941, 1935, 1930
1799 90TH ST	2020, 2017, 2014, 2010, 2005, 2002, 2000, 1999, 1995, 1992, 1991, 1986, 1983, 1981, 1980, 1974, 1973, 1972, 1970, 1967, 1962, 1961, 1959, 1955, 1954, 1949, 1941, 1935, 1930
1799 90TH ST	2020, 2017, 2014, 2010, 2005, 2002, 2000, 1999, 1995, 1992, 1991, 1986, 1983, 1981, 1980, 1974, 1973, 1972, 1970, 1967, 1962, 1961, 1959, 1955, 1954, 1951, 1949, 1935, 1930
1799 90TH ST	2020, 2017, 2014, 2010, 2005, 2002, 2000, 1999, 1995, 1992, 1991, 1986, 1983, 1981, 1980, 1974, 1973, 1972, 1970, 1967, 1962, 1961, 1959, 1955, 1954, 1951, 1949, 1941, 1930
1799 90TH ST	2020, 2017, 2014, 2010, 2005, 2002, 2000, 1999, 1995, 1992, 1991, 1986, 1983, 1981, 1980, 1974, 1973, 1972, 1970, 1967, 1962, 1961, 1959, 1955, 1954, 1951, 1949, 1941, 1935
1799 E 90TH ST	2020, 2017, 2014, 2010, 2002, 2000, 1999, 1995, 1992, 1991, 1986, 1983, 1981, 1980, 1974, 1973, 1972, 1970, 1967, 1962, 1961, 1959, 1955, 1954, 1951, 1949, 1941, 1935, 1930
1799 E 90TH ST	2020, 2017, 2014, 2010, 2005, 2002, 1999, 1995, 1992, 1991, 1986, 1983, 1981, 1980, 1974, 1973, 1972, 1970, 1967, 1962, 1961, 1959, 1955, 1954, 1951, 1949, 1941, 1935, 1930
1799 E 90TH ST	2020, 2017, 2014, 2010, 2005, 2002, 2000, 1999, 1992, 1991, 1986, 1983, 1981, 1980, 1974, 1973, 1972, 1970, 1967, 1962, 1961, 1959, 1955, 1954, 1951, 1949, 1941, 1935, 1930
1800 90TH	2020, 2017, 2014, 2010, 2005, 2002, 2000, 1999, 1995, 1992, 1991, 1986, 1983, 1981, 1980, 1974, 1973, 1972, 1970, 1967, 1962, 1961, 1959, 1954, 1951, 1949, 1941, 1935, 1930
1800 90TH	2020, 2017, 2014, 2010, 2005, 2002, 2000, 1999, 1995, 1992, 1991, 1986, 1983, 1981, 1980, 1974, 1973, 1972, 1970, 1967, 1962, 1959, 1955, 1954, 1951, 1949, 1941, 1935, 1930
1800 90TH ST	2020, 2017, 2014, 2010, 2005, 2002, 2000, 1999, 1995, 1992, 1991, 1986, 1983, 1981, 1980, 1973, 1972, 1970, 1967, 1962, 1961, 1959, 1955, 1954, 1951, 1949, 1941, 1935, 1930

FINDINGS

Address Researched	Address Not Identified in Research Source
1800 90TH ST	2020, 2017, 2014, 2010, 2005, 2002, 2000, 1999, 1995, 1992, 1991, 1986, 1983, 1981, 1980, 1974, 1973, 1972, 1967, 1962, 1961, 1959, 1955, 1954, 1951, 1949, 1941, 1935, 1930
1800 90TH ST	2020, 2017, 2014, 2010, 2005, 2002, 2000, 1999, 1995, 1992, 1991, 1986, 1983, 1981, 1980, 1974, 1973, 1972, 1970, 1967, 1962, 1961, 1959, 1955, 1954, 1951, 1949, 1941, 1935
1800 90TH ST	2020, 2017, 2014, 2010, 2005, 2002, 2000, 1999, 1995, 1992, 1991, 1986, 1983, 1981, 1980, 1974, 1973, 1972, 1970, 1967, 1962, 1961, 1959, 1955, 1954, 1951, 1949, 1941, 1930
1800 90TH ST	2020, 2017, 2014, 2010, 2005, 2002, 2000, 1999, 1995, 1992, 1991, 1986, 1983, 1981, 1980, 1974, 1973, 1972, 1970, 1967, 1962, 1961, 1959, 1955, 1954, 1951, 1949, 1935, 1930
1800 90TH ST	2020, 2017, 2014, 2010, 2005, 2002, 2000, 1999, 1995, 1992, 1991, 1986, 1983, 1981, 1980, 1974, 1973, 1972, 1970, 1967, 1962, 1961, 1959, 1955, 1954, 1949, 1941, 1935, 1930
1800 E 90TH ST	2020, 2017, 2014, 2010, 2005, 2002, 2000, 1999, 1992, 1991, 1986, 1983, 1981, 1980, 1974, 1973, 1972, 1970, 1967, 1962, 1961, 1959, 1955, 1954, 1951, 1949, 1941, 1935, 1930
1801 89TH	2020, 2017, 2014, 2010, 2005, 2002, 2000, 1999, 1995, 1992, 1991, 1986, 1983, 1981, 1980, 1974, 1973, 1972, 1970, 1967, 1962, 1959, 1955, 1954, 1951, 1949, 1941, 1935, 1930
1801 89TH	2020, 2017, 2014, 2010, 2005, 2002, 2000, 1999, 1995, 1992, 1991, 1986, 1983, 1981, 1980, 1974, 1973, 1972, 1970, 1967, 1962, 1961, 1959, 1954, 1951, 1949, 1941, 1935, 1930
1801 89TH ST	2020, 2017, 2014, 2010, 2005, 2002, 2000, 1999, 1995, 1992, 1991, 1986, 1983, 1981, 1980, 1974, 1973, 1972, 1970, 1967, 1962, 1961, 1959, 1955, 1954, 1949, 1941, 1935, 1930
1801 89TH ST	2020, 2017, 2014, 2010, 2005, 2002, 2000, 1999, 1995, 1992, 1991, 1986, 1983, 1981, 1980, 1974, 1973, 1972, 1970, 1967, 1962, 1961, 1959, 1955, 1954, 1951, 1949, 1935, 1930
1801 89TH ST	2020, 2017, 2014, 2010, 2005, 2002, 2000, 1999, 1995, 1992, 1991, 1986, 1983, 1981, 1980, 1974, 1973, 1972, 1970, 1967, 1962, 1961, 1959, 1955, 1954, 1951, 1949, 1941, 1930
1801 89TH ST	2020, 2017, 2014, 2010, 2005, 2002, 2000, 1999, 1995, 1992, 1991, 1986, 1983, 1981, 1980, 1974, 1973, 1972, 1970, 1967, 1962, 1961, 1959, 1955, 1954, 1951, 1949, 1941, 1935
1801 89TH ST	2020, 2017, 2014, 2010, 2005, 2002, 2000, 1999, 1995, 1992, 1991, 1986, 1983, 1981, 1980, 1974, 1973, 1972, 1967, 1962, 1961, 1959, 1955, 1954, 1951, 1949, 1941, 1935, 1930
1801 89TH ST	2020, 2017, 2014, 2010, 2005, 2002, 2000, 1999, 1995, 1992, 1991, 1986, 1983, 1981, 1980, 1973, 1972, 1970, 1967, 1962, 1961, 1959, 1955, 1954, 1951, 1949, 1941, 1935, 1930
1801 90TH ST	2020, 2017, 2014, 2010, 2005, 2002, 2000, 1999, 1995, 1992, 1991, 1986, 1983, 1981, 1980, 1973, 1972, 1970, 1967, 1962, 1961, 1959, 1955, 1954, 1951, 1949, 1941, 1935, 1930
1801 90TH ST	2020, 2017, 2014, 2010, 2005, 2002, 2000, 1999, 1995, 1992, 1991, 1983, 1981, 1980, 1974, 1973, 1972, 1970, 1967, 1962, 1961, 1959, 1955, 1954, 1951, 1949, 1941, 1935, 1930

FINDINGS

Address Researched	Address Not Identified in Research Source
1801 90TH ST	2020, 2017, 2014, 2010, 2005, 2002, 2000, 1999, 1995, 1992, 1991, 1986, 1983, 1981, 1980, 1974, 1973, 1972, 1970, 1967, 1962, 1961, 1959, 1955, 1954, 1951, 1949, 1941, 1935
1801 E 90TH ST	2020, 2017, 2014, 2010, 2005, 2002, 2000, 1999, 1992, 1991, 1986, 1983, 1981, 1980, 1974, 1973, 1972, 1970, 1967, 1962, 1961, 1959, 1955, 1954, 1951, 1949, 1941, 1935, 1930
1802 90TH	2020, 2017, 2014, 2010, 2005, 2002, 2000, 1999, 1995, 1992, 1991, 1986, 1983, 1981, 1980, 1974, 1973, 1972, 1970, 1967, 1962, 1959, 1955, 1954, 1951, 1949, 1941, 1935, 1930
1802 90TH	2020, 2017, 2014, 2010, 2005, 2002, 2000, 1999, 1995, 1992, 1991, 1986, 1983, 1981, 1980, 1974, 1973, 1972, 1970, 1967, 1962, 1961, 1959, 1954, 1951, 1949, 1941, 1935, 1930
1802 90TH ST	2020, 2017, 2014, 2010, 2005, 2002, 2000, 1999, 1995, 1992, 1991, 1986, 1983, 1981, 1980, 1973, 1972, 1970, 1967, 1962, 1961, 1959, 1955, 1954, 1951, 1949, 1941, 1935, 1930
1802 90TH ST	2020, 2017, 2014, 2010, 2005, 2002, 2000, 1999, 1995, 1992, 1991, 1986, 1983, 1981, 1980, 1974, 1973, 1972, 1967, 1962, 1961, 1959, 1955, 1954, 1951, 1949, 1941, 1935, 1930
1802 90TH ST	2020, 2017, 2014, 2010, 2005, 2002, 2000, 1999, 1995, 1992, 1991, 1986, 1983, 1981, 1980, 1974, 1973, 1972, 1970, 1967, 1962, 1961, 1959, 1955, 1954, 1951, 1949, 1941, 1935
1802 90TH ST	2020, 2017, 2014, 2010, 2005, 2002, 2000, 1999, 1995, 1992, 1991, 1986, 1983, 1981, 1980, 1974, 1973, 1972, 1970, 1967, 1962, 1961, 1959, 1955, 1954, 1951, 1949, 1941, 1930
1802 90TH ST	2020, 2017, 2014, 2010, 2005, 2002, 2000, 1999, 1995, 1992, 1991, 1986, 1983, 1981, 1980, 1974, 1973, 1972, 1970, 1967, 1962, 1961, 1959, 1955, 1954, 1951, 1949, 1935, 1930
1802 90TH ST	2020, 2017, 2014, 2010, 2005, 2002, 2000, 1999, 1995, 1992, 1991, 1986, 1983, 1981, 1980, 1974, 1973, 1972, 1970, 1967, 1962, 1961, 1959, 1955, 1954, 1949, 1941, 1935, 1930
1803 90TH	2020, 2017, 2014, 2010, 2005, 2002, 2000, 1999, 1995, 1992, 1991, 1986, 1983, 1981, 1980, 1974, 1973, 1972, 1970, 1967, 1962, 1961, 1959, 1954, 1951, 1949, 1941, 1935, 1930
1803 90TH	2020, 2017, 2014, 2010, 2005, 2002, 2000, 1999, 1995, 1992, 1991, 1986, 1983, 1981, 1980, 1974, 1973, 1972, 1970, 1967, 1962, 1959, 1955, 1954, 1951, 1949, 1941, 1935, 1930
1803 90TH ST	2020, 2017, 2014, 2010, 2005, 2002, 2000, 1999, 1995, 1992, 1991, 1986, 1983, 1981, 1980, 1974, 1973, 1972, 1967, 1962, 1961, 1959, 1955, 1954, 1951, 1949, 1941, 1935, 1930
1803 90TH ST	2020, 2017, 2014, 2010, 2005, 2002, 2000, 1999, 1995, 1992, 1991, 1986, 1983, 1981, 1980, 1973, 1972, 1970, 1967, 1962, 1961, 1959, 1955, 1954, 1951, 1949, 1941, 1935, 1930
1803 90TH ST	2020, 2017, 2014, 2010, 2005, 2002, 2000, 1999, 1995, 1992, 1991, 1986, 1983, 1981, 1980, 1974, 1973, 1972, 1970, 1967, 1962, 1961, 1959, 1955, 1954, 1949, 1941, 1935, 1930
1803 90TH ST	2020, 2017, 2014, 2010, 2005, 2002, 2000, 1999, 1995, 1992, 1991, 1986, 1983, 1981, 1980, 1974, 1973, 1972, 1970, 1967, 1962, 1961, 1959, 1955, 1954, 1951, 1949, 1935, 1930

FINDINGS

Address Researched	Address Not Identified in Research Source
1803 90TH ST	2020, 2017, 2014, 2010, 2005, 2002, 2000, 1999, 1995, 1992, 1991, 1986, 1983, 1981, 1980, 1974, 1973, 1972, 1970, 1967, 1962, 1961, 1959, 1955, 1954, 1951, 1949, 1941, 1930
1803 90TH ST	2020, 2017, 2014, 2010, 2005, 2002, 2000, 1999, 1995, 1992, 1991, 1986, 1983, 1981, 1980, 1974, 1973, 1972, 1970, 1967, 1962, 1961, 1959, 1955, 1954, 1951, 1949, 1941, 1935
1803 E 90TH ST	2020, 2017, 2014, 2010, 2005, 2002, 2000, 1999, 1992, 1991, 1986, 1983, 1981, 1980, 1974, 1973, 1972, 1970, 1967, 1962, 1961, 1959, 1955, 1954, 1951, 1949, 1941, 1935, 1930
1803 E 90TH ST	2020, 2017, 2014, 2010, 2005, 2002, 2000, 1999, 1995, 1991, 1986, 1983, 1981, 1980, 1974, 1973, 1972, 1970, 1967, 1962, 1961, 1959, 1955, 1954, 1951, 1949, 1941, 1935, 1930
1803 E 90TH ST	2020, 2017, 2014, 2005, 2002, 2000, 1999, 1995, 1992, 1991, 1986, 1983, 1981, 1980, 1974, 1973, 1972, 1970, 1967, 1962, 1961, 1959, 1955, 1954, 1951, 1949, 1941, 1935, 1930
1803 E 90TH ST	2017, 2014, 2010, 2005, 2002, 2000, 1999, 1995, 1992, 1991, 1986, 1983, 1981, 1980, 1974, 1973, 1972, 1970, 1967, 1962, 1961, 1959, 1955, 1954, 1951, 1949, 1941, 1935, 1930
1803 E 90TH ST	2020, 2017, 2010, 2005, 2002, 2000, 1999, 1995, 1992, 1991, 1986, 1983, 1981, 1980, 1974, 1973, 1972, 1970, 1967, 1962, 1961, 1959, 1955, 1954, 1951, 1949, 1941, 1935, 1930
1805 89	2020, 2017, 2014, 2010, 2005, 2002, 2000, 1999, 1995, 1992, 1991, 1986, 1981, 1980, 1974, 1973, 1972, 1970, 1967, 1962, 1961, 1959, 1955, 1954, 1951, 1949, 1941, 1935, 1930
1805 89TH	2020, 2017, 2014, 2010, 2005, 2002, 2000, 1999, 1995, 1992, 1991, 1986, 1983, 1981, 1980, 1974, 1973, 1972, 1970, 1967, 1962, 1959, 1955, 1954, 1951, 1949, 1941, 1935, 1930
1805 89TH	2020, 2017, 2014, 2010, 2005, 2002, 2000, 1999, 1995, 1992, 1991, 1986, 1983, 1981, 1980, 1974, 1973, 1972, 1970, 1967, 1962, 1961, 1959, 1954, 1951, 1949, 1941, 1935, 1930
1805 89TH ST	2020, 2017, 2014, 2010, 2005, 2002, 2000, 1999, 1995, 1992, 1991, 1986, 1983, 1981, 1980, 1974, 1973, 1972, 1970, 1967, 1962, 1961, 1959, 1955, 1954, 1949, 1941, 1935, 1930
1805 89TH ST	2020, 2017, 2014, 2010, 2005, 2002, 2000, 1999, 1995, 1992, 1991, 1986, 1983, 1981, 1980, 1974, 1973, 1972, 1970, 1967, 1962, 1961, 1959, 1955, 1954, 1951, 1949, 1935, 1930
1805 89TH ST	2020, 2017, 2014, 2010, 2005, 2002, 2000, 1999, 1995, 1992, 1991, 1986, 1983, 1981, 1980, 1974, 1973, 1972, 1970, 1967, 1962, 1961, 1959, 1955, 1954, 1951, 1949, 1941, 1935
1805 89TH ST	2020, 2017, 2014, 2010, 2005, 2002, 2000, 1999, 1995, 1992, 1991, 1986, 1983, 1981, 1980, 1974, 1973, 1972, 1970, 1967, 1962, 1961, 1959, 1955, 1954, 1951, 1949, 1941, 1930
1805 89TH ST	2020, 2017, 2014, 2010, 2005, 2002, 2000, 1999, 1995, 1992, 1991, 1986, 1983, 1981, 1980, 1974, 1973, 1972, 1967, 1962, 1961, 1959, 1955, 1954, 1951, 1949, 1941, 1935, 1930
1805 90TH ST	2020, 2017, 2014, 2010, 2005, 2002, 2000, 1999, 1995, 1992, 1991, 1986, 1983, 1981, 1980, 1973, 1972, 1970, 1967, 1962, 1961, 1959, 1955, 1954, 1951, 1949, 1941, 1935, 1930

FINDINGS

Address Researched	Address Not Identified in Research Source
1805 E 90TH ST	2020, 2017, 2014, 2010, 2005, 2002, 2000, 1999, 1995, 1991, 1986, 1983, 1981, 1980, 1974, 1973, 1972, 1970, 1967, 1962, 1961, 1959, 1955, 1954, 1951, 1949, 1941, 1935, 1930
1805 E 90TH ST	2020, 2017, 2014, 2010, 2005, 2002, 2000, 1999, 1992, 1991, 1986, 1983, 1981, 1980, 1974, 1973, 1972, 1970, 1967, 1962, 1961, 1959, 1955, 1954, 1951, 1949, 1941, 1935, 1930
1805 E 90TH ST	2020, 2017, 2014, 2010, 2005, 2002, 1999, 1995, 1992, 1991, 1986, 1983, 1981, 1980, 1974, 1973, 1972, 1970, 1967, 1962, 1961, 1959, 1955, 1954, 1951, 1949, 1941, 1935, 1930
1806 90TH	2020, 2017, 2014, 2010, 2005, 2002, 2000, 1999, 1995, 1992, 1991, 1986, 1983, 1981, 1980, 1974, 1973, 1972, 1970, 1967, 1962, 1959, 1955, 1954, 1951, 1949, 1941, 1935, 1930
1806 90TH	2020, 2017, 2014, 2010, 2005, 2002, 2000, 1999, 1995, 1992, 1991, 1986, 1983, 1981, 1980, 1974, 1973, 1972, 1970, 1967, 1962, 1961, 1959, 1954, 1951, 1949, 1941, 1935, 1930
1806 90TH ST	2020, 2017, 2014, 2010, 2005, 2002, 2000, 1999, 1995, 1992, 1991, 1986, 1983, 1981, 1980, 1974, 1973, 1972, 1967, 1962, 1961, 1959, 1955, 1954, 1951, 1949, 1941, 1935, 1930
1806 90TH ST	2020, 2017, 2014, 2010, 2005, 2002, 2000, 1999, 1995, 1992, 1991, 1986, 1983, 1981, 1980, 1974, 1973, 1972, 1970, 1967, 1962, 1961, 1959, 1955, 1954, 1951, 1949, 1941, 1935
1806 90TH ST	2020, 2017, 2014, 2010, 2005, 2002, 2000, 1999, 1995, 1992, 1991, 1986, 1983, 1981, 1980, 1974, 1973, 1972, 1970, 1967, 1962, 1961, 1959, 1955, 1954, 1951, 1949, 1941, 1930
1806 90TH ST	2020, 2017, 2014, 2010, 2005, 2002, 2000, 1999, 1995, 1992, 1991, 1986, 1983, 1981, 1980, 1974, 1973, 1972, 1970, 1967, 1962, 1961, 1959, 1955, 1954, 1951, 1949, 1935, 1930
1806 90TH ST	2020, 2017, 2014, 2010, 2005, 2002, 2000, 1999, 1995, 1992, 1991, 1986, 1983, 1981, 1980, 1974, 1973, 1972, 1970, 1967, 1962, 1961, 1959, 1955, 1954, 1949, 1941, 1935, 1930
1807 90TH	2020, 2017, 2014, 2010, 2005, 2002, 2000, 1999, 1995, 1992, 1991, 1986, 1983, 1981, 1980, 1974, 1973, 1972, 1970, 1967, 1962, 1961, 1959, 1954, 1951, 1949, 1941, 1935, 1930
1807 90TH	2020, 2017, 2014, 2010, 2005, 2002, 2000, 1999, 1995, 1992, 1991, 1986, 1983, 1981, 1980, 1974, 1973, 1972, 1970, 1967, 1962, 1959, 1955, 1954, 1951, 1949, 1941, 1935, 1930
1807 90TH ST	2020, 2017, 2014, 2010, 2005, 2002, 2000, 1999, 1995, 1992, 1991, 1986, 1983, 1981, 1980, 1973, 1972, 1970, 1967, 1962, 1961, 1959, 1955, 1954, 1951, 1949, 1941, 1935, 1930
1807 90TH ST	2020, 2017, 2014, 2010, 2005, 2002, 2000, 1999, 1995, 1992, 1991, 1986, 1983, 1981, 1980, 1974, 1973, 1972, 1970, 1967, 1962, 1961, 1959, 1955, 1954, 1949, 1941, 1935, 1930
1807 90TH ST	2020, 2017, 2014, 2010, 2005, 2002, 2000, 1999, 1995, 1992, 1991, 1986, 1983, 1981, 1980, 1974, 1973, 1972, 1970, 1967, 1962, 1961, 1959, 1955, 1954, 1951, 1949, 1935, 1930
1807 90TH ST	2020, 2017, 2014, 2010, 2005, 2002, 2000, 1999, 1995, 1992, 1991, 1986, 1983, 1981, 1980, 1974, 1973, 1972, 1970, 1967, 1962, 1961, 1959, 1955, 1954, 1951, 1949, 1941, 1930

FINDINGS

Address Researched	Address Not Identified in Research Source
1807 90TH ST	2020, 2017, 2014, 2010, 2005, 2002, 2000, 1999, 1995, 1992, 1991, 1986, 1983, 1981, 1980, 1974, 1973, 1972, 1970, 1967, 1962, 1961, 1959, 1955, 1954, 1951, 1949, 1941, 1935
1807 E 90TH ST	2020, 2017, 2014, 2010, 2005, 2002, 2000, 1999, 1992, 1991, 1986, 1983, 1981, 1980, 1974, 1973, 1972, 1970, 1967, 1962, 1961, 1959, 1955, 1954, 1951, 1949, 1941, 1935, 1930
1807 E 90TH ST	2020, 2017, 2014, 2010, 2005, 2002, 2000, 1999, 1995, 1991, 1986, 1983, 1981, 1980, 1974, 1973, 1972, 1970, 1967, 1962, 1961, 1959, 1955, 1954, 1951, 1949, 1941, 1935, 1930
1807 E 90TH ST	2020, 2017, 2010, 2005, 2002, 2000, 1999, 1995, 1992, 1991, 1986, 1983, 1981, 1980, 1974, 1973, 1972, 1970, 1967, 1962, 1961, 1959, 1955, 1954, 1951, 1949, 1941, 1935, 1930
1807 E 90TH ST	2017, 2014, 2010, 2005, 2002, 2000, 1999, 1995, 1992, 1991, 1986, 1983, 1981, 1980, 1974, 1973, 1972, 1970, 1967, 1962, 1961, 1959, 1955, 1954, 1951, 1949, 1941, 1935, 1930
1807 E 90TH ST	2020, 2014, 2010, 2005, 2002, 2000, 1999, 1995, 1992, 1991, 1986, 1983, 1981, 1980, 1974, 1973, 1972, 1970, 1967, 1962, 1961, 1959, 1955, 1954, 1951, 1949, 1941, 1935, 1930
1808 E 90TH ST	2020, 2017, 2014, 2010, 2005, 2002, 2000, 1999, 1992, 1991, 1986, 1983, 1981, 1980, 1974, 1973, 1972, 1970, 1967, 1962, 1961, 1959, 1955, 1954, 1951, 1949, 1941, 1935, 1930
1809 89	2020, 2017, 2014, 2010, 2005, 2002, 2000, 1999, 1995, 1992, 1991, 1983, 1981, 1980, 1974, 1973, 1972, 1970, 1967, 1962, 1961, 1959, 1955, 1954, 1951, 1949, 1941, 1935, 1930
1809 89TH	2020, 2017, 2014, 2010, 2005, 2002, 2000, 1995, 1992, 1991, 1986, 1983, 1981, 1980, 1974, 1973, 1972, 1970, 1967, 1962, 1961, 1959, 1955, 1954, 1951, 1949, 1941, 1935, 1930
1809 89TH	2020, 2017, 2014, 2010, 2005, 2000, 1999, 1995, 1992, 1991, 1986, 1983, 1981, 1980, 1974, 1973, 1972, 1970, 1967, 1962, 1961, 1959, 1955, 1954, 1951, 1949, 1941, 1935, 1930
1809 89TH	2020, 2017, 2014, 2010, 2005, 2002, 2000, 1999, 1995, 1992, 1991, 1986, 1983, 1981, 1980, 1974, 1973, 1972, 1970, 1967, 1962, 1959, 1955, 1954, 1951, 1949, 1941, 1935, 1930
1809 89TH	2020, 2017, 2014, 2010, 2005, 2002, 2000, 1999, 1995, 1992, 1991, 1986, 1983, 1981, 1980, 1974, 1973, 1972, 1970, 1967, 1962, 1961, 1959, 1954, 1951, 1949, 1941, 1935, 1930
1809 89TH ST	2020, 2017, 2014, 2010, 2005, 2002, 2000, 1999, 1995, 1992, 1991, 1986, 1983, 1981, 1980, 1974, 1973, 1972, 1970, 1967, 1962, 1961, 1959, 1955, 1954, 1949, 1941, 1935, 1930
1809 89TH ST	2020, 2017, 2014, 2010, 2005, 2002, 2000, 1999, 1995, 1992, 1991, 1986, 1983, 1981, 1980, 1974, 1973, 1972, 1970, 1967, 1962, 1961, 1959, 1955, 1954, 1951, 1949, 1935, 1930
1809 89TH ST	2020, 2017, 2014, 2010, 2005, 2002, 2000, 1999, 1995, 1992, 1991, 1986, 1983, 1981, 1980, 1974, 1973, 1972, 1970, 1967, 1962, 1961, 1959, 1955, 1954, 1951, 1949, 1941, 1930
1809 89TH ST	2020, 2017, 2014, 2010, 2005, 2002, 2000, 1999, 1995, 1992, 1991, 1986, 1983, 1981, 1980, 1974, 1973, 1972, 1970, 1967, 1962, 1961, 1959, 1955, 1954, 1951, 1949, 1941, 1935

FINDINGS

Address Researched	Address Not Identified in Research Source
1809 89TH ST	2020, 2017, 2014, 2010, 2005, 2002, 2000, 1999, 1995, 1992, 1991, 1986, 1983, 1981, 1980, 1974, 1973, 1972, 1967, 1962, 1961, 1959, 1955, 1954, 1951, 1949, 1941, 1935, 1930
1809 89TH ST	2020, 2017, 2014, 2010, 2005, 2002, 2000, 1999, 1995, 1992, 1991, 1986, 1983, 1981, 1980, 1973, 1972, 1970, 1967, 1962, 1961, 1959, 1955, 1954, 1951, 1949, 1941, 1935, 1930
1809 89TH ST	2020, 2017, 2014, 2010, 2005, 2002, 2000, 1999, 1995, 1992, 1991, 1983, 1981, 1980, 1974, 1973, 1972, 1970, 1967, 1962, 1961, 1959, 1955, 1954, 1951, 1949, 1941, 1935, 1930
1809 90TH ST	2020, 2017, 2014, 2010, 2005, 2002, 2000, 1999, 1995, 1992, 1991, 1986, 1983, 1981, 1980, 1973, 1972, 1970, 1967, 1962, 1961, 1959, 1955, 1954, 1951, 1949, 1941, 1935, 1930
1809 E 89TH ST	2020, 2017, 2014, 2010, 2005, 2002, 2000, 1999, 1995, 1991, 1986, 1983, 1981, 1980, 1974, 1973, 1972, 1970, 1967, 1962, 1961, 1959, 1955, 1954, 1951, 1949, 1941, 1935, 1930
1809 E 89TH ST	2020, 2017, 2014, 2010, 2005, 2002, 2000, 1999, 1992, 1991, 1986, 1983, 1981, 1980, 1974, 1973, 1972, 1970, 1967, 1962, 1961, 1959, 1955, 1954, 1951, 1949, 1941, 1935, 1930
1809 E 89TH ST	2020, 2017, 2014, 2010, 2005, 2002, 1999, 1995, 1992, 1991, 1986, 1983, 1981, 1980, 1974, 1973, 1972, 1970, 1967, 1962, 1961, 1959, 1955, 1954, 1951, 1949, 1941, 1935, 1930
1809 E 89TH ST	2020, 2014, 2010, 2005, 2002, 2000, 1999, 1995, 1992, 1991, 1986, 1983, 1981, 1980, 1974, 1973, 1972, 1970, 1967, 1962, 1961, 1959, 1955, 1954, 1951, 1949, 1941, 1935, 1930
1809 E 89TH ST	2020, 2017, 2010, 2005, 2002, 2000, 1999, 1995, 1992, 1991, 1986, 1983, 1981, 1980, 1974, 1973, 1972, 1970, 1967, 1962, 1961, 1959, 1955, 1954, 1951, 1949, 1941, 1935, 1930
1809 E 89TH ST	2020, 2017, 2014, 2005, 2002, 2000, 1999, 1995, 1992, 1991, 1986, 1983, 1981, 1980, 1974, 1973, 1972, 1970, 1967, 1962, 1961, 1959, 1955, 1954, 1951, 1949, 1941, 1935, 1930
1809 E 90TH ST	2020, 2017, 2014, 2010, 2005, 2002, 2000, 1999, 1992, 1991, 1986, 1983, 1981, 1980, 1974, 1973, 1972, 1970, 1967, 1962, 1961, 1959, 1955, 1954, 1951, 1949, 1941, 1935, 1930
1809 E 90TH ST	2020, 2017, 2014, 2010, 2005, 2002, 1999, 1995, 1992, 1991, 1986, 1983, 1981, 1980, 1974, 1973, 1972, 1970, 1967, 1962, 1961, 1959, 1955, 1954, 1951, 1949, 1941, 1935, 1930
1810 89TH	2020, 2017, 2014, 2010, 2005, 2002, 2000, 1995, 1992, 1991, 1986, 1983, 1981, 1980, 1974, 1973, 1972, 1970, 1967, 1962, 1961, 1959, 1955, 1954, 1951, 1949, 1941, 1935, 1930
1810 89TH	2020, 2017, 2014, 2010, 2005, 2000, 1999, 1995, 1992, 1991, 1986, 1983, 1981, 1980, 1974, 1973, 1972, 1970, 1967, 1962, 1961, 1959, 1955, 1954, 1951, 1949, 1941, 1935, 1930
1810 89TH	2020, 2017, 2014, 2010, 2005, 2002, 2000, 1999, 1995, 1992, 1991, 1986, 1983, 1981, 1980, 1974, 1973, 1972, 1970, 1967, 1962, 1959, 1955, 1954, 1951, 1949, 1941, 1935, 1930
1810 89TH	2020, 2017, 2014, 2010, 2005, 2002, 2000, 1999, 1995, 1992, 1991, 1986, 1983, 1981, 1980, 1974, 1973, 1972, 1970, 1967, 1962, 1961, 1959, 1954, 1951, 1949, 1941, 1935, 1930

FINDINGS

Address Researched	Address Not Identified in Research Source
1810 89TH ST	2020, 2017, 2014, 2010, 2005, 2002, 2000, 1999, 1995, 1992, 1991, 1986, 1983, 1981, 1980, 1974, 1973, 1972, 1970, 1967, 1962, 1961, 1959, 1955, 1954, 1949, 1941, 1935, 1930
1810 89TH ST	2020, 2017, 2014, 2010, 2005, 2002, 2000, 1999, 1995, 1992, 1991, 1986, 1983, 1981, 1980, 1974, 1973, 1972, 1970, 1967, 1962, 1961, 1959, 1955, 1954, 1951, 1949, 1935, 1930
1810 89TH ST	2020, 2017, 2014, 2010, 2005, 2002, 2000, 1999, 1995, 1992, 1991, 1986, 1983, 1981, 1980, 1974, 1973, 1972, 1970, 1967, 1962, 1961, 1959, 1955, 1954, 1951, 1949, 1941, 1935
1810 89TH ST	2020, 2017, 2014, 2010, 2005, 2002, 2000, 1999, 1995, 1992, 1991, 1986, 1983, 1981, 1980, 1974, 1973, 1972, 1970, 1967, 1962, 1961, 1959, 1955, 1954, 1951, 1949, 1941, 1930
1810 89TH ST	2020, 2017, 2014, 2010, 2005, 2002, 2000, 1999, 1995, 1992, 1991, 1986, 1983, 1981, 1980, 1974, 1973, 1972, 1967, 1962, 1961, 1959, 1955, 1954, 1951, 1949, 1941, 1935, 1930
1810 89TH ST	2020, 2017, 2014, 2010, 2005, 2002, 2000, 1999, 1995, 1992, 1991, 1986, 1983, 1981, 1980, 1973, 1972, 1970, 1967, 1962, 1961, 1959, 1955, 1954, 1951, 1949, 1941, 1935, 1930
1810 89TH ST	2020, 2017, 2014, 2010, 2005, 2002, 2000, 1999, 1995, 1992, 1991, 1983, 1981, 1980, 1974, 1973, 1972, 1970, 1967, 1962, 1961, 1959, 1955, 1954, 1951, 1949, 1941, 1935, 1930
1810 89TH ST	2020, 2017, 2014, 2010, 2005, 2002, 2000, 1999, 1995, 1992, 1986, 1983, 1981, 1980, 1974, 1973, 1972, 1970, 1967, 1962, 1961, 1959, 1955, 1954, 1951, 1949, 1941, 1935, 1930
1810 89TH ST	2020, 2017, 2014, 2010, 2005, 2002, 2000, 1999, 1995, 1992, 1991, 1986, 1981, 1980, 1974, 1973, 1972, 1970, 1967, 1962, 1961, 1959, 1955, 1954, 1951, 1949, 1941, 1935, 1930
1810 89TH ST	2020, 2017, 2014, 2010, 2005, 2002, 2000, 1999, 1995, 1992, 1991, 1986, 1983, 1980, 1974, 1973, 1972, 1970, 1967, 1962, 1961, 1959, 1955, 1954, 1951, 1949, 1941, 1935, 1930
1810 E 89TH ST	2020, 2017, 2014, 2010, 2005, 2002, 2000, 1999, 1995, 1991, 1986, 1983, 1981, 1980, 1974, 1973, 1972, 1970, 1967, 1962, 1961, 1959, 1955, 1954, 1951, 1949, 1941, 1935, 1930
1810 E 89TH ST	2020, 2017, 2014, 2010, 2005, 2002, 2000, 1999, 1992, 1991, 1986, 1983, 1981, 1980, 1974, 1973, 1972, 1970, 1967, 1962, 1961, 1959, 1955, 1954, 1951, 1949, 1941, 1935, 1930
1810 E 89TH ST	2020, 2017, 2014, 2010, 2005, 2002, 1999, 1995, 1992, 1991, 1986, 1983, 1981, 1980, 1974, 1973, 1972, 1970, 1967, 1962, 1961, 1959, 1955, 1954, 1951, 1949, 1941, 1935, 1930
1810 E 89TH ST	2020, 2017, 2014, 2010, 2002, 2000, 1999, 1995, 1992, 1991, 1986, 1983, 1981, 1980, 1974, 1973, 1972, 1970, 1967, 1962, 1961, 1959, 1955, 1954, 1951, 1949, 1941, 1935, 1930
1810 E 89TH ST	2020, 2017, 2014, 2005, 2002, 2000, 1999, 1995, 1992, 1991, 1986, 1983, 1981, 1980, 1974, 1973, 1972, 1970, 1967, 1962, 1961, 1959, 1955, 1954, 1951, 1949, 1941, 1935, 1930
1810 E 89TH ST	2020, 2017, 2010, 2005, 2002, 2000, 1999, 1995, 1992, 1991, 1986, 1983, 1981, 1980, 1974, 1973, 1972, 1970, 1967, 1962, 1961, 1959, 1955, 1954, 1951, 1949, 1941, 1935, 1930

FINDINGS

Address Researched	Address Not Identified in Research Source
1810 E 89TH ST	2020, 2014, 2010, 2005, 2002, 2000, 1999, 1995, 1992, 1991, 1986, 1983, 1981, 1980, 1974, 1973, 1972, 1970, 1967, 1962, 1961, 1959, 1955, 1954, 1951, 1949, 1941, 1935, 1930
1810 E 89TH ST	2017, 2014, 2010, 2005, 2002, 2000, 1999, 1995, 1992, 1991, 1986, 1983, 1981, 1980, 1974, 1973, 1972, 1970, 1967, 1962, 1961, 1959, 1955, 1954, 1951, 1949, 1941, 1935, 1930
1811 90TH	2020, 2017, 2014, 2010, 2005, 2002, 2000, 1999, 1995, 1992, 1991, 1986, 1983, 1981, 1980, 1974, 1973, 1972, 1970, 1967, 1962, 1959, 1955, 1954, 1951, 1949, 1941, 1935, 1930
1811 90TH	2020, 2017, 2014, 2010, 2005, 2002, 2000, 1999, 1995, 1992, 1991, 1986, 1983, 1981, 1980, 1974, 1973, 1972, 1970, 1967, 1962, 1961, 1959, 1954, 1951, 1949, 1941, 1935, 1930
1811 90TH ST	2020, 2017, 2014, 2010, 2005, 2002, 2000, 1999, 1995, 1992, 1991, 1986, 1983, 1981, 1980, 1974, 1973, 1972, 1970, 1967, 1962, 1961, 1959, 1955, 1954, 1951, 1949, 1941, 1935
1811 90TH ST	2020, 2017, 2014, 2010, 2005, 2002, 2000, 1999, 1995, 1992, 1991, 1986, 1983, 1981, 1980, 1974, 1973, 1972, 1970, 1967, 1962, 1961, 1959, 1955, 1954, 1951, 1949, 1941, 1930
1811 90TH ST	2020, 2017, 2014, 2010, 2005, 2002, 2000, 1999, 1995, 1992, 1991, 1986, 1983, 1981, 1980, 1974, 1973, 1972, 1970, 1967, 1962, 1961, 1959, 1955, 1954, 1951, 1949, 1935, 1930
1811 90TH ST	2020, 2017, 2014, 2010, 2005, 2002, 2000, 1999, 1995, 1992, 1991, 1986, 1983, 1981, 1980, 1974, 1973, 1972, 1970, 1967, 1962, 1961, 1959, 1955, 1954, 1949, 1941, 1935, 1930
1812 90TH	2020, 2017, 2014, 2010, 2005, 2002, 2000, 1999, 1995, 1992, 1991, 1986, 1983, 1981, 1980, 1974, 1973, 1972, 1970, 1967, 1962, 1961, 1959, 1954, 1951, 1949, 1941, 1935, 1930
1812 90TH	2020, 2017, 2014, 2010, 2005, 2002, 2000, 1999, 1995, 1992, 1991, 1986, 1983, 1981, 1980, 1974, 1973, 1972, 1970, 1967, 1962, 1959, 1955, 1954, 1951, 1949, 1941, 1935, 1930
1812 90TH ST	2020, 2017, 2014, 2010, 2005, 2002, 2000, 1999, 1995, 1992, 1991, 1986, 1983, 1981, 1980, 1973, 1972, 1970, 1967, 1962, 1961, 1959, 1955, 1954, 1951, 1949, 1941, 1935, 1930
1812 90TH ST	2020, 2017, 2014, 2010, 2005, 2002, 2000, 1999, 1995, 1992, 1991, 1986, 1983, 1981, 1980, 1974, 1973, 1972, 1967, 1962, 1961, 1959, 1955, 1954, 1951, 1949, 1941, 1935, 1930
1812 90TH ST	2020, 2017, 2014, 2010, 2005, 2002, 2000, 1999, 1995, 1992, 1991, 1983, 1981, 1980, 1974, 1973, 1972, 1970, 1967, 1962, 1961, 1959, 1955, 1954, 1951, 1949, 1941, 1935, 1930
1812 90TH ST	2020, 2017, 2014, 2010, 2005, 2002, 2000, 1999, 1995, 1992, 1991, 1986, 1983, 1981, 1980, 1974, 1973, 1972, 1970, 1967, 1962, 1961, 1959, 1955, 1954, 1949, 1941, 1935, 1930
1812 90TH ST	2020, 2017, 2014, 2010, 2005, 2002, 2000, 1999, 1995, 1992, 1991, 1986, 1983, 1981, 1980, 1974, 1973, 1972, 1970, 1967, 1962, 1961, 1959, 1955, 1954, 1951, 1949, 1935, 1930
1812 90TH ST	2020, 2017, 2014, 2010, 2005, 2002, 2000, 1999, 1995, 1992, 1991, 1986, 1983, 1981, 1980, 1974, 1973, 1972, 1970, 1967, 1962, 1961, 1959, 1955, 1954, 1951, 1949, 1941, 1930

FINDINGS

Address Researched	Address Not Identified in Research Source
1812 90TH ST	2020, 2017, 2014, 2010, 2005, 2002, 2000, 1999, 1995, 1992, 1991, 1986, 1983, 1981, 1980, 1974, 1973, 1972, 1970, 1967, 1962, 1961, 1959, 1955, 1954, 1951, 1949, 1941, 1935
1812 90TH ST	2020, 2017, 2014, 2010, 2005, 2002, 2000, 1999, 1995, 1992, 1991, 1986, 1983, 1980, 1974, 1973, 1972, 1970, 1967, 1962, 1961, 1959, 1955, 1954, 1951, 1949, 1941, 1935, 1930
1812 E 89TH ST	2017, 2014, 2010, 2005, 2002, 2000, 1999, 1995, 1992, 1991, 1986, 1983, 1981, 1980, 1974, 1973, 1972, 1970, 1967, 1962, 1961, 1959, 1955, 1954, 1951, 1949, 1941, 1935, 1930
1812 E 89TH ST	2020, 2014, 2010, 2005, 2002, 2000, 1999, 1995, 1992, 1991, 1986, 1983, 1981, 1980, 1974, 1973, 1972, 1970, 1967, 1962, 1961, 1959, 1955, 1954, 1951, 1949, 1941, 1935, 1930
1812 E 89TH ST	2020, 2017, 2010, 2005, 2002, 2000, 1999, 1995, 1992, 1991, 1986, 1983, 1981, 1980, 1974, 1973, 1972, 1970, 1967, 1962, 1961, 1959, 1955, 1954, 1951, 1949, 1941, 1935, 1930
1812 E 90TH ST	2020, 2017, 2010, 2005, 2002, 2000, 1999, 1995, 1992, 1991, 1986, 1983, 1981, 1980, 1974, 1973, 1972, 1970, 1967, 1962, 1961, 1959, 1955, 1954, 1951, 1949, 1941, 1935, 1930
1812 E 90TH ST	2020, 2014, 2010, 2005, 2002, 2000, 1999, 1995, 1992, 1991, 1986, 1983, 1981, 1980, 1974, 1973, 1972, 1970, 1967, 1962, 1961, 1959, 1955, 1954, 1951, 1949, 1941, 1935, 1930
1812 E 90TH ST	2017, 2014, 2010, 2005, 2002, 2000, 1999, 1995, 1992, 1991, 1986, 1983, 1981, 1980, 1974, 1973, 1972, 1970, 1967, 1962, 1961, 1959, 1955, 1954, 1951, 1949, 1941, 1935, 1930
1812 E 90TH ST	2020, 2017, 2014, 2010, 2005, 2002, 2000, 1999, 1992, 1991, 1986, 1983, 1981, 1980, 1974, 1973, 1972, 1970, 1967, 1962, 1961, 1959, 1955, 1954, 1951, 1949, 1941, 1935, 1930
1812 E 90TH ST	2020, 2017, 2014, 2010, 2005, 2002, 1999, 1995, 1992, 1991, 1986, 1983, 1981, 1980, 1974, 1973, 1972, 1970, 1967, 1962, 1961, 1959, 1955, 1954, 1951, 1949, 1941, 1935, 1930
1813 90TH	2020, 2017, 2014, 2010, 2005, 2002, 2000, 1999, 1995, 1992, 1991, 1986, 1983, 1981, 1980, 1974, 1973, 1972, 1970, 1967, 1962, 1959, 1955, 1954, 1951, 1949, 1941, 1935, 1930
1813 90TH	2020, 2017, 2014, 2010, 2005, 2002, 2000, 1999, 1995, 1992, 1991, 1986, 1983, 1981, 1980, 1974, 1973, 1972, 1970, 1967, 1962, 1961, 1959, 1954, 1951, 1949, 1941, 1935, 1930
1813 90TH ST	2020, 2017, 2014, 2010, 2005, 2002, 2000, 1999, 1995, 1992, 1991, 1986, 1983, 1981, 1980, 1974, 1973, 1972, 1970, 1967, 1962, 1961, 1959, 1955, 1954, 1951, 1949, 1941, 1935
1813 90TH ST	2020, 2017, 2014, 2010, 2005, 2002, 2000, 1999, 1995, 1992, 1991, 1986, 1983, 1981, 1980, 1974, 1973, 1972, 1970, 1967, 1962, 1961, 1959, 1955, 1954, 1951, 1949, 1941, 1930
1813 90TH ST	2020, 2017, 2014, 2010, 2005, 2002, 2000, 1999, 1995, 1992, 1991, 1986, 1983, 1981, 1980, 1974, 1973, 1972, 1970, 1967, 1962, 1961, 1959, 1955, 1954, 1951, 1949, 1935, 1930
1813 90TH ST	2020, 2017, 2014, 2010, 2005, 2002, 2000, 1999, 1995, 1992, 1991, 1986, 1983, 1981, 1980, 1974, 1973, 1972, 1970, 1967, 1962, 1961, 1959, 1955, 1954, 1949, 1941, 1935, 1930

FINDINGS

Address Researched	Address Not Identified in Research Source
1814 89TH	2020, 2017, 2014, 2010, 2005, 2002, 2000, 1999, 1995, 1992, 1991, 1986, 1983, 1981, 1980, 1974, 1973, 1972, 1970, 1967, 1962, 1961, 1959, 1954, 1951, 1949, 1941, 1935, 1930
1814 89TH	2020, 2017, 2014, 2010, 2005, 2002, 2000, 1999, 1995, 1992, 1991, 1986, 1983, 1981, 1980, 1974, 1973, 1972, 1970, 1967, 1962, 1959, 1955, 1954, 1951, 1949, 1941, 1935, 1930
1814 89TH	2020, 2017, 2014, 2010, 2005, 2002, 2000, 1995, 1992, 1991, 1986, 1983, 1981, 1980, 1974, 1973, 1972, 1970, 1967, 1962, 1961, 1959, 1955, 1954, 1951, 1949, 1941, 1935, 1930
1814 89TH ST	2020, 2017, 2014, 2010, 2005, 2002, 2000, 1999, 1995, 1992, 1991, 1986, 1983, 1981, 1980, 1974, 1973, 1972, 1967, 1962, 1961, 1959, 1955, 1954, 1951, 1949, 1941, 1935, 1930
1814 89TH ST	2020, 2017, 2014, 2010, 2005, 2002, 2000, 1999, 1995, 1992, 1991, 1986, 1983, 1981, 1980, 1973, 1972, 1970, 1967, 1962, 1961, 1959, 1955, 1954, 1951, 1949, 1941, 1935, 1930
1814 89TH ST	2020, 2017, 2014, 2010, 2005, 2002, 2000, 1999, 1995, 1992, 1991, 1986, 1983, 1981, 1980, 1974, 1973, 1972, 1970, 1967, 1962, 1961, 1959, 1955, 1954, 1949, 1941, 1935, 1930
1814 89TH ST	2020, 2017, 2014, 2010, 2005, 2002, 2000, 1999, 1995, 1992, 1991, 1986, 1983, 1981, 1980, 1974, 1973, 1972, 1970, 1967, 1962, 1961, 1959, 1955, 1954, 1951, 1949, 1935, 1930
1814 89TH ST	2020, 2017, 2014, 2010, 2005, 2002, 2000, 1999, 1995, 1992, 1991, 1986, 1983, 1981, 1980, 1974, 1973, 1972, 1970, 1967, 1962, 1961, 1959, 1955, 1954, 1951, 1949, 1941, 1930
1814 89TH ST	2020, 2017, 2014, 2010, 2005, 2002, 2000, 1999, 1995, 1992, 1991, 1986, 1983, 1981, 1980, 1974, 1973, 1972, 1970, 1967, 1962, 1961, 1959, 1955, 1954, 1951, 1949, 1941, 1935
1814 E 89TH ST	2017, 2014, 2010, 2005, 2002, 2000, 1999, 1995, 1992, 1991, 1986, 1983, 1981, 1980, 1974, 1973, 1972, 1970, 1967, 1962, 1961, 1959, 1955, 1954, 1951, 1949, 1941, 1935, 1930
1814 E 89TH ST	2020, 2014, 2010, 2005, 2002, 2000, 1999, 1995, 1992, 1991, 1986, 1983, 1981, 1980, 1974, 1973, 1972, 1970, 1967, 1962, 1961, 1959, 1955, 1954, 1951, 1949, 1941, 1935, 1930
1814 E 89TH ST	2020, 2017, 2010, 2005, 2002, 2000, 1999, 1995, 1992, 1991, 1986, 1983, 1981, 1980, 1974, 1973, 1972, 1970, 1967, 1962, 1961, 1959, 1955, 1954, 1951, 1949, 1941, 1935, 1930
1814 E 89TH ST	2020, 2017, 2014, 2005, 2002, 2000, 1999, 1995, 1992, 1991, 1986, 1983, 1981, 1980, 1974, 1973, 1972, 1970, 1967, 1962, 1961, 1959, 1955, 1954, 1951, 1949, 1941, 1935, 1930
1814 E 89TH ST	2020, 2017, 2014, 2010, 2002, 2000, 1999, 1995, 1992, 1991, 1986, 1983, 1981, 1980, 1974, 1973, 1972, 1970, 1967, 1962, 1961, 1959, 1955, 1954, 1951, 1949, 1941, 1935, 1930
1815 89TH	2020, 2017, 2014, 2010, 2005, 2002, 2000, 1995, 1992, 1991, 1986, 1983, 1981, 1980, 1974, 1973, 1972, 1970, 1967, 1962, 1961, 1959, 1955, 1954, 1951, 1949, 1941, 1935, 1930
1815 89TH	2020, 2017, 2014, 2010, 2005, 2002, 2000, 1999, 1995, 1992, 1991, 1986, 1983, 1981, 1980, 1974, 1973, 1972, 1970, 1967, 1962, 1959, 1955, 1954, 1951, 1949, 1941, 1935, 1930

FINDINGS

Address Researched	Address Not Identified in Research Source
1815 89TH	2020, 2017, 2014, 2010, 2005, 2002, 2000, 1999, 1995, 1992, 1991, 1986, 1983, 1981, 1980, 1974, 1973, 1972, 1970, 1967, 1962, 1961, 1959, 1954, 1951, 1949, 1941, 1935, 1930
1815 89TH ST	2020, 2017, 2014, 2010, 2005, 2002, 2000, 1999, 1995, 1992, 1991, 1986, 1983, 1981, 1980, 1974, 1973, 1972, 1970, 1967, 1962, 1961, 1959, 1955, 1954, 1949, 1941, 1935, 1930
1815 89TH ST	2020, 2017, 2014, 2010, 2005, 2002, 2000, 1999, 1995, 1992, 1991, 1986, 1983, 1981, 1980, 1974, 1973, 1972, 1970, 1967, 1962, 1961, 1959, 1955, 1954, 1951, 1949, 1935, 1930
1815 89TH ST	2020, 2017, 2014, 2010, 2005, 2002, 2000, 1999, 1995, 1992, 1991, 1986, 1983, 1981, 1980, 1974, 1973, 1972, 1970, 1967, 1962, 1961, 1959, 1955, 1954, 1951, 1949, 1941, 1935
1815 89TH ST	2020, 2017, 2014, 2010, 2005, 2002, 2000, 1999, 1995, 1992, 1991, 1986, 1983, 1981, 1980, 1974, 1973, 1972, 1970, 1967, 1962, 1961, 1959, 1955, 1954, 1951, 1949, 1941, 1930
1815 89TH ST	2020, 2017, 2014, 2010, 2005, 2002, 2000, 1999, 1995, 1992, 1991, 1986, 1983, 1981, 1980, 1974, 1973, 1972, 1967, 1962, 1961, 1959, 1955, 1954, 1951, 1949, 1941, 1935, 1930
1815 89TH ST	2020, 2017, 2014, 2010, 2005, 2002, 2000, 1999, 1995, 1992, 1991, 1986, 1983, 1981, 1980, 1973, 1972, 1970, 1967, 1962, 1961, 1959, 1955, 1954, 1951, 1949, 1941, 1935, 1930
1815 89TH ST	2020, 2017, 2014, 2010, 2005, 2002, 2000, 1999, 1995, 1992, 1986, 1983, 1981, 1980, 1974, 1973, 1972, 1970, 1967, 1962, 1961, 1959, 1955, 1954, 1951, 1949, 1941, 1935, 1930
1815 90TH	2020, 2017, 2014, 2010, 2005, 2002, 2000, 1995, 1992, 1991, 1986, 1983, 1981, 1980, 1974, 1973, 1972, 1970, 1967, 1962, 1961, 1959, 1955, 1954, 1951, 1949, 1941, 1935, 1930
1815 90TH	2020, 2017, 2014, 2010, 2005, 2000, 1999, 1995, 1992, 1991, 1986, 1983, 1981, 1980, 1974, 1973, 1972, 1970, 1967, 1962, 1961, 1959, 1955, 1954, 1951, 1949, 1941, 1935, 1930
1815 90TH	2020, 2017, 2014, 2010, 2005, 2002, 2000, 1999, 1995, 1992, 1991, 1986, 1983, 1981, 1980, 1974, 1973, 1972, 1970, 1967, 1962, 1961, 1959, 1954, 1951, 1949, 1941, 1935, 1930
1815 90TH	2020, 2017, 2014, 2010, 2005, 2002, 2000, 1999, 1995, 1992, 1991, 1986, 1983, 1981, 1980, 1974, 1973, 1972, 1970, 1967, 1962, 1959, 1955, 1954, 1951, 1949, 1941, 1935, 1930
1815 90TH ST	2020, 2017, 2014, 2010, 2005, 2002, 2000, 1999, 1995, 1992, 1991, 1986, 1983, 1981, 1980, 1973, 1972, 1970, 1967, 1962, 1961, 1959, 1955, 1954, 1951, 1949, 1941, 1935, 1930
1815 90TH ST	2020, 2017, 2014, 2010, 2005, 2002, 2000, 1999, 1995, 1992, 1991, 1986, 1983, 1981, 1980, 1974, 1973, 1972, 1967, 1962, 1961, 1959, 1955, 1954, 1951, 1949, 1941, 1935, 1930
1815 90TH ST	2020, 2017, 2014, 2010, 2005, 2002, 2000, 1999, 1995, 1992, 1991, 1986, 1983, 1981, 1980, 1974, 1973, 1972, 1970, 1967, 1962, 1961, 1959, 1955, 1954, 1951, 1949, 1941, 1935
1815 90TH ST	2020, 2017, 2014, 2010, 2005, 2002, 2000, 1999, 1995, 1992, 1991, 1986, 1983, 1981, 1980, 1974, 1973, 1972, 1970, 1967, 1962, 1961, 1959, 1955, 1954, 1951, 1949, 1941, 1930

FINDINGS

Address Researched	Address Not Identified in Research Source
1815 90TH ST	2020, 2017, 2014, 2010, 2005, 2002, 2000, 1999, 1995, 1992, 1991, 1986, 1983, 1981, 1980, 1974, 1973, 1972, 1970, 1967, 1962, 1961, 1959, 1955, 1954, 1951, 1949, 1935, 1930
1815 90TH ST	2020, 2017, 2014, 2010, 2005, 2002, 2000, 1999, 1995, 1992, 1991, 1986, 1983, 1981, 1980, 1974, 1973, 1972, 1970, 1967, 1962, 1961, 1959, 1955, 1954, 1949, 1941, 1935, 1930
1815 E 89TH ST	2020, 2017, 2014, 2010, 2005, 2002, 1999, 1995, 1992, 1991, 1986, 1983, 1981, 1980, 1974, 1973, 1972, 1970, 1967, 1962, 1961, 1959, 1955, 1954, 1951, 1949, 1941, 1935, 1930
1815 E 89TH ST	2020, 2017, 2014, 2010, 2002, 2000, 1999, 1995, 1992, 1991, 1986, 1983, 1981, 1980, 1974, 1973, 1972, 1970, 1967, 1962, 1961, 1959, 1955, 1954, 1951, 1949, 1941, 1935, 1930
1815 E 89TH ST	2020, 2017, 2010, 2005, 2002, 2000, 1999, 1995, 1992, 1991, 1986, 1983, 1981, 1980, 1974, 1973, 1972, 1970, 1967, 1962, 1961, 1959, 1955, 1954, 1951, 1949, 1941, 1935, 1930
1815 E 89TH ST	2020, 2014, 2010, 2005, 2002, 2000, 1999, 1995, 1992, 1991, 1986, 1983, 1981, 1980, 1974, 1973, 1972, 1970, 1967, 1962, 1961, 1959, 1955, 1954, 1951, 1949, 1941, 1935, 1930
1815 E 89TH ST	2017, 2014, 2010, 2005, 2002, 2000, 1999, 1995, 1992, 1991, 1986, 1983, 1981, 1980, 1974, 1973, 1972, 1970, 1967, 1962, 1961, 1959, 1955, 1954, 1951, 1949, 1941, 1935, 1930
1815 E 89TH ST	2020, 2017, 2014, 2010, 2005, 2002, 2000, 1999, 1992, 1991, 1986, 1983, 1981, 1980, 1974, 1973, 1972, 1970, 1967, 1962, 1961, 1959, 1955, 1954, 1951, 1949, 1941, 1935, 1930
1815 E 89TH ST	2020, 2017, 2014, 2010, 2005, 2002, 2000, 1999, 1995, 1991, 1986, 1983, 1981, 1980, 1974, 1973, 1972, 1970, 1967, 1962, 1961, 1959, 1955, 1954, 1951, 1949, 1941, 1935, 1930
1815 E 90TH ST	2020, 2017, 2014, 2010, 2005, 2002, 2000, 1999, 1995, 1991, 1986, 1983, 1981, 1980, 1974, 1973, 1972, 1970, 1967, 1962, 1961, 1959, 1955, 1954, 1951, 1949, 1941, 1935, 1930
1815 E 90TH ST	2020, 2017, 2014, 2010, 2005, 2002, 2000, 1999, 1992, 1991, 1986, 1983, 1981, 1980, 1974, 1973, 1972, 1970, 1967, 1962, 1961, 1959, 1955, 1954, 1951, 1949, 1941, 1935, 1930
1815 E 90TH ST	2020, 2017, 2014, 2010, 2005, 2002, 1999, 1995, 1992, 1991, 1986, 1983, 1981, 1980, 1974, 1973, 1972, 1970, 1967, 1962, 1961, 1959, 1955, 1954, 1951, 1949, 1941, 1935, 1930
1815 E 90TH ST	2017, 2014, 2010, 2005, 2002, 2000, 1999, 1995, 1992, 1991, 1986, 1983, 1981, 1980, 1974, 1973, 1972, 1970, 1967, 1962, 1961, 1959, 1955, 1954, 1951, 1949, 1941, 1935, 1930
1815 E 90TH ST	2020, 2014, 2010, 2005, 2002, 2000, 1999, 1995, 1992, 1991, 1986, 1983, 1981, 1980, 1974, 1973, 1972, 1970, 1967, 1962, 1961, 1959, 1955, 1954, 1951, 1949, 1941, 1935, 1930
1815 E 90TH ST	2020, 2017, 2010, 2005, 2002, 2000, 1999, 1995, 1992, 1991, 1986, 1983, 1981, 1980, 1974, 1973, 1972, 1970, 1967, 1962, 1961, 1959, 1955, 1954, 1951, 1949, 1941, 1935, 1930
1815 E 90TH ST	2020, 2017, 2014, 2005, 2002, 2000, 1999, 1995, 1992, 1991, 1986, 1983, 1981, 1980, 1974, 1973, 1972, 1970, 1967, 1962, 1961, 1959, 1955, 1954, 1951, 1949, 1941, 1935, 1930

FINDINGS

Address Researched	Address Not Identified in Research Source
1815 E 90TH ST	2020, 2017, 2014, 2010, 2002, 2000, 1999, 1995, 1992, 1991, 1986, 1983, 1981, 1980, 1974, 1973, 1972, 1970, 1967, 1962, 1961, 1959, 1955, 1954, 1951, 1949, 1941, 1935, 1930
1818 89TH	2020, 2017, 2014, 2010, 2005, 2002, 2000, 1999, 1995, 1992, 1991, 1986, 1983, 1981, 1980, 1974, 1973, 1972, 1970, 1967, 1962, 1959, 1955, 1954, 1951, 1949, 1941, 1935, 1930
1818 89TH	2020, 2017, 2014, 2010, 2005, 2002, 2000, 1999, 1995, 1992, 1991, 1986, 1983, 1981, 1980, 1974, 1973, 1972, 1970, 1967, 1962, 1961, 1959, 1954, 1951, 1949, 1941, 1935, 1930
1818 89TH ST	2020, 2017, 2014, 2010, 2005, 2002, 2000, 1999, 1995, 1992, 1991, 1986, 1983, 1981, 1980, 1974, 1973, 1972, 1970, 1967, 1962, 1961, 1959, 1955, 1954, 1949, 1941, 1935, 1930
1818 89TH ST	2020, 2017, 2014, 2010, 2005, 2002, 2000, 1999, 1995, 1992, 1991, 1986, 1983, 1981, 1980, 1974, 1973, 1972, 1970, 1967, 1962, 1961, 1959, 1955, 1954, 1951, 1949, 1935, 1930
1818 89TH ST	2020, 2017, 2014, 2010, 2005, 2002, 2000, 1999, 1995, 1992, 1991, 1986, 1983, 1981, 1980, 1974, 1973, 1972, 1970, 1967, 1962, 1961, 1959, 1955, 1954, 1951, 1949, 1941, 1930
1818 89TH ST	2020, 2017, 2014, 2010, 2005, 2002, 2000, 1999, 1995, 1992, 1991, 1986, 1983, 1981, 1980, 1974, 1973, 1972, 1970, 1967, 1962, 1961, 1959, 1955, 1954, 1951, 1949, 1941, 1935
1818 89TH ST	2020, 2017, 2014, 2010, 2005, 2002, 2000, 1999, 1995, 1992, 1991, 1986, 1983, 1981, 1980, 1974, 1973, 1972, 1967, 1962, 1961, 1959, 1955, 1954, 1951, 1949, 1941, 1935, 1930
1818 89TH ST	2020, 2017, 2014, 2010, 2005, 2002, 2000, 1999, 1995, 1992, 1991, 1986, 1983, 1981, 1980, 1973, 1972, 1970, 1967, 1962, 1961, 1959, 1955, 1954, 1951, 1949, 1941, 1935, 1930
1818 90TH	2020, 2017, 2014, 2010, 2005, 2002, 2000, 1999, 1995, 1992, 1991, 1986, 1983, 1981, 1980, 1974, 1973, 1972, 1970, 1967, 1962, 1959, 1955, 1954, 1951, 1949, 1941, 1935, 1930
1818 90TH	2020, 2017, 2014, 2010, 2005, 2002, 2000, 1999, 1995, 1992, 1991, 1986, 1983, 1981, 1980, 1974, 1973, 1972, 1970, 1967, 1962, 1961, 1959, 1954, 1951, 1949, 1941, 1935, 1930
1818 90TH ST	2020, 2017, 2014, 2010, 2005, 2002, 2000, 1999, 1995, 1992, 1991, 1986, 1983, 1981, 1980, 1973, 1972, 1970, 1967, 1962, 1961, 1959, 1955, 1954, 1951, 1949, 1941, 1935, 1930
1818 90TH ST	2020, 2017, 2014, 2010, 2005, 2002, 2000, 1999, 1995, 1992, 1991, 1986, 1983, 1981, 1980, 1974, 1973, 1972, 1967, 1962, 1961, 1959, 1955, 1954, 1951, 1949, 1941, 1935, 1930
1818 90TH ST	2020, 2017, 2014, 2010, 2005, 2002, 2000, 1999, 1995, 1992, 1991, 1986, 1983, 1981, 1980, 1974, 1973, 1972, 1970, 1967, 1962, 1961, 1959, 1955, 1954, 1951, 1949, 1941, 1935
1818 90TH ST	2020, 2017, 2014, 2010, 2005, 2002, 2000, 1999, 1995, 1992, 1991, 1986, 1983, 1981, 1980, 1974, 1973, 1972, 1970, 1967, 1962, 1961, 1959, 1955, 1954, 1951, 1949, 1941, 1930
1818 90TH ST	2020, 2017, 2014, 2010, 2005, 2002, 2000, 1999, 1995, 1992, 1991, 1986, 1983, 1981, 1980, 1974, 1973, 1972, 1970, 1967, 1962, 1961, 1959, 1955, 1954, 1951, 1949, 1935, 1930

FINDINGS

Address Researched	Address Not Identified in Research Source
1818 90TH ST	2020, 2017, 2014, 2010, 2005, 2002, 2000, 1999, 1995, 1992, 1991, 1986, 1983, 1981, 1980, 1974, 1973, 1972, 1970, 1967, 1962, 1961, 1959, 1955, 1954, 1949, 1941, 1935, 1930
1818 E 90TH ST	2020, 2017, 2014, 2005, 2002, 2000, 1999, 1995, 1992, 1991, 1986, 1983, 1981, 1980, 1974, 1973, 1972, 1970, 1967, 1962, 1961, 1959, 1955, 1954, 1951, 1949, 1941, 1935, 1930
1818 E 90TH ST	2020, 2017, 2010, 2005, 2002, 2000, 1999, 1995, 1992, 1991, 1986, 1983, 1981, 1980, 1974, 1973, 1972, 1970, 1967, 1962, 1961, 1959, 1955, 1954, 1951, 1949, 1941, 1935, 1930
1818 E 90TH ST	2017, 2014, 2010, 2005, 2002, 2000, 1999, 1995, 1992, 1991, 1986, 1983, 1981, 1980, 1974, 1973, 1972, 1970, 1967, 1962, 1961, 1959, 1955, 1954, 1951, 1949, 1941, 1935, 1930
1819 89TH	2020, 2017, 2014, 2010, 2005, 2000, 1999, 1995, 1992, 1991, 1986, 1983, 1981, 1980, 1974, 1973, 1972, 1970, 1967, 1962, 1961, 1959, 1955, 1954, 1951, 1949, 1941, 1935, 1930
1819 89TH	2020, 2017, 2014, 2010, 2005, 2002, 2000, 1999, 1995, 1992, 1991, 1986, 1983, 1981, 1980, 1974, 1973, 1972, 1970, 1967, 1962, 1959, 1955, 1954, 1951, 1949, 1941, 1935, 1930
1819 89TH	2020, 2017, 2014, 2010, 2005, 2002, 2000, 1999, 1995, 1992, 1991, 1986, 1983, 1981, 1980, 1974, 1973, 1972, 1970, 1967, 1962, 1961, 1959, 1954, 1951, 1949, 1941, 1935, 1930
1819 89TH ST	2020, 2017, 2014, 2010, 2005, 2002, 2000, 1999, 1995, 1992, 1991, 1986, 1983, 1981, 1980, 1974, 1973, 1972, 1970, 1967, 1962, 1961, 1959, 1955, 1954, 1949, 1941, 1935, 1930
1819 89TH ST	2020, 2017, 2014, 2010, 2005, 2002, 2000, 1999, 1995, 1992, 1991, 1986, 1983, 1981, 1980, 1974, 1973, 1972, 1970, 1967, 1962, 1961, 1959, 1955, 1954, 1951, 1949, 1935, 1930
1819 89TH ST	2020, 2017, 2014, 2010, 2005, 2002, 2000, 1999, 1995, 1992, 1991, 1986, 1983, 1981, 1980, 1974, 1973, 1972, 1970, 1967, 1962, 1961, 1959, 1955, 1954, 1951, 1949, 1941, 1935
1819 89TH ST	2020, 2017, 2014, 2010, 2005, 2002, 2000, 1999, 1995, 1992, 1991, 1986, 1983, 1981, 1980, 1974, 1973, 1972, 1970, 1967, 1962, 1961, 1959, 1955, 1954, 1951, 1949, 1941, 1930
1819 89TH ST	2020, 2017, 2014, 2010, 2005, 2002, 2000, 1999, 1995, 1992, 1991, 1986, 1983, 1981, 1980, 1974, 1973, 1972, 1967, 1962, 1961, 1959, 1955, 1954, 1951, 1949, 1941, 1935, 1930
1819 89TH ST	2020, 2017, 2014, 2010, 2005, 2002, 2000, 1999, 1995, 1992, 1991, 1986, 1983, 1981, 1980, 1973, 1972, 1970, 1967, 1962, 1961, 1959, 1955, 1954, 1951, 1949, 1941, 1935, 1930
1819 89TH ST	2020, 2017, 2014, 2010, 2005, 2002, 2000, 1999, 1995, 1992, 1991, 1986, 1981, 1980, 1974, 1973, 1972, 1970, 1967, 1962, 1961, 1959, 1955, 1954, 1951, 1949, 1941, 1935, 1930
1819 90TH	2020, 2017, 2014, 2010, 2005, 2002, 2000, 1999, 1995, 1992, 1991, 1986, 1983, 1981, 1980, 1974, 1973, 1972, 1970, 1967, 1962, 1961, 1959, 1954, 1951, 1949, 1941, 1935, 1930
1819 90TH	2020, 2017, 2014, 2010, 2005, 2002, 2000, 1999, 1995, 1992, 1991, 1986, 1983, 1981, 1980, 1974, 1973, 1972, 1970, 1967, 1962, 1959, 1955, 1954, 1951, 1949, 1941, 1935, 1930

FINDINGS

Address Researched	Address Not Identified in Research Source
1819 90TH ST	2020, 2017, 2014, 2010, 2005, 2002, 2000, 1999, 1995, 1992, 1991, 1986, 1983, 1981, 1980, 1974, 1973, 1972, 1970, 1967, 1962, 1961, 1959, 1955, 1954, 1951, 1949, 1941, 1935
1819 90TH ST	2020, 2017, 2014, 2010, 2005, 2002, 2000, 1999, 1995, 1992, 1991, 1986, 1983, 1981, 1980, 1974, 1973, 1972, 1970, 1967, 1962, 1961, 1959, 1955, 1954, 1951, 1949, 1941, 1930
1819 90TH ST	2020, 2017, 2014, 2010, 2005, 2002, 2000, 1999, 1995, 1992, 1991, 1986, 1983, 1981, 1980, 1974, 1973, 1972, 1970, 1967, 1962, 1961, 1959, 1955, 1954, 1951, 1949, 1935, 1930
1819 90TH ST	2020, 2017, 2014, 2010, 2005, 2002, 2000, 1999, 1995, 1992, 1991, 1986, 1983, 1981, 1980, 1974, 1973, 1972, 1970, 1967, 1962, 1961, 1959, 1955, 1954, 1949, 1941, 1935, 1930
1820 90TH	2020, 2017, 2014, 2010, 2005, 2002, 2000, 1999, 1995, 1992, 1991, 1986, 1983, 1981, 1980, 1974, 1973, 1972, 1970, 1967, 1962, 1959, 1955, 1954, 1951, 1949, 1941, 1935, 1930
1820 90TH	2020, 2017, 2014, 2010, 2005, 2002, 2000, 1999, 1995, 1992, 1991, 1986, 1983, 1981, 1980, 1974, 1973, 1972, 1970, 1967, 1962, 1961, 1959, 1954, 1951, 1949, 1941, 1935, 1930
1820 90TH ST	2020, 2017, 2014, 2010, 2005, 2002, 2000, 1999, 1995, 1992, 1991, 1986, 1983, 1981, 1980, 1974, 1973, 1972, 1970, 1967, 1962, 1961, 1959, 1955, 1954, 1949, 1941, 1935, 1930
1820 90TH ST	2020, 2017, 2014, 2010, 2005, 2002, 2000, 1999, 1995, 1992, 1991, 1986, 1983, 1981, 1980, 1974, 1973, 1972, 1970, 1967, 1962, 1961, 1959, 1955, 1954, 1951, 1949, 1935, 1930
1820 90TH ST	2020, 2017, 2014, 2010, 2005, 2002, 2000, 1999, 1995, 1992, 1991, 1986, 1983, 1981, 1980, 1974, 1973, 1972, 1970, 1967, 1962, 1961, 1959, 1955, 1954, 1951, 1949, 1941, 1930
1820 90TH ST	2020, 2017, 2014, 2010, 2005, 2002, 2000, 1999, 1995, 1992, 1991, 1986, 1983, 1981, 1980, 1974, 1973, 1972, 1970, 1967, 1962, 1961, 1959, 1955, 1954, 1951, 1949, 1941, 1935
1821 89TH	2020, 2017, 2014, 2010, 2005, 2002, 2000, 1999, 1995, 1992, 1991, 1986, 1983, 1981, 1980, 1974, 1973, 1972, 1970, 1967, 1962, 1961, 1959, 1954, 1951, 1949, 1941, 1935, 1930
1821 89TH	2020, 2017, 2014, 2010, 2005, 2002, 2000, 1999, 1995, 1992, 1991, 1986, 1983, 1981, 1980, 1974, 1973, 1972, 1970, 1967, 1962, 1959, 1955, 1954, 1951, 1949, 1941, 1935, 1930
1821 89TH	2020, 2017, 2014, 2010, 2005, 2002, 2000, 1995, 1992, 1991, 1986, 1983, 1981, 1980, 1974, 1973, 1972, 1970, 1967, 1962, 1961, 1959, 1955, 1954, 1951, 1949, 1941, 1935, 1930
1821 89TH	2020, 2017, 2014, 2010, 2005, 2000, 1999, 1995, 1992, 1991, 1986, 1983, 1981, 1980, 1974, 1973, 1972, 1970, 1967, 1962, 1961, 1959, 1955, 1954, 1951, 1949, 1941, 1935, 1930
1821 89TH ST	2020, 2017, 2014, 2010, 2005, 2002, 2000, 1999, 1995, 1992, 1991, 1986, 1981, 1980, 1974, 1973, 1972, 1970, 1967, 1962, 1961, 1959, 1955, 1954, 1951, 1949, 1941, 1935, 1930
1821 89TH ST	2020, 2017, 2014, 2010, 2005, 2002, 2000, 1999, 1995, 1992, 1991, 1986, 1983, 1980, 1974, 1973, 1972, 1970, 1967, 1962, 1961, 1959, 1955, 1954, 1951, 1949, 1941, 1935, 1930

FINDINGS

Address Researched	Address Not Identified in Research Source
1821 89TH ST	2020, 2017, 2014, 2010, 2005, 2002, 2000, 1999, 1995, 1992, 1986, 1983, 1981, 1980, 1974, 1973, 1972, 1970, 1967, 1962, 1961, 1959, 1955, 1954, 1951, 1949, 1941, 1935, 1930
1821 89TH ST	2020, 2017, 2014, 2010, 2005, 2002, 2000, 1999, 1995, 1992, 1991, 1983, 1981, 1980, 1974, 1973, 1972, 1970, 1967, 1962, 1961, 1959, 1955, 1954, 1951, 1949, 1941, 1935, 1930
1821 89TH ST	2020, 2017, 2014, 2010, 2005, 2002, 2000, 1999, 1995, 1992, 1991, 1986, 1983, 1981, 1980, 1974, 1973, 1972, 1967, 1962, 1961, 1959, 1955, 1954, 1951, 1949, 1941, 1935, 1930
1821 89TH ST	2020, 2017, 2014, 2010, 2005, 2002, 2000, 1999, 1995, 1992, 1991, 1986, 1983, 1981, 1980, 1973, 1972, 1970, 1967, 1962, 1961, 1959, 1955, 1954, 1951, 1949, 1941, 1935, 1930
1821 89TH ST	2020, 2017, 2014, 2010, 2005, 2002, 2000, 1999, 1995, 1992, 1991, 1986, 1983, 1981, 1980, 1974, 1973, 1972, 1970, 1967, 1962, 1961, 1959, 1955, 1954, 1949, 1941, 1935, 1930
1821 89TH ST	2020, 2017, 2014, 2010, 2005, 2002, 2000, 1999, 1995, 1992, 1991, 1986, 1983, 1981, 1980, 1974, 1973, 1972, 1970, 1967, 1962, 1961, 1959, 1955, 1954, 1951, 1949, 1935, 1930
1821 89TH ST	2020, 2017, 2014, 2010, 2005, 2002, 2000, 1999, 1995, 1992, 1991, 1986, 1983, 1981, 1980, 1974, 1973, 1972, 1970, 1967, 1962, 1961, 1959, 1955, 1954, 1951, 1949, 1941, 1930
1821 89TH ST	2020, 2017, 2014, 2010, 2005, 2002, 2000, 1999, 1995, 1992, 1991, 1986, 1983, 1981, 1980, 1974, 1973, 1972, 1970, 1967, 1962, 1961, 1959, 1955, 1954, 1951, 1949, 1941, 1935
1821 90TH	2020, 2017, 2014, 2010, 2005, 2002, 2000, 1999, 1995, 1992, 1991, 1986, 1983, 1981, 1980, 1974, 1973, 1972, 1970, 1967, 1962, 1961, 1959, 1954, 1951, 1949, 1941, 1935, 1930
1821 90TH	2020, 2017, 2014, 2010, 2005, 2002, 2000, 1999, 1995, 1992, 1991, 1986, 1983, 1981, 1980, 1974, 1973, 1972, 1970, 1967, 1962, 1959, 1955, 1954, 1951, 1949, 1941, 1935, 1930
1821 90TH	2020, 2017, 2014, 2010, 2005, 2002, 2000, 1995, 1992, 1991, 1986, 1983, 1981, 1980, 1974, 1973, 1972, 1970, 1967, 1962, 1961, 1959, 1955, 1954, 1951, 1949, 1941, 1935, 1930
1821 90TH	2020, 2017, 2014, 2010, 2005, 2000, 1999, 1995, 1992, 1991, 1986, 1983, 1981, 1980, 1974, 1973, 1972, 1970, 1967, 1962, 1961, 1959, 1955, 1954, 1951, 1949, 1941, 1935, 1930
1821 90TH ST	2020, 2017, 2014, 2010, 2005, 2002, 2000, 1999, 1995, 1992, 1991, 1986, 1983, 1981, 1980, 1973, 1972, 1970, 1967, 1962, 1961, 1959, 1955, 1954, 1951, 1949, 1941, 1935, 1930
1821 90TH ST	2020, 2017, 2014, 2010, 2005, 2002, 2000, 1999, 1995, 1992, 1991, 1986, 1983, 1981, 1980, 1974, 1973, 1972, 1967, 1962, 1961, 1959, 1955, 1954, 1951, 1949, 1941, 1935, 1930
1821 90TH ST	2020, 2017, 2014, 2010, 2005, 2002, 2000, 1999, 1995, 1992, 1991, 1986, 1983, 1981, 1980, 1974, 1973, 1972, 1970, 1967, 1962, 1961, 1959, 1955, 1954, 1951, 1949, 1941, 1935
1821 90TH ST	2020, 2017, 2014, 2010, 2005, 2002, 2000, 1999, 1995, 1992, 1991, 1986, 1983, 1981, 1980, 1974, 1973, 1972, 1970, 1967, 1962, 1961, 1959, 1955, 1954, 1951, 1949, 1941, 1930

FINDINGS

Address Researched	Address Not Identified in Research Source
1821 90TH ST	2020, 2017, 2014, 2010, 2005, 2002, 2000, 1999, 1995, 1992, 1991, 1986, 1983, 1981, 1980, 1974, 1973, 1972, 1970, 1967, 1962, 1961, 1959, 1955, 1954, 1951, 1949, 1935, 1930
1821 90TH ST	2020, 2017, 2014, 2010, 2005, 2002, 2000, 1999, 1995, 1992, 1991, 1986, 1983, 1981, 1980, 1974, 1973, 1972, 1970, 1967, 1962, 1961, 1959, 1955, 1954, 1949, 1941, 1935, 1930
1821 E 89TH ST	2020, 2017, 2014, 2010, 2005, 2002, 1999, 1995, 1992, 1991, 1986, 1983, 1981, 1980, 1974, 1973, 1972, 1970, 1967, 1962, 1961, 1959, 1955, 1954, 1951, 1949, 1941, 1935, 1930
1821 E 89TH ST	2020, 2017, 2014, 2010, 2002, 2000, 1999, 1995, 1992, 1991, 1986, 1983, 1981, 1980, 1974, 1973, 1972, 1970, 1967, 1962, 1961, 1959, 1955, 1954, 1951, 1949, 1941, 1935, 1930
1821 E 89TH ST	2020, 2014, 2010, 2005, 2002, 2000, 1999, 1995, 1992, 1991, 1986, 1983, 1981, 1980, 1974, 1973, 1972, 1970, 1967, 1962, 1961, 1959, 1955, 1954, 1951, 1949, 1941, 1935, 1930
1821 E 89TH ST	2020, 2017, 2010, 2005, 2002, 2000, 1999, 1995, 1992, 1991, 1986, 1983, 1981, 1980, 1974, 1973, 1972, 1970, 1967, 1962, 1961, 1959, 1955, 1954, 1951, 1949, 1941, 1935, 1930
1821 E 89TH ST	2020, 2017, 2014, 2010, 2005, 2002, 2000, 1999, 1992, 1991, 1986, 1983, 1981, 1980, 1974, 1973, 1972, 1970, 1967, 1962, 1961, 1959, 1955, 1954, 1951, 1949, 1941, 1935, 1930
1821 E 89TH ST	2020, 2017, 2014, 2010, 2005, 2002, 2000, 1999, 1995, 1991, 1986, 1983, 1981, 1980, 1974, 1973, 1972, 1970, 1967, 1962, 1961, 1959, 1955, 1954, 1951, 1949, 1941, 1935, 1930
1821 E 90TH ST	2020, 2017, 2014, 2010, 2005, 2002, 2000, 1999, 1995, 1991, 1986, 1983, 1981, 1980, 1974, 1973, 1972, 1970, 1967, 1962, 1961, 1959, 1955, 1954, 1951, 1949, 1941, 1935, 1930
1821 E 90TH ST	2020, 2017, 2014, 2010, 2005, 2002, 2000, 1999, 1992, 1991, 1986, 1983, 1981, 1980, 1974, 1973, 1972, 1970, 1967, 1962, 1961, 1959, 1955, 1954, 1951, 1949, 1941, 1935, 1930
1821 E 90TH ST	2020, 2017, 2014, 2010, 2005, 2002, 1999, 1995, 1992, 1991, 1986, 1983, 1981, 1980, 1974, 1973, 1972, 1970, 1967, 1962, 1961, 1959, 1955, 1954, 1951, 1949, 1941, 1935, 1930
1821 E 90TH ST	2020, 2017, 2010, 2005, 2002, 2000, 1999, 1995, 1992, 1991, 1986, 1983, 1981, 1980, 1974, 1973, 1972, 1970, 1967, 1962, 1961, 1959, 1955, 1954, 1951, 1949, 1941, 1935, 1930
1821 E 90TH ST	2020, 2017, 2014, 2005, 2002, 2000, 1999, 1995, 1992, 1991, 1986, 1983, 1981, 1980, 1974, 1973, 1972, 1970, 1967, 1962, 1961, 1959, 1955, 1954, 1951, 1949, 1941, 1935, 1930
1821 E 90TH ST	2020, 2017, 2014, 2010, 2002, 2000, 1999, 1995, 1992, 1991, 1986, 1983, 1981, 1980, 1974, 1973, 1972, 1970, 1967, 1962, 1961, 1959, 1955, 1954, 1951, 1949, 1941, 1935, 1930
1822 89 SS	2020, 2017, 2014, 2010, 2005, 2002, 2000, 1999, 1995, 1992, 1991, 1986, 1981, 1980, 1974, 1973, 1972, 1970, 1967, 1962, 1961, 1959, 1955, 1954, 1951, 1949, 1941, 1935, 1930
1822 89TH	2020, 2017, 2014, 2010, 2005, 2002, 2000, 1995, 1992, 1991, 1986, 1983, 1981, 1980, 1974, 1973, 1972, 1970, 1967, 1962, 1961, 1959, 1955, 1954, 1951, 1949, 1941, 1935, 1930

FINDINGS

Address Researched	Address Not Identified in Research Source
1822 89TH	2020, 2017, 2014, 2010, 2005, 2000, 1999, 1995, 1992, 1991, 1986, 1983, 1981, 1980, 1974, 1973, 1972, 1970, 1967, 1962, 1961, 1959, 1955, 1954, 1951, 1949, 1941, 1935, 1930
1822 89TH	2020, 2017, 2014, 2010, 2005, 2002, 2000, 1999, 1995, 1992, 1991, 1986, 1983, 1981, 1980, 1974, 1973, 1972, 1970, 1967, 1962, 1959, 1955, 1954, 1951, 1949, 1941, 1935, 1930
1822 89TH	2020, 2017, 2014, 2010, 2005, 2002, 2000, 1999, 1995, 1992, 1991, 1986, 1983, 1981, 1980, 1974, 1973, 1972, 1970, 1967, 1962, 1961, 1959, 1954, 1951, 1949, 1941, 1935, 1930
1822 89TH ST	2020, 2017, 2014, 2010, 2005, 2002, 2000, 1999, 1995, 1992, 1991, 1986, 1983, 1981, 1980, 1974, 1973, 1972, 1970, 1967, 1962, 1961, 1959, 1955, 1954, 1949, 1941, 1935, 1930
1822 89TH ST	2020, 2017, 2014, 2010, 2005, 2002, 2000, 1999, 1995, 1992, 1991, 1986, 1983, 1981, 1980, 1974, 1973, 1972, 1970, 1967, 1962, 1961, 1959, 1955, 1954, 1951, 1949, 1935, 1930
1822 89TH ST	2020, 2017, 2014, 2010, 2005, 2002, 2000, 1999, 1995, 1992, 1991, 1986, 1983, 1981, 1980, 1974, 1973, 1972, 1970, 1967, 1962, 1961, 1959, 1955, 1954, 1951, 1949, 1941, 1935
1822 89TH ST	2020, 2017, 2014, 2010, 2005, 2002, 2000, 1999, 1995, 1992, 1991, 1986, 1983, 1981, 1980, 1974, 1973, 1972, 1970, 1967, 1962, 1961, 1959, 1955, 1954, 1951, 1949, 1941, 1930
1822 89TH ST	2020, 2017, 2014, 2010, 2005, 2002, 2000, 1999, 1995, 1992, 1991, 1986, 1983, 1981, 1980, 1974, 1973, 1972, 1967, 1962, 1961, 1959, 1955, 1954, 1951, 1949, 1941, 1935, 1930
1822 89TH ST	2020, 2017, 2014, 2010, 2005, 2002, 2000, 1999, 1995, 1992, 1991, 1986, 1983, 1981, 1980, 1973, 1972, 1970, 1967, 1962, 1961, 1959, 1955, 1954, 1951, 1949, 1941, 1935, 1930
1822 89TH ST	2020, 2017, 2014, 2010, 2005, 2002, 2000, 1999, 1995, 1992, 1991, 1986, 1983, 1980, 1974, 1973, 1972, 1970, 1967, 1962, 1961, 1959, 1955, 1954, 1951, 1949, 1941, 1935, 1930
1822 89TH ST	2020, 2017, 2014, 2010, 2005, 2002, 2000, 1999, 1995, 1992, 1991, 1986, 1981, 1980, 1974, 1973, 1972, 1970, 1967, 1962, 1961, 1959, 1955, 1954, 1951, 1949, 1941, 1935, 1930
1822 89TH ST	2020, 2017, 2014, 2010, 2005, 2002, 2000, 1999, 1995, 1992, 1991, 1983, 1981, 1980, 1974, 1973, 1972, 1970, 1967, 1962, 1961, 1959, 1955, 1954, 1951, 1949, 1941, 1935, 1930
1822 89TH ST	2020, 2017, 2014, 2010, 2005, 2002, 2000, 1999, 1995, 1992, 1986, 1983, 1981, 1980, 1974, 1973, 1972, 1970, 1967, 1962, 1961, 1959, 1955, 1954, 1951, 1949, 1941, 1935, 1930
1822 90TH	2020, 2017, 2014, 2010, 2005, 2002, 2000, 1999, 1995, 1992, 1991, 1986, 1983, 1981, 1980, 1974, 1973, 1972, 1970, 1967, 1962, 1959, 1955, 1954, 1951, 1949, 1941, 1935, 1930
1822 90TH	2020, 2017, 2014, 2010, 2005, 2002, 2000, 1999, 1995, 1992, 1991, 1986, 1983, 1981, 1980, 1974, 1973, 1972, 1970, 1967, 1962, 1961, 1959, 1954, 1951, 1949, 1941, 1935, 1930
1822 90TH ST	2020, 2017, 2014, 2010, 2005, 2002, 2000, 1999, 1995, 1992, 1991, 1986, 1983, 1981, 1980, 1974, 1973, 1972, 1970, 1967, 1962, 1961, 1959, 1955, 1954, 1951, 1949, 1941, 1935

FINDINGS

Address Researched	Address Not Identified in Research Source
1822 90TH ST	2020, 2017, 2014, 2010, 2005, 2002, 2000, 1999, 1995, 1992, 1991, 1986, 1983, 1981, 1980, 1974, 1973, 1972, 1970, 1967, 1962, 1961, 1959, 1955, 1954, 1951, 1949, 1941, 1930
1822 90TH ST	2020, 2017, 2014, 2010, 2005, 2002, 2000, 1999, 1995, 1992, 1991, 1986, 1983, 1981, 1980, 1974, 1973, 1972, 1970, 1967, 1962, 1961, 1959, 1955, 1954, 1951, 1949, 1935, 1930
1822 90TH ST	2020, 2017, 2014, 2010, 2005, 2002, 2000, 1999, 1995, 1992, 1991, 1986, 1983, 1981, 1980, 1974, 1973, 1972, 1970, 1967, 1962, 1961, 1959, 1955, 1954, 1949, 1941, 1935, 1930
1822 E 89TH ST	2020, 2017, 2014, 2010, 2005, 2002, 2000, 1999, 1995, 1991, 1986, 1983, 1981, 1980, 1974, 1973, 1972, 1970, 1967, 1962, 1961, 1959, 1955, 1954, 1951, 1949, 1941, 1935, 1930
1822 E 89TH ST	2020, 2017, 2014, 2010, 2005, 2002, 2000, 1999, 1992, 1991, 1986, 1983, 1981, 1980, 1974, 1973, 1972, 1970, 1967, 1962, 1961, 1959, 1955, 1954, 1951, 1949, 1941, 1935, 1930
1822 E 89TH ST	2020, 2017, 2014, 2010, 2005, 2002, 1999, 1995, 1992, 1991, 1986, 1983, 1981, 1980, 1974, 1973, 1972, 1970, 1967, 1962, 1961, 1959, 1955, 1954, 1951, 1949, 1941, 1935, 1930
1822 E 89TH ST	2020, 2017, 2014, 2010, 2002, 2000, 1999, 1995, 1992, 1991, 1986, 1983, 1981, 1980, 1974, 1973, 1972, 1970, 1967, 1962, 1961, 1959, 1955, 1954, 1951, 1949, 1941, 1935, 1930
1822 E 89TH ST	2020, 2017, 2010, 2005, 2002, 2000, 1999, 1995, 1992, 1991, 1986, 1983, 1981, 1980, 1974, 1973, 1972, 1970, 1967, 1962, 1961, 1959, 1955, 1954, 1951, 1949, 1941, 1935, 1930
1822 E 89TH ST	2020, 2017, 2014, 2005, 2002, 2000, 1999, 1995, 1992, 1991, 1986, 1983, 1981, 1980, 1974, 1973, 1972, 1970, 1967, 1962, 1961, 1959, 1955, 1954, 1951, 1949, 1941, 1935, 1930
1822 E 89TH ST	2020, 2014, 2010, 2005, 2002, 2000, 1999, 1995, 1992, 1991, 1986, 1983, 1981, 1980, 1974, 1973, 1972, 1970, 1967, 1962, 1961, 1959, 1955, 1954, 1951, 1949, 1941, 1935, 1930
1822 E 89TH ST	2017, 2014, 2010, 2005, 2002, 2000, 1999, 1995, 1992, 1991, 1986, 1983, 1981, 1980, 1974, 1973, 1972, 1970, 1967, 1962, 1961, 1959, 1955, 1954, 1951, 1949, 1941, 1935, 1930
1822 E 90TH ST	2017, 2014, 2010, 2005, 2002, 2000, 1999, 1995, 1992, 1991, 1986, 1983, 1981, 1980, 1974, 1973, 1972, 1970, 1967, 1962, 1961, 1959, 1955, 1954, 1951, 1949, 1941, 1935, 1930
1822 E 90TH ST	2020, 2017, 2010, 2005, 2002, 2000, 1999, 1995, 1992, 1991, 1986, 1983, 1981, 1980, 1974, 1973, 1972, 1970, 1967, 1962, 1961, 1959, 1955, 1954, 1951, 1949, 1941, 1935, 1930
1822 E 90TH ST	2020, 2017, 2014, 2005, 2002, 2000, 1999, 1995, 1992, 1991, 1986, 1983, 1981, 1980, 1974, 1973, 1972, 1970, 1967, 1962, 1961, 1959, 1955, 1954, 1951, 1949, 1941, 1935, 1930
1824 90TH	2020, 2017, 2014, 2010, 2005, 2000, 1999, 1995, 1992, 1991, 1986, 1983, 1981, 1980, 1974, 1973, 1972, 1970, 1967, 1962, 1961, 1959, 1955, 1954, 1951, 1949, 1941, 1935, 1930
1824 90TH	2020, 2017, 2014, 2010, 2005, 2002, 2000, 1995, 1992, 1991, 1986, 1983, 1981, 1980, 1974, 1973, 1972, 1970, 1967, 1962, 1961, 1959, 1955, 1954, 1951, 1949, 1941, 1935, 1930

FINDINGS

Address Researched	Address Not Identified in Research Source
1824 90TH	2020, 2017, 2014, 2010, 2005, 2002, 2000, 1999, 1995, 1992, 1991, 1986, 1983, 1981, 1980, 1974, 1973, 1972, 1970, 1967, 1962, 1961, 1959, 1954, 1951, 1949, 1941, 1935, 1930
1824 90TH	2020, 2017, 2014, 2010, 2005, 2002, 2000, 1999, 1995, 1992, 1991, 1986, 1983, 1981, 1980, 1974, 1973, 1972, 1970, 1967, 1962, 1959, 1955, 1954, 1951, 1949, 1941, 1935, 1930
1824 90TH ST	2020, 2017, 2014, 2010, 2005, 2002, 2000, 1999, 1995, 1992, 1991, 1986, 1983, 1981, 1980, 1973, 1972, 1970, 1967, 1962, 1961, 1959, 1955, 1954, 1951, 1949, 1941, 1935, 1930
1824 90TH ST	2020, 2017, 2014, 2010, 2005, 2002, 2000, 1999, 1995, 1992, 1991, 1986, 1983, 1981, 1980, 1974, 1973, 1972, 1967, 1962, 1961, 1959, 1955, 1954, 1951, 1949, 1941, 1935, 1930
1824 90TH ST	2020, 2017, 2014, 2010, 2005, 2002, 2000, 1999, 1995, 1992, 1991, 1986, 1983, 1981, 1980, 1974, 1973, 1972, 1970, 1967, 1962, 1961, 1959, 1955, 1954, 1949, 1941, 1935, 1930
1824 90TH ST	2020, 2017, 2014, 2010, 2005, 2002, 2000, 1999, 1995, 1992, 1991, 1986, 1983, 1981, 1980, 1974, 1973, 1972, 1970, 1967, 1962, 1961, 1959, 1955, 1954, 1951, 1949, 1935, 1930
1824 90TH ST	2020, 2017, 2014, 2010, 2005, 2002, 2000, 1999, 1995, 1992, 1991, 1986, 1983, 1981, 1980, 1974, 1973, 1972, 1970, 1967, 1962, 1961, 1959, 1955, 1954, 1951, 1949, 1941, 1930
1824 90TH ST	2020, 2017, 2014, 2010, 2005, 2002, 2000, 1999, 1995, 1992, 1991, 1986, 1983, 1981, 1980, 1974, 1973, 1972, 1970, 1967, 1962, 1961, 1959, 1955, 1954, 1951, 1949, 1941, 1935
1824 90TH ST	2020, 2017, 2014, 2010, 2005, 2002, 2000, 1999, 1995, 1992, 1991, 1986, 1983, 1980, 1974, 1973, 1972, 1970, 1967, 1962, 1961, 1959, 1955, 1954, 1951, 1949, 1941, 1935, 1930
1824 E 90TH ST	2020, 2017, 2014, 2010, 2005, 2002, 1999, 1995, 1992, 1991, 1986, 1983, 1981, 1980, 1974, 1973, 1972, 1970, 1967, 1962, 1961, 1959, 1955, 1954, 1951, 1949, 1941, 1935, 1930
1824 E 90TH ST	2020, 2017, 2014, 2010, 2005, 2002, 2000, 1999, 1992, 1991, 1986, 1983, 1981, 1980, 1974, 1973, 1972, 1970, 1967, 1962, 1961, 1959, 1955, 1954, 1951, 1949, 1941, 1935, 1930
1824 E 90TH ST	2020, 2017, 2014, 2005, 2002, 2000, 1999, 1995, 1992, 1991, 1986, 1983, 1981, 1980, 1974, 1973, 1972, 1970, 1967, 1962, 1961, 1959, 1955, 1954, 1951, 1949, 1941, 1935, 1930
1824 E 90TH ST	2020, 2017, 2014, 2010, 2002, 2000, 1999, 1995, 1992, 1991, 1986, 1983, 1981, 1980, 1974, 1973, 1972, 1970, 1967, 1962, 1961, 1959, 1955, 1954, 1951, 1949, 1941, 1935, 1930
1824 E 90TH ST	2020, 2017, 2010, 2005, 2002, 2000, 1999, 1995, 1992, 1991, 1986, 1983, 1981, 1980, 1974, 1973, 1972, 1970, 1967, 1962, 1961, 1959, 1955, 1954, 1951, 1949, 1941, 1935, 1930
1824 E 90TH ST	2017, 2014, 2010, 2005, 2002, 2000, 1999, 1995, 1992, 1991, 1986, 1983, 1981, 1980, 1974, 1973, 1972, 1970, 1967, 1962, 1961, 1959, 1955, 1954, 1951, 1949, 1941, 1935, 1930
1824 E 90TH ST	2020, 2014, 2010, 2005, 2002, 2000, 1999, 1995, 1992, 1991, 1986, 1983, 1981, 1980, 1974, 1973, 1972, 1970, 1967, 1962, 1961, 1959, 1955, 1954, 1951, 1949, 1941, 1935, 1930

FINDINGS

Address Researched	Address Not Identified in Research Source
1825 90TH	2020, 2017, 2014, 2010, 2005, 2002, 2000, 1999, 1995, 1992, 1991, 1986, 1983, 1981, 1980, 1974, 1973, 1972, 1970, 1967, 1962, 1959, 1955, 1954, 1951, 1949, 1941, 1935, 1930
1825 90TH	2020, 2017, 2014, 2010, 2005, 2002, 2000, 1999, 1995, 1992, 1991, 1986, 1983, 1981, 1980, 1974, 1973, 1972, 1970, 1967, 1962, 1961, 1959, 1954, 1951, 1949, 1941, 1935, 1930
1825 90TH ST	2020, 2017, 2014, 2010, 2005, 2002, 2000, 1999, 1995, 1992, 1991, 1986, 1983, 1981, 1980, 1974, 1973, 1972, 1970, 1967, 1962, 1961, 1959, 1955, 1954, 1951, 1949, 1941, 1935
1825 90TH ST	2020, 2017, 2014, 2010, 2005, 2002, 2000, 1999, 1995, 1992, 1991, 1986, 1983, 1981, 1980, 1974, 1973, 1972, 1970, 1967, 1962, 1961, 1959, 1955, 1954, 1951, 1949, 1941, 1930
1825 90TH ST	2020, 2017, 2014, 2010, 2005, 2002, 2000, 1999, 1995, 1992, 1991, 1986, 1983, 1981, 1980, 1974, 1973, 1972, 1970, 1967, 1962, 1961, 1959, 1955, 1954, 1951, 1949, 1935, 1930
1825 90TH ST	2020, 2017, 2014, 2010, 2005, 2002, 2000, 1999, 1995, 1992, 1991, 1986, 1983, 1981, 1980, 1974, 1973, 1972, 1970, 1967, 1962, 1961, 1959, 1955, 1954, 1949, 1941, 1935, 1930
1827 89TH	2020, 2017, 2014, 2010, 2005, 2002, 2000, 1999, 1995, 1992, 1991, 1986, 1983, 1981, 1980, 1974, 1973, 1972, 1970, 1967, 1962, 1961, 1959, 1954, 1951, 1949, 1941, 1935, 1930
1827 89TH	2020, 2017, 2014, 2010, 2005, 2002, 2000, 1999, 1995, 1992, 1991, 1986, 1983, 1981, 1980, 1974, 1973, 1972, 1970, 1967, 1962, 1959, 1955, 1954, 1951, 1949, 1941, 1935, 1930
1827 89TH	2020, 2017, 2014, 2010, 2005, 2000, 1999, 1995, 1992, 1991, 1986, 1983, 1981, 1980, 1974, 1973, 1972, 1970, 1967, 1962, 1961, 1959, 1955, 1954, 1951, 1949, 1941, 1935, 1930
1827 89TH	2020, 2017, 2014, 2010, 2005, 2002, 2000, 1995, 1992, 1991, 1986, 1983, 1981, 1980, 1974, 1973, 1972, 1970, 1967, 1962, 1961, 1959, 1955, 1954, 1951, 1949, 1941, 1935, 1930
1827 89TH ST	2020, 2017, 2014, 2010, 2005, 2002, 2000, 1999, 1995, 1992, 1991, 1986, 1983, 1980, 1974, 1973, 1972, 1970, 1967, 1962, 1961, 1959, 1955, 1954, 1951, 1949, 1941, 1935, 1930
1827 89TH ST	2020, 2017, 2014, 2010, 2005, 2002, 2000, 1999, 1995, 1992, 1991, 1986, 1983, 1981, 1980, 1974, 1973, 1972, 1967, 1962, 1961, 1959, 1955, 1954, 1951, 1949, 1941, 1935, 1930
1827 89TH ST	2020, 2017, 2014, 2010, 2005, 2002, 2000, 1999, 1995, 1992, 1991, 1986, 1983, 1981, 1980, 1973, 1972, 1970, 1967, 1962, 1961, 1959, 1955, 1954, 1951, 1949, 1941, 1935, 1930
1827 89TH ST	2020, 2017, 2014, 2010, 2005, 2002, 2000, 1999, 1995, 1992, 1991, 1986, 1983, 1981, 1980, 1974, 1973, 1972, 1970, 1967, 1962, 1961, 1959, 1955, 1954, 1949, 1941, 1935, 1930
1827 89TH ST	2020, 2017, 2014, 2010, 2005, 2002, 2000, 1999, 1995, 1992, 1991, 1986, 1983, 1981, 1980, 1974, 1973, 1972, 1970, 1967, 1962, 1961, 1959, 1955, 1954, 1951, 1949, 1935, 1930
1827 89TH ST	2020, 2017, 2014, 2010, 2005, 2002, 2000, 1999, 1995, 1992, 1991, 1986, 1983, 1981, 1980, 1974, 1973, 1972, 1970, 1967, 1962, 1961, 1959, 1955, 1954, 1951, 1949, 1941, 1930

FINDINGS

Address Researched	Address Not Identified in Research Source
1827 89TH ST	2020, 2017, 2014, 2010, 2005, 2002, 2000, 1999, 1995, 1992, 1991, 1986, 1983, 1981, 1980, 1974, 1973, 1972, 1970, 1967, 1962, 1961, 1959, 1955, 1954, 1951, 1949, 1941, 1935
1827 90TH	2020, 2017, 2014, 2010, 2005, 2002, 2000, 1999, 1995, 1992, 1991, 1986, 1983, 1981, 1980, 1974, 1973, 1972, 1970, 1967, 1962, 1961, 1959, 1954, 1951, 1949, 1941, 1935, 1930
1827 90TH	2020, 2017, 2014, 2010, 2005, 2002, 2000, 1999, 1995, 1992, 1991, 1986, 1983, 1981, 1980, 1974, 1973, 1972, 1970, 1967, 1962, 1959, 1955, 1954, 1951, 1949, 1941, 1935, 1930
1831 89 SI	2020, 2017, 2014, 2010, 2005, 2002, 2000, 1999, 1995, 1992, 1991, 1986, 1981, 1980, 1974, 1973, 1972, 1970, 1967, 1962, 1961, 1959, 1955, 1954, 1951, 1949, 1941, 1935, 1930
1831 89TH	2020, 2017, 2014, 2010, 2005, 2002, 2000, 1995, 1992, 1991, 1986, 1983, 1981, 1980, 1974, 1973, 1972, 1970, 1967, 1962, 1961, 1959, 1955, 1954, 1951, 1949, 1941, 1935, 1930
1831 89TH	2020, 2017, 2014, 2010, 2005, 2000, 1999, 1995, 1992, 1991, 1986, 1983, 1981, 1980, 1974, 1973, 1972, 1970, 1967, 1962, 1961, 1959, 1955, 1954, 1951, 1949, 1941, 1935, 1930
1831 89TH	2020, 2017, 2014, 2010, 2005, 2002, 2000, 1999, 1995, 1992, 1991, 1986, 1983, 1981, 1980, 1974, 1973, 1972, 1970, 1967, 1962, 1959, 1955, 1954, 1951, 1949, 1941, 1935, 1930
1831 89TH	2020, 2017, 2014, 2010, 2005, 2002, 2000, 1999, 1995, 1992, 1991, 1986, 1983, 1981, 1980, 1974, 1973, 1972, 1970, 1967, 1962, 1961, 1959, 1954, 1951, 1949, 1941, 1935, 1930
1831 89TH ST	2020, 2017, 2014, 2010, 2005, 2002, 2000, 1999, 1995, 1992, 1991, 1986, 1983, 1981, 1980, 1974, 1973, 1972, 1970, 1967, 1962, 1961, 1959, 1955, 1954, 1949, 1941, 1935, 1930
1831 89TH ST	2020, 2017, 2014, 2010, 2005, 2002, 2000, 1999, 1995, 1992, 1991, 1986, 1983, 1981, 1980, 1974, 1973, 1972, 1970, 1967, 1962, 1961, 1959, 1955, 1954, 1951, 1949, 1935, 1930
1831 89TH ST	2020, 2017, 2014, 2010, 2005, 2002, 2000, 1999, 1995, 1992, 1991, 1986, 1983, 1981, 1980, 1974, 1973, 1972, 1970, 1967, 1962, 1961, 1959, 1955, 1954, 1951, 1949, 1941, 1935
1831 89TH ST	2020, 2017, 2014, 2010, 2005, 2002, 2000, 1999, 1995, 1992, 1991, 1986, 1983, 1981, 1980, 1974, 1973, 1972, 1970, 1967, 1962, 1961, 1959, 1955, 1954, 1951, 1949, 1941, 1930
1831 89TH ST	2020, 2017, 2014, 2010, 2005, 2002, 2000, 1999, 1995, 1992, 1991, 1986, 1983, 1981, 1980, 1974, 1973, 1972, 1967, 1962, 1961, 1959, 1955, 1954, 1951, 1949, 1941, 1935, 1930
1831 89TH ST	2020, 2017, 2014, 2010, 2005, 2002, 2000, 1999, 1995, 1992, 1991, 1986, 1983, 1981, 1980, 1973, 1972, 1970, 1967, 1962, 1961, 1959, 1955, 1954, 1951, 1949, 1941, 1935, 1930
1831 89TH ST	2020, 2017, 2014, 2010, 2005, 2002, 2000, 1999, 1995, 1992, 1991, 1986, 1983, 1980, 1974, 1973, 1972, 1970, 1967, 1962, 1961, 1959, 1955, 1954, 1951, 1949, 1941, 1935, 1930
1831 E 89TH ST	2020, 2017, 2014, 2010, 2005, 2002, 2000, 1999, 1992, 1991, 1986, 1983, 1981, 1980, 1974, 1973, 1972, 1970, 1967, 1962, 1961, 1959, 1955, 1954, 1951, 1949, 1941, 1935, 1930

FINDINGS

Address Researched	Address Not Identified in Research Source
1831 E 89TH ST	2020, 2017, 2014, 2010, 2005, 2002, 1999, 1995, 1992, 1991, 1986, 1983, 1981, 1980, 1974, 1973, 1972, 1970, 1967, 1962, 1961, 1959, 1955, 1954, 1951, 1949, 1941, 1935, 1930
1831 E 89TH ST	2020, 2017, 2014, 2010, 2002, 2000, 1999, 1995, 1992, 1991, 1986, 1983, 1981, 1980, 1974, 1973, 1972, 1970, 1967, 1962, 1961, 1959, 1955, 1954, 1951, 1949, 1941, 1935, 1930
1831 E 89TH ST	2020, 2014, 2010, 2005, 2002, 2000, 1999, 1995, 1992, 1991, 1986, 1983, 1981, 1980, 1974, 1973, 1972, 1970, 1967, 1962, 1961, 1959, 1955, 1954, 1951, 1949, 1941, 1935, 1930
1831 E 89TH ST	2017, 2014, 2010, 2005, 2002, 2000, 1999, 1995, 1992, 1991, 1986, 1983, 1981, 1980, 1974, 1973, 1972, 1970, 1967, 1962, 1961, 1959, 1955, 1954, 1951, 1949, 1941, 1935, 1930
1831 E 89TH ST	2020, 2017, 2014, 2005, 2002, 2000, 1999, 1995, 1992, 1991, 1986, 1983, 1981, 1980, 1974, 1973, 1972, 1970, 1967, 1962, 1961, 1959, 1955, 1954, 1951, 1949, 1941, 1935, 1930
1831 E 89TH ST	2020, 2017, 2010, 2005, 2002, 2000, 1999, 1995, 1992, 1991, 1986, 1983, 1981, 1980, 1974, 1973, 1972, 1970, 1967, 1962, 1961, 1959, 1955, 1954, 1951, 1949, 1941, 1935, 1930
8602 HOUGH AVE	2020, 2017, 2014, 2010, 2005, 2002, 2000, 1999, 1995, 1992, 1991, 1986, 1983, 1981, 1980, 1974, 1973, 1972, 1970, 1967, 1962, 1961, 1959, 1955, 1954, 1951, 1949, 1935, 1930
8606 HOUGH AVE	2020, 2017, 2014, 2010, 2005, 2002, 2000, 1999, 1995, 1992, 1991, 1986, 1983, 1981, 1980, 1974, 1973, 1972, 1970, 1967, 1962, 1961, 1959, 1955, 1954, 1951, 1949, 1935, 1930
8606 HOUGH AVE	2020, 2017, 2014, 2010, 2005, 2002, 2000, 1999, 1995, 1992, 1991, 1986, 1983, 1981, 1980, 1974, 1973, 1972, 1970, 1967, 1962, 1961, 1959, 1955, 1954, 1949, 1941, 1935, 1930
8606 HOUGH AVE	2020, 2017, 2014, 2010, 2005, 2002, 2000, 1999, 1995, 1992, 1991, 1986, 1983, 1981, 1980, 1974, 1973, 1972, 1970, 1967, 1962, 1961, 1959, 1955, 1954, 1951, 1949, 1941, 1935
8606 HOUGH AVE	2020, 2017, 2010, 2005, 2002, 2000, 1999, 1995, 1992, 1991, 1986, 1983, 1981, 1980, 1974, 1973, 1972, 1970, 1967, 1962, 1961, 1959, 1955, 1954, 1951, 1949, 1941, 1935, 1930
8606 HOUGH AVE	2017, 2014, 2010, 2005, 2002, 2000, 1999, 1995, 1992, 1991, 1986, 1983, 1981, 1980, 1974, 1973, 1972, 1970, 1967, 1962, 1961, 1959, 1955, 1954, 1951, 1949, 1941, 1935, 1930
8606 HOUGH AVE	2020, 2017, 2014, 2005, 2002, 2000, 1999, 1995, 1992, 1991, 1986, 1983, 1981, 1980, 1974, 1973, 1972, 1970, 1967, 1962, 1961, 1959, 1955, 1954, 1951, 1949, 1941, 1935, 1930
8606 HOUGH AVE	2020, 2017, 2014, 2010, 2005, 2000, 1999, 1995, 1992, 1991, 1986, 1983, 1981, 1980, 1974, 1973, 1972, 1970, 1967, 1962, 1961, 1959, 1955, 1954, 1951, 1949, 1941, 1935, 1930
8606 HOUGH AVE	2020, 2017, 2014, 2010, 2005, 2002, 2000, 1999, 1992, 1991, 1986, 1983, 1981, 1980, 1974, 1973, 1972, 1970, 1967, 1962, 1961, 1959, 1955, 1954, 1951, 1949, 1941, 1935, 1930
8606 HOUGH AVE	2020, 2017, 2014, 2010, 2005, 2002, 1999, 1995, 1992, 1991, 1986, 1983, 1981, 1980, 1974, 1973, 1972, 1970, 1967, 1962, 1961, 1959, 1955, 1954, 1951, 1949, 1941, 1935, 1930

FINDINGS

Address Researched	Address Not Identified in Research Source
8606 HOUGH AVE	2020, 2017, 2014, 2010, 2005, 2002, 2000, 1995, 1992, 1991, 1986, 1983, 1981, 1980, 1974, 1973, 1972, 1970, 1967, 1962, 1961, 1959, 1955, 1954, 1951, 1949, 1941, 1935, 1930
8606 HOUGH AVE	2020, 2017, 2014, 2010, 2005, 2002, 2000, 1999, 1995, 1992, 1991, 1986, 1981, 1980, 1974, 1973, 1972, 1970, 1967, 1962, 1961, 1959, 1955, 1954, 1951, 1949, 1941, 1935, 1930
8606 HOUGH AVE	2020, 2017, 2014, 2010, 2005, 2002, 2000, 1999, 1995, 1992, 1991, 1983, 1981, 1980, 1974, 1973, 1972, 1970, 1967, 1962, 1961, 1959, 1955, 1954, 1951, 1949, 1941, 1935, 1930
8606 HOUGH AVE	2020, 2017, 2014, 2010, 2005, 2002, 2000, 1999, 1995, 1991, 1986, 1983, 1981, 1980, 1974, 1973, 1972, 1970, 1967, 1962, 1961, 1959, 1955, 1954, 1951, 1949, 1941, 1935, 1930
8606 HOUGH AVE	2020, 2017, 2014, 2010, 2005, 2002, 2000, 1999, 1995, 1992, 1986, 1983, 1981, 1980, 1974, 1973, 1972, 1970, 1967, 1962, 1961, 1959, 1955, 1954, 1951, 1949, 1941, 1935, 1930
8606 HOUGH AVE	2020, 2017, 2014, 2010, 2005, 2002, 2000, 1999, 1995, 1992, 1991, 1986, 1983, 1981, 1980, 1973, 1972, 1970, 1967, 1962, 1961, 1959, 1955, 1954, 1951, 1949, 1941, 1935, 1930
8606 HOUGH AVE	2020, 2017, 2014, 2010, 2005, 2002, 2000, 1999, 1995, 1992, 1991, 1986, 1983, 1981, 1980, 1974, 1973, 1972, 1967, 1962, 1961, 1959, 1955, 1954, 1951, 1949, 1941, 1935, 1930
8606 HOUGH AVE	2020, 2017, 2014, 2010, 2005, 2002, 2000, 1999, 1995, 1992, 1991, 1986, 1983, 1981, 1980, 1974, 1973, 1972, 1970, 1967, 1962, 1959, 1955, 1954, 1951, 1949, 1941, 1935, 1930
8606 HOUGH AVE	2020, 2017, 2014, 2010, 2005, 2002, 2000, 1999, 1995, 1992, 1991, 1986, 1983, 1981, 1980, 1974, 1973, 1972, 1970, 1967, 1962, 1961, 1959, 1954, 1951, 1949, 1941, 1935, 1930
8608 HOUGH AVE	2020, 2017, 2014, 2010, 2005, 2002, 2000, 1999, 1995, 1992, 1991, 1986, 1983, 1981, 1980, 1974, 1973, 1972, 1970, 1967, 1962, 1961, 1959, 1954, 1951, 1949, 1941, 1935, 1930
8608 HOUGH AVE	2020, 2017, 2014, 2010, 2005, 2002, 2000, 1999, 1995, 1992, 1991, 1986, 1983, 1981, 1980, 1974, 1973, 1972, 1970, 1967, 1962, 1959, 1955, 1954, 1951, 1949, 1941, 1935, 1930
8608 HOUGH AVE	2020, 2017, 2014, 2010, 2005, 2002, 2000, 1999, 1995, 1992, 1991, 1986, 1983, 1981, 1980, 1974, 1973, 1972, 1967, 1962, 1961, 1959, 1955, 1954, 1951, 1949, 1941, 1935, 1930
8608 HOUGH AVE	2020, 2017, 2014, 2010, 2005, 2002, 2000, 1999, 1995, 1992, 1991, 1986, 1983, 1981, 1980, 1973, 1972, 1970, 1967, 1962, 1961, 1959, 1955, 1954, 1951, 1949, 1941, 1935, 1930
8608 HOUGH AVE	2020, 2017, 2014, 2010, 2005, 2002, 2000, 1999, 1995, 1992, 1991, 1986, 1983, 1981, 1980, 1974, 1973, 1972, 1970, 1967, 1962, 1961, 1959, 1955, 1954, 1951, 1949, 1941, 1935
8608 HOUGH AVE	2020, 2017, 2014, 2010, 2005, 2002, 2000, 1999, 1995, 1992, 1991, 1986, 1983, 1981, 1980, 1974, 1973, 1972, 1970, 1967, 1962, 1961, 1959, 1955, 1954, 1949, 1941, 1935, 1930
8608 HOUGH AVE	2020, 2017, 2014, 2010, 2005, 2002, 2000, 1999, 1995, 1992, 1991, 1986, 1983, 1981, 1980, 1974, 1973, 1972, 1970, 1967, 1962, 1961, 1959, 1955, 1954, 1951, 1949, 1935, 1930

FINDINGS

Address Researched	Address Not Identified in Research Source
8610 HOUGH AVE	2020, 2017, 2014, 2010, 2005, 2002, 2000, 1999, 1995, 1992, 1991, 1986, 1983, 1981, 1980, 1974, 1973, 1972, 1970, 1967, 1962, 1961, 1959, 1955, 1954, 1951, 1949, 1935, 1930
8610 HOUGH AVE	2020, 2017, 2014, 2010, 2005, 2002, 2000, 1999, 1995, 1992, 1991, 1986, 1983, 1981, 1980, 1974, 1973, 1972, 1970, 1967, 1962, 1961, 1959, 1955, 1954, 1949, 1941, 1935, 1930
8610 HOUGH AVE	2020, 2017, 2014, 2010, 2005, 2002, 2000, 1999, 1995, 1992, 1991, 1986, 1983, 1981, 1980, 1974, 1973, 1972, 1970, 1967, 1962, 1961, 1959, 1955, 1954, 1951, 1949, 1941, 1935
8610 HOUGH AVE	2020, 2017, 2014, 2010, 2005, 2002, 2000, 1999, 1995, 1992, 1991, 1986, 1983, 1981, 1980, 1973, 1972, 1970, 1967, 1962, 1961, 1959, 1955, 1954, 1951, 1949, 1941, 1935, 1930
8610 HOUGH AVE	2020, 2017, 2014, 2010, 2005, 2002, 2000, 1999, 1995, 1992, 1991, 1986, 1983, 1981, 1980, 1974, 1973, 1972, 1967, 1962, 1961, 1959, 1955, 1954, 1951, 1949, 1941, 1935, 1930
8610 HOUGH AVE	2020, 2017, 2014, 2010, 2005, 2002, 2000, 1999, 1995, 1992, 1991, 1986, 1983, 1981, 1980, 1974, 1973, 1972, 1970, 1967, 1962, 1959, 1955, 1954, 1951, 1949, 1941, 1935, 1930
8610 HOUGH AVE	2020, 2017, 2014, 2010, 2005, 2002, 2000, 1999, 1995, 1992, 1991, 1986, 1983, 1981, 1980, 1974, 1973, 1972, 1970, 1967, 1962, 1961, 1959, 1954, 1951, 1949, 1941, 1935, 1930
8610 HOUGH AVE	2020, 2017, 2014, 2010, 2005, 2002, 2000, 1999, 1995, 1992, 1986, 1983, 1981, 1980, 1974, 1973, 1972, 1970, 1967, 1962, 1961, 1959, 1955, 1954, 1951, 1949, 1941, 1935, 1930
8610 HOUGH AVE	2020, 2017, 2014, 2010, 2005, 2002, 2000, 1999, 1995, 1992, 1991, 1983, 1981, 1980, 1974, 1973, 1972, 1970, 1967, 1962, 1961, 1959, 1955, 1954, 1951, 1949, 1941, 1935, 1930
8610 HOUGH AVE	2020, 2017, 2014, 2010, 2005, 2002, 2000, 1999, 1995, 1992, 1991, 1986, 1981, 1980, 1974, 1973, 1972, 1970, 1967, 1962, 1961, 1959, 1955, 1954, 1951, 1949, 1941, 1935, 1930
8610 HOUGH AVE	2020, 2017, 2014, 2010, 2005, 2002, 2000, 1995, 1992, 1991, 1986, 1983, 1981, 1980, 1974, 1973, 1972, 1970, 1967, 1962, 1961, 1959, 1955, 1954, 1951, 1949, 1941, 1935, 1930
8610 HOUGH AVE	2020, 2017, 2014, 2010, 2005, 2002, 1999, 1995, 1992, 1991, 1986, 1983, 1981, 1980, 1974, 1973, 1972, 1970, 1967, 1962, 1961, 1959, 1955, 1954, 1951, 1949, 1941, 1935, 1930
8610 HOUGH AVE	2020, 2017, 2014, 2010, 2005, 2002, 2000, 1999, 1992, 1991, 1986, 1983, 1981, 1980, 1974, 1973, 1972, 1970, 1967, 1962, 1961, 1959, 1955, 1954, 1951, 1949, 1941, 1935, 1930
8610 HOUGH AVE	2020, 2017, 2014, 2010, 2005, 2000, 1999, 1995, 1992, 1991, 1986, 1983, 1981, 1980, 1974, 1973, 1972, 1970, 1967, 1962, 1961, 1959, 1955, 1954, 1951, 1949, 1941, 1935, 1930
8610 HOUGH AVE	2020, 2017, 2014, 2005, 2002, 2000, 1999, 1995, 1992, 1991, 1986, 1983, 1981, 1980, 1974, 1973, 1972, 1970, 1967, 1962, 1961, 1959, 1955, 1954, 1951, 1949, 1941, 1935, 1930
8610 HOUGH AVE	2020, 2017, 2014, 2010, 2002, 2000, 1999, 1995, 1992, 1991, 1986, 1983, 1981, 1980, 1974, 1973, 1972, 1970, 1967, 1962, 1961, 1959, 1955, 1954, 1951, 1949, 1941, 1935, 1930

FINDINGS

Address Researched	Address Not Identified in Research Source
8610 HOUGH AVE	2017, 2014, 2010, 2005, 2002, 2000, 1999, 1995, 1992, 1991, 1986, 1983, 1981, 1980, 1974, 1973, 1972, 1970, 1967, 1962, 1961, 1959, 1955, 1954, 1951, 1949, 1941, 1935, 1930
8610 HOUGH AVE	2020, 2017, 2010, 2005, 2002, 2000, 1999, 1995, 1992, 1991, 1986, 1983, 1981, 1980, 1974, 1973, 1972, 1970, 1967, 1962, 1961, 1959, 1955, 1954, 1951, 1949, 1941, 1935, 1930
8611 HOUGH AVE	2020, 2017, 2010, 2005, 2002, 2000, 1999, 1995, 1992, 1991, 1986, 1983, 1981, 1980, 1974, 1973, 1972, 1970, 1967, 1962, 1961, 1959, 1955, 1954, 1951, 1949, 1941, 1935, 1930
8611 HOUGH AVE	2017, 2014, 2010, 2005, 2002, 2000, 1999, 1995, 1992, 1991, 1986, 1983, 1981, 1980, 1974, 1973, 1972, 1970, 1967, 1962, 1961, 1959, 1955, 1954, 1951, 1949, 1941, 1935, 1930
8611 HOUGH AVE	2020, 2017, 2014, 2010, 2002, 2000, 1999, 1995, 1992, 1991, 1986, 1983, 1981, 1980, 1974, 1973, 1972, 1970, 1967, 1962, 1961, 1959, 1955, 1954, 1951, 1949, 1941, 1935, 1930
8611 HOUGH AVE	2020, 2017, 2014, 2005, 2002, 2000, 1999, 1995, 1992, 1991, 1986, 1983, 1981, 1980, 1974, 1973, 1972, 1970, 1967, 1962, 1961, 1959, 1955, 1954, 1951, 1949, 1941, 1935, 1930
8611 HOUGH AVE	2020, 2017, 2014, 2010, 2005, 2000, 1999, 1995, 1992, 1991, 1986, 1983, 1981, 1980, 1974, 1973, 1972, 1970, 1967, 1962, 1961, 1959, 1955, 1954, 1951, 1949, 1941, 1935, 1930
8611 HOUGH AVE	2020, 2017, 2014, 2010, 2005, 2002, 2000, 1999, 1992, 1991, 1986, 1983, 1981, 1980, 1974, 1973, 1972, 1970, 1967, 1962, 1961, 1959, 1955, 1954, 1951, 1949, 1941, 1935, 1930
8611 HOUGH AVE	2020, 2017, 2014, 2010, 2005, 2002, 1999, 1995, 1992, 1991, 1986, 1983, 1981, 1980, 1974, 1973, 1972, 1970, 1967, 1962, 1961, 1959, 1955, 1954, 1951, 1949, 1941, 1935, 1930
8611 HOUGH AVE	2020, 2017, 2014, 2010, 2005, 2002, 2000, 1995, 1992, 1991, 1986, 1983, 1981, 1980, 1974, 1973, 1972, 1970, 1967, 1962, 1961, 1959, 1955, 1954, 1951, 1949, 1941, 1935, 1930
8611 HOUGH AVE	2020, 2017, 2014, 2010, 2005, 2002, 2000, 1999, 1995, 1992, 1991, 1986, 1981, 1980, 1974, 1973, 1972, 1970, 1967, 1962, 1961, 1959, 1955, 1954, 1951, 1949, 1941, 1935, 1930
8611 HOUGH AVE	2020, 2017, 2014, 2010, 2005, 2002, 2000, 1999, 1995, 1991, 1986, 1983, 1981, 1980, 1974, 1973, 1972, 1970, 1967, 1962, 1961, 1959, 1955, 1954, 1951, 1949, 1941, 1935, 1930
8611 HOUGH AVE	2020, 2017, 2014, 2010, 2005, 2002, 2000, 1999, 1995, 1992, 1991, 1986, 1983, 1981, 1980, 1974, 1973, 1972, 1970, 1967, 1962, 1961, 1959, 1955, 1954, 1951, 1941, 1935
8611 HOUGH AVE	2020, 2017, 2014, 2010, 2005, 2002, 2000, 1999, 1995, 1992, 1991, 1986, 1983, 1981, 1980, 1974, 1973, 1972, 1970, 1967, 1962, 1961, 1959, 1955, 1954, 1949, 1941, 1935, 1930
8611 HOUGH AVE	2020, 2017, 2014, 2010, 2005, 2002, 2000, 1999, 1995, 1992, 1991, 1986, 1983, 1981, 1980, 1974, 1973, 1972, 1970, 1967, 1962, 1961, 1959, 1955, 1954, 1951, 1949, 1935, 1930
8612 HOUGH AVE	2020, 2017, 2014, 2010, 2005, 2002, 2000, 1999, 1995, 1992, 1991, 1986, 1983, 1981, 1980, 1974, 1973, 1972, 1970, 1967, 1962, 1961, 1959, 1955, 1954, 1951, 1949, 1935, 1930

FINDINGS

Address Researched	Address Not Identified in Research Source
8612 HOUGH AVE	2020, 2017, 2014, 2010, 2005, 2002, 2000, 1999, 1995, 1992, 1991, 1986, 1983, 1981, 1980, 1974, 1973, 1972, 1970, 1967, 1962, 1961, 1959, 1955, 1954, 1949, 1941, 1935, 1930
8612 HOUGH AVE	2020, 2017, 2014, 2010, 2005, 2002, 2000, 1999, 1995, 1992, 1991, 1986, 1983, 1981, 1980, 1974, 1973, 1972, 1970, 1967, 1962, 1961, 1959, 1955, 1954, 1951, 1949, 1941, 1935
8612 HOUGH AVE	2020, 2017, 2014, 2010, 2005, 2002, 2000, 1999, 1995, 1992, 1991, 1986, 1983, 1981, 1980, 1974, 1973, 1972, 1970, 1967, 1962, 1961, 1959, 1954, 1951, 1949, 1941, 1935, 1930
8612 HOUGH AVE	2020, 2017, 2014, 2010, 2005, 2002, 2000, 1999, 1995, 1992, 1991, 1986, 1983, 1981, 1980, 1974, 1973, 1972, 1970, 1967, 1962, 1959, 1955, 1954, 1951, 1949, 1941, 1935, 1930
8613 HOUGH AVE	2020, 2017, 2014, 2010, 2005, 2002, 2000, 1999, 1995, 1992, 1991, 1986, 1983, 1981, 1980, 1974, 1973, 1972, 1970, 1967, 1962, 1961, 1959, 1954, 1951, 1949, 1941, 1935, 1930
8613 HOUGH AVE	2020, 2017, 2014, 2010, 2005, 2002, 2000, 1999, 1995, 1992, 1991, 1986, 1983, 1981, 1980, 1974, 1973, 1972, 1970, 1967, 1962, 1961, 1959, 1955, 1954, 1951, 1949, 1941, 1935
8613 HOUGH AVE	2020, 2017, 2014, 2010, 2005, 2002, 2000, 1999, 1995, 1992, 1991, 1986, 1983, 1981, 1980, 1974, 1973, 1972, 1970, 1967, 1962, 1961, 1959, 1955, 1954, 1949, 1941, 1935, 1930
8613 HOUGH AVE	2020, 2017, 2014, 2010, 2005, 2002, 2000, 1999, 1995, 1992, 1991, 1986, 1983, 1981, 1980, 1974, 1973, 1972, 1970, 1967, 1962, 1961, 1959, 1955, 1954, 1951, 1949, 1935, 1930
8614 HOUGH AVE	2020, 2017, 2014, 2010, 2005, 2002, 2000, 1999, 1995, 1992, 1991, 1986, 1983, 1981, 1980, 1974, 1973, 1972, 1970, 1967, 1962, 1961, 1959, 1955, 1954, 1951, 1949, 1935, 1930
8614 HOUGH AVE	2020, 2017, 2014, 2010, 2005, 2002, 2000, 1999, 1995, 1992, 1991, 1986, 1983, 1981, 1980, 1974, 1973, 1972, 1970, 1967, 1962, 1961, 1959, 1955, 1954, 1949, 1941, 1935, 1930
8614 HOUGH AVE	2020, 2017, 2014, 2010, 2005, 2002, 2000, 1999, 1995, 1992, 1991, 1986, 1983, 1981, 1980, 1974, 1973, 1972, 1970, 1967, 1962, 1961, 1959, 1955, 1954, 1951, 1949, 1941, 1935
8614 HOUGH AVE	2020, 2017, 2014, 2010, 2005, 2002, 2000, 1999, 1995, 1992, 1991, 1986, 1983, 1981, 1980, 1974, 1973, 1972, 1970, 1967, 1962, 1961, 1959, 1954, 1951, 1949, 1941, 1935, 1930
8615 HOUGH AVE	2020, 2017, 2014, 2010, 2005, 2002, 2000, 1999, 1995, 1992, 1991, 1986, 1983, 1981, 1980, 1974, 1973, 1972, 1970, 1967, 1962, 1961, 1959, 1954, 1951, 1949, 1941, 1935, 1930
8615 HOUGH AVE	2020, 2017, 2014, 2010, 2005, 2002, 2000, 1999, 1995, 1992, 1991, 1986, 1983, 1981, 1980, 1974, 1973, 1972, 1970, 1967, 1962, 1959, 1955, 1954, 1951, 1949, 1941, 1935, 1930
8615 HOUGH AVE	2020, 2017, 2014, 2010, 2005, 2002, 2000, 1999, 1995, 1992, 1991, 1986, 1983, 1981, 1980, 1974, 1973, 1972, 1970, 1967, 1962, 1961, 1959, 1955, 1954, 1951, 1949, 1941, 1935
8615 HOUGH AVE	2020, 2017, 2014, 2010, 2005, 2002, 2000, 1999, 1995, 1992, 1991, 1986, 1983, 1981, 1980, 1974, 1973, 1972, 1970, 1967, 1962, 1961, 1959, 1955, 1954, 1949, 1941, 1935, 1930

FINDINGS

Address Researched	Address Not Identified in Research Source
8615 HOUGH AVE	2020, 2017, 2014, 2010, 2005, 2002, 2000, 1999, 1995, 1992, 1991, 1986, 1983, 1981, 1980, 1974, 1973, 1972, 1970, 1967, 1962, 1961, 1959, 1955, 1954, 1951, 1949, 1935, 1930
8616 HOUGH AVE	2020, 2017, 2014, 2010, 2005, 2002, 2000, 1999, 1995, 1992, 1991, 1986, 1983, 1981, 1980, 1974, 1973, 1972, 1970, 1967, 1962, 1961, 1959, 1955, 1954, 1951, 1949, 1935, 1930
8616 HOUGH AVE	2020, 2017, 2014, 2010, 2005, 2002, 2000, 1999, 1995, 1992, 1991, 1986, 1983, 1981, 1980, 1974, 1973, 1972, 1970, 1967, 1962, 1961, 1959, 1955, 1954, 1949, 1941, 1935, 1930
8616 HOUGH AVE	2020, 2017, 2014, 2010, 2005, 2002, 2000, 1999, 1995, 1992, 1991, 1986, 1983, 1981, 1980, 1974, 1973, 1972, 1970, 1967, 1962, 1961, 1959, 1955, 1954, 1951, 1949, 1941, 1935
8616 HOUGH AVE	2020, 2017, 2014, 2010, 2005, 2002, 2000, 1999, 1995, 1992, 1991, 1986, 1983, 1981, 1980, 1974, 1973, 1972, 1970, 1967, 1962, 1961, 1959, 1954, 1951, 1949, 1941, 1935, 1930
8617 HOUGH AVE	2020, 2017, 2014, 2010, 2005, 2002, 2000, 1999, 1995, 1992, 1991, 1986, 1983, 1981, 1980, 1974, 1973, 1972, 1970, 1967, 1962, 1961, 1959, 1954, 1951, 1949, 1941, 1935, 1930
8617 HOUGH AVE	2020, 2017, 2014, 2010, 2005, 2002, 2000, 1999, 1995, 1992, 1991, 1986, 1983, 1981, 1980, 1974, 1973, 1972, 1970, 1967, 1962, 1961, 1959, 1955, 1954, 1951, 1949, 1941, 1935
8617 HOUGH AVE	2020, 2017, 2014, 2010, 2005, 2002, 2000, 1999, 1995, 1992, 1991, 1986, 1983, 1981, 1980, 1974, 1973, 1972, 1970, 1967, 1962, 1961, 1959, 1955, 1954, 1949, 1941, 1935, 1930
8617 HOUGH AVE	2020, 2017, 2014, 2010, 2005, 2002, 2000, 1999, 1995, 1992, 1991, 1986, 1983, 1981, 1980, 1974, 1973, 1972, 1970, 1967, 1962, 1961, 1959, 1955, 1954, 1951, 1949, 1935, 1930
8618 HOUGH AVE	2020, 2017, 2014, 2010, 2005, 2002, 2000, 1999, 1995, 1992, 1991, 1986, 1983, 1981, 1980, 1974, 1973, 1972, 1970, 1967, 1962, 1961, 1959, 1955, 1954, 1951, 1949, 1935, 1930
8618 HOUGH AVE	2020, 2017, 2014, 2010, 2005, 2002, 2000, 1999, 1995, 1992, 1991, 1986, 1983, 1981, 1980, 1974, 1973, 1972, 1970, 1967, 1962, 1961, 1959, 1955, 1954, 1949, 1941, 1935, 1930
8618 HOUGH AVE	2020, 2017, 2014, 2010, 2005, 2002, 2000, 1999, 1995, 1992, 1991, 1986, 1983, 1981, 1980, 1974, 1973, 1972, 1970, 1967, 1962, 1961, 1959, 1955, 1954, 1951, 1949, 1941, 1935
8618 HOUGH AVE	2020, 2017, 2014, 2010, 2005, 2002, 2000, 1999, 1995, 1992, 1991, 1986, 1983, 1981, 1980, 1974, 1973, 1972, 1970, 1967, 1962, 1961, 1959, 1954, 1951, 1949, 1941, 1935, 1930
8619 HOUGH AVE	2020, 2017, 2014, 2010, 2005, 2002, 2000, 1999, 1995, 1992, 1991, 1986, 1983, 1981, 1980, 1974, 1973, 1972, 1970, 1967, 1962, 1961, 1959, 1955, 1954, 1951, 1949, 1941, 1935
8619 HOUGH AVE	2020, 2017, 2014, 2010, 2005, 2002, 2000, 1999, 1995, 1992, 1991, 1986, 1983, 1981, 1980, 1974, 1973, 1972, 1970, 1967, 1962, 1961, 1959, 1955, 1954, 1951, 1949, 1935, 1930
8620 HOUGH AVE	2020, 2017, 2014, 2010, 2005, 2002, 2000, 1999, 1995, 1992, 1991, 1986, 1983, 1981, 1980, 1974, 1973, 1972, 1970, 1967, 1962, 1961, 1959, 1955, 1954, 1951, 1949, 1935, 1930

FINDINGS

Address Researched	Address Not Identified in Research Source
8620 HOUGH AVE	2020, 2017, 2014, 2010, 2005, 2002, 2000, 1999, 1995, 1992, 1991, 1986, 1983, 1981, 1980, 1974, 1973, 1972, 1970, 1967, 1962, 1961, 1959, 1955, 1954, 1949, 1941, 1935, 1930
8620 HOUGH AVE	2020, 2017, 2014, 2010, 2005, 2002, 2000, 1999, 1995, 1992, 1991, 1986, 1983, 1981, 1980, 1974, 1973, 1972, 1970, 1967, 1962, 1961, 1959, 1955, 1954, 1951, 1949, 1941, 1935
8620 HOUGH AVE	2020, 2017, 2014, 2010, 2005, 2002, 2000, 1999, 1995, 1992, 1991, 1986, 1983, 1981, 1980, 1974, 1973, 1972, 1970, 1967, 1962, 1961, 1959, 1954, 1951, 1949, 1941, 1935, 1930
8620 HOUGH AVE	2020, 2017, 2014, 2010, 2005, 2002, 2000, 1999, 1995, 1992, 1991, 1986, 1983, 1981, 1980, 1974, 1973, 1972, 1970, 1967, 1962, 1959, 1955, 1954, 1951, 1949, 1941, 1935, 1930
8620 HOUGH AVE	2020, 2017, 2014, 2010, 2005, 2002, 2000, 1999, 1995, 1992, 1991, 1986, 1983, 1981, 1980, 1974, 1973, 1972, 1967, 1962, 1961, 1959, 1955, 1954, 1951, 1949, 1941, 1935, 1930
8620 HOUGH AVE	2020, 2017, 2014, 2010, 2005, 2002, 2000, 1999, 1995, 1992, 1991, 1986, 1983, 1981, 1980, 1973, 1972, 1970, 1967, 1962, 1961, 1959, 1955, 1954, 1951, 1949, 1941, 1935, 1930
8620 HOUGH AVE	2020, 2017, 2014, 2010, 2005, 2002, 2000, 1999, 1995, 1992, 1991, 1986, 1981, 1980, 1974, 1973, 1972, 1970, 1967, 1962, 1961, 1959, 1955, 1954, 1951, 1949, 1941, 1935, 1930
8621 HOUGH AVE	2020, 2017, 2014, 2010, 2005, 2002, 2000, 1999, 1995, 1992, 1991, 1986, 1983, 1981, 1980, 1974, 1973, 1972, 1970, 1967, 1962, 1961, 1959, 1955, 1954, 1951, 1949, 1941, 1935
8621 HOUGH AVE	2020, 2017, 2014, 2010, 2005, 2002, 2000, 1999, 1995, 1992, 1991, 1986, 1983, 1981, 1980, 1974, 1973, 1972, 1970, 1967, 1962, 1961, 1959, 1955, 1954, 1949, 1941, 1935, 1930
8621 HOUGH AVE	2020, 2017, 2014, 2010, 2005, 2002, 2000, 1999, 1995, 1992, 1991, 1986, 1983, 1981, 1980, 1974, 1973, 1972, 1970, 1967, 1962, 1961, 1959, 1955, 1954, 1951, 1949, 1935, 1930
8622 HOUGH AVE	2020, 2017, 2014, 2010, 2005, 2002, 2000, 1999, 1995, 1992, 1991, 1986, 1983, 1981, 1980, 1974, 1973, 1972, 1970, 1967, 1962, 1961, 1959, 1955, 1954, 1951, 1949, 1935, 1930
8622 HOUGH AVE	2020, 2017, 2014, 2010, 2005, 2002, 2000, 1999, 1995, 1992, 1991, 1986, 1983, 1981, 1980, 1974, 1973, 1972, 1970, 1967, 1962, 1961, 1959, 1955, 1954, 1949, 1941, 1935, 1930
8622 HOUGH AVE	2020, 2017, 2014, 2010, 2005, 2002, 2000, 1999, 1995, 1992, 1991, 1986, 1983, 1981, 1980, 1974, 1973, 1972, 1970, 1967, 1962, 1961, 1959, 1955, 1954, 1951, 1949, 1941, 1935
8622 HOUGH AVE	2020, 2017, 2014, 2010, 2005, 2002, 2000, 1999, 1995, 1992, 1991, 1986, 1983, 1981, 1980, 1973, 1972, 1970, 1967, 1962, 1961, 1959, 1955, 1954, 1951, 1949, 1941, 1935, 1930
8622 HOUGH AVE	2020, 2017, 2014, 2010, 2005, 2002, 2000, 1999, 1995, 1992, 1991, 1986, 1983, 1981, 1980, 1974, 1973, 1972, 1967, 1962, 1961, 1959, 1955, 1954, 1951, 1949, 1941, 1935, 1930
8622 HOUGH AVE	2020, 2017, 2014, 2010, 2005, 2002, 2000, 1999, 1995, 1992, 1991, 1986, 1983, 1981, 1980, 1974, 1973, 1972, 1970, 1967, 1962, 1959, 1955, 1954, 1951, 1949, 1941, 1935, 1930

FINDINGS

Address Researched	Address Not Identified in Research Source
8622 HOUGH AVE	2020, 2017, 2014, 2010, 2005, 2002, 2000, 1999, 1995, 1992, 1991, 1986, 1983, 1981, 1980, 1974, 1973, 1972, 1970, 1967, 1962, 1961, 1959, 1954, 1951, 1949, 1941, 1935, 1930
8623 HOUGH AVE	2020, 2017, 2014, 2010, 2005, 2002, 2000, 1999, 1995, 1992, 1991, 1986, 1983, 1981, 1980, 1974, 1973, 1972, 1970, 1967, 1962, 1961, 1959, 1955, 1954, 1951, 1949, 1941, 1935
8623 HOUGH AVE	2020, 2017, 2014, 2010, 2005, 2002, 2000, 1999, 1995, 1992, 1991, 1986, 1983, 1981, 1980, 1974, 1973, 1972, 1970, 1967, 1962, 1961, 1959, 1955, 1954, 1951, 1949, 1935, 1930
8624 HOUGH AVE	2020, 2017, 2014, 2010, 2005, 2002, 2000, 1999, 1995, 1992, 1991, 1986, 1983, 1981, 1980, 1974, 1973, 1972, 1970, 1967, 1962, 1961, 1959, 1955, 1954, 1951, 1949, 1935, 1930
8625 HOUGH AVE	2020, 2017, 2014, 2010, 2005, 2002, 2000, 1999, 1995, 1992, 1991, 1986, 1983, 1981, 1980, 1974, 1973, 1972, 1970, 1967, 1962, 1961, 1959, 1955, 1954, 1951, 1949, 1935, 1930
8625 HOUGH AVE	2020, 2017, 2014, 2010, 2005, 2002, 2000, 1999, 1995, 1992, 1991, 1986, 1983, 1981, 1980, 1974, 1973, 1972, 1970, 1967, 1962, 1961, 1959, 1955, 1954, 1949, 1941, 1935, 1930
8625 HOUGH AVE	2020, 2017, 2014, 2010, 2005, 2002, 2000, 1999, 1995, 1992, 1991, 1986, 1983, 1981, 1980, 1974, 1973, 1972, 1970, 1967, 1962, 1961, 1959, 1955, 1954, 1951, 1949, 1941, 1935
8625 HOUGH AVE	2020, 2017, 2014, 2010, 2005, 2002, 2000, 1999, 1995, 1992, 1991, 1986, 1983, 1981, 1980, 1974, 1973, 1972, 1970, 1967, 1962, 1961, 1959, 1954, 1951, 1949, 1941, 1935, 1930
8625 HOUGH AVE	2020, 2017, 2014, 2010, 2005, 2002, 2000, 1999, 1995, 1992, 1991, 1986, 1983, 1981, 1980, 1974, 1973, 1972, 1970, 1967, 1962, 1959, 1955, 1954, 1951, 1949, 1941, 1935, 1930
8700 HOUGH AVE	2020, 2017, 2014, 2010, 2005, 2002, 2000, 1999, 1995, 1992, 1991, 1986, 1983, 1981, 1980, 1974, 1973, 1972, 1970, 1967, 1962, 1959, 1955, 1954, 1951, 1949, 1941, 1935, 1930
8700 HOUGH AVE	2020, 2017, 2014, 2010, 2005, 2002, 2000, 1999, 1995, 1992, 1991, 1986, 1983, 1981, 1980, 1974, 1973, 1972, 1970, 1967, 1962, 1961, 1959, 1954, 1951, 1949, 1941, 1935, 1930
8700 HOUGH AVE	2020, 2017, 2014, 2010, 2005, 2002, 2000, 1999, 1995, 1992, 1991, 1986, 1983, 1981, 1980, 1974, 1973, 1972, 1967, 1962, 1961, 1959, 1955, 1954, 1951, 1949, 1941, 1935, 1930
8700 HOUGH AVE	2020, 2017, 2014, 2010, 2005, 2002, 2000, 1999, 1995, 1992, 1991, 1986, 1983, 1981, 1980, 1974, 1973, 1972, 1970, 1967, 1962, 1961, 1959, 1955, 1954, 1951, 1949, 1941, 1935
8700 HOUGH AVE	2020, 2017, 2014, 2010, 2005, 2002, 2000, 1999, 1995, 1992, 1991, 1986, 1983, 1981, 1980, 1974, 1973, 1972, 1970, 1967, 1962, 1961, 1959, 1955, 1954, 1949, 1941, 1935, 1930
8700 HOUGH AVE	2020, 2017, 2014, 2010, 2005, 2002, 2000, 1999, 1995, 1992, 1991, 1986, 1983, 1981, 1980, 1974, 1973, 1972, 1970, 1967, 1962, 1961, 1959, 1955, 1954, 1951, 1949, 1935, 1930
8701 HOUGH AVE	2020, 2017, 2014, 2010, 2005, 2002, 2000, 1999, 1995, 1992, 1991, 1986, 1983, 1981, 1980, 1974, 1973, 1972, 1970, 1967, 1962, 1961, 1959, 1955, 1954, 1951, 1949, 1935, 1930

FINDINGS

Address Researched	Address Not Identified in Research Source
8701 HOUGH AVE	2020, 2017, 2014, 2010, 2005, 2002, 2000, 1999, 1995, 1992, 1991, 1986, 1983, 1981, 1980, 1974, 1973, 1972, 1970, 1967, 1962, 1961, 1959, 1955, 1954, 1949, 1941, 1935, 1930
8701 HOUGH AVE	2020, 2017, 2014, 2010, 2005, 2002, 2000, 1999, 1995, 1992, 1991, 1986, 1983, 1981, 1980, 1974, 1973, 1972, 1970, 1967, 1962, 1961, 1959, 1955, 1954, 1951, 1949, 1941, 1935
8701 HOUGH AVE	2020, 2017, 2014, 2010, 2005, 2002, 2000, 1999, 1995, 1992, 1991, 1986, 1983, 1981, 1980, 1974, 1973, 1972, 1970, 1967, 1962, 1961, 1959, 1954, 1951, 1949, 1941, 1935, 1930
8701 HOUGH AVE	2020, 2017, 2014, 2010, 2005, 2002, 2000, 1999, 1995, 1992, 1991, 1986, 1983, 1981, 1980, 1974, 1973, 1972, 1970, 1967, 1962, 1959, 1955, 1954, 1951, 1949, 1941, 1935, 1930
8702 HOUGH AVE	2020, 2017, 2014, 2010, 2005, 2002, 2000, 1999, 1995, 1992, 1991, 1986, 1983, 1981, 1980, 1974, 1973, 1972, 1970, 1967, 1962, 1959, 1955, 1954, 1951, 1949, 1941, 1935, 1930
8702 HOUGH AVE	2020, 2017, 2014, 2010, 2005, 2002, 2000, 1999, 1995, 1992, 1991, 1986, 1983, 1981, 1980, 1974, 1973, 1972, 1970, 1967, 1962, 1961, 1959, 1954, 1951, 1949, 1941, 1935, 1930
8702 HOUGH AVE	2020, 2017, 2014, 2010, 2005, 2002, 2000, 1999, 1995, 1992, 1991, 1986, 1983, 1981, 1980, 1974, 1973, 1972, 1967, 1962, 1961, 1959, 1955, 1954, 1951, 1949, 1941, 1935, 1930
8702 HOUGH AVE	2020, 2017, 2014, 2010, 2005, 2002, 2000, 1999, 1995, 1992, 1991, 1986, 1983, 1981, 1980, 1974, 1973, 1972, 1970, 1967, 1962, 1961, 1959, 1955, 1954, 1949, 1941, 1935, 1930
8702 HOUGH AVE	2020, 2017, 2014, 2010, 2005, 2002, 2000, 1999, 1995, 1992, 1991, 1986, 1983, 1981, 1980, 1974, 1973, 1972, 1970, 1967, 1962, 1961, 1959, 1955, 1954, 1951, 1949, 1935, 1930
8703 HOUGH AVE	2020, 2017, 2014, 2010, 2005, 2002, 2000, 1999, 1995, 1992, 1991, 1986, 1983, 1981, 1980, 1974, 1973, 1972, 1970, 1967, 1962, 1961, 1959, 1955, 1954, 1951, 1949, 1941, 1935
8704 HOUGH AVE	2020, 2017, 2014, 2010, 2005, 2002, 2000, 1999, 1995, 1992, 1991, 1986, 1983, 1981, 1980, 1974, 1973, 1972, 1970, 1967, 1962, 1961, 1959, 1955, 1954, 1951, 1949, 1941, 1935
8704 HOUGH AVE	2020, 2017, 2014, 2010, 2005, 2002, 2000, 1999, 1995, 1992, 1991, 1986, 1983, 1981, 1980, 1974, 1973, 1972, 1970, 1967, 1962, 1961, 1959, 1955, 1954, 1951, 1949, 1935, 1930
8704 HOUGH AVE	2020, 2017, 2014, 2010, 2005, 2002, 2000, 1999, 1995, 1992, 1991, 1986, 1983, 1981, 1980, 1974, 1973, 1972, 1970, 1967, 1962, 1961, 1959, 1955, 1954, 1949, 1941, 1935, 1930
8704 HOUGH AVE	2020, 2017, 2014, 2010, 2005, 2002, 2000, 1999, 1995, 1992, 1991, 1986, 1983, 1981, 1980, 1974, 1973, 1972, 1967, 1962, 1961, 1959, 1955, 1954, 1951, 1949, 1941, 1935, 1930
8704 HOUGH AVE	2020, 2017, 2014, 2010, 2005, 2002, 2000, 1999, 1995, 1992, 1991, 1986, 1983, 1981, 1980, 1974, 1973, 1972, 1970, 1967, 1962, 1961, 1959, 1954, 1951, 1949, 1941, 1935, 1930
8704 HOUGH AVE	2020, 2017, 2014, 2010, 2005, 2002, 2000, 1999, 1995, 1992, 1991, 1986, 1983, 1981, 1980, 1974, 1973, 1972, 1970, 1967, 1962, 1959, 1955, 1954, 1951, 1949, 1941, 1935, 1930

FINDINGS

Address Researched	Address Not Identified in Research Source
8705 HOUGH AVE	2020, 2017, 2014, 2010, 2005, 2002, 2000, 1999, 1995, 1992, 1991, 1986, 1983, 1981, 1980, 1974, 1973, 1972, 1970, 1967, 1962, 1959, 1955, 1954, 1951, 1949, 1941, 1935, 1930
8705 HOUGH AVE	2020, 2017, 2014, 2010, 2005, 2002, 2000, 1999, 1995, 1992, 1991, 1986, 1983, 1981, 1980, 1974, 1973, 1972, 1970, 1967, 1962, 1961, 1959, 1954, 1951, 1949, 1941, 1935, 1930
8705 HOUGH AVE	2020, 2017, 2014, 2010, 2005, 2002, 2000, 1999, 1995, 1992, 1991, 1986, 1983, 1981, 1980, 1974, 1973, 1972, 1970, 1967, 1962, 1961, 1959, 1955, 1954, 1949, 1941, 1935, 1930
8705 HOUGH AVE	2020, 2017, 2014, 2010, 2005, 2002, 2000, 1999, 1995, 1992, 1991, 1986, 1983, 1981, 1980, 1974, 1973, 1972, 1970, 1967, 1962, 1961, 1959, 1955, 1954, 1951, 1949, 1935, 1930
8705 HOUGH AVE	2020, 2017, 2014, 2010, 2005, 2002, 2000, 1999, 1995, 1992, 1991, 1986, 1983, 1981, 1980, 1974, 1973, 1972, 1970, 1967, 1962, 1961, 1959, 1955, 1954, 1951, 1949, 1941, 1935
8707 HOUGH AVE	2020, 2017, 2014, 2010, 2005, 2002, 2000, 1999, 1995, 1992, 1991, 1986, 1983, 1981, 1980, 1974, 1973, 1972, 1970, 1967, 1962, 1961, 1959, 1955, 1954, 1951, 1949, 1941, 1935
8707 HOUGH AVE	2020, 2017, 2014, 2010, 2005, 2002, 2000, 1999, 1995, 1992, 1991, 1986, 1983, 1981, 1980, 1974, 1973, 1972, 1970, 1967, 1962, 1961, 1959, 1955, 1954, 1951, 1949, 1935, 1930
8707 HOUGH AVE	2020, 2017, 2014, 2010, 2005, 2002, 2000, 1999, 1995, 1992, 1991, 1986, 1983, 1981, 1980, 1974, 1973, 1972, 1970, 1967, 1962, 1961, 1959, 1955, 1954, 1949, 1941, 1935, 1930
8707 HOUGH AVE	2020, 2017, 2014, 2010, 2005, 2002, 2000, 1999, 1995, 1992, 1991, 1986, 1983, 1981, 1980, 1974, 1973, 1972, 1970, 1967, 1962, 1961, 1959, 1954, 1951, 1949, 1941, 1935, 1930
8707 HOUGH AVE	2020, 2017, 2014, 2010, 2005, 2002, 2000, 1999, 1995, 1992, 1991, 1986, 1983, 1981, 1980, 1974, 1973, 1972, 1970, 1967, 1962, 1959, 1955, 1954, 1951, 1949, 1941, 1935, 1930
8708 HOUGH AVE	2020, 2017, 2014, 2010, 2005, 2002, 2000, 1999, 1995, 1992, 1991, 1986, 1983, 1981, 1980, 1974, 1973, 1972, 1970, 1967, 1962, 1959, 1955, 1954, 1951, 1949, 1941, 1935, 1930
8708 HOUGH AVE	2020, 2017, 2014, 2010, 2005, 2002, 2000, 1999, 1995, 1992, 1991, 1986, 1983, 1981, 1980, 1974, 1973, 1972, 1970, 1967, 1962, 1961, 1959, 1954, 1951, 1949, 1941, 1935, 1930
8708 HOUGH AVE	2020, 2017, 2014, 2010, 2005, 2002, 2000, 1999, 1995, 1992, 1991, 1986, 1983, 1981, 1980, 1974, 1973, 1972, 1967, 1962, 1961, 1959, 1955, 1954, 1951, 1949, 1941, 1935, 1930
8708 HOUGH AVE	2020, 2017, 2014, 2010, 2005, 2002, 2000, 1999, 1995, 1992, 1991, 1986, 1983, 1981, 1980, 1973, 1972, 1970, 1967, 1962, 1961, 1959, 1955, 1954, 1951, 1949, 1941, 1935, 1930
8708 HOUGH AVE	2020, 2017, 2014, 2010, 2005, 2002, 2000, 1999, 1995, 1992, 1991, 1986, 1983, 1981, 1980, 1974, 1973, 1972, 1970, 1967, 1962, 1961, 1959, 1955, 1954, 1949, 1941, 1935, 1930
8708 HOUGH AVE	2020, 2017, 2014, 2010, 2005, 2002, 2000, 1999, 1995, 1992, 1991, 1986, 1983, 1981, 1980, 1974, 1973, 1972, 1970, 1967, 1962, 1961, 1959, 1955, 1954, 1951, 1949, 1935, 1930

FINDINGS

Address Researched	Address Not Identified in Research Source
8708 HOUGH AVE	2020, 2017, 2014, 2010, 2005, 2002, 2000, 1999, 1995, 1992, 1991, 1986, 1983, 1981, 1980, 1974, 1973, 1972, 1970, 1967, 1962, 1961, 1959, 1955, 1954, 1951, 1949, 1941, 1935
8709 HOUGH AVE	2020, 2017, 2014, 2010, 2005, 2002, 2000, 1999, 1995, 1992, 1991, 1986, 1983, 1981, 1980, 1974, 1973, 1972, 1970, 1967, 1962, 1961, 1959, 1955, 1954, 1951, 1949, 1941, 1935
8709 HOUGH AVE	2020, 2017, 2014, 2010, 2005, 2002, 2000, 1999, 1995, 1992, 1991, 1986, 1983, 1981, 1980, 1974, 1973, 1972, 1970, 1967, 1962, 1961, 1959, 1955, 1954, 1951, 1949, 1935, 1930
8709 HOUGH AVE	2020, 2017, 2014, 2010, 2005, 2002, 2000, 1999, 1995, 1992, 1991, 1986, 1983, 1981, 1980, 1974, 1973, 1972, 1970, 1967, 1962, 1961, 1959, 1955, 1954, 1949, 1941, 1935, 1930
8709 HOUGH AVE	2020, 2017, 2014, 2010, 2005, 2002, 2000, 1999, 1995, 1992, 1991, 1986, 1983, 1981, 1980, 1974, 1973, 1972, 1970, 1967, 1962, 1961, 1959, 1954, 1951, 1949, 1941, 1935, 1930
8709 HOUGH AVE	2020, 2017, 2014, 2010, 2005, 2002, 2000, 1999, 1995, 1992, 1991, 1986, 1983, 1981, 1980, 1974, 1973, 1972, 1970, 1967, 1962, 1959, 1955, 1954, 1951, 1949, 1941, 1935, 1930
8710 HOUGH AVE	2020, 2017, 2014, 2010, 2005, 2002, 2000, 1999, 1995, 1992, 1991, 1986, 1983, 1981, 1980, 1974, 1973, 1972, 1970, 1967, 1962, 1959, 1955, 1954, 1951, 1949, 1941, 1935, 1930
8710 HOUGH AVE	2020, 2017, 2014, 2010, 2005, 2002, 2000, 1999, 1995, 1992, 1991, 1986, 1983, 1981, 1980, 1974, 1973, 1972, 1970, 1967, 1962, 1961, 1959, 1954, 1951, 1949, 1941, 1935, 1930
8710 HOUGH AVE	2020, 2017, 2014, 2010, 2005, 2002, 2000, 1999, 1995, 1992, 1991, 1986, 1983, 1981, 1980, 1973, 1972, 1970, 1967, 1962, 1961, 1959, 1955, 1954, 1951, 1949, 1941, 1935, 1930
8710 HOUGH AVE	2020, 2017, 2014, 2010, 2005, 2002, 2000, 1999, 1995, 1992, 1991, 1986, 1983, 1981, 1980, 1974, 1973, 1972, 1967, 1962, 1961, 1959, 1955, 1954, 1951, 1949, 1941, 1935, 1930
8710 HOUGH AVE	2020, 2017, 2014, 2010, 2005, 2002, 2000, 1995, 1992, 1991, 1986, 1983, 1981, 1980, 1974, 1973, 1972, 1970, 1967, 1962, 1961, 1959, 1955, 1954, 1951, 1949, 1941, 1935, 1930
8710 HOUGH AVE	2020, 2017, 2014, 2010, 2005, 2000, 1999, 1995, 1992, 1991, 1986, 1983, 1981, 1980, 1974, 1973, 1972, 1970, 1967, 1962, 1961, 1959, 1955, 1954, 1951, 1949, 1941, 1935, 1930
8710 HOUGH AVE	2020, 2017, 2014, 2010, 2005, 2002, 2000, 1999, 1995, 1992, 1991, 1986, 1983, 1981, 1980, 1974, 1973, 1972, 1970, 1967, 1962, 1961, 1959, 1955, 1954, 1949, 1941, 1935, 1930
8710 HOUGH AVE	2020, 2017, 2014, 2010, 2005, 2002, 2000, 1999, 1995, 1992, 1991, 1986, 1983, 1981, 1980, 1974, 1973, 1972, 1970, 1967, 1962, 1961, 1959, 1955, 1954, 1951, 1949, 1935, 1930
8710 HOUGH AVE	2020, 2017, 2014, 2010, 2005, 2002, 2000, 1999, 1995, 1992, 1991, 1986, 1983, 1981, 1980, 1974, 1973, 1972, 1970, 1967, 1962, 1961, 1959, 1955, 1954, 1951, 1949, 1941, 1935
8711 HOUGH AVE	2020, 2017, 2014, 2010, 2005, 2002, 2000, 1999, 1995, 1992, 1991, 1986, 1983, 1981, 1980, 1974, 1973, 1972, 1970, 1967, 1962, 1961, 1959, 1955, 1954, 1951, 1949, 1941, 1935

FINDINGS

Address Researched	Address Not Identified in Research Source
8711 HOUGH AVE	2020, 2017, 2014, 2010, 2005, 2002, 2000, 1999, 1995, 1992, 1991, 1986, 1983, 1981, 1980, 1974, 1973, 1972, 1970, 1967, 1962, 1961, 1959, 1955, 1954, 1951, 1949, 1935, 1930
8711 HOUGH AVE	2020, 2017, 2014, 2010, 2005, 2002, 2000, 1999, 1995, 1992, 1991, 1986, 1983, 1981, 1980, 1974, 1973, 1972, 1970, 1967, 1962, 1961, 1959, 1955, 1954, 1949, 1941, 1935, 1930
8711 HOUGH AVE	2020, 2017, 2014, 2010, 2005, 2002, 2000, 1999, 1995, 1992, 1991, 1986, 1983, 1981, 1980, 1974, 1973, 1972, 1970, 1967, 1962, 1961, 1959, 1954, 1951, 1949, 1941, 1935, 1930
8711 HOUGH AVE	2020, 2017, 2014, 2010, 2005, 2002, 2000, 1999, 1995, 1992, 1991, 1986, 1983, 1981, 1980, 1974, 1973, 1972, 1970, 1967, 1962, 1959, 1955, 1954, 1951, 1949, 1941, 1935, 1930
8712 HOUGH AVE	2020, 2017, 2014, 2010, 2005, 2002, 2000, 1999, 1995, 1992, 1991, 1986, 1983, 1981, 1980, 1974, 1973, 1972, 1970, 1967, 1962, 1959, 1955, 1954, 1951, 1949, 1941, 1935, 1930
8712 HOUGH AVE	2020, 2017, 2014, 2010, 2005, 2002, 2000, 1999, 1995, 1992, 1991, 1986, 1983, 1981, 1980, 1974, 1973, 1972, 1970, 1967, 1962, 1961, 1959, 1954, 1951, 1949, 1941, 1935, 1930
8712 HOUGH AVE	2020, 2017, 2014, 2010, 2005, 2002, 2000, 1999, 1995, 1992, 1991, 1986, 1983, 1981, 1980, 1974, 1973, 1972, 1967, 1962, 1961, 1959, 1955, 1954, 1951, 1949, 1941, 1935, 1930
8712 HOUGH AVE	2020, 2017, 2014, 2010, 2005, 2002, 2000, 1999, 1995, 1992, 1991, 1986, 1983, 1981, 1980, 1973, 1972, 1970, 1967, 1962, 1961, 1959, 1955, 1954, 1951, 1949, 1941, 1935, 1930
8712 HOUGH AVE	2020, 2017, 2014, 2010, 2005, 2002, 2000, 1999, 1995, 1992, 1991, 1986, 1983, 1981, 1980, 1974, 1973, 1972, 1970, 1967, 1962, 1961, 1959, 1955, 1954, 1949, 1941, 1935, 1930
8712 HOUGH AVE	2020, 2017, 2014, 2010, 2005, 2002, 2000, 1999, 1995, 1992, 1991, 1986, 1983, 1981, 1980, 1974, 1973, 1972, 1970, 1967, 1962, 1961, 1959, 1955, 1954, 1951, 1949, 1935, 1930
8712 HOUGH AVE	2020, 2017, 2014, 2010, 2005, 2002, 2000, 1999, 1995, 1992, 1991, 1986, 1983, 1981, 1980, 1974, 1973, 1972, 1970, 1967, 1962, 1961, 1959, 1955, 1954, 1951, 1949, 1941, 1935
8713 HOUGH AVE	2020, 2017, 2014, 2010, 2005, 2002, 2000, 1999, 1995, 1992, 1991, 1986, 1983, 1981, 1980, 1974, 1973, 1972, 1970, 1967, 1962, 1961, 1959, 1955, 1954, 1951, 1949, 1941, 1935
8713 HOUGH AVE	2020, 2017, 2014, 2010, 2005, 2002, 2000, 1999, 1995, 1992, 1991, 1986, 1983, 1981, 1980, 1974, 1973, 1972, 1970, 1967, 1962, 1961, 1959, 1955, 1954, 1951, 1949, 1935, 1930
8713 HOUGH AVE	2020, 2017, 2014, 2010, 2005, 2002, 2000, 1999, 1995, 1992, 1991, 1986, 1983, 1981, 1980, 1974, 1973, 1972, 1970, 1967, 1962, 1961, 1959, 1955, 1954, 1949, 1941, 1935, 1930
8713 HOUGH AVE	2020, 2017, 2014, 2010, 2005, 2002, 2000, 1999, 1995, 1992, 1991, 1986, 1983, 1981, 1980, 1974, 1973, 1972, 1967, 1962, 1961, 1959, 1955, 1954, 1951, 1949, 1941, 1935, 1930
8713 HOUGH AVE	2020, 2017, 2014, 2010, 2005, 2002, 2000, 1999, 1995, 1992, 1991, 1986, 1983, 1981, 1980, 1974, 1973, 1972, 1970, 1967, 1962, 1961, 1959, 1954, 1951, 1949, 1941, 1935, 1930

FINDINGS

Address Researched	Address Not Identified in Research Source
8713 HOUGH AVE	2020, 2017, 2014, 2010, 2005, 2002, 2000, 1999, 1995, 1992, 1991, 1986, 1983, 1981, 1980, 1974, 1973, 1972, 1970, 1967, 1962, 1959, 1955, 1954, 1951, 1949, 1941, 1935, 1930
8714 HOUGH AVE	2020, 2017, 2014, 2010, 2005, 2002, 2000, 1999, 1995, 1992, 1991, 1986, 1983, 1981, 1980, 1974, 1973, 1972, 1970, 1967, 1962, 1959, 1955, 1954, 1951, 1949, 1941, 1935, 1930
8714 HOUGH AVE	2020, 2017, 2014, 2010, 2005, 2002, 2000, 1999, 1995, 1992, 1991, 1986, 1983, 1981, 1980, 1974, 1973, 1972, 1970, 1967, 1962, 1961, 1959, 1954, 1951, 1949, 1941, 1935, 1930
8714 HOUGH AVE	2020, 2017, 2014, 2010, 2005, 2002, 2000, 1999, 1995, 1992, 1991, 1986, 1983, 1981, 1980, 1974, 1973, 1972, 1967, 1962, 1961, 1959, 1955, 1954, 1951, 1949, 1941, 1935, 1930
8714 HOUGH AVE	2020, 2017, 2014, 2010, 2005, 2002, 2000, 1999, 1995, 1992, 1991, 1986, 1983, 1981, 1980, 1973, 1972, 1970, 1967, 1962, 1961, 1959, 1955, 1954, 1951, 1949, 1941, 1935, 1930
8714 HOUGH AVE	2020, 2017, 2014, 2010, 2005, 2002, 2000, 1999, 1995, 1992, 1991, 1986, 1983, 1981, 1980, 1974, 1973, 1972, 1970, 1967, 1962, 1961, 1959, 1955, 1954, 1949, 1941, 1935, 1930
8714 HOUGH AVE	2020, 2017, 2014, 2010, 2005, 2002, 2000, 1999, 1995, 1992, 1991, 1986, 1983, 1981, 1980, 1974, 1973, 1972, 1970, 1967, 1962, 1961, 1959, 1955, 1954, 1951, 1949, 1935, 1930
8714 HOUGH AVE	2020, 2017, 2014, 2010, 2005, 2002, 2000, 1999, 1995, 1992, 1991, 1986, 1983, 1981, 1980, 1974, 1973, 1972, 1970, 1967, 1962, 1961, 1959, 1955, 1954, 1951, 1949, 1941, 1935
8715 HOUGH AVE	2020, 2017, 2014, 2010, 2005, 2002, 2000, 1999, 1995, 1992, 1991, 1986, 1983, 1981, 1980, 1974, 1973, 1972, 1970, 1967, 1962, 1961, 1959, 1955, 1954, 1951, 1949, 1941, 1935
8715 HOUGH AVE	2020, 2017, 2014, 2010, 2005, 2002, 2000, 1999, 1995, 1992, 1991, 1986, 1983, 1981, 1980, 1974, 1973, 1972, 1970, 1967, 1962, 1961, 1959, 1955, 1954, 1951, 1949, 1935, 1930
8715 HOUGH AVE	2020, 2017, 2014, 2010, 2005, 2002, 2000, 1999, 1995, 1992, 1991, 1986, 1983, 1981, 1980, 1974, 1973, 1972, 1970, 1967, 1962, 1961, 1959, 1955, 1954, 1949, 1941, 1935, 1930
8715 HOUGH AVE	2020, 2017, 2014, 2010, 2005, 2002, 2000, 1999, 1995, 1992, 1991, 1986, 1983, 1981, 1980, 1974, 1973, 1972, 1970, 1967, 1962, 1961, 1959, 1954, 1951, 1949, 1941, 1935, 1930
8715 HOUGH AVE	2020, 2017, 2014, 2010, 2005, 2002, 2000, 1999, 1995, 1992, 1991, 1986, 1983, 1981, 1980, 1974, 1973, 1972, 1970, 1967, 1962, 1959, 1955, 1954, 1951, 1949, 1941, 1935, 1930
8716 HOUGH AVE	2020, 2017, 2014, 2010, 2005, 2002, 2000, 1999, 1995, 1992, 1991, 1986, 1983, 1981, 1980, 1974, 1973, 1972, 1970, 1967, 1962, 1959, 1955, 1954, 1951, 1949, 1941, 1935, 1930
8716 HOUGH AVE	2020, 2017, 2014, 2010, 2005, 2002, 2000, 1999, 1995, 1992, 1991, 1986, 1983, 1981, 1980, 1974, 1973, 1972, 1970, 1967, 1962, 1961, 1959, 1954, 1951, 1949, 1941, 1935, 1930
8716 HOUGH AVE	2020, 2017, 2014, 2010, 2005, 2002, 2000, 1999, 1995, 1992, 1991, 1986, 1983, 1981, 1980, 1974, 1973, 1972, 1967, 1962, 1961, 1959, 1955, 1954, 1951, 1949, 1941, 1935, 1930

FINDINGS

Address Researched	Address Not Identified in Research Source
8716 HOUGH AVE	2020, 2017, 2014, 2010, 2005, 2002, 2000, 1999, 1995, 1992, 1991, 1986, 1983, 1981, 1980, 1974, 1973, 1972, 1970, 1967, 1962, 1961, 1959, 1955, 1954, 1949, 1941, 1935, 1930
8716 HOUGH AVE	2020, 2017, 2014, 2010, 2005, 2002, 2000, 1999, 1995, 1992, 1991, 1986, 1983, 1981, 1980, 1974, 1973, 1972, 1970, 1967, 1962, 1961, 1959, 1955, 1954, 1951, 1949, 1935, 1930
8716 HOUGH AVE	2020, 2017, 2014, 2010, 2005, 2002, 2000, 1999, 1995, 1992, 1991, 1986, 1983, 1981, 1980, 1974, 1973, 1972, 1970, 1967, 1962, 1961, 1959, 1955, 1954, 1951, 1949, 1941, 1935
8717 HOUGH AVE	2020, 2017, 2014, 2010, 2005, 2002, 2000, 1999, 1995, 1992, 1991, 1986, 1983, 1981, 1980, 1974, 1973, 1972, 1970, 1967, 1962, 1961, 1959, 1955, 1954, 1951, 1949, 1941, 1935
8717 HOUGH AVE	2020, 2017, 2014, 2010, 2005, 2002, 2000, 1999, 1995, 1992, 1991, 1986, 1983, 1981, 1980, 1974, 1973, 1972, 1970, 1967, 1962, 1961, 1959, 1955, 1954, 1951, 1949, 1935, 1930
8717 HOUGH AVE	2020, 2017, 2014, 2010, 2005, 2002, 2000, 1999, 1995, 1992, 1991, 1986, 1983, 1981, 1980, 1974, 1973, 1972, 1970, 1967, 1962, 1961, 1959, 1955, 1954, 1949, 1941, 1935, 1930
8717 HOUGH AVE	2020, 2017, 2014, 2010, 2005, 2002, 2000, 1999, 1995, 1992, 1991, 1986, 1983, 1981, 1980, 1974, 1973, 1972, 1970, 1967, 1962, 1961, 1959, 1954, 1951, 1949, 1941, 1935, 1930
8717 HOUGH AVE	2020, 2017, 2014, 2010, 2005, 2002, 2000, 1999, 1995, 1992, 1991, 1986, 1983, 1981, 1980, 1974, 1973, 1972, 1970, 1967, 1962, 1959, 1955, 1954, 1951, 1949, 1941, 1935, 1930
8718 HOUGH AVE	2020, 2017, 2014, 2010, 2005, 2002, 2000, 1999, 1995, 1992, 1991, 1986, 1983, 1981, 1980, 1974, 1973, 1972, 1970, 1967, 1962, 1959, 1955, 1954, 1951, 1949, 1941, 1935, 1930
8718 HOUGH AVE	2020, 2017, 2014, 2010, 2005, 2002, 2000, 1999, 1995, 1992, 1991, 1986, 1983, 1981, 1980, 1974, 1973, 1972, 1970, 1967, 1962, 1961, 1959, 1954, 1951, 1949, 1941, 1935, 1930
8718 HOUGH AVE	2020, 2017, 2014, 2010, 2005, 2002, 2000, 1999, 1995, 1992, 1991, 1986, 1983, 1981, 1980, 1974, 1973, 1972, 1967, 1962, 1961, 1959, 1955, 1954, 1951, 1949, 1941, 1935, 1930
8718 HOUGH AVE	2020, 2017, 2014, 2010, 2005, 2002, 2000, 1999, 1995, 1992, 1991, 1986, 1983, 1981, 1980, 1974, 1973, 1972, 1970, 1967, 1962, 1961, 1959, 1955, 1954, 1949, 1941, 1935, 1930
8718 HOUGH AVE	2020, 2017, 2014, 2010, 2005, 2002, 2000, 1999, 1995, 1992, 1991, 1986, 1983, 1981, 1980, 1974, 1973, 1972, 1970, 1967, 1962, 1961, 1959, 1955, 1954, 1951, 1949, 1935, 1930
8718 HOUGH AVE	2020, 2017, 2014, 2010, 2005, 2002, 2000, 1999, 1995, 1992, 1991, 1986, 1983, 1981, 1980, 1974, 1973, 1972, 1970, 1967, 1962, 1961, 1959, 1955, 1954, 1951, 1949, 1941, 1935
8719 HOUGH AVE	2020, 2017, 2014, 2010, 2005, 2002, 2000, 1999, 1995, 1992, 1991, 1986, 1983, 1981, 1980, 1974, 1973, 1972, 1970, 1967, 1962, 1961, 1959, 1955, 1954, 1951, 1949, 1941, 1935
8719 HOUGH AVE	2020, 2017, 2014, 2010, 2005, 2002, 2000, 1999, 1995, 1992, 1991, 1986, 1983, 1981, 1980, 1974, 1973, 1972, 1970, 1967, 1962, 1961, 1959, 1955, 1954, 1951, 1949, 1935, 1930

FINDINGS

Address Researched	Address Not Identified in Research Source
8719 HOUGH AVE	2020, 2017, 2014, 2010, 2005, 2002, 2000, 1999, 1995, 1992, 1991, 1986, 1983, 1981, 1980, 1974, 1973, 1972, 1970, 1967, 1962, 1961, 1959, 1955, 1954, 1949, 1941, 1935, 1930
8719 HOUGH AVE	2020, 2017, 2014, 2010, 2005, 2002, 2000, 1999, 1995, 1992, 1991, 1986, 1983, 1981, 1980, 1974, 1973, 1972, 1967, 1962, 1961, 1959, 1955, 1954, 1951, 1949, 1941, 1935, 1930
8719 HOUGH AVE	2020, 2017, 2014, 2010, 2005, 2002, 2000, 1999, 1995, 1992, 1991, 1986, 1983, 1981, 1980, 1974, 1973, 1972, 1970, 1967, 1962, 1961, 1959, 1954, 1951, 1949, 1941, 1935, 1930
8719 HOUGH AVE	2020, 2017, 2014, 2010, 2005, 2002, 2000, 1999, 1995, 1992, 1991, 1986, 1983, 1981, 1980, 1974, 1973, 1972, 1970, 1967, 1962, 1959, 1955, 1954, 1951, 1949, 1941, 1935, 1930
8720 HOUGH AVE	2020, 2017, 2014, 2010, 2005, 2002, 2000, 1999, 1995, 1992, 1991, 1986, 1983, 1981, 1980, 1974, 1973, 1972, 1970, 1967, 1962, 1959, 1955, 1954, 1951, 1949, 1941, 1935, 1930
8720 HOUGH AVE	2020, 2017, 2014, 2010, 2005, 2002, 2000, 1999, 1995, 1992, 1991, 1986, 1983, 1981, 1980, 1974, 1973, 1972, 1970, 1967, 1962, 1961, 1959, 1954, 1951, 1949, 1941, 1935, 1930
8720 HOUGH AVE	2020, 2017, 2014, 2010, 2005, 2002, 2000, 1999, 1995, 1992, 1991, 1986, 1983, 1981, 1980, 1974, 1973, 1972, 1967, 1962, 1961, 1959, 1955, 1954, 1951, 1949, 1941, 1935, 1930
8720 HOUGH AVE	2020, 2017, 2014, 2010, 2005, 2002, 2000, 1999, 1995, 1992, 1991, 1986, 1983, 1981, 1980, 1974, 1973, 1972, 1970, 1967, 1962, 1961, 1959, 1955, 1954, 1949, 1941, 1935, 1930
8720 HOUGH AVE	2020, 2017, 2014, 2010, 2005, 2002, 2000, 1999, 1995, 1992, 1991, 1986, 1983, 1981, 1980, 1974, 1973, 1972, 1970, 1967, 1962, 1961, 1959, 1955, 1954, 1951, 1949, 1935, 1930
8720 HOUGH AVE	2020, 2017, 2014, 2010, 2005, 2002, 2000, 1999, 1995, 1992, 1991, 1986, 1983, 1981, 1980, 1974, 1973, 1972, 1970, 1967, 1962, 1961, 1959, 1955, 1954, 1951, 1949, 1941, 1935
8721 HOUGH AVE	2020, 2017, 2014, 2010, 2005, 2002, 2000, 1999, 1995, 1992, 1991, 1986, 1983, 1981, 1980, 1974, 1973, 1972, 1970, 1967, 1962, 1961, 1959, 1955, 1954, 1951, 1949, 1941, 1935
8721 HOUGH AVE	2020, 2017, 2014, 2010, 2005, 2002, 2000, 1999, 1995, 1992, 1991, 1986, 1983, 1981, 1980, 1974, 1973, 1972, 1970, 1967, 1962, 1961, 1959, 1955, 1954, 1951, 1949, 1935, 1930
8721 HOUGH AVE	2020, 2017, 2014, 2010, 2005, 2002, 2000, 1999, 1995, 1992, 1991, 1986, 1983, 1981, 1980, 1974, 1973, 1972, 1970, 1967, 1962, 1961, 1959, 1955, 1954, 1949, 1941, 1935, 1930
8721 HOUGH AVE	2020, 2017, 2014, 2010, 2005, 2002, 2000, 1999, 1995, 1992, 1991, 1986, 1983, 1981, 1980, 1974, 1973, 1972, 1970, 1967, 1962, 1961, 1959, 1954, 1951, 1949, 1941, 1935, 1930
8722 HOUGH AVE	2020, 2017, 2014, 2010, 2005, 2002, 2000, 1999, 1995, 1992, 1991, 1986, 1983, 1981, 1980, 1974, 1973, 1972, 1970, 1967, 1962, 1961, 1959, 1955, 1954, 1949, 1941, 1935, 1930
8722 HOUGH AVE	2020, 2017, 2014, 2010, 2005, 2002, 2000, 1999, 1995, 1992, 1991, 1986, 1983, 1981, 1980, 1974, 1973, 1972, 1970, 1967, 1962, 1961, 1959, 1955, 1954, 1951, 1949, 1935, 1930

FINDINGS

Address Researched	Address Not Identified in Research Source
8723 HOUGH AVE	2020, 2017, 2014, 2010, 2005, 2002, 2000, 1999, 1995, 1992, 1991, 1986, 1983, 1981, 1980, 1974, 1973, 1972, 1970, 1967, 1962, 1961, 1959, 1955, 1954, 1951, 1949, 1935, 1930
8723 HOUGH AVE	2020, 2017, 2014, 2010, 2005, 2002, 2000, 1999, 1995, 1992, 1991, 1986, 1983, 1981, 1980, 1974, 1973, 1972, 1970, 1967, 1962, 1961, 1959, 1955, 1954, 1949, 1941, 1935, 1930
8723 HOUGH AVE	2020, 2017, 2014, 2010, 2005, 2002, 2000, 1999, 1995, 1992, 1991, 1986, 1983, 1981, 1980, 1974, 1973, 1972, 1970, 1967, 1962, 1961, 1959, 1955, 1954, 1951, 1949, 1941, 1935
8723 HOUGH AVE	2020, 2017, 2014, 2010, 2005, 2002, 2000, 1999, 1995, 1992, 1991, 1986, 1983, 1981, 1980, 1974, 1973, 1972, 1970, 1967, 1962, 1961, 1959, 1954, 1951, 1949, 1941, 1935, 1930
8723 HOUGH AVE	2020, 2017, 2014, 2010, 2005, 2002, 2000, 1999, 1995, 1992, 1991, 1986, 1983, 1981, 1980, 1974, 1973, 1972, 1970, 1967, 1962, 1959, 1955, 1954, 1951, 1949, 1941, 1935, 1930
8723 HOUGH AVE	2020, 2017, 2014, 2010, 2005, 2002, 2000, 1999, 1995, 1992, 1991, 1986, 1983, 1981, 1980, 1974, 1973, 1972, 1967, 1962, 1961, 1959, 1955, 1954, 1951, 1949, 1941, 1935, 1930
8725 HOUGH AVE	2020, 2017, 2014, 2010, 2002, 2000, 1999, 1995, 1992, 1991, 1986, 1983, 1981, 1980, 1974, 1973, 1972, 1970, 1967, 1962, 1961, 1959, 1955, 1954, 1951, 1949, 1941, 1935, 1930
8800 HOUGH AVE	2020, 2017, 2014, 2010, 2005, 2000, 1999, 1995, 1992, 1991, 1986, 1983, 1981, 1980, 1974, 1973, 1972, 1970, 1967, 1962, 1961, 1959, 1955, 1954, 1951, 1949, 1941, 1935, 1930
8800 HOUGH AVE	2020, 2017, 2014, 2010, 2005, 2002, 2000, 1995, 1992, 1991, 1986, 1983, 1981, 1980, 1974, 1973, 1972, 1970, 1967, 1962, 1961, 1959, 1955, 1954, 1951, 1949, 1941, 1935, 1930
8800 HOUGH AVE	2020, 2017, 2014, 2010, 2005, 2002, 1999, 1995, 1992, 1991, 1986, 1983, 1981, 1980, 1974, 1973, 1972, 1970, 1967, 1962, 1961, 1959, 1955, 1954, 1951, 1949, 1941, 1935, 1930
8800 HOUGH AVE	2020, 2017, 2014, 2010, 2005, 2002, 2000, 1999, 1992, 1991, 1986, 1983, 1981, 1980, 1974, 1973, 1972, 1970, 1967, 1962, 1961, 1959, 1955, 1954, 1951, 1949, 1941, 1935, 1930
8800 HOUGH AVE	2020, 2017, 2014, 2010, 2005, 2002, 2000, 1999, 1995, 1992, 1991, 1986, 1981, 1980, 1974, 1973, 1972, 1970, 1967, 1962, 1961, 1959, 1955, 1954, 1951, 1949, 1941, 1935, 1930
8800 HOUGH AVE	2020, 2017, 2014, 2010, 2005, 2002, 2000, 1999, 1995, 1992, 1991, 1983, 1981, 1980, 1974, 1973, 1972, 1970, 1967, 1962, 1961, 1959, 1955, 1954, 1951, 1949, 1941, 1935, 1930
8800 HOUGH AVE	2020, 2017, 2014, 2010, 2005, 2002, 2000, 1999, 1995, 1992, 1991, 1986, 1983, 1981, 1980, 1974, 1973, 1972, 1967, 1962, 1961, 1959, 1955, 1954, 1951, 1949, 1941, 1935, 1930
8800 HOUGH AVE	2020, 2017, 2014, 2010, 2005, 2002, 2000, 1999, 1995, 1992, 1991, 1986, 1983, 1981, 1980, 1973, 1972, 1970, 1967, 1962, 1961, 1959, 1955, 1954, 1951, 1949, 1941, 1935, 1930
8800 HOUGH AVE	2020, 2017, 2014, 2010, 2005, 2002, 2000, 1999, 1995, 1992, 1991, 1986, 1983, 1981, 1980, 1974, 1973, 1972, 1970, 1967, 1962, 1959, 1955, 1954, 1951, 1949, 1941, 1935, 1930

FINDINGS

Address Researched	Address Not Identified in Research Source
8800 HOUGH AVE	2020, 2017, 2014, 2010, 2005, 2002, 2000, 1999, 1995, 1992, 1991, 1986, 1983, 1981, 1980, 1974, 1973, 1972, 1970, 1967, 1962, 1961, 1959, 1954, 1951, 1949, 1941, 1935, 1930
8800 HOUGH AVE	2020, 2017, 2014, 2010, 2005, 2002, 2000, 1999, 1995, 1992, 1991, 1986, 1983, 1981, 1980, 1974, 1973, 1972, 1970, 1967, 1962, 1961, 1959, 1955, 1954, 1949, 1941, 1935, 1930
8800 HOUGH AVE	2020, 2017, 2014, 2010, 2005, 2002, 2000, 1999, 1995, 1992, 1991, 1986, 1983, 1981, 1980, 1974, 1973, 1972, 1970, 1967, 1962, 1961, 1959, 1955, 1954, 1951, 1949, 1935, 1930
8801 HOUGH AVE	2020, 2017, 2014, 2010, 2005, 2002, 2000, 1999, 1995, 1992, 1991, 1986, 1983, 1981, 1980, 1974, 1973, 1972, 1970, 1967, 1962, 1961, 1959, 1955, 1954, 1951, 1949, 1935, 1930
8801 HOUGH AVE	2020, 2017, 2014, 2010, 2005, 2002, 2000, 1999, 1995, 1992, 1991, 1986, 1983, 1981, 1980, 1974, 1973, 1972, 1970, 1967, 1962, 1961, 1959, 1955, 1954, 1949, 1941, 1935, 1930
8801 HOUGH AVE	2020, 2017, 2014, 2010, 2005, 2002, 2000, 1999, 1995, 1992, 1991, 1986, 1983, 1981, 1980, 1974, 1973, 1972, 1970, 1967, 1962, 1961, 1959, 1955, 1954, 1951, 1949, 1941, 1935
8801 HOUGH AVE	2020, 2017, 2014, 2010, 2005, 2002, 2000, 1999, 1995, 1992, 1991, 1986, 1983, 1981, 1980, 1974, 1973, 1972, 1970, 1967, 1962, 1961, 1959, 1954, 1951, 1949, 1941, 1935, 1930
8801 HOUGH AVE	2020, 2017, 2014, 2010, 2005, 2002, 2000, 1999, 1995, 1992, 1991, 1986, 1983, 1981, 1980, 1974, 1973, 1972, 1970, 1967, 1962, 1959, 1955, 1954, 1951, 1949, 1941, 1935, 1930
8801 HOUGH AVE	2020, 2017, 2014, 2010, 2005, 2002, 2000, 1995, 1992, 1991, 1986, 1983, 1981, 1980, 1974, 1973, 1972, 1970, 1967, 1962, 1961, 1959, 1955, 1954, 1951, 1949, 1941, 1935, 1930
8801 HOUGH AVE	2020, 2017, 2014, 2010, 2005, 2000, 1999, 1995, 1992, 1991, 1986, 1983, 1981, 1980, 1974, 1973, 1972, 1970, 1967, 1962, 1961, 1959, 1955, 1954, 1951, 1949, 1941, 1935, 1930
8802 HOUGH AVE	2020, 2017, 2014, 2010, 2005, 2002, 2000, 1999, 1995, 1992, 1991, 1986, 1983, 1981, 1980, 1974, 1973, 1972, 1970, 1967, 1962, 1961, 1959, 1955, 1954, 1951, 1949, 1941, 1935
8803 HOUGH AVE	2020, 2017, 2014, 2010, 2005, 2002, 2000, 1999, 1995, 1992, 1991, 1986, 1983, 1981, 1980, 1974, 1973, 1972, 1970, 1967, 1962, 1961, 1959, 1955, 1954, 1951, 1949, 1941, 1935
8803 HOUGH AVE	2020, 2017, 2014, 2010, 2005, 2002, 2000, 1999, 1995, 1992, 1991, 1986, 1983, 1981, 1980, 1974, 1973, 1972, 1970, 1967, 1962, 1961, 1959, 1955, 1954, 1949, 1941, 1935, 1930
8803 HOUGH AVE	2020, 2017, 2014, 2010, 2005, 2002, 2000, 1999, 1995, 1992, 1991, 1986, 1983, 1981, 1980, 1974, 1973, 1972, 1970, 1967, 1962, 1961, 1959, 1955, 1954, 1951, 1949, 1935, 1930
8803 HOUGH AVE	2020, 2017, 2014, 2010, 2005, 2002, 2000, 1999, 1995, 1992, 1991, 1986, 1983, 1981, 1980, 1974, 1973, 1972, 1970, 1967, 1962, 1959, 1955, 1954, 1951, 1949, 1941, 1935, 1930
8803 HOUGH AVE	2020, 2017, 2014, 2010, 2005, 2002, 2000, 1999, 1995, 1992, 1991, 1986, 1983, 1981, 1980, 1974, 1973, 1972, 1970, 1967, 1962, 1961, 1959, 1954, 1951, 1949, 1941, 1935, 1930

FINDINGS

Address Researched	Address Not Identified in Research Source
8803 HOUGH AVE	2020, 2017, 2014, 2010, 2005, 2002, 2000, 1999, 1995, 1992, 1991, 1986, 1983, 1981, 1980, 1974, 1973, 1972, 1967, 1962, 1961, 1959, 1955, 1954, 1951, 1949, 1941, 1935, 1930
8804 HOUGH AVE	2020, 2017, 2014, 2010, 2005, 2002, 2000, 1999, 1995, 1992, 1991, 1986, 1983, 1981, 1980, 1974, 1973, 1972, 1967, 1962, 1961, 1959, 1955, 1954, 1951, 1949, 1941, 1935, 1930
8804 HOUGH AVE	2020, 2017, 2014, 2010, 2005, 2002, 2000, 1999, 1995, 1992, 1991, 1986, 1983, 1981, 1980, 1973, 1972, 1970, 1967, 1962, 1961, 1959, 1955, 1954, 1951, 1949, 1941, 1935, 1930
8804 HOUGH AVE	2020, 2017, 2014, 2010, 2005, 2002, 2000, 1999, 1995, 1992, 1991, 1986, 1983, 1981, 1980, 1974, 1973, 1972, 1970, 1967, 1962, 1961, 1959, 1954, 1951, 1949, 1941, 1935, 1930
8804 HOUGH AVE	2020, 2017, 2014, 2010, 2005, 2002, 2000, 1999, 1995, 1992, 1991, 1986, 1983, 1981, 1980, 1974, 1973, 1972, 1970, 1967, 1962, 1959, 1955, 1954, 1951, 1949, 1941, 1935, 1930
8804 HOUGH AVE	2020, 2017, 2014, 2010, 2005, 2000, 1999, 1995, 1992, 1991, 1986, 1983, 1981, 1980, 1974, 1973, 1972, 1970, 1967, 1962, 1961, 1959, 1955, 1954, 1951, 1949, 1941, 1935, 1930
8804 HOUGH AVE	2020, 2017, 2010, 2005, 2002, 2000, 1999, 1995, 1992, 1991, 1986, 1983, 1981, 1980, 1974, 1973, 1972, 1970, 1967, 1962, 1961, 1959, 1955, 1954, 1951, 1949, 1941, 1935, 1930
8804 HOUGH AVE	2020, 2017, 2014, 2010, 2005, 2002, 2000, 1995, 1992, 1991, 1986, 1983, 1981, 1980, 1974, 1973, 1972, 1970, 1967, 1962, 1961, 1959, 1955, 1954, 1951, 1949, 1941, 1935, 1930
8804 HOUGH AVE	2020, 2017, 2014, 2010, 2005, 2002, 2000, 1999, 1995, 1992, 1991, 1983, 1981, 1980, 1974, 1973, 1972, 1970, 1967, 1962, 1961, 1959, 1955, 1954, 1951, 1949, 1941, 1935, 1930
8804 HOUGH AVE	2020, 2017, 2014, 2010, 2005, 2002, 2000, 1999, 1995, 1992, 1991, 1986, 1981, 1980, 1974, 1973, 1972, 1970, 1967, 1962, 1961, 1959, 1955, 1954, 1951, 1949, 1941, 1935, 1930
8804 HOUGH AVE	2020, 2017, 2014, 2010, 2005, 2002, 2000, 1999, 1995, 1992, 1991, 1986, 1983, 1980, 1974, 1973, 1972, 1970, 1967, 1962, 1961, 1959, 1955, 1954, 1951, 1949, 1941, 1935, 1930
8804 HOUGH AVE	2020, 2017, 2014, 2010, 2005, 2002, 2000, 1999, 1995, 1992, 1986, 1983, 1981, 1980, 1974, 1973, 1972, 1970, 1967, 1962, 1961, 1959, 1955, 1954, 1951, 1949, 1941, 1935, 1930
8804 HOUGH AVE	2020, 2017, 2014, 2010, 2005, 2002, 2000, 1999, 1995, 1992, 1991, 1986, 1983, 1981, 1980, 1974, 1973, 1972, 1970, 1967, 1962, 1961, 1959, 1955, 1954, 1951, 1949, 1941, 1935, 1930
8804 HOUGH AVE	2020, 2017, 2014, 2010, 2005, 2002, 2000, 1999, 1995, 1992, 1991, 1986, 1983, 1981, 1980, 1974, 1973, 1972, 1970, 1967, 1962, 1961, 1959, 1955, 1954, 1949, 1941, 1935, 1930
8804 HOUGH AVE	2020, 2017, 2014, 2010, 2005, 2002, 2000, 1999, 1995, 1992, 1991, 1986, 1983, 1981, 1980, 1974, 1973, 1972, 1970, 1967, 1962, 1961, 1959, 1955, 1954, 1951, 1949, 1941, 1935
8805 HOUGH AVE	2020, 2017, 2014, 2010, 2005, 2002, 2000, 1999, 1995, 1992, 1991, 1986, 1983, 1981, 1980, 1974, 1973, 1972, 1970, 1967, 1962, 1961, 1959, 1955, 1954, 1951, 1949, 1941, 1935

FINDINGS

Address Researched	Address Not Identified in Research Source
8805 HOUGH AVE	2020, 2017, 2014, 2010, 2005, 2002, 2000, 1999, 1995, 1992, 1991, 1986, 1983, 1981, 1980, 1974, 1973, 1972, 1970, 1967, 1962, 1961, 1959, 1955, 1954, 1949, 1941, 1935, 1930
8805 HOUGH AVE	2020, 2017, 2014, 2010, 2005, 2002, 2000, 1999, 1995, 1992, 1991, 1986, 1983, 1981, 1980, 1974, 1973, 1972, 1970, 1967, 1962, 1961, 1959, 1955, 1954, 1951, 1949, 1935, 1930
8805 HOUGH AVE	2020, 2017, 2014, 2010, 2005, 2002, 2000, 1999, 1995, 1992, 1991, 1986, 1983, 1981, 1980, 1974, 1973, 1972, 1970, 1967, 1962, 1959, 1955, 1954, 1951, 1949, 1941, 1935, 1930
8805 HOUGH AVE	2020, 2017, 2014, 2010, 2005, 2002, 2000, 1999, 1995, 1992, 1991, 1986, 1983, 1981, 1980, 1974, 1973, 1972, 1970, 1967, 1962, 1961, 1959, 1954, 1951, 1949, 1941, 1935, 1930
8805 HOUGH AVE	2020, 2017, 2014, 2010, 2005, 2002, 2000, 1999, 1995, 1992, 1991, 1986, 1983, 1981, 1980, 1974, 1973, 1972, 1967, 1962, 1961, 1959, 1955, 1954, 1951, 1949, 1941, 1935, 1930
8806 HOUGH AVE	2020, 2017, 2014, 2010, 2005, 2002, 2000, 1999, 1995, 1992, 1991, 1986, 1983, 1981, 1980, 1974, 1973, 1972, 1967, 1962, 1961, 1959, 1955, 1954, 1951, 1949, 1941, 1935, 1930
8806 HOUGH AVE	2020, 2017, 2014, 2010, 2005, 2002, 2000, 1999, 1995, 1992, 1991, 1986, 1983, 1981, 1980, 1973, 1972, 1970, 1967, 1962, 1961, 1959, 1955, 1954, 1951, 1949, 1941, 1935, 1930
8806 HOUGH AVE	2020, 2017, 2014, 2010, 2005, 2002, 2000, 1999, 1995, 1992, 1991, 1986, 1983, 1981, 1980, 1974, 1973, 1972, 1970, 1967, 1962, 1961, 1959, 1954, 1951, 1949, 1941, 1935, 1930
8806 HOUGH AVE	2020, 2017, 2014, 2010, 2005, 2002, 2000, 1999, 1995, 1992, 1991, 1986, 1983, 1981, 1980, 1974, 1973, 1972, 1970, 1967, 1962, 1959, 1955, 1954, 1951, 1949, 1941, 1935, 1930
8806 HOUGH AVE	2020, 2017, 2014, 2010, 2005, 2002, 2000, 1999, 1995, 1992, 1986, 1983, 1981, 1980, 1974, 1973, 1972, 1970, 1967, 1962, 1961, 1959, 1955, 1954, 1951, 1949, 1941, 1935, 1930
8806 HOUGH AVE	2020, 2017, 2014, 2010, 2005, 2002, 2000, 1999, 1995, 1991, 1986, 1983, 1981, 1980, 1974, 1973, 1972, 1970, 1967, 1962, 1961, 1959, 1955, 1954, 1951, 1949, 1941, 1935, 1930
8806 HOUGH AVE	2020, 2017, 2014, 2010, 2005, 2002, 2000, 1999, 1995, 1992, 1991, 1986, 1981, 1980, 1974, 1973, 1972, 1970, 1967, 1962, 1961, 1959, 1955, 1954, 1951, 1949, 1941, 1935, 1930
8806 HOUGH AVE	2020, 2017, 2014, 2010, 2005, 2002, 2000, 1999, 1995, 1992, 1991, 1983, 1981, 1980, 1974, 1973, 1972, 1970, 1967, 1962, 1961, 1959, 1955, 1954, 1951, 1949, 1941, 1935, 1930
8806 HOUGH AVE	2020, 2017, 2014, 2010, 2005, 2002, 2000, 1995, 1992, 1991, 1986, 1983, 1981, 1980, 1974, 1973, 1972, 1970, 1967, 1962, 1961, 1959, 1955, 1954, 1951, 1949, 1941, 1935, 1930
8806 HOUGH AVE	2020, 2017, 2014, 2010, 2005, 2002, 1999, 1995, 1992, 1991, 1986, 1983, 1981, 1980, 1974, 1973, 1972, 1970, 1967, 1962, 1961, 1959, 1955, 1954, 1951, 1949, 1941, 1935, 1930
8806 HOUGH AVE	2020, 2017, 2014, 2010, 2005, 2002, 2000, 1999, 1992, 1991, 1986, 1983, 1981, 1980, 1974, 1973, 1972, 1970, 1967, 1962, 1961, 1959, 1955, 1954, 1951, 1949, 1941, 1935, 1930

FINDINGS

Address Researched	Address Not Identified in Research Source
8806 HOUGH AVE	2020, 2017, 2010, 2005, 2002, 2000, 1999, 1995, 1992, 1991, 1986, 1983, 1981, 1980, 1974, 1973, 1972, 1970, 1967, 1962, 1961, 1959, 1955, 1954, 1951, 1949, 1941, 1935, 1930
8806 HOUGH AVE	2017, 2014, 2010, 2005, 2002, 2000, 1999, 1995, 1992, 1991, 1986, 1983, 1981, 1980, 1974, 1973, 1972, 1970, 1967, 1962, 1961, 1959, 1955, 1954, 1951, 1949, 1941, 1935, 1930
9001 HOUGH AVE	2020, 2017, 2014, 2010, 2005, 2002, 2000, 1999, 1995, 1992, 1991, 1986, 1983, 1981, 1980, 1974, 1973, 1972, 1970, 1967, 1962, 1961, 1959, 1955, 1954, 1951, 1949, 1935, 1930
9002 HOUGH AVE	2020, 2017, 2014, 2010, 2005, 2002, 2000, 1999, 1995, 1992, 1991, 1986, 1983, 1981, 1980, 1974, 1973, 1972, 1970, 1967, 1962, 1961, 1959, 1955, 1954, 1951, 1949, 1935, 1930
9002 HOUGH AVE	2020, 2017, 2014, 2010, 2005, 2002, 2000, 1999, 1995, 1992, 1991, 1986, 1983, 1981, 1980, 1974, 1973, 1972, 1970, 1967, 1962, 1961, 1959, 1955, 1954, 1949, 1941, 1935, 1930
9002 HOUGH AVE	2020, 2017, 2014, 2010, 2005, 2002, 2000, 1999, 1995, 1992, 1991, 1986, 1983, 1981, 1980, 1974, 1973, 1972, 1970, 1967, 1962, 1961, 1959, 1955, 1954, 1951, 1949, 1941, 1935
9002 HOUGH AVE	2020, 2017, 2014, 2010, 2005, 2002, 2000, 1999, 1995, 1992, 1991, 1986, 1983, 1981, 1980, 1974, 1973, 1972, 1970, 1967, 1962, 1961, 1959, 1954, 1951, 1949, 1941, 1935, 1930
9002 HOUGH AVE	2020, 2017, 2014, 2010, 2005, 2002, 2000, 1999, 1995, 1992, 1991, 1986, 1983, 1981, 1980, 1974, 1973, 1972, 1970, 1967, 1962, 1959, 1955, 1954, 1951, 1949, 1941, 1935, 1930
9003 HOUGH AVE	2020, 2017, 2014, 2010, 2005, 2002, 2000, 1999, 1995, 1992, 1991, 1986, 1983, 1981, 1980, 1974, 1973, 1972, 1970, 1967, 1962, 1959, 1955, 1954, 1951, 1949, 1941, 1935, 1930
9003 HOUGH AVE	2020, 2017, 2014, 2010, 2005, 2002, 2000, 1999, 1995, 1992, 1991, 1986, 1983, 1981, 1980, 1974, 1973, 1972, 1970, 1967, 1962, 1961, 1959, 1954, 1951, 1949, 1941, 1935, 1930
9003 HOUGH AVE	2020, 2017, 2014, 2010, 2005, 2002, 2000, 1999, 1995, 1992, 1991, 1986, 1983, 1981, 1980, 1974, 1973, 1972, 1970, 1967, 1962, 1961, 1959, 1955, 1954, 1951, 1949, 1941, 1935
9003 HOUGH AVE	2020, 2017, 2014, 2010, 2005, 2002, 2000, 1999, 1995, 1992, 1991, 1986, 1983, 1981, 1980, 1974, 1973, 1972, 1970, 1967, 1962, 1961, 1959, 1955, 1954, 1949, 1941, 1935, 1930
9003 HOUGH AVE	2020, 2017, 2014, 2010, 2005, 2002, 2000, 1999, 1995, 1992, 1991, 1986, 1983, 1981, 1980, 1974, 1973, 1972, 1970, 1967, 1962, 1961, 1959, 1955, 1954, 1951, 1949, 1935, 1930
9007 HOUGH AVE	2020, 2017, 2014, 2010, 2005, 2002, 2000, 1999, 1995, 1992, 1991, 1986, 1983, 1981, 1980, 1974, 1973, 1972, 1970, 1967, 1962, 1961, 1959, 1955, 1954, 1951, 1949, 1935, 1930
9007 HOUGH AVE	2020, 2017, 2014, 2010, 2005, 2002, 2000, 1999, 1995, 1992, 1991, 1986, 1983, 1981, 1980, 1974, 1973, 1972, 1970, 1967, 1962, 1961, 1959, 1955, 1954, 1949, 1941, 1935, 1930
9007 HOUGH AVE	2020, 2017, 2014, 2010, 2005, 2002, 2000, 1999, 1995, 1992, 1991, 1986, 1983, 1981, 1980, 1974, 1973, 1972, 1970, 1967, 1962, 1961, 1959, 1955, 1954, 1951, 1949, 1941, 1935

FINDINGS

Address Researched	Address Not Identified in Research Source
9007 HOUGH AVE	2020, 2017, 2014, 2010, 2005, 2002, 2000, 1999, 1995, 1992, 1991, 1986, 1983, 1981, 1980, 1974, 1973, 1972, 1970, 1967, 1962, 1961, 1959, 1954, 1951, 1949, 1941, 1935, 1930
9009 HOUGH AVE	2020, 2017, 2014, 2010, 2005, 2002, 2000, 1999, 1995, 1992, 1991, 1986, 1983, 1981, 1980, 1974, 1973, 1972, 1970, 1967, 1962, 1961, 1959, 1954, 1951, 1949, 1941, 1935, 1930
9009 HOUGH AVE	2020, 2017, 2014, 2010, 2005, 2002, 2000, 1999, 1995, 1992, 1991, 1986, 1983, 1981, 1980, 1974, 1973, 1972, 1970, 1967, 1962, 1959, 1955, 1954, 1951, 1949, 1941, 1935, 1930
9009 HOUGH AVE	2020, 2017, 2014, 2010, 2005, 2002, 2000, 1999, 1995, 1992, 1991, 1986, 1983, 1981, 1980, 1974, 1973, 1972, 1970, 1967, 1962, 1961, 1959, 1955, 1954, 1951, 1949, 1941, 1935
9009 HOUGH AVE	2020, 2017, 2014, 2010, 2005, 2002, 2000, 1999, 1995, 1992, 1991, 1986, 1983, 1981, 1980, 1974, 1973, 1972, 1970, 1967, 1962, 1961, 1959, 1955, 1954, 1949, 1941, 1935, 1930
9011 HOUGH AVE	2020, 2017, 2014, 2010, 2005, 2002, 2000, 1999, 1992, 1991, 1986, 1983, 1981, 1980, 1974, 1973, 1972, 1970, 1967, 1962, 1961, 1959, 1955, 1954, 1951, 1949, 1941, 1935, 1930

TARGET PROPERTY: ADDRESS NOT IDENTIFIED IN RESEARCH SOURCE

The following Target Property addresses were researched for this report, and the addresses were not identified in the research source.

Address Researched	Address Not Identified in Research Source
1765 E 89 ST	2020, 2017, 2010, 2005, 2000, 1991, 1983, 1981, 1980, 1973, 1972, 1967, 1962, 1959, 1954, 1949

APPENDIX F
REGULATORY DATABASE AND SUPPORTING DOCUMENTATION

Copyright © 2024, Partners

Hough Senior Living
1765 E 89 ST
Cleveland, OH 44106

Inquiry Number: 7528843.2s
December 27, 2023

The EDR Radius Map™ Report with GeoCheck®

6 Armstrong Road, 4th floor
Shelton, CT 06484
Toll Free: 800.352.0050
www.edrnet.com

TABLE OF CONTENTS

SECTION	PAGE
Executive Summary	ES1
Overview Map	2
Detail Map	3
Map Findings Summary	4
Map Findings	8
Orphan Summary	247
Government Records Searched/Data Currency Tracking	GR-1

GEOCHECK ADDENDUM

Physical Setting Source Addendum	A-1
Physical Setting Source Summary	A-2
Physical Setting SSURGO Soil Map	A-5
Physical Setting Source Map	A-10
Physical Setting Source Map Findings	A-12
Physical Setting Source Records Searched	PSGR-1

Thank you for your business.
Please contact EDR at 1-800-352-0050
with any questions or comments.

Disclaimer - Copyright and Trademark Notice

This Report contains certain information obtained from a variety of public and other sources reasonably available to Environmental Data Resources, LLC. It cannot be concluded from this Report that coverage information for the target and surrounding properties does not exist from other sources. This Report is provided on an "AS IS", "AS AVAILABLE" basis. **NO WARRANTY EXPRESS OR IMPLIED IS MADE WHATSOEVER IN CONNECTION WITH THIS REPORT. ENVIRONMENTAL DATA RESOURCES, LLC AND ITS SUBSIDIARIES, AFFILIATES AND THIRD PARTY SUPPLIERS DISCLAIM ALL WARRANTIES, OF ANY KIND OR NATURE, EXPRESS OR IMPLIED, ARISING OUT OF OR RELATED TO THIS REPORT OR ANY OF THE DATA AND INFORMATION PROVIDED IN THIS REPORT, INCLUDING WITHOUT LIMITATION, ANY WARRANTIES REGARDING ACCURACY, QUALITY, CORRECTNESS, COMPLETENESS, COMPREHENSIVENESS, SUITABILITY, MERCHANTABILITY, FITNESS FOR A PARTICULAR PURPOSE, TITLE, NON-INFRINGEMENT, MISAPPROPRIATION, OR OTHERWISE. ALL RISK IS ASSUMED BY THE USER. IN NO EVENT SHALL ENVIRONMENTAL DATA RESOURCES, LLC OR ITS SUBSIDIARIES, AFFILIATES OR THIRD PARTY SUPPLIERS BE LIABLE TO ANYONE FOR ANY DIRECT, INCIDENTAL, INDIRECT, SPECIAL, CONSEQUENTIAL OR OTHER DAMAGES OF ANY TYPE OR KIND (INCLUDING BUT NOT LIMITED TO LOSS OF PROFITS, LOSS OF USE, OR LOSS OF DATA) INFORMATION PROVIDED IN THIS REPORT.** Any analyses, estimates, ratings, environmental risk levels, or risk codes provided in this Report are provided for illustrative purposes only, and are not intended to provide, nor should they be interpreted as providing any facts regarding, or prediction or forecast of, any environmental risk for any property. Only an assessment performed by a qualified environmental professional can provide findings, opinions or conclusions regarding the environmental risk or conditions in, on or at any property.

Copyright 2023 by Environmental Data Resources, LLC. All rights reserved. Reproduction in any media or format, in whole or in part, of any report or map of Environmental Data Resources, LLC, or its affiliates, is prohibited without prior written permission.

EDR and its logos (including Sanborn and Sanborn Map) are trademarks of Environmental Data Resources, LLC or its affiliates. All other trademarks used herein are the property of their respective owners.

EXECUTIVE SUMMARY

A search of available environmental records was conducted by Environmental Data Resources, Inc (EDR). The report was designed to assist parties seeking to meet the search requirements of EPA's Standards and Practices for All Appropriate Inquiries (40 CFR Part 312), the ASTM Standard Practice for Environmental Site Assessments (E1527 - 21), the ASTM Standard Practice for Environmental Site Assessments for Forestland or Rural Property (E2247 - 16), the ASTM Standard Practice for Limited Environmental Due Diligence: Transaction Screen Process (E1528 - 22) or custom requirements developed for the evaluation of environmental risk associated with a parcel of real estate.

TARGET PROPERTY INFORMATION

ADDRESS

1765 E 89 ST
CLEVELAND, OH 44106

COORDINATES

Latitude (North):	41.5095720 - 41˚ 30' 34.45''
Longitude (West):	81.6241740 - 81˚ 37' 27.02''
Universal Tranverse Mercator:	Zone 17
UTM X (Meters):	447910.8
UTM Y (Meters):	4595302.0
Elevation:	665 ft. above sea level

USGS TOPOGRAPHIC MAP ASSOCIATED WITH TARGET PROPERTY

Target Property Map:	14438607 EAST CLEVELAND, OH
Version Date:	2019
Southeast Map:	14438649 SHAKER HEIGHTS, OH
Version Date:	2019
Southwest Map:	14435292 CLEVELAND SOUTH, OH
Version Date:	2019
Northwest Map:	14438599 CLEVELAND NORTH, OH
Version Date:	2019

AERIAL PHOTOGRAPHY IN THIS REPORT

Portions of Photo from:	20191012
Source:	USDA

MAPPED SITES SUMMARY

Target Property Address:
1765 E 89 ST
CLEVELAND, OH 44106

Click on Map ID to see full detail.

MAP ID	SITE NAME	ADDRESS	DATABASE ACRONYMS	RELATIVE ELEVATION	DIST (ft. & mi.) DIRECTION
A1	GOLDSMITH BENJ	8918 HOUGH AV	EDR Hist Cleaner	Higher	1 ft.
A2	GONZALEZ TEXACO SERV	8932 HOUGH AV	EDR Hist Auto	Higher	1 ft.
A3	UNITY DRY CLEANING &	8904 HOUGH AV	EDR Hist Cleaner	Lower	1 ft.
A4	COMMUNITY CIRCLE TWO	8925 HOUGH AVE	LUST, ARCHIVE UST, ASBESTOS, LEAD	Lower	93, 0.018, NW
B5	ASHFORD S UNION~76~<	76 SERVICE"GASOLIN	EDR Hist Auto	Lower	117, 0.022, West
6	NEW HUB DRY CLEANING	9020 HOUGH AVENUE	EDR Hist Cleaner	Higher	124, 0.023, ENE
B7	DE LUXE ODORLESS CLE	8714 HOUGH AV	EDR Hist Cleaner	Lower	174, 0.033, West
B8	YEE LIM	8713 HOUGH AV	EDR Hist Cleaner	Lower	218, 0.041, West
C9	BOKAY LAUNDRY	9201 HOUGH AV	EDR Hist Cleaner	Higher	489, 0.093, ENE
C10	ROYAL CLEANERS	9221 HOUGH AV	EDR Hist Cleaner	Higher	490, 0.093, ENE
C11	RANEN ALEX	1765 E 93RD ST	EDR Hist Cleaner	Higher	496, 0.094, East
C12	WESTINGHOUSE LAUNDRO	9300 HOUGH AV	EDR Hist Cleaner	Higher	519, 0.098, ENE
C13	WEIL MARK J	9305 HOUGH AV	EDR Hist Cleaner	Higher	556, 0.105, ENE
14	ROTHSCHILD ALEX	9208 EDMUNDS AVE	EDR Hist Cleaner	Higher	558, 0.106, NNE
D15	THACKER TROY B	1738 CRAWFORD RD	EDR Hist Cleaner	Lower	586, 0.111, NNW
D16	PICKELENER SIDNEY	1721 CRAWFORD RD	EDR Hist Cleaner	Lower	607, 0.115, NNW
D17	PACKER DRY CLEANING	1724 CRAWFORD RD	EDR Hist Cleaner	Lower	621, 0.118, NNW
D18	CRAWFORD LAUNDRY	1711 CRAWFORD RD	EDR Hist Cleaner	Lower	630, 0.119, NNW
D19	CRAWFORD ROAD BATTER	1718 CRAWFORD RD	EDR Hist Auto	Lower	634, 0.120, NNW
D20	ROMISCHER SAML	1708 CRAWFORD RD	EDR Hist Auto	Lower	656, 0.124, NNW
21	UPPER CHESTER	1848-66 E. 97TH STRE	US BROWNFIELDS	Higher	1056, 0.200, SE
22	NE OHIO NEIGHBORHOOD	8300 HOUGH AVE	SWF/LF, UST, ARCHIVE UST, ASBESTOS	Lower	1136, 0.215, West
E23	CASE WESTERN RESERVE	1 MOUNT SINAI DR	RCRA-VSQG	Lower	1255, 0.238, ENE
E24	SPRINGBROOK ESTATES	1675 ANSEL RD	LUST, UST	Lower	1351, 0.256, ENE
25	BP OIL CO. #22365	9308 CHESTER AVE	LUST, UST	Higher	1604, 0.304, SSE
26	CLEVELAND CLINIC	1965 E 89TH ST	LUST	Higher	1971, 0.373, South
27	FORMER GULF SERVICE	8701-8705 EUCLID AVE	LUST, UST	Higher	2098, 0.397, SSW
F28	HARSHAW/FILTROL PART	1945 EAST 97 STREET	SEMS-ARCHIVE, RCRA NonGen / NLR	Higher	2114, 0.400, SE
F29	CLEVELAND CLINIC	1945 E 97TH ST	LUST, UST	Higher	2114, 0.400, SE
F30	HARSHAW FILTROL PART	1945 E 97TH ST	DERR	Higher	2114, 0.400, SE
31	MT SINAI MEDICAL CEN	1800 E 105TH ST	LUST, UST	Lower	2177, 0.412, East
32	VACANT LOT	9321 WADE PARK	LUST, UST	Lower	2249, 0.426, NNE
G33	CLEVELAND CLINIC	9500 EUCLID AVE	UNREG LTANKS, SPILLS, ASBESTOS	Higher	2263, 0.429, SSE
G34	CLEVELAND CLINIC FOU	9500 EUCLID AVE	SWF/LF, SPILLS	Higher	2263, 0.429, SSE
G35	CLEVELAND CLINIC FOU	9500 EUCLID AVENUE	RCRA-LQG, LUST, UST, ARCHIVE UST, SPILLS, FTTS,...	Higher	2263, 0.429, SSE
36	UNIVERSITY TOWER	1575 EAST BLVD	LUST, ARCHIVE UST	Lower	2350, 0.445, NE
37	WADE PARK APARTMENTS	9500 WADE PARK	LUST, UST, LEAD	Lower	2350, 0.445, NNE
H38	CLEVELAND CLINIC POW	2045 E 90TH ST	LUST, UST, ARCHIVE UST	Higher	2537, 0.480, South
H39	CLEVELAND CLINIC POW	2045 E 90TH ST	UNREG LTANKS	Higher	2537, 0.480, South

MAPPED SITES SUMMARY

Target Property Address:
1765 E 89 ST
CLEVELAND, OH 44106

Click on Map ID to see full detail.

MAP ID	SITE NAME	ADDRESS	DATABASE ACRONYMS	RELATIVE ELEVATION	DIST (ft. & mi.) DIRECTION
H40	OPPORTUNITY CORRIDOR	I-490 AND 55TH STREE	US BROWNFIELDS	Higher	2601, 0.493, South
41	CHURCH SQUARE PROPER	7909-8101 EUCLID AVE	DERR, VCP, USD	Higher	2886, 0.547, SW
42	SWIFT CLEANERS FORME	8220 CARNEGIE AVE	DERR, ENG CONTROLS, INST CONTROL, VCP, VAPOR	Higher	3325, 0.630, SSW
43	FENWAY MANOR APARTME	1986 STOKES BLVD	DERR, VCP, ASBESTOS	Higher	3475, 0.658, SE
44	BAKER ELECTRIC BLDG,	7100 EUCLID AVE	DERR, SWF/LF, INST CONTROL, VCP, VAPOR	Higher	4370, 0.828, WSW
45	EASTSIDE TRANSPORTAT	7001 EUCLID AVE	DERR, LUST, UST, VCP, ARCHIVE UST	Higher	4577, 0.867, WSW
46	OHIO BELL TELEPHONE	10615 CEDAR	DERR, INST CONTROL, VCP, ARCHIVE UST, VAPOR	Higher	4619, 0.875, SE
47	WADE PARK CHEMICAL	7012 WADE PARK BLVD	SEMS, DERR	Lower	4821, 0.913, WNW
48	7000 EUCLID SITE, CL	6900-7000 EUCLID AVE	DERR, INST CONTROL, VCP	Higher	4955, 0.938, WSW
49	COYNE LAUNDRY SITE,	6710 LEXINGTON AVE.	DERR, HIST INST CONTROLS, INST CONTROL, VCP, HIST...	Lower	4993, 0.946, West
50	MIDTOWN TECH PARK, C	6700 EUCLID AVE	DERR, INST CONTROL, VCP	Higher	5264, 0.997, WSW

EXECUTIVE SUMMARY

TARGET PROPERTY SEARCH RESULTS

The target property was not listed in any of the databases searched by EDR.

DATABASES WITH NO MAPPED SITES

No mapped sites were found in EDR's search of available ("reasonably ascertainable ") government records either on the target property or within the search radius around the target property for the following databases:

STANDARD ENVIRONMENTAL RECORDS

Lists of Federal NPL (Superfund) sites

NPL ..... National Priority List
Proposed NPL ..... Proposed National Priority List Sites
NPL LIENS ..... Federal Superfund Liens

Lists of Federal Delisted NPL sites

Delisted NPL ..... National Priority List Deletions

Lists of Federal sites subject to CERCLA removals and CERCLA orders

FEDERAL FACILITY ..... Federal Facility Site Information listing
SEMS ..... Superfund Enterprise Management System

Lists of Federal RCRA facilities undergoing Corrective Action

CORRACTS ..... Corrective Action Report

Lists of Federal RCRA TSD facilities

RCRA-TSDF ..... RCRA - Treatment, Storage and Disposal

Lists of Federal RCRA generators

RCRA-LQG ..... RCRA - Large Quantity Generators
RCRA-SQG ..... RCRA - Small Quantity Generators

Federal institutional controls / engineering controls registries

LUCIS ..... Land Use Control Information System
US ENG CONTROLS ..... Engineering Controls Sites List
US INST CONTROLS ..... Institutional Controls Sites List

Federal ERNS list

ERNS ..... Emergency Response Notification System

EXECUTIVE SUMMARY

Lists of state- and tribal hazardous waste facilities

SHWS..... This state does not maintain a SHWS list. See the Federal CERCLIS list and Federal NPL list.

Lists of state and tribal leaking storage tanks

LAST..... Leaking Aboveground Storage Tank Listing
INDIAN LUST..... Leaking Underground Storage Tanks on Indian Land

Lists of state and tribal registered storage tanks

FEMA UST..... Underground Storage Tank Listing
AST..... Above Ground Storage Tanks
INDIAN UST..... Underground Storage Tanks on Indian Land

State and tribal institutional control / engineering control registries

HIST ENG CONTROLS..... Operation & Maintenance Agreements Database
HIST INST CONTROLS..... Institutional Controls Database
ENG CONTROLS..... Sites with Engineering Controls
INST CONTROL..... Sites with Institutional Engineering Controls

Lists of state and tribal voluntary cleanup sites

VCP..... Voluntary Action Program Sites
INDIAN VCP..... Voluntary Cleanup Priority Listing

Lists of state and tribal brownfield sites

BROWNFIELDS..... Ohio Brownfield Inventory

ADDITIONAL ENVIRONMENTAL RECORDS

Local Lists of Landfill / Solid Waste Disposal Sites

SWRCY..... Recycling Facility Listing
HIST LF..... Old Solid Waste Landfill
INDIAN ODI..... Report on the Status of Open Dumps on Indian Lands
ODI..... Open Dump Inventory
DEBRIS REGION 9..... Torres Martinez Reservation Illegal Dump Site Locations
IHS OPEN DUMPS..... Open Dumps on Indian Land

Local Lists of Hazardous waste / Contaminated Sites

US HIST CDL..... Delisted National Clandestine Laboratory Register
CDL..... Clandestine Drug Lab Locations
US CDL..... National Clandestine Laboratory Register

Local Land Records

LIENS 2..... CERCLA Lien Information

Records of Emergency Release Reports

HMIRS..... Hazardous Materials Information Reporting System

SPILLS	Emergency Response Database
SPILLS 90	SPILLS 90 data from FirstSearch
SPILLS 80	SPILLS 80 data from FirstSearch

Other Ascertainable Records

RCRA NonGen / NLR	RCRA - Non Generators / No Longer Regulated
FUDS	Formerly Used Defense Sites
DOD	Department of Defense Sites
SCRD DRYCLEANERS	State Coalition for Remediation of Drycleaners Listing
US FIN ASSUR	Financial Assurance Information
EPA WATCH LIST	EPA WATCH LIST
2020 COR ACTION	2020 Corrective Action Program List
TSCA	Toxic Substances Control Act
TRIS	Toxic Chemical Release Inventory System
SSTS	Section 7 Tracking Systems
ROD	Records Of Decision
RMP	Risk Management Plans
RAATS	RCRA Administrative Action Tracking System
PRP	Potentially Responsible Parties
PADS	PCB Activity Database System
ICIS	Integrated Compliance Information System
FTTS	FIFRA/ TSCA Tracking System - FIFRA (Federal Insecticide, Fungicide, & Rodenticide Act)/TSCA (Toxic Substances Control Act)
MLTS	Material Licensing Tracking System
COAL ASH DOE	Steam-Electric Plant Operation Data
COAL ASH EPA	Coal Combustion Residues Surface Impoundments List
PCB TRANSFORMER	PCB Transformer Registration Database
RADINFO	Radiation Information Database
HIST FTTS	FIFRA/TSCA Tracking System Administrative Case Listing
DOT OPS	Incident and Accident Data
CONSENT	Superfund (CERCLA) Consent Decrees
INDIAN RESERV	Indian Reservations
FUSRAP	Formerly Utilized Sites Remedial Action Program
UMTRA	Uranium Mill Tailings Sites
LEAD SMELTERS	Lead Smelter Sites
US AIRS	Aerometric Information Retrieval System Facility Subsystem
US MINES	Mines Master Index File
MINES MRDS	Mineral Resources Data System
ABANDONED MINES	Abandoned Mines
FINDS	Facility Index System/Facility Registry System
ECHO	Enforcement & Compliance History Information
DOCKET HWC	Hazardous Waste Compliance Docket Listing
UXO	Unexploded Ordnance Sites
FUELS PROGRAM	EPA Fuels Program Registered Listing
PFAS NPL	Superfund Sites with PFAS Detections Information
PFAS FEDERAL SITES	Federal Sites PFAS Information
PFAS TSCA	PFAS Manufacture and Imports Information
PFAS TRIS	List of PFAS Added to the TRI
PFAS RCRA MANIFEST	PFAS Transfers Identified In the RCRA Database Listing
PFAS ATSDR	PFAS Contamination Site Location Listing
PFAS WQP	Ambient Environmental Sampling for PFAS
PFAS NPDES	Clean Water Act Discharge Monitoring Information
PFAS ECHO	Facilities in Industries that May Be Handling PFAS Listing
PFAS ECHO FIRE TRAINING	Facilities in Industries that May Be Handling PFAS Listing

EXECUTIVE SUMMARY

PFAS PART 139 AIRPORT--- All Certified Part 139 Airports PFAS Information Listing
AQUEOUS FOAM NRC------ Aqueous Foam Related Incidents Listing
BIOSOLIDS---------- ICIS-NPDES Biosolids Facility Data
PFAS---------- PFOA & PFOS Site Listing
AIRS---------- Title V Permits Listing
ASBESTOS---------- Asbestos Notification Listing
COAL ASH---------- Coal Ash Disposal Site Listing
CRO---------- Cessation of Regulated Operations Facility Listing
DRYCLEANERS---------- Drycleaner Facility Listing
Financial Assurance--------- Financial Assurance Information Listing
HIST USD---------- Urban Setting Designations Database
LEAD---------- Lead Inspections Listing
NPDES---------- NPDES General Permit List
VAPOR---------- Vapor Intrusion
TOWNGAS---------- DERR Towngas Database
UIC---------- Underground Injection Wells Listing
USD---------- Urban Setting Designation Sites

EDR HIGH RISK HISTORICAL RECORDS

EDR Exclusive Records

EDR MGP---------- EDR Proprietary Manufactured Gas Plants

EDR RECOVERED GOVERNMENT ARCHIVES

Exclusive Recovered Govt. Archives

RGA LF---------- Recovered Government Archive Solid Waste Facilities List
RGA LUST---------- Recovered Government Archive Leaking Underground Storage Tank

SURROUNDING SITES: SEARCH RESULTS

Surrounding sites were identified in the following databases.

Elevations have been determined from the USGS Digital Elevation Model and should be evaluated on a relative (not an absolute) basis. Relative elevation information between sites of close proximity should be field verified. Sites with an elevation equal to or higher than the target property have been differentiated below from sites with an elevation lower than the target property.
Page numbers and map identification numbers refer to the EDR Radius Map report where detailed data on individual sites can be reviewed.

Sites listed in ***bold italics*** are in multiple databases.

Unmappable (orphan) sites are not considered in the foregoing analysis.

STANDARD ENVIRONMENTAL RECORDS

Lists of Federal CERCLA sites with NFRAP

SEMS-ARCHIVE: SEMS-ARCHIVE (Superfund Enterprise Management System Archive) tracks sites that have no further interest under the Federal Superfund Program based on available information. The list was formerly

known as the CERCLIS-NFRAP, renamed to SEMS ARCHIVE by the EPA in 2015. EPA may perform a minimal level of assessment work at a site while it is archived if site conditions change and/or new information becomes available. Archived sites have been removed and archived from the inventory of SEMS sites. Archived status indicates that, to the best of EPA's knowledge, assessment at a site has been completed and that EPA has determined no further steps will be taken to list the site on the National Priorities List (NPL), unless information indicates this decision was not appropriate or other considerations require a recommendation for listing at a later time. The decision does not necessarily mean that there is no hazard associated with a given site; it only means that. based upon available information, the location is not judged to be potential NPL site.

A review of the SEMS-ARCHIVE list, as provided by EDR, and dated 09/19/2023 has revealed that there is 1 SEMS-ARCHIVE site within approximately 0.5 miles of the target property.

Equal/Higher Elevation	Address	Direction / Distance	Map ID	Page
HARSHAW/FILTROL PART Site ID: 0504369 EPA Id: OHD053276390	***1945 EAST 97 STREET***	***SE 1/4 - 1/2 (0.400 mi.)***	***F28***	***64***

Lists of Federal RCRA generators

RCRA-VSQG: RCRAInfo is EPA's comprehensive information system, providing access to data supporting the Resource Conservation and Recovery Act (RCRA) of 1976 and the Hazardous and Solid Waste Amendments (HSWA) of 1984. The database includes selective information on sites which generate, transport, store, treat and/or dispose of hazardous waste as defined by the Resource Conservation and Recovery Act (RCRA). Very small quantity generators (VSQGs) generate less than 100 kg of hazardous waste, or less than 1 kg of acutely hazardous waste per month.

A review of the RCRA-VSQG list, as provided by EDR, and dated 12/04/2023 has revealed that there is 1 RCRA-VSQG site within approximately 0.25 miles of the target property.

Lower Elevation	Address	Direction / Distance	Map ID	Page
CASE WESTERN RESERVE EPA ID:: OHD077757425	1 MOUNT SINAI DR	ENE 1/8 - 1/4 (0.238 mi.)	E23	22

Lists of state- and tribal hazardous waste facilities

DERR: The DERR database is an index of sites for which Ohio EPA maintains files. It includes sites with known or suspected contamination, but a site's inclusion in the database does not mean that it is now or has ever been contaminated.

A review of the DERR list, as provided by EDR, and dated 07/25/2023 has revealed that there are 11 DERR sites within approximately 1 mile of the target property.

Equal/Higher Elevation	Address	Direction / Distance	Map ID	Page
HARSHAW FILTROL PART DERR Id: 218000383 Activity: SA	1945 E 97TH ST	SE 1/4 - 1/2 (0.400 mi.)	F30	73
CHURCH SQUARE PROPER DERR Id: 218002190	***7909-8101 EUCLID AVE***	***SW 1/2 - 1 (0.547 mi.)***	***41***	***211***
SWIFT CLEANERS FORME	***8220 CARNEGIE AVE***	***SSW 1/2 - 1 (0.630 mi.)***	***42***	***212***

DERR Id: 218002847 Activity: VAP				
FENWAY MANOR APARTME DERR Id: 218003394 Activity: VAP	***1986 STOKES BLVD***	***SE 1/2 - 1 (0.658 mi.)***	***43***	***216***
BAKER ELECTRIC BLDG, DERR Id: 218002591 Activity: VAP	***7100 EUCLID AVE***	***WSW 1/2 - 1 (0.828 mi.)***	***44***	***219***
EASTSIDE TRANSPORTAT DERR Id: 218003453 Activity: VAP	***7001 EUCLID AVE***	***WSW 1/2 - 1 (0.867 mi.)***	***45***	***224***
OHIO BELL TELEPHONE DERR Id: 218002519 Activity: VAP	***10615 CEDAR***	***SE 1/2 - 1 (0.875 mi.)***	***46***	***231***
7000 EUCLID SITE, CL DERR Id: 218003014 Activity: VAP	***6900-7000 EUCLID AVE***	***WSW 1/2 - 1 (0.938 mi.)***	***48***	***237***
MIDTOWN TECH PARK, C DERR Id: 218002836 Activity: VAP	***6700 EUCLID AVE***	***WSW 1/2 - 1 (0.997 mi.)***	***50***	***244***

Lower Elevation	Address	Direction / Distance	Map ID	Page
WADE PARK CHEMICAL DERR Id: 218000884 Activity: SA, RR	***7012 WADE PARK BLVD***	***WNW 1/2 - 1 (0.913 mi.)***	***47***	***235***
COYNE LAUNDRY SITE, DERR Id: 218001959 Activity: VAP	***6710 LEXINGTON AVE.***	***W 1/2 - 1 (0.946 mi.)***	***49***	***239***

Lists of state and tribal landfills and solid waste disposal facilities

SWF/LF: The Solid Waste Facilities/Landfill Sites records typically contain an inventory of solid waste disposal facilities or landfills in a particular state. The data come from the Ohio Environmental Protection Agency's Licensed Solid Waste Facilities.

A review of the SWF/LF list, as provided by EDR, and dated 03/02/2023 has revealed that there are 2 SWF/LF sites within approximately 0.5 miles of the target property.

Equal/Higher Elevation	Address	Direction / Distance	Map ID	Page
CLEVELAND CLINIC FOU Status: ISSUED Facility Id: 12378	***9500 EUCLID AVE***	***SSE 1/4 - 1/2 (0.429 mi.)***	***G34***	***80***

Lower Elevation	Address	Direction / Distance	Map ID	Page
NE OHIO NEIGHBORHOOD Status: ISSUED Facility Id: 9550	***8300 HOUGH AVE***	***W 1/8 - 1/4 (0.215 mi.)***	***22***	***17***

EXECUTIVE SUMMARY

Lists of state and tribal leaking storage tanks

LUST: The Leaking Underground Storage Tank Incident Reports contain an inventory of reported leaking underground storage tank incidents. The data come from the Department of Commerce Division of State Fire Marshal's List of Reported Petroleum Underground Storage Tank Release Incidents.

A review of the LUST list, as provided by EDR, and dated 08/03/2023 has revealed that there are 12 LUST sites within approximately 0.5 miles of the target property.

Equal/Higher Elevation	Address	Direction / Distance	Map ID	Page
BP OIL CO. #22365 FR Status: NFA: No Further Action	***9308 CHESTER AVE***	***SSE 1/4 - 1/2 (0.304 mi.)***	***25***	***55***
CLEVELAND CLINIC FR Status: RPT: a possible incident is reported	1965 E 89TH ST	S 1/4 - 1/2 (0.373 mi.)	26	60
FORMER GULF SERVICE FR Status: NFA: No Further Action	***8701-8705 EUCLID AVE***	***SSW 1/4 - 1/2 (0.397 mi.)***	***27***	***61***
CLEVELAND CLINIC FR Status: NFA: No Further Action	***1945 E 97TH ST***	***SE 1/4 - 1/2 (0.400 mi.)***	***F29***	***71***
CLEVELAND CLINIC FOU FR Status: RPT: a possible incident is reported FR Status: NFA: No Further Action FR Status: CLO: Closure FR Status: T1S: Tier 1 Source Investigation	***9500 EUCLID AVENUE***	***SSE 1/4 - 1/2 (0.429 mi.)***	***G35***	***90***
CLEVELAND CLINIC POW FR Status: SUS: a suspected release or source is identified FR Status: NFA: No Further Action	***2045 E 90TH ST***	***S 1/4 - 1/2 (0.480 mi.)***	***H38***	***192***

Lower Elevation	Address	Direction / Distance	Map ID	Page
COMMUNITY CIRCLE TWO FR Status: RPT: a possible incident is reported	***8925 HOUGH AVE***	***NW 0 - 1/8 (0.018 mi.)***	***A4***	***8***
SPRINGBROOK ESTATES FR Status: NFA: No Further Action	***1675 ANSEL RD***	***ENE 1/4 - 1/2 (0.256 mi.)***	***E24***	***54***
MT SINAI MEDICAL CEN FR Status: NFA: No Further Action	***1800 E 105TH ST***	***E 1/4 - 1/2 (0.412 mi.)***	***31***	***73***
VACANT LOT FR Status: NFA: No Further Action	***9321 WADE PARK***	***NNE 1/4 - 1/2 (0.426 mi.)***	***32***	***76***
UNIVERSITY TOWER FR Status: RPT: a possible incident is reported	***1575 EAST BLVD***	***NE 1/4 - 1/2 (0.445 mi.)***	***36***	***185***
WADE PARK APARTMENTS FR Status: NFA: No Further Action	***9500 WADE PARK***	***NNE 1/4 - 1/2 (0.445 mi.)***	***37***	***186***

UNREG LTANKS: A suspected or confirmed release of petroleum from a non-regulated UST.

A review of the UNREG LTANKS list, as provided by EDR, and dated 08/25/1999 has revealed that there are 2 UNREG LTANKS sites within approximately 0.5 miles of the target property.

Equal/Higher Elevation	Address	Direction / Distance	Map ID	Page
CLEVELAND CLINIC	***9500 EUCLID AVE***	***SSE 1/4 - 1/2 (0.429 mi.)***	***G33***	***78***

Facility Status: NFA Facility Id: 183639 Incident Number: 180187900				
CLEVELAND CLINIC POW Facility Status: CON Facility Id: -0- Incident Number: 181061300	2045 E 90TH ST	S 1/4 - 1/2 (0.480 mi.)	H39	202

Lists of state and tribal registered storage tanks

UST: The Underground Storage Tank database contains registered USTs. USTs are regulated under Subtitle I of the Resource Conservation and Recovery Act (RCRA). The data come from the Department of Commerce Division of State Fire Marshal's Facility File.

A review of the UST list, as provided by EDR, and dated 08/07/2023 has revealed that there is 1 UST site within approximately 0.25 miles of the target property.

Lower Elevation	Address	Direction / Distance	Map ID	Page
NE OHIO NEIGHBORHOOD Tank Status: EMP - Empty Never Filled Facility Id: 18000245	***8300 HOUGH AVE***	***W 1/8 - 1/4 (0.215 mi.)***	***22***	***17***

ADDITIONAL ENVIRONMENTAL RECORDS

Local Brownfield lists

US BROWNFIELDS: The EPA's listing of Brownfields properties from the Cleanups in My Community program, which provides information on Brownfields properties for which information is reported back to EPA, as well as areas served by Brownfields grant programs.

A review of the US BROWNFIELDS list, as provided by EDR, and dated 08/15/2023 has revealed that there are 2 US BROWNFIELDS sites within approximately 0.5 miles of the target property.

Equal/Higher Elevation	Address	Direction / Distance	Map ID	Page
UPPER CHESTER Cleanup Completion Date: -	1848-66 E. 97TH STRE	SE 1/8 - 1/4 (0.200 mi.)	21	14
OPPORTUNITY CORRIDOR Cleanup Completion Date: -	I-490 AND 55TH STREE	S 1/4 - 1/2 (0.493 mi.)	H40	203

Local Lists of Registered Storage Tanks

ARCHIVE UST: Underground storage tank records that have been removed from the Underground Storage Tank database.

A review of the ARCHIVE UST list, as provided by EDR, and dated 08/07/2023 has revealed that there

are 2 ARCHIVE UST sites within approximately 0.25 miles of the target property.

Lower Elevation	Address	Direction / Distance	Map ID	Page
COMMUNITY CIRCLE TWO Facility Number: 18008884	***8925 HOUGH AVE***	***NW 0 - 1/8 (0.018 mi.)***	***A4***	***8***
NE OHIO NEIGHBORHOOD Facility Number: 18000245 Tank Status: CIU	***8300 HOUGH AVE***	***W 1/8 - 1/4 (0.215 mi.)***	***22***	***17***

EDR HIGH RISK HISTORICAL RECORDS

EDR Exclusive Records

EDR Hist Auto: EDR has searched selected national collections of business directories and has collected listings of potential gas station/filling station/service station sites that were available to EDR researchers. EDR's review was limited to those categories of sources that might, in EDR's opinion, include gas station/filling station/service station establishments. The categories reviewed included, but were not limited to gas, gas station, gasoline station, filling station, auto, automobile repair, auto service station, service station, etc. This database falls within a category of information EDR classifies as "High Risk Historical Records", or HRHR. EDR's HRHR effort presents unique and sometimes proprietary data about past sites and operations that typically create environmental concerns, but may not show up in current government records searches.

A review of the EDR Hist Auto list, as provided by EDR, has revealed that there are 4 EDR Hist Auto sites within approximately 0.125 miles of the target property.

Equal/Higher Elevation	Address	Direction / Distance	Map ID	Page
GONZALEZ TEXACO SERV	8932 HOUGH AV	0 - 1/8 (0.000 mi.)	A2	8

Lower Elevation	Address	Direction / Distance	Map ID	Page
ASHFORD S UNION~76~<	76 SERVICE"GASOLIN	W 0 - 1/8 (0.022 mi.)	B5	11
CRAWFORD ROAD BATTER	1718 CRAWFORD RD	NNW 0 - 1/8 (0.120 mi.)	D19	14
ROMISCHER SAML	1708 CRAWFORD RD	NNW 0 - 1/8 (0.124 mi.)	D20	14

EDR Hist Cleaner: EDR has searched selected national collections of business directories and has collected listings of potential dry cleaner sites that were available to EDR researchers. EDR's review was limited to those categories of sources that might, in EDR's opinion, include dry cleaning establishments. The categories reviewed included, but were not limited to dry cleaners, cleaners, laundry, laundromat, cleaning/laundry, wash & dry etc. This database falls within a category of information EDR classifies as "High Risk Historical Records", or HRHR. EDR's HRHR effort presents unique and sometimes proprietary data about past sites and operations that typically create environmental concerns, but may not show up in current government records searches.

A review of the EDR Hist Cleaner list, as provided by EDR, has revealed that there are 15 EDR Hist Cleaner sites within approximately 0.125 miles of the target property.

Equal/Higher Elevation	Address	Direction / Distance	Map ID	Page
GOLDSMITH BENJ	8918 HOUGH AV	0 - 1/8 (0.000 mi.)	A1	8
NEW HUB DRY CLEANING	9020 HOUGH AVENUE	ENE 0 - 1/8 (0.023 mi.)	6	11
BOKAY LAUNDRY	9201 HOUGH AV	ENE 0 - 1/8 (0.093 mi.)	C9	12

EXECUTIVE SUMMARY

Equal/Higher Elevation	Address	Direction / Distance	Map ID	Page
ROYAL CLEANERS	9221 HOUGH AV	ENE 0 - 1/8 (0.093 mi.)	C10	12
RANEN ALEX	1765 E 93RD ST	E 0 - 1/8 (0.094 mi.)	C11	12
WESTINGHOUSE LAUNDRO	9300 HOUGH AV	ENE 0 - 1/8 (0.098 mi.)	C12	12
WEIL MARK J	9305 HOUGH AV	ENE 0 - 1/8 (0.105 mi.)	C13	13
ROTHSCHILD ALEX	9208 EDMUNDS AVE	NNE 0 - 1/8 (0.106 mi.)	14	13

Lower Elevation	Address	Direction / Distance	Map ID	Page
UNITY DRY CLEANING &	8904 HOUGH AV	0 - 1/8 (0.000 mi.)	A3	8
DE LUXE ODORLESS CLE	8714 HOUGH AV	W 0 - 1/8 (0.033 mi.)	B7	11
YEE LIM	8713 HOUGH AV	W 0 - 1/8 (0.041 mi.)	B8	11
THACKER TROY B	1738 CRAWFORD RD	NNW 0 - 1/8 (0.111 mi.)	D15	13
PICKELENER SIDNEY	1721 CRAWFORD RD	NNW 0 - 1/8 (0.115 mi.)	D16	13
PACKER DRY CLEANING	1724 CRAWFORD RD	NNW 0 - 1/8 (0.118 mi.)	D17	13
CRAWFORD LAUNDRY	1711 CRAWFORD RD	NNW 0 - 1/8 (0.119 mi.)	D18	14

EXECUTIVE SUMMARY

Due to poor or inadequate address information, the following sites were not mapped. Count: 6 records.

Site Name	Database(s)
E 61ST & CHESTER, PPNS 118-046-036	DERR, ENG CONTROLS, INST CONTROL, VCP, VAPOR
HONEYWELL SIGNAL SYSTEMS FORMER, C	DERR, INST CONTROL, VCP, VAPOR
EUCLID BLOCK PROJECT, CLEVELAND	DERR, INST CONTROL, VCP
ABANDONED SERVICE STATION	LUST
VACANT LAND	LUST, UST
CHESTER AVE CORRIDOR, CLEVELAND	DERR

OVERVIEW MAP - 7528843.2S

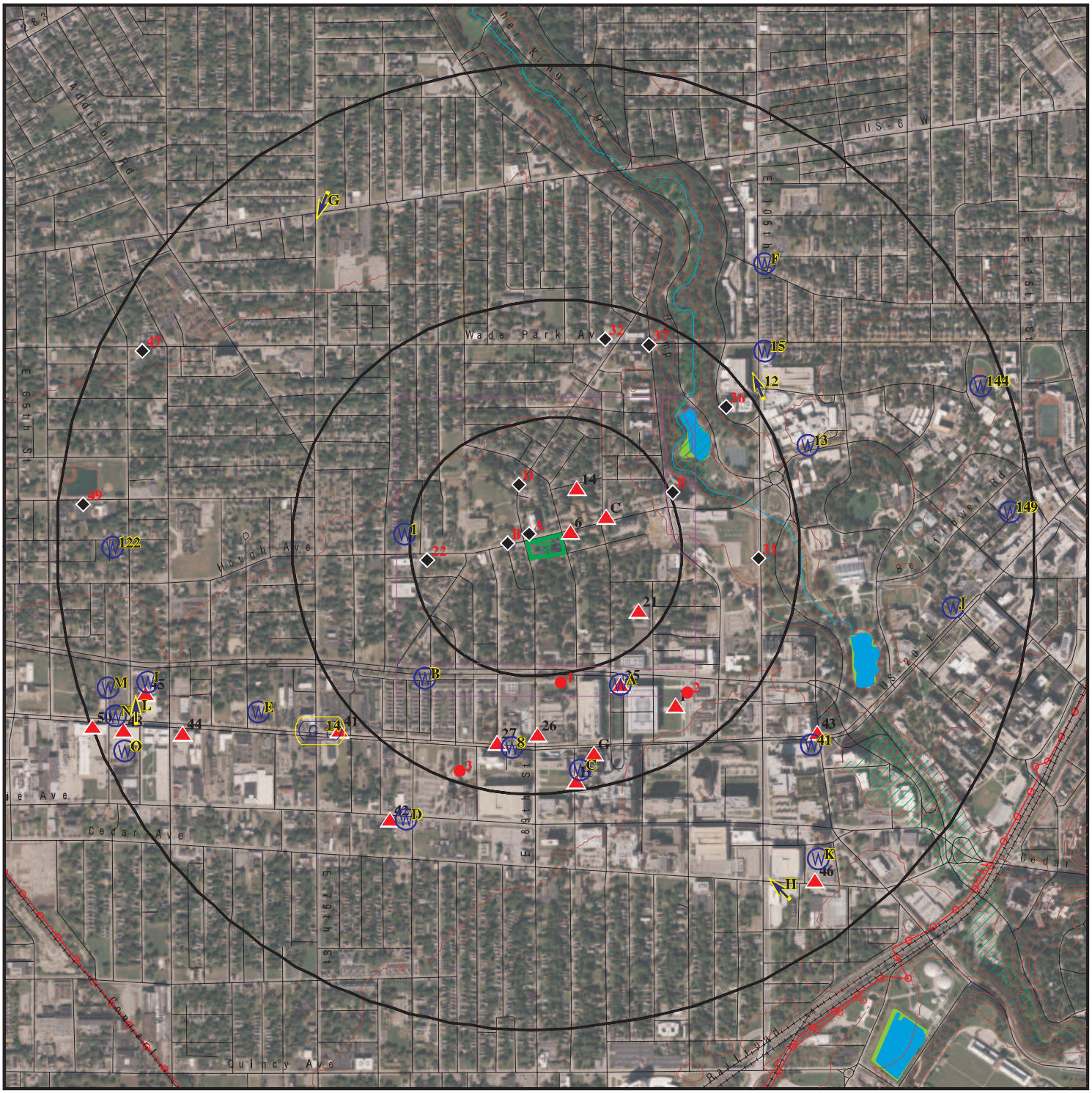

Target Property

Sites at elevations higher than or equal to the target property

Sites at elevations lower than the target property

Manufactured Gas Plants

National Priority List Sites

Dept. Defense Sites

0 1/4 1/2 1 Miles

Indian Reservations BIA

Power transmission lines

Special Flood Hazard Area (1%)

0.2% Annual Chance Flood Hazard

National Wetland Inventory

This report includes Interactive Map Layers to display and/or hide map information. The legend includes only those icons for the default map view.

SITE NAME:	Hough Senior Living	CLIENT:	Partners Env. Consulting, Inc.
ADDRESS:	1765 E 89 ST Cleveland OH 44106	CONTACT:	Zach Graham
		INQUIRY #:	7528843.2s
LAT/LONG:	41.509572 / 81.624174	DATE:	December 27, 2023 11:11 am

Copyright © 2023 EDR, Inc. © 2015 TomTom Rel. 2015.

DETAIL MAP - 7528843.2S

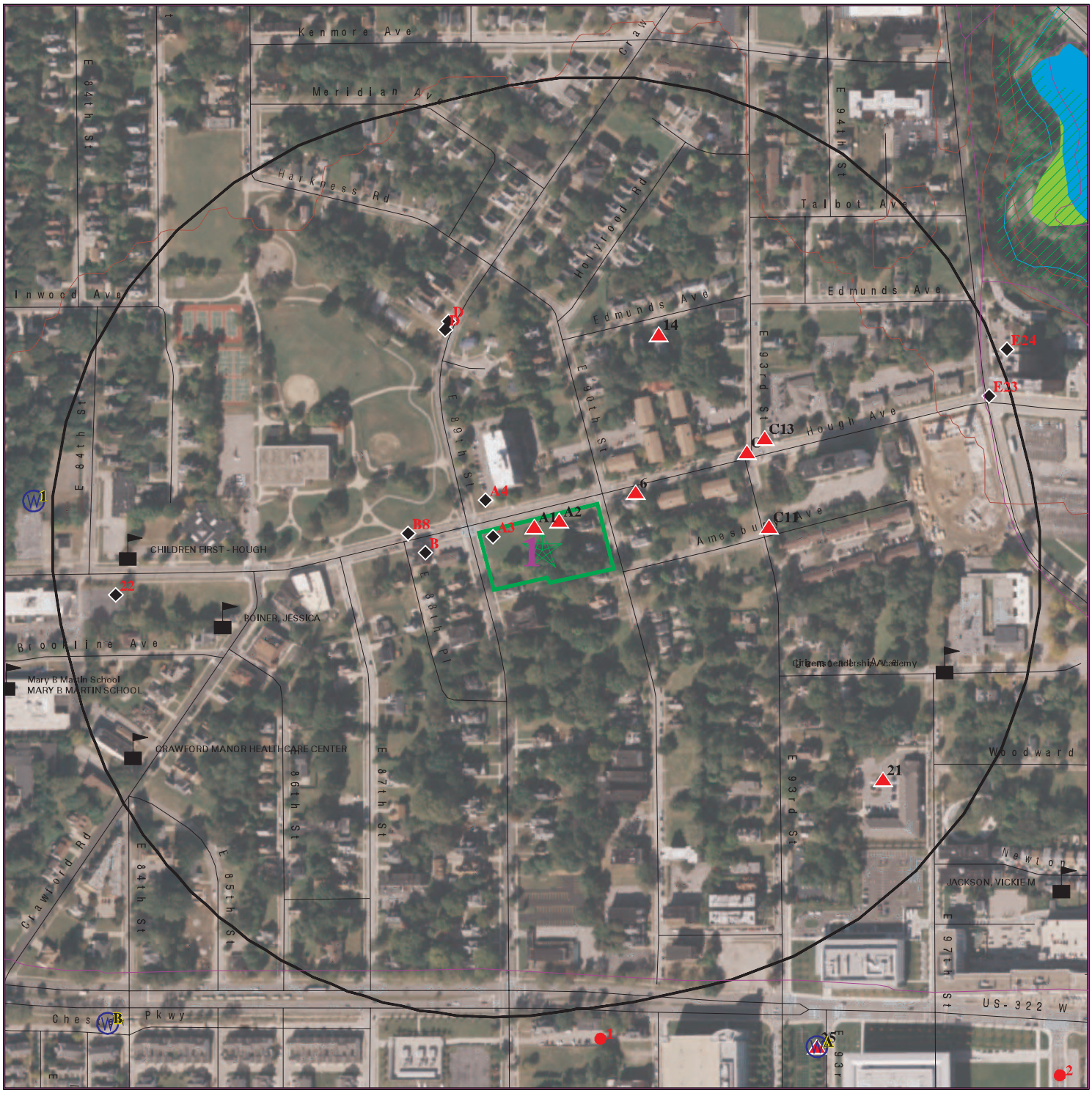

Target Property

Sites at elevations higher than or equal to the target property

Sites at elevations lower than the target property

Manufactured Gas Plants

Sensitive Receptors

National Priority List Sites

Dept. Defense Sites

0 1/16 1/8 1/4 Miles

Indian Reservations BIA

Special Flood Hazard Area (1%)

0.2% Annual Chance Flood Hazard

National Wetland Inventory

This report includes Interactive Map Layers to display and/or hide map information. The legend includes only those icons for the default map view.

SITE NAME:	Hough Senior Living	CLIENT:	Partners Env. Consulting, Inc.
ADDRESS:	1765 E 89 ST Cleveland OH 44106	CONTACT:	Zach Graham
		INQUIRY #:	7528843.2s
LAT/LONG:	41.509572 / 81.624174	DATE:	December 27, 2023 11:11 am

Copyright © 2023 EDR, Inc. © 2015 TomTom Rel. 2015.

MAP FINDINGS SUMMARY

Database	Search Distance (Miles)	Target Property	< 1/8	1/8 - 1/4	1/4 - 1/2	1/2 - 1	> 1	Total Plotted
STANDARD ENVIRONMENTAL RECORDS								
Lists of Federal NPL (Superfund) sites								
NPL	1.000		0	0	0	0	NR	0
Proposed NPL	1.000		0	0	0	0	NR	0
NPL LIENS	1.000		0	0	0	0	NR	0
Lists of Federal Delisted NPL sites								
Delisted NPL	1.000		0	0	0	0	NR	0
Lists of Federal sites subject to CERCLA removals and CERCLA orders								
FEDERAL FACILITY	0.500		0	0	0	NR	NR	0
SEMS	0.500		0	0	0	NR	NR	0
Lists of Federal CERCLA sites with NFRAP								
SEMS-ARCHIVE	0.500		0	0	1	NR	NR	1
Lists of Federal RCRA facilities undergoing Corrective Action								
CORRACTS	1.000		0	0	0	0	NR	0
Lists of Federal RCRA TSD facilities								
RCRA-TSDF	0.500		0	0	0	NR	NR	0
Lists of Federal RCRA generators								
RCRA-LQG	0.250		0	0	NR	NR	NR	0
RCRA-SQG	0.250		0	0	NR	NR	NR	0
RCRA-VSQG	0.250		0	1	NR	NR	NR	1
Federal institutional controls / engineering controls registries								
LUCIS	0.500		0	0	0	NR	NR	0
US ENG CONTROLS	0.500		0	0	0	NR	NR	0
US INST CONTROLS	0.500		0	0	0	NR	NR	0
Federal ERNS list								
ERNS	0.001		0	NR	NR	NR	NR	0
Lists of state- and tribal hazardous waste facilities								
SHWS	N/A		N/A	N/A	N/A	N/A	N/A	N/A
DERR	1.000		0	0	1	10	NR	11
Lists of state and tribal landfills and solid waste disposal facilities								
SWF/LF	0.500		0	1	1	NR	NR	2
Lists of state and tribal leaking storage tanks								
LUST	0.500		1	0	11	NR	NR	12

MAP FINDINGS SUMMARY

Database	Search Distance (Miles)	Target Property	< 1/8	1/8 - 1/4	1/4 - 1/2	1/2 - 1	> 1	Total Plotted
LAST	TP		NR	NR	NR	NR	NR	0
INDIAN LUST	0.500		0	0	0	NR	NR	0
UNREG LTANKS	0.500		0	0	2	NR	NR	2
Lists of state and tribal registered storage tanks								
FEMA UST	0.250		0	0	NR	NR	NR	0
UST	0.250		0	1	NR	NR	NR	1
AST	0.250		0	0	NR	NR	NR	0
INDIAN UST	0.250		0	0	NR	NR	NR	0
State and tribal institutional control / engineering control registries								
HIST ENG CONTROLS	0.500		0	0	0	NR	NR	0
HIST INST CONTROLS	0.500		0	0	0	NR	NR	0
ENG CONTROLS	0.500		0	0	0	NR	NR	0
INST CONTROL	0.500		0	0	0	NR	NR	0
Lists of state and tribal voluntary cleanup sites								
VCP	0.500		0	0	0	NR	NR	0
INDIAN VCP	0.500		0	0	0	NR	NR	0
Lists of state and tribal brownfield sites								
BROWNFIELDS	0.500		0	0	0	NR	NR	0
ADDITIONAL ENVIRONMENTAL RECORDS								
Local Brownfield lists								
US BROWNFIELDS	0.500		0	1	1	NR	NR	2
Local Lists of Landfill / Solid Waste Disposal Sites								
SWRCY	0.500		0	0	0	NR	NR	0
HIST LF	0.500		0	0	0	NR	NR	0
INDIAN ODI	0.500		0	0	0	NR	NR	0
ODI	0.500		0	0	0	NR	NR	0
DEBRIS REGION 9	0.500		0	0	0	NR	NR	0
IHS OPEN DUMPS	0.500		0	0	0	NR	NR	0
Local Lists of Hazardous waste / Contaminated Sites								
US HIST CDL	0.001		0	NR	NR	NR	NR	0
CDL	0.001		0	NR	NR	NR	NR	0
US CDL	0.001		0	NR	NR	NR	NR	0
Local Lists of Registered Storage Tanks								
ARCHIVE UST	0.250		1	1	NR	NR	NR	2
Local Land Records								
LIENS 2	0.001		0	NR	NR	NR	NR	0
Records of Emergency Release Reports								
HMIRS	0.001		0	NR	NR	NR	NR	0

MAP FINDINGS SUMMARY

Database	Search Distance (Miles)	Target Property	< 1/8	1/8 - 1/4	1/4 - 1/2	1/2 - 1	> 1	Total Plotted
SPILLS	0.001		0	NR	NR	NR	NR	0
SPILLS 90	0.001		0	NR	NR	NR	NR	0
SPILLS 80	0.001		0	NR	NR	NR	NR	0
Other Ascertainable Records								
RCRA NonGen / NLR	0.250		0	0	NR	NR	NR	0
FUDS	1.000		0	0	0	0	NR	0
DOD	1.000		0	0	0	0	NR	0
SCRD DRYCLEANERS	0.500		0	0	0	NR	NR	0
US FIN ASSUR	0.001		0	NR	NR	NR	NR	0
EPA WATCH LIST	0.001		0	NR	NR	NR	NR	0
2020 COR ACTION	0.250		0	0	NR	NR	NR	0
TSCA	0.001		0	NR	NR	NR	NR	0
TRIS	0.001		0	NR	NR	NR	NR	0
SSTS	0.001		0	NR	NR	NR	NR	0
ROD	1.000		0	0	0	0	NR	0
RMP	0.001		0	NR	NR	NR	NR	0
RAATS	0.001		0	NR	NR	NR	NR	0
PRP	0.001		0	NR	NR	NR	NR	0
PADS	0.001		0	NR	NR	NR	NR	0
ICIS	0.001		0	NR	NR	NR	NR	0
FTTS	0.001		0	NR	NR	NR	NR	0
MLTS	0.001		0	NR	NR	NR	NR	0
COAL ASH DOE	0.001		0	NR	NR	NR	NR	0
COAL ASH EPA	0.500		0	0	0	NR	NR	0
PCB TRANSFORMER	0.001		0	NR	NR	NR	NR	0
RADINFO	0.001		0	NR	NR	NR	NR	0
HIST FTTS	0.001		0	NR	NR	NR	NR	0
DOT OPS	0.001		0	NR	NR	NR	NR	0
CONSENT	1.000		0	0	0	0	NR	0
INDIAN RESERV	1.000		0	0	0	0	NR	0
FUSRAP	1.000		0	0	0	0	NR	0
UMTRA	0.500		0	0	0	NR	NR	0
LEAD SMELTERS	0.001		0	NR	NR	NR	NR	0
US AIRS	0.001		0	NR	NR	NR	NR	0
US MINES	0.250		0	0	NR	NR	NR	0
MINES MRDS	0.250		0	0	NR	NR	NR	0
ABANDONED MINES	0.250		0	0	NR	NR	NR	0
FINDS	0.001		0	NR	NR	NR	NR	0
ECHO	0.001		0	NR	NR	NR	NR	0
DOCKET HWC	0.001		0	NR	NR	NR	NR	0
UXO	1.000		0	0	0	0	NR	0
FUELS PROGRAM	0.250		0	0	NR	NR	NR	0
PFAS NPL	0.250		0	0	NR	NR	NR	0
PFAS FEDERAL SITES	0.250		0	0	NR	NR	NR	0
PFAS TSCA	0.250		0	0	NR	NR	NR	0
PFAS TRIS	0.250		0	0	NR	NR	NR	0
PFAS RCRA MANIFEST	0.250		0	0	NR	NR	NR	0
PFAS ATSDR	0.250		0	0	NR	NR	NR	0
PFAS WQP	0.250		0	0	NR	NR	NR	0
PFAS NPDES	0.250		0	0	NR	NR	NR	0

MAP FINDINGS SUMMARY

Database	Search Distance (Miles)	Target Property	< 1/8	1/8 - 1/4	1/4 - 1/2	1/2 - 1	> 1	Total Plotted
PFAS ECHO	0.250		0	0	NR	NR	NR	0
PFAS ECHO FIRE TRAINING	0.250		0	0	NR	NR	NR	0
PFAS PART 139 AIRPORT	0.250		0	0	NR	NR	NR	0
AQUEOUS FOAM NRC	0.250		0	0	NR	NR	NR	0
BIOSOLIDS	0.001		0	NR	NR	NR	NR	0
PFAS	0.250		0	0	NR	NR	NR	0
AIRS	0.001		0	NR	NR	NR	NR	0
ASBESTOS	0.001		0	NR	NR	NR	NR	0
COAL ASH	0.500		0	0	0	NR	NR	0
CRO	0.001		0	NR	NR	NR	NR	0
DRYCLEANERS	0.250		0	0	NR	NR	NR	0
Financial Assurance	0.001		0	NR	NR	NR	NR	0
HIST USD	0.500		0	0	0	NR	NR	0
LEAD	0.001		0	NR	NR	NR	NR	0
NPDES	0.001		0	NR	NR	NR	NR	0
VAPOR	0.500		0	0	0	NR	NR	0
TOWNGAS	1.000		0	0	0	0	NR	0
UIC	0.001		0	NR	NR	NR	NR	0
USD	0.500		0	0	0	NR	NR	0
EDR HIGH RISK HISTORICAL RECORDS								
EDR Exclusive Records								
EDR MGP	1.000		0	0	0	0	NR	0
EDR Hist Auto	0.125		4	NR	NR	NR	NR	4
EDR Hist Cleaner	0.125		15	NR	NR	NR	NR	15
EDR RECOVERED GOVERNMENT ARCHIVES								
Exclusive Recovered Govt. Archives								
RGA LF	0.001		0	NR	NR	NR	NR	0
RGA LUST	0.001		0	NR	NR	NR	NR	0
- Totals --		0	21	5	17	10	0	53

NOTES:

TP = Target Property

NR = Not Requested at this Search Distance

Sites may be listed in more than one database

N/A = This State does not maintain a SHWS list. See the Federal CERCLIS list.

A1 **GOLDSMITH BENJ** **EDR Hist Cleaner** **1009183850**
8918 HOUGH AV **N/A**
< 1/8 **CLEVELAND, OH**
1 ft.

Site 1 of 4 in cluster A

Relative: EDR Hist Cleaner
Higher

Actual:
665 ft.

Year:	Name:	Type:
1935	GOLDSMITH BENJ	LAUNDRIES

A2 **GONZALEZ TEXACO SERVICE STATION** **EDR Hist Auto** **1009048754**
8932 HOUGH AV **N/A**
< 1/8 **CLEVELAND, OH**
1 ft.

Site 2 of 4 in cluster A

Relative: EDR Hist Auto
Higher

Actual:
665 ft.

Year:	Name:	Type:
1951	HALL FRANKLIN	GASOLINE STATIONS
1955	H & L TEXACO STATION	GASOLINE STATIONS
1961	GONZALEZ TEXACO SERVICE STATION	GASOLINE STATIONS

A3 **UNITY DRY CLEANING & TAILORING** **EDR Hist Cleaner** **1009162731**
8904 HOUGH AV **N/A**
< 1/8 **CLEVELAND, OH**
1 ft.

Site 3 of 4 in cluster A

Relative: EDR Hist Cleaner
Lower

Actual:
664 ft.

Year:	Name:	Type:
1974	UNITY DRY CLEANING & TAILORING	CLEANERS AND DYERS

A4 **COMMUNITY CIRCLE TWO** **LUST** **U004088160**
NW **8925 HOUGH AVE** **ARCHIVE UST** **N/A**
< 1/8 **CLEVELAND, OH 44106** **ASBESTOS**
0.018 mi. **LEAD**
93 ft.

Site 4 of 4 in cluster A

Relative: LUST:
Lower

Actual:
664 ft.

Name:	COMMUNITY CIRCLE TWO
Address:	8925 HOUGH AVE
City,State,Zip:	CLEVELAND, OH 44106
Release Number:	18008884 - N00001
Release Date:	08/25/1999
LTF Status:	2 SUS/CON from non-regulated UST
FR Status:	**RPT: a possible incident is reported**
Priority:	2
Review Date:	05/13/2016
Priority Decode:	SUS/CON from non-regulated UST
Class1 Decode:	A viable RP have been identified
Latitude:	41.509998
Longitude:	-81.624563
Class:	Viable Responsible Party has been identified
Incident Number:	180000100.0

COMMUNITY CIRCLE TWO (Continued) **U004088160**

Last Update:	Charles Zepp
Last Update Date:	05/13/2016
Last Update Updated:	01/24/2002
Sub Status:	Approved
Rules:	1992
Coordinator:	Charles Zepp
Rating:	0

ARCHIVE UST:

Name:	COMMUNITY CIRCLE TWO
Address:	8925 HOUGH AVE
City,State,Zip:	CLEVELAND, OH 44106
Facility Number:	18008884
Owner Name:	COMMUNITY CIRCLE TWO
Owner Address:	8925 HOUGH AVE
Owner City,St,Zip:	CLEVELAND, OH 44106
Owner Telephone:	(216) 795-3950
Owner ID:	W010315
Facility Type:	Not reported
Contact Name:	Not reported
Contact Telephone:	Not reported
Tank Number:	Not reported
Depth at Location:	CLEVELAND FIRE DEPARTMENT
Authorized:	Yes
Eligible Award:	Not reported
Action:	Yes

Permit:

Facility Id:	18008884
Permit Id:	P00001
Permit Status:	Closed
Issued Date:	8/25/1999
LFD Permit Id:	08210

Tank ID:	T00001
Tank Type:	Not reported
Tank Status:	**Not reported**
Install Date:	Not reported
Content:	Not reported
Capacity:	Not reported
Corrosion Protection Tank:	Not reported
CAS #:	Not reported
Regulated:	No
Overfill Device Installed:	No
Spill Device Installed:	No
Release Detection On Tank:	Not reported
Date Removed:	Not reported
Date Last Use:	Not reported
Date Abandoned/Closed:	Not reported
AST/UST:	UST
Corrosion Protection Piping:	Not reported
Piping Material:	Not reported
Piping Type:	Not reported
Release Detection On Piping:	Not reported

COMMUNITY CIRCLE TWO (Continued) **U004088160**

ASBESTOS:

Name:	Not reported
Address:	8925 HOUGH AVENUE
City,State,Zip:	CLEVELAND, OH 44106
Notification ID:	157109
Owner Name:	The Millennia Companies
Abatement Contractor Name:	Ridgeline Integrated Solutions, LLC
Abatement License Number:	AC2551
Building Owner:	Kingsbury Tower
Abate Start Date:	1/28/2021
Abate End Date:	2/9/2021
Demo Contractor Name:	N/A
Demo Start Date:	1/28/2021
Demo End Date:	2/9/2021
RACM Linear Feet:	N/A
RACM Square Feet:	2000
RACM Cubic Feet:	N/A
Owner Phone:	216-520-1250
On Site Activity:	Abatement ONLY
Abatement Phone No:	216-520-1250
On Site Specialist Name:	Robert Bending
Specialist Cert Number:	AS544786
Cert Expiration Date:	1/15/2022
Setup Date:	1/28/2021
Offsite On Hold Date:	Not reported
Onsite Off Hold:	Not reported
Demo Contractor Phone:	N/A
Demo On Hold Date:	Not reported
Demo Off Hold Date:	Not reported
NF Cat-1 Pipe (ft):	0
NF Cat-1 Surface Area (sq ft):	0
NF Cat-2 Pipe (ft):	0
NF Cat-2 Surface Area (sq ft):	0

LEAD:

Name:	Not reported
Address:	8925 HOUGH AVE
City,State,Zip:	CLEVELAND, OH 44106
License Number:	LA007179
Contractor Last Name:	Flinn
Contractor First Name:	Douglas
Summary Month:	7
Summary Year:	2012
Summary Number:	140698
Detail Number:	171038
Activity Performed:	Inspection
Reason For Activity:	Lead Safe Renovation

B5
West
< 1/8
0.022 mi.
117 ft.

ASHFORD S UNION~76~<SERVICE — **EDR Hist Auto** — **1009049650**
76 SERVICE"GASOLINE STATIONS" 8812 HOUGH AV — **N/A**
CLEVELAND, OH

Site 1 of 3 in cluster B

Relative:
Lower

EDR Hist Auto

Actual:
664 ft.

Year:	Name:	Type:
1951	DAVIS HI-SPEED SERVICE STATION	GASOLINE STATIONS
1955	PURE GASOLINE STATION	GASOLINE STATIONS
1961	DAVIS PURE OIL SERVICE STATION	GASOLINE STATIONS
1970	ASHFORD S PURE OIL SERVICE	GASOLINE STATIONS
1974	ASHFORD S UNION~76~<SERVICE	GASOLINE STATIONS

6
ENE
< 1/8
0.023 mi.
124 ft.

NEW HUB DRY CLEANING CO — **EDR Hist Cleaner** — **1018889690**
9020 HOUGH AVENUE — **N/A**
CLEVELAND, OH 44106

Relative:
Higher

EDR Hist Cleaner

Actual:
667 ft.

Year:	Name:	Type:
1986	NEW HUB DRY CLEANING CO	Drycleaning Plants, Except Rugs
1987	NEW HUB DRY CLEANING CO	Drycleaning Plants, Except Rugs

B7
West
< 1/8
0.033 mi.
174 ft.

DE LUXE ODORLESS CLEANERS — **EDR Hist Cleaner** — **1009185520**
8714 HOUGH AV — **N/A**
CLEVELAND, OH

Site 2 of 3 in cluster B

Relative:
Lower

EDR Hist Cleaner

Actual:
664 ft.

Year:	Name:	Type:
1951	DE LUXE ODORLESS CLEANERS	CLEANERS AND DYERS
1951	DE LUXE ODORLESS CLEANERS	CLOTHES PRESSERS CLEANERS AND REPAIRERS

B8
West
< 1/8
0.041 mi.
218 ft.

YEE LIM — **EDR Hist Cleaner** — **1009185300**
8713 HOUGH AV — **N/A**
CLEVELAND, OH

Site 3 of 3 in cluster B

Relative:
Lower

EDR Hist Cleaner

Actual:
664 ft.

Year:	Name:	Type:
1935	YEE LIM	LAUNDRIES-CHINESE

C9
ENE
< 1/8
0.093 mi.
489 ft.

BOKAY LAUNDRY
9201 HOUGH AV
CLEVELAND, OH

EDR Hist Cleaner **1009161562**
N/A

Site 1 of 5 in cluster C

Relative:
Higher

EDR Hist Cleaner

Actual:
667 ft.

Year:	Name:	Type:
1955	BOKAY LAUNDRY	LAUNDRIES
1961	J & S HALF HOUR LAUNDRY	LAUNDRIES

C10
ENE
< 1/8
0.093 mi.
490 ft.

ROYAL CLEANERS
9221 HOUGH AV
CLEVELAND, OH

EDR Hist Cleaner **1009184561**
N/A

Site 2 of 5 in cluster C

Relative:
Higher

EDR Hist Cleaner

Actual:
667 ft.

Year:	Name:	Type:
1935	CHAIT ISRAEL	CLOTHES PRESSERS CLEANERS AND REPAIRERS
1951	ROYAL CLEANERS	CLOTHES PRESSERS CLEANERS AND REPAIRERS

C11
East
< 1/8
0.094 mi.
496 ft.

RANEN ALEX
1765 E 93RD ST
CLEVELAND, OH

EDR Hist Cleaner **1009182037**
N/A

Site 3 of 5 in cluster C

Relative:
Higher

EDR Hist Cleaner

Actual:
667 ft.

Year:	Name:	Type:
1935	RANEN ALEX	CLOTHES PRESSERS CLEANERS AND REPAIRERS
1951	SIMON MAX	CLOTHES PRESSERS CLEANERS AND REPAIRERS

C12
ENE
< 1/8
0.098 mi.
519 ft.

WESTINGHOUSE LAUNDROMAT
9300 HOUGH AV
CLEVELAND, OH

EDR Hist Cleaner **1009161340**
N/A

Site 4 of 5 in cluster C

Relative:
Higher

EDR Hist Cleaner

Actual:
667 ft.

Year:	Name:	Type:
1961	WESTINGHOUSE LAUNDRYMAT	LAUNDRIES-SELF SERVE
1970	WESTINGHOUSE LAUNDROMAT	LAUNDRIES-SELF SERVE

C13
ENE
< 1/8
0.105 mi.
556 ft.

WEIL MARK J — **EDR Hist Cleaner** — **1009183516**
9305 HOUGH AV — **N/A**
CLEVELAND, OH

Site 5 of 5 in cluster C

Relative:
Higher

EDR Hist Cleaner

Actual:
666 ft.

Year:	Name:	Type:
1935	WEIL MARK J	CLOTHES PRESSERS CLEANERS AND REPAIRERS

14
NNE
< 1/8
0.106 mi.
558 ft.

ROTHSCHILD ALEX — **EDR Hist Cleaner** — **1009185889**
9208 EDMUNDS AVE — **N/A**
CLEVELAND, OH

Relative:
Higher

EDR Hist Cleaner

Actual:
666 ft.

Year:	Name:	Type:
1951	ROTHSCHILD ALEX	CLEANERS AND DYERS

D15
NNW
< 1/8
0.111 mi.
586 ft.

THACKER TROY B — **EDR Hist Cleaner** — **1009182739**
1738 CRAWFORD RD — **N/A**
CLEVELAND, OH

Site 1 of 6 in cluster D

Relative:
Lower

EDR Hist Cleaner

Actual:
662 ft.

Year:	Name:	Type:
1935	THACKER TROY B	CLOTHES PRESSERS CLEANERS AND REPAIRERS

D16
NNW
< 1/8
0.115 mi.
607 ft.

PICKELENER SIDNEY — **EDR Hist Cleaner** — **1009183470**
1721 CRAWFORD RD — **N/A**
CLEVELAND, OH

Site 2 of 6 in cluster D

Relative:
Lower

EDR Hist Cleaner

Actual:
662 ft.

Year:	Name:	Type:
1935	PICKELENER SIDNEY	LAUNDRIES

D17
NNW
< 1/8
0.118 mi.
621 ft.

PACKER DRY CLEANING CO — **EDR Hist Cleaner** — **1009184762**
1724 CRAWFORD RD — **N/A**
CLEVELAND, OH

Site 3 of 6 in cluster D

Relative:
Lower

EDR Hist Cleaner

Actual:
662 ft.

Year:	Name:	Type:
1951	PACKER DRY CLEANING CO	CLOTHES PRESSERS CLEANERS AND REPAIRERS

D18 NNW < 1/8 0.119 mi. 630 ft. — **CRAWFORD LAUNDRY** — **EDR Hist Cleaner** — **1009160902** / **N/A**
1711 CRAWFORD RD
CLEVELAND, OH

Site 4 of 6 in cluster D

Relative: Lower
Actual: 663 ft.

EDR Hist Cleaner

Year:	Name:	Type:
1951	CRAWFORD LAUNDRY	LAUNDRIES
1955	CRAWFORD LAUNDRY	LAUNDRIES
1961	CRAWFORD LAUNDRY	LAUNDRIES

D19 NNW < 1/8 0.120 mi. 634 ft. — **CRAWFORD ROAD BATTERY SERVICE** — **EDR Hist Auto** — **1009073846** / **N/A**
1718 CRAWFORD RD
CLEVELAND, OH

Site 5 of 6 in cluster D

Relative: Lower
Actual: 662 ft.

EDR Hist Auto

Year:	Name:	Type:
1935	CRAWFORD ROAD BATTERY SERVICE	AUTOMOBILE REPAIRING

D20 NNW < 1/8 0.124 mi. 656 ft. — **ROMISCHER SAML** — **EDR Hist Auto** — **1009071936** / **N/A**
1708 CRAWFORD RD
CLEVELAND, OH

Site 6 of 6 in cluster D

Relative: Lower
Actual: 662 ft.

EDR Hist Auto

Year:	Name:	Type:
1935	ROMISCHER SAML	GASOLINE AND OIL SERVICE STATIONS

---

21 SE 1/8-1/4 0.200 mi. 1056 ft. — **UPPER CHESTER** — **US BROWNFIELDS** — **1018273385** / **N/A**
1848-66 E. 97TH STREET
CLEVELAND, OH 44106

Relative: Higher
Actual: 672 ft.

US BROWNFIELDS:

Name:	UPPER CHESTER
Address:	1848-66 E. 97TH STREET
Recipient name:	Cuyahoga County
Grant type:	Assessment
Property Number:	119-08-074 through -078, -107
Parcel size:	1.79
Latitude:	41.507612000000002
Longitude:	-81.620333000000002
Highlights:	These vacant parcels are being considered for a proposed senior housing project. Former Use: Parcels are now vacant land, previously single family residences.
Start Date:	-
Redev Completition Date:	-
Completed Date:	-
Acres Cleaned Up:	-

UPPER CHESTER (Continued) **1018273385**

Cleanup Funding:	-
Cleanup Funding Source:	-
Assessment Funding:	-
Assessment Funding Source:	-
Redevelopment Funding:	-
Redev. Funding Source:	-
Redev. Funding Entity Name:	-
Redevelopment Start Date:	-
Assessment Funding Entity:	-
Cleanup Funding Entity:	-
Grant Type:	Hazardous
Accomplishment Type:	-
Cooperative Agreement Number:	00E00415
Start Date:	-
Ownership Entity:	Private
Completion Date:	-
Current Owner:	Multiple Owners
Cleanup Required:	N
Video Available:	N
Photo Available:	N
Institutional Controls Required:	N
IC Category Proprietary Controls:	-
IC Cat. Info. Devices:	-
IC Cat. Gov. Controls:	-
IC Cat. Enforcement Permit Tools:	-
IC in place date:	-
IC in place:	-
State/tribal program date:	-
State/tribal program ID:	-
Contaminant Found:	Not reported
Contaminant Cleanup:	Not reported
Media Affected:	Not reported
Media Cleanup:	Not reported
Num. of cleanup and re-dev. jobs:	-
Past use greenspace acreage:	1.79
Past use residential acreage:	-
Past use commercial acreage:	-
Past use industrial acreage:	-
Future use greenspace acreage:	-
Future use residential acreage:	1.79
Future use commercial acreage:	-
Future use industrial acreage:	-
Future Use: Multistory	-
Past Use: Multistory	-
Property Description:	Parcels are now vacant land, previously single family residences.
Below Poverty Number:	2250
Below Poverty Percent:	58.780000000000
Meidan Income:	1628
Meidan Income Number:	2930
Meidan Income Percent:	76.540000000000
Vacant Housing Number:	505
Vacant Housing Percent:	21.149999999999
Unemployed Number:	545
Unemployed Percent:	14.24
Name:	UPPER CHESTER
Address:	1848-66 E. 97TH STREET

UPPER CHESTER (Continued) **1018273385**

Recipient name:	Cuyahoga County
Grant type:	Assessment
Property Number:	119-08-074 through -078, -107
Parcel size:	1.79
Latitude:	41.507612000000002
Longitude:	-81.620333000000002
Highlights:	These vacant parcels are being considered for a proposed senior housing project. Former Use: Parcels are now vacant land, previously single family residences.
Start Date:	-
Redev Completition Date:	-
Completed Date:	-
Acres Cleaned Up:	-
Cleanup Funding:	-
Cleanup Funding Source:	-
Assessment Funding:	6500
Assessment Funding Source:	-
Redevelopment Funding:	-
Redev. Funding Source:	-
Redev. Funding Entity Name:	-
Redevelopment Start Date:	-
Assessment Funding Entity:	EPA
Cleanup Funding Entity:	-
Grant Type:	Hazardous
Accomplishment Type:	Phase I Environmental Assessment
Cooperative Agreement Number:	00E00415
Start Date:	1/23/2013
Ownership Entity:	Private
Completion Date:	2/25/2013
Current Owner:	Multiple Owners
Cleanup Required:	N
Video Available:	N
Photo Available:	N
Institutional Controls Required:	N
IC Category Proprietary Controls:	-
IC Cat. Info. Devices:	-
IC Cat. Gov. Controls:	-
IC Cat. Enforcement Permit Tools:	-
IC in place date:	-
IC in place:	-
State/tribal program date:	-
State/tribal program ID:	-
Contaminant Found:	Not reported
Contaminant Cleanup:	Not reported
Media Affected:	Not reported
Media Cleanup:	Not reported
Num. of cleanup and re-dev. jobs:	-
Past use greenspace acreage:	1.79
Past use residential acreage:	-
Past use commercial acreage:	-
Past use industrial acreage:	-
Future use greenspace acreage:	-
Future use residential acreage:	1.79
Future use commercial acreage:	-
Future use industrial acreage:	-
Future Use: Multistory	-
Past Use: Multistory	-

UPPER CHESTER (Continued) **1018273385**

Property Description:	Parcels are now vacant land, previously single family residences.
Below Poverty Number:	2250
Below Poverty Percent:	58.780000000000
Meidan Income:	1628
Meidan Income Number:	2930
Meidan Income Percent:	76.540000000000
Vacant Housing Number:	505
Vacant Housing Percent:	21.149999999999
Unemployed Number:	545
Unemployed Percent:	14.24

22
West
1/8-1/4
0.215 mi.
1136 ft.

NE OHIO NEIGHBORHOOD HEALTH SRVS
8300 HOUGH AVE
CLEVELAND, OH 44103

SWF/LF **U001430414**
UST **N/A**
ARCHIVE UST
ASBESTOS

Relative:
Lower

Actual:
664 ft.

LF:

Name:	HOUGH HEALTH CENTER
Address:	8300 HOUGH AVE
City,State,Zip:	CLEVELAND, OH 44103
Facility ID:	9550
Facility Address:	Not reported
Status:	ISSUED
Closed Facility:	CLEVELAND, OH 44103
Facility Phone:	Not reported
Last Update:	Not reported
SWMD:	Not reported
Type:	Infectious Waste Generator
Specifications:	Not reported
License Type:	Not reported
License Secondary Id:	IWG012037
Class:	Not reported
Captive:	Not reported
Docket #:	Not reported
Core Place ID:	2396
Program Specific Id #:	Not reported
Start Date:	03/05/2012
End Date:	Not reported
District Office:	NEDO
Contact Name:	Not reported
Contact Phone:	Not reported
Expire Date:	02/23/2015
Operator:	Not reported
Operator Address:	Not reported
Operator City,St,Zip:	Not reported
Operator Phone:	Not reported
Licence Holder:	Not reported
Licence Holder Address:	Not reported
Licence Holder City,St,Zip:	Not reported
Licence Holder Phone:	Not reported
Owner Name:	Not reported
Owner Address:	Not reported
Owner City,St,Zip:	Not reported
Owner Phone:	Not reported
Applicant Name:	Hough Health Center
Applicant Address:	8300 Hough Ave

NE OHIO NEIGHBORHOOD HEALTH SRVS (Continued) **U001430414**

UST:

Name:	NE OHIO NEIGHBORHOOD HEALTH SRVS
Address:	8300 HOUGH AVE
City,State,Zip:	CLEVELAND, OH 44103
Facility Id:	18000245
Owner Name:	NE OHIO NEIGHBORHOOD HEALTH SRVS
Owner Address:	8300 HOUGH AVE
Owner City/State/Zip:	44103
Tank Number:	T00001
Status:	EMP - Empty Never Filled
UST Capacity:	1000
Tank Content:	Other (see comments)
Installation Date:	05/01/1999
Construction:	FRP-Fiberglass Reinforced Plastic
Date Last Used:	12/31/2011
Date TCL Closed:	Not reported
Date Removed:	05/01/2016
CAS Number:	68334-30-5
Abandoned Approved:	Not reported
Regulated:	NO
Sensitive Area:	NO
Date Of Sensitivity:	Not reported
UST Configurations:	SW - Single Wall
Construction Comments:	Not reported
Corrosion Protections:	NR - None Required by Rule
Corrosion Protection Comments:	Not reported
Primary Release Detection:	NR - None Required by Rule
Secondary Release Detection:	NR - None Required by Rule
Release Detection Comments:	Not reported
Piping Configuration:	SW - Single Wall
Piping Configuration Comments:	Not reported
Piping Styles:	S - Suction
Piping Constructions:	OTH - Other (explain)
Piping Construction Comments:	NCWG
Piping Corrosion Protections:	NR - None required by rule
Piping Corrosion Protection Comments:	Not reported
Piping Release Detections:	SS - Safe Suction
Piping Release Detection Comments:	Not reported
Spill Prevention Manholes:	SB - Spill Containment Manhole (bucket)
Spill Prevention Manhole Comments:	Not reported
OverFill Prevention:	FILL - Fill Pipe (drop tube flapper)
OverFill Prevention Comment:	Not reported
Comments:	TANK WAS NEVER FILLED, THEREFORE, IT IS NOT A REGULATED TANK. TANK WAS REMOVED IN 2016.

ARCHIVE UST:

Name:	NE OHIO NEIGHBORHOOD HEALTH SRVS
Address:	8300 HOUGH AVE
City,State,Zip:	CLEVELAND, OH 44103
Facility Number:	18000245
Owner Name:	NE OHIO NEIGHBORHOOD HEALTH SRVS
Owner Address:	8300 HOUGH AVE
Owner City,St,Zip:	CLEVELAND, OH 44103
Owner Telephone:	(216)231-7700
Owner ID:	W007582

NE OHIO NEIGHBORHOOD HEALTH SRVS (Continued) **U001430414**

Facility Type:	Commercial
Contact Name:	PERRY MURDOCK
Contact Telephone:	(216)472-1504
Tank Number:	1
Depth at Location:	Zero
Authorized:	No
Eligible Award:	Not reported
Action:	No

Tank ID:	T00001
Tank Type:	Not reported
Tank Status:	**Currently In Use**
Install Date:	Not reported
Content:	Not reported
Capacity:	Not reported
Corrosion Protection Tank:	Not reported
CAS #:	Not reported
Regulated:	Yes
Overfill Device Installed:	Yes
Spill Device Installed:	Yes
Release Detection On Tank:	Not reported
Date Removed:	Not reported
Date Last Use:	Not reported
Date Abandoned/Closed:	Not reported
AST/UST:	UST
Corrosion Protection Piping:	Not reported
Piping Material:	Not reported
Piping Type:	Not reported
Release Detection On Piping:	Electronic Line Leak Detector

ASBESTOS:

Name:	Not reported
Address:	8300 HOUGH AVENUE
City,State,Zip:	CLEVELAND, OH 44103
Notification ID:	92213
Owner Name:	Northeast Ohio Neighborhood Health Servi
Abatement Contractor Name:	Precision Environmental Company
Abatement License Number:	AC1154
Building Owner:	Hough Health Center
Abate Start Date:	Not reported
Abate End Date:	12/27/2017
Demo Contractor Name:	N/A
Demo Start Date:	Not reported
Demo End Date:	12/27/2017
RACM Linear Feet:	0
RACM Square Feet:	592
RACM Cubic Feet:	0
Owner Phone:	216-231-7700
On Site Activity:	Abatement ONLY
Abatement Phone No:	216-231-7700
On Site Specialist Name:	N/A
Specialist Cert Number:	Not reported
Cert Expiration Date:	Not reported
Setup Date:	9/11/2017
Offsite On Hold Date:	1/1/2018
Onsite Off Hold:	3/31/2018
Demo Contractor Phone:	N/A

NE OHIO NEIGHBORHOOD HEALTH SRVS (Continued) **U001430414**

Demo On Hold Date:	Not reported
Demo Off Hold Date:	Not reported
NF Cat-1 Pipe (ft):	0
NF Cat-1 Surface Area (sq ft):	0
NF Cat-2 Pipe (ft):	0
NF Cat-2 Surface Area (sq ft):	0

Name:	Not reported
Address:	8300 HOUGH AVENUE
City,State,Zip:	CLEVELAND, OH 44103
Notification ID:	92136
Owner Name:	Northeast Ohio Neighborhood Health Servi
Abatement Contractor Name:	WARREN ROOFING & INSULATING COMPANY
Abatement License Number:	AC1519
Building Owner:	Neon-Hough Medical Center
Abate Start Date:	Not reported
Abate End Date:	11/1/2017
Demo Contractor Name:	N/A
Demo Start Date:	Not reported
Demo End Date:	11/1/2017
RACM Linear Feet:	0
RACM Square Feet:	360
RACM Cubic Feet:	0
Owner Phone:	216-231-7700
On Site Activity:	Abatement ONLY
Abatement Phone No:	216-231-7700
On Site Specialist Name:	N/A
Specialist Cert Number:	Not reported
Cert Expiration Date:	Not reported
Setup Date:	9/4/2017
Offsite On Hold Date:	Not reported
Onsite Off Hold:	Not reported
Demo Contractor Phone:	N/A
Demo On Hold Date:	Not reported
Demo Off Hold Date:	Not reported
NF Cat-1 Pipe (ft):	0
NF Cat-1 Surface Area (sq ft):	19700
NF Cat-2 Pipe (ft):	0
NF Cat-2 Surface Area (sq ft):	0

Name:	Not reported
Address:	8300 HOUGH AVE
City,State,Zip:	CLEVELAND, OH
Notification ID:	2017103043
Owner Name:	Northeast Ohio Neighborhood Health Servi
Abatement Contractor Name:	Precision Environmental Company
Abatement License Number:	AC1154
Building Owner:	Hough Health Center
Abate Start Date:	9/11/2017
Abate End Date:	12/27/2017
Demo Contractor Name:	N/A
Demo Start Date:	9/11/2017
Demo End Date:	12/27/2017
RACM Linear Feet:	N/A
RACM Square Feet:	592
RACM Cubic Feet:	N/A
Owner Phone:	330-866-3265

NE OHIO NEIGHBORHOOD HEALTH SRVS (Continued) **U001430414**

On Site Activity:	Abatement ONLY
Abatement Phone No:	330-866-3265
On Site Specialist Name:	Richard Robinson Jr
Specialist Cert Number:	AS28657
Cert Expiration Date:	3/18/2024
Setup Date:	9/11/2017
Offsite On Hold Date:	1/1/2018
Onsite Off Hold:	3/31/2018
Demo Contractor Phone:	N/A
Demo On Hold Date:	Not reported
Demo Off Hold Date:	Not reported
NF Cat-1 Pipe (ft):	N/A
NF Cat-1 Surface Area (sq ft):	N/A
NF Cat-2 Pipe (ft):	N/A
NF Cat-2 Surface Area (sq ft):	N/A

Name:	Not reported
Address:	8300 HOUGH AVENUE
City,State,Zip:	CLEVELAND, OH 44103
Notification ID:	171895
Owner Name:	Hough Health Center
Abatement Contractor Name:	HEPA Environmental Services, Inc.
Abatement License Number:	AC1870
Building Owner:	Hough Health Center
Abate Start Date:	8/27/2021
Abate End Date:	9/20/2021
Demo Contractor Name:	N/A
Demo Start Date:	8/27/2021
Demo End Date:	9/20/2021
RACM Linear Feet:	N/A
RACM Square Feet:	17500
RACM Cubic Feet:	N/A
Owner Phone:	248-330-6533
On Site Activity:	Abatement ONLY
Abatement Phone No:	248-330-6533
On Site Specialist Name:	Charles Deneen
Specialist Cert Number:	AS22878
Cert Expiration Date:	8/4/2024
Setup Date:	8/27/2021
Offsite On Hold Date:	Not reported
Onsite Off Hold:	Not reported
Demo Contractor Phone:	N/A
Demo On Hold Date:	Not reported
Demo Off Hold Date:	Not reported
NF Cat-1 Pipe (ft):	0
NF Cat-1 Surface Area (sq ft):	0
NF Cat-2 Pipe (ft):	0
NF Cat-2 Surface Area (sq ft):	0

Name:	Not reported
Address:	8300 HOUGH AVENUE
City,State,Zip:	CLEVELAND, OH 44103
Notification ID:	96346
Owner Name:	Northeast Ohio Neighborhood Health Servi
Abatement Contractor Name:	Precision Environmental Company
Abatement License Number:	AC1154
Building Owner:	Hough Health Center

NE OHIO NEIGHBORHOOD HEALTH SRVS (Continued) **U001430414**

Abate Start Date:	2/1/2018
Abate End Date:	6/18/2018
Demo Contractor Name:	N/A
Demo Start Date:	2/1/2018
Demo End Date:	6/18/2018
RACM Linear Feet:	N/A
RACM Square Feet:	484
RACM Cubic Feet:	N/A
Owner Phone:	216-231-7700
On Site Activity:	Abatement ONLY
Abatement Phone No:	216-231-7700
On Site Specialist Name:	Richard Robinson Jr
Specialist Cert Number:	AS28657
Cert Expiration Date:	3/18/2024
Setup Date:	2/1/2018
Offsite On Hold Date:	6/19/2018
Onsite Off Hold:	7/9/2018
Demo Contractor Phone:	N/A
Demo On Hold Date:	Not reported
Demo Off Hold Date:	Not reported
NF Cat-1 Pipe (ft):	0
NF Cat-1 Surface Area (sq ft):	0
NF Cat-2 Pipe (ft):	0
NF Cat-2 Surface Area (sq ft):	0

E23 **CASE WESTERN RESERVE UNIVERSITY WEST QUAD** **RCRA-VSQG** **1000321750**
ENE **1 MOUNT SINAI DR** **OHD077757425**
1/8-1/4 **CLEVELAND, OH 44106**
0.238 mi.
1255 ft. **Site 1 of 2 in cluster E**

Relative:
Lower

Actual:
658 ft.

RCRA Listings:

Date Form Received by Agency:	20210916
Handler Name:	Case Western Reserve University West Quad
Handler Address:	1 MOUNT SINAI DR
Handler City,State,Zip:	CLEVELAND, OH 44106
EPA ID:	OHD077757425
Contact Name:	MARC RUBIN
Contact Address:	2220 CIRCLE DR SERVICE BLDG - 1ST FLR
Contact City,State,Zip:	CLEVELAND, OH 44106
Contact Telephone:	216-368-1518
Contact Fax:	Not reported
Contact Email:	MDR6@CASE.EDU
Contact Title:	SENIOR DIRECTOR EHS
EPA Region:	05
Land Type:	Private
Federal Waste Generator Description:	Conditionally Exempt Small Quantity Generator
Non-Notifier:	Not reported
Biennial Report Cycle:	Not reported
Accessibility:	Not reported
Active Site Indicator:	Handler Activities
State District Owner:	Oh
State District:	NE
Mailing Address:	2220 CIRCLE DR SERVICE BLDG - 1ST FLR
Mailing City,State,Zip:	CLEVELAND, OH 44106
Owner Name:	Case Western Reserve University
Owner Type:	Private
Operator Name:	Case Western Reserve University

CASE WESTERN RESERVE UNIVERSITY WEST QUAD (Continued) **1000321750**

Operator Type:	Private
Short-Term Generator Activity:	No
Importer Activity:	No
Mixed Waste Generator:	No
Transporter Activity:	No
Transfer Facility Activity:	No
Recycler Activity with Storage:	No
Small Quantity On-Site Burner Exemption:	No
Smelting Melting and Refining Furnace Exemption:	No
Underground Injection Control:	No
Off-Site Waste Receipt:	No
Universal Waste Indicator:	No
Universal Waste Destination Facility:	No
Federal Universal Waste:	No
Active Site State-Reg Handler:	---
Federal Facility Indicator:	Not reported
Hazardous Secondary Material Indicator:	N
Sub-Part K Indicator:	Not reported
2018 GPRA Permit Baseline:	Not on the Baseline
2018 GPRA Renewals Baseline:	Not on the Baseline
202 GPRA Corrective Action Baseline:	No
Subject to Corrective Action Universe:	No
Non-TSDFs Where RCRA CA has Been Imposed Universe:	No
Corrective Action Priority Ranking:	No NCAPS ranking
Environmental Control Indicator:	No
Institutional Control Indicator:	No
Human Exposure Controls Indicator:	N/A
Groundwater Controls Indicator:	N/A
Significant Non-Complier Universe:	No
Unaddressed Significant Non-Complier Universe:	No
Addressed Significant Non-Complier Universe:	No
Significant Non-Complier With a Compliance Schedule Universe:	No
Financial Assurance Required:	Not reported
Handler Date of Last Change:	20210929
Recognized Trader-Importer:	No
Recognized Trader-Exporter:	No
Importer of Spent Lead Acid Batteries:	No
Exporter of Spent Lead Acid Batteries:	No
Recycler Activity Without Storage:	No
Manifest Broker:	No
Sub-Part P Indicator:	No

Hazardous Waste Summary:

Waste Code:	D001
Waste Description:	Ignitable Waste
Waste Code:	D002
Waste Description:	Corrosive Waste
Waste Code:	D003
Waste Description:	Reactive Waste
Waste Code:	D004
Waste Description:	Arsenic
Waste Code:	D005

CASE WESTERN RESERVE UNIVERSITY WEST QUAD (Continued) **1000321750**

Waste Description: Barium

Waste Code: D006
Waste Description: Cadmium

Waste Code: D007
Waste Description: Chromium

Waste Code: D008
Waste Description: Lead

Waste Code: D009
Waste Description: Mercury

Waste Code: D010
Waste Description: Selenium

Waste Code: D011
Waste Description: Silver

Waste Code: D012
Waste Description: Endrin
(1,2,3,4,10,10-Hexachloro-1,7-Epoxy-1,4,4a,5,6,7,8,8a-Octahydro-1,4-En
do, Endo-5,8-Dimeth-Ano-Naphthalene)

Waste Code: D013
Waste Description: Lindane (1,2,3,4,5,6-Hexa-Chlorocyclohexane, Gamma Isomer)

Waste Code: D014
Waste Description: Methoxychlor (1,1,1-Trichloro-2,2-Bis [P-Methoxyphenyl] Ethane)

Waste Code: D015
Waste Description: Toxaphene (C10 H10 Cl8, Technical Chlorinated Camphene, 67-69 Percent
Chlorine)

Waste Code: D016
Waste Description: 2,4-D (2,4-Dichlorophenoxyacetic Acid)

Waste Code: D017
Waste Description: 2,4,5-Tp Silvex (2,4,5-Trichlorophenoxypropionic Acid)

Waste Code: D018
Waste Description: Benzene

Waste Code: D019
Waste Description: Carbon Tetrachloride

Waste Code: D020
Waste Description: Chlordane

Waste Code: D021
Waste Description: Chlorobenzene

Waste Code: D022
Waste Description: Chloroform

Waste Code: D023

CASE WESTERN RESERVE UNIVERSITY WEST QUAD (Continued) **1000321750**

Waste Description: O-Cresol

Waste Code: D024
Waste Description: M-Cresol

Waste Code: D025
Waste Description: P-Cresol

Waste Code: D026
Waste Description: Cresol

Waste Code: D027
Waste Description: 1,4-Dichlorobenzene

Waste Code: D028
Waste Description: 1,2-Dichloroethane

Waste Code: D029
Waste Description: 1,1-Dichloroethylene

Waste Code: D030
Waste Description: 2,4-Dinitrotoluene

Waste Code: D031
Waste Description: Heptachlor (And Its Epoxide)

Waste Code: D032
Waste Description: Hexachlorobenzene

Waste Code: D033
Waste Description: Hexachlorobutadiene

Waste Code: D034
Waste Description: Hexachloroethane

Waste Code: D035
Waste Description: Methyl Ethyl Ketone

Waste Code: D036
Waste Description: Nitrobenzene

Waste Code: D037
Waste Description: Pentachlorophenol

Waste Code: D038
Waste Description: Pyridine

Waste Code: D039
Waste Description: Tetrachloroethylene

Waste Code: D040
Waste Description: Trichlorethylene

Waste Code: D041
Waste Description: 2,4,5-Trichlorophenol

Waste Code: D042

CASE WESTERN RESERVE UNIVERSITY WEST QUAD (Continued) **1000321750**

Waste Description: 2,4,6-Trichlorophenol

Waste Code: D043
Waste Description: Vinyl Chloride

Waste Code: F001
Waste Description: The Following Spent Halogenated Solvents Used In Degreasing: Tetrachloroethylene, Trichlorethylene, Methylene Chloride, 1,1,1-Trichloroethane, Carbon Tetrachloride And Chlorinated Fluorocarbons; All Spent Solvent Mixtures/Blends Used In Degreasing Containing, Before Use, A Total Of Ten Percent Or More (By Volume) Of One Or More Of The Above Halogenated Solvents Or Those Solvents Listed In F002, F004, And F005; And Still Bottoms From The Recovery Of These Spent Solvents And Spent Solvent Mixtures.

Waste Code: F002
Waste Description: The Following Spent Halogenated Solvents: Tetrachloroethylene, Methylene Chloride, Trichloroethylene, 1,1,1-Trichloroethane, Chlorobenzene, 1,1,2-Trichloro-1,2,2-Trifluoroethane, Ortho-Dichlorobenzene, Trichlorofluoromethane, And 1,1,2, Trichloroethane; All Spent Solvent Mixtures/Blends Containing, Before Use, A Total Of Ten Percent Or More (By Volume) Of One Or More Of The Above Halogenated Solvents Or Those Solvents Listed In F001, F004, And F005; And Still Bottoms From The Recovery Of These Spent Solvents And Spent Solvent Mixtures.

Waste Code: F003
Waste Description: The Following Spent Nonhalogenated Solvents: Xylene, Acetone, Ethyl Acetate, Ethyl Benzene, Ethyl Ether, Methyl Isobutyl Ketone, N-Butyl Alcohol, Cyclohexanone, And Methanol; All Spent Solvent Mixtures/Blends Containing, Before Use, Only The Above Spent Nonhalogenated Solvents; And All Spent Solvent Mixtures/Blends Containing, Before Use, One Or More Of The Above Nonhalogenated Solvents, And A Total Of Ten Percent Or More (By Volume) Of One Or More Of Those Solvents Listed In F001, F002, F004, And F005; And Still Bottoms From The Recovery Of These Spent Solvents And Spent Solvent Mixtures.

Waste Code: F004
Waste Description: The Following Spent Nonhalogenated Solvents: Cresols, Cresylic Acid, And Nitrobenzene; And The Still Bottoms From The Recovery Of These Solvents; All Spent Solvent Mixtures/Blends Containing, Before Use, A Total Of Ten Percent Or More (By Volume) Of One Or More Of The Above Nonhalogenated Solvents Or Those Solvents Listed In F001, F002, And F005; And Still Bottoms From The Recovery Of These Spent Solvents And Spent Solvent Mixtures.

Waste Code: F005
Waste Description: The Following Spent Nonhalogenated Solvents: Toluene, Methyl Ethyl Ketone, Carbon Disulfide, Isobutanol, Pyridine, Benzene, 2-Ethoxyethanol, And 2-Nitropropane; All Spent Solvent Mixtures/Blends Containing, Before Use, A Total Of Ten Percent Or More (By Volume) Of One Or More Of The Above Nonhalogenated Solvents Or Those Solvents Listed In F001, F002, Or F004; And Still Bottoms From The Recovery Of These Spent Solvents And Spent Solvent Mixtures.

Waste Code: F007

CASE WESTERN RESERVE UNIVERSITY WEST QUAD (Continued) **1000321750**

Waste Description: Spent Cyanide Plating Bath Solutions From Electroplating Operations.

Waste Code: F009
Waste Description: Spent Stripping And Cleaning Bath Solutions From Electroplating Operations In Which Cyanides Are Used In The Process.

Waste Code: P001
Waste Description: 2h-1-Benzopyran-2-One, 4-Hydroxy-3-(3-Oxo-1-Phenylbutyl)-, & Salts, When Present At Concentrations Greater Than 0.3% (Or) Warfarin, & Salts, When Present At Concentrations Greater Than 0.3%

Waste Code: P002
Waste Description: 1-Acetyl-2-Thiourea (Or) Acetamide, N-(Aminothioxomethyl)-

Waste Code: P003
Waste Description: 2-Propenal (Or) Acrolein

Waste Code: P004
Waste Description: 1,4,5,8-Dimethanonaphthalene, 1,2,3,4,10,10-Hexa-Chloro-1,4,4a,5,8,8a,-Hexahydro-, (1alpha, 4alpha, 4abeta, 5alpha, 8alpha, 8abeta)- (Or) Aldrin

Waste Code: P005
Waste Description: 2-Propen-1-Ol (Or) Allyl Alcohol

Waste Code: P006
Waste Description: Aluminum Phosphide (R,T)

Waste Code: P007
Waste Description: 3(2h)-Isoxazolone, 5-(Aminomethyl)- (Or) 5-(Aminomethyl)-3-Isoxazolol

Waste Code: P008
Waste Description: 4-Aminopyridine (Or) 4-Pyridinamine

Waste Code: P009
Waste Description: Ammonium Picrate (R) (Or) Phenol, 2,4,6-Trinitro-, Ammonium Salt (R)

Waste Code: P010
Waste Description: Arsenic Acid H3aso4

Waste Code: P011
Waste Description: Arsenic Oxide As2o5 (Or) Arsenic Pentoxide

Waste Code: P012
Waste Description: Arsenic Oxide As2o3 (Or) Arsenic Trioxide

Waste Code: P013
Waste Description: Barium Cyanide

Waste Code: P014
Waste Description: Benzenethiol (Or) Thiophenol

Waste Code: P015
Waste Description: Beryllium

Waste Code: P016
Waste Description: Dichloromethyl Ether (Or) Methane, Oxybis[Chloro-

CASE WESTERN RESERVE UNIVERSITY WEST QUAD (Continued) **1000321750**

Waste Code: P017
Waste Description: 2-Propanone, 1-Bromo- (Or) Bromoacetone

Waste Code: P018
Waste Description: Brucine (Or) Strychnidin-10-One, 2,3-Dimethoxy-

Waste Code: P020
Waste Description: Dinoseb (Or) Phenol, 2-(1-Methylpropyl)-4,6-Dinitro-

Waste Code: P021
Waste Description: Calcium Cyanide (Or) Calcium Cyanide Ca(Cn)2

Waste Code: P022
Waste Description: Carbon Disulfide

Waste Code: P023
Waste Description: Acetaldehyde, Chloro- (Or) Chloroacetaldehyde

Waste Code: P024
Waste Description: Benzenamine, 4-Chloro- (Or) P-Chloraniline

Waste Code: P026
Waste Description: 1-(O-Chlorophenyl)Thiourea (Or) Thiourea, (2-Chlorophenyl)-

Waste Code: P027
Waste Description: 3-Chloropropionitrile (Or) Propanenitrile, 3-Chloro-

Waste Code: P028
Waste Description: Benzene, (Chloromethyl)- (Or) Benzyl Chloride

Waste Code: P029
Waste Description: Copper Cyanide (Or) Copper Cyanide Cu(Cn)

Waste Code: P030
Waste Description: Cyanides (Soluble Cyanide Salts), Not Otherwise Specified

Waste Code: P031
Waste Description: Cyanogen (Or) Ethanedinitrile

Waste Code: P033
Waste Description: Cyanogen Chloride (Or) Cyanogen Chloride (Cn)Cl

Waste Code: P034
Waste Description: 2-Cyclohexyl-4,6-Dinitrophenol (Or) Phenol, 2-Cyclohexyl-4,6-Dinitro-

Waste Code: P036
Waste Description: Arsonous Dichloride, Phenyl- (Or) Dichlorophenylarsine

Waste Code: P037
Waste Description: 2,7:3,6-Dimethanonaphth[2,3-B]Oxirene, 3,4,5,6,9,9-Hexachloro-1a,2,2a,3,6,6a,7,7a-Octahydro-, (1aalpha, 2beta, 2aalpha, 3beta, 6beta, 6aalpha, 7beta, 7aalpha)- (Or) Dieldrin

Waste Code: P038
Waste Description: Arsine, Diethyl- (Or) Diethylarsine

Waste Code: P039

CASE WESTERN RESERVE UNIVERSITY WEST QUAD (Continued) **1000321750**

Waste Description: Disulfoton (Or) Phosphorodithioic Acid, O,O-Diethyl S-[2-(Ethylthio)Ethyl] Ester

Waste Code: P040
Waste Description: O,O-Diethyl O-Pyrazinyl Phosphorothioate (Or) Phosphorothioic Acid, O,O-Diethyl O-Pyrazinyl Ester

Waste Code: P041
Waste Description: Diethyl-P-Nitrophenyl Phosphate (Or) Phosphoric Acid, Diethyl 4-Nitrophenyl Ester

Waste Code: P042
Waste Description: 1,2-Benzenediol, 4-[1-Hydroxy-2-(Methylamino)Ethyl]-, (R)- (Or) Epinephrine

Waste Code: P043
Waste Description: Diisopropylfluorophosphate (Dfp) (Or) Phosphorofluoridic Acid, Bis(1-Methylethyl) Ester

Waste Code: P044
Waste Description: Dimethoate (Or) Phosphorodithioic Acid, O,O-Dimethyl S-[2-(Methylamino)-2-Oxoethyl] Ester

Waste Code: P045
Waste Description: 2-Butanone, 3,3-Dimethyl-1-(Methylthio)-, O-[Methylamino)Carbonyl] Oxime (Or) Thiofanox

Waste Code: P046
Waste Description: Alpha,Alpha-Dimethylphenethylamine (Or) Benzeneethanamine, Alpha, Alpha-Dimethyl-

Waste Code: P047
Waste Description: 4,6-Dinitro-O-Cresol, & Salts (Or) Phenol, 2-Methyl-4,6-Dinitro-, & Salts

Waste Code: P048
Waste Description: 2,4-Dinitrophenol (Or) Phenol, 2,4-Dinitro-

Waste Code: P049
Waste Description: Dithiobiuret (Or) Thioimidodicarbonic Diamide [(H2n)C(S)]2nh

Waste Code: P050
Waste Description: 6,9-Methano-2,4,3-Benzodioxathiepin,6,7,8,9,10,10-Hexachloro-1,5,5a,6, 9,9a-Hexahydro-,3-Oxide (Or) Endosulfan

Waste Code: P051
Waste Description: 2,7:3,6-Dimethanonaphth[2,3-B]Oxirene, 3,4,5,6,9,9-Hexachloro-1a,2,2a,3,6,6a,7,7a-Octahydro-, (1aalpha, 2beta, 2abeta, 3alpha, 6alpha, 6abeta, 7beta, 7aalpha)- & Metabolites (Or) Endrin (Or) Endrin, & Metabolites

Waste Code: P054
Waste Description: Aziridine (Or) Ethyleneimine

Waste Code: P056
Waste Description: Fluorine

CASE WESTERN RESERVE UNIVERSITY WEST QUAD (Continued) **1000321750**

Waste Code: P057
Waste Description: Acetamide, 2-Fluoro- (Or) Fluoroacetamide

Waste Code: P058
Waste Description: Acetic Acid, Fluoro-, Sodium Salt (Or) Fluoroacetic Acid, Sodium Salt

Waste Code: P059
Waste Description: 4,7-Methano-1h-Indene, 1,4,5,6,7,8,8-Heptachloro-3a,4,7,7a-Tetrahydro- (Or) Heptachlor

Waste Code: P060
Waste Description: 1,4,5,8-Dimethanonaphthalene, 1,2,3,4,10,10-Hexa-Chloro-1,4,4a,5,8,8a,-Hexahydro-, (1alpha, 4alpha, 4abeta, 5beta, 8beta, 8abeta)- (Or) Isodrin

Waste Code: P062
Waste Description: Hexaethyl Tetraphosphate (Or) Tetraphosphoric Acid, Hexaethyl Ester

Waste Code: P063
Waste Description: Hydrocyanic Acid (Or) Hydrogen Cyanide

Waste Code: P064
Waste Description: Methane, Isocyanato- (Or) Methyl Isocyanate

Waste Code: P065
Waste Description: Fulminic Acid, Mercury(2+) Salt (R,T) (Or) Mercury Fulminate (R,T)

Waste Code: P066
Waste Description: Ethanimidothioic Acid, N-[[(Methylamino)Carbonyl]Oxy]-, Methyl Ester (Or) Methomyl

Waste Code: P067
Waste Description: 1,2-Propylenimine (Or) Aziridine, 2-Methyl-

Waste Code: P068
Waste Description: Hydrazine, Methyl- (Or) Methyl Hydrazine

Waste Code: P069
Waste Description: 2-Methyllactonitrile (Or) Propanenitrile, 2-Hydroxy-2-Methyl-

Waste Code: P070
Waste Description: Aldicarb (Or) Propanal, 2-Methyl-2-(Methylthio)-, O-[(Methylamino)Carbonyl]Oxime

Waste Code: P071
Waste Description: Methyl Parathion (Or) Phosphorothioic Acid, O,O,-Dimethyl O-(4-Nitrophenyl) Ester

Waste Code: P072
Waste Description: Alpha-Naphthylthiourea (Or) Thiourea, 1-Naphthalenyl-

Waste Code: P073
Waste Description: Nickel Carbonyl (Or) Nickel Carbonyl Ni(Co)4, (T-4)-

Waste Code: P074
Waste Description: Nickel Cyanide (Or) Nickel Cyanide Ni(Cn)2

CASE WESTERN RESERVE UNIVERSITY WEST QUAD (Continued) **1000321750**

Waste Code: P075
Waste Description: Nicotine, & Salts (Or) Pyridine, 3-(1-Methyl-2-Pyrrolidinyl)-,(S)-, & Salts

Waste Code: P076
Waste Description: Nitric Oxide (Or) Nitrogen Oxide No

Waste Code: P077
Waste Description: Benzenamine, 4-Nitro- (Or) P-Nitroaniline

Waste Code: P078
Waste Description: Nitrogen Dioxide (Or) Nitrogen Oxide No2

Waste Code: P081
Waste Description: 1,2,3-Propanetriol, Trinitrate (R) (Or) Nitroglycerine (R)

Waste Code: P082
Waste Description: Methanimine, N-Methyl-N-Nitroso- (Or) N-Nitrosodimethylamine

Waste Code: P084
Waste Description: N-Nitrosomethylvinylamine (Or) Vinylamine, N-Methyl-N-Nitroso-

Waste Code: P085
Waste Description: Diphosphoramide, Octamethyl- (Or) Octamethylpyrophosphoramide

Waste Code: P087
Waste Description: Osmium Oxide Oso4, (T-4)- (Or) Osmium Tetroxide

Waste Code: P088
Waste Description: 7-Oxabicyclo[2.2.1]Heptane-2,3-Dicarboxylic Acid (Or) Endothall

Waste Code: P089
Waste Description: Parathion (Or) Phosphorothioic Acid, O,O-Diethyl-O-(4-Nitrophenyl) Ester

Waste Code: P092
Waste Description: Mercury, (Acetato-O)Phenyl- (Or) Phenylmercury Acetate

Waste Code: P093
Waste Description: Phenylthiourea (Or) Thiourea, Phenyl-

Waste Code: P094
Waste Description: Phorate (Or) Phosphorodithioic Acid, O,O-Diethyl S-[(Ethylthio)Methyl] Ester

Waste Code: P095
Waste Description: Carbonic Dichloride (Or) Phosgene

Waste Code: P096
Waste Description: Hydrogen Phosphide (Or) Phosphine

Waste Code: P097
Waste Description: Famphur (Or) Phosphorothioic Acid O-[4-[(Dimethylamino)Sulfonyl]Phenyl] O,O-Dimethyl Ester

Waste Code: P098
Waste Description: Potassium Cyanide (Or) Potassium Cyanide K(Cn)

CASE WESTERN RESERVE UNIVERSITY WEST QUAD (Continued) **1000321750**

Waste Code: P099
Waste Description: Argentate (1-), Bis(Cyano-C)-, Potassium (Or) Potassium Silver Cyanide

Waste Code: P101
Waste Description: Ethyl Cyanide (Or) Propanenitrile

Waste Code: P102
Waste Description: 2-Propyn-1-Ol (Or) Propargyl Alcohol

Waste Code: P103
Waste Description: Selenourea

Waste Code: P104
Waste Description: Silver Cyanide (Or) Silver Cyanide Ag(Cn)

Waste Code: P105
Waste Description: Sodium Azide

Waste Code: P106
Waste Description: Sodium Cyanide (Or) Sodium Cyanide Na(Cn)

Waste Code: P107
Waste Description: Strontium Sulfide Srs

Waste Code: P108
Waste Description: Strychnidin-10-One, & Salts (Or) Strychnine, & Salts

Waste Code: P109
Waste Description: Tetraethyldithiopyrophosphate (Or) Thiodiphosphoric Acid, Tetraethyl Ester

Waste Code: P110
Waste Description: Plumbane, Tetraethyl- (Or) Tetraethyl Lead

Waste Code: P111
Waste Description: Diphosphoric Acid, Tetraethyl Ester (Or) Tetraethyl Pyrophosphate

Waste Code: P112
Waste Description: Methane, Tetranitro- (R) (Or) Tetranitromethane (R)

Waste Code: P113
Waste Description: Thallic Oxide (Or) Thallium Oxide Tl2o3

Waste Code: P114
Waste Description: Selenious Acid, Dithallium (1+) Salt (Or) Thallium(I) Selenite

Waste Code: P115
Waste Description: Sulfuric Acid, Dithallium (1+) Salt (Or) Thallium(I) Sulfate

Waste Code: P116
Waste Description: Hydrazinecarbothioamide (Or) Thiosemicarbazide

Waste Code: P118
Waste Description: Methanethiol, Trichloro- (Or) Trichloromethanethiol

Waste Code: P119
Waste Description: Ammonium Vanadate (Or) Vanadic Acid, Ammonium Salt

CASE WESTERN RESERVE UNIVERSITY WEST QUAD (Continued) **1000321750**

Waste Code: P120
Waste Description: Vanadium Oxide V2o5 (Or) Vanadium Pentoxide

Waste Code: P121
Waste Description: Zinc Cyanide (Or) Zinc Cyanide Zn(Cn)2

Waste Code: P122
Waste Description: Zinc Phosphide Zn3p2, When Present At Concentrations Greater Than 10% (R,T)

Waste Code: P123
Waste Description: Toxaphene

Waste Code: P127
Waste Description: P127

Waste Code: P128
Waste Description: P128

Waste Code: P185
Waste Description: 1,3-Dithiolane-2-Carboxaldehyde, 2,4-Dimethyl-, O-[(Methylamino)-Carbonyl]Oxime (Or) Tirpate

Waste Code: P188
Waste Description: Benzoic Acid, 2-Hydroxy-, Compd. With (3as-Cis)-1,2,3,3a,8,8a-Hexahydro-1,3a,8-Trimethylpyrrolo[2,3-B]Indol-5-Yl Methylcarbamate Ester (1:1) (Or) Physostigmine Salicylate

Waste Code: P189
Waste Description: Carbamic Acid, [(Dibutylamino)-Thio]Methyl-, 2,3-Dihydro-2,2-Dimethyl -7-Benzofuranyl Ester (Or) Carbosulfan

Waste Code: P190
Waste Description: Carbamic Acid, Methyl-, 3-Methylphenyl Ester (Or) Metolcarb

Waste Code: P191
Waste Description: Carbamic Acid, Dimethyl-, 1-[(Dimethyl-Amino)Carbonyl]- 5-Methyl-1h-Pyrazol-3-Yl Ester (Or) Dimetilan

Waste Code: P192
Waste Description: Isolan (Or) Carbamic Acid, Dimethyl-, 3-Methy-L-(1-Methylethyl)-1h-Pyrazol-5-Yl Ester

Waste Code: P194
Waste Description: Ethanimidothioc Acid, 2-(Dimethylamino)-N-[[(Methylamino) Carbonyl]Oxy]-2-Oxo-, Methyl Ester (Or) Oxamyl

Waste Code: P196
Waste Description: Manganese Dimethyldithiocarbamate (Or) Manganese, Bis(Dimethylcarbamodithioato-S,S')-,

Waste Code: P197
Waste Description: Formparanate (Or) Methanimidamide, N,N-Dimethyl-N'-[2-Methyl-4-[[(Methylamino)Carbonyl]Oxy]Phenyl]

Waste Code: P198
Waste Description: Methanimidamide,

CASE WESTERN RESERVE UNIVERSITY WEST QUAD (Continued) **1000321750**

N,N-Dimethyl-N'-[3-[[(Methylamino)-Carbonyl]Oxy]Phenyl]-, Monohydrochloride (Or) Formetanate Hydrochloride

Waste Code: P199
Waste Description: P199

Waste Code: P201
Waste Description: Phenol, 3-Methyl-5-(1-Methylethyl)-, Methyl Carbamate (Or) Promecarb

Waste Code: P202
Waste Description: M-Cumenyl Methylcarbamate (Or) 3-Isopropylphenyl N-Methylcarbamate (Or) Phenol, 3-(1-Methylethyl)-, Methyl Carbamate

Waste Code: P203
Waste Description: Aldicarb Sulfone (Or) Propanal, 2-Methyl-2-(Methyl-Sulfonyl)-, O-[(Methylamino)Carbonyl] Oxime

Waste Code: P204
Waste Description: Physostigmine (Or) Pyrrolo[2,3-B]Indol-5-Ol, 1,2,3,3a,8,8a-Hexahydro-1,3a,8-Trimethyl-Methylcarbamate (Ester), (3as-Cis)-

Waste Code: P205
Waste Description: Zinc, Bis(Dimethylcarbamodithioato-S,S')-, (Or) Ziram

Waste Code: U001
Waste Description: Acetaldehyde (I) (Or) Ethanal (I)

Waste Code: U002
Waste Description: 2-Propanone (I) (Or) Acetone (I)

Waste Code: U003
Waste Description: Acetonitrile (I,T)

Waste Code: U004
Waste Description: Acetophenone (Or) Ethanone, 1-Phenyl-

Waste Code: U005
Waste Description: 2-Acetylaminofluorene (Or) Acetamide, N-9h-Fluoren-2-Yl

Waste Code: U006
Waste Description: Acetyl Chloride (C,R,T)

Waste Code: U007
Waste Description: 2-Propenamide (Or) Acrylamide

Waste Code: U008
Waste Description: 2-Propenoic Acid (I) (Or) Acrylic Acid (I)

Waste Code: U009
Waste Description: 2-Propenenitrile (Or) Acrylonitrile

Waste Code: U010
Waste Description: Azirino [2',3':3,4]Pyrrolo[1,2-A]Indole-4,7-Dione, 6-Amino-8-[[(Aminocarbonyl)Oxy]Methyl]-1,1a,2,8,8a,8b-Hexahydro-8a-Methoxy-5-Methyl-, [1as-(1aalpha, 8beta, 8aalpha, 8balpha)]- (Or) Mitomycin C

CASE WESTERN RESERVE UNIVERSITY WEST QUAD (Continued) **1000321750**

Waste Code: U011
Waste Description: 1h-1,2,4-Triazol-3-Amine (Or) Amitrole

Waste Code: U012
Waste Description: Aniline (I,T) (Or) Benzenamine (I,T)

Waste Code: U014
Waste Description: Auramine (Or) Benzenamine, 4,4'-Carbonimidoylbis[N,N-Dimethyl-

Waste Code: U015
Waste Description: Azaserine (Or) L-Serine, Diazoacetate (Ester)

Waste Code: U016
Waste Description: Benz[C]Acridine

Waste Code: U017
Waste Description: Benzal Chloride (Or) Benzene, (Dichloromethyl)-

Waste Code: U018
Waste Description: Benz[A]Anthracene

Waste Code: U019
Waste Description: Benzene (I,T)

Waste Code: U020
Waste Description: Benzenesulfonic Acid Chloride (C,R) (Or) Benzenesulfonyl Chloride (C,R)

Waste Code: U021
Waste Description: [1,1'-Biphenyl]-4,4'-Diamine (Or) Benzidine

Waste Code: U022
Waste Description: Benzo[A]Pyrene

Waste Code: U023
Waste Description: Benzene, (Trichloromethyl)- (Or) Benzotrichloride (C,R,T)

Waste Code: U024
Waste Description: Dichloromethoxy Ethane (Or) Ethane, 1,1'-[Methylenebis(Oxy)]Bis[2-Chloro-

Waste Code: U025
Waste Description: Dichloroethyl Ether (Or) Ethane, 1,1'-Oxybis[2-Chloro-

Waste Code: U026
Waste Description: Chlornaphazin (Or) Naphthalenamine, N,N'-Bis(2-Chloroethyl)-

Waste Code: U027
Waste Description: Dichloroisopropyl Ether (Or) Propane, 2,2'-Oxybis[2-Chloro-

Waste Code: U028
Waste Description: 1,2-Benzenedicarboxylic Acid, Bis(2-Ethylhexyl) Ester (Or) Diethylhexyl Phthalate

Waste Code: U029
Waste Description: Methane, Bromo- (Or) Methyl Bromide

CASE WESTERN RESERVE UNIVERSITY WEST QUAD (Continued) **1000321750**

Waste Code: U030
Waste Description: 4-Bromophenyl Phenyl Ether (Or) Benzene, 1-Bromo-4-Phenoxy-

Waste Code: U031
Waste Description: 1-Butanol (I) (Or) N-Butyl Alcohol (I)

Waste Code: U032
Waste Description: Calcium Chromate (Or) Chromic Acid H2cro4, Calcium Salt

Waste Code: U033
Waste Description: Carbon Oxyfluoride (R,T) (Or) Carbonic Difluoride

Waste Code: U034
Waste Description: Acetaldehyde, Trichloro- (Or) Chloral

Waste Code: U035
Waste Description: Benzenebutanoic Acid, 4-[Bis(2-Chloroethyl)Amino]- (Or) Chlorambucil

Waste Code: U036
Waste Description: 4,7-Methano-1h-Indene, 1,2,4,5,6,7,8,8-Octachloro-2,3,3a,4,7,7a-Hexahydro- (Or) Chlordane, Alpha & Gamma Isomers

Waste Code: U037
Waste Description: Benzene, Chloro- (Or) Chlorobenzene

Waste Code: U038
Waste Description: Benzeneacetic Acid, 4-Chloro-Alpha-(4-Chlorophenyl)-Alpha-Hydroxy-, Ethyl Ester (Or) Chlorobenzilate

Waste Code: U039
Waste Description: P-Chloro-M-Cresol (Or) Phenol, 4-Chloro-3-Methyl-

Waste Code: U041
Waste Description: Epichlorohydrin (Or) Oxirane, (Chloromethyl)-

Waste Code: U042
Waste Description: 2-Chloroethyl Vinyl Ether (Or) Ethene, (2-Chloroethoxy)-

Waste Code: U043
Waste Description: Ethene, Chloro- (Or) Vinyl Chloride

Waste Code: U044
Waste Description: Chloroform (Or) Methane, Trichloro-

Waste Code: U045
Waste Description: Methane, Chloro- (I,T) (Or) Methyl Chloride (I,T)

Waste Code: U046
Waste Description: Chloromethyl Methyl Ether (Or) Methane, Chloromethoxy-

Waste Code: U047
Waste Description: Beta-Chloronaphthalene (Or) Naphthalene, 2-Chloro-

Waste Code: U048
Waste Description: O-Chlorophenol (Or) Phenol, 2-Chloro-

CASE WESTERN RESERVE UNIVERSITY WEST QUAD (Continued) **1000321750**

Waste Code: U049
Waste Description: 4-Chloro-O-Toluidine, Hydrochloride (Or) Benzenamine, 4-Chloro-2-Methyl-, Hydrochloride

Waste Code: U050
Waste Description: Chrysene

Waste Code: U051
Waste Description: Creosote

Waste Code: U052
Waste Description: Cresol (Cresylic Acid) (Or) Phenol, Methyl-

Waste Code: U053
Waste Description: 2-Butenal (Or) Crotonaldehyde

Waste Code: U055
Waste Description: Benzene, (1-Methylethyl)- (I) (Or) Cumene (I)

Waste Code: U056
Waste Description: Benzene, Hexahydro- (I) (Or) Cyclohexane (I)

Waste Code: U057
Waste Description: Cyclohexanone (I)

Waste Code: U058
Waste Description: 2h-1,3,2-Oxazaphosphorin-2-Amine, N,N-Bis(2-Chloroethyl)Tetrahydro-, 2-Oxide (Or) Cyclophosphamide

Waste Code: U059
Waste Description: 5,12-Naphthacenedione, 8-Acetyl-10-[(3-Amino-2,3,6-Trideoxy)-Alpha-L-Lyxo-Hexopyranosyl)Oxy]-7,8,9,10-Tetrahydro-6,8,11-Trihydroxy-1-Methoxy-, (8s-Cis)- (Or) Daunomycin

Waste Code: U060
Waste Description: Benzene, 1,1'-(2,2-Dichloroethylidene)Bis[4-Chloro- (Or) Ddd

Waste Code: U061
Waste Description: Benzene, 1,1'-(2,2,2-Trichloroethylidene)Bis[4-Chloro- (Or) Ddt

Waste Code: U062
Waste Description: Carbamothioic Acid, Bis(1-Methylethyl)-, S-(2,3-Dichloro-2-Propenyl) Ester (Or) Diallate

Waste Code: U063
Waste Description: Dibenz[A,H]Anthracene

Waste Code: U064
Waste Description: Benzo[Rst]Pentaphene (Or) Dibenzo[A,I]Pyrene

Waste Code: U066
Waste Description: 1,2-Dibromo-3-Chloropropane (Or) Propane, 1,2-Dibromo-3-Chloro-

Waste Code: U067
Waste Description: Ethane, 1,2-Dibromo- (Or) Ethylene Dibromide

CASE WESTERN RESERVE UNIVERSITY WEST QUAD (Continued) **1000321750**

Waste Code: U068
Waste Description: Methane, Dibromo- (Or) Methylene Bromide

Waste Code: U069
Waste Description: 1,2-Benzenedicarboxylic Acid, Dibutyl Ester (Or) Dibutyl Phthalate

Waste Code: U070
Waste Description: Benzene, 1,2-Dichloro- (Or) O-Dichlorobenzene

Waste Code: U071
Waste Description: Benzene, 1,3-Dichloro- (Or) M-Dichlorobenzene

Waste Code: U072
Waste Description: Benzene, 1,4-Dichloro- (Or) P-Dichlorobenzene

Waste Code: U073
Waste Description: [1,1'-Biphenyl]-4,4'-Diamine, 3,3'-Dichloro- (Or) 3,3'-Dichlorobenzidine

Waste Code: U074
Waste Description: 1,4-Dichloro-2-Butene (I,T) (Or) 2-Butene, 1,4-Dichloro- (I,T)

Waste Code: U075
Waste Description: Dichlorodifluoromethane (Or) Methane, Dichlorodifluoro-

Waste Code: U076
Waste Description: Ethane, 1,1-Dichloro- (Or) Ethylidene Dichloride

Waste Code: U077
Waste Description: Ethane, 1,2-Dichloro- (Or) Ethylene Dichloride

Waste Code: U078
Waste Description: 1,1-Dichloroethylene (Or) Ethene, 1,1-Dichloro-

Waste Code: U079
Waste Description: 1,2-Dichloroethylene (Or) Ethene, 1,2-Dichloro-,(E)-

Waste Code: U080
Waste Description: Methane, Dichloro- (Or) Methylene Chloride

Waste Code: U081
Waste Description: 2,4-Dichlorophenol (Or) Phenol, 2,4-Dichloro-

Waste Code: U082
Waste Description: 2,6-Dichlorophenol (Or) Phenol, 2,6-Dichloro-

Waste Code: U083
Waste Description: Propane, 1,2-Dichloro- (Or) Propylene Dichloride

Waste Code: U084
Waste Description: 1,3-Dichloropropene (Or) 1-Propene, 1,3-Dichloro-

Waste Code: U085
Waste Description: 1,2:3,4-Diepoxybutane (I,T) (Or) 2,2'-Bioxirane

Waste Code: U086
Waste Description: Hydrazine, 1,2-Diethyl- (Or) N,N'-Diethylhydrazine

CASE WESTERN RESERVE UNIVERSITY WEST QUAD (Continued) **1000321750**

Waste Code: U087
Waste Description: O,O-Diethyl S-Methyl Dithiophosphate (Or) Phosphorodithioic Acid, O,O-Diethyl S-Methyl Ester

Waste Code: U088
Waste Description: 1,2-Benzenedicarboxylic Acid, Diethyl Ester (Or) Diethyl Phthalate

Waste Code: U089
Waste Description: Diethylstilbesterol (Or) Phenol, 4,4'-(1,2-Diethyl-1,2-Ethenediyl)Bis, (E)-

Waste Code: U090
Waste Description: 1,3-Benzodioxole, 5-Propyl- (Or) Dihydrosafrole

Waste Code: U091
Waste Description: [1,1'-Biphenyl]-4,4'-Diamine, 3,3'-Dimethoxy- (Or) 3,3'-Dimethoxybenzidine

Waste Code: U092
Waste Description: Dimethylamine (I) (Or) Methanamine, N-Methyl- (I)

Waste Code: U093
Waste Description: Benzenamine, N,N-Dimethyl-4-(Phenylazo)- (Or) P-Dimethylaminoazobenzene

Waste Code: U094
Waste Description: 7,12-Dimethylbenz[A]Anthracene (Or) Benz[A]Anthracene, 7,12-Dimethyl-

Waste Code: U095
Waste Description: [1,1'-Biphenyl]-4,4'-Diamine, 3,3'-Dimethyl- (Or) 3,3'-Dimethylbenzidine

Waste Code: U096
Waste Description: Alpha,Alpha-Dimethylbenzylhydroperoxide (R) (Or) Hydroperoxide, 1-Methyl-1-Phenylethyl- (R)

Waste Code: U097
Waste Description: Carbamic Chloride, Dimethyl- (Or) Dimethylcarbamoyl Chloride

Waste Code: U098
Waste Description: 1,1-Dimethylhydrazine (Or) Hydrazine, 1,1-Dimethyl-

Waste Code: U099
Waste Description: 1,2-Dimethylhydrazine (Or) Hydrazine, 1,2-Diphenyl-

Waste Code: U101
Waste Description: 2,4-Dimethylphenol (Or) Phenol, 2,4-Dimethyl-

Waste Code: U102
Waste Description: 1,2-Benzenedicarboxylic Acid, Dimethyl Ester (Or) Dimethyl Phthalate

Waste Code: U103
Waste Description: Dimethyl Sulfate (Or) Sulfuric Acid, Dimethyl Ester

Waste Code: U105
Waste Description: 2,4-Dinitrotoluene (Or) Benzene, 1-Methyl-2,4-Dinitro-

CASE WESTERN RESERVE UNIVERSITY WEST QUAD (Continued) **1000321750**

Waste Code: U106
Waste Description: 2,6-Dinitrotoluene (Or) Benzene, 2-Methyl-1,3-Dinitro-

Waste Code: U107
Waste Description: 1,2-Benzenedicarboxylic Acid, Dioctyl Ester (Or) Di-N-Octyl Phthalate

Waste Code: U108
Waste Description: 1,4-Diethyleneoxide (Or) 1,4-Dioxane

Waste Code: U109
Waste Description: 1,2-Diphenylhydrazine (Or) Hydrazine, 1,2-Diphenyl-

Waste Code: U110
Waste Description: 1-Propanimine, N-Propyl-(I) (Or) Dipropylamine (I)

Waste Code: U111
Waste Description: 1-Propanamine, N-Nitroso-N-Propyl- (Or) Di-N-Propylnitrosamine

Waste Code: U112
Waste Description: Acetic Acid, Ethyl Ester (I) (Or) Ethyl Acetate (I)

Waste Code: U113
Waste Description: 2-Propenoic Acid, Ethyl Ester (I) (Or) Ethyl Acrylate (I)

Waste Code: U114
Waste Description: Carbamodithioic Acid, 1,2-Ethanediylbis-, Salts & Esters (Or) Ethylenebisdithiocarbamic Acid, Salts & Esters

Waste Code: U115
Waste Description: Ethylene Oxide (I,T) (Or) Oxirane (I,T)

Waste Code: U116
Waste Description: 2-Imidazolidinethione (Or) Ethylenethiourea

Waste Code: U117
Waste Description: Ethane, 1,1'-Oxybis-(I) (Or) Ethyl Ether (I)

Waste Code: U118
Waste Description: 2-Propenoic Acid, 2-Methyl-, Ethyl Ester (Or) Ethyl Methacrylate

Waste Code: U119
Waste Description: Ethyl Methanesulfonate (Or) Methanesulfonic Acid, Ethyl Ester

Waste Code: U120
Waste Description: Fluoranthene

Waste Code: U121
Waste Description: Methane, Trichlorofluoro- (Or) Trichloromonofluoromethane

Waste Code: U122
Waste Description: Formaldehyde

Waste Code: U123
Waste Description: Formic Acid (C,T)

Waste Code: U124
Waste Description: Furan (I) (Or) Furfuran (I)

CASE WESTERN RESERVE UNIVERSITY WEST QUAD (Continued) **1000321750**

Waste Code: U125
Waste Description: 2-Furancarboxaldehyde (I) (Or) Furfural (I)

Waste Code: U126
Waste Description: Glycidylaldehyde (Or) Oxiranecarboxyaldehyde

Waste Code: U127
Waste Description: Benzene, Hexachloro- (Or) Hexachlorobenzene

Waste Code: U128
Waste Description: 1,3-Butadiene, 1,1,2,3,4,4-Hexachloro- (Or) Hexachlorobutadiene

Waste Code: U129
Waste Description: Cyclohexane, 1,2,3,4,5,6-Hexachloro-, (1alpha, 2alpha, 3beta, 4alpha, 5alpha, 6beta)- (Or) Lindane

Waste Code: U130
Waste Description: 1,3-Cyclopentadiene, 1,2,3,4,5,5-Hexachloro- (Or) Hexachlorocyclopentadiene

Waste Code: U131
Waste Description: Ethane, Hexachloro- (Or) Hexachloroethane

Waste Code: U132
Waste Description: Hexachlorophene (Or) Phenol, 2,2'-Methylenebis[3,4,6-Trichloro-

Waste Code: U133
Waste Description: Hydrazine (R,T)

Waste Code: U134
Waste Description: Hydrofluoric Acid (C,T) (Or) Hydrogen Fluoride (C,T)

Waste Code: U135
Waste Description: Hydrogen Sulfide (Or) Hydrogen Sulfide H2s

Waste Code: U136
Waste Description: Arsinic Acid, Dimethyl- (Or) Cacodylic Acid

Waste Code: U137
Waste Description: Indeno[1,2,3-Cd]Pyrene

Waste Code: U138
Waste Description: Methane, Iodo- (Or) Methyl Iodide

Waste Code: U140
Waste Description: 1-Propanol, 2-Methyl- (I,T) (Or) Isobutyl Alcohol (I,T)

Waste Code: U141
Waste Description: 1,3-Benzodioxole, 5-(1-Propenyl)- (Or) Isosafrole

Waste Code: U142
Waste Description: 1,3,4-Metheno-2h-Cyclobuta[Cd]Pentalen-2-One, 1,1a,3,3a,4,5,5,5a,5b,6-Decachlorooctahydro- (Or) Kepone

Waste Code: U143
Waste Description: 2-Butenoic Acid, 2-Methyl-, 7-[[2,3-Dihydroxy-2-(1-Methoxyethyl)-3-Methyl-1-Oxobutoxy]Methyl]-2,3,

CASE WESTERN RESERVE UNIVERSITY WEST QUAD (Continued) **1000321750**

5,7a-Tetrahydro-1h-Pyrrolizin-1-Yl Ester, [1s-[1alpha(Z), 7(2s*,3r*), 7aalpha]]- (Or) Lasiocarpine

Waste Code: U144
Waste Description: Acetic Acid, Lead(2+) Salt (Or) Lead Acetate

Waste Code: U145
Waste Description: Lead Phosphate (Or) Phosphoric Acid, Lead(2+) Salt (2:3)

Waste Code: U146
Waste Description: Lead Subacetate (Or) Lead, Bis(Acetato-O)Tetrahydroxytri-

Waste Code: U147
Waste Description: 2,5-Furandione (Or) Maleic Anhydride

Waste Code: U148
Waste Description: 3,6-Pyridazinedione, 1,2-Dihydro- (Or) Maleic Hydrazide

Waste Code: U149
Waste Description: Malononitrile (Or) Propanedinitrile

Waste Code: U150
Waste Description: L-Phenylalanine, 4-[Bis(2-Chloroethyl)Amino]- (Or) Melphalan

Waste Code: U151
Waste Description: Mercury

Waste Code: U152
Waste Description: 2-Propenenitrile, 2-Methyl- (I,T) (Or) Methacrylonitrile (I,T)

Waste Code: U153
Waste Description: Methanethiol (I,T) (Or) Thiomethanol (I,T)

Waste Code: U154
Waste Description: Methanol (I) (Or) Methyl Alcohol (I)

Waste Code: U155
Waste Description: 1,2-Ethanediamine, N,N-Dimethyl-N'-2-Pyridinyl-N'-(2-Thienylmethyl)- (Or) Methapyrilene

Waste Code: U156
Waste Description: Carbonochloridic Acid, Methyl Ester, (I,T) (Or) Methyl Chlorocarbonate (I,T)

Waste Code: U157
Waste Description: 3-Methylcholanthrene (Or) Benz[J]Aceanthrylene, 1,2-Dihydro-3-Methyl-

Waste Code: U158
Waste Description: 4,4'-Methylenebis(2-Chloroaniline) (Or) Benzenamine, 4,4'-Methylenebis[2-Chloro-

Waste Code: U159
Waste Description: 2-Butanone (I,T) (Or) Methyl Ethyl Ketone (Mek) (I,T)

Waste Code: U160
Waste Description: 2-Butanone, Peroxide (R,T) (Or) Methyl Ethyl Ketone Peroxide (R,T)

CASE WESTERN RESERVE UNIVERSITY WEST QUAD (Continued) **1000321750**

Waste Code: U161
Waste Description: 4-Methyl-2-Pentanone (I) (Or) Methyl Isobutyl Ketone (I) (Or) Pentanol, 4-Methyl-

Waste Code: U162
Waste Description: 2-Propenoic Acid, 2-Methyl-, Methyl Ester (I,T) (Or) Methyl Methacrylate (I,T)

Waste Code: U163
Waste Description: Guanidine, N-Methyl-N'-Nitro-N-Nitroso- (Or) Mnng

Waste Code: U164
Waste Description: 4(1h)-Pyrimidinone, 2,3-Dihydro-6-Methyl-2-Thioxo- (Or) Methylthiouracil

Waste Code: U165
Waste Description: Naphthalene

Waste Code: U166
Waste Description: 1,4-Naphthalenedione (Or) 1,4-Naphthoquinone

Waste Code: U167
Waste Description: 1-Napthalenamine (Or) Alpha-Naphthylamine

Waste Code: U168
Waste Description: 2-Napthalenamine (Or) Beta-Naphthylamine

Waste Code: U169
Waste Description: Benzene, Nitro- (Or) Nitrobenzene (I,T)

Waste Code: U170
Waste Description: P-Nitrophenol (I,T) (Or) Phenol, 4-Nitro-

Waste Code: U171
Waste Description: 2-Nitropropane (I,T) (Or) Propane, 2-Nitro- (I,T)

Waste Code: U172
Waste Description: 1-Butanamine, N-Butyl-N-Nitroso- (Or) N-Nitrosodi-N-Butylamine

Waste Code: U173
Waste Description: Ethanol, 2,2'-(Nitrosoimino)Bis- (Or) N-Nitrosodiethanolamine

Waste Code: U174
Waste Description: Ethanamine, N-Ethyl-N-Nitroso- (Or) N-Nitrosodiethylamine

Waste Code: U176
Waste Description: N-Nitroso-N-Ethylurea (Or) Urea, N-Ethyl-N-Nitroso-

Waste Code: U177
Waste Description: N-Nitroso-N-Methylurea (Or) Urea, N-Methyl-N-Nitroso-

Waste Code: U178
Waste Description: Carbamic Acid, Methylnitroso-, Ethyl Ester (Or) N-Nitroso-N-Methylurethane

Waste Code: U179
Waste Description: N-Nitrosopiperidine (Or) Piperidine, 1-Nitroso-

CASE WESTERN RESERVE UNIVERSITY WEST QUAD (Continued) **1000321750**

Waste Code: U180
Waste Description: N-Nitrosopyrrolidine (Or) Pyrrolidine, 1-Nitroso-

Waste Code: U181
Waste Description: 5-Nitro-O-Toluidine (Or) Benzenamine, 2-Methyl-5-Nitro

Waste Code: U182
Waste Description: 1,3,5-Trioxane, 2,4,6-Trimethyl- (Or) Paraldehyde

Waste Code: U183
Waste Description: Benzene, Pentachloro- (Or) Pentachlorobenzene

Waste Code: U184
Waste Description: Ethane, Pentachloro- (Or) Pentachloroethane

Waste Code: U185
Waste Description: Benzene, Pentachloronitro- (Or) Pentachloronitrobenzene (Pcnb)

Waste Code: U186
Waste Description: 1,3-Pentadiene (I) (Or) 1-Methylbutadiene (I)

Waste Code: U187
Waste Description: Acetamide, N-(4-Ethoxyphenyl)- (Or) Phenacetin

Waste Code: U188
Waste Description: Phenol

Waste Code: U189
Waste Description: Phosphorus Sulfide (R) (Or) Sulfur Phosphide (R)

Waste Code: U190
Waste Description: 1,3-Isobenzofurandione (Or) Phthalic Anhydride

Waste Code: U191
Waste Description: 2-Picoline (Or) Pyridine, 2-Methyl-

Waste Code: U192
Waste Description: Benzamide, 3,5-Dichloro-N-(1,1-Dimethyl-2-Propynyl)- (Or) Pronamide

Waste Code: U193
Waste Description: 1,2-Oxathiolane, 2,2-Dioxide (Or) 1,3-Propane Sultone

Waste Code: U194
Waste Description: 1-Propanamine (I,T) (Or) N-Propylamine (I,T)

Waste Code: U196
Waste Description: Pyridine

Waste Code: U197
Waste Description: 2,5-Cyclohexadiene-1,4-Dione (Or) P-Benzoquinone

Waste Code: U200
Waste Description: Reserpine (Or) Yohimban-16-Carboxylic Acid,
11,17-Dimethoxy-18-[(3,4,5-Trimethoxybenzoyl)Oxy]-, Methyl Ester,
(3beta, 16beta, 17alpha, 18beta, 20alpha)-

Waste Code: U201

CASE WESTERN RESERVE UNIVERSITY WEST QUAD (Continued) **1000321750**

Waste Description: 1,3-Benzenediol (Or) Resorcinol

Waste Code: U202
Waste Description: 1,2-Benzisothiazol-3(2h)-One, 1,1-Dioxide, & Salts (Or) Saccharin, & Salts

Waste Code: U203
Waste Description: 1,3-Benzodioxole, 5-(2-Propenyl)- (Or) Safrole

Waste Code: U204
Waste Description: Selenious Acid (Or) Selenium Dioxide

Waste Code: U205
Waste Description: Selenium Sulfide (Or) Selenium Sulfide Ses2 (R,T)

Waste Code: U206
Waste Description: D-Glucose, 2-Deoxy-2-[[(Methylnitrosoamino)-Carbonyl]Amino]- (Or) Glucopyranose, 2-Deoxy-2-(3-Methyl-3-Nitrosoureido)-,D- (Or) Streptozotocin

Waste Code: U207
Waste Description: 1,2,4,5-Tetrachlorobenzene (Or) Benzene, 1,2,4,5-Tetrachloro-

Waste Code: U208
Waste Description: 1,1,1,2-Tetrachloroethane (Or) Ethane, 1,1,1,2-Tetrachloro-

Waste Code: U209
Waste Description: 1,1,2,2-Tetrachloroethane (Or) Ethane, 1,1,2,2-Tetrachloro-

Waste Code: U210
Waste Description: Ethene, Tetrachloro- (Or) Tetrachloroethylene

Waste Code: U211
Waste Description: Carbon Tetrachloride (Or) Methane, Tetrachloro-

Waste Code: U213
Waste Description: Furan, Tetrahydro-(I) (Or) Tetrahydrofuran (I)

Waste Code: U214
Waste Description: Acetic Acid, Thallium(1+) Salt (Or) Thallium(I) Acetate

Waste Code: U215
Waste Description: Carbonic Acid, Dithallium(1+) Salt (Or) Thallium(I) Carbonate

Waste Code: U216
Waste Description: Thallium Chloride Tlcl (Or) Thallium(I) Chloride

Waste Code: U217
Waste Description: Nitric Acid, Thallium(1+) Salt (Or) Thallium(I) Nitrate

Waste Code: U218
Waste Description: Ethanethioamide (Or) Thioacetamide

Waste Code: U219
Waste Description: Thiourea

Waste Code: U220

CASE WESTERN RESERVE UNIVERSITY WEST QUAD (Continued) **1000321750**

Waste Description: Benzene, Methyl- (Or) Toluene

Waste Code: U221
Waste Description: Benzenediamine, Ar-Methyl- (Or) Toluenediamine

Waste Code: U222
Waste Description: Benzenamine, 2-Methyl-, Hydrochloride (Or) O-Toluidine Hydrochloride

Waste Code: U223
Waste Description: Benzene, 1,3-Diisocyanatomethyl- (R,T) (Or) Toluene Diisocyanate (R,T)

Waste Code: U225
Waste Description: Bromoform (Or) Methane, Tribromo-

Waste Code: U226
Waste Description: Ethane, 1,1,1-Trichloro- (Or) Methyl Chloroform

Waste Code: U227
Waste Description: 1,1,2-Trichloroethane (Or) Ethane, 1,1,2-Trichloro-

Waste Code: U228
Waste Description: Ethene, Trichloro- (Or) Trichloroethylene

Waste Code: U234
Waste Description: 1,3,5-Trinitrobenzene (R,T) (Or) Benzene, 1,3,5-Trinitro-

Waste Code: U235
Waste Description: 1-Propanol, 2,3-Dibromo-, Phosphate (3:1) (Or) Tris(2,3,-Dibromopropyl) Phosphate

Waste Code: U236
Waste Description: 2,7-Naphthalenedisulfonic Acid,3,3'-[(3,3'-Dimethyl[1,1'-Biphenyl]-4,4'-Diyl)Bis(Azo)Bis[5-Amino -4-Hydroxy]-, Tetrasodium Salt (Or) Trypan Blue

Waste Code: U237
Waste Description: 2,4-(1h,3h)-Pyrimidinedione, 5-[Bis(2-Chloroethyl)Amino]- (Or) Uracil Mustard

Waste Code: U238
Waste Description: Carbamic Acid, Ethyl Ester (Or) Ethyl Carbamate (Urethane)

Waste Code: U239
Waste Description: Benzene, Dimethyl- (I,T) (Or) Xylene (I)

Waste Code: U240
Waste Description: 2,4-D, Salts & Esters (Or) Acetic Acid, (2,4-Dichlorophenoxy)-, Salts & Esters (Or) Dichlorophenoxyacetic Acid 2,4-D

Waste Code: U243
Waste Description: 1-Propene, 1,1,2,3,3,3-Hexachloro- (Or) Hexachloropropene

Waste Code: U244
Waste Description: Thioperoxydicarbonic Diamide [(H2n)C(S)]2s2, Tetramethyl- (Or) Thiram

Waste Code: U246
Waste Description: Cyanogen Bromide (Cn)Br

CASE WESTERN RESERVE UNIVERSITY WEST QUAD (Continued) **1000321750**

Waste Code: U247
Waste Description: Benzene, 1,1'-(2,2,2-Trichloroethylidene)Bis[4-Methoxy- (Or) Methoxychlor

Waste Code: U248
Waste Description: 2h-1-Benzopyran-2-One, 4-Hydroxy-3-(3-Oxo-1-Phenyl-Butyl)-, & Salts, When Present At Concentrations Of 0.3% Or Less (Or) Warfarin, & Salts, When Present At Concentrations Of 0.3% Or Less

Waste Code: U249
Waste Description: Zinc Phosphide Zn3p2, When Present At Concentrations Of 10% Or Less

Waste Code: U271
Waste Description: Benomyl (Or) Carbamic Acid, [1-[(Butylamino)Carbonyl]-1h-Benzimidazol-2-Yl]-, Methyl Ester

Waste Code: U277
Waste Description: Sulfallate (Or) Carbamodithioic Acid, Diethyl-, 2-Chloro-2-Propenyl Ester

Waste Code: U278
Waste Description: Bendiocarb (Or) 1,3-Benzodioxol-4-Ol, 2,2-Dimethyl-, Methyl Carbamate

Waste Code: U279
Waste Description: U279

Waste Code: U280
Waste Description: Barban (Or) Carbamic Acid, (3-Chlorophenyl)-, 4-Chloro-2-Butynyl Ester

Waste Code: U328
Waste Description: Benzenamine, 2-Methyl- (Or) O-Toluidine

Waste Code: U353
Waste Description: Benzenamine, 4-Methyl- (Or) P-Toluidine

Waste Code: U359
Waste Description: Ethanol, 2-Ethoxy- (Or) Ethylene Glycol Monoethyl Ether

Waste Code: U364
Waste Description: Bendiocarb Phenol (Or) 1,3-Benzodioxol-4-Ol, 2,2-Dimethyl-

Waste Code: U365
Waste Description: H-Azepine-1-Carbothioic Acid, Hexahydro-, S-Ethyl Ester (Or) Molinate

Waste Code: U366
Waste Description: Dazomet (Or) 2h-1,3,5-Thiadiazine- 2-Thione, Tetrahydro-3,5-Dimethyl-

Waste Code: U367
Waste Description: 7-Benzofuranol, 2,3-Dihydro-2,2-Dimethyl- (Or) Carbofuran Phenol

Waste Code: U372
Waste Description: Carbamic Acid, 1h-Benzimidazol-2-Yl, Methyl Ester (Or) Carbendazim

Waste Code: U373
Waste Description: Carbamic Acid, Phenyl-, 1-Methylethyl Ester (Or) Propham

Waste Code: U375

CASE WESTERN RESERVE UNIVERSITY WEST QUAD (Continued) **1000321750**

Waste Description: Carbamic Acid, Butyl-, 3-Iodo-2-Propynyl Ester (Or) 3-Iodo-2-Propynyl N-Butylcarbamate

Waste Code: U376
Waste Description: Carbamodithioic Acid, Dimethyl-, Tetraanhydrosulfide With Orthothiosetenious Acid (Or) Selenium, Tetrakis (Dimethyldithiocarbamate)

Waste Code: U377
Waste Description: Carbamodithioic Acid, Methyl-, Monopotassium Salt (Or) Potassium N-Methyldithiocarbamate

Waste Code: U378
Waste Description: Carbamodithioic Acid, (Hydroxymethyl) Methyl-, Monopotassium Salt (Or) Potassium N-Hydroxymethyl- N-Methyldi-Thiocarbamate

Waste Code: U379
Waste Description: Sodium Dibutyldithiocarbamate (Or) Carbamodithioic Acid, Dibutyl, Sodium Salt

Waste Code: U381
Waste Description: Carbamodithioic Acid, Diethyl-, Sodium Salt (Or) Sodium Diethyldithiocarbamate

Waste Code: U382
Waste Description: Carbamodithioic Acid, Dimethyl-, Sodium Salt (Or) Sodium Dimethyldithiocarbamate

Waste Code: U383
Waste Description: Carbamodithioic Acid, Dimethyl, Potassium Salt (Or) Potassium Dimethyldithiocarbamate

Waste Code: U384
Waste Description: Carbamodithioic Acid, Methyl-, Monosodium Salt (Or) Metam Sodium

Waste Code: U385
Waste Description: Carbamothioic Acid, Dipropyl-, S-Propyl Ester

Waste Code: U386
Waste Description: Carbamothioic Acid, Cyclohexylethyl-, S-Ethyl Ester (Or) Cycloate

Waste Code: U387
Waste Description: Carbamothioic Acid, Dipropyl-, S-(Phenylmethyl) Ester (Or) Prosulfocarb

Waste Code: U389
Waste Description: Carbamothioic Acid, Bis(1-Methylethyl)-, S-(2,3,3-Trichloro-2-Propenyl) Ester (Or) Triallate

Waste Code: U390
Waste Description: Carbamothioic Acid, Dipropyl-, S-Ethyl Ester (Or) Eptc

Waste Code: U391
Waste Description: Carbamothioic Acid, Butylethyl-, S-Propyl Ester (Or) Pebulate

Waste Code: U392
Waste Description: Butylate (Or) Carbamothioic Acid, Bis(2-Methylpropyl)-, S-Ethyl Ester

CASE WESTERN RESERVE UNIVERSITY WEST QUAD (Continued) **1000321750**

Waste Code: U393
Waste Description: Copper, Bis(Dimethylcarbamodithioato-S,S')- (Or) Copper Dimethyldithiocarbamate

Waste Code: U394
Waste Description: A2213 (Or) Ethanimidothioic Acid, 2-(Dimethylamino)-N-Hydroxy-2-Oxo-, Methyl Ester

Waste Code: U395
Waste Description: Diethylene Glycol, Dicarbamate (Or) Ethanol, 2,2'-Oxybis-, Dicarbamate

Waste Code: U396
Waste Description: Ferbam (Or) Iron, Tris(Dimethylcarbamodithioato-S,S')-,

Waste Code: U400
Waste Description: Bis(Pentamethylene)Thiuram Tetrasulfide (Or) Piperidine, 1,1'-(Tetrathiodicarbonothioyl)-Bis-

Waste Code: U401
Waste Description: Bis(Dimethylthiocarbamoyl) Sulfide (Or) Tetramethylthiuram Monosulfide

Waste Code: U402
Waste Description: Tetrabutylthiuram Disulfide (Or) Thioperoxydicarbonic Diamide, Tetrabutyl

Waste Code: U403
Waste Description: Disulfiram (Or) Thioperoxydicarbonic Diamide, Tetraethyl

Waste Code: U404
Waste Description: U404

Waste Code: U407
Waste Description: Ethyl Ziram

Waste Code: U409
Waste Description: Carbamic Acid, [1,2-Phenylenebis (Iminocarbonothioyl)]Bis-, Dimethyl Ester (Or) Thiophanate-Methyl

Waste Code: U410
Waste Description: Ethanimidothioic Acid, N,N'-[Thiobis[(Methylimino)Carbonyloxy]]Bis-, Dimethyl Ester (Or) Thiodicarb

Waste Code: U411
Waste Description: U411

Handler - Owner Operator:

Owner/Operator Indicator:	Owner
Owner/Operator Name:	CASE WESTERN RESERVE UNIVERSITY
Legal Status:	Private
Date Became Current:	20020101
Date Ended Current:	Not reported
Owner/Operator Address:	2220 CIRCLE DR
Owner/Operator City,State,Zip:	CLEVELAND, OH 44106
Owner/Operator Telephone:	216-368-2907
Owner/Operator Telephone Ext:	Not reported
Owner/Operator Fax:	Not reported
Owner/Operator Email:	Not reported

CASE WESTERN RESERVE UNIVERSITY WEST QUAD (Continued) **1000321750**

Owner/Operator Indicator: Operator
Owner/Operator Name: CASE WESTERN RESERVE UNIVERSITY
Legal Status: Private
Date Became Current: 20210916
Date Ended Current: Not reported
Owner/Operator Address: 2220 CIRCLE DR SERVICE BUILDING 1ST FL
Owner/Operator City,State,Zip: CLEVELAND, OH 44106-7227
Owner/Operator Telephone: 216-368-1518
Owner/Operator Telephone Ext: Not reported
Owner/Operator Fax: Not reported
Owner/Operator Email: MDR6@CASE.EDU

Owner/Operator Indicator: Operator
Owner/Operator Name: NAME NOT REPORTED
Legal Status: Private
Date Became Current: Not reported
Date Ended Current: Not reported
Owner/Operator Address: ADDRESS NOT REPORTED
Owner/Operator City,State,Zip: CITY NOT REPORTED, AK 99998
Owner/Operator Telephone: 312-555-1212
Owner/Operator Telephone Ext: Not reported
Owner/Operator Fax: Not reported
Owner/Operator Email: Not reported

Owner/Operator Indicator: Owner
Owner/Operator Name: CASE WESTERN RESERVE UNIVERSITY
Legal Status: Private
Date Became Current: 20020101
Date Ended Current: Not reported
Owner/Operator Address: 10900 EUCLID AVE
Owner/Operator City,State,Zip: CLEVELAND, OH 44106-7227
Owner/Operator Telephone: Not reported
Owner/Operator Telephone Ext: Not reported
Owner/Operator Fax: Not reported
Owner/Operator Email: Not reported

Owner/Operator Indicator: Owner
Owner/Operator Name: CWRU BOARD OF DIRECTORS
Legal Status: Private
Date Became Current: Not reported
Date Ended Current: Not reported
Owner/Operator Address: 10900 EUCLID AVE
Owner/Operator City,State,Zip: CLEVELAND, OH 44106
Owner/Operator Telephone: 216-368-2907
Owner/Operator Telephone Ext: Not reported
Owner/Operator Fax: Not reported
Owner/Operator Email: Not reported

Owner/Operator Indicator: Operator
Owner/Operator Name: NAME NOT REPORTED
Legal Status: Private
Date Became Current: Not reported
Date Ended Current: Not reported
Owner/Operator Address: ADDRESS NOT REPORTED
Owner/Operator City,State,Zip: CITY NOT REPORTED, AK 99998
Owner/Operator Telephone: 312-555-1212
Owner/Operator Telephone Ext: Not reported

CASE WESTERN RESERVE UNIVERSITY WEST QUAD (Continued) **1000321750**

Owner/Operator Fax: Not reported
Owner/Operator Email: Not reported

Owner/Operator Indicator: Owner
Owner/Operator Name: CASE WESTERN RESERVE UNIVERSITY
Legal Status: Private
Date Became Current: 20020101
Date Ended Current: Not reported
Owner/Operator Address: 10900 EUCLID AVE
Owner/Operator City,State,Zip: CLEVELAND, OH 44106-7227
Owner/Operator Telephone: Not reported
Owner/Operator Telephone Ext: Not reported
Owner/Operator Fax: Not reported
Owner/Operator Email: Not reported

Owner/Operator Indicator: Owner
Owner/Operator Name: CWRU BOARD OF DIRECTORS
Legal Status: Private
Date Became Current: Not reported
Date Ended Current: Not reported
Owner/Operator Address: 10900 EUCLID AVE
Owner/Operator City,State,Zip: CLEVELAND, OH 44106
Owner/Operator Telephone: 216-368-2907
Owner/Operator Telephone Ext: Not reported
Owner/Operator Fax: Not reported
Owner/Operator Email: Not reported

Owner/Operator Indicator: Operator
Owner/Operator Name: CASE WESTERN RESERVE UNIVERSITY
Legal Status: Private
Date Became Current: 20020101
Date Ended Current: Not reported
Owner/Operator Address: 2220 CIRCLE DR
Owner/Operator City,State,Zip: CLEVELAND, OH 44106
Owner/Operator Telephone: 216-368-2907
Owner/Operator Telephone Ext: Not reported
Owner/Operator Fax: Not reported
Owner/Operator Email: Not reported

Historic Generators:
Receive Date: 20040322
Handler Name: CASE WESTERN RESERVE UNIV
Federal Waste Generator Description: Not a generator, verified
State District Owner: Oh
Large Quantity Handler of Universal Waste: No
Recognized Trader Importer: No
Recognized Trader Exporter: No
Spent Lead Acid Battery Importer: No
Spent Lead Acid Battery Exporter: No
Current Record: No
Non Storage Recycler Activity: Not reported
Electronic Manifest Broker: Not reported

Receive Date: 20111107
Handler Name: CASE WESTERN RSV UNIV WEST QUAD
Federal Waste Generator Description: Conditionally Exempt Small Quantity Generator
State District Owner: Oh

CASE WESTERN RESERVE UNIVERSITY WEST QUAD (Continued) **1000321750**

Large Quantity Handler of Universal Waste: No
Recognized Trader Importer: No
Recognized Trader Exporter: No
Spent Lead Acid Battery Importer: No
Spent Lead Acid Battery Exporter: No
Current Record: No
Non Storage Recycler Activity: Not reported
Electronic Manifest Broker: Not reported

Receive Date: 19860218
Handler Name: CASE WESTERN RESERVE UNIV
Federal Waste Generator Description: Small Quantity Generator
State District Owner: Oh
Large Quantity Handler of Universal Waste: No
Recognized Trader Importer: No
Recognized Trader Exporter: No
Spent Lead Acid Battery Importer: No
Spent Lead Acid Battery Exporter: No
Current Record: No
Non Storage Recycler Activity: Not reported
Electronic Manifest Broker: Not reported

Receive Date: 20010410
Handler Name: CASE WESTERN RESERVE UNIV
Federal Waste Generator Description: Conditionally Exempt Small Quantity Generator
State District Owner: Oh
Large Quantity Handler of Universal Waste: No
Recognized Trader Importer: No
Recognized Trader Exporter: No
Spent Lead Acid Battery Importer: No
Spent Lead Acid Battery Exporter: No
Current Record: No
Non Storage Recycler Activity: Not reported
Electronic Manifest Broker: Not reported

Receive Date: 20051207
Handler Name: CASE WESTERN RSV UNIV WEST QUAD
Federal Waste Generator Description: Small Quantity Generator
State District Owner: Oh
Large Quantity Handler of Universal Waste: Yes
Recognized Trader Importer: No
Recognized Trader Exporter: No
Spent Lead Acid Battery Importer: No
Spent Lead Acid Battery Exporter: No
Current Record: No
Non Storage Recycler Activity: Not reported
Electronic Manifest Broker: Not reported

Receive Date: 20210916
Handler Name: CASE WESTERN RESERVE UNIVERSITY WEST QUAD
Federal Waste Generator Description: Conditionally Exempt Small Quantity Generator
State District Owner: Oh
Large Quantity Handler of Universal Waste: No
Recognized Trader Importer: No
Recognized Trader Exporter: No
Spent Lead Acid Battery Importer: No
Spent Lead Acid Battery Exporter: No

CASE WESTERN RESERVE UNIVERSITY WEST QUAD (Continued) **1000321750**

Current Record: Yes
Non Storage Recycler Activity: No
Electronic Manifest Broker: No

List of NAICS Codes and Descriptions:
NAICS Code: 61131
NAICS Description: COLLEGES, UNIVERSITIES, AND PROFESSIONAL SCHOOLS

Has the Facility Received Notices of Violations:
Found Violation: No
Agency Which Determined Violation: Not reported
Violation Short Description: Not reported
Date Violation was Determined: Not reported
Actual Return to Compliance Date: Not reported
Return to Compliance Qualifier: Not reported
Violation Responsible Agency: Not reported
Scheduled Compliance Date: Not reported
Enforcement Identifier: Not reported
Date of Enforcement Action: Not reported
Enforcement Responsible Agency: Not reported
Enforcement Docket Number: Not reported
Enforcement Attorney: Not reported
Corrective Action Component: Not reported
Appeal Initiated Date: Not reported
Appeal Resolution Date: Not reported
Disposition Status Date: Not reported
Disposition Status: Not reported
Disposition Status Description: Not reported
Consent/Final Order Sequence Number:Not reported
Consent/Final Order Respondent Name: Not reported
Consent/Final Order Lead Agency: Not reported
Enforcement Type: Not reported
Enforcement Responsible Person: Not reported
Enforcement Responsible Sub-Organization: Not reported
SEP Sequence Number: Not reported
SEP Expenditure Amount: Not reported
SEP Scheduled Completion Date: Not reported
SEP Actual Date: Not reported
SEP Defaulted Date: Not reported
SEP Type: Not reported
SEP Type Description: Not reported
Proposed Amount: Not reported
Final Monetary Amount: Not reported
Paid Amount: Not reported
Final Count: Not reported
Final Amount: Not reported

Evaluation Action Summary:
Evaluation Date: 20111107
Evaluation Responsible Agency: State
Found Violation: No
Evaluation Type Description: COMPLIANCE EVALUATION INSPECTION
Evaluation Responsible Person Identifier: OHEDA
Evaluation Responsible Sub-Organization: NE
Actual Return to Compliance Date: Not reported
Scheduled Compliance Date: Not reported

CASE WESTERN RESERVE UNIVERSITY WEST QUAD (Continued) **1000321750**

Date of Request:	Not reported
Date Response Received:	Not reported
Request Agency:	Not reported
Former Citation:	Not reported

E24 ENE 1/4-1/2 0.256 mi. 1351 ft. | **SPRINGBROOK ESTATES 1675 ANSEL RD CLEVELAND, OH 44106** | **LUST UST** | **U004218026 N/A**

Site 2 of 2 in cluster E

Relative: Lower

Actual: 655 ft.

LUST:

Name:	SPRINGBROOK ESTATES
Address:	1675 ANSEL RD
City,State,Zip:	CLEVELAND, OH 44106
Release Number:	18010857 - N00001
Release Date:	01/07/2002
LTF Status:	6 Closure of regulated UST
FR Status:	**NFA: No Further Action**
Priority:	2
Review Date:	02/06/2002
Priority Decode:	SUS/CON from non-regulated UST
Class1 Decode:	A viable RP have been identified
Latitude:	41.511993
Longitude:	-81.619155
Class:	Viable Responsible Party has been identified
Incident Number:	Not reported
Last Update:	Charles Zepp
Last Update Date:	06/10/2021
Last Update Updated:	02/05/2002
Sub Status:	Approved
Rules:	1999
Coordinator:	Charles Zepp
Rating:	1

UST:

Name:	SPRINGBROOK ESTATES
Address:	1675 ANSEL RD
City,State,Zip:	CLEVELAND, OH 44106
Facility Id:	18010857
Owner Name:	Not reported
Owner Address:	Not reported
Owner City/State/Zip:	Not reported
Tank Number:	T00001
Status:	REM - Removed
UST Capacity:	500
Tank Content:	Diesel
Installation Date:	Not reported
Construction:	BM - Bare Metal
Date Last Used:	09/01/2001
Date TCL Closed:	Not reported
Date Removed:	10/02/2001

SPRINGBROOK ESTATES (Continued) **U004218026**

CAS Number:	68334-30-5
Abandoned Approved:	Not reported
Regulated:	YES
Sensitive Area:	NO
Date Of Sensitivity:	Not reported
UST Configurations:	Not reported
Construction Comments:	Bare Steel
Corrosion Protections:	Not reported
Corrosion Protection Comments:	Not reported
Primary Release Detection:	AMO - Alternative Method (Other, explain)
Secondary Release Detection:	Not reported
Release Detection Comments:	RDTank: / RDLine:
Piping Configuration:	Not reported
Piping Configuration Comments:	Not reported
Piping Styles:	P - Pressure
Piping Constructions:	OTH - Other (explain)
Piping Construction Comments:	Unknown
Piping Corrosion Protections:	OTH - Other (explain)
Piping Corrosion Protection Comments:	Not reported
Piping Release Detections:	OTH - Other(explain)
Piping Release Detection Comments:	Not reported
Spill Prevention Manholes:	OTH - Other (Explain)
Spill Prevention Manhole Comments:	Not reported
OverFill Prevention:	Not reported
OverFill Prevention Comment:	Not reported
Comments:	Appears to be residential UST.

---

25 **BP OIL CO. #22365** **LUST** **U004202650**
SSE **9308 CHESTER AVE** **UST** **N/A**
1/4-1/2 **CLEVELAND, OH 44106**
0.304 mi.
1604 ft.

Relative:
Higher

Actual:
675 ft.

LUST:

Name:	BP OIL CO. #22365
Address:	9308 CHESTER AVE
City,State,Zip:	CLEVELAND, OH 44106
Release Number:	18002104 - N00001
Release Date:	01/21/1992
LTF Status:	1 SUS/CON from regulated UST
FR Status:	**NFA: No Further Action**
Priority:	2
Review Date:	09/14/1994
Priority Decode:	SUS/CON from non-regulated UST
Class1 Decode:	A viable RP have been identified
Latitude:	41.505547
Longitude:	-81.621304
Class:	Viable Responsible Party has been identified
Incident Number:	182014200.0
Last Update:	Charles Zepp
Last Update Date:	12/14/2020
Last Update Updated:	09/14/1994
Sub Status:	Approved
Rules:	1992
Coordinator:	Charles Zepp
Rating:	10

Name:	BP OIL CO. #22365

BP OIL CO. #22365 (Continued) **U004202650**

Address:	9308 CHESTER AVE
City,State,Zip:	CLEVELAND, OH 44106
Release Number:	18002104 - N00002
Release Date:	10/16/2006
LTF Status:	1 SUS/CON from regulated UST
FR Status:	**NFA: No Further Action**
Priority:	2
Review Date:	03/17/2008
Priority Decode:	SUS/CON from non-regulated UST
Class1 Decode:	A viable RP have been identified
Latitude:	41.505547
Longitude:	-81.621304
Class:	Viable Responsible Party has been identified
Incident Number:	Not reported
Last Update:	Charles Zepp
Last Update Date:	12/14/2020
Last Update Updated:	03/17/2008
Sub Status:	Not reported
Rules:	2005
Coordinator:	Charles Zepp
Rating:	14

UST:

Name:	BP OIL CO. #22365
Address:	9308 CHESTER AVE
City,State,Zip:	CLEVELAND, OH 44106
Facility Id:	18002104
Owner Name:	KANTAM ENTERPRISES LLC
Owner Address:	6135 MONTGOMERY ROAD
Owner City/State/Zip:	45213
Tank Number:	T00001
Status:	REM - Removed
UST Capacity:	8000
Tank Content:	Gasoline
Installation Date:	01/01/1974
Construction:	FRP-Fiberglass Reinforced Plastic
Date Last Used:	07/10/2001
Date TCL Closed:	Not reported
Date Removed:	07/10/2001
CAS Number:	8006-61-9
Abandoned Approved:	Not reported
Regulated:	YES
Sensitive Area:	NO
Date Of Sensitivity:	Not reported
UST Configurations:	Not reported
Construction Comments:	Fiberglass Reinforced Plastic
Corrosion Protections:	Not reported
Corrosion Protection Comments:	Not reported
Primary Release Detection:	AMO - Alternative Method (Other, explain)
Secondary Release Detection:	Not reported
Release Detection Comments:	RDTank: / RDLine:
Piping Configuration:	Not reported
Piping Configuration Comments:	Not reported
Piping Styles:	P - Pressure
Piping Constructions:	OTH - Other (explain)
Piping Construction Comments:	Unknown

BP OIL CO. #22365 (Continued) **U004202650**

Piping Corrosion Protections:	OTH - Other (explain)
Piping Corrosion Protection Comments:	Not reported
Piping Release Detections:	OTH - Other(explain)
Piping Release Detection Comments:	Not reported
Spill Prevention Manholes:	NP - None Present
Spill Prevention Manhole Comments:	No
OverFill Prevention:	Not reported
OverFill Prevention Comment:	OverFill Spill: No
Comments:	Not reported

Name:	BP OIL CO. #22365
Address:	9308 CHESTER AVE
City,State,Zip:	CLEVELAND, OH 44106

Tank Number:	T00002
Status:	REM - Removed
UST Capacity:	8000
Tank Content:	Gasoline
Installation Date:	01/01/1974
Construction:	FRP-Fiberglass Reinforced Plastic
Date Last Used:	07/10/2001
Date TCL Closed:	Not reported
Date Removed:	07/10/2001
CAS Number:	8006-61-9
Abandoned Approved:	Not reported
Regulated:	YES
Sensitive Area:	NO
Date Of Sensitivity:	Not reported
UST Configurations:	Not reported
Construction Comments:	Fiberglass Reinforced Plastic
Corrosion Protections:	Not reported
Corrosion Protection Comments:	Not reported
Primary Release Detection:	AMO - Alternative Method (Other, explain)
Secondary Release Detection:	Not reported
Release Detection Comments:	RDTank: / RDLine:
Piping Configuration:	Not reported
Piping Configuration Comments:	Not reported
Piping Styles:	P - Pressure
Piping Constructions:	OTH - Other (explain)
Piping Construction Comments:	Unknown
Piping Corrosion Protections:	OTH - Other (explain)
Piping Corrosion Protection Comments:	Not reported
Piping Release Detections:	OTH - Other(explain)
Piping Release Detection Comments:	Not reported
Spill Prevention Manholes:	NP - None Present
Spill Prevention Manhole Comments:	No
OverFill Prevention:	Not reported
OverFill Prevention Comment:	OverFill Spill: No
Comments:	Not reported

Name:	BP OIL CO. #22365
Address:	9308 CHESTER AVE
City,State,Zip:	CLEVELAND, OH 44106

Tank Number:	T00003
Status:	REM - Removed
UST Capacity:	6000

BP OIL CO. #22365 (Continued) **U004202650**

Tank Content:	Gasoline
Installation Date:	01/01/1974
Construction:	FRP-Fiberglass Reinforced Plastic
Date Last Used:	07/10/2001
Date TCL Closed:	Not reported
Date Removed:	07/10/2001
CAS Number:	8006-61-9
Abandoned Approved:	Not reported
Regulated:	YES
Sensitive Area:	NO
Date Of Sensitivity:	Not reported
UST Configurations:	Not reported
Construction Comments:	Fiberglass Reinforced Plastic
Corrosion Protections:	Not reported
Corrosion Protection Comments:	Not reported
Primary Release Detection:	AMO - Alternative Method (Other, explain)
Secondary Release Detection:	Not reported
Release Detection Comments:	RDTank: / RDLine:
Piping Configuration:	Not reported
Piping Configuration Comments:	Not reported
Piping Styles:	P - Pressure
Piping Constructions:	OTH - Other (explain)
Piping Construction Comments:	Unknown
Piping Corrosion Protections:	OTH - Other (explain)
Piping Corrosion Protection Comments:	Not reported
Piping Release Detections:	OTH - Other(explain)
Piping Release Detection Comments:	Not reported
Spill Prevention Manholes:	NP - None Present
Spill Prevention Manhole Comments:	No
OverFill Prevention:	Not reported
OverFill Prevention Comment:	OverFill Spill: No
Comments:	Not reported
Name:	BP OIL CO. #22365
Address:	9308 CHESTER AVE
City,State,Zip:	CLEVELAND, OH 44106
Tank Number:	T00004
Status:	REM - Removed
UST Capacity:	8000
Tank Content:	Gasoline
Installation Date:	01/01/1974
Construction:	FRP-Fiberglass Reinforced Plastic
Date Last Used:	08/01/2006
Date TCL Closed:	Not reported
Date Removed:	09/26/2006
CAS Number:	8006-61-9
Abandoned Approved:	Not reported
Regulated:	YES
Sensitive Area:	NO
Date Of Sensitivity:	Not reported
UST Configurations:	Not reported
Construction Comments:	Fiberglass Reinforced Plastic
Corrosion Protections:	NR - None Required by Rule
Corrosion Protection Comments:	Not reported
Primary Release Detection:	ATG - Automatic Tank Gauging
Secondary Release Detection:	Not reported

BP OIL CO. #22365 (Continued) **U004202650**

Release Detection Comments:	RDTank: Automatic Tank Gauging / RDLine:
Piping Configuration:	Not reported
Piping Configuration Comments:	Not reported
Piping Styles:	P - Pressure
Piping Constructions:	FRP - Fiberglass Reinforced Plastic
Piping Construction Comments:	Fiberglass Reinforced Plastic
Piping Corrosion Protections:	NR - None required by rule
Piping Corrosion Protection Comments:	Not reported
Piping Release Detections:	ELLD - Electronic Line Leak Detector
Piping Release Detection Comments:	Electronic Line Leak Detector
Spill Prevention Manholes:	SB - Spill Containment Manhole (bucket)
Spill Prevention Manhole Comments:	Yes
OverFill Prevention:	Not reported
OverFill Prevention Comment:	OverFill Spill: Yes
Comments:	Not reported
Name:	BP OIL CO. #22365
Address:	9308 CHESTER AVE
City,State,Zip:	CLEVELAND, OH 44106
Tank Number:	T00005
Status:	REM - Removed
UST Capacity:	8000
Tank Content:	Gasoline
Installation Date:	01/01/1974
Construction:	FRP-Fiberglass Reinforced Plastic
Date Last Used:	08/01/2006
Date TCL Closed:	Not reported
Date Removed:	09/26/2006
CAS Number:	8006-61-9
Abandoned Approved:	Not reported
Regulated:	YES
Sensitive Area:	NO
Date Of Sensitivity:	Not reported
UST Configurations:	Not reported
Construction Comments:	Fiberglass Reinforced Plastic
Corrosion Protections:	NR - None Required by Rule
Corrosion Protection Comments:	Not reported
Primary Release Detection:	ATG - Automatic Tank Gauging
Secondary Release Detection:	Not reported
Release Detection Comments:	RDTank: Automatic Tank Gauging / RDLine:
Piping Configuration:	Not reported
Piping Configuration Comments:	Not reported
Piping Styles:	P - Pressure
Piping Constructions:	FRP - Fiberglass Reinforced Plastic
Piping Construction Comments:	Fiberglass Reinforced Plastic
Piping Corrosion Protections:	NR - None required by rule
Piping Corrosion Protection Comments:	Not reported
Piping Release Detections:	ELLD - Electronic Line Leak Detector
Piping Release Detection Comments:	Electronic Line Leak Detector
Spill Prevention Manholes:	SB - Spill Containment Manhole (bucket)
Spill Prevention Manhole Comments:	Yes
OverFill Prevention:	Not reported
OverFill Prevention Comment:	OverFill Spill: Yes
Comments:	Not reported
Name:	BP OIL CO. #22365

BP OIL CO. #22365 (Continued) **U004202650**

Address:	9308 CHESTER AVE
City,State,Zip:	CLEVELAND, OH 44106
Tank Number:	T00006
Status:	REM - Removed
UST Capacity:	6000
Tank Content:	Gasoline
Installation Date:	01/01/1974
Construction:	FRP-Fiberglass Reinforced Plastic
Date Last Used:	08/01/2006
Date TCL Closed:	Not reported
Date Removed:	09/26/2006
CAS Number:	8006-61-9
Abandoned Approved:	Not reported
Regulated:	YES
Sensitive Area:	NO
Date Of Sensitivity:	Not reported
UST Configurations:	Not reported
Construction Comments:	Fiberglass Reinforced Plastic
Corrosion Protections:	NR - None Required by Rule
Corrosion Protection Comments:	Not reported
Primary Release Detection:	ATG - Automatic Tank Gauging
Secondary Release Detection:	Not reported
Release Detection Comments:	RDTank: Automatic Tank Gauging / RDLine:
Piping Configuration:	Not reported
Piping Configuration Comments:	Not reported
Piping Styles:	P - Pressure
Piping Constructions:	FRP - Fiberglass Reinforced Plastic
Piping Construction Comments:	Fiberglass Reinforced Plastic
Piping Corrosion Protections:	NR - None required by rule
Piping Corrosion Protection Comments:	Not reported
Piping Release Detections:	ELLD - Electronic Line Leak Detector
Piping Release Detection Comments:	Electronic Line Leak Detector
Spill Prevention Manholes:	SB - Spill Containment Manhole (bucket)
Spill Prevention Manhole Comments:	Yes
OverFill Prevention:	Not reported
OverFill Prevention Comment:	OverFill Spill: Yes
Comments:	Not reported

26
South
1/4-1/2
0.373 mi.
1971 ft.

CLEVELAND CLINIC **LUST** **S127294673**
1965 E 89TH ST **N/A**
CLEVELAND, OH 44114

Relative:
Higher

Actual:
672 ft.

LUST:

Name:	CLEVELAND CLINIC
Address:	1965 E 89TH ST
City,State,Zip:	CLEVELAND, OH 44114
Release Number:	18011335 - N00001
Release Date:	02/12/2016
LTF Status:	2 SUS/CON from non-regulated UST
FR Status:	**RPT: a possible incident is reported**
Priority:	2
Review Date:	02/25/2016
Priority Decode:	SUS/CON from non-regulated UST
Class1 Decode:	A viable RP have been identified
Latitude:	41.504441

CLEVELAND CLINIC (Continued) **S127294673**

Longitude:	-81.623692
Class:	Viable Responsible Party has been identified
Incident Number:	Not reported
Last Update:	Charles Zepp
Last Update Date:	10/18/2019
Last Update Updated:	02/25/2016
Sub Status:	Approved
Rules:	2012
Coordinator:	Charles Zepp
Rating:	Not reported

---

27 SSW 1/4-1/2 0.397 mi. 2098 ft. **FORMER GULF SERVICE STATION** **LUST U004223224**
8701-8705 EUCLID AVE **UST N/A**
CLEVELAND, OH 44195

Relative: Higher
Actual: 670 ft.

LUST:

Name:	FORMER GULF SERVICE STATION
Address:	8701-8705 EUCLID AVE
City,State,Zip:	CLEVELAND, OH 44195
Release Number:	18011313 - N00001
Release Date:	08/13/2014
LTF Status:	6 Closure of regulated UST
FR Status:	**NFA: No Further Action**
Priority:	2
Review Date:	08/15/2014
Priority Decode:	SUS/CON from non-regulated UST
Class1 Decode:	A viable RP have been identified
Latitude:	41.503635
Longitude:	-81.625893
Class:	Viable Responsible Party has been identified
Incident Number:	Not reported
Last Update:	Charles Zepp
Last Update Date:	10/16/2019
Last Update Updated:	08/15/2014
Sub Status:	Approved
Rules:	2012
Coordinator:	Charles Zepp
Rating:	10

UST:

Name:	FORMER GULF SERVICE STATION
Address:	8701-8705 EUCLID AVE
City,State,Zip:	CLEVELAND, OH 44195
Facility Id:	18011313
Owner Name:	Not reported
Owner Address:	Not reported
Owner City/State/Zip:	Not reported
Tank Number:	T00001
Status:	REM - Removed
UST Capacity:	2000
Tank Content:	Gasoline
Installation Date:	Not reported
Construction:	BM - Bare Metal
Date Last Used:	01/01/1973

FORMER GULF SERVICE STATION (Continued) **U004223224**

Date TCL Closed:	Not reported
Date Removed:	06/07/2014
CAS Number:	Not reported
Abandoned Approved:	Not reported
Regulated:	YES
Sensitive Area:	NO
Date Of Sensitivity:	Not reported
UST Configurations:	Not reported
Construction Comments:	Not reported
Corrosion Protections:	Not reported
Corrosion Protection Comments:	Not reported
Primary Release Detection:	Not reported
Secondary Release Detection:	Not reported
Release Detection Comments:	Not reported
Piping Configuration:	Not reported
Piping Configuration Comments:	Not reported
Piping Styles:	Not reported
Piping Constructions:	Not reported
Piping Construction Comments:	Not reported
Piping Corrosion Protections:	Not reported
Piping Corrosion Protection Comments:	Not reported
Piping Release Detections:	Not reported
Piping Release Detection Comments:	Not reported
Spill Prevention Manholes:	Not reported
Spill Prevention Manhole Comments:	Not reported
OverFill Prevention:	Not reported
OverFill Prevention Comment:	Not reported
Comments:	Not reported
Name:	FORMER GULF SERVICE STATION
Address:	8701-8705 EUCLID AVE
City,State,Zip:	CLEVELAND, OH 44195
Tank Number:	T00002
Status:	REM - Removed
UST Capacity:	1000
Tank Content:	Gasoline
Installation Date:	Not reported
Construction:	BM - Bare Metal
Date Last Used:	01/01/1973
Date TCL Closed:	Not reported
Date Removed:	06/07/2014
CAS Number:	Not reported
Abandoned Approved:	Not reported
Regulated:	YES
Sensitive Area:	NO
Date Of Sensitivity:	Not reported
UST Configurations:	Not reported
Construction Comments:	Not reported
Corrosion Protections:	Not reported
Corrosion Protection Comments:	Not reported
Primary Release Detection:	Not reported
Secondary Release Detection:	Not reported
Release Detection Comments:	Not reported
Piping Configuration:	Not reported
Piping Configuration Comments:	Not reported
Piping Styles:	Not reported

FORMER GULF SERVICE STATION (Continued) **U004223224**

Piping Constructions:	Not reported
Piping Construction Comments:	Not reported
Piping Corrosion Protections:	Not reported
Piping Corrosion Protection Comments:	Not reported
Piping Release Detections:	Not reported
Piping Release Detection Comments:	Not reported
Spill Prevention Manholes:	Not reported
Spill Prevention Manhole Comments:	Not reported
OverFill Prevention:	Not reported
OverFill Prevention Comment:	Not reported
Comments:	Not reported

Name:	FORMER GULF SERVICE STATION
Address:	8701-8705 EUCLID AVE
City,State,Zip:	CLEVELAND, OH 44195

Tank Number:	T00003
Status:	REM - Removed
UST Capacity:	1000
Tank Content:	Diesel
Installation Date:	Not reported
Construction:	BM - Bare Metal
Date Last Used:	01/01/1973
Date TCL Closed:	Not reported
Date Removed:	06/07/2014
CAS Number:	Not reported
Abandoned Approved:	Not reported
Regulated:	YES
Sensitive Area:	NO
Date Of Sensitivity:	Not reported
UST Configurations:	Not reported
Construction Comments:	Not reported
Corrosion Protections:	Not reported
Corrosion Protection Comments:	Not reported
Primary Release Detection:	Not reported
Secondary Release Detection:	Not reported
Release Detection Comments:	Not reported
Piping Configuration:	Not reported
Piping Configuration Comments:	Not reported
Piping Styles:	Not reported
Piping Constructions:	Not reported
Piping Construction Comments:	Not reported
Piping Corrosion Protections:	Not reported
Piping Corrosion Protection Comments:	Not reported
Piping Release Detections:	Not reported
Piping Release Detection Comments:	Not reported
Spill Prevention Manholes:	Not reported
Spill Prevention Manhole Comments:	Not reported
OverFill Prevention:	Not reported
OverFill Prevention Comment:	Not reported
Comments:	Not reported

F28 SE 1/4-1/2 0.400 mi. 2114 ft. | **HARSHAW/FILTROL PARTNERSHIP**
1945 EAST 97 STREET
CLEVELAND, OH 44106

SEMS-ARCHIVE **1015735772**
RCRA NonGen / NLR **OHD053276390**

Site 1 of 3 in cluster F

Relative: Higher

Actual: 678 ft.

SEMS Archive:

Site ID:	0504369
EPA ID:	OHD053276390
Name:	HARSHAW FILTROL PARTNERSHIP
Address:	1945 E 97 ST
Address 2:	Not reported
City,State,Zip:	CLEVELAND, OH 44124
Cong District:	19
FIPS Code:	39035
FF:	N
NPL:	Not on the NPL
Non NPL Status:	NFRAP-Site does not qualify for the NPL based on existing information

SEMS Archive Detail:

Region:	05
Site ID:	0504369
EPA ID:	OHD053276390
Site Name:	HARSHAW FILTROL PARTNERSHIP
NPL:	N
FF:	N
OU:	00
Action Code:	VS
Action Name:	ARCH SITE
SEQ:	1
Start Date:	Not reported
Finish Date:	1987-06-30 04:00:00
Qual:	Not reported
Current Action Lead:	EPA Perf In-Hse

Region:	05
Site ID:	0504369
EPA ID:	OHD053276390
Site Name:	HARSHAW FILTROL PARTNERSHIP
NPL:	N
FF:	N
OU:	00
Action Code:	DS
Action Name:	DISCVRY
SEQ:	1
Start Date:	1984-12-01 06:00:00
Finish Date:	1984-12-01 06:00:00
Qual:	Not reported
Current Action Lead:	EPA Perf

Region:	05
Site ID:	0504369
EPA ID:	OHD053276390
Site Name:	HARSHAW FILTROL PARTNERSHIP
NPL:	N
FF:	N
OU:	00
Action Code:	PA
Action Name:	PA
SEQ:	1

HARSHAW/FILTROL PARTNERSHIP (Continued) **1015735772**

Start Date:	Not reported
Finish Date:	1987-06-30 04:00:00
Qual:	N
Current Action Lead:	St Perf

RCRA Listings:

Date Form Received by Agency:	19801119
Handler Name:	Harshaw/Filtrol Partnership
Handler Address:	1945 EAST 97 STREET
Handler City,State,Zip:	CLEVELAND, OH 44106
EPA ID:	OHD053276390
Contact Name:	ANDREW KOPAS
Contact Address:	1945 E 97TH ST
Contact City,State,Zip:	CLEVELAND, OH 44106
Contact Telephone:	216-229-0474
Contact Fax:	Not reported
Contact Email:	Not reported
Contact Title:	Not reported
EPA Region:	05
Land Type:	Not reported
Federal Waste Generator Description:	Not a generator, verified
Non-Notifier:	Not reported
Biennial Report Cycle:	Not reported
Accessibility:	Not reported
Active Site Indicator:	Not reported
State District Owner:	Oh
State District:	NE
Mailing Address:	1945 E 97TH ST
Mailing City,State,Zip:	CLEVELAND, OH 44106
Owner Name:	Not reported
Owner Type:	Not reported
Operator Name:	Harshaw/Filtrol Partnership
Operator Type:	Private
Short-Term Generator Activity:	No
Importer Activity:	No
Mixed Waste Generator:	No
Transporter Activity:	No
Transfer Facility Activity:	No
Recycler Activity with Storage:	No
Small Quantity On-Site Burner Exemption:	No
Smelting Melting and Refining Furnace Exemption:	No
Underground Injection Control:	No
Off-Site Waste Receipt:	No
Universal Waste Indicator:	No
Universal Waste Destination Facility:	No
Federal Universal Waste:	No
Active Site State-Reg Handler:	---
Federal Facility Indicator:	Not reported
Hazardous Secondary Material Indicator:	NN
Sub-Part K Indicator:	Not reported
2018 GPRA Permit Baseline:	Not on the Baseline
2018 GPRA Renewals Baseline:	Not on the Baseline
202 GPRA Corrective Action Baseline:	No
Subject to Corrective Action Universe:	No
Non-TSDFs Where RCRA CA has Been Imposed Universe:	No
Corrective Action Priority Ranking:	No NCAPS ranking

HARSHAW/FILTROL PARTNERSHIP (Continued) **1015735772**

Environmental Control Indicator:	No
Institutional Control Indicator:	No
Human Exposure Controls Indicator:	N/A
Groundwater Controls Indicator:	N/A
Significant Non-Complier Universe:	No
Unaddressed Significant Non-Complier Universe:	No
Addressed Significant Non-Complier Universe:	No
Significant Non-Complier With a Compliance Schedule Universe:	No
Financial Assurance Required:	Not reported
Handler Date of Last Change:	20150414
Recognized Trader-Importer:	No
Recognized Trader-Exporter:	No
Importer of Spent Lead Acid Batteries:	No
Exporter of Spent Lead Acid Batteries:	No
Recycler Activity Without Storage:	Not reported
Manifest Broker:	Not reported
Sub-Part P Indicator:	No

Hazardous Waste Summary:

Waste Code:	D000
Waste Description:	Not Defined
Waste Code:	D001
Waste Description:	Ignitable Waste
Waste Code:	D002
Waste Description:	Corrosive Waste
Waste Code:	D003
Waste Description:	Reactive Waste
Waste Code:	D004
Waste Description:	Arsenic
Waste Code:	D006
Waste Description:	Cadmium
Waste Code:	D007
Waste Description:	Chromium
Waste Code:	D008
Waste Description:	Lead
Waste Code:	D009
Waste Description:	Mercury
Waste Code:	D010
Waste Description:	Selenium
Waste Code:	D011
Waste Description:	Silver
Waste Code:	F001
Waste Description:	The Following Spent Halogenated Solvents Used In Degreasing: Tetrachloroethylene, Trichlorethylene, Methylene Chloride, 1,1,1-Trichloroethane, Carbon Tetrachloride And Chlorinated

HARSHAW/FILTROL PARTNERSHIP (Continued) **1015735772**

Fluorocarbons; All Spent Solvent Mixtures/Blends Used In Degreasing Containing, Before Use, A Total Of Ten Percent Or More (By Volume) Of One Or More Of The Above Halogenated Solvents Or Those Solvents Listed In F002, F004, And F005; And Still Bottoms From The Recovery Of These Spent Solvents And Spent Solvent Mixtures.

Waste Code: F002
Waste Description: The Following Spent Halogenated Solvents: Tetrachloroethylene, Methylene Chloride, Trichloroethylene, 1,1,1-Trichloroethane, Chlorobenzene, 1,1,2-Trichloro-1,2,2-Trifluoroethane, Ortho-Dichlorobenzene, Trichlorofluoromethane, And 1,1,2, Trichloroethane; All Spent Solvent Mixtures/Blends Containing, Before Use, A Total Of Ten Percent Or More (By Volume) Of One Or More Of The Above Halogenated Solvents Or Those Solvents Listed In F001, F004, And F005; And Still Bottoms From The Recovery Of These Spent Solvents And Spent Solvent Mixtures.

Waste Code: F003
Waste Description: The Following Spent Nonhalogenated Solvents: Xylene, Acetone, Ethyl Acetate, Ethyl Benzene, Ethyl Ether, Methyl Isobutyl Ketone, N-Butyl Alcohol, Cyclohexanone, And Methanol; All Spent Solvent Mixtures/Blends Containing, Before Use, Only The Above Spent Nonhalogenated Solvents; And All Spent Solvent Mixtures/Blends Containing, Before Use, One Or More Of The Above Nonhalogenated Solvents, And A Total Of Ten Percent Or More (By Volume) Of One Or More Of Those Solvents Listed In F001, F002, F004, And F005; And Still Bottoms From The Recovery Of These Spent Solvents And Spent Solvent Mixtures.

Waste Code: F004
Waste Description: The Following Spent Nonhalogenated Solvents: Cresols, Cresylic Acid, And Nitrobenzene; And The Still Bottoms From The Recovery Of These Solvents; All Spent Solvent Mixtures/Blends Containing, Before Use, A Total Of Ten Percent Or More (By Volume) Of One Or More Of The Above Nonhalogenated Solvents Or Those Solvents Listed In F001, F002, And F005; And Still Bottoms From The Recovery Of These Spent Solvents And Spent Solvent Mixtures.

Waste Code: F005
Waste Description: The Following Spent Nonhalogenated Solvents: Toluene, Methyl Ethyl Ketone, Carbon Disulfide, Isobutanol, Pyridine, Benzene, 2-Ethoxyethanol, And 2-Nitropropane; All Spent Solvent Mixtures/Blends Containing, Before Use, A Total Of Ten Percent Or More (By Volume) Of One Or More Of The Above Nonhalogenated Solvents Or Those Solvents Listed In F001, F002, Or F004; And Still Bottoms From The Recovery Of These Spent Solvents And Spent Solvent Mixtures.

Waste Code: F006
Waste Description: Wastewater Treatment Sludges From Electroplating Operations, Except From The Following Processes: (1) Sulfuric Acid Anodizing Of Aluminum; (2) Tin Plating On Carbon Steel; (3) Zinc Plating (Segregated Basis) On Carbon Steel; (4) Aluminum Or Zinc-Aluminum Plating On Carbon Steel; (5) Cleaning/Stripping Associated With Tin, Zinc, And Aluminum Plating On Carbon Steel; And (6) Chemical Etching And Milling Of Aluminum.

Waste Code: F007

HARSHAW/FILTROL PARTNERSHIP (Continued) **1015735772**

Waste Description: Spent Cyanide Plating Bath Solutions From Electroplating Operations.

Waste Code: F008
Waste Description: Plating Bath Residues From The Bottom Of Plating Baths From Electroplating Operations In Which Cyanides Are Used In The Process.

Waste Code: F009
Waste Description: Spent Stripping And Cleaning Bath Solutions From Electroplating Operations In Which Cyanides Are Used In The Process.

Waste Code: P005
Waste Description: 2-Propen-1-Ol (Or) Allyl Alcohol

Waste Code: P012
Waste Description: Arsenic Oxide As2o3 (Or) Arsenic Trioxide

Waste Code: P022
Waste Description: Carbon Disulfide

Waste Code: P029
Waste Description: Copper Cyanide (Or) Copper Cyanide Cu(Cn)

Waste Code: P030
Waste Description: Cyanides (Soluble Cyanide Salts), Not Otherwise Specified

Waste Code: P056
Waste Description: Fluorine

Waste Code: P074
Waste Description: Nickel Cyanide (Or) Nickel Cyanide Ni(Cn)2

Waste Code: P075
Waste Description: Nicotine, & Salts (Or) Pyridine, 3-(1-Methyl-2-Pyrrolidinyl)-,(S)-, & Salts

Waste Code: P102
Waste Description: 2-Propyn-1-Ol (Or) Propargyl Alcohol

Waste Code: P105
Waste Description: Sodium Azide

Waste Code: P106
Waste Description: Sodium Cyanide (Or) Sodium Cyanide Na(Cn)

Waste Code: P119
Waste Description: Ammonium Vanadate (Or) Vanadic Acid, Ammonium Salt

Waste Code: U002
Waste Description: 2-Propanone (I) (Or) Acetone (I)

Waste Code: U003
Waste Description: Acetonitrile (I,T)

Waste Code: U012
Waste Description: Aniline (I,T) (Or) Benzenamine (I,T)

Waste Code: U019

HARSHAW/FILTROL PARTNERSHIP (Continued) **1015735772**

Waste Description: Benzene (I,T)

Waste Code: U023
Waste Description: Benzene, (Trichloromethyl)- (Or) Benzotrichloride (C,R,T)

Waste Code: U031
Waste Description: 1-Butanol (I) (Or) N-Butyl Alcohol (I)

Waste Code: U044
Waste Description: Chloroform (Or) Methane, Trichloro-

Waste Code: U073
Waste Description: [1,1'-Biphenyl]-4,4'-Diamine, 3,3'-Dichloro- (Or) 3,3'-Dichlorobenzidine

Waste Code: U092
Waste Description: Dimethylamine (I) (Or) Methanamine, N-Methyl- (I)

Waste Code: U112
Waste Description: Acetic Acid, Ethyl Ester (I) (Or) Ethyl Acetate (I)

Waste Code: U117
Waste Description: Ethane, 1,1'-Oxybis-(I) (Or) Ethyl Ether (I)

Waste Code: U121
Waste Description: Methane, Trichlorofluoro- (Or) Trichloromonofluoromethane

Waste Code: U122
Waste Description: Formaldehyde

Waste Code: U134
Waste Description: Hydrofluoric Acid (C,T) (Or) Hydrogen Fluoride (C,T)

Waste Code: U135
Waste Description: Hydrogen Sulfide (Or) Hydrogen Sulfide H2s

Waste Code: U144
Waste Description: Acetic Acid, Lead(2+) Salt (Or) Lead Acetate

Waste Code: U151
Waste Description: Mercury

Waste Code: U154
Waste Description: Methanol (I) (Or) Methyl Alcohol (I)

Waste Code: U159
Waste Description: 2-Butanone (I,T) (Or) Methyl Ethyl Ketone (Mek) (I,T)

Waste Code: U196
Waste Description: Pyridine

Waste Code: U210
Waste Description: Ethene, Tetrachloro- (Or) Tetrachloroethylene

Waste Code: U211
Waste Description: Carbon Tetrachloride (Or) Methane, Tetrachloro-

HARSHAW/FILTROL PARTNERSHIP (Continued) **1015735772**

Waste Code: U213
Waste Description: Furan, Tetrahydro-(I) (Or) Tetrahydrofuran (I)

Waste Code: U220
Waste Description: Benzene, Methyl- (Or) Toluene

Waste Code: U239
Waste Description: Benzene, Dimethyl- (I,T) (Or) Xylene (I)

Handler - Owner Operator:
Owner/Operator Indicator: Owner
Owner/Operator Name: HARSHAW/FILTROL PARTNERSHIP
Legal Status: Private
Date Became Current: Not reported
Date Ended Current: Not reported
Owner/Operator Address: 1945 E 97TH ST
Owner/Operator City,State,Zip: CLEVELAND, OH 44106
Owner/Operator Telephone: 216-721-8300
Owner/Operator Telephone Ext: Not reported
Owner/Operator Fax: Not reported
Owner/Operator Email: Not reported

Owner/Operator Indicator: Operator
Owner/Operator Name: HARSHAW/FILTROL PARTNERSHIP
Legal Status: Private
Date Became Current: Not reported
Date Ended Current: Not reported
Owner/Operator Address: 1945 E 97TH ST
Owner/Operator City,State,Zip: CITY NOT REPORTED, OH 99998
Owner/Operator Telephone: 216-721-8300
Owner/Operator Telephone Ext: Not reported
Owner/Operator Fax: Not reported
Owner/Operator Email: Not reported

Historic Generators:
Receive Date: 19801119
Handler Name: HARSHAW/FILTROL PARTNERSHIP
Federal Waste Generator Description: Not a generator, verified
State District Owner: Oh
Large Quantity Handler of Universal Waste: No
Recognized Trader Importer: No
Recognized Trader Exporter: No
Spent Lead Acid Battery Importer: No
Spent Lead Acid Battery Exporter: No
Current Record: Yes
Non Storage Recycler Activity: Not reported
Electronic Manifest Broker: Not reported

Receive Date: 19790101
Handler Name: HARSHAW/FILTROL PARTNERSHIP
Federal Waste Generator Description: Not a generator, verified
State District Owner: Oh
Large Quantity Handler of Universal Waste: No
Recognized Trader Importer: No
Recognized Trader Exporter: No
Spent Lead Acid Battery Importer: No

HARSHAW/FILTROL PARTNERSHIP (Continued) **1015735772**

Spent Lead Acid Battery Exporter: No
Current Record: No
Non Storage Recycler Activity: Not reported
Electronic Manifest Broker: Not reported

Receive Date: 19800818
Handler Name: HARSHAW/FILTROL PARTNERSHIP
Federal Waste Generator Description: Not a generator, verified
State District Owner: Oh
Large Quantity Handler of Universal Waste: No
Recognized Trader Importer: No
Recognized Trader Exporter: No
Spent Lead Acid Battery Importer: No
Spent Lead Acid Battery Exporter: No
Current Record: No
Non Storage Recycler Activity: Not reported
Electronic Manifest Broker: Not reported

List of NAICS Codes and Descriptions:
NAICS Code: 325131
NAICS Description: INORGANIC DYE AND PIGMENT MANUFACTURING

NAICS Code: 325188
NAICS Description: ALL OTHER BASIC INORGANIC CHEMICAL MANUFACTURING

Facility Has Received Notices of Violations:
Violations: No Violations Found

Evaluation Action Summary:
Evaluations: No Evaluations Found

F29 **CLEVELAND CLINIC** **LUST** **U004257368**
SE **1945 E 97TH ST** **UST** **N/A**
1/4-1/2 **CLEVELAND, OH 44106**
0.400 mi.
2114 ft. **Site 2 of 3 in cluster F**

Relative:
Higher

Actual:
678 ft.

LUST:
Name: CLEVELAND CLINIC
Address: 1945 E 97TH ST
City,State,Zip: CLEVELAND, OH 44106
Release Number: 18011344 - N00001
Release Date: 03/17/2016
LTF Status: 6 Closure of regulated UST
FR Status: **NFA: No Further Action**
Priority: 2
Review Date: 08/23/2016
Priority Decode: SUS/CON from non-regulated UST
Class1 Decode: A Responsible Party (RP) for the release has not yet been determined
Latitude: 41.504990
Longitude: -81.619069
Class: Responsible Party for release has not yet been determined
Incident Number: Not reported
Last Update: Charles Zepp

CLEVELAND CLINIC (Continued) **U004257368**

Last Update Date:	07/13/2020
Last Update Updated:	08/23/2016
Sub Status:	Approved
Rules:	2012
Coordinator:	Charles Zepp
Rating:	9

UST:

Name:	CLEVELAND CLINIC
Address:	1945 E 97TH ST
City,State,Zip:	CLEVELAND, OH 44106
Facility Id:	18011344
Owner Name:	Not reported
Owner Address:	Not reported
Owner City/State/Zip:	Not reported
Tank Number:	T00001
Status:	REM - Removed
UST Capacity:	500
Tank Content:	Other (see comments)
Installation Date:	Not reported
Construction:	Not reported
Date Last Used:	Not reported
Date TCL Closed:	Not reported
Date Removed:	02/19/2016
CAS Number:	Not reported
Abandoned Approved:	Not reported
Regulated:	YES
Sensitive Area:	NO
Date Of Sensitivity:	Not reported
UST Configurations:	Not reported
Construction Comments:	Not reported
Corrosion Protections:	Not reported
Corrosion Protection Comments:	Not reported
Primary Release Detection:	Not reported
Secondary Release Detection:	Not reported
Release Detection Comments:	Not reported
Piping Configuration:	Not reported
Piping Configuration Comments:	Not reported
Piping Styles:	Not reported
Piping Constructions:	Not reported
Piping Construction Comments:	Not reported
Piping Corrosion Protections:	Not reported
Piping Corrosion Protection Comments:	Not reported
Piping Release Detections:	Not reported
Piping Release Detection Comments:	Not reported
Spill Prevention Manholes:	Not reported
Spill Prevention Manhole Comments:	Not reported
OverFill Prevention:	Not reported
OverFill Prevention Comment:	Not reported
Comments:	tank found empty

F30 SE 1/4-1/2 0.400 mi. 2114 ft. | **HARSHAW FILTROL PARTNERSHIP, CLEVELAND** | **DERR** | **1000381458**
1945 E 97TH ST | **N/A**
CLEVELAND, OH 44124

Site 3 of 3 in cluster F

Relative: Higher
Actual: 678 ft.

DERR:

Name:	HARSHAW FILTROL PARTNERSHIP, CLEVELAND
Address:	1945 E 97TH ST
City,State,Zip:	CLEVELAND, OH 44124
DERR ID:	218000383
District:	NEDO
Alias:	Not reported
Lat/Long:	41.50527778 -81.62916667
CERCLIS ID:	OHD053276390
Program:	**Site Assessment**
Decode for Activity:	Site Assessment

---

31 East 1/4-1/2 0.412 mi. 2177 ft. | **MT SINAI MEDICAL CENTER** | **LUST** | **U004202501**
1800 E 105TH ST | **UST** | **N/A**
CLEVELAND, OH 44106

Relative: Lower
Actual: 640 ft.

LUST:

Name:	MT SINAI MEDICAL CENTER
Address:	1800 E 105TH ST
City,State,Zip:	CLEVELAND, OH 44106
Release Number:	18001584 - N00001
Release Date:	03/29/1999
LTF Status:	6 Closure of regulated UST
FR Status:	**NFA: No Further Action**
Priority:	2
Review Date:	04/26/1999
Priority Decode:	SUS/CON from non-regulated UST
Class1 Decode:	A viable RP have been identified
Latitude:	41.509234
Longitude:	-81.615531
Class:	Viable Responsible Party has been identified
Incident Number:	189034200.0
Last Update:	Charles Zepp
Last Update Date:	11/20/2020
Last Update Updated:	04/26/1999
Sub Status:	Approved
Rules:	1992
Coordinator:	Charles Zepp
Rating:	Not reported

Name:	MT SINAI MEDICAL CENTER
Address:	1800 E 105TH ST
City,State,Zip:	CLEVELAND, OH 44106
Release Number:	18001584 - N00002
Release Date:	06/09/2004
LTF Status:	1 SUS/CON from regulated UST
FR Status:	**NFA: No Further Action**
Priority:	2
Review Date:	11/01/2005
Priority Decode:	SUS/CON from non-regulated UST
Class1 Decode:	A viable RP have been identified
Latitude:	41.509234

MT SINAI MEDICAL CENTER (Continued) **U004202501**

Longitude:	-81.615531
Class:	Viable Responsible Party has been identified
Incident Number:	Not reported
Last Update:	Charles Zepp
Last Update Date:	11/20/2020
Last Update Updated:	11/01/2005
Sub Status:	Not reported
Rules:	1999
Coordinator:	Charles Zepp
Rating:	11

UST:

Name:	MT SINAI MEDICAL CENTER
Address:	1800 E 105TH ST
City,State,Zip:	CLEVELAND, OH 44106
Facility Id:	18001584
Owner Name:	Not reported
Owner Address:	Not reported
Owner City/State/Zip:	Not reported
Tank Number:	T00001
Status:	REM - Removed
UST Capacity:	10000
Tank Content:	Diesel
Installation Date:	10/01/1979
Construction:	FRP-Fiberglass Reinforced Plastic
Date Last Used:	Not reported
Date TCL Closed:	Not reported
Date Removed:	11/02/1998
CAS Number:	68334-30-5
Abandoned Approved:	Not reported
Regulated:	YES
Sensitive Area:	NO
Date Of Sensitivity:	Not reported
UST Configurations:	Not reported
Construction Comments:	Fiberglass Reinforced Plastic
Corrosion Protections:	Not reported
Corrosion Protection Comments:	Not reported
Primary Release Detection:	AMO - Alternative Method (Other, explain)
Secondary Release Detection:	Not reported
Release Detection Comments:	RDTank: / RDLine:
Piping Configuration:	Not reported
Piping Configuration Comments:	Not reported
Piping Styles:	S - Suction
Piping Constructions:	OTH - Other (explain)
Piping Construction Comments:	Unknown
Piping Corrosion Protections:	OTH - Other (explain)
Piping Corrosion Protection Comments:	Not reported
Piping Release Detections:	OTH - Other(explain)
Piping Release Detection Comments:	Not reported
Spill Prevention Manholes:	NP - None Present
Spill Prevention Manhole Comments:	No
OverFill Prevention:	Not reported
OverFill Prevention Comment:	OverFill Spill: No
Comments:	Not reported
Name:	MT SINAI MEDICAL CENTER

MT SINAI MEDICAL CENTER (Continued) **U004202501**

Address:	1800 E 105TH ST
City,State,Zip:	CLEVELAND, OH 44106
Tank Number:	T00003
Status:	REM - Removed
UST Capacity:	10000
Tank Content:	Diesel
Installation Date:	Not reported
Construction:	FRP-Fiberglass Reinforced Plastic
Date Last Used:	01/01/1950
Date TCL Closed:	Not reported
Date Removed:	12/16/2003
CAS Number:	68334-30-5
Abandoned Approved:	Not reported
Regulated:	YES
Sensitive Area:	NO
Date Of Sensitivity:	Not reported
UST Configurations:	Not reported
Construction Comments:	Fiberglass Reinforced Plastic
Corrosion Protections:	Not reported
Corrosion Protection Comments:	Not reported
Primary Release Detection:	AMO - Alternative Method (Other, explain)
Secondary Release Detection:	Not reported
Release Detection Comments:	RDTank: / RDLine:
Piping Configuration:	Not reported
Piping Configuration Comments:	Not reported
Piping Styles:	NA - Not Applicable
Piping Constructions:	OTH - Other (explain)
Piping Construction Comments:	No Piping
Piping Corrosion Protections:	OTH - Other (explain)
Piping Corrosion Protection Comments:	Not reported
Piping Release Detections:	OTH - Other(explain)
Piping Release Detection Comments:	Not reported
Spill Prevention Manholes:	OTH - Other (Explain)
Spill Prevention Manhole Comments:	Not reported
OverFill Prevention:	Not reported
OverFill Prevention Comment:	Not reported
Comments:	Not reported
Name:	MT SINAI MEDICAL CENTER
Address:	1800 E 105TH ST
City,State,Zip:	CLEVELAND, OH 44106
Tank Number:	T00004
Status:	REM - Removed
UST Capacity:	500
Tank Content:	Gasoline
Installation Date:	Not reported
Construction:	BM - Bare Metal
Date Last Used:	01/01/1950
Date TCL Closed:	Not reported
Date Removed:	12/11/2003
CAS Number:	8006-61-9
Abandoned Approved:	Not reported
Regulated:	YES
Sensitive Area:	NO
Date Of Sensitivity:	Not reported

MT SINAI MEDICAL CENTER (Continued) **U004202501**

UST Configurations:	Not reported
Construction Comments:	Bare Steel
Corrosion Protections:	Not reported
Corrosion Protection Comments:	Not reported
Primary Release Detection:	AMO - Alternative Method (Other, explain)
Secondary Release Detection:	Not reported
Release Detection Comments:	RDTank: / RDLine:
Piping Configuration:	Not reported
Piping Configuration Comments:	Not reported
Piping Styles:	NA - Not Applicable
Piping Constructions:	OTH - Other (explain)
Piping Construction Comments:	No Piping
Piping Corrosion Protections:	OTH - Other (explain)
Piping Corrosion Protection Comments:	Not reported
Piping Release Detections:	OTH - Other(explain)
Piping Release Detection Comments:	Not reported
Spill Prevention Manholes:	OTH - Other (Explain)
Spill Prevention Manhole Comments:	Not reported
OverFill Prevention:	Not reported
OverFill Prevention Comment:	Not reported
Comments:	Not reported

---

32 **VACANT LOT** **LUST** **U004218053**
NNE **9321 WADE PARK** **UST** **N/A**
1/4-1/2 **CLEVELAND, OH 44106**
0.426 mi.
2249 ft.

Relative:
Lower

Actual:
650 ft.

LUST:

Name:	VACANT LOT
Address:	9321 WADE PARK
City,State,Zip:	CLEVELAND, OH 44106
Release Number:	18010948 - N00001
Release Date:	02/10/2003
LTF Status:	6 Closure of regulated UST
FR Status:	**NFA: No Further Action**
Priority:	2
Review Date:	06/12/2003
Priority Decode:	SUS/CON from non-regulated UST
Class1 Decode:	A Responsible Party (RP) for the release has not yet been determined
Latitude:	41.515937
Longitude:	-81.622039
Class:	Responsible Party for release has not yet been determined
Incident Number:	Not reported
Last Update:	Charles Zepp
Last Update Date:	06/10/2021
Last Update Updated:	06/12/2003
Sub Status:	Approved
Rules:	1999
Coordinator:	Charles Zepp
Rating:	10

UST:

Name:	VACANT LOT
Address:	9321 WADE PARK
City,State,Zip:	CLEVELAND, OH 44106
Facility Id:	18010948

VACANT LOT (Continued) **U004218053**

Owner Name:	Not reported
Owner Address:	Not reported
Owner City/State/Zip:	Not reported
Tank Number:	T00001
Status:	REM - Removed
UST Capacity:	8000
Tank Content:	Gasoline
Installation Date:	Not reported
Construction:	BM - Bare Metal
Date Last Used:	11/22/2002
Date TCL Closed:	Not reported
Date Removed:	11/22/2002
CAS Number:	8006-61-9
Abandoned Approved:	Not reported
Regulated:	YES
Sensitive Area:	NO
Date Of Sensitivity:	Not reported
UST Configurations:	Not reported
Construction Comments:	Bare Steel
Corrosion Protections:	Not reported
Corrosion Protection Comments:	Not reported
Primary Release Detection:	AMO - Alternative Method (Other, explain)
Secondary Release Detection:	Not reported
Release Detection Comments:	RDTank: / RDLine:
Piping Configuration:	Not reported
Piping Configuration Comments:	Not reported
Piping Styles:	S - Suction
Piping Constructions:	BM - Bare Metal
Piping Construction Comments:	Bare Steel
Piping Corrosion Protections:	OTH - Other (explain)
Piping Corrosion Protection Comments:	Not reported
Piping Release Detections:	OTH - Other(explain)
Piping Release Detection Comments:	Not reported
Spill Prevention Manholes:	OTH - Other (Explain)
Spill Prevention Manhole Comments:	Not reported
OverFill Prevention:	Not reported
OverFill Prevention Comment:	Not reported
Comments:	Not reported
Name:	VACANT LOT
Address:	9321 WADE PARK
City,State,Zip:	CLEVELAND, OH 44106
Tank Number:	T00002
Status:	REM - Removed
UST Capacity:	3000
Tank Content:	Gasoline
Installation Date:	Not reported
Construction:	BM - Bare Metal
Date Last Used:	11/22/2002
Date TCL Closed:	Not reported
Date Removed:	11/22/2002
CAS Number:	8006-61-9
Abandoned Approved:	Not reported
Regulated:	YES
Sensitive Area:	NO

VACANT LOT (Continued) **U004218053**

Date Of Sensitivity:	Not reported
UST Configurations:	Not reported
Construction Comments:	Bare Steel
Corrosion Protections:	Not reported
Corrosion Protection Comments:	Not reported
Primary Release Detection:	AMO - Alternative Method (Other, explain)
Secondary Release Detection:	Not reported
Release Detection Comments:	RDTank: / RDLine:
Piping Configuration:	Not reported
Piping Configuration Comments:	Not reported
Piping Styles:	S - Suction
Piping Constructions:	BM - Bare Metal
Piping Construction Comments:	Bare Steel
Piping Corrosion Protections:	OTH - Other (explain)
Piping Corrosion Protection Comments:	Not reported
Piping Release Detections:	OTH - Other(explain)
Piping Release Detection Comments:	Not reported
Spill Prevention Manholes:	OTH - Other (Explain)
Spill Prevention Manhole Comments:	Not reported
OverFill Prevention:	Not reported
OverFill Prevention Comment:	Not reported
Comments:	Not reported

G33 **CLEVELAND CLINIC** **UNREG LTANKS** **S101447068**
SSE **9500 EUCLID AVE** **SPILLS** **N/A**
1/4-1/2 **CLEVELAND, OH 44106** **ASBESTOS**
0.429 mi.
2263 ft. **Site 1 of 3 in cluster G**

Relative:
Higher

Actual:
677 ft.

UNREG LTANKS:

Facility Status:	**No Further Action letter issued**		
Facility Id:	183639	Facility County #:	035
Facility Track:	0	Facility Phone:	Not reported
Report Number:	1801879	Incident Number:	180187900
RP Status:	Not reported	RP Search Date:	Not reported
Inspector:	Not reported	Coordinator:	NECA
Revised Date:	01/18/91	Fiscal Tracking:	F900
Class:	D	Priority:	2
Vacant:	Not reported	Lust Trust Fund:	2
Emrgncy Resp:	2	ER By:	Not reported
Authorized By:	HODNETT	Authorized Date:	01/17/91
Added Date:	08/27/90	Entry By:	UNGER
Owner Name:	Not reported		
Owner Address:	Not reported		
Owner City,St,Zip:	OH		
Owner Phone:	Not reported		
Operator Name:	Not reported		
Operator Address:	Not reported		
Operator C,S,Z:	OH		
Operator Phone:	Not reported		
Remarks:	9/15/98 PERMIT 304003 REMOVE 1		
Summary:	11/19/98 CLOSURE REPORT REC'D	99/16/98 (1) 6K FUEL OIL REMOVED	

SPILLS:

Name:	CLEVELAND CLINIC
Address:	9500 EUCLID AVE.
City,State,Zip:	CLEVELAND, OH 44106

CLEVELAND CLINIC (Continued) **S101447068**

Spill Number:	9008-18-4018
Spill Year:	1990
Date Spill Reported:	08/16/1990
Spill Month:	8
Spill Number:	4018
Rep Name:	Not reported
Confidential:	N
District Code:	NE
District Description:	North East
EMP Number:	1753
Area Name:	Not reported
Affiliation:	Not reported
Object ID:	Not reported
Spill Size:	Not reported
Spill Type:	Not reported
Ext Haz:	Not reported
OEPA Dist:	Not reported
Incident Type Code:	Not reported
Incident Type Description:	Not reported
Modifying Circumstance Code:	Not reported
Modifying Circumstance Description:	Not reported
Waterway:	Not reported
Latitude:	Not reported
Longitude:	Not reported

SPILLS:

Substance:	FUEL OIL OR BOILER WATER
Media:	Not reported
Reported Amount:	Not reported
Reported UOM:	Not reported
Spill Number:	9008-18-4018
Recover Amount:	Not reported
Recover Unit:	Not reported
Recover Product Type:	Not reported

ASBESTOS:

Name:	Not reported
Address:	9500 9500 EUCLID AVE
City,State,Zip:	CLEVELAND, OH 44195
Notification ID:	205446
Owner Name:	Cleveland Clinic Foundation
Abatement Contractor Name:	Just Right Environmental LLC
Abatement License Number:	AC2237
Building Owner:	Cleveland Clinic
Abate Start Date:	4/10/2023
Abate End Date:	4/11/2023
Demo Contractor Name:	N/A
Demo Start Date:	4/10/2023
Demo End Date:	4/11/2023
RACM Linear Feet:	N/A
RACM Square Feet:	954
RACM Cubic Feet:	N/A
Owner Phone:	216-440-8437
On Site Activity:	Abatement ONLY
Abatement Phone No:	216-440-8437
On Site Specialist Name:	Israel Rojas

CLEVELAND CLINIC (Continued) **S101447068**

Specialist Cert Number:	AS25027
Cert Expiration Date:	8/20/2023
Setup Date:	4/10/2023
Offsite On Hold Date:	Not reported
Onsite Off Hold:	Not reported
Demo Contractor Phone:	N/A
Demo On Hold Date:	Not reported
Demo Off Hold Date:	Not reported
NF Cat-1 Pipe (ft):	0
NF Cat-1 Surface Area (sq ft):	0
NF Cat-2 Pipe (ft):	0
NF Cat-2 Surface Area (sq ft):	0

G34 SSE 1/4-1/2 0.429 mi. 2263 ft. **CLEVELAND CLINIC FOUNDATION** **SWF/LF SPILLS** **S106959164 N/A**
9500 EUCLID AVE
CLEVELAND, OH 44195

Site 2 of 3 in cluster G

Relative: Higher
Actual: 677 ft.

LF:

Name:	CLEVELAND CLINIC FOUNDATION
Address:	9500 EUCLID AVE
City,State,Zip:	CLEVELAND, OH 44195
Facility ID:	12378
Facility Address:	Not reported
Status:	ISSUED
Closed Facility:	CLEVELAND, OH 44195
Facility Phone:	Not reported
Last Update:	Not reported
SWMD:	Not reported
Type:	Infectious Waste Generator
Specifications:	Not reported
License Type:	Not reported
License Secondary Id:	IWG012058
Class:	Not reported
Captive:	Not reported
Docket #:	Not reported
Core Place ID:	2342
Program Specific Id #:	Not reported
Start Date:	02/25/2014
End Date:	Not reported
District Office:	NEDO
Contact Name:	Not reported
Contact Phone:	Not reported
Expire Date:	06/29/2015
Operator:	Not reported
Operator Address:	Not reported
Operator City,St,Zip:	Not reported
Operator Phone:	Not reported
Licence Holder:	Not reported
Licence Holder Address:	Not reported
Licence Holder City,St,Zip:	Not reported
Licence Holder Phone:	Not reported
Owner Name:	Not reported
Owner Address:	Not reported
Owner City,St,Zip:	Not reported
Owner Phone:	Not reported
Applicant Name:	The Cleveland Clinic Foundation

CLEVELAND CLINIC FOUNDATION (Continued) **S106959164**

Applicant Address:	9500 Euclid Ave

Name:	CLEVELAND CLINIC FOUNDATION
Address:	9500 EUCLID AVE
City,State,Zip:	CLEVELAND, OH 44195
Facility ID:	12378
Facility Address:	Not reported
Status:	ISSUED
Closed Facility:	CLEVELAND, OH 44195
Facility Phone:	Not reported
Last Update:	Not reported
SWMD:	Not reported
Type:	Infectious Waste Generator
Specifications:	Not reported
License Type:	Not reported
License Secondary Id:	IWG012058
Class:	Not reported
Captive:	Not reported
Docket #:	Not reported
Core Place ID:	3542
Program Specific Id #:	Not reported
Start Date:	06/30/2015
End Date:	Not reported
District Office:	NEDO
Contact Name:	Not reported
Contact Phone:	Not reported
Expire Date:	06/29/2018
Operator:	Not reported
Operator Address:	Not reported
Operator City,St,Zip:	Not reported
Operator Phone:	Not reported
Licence Holder:	Not reported
Licence Holder Address:	Not reported
Licence Holder City,St,Zip:	Not reported
Licence Holder Phone:	Not reported
Owner Name:	Not reported
Owner Address:	Not reported
Owner City,St,Zip:	Not reported
Owner Phone:	Not reported
Applicant Name:	The Cleveland Clinic Foundation
Applicant Address:	9500 Euclid Ave

Name:	CLEVELAND CLINIC FOUNDATION
Address:	9500 EUCLID AVE
City,State,Zip:	CLEVELAND, OH 44195
Facility ID:	12378
Facility Address:	Not reported
Status:	ISSUED
Closed Facility:	CLEVELAND, OH 44195
Facility Phone:	Not reported
Last Update:	Not reported
SWMD:	Not reported
Type:	Infectious Waste Generator
Specifications:	Not reported
License Type:	Not reported
License Secondary Id:	IWG012058
Class:	Not reported

CLEVELAND CLINIC FOUNDATION (Continued) **S106959164**

Captive:	Not reported
Docket #:	Not reported
Core Place ID:	3631
Program Specific Id #:	Not reported
Start Date:	07/17/2015
End Date:	Not reported
District Office:	NEDO
Contact Name:	Not reported
Contact Phone:	Not reported
Expire Date:	06/29/2018
Operator:	Not reported
Operator Address:	Not reported
Operator City,St,Zip:	Not reported
Operator Phone:	Not reported
Licence Holder:	Not reported
Licence Holder Address:	Not reported
Licence Holder City,St,Zip:	Not reported
Licence Holder Phone:	Not reported
Owner Name:	Not reported
Owner Address:	Not reported
Owner City,St,Zip:	Not reported
Owner Phone:	Not reported
Applicant Name:	The Cleveland Clinic Foundation
Applicant Address:	9500 Euclid Ave

Name:	CLEVELAND CLINIC FOUNDATION
Address:	9500 EUCLID AVE
City,State,Zip:	CLEVELAND, OH 44195
Facility ID:	12378
Facility Address:	Not reported
Status:	ISSUED
Closed Facility:	CLEVELAND, OH 44195
Facility Phone:	Not reported
Last Update:	Not reported
SWMD:	Not reported
Type:	Infectious Waste Generator
Specifications:	Not reported
License Type:	Not reported
License Secondary Id:	IWG012058
Class:	Not reported
Captive:	Not reported
Docket #:	Not reported
Core Place ID:	3632
Program Specific Id #:	Not reported
Start Date:	07/20/2015
End Date:	Not reported
District Office:	NEDO
Contact Name:	Not reported
Contact Phone:	Not reported
Expire Date:	06/29/2018
Operator:	Not reported
Operator Address:	Not reported
Operator City,St,Zip:	Not reported
Operator Phone:	Not reported
Licence Holder:	Not reported
Licence Holder Address:	Not reported
Licence Holder City,St,Zip:	Not reported

CLEVELAND CLINIC FOUNDATION (Continued) **S106959164**

Licence Holder Phone:	Not reported
Owner Name:	Not reported
Owner Address:	Not reported
Owner City,St,Zip:	Not reported
Owner Phone:	Not reported
Applicant Name:	The Cleveland Clinic Foundation
Applicant Address:	9500 Euclid Ave

Name:	CLEVELAND CLINIC FOUNDATION
Address:	9500 EUCLID AVE
City,State,Zip:	CLEVELAND, OH 44195
Facility ID:	12378
Facility Address:	Not reported
Status:	ISSUED
Closed Facility:	CLEVELAND, OH 44195
Facility Phone:	Not reported
Last Update:	Not reported
SWMD:	Not reported
Type:	Infectious Waste Generator
Specifications:	Not reported
License Type:	Not reported
License Secondary Id:	Not reported
Class:	Not reported
Captive:	Not reported
Docket #:	Not reported
Core Place ID:	15119
Program Specific Id #:	Not reported
Start Date:	03/01/2023
End Date:	Not reported
District Office:	NEDO
Contact Name:	Not reported
Contact Phone:	Not reported
Expire Date:	06/29/2024
Operator:	Not reported
Operator Address:	Not reported
Operator City,St,Zip:	Not reported
Operator Phone:	Not reported
Licence Holder:	Not reported
Licence Holder Address:	Not reported
Licence Holder City,St,Zip:	Not reported
Licence Holder Phone:	Not reported
Owner Name:	Not reported
Owner Address:	Not reported
Owner City,St,Zip:	Not reported
Owner Phone:	Not reported
Applicant Name:	The Cleveland Clinic Foundation
Applicant Address:	9500 Euclid Ave (JJN2-02)

Name:	CLEVELAND CLINIC FOUNDATION
Address:	9500 EUCLID AVE
City,State,Zip:	CLEVELAND, OH 44195
Facility ID:	12378
Facility Address:	Not reported
Status:	ISSUED
Closed Facility:	CLEVELAND, OH 44195
Facility Phone:	Not reported
Last Update:	Not reported

CLEVELAND CLINIC FOUNDATION (Continued) **S106959164**

SWMD:	Not reported
Type:	Infectious Waste Generator
Specifications:	Not reported
License Type:	Not reported
License Secondary Id:	IWG012058
Class:	Not reported
Captive:	Not reported
Docket #:	Not reported
Core Place ID:	6391
Program Specific Id #:	Not reported
Start Date:	09/26/2017
End Date:	Not reported
District Office:	NEDO
Contact Name:	Not reported
Contact Phone:	Not reported
Expire Date:	06/29/2018
Operator:	Not reported
Operator Address:	Not reported
Operator City,St,Zip:	Not reported
Operator Phone:	Not reported
Licence Holder:	Not reported
Licence Holder Address:	Not reported
Licence Holder City,St,Zip:	Not reported
Licence Holder Phone:	Not reported
Owner Name:	Not reported
Owner Address:	Not reported
Owner City,St,Zip:	Not reported
Owner Phone:	Not reported
Applicant Name:	The Cleveland Clinic Foundation
Applicant Address:	9500 Euclid Ave

Name:	CLEVELAND CLINIC FOUNDATION
Address:	9500 EUCLID AVE
City,State,Zip:	CLEVELAND, OH 44195
Facility ID:	12378
Facility Address:	Not reported
Status:	ISSUED
Closed Facility:	CLEVELAND, OH 44195
Facility Phone:	Not reported
Last Update:	Not reported
SWMD:	Not reported
Type:	Infectious Waste Generator
Specifications:	Not reported
License Type:	Not reported
License Secondary Id:	Not reported
Class:	Not reported
Captive:	Not reported
Docket #:	Not reported
Core Place ID:	6565
Program Specific Id #:	Not reported
Start Date:	12/13/2017
End Date:	Not reported
District Office:	NEDO
Contact Name:	Not reported
Contact Phone:	Not reported
Expire Date:	06/29/2018
Operator:	Not reported

CLEVELAND CLINIC FOUNDATION (Continued) **S106959164**

Operator Address:	Not reported
Operator City,St,Zip:	Not reported
Operator Phone:	Not reported
Licence Holder:	Not reported
Licence Holder Address:	Not reported
Licence Holder City,St,Zip:	Not reported
Licence Holder Phone:	Not reported
Owner Name:	Not reported
Owner Address:	Not reported
Owner City,St,Zip:	Not reported
Owner Phone:	Not reported
Applicant Name:	The Cleveland Clinic Foundation
Applicant Address:	9500 Euclid Ave

Name:	CLEVELAND CLINIC FOUNDATION
Address:	9500 EUCLID AVE
City,State,Zip:	CLEVELAND, OH 44195
Facility ID:	12378
Facility Address:	Not reported
Status:	ISSUED
Closed Facility:	CLEVELAND, OH 44195
Facility Phone:	Not reported
Last Update:	Not reported
SWMD:	Not reported
Type:	Infectious Waste Generator
Specifications:	Not reported
License Type:	Not reported
License Secondary Id:	Not reported
Class:	Not reported
Captive:	Not reported
Docket #:	Not reported
Core Place ID:	7159
Program Specific Id #:	Not reported
Start Date:	06/11/2018
End Date:	Not reported
District Office:	NEDO
Contact Name:	Not reported
Contact Phone:	Not reported
Expire Date:	06/29/2021
Operator:	Not reported
Operator Address:	Not reported
Operator City,St,Zip:	Not reported
Operator Phone:	Not reported
Licence Holder:	Not reported
Licence Holder Address:	Not reported
Licence Holder City,St,Zip:	Not reported
Licence Holder Phone:	Not reported
Owner Name:	Not reported
Owner Address:	Not reported
Owner City,St,Zip:	Not reported
Owner Phone:	Not reported
Applicant Name:	The Cleveland Clinic Foundation
Applicant Address:	9500 Euclid Ave

Name:	CLEVELAND CLINIC FOUNDATION
Address:	9500 EUCLID AVE
City,State,Zip:	CLEVELAND, OH 44195

CLEVELAND CLINIC FOUNDATION (Continued) **S106959164**

Facility ID:	12378
Facility Address:	Not reported
Status:	ISSUED
Closed Facility:	CLEVELAND, OH 44195
Facility Phone:	Not reported
Last Update:	Not reported
SWMD:	Not reported
Type:	Infectious Waste Generator
Specifications:	Not reported
License Type:	Not reported
License Secondary Id:	Not reported
Class:	Not reported
Captive:	Not reported
Docket #:	Not reported
Core Place ID:	7796
Program Specific Id #:	Not reported
Start Date:	11/01/2018
End Date:	Not reported
District Office:	NEDO
Contact Name:	Not reported
Contact Phone:	Not reported
Expire Date:	06/29/2021
Operator:	Not reported
Operator Address:	Not reported
Operator City,St,Zip:	Not reported
Operator Phone:	Not reported
Licence Holder:	Not reported
Licence Holder Address:	Not reported
Licence Holder City,St,Zip:	Not reported
Licence Holder Phone:	Not reported
Owner Name:	Not reported
Owner Address:	Not reported
Owner City,St,Zip:	Not reported
Owner Phone:	Not reported
Applicant Name:	The Cleveland Clinic Foundation
Applicant Address:	9500 Euclid Ave

Name:	CLEVELAND CLINIC FOUNDATION
Address:	9500 EUCLID AVE
City,State,Zip:	CLEVELAND, OH 44195
Facility ID:	12378
Facility Address:	Not reported
Status:	ISSUED
Closed Facility:	CLEVELAND, OH 44195
Facility Phone:	Not reported
Last Update:	Not reported
SWMD:	Not reported
Type:	Infectious Waste Generator
Specifications:	Not reported
License Type:	Not reported
License Secondary Id:	Not reported
Class:	Not reported
Captive:	Not reported
Docket #:	Not reported
Core Place ID:	8711
Program Specific Id #:	Not reported
Start Date:	07/31/2019

CLEVELAND CLINIC FOUNDATION (Continued) **S106959164**

End Date:	Not reported
District Office:	NEDO
Contact Name:	Not reported
Contact Phone:	Not reported
Expire Date:	06/29/2021
Operator:	Not reported
Operator Address:	Not reported
Operator City,St,Zip:	Not reported
Operator Phone:	Not reported
Licence Holder:	Not reported
Licence Holder Address:	Not reported
Licence Holder City,St,Zip:	Not reported
Licence Holder Phone:	Not reported
Owner Name:	Not reported
Owner Address:	Not reported
Owner City,St,Zip:	Not reported
Owner Phone:	Not reported
Applicant Name:	The Cleveland Clinic Foundation
Applicant Address:	9500 Euclid Ave

Name:	CLEVELAND CLINIC FOUNDATION
Address:	9500 EUCLID AVE
City,State,Zip:	CLEVELAND, OH 44195
Facility ID:	12378
Facility Address:	Not reported
Status:	ISSUED
Closed Facility:	CLEVELAND, OH 44195
Facility Phone:	Not reported
Last Update:	Not reported
SWMD:	Not reported
Type:	Infectious Waste Generator
Specifications:	Not reported
License Type:	Not reported
License Secondary Id:	Not reported
Class:	Not reported
Captive:	Not reported
Docket #:	Not reported
Core Place ID:	9178
Program Specific Id #:	Not reported
Start Date:	11/04/2019
End Date:	Not reported
District Office:	NEDO
Contact Name:	Not reported
Contact Phone:	Not reported
Expire Date:	06/29/2021
Operator:	Not reported
Operator Address:	Not reported
Operator City,St,Zip:	Not reported
Operator Phone:	Not reported
Licence Holder:	Not reported
Licence Holder Address:	Not reported
Licence Holder City,St,Zip:	Not reported
Licence Holder Phone:	Not reported
Owner Name:	Not reported
Owner Address:	Not reported
Owner City,St,Zip:	Not reported
Owner Phone:	Not reported

CLEVELAND CLINIC FOUNDATION (Continued) **S106959164**

Applicant Name:	The Cleveland Clinic Foundation
Applicant Address:	9500 Euclid Ave

Name:	CLEVELAND CLINIC FOUNDATION
Address:	9500 EUCLID AVE
City,State,Zip:	CLEVELAND, OH 44195
Facility ID:	12378
Facility Address:	Not reported
Status:	ISSUED
Closed Facility:	CLEVELAND, OH 44195
Facility Phone:	Not reported
Last Update:	Not reported
SWMD:	Not reported
Type:	Infectious Waste Generator
Specifications:	Not reported
License Type:	Not reported
License Secondary Id:	Not reported
Class:	Not reported
Captive:	Not reported
Docket #:	Not reported
Core Place ID:	12052
Program Specific Id #:	Not reported
Start Date:	08/06/2021
End Date:	Not reported
District Office:	NEDO
Contact Name:	Not reported
Contact Phone:	Not reported
Expire Date:	06/29/2024
Operator:	Not reported
Operator Address:	Not reported
Operator City,St,Zip:	Not reported
Operator Phone:	Not reported
Licence Holder:	Not reported
Licence Holder Address:	Not reported
Licence Holder City,St,Zip:	Not reported
Licence Holder Phone:	Not reported
Owner Name:	Not reported
Owner Address:	Not reported
Owner City,St,Zip:	Not reported
Owner Phone:	Not reported
Applicant Name:	The Cleveland Clinic Foundation
Applicant Address:	9500 Euclid Ave (JJN2-02)

Name:	CLEVELAND CLINIC FOUNDATION
Address:	9500 EUCLID AVE
City,State,Zip:	CLEVELAND, OH 44195
Facility ID:	12378
Facility Address:	Not reported
Status:	ISSUED
Closed Facility:	CLEVELAND, OH 44195
Facility Phone:	Not reported
Last Update:	Not reported
SWMD:	Not reported
Type:	Infectious Waste Generator
Specifications:	Not reported
License Type:	Not reported
License Secondary Id:	Not reported

CLEVELAND CLINIC FOUNDATION (Continued) **S106959164**

Class:	Not reported
Captive:	Not reported
Docket #:	Not reported
Core Place ID:	13959
Program Specific Id #:	Not reported
Start Date:	05/04/2022
End Date:	Not reported
District Office:	NEDO
Contact Name:	Not reported
Contact Phone:	Not reported
Expire Date:	06/29/2024
Operator:	Not reported
Operator Address:	Not reported
Operator City,St,Zip:	Not reported
Operator Phone:	Not reported
Licence Holder:	Not reported
Licence Holder Address:	Not reported
Licence Holder City,St,Zip:	Not reported
Licence Holder Phone:	Not reported
Owner Name:	Not reported
Owner Address:	Not reported
Owner City,St,Zip:	Not reported
Owner Phone:	Not reported
Applicant Name:	The Cleveland Clinic Foundation
Applicant Address:	9500 Euclid Ave (JJN2-02)

SPILLS:

Name:	CLEVELAND CLINIC VV GARAGE
Address:	9500 EUCLID AVE
City,State,Zip:	CLEVELAND, OH
Spill Number:	9605-18-1905
Spill Year:	1996
Date Spill Reported:	05/08/1996
Spill Month:	5
Spill Number:	1905
Rep Name:	JOHN CAPRON
Confidential:	N
District Code:	NE
District Description:	North East
EMP Number:	Not reported
Area Name:	Not reported
Affiliation:	Not reported
Object ID:	Not reported
Spill Size:	Not reported
Spill Type:	Not reported
Ext Haz:	Not reported
OEPA Dist:	Not reported
Incident Type Code:	Not reported
Incident Type Description:	Not reported
Modifying Circumstance Code:	Not reported
Modifying Circumstance Description:	Not reported
Waterway:	Not reported
Latitude:	Not reported
Longitude:	Not reported

SPILLS:

Substance:	HYDRAULIC OIL

CLEVELAND CLINIC FOUNDATION (Continued) **S106959164**

Media:	Not reported
Reported Amount:	Not reported
Reported UOM:	Not reported
Spill Number:	9605-18-1905
Recover Amount:	Not reported
Recover Unit:	Not reported
Recover Product Type:	Not reported

G35 SSE 1/4-1/2 0.429 mi. 2263 ft.

Relative: Higher

Actual: 677 ft.

CLEVELAND CLINIC FOUNDATION BOILER ROOM *
9500 EUCLID AVENUE
CLEVELAND, OH 44195

Site 3 of 3 in cluster G

RCRA-LQG **1000429892**
LUST **OHD017730458**
UST
ARCHIVE UST
SPILLS
FTTS
HIST FTTS
FINDS
ECHO
ASBESTOS

RCRA Listings:

Date Form Received by Agency:	20220225
Handler Name:	Cleveland Clinic Foundation
Handler Address:	9500 EUCLID AVE
Handler City,State,Zip:	CLEVELAND, OH 44195-5047
EPA ID:	OHD017730458
Contact Name:	MICHAEL R LEWIS
Contact Address:	9500 EUCLID AVE
Contact City,State,Zip:	CLEVELAND, OH 44195-5047
Contact Telephone:	216-217-8157
Contact Fax:	Not reported
Contact Email:	LEWISM7@CCF.ORG
Contact Title:	EHS SPECIALIST
EPA Region:	05
Land Type:	Private
Federal Waste Generator Description:	Large Quantity Generator
Non-Notifier:	Not reported
Biennial Report Cycle:	2021
Accessibility:	Not reported
Active Site Indicator:	Handler Activities, State-specific Activities
State District Owner:	Oh
State District:	NE
Mailing Address:	9500 EUCLID AVE
Mailing City,State,Zip:	CLEVELAND, OH 44195-5047
Owner Name:	The Cleveland Clinic Foundation
Owner Type:	Private
Operator Name:	The Cleveland Clinic Foundation
Operator Type:	Private
Short-Term Generator Activity:	No
Importer Activity:	No
Mixed Waste Generator:	No
Transporter Activity:	No
Transfer Facility Activity:	No
Recycler Activity with Storage:	No
Small Quantity On-Site Burner Exemption:	No
Smelting Melting and Refining Furnace Exemption:	No
Underground Injection Control:	No
Off-Site Waste Receipt:	No

CLEVELAND CLINIC FOUNDATION BOILER ROOM * (Continued) **1000429892**

Universal Waste Indicator:	No
Universal Waste Destination Facility:	No
Federal Universal Waste:	No
Active Site State-Reg Handler:	--Y
Federal Facility Indicator:	Not reported
Hazardous Secondary Material Indicator:	N
Sub-Part K Indicator:	Not reported
2018 GPRA Permit Baseline:	Not on the Baseline
2018 GPRA Renewals Baseline:	Not on the Baseline
202 GPRA Corrective Action Baseline:	No
Subject to Corrective Action Universe:	No
Non-TSDFs Where RCRA CA has Been Imposed Universe:	No
Corrective Action Priority Ranking:	No NCAPS ranking
Environmental Control Indicator:	No
Institutional Control Indicator:	No
Human Exposure Controls Indicator:	N/A
Groundwater Controls Indicator:	N/A
Significant Non-Complier Universe:	No
Unaddressed Significant Non-Complier Universe:	No
Addressed Significant Non-Complier Universe:	No
Significant Non-Complier With a Compliance Schedule Universe:	No
Financial Assurance Required:	Not reported
Handler Date of Last Change:	20221205
Recognized Trader-Importer:	No
Recognized Trader-Exporter:	No
Importer of Spent Lead Acid Batteries:	No
Exporter of Spent Lead Acid Batteries:	No
Recycler Activity Without Storage:	Yes
Manifest Broker:	No
Sub-Part P Indicator:	H

Biennial: List of Years

Year: 2021

Click Here for Biennial Reporting System Data:
Year: 2019

Click Here for Biennial Reporting System Data:
Year: 2017

Click Here for Biennial Reporting System Data:
Year: 2015

Click Here for Biennial Reporting System Data:
Year: 2013

Click Here for Biennial Reporting System Data:
Year: 2011

Click Here for Biennial Reporting System Data:
Year: 2009

Click Here for Biennial Reporting System Data:
Year: 2007

Click Here for Biennial Reporting System Data:
Year: 2005

CLEVELAND CLINIC FOUNDATION BOILER ROOM * (Continued) **1000429892**

Click Here for Biennial Reporting System Data:
Year: 2003

Click Here for Biennial Reporting System Data:
Year: 2001

Click Here for Biennial Reporting System Data:

Hazardous Waste Summary:
Waste Code: D000
Waste Description: Not Defined

Waste Code: D001
Waste Description: Ignitable Waste

Waste Code: D002
Waste Description: Corrosive Waste

Waste Code: D003
Waste Description: Reactive Waste

Waste Code: D004
Waste Description: Arsenic

Waste Code: D005
Waste Description: Barium

Waste Code: D006
Waste Description: Cadmium

Waste Code: D007
Waste Description: Chromium

Waste Code: D008
Waste Description: Lead

Waste Code: D009
Waste Description: Mercury

Waste Code: D010
Waste Description: Selenium

Waste Code: D011
Waste Description: Silver

Waste Code: D013
Waste Description: Lindane (1,2,3,4,5,6-Hexa-Chlorocyclohexane, Gamma Isomer)

Waste Code: D018
Waste Description: Benzene

Waste Code: D019
Waste Description: Carbon Tetrachloride

Waste Code: D021
Waste Description: Chlorobenzene

CLEVELAND CLINIC FOUNDATION BOILER ROOM * (Continued) **1000429892**

Waste Code: D022
Waste Description: Chloroform

Waste Code: D023
Waste Description: O-Cresol

Waste Code: D024
Waste Description: M-Cresol

Waste Code: D025
Waste Description: P-Cresol

Waste Code: D026
Waste Description: Cresol

Waste Code: D027
Waste Description: 1,4-Dichlorobenzene

Waste Code: D028
Waste Description: 1,2-Dichloroethane

Waste Code: D035
Waste Description: Methyl Ethyl Ketone

Waste Code: D036
Waste Description: Nitrobenzene

Waste Code: D038
Waste Description: Pyridine

Waste Code: D039
Waste Description: Tetrachloroethylene

Waste Code: D040
Waste Description: Trichlorethylene

Waste Code: F001
Waste Description: The Following Spent Halogenated Solvents Used In Degreasing: Tetrachloroethylene, Trichlorethylene, Methylene Chloride, 1,1,1-Trichloroethane, Carbon Tetrachloride And Chlorinated Fluorocarbons; All Spent Solvent Mixtures/Blends Used In Degreasing Containing, Before Use, A Total Of Ten Percent Or More (By Volume) Of One Or More Of The Above Halogenated Solvents Or Those Solvents Listed In F002, F004, And F005; And Still Bottoms From The Recovery Of These Spent Solvents And Spent Solvent Mixtures.

Waste Code: F002
Waste Description: The Following Spent Halogenated Solvents: Tetrachloroethylene, Methylene Chloride, Trichloroethylene, 1,1,1-Trichloroethane, Chlorobenzene, 1,1,2-Trichloro-1,2,2-Trifluoroethane, Ortho-Dichlorobenzene, Trichlorofluoromethane, And 1,1,2, Trichloroethane; All Spent Solvent Mixtures/Blends Containing, Before Use, A Total Of Ten Percent Or More (By Volume) Of One Or More Of The Above Halogenated Solvents Or Those Solvents Listed In F001, F004, And F005; And Still Bottoms From The Recovery Of These Spent Solvents And Spent Solvent Mixtures.

CLEVELAND CLINIC FOUNDATION BOILER ROOM * (Continued) **1000429892**

Waste Code: F003
Waste Description: The Following Spent Nonhalogenated Solvents: Xylene, Acetone, Ethyl Acetate, Ethyl Benzene, Ethyl Ether, Methyl Isobutyl Ketone, N-Butyl Alcohol, Cyclohexanone, And Methanol; All Spent Solvent Mixtures/Blends Containing, Before Use, Only The Above Spent Nonhalogenated Solvents; And All Spent Solvent Mixtures/Blends Containing, Before Use, One Or More Of The Above Nonhalogenated Solvents, And A Total Of Ten Percent Or More (By Volume) Of One Or More Of Those Solvents Listed In F001, F002, F004, And F005; And Still Bottoms From The Recovery Of These Spent Solvents And Spent Solvent Mixtures.

Waste Code: F004
Waste Description: The Following Spent Nonhalogenated Solvents: Cresols, Cresylic Acid, And Nitrobenzene; And The Still Bottoms From The Recovery Of These Solvents; All Spent Solvent Mixtures/Blends Containing, Before Use, A Total Of Ten Percent Or More (By Volume) Of One Or More Of The Above Nonhalogenated Solvents Or Those Solvents Listed In F001, F002, And F005; And Still Bottoms From The Recovery Of These Spent Solvents And Spent Solvent Mixtures.

Waste Code: F005
Waste Description: The Following Spent Nonhalogenated Solvents: Toluene, Methyl Ethyl Ketone, Carbon Disulfide, Isobutanol, Pyridine, Benzene, 2-Ethoxyethanol, And 2-Nitropropane; All Spent Solvent Mixtures/Blends Containing, Before Use, A Total Of Ten Percent Or More (By Volume) Of One Or More Of The Above Nonhalogenated Solvents Or Those Solvents Listed In F001, F002, Or F004; And Still Bottoms From The Recovery Of These Spent Solvents And Spent Solvent Mixtures.

Waste Code: F027
Waste Description: Discarded Unused Formulations Containing Tri-, Tetra-, Or Pentachlorophenol Or Discarded Unused Formulations Containing Compounds Derived From These Chlorophenols. (This Listing Does Not Include Formulations Containing Hexachlorophene Synthesized From Prepurified 2,4,5-Trichlorophenol As The Sole Component.)

Waste Code: P001
Waste Description: 2h-1-Benzopyran-2-One, 4-Hydroxy-3-(3-Oxo-1-Phenylbutyl)-, & Salts, When Present At Concentrations Greater Than 0.3% (Or) Warfarin, & Salts, When Present At Concentrations Greater Than 0.3%

Waste Code: P002
Waste Description: 1-Acetyl-2-Thiourea (Or) Acetamide, N-(Aminothioxomethyl)-

Waste Code: P003
Waste Description: 2-Propenal (Or) Acrolein

Waste Code: P005
Waste Description: 2-Propen-1-Ol (Or) Allyl Alcohol

Waste Code: P008
Waste Description: 4-Aminopyridine (Or) 4-Pyridinamine

Waste Code: P011
Waste Description: Arsenic Oxide As2o5 (Or) Arsenic Pentoxide

CLEVELAND CLINIC FOUNDATION BOILER ROOM * (Continued) **1000429892**

Waste Code: P012
Waste Description: Arsenic Oxide As2o3 (Or) Arsenic Trioxide

Waste Code: P014
Waste Description: Benzenethiol (Or) Thiophenol

Waste Code: P023
Waste Description: Acetaldehyde, Chloro- (Or) Chloroacetaldehyde

Waste Code: P030
Waste Description: Cyanides (Soluble Cyanide Salts), Not Otherwise Specified

Waste Code: P042
Waste Description: 1,2-Benzenediol, 4-[1-Hydroxy-2-(Methylamino)Ethyl]-, (R)- (Or) Epinephrine

Waste Code: P043
Waste Description: Diisopropylfluorophosphate (Dfp) (Or) Phosphorofluoridic Acid, Bis(1-Methylethyl) Ester

Waste Code: P048
Waste Description: 2,4-Dinitrophenol (Or) Phenol, 2,4-Dinitro-

Waste Code: P074
Waste Description: Nickel Cyanide (Or) Nickel Cyanide Ni(Cn)2

Waste Code: P075
Waste Description: Nicotine, & Salts (Or) Pyridine, 3-(1-Methyl-2-Pyrrolidinyl)-,(S)-, & Salts

Waste Code: P077
Waste Description: Benzenamine, 4-Nitro- (Or) P-Nitroaniline

Waste Code: P087
Waste Description: Osmium Oxide Oso4, (T-4)- (Or) Osmium Tetroxide

Waste Code: P092
Waste Description: Mercury, (Acetato-O)Phenyl- (Or) Phenylmercury Acetate

Waste Code: P098
Waste Description: Potassium Cyanide (Or) Potassium Cyanide K(Cn)

Waste Code: P105
Waste Description: Sodium Azide

Waste Code: P106
Waste Description: Sodium Cyanide (Or) Sodium Cyanide Na(Cn)

Waste Code: P115
Waste Description: Sulfuric Acid, Dithallium (1+) Salt (Or) Thallium(I) Sulfate

Waste Code: P119
Waste Description: Ammonium Vanadate (Or) Vanadic Acid, Ammonium Salt

Waste Code: P120
Waste Description: Vanadium Oxide V2o5 (Or) Vanadium Pentoxide

CLEVELAND CLINIC FOUNDATION BOILER ROOM * (Continued) **1000429892**

Waste Code: P188
Waste Description: Benzoic Acid, 2-Hydroxy-, Compd. With (3as-Cis)-1,2,3,3a,8,8a-Hexahydro-1,3a,8-Trimethylpyrrolo[2,3-B]Indol-5-Yl Methylcarbamate Ester (1:1) (Or) Physostigmine Salicylate

Waste Code: U002
Waste Description: 2-Propanone (I) (Or) Acetone (I)

Waste Code: U003
Waste Description: Acetonitrile (I,T)

Waste Code: U004
Waste Description: Acetophenone (Or) Ethanone, 1-Phenyl-

Waste Code: U005
Waste Description: 2-Acetylaminofluorene (Or) Acetamide, N-9h-Fluoren-2-Yl

Waste Code: U006
Waste Description: Acetyl Chloride (C,R,T)

Waste Code: U007
Waste Description: 2-Propenamide (Or) Acrylamide

Waste Code: U008
Waste Description: 2-Propenoic Acid (I) (Or) Acrylic Acid (I)

Waste Code: U010
Waste Description: Azirino [2',3':3,4]Pyrrolo[1,2-A]Indole-4,7-Dione, 6-Amino-8-[[(Aminocarbonyl)Oxy]Methyl]-1,1a,2,8,8a,8b-Hexahydro-8a-Methoxy-5-Methyl-, [1as-(1aalpha, 8beta, 8aalpha, 8balpha)]- (Or) Mitomycin C

Waste Code: U012
Waste Description: Aniline (I,T) (Or) Benzenamine (I,T)

Waste Code: U019
Waste Description: Benzene (I,T)

Waste Code: U035
Waste Description: Benzenebutanoic Acid, 4-[Bis(2-Chloroethyl)Amino]- (Or) Chlorambucil

Waste Code: U037
Waste Description: Benzene, Chloro- (Or) Chlorobenzene

Waste Code: U041
Waste Description: Epichlorohydrin (Or) Oxirane, (Chloromethyl)-

Waste Code: U044
Waste Description: Chloroform (Or) Methane, Trichloro-

Waste Code: U049
Waste Description: 4-Chloro-O-Toluidine, Hydrochloride (Or) Benzenamine, 4-Chloro-2-Methyl-, Hydrochloride

Waste Code: U052
Waste Description: Cresol (Cresylic Acid) (Or) Phenol, Methyl-

CLEVELAND CLINIC FOUNDATION BOILER ROOM * (Continued) **1000429892**

Waste Code: U056
Waste Description: Benzene, Hexahydro- (I) (Or) Cyclohexane (I)

Waste Code: U057
Waste Description: Cyclohexanone (I)

Waste Code: U058
Waste Description: 2h-1,3,2-Oxazaphosphorin-2-Amine, N,N-Bis(2-Chloroethyl)Tetrahydro-, 2-Oxide (Or) Cyclophosphamide

Waste Code: U059
Waste Description: 5,12-Naphthacenedione, 8-Acetyl-10-[(3-Amino-2,3,6-Trideoxy)-Alpha-L-Lyxo-Hexopyranosyl)Oxy]-7,8,9,10-Tetrahydro-6,8,11-Trihydroxy-1-Methoxy-, (8s-Cis)- (Or) Daunomycin

Waste Code: U061
Waste Description: Benzene, 1,1'-(2,2,2-Trichloroethylidene)Bis[4-Chloro- (Or) Ddt

Waste Code: U067
Waste Description: Ethane, 1,2-Dibromo- (Or) Ethylene Dibromide

Waste Code: U069
Waste Description: 1,2-Benzenedicarboxylic Acid, Dibutyl Ester (Or) Dibutyl Phthalate

Waste Code: U077
Waste Description: Ethane, 1,2-Dichloro- (Or) Ethylene Dichloride

Waste Code: U080
Waste Description: Methane, Dichloro- (Or) Methylene Chloride

Waste Code: U088
Waste Description: 1,2-Benzenedicarboxylic Acid, Diethyl Ester (Or) Diethyl Phthalate

Waste Code: U089
Waste Description: Diethylstilbesterol (Or) Phenol, 4,4'-(1,2-Diethyl-1,2-Ethenediyl)Bis, (E)-

Waste Code: U094
Waste Description: 7,12-Dimethylbenz[A]Anthracene (Or) Benz[A]Anthracene, 7,12-Dimethyl-

Waste Code: U103
Waste Description: Dimethyl Sulfate (Or) Sulfuric Acid, Dimethyl Ester

Waste Code: U106
Waste Description: 2,6-Dinitrotoluene (Or) Benzene, 2-Methyl-1,3-Dinitro-

Waste Code: U108
Waste Description: 1,4-Diethyleneoxide (Or) 1,4-Dioxane

Waste Code: U112
Waste Description: Acetic Acid, Ethyl Ester (I) (Or) Ethyl Acetate (I)

Waste Code: U115
Waste Description: Ethylene Oxide (I,T) (Or) Oxirane (I,T)

Waste Code: U117

CLEVELAND CLINIC FOUNDATION BOILER ROOM * (Continued) **1000429892**

Waste Description: Ethane, 1,1'-Oxybis-(I) (Or) Ethyl Ether (I)

Waste Code: U122
Waste Description: Formaldehyde

Waste Code: U123
Waste Description: Formic Acid (C,T)

Waste Code: U129
Waste Description: Cyclohexane, 1,2,3,4,5,6-Hexachloro-, (1alpha, 2alpha, 3beta, 4alpha, 5alpha, 6beta)- (Or) Lindane

Waste Code: U132
Waste Description: Hexachlorophene (Or) Phenol, 2,2'-Methylenebis[3,4,6-Trichloro-

Waste Code: U133
Waste Description: Hydrazine (R,T)

Waste Code: U134
Waste Description: Hydrofluoric Acid (C,T) (Or) Hydrogen Fluoride (C,T)

Waste Code: U136
Waste Description: Arsinic Acid, Dimethyl- (Or) Cacodylic Acid

Waste Code: U138
Waste Description: Methane, Iodo- (Or) Methyl Iodide

Waste Code: U140
Waste Description: 1-Propanol, 2-Methyl- (I,T) (Or) Isobutyl Alcohol (I,T)

Waste Code: U144
Waste Description: Acetic Acid, Lead(2+) Salt (Or) Lead Acetate

Waste Code: U147
Waste Description: 2,5-Furandione (Or) Maleic Anhydride

Waste Code: U150
Waste Description: L-Phenylalanine, 4-[Bis(2-Chloroethyl)Amino]- (Or) Melphalan

Waste Code: U154
Waste Description: Methanol (I) (Or) Methyl Alcohol (I)

Waste Code: U159
Waste Description: 2-Butanone (I,T) (Or) Methyl Ethyl Ketone (Mek) (I,T)

Waste Code: U162
Waste Description: 2-Propenoic Acid, 2-Methyl-, Methyl Ester (I,T) (Or) Methyl Methacrylate (I,T)

Waste Code: U169
Waste Description: Benzene, Nitro- (Or) Nitrobenzene (I,T)

Waste Code: U176
Waste Description: N-Nitroso-N-Ethylurea (Or) Urea, N-Ethyl-N-Nitroso-

Waste Code: U188
Waste Description: Phenol

CLEVELAND CLINIC FOUNDATION BOILER ROOM * (Continued) **1000429892**

Waste Code: U196
Waste Description: Pyridine

Waste Code: U197
Waste Description: 2,5-Cyclohexadiene-1,4-Dione (Or) P-Benzoquinone

Waste Code: U200
Waste Description: Reserpine (Or) Yohimban-16-Carboxylic Acid, 11,17-Dimethoxy-18-[(3,4,5-Trimethoxybenzoyl)Oxy]-, Methyl Ester, (3beta, 16beta, 17alpha, 18beta, 20alpha)-

Waste Code: U201
Waste Description: 1,3-Benzenediol (Or) Resorcinol

Waste Code: U204
Waste Description: Selenious Acid (Or) Selenium Dioxide

Waste Code: U205
Waste Description: Selenium Sulfide (Or) Selenium Sulfide Ses2 (R,T)

Waste Code: U206
Waste Description: D-Glucose, 2-Deoxy-2-[[(Methylnitrosoamino)-Carbonyl]Amino]- (Or) Glucopyranose, 2-Deoxy-2-(3-Methyl-3-Nitrosoureido)-,D- (Or) Streptozotocin

Waste Code: U211
Waste Description: Carbon Tetrachloride (Or) Methane, Tetrachloro-

Waste Code: U213
Waste Description: Furan, Tetrahydro-(I) (Or) Tetrahydrofuran (I)

Waste Code: U219
Waste Description: Thiourea

Waste Code: U220
Waste Description: Benzene, Methyl- (Or) Toluene

Waste Code: U223
Waste Description: Benzene, 1,3-Diisocyanatomethyl- (R,T) (Or) Toluene Diisocyanate (R,T)

Waste Code: U236
Waste Description: 2,7-Naphthalenedisulfonic Acid,3,3'-[(3,3'-Dimethyl[1,1'-Biphenyl]-4,4'-Diyl)Bis(Azo)Bis[5-Amino -4-Hydroxy]-, Tetrasodium Salt (Or) Trypan Blue

Waste Code: U237
Waste Description: 2,4-(1h,3h)-Pyrimidinedione, 5-[Bis(2-Chloroethyl)Amino]- (Or) Uracil Mustard

Waste Code: U238
Waste Description: Carbamic Acid, Ethyl Ester (Or) Ethyl Carbamate (Urethane)

Waste Code: U239
Waste Description: Benzene, Dimethyl- (I,T) (Or) Xylene (I)

Waste Code: U246
Waste Description: Cyanogen Bromide (Cn)Br

CLEVELAND CLINIC FOUNDATION BOILER ROOM * (Continued) **1000429892**

Waste Code: U328
Waste Description: Benzenamine, 2-Methyl- (Or) O-Toluidine

Waste Code: U404
Waste Description: U404

Handler - Owner Operator:
Owner/Operator Indicator: Owner
Owner/Operator Name: CLEVELAND CLINIC FOUNDATION
Legal Status: Private
Date Became Current: 19210205
Date Ended Current: Not reported
Owner/Operator Address: 9500 EUCLID AVE
Owner/Operator City,State,Zip: CLEVELAND, OH 44195
Owner/Operator Telephone: Not reported
Owner/Operator Telephone Ext: Not reported
Owner/Operator Fax: Not reported
Owner/Operator Email: Not reported

Owner/Operator Indicator: Owner
Owner/Operator Name: THE CLEVELAND CLINIC FOUNDATION
Legal Status: Private
Date Became Current: 19210205
Date Ended Current: Not reported
Owner/Operator Address: 9500 EUCLID AVE
Owner/Operator City,State,Zip: CLEVELAND, OH 44195
Owner/Operator Telephone: Not reported
Owner/Operator Telephone Ext: Not reported
Owner/Operator Fax: Not reported
Owner/Operator Email: Not reported

Owner/Operator Indicator: Operator
Owner/Operator Name: THE CLEVELAND CLINIC FOUNDATION
Legal Status: Private
Date Became Current: 19210205
Date Ended Current: Not reported
Owner/Operator Address: 9500 EUCLID AVE
Owner/Operator City,State,Zip: CLEVELAND, OH 44195
Owner/Operator Telephone: Not reported
Owner/Operator Telephone Ext: Not reported
Owner/Operator Fax: Not reported
Owner/Operator Email: Not reported

Owner/Operator Indicator: Owner
Owner/Operator Name: THE CLEVELAND CLINIC FOUNDATION
Legal Status: Private
Date Became Current: 19210205
Date Ended Current: Not reported
Owner/Operator Address: 9500 EUCLID AVE
Owner/Operator City,State,Zip: CLEVELAND, OH 44195
Owner/Operator Telephone: 216-444-6095
Owner/Operator Telephone Ext: Not reported
Owner/Operator Fax: Not reported
Owner/Operator Email: Not reported

Owner/Operator Indicator: Operator
Owner/Operator Name: THE CLEVELAND CLINIC FOUNDATION

CLEVELAND CLINIC FOUNDATION BOILER ROOM * (Continued) **1000429892**

Legal Status: Private
Date Became Current: 19210205
Date Ended Current: Not reported
Owner/Operator Address: 9500 EUCLID AVENUE
Owner/Operator City,State,Zip: CLEVELAND, OH 44195
Owner/Operator Telephone: Not reported
Owner/Operator Telephone Ext: Not reported
Owner/Operator Fax: Not reported
Owner/Operator Email: Not reported

Owner/Operator Indicator: Owner
Owner/Operator Name: THE CLEVELAND CLINIC FOUNDATION
Legal Status: Private
Date Became Current: 19210205
Date Ended Current: Not reported
Owner/Operator Address: 9500 EUCLID AVE
Owner/Operator City,State,Zip: CLEVELAND, OH 44195
Owner/Operator Telephone: 216-444-6095
Owner/Operator Telephone Ext: Not reported
Owner/Operator Fax: Not reported
Owner/Operator Email: Not reported

Owner/Operator Indicator: Operator
Owner/Operator Name: THE CLEVELAND CLINIC FOUNDATION
Legal Status: Private
Date Became Current: 19210205
Date Ended Current: Not reported
Owner/Operator Address: 9500 EUCLID AVE
Owner/Operator City,State,Zip: CLEVELAND, OH 44195
Owner/Operator Telephone: Not reported
Owner/Operator Telephone Ext: Not reported
Owner/Operator Fax: Not reported
Owner/Operator Email: Not reported

Owner/Operator Indicator: Owner
Owner/Operator Name: THE CLEVELAND CLINIC FOUNDATION
Legal Status: Private
Date Became Current: 19210205
Date Ended Current: Not reported
Owner/Operator Address: 9500 EUCLID AVE
Owner/Operator City,State,Zip: CLEVELAND, OH 44195
Owner/Operator Telephone: 216-444-6095
Owner/Operator Telephone Ext: Not reported
Owner/Operator Fax: Not reported
Owner/Operator Email: Not reported

Owner/Operator Indicator: Operator
Owner/Operator Name: THE CLEVELAND CLINIC FOUNDATION
Legal Status: Private
Date Became Current: 19210205
Date Ended Current: Not reported
Owner/Operator Address: 9500 EUCLID AVE
Owner/Operator City,State,Zip: CLEVELAND, OH 44195
Owner/Operator Telephone: 216-444-6095
Owner/Operator Telephone Ext: Not reported
Owner/Operator Fax: Not reported
Owner/Operator Email: Not reported

CLEVELAND CLINIC FOUNDATION BOILER ROOM * (Continued) **1000429892**

Owner/Operator Indicator: Owner
Owner/Operator Name: THE CLEVELAND CLINIC FOUNDATION
Legal Status: Private
Date Became Current: 19210205
Date Ended Current: Not reported
Owner/Operator Address: 9500 EUCLID AVENUE
Owner/Operator City,State,Zip: CLEVELAND, OH 44195
Owner/Operator Telephone: Not reported
Owner/Operator Telephone Ext: Not reported
Owner/Operator Fax: Not reported
Owner/Operator Email: Not reported

Owner/Operator Indicator: Operator
Owner/Operator Name: THE CLEVELAND CLINIC FOUNDATION
Legal Status: Private
Date Became Current: 19210205
Date Ended Current: Not reported
Owner/Operator Address: 9500 EUCLID AVE
Owner/Operator City,State,Zip: CLEVELAND, OH 44195
Owner/Operator Telephone: Not reported
Owner/Operator Telephone Ext: Not reported
Owner/Operator Fax: Not reported
Owner/Operator Email: Not reported

Owner/Operator Indicator: Operator
Owner/Operator Name: THE CLEVELAND CLINIC FOUNDATION
Legal Status: Private
Date Became Current: 19210205
Date Ended Current: Not reported
Owner/Operator Address: 9500 EUCLID AVE
Owner/Operator City,State,Zip: CLEVELAND, OH 44195
Owner/Operator Telephone: 216-444-6095
Owner/Operator Telephone Ext: Not reported
Owner/Operator Fax: Not reported
Owner/Operator Email: Not reported

Owner/Operator Indicator: Owner
Owner/Operator Name: THE CLEVELAND CLINIC FOUNDATION
Legal Status: Private
Date Became Current: 19210205
Date Ended Current: Not reported
Owner/Operator Address: 9500 EUCLID AVENUE
Owner/Operator City,State,Zip: CLEVELAND, OH 44195
Owner/Operator Telephone: Not reported
Owner/Operator Telephone Ext: Not reported
Owner/Operator Fax: Not reported
Owner/Operator Email: Not reported

Owner/Operator Indicator: Operator
Owner/Operator Name: THE CLEVELAND CLINIC FOUNDATION
Legal Status: Private
Date Became Current: 19210205
Date Ended Current: Not reported
Owner/Operator Address: 9500 EUCLID AVE
Owner/Operator City,State,Zip: CLEVELAND, OH 44195
Owner/Operator Telephone: 216-444-6095
Owner/Operator Telephone Ext: Not reported

CLEVELAND CLINIC FOUNDATION BOILER ROOM * (Continued) **1000429892**

Owner/Operator Fax: Not reported
Owner/Operator Email: Not reported

Owner/Operator Indicator: Operator
Owner/Operator Name: THE CLEVELAND CLINIC FOUNDATION
Legal Status: Private
Date Became Current: 19210205
Date Ended Current: Not reported
Owner/Operator Address: 9500 EUCLID AVE
Owner/Operator City,State,Zip: CLEVELAND, OH 44195
Owner/Operator Telephone: Not reported
Owner/Operator Telephone Ext: Not reported
Owner/Operator Fax: Not reported
Owner/Operator Email: Not reported

Owner/Operator Indicator: Operator
Owner/Operator Name: NAME NOT REPORTED
Legal Status: Private
Date Became Current: Not reported
Date Ended Current: Not reported
Owner/Operator Address: ADDRESS NOT REPORTED
Owner/Operator City,State,Zip: CITY NOT REPORTED, AK 99998
Owner/Operator Telephone: 312-555-1212
Owner/Operator Telephone Ext: Not reported
Owner/Operator Fax: Not reported
Owner/Operator Email: Not reported

Owner/Operator Indicator: Owner
Owner/Operator Name: CLEVELAND CLINIC FOUNDATION THE
Legal Status: Private
Date Became Current: 19210205
Date Ended Current: Not reported
Owner/Operator Address: 9500 EUCLID AVE
Owner/Operator City,State,Zip: CLEVELAND, OH 44195
Owner/Operator Telephone: Not reported
Owner/Operator Telephone Ext: Not reported
Owner/Operator Fax: Not reported
Owner/Operator Email: Not reported

Owner/Operator Indicator: Operator
Owner/Operator Name: CLEVELAND CLINIC FOUNDATION
Legal Status: Private
Date Became Current: 19210205
Date Ended Current: Not reported
Owner/Operator Address: 9500 EUCLID AVE
Owner/Operator City,State,Zip: CLEVELAND, OH 44195
Owner/Operator Telephone: Not reported
Owner/Operator Telephone Ext: Not reported
Owner/Operator Fax: Not reported
Owner/Operator Email: Not reported

Owner/Operator Indicator: Operator
Owner/Operator Name: CLEVELAND CLINIC FOUNDATION
Legal Status: Private
Date Became Current: 19210205
Date Ended Current: Not reported
Owner/Operator Address: 9500 EUCLID AVE

CLEVELAND CLINIC FOUNDATION BOILER ROOM * (Continued) **1000429892**

Owner/Operator City,State,Zip: CLEVELAND, OH 44195
Owner/Operator Telephone: Not reported
Owner/Operator Telephone Ext: Not reported
Owner/Operator Fax: Not reported
Owner/Operator Email: Not reported

Owner/Operator Indicator: Owner
Owner/Operator Name: THE CLEVELAND CLINIC FOUNDATION
Legal Status: Private
Date Became Current: 19210205
Date Ended Current: Not reported
Owner/Operator Address: 9500 EUCLID AVE
Owner/Operator City,State,Zip: CLEVELAND, OH 44195
Owner/Operator Telephone: Not reported
Owner/Operator Telephone Ext: Not reported
Owner/Operator Fax: Not reported
Owner/Operator Email: Not reported

Owner/Operator Indicator: Owner
Owner/Operator Name: THE CLEVELAND CLINIC FOUNDATION
Legal Status: Private
Date Became Current: 19210205
Date Ended Current: Not reported
Owner/Operator Address: 9500 EUCLID AVE
Owner/Operator City,State,Zip: CLEVELAND, OH 44195
Owner/Operator Telephone: Not reported
Owner/Operator Telephone Ext: Not reported
Owner/Operator Fax: Not reported
Owner/Operator Email: Not reported

Owner/Operator Indicator: Owner
Owner/Operator Name: THE CLEVELAND CLINIC FOUNDATION
Legal Status: Private
Date Became Current: 19210205
Date Ended Current: Not reported
Owner/Operator Address: 9500 EUCLID AVE
Owner/Operator City,State,Zip: CLEVELAND, OH 44195
Owner/Operator Telephone: Not reported
Owner/Operator Telephone Ext: Not reported
Owner/Operator Fax: Not reported
Owner/Operator Email: Not reported

Owner/Operator Indicator: Owner
Owner/Operator Name: CLEVELAND CLINIC FOUNDATION
Legal Status: Private
Date Became Current: 19210205
Date Ended Current: Not reported
Owner/Operator Address: 9500 EUCLID AVE
Owner/Operator City,State,Zip: CLEVELAND, OH 44195
Owner/Operator Telephone: Not reported
Owner/Operator Telephone Ext: Not reported
Owner/Operator Fax: Not reported
Owner/Operator Email: Not reported

Owner/Operator Indicator: Operator
Owner/Operator Name: CLEVELAND CLINIC FOUNDATION
Legal Status: Private

CLEVELAND CLINIC FOUNDATION BOILER ROOM * (Continued) **1000429892**

Date Became Current:	19210205
Date Ended Current:	Not reported
Owner/Operator Address:	9500 EUCLID AVE
Owner/Operator City,State,Zip:	CLEVELAND, OH 44195
Owner/Operator Telephone:	Not reported
Owner/Operator Telephone Ext:	Not reported
Owner/Operator Fax:	Not reported
Owner/Operator Email:	Not reported

Owner/Operator Indicator:	Owner
Owner/Operator Name:	CLEVELAND CLINIC FOUNDATION
Legal Status:	Private
Date Became Current:	19210205
Date Ended Current:	Not reported
Owner/Operator Address:	9500 EUCLID AVE
Owner/Operator City,State,Zip:	CLEVELAND, OH 44195
Owner/Operator Telephone:	Not reported
Owner/Operator Telephone Ext:	Not reported
Owner/Operator Fax:	Not reported
Owner/Operator Email:	Not reported

Owner/Operator Indicator:	Operator
Owner/Operator Name:	THE CLEVELAND CLINIC FOUNDATION
Legal Status:	Private
Date Became Current:	19210205
Date Ended Current:	Not reported
Owner/Operator Address:	9500 EUCLID AVE
Owner/Operator City,State,Zip:	CLEVELAND, OH 44195
Owner/Operator Telephone:	216-444-6095
Owner/Operator Telephone Ext:	Not reported
Owner/Operator Fax:	Not reported
Owner/Operator Email:	Not reported

Owner/Operator Indicator:	Operator
Owner/Operator Name:	THE CLEVELAND CLINIC FOUNDATION
Legal Status:	Private
Date Became Current:	19210205
Date Ended Current:	Not reported
Owner/Operator Address:	9500 EUCLID AVENUE
Owner/Operator City,State,Zip:	CLEVELAND, OH 44195
Owner/Operator Telephone:	Not reported
Owner/Operator Telephone Ext:	Not reported
Owner/Operator Fax:	Not reported
Owner/Operator Email:	Not reported

Owner/Operator Indicator:	Operator
Owner/Operator Name:	THE CLEVELAND CLINIC FOUNDATION
Legal Status:	Private
Date Became Current:	19210205
Date Ended Current:	Not reported
Owner/Operator Address:	9500 EUCLID AVE
Owner/Operator City,State,Zip:	CLEVELAND, OH 44195
Owner/Operator Telephone:	Not reported
Owner/Operator Telephone Ext:	Not reported
Owner/Operator Fax:	Not reported
Owner/Operator Email:	Not reported

CLEVELAND CLINIC FOUNDATION BOILER ROOM * (Continued) **1000429892**

Owner/Operator Indicator: Owner
Owner/Operator Name: THE CLEVELAND CLINIC FOUNDATION
Legal Status: Private
Date Became Current: 19210205
Date Ended Current: Not reported
Owner/Operator Address: 9500 EUCLID AVE
Owner/Operator City,State,Zip: CLEVELAND, OH 44195
Owner/Operator Telephone: Not reported
Owner/Operator Telephone Ext: Not reported
Owner/Operator Fax: Not reported
Owner/Operator Email: Not reported

Owner/Operator Indicator: Owner
Owner/Operator Name: CLEVELAND CLINIC FOUNDATION
Legal Status: Private
Date Became Current: Not reported
Date Ended Current: Not reported
Owner/Operator Address: ADDRESS NOT REPORTED
Owner/Operator City,State,Zip: CITY NOT REPORTED, AK 99998
Owner/Operator Telephone: 312-555-1212
Owner/Operator Telephone Ext: Not reported
Owner/Operator Fax: Not reported
Owner/Operator Email: Not reported

Owner/Operator Indicator: Operator
Owner/Operator Name: CLEVELAND CLINIC FOUNDATION THE
Legal Status: Private
Date Became Current: 19210205
Date Ended Current: Not reported
Owner/Operator Address: 9500 EUCLID AVE
Owner/Operator City,State,Zip: CLEVELAND, OH 44195
Owner/Operator Telephone: Not reported
Owner/Operator Telephone Ext: Not reported
Owner/Operator Fax: Not reported
Owner/Operator Email: Not reported

Owner/Operator Indicator: Operator
Owner/Operator Name: CLEVELAND CLINIC FOUNDATION
Legal Status: Private
Date Became Current: 19210205
Date Ended Current: Not reported
Owner/Operator Address: 9500 EUCLID AVE
Owner/Operator City,State,Zip: CLEVELAND, OH 44195
Owner/Operator Telephone: Not reported
Owner/Operator Telephone Ext: Not reported
Owner/Operator Fax: Not reported
Owner/Operator Email: Not reported

Owner/Operator Indicator: Owner
Owner/Operator Name: CLEVELAND CLINIC FOUNDATION
Legal Status: Private
Date Became Current: 19210205
Date Ended Current: Not reported
Owner/Operator Address: 9500 EUCLID AVE
Owner/Operator City,State,Zip: CLEVELAND, OH 44195
Owner/Operator Telephone: Not reported
Owner/Operator Telephone Ext: Not reported

CLEVELAND CLINIC FOUNDATION BOILER ROOM * (Continued) **1000429892**

Owner/Operator Fax: Not reported
Owner/Operator Email: Not reported

Owner/Operator Indicator: Owner
Owner/Operator Name: THE CLEVELAND CLINIC FOUNDATION
Legal Status: Private
Date Became Current: 19210205
Date Ended Current: Not reported
Owner/Operator Address: 9500 EUCLID AVE
Owner/Operator City,State,Zip: CLEVELAND, OH 44094
Owner/Operator Telephone: 216-444-6095
Owner/Operator Telephone Ext: Not reported
Owner/Operator Fax: Not reported
Owner/Operator Email: Not reported

Owner/Operator Indicator: Operator
Owner/Operator Name: THE CLEVELAND CLINIC FOUNDATION
Legal Status: Private
Date Became Current: 19210205
Date Ended Current: Not reported
Owner/Operator Address: 9500 EUCLID AVE
Owner/Operator City,State,Zip: CLEVELAND, OH 44094
Owner/Operator Telephone: 216-444-6095
Owner/Operator Telephone Ext: Not reported
Owner/Operator Fax: Not reported
Owner/Operator Email: Not reported

Owner/Operator Indicator: Owner
Owner/Operator Name: THE CLEVELAND CLINIC FOUNDATION
Legal Status: Private
Date Became Current: 19210205
Date Ended Current: Not reported
Owner/Operator Address: 9500 EUCLID AVE
Owner/Operator City,State,Zip: CLEVELAND, OH 44195
Owner/Operator Telephone: 216-444-6095
Owner/Operator Telephone Ext: Not reported
Owner/Operator Fax: Not reported
Owner/Operator Email: Not reported

Historic Generators:
Receive Date: 19801113
Handler Name: CLEVELAND CLINIC FOUNDATION
Federal Waste Generator Description: Not a generator, verified
State District Owner: Oh
Large Quantity Handler of Universal Waste: No
Recognized Trader Importer: No
Recognized Trader Exporter: No
Spent Lead Acid Battery Importer: No
Spent Lead Acid Battery Exporter: No
Current Record: No
Non Storage Recycler Activity: Not reported
Electronic Manifest Broker: Not reported

Receive Date: 20021007
Handler Name: CLEVELAND CLINIC FOUNDATION
Federal Waste Generator Description: Large Quantity Generator
State District Owner: Oh

CLEVELAND CLINIC FOUNDATION BOILER ROOM * (Continued) **1000429892**

Large Quantity Handler of Universal Waste:	Yes
Recognized Trader Importer:	No
Recognized Trader Exporter:	No
Spent Lead Acid Battery Importer:	No
Spent Lead Acid Battery Exporter:	No
Current Record:	No
Non Storage Recycler Activity:	Not reported
Electronic Manifest Broker:	Not reported

Receive Date:	20040223
Handler Name:	CLEVELAND CLINIC FOUNDATION
Federal Waste Generator Description:	Large Quantity Generator
State District Owner:	Oh
Large Quantity Handler of Universal Waste:	Yes
Recognized Trader Importer:	No
Recognized Trader Exporter:	No
Spent Lead Acid Battery Importer:	No
Spent Lead Acid Battery Exporter:	No
Current Record:	No
Non Storage Recycler Activity:	Not reported
Electronic Manifest Broker:	Not reported

Receive Date:	20030224
Handler Name:	CLEVELAND CLINIC FOUNDATION
Federal Waste Generator Description:	Large Quantity Generator
State District Owner:	Oh
Large Quantity Handler of Universal Waste:	Yes
Recognized Trader Importer:	No
Recognized Trader Exporter:	No
Spent Lead Acid Battery Importer:	No
Spent Lead Acid Battery Exporter:	No
Current Record:	No
Non Storage Recycler Activity:	Not reported
Electronic Manifest Broker:	Not reported

Receive Date:	20050217
Handler Name:	CLEVELAND CLINIC FOUNDATION
Federal Waste Generator Description:	Large Quantity Generator
State District Owner:	Oh
Large Quantity Handler of Universal Waste:	Yes
Recognized Trader Importer:	No
Recognized Trader Exporter:	No
Spent Lead Acid Battery Importer:	No
Spent Lead Acid Battery Exporter:	No
Current Record:	No
Non Storage Recycler Activity:	Not reported
Electronic Manifest Broker:	Not reported

Receive Date:	20060217
Handler Name:	CLEVELAND CLINIC FOUNDATION
Federal Waste Generator Description:	Large Quantity Generator
State District Owner:	Oh
Large Quantity Handler of Universal Waste:	Yes
Recognized Trader Importer:	No
Recognized Trader Exporter:	No
Spent Lead Acid Battery Importer:	No
Spent Lead Acid Battery Exporter:	No

CLEVELAND CLINIC FOUNDATION BOILER ROOM * (Continued) **1000429892**

Current Record: No
Non Storage Recycler Activity: Not reported
Electronic Manifest Broker: Not reported

Receive Date: 20070221
Handler Name: CLEVELAND CLINIC FOUNDATION
Federal Waste Generator Description: Large Quantity Generator
State District Owner: Oh
Large Quantity Handler of Universal Waste: Yes
Recognized Trader Importer: No
Recognized Trader Exporter: No
Spent Lead Acid Battery Importer: No
Spent Lead Acid Battery Exporter: No
Current Record: No
Non Storage Recycler Activity: Not reported
Electronic Manifest Broker: Not reported

Receive Date: 20080220
Handler Name: CLEVELAND CLINIC FOUNDATION
Federal Waste Generator Description: Large Quantity Generator
State District Owner: Oh
Large Quantity Handler of Universal Waste: No
Recognized Trader Importer: No
Recognized Trader Exporter: No
Spent Lead Acid Battery Importer: No
Spent Lead Acid Battery Exporter: No
Current Record: No
Non Storage Recycler Activity: Not reported
Electronic Manifest Broker: Not reported

Receive Date: 20090219
Handler Name: THE CLEVELAND CLINIC FOUNDATION
Federal Waste Generator Description: Large Quantity Generator
State District Owner: Oh
Large Quantity Handler of Universal Waste: No
Recognized Trader Importer: No
Recognized Trader Exporter: No
Spent Lead Acid Battery Importer: No
Spent Lead Acid Battery Exporter: No
Current Record: No
Non Storage Recycler Activity: Not reported
Electronic Manifest Broker: Not reported

Receive Date: 20100223
Handler Name: THE CLEVELAND CLINIC FOUNDATION
Federal Waste Generator Description: Large Quantity Generator
State District Owner: Oh
Large Quantity Handler of Universal Waste: No
Recognized Trader Importer: No
Recognized Trader Exporter: No
Spent Lead Acid Battery Importer: No
Spent Lead Acid Battery Exporter: No
Current Record: No
Non Storage Recycler Activity: Not reported
Electronic Manifest Broker: Not reported

Receive Date: 20120222

CLEVELAND CLINIC FOUNDATION BOILER ROOM * (Continued) **1000429892**

Handler Name: THE CLEVELAND CLINIC FOUNDATION
Federal Waste Generator Description: Large Quantity Generator
State District Owner: Oh
Large Quantity Handler of Universal Waste: No
Recognized Trader Importer: No
Recognized Trader Exporter: No
Spent Lead Acid Battery Importer: No
Spent Lead Acid Battery Exporter: No
Current Record: No
Non Storage Recycler Activity: Not reported
Electronic Manifest Broker: Not reported

Receive Date: 20140226
Handler Name: CLEVELAND CLINIC FOUNDATION
Federal Waste Generator Description: Large Quantity Generator
State District Owner: Oh
Large Quantity Handler of Universal Waste: No
Recognized Trader Importer: No
Recognized Trader Exporter: No
Spent Lead Acid Battery Importer: No
Spent Lead Acid Battery Exporter: No
Current Record: No
Non Storage Recycler Activity: Not reported
Electronic Manifest Broker: Not reported

Receive Date: 20160226
Handler Name: CLEVELAND CLINIC FOUNDATION
Federal Waste Generator Description: Large Quantity Generator
State District Owner: Oh
Large Quantity Handler of Universal Waste: No
Recognized Trader Importer: No
Recognized Trader Exporter: No
Spent Lead Acid Battery Importer: No
Spent Lead Acid Battery Exporter: No
Current Record: No
Non Storage Recycler Activity: Not reported
Electronic Manifest Broker: Not reported

Receive Date: 20180227
Handler Name: CLEVELAND CLINIC FOUNDATION
Federal Waste Generator Description: Large Quantity Generator
State District Owner: Oh
Large Quantity Handler of Universal Waste: No
Recognized Trader Importer: No
Recognized Trader Exporter: No
Spent Lead Acid Battery Importer: No
Spent Lead Acid Battery Exporter: No
Current Record: No
Non Storage Recycler Activity: Yes
Electronic Manifest Broker: No

Receive Date: 20200227
Handler Name: CLEVELAND CLINIC FOUNDATION
Federal Waste Generator Description: Large Quantity Generator
State District Owner: Oh
Large Quantity Handler of Universal Waste: No
Recognized Trader Importer: No

CLEVELAND CLINIC FOUNDATION BOILER ROOM * (Continued) **1000429892**

Recognized Trader Exporter: No
Spent Lead Acid Battery Importer: No
Spent Lead Acid Battery Exporter: No
Current Record: No
Non Storage Recycler Activity: Yes
Electronic Manifest Broker: No

Receive Date: 20220225
Handler Name: CLEVELAND CLINIC FOUNDATION
Federal Waste Generator Description: Large Quantity Generator
State District Owner: Oh
Large Quantity Handler of Universal Waste: No
Recognized Trader Importer: No
Recognized Trader Exporter: No
Spent Lead Acid Battery Importer: No
Spent Lead Acid Battery Exporter: No
Current Record: Yes
Non Storage Recycler Activity: Yes
Electronic Manifest Broker: No

Receive Date: 20090127
Handler Name: CLEVELAND CLINIC FOUNDATION
Federal Waste Generator Description: Large Quantity Generator
State District Owner: Oh
Large Quantity Handler of Universal Waste: No
Recognized Trader Importer: No
Recognized Trader Exporter: No
Spent Lead Acid Battery Importer: No
Spent Lead Acid Battery Exporter: No
Current Record: No
Non Storage Recycler Activity: Not reported
Electronic Manifest Broker: Not reported

Receive Date: 20141211
Handler Name: CLEVELAND CLINIC FOUNDATION
Federal Waste Generator Description: Large Quantity Generator
State District Owner: Oh
Large Quantity Handler of Universal Waste: No
Recognized Trader Importer: No
Recognized Trader Exporter: No
Spent Lead Acid Battery Importer: No
Spent Lead Acid Battery Exporter: No
Current Record: No
Non Storage Recycler Activity: Not reported
Electronic Manifest Broker: Not reported

Receive Date: 20190911
Handler Name: CLEVELAND CLINIC FOUNDATION
Federal Waste Generator Description: Large Quantity Generator
State District Owner: Oh
Large Quantity Handler of Universal Waste: No
Recognized Trader Importer: No
Recognized Trader Exporter: No
Spent Lead Acid Battery Importer: No
Spent Lead Acid Battery Exporter: No
Current Record: No
Non Storage Recycler Activity: Yes

CLEVELAND CLINIC FOUNDATION BOILER ROOM * (Continued) **1000429892**

Electronic Manifest Broker: No

Receive Date: 19930317
Handler Name: CLEVELAND CLINIC FOUNDATION
Federal Waste Generator Description: Large Quantity Generator
State District Owner: Oh
Large Quantity Handler of Universal Waste: No
Recognized Trader Importer: No
Recognized Trader Exporter: No
Spent Lead Acid Battery Importer: No
Spent Lead Acid Battery Exporter: No
Current Record: No
Non Storage Recycler Activity: Not reported
Electronic Manifest Broker: Not reported

Receive Date: 19900226
Handler Name: CLEVELAND CLINIC FOUNDATION
Federal Waste Generator Description: Large Quantity Generator
State District Owner: Oh
Large Quantity Handler of Universal Waste: No
Recognized Trader Importer: No
Recognized Trader Exporter: No
Spent Lead Acid Battery Importer: No
Spent Lead Acid Battery Exporter: No
Current Record: No
Non Storage Recycler Activity: Not reported
Electronic Manifest Broker: Not reported

Receive Date: 19920214
Handler Name: CLEVELAND CLINIC FOUNDATION
Federal Waste Generator Description: Large Quantity Generator
State District Owner: Oh
Large Quantity Handler of Universal Waste: No
Recognized Trader Importer: No
Recognized Trader Exporter: No
Spent Lead Acid Battery Importer: No
Spent Lead Acid Battery Exporter: No
Current Record: No
Non Storage Recycler Activity: Not reported
Electronic Manifest Broker: Not reported

Receive Date: 19940223
Handler Name: CLEVELAND CLINIC FOUNDATION
Federal Waste Generator Description: Large Quantity Generator
State District Owner: Oh
Large Quantity Handler of Universal Waste: No
Recognized Trader Importer: No
Recognized Trader Exporter: No
Spent Lead Acid Battery Importer: No
Spent Lead Acid Battery Exporter: No
Current Record: No
Non Storage Recycler Activity: Not reported
Electronic Manifest Broker: Not reported

Receive Date: 19960222
Handler Name: CLEVELAND CLINIC FOUNDATION
Federal Waste Generator Description: Large Quantity Generator

CLEVELAND CLINIC FOUNDATION BOILER ROOM * (Continued) **1000429892**

State District Owner:	Oh
Large Quantity Handler of Universal Waste:	No
Recognized Trader Importer:	No
Recognized Trader Exporter:	No
Spent Lead Acid Battery Importer:	No
Spent Lead Acid Battery Exporter:	No
Current Record:	No
Non Storage Recycler Activity:	Not reported
Electronic Manifest Broker:	Not reported

Receive Date:	19980218
Handler Name:	CLEVELAND CLINIC FOUNDATION
Federal Waste Generator Description:	Large Quantity Generator
State District Owner:	Oh
Large Quantity Handler of Universal Waste:	No
Recognized Trader Importer:	No
Recognized Trader Exporter:	No
Spent Lead Acid Battery Importer:	No
Spent Lead Acid Battery Exporter:	No
Current Record:	No
Non Storage Recycler Activity:	Not reported
Electronic Manifest Broker:	Not reported

Receive Date:	20000223
Handler Name:	CLEVELAND CLINIC FOUNDATION
Federal Waste Generator Description:	Large Quantity Generator
State District Owner:	Oh
Large Quantity Handler of Universal Waste:	No
Recognized Trader Importer:	No
Recognized Trader Exporter:	No
Spent Lead Acid Battery Importer:	No
Spent Lead Acid Battery Exporter:	No
Current Record:	No
Non Storage Recycler Activity:	Not reported
Electronic Manifest Broker:	Not reported

List of NAICS Codes and Descriptions:

NAICS Code:	62211
NAICS Description:	GENERAL MEDICAL AND SURGICAL HOSPITALS

Has the Facility Received Notices of Violations:

Found Violation:	Yes
Agency Which Determined Violation:	State
Violation Short Description:	Generators - Pre-transport
Date Violation was Determined:	20001121
Actual Return to Compliance Date:	20010111
Return to Compliance Qualifier:	Documented
Violation Responsible Agency:	State
Scheduled Compliance Date:	Not reported
Enforcement Identifier:	002
Date of Enforcement Action:	20001205
Enforcement Responsible Agency:	State
Enforcement Docket Number:	Not reported
Enforcement Attorney:	Not reported
Corrective Action Component:	No
Appeal Initiated Date:	Not reported

CLEVELAND CLINIC FOUNDATION BOILER ROOM * (Continued) **1000429892**

Appeal Resolution Date: Not reported
Disposition Status Date: Not reported
Disposition Status: Not reported
Disposition Status Description: Not reported
Consent/Final Order Sequence Number:Not reported
Consent/Final Order Respondent Name: Not reported
Consent/Final Order Lead Agency: Not reported
Enforcement Type: WRITTEN INFORMAL
Enforcement Responsible Person: Not reported
Enforcement Responsible Sub-Organization: Not reported
SEP Sequence Number: Not reported
SEP Expenditure Amount: Not reported
SEP Scheduled Completion Date: Not reported
SEP Actual Date: Not reported
SEP Defaulted Date: Not reported
SEP Type: Not reported
SEP Type Description: Not reported
Proposed Amount: Not reported
Final Monetary Amount: Not reported
Paid Amount: Not reported
Final Count: Not reported
Final Amount: Not reported

Found Violation: No
Agency Which Determined Violation: Not reported
Violation Short Description: Not reported
Date Violation was Determined: Not reported
Actual Return to Compliance Date: Not reported
Return to Compliance Qualifier: Not reported
Violation Responsible Agency: Not reported
Scheduled Compliance Date: Not reported
Enforcement Identifier: Not reported
Date of Enforcement Action: Not reported
Enforcement Responsible Agency: Not reported
Enforcement Docket Number: Not reported
Enforcement Attorney: Not reported
Corrective Action Component: Not reported
Appeal Initiated Date: Not reported
Appeal Resolution Date: Not reported
Disposition Status Date: Not reported
Disposition Status: Not reported
Disposition Status Description: Not reported
Consent/Final Order Sequence Number:Not reported
Consent/Final Order Respondent Name: Not reported
Consent/Final Order Lead Agency: Not reported
Enforcement Type: Not reported
Enforcement Responsible Person: Not reported
Enforcement Responsible Sub-Organization: Not reported
SEP Sequence Number: Not reported
SEP Expenditure Amount: Not reported
SEP Scheduled Completion Date: Not reported
SEP Actual Date: Not reported
SEP Defaulted Date: Not reported
SEP Type: Not reported
SEP Type Description: Not reported
Proposed Amount: Not reported
Final Monetary Amount: Not reported

CLEVELAND CLINIC FOUNDATION BOILER ROOM * (Continued) **1000429892**

Paid Amount:	Not reported
Final Count:	Not reported
Final Amount:	Not reported
Found Violation:	Yes
Agency Which Determined Violation:	State
Violation Short Description:	Generators - Pre-transport
Date Violation was Determined:	20090127
Actual Return to Compliance Date:	20090127
Return to Compliance Qualifier:	Observed
Violation Responsible Agency:	State
Scheduled Compliance Date:	Not reported
Enforcement Identifier:	004
Date of Enforcement Action:	20090218
Enforcement Responsible Agency:	State
Enforcement Docket Number:	Not reported
Enforcement Attorney:	Not reported
Corrective Action Component:	No
Appeal Initiated Date:	Not reported
Appeal Resolution Date:	Not reported
Disposition Status Date:	Not reported
Disposition Status:	Not reported
Disposition Status Description:	Not reported
Consent/Final Order Sequence Number:	Not reported
Consent/Final Order Respondent Name:	Not reported
Consent/Final Order Lead Agency:	Not reported
Enforcement Type:	WRITTEN INFORMAL
Enforcement Responsible Person:	OHNW
Enforcement Responsible Sub-Organization:	NE
SEP Sequence Number:	Not reported
SEP Expenditure Amount:	Not reported
SEP Scheduled Completion Date:	Not reported
SEP Actual Date:	Not reported
SEP Defaulted Date:	Not reported
SEP Type:	Not reported
SEP Type Description:	Not reported
Proposed Amount:	Not reported
Final Monetary Amount:	Not reported
Paid Amount:	Not reported
Final Count:	Not reported
Final Amount:	Not reported
Found Violation:	Yes
Agency Which Determined Violation:	State
Violation Short Description:	Generators - General
Date Violation was Determined:	19870630
Actual Return to Compliance Date:	19870828
Return to Compliance Qualifier:	Observed
Violation Responsible Agency:	State
Scheduled Compliance Date:	19870816
Enforcement Identifier:	001
Date of Enforcement Action:	19870716
Enforcement Responsible Agency:	State
Enforcement Docket Number:	Not reported
Enforcement Attorney:	Not reported
Corrective Action Component:	No
Appeal Initiated Date:	Not reported

CLEVELAND CLINIC FOUNDATION BOILER ROOM * (Continued) **1000429892**

Appeal Resolution Date: Not reported
Disposition Status Date: Not reported
Disposition Status: Not reported
Disposition Status Description: Not reported
Consent/Final Order Sequence Number:Not reported
Consent/Final Order Respondent Name: Not reported
Consent/Final Order Lead Agency: Not reported
Enforcement Type: WRITTEN INFORMAL
Enforcement Responsible Person: Not reported
Enforcement Responsible Sub-Organization: Not reported
SEP Sequence Number: Not reported
SEP Expenditure Amount: Not reported
SEP Scheduled Completion Date: Not reported
SEP Actual Date: Not reported
SEP Defaulted Date: Not reported
SEP Type: Not reported
SEP Type Description: Not reported
Proposed Amount: Not reported
Final Monetary Amount: Not reported
Paid Amount: Not reported
Final Count: Not reported
Final Amount: Not reported

Found Violation: No
Agency Which Determined Violation: Not reported
Violation Short Description: Not reported
Date Violation was Determined: Not reported
Actual Return to Compliance Date: Not reported
Return to Compliance Qualifier: Not reported
Violation Responsible Agency: Not reported
Scheduled Compliance Date: Not reported
Enforcement Identifier: Not reported
Date of Enforcement Action: Not reported
Enforcement Responsible Agency: Not reported
Enforcement Docket Number: Not reported
Enforcement Attorney: Not reported
Corrective Action Component: Not reported
Appeal Initiated Date: Not reported
Appeal Resolution Date: Not reported
Disposition Status Date: Not reported
Disposition Status: Not reported
Disposition Status Description: Not reported
Consent/Final Order Sequence Number:Not reported
Consent/Final Order Respondent Name: Not reported
Consent/Final Order Lead Agency: Not reported
Enforcement Type: Not reported
Enforcement Responsible Person: Not reported
Enforcement Responsible Sub-Organization: Not reported
SEP Sequence Number: Not reported
SEP Expenditure Amount: Not reported
SEP Scheduled Completion Date: Not reported
SEP Actual Date: Not reported
SEP Defaulted Date: Not reported
SEP Type: Not reported
SEP Type Description: Not reported
Proposed Amount: Not reported
Final Monetary Amount: Not reported

CLEVELAND CLINIC FOUNDATION BOILER ROOM * (Continued) **1000429892**

Paid Amount:	Not reported
Final Count:	Not reported
Final Amount:	Not reported
Found Violation:	Yes
Agency Which Determined Violation:	State
Violation Short Description:	Generators - Records/Reporting
Date Violation was Determined:	20030324
Actual Return to Compliance Date:	20030415
Return to Compliance Qualifier:	Documented
Violation Responsible Agency:	State
Scheduled Compliance Date:	Not reported
Enforcement Identifier:	003
Date of Enforcement Action:	20030324
Enforcement Responsible Agency:	State
Enforcement Docket Number:	Not reported
Enforcement Attorney:	Not reported
Corrective Action Component:	No
Appeal Initiated Date:	Not reported
Appeal Resolution Date:	Not reported
Disposition Status Date:	Not reported
Disposition Status:	Not reported
Disposition Status Description:	Not reported
Consent/Final Order Sequence Number:	Not reported
Consent/Final Order Respondent Name:	Not reported
Consent/Final Order Lead Agency:	Not reported
Enforcement Type:	WRITTEN INFORMAL
Enforcement Responsible Person:	THEF
Enforcement Responsible Sub-Organization:	CO
SEP Sequence Number:	Not reported
SEP Expenditure Amount:	Not reported
SEP Scheduled Completion Date:	Not reported
SEP Actual Date:	Not reported
SEP Defaulted Date:	Not reported
SEP Type:	Not reported
SEP Type Description:	Not reported
Proposed Amount:	Not reported
Final Monetary Amount:	Not reported
Paid Amount:	Not reported
Final Count:	Not reported
Final Amount:	Not reported
Found Violation:	No
Agency Which Determined Violation:	Not reported
Violation Short Description:	Not reported
Date Violation was Determined:	Not reported
Actual Return to Compliance Date:	Not reported
Return to Compliance Qualifier:	Not reported
Violation Responsible Agency:	Not reported
Scheduled Compliance Date:	Not reported
Enforcement Identifier:	Not reported
Date of Enforcement Action:	Not reported
Enforcement Responsible Agency:	Not reported
Enforcement Docket Number:	Not reported
Enforcement Attorney:	Not reported
Corrective Action Component:	Not reported
Appeal Initiated Date:	Not reported

CLEVELAND CLINIC FOUNDATION BOILER ROOM * (Continued) **1000429892**

Appeal Resolution Date: Not reported
Disposition Status Date: Not reported
Disposition Status: Not reported
Disposition Status Description: Not reported
Consent/Final Order Sequence Number:Not reported
Consent/Final Order Respondent Name: Not reported
Consent/Final Order Lead Agency: Not reported
Enforcement Type: Not reported
Enforcement Responsible Person: Not reported
Enforcement Responsible Sub-Organization: Not reported
SEP Sequence Number: Not reported
SEP Expenditure Amount: Not reported
SEP Scheduled Completion Date: Not reported
SEP Actual Date: Not reported
SEP Defaulted Date: Not reported
SEP Type: Not reported
SEP Type Description: Not reported
Proposed Amount: Not reported
Final Monetary Amount: Not reported
Paid Amount: Not reported
Final Count: Not reported
Final Amount: Not reported

Found Violation: Yes
Agency Which Determined Violation: State
Violation Short Description: Generators - General
Date Violation was Determined: 19870630
Actual Return to Compliance Date: 19870828
Return to Compliance Qualifier: Observed
Violation Responsible Agency: State
Scheduled Compliance Date: 19870816
Enforcement Identifier: 001
Date of Enforcement Action: 19870716
Enforcement Responsible Agency: State
Enforcement Docket Number: Not reported
Enforcement Attorney: Not reported
Corrective Action Component: No
Appeal Initiated Date: Not reported
Appeal Resolution Date: Not reported
Disposition Status Date: Not reported
Disposition Status: Not reported
Disposition Status Description: Not reported
Consent/Final Order Sequence Number:Not reported
Consent/Final Order Respondent Name: Not reported
Consent/Final Order Lead Agency: Not reported
Enforcement Type: WRITTEN INFORMAL
Enforcement Responsible Person: Not reported
Enforcement Responsible Sub-Organization: Not reported
SEP Sequence Number: Not reported
SEP Expenditure Amount: Not reported
SEP Scheduled Completion Date: Not reported
SEP Actual Date: Not reported
SEP Defaulted Date: Not reported
SEP Type: Not reported
SEP Type Description: Not reported
Proposed Amount: Not reported
Final Monetary Amount: Not reported

CLEVELAND CLINIC FOUNDATION BOILER ROOM * (Continued) **1000429892**

Paid Amount: Not reported
Final Count: Not reported
Final Amount: Not reported

Found Violation: Yes
Agency Which Determined Violation: State
Violation Short Description: Universal Waste - Small Quantity Handlers
Date Violation was Determined: 20090127
Actual Return to Compliance Date: 20090130
Return to Compliance Qualifier: Documented
Violation Responsible Agency: State
Scheduled Compliance Date: Not reported
Enforcement Identifier: 004
Date of Enforcement Action: 20090218
Enforcement Responsible Agency: State
Enforcement Docket Number: Not reported
Enforcement Attorney: Not reported
Corrective Action Component: No
Appeal Initiated Date: Not reported
Appeal Resolution Date: Not reported
Disposition Status Date: Not reported
Disposition Status: Not reported
Disposition Status Description: Not reported
Consent/Final Order Sequence Number:Not reported
Consent/Final Order Respondent Name: Not reported
Consent/Final Order Lead Agency: Not reported
Enforcement Type: WRITTEN INFORMAL
Enforcement Responsible Person: OHNW
Enforcement Responsible Sub-Organization: NE
SEP Sequence Number: Not reported
SEP Expenditure Amount: Not reported
SEP Scheduled Completion Date: Not reported
SEP Actual Date: Not reported
SEP Defaulted Date: Not reported
SEP Type: Not reported
SEP Type Description: Not reported
Proposed Amount: Not reported
Final Monetary Amount: Not reported
Paid Amount: Not reported
Final Count: Not reported
Final Amount: Not reported

Found Violation: Yes
Agency Which Determined Violation: State
Violation Short Description: Universal Waste - Small Quantity Handlers
Date Violation was Determined: 20090127
Actual Return to Compliance Date: 20090130
Return to Compliance Qualifier: Documented
Violation Responsible Agency: State
Scheduled Compliance Date: Not reported
Enforcement Identifier: 004
Date of Enforcement Action: 20090218
Enforcement Responsible Agency: State
Enforcement Docket Number: Not reported
Enforcement Attorney: Not reported
Corrective Action Component: No
Appeal Initiated Date: Not reported

CLEVELAND CLINIC FOUNDATION BOILER ROOM * (Continued) **1000429892**

Appeal Resolution Date:	Not reported
Disposition Status Date:	Not reported
Disposition Status:	Not reported
Disposition Status Description:	Not reported
Consent/Final Order Sequence Number:	Not reported
Consent/Final Order Respondent Name:	Not reported
Consent/Final Order Lead Agency:	Not reported
Enforcement Type:	WRITTEN INFORMAL
Enforcement Responsible Person:	OHNW
Enforcement Responsible Sub-Organization:	NE
SEP Sequence Number:	Not reported
SEP Expenditure Amount:	Not reported
SEP Scheduled Completion Date:	Not reported
SEP Actual Date:	Not reported
SEP Defaulted Date:	Not reported
SEP Type:	Not reported
SEP Type Description:	Not reported
Proposed Amount:	Not reported
Final Monetary Amount:	Not reported
Paid Amount:	Not reported
Final Count:	Not reported
Final Amount:	Not reported

Found Violation:	Yes
Agency Which Determined Violation:	State
Violation Short Description:	Generators - Pre-transport
Date Violation was Determined:	20001121
Actual Return to Compliance Date:	20010111
Return to Compliance Qualifier:	Documented
Violation Responsible Agency:	State
Scheduled Compliance Date:	Not reported
Enforcement Identifier:	002
Date of Enforcement Action:	20001205
Enforcement Responsible Agency:	State
Enforcement Docket Number:	Not reported
Enforcement Attorney:	Not reported
Corrective Action Component:	No
Appeal Initiated Date:	Not reported
Appeal Resolution Date:	Not reported
Disposition Status Date:	Not reported
Disposition Status:	Not reported
Disposition Status Description:	Not reported
Consent/Final Order Sequence Number:	Not reported
Consent/Final Order Respondent Name:	Not reported
Consent/Final Order Lead Agency:	Not reported
Enforcement Type:	WRITTEN INFORMAL
Enforcement Responsible Person:	Not reported
Enforcement Responsible Sub-Organization:	Not reported
SEP Sequence Number:	Not reported
SEP Expenditure Amount:	Not reported
SEP Scheduled Completion Date:	Not reported
SEP Actual Date:	Not reported
SEP Defaulted Date:	Not reported
SEP Type:	Not reported
SEP Type Description:	Not reported
Proposed Amount:	Not reported
Final Monetary Amount:	Not reported

CLEVELAND CLINIC FOUNDATION BOILER ROOM * (Continued) **1000429892**

Paid Amount:	Not reported
Final Count:	Not reported
Final Amount:	Not reported
Found Violation:	Yes
Agency Which Determined Violation:	State
Violation Short Description:	Generators - Pre-transport
Date Violation was Determined:	20001121
Actual Return to Compliance Date:	20010111
Return to Compliance Qualifier:	Documented
Violation Responsible Agency:	State
Scheduled Compliance Date:	Not reported
Enforcement Identifier:	002
Date of Enforcement Action:	20001205
Enforcement Responsible Agency:	State
Enforcement Docket Number:	Not reported
Enforcement Attorney:	Not reported
Corrective Action Component:	No
Appeal Initiated Date:	Not reported
Appeal Resolution Date:	Not reported
Disposition Status Date:	Not reported
Disposition Status:	Not reported
Disposition Status Description:	Not reported
Consent/Final Order Sequence Number:	Not reported
Consent/Final Order Respondent Name:	Not reported
Consent/Final Order Lead Agency:	Not reported
Enforcement Type:	WRITTEN INFORMAL
Enforcement Responsible Person:	Not reported
Enforcement Responsible Sub-Organization:	Not reported
SEP Sequence Number:	Not reported
SEP Expenditure Amount:	Not reported
SEP Scheduled Completion Date:	Not reported
SEP Actual Date:	Not reported
SEP Defaulted Date:	Not reported
SEP Type:	Not reported
SEP Type Description:	Not reported
Proposed Amount:	Not reported
Final Monetary Amount:	Not reported
Paid Amount:	Not reported
Final Count:	Not reported
Final Amount:	Not reported

Evaluation Action Summary:

Evaluation Date:	20001121
Evaluation Responsible Agency:	State
Found Violation:	Yes
Evaluation Type Description:	COMPLIANCE EVALUATION INSPECTION
Evaluation Responsible Person Identifier:	OHTR
Evaluation Responsible Sub-Organization:	NE
Actual Return to Compliance Date:	20010111
Scheduled Compliance Date:	Not reported
Date of Request:	Not reported
Date Response Received:	Not reported
Request Agency:	Not reported
Former Citation:	Not reported
Evaluation Date:	20070125

CLEVELAND CLINIC FOUNDATION BOILER ROOM * (Continued) **1000429892**

Evaluation Responsible Agency:	EPA
Found Violation:	No
Evaluation Type Description:	COMPLIANCE EVALUATION INSPECTION
Evaluation Responsible Person Identifier:	HDC
Evaluation Responsible Sub-Organization:	Not reported
Actual Return to Compliance Date:	Not reported
Scheduled Compliance Date:	Not reported
Date of Request:	Not reported
Date Response Received:	Not reported
Request Agency:	Not reported
Former Citation:	Not reported

Evaluation Date:	20090127
Evaluation Responsible Agency:	State
Found Violation:	Yes
Evaluation Type Description:	COMPLIANCE EVALUATION INSPECTION
Evaluation Responsible Person Identifier:	OHNW
Evaluation Responsible Sub-Organization:	NE
Actual Return to Compliance Date:	20090127
Scheduled Compliance Date:	Not reported
Date of Request:	Not reported
Date Response Received:	Not reported
Request Agency:	Not reported
Former Citation:	Not reported

Evaluation Date:	19870630
Evaluation Responsible Agency:	State
Found Violation:	Yes
Evaluation Type Description:	COMPLIANCE EVALUATION INSPECTION
Evaluation Responsible Person Identifier:	Not reported
Evaluation Responsible Sub-Organization:	Not reported
Actual Return to Compliance Date:	19870828
Scheduled Compliance Date:	19870816
Date of Request:	Not reported
Date Response Received:	Not reported
Request Agency:	Not reported
Former Citation:	Not reported

Evaluation Date:	20190911
Evaluation Responsible Agency:	State
Found Violation:	No
Evaluation Type Description:	COMPLIANCE EVALUATION INSPECTION
Evaluation Responsible Person Identifier:	MITA
Evaluation Responsible Sub-Organization:	NE
Actual Return to Compliance Date:	Not reported
Scheduled Compliance Date:	Not reported
Date of Request:	Not reported
Date Response Received:	Not reported
Request Agency:	Not reported
Former Citation:	Not reported

Evaluation Date:	20030324
Evaluation Responsible Agency:	State
Found Violation:	Yes
Evaluation Type Description:	NON-FINANCIAL RECORD REVIEW
Evaluation Responsible Person Identifier:	THEF
Evaluation Responsible Sub-Organization:	CO

CLEVELAND CLINIC FOUNDATION BOILER ROOM * (Continued) **1000429892**

Actual Return to Compliance Date:	20030415
Scheduled Compliance Date:	Not reported
Date of Request:	Not reported
Date Response Received:	Not reported
Request Agency:	Not reported
Former Citation:	Not reported

Evaluation Date:	20141211
Evaluation Responsible Agency:	State
Found Violation:	No
Evaluation Type Description:	COMPLIANCE EVALUATION INSPECTION
Evaluation Responsible Person Identifier:	OHPD
Evaluation Responsible Sub-Organization:	NE
Actual Return to Compliance Date:	Not reported
Scheduled Compliance Date:	Not reported
Date of Request:	Not reported
Date Response Received:	Not reported
Request Agency:	Not reported
Former Citation:	Not reported

Evaluation Date:	19870630
Evaluation Responsible Agency:	State
Found Violation:	Yes
Evaluation Type Description:	COMPLIANCE EVALUATION INSPECTION
Evaluation Responsible Person Identifier:	Not reported
Evaluation Responsible Sub-Organization:	Not reported
Actual Return to Compliance Date:	19870828
Scheduled Compliance Date:	19870816
Date of Request:	Not reported
Date Response Received:	Not reported
Request Agency:	Not reported
Former Citation:	Not reported

Evaluation Date:	20090127
Evaluation Responsible Agency:	State
Found Violation:	Yes
Evaluation Type Description:	COMPLIANCE EVALUATION INSPECTION
Evaluation Responsible Person Identifier:	OHNW
Evaluation Responsible Sub-Organization:	NE
Actual Return to Compliance Date:	20090130
Scheduled Compliance Date:	Not reported
Date of Request:	Not reported
Date Response Received:	Not reported
Request Agency:	Not reported
Former Citation:	Not reported

Evaluation Date:	20090127
Evaluation Responsible Agency:	State
Found Violation:	Yes
Evaluation Type Description:	COMPLIANCE EVALUATION INSPECTION
Evaluation Responsible Person Identifier:	OHNW
Evaluation Responsible Sub-Organization:	NE
Actual Return to Compliance Date:	20090130
Scheduled Compliance Date:	Not reported
Date of Request:	Not reported
Date Response Received:	Not reported
Request Agency:	Not reported

CLEVELAND CLINIC FOUNDATION BOILER ROOM * (Continued) **1000429892**

Former Citation:	Not reported
Evaluation Date:	20001121
Evaluation Responsible Agency:	State
Found Violation:	Yes
Evaluation Type Description:	COMPLIANCE EVALUATION INSPECTION
Evaluation Responsible Person Identifier:	OHTR
Evaluation Responsible Sub-Organization:	NE
Actual Return to Compliance Date:	20010111
Scheduled Compliance Date:	Not reported
Date of Request:	Not reported
Date Response Received:	Not reported
Request Agency:	Not reported
Former Citation:	Not reported
Evaluation Date:	20001121
Evaluation Responsible Agency:	State
Found Violation:	Yes
Evaluation Type Description:	COMPLIANCE EVALUATION INSPECTION
Evaluation Responsible Person Identifier:	OHTR
Evaluation Responsible Sub-Organization:	NE
Actual Return to Compliance Date:	20010111
Scheduled Compliance Date:	Not reported
Date of Request:	Not reported
Date Response Received:	Not reported
Request Agency:	Not reported
Former Citation:	Not reported

LUST:

Name:	CLEVELAND CLINIC FOUNDATION
Address:	9500 EUCLID AVE
City,State,Zip:	CLEVELAND, OH 44195-5047
Release Number:	18003639 - N00001
Release Date:	08/16/1990
LTF Status:	2 SUS/CON from non-regulated UST
FR Status:	**RPT: a possible incident is reported**
Priority:	1
Review Date:	10/24/2016
Priority Decode:	SUS/CON from regulated UST
Class1 Decode:	A viable RP have been identified
Latitude:	41.503341
Longitude:	-81.621783
Class:	Viable Responsible Party has been identified
Incident Number:	180187900.0

CLEVELAND CLINIC FOUNDATION BOILER ROOM * (Continued) **1000429892**

Last Update:	Charles Zepp
Last Update Date:	04/04/2019
Last Update Updated:	01/25/2008
Sub Status:	Approved
Rules:	1992
Coordinator:	Charles Zepp
Rating:	0

Name:	CLEVELAND CLINIC FOUNDATION
Address:	9500 EUCLID AVE
City,State,Zip:	CLEVELAND, OH 44195-5047
Release Number:	18003639 - N00002
Release Date:	02/20/1997
LTF Status:	1 SUS/CON from regulated UST
FR Status:	**NFA: No Further Action**
Priority:	2
Review Date:	10/26/2013
Priority Decode:	SUS/CON from non-regulated UST
Class1 Decode:	A viable RP have been identified
Latitude:	41.503341
Longitude:	-81.621783
Class:	Viable Responsible Party has been identified
Incident Number:	180187901.0
Last Update:	Charles Zepp
Last Update Date:	07/13/2020
Last Update Updated:	04/03/2014
Sub Status:	Approved
Rules:	2005
Coordinator:	Charles Zepp
Rating:	4

Name:	CLEVELAND CLINIC FOUNDATION
Address:	9500 EUCLID AVE
City,State,Zip:	CLEVELAND, OH 44195-5047
Release Number:	18003639 - N00003
Release Date:	02/02/1993
LTF Status:	1 SUS/CON from regulated UST
FR Status:	**RPT: a possible incident is reported**
Priority:	1
Review Date:	06/30/2023
Priority Decode:	SUS/CON from regulated UST
Class1 Decode:	The result of the RP Search was inconclusive
Latitude:	41.503341
Longitude:	-81.621783
Class:	Result of Responsible Party search was inconclusive
Incident Number:	183022500.0
Last Update:	Charles Zepp
Last Update Date:	06/30/2023
Last Update Updated:	05/30/2014
Sub Status:	Approved
Rules:	2017
Coordinator:	Charles Zepp
Rating:	14

Name:	CLEVELAND CLINIC FOUNDATION
Address:	9500 EUCLID AVE
City,State,Zip:	CLEVELAND, OH 44195-5047

CLEVELAND CLINIC FOUNDATION BOILER ROOM * (Continued) **1000429892**

Release Number:	18003639 - N00004
Release Date:	06/05/2000
LTF Status:	6 Closure of regulated UST
FR Status:	**NFA: No Further Action**
Priority:	3
Review Date:	07/11/2000
Priority Decode:	SUS/CON from AST
Class1 Decode:	A viable RP have been identified
Latitude:	41.503341
Longitude:	-81.621783
Class:	Viable Responsible Party has been identified
Incident Number:	Not reported
Last Update:	Not reported
Last Update Date:	04/28/2012
Last Update Updated:	06/08/2000
Sub Status:	Not reported
Rules:	1999
Coordinator:	Charles Zepp
Rating:	14

Name:	CLEVELAND CLINIC FOUNDATION
Address:	9500 EUCLID AVE
City,State,Zip:	CLEVELAND, OH 44195-5047
Release Number:	18003639 - N00005
Release Date:	10/30/2000
LTF Status:	2 SUS/CON from non-regulated UST
FR Status:	**CLO: Closure**
Priority:	2
Review Date:	10/25/2016
Priority Decode:	SUS/CON from non-regulated UST
Class1 Decode:	A Responsible Party (RP) for the release has not yet been determined
Latitude:	41.503341
Longitude:	-81.621783
Class:	Responsible Party for release has not yet been determined
Incident Number:	Not reported
Last Update:	Charles Zepp
Last Update Date:	07/13/2020
Last Update Updated:	11/01/2000
Sub Status:	Submitted
Rules:	1999
Coordinator:	Charles Zepp
Rating:	0

Name:	CLEVELAND CLINIC FOUNDATION
Address:	9500 EUCLID AVE
City,State,Zip:	CLEVELAND, OH 44195-5047
Release Number:	18003639 - N00006
Release Date:	06/05/2000
LTF Status:	6 Closure of regulated UST
FR Status:	**NFA: No Further Action**
Priority:	2
Review Date:	06/12/2000
Priority Decode:	SUS/CON from non-regulated UST
Class1 Decode:	A viable RP have been identified
Latitude:	41.503341
Longitude:	-81.621783
Class:	Viable Responsible Party has been identified

CLEVELAND CLINIC FOUNDATION BOILER ROOM * (Continued) **1000429892**

Incident Number:	180187902.0
Last Update:	Charles Zepp
Last Update Date:	08/08/2022
Last Update Updated:	06/12/2000
Sub Status:	Approved
Rules:	1999
Coordinator:	Charles Zepp
Rating:	14

Name:	CLEVELAND CLINIC FOUNDATION
Address:	9500 EUCLID AVE
City,State,Zip:	CLEVELAND, OH 44195-5047
Release Number:	18003639 - N00007
Release Date:	06/08/2005
LTF Status:	6 Closure of regulated UST
FR Status:	**NFA: No Further Action**
Priority:	Not reported
Review Date:	10/13/2011
Priority Decode:	Not reported
Class1 Decode:	A viable RP have been identified
Latitude:	41.503341
Longitude:	-81.621783
Class:	Viable Responsible Party has been identified
Incident Number:	Not reported
Last Update:	Charles Zepp
Last Update Date:	07/13/2020
Last Update Updated:	10/13/2011
Sub Status:	Not reported
Rules:	1999
Coordinator:	Charles Zepp
Rating:	14

Name:	CLEVELAND CLINIC FOUNDATION
Address:	9500 EUCLID AVE
City,State,Zip:	CLEVELAND, OH 44195-5047
Release Number:	18003639 - N00008
Release Date:	08/14/2014
LTF Status:	1 SUS/CON from regulated UST
FR Status:	**NFA: No Further Action**
Priority:	2
Review Date:	08/27/2014
Priority Decode:	SUS/CON from non-regulated UST
Class1 Decode:	A viable RP have been identified
Latitude:	41.503341
Longitude:	-81.621783
Class:	Viable Responsible Party has been identified
Incident Number:	Not reported
Last Update:	Charles Zepp
Last Update Date:	04/04/2019
Last Update Updated:	10/27/2014
Sub Status:	Approved
Rules:	2012
Coordinator:	Charles Zepp
Rating:	14

Name:	CLEVELAND CLINIC FOUNDATION
Address:	9500 EUCLID AVE

CLEVELAND CLINIC FOUNDATION BOILER ROOM * (Continued) **1000429892**

City,State,Zip:	CLEVELAND, OH 44195-5047
Release Number:	18003639 - N00009
Release Date:	11/18/1996
LTF Status:	1 SUS/CON from regulated UST
FR Status:	**T1S: Tier 1 Source Investigation**
Priority:	2
Review Date:	06/30/2023
Priority Decode:	SUS/CON from non-regulated UST
Class1 Decode:	The result of the RP Search was inconclusive
Latitude:	41.503341
Longitude:	-81.621783
Class:	Result of Responsible Party search was inconclusive
Incident Number:	Not reported
Last Update:	Charles Zepp
Last Update Date:	06/30/2023
Last Update Updated:	04/04/2019
Sub Status:	Required
Rules:	2017
Coordinator:	Charles Zepp
Rating:	14

UST:

Name:	CLEVELAND CLINIC FOUNDATION
Address:	9500 EUCLID AVE
City,State,Zip:	CLEVELAND, OH
Facility Id:	18003639
Owner Name:	CLEVELAND CLINIC POWER HOUSE
Owner Address:	2045 E 90TH ST
Owner City/State/Zip:	44106
Tank Number:	T00001
Status:	CIU - Currently In Use
UST Capacity:	2000
Tank Content:	Diesel
Installation Date:	06/01/1985
Construction:	FRP-Fiberglass Reinforced Plastic
Date Last Used:	Not reported
Date TCL Closed:	Not reported
Date Removed:	Not reported
CAS Number:	68334-30-5
Abandoned Approved:	Not reported
Regulated:	YES
Sensitive Area:	NO
Date Of Sensitivity:	Not reported
UST Configurations:	SW - Single Wall
Construction Comments:	Not reported
Corrosion Protections:	NR - None Required by Rule
Corrosion Protection Comments:	Not reported
Primary Release Detection:	ATG - Automatic Tank Gauging
Secondary Release Detection:	ATG - Automatic Tank Gauging
Release Detection Comments:	Not reported
Piping Configuration:	SC - Secondarily Contained
Piping Configuration Comments:	Not reported
Piping Styles:	S - Suction
Piping Constructions:	FRP - Fiberglass Reinforced Plastic
Piping Construction Comments:	Not reported
Piping Corrosion Protections:	NR - None required by rule

CLEVELAND CLINIC FOUNDATION BOILER ROOM * (Continued) **1000429892**

Piping Corrosion Protection Comments:	Not reported
Piping Release Detections:	SS - Safe Suction
Piping Release Detection Comments:	Not reported
Spill Prevention Manholes:	SB - Spill Containment Manhole (bucket)
Spill Prevention Manhole Comments:	Not reported
OverFill Prevention:	FILL - Fill Pipe (drop tube flapper)
OverFill Prevention Comment:	Not reported
Comments:	TT Bldg.
Name:	CLEVELAND CLINIC FOUNDATION
Address:	9500 EUCLID AVE
City,State,Zip:	CLEVELAND, OH
Tank Number:	T00002
Status:	CIU - Currently In Use
UST Capacity:	10000
Tank Content:	Diesel
Installation Date:	06/01/1992
Construction:	FRP-Fiberglass Reinforced Plastic
Date Last Used:	Not reported
Date TCL Closed:	Not reported
Date Removed:	Not reported
CAS Number:	68334-30-5
Abandoned Approved:	Not reported
Regulated:	YES
Sensitive Area:	NO
Date Of Sensitivity:	Not reported
UST Configurations:	SW - Single Wall
Construction Comments:	Not reported
Corrosion Protections:	NR - None Required by Rule
Corrosion Protection Comments:	Not reported
Primary Release Detection:	ATG - Automatic Tank Gauging
Secondary Release Detection:	ATG - Automatic Tank Gauging
Release Detection Comments:	Not reported
Piping Configuration:	SC - Secondarily Contained
Piping Configuration Comments:	Not reported
Piping Styles:	S - Suction
Piping Constructions:	FRP - Fiberglass Reinforced Plastic
Piping Construction Comments:	Not reported
Piping Corrosion Protections:	NR - None required by rule
Piping Corrosion Protection Comments:	Not reported
Piping Release Detections:	SS - Safe Suction
Piping Release Detection Comments:	Not reported
Spill Prevention Manholes:	SB - Spill Containment Manhole (bucket)
Spill Prevention Manhole Comments:	Not reported
OverFill Prevention:	FILL - Fill Pipe (drop tube flapper)
OverFill Prevention Comment:	Not reported
Comments:	E Bldg.
Name:	CLEVELAND CLINIC FOUNDATION
Address:	9500 EUCLID AVE
City,State,Zip:	CLEVELAND, OH
Tank Number:	T00003
Status:	CIU - Currently In Use
UST Capacity:	8000
Tank Content:	Diesel

CLEVELAND CLINIC FOUNDATION BOILER ROOM * (Continued) **1000429892**

Installation Date:	06/01/1985
Construction:	FRP-Fiberglass Reinforced Plastic
Date Last Used:	Not reported
Date TCL Closed:	Not reported
Date Removed:	Not reported
CAS Number:	68334-30-5
Abandoned Approved:	Not reported
Regulated:	YES
Sensitive Area:	NO
Date Of Sensitivity:	Not reported
UST Configurations:	SW - Single Wall
Construction Comments:	Not reported
Corrosion Protections:	NR - None Required by Rule
Corrosion Protection Comments:	Not reported
Primary Release Detection:	ATG - Automatic Tank Gauging
Secondary Release Detection:	ATG - Automatic Tank Gauging
Release Detection Comments:	Not reported
Piping Configuration:	SC - Secondarily Contained
Piping Configuration Comments:	Not reported
Piping Styles:	S - Suction
Piping Constructions:	FPTP - Flexible Plastic Technology Piping
Piping Construction Comments:	Not reported
Piping Corrosion Protections:	NR - None required by rule
Piping Corrosion Protection Comments:	Not reported
Piping Release Detections:	SS - Safe Suction
Piping Release Detection Comments:	Not reported
Spill Prevention Manholes:	SB - Spill Containment Manhole (bucket)
Spill Prevention Manhole Comments:	Not reported
OverFill Prevention:	FILL - Fill Pipe (drop tube flapper)
OverFill Prevention Comment:	Not reported
Comments:	A Bldg.
Name:	CLEVELAND CLINIC FOUNDATION
Address:	9500 EUCLID AVE
City,State,Zip:	CLEVELAND, OH
Tank Number:	T00004
Status:	REM - Removed
UST Capacity:	10000
Tank Content:	Diesel
Installation Date:	02/01/1994
Construction:	FRP-Fiberglass Reinforced Plastic
Date Last Used:	06/08/2005
Date TCL Closed:	Not reported
Date Removed:	06/30/2005
CAS Number:	68334-30-5
Abandoned Approved:	Not reported
Regulated:	YES
Sensitive Area:	NO
Date Of Sensitivity:	Not reported
UST Configurations:	SC- Secondarily Contained
Construction Comments:	Not reported
Corrosion Protections:	NR - None Required by Rule
Corrosion Protection Comments:	Not reported
Primary Release Detection:	ATG - Automatic Tank Gauging
Secondary Release Detection:	ATG - Automatic Tank Gauging
Release Detection Comments:	Walled;Vapor Monitoring / RDLine:

CLEVELAND CLINIC FOUNDATION BOILER ROOM * (Continued) **1000429892**

Piping Configuration:	SC - Secondarily Contained
Piping Configuration Comments:	Not reported
Piping Styles:	S - Suction
Piping Constructions:	FRP - Fiberglass Reinforced Plastic
Piping Construction Comments:	Not reported
Piping Corrosion Protections:	NR - None required by rule
Piping Corrosion Protection Comments:	Not reported
Piping Release Detections:	SS - Safe Suction
Piping Release Detection Comments:	Not reported
Spill Prevention Manholes:	SB - Spill Containment Manhole (bucket)
Spill Prevention Manhole Comments:	Not reported
OverFill Prevention:	FILL - Fill Pipe (drop tube flapper)
OverFill Prevention Comment:	Not reported
Comments:	Not reported
Name:	CLEVELAND CLINIC FOUNDATION
Address:	9500 EUCLID AVE
City,State,Zip:	CLEVELAND, OH
Tank Number:	T00005
Status:	CIU - Currently In Use
UST Capacity:	4000
Tank Content:	Diesel
Installation Date:	06/20/2000
Construction:	FRP-Fiberglass Reinforced Plastic
Date Last Used:	Not reported
Date TCL Closed:	Not reported
Date Removed:	Not reported
CAS Number:	68334-30-5
Abandoned Approved:	Not reported
Regulated:	YES
Sensitive Area:	NO
Date Of Sensitivity:	Not reported
UST Configurations:	SW - Single Wall
Construction Comments:	Not reported
Corrosion Protections:	NR - None Required by Rule
Corrosion Protection Comments:	Not reported
Primary Release Detection:	ATG - Automatic Tank Gauging
Secondary Release Detection:	ATG - Automatic Tank Gauging
Release Detection Comments:	Not reported
Piping Configuration:	SC - Secondarily Contained
Piping Configuration Comments:	Not reported
Piping Styles:	S - Suction
Piping Constructions:	FRP - Fiberglass Reinforced Plastic
Piping Construction Comments:	Not reported
Piping Corrosion Protections:	NR - None required by rule
Piping Corrosion Protection Comments:	Not reported
Piping Release Detections:	SS - Safe Suction
Piping Release Detection Comments:	Not reported
Spill Prevention Manholes:	SB - Spill Containment Manhole (bucket)
Spill Prevention Manhole Comments:	Not reported
OverFill Prevention:	FILL - Fill Pipe (drop tube flapper)
OverFill Prevention Comment:	Not reported
Comments:	I Bldg.
Name:	CLEVELAND CLINIC FOUNDATION
Address:	9500 EUCLID AVE

CLEVELAND CLINIC FOUNDATION BOILER ROOM * (Continued) **1000429892**

City,State,Zip:	CLEVELAND, OH
Tank Number:	T00006
Status:	CIU - Currently In Use
UST Capacity:	30000
Tank Content:	Diesel
Installation Date:	04/11/2005
Construction:	FRP-Fiberglass Reinforced Plastic
Date Last Used:	Not reported
Date TCL Closed:	Not reported
Date Removed:	Not reported
CAS Number:	68334-30-5
Abandoned Approved:	Not reported
Regulated:	YES
Sensitive Area:	NO
Date Of Sensitivity:	Not reported
UST Configurations:	SW - Single Wall
Construction Comments:	Not reported
Corrosion Protections:	NR - None Required by Rule
Corrosion Protection Comments:	Not reported
Primary Release Detection:	ATG - Automatic Tank Gauging
Secondary Release Detection:	ATG - Automatic Tank Gauging
Release Detection Comments:	Not reported
Piping Configuration:	SC - Secondarily Contained
Piping Configuration Comments:	Not reported
Piping Styles:	S - Suction
Piping Constructions:	FRP - Fiberglass Reinforced Plastic
Piping Construction Comments:	Not reported
Piping Corrosion Protections:	NR - None required by rule
Piping Corrosion Protection Comments:	Not reported
Piping Release Detections:	SS - Safe Suction
Piping Release Detection Comments:	Not reported
Spill Prevention Manholes:	SB - Spill Containment Manhole (bucket)
Spill Prevention Manhole Comments:	Not reported
OverFill Prevention:	FILL - Fill Pipe (drop tube flapper)
OverFill Prevention Comment:	Not reported
Comments:	TANK 2
Name:	CLEVELAND CLINIC FOUNDATION
Address:	9500 EUCLID AVE
City,State,Zip:	CLEVELAND, OH
Tank Number:	T00007
Status:	CIU - Currently In Use
UST Capacity:	30000
Tank Content:	Diesel
Installation Date:	04/11/2005
Construction:	FRP-Fiberglass Reinforced Plastic
Date Last Used:	Not reported
Date TCL Closed:	Not reported
Date Removed:	Not reported
CAS Number:	68334-30-5
Abandoned Approved:	Not reported
Regulated:	YES
Sensitive Area:	NO
Date Of Sensitivity:	Not reported
UST Configurations:	SW - Single Wall

CLEVELAND CLINIC FOUNDATION BOILER ROOM * (Continued) **1000429892**

Construction Comments:	Not reported
Corrosion Protections:	NR - None Required by Rule
Corrosion Protection Comments:	Not reported
Primary Release Detection:	ATG - Automatic Tank Gauging
Secondary Release Detection:	ATG - Automatic Tank Gauging
Release Detection Comments:	Not reported
Piping Configuration:	SC - Secondarily Contained
Piping Configuration Comments:	Not reported
Piping Styles:	S - Suction
Piping Constructions:	FRP - Fiberglass Reinforced Plastic
Piping Construction Comments:	Not reported
Piping Corrosion Protections:	NR - None required by rule
Piping Corrosion Protection Comments:	Not reported
Piping Release Detections:	SS - Safe Suction
Piping Release Detection Comments:	Not reported
Spill Prevention Manholes:	SB - Spill Containment Manhole (bucket)
Spill Prevention Manhole Comments:	Not reported
OverFill Prevention:	FILL - Fill Pipe (drop tube flapper)
OverFill Prevention Comment:	Not reported
Comments:	Tank 1
Name:	CLEVELAND CLINIC FOUNDATION
Address:	9500 EUCLID AVE
City,State,Zip:	CLEVELAND, OH
Tank Number:	T00009
Status:	REM - Removed
UST Capacity:	2000
Tank Content:	Other Petroleum Distillate
Installation Date:	Not reported
Construction:	Not reported
Date Last Used:	Not reported
Date TCL Closed:	Not reported
Date Removed:	09/16/1998
CAS Number:	Not reported
Abandoned Approved:	Not reported
Regulated:	NO
Sensitive Area:	NO
Date Of Sensitivity:	Not reported
UST Configurations:	Not reported
Construction Comments:	Not reported
Corrosion Protections:	Not reported
Corrosion Protection Comments:	Not reported
Primary Release Detection:	Not reported
Secondary Release Detection:	Not reported
Release Detection Comments:	Not reported
Piping Configuration:	Not reported
Piping Configuration Comments:	Not reported
Piping Styles:	Not reported
Piping Constructions:	Not reported
Piping Construction Comments:	Not reported
Piping Corrosion Protections:	Not reported
Piping Corrosion Protection Comments:	Not reported
Piping Release Detections:	Not reported
Piping Release Detection Comments:	Not reported
Spill Prevention Manholes:	Not reported
Spill Prevention Manhole Comments:	Not reported

CLEVELAND CLINIC FOUNDATION BOILER ROOM * (Continued) **1000429892**

OverFill Prevention:	Not reported
OverFill Prevention Comment:	Not reported
Comments:	LTF=2, Fuel Oil
Name:	CLEVELAND CLINIC FOUNDATION
Address:	9500 EUCLID AVE
City,State,Zip:	CLEVELAND, OH
Tank Number:	T00010
Status:	REM - Removed
UST Capacity:	2500
Tank Content:	Other Petroleum Distillate
Installation Date:	Not reported
Construction:	Not reported
Date Last Used:	Not reported
Date TCL Closed:	Not reported
Date Removed:	03/25/2000
CAS Number:	Not reported
Abandoned Approved:	Not reported
Regulated:	NO
Sensitive Area:	NO
Date Of Sensitivity:	Not reported
UST Configurations:	Not reported
Construction Comments:	Not reported
Corrosion Protections:	Not reported
Corrosion Protection Comments:	Not reported
Primary Release Detection:	Not reported
Secondary Release Detection:	Not reported
Release Detection Comments:	Not reported
Piping Configuration:	Not reported
Piping Configuration Comments:	Not reported
Piping Styles:	Not reported
Piping Constructions:	Not reported
Piping Construction Comments:	Not reported
Piping Corrosion Protections:	Not reported
Piping Corrosion Protection Comments:	Not reported
Piping Release Detections:	Not reported
Piping Release Detection Comments:	Not reported
Spill Prevention Manholes:	Not reported
Spill Prevention Manhole Comments:	Not reported
OverFill Prevention:	Not reported
OverFill Prevention Comment:	Not reported
Comments:	LTF=2, Fuel Oil
Name:	CLEVELAND CLINIC FOUNDATION
Address:	9500 EUCLID AVE
City,State,Zip:	CLEVELAND, OH
Tank Number:	T00011
Status:	REM - Removed
UST Capacity:	2500
Tank Content:	Other Petroleum Distillate
Installation Date:	Not reported
Construction:	Not reported
Date Last Used:	Not reported
Date TCL Closed:	Not reported
Date Removed:	03/25/2000

CLEVELAND CLINIC FOUNDATION BOILER ROOM * (Continued) **1000429892**

CAS Number:	Not reported
Abandoned Approved:	Not reported
Regulated:	NO
Sensitive Area:	NO
Date Of Sensitivity:	Not reported
UST Configurations:	Not reported
Construction Comments:	Not reported
Corrosion Protections:	Not reported
Corrosion Protection Comments:	Not reported
Primary Release Detection:	Not reported
Secondary Release Detection:	Not reported
Release Detection Comments:	Not reported
Piping Configuration:	Not reported
Piping Configuration Comments:	Not reported
Piping Styles:	Not reported
Piping Constructions:	Not reported
Piping Construction Comments:	Not reported
Piping Corrosion Protections:	Not reported
Piping Corrosion Protection Comments:	Not reported
Piping Release Detections:	Not reported
Piping Release Detection Comments:	Not reported
Spill Prevention Manholes:	Not reported
Spill Prevention Manhole Comments:	Not reported
OverFill Prevention:	Not reported
OverFill Prevention Comment:	Not reported
Comments:	LTF=2, Fuel Oil
Name:	CLEVELAND CLINIC FOUNDATION
Address:	9500 EUCLID AVE
City,State,Zip:	CLEVELAND, OH
Tank Number:	T00012
Status:	REM - Removed
UST Capacity:	3000
Tank Content:	Other Petroleum Distillate
Installation Date:	Not reported
Construction:	Not reported
Date Last Used:	Not reported
Date TCL Closed:	Not reported
Date Removed:	03/25/2000
CAS Number:	Not reported
Abandoned Approved:	Not reported
Regulated:	NO
Sensitive Area:	NO
Date Of Sensitivity:	Not reported
UST Configurations:	Not reported
Construction Comments:	Not reported
Corrosion Protections:	Not reported
Corrosion Protection Comments:	Not reported
Primary Release Detection:	Not reported
Secondary Release Detection:	Not reported
Release Detection Comments:	Not reported
Piping Configuration:	Not reported
Piping Configuration Comments:	Not reported
Piping Styles:	Not reported
Piping Constructions:	Not reported
Piping Construction Comments:	Not reported

CLEVELAND CLINIC FOUNDATION BOILER ROOM * (Continued) **1000429892**

Piping Corrosion Protections:	Not reported
Piping Corrosion Protection Comments:	Not reported
Piping Release Detections:	Not reported
Piping Release Detection Comments:	Not reported
Spill Prevention Manholes:	Not reported
Spill Prevention Manhole Comments:	Not reported
OverFill Prevention:	Not reported
OverFill Prevention Comment:	Not reported
Comments:	LTF=2, Fuel Oil

Name:	CLEVELAND CLINIC FOUNDATION
Address:	9500 EUCLID AVE
City,State,Zip:	CLEVELAND, OH

Tank Number:	T00013
Status:	REM - Removed
UST Capacity:	1500
Tank Content:	Gasoline
Installation Date:	Not reported
Construction:	Not reported
Date Last Used:	Not reported
Date TCL Closed:	Not reported
Date Removed:	04/15/2000
CAS Number:	Not reported
Abandoned Approved:	Not reported
Regulated:	YES
Sensitive Area:	NO
Date Of Sensitivity:	Not reported
UST Configurations:	Not reported
Construction Comments:	Not reported
Corrosion Protections:	Not reported
Corrosion Protection Comments:	Not reported
Primary Release Detection:	Not reported
Secondary Release Detection:	Not reported
Release Detection Comments:	Not reported
Piping Configuration:	Not reported
Piping Configuration Comments:	Not reported
Piping Styles:	Not reported
Piping Constructions:	Not reported
Piping Construction Comments:	Not reported
Piping Corrosion Protections:	Not reported
Piping Corrosion Protection Comments:	Not reported
Piping Release Detections:	Not reported
Piping Release Detection Comments:	Not reported
Spill Prevention Manholes:	Not reported
Spill Prevention Manhole Comments:	Not reported
OverFill Prevention:	Not reported
OverFill Prevention Comment:	Not reported
Comments:	Not reported

ARCHIVE UST:

Name:	CLEVELAND CLINIC FOUNDATION
Address:	9500 EUCLID AVE
City,State,Zip:	CLEVELAND, OH 44195-5047
Facility Number:	18003639
Owner Name:	CLEVELAND CLINIC POWER HOUSE
Owner Address:	2045 E 90TH ST

CLEVELAND CLINIC FOUNDATION BOILER ROOM * (Continued) **1000429892**

Owner City,St,Zip: CLEVELAND, OH 44106
Owner Telephone: (216)445-6912
Owner ID: W013820
Facility Type: Other (Explain)
Contact Name: PAUL DZURINDA
Contact Telephone: (216)445-6912
Tank Number: 6
Depth at Location: CLEVELAND FIRE DEPARTMENT
Authorized: Yes
Eligible Award: Not reported
Action: Yes

Permit:
Facility Id: 18003639
Permit Id: P00001
Permit Status: Closed
Issued Date: 5/25/2001
LFD Permit Id: 07853

Facility Id: 18003639
Permit Id: P00002
Permit Status: Closed
Issued Date: 3/25/2000
LFD Permit Id: 10201

Facility Id: 18003639
Permit Id: P00003
Permit Status: Closed
Issued Date: 10/28/1998
LFD Permit Id: 08315

Facility Id: 18003639
Permit Id: P00004
Permit Status: Closed
Issued Date: 5/25/2001
LFD Permit Id: 10156

Facility Id: 18003639
Permit Id: P00005
Permit Status: Closed
Issued Date: 6/8/2005
LFD Permit Id: 13050

Facility Id: 18003639
Permit Id: P00006
Permit Status: Closed
Issued Date: 10/15/2004
LFD Permit Id: 13026

Inspection:
Facility Id: 18003639
Permit Number: P00004
Code: 502
Inspection Type: Final

Facility Id: 18003639
Permit Number: P00005

CLEVELAND CLINIC FOUNDATION BOILER ROOM * (Continued) **1000429892**

Code: 201
Inspection Type: Preliminary

Facility Id: 18003639
Permit Number: P00005
Code: 103
Inspection Type: Final

Facility Id: 18003639
Permit Number: P00005
Code: 504
Inspection Type: Final

Facility Id: 18003639
Permit Number: P00005
Code: 202
Inspection Type: Preliminary

Tank ID: T00001
Tank Type: Not reported
Tank Status: Currently In Use
Install Date: Not reported
Content: Not reported
Capacity: Not reported
Corrosion Protection Tank: Not reported
CAS #: Not reported
Regulated: Yes
Overfill Device Installed: Yes
Spill Device Installed: Yes
Release Detection On Tank: Not reported
Date Removed: Not reported
Date Last Use: Not reported
Date Abandoned/Closed: Not reported
AST/UST: UST
Corrosion Protection Piping: Not reported
Piping Material: Not reported
Piping Type: Not reported
Release Detection On Piping: No Monitoring Suction/Gravity System

Tank ID: T00002
Tank Type: Not reported
Tank Status: Currently In Use
Install Date: Not reported
Content: Not reported
Capacity: Not reported
Corrosion Protection Tank: Not reported
CAS #: Not reported
Regulated: Yes
Overfill Device Installed: Yes
Spill Device Installed: Yes
Release Detection On Tank: Not reported
Date Removed: Not reported
Date Last Use: Not reported
Date Abandoned/Closed: Not reported
AST/UST: UST

CLEVELAND CLINIC FOUNDATION BOILER ROOM * (Continued) **1000429892**

Corrosion Protection Piping:	Not reported
Piping Material:	Not reported
Piping Type:	Not reported
Release Detection On Piping:	No Monitoring Suction/Gravity System

Tank ID:	T00003
Tank Type:	Not reported
Tank Status:	**Currently In Use**
Install Date:	Not reported
Content:	Not reported
Capacity:	Not reported
Corrosion Protection Tank:	Not reported
CAS #:	Not reported
Regulated:	Yes
Overfill Device Installed:	Yes
Spill Device Installed:	Yes
Release Detection On Tank:	Not reported
Date Removed:	Not reported
Date Last Use:	Not reported
Date Abandoned/Closed:	Not reported
AST/UST:	UST
Corrosion Protection Piping:	Not reported
Piping Material:	Not reported
Piping Type:	Not reported
Release Detection On Piping:	No Monitoring Suction/Gravity System

Tank ID:	T00004
Tank Type:	Not reported
Tank Status:	**Removed**
Install Date:	Not reported
Content:	Not reported
Capacity:	Not reported
Corrosion Protection Tank:	Not reported
CAS #:	Not reported
Regulated:	Yes
Overfill Device Installed:	Yes
Spill Device Installed:	Yes
Release Detection On Tank:	Not reported
Date Removed:	6/8/2005
Date Last Use:	6/8/2005
Date Abandoned/Closed:	Not reported
AST/UST:	UST
Corrosion Protection Piping:	Not reported
Piping Material:	Not reported
Piping Type:	Not reported
Release Detection On Piping:	No Monitoring Suction/Gravity System

Tank ID:	T00005
Tank Type:	Not reported
Tank Status:	**Currently In Use**
Install Date:	Not reported
Content:	Not reported
Capacity:	Not reported
Corrosion Protection Tank:	Not reported

CLEVELAND CLINIC FOUNDATION BOILER ROOM * (Continued) **1000429892**

CAS #:	Not reported
Regulated:	Yes
Overfill Device Installed:	Yes
Spill Device Installed:	Yes
Release Detection On Tank:	Not reported
Date Removed:	Not reported
Date Last Use:	Not reported
Date Abandoned/Closed:	Not reported
AST/UST:	UST
Corrosion Protection Piping:	Not reported
Piping Material:	Not reported
Piping Type:	Not reported
Release Detection On Piping:	No Monitoring Suction/Gravity System

Tank ID:	T00006
Tank Type:	Not reported
Tank Status:	**Currently In Use**
Install Date:	Not reported
Content:	Not reported
Capacity:	Not reported
Corrosion Protection Tank:	Not reported
CAS #:	Not reported
Regulated:	Yes
Overfill Device Installed:	Yes
Spill Device Installed:	Yes
Release Detection On Tank:	Not reported
Date Removed:	Not reported
Date Last Use:	Not reported
Date Abandoned/Closed:	Not reported
AST/UST:	UST
Corrosion Protection Piping:	Not reported
Piping Material:	Not reported
Piping Type:	Not reported
Release Detection On Piping:	Electronic Line Leak Detector

Tank ID:	T00007
Tank Type:	Not reported
Tank Status:	**Currently In Use**
Install Date:	Not reported
Content:	Not reported
Capacity:	Not reported
Corrosion Protection Tank:	Not reported
CAS #:	Not reported
Regulated:	Yes
Overfill Device Installed:	Yes
Spill Device Installed:	Yes
Release Detection On Tank:	Not reported
Date Removed:	Not reported
Date Last Use:	Not reported
Date Abandoned/Closed:	Not reported
AST/UST:	UST
Corrosion Protection Piping:	Not reported
Piping Material:	Not reported
Piping Type:	Not reported
Release Detection On Piping:	Electronic Line Leak Detector

CLEVELAND CLINIC FOUNDATION BOILER ROOM * (Continued) **1000429892**

SPILLS:

Name:	CLEVELAND CLINIC FOUNDATION
Address:	9500 EUCLID AVE
City,State,Zip:	CLEVELAND, OH
Spill Number:	9103-18-0880
Spill Year:	1991
Date Spill Reported:	03/21/1991
Spill Month:	3
Spill Number:	0880
Rep Name:	COMPANY
Confidential:	N
District Code:	NE
District Description:	North East
EMP Number:	Not reported
Area Name:	Not reported
Affiliation:	Not reported
Object ID:	Not reported
Spill Size:	Not reported
Spill Type:	Not reported
Ext Haz:	Not reported
OEPA Dist:	Not reported
Incident Type Code:	Not reported
Incident Type Description:	Not reported
Modifying Circumstance Code:	Not reported
Modifying Circumstance Description:	Not reported
Waterway:	Not reported
Latitude:	Not reported
Longitude:	Not reported

SPILLS:

Substance:	FUEL OIL #2
Media:	Not reported
Reported Amount:	Not reported
Reported UOM:	Not reported
Spill Number:	9103-18-0880
Recover Amount:	Not reported
Recover Unit:	Not reported
Recover Product Type:	Not reported

Name:	CLEVELAND CLINIC
Address:	9500 EUCLID AVE MAIN HOSPITAL BASEMENT
City,State,Zip:	CLEVELAND, OH
Spill Number:	0109-18-3455
Spill Year:	2001
Date Spill Reported:	09/12/2001
Spill Month:	9
Spill Number:	3455
Rep Name:	KEN DOYLE
Confidential:	Not reported
District Code:	NE
District Description:	North East
EMP Number:	Not reported
Area Name:	Not reported
Affiliation:	Not reported
Object ID:	Not reported
Spill Size:	Not reported

CLEVELAND CLINIC FOUNDATION BOILER ROOM * (Continued) **1000429892**

Spill Type:	Not reported
Ext Haz:	Not reported
OEPA Dist:	Not reported
Incident Type Code:	Not reported
Incident Type Description:	Not reported
Modifying Circumstance Code:	Not reported
Modifying Circumstance Description:	Not reported
Waterway:	Not reported
Latitude:	Not reported
Longitude:	Not reported

SPILLS:

Substance:	ETHYLENE OXIDE
Media:	Not reported
Reported Amount:	Not reported
Reported UOM:	Not reported
Spill Number:	0109-18-3455
Recover Amount:	Not reported
Recover Unit:	Not reported
Recover Product Type:	Not reported

Substance:	ETHYLENE OXIDE
Media:	Not reported
Reported Amount:	Not reported
Reported UOM:	Not reported
Spill Number:	0109-18-3455
Recover Amount:	Not reported
Recover Unit:	Not reported
Recover Product Type:	Not reported

Name:	CLEVELAND CLINIC FOUNDATION
Address:	9500 EUCLID
City,State,Zip:	CLEVELAND, OH
Spill Number:	9901-18-0003
Spill Year:	1999
Date Spill Reported:	01/02/1999
Spill Month:	1
Spill Number:	0003
Rep Name:	KEN DOYLE
Confidential:	N
District Code:	NE
District Description:	North East
EMP Number:	Not reported
Area Name:	Not reported
Affiliation:	Not reported
Object ID:	Not reported
Spill Size:	Not reported
Spill Type:	Not reported
Ext Haz:	Not reported
OEPA Dist:	Not reported
Incident Type Code:	Not reported
Incident Type Description:	Not reported
Modifying Circumstance Code:	Not reported
Modifying Circumstance Description:	Not reported
Waterway:	Not reported
Latitude:	Not reported
Longitude:	Not reported

CLEVELAND CLINIC FOUNDATION BOILER ROOM * (Continued) **1000429892**

SPILLS:

Substance:	FUEL OIL
Media:	Not reported
Reported Amount:	Not reported
Reported UOM:	Not reported
Spill Number:	9901-18-0003
Recover Amount:	Not reported
Recover Unit:	Not reported
Recover Product Type:	Not reported

Name:	CLEVELAND CLINIC
Address:	9500 EUCLID AVE
City,State,Zip:	CLEVELAND, OH
Spill Number:	9708-18-3552
Spill Year:	1997
Date Spill Reported:	08/28/1997
Spill Month:	8
Spill Number:	3552
Rep Name:	ANONYMOUS
Confidential:	N
District Code:	NE
District Description:	North East
EMP Number:	Not reported
Area Name:	Not reported
Affiliation:	Not reported
Object ID:	Not reported
Spill Size:	Not reported
Spill Type:	Not reported
Ext Haz:	Not reported
OEPA Dist:	Not reported
Incident Type Code:	Not reported
Incident Type Description:	Not reported
Modifying Circumstance Code:	Not reported
Modifying Circumstance Description:	Not reported
Waterway:	Not reported
Latitude:	Not reported
Longitude:	Not reported

SPILLS:

Substance:	FUEL OIL
Media:	Not reported
Reported Amount:	Not reported
Reported UOM:	Not reported
Spill Number:	9708-18-3552
Recover Amount:	Not reported
Recover Unit:	Not reported
Recover Product Type:	Not reported

Name:	PRAX AIR DISTRIBUTION
Address:	9500 EUCLID AVE
City,State,Zip:	CLEVELAND, OH
Spill Number:	1408-18-1813
Spill Year:	2014
Date Spill Reported:	08/28/2014
Spill Month:	8

CLEVELAND CLINIC FOUNDATION BOILER ROOM * (Continued) **1000429892**

Spill Number:	1813
Rep Name:	TRACY MURPHY
Confidential:	Not reported
District Code:	NE
District Description:	North East
EMP Number:	Not reported
Area Name:	Not reported
Affiliation:	Not reported
Object ID:	Not reported
Spill Size:	Not reported
Spill Type:	Not reported
Ext Haz:	Not reported
OEPA Dist:	Not reported
Incident Type Code:	Not reported
Incident Type Description:	Not reported
Modifying Circumstance Code:	Not reported
Modifying Circumstance Description:	Not reported
Waterway:	Not reported
Latitude:	Not reported
Longitude:	Not reported

SPILLS:

Substance:	HYDRAULIC OIL
Media:	Not reported
Reported Amount:	Not reported
Reported UOM:	Not reported
Spill Number:	1408-18-1813
Recover Amount:	Not reported
Recover Unit:	Not reported
Recover Product Type:	Not reported

FTTS INSP:

Inspection Number:	19910212OH021 1
Region:	05
Inspection Date:	02/12/91
Inspector:	BUCHAN
Violation occurred:	Yes
Investigation Type:	Section 6 PCB State Conducted
Investigation Reason:	Neutral Scheme, State
Legislation Code:	TSCA
Facility Function:	User

HIST FTTS INSP:

Inspection Number:	19910212OH021 1
Region:	05
Inspection Date:	Not reported
Inspector:	BUCHAN
Violation occurred:	Yes
Investigation Type:	Section 6 PCB State Conducted
Investigation Reason:	Neutral Scheme, State
Legislation Code:	TSCA
Facility Function:	User

CLEVELAND CLINIC FOUNDATION BOILER ROOM * (Continued) **1000429892**

FINDS:
Registry ID: 110063155482

Click Here for FRS Facility Detail Report:

Environmental Interest/Information System:
THE ELECTRONIC GREENHOUSE GAS REPORTING TOOL (E-GGRT) IS ACCESSIBLE THROUGH AN EPA WEB PAGE AND USED TO SUBMIT ANNUAL REPORTS IN SUPPORT OF THE EPA RULE FOR MANDATORY REPORTING OF GREENHOUSE GASES (GHG) FROM LARGE GHG EMISSIONS SOURCES. IMPLEMENTATION OF 40 CFR PART 98 IS REFERRED TO AS THE GREENHOUSE GAS REPORTING PROGRAM (GHGRP). THIS COMPREHENSIVE, NATIONWIDE EMISSIONS DATA WILL PROVIDE A BETTER UNDERSTANDING OF THE SOURCES OF GHGS AND WILL GUIDE DEVELOPMENT OF THE POLICIES AND PROGRAMS TO REDUCE EMISSIONS. THE PUBLICALLY AVAILABLE DATA WILL ALLOW REPORTERS TO TRACK THEIR OWN EMISSIONS, COMPARE THEM TO SIMILAR FACILITIES, AND AID IN IDENTIFYING COST EFFECTIVE OPPORTUNITIES TO REDUCE EMISSIONS IN THE FUTURE.
Registry ID: 110013865291

Click Here for FRS Facility Detail Report:

Environmental Interest/Information System:
The OH-CORE database contains information commonly shared among the Ohio EPA environmental programs. The information is facility-based, general in nature, and used to support specific programmatic systems while simultaneously maintaining an inventory of common facility-related data. Specific programmatic details are maintained in programmatic databases.
All generators and treatment, storage, and disposal (TSD) facilities who handle hazardous waste are required to report to the EPA Administrator at least once every two years. The data collected is used to create the National Biennial Resource Conservation and Recovery Act (RCRA) Hazardous Waste Report. This data is processed within the RCRA Information (RCRAInfo) database
THE EMISSION INVENTORY SYSTEM (EIS) MAINTAINS AN INVENTORY OF LARGE STATIONARY SOURCES AND VOLUNTARILY-REPORTED SMALLER SOURCES OF AIR POINT POLLUTANT EMITTERS. IT CONTAINS INFORMATION ABOUT FACILITY SITES AND THEIR PHYSICAL LOCATION, EMISSIONS UNITS, EMISSIONS PROCESSES, RELEASE POINTS, CONTROL APPROACHES, AND REGULATIONS. FACILITY INVENTORY DATA ARE KEPT SEPARATE FROM THE EMISSIONS DATA AND HAVE STABLE IDENTIFIERS TO IMPROVE CONTINUITY FROM YEAR TO YEAR AND TO HELP IDENTIFY DUPLICATE OR MISSING FACILITIES
ICIS-Air (AIR) AIR is the modernization of the Air Facility System (AFS) into the Integrated Compliance Information System (ICIS). AIR contains enforcement, compliance, and permit data for stationary sources of air pollution regulated by the EPA, State, and Local air pollution agencies.
The Air Facility System (AFS) contains compliance and permit data for stationary sources of air pollution regulated by the EPA, state, and local air pollution agencies.
The Resource Conservation and Recovery Act Information System (RCRAInfo) is EPA's comprehensive information system in support of the Resource Conservation and Recovery Act (RCRA) of 1976 and the Hazardous and Solid Waste Amendments (HSWA) of 1984. It tracks many types of information about generators, transporters, treaters, storers, and disposers of hazardous waste.

CLEVELAND CLINIC FOUNDATION BOILER ROOM * (Continued) **1000429892**

Click this hyperlink while viewing on your computer to access additional FINDS: detail in the EDR Site Report.

ECHO:

Envid:	1000429892
Registry ID:	110013865291
DFR URL:	http://echo.epa.gov/detailed-facility-report?fid=110013865291
Name:	CLEVELAND CLINIC FOUNDATION
Address:	9500 EUCLID AVENUE
City,State,Zip:	CLEVELAND, OH 44195

Envid:	1000429892
Registry ID:	110063155482
DFR URL:	http://echo.epa.gov/detailed-facility-report?fid=110063155482
Name:	CLEVELAND CLINIC
Address:	9500 EUCLID AVENUE
City,State,Zip:	CLEVELAND, OH 44195

ASBESTOS:

Name:	Not reported
Address:	9500 EUCLID AVE.
City,State,Zip:	CLEVELAND, OH 44195
Notification ID:	201664
Owner Name:	Cleveland Clinic Foundation
Abatement Contractor Name:	Just Right Environmental LLC
Abatement License Number:	AC2237
Building Owner:	M Building
Abate Start Date:	2/16/2023
Abate End Date:	2/17/2023
Demo Contractor Name:	N/A
Demo Start Date:	2/16/2023
Demo End Date:	2/17/2023
RACM Linear Feet:	N/A
RACM Square Feet:	430
RACM Cubic Feet:	N/A
Owner Phone:	216-440-4351
On Site Activity:	Abatement ONLY
Abatement Phone No:	216-440-4351
On Site Specialist Name:	Israel Rojas
Specialist Cert Number:	AS25027
Cert Expiration Date:	8/20/2023
Setup Date:	2/16/2023
Offsite On Hold Date:	Not reported
Onsite Off Hold:	Not reported
Demo Contractor Phone:	N/A
Demo On Hold Date:	Not reported
Demo Off Hold Date:	Not reported
NF Cat-1 Pipe (ft):	0
NF Cat-1 Surface Area (sq ft):	0
NF Cat-2 Pipe (ft):	0
NF Cat-2 Surface Area (sq ft):	0

Name:	Not reported
Address:	9500 EUCLID AVENUE
City,State,Zip:	CLEVELAND, OH 44195
Notification ID:	180243

CLEVELAND CLINIC FOUNDATION BOILER ROOM * (Continued) **1000429892**

Owner Name:	Cleveland Clinic Foundation
Abatement Contractor Name:	Pioneer Environmental Systems, Inc.
Abatement License Number:	AC1886
Building Owner:	Cleveland Clinic Main Campus
Abate Start Date:	1/1/2022
Abate End Date:	12/31/2022
Demo Contractor Name:	N/A
Demo Start Date:	1/1/2022
Demo End Date:	12/31/2022
RACM Linear Feet:	39
RACM Square Feet:	864
RACM Cubic Feet:	N/A
Owner Phone:	330-866-3435
On Site Activity:	Abatement ONLY
Abatement Phone No:	330-866-3435
On Site Specialist Name:	Gary York
Specialist Cert Number:	AS23211
Cert Expiration Date:	8/12/2023
Setup Date:	1/1/2022
Offsite On Hold Date:	Not reported
Onsite Off Hold:	Not reported
Demo Contractor Phone:	N/A
Demo On Hold Date:	Not reported
Demo Off Hold Date:	Not reported
NF Cat-1 Pipe (ft):	0
NF Cat-1 Surface Area (sq ft):	0
NF Cat-2 Pipe (ft):	0
NF Cat-2 Surface Area (sq ft):	0

Name:	Not reported
Address:	9500 EUCLID AVE.
City,State,Zip:	CLEVELAND, OH 44195
Notification ID:	192900
Owner Name:	Cleveland Clinic Foundation
Abatement Contractor Name:	Pioneer Environmental Services, Inc.
Abatement License Number:	AC2615
Building Owner:	H Building
Abate Start Date:	8/25/2022
Abate End Date:	12/29/2023
Demo Contractor Name:	N/A
Demo Start Date:	8/25/2022
Demo End Date:	12/29/2023
RACM Linear Feet:	N/A
RACM Square Feet:	300
RACM Cubic Feet:	N/A
Owner Phone:	216-570-6022
On Site Activity:	Abatement ONLY
Abatement Phone No:	216-570-6022
On Site Specialist Name:	Genaro Mejia
Specialist Cert Number:	AS32479
Cert Expiration Date:	2/11/2024
Setup Date:	8/25/2022
Offsite On Hold Date:	8/25/2022
Onsite Off Hold:	Not reported
Demo Contractor Phone:	N/A
Demo On Hold Date:	Not reported
Demo Off Hold Date:	Not reported

CLEVELAND CLINIC FOUNDATION BOILER ROOM * (Continued) **1000429892**

NF Cat-1 Pipe (ft):	0
NF Cat-1 Surface Area (sq ft):	0
NF Cat-2 Pipe (ft):	0
NF Cat-2 Surface Area (sq ft):	0

Name:	Not reported
Address:	9500 EUCLID AVE.
City,State,Zip:	CLEVELAND, OH 44195
Notification ID:	198761
Owner Name:	Cleveland Clinic Foundation
Abatement Contractor Name:	Pioneer Environmental Services, Inc.
Abatement License Number:	AC2615
Building Owner:	Cleveland Clinic Main Campus
Abate Start Date:	1/1/2023
Abate End Date:	12/31/2023
Demo Contractor Name:	N/A
Demo Start Date:	1/1/2023
Demo End Date:	12/31/2023
RACM Linear Feet:	N/A
RACM Square Feet:	160
RACM Cubic Feet:	N/A
Owner Phone:	330-866-3435
On Site Activity:	Abatement ONLY
Abatement Phone No:	330-866-3435
On Site Specialist Name:	Candido Munoz
Specialist Cert Number:	AS32126
Cert Expiration Date:	5/2/2024
Setup Date:	1/1/2023
Offsite On Hold Date:	Not reported
Onsite Off Hold:	Not reported
Demo Contractor Phone:	N/A
Demo On Hold Date:	Not reported
Demo Off Hold Date:	Not reported
NF Cat-1 Pipe (ft):	0
NF Cat-1 Surface Area (sq ft):	0
NF Cat-2 Pipe (ft):	0
NF Cat-2 Surface Area (sq ft):	0

Name:	Not reported
Address:	9500 EUCLID AVENUE
City,State,Zip:	CLEVELAND, OH 44106
Notification ID:	196765
Owner Name:	Cleveland Clinic Foundation
Abatement Contractor Name:	Just Right Environmental LLC
Abatement License Number:	AC2237
Building Owner:	Building S
Abate Start Date:	12/19/2022
Abate End Date:	12/30/2022
Demo Contractor Name:	N/A
Demo Start Date:	12/19/2022
Demo End Date:	12/30/2022
RACM Linear Feet:	N/A
RACM Square Feet:	500
RACM Cubic Feet:	N/A
Owner Phone:	216-440-8433
On Site Activity:	Abatement ONLY
Abatement Phone No:	216-440-8433

CLEVELAND CLINIC FOUNDATION BOILER ROOM * (Continued) **1000429892**

On Site Specialist Name:	Israel Rojas
Specialist Cert Number:	AS25027
Cert Expiration Date:	8/20/2023
Setup Date:	12/19/2022
Offsite On Hold Date:	Not reported
Onsite Off Hold:	Not reported
Demo Contractor Phone:	N/A
Demo On Hold Date:	Not reported
Demo Off Hold Date:	Not reported
NF Cat-1 Pipe (ft):	0
NF Cat-1 Surface Area (sq ft):	0
NF Cat-2 Pipe (ft):	0
NF Cat-2 Surface Area (sq ft):	0

Name:	Not reported
Address:	9500 EUCLID AVE
City,State,Zip:	CLEVELAND, OH 44195
Notification ID:	134087
Owner Name:	Cleveland Clinic Foundation
Abatement Contractor Name:	Pioneer Environmental Systems, Inc.
Abatement License Number:	AC1886
Building Owner:	H Bldg
Abate Start Date:	2/9/2020
Abate End Date:	6/30/2020
Demo Contractor Name:	N/A
Demo Start Date:	2/9/2020
Demo End Date:	6/30/2020
RACM Linear Feet:	N/A
RACM Square Feet:	200
RACM Cubic Feet:	N/A
Owner Phone:	216-313-6132
On Site Activity:	Abatement ONLY
Abatement Phone No:	216-313-6132
On Site Specialist Name:	Jose Lopez Garcia
Specialist Cert Number:	AS31478
Cert Expiration Date:	3/27/2024
Setup Date:	2/9/2020
Offsite On Hold Date:	2/9/2020
Onsite Off Hold:	Not reported
Demo Contractor Phone:	N/A
Demo On Hold Date:	Not reported
Demo Off Hold Date:	Not reported
NF Cat-1 Pipe (ft):	0
NF Cat-1 Surface Area (sq ft):	0
NF Cat-2 Pipe (ft):	0
NF Cat-2 Surface Area (sq ft):	0

Name:	Not reported
Address:	9500 EUCLID AVE
City,State,Zip:	CLEVELAND, OH 44195
Notification ID:	134087
Owner Name:	Cleveland Clinic Foundation
Abatement Contractor Name:	Pioneer Environmental Systems, Inc.
Abatement License Number:	AC1886
Building Owner:	M Bldg
Abate Start Date:	2/9/2020
Abate End Date:	6/30/2020

CLEVELAND CLINIC FOUNDATION BOILER ROOM * (Continued) **1000429892**

Demo Contractor Name:	N/A
Demo Start Date:	2/9/2020
Demo End Date:	6/30/2020
RACM Linear Feet:	N/A
RACM Square Feet:	180
RACM Cubic Feet:	N/A
Owner Phone:	216-313-6132
On Site Activity:	Abatement ONLY
Abatement Phone No:	216-313-6132
On Site Specialist Name:	Jose Lopez Garcia
Specialist Cert Number:	AS31478
Cert Expiration Date:	3/27/2024
Setup Date:	2/9/2020
Offsite On Hold Date:	2/9/2020
Onsite Off Hold:	Not reported
Demo Contractor Phone:	N/A
Demo On Hold Date:	Not reported
Demo Off Hold Date:	Not reported
NF Cat-1 Pipe (ft):	0
NF Cat-1 Surface Area (sq ft):	0
NF Cat-2 Pipe (ft):	0
NF Cat-2 Surface Area (sq ft):	0

Name:	Not reported
Address:	9500 EUCLID AVENUE
City,State,Zip:	CLEVELAND, OH 44195
Notification ID:	137290
Owner Name:	Cleveland Clinic Foundation
Abatement Contractor Name:	Pioneer Environmental Systems, Inc.
Abatement License Number:	AC1886
Building Owner:	The Cleveland Clinic
Abate Start Date:	1/1/2019
Abate End Date:	12/31/2019
Demo Contractor Name:	N/A
Demo Start Date:	1/1/2019
Demo End Date:	12/31/2019
RACM Linear Feet:	42
RACM Square Feet:	3112
RACM Cubic Feet:	N/A
Owner Phone:	330-866-3435
On Site Activity:	Abatement ONLY
Abatement Phone No:	330-866-3435
On Site Specialist Name:	Jose Lopez Garcia
Specialist Cert Number:	AS31478
Cert Expiration Date:	3/27/2024
Setup Date:	1/1/2019
Offsite On Hold Date:	Not reported
Onsite Off Hold:	Not reported
Demo Contractor Phone:	N/A
Demo On Hold Date:	Not reported
Demo Off Hold Date:	Not reported
NF Cat-1 Pipe (ft):	0
NF Cat-1 Surface Area (sq ft):	0
NF Cat-2 Pipe (ft):	0
NF Cat-2 Surface Area (sq ft):	0

Name:	Not reported

CLEVELAND CLINIC FOUNDATION BOILER ROOM * (Continued) **1000429892**

Address:	9500 EUCLID AVE
City,State,Zip:	CLEVELAND, OH 44195
Notification ID:	123070
Owner Name:	Cleveland Clinic Foundation
Abatement Contractor Name:	Pioneer Environmental Systems, Inc.
Abatement License Number:	AC1886
Building Owner:	P Building
Abate Start Date:	9/16/2019
Abate End Date:	3/31/2020
Demo Contractor Name:	N/A
Demo Start Date:	9/16/2019
Demo End Date:	3/31/2020
RACM Linear Feet:	N/A
RACM Square Feet:	2600
RACM Cubic Feet:	N/A
Owner Phone:	216-379-9217
On Site Activity:	Abatement ONLY
Abatement Phone No:	216-379-9217
On Site Specialist Name:	Jose Lopez Garcia
Specialist Cert Number:	AS31478
Cert Expiration Date:	3/27/2024
Setup Date:	9/16/2019
Offsite On Hold Date:	2/21/2020
Onsite Off Hold:	Not reported
Demo Contractor Phone:	N/A
Demo On Hold Date:	Not reported
Demo Off Hold Date:	Not reported
NF Cat-1 Pipe (ft):	0
NF Cat-1 Surface Area (sq ft):	0
NF Cat-2 Pipe (ft):	0
NF Cat-2 Surface Area (sq ft):	0

Name:	Not reported
Address:	9500 EUCLID AVENUE
City,State,Zip:	CLEVELAND, OH 44195
Notification ID:	105726
Owner Name:	Cleveland Clinic Foundation
Abatement Contractor Name:	Pioneer Environmental Systems, Inc.
Abatement License Number:	AC1886
Building Owner:	M Building
Abate Start Date:	10/11/2018
Abate End Date:	10/12/2018
Demo Contractor Name:	N/A
Demo Start Date:	10/11/2018
Demo End Date:	10/12/2018
RACM Linear Feet:	N/A
RACM Square Feet:	920
RACM Cubic Feet:	N/A
Owner Phone:	216-379-9217
On Site Activity:	Abatement ONLY
Abatement Phone No:	216-379-9217
On Site Specialist Name:	Jose Lopez Garcia
Specialist Cert Number:	AS31478
Cert Expiration Date:	3/27/2024
Setup Date:	10/11/2018
Offsite On Hold Date:	Not reported
Onsite Off Hold:	Not reported

CLEVELAND CLINIC FOUNDATION BOILER ROOM * (Continued) **1000429892**

Demo Contractor Phone:	N/A
Demo On Hold Date:	Not reported
Demo Off Hold Date:	Not reported
NF Cat-1 Pipe (ft):	0
NF Cat-1 Surface Area (sq ft):	0
NF Cat-2 Pipe (ft):	0
NF Cat-2 Surface Area (sq ft):	0

Name:	Not reported
Address:	9500 EUCLID AVE
City,State,Zip:	CLEVELAND, OH 44195
Notification ID:	97429
Owner Name:	Cleveland Clinic Foundation
Abatement Contractor Name:	Pioneer Environmental Systems, Inc.
Abatement License Number:	AC1886
Building Owner:	The Cleveland Clininc Foundation
Abate Start Date:	2/20/2018
Abate End Date:	9/30/2018
Demo Contractor Name:	N/A
Demo Start Date:	2/20/2018
Demo End Date:	9/30/2018
RACM Linear Feet:	N/A
RACM Square Feet:	210
RACM Cubic Feet:	N/A
Owner Phone:	216-317-0430
On Site Activity:	Abatement ONLY
Abatement Phone No:	216-317-0430
On Site Specialist Name:	Gary York
Specialist Cert Number:	AS23211
Cert Expiration Date:	8/12/2023
Setup Date:	2/20/2018
Offsite On Hold Date:	8/11/2018
Onsite Off Hold:	9/6/2018
Demo Contractor Phone:	N/A
Demo On Hold Date:	Not reported
Demo Off Hold Date:	Not reported
NF Cat-1 Pipe (ft):	0
NF Cat-1 Surface Area (sq ft):	0
NF Cat-2 Pipe (ft):	0
NF Cat-2 Surface Area (sq ft):	0

Name:	Not reported
Address:	9500 EUCLID AVENUE
City,State,Zip:	CLEVELAND, OH 44195
Notification ID:	96169
Owner Name:	Cleveland Clinic Foundation
Abatement Contractor Name:	Pioneer Environmental Systems, Inc.
Abatement License Number:	AC1886
Building Owner:	The Cleveland Clinic Foundation
Abate Start Date:	2/21/2018
Abate End Date:	9/30/2018
Demo Contractor Name:	N/A
Demo Start Date:	2/21/2018
Demo End Date:	9/30/2018
RACM Linear Feet:	N/A
RACM Square Feet:	250
RACM Cubic Feet:	N/A

CLEVELAND CLINIC FOUNDATION BOILER ROOM * (Continued) **1000429892**

Owner Phone:	216-317-0430
On Site Activity:	Abatement ONLY
Abatement Phone No:	216-317-0430
On Site Specialist Name:	Gary York
Specialist Cert Number:	AS23211
Cert Expiration Date:	8/12/2023
Setup Date:	2/21/2018
Offsite On Hold Date:	8/11/2018
Onsite Off Hold:	9/5/2018
Demo Contractor Phone:	N/A
Demo On Hold Date:	Not reported
Demo Off Hold Date:	Not reported
NF Cat-1 Pipe (ft):	0
NF Cat-1 Surface Area (sq ft):	0
NF Cat-2 Pipe (ft):	0
NF Cat-2 Surface Area (sq ft):	0

Name:	Not reported
Address:	9500 EUCLID AVENUE
City,State,Zip:	CLEVELAND, OH 44195
Notification ID:	104703
Owner Name:	Cleveland Clinic Foundation
Abatement Contractor Name:	Pioneer Environmental Systems, Inc.
Abatement License Number:	AC1886
Building Owner:	The Cleveland Clnic Foundation
Abate Start Date:	9/17/2018
Abate End Date:	9/30/2018
Demo Contractor Name:	N/A
Demo Start Date:	9/17/2018
Demo End Date:	9/30/2018
RACM Linear Feet:	N/A
RACM Square Feet:	150
RACM Cubic Feet:	N/A
Owner Phone:	216-444-6424
On Site Activity:	Abatement ONLY
Abatement Phone No:	216-444-6424
On Site Specialist Name:	Jose Lopez Garcia
Specialist Cert Number:	AS31478
Cert Expiration Date:	3/27/2024
Setup Date:	9/17/2018
Offsite On Hold Date:	Not reported
Onsite Off Hold:	Not reported
Demo Contractor Phone:	N/A
Demo On Hold Date:	Not reported
Demo Off Hold Date:	Not reported
NF Cat-1 Pipe (ft):	0
NF Cat-1 Surface Area (sq ft):	0
NF Cat-2 Pipe (ft):	0
NF Cat-2 Surface Area (sq ft):	0

Name:	Not reported
Address:	9500 EUCLID AVENUE
City,State,Zip:	CLEVELAND, OH 44195
Notification ID:	92554
Owner Name:	Cleveland Clinic Foundation
Abatement Contractor Name:	Pioneer Environmental Systems, Inc.
Abatement License Number:	AC1886

CLEVELAND CLINIC FOUNDATION BOILER ROOM * (Continued) **1000429892**

Building Owner:	The Cleveland Clinic Foundation
Abate Start Date:	11/13/2017
Abate End Date:	9/30/2018
Demo Contractor Name:	N/A
Demo Start Date:	11/13/2017
Demo End Date:	9/30/2018
RACM Linear Feet:	N/A
RACM Square Feet:	3000
RACM Cubic Feet:	N/A
Owner Phone:	216-312-3322
On Site Activity:	Abatement ONLY
Abatement Phone No:	216-312-3322
On Site Specialist Name:	Gary York
Specialist Cert Number:	AS23211
Cert Expiration Date:	8/12/2023
Setup Date:	11/13/2017
Offsite On Hold Date:	4/30/2018
Onsite Off Hold:	Not reported
Demo Contractor Phone:	N/A
Demo On Hold Date:	Not reported
Demo Off Hold Date:	Not reported
NF Cat-1 Pipe (ft):	0
NF Cat-1 Surface Area (sq ft):	0
NF Cat-2 Pipe (ft):	0
NF Cat-2 Surface Area (sq ft):	0

Name:	Not reported
Address:	9500 EUCLID AVENUE
City,State,Zip:	CLEVELAND, OH 44195
Notification ID:	92445
Owner Name:	Cleveland Clinic Foundation
Abatement Contractor Name:	Pioneer Environmental Systems, Inc.
Abatement License Number:	AC1886
Building Owner:	The Cleveland Clinic Foundation
Abate Start Date:	10/25/2017
Abate End Date:	9/30/2018
Demo Contractor Name:	N/A
Demo Start Date:	10/25/2017
Demo End Date:	9/30/2018
RACM Linear Feet:	175
RACM Square Feet:	2050
RACM Cubic Feet:	N/A
Owner Phone:	216-218-1321
On Site Activity:	Abatement ONLY
Abatement Phone No:	216-218-1321
On Site Specialist Name:	Jose Lopez Garcia
Specialist Cert Number:	AS31478
Cert Expiration Date:	3/27/2024
Setup Date:	10/25/2017
Offsite On Hold Date:	7/27/2018
Onsite Off Hold:	Not reported
Demo Contractor Phone:	N/A
Demo On Hold Date:	Not reported
Demo Off Hold Date:	Not reported
NF Cat-1 Pipe (ft):	0
NF Cat-1 Surface Area (sq ft):	0
NF Cat-2 Pipe (ft):	0

CLEVELAND CLINIC FOUNDATION BOILER ROOM * (Continued) **1000429892**

NF Cat-2 Surface Area (sq ft):	0

Name:	Not reported
Address:	9500 EUCLID AVENUE
City,State,Zip:	CLEVELAND, OH 44195
Notification ID:	92448
Owner Name:	Cleveland Clinic Foundation
Abatement Contractor Name:	Pioneer Environmental Systems, Inc.
Abatement License Number:	AC1886
Building Owner:	The Cleveland Clinic Foundation
Abate Start Date:	11/6/2017
Abate End Date:	9/30/2018
Demo Contractor Name:	N/A
Demo Start Date:	11/6/2017
Demo End Date:	9/30/2018
RACM Linear Feet:	N/A
RACM Square Feet:	2000
RACM Cubic Feet:	N/A
Owner Phone:	216-357-5955
On Site Activity:	Abatement ONLY
Abatement Phone No:	216-357-5955
On Site Specialist Name:	Israel Rojas
Specialist Cert Number:	AS25027
Cert Expiration Date:	8/20/2023
Setup Date:	11/6/2017
Offsite On Hold Date:	5/23/2018
Onsite Off Hold:	Not reported
Demo Contractor Phone:	N/A
Demo On Hold Date:	Not reported
Demo Off Hold Date:	Not reported
NF Cat-1 Pipe (ft):	0
NF Cat-1 Surface Area (sq ft):	0
NF Cat-2 Pipe (ft):	0
NF Cat-2 Surface Area (sq ft):	0

Name:	Not reported
Address:	9500 EUCLID AVE.
City,State,Zip:	CLEVELAND, OH
Notification ID:	2017100309
Owner Name:	Cleveland Clinic Foundation
Abatement Contractor Name:	Pioneer Environmental Systems, Inc.
Abatement License Number:	AC1886
Building Owner:	The Cleveland Clinic Foundation
Abate Start Date:	1/1/2017
Abate End Date:	12/31/2017
Demo Contractor Name:	N/A
Demo Start Date:	1/1/2017
Demo End Date:	12/31/2017
RACM Linear Feet:	600
RACM Square Feet:	600
RACM Cubic Feet:	N/A
Owner Phone:	330-866-3435
On Site Activity:	Abatement ONLY
Abatement Phone No:	330-866-3435
On Site Specialist Name:	Francisco Rojas
Specialist Cert Number:	AS22886
Cert Expiration Date:	11/14/2023

CLEVELAND CLINIC FOUNDATION BOILER ROOM * (Continued) **1000429892**

Setup Date:	1/1/2017
Offsite On Hold Date:	Not reported
Onsite Off Hold:	Not reported
Demo Contractor Phone:	N/A
Demo On Hold Date:	Not reported
Demo Off Hold Date:	Not reported
NF Cat-1 Pipe (ft):	N/A
NF Cat-1 Surface Area (sq ft):	N/A
NF Cat-2 Pipe (ft):	N/A
NF Cat-2 Surface Area (sq ft):	N/A

Name:	Not reported
Address:	9500 EUCLID AVE.
City,State,Zip:	CLEVELAND, OH 44195
Notification ID:	130588
Owner Name:	Cleveland Clinic Foundation
Abatement Contractor Name:	Pioneer Environmental Systems, Inc.
Abatement License Number:	AC1886
Building Owner:	S and T building
Abate Start Date:	12/27/2019
Abate End Date:	6/30/2021
Demo Contractor Name:	N/A
Demo Start Date:	12/27/2019
Demo End Date:	6/30/2021
RACM Linear Feet:	50
RACM Square Feet:	450
RACM Cubic Feet:	N/A
Owner Phone:	216-444-2644
On Site Activity:	Abatement ONLY
Abatement Phone No:	216-444-2644
On Site Specialist Name:	Gary York
Specialist Cert Number:	AS23211
Cert Expiration Date:	8/12/2023
Setup Date:	12/27/2019
Offsite On Hold Date:	2/28/2020
Onsite Off Hold:	Not reported
Demo Contractor Phone:	N/A
Demo On Hold Date:	Not reported
Demo Off Hold Date:	Not reported
NF Cat-1 Pipe (ft):	0
NF Cat-1 Surface Area (sq ft):	0
NF Cat-2 Pipe (ft):	0
NF Cat-2 Surface Area (sq ft):	0

Name:	Not reported
Address:	9500 EUCLID AVENUE
City,State,Zip:	CLEVELAND, OH 44195
Notification ID:	109383
Owner Name:	Cleveland Clinic Foundation
Abatement Contractor Name:	Pioneer Environmental Systems, Inc.
Abatement License Number:	AC1886
Building Owner:	H Building
Abate Start Date:	1/28/2019
Abate End Date:	1/30/2019
Demo Contractor Name:	N/A
Demo Start Date:	1/28/2019
Demo End Date:	1/30/2019

CLEVELAND CLINIC FOUNDATION BOILER ROOM * (Continued) **1000429892**

RACM Linear Feet:	N/A
RACM Square Feet:	1000
RACM Cubic Feet:	N/A
Owner Phone:	216-444-6424
On Site Activity:	Abatement ONLY
Abatement Phone No:	216-444-6424
On Site Specialist Name:	Jose Lopez Garcia
Specialist Cert Number:	AS31478
Cert Expiration Date:	3/27/2024
Setup Date:	1/28/2019
Offsite On Hold Date:	Not reported
Onsite Off Hold:	Not reported
Demo Contractor Phone:	N/A
Demo On Hold Date:	Not reported
Demo Off Hold Date:	Not reported
NF Cat-1 Pipe (ft):	0
NF Cat-1 Surface Area (sq ft):	0
NF Cat-2 Pipe (ft):	0
NF Cat-2 Surface Area (sq ft):	0

Name:	Not reported
Address:	9500 EUCLID AVENUE
City,State,Zip:	CLEVELAND, OH 44195
Notification ID:	108004
Owner Name:	Cleveland Clinic Foundation
Abatement Contractor Name:	Pioneer Environmental Systems, Inc.
Abatement License Number:	AC1886
Building Owner:	H Building
Abate Start Date:	12/28/2018
Abate End Date:	12/29/2018
Demo Contractor Name:	N/A
Demo Start Date:	12/28/2018
Demo End Date:	12/29/2018
RACM Linear Feet:	N/A
RACM Square Feet:	N/A
RACM Cubic Feet:	N/A
Owner Phone:	216-444-6430
On Site Activity:	Abatement ONLY
Abatement Phone No:	216-444-6430
On Site Specialist Name:	Jose Lopez Garcia
Specialist Cert Number:	AS31478
Cert Expiration Date:	3/27/2024
Setup Date:	12/28/2018
Offsite On Hold Date:	Not reported
Onsite Off Hold:	Not reported
Demo Contractor Phone:	N/A
Demo On Hold Date:	Not reported
Demo Off Hold Date:	Not reported
NF Cat-1 Pipe (ft):	0
NF Cat-1 Surface Area (sq ft):	0
NF Cat-2 Pipe (ft):	0
NF Cat-2 Surface Area (sq ft):	370

Name:	Not reported
Address:	9500 EUCLID AVENUE
City,State,Zip:	CLEVELAND, OH 44195
Notification ID:	92422

CLEVELAND CLINIC FOUNDATION BOILER ROOM * (Continued) **1000429892**

Owner Name:	Cleveland Clinic Foundation
Abatement Contractor Name:	Pioneer Environmental Systems, Inc.
Abatement License Number:	AC1886
Building Owner:	Cleveland Clinic Foundation
Abate Start Date:	Not reported
Abate End Date:	2/24/2017
Demo Contractor Name:	N/A
Demo Start Date:	Not reported
Demo End Date:	2/24/2017
RACM Linear Feet:	0
RACM Square Feet:	0
RACM Cubic Feet:	0
Owner Phone:	216-357-5955
On Site Activity:	Abatement ONLY
Abatement Phone No:	216-357-5955
On Site Specialist Name:	N/A
Specialist Cert Number:	Not reported
Cert Expiration Date:	Not reported
Setup Date:	12/27/2016
Offsite On Hold Date:	Not reported
Onsite Off Hold:	Not reported
Demo Contractor Phone:	N/A
Demo On Hold Date:	Not reported
Demo Off Hold Date:	Not reported
NF Cat-1 Pipe (ft):	0
NF Cat-1 Surface Area (sq ft):	2048
NF Cat-2 Pipe (ft):	0
NF Cat-2 Surface Area (sq ft):	0

Name:	Not reported
Address:	9500 EUCLID AVENUE
City,State,Zip:	CLEVELAND, OH 44195
Notification ID:	91906
Owner Name:	Cleveland Clinic Foundation
Abatement Contractor Name:	Pioneer Environmental Systems, Inc.
Abatement License Number:	AC1886
Building Owner:	Cleveland Clinic Foundation
Abate Start Date:	Not reported
Abate End Date:	5/18/2017
Demo Contractor Name:	N/A
Demo Start Date:	Not reported
Demo End Date:	5/18/2017
RACM Linear Feet:	300
RACM Square Feet:	0
RACM Cubic Feet:	0
Owner Phone:	216-357-5955
On Site Activity:	Abatement ONLY
Abatement Phone No:	216-357-5955
On Site Specialist Name:	N/A
Specialist Cert Number:	Not reported
Cert Expiration Date:	Not reported
Setup Date:	3/20/2017
Offsite On Hold Date:	Not reported
Onsite Off Hold:	Not reported
Demo Contractor Phone:	N/A
Demo On Hold Date:	Not reported
Demo Off Hold Date:	Not reported

CLEVELAND CLINIC FOUNDATION BOILER ROOM * (Continued) **1000429892**

NF Cat-1 Pipe (ft):	0
NF Cat-1 Surface Area (sq ft):	0
NF Cat-2 Pipe (ft):	0
NF Cat-2 Surface Area (sq ft):	0

Name:	Not reported
Address:	9500 EUCLID AVENUE
City,State,Zip:	CLEVELAND, OH
Notification ID:	2017103649
Owner Name:	Cleveland Clinic Foundation
Abatement Contractor Name:	Pioneer Environmental Systems, Inc.
Abatement License Number:	AC1886
Building Owner:	THE CLEVELAND CLINIC FOUNDATION
Abate Start Date:	10/25/2017
Abate End Date:	11/30/2017
Demo Contractor Name:	N/A
Demo Start Date:	10/25/2017
Demo End Date:	11/30/2017
RACM Linear Feet:	175
RACM Square Feet:	2050
RACM Cubic Feet:	N/A
Owner Phone:	330-866-3435
On Site Activity:	Abatement ONLY
Abatement Phone No:	330-866-3435
On Site Specialist Name:	Jose Lopez Garcia
Specialist Cert Number:	AS31478
Cert Expiration Date:	3/27/2024
Setup Date:	10/25/2017
Offsite On Hold Date:	1/1/2018
Onsite Off Hold:	3/31/2018
Demo Contractor Phone:	N/A
Demo On Hold Date:	Not reported
Demo Off Hold Date:	Not reported
NF Cat-1 Pipe (ft):	N/A
NF Cat-1 Surface Area (sq ft):	N/A
NF Cat-2 Pipe (ft):	N/A
NF Cat-2 Surface Area (sq ft):	N/A

Name:	Not reported
Address:	9500 EUCLID AVE
City,State,Zip:	CLEVELAND, OH
Notification ID:	2017101169
Owner Name:	Cleveland Clinic Foundation
Abatement Contractor Name:	Precision Environmental Company
Abatement License Number:	AC1154
Building Owner:	F & H Building
Abate Start Date:	5/22/2017
Abate End Date:	12/29/2017
Demo Contractor Name:	N/A
Demo Start Date:	5/22/2017
Demo End Date:	12/29/2017
RACM Linear Feet:	1800
RACM Square Feet:	7000
RACM Cubic Feet:	N/A
Owner Phone:	330-866-3265
On Site Activity:	Abatement ONLY
Abatement Phone No:	330-866-3265

CLEVELAND CLINIC FOUNDATION BOILER ROOM * (Continued) **1000429892**

On Site Specialist Name:	Michael Menichini
Specialist Cert Number:	AS24398
Cert Expiration Date:	8/23/2023
Setup Date:	4/12/2017
Offsite On Hold Date:	Not reported
Onsite Off Hold:	Not reported
Demo Contractor Phone:	N/A
Demo On Hold Date:	Not reported
Demo Off Hold Date:	Not reported
NF Cat-1 Pipe (ft):	N/A
NF Cat-1 Surface Area (sq ft):	N/A
NF Cat-2 Pipe (ft):	N/A
NF Cat-2 Surface Area (sq ft):	N/A

Name:	Not reported
Address:	9500 EUCLID AVENUE
City,State,Zip:	CLEVELAND, OH
Notification ID:	2017100897
Owner Name:	Cleveland Clinic Foundation
Abatement Contractor Name:	Pioneer Environmental Systems, Inc.
Abatement License Number:	AC1886
Building Owner:	THE CLEVELAND CLINIC FOUNDATION
Abate Start Date:	5/15/2017
Abate End Date:	10/31/2017
Demo Contractor Name:	N/A
Demo Start Date:	5/15/2017
Demo End Date:	10/31/2017
RACM Linear Feet:	300
RACM Square Feet:	N/A
RACM Cubic Feet:	N/A
Owner Phone:	330-866-3435
On Site Activity:	Abatement ONLY
Abatement Phone No:	330-866-3435
On Site Specialist Name:	Gary York
Specialist Cert Number:	AS23211
Cert Expiration Date:	8/12/2023
Setup Date:	5/15/2017
Offsite On Hold Date:	1/1/2018
Onsite Off Hold:	3/31/2018
Demo Contractor Phone:	N/A
Demo On Hold Date:	Not reported
Demo Off Hold Date:	Not reported
NF Cat-1 Pipe (ft):	N/A
NF Cat-1 Surface Area (sq ft):	N/A
NF Cat-2 Pipe (ft):	N/A
NF Cat-2 Surface Area (sq ft):	N/A

Name:	Not reported
Address:	9500 EUCLID AVE
City,State,Zip:	CLEVELAND, OH 44195
Notification ID:	206155
Owner Name:	Cleveland Clinic Foundation
Abatement Contractor Name:	Just Right Environmental LLC
Abatement License Number:	AC2237
Building Owner:	Not reported
Abate Start Date:	5/8/2023
Abate End Date:	9/20/2023

CLEVELAND CLINIC FOUNDATION BOILER ROOM * (Continued) **1000429892**

Demo Contractor Name:	N/A
Demo Start Date:	5/8/2023
Demo End Date:	9/20/2023
RACM Linear Feet:	N/A
RACM Square Feet:	3150
RACM Cubic Feet:	N/A
Owner Phone:	216-407-9896
On Site Activity:	Abatement ONLY
Abatement Phone No:	216-407-9896
On Site Specialist Name:	Israel Rojas
Specialist Cert Number:	AS25027
Cert Expiration Date:	8/20/2023
Setup Date:	5/8/2023
Offsite On Hold Date:	Not reported
Onsite Off Hold:	Not reported
Demo Contractor Phone:	N/A
Demo On Hold Date:	Not reported
Demo Off Hold Date:	Not reported
NF Cat-1 Pipe (ft):	0
NF Cat-1 Surface Area (sq ft):	0
NF Cat-2 Pipe (ft):	0
NF Cat-2 Surface Area (sq ft):	0

Name:	Not reported
Address:	9500 EUCLID AVENUE
City,State,Zip:	CLEVELAND, OH 44195
Notification ID:	132248
Owner Name:	Cleveland Clinic Foundation
Abatement Contractor Name:	Pioneer Environmental Systems, Inc.
Abatement License Number:	AC1886
Building Owner:	Cleveland Clinic U Building
Abate Start Date:	1/21/2020
Abate End Date:	12/31/2021
Demo Contractor Name:	N/A
Demo Start Date:	1/21/2020
Demo End Date:	12/31/2021
RACM Linear Feet:	5
RACM Square Feet:	216
RACM Cubic Feet:	N/A
Owner Phone:	216-317-0430
On Site Activity:	Abatement ONLY
Abatement Phone No:	216-317-0430
On Site Specialist Name:	Jose Lopez Garcia
Specialist Cert Number:	AS31478
Cert Expiration Date:	3/27/2024
Setup Date:	1/21/2020
Offsite On Hold Date:	3/22/2020
Onsite Off Hold:	Not reported
Demo Contractor Phone:	N/A
Demo On Hold Date:	Not reported
Demo Off Hold Date:	Not reported
NF Cat-1 Pipe (ft):	0
NF Cat-1 Surface Area (sq ft):	0
NF Cat-2 Pipe (ft):	0
NF Cat-2 Surface Area (sq ft):	0

Name:	Not reported

CLEVELAND CLINIC FOUNDATION BOILER ROOM * (Continued) **1000429892**

Address:	9500 EUCLID AVE
City,State,Zip:	CLEVELAND, OH 44195
Notification ID:	164172
Owner Name:	Cleveland Clinic Foundation
Abatement Contractor Name:	Pioneer Environmental Systems, Inc.
Abatement License Number:	AC1886
Building Owner:	M Building
Abate Start Date:	4/29/2021
Abate End Date:	12/31/2021
Demo Contractor Name:	N/A
Demo Start Date:	4/29/2021
Demo End Date:	12/31/2021
RACM Linear Feet:	N/A
RACM Square Feet:	228
RACM Cubic Feet:	N/A
Owner Phone:	440-537-0667
On Site Activity:	Abatement ONLY
Abatement Phone No:	440-537-0667
On Site Specialist Name:	Candido Munoz
Specialist Cert Number:	AS32126
Cert Expiration Date:	5/2/2024
Setup Date:	4/29/2021
Offsite On Hold Date:	4/29/2021
Onsite Off Hold:	Not reported
Demo Contractor Phone:	N/A
Demo On Hold Date:	Not reported
Demo Off Hold Date:	Not reported
NF Cat-1 Pipe (ft):	0
NF Cat-1 Surface Area (sq ft):	0
NF Cat-2 Pipe (ft):	0
NF Cat-2 Surface Area (sq ft):	0

Name:	Not reported
Address:	9500 EUCLID AVE
City,State,Zip:	CLEVELAND, OH 44195
Notification ID:	157628
Owner Name:	Cleveland Clinic Foundation
Abatement Contractor Name:	Pioneer Environmental Systems, Inc.
Abatement License Number:	AC1886
Building Owner:	Cleveland Clinic H building
Abate Start Date:	2/4/2021
Abate End Date:	2/26/2021
Demo Contractor Name:	N/A
Demo Start Date:	2/4/2021
Demo End Date:	2/26/2021
RACM Linear Feet:	307
RACM Square Feet:	20
RACM Cubic Feet:	N/A
Owner Phone:	216-317-0430
On Site Activity:	Abatement ONLY
Abatement Phone No:	216-317-0430
On Site Specialist Name:	Candido Munoz
Specialist Cert Number:	AS32126
Cert Expiration Date:	5/2/2024
Setup Date:	2/4/2021
Offsite On Hold Date:	2/12/2021
Onsite Off Hold:	Not reported

CLEVELAND CLINIC FOUNDATION BOILER ROOM * (Continued) **1000429892**

Demo Contractor Phone:	N/A
Demo On Hold Date:	Not reported
Demo Off Hold Date:	Not reported
NF Cat-1 Pipe (ft):	0
NF Cat-1 Surface Area (sq ft):	0
NF Cat-2 Pipe (ft):	0
NF Cat-2 Surface Area (sq ft):	0

Name:	Not reported
Address:	9500 EUCLID AVENUE
City,State,Zip:	CLEVELAND, OH 44195
Notification ID:	130543
Owner Name:	Cleveland Clinic Foundation
Abatement Contractor Name:	Pioneer Environmental Systems, Inc.
Abatement License Number:	AC1886
Building Owner:	The Cleveland Clinic
Abate Start Date:	1/1/2020
Abate End Date:	12/31/2020
Demo Contractor Name:	N/A
Demo Start Date:	1/1/2020
Demo End Date:	12/31/2020
RACM Linear Feet:	38
RACM Square Feet:	448
RACM Cubic Feet:	N/A
Owner Phone:	330-866-3435
On Site Activity:	Abatement ONLY
Abatement Phone No:	330-866-3435
On Site Specialist Name:	Jose Lopez Garcia
Specialist Cert Number:	AS31478
Cert Expiration Date:	3/27/2024
Setup Date:	1/1/2020
Offsite On Hold Date:	Not reported
Onsite Off Hold:	Not reported
Demo Contractor Phone:	N/A
Demo On Hold Date:	Not reported
Demo Off Hold Date:	Not reported
NF Cat-1 Pipe (ft):	0
NF Cat-1 Surface Area (sq ft):	0
NF Cat-2 Pipe (ft):	0
NF Cat-2 Surface Area (sq ft):	0

Name:	Not reported
Address:	9500 EUCLID AVENUE
City,State,Zip:	CLEVELAND, OH 44195
Notification ID:	115884
Owner Name:	Cleveland Clinic Foundation
Abatement Contractor Name:	Pioneer Environmental Systems, Inc.
Abatement License Number:	AC1886
Building Owner:	Building H
Abate Start Date:	4/26/2019
Abate End Date:	7/31/2019
Demo Contractor Name:	N/A
Demo Start Date:	4/26/2019
Demo End Date:	7/31/2019
RACM Linear Feet:	N/A
RACM Square Feet:	600
RACM Cubic Feet:	N/A

CLEVELAND CLINIC FOUNDATION BOILER ROOM * (Continued) **1000429892**

Owner Phone:	216-444-2200
On Site Activity:	Abatement ONLY
Abatement Phone No:	216-444-2200
On Site Specialist Name:	Jose Lopez Garcia
Specialist Cert Number:	AS31478
Cert Expiration Date:	3/27/2024
Setup Date:	4/26/2019
Offsite On Hold Date:	4/26/2019
Onsite Off Hold:	Not reported
Demo Contractor Phone:	N/A
Demo On Hold Date:	Not reported
Demo Off Hold Date:	Not reported
NF Cat-1 Pipe (ft):	0
NF Cat-1 Surface Area (sq ft):	0
NF Cat-2 Pipe (ft):	0
NF Cat-2 Surface Area (sq ft):	0

Name:	Not reported
Address:	9500 EUCLID AVENUE
City,State,Zip:	CLEVELAND, OH 44195
Notification ID:	113826
Owner Name:	Cleveland Clinic Foundation
Abatement Contractor Name:	Pioneer Environmental Systems, Inc.
Abatement License Number:	AC1886
Building Owner:	H Building
Abate Start Date:	3/25/2019
Abate End Date:	3/26/2019
Demo Contractor Name:	N/A
Demo Start Date:	3/25/2019
Demo End Date:	3/26/2019
RACM Linear Feet:	N/A
RACM Square Feet:	600
RACM Cubic Feet:	N/A
Owner Phone:	216-444-2200
On Site Activity:	Abatement ONLY
Abatement Phone No:	216-444-2200
On Site Specialist Name:	Jose Lopez Garcia
Specialist Cert Number:	AS31478
Cert Expiration Date:	3/27/2024
Setup Date:	3/25/2019
Offsite On Hold Date:	Not reported
Onsite Off Hold:	Not reported
Demo Contractor Phone:	N/A
Demo On Hold Date:	Not reported
Demo Off Hold Date:	Not reported
NF Cat-1 Pipe (ft):	0
NF Cat-1 Surface Area (sq ft):	0
NF Cat-2 Pipe (ft):	0
NF Cat-2 Surface Area (sq ft):	0

Name:	Not reported
Address:	9500 EUCLID AVENUE
City,State,Zip:	CLEVELAND, OH 44195
Notification ID:	91921
Owner Name:	Cleveland Clinic Foundation
Abatement Contractor Name:	Precision Environmental Company
Abatement License Number:	AC1154

CLEVELAND CLINIC FOUNDATION BOILER ROOM * (Continued) **1000429892**

Building Owner:	Cleveland Clinic
Abate Start Date:	Not reported
Abate End Date:	11/22/2017
Demo Contractor Name:	N/A
Demo Start Date:	Not reported
Demo End Date:	11/22/2017
RACM Linear Feet:	1800
RACM Square Feet:	7000
RACM Cubic Feet:	0
Owner Phone:	216-357-5955
On Site Activity:	Abatement ONLY
Abatement Phone No:	216-357-5955
On Site Specialist Name:	N/A
Specialist Cert Number:	Not reported
Cert Expiration Date:	Not reported
Setup Date:	5/22/2017
Offsite On Hold Date:	Not reported
Onsite Off Hold:	Not reported
Demo Contractor Phone:	N/A
Demo On Hold Date:	Not reported
Demo Off Hold Date:	Not reported
NF Cat-1 Pipe (ft):	0
NF Cat-1 Surface Area (sq ft):	0
NF Cat-2 Pipe (ft):	0
NF Cat-2 Surface Area (sq ft):	0

Name:	Not reported
Address:	9500 EUCLID AVENUE
City,State,Zip:	CLEVELAND, OH
Notification ID:	2017103818
Owner Name:	Cleveland Clinic Foundation
Abatement Contractor Name:	Pioneer Environmental Systems, Inc.
Abatement License Number:	AC1886
Building Owner:	THE CLEVELAND CLINIC FOUNDATION
Abate Start Date:	11/13/2017
Abate End Date:	1/31/2018
Demo Contractor Name:	N/A
Demo Start Date:	11/13/2017
Demo End Date:	1/31/2018
RACM Linear Feet:	N/A
RACM Square Feet:	3000
RACM Cubic Feet:	N/A
Owner Phone:	330-866-3435
On Site Activity:	Abatement ONLY
Abatement Phone No:	330-866-3435
On Site Specialist Name:	Gary York
Specialist Cert Number:	AS23211
Cert Expiration Date:	8/12/2023
Setup Date:	11/13/2017
Offsite On Hold Date:	Not reported
Onsite Off Hold:	Not reported
Demo Contractor Phone:	N/A
Demo On Hold Date:	Not reported
Demo Off Hold Date:	Not reported
NF Cat-1 Pipe (ft):	N/A
NF Cat-1 Surface Area (sq ft):	N/A
NF Cat-2 Pipe (ft):	N/A

CLEVELAND CLINIC FOUNDATION BOILER ROOM * (Continued) **1000429892**

NF Cat-2 Surface Area (sq ft):	N/A

Name:	Not reported
Address:	9500 EUCLID AVENUE
City,State,Zip:	CLEVELAND, OH
Notification ID:	2016100109
Owner Name:	Cleveland Clinic Foundation
Abatement Contractor Name:	Pioneer Environmental Systems, Inc.
Abatement License Number:	AC1886
Building Owner:	THE CLEVELAND CLINIC FOUNDATION
Abate Start Date:	1/4/2017
Abate End Date:	1/31/2018
Demo Contractor Name:	N/A
Demo Start Date:	1/4/2017
Demo End Date:	1/31/2018
RACM Linear Feet:	N/A
RACM Square Feet:	2048
RACM Cubic Feet:	N/A
Owner Phone:	330-866-3435
On Site Activity:	Abatement ONLY
Abatement Phone No:	330-866-3435
On Site Specialist Name:	Pedro Castillo
Specialist Cert Number:	AS28118
Cert Expiration Date:	6/21/2023
Setup Date:	1/4/2017
Offsite On Hold Date:	Not reported
Onsite Off Hold:	Not reported
Demo Contractor Phone:	N/A
Demo On Hold Date:	Not reported
Demo Off Hold Date:	Not reported
NF Cat-1 Pipe (ft):	N/A
NF Cat-1 Surface Area (sq ft):	N/A
NF Cat-2 Pipe (ft):	N/A
NF Cat-2 Surface Area (sq ft):	N/A

Name:	Not reported
Address:	9500 EUCLID AVENUE
City,State,Zip:	CLEVELAND, OH
Notification ID:	2017101090
Owner Name:	Cleveland Clinic Foundation
Abatement Contractor Name:	Pioneer Environmental Systems, Inc.
Abatement License Number:	AC1886
Building Owner:	THE CLEVELAND CLINIC FOUNDATION
Abate Start Date:	4/4/2017
Abate End Date:	1/31/2018
Demo Contractor Name:	N/A
Demo Start Date:	4/4/2017
Demo End Date:	1/31/2018
RACM Linear Feet:	N/A
RACM Square Feet:	160
RACM Cubic Feet:	N/A
Owner Phone:	330-866-3435
On Site Activity:	Abatement ONLY
Abatement Phone No:	330-866-3435
On Site Specialist Name:	Francisco Rojas
Specialist Cert Number:	AS22886
Cert Expiration Date:	11/14/2023

CLEVELAND CLINIC FOUNDATION BOILER ROOM * (Continued) **1000429892**

Setup Date:	4/4/2017
Offsite On Hold Date:	Not reported
Onsite Off Hold:	Not reported
Demo Contractor Phone:	N/A
Demo On Hold Date:	Not reported
Demo Off Hold Date:	Not reported
NF Cat-1 Pipe (ft):	N/A
NF Cat-1 Surface Area (sq ft):	N/A
NF Cat-2 Pipe (ft):	N/A
NF Cat-2 Surface Area (sq ft):	N/A

Name:	Not reported
Address:	9500 EUCLID AVENUE
City,State,Zip:	CLEVELAND, OH
Notification ID:	2017102927
Owner Name:	Cleveland Clinic Foundation
Abatement Contractor Name:	Pioneer Environmental Systems, Inc.
Abatement License Number:	AC1886
Building Owner:	THE CLEVELAND CLINIC FOUNDATION
Abate Start Date:	9/20/2017
Abate End Date:	1/31/2018
Demo Contractor Name:	N/A
Demo Start Date:	9/20/2017
Demo End Date:	1/31/2018
RACM Linear Feet:	N/A
RACM Square Feet:	2180
RACM Cubic Feet:	N/A
Owner Phone:	330-866-3435
On Site Activity:	Abatement ONLY
Abatement Phone No:	330-866-3435
On Site Specialist Name:	Gary York
Specialist Cert Number:	AS23211
Cert Expiration Date:	8/12/2023
Setup Date:	9/20/2017
Offsite On Hold Date:	Not reported
Onsite Off Hold:	Not reported
Demo Contractor Phone:	N/A
Demo On Hold Date:	Not reported
Demo Off Hold Date:	Not reported
NF Cat-1 Pipe (ft):	N/A
NF Cat-1 Surface Area (sq ft):	N/A
NF Cat-2 Pipe (ft):	N/A
NF Cat-2 Surface Area (sq ft):	N/A

Name:	Not reported
Address:	9500 EUCLID AVENUE
City,State,Zip:	CLEVELAND, OH
Notification ID:	2017103628
Owner Name:	Cleveland Clinic Foundation
Abatement Contractor Name:	Pioneer Environmental Systems, Inc.
Abatement License Number:	AC1886
Building Owner:	THE CLEVELAND CLINIC FOUNDATION
Abate Start Date:	11/13/2017
Abate End Date:	1/31/2018
Demo Contractor Name:	N/A
Demo Start Date:	11/13/2017
Demo End Date:	1/31/2018

CLEVELAND CLINIC FOUNDATION BOILER ROOM * (Continued) **1000429892**

RACM Linear Feet:	260
RACM Square Feet:	160
RACM Cubic Feet:	N/A
Owner Phone:	330-866-3435
On Site Activity:	Abatement ONLY
Abatement Phone No:	330-866-3435
On Site Specialist Name:	Gary York
Specialist Cert Number:	AS23211
Cert Expiration Date:	8/12/2023
Setup Date:	11/13/2017
Offsite On Hold Date:	Not reported
Onsite Off Hold:	Not reported
Demo Contractor Phone:	N/A
Demo On Hold Date:	Not reported
Demo Off Hold Date:	Not reported
NF Cat-1 Pipe (ft):	N/A
NF Cat-1 Surface Area (sq ft):	N/A
NF Cat-2 Pipe (ft):	N/A
NF Cat-2 Surface Area (sq ft):	N/A

Name:	Not reported
Address:	9500 EUCLID AVENUE
City,State,Zip:	CLEVELAND, OH
Notification ID:	2017103648
Owner Name:	Cleveland Clinic Foundation
Abatement Contractor Name:	Pioneer Environmental Systems, Inc.
Abatement License Number:	AC1886
Building Owner:	THE CLEVELAND CLINIC FOUNDATION
Abate Start Date:	11/6/2017
Abate End Date:	1/31/2018
Demo Contractor Name:	N/A
Demo Start Date:	11/6/2017
Demo End Date:	1/31/2018
RACM Linear Feet:	N/A
RACM Square Feet:	300
RACM Cubic Feet:	N/A
Owner Phone:	330-866-3435
On Site Activity:	Abatement ONLY
Abatement Phone No:	330-866-3435
On Site Specialist Name:	Gary York
Specialist Cert Number:	AS23211
Cert Expiration Date:	8/12/2023
Setup Date:	11/6/2017
Offsite On Hold Date:	Not reported
Onsite Off Hold:	Not reported
Demo Contractor Phone:	N/A
Demo On Hold Date:	Not reported
Demo Off Hold Date:	Not reported
NF Cat-1 Pipe (ft):	N/A
NF Cat-1 Surface Area (sq ft):	N/A
NF Cat-2 Pipe (ft):	N/A
NF Cat-2 Surface Area (sq ft):	N/A

Name:	Not reported
Address:	9500 EUCLID AVENUE
City,State,Zip:	CLEVELAND, OH
Notification ID:	2017103650

CLEVELAND CLINIC FOUNDATION BOILER ROOM * (Continued) **1000429892**

Owner Name:	Cleveland Clinic Foundation
Abatement Contractor Name:	Pioneer Environmental Systems, Inc.
Abatement License Number:	AC1886
Building Owner:	THE CLEVELAND CLINIC FOUNDATION
Abate Start Date:	11/6/2017
Abate End Date:	1/31/2018
Demo Contractor Name:	N/A
Demo Start Date:	11/6/2017
Demo End Date:	1/31/2018
RACM Linear Feet:	N/A
RACM Square Feet:	2000
RACM Cubic Feet:	N/A
Owner Phone:	330-866-3435
On Site Activity:	Abatement ONLY
Abatement Phone No:	330-866-3435
On Site Specialist Name:	Gary York
Specialist Cert Number:	AS23211
Cert Expiration Date:	8/12/2023
Setup Date:	11/6/2017
Offsite On Hold Date:	Not reported
Onsite Off Hold:	Not reported
Demo Contractor Phone:	N/A
Demo On Hold Date:	Not reported
Demo Off Hold Date:	Not reported
NF Cat-1 Pipe (ft):	N/A
NF Cat-1 Surface Area (sq ft):	N/A
NF Cat-2 Pipe (ft):	N/A
NF Cat-2 Surface Area (sq ft):	N/A

Name:	Not reported
Address:	9500 EUCLID AVENUE
City,State,Zip:	CLEVELAND, OH 44195
Notification ID:	182940
Owner Name:	Cleveland Clinic Foundation
Abatement Contractor Name:	Pioneer Environmental Systems, Inc.
Abatement License Number:	AC1886
Building Owner:	CCF Building A
Abate Start Date:	2/4/2022
Abate End Date:	5/29/2022
Demo Contractor Name:	N/A
Demo Start Date:	2/4/2022
Demo End Date:	5/29/2022
RACM Linear Feet:	N/A
RACM Square Feet:	150
RACM Cubic Feet:	N/A
Owner Phone:	216-444-6424
On Site Activity:	Abatement ONLY
Abatement Phone No:	216-444-6424
On Site Specialist Name:	Candido Munoz
Specialist Cert Number:	AS32126
Cert Expiration Date:	5/2/2024
Setup Date:	2/4/2022
Offsite On Hold Date:	2/4/2022
Onsite Off Hold:	Not reported
Demo Contractor Phone:	N/A
Demo On Hold Date:	Not reported
Demo Off Hold Date:	Not reported

CLEVELAND CLINIC FOUNDATION BOILER ROOM * (Continued) **1000429892**

NF Cat-1 Pipe (ft):	0
NF Cat-1 Surface Area (sq ft):	0
NF Cat-2 Pipe (ft):	0
NF Cat-2 Surface Area (sq ft):	0

Name:	Not reported
Address:	9500 EUCLID AVE.
City,State,Zip:	CLEVELAND, OH 44195
Notification ID:	154595
Owner Name:	Cleveland Clinic Foundation
Abatement Contractor Name:	Pioneer Environmental Systems, Inc.
Abatement License Number:	AC1886
Building Owner:	Cleveland Clinic Main Campus
Abate Start Date:	1/1/2021
Abate End Date:	12/31/2021
Demo Contractor Name:	N/A
Demo Start Date:	1/1/2021
Demo End Date:	12/31/2021
RACM Linear Feet:	86
RACM Square Feet:	194
RACM Cubic Feet:	N/A
Owner Phone:	330-866-3435
On Site Activity:	Abatement ONLY
Abatement Phone No:	330-866-3435
On Site Specialist Name:	Candido Munoz
Specialist Cert Number:	AS32126
Cert Expiration Date:	5/2/2024
Setup Date:	1/1/2021
Offsite On Hold Date:	Not reported
Onsite Off Hold:	Not reported
Demo Contractor Phone:	N/A
Demo On Hold Date:	Not reported
Demo Off Hold Date:	Not reported
NF Cat-1 Pipe (ft):	0
NF Cat-1 Surface Area (sq ft):	0
NF Cat-2 Pipe (ft):	0
NF Cat-2 Surface Area (sq ft):	0

Name:	Not reported
Address:	9500 EUCLID AVE
City,State,Zip:	CLEVELAND, OH 44195
Notification ID:	176139
Owner Name:	Cleveland Clinic Foundation
Abatement Contractor Name:	Pioneer Environmental Systems, Inc.
Abatement License Number:	AC1886
Building Owner:	CCF H Building
Abate Start Date:	10/29/2021
Abate End Date:	12/31/2021
Demo Contractor Name:	N/A
Demo Start Date:	10/29/2021
Demo End Date:	12/31/2021
RACM Linear Feet:	N/A
RACM Square Feet:	200
RACM Cubic Feet:	N/A
Owner Phone:	216-444-2644
On Site Activity:	Abatement ONLY
Abatement Phone No:	216-444-2644

CLEVELAND CLINIC FOUNDATION BOILER ROOM * (Continued) **1000429892**

On Site Specialist Name:	Candido Munoz
Specialist Cert Number:	AS32126
Cert Expiration Date:	5/2/2024
Setup Date:	10/29/2021
Offsite On Hold Date:	12/22/2021
Onsite Off Hold:	Not reported
Demo Contractor Phone:	N/A
Demo On Hold Date:	Not reported
Demo Off Hold Date:	Not reported
NF Cat-1 Pipe (ft):	0
NF Cat-1 Surface Area (sq ft):	0
NF Cat-2 Pipe (ft):	0
NF Cat-2 Surface Area (sq ft):	0

Name:	Not reported
Address:	9500 EUCLID AVE
City,State,Zip:	CLEVELAND, OH 44195
Notification ID:	171656
Owner Name:	Cleveland Clinic Foundation
Abatement Contractor Name:	Pioneer Environmental Systems, Inc.
Abatement License Number:	AC1886
Building Owner:	M building
Abate Start Date:	8/23/2021
Abate End Date:	12/31/2021
Demo Contractor Name:	N/A
Demo Start Date:	8/23/2021
Demo End Date:	12/31/2021
RACM Linear Feet:	25
RACM Square Feet:	1500
RACM Cubic Feet:	N/A
Owner Phone:	216-444-6424
On Site Activity:	Abatement ONLY
Abatement Phone No:	216-444-6424
On Site Specialist Name:	Candido Munoz
Specialist Cert Number:	AS32126
Cert Expiration Date:	5/2/2024
Setup Date:	8/23/2021
Offsite On Hold Date:	12/3/2021
Onsite Off Hold:	Not reported
Demo Contractor Phone:	N/A
Demo On Hold Date:	Not reported
Demo Off Hold Date:	Not reported
NF Cat-1 Pipe (ft):	0
NF Cat-1 Surface Area (sq ft):	0
NF Cat-2 Pipe (ft):	0
NF Cat-2 Surface Area (sq ft):	0

Name:	Not reported
Address:	9500 EUCLID AVE
City,State,Zip:	CLEVELAND, OH 44195
Notification ID:	172655
Owner Name:	Cleveland Clinic Foundation
Abatement Contractor Name:	Pioneer Environmental Systems, Inc.
Abatement License Number:	AC1886
Building Owner:	h building
Abate Start Date:	9/7/2021
Abate End Date:	12/31/2021

CLEVELAND CLINIC FOUNDATION BOILER ROOM * (Continued) **1000429892**

Demo Contractor Name:	N/A
Demo Start Date:	9/7/2021
Demo End Date:	12/31/2021
RACM Linear Feet:	N/A
RACM Square Feet:	200
RACM Cubic Feet:	N/A
Owner Phone:	216-444-6424
On Site Activity:	Abatement ONLY
Abatement Phone No:	216-444-6424
On Site Specialist Name:	Genaro Mejia
Specialist Cert Number:	AS32479
Cert Expiration Date:	2/11/2024
Setup Date:	9/7/2021
Offsite On Hold Date:	11/8/2021
Onsite Off Hold:	Not reported
Demo Contractor Phone:	N/A
Demo On Hold Date:	Not reported
Demo Off Hold Date:	Not reported
NF Cat-1 Pipe (ft):	0
NF Cat-1 Surface Area (sq ft):	0
NF Cat-2 Pipe (ft):	0
NF Cat-2 Surface Area (sq ft):	0

Name:	Not reported
Address:	9500 EUCLID AVENUE
City,State,Zip:	CLEVELAND, OH 44195
Notification ID:	161058
Owner Name:	Cleveland Clinic Foundation
Abatement Contractor Name:	Pioneer Environmental Systems, Inc.
Abatement License Number:	AC1886
Building Owner:	CCF M Building
Abate Start Date:	3/24/2021
Abate End Date:	12/31/2021
Demo Contractor Name:	N/A
Demo Start Date:	3/24/2021
Demo End Date:	12/31/2021
RACM Linear Feet:	N/A
RACM Square Feet:	760
RACM Cubic Feet:	N/A
Owner Phone:	216-444-2200
On Site Activity:	Abatement ONLY
Abatement Phone No:	216-444-2200
On Site Specialist Name:	Candido Munoz
Specialist Cert Number:	AS32126
Cert Expiration Date:	5/2/2024
Setup Date:	3/24/2021
Offsite On Hold Date:	10/20/2021
Onsite Off Hold:	Not reported
Demo Contractor Phone:	N/A
Demo On Hold Date:	Not reported
Demo Off Hold Date:	Not reported
NF Cat-1 Pipe (ft):	0
NF Cat-1 Surface Area (sq ft):	0
NF Cat-2 Pipe (ft):	0
NF Cat-2 Surface Area (sq ft):	0

Name:	Not reported

CLEVELAND CLINIC FOUNDATION BOILER ROOM * (Continued) **1000429892**

Address:	9500 EUCLID AVE
City,State,Zip:	CLEVELAND, OH 44195
Notification ID:	124813
Owner Name:	Cleveland Clinic Foundation
Abatement Contractor Name:	Pioneer Environmental Systems, Inc.
Abatement License Number:	AC1886
Building Owner:	H Building
Abate Start Date:	9/30/2019
Abate End Date:	10/12/2019
Demo Contractor Name:	N/A
Demo Start Date:	9/30/2019
Demo End Date:	10/12/2019
RACM Linear Feet:	295
RACM Square Feet:	680
RACM Cubic Feet:	N/A
Owner Phone:	216-408-1173
On Site Activity:	Abatement ONLY
Abatement Phone No:	216-408-1173
On Site Specialist Name:	Jose Lopez Garcia
Specialist Cert Number:	AS31478
Cert Expiration Date:	3/27/2024
Setup Date:	9/30/2019
Offsite On Hold Date:	Not reported
Onsite Off Hold:	Not reported
Demo Contractor Phone:	N/A
Demo On Hold Date:	Not reported
Demo Off Hold Date:	Not reported
NF Cat-1 Pipe (ft):	0
NF Cat-1 Surface Area (sq ft):	0
NF Cat-2 Pipe (ft):	0
NF Cat-2 Surface Area (sq ft):	0

Name:	Not reported
Address:	9500 EUCLID AVE
City,State,Zip:	CLEVELAND, OH 44195
Notification ID:	125594
Owner Name:	Cleveland Clinic Foundation
Abatement Contractor Name:	Pioneer Environmental Systems, Inc.
Abatement License Number:	AC1886
Building Owner:	S Building
Abate Start Date:	10/10/2019
Abate End Date:	10/12/2019
Demo Contractor Name:	N/A
Demo Start Date:	10/10/2019
Demo End Date:	10/12/2019
RACM Linear Feet:	N/A
RACM Square Feet:	50
RACM Cubic Feet:	N/A
Owner Phone:	216-444-4231
On Site Activity:	Abatement ONLY
Abatement Phone No:	216-444-4231
On Site Specialist Name:	Jose Lopez Garcia
Specialist Cert Number:	AS31478
Cert Expiration Date:	3/27/2024
Setup Date:	10/10/2019
Offsite On Hold Date:	Not reported
Onsite Off Hold:	Not reported

CLEVELAND CLINIC FOUNDATION BOILER ROOM * (Continued) **1000429892**

Demo Contractor Phone:	N/A
Demo On Hold Date:	Not reported
Demo Off Hold Date:	Not reported
NF Cat-1 Pipe (ft):	0
NF Cat-1 Surface Area (sq ft):	0
NF Cat-2 Pipe (ft):	0
NF Cat-2 Surface Area (sq ft):	0

Name:	Not reported
Address:	9500 EUCLID AVE
City,State,Zip:	CLEVELAND, OH 44195
Notification ID:	123067
Owner Name:	Cleveland Clinic Foundation
Abatement Contractor Name:	Pioneer Environmental Systems, Inc.
Abatement License Number:	AC1886
Building Owner:	TT Building Cooling Tower
Abate Start Date:	9/9/2019
Abate End Date:	9/10/2019
Demo Contractor Name:	N/A
Demo Start Date:	9/9/2019
Demo End Date:	9/10/2019
RACM Linear Feet:	N/A
RACM Square Feet:	500
RACM Cubic Feet:	N/A
Owner Phone:	216-444-2644
On Site Activity:	Abatement ONLY
Abatement Phone No:	216-444-2644
On Site Specialist Name:	Jose Lopez Garcia
Specialist Cert Number:	AS31478
Cert Expiration Date:	3/27/2024
Setup Date:	9/9/2019
Offsite On Hold Date:	Not reported
Onsite Off Hold:	Not reported
Demo Contractor Phone:	N/A
Demo On Hold Date:	Not reported
Demo Off Hold Date:	Not reported
NF Cat-1 Pipe (ft):	0
NF Cat-1 Surface Area (sq ft):	0
NF Cat-2 Pipe (ft):	0
NF Cat-2 Surface Area (sq ft):	0

Name:	Not reported
Address:	9500 EUCLID AVE
City,State,Zip:	CLEVELAND, OH 44195
Notification ID:	120647
Owner Name:	Cleveland Clinic Foundation
Abatement Contractor Name:	Pioneer Environmental Systems, Inc.
Abatement License Number:	AC1886
Building Owner:	M Building
Abate Start Date:	7/26/2019
Abate End Date:	8/2/2019
Demo Contractor Name:	N/A
Demo Start Date:	7/26/2019
Demo End Date:	8/2/2019
RACM Linear Feet:	N/A
RACM Square Feet:	2500
RACM Cubic Feet:	N/A

CLEVELAND CLINIC FOUNDATION BOILER ROOM * (Continued) **1000429892**

Owner Phone:	216-312-3404
On Site Activity:	Abatement ONLY
Abatement Phone No:	216-312-3404
On Site Specialist Name:	Jose Lopez Garcia
Specialist Cert Number:	AS31478
Cert Expiration Date:	3/27/2024
Setup Date:	7/26/2019
Offsite On Hold Date:	Not reported
Onsite Off Hold:	Not reported
Demo Contractor Phone:	N/A
Demo On Hold Date:	Not reported
Demo Off Hold Date:	Not reported
NF Cat-1 Pipe (ft):	0
NF Cat-1 Surface Area (sq ft):	0
NF Cat-2 Pipe (ft):	0
NF Cat-2 Surface Area (sq ft):	0

Name:	Not reported
Address:	9500 EUCLID AVENUE
City,State,Zip:	CLEVELAND, OH 44195
Notification ID:	92447
Owner Name:	Cleveland Clinic Foundation
Abatement Contractor Name:	Pioneer Environmental Systems, Inc.
Abatement License Number:	AC1886
Building Owner:	The Cleveland Clinic Foundation
Abate Start Date:	Not reported
Abate End Date:	1/31/2018
Demo Contractor Name:	N/A
Demo Start Date:	Not reported
Demo End Date:	1/31/2018
RACM Linear Feet:	N/A
RACM Square Feet:	300
RACM Cubic Feet:	N/A
Owner Phone:	--
On Site Activity:	Abatement ONLY
Abatement Phone No:	--
On Site Specialist Name:	N/A
Specialist Cert Number:	Not reported
Cert Expiration Date:	Not reported
Setup Date:	11/6/2017
Offsite On Hold Date:	Not reported
Onsite Off Hold:	Not reported
Demo Contractor Phone:	N/A
Demo On Hold Date:	Not reported
Demo Off Hold Date:	Not reported
NF Cat-1 Pipe (ft):	0
NF Cat-1 Surface Area (sq ft):	0
NF Cat-2 Pipe (ft):	0
NF Cat-2 Surface Area (sq ft):	0

Name:	Not reported
Address:	9500 EUCLID AVENUE
City,State,Zip:	CLEVELAND, OH 44195
Notification ID:	91918
Owner Name:	Cleveland Clinic Foundation
Abatement Contractor Name:	Pioneer Environmental Systems, Inc.
Abatement License Number:	AC1886

CLEVELAND CLINIC FOUNDATION BOILER ROOM * (Continued) **1000429892**

Building Owner:	The Cleveland Clinic Foundation
Abate Start Date:	Not reported
Abate End Date:	1/31/2018
Demo Contractor Name:	N/A
Demo Start Date:	Not reported
Demo End Date:	1/31/2018
RACM Linear Feet:	N/A
RACM Square Feet:	160
RACM Cubic Feet:	N/A
Owner Phone:	216-357-5955
On Site Activity:	Abatement ONLY
Abatement Phone No:	216-357-5955
On Site Specialist Name:	N/A
Specialist Cert Number:	Not reported
Cert Expiration Date:	Not reported
Setup Date:	4/4/2017
Offsite On Hold Date:	Not reported
Onsite Off Hold:	Not reported
Demo Contractor Phone:	N/A
Demo On Hold Date:	Not reported
Demo Off Hold Date:	Not reported
NF Cat-1 Pipe (ft):	0
NF Cat-1 Surface Area (sq ft):	0
NF Cat-2 Pipe (ft):	0
NF Cat-2 Surface Area (sq ft):	0

Name:	Not reported
Address:	9500 EUCLID AVENUE
City,State,Zip:	CLEVELAND, OH 44195
Notification ID:	92166
Owner Name:	Cleveland Clinic Foundation
Abatement Contractor Name:	Pioneer Environmental Systems, Inc.
Abatement License Number:	AC1886
Building Owner:	Cleveland Clinic Foundation
Abate Start Date:	9/20/2017
Abate End Date:	3/31/2018
Demo Contractor Name:	N/A
Demo Start Date:	9/20/2017
Demo End Date:	3/31/2018
RACM Linear Feet:	N/A
RACM Square Feet:	2180
RACM Cubic Feet:	N/A
Owner Phone:	216-444-6430
On Site Activity:	Abatement ONLY
Abatement Phone No:	216-444-6430
On Site Specialist Name:	Jose Lopez Garcia
Specialist Cert Number:	AS31478
Cert Expiration Date:	3/27/2024
Setup Date:	9/20/2017
Offsite On Hold Date:	3/4/2018
Onsite Off Hold:	Not reported
Demo Contractor Phone:	N/A
Demo On Hold Date:	Not reported
Demo Off Hold Date:	Not reported
NF Cat-1 Pipe (ft):	0
NF Cat-1 Surface Area (sq ft):	0
NF Cat-2 Pipe (ft):	0

CLEVELAND CLINIC FOUNDATION BOILER ROOM * (Continued) **1000429892**

NF Cat-2 Surface Area (sq ft):	0

Name:	Not reported
Address:	9500 EUCLID AVENUE
City,State,Zip:	CLEVELAND, OH 44195
Notification ID:	95997
Owner Name:	Cleveland Clinic Foundation
Abatement Contractor Name:	Pioneer Environmental Systems, Inc.
Abatement License Number:	AC1886
Building Owner:	The Cleveland Clinic Foundation
Abate Start Date:	1/22/2018
Abate End Date:	1/24/2018
Demo Contractor Name:	N/A
Demo Start Date:	1/22/2018
Demo End Date:	1/24/2018
RACM Linear Feet:	N/A
RACM Square Feet:	280
RACM Cubic Feet:	N/A
Owner Phone:	216-444-6424
On Site Activity:	Abatement ONLY
Abatement Phone No:	216-444-6424
On Site Specialist Name:	Jose Lopez Garcia
Specialist Cert Number:	AS31478
Cert Expiration Date:	3/27/2024
Setup Date:	1/22/2018
Offsite On Hold Date:	Not reported
Onsite Off Hold:	Not reported
Demo Contractor Phone:	N/A
Demo On Hold Date:	Not reported
Demo Off Hold Date:	Not reported
NF Cat-1 Pipe (ft):	0
NF Cat-1 Surface Area (sq ft):	0
NF Cat-2 Pipe (ft):	0
NF Cat-2 Surface Area (sq ft):	0

Name:	Not reported
Address:	9500 EUCLID AVE.
City,State,Zip:	CLEVELAND, OH 44195
Notification ID:	195301
Owner Name:	Cleveland Clinic Foundation
Abatement Contractor Name:	Pioneer Environmental Services, Inc.
Abatement License Number:	AC2615
Building Owner:	M Building
Abate Start Date:	10/10/2022
Abate End Date:	12/29/2023
Demo Contractor Name:	N/A
Demo Start Date:	10/10/2022
Demo End Date:	12/29/2023
RACM Linear Feet:	278
RACM Square Feet:	3150
RACM Cubic Feet:	N/A
Owner Phone:	216-389-6495
On Site Activity:	Abatement ONLY
Abatement Phone No:	216-389-6495
On Site Specialist Name:	Jose Lopez Garcia
Specialist Cert Number:	AS31478
Cert Expiration Date:	3/27/2024

CLEVELAND CLINIC FOUNDATION BOILER ROOM * (Continued) **1000429892**

Setup Date:	10/10/2022
Offsite On Hold Date:	7/5/2023
Onsite Off Hold:	Not reported
Demo Contractor Phone:	N/A
Demo On Hold Date:	Not reported
Demo Off Hold Date:	Not reported
NF Cat-1 Pipe (ft):	0
NF Cat-1 Surface Area (sq ft):	0
NF Cat-2 Pipe (ft):	0
NF Cat-2 Surface Area (sq ft):	0

Name:	Not reported
Address:	9500 EUCLID AVENUE
City,State,Zip:	CLEVELAND, OH 44195
Notification ID:	183202
Owner Name:	Cleveland Clinic Foundation
Abatement Contractor Name:	Pioneer Environmental Systems, Inc.
Abatement License Number:	AC1886
Building Owner:	G Building
Abate Start Date:	2/7/2022
Abate End Date:	9/15/2022
Demo Contractor Name:	N/A
Demo Start Date:	2/7/2022
Demo End Date:	9/15/2022
RACM Linear Feet:	N/A
RACM Square Feet:	150
RACM Cubic Feet:	N/A
Owner Phone:	216-444-6424
On Site Activity:	Abatement ONLY
Abatement Phone No:	216-444-6424
On Site Specialist Name:	Genaro Mejia
Specialist Cert Number:	AS32479
Cert Expiration Date:	2/11/2024
Setup Date:	2/7/2022
Offsite On Hold Date:	2/7/2022
Onsite Off Hold:	9/14/2022
Demo Contractor Phone:	N/A
Demo On Hold Date:	Not reported
Demo Off Hold Date:	Not reported
NF Cat-1 Pipe (ft):	0
NF Cat-1 Surface Area (sq ft):	0
NF Cat-2 Pipe (ft):	0
NF Cat-2 Surface Area (sq ft):	0

Name:	Not reported
Address:	9500 EUCLID AVE.
City,State,Zip:	CLEVELAND, OH 44195
Notification ID:	190566
Owner Name:	Cleveland Clinic Foundation
Abatement Contractor Name:	Pioneer Environmental Services, Inc.
Abatement License Number:	AC2615
Building Owner:	Cleveland Clinic Main Campus M Building
Abate Start Date:	7/7/2022
Abate End Date:	7/18/2022
Demo Contractor Name:	N/A
Demo Start Date:	7/7/2022
Demo End Date:	7/18/2022

CLEVELAND CLINIC FOUNDATION BOILER ROOM * (Continued) **1000429892**

RACM Linear Feet:	N/A
RACM Square Feet:	200
RACM Cubic Feet:	N/A
Owner Phone:	216-444-6430
On Site Activity:	Abatement ONLY
Abatement Phone No:	216-444-6430
On Site Specialist Name:	Genaro Mejia
Specialist Cert Number:	AS32479
Cert Expiration Date:	2/11/2024
Setup Date:	7/7/2022
Offsite On Hold Date:	7/7/2022
Onsite Off Hold:	7/14/2022
Demo Contractor Phone:	N/A
Demo On Hold Date:	Not reported
Demo Off Hold Date:	Not reported
NF Cat-1 Pipe (ft):	0
NF Cat-1 Surface Area (sq ft):	0
NF Cat-2 Pipe (ft):	0
NF Cat-2 Surface Area (sq ft):	0

Name:	Not reported
Address:	9500 EUCLID AVE.
City,State,Zip:	CLEVELAND, OH 44195
Notification ID:	189527
Owner Name:	Cleveland Clinic Foundation
Abatement Contractor Name:	Pioneer Environmental Systems, Inc.
Abatement License Number:	AC1886
Building Owner:	M Building
Abate Start Date:	6/13/2022
Abate End Date:	7/31/2022
Demo Contractor Name:	N/A
Demo Start Date:	6/13/2022
Demo End Date:	7/31/2022
RACM Linear Feet:	N/A
RACM Square Feet:	5830
RACM Cubic Feet:	N/A
Owner Phone:	216-444-2644
On Site Activity:	Abatement ONLY
Abatement Phone No:	216-444-2644
On Site Specialist Name:	Genaro Mejia
Specialist Cert Number:	AS32479
Cert Expiration Date:	2/11/2024
Setup Date:	6/13/2022
Offsite On Hold Date:	7/7/2022
Onsite Off Hold:	Not reported
Demo Contractor Phone:	N/A
Demo On Hold Date:	Not reported
Demo Off Hold Date:	Not reported
NF Cat-1 Pipe (ft):	0
NF Cat-1 Surface Area (sq ft):	0
NF Cat-2 Pipe (ft):	0
NF Cat-2 Surface Area (sq ft):	0

Name:	Not reported
Address:	9500 EUCLID AVENUE
City,State,Zip:	CLEVELAND, OH 44195
Notification ID:	148147

CLEVELAND CLINIC FOUNDATION BOILER ROOM * (Continued) **1000429892**

Owner Name:	Cleveland Clinic Foundation
Abatement Contractor Name:	Pioneer Environmental Systems, Inc.
Abatement License Number:	AC1886
Building Owner:	P Building
Abate Start Date:	9/29/2020
Abate End Date:	12/31/2022
Demo Contractor Name:	N/A
Demo Start Date:	9/29/2020
Demo End Date:	12/31/2022
RACM Linear Feet:	N/A
RACM Square Feet:	1300
RACM Cubic Feet:	N/A
Owner Phone:	216-379-9217
On Site Activity:	Abatement ONLY
Abatement Phone No:	216-379-9217
On Site Specialist Name:	Gloria Turner-Minter
Specialist Cert Number:	AS28622
Cert Expiration Date:	5/20/2024
Setup Date:	9/29/2020
Offsite On Hold Date:	6/4/2021
Onsite Off Hold:	Not reported
Demo Contractor Phone:	N/A
Demo On Hold Date:	Not reported
Demo Off Hold Date:	Not reported
NF Cat-1 Pipe (ft):	0
NF Cat-1 Surface Area (sq ft):	0
NF Cat-2 Pipe (ft):	0
NF Cat-2 Surface Area (sq ft):	0

Name:	Not reported
Address:	9500 EUCLID AVE
City,State,Zip:	CLEVELAND, OH 44195
Notification ID:	183979
Owner Name:	Cleveland Clinic Foundation
Abatement Contractor Name:	Pioneer Environmental Systems, Inc.
Abatement License Number:	AC1886
Building Owner:	H building
Abate Start Date:	2/21/2022
Abate End Date:	5/18/2022
Demo Contractor Name:	N/A
Demo Start Date:	2/21/2022
Demo End Date:	5/18/2022
RACM Linear Feet:	N/A
RACM Square Feet:	200
RACM Cubic Feet:	N/A
Owner Phone:	216-339-9010
On Site Activity:	Abatement ONLY
Abatement Phone No:	216-339-9010
On Site Specialist Name:	Gary York
Specialist Cert Number:	AS23211
Cert Expiration Date:	8/12/2023
Setup Date:	2/21/2022
Offsite On Hold Date:	2/21/2022
Onsite Off Hold:	5/17/2022
Demo Contractor Phone:	N/A
Demo On Hold Date:	Not reported
Demo Off Hold Date:	Not reported

CLEVELAND CLINIC FOUNDATION BOILER ROOM * (Continued) **1000429892**

NF Cat-1 Pipe (ft):	0
NF Cat-1 Surface Area (sq ft):	0
NF Cat-2 Pipe (ft):	0
NF Cat-2 Surface Area (sq ft):	0

Name:	Not reported
Address:	9500 EUCLID AVE
City,State,Zip:	CLEVEAND, OH 44195
Notification ID:	184240
Owner Name:	Cleveland Clinic Foundation
Abatement Contractor Name:	Pioneer Environmental Systems, Inc.
Abatement License Number:	AC1886
Building Owner:	CCF L building
Abate Start Date:	2/25/2022
Abate End Date:	12/31/2022
Demo Contractor Name:	N/A
Demo Start Date:	2/25/2022
Demo End Date:	12/31/2022
RACM Linear Feet:	N/A
RACM Square Feet:	2217
RACM Cubic Feet:	N/A
Owner Phone:	216-444-2644
On Site Activity:	Abatement ONLY
Abatement Phone No:	216-444-2644
On Site Specialist Name:	Candido Munoz
Specialist Cert Number:	AS32126
Cert Expiration Date:	5/2/2024
Setup Date:	2/25/2022
Offsite On Hold Date:	3/25/2022
Onsite Off Hold:	Not reported
Demo Contractor Phone:	N/A
Demo On Hold Date:	Not reported
Demo Off Hold Date:	Not reported
NF Cat-1 Pipe (ft):	0
NF Cat-1 Surface Area (sq ft):	0
NF Cat-2 Pipe (ft):	0
NF Cat-2 Surface Area (sq ft):	0

Name:	Not reported
Address:	9500 EUCLID AVENUE
City,State,Zip:	CLEVELAND, OH 44195
Notification ID:	130954
Owner Name:	Cleveland Clinic Foundation
Abatement Contractor Name:	Pioneer Environmental Systems, Inc.
Abatement License Number:	AC1886
Building Owner:	Cleveland Clinic S Building
Abate Start Date:	1/3/2020
Abate End Date:	3/31/2020
Demo Contractor Name:	N/A
Demo Start Date:	1/3/2020
Demo End Date:	3/31/2020
RACM Linear Feet:	N/A
RACM Square Feet:	300
RACM Cubic Feet:	N/A
Owner Phone:	216-444-2200
On Site Activity:	Abatement ONLY
Abatement Phone No:	216-444-2200

CLEVELAND CLINIC FOUNDATION BOILER ROOM * (Continued) **1000429892**

On Site Specialist Name:	Jose Lopez Garcia
Specialist Cert Number:	AS31478
Cert Expiration Date:	3/27/2024
Setup Date:	1/3/2020
Offsite On Hold Date:	1/3/2020
Onsite Off Hold:	Not reported
Demo Contractor Phone:	N/A
Demo On Hold Date:	Not reported
Demo Off Hold Date:	Not reported
NF Cat-1 Pipe (ft):	0
NF Cat-1 Surface Area (sq ft):	0
NF Cat-2 Pipe (ft):	0
NF Cat-2 Surface Area (sq ft):	0

Name:	Not reported
Address:	9500 EUCLID AVE
City,State,Zip:	CLEVELAND, OH 44195
Notification ID:	129027
Owner Name:	Cleveland Clinic Foundation
Abatement Contractor Name:	Pioneer Environmental Systems, Inc.
Abatement License Number:	AC1886
Building Owner:	L Bldg
Abate Start Date:	12/2/2019
Abate End Date:	3/31/2020
Demo Contractor Name:	N/A
Demo Start Date:	12/2/2019
Demo End Date:	3/31/2020
RACM Linear Feet:	N/A
RACM Square Feet:	1400
RACM Cubic Feet:	N/A
Owner Phone:	216-444-2644
On Site Activity:	Abatement ONLY
Abatement Phone No:	216-444-2644
On Site Specialist Name:	Jose Lopez Garcia
Specialist Cert Number:	AS31478
Cert Expiration Date:	3/27/2024
Setup Date:	12/2/2019
Offsite On Hold Date:	1/24/2020
Onsite Off Hold:	Not reported
Demo Contractor Phone:	N/A
Demo On Hold Date:	Not reported
Demo Off Hold Date:	Not reported
NF Cat-1 Pipe (ft):	0
NF Cat-1 Surface Area (sq ft):	0
NF Cat-2 Pipe (ft):	0
NF Cat-2 Surface Area (sq ft):	0

Name:	Not reported
Address:	9500 EUCLID AVE
City,State,Zip:	CLEVELAND, OH 44195
Notification ID:	124287
Owner Name:	Cleveland Clinic Foundation
Abatement Contractor Name:	Pioneer Environmental Systems, Inc.
Abatement License Number:	AC1886
Building Owner:	M Bldg
Abate Start Date:	10/4/2019
Abate End Date:	1/7/2020

CLEVELAND CLINIC FOUNDATION BOILER ROOM * (Continued) **1000429892**

Demo Contractor Name:	N/A
Demo Start Date:	10/4/2019
Demo End Date:	1/7/2020
RACM Linear Feet:	N/A
RACM Square Feet:	1000
RACM Cubic Feet:	N/A
Owner Phone:	216-444-2644
On Site Activity:	Abatement ONLY
Abatement Phone No:	216-444-2644
On Site Specialist Name:	Jose Lopez Garcia
Specialist Cert Number:	AS31478
Cert Expiration Date:	3/27/2024
Setup Date:	10/1/2019
Offsite On Hold Date:	12/5/2019
Onsite Off Hold:	12/2/2019
Demo Contractor Phone:	N/A
Demo On Hold Date:	Not reported
Demo Off Hold Date:	Not reported
NF Cat-1 Pipe (ft):	0
NF Cat-1 Surface Area (sq ft):	0
NF Cat-2 Pipe (ft):	0
NF Cat-2 Surface Area (sq ft):	0

Name:	Not reported
Address:	9500 EUCLID AVE
City,State,Zip:	CLEVELAND, OH 44195
Notification ID:	127717
Owner Name:	Cleveland Clinic Foundation
Abatement Contractor Name:	Pioneer Environmental Systems, Inc.
Abatement License Number:	AC1886
Building Owner:	L Building
Abate Start Date:	11/12/2019
Abate End Date:	11/12/2019
Demo Contractor Name:	N/A
Demo Start Date:	11/12/2019
Demo End Date:	11/12/2019
RACM Linear Feet:	N/A
RACM Square Feet:	300
RACM Cubic Feet:	N/A
Owner Phone:	216-317-0430
On Site Activity:	Abatement ONLY
Abatement Phone No:	216-317-0430
On Site Specialist Name:	Jose Lopez Garcia
Specialist Cert Number:	AS31478
Cert Expiration Date:	3/27/2024
Setup Date:	11/12/2019
Offsite On Hold Date:	Not reported
Onsite Off Hold:	Not reported
Demo Contractor Phone:	N/A
Demo On Hold Date:	Not reported
Demo Off Hold Date:	Not reported
NF Cat-1 Pipe (ft):	0
NF Cat-1 Surface Area (sq ft):	0
NF Cat-2 Pipe (ft):	0
NF Cat-2 Surface Area (sq ft):	0

Name:	Not reported

CLEVELAND CLINIC FOUNDATION BOILER ROOM * (Continued) **1000429892**

Address:	9500 EUCLID AVENUE
City,State,Zip:	CLEVELAND, OH 44195
Notification ID:	92449
Owner Name:	Cleveland Clinic Foundation
Abatement Contractor Name:	Pioneer Environmental Systems, Inc.
Abatement License Number:	AC1886
Building Owner:	The Cleveland Clinic Foundation
Abate Start Date:	11/13/2017
Abate End Date:	9/30/2018
Demo Contractor Name:	N/A
Demo Start Date:	11/13/2017
Demo End Date:	9/30/2018
RACM Linear Feet:	260
RACM Square Feet:	160
RACM Cubic Feet:	N/A
Owner Phone:	216-357-5955
On Site Activity:	Abatement ONLY
Abatement Phone No:	216-357-5955
On Site Specialist Name:	Gary York
Specialist Cert Number:	AS23211
Cert Expiration Date:	8/12/2023
Setup Date:	11/13/2017
Offsite On Hold Date:	6/18/2018
Onsite Off Hold:	Not reported
Demo Contractor Phone:	N/A
Demo On Hold Date:	Not reported
Demo Off Hold Date:	Not reported
NF Cat-1 Pipe (ft):	0
NF Cat-1 Surface Area (sq ft):	0
NF Cat-2 Pipe (ft):	0
NF Cat-2 Surface Area (sq ft):	0

Name:	Not reported
Address:	9500 EUCLID AVENUE
City,State,Zip:	CLEVELAND, OH 44195
Notification ID:	95994
Owner Name:	Cleveland Clinic Foundation
Abatement Contractor Name:	Pioneer Environmental Systems, Inc.
Abatement License Number:	AC1886
Building Owner:	The Cleveland Clinic Foundation
Abate Start Date:	1/22/2018
Abate End Date:	9/30/2018
Demo Contractor Name:	N/A
Demo Start Date:	1/22/2018
Demo End Date:	9/30/2018
RACM Linear Feet:	N/A
RACM Square Feet:	3500
RACM Cubic Feet:	N/A
Owner Phone:	216-445-0138
On Site Activity:	Abatement ONLY
Abatement Phone No:	216-445-0138
On Site Specialist Name:	Jose Lopez Garcia
Specialist Cert Number:	AS31478
Cert Expiration Date:	3/27/2024
Setup Date:	1/22/2018
Offsite On Hold Date:	7/31/2018
Onsite Off Hold:	7/30/2018

CLEVELAND CLINIC FOUNDATION BOILER ROOM * (Continued) **1000429892**

Demo Contractor Phone:	N/A
Demo On Hold Date:	Not reported
Demo Off Hold Date:	Not reported
NF Cat-1 Pipe (ft):	0
NF Cat-1 Surface Area (sq ft):	0
NF Cat-2 Pipe (ft):	0
NF Cat-2 Surface Area (sq ft):	0

36
NE
1/4-1/2
0.445 mi.
2350 ft.

UNIVERSITY TOWER
1575 EAST BLVD
CLEVELAND, OH 44106

LUST **U004180369**
ARCHIVE UST **N/A**

Relative:
Lower

Actual:
648 ft.

LUST:

Name:	UNIVERSITY TOWER
Address:	1575 EAST BLVD
City,State,Zip:	CLEVELAND, OH 44106
Release Number:	18011247 - N00001
Release Date:	03/16/2011
LTF Status:	2 SUS/CON from non-regulated UST
FR Status:	**RPT: a possible incident is reported**
Priority:	2
Review Date:	07/14/2016
Priority Decode:	SUS/CON from non-regulated UST
Class1 Decode:	A viable RP have been identified
Latitude:	41.514103
Longitude:	-81.616294
Class:	Viable Responsible Party has been identified
Incident Number:	Not reported
Last Update:	Charles Zepp
Last Update Date:	10/11/2019
Last Update Updated:	07/14/2016
Sub Status:	Approved
Rules:	2005
Coordinator:	Charles Zepp
Rating:	14

ARCHIVE UST:

Name:	UNIVERSITY TOWER
Address:	1575 EAST BLVD
City,State,Zip:	CLEVELAND, OH 44106
Facility Number:	18011247
Owner Name:	FAMICOS FOUNDATION
Owner Address:	1325 ANSEL RD
Owner City,St,Zip:	CLEVELAND, OH 44106
Owner Telephone:	(216)791-6479
Owner ID:	W025081
Facility Type:	Commercial
Contact Name:	Not reported
Contact Telephone:	Not reported
Tank Number:	Not reported
Depth at Location:	CLEVELAND FIRE DEPARTMENT
Authorized:	Yes
Eligible Award:	Not reported
Action:	Yes

UNIVERSITY TOWER (Continued) **U004180369**

Permit:

Facility Id:	18011247
Permit Id:	P00001
Permit Status:	Closed
Issued Date:	5/4/2011
LFD Permit Id:	14469

Inspection:

Facility Id:	18011247
Permit Number:	P00001
Code:	103
Inspection Type:	Final

Tank ID:	T00001
Tank Type:	Not reported
Tank Status:	**Removed**
Install Date:	Not reported
Content:	Not reported
Capacity:	Not reported
Corrosion Protection Tank:	Not reported
CAS #:	Not reported
Regulated:	Not reported
Overfill Device Installed:	Not reported
Spill Device Installed:	Not reported
Release Detection On Tank:	Not reported
Date Removed:	3/16/2011
Date Last Use:	1/1/1900
Date Abandoned/Closed:	Not reported
AST/UST:	UST
Corrosion Protection Piping:	Not reported
Piping Material:	Not reported
Piping Type:	Not reported
Release Detection On Piping:	Not reported

37
NNE
1/4-1/2
0.445 mi.
2350 ft.

WADE PARK APARTMENTS
9500 WADE PARK
CLEVELAND, OH 44103

LUST **U004203530**
UST **N/A**
LEAD

Relative:
Lower

Actual:
646 ft.

LUST:

Name:	WADE PARK APARTMENTS
Address:	9500 WADE PARK
City,State,Zip:	CLEVELAND, OH 44103
Release Number:	18011189 - N00001
Release Date:	08/19/2008
LTF Status:	6 Closure of regulated UST
FR Status:	**NFA: No Further Action**
Priority:	Not reported
Review Date:	05/06/2009
Priority Decode:	Not reported
Class1 Decode:	A viable RP have been identified
Latitude:	41.515290
Longitude:	-81.620093
Class:	Viable Responsible Party has been identified
Incident Number:	Not reported

WADE PARK APARTMENTS (Continued) **U004203530**

Last Update:	Scott Sigler
Last Update Date:	11/15/2018
Last Update Updated:	05/06/2009
Sub Status:	Not reported
Rules:	2005
Coordinator:	Not reported
Rating:	14

UST:

Name:	WADE PARK APARTMENTS
Address:	9500 WADE PARK
City,State,Zip:	CLEVELAND, OH 44103
Facility Id:	18011189
Owner Name:	Not reported
Owner Address:	Not reported
Owner City/State/Zip:	Not reported
Tank Number:	T00001
Status:	REM - Removed
UST Capacity:	550
Tank Content:	Diesel
Installation Date:	01/01/1900
Construction:	BM - Bare Metal
Date Last Used:	09/09/2008
Date TCL Closed:	Not reported
Date Removed:	09/09/2008
CAS Number:	68334-30-5
Abandoned Approved:	Not reported
Regulated:	YES
Sensitive Area:	NO
Date Of Sensitivity:	Not reported
UST Configurations:	Not reported
Construction Comments:	BM - Bare Metal
Corrosion Protections:	Not reported
Corrosion Protection Comments:	Not reported
Primary Release Detection:	AMO - Alternative Method (Other, explain)
Secondary Release Detection:	Not reported
Release Detection Comments:	RDTank: / RDLine:
Piping Configuration:	Not reported
Piping Configuration Comments:	Not reported
Piping Styles:	S - Suction
Piping Constructions:	BM - Bare Metal
Piping Construction Comments:	BM - Bare Metal
Piping Corrosion Protections:	OTH - Other (explain)
Piping Corrosion Protection Comments:	Not reported
Piping Release Detections:	OTH - Other(explain)
Piping Release Detection Comments:	Not reported
Spill Prevention Manholes:	OTH - Other (Explain)
Spill Prevention Manhole Comments:	Not reported
OverFill Prevention:	Not reported
OverFill Prevention Comment:	Not reported
Comments:	Not reported

LEAD:

Name:	Not reported
Address:	9500 WADE PARK UNIT 102

WADE PARK APARTMENTS (Continued) **U004203530**

City,State,Zip:	CLEVELAND, OH 44106
License Number:	LA006369
Contractor Last Name:	Carlton
Contractor First Name:	India
Summary Month:	11
Summary Year:	2022
Summary Number:	175585
Detail Number:	227538
Activity Performed:	Clearance Testing
Reason For Activity:	Essential Maintenance Practices

Name:	Not reported
Address:	9500 WADE PARK UNIT 607
City,State,Zip:	CLEVELAND, OH 44106
License Number:	LA006369
Contractor Last Name:	Carlton
Contractor First Name:	India
Summary Month:	12
Summary Year:	2020
Summary Number:	168820
Detail Number:	214888
Activity Performed:	Clearance Testing
Reason For Activity:	Essential Maintenance Practices

Name:	Not reported
Address:	9500 WADE PARK UNIT 605
City,State,Zip:	CLEVELAND, OH 44106
License Number:	LA006369
Contractor Last Name:	Carlton
Contractor First Name:	India
Summary Month:	12
Summary Year:	2022
Summary Number:	176103
Detail Number:	227543
Activity Performed:	Clearance Testing
Reason For Activity:	Essential Maintenance Practices

Name:	Not reported
Address:	9500 WADE PARK UNIT 1410
City,State,Zip:	CLEVELAND, OH 44106
License Number:	LA006369
Contractor Last Name:	Carlton
Contractor First Name:	India
Summary Month:	12
Summary Year:	2022
Summary Number:	176103
Detail Number:	227544
Activity Performed:	Clearance Testing
Reason For Activity:	Essential Maintenance Practices

Name:	Not reported
Address:	9500 WADE PARK UNIT 810
City,State,Zip:	CLEVELAND, OH 44106
License Number:	LA006369
Contractor Last Name:	Carlton
Contractor First Name:	India
Summary Month:	12

WADE PARK APARTMENTS (Continued) **U004203530**

Summary Year:	2022
Summary Number:	176103
Detail Number:	227545
Activity Performed:	Clearance Testing
Reason For Activity:	Essential Maintenance Practices

Name:	Not reported
Address:	9500 WADE PARK UNIT 710
City,State,Zip:	CLEVELAND, OH 44106
License Number:	LA006369
Contractor Last Name:	Carlton
Contractor First Name:	India
Summary Month:	12
Summary Year:	2022
Summary Number:	176103
Detail Number:	227547
Activity Performed:	Clearance Testing
Reason For Activity:	Essential Maintenance Practices

Name:	Not reported
Address:	9500 WADE PARK UNIT 1010
City,State,Zip:	CLEVELAND, OH 44106
License Number:	LA006369
Contractor Last Name:	Carlton
Contractor First Name:	India
Summary Month:	12
Summary Year:	2022
Summary Number:	176103
Detail Number:	227548
Activity Performed:	Clearance Testing
Reason For Activity:	Essential Maintenance Practices

Name:	Not reported
Address:	9500 WADE PARK UNIT 1301
City,State,Zip:	CLEVELAND, OH 44106
License Number:	LA006369
Contractor Last Name:	Carlton
Contractor First Name:	India
Summary Month:	12
Summary Year:	2022
Summary Number:	176103
Detail Number:	227549
Activity Performed:	Clearance Testing
Reason For Activity:	Essential Maintenance Practices

Name:	Not reported
Address:	9500 WADE PARK UNIT 310
City,State,Zip:	CLEVELAND, OH 44106
License Number:	LA006369
Contractor Last Name:	Carlton
Contractor First Name:	India
Summary Month:	12
Summary Year:	2022
Summary Number:	176103
Detail Number:	227550
Activity Performed:	Clearance Testing
Reason For Activity:	Essential Maintenance Practices

WADE PARK APARTMENTS (Continued) **U004203530**

Name:	Not reported
Address:	9500 WADE PARK UNIT 308
City,State,Zip:	CLEVELAND, OH 44106
License Number:	LA006369
Contractor Last Name:	Carlton
Contractor First Name:	India
Summary Month:	12
Summary Year:	2022
Summary Number:	176103
Detail Number:	227551
Activity Performed:	Clearance Testing
Reason For Activity:	Essential Maintenance Practices

Name:	Not reported
Address:	9500 WADE PARK UNIT 308
City,State,Zip:	CLEVELAND, OH 44106
License Number:	LA006369
Contractor Last Name:	Carlton
Contractor First Name:	India
Summary Month:	12
Summary Year:	2022
Summary Number:	176103
Detail Number:	227551
Activity Performed:	Clearance Testing
Reason For Activity:	Essential Maintenance Practices

Name:	Not reported
Address:	9500 WADE PARK UNIT 1410
City,State,Zip:	CLEVELAND, OH 44106
License Number:	LA006369
Contractor Last Name:	Carlton
Contractor First Name:	India
Summary Month:	12
Summary Year:	2022
Summary Number:	176103
Detail Number:	227544
Activity Performed:	Clearance Testing
Reason For Activity:	Essential Maintenance Practices

Name:	Not reported
Address:	9500 WADE PARK UNIT 810
City,State,Zip:	CLEVELAND, OH 44106
License Number:	LA006369
Contractor Last Name:	Carlton
Contractor First Name:	India
Summary Month:	12
Summary Year:	2022
Summary Number:	176103
Detail Number:	227545
Activity Performed:	Clearance Testing
Reason For Activity:	Essential Maintenance Practices

Name:	Not reported
Address:	9500 WADE PARK UNIT 310
City,State,Zip:	CLEVELAND, OH 44106
License Number:	LA006369
Contractor Last Name:	Carlton

WADE PARK APARTMENTS (Continued) **U004203530**

Contractor First Name:	India
Summary Month:	12
Summary Year:	2022
Summary Number:	176103
Detail Number:	227550
Activity Performed:	Clearance Testing
Reason For Activity:	Essential Maintenance Practices

Name:	Not reported
Address:	9500 WADE PARK UNIT 1010
City,State,Zip:	CLEVELAND, OH 44106
License Number:	LA006369
Contractor Last Name:	Carlton
Contractor First Name:	India
Summary Month:	12
Summary Year:	2022
Summary Number:	176103
Detail Number:	227548
Activity Performed:	Clearance Testing
Reason For Activity:	Essential Maintenance Practices

Name:	Not reported
Address:	9500 WADE PARK UNIT 605
City,State,Zip:	CLEVELAND, OH 44106
License Number:	LA006369
Contractor Last Name:	Carlton
Contractor First Name:	India
Summary Month:	12
Summary Year:	2022
Summary Number:	176103
Detail Number:	227543
Activity Performed:	Clearance Testing
Reason For Activity:	Essential Maintenance Practices

Name:	Not reported
Address:	9500 WADE PARK UNIT 710
City,State,Zip:	CLEVELAND, OH 44106
License Number:	LA006369
Contractor Last Name:	Carlton
Contractor First Name:	India
Summary Month:	12
Summary Year:	2022
Summary Number:	176103
Detail Number:	227547
Activity Performed:	Clearance Testing
Reason For Activity:	Essential Maintenance Practices

Name:	Not reported
Address:	9500 WADE PARK UNIT 1301
City,State,Zip:	CLEVELAND, OH 44106
License Number:	LA006369
Contractor Last Name:	Carlton
Contractor First Name:	India
Summary Month:	12
Summary Year:	2022
Summary Number:	176103
Detail Number:	227549

WADE PARK APARTMENTS (Continued) **U004203530**

Activity Performed: Clearance Testing
Reason For Activity: Essential Maintenance Practices

H38 South 1/4-1/2 0.480 mi. 2537 ft. **CLEVELAND CLINIC POWER HOUSE** **LUST** **U004060369**
2045 E 90TH ST **UST** **N/A**
CLEVELAND, OH 44106 **ARCHIVE UST**

Site 1 of 3 in cluster H

Relative: Higher
Actual: 677 ft.

LUST:

Name:	CLEVELAND CLINIC POWER HOUSE
Address:	2045 E 90TH ST
City,State,Zip:	CLEVELAND, OH 44106
Release Number:	18010181 - N00001
Release Date:	03/21/1991
LTF Status:	2 SUS/CON from non-regulated UST
FR Status:	**SUS: a suspected release or source is identified**
Priority:	2
Review Date:	02/26/2016
Priority Decode:	SUS/CON from non-regulated UST
Class1 Decode:	A viable RP have been identified
Latitude:	41.502285
Longitude:	-81.622816
Class:	Viable Responsible Party has been identified
Incident Number:	181061300.0
Last Update:	Charles Zepp
Last Update Date:	04/14/2021
Last Update Updated:	10/06/2016
Sub Status:	Approved
Rules:	1992
Coordinator:	Charles Zepp
Rating:	0

Name:	CLEVELAND CLINIC POWER HOUSE
Address:	2045 E 90TH ST
City,State,Zip:	CLEVELAND, OH 44106
Release Number:	18010181 - N00002
Release Date:	11/29/2004
LTF Status:	1 SUS/CON from regulated UST
FR Status:	**NFA: No Further Action**
Priority:	2
Review Date:	07/12/2011
Priority Decode:	SUS/CON from non-regulated UST
Class1 Decode:	A viable RP have been identified
Latitude:	41.502285
Longitude:	-81.622816
Class:	Viable Responsible Party has been identified
Incident Number:	Not reported
Last Update:	Charles Zepp
Last Update Date:	11/30/2018
Last Update Updated:	07/12/2011
Sub Status:	Not reported
Rules:	2005
Coordinator:	Charles Zepp
Rating:	15

UST:

CLEVELAND CLINIC POWER HOUSE (Continued) **U004060369**

Name:	CLEVELAND CLINIC POWER HOUSE
Address:	2045 E 90TH ST
City,State,Zip:	CLEVELAND, OH 44106
Facility Id:	18010181
Owner Name:	CLEVELAND CLINIC POWER HOUSE
Owner Address:	2045 E 90TH ST
Owner City/State/Zip:	44106
Tank Number:	T00001
Status:	REM - Removed
UST Capacity:	10000
Tank Content:	Heating Oil
Installation Date:	Not reported
Construction:	FRP-Fiberglass Reinforced Plastic
Date Last Used:	10/01/2004
Date TCL Closed:	Not reported
Date Removed:	11/16/2004
CAS Number:	68334-30-5
Abandoned Approved:	Not reported
Regulated:	NO
Sensitive Area:	NO
Date Of Sensitivity:	Not reported
UST Configurations:	Not reported
Construction Comments:	Fiberglass Reinforced Plastic
Corrosion Protections:	Not reported
Corrosion Protection Comments:	Not reported
Primary Release Detection:	AMO - Alternative Method (Other, explain)
Secondary Release Detection:	Not reported
Release Detection Comments:	RDTank: / RDLine:
Piping Configuration:	Not reported
Piping Configuration Comments:	Not reported
Piping Styles:	S - Suction
Piping Constructions:	FRP - Fiberglass Reinforced Plastic
Piping Construction Comments:	Fiberglass Reinforced Plastic
Piping Corrosion Protections:	OTH - Other (explain)
Piping Corrosion Protection Comments:	Not reported
Piping Release Detections:	OTH - Other(explain)
Piping Release Detection Comments:	Not reported
Spill Prevention Manholes:	OTH - Other (Explain)
Spill Prevention Manhole Comments:	Not reported
OverFill Prevention:	Not reported
OverFill Prevention Comment:	Not reported
Comments:	Not reported
Name:	CLEVELAND CLINIC POWER HOUSE
Address:	2045 E 90TH ST
City,State,Zip:	CLEVELAND, OH 44106
Tank Number:	T00002
Status:	REM - Removed
UST Capacity:	10000
Tank Content:	Heating Oil
Installation Date:	Not reported
Construction:	FRP-Fiberglass Reinforced Plastic
Date Last Used:	10/01/2004
Date TCL Closed:	Not reported
Date Removed:	11/16/2004

CLEVELAND CLINIC POWER HOUSE (Continued) **U004060369**

CAS Number:	68334-30-5
Abandoned Approved:	Not reported
Regulated:	NO
Sensitive Area:	NO
Date Of Sensitivity:	Not reported
UST Configurations:	Not reported
Construction Comments:	Fiberglass Reinforced Plastic
Corrosion Protections:	Not reported
Corrosion Protection Comments:	Not reported
Primary Release Detection:	AMO - Alternative Method (Other, explain)
Secondary Release Detection:	Not reported
Release Detection Comments:	RDTank: / RDLine:
Piping Configuration:	Not reported
Piping Configuration Comments:	Not reported
Piping Styles:	S - Suction
Piping Constructions:	BM - Bare Metal
Piping Construction Comments:	Bare Steel
Piping Corrosion Protections:	OTH - Other (explain)
Piping Corrosion Protection Comments:	Not reported
Piping Release Detections:	OTH - Other(explain)
Piping Release Detection Comments:	Not reported
Spill Prevention Manholes:	OTH - Other (Explain)
Spill Prevention Manhole Comments:	Not reported
OverFill Prevention:	Not reported
OverFill Prevention Comment:	Not reported
Comments:	Not reported
Name:	CLEVELAND CLINIC POWER HOUSE
Address:	2045 E 90TH ST
City,State,Zip:	CLEVELAND, OH 44106
Tank Number:	T00003
Status:	REM - Removed
UST Capacity:	10000
Tank Content:	Heating Oil
Installation Date:	Not reported
Construction:	FRP-Fiberglass Reinforced Plastic
Date Last Used:	10/01/2004
Date TCL Closed:	Not reported
Date Removed:	11/16/2004
CAS Number:	68334-30-5
Abandoned Approved:	Not reported
Regulated:	NO
Sensitive Area:	NO
Date Of Sensitivity:	Not reported
UST Configurations:	Not reported
Construction Comments:	Fiberglass Reinforced Plastic
Corrosion Protections:	Not reported
Corrosion Protection Comments:	Not reported
Primary Release Detection:	AMO - Alternative Method (Other, explain)
Secondary Release Detection:	Not reported
Release Detection Comments:	RDTank: / RDLine:
Piping Configuration:	Not reported
Piping Configuration Comments:	Not reported
Piping Styles:	S - Suction
Piping Constructions:	BM - Bare Metal
Piping Construction Comments:	Bare Steel

CLEVELAND CLINIC POWER HOUSE (Continued) **U004060369**

Piping Corrosion Protections:	OTH - Other (explain)
Piping Corrosion Protection Comments:	Not reported
Piping Release Detections:	OTH - Other(explain)
Piping Release Detection Comments:	Not reported
Spill Prevention Manholes:	OTH - Other (Explain)
Spill Prevention Manhole Comments:	Not reported
OverFill Prevention:	Not reported
OverFill Prevention Comment:	Not reported
Comments:	Not reported

Name:	CLEVELAND CLINIC POWER HOUSE
Address:	2045 E 90TH ST
City,State,Zip:	CLEVELAND, OH 44106

Tank Number:	T00004
Status:	REM - Removed
UST Capacity:	10000
Tank Content:	Heating Oil
Installation Date:	Not reported
Construction:	FRP-Fiberglass Reinforced Plastic
Date Last Used:	10/01/2004
Date TCL Closed:	Not reported
Date Removed:	11/16/2004
CAS Number:	68334-30-5
Abandoned Approved:	Not reported
Regulated:	NO
Sensitive Area:	NO
Date Of Sensitivity:	Not reported
UST Configurations:	Not reported
Construction Comments:	Fiberglass Reinforced Plastic
Corrosion Protections:	Not reported
Corrosion Protection Comments:	Not reported
Primary Release Detection:	AMO - Alternative Method (Other, explain)
Secondary Release Detection:	Not reported
Release Detection Comments:	RDTank: / RDLine:
Piping Configuration:	Not reported
Piping Configuration Comments:	Not reported
Piping Styles:	S - Suction
Piping Constructions:	BM - Bare Metal
Piping Construction Comments:	Bare Steel
Piping Corrosion Protections:	OTH - Other (explain)
Piping Corrosion Protection Comments:	Not reported
Piping Release Detections:	OTH - Other(explain)
Piping Release Detection Comments:	Not reported
Spill Prevention Manholes:	OTH - Other (Explain)
Spill Prevention Manhole Comments:	Not reported
OverFill Prevention:	Not reported
OverFill Prevention Comment:	Not reported
Comments:	Not reported

Name:	CLEVELAND CLINIC POWER HOUSE
Address:	2045 E 90TH ST
City,State,Zip:	CLEVELAND, OH 44106

Tank Number:	T00005
Status:	CIU - Currently In Use
UST Capacity:	20000

CLEVELAND CLINIC POWER HOUSE (Continued) **U004060369**

Tank Content:	Diesel
Installation Date:	01/10/2006
Construction:	FRP-Fiberglass Reinforced Plastic
Date Last Used:	Not reported
Date TCL Closed:	Not reported
Date Removed:	Not reported
CAS Number:	68334-30-5
Abandoned Approved:	Not reported
Regulated:	YES
Sensitive Area:	NO
Date Of Sensitivity:	Not reported
UST Configurations:	SC- Secondarily Contained
Construction Comments:	Not reported
Corrosion Protections:	NR - None Required by Rule
Corrosion Protection Comments:	Not reported
Primary Release Detection:	ATG - Automatic Tank Gauging
Secondary Release Detection:	ATG - Automatic Tank Gauging
Release Detection Comments:	Not reported
Piping Configuration:	SC - Secondarily Contained
Piping Configuration Comments:	Not reported
Piping Styles:	P - Pressure
Piping Constructions:	FRP - Fiberglass Reinforced Plastic
Piping Construction Comments:	Not reported
Piping Corrosion Protections:	NR - None required by rule
Piping Corrosion Protection Comments:	Not reported
Piping Release Detections:	MLLD - Mechanical Line Leak Detector
Piping Release Detection Comments:	Not reported
Spill Prevention Manholes:	SB - Spill Containment Manhole (bucket)
Spill Prevention Manhole Comments:	Not reported
OverFill Prevention:	FILL - Fill Pipe (drop tube flapper)
OverFill Prevention Comment:	Not reported
Comments:	Not reported

Name:	CLEVELAND CLINIC POWER HOUSE
Address:	2045 E 90TH ST
City,State,Zip:	CLEVELAND, OH 44106

Tank Number:	T00006
Status:	CIU - Currently In Use
UST Capacity:	20000
Tank Content:	Diesel
Installation Date:	01/10/2006
Construction:	FRP-Fiberglass Reinforced Plastic
Date Last Used:	Not reported
Date TCL Closed:	Not reported
Date Removed:	Not reported
CAS Number:	68334-30-5
Abandoned Approved:	Not reported
Regulated:	YES
Sensitive Area:	NO
Date Of Sensitivity:	Not reported
UST Configurations:	SC- Secondarily Contained
Construction Comments:	Not reported
Corrosion Protections:	NR - None Required by Rule
Corrosion Protection Comments:	Not reported
Primary Release Detection:	ATG - Automatic Tank Gauging
Secondary Release Detection:	ATG - Automatic Tank Gauging

CLEVELAND CLINIC POWER HOUSE (Continued) **U004060369**

Release Detection Comments:	Not reported
Piping Configuration:	SC - Secondarily Contained
Piping Configuration Comments:	Not reported
Piping Styles:	P - Pressure
Piping Constructions:	FRP - Fiberglass Reinforced Plastic
Piping Construction Comments:	Not reported
Piping Corrosion Protections:	NR - None required by rule
Piping Corrosion Protection Comments:	Not reported
Piping Release Detections:	MLLD - Mechanical Line Leak Detector
Piping Release Detection Comments:	Not reported
Spill Prevention Manholes:	SB - Spill Containment Manhole (bucket)
Spill Prevention Manhole Comments:	Not reported
OverFill Prevention:	FILL - Fill Pipe (drop tube flapper)
OverFill Prevention Comment:	Not reported
Comments:	Not reported
Name:	CLEVELAND CLINIC POWER HOUSE
Address:	2045 E 90TH ST
City,State,Zip:	CLEVELAND, OH 44106
Tank Number:	T00007
Status:	CIU - Currently In Use
UST Capacity:	20000
Tank Content:	Diesel
Installation Date:	01/10/2006
Construction:	FRP-Fiberglass Reinforced Plastic
Date Last Used:	Not reported
Date TCL Closed:	Not reported
Date Removed:	Not reported
CAS Number:	68334-30-5
Abandoned Approved:	Not reported
Regulated:	YES
Sensitive Area:	NO
Date Of Sensitivity:	Not reported
UST Configurations:	SC- Secondarily Contained
Construction Comments:	Not reported
Corrosion Protections:	NR - None Required by Rule
Corrosion Protection Comments:	Not reported
Primary Release Detection:	ATG - Automatic Tank Gauging
Secondary Release Detection:	ATG - Automatic Tank Gauging
Release Detection Comments:	Not reported
Piping Configuration:	SC - Secondarily Contained
Piping Configuration Comments:	Not reported
Piping Styles:	P - Pressure
Piping Constructions:	FRP - Fiberglass Reinforced Plastic
Piping Construction Comments:	Not reported
Piping Corrosion Protections:	NR - None required by rule
Piping Corrosion Protection Comments:	Not reported
Piping Release Detections:	MLLD - Mechanical Line Leak Detector
Piping Release Detection Comments:	Not reported
Spill Prevention Manholes:	SB - Spill Containment Manhole (bucket)
Spill Prevention Manhole Comments:	Not reported
OverFill Prevention:	FILL - Fill Pipe (drop tube flapper)
OverFill Prevention Comment:	Not reported
Comments:	Not reported
Name:	CLEVELAND CLINIC POWER HOUSE

CLEVELAND CLINIC POWER HOUSE (Continued) **U004060369**

Address:	2045 E 90TH ST
City,State,Zip:	CLEVELAND, OH 44106
Tank Number:	T00008
Status:	CIU - Currently In Use
UST Capacity:	20000
Tank Content:	Diesel
Installation Date:	01/10/2006
Construction:	FRP-Fiberglass Reinforced Plastic
Date Last Used:	Not reported
Date TCL Closed:	Not reported
Date Removed:	Not reported
CAS Number:	68334-30-5
Abandoned Approved:	Not reported
Regulated:	YES
Sensitive Area:	NO
Date Of Sensitivity:	Not reported
UST Configurations:	SC- Secondarily Contained
Construction Comments:	Not reported
Corrosion Protections:	NR - None Required by Rule
Corrosion Protection Comments:	Not reported
Primary Release Detection:	ATG - Automatic Tank Gauging
Secondary Release Detection:	ATG - Automatic Tank Gauging
Release Detection Comments:	Not reported
Piping Configuration:	SC - Secondarily Contained
Piping Configuration Comments:	Not reported
Piping Styles:	P - Pressure
Piping Constructions:	FRP - Fiberglass Reinforced Plastic
Piping Construction Comments:	Not reported
Piping Corrosion Protections:	NR - None required by rule
Piping Corrosion Protection Comments:	Not reported
Piping Release Detections:	MLLD - Mechanical Line Leak Detector
Piping Release Detection Comments:	Not reported
Spill Prevention Manholes:	SB - Spill Containment Manhole (bucket)
Spill Prevention Manhole Comments:	Not reported
OverFill Prevention:	FILL - Fill Pipe (drop tube flapper)
OverFill Prevention Comment:	Not reported
Comments:	Not reported

ARCHIVE UST:

Name:	CLEVELAND CLINIC POWER HOUSE
Address:	2045 E 90TH ST
City,State,Zip:	CLEVELAND, OH 44106
Facility Number:	18010181
Owner Name:	CLEVELAND CLINIC POWER HOUSE
Owner Address:	2045 E 90TH ST
Owner City,St,Zip:	CLEVELAND, OH 44106
Owner Telephone:	(216)445-6912
Owner ID:	W013820
Facility Type:	Other (Explain)
Contact Name:	PAUL DZURINDA
Contact Telephone:	(216)445-6912
Tank Number:	4
Depth at Location:	CLEVELAND FIRE DEPARTMENT
Authorized:	Yes
Eligible Award:	Not reported
Action:	Yes

CLEVELAND CLINIC POWER HOUSE (Continued) **U004060369**

Permit:

Facility Id:	18010181
Permit Id:	P00001
Permit Status:	Closed
Issued Date:	11/16/2004
LFD Permit Id:	13036

Facility Id:	18010181
Permit Id:	P00002
Permit Status:	Closed
Issued Date:	1/10/2006
LFD Permit Id:	08274

Inspection:

Facility Id:	18010181
Permit Number:	P00002
Code:	203
Inspection Type:	Final

Facility Id:	18010181
Permit Number:	P00001
Code:	103
Inspection Type:	Final

Tank ID:	T00001
Tank Type:	Not reported
Tank Status:	**Removed**
Install Date:	Not reported
Content:	Not reported
Capacity:	Not reported
Corrosion Protection Tank:	Not reported
CAS #:	Not reported
Regulated:	Not reported
Overfill Device Installed:	Not reported
Spill Device Installed:	Not reported
Release Detection On Tank:	Not reported
Date Removed:	11/16/2004
Date Last Use:	10/1/2004
Date Abandoned/Closed:	Not reported
AST/UST:	UST
Corrosion Protection Piping:	Not reported
Piping Material:	Not reported
Piping Type:	Not reported
Release Detection On Piping:	Not reported

Tank ID:	T00002
Tank Type:	Not reported
Tank Status:	**Removed**
Install Date:	Not reported
Content:	Not reported
Capacity:	Not reported
Corrosion Protection Tank:	Not reported
CAS #:	Not reported
Regulated:	Not reported

CLEVELAND CLINIC POWER HOUSE (Continued) **U004060369**

Overfill Device Installed:	Not reported
Spill Device Installed:	Not reported
Release Detection On Tank:	Not reported
Date Removed:	11/16/2004
Date Last Use:	10/1/2004
Date Abandoned/Closed:	Not reported
AST/UST:	UST
Corrosion Protection Piping:	Not reported
Piping Material:	Not reported
Piping Type:	Not reported
Release Detection On Piping:	Not reported

Tank ID:	T00003
Tank Type:	Not reported
Tank Status:	**Removed**
Install Date:	Not reported
Content:	Not reported
Capacity:	Not reported
Corrosion Protection Tank:	Not reported
CAS #:	Not reported
Regulated:	Not reported
Overfill Device Installed:	Not reported
Spill Device Installed:	Not reported
Release Detection On Tank:	Not reported
Date Removed:	11/16/2004
Date Last Use:	10/1/2004
Date Abandoned/Closed:	Not reported
AST/UST:	UST
Corrosion Protection Piping:	Not reported
Piping Material:	Not reported
Piping Type:	Not reported
Release Detection On Piping:	Not reported

Tank ID:	T00004
Tank Type:	Not reported
Tank Status:	**Removed**
Install Date:	Not reported
Content:	Not reported
Capacity:	Not reported
Corrosion Protection Tank:	Not reported
CAS #:	Not reported
Regulated:	Not reported
Overfill Device Installed:	Not reported
Spill Device Installed:	Not reported
Release Detection On Tank:	Not reported
Date Removed:	11/16/2004
Date Last Use:	10/1/2004
Date Abandoned/Closed:	Not reported
AST/UST:	UST
Corrosion Protection Piping:	Not reported
Piping Material:	Not reported
Piping Type:	Not reported
Release Detection On Piping:	Not reported

CLEVELAND CLINIC POWER HOUSE (Continued) **U004060369**

Tank ID:	T00005
Tank Type:	Not reported
Tank Status:	**Currently In Use**
Install Date:	Not reported
Content:	Not reported
Capacity:	Not reported
Corrosion Protection Tank:	Not reported
CAS #:	Not reported
Regulated:	Yes
Overfill Device Installed:	Yes
Spill Device Installed:	Yes
Release Detection On Tank:	Not reported
Date Removed:	Not reported
Date Last Use:	Not reported
Date Abandoned/Closed:	Not reported
AST/UST:	UST
Corrosion Protection Piping:	Not reported
Piping Material:	Not reported
Piping Type:	Not reported
Release Detection On Piping:	Electronic Line Leak Detector

Tank ID:	T00006
Tank Type:	Not reported
Tank Status:	**Currently In Use**
Install Date:	Not reported
Content:	Not reported
Capacity:	Not reported
Corrosion Protection Tank:	Not reported
CAS #:	Not reported
Regulated:	Yes
Overfill Device Installed:	Yes
Spill Device Installed:	Yes
Release Detection On Tank:	Not reported
Date Removed:	Not reported
Date Last Use:	Not reported
Date Abandoned/Closed:	Not reported
AST/UST:	UST
Corrosion Protection Piping:	Not reported
Piping Material:	Not reported
Piping Type:	Not reported
Release Detection On Piping:	Electronic Line Leak Detector

Tank ID:	T00007
Tank Type:	Not reported
Tank Status:	**Currently In Use**
Install Date:	Not reported
Content:	Not reported
Capacity:	Not reported
Corrosion Protection Tank:	Not reported
CAS #:	Not reported
Regulated:	Yes
Overfill Device Installed:	Yes
Spill Device Installed:	Yes
Release Detection On Tank:	Not reported
Date Removed:	Not reported

CLEVELAND CLINIC POWER HOUSE (Continued) **U004060369**

Date Last Use:	Not reported
Date Abandoned/Closed:	Not reported
AST/UST:	UST
Corrosion Protection Piping:	Not reported
Piping Material:	Not reported
Piping Type:	Not reported
Release Detection On Piping:	Electronic Line Leak Detector

Tank ID:	T00008
Tank Type:	Not reported
Tank Status:	**Currently In Use**
Install Date:	Not reported
Content:	Not reported
Capacity:	Not reported
Corrosion Protection Tank:	Not reported
CAS #:	Not reported
Regulated:	Yes
Overfill Device Installed:	Yes
Spill Device Installed:	Yes
Release Detection On Tank:	Not reported
Date Removed:	Not reported
Date Last Use:	Not reported
Date Abandoned/Closed:	Not reported
AST/UST:	UST
Corrosion Protection Piping:	Not reported
Piping Material:	Not reported
Piping Type:	Not reported
Release Detection On Piping:	Electronic Line Leak Detector

H39 **CLEVELAND CLINIC POWER HOUSE** **UNREG LTANKS** **S105902220**
South **2045 E 90TH ST** **N/A**
1/4-1/2 **CLEVELAND, OH 44106**
0.480 mi.
2537 ft. **Site 2 of 3 in cluster H**

Relative:
Higher

Actual:
677 ft.

UNREG LTANKS:

Facility Status:	**Release is Confirmed**		
Facility Id:	Not reported	Facility County #:	035
Facility Track:	0	Facility Phone:	Not reported
Report Number:	1810613	Incident Number:	181061300
RP Status:	Not reported	RP Search Date:	Not reported
Inspector:	Not reported	Coordinator:	NECA
Revised Date:	Not reported	Fiscal Tracking:	FY91
Class:	D	Priority:	2
Vacant:	Not reported	Lust Trust Fund:	2
Emrgncy Resp:	2	ER By:	Not reported
Authorized By:	GILL	Authorized Date:	03/22/91
Added Date:	03/26/91	Entry By:	UNGER
Owner Name:	CLEVELAND CLINIC		
Owner Address:	Not reported		
Owner City,St,Zip:	OH		
Owner Phone:	Not reported		
Operator Name:	Not reported		
Operator Address:	Not reported		
Operator C,S,Z:	OH		
Operator Phone:	Not reported		
Remarks:	0		

CLEVELAND CLINIC POWER HOUSE (Continued) **S105902220**

Summary: Not reported

H40
South
1/4-1/2
0.493 mi.
2601 ft.

OPPORTUNITY CORRIDOR
I-490 AND 55TH STREET TO THE CLEVELAND CLINIC
CLEVELAND, OH 44195

US BROWNFIELDS **1016952193**
N/A

Site 3 of 3 in cluster H

Relative:
Higher

Actual:
678 ft.

US BROWNFIELDS:

Name:	OPPORTUNITY CORRIDOR
Address:	I-490 AND 55TH STREET TO THE CLEVELAND CLINIC
Recipient name:	R5 TBA - Ohio (STAG Funded)
Grant type:	TBA
Property Number:	Multiple (BL I - 82; BL 2C- 53)
Parcel size:	23.199999999999999
Latitude:	41.503443300000001
Longitude:	-81.620595299999906
Highlights:	The US EPA tasked Tetra Tech to conduct a Phase I and II ESAs of the site under the Superfund Technical Assessment and Response Team (START) contract EP-S5-13-01, Technical Direction Document (TDD) No. S05-0003-1407-020. A roadway project is planned stretching approximately three miles and linking nine development districts. A hybrid Phase I Environmental Assessment was completed for Block 1 to assess multiple residential, industrial and commercial properties for potential highway extensions and potential commercial redevelopment. The properties evaluated in the Phase I ESA are part of the "Project Corridor" located along Grand Avenue, Rawlings Avenue, and Holton Avenue approximately 1.4 miles east of the intersection of Interstate 490 and 77 and consisting of 82 parcels. Properties were assessed low, medium or high priority status based on potential for impacts due to former operations. A Phase II ESA was performed for Block 1 or potential acquisition and future redevelopment by the neighboring business Orlando Baking. The Phase II ESA was completed in Fall and Winter of 2015 for Block I. A Phase I ESA for Block 2C was performed following the procedures listed above. Block 2C consists of properties bounded by Holton, East 79th Street, RTA Railroad tracks and East 75th Street. Former Use: A roadway project is planned stretching approximately three miles and linking nine development districts. A hybrid Phase I Environmental Assessment was completed to assess multiple residential, industrial and commercial properties for potential highway extensions and potential commercial redevelopment. The properties evaluated in the Phase I ESA are part of the "Project Corridor" located along Grand Avenue, Rawlings Avenue, and Holton Avenue approximately 1.4 miles east of the intersection of Interstate 490 and 77 and consisting of 82 parcels. Properties were assessed low, medium or high priority status based on potential for impacts due to former operations. A Phase II ESA was performed for Block 1 parcels in Fall and Winter of 2015 to assess potential for redevelopment by the neighboring business Orlando Baking. A Phase I ESA was performed for Block 2C properties in Spring 2016 for properties bordered by Holton, East 79th Street, RTA railroad tracks, and East 75th Street.
Start Date:	-
Redev Completition Date:	-
Completed Date:	-
Acres Cleaned Up:	-
Cleanup Funding:	-
Cleanup Funding Source:	-

OPPORTUNITY CORRIDOR (Continued) **1016952193**

Assessment Funding:	33935
Assessment Funding Source:	-
Redevelopment Funding:	-
Redev. Funding Source:	-
Redev. Funding Entity Name:	-
Redevelopment Start Date:	-
Assessment Funding Entity:	EPA
Cleanup Funding Entity:	-
Grant Type:	Hazardous
Accomplishment Type:	Phase I Environmental Assessment
Cooperative Agreement Number:	n/a
Start Date:	1/20/2016
Ownership Entity:	Government
Completion Date:	6/10/2016
Current Owner:	City of Cleveland
Cleanup Required:	U
Video Available:	N
Photo Available:	Y
Institutional Controls Required:	U
IC Category Proprietary Controls:	-
IC Cat. Info. Devices:	-
IC Cat. Gov. Controls:	-
IC Cat. Enforcement Permit Tools:	-
IC in place date:	-
IC in place:	-
State/tribal program date:	-
State/tribal program ID:	-
Contaminant Found:	Not reported
Contaminant Cleanup:	Not reported
Media Affected:	Not reported
Media Cleanup:	Not reported
Num. of cleanup and re-dev. jobs:	-
Past use greenspace acreage:	0.87
Past use residential acreage:	-
Past use commercial acreage:	4.13
Past use industrial acreage:	9.5
Future use greenspace acreage:	-
Future use residential acreage:	-
Future use commercial acreage:	-
Future use industrial acreage:	-
Future Use: Multistory	-
Past Use: Multistory	-
Property Description:	A roadway project is planned stretching approximately three miles and linking nine development districts. A hybrid Phase I Environmental Assessment was completed to assess multiple residential, industrial and commercial properties for potential highway extensions and potential commercial redevelopment. The properties evaluated in the Phase I ESA are part of the "Project Corridor" located along Grand Avenue, Rawlings Avenue, and Holton Avenue approximately 1.4 miles east of the intersection of Interstate 490 and 77 and consisting of 82 parcels. Properties were assessed low, medium or high priority status based on potential for impacts due to former operations. A Phase II ESA was performed for Block 1 parcels in Fall and Winter of 2015 to assess potential for redevelopment by the neighboring business Orlando Baking. A Phase I ESA was performed for Block 2C properties in Spring 2016 for properties bordered by Holton, East 79th Street, RTA railroad tracks, and East 75th Street.

OPPORTUNITY CORRIDOR (Continued) **1016952193**

Below Poverty Number:	1003
Below Poverty Percent:	36.270000000000
Meidan Income:	4142
Meidan Income Number:	1462
Meidan Income Percent:	52.880000000000
Vacant Housing Number:	541
Vacant Housing Percent:	28.530000000000
Unemployed Number:	271
Unemployed Percent:	9.8000000000000

Name:	OPPORTUNITY CORRIDOR
Address:	I-490 AND 55TH STREET TO THE CLEVELAND CLINIC
Recipient name:	R5 TBA - Ohio (STAG Funded)
Grant type:	TBA
Property Number:	Multiple (BL I - 82; BL 2C- 53)
Parcel size:	23.199999999999999
Latitude:	41.503443300000001
Longitude:	-81.620595299999906
Highlights:	The US EPA tasked Tetra Tech to conduct a Phase I and II ESAs of the site under the Superfund Technical Assessment and Response Team (START) contract EP-S5-13-01, Technical Direction Document (TDD) No. S05-0003-1407-020. A roadway project is planned stretching approximately three miles and linking nine development districts. A hybrid Phase I Environmental Assessment was completed for Block 1 to assess multiple residential, industrial and commercial properties for potential highway extensions and potential commercial redevelopment. The properties evaluated in the Phase I ESA are part of the "Project Corridor" located along Grand Avenue, Rawlings Avenue, and Holton Avenue approximately 1.4 miles east of the intersection of Interstate 490 and 77 and consisting of 82 parcels. Properties were assessed low, medium or high priority status based on potential for impacts due to former operations. A Phase II ESA was performed for Block 1 or potential acquisition and future redevelopment by the neighboring business Orlando Baking. The Phase II ESA was completed in Fall and Winter of 2015 for Block I. A Phase I ESA for Block 2C was performed following the procedures listed above. Block 2C consists of properties bounded by Holton, East 79th Street, RTA Railroad tracks and East 75th Street. Former Use: A roadway project is planned stretching approximately three miles and linking nine development districts. A hybrid Phase I Environmental Assessment was completed to assess multiple residential, industrial and commercial properties for potential highway extensions and potential commercial redevelopment. The properties evaluated in the Phase I ESA are part of the "Project Corridor" located along Grand Avenue, Rawlings Avenue, and Holton Avenue approximately 1.4 miles east of the intersection of Interstate 490 and 77 and consisting of 82 parcels. Properties were assessed low, medium or high priority status based on potential for impacts due to former operations. A Phase II ESA was performed for Block 1 parcels in Fall and Winter of 2015 to assess potential for redevelopment by the neighboring business Orlando Baking. A Phase I ESA was performed for Block 2C properties in Spring 2016 for properties bordered by Holton, East 79th Street, RTA railroad tracks, and East 75th Street.
Start Date:	-
Redev Completition Date:	-
Completed Date:	-
Acres Cleaned Up:	-

OPPORTUNITY CORRIDOR (Continued) **1016952193**

Cleanup Funding:	-
Cleanup Funding Source:	-
Assessment Funding:	58000
Assessment Funding Source:	-
Redevelopment Funding:	-
Redev. Funding Source:	-
Redev. Funding Entity Name:	-
Redevelopment Start Date:	-
Assessment Funding Entity:	EPA
Cleanup Funding Entity:	-
Grant Type:	Hazardous
Accomplishment Type:	Phase II Environmental Assessment
Cooperative Agreement Number:	n/a
Start Date:	7/8/2015
Ownership Entity:	Government
Completion Date:	3/15/2016
Current Owner:	City of Cleveland
Cleanup Required:	U
Video Available:	N
Photo Available:	Y
Institutional Controls Required:	U
IC Category Proprietary Controls:	-
IC Cat. Info. Devices:	-
IC Cat. Gov. Controls:	-
IC Cat. Enforcement Permit Tools:	-
IC in place date:	-
IC in place:	-
State/tribal program date:	-
State/tribal program ID:	-
Contaminant Found:	Not reported
Contaminant Cleanup:	Not reported
Media Affected:	Not reported
Media Cleanup:	Not reported
Num. of cleanup and re-dev. jobs:	-
Past use greenspace acreage:	0.87
Past use residential acreage:	-
Past use commercial acreage:	4.13
Past use industrial acreage:	9.5
Future use greenspace acreage:	-
Future use residential acreage:	-
Future use commercial acreage:	-
Future use industrial acreage:	-
Future Use: Multistory	-
Past Use: Multistory	-
Property Description:	A roadway project is planned stretching approximately three miles and linking nine development districts. A hybrid Phase I Environmental Assessment was completed to assess multiple residential, industrial and commercial properties for potential highway extensions and potential commercial redevelopment. The properties evaluated in the Phase I ESA are part of the "Project Corridor" located along Grand Avenue, Rawlings Avenue, and Holton Avenue approximately 1.4 miles east of the intersection of Interstate 490 and 77 and consisting of 82 parcels. Properties were assessed low, medium or high priority status based on potential for impacts due to former operations. A Phase II ESA was performed for Block 1 parcels in Fall and Winter of 2015 to assess potential for redevelopment by the neighboring business Orlando Baking. A Phase I ESA was performed for Block 2C properties in Spring

OPPORTUNITY CORRIDOR (Continued) **1016952193**

	2016 for properties bordered by Holton, East 79th Street, RTA railroad tracks, and East 75th Street.
Below Poverty Number:	1003
Below Poverty Percent:	36.270000000000
Meidan Income:	4142
Meidan Income Number:	1462
Meidan Income Percent:	52.880000000000
Vacant Housing Number:	541
Vacant Housing Percent:	28.530000000000
Unemployed Number:	271
Unemployed Percent:	9.8000000000000
Name:	OPPORTUNITY CORRIDOR
Address:	I-490 AND 55TH STREET TO THE CLEVELAND CLINIC
Recipient name:	R5 TBA - Ohio (STAG Funded)
Grant type:	TBA
Property Number:	Multiple (BL I - 82; BL 2C- 53)
Parcel size:	23.199999999999999
Latitude:	41.503443300000001
Longitude:	-81.620595299999906
Highlights:	The US EPA tasked Tetra Tech to conduct a Phase I and II ESAs of the site under the Superfund Technical Assessment and Response Team (START) contract EP-S5-13-01, Technical Direction Document (TDD) No. S05-0003-1407-020. A roadway project is planned stretching approximately three miles and linking nine development districts. A hybrid Phase I Environmental Assessment was completed for Block 1 to assess multiple residential, industrial and commercial properties for potential highway extensions and potential commercial redevelopment. The properties evaluated in the Phase I ESA are part of the "Project Corridor" located along Grand Avenue, Rawlings Avenue, and Holton Avenue approximately 1.4 miles east of the intersection of Interstate 490 and 77 and consisting of 82 parcels. Properties were assessed low, medium or high priority status based on potential for impacts due to former operations. A Phase II ESA was performed for Block 1 or potential acquisition and future redevelopment by the neighboring business Orlando Baking. The Phase II ESA was completed in Fall and Winter of 2015 for Block I. A Phase I ESA for Block 2C was performed following the procedures listed above. Block 2C consists of properties bounded by Holton, East 79th Street, RTA Railroad tracks and East 75th Street. Former Use: A roadway project is planned stretching approximately three miles and linking nine development districts. A hybrid Phase I Environmental Assessment was completed to assess multiple residential, industrial and commercial properties for potential highway extensions and potential commercial redevelopment. The properties evaluated in the Phase I ESA are part of the "Project Corridor" located along Grand Avenue, Rawlings Avenue, and Holton Avenue approximately 1.4 miles east of the intersection of Interstate 490 and 77 and consisting of 82 parcels. Properties were assessed low, medium or high priority status based on potential for impacts due to former operations. A Phase II ESA was performed for Block 1 parcels in Fall and Winter of 2015 to assess potential for redevelopment by the neighboring business Orlando Baking. A Phase I ESA was performed for Block 2C properties in Spring 2016 for properties bordered by Holton, East 79th Street, RTA railroad tracks, and East 75th Street.
Start Date:	-
Redev Completition Date:	-

OPPORTUNITY CORRIDOR (Continued) **1016952193**

Completed Date:	-
Acres Cleaned Up:	-
Cleanup Funding:	-
Cleanup Funding Source:	-
Assessment Funding:	40000
Assessment Funding Source:	-
Redevelopment Funding:	-
Redev. Funding Source:	-
Redev. Funding Entity Name:	-
Redevelopment Start Date:	-
Assessment Funding Entity:	EPA
Cleanup Funding Entity:	-
Grant Type:	Hazardous
Accomplishment Type:	Phase I Environmental Assessment
Cooperative Agreement Number:	n/a
Start Date:	7/31/2014
Ownership Entity:	Government
Completion Date:	2/27/2015
Current Owner:	City of Cleveland
Cleanup Required:	U
Video Available:	N
Photo Available:	Y
Institutional Controls Required:	U
IC Category Proprietary Controls:	-
IC Cat. Info. Devices:	-
IC Cat. Gov. Controls:	-
IC Cat. Enforcement Permit Tools:	-
IC in place date:	-
IC in place:	-
State/tribal program date:	-
State/tribal program ID:	-
Contaminant Found:	Not reported
Contaminant Cleanup:	Not reported
Media Affected:	Not reported
Media Cleanup:	Not reported
Num. of cleanup and re-dev. jobs:	-
Past use greenspace acreage:	0.87
Past use residential acreage:	-
Past use commercial acreage:	4.13
Past use industrial acreage:	9.5
Future use greenspace acreage:	-
Future use residential acreage:	-
Future use commercial acreage:	-
Future use industrial acreage:	-
Future Use: Multistory	-
Past Use: Multistory	-
Property Description:	A roadway project is planned stretching approximately three miles and linking nine development districts. A hybrid Phase I Environmental Assessment was completed to assess multiple residential, industrial and commercial properties for potential highway extensions and potential commercial redevelopment. The properties evaluated in the Phase I ESA are part of the "Project Corridor" located along Grand Avenue, Rawlings Avenue, and Holton Avenue approximately 1.4 miles east of the intersection of Interstate 490 and 77 and consisting of 82 parcels. Properties were assessed low, medium or high priority status based on potential for impacts due to former operations. A Phase II ESA was performed for Block 1 parcels in Fall and Winter of 2015 to

OPPORTUNITY CORRIDOR (Continued) **1016952193**

assess potential for redevelopment by the neighboring business Orlando Baking. A Phase I ESA was performed for Block 2C properties in Spring 2016 for properties bordered by Holton, East 79th Street, RTA railroad tracks, and East 75th Street.

Below Poverty Number:	1003
Below Poverty Percent:	36.270000000000
Meidan Income:	4142
Meidan Income Number:	1462
Meidan Income Percent:	52.880000000000
Vacant Housing Number:	541
Vacant Housing Percent:	28.530000000000
Unemployed Number:	271
Unemployed Percent:	9.8000000000000

Name:	OPPORTUNITY CORRIDOR
Address:	I-490 AND 55TH STREET TO THE CLEVELAND CLINIC
Recipient name:	R5 TBA - Ohio (STAG Funded)
Grant type:	TBA
Property Number:	Multiple (BL I - 82; BL 2C- 53)
Parcel size:	23.199999999999999
Latitude:	41.503443300000001
Longitude:	-81.620595299999906
Highlights:	The US EPA tasked Tetra Tech to conduct a Phase I and II ESAs of the site under the Superfund Technical Assessment and Response Team (START) contract EP-S5-13-01, Technical Direction Document (TDD) No. S05-0003-1407-020. A roadway project is planned stretching approximately three miles and linking nine development districts. A hybrid Phase I Environmental Assessment was completed for Block 1 to assess multiple residential, industrial and commercial properties for potential highway extensions and potential commercial redevelopment. The properties evaluated in the Phase I ESA are part of the "Project Corridor" located along Grand Avenue, Rawlings Avenue, and Holton Avenue approximately 1.4 miles east of the intersection of Interstate 490 and 77 and consisting of 82 parcels. Properties were assessed low, medium or high priority status based on potential for impacts due to former operations. A Phase II ESA was performed for Block 1 or potential acquisition and future redevelopment by the neighboring business Orlando Baking. The Phase II ESA was completed in Fall and Winter of 2015 for Block I. A Phase I ESA for Block 2C was performed following the procedures listed above. Block 2C consists of properties bounded by Holton, East 79th Street, RTA Railroad tracks and East 75th Street. Former Use: A roadway project is planned stretching approximately three miles and linking nine development districts. A hybrid Phase I Environmental Assessment was completed to assess multiple residential, industrial and commercial properties for potential highway extensions and potential commercial redevelopment. The properties evaluated in the Phase I ESA are part of the "Project Corridor" located along Grand Avenue, Rawlings Avenue, and Holton Avenue approximately 1.4 miles east of the intersection of Interstate 490 and 77 and consisting of 82 parcels. Properties were assessed low, medium or high priority status based on potential for impacts due to former operations. A Phase II ESA was performed for Block 1 parcels in Fall and Winter of 2015 to assess potential for redevelopment by the neighboring business Orlando Baking. A Phase I ESA was performed for Block 2C properties in Spring 2016 for properties bordered by Holton, East 79th Street, RTA railroad tracks, and East 75th Street.

OPPORTUNITY CORRIDOR (Continued) **1016952193**

Start Date:	-
Redev Completition Date:	-
Completed Date:	-
Acres Cleaned Up:	-
Cleanup Funding:	-
Cleanup Funding Source:	-
Assessment Funding:	-
Assessment Funding Source:	-
Redevelopment Funding:	-
Redev. Funding Source:	-
Redev. Funding Entity Name:	-
Redevelopment Start Date:	-
Assessment Funding Entity:	-
Cleanup Funding Entity:	-
Grant Type:	Hazardous
Accomplishment Type:	-
Cooperative Agreement Number:	n/a
Start Date:	-
Ownership Entity:	Government
Completion Date:	-
Current Owner:	City of Cleveland
Cleanup Required:	U
Video Available:	N
Photo Available:	Y
Institutional Controls Required:	U
IC Category Proprietary Controls:	-
IC Cat. Info. Devices:	-
IC Cat. Gov. Controls:	-
IC Cat. Enforcement Permit Tools:	-
IC in place date:	-
IC in place:	-
State/tribal program date:	-
State/tribal program ID:	-
Contaminant Found:	Not reported
Contaminant Cleanup:	Not reported
Media Affected:	Not reported
Media Cleanup:	Not reported
Num. of cleanup and re-dev. jobs:	-
Past use greenspace acreage:	0.87
Past use residential acreage:	-
Past use commercial acreage:	4.13
Past use industrial acreage:	9.5
Future use greenspace acreage:	-
Future use residential acreage:	-
Future use commercial acreage:	-
Future use industrial acreage:	-
Future Use: Multistory	-
Past Use: Multistory	-
Property Description:	A roadway project is planned stretching approximately three miles and linking nine development districts. A hybrid Phase I Environmental Assessment was completed to assess multiple residential, industrial and commercial properties for potential highway extensions and potential commercial redevelopment. The properties evaluated in the Phase I ESA are part of the "Project Corridor" located along Grand Avenue, Rawlings Avenue, and Holton Avenue approximately 1.4 miles east of the intersection of Interstate 490 and 77 and consisting of 82 parcels. Properties were assessed low, medium or high priority status

OPPORTUNITY CORRIDOR (Continued) **1016952193**

based on potential for impacts due to former operations. A Phase II ESA was performed for Block 1 parcels in Fall and Winter of 2015 to assess potential for redevelopment by the neighboring business Orlando Baking. A Phase I ESA was performed for Block 2C properties in Spring 2016 for properties bordered by Holton, East 79th Street, RTA railroad tracks, and East 75th Street.

Below Poverty Number:	1003
Below Poverty Percent:	36.270000000000
Meidan Income:	4142
Meidan Income Number:	1462
Meidan Income Percent:	52.880000000000
Vacant Housing Number:	541
Vacant Housing Percent:	28.530000000000
Unemployed Number:	271
Unemployed Percent:	9.8000000000000

---

41 SW 1/2-1 0.547 mi. 2886 ft. | **CHURCH SQUARE PROPERTY USD, CLEVELAND** | **DERR** **S108968938**
7909-8101 EUCLID AVE | **VCP** **N/A**
CLEVELAND, OH 44114 | **USD**

Relative: Higher

Actual: 670 ft.

DERR:

Name:	CHURCH SQUARE PROPERTY USD, CLEVELAND
Address:	7909-8101 EUCLID AVE
City,State,Zip:	CLEVELAND, OH 44114-3485
DERR ID:	218002190
District:	NEDO
Alias:	Not reported
Lat/Long:	41.504811901 -81.632477977
CERCLIS ID:	Not reported
Program:	**Not reported**
Decode for Activity:	Not reported

OH VCP:

Name:	CHURCH SQUARE PROPERTY USD, CLEVELAND
Address:	7909-8101 EUCLID AVE
Address 2:	Not reported
City,State,Zip:	CLEVELAND, OH 44114-3485
OH EPA District:	NEDO
Alias Name:	Not reported
Latitude:	41.50481
Longitude:	-81.63247
Old Program Id:	98USD014
Project Type:	Urban Setting Designation
DERR ID:	218002190

USD:

Name:	CHURCH SQUARE PROPERTY
Address:	7909-8101 EUCLID AVE
City,State,Zip:	CLEVELAND, OH 44114-3485
Facility Type:	USD
USD Status:	Granted
District:	NEDO
Acreage:	8.3243179
Parent Site ID:	218002190
Date Received:	08/31/1998

CHURCH SQUARE PROPERTY USD, CLEVELAND (Continued) **S108968938**

Date Issued:	01/22/1999
Most Recent Verification:	Not reported
Verification Outcome:	NA
Object ID:	8
DERR Program:	VAP
USD Area Type:	PS
Polygon Name:	Not reported
PolygonID:	203
Staff Digitizer:	Gara, Brian
Digitized Date:	2016-08-03 00:00:00
Digitized Method:	GPM
Map Source:	ED
Confidence:	M
Comments:	Not reported
Centroid Latitude:	41.504811
Centroid Longitude:	-81.632478
Modified By:	DERR_CO
Modified Date:	2016-08-03 00:00:00
Shape ST Area:	362605.83747
Shape ST Length:	2537.3559913

---

42 SSW 1/2-1 0.630 mi. 3325 ft. | **SWIFT CLEANERS FORMER CARNEGIE AVE CLEVELAND** | **DERR** | **S111209519**
8220 CARNEGIE AVE | **ENG CONTROLS** | **N/A**
CLEVELAND, OH 44103 | **INST CONTROL**
VCP
VAPOR

Relative: Higher
Actual: 673 ft.

DERR:

Name:	SWIFT CLEANERS FORMER CARNEGIE AVE CLEVELAND
Address:	8220 CARNEGIE AVE
City,State,Zip:	CLEVELAND, OH 44103
DERR ID:	218002847
District:	NEDO
Alias:	Not reported
Lat/Long:	Not reported
CERCLIS ID:	Not reported
Program:	**Voluntary Action Program**
Decode for Activity:	Voluntary Action Program

ENGINEERING CONTROLS:

Name:	SWIFT CLEANERS FORMER CARNEGIE AVE CLEVELAND
Address:	8220 CARNEGIE AVE
City,State,Zip:	CLEVELAND, OH 44103
NFA Number:	Not reported
Land Use:	Not reported
Site Id:	218002847
Project Id:	218002847002
District:	NEDO
Lat/Long:	Not reported
Program Area:	VAP
Project Type:	NFA 90 Day
Prog Area Decode:	Voluntary Action Program

Name:	SWIFT CLEANERS FORMER CARNEGIE AVE CLEVELAND
Address:	8220 CARNEGIE AVE
City,State,Zip:	CLEVELAND, OH 44103
NFA Number:	13NFA511

SWIFT CLEANERS FORMER CARNEGIE AVE CLEVELAND (Continued) **S111209519**

Land Use: Commercial
Site Id: 218002847
Project Id: 218002847002
District: NEDO
Lat/Long: Not reported
Program Area: VAP
Project Type: NFA 90 Day
Prog Area Decode: Voluntary Action Program

INST CONTROL:
Name: SWIFT CLEANERS FORMER CARNEGIE AVE CLEVELAND
Address: 8220 CARNEGIE AVE
City,State,Zip: CLEVELAND, OH 44103
NFA Number: Not reported
Land Use: Not reported
Site Id: 218002847
Project Id: 218002847002
District: NEDO
Lat/Long: Not reported
Program Area: VAP
Project Type: NFA 90 Day
IC Type: Not reported
IC Mechanism: Not reported
Prog Area Decode: Voluntary Action Program

Name: SWIFT CLEANERS FORMER CARNEGIE AVE CLEVELAND
Address: 8220 CARNEGIE AVE
City,State,Zip: CLEVELAND, OH 44103
NFA Number: Not reported
Land Use: Not reported
Site Id: 218002847
Project Id: 218002847002
District: NEDO
Lat/Long: Not reported
Program Area: VAP
Project Type: NFA 90 Day
IC Type: Above Ground Structure Construction Restriction
IC Mechanism: Environmental Covennant IAW UECA
Prog Area Decode: Voluntary Action Program

Name: SWIFT CLEANERS FORMER CARNEGIE AVE CLEVELAND
Address: 8220 CARNEGIE AVE
City,State,Zip: CLEVELAND, OH 44103
NFA Number: Not reported
Land Use: Not reported
Site Id: 218002847
Project Id: 218002847002
District: NEDO
Lat/Long: Not reported
Program Area: VAP
Project Type: NFA 90 Day
IC Type: Commercial Use Restriction
IC Mechanism: Environmental Covennant IAW UECA
Prog Area Decode: Voluntary Action Program

Name: SWIFT CLEANERS FORMER CARNEGIE AVE CLEVELAND
Address: 8220 CARNEGIE AVE

SWIFT CLEANERS FORMER CARNEGIE AVE CLEVELAND (Continued) **S111209519**

City,State,Zip: CLEVELAND, OH 44103
NFA Number: Not reported
Land Use: Not reported
Site Id: 218002847
Project Id: 218002847002
District: NEDO
Lat/Long: Not reported
Program Area: VAP
Project Type: NFA 90 Day
IC Type: Digging/Excavating Restriction
IC Mechanism: Environmental Covennant IAW UECA
Prog Area Decode: Voluntary Action Program

Name: SWIFT CLEANERS FORMER CARNEGIE AVE CLEVELAND
Address: 8220 CARNEGIE AVE
City,State,Zip: CLEVELAND, OH 44103
NFA Number: Not reported
Land Use: Not reported
Site Id: 218002847
Project Id: 218002847002
District: NEDO
Lat/Long: Not reported
Program Area: VAP
Project Type: NFA 90 Day
IC Type: Industrial Use Restriction
IC Mechanism: Environmental Covennant IAW UECA
Prog Area Decode: Voluntary Action Program

Name: SWIFT CLEANERS FORMER CARNEGIE AVE CLEVELAND
Address: 8220 CARNEGIE AVE
City,State,Zip: CLEVELAND, OH 44103
NFA Number: Not reported
Land Use: Not reported
Site Id: 218002847
Project Id: 218002847002
District: NEDO
Lat/Long: Not reported
Program Area: VAP
Project Type: NFA 90 Day
IC Type: Potable & Non-potable GW Extraction/Use Restriction
IC Mechanism: Environmental Covennant IAW UECA
Prog Area Decode: Voluntary Action Program

Name: SWIFT CLEANERS FORMER CARNEGIE AVE CLEVELAND
Address: 8220 CARNEGIE AVE
City,State,Zip: CLEVELAND, OH 44103
NFA Number: 13NFA511
Land Use: Commercial
Site Id: 218002847
Project Id: 218002847002
District: NEDO
Lat/Long: Not reported
Program Area: VAP
Project Type: NFA 90 Day
IC Type: Not reported
IC Mechanism: Not reported
Prog Area Decode: Voluntary Action Program

SWIFT CLEANERS FORMER CARNEGIE AVE CLEVELAND (Continued) **S111209519**

OH VCP:

Name: SWIFT CLEANERS FORMER CARNEGIE AVE CLEVELAND
Address: 8220 CARNEGIE AVE
Address 2: Not reported
City,State,Zip: CLEVELAND, OH 44103
OH EPA District: NEDO
Alias Name: Not reported
Latitude: Not reported
Longitude: Not reported
Old Program Id: Not reported
Project Type: VAP Institutional Control Inspection
DERR ID: 218002847

Name: SWIFT CLEANERS FORMER CARNEGIE AVE CLEVELAND
Address: 8220 CARNEGIE AVE
Address 2: Not reported
City,State,Zip: CLEVELAND, OH 44103
OH EPA District: NEDO
Alias Name: Not reported
Latitude: Not reported
Longitude: Not reported
Old Program Id: Not reported
Project Type: VAP PAYGO
DERR ID: 218002847

Name: SWIFT CLEANERS FORMER CARNEGIE AVE CLEVELAND
Address: 8220 CARNEGIE AVE
Address 2: Not reported
City,State,Zip: CLEVELAND, OH 44103
OH EPA District: NEDO
Alias Name: Not reported
Latitude: Not reported
Longitude: Not reported
Old Program Id: 13NFA511
Project Type: NFA 90 Day
DERR ID: 218002847

Name: SWIFT CLEANERS FORMER CARNEGIE AVE CLEVELAND
Address: 8220 CARNEGIE AVE
Address 2: Not reported
City,State,Zip: CLEVELAND, OH 44103
OH EPA District: NEDO
Alias Name: Not reported
Latitude: Not reported
Longitude: Not reported
Old Program Id: Not reported
Project Type: VAP Operation & Maintenance
DERR ID: 218002847

Name: SWIFT CLEANERS FORMER CARNEGIE AVE CLEVELAND
Address: 8220 CARNEGIE AVE
Address 2: Not reported
City,State,Zip: CLEVELAND, OH 44103
OH EPA District: NEDO
Alias Name: Not reported
Latitude: Not reported
Longitude: Not reported

SWIFT CLEANERS FORMER CARNEGIE AVE CLEVELAND (Continued) **S111209519**

Old Program Id: Not reported
Project Type: Risk Mitigation Plan Oversight
DERR ID: 218002847

Name: SWIFT CLEANERS FORMER CARNEGIE AVE CLEVELAND
Address: 8220 CARNEGIE AVE
Address 2: Not reported
City,State,Zip: CLEVELAND, OH 44103
OH EPA District: NEDO
Alias Name: Not reported
Latitude: Not reported
Longitude: Not reported
Old Program Id: Not reported
Project Type: VAP Annual Instutional Control Reporting
DERR ID: 218002847

VAPOR:

Name:	SWIFT CLEANERS FORMER CARNEGIE AVE CLEVELAND
Address:	8220 CARNEGIE AVE
City,State,Zip:	CLEVELAND, OH
Parent ID:	218002847
Project ID:	218002847002
Project Name:	Swift Cleaners Former Carnegie Ave Cleveland
Program:	VAP
District:	NEDO
Site Coordinator:	Not reported
Project Type:	NFA 90 Day
Site Screen Completed?:	Yes
Follow Up Required?:	No
Follow Up Completed?:	Not reported
Disclaimer:	http://epa.ohio.gov/Portals/30/TCE_Disclaimer.pdf

---

43 SE 1/2-1 0.658 mi. 3475 ft. | **FENWAY MANOR APARTMENTS, CLEVELAND** | **DERR** | **S123150654**
1986 STOKES BLVD | **VCP** | **N/A**
CLEVELAND, OH 44106 | **ASBESTOS**

Relative: Higher
Actual: 682 ft.

DERR:

Name:	FENWAY MANOR APARTMENTS, CLEVELAND
Address:	1986 STOKES BLVD
City,State,Zip:	CLEVELAND, OH 44106
DERR ID:	218003394
District:	NEDO
Alias:	Not reported
Lat/Long:	Not reported
CERCLIS ID:	Not reported
Program:	**Voluntary Action Program**
Decode for Activity:	Voluntary Action Program

OH VCP:

Name: FENWAY MANOR APARTMENTS, CLEVELAND
Address: 1986 STOKES BLVD
Address 2: Not reported
City,State,Zip: CLEVELAND, OH 44106
OH EPA District: NEDO
Alias Name: Not reported

FENWAY MANOR APARTMENTS, CLEVELAND (Continued) **S123150654**

Latitude: Not reported
Longitude: Not reported
Old Program Id: Not reported
Project Type: VAP Institutional Control Inspection
DERR ID: 218003394

Name: FENWAY MANOR APARTMENTS, CLEVELAND
Address: 1986 STOKES BLVD
Address 2: Not reported
City,State,Zip: CLEVELAND, OH 44106
OH EPA District: NEDO
Alias Name: Not reported
Latitude: Not reported
Longitude: Not reported
Old Program Id: Not reported
Project Type: Risk Mitigation Plan Oversight
DERR ID: 218003394

Name: FENWAY MANOR APARTMENTS, CLEVELAND
Address: 1986 STOKES BLVD
Address 2: Not reported
City,State,Zip: CLEVELAND, OH 44106
OH EPA District: NEDO
Alias Name: Not reported
Latitude: Not reported
Longitude: Not reported
Old Program Id: Not reported
Project Type: VAP Operation & Maintenance
DERR ID: 218003394

Name: FENWAY MANOR APARTMENTS, CLEVELAND
Address: 1986 STOKES BLVD
Address 2: Not reported
City,State,Zip: CLEVELAND, OH 44106
OH EPA District: NEDO
Alias Name: Not reported
Latitude: Not reported
Longitude: Not reported
Old Program Id: 18NFA716
Project Type: NFA 90 Day
DERR ID: 218003394

Name: FENWAY MANOR APARTMENTS, CLEVELAND
Address: 1986 STOKES BLVD
Address 2: Not reported
City,State,Zip: CLEVELAND, OH 44106
OH EPA District: NEDO
Alias Name: Not reported
Latitude: Not reported
Longitude: Not reported
Old Program Id: Not reported
Project Type: VAP Annual Instutional Control Reporting
DERR ID: 218003394

ASBESTOS:
Name: Not reported
Address: 1986 STOKES BOULEVARD

FENWAY MANOR APARTMENTS, CLEVELAND (Continued) **S123150654**

City,State,Zip:	CLEVELAND, OH 44106
Notification ID:	92462
Owner Name:	Renewal Housing LLC
Abatement Contractor Name:	Precision Environmental Company
Abatement License Number:	AC1154
Building Owner:	Fenway Manor Apartments
Abate Start Date:	Not reported
Abate End Date:	10/13/2017
Demo Contractor Name:	N/A
Demo Start Date:	Not reported
Demo End Date:	10/13/2017
RACM Linear Feet:	0
RACM Square Feet:	250
RACM Cubic Feet:	0
Owner Phone:	207-347-3018
On Site Activity:	Abatement ONLY
Abatement Phone No:	207-347-3018
On Site Specialist Name:	N/A
Specialist Cert Number:	Not reported
Cert Expiration Date:	Not reported
Setup Date:	10/11/2017
Offsite On Hold Date:	Not reported
Onsite Off Hold:	Not reported
Demo Contractor Phone:	N/A
Demo On Hold Date:	Not reported
Demo Off Hold Date:	Not reported
NF Cat-1 Pipe (ft):	0
NF Cat-1 Surface Area (sq ft):	0
NF Cat-2 Pipe (ft):	0
NF Cat-2 Surface Area (sq ft):	0

Name:	Not reported
Address:	1986 STOKES BLVD.
City,State,Zip:	CLEVELAND, OH
Notification ID:	2017103488
Owner Name:	Renewal Housing LLC
Abatement Contractor Name:	Precision Environmental Company
Abatement License Number:	AC1154
Building Owner:	Fenway Manor Apartments
Abate Start Date:	10/11/2017
Abate End Date:	10/13/2017
Demo Contractor Name:	N/A
Demo Start Date:	10/11/2017
Demo End Date:	10/13/2017
RACM Linear Feet:	N/A
RACM Square Feet:	250
RACM Cubic Feet:	N/A
Owner Phone:	330-866-3265
On Site Activity:	Abatement ONLY
Abatement Phone No:	330-866-3265
On Site Specialist Name:	Todd Farson
Specialist Cert Number:	AS24540
Cert Expiration Date:	11/4/2022
Setup Date:	10/11/2017
Offsite On Hold Date:	Not reported
Onsite Off Hold:	Not reported
Demo Contractor Phone:	N/A

FENWAY MANOR APARTMENTS, CLEVELAND (Continued) **S123150654**

Demo On Hold Date:	Not reported
Demo Off Hold Date:	Not reported
NF Cat-1 Pipe (ft):	N/A
NF Cat-1 Surface Area (sq ft):	N/A
NF Cat-2 Pipe (ft):	N/A
NF Cat-2 Surface Area (sq ft):	N/A

Name:	Not reported
Address:	1986 STOKES BLVD
City,State,Zip:	CLEVELAND, OH 44106
Notification ID:	98431
Owner Name:	Fenway Preservation Associates, LLC
Abatement Contractor Name:	Precision Environmental Company
Abatement License Number:	AC1154
Building Owner:	Fenway Manor
Abate Start Date:	4/11/2018
Abate End Date:	8/7/2019
Demo Contractor Name:	N/A
Demo Start Date:	4/11/2018
Demo End Date:	8/7/2019
RACM Linear Feet:	120
RACM Square Feet:	1200
RACM Cubic Feet:	479
Owner Phone:	216-664-6500
On Site Activity:	Abatement ONLY
Abatement Phone No:	216-664-6500
On Site Specialist Name:	Daryl Ramsdell
Specialist Cert Number:	AS29072
Cert Expiration Date:	6/14/2024
Setup Date:	4/11/2018
Offsite On Hold Date:	Not reported
Onsite Off Hold:	Not reported
Demo Contractor Phone:	N/A
Demo On Hold Date:	Not reported
Demo Off Hold Date:	Not reported
NF Cat-1 Pipe (ft):	0
NF Cat-1 Surface Area (sq ft):	4225
NF Cat-2 Pipe (ft):	0
NF Cat-2 Surface Area (sq ft):	0

44
WSW
1/2-1
0.828 mi.
4370 ft.

BAKER ELECTRIC BLDG, CLEVELAND
7100 EUCLID AVE
CLEVELAND, OH 44103

DERR **S108968552**
SWF/LF **N/A**
INST CONTROL
VCP
VAPOR

Relative:
Higher

Actual:
666 ft.

DERR:

Name:	BAKER ELECTRIC BLDG, CLEVELAND
Address:	7100 EUCLID AVE
City,State,Zip:	CLEVELAND, OH 44103
DERR ID:	218002591
District:	NEDO
Alias:	Not reported
Lat/Long:	41.503355373 -81.639045211
CERCLIS ID:	Not reported
Program:	**Voluntary Action Program**
Decode for Activity:	Voluntary Action Program

BAKER ELECTRIC BLDG, CLEVELAND (Continued) **S108968552**

LF:

Name:	ARTERIOCYTE INC
Address:	7100 EUCLID AVE STE 150
City,State,Zip:	CLEVELAND, OH 44103
Facility ID:	313027
Facility Address:	Not reported
Status:	ISSUED
Closed Facility:	CLEVELAND, OH 44103
Facility Phone:	Not reported
Last Update:	Not reported
SWMD:	Not reported
Type:	Infectious Waste Generator
Specifications:	Not reported
License Type:	Not reported
License Secondary Id:	IWG013810
Class:	Not reported
Captive:	Not reported
Docket #:	Not reported
Core Place ID:	2374
Program Specific Id #:	Not reported
Start Date:	07/30/2012
End Date:	Not reported
District Office:	NEDO
Contact Name:	Not reported
Contact Phone:	Not reported
Expire Date:	07/27/2015
Operator:	Not reported
Operator Address:	Not reported
Operator City,St,Zip:	Not reported
Operator Phone:	Not reported
Licence Holder:	Not reported
Licence Holder Address:	Not reported
Licence Holder City,St,Zip:	Not reported
Licence Holder Phone:	Not reported
Owner Name:	Not reported
Owner Address:	Not reported
Owner City,St,Zip:	Not reported
Owner Phone:	Not reported
Applicant Name:	Arteriocyte Inc
Applicant Address:	7100 Euclid Ave Ste 150

Name:	ARTERIOCYTE INC
Address:	7100 EUCLID AVE STE 150
City,State,Zip:	CLEVELAND, OH 44103
Facility ID:	313027
Facility Address:	Not reported
Status:	ISSUED
Closed Facility:	CLEVELAND, OH 44103
Facility Phone:	Not reported
Last Update:	Not reported
SWMD:	Not reported
Type:	Infectious Waste Generator
Specifications:	Not reported
License Type:	Not reported
License Secondary Id:	IWG013810
Class:	Not reported
Captive:	Not reported

BAKER ELECTRIC BLDG, CLEVELAND (Continued) **S108968552**

Docket #:	Not reported
Core Place ID:	3568
Program Specific Id #:	Not reported
Start Date:	07/28/2015
End Date:	Not reported
District Office:	NEDO
Contact Name:	Not reported
Contact Phone:	Not reported
Expire Date:	07/27/2018
Operator:	Not reported
Operator Address:	Not reported
Operator City,St,Zip:	Not reported
Operator Phone:	Not reported
Licence Holder:	Not reported
Licence Holder Address:	Not reported
Licence Holder City,St,Zip:	Not reported
Licence Holder Phone:	Not reported
Owner Name:	Not reported
Owner Address:	Not reported
Owner City,St,Zip:	Not reported
Owner Phone:	Not reported
Applicant Name:	Arteriocyte Inc
Applicant Address:	7100 Euclid Ave Ste 150

INST CONTROL:

Name:	BAKER ELECTRIC BLDG, CLEVELAND
Address:	7100 EUCLID AVE
City,State,Zip:	CLEVELAND, OH 44103
NFA Number:	Not reported
Land Use:	Not reported
Site Id:	218002591
Project Id:	218002591001
District:	NEDO
Lat/Long:	41.50335 / -81.63904
Program Area:	VAP
Project Type:	NFA 90 Day
IC Type:	Commercial Use Restriction
IC Mechanism:	Environmental Covennant IAW UECA
Prog Area Decode:	Voluntary Action Program

Name:	BAKER ELECTRIC BLDG, CLEVELAND
Address:	7100 EUCLID AVE
City,State,Zip:	CLEVELAND, OH 44103
NFA Number:	Not reported
Land Use:	Not reported
Site Id:	218002591
Project Id:	218002591001
District:	NEDO
Lat/Long:	41.50335 / -81.63904
Program Area:	VAP
Project Type:	NFA 90 Day
IC Type:	Industrial Use Restriction
IC Mechanism:	Environmental Covennant IAW UECA
Prog Area Decode:	Voluntary Action Program

Name:	BAKER ELECTRIC BLDG, CLEVELAND
Address:	7100 EUCLID AVE

BAKER ELECTRIC BLDG, CLEVELAND (Continued) **S108968552**

City,State,Zip: CLEVELAND, OH 44103
NFA Number: Not reported
Land Use: Not reported
Site Id: 218002591
Project Id: 218002591001
District: NEDO
Lat/Long: 41.50335 / -81.63904
Program Area: VAP
Project Type: NFA 90 Day
IC Type: Potable & Non-potable GW Extraction/Use Restriction
IC Mechanism: Environmental Covennant IAW UECA
Prog Area Decode: Voluntary Action Program

Name: BAKER ELECTRIC BLDG, CLEVELAND
Address: 7100 EUCLID AVE
City,State,Zip: CLEVELAND, OH 44103
NFA Number: 08NFA286
Land Use: Commercial
Site Id: 218002591
Project Id: 218002591001
District: NEDO
Lat/Long: 41.50335 / -81.63904
Program Area: VAP
Project Type: NFA 90 Day
IC Type: Not reported
IC Mechanism: Not reported
Prog Area Decode: Voluntary Action Program

OH VCP:
Name: BAKER ELECTRIC BLDG, CLEVELAND
Address: 7100 EUCLID AVE
Address 2: Not reported
City,State,Zip: CLEVELAND, OH 44103
OH EPA District: NEDO
Alias Name: Not reported
Latitude: 41.50335
Longitude: -81.63904
Old Program Id: 08NFA286
Project Type: NFA 90 Day
DERR ID: 218002591

Name: BAKER ELECTRIC BLDG, CLEVELAND
Address: 7100 EUCLID AVE
Address 2: Not reported
City,State,Zip: CLEVELAND, OH 44103
OH EPA District: NEDO
Alias Name: Not reported
Latitude: 41.50335
Longitude: -81.63904
Old Program Id: 08NFA286
Project Type: VAP Audit
DERR ID: 218002591

Name: BAKER ELECTRIC BLDG, CLEVELAND
Address: 7100 EUCLID AVE
Address 2: Not reported
City,State,Zip: CLEVELAND, OH 44103

BAKER ELECTRIC BLDG, CLEVELAND (Continued) **S108968552**

OH EPA District: NEDO
Alias Name: Not reported
Latitude: 41.50335
Longitude: -81.63904
Old Program Id: Not reported
Project Type: VAP Institutional Control Inspection
DERR ID: 218002591

Name: BAKER ELECTRIC BLDG, CLEVELAND
Address: 7100 EUCLID AVE
Address 2: Not reported
City,State,Zip: CLEVELAND, OH 44103
OH EPA District: NEDO
Alias Name: Not reported
Latitude: 41.50335
Longitude: -81.63904
Old Program Id: Not reported
Project Type: VAP Institutional Control Inspection
DERR ID: 218002591

Name: BAKER ELECTRIC BLDG, CLEVELAND
Address: 7100 EUCLID AVE
Address 2: Not reported
City,State,Zip: CLEVELAND, OH 44103
OH EPA District: NEDO
Alias Name: Not reported
Latitude: 41.50335
Longitude: -81.63904
Old Program Id: Not reported
Project Type: VAP Annual Instutional Control Reporting
DERR ID: 218002591

VAPOR:
Name: BAKER ELECTRIC BLDG, CLEVELAND
Address: 7100 EUCLID AVE
City,State,Zip: CLEVELAND, OH
Parent ID: 218002591
Project ID: 218002591001
Project Name: Baker Electric Bldg, Cleveland
Program: VAP
District: NEDO
Site Coordinator: Not reported
Project Type: NFA 90 Day
Site Screen Completed?: Yes
Follow Up Required?: No
Follow Up Completed?: Not reported
Disclaimer: http://epa.ohio.gov/Portals/30/TCE_Disclaimer.pdf

45 WSW 1/2-1 0.867 mi. 4577 ft. | **EASTSIDE TRANSPORTATION CENTER**
7001 EUCLID AVE
CLEVELAND, OH 44103 | **DERR LUST UST VCP ARCHIVE UST** | **U000890792 N/A**

Relative: Higher

Actual: 666 ft.

DERR:

Name:	7001 EUCLID AVENUE PROPERTY, CLEVELAND
Address:	7001 EUCLID AVE
City,State,Zip:	CLEVELAND, OH 44103
DERR ID:	218003453
District:	NEDO
Alias:	!Do Not Use - Wooster S WF Dup!
Lat/Long:	Not reported
CERCLIS ID:	Not reported
Program:	**Voluntary Action Program**
Decode for Activity:	Voluntary Action Program

Name:	7001 EUCLID AVENUE PROPERTY, CLEVELAND
Address:	7001 EUCLID AVE
City,State,Zip:	CLEVELAND, OH 44103
DERR ID:	218003453
District:	NEDO
Alias:	Not reported
Lat/Long:	Not reported
CERCLIS ID:	Not reported
Program:	**Voluntary Action Program**
Decode for Activity:	Voluntary Action Program

LUST:

Name:	EASTSIDE TRANSPORTATION CENTER
Address:	7001 EUCLID AVE
City,State,Zip:	CLEVELAND, OH 44103
Release Number:	18005778 - N00001
Release Date:	09/09/1992
LTF Status:	1 SUS/CON from regulated UST
FR Status:	**NFA: No Further Action**
Priority:	2
Review Date:	06/03/2002
Priority Decode:	SUS/CON from non-regulated UST
Class1 Decode:	A viable RP have been identified
Latitude:	41.504337
Longitude:	-81.640947
Class:	Viable Responsible Party has been identified
Incident Number:	182229500.0
Last Update:	Charles Zepp
Last Update Date:	02/02/2021
Last Update Updated:	06/03/2002
Sub Status:	Approved
Rules:	1992
Coordinator:	Charles Zepp
Rating:	9

Name:	EASTSIDE TRANSPORTATION CENTER
Address:	7001 EUCLID AVE
City,State,Zip:	CLEVELAND, OH 44103
Release Number:	18005778 - N00002
Release Date:	08/01/2002
LTF Status:	6 Closure of regulated UST

EASTSIDE TRANSPORTATION CENTER (Continued) **U000890792**

FR Status:	**NFA: No Further Action**
Priority:	2
Review Date:	08/23/2002
Priority Decode:	SUS/CON from non-regulated UST
Class1 Decode:	A viable RP have been identified
Latitude:	41.504337
Longitude:	-81.640947
Class:	Viable Responsible Party has been identified
Incident Number:	Not reported
Last Update:	Charles Zepp
Last Update Date:	02/02/2021
Last Update Updated:	08/23/2002
Sub Status:	Approved
Rules:	1999
Coordinator:	Charles Zepp
Rating:	10

Name:	EASTSIDE TRANSPORTATION CENTER
Address:	7001 EUCLID AVE
City,State,Zip:	CLEVELAND, OH 44103
Release Number:	18005778 - N00003
Release Date:	07/21/2009
LTF Status:	6 Closure of regulated UST
FR Status:	**NFA: No Further Action**
Priority:	2
Review Date:	07/22/2009
Priority Decode:	SUS/CON from non-regulated UST
Class1 Decode:	A viable RP have been identified
Latitude:	41.504337
Longitude:	-81.640947
Class:	Viable Responsible Party has been identified
Incident Number:	Not reported
Last Update:	Charles Zepp
Last Update Date:	02/11/2019
Last Update Updated:	07/22/2009
Sub Status:	Approved
Rules:	2005
Coordinator:	Charles Zepp
Rating:	14

Name:	EASTSIDE TRANSPORTATION CENTER
Address:	7001 EUCLID AVE
City,State,Zip:	CLEVELAND, OH 44103
Release Number:	18005778 - N00004
Release Date:	04/15/2019
LTF Status:	6 Closure of regulated UST
FR Status:	**NFA: No Further Action**
Priority:	Not reported
Review Date:	04/18/2019
Priority Decode:	Not reported
Class1 Decode:	A viable RP have been identified
Latitude:	41.504337
Longitude:	-81.640947
Class:	Viable Responsible Party has been identified
Incident Number:	Not reported
Last Update:	Scott Sigler
Last Update Date:	04/18/2019

EASTSIDE TRANSPORTATION CENTER (Continued) **U000890792**

Last Update Updated:	04/18/2019
Sub Status:	Approved
Rules:	2017
Coordinator:	Charles Zepp
Rating:	14

UST:

Name:	EASTSIDE TRANSPORTATION CENTER
Address:	7001 EUCLID AVE
City,State,Zip:	CLEVELAND, OH 44103
Facility Id:	18005778
Owner Name:	GEORGE FAMILY ENTERPRISES LTD
Owner Address:	18605 DETROIT AVE
Owner City/State/Zip:	44107
Tank Number:	T00001
Status:	REM - Removed
UST Capacity:	10000
Tank Content:	Diesel
Installation Date:	03/01/1987
Construction:	FRP-Fiberglass Reinforced Plastic
Date Last Used:	Not reported
Date TCL Closed:	Not reported
Date Removed:	02/14/2019
CAS Number:	68334-30-5
Abandoned Approved:	Not reported
Regulated:	YES
Sensitive Area:	NO
Date Of Sensitivity:	Not reported
UST Configurations:	SW - Single Wall
Construction Comments:	Not reported
Corrosion Protections:	NR - None Required by Rule
Corrosion Protection Comments:	Not reported
Primary Release Detection:	ATG - Automatic Tank Gauging
Secondary Release Detection:	Not reported
Release Detection Comments:	Not reported
Piping Configuration:	SW - Single Wall
Piping Configuration Comments:	Not reported
Piping Styles:	P - Pressure
Piping Constructions:	FRP - Fiberglass Reinforced Plastic
Piping Construction Comments:	Not reported
Piping Corrosion Protections:	NR - None required by rule
Piping Corrosion Protection Comments:	Not reported
Piping Release Detections:	MLLD - Mechanical Line Leak Detector
Piping Release Detection Comments:	Not reported
Spill Prevention Manholes:	SB - Spill Containment Manhole (bucket)
Spill Prevention Manhole Comments:	Not reported
OverFill Prevention:	FILL - Fill Pipe (drop tube flapper)
OverFill Prevention Comment:	Not reported
Comments:	Not reported
Name:	EASTSIDE TRANSPORTATION CENTER
Address:	7001 EUCLID AVE
City,State,Zip:	CLEVELAND, OH 44103
Tank Number:	T00002
Status:	REM - Removed

EASTSIDE TRANSPORTATION CENTER (Continued) **U000890792**

UST Capacity:	10000
Tank Content:	Diesel
Installation Date:	03/01/1987
Construction:	FRP-Fiberglass Reinforced Plastic
Date Last Used:	Not reported
Date TCL Closed:	Not reported
Date Removed:	02/14/2019
CAS Number:	68334-30-5
Abandoned Approved:	Not reported
Regulated:	YES
Sensitive Area:	NO
Date Of Sensitivity:	Not reported
UST Configurations:	SW - Single Wall
Construction Comments:	Not reported
Corrosion Protections:	NR - None Required by Rule
Corrosion Protection Comments:	Not reported
Primary Release Detection:	ATG - Automatic Tank Gauging
Secondary Release Detection:	Not reported
Release Detection Comments:	Not reported
Piping Configuration:	SW - Single Wall
Piping Configuration Comments:	Not reported
Piping Styles:	P - Pressure
Piping Constructions:	FRP - Fiberglass Reinforced Plastic
Piping Construction Comments:	Not reported
Piping Corrosion Protections:	NR - None required by rule
Piping Corrosion Protection Comments:	Not reported
Piping Release Detections:	MLLD - Mechanical Line Leak Detector
Piping Release Detection Comments:	Not reported
Spill Prevention Manholes:	SB - Spill Containment Manhole (bucket)
Spill Prevention Manhole Comments:	Not reported
OverFill Prevention:	FILL - Fill Pipe (drop tube flapper)
OverFill Prevention Comment:	Not reported
Comments:	Not reported
Name:	EASTSIDE TRANSPORTATION CENTER
Address:	7001 EUCLID AVE
City,State,Zip:	CLEVELAND, OH 44103
Tank Number:	T00003
Status:	REM - Removed
UST Capacity:	500
Tank Content:	Used Oil
Installation Date:	03/01/1987
Construction:	FRP-Fiberglass Reinforced Plastic
Date Last Used:	04/09/2009
Date TCL Closed:	Not reported
Date Removed:	04/09/2009
CAS Number:	Not reported
Abandoned Approved:	Not reported
Regulated:	YES
Sensitive Area:	NO
Date Of Sensitivity:	Not reported
UST Configurations:	Not reported
Construction Comments:	Fiberglass Reinforced Plastic
Corrosion Protections:	NR - None Required by Rule
Corrosion Protection Comments:	Not reported
Primary Release Detection:	ATG - Automatic Tank Gauging

EASTSIDE TRANSPORTATION CENTER (Continued) **U000890792**

Secondary Release Detection:	Not reported
Release Detection Comments:	RDTank: Automatic Tank Gauging / RDLine:
Piping Configuration:	Not reported
Piping Configuration Comments:	Not reported
Piping Styles:	NA - Not Applicable
Piping Constructions:	FRP - Fiberglass Reinforced Plastic
Piping Construction Comments:	Fiberglass Reinforced Plastic
Piping Corrosion Protections:	NR - None required by rule
Piping Corrosion Protection Comments:	Not reported
Piping Release Detections:	MLLD - Mechanical Line Leak Detector
Piping Release Detection Comments:	Mechanical Line Leak Detector
Spill Prevention Manholes:	SB - Spill Containment Manhole (bucket)
Spill Prevention Manhole Comments:	Yes
OverFill Prevention:	Not reported
OverFill Prevention Comment:	OverFill Spill: Yes
Comments:	Not reported

OH VCP:

Name:	7001 EUCLID AVENUE PROPERTY, CLEVELAND
Address:	7001 EUCLID AVE
Address 2:	Not reported
City,State,Zip:	CLEVELAND, OH 44103
OH EPA District:	NEDO
Alias Name:	Not reported
Latitude:	Not reported
Longitude:	Not reported
Old Program Id:	Not reported
Project Type:	VAP Annual Instutional Control Reporting
DERR ID:	218003453

Name:	7001 EUCLID AVENUE PROPERTY, CLEVELAND
Address:	7001 EUCLID AVE
Address 2:	Not reported
City,State,Zip:	CLEVELAND, OH 44103
OH EPA District:	NEDO
Alias Name:	!Do Not Use - Wooster S WF Dup!
Latitude:	Not reported
Longitude:	Not reported
Old Program Id:	19NFA741
Project Type:	NFA 90 Day
DERR ID:	218003453

Name:	7001 EUCLID AVENUE PROPERTY, CLEVELAND
Address:	7001 EUCLID AVE
Address 2:	Not reported
City,State,Zip:	CLEVELAND, OH 44103
OH EPA District:	NEDO
Alias Name:	Not reported
Latitude:	Not reported
Longitude:	Not reported
Old Program Id:	Not reported
Project Type:	VAP Institutional Control Inspection
DERR ID:	218003453

ARCHIVE UST:

Name:	EASTSIDE TRANSPORTATIOAN CENTER

EASTSIDE TRANSPORTATION CENTER (Continued) **U000890792**

Address:	7001 EUCLID AVE
City,State,Zip:	CLEVELAND, OH 44103
Facility Number:	18005778
Owner Name:	CUYAHOGA COUNTY BOARD M/R
Owner Address:	1275 LAKESIDE AVE E
Owner City,St,Zip:	CLEVELAND, OH 44114
Owner Telephone:	(216) 241-8230
Owner ID:	W004910
Facility Type:	Local Government
Contact Name:	GEORGE TROCHEMENKO
Contact Telephone:	(216)741-2784
Tank Number:	2
Depth at Location:	CLEVELAND FIRE DEPARTMENT
Authorized:	Yes
Eligible Award:	Not reported
Action:	No

Permit:

Facility Id:	18005778
Permit Id:	P00001
Permit Status:	Closed
Issued Date:	7/17/2002
LFD Permit Id:	12724

Facility Id:	18005778
Permit Id:	P00002
Permit Status:	Closed
Issued Date:	1/17/2002
LFD Permit Id:	08703

Facility Id:	18005778
Permit Id:	P00003
Permit Status:	Closed
Issued Date:	12/18/2008
LFD Permit Id:	13022

Inspection:

Facility Id:	18005778
Permit Number:	P00001
Code:	302
Inspection Type:	Final

Facility Id:	18005778
Permit Number:	P00001
Code:	302
Inspection Type:	Final

Facility Id:	18005778
Permit Number:	P00002
Code:	202
Inspection Type:	Preliminary

Facility Id:	18005778
Permit Number:	P00002
Code:	102
Inspection Type:	Final

EASTSIDE TRANSPORTATION CENTER (Continued) **U000890792**

Facility Id: 18005778
Permit Number: P00003
Code: 103
Inspection Type: Final

Tank ID: T00001
Tank Type: Not reported
Tank Status: Currently In Use
Install Date: Not reported
Content: Not reported
Capacity: Not reported
Corrosion Protection Tank: Not reported
CAS #: Not reported
Regulated: Yes
Overfill Device Installed: Yes
Spill Device Installed: Yes
Release Detection On Tank: Not reported
Date Removed: Not reported
Date Last Use: Not reported
Date Abandoned/Closed: Not reported
AST/UST: UST
Corrosion Protection Piping: Not reported
Piping Material: Not reported
Piping Type: Not reported
Release Detection On Piping: Mechanical Line Leak Detector

Tank ID: T00002
Tank Type: Not reported
Tank Status: Currently In Use
Install Date: Not reported
Content: Not reported
Capacity: Not reported
Corrosion Protection Tank: Not reported
CAS #: Not reported
Regulated: Yes
Overfill Device Installed: Yes
Spill Device Installed: Yes
Release Detection On Tank: Not reported
Date Removed: Not reported
Date Last Use: Not reported
Date Abandoned/Closed: Not reported
AST/UST: UST
Corrosion Protection Piping: Not reported
Piping Material: Not reported
Piping Type: Not reported
Release Detection On Piping: Mechanical Line Leak Detector

Tank ID: T00003
Tank Type: Not reported
Tank Status: Removed
Install Date: Not reported
Content: Not reported
Capacity: Not reported
Corrosion Protection Tank: Not reported

EASTSIDE TRANSPORTATION CENTER (Continued) **U000890792**

CAS #:	Not reported
Regulated:	Yes
Overfill Device Installed:	Yes
Spill Device Installed:	Yes
Release Detection On Tank:	Not reported
Date Removed:	4/9/2009
Date Last Use:	4/9/2009
Date Abandoned/Closed:	Not reported
AST/UST:	UST
Corrosion Protection Piping:	Not reported
Piping Material:	Not reported
Piping Type:	Not reported
Release Detection On Piping:	Mechanical Line Leak Detector

---

46 SE 1/2-1 0.875 mi. 4619 ft. | **OHIO BELL TELEPHONE CO. L25142**
10615 CEDAR
CLEVELAND, OH 44106

DERR **U000890314**
INST CONTROL **N/A**
VCP
ARCHIVE UST
VAPOR

Relative: Higher
Actual: 696 ft.

DERR:

Name:	AT&T FAC, CLEVELAND
Address:	10615 CEDAR AVE
City,State,Zip:	CLEVELAND, OH 44106-3028
DERR ID:	218002519
District:	NEDO
Alias:	Not reported
Lat/Long:	41.499796028 -81.612881639
CERCLIS ID:	Not reported
Program:	**Voluntary Action Program**
Decode for Activity:	Voluntary Action Program

Name:	AT&T FAC, CLEVELAND
Address:	10615 CEDAR AVE
City,State,Zip:	CLEVELAND, OH 44106-3028
DERR ID:	218002519
District:	NEDO
Alias:	AT&T Fac, Cleveland
Lat/Long:	41.499796028 -81.612881639
CERCLIS ID:	Not reported
Program:	**Voluntary Action Program**
Decode for Activity:	Voluntary Action Program

INST CONTROL:

Name:	AT&T FAC, CLEVELAND
Address:	10615 CEDAR AVE
City,State,Zip:	CLEVELAND, OH 44106-3028
NFA Number:	Not reported
Land Use:	Not reported
Site Id:	218002519
Project Id:	218002519003
District:	NEDO
Lat/Long:	41.49979 / -81.61288
Program Area:	VAP
Project Type:	NFA 90 Day
IC Type:	Commercial Use Restriction
IC Mechanism:	Environmental Covenant IAW UECA

OHIO BELL TELEPHONE CO. L25142 (Continued) **U000890314**

Prog Area Decode: Voluntary Action Program

Name: AT&T FAC, CLEVELAND
Address: 10615 CEDAR AVE
City,State,Zip: CLEVELAND, OH 44106-3028
NFA Number: Not reported
Land Use: Not reported
Site Id: 218002519
Project Id: 218002519003
District: NEDO
Lat/Long: 41.49979 / -81.61288
Program Area: VAP
Project Type: NFA 90 Day
IC Type: Digging/Excavating Restriction
IC Mechanism: Environmental Covennant IAW UECA
Prog Area Decode: Voluntary Action Program

Name: AT&T FAC, CLEVELAND
Address: 10615 CEDAR AVE
City,State,Zip: CLEVELAND, OH 44106-3028
NFA Number: Not reported
Land Use: Not reported
Site Id: 218002519
Project Id: 218002519003
District: NEDO
Lat/Long: 41.49979 / -81.61288
Program Area: VAP
Project Type: NFA 90 Day
IC Type: Industrial Use Restriction
IC Mechanism: Environmental Covennant IAW UECA
Prog Area Decode: Voluntary Action Program

Name: AT&T FAC, CLEVELAND
Address: 10615 CEDAR AVE
City,State,Zip: CLEVELAND, OH 44106-3028
NFA Number: Not reported
Land Use: Not reported
Site Id: 218002519
Project Id: 218002519003
District: NEDO
Lat/Long: 41.49979 / -81.61288
Program Area: VAP
Project Type: NFA 90 Day
IC Type: Potable & Non-potable GW Extraction/Use Restriction
IC Mechanism: Environmental Covennant IAW UECA
Prog Area Decode: Voluntary Action Program

Name: AT&T FAC, CLEVELAND
Address: 10615 CEDAR AVE
City,State,Zip: CLEVELAND, OH 44106-3028
NFA Number: 09NFA363
Land Use: Commercial/Industrial
Site Id: 218002519
Project Id: 218002519003
District: NEDO
Lat/Long: 41.49979 / -81.61288
Program Area: VAP

OHIO BELL TELEPHONE CO. L25142 (Continued) **U000890314**

Project Type: NFA 90 Day
IC Type: Not reported
IC Mechanism: Not reported
Prog Area Decode: Voluntary Action Program

OH VCP:
Name: AT&T FAC, CLEVELAND
Address: 10615 CEDAR AVE
Address 2: Not reported
City,State,Zip: CLEVELAND, OH 44106-3028
OH EPA District: NEDO
Alias Name: Not reported
Latitude: 41.49979
Longitude: -81.61288
Old Program Id: 09NFA363
Project Type: VAP Audit
DERR ID: 218002519

Name: AT&T FAC, CLEVELAND
Address: 10615 CEDAR AVE
Address 2: Not reported
City,State,Zip: CLEVELAND, OH 44106-3028
OH EPA District: NEDO
Alias Name: AT&T Fac, Cleveland
Latitude: 41.49979
Longitude: -81.61288
Old Program Id: 09NFA363
Project Type: NFA 90 Day
DERR ID: 218002519

Name: AT&T FAC, CLEVELAND
Address: 10615 CEDAR AVE
Address 2: Not reported
City,State,Zip: CLEVELAND, OH 44106-3028
OH EPA District: NEDO
Alias Name: Not reported
Latitude: 41.49979
Longitude: -81.61288
Old Program Id: 07TA005
Project Type: VAP Technical Assistance
DERR ID: 218002519

Name: AT&T FAC, CLEVELAND
Address: 10615 CEDAR AVE
Address 2: Not reported
City,State,Zip: CLEVELAND, OH 44106-3028
OH EPA District: NEDO
Alias Name: Not reported
Latitude: 41.49979
Longitude: -81.61288
Old Program Id: Not reported
Project Type: VAP Technical Assistance
DERR ID: 218002519

Name: AT&T FAC, CLEVELAND
Address: 10615 CEDAR AVE
Address 2: Not reported

OHIO BELL TELEPHONE CO. L25142 (Continued) **U000890314**

City,State,Zip: CLEVELAND, OH 44106-3028
OH EPA District: NEDO
Alias Name: Not reported
Latitude: 41.49979
Longitude: -81.61288
Old Program Id: 08PAY029
Project Type: VAP PAYGO
DERR ID: 218002519

Name: AT&T FAC, CLEVELAND
Address: 10615 CEDAR AVE
Address 2: Not reported
City,State,Zip: CLEVELAND, OH 44106-3028
OH EPA District: NEDO
Alias Name: Not reported
Latitude: 41.49979
Longitude: -81.61288
Old Program Id: Not reported
Project Type: VAP Institutional Control Inspection
DERR ID: 218002519

Name: AT&T FAC, CLEVELAND
Address: 10615 CEDAR AVE
Address 2: Not reported
City,State,Zip: CLEVELAND, OH 44106-3028
OH EPA District: NEDO
Alias Name: Not reported
Latitude: 41.49979
Longitude: -81.61288
Old Program Id: Not reported
Project Type: VAP Annual Instutional Control Reporting
DERR ID: 218002519

ARCHIVE UST:
Name: OHIO BELL TELEPHONE CO. L25142
Address: 10615 CEDAR
City,State,Zip: CLEVELAND, OH 44106-3028
Facility Number: 018000134
Owner Name: OHIO BELL TELE CO dba SBC OHIO
Owner Address: 36 S FAIRVIEW 4TH FLOOR
Owner City,St,Zip: PARKRIDGE, IL 60068
Owner Telephone: Not reported
Owner ID: Not reported
Facility Type: Not reported
Contact Name: Not reported
Contact Telephone: Not reported
Tank Number: Not reported
Depth at Location: Not reported
Authorized: Not reported
Eligible Award: Not reported
Action: Not reported

Tank ID: T00001
Tank Type: Not reported
Tank Status: Currently In Use
Install Date: Not reported
Content: Not reported

OHIO BELL TELEPHONE CO. L25142 (Continued) **U000890314**

Capacity:	Not reported
Corrosion Protection Tank:	Not reported
CAS #:	Not reported
Regulated:	Not reported
Overfill Device Installed:	Not reported
Spill Device Installed:	Not reported
Release Detection On Tank:	Not reported
Date Removed:	Not reported
Date Last Use:	Not reported
Date Abandoned/Closed:	Not reported
AST/UST:	Not reported
Corrosion Protection Piping:	Not reported
Piping Material:	Not reported
Piping Type:	Not reported
Release Detection On Piping:	Not reported

VAPOR:

Name:	AT&T FAC, CLEVELAND
Address:	10615 CEDAR AVE
City,State,Zip:	CLEVELAND, OH
Parent ID:	218002519
Project ID:	218002519003
Project Name:	AT&T Fac, Cleveland
Program:	VAP
District:	NEDO
Site Coordinator:	Not reported
Project Type:	NFA 90 Day
Site Screen Completed?:	Yes
Follow Up Required?:	No
Follow Up Completed?:	Not reported
Disclaimer:	http://epa.ohio.gov/Portals/30/TCE_Disclaimer.pdf

---

47 WNW 1/2-1 0.913 mi. 4821 ft. **WADE PARK CHEMICAL 7012 WADE PARK BLVD CLEVELAND, OH 44103** **SEMS 1000197911 DERR OHD980824924**

Relative: Lower

Actual: 639 ft.

SEMS:

Site ID:	0504835
EPA ID:	OHD980824924
Name:	WADE PARK CHEMICAL
Address:	7012 WADE PARK BLVD
Address 2:	Not reported
City,State,Zip:	CLEVELAND, OH 44103
Cong District:	11
FIPS Code:	39035
Latitude:	+41.515833
Longitude:	-081.640278
FF:	N
NPL:	Not on the NPL
Non NPL Status:	Referred to Removal - NFRAP

SEMS Detail:

Region:	05
Site ID:	0504835
EPA ID:	OHD980824924
Site Name:	WADE PARK CHEMICAL

WADE PARK CHEMICAL (Continued) **1000197911**

NPL:	N
FF:	N
OU:	00
Action Code:	RV
Action Name:	RMVL
SEQ:	1
Start Date:	1983-02-14 05:00:00
Finish Date:	1983-04-18 05:00:00
Qual:	C
Current Action Lead:	EPA Perf

Region:	05
Site ID:	0504835
EPA ID:	OHD980824924
Site Name:	WADE PARK CHEMICAL
NPL:	N
FF:	N
OU:	00
Action Code:	DS
Action Name:	DISCVRY
SEQ:	1
Start Date:	1983-01-01 05:00:00
Finish Date:	1983-01-01 05:00:00
Qual:	Not reported
Current Action Lead:	EPA Perf

Region:	05
Site ID:	0504835
EPA ID:	OHD980824924
Site Name:	WADE PARK CHEMICAL
NPL:	N
FF:	N
OU:	00
Action Code:	PA
Action Name:	PA
SEQ:	1
Start Date:	Not reported
Finish Date:	1986-02-05 05:00:00
Qual:	N
Current Action Lead:	St Perf

DERR:

Name:	WADE PARK CHEMICALS, CLEVELAND
Address:	7012 WADE PARK BLVD
City,State,Zip:	CLEVELAND, OH 44103
DERR ID:	218000884
District:	NEDO
Alias:	Not reported
Lat/Long:	41.51583333 -81.6425
CERCLIS ID:	OHD980824924
Program:	**Site Assessment Remedial Response**
Decode for Activity:	Site Assessment, Remedial Response

48 WSW 1/2-1 0.938 mi. 4955 ft. | **7000 EUCLID SITE, CLEVELAND**
6900-7000 EUCLID AVE
CLEVELAND, OH 44103 | **DERR**
INST CONTROL
VCP | **S112231643**
N/A

Relative: Higher

Actual: 669 ft.

DERR:

Name:	7000 EUCLID SITE, CLEVELAND
Address:	6900-7000 EUCLID AVE
City,State,Zip:	CLEVELAND, OH 44103
DERR ID:	218003014
District:	NEDO
Alias:	Not reported
Lat/Long:	Not reported
CERCLIS ID:	Not reported
Program:	**Voluntary Action Program**
Decode for Activity:	Voluntary Action Program

INST CONTROL:

Name:	7000 EUCLID SITE, CLEVELAND
Address:	6900-7000 EUCLID AVE
City,State,Zip:	CLEVELAND, OH 44103
NFA Number:	Not reported
Land Use:	Not reported
Site Id:	218003014
Project Id:	218003014002
District:	NEDO
Lat/Long:	Not reported
Program Area:	VAP
Project Type:	NFA 90 Day
IC Type:	Potable & Non-potable GW Extraction/Use Restriction
IC Mechanism:	Environmental Covenant IAW UECA
Prog Area Decode:	Voluntary Action Program

Name:	7000 EUCLID SITE, CLEVELAND
Address:	6900-7000 EUCLID AVE
City,State,Zip:	CLEVELAND, OH 44103
NFA Number:	12NFA485
Land Use:	Other
Site Id:	218003014
Project Id:	218003014002
District:	NEDO
Lat/Long:	Not reported
Program Area:	VAP
Project Type:	NFA 90 Day
IC Type:	Not reported
IC Mechanism:	Not reported
Prog Area Decode:	Voluntary Action Program

OH VCP:

Name:	7000 EUCLID SITE, CLEVELAND
Address:	6900-7000 EUCLID AVE
Address 2:	Not reported
City,State,Zip:	CLEVELAND, OH 44103
OH EPA District:	NEDO
Alias Name:	Not reported
Latitude:	Not reported
Longitude:	Not reported

7000 EUCLID SITE, CLEVELAND (Continued) **S112231643**

Old Program Id: Not reported
Project Type: VAP PAYGO
DERR ID: 218003014

Name: 7000 EUCLID SITE, CLEVELAND
Address: 6900-7000 EUCLID AVE
Address 2: Not reported
City,State,Zip: CLEVELAND, OH 44103
OH EPA District: NEDO
Alias Name: Not reported
Latitude: Not reported
Longitude: Not reported
Old Program Id: 12NFA485
Project Type: NFA 90 Day
DERR ID: 218003014

Name: 7000 EUCLID SITE, CLEVELAND
Address: 6900-7000 EUCLID AVE
Address 2: Not reported
City,State,Zip: CLEVELAND, OH 44103
OH EPA District: NEDO
Alias Name: Not reported
Latitude: Not reported
Longitude: Not reported
Old Program Id: Not reported
Project Type: Brownfield Tax Credit
DERR ID: 218003014

Name: 7000 EUCLID SITE, CLEVELAND
Address: 6900-7000 EUCLID AVE
Address 2: Not reported
City,State,Zip: CLEVELAND, OH 44103
OH EPA District: NEDO
Alias Name: Not reported
Latitude: Not reported
Longitude: Not reported
Old Program Id: Not reported
Project Type: VAP Institutional Control Inspection
DERR ID: 218003014

Name: 7000 EUCLID SITE, CLEVELAND
Address: 6900-7000 EUCLID AVE
Address 2: Not reported
City,State,Zip: CLEVELAND, OH 44103
OH EPA District: NEDO
Alias Name: Not reported
Latitude: Not reported
Longitude: Not reported
Old Program Id: Not reported
Project Type: VAP Annual Instutional Control Reporting
DERR ID: 218003014

49 West 1/2-1 0.946 mi. 4993 ft.

Relative: Lower

Actual: 647 ft.

COYNE LAUNDRY SITE, FORMER
6710 LEXINGTON AVE.
CLEVELAND, OH 44103

DERR
HIST INST CONTROLS
INST CONTROL
VCP
HIST USD
VAPOR
USD

S104517645
N/A

DERR:

Name:	COYNE LAUNDRY SITE FORMER, CLEVELAND
Address:	6710 LEXINGTON AVE
City,State,Zip:	CLEVELAND, OH 44103
DERR ID:	218001959
District:	NEDO
Alias:	Not reported
Lat/Long:	41.510703 -81.643088
CERCLIS ID:	Not reported
Program:	**Voluntary Action Program**
Decode for Activity:	Voluntary Action Program

OH HISTORICAL INSTITUTIONAL CONTROL :

NFA Number:	99NFA079
Other Names:	Coyne Laundry
Date NFA Submitted to VAP:	12/09/1999
Date VAP CNS Signed by Director:	06/23/2000
District Office:	NEDO
NFA Number:	99NFA079
Any Billing Number:	Not reported
Institutional Controls:	CNS documents a commercial use restriction, a GW use restriction, and a restriction on buidling basements and other subsurface structures. No O&M obligation in CNS. Although, the Property does rely on institutional controls including a GW use restriction, prohibits the installation of basements, and a commercial use restriction.
Certified Professional Name:	William Rish
Certified Professional Cert Num:	CP140
Lead Reviewer:	Nancy Zikmanis, DERR/NEDO
Legal Reviewer:	Sue Kroeger, CO
Addtional Reviewers:	V. Steigerwald-Dick, DERR/NEDO
Review Conclusion:	Review not conducted.
Review Date:	06/23/2005
Compliance:	False
NFA Number:	99NFA079
Initial Volunteer for NFA:	Catholic Charities
Current Volunteer:	Catholic Charities
Current Volunteer Address:	1031 Superior Ave.
Current Volunteer City:	Cleveland, Ohio 44111
Curr Contact Info:	Larry Murtaugh
History:	6/2/05 - Letter from Tim Wilson to Volunteer requesting site access for 5-yr inspection. 1-05-05 - NEDO gathering info for 5-yr inspection.
History If Transferred To Diff Volunteer:	No evidence of Property Transfer to date.

INST CONTROL:

Name:	COYNE LAUNDRY SITE FORMER, CLEVELAND
Address:	6710 LEXINGTON AVE
City,State,Zip:	CLEVELAND, OH 44103
NFA Number:	Not reported
Land Use:	Not reported
Site Id:	218001959

COYNE LAUNDRY SITE, FORMER (Continued) **S104517645**

Project Id: 218001959001
District: NEDO
Lat/Long: 41.51070 / -81.64308
Program Area: VAP
Project Type: NFA 90 Day
IC Type: Not reported
IC Mechanism: Not reported
Prog Area Decode: Voluntary Action Program

Name: COYNE LAUNDRY SITE FORMER, CLEVELAND
Address: 6710 LEXINGTON AVE
City,State,Zip: CLEVELAND, OH 44103
NFA Number: Not reported
Land Use: Not reported
Site Id: 218001959
Project Id: 218001959001
District: NEDO
Lat/Long: 41.51070 / -81.64308
Program Area: VAP
Project Type: NFA 90 Day
IC Type: Commercial Use Restriction
IC Mechanism: Declaration of Use Restriction
Prog Area Decode: Voluntary Action Program

Name: COYNE LAUNDRY SITE FORMER, CLEVELAND
Address: 6710 LEXINGTON AVE
City,State,Zip: CLEVELAND, OH 44103
NFA Number: Not reported
Land Use: Not reported
Site Id: 218001959
Project Id: 218001959001
District: NEDO
Lat/Long: 41.51070 / -81.64308
Program Area: VAP
Project Type: NFA 90 Day
IC Type: Potable & Non-potable GW Extraction/Use Restriction
IC Mechanism: Declaration of Use Restriction
Prog Area Decode: Voluntary Action Program

Name: COYNE LAUNDRY SITE FORMER, CLEVELAND
Address: 6710 LEXINGTON AVE
City,State,Zip: CLEVELAND, OH 44103
NFA Number: Not reported
Land Use: Not reported
Site Id: 218001959
Project Id: 218001959001
District: NEDO
Lat/Long: 41.51070 / -81.64308
Program Area: VAP
Project Type: NFA 90 Day
IC Type: Subsurface Structure Construction Restriction
IC Mechanism: Declaration of Use Restriction
Prog Area Decode: Voluntary Action Program

Name: COYNE LAUNDRY SITE FORMER, CLEVELAND
Address: 6710 LEXINGTON AVE
City,State,Zip: CLEVELAND, OH 44103

COYNE LAUNDRY SITE, FORMER (Continued) **S104517645**

NFA Number:	99NFA079
Land Use:	Other
Site Id:	218001959
Project Id:	218001959001
District:	NEDO
Lat/Long:	41.51070 / -81.64308
Program Area:	VAP
Project Type:	NFA 90 Day
IC Type:	Not reported
IC Mechanism:	Not reported
Prog Area Decode:	Voluntary Action Program

OH VCP:

Name:	COYNE LAUNDRY SITE FORMER, CLEVELAND
Address:	6710 LEXINGTON AVE
Address 2:	Not reported
City,State,Zip:	CLEVELAND, OH 44103
OH EPA District:	NEDO
Alias Name:	Not reported
Latitude:	41.51070
Longitude:	-81.64308
Old Program Id:	99NFA079
Project Type:	NFA 90 Day
DERR ID:	218001959

Name:	COYNE LAUNDRY SITE FORMER, CLEVELAND
Address:	6710 LEXINGTON AVE
Address 2:	Not reported
City,State,Zip:	CLEVELAND, OH 44103
OH EPA District:	NEDO
Alias Name:	Not reported
Latitude:	41.51070
Longitude:	-81.64308
Old Program Id:	97USD002
Project Type:	Urban Setting Designation
DERR ID:	218001959

Name:	COYNE LAUNDRY SITE FORMER, CLEVELAND
Address:	6710 LEXINGTON AVE
Address 2:	Not reported
City,State,Zip:	CLEVELAND, OH 44103
OH EPA District:	NEDO
Alias Name:	Not reported
Latitude:	41.51070
Longitude:	-81.64308
Old Program Id:	Not reported
Project Type:	VAP Institutional Control Inspection
DERR ID:	218001959

Name:	COYNE LAUNDRY SITE FORMER, CLEVELAND
Address:	6710 LEXINGTON AVE
Address 2:	Not reported
City,State,Zip:	CLEVELAND, OH 44103
OH EPA District:	NEDO
Alias Name:	Not reported
Latitude:	41.51070
Longitude:	-81.64308

COYNE LAUNDRY SITE, FORMER (Continued) **S104517645**

Old Program Id: 98TA071
Project Type: VAP Technical Assistance
DERR ID: 218001959

Name: COYNE LAUNDRY SITE FORMER, CLEVELAND
Address: 6710 LEXINGTON AVE
Address 2: Not reported
City,State,Zip: CLEVELAND, OH 44103
OH EPA District: NEDO
Alias Name: Not reported
Latitude: 41.51070
Longitude: -81.64308
Old Program Id: Not reported
Project Type: VAP Institutional Control Inspection
DERR ID: 218001959

Name: COYNE LAUNDRY SITE FORMER, CLEVELAND
Address: 6710 LEXINGTON AVE
Address 2: Not reported
City,State,Zip: CLEVELAND, OH 44103
OH EPA District: NEDO
Alias Name: Not reported
Latitude: 41.51070
Longitude: -81.64308
Old Program Id: Not reported
Project Type: VAP Institutional Control Inspection
DERR ID: 218001959

Name: COYNE LAUNDRY SITE FORMER, CLEVELAND
Address: 6710 LEXINGTON AVE
Address 2: Not reported
City,State,Zip: CLEVELAND, OH 44103
OH EPA District: NEDO
Alias Name: Not reported
Latitude: 41.51070
Longitude: -81.64308
Old Program Id: Not reported
Project Type: VAP Audit
DERR ID: 218001959

Name: COYNE LAUNDRY SITE FORMER, CLEVELAND
Address: 6710 LEXINGTON AVE
Address 2: Not reported
City,State,Zip: CLEVELAND, OH 44103
OH EPA District: NEDO
Alias Name: Not reported
Latitude: 41.51070
Longitude: -81.64308
Old Program Id: Not reported
Project Type: Risk Mitigation Plan Oversight
DERR ID: 218001959

Name: COYNE LAUNDRY SITE FORMER, CLEVELAND
Address: 6710 LEXINGTON AVE
Address 2: Not reported
City,State,Zip: CLEVELAND, OH 44103
OH EPA District: NEDO

COYNE LAUNDRY SITE, FORMER (Continued) **S104517645**

Alias Name:	Not reported
Latitude:	41.51070
Longitude:	-81.64308
Old Program Id:	Not reported
Project Type:	VAP Operation & Maintenance
DERR ID:	218001959

Name:	COYNE LAUNDRY SITE FORMER, CLEVELAND
Address:	6710 LEXINGTON AVE
Address 2:	Not reported
City,State,Zip:	CLEVELAND, OH 44103
OH EPA District:	NEDO
Alias Name:	Not reported
Latitude:	41.51070
Longitude:	-81.64308
Old Program Id:	Not reported
Project Type:	VAP Institutional Control Inspection
DERR ID:	218001959

HISTORICAL USD:

NFA Number:	97USD002
Alias Name:	Catholic Charities
Date UDS Submitted:	02/25/1997
USD Status:	ISSUED
Date USD Approved / DisApproved:	09/17/1997
District Office:	NEDO
CP Name(s):	William R. Rish
Certification #:	CP140
History:	???
USD Info:	Site Specifc USD for 99NFA079. NFA relies on GW use restriction.
5-Yr USD Review Date:	NA (Site Specific)
Compliance:	F
GW Reviewer:	Not reported
VAP/Lead Reviewer:	Not reported
Legal Reviewer:	Not reported
Review Conclusion:	As of 9/22/04, a 5-yr inspection letter was not found in CO files.
Area Wide / Site Specific:	Site Specific
Total Acres:	Not reported
Data of Public Meeting:	Not reported
Initial Volunteer:	Not reported
Current Volunteer:	Not reported
Current Volunteer Street:	Not reported
Current Volunteer City/State/Zip:	Not reported
Current Volunteer Contact:	Not reported
Current Volunteer Phone:	Not reported
Current Volunteer Fax:	Not reported
Current Volunteer Email:	Not reported
History/Notes:	Not reported

VAPOR:

Name:	COYNE LAUNDRY SITE FORMER, CLEVELAND
Address:	6710 LEXINGTON AVE
City,State,Zip:	CLEVELAND, OH
Parent ID:	218001959
Project ID:	218001959001
Project Name:	Coyne Laundry Site Former, Cleveland

COYNE LAUNDRY SITE, FORMER (Continued) **S104517645**

Program:	VAP
District:	NEDO
Site Coordinator:	Not reported
Project Type:	NFA 90 Day
Site Screen Completed?:	Yes
Follow Up Required?:	No
Follow Up Completed?:	Not reported
Disclaimer:	http://epa.ohio.gov/Portals/30/TCE_Disclaimer.pdf

USD:

Name:	COYNE LAUNDRY SITE (FORMER) - CLEVELAND
Address:	6710 LEXINGTON AVE
City,State,Zip:	CLEVELAND, OH 44103
Facility Type:	USD
USD Status:	Granted
District:	NEDO
Acreage:	0.65914592
Parent Site ID:	218001959
Date Received:	02/25/1997
Date Issued:	09/15/1997
Most Recent Verification:	Not reported
Verification Outcome:	NA
Object ID:	22
DERR Program:	VAP
USD Area Type:	PS
Polygon Name:	Not reported
PolygonID:	150
Staff Digitizer:	Gara, Brian
Digitized Date:	2016-08-03 00:00:00
Digitized Method:	DCPL
Map Source:	ED
Confidence:	H
Comments:	Not reported
Centroid Latitude:	41.510703
Centroid Longitude:	-81.643089
Modified By:	DERR_CO
Modified Date:	2016-08-03 00:00:00
Shape ST Area:	28712.281325
Shape ST Length:	681.20539052

---

50 WSW 1/2-1 0.997 mi. 5264 ft. | **MIDTOWN TECH PARK, CLEVELAND**
6700 EUCLID AVE
CLEVELAND, OH 44103 | **DERR** **S110637952**
INST CONTROL **N/A**
VCP

Relative: Higher

Actual: 669 ft.

DERR:

Name:	MIDTOWN TECH PARK, CLEVELAND
Address:	6700 EUCLID AVE
City,State,Zip:	CLEVELAND, OH 44103
DERR ID:	218002836
District:	NEDO
Alias:	Not reported
Lat/Long:	Not reported
CERCLIS ID:	Not reported
Program:	**Voluntary Action Program**
Decode for Activity:	Voluntary Action Program

MIDTOWN TECH PARK, CLEVELAND (Continued) **S110637952**

INST CONTROL:

Name:	MIDTOWN TECH PARK, CLEVELAND
Address:	6700 EUCLID AVE
City,State,Zip:	CLEVELAND, OH 44103
NFA Number:	Not reported
Land Use:	Not reported
Site Id:	218002836
Project Id:	218002836002
District:	NEDO
Lat/Long:	Not reported
Program Area:	VAP
Project Type:	NFA 90 Day
IC Type:	Commercial Use Restriction
IC Mechanism:	Environmental Covennant IAW UECA
Prog Area Decode:	Voluntary Action Program

Name:	MIDTOWN TECH PARK, CLEVELAND
Address:	6700 EUCLID AVE
City,State,Zip:	CLEVELAND, OH 44103
NFA Number:	Not reported
Land Use:	Not reported
Site Id:	218002836
Project Id:	218002836002
District:	NEDO
Lat/Long:	Not reported
Program Area:	VAP
Project Type:	NFA 90 Day
IC Type:	Industrial Use Restriction
IC Mechanism:	Environmental Covennant IAW UECA
Prog Area Decode:	Voluntary Action Program

Name:	MIDTOWN TECH PARK, CLEVELAND
Address:	6700 EUCLID AVE
City,State,Zip:	CLEVELAND, OH 44103
NFA Number:	Not reported
Land Use:	Not reported
Site Id:	218002836
Project Id:	218002836002
District:	NEDO
Lat/Long:	Not reported
Program Area:	VAP
Project Type:	NFA 90 Day
IC Type:	Potable & Non-potable GW Extraction/Use Restriction
IC Mechanism:	Environmental Covennant IAW UECA
Prog Area Decode:	Voluntary Action Program

Name:	MIDTOWN TECH PARK, CLEVELAND
Address:	6700 EUCLID AVE
City,State,Zip:	CLEVELAND, OH 44103
NFA Number:	12NFA449
Land Use:	Other
Site Id:	218002836
Project Id:	218002836002
District:	NEDO
Lat/Long:	Not reported
Program Area:	VAP
Project Type:	NFA 90 Day

MIDTOWN TECH PARK, CLEVELAND (Continued) **S110637952**

IC Type: Not reported
IC Mechanism: Not reported
Prog Area Decode: Voluntary Action Program

OH VCP:

Name: MIDTOWN TECH PARK, CLEVELAND
Address: 6700 EUCLID AVE
Address 2: Not reported
City,State,Zip: CLEVELAND, OH 44103
OH EPA District: NEDO
Alias Name: Not reported
Latitude: Not reported
Longitude: Not reported
Old Program Id: Not reported
Project Type: VAP PAYGO
DERR ID: 218002836

Name: MIDTOWN TECH PARK, CLEVELAND
Address: 6700 EUCLID AVE
Address 2: Not reported
City,State,Zip: CLEVELAND, OH 44103
OH EPA District: NEDO
Alias Name: Not reported
Latitude: Not reported
Longitude: Not reported
Old Program Id: 12NFA449
Project Type: NFA 90 Day
DERR ID: 218002836

Name: MIDTOWN TECH PARK, CLEVELAND
Address: 6700 EUCLID AVE
Address 2: Not reported
City,State,Zip: CLEVELAND, OH 44103
OH EPA District: NEDO
Alias Name: Not reported
Latitude: Not reported
Longitude: Not reported
Old Program Id: Not reported
Project Type: VAP Institutional Control Inspection
DERR ID: 218002836

Name: MIDTOWN TECH PARK, CLEVELAND
Address: 6700 EUCLID AVE
Address 2: Not reported
City,State,Zip: CLEVELAND, OH 44103
OH EPA District: NEDO
Alias Name: Not reported
Latitude: Not reported
Longitude: Not reported
Old Program Id: Not reported
Project Type: VAP Annual Instutional Control Reporting
DERR ID: 218002836

Count: 6 records.

ORPHAN SUMMARY

City	EDR ID	Site Name	Site Address	Zip	Database(s)
CLEVELAND	S120846201	CHESTER AVE CORRIDOR, CLEVELAND	E 57TH TO E 69TH FROM CHESTER	44103	DERR
CLEVELAND	S110299610	E 61ST & CHESTER, PPNS 118-046-036	E 61ST ST & CHESTER AVE PPNS 1	44103	DERR, ENG CONTROLS, INST CONTROL, VCP, VAPOR
CLEVELAND	S110299683	HONEYWELL SIGNAL SYSTEMS FORMER, C	6705, 6709, 6615 CARNEGIE AVE1	44103	DERR, INST CONTROL, VCP, VAPOF
CLEVELAND	S128028352	ABANDONED SERVICE STATION	10400 CHESTER/1942 E 105TH	44106	LUST
CLEVELAND	S112231644	EUCLID BLOCK PROJECT, CLEVELAND	EUCLID AVE/E 69TH ST/CHESTER A	44103	DERR, INST CONTROL, VCP
CLEVELAND	U004293939	VACANT LAND	MIDTOWN COMMERCE PARK	44103	LUST, UST

GOVERNMENT RECORDS SEARCHED / DATA CURRENCY TRACKING

To maintain currency of the following federal and state databases, EDR contacts the appropriate governmental agency on a monthly or quarterly basis, as required.

Number of Days to Update: Provides confirmation that EDR is reporting records that have been updated within 90 days from the date the government agency made the information available to the public.

STANDARD ENVIRONMENTAL RECORDS

Lists of Federal NPL (Superfund) sites

NPL: National Priority List

National Priorities List (Superfund). The NPL is a subset of CERCLIS and identifies over 1,200 sites for priority cleanup under the Superfund Program. NPL sites may encompass relatively large areas. As such, EDR provides polygon coverage for over 1,000 NPL site boundaries produced by EPA's Environmental Photographic Interpretation Center (EPIC) and regional EPA offices.

Date of Government Version: 09/19/2023
Date Data Arrived at EDR: 10/03/2023
Date Made Active in Reports: 10/19/2023
Number of Days to Update: 16

Source: EPA
Telephone: N/A
Last EDR Contact: 12/04/2023
Next Scheduled EDR Contact: 01/08/2024
Data Release Frequency: Quarterly

NPL Site Boundaries

Sources:

EPA's Environmental Photographic Interpretation Center (EPIC)
Telephone: 202-564-7333

EPA Region 1
Telephone 617-918-1143

EPA Region 6
Telephone: 214-655-6659

EPA Region 3
Telephone 215-814-5418

EPA Region 7
Telephone: 913-551-7247

EPA Region 4
Telephone 404-562-8033

EPA Region 8
Telephone: 303-312-6774

EPA Region 5
Telephone 312-886-6686

EPA Region 9
Telephone: 415-947-4246

EPA Region 10
Telephone 206-553-8665

Proposed NPL: Proposed National Priority List Sites

A site that has been proposed for listing on the National Priorities List through the issuance of a proposed rule in the Federal Register. EPA then accepts public comments on the site, responds to the comments, and places on the NPL those sites that continue to meet the requirements for listing.

Date of Government Version: 09/19/2023
Date Data Arrived at EDR: 10/03/2023
Date Made Active in Reports: 10/19/2023
Number of Days to Update: 16

Source: EPA
Telephone: N/A
Last EDR Contact: 12/04/2023
Next Scheduled EDR Contact: 01/08/2024
Data Release Frequency: Quarterly

NPL LIENS: Federal Superfund Liens

Federal Superfund Liens. Under the authority granted the USEPA by CERCLA of 1980, the USEPA has the authority to file liens against real property in order to recover remedial action expenditures or when the property owner received notification of potential liability. USEPA compiles a listing of filed notices of Superfund Liens.

Date of Government Version: 10/15/1991
Date Data Arrived at EDR: 02/02/1994
Date Made Active in Reports: 03/30/1994
Number of Days to Update: 56

Source: EPA
Telephone: 202-564-4267
Last EDR Contact: 08/15/2011
Next Scheduled EDR Contact: 11/28/2011
Data Release Frequency: No Update Planned

Lists of Federal Delisted NPL sites

Delisted NPL: National Priority List Deletions

The National Oil and Hazardous Substances Pollution Contingency Plan (NCP) establishes the criteria that the EPA uses to delete sites from the NPL. In accordance with 40 CFR 300.425.(e), sites may be deleted from the NPL where no further response is appropriate.

Date of Government Version: 09/19/2023
Date Data Arrived at EDR: 10/03/2023
Date Made Active in Reports: 10/19/2023
Number of Days to Update: 16

Source: EPA
Telephone: N/A
Last EDR Contact: 12/04/2023
Next Scheduled EDR Contact: 01/08/2024
Data Release Frequency: Quarterly

Lists of Federal sites subject to CERCLA removals and CERCLA orders

FEDERAL FACILITY: Federal Facility Site Information listing

A listing of National Priority List (NPL) and Base Realignment and Closure (BRAC) sites found in the Comprehensive Environmental Response, Compensation and Liability Information System (CERCLIS) Database where EPA Federal Facilities Restoration and Reuse Office is involved in cleanup activities.

Date of Government Version: 09/25/2023
Date Data Arrived at EDR: 09/26/2023
Date Made Active in Reports: 12/12/2023
Number of Days to Update: 77

Source: Environmental Protection Agency
Telephone: 703-603-8704
Last EDR Contact: 12/20/2023
Next Scheduled EDR Contact: 04/08/2024
Data Release Frequency: Varies

SEMS: Superfund Enterprise Management System

SEMS (Superfund Enterprise Management System) tracks hazardous waste sites, potentially hazardous waste sites, and remedial activities performed in support of EPA's Superfund Program across the United States. The list was formerly know as CERCLIS, renamed to SEMS by the EPA in 2015. The list contains data on potentially hazardous waste sites that have been reported to the USEPA by states, municipalities, private companies and private persons, pursuant to Section 103 of the Comprehensive Environmental Response, Compensation, and Liability Act (CERCLA). This dataset also contains sites which are either proposed to or on the National Priorities List (NPL) and the sites which are in the screening and assessment phase for possible inclusion on the NPL.

Date of Government Version: 09/19/2023
Date Data Arrived at EDR: 10/03/2023
Date Made Active in Reports: 10/19/2023
Number of Days to Update: 16

Source: EPA
Telephone: 800-424-9346
Last EDR Contact: 12/04/2023
Next Scheduled EDR Contact: 01/22/2024
Data Release Frequency: Quarterly

Lists of Federal CERCLA sites with NFRAP

SEMS-ARCHIVE: Superfund Enterprise Management System Archive

SEMS-ARCHIVE (Superfund Enterprise Management System Archive) tracks sites that have no further interest under the Federal Superfund Program based on available information. The list was formerly known as the CERCLIS-NFRAP, renamed to SEMS ARCHIVE by the EPA in 2015. EPA may perform a minimal level of assessment work at a site while it is archived if site conditions change and/or new information becomes available. Archived sites have been removed and archived from the inventory of SEMS sites. Archived status indicates that, to the best of EPA's knowledge, assessment at a site has been completed and that EPA has determined no further steps will be taken to list the site on the National Priorities List (NPL), unless information indicates this decision was not appropriate or other considerations require a recommendation for listing at a later time. The decision does not necessarily mean that there is no hazard associated with a given site; it only means that. based upon available information, the location is not judged to be potential NPL site.

Date of Government Version: 09/19/2023
Date Data Arrived at EDR: 10/03/2023
Date Made Active in Reports: 10/19/2023
Number of Days to Update: 16

Source: EPA
Telephone: 800-424-9346
Last EDR Contact: 12/04/2023
Next Scheduled EDR Contact: 01/22/2024
Data Release Frequency: Quarterly

Lists of Federal RCRA facilities undergoing Corrective Action

CORRACTS: Corrective Action Report
CORRACTS identifies hazardous waste handlers with RCRA corrective action activity.

Date of Government Version: 12/04/2023
Date Data Arrived at EDR: 12/06/2023
Date Made Active in Reports: 12/12/2023
Number of Days to Update: 6

Source: EPA
Telephone: 800-424-9346
Last EDR Contact: 12/06/2023
Next Scheduled EDR Contact: 04/01/2024
Data Release Frequency: Quarterly

Lists of Federal RCRA TSD facilities

RCRA-TSDF: RCRA - Treatment, Storage and Disposal
RCRAInfo is EPA's comprehensive information system, providing access to data supporting the Resource Conservation and Recovery Act (RCRA) of 1976 and the Hazardous and Solid Waste Amendments (HSWA) of 1984. The database includes selective information on sites which generate, transport, store, treat and/or dispose of hazardous waste as defined by the Resource Conservation and Recovery Act (RCRA). Transporters are individuals or entities that move hazardous waste from the generator offsite to a facility that can recycle, treat, store, or dispose of the waste. TSDFs treat, store, or dispose of the waste.

Date of Government Version: 12/04/2023
Date Data Arrived at EDR: 12/06/2023
Date Made Active in Reports: 12/12/2023
Number of Days to Update: 6

Source: Environmental Protection Agency
Telephone: 312-886-6186
Last EDR Contact: 12/06/2023
Next Scheduled EDR Contact: 04/01/2024
Data Release Frequency: Quarterly

Lists of Federal RCRA generators

RCRA-LQG: RCRA - Large Quantity Generators
RCRAInfo is EPA's comprehensive information system, providing access to data supporting the Resource Conservation and Recovery Act (RCRA) of 1976 and the Hazardous and Solid Waste Amendments (HSWA) of 1984. The database includes selective information on sites which generate, transport, store, treat and/or dispose of hazardous waste as defined by the Resource Conservation and Recovery Act (RCRA). Large quantity generators (LQGs) generate over 1,000 kilograms (kg) of hazardous waste, or over 1 kg of acutely hazardous waste per month.

Date of Government Version: 12/04/2023
Date Data Arrived at EDR: 12/06/2023
Date Made Active in Reports: 12/12/2023
Number of Days to Update: 6

Source: Environmental Protection Agency
Telephone: 312-886-6186
Last EDR Contact: 12/06/2023
Next Scheduled EDR Contact: 04/01/2024
Data Release Frequency: Quarterly

RCRA-SQG: RCRA - Small Quantity Generators

RCRAInfo is EPA's comprehensive information system, providing access to data supporting the Resource Conservation and Recovery Act (RCRA) of 1976 and the Hazardous and Solid Waste Amendments (HSWA) of 1984. The database includes selective information on sites which generate, transport, store, treat and/or dispose of hazardous waste as defined by the Resource Conservation and Recovery Act (RCRA). Small quantity generators (SQGs) generate between 100 kg and 1,000 kg of hazardous waste per month.

Date of Government Version: 12/04/2023
Date Data Arrived at EDR: 12/06/2023
Date Made Active in Reports: 12/12/2023
Number of Days to Update: 6

Source: Environmental Protection Agency
Telephone: 312-886-6186
Last EDR Contact: 12/06/2023
Next Scheduled EDR Contact: 04/01/2024
Data Release Frequency: Quarterly

RCRA-VSQG: RCRA - Very Small Quantity Generators (Formerly Conditionally Exempt Small Quantity Generators)

RCRAInfo is EPA's comprehensive information system, providing access to data supporting the Resource Conservation and Recovery Act (RCRA) of 1976 and the Hazardous and Solid Waste Amendments (HSWA) of 1984. The database includes selective information on sites which generate, transport, store, treat and/or dispose of hazardous waste as defined by the Resource Conservation and Recovery Act (RCRA). Very small quantity generators (VSQGs) generate less than 100 kg of hazardous waste, or less than 1 kg of acutely hazardous waste per month.

Date of Government Version: 12/04/2023
Date Data Arrived at EDR: 12/06/2023
Date Made Active in Reports: 12/12/2023
Number of Days to Update: 6

Source: Environmental Protection Agency
Telephone: 312-886-6186
Last EDR Contact: 12/06/2023
Next Scheduled EDR Contact: 04/01/2024
Data Release Frequency: Quarterly

Federal institutional controls / engineering controls registries

LUCIS: Land Use Control Information System

LUCIS contains records of land use control information pertaining to the former Navy Base Realignment and Closure properties.

Date of Government Version: 08/03/2023
Date Data Arrived at EDR: 08/07/2023
Date Made Active in Reports: 10/10/2023
Number of Days to Update: 64

Source: Department of the Navy
Telephone: 843-820-7326
Last EDR Contact: 11/02/2023
Next Scheduled EDR Contact: 02/19/2024
Data Release Frequency: Varies

US ENG CONTROLS: Engineering Controls Sites List

A listing of sites with engineering controls in place. Engineering controls include various forms of caps, building foundations, liners, and treatment methods to create pathway elimination for regulated substances to enter environmental media or effect human health.

Date of Government Version: 08/21/2023
Date Data Arrived at EDR: 08/21/2023
Date Made Active in Reports: 11/07/2023
Number of Days to Update: 78

Source: Environmental Protection Agency
Telephone: 703-603-0695
Last EDR Contact: 11/17/2023
Next Scheduled EDR Contact: 03/04/2024
Data Release Frequency: Varies

US INST CONTROLS: Institutional Controls Sites List

A listing of sites with institutional controls in place. Institutional controls include administrative measures, such as groundwater use restrictions, construction restrictions, property use restrictions, and post remediation care requirements intended to prevent exposure to contaminants remaining on site. Deed restrictions are generally required as part of the institutional controls.

Date of Government Version: 08/21/2023
Date Data Arrived at EDR: 08/21/2023
Date Made Active in Reports: 11/07/2023
Number of Days to Update: 78

Source: Environmental Protection Agency
Telephone: 703-603-0695
Last EDR Contact: 11/17/2023
Next Scheduled EDR Contact: 03/04/2024
Data Release Frequency: Varies

Federal ERNS list

ERNS: Emergency Response Notification System

Emergency Response Notification System. ERNS records and stores information on reported releases of oil and hazardous substances.

Date of Government Version: 09/18/2023
Date Data Arrived at EDR: 09/20/2023
Date Made Active in Reports: 12/11/2023
Number of Days to Update: 82

Source: National Response Center, United States Coast Guard
Telephone: 202-267-2180
Last EDR Contact: 12/13/2023
Next Scheduled EDR Contact: 04/01/2024
Data Release Frequency: Quarterly

Lists of state- and tribal hazardous waste facilities

SHWS: This state does not maintain a SHWS list. See the Federal CERCLIS list and Federal NPL list.

State Hazardous Waste Sites. State hazardous waste site records are the states' equivalent to CERCLIS. These sites may or may not already be listed on the federal CERCLIS list. Priority sites planned for cleanup using state funds (state equivalent of Superfund) are identified along with sites where cleanup will be paid for by potentially responsible parties. Available information varies by state.

Date of Government Version: N/A
Date Data Arrived at EDR: N/A
Date Made Active in Reports: N/A
Number of Days to Update: N/A

Source: Ohio EPA
Telephone: 614-644-2924
Last EDR Contact: 10/26/2023
Next Scheduled EDR Contact: 02/12/2024
Data Release Frequency: N/A

DERR: Division of Emergency & Remedial Response's Database

The DERR listings contains sites from all of Ohio that are in the Division of Environmental Response and Revitalization (DERR) database, which is an index of sites for which our district offices maintain files. The database is NOT a record of contaminated sites or sites suspected of contamination. Not all sites in the database are contaminated, and a site's absence from the database does not imply that it is uncontaminated.

Date of Government Version: 07/25/2023
Date Data Arrived at EDR: 08/01/2023
Date Made Active in Reports: 10/19/2023
Number of Days to Update: 79

Source: Ohio EPA
Telephone: 614-644-3538
Last EDR Contact: 11/02/2023
Next Scheduled EDR Contact: 02/12/2024
Data Release Frequency: Semi-Annually

Lists of state and tribal landfills and solid waste disposal facilities

SWF/LF: Licensed Solid Waste Facilities

Solid Waste Facilities/Landfill Sites. SWF/LF type records typically contain an inventory of solid waste disposal facilities or landfills in a particular state. Depending on the state, these may be active or inactive facilities or open dumps that failed to meet RCRA Subtitle D Section 4004 criteria for solid waste landfills or disposal sites.

Date of Government Version: 03/02/2023
Date Data Arrived at EDR: 03/30/2023
Date Made Active in Reports: 06/13/2023
Number of Days to Update: 75

Source: Ohio Environmental Protection Agency
Telephone: 614-644-2621
Last EDR Contact: 09/28/2023
Next Scheduled EDR Contact: 01/15/2024
Data Release Frequency: Semi-Annually

Lists of state and tribal leaking storage tanks

LAST: Leaking Aboveground Storage Tank Listing

Suspected/confirmed release from Aboveground storage tank sites.

Date of Government Version: 08/03/2023
Date Data Arrived at EDR: 08/07/2023
Date Made Active in Reports: 12/04/2023
Number of Days to Update: 119

Source: Department of Commerce
Telephone: 614-752-7928
Last EDR Contact: 11/06/2023
Next Scheduled EDR Contact: 02/19/2024
Data Release Frequency: N/A

LUST: Leaking Underground Storage Tank File
Leaking Underground Storage Tank Incident Reports. LUST records contain an inventory of reported leaking underground storage tank incidents. Not all states maintain these records, and the information stored varies by state.

Date of Government Version: 08/03/2023
Date Data Arrived at EDR: 08/03/2023
Date Made Active in Reports: 08/08/2023
Number of Days to Update: 5

Source: Department of Commerce
Telephone: 614-752-8200
Last EDR Contact: 11/06/2023
Next Scheduled EDR Contact: 02/19/2024
Data Release Frequency: Quarterly

INDIAN LUST R4: Leaking Underground Storage Tanks on Indian Land
LUSTs on Indian land in Florida, Mississippi and North Carolina.

Date of Government Version: 04/20/2023
Date Data Arrived at EDR: 05/09/2023
Date Made Active in Reports: 07/14/2023
Number of Days to Update: 66

Source: EPA Region 4
Telephone: 404-562-8677
Last EDR Contact: 10/11/2023
Next Scheduled EDR Contact: 01/29/2024
Data Release Frequency: Varies

INDIAN LUST R5: Leaking Underground Storage Tanks on Indian Land
Leaking underground storage tanks located on Indian Land in Michigan, Minnesota and Wisconsin.

Date of Government Version: 04/14/2023
Date Data Arrived at EDR: 05/09/2023
Date Made Active in Reports: 07/14/2023
Number of Days to Update: 66

Source: EPA, Region 5
Telephone: 312-886-7439
Last EDR Contact: 10/11/2023
Next Scheduled EDR Contact: 01/29/2024
Data Release Frequency: Varies

INDIAN LUST R6: Leaking Underground Storage Tanks on Indian Land
LUSTs on Indian land in New Mexico and Oklahoma.

Date of Government Version: 04/26/2023
Date Data Arrived at EDR: 05/09/2023
Date Made Active in Reports: 07/14/2023
Number of Days to Update: 66

Source: EPA Region 6
Telephone: 214-665-6597
Last EDR Contact: 10/11/2023
Next Scheduled EDR Contact: 01/29/2024
Data Release Frequency: Varies

INDIAN LUST R9: Leaking Underground Storage Tanks on Indian Land
LUSTs on Indian land in Arizona, California, New Mexico and Nevada

Date of Government Version: 04/19/2023
Date Data Arrived at EDR: 05/09/2023
Date Made Active in Reports: 07/14/2023
Number of Days to Update: 66

Source: Environmental Protection Agency
Telephone: 415-972-3372
Last EDR Contact: 10/11/2023
Next Scheduled EDR Contact: 01/29/2024
Data Release Frequency: Varies

INDIAN LUST R10: Leaking Underground Storage Tanks on Indian Land
LUSTs on Indian land in Alaska, Idaho, Oregon and Washington.

Date of Government Version: 04/20/2023
Date Data Arrived at EDR: 05/09/2023
Date Made Active in Reports: 07/14/2023
Number of Days to Update: 66

Source: EPA Region 10
Telephone: 206-553-2857
Last EDR Contact: 10/11/2023
Next Scheduled EDR Contact: 01/29/2024
Data Release Frequency: Varies

INDIAN LUST R7: Leaking Underground Storage Tanks on Indian Land
LUSTs on Indian land in Iowa, Kansas, and Nebraska

Date of Government Version: 04/25/2023
Date Data Arrived at EDR: 05/09/2023
Date Made Active in Reports: 07/14/2023
Number of Days to Update: 66

Source: EPA Region 7
Telephone: 913-551-7003
Last EDR Contact: 10/11/2023
Next Scheduled EDR Contact: 01/29/2024
Data Release Frequency: Varies

INDIAN LUST R8: Leaking Underground Storage Tanks on Indian Land
LUSTs on Indian land in Colorado, Montana, North Dakota, South Dakota, Utah and Wyoming.

Date of Government Version: 04/19/2023
Date Data Arrived at EDR: 05/09/2023
Date Made Active in Reports: 07/14/2023
Number of Days to Update: 66

Source: EPA Region 8
Telephone: 303-312-6271
Last EDR Contact: 10/11/2023
Next Scheduled EDR Contact: 01/29/2024
Data Release Frequency: Varies

INDIAN LUST R1: Leaking Underground Storage Tanks on Indian Land
A listing of leaking underground storage tank locations on Indian Land.

Date of Government Version: 04/20/2023
Date Data Arrived at EDR: 05/09/2023
Date Made Active in Reports: 07/14/2023
Number of Days to Update: 66

Source: EPA Region 1
Telephone: 617-918-1313
Last EDR Contact: 10/11/2023
Next Scheduled EDR Contact: 01/29/2024
Data Release Frequency: Varies

UNREG LTANKS: Ohio Leaking UST File
A suspected or confirmed release of petroleum from a non-regulated UST.

Date of Government Version: 08/25/1999
Date Data Arrived at EDR: 08/19/2003
Date Made Active in Reports: 08/26/2003
Number of Days to Update: 7

Source: Department of Commerce
Telephone: 614-752-7938
Last EDR Contact: 08/01/2003
Next Scheduled EDR Contact: N/A
Data Release Frequency: No Update Planned

Lists of state and tribal registered storage tanks

FEMA UST: Underground Storage Tank Listing
A listing of all FEMA owned underground storage tanks.

Date of Government Version: 03/08/2023
Date Data Arrived at EDR: 03/09/2023
Date Made Active in Reports: 05/30/2023
Number of Days to Update: 82

Source: FEMA
Telephone: 202-646-5797
Last EDR Contact: 12/26/2023
Next Scheduled EDR Contact: 04/15/2024
Data Release Frequency: Varies

UST: Underground Storage Tank Tank File
Registered Underground Storage Tanks. UST's are regulated under Subtitle I of the Resource Conservation and Recovery Act (RCRA) and must be registered with the state department responsible for administering the UST program. Available information varies by state program.

Date of Government Version: 08/07/2023
Date Data Arrived at EDR: 08/08/2023
Date Made Active in Reports: 10/24/2023
Number of Days to Update: 77

Source: Department of Commerce
Telephone: 614-752-8200
Last EDR Contact: 11/08/2023
Next Scheduled EDR Contact: 02/19/2024
Data Release Frequency: Quarterly

AST: Above Ground Storage Tanks
A listing of aboveground storage tank site locations in the state.

Date of Government Version: 10/28/2021
Date Data Arrived at EDR: 10/28/2021
Date Made Active in Reports: 01/24/2022
Number of Days to Update: 88

Source: Department of Commerce
Telephone: 614-752-7037
Last EDR Contact: 10/23/2023
Next Scheduled EDR Contact: 02/05/2024
Data Release Frequency: Quarterly

INDIAN UST R4: Underground Storage Tanks on Indian Land
The Indian Underground Storage Tank (UST) database provides information about underground storage tanks on Indian land in EPA Region 4 (Alabama, Florida, Georgia, Kentucky, Mississippi, North Carolina, South Carolina, Tennessee and Tribal Nations)

Date of Government Version: 04/20/2023
Date Data Arrived at EDR: 05/09/2023
Date Made Active in Reports: 07/14/2023
Number of Days to Update: 66

Source: EPA Region 4
Telephone: 404-562-9424
Last EDR Contact: 10/11/2023
Next Scheduled EDR Contact: 01/29/2024
Data Release Frequency: Varies

INDIAN UST R9: Underground Storage Tanks on Indian Land

The Indian Underground Storage Tank (UST) database provides information about underground storage tanks on Indian land in EPA Region 9 (Arizona, California, Hawaii, Nevada, the Pacific Islands, and Tribal Nations).

Date of Government Version: 04/19/2023
Date Data Arrived at EDR: 05/09/2023
Date Made Active in Reports: 07/14/2023
Number of Days to Update: 66

Source: EPA Region 9
Telephone: 415-972-3368
Last EDR Contact: 10/11/2023
Next Scheduled EDR Contact: 01/29/2024
Data Release Frequency: Varies

INDIAN UST R8: Underground Storage Tanks on Indian Land

The Indian Underground Storage Tank (UST) database provides information about underground storage tanks on Indian land in EPA Region 8 (Colorado, Montana, North Dakota, South Dakota, Utah, Wyoming and 27 Tribal Nations).

Date of Government Version: 04/20/2023
Date Data Arrived at EDR: 05/09/2023
Date Made Active in Reports: 07/14/2023
Number of Days to Update: 66

Source: EPA Region 8
Telephone: 303-312-6137
Last EDR Contact: 10/11/2023
Next Scheduled EDR Contact: 01/29/2024
Data Release Frequency: Varies

INDIAN UST R7: Underground Storage Tanks on Indian Land

The Indian Underground Storage Tank (UST) database provides information about underground storage tanks on Indian land in EPA Region 7 (Iowa, Kansas, Missouri, Nebraska, and 9 Tribal Nations).

Date of Government Version: 04/25/2023
Date Data Arrived at EDR: 05/09/2023
Date Made Active in Reports: 07/14/2023
Number of Days to Update: 66

Source: EPA Region 7
Telephone: 913-551-7003
Last EDR Contact: 10/11/2023
Next Scheduled EDR Contact: 01/29/2024
Data Release Frequency: Varies

INDIAN UST R5: Underground Storage Tanks on Indian Land

The Indian Underground Storage Tank (UST) database provides information about underground storage tanks on Indian land in EPA Region 5 (Michigan, Minnesota and Wisconsin and Tribal Nations).

Date of Government Version: 04/14/2023
Date Data Arrived at EDR: 05/09/2023
Date Made Active in Reports: 07/14/2023
Number of Days to Update: 66

Source: EPA Region 5
Telephone: 312-886-6136
Last EDR Contact: 10/11/2023
Next Scheduled EDR Contact: 01/29/2024
Data Release Frequency: Varies

INDIAN UST R6: Underground Storage Tanks on Indian Land

The Indian Underground Storage Tank (UST) database provides information about underground storage tanks on Indian land in EPA Region 6 (Louisiana, Arkansas, Oklahoma, New Mexico, Texas and 65 Tribes).

Date of Government Version: 04/26/2023
Date Data Arrived at EDR: 05/09/2023
Date Made Active in Reports: 07/14/2023
Number of Days to Update: 66

Source: EPA Region 6
Telephone: 214-665-7591
Last EDR Contact: 10/11/2023
Next Scheduled EDR Contact: 01/29/2024
Data Release Frequency: Varies

INDIAN UST R10: Underground Storage Tanks on Indian Land

The Indian Underground Storage Tank (UST) database provides information about underground storage tanks on Indian land in EPA Region 10 (Alaska, Idaho, Oregon, Washington, and Tribal Nations).

Date of Government Version: 04/20/2023
Date Data Arrived at EDR: 05/09/2023
Date Made Active in Reports: 07/14/2023
Number of Days to Update: 66

Source: EPA Region 10
Telephone: 206-553-2857
Last EDR Contact: 10/11/2023
Next Scheduled EDR Contact: 01/29/2024
Data Release Frequency: Varies

INDIAN UST R1: Underground Storage Tanks on Indian Land

The Indian Underground Storage Tank (UST) database provides information about underground storage tanks on Indian land in EPA Region 1 (Connecticut, Maine, Massachusetts, New Hampshire, Rhode Island, Vermont and ten Tribal Nations).

Date of Government Version: 04/20/2023
Date Data Arrived at EDR: 05/09/2023
Date Made Active in Reports: 07/14/2023
Number of Days to Update: 66

Source: EPA, Region 1
Telephone: 617-918-1313
Last EDR Contact: 10/11/2023
Next Scheduled EDR Contact: 01/29/2024
Data Release Frequency: Varies

State and tribal institutional control / engineering control registries

HIST ENG CONTROLS: Operation & Maintenance Agreements Database

Volunteers that complete a voluntary action that relies on the ongoing operation and maintenance (O&M) of an engineered control to make the site protective (e.g" cap systems and ground water treatment systems) must enter into a legally binding agreement with the Ohio EPA before the director issues a covenant not to sue. This O&M Agreement must describe how the remedy is constructed and how itwill be monitored, maintained and repaired. It also lays out inspection opportunities for the agency. Companies must document that they have the financial capability to operate any remedy relied on, before the agency will agree to enter into the O&M Agreement. The statute requires that the agency be notified of any change in ownership. This database is no longer updated or maintained by the state agency.

Date of Government Version: 05/10/2005
Date Data Arrived at EDR: 04/04/2006
Date Made Active in Reports: 05/04/2006
Number of Days to Update: 30

Source: Ohio EPA
Telephone: 614-644-2306
Last EDR Contact: 06/02/2008
Next Scheduled EDR Contact: 09/01/2008
Data Release Frequency: No Update Planned

HIST INST CONTROLS: Institutional Controls Database

"Institutional control" is a restriction that is recorded in the same manner as a deed which limits access to or use of the property such that exposure to hazardous substances or petroleum are effectively and reliably eliminated or mitigated. Examples of institutional controls include land and water use restrictions. This database is no longer updated or maintained by the state agency.

Date of Government Version: 05/10/2005
Date Data Arrived at EDR: 04/06/2006
Date Made Active in Reports: 05/04/2006
Number of Days to Update: 28

Source: Ohio EPA
Telephone: 614-644-2306
Last EDR Contact: 06/02/2008
Next Scheduled EDR Contact: 09/01/2008
Data Release Frequency: No Update Planned

ENG CONTROLS: Sites with Engineering Controls

A database that tracks properties with engineering controls.

Date of Government Version: 07/25/2023
Date Data Arrived at EDR: 08/01/2023
Date Made Active in Reports: 10/19/2023
Number of Days to Update: 79

Source: Ohio EPA
Telephone: 614-644-2306
Last EDR Contact: 11/02/2023
Next Scheduled EDR Contact: 02/12/2024
Data Release Frequency: Semi-Annually

INST CONTROL: Sites with Institutional Engineering Controls

A database that tracks properties with institutional controls.

Date of Government Version: 07/25/2023
Date Data Arrived at EDR: 08/01/2023
Date Made Active in Reports: 10/19/2023
Number of Days to Update: 79

Source: Ohio Environmental Protection Agency
Telephone: 614-644-2306
Last EDR Contact: 11/02/2023
Next Scheduled EDR Contact: 02/12/2024
Data Release Frequency: Semi-Annually

Lists of state and tribal voluntary cleanup sites

VCP: Voluntary Action Program Sites
Site involved in the Voluntary Action Program.

Date of Government Version: 07/25/2023
Date Data Arrived at EDR: 08/01/2023
Date Made Active in Reports: 10/19/2023
Number of Days to Update: 79

Source: Ohio EPA, Voluntary Action Program
Telephone: 614-728-1298
Last EDR Contact: 11/02/2023
Next Scheduled EDR Contact: 02/12/2024
Data Release Frequency: Semi-Annually

INDIAN VCP R1: Voluntary Cleanup Priority Listing
A listing of voluntary cleanup priority sites located on Indian Land located in Region 1.

Date of Government Version: 07/27/2015
Date Data Arrived at EDR: 09/29/2015
Date Made Active in Reports: 02/18/2016
Number of Days to Update: 142

Source: EPA, Region 1
Telephone: 617-918-1102
Last EDR Contact: 12/12/2023
Next Scheduled EDR Contact: 04/01/2024
Data Release Frequency: Varies

INDIAN VCP R7: Voluntary Cleanup Priority Lisitng
A listing of voluntary cleanup priority sites located on Indian Land located in Region 7.

Date of Government Version: 03/20/2008
Date Data Arrived at EDR: 04/22/2008
Date Made Active in Reports: 05/19/2008
Number of Days to Update: 27

Source: EPA, Region 7
Telephone: 913-551-7365
Last EDR Contact: 07/08/2021
Next Scheduled EDR Contact: 07/20/2009
Data Release Frequency: Varies

Lists of state and tribal brownfield sites

BROWNFIELDS: Ohio Brownfield Inventory
A statewide brownfields inventory. A brownfield is an abandoned, idled or under-used industrial or commercial property where expansion or redevelopment is complicated by known or potential releases of hazardous substances and/or petroleum.

Date of Government Version: 09/05/2023
Date Data Arrived at EDR: 09/07/2023
Date Made Active in Reports: 11/28/2023
Number of Days to Update: 82

Source: Ohio EPA
Telephone: 614-644-3748
Last EDR Contact: 12/05/2023
Next Scheduled EDR Contact: 03/18/2024
Data Release Frequency: Quarterly

ADDITIONAL ENVIRONMENTAL RECORDS

Local Brownfield lists

US BROWNFIELDS: A Listing of Brownfields Sites
Brownfields are real property, the expansion, redevelopment, or reuse of which may be complicated by the presence or potential presence of a hazardous substance, pollutant, or contaminant. Cleaning up and reinvesting in these properties takes development pressures off of undeveloped, open land, and both improves and protects the environment. Assessment, Cleanup and Redevelopment Exchange System (ACRES) stores information reported by EPA Brownfields grant recipients on brownfields properties assessed or cleaned up with grant funding as well as information on Targeted Brownfields Assessments performed by EPA Regions. A listing of ACRES Brownfield sites is obtained from Cleanups in My Community. Cleanups in My Community provides information on Brownfields properties for which information is reported back to EPA, as well as areas served by Brownfields grant programs.

Date of Government Version: 08/15/2023
Date Data Arrived at EDR: 08/30/2023
Date Made Active in Reports: 12/01/2023
Number of Days to Update: 93

Source: Environmental Protection Agency
Telephone: 202-566-2777
Last EDR Contact: 12/14/2023
Next Scheduled EDR Contact: 03/25/2024
Data Release Frequency: Semi-Annually

Local Lists of Landfill / Solid Waste Disposal Sites

SWRCY: Recycling Facility Listing
A listing of recycling facility locations.

Date of Government Version: 09/28/2023
Date Data Arrived at EDR: 10/03/2023
Date Made Active in Reports: 12/20/2023
Number of Days to Update: 78

Source: Ohio EPA
Telephone: 614-728-5357
Last EDR Contact: 09/28/2023
Next Scheduled EDR Contact: 01/15/2024
Data Release Frequency: Quarterly

HIST LF: Old Solid Waste Landfill
A list of about 1200 old abandoned dumps or landfills. This database was developed from Ohio EPA staff notebooks and other information dating from the mid-1970s

Date of Government Version: 09/05/2023
Date Data Arrived at EDR: 09/07/2023
Date Made Active in Reports: 11/28/2023
Number of Days to Update: 82

Source: Ohio EPA
Telephone: 614-644-3749
Last EDR Contact: 12/05/2023
Next Scheduled EDR Contact: 03/18/2024
Data Release Frequency: No Update Planned

INDIAN ODI: Report on the Status of Open Dumps on Indian Lands
Location of open dumps on Indian land.

Date of Government Version: 12/31/1998
Date Data Arrived at EDR: 12/03/2007
Date Made Active in Reports: 01/24/2008
Number of Days to Update: 52

Source: Environmental Protection Agency
Telephone: 703-308-8245
Last EDR Contact: 10/23/2023
Next Scheduled EDR Contact: 02/05/2024
Data Release Frequency: Varies

ODI: Open Dump Inventory
An open dump is defined as a disposal facility that does not comply with one or more of the Part 257 or Part 258 Subtitle D Criteria.

Date of Government Version: 06/30/1985
Date Data Arrived at EDR: 08/09/2004
Date Made Active in Reports: 09/17/2004
Number of Days to Update: 39

Source: Environmental Protection Agency
Telephone: 800-424-9346
Last EDR Contact: 06/09/2004
Next Scheduled EDR Contact: N/A
Data Release Frequency: No Update Planned

DEBRIS REGION 9: Torres Martinez Reservation Illegal Dump Site Locations
A listing of illegal dump sites location on the Torres Martinez Indian Reservation located in eastern Riverside County and northern Imperial County, California.

Date of Government Version: 01/12/2009
Date Data Arrived at EDR: 05/07/2009
Date Made Active in Reports: 09/21/2009
Number of Days to Update: 137

Source: EPA, Region 9
Telephone: 415-947-4219
Last EDR Contact: 10/10/2023
Next Scheduled EDR Contact: 01/29/2024
Data Release Frequency: No Update Planned

IHS OPEN DUMPS: Open Dumps on Indian Land
A listing of all open dumps located on Indian Land in the United States.

Date of Government Version: 04/01/2014
Date Data Arrived at EDR: 08/06/2014
Date Made Active in Reports: 01/29/2015
Number of Days to Update: 176

Source: Department of Health & Human Serivces, Indian Health Service
Telephone: 301-443-1452
Last EDR Contact: 10/28/2023
Next Scheduled EDR Contact: 02/05/2024
Data Release Frequency: Varies

Local Lists of Hazardous waste / Contaminated Sites

US HIST CDL: National Clandestine Laboratory Register
A listing of clandestine drug lab locations that have been removed from the DEAs National Clandestine Laboratory Register.

Date of Government Version: 08/21/2023
Date Data Arrived at EDR: 08/21/2023
Date Made Active in Reports: 11/07/2023
Number of Days to Update: 78

Source: Drug Enforcement Administration
Telephone: 202-307-1000
Last EDR Contact: 11/17/2023
Next Scheduled EDR Contact: 03/04/2024
Data Release Frequency: No Update Planned

CDL: Clandestine Drug Lab Locations
A list of clandestine drug lab sites with environmental impact. This list is extracted from the SPILLS database based on the "product" type.

Date of Government Version: 07/19/2023
Date Data Arrived at EDR: 08/09/2023
Date Made Active in Reports: 10/24/2023
Number of Days to Update: 76

Source: Ohio EPA
Telephone: 614-644-2080
Last EDR Contact: 11/02/2023
Next Scheduled EDR Contact: 02/12/2024
Data Release Frequency: Semi-Annually

US CDL: Clandestine Drug Labs
A listing of clandestine drug lab locations. The U.S. Department of Justice ("the Department") provides this web site as a public service. It contains addresses of some locations where law enforcement agencies reported they found chemicals or other items that indicated the presence of either clandestine drug laboratories or dumpsites. In most cases, the source of the entries is not the Department, and the Department has not verified the entry and does not guarantee its accuracy. Members of the public must verify the accuracy of all entries by, for example, contacting local law enforcement and local health departments.

Date of Government Version: 08/21/2023
Date Data Arrived at EDR: 08/21/2023
Date Made Active in Reports: 11/07/2023
Number of Days to Update: 78

Source: Drug Enforcement Administration
Telephone: 202-307-1000
Last EDR Contact: 11/17/2023
Next Scheduled EDR Contact: 03/04/2024
Data Release Frequency: Quarterly

Local Lists of Registered Storage Tanks

ARCHIVE UST: Archived Underground Storage Tank Sites
Underground storage tank records that have been removed from the Underground Storage Tank database.

Date of Government Version: 08/07/2023
Date Data Arrived at EDR: 08/08/2023
Date Made Active in Reports: 10/24/2023
Number of Days to Update: 77

Source: Department of Commerce, Division of State Fire Marshal
Telephone: 614-752-7938
Last EDR Contact: 11/08/2023
Next Scheduled EDR Contact: 02/19/2024
Data Release Frequency: Quarterly

Local Land Records

LIENS 2: CERCLA Lien Information
A Federal CERCLA ('Superfund') lien can exist by operation of law at any site or property at which EPA has spent Superfund monies. These monies are spent to investigate and address releases and threatened releases of contamination. CERCLIS provides information as to the identity of these sites and properties.

Date of Government Version: 09/19/2023
Date Data Arrived at EDR: 10/03/2023
Date Made Active in Reports: 10/19/2023
Number of Days to Update: 16

Source: Environmental Protection Agency
Telephone: 202-564-6023
Last EDR Contact: 12/04/2023
Next Scheduled EDR Contact: 01/08/2024
Data Release Frequency: Semi-Annually

Records of Emergency Release Reports

HMIRS: Hazardous Materials Information Reporting System
Hazardous Materials Incident Report System. HMIRS contains hazardous material spill incidents reported to DOT.

Date of Government Version: 09/18/2023
Date Data Arrived at EDR: 09/20/2023
Date Made Active in Reports: 11/14/2023
Number of Days to Update: 55

Source: U.S. Department of Transportation
Telephone: 202-366-4555
Last EDR Contact: 12/13/2023
Next Scheduled EDR Contact: 04/01/2024
Data Release Frequency: Quarterly

SPILLS: Emergency Response Database
Incidents reported to the Emergency Response Unit. The focus of the ER program is to minimize the impact on the environment from accidental releases, spills, and unauthorized discharges from any fixed or mobile sources. Incidents involving petroleum products, hazardous materials, hazardous waste, abandoned drums, or other materials which may pose as a pollution threat to the state?s water, land, or air should be reported immediately. Not all incidents included in the database are actual SPILLS, they can simply be reported incidents.

Date of Government Version: 07/19/2023
Date Data Arrived at EDR: 08/09/2023
Date Made Active in Reports: 10/24/2023
Number of Days to Update: 76

Source: Ohio EPA
Telephone: 614-644-2084
Last EDR Contact: 11/02/2023
Next Scheduled EDR Contact: 02/12/2024
Data Release Frequency: Semi-Annually

SPILLS 90: SPILLS90 data from FirstSearch
Spills 90 includes those spill and release records available exclusively from FirstSearch databases. Typically, they may include chemical, oil and/or hazardous substance spills recorded after 1990. Duplicate records that are already included in EDR incident and release records are not included in Spills 90.

Date of Government Version: 09/13/2012
Date Data Arrived at EDR: 01/03/2013
Date Made Active in Reports: 02/27/2013
Number of Days to Update: 55

Source: FirstSearch
Telephone: N/A
Last EDR Contact: 01/03/2013
Next Scheduled EDR Contact: N/A
Data Release Frequency: No Update Planned

SPILLS 80: SPILLS80 data from FirstSearch
Spills 80 includes those spill and release records available from FirstSearch databases prior to 1990. Typically, they may include chemical, oil and/or hazardous substance spills recorded before 1990. Duplicate records that are already included in EDR incident and release records are not included in Spills 80.

Date of Government Version: 04/24/2004
Date Data Arrived at EDR: 01/03/2013
Date Made Active in Reports: 03/01/2013
Number of Days to Update: 57

Source: FirstSearch
Telephone: N/A
Last EDR Contact: 01/03/2013
Next Scheduled EDR Contact: N/A
Data Release Frequency: No Update Planned

Other Ascertainable Records

RCRA NonGen / NLR: RCRA - Non Generators / No Longer Regulated
RCRAInfo is EPA's comprehensive information system, providing access to data supporting the Resource Conservation and Recovery Act (RCRA) of 1976 and the Hazardous and Solid Waste Amendments (HSWA) of 1984. The database includes selective information on sites which generate, transport, store, treat and/or dispose of hazardous waste as defined by the Resource Conservation and Recovery Act (RCRA). Non-Generators do not presently generate hazardous waste.

Date of Government Version: 12/04/2023
Date Data Arrived at EDR: 12/06/2023
Date Made Active in Reports: 12/12/2023
Number of Days to Update: 6

Source: Environmental Protection Agency
Telephone: 312-886-6186
Last EDR Contact: 12/06/2023
Next Scheduled EDR Contact: 04/01/2024
Data Release Frequency: Quarterly

FUDS: Formerly Used Defense Sites

The listing includes locations of Formerly Used Defense Sites properties where the US Army Corps of Engineers is actively working or will take necessary cleanup actions.

Date of Government Version: 08/07/2023
Date Data Arrived at EDR: 08/15/2023
Date Made Active in Reports: 10/10/2023
Number of Days to Update: 56

Source: U.S. Army Corps of Engineers
Telephone: 202-528-4285
Last EDR Contact: 11/10/2023
Next Scheduled EDR Contact: 02/26/2024
Data Release Frequency: Varies

DOD: Department of Defense Sites

This data set consists of federally owned or administered lands, administered by the Department of Defense, that have any area equal to or greater than 640 acres of the United States, Puerto Rico, and the U.S. Virgin Islands.

Date of Government Version: 06/07/2021
Date Data Arrived at EDR: 07/13/2021
Date Made Active in Reports: 03/09/2022
Number of Days to Update: 239

Source: USGS
Telephone: 888-275-8747
Last EDR Contact: 10/09/2023
Next Scheduled EDR Contact: 01/22/2024
Data Release Frequency: Varies

FEDLAND: Federal and Indian Lands

Federally and Indian administrated lands of the United States. Lands included are administrated by: Army Corps of Engineers, Bureau of Reclamation, National Wild and Scenic River, National Wildlife Refuge, Public Domain Land, Wilderness, Wilderness Study Area, Wildlife Management Area, Bureau of Indian Affairs, Bureau of Land Management, Department of Justice, Forest Service, Fish and Wildlife Service, National Park Service.

Date of Government Version: 04/02/2018
Date Data Arrived at EDR: 04/11/2018
Date Made Active in Reports: 11/06/2019
Number of Days to Update: 574

Source: U.S. Geological Survey
Telephone: 888-275-8747
Last EDR Contact: 10/04/2023
Next Scheduled EDR Contact: 01/15/2024
Data Release Frequency: N/A

SCRD DRYCLEANERS: State Coalition for Remediation of Drycleaners Listing

The State Coalition for Remediation of Drycleaners was established in 1998, with support from the U.S. EPA Office of Superfund Remediation and Technology Innovation. It is comprised of representatives of states with established drycleaner remediation programs. Currently the member states are Alabama, Connecticut, Florida, Illinois, Kansas, Minnesota, Missouri, North Carolina, Oregon, South Carolina, Tennessee, Texas, and Wisconsin.

Date of Government Version: 07/30/2021
Date Data Arrived at EDR: 02/03/2023
Date Made Active in Reports: 02/10/2023
Number of Days to Update: 7

Source: Environmental Protection Agency
Telephone: 615-532-8599
Last EDR Contact: 11/08/2023
Next Scheduled EDR Contact: 02/19/2024
Data Release Frequency: Varies

US FIN ASSUR: Financial Assurance Information

All owners and operators of facilities that treat, store, or dispose of hazardous waste are required to provide proof that they will have sufficient funds to pay for the clean up, closure, and post-closure care of their facilities.

Date of Government Version: 09/18/2023
Date Data Arrived at EDR: 09/20/2023
Date Made Active in Reports: 12/12/2023
Number of Days to Update: 83

Source: Environmental Protection Agency
Telephone: 202-566-1917
Last EDR Contact: 12/13/2023
Next Scheduled EDR Contact: 04/01/2024
Data Release Frequency: Quarterly

EPA WATCH LIST: EPA WATCH LIST

EPA maintains a "Watch List" to facilitate dialogue between EPA, state and local environmental agencies on enforcement matters relating to facilities with alleged violations identified as either significant or high priority. Being on the Watch List does not mean that the facility has actually violated the law only that an investigation by EPA or a state or local environmental agency has led those organizations to allege that an unproven violation has in fact occurred. Being on the Watch List does not represent a higher level of concern regarding the alleged violations that were detected, but instead indicates cases requiring additional dialogue between EPA, state and local agencies - primarily because of the length of time the alleged violation has gone unaddressed or unresolved.

Date of Government Version: 08/30/2013
Date Data Arrived at EDR: 03/21/2014
Date Made Active in Reports: 06/17/2014
Number of Days to Update: 88

Source: Environmental Protection Agency
Telephone: 617-520-3000
Last EDR Contact: 10/31/2023
Next Scheduled EDR Contact: 02/12/2024
Data Release Frequency: Quarterly

2020 COR ACTION: 2020 Corrective Action Program List

The EPA has set ambitious goals for the RCRA Corrective Action program by creating the 2020 Corrective Action Universe. This RCRA cleanup baseline includes facilities expected to need corrective action. The 2020 universe contains a wide variety of sites. Some properties are heavily contaminated while others were contaminated but have since been cleaned up. Still others have not been fully investigated yet, and may require little or no remediation. Inclusion in the 2020 Universe does not necessarily imply failure on the part of a facility to meet its RCRA obligations.

Date of Government Version: 09/30/2017
Date Data Arrived at EDR: 05/08/2018
Date Made Active in Reports: 07/20/2018
Number of Days to Update: 73

Source: Environmental Protection Agency
Telephone: 703-308-4044
Last EDR Contact: 11/03/2023
Next Scheduled EDR Contact: 02/12/2024
Data Release Frequency: Varies

TSCA: Toxic Substances Control Act

Toxic Substances Control Act. TSCA identifies manufacturers and importers of chemical substances included on the TSCA Chemical Substance Inventory list. It includes data on the production volume of these substances by plant site.

Date of Government Version: 12/31/2020
Date Data Arrived at EDR: 06/14/2022
Date Made Active in Reports: 03/24/2023
Number of Days to Update: 283

Source: EPA
Telephone: 202-260-5521
Last EDR Contact: 12/14/2023
Next Scheduled EDR Contact: 03/25/2024
Data Release Frequency: Every 4 Years

TRIS: Toxic Chemical Release Inventory System

Toxic Release Inventory System. TRIS identifies facilities which release toxic chemicals to the air, water and land in reportable quantities under SARA Title III Section 313.

Date of Government Version: 12/31/2021
Date Data Arrived at EDR: 08/18/2023
Date Made Active in Reports: 11/07/2023
Number of Days to Update: 81

Source: EPA
Telephone: 202-566-0250
Last EDR Contact: 11/13/2023
Next Scheduled EDR Contact: 02/26/2024
Data Release Frequency: Annually

SSTS: Section 7 Tracking Systems

Section 7 of the Federal Insecticide, Fungicide and Rodenticide Act, as amended (92 Stat. 829) requires all registered pesticide-producing establishments to submit a report to the Environmental Protection Agency by March 1st each year. Each establishment must report the types and amounts of pesticides, active ingredients and devices being produced, and those having been produced and sold or distributed in the past year.

Date of Government Version: 07/17/2023
Date Data Arrived at EDR: 07/18/2023
Date Made Active in Reports: 10/10/2023
Number of Days to Update: 84

Source: EPA
Telephone: 202-564-4203
Last EDR Contact: 10/20/2023
Next Scheduled EDR Contact: 01/29/2024
Data Release Frequency: Annually

ROD: Records Of Decision

Record of Decision. ROD documents mandate a permanent remedy at an NPL (Superfund) site containing technical and health information to aid in the cleanup.

Date of Government Version: 09/19/2023
Date Data Arrived at EDR: 10/03/2023
Date Made Active in Reports: 10/19/2023
Number of Days to Update: 16

Source: EPA
Telephone: 703-416-0223
Last EDR Contact: 12/04/2023
Next Scheduled EDR Contact: 03/11/2024
Data Release Frequency: Annually

RMP: Risk Management Plans

When Congress passed the Clean Air Act Amendments of 1990, it required EPA to publish regulations and guidance for chemical accident prevention at facilities using extremely hazardous substances. The Risk Management Program Rule (RMP Rule) was written to implement Section 112(r) of these amendments. The rule, which built upon existing industry codes and standards, requires companies of all sizes that use certain flammable and toxic substances to develop a Risk Management Program, which includes a(n): Hazard assessment that details the potential effects of an accidental release, an accident history of the last five years, and an evaluation of worst-case and alternative accidental releases; Prevention program that includes safety precautions and maintenance, monitoring, and employee training measures; and Emergency response program that spells out emergency health care, employee training measures and procedures for informing the public and response agencies (e.g the fire department) should an accident occur.

Date of Government Version: 09/01/2023
Date Data Arrived at EDR: 09/27/2023
Date Made Active in Reports: 12/21/2023
Number of Days to Update: 85

Source: Environmental Protection Agency
Telephone: 202-564-8600
Last EDR Contact: 09/26/2023
Next Scheduled EDR Contact: 01/29/2024
Data Release Frequency: Varies

RAATS: RCRA Administrative Action Tracking System

RCRA Administration Action Tracking System. RAATS contains records based on enforcement actions issued under RCRA pertaining to major violators and includes administrative and civil actions brought by the EPA. For administration actions after September 30, 1995, data entry in the RAATS database was discontinued. EPA will retain a copy of the database for historical records. It was necessary to terminate RAATS because a decrease in agency resources made it impossible to continue to update the information contained in the database.

Date of Government Version: 04/17/1995
Date Data Arrived at EDR: 07/03/1995
Date Made Active in Reports: 08/07/1995
Number of Days to Update: 35

Source: EPA
Telephone: 202-564-4104
Last EDR Contact: 06/02/2008
Next Scheduled EDR Contact: 09/01/2008
Data Release Frequency: No Update Planned

PRP: Potentially Responsible Parties

A listing of verified Potentially Responsible Parties

Date of Government Version: 09/19/2023
Date Data Arrived at EDR: 10/03/2023
Date Made Active in Reports: 10/19/2023
Number of Days to Update: 16

Source: EPA
Telephone: 202-564-6023
Last EDR Contact: 12/04/2023
Next Scheduled EDR Contact: 02/12/2024
Data Release Frequency: Quarterly

PADS: PCB Activity Database System

PCB Activity Database. PADS Identifies generators, transporters, commercial storers and/or brokers and disposers of PCB's who are required to notify the EPA of such activities.

Date of Government Version: 03/20/2023
Date Data Arrived at EDR: 04/04/2023
Date Made Active in Reports: 06/09/2023
Number of Days to Update: 66

Source: EPA
Telephone: 202-566-0500
Last EDR Contact: 10/06/2023
Next Scheduled EDR Contact: 01/15/2024
Data Release Frequency: Annually

ICIS: Integrated Compliance Information System
The Integrated Compliance Information System (ICIS) supports the information needs of the national enforcement and compliance program as well as the unique needs of the National Pollutant Discharge Elimination System (NPDES) program.

Date of Government Version: 11/18/2016
Date Data Arrived at EDR: 11/23/2016
Date Made Active in Reports: 02/10/2017
Number of Days to Update: 79

Source: Environmental Protection Agency
Telephone: 202-564-2501
Last EDR Contact: 12/26/2023
Next Scheduled EDR Contact: 04/15/2024
Data Release Frequency: Quarterly

FTTS: FIFRA/ TSCA Tracking System - FIFRA (Federal Insecticide, Fungicide, & Rodenticide Act)/TSCA (Toxic Substances Control Act)
FTTS tracks administrative cases and pesticide enforcement actions and compliance activities related to FIFRA, TSCA and EPCRA (Emergency Planning and Community Right-to-Know Act). To maintain currency, EDR contacts the Agency on a quarterly basis.

Date of Government Version: 04/09/2009
Date Data Arrived at EDR: 04/16/2009
Date Made Active in Reports: 05/11/2009
Number of Days to Update: 25

Source: EPA/Office of Prevention, Pesticides and Toxic Substances
Telephone: 202-566-1667
Last EDR Contact: 08/18/2017
Next Scheduled EDR Contact: 12/04/2017
Data Release Frequency: No Update Planned

FTTS INSP: FIFRA/ TSCA Tracking System - FIFRA (Federal Insecticide, Fungicide, & Rodenticide Act)/TSCA (Toxic Substances Control Act)
A listing of FIFRA/TSCA Tracking System (FTTS) inspections and enforcements.

Date of Government Version: 04/09/2009
Date Data Arrived at EDR: 04/16/2009
Date Made Active in Reports: 05/11/2009
Number of Days to Update: 25

Source: EPA
Telephone: 202-566-1667
Last EDR Contact: 08/18/2017
Next Scheduled EDR Contact: 12/04/2017
Data Release Frequency: No Update Planned

MLTS: Material Licensing Tracking System
MLTS is maintained by the Nuclear Regulatory Commission and contains a list of approximately 8,100 sites which possess or use radioactive materials and which are subject to NRC licensing requirements. To maintain currency, EDR contacts the Agency on a quarterly basis.

Date of Government Version: 07/20/2023
Date Data Arrived at EDR: 09/01/2023
Date Made Active in Reports: 09/20/2023
Number of Days to Update: 19

Source: Nuclear Regulatory Commission
Telephone: 301-415-0717
Last EDR Contact: 10/10/2023
Next Scheduled EDR Contact: 01/29/2024
Data Release Frequency: Quarterly

COAL ASH DOE: Steam-Electric Plant Operation Data
A listing of power plants that store ash in surface ponds.

Date of Government Version: 12/31/2021
Date Data Arrived at EDR: 04/14/2023
Date Made Active in Reports: 07/10/2023
Number of Days to Update: 87

Source: Department of Energy
Telephone: 202-586-8719
Last EDR Contact: 11/27/2023
Next Scheduled EDR Contact: 03/11/2024
Data Release Frequency: Varies

COAL ASH EPA: Coal Combustion Residues Surface Impoundments List
A listing of coal combustion residues surface impoundments with high hazard potential ratings.

Date of Government Version: 01/12/2017
Date Data Arrived at EDR: 03/05/2019
Date Made Active in Reports: 11/11/2019
Number of Days to Update: 251

Source: Environmental Protection Agency
Telephone: N/A
Last EDR Contact: 11/27/2023
Next Scheduled EDR Contact: 03/11/2024
Data Release Frequency: Varies

PCB TRANSFORMER: PCB Transformer Registration Database
The database of PCB transformer registrations that includes all PCB registration submittals.

Date of Government Version: 09/13/2019
Date Data Arrived at EDR: 11/06/2019
Date Made Active in Reports: 02/10/2020
Number of Days to Update: 96

Source: Environmental Protection Agency
Telephone: 202-566-0517
Last EDR Contact: 11/03/2023
Next Scheduled EDR Contact: 02/12/2024
Data Release Frequency: Varies

RADINFO: Radiation Information Database
The Radiation Information Database (RADINFO) contains information about facilities that are regulated by U.S. Environmental Protection Agency (EPA) regulations for radiation and radioactivity.

Date of Government Version: 07/01/2019
Date Data Arrived at EDR: 07/01/2019
Date Made Active in Reports: 09/23/2019
Number of Days to Update: 84

Source: Environmental Protection Agency
Telephone: 202-343-9775
Last EDR Contact: 12/19/2023
Next Scheduled EDR Contact: 04/08/2024
Data Release Frequency: Quarterly

HIST FTTS: FIFRA/TSCA Tracking System Administrative Case Listing
A complete administrative case listing from the FIFRA/TSCA Tracking System (FTTS) for all ten EPA regions. The information was obtained from the National Compliance Database (NCDB). NCDB supports the implementation of FIFRA (Federal Insecticide, Fungicide, and Rodenticide Act) and TSCA (Toxic Substances Control Act). Some EPA regions are now closing out records. Because of that, and the fact that some EPA regions are not providing EPA Headquarters with updated records, it was decided to create a HIST FTTS database. It included records that may not be included in the newer FTTS database updates. This database is no longer updated.

Date of Government Version: 10/19/2006
Date Data Arrived at EDR: 03/01/2007
Date Made Active in Reports: 04/10/2007
Number of Days to Update: 40

Source: Environmental Protection Agency
Telephone: 202-564-2501
Last EDR Contact: 12/17/2007
Next Scheduled EDR Contact: 03/17/2008
Data Release Frequency: No Update Planned

HIST FTTS INSP: FIFRA/TSCA Tracking System Inspection & Enforcement Case Listing
A complete inspection and enforcement case listing from the FIFRA/TSCA Tracking System (FTTS) for all ten EPA regions. The information was obtained from the National Compliance Database (NCDB). NCDB supports the implementation of FIFRA (Federal Insecticide, Fungicide, and Rodenticide Act) and TSCA (Toxic Substances Control Act). Some EPA regions are now closing out records. Because of that, and the fact that some EPA regions are not providing EPA Headquarters with updated records, it was decided to create a HIST FTTS database. It included records that may not be included in the newer FTTS database updates. This database is no longer updated.

Date of Government Version: 10/19/2006
Date Data Arrived at EDR: 03/01/2007
Date Made Active in Reports: 04/10/2007
Number of Days to Update: 40

Source: Environmental Protection Agency
Telephone: 202-564-2501
Last EDR Contact: 12/17/2008
Next Scheduled EDR Contact: 03/17/2008
Data Release Frequency: No Update Planned

DOT OPS: Incident and Accident Data
Department of Transporation, Office of Pipeline Safety Incident and Accident data.

Date of Government Version: 01/02/2020
Date Data Arrived at EDR: 01/28/2020
Date Made Active in Reports: 04/17/2020
Number of Days to Update: 80

Source: Department of Transporation, Office of Pipeline Safety
Telephone: 202-366-4595
Last EDR Contact: 10/04/2023
Next Scheduled EDR Contact: 02/05/2024
Data Release Frequency: Quarterly

CONSENT: Superfund (CERCLA) Consent Decrees
Major legal settlements that establish responsibility and standards for cleanup at NPL (Superfund) sites. Released periodically by United States District Courts after settlement by parties to litigation matters.

Date of Government Version: 06/30/2023
Date Data Arrived at EDR: 07/19/2023
Date Made Active in Reports: 10/10/2023
Number of Days to Update: 83

Source: Department of Justice, Consent Decree Library
Telephone: Varies
Last EDR Contact: 10/03/2023
Next Scheduled EDR Contact: 01/15/2024
Data Release Frequency: Varies

BRS: Biennial Reporting System

The Biennial Reporting System is a national system administered by the EPA that collects data on the generation and management of hazardous waste. BRS captures detailed data from two groups: Large Quantity Generators (LQG) and Treatment, Storage, and Disposal Facilities.

Date of Government Version: 12/31/2021
Date Data Arrived at EDR: 03/09/2023
Date Made Active in Reports: 03/20/2023
Number of Days to Update: 11

Source: EPA/NTIS
Telephone: 800-424-9346
Last EDR Contact: 12/06/2023
Next Scheduled EDR Contact: 04/01/2024
Data Release Frequency: Biennially

INDIAN RESERV: Indian Reservations

This map layer portrays Indian administered lands of the United States that have any area equal to or greater than 640 acres.

Date of Government Version: 12/31/2014
Date Data Arrived at EDR: 07/14/2015
Date Made Active in Reports: 01/10/2017
Number of Days to Update: 546

Source: USGS
Telephone: 202-208-3710
Last EDR Contact: 10/02/2023
Next Scheduled EDR Contact: 01/15/2024
Data Release Frequency: Semi-Annually

FUSRAP: Formerly Utilized Sites Remedial Action Program

DOE established the Formerly Utilized Sites Remedial Action Program (FUSRAP) in 1974 to remediate sites where radioactive contamination remained from Manhattan Project and early U.S. Atomic Energy Commission (AEC) operations.

Date of Government Version: 03/03/2023
Date Data Arrived at EDR: 03/03/2023
Date Made Active in Reports: 06/09/2023
Number of Days to Update: 98

Source: Department of Energy
Telephone: 202-586-3559
Last EDR Contact: 10/25/2023
Next Scheduled EDR Contact: 02/12/2024
Data Release Frequency: Varies

UMTRA: Uranium Mill Tailings Sites

Uranium ore was mined by private companies for federal government use in national defense programs. When the mills shut down, large piles of the sand-like material (mill tailings) remain after uranium has been extracted from the ore. Levels of human exposure to radioactive materials from the piles are low; however, in some cases tailings were used as construction materials before the potential health hazards of the tailings were recognized.

Date of Government Version: 08/30/2019
Date Data Arrived at EDR: 11/15/2019
Date Made Active in Reports: 01/28/2020
Number of Days to Update: 74

Source: Department of Energy
Telephone: 505-845-0011
Last EDR Contact: 11/09/2023
Next Scheduled EDR Contact: 02/26/2024
Data Release Frequency: Varies

LEAD SMELTER 1: Lead Smelter Sites

A listing of former lead smelter site locations.

Date of Government Version: 09/19/2023
Date Data Arrived at EDR: 10/03/2023
Date Made Active in Reports: 10/19/2023
Number of Days to Update: 16

Source: Environmental Protection Agency
Telephone: 703-603-8787
Last EDR Contact: 12/04/2023
Next Scheduled EDR Contact: 01/08/2024
Data Release Frequency: Varies

LEAD SMELTER 2: Lead Smelter Sites

A list of several hundred sites in the U.S. where secondary lead smelting was done from 1931and 1964. These sites may pose a threat to public health through ingestion or inhalation of contaminated soil or dust

Date of Government Version: 04/05/2001
Date Data Arrived at EDR: 10/27/2010
Date Made Active in Reports: 12/02/2010
Number of Days to Update: 36

Source: American Journal of Public Health
Telephone: 703-305-6451
Last EDR Contact: 12/02/2009
Next Scheduled EDR Contact: N/A
Data Release Frequency: No Update Planned

US AIRS (AFS): Aerometric Information Retrieval System Facility Subsystem (AFS)

The database is a sub-system of Aerometric Information Retrieval System (AIRS). AFS contains compliance data on air pollution point sources regulated by the U.S. EPA and/or state and local air regulatory agencies. This information comes from source reports by various stationary sources of air pollution, such as electric power plants, steel mills, factories, and universities, and provides information about the air pollutants they produce. Action, air program, air program pollutant, and general level plant data. It is used to track emissions and compliance data from industrial plants.

Date of Government Version: 10/12/2016
Date Data Arrived at EDR: 10/26/2016
Date Made Active in Reports: 02/03/2017
Number of Days to Update: 100

Source: EPA
Telephone: 202-564-2496
Last EDR Contact: 09/26/2017
Next Scheduled EDR Contact: 01/08/2018
Data Release Frequency: Annually

US AIRS MINOR: Air Facility System Data

A listing of minor source facilities.

Date of Government Version: 10/12/2016
Date Data Arrived at EDR: 10/26/2016
Date Made Active in Reports: 02/03/2017
Number of Days to Update: 100

Source: EPA
Telephone: 202-564-2496
Last EDR Contact: 09/26/2017
Next Scheduled EDR Contact: 01/08/2018
Data Release Frequency: Annually

MINES VIOLATIONS: MSHA Violation Assessment Data

Mines violation and assessment information. Department of Labor, Mine Safety & Health Administration.

Date of Government Version: 07/05/2023
Date Data Arrived at EDR: 07/05/2023
Date Made Active in Reports: 09/25/2023
Number of Days to Update: 82

Source: DOL, Mine Safety & Health Admi
Telephone: 202-693-9424
Last EDR Contact: 10/04/2023
Next Scheduled EDR Contact: 02/19/2024
Data Release Frequency: Quarterly

US MINES: Mines Master Index File

Contains all mine identification numbers issued for mines active or opened since 1971. The data also includes violation information.

Date of Government Version: 08/01/2023
Date Data Arrived at EDR: 08/22/2023
Date Made Active in Reports: 11/07/2023
Number of Days to Update: 77

Source: Department of Labor, Mine Safety and Health Administration
Telephone: 303-231-5959
Last EDR Contact: 11/17/2023
Next Scheduled EDR Contact: 03/04/2024
Data Release Frequency: Semi-Annually

US MINES 2: Ferrous and Nonferrous Metal Mines Database Listing

This map layer includes ferrous (ferrous metal mines are facilities that extract ferrous metals, such as iron ore or molybdenum) and nonferrous (Nonferrous metal mines are facilities that extract nonferrous metals, such as gold, silver, copper, zinc, and lead) metal mines in the United States.

Date of Government Version: 01/07/2022
Date Data Arrived at EDR: 02/24/2023
Date Made Active in Reports: 05/17/2023
Number of Days to Update: 82

Source: USGS
Telephone: 703-648-7709
Last EDR Contact: 11/20/2023
Next Scheduled EDR Contact: 03/04/2024
Data Release Frequency: Varies

US MINES 3: Active Mines & Mineral Plants Database Listing

Active Mines and Mineral Processing Plant operations for commodities monitored by the Minerals Information Team of the USGS.

Date of Government Version: 04/14/2011
Date Data Arrived at EDR: 06/08/2011
Date Made Active in Reports: 09/13/2011
Number of Days to Update: 97

Source: USGS
Telephone: 703-648-7709
Last EDR Contact: 11/20/2023
Next Scheduled EDR Contact: 03/04/2024
Data Release Frequency: Varies

ABANDONED MINES: Abandoned Mines

An inventory of land and water impacted by past mining (primarily coal mining) is maintained by OSMRE to provide information needed to implement the Surface Mining Control and Reclamation Act of 1977 (SMCRA). The inventory contains information on the location, type, and extent of AML impacts, as well as, information on the cost associated with the reclamation of those problems. The inventory is based upon field surveys by State, Tribal, and OSMRE program officials. It is dynamic to the extent that it is modified as new problems are identified and existing problems are reclaimed.

Date of Government Version: 11/28/2023
Date Data Arrived at EDR: 11/29/2023
Date Made Active in Reports: 12/11/2023
Number of Days to Update: 12

Source: Department of Interior
Telephone: 202-208-2609
Last EDR Contact: 11/28/2023
Next Scheduled EDR Contact: 03/18/2024
Data Release Frequency: Quarterly

MINES MRDS: Mineral Resources Data System

Mineral Resources Data System

Date of Government Version: 08/23/2022
Date Data Arrived at EDR: 11/22/2022
Date Made Active in Reports: 02/28/2023
Number of Days to Update: 98

Source: USGS
Telephone: 703-648-6533
Last EDR Contact: 11/20/2023
Next Scheduled EDR Contact: 03/04/2024
Data Release Frequency: Varies

FINDS: Facility Index System/Facility Registry System

Facility Index System. FINDS contains both facility information and 'pointers' to other sources that contain more detail. EDR includes the following FINDS databases in this report: PCS (Permit Compliance System), AIRS (Aerometric Information Retrieval System), DOCKET (Enforcement Docket used to manage and track information on civil judicial enforcement cases for all environmental statutes), FURS (Federal Underground Injection Control), C-DOCKET (Criminal Docket System used to track criminal enforcement actions for all environmental statutes), FFIS (Federal Facilities Information System), STATE (State Environmental Laws and Statutes), and PADS (PCB Activity Data System).

Date of Government Version: 11/03/2023
Date Data Arrived at EDR: 11/08/2023
Date Made Active in Reports: 11/20/2023
Number of Days to Update: 12

Source: EPA
Telephone: (312) 353-2000
Last EDR Contact: 11/08/2023
Next Scheduled EDR Contact: 03/11/2024
Data Release Frequency: Quarterly

ECHO: Enforcement & Compliance History Information

ECHO provides integrated compliance and enforcement information for about 800,000 regulated facilities nationwide.

Date of Government Version: 06/24/2023
Date Data Arrived at EDR: 06/29/2023
Date Made Active in Reports: 09/25/2023
Number of Days to Update: 88

Source: Environmental Protection Agency
Telephone: 202-564-2280
Last EDR Contact: 10/03/2023
Next Scheduled EDR Contact: 01/15/2024
Data Release Frequency: Quarterly

DOCKET HWC: Hazardous Waste Compliance Docket Listing

A complete list of the Federal Agency Hazardous Waste Compliance Docket Facilities.

Date of Government Version: 05/06/2021
Date Data Arrived at EDR: 05/21/2021
Date Made Active in Reports: 08/11/2021
Number of Days to Update: 82

Source: Environmental Protection Agency
Telephone: 202-564-0527
Last EDR Contact: 11/15/2023
Next Scheduled EDR Contact: 03/04/2024
Data Release Frequency: Varies

UXO: Unexploded Ordnance Sites

A listing of unexploded ordnance site locations

Date of Government Version: 09/06/2023
Date Data Arrived at EDR: 09/13/2023
Date Made Active in Reports: 12/11/2023
Number of Days to Update: 89

Source: Department of Defense
Telephone: 703-704-1564
Last EDR Contact: 09/13/2023
Next Scheduled EDR Contact: 01/22/2024
Data Release Frequency: Varies

FUELS PROGRAM: EPA Fuels Program Registered Listing

This listing includes facilities that are registered under the Part 80 (Code of Federal Regulations) EPA Fuels Programs. All companies now are required to submit new and updated registrations.

Date of Government Version: 08/14/2023
Date Data Arrived at EDR: 08/15/2023
Date Made Active in Reports: 10/19/2023
Number of Days to Update: 65

Source: EPA
Telephone: 800-385-6164
Last EDR Contact: 11/10/2023
Next Scheduled EDR Contact: 02/26/2024
Data Release Frequency: Quarterly

PFAS NPL: Superfund Sites with PFAS Detections Information

EPA's Office of Land and Emergency Management and EPA Regional Offices maintain data describing what is known about site investigations, contamination, and remedial actions under the Comprehensive Environmental Response, Compensation, and Liability Act (CERCLA) where PFAS is present in the environment.

Date of Government Version: 09/23/2023
Date Data Arrived at EDR: 10/03/2023
Date Made Active in Reports: 12/21/2023
Number of Days to Update: 79

Source: Environmental Protection Agency
Telephone: 703-603-8895
Last EDR Contact: 10/03/2023
Next Scheduled EDR Contact: 01/15/2024
Data Release Frequency: Varies

PFAS FEDERAL SITES: Federal Sites PFAS Information

Several federal entities, such as the federal Superfund program, Department of Defense, National Aeronautics and Space Administration, Department of Transportation, and Department of Energy provided information for sites with known or suspected detections at federal facilities.

Date of Government Version: 09/23/2023
Date Data Arrived at EDR: 10/03/2023
Date Made Active in Reports: 12/21/2023
Number of Days to Update: 79

Source: Environmental Protection Agency
Telephone: 202-272-0167
Last EDR Contact: 10/03/2023
Next Scheduled EDR Contact: 01/15/2024
Data Release Frequency: Varies

PFAS TRIS: List of PFAS Added to the TRI

Section 7321 of the National Defense Authorization Act for Fiscal Year 2020 (NDAA) immediately added certain per- and polyfluoroalkyl substances (PFAS) to the list of chemicals covered by the Toxics Release Inventory (TRI) under Section 313 of the Emergency Planning and Community Right-to-Know Act (EPCRA) and provided a framework for additional PFAS to be added to TRI on an annual basis.

Date of Government Version: 07/05/2023
Date Data Arrived at EDR: 07/05/2023
Date Made Active in Reports: 10/02/2023
Number of Days to Update: 89

Source: Environmental Protection Agency
Telephone: 202-566-0250
Last EDR Contact: 10/03/2023
Next Scheduled EDR Contact: 01/15/2024
Data Release Frequency: Varies

PFAS TSCA: PFAS Manufacture and Imports Information

EPA issued the Chemical Data Reporting (CDR) Rule under the Toxic Substances Control Act (TSCA) and requires chemical manufacturers and facilities that manufacture or import chemical substances to report data to EPA. EPA publishes non-confidential business information (non-CBI) and includes descriptive information about each site, corporate parent, production volume, other manufacturing information, and processing and use information.

Date of Government Version: 07/05/2023
Date Data Arrived at EDR: 07/05/2023
Date Made Active in Reports: 10/02/2023
Number of Days to Update: 89

Source: Environmental Protection Agency
Telephone: 202-272-0167
Last EDR Contact: 10/03/2023
Next Scheduled EDR Contact: 01/15/2024
Data Release Frequency: Varies

PFAS RCRA MANIFEST: PFAS Transfers Identified In the RCRA Database Listing

To work around the lack of PFAS waste codes in the RCRA database, EPA developed the PFAS Transfers dataset by mining e-Manifest records containing at least one of these common PFAS keywords: PFAS, PFOA, PFOS, PERFL, AFFF, GENX, GEN-X (plus the VT waste codes). These keywords were searched for in the following text fields: Manifest handling instructions (MANIFEST_HANDLING_INSTR), Non-hazardous waste description (NON_HAZ_WASTE_DESCRIPTION), DOT printed information (DOT_PRINTED_INFORMATION), Waste line handling instructions (WASTE_LINE_HANDLING_INSTR), Waste residue comments (WASTE_RESIDUE_COMMENTS).

Date of Government Version: 07/05/2023
Date Data Arrived at EDR: 07/05/2023
Date Made Active in Reports: 10/02/2023
Number of Days to Update: 89

Source: Environmental Protection Agency
Telephone: 202-272-0167
Last EDR Contact: 10/03/2023
Next Scheduled EDR Contact: 01/15/2024
Data Release Frequency: Varies

PFAS ATSDR: PFAS Contamination Site Location Listing

PFAS contamination site locations from the Department of Health & Human Services, Center for Disease Control & Prevention. ATSDR is involved at a number of PFAS-related sites, either directly or through assisting state and federal partners. As of now, most sites are related to drinking water contamination connected with PFAS production facilities or fire training areas where aqueous film-forming firefighting foam (AFFF) was regularly used.

Date of Government Version: 06/24/2020
Date Data Arrived at EDR: 03/17/2021
Date Made Active in Reports: 11/08/2022
Number of Days to Update: 601

Source: Department of Health & Human Services
Telephone: 202-741-5770
Last EDR Contact: 10/23/2023
Next Scheduled EDR Contact: 02/05/2024
Data Release Frequency: Varies

PFAS WQP: Ambient Environmental Sampling for PFAS

The Water Quality Portal (WQP) is a part of a modernized repository storing ambient sampling data for all environmental media and tissue samples. A wide range of federal, state, tribal and local governments, academic and non-governmental organizations and individuals submit project details and sampling results to this public repository. The information is commonly used for research and assessments of environmental quality.

Date of Government Version: 09/23/2023
Date Data Arrived at EDR: 10/03/2023
Date Made Active in Reports: 10/10/2023
Number of Days to Update: 7

Source: Environmental Protection Agency
Telephone: 202-272-0167
Last EDR Contact: 10/03/2023
Next Scheduled EDR Contact: 01/15/2024
Data Release Frequency: Varies

PFAS NPDES: Clean Water Act Discharge Monitoring Information

Any discharger of pollutants to waters of the United States from a point source must have a National Pollutant Discharge Elimination System (NPDES) permit. The process for obtaining limits involves the regulated entity (permittee) disclosing releases in a NPDES permit application and the permitting authority (typically the state but sometimes EPA) deciding whether to require monitoring or monitoring with limits. Caveats and Limitations: Less than half of states have required PFAS monitoring for at least one of their permittees and fewer states have established PFAS effluent limits for permittees. New rulemakings have been initiated that may increase the number of facilities monitoring for PFAS in the future.

Date of Government Version: 07/05/2023
Date Data Arrived at EDR: 07/05/2023
Date Made Active in Reports: 10/02/2023
Number of Days to Update: 89

Source: Environmental Protection Agency
Telephone: 202-272-0167
Last EDR Contact: 10/03/2023
Next Scheduled EDR Contact: 01/15/2024
Data Release Frequency: Varies

PFAS ECHO: Facilities in Industries that May Be Handling PFAS Listing

Regulators and the public have expressed interest in knowing which regulated entities may be using PFAS. EPA has developed a dataset from various sources that show which industries may be handling PFAS. Approximately 120,000 facilities subject to federal environmental programs have operated or currently operate in industry sectors with processes that may involve handling and/or release of PFAS.

Date of Government Version: 09/23/2023
Date Data Arrived at EDR: 10/03/2023
Date Made Active in Reports: 12/21/2023
Number of Days to Update: 79

Source: Environmental Protection Agency
Telephone: 202-272-0167
Last EDR Contact: 10/03/2023
Next Scheduled EDR Contact: 01/15/2024
Data Release Frequency: Varies

PFAS ECHO FIRE TRAINING: Facilities in Industries that May Be Handling PFAS Listing

A list of fire training sites was added to the Industry Sectors dataset using a keyword search on the permitted facilitys name to identify sites where fire-fighting foam may have been used in training exercises. Additionally, you may view an example spreadsheet of the subset of fire training facility data, as well as the keywords used in selecting or deselecting a facility for the subset. as well as the keywords used in selecting or deselecting a facility for the subset. These keywords were tested to maximize accuracy in selecting facilities that may use fire-fighting foam in training exercises, however, due to the lack of a required reporting field in the data systems for designating fire training sites, this methodology may not identify all fire training sites or may potentially misidentify them.

Date of Government Version: 09/23/2023
Date Data Arrived at EDR: 10/03/2023
Date Made Active in Reports: 12/21/2023
Number of Days to Update: 79

Source: Environmental Protection Agency
Telephone: 202-272-0167
Last EDR Contact: 10/03/2023
Next Scheduled EDR Contact: 01/15/2024
Data Release Frequency: Varies

PFAS PART 139 AIRPORT: All Certified Part 139 Airports PFAS Information Listing

Since July 1, 2006, all certified part 139 airports are required to have fire-fighting foam onsite that meet military specifications (MIL-F-24385) (14 CFR 139.317). To date, these military specification fire-fighting foams are fluorinated and have been historically used for training and extinguishing. The 2018 FAA Reauthorization Act has a provision stating that no later than October 2021, FAA shall not require the use of fluorinated AFFF. This provision does not prohibit the use of fluorinated AFFF at Part 139 civilian airports; it only prohibits FAA from mandating its use. The Federal Aviation Administration?s document AC 150/5210-6D - Aircraft Fire Extinguishing Agents provides guidance on Aircraft Fire Extinguishing Agents, which includes Aqueous Film Forming Foam (AFFF).

Date of Government Version: 09/23/2023
Date Data Arrived at EDR: 10/03/2023
Date Made Active in Reports: 12/21/2023
Number of Days to Update: 79

Source: Environmental Protection Agency
Telephone: 202-272-0167
Last EDR Contact: 10/03/2023
Next Scheduled EDR Contact: 01/15/2024
Data Release Frequency: Varies

AQUEOUS FOAM NRC: Aqueous Foam Related Incidents Listing

The National Response Center (NRC) serves as an emergency call center that fields initial reports for pollution and railroad incidents and forwards that information to appropriate federal/state agencies for response. The spreadsheets posted to the NRC website contain initial incident data that has not been validated or investigated by a federal/state response agency. Response center calls from 1990 to the most recent complete calendar year where there was indication of Aqueous Film Forming Foam (AFFF) usage are included in this dataset. NRC calls may reference AFFF usage in the ?Material Involved? or ?Incident Description? fields.

Date of Government Version: 09/23/2023
Date Data Arrived at EDR: 10/03/2023
Date Made Active in Reports: 12/21/2023
Number of Days to Update: 79

Source: Environmental Protection Agency
Telephone: 202-267-2675
Last EDR Contact: 10/03/2023
Next Scheduled EDR Contact: 01/15/2024
Data Release Frequency: Varies

PCS: Permit Compliance System

PCS is a computerized management information system that contains data on National Pollutant Discharge Elimination System (NPDES) permit holding facilities. PCS tracks the permit, compliance, and enforcement status of NPDES facilities.

Date of Government Version: 07/14/2011
Date Data Arrived at EDR: 08/05/2011
Date Made Active in Reports: 09/29/2011
Number of Days to Update: 55

Source: EPA, Office of Water
Telephone: 202-564-2496
Last EDR Contact: 09/28/2023
Next Scheduled EDR Contact: 01/15/2024
Data Release Frequency: No Update Planned

PCS ENF: Enforcement data

No description is available for this data

Date of Government Version: 12/31/2014
Date Data Arrived at EDR: 02/05/2015
Date Made Active in Reports: 03/06/2015
Number of Days to Update: 29

Source: EPA
Telephone: 202-564-2497
Last EDR Contact: 09/28/2023
Next Scheduled EDR Contact: 01/15/2024
Data Release Frequency: Varies

BIOSOLIDS: ICIS-NPDES Biosolids Facility Data

The data reflects compliance information about facilities in the biosolids program.

Date of Government Version: 07/16/2023
Date Data Arrived at EDR: 07/18/2023
Date Made Active in Reports: 08/28/2023
Number of Days to Update: 41

Source: Environmental Protection Agency
Telephone: 202-564-4700
Last EDR Contact: 12/19/2023
Next Scheduled EDR Contact: 01/29/2024
Data Release Frequency: Varies

PFAS: PFOA & PFOS Site Listing

PFAS have been widely used in numerous industrial and residential applications since the 1950a??s. Their stability and unique chemical properties produce waterproof, stain resistant, and nonstick qualities in products. They are found in some firefighting foams and a wide range of consumer products such as carpet treatments, non-stick cookware, water-resistant fabrics, food packaging materials, and personal care products.

Date of Government Version: 10/06/2022
Date Data Arrived at EDR: 12/12/2022
Date Made Active in Reports: 02/27/2023
Number of Days to Update: 77

Source: Ohio EPA
Telephone: 614-644-2752
Last EDR Contact: 12/06/2023
Next Scheduled EDR Contact: 03/25/2024
Data Release Frequency: Varies

AIRS: Title V Permits Listing

A listing of Title V Permits issued by the Division of Air Pollution Control. It is a federal operating permit program adopted and implemented by the state. The basic program elements typically specify that major sources will submit an operating application to the specified state environmental regulatory agency according to a schedule.

Date of Government Version: 12/06/2023
Date Data Arrived at EDR: 12/07/2023
Date Made Active in Reports: 12/20/2023
Number of Days to Update: 13

Source: Ohio EPA
Telephone: 614-644-2270
Last EDR Contact: 12/06/2023
Next Scheduled EDR Contact: 03/25/2024
Data Release Frequency: Quarterly

ASBESTOS: Asbestos Notification Listing

A listing of notifications site locations with abatement and demolition dates.

Date of Government Version: 07/21/2023
Date Data Arrived at EDR: 07/26/2023
Date Made Active in Reports: 10/17/2023
Number of Days to Update: 83

Source: Ohio EPA
Telephone: 614-466-3770
Last EDR Contact: 10/25/2023
Next Scheduled EDR Contact: 02/05/2024
Data Release Frequency: Varies

COAL ASH: Coal Ash Disposal Site Listing
A listing of coal ash disposal site locations.

Date of Government Version: 04/13/2015
Date Data Arrived at EDR: 04/16/2015
Date Made Active in Reports: 05/29/2015
Number of Days to Update: 43

Source: Ohio EPA
Telephone: 614-644-2134
Last EDR Contact: 09/28/2023
Next Scheduled EDR Contact: 01/15/2024
Data Release Frequency: Varies

CRO: Cessation of Regulated Operations Facility Listing
"Cessation of Regulated Operations" means the discontinuation or termination of regulated operations or the finalizing of any transaction or proceeding through which those operations are discontinued. "Regulated Operations" means the production, use, storage or handling of regulated substances.

Date of Government Version: 07/06/2022
Date Data Arrived at EDR: 08/10/2022
Date Made Active in Reports: 10/25/2022
Number of Days to Update: 76

Source: Ohio EPA
Telephone: 614-644-3065
Last EDR Contact: 11/03/2023
Next Scheduled EDR Contact: 02/12/2024
Data Release Frequency: Varies

DRYCLEANERS: Drycleaner Facility Listing
A listing of drycleaner facility locations.

Date of Government Version: 09/01/2023
Date Data Arrived at EDR: 09/14/2023
Date Made Active in Reports: 12/05/2023
Number of Days to Update: 82

Source: Ohio EPA
Telephone: 614-644-3469
Last EDR Contact: 12/12/2023
Next Scheduled EDR Contact: 04/01/2024
Data Release Frequency: Semi-Annually

Financial Assurance: Financial Assurance Information Listing
Financial assurance information.

Date of Government Version: 12/05/2017
Date Data Arrived at EDR: 12/08/2017
Date Made Active in Reports: 01/08/2018
Number of Days to Update: 31

Source: Ohio EPA
Telephone: 614-644-2955
Last EDR Contact: 09/28/2023
Next Scheduled EDR Contact: 01/15/2024
Data Release Frequency: Semi-Annually

FINANCIAL ASSURANCE 3: Financial Assurance3 Information Listing
Information for solid waste facilities. Financial assurance is intended to ensure that resources are available to pay for the cost of closure, post-closure care, and corrective measures if the owner or operator of a regulated facility is unable or unwilling to pay.

Date of Government Version: 09/30/2023
Date Data Arrived at EDR: 10/06/2023
Date Made Active in Reports: 12/20/2023
Number of Days to Update: 75

Source: Ohio EPA
Telephone: 614-644-2621
Last EDR Contact: 09/28/2023
Next Scheduled EDR Contact: 01/15/2024
Data Release Frequency: Varies

HIST USD: Urban Setting Designations Database
A USD may be requested for properties participating in the VAP when there is no current or future use of the ground water by local residents for drinking, showering, bathing or cooking. In these areas, an approved USD would lower the cost of cleanup and promote economic redevelopment while still protecting public health and safety. If these USDs were to be approved, the ground water cleanup or response requirements for the areas could be lessened. The Ohio EPA director may approve a USD request based on a demonstration that the USD requirements are met and an evaluation of existing and future uses of ground water in the area. The Ohio EPA director’s decision on approval or denial of the request is needed before cleanup requirements for the site can be determined. This database is no longer updated or maintained by the state agency.

Date of Government Version: 05/10/2005
Date Data Arrived at EDR: 04/25/2006
Date Made Active in Reports: 05/11/2006
Number of Days to Update: 16

Source: Ohio EPA
Telephone: 614-644-3749
Last EDR Contact: 06/02/2008
Next Scheduled EDR Contact: 09/01/2008
Data Release Frequency: No Update Planned

LEAD: Lead Inspections Listing
Department of Health lead inspections included in the Environmental Licensing System.

Date of Government Version: 09/12/2023
Date Data Arrived at EDR: 09/13/2023
Date Made Active in Reports: 12/05/2023
Number of Days to Update: 83

Source: Department of Health
Telephone: 614-466-3543
Last EDR Contact: 12/12/2023
Next Scheduled EDR Contact: 03/25/2024
Data Release Frequency: Quarterly

NPDES: NPDES General Permit List
General information regarding NPDES (National Pollutant Discharge Elimination System) permits.

Date of Government Version: 07/28/2023
Date Data Arrived at EDR: 08/01/2023
Date Made Active in Reports: 10/23/2023
Number of Days to Update: 83

Source: Ohio EPA
Telephone: 614-644-2031
Last EDR Contact: 11/02/2023
Next Scheduled EDR Contact: 02/12/2024
Data Release Frequency: Quarterly

VAPOR: Vapor Intrusion
A listing of vapor intrusion related sites.

Date of Government Version: 06/16/2020
Date Data Arrived at EDR: 06/18/2020
Date Made Active in Reports: 09/01/2020
Number of Days to Update: 75

Source: Ohio EPA
Telephone: 614-644-2924
Last EDR Contact: 12/06/2023
Next Scheduled EDR Contact: 03/25/2024
Data Release Frequency: Varies

TOWNGAS: DERR Towngas Database
The database includes 82 very old sites (circa 1895) which produced gas from coal for street lighting. Most visual evidence of these sites has disappeared, however the potential for buried coal tar remains. The database is no longer in active use.

Date of Government Version: 07/28/1992
Date Data Arrived at EDR: 02/21/2003
Date Made Active in Reports: 03/05/2003
Number of Days to Update: 12

Source: Ohio EPA
Telephone: 614-644-3749
Last EDR Contact: 02/12/2003
Next Scheduled EDR Contact: N/A
Data Release Frequency: No Update Planned

UIC: Underground Injection Wells Listing
A listing of underground injection well locations.

Date of Government Version: 10/27/2023
Date Data Arrived at EDR: 11/09/2023
Date Made Active in Reports: 12/12/2023
Number of Days to Update: 33

Source: Ohio EPA
Telephone: 614-644-2752
Last EDR Contact: 10/26/2023
Next Scheduled EDR Contact: 02/12/2024
Data Release Frequency: Varies

USD: Urban Setting Designation Sites
A USD may be requested for properties participating in the VAP when there is no current or future use of the ground water by local residents for drinking, showering, bathing or cooking. In these areas, an approved USD would lower the cost of cleanup and promote economic redevelopment while still protecting public health and safety. If these USDs were to be approved, the ground water cleanup or response requirements for the areas could be lessened. The Ohio EPA director may approve a USD request based on a demonstration that the USD requirements are met and an evaluation of existing and future uses of ground water in the area. The Ohio EPA director's decision on approval or denial of the request is needed before cleanup requirements for the site can be determined.

Date of Government Version: 07/31/2023
Date Data Arrived at EDR: 08/02/2023
Date Made Active in Reports: 10/19/2023
Number of Days to Update: 78

Source: Ohio EPA
Telephone: 614-644-3749
Last EDR Contact: 11/03/2023
Next Scheduled EDR Contact: 02/12/2024
Data Release Frequency: Semi-Annually

EDR HIGH RISK HISTORICAL RECORDS

EDR Exclusive Records

EDR MGP: EDR Proprietary Manufactured Gas Plants

The EDR Proprietary Manufactured Gas Plant Database includes records of coal gas plants (manufactured gas plants) compiled by EDR's researchers. Manufactured gas sites were used in the United States from the 1800's to 1950's to produce a gas that could be distributed and used as fuel. These plants used whale oil, rosin, coal, or a mixture of coal, oil, and water that also produced a significant amount of waste. Many of the byproducts of the gas production, such as coal tar (oily waste containing volatile and non-volatile chemicals), sludges, oils and other compounds are potentially hazardous to human health and the environment. The byproduct from this process was frequently disposed of directly at the plant site and can remain or spread slowly, serving as a continuous source of soil and groundwater contamination.

Date of Government Version: N/A
Date Data Arrived at EDR: N/A
Date Made Active in Reports: N/A
Number of Days to Update: N/A

Source: EDR, Inc.
Telephone: N/A
Last EDR Contact: N/A
Next Scheduled EDR Contact: N/A
Data Release Frequency: No Update Planned

EDR Hist Auto: EDR Exclusive Historical Auto Stations

EDR has searched selected national collections of business directories and has collected listings of potential gas station/filling station/service station sites that were available to EDR researchers. EDR's review was limited to those categories of sources that might, in EDR's opinion, include gas station/filling station/service station establishments. The categories reviewed included, but were not limited to gas, gas station, gasoline station, filling station, auto, automobile repair, auto service station, service station, etc. This database falls within a category of information EDR classifies as "High Risk Historical Records", or HRHR. EDR's HRHR effort presents unique and sometimes proprietary data about past sites and operations that typically create environmental concerns, but may not show up in current government records searches.

Date of Government Version: N/A
Date Data Arrived at EDR: N/A
Date Made Active in Reports: N/A
Number of Days to Update: N/A

Source: EDR, Inc.
Telephone: N/A
Last EDR Contact: N/A
Next Scheduled EDR Contact: N/A
Data Release Frequency: Varies

EDR Hist Cleaner: EDR Exclusive Historical Cleaners

EDR has searched selected national collections of business directories and has collected listings of potential dry cleaner sites that were available to EDR researchers. EDR's review was limited to those categories of sources that might, in EDR's opinion, include dry cleaning establishments. The categories reviewed included, but were not limited to dry cleaners, cleaners, laundry, laundromat, cleaning/laundry, wash & dry etc. This database falls within a category of information EDR classifies as "High Risk Historical Records", or HRHR. EDR's HRHR effort presents unique and sometimes proprietary data about past sites and operations that typically create environmental concerns, but may not show up in current government records searches.

Date of Government Version: N/A
Date Data Arrived at EDR: N/A
Date Made Active in Reports: N/A
Number of Days to Update: N/A

Source: EDR, Inc.
Telephone: N/A
Last EDR Contact: N/A
Next Scheduled EDR Contact: N/A
Data Release Frequency: Varies

EDR RECOVERED GOVERNMENT ARCHIVES

Exclusive Recovered Govt. Archives

RGA LF: Recovered Government Archive Solid Waste Facilities List

The EDR Recovered Government Archive Landfill database provides a list of landfills derived from historical databases and includes many records that no longer appear in current government lists. Compiled from Records formerly available from the Ohio Environmental Procetion Agency in Ohio.

Date of Government Version: N/A
Date Data Arrived at EDR: 07/01/2013
Date Made Active in Reports: 01/13/2014
Number of Days to Update: 196

Source: Ohio Environmental Protection Agency
Telephone: N/A
Last EDR Contact: 06/01/2012
Next Scheduled EDR Contact: N/A
Data Release Frequency: Varies

RGA LUST: Recovered Government Archive Leaking Underground Storage Tank

The EDR Recovered Government Archive Leaking Underground Storage Tank database provides a list of LUST incidents derived from historical databases and includes many records that no longer appear in current government lists. Compiled from Records formerly available from the Department of Commerce in Ohio.

Date of Government Version: N/A
Date Data Arrived at EDR: 07/01/2013
Date Made Active in Reports: 12/20/2013
Number of Days to Update: 172

Source: Department of Commerce
Telephone: N/A
Last EDR Contact: 06/01/2012
Next Scheduled EDR Contact: N/A
Data Release Frequency: Varies

OTHER DATABASE(S)

Depending on the geographic area covered by this report, the data provided in these specialty databases may or may not be complete. For example, the existence of wetlands information data in a specific report does not mean that all wetlands in the area covered by the report are included. Moreover, the absence of any reported wetlands information does not necessarily mean that wetlands do not exist in the area covered by the report.

CT MANIFEST: Hazardous Waste Manifest Data

Facility and manifest data. Manifest is a document that lists and tracks hazardous waste from the generator through transporters to a tsd facility.

Date of Government Version: 08/07/2023
Date Data Arrived at EDR: 08/08/2023
Date Made Active in Reports: 10/24/2023
Number of Days to Update: 77

Source: Department of Energy & Environmental Protection
Telephone: 860-424-3375
Last EDR Contact: 11/07/2023
Next Scheduled EDR Contact: 02/19/2024
Data Release Frequency: No Update Planned

NJ MANIFEST: Manifest Information

Hazardous waste manifest information.

Date of Government Version: 12/31/2018
Date Data Arrived at EDR: 04/10/2019
Date Made Active in Reports: 05/16/2019
Number of Days to Update: 36

Source: Department of Environmental Protection
Telephone: N/A
Last EDR Contact: 09/28/2023
Next Scheduled EDR Contact: 01/15/2024
Data Release Frequency: Annually

NY MANIFEST: Facility and Manifest Data

Manifest is a document that lists and tracks hazardous waste from the generator through transporters to a TSD facility.

Date of Government Version: 12/31/2019
Date Data Arrived at EDR: 11/30/2023
Date Made Active in Reports: 12/01/2023
Number of Days to Update: 1

Source: Department of Environmental Conservation
Telephone: 518-402-8651
Last EDR Contact: 11/30/2023
Next Scheduled EDR Contact: 02/05/2024
Data Release Frequency: Quarterly

PA MANIFEST: Manifest Information
Hazardous waste manifest information.

Date of Government Version: 06/30/2018
Date Data Arrived at EDR: 07/19/2019
Date Made Active in Reports: 09/10/2019
Number of Days to Update: 53

Source: Department of Environmental Protection
Telephone: 717-783-8990
Last EDR Contact: 10/05/2023
Next Scheduled EDR Contact: 01/22/2024
Data Release Frequency: Annually

RI MANIFEST: Manifest information
Hazardous waste manifest information

Date of Government Version: 12/31/2020
Date Data Arrived at EDR: 11/30/2021
Date Made Active in Reports: 02/18/2022
Number of Days to Update: 80

Source: Department of Environmental Management
Telephone: 401-222-2797
Last EDR Contact: 11/09/2022
Next Scheduled EDR Contact: 02/26/2024
Data Release Frequency: Annually

VT MANIFEST: Hazardous Waste Manifest Data
Hazardous waste manifest information.

Date of Government Version: 10/28/2019
Date Data Arrived at EDR: 10/29/2019
Date Made Active in Reports: 01/09/2020
Number of Days to Update: 72

Source: Department of Environmental Conservation
Telephone: 802-241-3443
Last EDR Contact: 10/05/2023
Next Scheduled EDR Contact: 01/22/2024
Data Release Frequency: Annually

WI MANIFEST: Manifest Information
Hazardous waste manifest information.

Date of Government Version: 05/31/2018
Date Data Arrived at EDR: 06/19/2019
Date Made Active in Reports: 09/03/2019
Number of Days to Update: 76

Source: Department of Natural Resources
Telephone: N/A
Last EDR Contact: 11/29/2023
Next Scheduled EDR Contact: 03/18/2024
Data Release Frequency: Annually

Oil/Gas Pipelines
Source: Endeavor Business Media
Petroleum Bundle (Crude Oil, Refined Products, Petrochemicals, Gas Liquids (LPG/NGL), and Specialty Gases (Miscellaneous)) N = Natural Gas Bundle (Natural Gas, Gas Liquids (LPG/NGL), and Specialty Gases (Miscellaneous)). This map includes information copyrighted by Endeavor Business Media. This information is provided on a best effort basis and Endeavor Business Media does not guarantee its accuracy nor warrant its fitness for any particular purpose. Such information has been reprinted with the permission of Endeavor Business Media.

Electric Power Transmission Line Data
Source: Endeavor Business Media
This map includes information copyrighted by Endeavor Business Media. This information is provided on a best effort basis and Endeavor Business Media does not guarantee its accuracy nor warrant its fitness for any particular purpose. Such information has been reprinted with the permission of Endeavor Business Media.

Sensitive Receptors: There are individuals deemed sensitive receptors due to their fragile immune systems and special sensitivity to environmental discharges. These sensitive receptors typically include the elderly, the sick, and children. While the location of all sensitive receptors cannot be determined, EDR indicates those buildings and facilities - schools, daycares, hospitals, medical centers, and nursing homes - where individuals who are sensitive receptors are likely to be located.

AHA Hospitals:
Source: American Hospital Association, Inc.
Telephone: 312-280-5991
The database includes a listing of hospitals based on the American Hospital Association's annual survey of hospitals.

Medical Centers: Provider of Services Listing
Source: Centers for Medicare & Medicaid Services
Telephone: 410-786-3000
A listing of hospitals with Medicare provider number, produced by Centers of Medicare & Medicaid Services, a federal agency within the U.S. Department of Health and Human Services.

Nursing Homes
Source: National Institutes of Health
Telephone: 301-594-6248
Information on Medicare and Medicaid certified nursing homes in the United States.

Public Schools
Source: National Center for Education Statistics
Telephone: 202-502-7300
The National Center for Education Statistics' primary database on elementary and secondary public education in the United States. It is a comprehensive, annual, national statistical database of all public elementary and secondary schools and school districts, which contains data that are comparable across all states.

Private Schools
Source: National Center for Education Statistics
Telephone: 202-502-7300
The National Center for Education Statistics' primary database on private school locations in the United States.

Daycare Centers: Licensed Child Day Care Facilities
Source: Department of Job & Family Services
Telephone: 614-466-6282

Flood Zone Data: This data was obtained from the Federal Emergency Management Agency (FEMA). It depicts 100-year and 500-year flood zones as defined by FEMA. It includes the National Flood Hazard Layer (NFHL) which incorporates Flood Insurance Rate Map (FIRM) data and Q3 data from FEMA in areas not covered by NFHL.
Source: FEMA
Telephone: 877-336-2627
Date of Government Version: 2003, 2015

NWI: National Wetlands Inventory. This data, available in select counties across the country, was obtained by EDR in 2002, 2005, 2010 and 2015 from the U.S. Fish and Wildlife Service.

Current USGS 7.5 Minute Topographic Map
Source: U.S. Geological Survey

STREET AND ADDRESS INFORMATION

© 2015 TomTom North America, Inc. All rights reserved. This material is proprietary and the subject of copyright protection and other intellectual property rights owned by or licensed to Tele Atlas North America, Inc. The use of this material is subject to the terms of a license agreement. You will be held liable for any unauthorized copying or disclosure of this material.

GEOCHECK ®- PHYSICAL SETTING SOURCE ADDENDUM

TARGET PROPERTY ADDRESS

HOUGH SENIOR LIVING
1765 E 89 ST
CLEVELAND, OH 44106

TARGET PROPERTY COORDINATES

Latitude (North):	41.509572 - 41˚ 30’ 34.46’’
Longitude (West):	81.624174 - 81˚ 37’ 27.03’’
Universal Tranverse Mercator:	Zone 17
UTM X (Meters):	447910.8
UTM Y (Meters):	4595302.0
Elevation:	665 ft. above sea level

USGS TOPOGRAPHIC MAP

Target Property Map:	14438607 EAST CLEVELAND, OH
Version Date:	2019
Southeast Map:	14438649 SHAKER HEIGHTS, OH
Version Date:	2019
Southwest Map:	14435292 CLEVELAND SOUTH, OH
Version Date:	2019
Northwest Map:	14438599 CLEVELAND NORTH, OH
Version Date:	2019

EDR’s GeoCheck Physical Setting Source Addendum is provided to assist the environmental professional in forming an opinion about the impact of potential contaminant migration.

Assessment of the impact of contaminant migration generally has two principle investigative components:

1. Groundwater flow direction, and
2. Groundwater flow velocity.

Groundwater flow direction may be impacted by surface topography, hydrology, hydrogeology, characteristics of the soil, and nearby wells. Groundwater flow velocity is generally impacted by the nature of the geologic strata.

GEOCHECK® - PHYSICAL SETTING SOURCE SUMMARY

GROUNDWATER FLOW DIRECTION INFORMATION

Groundwater flow direction for a particular site is best determined by a qualified environmental professional using site-specific well data. If such data is not reasonably ascertainable, it may be necessary to rely on other sources of information, such as surface topographic information, hydrologic information, hydrogeologic data collected on nearby properties, and regional groundwater flow information (from deep aquifers).

TOPOGRAPHIC INFORMATION

Surface topography may be indicative of the direction of surficial groundwater flow. This information can be used to assist the environmental professional in forming an opinion about the impact of nearby contaminated properties or, should contamination exist on the target property, what downgradient sites might be impacted.

TARGET PROPERTY TOPOGRAPHY

General Topographic Gradient: General North

SURROUNDING TOPOGRAPHY: ELEVATION PROFILES

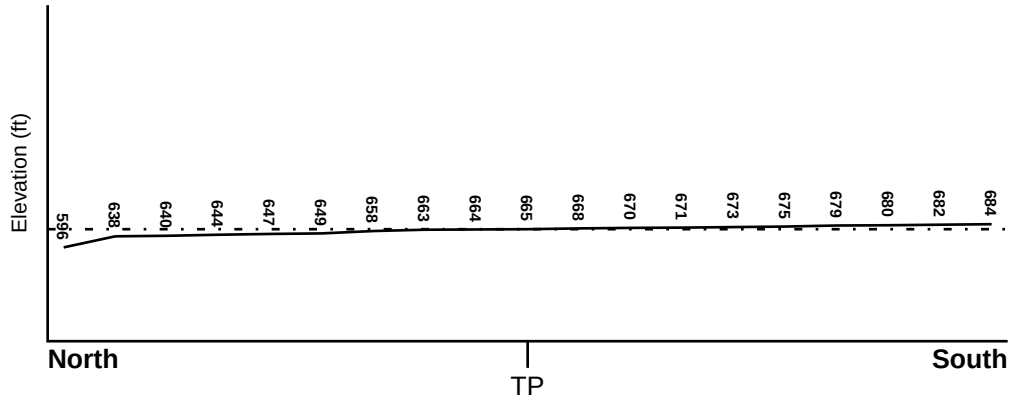

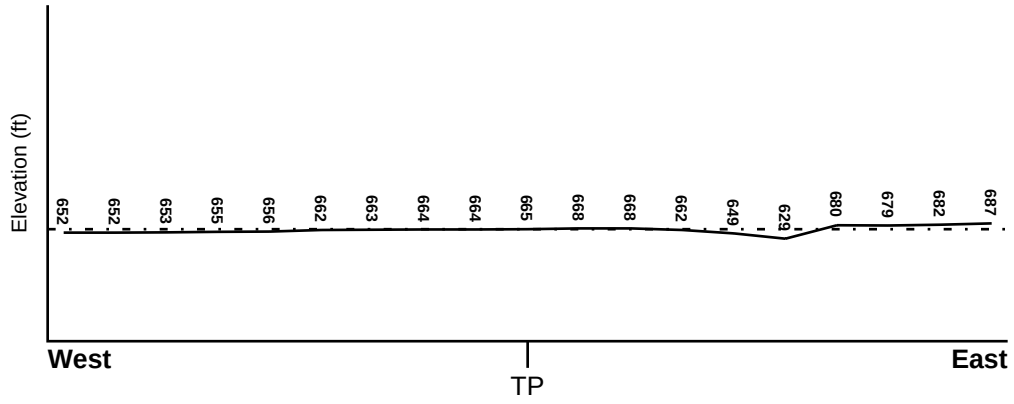

Target Property Elevation: 665 ft.

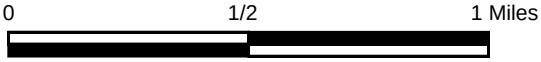

Source: Topography has been determined from the USGS 7.5' Digital Elevation Model and should be evaluated on a relative (not an absolute) basis. Relative elevation information between sites of close proximity should be field verified.

GEOCHECK® - PHYSICAL SETTING SOURCE SUMMARY

HYDROLOGIC INFORMATION

Surface water can act as a hydrologic barrier to groundwater flow. Such hydrologic information can be used to assist the environmental professional in forming an opinion about the impact of nearby contaminated properties or, should contamination exist on the target property, what downgradient sites might be impacted.

Refer to the Physical Setting Source Map following this summary for hydrologic information (major waterways and bodies of water).

FEMA FLOOD ZONE

Flood Plain Panel at Target Property	FEMA Source Type
39035C0088E	FEMA FIRM Flood data

Additional Panels in search area:	FEMA Source Type
39035C0069E	FEMA FIRM Flood data
39035C0182E	FEMA FIRM Flood data
39035C0201E	FEMA FIRM Flood data

NATIONAL WETLAND INVENTORY

NWI Quad at Target Property	NWI Electronic Data Coverage
EAST CLEVELAND	YES - refer to the Overview Map and Detail Map

HYDROGEOLOGIC INFORMATION

Hydrogeologic information obtained by installation of wells on a specific site can often be an indicator of groundwater flow direction in the immediate area. Such hydrogeologic information can be used to assist the environmental professional in forming an opinion about the impact of nearby contaminated properties or, should contamination exist on the target property, what downgradient sites might be impacted.

AQUIFLOW®

Search Radius: 1.000 Mile.

EDR has developed the AQUIFLOW Information System to provide data on the general direction of groundwater flow at specific points. EDR has reviewed reports submitted by environmental professionals to regulatory authorities at select sites and has extracted the date of the report, groundwater flow direction as determined hydrogeologically, and the depth to water table.

MAP ID	LOCATION FROM TP	GENERAL DIRECTION GROUNDWATER FLOW
12	1/2 - 1 Mile NE	NNW
G79	1/2 - 1 Mile NW	SSW
H80	1/2 - 1 Mile SE	NW
G81	1/2 - 1 Mile NNW	SSW
L130	1/2 - 1 Mile WSW	N
1G	1/2 - 1 Mile NNW	SSW
2G	1/2 - 1 Mile NW	SSW
3G	1/2 - 1 Mile NE	NNW
4G	1/2 - 1 Mile WSW	N
6G	1/2 - 1 Mile SE	NW

For additional site information, refer to Physical Setting Source Map Findings.

GEOCHECK® - PHYSICAL SETTING SOURCE SUMMARY

GROUNDWATER FLOW VELOCITY INFORMATION

Groundwater flow velocity information for a particular site is best determined by a qualified environmental professional using site specific geologic and soil strata data. If such data are not reasonably ascertainable, it may be necessary to rely on other sources of information, including geologic age identification, rock stratigraphic unit and soil characteristics data collected on nearby properties and regional soil information. In general, contaminant plumes move more quickly through sandy-gravelly types of soils than silty-clayey types of soils.

GEOLOGIC INFORMATION IN GENERAL AREA OF TARGET PROPERTY

Geologic information can be used by the environmental professional in forming an opinion about the relative speed at which contaminant migration may be occurring.

ROCK STRATIGRAPHIC UNIT

Era:	Paleozoic
System:	Devonian
Series:	Upper Devonian
Code:	D3 *(decoded above as Era, System & Series)*

GEOLOGIC AGE IDENTIFICATION

Category: Stratified Sequence

Geologic Age and Rock Stratigraphic Unit Source: P.G. Schruben, R.E. Arndt and W.J. Bawiec, Geology of the Conterminous U.S. at 1:2,500,000 Scale - a digital representation of the 1974 P.B. King and H.M. Beikman Map, USGS Digital Data Series DDS - 11 (1994).

SSURGO SOIL MAP - 7528843.2s

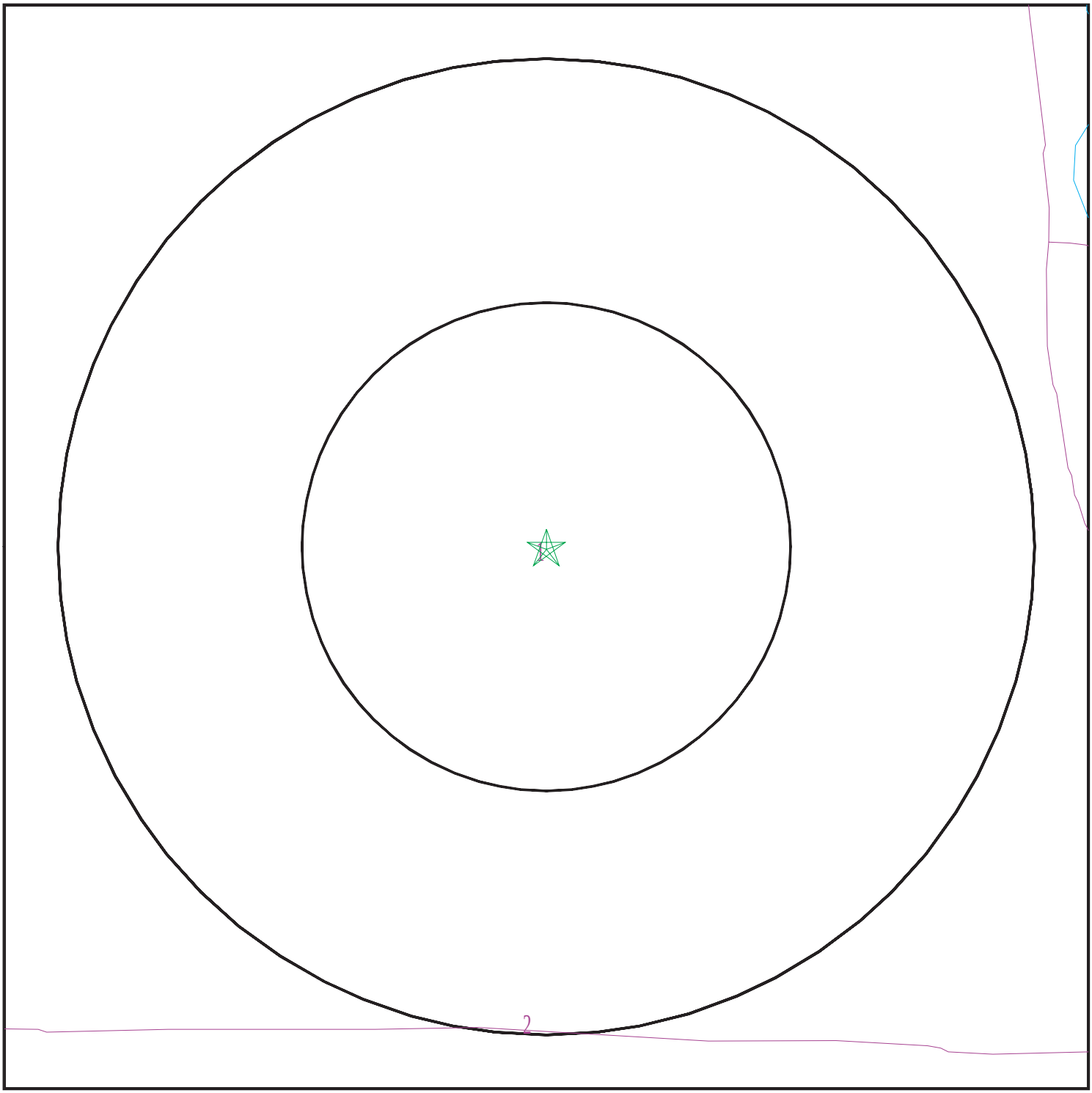

Target Property

SSURGO Soil

Water

0 1/16 1/8 1/4 Miles

N

SITE NAME:	Hough Senior Living	CLIENT:	Partners Env. Consulting, Inc.
ADDRESS:	1765 E 89 ST Cleveland OH 44106	CONTACT:	Zach Graham
		INQUIRY #:	7528843.2s
LAT/LONG:	41.509572 / 81.624174	DATE:	December 27, 2023 11:11 am

Copyright © 2023 EDR, Inc. © 2015 TomTom Rel. 2015.

GEOCHECK® - PHYSICAL SETTING SOURCE SUMMARY

DOMINANT SOIL COMPOSITION IN GENERAL AREA OF TARGET PROPERTY

The U.S. Department of Agriculture's (USDA) Soil Conservation Service (SCS) leads the National Cooperative Soil Survey (NCSS) and is responsible for collecting, storing, maintaining and distributing soil survey information for privately owned lands in the United States. A soil map in a soil survey is a representation of soil patterns in a landscape. The following information is based on Soil Conservation Service SSURGO data.

Soil Map ID: 1

Soil Component Name: Urban land

Soil Surface Texture:
Hydrologic Group: Not reported

Soil Drainage Class:
Hydric Status: Unknown

Corrosion Potential - Uncoated Steel: Not Reported

Depth to Bedrock Min: > 0 inches

Depth to Watertable Min: > 54 inches

No Layer Information available.

Soil Map ID: 2

Soil Component Name: Urban land

Soil Surface Texture:
Hydrologic Group: Not reported

Soil Drainage Class:
Hydric Status: Unknown

Corrosion Potential - Uncoated Steel: Not Reported

Depth to Bedrock Min: > 0 inches

Depth to Watertable Min: > 0 inches

No Layer Information available.

LOCAL / REGIONAL WATER AGENCY RECORDS

EDR Local/Regional Water Agency records provide water well information to assist the environmental professional in assessing sources that may impact ground water flow direction, and in forming an opinion about the impact of contaminant migration on nearby drinking water wells.

GEOCHECK® - PHYSICAL SETTING SOURCE SUMMARY

WELL SEARCH DISTANCE INFORMATION

DATABASE	SEARCH DISTANCE (miles)
Federal USGS	1.000
Federal FRDS PWS	Nearest PWS within 1 mile
State Database	1.000

FEDERAL USGS WELL INFORMATION

MAP ID	WELL ID	LOCATION FROM TP
No Wells Found		

FEDERAL FRDS PUBLIC WATER SUPPLY SYSTEM INFORMATION

MAP ID	WELL ID	LOCATION FROM TP
No PWS System Found		

Note: PWS System location is not always the same as well location.

STATE DATABASE WELL INFORMATION

MAP ID	WELL ID	LOCATION FROM TP
1	OHDM30000040205	1/4 - 1/2 Mile West
A2	OHD900000834659	1/4 - 1/2 Mile SSE
A3	OHD900000834660	1/4 - 1/2 Mile SSE
A4	OHD900000834661	1/4 - 1/2 Mile SSE
B5	OHD900000578923	1/4 - 1/2 Mile SW
B6	OHD900000829447	1/4 - 1/2 Mile SW
B7	OHD900000534603	1/4 - 1/2 Mile SW
8	OHD900000767070	1/4 - 1/2 Mile South
C9	OHDM30000003253	1/4 - 1/2 Mile South
C10	OHDM30000003252	1/4 - 1/2 Mile South
C11	OHD900000897512	1/4 - 1/2 Mile South
13	OHDM30000051071	1/2 - 1 Mile ENE
15	OHDM30000004546	1/2 - 1 Mile NE
D16	OHDM30000040256	1/2 - 1 Mile SSW
D17	OHDM30000005105	1/2 - 1 Mile SSW
D18	OHDM30000019458	1/2 - 1 Mile SSW
D19	OHDM30000027674	1/2 - 1 Mile SSW
D20	OHDM30000040208	1/2 - 1 Mile SSW
D21	OHDM30000037748	1/2 - 1 Mile SSW
D22	OHDM30000040209	1/2 - 1 Mile SSW
D23	OHDM30000040113	1/2 - 1 Mile SSW
D24	OHDM30000037747	1/2 - 1 Mile SSW
D25	OHDM30000043317	1/2 - 1 Mile SSW
D26	OHDM30000040152	1/2 - 1 Mile SSW
D27	OHDM30000040257	1/2 - 1 Mile SSW

STATE DATABASE WELL INFORMATION

MAP ID	WELL ID	LOCATION FROM TP
D28	OHDM30000040118	1/2 - 1 Mile SSW
D29	OHDM30000040114	1/2 - 1 Mile SSW
D30	OHDM30000040119	1/2 - 1 Mile SSW
D31	OHDM30000040117	1/2 - 1 Mile SSW
D32	OHDM30000040115	1/2 - 1 Mile SSW
D33	OHDM30000040111	1/2 - 1 Mile SSW
D34	OHDM30000040204	1/2 - 1 Mile SSW
D35	OHDM30000040108	1/2 - 1 Mile SSW
D36	OHDM30000040107	1/2 - 1 Mile SSW
E37	OHD900000801870	1/2 - 1 Mile WSW
E38	OHD900000801869	1/2 - 1 Mile WSW
E39	OHD900000801872	1/2 - 1 Mile WSW
E40	OHD900000801871	1/2 - 1 Mile WSW
41	OHD900000897522	1/2 - 1 Mile SE
F42	OHDM30000063885	1/2 - 1 Mile NE
F43	OHDM30000063884	1/2 - 1 Mile NE
F44	OHDM30000023958	1/2 - 1 Mile NE
F45	OHD900000655090	1/2 - 1 Mile NE
F46	OHD900000633065	1/2 - 1 Mile NE
F47	OHD900000838182	1/2 - 1 Mile NE
F48	OHD900000549796	1/2 - 1 Mile NE
F49	OHD900000633064	1/2 - 1 Mile NE
F50	OHD900000836746	1/2 - 1 Mile NE
F51	OHD900000633306	1/2 - 1 Mile NE
F52	OHD900000549794	1/2 - 1 Mile NE
F53	OHDM30000017550	1/2 - 1 Mile NE
F54	OHDM30000017548	1/2 - 1 Mile NE
F55	OHD900000667697	1/2 - 1 Mile NE
F56	OHD900000592558	1/2 - 1 Mile NE
F57	OHD900000861661	1/2 - 1 Mile NE
F58	OHD900000630681	1/2 - 1 Mile NE
F59	OHD900000564966	1/2 - 1 Mile NE
F60	OHD900000861666	1/2 - 1 Mile NE
F61	OHDM30000046358	1/2 - 1 Mile NE
F62	OHDM30000046359	1/2 - 1 Mile NE
F63	OHDM30000046357	1/2 - 1 Mile NE
F64	OHDM30000046355	1/2 - 1 Mile NE
F65	OHDM30000046356	1/2 - 1 Mile NE
F66	OHDM30000046360	1/2 - 1 Mile NE
F67	OHDM30000046363	1/2 - 1 Mile NE
F68	OHDM30000048690	1/2 - 1 Mile NE
F69	OHDM30000046361	1/2 - 1 Mile NE
F70	OHDM30000046362	1/2 - 1 Mile NE
F71	OHDM30000017552	1/2 - 1 Mile NE
F72	OHD900000861667	1/2 - 1 Mile NE
F73	OHDM30000017554	1/2 - 1 Mile NE
F74	OHD900000655904	1/2 - 1 Mile NE
F75	OHD900000605479	1/2 - 1 Mile NE
F76	OHDM30000017547	1/2 - 1 Mile NE
F77	OHD900000590148	1/2 - 1 Mile NE
F78	OHDM30000017543	1/2 - 1 Mile NE
G82	OHDM30000004333	1/2 - 1 Mile NNW

STATE DATABASE WELL INFORMATION

MAP ID	WELL ID	LOCATION FROM TP
G83	OHDM30000028483	1/2 - 1 Mile NNW
I84	OHDM30000032723	1/2 - 1 Mile WSW
I85	OHDM30000062785	1/2 - 1 Mile WSW
I86	OHDM30000020865	1/2 - 1 Mile WSW
I87	OHDM30000023057	1/2 - 1 Mile WSW
I88	OHDM30000022525	1/2 - 1 Mile WSW
I89	OHDM30000065211	1/2 - 1 Mile WSW
J90	OHD900000800324	1/2 - 1 Mile East
J91	OHD900000800325	1/2 - 1 Mile East
I92	OHDM30000062783	1/2 - 1 Mile WSW
I93	OHDM30000064604	1/2 - 1 Mile WSW
K94	OHDM30000064564	1/2 - 1 Mile SE
K95	OHDM30000064565	1/2 - 1 Mile SE
I96	OHDM30000023946	1/2 - 1 Mile WSW
I97	OHDM30000032721	1/2 - 1 Mile WSW
H98	OHDM30000061106	1/2 - 1 Mile SE
K99	OHDM30000066378	1/2 - 1 Mile SE
H100	OHDM30000061830	1/2 - 1 Mile SE
H101	OHDM30000057818	1/2 - 1 Mile SE
I102	OHDM30000063596	1/2 - 1 Mile WSW
I103	OHDM30000063338	1/2 - 1 Mile WSW
I104	OHDM30000032724	1/2 - 1 Mile WSW
I105	OHDM30000065212	1/2 - 1 Mile WSW
H106	OHDM30000052277	1/2 - 1 Mile SE
I107	OHDM30000020480	1/2 - 1 Mile WSW
I108	OHDM30000064605	1/2 - 1 Mile WSW
I109	OHDM30000023050	1/2 - 1 Mile WSW
I110	OHDM30000029825	1/2 - 1 Mile WSW
I111	OHDM30000029826	1/2 - 1 Mile WSW
I112	OHDM30000060744	1/2 - 1 Mile WSW
I113	OHDM30000022476	1/2 - 1 Mile WSW
I114	OHDM30000060648	1/2 - 1 Mile WSW
I115	OHDM30000021279	1/2 - 1 Mile WSW
I116	OHDM30000032722	1/2 - 1 Mile WSW
I117	OHDM30000048261	1/2 - 1 Mile WSW
L118	OHDM30000029331	1/2 - 1 Mile WSW
L119	OHDM30000034436	1/2 - 1 Mile WSW
I120	OHDM30000022475	1/2 - 1 Mile WSW
I121	OHDM30000060647	1/2 - 1 Mile WSW
122	OHDM30000049430	1/2 - 1 Mile West
I123	OHDM30000048590	1/2 - 1 Mile WSW
I124	OHDM30000029713	1/2 - 1 Mile WSW
L125	OHDM30000032720	1/2 - 1 Mile WSW
L126	OHDM30000064603	1/2 - 1 Mile WSW
L127	OHDM30000048591	1/2 - 1 Mile WSW
L128	OHDM30000065719	1/2 - 1 Mile WSW
L129	OHDM30000021742	1/2 - 1 Mile WSW
M131	OHDM30000020426	1/2 - 1 Mile WSW
N132	OHDM30000021898	1/2 - 1 Mile WSW
N133	OHDM30000048588	1/2 - 1 Mile WSW
N134	OHDM30000064436	1/2 - 1 Mile WSW
N135	OHDM30000061812	1/2 - 1 Mile WSW

GEOCHECK® - PHYSICAL SETTING SOURCE SUMMARY

STATE DATABASE WELL INFORMATION

MAP ID	WELL ID	LOCATION FROM TP
N136	OHDM30000021743	1/2 - 1 Mile WSW
N137	OHDM30000037529	1/2 - 1 Mile WSW
M138	OHDM30000048589	1/2 - 1 Mile WSW
M139	OHDM30000031741	1/2 - 1 Mile WSW
N140	OHDM30000031730	1/2 - 1 Mile WSW
N141	OHDM30000037528	1/2 - 1 Mile WSW
N142	OHDM30000048587	1/2 - 1 Mile WSW
N143	OHDM30000025350	1/2 - 1 Mile WSW
144	OHD900000547846	1/2 - 1 Mile ENE
N145	OHDM30000048260	1/2 - 1 Mile WSW
N146	OHDM30000021895	1/2 - 1 Mile WSW
N147	OHDM30000048586	1/2 - 1 Mile WSW
O148	OHDM30000039844	1/2 - 1 Mile WSW
149	OHD900000851992	1/2 - 1 Mile East
O150	OHDM30000037527	1/2 - 1 Mile WSW
N151	OHDM30000037530	1/2 - 1 Mile WSW

OTHER STATE DATABASE INFORMATION

STATE OIL/GAS WELL INFORMATION

MAP ID	WELL ID	LOCATION FROM TP
1	OHOG50000052815	1/4 - 1/2 Mile South
2	OHOG50000050031	1/4 - 1/2 Mile SE
3	OHOG50000050535	1/2 - 1 Mile SSW

PHYSICAL SETTING SOURCE MAP - 7528843.2s

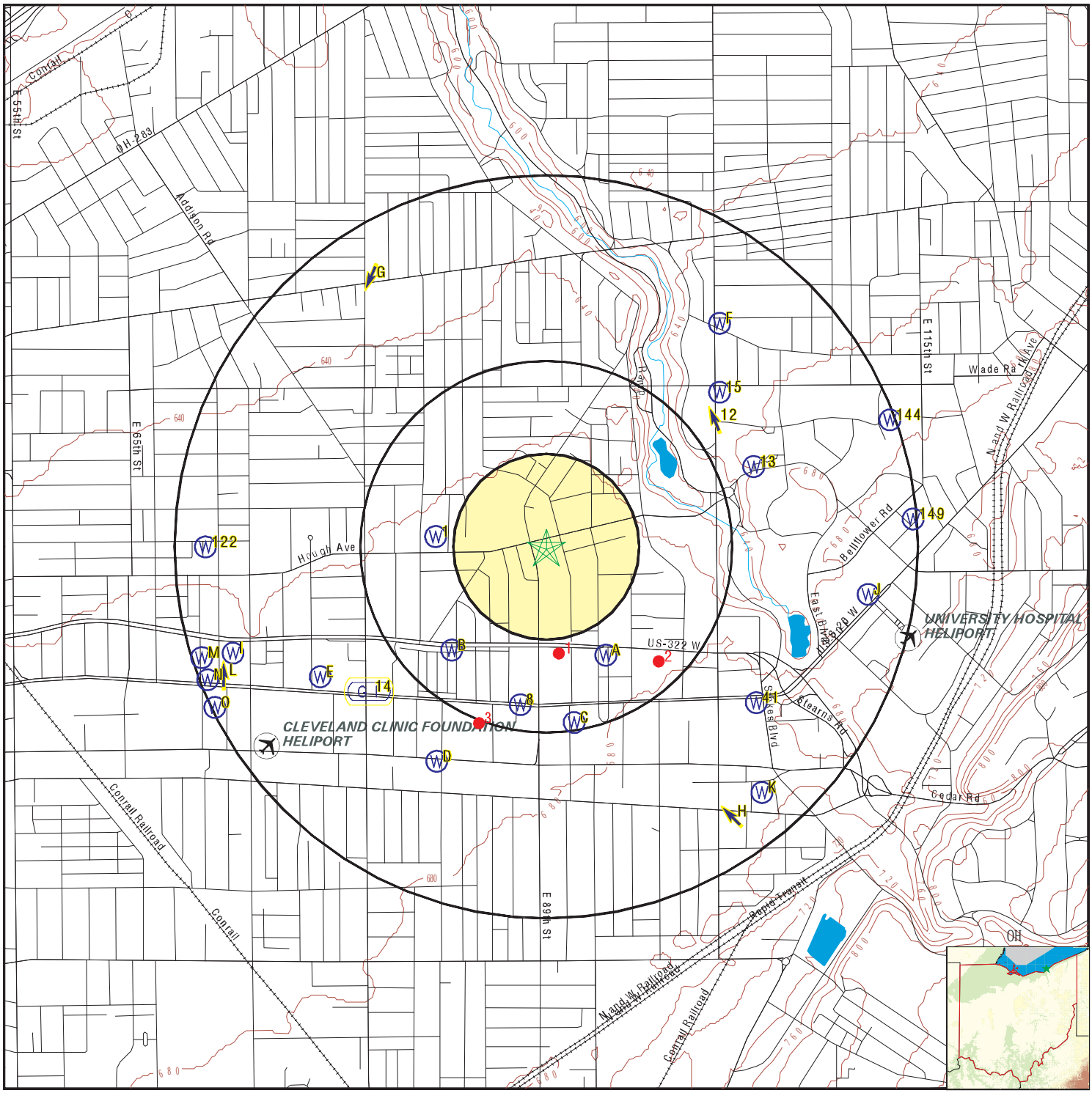

0 1/4 1/2 1 Miles

- County Boundary
- Major Roads
- Contour Lines
- Airports
- Earthquake epicenter, Richter 5 or greater
- Water Wells
- Public Water Supply Wells
- Cluster of Multiple Icons
- Groundwater Flow Direction
- Indeterminate Groundwater Flow at Location
- Groundwater Flow Varies at Location
- Oil, gas or related wells

SITE NAME:	Hough Senior Living	CLIENT:	Partners Env. Consulting, Inc.
ADDRESS:	1765 E 89 ST Cleveland OH 44106	CONTACT:	Zach Graham
		INQUIRY #:	7528843.2s
LAT/LONG:	41.509572 / 81.624174	DATE:	December 27, 2023 11:11 am

Copyright © 2023 EDR, Inc. © 2015 TomTom Rel. 2015.

Map ID Direction Distance Elevation	Database	EDR ID Number
1 **West** **1/4 - 1/2 Mile** **Lower**	**OH WELLS**	**OHDM30000040205**

Database:	Monitoring Water Wells Listing		
Well Log #:	2033212	Well Type:	Water Well
Drill Type:	AUGER	Test Type:	Bailing
Well Use:	MONITOR	Aquifer Type:	SAND AND GRAVEL
Permit #:	Not Reported	Test Rate (gpm):	Not Reported
Draw Down:	Not Reported	Test Duration:	Not Reported
Surface Water Level (ft):	0	Date Measured:	20110509000000.000
Casing Height (ft):	Not Reported	Screen Length (ft):	10
Total Depth (ft):	15	Completion Date:	20110509000000.000
Depth to Bedrock (ft):	Not Reported	Drill Year:	Not Reported
Well Seal Report #:	Not Reported	Screen Diameter (in):	1
Screen Type:	MACHINE SLOTTED	Screen Material:	PVC
Pump Type:	Not Reported	Pump Capacity (gpm):	Not Reported
Pump Installed By:	Not Reported	Water Level Elev (ft):	667.2
Well Drilled By:	Not Reported	Comments:	Not Reported

A2 **SSE** **1/4 - 1/2 Mile** **Higher**	**OH WELLS**	**OHD900000834659**

Database:	Water Well Database	Well Log #:	176084
Well Type:	Sealing Report	Drill Type:	Not Reported
Test Type:	Not Reported	Well Use:	ABANDONED
Aquifer Type:	Not Reported	Permit #:	Not Reported
Test Rate (gpm):	Not Reported	Draw Down:	0
Test Duration:	0	Surface Water Level (ft):	14.4
Date Measured:	20071227000000.000	Casing Height (ft):	0
Screen Length (ft):	Not Reported	Total Depth (ft):	20
Completion Date:	Not Reported	Depth to Bedrock (ft):	Not Reported
Drill Year:	Not Reported	Well Seal Report #:	Not Reported
Screen Diameter (in):	Not Reported	Screen Type:	Not Reported
Screen Material:	Not Reported	Pump Type:	Not Reported
Pump Capacity (gpm):	Not Reported	Pump Installed By:	Not Reported
Water Level Elev (ft):	Not Reported	Well Drilled By:	Not Reported
Comments:	NO LONGER NEEDED		

A3 **SSE** **1/4 - 1/2 Mile** **Higher**	**OH WELLS**	**OHD900000834660**

Database:	Water Well Database	Well Log #:	176085
Well Type:	Sealing Report	Drill Type:	Not Reported
Test Type:	Not Reported	Well Use:	ABANDONED
Aquifer Type:	Not Reported	Permit #:	Not Reported
Test Rate (gpm):	Not Reported	Draw Down:	0
Test Duration:	0	Surface Water Level (ft):	15.2
Date Measured:	20071227000000.000	Casing Height (ft):	0
Screen Length (ft):	Not Reported	Total Depth (ft):	22.3
Completion Date:	Not Reported	Depth to Bedrock (ft):	Not Reported

Drill Year:	Not Reported	Well Seal Report #:	Not Reported
Screen Diameter (in):	Not Reported	Screen Type:	Not Reported
Screen Material:	Not Reported	Pump Type:	Not Reported
Pump Capacity (gpm):	Not Reported	Pump Installed By:	Not Reported
Water Level Elev (ft):	Not Reported	Well Drilled By:	Not Reported
Comments:	NO LONGER NEEDED		

A4
SSE
1/4 - 1/2 Mile
Higher

OH WELLS **OHD900000834661**

Database:	Water Well Database	Well Log #:	176086
Well Type:	Sealing Report	Drill Type:	Not Reported
Test Type:	Not Reported	Well Use:	ABANDONED
Aquifer Type:	Not Reported	Permit #:	Not Reported
Test Rate (gpm):	Not Reported	Draw Down:	0
Test Duration:	0	Surface Water Level (ft):	15.2
Date Measured:	20071227000000.000	Casing Height (ft):	0
Screen Length (ft):	Not Reported	Total Depth (ft):	22.3
Completion Date:	Not Reported	Depth to Bedrock (ft):	Not Reported
Drill Year:	Not Reported	Well Seal Report #:	Not Reported
Screen Diameter (in):	Not Reported	Screen Type:	Not Reported
Screen Material:	Not Reported	Pump Type:	Not Reported
Pump Capacity (gpm):	Not Reported	Pump Installed By:	Not Reported
Water Level Elev (ft):	Not Reported	Well Drilled By:	Not Reported
Comments:	NO LONGER NEEDED		

B5
SW
1/4 - 1/2 Mile
Higher

OH WELLS **OHD900000578923**

Database:	Water Well Database	Well Log #:	2078714
Well Type:	Water Well	Drill Type:	BUCKET AUGER
Test Type:	Pumping	Well Use:	DEWATERING WELL
Aquifer Type:	SAND AND SILT	Permit #:	Not Reported
Test Rate (gpm):	50	Draw Down:	10
Test Duration:	1	Surface Water Level (ft):	4.6
Date Measured:	20200320000000.000	Casing Height (ft):	2
Screen Length (ft):	20	Total Depth (ft):	42
Completion Date:	20200320000000.000	Depth to Bedrock (ft):	Not Reported
Drill Year:	Not Reported	Well Seal Report #:	Not Reported
Screen Diameter (in):	12	Screen Type:	LOUVERED
Screen Material:	GALVANIZED STEEL	Pump Type:	Not Reported
Pump Capacity (gpm):	Not Reported	Pump Installed By:	Not Reported
Water Level Elev (ft):	Not Reported	Well Drilled By:	Not Reported
Comments:	Not Reported		

B6
SW
1/4 - 1/2 Mile
Higher

OH WELLS **OHD900000829447**

Database:	Water Well Database	Well Log #:	2078713
Well Type:	Water Well	Drill Type:	BUCKET AUGER

Test Type:	Pumping	Well Use:	DEWATERING WELL
Aquifer Type:	SAND AND SILT	Permit #:	Not Reported
Test Rate (gpm):	50	Draw Down:	10
Test Duration:	1	Surface Water Level (ft):	19.6
Date Measured:	20200320000000.000	Casing Height (ft):	2
Screen Length (ft):	20	Total Depth (ft):	42
Completion Date:	20200320000000.000	Depth to Bedrock (ft):	Not Reported
Drill Year:	Not Reported	Well Seal Report #:	Not Reported
Screen Diameter (in):	12	Screen Type:	LOUVERED
Screen Material:	GALVANIZED STEEL	Pump Type:	Not Reported
Pump Capacity (gpm):	Not Reported	Pump Installed By:	Not Reported
Water Level Elev (ft):	Not Reported	Well Drilled By:	Not Reported
Comments:	Not Reported		

B7
SW
1/4 - 1/2 Mile
Higher

OH WELLS **OHD900000534603**

Database:	Water Well Database	Well Log #:	2078712
Well Type:	Water Well	Drill Type:	BUCKET AUGER
Test Type:	Not Reported	Well Use:	DEWATERING WELL
Aquifer Type:	SAND	Permit #:	Not Reported
Test Rate (gpm):	Not Reported	Draw Down:	Not Reported
Test Duration:	Not Reported	Surface Water Level (ft):	19.5
Date Measured:	20200320000000.000	Casing Height (ft):	2
Screen Length (ft):	20	Total Depth (ft):	42
Completion Date:	20200320000000.000	Depth to Bedrock (ft):	Not Reported
Drill Year:	Not Reported	Well Seal Report #:	Not Reported
Screen Diameter (in):	12	Screen Type:	LOUVERED
Screen Material:	GALVANIZED STEEL	Pump Type:	Not Reported
Pump Capacity (gpm):	Not Reported	Pump Installed By:	Not Reported
Water Level Elev (ft):	Not Reported	Well Drilled By:	Not Reported
Comments:	Not Reported		

8
South
1/4 - 1/2 Mile
Higher

OH WELLS **OHD900000767070**

Database:	Water Well Database	Well Log #:	199857
Well Type:	Sealing Report	Drill Type:	Not Reported
Test Type:	Not Reported	Well Use:	Not Reported
Aquifer Type:	Not Reported	Permit #:	Not Reported
Test Rate (gpm):	Not Reported	Draw Down:	Not Reported
Test Duration:	Not Reported	Surface Water Level (ft):	12
Date Measured:	Not Reported	Casing Height (ft):	Not Reported
Screen Length (ft):	Not Reported	Total Depth (ft):	14
Completion Date:	20131231000000.000	Depth to Bedrock (ft):	Not Reported
Drill Year:	Not Reported	Well Seal Report #:	Not Reported
Screen Diameter (in):	Not Reported	Screen Type:	Not Reported
Screen Material:	Not Reported	Pump Type:	Not Reported
Pump Capacity (gpm):	Not Reported	Pump Installed By:	Not Reported
Water Level Elev (ft):	Not Reported	Well Drilled By:	Not Reported
Comments:	Not Reported		

Map ID Direction Distance Elevation	Database	EDR ID Number
C9 **South** **1/4 - 1/2 Mile** **Higher**	**OH WELLS**	**OHDM30000003253**

Database:	Monitoring Water Wells Listing		
Well Log #:	2002427	Well Type:	Water Well
Drill Type:	AUGER	Test Type:	Not Reported
Well Use:	MONITOR	Aquifer Type:	Not Reported
Permit #:	Not Reported	Test Rate (gpm):	Not Reported
Draw Down:	Not Reported	Test Duration:	Not Reported
Surface Water Level (ft):	0	Date Measured:	Not Reported
Casing Height (ft):	Not Reported	Screen Length (ft):	10
Total Depth (ft):	24	Completion Date:	20060419000000.000
Depth to Bedrock (ft):	Not Reported	Drill Year:	Not Reported
Well Seal Report #:	Not Reported	Screen Diameter (in):	2
Screen Type:	MACHINE SLOTTED	Screen Material:	PVC
Pump Type:	Not Reported	Pump Capacity (gpm):	Not Reported
Pump Installed By:	Not Reported	Water Level Elev (ft):	679.8
Well Drilled By:	Not Reported	Comments:	Not Reported

C10 **South** **1/4 - 1/2 Mile** **Higher**	**OH WELLS**	**OHDM30000003252**

Database:	Monitoring Water Wells Listing		
Well Log #:	2002426	Well Type:	Water Well
Drill Type:	AUGER	Test Type:	Not Reported
Well Use:	MONITOR	Aquifer Type:	SAND
Permit #:	Not Reported	Test Rate (gpm):	Not Reported
Draw Down:	Not Reported	Test Duration:	Not Reported
Surface Water Level (ft):	0	Date Measured:	Not Reported
Casing Height (ft):	Not Reported	Screen Length (ft):	10
Total Depth (ft):	23	Completion Date:	20060419000000.000
Depth to Bedrock (ft):	Not Reported	Drill Year:	Not Reported
Well Seal Report #:	Not Reported	Screen Diameter (in):	2
Screen Type:	MACHINE SLOTTED	Screen Material:	PVC
Pump Type:	Not Reported	Pump Capacity (gpm):	Not Reported
Pump Installed By:	Not Reported	Water Level Elev (ft):	679
Well Drilled By:	Not Reported	Comments:	Not Reported

C11 **South** **1/4 - 1/2 Mile** **Higher**	**OH WELLS**	**OHD900000897512**

Database:	Water Well Database	Well Log #:	262756
Well Type:	Water Well	Drill Type:	Not Reported
Test Type:	Not Reported	Well Use:	Not Reported
Aquifer Type:	CLAY & SHALE	Permit #:	Not Reported
Test Rate (gpm):	12	Draw Down:	1
Test Duration:	36	Surface Water Level (ft):	18
Date Measured:	Not Reported	Casing Height (ft):	Not Reported
Screen Length (ft):	Not Reported	Total Depth (ft):	45
Completion Date:	19611001000000.000	Depth to Bedrock (ft):	Not Reported

Drill Year:	Not Reported	Well Seal Report #:	Not Reported
Screen Diameter (in):	Not Reported	Screen Type:	Not Reported
Screen Material:	Not Reported	Pump Type:	Not Reported
Pump Capacity (gpm):	Not Reported	Pump Installed By:	Not Reported
Water Level Elev (ft):	663.9	Well Drilled By:	Not Reported
Comments:	Not Reported		

12
NE
1/2 - 1 Mile
Lower

Site ID:	1801290-00	**AQUIFLOW**	**12614**
Groundwater Flow:	NNW		
Shallow Water Depth:	7.0		
Deep Water Depth:	8.0		
Average Water Depth:	Not Reported		
Date:	3/90		

13
ENE
1/2 - 1 Mile
Lower

OH WELLS **OHDM30000051071**

Database:	Monitoring Water Wells Listing		
Well Log #:	2014378	Well Type:	Water Well
Drill Type:	AUGER	Test Type:	Bailing
Well Use:	MONITOR	Aquifer Type:	SAND AND GRAVEL
Permit #:	Not Reported	Test Rate (gpm):	Not Reported
Draw Down:	Not Reported	Test Duration:	Not Reported
Surface Water Level (ft):	8	Date Measured:	20071012000000.000
Casing Height (ft):	0	Screen Length (ft):	10
Total Depth (ft):	15.5	Completion Date:	20071012000000.000
Depth to Bedrock (ft):	Not Reported	Drill Year:	Not Reported
Well Seal Report #:	Not Reported	Screen Diameter (in):	2
Screen Type:	MACHINE SLOTTED	Screen Material:	PVC
Pump Type:	Not Reported	Pump Capacity (gpm):	Not Reported
Pump Installed By:	Not Reported	Water Level Elev (ft):	654.6
Well Drilled By:	Not Reported		
Comments:	WELL CONSTRUCTED TO MEET BUSTR SPECS.		

14
SW
1/2 - 1 Mile
Higher

Site ID:	1821686-00	**AQUIFLOW**	**17073**
Groundwater Flow:	NOT REPORTED		
Shallow Water Depth:	17.82 FT.		
Deep Water Depth:	17.75 FT.		
Average Water Depth:	Not Reported		
Date:	11/92		

15
NE
1/2 - 1 Mile
Lower

OH WELLS **OHDM30000004546**

Database:	Monitoring Water Wells Listing		
Well Log #:	767720	Well Type:	Water Well
Drill Type:	AUGER	Test Type:	Not Reported
Well Use:	MONITOR	Aquifer Type:	SAND
Permit #:	Not Reported	Test Rate (gpm):	Not Reported
Draw Down:	Not Reported	Test Duration:	Not Reported
Surface Water Level (ft):	Not Reported	Date Measured:	Not Reported
Casing Height (ft):	Not Reported	Screen Length (ft):	Not Reported

Total Depth (ft):	14	Completion Date:	19930312000000.000
Depth to Bedrock (ft):	Not Reported	Drill Year:	Not Reported
Well Seal Report #:	Not Reported	Screen Diameter (in):	Not Reported
Screen Type:	Not Reported	Screen Material:	Not Reported
Pump Type:	Not Reported	Pump Capacity (gpm):	Not Reported
Pump Installed By:	Not Reported	Water Level Elev (ft):	Not Reported
Well Drilled By:	Not Reported	Comments:	Not Reported

D16
SSW **OH WELLS** **OHDM30000040256**
1/2 - 1 Mile
Higher

Database:	Monitoring Water Wells Listing		
Well Log #:	2033217	Well Type:	Water Well
Drill Type:	AUGER	Test Type:	Bailing
Well Use:	MONITOR	Aquifer Type:	SAND AND GRAVEL
Permit #:	Not Reported	Test Rate (gpm):	Not Reported
Draw Down:	Not Reported	Test Duration:	Not Reported
Surface Water Level (ft):	0	Date Measured:	20110506000000.000
Casing Height (ft):	Not Reported	Screen Length (ft):	10
Total Depth (ft):	16	Completion Date:	20110506000000.000
Depth to Bedrock (ft):	Not Reported	Drill Year:	Not Reported
Well Seal Report #:	Not Reported	Screen Diameter (in):	1
Screen Type:	MACHINE SLOTTED	Screen Material:	PVC
Pump Type:	Not Reported	Pump Capacity (gpm):	Not Reported
Pump Installed By:	Not Reported	Water Level Elev (ft):	670.8
Well Drilled By:	Not Reported	Comments:	Not Reported

D17
SSW **OH WELLS** **OHDM30000005105**
1/2 - 1 Mile
Higher

Database:	Monitoring Water Wells Listing		
Well Log #:	768072	Well Type:	Water Well
Drill Type:	AUGER	Test Type:	Not Reported
Well Use:	MONITOR	Aquifer Type:	SAND AND GRAVEL
Permit #:	Not Reported	Test Rate (gpm):	Not Reported
Draw Down:	Not Reported	Test Duration:	Not Reported
Surface Water Level (ft):	Not Reported	Date Measured:	Not Reported
Casing Height (ft):	Not Reported	Screen Length (ft):	Not Reported
Total Depth (ft):	12	Completion Date:	19950725000000.000
Depth to Bedrock (ft):	Not Reported	Drill Year:	Not Reported
Well Seal Report #:	Not Reported	Screen Diameter (in):	Not Reported
Screen Type:	Not Reported	Screen Material:	Not Reported
Pump Type:	Not Reported	Pump Capacity (gpm):	Not Reported
Pump Installed By:	Not Reported	Water Level Elev (ft):	Not Reported
Well Drilled By:	Not Reported	Comments:	Not Reported

Map ID Direction Distance Elevation	Database	EDR ID Number
D18 **SSW** **1/2 - 1 Mile** **Higher**	**OH WELLS**	**OHDM30000019458**

Database:	Monitoring Water Wells Listing		
Well Log #:	768071	Well Type:	Water Well
Drill Type:	AUGER	Test Type:	Not Reported
Well Use:	MONITOR	Aquifer Type:	SAND AND GRAVEL
Permit #:	Not Reported	Test Rate (gpm):	Not Reported
Draw Down:	Not Reported	Test Duration:	Not Reported
Surface Water Level (ft):	Not Reported	Date Measured:	Not Reported
Casing Height (ft):	Not Reported	Screen Length (ft):	Not Reported
Total Depth (ft):	18	Completion Date:	19950724000000.000
Depth to Bedrock (ft):	Not Reported	Drill Year:	Not Reported
Well Seal Report #:	Not Reported	Screen Diameter (in):	Not Reported
Screen Type:	Not Reported	Screen Material:	Not Reported
Pump Type:	Not Reported	Pump Capacity (gpm):	Not Reported
Pump Installed By:	Not Reported	Water Level Elev (ft):	Not Reported
Well Drilled By:	Not Reported	Comments:	Not Reported

D19 **SSW** **1/2 - 1 Mile** **Higher**	**OH WELLS**	**OHDM30000027674**

Database:	Monitoring Water Wells Listing		
Well Log #:	768070	Well Type:	Water Well
Drill Type:	AUGER	Test Type:	Not Reported
Well Use:	MONITOR	Aquifer Type:	SAND AND GRAVEL
Permit #:	Not Reported	Test Rate (gpm):	Not Reported
Draw Down:	Not Reported	Test Duration:	Not Reported
Surface Water Level (ft):	Not Reported	Date Measured:	Not Reported
Casing Height (ft):	Not Reported	Screen Length (ft):	Not Reported
Total Depth (ft):	12	Completion Date:	19950724000000.000
Depth to Bedrock (ft):	Not Reported	Drill Year:	Not Reported
Well Seal Report #:	Not Reported	Screen Diameter (in):	Not Reported
Screen Type:	Not Reported	Screen Material:	Not Reported
Pump Type:	Not Reported	Pump Capacity (gpm):	Not Reported
Pump Installed By:	Not Reported	Water Level Elev (ft):	Not Reported
Well Drilled By:	Not Reported	Comments:	Not Reported

D20 **SSW** **1/2 - 1 Mile** **Higher**	**OH WELLS**	**OHDM30000040208**

Database:	Monitoring Water Wells Listing		
Well Log #:	2033219	Well Type:	Water Well
Drill Type:	AUGER	Test Type:	Bailing
Well Use:	MONITOR	Aquifer Type:	GRAVEL AND SAND
Permit #:	Not Reported	Test Rate (gpm):	Not Reported
Draw Down:	Not Reported	Test Duration:	Not Reported
Surface Water Level (ft):	0	Date Measured:	20110504000000.000
Casing Height (ft):	Not Reported	Screen Length (ft):	10
Total Depth (ft):	16	Completion Date:	20110504000000.000

Depth to Bedrock (ft):	Not Reported	Drill Year:	Not Reported
Well Seal Report #:	Not Reported	Screen Diameter (in):	1
Screen Type:	MACHINE SLOTTED	Screen Material:	PVC
Pump Type:	Not Reported	Pump Capacity (gpm):	Not Reported
Pump Installed By:	Not Reported	Water Level Elev (ft):	670.7
Well Drilled By:	Not Reported	Comments:	Not Reported

D21
SSW
1/2 - 1 Mile
Higher

OH WELLS **OHDM30000037748**

Database:	Monitoring Water Wells Listing		
Well Log #:	2033266	Well Type:	Water Well
Drill Type:	AUGER	Test Type:	Bailing
Well Use:	MONITOR	Aquifer Type:	SAND
Permit #:	Not Reported	Test Rate (gpm):	Not Reported
Draw Down:	Not Reported	Test Duration:	Not Reported
Surface Water Level (ft):	0	Date Measured:	20110505000000.000
Casing Height (ft):	Not Reported	Screen Length (ft):	10
Total Depth (ft):	18.5	Completion Date:	20110505000000.000
Depth to Bedrock (ft):	Not Reported	Drill Year:	Not Reported
Well Seal Report #:	Not Reported	Screen Diameter (in):	1
Screen Type:	MACHINE SLOTTED	Screen Material:	PVC
Pump Type:	Not Reported	Pump Capacity (gpm):	Not Reported
Pump Installed By:	Not Reported	Water Level Elev (ft):	670.8
Well Drilled By:	Not Reported	Comments:	Not Reported

D22
SSW
1/2 - 1 Mile
Higher

OH WELLS **OHDM30000040209**

Database:	Monitoring Water Wells Listing		
Well Log #:	2033220	Well Type:	Water Well
Drill Type:	AUGER	Test Type:	Bailing
Well Use:	MONITOR	Aquifer Type:	SAND AND GRAVEL
Permit #:	Not Reported	Test Rate (gpm):	Not Reported
Draw Down:	Not Reported	Test Duration:	Not Reported
Surface Water Level (ft):	0	Date Measured:	20110504000000.000
Casing Height (ft):	Not Reported	Screen Length (ft):	10
Total Depth (ft):	17	Completion Date:	20110504000000.000
Depth to Bedrock (ft):	Not Reported	Drill Year:	Not Reported
Well Seal Report #:	Not Reported	Screen Diameter (in):	1
Screen Type:	MACHINE SLOTTED	Screen Material:	PVC
Pump Type:	Not Reported	Pump Capacity (gpm):	Not Reported
Pump Installed By:	Not Reported	Water Level Elev (ft):	670.8
Well Drilled By:	Not Reported	Comments:	Not Reported

D23
SSW
1/2 - 1 Mile
Higher

OH WELLS **OHDM30000040113**

Database:	Monitoring Water Wells Listing		
Well Log #:	2033239	Well Type:	Water Well

Drill Type:	AUGER	Test Type:	Bailing
Well Use:	MONITOR	Aquifer Type:	SAND AND GRAVEL
Permit #:	Not Reported	Test Rate (gpm):	Not Reported
Draw Down:	Not Reported	Test Duration:	Not Reported
Surface Water Level (ft):	0	Date Measured:	20110504000000.000
Casing Height (ft):	Not Reported	Screen Length (ft):	10
Total Depth (ft):	14	Completion Date:	20110504000000.000
Depth to Bedrock (ft):	Not Reported	Drill Year:	Not Reported
Well Seal Report #:	Not Reported	Screen Diameter (in):	2
Screen Type:	MACHINE SLOTTED	Screen Material:	PVC
Pump Type:	Not Reported	Pump Capacity (gpm):	Not Reported
Pump Installed By:	Not Reported	Water Level Elev (ft):	670.8
Well Drilled By:	Not Reported	Comments:	Not Reported

D24
SSW
1/2 - 1 Mile
Higher

OH WELLS **OHDM30000037747**

Database:	Monitoring Water Wells Listing		
Well Log #:	2033241	Well Type:	Water Well
Drill Type:	AUGER	Test Type:	Bailing
Well Use:	MONITOR	Aquifer Type:	SAND
Permit #:	Not Reported	Test Rate (gpm):	Not Reported
Draw Down:	Not Reported	Test Duration:	Not Reported
Surface Water Level (ft):	0	Date Measured:	20110504000000.000
Casing Height (ft):	Not Reported	Screen Length (ft):	10
Total Depth (ft):	16	Completion Date:	20110504000000.000
Depth to Bedrock (ft):	Not Reported	Drill Year:	Not Reported
Well Seal Report #:	Not Reported	Screen Diameter (in):	2
Screen Type:	MACHINE SLOTTED	Screen Material:	PVC
Pump Type:	Not Reported	Pump Capacity (gpm):	Not Reported
Pump Installed By:	Not Reported	Water Level Elev (ft):	670.8
Well Drilled By:	Not Reported	Comments:	Not Reported

D25
SSW
1/2 - 1 Mile
Higher

OH WELLS **OHDM30000043317**

Database:	Monitoring Water Wells Listing		
Well Log #:	2033245	Well Type:	Water Well
Drill Type:	BUCKET AUGER	Test Type:	Not Reported
Well Use:	MONITOR	Aquifer Type:	SAND
Permit #:	Not Reported	Test Rate (gpm):	Not Reported
Draw Down:	Not Reported	Test Duration:	Not Reported
Surface Water Level (ft):	0	Date Measured:	20110504000000.000
Casing Height (ft):	Not Reported	Screen Length (ft):	10
Total Depth (ft):	16	Completion Date:	20110504000000.000
Depth to Bedrock (ft):	Not Reported	Drill Year:	Not Reported
Well Seal Report #:	Not Reported	Screen Diameter (in):	1
Screen Type:	MACHINE SLOTTED	Screen Material:	PVC
Pump Type:	Not Reported	Pump Capacity (gpm):	Not Reported
Pump Installed By:	Not Reported	Water Level Elev (ft):	670.9
Well Drilled By:	Not Reported	Comments:	Not Reported

Map ID Direction Distance Elevation	Database	EDR ID Number
D26 **SSW** **1/2 - 1 Mile** **Higher**	**OH WELLS**	**OHDM30000040152**

Database:	Monitoring Water Wells Listing		
Well Log #:	2033248	Well Type:	Water Well
Drill Type:	AUGER	Test Type:	Bailing
Well Use:	MONITOR	Aquifer Type:	SAND AND GRAVEL
Permit #:	Not Reported	Test Rate (gpm):	Not Reported
Draw Down:	Not Reported	Test Duration:	Not Reported
Surface Water Level (ft):	0	Date Measured:	20110505000000.000
Casing Height (ft):	Not Reported	Screen Length (ft):	10
Total Depth (ft):	15	Completion Date:	20110505000000.000
Depth to Bedrock (ft):	Not Reported	Drill Year:	Not Reported
Well Seal Report #:	Not Reported	Screen Diameter (in):	2
Screen Type:	MACHINE SLOTTED	Screen Material:	PVC
Pump Type:	Not Reported	Pump Capacity (gpm):	Not Reported
Pump Installed By:	Not Reported	Water Level Elev (ft):	670.9
Well Drilled By:	Not Reported	Comments:	Not Reported

D27 **SSW** **1/2 - 1 Mile** **Higher**	**OH WELLS**	**OHDM30000040257**

Database:	Monitoring Water Wells Listing		
Well Log #:	2033265	Well Type:	Water Well
Drill Type:	AUGER	Test Type:	Bailing
Well Use:	MONITOR	Aquifer Type:	SAND AND GRAVEL
Permit #:	Not Reported	Test Rate (gpm):	Not Reported
Draw Down:	Not Reported	Test Duration:	Not Reported
Surface Water Level (ft):	0	Date Measured:	20110505000000.000
Casing Height (ft):	Not Reported	Screen Length (ft):	10
Total Depth (ft):	17	Completion Date:	20110505000000.000
Depth to Bedrock (ft):	Not Reported	Drill Year:	Not Reported
Well Seal Report #:	Not Reported	Screen Diameter (in):	1
Screen Type:	MACHINE SLOTTED	Screen Material:	PVC
Pump Type:	Not Reported	Pump Capacity (gpm):	Not Reported
Pump Installed By:	Not Reported	Water Level Elev (ft):	670.9
Well Drilled By:	Not Reported	Comments:	Not Reported

D28 **SSW** **1/2 - 1 Mile** **Higher**	**OH WELLS**	**OHDM30000040118**

Database:	Monitoring Water Wells Listing		
Well Log #:	2033263	Well Type:	Water Well
Drill Type:	AUGER	Test Type:	Bailing
Well Use:	MONITOR	Aquifer Type:	SAND
Permit #:	Not Reported	Test Rate (gpm):	Not Reported
Draw Down:	Not Reported	Test Duration:	Not Reported
Surface Water Level (ft):	0	Date Measured:	20110506000000.000
Casing Height (ft):	Not Reported	Screen Length (ft):	10
Total Depth (ft):	17	Completion Date:	20110506000000.000

Depth to Bedrock (ft):	Not Reported	Drill Year:	Not Reported
Well Seal Report #:	Not Reported	Screen Diameter (in):	1
Screen Type:	MACHINE SLOTTED	Screen Material:	PVC
Pump Type:	Not Reported	Pump Capacity (gpm):	Not Reported
Pump Installed By:	Not Reported	Water Level Elev (ft):	671
Well Drilled By:	Not Reported	Comments:	Not Reported

D29
SSW **OH WELLS** **OHDM30000040114**
1/2 - 1 Mile
Higher

Database:	Monitoring Water Wells Listing		
Well Log #:	2033257	Well Type:	Water Well
Drill Type:	AUGER	Test Type:	Bailing
Well Use:	MONITOR	Aquifer Type:	GRAVEL AND SAND
Permit #:	Not Reported	Test Rate (gpm):	Not Reported
Draw Down:	Not Reported	Test Duration:	Not Reported
Surface Water Level (ft):	0	Date Measured:	20110504000000.000
Casing Height (ft):	Not Reported	Screen Length (ft):	10
Total Depth (ft):	16	Completion Date:	20110504000000.000
Depth to Bedrock (ft):	Not Reported	Drill Year:	Not Reported
Well Seal Report #:	Not Reported	Screen Diameter (in):	1
Screen Type:	MACHINE SLOTTED	Screen Material:	PVC
Pump Type:	Not Reported	Pump Capacity (gpm):	Not Reported
Pump Installed By:	Not Reported	Water Level Elev (ft):	671
Well Drilled By:	Not Reported	Comments:	Not Reported

D30
SSW **OH WELLS** **OHDM30000040119**
1/2 - 1 Mile
Higher

Database:	Monitoring Water Wells Listing		
Well Log #:	2033264	Well Type:	Water Well
Drill Type:	AUGER	Test Type:	Bailing
Well Use:	MONITOR	Aquifer Type:	SAND AND GRAVEL
Permit #:	Not Reported	Test Rate (gpm):	Not Reported
Draw Down:	Not Reported	Test Duration:	Not Reported
Surface Water Level (ft):	0	Date Measured:	20110506000000.000
Casing Height (ft):	Not Reported	Screen Length (ft):	10
Total Depth (ft):	17	Completion Date:	20110506000000.000
Depth to Bedrock (ft):	Not Reported	Drill Year:	Not Reported
Well Seal Report #:	Not Reported	Screen Diameter (in):	1
Screen Type:	MACHINE SLOTTED	Screen Material:	PVC
Pump Type:	Not Reported	Pump Capacity (gpm):	Not Reported
Pump Installed By:	Not Reported	Water Level Elev (ft):	671
Well Drilled By:	Not Reported	Comments:	Not Reported

D31
SSW **OH WELLS** **OHDM30000040117**
1/2 - 1 Mile
Higher

Database:	Monitoring Water Wells Listing		
Well Log #:	2033262	Well Type:	Water Well

Drill Type:	AUGER	Test Type:	Bailing
Well Use:	MONITOR	Aquifer Type:	SAND AND GRAVEL
Permit #:	Not Reported	Test Rate (gpm):	Not Reported
Draw Down:	Not Reported	Test Duration:	Not Reported
Surface Water Level (ft):	0	Date Measured:	20110504000000.000
Casing Height (ft):	Not Reported	Screen Length (ft):	10
Total Depth (ft):	16	Completion Date:	20110504000000.000
Depth to Bedrock (ft):	Not Reported	Drill Year:	Not Reported
Well Seal Report #:	Not Reported	Screen Diameter (in):	1
Screen Type:	MACHINE SLOTTED	Screen Material:	PVC
Pump Type:	Not Reported	Pump Capacity (gpm):	Not Reported
Pump Installed By:	Not Reported	Water Level Elev (ft):	671
Well Drilled By:	Not Reported	Comments:	Not Reported

D32
SSW
1/2 - 1 Mile
Higher

OH WELLS **OHDM30000040115**

Database:	Monitoring Water Wells Listing		
Well Log #:	2033259	Well Type:	Water Well
Drill Type:	AUGER	Test Type:	Bailing
Well Use:	MONITOR	Aquifer Type:	SAND
Permit #:	Not Reported	Test Rate (gpm):	Not Reported
Draw Down:	Not Reported	Test Duration:	Not Reported
Surface Water Level (ft):	0	Date Measured:	20110504000000.000
Casing Height (ft):	Not Reported	Screen Length (ft):	10
Total Depth (ft):	15	Completion Date:	20110504000000.000
Depth to Bedrock (ft):	Not Reported	Drill Year:	Not Reported
Well Seal Report #:	Not Reported	Screen Diameter (in):	1
Screen Type:	MACHINE SLOTTED	Screen Material:	PVC
Pump Type:	Not Reported	Pump Capacity (gpm):	Not Reported
Pump Installed By:	Not Reported	Water Level Elev (ft):	671
Well Drilled By:	Not Reported	Comments:	Not Reported

D33
SSW
1/2 - 1 Mile
Higher

OH WELLS **OHDM30000040111**

Database:	Monitoring Water Wells Listing		
Well Log #:	2033207	Well Type:	Water Well
Drill Type:	AUGER	Test Type:	Bailing
Well Use:	MONITOR	Aquifer Type:	SAND AND GRAVEL
Permit #:	Not Reported	Test Rate (gpm):	Not Reported
Draw Down:	Not Reported	Test Duration:	Not Reported
Surface Water Level (ft):	0	Date Measured:	20110509000000.000
Casing Height (ft):	Not Reported	Screen Length (ft):	10
Total Depth (ft):	15	Completion Date:	20110509000000.000
Depth to Bedrock (ft):	Not Reported	Drill Year:	Not Reported
Well Seal Report #:	Not Reported	Screen Diameter (in):	1
Screen Type:	MACHINE SLOTTED	Screen Material:	PVC
Pump Type:	Not Reported	Pump Capacity (gpm):	Not Reported
Pump Installed By:	Not Reported	Water Level Elev (ft):	671.1
Well Drilled By:	Not Reported	Comments:	Not Reported

Map ID Direction Distance Elevation	Database	EDR ID Number
D34 **SSW** **1/2 - 1 Mile** **Higher**	**OH WELLS**	**OHDM30000040204**

Database:	Monitoring Water Wells Listing		
Well Log #:	2033210	Well Type:	Water Well
Drill Type:	AUGER	Test Type:	Bailing
Well Use:	MONITOR	Aquifer Type:	SAND
Permit #:	Not Reported	Test Rate (gpm):	Not Reported
Draw Down:	Not Reported	Test Duration:	Not Reported
Surface Water Level (ft):	0	Date Measured:	20110509000000.000
Casing Height (ft):	Not Reported	Screen Length (ft):	10
Total Depth (ft):	15	Completion Date:	20110509000000.000
Depth to Bedrock (ft):	8	Drill Year:	Not Reported
Well Seal Report #:	Not Reported	Screen Diameter (in):	1
Screen Type:	MACHINE SLOTTED	Screen Material:	PVC
Pump Type:	Not Reported	Pump Capacity (gpm):	Not Reported
Pump Installed By:	Not Reported	Water Level Elev (ft):	672.6
Well Drilled By:	Not Reported	Comments:	Not Reported

D35 **SSW** **1/2 - 1 Mile** **Higher**	**OH WELLS**	**OHDM30000040108**

Database:	Monitoring Water Wells Listing		
Well Log #:	2033203	Well Type:	Water Well
Drill Type:	AUGER	Test Type:	Bailing
Well Use:	MONITOR	Aquifer Type:	SAND AND GRAVEL
Permit #:	Not Reported	Test Rate (gpm):	Not Reported
Draw Down:	Not Reported	Test Duration:	Not Reported
Surface Water Level (ft):	0	Date Measured:	20110509000000.000
Casing Height (ft):	Not Reported	Screen Length (ft):	10
Total Depth (ft):	15	Completion Date:	20110509000000.000
Depth to Bedrock (ft):	Not Reported	Drill Year:	Not Reported
Well Seal Report #:	Not Reported	Screen Diameter (in):	1
Screen Type:	MACHINE SLOTTED	Screen Material:	PVC
Pump Type:	Not Reported	Pump Capacity (gpm):	Not Reported
Pump Installed By:	Not Reported	Water Level Elev (ft):	672.8
Well Drilled By:	Not Reported	Comments:	Not Reported

D36 **SSW** **1/2 - 1 Mile** **Higher**	**OH WELLS**	**OHDM30000040107**

Database:	Monitoring Water Wells Listing		
Well Log #:	2033202	Well Type:	Water Well
Drill Type:	AUGER	Test Type:	Bailing
Well Use:	MONITOR	Aquifer Type:	SAND
Permit #:	Not Reported	Test Rate (gpm):	Not Reported
Draw Down:	Not Reported	Test Duration:	Not Reported
Surface Water Level (ft):	0	Date Measured:	20110509000000.000
Casing Height (ft):	Not Reported	Screen Length (ft):	10
Total Depth (ft):	15	Completion Date:	20110509000000.000

Depth to Bedrock (ft):	Not Reported	Drill Year:	Not Reported
Well Seal Report #:	Not Reported	Screen Diameter (in):	1
Screen Type:	MACHINE SLOTTED	Screen Material:	PVC
Pump Type:	Not Reported	Pump Capacity (gpm):	Not Reported
Pump Installed By:	Not Reported	Water Level Elev (ft):	672.7
Well Drilled By:	Not Reported	Comments:	Not Reported

E37
WSW
1/2 - 1 Mile
Higher

OH WELLS **OHD900000801870**

Database:	Water Well Database	Well Log #:	169844
Well Type:	Sealing Report	Drill Type:	Not Reported
Test Type:	Not Reported	Well Use:	ABANDONED
Aquifer Type:	Not Reported	Permit #:	Not Reported
Test Rate (gpm):	Not Reported	Draw Down:	0
Test Duration:	0	Surface Water Level (ft):	15.5
Date Measured:	20100720000000.000	Casing Height (ft):	0
Screen Length (ft):	Not Reported	Total Depth (ft):	22
Completion Date:	Not Reported	Depth to Bedrock (ft):	Not Reported
Drill Year:	Not Reported	Well Seal Report #:	Not Reported
Screen Diameter (in):	Not Reported	Screen Type:	Not Reported
Screen Material:	Not Reported	Pump Type:	Not Reported
Pump Capacity (gpm):	Not Reported	Pump Installed By:	Not Reported
Water Level Elev (ft):	Not Reported	Well Drilled By:	Not Reported
Comments:	NOT NEEDED		

E38
WSW
1/2 - 1 Mile
Higher

OH WELLS **OHD900000801869**

Database:	Water Well Database	Well Log #:	169843
Well Type:	Sealing Report	Drill Type:	Not Reported
Test Type:	Not Reported	Well Use:	ABANDONED
Aquifer Type:	Not Reported	Permit #:	Not Reported
Test Rate (gpm):	Not Reported	Draw Down:	0
Test Duration:	0	Surface Water Level (ft):	17.6
Date Measured:	20100720000000.000	Casing Height (ft):	0
Screen Length (ft):	Not Reported	Total Depth (ft):	23
Completion Date:	Not Reported	Depth to Bedrock (ft):	Not Reported
Drill Year:	Not Reported	Well Seal Report #:	Not Reported
Screen Diameter (in):	Not Reported	Screen Type:	Not Reported
Screen Material:	Not Reported	Pump Type:	Not Reported
Pump Capacity (gpm):	Not Reported	Pump Installed By:	Not Reported
Water Level Elev (ft):	Not Reported	Well Drilled By:	Not Reported
Comments:	NO LONGER NEEDED		

E39
WSW
1/2 - 1 Mile
Higher

OH WELLS **OHD900000801872**

Database:	Water Well Database	Well Log #:	169845
Well Type:	Sealing Report	Drill Type:	Not Reported

Test Type:	Not Reported	Well Use:	ABANDONED
Aquifer Type:	Not Reported	Permit #:	Not Reported
Test Rate (gpm):	Not Reported	Draw Down:	0
Test Duration:	0	Surface Water Level (ft):	18.2
Date Measured:	20100720000000.000	Casing Height (ft):	0
Screen Length (ft):	Not Reported	Total Depth (ft):	22
Completion Date:	Not Reported	Depth to Bedrock (ft):	Not Reported
Drill Year:	Not Reported	Well Seal Report #:	Not Reported
Screen Diameter (in):	Not Reported	Screen Type:	Not Reported
Screen Material:	Not Reported	Pump Type:	Not Reported
Pump Capacity (gpm):	Not Reported	Pump Installed By:	Not Reported
Water Level Elev (ft):	Not Reported	Well Drilled By:	Not Reported
Comments:	CASING GOOD NOT NEEDED		

E40
WSW
1/2 - 1 Mile
Higher

OH WELLS **OHD900000801871**

Database:	Water Well Database	Well Log #:	169846
Well Type:	Sealing Report	Drill Type:	Not Reported
Test Type:	Not Reported	Well Use:	ABANDONED
Aquifer Type:	Not Reported	Permit #:	Not Reported
Test Rate (gpm):	Not Reported	Draw Down:	0
Test Duration:	0	Surface Water Level (ft):	14.9
Date Measured:	20100720000000.000	Casing Height (ft):	0
Screen Length (ft):	Not Reported	Total Depth (ft):	22
Completion Date:	Not Reported	Depth to Bedrock (ft):	Not Reported
Drill Year:	Not Reported	Well Seal Report #:	Not Reported
Screen Diameter (in):	Not Reported	Screen Type:	Not Reported
Screen Material:	Not Reported	Pump Type:	Not Reported
Pump Capacity (gpm):	Not Reported	Pump Installed By:	Not Reported
Water Level Elev (ft):	Not Reported	Well Drilled By:	Not Reported
Comments:	NOT NEEDED		

41
SE
1/2 - 1 Mile
Higher

OH WELLS **OHD900000897522**

Database:	Water Well Database	Well Log #:	9918012
Well Type:	Water Well	Drill Type:	Not Reported
Test Type:	Not Reported	Well Use:	Not Reported
Aquifer Type:	SAND AND GRAVEL	Permit #:	Not Reported
Test Rate (gpm):	Not Reported	Draw Down:	Not Reported
Test Duration:	Not Reported	Surface Water Level (ft):	105
Date Measured:	Not Reported	Casing Height (ft):	Not Reported
Screen Length (ft):	Not Reported	Total Depth (ft):	350
Completion Date:	19451113000000.000	Depth to Bedrock (ft):	123
Drill Year:	Not Reported	Well Seal Report #:	Not Reported
Screen Diameter (in):	Not Reported	Screen Type:	Not Reported
Screen Material:	Not Reported	Pump Type:	Not Reported
Pump Capacity (gpm):	Not Reported	Pump Installed By:	Not Reported
Water Level Elev (ft):	568.2	Well Drilled By:	Not Reported
Comments:	Not Reported		

Map ID Direction Distance Elevation	Database	EDR ID Number
F42 **NE** **1/2 - 1 Mile** **Lower**	**OH WELLS**	**OHDM30000063885**

Database:	Monitoring Water Wells Listing		
Well Log #:	322420	Well Type:	Sealing Report
Drill Type:	Not Reported	Test Type:	Not Reported
Well Use:	MONITOR	Aquifer Type:	Not Reported
Permit #:	Not Reported	Test Rate (gpm):	Not Reported
Draw Down:	Not Reported	Test Duration:	Not Reported
Surface Water Level (ft):	6.5	Date Measured:	20190118000000.000
Casing Height (ft):	Not Reported	Screen Length (ft):	Not Reported
Total Depth (ft):	18	Completion Date:	20190118000000.000
Depth to Bedrock (ft):	Not Reported	Drill Year:	Not Reported
Well Seal Report #:	Not Reported	Screen Diameter (in):	Not Reported
Screen Type:	Not Reported	Screen Material:	Not Reported
Pump Type:	Not Reported	Pump Capacity (gpm):	Not Reported
Pump Installed By:	Not Reported	Water Level Elev (ft):	Not Reported
Well Drilled By:	Not Reported	Comments:	NO LONGER NEEDED

F43 **NE** **1/2 - 1 Mile** **Lower**	**OH WELLS**	**OHDM30000063884**

Database:	Monitoring Water Wells Listing		
Well Log #:	322419	Well Type:	Sealing Report
Drill Type:	Not Reported	Test Type:	Not Reported
Well Use:	MONITOR	Aquifer Type:	Not Reported
Permit #:	Not Reported	Test Rate (gpm):	Not Reported
Draw Down:	Not Reported	Test Duration:	Not Reported
Surface Water Level (ft):	6	Date Measured:	20190118000000.000
Casing Height (ft):	Not Reported	Screen Length (ft):	Not Reported
Total Depth (ft):	18	Completion Date:	20190118000000.000
Depth to Bedrock (ft):	Not Reported	Drill Year:	Not Reported
Well Seal Report #:	Not Reported	Screen Diameter (in):	Not Reported
Screen Type:	Not Reported	Screen Material:	Not Reported
Pump Type:	Not Reported	Pump Capacity (gpm):	Not Reported
Pump Installed By:	Not Reported	Water Level Elev (ft):	Not Reported
Well Drilled By:	Not Reported	Comments:	NO LONGER NEEDED

F44 **NE** **1/2 - 1 Mile** **Lower**	**OH WELLS**	**OHDM30000023958**

Database:	Monitoring Water Wells Listing		
Well Log #:	322418	Well Type:	Sealing Report
Drill Type:	Not Reported	Test Type:	Not Reported
Well Use:	MONITOR	Aquifer Type:	Not Reported
Permit #:	Not Reported	Test Rate (gpm):	Not Reported
Draw Down:	Not Reported	Test Duration:	Not Reported
Surface Water Level (ft):	7	Date Measured:	20190118000000.000
Casing Height (ft):	Not Reported	Screen Length (ft):	Not Reported
Total Depth (ft):	18	Completion Date:	20190118000000.000

Depth to Bedrock (ft):	Not Reported	Drill Year:	Not Reported
Well Seal Report #:	Not Reported	Screen Diameter (in):	Not Reported
Screen Type:	Not Reported	Screen Material:	Not Reported
Pump Type:	Not Reported	Pump Capacity (gpm):	Not Reported
Pump Installed By:	Not Reported	Water Level Elev (ft):	Not Reported
Well Drilled By:	Not Reported	Comments:	NO LONGER NEEDED

F45
NE
1/2 - 1 Mile
Lower

OH WELLS **OHD900000655090**

Database:	Water Well Database	Well Log #:	2072245
Well Type:	Water Well	Drill Type:	AUGER
Test Type:	Not Reported	Well Use:	VAPOR EXTRACTIO
Aquifer Type:	SAND	Permit #:	Not Reported
Test Rate (gpm):	Not Reported	Draw Down:	Not Reported
Test Duration:	Not Reported	Surface Water Level (ft):	Not Reported
Date Measured:	Not Reported	Casing Height (ft):	0
Screen Length (ft):	5	Total Depth (ft):	15
Completion Date:	20190204000000.000	Depth to Bedrock (ft):	Not Reported
Drill Year:	Not Reported	Well Seal Report #:	Not Reported
Screen Diameter (in):	4	Screen Type:	MACHINE SLOTTED
Screen Material:	PVC	Pump Type:	Not Reported
Pump Capacity (gpm):	Not Reported	Pump Installed By:	Not Reported
Water Level Elev (ft):	Not Reported	Well Drilled By:	Not Reported
Comments:	Not Reported		

F46
NE
1/2 - 1 Mile
Lower

OH WELLS **OHD900000633065**

Database:	Water Well Database	Well Log #:	2072284
Well Type:	Water Well	Drill Type:	AUGER
Test Type:	Not Reported	Well Use:	VAPOR EXTRACTIO
Aquifer Type:	SAND	Permit #:	Not Reported
Test Rate (gpm):	Not Reported	Draw Down:	Not Reported
Test Duration:	Not Reported	Surface Water Level (ft):	Not Reported
Date Measured:	Not Reported	Casing Height (ft):	0
Screen Length (ft):	2	Total Depth (ft):	14
Completion Date:	20190205000000.000	Depth to Bedrock (ft):	Not Reported
Drill Year:	Not Reported	Well Seal Report #:	Not Reported
Screen Diameter (in):	2	Screen Type:	MACHINE SLOTTED
Screen Material:	PVC	Pump Type:	Not Reported
Pump Capacity (gpm):	Not Reported	Pump Installed By:	Not Reported
Water Level Elev (ft):	Not Reported	Well Drilled By:	Not Reported
Comments:	Not Reported		

F47
NE
1/2 - 1 Mile
Lower

OH WELLS **OHD900000838182**

Database:	Water Well Database	Well Log #:	2072270
Well Type:	Water Well	Drill Type:	AUGER

Test Type:	Not Reported	Well Use:	VAPOR EXTRACTIO
Aquifer Type:	SAND AND CLAY	Permit #:	Not Reported
Test Rate (gpm):	Not Reported	Draw Down:	Not Reported
Test Duration:	Not Reported	Surface Water Level (ft):	Not Reported
Date Measured:	Not Reported	Casing Height (ft):	0
Screen Length (ft):	2	Total Depth (ft):	15
Completion Date:	20190205000000.000	Depth to Bedrock (ft):	Not Reported
Drill Year:	Not Reported	Well Seal Report #:	Not Reported
Screen Diameter (in):	2	Screen Type:	MACHINE SLOTTED
Screen Material:	PVC	Pump Type:	Not Reported
Pump Capacity (gpm):	Not Reported	Pump Installed By:	Not Reported
Water Level Elev (ft):	Not Reported	Well Drilled By:	Not Reported
Comments:	Not Reported		

F48
NE
1/2 - 1 Mile
Lower

OH WELLS **OHD900000549796**

Database:	Water Well Database	Well Log #:	2072228
Well Type:	Water Well	Drill Type:	AUGER
Test Type:	Not Reported	Well Use:	VAPOR EXTRACTIO
Aquifer Type:	SAND AND CLAY	Permit #:	Not Reported
Test Rate (gpm):	Not Reported	Draw Down:	Not Reported
Test Duration:	Not Reported	Surface Water Level (ft):	Not Reported
Date Measured:	Not Reported	Casing Height (ft):	0
Screen Length (ft):	5	Total Depth (ft):	15
Completion Date:	20190205000000.000	Depth to Bedrock (ft):	Not Reported
Drill Year:	Not Reported	Well Seal Report #:	Not Reported
Screen Diameter (in):	4	Screen Type:	MACHINE SLOTTED
Screen Material:	PVC	Pump Type:	Not Reported
Pump Capacity (gpm):	Not Reported	Pump Installed By:	Not Reported
Water Level Elev (ft):	Not Reported	Well Drilled By:	Not Reported
Comments:	Not Reported		

F49
NE
1/2 - 1 Mile
Lower

OH WELLS **OHD900000633064**

Database:	Water Well Database	Well Log #:	2072283
Well Type:	Water Well	Drill Type:	AUGER
Test Type:	Not Reported	Well Use:	VAPOR EXTRACTIO
Aquifer Type:	SAND AND CLAY	Permit #:	Not Reported
Test Rate (gpm):	Not Reported	Draw Down:	Not Reported
Test Duration:	Not Reported	Surface Water Level (ft):	Not Reported
Date Measured:	Not Reported	Casing Height (ft):	0
Screen Length (ft):	2	Total Depth (ft):	15
Completion Date:	20190205000000.000	Depth to Bedrock (ft):	Not Reported
Drill Year:	Not Reported	Well Seal Report #:	Not Reported
Screen Diameter (in):	2	Screen Type:	MACHINE SLOTTED
Screen Material:	PVC	Pump Type:	Not Reported
Pump Capacity (gpm):	Not Reported	Pump Installed By:	Not Reported
Water Level Elev (ft):	Not Reported	Well Drilled By:	Not Reported
Comments:	Not Reported		

Map ID Direction Distance Elevation	Database	EDR ID Number
F50 **NE** **1/2 - 1 Mile** **Lower**	**OH WELLS**	**OHD900000836746**

Database:	Water Well Database	Well Log #:	2072271
Well Type:	Water Well	Drill Type:	AUGER
Test Type:	Not Reported	Well Use:	VAPOR EXTRACTIO
Aquifer Type:	Not Reported	Permit #:	Not Reported
Test Rate (gpm):	Not Reported	Draw Down:	Not Reported
Test Duration:	Not Reported	Surface Water Level (ft):	Not Reported
Date Measured:	Not Reported	Casing Height (ft):	0
Screen Length (ft):	2	Total Depth (ft):	18.9
Completion Date:	20190207000000.000	Depth to Bedrock (ft):	Not Reported
Drill Year:	Not Reported	Well Seal Report #:	Not Reported
Screen Diameter (in):	2	Screen Type:	MACHINE SLOTTED
Screen Material:	PVC	Pump Type:	Not Reported
Pump Capacity (gpm):	Not Reported	Pump Installed By:	Not Reported
Water Level Elev (ft):	Not Reported	Well Drilled By:	Not Reported
Comments:	Not Reported		

F51 **NE** **1/2 - 1 Mile** **Lower**	**OH WELLS**	**OHD900000633306**

Database:	Water Well Database	Well Log #:	2072286
Well Type:	Water Well	Drill Type:	AIR ROTARY
Test Type:	Not Reported	Well Use:	VAPOR EXTRACTIO
Aquifer Type:	SAND AND CLAY	Permit #:	Not Reported
Test Rate (gpm):	Not Reported	Draw Down:	Not Reported
Test Duration:	Not Reported	Surface Water Level (ft):	Not Reported
Date Measured:	Not Reported	Casing Height (ft):	0
Screen Length (ft):	5	Total Depth (ft):	15
Completion Date:	20190205000000.000	Depth to Bedrock (ft):	Not Reported
Drill Year:	Not Reported	Well Seal Report #:	Not Reported
Screen Diameter (in):	4	Screen Type:	MACHINE SLOTTED
Screen Material:	PVC	Pump Type:	Not Reported
Pump Capacity (gpm):	Not Reported	Pump Installed By:	Not Reported
Water Level Elev (ft):	Not Reported	Well Drilled By:	Not Reported
Comments:	Not Reported		

F52 **NE** **1/2 - 1 Mile** **Lower**	**OH WELLS**	**OHD900000549794**

Database:	Water Well Database	Well Log #:	2072226
Well Type:	Water Well	Drill Type:	AUGER
Test Type:	Not Reported	Well Use:	VAPOR EXTRACTIO
Aquifer Type:	SAND AND SILT	Permit #:	Not Reported
Test Rate (gpm):	Not Reported	Draw Down:	Not Reported
Test Duration:	Not Reported	Surface Water Level (ft):	Not Reported
Date Measured:	Not Reported	Casing Height (ft):	0
Screen Length (ft):	5	Total Depth (ft):	15
Completion Date:	20190204000000.000	Depth to Bedrock (ft):	Not Reported

Drill Year:	Not Reported	Well Seal Report #:	Not Reported
Screen Diameter (in):	4	Screen Type:	MACHINE SLOTTED
Screen Material:	PVC	Pump Type:	Not Reported
Pump Capacity (gpm):	Not Reported	Pump Installed By:	Not Reported
Water Level Elev (ft):	Not Reported	Well Drilled By:	Not Reported
Comments:	Not Reported		

F53
NE
1/2 - 1 Mile
Lower

OH WELLS **OHDM30000017550**

Database:	Monitoring Water Wells Listing		
Well Log #:	2012552	Well Type:	Water Well
Drill Type:	AUGER	Test Type:	Not Reported
Well Use:	MONITOR	Aquifer Type:	SAND
Permit #:	Not Reported	Test Rate (gpm):	Not Reported
Draw Down:	Not Reported	Test Duration:	Not Reported
Surface Water Level (ft):	0	Date Measured:	Not Reported
Casing Height (ft):	0	Screen Length (ft):	10
Total Depth (ft):	15	Completion Date:	20070911000000.000
Depth to Bedrock (ft):	Not Reported	Drill Year:	Not Reported
Well Seal Report #:	Not Reported	Screen Diameter (in):	2
Screen Type:	MACHINE SLOTTED	Screen Material:	PVC
Pump Type:	Not Reported	Pump Capacity (gpm):	Not Reported
Pump Installed By:	Not Reported	Water Level Elev (ft):	648
Well Drilled By:	Not Reported	Comments:	Not Reported

F54
NE
1/2 - 1 Mile
Lower

OH WELLS **OHDM30000017548**

Database:	Monitoring Water Wells Listing		
Well Log #:	2012550	Well Type:	Water Well
Drill Type:	AUGER	Test Type:	Not Reported
Well Use:	MONITOR	Aquifer Type:	SAND
Permit #:	Not Reported	Test Rate (gpm):	Not Reported
Draw Down:	Not Reported	Test Duration:	Not Reported
Surface Water Level (ft):	0	Date Measured:	Not Reported
Casing Height (ft):	0	Screen Length (ft):	10
Total Depth (ft):	15	Completion Date:	20070911000000.000
Depth to Bedrock (ft):	Not Reported	Drill Year:	Not Reported
Well Seal Report #:	Not Reported	Screen Diameter (in):	2
Screen Type:	MACHINE SLOTTED	Screen Material:	PVC
Pump Type:	Not Reported	Pump Capacity (gpm):	Not Reported
Pump Installed By:	Not Reported	Water Level Elev (ft):	647.8
Well Drilled By:	Not Reported	Comments:	Not Reported

F55
NE
1/2 - 1 Mile
Lower

OH WELLS **OHD900000667697**

Database:	Water Well Database	Well Log #:	2072272
Well Type:	Water Well	Drill Type:	AUGER

Test Type:	Not Reported	Well Use:	VAPOR EXTRACTIO
Aquifer Type:	SAND	Permit #:	Not Reported
Test Rate (gpm):	Not Reported	Draw Down:	Not Reported
Test Duration:	Not Reported	Surface Water Level (ft):	Not Reported
Date Measured:	Not Reported	Casing Height (ft):	0
Screen Length (ft):	2	Total Depth (ft):	15
Completion Date:	20190207000000.000	Depth to Bedrock (ft):	Not Reported
Drill Year:	Not Reported	Well Seal Report #:	Not Reported
Screen Diameter (in):	2	Screen Type:	MACHINE SLOTTED
Screen Material:	PVC	Pump Type:	Not Reported
Pump Capacity (gpm):	Not Reported	Pump Installed By:	Not Reported
Water Level Elev (ft):	Not Reported	Well Drilled By:	Not Reported
Comments:	Not Reported		

F56
NE
1/2 - 1 Mile
Lower

OH WELLS **OHD900000592558**

Database:	Water Well Database	Well Log #:	2072240
Well Type:	Water Well	Drill Type:	AUGER
Test Type:	Not Reported	Well Use:	VAPOR EXTRACTIO
Aquifer Type:	SAND	Permit #:	Not Reported
Test Rate (gpm):	Not Reported	Draw Down:	Not Reported
Test Duration:	Not Reported	Surface Water Level (ft):	Not Reported
Date Measured:	Not Reported	Casing Height (ft):	0
Screen Length (ft):	2	Total Depth (ft):	20
Completion Date:	20190205000000.000	Depth to Bedrock (ft):	Not Reported
Drill Year:	Not Reported	Well Seal Report #:	Not Reported
Screen Diameter (in):	2	Screen Type:	MACHINE SLOTTED
Screen Material:	PVC	Pump Type:	Not Reported
Pump Capacity (gpm):	Not Reported	Pump Installed By:	Not Reported
Water Level Elev (ft):	Not Reported	Well Drilled By:	Not Reported
Comments:	Not Reported		

F57
NE
1/2 - 1 Mile
Lower

OH WELLS **OHD900000861661**

Database:	Water Well Database	Well Log #:	2072241
Well Type:	Water Well	Drill Type:	AUGER
Test Type:	Not Reported	Well Use:	VAPOR EXTRACTIO
Aquifer Type:	SAND	Permit #:	Not Reported
Test Rate (gpm):	Not Reported	Draw Down:	Not Reported
Test Duration:	Not Reported	Surface Water Level (ft):	Not Reported
Date Measured:	Not Reported	Casing Height (ft):	0
Screen Length (ft):	2	Total Depth (ft):	20
Completion Date:	20190204000000.000	Depth to Bedrock (ft):	Not Reported
Drill Year:	Not Reported	Well Seal Report #:	Not Reported
Screen Diameter (in):	2	Screen Type:	MACHINE SLOTTED
Screen Material:	PVC	Pump Type:	Not Reported
Pump Capacity (gpm):	Not Reported	Pump Installed By:	Not Reported
Water Level Elev (ft):	Not Reported	Well Drilled By:	Not Reported
Comments:	Not Reported		

Map ID Direction Distance Elevation	Database	EDR ID Number
F58 **NE** **1/2 - 1 Mile** **Lower**	**OH WELLS**	**OHD900000630681**

Database:	Water Well Database	Well Log #:	2072276
Well Type:	Water Well	Drill Type:	AUGER
Test Type:	Not Reported	Well Use:	VAPOR EXTRACTIO
Aquifer Type:	Not Reported	Permit #:	Not Reported
Test Rate (gpm):	Not Reported	Draw Down:	Not Reported
Test Duration:	Not Reported	Surface Water Level (ft):	Not Reported
Date Measured:	Not Reported	Casing Height (ft):	0
Screen Length (ft):	2	Total Depth (ft):	14
Completion Date:	20190205000000.000	Depth to Bedrock (ft):	Not Reported
Drill Year:	Not Reported	Well Seal Report #:	Not Reported
Screen Diameter (in):	2	Screen Type:	MACHINE SLOTTED
Screen Material:	PVC	Pump Type:	Not Reported
Pump Capacity (gpm):	Not Reported	Pump Installed By:	Not Reported
Water Level Elev (ft):	Not Reported	Well Drilled By:	Not Reported
Comments:	Not Reported		

F59 **NE** **1/2 - 1 Mile** **Lower**	**OH WELLS**	**OHD900000564966**

Database:	Water Well Database	Well Log #:	2072266
Well Type:	Water Well	Drill Type:	AUGER
Test Type:	Not Reported	Well Use:	VAPOR EXTRACTIO
Aquifer Type:	SAND AND CLAY	Permit #:	Not Reported
Test Rate (gpm):	Not Reported	Draw Down:	Not Reported
Test Duration:	Not Reported	Surface Water Level (ft):	Not Reported
Date Measured:	Not Reported	Casing Height (ft):	0
Screen Length (ft):	5	Total Depth (ft):	15
Completion Date:	20190204000000.000	Depth to Bedrock (ft):	Not Reported
Drill Year:	Not Reported	Well Seal Report #:	Not Reported
Screen Diameter (in):	4	Screen Type:	MACHINE SLOTTED
Screen Material:	PVC	Pump Type:	Not Reported
Pump Capacity (gpm):	Not Reported	Pump Installed By:	Not Reported
Water Level Elev (ft):	Not Reported	Well Drilled By:	Not Reported
Comments:	Not Reported		

F60 **NE** **1/2 - 1 Mile** **Lower**	**OH WELLS**	**OHD900000861666**

Database:	Water Well Database	Well Log #:	2072268
Well Type:	Water Well	Drill Type:	AUGER
Test Type:	Not Reported	Well Use:	VAPOR EXTRACTIO
Aquifer Type:	SAND	Permit #:	Not Reported
Test Rate (gpm):	Not Reported	Draw Down:	Not Reported
Test Duration:	Not Reported	Surface Water Level (ft):	Not Reported
Date Measured:	Not Reported	Casing Height (ft):	0
Screen Length (ft):	5	Total Depth (ft):	15
Completion Date:	20190205000000.000	Depth to Bedrock (ft):	Not Reported

Drill Year:	Not Reported	Well Seal Report #:	Not Reported
Screen Diameter (in):	4	Screen Type:	MACHINE SLOTTED
Screen Material:	PVC	Pump Type:	Not Reported
Pump Capacity (gpm):	Not Reported	Pump Installed By:	Not Reported
Water Level Elev (ft):	Not Reported	Well Drilled By:	Not Reported
Comments:	Not Reported		

F61
NE
1/2 - 1 Mile
Lower

OH WELLS **OHDM30000046358**

Database:	Monitoring Water Wells Listing		
Well Log #:	2017056	Well Type:	Water Well
Drill Type:	DRIVEN	Test Type:	Not Reported
Well Use:	MONITOR	Aquifer Type:	SAND
Permit #:	Not Reported	Test Rate (gpm):	Not Reported
Draw Down:	Not Reported	Test Duration:	Not Reported
Surface Water Level (ft):	0	Date Measured:	Not Reported
Casing Height (ft):	0	Screen Length (ft):	10
Total Depth (ft):	15	Completion Date:	20070914000000.000
Depth to Bedrock (ft):	Not Reported	Drill Year:	Not Reported
Well Seal Report #:	Not Reported	Screen Diameter (in):	1
Screen Type:	MACHINE SLOTTED	Screen Material:	PVC
Pump Type:	Not Reported	Pump Capacity (gpm):	Not Reported
Pump Installed By:	Not Reported	Water Level Elev (ft):	648.2
Well Drilled By:	Not Reported	Comments:	Not Reported

F62
NE
1/2 - 1 Mile
Lower

OH WELLS **OHDM30000046359**

Database:	Monitoring Water Wells Listing		
Well Log #:	2017057	Well Type:	Water Well
Drill Type:	DRIVEN	Test Type:	Not Reported
Well Use:	MONITOR	Aquifer Type:	SAND
Permit #:	Not Reported	Test Rate (gpm):	Not Reported
Draw Down:	Not Reported	Test Duration:	Not Reported
Surface Water Level (ft):	0	Date Measured:	Not Reported
Casing Height (ft):	0	Screen Length (ft):	10
Total Depth (ft):	15	Completion Date:	20070914000000.000
Depth to Bedrock (ft):	Not Reported	Drill Year:	Not Reported
Well Seal Report #:	Not Reported	Screen Diameter (in):	1
Screen Type:	MACHINE SLOTTED	Screen Material:	PVC
Pump Type:	Not Reported	Pump Capacity (gpm):	Not Reported
Pump Installed By:	Not Reported	Water Level Elev (ft):	648.2
Well Drilled By:	Not Reported	Comments:	Not Reported

F63
NE
1/2 - 1 Mile
Lower

OH WELLS **OHDM30000046357**

Database:	Monitoring Water Wells Listing		
Well Log #:	2017055	Well Type:	Water Well

Drill Type:	DRIVEN	Test Type:	Not Reported
Well Use:	MONITOR	Aquifer Type:	CLAY
Permit #:	Not Reported	Test Rate (gpm):	Not Reported
Draw Down:	Not Reported	Test Duration:	Not Reported
Surface Water Level (ft):	0	Date Measured:	Not Reported
Casing Height (ft):	0	Screen Length (ft):	10
Total Depth (ft):	15	Completion Date:	20070914000000.000
Depth to Bedrock (ft):	Not Reported	Drill Year:	Not Reported
Well Seal Report #:	Not Reported	Screen Diameter (in):	1
Screen Type:	MACHINE SLOTTED	Screen Material:	PVC
Pump Type:	Not Reported	Pump Capacity (gpm):	Not Reported
Pump Installed By:	Not Reported	Water Level Elev (ft):	648.2
Well Drilled By:	Not Reported	Comments:	Not Reported

F64
NE
1/2 - 1 Mile
Lower

OH WELLS **OHDM30000046355**

Database:	Monitoring Water Wells Listing		
Well Log #:	2017053	Well Type:	Water Well
Drill Type:	DRIVEN	Test Type:	Not Reported
Well Use:	MONITOR	Aquifer Type:	SAND
Permit #:	Not Reported	Test Rate (gpm):	Not Reported
Draw Down:	Not Reported	Test Duration:	Not Reported
Surface Water Level (ft):	0	Date Measured:	Not Reported
Casing Height (ft):	0	Screen Length (ft):	10
Total Depth (ft):	15	Completion Date:	20070914000000.000
Depth to Bedrock (ft):	Not Reported	Drill Year:	Not Reported
Well Seal Report #:	Not Reported	Screen Diameter (in):	1
Screen Type:	MACHINE SLOTTED	Screen Material:	PVC
Pump Type:	Not Reported	Pump Capacity (gpm):	Not Reported
Pump Installed By:	Not Reported	Water Level Elev (ft):	648.2
Well Drilled By:	Not Reported	Comments:	Not Reported

F65
NE
1/2 - 1 Mile
Lower

OH WELLS **OHDM30000046356**

Database:	Monitoring Water Wells Listing		
Well Log #:	2017054	Well Type:	Water Well
Drill Type:	DRIVEN	Test Type:	Not Reported
Well Use:	MONITOR	Aquifer Type:	CLAY
Permit #:	Not Reported	Test Rate (gpm):	Not Reported
Draw Down:	Not Reported	Test Duration:	Not Reported
Surface Water Level (ft):	0	Date Measured:	Not Reported
Casing Height (ft):	0	Screen Length (ft):	10
Total Depth (ft):	15	Completion Date:	20070914000000.000
Depth to Bedrock (ft):	Not Reported	Drill Year:	Not Reported
Well Seal Report #:	Not Reported	Screen Diameter (in):	1
Screen Type:	MACHINE SLOTTED	Screen Material:	PVC
Pump Type:	Not Reported	Pump Capacity (gpm):	Not Reported
Pump Installed By:	Not Reported	Water Level Elev (ft):	648.2
Well Drilled By:	Not Reported	Comments:	Not Reported

Map ID Direction Distance Elevation	Database	EDR ID Number
F66 **NE** **1/2 - 1 Mile** **Lower**	**OH WELLS**	**OHDM30000046360**

Database:	Monitoring Water Wells Listing		
Well Log #:	2017060	Well Type:	Water Well
Drill Type:	DRIVEN	Test Type:	Not Reported
Well Use:	MONITOR	Aquifer Type:	SAND
Permit #:	Not Reported	Test Rate (gpm):	Not Reported
Draw Down:	Not Reported	Test Duration:	Not Reported
Surface Water Level (ft):	0	Date Measured:	Not Reported
Casing Height (ft):	0	Screen Length (ft):	10
Total Depth (ft):	15	Completion Date:	20070914000000.000
Depth to Bedrock (ft):	Not Reported	Drill Year:	Not Reported
Well Seal Report #:	Not Reported	Screen Diameter (in):	1
Screen Type:	MACHINE SLOTTED	Screen Material:	PVC
Pump Type:	Not Reported	Pump Capacity (gpm):	Not Reported
Pump Installed By:	Not Reported	Water Level Elev (ft):	648.2
Well Drilled By:	Not Reported	Comments:	Not Reported

F67 **NE** **1/2 - 1 Mile** **Lower**	**OH WELLS**	**OHDM30000046363**

Database:	Monitoring Water Wells Listing		
Well Log #:	2017063	Well Type:	Water Well
Drill Type:	DRIVEN	Test Type:	Not Reported
Well Use:	MONITOR	Aquifer Type:	SAND
Permit #:	Not Reported	Test Rate (gpm):	Not Reported
Draw Down:	Not Reported	Test Duration:	Not Reported
Surface Water Level (ft):	0	Date Measured:	Not Reported
Casing Height (ft):	0	Screen Length (ft):	10
Total Depth (ft):	15	Completion Date:	20070914000000.000
Depth to Bedrock (ft):	Not Reported	Drill Year:	Not Reported
Well Seal Report #:	Not Reported	Screen Diameter (in):	1
Screen Type:	MACHINE SLOTTED	Screen Material:	PVC
Pump Type:	Not Reported	Pump Capacity (gpm):	Not Reported
Pump Installed By:	Not Reported	Water Level Elev (ft):	648.2
Well Drilled By:	Not Reported	Comments:	Not Reported

F68 **NE** **1/2 - 1 Mile** **Lower**	**OH WELLS**	**OHDM30000048690**

Database:	Monitoring Water Wells Listing		
Well Log #:	2017007	Well Type:	Water Well
Drill Type:	DRIVEN	Test Type:	Not Reported
Well Use:	MONITOR	Aquifer Type:	SAND
Permit #:	Not Reported	Test Rate (gpm):	Not Reported
Draw Down:	Not Reported	Test Duration:	Not Reported
Surface Water Level (ft):	0	Date Measured:	Not Reported
Casing Height (ft):	0	Screen Length (ft):	10
Total Depth (ft):	15	Completion Date:	20070914000000.000

Depth to Bedrock (ft):	Not Reported	Drill Year:	Not Reported
Well Seal Report #:	Not Reported	Screen Diameter (in):	1
Screen Type:	MACHINE SLOTTED	Screen Material:	PVC
Pump Type:	Not Reported	Pump Capacity (gpm):	Not Reported
Pump Installed By:	Not Reported	Water Level Elev (ft):	648.2
Well Drilled By:	Not Reported	Comments:	Not Reported

F69
NE
1/2 - 1 Mile
Lower

OH WELLS **OHDM30000046361**

Database:	Monitoring Water Wells Listing		
Well Log #:	2017061	Well Type:	Water Well
Drill Type:	DRIVEN	Test Type:	Not Reported
Well Use:	MONITOR	Aquifer Type:	SAND
Permit #:	Not Reported	Test Rate (gpm):	Not Reported
Draw Down:	Not Reported	Test Duration:	Not Reported
Surface Water Level (ft):	0	Date Measured:	Not Reported
Casing Height (ft):	0	Screen Length (ft):	10
Total Depth (ft):	15	Completion Date:	20070914000000.000
Depth to Bedrock (ft):	Not Reported	Drill Year:	Not Reported
Well Seal Report #:	Not Reported	Screen Diameter (in):	1
Screen Type:	MACHINE SLOTTED	Screen Material:	PVC
Pump Type:	Not Reported	Pump Capacity (gpm):	Not Reported
Pump Installed By:	Not Reported	Water Level Elev (ft):	648.2
Well Drilled By:	Not Reported	Comments:	Not Reported

F70
NE
1/2 - 1 Mile
Lower

OH WELLS **OHDM30000046362**

Database:	Monitoring Water Wells Listing		
Well Log #:	2017062	Well Type:	Water Well
Drill Type:	DRIVEN	Test Type:	Not Reported
Well Use:	MONITOR	Aquifer Type:	SAND
Permit #:	Not Reported	Test Rate (gpm):	Not Reported
Draw Down:	Not Reported	Test Duration:	Not Reported
Surface Water Level (ft):	0	Date Measured:	Not Reported
Casing Height (ft):	0	Screen Length (ft):	10
Total Depth (ft):	15	Completion Date:	20070914000000.000
Depth to Bedrock (ft):	Not Reported	Drill Year:	Not Reported
Well Seal Report #:	Not Reported	Screen Diameter (in):	1
Screen Type:	MACHINE SLOTTED	Screen Material:	PVC
Pump Type:	Not Reported	Pump Capacity (gpm):	Not Reported
Pump Installed By:	Not Reported	Water Level Elev (ft):	648.2
Well Drilled By:	Not Reported	Comments:	Not Reported

F71
NE
1/2 - 1 Mile
Lower

OH WELLS **OHDM30000017552**

Database:	Monitoring Water Wells Listing		
Well Log #:	2012554	Well Type:	Water Well

Drill Type:	AUGER	Test Type:	Not Reported
Well Use:	MONITOR	Aquifer Type:	SAND
Permit #:	Not Reported	Test Rate (gpm):	Not Reported
Draw Down:	Not Reported	Test Duration:	Not Reported
Surface Water Level (ft):	0	Date Measured:	Not Reported
Casing Height (ft):	0	Screen Length (ft):	10
Total Depth (ft):	15	Completion Date:	20070911000000.000
Depth to Bedrock (ft):	Not Reported	Drill Year:	Not Reported
Well Seal Report #:	Not Reported	Screen Diameter (in):	2
Screen Type:	MACHINE SLOTTED	Screen Material:	PVC
Pump Type:	Not Reported	Pump Capacity (gpm):	Not Reported
Pump Installed By:	Not Reported	Water Level Elev (ft):	648.1
Well Drilled By:	Not Reported	Comments:	Not Reported

F72
NE
1/2 - 1 Mile
Lower

OH WELLS **OHD900000861667**

Database:	Water Well Database	Well Log #:	2072269
Well Type:	Water Well	Drill Type:	AUGER
Test Type:	Not Reported	Well Use:	VAPOR EXTRACTIO
Aquifer Type:	SAND	Permit #:	Not Reported
Test Rate (gpm):	Not Reported	Draw Down:	Not Reported
Test Duration:	Not Reported	Surface Water Level (ft):	Not Reported
Date Measured:	Not Reported	Casing Height (ft):	0
Screen Length (ft):	5	Total Depth (ft):	15
Completion Date:	20190204000000.000	Depth to Bedrock (ft):	Not Reported
Drill Year:	Not Reported	Well Seal Report #:	Not Reported
Screen Diameter (in):	4	Screen Type:	MACHINE SLOTTED
Screen Material:	PVC	Pump Type:	Not Reported
Pump Capacity (gpm):	Not Reported	Pump Installed By:	Not Reported
Water Level Elev (ft):	Not Reported	Well Drilled By:	Not Reported
Comments:	Not Reported		

F73
NE
1/2 - 1 Mile
Lower

OH WELLS **OHDM30000017554**

Database:	Monitoring Water Wells Listing		
Well Log #:	2012556	Well Type:	Water Well
Drill Type:	AUGER	Test Type:	Not Reported
Well Use:	MONITOR	Aquifer Type:	SAND
Permit #:	Not Reported	Test Rate (gpm):	Not Reported
Draw Down:	Not Reported	Test Duration:	Not Reported
Surface Water Level (ft):	0	Date Measured:	Not Reported
Casing Height (ft):	0	Screen Length (ft):	8
Total Depth (ft):	13	Completion Date:	20070912000000.000
Depth to Bedrock (ft):	Not Reported	Drill Year:	Not Reported
Well Seal Report #:	Not Reported	Screen Diameter (in):	2
Screen Type:	MACHINE SLOTTED	Screen Material:	PVC
Pump Type:	Not Reported	Pump Capacity (gpm):	Not Reported
Pump Installed By:	Not Reported	Water Level Elev (ft):	647.2
Well Drilled By:	Not Reported	Comments:	Not Reported

Map ID Direction Distance Elevation	Database	EDR ID Number
F74 **NE** **1/2 - 1 Mile** **Lower**	**OH WELLS**	**OHD900000655904**

Database:	Water Well Database	Well Log #:	2072273
Well Type:	Water Well	Drill Type:	AUGER
Test Type:	Not Reported	Well Use:	VAPOR EXTRACTIO
Aquifer Type:	SAND	Permit #:	Not Reported
Test Rate (gpm):	Not Reported	Draw Down:	Not Reported
Test Duration:	Not Reported	Surface Water Level (ft):	Not Reported
Date Measured:	Not Reported	Casing Height (ft):	0
Screen Length (ft):	2	Total Depth (ft):	16
Completion Date:	20190207000000.000	Depth to Bedrock (ft):	Not Reported
Drill Year:	Not Reported	Well Seal Report #:	Not Reported
Screen Diameter (in):	2	Screen Type:	MACHINE SLOTTED
Screen Material:	PVC	Pump Type:	Not Reported
Pump Capacity (gpm):	Not Reported	Pump Installed By:	Not Reported
Water Level Elev (ft):	Not Reported	Well Drilled By:	Not Reported
Comments:	Not Reported		

F75 **NE** **1/2 - 1 Mile** **Lower**	**OH WELLS**	**OHD900000605479**

Database:	Water Well Database	Well Log #:	2072275
Well Type:	Water Well	Drill Type:	AUGER
Test Type:	Not Reported	Well Use:	VAPOR EXTRACTIO
Aquifer Type:	SAND	Permit #:	Not Reported
Test Rate (gpm):	Not Reported	Draw Down:	Not Reported
Test Duration:	Not Reported	Surface Water Level (ft):	Not Reported
Date Measured:	Not Reported	Casing Height (ft):	0
Screen Length (ft):	2	Total Depth (ft):	15
Completion Date:	20190204000000.000	Depth to Bedrock (ft):	Not Reported
Drill Year:	Not Reported	Well Seal Report #:	Not Reported
Screen Diameter (in):	2	Screen Type:	MACHINE SLOTTED
Screen Material:	PVC	Pump Type:	Not Reported
Pump Capacity (gpm):	Not Reported	Pump Installed By:	Not Reported
Water Level Elev (ft):	Not Reported	Well Drilled By:	Not Reported
Comments:	Not Reported		

F76 **NE** **1/2 - 1 Mile** **Lower**	**OH WELLS**	**OHDM30000017547**

Database:	Monitoring Water Wells Listing		
Well Log #:	2012549	Well Type:	Water Well
Drill Type:	AUGER	Test Type:	Not Reported
Well Use:	MONITOR	Aquifer Type:	SAND
Permit #:	Not Reported	Test Rate (gpm):	Not Reported
Draw Down:	Not Reported	Test Duration:	Not Reported
Surface Water Level (ft):	0	Date Measured:	Not Reported
Casing Height (ft):	0	Screen Length (ft):	10
Total Depth (ft):	15	Completion Date:	20070911000000.000

Depth to Bedrock (ft):	Not Reported	Drill Year:	Not Reported
Well Seal Report #:	Not Reported	Screen Diameter (in):	2
Screen Type:	MACHINE SLOTTED	Screen Material:	PVC
Pump Type:	Not Reported	Pump Capacity (gpm):	Not Reported
Pump Installed By:	Not Reported	Water Level Elev (ft):	648.1
Well Drilled By:	Not Reported	Comments:	Not Reported

F77
NE
1/2 - 1 Mile
Lower

OH WELLS **OHD900000590148**

Database:	Water Well Database	Well Log #:	2072267
Well Type:	Water Well	Drill Type:	AUGER
Test Type:	Not Reported	Well Use:	VAPOR EXTRACTIO
Aquifer Type:	SAND AND CLAY	Permit #:	Not Reported
Test Rate (gpm):	Not Reported	Draw Down:	Not Reported
Test Duration:	Not Reported	Surface Water Level (ft):	Not Reported
Date Measured:	Not Reported	Casing Height (ft):	0
Screen Length (ft):	5	Total Depth (ft):	15
Completion Date:	20190205000000.000	Depth to Bedrock (ft):	Not Reported
Drill Year:	Not Reported	Well Seal Report #:	Not Reported
Screen Diameter (in):	4	Screen Type:	MACHINE SLOTTED
Screen Material:	PVC	Pump Type:	Not Reported
Pump Capacity (gpm):	Not Reported	Pump Installed By:	Not Reported
Water Level Elev (ft):	Not Reported	Well Drilled By:	Not Reported
Comments:	Not Reported		

F78
NE
1/2 - 1 Mile
Lower

OH WELLS **OHDM30000017543**

Database:	Monitoring Water Wells Listing		
Well Log #:	2012545	Well Type:	Water Well
Drill Type:	AUGER	Test Type:	Not Reported
Well Use:	MONITOR	Aquifer Type:	SAND
Permit #:	Not Reported	Test Rate (gpm):	Not Reported
Draw Down:	Not Reported	Test Duration:	Not Reported
Surface Water Level (ft):	0	Date Measured:	Not Reported
Casing Height (ft):	0	Screen Length (ft):	10
Total Depth (ft):	15	Completion Date:	20070911000000.000
Depth to Bedrock (ft):	Not Reported	Drill Year:	Not Reported
Well Seal Report #:	Not Reported	Screen Diameter (in):	2
Screen Type:	MACHINE SLOTTED	Screen Material:	PVC
Pump Type:	Not Reported	Pump Capacity (gpm):	Not Reported
Pump Installed By:	Not Reported	Water Level Elev (ft):	648.3
Well Drilled By:	Not Reported	Comments:	Not Reported

G79
NW
1/2 - 1 Mile
Lower

AQUIFLOW **12523**

Site ID:	1822218-00
Groundwater Flow:	SSW
Shallow Water Depth:	13.34
Deep Water Depth:	14.43
Average Water Depth:	Not Reported
Date:	4/5/1993

Map ID Direction Distance Elevation			Database	EDR ID Number
H80 **SE** **1/2 - 1 Mile** **Higher**	Site ID: Groundwater Flow: Shallow Water Depth: Deep Water Depth: Average Water Depth: Date:	1831055-00 NW 3.58 8.88 Not Reported 7/1998	**AQUIFLOW**	**14837**
G81 **NNW** **1/2 - 1 Mile** **Lower**	Site ID: Groundwater Flow: Shallow Water Depth: Deep Water Depth: Average Water Depth: Date:	1822218-01 SSW 5.0 15 Not Reported 11/10/1994	**AQUIFLOW**	**12524**

G82
NNW
1/2 - 1 Mile
Lower

OH WELLS **OHDM30000004333**

Database:	Monitoring Water Wells Listing		
Well Log #:	764973	Well Type:	Water Well
Drill Type:	AUGER	Test Type:	Not Reported
Well Use:	MONITOR	Aquifer Type:	SAND
Permit #:	Not Reported	Test Rate (gpm):	Not Reported
Draw Down:	Not Reported	Test Duration:	Not Reported
Surface Water Level (ft):	Not Reported	Date Measured:	Not Reported
Casing Height (ft):	Not Reported	Screen Length (ft):	Not Reported
Total Depth (ft):	19	Completion Date:	19930331000000.000
Depth to Bedrock (ft):	Not Reported	Drill Year:	Not Reported
Well Seal Report #:	Not Reported	Screen Diameter (in):	Not Reported
Screen Type:	Not Reported	Screen Material:	Not Reported
Pump Type:	Not Reported	Pump Capacity (gpm):	Not Reported
Pump Installed By:	Not Reported	Water Level Elev (ft):	Not Reported
Well Drilled By:	Not Reported	Comments:	Not Reported

G83
NNW
1/2 - 1 Mile
Lower

OH WELLS **OHDM30000028483**

Database:	Monitoring Water Wells Listing		
Well Log #:	764974	Well Type:	Water Well
Drill Type:	AUGER	Test Type:	Not Reported
Well Use:	MONITOR	Aquifer Type:	SAND
Permit #:	Not Reported	Test Rate (gpm):	Not Reported
Draw Down:	Not Reported	Test Duration:	Not Reported
Surface Water Level (ft):	Not Reported	Date Measured:	Not Reported
Casing Height (ft):	Not Reported	Screen Length (ft):	Not Reported
Total Depth (ft):	19	Completion Date:	19930331000000.000
Depth to Bedrock (ft):	Not Reported	Drill Year:	Not Reported
Well Seal Report #:	Not Reported	Screen Diameter (in):	Not Reported
Screen Type:	Not Reported	Screen Material:	Not Reported
Pump Type:	Not Reported	Pump Capacity (gpm):	Not Reported
Pump Installed By:	Not Reported	Water Level Elev (ft):	Not Reported
Well Drilled By:	Not Reported	Comments:	Not Reported

Map ID Direction Distance Elevation	Database	EDR ID Number
I84 **WSW** **1/2 - 1 Mile** **Lower**	**OH WELLS**	**OHDM30000032723**

Database:	Monitoring Water Wells Listing		
Well Log #:	2077420	Well Type:	Water Well
Drill Type:	AUGER	Test Type:	Not Reported
Well Use:	MONITOR	Aquifer Type:	SAND
Permit #:	Not Reported	Test Rate (gpm):	Not Reported
Draw Down:	Not Reported	Test Duration:	Not Reported
Surface Water Level (ft):	13	Date Measured:	19880101000000.000
Casing Height (ft):	0	Screen Length (ft):	Not Reported
Total Depth (ft):	23.5	Completion Date:	19880101000000.000
Depth to Bedrock (ft):	Not Reported	Drill Year:	Not Reported
Well Seal Report #:	326753	Screen Diameter (in):	Not Reported
Screen Type:	Not Reported	Screen Material:	Not Reported
Pump Type:	Not Reported	Pump Capacity (gpm):	Not Reported
Pump Installed By:	Not Reported	Water Level Elev (ft):	Not Reported
Well Drilled By:	Not Reported	Comments:	Not Reported

I85 **WSW** **1/2 - 1 Mile** **Lower**	**OH WELLS**	**OHDM30000062785**

Database:	Monitoring Water Wells Listing		
Well Log #:	326753	Well Type:	Sealing Report
Drill Type:	Not Reported	Test Type:	Not Reported
Well Use:	MONITOR	Aquifer Type:	Not Reported
Permit #:	Not Reported	Test Rate (gpm):	Not Reported
Draw Down:	Not Reported	Test Duration:	Not Reported
Surface Water Level (ft):	13	Date Measured:	19880101000000.000
Casing Height (ft):	Not Reported	Screen Length (ft):	Not Reported
Total Depth (ft):	23.5	Completion Date:	20191217000000.000
Depth to Bedrock (ft):	Not Reported	Drill Year:	Not Reported
Well Seal Report #:	Not Reported	Screen Diameter (in):	Not Reported
Screen Type:	Not Reported	Screen Material:	Not Reported
Pump Type:	Not Reported	Pump Capacity (gpm):	Not Reported
Pump Installed By:	Not Reported	Water Level Elev (ft):	Not Reported
Well Drilled By:	Not Reported	Comments:	Not Reported

I86 **WSW** **1/2 - 1 Mile** **Lower**	**OH WELLS**	**OHDM30000020865**

Database:	Monitoring Water Wells Listing		
Well Log #:	2077418	Well Type:	Water Well
Drill Type:	AUGER	Test Type:	Not Reported
Well Use:	MONITOR	Aquifer Type:	SAND
Permit #:	Not Reported	Test Rate (gpm):	Not Reported
Draw Down:	Not Reported	Test Duration:	Not Reported
Surface Water Level (ft):	13.5	Date Measured:	19880101000000.000
Casing Height (ft):	0	Screen Length (ft):	Not Reported
Total Depth (ft):	19.5	Completion Date:	19880101000000.000

Depth to Bedrock (ft):	Not Reported	Drill Year:	Not Reported
Well Seal Report #:	326751	Screen Diameter (in):	Not Reported
Screen Type:	Not Reported	Screen Material:	Not Reported
Pump Type:	Not Reported	Pump Capacity (gpm):	Not Reported
Pump Installed By:	Not Reported	Water Level Elev (ft):	Not Reported
Well Drilled By:	Not Reported	Comments:	Not Reported

I87
WSW **OH WELLS** **OHDM30000023057**
1/2 - 1 Mile
Lower

Database:	Monitoring Water Wells Listing		
Well Log #:	326751	Well Type:	Sealing Report
Drill Type:	Not Reported	Test Type:	Not Reported
Well Use:	MONITOR	Aquifer Type:	Not Reported
Permit #:	Not Reported	Test Rate (gpm):	Not Reported
Draw Down:	Not Reported	Test Duration:	Not Reported
Surface Water Level (ft):	13.5	Date Measured:	19880101000000.000
Casing Height (ft):	Not Reported	Screen Length (ft):	Not Reported
Total Depth (ft):	19.5	Completion Date:	20191217000000.000
Depth to Bedrock (ft):	Not Reported	Drill Year:	Not Reported
Well Seal Report #:	Not Reported	Screen Diameter (in):	Not Reported
Screen Type:	Not Reported	Screen Material:	Not Reported
Pump Type:	Not Reported	Pump Capacity (gpm):	Not Reported
Pump Installed By:	Not Reported	Water Level Elev (ft):	Not Reported
Well Drilled By:	Not Reported	Comments:	Not Reported

I88
WSW **OH WELLS** **OHDM30000022525**
1/2 - 1 Mile
Lower

Database:	Monitoring Water Wells Listing		
Well Log #:	2077364	Well Type:	Water Well
Drill Type:	GEOPROBE	Test Type:	Pumping
Well Use:	MONITOR	Aquifer Type:	SAND
Permit #:	Not Reported	Test Rate (gpm):	Not Reported
Draw Down:	Not Reported	Test Duration:	Not Reported
Surface Water Level (ft):	12	Date Measured:	20181031000000.000
Casing Height (ft):	0	Screen Length (ft):	10
Total Depth (ft):	20	Completion Date:	20181031000000.000
Depth to Bedrock (ft):	Not Reported	Drill Year:	Not Reported
Well Seal Report #:	326734	Screen Diameter (in):	1
Screen Type:	MACHINE SLOTTED	Screen Material:	PVC
Pump Type:	Not Reported	Pump Capacity (gpm):	Not Reported
Pump Installed By:	Not Reported	Water Level Elev (ft):	Not Reported
Well Drilled By:	Not Reported	Comments:	Not Reported

I89
WSW **OH WELLS** **OHDM30000065211**
1/2 - 1 Mile
Lower

Database:	Monitoring Water Wells Listing		
Well Log #:	326734	Well Type:	Sealing Report

Drill Type:	Not Reported	Test Type:	Not Reported
Well Use:	MONITOR	Aquifer Type:	Not Reported
Permit #:	Not Reported	Test Rate (gpm):	Not Reported
Draw Down:	Not Reported	Test Duration:	Not Reported
Surface Water Level (ft):	Not Reported	Date Measured:	Not Reported
Casing Height (ft):	Not Reported	Screen Length (ft):	Not Reported
Total Depth (ft):	20	Completion Date:	20191217000000.000
Depth to Bedrock (ft):	Not Reported	Drill Year:	Not Reported
Well Seal Report #:	Not Reported	Screen Diameter (in):	Not Reported
Screen Type:	Not Reported	Screen Material:	Not Reported
Pump Type:	Not Reported	Pump Capacity (gpm):	Not Reported
Pump Installed By:	Not Reported	Water Level Elev (ft):	Not Reported
Well Drilled By:	Not Reported	Comments:	Not Reported

J90
East
1/2 - 1 Mile
Higher

OH WELLS **OHD900000800324**

Database:	Water Well Database	Well Log #:	186201
Well Type:	Sealing Report	Drill Type:	Not Reported
Test Type:	Not Reported	Well Use:	ABANDONED
Aquifer Type:	Not Reported	Permit #:	Not Reported
Test Rate (gpm):	Not Reported	Draw Down:	0
Test Duration:	0	Surface Water Level (ft):	8
Date Measured:	20090610000000.000	Casing Height (ft):	0
Screen Length (ft):	Not Reported	Total Depth (ft):	20
Completion Date:	Not Reported	Depth to Bedrock (ft):	Not Reported
Drill Year:	Not Reported	Well Seal Report #:	Not Reported
Screen Diameter (in):	Not Reported	Screen Type:	Not Reported
Screen Material:	Not Reported	Pump Type:	Not Reported
Pump Capacity (gpm):	Not Reported	Pump Installed By:	Not Reported
Water Level Elev (ft):	Not Reported	Well Drilled By:	Not Reported
Comments:	CASING GOOD NO LONGER NEEDED		

J91
East
1/2 - 1 Mile
Higher

OH WELLS **OHD900000800325**

Database:	Water Well Database	Well Log #:	186202
Well Type:	Sealing Report	Drill Type:	Not Reported
Test Type:	Not Reported	Well Use:	ABANDONED
Aquifer Type:	Not Reported	Permit #:	Not Reported
Test Rate (gpm):	Not Reported	Draw Down:	0
Test Duration:	0	Surface Water Level (ft):	4
Date Measured:	20090610000000.000	Casing Height (ft):	0
Screen Length (ft):	Not Reported	Total Depth (ft):	18
Completion Date:	Not Reported	Depth to Bedrock (ft):	Not Reported
Drill Year:	Not Reported	Well Seal Report #:	Not Reported
Screen Diameter (in):	Not Reported	Screen Type:	Not Reported
Screen Material:	Not Reported	Pump Type:	Not Reported
Pump Capacity (gpm):	Not Reported	Pump Installed By:	Not Reported
Water Level Elev (ft):	Not Reported	Well Drilled By:	Not Reported
Comments:	CASING GOOD NO LONGER NEEDED		

Map ID Direction Distance Elevation	Database	EDR ID Number
I92 **WSW** **1/2 - 1 Mile** **Lower**	**OH WELLS**	**OHDM30000062783**

Database:	Monitoring Water Wells Listing		
Well Log #:	2077369	Well Type:	Water Well
Drill Type:	AUGER	Test Type:	Not Reported
Well Use:	MONITOR	Aquifer Type:	SAND
Permit #:	Not Reported	Test Rate (gpm):	Not Reported
Draw Down:	Not Reported	Test Duration:	Not Reported
Surface Water Level (ft):	13.3	Date Measured:	20180205000000.000
Casing Height (ft):	0	Screen Length (ft):	5
Total Depth (ft):	17	Completion Date:	20180205000000.000
Depth to Bedrock (ft):	Not Reported	Drill Year:	Not Reported
Well Seal Report #:	326738	Screen Diameter (in):	2
Screen Type:	MACHINE SLOTTED	Screen Material:	PVC
Pump Type:	Not Reported	Pump Capacity (gpm):	Not Reported
Pump Installed By:	Not Reported	Water Level Elev (ft):	Not Reported
Well Drilled By:	Not Reported	Comments:	Not Reported

I93 **WSW** **1/2 - 1 Mile** **Lower**	**OH WELLS**	**OHDM30000064604**

Database:	Monitoring Water Wells Listing		
Well Log #:	326738	Well Type:	Sealing Report
Drill Type:	Not Reported	Test Type:	Not Reported
Well Use:	MONITOR	Aquifer Type:	Not Reported
Permit #:	Not Reported	Test Rate (gpm):	Not Reported
Draw Down:	Not Reported	Test Duration:	Not Reported
Surface Water Level (ft):	Not Reported	Date Measured:	Not Reported
Casing Height (ft):	Not Reported	Screen Length (ft):	Not Reported
Total Depth (ft):	17	Completion Date:	20191217000000.000
Depth to Bedrock (ft):	Not Reported	Drill Year:	Not Reported
Well Seal Report #:	Not Reported	Screen Diameter (in):	Not Reported
Screen Type:	Not Reported	Screen Material:	Not Reported
Pump Type:	Not Reported	Pump Capacity (gpm):	Not Reported
Pump Installed By:	Not Reported	Water Level Elev (ft):	Not Reported
Well Drilled By:	Not Reported	Comments:	Not Reported

K94 **SE** **1/2 - 1 Mile** **Lower**	**OH WELLS**	**OHDM30000064564**

Database:	Monitoring Water Wells Listing		
Well Log #:	2085314	Well Type:	Water Well
Drill Type:	DIRECT PUSH	Test Type:	Not Reported
Well Use:	MONITOR	Aquifer Type:	SAND
Permit #:	Not Reported	Test Rate (gpm):	Not Reported
Draw Down:	Not Reported	Test Duration:	Not Reported
Surface Water Level (ft):	0	Date Measured:	Not Reported
Casing Height (ft):	0	Screen Length (ft):	5
Total Depth (ft):	9	Completion Date:	20210325000000.000

Depth to Bedrock (ft):	Not Reported	Drill Year:	Not Reported
Well Seal Report #:	Not Reported	Screen Diameter (in):	2
Screen Type:	MACHINE SLOTTED	Screen Material:	PVC
Pump Type:	Not Reported	Pump Capacity (gpm):	Not Reported
Pump Installed By:	Not Reported	Water Level Elev (ft):	Not Reported
Well Drilled By:	Not Reported	Comments:	Not Reported

K95
SE
1/2 - 1 Mile
Lower

OH WELLS **OHDM30000064565**

Database:	Monitoring Water Wells Listing		
Well Log #:	2085315	Well Type:	Water Well
Drill Type:	DIRECT PUSH	Test Type:	Not Reported
Well Use:	MONITOR	Aquifer Type:	SAND
Permit #:	Not Reported	Test Rate (gpm):	Not Reported
Draw Down:	Not Reported	Test Duration:	Not Reported
Surface Water Level (ft):	0	Date Measured:	Not Reported
Casing Height (ft):	0	Screen Length (ft):	5
Total Depth (ft):	9	Completion Date:	20210325000000.000
Depth to Bedrock (ft):	Not Reported	Drill Year:	Not Reported
Well Seal Report #:	Not Reported	Screen Diameter (in):	2
Screen Type:	MACHINE SLOTTED	Screen Material:	PVC
Pump Type:	Not Reported	Pump Capacity (gpm):	Not Reported
Pump Installed By:	Not Reported	Water Level Elev (ft):	Not Reported
Well Drilled By:	Not Reported	Comments:	Not Reported

I96
WSW
1/2 - 1 Mile
Lower

OH WELLS **OHDM30000023946**

Database:	Monitoring Water Wells Listing		
Well Log #:	326750	Well Type:	Sealing Report
Drill Type:	Not Reported	Test Type:	Not Reported
Well Use:	MONITOR	Aquifer Type:	Not Reported
Permit #:	Not Reported	Test Rate (gpm):	Not Reported
Draw Down:	Not Reported	Test Duration:	Not Reported
Surface Water Level (ft):	Not Reported	Date Measured:	Not Reported
Casing Height (ft):	Not Reported	Screen Length (ft):	Not Reported
Total Depth (ft):	19.5	Completion Date:	20191217000000.000
Depth to Bedrock (ft):	Not Reported	Drill Year:	Not Reported
Well Seal Report #:	Not Reported	Screen Diameter (in):	Not Reported
Screen Type:	Not Reported	Screen Material:	Not Reported
Pump Type:	Not Reported	Pump Capacity (gpm):	Not Reported
Pump Installed By:	Not Reported	Water Level Elev (ft):	Not Reported
Well Drilled By:	Not Reported	Comments:	Not Reported

I97
WSW
1/2 - 1 Mile
Lower

OH WELLS **OHDM30000032721**

Database:	Monitoring Water Wells Listing		
Well Log #:	2077417	Well Type:	Water Well

Drill Type:	AUGER	Test Type:	Not Reported
Well Use:	MONITOR	Aquifer Type:	SAND
Permit #:	Not Reported	Test Rate (gpm):	Not Reported
Draw Down:	Not Reported	Test Duration:	Not Reported
Surface Water Level (ft):	14.3	Date Measured:	19880101000000.000
Casing Height (ft):	0	Screen Length (ft):	10
Total Depth (ft):	19.5	Completion Date:	19880101000000.000
Depth to Bedrock (ft):	Not Reported	Drill Year:	Not Reported
Well Seal Report #:	326750	Screen Diameter (in):	4
Screen Type:	MACHINE SLOTTED	Screen Material:	PVC
Pump Type:	Not Reported	Pump Capacity (gpm):	Not Reported
Pump Installed By:	Not Reported	Water Level Elev (ft):	Not Reported
Well Drilled By:	Not Reported	Comments:	Not Reported

H98
SE
1/2 - 1 Mile
Higher

OH WELLS **OHDM30000061106**

Database:	Monitoring Water Wells Listing		
Well Log #:	315487	Well Type:	Sealing Report
Drill Type:	Not Reported	Test Type:	Not Reported
Well Use:	MONITOR	Aquifer Type:	Not Reported
Permit #:	Not Reported	Test Rate (gpm):	Not Reported
Draw Down:	Not Reported	Test Duration:	Not Reported
Surface Water Level (ft):	Not Reported	Date Measured:	Not Reported
Casing Height (ft):	Not Reported	Screen Length (ft):	Not Reported
Total Depth (ft):	12	Completion Date:	20170320000000.000
Depth to Bedrock (ft):	Not Reported	Drill Year:	Not Reported
Well Seal Report #:	Not Reported	Screen Diameter (in):	Not Reported
Screen Type:	Not Reported	Screen Material:	Not Reported
Pump Type:	Not Reported	Pump Capacity (gpm):	Not Reported
Pump Installed By:	Not Reported	Water Level Elev (ft):	Not Reported
Well Drilled By:	Not Reported	Comments:	NO LONGER NEEDED

K99
SE
1/2 - 1 Mile
Lower

OH WELLS **OHDM30000066378**

Database:	Monitoring Water Wells Listing		
Well Log #:	2085316	Well Type:	Water Well
Drill Type:	DIRECT PUSH	Test Type:	Not Reported
Well Use:	MONITOR	Aquifer Type:	SAND
Permit #:	Not Reported	Test Rate (gpm):	Not Reported
Draw Down:	Not Reported	Test Duration:	Not Reported
Surface Water Level (ft):	0	Date Measured:	Not Reported
Casing Height (ft):	0	Screen Length (ft):	5
Total Depth (ft):	8	Completion Date:	20210325000000.000
Depth to Bedrock (ft):	Not Reported	Drill Year:	Not Reported
Well Seal Report #:	Not Reported	Screen Diameter (in):	2
Screen Type:	MACHINE SLOTTED	Screen Material:	PVC
Pump Type:	Not Reported	Pump Capacity (gpm):	Not Reported
Pump Installed By:	Not Reported	Water Level Elev (ft):	Not Reported
Well Drilled By:	Not Reported	Comments:	Not Reported

Map ID Direction Distance Elevation	Database	EDR ID Number
H100 **SE** **1/2 - 1 Mile** **Higher**	**OH WELLS**	**OHDM30000061830**

Database:	Monitoring Water Wells Listing		
Well Log #:	315484	Well Type:	Sealing Report
Drill Type:	Not Reported	Test Type:	Not Reported
Well Use:	MONITOR	Aquifer Type:	Not Reported
Permit #:	Not Reported	Test Rate (gpm):	Not Reported
Draw Down:	Not Reported	Test Duration:	Not Reported
Surface Water Level (ft):	Not Reported	Date Measured:	Not Reported
Casing Height (ft):	Not Reported	Screen Length (ft):	Not Reported
Total Depth (ft):	15	Completion Date:	20170320000000.000
Depth to Bedrock (ft):	Not Reported	Drill Year:	Not Reported
Well Seal Report #:	Not Reported	Screen Diameter (in):	Not Reported
Screen Type:	Not Reported	Screen Material:	Not Reported
Pump Type:	Not Reported	Pump Capacity (gpm):	Not Reported
Pump Installed By:	Not Reported	Water Level Elev (ft):	Not Reported
Well Drilled By:	Not Reported	Comments:	NO LONGER NEEDED

H101 **SE** **1/2 - 1 Mile** **Higher**	**OH WELLS**	**OHDM30000057818**

Database:	Monitoring Water Wells Listing		
Well Log #:	315486	Well Type:	Sealing Report
Drill Type:	Not Reported	Test Type:	Not Reported
Well Use:	MONITOR	Aquifer Type:	Not Reported
Permit #:	Not Reported	Test Rate (gpm):	Not Reported
Draw Down:	Not Reported	Test Duration:	Not Reported
Surface Water Level (ft):	Not Reported	Date Measured:	Not Reported
Casing Height (ft):	Not Reported	Screen Length (ft):	Not Reported
Total Depth (ft):	15	Completion Date:	20170320000000.000
Depth to Bedrock (ft):	Not Reported	Drill Year:	Not Reported
Well Seal Report #:	Not Reported	Screen Diameter (in):	Not Reported
Screen Type:	Not Reported	Screen Material:	Not Reported
Pump Type:	Not Reported	Pump Capacity (gpm):	Not Reported
Pump Installed By:	Not Reported	Water Level Elev (ft):	Not Reported
Well Drilled By:	Not Reported	Comments:	NO LONGER NEEDED

I102 **WSW** **1/2 - 1 Mile** **Higher**	**OH WELLS**	**OHDM30000063596**

Database:	Monitoring Water Wells Listing		
Well Log #:	326733	Well Type:	Sealing Report
Drill Type:	Not Reported	Test Type:	Not Reported
Well Use:	MONITOR	Aquifer Type:	Not Reported
Permit #:	Not Reported	Test Rate (gpm):	Not Reported
Draw Down:	Not Reported	Test Duration:	Not Reported
Surface Water Level (ft):	Not Reported	Date Measured:	Not Reported
Casing Height (ft):	Not Reported	Screen Length (ft):	Not Reported
Total Depth (ft):	20	Completion Date:	20191217000000.000

Depth to Bedrock (ft):	Not Reported	Drill Year:	Not Reported
Well Seal Report #:	Not Reported	Screen Diameter (in):	Not Reported
Screen Type:	Not Reported	Screen Material:	Not Reported
Pump Type:	Not Reported	Pump Capacity (gpm):	Not Reported
Pump Installed By:	Not Reported	Water Level Elev (ft):	Not Reported
Well Drilled By:	Not Reported	Comments:	Not Reported

I103
WSW **OH WELLS** **OHDM30000063338**
1/2 - 1 Mile
Higher

Database:	Monitoring Water Wells Listing		
Well Log #:	2077363	Well Type:	Water Well
Drill Type:	GEOPROBE	Test Type:	Pumping
Well Use:	MONITOR	Aquifer Type:	SAND
Permit #:	Not Reported	Test Rate (gpm):	Not Reported
Draw Down:	Not Reported	Test Duration:	Not Reported
Surface Water Level (ft):	13.4	Date Measured:	20181031000000.000
Casing Height (ft):	0	Screen Length (ft):	10
Total Depth (ft):	20	Completion Date:	20181031000000.000
Depth to Bedrock (ft):	Not Reported	Drill Year:	Not Reported
Well Seal Report #:	326733	Screen Diameter (in):	1
Screen Type:	MACHINE SLOTTED	Screen Material:	PVC
Pump Type:	Not Reported	Pump Capacity (gpm):	Not Reported
Pump Installed By:	Not Reported	Water Level Elev (ft):	Not Reported
Well Drilled By:	Not Reported	Comments:	Not Reported

I104
WSW **OH WELLS** **OHDM30000032724**
1/2 - 1 Mile
Higher

Database:	Monitoring Water Wells Listing		
Well Log #:	326749	Well Type:	Sealing Report
Drill Type:	Not Reported	Test Type:	Not Reported
Well Use:	MONITOR	Aquifer Type:	Not Reported
Permit #:	Not Reported	Test Rate (gpm):	Not Reported
Draw Down:	Not Reported	Test Duration:	Not Reported
Surface Water Level (ft):	13	Date Measured:	19880101000000.000
Casing Height (ft):	Not Reported	Screen Length (ft):	Not Reported
Total Depth (ft):	25	Completion Date:	20191217000000.000
Depth to Bedrock (ft):	Not Reported	Drill Year:	Not Reported
Well Seal Report #:	Not Reported	Screen Diameter (in):	Not Reported
Screen Type:	Not Reported	Screen Material:	Not Reported
Pump Type:	Not Reported	Pump Capacity (gpm):	Not Reported
Pump Installed By:	Not Reported	Water Level Elev (ft):	Not Reported
Well Drilled By:	Not Reported	Comments:	Not Reported

I105
WSW **OH WELLS** **OHDM30000065212**
1/2 - 1 Mile
Higher

Database:	Monitoring Water Wells Listing		
Well Log #:	2077416	Well Type:	Water Well

Drill Type:	AUGER	Test Type:	Not Reported
Well Use:	MONITOR	Aquifer Type:	SAND
Permit #:	Not Reported	Test Rate (gpm):	Not Reported
Draw Down:	Not Reported	Test Duration:	Not Reported
Surface Water Level (ft):	13	Date Measured:	19880101000000.000
Casing Height (ft):	0	Screen Length (ft):	10
Total Depth (ft):	25	Completion Date:	19880101000000.000
Depth to Bedrock (ft):	Not Reported	Drill Year:	Not Reported
Well Seal Report #:	326749	Screen Diameter (in):	4
Screen Type:	PERFORATED (DRILLED)	Screen Material:	PVC
Pump Type:	Not Reported	Pump Capacity (gpm):	Not Reported
Pump Installed By:	Not Reported	Water Level Elev (ft):	Not Reported
Well Drilled By:	Not Reported	Comments:	Not Reported

H106
SE
1/2 - 1 Mile
Higher

OH WELLS **OHDM30000052277**

Database:	Monitoring Water Wells Listing		
Well Log #:	315485	Well Type:	Sealing Report
Drill Type:	Not Reported	Test Type:	Not Reported
Well Use:	MONITOR	Aquifer Type:	Not Reported
Permit #:	Not Reported	Test Rate (gpm):	Not Reported
Draw Down:	Not Reported	Test Duration:	Not Reported
Surface Water Level (ft):	Not Reported	Date Measured:	Not Reported
Casing Height (ft):	Not Reported	Screen Length (ft):	Not Reported
Total Depth (ft):	15	Completion Date:	20170320000000.000
Depth to Bedrock (ft):	Not Reported	Drill Year:	Not Reported
Well Seal Report #:	Not Reported	Screen Diameter (in):	Not Reported
Screen Type:	Not Reported	Screen Material:	Not Reported
Pump Type:	Not Reported	Pump Capacity (gpm):	Not Reported
Pump Installed By:	Not Reported	Water Level Elev (ft):	Not Reported
Well Drilled By:	Not Reported	Comments:	NO LONGER NEEDED

I107
WSW
1/2 - 1 Mile
Higher

OH WELLS **OHDM30000020480**

Database:	Monitoring Water Wells Listing		
Well Log #:	2077371	Well Type:	Water Well
Drill Type:	AUGER	Test Type:	Not Reported
Well Use:	MONITOR	Aquifer Type:	SAND
Permit #:	Not Reported	Test Rate (gpm):	Not Reported
Draw Down:	Not Reported	Test Duration:	Not Reported
Surface Water Level (ft):	13.3	Date Measured:	20180205000000.000
Casing Height (ft):	0	Screen Length (ft):	5
Total Depth (ft):	17	Completion Date:	20180205000000.000
Depth to Bedrock (ft):	Not Reported	Drill Year:	Not Reported
Well Seal Report #:	326739	Screen Diameter (in):	2
Screen Type:	MACHINE SLOTTED	Screen Material:	PVC
Pump Type:	Not Reported	Pump Capacity (gpm):	Not Reported
Pump Installed By:	Not Reported	Water Level Elev (ft):	Not Reported
Well Drilled By:	Not Reported	Comments:	Not Reported

Map ID Direction Distance Elevation	Database	EDR ID Number
I108 **WSW** **1/2 - 1 Mile** **Higher**	**OH WELLS**	**OHDM30000064605**

Database:	Monitoring Water Wells Listing		
Well Log #:	326739	Well Type:	Sealing Report
Drill Type:	Not Reported	Test Type:	Not Reported
Well Use:	MONITOR	Aquifer Type:	Not Reported
Permit #:	Not Reported	Test Rate (gpm):	Not Reported
Draw Down:	Not Reported	Test Duration:	Not Reported
Surface Water Level (ft):	Not Reported	Date Measured:	Not Reported
Casing Height (ft):	Not Reported	Screen Length (ft):	Not Reported
Total Depth (ft):	17	Completion Date:	20191217000000.000
Depth to Bedrock (ft):	Not Reported	Drill Year:	Not Reported
Well Seal Report #:	Not Reported	Screen Diameter (in):	Not Reported
Screen Type:	Not Reported	Screen Material:	Not Reported
Pump Type:	Not Reported	Pump Capacity (gpm):	Not Reported
Pump Installed By:	Not Reported	Water Level Elev (ft):	Not Reported
Well Drilled By:	Not Reported	Comments:	Not Reported

I109 **WSW** **1/2 - 1 Mile** **Higher**	**OH WELLS**	**OHDM30000023050**

Database:	Monitoring Water Wells Listing		
Well Log #:	326747	Well Type:	Sealing Report
Drill Type:	Not Reported	Test Type:	Not Reported
Well Use:	MONITOR	Aquifer Type:	Not Reported
Permit #:	Not Reported	Test Rate (gpm):	Not Reported
Draw Down:	Not Reported	Test Duration:	Not Reported
Surface Water Level (ft):	12.9	Date Measured:	19880101000000.000
Casing Height (ft):	Not Reported	Screen Length (ft):	Not Reported
Total Depth (ft):	27.7	Completion Date:	20191217000000.000
Depth to Bedrock (ft):	Not Reported	Drill Year:	Not Reported
Well Seal Report #:	Not Reported	Screen Diameter (in):	Not Reported
Screen Type:	Not Reported	Screen Material:	Not Reported
Pump Type:	Not Reported	Pump Capacity (gpm):	Not Reported
Pump Installed By:	Not Reported	Water Level Elev (ft):	Not Reported
Well Drilled By:	Not Reported	Comments:	Not Reported

I110 **WSW** **1/2 - 1 Mile** **Higher**	**OH WELLS**	**OHDM30000029825**

Database:	Monitoring Water Wells Listing		
Well Log #:	2077413	Well Type:	Water Well
Drill Type:	AUGER	Test Type:	Not Reported
Well Use:	MONITOR	Aquifer Type:	SAND
Permit #:	Not Reported	Test Rate (gpm):	Not Reported
Draw Down:	Not Reported	Test Duration:	Not Reported
Surface Water Level (ft):	12.9	Date Measured:	19880101000000.000
Casing Height (ft):	0	Screen Length (ft):	10
Total Depth (ft):	27.7	Completion Date:	19880101000000.000

Depth to Bedrock (ft):	Not Reported	Drill Year:	Not Reported
Well Seal Report #:	326747	Screen Diameter (in):	4
Screen Type:	MACHINE SLOTTED	Screen Material:	PVC
Pump Type:	Not Reported	Pump Capacity (gpm):	Not Reported
Pump Installed By:	Not Reported	Water Level Elev (ft):	Not Reported
Well Drilled By:	Not Reported	Comments:	Not Reported

I111
WSW **OH WELLS** **OHDM30000029826**
1/2 - 1 Mile
Higher

Database:	Monitoring Water Wells Listing		
Well Log #:	2077415	Well Type:	Water Well
Drill Type:	AUGER	Test Type:	Not Reported
Well Use:	MONITOR	Aquifer Type:	SAND
Permit #:	Not Reported	Test Rate (gpm):	Not Reported
Draw Down:	Not Reported	Test Duration:	Not Reported
Surface Water Level (ft):	13.5	Date Measured:	19880101000000.000
Casing Height (ft):	0	Screen Length (ft):	10
Total Depth (ft):	23.8	Completion Date:	19880101000000.000
Depth to Bedrock (ft):	Not Reported	Drill Year:	Not Reported
Well Seal Report #:	326748	Screen Diameter (in):	4
Screen Type:	MACHINE SLOTTED	Screen Material:	PVC
Pump Type:	Not Reported	Pump Capacity (gpm):	Not Reported
Pump Installed By:	Not Reported	Water Level Elev (ft):	Not Reported
Well Drilled By:	Not Reported	Comments:	Not Reported

I112
WSW **OH WELLS** **OHDM30000060744**
1/2 - 1 Mile
Higher

Database:	Monitoring Water Wells Listing		
Well Log #:	326748	Well Type:	Sealing Report
Drill Type:	Not Reported	Test Type:	Not Reported
Well Use:	MONITOR	Aquifer Type:	Not Reported
Permit #:	Not Reported	Test Rate (gpm):	Not Reported
Draw Down:	Not Reported	Test Duration:	Not Reported
Surface Water Level (ft):	13.5	Date Measured:	19880101000000.000
Casing Height (ft):	Not Reported	Screen Length (ft):	Not Reported
Total Depth (ft):	23.8	Completion Date:	20191217000000.000
Depth to Bedrock (ft):	Not Reported	Drill Year:	Not Reported
Well Seal Report #:	Not Reported	Screen Diameter (in):	Not Reported
Screen Type:	Not Reported	Screen Material:	Not Reported
Pump Type:	Not Reported	Pump Capacity (gpm):	Not Reported
Pump Installed By:	Not Reported	Water Level Elev (ft):	Not Reported
Well Drilled By:	Not Reported	Comments:	Not Reported

I113
WSW **OH WELLS** **OHDM30000022476**
1/2 - 1 Mile
Higher

Database:	Monitoring Water Wells Listing		
Well Log #:	2077368	Well Type:	Water Well

Drill Type:	AUGER	Test Type:	Other
Well Use:	MONITOR	Aquifer Type:	SAND
Permit #:	Not Reported	Test Rate (gpm):	Not Reported
Draw Down:	Not Reported	Test Duration:	Not Reported
Surface Water Level (ft):	13.8	Date Measured:	20180205000000.000
Casing Height (ft):	0	Screen Length (ft):	10
Total Depth (ft):	18	Completion Date:	20180205000000.000
Depth to Bedrock (ft):	Not Reported	Drill Year:	Not Reported
Well Seal Report #:	326737	Screen Diameter (in):	2
Screen Type:	MACHINE SLOTTED	Screen Material:	PVC
Pump Type:	Not Reported	Pump Capacity (gpm):	Not Reported
Pump Installed By:	Not Reported	Water Level Elev (ft):	Not Reported
Well Drilled By:	Not Reported	Comments:	Not Reported

I114
WSW
1/2 - 1 Mile
Higher

OH WELLS **OHDM30000060648**

Database:	Monitoring Water Wells Listing		
Well Log #:	326737	Well Type:	Sealing Report
Drill Type:	Not Reported	Test Type:	Not Reported
Well Use:	MONITOR	Aquifer Type:	Not Reported
Permit #:	Not Reported	Test Rate (gpm):	Not Reported
Draw Down:	Not Reported	Test Duration:	Not Reported
Surface Water Level (ft):	Not Reported	Date Measured:	Not Reported
Casing Height (ft):	Not Reported	Screen Length (ft):	Not Reported
Total Depth (ft):	18	Completion Date:	20191217000000.000
Depth to Bedrock (ft):	Not Reported	Drill Year:	Not Reported
Well Seal Report #:	Not Reported	Screen Diameter (in):	Not Reported
Screen Type:	Not Reported	Screen Material:	Not Reported
Pump Type:	Not Reported	Pump Capacity (gpm):	Not Reported
Pump Installed By:	Not Reported	Water Level Elev (ft):	Not Reported
Well Drilled By:	Not Reported	Comments:	Not Reported

I115
WSW
1/2 - 1 Mile
Higher

OH WELLS **OHDM30000021279**

Database:	Monitoring Water Wells Listing		
Well Log #:	326752	Well Type:	Sealing Report
Drill Type:	Not Reported	Test Type:	Not Reported
Well Use:	MONITOR	Aquifer Type:	Not Reported
Permit #:	Not Reported	Test Rate (gpm):	Not Reported
Draw Down:	Not Reported	Test Duration:	Not Reported
Surface Water Level (ft):	11.8	Date Measured:	19880101000000.000
Casing Height (ft):	Not Reported	Screen Length (ft):	Not Reported
Total Depth (ft):	19.7	Completion Date:	20191217000000.000
Depth to Bedrock (ft):	Not Reported	Drill Year:	Not Reported
Well Seal Report #:	Not Reported	Screen Diameter (in):	Not Reported
Screen Type:	Not Reported	Screen Material:	Not Reported
Pump Type:	Not Reported	Pump Capacity (gpm):	Not Reported
Pump Installed By:	Not Reported	Water Level Elev (ft):	Not Reported
Well Drilled By:	Not Reported	Comments:	Not Reported

Map ID Direction Distance Elevation	Database	EDR ID Number
I116 **WSW** **1/2 - 1 Mile** **Higher**	**OH WELLS**	**OHDM30000032722**

Database:	Monitoring Water Wells Listing		
Well Log #:	2077419	Well Type:	Water Well
Drill Type:	AUGER	Test Type:	Not Reported
Well Use:	MONITOR	Aquifer Type:	SAND
Permit #:	Not Reported	Test Rate (gpm):	Not Reported
Draw Down:	Not Reported	Test Duration:	Not Reported
Surface Water Level (ft):	11.8	Date Measured:	19880101000000.000
Casing Height (ft):	0	Screen Length (ft):	Not Reported
Total Depth (ft):	19.7	Completion Date:	19880101000000.000
Depth to Bedrock (ft):	Not Reported	Drill Year:	Not Reported
Well Seal Report #:	326752	Screen Diameter (in):	Not Reported
Screen Type:	Not Reported	Screen Material:	Not Reported
Pump Type:	Not Reported	Pump Capacity (gpm):	Not Reported
Pump Installed By:	Not Reported	Water Level Elev (ft):	Not Reported
Well Drilled By:	Not Reported	Comments:	Not Reported

I117 **WSW** **1/2 - 1 Mile** **Higher**	**OH WELLS**	**OHDM30000048261**

Database:	Monitoring Water Wells Listing		
Well Log #:	2051864	Well Type:	Water Well
Drill Type:	ROTOSONIC	Test Type:	Not Reported
Well Use:	MONITOR	Aquifer Type:	SAND
Permit #:	Not Reported	Test Rate (gpm):	Not Reported
Draw Down:	Not Reported	Test Duration:	Not Reported
Surface Water Level (ft):	13	Date Measured:	20150422000000.000
Casing Height (ft):	0	Screen Length (ft):	10
Total Depth (ft):	25	Completion Date:	20150422000000.000
Depth to Bedrock (ft):	Not Reported	Drill Year:	Not Reported
Well Seal Report #:	Not Reported	Screen Diameter (in):	2
Screen Type:	MACHINE SLOTTED	Screen Material:	PVC
Pump Type:	Not Reported	Pump Capacity (gpm):	Not Reported
Pump Installed By:	Not Reported	Water Level Elev (ft):	654.4
Well Drilled By:	Not Reported	Comments:	Not Reported

L118 **WSW** **1/2 - 1 Mile** **Higher**	**OH WELLS**	**OHDM30000029331**

Database:	Monitoring Water Wells Listing		
Well Log #:	326732	Well Type:	Sealing Report
Drill Type:	Not Reported	Test Type:	Not Reported
Well Use:	MONITOR	Aquifer Type:	Not Reported
Permit #:	Not Reported	Test Rate (gpm):	Not Reported
Draw Down:	Not Reported	Test Duration:	Not Reported
Surface Water Level (ft):	Not Reported	Date Measured:	Not Reported
Casing Height (ft):	Not Reported	Screen Length (ft):	Not Reported
Total Depth (ft):	17	Completion Date:	20191217000000.000

Depth to Bedrock (ft):	Not Reported	Drill Year:	Not Reported
Well Seal Report #:	Not Reported	Screen Diameter (in):	Not Reported
Screen Type:	Not Reported	Screen Material:	Not Reported
Pump Type:	Not Reported	Pump Capacity (gpm):	Not Reported
Pump Installed By:	Not Reported	Water Level Elev (ft):	Not Reported
Well Drilled By:	Not Reported	Comments:	Not Reported

L119
WSW **OH WELLS** **OHDM30000034436**
1/2 - 1 Mile
Higher

Database:	Monitoring Water Wells Listing		
Well Log #:	2077362	Well Type:	Water Well
Drill Type:	GEOPROBE	Test Type:	Pumping
Well Use:	MONITOR	Aquifer Type:	SAND
Permit #:	Not Reported	Test Rate (gpm):	Not Reported
Draw Down:	Not Reported	Test Duration:	Not Reported
Surface Water Level (ft):	10.8	Date Measured:	20181031000000.000
Casing Height (ft):	0	Screen Length (ft):	10
Total Depth (ft):	17	Completion Date:	20181031000000.000
Depth to Bedrock (ft):	Not Reported	Drill Year:	Not Reported
Well Seal Report #:	326732	Screen Diameter (in):	1
Screen Type:	MACHINE SLOTTED	Screen Material:	PVC
Pump Type:	Not Reported	Pump Capacity (gpm):	Not Reported
Pump Installed By:	Not Reported	Water Level Elev (ft):	Not Reported
Well Drilled By:	Not Reported	Comments:	Not Reported

I120
WSW **OH WELLS** **OHDM30000022475**
1/2 - 1 Mile
Higher

Database:	Monitoring Water Wells Listing		
Well Log #:	2077367	Well Type:	Water Well
Drill Type:	AUGER	Test Type:	Pumping
Well Use:	MONITOR	Aquifer Type:	SAND
Permit #:	Not Reported	Test Rate (gpm):	Not Reported
Draw Down:	Not Reported	Test Duration:	Not Reported
Surface Water Level (ft):	12.5	Date Measured:	20181031000000.000
Casing Height (ft):	0	Screen Length (ft):	10
Total Depth (ft):	20	Completion Date:	20181031000000.000
Depth to Bedrock (ft):	Not Reported	Drill Year:	Not Reported
Well Seal Report #:	326736	Screen Diameter (in):	2
Screen Type:	MACHINE SLOTTED	Screen Material:	PVC
Pump Type:	Not Reported	Pump Capacity (gpm):	Not Reported
Pump Installed By:	Not Reported	Water Level Elev (ft):	Not Reported
Well Drilled By:	Not Reported	Comments:	Not Reported

I121
WSW **OH WELLS** **OHDM30000060647**
1/2 - 1 Mile
Higher

Database:	Monitoring Water Wells Listing		
Well Log #:	326736	Well Type:	Sealing Report

Drill Type:	Not Reported	Test Type:	Not Reported
Well Use:	MONITOR	Aquifer Type:	Not Reported
Permit #:	Not Reported	Test Rate (gpm):	Not Reported
Draw Down:	Not Reported	Test Duration:	Not Reported
Surface Water Level (ft):	Not Reported	Date Measured:	Not Reported
Casing Height (ft):	Not Reported	Screen Length (ft):	Not Reported
Total Depth (ft):	20	Completion Date:	20191217000000.000
Depth to Bedrock (ft):	Not Reported	Drill Year:	Not Reported
Well Seal Report #:	Not Reported	Screen Diameter (in):	Not Reported
Screen Type:	Not Reported	Screen Material:	Not Reported
Pump Type:	Not Reported	Pump Capacity (gpm):	Not Reported
Pump Installed By:	Not Reported	Water Level Elev (ft):	Not Reported
Well Drilled By:	Not Reported	Comments:	Not Reported

122
West
1/2 - 1 Mile
Lower

OH WELLS **OHDM30000049430**

Database:	Monitoring Water Wells Listing		
Well Log #:	2051859	Well Type:	Water Well
Drill Type:	ROTOSONIC	Test Type:	Not Reported
Well Use:	MONITOR	Aquifer Type:	SAND
Permit #:	Not Reported	Test Rate (gpm):	Not Reported
Draw Down:	Not Reported	Test Duration:	Not Reported
Surface Water Level (ft):	12	Date Measured:	20150421000000.000
Casing Height (ft):	0	Screen Length (ft):	10
Total Depth (ft):	25	Completion Date:	20150421000000.000
Depth to Bedrock (ft):	Not Reported	Drill Year:	Not Reported
Well Seal Report #:	Not Reported	Screen Diameter (in):	2
Screen Type:	MACHINE SLOTTED	Screen Material:	PVC
Pump Type:	Not Reported	Pump Capacity (gpm):	Not Reported
Pump Installed By:	Not Reported	Water Level Elev (ft):	640
Well Drilled By:	Not Reported	Comments:	Not Reported

I123
WSW
1/2 - 1 Mile
Higher

OH WELLS **OHDM30000048590**

Database:	Monitoring Water Wells Listing		
Well Log #:	2051866	Well Type:	Water Well
Drill Type:	ROTOSONIC	Test Type:	Not Reported
Well Use:	MONITOR	Aquifer Type:	SAND
Permit #:	Not Reported	Test Rate (gpm):	Not Reported
Draw Down:	Not Reported	Test Duration:	Not Reported
Surface Water Level (ft):	15	Date Measured:	20150422000000.000
Casing Height (ft):	0	Screen Length (ft):	10
Total Depth (ft):	25	Completion Date:	20150422000000.000
Depth to Bedrock (ft):	Not Reported	Drill Year:	Not Reported
Well Seal Report #:	Not Reported	Screen Diameter (in):	2
Screen Type:	MACHINE SLOTTED	Screen Material:	PVC
Pump Type:	Not Reported	Pump Capacity (gpm):	Not Reported
Pump Installed By:	Not Reported	Water Level Elev (ft):	652.5
Well Drilled By:	Not Reported	Comments:	Not Reported

Map ID Direction Distance Elevation	Database	EDR ID Number
I124 **WSW** **1/2 - 1 Mile** **Higher**	**OH WELLS**	**OHDM30000029713**

Database:	Monitoring Water Wells Listing		
Well Log #:	319802	Well Type:	Sealing Report
Drill Type:	Not Reported	Test Type:	Not Reported
Well Use:	MONITOR	Aquifer Type:	Not Reported
Permit #:	Not Reported	Test Rate (gpm):	Not Reported
Draw Down:	Not Reported	Test Duration:	Not Reported
Surface Water Level (ft):	13	Date Measured:	20180411000000.000
Casing Height (ft):	Not Reported	Screen Length (ft):	Not Reported
Total Depth (ft):	25	Completion Date:	20180411000000.000
Depth to Bedrock (ft):	Not Reported	Drill Year:	Not Reported
Well Seal Report #:	Not Reported	Screen Diameter (in):	Not Reported
Screen Type:	Not Reported	Screen Material:	Not Reported
Pump Type:	Not Reported	Pump Capacity (gpm):	Not Reported
Pump Installed By:	Not Reported	Water Level Elev (ft):	Not Reported
Well Drilled By:	Not Reported		
Comments:	THIS WELL WAS ABANDONED FOLLOWING THE ISSUING OF A VAP NFA FOR THE PROPERTY IN MARCH 2018 IS NO LONGER NEEDED, AND PRIOR TO DEVELOPMENT OF THE SITE, NEEDS TO BE SEALED/REMOVED.		

L125 **WSW** **1/2 - 1 Mile** **Higher**	**OH WELLS**	**OHDM30000032720**

Database:	Monitoring Water Wells Listing		
Well Log #:	2077366	Well Type:	Water Well
Drill Type:	GEOPROBE	Test Type:	Pumping
Well Use:	MONITOR	Aquifer Type:	SAND
Permit #:	Not Reported	Test Rate (gpm):	Not Reported
Draw Down:	Not Reported	Test Duration:	Not Reported
Surface Water Level (ft):	13.4	Date Measured:	20181031000000.000
Casing Height (ft):	0	Screen Length (ft):	10
Total Depth (ft):	20	Completion Date:	20181031000000.000
Depth to Bedrock (ft):	Not Reported	Drill Year:	Not Reported
Well Seal Report #:	326735	Screen Diameter (in):	1
Screen Type:	MACHINE SLOTTED	Screen Material:	PVC
Pump Type:	Not Reported	Pump Capacity (gpm):	Not Reported
Pump Installed By:	Not Reported	Water Level Elev (ft):	Not Reported
Well Drilled By:	Not Reported	Comments:	Not Reported

L126 **WSW** **1/2 - 1 Mile** **Higher**	**OH WELLS**	**OHDM30000064603**

Database:	Monitoring Water Wells Listing		
Well Log #:	326735	Well Type:	Sealing Report
Drill Type:	Not Reported	Test Type:	Not Reported
Well Use:	MONITOR	Aquifer Type:	Not Reported
Permit #:	Not Reported	Test Rate (gpm):	Not Reported
Draw Down:	Not Reported	Test Duration:	Not Reported
Surface Water Level (ft):	Not Reported	Date Measured:	Not Reported

Casing Height (ft):	Not Reported	Screen Length (ft):	Not Reported
Total Depth (ft):	20	Completion Date:	20191217000000.000
Depth to Bedrock (ft):	Not Reported	Drill Year:	Not Reported
Well Seal Report #:	Not Reported	Screen Diameter (in):	Not Reported
Screen Type:	Not Reported	Screen Material:	Not Reported
Pump Type:	Not Reported	Pump Capacity (gpm):	Not Reported
Pump Installed By:	Not Reported	Water Level Elev (ft):	Not Reported
Well Drilled By:	Not Reported	Comments:	Not Reported

L127
WSW **OH WELLS** **OHDM30000048591**
1/2 - 1 Mile
Higher

Database:	Monitoring Water Wells Listing		
Well Log #:	2051867	Well Type:	Water Well
Drill Type:	ROTOSONIC	Test Type:	Not Reported
Well Use:	MONITOR	Aquifer Type:	SAND
Permit #:	Not Reported	Test Rate (gpm):	Not Reported
Draw Down:	Not Reported	Test Duration:	Not Reported
Surface Water Level (ft):	12	Date Measured:	20150422000000.000
Casing Height (ft):	0	Screen Length (ft):	10
Total Depth (ft):	25	Completion Date:	20150422000000.000
Depth to Bedrock (ft):	Not Reported	Drill Year:	Not Reported
Well Seal Report #:	Not Reported	Screen Diameter (in):	2
Screen Type:	MACHINE SLOTTED	Screen Material:	PVC
Pump Type:	Not Reported	Pump Capacity (gpm):	Not Reported
Pump Installed By:	Not Reported	Water Level Elev (ft):	654.8
Well Drilled By:	Not Reported	Comments:	Not Reported

L128
WSW **OH WELLS** **OHDM30000065719**
1/2 - 1 Mile
Higher

Database:	Monitoring Water Wells Listing		
Well Log #:	319803	Well Type:	Sealing Report
Drill Type:	Not Reported	Test Type:	Not Reported
Well Use:	MONITOR	Aquifer Type:	Not Reported
Permit #:	Not Reported	Test Rate (gpm):	Not Reported
Draw Down:	Not Reported	Test Duration:	Not Reported
Surface Water Level (ft):	15	Date Measured:	20180411000000.000
Casing Height (ft):	Not Reported	Screen Length (ft):	Not Reported
Total Depth (ft):	25	Completion Date:	20180411000000.000
Depth to Bedrock (ft):	Not Reported	Drill Year:	Not Reported
Well Seal Report #:	Not Reported	Screen Diameter (in):	Not Reported
Screen Type:	Not Reported	Screen Material:	Not Reported
Pump Type:	Not Reported	Pump Capacity (gpm):	Not Reported
Pump Installed By:	Not Reported	Water Level Elev (ft):	Not Reported
Well Drilled By:	Not Reported		
Comments:	THIS WELL WAS ABANDONED FOLLOWING THE ISSUING OF A VAP NFA FOR THE PROPERTY IN MARCH 2018 IS NO LONGER NEEDED, AND PRIOR TO DEVELOPMENT OF THE SITE, NEEDS TO BE SEALED/REMOVED.		

Map ID Direction Distance Elevation		Database	EDR ID Number
L129 **WSW** **1/2 - 1 Mile** **Higher**		**OH WELLS**	**OHDM30000021742**

Database:	Monitoring Water Wells Listing		
Well Log #:	319799	Well Type:	Sealing Report
Drill Type:	Not Reported	Test Type:	Not Reported
Well Use:	MONITOR	Aquifer Type:	Not Reported
Permit #:	Not Reported	Test Rate (gpm):	Not Reported
Draw Down:	Not Reported	Test Duration:	Not Reported
Surface Water Level (ft):	12	Date Measured:	20180411000000.000
Casing Height (ft):	Not Reported	Screen Length (ft):	Not Reported
Total Depth (ft):	25	Completion Date:	20180411000000.000
Depth to Bedrock (ft):	Not Reported	Drill Year:	Not Reported
Well Seal Report #:	Not Reported	Screen Diameter (in):	Not Reported
Screen Type:	Not Reported	Screen Material:	Not Reported
Pump Type:	Not Reported	Pump Capacity (gpm):	Not Reported
Pump Installed By:	Not Reported	Water Level Elev (ft):	Not Reported
Well Drilled By:	Not Reported		
Comments:	THIS WELL WAS ABANDONED FOLLOWING THE ISSUING OF A VAP NFA FOR THE PROPERTY IN MARCH 2018 IS NO LONGER NEEDED, AND PRIOR TO DEVELOPMENT OF THE SITE, NEEDS TO BE SEALED/REMOVED.		

L130 **WSW** **1/2 - 1 Mile** **Higher**	Site ID:	188352-00	**AQUIFLOW**	**14940**
	Groundwater Flow:	N		
	Shallow Water Depth:	13.12		
	Deep Water Depth:	14.24		
	Average Water Depth:	Not Reported		
	Date:	12/93		

M131 **WSW** **1/2 - 1 Mile** **Higher**		**OH WELLS**	**OHDM30000020426**

Database:	Monitoring Water Wells Listing		
Well Log #:	319805	Well Type:	Sealing Report
Drill Type:	Not Reported	Test Type:	Not Reported
Well Use:	MONITOR	Aquifer Type:	Not Reported
Permit #:	Not Reported	Test Rate (gpm):	Not Reported
Draw Down:	Not Reported	Test Duration:	Not Reported
Surface Water Level (ft):	17	Date Measured:	20180411000000.000
Casing Height (ft):	Not Reported	Screen Length (ft):	Not Reported
Total Depth (ft):	25	Completion Date:	20180411000000.000
Depth to Bedrock (ft):	Not Reported	Drill Year:	Not Reported
Well Seal Report #:	Not Reported	Screen Diameter (in):	Not Reported
Screen Type:	Not Reported	Screen Material:	Not Reported
Pump Type:	Not Reported	Pump Capacity (gpm):	Not Reported
Pump Installed By:	Not Reported	Water Level Elev (ft):	Not Reported
Well Drilled By:	Not Reported		
Comments:	THIS WELL WAS ABANDONED FOLLOWING THE ISSUING OF A VAP NFA FOR THE PROPERTY IN MARCH 2018 IS NO LONGER NEEDED, AND PRIOR TO DEVELOPMENT OF THE SITE, NEEDS TO BE SEALED/REMOVED.		

Map ID Direction Distance Elevation	Database	EDR ID Number
N132 **WSW** **1/2 - 1 Mile** **Higher**	**OH WELLS**	**OHDM30000021898**

Database:	Monitoring Water Wells Listing		
Well Log #:	319795	Well Type:	Sealing Report
Drill Type:	Not Reported	Test Type:	Not Reported
Well Use:	MONITOR	Aquifer Type:	Not Reported
Permit #:	Not Reported	Test Rate (gpm):	Not Reported
Draw Down:	Not Reported	Test Duration:	Not Reported
Surface Water Level (ft):	13	Date Measured:	20180411000000.000
Casing Height (ft):	Not Reported	Screen Length (ft):	Not Reported
Total Depth (ft):	25	Completion Date:	20180411000000.000
Depth to Bedrock (ft):	Not Reported	Drill Year:	Not Reported
Well Seal Report #:	Not Reported	Screen Diameter (in):	Not Reported
Screen Type:	Not Reported	Screen Material:	Not Reported
Pump Type:	Not Reported	Pump Capacity (gpm):	Not Reported
Pump Installed By:	Not Reported	Water Level Elev (ft):	Not Reported
Well Drilled By:	Not Reported		
Comments:	THIS WELL WAS ABANDONED FOLLOWING THE ISSUING OF A VAP NFA FOR THE PROPERTY IN MARCH 2018 IS NO LONGER NEEDED, AND PRIOR TO DEVELOPMENT OF THE SITE, NEEDS TO BE SEALED/REMOVED.		

N133 **WSW** **1/2 - 1 Mile** **Higher**	**OH WELLS**	**OHDM30000048588**

Database:	Monitoring Water Wells Listing		
Well Log #:	2051863	Well Type:	Water Well
Drill Type:	ROTOSONIC	Test Type:	Not Reported
Well Use:	MONITOR	Aquifer Type:	SAND
Permit #:	Not Reported	Test Rate (gpm):	Not Reported
Draw Down:	Not Reported	Test Duration:	Not Reported
Surface Water Level (ft):	12	Date Measured:	20150422000000.000
Casing Height (ft):	0	Screen Length (ft):	10
Total Depth (ft):	25	Completion Date:	20150422000000.000
Depth to Bedrock (ft):	Not Reported	Drill Year:	Not Reported
Well Seal Report #:	Not Reported	Screen Diameter (in):	2
Screen Type:	MACHINE SLOTTED	Screen Material:	PVC
Pump Type:	Not Reported	Pump Capacity (gpm):	Not Reported
Pump Installed By:	Not Reported	Water Level Elev (ft):	656.5
Well Drilled By:	Not Reported	Comments:	Not Reported

N134 **WSW** **1/2 - 1 Mile** **Higher**	**OH WELLS**	**OHDM30000064436**

Database:	Monitoring Water Wells Listing		
Well Log #:	319806	Well Type:	Sealing Report
Drill Type:	Not Reported	Test Type:	Not Reported
Well Use:	MONITOR	Aquifer Type:	Not Reported
Permit #:	Not Reported	Test Rate (gpm):	Not Reported
Draw Down:	Not Reported	Test Duration:	Not Reported
Surface Water Level (ft):	14	Date Measured:	20180411000000.000

Casing Height (ft):	Not Reported	Screen Length (ft):	Not Reported
Total Depth (ft):	30	Completion Date:	20180411000000.000
Depth to Bedrock (ft):	Not Reported	Drill Year:	Not Reported
Well Seal Report #:	Not Reported	Screen Diameter (in):	Not Reported
Screen Type:	Not Reported	Screen Material:	Not Reported
Pump Type:	Not Reported	Pump Capacity (gpm):	Not Reported
Pump Installed By:	Not Reported	Water Level Elev (ft):	Not Reported
Well Drilled By:	Not Reported		
Comments:	THIS WELL WAS ABANDONED FOLLOWING THE ISSUING OF A VAP NFA FOR THE PROPERTY IN MARCH 2018 IS NO LONGER NEEDED, AND PRIOR TO DEVELOPMENT OF THE SITE, NEEDS TO BE SEALED/REMOVED.		

N135
WSW
1/2 - 1 Mile
Higher

OH WELLS **OHDM30000061812**

Database:	Monitoring Water Wells Listing		
Well Log #:	2051868	Well Type:	Water Well
Drill Type:	ROTOSONIC	Test Type:	Not Reported
Well Use:	MONITOR	Aquifer Type:	SAND
Permit #:	Not Reported	Test Rate (gpm):	Not Reported
Draw Down:	Not Reported	Test Duration:	Not Reported
Surface Water Level (ft):	12	Date Measured:	20150421000000.000
Casing Height (ft):	0	Screen Length (ft):	10
Total Depth (ft):	25	Completion Date:	20150421000000.000
Depth to Bedrock (ft):	Not Reported	Drill Year:	Not Reported
Well Seal Report #:	Not Reported	Screen Diameter (in):	2
Screen Type:	MACHINE SLOTTED	Screen Material:	PVC
Pump Type:	Not Reported	Pump Capacity (gpm):	Not Reported
Pump Installed By:	Not Reported	Water Level Elev (ft):	656.2
Well Drilled By:	Not Reported	Comments:	Not Reported

N136
WSW
1/2 - 1 Mile
Higher

OH WELLS **OHDM30000021743**

Database:	Monitoring Water Wells Listing		
Well Log #:	319804	Well Type:	Sealing Report
Drill Type:	Not Reported	Test Type:	Not Reported
Well Use:	MONITOR	Aquifer Type:	Not Reported
Permit #:	Not Reported	Test Rate (gpm):	Not Reported
Draw Down:	Not Reported	Test Duration:	Not Reported
Surface Water Level (ft):	13	Date Measured:	20180411000000.000
Casing Height (ft):	Not Reported	Screen Length (ft):	Not Reported
Total Depth (ft):	25	Completion Date:	20180411000000.000
Depth to Bedrock (ft):	Not Reported	Drill Year:	Not Reported
Well Seal Report #:	Not Reported	Screen Diameter (in):	Not Reported
Screen Type:	Not Reported	Screen Material:	Not Reported
Pump Type:	Not Reported	Pump Capacity (gpm):	Not Reported
Pump Installed By:	Not Reported	Water Level Elev (ft):	Not Reported
Well Drilled By:	Not Reported		
Comments:	THIS WELL WAS ABANDONED FOLLOWING THE ISSUING OF A VAP NFA FOR THE PROPERTY IN MARCH 2018 IS NO LONGER NEEDED, AND PRIOR TO DEVELOPMENT OF THE SITE, NEEDS TO BE SEALED/REMOVED.		

Map ID Direction Distance Elevation	Database	EDR ID Number
N137 **WSW** **1/2 - 1 Mile** **Higher**	**OH WELLS**	**OHDM30000037529**

Database:	Monitoring Water Wells Listing		
Well Log #:	2031913	Well Type:	Water Well
Drill Type:	AUGER	Test Type:	Not Reported
Well Use:	MONITOR	Aquifer Type:	SAND
Permit #:	Not Reported	Test Rate (gpm):	Not Reported
Draw Down:	Not Reported	Test Duration:	Not Reported
Surface Water Level (ft):	0	Date Measured:	Not Reported
Casing Height (ft):	0	Screen Length (ft):	10
Total Depth (ft):	25	Completion Date:	20110413000000.000
Depth to Bedrock (ft):	Not Reported	Drill Year:	Not Reported
Well Seal Report #:	Not Reported	Screen Diameter (in):	2
Screen Type:	MACHINE SLOTTED	Screen Material:	PVC
Pump Type:	Not Reported	Pump Capacity (gpm):	Not Reported
Pump Installed By:	Not Reported	Water Level Elev (ft):	671.1
Well Drilled By:	Not Reported	Comments:	HMW-4

M138 **WSW** **1/2 - 1 Mile** **Higher**	**OH WELLS**	**OHDM30000048589**

Database:	Monitoring Water Wells Listing		
Well Log #:	2051865	Well Type:	Water Well
Drill Type:	ROTOSONIC	Test Type:	Not Reported
Well Use:	MONITOR	Aquifer Type:	SAND
Permit #:	Not Reported	Test Rate (gpm):	Not Reported
Draw Down:	Not Reported	Test Duration:	Not Reported
Surface Water Level (ft):	14	Date Measured:	20150421000000.000
Casing Height (ft):	0	Screen Length (ft):	10
Total Depth (ft):	25	Completion Date:	20150421000000.000
Depth to Bedrock (ft):	Not Reported	Drill Year:	Not Reported
Well Seal Report #:	Not Reported	Screen Diameter (in):	2
Screen Type:	MACHINE SLOTTED	Screen Material:	PVC
Pump Type:	Not Reported	Pump Capacity (gpm):	Not Reported
Pump Installed By:	Not Reported	Water Level Elev (ft):	654.4
Well Drilled By:	Not Reported	Comments:	Not Reported

M139 **WSW** **1/2 - 1 Mile** **Higher**	**OH WELLS**	**OHDM30000031741**

Database:	Monitoring Water Wells Listing		
Well Log #:	319801	Well Type:	Sealing Report
Drill Type:	Not Reported	Test Type:	Not Reported
Well Use:	MONITOR	Aquifer Type:	Not Reported
Permit #:	Not Reported	Test Rate (gpm):	Not Reported
Draw Down:	Not Reported	Test Duration:	Not Reported
Surface Water Level (ft):	15	Date Measured:	20180411000000.000
Casing Height (ft):	Not Reported	Screen Length (ft):	Not Reported
Total Depth (ft):	25	Completion Date:	20180411000000.000

Depth to Bedrock (ft):	Not Reported	Drill Year:	Not Reported
Well Seal Report #:	Not Reported	Screen Diameter (in):	Not Reported
Screen Type:	Not Reported	Screen Material:	Not Reported
Pump Type:	Not Reported	Pump Capacity (gpm):	Not Reported
Pump Installed By:	Not Reported	Water Level Elev (ft):	Not Reported
Well Drilled By:	Not Reported		
Comments:	THIS WELL WAS ABANDONED FOLLOWING THE ISSUING OF A VAP NFA FOR THE PROPERTY IN MARCH 2018 IS NO LONGER NEEDED, AND PRIOR TO DEVELOPMENT OF THE SITE, NEEDS TO BE SEALED/REMOVED.		

N140
WSW
1/2 - 1 Mile
Higher

OH WELLS **OHDM30000031730**

Database:	Monitoring Water Wells Listing		
Well Log #:	319791	Well Type:	Sealing Report
Drill Type:	Not Reported	Test Type:	Not Reported
Well Use:	MONITOR	Aquifer Type:	Not Reported
Permit #:	Not Reported	Test Rate (gpm):	Not Reported
Draw Down:	Not Reported	Test Duration:	Not Reported
Surface Water Level (ft):	13	Date Measured:	20180411000000.000
Casing Height (ft):	Not Reported	Screen Length (ft):	Not Reported
Total Depth (ft):	25	Completion Date:	20180411000000.000
Depth to Bedrock (ft):	Not Reported	Drill Year:	Not Reported
Well Seal Report #:	Not Reported	Screen Diameter (in):	Not Reported
Screen Type:	Not Reported	Screen Material:	Not Reported
Pump Type:	Not Reported	Pump Capacity (gpm):	Not Reported
Pump Installed By:	Not Reported	Water Level Elev (ft):	Not Reported
Well Drilled By:	Not Reported		
Comments:	THIS WELL WAS ABANDONED FOLLOWING THE ISSUING OF A VAP NFA FOR THE PROPERTY IN MARCH 2018 IS NO LONGER NEEDED, AND PRIOR TO DEVELOPMENT OF THE SITE, NEEDS TO BE SEALED/REMOVED.		

N141
WSW
1/2 - 1 Mile
Higher

OH WELLS **OHDM30000037528**

Database:	Monitoring Water Wells Listing		
Well Log #:	2031912	Well Type:	Water Well
Drill Type:	AUGER	Test Type:	Not Reported
Well Use:	MONITOR	Aquifer Type:	SAND
Permit #:	Not Reported	Test Rate (gpm):	Not Reported
Draw Down:	Not Reported	Test Duration:	Not Reported
Surface Water Level (ft):	0	Date Measured:	Not Reported
Casing Height (ft):	0	Screen Length (ft):	10
Total Depth (ft):	25	Completion Date:	20110413000000.000
Depth to Bedrock (ft):	Not Reported	Drill Year:	Not Reported
Well Seal Report #:	Not Reported	Screen Diameter (in):	2
Screen Type:	MACHINE SLOTTED	Screen Material:	PVC
Pump Type:	Not Reported	Pump Capacity (gpm):	Not Reported
Pump Installed By:	Not Reported	Water Level Elev (ft):	671.5
Well Drilled By:	Not Reported	Comments:	HMW-3

Map ID Direction Distance Elevation	Database	EDR ID Number
N142 **WSW** **1/2 - 1 Mile** **Higher**	**OH WELLS**	**OHDM30000048587**

Database:	Monitoring Water Wells Listing		
Well Log #:	2051862	Well Type:	Water Well
Drill Type:	ROTOSONIC	Test Type:	Not Reported
Well Use:	MONITOR	Aquifer Type:	SAND
Permit #:	Not Reported	Test Rate (gpm):	Not Reported
Draw Down:	Not Reported	Test Duration:	Not Reported
Surface Water Level (ft):	12	Date Measured:	20150420000000.000
Casing Height (ft):	0	Screen Length (ft):	10
Total Depth (ft):	25	Completion Date:	20150420000000.000
Depth to Bedrock (ft):	Not Reported	Drill Year:	Not Reported
Well Seal Report #:	Not Reported	Screen Diameter (in):	2
Screen Type:	MACHINE SLOTTED	Screen Material:	PVC
Pump Type:	Not Reported	Pump Capacity (gpm):	Not Reported
Pump Installed By:	Not Reported	Water Level Elev (ft):	656.1
Well Drilled By:	Not Reported	Comments:	Not Reported

N143 **WSW** **1/2 - 1 Mile** **Higher**	**OH WELLS**	**OHDM30000025350**

Database:	Monitoring Water Wells Listing		
Well Log #:	319793	Well Type:	Sealing Report
Drill Type:	Not Reported	Test Type:	Not Reported
Well Use:	MONITOR	Aquifer Type:	Not Reported
Permit #:	Not Reported	Test Rate (gpm):	Not Reported
Draw Down:	Not Reported	Test Duration:	Not Reported
Surface Water Level (ft):	13	Date Measured:	20180411000000.000
Casing Height (ft):	Not Reported	Screen Length (ft):	Not Reported
Total Depth (ft):	25	Completion Date:	20180411000000.000
Depth to Bedrock (ft):	Not Reported	Drill Year:	Not Reported
Well Seal Report #:	Not Reported	Screen Diameter (in):	Not Reported
Screen Type:	Not Reported	Screen Material:	Not Reported
Pump Type:	Not Reported	Pump Capacity (gpm):	Not Reported
Pump Installed By:	Not Reported	Water Level Elev (ft):	Not Reported
Well Drilled By:	Not Reported		
Comments:	THIS WELL WAS ABANDONED FOLLOWING THE ISSUING OF A VAP NFA FOR THE PROPERTY IN MARCH 2018 IS NO LONGER NEEDED, AND PRIOR TO DEVELOPMENT OF THE SITE, NEEDS TO BE SEALED/REMOVED.		

---

144 **ENE** **1/2 - 1 Mile** **Higher**	**OH WELLS**	**OHD900000547846**

Database:	Water Well Database	Well Log #:	2066301
Well Type:	Water Well	Drill Type:	ROTARY
Test Type:	Air	Well Use:	TEST BORING
Aquifer Type:	SHALE	Permit #:	Not Reported
Test Rate (gpm):	16	Draw Down:	40
Test Duration:	Not Reported	Surface Water Level (ft):	40
Date Measured:	20171228000000.000	Casing Height (ft):	0

Screen Length (ft):	Not Reported	Total Depth (ft):	605
Completion Date:	20171228000000.000	Depth to Bedrock (ft):	14
Drill Year:	Not Reported	Well Seal Report #:	Not Reported
Screen Diameter (in):	Not Reported	Screen Type:	Not Reported
Screen Material:	Not Reported	Pump Type:	Not Reported
Pump Capacity (gpm):	Not Reported	Pump Installed By:	Not Reported
Water Level Elev (ft):	Not Reported	Well Drilled By:	Not Reported
Comments:	GEO TEST BORE CASING PULLED 14’ = 1 GPM 40’ = 10 GPM 161’ = 5 GPM		

N145
WSW
1/2 - 1 Mile
Higher

OH WELLS **OHDM30000048260**

Database:	Monitoring Water Wells Listing		
Well Log #:	2051861	Well Type:	Water Well
Drill Type:	ROTOSONIC	Test Type:	Not Reported
Well Use:	MONITOR	Aquifer Type:	SAND
Permit #:	Not Reported	Test Rate (gpm):	Not Reported
Draw Down:	Not Reported	Test Duration:	Not Reported
Surface Water Level (ft):	13	Date Measured:	20150421000000.000
Casing Height (ft):	0	Screen Length (ft):	10
Total Depth (ft):	25	Completion Date:	20150421000000.000
Depth to Bedrock (ft):	Not Reported	Drill Year:	Not Reported
Well Seal Report #:	Not Reported	Screen Diameter (in):	2
Screen Type:	MACHINE SLOTTED	Screen Material:	PVC
Pump Type:	Not Reported	Pump Capacity (gpm):	Not Reported
Pump Installed By:	Not Reported	Water Level Elev (ft):	655.1
Well Drilled By:	Not Reported	Comments:	Not Reported

N146
WSW
1/2 - 1 Mile
Higher

OH WELLS **OHDM30000021895**

Database:	Monitoring Water Wells Listing		
Well Log #:	319787	Well Type:	Sealing Report
Drill Type:	Not Reported	Test Type:	Not Reported
Well Use:	MONITOR	Aquifer Type:	Not Reported
Permit #:	Not Reported	Test Rate (gpm):	Not Reported
Draw Down:	Not Reported	Test Duration:	Not Reported
Surface Water Level (ft):	13	Date Measured:	20180411000000.000
Casing Height (ft):	Not Reported	Screen Length (ft):	Not Reported
Total Depth (ft):	25	Completion Date:	20180411000000.000
Depth to Bedrock (ft):	Not Reported	Drill Year:	Not Reported
Well Seal Report #:	Not Reported	Screen Diameter (in):	Not Reported
Screen Type:	Not Reported	Screen Material:	Not Reported
Pump Type:	Not Reported	Pump Capacity (gpm):	Not Reported
Pump Installed By:	Not Reported	Water Level Elev (ft):	Not Reported
Well Drilled By:	Not Reported		
Comments:	THIS WELL WAS ABANDONED FOLLOWING THE ISSUING OF A VAP NFA FOR THE PROPERTY IN MARCH 2018 IS NO LONGER NEEDED, AND PRIOR TO DEVELOPMENT OF THE SITE, NEEDS TO BE SEALED/REMOVED.		

Map ID Direction Distance Elevation	Database	EDR ID Number
N147 **WSW** **1/2 - 1 Mile** **Higher**	**OH WELLS**	**OHDM30000048586**

Database:	Monitoring Water Wells Listing		
Well Log #:	2051860	Well Type:	Water Well
Drill Type:	ROTOSONIC	Test Type:	Not Reported
Well Use:	MONITOR	Aquifer Type:	SAND
Permit #:	Not Reported	Test Rate (gpm):	Not Reported
Draw Down:	Not Reported	Test Duration:	Not Reported
Surface Water Level (ft):	12	Date Measured:	20150421000000.000
Casing Height (ft):	0	Screen Length (ft):	10
Total Depth (ft):	25	Completion Date:	20150421000000.000
Depth to Bedrock (ft):	Not Reported	Drill Year:	Not Reported
Well Seal Report #:	Not Reported	Screen Diameter (in):	2
Screen Type:	MACHINE SLOTTED	Screen Material:	PVC
Pump Type:	Not Reported	Pump Capacity (gpm):	Not Reported
Pump Installed By:	Not Reported	Water Level Elev (ft):	655.9
Well Drilled By:	Not Reported	Comments:	Not Reported

O148 **WSW** **1/2 - 1 Mile** **Higher**	**OH WELLS**	**OHDM30000039844**

Database:	Monitoring Water Wells Listing		
Well Log #:	2031910	Well Type:	Water Well
Drill Type:	AUGER	Test Type:	Not Reported
Well Use:	MONITOR	Aquifer Type:	SAND
Permit #:	Not Reported	Test Rate (gpm):	Not Reported
Draw Down:	Not Reported	Test Duration:	Not Reported
Surface Water Level (ft):	0	Date Measured:	Not Reported
Casing Height (ft):	0	Screen Length (ft):	10
Total Depth (ft):	25	Completion Date:	20110412000000.000
Depth to Bedrock (ft):	Not Reported	Drill Year:	Not Reported
Well Seal Report #:	Not Reported	Screen Diameter (in):	2
Screen Type:	MACHINE SLOTTED	Screen Material:	PVC
Pump Type:	Not Reported	Pump Capacity (gpm):	Not Reported
Pump Installed By:	Not Reported	Water Level Elev (ft):	671
Well Drilled By:	Not Reported	Comments:	HMW 1

---

149 **East** **1/2 - 1 Mile** **Higher**	**OH WELLS**	**OHD900000851992**

Database:	Water Well Database	Well Log #:	84958
Well Type:	Water Well	Drill Type:	Not Reported
Test Type:	Not Reported	Well Use:	Not Reported
Aquifer Type:	GRAVEL	Permit #:	Not Reported
Test Rate (gpm):	Not Reported	Draw Down:	20
Test Duration:	Not Reported	Surface Water Level (ft):	30
Date Measured:	Not Reported	Casing Height (ft):	Not Reported
Screen Length (ft):	Not Reported	Total Depth (ft):	54
Completion Date:	19520724000000.000	Depth to Bedrock (ft):	Not Reported

Drill Year:	Not Reported	Well Seal Report #:	Not Reported
Screen Diameter (in):	Not Reported	Screen Type:	Not Reported
Screen Material:	Not Reported	Pump Type:	Not Reported
Pump Capacity (gpm):	Not Reported	Pump Installed By:	Not Reported
Water Level Elev (ft):	Not Reported	Well Drilled By:	Not Reported
Comments:	Not Reported		

O150
WSW
1/2 - 1 Mile
Higher

OH WELLS **OHDM30000037527**

Database:	Monitoring Water Wells Listing		
Well Log #:	2031911	Well Type:	Water Well
Drill Type:	AUGER	Test Type:	Not Reported
Well Use:	MONITOR	Aquifer Type:	SAND
Permit #:	Not Reported	Test Rate (gpm):	Not Reported
Draw Down:	Not Reported	Test Duration:	Not Reported
Surface Water Level (ft):	0	Date Measured:	Not Reported
Casing Height (ft):	0	Screen Length (ft):	10
Total Depth (ft):	25	Completion Date:	20110412000000.000
Depth to Bedrock (ft):	Not Reported	Drill Year:	Not Reported
Well Seal Report #:	Not Reported	Screen Diameter (in):	2
Screen Type:	MACHINE SLOTTED	Screen Material:	PVC
Pump Type:	Not Reported	Pump Capacity (gpm):	Not Reported
Pump Installed By:	Not Reported	Water Level Elev (ft):	671.4
Well Drilled By:	Not Reported	Comments:	HMW-2

N151
WSW
1/2 - 1 Mile
Higher

OH WELLS **OHDM30000037530**

Database:	Monitoring Water Wells Listing		
Well Log #:	2031914	Well Type:	Water Well
Drill Type:	AUGER	Test Type:	Not Reported
Well Use:	MONITOR	Aquifer Type:	SAND
Permit #:	Not Reported	Test Rate (gpm):	Not Reported
Draw Down:	Not Reported	Test Duration:	Not Reported
Surface Water Level (ft):	0	Date Measured:	Not Reported
Casing Height (ft):	0	Screen Length (ft):	10
Total Depth (ft):	25	Completion Date:	20110413000000.000
Depth to Bedrock (ft):	Not Reported	Drill Year:	Not Reported
Well Seal Report #:	Not Reported	Screen Diameter (in):	2
Screen Type:	MACHINE SLOTTED	Screen Material:	PVC
Pump Type:	Not Reported	Pump Capacity (gpm):	Not Reported
Pump Installed By:	Not Reported	Water Level Elev (ft):	668.8
Well Drilled By:	Not Reported	Comments:	HMW-05

1G
NNW
1/2 - 1 Mile
Lower

AQUIFLOW **12524**

Site ID:	1822218-01
Groundwater Flow:	SSW
Shallow Water Depth:	5.0
Deep Water Depth:	15
Average Water Depth:	Not Reported
Date:	11/10/1994

Map ID Direction Distance Elevation			Database	EDR ID Number
2G **NW** **1/2 - 1 Mile** **Lower**	Site ID: Groundwater Flow: Shallow Water Depth: Deep Water Depth: Average Water Depth: Date:	1822218-00 SSW 13.34 14.43 Not Reported 4/5/1993	**AQUIFLOW**	**12523**
3G **NE** **1/2 - 1 Mile** **Lower**	Site ID: Groundwater Flow: Shallow Water Depth: Deep Water Depth: Average Water Depth: Date:	1801290-00 NNW 7.0 8.0 Not Reported 3/90	**AQUIFLOW**	**12614**
4G **WSW** **1/2 - 1 Mile** **Lower**	Site ID: Groundwater Flow: Shallow Water Depth: Deep Water Depth: Average Water Depth: Date:	188352-00 N 13.12 14.24 Not Reported 12/93	**AQUIFLOW**	**14940**
5G **SW** **1/2 - 1 Mile** **Lower**	Site ID: Groundwater Flow: Shallow Water Depth: Deep Water Depth: Average Water Depth: Date:	1821686-00 NOT REPORTED 17.82 FT. 17.75 FT. Not Reported 11/92	**AQUIFLOW**	**17073**
6G **SE** **1/2 - 1 Mile** **Lower**	Site ID: Groundwater Flow: Shallow Water Depth: Deep Water Depth: Average Water Depth: Date:	1831055-00 NW 3.58 8.88 Not Reported 7/1998	**AQUIFLOW**	**14837**

Map ID Direction Distance	Database	EDR ID Number

1
South
1/4 - 1/2 Mile

OIL_GAS **OHOG50000052815**

OIL_GAS:

API Permit #:	34035612980000	Well #:	1
Well Permit #:	1298	API Well Hole #:	61298
Alt Well #:	Not Reported	Owner #:	9998
Operator Well #:	Not Reported	Well Type:	Oil & Gas
Well Status:	Final Restoration	Date Status Changed:	08-JUN-21
Const Permit Approved:	Not Reported	well Completion:	Not Reported
Spud Date:	Not Reported	Date TD Reached:	Not Reported
Date Completed:	Not Reported	Plug/Abandoned Date:	04-MAY-21
Original Spud Date:	Not Reported	Well Name:	ORCA House 1
Lease Name:	ORCA House	Oil field #:	Not Reported
Surface Owner:	Not Reported	Total Depth:	Not Reported
ODNR Current Class:	Not Reported	Class of Injection Well:	Not Reported
Init Production-Oil:	Not Reported	Init Production-Gas:	Not Reported
Init Production Brine:	Not Reported	Original Owner:	Not Reported
EPA Permit:	Not Reported	Fed Lease:	Not Reported
Lease #:	Not Reported	Original Lease #:	Not Reported
First Prod Date:	Not Reported	1st Producing Formation:	Not Reported
2nd Producing Formation:	Not Reported		
Comments:	Default Spud Date of 01/01/1900 used for existing legacy RBDMS well for RICS database development conversion requirement due to no spud date on record.		

2
SE
1/4 - 1/2 Mile

OIL_GAS **OHOG50000050031**

OIL_GAS:

API Permit #:	34035205930000	Well #:	1
Well Permit #:	0593	API Well Hole #:	20593
Alt Well #:	593-PP	Owner #:	8624
Operator Well #:	Not Reported	Well Type:	Oil & Gas
Well Status:	Final Restoration	Date Status Changed:	16-JAN-15
Const Permit Approved:	31-MAR-10	well Completion:	Not Reported
Spud Date:	Not Reported	Date TD Reached:	Not Reported
Date Completed:	Not Reported	Plug/Abandoned Date:	17-MAR-10
Original Spud Date:	Not Reported	Well Name:	HARSHAW CHEMICAL CO 1
Lease Name:	HARSHAW CHEMICAL CO	Oil field #:	Not Reported
Surface Owner:	Not Reported	Total Depth:	Not Reported
ODNR Current Class:	Not Reported	Class of Injection Well:	Not Reported
Init Production-Oil:	Not Reported	Init Production-Gas:	1
Init Production Brine:	Not Reported	Original Owner:	CLEVELAND CLINIC
EPA Permit:	Not Reported	Fed Lease:	Not Reported
Lease #:	Not Reported	Original Lease #:	Not Reported
First Prod Date:	Not Reported	1st Producing Formation:	Not Reported
2nd Producing Formation:	Not Reported		
Comments:	OLD GAS WELL, NO RECORD AVAILABLE.		

Map ID Direction Distance	Database	EDR ID Number
3 **SSW** **1/2 - 1 Mile**	**OIL_GAS**	**OHOG50000050535**

OIL_GAS:

API Permit #:	34035211990000	Well #:	1
Well Permit #:	21199	API Well Hole #:	21199
Alt Well #:	Not Reported	Owner #:	1502
Operator Well #:	Not Reported	Well Type:	Oil & Gas
Well Status:	Permit Expired	Date Status Changed:	22-MAY-03
Const Permit Approved:	08-JUL-83	well Completion:	Not Reported
Spud Date:	Not Reported	Date TD Reached:	Not Reported
Date Completed:	Not Reported	Plug/Abandoned Date:	Not Reported
Original Spud Date:	Not Reported	Well Name:	CLEVELAND PLAY HOUSE FOUNDATION #
Lease Name:	CLEVELAND PLAY HOUSE FOUNDATION		
Oil field #:	Not Reported	Surface Owner:	Not Reported
Total Depth:	0	ODNR Current Class:	EW
Class of Injection Well:	Not Reported	Init Production-Oil:	0
Init Production-Gas:	0	Init Production Brine:	0
Original Owner:	COMMERCE ENERGY CO.	EPA Permit:	Not Reported
Fed Lease:	Not Reported	Lease #:	Not Reported
Original Lease #:	Not Reported	First Prod Date:	Not Reported
1st Producing Formation:	Not Reported	2nd Producing Formation:	Not Reported
Comments:	PERMIT EXPIRED.		

GEOCHECK® - PHYSICAL SETTING SOURCE MAP FINDINGS
RADON

AREA RADON INFORMATION

State Database: OH Radon

Radon Test Results

Zipcode	Num Tests	Maximum	Minimum	Arith Mean	Geo Mean
44106	88	7.2	0.1	1.54	0.93

Federal EPA Radon Zone for CUYAHOGA County: 2

Note: Zone 1 indoor average level > 4 pCi/L.
: Zone 2 indoor average level >= 2 pCi/L and <= 4 pCi/L.
: Zone 3 indoor average level < 2 pCi/L.

Federal Area Radon Information for CUYAHOGA COUNTY, OH

Number of sites tested: 104

Area	Average Activity	% <4 pCi/L	% 4-20 pCi/L	% >20 pCi/L
Living Area - 1st Floor	2.993 pCi/L	80%	20%	0%
Living Area - 2nd Floor	Not Reported	Not Reported	Not Reported	Not Reported
Basement	1.879 pCi/L	98%	1%	1%

PHYSICAL SETTING SOURCE RECORDS SEARCHED

TOPOGRAPHIC INFORMATION

USGS 7.5' Digital Elevation Model (DEM)
Source: United States Geologic Survey
EDR acquired the USGS 7.5' Digital Elevation Model in 2002 and updated it in 2006. The 7.5 minute DEM corresponds to the USGS 1:24,000- and 1:25,000-scale topographic quadrangle maps. The DEM provides elevation data with consistent elevation units and projection.

Current USGS 7.5 Minute Topographic Map
Source: U.S. Geological Survey

HYDROLOGIC INFORMATION

Flood Zone Data: This data was obtained from the Federal Emergency Management Agency (FEMA). It depicts 100-year and 500-year flood zones as defined by FEMA. It includes the National Flood Hazard Layer (NFHL) which incorporates Flood Insurance Rate Map (FIRM) data and Q3 data from FEMA in areas not covered by NFHL.
Source: FEMA
Telephone: 877-336-2627
Date of Government Version: 2003, 2015

NWI: National Wetlands Inventory. This data, available in select counties across the country, was obtained by EDR in 2002, 2005, 2010 and 2015 from the U.S. Fish and Wildlife Service.

HYDROGEOLOGIC INFORMATION

AQUIFLOW[R] Information System
Source: EDR proprietary database of groundwater flow information
EDR has developed the AQUIFLOW Information System (AIS) to provide data on the general direction of groundwater flow at specific points. EDR has reviewed reports submitted to regulatory authorities at select sites and has extracted the date of the report, hydrogeologically determined groundwater flow direction and depth to water table information.

GEOLOGIC INFORMATION

Geologic Age and Rock Stratigraphic Unit
Source: P.G. Schruben, R.E. Arndt and W.J. Bawiec, Geology of the Conterminous U.S. at 1:2,500,000 Scale - A digital representation of the 1974 P.B. King and H.M. Beikman Map, USGS Digital Data Series DDS - 11 (1994).

STATSGO: State Soil Geographic Database
Source: Department of Agriculture, Natural Resources Conservation Service (NRCS)
The U.S. Department of Agriculture's (USDA) Natural Resources Conservation Service (NRCS) leads the national Conservation Soil Survey (NCSS) and is responsible for collecting, storing, maintaining and distributing soil survey information for privately owned lands in the United States. A soil map in a soil survey is a representation of soil patterns in a landscape. Soil maps for STATSGO are compiled by generalizing more detailed (SSURGO) soil survey maps.

SSURGO: Soil Survey Geographic Database
Source: Department of Agriculture, Natural Resources Conservation Service (NRCS)
Telephone: 800-672-5559
SSURGO is the most detailed level of mapping done by the Natural Resources Conservation Service, mapping scales generally range from 1:12,000 to 1:63,360. Field mapping methods using national standards are used to construct the soil maps in the Soil Survey Geographic (SSURGO) database. SSURGO digitizing duplicates the original soil survey maps. This level of mapping is designed for use by landowners, townships and county natural resource planning and management.

PHYSICAL SETTING SOURCE RECORDS SEARCHED

LOCAL / REGIONAL WATER AGENCY RECORDS

FEDERAL WATER WELLS

PWS: Public Water Systems
Source: EPA/Office of Drinking Water
Telephone: 202-564-3750
Public Water System data from the Federal Reporting Data System. A PWS is any water system which provides water to at least 25 people for at least 60 days annually. PWSs provide water from wells, rivers and other sources.

PWS ENF: Public Water Systems Violation and Enforcement Data
Source: EPA/Office of Drinking Water
Telephone: 202-564-3750
Violation and Enforcement data for Public Water Systems from the Safe Drinking Water Information System (SDWIS) after August 1995. Prior to August 1995, the data came from the Federal Reporting Data System (FRDS).

USGS Water Wells: USGS National Water Inventory System (NWIS)
This database contains descriptive information on sites where the USGS collects or has collected data on surface water and/or groundwater. The groundwater data includes information on wells, springs, and other sources of groundwater.

STATE RECORDS

Public Water System Data
Source: Ohio Environmental Protection Agency
Telephone: 614-644-2752
The database includes community, transient non-community and non-transient non-community water wells; and source treatment unit locations.

Water Treatment Facilities
Source: Ohio Environmental Protection Agency
Telephone: 614-644-2752

Water Well Database
Source: Department of Natural Resources
Telephone: 614-265-6740

Monitoring Water Wells Listing
Source: Department of Natural Resources
Telephone: 614-265-6740

OTHER STATE DATABASE INFORMATION

Oil and Gas Wells Listing
Source: Department of Natural Resources
Telephone: 614-265-6740
A listing of oil and gas well locations in the state.

RADON

State Database: OH Radon
Source: Department of Health
Telephone: 614-644-2727
Radon Statistics for Zip Code Areas

Area Radon Information
Source: USGS
Telephone: 703-356-4020
The National Radon Database has been developed by the U.S. Environmental Protection Agency (USEPA) and is a compilation of the EPA/State Residential Radon Survey and the National Residential Radon Survey. The study covers the years 1986 - 1992. Where necessary data has been supplemented by information collected at private sources such as universities and research institutions.

PHYSICAL SETTING SOURCE RECORDS SEARCHED

EPA Radon Zones
Source: EPA
Telephone: 703-356-4020
Sections 307 & 309 of IRAA directed EPA to list and identify areas of U.S. with the potential for elevated indoor radon levels.

OTHER

Airport Landing Facilities: Private and public use landing facilities
Source: Federal Aviation Administration, 800-457-6656

Epicenters: World earthquake epicenters, Richter 5 or greater
Source: Department of Commerce, National Oceanic and Atmospheric Administration

Earthquake Fault Lines: The fault lines displayed on EDR's Topographic map are digitized quaternary faultlines, prepared in 1975 by the United State Geological Survey

STREET AND ADDRESS INFORMATION

© 2015 TomTom North America, Inc. All rights reserved. This material is proprietary and the subject of copyright protection and other intellectual property rights owned by or licensed to Tele Atlas North America, Inc. The use of this material is subject to the terms of a license agreement. You will be held liable for any unauthorized copying or disclosure of this material.

APPENDIX G
PREVIOUS ENVIRONMENTAL REPORTS

Copyright © 2024, Partners

Nova Group

CORPORATE HEADQUARTERS
Minneapolis, MN

Inspired Solutions by Nova Group

April 26, 2023

Myrtle & Song, LLC

Re: Phase I Environmental Site Assessment Report

Three Parcels of Undeveloped Land
8910 & 8924 Hough Avenue and 1765 E 89th Street
Cleveland , Ohio 44106
Nova Project No.: G23-2862

In accordance with our agreement, Nova Group, GBC (Nova) has performed a Phase I Environmental Site Assessment (ESA) of the above referenced Subject Property in conformance with ASTM Designation E1527-21 "Standard Practice for Environmental Site Assessments: Phase I Environmental Site Assessment Process" (ASTM E1527-21), and Comprehensive Zoning Services, LLC scope of work. Please find a copy of the report enclosed.

We declare that to the best of our knowledge and belief, we meet the definition of Environmental Professional as defined in §312.10 of 40 CFR and, we have the specific qualifications based on education, training, and experience to assess the Subject Property, as described herein. We have developed and performed all the appropriate inquiries in conformance with the standards and practices set forth in 40 CFR, Part 312.

We certify that we have no undisclosed interest in the Subject Property, and that our employment and compensation are not contingent upon our findings and opinions. The scope of this assessment, methodology, limiting conditions, and reliance language are outlined within this report.

Respectfully submitted,
NOVA GROUP, GBC
Reviewed by:

Signature for James Keesey
James Keesey
Project Manager
Environmental Professional

Signature for Jennon Lewis
Jennon Lewis
Senior Project Manager

Signature for Rich George

Rich George
Regional Client Manager

DRAFT

Nova Group

Inspired Solutions by Nova Group

Phase I Environmental Site Assessment

DRAFT

Subject Property

Three Parcels of Undeveloped Land
8910 & 8924 Hough Avenue and 1765 E 89th Street
Cleveland , Ohio 44106

Prepared For

Myrtle & Song, LLC

Prepared By

Nova Group, GBC
5320 West 23rd Street, Suite 270,
St. Louis Park, Minnesota 55416
Web: novagroupgbc.com

Rich George
Regional Client Manager
rich.george@novagroupgbc.com
904-805-2655

Nova Project No:	G23-2862
Report Date:	April 26, 2023
DB Report Date:	April 18, 2023
Inspection Date:	April 19, 2023

Nova Group | Carbon Neutral Report

novagroupgbc.com/carbonneutral

Project Summary

Nova Group, GBC (Nova) was authorized by Comprehensive Zoning Services, LLC to conduct a Phase I Environmental Site Assessment (ESA) of the Three Parcels of Undeveloped Land property located at 8910 & 8924 Hough Avenue and 1765 E 89th Street, Cleveland , Ohio ("Subject Property"). Nova has conducted this ESA in conformance with the scope and limitations of ASTM Designation E1527-21, "Standard Practice for Environmental Site Assessments: Phase I Environmental Site Assessment Process." . A summary of findings is presented below.

Report Section		No Further Action	REC	CREC	HREC	Other Environmental Considerations	Recommended Action
2.3	Current Subject Property Use	✔					
2.5	Current Use of Adjoining and Surrounding Properties	✔					
3.2	Historical Research		✔				Subsurface investigation.
3.3	Regulatory Database Review	✔					
4.1.1	Hazardous Substances and Petroleum Products in Connection with Identified Uses (Not Equipment)	✔					
4.1.3	Presumed PCB-Containing Items	✔					
4.1.4	Hazardous Substance and Petroleum Product Containers Not in Connection with Identified Uses	✔					
4.1.5	Standing Surface Water & Pools, or Sumps Containing Liquids Likely To Be Hazardous Substances or Petroleum Products	✔					

DRAFT

Report Section		No Further Action	REC	CREC	HREC	Other Environmental Considerations	Recommended Action
4.1.6	Pits, Ponds, Lagoons Containing Suspected Hazardous Substances or Petroleum Products	✔					
4.2.1	Current Storage Tanks	✔					
4.2.2	Drums, Totes and Intermediate Bulk Containers	✔					
4.2.3	Unidentified Substance Containers	✔					
4.3	Evidence of a Release	✔					
4.4	Water/Wastewater	✔					
4.5	Solid Waste	✔					
4.6	Drains and Sumps	✔					
4.7	Septic Systems or Cesspools	✔					
4.8	Wells	✔					
4.10	Additional Subject Property Observations	✔					
5.1	Determination of Vapor Migration		✔				Subsurface investigation.
6.1	Asbestos Containing Materials (ACMs)	✔					
6.2	Lead-Based Paint (LBP)	✔					
6.3	Radon	✔					
6.4	Evidence of Mold	✔					
6.5	Lead in Drinking Water	✔					

DRAFT

Report Section		No Further Action	REC	CREC	HREC	Other Environmental Considerations	Recommended Action
6.6	Other Environmental Considerations	✔					

DRAFT

Table of Contents

1.0 INTRODUCTION 5

1.1 Purpose 5
1.2 Scope of Services 6
1.3 Significant Assumptions 6
1.4 Limitations and Exceptions 7
1.5 Data Gaps 7
1.6 Special Terms and Conditions 8
1.7 User Reliance 8
1.8 User Provided Information 8

2.0 SUBJECT PROPERTY DESCRIPTION 10

2.1 Location and Legal Description 10
2.2 Subject Property and Vicinity General Characteristics 10
2.3 Current Subject Property Use 11
2.4 General Description of Subject Property Building Improvements 11
2.5 Current Use of Adjoining and Surrounding Properties 12

3.0 RECORDS REVIEW 13

3.1 Physical Setting Sources 13
3.2 Historical Research 15
3.3 Regulatory Database Review 22

4.0 SUBJECT PROPERTY RECONNAISSANCE 29

4.1 Hazardous Substances and Petroleum Products 29
4.2 Storage Tanks and Other Containers 30
4.3 Evidence of a Release 31
4.4 Water/Wastewater 31
4.5 Solid Waste 31
4.6 Drains and Sumps 32
4.7 Septic Systems or Cesspools 32
4.8 Wells 32
4.9 Evidence of Historical Subject Property Uses 32
4.10 Additional Subject Property Observations 32

5.0 VAPOR MIGRATION 33

5.1 Determination of Vapor Migration 33

DRAFT

6.0 NON-SCOPE CONSIDERATIONS/BUSINESS ENVIRONMENTAL RISKS 34

6.1 Asbestos Containing Materials (ACMs) 34
6.2 Lead-Based Paint (LBP) 34
6.3 Radon 35
6.4 Evidence of Mold 35
6.5 Lead in Drinking Water 35
6.6 Other Environmental Considerations 36

7.0 INTERVIEWS 37

7.1 Past Owners, Operators and Occupants 37
7.2 Present Owner, Occupants and Key Site Manager 37
7.3 State and/or Local Government Officials 37

8.0 FINDINGS, OPINIONS, AND CONCLUSIONS 39

8.1 Findings and Opinions 39
8.2 Conclusions and Recommendations 40
8.3 Non-Scope Considerations/Business Environmental Risks 40
8.4 Deletions and Deviations 41

9.0 REFERENCES 42

APPENDICES

FIGURES: Subject Property Maps

APPENDIX A: Photographic Documentation

APPENDIX B-1: Historical Aerial Photographs

APPENDIX B-2: Historical Topographic Maps

APPENDIX B-3: Fire Insurance Maps

APPENDIX B-4: City Directory Information

APPENDIX B-5: Title Search Records (No Documents Are Associated With This Appendix)

APPENDIX C-1: Regulatory Records - Mapped Database

APPENDIX C-2: Regulatory Records - General Public Records

APPENDIX D: Client Provided Documentation

APPENDIX E: Laboratory Reports (No Documents Are Associated With This Appendix)

APPENDIX F: Other Supporting Documentation

APPENDIX G: Qualifications of Environmental Professionals

DRAFT

EXECUTIVE SUMMARY

Nova Group, GBC (Nova) was authorized by Comprehensive Zoning Services, LLC to conduct a Phase I Environmental Site Assessment (ESA) of the Three Parcels of Undeveloped Land property located at 8910 & 8924 Hough Avenue and 1765 E 89th Street, Cleveland , Ohio ("Subject Property"). Nova has conducted this ESA in conformance with the scope and limitations of ASTM Designation ASTM E1527-21, "Standard Practice for Environmental Site Assessments: Phase I Environmental Site Assessment Process." The purpose of this ESA is to identify Recognized Environmental Conditions (RECs) in connection with the Subject Property. Findings identified during the course of this ESA resulting in RECs, Controlled Recognized Environmental Conditions (CRECs), Historical Recognized Environmental Conditions (HRECs), Business Environmental Risks (BERs) or *de minimis* conditions are presented in the following summary.

The Subject Property consists of three non-contiguous tracts of undeveloped land, which are irregular-shaped and comprise approximately 0.6 acres.

During the site reconnaissance, the following land uses were observed on properties in the vicinity of the Subject Property:

Current Use of Adjoining and Surrounding Properties		
	Adjoining	**Surrounding**
North	Hough Avenue followed by Thurgood Marshall, a recreation center (8611 Hough Avenue), Kingsbury Tower, an apartment building and picnic shelter (8925 Hough Avenue), and a multi-family residence (8927-8933 Hough Avenue).	Residential.
East	Various residences (1756, 1762, and 1772 East 90th Street), including grassed land located between the Subject Property parcels.	Residential.
South	Various residences (1772 East 90th Street and 1765-1769 East 89th Street), including grassed land located between the Subject Property parcels.	Residential.
West	East 89th Street followed by C Town market (8812 Hough Avenue), grassed land, and residences (1762 and 1768 East 89th Street).	Residential.

Historical Summary

A historical summary of Subject Property uses derived from available historical resources is presented below.

Summary of Historical Subject Property Uses

DRAFT

The Subject Property appeared to have been developed with various residences as indicated on an 1896 fire insurance map, until partially redeveloped with storefronts along Hough Avenue at the northeast parcel since at least 1913. Additional storefronts were developed along Hough Avenue at the northwest parcel since at least the early 1950s. The storefronts previously located at the northwest parcel appear to have been removed during the mid 1970s. Remaining structures at the Subject Property, including storefronts at the northeast parcel and a residence at the southwest parcel appear to have been removed during the mid-1990s. Since the late 1990s, the Subject Property has been undeveloped land. Former commercial occupants included dry cleaners, a grocery store, a photo shop, salons/barber shops, hardware store, cafes/deli's, shoe repair, and a church. Aforementioned dry cleaners operated at the Subject Property at 8900 Hough Avenue in 1951 under the name Checker Cleaners and at 8904 Hough Avenue in 1971. The 8900 Hough Avenue and 8904 Hough Avenue addresses are not listed in city directories subsequent to 1951 and 1976, respectively. Referenced dry cleaners were located on the northwest Subject Property parcel. In addition, a photo shop operated at 8928 Hough Avenue from at least 1932 through 1951.
Historical Summary Findings
Dry cleaning operations typically involve the use of hazardous substances and generation of hazardous wastes, characteristics of which when released to the subsurface, in their pure form, can leave no visible trace of releases or spills. Furthermore, dry cleaning operations are of potential environmental concern due to the potential for undetected/unreported releases in conjunction with dry cleaning activities and the environmental persistence of dry cleaning chemicals. Photo processing operations also typically involve the use, storage, and potential release of hazardous substances related to printing and photo development operations and equipment. Given the absence of determining information regarding the use/disposal of hazardous substance and/or petroleum products, historical use of the the Subject Property represents a REC in connection with the Subject Property.

DRAFT

Findings and Opinions

Findings and opinions, based on the information obtained during the course of this assessment, are presented in the table below.

Finding(s) and Opinion(s)
RECs

Finding(s) and Opinion(s)
Based on review of historical resources, the Subject Property was developed with commercial buildings from at least 1913 through the 1970s. Former commercial occupants included dry cleaners, a grocery store, a photo shop, salons/barber shops, hardware store, cafes/deli's, shoe repair, and a church. Aforementioned dry cleaners operated at 8900 Hough Avenue in 1951 under the name Checker Cleaners and at 8904 Hough Avenue in 1971. The 8900 Hough Avenue and 8904 Hough Avenue addresses are not listed in city directories subsequent to 1951 and 1976, respectively. Referenced dry cleaners were located on the northwest Subject Property parcel. In addition, a photo shop operated at 8928 Hough Avenue from at least 1932 through 1951. Dry cleaning operations typically involve the use of hazardous substances and generation of hazardous wastes, characteristics of which when released to the subsurface, in their pure form, can leave no visible trace of releases or spills. Furthermore, dry cleaning operations are of potential environmental concern due to the potential for undetected/unreported releases in conjunction with dry cleaning activities and the environmental persistence of dry cleaning chemicals. Photo processing operations also typically involve the use, storage, and potential release of hazardous substances related to printing and photo development operations and equipment. Given the absence of determining information regarding the use/disposal of hazardous substances and/or petroleum products, historical use of the the Subject Property represents a REC in connection with the Subject Property.
Based on review of the information discussed above, dry cleaners and gasoline fueling/service stations historically operated on adjoining land. Specifically, a former auto filling station operated on adjoining land east from circa 1929 to 1961, a former auto filling station operated on adjoining land west from circa 1932 to 1972, and two former dry cleaners operated on adjoining land east/central (adjoining parcel between the northwest and northeast Subject Property parcels) from at least the late 1930s through the early 1940s. No additional municipal, regulatory, or interview information was available regarding these former facilities. Given that referenced facilities likely used/generated hazardous substances and/or petroleum products prior to current RCRA regulations and/or local/state oversight, historical use of adjoining land by dry cleaners and gasoline fueling/service stations represents a REC in connection with the Subject Property.
CRECs
No CRECs were identified during the course of this assessment.
HRECs
No HRECs were identified during the course of this assessment.
De Minimis Conditions
No *de minimis* conditions were identified during the course of this assessment.

DRAFT

Conclusions and Recommendations

Nova has performed a Phase I ESA in conformance with the scope and limitations of ASTM E1527-21 of the Three Parcels of Undeveloped Land property located at 8910 & 8924 Hough Avenue and 1765 E 89th Street, Cleveland , Ohio. Any exceptions to or deletions from this practice are described in the Introduction Section of this report.

Conclusion(s)	Recommendation(s)
This assessment has revealed no evidence of *RECs, CRECs and/or significant data gaps* in connection with the Subject Property with the exception of historical use of the Subject Propriety by dry cleaners and a photo shop, as well as historical use of adjoining land by dry cleaners and gasoline fueling/service stations represents a REC in connection with the Subject Property, as well as a vapor concern.	A subsurface investigation should be completed in an effort to determine the presence / absence of hazardous substances and petroleum in soil, groundwater and soil-vapor.

Non-Scope Considerations/Business Environmental Risks

Environmental issues not identified as RECs, CRECs, HRECs or *de minimis* conditions could be considered Non-Scope Considerations (NSC) or Business Environmental Risks (BERs). NSCs and/or BERs, if any, identified in connection with the Subject Property at the time of this assessment are detailed below.

NSC/BER	Recommendation(s)
No evidence of NSCs/BERs meriting additional evaluation were identified during the course of this assessment.	No further investigation is recommended at this time.

DRAFT

1.0 INTRODUCTION

Nova Group, GBC (Nova) was authorized by Comprehensive Zoning Services, LLC, to conduct a Phase I Environmental Site Assessment (ESA) of the Three Parcels of Undeveloped Land property located at 8910 & 8924 Hough Avenue and 1765 E 89th Street, Cleveland , Ohio ("Subject Property"). Nova has conducted this ESA in conformance with the scope and limitations of ASTM International Designation ASTM E1527-21, "Standard Practice for Environmental Site Assessments: Phase I Environmental Site Assessment Process." There are no exceptions to, or deletions from these practices, unless otherwise stated herein.

James Keesey, Project Manager, representing Nova, conducted a Subject Property reconnaissance on April 19, 2023 to assess the possible presence of Recognized Environmental Conditions (RECs) and non-ASTM environmental issues, as prescribed by the scope of work, at the Subject Property. Nova's assessment included review of ASTM-defined sources of historical information, evaluation of data gaps, reconnaissance of adjoining properties, background research, and review of available local, state, and federal regulatory records.

Nova contracted Environmental Risk Information Services (ERIS), to perform a computer database search for local, state, and federal regulatory records pertaining to environmental concerns for the Subject Property and facilities in the vicinity of the Subject Property. The ERIS Report, dated April 18, 2023, is provided in the Appendix.

1.1 Purpose

The purpose of this ESA is to identify, to the extent feasible pursuant to the processes prescribed by ASTM E1527-21, RECs in connection with the Subject Property.

In conformance with ASTM E1527-21, the term REC means (1) the presence of hazardous substances or petroleum products in, on, or at the Subject Property due to a release to the environment; (2) the likely presence of hazardous substances or petroleum products in, on, or at the Subject Property due to a release or likely release to the environment; or (3) the presence of hazardous substances or petroleum products in, on, or at the Subject Property under conditions that pose a material threat of a future release to the environment. The term includes hazardous substances or petroleum products even under conditions in compliance with laws. The term "Controlled Recognized Environmental Condition" (CREC) means a REC resulting from a past release of hazardous substances or petroleum products that has been addressed to the satisfaction of the applicable regulatory authority, with hazardous substances or petroleum products allowed to remain in place subject to the implementation of required controls. The term "Historical Recognized Environmental Condition" (HREC) indicates a past release of any hazardous substances or petroleum products that has occurred in connection with the Subject Property and has been addressed to the satisfaction of the applicable regulatory authority or meeting unrestricted use criteria established by a regulatory authority, without subjecting the Subject Property to any required controls. The term REC is not intended to include *de minimis* conditions that generally do not present a material risk of harm to public health or the environment and that generally would not be the subject of an enforcement action if brought to the attention of appropriate governmental agencies.

DRAFT

Nova understands this ESA is also being completed to assist in qualifying for Landowner Liability Protections (LLPs) under the Comprehensive Environmental Response, Compensation & Liability Act (CERCLA) unless otherwise so stated in this report.

1.2 Scope of Services

Nova's Scope of Services for this ESA conforms with the due diligence standards detailed in ASTM E1527-21. Services provided for this project included:

- A records review of standard federal, state, tribal and local record sources, as well as physical setting sources;
- A review of standard historical resources regarding historical land use activities at the Subject Property;
- Interviews with people that have knowledge regarding the past or present uses of the Subject Property, including present and past owners, operators, and occupants of the Subject Property, as well as with local government officials, where feasible;
- A reconnaissance of the Subject Property to visually and physically observe theSubject Property for evidence of RECs;
- Evaluation of Significant Data Gaps; and
- Review of previous environmental reports, if available.

The Appendix contains resumes of Nova staff involved in the preparation of this report.

Nova assessed the Subject Property for certain Non-Scope Considerations (NSCs) and/or Business Environmental Risks (BERs) that are not considered in the CERCLA definition of hazardous substances (42 USC § 9601.14) nor specifically required per ASTM E1527-21. A summary of NSC assessment is found within the NSC/BER section of this report.

This assessment did not include sampling or testing of materials (i.e. building, radon, soil, water, or air).

This assessment included an evaluation for a potential vapor migration or vapor encroachment condition (VEC) to exist at the Subject Property (refer to Section 5.0).

1.3 Significant Assumptions

There is a possibility that even with the proper application of these methodologies conditions may exist on the Subject Property that could not be identified within the scope of the assessment or which were not reasonably identifiable from the available information. Nova believes that the information obtained from the record review and the interviews concerning the Subject Property is reliable. However, Nova cannot and does not warrant or guarantee that the information provided by these other sources is accurate or complete.

DRAFT

1.4 Limitations and Exceptions

The findings and conclusions contain all of the limitations inherent in these methodologies that are referred to in ASTM E1527-21. Nova was not requested to limit or deviate from ASTM E1527-21 during the course of this assessment. Limiting condition(s), deletion(s), deviation(s), and/or data failure(s)/data gap(s) as listed, if any, are not critical and do not alter the conclusions or recommendations of this assessment unless otherwise stated.

1.4.1 Limiting Conditions

Limiting Conditions include physical obstructions such as adjacent buildings, bodies of water, asphalt/concrete, or other paved surface areas, as well as other physical constraints including rain or snow, observed at the time of the assessment.

- No significant inaccessible areas, limitations, or physical obstructions/constraints were encountered during the Subject Property reconnaissance.

1.5 Data Gaps

A data gap, as defined by ASTM E1527-21, is "*a lack of or inability to obtain information required by this practice despite good faith efforts by the environmental professional to gather such information. Data gaps may result from incompleteness in any of the activities required by this practice, including, but not limited to, site reconnaissance (for example, an inability to conduct the site visit), and interviews (for example, an inability to interview the key site manager, regulatory officials, etc.)*."

A significant data gap, as defined by ASTM E1527-21, is "*a data gap that affects the ability of the environmental professional to identify a recognized environmental condition*."

Nova identified the following data gaps during the course of this assessment. These data gaps were evaluated and determined not to represent a significant data gap.

- The absence of earlier published historical information prior to 1896 constitutes a historical data failure as defined by ASTM E1527-21 given that the Subject Property was still developed with residences at that time. Review of additional historical sources outlined in ASTM E1527-21 would not likely provide additional useful information regarding the past use of the Subject Property.
- The Cleveland Division of Building & Housing, Cleveland Fire Department and Cleveland Public Health Departmentwere unresponsive to information requests. Based on our review of the available municipal, regulatory, and historical information, the absence of information obtained from interviews with referenced agencies is not considered significant to the findings, conclusions, or recommendations of this assessment. Should information be received from referenced agencies that alter the findings of this ESA, an addendum to this report will be provided under separate cover.

DRAFT

1.5.1 Significant Data Gaps

No significant data gaps were identified during the course of this assessment.

1.6 Special Terms and Conditions

Authorization to perform this work was given by a directive from Comprehensive Zoning Services, LLC.

The conclusions and findings set forth in this report are strictly limited in time and scope to the date of the evaluations. The conclusions presented in the report are based solely on the services described therein, and not on scientific tasks or procedures beyond the scope of agreed-upon services or the time and budgeting restraints imposed by the Client. No subsurface exploratory drilling or sampling was done under the scope of this work. Unless specifically stated otherwise in the report, no chemical analyses have been performed during the course of this ESA.

Some of the information provided in this report is based upon personal interviews, and research of available documents, records, and maps held by the appropriate government and private agencies. This is subject to the limitations of historical documentation, availability, and accuracy of pertinent records, and the personal recollections of those persons contacted.

The content and conclusions provided by Nova in this report are based solely on the information collected during our investigation and activities at the Subject Property, our present understanding of the Subject Property conditions, and our professional judgment in light of such information at the time this report was prepared. Part of the findings in this investigation is based on data provided by others. This report presents Nova's professional opinion, and no warranty, expressed or implied, is made.

1.7 User Reliance

Myrtle & Song, LLC and its affiliates (collectively, "Client") may use and rely upon this Phase I Environmental Site Assessment in connection with a planned financial transaction involving the Subject Property. This report has no other purpose and may not be relied upon by any other person or entity without the written consent of Nova Group, GBC. Either verbally or in writing, third parties may come into possession of this report or all or part of the information generated as a result of this work. In the absence of a written agreement with Nova Group, GBC granting such rights, no third parties shall have rights of recourse or recovery whatsoever under any course of action against Nova Group, GBC, its officers, employees, vendors, successors or assigns. Reliance is provided in accordance with Nova Group, GBC's Proposal and General Conditions executed by Comprehensive Zoning Services, LLC for this Phase I Environmental Site Assessment.

1.8 User Provided Information

Pursuant to ASTM E1527-21, Nova requested the following Subject Property information from the User of this report and from the Key Site Manager (KSM). Information provided by the User (if any) or the KSM is included in various sections of this report.

DRAFT

User Provided Information		
Item	**Not Provided by User**	**Provided / Answered by User**
User Questionnaire	✔	☐
Title Records	✔	☐
Environmental Cleanup Liens or AULs (40 CFR 312.25 and 40 CFR 312.26(a)(1)(v) and vi))	✔	☐
Specialized Knowledge (40 CFR 312.28)	✔	☐
Valuation Reduction for Environmental Issues (40 CFR 312.29)	✔	☐
Identification of KSM	☐	✔
Reason for Performing Phase I ESA	☐	✔
Prior Environmental Reports	✔	☐
Other	✔	☐

DRAFT

2.0 SUBJECT PROPERTY DESCRIPTION

2.1 Location and Legal Description

A summary of Subject Property details is provided in the table below. A topographic map as well as figures are included in the Appendices.

Location and Legal Description	
Subject Property Location	8910 & 8924 Hough Avenue and 1765 E 89th Street, Cleveland , Cuyahoga County, Ohio 44106
Number of Parcels	three non-contiguous tracts
APN(s)	119-09-014 (Parcel 1); 119-09-016 (Parcel 2); 119-09-019 (Parcel 3)
Historical/Listed Subject Property Address(es)	1751, 1755, and 1765 East 89th Street, even-numbered addresses 8900-8912 Hough Avenue and 8924, 8926, and 8928 Hough Avenue.
Acreage	0.6
Abbreviated Legal Description	A detailed legal description is provided in the Appendix.
Current Owner / Date of Acquisition	Myrtle & Song, LLC / February 24, 2023 (Parcel 119-09-014); Myrtle & Song, LLC / February 6, 2023 (Parcel 119-09-019); and Haimour, Fahideh / March 15, 2023 (Parcel 119-09-016).
Survey Map / Alta Survey	A survey/plat map depicting current and/or future Subject Property features/development was not provided.

2.2 Subject Property and Vicinity General Characteristics

Nearby land use in the vicinity of the Subject Property as well as the general setting of the Subject Property is described below.

Subject Property and Vicinity General Characteristics	
General Surrounding Area Use	Combined mixed use residential / commercial
Zoning Information	Multi-Family (MF-C2)

DRAFT

Subject Property and Vicinity General Characteristics	
On-Subject Property Parking Facilities	Neither surface parking or parking facilities are currently present within the limits of the Property.
Public Thoroughfares/ Roads	**Subject Property:** N/A **North:** Hough Avenue **East:** N/A **South:** N/A **West:** East 89th Street
Landscaping	The Subject Property is undeveloped land covered by natural vegetation.
Geologic and Hydrogeologic Conditions	No apparent routes of direct discharge that have the potential of facilitating the migration of hazardous substances or petroleum products that are likely to migrate to or from the Subject Property, or from nearby/adjoining property were observed. Water bodies were not observed within the limits of the Subject Property and/or in close proximity.

2.3 Current Subject Property Use

Based on assessment observations, the Subject Property currently consists of undeveloped, grassed land.

No environmental concerns were identified in connection with the current use of the Subject Property.

2.4 General Description of Subject Property Building Improvements

The Subject Property is not developed with permanent structures.

2.4.1 Services and Utilities

Municipal services and utilities proved to the Subject Property and/or the surrounding area are provided in the table below.

Utilities	
Item	**Description**
Potable Water Supply	Provided and maintained in the surrounding area by the City of Cleveland.

DRAFT

Utilities	
Item	**Description**
Sewage Disposal System	Provided and maintained n the surrounding area by the Northeast Ohio Regional Sewer District (NEORSD). Indication of a septic system or cesspool was not observed at the Subject Property during the reconnaissance and/or review of publicly available resources.
Storm Water	Discharged to the City of Cleveland stormwater system via underground conduits from surface drains located along adjoining roadways and direct percolation.
Electricity / Natural Gas	The Illuminating Company / Dominion

2.5 Current Use of Adjoining and Surrounding Properties

During the site reconnaissance, Nova observed the following land use on properties in the immediate vicinity of the Subject Property:

Current Use of Adjoining and Surrounding Properties		
	Adjoining	**Surrounding**
North	Hough Avenue followed by Thurgood Marshall, a recreation center (8611 Hough Avenue), Kingsbury Tower, an apartment building and picnic shelter (8925 Hough Avenue), and a multi-family residence (8927-8933 Hough Avenue).	Residential.
East	Various residences (1756, 1762, and 1772 East 90th Street), including grassed land located between the Subject Property parcels.	Residential.
South	Various residences (1772 East 90th Street and 1765-1769 East 89th Street), including grassed land located between the Subject Property parcels.	Residential.
West	East 89th Street followed by C Town market (8812 Hough Avenue), grassed land, and residences (1762 and 1768 East 89th Street).	Residential.

Based on assessment of adjoining land use, the current use, treatment, storage, disposal or generation of hazardous substances or petroleum products was not observed. RECs were not identified based on the current uses of above-referenced adjoining and surrounding properties.

DRAFT

3.0 RECORDS REVIEW

3.1 Physical Setting Sources

3.1.1 Topography

The United States Geological Survey (USGS), East Cleveland, Ohio Quadrangle 7.5-minute series topographic map was reviewed for this ESA and is summarized below.

Topographic Map Features	
Topographic Subject Property Elevation	665 feet above mean sea level.
Topographic Considerations	Gently sloped / Slopes downward toward the north.
Other Significant Surface Features	Surface waters/water bodies or other significant surface features are not depicted.

3.1.2 Soils / Geology

Soil and geologic information was obtained based on review of published information as detailed within the Reference section of this report.

Soils / Geology	
Surface Soils	
Soil Name	Urban land - Elnora complex, nearly level (UeA)
Description	This soil occurs on ridges on lake plains and is derived from sandy lacustrine deposits. This soil has a typical surface profile of loamy fine sand, which extends to a depth of at least 60 inches. This soil is considered moderately well-drained with high permeability and low available water storage capacity.
Geologic Formation	
Formation Name	Erie Lake Plain District of the Interior Low Plateaus physiographic province
Description	Pleistocene-age lacustrine sand, silt, clay, and wave-planed till over Devonian- and Mississippian-age shales and sandstones. Shale bedrock is first encountered at depths of approximately 10 feet to 35 feet below grade.

DRAFT

3.1.3 Hydrology

Hydrologic information for the Subject Property and surrounding area was obtained from review of published geologic and hydrogeologic sources (see Reference Section) and summarized in the table below.

Hydrology	
Depth to Groundwater	Approximately 20 feet below the ground surface.
Shallow Groundwater Flow Direction	Nova considered the topographic gradient of the general Subject Property area and inferred that the most likely hydrogeologic gradient would be to the north.
On-Subject Property Water Bodies	Settling ponds, lagoons, surface impoundments, or natural catch basins were not observed at the Subject Property during this investigation.
Closest off-Subject Property Water Body	Doan Brook located approximately 1,600 feet northeast of the Subject Property

3.1.4 Other Physical Settings Sources

Other Physical Setting Sources	
Oil and Gas Exploration (current or historical)	
Oil or Gas Wells	Historical/current oil or gas exploration was not identified within the Subject Property limits or within immediately surrounding properties.
Pipelines	Pipelines were not identified within the Subject Property limits or within immediately surrounding properties.
Well Records	
Well Log Records / Well Mapping Program	No water wells and/or groundwater monitor wells were recorded on file for the Subject Property and/or adjoining/nearby land.

DRAFT

3.2 Historical Research

The purposes of obtaining and reviewing "*historical sources is to develop a history of the previous uses of the Subject Property and surrounding area, in order to help identify the likelihood of past uses having led to RECs in connection with the Subject Property*." Nova attempted to research all obvious Subject Property use from the present, back to the Subject Property's first developed use; or back to 1940, whichever is earlier. Copies of below pertinent sources reviewed (including specific map/directory years), such that establish Subject Property uses or changes in use, are included in the Appendix of this report.

Data gaps associated with available historical information, if identified, were previously discussed in Section 1.5.

3.2.1 Historical Subject Property Uses

Summaries of historical Subject Property uses based on review and interpretation of available historical resources are provided in the following sections.

3.2.1.1 Aerial Photographs

Aerial photographs were reviewed and findings are summarized in the following table.

Historical Subject Property Uses - Aerial Photographs	
Year(s)	**Description**
1938, 1952, 1962, 1973	Appears to be developed with a residence and two commercial-sized buildings indicative of retail storefronts.
1982, 1986, 1994, 2004, 2005, 2009	Appears to be developed with a commercial-sized structure on the northeast parcel. The former commercial-sized structure on the northwest parcel and former residential-sized structure on the southwest parcel appear to have been removed.
2011, 2013, 2015, 2017, 2019, 2021	The Subject Property appears to consist of undeveloped, grassed land.

3.2.1.2 Fire Insurance Maps

Fire insurance maps available from ERIS were reviewed and summarized in the following table.

DRAFT

Historical Subject Property Uses - Fire Insurance Maps	
Year(s)	**Description**
1896, 1903	Depicted as developed with three (3) dwellings.
1913	Depicted as developed with three (3) dwellings on the western parcels and with two (2) storefronts on the northeast parcel.
1951, 1952, 1970, 1972	Depicted as developed with multiple storefronts along Hough Avenue and a dwelling.

3.2.1.3 USGS Topographic Maps

Topographic maps provided by ERIS were reviewed and summarized in the following table.

Historical Subject Property Uses - USGS Topographic Maps	
Year(s)	**Description**
1901, 1903	Residential-sized structures are depicted.
1953, 1963, 1970, 1979, 1992, 1994	No structures or improvements are depicted; however, red-shading in the Subject Property area indicates that the area is densely developed.
2013, 2016, 2019	No structures or improvements are depicted; however, roadways and landmark buildings are the only improvements depicted on these maps.

3.2.1.4 Local Street Directories

Local street/business directories provided by ERIS were reviewed and summarized in the following table.

Historical Subject Property Uses - Local City Directories	
Year(s)	**Description**
1929	8924 Hough Avenue: Grocery store 8926 Hough Avenue: Private individuals 1755 East 89th Street: Apartments 1765 East 89th Street: Private individual / upholstery

DRAFT

Historical Subject Property Uses - Local City Directories	
Year(s)	**Description**
1932	8926 Hough Avenue: Private individuals / apartments 8924 Hough Avenue: Grocery store 8928 Hough Avenue: Flemming photo 1755 East 89th Street: Apartments 1765 East 89th Street: Private individual / upholstery
1937	8924 Hough Avenue: Millie's Market 8926 Hough Avenue: Private individuals 8928 Hough Avenue: Flemming photo 1755 and 1765 East 89th Street: Private individual
1942	8924 Hough Avenue: Sandusky Vegetable Market 8926 Hough Avenue: Private individual 8928 Hough Avenue: Flemming photo 1755 East 89th Street: Private individuals 1765 East 89th Street: Kelly Moving Co.
1951	8900 Hough Avenue: Checker Cleaners 8902 Hough Avenue: Prim Beauty Service 8904 Hough Avenue: Mechanical Hardware & Plumbing Co. 8908 Hough Avenue: Barber shop 8910 Hough Avenue: Shoe repair / private individuals 8912 Hough Avenue: Confectioner 8924 Hough Avenue: Haverly Delicatessen 8906 and 8926 Hough Avenue: Private individuals / apartments 8928 Hough Avenue: Flemming photo 1755 East 89th Street: Private individuals / apartments 1765 East 89th Street: Kelly Moving Co. / private individual
1956	8902 Hough Avenue: Prim Beauty Service / Grace's Snack Bar 8904 Hough Avenue: Mechanical Hardware & Plumbing Co. 8910 and 8912 Hough Avenue: Private individuals 8924 Hough Avenue: Mack's Self Service 8926 Hough Avenue: Private individuals 1755 East 89th Street: Prim beauty / private individuals 1765 East 89th Street: Kelly Moving Co. / private individual

DRAFT

Historical Subject Property Uses - Local City Directories	
Year(s)	**Description**
1961	8902 Hough Avenue: Private individuals 8904 Hough Avenue: Mechanical Hardware & Plumbing Co. 8910 and 8912 Hough Avenue: Private individuals 8924 Hough Avenue: Debbie's Deli 8926 Hough Avenue: Private individual 1755 East 89th Street: Private individuals 1765 East 89th Street: Private individual
1966	8902 Hough Avenue: Private individuals 8904 Hough Avenue: Mechanical Hardware & Plumbing Co. 8910 Hough Avenue: Starlite Beauty Salon / private individual 8924 Hough Avenue: Cal's Deli 8926 Hough Avenue: Private individuals 1755 East 89th Street: Private individuals
1971	8902 Hough Avenue: Private individuals 8904 Hough Avenue: United Dry Cleaning 8906 Hough Avenue: Private individual 8908 Hough Avenue: Teddy's Shoe Repair 8910 Hough Avenue: Starlite Beauty Salon 8912 Hough Avenue: Cain Councilman 8924 Hough Avenue: Cal's Deli 8928 Hough Avenue: Hough House of Beauty 1765 East 89th Street: Private individuals
1976	8902 and 8926 Hough Avenue: Private individual 8924 Hough Avenue: Cal's Deli 8928 Hough Avenue: United Peace Church 1765 East 89th Street: Private individual
1981	8924 Hough Avenue: Cal's Deli 8926 Hough Avenue: Private individuals 8928 Hough Avenue: Church
1986	1765 East 89th Street: Private individual 8924 Hough Avenue: Dixon's Deli 8928 Hough Avenue: Church
1991	1765 East 89th Street: Private individual

DRAFT

Historical Subject Property Uses - Local City Directories	
Year(s)	**Description**
1996, 2000, 2003, 2007, 2011, 2016, 2020, 2022	No listings

3.2.1.5 Additional Historical Sources

Historical Resource	Comments
Building Department Records	Not reasonably ascertainable or considered to be useful.
Interviews	Person(s) available for interview did not provide any knowledge regarding historical uses of the Subject Property.
Tax Files	Information obtained from the local tax assessor / jurisdiction that was reasonably ascertainable and pertains to the Subject Property is discussed in various sections of this report. As detailed within tax information, past owners included various private individuals, community development organizations, and land banks dating back to 1975.
Zoning / Land Use Records	Review of historical zoning information was not reasonably ascertainable or considered to be useful.
Past Uses Via Reconnaissance Observations	Evidence of historical uses of the Subject Property was not visually and/or physically observed during the Subject Property visit that was likely to have historically involved the use, treatment, storage, disposal, or generation of hazardous substances or petroleum products.

DRAFT

3.2.1.6 Prior Environmental Reports and Other Historical Sources

Although requested, no previously prepared environmental reports such as Phase I or II ESAs, lead-based paint surveys, lead-in-water surveys, asbestos surveys, geotechnical reports or other historical sources were reviewed as part of this assessment.

3.2.1.7 Cumulative Summary of Historical Subject Property Uses

Summary of Historical Subject Property Uses
The Subject Property appeared to have been developed with various residences as indicated on an 1896 fire insurance map, until partially redeveloped with storefronts along Hough Avenue at the northeast parcel since at least 1913. Additional storefronts were developed along Hough Avenue at the northwest parcel since at least the early 1950s. The storefronts previously located at the northwest parcel appear to have been removed during the mid 1970s. Remaining structures at the Subject Property, including storefronts at the northeast parcel and a residence at the southwest parcel appear to have been removed during the mid-1990s. Since the late 1990s, the Subject Property has been undeveloped land. Former commercial occupants included dry cleaners, a grocery store, a photo shop, salons/barber shops, hardware store, cafes/deli's, shoe repair, and a church. Aforementioned dry cleaners operated at the Subject Property at 8900 Hough Avenue in 1951 under the name Checker Cleaners and at 8904 Hough Avenue in 1971. The 8900 Hough Avenue and 8904 Hough Avenue addresses are not listed in city directories subsequent to 1951 and 1976, respectively. Referenced dry cleaners were located on the northwest Subject Property parcel. In addition, a photo shop operated at 8928 Hough Avenue from at least 1932 through 1951.
Historical Summary Findings
Dry cleaning operations typically involve the use of hazardous substances and generation of hazardous wastes, characteristics of which when released to the subsurface, in their pure form, can leave no visible trace of releases or spills. Furthermore, dry cleaning operations are of potential environmental concern due to the potential for undetected/unreported releases in conjunction with dry cleaning activities and the environmental persistence of dry cleaning chemicals. Photo processing operations also typically involve the use, storage, and potential release of hazardous substances related to printing and photo development operations and equipment. Given the absence of determining information regarding the use/disposal of hazardous substance and/or petroleum products, historical use of the the Subject Property represents a REC in connection with the Subject Property.

DRAFT

3.2.2 Historical Uses - Adjoining Properties and Surrounding Areas

Summaries of historical uses of adjoining properties and surrounding areas, based on review of available historical resources, are provided in the tables below.

Adjoining Properties

	Historical Map Summary	City Directory Listings
North	Residences and a school from at least 1896 until partially redeveloped with the existing recreation center and apartment building during the 1970s and 1980s.	Various environmentally insignificant residential, school, and retail commercial listings were listed in the city directories researched (1929 to 2022).
East	Residences from at least 1896 until partially redeveloped with storefronts along Hough Avenue during the 1910s. Adjoining land east was additionally developed with an auto filling station from at least 1929 through 1961. Storefronts along Hough Avenue appear to have been removed during the mid 1990s. Existing residences have occupied adjoining land east since at least 1896.	Various environmentally insignificant residential and retail commercial listings were listed in the city directories researched, with the following exceptions: 8932 Hough Avenue: Auto filling station (1929-1961) 8918 Hough Avenue: Rainbow Dry Cleaning (1937) 8930 Hough Avenue: Dunn Cleaners (1942)
South	Developed with various residences and associated outbuildings (i.e. sheds and auto garages) since at least 1896.	Various environmentally insignificant residential listings (1929 to 2022).
West	Developed with various residences from at least 1896 until partially redeveloped with an auto filling station sometime prior to 1951. The filling station operated from at least 1932 until circa 1972. The filling station area was subsequently redeveloped with the existing retail store during the mid to late 1970s.	Various environmentally insignificant residential and retail commercial listings were listed in the city directories researched, with the following exceptions: 8812 Hough Avenue: Various filling station listings (1932-1971)

Based on review of the information discussed above, dry cleaners and gasoline fueling/service stations historically operated on adjoining properties. Specifically, these facilities include a former auto filling station on adjoining land east that operated from circa 1929 to 1961, a former auto filling station on adjoining land west that operated from circa 1932 to 1972, and two former dry cleaners on adjoining land east/central adjoining parcel (adjoining property between the northwest and northeast Subject Property parcels), that operated from at least the late 1930s through the early 1940s. No additional municipal, regulatory, or interview information was available regarding these former facilities. Given that referenced facilities likely used/generated hazardous substances and/or petroleum products prior to current RCRA regulations and/or local/state oversight, historical use of adjoining land by dry cleaners and gasoline fueling/service stations represents a REC in connection with the Subject Property.

DRAFT

3.3 Regulatory Database Review

Information from standard federal, state and tribal environmental record sources was provided through Environmental Risk Information Services (ERIS). Data from governmental agency lists are updated and integrated into one database, which is updated as data is released. This integrated database also contains postal service data to enhance address matching. Records from one government source are compared to records from another to clarify any address ambiguities. The demographic and geographic information available provides assistance in identifying and managing risk. The accuracy of the geocoded locations is approximately +/-300 feet. In some cases, location information supplied by the regulatory agencies is insufficient to allow the database companies to geocode facility locations. The facilities that cannot be mapped or plotted are listed under the unplottable section within the database report. Any unplottable sites identified in the regulatory database are discussed below in the appropriate sections.

3.3.1 Regulatory Database Report Summary

Below is a summary of facilities identified/present in the standard/additional database sources within the ASTM prescribed Approximate Minimum Search Distance (AMSD). Refer to the Regulatory Records Appendix for a complete listing.

Regulatory Report Summary

Database	Search Radius	Target Property	Within 0.12mi	0.12mi to 0.25mi	0.25mi to 0.50mi	0.50mi to 1.00mi	Total
LUCIS	0.5	0	0	0	0	-	0
LUST	0.5	0	1	0	22	-	23
MINES	0.25	0	0	0	-	-	0
MLTS	0.02	0	-	-	-	-	0
MRDS	1.0	0	0	0	0	0	0
NCDL	0.125	0	0	-	-	-	0
NPL	1.0	0	0	0	0	0	0
NPL IC	0.5	0	0	0	0	-	0
ODI	0.5	0	0	0	0	-	0
PCB	0.5	0	0	0	0	-	0
PCBT	0.5	0	0	0	0	-	0
PFAS	0.5	0	0	0	0	-	0
PFAS FED SITES	0.5	0	0	0	0	-	0
PFAS NPDES	0.5	0	0	0	0	-	0
PFAS NPL	0.5	0	0	0	0	-	0
PFAS PWS	0.5	0	0	0	0	-	0
PFAS SSEHRI	0.5	0	0	0	0	-	0
PFAS TRI	0.5	0	0	0	0	-	0
PFAS TSCA	0.5	0	0	0	0	-	0
PFAS WATER	0.5	0	0	0	0	-	0

DRAFT

Database	Search Radius	Target Property	Within 0.12mi	0.12mi to 0.25mi	0.25mi to 0.50mi	0.50mi to 1.00mi	Total
PIPELINE INCIDENT	0.02	0	-	-	-	-	0
PROPOSED NPL	1.0	0	0	0	0	0	0
PRP	0.02	0	-	-	-	-	0
RCRA CONTROLS	0.5	0	0	0	0	-	0
RCRA CORRACTS	1.0	0	0	0	0	0	0
RCRA LQG	0.25	0	0	0	-	-	0
RCRA NON GEN	0.25	0	0	0	-	-	0
RCRA SQG	0.25	0	0	0	-	-	0
RCRA TSD	0.5	0	0	0	0	-	0
RCRA VSQG	0.25	0	0	0	-	-	0
REFN	0.25	0	0	0	-	-	0
SCRD DRYCLEANER	0.5	0	0	0	0	-	0
SEMS	0.5	0	0	0	0	-	0
SEMS ARCHIVE	0.5	0	0	0	1	-	1
SEMS LIEN	0.02	0	-	-	-	-	0
SIAB	0.02	0	-	-	-	-	0
SMCRA	1.0	0	0	0	0	0	0
SPILLS	0.125	0	0	-	-	-	0
SSTS	0.25	0	0	0	-	-	0
SUPERFUND ROD	1.0	0	0	0	0	0	0
SWF/LF	0.5	0	0	0	0	-	0
TANKS	0.25	0	0	0	-	-	0
TANKS 2	0.25	0	0	0	-	-	0
TOWNGAS	1.0	0	0	0	0	0	0
TRIS	0.02	0	-	-	-	-	0
TSCA	0.125	0	0	-	-	-	0
UIC	0.02	0	-	-	-	-	0
USD	0.5	1	0	1	1	-	3
UST	0.25	0	1	1	-	-	2
VAP CNS	0.5	0	0	0	0	-	0
VCP	0.5	0	0	0	0	-	0
AFS	0.02	0	-	-	-	-	0
AIR PERMITS	0.25	0	0	1	-	-	1
ALT FUELS	0.25	0	0	0	-	-	0
BROWNFIELDS	0.5	0	0	0	0	-	0
BULK TERMINAL	0.25	0	0	0	-	-	0
CERCLIS	0.5	0	0	0	1	-	1
CERCLIS LIENS	0.02	0	-	-	-	-	0
CERCLIS NFRAP	0.5	0	0	0	1	-	1
CONSENT DECREES	0.25	0	0	0	-	-	0

DRAFT

Database	Search Radius	Target Property	Within 0.12mi	0.12mi to 0.25mi	0.25mi to 0.50mi	0.50mi to 1.00mi	Total
CRO	0.02	0	-	-	-	-	0
DELETED NPL	0.5	0	0	0	0	-	0
DELISTED DERR	1.0	0	0	0	0	0	0
DELISTED DRYCLEANERS	0.25	0	0	0	-	-	0
DELISTED FED DRY	0.25	0	0	0	-	-	0
DELISTED FRP	0.25	0	0	0	-	-	0
DELISTED INDIAN LST	0.5	0	0	0	0	-	0
DELISTED INDIAN UST	0.25	0	0	0	-	-	0
DELISTED LST	0.5	0	1	0	10	-	11
DERR	1.0	0	0	0	1	13	14
DOE FUSRAP	1.0	0	0	0	0	0	0
DRYCLEANERS	0.25	0	0	0	-	-	0
DTNK	0.25	0	0	0	-	-	0
ENG	0.5	0	0	0	0	-	0
ERNS	0.02	0	-	-	-	-	0
ERNS 1982 TO 1986	0.02	0	-	-	-	-	0
ERNS 1987 TO 1989	0.02	0	-	-	-	-	0
ERNS PFAS	0.5	0	0	0	0	-	0
FED BROWNFIELDS	0.5	0	0	1	0	-	1
FED DRYCLEANERS	0.25	0	0	0	-	-	0
FED ENG	0.5	0	0	0	0	-	0
FED INST	0.5	0	0	0	0	-	0
FEMA UST	0.25	0	0	0	-	-	0
FINDS/FRS	0.02	0	1	-	-	-	1
FORMER NIKE	1.0	0	0	0	0	0	0
FRP	0.25	0	0	0	-	-	0
FTTS ADMIN	0.02	0	-	-	-	-	0
FTTS INSP	0.02	0	-	-	-	-	0
FUDS	1.0	0	0	0	0	0	0
HIST GAS STATIONS	0.25	0	0	0	-	-	0
HIST LF	0.5	0	0	0	0	-	0
HIST MLTS	0.02	0	-	-	-	-	0
HIST TSCA	0.125	0	0	-	-	-	0
HMIRS	0.125	0	0	-	-	-	0
ICIS	0.02	0	-	-	-	-	0
INDIAN LUST	0.5	0	0	0	0	-	0
INDIAN UST	0.25	0	0	0	-	-	0
INST	0.5	0	0	0	0	-	0

DRAFT

Database	Search Radius	Target Property	Within 0.12mi	0.12mi to 0.25mi	0.25mi to 0.50mi	0.50mi to 1.00mi	Total
IODI	0.5	0	0	0	0	-	0
LM SITES	1.0	0	0	0	0	0	0
LST	0.5	0	0	0	0	-	0

3.3.2 Subject Property Regulatory Database Summary

Following review of standard/additional database sources, the following listings have been identified for the Subject Property:

Subject Property Regulatory Database Summary		
Database(s)	**Facility Name (address)**	**Discussion**
USD	Cleveland City-wide (601 Lakeside Avenue, Room 210)	The Subject Property and surrounding areas were identified in the Urban Setting Designation (USD) database. The USD listing was created in 2011 for the surrounding area and entire corporate boundary of Cleveland, Ohio. USD sites are created by the OEPA for urbanized areas where groundwater is not being used and will not be used for drinking water purposes.

Based on the location of the above listing, which encompasses multiple properties within the City of Cleveland, and lack of identified releases as they pertain to the Subject Property, the above-referenced regulatory database listing is not considered to be a REC for the Subject Property.

3.3.3 Adjoining Facility Regulatory Database Summary

Following review of standard/additional database sources, the following facilities have been identified for the adjoining properties.

DRAFT

Adjoining Facility Regulatory Database Summary				
Database	**Facility Name and Address**	**Direction from the Subject Property**	**Inferred Groundwater Gradient Relative to the Subject Property**	**Discussion**
LUST, UST	Community Circle Two (8925 Hough Avenue)	North	Down-gradient	**Release Date**: 8/25/1999 **LUST Status**: A possible incident is reported **Discussion**: A review of the available Ohio Bureau of Underground Storage Tank Regulations (BUSTR) file for this facility indicates that a 110-gallon, non-regulated UST was removed in 1999. No additional release information was provided. No additional corrective actions appear warranted by BUSTR at this time. No additional information regarding the UST installation or constructions details was provided.

DRAFT

Based on regulatory status and gradient considerations, the above-discussed facility does not represent a REC to the Subject Property. No other adjacent/adjoining facilities with the potential to impact the Subject Property were identified on the federal, state, or tribal databases reviewed for this ESA.

3.3.4 Surrounding Area Facility Regulatory Database Summary

The following summarizes notable off-Subject Property and non-adjoining facilities. Additional facilities listed within the prescribed AMSD that have been determined not to be pertinent (i.e. regulatory status, distance or topographic considerations) to this assessment are detailed within the regulatory database report included in the Appendix.

Notable Surrounding Area Facility Regulatory Database Summary				
Database	**Facility Name and Address**	**Distance / Location**	**Inferred Groundwater Gradient Relative to the Subject Property**	**Discussion**
DERR, SEMS Archive, CERCLIS, CERCLIS NFRAP	Harshaw Filtrol Partnership (1945 East 97th Street)	2,000 feet southeast	Cross-gradient	The facility has been assigned to the Site Assessment program within the OEPA Division or Environmental Response and Revitalization (DERR) database. A review of the SEMS Archive and CERCLIS information indicates that assessment and clean-up activities occurred at the facility from 1984 to 1987. The facility was designated an Archive Site in 1987 with No Further Remedial Action Planned (NFRAP) status.

DRAFT

Based on regulatory status, relative distance from the Subject Property, and topographic considerations, the above-referenced facility is not considered a REC in connection with the Subject Property.

3.3.5 Regulatory Agency File and Records Review

Given that an adjoining or nearby property was listed in the regulatory database report reviewed for this assessment, additional file reviews were warranted at the time of this assessment. Available files obtained by Nova are included in the Appendix (if pertinent) and previously discussed in the regulatory database section.

3.3.5.1 Activity Use Limitations (AULs) and Environmental Liens (ELs)

Per ASTM E1527-21, Section 5.4, AULs and ELs can ordinarily be found in Land Title Records or Judicial Records. "The process of searching and evaluating land title records or judicial records (as applicable) ordinarily requires specialized expertise provided by title insurance companies or title search professionals. As described in 6.2, reviewing land title records for AULs and environmental liens (or judicial records where applicable) is a user responsibility."

Indications of AULs and ELs were evaluated via review of the Institutional/Environmental Controls (IC/EC) registries included in the database report (if available for the state of Ohio) per Section 5.5 of ASTM E1527-21.

No reference to AULs or ELs was disclosed in the documents reviewed; however, as discussed in Section 3.3.2, the Subject Property and surrounding areas were identified as an USD, which are sites are created by the OEPA for urbanized areas where groundwater will not be utilized for drinking water purposes.

3.3.5.2 Interviews with State/Local Government Officials

The following agencies were contacted to obtain information regarding the presence of USTs, the use or storage of hazardous materials/petroleum products, current violations, emergency response actions or any documentation relative to environmental matters at the Subject Property. Correspondence records, if any, are provided in the Appendix and specific information regarding individuals/agencies contacted is summarized in the interview section of this report. Should information be received from agencies that were unresponsive to information requests within the time frame of this report that alters the conclusions herein, an addendum will be forwarded to the Client.

DRAFT

Interviews with State/Local Government Officials		
Agency Type	**Agency Name**	**Comment**
Fire Department	Cleveland Fire Department	Response not received within the time frame of this report.
Environmental Health Department	Cleveland Public Health Department	Response not received within the time frame of this report.
Building Department	Cleveland Division of Building & Housing	Response not received within the time frame of this report.
Zoning Department	Cleveland City Planning Commission	Obtained online zoning map.
Water Quality Department	City of Cleveland	Obtained Water Quality Report
State Environmental Department	Ohio Environmental Protection Agency (OEPA)	No records were found for the Subject Property address from a review of online records.

4.0 SUBJECT PROPERTY RECONNAISSANCE

Nova conducted a reconnaissance visit to the Subject Property on April 19, 2023. The Subject Property visit was performed by James Keesey, Nova Field Manager. Nova did not require special access to the Subject Property and was not accompanied at the time of the Subject Property visit. Jacob Silvermetz with Red Diamond Realty, the ASTM-defined Key Site Manager (KSM), provided information regarding the Subject Property.

Descriptions of current features, activities, uses and conditions visually and/or physically observed during the reconnaissance are presented in the following sections. Photographic documentation obtained during the Subject Property reconnaissance is appended.

Unless otherwise summarized herein, the methodology established for inspection of the Subject Property included visual and/or physical observation of the periphery of the Subject Property, as well as the periphery of structures and interior observation of representative structures. In addition, the Subject Property was viewed from all adjacent public thoroughfares. Undeveloped portions of the Subject Property, if present, were systematically observed in a general grid pattern.

DRAFT

4.1 Hazardous Substances and Petroleum Products

4.1.1 Hazardous Substances and Petroleum Products in Connection with Identified Uses (Not Equipment)

Evidence of hazardous substances and/or petroleum products, within containers of five gallons or more, associated with current Subject Property operations (use, treatment, storage, disposal, or generation) was not observed at the time of the assessment.

4.1.2 Equipment Containing Hazardous Substances and Petroleum Products

Mechanical and electrical equipment such as elevators, hydraulic lifts, fuel pumps/dispensers, compressors, transformers, etc. containing hazardous substances and/or petroleum products in connection with identified uses are listed in the table below.

Quantity / Type of Equipment	Installation Date	Responsible Party / Third Party Contractor	Evidence of a Release / Physical Damage	Presumed PCB-Containing
Three pole-mounted transformers	Unknown	Electric Provider	No	Yes

4.1.3 Presumed PCB-Containing Items

Transformers and other electrical/hydraulic equipment (i.e., oil-filled switches, balers, hoists, vehicle lifts, dock levelers, hydraulic elevators, etc.) manufactured prior to 1979 could contain PCBs at a level that subjects them to regulation by the USEPA. In 1979, the USEPA issued a final rule, banning the manufacturing, processing, distribution of PCBs in commerce and use (44 Federal Register 31514). PCBs in electrical equipment are controlled by USEPA regulations 40 CFR, Part 761. Electrical/hydraulic equipment manufactured after 1979 is not expected to contain PCBs.

Electrical or hydraulic equipment located within the limits of the Subject Property that has the potential to contain PCBs (manufactured prior to 1979) was detailed in the Equipment Containing Hazardous Substances and Petroleum Products table above.

4.1.4 Hazardous Substance and Petroleum Product Containers Not in Connection with Identified Uses

Unidentified substance containers suspected of containing hazardous substances or petroleum products were not observed during the Subject Property reconnaissance.

4.1.5 Standing Surface Water & Pools, or Sumps Containing Liquids Likely To Be Hazardous Substances or Petroleum Products

No evidence of on-Property sumps or catch basins was observed or reported during the Subject Property reconnaissance. Additionally, pools of liquids/standing surface water containing liquid likely to be a hazardous substance or petroleum product were not observed at the time of the Subject Property reconnaissance or identified during interviews.

4.1.6 Pits, Ponds, Lagoons Containing Suspected Hazardous Substances or Petroleum Products

No evidence of pits, ponds, or lagoons, was observed or reported during the Subject Property reconnaissance.

4.2 Storage Tanks and Other Containers

4.2.1 Current Storage Tanks

Aboveground storage tanks (ASTs) or underground storage tanks (USTs) including evidence of fill pipes, fill ports, or vent pipes, were not observed during the Subject Property reconnaissance or reported during interviews.

DRAFT

4.2.2 Drums, Totes and Intermediate Bulk Containers

Drums, totes or other containers were not observed at the time of the reconnaissance.

4.2.3 Unidentified Substance Containers

Unidentified substance containers suspected of containing hazardous substances or petroleum products were not observed during the Subject Property reconnaissance.

4.3 Evidence of a Release

Evidence of a release(s) associated with the storage of hazardous materials and/or petroleum products at the Subject Property, if identified, is (are) detailed in the table below.

Evidence of a Release	Observed - Yes/ No	Discussion
Strong, Pungent or Noxious Odors and Their Sources	No	Strong, pungent, or noxious odors were not observed at the time of the assessment or reported by Subject Property sources.
Stains or Corrosion on Floors, Walls or Ceilings	No	Stains or corrosion on floors, walls or ceilings were not observed at the time of the assessment or reported by Subject Property sources.
Stained Soil or Pavement	No	No evidence of stained soil or pavement was observed during the reconnaissance.
Stressed Vegetation	No	No stressed vegetation was observed during the Subject Property reconnaissance.

DRAFT

4.4 Water/Wastewater

No indication of industrial wastewater disposal or treatment systems were observed during the Subject Property reconnaissance or reported to Nova.

4.5 Solid Waste

No evidence of landfilling/illicit solid waste disposal was observed or reported during the reconnaissance. In addition, areas that appeared to have been filled/graded by non-natural causes and/or the presence of fill of unknown origin that would suggest the presence/disposal of hazardous substances and/or petroleum product was not observed and/or reported at the time of the assessment.

4.6 Drains and Sumps

No evidence of drains or sumps was observed at the Subject Property.

4.7 Septic Systems or Cesspools

Indication of a Subject Property septic system or cesspool was not observed at the Subject Property during the reconnaissance and/or review of publicly available resources.

4.8 Wells

Wells (i.e. dry wells, irrigation wells, injection wells, abandoned wells or other wells), were not observed during the reconnaissance or reported during interviews.

4.9 Evidence of Historical Subject Property Uses

Evidence of historical uses of the Subject Property was not visually and/or physically observed during the Subject Propertyvisit that was likely to have historically involved the use, treatment, storage, disposal, or generation of hazardous substances or petroleum products.

4.10 Additional Subject Property Observations

No additional relevant general Subject Property characteristics were observed during the reconnaissance.

DRAFT

5.0 VAPOR MIGRATION

Historical, regulatory and visual assessment for the potential for a release of hazardous substances or petroleum products at the Subject Property that may have resulted in impacts to vapors in the subsurface was evaluated.

5.1 Determination of Vapor Migration

Given historical use of the Subject Propriety by dry cleaners and a photo shop, as well as historical use of adjoining land by dry cleaners and gasoline fueling/service stations, a vapor migration concern was potentially identified for the Subject Property during the course of this assessment and constitutes a REC at this time.

DRAFT

6.0 NON-SCOPE CONSIDERATIONS/BUSINESS ENVIRONMENTAL RISKS

6.1 Asbestos Containing Materials (ACMs)

Asbestos is primarily regulated by the United States EPA through the EPA NESHAP Standard (40 CFR Chapter 61, Subpart M), the OSHA through the General Industry Standard, and the Construction Industry Standard (29 CFR 1926.1101 and 29 CFR 1910.1001). Many states have regulations in place for the inspection, management, and remediation of asbestos including company and individual licensing requirements for all activities relating to asbestos. Under both federal and state regulations building owners and employers may be required to perform certain activities related to the in-place management of asbestos, and prior to renovations or demolition activities (i.e. asbestos inspections or remediation) that may disturb building materials suspected of containing asbestos. ACMs can include but is not limited to floor tile, plaster, drywall, surfacing, pipe wrap, roofing materials, siding and many other common building materials in any building regardless of construction date. In addition, the Occupational Safety and Health Administration (OSHA) regulation 29 CFR 1926.1101, requires certain construction materials to be *presumed* to contain asbestos, for purposes of this regulation. All thermal system insulation (TSI), surfacing material, and asphalt/vinyl flooring that are present in a building constructed prior to 1981 and have not been appropriately tested are presumed asbestos containing materials (PACMs). NESHAP regulations define ACM as containing more than one percent asbestos, which is also considered regulated ACM. Friable ACM is building material that can be crumbled, pulverized, or reduced to powder by hand pressure. Non-friable refers to materials that contain asbestos bound by cement, plastic, adhesive, etc., (i.e. gaskets, floor coverings, roofing materials, etc.).

The limited survey consisted of noting observable materials, which were readily accessible and visible during the course of the reconnaissance that often contain asbestos. This activity was not designed to discover all sources of suspect ACM, PACM, or asbestos at the Subject Property, or to comply with any regulations and/or laws relative to planned disturbance of building materials such as renovation or demolition, or any other regulatory purpose. Rather, it is intended to provide an indication of significant (significant due to quantity, accessibility, or condition) potential sources of ACM or PACM are present at the Subject Property. Additional sampling, inspection, and evaluation will be warranted for any other use.

The Subject Property is not improved with permanent structures; therefore, ACMs are not an issue of concern.

6.2 Lead-Based Paint (LBP)

The Subject Property is not improved with permanent structures; therefore, LBP is not an issue of concern.

DRAFT

6.3 Radon

The USEPA has prepared a map to assist national, state, and local organizations to target their resources and to implement radon-resistant building codes. The map divides the country into three Radon Zones, with Zone 1 being those areas with the average predicted indoor radon concentration in residential dwellings exceeding the USEPA Action limit of 4.0 picoCuries per liter of air (pCi/L). It is important to note that the USEPA has found homes with elevated levels of radon in all three zones, and the USEPA recommends Property-specific testing in order to determine radon levels at a specific location. However, the map does give a valuable indication of the propensity of radon gas accumulation in structures.

A review of the EPA Map of Radon Zones places the Subject Property in Zone 2, where the average predicted radon levels are between 2.0 and 4.0 pCi/L.

Based on the absence of permanent residential structures at the Subject Property, radon is not considered to be a significant concern and no sampling was performed or warranted.

6.4 Evidence of Mold

As part of this assessment, Nova performed a limited visual inspection for the significant presence of mold. A class of fungi, molds have been found to cause a variety of health problems in humans, including allergic, toxicological, and infectious responses. Molds are decomposers of organic materials, thrive in humid environments, and produce tiny spores to reproduce, just as plants produce seeds. When mold spores land on a damp spot indoors, they may begin growing and digesting the substrate. When excessive moisture or water accumulates indoors, mold growth will often occur, particularly if the moisture problem remains undiscovered or unaddressed. As such, interior areas of buildings characterized by poor ventilation and high humidity are the most common locations of mold growth. Building materials including drywall, wallpaper, baseboards, wood framing, insulation and carpeting often play host to such growth.

Nova observed interior areas of the Subject Property for the presence or significant presence of water and/or mold. Below is a summary of water/mold damaged materials, if any, observed at the time of the assessment. This activity was not designed to discover all areas which may be affected by mold growth. Rather, it is intended to give the Client an indication if significant (based on observed areas) mold growth is present at the Subject Property. Additional areas of mold growth not observed as part of this limited assessment, possibly in pipe chases, HVAC systems and behind enclosed walls and ceilings, may be present on the Subject Property.

The Subject Property is not improved with permanent structures; therefore, mold is not an issue of concern.

6.5 Lead in Drinking Water

The Subject Property area is connected to the municipal potable water supply provided by City of Cleveland. According to the 2021 Drinking Water Quality Report, the drinking water supplied to the Subject Property is compliant with state and federal standards, including those for lead and copper.

DRAFT

6.6 Other Environmental Considerations

Evaluation of other environmental considerations was outside the scope of this assessment.

DRAFT

7.0 INTERVIEWS

Pursuant to ASTM E1527-21, interviews were conducted during this assessment to obtain information indicating RECs in connection with the Subject Property. Findings from these interviews are discussed in the appropriate sections in this report.

7.1 Past Owners, Operators and Occupants

Interviews with past owners, operators, and occupants that are likely to have material information regarding the potential for contamination at the Subject Property were not considered reasonably ascertainable during this assessment.

7.2 Present Owner, Occupants and Key Site Manager

Nova made reasonable attempts to interview occupants of the Subject Property who possessed knowledge of its current and past use history. Individuals with good knowledge of the uses and physical characteristics of the Subject Property that were interviewed during this assessment are summarized below. Interview content is included in various sections of this report.

Name, Affiliation	Contact Information	Date Contacted / Interviewed	Duration of Association with the Subject Property
Jacob Silvermetz, Owner Representative, Red Diamond Realty	jacob@silvermetz.me, 440-941-3990	April 19, 2023	Approximately 2 to 3 months.
Cumulative Summary of Interview Findings			
Mr. Silvermetz was not aware of the current or former presence of USTs, hazardous chemical storage, spills, wells, septic systems, or dumping activities at the Subject Property. Mr. Silvermetz indicated that a Texaco auto service station may have operated nearby relative to the Subject Property. The former Texaco auto filling station was identified on the east adjoining property through historical research as part of this Phase I ESA (refer to Section 3.2.2). Mr. Silvermetz was not aware of other potential environmental concerns at the Subject Property or adjoining properties. Mr. Silvermetz was not aware of environmental violations or liens in connection with the Subject Property.			

7.3 State and/or Local Government Officials

The following state or local agencies that serve the area in which the Subject Property is located were contacted in an effort to obtain information indicating RECs in connection with the Subject Property. Information obtained during interviews is incorporated into various sections of this report.

DRAFT

Interviews				
Name	**Affiliation**	**Contact Information**	**Date Contacted / Interviewed**	**Status**
N/A - Online Public Records Center	Cleveland Fire Department	N/A - Online Public Records Center	04/13/23	Response not received
N/A - Online Public Records Center	Cleveland Public Health Department	N/A - Online Public Records Center	04/13/23	Response not received
N/A - Online Public Records Center	Cleveland Division of Building & Housing	N/A - Online Public Records Center	04/13/23	Response not received
N/A	Cleveland City Planning Commission	N/A	04/17/23	Information obtained online
N/A	OEPA	N/A	04/21/23	Information obtained online

DRAFT

8.0 FINDINGS, OPINIONS, AND CONCLUSIONS

8.1 Findings and Opinions

Findings and opinions, based on the information obtained during the course of this assessment, are presented in the table below. Findings, not resulting in RECs, CRECs, HRECs, or *de minimis* condition may be considered BERs and are discussed below in the NSC/BER Section.

Finding(s) and Opinion(s)
RECs
Based on review of historical resources, the Subject Property was developed with commercial buildings from at least 1913 through the 1970s. Former commercial occupants included dry cleaners, a grocery store, a photo shop, salons/barber shops, hardware store, cafes/deli's, shoe repair, and a church. Aforementioned dry cleaners operated at 8900 Hough Avenue in 1951 under the name Checker Cleaners and at 8904 Hough Avenue in 1971. The 8900 Hough Avenue and 8904 Hough Avenue addresses are not listed in city directories subsequent to 1951 and 1976, respectively. Referenced dry cleaners were located on the northwest Subject Property parcel. In addition, a photo shop operated at 8928 Hough Avenue from at least 1932 through 1951. Dry cleaning operations typically involve the use of hazardous substances and generation of hazardous wastes, characteristics of which when released to the subsurface, in their pure form, can leave no visible trace of releases or spills. Furthermore, dry cleaning operations are of potential environmental concern due to the potential for undetected/unreported releases in conjunction with dry cleaning activities and the environmental persistence of dry cleaning chemicals. Photo processing operations also typically involve the use, storage, and potential release of hazardous substances related to printing and photo development operations and equipment. Given the absence of determining information regarding the use/disposal of hazardous substances and/or petroleum products, historical use of the the Subject Property represents a REC in connection with the Subject Property.
Based on review of the information discussed above, dry cleaners and gasoline fueling/service stations historically operated on adjoining land. Specifically, a former auto filling station operated on adjoining land east from circa 1929 to 1961, a former auto filling station operated on adjoining land west from circa 1932 to 1972, and two former dry cleaners operated on adjoining land east/central (adjoining parcel between the northwest and northeast Subject Property parcels) from at least the late 1930s through the early 1940s. No additional municipal, regulatory, or interview information was available regarding these former facilities. Given that referenced facilities likely used/generated hazardous substances and/or petroleum products prior to current RCRA regulations and/or local/state oversight, historical use of adjoining land by dry cleaners and gasoline fueling/service stations represents a REC in connection with the Subject Property.
CRECs
No CRECs were identified during the course of this assessment.

DRAFT

Finding(s) and Opinion(s)
HRECs
No HRECs were identified during the course of this assessment.
De Minimis Conditions
No *de minimis* conditions were identified during the course of this assessment.

8.2 Conclusions and Recommendations

Nova has performed a Phase I ESA in conformance with the scope and limitations of ASTM E1527-21 of the Three Parcels of Undeveloped Land property located at 8910 & 8924 Hough Avenue and 1765 E 89th Street, Cleveland , Ohio, the "Subject Property." Any exceptions to or deletions from this practice are described in the Introduction Section of this report.

Conclusion(s)	Recommendation(s)
This assessment has revealed no evidence of *RECs, CRECs and/or significant data gaps* in connection with the Subject Property with the exception of historical use of the Subject Propriety by dry cleaners and a photo shop, as well as historical use of adjoining land by dry cleaners and gasoline fueling/service stations represents a REC in connection with the Subject Property, as well as a vapor concern.	A subsurface investigation should be completed in an effort to determine the presence / absence of hazardous substances and petroleum in soil, groundwater and soil-vapor.

8.3 Non-Scope Considerations/Business Environmental Risks

Environmental issues with regard to NSCs or BERs, if any, identified in connection with the at the time of the assessment are detailed below.

NSC/BER	Recommendation(s)
No evidence of NSCs/BERs meriting additional evaluation were identified during the course of this assessment.	No further investigation is recommended at this time.

DRAFT

8.4 Deletions and Deviations

Performance of this practice is intended to reduce, but not eliminate, uncertainty regarding the potential for RECs in connection with the Subject Property based on reasonably ascertainable information, as well as reasonable constraints with regard to time and cost. All limiting conditions, deletions, and deviations from the ASTM E1527-21 (if any) are listed individually and in detail, including Client imposed constraints, and all additions, within the Introduction section of this report.

DRAFT

9.0 REFERENCES

Type	Source
Aerial Photographs	Historical Aerial Report – Environmental Risk Information Services (ERIS), "3 Vacant Parcels", 924 and 8924 Hough Avenue, & 1765 E 89th Street, Cleveland, OH, Report ID: 23041400739, dated April 17, 2023; Google Earth.
City Directories	City Directory Report – ERIS, "3 Vacant Parcels", 924 and 8924 Hough Avenue, & 1765 E 89th Street, Cleveland, OH, Report ID: 23041400739, dated April 20, 2023
Fire Insurance Maps	Fire Insurance Map Report – ERIS, "3 Vacant Parcels", 924 and 8924 Hough Avenue, & 1765 E 89th Street, Cleveland, OH, Report ID: 23041400739, dated April 16, 2023.
Geology	United States Geological Survey Mineral Resources On-Line Spatial Data (online resource), https://mrdata.usgs.gov/general/map-us.html
Oil/Gas Exploration	Ohio Department of Natural Resources – Division of Oil & Gas - Oil & Gas Well viewer - https://gis.ohiodnr.gov/website/dog/oilgasviewer/.
Radon	United States Environmental Protection Agency (EPA) Map of Radon Zones (online resource), https://www.epa.gov/sites/default/files/2015-07/documents/zonemapcolor.pdf
Regulatory Database Information	ERIS, 8910 & 8924 Hough Avenue and 1765 E 89th Street, Cleveland , Ohio, Inquiry No. 23041400739, April 18, 2023
Soils	United States Department of Agriculture (USDA), Natural Resources Conservation Service (NRCS), Web Soil Survey (online resource), http://websoilsurvey.sc.egov.usda.gov/App/WebSoilSurvey.aspx
Topographic Maps	Topographic Map Report – ERIS, "3 Vacant Parcels", 924 and 8924 Hough Avenue, & 1765 E 89th Street, Cleveland, OH, Report ID: 23041400739, dated April 16, 2023.
Water Wells	Water Well and Drilling Report – ODNR Website - https://waterwells.ohiodnr.gov/.
Water Quality Report	City of Cleveland Water Quality Report, 2021

DRAFT

ACRONYMS/ABBREVIATIONS

ACM	Asbestos Containing Material
AMSD	Approximate Minimum Search Distance
APN	Assessor Parcel Number
ASTM	ASTM International
AULs	Activity and Use Limitations
BER	Business Environmental Risk
BUSTR	Ohio Bureau of Underground Storage Tank Regulations
COC	Chemical of Concern
CERCLA	Comprehensive Environmental Response, Compensation & Liability Act
CREC	Controlled Recognized Environmental Condition
ERIS	Environmental Risk Information Services
ERNS	Emergency Response Notification System
ESA	Environmental Site Assessment
FBG	Feet Below Grade
FINDS	Facility Index System
FOIA	Freedom of Information Act
HREC	Historical Recognized Environmental Condition
HVAC	Heating, Ventilation and Air Conditioning
IC	Institutional Controls
LBP	Lead Based Paint
LQG	Large Quantity Generator
LUST	Leaking Underground Storage Tank
NFA	No Further Action
Non-Gen	Non-Generator
Nova	Nova Group, GBC
NPL	National Priorities Listing
OEPA	Ohio Environmental Protection Agency
RCRA	Resource Conservation and Recovery Act
REC	Recognized Environmental Condition
ROC	Records of Communication
SHWS	State Hazardous Waste Sites
SQG	Small Quantity Generator
TSDF	Hazardous Waste Treatment, Storage or Disposal Facility
USEPA	United States Environmental Protection Agency
USGS	United States Geological Survey
UST	Underground Storage Tank
VCP	Voluntary Cleanup Program

DRAFT

FIGURES: Subject Property Maps

DRAFT

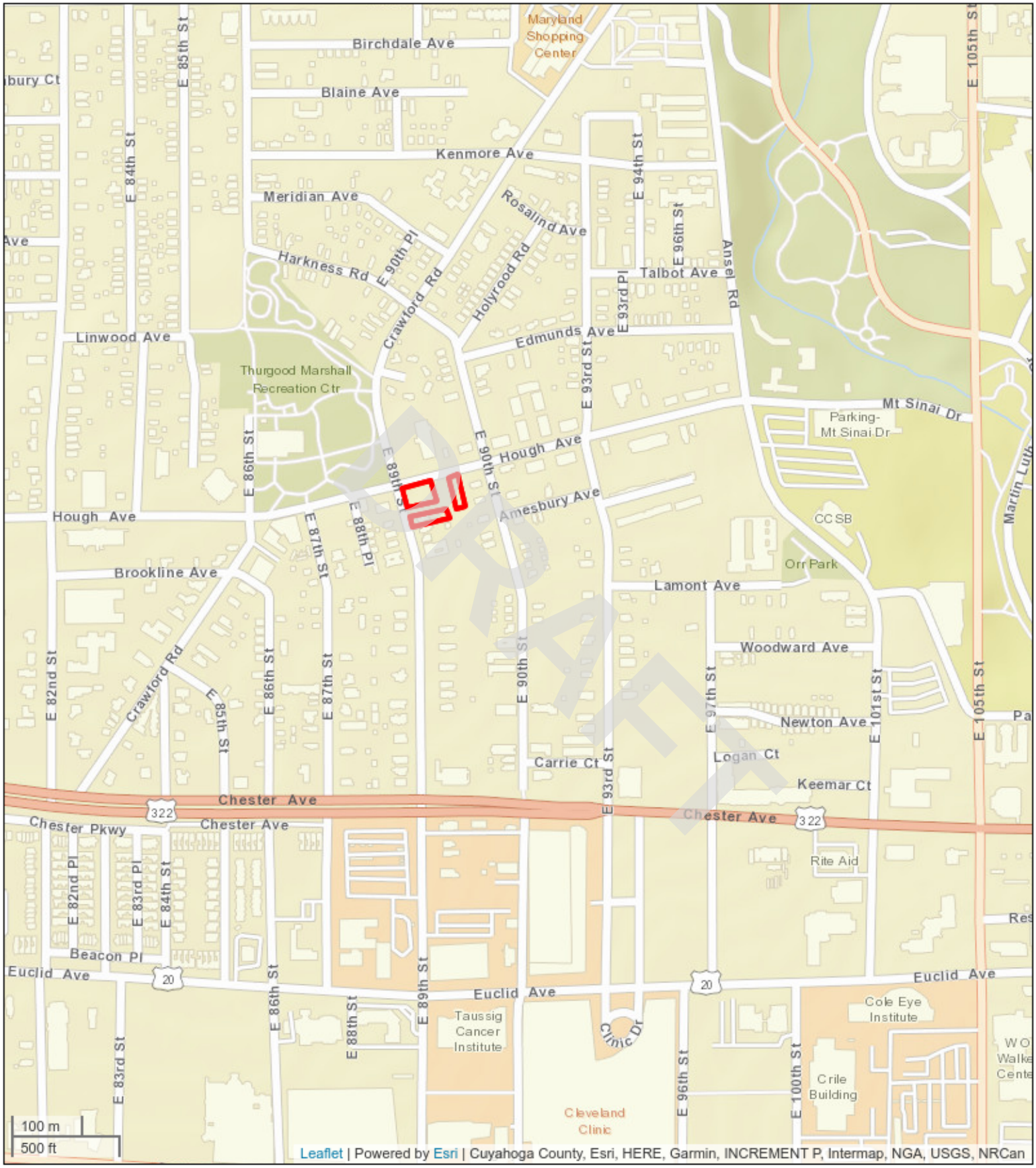

Subject Property Vicinity Map

Three Parcels of Undeveloped Land
8910 & 8924 Hough Avenue and 1765 E 89th Street
Cleveland , Ohio 44106
Project #: G23-2862

Nova Group

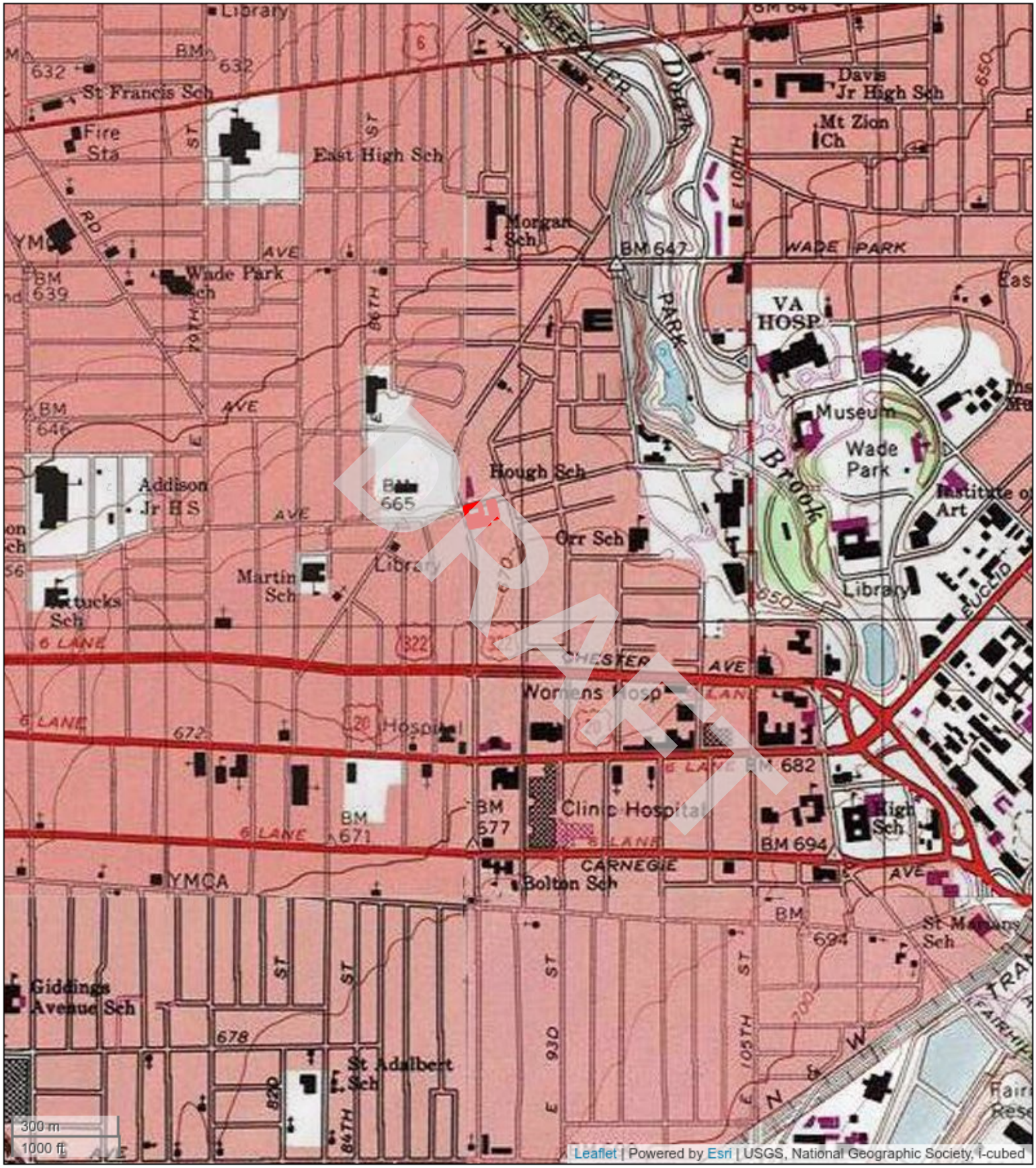

Topographic Map

Three Parcels of Undeveloped Land
8910 & 8924 Hough Avenue and 1765 E 89th Street
Cleveland , Ohio 44106
Project #: G23-2862

Nova Group

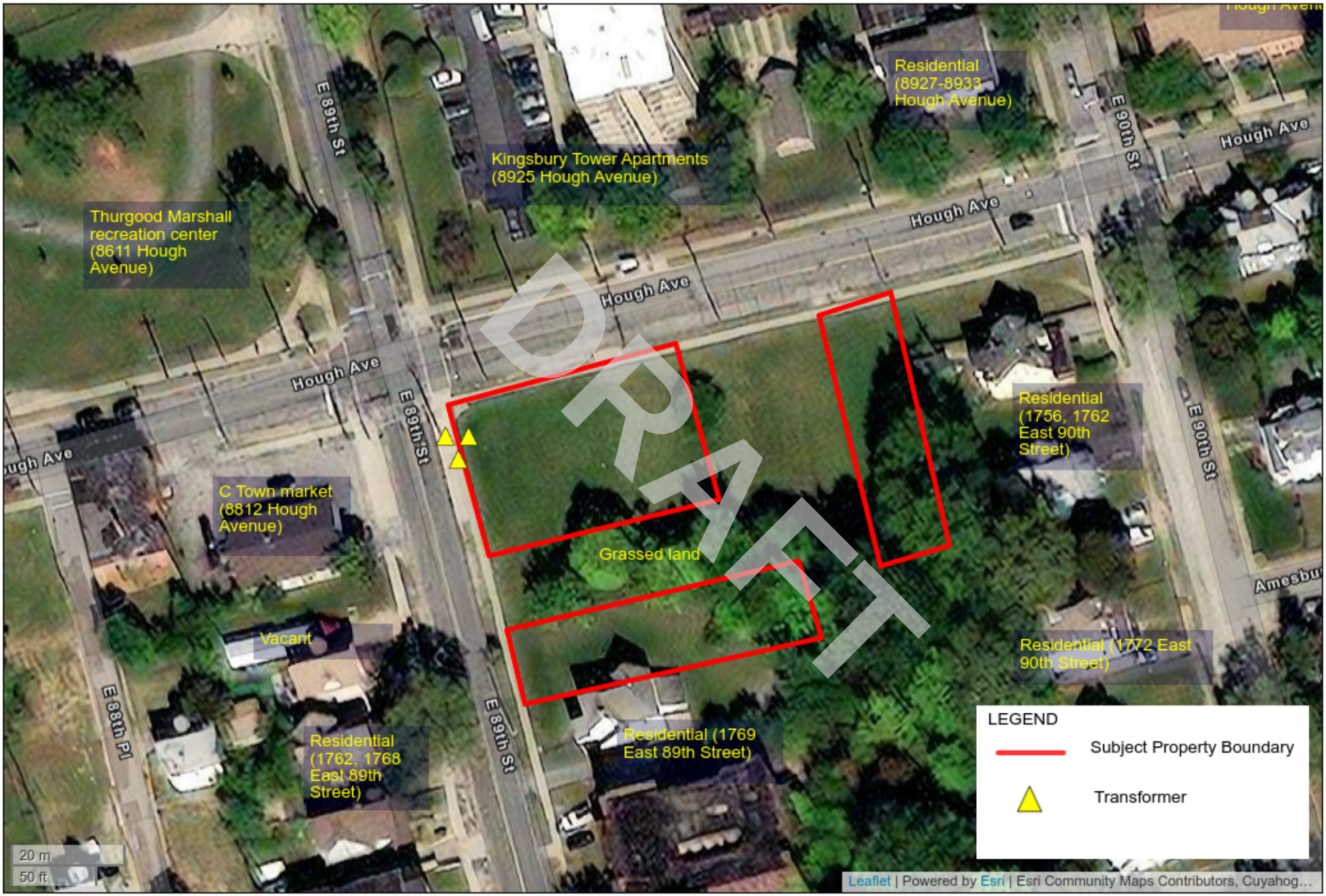

Subject Property Details Map

Three Parcels of Undeveloped Land

8910 & 8924 Hough Avenue and 1765 E 89th Street

Cleveland , Ohio 44106

Project#: G23-2862

Nova Group

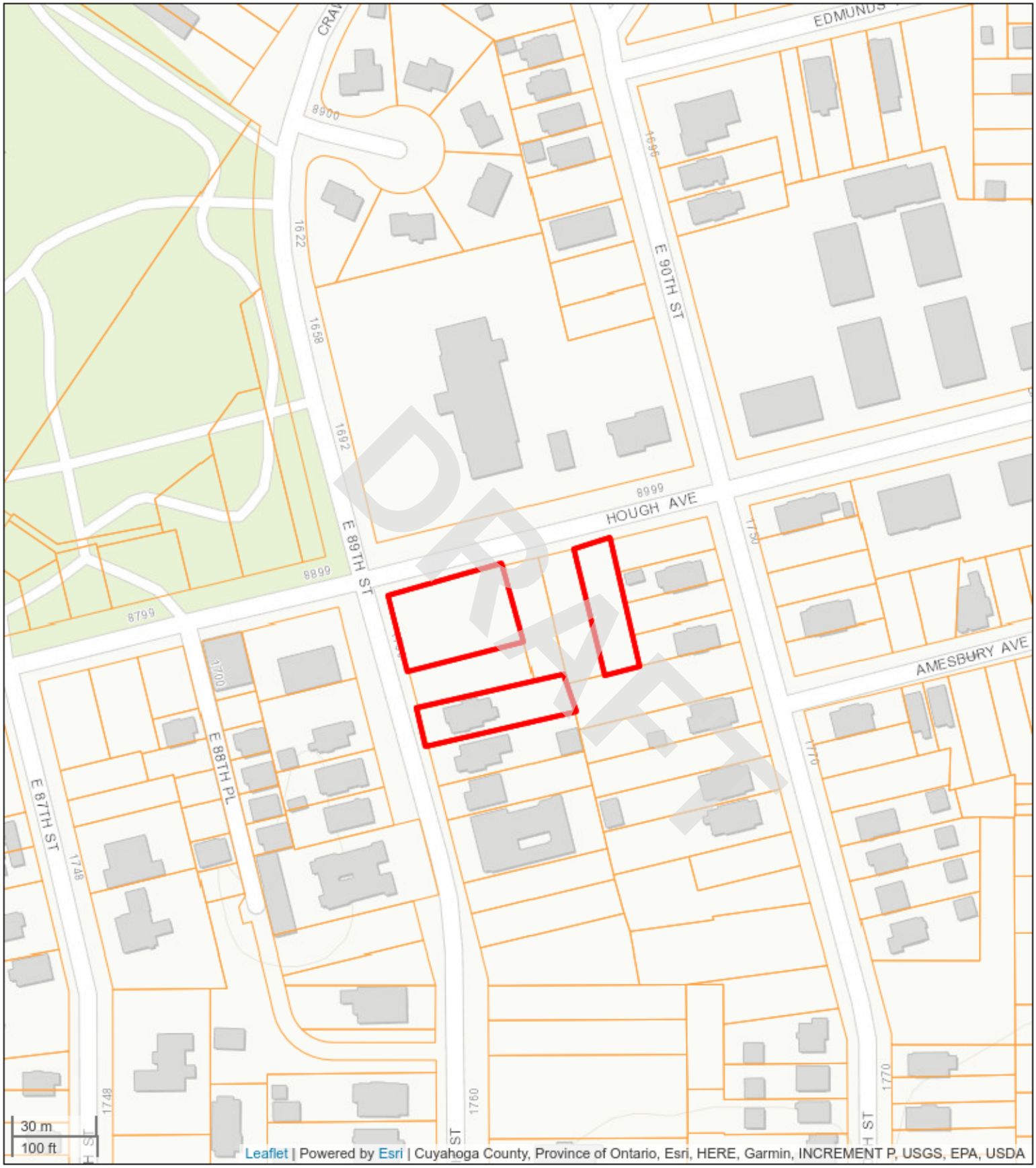

Subject Property Plat/Parcel Map

Three Parcels of Undeveloped Land
8910 & 8924 Hough Avenue and 1765 E 89th Street
Cleveland , Ohio 44106
Project #: G23-2862

Nova Group

APPENDIX A: Photographic Documentation

DRAFT

1. General view of the Subject Property and vacant lots facing southwest.	2. View of the northern boundary for the Subject Property parcels.
3. View of the eastern Subject Property parcel and vacant land facing south.	4. View of the southern boundary at the southwest Subject Property parcel.
	
5. View of the western Subject Property boundary facing north.	6. View of pole-mounted transformers located on the northwest portion of the Subject Property.

DRAFT

7. General view of the western Subject Property parcels facing south.

8. View of the eastern Subject Property parcel and grassed land facing south.



9. View of the southwest Subject Property parcel facing east.



10. View of the north adjoining property, Hough Avenue, and apartment building.

11. View of the northeast adjoining property, shelter building, and multi-family residence.



12. View of the east adjoining property, vacant land, and residence.

DRAFT

13. Another view of the east adjoining property and residences.

14. View of the south adjoining property and residences.

15. View of the southwest adjoining property, East 89th Street, and residences.

16. View of the west adjacent property, East 89th Street, and retail convenience store.

17. View of the northwest adjoining property and Thurgood Marshall recreation center.

DRAFT

APPENDIX B-1: Historical Aerial Photographs

DRAFT



Order No:23041400739

1938

Project No.G23-2862

Site Name.3 Vacant Parcels,924 and 8924 Hough Avenue, & 1765 E 89th Street,Cleveland,

Source:ASCS

Scale:1" = 500'

Comment:

Nova Group

Order No:23041400739

1952

Project No.G23-2862

Site Name.3 Vacant Parcels,924 and 8924 Hough Avenue, & 1765 E 89th Street,Cleveland,

Source:USGS

Scale:1" = 500'

Comment:

Nova Group

Order No:23041400739

1962

Project No.G23-2862

Site Name.3 Vacant Parcels,924 and 8924 Hough Avenue, & 1765 E 89th Street,Cleveland,

Source:USGS

Scale:1" = 500'

Comment:

Nova Group

Order No:23041400739

1973

Project No.G23-2862

Site Name.3 Vacant Parcels,924 and 8924 Hough Avenue, & 1765 E 89th Street,Cleveland,

Source:ODOT

Scale:1" = 500'

Comment:

Nova Group

Order No:23041400739

1982

Project No.G23-2862

Site Name.3 Vacant Parcels,924 and 8924 Hough Avenue, & 1765 E 89th Street,Cleveland,

Source:USGS

Scale:1" = 500'

Comment:

Nova Group

Order No:23041400739

1986

Project No.G23-2862

Site Name.3 Vacant Parcels,924 and 8924 Hough Avenue, & 1765 E 89th Street,Cleveland,

Source:ODOT

Scale:1" = 500'

Comment:

Nova Group

Order No:23041400739

1994

Project No.G23-2862

Site Name.3 Vacant Parcels,924 and 8924 Hough Avenue, & 1765 E 89th Street,Cleveland,

Source:USGS

Scale:1" = 500'

Comment:

Nova Group

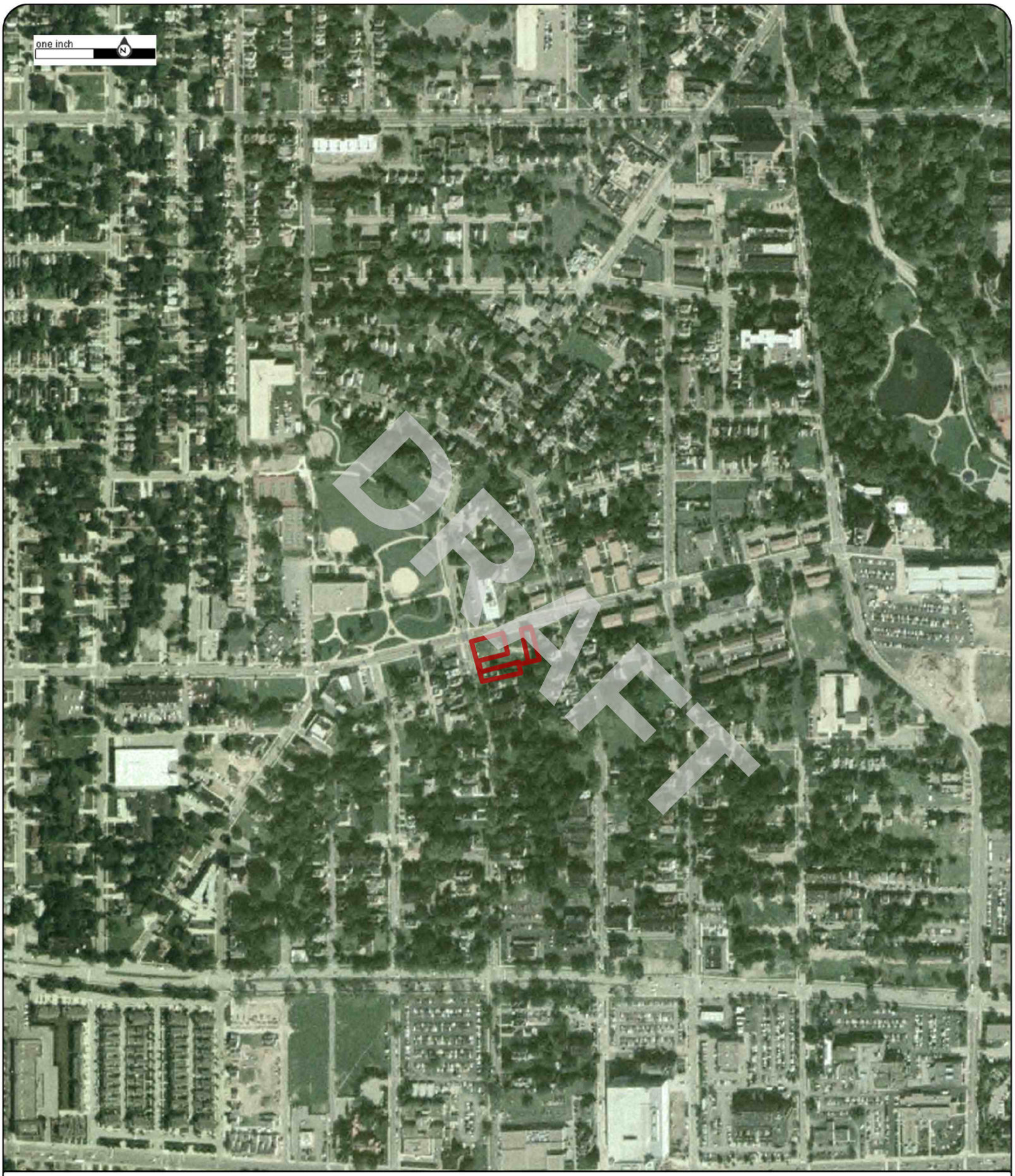

Order No:23041400739

2004

Project No.G23-2862

Site Name.3 Vacant Parcels,924 and 8924 Hough Avenue, & 1765 E 89th Street,Cleveland,

Source:USDA

Scale:1" = 500'

Comment:

Nova Group

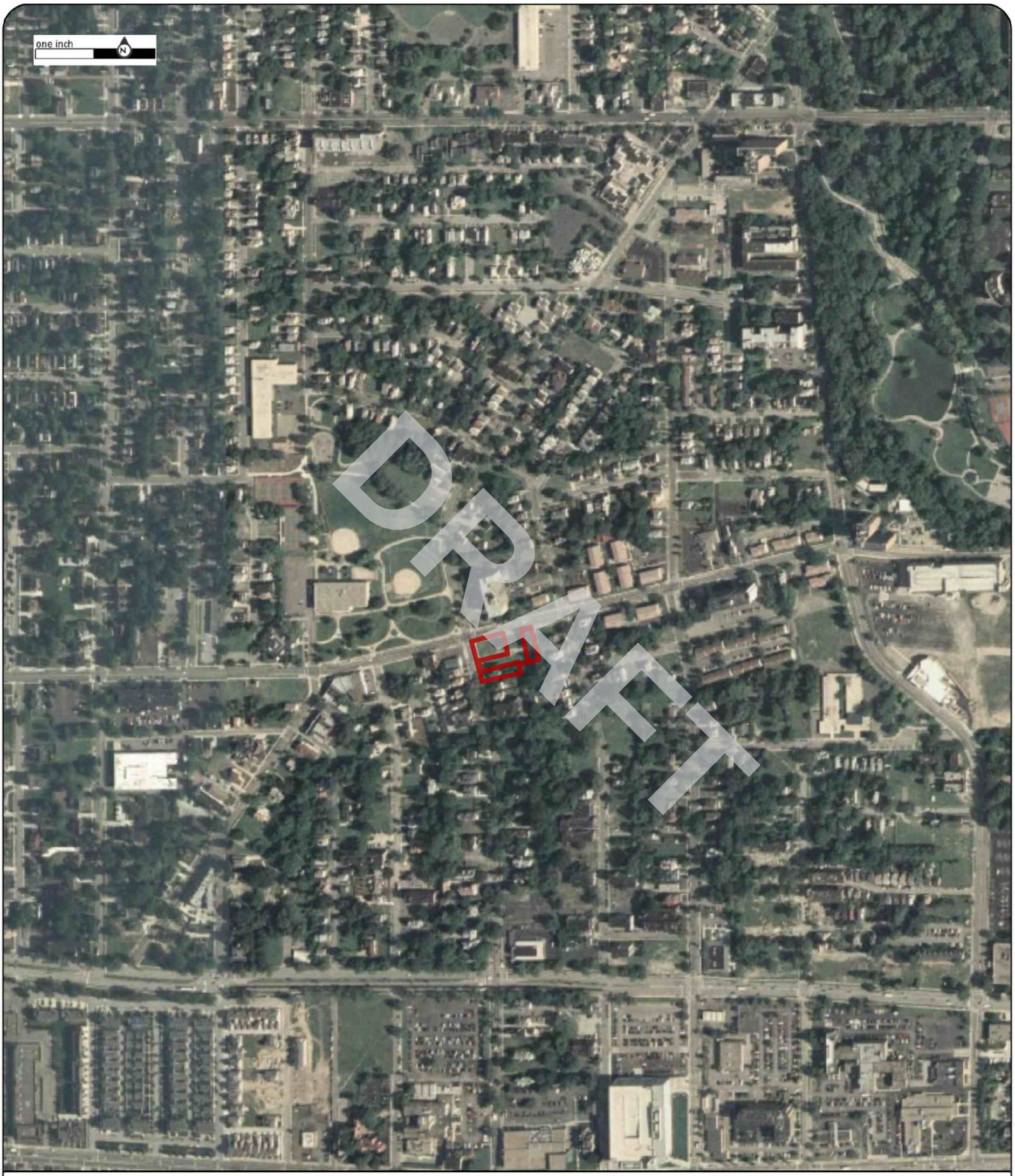

Order No:23041400739

2005

Project No.G23-2862

Site Name.3 Vacant Parcels,924 and 8924 Hough Avenue, & 1765 E 89th Street,Cleveland,

Source:USDA

Scale:1" = 500'

Comment:

Nova Group

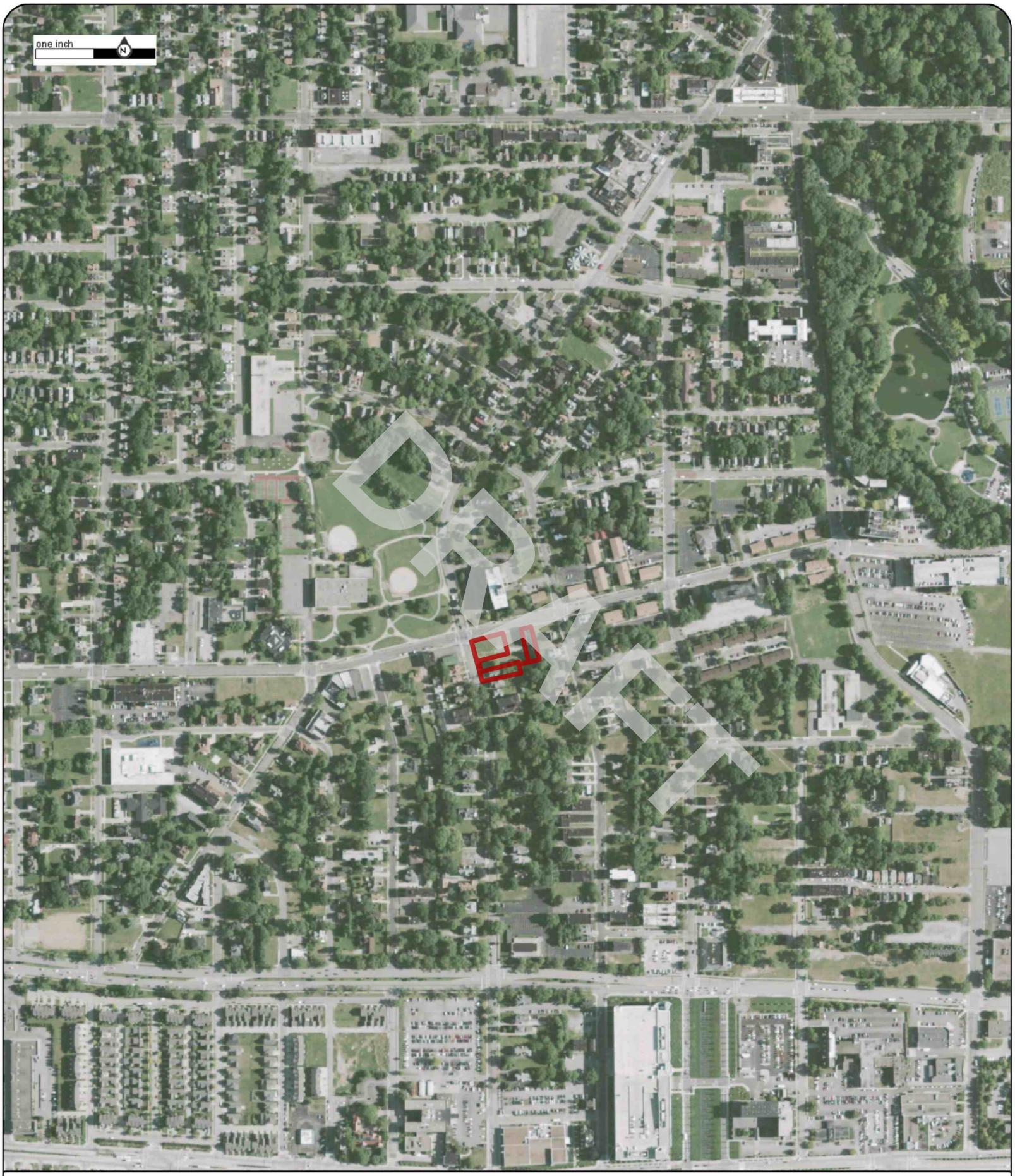

Order No:23041400739

2009

Project No.G23-2862

Site Name.3 Vacant Parcels,924 and 8924 Hough Avenue, & 1765 E 89th Street,Cleveland,

Source:USDA

Scale:1" = 500'

Comment:

Nova Group

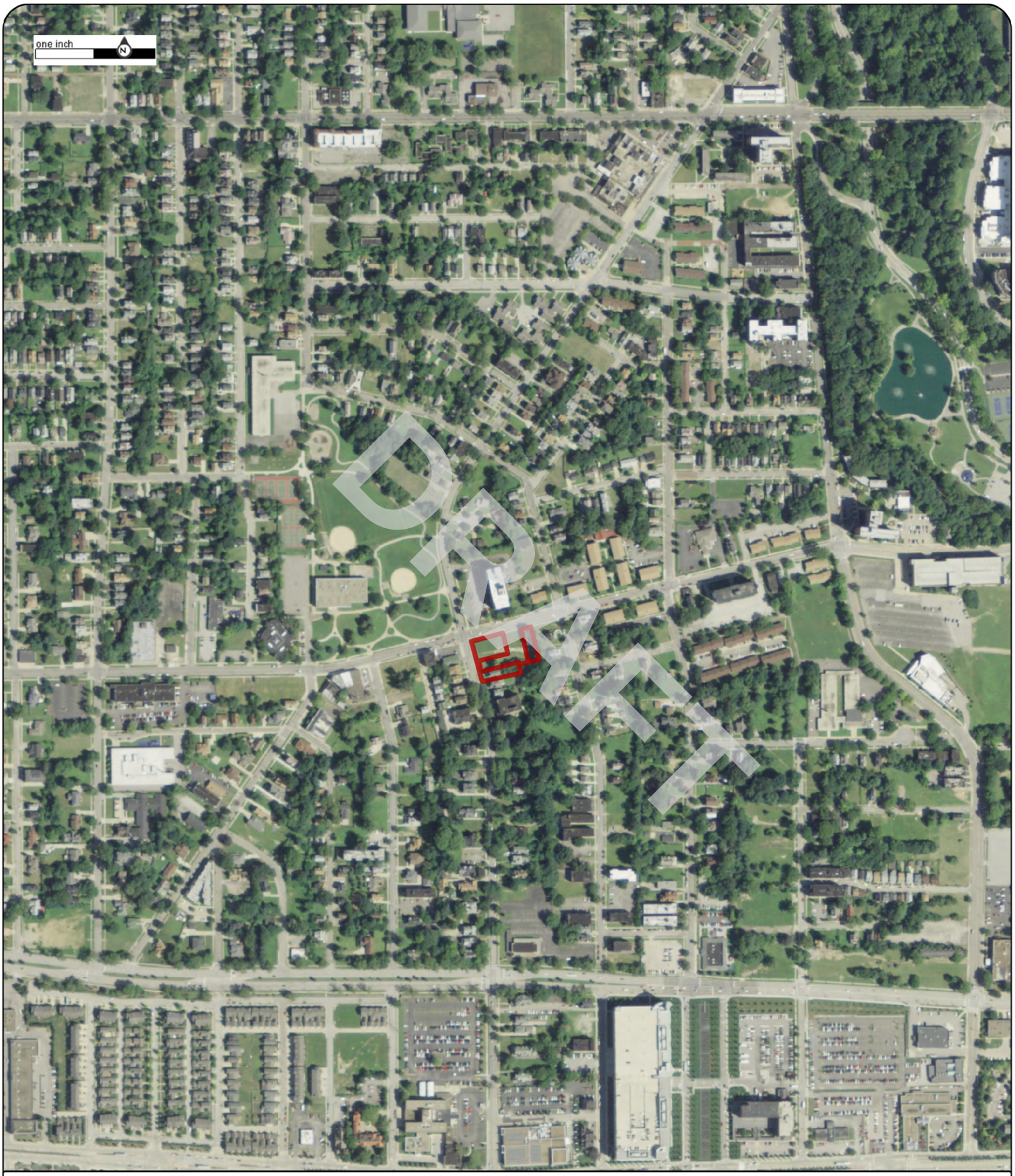

Order No:23041400739

2011

Project No.G23-2862

Site Name.3 Vacant Parcels,924 and 8924 Hough Avenue, & 1765 E 89th Street,Cleveland,

Source:USDA

Scale:1" = 500'

Comment:

Nova Group

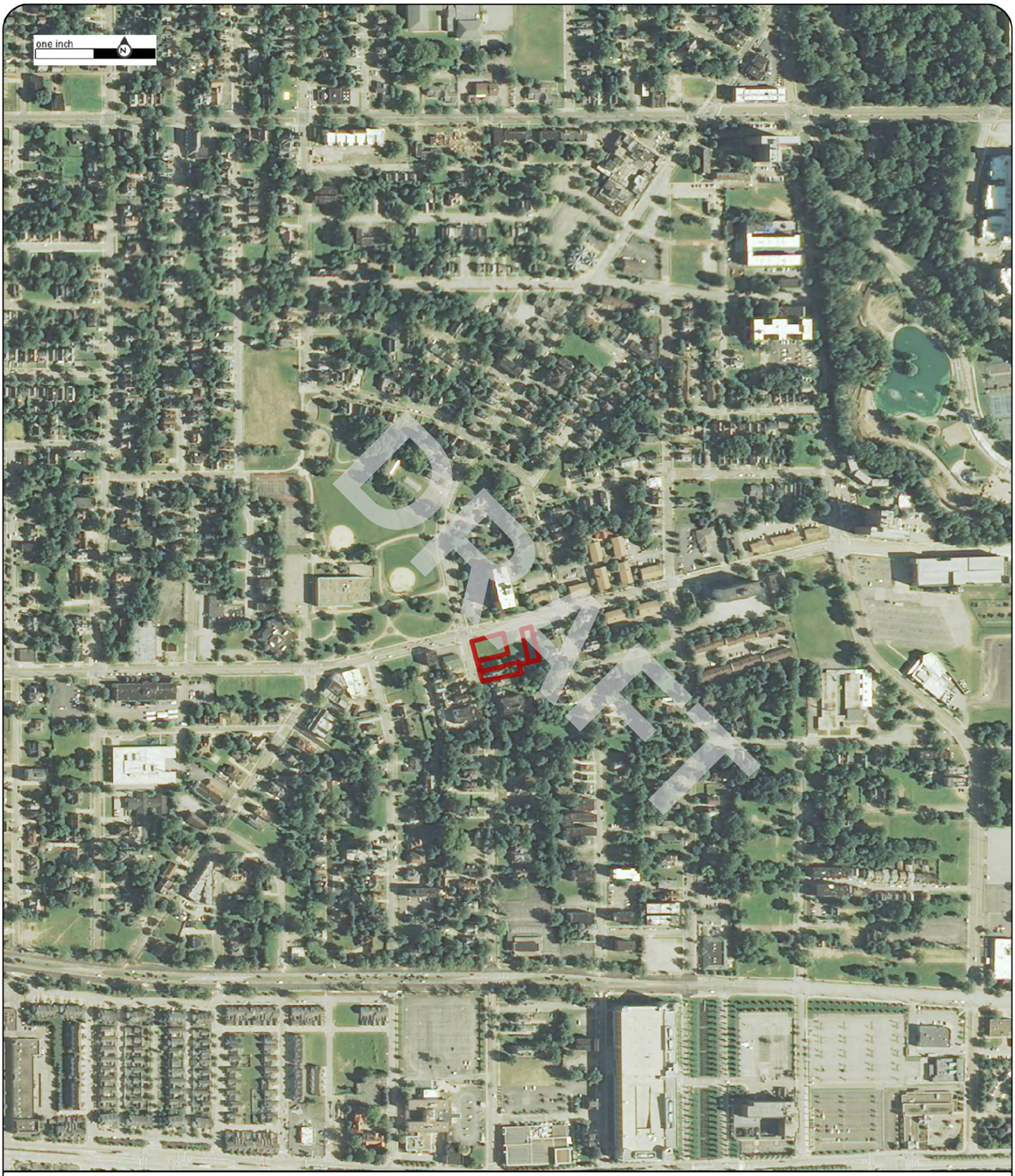

Order No:23041400739

2013

Project No.G23-2862

Site Name.3 Vacant Parcels,924 and 8924 Hough Avenue, & 1765 E 89th Street,Cleveland,

Source:USDA

Scale:1" = 500'

Comment:

Nova Group

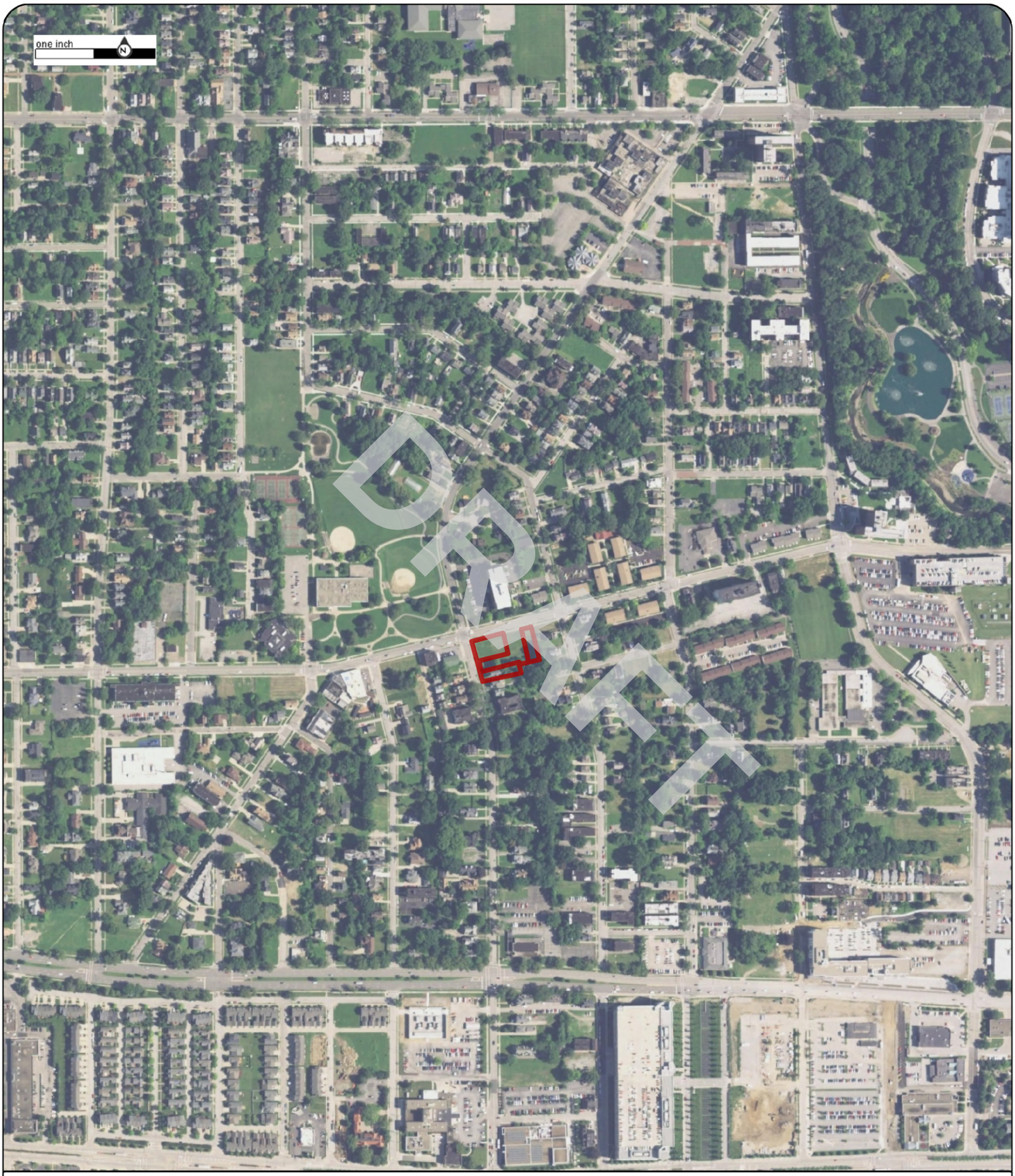

Order No:23041400739

2015

Project No.G23-2862

Site Name.3 Vacant Parcels,924 and 8924 Hough Avenue, & 1765 E 89th Street,Cleveland,

Source:USDA

Scale:1" = 500'

Comment:

Nova Group

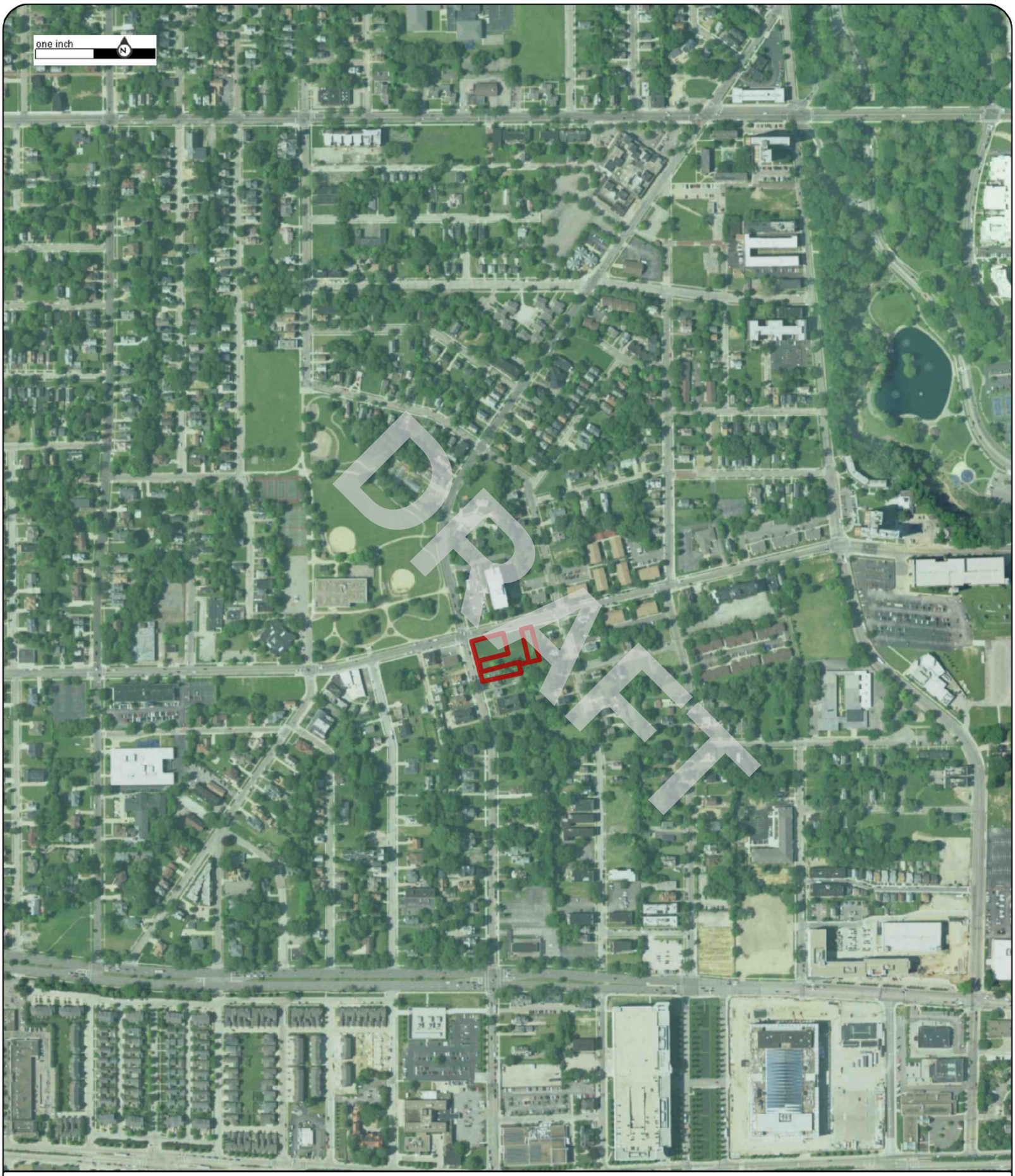

Order No:23041400739

2017

Project No.G23-2862

Site Name.3 Vacant Parcels,924 and 8924 Hough Avenue, & 1765 E 89th Street,Cleveland,

Source:USDA

Scale:1" = 500'

Comment:

Nova Group

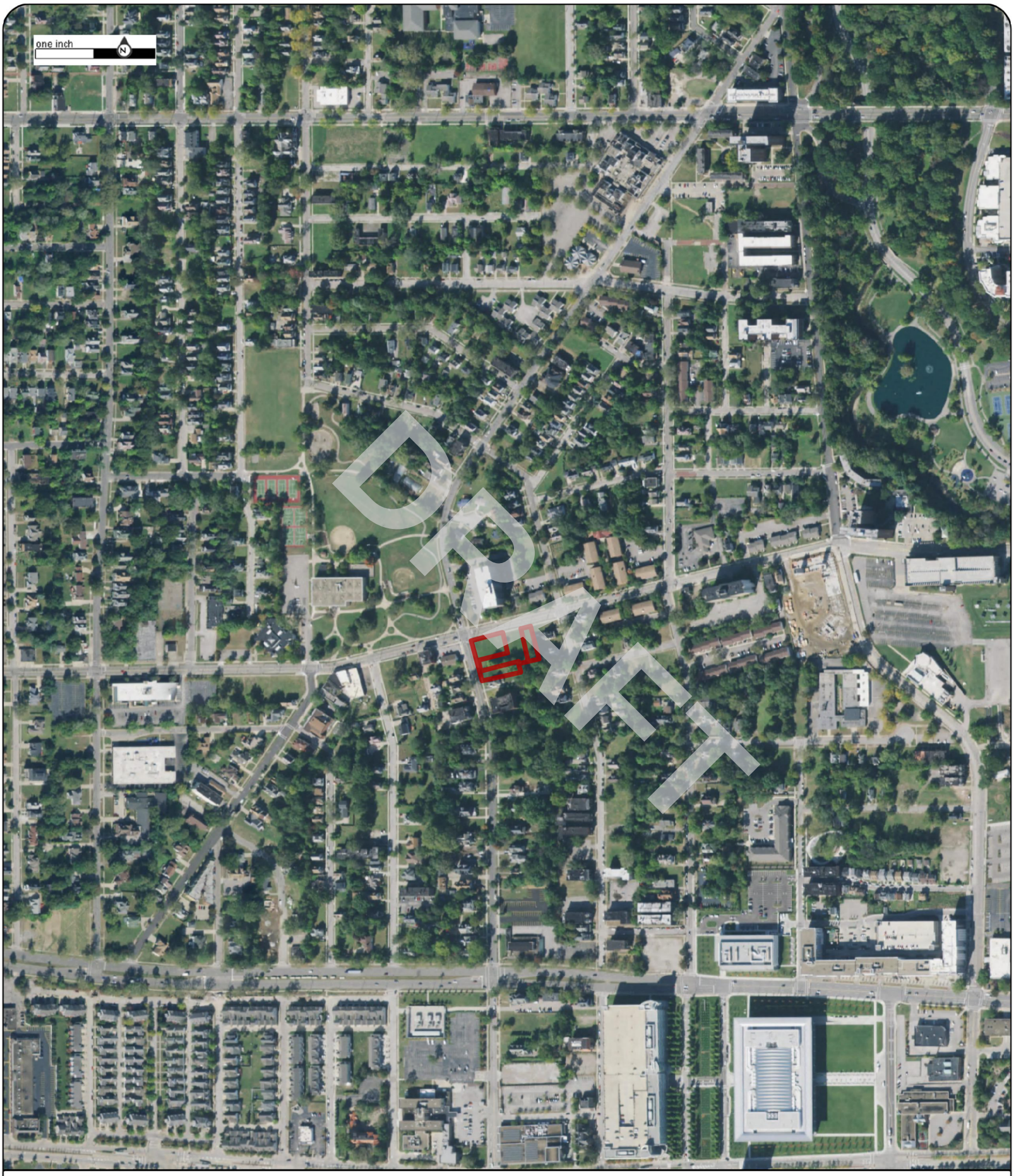

Order No:23041400739

2019

Project No.G23-2862

Site Name.3 Vacant Parcels,924 and 8924 Hough Avenue, & 1765 E 89th Street,Cleveland,

Source:USDA

Scale:1" = 500'

Comment:

Nova Group

Order No:23041400739

2021

Project No.G23-2862

Site Name.3 Vacant Parcels,924 and 8924 Hough Avenue, & 1765 E 89th Street,Cleveland,

Source:MAXAR

Scale:1" = 500'

Comment:

Nova Group

APPENDIX B-2: Historical Topographic Maps

DRAFT

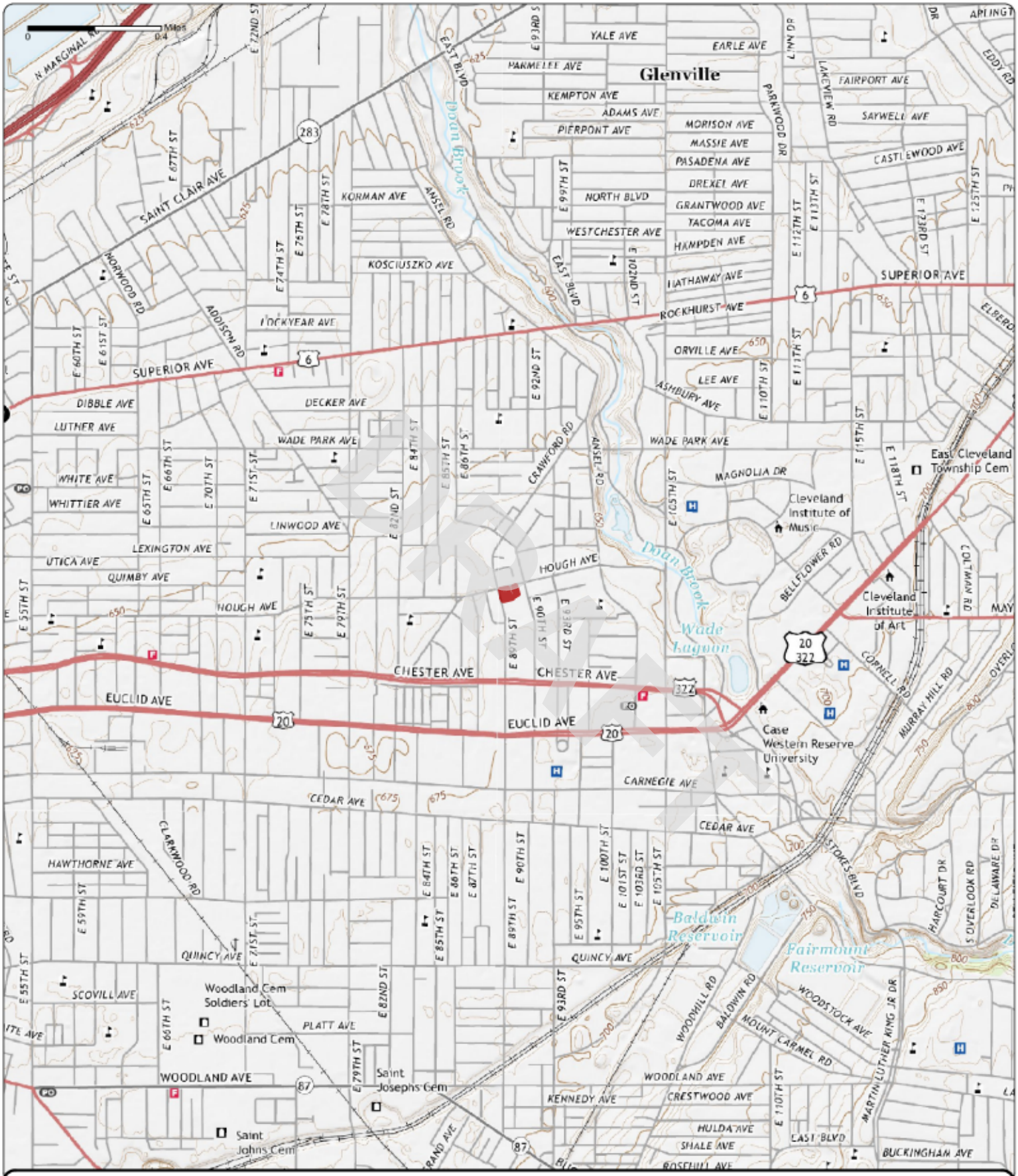

Order No. 23041400739

2019

Quadrangle(s): Cleveland North, OH

Project No: G23-2862

Site Name: 3 Vacant Parcels, 924 and 8924 Hough Avenue, & 1765 E 89th Street

Source: USGS 7.5 Minute Topographic Map

Nova Group

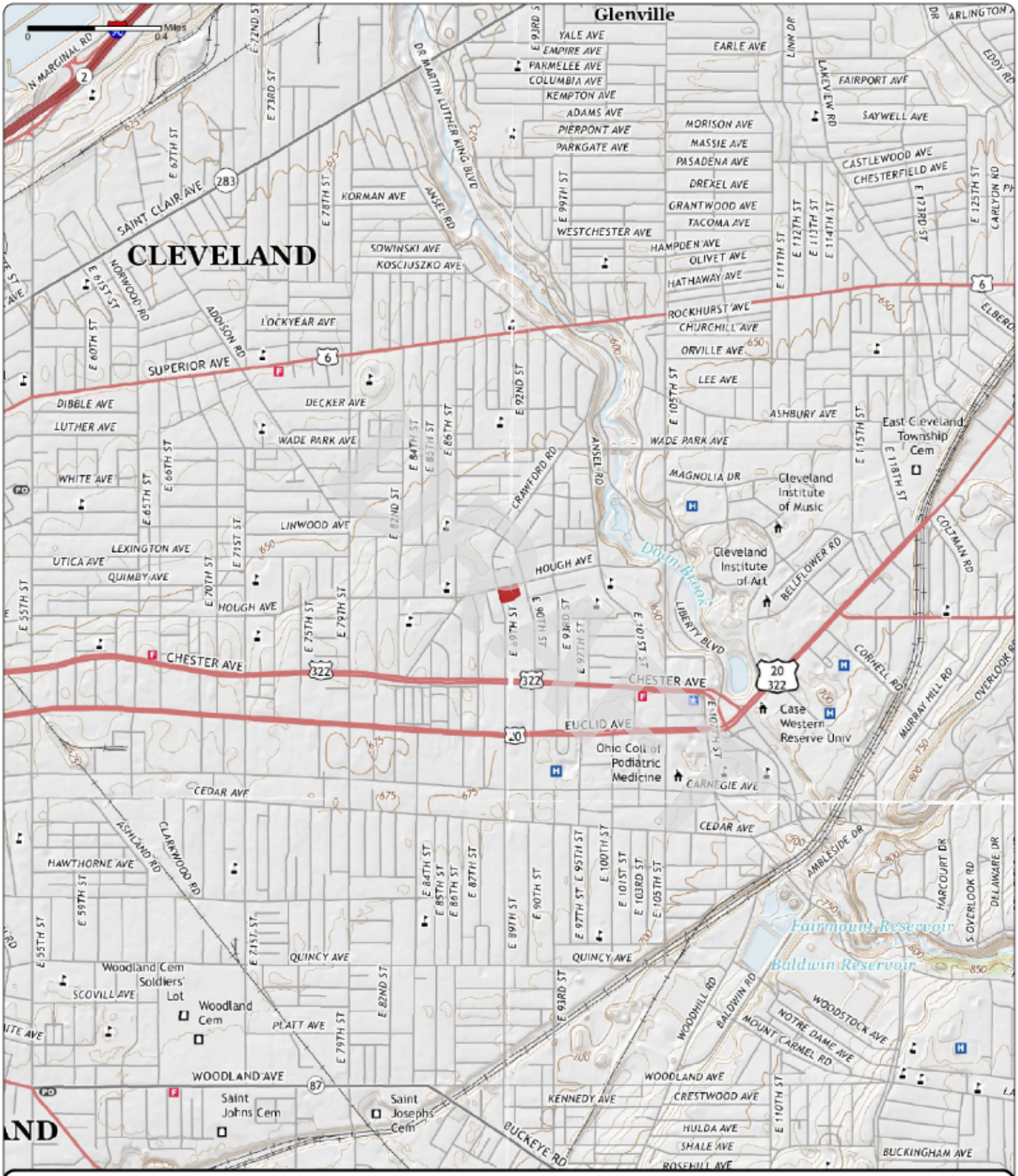

Order No. 23041400739

2016

Quadrangle(s): Cleveland North, OH

Project No: G23-2862

Site Name: 3 Vacant Parcels, 924 and 8924 Hough Avenue, & 1765 E 89th Street

Source: USGS 7.5 Minute Topographic Map

Nova Group

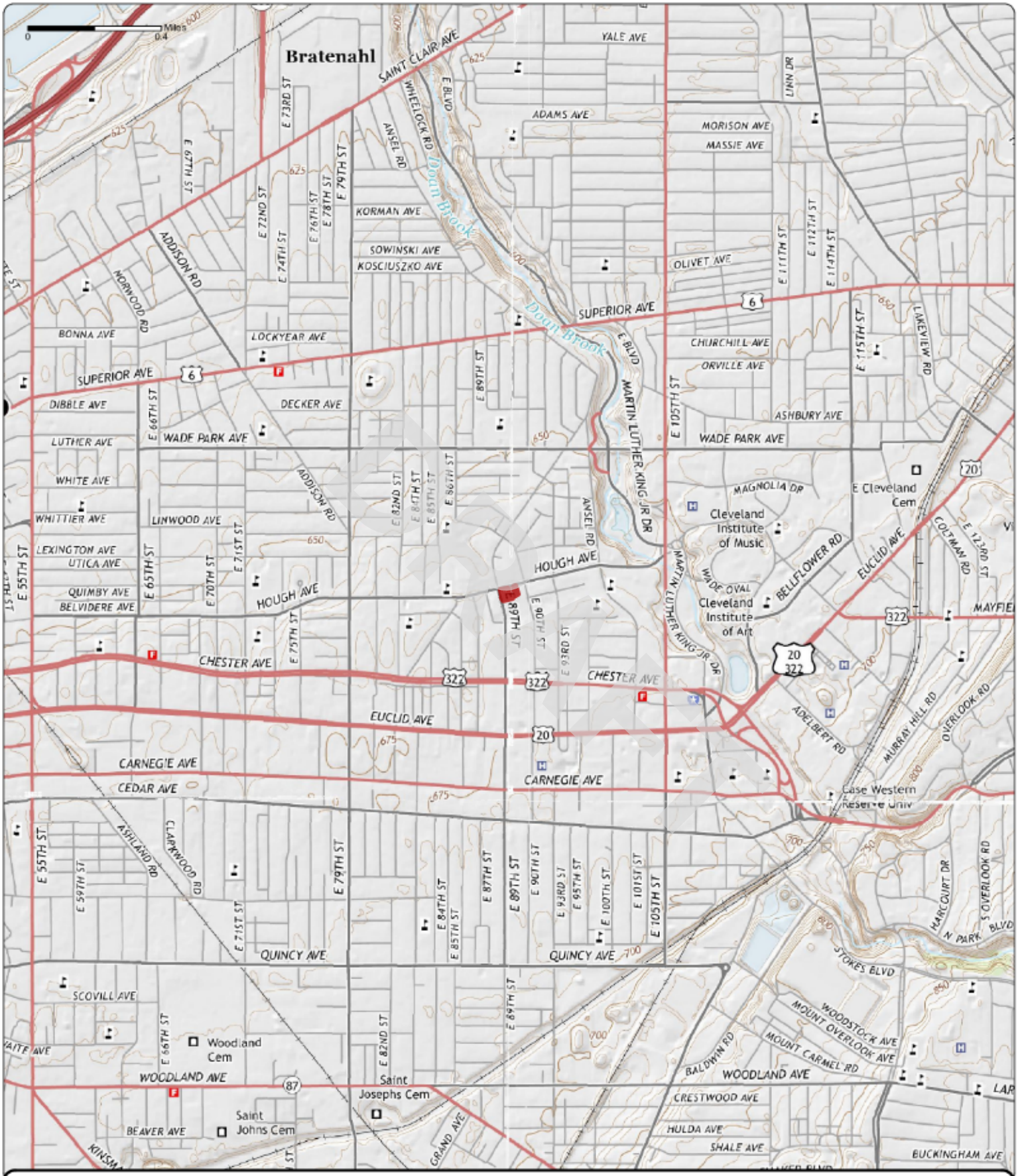

Order No. 23041400739

2013

Quadrangle(s): Cleveland North, OH

Project No: G23-2862

Site Name: 3 Vacant Parcels, 924 and 8924 Hough Avenue, & 1765 E 89th Street

Source: USGS 7.5 Minute Topographic Map

Nova Group

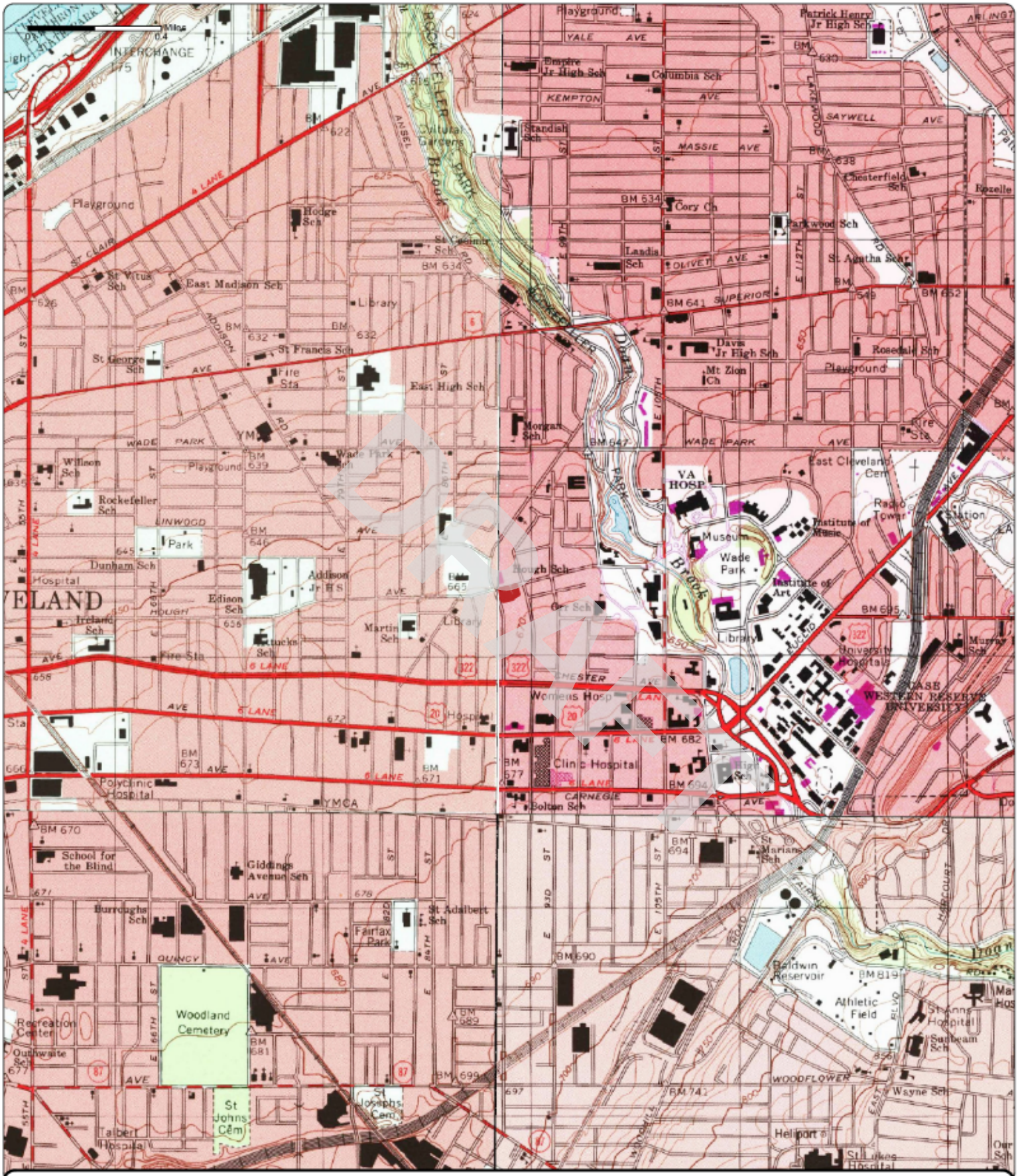

Order No. 23041400739

1994

(1-1994) *Aerial Photo Year: 1994*

(2-1994) *Aerial Photo Year: 1994*

(3-1994) *Aerial Photo Year: 1994*

(4-1994) *Aerial Photo Year: 1994*

Quadrangle(s): Cleveland North, OH(1-1994)

Project No: G23-2862

Site Name: 3 Vacant Parcels, 924 and 8924 Hough Avenue, & 1765 E 89th Street

Source: USGS 7.5 Minute Topographic Map

Nova Group

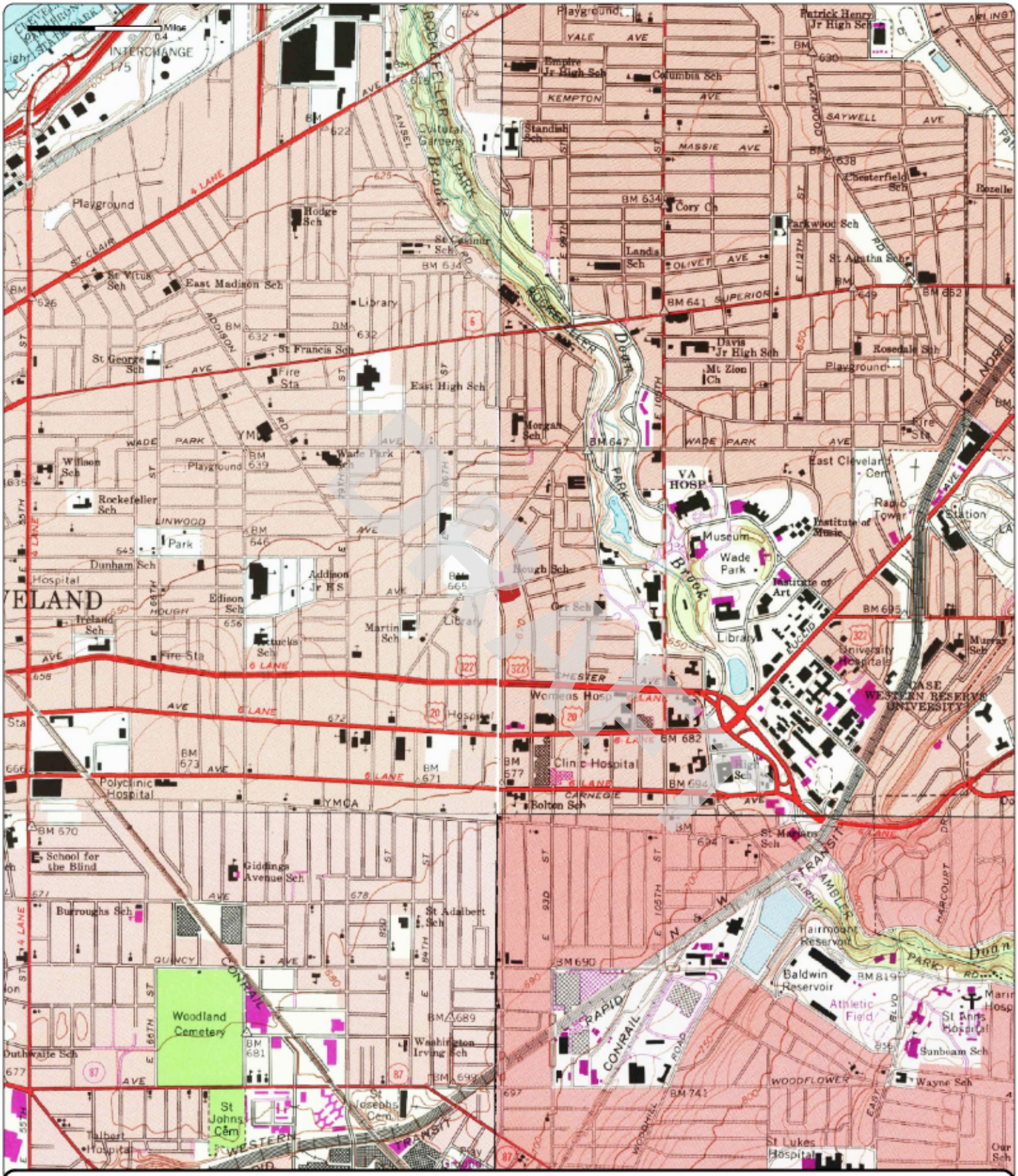

Order No. 23041400739

1992

(1-1979) Aerial Photo Year: 1977 Photo Revision Year: 1979

(2-1975) Aerial Photo Year: 1977 Photo Revision Year: 1979

(3-1978) Aerial Photo Year: 1977 Photo Revision Year: 1979

(4-1992) Aerial Photo Year: 1988

Quadrangle(s): East Cleveland, OH(2-1979)

Project No: G23-2862

Site Name: 3 Vacant Parcels, 924 and 8924 Hough Avenue, & 1765 E 89th Street

Source: USGS 7.5 Minute Topographic Map

Nova Group

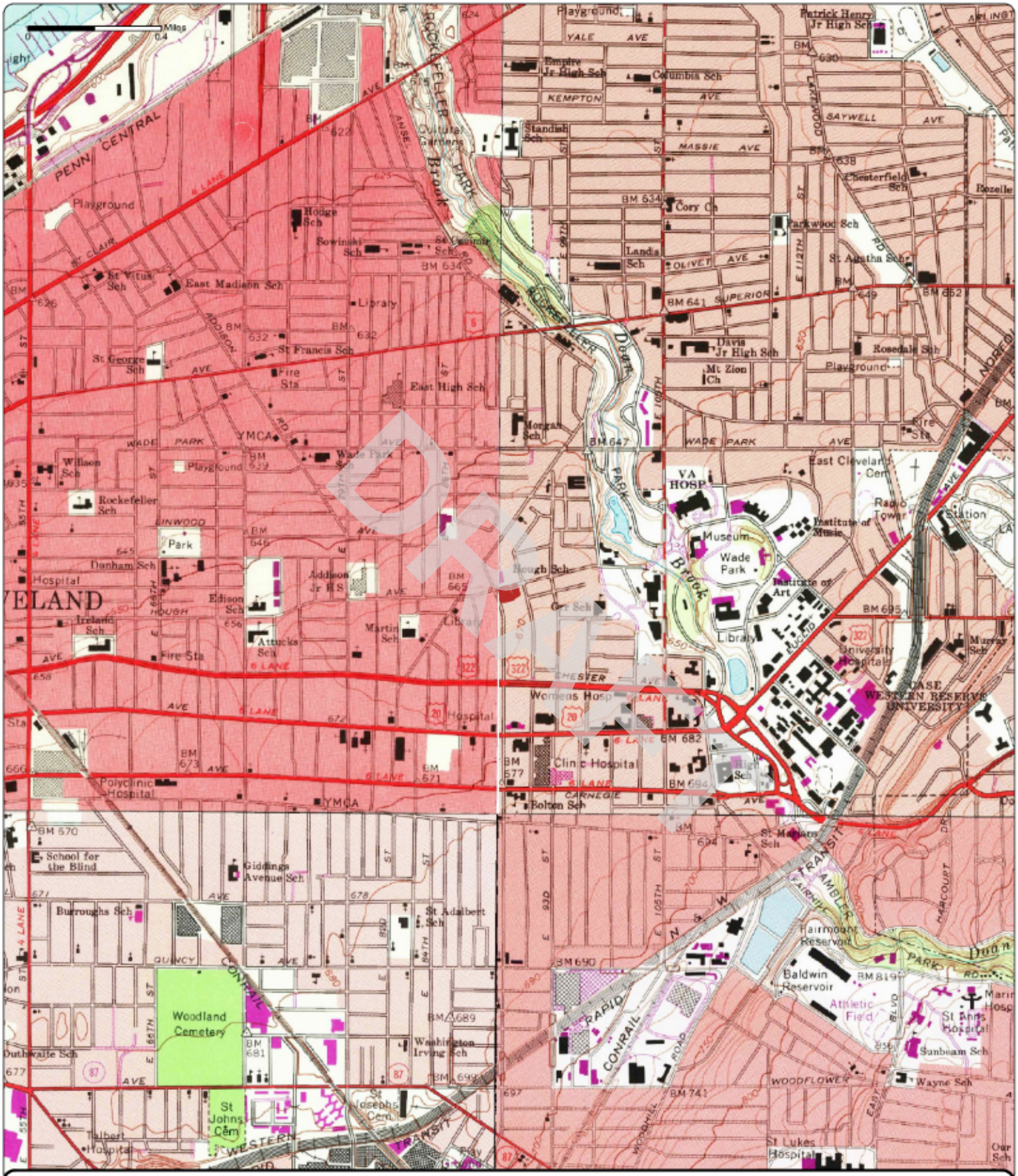

Order No. 23041400739

1979	(1-1970)	(2-1975)	(3-1978)	(4-1979)
	Aerial Photo Year: 1970	Aerial Photo Year: 1977	Aerial Photo Year: 1977	Aerial Photo Year: 1977
	Photo Revision Year: 1970	Photo Revision Year: 1979	Photo Revision Year: 1979	Photo Revision Year: 1979

Quadrangle(s): Cleveland North, OH(1-1970)

Project No: G23-2862

Site Name: 3 Vacant Parcels, 924 and 8924 Hough Avenue, & 1765 E 89th Street

Source: USGS 7.5 Minute Topographic Map

Nova Group

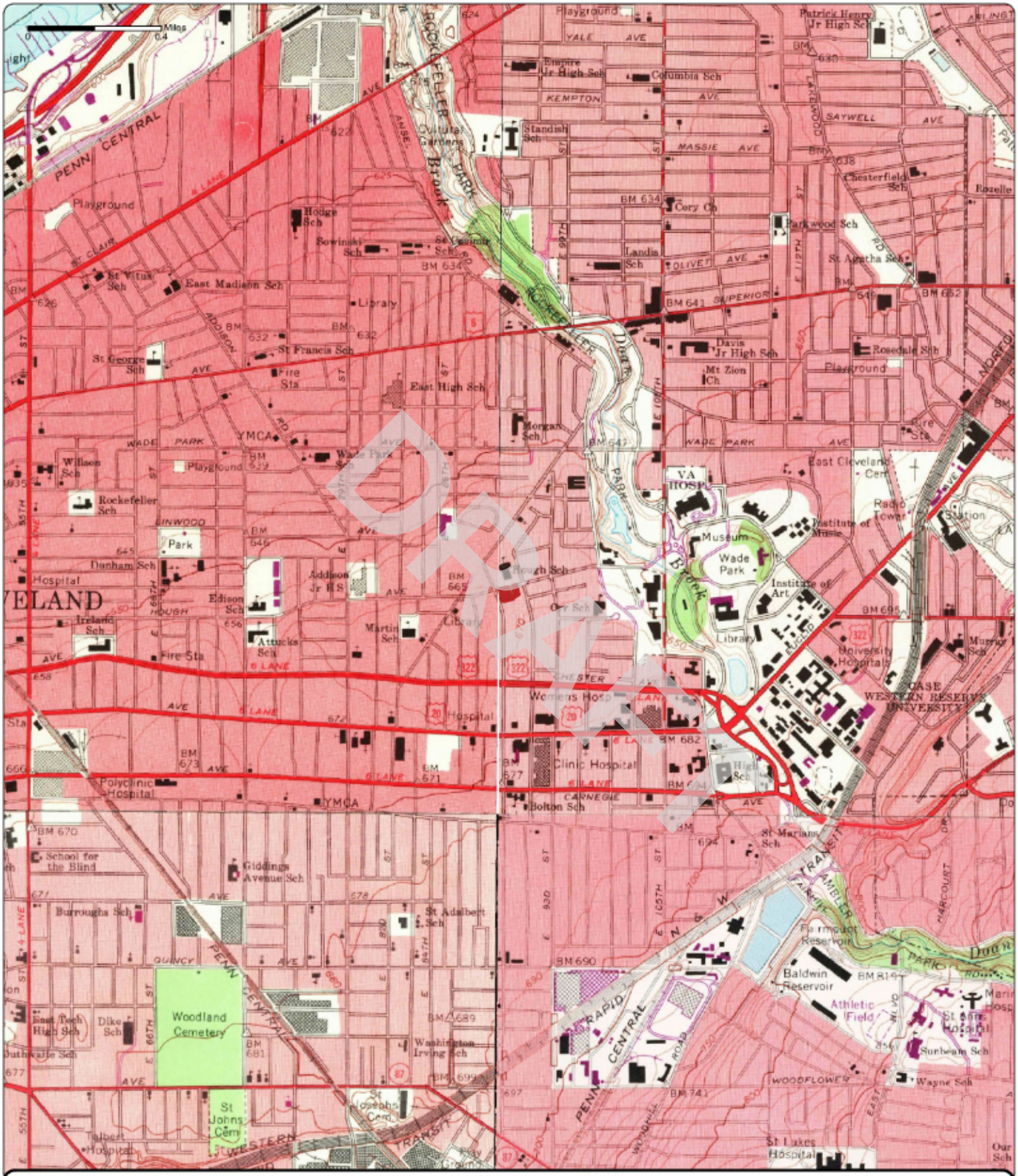

Order No. 23041400739

1970

(1-1970)	(2-1970)	(3-1970)	(4-1970)
Aerial Photo Year: 1970	Aerial Photo Year: 1970	Aerial Photo Year: 1970	Aerial Photo Year: 1970
Photo Revision Year: 1970	Photo Revision Year: 1970	Photo Revision Year: 1970	Photo Revision Year: 1970

Quadrangle(s): Cleveland North, OH(1-1970)

Project No: G23-2862

Site Name: 3 Vacant Parcels, 924 and 8924 Hough Avenue, & 1765 E 89th Street

Source: USGS 7.5 Minute Topographic Map

Nova Group

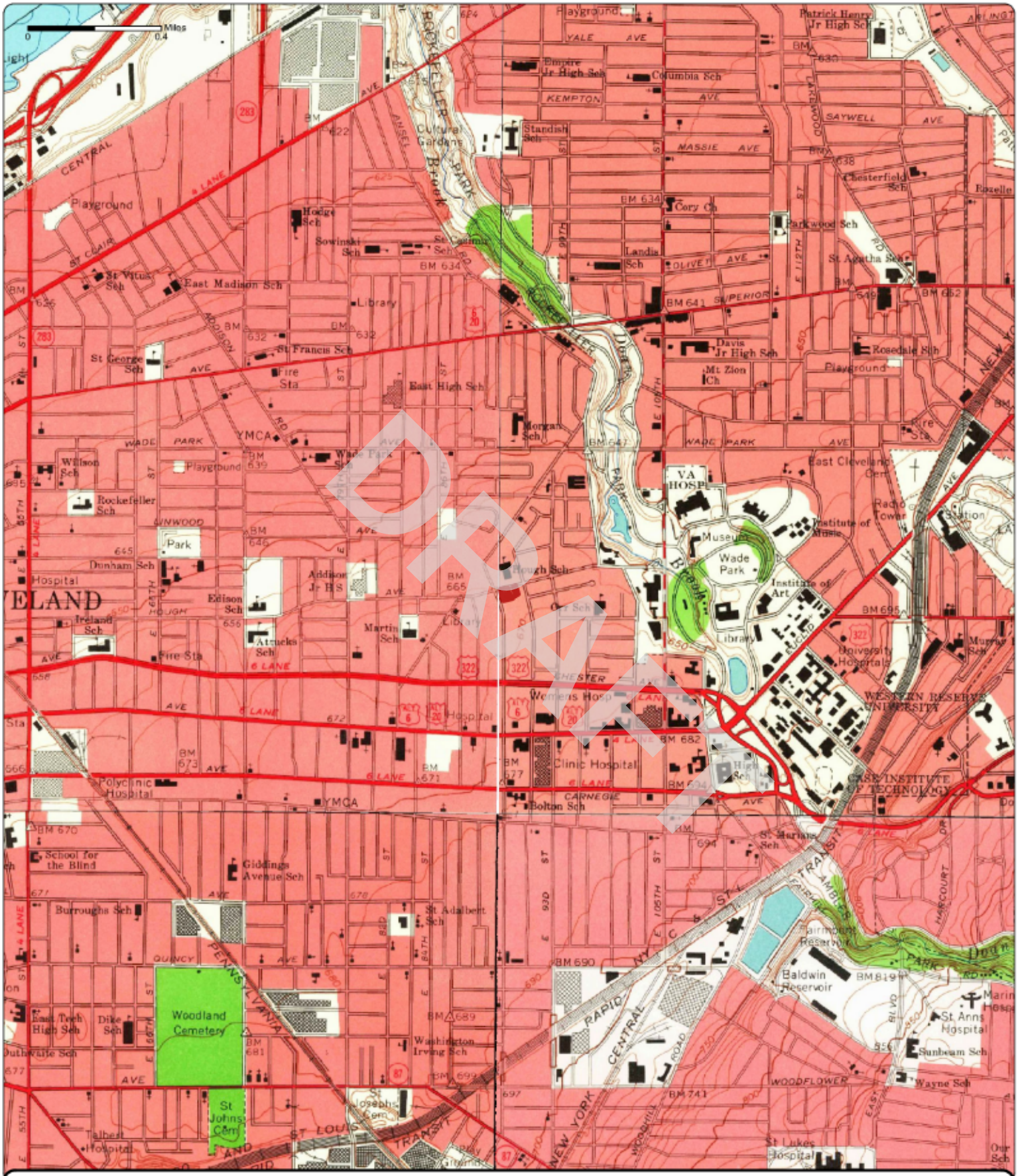

Order No. 23041400739

1963 (1-1963) Aerial Photo Year: 1962 (2-1963) Aerial Photo Year: 1962 (3-1963) Aerial Photo Year: 1952 (4-1963) Aerial Photo Year: 1962

Quadrangle(s): Cleveland North, OH(2-1963)

Project No: G23-2862

Site Name: 3 Vacant Parcels, 924 and 8924 Hough Avenue, & 1765 E 89th Street

Source: USGS 7.5 Minute Topographic Map

Nova Group

Order No. 23041400739

1953 (1-1953) Aerial Photo Year: 1952 (2-1953) Aerial Photo Year: 1952 (3-1953) Aerial Photo Year: 1952 (4-1953) Aerial Photo Year: 1952

Quadrangle(s): Cleveland North, OH(1-1953)

Project No: G23-2862

Site Name: 3 Vacant Parcels, 924 and 8924 Hough Avenue, & 1765 E 89th Street

Source: USGS 7.5 Minute Topographic Map

Nova Group

Order No. 23041400739

1903

Quadrangle(s): Euclid, OH

Project No: G23-2862

Site Name: 3 Vacant Parcels, 924 and 8924 Hough Avenue, & 1765 E 89th Street

Source: USGS 15 Minute Topographic Map

Nova Group

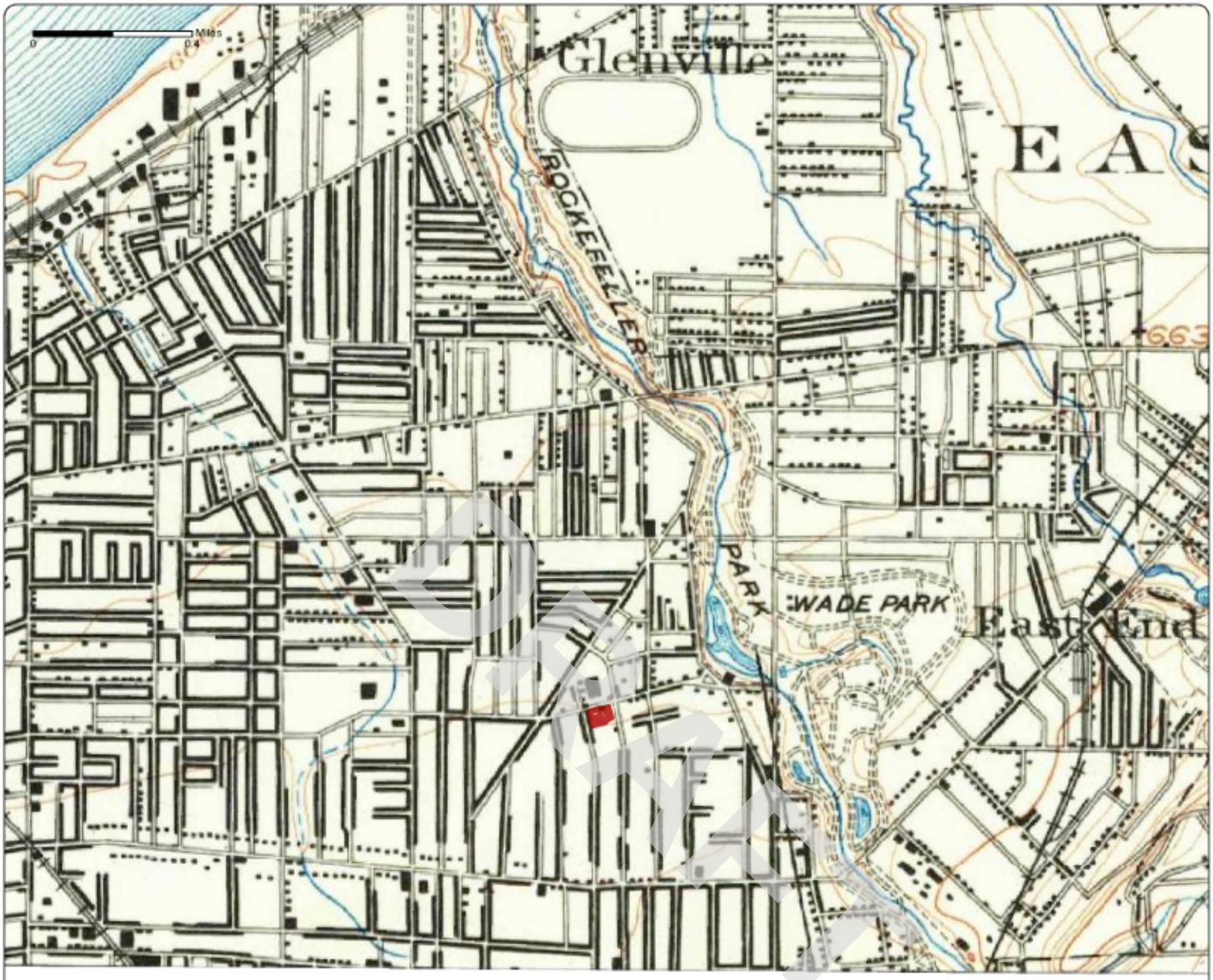

Order No. 23041400739

1901

Quadrangle(s): Euclid, OH

Project No: G23-2862

Site Name: 3 Vacant Parcels, 924 and 8924 Hough Avenue, & 1765 E 89th Street

Source: USGS 15 Minute Topographic Map

N

Nova Group

APPENDIX B-3: Fire Insurance Maps

DRAFT

Fire Insurance Map

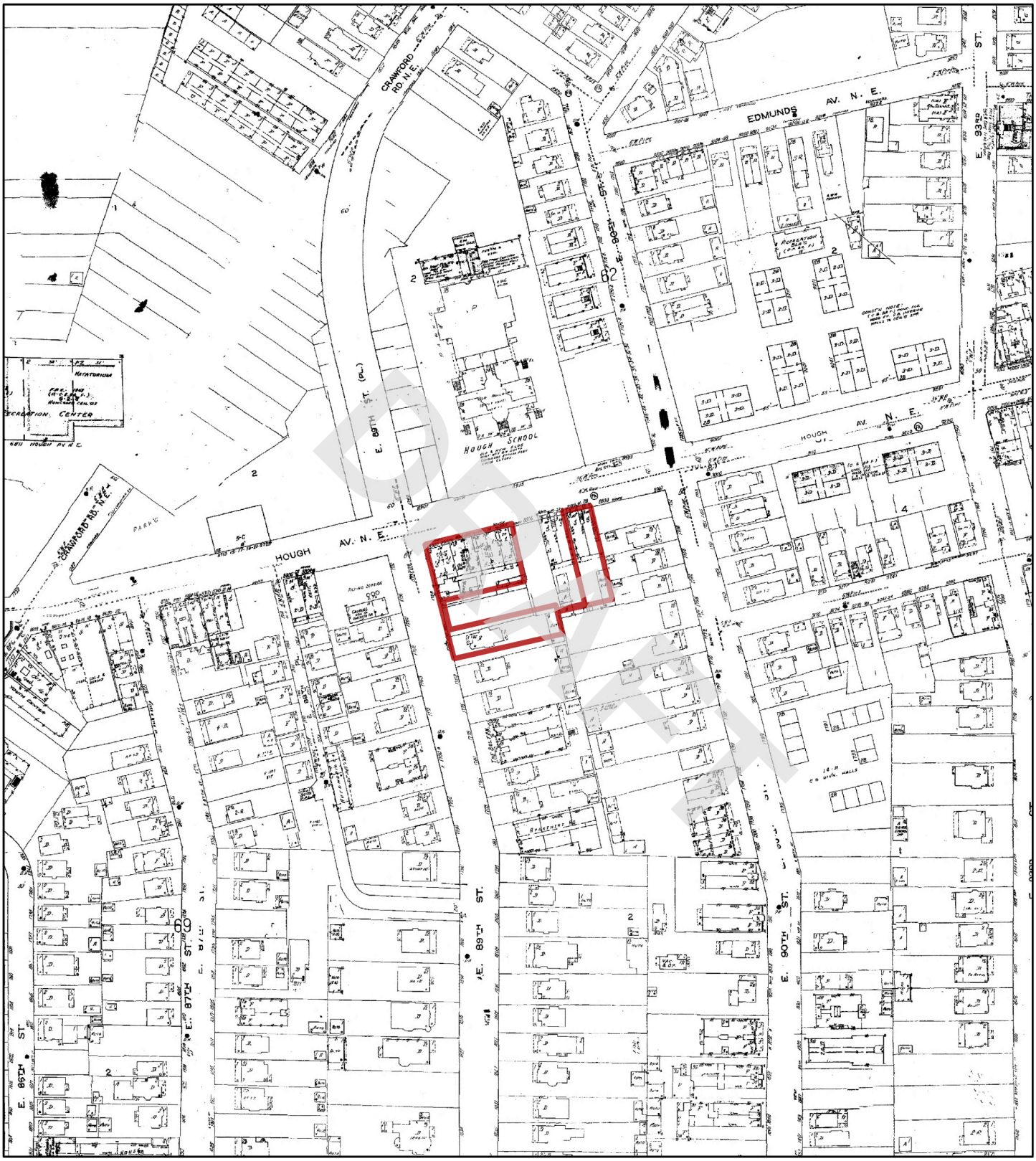

1972

N

0 95 190 380 570 760

Feet

Address: 924 and 8924 Hough Avenue, & 1765 E 89th Street Cleveland OH

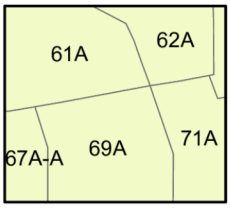

Map sheet(s):
Volume 4a: 61,62,67,69,71;

Order Number 23041400739

Nova Group

Fire Insurance Map

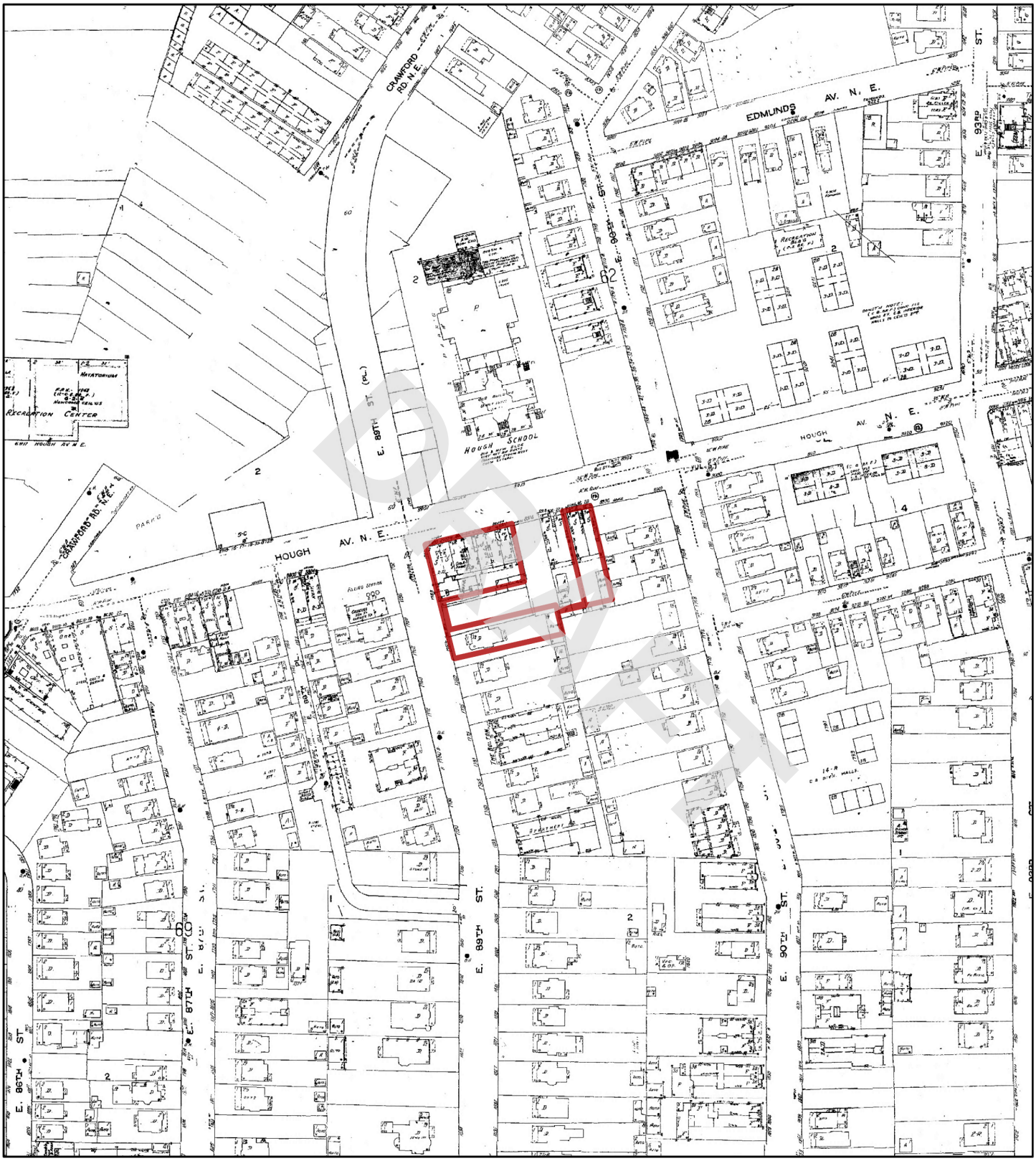

1970

N

0 95 190 380 570 760

Feet

Address: 924 and 8924 Hough Avenue, & 1765 E 89th Street Cleveland OH

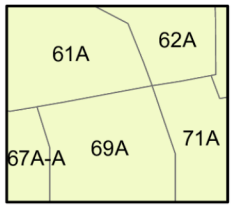

Map sheet(s):
Volume 4a: 61,62,67,69,71;

Order Number 23041400739

Nova Group

Fire Insurance Map

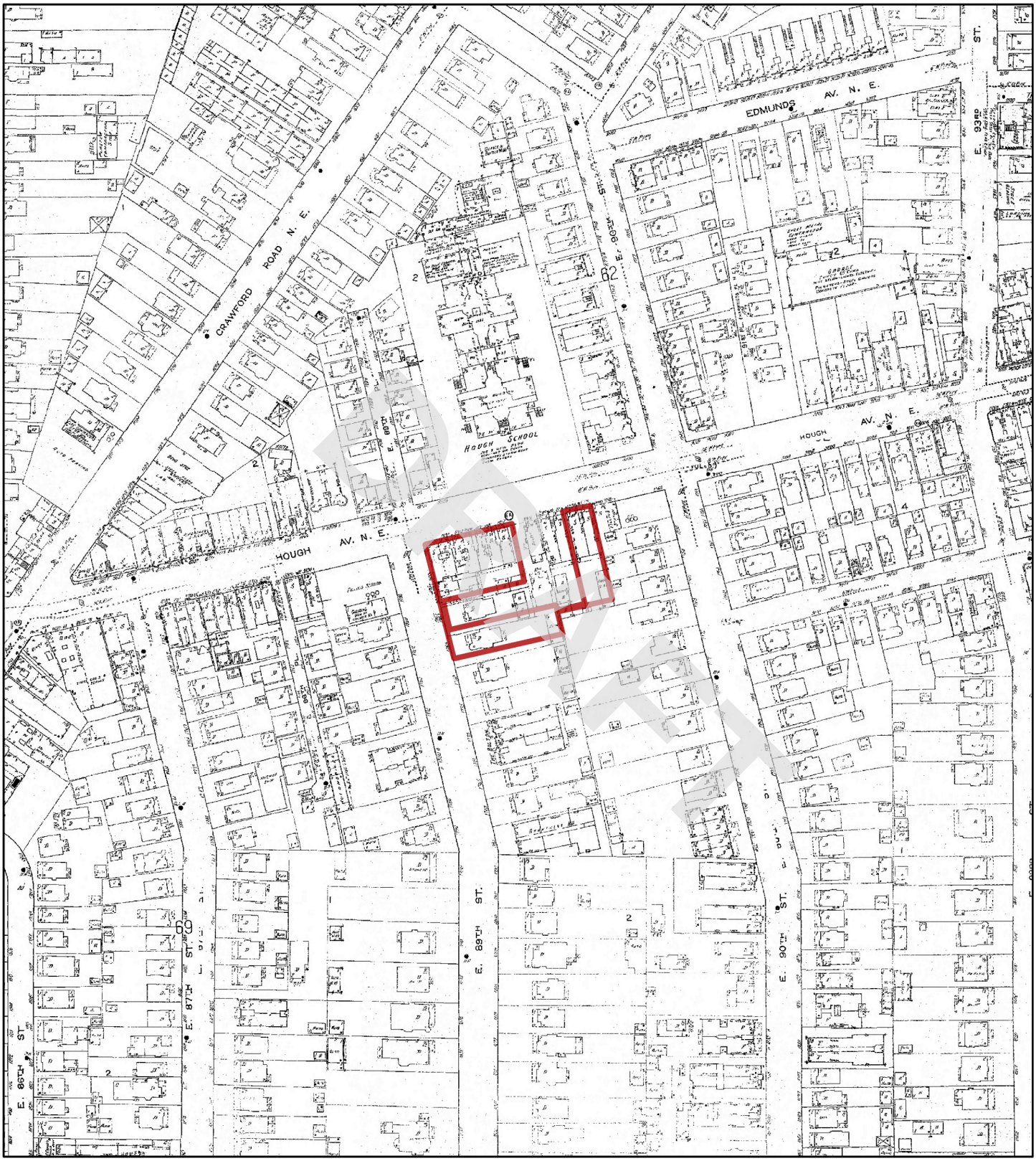

1952

N

0 95 190 380 570 760

Feet

Address: 924 and 8924 Hough Avenue, & 1765 E 89th Street Cleveland OH

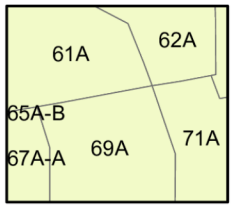

Map sheet(s):
Volume 4a: 61,62,67,69,71;

Order Number 23041400739

Nova Group

Fire Insurance Map

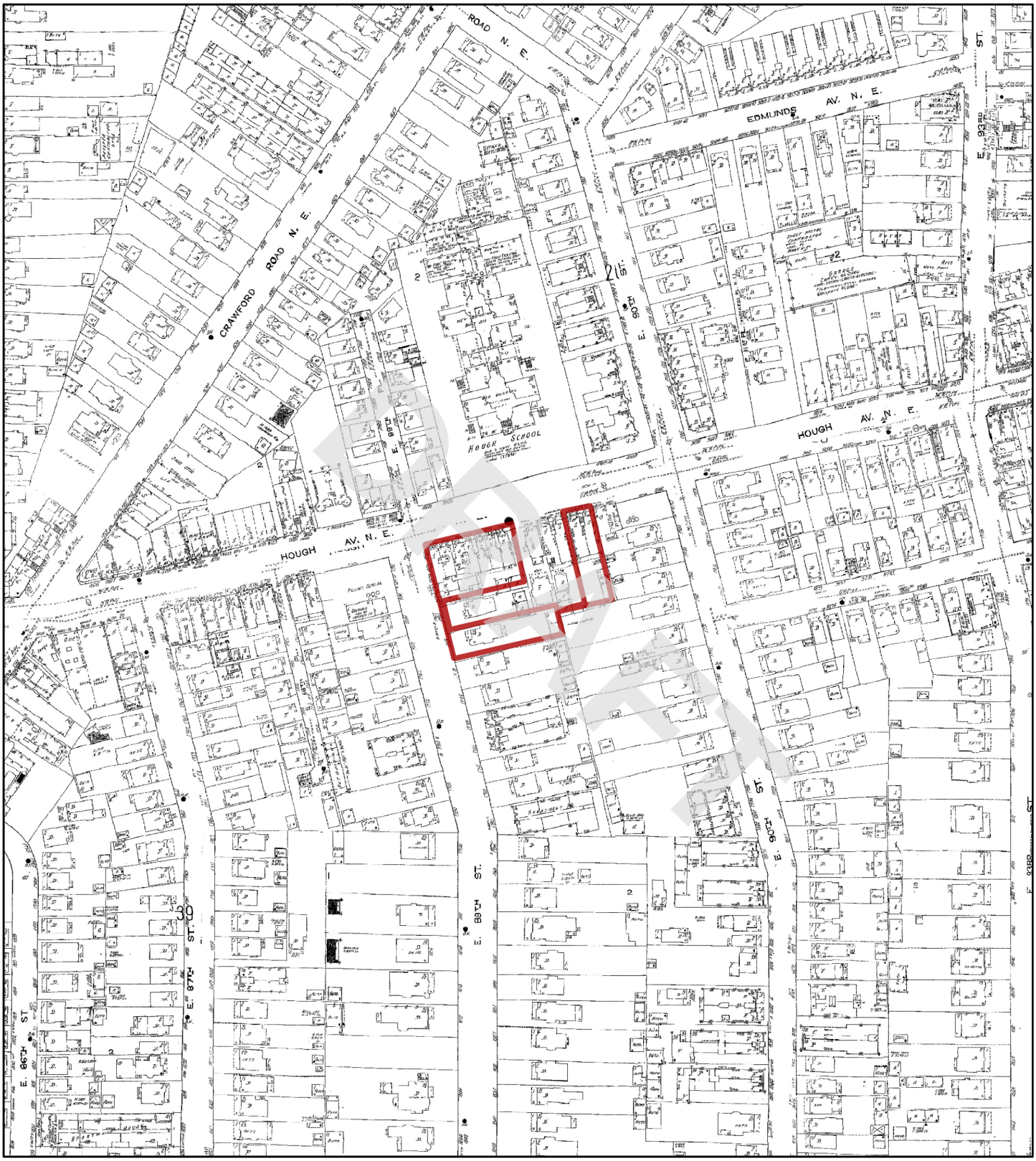

1951

N

0 95 190 380 570 760

Feet

Address: 924 and 8924 Hough Avenue, & 1765 E 89th Street Cleveland OH

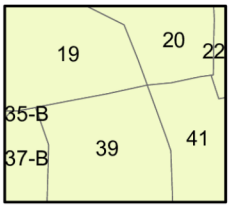

Map sheet(s):
Volume 5: 19,20,37,39,41;

Order Number 23041400739

Nova Group

Fire Insurance Map

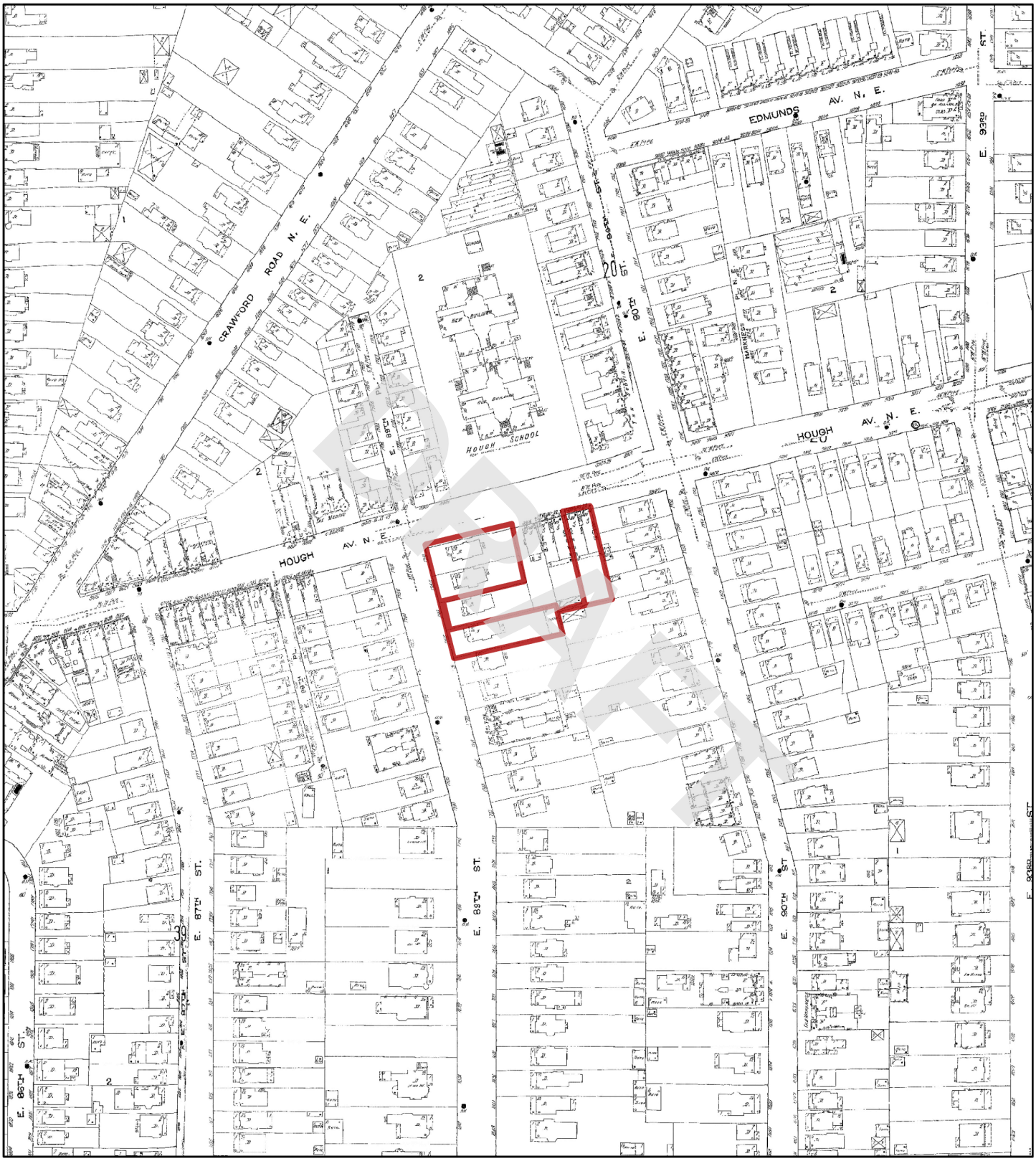

1913

N

0 95 190 380 570 760

Feet

Address: 924 and 8924 Hough Avenue, & 1765 E 89th Street Cleveland OH

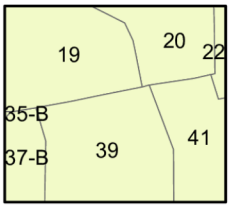

Map sheet(s):
Volume 5: 19,20,37,39,41;

Order Number 23041400739

Nova Group

Fire Insurance Map

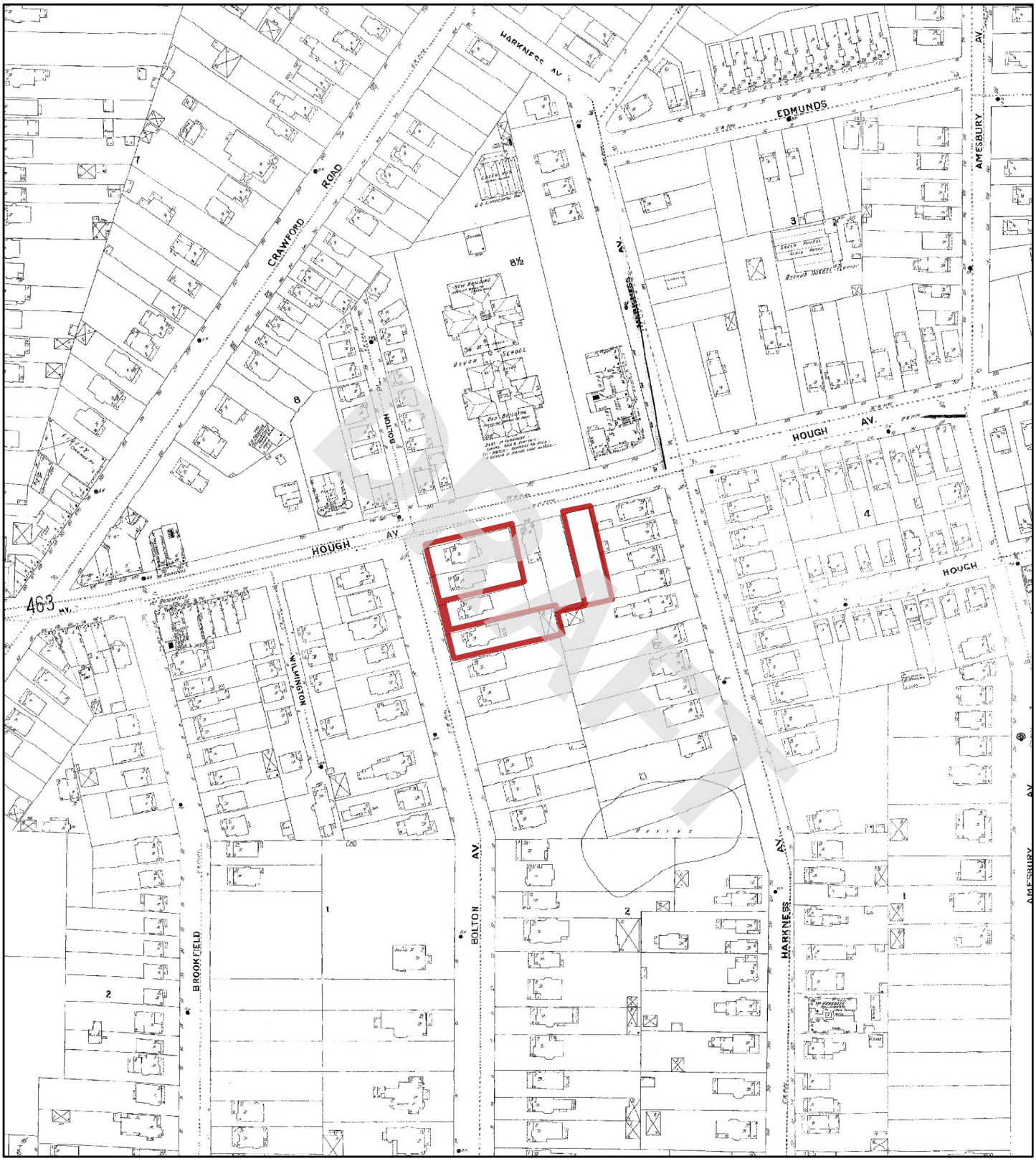

1903

N

0 95 190 380 570 760

Feet

Address: 924 and 8924 Hough Avenue, & 1765 E 89th Street Cleveland OH

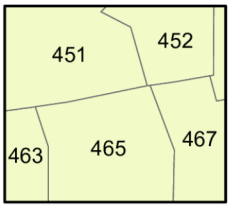

Map sheet(s):
Volume 4: 451,452,463,465,467;

Order Number 23041400739

Nova Group

Fire Insurance Map

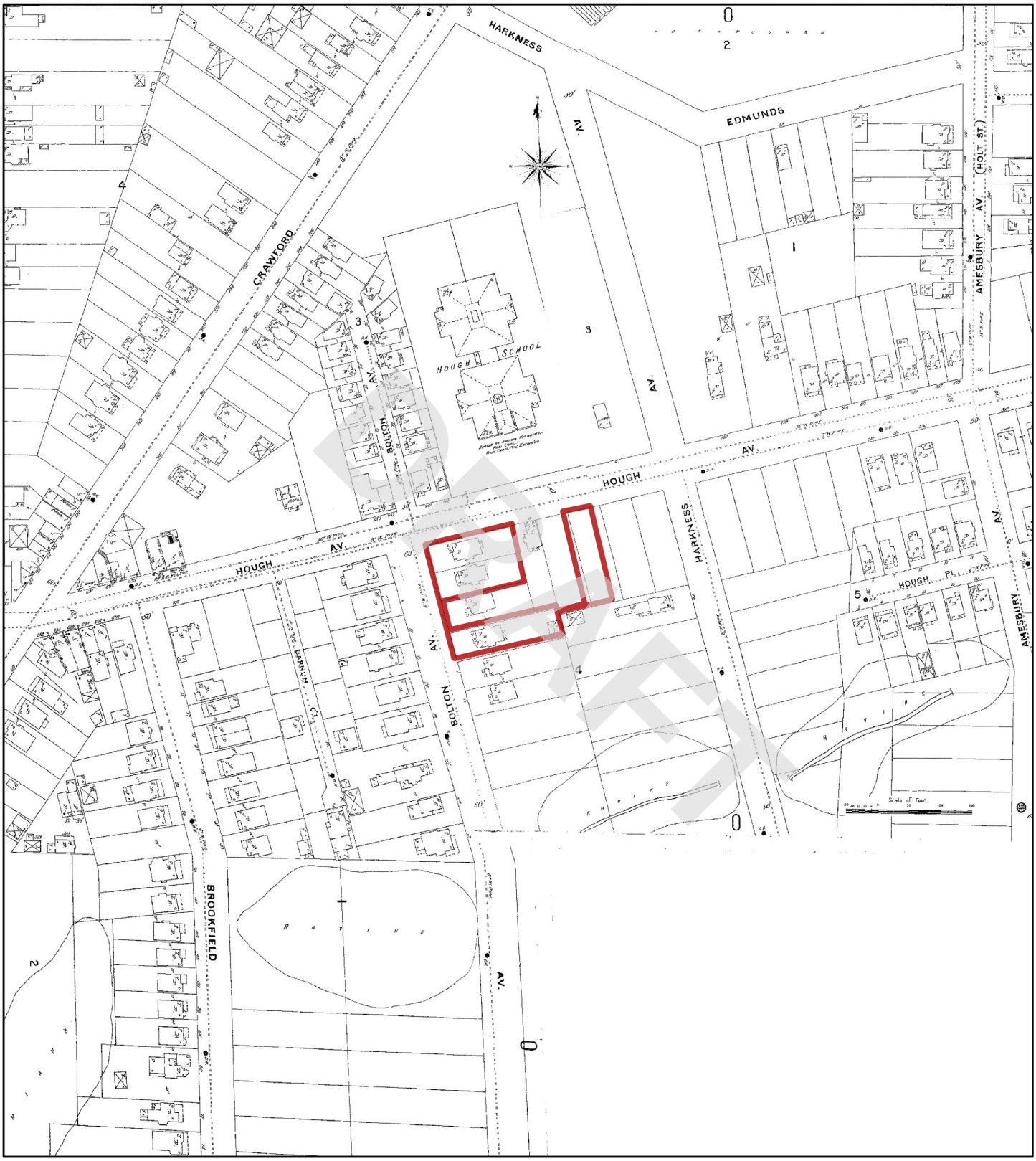

1896

N

Feet 0 95 190 380 570 760

Address: 924 and 8924 Hough Avenue, & 1765 E 89th Street Cleveland OH

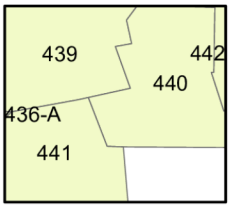

Map sheet(s):
Volume 4: 439,440,441;

Order Number 23041400739

Nova Group

APPENDIX B-4: City Directory Information

DRAFT

CITY DIRECTORY

DRAFT

Project Property:	*3 Vacant Parcels* *924 and 8924 Hough Avenue, & 1765 E 89th Street* *Cleveland,OH*
Project No:	*G23-2862*
Requested By:	*Nova Group, GBC*
Order No:	*23041400739*
Date Completed:	*April 20, 2023*

Environmental Risk Information Services
A division of Glacier Media Inc.
1.866.517.5204 | info@erisinfo.com | erisinfo.com

April 20, 2023
RE: CITY DIRECTORY RESEARCH
924 and 8924 Hough Avenue, & 1765 E 89th Street
Cleveland,OH

Thank you for contacting ERIS for an City Directory Search for the site described above. Our staff has conducted a reverse listing City Directory search to determine prior occupants of the subject site and adjacent properties. We have provided the nearest addresses(s) when adjacent addresses are not listed. If we have searched a range of addresses, all addresses in that range found in the Directory are included.

Note: Reverse Listing Directories generally are focused on more highly developed areas. Newly developed areas may be covered in the more recent years, but the older directories will tend to cover only the "central" parts of the city. To complete the search, we have either utilized the ACPL, Library of Congress, State Archives, and/or a regional library or history center as well as multiple digitized directories. These do not claim to be a complete collection of all reverse listing city directories produced.

ERIS has made every effort to provide accurate and complete information but shall not be held liable for missing, incomplete or inaccurate information. To complete this search we used the general range(s) below to search for relevant findings. If you believe there are additional addresses or streets that require searching please contact us at 866-517-5204.

DRAFT

Search Criteria:
1650-1800 of E 87th St
1650-1800 of E 89th St
8600-9200 of Hough Ave
Search Notes:

Search Results Summary

Date	Source	Comment
2022	DIGITAL BUSINESS DIRECTORY	
2020	DIGITAL BUSINESS DIRECTORY	
2016	DIGITAL BUSINESS DIRECTORY	
2011	DIGITAL BUSINESS DIRECTORY	
2007	DIGITAL BUSINESS DIRECTORY	
2003	DIGITAL BUSINESS DIRECTORY	
2000	DIGITAL BUSINESS DIRECTORY	
1996	HAINES	
1991	HAINES	
1986	HAINES	
1981	HAINES	
1976	HAINES	
1971	HAINES	
1966	OHIO BELL TELEPHONE	
1961	OHIO BELL TELEPHONE	
1956	OHIO BELL TELEPHONE	
1951	CLEVELAND DIR CO	
1942	OHIO BELL TELEPHONE	
1937	OHIO BELL TELEPHONE	
1932	CLEVELAND DIR CO	
1929	CLEVELAND DIR CO	

DRAFT

2022 E 87TH ST

SOURCE: DIGITAL BUSINESS DIRECTORY

1773 **EMMETT SAUNDERS**...*RESIDENTIAL*
1781 **DAPHNE DELOACH**...*RESIDENTIAL*
1781 **WILLIAMS DELOA, DAPHNE**...*NURSES-PRACTITIONERS*
1782 **VANCE TRIPLETT**...*RESIDENTIAL*
1791 **GERALDINE LASTER**...*RESIDENTIAL*

2022 E 89TH ST

SOURCE: DIGITAL BUSINESS DIRECTORY

1762 **TINA HUMPHREY**...*RESIDENTIAL*
1768 **BRETT MITCHELL**...*RESIDENTIAL*
1769 **CARA CARTER**...*RESIDENTIAL*
1796 **SABREENA STARLING**...*RESIDENTIAL*
1796 **STEVEN HARMON**...*RESIDENTIAL*

DRAFT

2022 HOUGH AVE

SOURCE: DIGITAL BUSINESS DIRECTORY

8606 **UNITED PEACE BAPTIST CHURCH**...*CHURCHES*
8611 **CLEVELAND THURGOOD MARSHALL**...*RECREATION CENTERS*
8611 **INNER CITY TENNIS CLINICS**...*TENNIS COURTS-PUBLIC*
8806 **SMITTY'S SEAWAY BARBER SHOP**...*BARBERS*
8806 **SMITTY'S SEAWAY BARBER SHOP**...*BEAUTY SALONS*
8812 **DANA DISTRIBUTORS**...*DELICATESSENS*
8925 **ALBERTA CRAYTON**...*RESIDENTIAL*
8925 **ANDRENETTA JONES**...*RESIDENTIAL*
8925 **ANTHONY GREEN**...*RESIDENTIAL*
8925 **ANTOINETTE TURPIN**...*RESIDENTIAL*
8925 **BERTHA COOKS**...*RESIDENTIAL*
8925 **BRADLEY HARRIS**...*RESIDENTIAL*
8925 **BRENT FONTENETTE**...*RESIDENTIAL*
8925 **CALVIN MITCHELL**...*RESIDENTIAL*
8925 **CIERRA WILSON**...*RESIDENTIAL*
8925 **CLARICE PORTER**...*RESIDENTIAL*
8925 **DONALD GALLAGHER**...*RESIDENTIAL*
8925 **DORIS BACON**...*RESIDENTIAL*
8925 **EDWIN ZAID**...*RESIDENTIAL*
8925 **ELIZABETH JACKSON**...*RESIDENTIAL*
8925 **ELLA WILLIAMS**...*RESIDENTIAL*
8925 **GLORIA MORGAN**...*RESIDENTIAL*
8925 **GURNESE SMEDLEY**...*RESIDENTIAL*
8925 **HERBERT HOSTETTER SR**...*RESIDENTIAL*
8925 **JAMES BOHANON**...*RESIDENTIAL*
8925 **JAMES LAWERY JR**...*RESIDENTIAL*
8925 **JANE ROME**...*RESIDENTIAL*
8925 **JANIE WALTON**...*RESIDENTIAL*
8925 **JOHNNIE MAYHEW**...*RESIDENTIAL*
8925 **JUANITA LESTER**...*RESIDENTIAL*
8925 **KENJUAN KELLEY**...*RESIDENTIAL*
8925 **KINGSBURY TOWER LTD**...*APARTMENT FINDING & RENTAL SERVICE*
8925 **KINGSBURY TOWER LTD**...*APARTMENTS*
8925 **LARRY ALBRITTON**...*RESIDENTIAL*
8925 **LEON HEMPHILL**...*RESIDENTIAL*
8925 **LINDA HARDRICK**...*RESIDENTIAL*
8925 **LOUISE MARTIN**...*RESIDENTIAL*
8925 **MELVONNA JACKSON**...*RESIDENTIAL*
8925 **MONTIE WRIGHT**...*RESIDENTIAL*
8925 **OLLIE PERRY**...*RESIDENTIAL*
8925 **OLLIE PRICE**...*RESIDENTIAL*
8925 **RICHARD CATES**...*RESIDENTIAL*
8925 **ROBERT SPARKMAN**...*RESIDENTIAL*
8925 **ROOSEVELT HARRIS**...*RESIDENTIAL*
8925 **SANDRA PENN**...*RESIDENTIAL*
8925 **SHIRLEY JAMES**...*RESIDENTIAL*
8925 **SHIRLEY MARCUS**...*RESIDENTIAL*
8925 **SYLVESTER BLALOCK**...*RESIDENTIAL*
8925 **THEOLA LEWIS**...*RESIDENTIAL*
8925 **WESLEY TIMMONS**...*RESIDENTIAL*
8925 **WILLIAM NIX**...*RESIDENTIAL*
8925 **WILLIE TUCKER**...*RESIDENTIAL*
8925 **YVONNE WILLIAMS**...*RESIDENTIAL*
8925 **ZACHARIAH BROWN**...*RESIDENTIAL*
9001 **AQILA JOHNSON**...*RESIDENTIAL*
9001 **COZETTE CATANO**...*RESIDENTIAL*
9001 **DARRON OVERBY**...*RESIDENTIAL*
9001 **DENNIS PROSSER**...*RESIDENTIAL*
9001 **LAKESHA MCCOY**...*RESIDENTIAL*
9110 **ARNECIA HENDERSON**...*RESIDENTIAL*
9110 **DANISHA FREEMAN**...*RESIDENTIAL*
9110 **MINNIE MCNEAR**...*RESIDENTIAL*
9110 **PARK VILLAGE COMMUNITY**...*REAL ESTATE*
9110 **PORSCHA ODOM**...*RESIDENTIAL*
9110 **TESHOME HELMEY**...*RESIDENTIAL*

2020 E 87TH ST

SOURCE: DIGITAL BUSINESS DIRECTORY

1773 **EMMETT SAUNDERS**...*RESIDENTIAL*
1774 **TREVETTE DILLARD**...*RESIDENTIAL*
1781 **DAPHNE DELOACH**...*RESIDENTIAL*
1781 **WILLIAMS DELOA, DAPHNE**...*NURSES-PRACTITIONERS*
1782 **MICHEELE TRIPLETT**...*RESIDENTIAL*
1791 **BOBBIE LASTER**...*RESIDENTIAL*
1791 **GERALDINE LASTER**...*RESIDENTIAL*

DRAFT

2020 E 89TH ST

SOURCE: DIGITAL BUSINESS DIRECTORY

1762 **JASON HUMPHREY**...*RESIDENTIAL*
1768 **BRETT MITCHELL**...*RESIDENTIAL*
1769 **CARA CARTER**...*RESIDENTIAL*
1772 **EILEEN LEWIS**...*RESIDENTIAL*
1796 **RANEEKA STARLING**...*RESIDENTIAL*
1796 **STEVEN HARMON**...*RESIDENTIAL*

2020 HOUGH AVE

SOURCE: DIGITAL BUSINESS DIRECTORY

8606 **UNITED PEACE BAPTIST CHURCH**...*CHURCHES*
8610 **DOW LEADERSHIP INSTITUTE**...*JUNIOR COLLEGES & TECHNICAL INSTITUTES*
8611 **CLEVELAND THURGOOD MARSHALL**...*RECREATION CENTERS*
8806 **SMITTY'S SEAWAY BARBER SHOP**...*BARBERS*
8806 **SMITTY'S SEAWAY BARBER SHOP**...*BEAUTY SALONS*
8812 **DANA DISTRIBUTORS**...*DELICATESSENS*
8925 **ALBERTA CRAYTON**...*RESIDENTIAL*
8925 **ANDRENETTA JONES**...*RESIDENTIAL*
8925 **ANTHONY GREEN**...*RESIDENTIAL*
8925 **ANTOINETTE TURPIN**...*RESIDENTIAL*
8925 **BERTHA COOKS**...*RESIDENTIAL*
8925 **BRADLEY HARRIS**...*RESIDENTIAL*
8925 **BRENT FONTENETTE**...*RESIDENTIAL*
8925 **CALVIN MITCHELL**...*RESIDENTIAL*
8925 **CIERRA WILSON**...*RESIDENTIAL*
8925 **CLARICE PORTER**...*RESIDENTIAL*
8925 **DAVESHA BROWN**...*RESIDENTIAL*
8925 **DELISA WILLIAMS**...*RESIDENTIAL*
8925 **DONALD GALLAGHER**...*RESIDENTIAL*
8925 **DORIS BACON**...*RESIDENTIAL*
8925 **DORIS GLOVER**...*RESIDENTIAL*
8925 **EDWIN ZAID**...*RESIDENTIAL*
8925 **ELIZABETH WHITMORE**...*RESIDENTIAL*
8925 **GLORIA MORGAN**...*RESIDENTIAL*
8925 **GURNESE SMEDLEY**...*RESIDENTIAL*
8925 **HERBERT HOSTETTER SR**...*RESIDENTIAL*
8925 **JAMES BOHANON**...*RESIDENTIAL*
8925 **JAMES LAWERY JR**...*RESIDENTIAL*
8925 **JANE ROME**...*RESIDENTIAL*
8925 **JANIE WALTON**...*RESIDENTIAL*
8925 **JOHNNIE MAYHEW**...*RESIDENTIAL*
8925 **JUANITA LESTER**...*RESIDENTIAL*
8925 **KENJUAN KELLEY**...*RESIDENTIAL*
8925 **KINGSBURY TOWER LTD**...*APARTMENTS*
8925 **KINGSBURY TOWER LTD**...*APARTMENT FINDING & RENTAL SERVICE*
8925 **LARRY ALBRITTON**...*RESIDENTIAL*
8925 **LEON HEMPHILL**...*RESIDENTIAL*
8925 **LINDA HARDRICK**...*RESIDENTIAL*
8925 **LOUISE MARTIN**...*RESIDENTIAL*
8925 **MACRITA MARKS**...*RESIDENTIAL*
8925 **MELVONNA JACKSON**...*RESIDENTIAL*
8925 **OLLIE PERRY**...*RESIDENTIAL*
8925 **PEARLINE SPARKMAN**...*RESIDENTIAL*
8925 **RICHARD CATES**...*RESIDENTIAL*
8925 **SHIRLEY JAMES**...*RESIDENTIAL*
8925 **SHIRLEY MARCUS**...*RESIDENTIAL*
8925 **SYLVESTER BLALOCK**...*RESIDENTIAL*
8925 **THEOLA LEWIS**...*RESIDENTIAL*
8925 **WESLEY TIMMONS**...*RESIDENTIAL*
8925 **WILLA WILLIAMS**...*RESIDENTIAL*
8925 **WILLIAM NIX**...*RESIDENTIAL*
8925 **WILLIE TUCKER**...*RESIDENTIAL*
8925 **YVONNE WILLIAMS**...*RESIDENTIAL*
9001 **AQILA JOHNSON**...*RESIDENTIAL*
9001 **COZETTE CATANO**...*RESIDENTIAL*
9001 **DARRON OVERBY**...*RESIDENTIAL*
9001 **LAKESHA MCCOY**...*RESIDENTIAL*
9110 **ARNECIA HENDERSON**...*RESIDENTIAL*
9110 **DANISHA FREEMAN**...*RESIDENTIAL*
9110 **MINNIE MCNEAR**...*RESIDENTIAL*
9110 **PARK VILLAGE COMMUNITY**...*REAL ESTATE*
9110 **PORSCHA ODOM**...*RESIDENTIAL*
9110 **TESHOME HELMEY**...*RESIDENTIAL*

DRAFT

2016 E 87TH ST

SOURCE: DIGITAL BUSINESS DIRECTORY

1773 **EMMETT SAUNDERS**...*RESIDENTIAL*
1774 **TREVETTE DILLARD**...*RESIDENTIAL*
1781 **DAPHNE DELOACH**...*RESIDENTIAL*
1781 **WILLIAMS DELOA, DAPHNE**...*NURSES-PRACTITIONERS*
1782 **MICHEELE TRIPLETT**...*RESIDENTIAL*
1782 **VANCE TRIPLETT**...*RESIDENTIAL*
1791 **BOBBIE LASTER**...*RESIDENTIAL*
1791 **GERALDINE LASTER**...*RESIDENTIAL*
1791 **PROFESSIONAL SCHOOL-CSMTLGY**...*BEAUTY SALONS*

2016 E 89TH ST

SOURCE: DIGITAL BUSINESS DIRECTORY

1769 **CARA CARTER**...*RESIDENTIAL*
1772 **EILEEN LEWIS**...*RESIDENTIAL*
1772 **IMAM LEWIS**...*RESIDENTIAL*
1796 **RANEEKA STARLING**...*RESIDENTIAL*
1796 **SABREENA STARLING**...*RESIDENTIAL*

DRAFT

2016 HOUGH AVE

SOURCE: DIGITAL BUSINESS DIRECTORY

8606 **UNITED PEACE BAPTIST CHURCH**...*CHURCHES*
8610 **DOW LEADERSHIP INSTITUTE**...*ASSOCIATIONS*
8610 **DOW LEADERSHIP INSTITUTE**...*JUNIOR COLLEGES & TECHNICAL INSTITUTES*
8610 **OAK LEADERSHIP INSTITUTE**...*SCHOOLS*
8611 **CLEVELAND THURGOOD MARSHALL**...*RECREATION CENTERS*
8806 **SMITTY'S SEAWAY BARBER SHOP**...*BARBERS*
8812 **ATM**...*AUTOMATED TELLER MACHINES*
8812 **DANA DISTRIBUTORS**...*DELICATESSENS*
8925 **ALBERTA CRAYTON**...*RESIDENTIAL*
8925 **ANDRENETTA JONES**...*RESIDENTIAL*
8925 **ANTHONY GREEN**...*RESIDENTIAL*
8925 **BRADLEY HARRIS**...*RESIDENTIAL*
8925 **CIERRA WILSON**...*RESIDENTIAL*
8925 **CLARICE PORTER**...*RESIDENTIAL*
8925 **COMMUNITY CIRCLE II**...*APARTMENTS*
8925 **COMMUNITY CIRCLE II**...*RETIREMENT COMMUNITIES & HOMES*
8925 **DAVESHA BROWN**...*RESIDENTIAL*
8925 **DELISA WILLIAMS**...*RESIDENTIAL*
8925 **DONALD GALLAGHER**...*RESIDENTIAL*
8925 **DONNA SMITH**...*RESIDENTIAL*
8925 **DORIS BACON**...*RESIDENTIAL*
8925 **EDWIN ZAID**...*RESIDENTIAL*
8925 **ELIZABETH JACKSON**...*RESIDENTIAL*
8925 **ELIZABETH WHITMORE**...*RESIDENTIAL*
8925 **ELLA WILLIAMS**...*RESIDENTIAL*
8925 **EVELYN WOODY**...*RESIDENTIAL*
8925 **GLORIA MORGAN**...*RESIDENTIAL*
8925 **GURNESE SMEDLEY**...*RESIDENTIAL*
8925 **HERBERT HOSTETTER SR**...*RESIDENTIAL*
8925 **JAMES LAWERY JR**...*RESIDENTIAL*
8925 **JANE ROME**...*RESIDENTIAL*
8925 **JANIE WALTON**...*RESIDENTIAL*
8925 **JOHNNIE MAYHEW**...*RESIDENTIAL*
8925 **JUANITA LESTER**...*RESIDENTIAL*
8925 **KENJUAN KELLEY**...*RESIDENTIAL*
8925 **KINGSBURY TOWER LTD**...*APARTMENT FINDING & RENTAL SERVICE*
8925 **LARRY ALBRITTON**...*RESIDENTIAL*
8925 **LEON HEMPHILL**...*RESIDENTIAL*
8925 **LINDA HARDRICK**...*RESIDENTIAL*
8925 **LLOYD CATES**...*RESIDENTIAL*
8925 **LOUISE MARTIN**...*RESIDENTIAL*
8925 **MACRITA MARKS**...*RESIDENTIAL*
8925 **MAKEBA WILLIAMS**...*RESIDENTIAL*
8925 **MARGARET HOSTETTER**...*RESIDENTIAL*
8925 **MARY LYONS**...*RESIDENTIAL*
8925 **MARY WILSON**...*RESIDENTIAL*
8925 **PEARLINE SPARKMAN**...*RESIDENTIAL*
8925 **RICHARD CATES**...*RESIDENTIAL*
8925 **ROBERT SPARKMAN**...*RESIDENTIAL*
8925 **ROOSEVELT HARRIS**...*RESIDENTIAL*
8925 **SANONDRA BROWN**...*RESIDENTIAL*
8925 **SHIRLEY JAMES**...*RESIDENTIAL*
8925 **SHIRLEY MARCUS**...*RESIDENTIAL*
8925 **WILLA WILLIAMS**...*RESIDENTIAL*
8925 **WILLIAM PERRY**...*RESIDENTIAL*
8925 **WILLIE TUCKER**...*RESIDENTIAL*
8925 **ZACHARIAH BROWN**...*RESIDENTIAL*
8927 **TAMARA HOBBS**...*RESIDENTIAL*
8931 **ARIQUA WALLER**...*RESIDENTIAL*
8931 **BRENDA WALLER**...*RESIDENTIAL*
9001 **COZETTE CATANO**...*RESIDENTIAL*
9001 **DARRON OVERBY**...*RESIDENTIAL*
9001 **LAKESHA MCCOY**...*RESIDENTIAL*
9110 **AREV MEDIA & MKTNG CONSLNTS**...*MULTIMEDIA (MFRS)*
9110 **ARNECIA HENDERSON**...*RESIDENTIAL*
9110 **MINNIE MCNEAR**...*RESIDENTIAL*
9110 **PARK VILLAGE COMMUNITY**...*REAL ESTATE*

2011 E 87TH ST

SOURCE: DIGITAL BUSINESS DIRECTORY

1773 **EMMETT SAUNDERS**...*RESIDENTIAL*
1791 **BOBBIE LASTER**...*RESIDENTIAL*
1791 **GERALDINE LASTER**...*RESIDENTIAL*

DRAFT

2011 E 89TH ST

SOURCE: DIGITAL BUSINESS DIRECTORY

1760 **ANGELA NELSON**...*RESIDENTIAL*
1760 **K ABDURRAZZAQUE**...*RESIDENTIAL*
1762 **TINA HUMPHREY**...*RESIDENTIAL*
1768 **BRETT MITCHELL**...*RESIDENTIAL*
1769 **CARA CARTER**...*RESIDENTIAL*
1772 **EILEEN LEWIS**...*RESIDENTIAL*
1772 **FRANCIS LEWIS**...*RESIDENTIAL*
1772 **IMAM LEWIS**...*RESIDENTIAL*
1775 **WIMBLEY ROOSEVELT**...*RESIDENTIAL*
1779 **BRUCE PAIGE**...*RESIDENTIAL*
1779 **BRYANT LEWIS**...*RESIDENTIAL*
1780 **FRANKLIN WRIGHT**...*RESIDENTIAL*
1780 **PAMELA BLACKMON**...*RESIDENTIAL*
1780 **TRACEY BLACKMON**...*RESIDENTIAL*
1796 **STEPHEN NELSON**...*RESIDENTIAL*
1796 **STEVE HARMON**...*RESIDENTIAL*

2011 HOUGH AVE

SOURCE: DIGITAL BUSINESS DIRECTORY

106 total records. Part 1 of 2

8606 **UNITED PEACE BAPTIST CHURCH**...*RELIGIOUS ORGANIZATION*
8610 **CONSORTIUM-ECONOMIC & COMM**...*OTHER SOCIAL ADVOCACY ORGANIZATIONS*
8611 **CLEVELAND THURGOOD MARSHALL**...*FITNESS & RECREATIONAL SPORTS CENTERS*
8806 **SMITTYS SEAWAY BARBER SHOP**...*BARBER SHOPS*
8812 **DANA DELI**...*LIMITED-SERVICE RESTAURANTS*
8918 **JOHNNIE MCGINNIS**...*RESIDENTIAL*
8925 **A CURTIS**...*RESIDENTIAL*
8925 **ADOLPHE PETTIGREW**...*RESIDENTIAL*
8925 **ANDRE THOMPSON**...*RESIDENTIAL*
8925 **ANNIE CLARK**...*RESIDENTIAL*
8925 **ANNIE MILLER**...*RESIDENTIAL*
8925 **ANTHONY THOMPSON**...*RESIDENTIAL*
8925 **B GRAY**...*RESIDENTIAL*
8925 **BERTHA STOVER**...*RESIDENTIAL*
8925 **BOBBIE STANLEY**...*RESIDENTIAL*
8925 **BRENT FONTENETTE**...*RESIDENTIAL*
8925 **BRUCE DUMAS**...*RESIDENTIAL*
8925 **CALANDERA LARKINS**...*RESIDENTIAL*
8925 **CAROL WHITMORE**...*RESIDENTIAL*
8925 **CHEL MILLER**...*RESIDENTIAL*
8925 **CLARICE PORTER**...*RESIDENTIAL*
8925 **CLIFFORD HARRIS**...*RESIDENTIAL*
8925 **CLIFTON BUTLER**...*RESIDENTIAL*
8925 **COMMUNITY CIRCLE II**...*LESSORS OF RESIDENTIAL BUILDINGS*
8925 **DEBORAH SIMON**...*RESIDENTIAL*
8925 **DONALD GALLAGHER**...*RESIDENTIAL*
8925 **DORA FUQUA**...*RESIDENTIAL*
8925 **DOROTHY GREER**...*RESIDENTIAL*
8925 **EDDIE HOWARD**...*RESIDENTIAL*
8925 **EDGAR TAYLOR**...*RESIDENTIAL*
8925 **EDWARD UITENHAM**...*RESIDENTIAL*
8925 **EDWIN ZAID**...*RESIDENTIAL*
8925 **ELAINE GAINES-DANIEL**...*RESIDENTIAL*
8925 **ERMA WHITMORE**...*RESIDENTIAL*
8925 **ESTHER TAYLOR**...*RESIDENTIAL*
8925 **FRANCES BUTLER**...*RESIDENTIAL*
8925 **GEORGE WHITMORE**...*RESIDENTIAL*
8925 **GERALD DUCKETT**...*RESIDENTIAL*
8925 **GERALDINE PATTERSON**...*RESIDENTIAL*
8925 **GLADIS MALONE**...*RESIDENTIAL*
8925 **GREGORY JOHNSON**...*RESIDENTIAL*
8925 **HATTIE THOMAS**...*RESIDENTIAL*
8925 **JAMES HARDY**...*RESIDENTIAL*
8925 **JAMES JOHNSON**...*RESIDENTIAL*
8925 **JAMES ROME**...*RESIDENTIAL*
8925 **JANIE WALTON**...*RESIDENTIAL*
8925 **JESSIE JOHNSON**...*RESIDENTIAL*
8925 **JOHNNIE MAYHEW**...*RESIDENTIAL*
8925 **JUANITA LESTER**...*RESIDENTIAL*
8925 **KEISHA WILLIAMS**...*RESIDENTIAL*
8925 **KEITH AUSTIN**...*RESIDENTIAL*
8925 **KENJUAN KELLEY**...*RESIDENTIAL*
8925 **KENNETH NESBY**...*RESIDENTIAL*
8925 **KITA WILSON**...*RESIDENTIAL*
8925 **LARRY ALBRITTON**...*RESIDENTIAL*
8925 **LAVINIA THOMPSON**...*RESIDENTIAL*
8925 **LOIS TOLER**...*RESIDENTIAL*
8925 **MACRITA MARKS**...*RESIDENTIAL*
8925 **MARY JOHNSON**...*RESIDENTIAL*
8925 **MARY WILSON**...*RESIDENTIAL*
8925 **MYRON FREEMAN**...*RESIDENTIAL*
8925 **RICHARD CATES**...*RESIDENTIAL*
8925 **ROGER DANIEL**...*RESIDENTIAL*
8925 **ROSIE ROSS**...*RESIDENTIAL*
8925 **SHERI THOMPSON**...*RESIDENTIAL*
8925 **SYLINA BELL**...*RESIDENTIAL*
8925 **SYLVESTER BLALOCK**...*RESIDENTIAL*

DRAFT

2011 HOUGH AVE

SOURCE: DIGITAL BUSINESS DIRECTORY

Part 2 of 2

8925 **WILLIAM NIX**...*RESIDENTIAL*
8925 **WILLIAM THOMAS**...*RESIDENTIAL*
8925 **WILLIE GAINES**...*RESIDENTIAL*
8925 **YULONDA COLLINS**...*RESIDENTIAL*
8925 **YVONNE HILL**...*RESIDENTIAL*
8927 **NNEKA WHITE**...*RESIDENTIAL*
8933 **DALLAS RAY**...*RESIDENTIAL*
9001 **ARVANDERS HARRIS**...*RESIDENTIAL*
9001 **COZETTE CATANO**...*RESIDENTIAL*
9001 **GIVONCHY ARMSTRONG**...*RESIDENTIAL*
9001 **JEANNETTA HARRIS**...*RESIDENTIAL*
9001 **LACRESHA JACKSON**...*RESIDENTIAL*
9001 **LAKESHIA MCCOY**...*RESIDENTIAL*
9001 **RENEE JOHNSON**...*RESIDENTIAL*
9001 **RUBY LITTLE**...*RESIDENTIAL*
9001 **SHERON MORRISON**...*RESIDENTIAL*
9001 **T CROSBY**...*RESIDENTIAL*
9001 **TAMIKA DAVIS**...*RESIDENTIAL*
9001 **TRACY COLEMAN**...*RESIDENTIAL*
9001 **VINCENT EGLER**...*RESIDENTIAL*
9110 **AMIYA MILLER**...*RESIDENTIAL*
9110 **D SULLIVAN**...*RESIDENTIAL*
9110 **DAWANDA BRADLEY**...*RESIDENTIAL*
9110 **DENISE MASON**...*RESIDENTIAL*
9110 **EBONI BOLDEN**...*RESIDENTIAL*
9110 **ISAAC STURDIVANT**...*RESIDENTIAL*
9110 **J STURDIVANT**...*RESIDENTIAL*
9110 **JUANITA FLEMING**...*RESIDENTIAL*
9110 **K WILLIAMS**...*RESIDENTIAL*
9110 **MARCUS MILLER**...*RESIDENTIAL*
9110 **MARLON BOLDEN**...*RESIDENTIAL*
9110 **MOCHERRIE JAMES**...*RESIDENTIAL*
9110 **PATRICIA KORCUNOWSKI**...*RESIDENTIAL*
9110 **REGINALD STURDIVANT**...*RESIDENTIAL*
9110 **SAVANNHA BROADUS**...*RESIDENTIAL*
9110 **SHARON GAINES**...*RESIDENTIAL*
9110 **TONESHIA PATTERSON**...*RESIDENTIAL*
9110 **VICTORIA STURDIVANT**...*RESIDENTIAL*

2007 E 87TH ST

SOURCE: DIGITAL BUSINESS DIRECTORY

1774 **NATHE L WILLIAMS**...*RESIDENTIAL*
1787 **ROSALIE MALONE**...*RESIDENTIAL*
1791 **PROFESSIONAL SCHOOL-CSMTLGY**...*BEAUTY SALONS*
1799 **J KAY**...*RESIDENTIAL*

DRAFT

2007 E 89TH ST

SOURCE: DIGITAL BUSINESS DIRECTORY

1760 **EVA LAWLAR**...*RESIDENTIAL*
1760 **G PURDY**...*RESIDENTIAL*
1762 **BEATRICE EVANS**...*RESIDENTIAL*
1762 **GEORGE JONES**...*RESIDENTIAL*
1768 **B L MITCHELL**...*RESIDENTIAL*
1768 **ISSAC MITCHELL**...*RESIDENTIAL*
1769 **SAMUEL W MITCHUM**...*RESIDENTIAL*
1775 **MATTIE B JONES**...*RESIDENTIAL*
1779 **JAS STARMON**...*RESIDENTIAL*
1779 **WILLIE PAIGE**...*RESIDENTIAL*
1780 **DAVID CRENSHAW**...*RESIDENTIAL*
1780 **DONALD MOLTON**...*RESIDENTIAL*
1780 **HENERY M REV HOLLAND**...*RESIDENTIAL*
1780 **L STAUNTON**...*RESIDENTIAL*
1780 **WILLIAM M WOOD**...*RESIDENTIAL*
1781 **ERNEST DODSON**...*RESIDENTIAL*
1796 **BERNARD BOOZE**...*RESIDENTIAL*
1796 **KEITH APPLING**...*RESIDENTIAL*
1796 **PETER WALTON**...*RESIDENTIAL*
1796 **STEVEN DIXON**...*RESIDENTIAL*

2007 HOUGH AVE

SOURCE: DIGITAL BUSINESS DIRECTORY

87 total records. Part 1 of 2

8606 **UNITED PEACE BAPTIST CHURCH**...*CHURCHES*
8610 **DOW LEADERSHIP INSTITUTE**...*SCHOOLS*
8611 **CLEVELAND THURGOOD MARSHALL**...*RECREATION CENTERS*
8806 **SMITTY'S SEAWAY BARBER SHOP**...*BARBERS*
8812 **DANA DISTRIBUTORS**...*RESTAURANTS*
8925 **A CHATMON**...*RESIDENTIAL*
8925 **A MILLER**...*RESIDENTIAL*
8925 **ALBERTA CRAYTON**...*RESIDENTIAL*
8925 **ANNA BRADLEY**...*RESIDENTIAL*
8925 **ANNIE WATKINS**...*RESIDENTIAL*
8925 **B J STANLEY**...*RESIDENTIAL*
8925 **B M RENFROW**...*RESIDENTIAL*
8925 **B STONES**...*RESIDENTIAL*
8925 **BEATRICE CARTER**...*RESIDENTIAL*
8925 **BULAR HARDNICK**...*RESIDENTIAL*
8925 **C P MYERS**...*RESIDENTIAL*
8925 **CARL M GREENWOOD**...*RESIDENTIAL*
8925 **CAROL C STEWART**...*RESIDENTIAL*
8925 **CHAS R JAMES**...*RESIDENTIAL*
8925 **COMMUNITY CIRCLE II**...*APARTMENTS*
8925 **D BURKES**...*RESIDENTIAL*
8925 **D GREER**...*RESIDENTIAL*
8925 **D L JONES**...*RESIDENTIAL*
8925 **DAVID D SMITH**...*RESIDENTIAL*
8925 **DOUGLAS HARRIS**...*RESIDENTIAL*
8925 **E HAYES**...*RESIDENTIAL*
8925 **E RIDDLE**...*RESIDENTIAL*
8925 **E TELFAIR**...*RESIDENTIAL*
8925 **E WHITE**...*RESIDENTIAL*
8925 **EDDIE MAE HOWARD**...*RESIDENTIAL*
8925 **EDDIE SLOAN**...*RESIDENTIAL*
8925 **EDW MONTGOMERY**...*RESIDENTIAL*
8925 **ELLA WHITFIELD**...*RESIDENTIAL*
8925 **EVELYN WILLIAMS**...*RESIDENTIAL*
8925 **GEO HENDERSON**...*RESIDENTIAL*
8925 **GEORGIA FARRAR**...*RESIDENTIAL*
8925 **GERALD DUCKETT**...*RESIDENTIAL*
8925 **GLORIA J PIERCE**...*RESIDENTIAL*
8925 **H JACKSON**...*RESIDENTIAL*
8925 **HATTIE F THOMAS**...*RESIDENTIAL*
8925 **HENRY SANFORD**...*RESIDENTIAL*
8925 **JAS WHITE**...*RESIDENTIAL*
8925 **JOE BELL**...*RESIDENTIAL*
8925 **JOE L BROWN**...*RESIDENTIAL*
8925 **JOHN H HARRIS**...*RESIDENTIAL*
8925 **JOHN T WHATLEY**...*RESIDENTIAL*
8925 **JOS GRESHAM**...*RESIDENTIAL*
8925 **KATHERINE GRIFFIN**...*RESIDENTIAL*
8925 **KINGSBURY TOWER LTD**...*APARTMENT FINDING & RENTAL SERVICE*
8925 **L CLARY**...*RESIDENTIAL*
8925 **L JOHNSON**...*RESIDENTIAL*
8925 **L M FLOWERS**...*RESIDENTIAL*
8925 **L PATTENGALL**...*RESIDENTIAL*
8925 **LOUISE BANKSTON**...*RESIDENTIAL*
8925 **M ARTHUR**...*RESIDENTIAL*
8925 **M C BRADFORD**...*RESIDENTIAL*
8925 **MAGGIE MERIWEATHER**...*RESIDENTIAL*
8925 **MARTHA BLANTON**...*RESIDENTIAL*
8925 **MARY UPCHURCH**...*RESIDENTIAL*
8925 **NATHAN SMITH**...*RESIDENTIAL*
8925 **O G MCMILLAN**...*RESIDENTIAL*
8925 **PLES BROWN**...*RESIDENTIAL*
8925 **ROBT W DUDLEY**...*RESIDENTIAL*
8925 **RUBY CALLAHAN**...*RESIDENTIAL*
8925 **RUBY J STURGHILL**...*RESIDENTIAL*
8925 **S GARRETT**...*RESIDENTIAL*
8925 **SAVANAH LEE**...*RESIDENTIAL*
8925 **SUSIE WISE**...*RESIDENTIAL*

DRAFT

2007 HOUGH AVE

SOURCE: DIGITAL BUSINESS DIRECTORY

Part 2 of 2

8925 **V HILL**...*RESIDENTIAL*
8925 **VIRGINIA DUKES**...*RESIDENTIAL*
8925 **WENDELL B ANDERSON**...*RESIDENTIAL*
8925 **WILBUR J WOODSON**...*RESIDENTIAL*
8925 **WILLIE COOPER**...*RESIDENTIAL*
8931 **CHERYL MERRITT**...*RESIDENTIAL*
9001 **A TOLER**...*RESIDENTIAL*
9001 **CHARNIKA JEFFERSON**...*RESIDENTIAL*
9001 **E GANDY**...*RESIDENTIAL*
9001 **JOURON MILLER**...*RESIDENTIAL*
9001 **MARVIN JARMAN**...*RESIDENTIAL*
9001 **SCHIQUANA THOMPSON**...*RESIDENTIAL*
9001 **T ROBERSON**...*RESIDENTIAL*
9110 **AREV MEDIA & MKTNG CONSLNTS**...*MARKETING CONSULTANTS*
9110 **DERRICK RANDALL**...*RESIDENTIAL*
9110 **E WILLIAMS**...*RESIDENTIAL*
9110 **ELLEN SANDERS**...*RESIDENTIAL*
9110 **PARK VILLAGE COMMUNITY**...*REAL ESTATE MANAGEMENT*

2003 E 87TH ST

SOURCE: DIGITAL BUSINESS DIRECTORY

1774 **NATHE L WILLIAMS**...*RESIDENTIAL*
1787 **ROSALIE MALONE**...*RESIDENTIAL*
1799 **J KAY**...*RESIDENTIAL*

DRAFT

2003 E 89TH ST

SOURCE: DIGITAL BUSINESS DIRECTORY

1760 **EVA LAWLAR**...*RESIDENTIAL*
1760 **GARY PURDY**...*RESIDENTIAL*
1760 **GILL CHARLES MC**...*RESIDENTIAL*
1762 **BEATRICE EVANS**...*RESIDENTIAL*
1768 **ISSAC MITCHELL**...*RESIDENTIAL*
1769 **SAMUEL W MITCHUM**...*RESIDENTIAL*
1775 **MATTIE B JONES**...*RESIDENTIAL*
1779 **JAS STARMON**...*RESIDENTIAL*
1779 **WILLIE PAIGE**...*RESIDENTIAL*
1780 **C A WALKER**...*RESIDENTIAL*
1780 **D RAINEY**...*RESIDENTIAL*
1780 **DAVID CRENSHAW**...*RESIDENTIAL*
1780 **HENERY M REV HOLLAND**...*RESIDENTIAL*
1780 **MYRON WALKER**...*RESIDENTIAL*
1780 **WILLIAM M WOOD**...*RESIDENTIAL*
1780 **WILLIAM WASHINGTON**...*RESIDENTIAL*
1781 **ERNEST DODSON**...*RESIDENTIAL*
1796 **DOUGLAS BURTIN**...*RESIDENTIAL*
1796 **LAMAR HARRIS**...*RESIDENTIAL*
1796 **PETER WALTON**...*RESIDENTIAL*
1796 **V MEADOWS**...*RESIDENTIAL*

2003 HOUGH AVE

SOURCE: DIGITAL BUSINESS DIRECTORY

85 total records. Part 1 of 2

8606 **UNITED PEACE BAPTIST CHURCH**
8610 **CLEVELAND PARENTS-SCHL CHOICE**
8610 **FOR HOPE CORP**
8610 **HOUGH AREA PARTNERS-PROGRESS**
8611 **CLEVELAND THURGOOD MARSHALL**...*ICE SPORTS*
8806 **SMITTY'S SEAWAY BARBER SHOP**
8812 **HOUGH BEVERAGE & DELI**
8925 **A CHATMON**...*RESIDENTIAL*
8925 **A MILLER**...*RESIDENTIAL*
8925 **ALBERTA CRAYTON**...*RESIDENTIAL*
8925 **ANNA BRADLEY**...*RESIDENTIAL*
8925 **ANNIE WATKINS**...*RESIDENTIAL*
8925 **B J STANLEY**...*RESIDENTIAL*
8925 **B M RENFROW**...*RESIDENTIAL*
8925 **B STONES**...*RESIDENTIAL*
8925 **BEATRICE CARTER**...*RESIDENTIAL*
8925 **BULAR HARDNICK**...*RESIDENTIAL*
8925 **CARL M GREENWOOD**...*RESIDENTIAL*
8925 **CAROL C STEWART**...*RESIDENTIAL*
8925 **CHAS R JAMES**...*RESIDENTIAL*
8925 **COMMUNITY CIRCLE II**
8925 **D L JONES**...*RESIDENTIAL*
8925 **DAVID D SMITH**...*RESIDENTIAL*
8925 **DOUGLAS HARRIS**...*RESIDENTIAL*
8925 **E G WORLEY**...*RESIDENTIAL*
8925 **E HAYES**...*RESIDENTIAL*
8925 **E WHITE**...*RESIDENTIAL*
8925 **EDDIE M HOWARD**...*RESIDENTIAL*
8925 **EDW MONTGOMERY**...*RESIDENTIAL*
8925 **ELLA WHITFIELD**...*RESIDENTIAL*
8925 **GARBRIEL LEE DICKEY**...*RESIDENTIAL*
8925 **GEO HENDERSON**...*RESIDENTIAL*
8925 **GEO L JONES**...*RESIDENTIAL*
8925 **GEORGIA FARRAR**...*RESIDENTIAL*
8925 **GERALD DUCKETT**...*RESIDENTIAL*
8925 **GLORIA J PIERCE**...*RESIDENTIAL*
8925 **H GWIN**...*RESIDENTIAL*
8925 **H JACKSON**...*RESIDENTIAL*
8925 **HATTIE F THOMAS**...*RESIDENTIAL*
8925 **HENRY SANFORD**...*RESIDENTIAL*
8925 **JAMES WHITE**...*RESIDENTIAL*
8925 **JEFF C MYERS**...*RESIDENTIAL*
8925 **JOE BELL**...*RESIDENTIAL*
8925 **JOE L BROWN**...*RESIDENTIAL*
8925 **JOHN H HARRIS**...*RESIDENTIAL*
8925 **JOHN T WHATLEY**...*RESIDENTIAL*
8925 **JOS GRESHAM**...*RESIDENTIAL*
8925 **JULIUS JOHNSON**...*RESIDENTIAL*
8925 **K GRIFFIN**...*RESIDENTIAL*
8925 **L CLARY**...*RESIDENTIAL*
8925 **L JOHNSON**...*RESIDENTIAL*
8925 **L PATTENGALL**...*RESIDENTIAL*
8925 **LOUISE BANKSTON**...*RESIDENTIAL*
8925 **M ARTHUR**...*RESIDENTIAL*
8925 **M BLANTON**...*RESIDENTIAL*
8925 **M C BRADFORD**...*RESIDENTIAL*
8925 **M HAWK**...*RESIDENTIAL*
8925 **MAGGIE MERIWEATHER**...*RESIDENTIAL*
8925 **MARY UPCHURCH**...*RESIDENTIAL*
8925 **NATHAN SMITH**...*RESIDENTIAL*
8925 **O G MCMILLAN**...*RESIDENTIAL*
8925 **PATTI ALLEN**...*RESIDENTIAL*
8925 **PLES BROWN**...*RESIDENTIAL*
8925 **R THOMAS**...*RESIDENTIAL*
8925 **ROBERT W DUDLEY**...*RESIDENTIAL*
8925 **ROBT HAYES**...*RESIDENTIAL*
8925 **RUBY CALLAHAN**...*RESIDENTIAL*
8925 **RUBY J STURGHILL**...*RESIDENTIAL*

DRAFT

2003 HOUGH AVE

SOURCE: DIGITAL BUSINESS DIRECTORY

Part 2 of 2

8925 **SALLY GARRETT**...*RESIDENTIAL*
8925 **SAVANAH LEE**...*RESIDENTIAL*
8925 **SUSIE WISE**...*RESIDENTIAL*
8925 **THRESA SMITH**...*RESIDENTIAL*
8925 **V HILL**...*RESIDENTIAL*
8925 **VIRGINA DUKES**...*RESIDENTIAL*
8925 **WENDELL B ANDERSON**...*RESIDENTIAL*
8925 **WILBUR J WOODSON**...*RESIDENTIAL*
8925 **WILLIE COOPER**...*RESIDENTIAL*
8931 **CHERYL MERRITT**...*RESIDENTIAL*
9001 **E GANDY**...*RESIDENTIAL*
9001 **SCHIQUANA THOMPSON**...*RESIDENTIAL*
9110 **DERRICK RANDALL**...*RESIDENTIAL*
9110 **E WILLIAMS**...*RESIDENTIAL*
9110 **ELLEN SANDERS**...*RESIDENTIAL*
9110 **H BARNETT**...*RESIDENTIAL*

2000 E 87TH ST

SOURCE: DIGITAL BUSINESS DIRECTORY

1774 **NATHE L WILLIAMS**...*RESIDENTIAL*
1787 **M APPLEWHITE**...*RESIDENTIAL*
1787 **ROSALIE MALONE**...*RESIDENTIAL*
1799 **J KAY**...*RESIDENTIAL*

DRAFT

2000 E 89TH ST

SOURCE: DIGITAL BUSINESS DIRECTORY

1760 **EVA LAWLAR**...*RESIDENTIAL*
1760 **GARY PURDY**...*RESIDENTIAL*
1762 **BEATRICE EVANS**...*RESIDENTIAL*
1768 **ISSAC MITCHELL**...*RESIDENTIAL*
1769 **P A FAIRFAX**...*RESIDENTIAL*
1769 **SAMUEL W MITCHUM**...*RESIDENTIAL*
1775 **MATTIE B JONES**...*RESIDENTIAL*
1779 **WILIE M STARMON**...*RESIDENTIAL*
1779 **WILLIE M STARMON**...*RESIDENTIAL*
1779 **WILLIE PAIGE**...*RESIDENTIAL*
1780 **D JACKSON**...*RESIDENTIAL*
1780 **HENERY M REV HOLLAND**...*RESIDENTIAL*
1780 **HOLLAND HENRY**
1780 **P SOUTHALL**...*RESIDENTIAL*
1780 **PHYLLIS SOUTHALL**...*RESIDENTIAL*
1780 **PRESCOTT G HALL**...*RESIDENTIAL*
1780 **WILLIAM WASHINGTON**...*RESIDENTIAL*
1781 **EDWARD DAWSON**...*RESIDENTIAL*
1781 **ERNEST DODSON**...*RESIDENTIAL*
1781 **J HARRIS**...*RESIDENTIAL*
1796 **DANIEL R COOK**...*RESIDENTIAL*
1796 **PETER WALTON**...*RESIDENTIAL*

2000 HOUGH AVE

SOURCE: DIGITAL BUSINESS DIRECTORY

94 total records. Part 1 of 2

8606 **UNITED PEACE BAPTIST CHURCH**
8610 **CRUSADER URBAN NEWS**
8610 **HOUGH AREA PARTNERS-PROGRESS**
8611 **CLEVELAND THURGOOD MARSHALL**
8800 **HOUGH BEVERAGE & DELI**
8806 **SMITTY'S SEAWAY BARBER SHOP**
8925 **A CHATMON**...*RESIDENTIAL*
8925 **A MILLER**...*RESIDENTIAL*
8925 **ALBERTA CRAYTON**...*RESIDENTIAL*
8925 **ANDREW WATTS**...*RESIDENTIAL*
8925 **ANNA BRADLEY**...*RESIDENTIAL*
8925 **ANNIE WATKINS**...*RESIDENTIAL*
8925 **B J STANLEY**...*RESIDENTIAL*
8925 **B STONES**...*RESIDENTIAL*
8925 **BILL LAMBERT**...*RESIDENTIAL*
8925 **BULAR HARDNICK**...*RESIDENTIAL*
8925 **CARL M GREENWOOD**...*RESIDENTIAL*
8925 **CAROL C STEWART**...*RESIDENTIAL*
8925 **COMMUNITY CIRCLE II**
8925 **DAVID D SMITH**...*RESIDENTIAL*
8925 **DOUGLAS HARRIS**...*RESIDENTIAL*
8925 **E G WORLEY**...*RESIDENTIAL*
8925 **E HAYES**...*RESIDENTIAL*
8925 **E P DAVIDSON**...*RESIDENTIAL*
8925 **E WHITE**...*RESIDENTIAL*
8925 **EDDIE M HOWARD**...*RESIDENTIAL*
8925 **EDW MONTGOMERY**...*RESIDENTIAL*
8925 **ELLA WHITFIELD**...*RESIDENTIAL*
8925 **EMMA GOODDEN**...*RESIDENTIAL*
8925 **G FARRAR**...*RESIDENTIAL*
8925 **G FOSTER**...*RESIDENTIAL*
8925 **GEO HENDERSON**...*RESIDENTIAL*
8925 **GEO L JONES**...*RESIDENTIAL*
8925 **GERALD DUCKETT**...*RESIDENTIAL*
8925 **GLORIA J PIERCE**...*RESIDENTIAL*
8925 **H GWIN**...*RESIDENTIAL*
8925 **H JACKSON**...*RESIDENTIAL*
8925 **HARRY LEE**...*RESIDENTIAL*
8925 **HATTIE F THOMAS**...*RESIDENTIAL*
8925 **HENRY SANFORD**...*RESIDENTIAL*
8925 **J MOORE**...*RESIDENTIAL*
8925 **JAMES WHITE**...*RESIDENTIAL*
8925 **JEFF C MYERS**...*RESIDENTIAL*
8925 **JOE BELL**...*RESIDENTIAL*
8925 **JOE L BROWN**...*RESIDENTIAL*
8925 **JOHN T WHATLEY**...*RESIDENTIAL*
8925 **JOS GRESHAM**...*RESIDENTIAL*
8925 **JULIUS JOHNSON**...*RESIDENTIAL*
8925 **K GRIFFIN**...*RESIDENTIAL*
8925 **L CLARY**...*RESIDENTIAL*
8925 **L HURD**...*RESIDENTIAL*
8925 **L JOHNSON**...*RESIDENTIAL*
8925 **L PATTENGALL**...*RESIDENTIAL*
8925 **LARKIN BENSON**...*RESIDENTIAL*
8925 **LOUISE BANKSTON**...*RESIDENTIAL*
8925 **M ARTHUR**...*RESIDENTIAL*
8925 **M BLANTON**...*RESIDENTIAL*
8925 **M BOSTIC**...*RESIDENTIAL*
8925 **M C BRADFORD**...*RESIDENTIAL*
8925 **M HAWK**...*RESIDENTIAL*
8925 **MAGGIE MERIWEATHER**...*RESIDENTIAL*
8925 **MARY MASON**...*RESIDENTIAL*
8925 **MARY UPCHURCH**...*RESIDENTIAL*
8925 **MILDRED GREATHOUSE**...*RESIDENTIAL*
8925 **MONROE ELDRIDGE**...*RESIDENTIAL*
8925 **O G MCMILLAN**...*RESIDENTIAL*
8925 **PATTI ALLEN**...*RESIDENTIAL*
8925 **PLES BROWN**...*RESIDENTIAL*

DRAFT

2000 HOUGH AVE

SOURCE: DIGITAL BUSINESS DIRECTORY

Part 2 of 2

8925	ROBERT W DUDLEY	RESIDENTIAL
8925	ROBT HAYES	RESIDENTIAL
8925	RUBY CALLAHAN	RESIDENTIAL
8925	RUBY J STURGHILL	RESIDENTIAL
8925	SALLY GARRETT	RESIDENTIAL
8925	SAVANAH LEE	RESIDENTIAL
8925	THOMAS J MADDOX	RESIDENTIAL
8925	THRESA SMITH	RESIDENTIAL
8925	V COLE	RESIDENTIAL
8925	V HILL	RESIDENTIAL
8925	VIRGINA DUKES	RESIDENTIAL
8925	WENDELL B ANDERSON	RESIDENTIAL
8925	WILBUR J WOODSON	RESIDENTIAL
8925	WILLIAM AMMONS	RESIDENTIAL
8925	WILLIE COOPER	RESIDENTIAL
8925	WILLIE F LANG	RESIDENTIAL
8931	CHERYL MERRITT	RESIDENTIAL
9001	E GANDY	RESIDENTIAL
9001	S WILLIAMS	RESIDENTIAL
9001	SCHIQUANA THOMPSON	RESIDENTIAL
9110	CARL JONES	RESIDENTIAL
9110	DERRICK RANDALL	RESIDENTIAL
9110	E WILLIAMS	RESIDENTIAL
9110	ELLEN SANDERS	RESIDENTIAL
9110	H BARNETT	RESIDENTIAL

1996 E 87TH ST

SOURCE: HAINES

..EAST 87TH 44108 CONT..

1219	•HARRIS E	229-3672	4
1220	JOHNSON Robt Lee	795-8473	
1223	XXXX	OO	
1224	•GARY Thos Jr	421-0130	
1226	XXXX	OO	
1227	XXXX	OO	
1230	•GALES Moneica	231-6636	
1231	XXXX	OO	
1233	CUSTOM Robt	231-4258	
1234	XXXX	OO	
1237	XXXX	OO	
1238	XXXX	OO	
1240	BROWN Florence	231-5653	+6
	STEELE Denise	229-6708	+6
1241	SHAW Marie	231-0176	2
	WILLIAMS John L	791-1779	5
1243	XXXX	OO	
1244	XXXX	OO	
1247	BAILEY Pamela D	231-2061	4
1248	XXXX	OO	
1252	DAVIS Shamill	721-2498	+6
1253	XXXX	OO	
1254	XXXX	OO	
X	SUPERIOR AV		
1256	XXXX	OO	

ZIP CODE 44106

X	HOUGH AV		
1774	WILLIAMS Nathe L	795-6136	
1781	XXXX	OO	
1782	XXXX	OO	
1785	XXXX	OO	
1786	XXXX	OO	
1787	MALONE Rosalie	795-5787	8
1790	XXXX	OO	
1791	XXXX	OO	
1794	XXXX	OO	
1799	KAY J	421-1066	
1802	XXXX	OO	
1803	BROWN Sherman	791-3535	9
	GRAVES J	231-6091	
1806	TOBLER L M	795-3314	+6
1807	XXXX	OO	
1808	XXXX	OO	
1811	MILLER Reginald	791-6826	+6
	STULTZ Geneva	795-5351	
1815	WATKINS Donald	231-7113	5
1817	XXXX	OO	
1822	XXXX	OO	
1824	XXXX	OO	
1825	XXXX	OO	
1830	BROOKFIELD APTS		
	ARNOLD Lucille	231-6436	0
	BROWN Kevin	229-0744	4
	COOK R	721-8367	1
	FANT Lee	421-6827	
	PHILEMON Carl E	229-5282	+6
	ROBINSON L	721-5865	1
	STUDMIRE L S	421-2866	5
1830			
1834	XXXX	OO	
1847	RAYNARD APTS		
	BOGAN Tasha	231-8162	+6
	CURRY Sam	791-2755	
	DULANEY Robt	421-2157	2
	FOSTER M	791-1046	1
	HOLDER D	721-0094	+6
	KEYS Nicole	721-1688	+6
	PRICE Ronald	721-9946	+6
	SIMS Shirley A	795-1686	+6
	THOMAS George	229-9128	+6
	WHITFIELD Stetson	231-5704	0
1847			
1848	XXXX	OO	
1850	XXXX	OO	
1852	XXXX	OO	
1855	XXXX	OO	
1856	BIZZELL Earl	231-7636	
	BIZZELL Walter L	795-1969	4
	BROWN Bessie	421-7426	
1859	ADAMS Myron	229-1763	2
	BOYD C	421-0170	7
1871	XXXX	OO	
1874	XXXX	OO	

DRAFT

1996 E 89TH ST-A

SOURCE: HAINES

1374	PERSON A	421-8060	1
1377	XXXX	OO	
1379	XXXX	OO	
1382	JONES Jo Anne	421-7519	+6
1383	BAILEY E	229-6508	+6
	HUBBARD G	791-4010	
	HUBBARD Janice B	791-4010	
	HUBBARD Leona	791-4010	
1386	XXXX	OO	
1387	BREWER Earl R Rev	421-6682	
	BREWER G V	231-4379	
1388	XXXX	OO	
1389	XXXX	OO	
1392	XXXX	OO	
1393	WATSON Jas Lloyd Bishop	421-1430	4
1396	•BRUSTER M L	421-7205	
1398	XXXX	OO	
1399	•PACE Armous	721-5033	
1401	XXXX	OO	
1402	XXXX	OO	

X MORRIS AV

1405	•LITTLE Whit	791-8872	
1406	XXXX	OO	
1408	XXXX	OO	
1410	XXXX	OO	

X HOUGH AV

1760	LAWLAR Eva	795-0912	0
	PURDY G	229-1649	9
1762	EVANS Beatrice	229-7815	7
	•JONES George	229-9857	+6
1765	XXXX	OO	
1768	MITCHELL B L	231-2380	+6
	•MITCHELL Issac	421-2272	
1769	MITCHUM Samuel W	721-8664	
1772	XXXX	OO	
1775	•JONES Mattie B	231-4727	
1779	PAIGE Willie	721-1623	4
	STARMON Jas	421-5247	7
1780.....	APARTMENTS		
	CRENSHAW David	791-4636	5
	HOLLAND Henry M Rev	231-7638	4
	MOLTON Donald	231-1287	+6
	STAUNTON L	721-3439	+6
	WOOD William M	229-6955	5
1780.....			
1781	DODSON Ernest	229-7816	4

1996 E 89TH ST-B

SOURCE: HAINES

..EAST 89TH 44106 CONT..

1796	APPLING Keith	229-3546	+6
	BOOZE Bernard	721-3424	+6
	DIXON Steven	795-0578	+6
	WALTON Peter	231-5405	2
1809	★EXODUS	231-1888	
1810	•COLSTON Ed	721-2676	
1814	XXXX	OO	
1815	•COLSTON K	421-0907	7
1819	XXXX	OO	
1821	DYSART K	791-5302	+6
	WARE Thos	795-2875	
1822	•WILLIAMS Clara A	791-0016	2
	WILLIAMS Jas	231-8573	
1827	XXXX	OO	
1831	CALLAHAN Clifton	721-6733	5
1834	BOWLING E	791-1645	5
	DAVIS M	231-0016	+6
	HILL Donald	229-5826	
	HILL H R	229-7719	
1835	XXXX	OO	
1841	ROBINSON C	231-1175	5
1843	•COLES T	229-8219	4
1848.....	APARTMENTS		
	BOWEN W J	421-8895	7
	CUMMINGS Orlando C	421-9313	5
	GLENN A	229-7657	+6
	MCCLOUD Hershel Jr	791-3760	2
	STEWART Harry C Jr	721-0737	
	WOOTEN M	229-1129	3
1848.....			
1849	XXXX	OO	
1853	XXXX	OO	
1856	HALL Brian	721-8131	7
1861	MURRELL Annie	231-7651	1
	WILLIAMS Margaret	229-0655	4
1863	XXXX	OO	
1864	XXXX	OO	
1868	XXXX	OO	
1872	BATTISTA Margaret	229-4730	1
1878	BATTISTA T J	791-5441	
	EDGE Frederick	229-6969	+6
1884	BONDS Thos	791-3629	3
1885	★UNIV CH OF CHRIST	421-0233	

X CHESTER AV

1902	XXXX	OO	
1905	★O R C A HOUSE	231-3772	
	★O R C A HOUSE	421-9400	7
1909	★MARY GOODEN CTR WMN	231-6506	1
1910	XXXX	OO	
1911	JAMES Paul W	721-6436	3
	TERRELL Almeature	229-9345	4
1912	XXXX	OO	

DRAFT

1996 HOUGH AVE

SOURCE: HAINES

HOUGH AV — 44103 CONT.

6915	ARKI S J	431-1438	2
X	**EAST 70TH**		
7001	XXXX	OO	
7005	★HARMON L	881-9263	
7009	XXXX	OO	
7010	★BIBLEWAY CHURCH	881-5760	4
7012	XXXX	OO	
7016	XXXX	OO	
7024	MCCLAIN Anna	431-0529	
7028	DAVISON John	431-6840	4
	MCCLAIN Andre	391-6709	+6
	WILLIAMS L	881-9616	+6
7037	★POLK'S POORBOY TIRE SHOP	432-1232	+6
7040	XXXX	OO	
X	**EAST 71ST**		
7101	XXXX	OO	
7102	★HOUGH FOOD DEAL MARKET	361-4503	+6
7214	★PATRIOT CH OF GOD	431-5628	0
7216	XXXX	OO	
7218	★HOUSE OF PRAYER	881-4999	
7302	OVERTON K	431-1347	+6
7304	MCNEAL Mattie	431-1803	+6
7306	MONTGOMERY Darren	881-9664	4
7308	HANDY Derrick	431-9159	0
7314	XXXX	OO	
7316	GREEN C	391-9458	+6
7318	BELL R	431-5785	
7320	ALLEN Stephanie	391-4437	1
7322	XXXX	OO	
7324	LANG I L	881-4015	2
7326	SMITH T	881-5744	+6
7342	DAWSON N	391-5154	
7344	XXXX	OO	
7346	XXXX	OO	
7348	HINES Sara	391-5371	9
7350	XXXX	OO	
7352	XXXX	OO	
7500	XXXX	OO	
7555	★CLEVE CTY POL STA	348-7107	+6
7600	XXXX	OO	
X	**EAST 77TH**		
7703	BELL W	721-1728	5
7705	WILLIAMS David J	229-6857	9
7707	CROSBY E	721-2492	7
7709	SIMMONS Thos	721-5624	3
7711	XXXX	OO	
7717	XXXX	OO	
7719	HERBERT J	229-7604	7
7721	XXXX	OO	
7723	XXXX	OO	
X	**EAST 78TH**		
7801	XXXX	OO	
7803	XXXX	OO	
7805	SWAIN L	229-1344	8
7809	WILLIAMS F L	721-8313	2
7811	MEARDY C	229-1475	+6
7819	WILLIAMS E T	721-8528	+6
7821	SPOTTSVILLE Rodney L	721-4800	+6
7827	PIERCE R A	795-0295	+6
X	**EAST 79TH**		
7901	XXXX	OO	
7905	XXXX	OO	
7909	XXXX	OO	
7911	XXXX	OO	
7918	DIGGS L	231-0691	+6
7919	BOATENG Major	721-5784	5
7923	XXXX	OO	
7927	LOWE E	229-9508	5
8001	XXXX	OO	
8005	LEE D	229-8246	2
8007	XXXX	OO	
8009	XXXX	OO	
8015	MOTEN R	791-2919	3
X	**EAST 81ST**		
8107	XXXX	OO	
8125	TAYLOR Linda	721-3215	5
X	**EAST 82ND**		
8215	XXXX	OO	
8219	★CHRISTIAN FMLY OTRC	421-3818	5
8300	★CLEVE NBRHD HEALTH	231-7700	1
	★W I C PROGRAM	231-7700	7
8326	XXXX	OO	
8399	XXXX	OO	

ZIP CODE 44106

WEALTH CODE 0.0

8555	BUILDING		
	★ANTICRIME STREET CLUB LEAGUE	721-0749	+6
	★CENTER FMLY DAYCARE	229-0700	8
	★CLEVE CTY PK PROP MNG HOUGH CT	664-4114	4
	★COUNCIL ECNMC FMLY	721-2100	4
	★COUNCIL ECNMC LRNING	231-7331	4
	★COUNCIL ECNMC OPPRTNTY HOUGH	421-5400	+6
	★HEAD START HOUGH	791-1920	
	★HEAD START PROGRAM	229-0700	
	★HOSS MULTI SERV CTR	348-7107	3
	★HOUGH MULTI SERV CT	664-4114	3
	★HOUGH PARNT CHLD CT	229-0700	8
	★INST RESPNSBLE FTHR	791-1468	5
	★INST RESPNSBLE FTHR	791-8336	5
	★OLDHAM ELIZABETH	231-1484	+6
	★VOCATIONAL GUIDANCE	421-0922	5
8606			
X	**EAST 86TH**		
X	**CRAWFORD RD**		
8606	★UNITD PEACE BAPT CH	231-4836	
8610	★HOUGH AREA PARTNERS IN PROGRSS	229-4277	5
8611	★CLEVE CTY PK REC CT T MARSHALL	664-4045	0
8710	XXXX	OO	
8800	★HOUGH BEVERAGE&DELI	231-7042	3
8801	XXXX	OO	
8804	XXXX	OO	
8806	★SMITTYS SEAWAY BRBR	795-0656	2
8812	XXXX	OO	
X	**EAST 89TH**		
8902	XXXX	OO	
8924	XXXX	OO	
8925	COMMUNITY CIR		
	ANDERSON Wendell B	791-6816	9
	ARTHUR M	791-3579	
	BANKSTON Louise	791-6842	
	BELL Joe	791-5583	
	BLANTON M	721-1846	7
	BRADFORD M C	721-9641	2
	BRADLEY Anna	231-8966	3
	BROWN Joe L	791-5094	
	BROWN Pies	791-5011	
	BURKES D	421-9850	+6
	BUTLER Frances	231-5575	+6
	CALLAHAN Ruby	421-9923	8
	CARTER Beatrice	791-1543	5

HOUGH AV — 44106 CONT.

	CHATMON A	721-1572	
	CLARY L	791-5924	
	★COMNTY CIRCLE 2	795-3950	
	COOPER Willie	721-3256	3
	CRAYTON Alberta	231-2885	
	DUCKETT Gerald	791-5127	0
	DUDLEY Robt W	231-5883	
	DUKES Virginia	721-6846	
	FARRAR G	791-0643	8
	FLOWERS L M	721-6625	+6
	CARRETT S	791-5569	
	GREEN N	231-6673	7
	GREENWOOD Carl M	721-1060	9
	GREER D	791-6455	+6
	GRESHAM Jos	791-9705	3
	GRIFFIN Katherine	721-2836	8
	HARDNICK Bular	229-5075	
	HARRIS Douglas	229-7040	
	HARRIS John H	721-6077	5
	HAYES E	791-2835	4
	HENDERSON Geo	791-7126	4
	HILL V	421-1084	
	HOWARD Eddie Mae	721-4547	
	JACKSON H	721-7590	0
	JAMES Chas R	229-9249	5
	JOHNSON L	795-0280	4
	JONES D L	231-5780	5
	LEE Savanah	791-9107	
	MCMILLAN O G	229-7858	1
	MERIWEATHER Maggie	231-4695	
	MILLER A	231-5539	9
	MONTGOMERY Edw	721-0827	2
	MYERS C P	795-5097	
	PATTENGALL L	795-4365	9
	PIERCE Gloria J	231-9342	0
	RENFROW B M	421-8688	5
	RIDDLE E	231-5790	+6
	SANFORD Henry	229-2940	
	SLOAN Eddie	229-3642	+6
	SMITH David D	229-2703	2
	SMITH Nathan	229-0413	5
	SMITH Thresa	229-3809	4
	STANLEY B J	421-1589	3
	STEWART Carol C	721-6114	
	STONES B	795-5159	
	STURGHILL Ruby J	791-1515	
	TELFAIR E	231-9472	+6
	THOMAS Hattie F	421-1549	
	UPCHURCH Mary	229-5527	0
	WATKINS Annie	795-5096	
	WHATLEY John T	229-8494	0
	WHITE E	231-5928	
	WHITE Jas	231-8720	
	WHITFIELD Ella	229-9083	
	WILLIAMS Evelyn	721-8947	+6
	WISE Susie	791-2210	5
	WOODSON Wilbur J	231-2083	0
8925			
8926	XXXX	OO	
8928	XXXX	OO	
8929	XXXX	OO	
8931	MERRITT Cheryl	721-9734	1
8933	XXXX	OO	
8935	XXXX	OO	
X	**EAST 90TH**		
9001	APARTMENTS		
	GANDY E	721-6137	
	JARMAN Marvin	721-8985	+6
	JEFFERSON Chamika	721-9783	+6
	MILLER Jouron	795-0073	+6
	ROBERSON T	221-6568	+6
	THOMPSON Schiquana	421-8584	3
	TOLER A	421-7518	+6
9001			
9110	SANDERS Ellen	721-4470	5
	WILLIAMS E	721-0294	5
9201	BARNETT Harriett	229-9517	+6
	BARNETT Helen	229-3520	+6
	CALHOUN R	791-6154	7
	HITCHCOCK Paul	229-3113	+6
9211	APARTMENTS		
	GUY Sheila	795-1324	+6
	HOPKINS Katrina	791-9045	+6
	PIERE Carmella	721-0957	+6
	SMITH Marsah	721-5110	+6
	TERRY Addarhea	791-8176	+6
9211			
9220	BLACK Cheryl	229-7103	+6
	JONES Darcy	231-8850	5
9221	★PARK VILLAGE APTS	791-0990	2
9231	XXXX	OO	
9241	CLARK P	721-5898	+6
	FLEMING J	791-6635	
	SHEPHERD Anicka	721-4656	+6
	STEWART D	231-0874	3
9251	FLETCHER Detra	421-8315	5
	SMILEY Lola	721-9753	+6
X	**EAST 93RD**		
9306	★DIXONS GROCERIES	791-6696	
9407	★EAST SIDE CNGRGTN JHVH'S WTNSSS	721-1988	+6
	★NORTON CNGRGTN JHVH'S WITNESSS	721-1988	+6
9410	COMMUNITY CIRCLE		
	ABBOTT Lucille	229-9636	5
	ABDALMAJID Viki	721-8575	
	ALEXANDER V	791-4644	
	BAILES L	229-2814	+6
	BARNES Richard E	231-6693	+6
	BITTING L	229-8723	3
	BONEY Geo H	791-7693	
	BROADEN George	229-4527	+6
	BROWN A M	721-0093	+6
	BUTLER B	231-0039	+6
	BYARESEO Eduardo	421-1137	8
	CAMPBELL Pauline	231-8476	+6
	CLARK Latisha	721-1888	+6
	★COMNTY CRCLE APTS 1	421-0072	
	CRALLE Ronald	791-2313	9
	DAVIS A P	721-0409	3
	DAYS P	231-4736	
	EATMON Demitra	231-5380	+6
	EDWARDS Jordan	231-3478	
	GILES Johnnie	721-1871	
	GLENN E	421-1210	4
	GRAHAM S	721-2213	5
	GRAY S	721-8138	4
	HAGLER Pamela	791-6209	7
	HALL D	721-1423	5
	HARRIS Demetris D	721-5948	5
	HOLLOWELL April	791-8779	+6
	HUDSPETH H C Jr	229-8472	7
	IRBY Michael	721-0994	+6
	JOHNSON Carolyn	229-6314	
	JOHNSON L	229-8204	
	JOHNSON Stephen S	791-7009	0
	LAMAR Dee	231-0037	
	LEVERT L K	231-9368	+6
	LEWIS Elizabeth	721-6704	+6
	MAYS Louise	229-5642	+6
	MILLER Jouron	795-9824	+6
	MOORE M	229-2435	4
	PARKS M	231-4095	
	PITTMAN Aaron	231-7054	
	RUCKER Arlene	231-6954	+6
	SLOAN H	229-2160	+6

1991 E 87TH ST-A

SOURCE: HAINES

1224	GARY Thos Jr	421-0130	
1226	XXXX	00	
1227	XXXX	00	
1230	GALES Monelca	231-6636	
1231	XXXX	00	
1233	CUSTOM Robt	231-4258	5
1234	XXXX	00	
1237	XXXX	00	
1238	XXXX	00	
1240	BROWN F	721-8153	2
1241	MUHAMMAD Abdullah	231-0176	4
1243	XXXX	00	
1244	XXXX	00	
1247	XXXX	00	
1248	XXXX	00	
1252	WALKER Waymon	368-1119	
1253	XXXX	00	
1254	XXXX	00	
X	**SUPERIOR AV NE**		
1256	XXXX	00	

ZIP CODE 44106

X	**HOUGH AV NE**		
1774	WILLIAMS Nathe L	795-6136	
1781	XXXX	00	
1782	XXXX	00	
1785	XXXX	00	
1786	XXXX	00	
1787	MALONE Rosalie	795-5787	8
1790	XXXX	00	
1791	XXXX	00	
1794	XXXX	00	
1799	KAY J	421-1066	

DRAFT

..EAST 87TH NE 44106 CONT..

1802	XXXX	00	
1803	BROWN Sherman	791-3535	9
	GRAVES J	231-6091	
1806	GOFF Sam Mrs	229-7238	4
	WALLACE P	721-7866	
1807	XXXX	00	
1808	XXXX	00	
1811	STULTZ Geneva	795-5351	4
1815	BROWN E	791-1668	+1
	MCLAUGHLIN C M	721-1121	+1
1817	ARMSTRONG Joe	791-4525	6
	MOORE Eva	231-7216	9
1822	XXXX	00	
1824	XXXX	00	
1825	XXXX	00	
1830.....	BROOKFIELD APTS		
	ARNOLD Lucille	231-6436	0
	COLE V	231-8656	+1
	COOK R	721-8367	+1
	FANT Lee	421-6827	
	HILL Steven	721-4055	+1
	JACKSON Bruce	721-9766	+1
	ROBINSON L	721-5865	+1
	TAYLOR Matthew	791-1734	
1830.....			
1834	ERVIN E	229-0608	+1
1847.....	RAYNARD APTS		
	BROWN L	721-4134	0
	CURRY Sam	791-2755	
	FLONNOY E	791-3854	9
	FOSTER Marie	791-0398	5
	FOSTER Marlene	791-1046	+1
	LEONARD Alberta	721-2847	
	PRYOR Wm Jr	231-5476	4
	WHITFIELD Paula	231-5704	0
1847.....			
1848	XXXX	00	
1852	XXXX	00	
1855	XXXX	00	
1856	BIZZELL Earl	231-7636	
	BROWN Bessie	421-7426	
1859	BOYD C	421-0170	7
1871	JOHNSON E	721-5008	
1874	XXXX	00	

X CHESTER AV NE

1893	XXXX	00	
1900	XXXX	00	
1903	LEWIS Latreasa	229-7741	
1904	XXXX	00	
1906	BATTLE Edw	721-0401	0
	GRAVES Arthur	229-7503	7
	JONES Larry	721-2051	0
	NEWSOME Jas E	721-9940	2
1910	XXXX	00	
1911	XXXX	00	
1918	XXXX	00	
1920	HAMMOND Floretta	229-8402	+1
	SANDERS Regina	229-4881	+1
	STEGALL Grover	229-7554	9
1921	XXXX	00	
1933	XXXX	00	
1938	XXXX	00	

X EUCLID AV

★ 0 BUS 108 RES 13 NEW

1396	BRUSTER M L	421-7286	
1398	XXXX	00	
1399	PACE Armous	721-5033	
1401	XXXX	00	
1402	XXXX	00	

X MORRIS AV

1405	LITTLE Whitt	791-8872	
1406	XXXX	00	
1408	XXXX	00	
1410	SCOTT D	721-2359	0

X HOUGH AV NE

1760	LAWLAR Eva	795-0912	0
	PURDY G	229-1649	9
	TOLLIVER Harry	229-9370	0
1762	EVANS Beatrice	229-7815	7
1765	KNOWLES D	791-8616	+1
1768	MITCHELL Issac	421-2272	
1769	HICKERSON M	721-1421	6
	MITCHUM Samuel W	721-8664	
1772	XXXX	00	
1775	JONES Mattie B	231-4727	
1779	MOORE Dachelle	791-5868	7
	STARMON Willie M	421-5247	7
1780.....	HAVYN APTS		
	DANIELS Mattie	229-3619	6
	NICHOLS Sarah	721-8241	
	WASHINGTON Wm	229-1971	7
1780.....			
1781	XXXX	00	
1796	CAMPBELL Lloyd	791-5031	0
	DOZIER Malcolm	231-5446	0
1809	★EXODUS	231-1888	5
1810	COLSTON Ed	721-2676	
1814	XXXX	00	
1815	COLSTON K	421-0907	7
1819	XXXX	00	
1821	WARE Thos	795-2875	6
1822	WILLIAMS Jas	231-8573	
1827	XXXX	00	
1831	XXXX	00	
1834.....	APARTMENTS		
	BEY Jerome G	721-3161	5
	BLAKEY V	791-1628	+1
	HILL Donald	229-5826	6
	HILL H R	229-7719	6
	JONES Carl	721-0414	+1
1834.....			
1835	HOLMES Bernice L	231-8754	+1
1841	HOWARD Cleveland	231-1175	9
1843	XXXX	00	
1848.....	APARTMENTS		
	BOWEN W J	421-8895	7
	FLUKER Clarence Jr	229-6913	9
	LYSLE H	421-7359	
	NORTON Robt	231-9049	+1
	STEWART Harry C Jr	721-0737	2
1848.....			
1849	XXXX	00	
1853	XXXX	00	
1856	BULLOCK J	231-0342	0
	HALL Brian	721-8131	7
	PRIMM John E	229-4879	+1
	TAYLOR H	229-8817	+1
1861	MURRELL Annie	231-7651	+1
1863	XXXX	00	
1864	★SENIOR CTZN BOARDNG	421-9269	+1
1868	XXXX	00	
1872	BATTISTI Margaret	229-4730	+1
1878	BATTISTA T J	791-5441	
1884	PEARSON Derek	791-1454	7
	SMITH Gary	721-0528	+1
1885	★UNIV CH OF CHRIST	421-0233	2

X CHESTER AV NE

1902	XXXX	00	
1905	★O R C A HOUSE	231-3772	
	★O R C A HOUSE	421-9400	7
1909	★MARY GOODEN CTR WMN	231-5506	+1
1910	XXXX	00	
1911	XXXX	00	
1912	XXXX	00	

1991 HOUGH AVE

SOURCE: HAINES

DIRECTORY PAGE MISSING

1986 E 87TH ST

SOURCE: HAINES

1233	CUSTOM ROBT	231-4258	5
1234	XXXX	00	
1237	XXXX	00	
1238	XXXX	00	
1240	BROWN F	721-8153	2
1241	MUHAMMAD ABDULLAH	231-0176	4
1243	XXXX	00	
1244	JOHNSON SOL JR	229-4204	7
1247	XXXX	00	
1248	XXXX	00	
1252	WALKER WAYMON	368-1119	
1253	XXXX	00	
1254	XXXX	00	
1255	XXXX	00	
1256	XXXX	00	

ZIP CODE 44106

1774	WILLIAMS NATHE L	795-6136	
1781	XXXX	00	
1782	TRIPLETT V	791-2610	+6
1785	XXXX	00	
1786	XXXX	00	
1787	ENSLEY LOUISE O	721-6808	
1790	XXXX	00	
1791	XXXX	00	
1794	XXXX	00	
1799	KAY J	421-1066	
	STROSE S	721-4442	4
1802	MALONE ROSALIE	795-5787	
1803	GRAVES J	231-6091	
1806	GOFF SAM MRS	229-7238	4
	HURD LOLA	721-0170	+6
	WALLACE P	721-7866	9
1807	XXXX	00	
1808	XXXX	00	
1811	STULTZ GENEVA	795-5351	4
1815	XXXX	00	
1817	ARMSTRONG JOE	791-4525	+6
	MCKNIGHT E	229-1712	+6
1822	XXXX	00	
1824	XXXX	00	
1825	XXXX	00	
1830.....	BROOKFIELD APTS		
	FANT LEE	421-6827	0
	HAIR V	231-1530	+6
	HARRIS OPHELIA	231-1340	4
	MITHCELL LESSIE	231-5176	5
	OLIVER R	231-1748	5
	TAYLOR MATTHEW	791-1734	8
	WALLACE J	368-0191	

DRAFT

1986 E 89TH ST

SOURCE: HAINES

1387	★BREWER EARL R REV	421-6682	
	BREWER G V	231-4379	
	EARL R REV	421-6682	4
1388	XXXX	00	
1389	FULFORD CHERRY	421-0448	5
1392	CRAIG JAMES	721-4179	9
1393	XXXX	00	
1396	BRUSTER M L	421-7286	
1398	XXXX	00	
1399	PACE ARMOUS	721-5033	0
1401	XXXX	00	
1402	XXXX	00	
1405	LITTLE WHITT	791-8872	
1406	XXXX	00	
1408	XXXX	00	
1410	XXXX	00	
1760	FELLOWS ROBT W	795-0912	
1762	XXXX	00	
1765	BEARDEN CORENE	229-1134	4
1768	MITCHELL ISSAC	421-2272	
1769	HICKERSON M	721-1421	+6
	MITCHUM SAMUEL W	721-8664	
1772	POLLOCK EDDIE C	721-9044	7
1775	JONES MATTIE B	231-4727	7
1779	JOHNSON FRED	231-5791	0
1780	HAVYN APTS		
	DANIELS MATTIE	229-3619	+6
	JOHNSON EMMA	721-0711	
	NICHOLS SARAH	721-8241	0
	ROBINSON LEO J	231-4613	9
1780			
1809	★COMNTY GUIDANCE CTR	431-7774	3
	★EXODUS	231-1888	5
1810	COLSTON B	791-6607	9
	COLSTON ED	721-2676	0
1814	XXXX	00	
1815	XXXX	00	
1819	XXXX	00	
1821	WARE THOS	795-2875	+6
1822	WILLIAMS JAS	231-8573	0
1827	XXXX	00	
1831	XXXX	00	
1834	APARTMENTS		
	BALDWIN JULIUS	229-3605	5
	BEY JEROME G	721-3161	5
	HILL DONALD	229-5826	+6
	HILL H R	229-7719	+6
	JONES CALVIN L	231-0595	4
	LAPRADE SAMUEL JR	721-5242	9
	TORIAN EARL	421-2351	4
1834			
1835	MILLER TOMMIE	229-9496	5
	WEBSTER J	791-6300	+6
1841	XXXX	00	
1848	APARTMENTS		
	ARNOLD LUCILLE	231-6436	4
	COUNTS MONDEL T	791-8290	+6
	DAVIS EDW	229-3513	+6
	GORDON ERNIE	791-1427	+6
	HICKS ALFRED	791-4169	+6
	LYSLE H	421-7359	9
	POOLE ANTHONY	791-6038	+6
	STEWART HARRY C JR	721-0737	2
	WALTON ALAN	231-0204	+6
1848			
1849	XXXX	00	
1853	XXXX	00	
1856	MCCLAIN MARK	791-8875	+6
	MCMICHAEL GEO JR	229-3342	8
1861	HARRIS MATTIE	229-3136	
1863	BARNES JAS	791-4246	+6
	PANKEY T	229-9574	+6
	SPEAKS S	231-8841	+6
	WEBSTER HERBERT	791-4278	+6
1864	XXXX	00	
1868	XXXX	00	
1872	XXXX	00	
1878	BATTISTA T J	791-5441	7
1884	MILEY ELIJAH	229-3652	+6
	WHITE W D	791-6317	+6
	WISDOM ANTHONY	231-6679	+6
1885	★UNIV CH OF CHRIST	421-0233	2
1902	XXXX	00	
1905	★O R C A HOUSE	231-3772	
	★ORCAHOUSE	231-3772	
1909	★ORCA WOMENS PROJECT	791-0237	4
	★URBAN MNRTY ALCHLSM	229-7000	3

1986 HOUGH AVE

SOURCE: HAINES

HOSMER AV SE 44105 CONT...

7019	XXXX	00	
7020	CUTLIP LAURIS	341-1214	+6
7021	XXXX	00	
★	2 BUS 181 RES	20 NEW	

HOUGH AV NE 44103 CLEVELAND

5502	★DUCHESS BEAUTY SHOP	881-6295	
5504	ANDREWS JOS	431-9159	5
5506	WRIGHT ALBERT	391-0044	5
5508	★ZION CH OF CHRIST	431-1579	4
5509	★ADD A NICKLE PLATNG	361-0666	4
5515	XXXX	00	
5600	XXXX	00	
5608	XXXX	00	
5611	★COLONIAL WOOLN MLS	391-0234	7
	★TRAIT TEX INDUSTRY	391-0234	7
5619	XXXX	00	
5708	★EMMANU EL A M E CH	391-0343	
5711	XXXX	00	
5805	★ACTION BUGLAR BARS	881-2211	+6
6000	★SALVATION ARMY CNTR	432-0500	8
6001	XXXX	00	
6010	★HOUGH DAY CARE CNTR	432-0505	0
	★SALVATION ARMY HGH	432-0505	
6011	JENNINGS MARTIN	361-5068	
	MARTIN VIOLA	431-0283	
6014	DEJARNETTE F	391-9166	
6100	MCCREARY GLORIA	432-3264	9
	POINDER JAS	432-0309	+6
6104	XXXX	00	
6109	MATHIS JESSE	431-4491	7
6211	PALMER JESSIE	881-2728	
6215	BROWN CLYDE	361-4318	2
6301	XXXX	00	
6302	XXXX	00	
6305	XXXX	00	
6307	CHAPMAN NADINE	881-3088	5
6308	XXXX	00	
6309	XXXX	00	
6311	XXXX	00	
6403	XXXX	00	
6500	★TARIFT VARIETY STR	391-3007	3
6501	XXXX	00	
6502	XXXX	00	
6505	XXXX	00	
6509	★CHURCH OF GOD	361-3615	7
6510	XXXX	00	
6512	★HOUSING RSRCES MNG	881-1880	3
	LANDERS G	881-6553	
	WILLIAMS S W	431-7428	3
6516	XXXX	00	
6517	XXXX	00	
6520	XXXX	00	
6527	JACKSON LAMAR	431-5077	+6
	SULLIVAN NORMAN	431-6188	+6
	WASHINGTON LASHUNDA	361-1644	+6
6613	XXXX	00	
6615	XXXX	00	
6621	XXXX	00	
6702	XXXX	00	
6703	JACKSON CARSON	881-3490	9
	JACKSON JULIUS	431-9162	
6706	DANIEL H	391-1386	8
6707	XXXX	00	
6710	LAUDERDALE ANDERSON	391-2037	3
6805	MANNING LOSSIE B	881-6159	
6806	XXXX	00	
6808	XXXX	00	
6810	XXXX	00	
6811	XXXX	00	
6815	BELCHER MARY E	391-8162	0
6900	XXXX	00	
6901	XXXX	00	
6904	BOYSAW W R REV	361-8250	
6906	XXXX	00	
6911	XXXX	00	
6912	THORNTON MILDRED	881-3148	9
7001	★L&S MKT	881-5454	
7005	HARMON L	881-9263	
7009	XXXX	00	
7010	XXXX	00	
7012	XXXX	00	
7016	XXXX	00	
7024	MCCLAIN ANNA	431-0529	
7028	WILLIAMS L	881-9616	5
7040	XXXX	00	
7101	XXXX	00	
7102	★THOMAS DELCTSN	361-4503	
7108	XXXX	00	
7112	NEAL MONROE	431-6217	
	NEAL RUBY	432-2169	
7116	XXXX	00	
7202	BARNWELL BETTY	391-0816	5
	JACOBS B J	391-9719	4
7214	XXXX	00	
7216	CASH MARTHA	881-5092	
7218	★HOUSE OF PRAYER	881-4999	3
7224	XXXX	00	
7301	XXXX	00	
7302	RICE GEO JR	881-7166	5
7304	XXXX	00	
7312	THOMAS JACQUELINE	432-3173	7
7314	WILLARD WILLETTE	431-0499	2
7316	XXXX	00	
7318	BELL R	431-5785	1
7320	XXXX	00	
7322	CONNOR F	391-7197	5
7324	XXXX	00	
7326	KNOX P	881-1456	5
7328	XXXX	00	
7330	XXXX	00	
7336	GORE J	881-8194	2
7338	FOSTER C	361-1409	+6
7340	XXXX	00	
7342	DAWSON N	391-5154	0
7344	JOHNSON B	431-1610	1
7346	XXXX	00	
7348	KNIGHT ANDREW	391-7596	1
7350	XXXX	00	
7352	CARTER EMMA	361-0856	7
7500	★HOUGH HARDWARE	431-8111	
	★HOUGH SUPPLY&SPCLTY	431-8111	
	★MODERN LIGHTING	391-7464	0
	★PROPERTY OWNERS SRV	881-8318	
7717	CARY JAS H JR	791-5802	+6
7803	BROWN BRENDA D	231-6237	+6
7805	ALFRISANY MOHSEN	795-0197	+6
7809	ALALWANI JUMAN	421-0952	+6
7819	NAJIEB ALBERT	231-5156	+6
7821	PARKER B	791-3401	+6
7823	SHELTON C	721-4199	+6
7827	HAMPTON MILTON	231-2287	+6
8007	XXXX	00	
8020	★NEW HUB DRY CLNG CO	421-8995	
8107	XXXX	00	
8125	XXXX	00	
8219	★GOOD SMRTN YOUTH CT	421-3818	
	★LEXINGTON SQUARE	791-1335	4
	★WELBE CONSULTANTS	791-0808	4
8300	★HOUGH NORWD HLTH	231-7700	
	★HOUGH NORWD HLTH 2	231-7816	3
	★HOUGH NORWD HLTH 2	231-7700	
	★HOUGH NORWD HLTH 2	231-7917	4
	★MATERNITY&INFNT CRE	231-0800	2
8326	XXXX	00	
8399	DAVIS MATTHEW	229-5513	
8409	XXXX	00	
8410	XXXX	00	
8412	XXXX	00	
8416	★SILVER MOON CAFE	421-2333	+6
8418	FOSTER LOCCIE	229-3518	0

HOUGH AV NE 44103 CONT...

8420	XXXX	00	
8422	XXXX	00	

ZIP CODE 44106

8555	BUILDING		
	★ANTI CRIME STR CLUB	721-0749	3
	★BELL NEIGHBRD CNTR	791-6677	
	★CLEVE CTY HLTH	231-7313	2
	★COUNCIL ECNMC OPRTY	421-5400	4
	★HOSS MULTI SERV CTR	231-7408	4
	★HOUGH AREA PARTNERS	421-5400	+6
	★HOUGH CMNTY COUNCIL	721-0330	
	★HOUGH CMNTY HEDSTRT	791-1920	3
	★HOUGH MULTI SERV CT	721-0077	9
	★HOUGH NUTRITN PRGRM	421-1973	3
	★NEIGHBRHD CNTRS ASN	791-6677	+6
	★NEW WORLD LRNG ACDM	231-0117	5
	★OPPORTUNITY INDS CT	421-8775	+6
	★SENIOR INFO SERV	721-0327	5
	★SKILLS AVABL PROJCT	421-0922	4
	★TEEN FATHER HOT LN	791-1468	3
	★TEEN FATHER HOT LNE	791-8336	+6
8555			
8606	★UNITD PEACE BAPT CH	231-4836	2
8610	★HOUGH AREA DVLPMNT	791-0147	0
8611	★CLEVE CTY PK CENTER	231-9668	2
8710	XXXX	00	
8800	★HOUGH BEVERAGE CO	231-8476	
8801	XXXX	00	
8804	JOHNSON QUEEN E	791-9008	
8806	★SMITTYS SEAWY BARBR	231-9225	2
8812	★INTER CITY BEVERAGE	421-2033	4
8902	XXXX	00	
8924	★DIXONS DELI	721-6260	3
8925	COMMUNITY CIR		
	ALLEN PATTI	791-7188	0
	AMMONS WM	229-3371	+6
	ARTHUR M	791-3579	9
	BANKSTON LOUISE	791-8842	3
	BATES NEAL	795-1740	8
	BELL JOE	791-5583	2
	BERRY CHAS	791-2489	3
	BOSTIC M	229-3221	2
	BROWN JOE L	791-5094	8
	BROWN PLES	791-5011	8
	BURNEY B	231-7463	3
	CARMACK EVELYN M	231-0281	8
	CHAPMAN E	421-8405	8
	CHATMON A	721-1572	1
	CLARY L	791-5924	9
	COLE V	791-4868	5
	COLLINS CLAUDE	791-1535	8
	★COMNTY CIRCLE 2	795-3950	8
	CRAYTON ALBERTA	231-2885	+6
	DAVIDSON E P	791-9414	4
	DUDLEY ROBT W	231-5883	4
	DUKES VIRGINIA	721-6846	8
	EDWARDS MINNIE	721-7904	8
	EVANS ALINE	421-1372	8
	EVANS PINKIE	721-8282	4
	FERGUSON HOYT	721-4486	8
	FISHER IDA M	229-5415	1
	FLOWERS LILLIE MAE	229-1164	8
	GARNER EMMA	229-1194	8
	GARRETT S	791-5569	2
	GOODE IRENE	231-5615	8
	GREEN TOM	421-4228	8
	GWIN H	795-4339	1
	HALL MILDRED	229-2470	1
	HARDING L E	231-8754	8
	HARDNICK BULAR	229-5075	1
	HARRIS HORTENSE	229-7040	5
	HARRIS K A	721-0238	8
	HAWK M	229-6047	8
	HILL V	421-1084	5
	HOWARD EDDIE MAE	721-4547	+6
	HUGHES S	421-2544	9
	JOHNSON WALTER	791-2725	4
	LAMBERT BILL	721-5879	8
	LANG WILLIE FRANCIS	229-9671	4
	LAYTON L	229-9911	4
	LEE HARRY	231-2296	8
	LEE SAVANAH	791-9107	+6
	LEWIS KATETTI	421-2008	1
	MARSHALL W R	229-5035	+6
	MERIWEATHER MAGGIE	231-4695	8
	MURELL LUKE	421-5059	8
	MYERS JEFF C	795-5097	8
	OLIVER B L	231-4525	+6
	OWENS P E	721-9963	4
	PACE IDELL	229-5216	9
	PATTENGALL L	795-4365	8
	RICKARD JAMES	421-7592	
	ROBINSON KENNETH C	229-4543	+6
	SANFORD HENRY	229-2940	+6
	SHOLDERS ROY	721-4639	2
	SIMMONS FRED	421-6753	9
	SLAYDEN CHRISTINE	721-1145	8
	SMITH DAVID	229-2748	0
	STEWART CAROL C	721-6114	8
	STEWART L	229-1383	5
	STONES B	795-5159	8
	STURGHILL RUBY J	791-1515	+6
	SWOPE BEATRICE	229-8688	9
	TAYLOR BESSIE	229-3722	8
	THOMAS ELEANOR	795-0722	+6
	THOMAS HATTIE F	421-1549	9
	WALKER WILLIE	229-5376	8
	WALTON M J	791-0429	+6
	WATKINS ANNIE	795-5096	8
	WATKINS L	791-0921	+6
	WATTS ANDREW	791-4223	8
	WHITE E	231-5926	1
	WHITE JAS	231-6720	4
	WHITFIELD ELLA	229-9063	8
	WILLIAMS A E	231-1818	2
	WILLIAMS CLARA A	791-0016	3
	WILLIAMS GERALDINE	229-7638	8
	WILSON H	721-7590	8
	WORLEY E G	791-3105	8
	YARBROUGH ADRIENNE	721-8748	3
8925			
8926	XXXX	00	
8928	★SANCTUARY GODS PPL	791-2073	2
8929	HAMILTON L	721-4139	8
8931	XXXX	00	
8933	WILLIAMS DAVID	721-3449	8
8935	XXXX	00	
9001	GANDY E	721-6137	8
	GREEN INEZ	231-1761	1
	MORGANFIELD LEWIS	721-2252	0
9110	LOGAN A	421-2393	4
	WILLIAMS E	721-0294	
9201	KNOTTS GEORGIA	721-4322	5
9211	PRICE RICARDO M	229-8899	5
9220	APARTMENTS		
	HOUSTON D	791-3182	+6
	SANDER ELLEN	721-4470	
	STEWART WM	791-1865	+6
	WARD GLADYS	229-8973	
	WYNN L	231-8024	+6
9220			
9221	XXXX	00	
9231	CLARK D	421-0858	4
	THOMAS V	721-2261	0
9241	APARTMENTS		
	FLEMING J	791-6635	
	MARTIN G	231-5403	5
	MOON J	229-1227	4
	NAYLOR D	229-3127	+6
	PERNELL CHARLIE	721-0842	+6

1981 E 87TH ST

SOURCE: HAINES

EAST 87TH NE — 44108 CONT

1224	GARY THOS JR	421-0130	9
1226	MAY JAMES	368-0759	7
1227	MOYER EDNA	795-0163	8
1230	GALES MONEICA	231-6636	5
1231	XXXX	00	
1233	BOWIE PATRICIA	721-7634	0
1234	XXXX	00	
1237	XXXX	00	
1238	XXXX	00	
1240	MORGAN ROBT L SR	421-1695	+1
1241	RUCKER RONALD	231-0176	6
1243	XXXX	00	
1244	JOHNSON SOL JR	229-4204	7
1247	XXXX	00	
1248	XXXX	00	
1252	WALKER WAYMON	368-1119	3
1253	XXXX	00	
1254	XXXX	00	
1255	XXXX	00	
1256	XXXX	00	

ZIP CODE 44106

1774	WILLIAMS NATHE L	795-6136	
1781	XXXX	00	
1782	XXXX	00	
1785	XXXX	00	
1786	XXXX	00	
1787	ENSLEY LOUISE O	721-6808	
1790	XXXX	00	
1791	XXXX	00	
1794	BLUNT MABLE	791-4866	3
1799	KAY J	421-1066	2
1802	MALONE ROSALIE	795-5787	
1803	GRAVES J	231-6091	6
	PENN M	231-0330	0
1806	WALLACE P	721-7866	9
1807	BAKER FANNIE	721-3742	3
	MOORE P	795-0505	8
	WILSON JESSE J	421-2944	+1
1808	XXXX	00	
1815	STULTZ GENEVA MRS	795-5351	
1817	XXXX	00	
1822	XXXX	00	
1824	XXXX	00	
1825	XXXX	00	
1830	BROOKFIELD APTS		
	BENTON L W	795-8073	4
	BLEDSOE F	721-3398	+1
	CHESTNUT J	229-7311	0
	CLARK D J	721-9608	+1
	COLEY RUFUS	791-6907	0
	FANT LEE	421-6827	0
	FIELDS M	229-8691	+1
	GRANT ISAAC	229-4865	3
	HUBBARD H	229-6005	+1
	LEWIS MICHAEL	231-1299	9
	MITCHELL LESSIE	721-1413	+1
	TAYLOR MATTHEW	791-1734	8
	WALLACE BOB	231-8129	9
	WALLACE J	368-0191	2
	WHITE AMOS	791-1064	5
	WILLIAMS JOHN	791-5658	+1
	WOODARD KENNETH	231-6461	5
1830			
1831	XXXX	00	
1833	XXXX	00	
1834	WITTKE H	231-4908	4
1836	STOVER JAMES	231-7755	9
1839	LESURE CHAS	229-3713	0
1844	A BEST MVNG&STRG	231-0300	+1
1847	RAYNARD APTS		
	ALEXANDER E	795-3485	
	BEARD LOUISE	791-3852	9
	COLEMAN M C	421-1233	7
	CURRY SAM	791-2755	+1
	FARROW LUEVERA	229-7162	+1
	FREEMAN BRASCOM	421-3677	9
	JORDAN MINNIE	231-4216	+1
	LEONARD ALBERTA	721-2847	8
	MITCHELL O B	791-8386	7
	MORRIS FREDDIE M	229-6319	9
	STOVER P	791-2088	+1
	THURMAN CLARENCE	231-1362	8
	VAUGHN LOUISE	231-3644	
1847			
1848	TAYLOR FLORENCINE	791-4991	9
1852	XXXX	00	
1855	HART STANCIL	721-1218	0
1856	BIZZELL EARL	231-7636	4
	BIZZELL S	231-1999	+1

1981 E 89TH ST-A

SOURCE: HAINES

1347	YOUNG VERNADINE	229-8366	+1
1351	XXXX	00	
1352	XXXX	00	
1356	HOLLOMAN ALEXANDER	421-0022	+1
1360	PERKINS JASPER	231-8831	
1361	MCDONALD ARTHUR JR	721-2708	7
1362	XXXX	00	
1365	SIMMONS HENRY	721-4316	
1366	XXXX	00	
1369	MCNEAL ROBERT	791-2859	7
1381	WILLIAMS F MISS	721-9029	9
1382	JONES R L	721-4877	0
1383	HUBBARD G	791-4010	
	HUBBARD JANICE B	791-4010	3
	HUBBARD LEONA	791-4010	
1386	XXXX	00	
1387	BREWER G V	231-4379	3
1388	XXXX	00	
1389	SMART BUFORD	229-6517	3
1392	CRAIG JAMES	721-4179	9
1393	XXXX	00	
1396	BRUSTER M L	421-7286	
1398	BROWN BARBARA	421-1435	+1
1399	PACE IDORA	721-5033	0
1401	WATSON ROBT	231-5008	
1402	XXXX	00	
1405	LITTLE WHITT	791-8872	
1406	CROSBY R	421-8212	+1

1981 E 89TH ST-B

SOURCE: HAINES

..EAST 89TH NE 44106 CONT..

1408	XXXX	00	
1410	SCOTT D	231-5451	9
1661	XXXX	00	
1662	XXXX	00	
1760	FELLOWS ROBT W	795-0912	
	MOORE CLEVELAND JR	229-1725	5
1762	EVANS B	231-7252	9
	HUMPHREY JAS M	229-7152	0
	JONES GEORGE	229-5456	+1
1765	XXXX	00	
1768	MITCHELL ISSAC	421-2272	
1769	JONES PATRICIA	231-0973	8
	MITCHUM SAMUEL W	721-8664	
1772	POLLOCK EDDIE C	721-9044	7
1775	JONES MATTIE B	231-4727	7
1779.....	BOLTON APTS		
	CHAMPION DARNELL	229-9718	0
	JOHNSON FRED	231-5791	0
	WILLIAMS T	231-1690	+1
1779.....			
1780.....	HAVYN APTS		
	BLOUNT ARCHIE	721-8989	+1
	JOHNSON EMMA	721-0711	2
	NICHOLS SARAH	721-8241	0
	ROBINSON LEO J	231-4613	9
	SOUTHALL O C	231-7796	0
1780.....			
1781	BEY EDDIE	229-5902	+1
1785	XXXX	00	
1789	XXXX	00	
1790	XXXX	00	
1796	STEVENSON BERTHA	795-3278	
1797	XXXX	00	
1805	XXXX	00	
1809	XXXX	00	
1810	COLSTON B	791-6607	9
	COLSTON ED	721-2676	0
1814	XXXX	00	
1815	XXXX	00	
1819	SEAWRIGHT CHARLES	721-3757	0
1821	WARE M	721-9042	8
	WARE THOMAS	795-2875	7
	WARE THOS	229-9580	6
1822	CLEVELAND HM REPAIR	231-5453	+1
	WILLIAMS JAS	231-8573	0
	WILLIAMS JAS	791-8628	0
1827	XXXX	00	
1831	FERGUSON LEROY SR	421-1439	8
1834	ALLEN DOUGLAS	229-8386	0
	DAVIS TOMMY	229-8504	+1
	LAPRADE SAMUEL JR	721-5242	9
1835	STANLEY ANGELO	421-2672	+1
1841	HICKMAN CLINTON B	421-8862	+1
1843	DIXON ALBERT E REV	368-1661	4
1848.....	APARTMENTS		
	ANDERSON CALVIN	721-2869	0
	BURKE D L	721-5546	9
	COLE JAMES	229-9742	+1
	FREEMAN LLOYD	229-5784	9
	LYSLE H	421-7359	9
1848.....			
1849	XXXX	00	
1853	XXXX	00	
1856.....	APARTMENTS		
	CHILKCUTT FRANK	229-5761	6
	FOSTER RALPH E	721-1758	
	MCMICHAEL GEORGE JR	229-3342	8
	REDEN NATHANIEL	229-2131	+1
	WILEY CLARENCE	231-3652	9
1856.....			
1861	HARRIS MATTIE	229-3136	

1981 HOUGH AVE

SOURCE: HAINES

..HOUGH AV NE 44103 CONT.

6707	XXXX	00	
6710	XXXX	00	
6711	WILLIAMS P A	391-0842	+1
6805	MANNING LOSSIE B	881-6159	
6806	XXXX	00	
6808	XXXX	00	
6810	XXXX	00	
6811	XXXX	00	
6815	BELCHER M	431-8556	0
	BELCHER MARY E	391-8162	0
6900	XXXX	00	
6901	XXXX	00	
6904	BOYSAW W R REV	361-8250	
6908	XXXX	00	
6912	THORNTON MILDRED	881-8148	9
7001	L&S MKT	881-5454	4
7005	ELLIS LUDIE C	431-7160	+1
	HARMON L	881-9263	
7009	XXXX	00	
7010	BIBLE WAY CHURCH	881-3798	8
7012	XXXX	00	
7016	XXXX	00	
7024	MCCLAIN ANNA MRS	431-0529	5
7028	CAMPBELL C	881-2067	0
	OLIVER PHEALIA	391-1320	4
7040	XXXX	00	
7101	XXXX	00	
7102	THOMAS DELCTSN	361-4503	5
7108	XXXX	00	
7112	NEAL MONROE	431-6217	
	NEAL RUBY	432-2169	6
7116	XXXX	00	
7202	JACOBS B J	431-5967	9
	THOMAS PAUL	431-2654	+1
7214	XXXX	00	
7216	CASH MARTHA	881-5092	6
7218	XXXX	00	
7224	XXXX	00	
7301	XXXX	00	
7302	WINSTON JOHNNY	431-4107	+1
7304	XXXX	00	
7312	THOMAS JACQUELINE	432-3173	7
7314	DAVIS BRYAN A	431-0499	+1
7316	XXXX	00	
7318	BELL R	431-5785	+1
7320	XXXX	00	
7322	XXXX	00	
7324	XXXX	00	
7326	XXXX	00	
7328	JOHNSON A	881-3393	8
7330	XXXX	00	
7336	XXXX	00	
7338	XXXX	00	
7340	SANDS B	881-3762	8
7342	DAWSON N	391-5154	0
7344	JOHNSON B	431-1610	+1
7346	CRAWFORD PATRICIA	431-3597	+1
7348	KNIGHT ANDREW	391-7596	+1
7350	XXXX	00	
7352	CARTER EMMA	361-0856	7
7515	M R Y TAVERN	881-1881	8
7519	XXXX	00	
7600	HOUGH HDW	431-8111	
	HOUGH SPLY&SPECALTY	431-8111	
	MODERN LIGHTING	391-7464	0
	PROPERTY OWNERS SV	881-8318	3
7612	XXXX	00	
7709	XXXX	00	
7711	YOUNG MARTHA	431-6011	0
7815	ARNOLDS DINER	431-7321	+1
8000	XXXX	00	
8003	XXXX	00	
8007	STOUDMIRE CORA	791-7416	
8011	ARTS SNOW PLOWING	229-4559	4
8015	MARS PAMELA	231-2472	
	MARS QUINTILLION	231-2472	
8020	NEW HUB DRY CLNG CO	421-8995	
8107	XXXX	00	
8125	XXXX	00	
8215	GOOD SAMRTN YTH CTR	421-3818	5
	LEGAL AID HOUGH OFC	791-3350	6
8300	HOUGH NEW PATIENT	231-7700	9
	HOUGH NRWD HLTH 2	231-7700	5
8326	XXXX	00	
8399	DAVIS MATTHEW	229-5513	
8409	XXXX	00	
8410	ASTOR CARE	721-0900	+1
	FAT BOYS	421-9849	0
8412	XXXX	00	
8418	FOSTER LOCCIE	229-3518	0
	SUPERIOR RECORDS 3	231-0471	6
8420	XXXX	00	
8422	XXXX	00	

ZIP CODE 44106

8555	BELL NEIGHBORHD CTR	791-6677	3
	COUNCIL ECON OPP	421-1973	+1
	CTY CLEV HLTH ENVRN	231-7313	0
	HOUGH CMNTY CNCL	721-0330	5
	HOUGH MULTI SV	721-0077	9
	HOUGH OPPORTUNITY	421-5400	0
8606	UNITD PEACE BAPT CH	231-4836	7
8610	HFH CONSTRUCTION CO	229-4670	0
	HOUGH AREA DEVLP	791-0147	0
8611	CLEVE CTY REC CNTR	231-9668	+1
8620	HENRYS FOOD MARKET	421-2181	+1
8622	XXXX	00	
8700	XXXX	00	
8708	DRUMSTICK RESTRNT	421-5025	4
8710	TERRELL JAMES	421-0928	+1
8715	XXXX	00	
8800	HOUGH BEVERAGE CO	231-8476	
8801	XXXX	00	
8804	JOHNSON QUEEN E	791-9008	
8806	SEAWAY BARBR SHOP	231-9225	+1
8812	INNER CTY BEVERAGE	421-9813	8
8902	XXXX	00	
8924	CALS DELCTSN&BEVRGS	721-8260	4
8925.....	APARTMENTS		
	ADAMS EUNICE	791-6768	+1
	ALLEN PATTI	791-7188	0
	ARTHUR M	791-3579	9
	BATES NEAL	795-1740	8
	BERRY N	791-7057	8
	BROWN EVERETT	231-5450	9
	BROWN JOE L	791-5094	8
	BROWN PLES	791-5011	8
	BURNEY B	229-9623	+1
	CARMACK EVELYN M	231-0281	8
	CHAPMAN E	421-8405	8
	CHATMON A	721-1572	+1
	CLARY L	791-5924	9
	COLE JAMES	231-2172	8
	COLLINS CLAUDE	791-1535	8
	COMNTY CIRCLE 2	795-3950	8
	CRADDOCK MARIE	795-4809	8
	DAVIS C	795-3854	8
	DUKES VIRGINIA	721-6846	8
	EDWARDS MINNIE	721-7904	8
	EVANS ALINE	421-1372	8
	EVANS LULA	791-7189	8
	EVANS MELVIN	795-4074	8
	FERGUSON HOYT	721-4486	8
	FIELDS ROBERT L	791-8043	8
	FISHER IDA M	229-5415	+1
	FLOWERS LILLIE MAE	229-1164	8
	GARNER EMMA	229-1194	8
	GOODE IRENE	231-5615	8
	GREEN TOM	421-4228	8
	GRIFFIN GEORGE D	421-2611	8
	GWIN H	795-4339	+1
	HALL M	229-2470	+1
	HARDING L E	231-8754	8

HOUGH AV NE 44106 CONT..

	HARDNICK BULAR	229-5075	+1
	HARRIS K A	721-0238	8
	HAWK M	229-6047	8
	HUGHES S	421-2544	9
	JEFFERSON MARY	791-7079	8
	JOHNSON CEASAR	721-6452	8
	LAMBERT BILL	721-5879	8
	LEE HARRY	231-2296	8
	LEWIS KATETTI	421-2008	+1
	LIGON MATTIE	721-7460	8
	MARSH SINNIE	721-3792	8
	MERIWEATHER ANDY	229-8776	0
	MERIWEATHER MAGGIE	231-4695	8
	MORMAN KATIE	721-6738	0
	MULLEN E P	791-2364	8
	MURELL LUKE	421-5059	8
	MYERS JEFF C	795-5097	8
	OLIVER B L	231-4525	8
	PACE IDELL	229-5216	9
	PATTENGALL L	795-4365	8
	RICE FLOYD	421-4269	8
	RICKARD JAMES	421-7592	8
	RICKS C	795-8423	8
	RODGERS JAMES	229-4153	8
	ROSTON ICIC B	721-4436	+1
	SIMMONS FRED	421-6753	9
	SLAYDEN CHRISTINE	721-1145	8
	SMITH DAVID	229-2748	0
	SMITH L	721-4639	8
	SPANN LESLIE L	795-4516	8
	SPEED JOE	791-7176	0
	STEELE L	791-5029	9
	STEWART CAROL C	721-6114	8
	STONES B	795-5159	8
	SWOPE BEATRICE	229-8688	9
	TAYLOR BESSIE	229-3722	8
	THOMAS B M	229-5871	8
	THOMAS HATTIE F	421-1549	9
	THOMPSON RICHARD	229-4427	+1
	TURNER N H	229-9366	8
	WALKER WILLIE	229-5376	8
	WASHINGTON RICHARD	795-3012	8
	WATKINS ANNIE	795-5096	8
	WATTS ANDREW	791-4223	8
	WHITE E	231-5926	+1
	WHITFIELD ELLA	229-9083	8
	WILKES L	791-5029	9
	WILLIAMS GERALDINE	229-7638	8
	WILSON H	721-7590	8
	WISE GEORGE	229-3071	8
	WORLEY E G	791-3105	8
	YOUNGER J	229-5727	9
8925.....			
8926	EVANS SUSIE	795-8452	9
	FIELD E	791-7925	9
	MILLS MAXINE	229-7219	0
	SMITH LAURA	229-3919	+1
8928	HOME GNG CHR GOD&CH	791-2073	+1
8929	HAMILTON L	721-4139	8
8931	XXXX	00	
8933	ANDERSON D L	231-0925	8
	WILLIAMS DAVID	721-3449	8
8935	EVANS PINKIE	721-8282	+1
9001.....	APARTMENTS		
	DOTSON M	721-7275	0
	DUNLOP T E	721-7318	0
	GANDY E	721-6137	8
	GREEN INEZ	231-1761	+1
	LEWIS JESSE	231-1458	8
	MORGANFIELD LEWIS	721-2252	0
	TONEY ROSA	231-5471	+1
9001.....			
9110.....	APARTMENTS		
	BELLO CHRIS	421-8380	+1
	CROSBY LATONYA	231-1895	0
	HINES C	231-0915	8
	KING M C	791-6603	0
	MALONEY LUCY	231-0298	8
	REED V	421-1881	+1
	STEVENSON RENDER	231-6676	+1
	WILLIAMS E	721-0294	
9110.....			
9201.....	APARTMENTS		
	FLACK EDNA	231-4234	9
	FORD S	229-6939	+1
	MYNATT G	231-1227	9
	SMITH M	421-8716	7
	STUDMIRE G M	721-9831	0
	STUDMIRE G M	229-3046	8
	TORRELL L	721-3477	+1
9201.....			
9211	GLENN D	721-5876	9
	HAMILTON JEAN EMIL	231-1946	9
	LEWIS MELVIN	721-0974	9
	MURRAY LATONJIA	721-2698	+1
9220.....	APARTMENTS		
	DAVIS P	421-8542	+1
	DAWSON JAS C	721-9446	+1
	SANDER ELLEN	721-4470	4
	SMITH M	721-7865	+1
	STOVALL CHAS	229-7759	5
	WARD GLADYS	229-8973	
	WYNN S	791-6114	9
9220.....			
9221	PARK VLG DAY CARE	231-7891	
9231.....	APARTMENTS		
	JONES PEARL	231-2720	
	SMITH DORIS	421-8398	+1
	TAYLOR E	421-2101	+1
	TERRELL VALERIE	231-0766	+1
	THOMAS V	721-2261	0
	WITHERS E L	795-1081	0
	WITHERSPOON EDDIE	791-3954	9
9231.....			
9241.....	APARTMENTS		
	BACON MARLA	721-3423	+1
	FLEMING J	791-6635	5
	LATTIMORE BARBARA	231-7111	9
	TOLER D	231-7428	9
	WHITT D	421-0142	+1
9241.....			
9251.....	PARK VILLAGE		
	DAVIS LOUISE	721-9171	+1
	KELLOM A	231-1564	0
	LYONS C D	421-0038	+1
	SWIFT W	421-1128	+1
9251.....			
9306	BARNETT H	229-3520	0
	DIXONS GROCERIES	791-6696	+1
9410.....	COMMUNITY CIRCLE		
	ALEXANDER V	791-4644	5
	ALLEN G	231-6171	0
	AVERY JOE	229-6515	+1
	BARNES WESLEY	721-5653	9
	BATES AMY	795-1960	6
	BELL CARRIE	229-2188	+1
	BOYD WILLIE J	421-4970	8
	BULLETT MARY	231-5634	+1
	CANNON WILLIE MAE	721-4220	5
	CARTER CAROL	231-0431	+1
	CHAMBLISS S	231-8531	9
	CLOPTON MAUDIE	229-5740	+1
	COMNTY CIRCLE APTS	421-0072	8
	DAYS P	231-4736	0
	DOWNEY EDW	231-5886	0
	DUDLEY WILLIE	721-3599	9
	EDWARDS JORDAN	231-3478	5
	EFFINGER N	721-0675	+1
	FERRELL WILL	229-9132	0
	FRANKLIN D	231-1949	0
	FULLER ERNIE	721-8240	5
	GARRETT WM L	231-4242	9
	GERMANY R	721-8517	9
	GILES JOHNNIE	721-1871	9
	GREEN ROSIE	231-1257	+1
	HANSON DAMA	791-9728	0
	HARFF ALVIN R	229-5572	+1

1976 E 87TH ST-A

SOURCE: HAINES

		00
1224	GARY THOS JR	795-4305+6
1226	IVEY JESSIE	231-4346 5
	MAY JAS	229-8533 3
1227	TAYLOR H M	721-7762 3
1230	GALES MONEICA	231-6636 5
1231	HOWARD KIM	229-2707 5
1233	XXXX	00
1234	XXXX	00
1237	XXXX	00
1238	XXXX	00
1240	MORGAN ROBT L	229-5351+6
1241	RUCKER RONALD	231-0176+6
1243	JOHNSON SOL JR	229-4672 0
	MILLER CATHERINE	421-8215
1244	XXXX	00
1247	XXXX	00
1252	WALKER WAYMON	368-1119 3
1253	XXXX	00
1254	XXXX	00
1255	XXXX	00
1256	EDGE MARY	721-2162+6

1976 E 87TH ST-B

SOURCE: HAINES

..EAST 87TH NE 44108 CONT..

ZIP CODE 44106

1774	MELTON F	229-1338+6
	WILLIAMS NATHE L	795-6136
1781	XXXX	00
1782	BURGESS ISAAC	421-0797+6
1785	NATHAN YVONNEDNA	231-0681+6
1786	OWENS IRIS	231-1387+6
1787	ENSLEY LOUISE O	721-6808
1790	XXXX	00
1791	HALL JOHN D	791-1148 3
1794	BLUNT MABLE	791-4866 3
1799	KAY J	421-1066 2
	ROBINSON JOHNNIE M	229-3432+6
1802	MALONE ROSALIE	795-5787
1803	GRAVES J	231-6091+6
	SMITH ETHEL	791-1817 7
1806	XXXX	00
1807	BAKER FANNIE	721-3742 3
	JOHNSON L	368-0341 5
	WASHINGTON J	791-9524+6
1808	XXXX	00
1811	XXXX	00
1815	COCKRELL WILLIE	421-7894 2
	KATER LARRY	229-9259+6
	STULTZ GENEVA MRS	795-5351 7
1817	XXXX	00
1822	FAISON HATTIE	721-0742
	LEONARD ALBERTA	721-2847 3
	POWELL E	721-5649 3
1824	XXXX	00
1825	XXXX	00
1830	....BROOKFIELD APTS	
	ALLEN BETTY	791-4862+6
	BENTON L W	795-8073 4
	BROWN SHERMAN	721-1656+6
	BUNTON WILLIAM	231-0587+6
	GRANT ISAAC	229-4865 3
	HOWELL GEO	229-6016 9
	LEWIS MICHAEL	721-9245+6
	MCKENZIE J	791-8208+6
	MOBLEY R	421-8231+6
	MORRIS RICHARD	721-0690+6
	OVERSTREET ROBT	421-6832 5
	REYNOLDS JAS	231-1805+6
	THURMAN CLARENCE	231-1362+6
	WALKER V	231-0628+6
	WALLACE J	368-0191 2
	WHITE AMOS	791-1064 5
	WHITE R	721-9089+6
	WOODARD KENNETH	231-6461 5
1830	.....	
1831	XXXX	00
1833	XXXX	00
1834	WITTKE H	231-4908 4
1836	STOVER PAULINE	368-0659 4
1839	ANDERSON VEO	231-2298 4
	JORDAN WM	791-7399
1844	COLEY RUFUS C	229-5971 8
	HAMILTON JESSIE	421-2192 5
	WALTON MARY LOUISE	229-6475 9
1847	....RAYNARD APTS	
	ALEXANDER E	795-3485 0
	BARNES MATTIE	229-8985 1
	CARLOCK E	229-4016 2
	JOHNSON AURELIA	791-4073 0
	JORDAN MINNIE	231-4216 4
	JUSTICE U S REV	795-6630 3
	KNIGHTEN HENRY	721-3932 9
	LARKINS LILLIE	421-0143 0
	MORRIS FREDDIE MAE	795-2833 0
	OTLER LULA	721-1358 9
	PRITCHARD FRED	229-4812 3
	*REID ALVIN	229-4610 9
	SCOTT JOSHUA	421-0148+6
	STRICKLAND M	421-1233+6
	VAUGHN LOUISE	231-3644 9
1847	.....	
1848	XXXX	00
1855	FRANKLIN ARLENE	368-1395+6
1856	BIZZELL ERNEST	

DRAFT

1976 E 89TH ST

SOURCE: HAINES

```
..EAST 89TH NE                44106 CONT..
       HUBBARD JANICE B       791-4010 3
       HUBBARD LEONA          791-4010
 1386   XXXX                 00
 1387  BREWER EARL R REV     791-4043+6
       BREWER G V             231-4379 3
 1388   XXXX                 00
 1389  SMART BUFORD          229-6517 3
 1392  FORD BURL             721-9022 4
       SCOTT JAS W            231-2655
 1393  DAWSON L              795-1267 5
 1396  BRUSTER FRED D        421-7286
 1398   XXXX                 00
 1399  PACE IDORA            229-5006 0
 1401  WATSON ROBT           231-5008
 1402   XXXX                 00
 1405  LITTLE WHITT          791-8872
 1406  WHITMORE JENNIE       791-9864
 1408  ROLLINS CLAUDIA       421-6189+6
 1410  LANE EUGENE           231-5549 1
 1661   XXXX                 00
 1662   XXXX                 00
 1760  FELLOWS ROBT W        795-0912 8
       JONES GEO             229-5456 2
       MOORE CLEVELAND JR    229-1725 5
 1762  ADAMS B               791-0305
       MCGILL MATTIE         231-6607+6
       WINTERS GEO W JR      791-5415+6
 1765  HALE JOS              229-5869 4
 1768  MITCHELL ISSAC        421-2272
 1769  COLEMAN ANNIE         229-4322+6
       MITCHUM SAMUEL W      721-8664
 1772   XXXX                 00
 1775  JONES MATTIE B        795-0197
1779....BOLTON APTS
       ABERNATHY J           229-3095 5
       EVERETT G             721-6609 4
       PRENTICE H H MRS      421-3434
       SMITH LOUISE          368-1486 3
       STEWART CAROL C       721-6114 4
       STEWART VIOLA         721-6114 3
1779.......................
1780....HAVYN APTS
       JOHNSON EMMA          721-0711 2
       NICHOLS SARAH         791-2264 8
       SOUTHALL ODESSA G     229-4523 2
1780.......................
 1781  LAWSON JAS C          231-1563 3
       SLADE WM              721-4485 3
1793....BOLTON MANOR APTS
       SIMS MALCOM H         795-6541+6
1793.......................
 1796  STEVENSON BERTHA      795-3278 9
 1797  DAVIS S               368-0115 3
 1801  THOMAS S              368-1682 4
 1805   XXXX                 00
 1809*COMNTY GDNCE&SERVS     721-2223+6
 1810  COLSTON ED            795-6381
 1814  HARRIS M              721-9620+6
       ROGERS M E            229-5363+6
 1815   XXXX                 00
 1819  SEAWRIGHT CHAS        791-2735 0
 1821  WARE CAROL            229-7851 5
       WARE THOS             229-9580+6
 1822*STRAIGHT UP HSE        721-2700 4
 1827  SMILEY LEVI           721-2238 4
 1831   XXXX                 00
1834....APARTMENTS
       CHAVEZ ROBERTO        368-1258 4
      *JAY VAN WHLSL DIST B  229-9339+6
       MURCHISON WILLIE      229-7739 2
       NEVEL ARTHUR          791-6009+6
       WILLIAMS JAS          721-6117 5
1834.......................
 1835  HARRIS E              791-6508 5
       NORMAN E JR           721-6549 5
 1841   XXXX                 00
 1843  DIXON ALBERT E REV    368-1661 4
1848....APARTMENTS
 1848  BAILEY WILL A         421-0869+6
       CHEATHAM GEORGE       795-6563+6
      *GREEN J W HEATING     421-5515
       JONES JOHN            421-2123+6
       LLOYD SUSANN          231-6612 2
1848.......................
 1849   XXXX                 00
 1853   XXXX                 00
```

1976 HOUGH AVE

SOURCE: HAINES

```
..HOUGH AV NE                 44103 CONT..
 6811 STEPHENS R              361-3126+6
 6815 CLARK J                 431-7615 5
      SCOTT MARY E            391-8162+6
 6900  XXXX                   00
 6901 JOHNSON THOS            431-6233 4
      WATSON ALBERT           361-5371 5
 6904 BOYSAW W R REV          361-8250
 6908  XXXX                   00
 6911 BROWN HERBERT           361-9926 7
 6912 THORNTON WARREN         391-2820+6
 7001*L&S MKT                 881-5454 4
 7005 HARMON GEO              881-9263
 7009  XXXX                   00
 7012  XXXX                   00
 7016 CANFIELD LOLA MAE       431-5295
 7021*FATIMAS CARRY OUT       431-5875+6
 7024 MCCLAIN ANNA MRS        431-0529 5
 7028 OLIVER PHEALIA          391-1320 4
 7040  XXXX                   00
 7101  XXXX                   00
 7102*THOMAS DELCTSN          361-4503 5
 7108  XXXX                   00
 7112 NEAL MONROE             431-6217
      NEAL RUBY               432-2169+6
 7116 GIBSON R                391-7446 5
 7202 HENDERSON C             391-2985+6
 7214*UNITD REACHOUT MSN      431-5532+6
 7216 CASH MARTHA             881-5092+6
      MERRIWEATHER S          431-4557+6
 7218  XXXX                   00
 7224  XXXX                   00
 7301  XXXX                   00
 7302 TROTTER JAS J           361-1169+6
 7318 SANFORD WM              432-3494+6
 7320  XXXX                   00
 7326  XXXX                   00
 7328 MOORE R                 881-4035+6
 7330  XXXX                   00
 7336 MARTIN TRYICE           881-5769 5
 7342 WATKINS PATRICIA        431-9293 3
 7344 JOHNSON B               432-2419+6
 7346 BLEVINS M               391-8296+6
 7348 JONES E                 881-7360 5
 7350  XXXX                   00
 7352 CARTER EMMA             432-1909 5
 7410  XXXX                   00
 7501  XXXX                   00
 7503 WOODS D M               361-0370+6
 7505  XXXX                   00
 7509  XXXX                   00
 7515  XXXX                   00
 7519*MARTHAS MEAT            881-8684 4
 7600*HOUGH HDW               431-8111 0
     *HOUGH SPLY&SPECALTY     431-8111
     *PROPERTY OWNERS SV      881-8318 3
 7612  XXXX                   00
 7709  XXXX                   00
 7711 BROWN WILLIE            391-4669+6
 7713  XXXX                   00
 7805  XXXX                   00
 7810  XXXX                   00
 7811  XXXX                   00
 7813 HARRIS LINNIE J         361-3458 5
      JOHNSON JOHN            361-0643+6
 7814  XXXX                   00
 7815 GRIFFIN EDW             881-1648 5
     *KO CHIEF DELCTSN        391-7429 5
 7918 CRAWFORD C              791-5536+6
 8000 WILLIAMS GREGORY        795-1578 4
 8003 PILLOT JUAN             795-4165
 8007 STOUDMIRE CORA          791-7416
 8011*ARTS SNOW PLOWING       229-4559 4
 8015 MARS PAMELA             231-2472 7
      MARS QUINTILLION        231-2472
 8020*NEW HUB DRY CLNG CO     421-8995 0
 8107  XXXX                   00
 8125  XXXX                   00
 8219*CLEVE LGL AID SOC       791-8350+6
     *GOOD SMRTN YTH CTR      421-3818 5
     *LEGAL AID HOUGH OFC     791-8350+6
     *WADE PK CLSTR OF CH     231-3922 5
 8300*CLEVE METROPLTN HSP     231-0800 5
     *HOUGH NRWD HLTH CTR     231-7700 5
 8326*SOUL BRO CLNRS          231-5369 4
 8399 DAVIS MATTHEW           229-5513 0
 8409  XXXX                   00
 8412 PARKS M                 421-7946+6
 8416 ROGERS DAN              231-8228+6
     *SILVER MOON CAFE        421-9778+6
 8418 FOSTER L                791-0511 5
     *SUPERIOR RECORDS 3      231-0471+6
 8420*CLEVE MONEY EXCH        229-3600+6
      SUMPTER FRANK           421-9808+6
 8422*ASTOR CAFE              721-0900 5
 8424 BROWN JANICE            791-4294+6
      PRICE S                 229-5982+6
 8426  XXXX                   00
```

ZIP CODE 44106

```
8555*BELL NEIGHBORHD CTR      791-6677 3
     *CLEVE CTY HLTH DIV      231-7313 4
     *COUNCIL ECNMC OPPR      421-5400 3
     *GIRL SCOUTS             231-4550 4
     *HOUGH CMNTY CNCL        721-0330 5
     *HOUGH MULTI SERVICE     231-5770 4
     *HOUGH NBRHD OPPR CT     421-5400 3
     *WADE PARK OUTREACH      421-2380 3
 8606  XXXX                   00
 8610*CLEVE CTY CMNTY DEV     721-7676 4
 8611*CLEVE CTY REC DEPT      229-8090 2
 8620*LARRYS MKT              421-2181 0
 8622*LARRYS FRUITLAND        421-0049 2
 8700  XXXX                   00
 8708*DRUMSTICK RESTRNT       421-5025 4
 8710  XXXX                   00
 8715  XXXX                   00
 8800*HOUGH BEVERAGE CO       231-8476
```

```
..HOUGH AV NE                 44106 CONT..
                              00
 8801  XXXX                   791-9008 1
 8804 JOHNSON QUEEN E         795-3275+6
      RIVERS J                721-0127 4
      WORTHY CLARENCE         231-9225 5
 8806*SEAWAY BARBR SHOP       421-4809 3
 8902 THOMAS NETTIE           721-6260 4
 8924*CALS DELCTSN&BEVRGS     229-2136 2
 8926 TATE BEATRICE           231-4836 4
 8928*UNITD PEACE BAPT CH
9001....APARTMENTS
      BELL S                  229-8195+6
      GANDY E                 229-6046 3
      GREEN JAMES             229-4131 1
      LOWE PATRICIA           229-5625 2
      NEAL B                  721-2978+6
      TURNER THEODIS          229-6655 2
9001.......................
 9003  XXXX                   00
9110....APARTMENTS
      BALLARD GEORGE          229-4422 1
      MALCOLM D               721-1605+6
      PETTIGREW M A           229-8691+6
      SULLIVAN ANNIS          229-3118 9
      SULLIVAN MELODY         368-0066+6
      WHITE K                 791-5685+6
      WILLIAMS E              721-0294 0
      WYNN ANNIE              229-8976 4
9110.......................
9201....APARTMENTS
      BUCHANAN ALONZO         795-4574 0
      FORD S                  229-8183 5
      HILL J                  791-4909+6
      MYNATT DERRICK J        229-1802+6
      RALLINGS R C            421-0905 2
      SCOTT HATTIE            229-8620 4
      SMITH M                 229-1344+6
9201.......................
9211....APARTMENTS
      AMTULLAHHAQQ R          229-3528+6
      BANKS JOSEPH            231-7832 5
      BRIGHT PATRICIA         791-7749 5
      KING JOHN L             229-9919+6
      RUSSELL BESSIE P        231-5691 3
      STEELE CALANDRA         795-4834+6
9211.......................
9220....APARTMENTS
      DAWSON JAMES C          229-4207 2
      JOHNSON F               229-7677 2
      PARKER F                229-7677 3
      SANDER ELLEN            721-4470 4
      STOVALL CHAS            229-7759 5
      WARD GLADYS             229-8973 9
      WYNN T                  229-9953+6
9220.......................
 9221*PARK VLGE DAY CARE      231-7891 0
9231....APARTMENTS
      ALLEN TERRY             421-7736+6
      BLACK STANLEY           229-9527+6
      JOHNSON ERMIE           721-1343+6
      JONES PEARL             231-2720 9
      STEWART V O             229-6546 5
9231.......................
 9241 BACON MARLA             231-5621 0
      FLEMING J               791-6635 5
      HARRELL ANN             368-1736 4
      MEDLEY PHILEMON         421-0886+6
9251....PARK VILLAGE APTS
      BYARS ALBERT LEE        421-0457+6
      MARX D                  791-4247+6
      PORTER T                421-4069 5
      SINGLETON I             229-8278+6
      WILLIAMS CHRISTOPHR     231-4843 9
9251.......................
 9300  XXXX                   00
 9302*L&A GROCERS             421-1986 3
 9303  XXXX                   00
 9306*FREEMAN GROC NO 2       231-9120
 9307  XXXX                   00
 9310  XXXX                   00
 9311  XXXX                   00
 9400  XXXX                   00
9410....APARTMENTS
      AARON MARK              368-9873+6
      AFOLABI BOLAHAN G       795-4821+6
      ALEXANDER V             791-4644 5
      BARNES WESLEY           791-8824+6
      BATES AMY               795-1960+6
      BREWER NORMAN           229-5952+6
      BROOKS MARY L           231-0039+6
      BROWN ROBERT            231-1152 5
      BRYANT DOROTHY ANN      231-3346+6
      BUCANNON DEANE          721-2391+6
      BURNLEY ERNEST L        368-0217+6
      BURNS B                 795-4144+6
      CANNON WILLIE MAE       721-4220 5
      DAVIS ROY               721-0472+6
      DOBBS JESSE L JR        721-0226+6
      DUMAN D                 721-1347+6
      EDWARDS JORDAN          231-3478 5
      EUTSEY B L              795-4317 5
      EVANS CECELIA           795-6220+6
      FAIRROW WALTER          721-8276+6
      FARNES B                421-1314+6
      FULLER ERNIE            721-8240 5
      FULLER RUTH             795-8627+6
      GIBBS WM                795-8221+6
      GRIFFIN D               791-0082 5
      HANLEY EARL             368-0711+6
      HAYNES BRENDA J         229-5746+6
      HILL JOS C              229-7011+6
      HOLLIFIELD H            368-1977+6
      HUMPHREY JOS            795-2561+6
      JACKSON L               229-8067+6
      JARMON TED              795-8567 5
      JERIDO RENEE            229-8277+6
      JOHNSON L               229-8204+6
      JOHNSON LAMONT          231-2626+6
      JONES CURTIS            421-1146+6
      KIMBRO L                791-8899+6
      KING WAYNE              229-7575+6
      LAMAR DEE               231-0037+6
```

1971 E 87TH ST

SOURCE: HAINES

1223	BROWN ROSE	795-1248+1
	THOMAS JOHN W	795-1028+1
1226	MAY JAS	229-5909 9
1227	KIRK JOHN	791-9591+1
1230	GALES LEOLA	229-9930 8
1231	XXXX	00
1233	BOWIE WAYNE	229-8290 0
1234	KIRK NORMA J	229-4180+1
1237	*WILAMOSKY JOHN INS	721-4660
1238	XXXX	00
1240	MORGAN ROBT L	721-4529 8
1241	XXXX	00
1243	JOHNSON SOL JR	229-4672 0
	MILLER CATHERINE	421-8215
1244	NORVAIHIS PETER	231-8635
1247	XXXX	00
1251	CHAPMAN SEATON G	229-8494+1
1252	WALKER WAYMON	231-5258 0
1253	EVANS JEAN	231-4434+1
1254	KINSEY LEANA	229-5907 9
	LOWE EMMA J	229-9682+1
1255	MCCALLA EMMETT	229-4160 0
	MCCALLA EMORY	229-4160 0
	WILLIAMS JAS	231-1530+1
1256	SMITH JOHN W	229-4495+1
	SMOOT LARRY A	231-1507 8

ZIP CODE 44106

1755	LOWE GLENN	231-1493+1
	PACKER JULIUS	721-6761+1
	WALTERS T	721-4236 0
1756	WILLIAMS NANCY	229-7625 0
1758	XXXX	00
1759	CROSS C	229-8656 9
1761	XXXX	00
1765	CLEMONS RUBY	421-7336 9
1766	XXXX	00
1769	BEVERLY JAS	791-6115+1
1770	XXXX	00
1773	HILLS ALFRED JR	229-7709+1
1774	WILLIAMS NATHE L	795-6136
1781	EVANS KENNETH	795-7278+1
1782	SMITH CHRISTINE	795-4225+1
1785	XXXX	00
1787	ENSLEY LOUISE O	721-6808
1790	HAYES FELTON	791-8386 9
1791	HALL JOHN D	795-0447 9
1794	BLUNT MABLE	231-4549
1799	KAY JULIA	421-1066 0
1802	MALONE ROSALIE	795-5787
1803	BAILEY P	229-6814+1
	SMITH ETHEL	791-1817 7
1806	GOFF SAM	229-6014 9
1807	CARPENTER REBECCA	795-4190
	RENAUT HELEN J	791-3128
	SCOTT EMMA	795-6388+1
1808	SCOTT EDW F SR	229-4681+1
1811	FLEMMING VERGIA	791-4647+1
1815	PETERSON GEO	421-1219+1
	STULTZ GENEVA MRS	795-5351 7
1817	*ARCO MASSEY BROS	391-0253 0
	*MASSEY BROS MOVING	391-0253 0
	MASSEY SHERRILL	229-7140+1
1822	FAISON HATTIE	721-0742
1824	XXXX	00
1830	....BROOKFIELD APTS	
	BENNETT CATHERINE	791-3068+1
	BEY ROBT P	229-7495+1
	DAVIS JOHN	421-5512+1
	GRANT ISSAC	229-6054 9
	HICKS CLARENCE	791-0739 0
	HOWELL GEO	229-6016 9
	KING CHAS	229-7829 9
	LEE FRANCES 44	721-1145 5
	PALMER E	229-8137 0
	PREVOST SIDNEY	229-7057 0
	SMITH JEAN	229-5346+1
	SMITH X	231-7836+1
	STAFFORD E M	231-4754 8
	WALKER AUDREY	229-7774+1
	WALKER TOMMY	721-0217+1
	WHITE AMOS 2	791-1064
	WILSON EDW H 47	721-5841
	WINTERS GEO W JR	791-5415+1
	WOODARD KENNETH	231-4055+1
1833	XXXX	00
1834	XXXX	00
1836	DOUGLAS BENNIE	229-4123 0
1839	JORDAN WM	791-7399
	WILLIAMS JULIUS	721-7541+1
1840	....MAYFAIR APTS	
	ARMISTAD E P	791-2306+1
	REEVES D	229-7002+1
1844	COLEY RUFUS C	229-5971 8
	HALL OSCAR	231-1748 6
	WALTON MARY LOUISE	229-6475 9
1847	....APARTMENTS	
	ALEXANDER E	795-3485 0
	BARNES MATTIE	229-8985+1
	HUDLEY OTIS	231-5571 9
	JAMES L	791-4815 0
	JOHNSON AURELIA	791-4073 0
	KNIGHTEN HENRY	721-3932 9
	LARKINS LILLIE	421-0143 0
	MORRIS FREDDIE MAE	795-2833 0
	NICKERSON ROBERTA L	795-3247 9
	OTLER LULA	721-1358 9

1971 E 89TH ST

SOURCE: HAINES

..FAST 89TH NE		44106 CONT..
1396	BRUSTER FRED D	421-7286 5
1398	WILLIAMS G W	795-7174 8
1399	PACE IDORA	229-5006 0
1401	WATSON ROBT	231-5008
1402	XXXX	00
1405	LITTLE WHITT	791-8872
1406	WHITMORE JENNIE	791-9864
1408	WOODRUFF DONALD A	229-3722+1
1410	LANE EUGENE	231-5549+1
1760	FELLOWS ROBT W	795-0912 8
1762	ADAMS D O	231-5773 7
	ADAMS WILLIE	791-0305
1765	AUSBY KENNETH	791-4308 0
	HILLS MORRIS	421-3090 0
1768	MITCHELL ISSAC	421-2272
	WADFORD CARRIE L	421-7362 8
1769	MITCHUM SAMUEL W	721-8664
1772	STARKS JACQUELINE	721-5104 9
1775	JONES MATTIE B	795-0197 6
1779	....BOLTON APTS	
	DAVIS G N	229-9716+1
	DAVIS ISIAH JR	229-7591+1
	MOSS LUCY MRS	795-7887 7
	PARKER IRENE	791-2457 9
	PRENTICE H H MRS	7421-3434
	RICHARDS MILDRED	795-8665 9
	RUFUS WILLIE	229-3963+1
	WILLIAMS SABRA	791-9498 9
1780	....HAVYN APTS	
	FOSTER JAS	229-6604 9
	HARMON ARTHUR	421-7945 8
	JOHNSON EMMA	721-0711 9
	NICHOLS SARAH	791-2264 8
	PINKSTON JOHN W	791-8372 0
1781	LAWSON JAS C	791-4513 9
	SLADE WM 9	721-4485
	WALTON ALBERT	791-1478+1
1786	LITTLES BENNIE MAE	721-5215 0
1789	XXXX	00
1790	WALKER SAMUEL	229-8026+1
1793	....BOLTON MANOR APTS	
	BROWN LAWRENCE P	229-5830+1
	HAIRSTON BONNIE	721-7227+1
	HAIRSTON HAROLD JR	791-4119+1
	HILL M G	421-3669 0
	HILLS M	231-0242 9
	JOHNSON HARVEY	791-4641+1
	PEOPLES ROBT L	795-3072+1
	SMITH JOSEPHINE 6	795-7883 5
	STRATTON BLANCHE M	791-0050 0
1796	STEVENSON BERTHA	795-3278 9
1801	ALSBROOKS MAE	229-7600 0
1805	MARSH P	795-6199+1
1809	XXXX	00
1810	COLSTON ED	795-6381 5
1814	BEY JACK	721-5199 0
	JOHNSON MARY	795-5342+1
1815	WILLIAMS M I	795-2119 7
1819	SEAWRIGHT CHAS	791-2735 0
1821	WARE THOS	231-5925
1822	JONES PEGGY ANN	231-8417 0
	*MARTIN L KING HSE	721-1126 0
1827	SMILEY LEVI	229-6783+1
1831	KEARNEY DANIEL R	231-0016 0
1834	BERNETICH FRANK	12791-6363
	BROWNLEE JAS	229-7013+1
	HOLLOWAY JESSE	229-8507+1
1835	XXXX	00
1841	VARNER ROOSEVELT	231-4058+1
1843	XXXX	00
1848	CONGER EARL G	795-7279 0
	CROWELL JOHN W	791-0199 0
	*GREEN J W HEATING	421-5515 4
	LLOYD JOHN H	231-6612+1
	WORTHY LOUISE	791-1957 9
1849	XXXX	00
1853	CHISHOLM LEN	231-2495 9
	SMITH BILL	791-3511+1

1971 HOUGH AVE

SOURCE: HAINES

```
--HOUGH AV NE                    44103 CONT--
 8304*GET MOR SUPERMARKET229-6321+1
8320----APARTMENTS
       CAMERON DARKYL          229-8121+1
       GILBERT MARY 15         795-6982 6
       MONTGOMERY FREDK        721-7033 9
       ODOM J T SR             229-8808+1
       SIMS GRADY              231-8518+1
       STEWART GEO             721-1970 7
       WILDER CORINE           795-6725 0
       WILLIAMS AZZIE M        721-6520 4
 8326*GRANT DRY CLNRS          421-9486+1
 8399 DAVIS MATTHEW            229-5513 0
 8409   XXXX                   00
 8412   XXXX                   00
 8416*STANDARD WINE CO         431-7706+1
 8418*ASTOR CAFE               231-9260+1
       FOSTER MARY LEE         421-3477 9
 8422*85 VARIETY STORE         421-9139+1
 8424   XXXX                   00
 8426*LOVINGS GRILL            791-5585 9

          ZIP CODE 44106

 8504   XXXX                   00
 8519   XXXX                   00
 8601*DEANS HSE OF JAZZ        231-9531 9
 8605   XXXX                   00
 8606*JONES L MORRIS MD        791-5400 4
      *JOURDAIN H M JR DDS795-7298 4
 8610*CLEVE COMM DEVLPMNT721-7676 8
 8611*THURGOOD MARSHLL CT229-8090 9
 8620*LARRYS MKT               421-7181 0
 8622*UNITED FURNECONDTNG421-0049 8
 8700*DRUMSTICK CARRY OUT231-9122 0
 8704*BRADS MKT                231-9151 0
       BRADSHAW PRESTON        229-8650+1
 8708*B M L DRY CLNRS STR231-9258 9
 8710*LUCKYS TVERADIO HSP421-9260 9
 8715*COLONIAL GARDENS         421-9637 4
 8800*HOUGH BEVERAGE CO        231-8476
 8801   XXXX                   00
 8804 JOHNSON QUEEN E          791-9008+1
 8806 MOORE JAS C JR           229-9282+1
 8809 STRICKLAND ETTA          795-8570 6
 8812*ASHFORD UNION 76 SV421-9180 0
 8817   XXXX                   00
 8819   XXXX                   00
 8900 ROGERS DEL               231-9796 8
 8902 ROGERS CLYDE             721-0939+1
       THOMAS NETTIE           421-4809
 8904*UNITED DRY CLNGETLR421-9470+1
      *UNITY DRY CLNGETLRG231-8800+1
 8906 BROWN CORA LEE           795-7090 9
 8908*TEDDYS SHOE SHN PLR421-9595+1
 8910*STARLITE BTY SALON 421-9294
 8912 CAIN COUNCILMAN C        231-2490+1
       COUNCILMAN CARRIE C231-2490 8
 8915*HOUGH SCHL               231-1395
 8918*SMITTYS BARBR SHOP       231-9225+1
 8920 BARNES ALEX              231-2290 9
       HOOKES HARRY            791-2031+1
       WATSON WM JR            791-1837+1
 8922 JONES SAM                229-3934+1
 8924*CALS DELCTSNEBEVR        231-9633 6
 8926   XXXX                   00
 8928*HOUGH HSE OF BEAUTY795-2484 8
 9001 ALLMAN LILLIE            791-1335 0
       BUFORD HENRY            229-8357 0
       COOKS PRINTIES          368-9856+1
       GREEN JAS               229-4131+1
       JOHNSON WM JR           229-6329+1
       LOWE PATRICIA           721-9864+1
       OTT SAM                 231-5446 0
       RUTH BRENDA MRS         229-3618 9
 9003   XXXX                   00
 9110 BALLARD GEO              229-4422+1
       HUNTER G                229-9666+1
       LIPSCOMB HATTIE         229-8620+1
       SULLIVAN ANNIS          229-3118 9
       WILLIAMS E              721-0294 0
 9201 BEAVERS CARRIE           229-7677+1
       BUCHANAN ALONZO         795-4574 0
       DAWSON JAS C            229-4207 0
       GARDNER SHIRLEY         229-4410 9
       TOLLIVER JOSEPHINE      229-6794 9
       WALLACE DORIS C         791-4622+1
 9211 BAKER M L                791-7844+1
       FOSTER BARBARA E        795-7230 0
       GRAYSON DIASY           421-4972 0
       SMITH L M               795-6449 9
       STRICKLAND RENEE        229-8703+1
       WATSOM D M              229-8531 0
 9220 KING SHIRLEY H           229-3714 9
       STOVALL CHAS            229-5023 9
       WADE T                  229-7869 0
       WARD GLADYS             229-8973 9
 9221*PARK VLGE DAY CARE       231-7891 0
 9231 BOINER FRANCES           795-0559 9
       DANTZIER ELBERT         229-8427 0
       JONES PEARL             231-2720 9
       STEWART MARY ALICE      229-5565 0
 9241 ABERCROMBIE BYRON        421-7824 9
       BACON MAKLA             231-5621 0
       BLANTON DAWN            229-7545 0
       CLARK ALBERTHA          421-8859 9
       COWINS MARION           229-8238 9
       GOINS G D               795-3107+1
       HARRELL ANN             231-0629 9
       IRVIN FRANCES           229-5692+1
       MCPHERSON PATRICIA      231-0069 0
9251----PARK VILLAGE APTS
       HAYNES CURTIS A         229-4838 9
       JEMISON JOS             229-9527+1
       LEMON EUGENE            421-1722+1
       SLY CLARA               229-4851 9
       WILLIAMS BERNICE        721-4170 0
       WILLIAMS CHRISTOPHR231-4843 9
       WILLIAMS M              721-7994 9
 9302*ROSES MKT                231-3730 0
 9303 ENGLISH OZELL            421-2609 8
 9306 BREAZEALE PRUDENCE       231-1152
      *FREEMAN GROC NO 2       231-9120
```

1966 E 87TH ST

SOURCE: OHIO BELL TELEPHONE

```
1205 MICHALSKI S          791-6061
1205 KOCINSKI E J         421-4465
1206 DEL TO OCC
1209 DEL TO OCC
1210 WLODARCZYK H F 791-2988
1212 LUTKUS L             721-9073
1213 CAVIS H E            795-7355
1213 MIECZNIKOWSKI M
                          421-6369
1215 KRUEGER C C          721-0875
1216 GORDON R             795-8348
1219 KITISS F R           795-7107
1220 DEL TO OCC
1223 RADWAN S J           421-5854
1224 DANIELS R V          231-3849
1226 SABATAITIS Z         421-6341
1226 SABAT S Z            721-5767
1227 KIRK J               791-9591
1231 DEL TO OCC
1234 DEL TO OCC
1237 WILAMOSKY J INS AGCY
                          721-4660
1238 DEL TO OCC
1240 CARNEY A             795-4692
1241 KRYGERIS J           421-2796
1243 ALIFF T              791-8290
1244 NORVAIHIS P          231-8635
1247 DEL TO OCC
1248 CHALECKAS J          791-2537
1251 STERNBERG H          231-5793
1251 SOEDER R J           721-9075
1252 PATTON E W           721-4509
1253 GULLIAN B            795-2917
1254 BALLARD D            795-4349
1254 MC WILLIAMS A        231-6156
1255 DOVYDAITIS A         231-0234
1255 ZIMMER J             721-8673
1256 TURNER O M           231-5279
1256 MC GHEE J            791-0889
1256 DEL TO OCC
1754 JOHNSON T L          795-8698
1755 SWAIN D              791-9188
1755 DEL TO OCC
1755 PRESSWOOD L          791-9654
1756 DEL TO OCC
1757 JONES J E            791-0038
1757½WOODRUFF M L         721-5641
1758 DEL TO OCC
1765 PARHAM E MRS         795-6745
1766 DEL TO OCC
1767 ADKINS J             721-0450
1770 CLAYTON L            791-0140
1774 WARE G               791-8598
1774 WILLIAMS N L         795-6136
1778 BROWN E              791-7498
1778 SMERELS R            791-0396
1782 JACKSON S            231-0894
1786 DOSTER G             791-1973
1786 BLACK J              791-2785
1787 ENSLEY L O           721-6808
1791 WATERS J             721-3192
1794 BLUNT M              231-4549
1794 DEL TO OCC
1798 LILLY H              795-3809
1801 DEL TO OCC
1802 MALONE R             795-5787
1803 SMITH E              791-1817
1803 DEL TO OCC
1803 SMITH H              721-9276
1803 BUNTON J M           231-2676
1806 BIRTS W              421-6571
1806 GOFF S               791-8317
1807 GREEN H R            795-3179
1807 ANDREWS M            791-3248
1807 CARPENTER R          795-4190
1807 LIPSCOMB F           795-2804
1807 RENAUT H J           791-3128
1808 SLEDGE W             721-2250
1811 SAUNDERS J           791-9219
1815 STULTZ G MRS         795-5351
1815 DEL TO OCC
1818 DAVIS B B            231-8202
1822 FEW G                795-0560
1822 FAISON H             721-0742
1824 DEL TO OCC
1830 SIMS B MRS           795-4464
1830 WHITE A              791-1064
1830 DEL TO OCC
1830 IVERSON M J          791-2042
1830 MUSE M L             421-6191
1830 HARRIS R E           721-2350
1830 WILSON E H           721-5841
1830 DEL TO OCC
1830 DEL TO OCC
1830 GAYLE J              421-2736
1830 KING J               231-2699
1830 DEL TO OCC
1830 JACKSON H            231-5063
1830 SUMPTER T            721-4058
1830 GRIER J R            721-1108
1830 LEE F                721-1145
1830 KNIGHT L             231-3973
1830 GAINES P C           795-4824
1831 BLAKE W              721-2294
1831 RUSSELL C            791-3645
1831 BURNS J              231-3001
1833 DEL TO OCC
1836 EVANS D              721-9936
1839 DEL TO OCC
1839 JORDAN W             791-7399
```

1966 E 89TH ST

SOURCE: OHIO BELL TELEPHONE

1243 DEL TO OCC
1244 WATKINS N 791-3312
1244 HINTON D 791-3582
1245 DEL TO OCC
1245 ZINK C 791-9453
1247 WILLIAMS W 421-4083
1247 JOHNSON R L 721-7652
1248 GILL B T 791-2673
1249 SPEIGHTS B 791-6803
1249 DEL TO OCC
1249 GRIFFIN P 791-5129
1249 CUMMINS R L 795-7979
1250 CLEMENTS S 721-1828
1252 HARTOWSKI T 231-1595
1253 HARDWICK W 791-1071
1256 DEL TO OCC
1257 GREER R 795-5181
1258 GOODWIN C 791-2921
1259 HUGHLEY H 791-1197
1261 RICHARDSON J 795-8433
1261 DEL TO OCC
1262 BUZA J 795-5261
1263 DEL TO OCC
1266 DEL TO OCC
1267 DEL TO OCC
1270 DEL TO OCC
1271 CULHANE M E 721-4133
1274 AVERY W 795-8490
1274 COWLER J 421-7646
1276 DEL TO OCC
1279 MIKULA J 721-4568
1280 KORDIC N 421-8184
1286 WALKER M I 231-3150
1286 HARPER J MRS 721-0730
1286 JORDAN N 795-1160
1290 DEL TO OCC
1290 DEL TO OCC
1310 CLICK J M 791-1930
1312 GEORGE R 421-1672
1314 LOWE J 721-3571
1315 JONES A 795-8468
1316 DOUGHTY L M 791-6075
1319 BROWN C J 231-7936
1322 RHODES J 421-5399
1322 WILLIAMS S C 721-7920
1326 DEL TO OCC
1327 GUNESCH J 721-8404
1329 FREESE A 791-3772
1332 GRIESMER J 791-7459
1333 THOMPSON J R 721-7254
1333 THOMAS E 231-2418
1334 HARRIS V MRS 231-5284
1337 DEL TO OCC
1339 PAULDO A 421-3660
1341 ANDERSON G 791-4984
1342 SIMMONS J E 791-5393
1345 BRAXTON B 231-6016
1346 HARDWICK O 421-7197
1347 DEL TO OCC
1355 HILL E 231-8413
1360 PERKINS J 231-8831
1361 DIXSON C X 421-4655
1362 ROGERS A 721-3994
1365 SIMMONS H 721-4316
1366 DEL TO OCC
1369 GLYMPH J 421-8450
1370 DEL TO OCC
1373 DEL TO OCC
1374 TURNER L B 791-7728
1378 BUNCH E MRS 795-5477
1381 WILLIAMS F MISS 721-9029
1382 JONES R L 231-4279
1383 BAKER S R 791-4010
1386 DEL TO OCC
1387 BREWER E R 791-4043
1388 DEL TO OCC
1389 SPARKS C 421-3217
1392 SCOTT J W 231-2655
1392 DEL TO OCC
1396 BRUSTER F D 421-7286
1398 TAVANO J 791-5068
1399 DEL TO OCC
1401 WATSON R 231-5008
1402 DILL P 791-2347
1405 LITTLE W 791-8872
1406 WHITMORE J 791-9864
1410 SCOTT H MRS 795-5899
1410 SCOTT H 421-5279
1411 BAKER E 791-8406
1434 ADAMS J B 421-7785
1755 WILLIAMS E 231-1259
1755 SAMPSON A 421-3019
1755 EDMONDS H T 795-6244
1755 THOMAS P 791-4265
1755 ROBINSON C 231-3712
1760 MATHEWS L 791-2245
1761 SAUM V MRS 721-2934
1762 ADAMS W 791-0305
1762 ADAMS D O 231-5773
1768 MITCHELL I 421-2272
1768 HINES G E 795-7686
1769 MITCHUM S W 721-8664
1772 HUGHES C 721-2736
1775 JONES M B 795-0197
1779 FRANCISCO M 721-3468
1779 WALKER Z T 231-4649
1779 CHERRY L MRS 721-9326
1779 DEL TO OCC
1779 DEL TO OCC
1779 DEL TO OCC
1779 PRENTICE H H MRS 421-3434
1779 KNIGHT L A 721-1724
1780 ELLIS C 721-2428
1780 NOLES S 721-5104
1780 MANUEL C E 795-6245
1780 NICHOLS S 791-2264
1780 GARNER F 231-2275
1780 OBRERO F 795-3799
1781 SLADE W 721-4485
1781 DEL TO OCC
1781 TRAVIS D 421-6277
1781 MACKINS C 721-8783
1785 DEL TO OCC
1785 DEL TO OCC
1786 WILLIS B M 721-5215
1786 TABOR P 795-5764
1786 LAWSON J C 791-4513
1789 DEL TO OCC
1790 UBER H 721-7421
1793 PHILLIPS J 231-5608
1793 SUMERALL M J 791-5910
1793 STEELE J 231-3084
1793 DEL TO OCC
1793 POGUE J 721-3391
1793 SMITH J MRS 795-7883
1793 SMALL S 795-2053
1793 PATTERSON W 795-1578
1793 COOKS G A 721-8198
1793 CHURN W 421-7769
1793 ANDERSON M 231-5758
1793 DEL TO OCC
1793 THORNTON J 421-6809
1793 WILLIAMS F 421-2495
1797 DEL TO OCC
1801 THOMAS C 421-1910
1801 YOUNG S 791-1962
1805 MC MULLEN C R 791-2477
1809 DEL TO OCC
1809 HUTCHISON J 421-6398
1809 GRIFFIN P 791-9713
1809 LEE E 231-6962
1810 COLSTON E 795-6381
1814 FISCHER N 231-1338
1814 CANADY B 421-4270
1815 DEL TO OCC
1818 WINFREY T 795-2086
1819 COE W B 231-6194
1821 WARE T 231-5925
1821 WARE R B 795-0716
1822 DEL TO OCC
1822 BEEDLOW R 421-6285
1827 FRIEBOLIN C D 421-2142
1831 KEARNEY D R 231-7481
1834 ALLEN B 421-4528
1834 ALLEN B MRS 721-4061
1834 SMITH M H 791-7754
1834 THOMAS C 231-6471
1834 BERNETICH F 791-6363
1843 WOODFORD C E 791-3527
1844 DEL TO OCC
1848 DEL TO OCC
1848 GREEN J W HEATING CO 421-5515
1848 LITTLE J C MRS 231-7623
1848 WILEY C 231-7818
1849 DEL TO OCC
1853 DEL TO OCC
1853 GOODWIN M MRS 791-6936
1853 PRESTON C M 231-5489
1856 SCHWARTZ J 791-3333
1856 MC DONAL E 721-7178
1856 FOSTER R E 721-1758
1856 ANKROM B 231-9049
1856 SULLIVAN S 231-2373
1861 SCHULZ I MRS 231-7436
1863 VOCELKA P 231-7292
1864 RAJCAN L 721-7359
1864 DALTON E R 791-2576
1864 HARRINGTON C E 795-1369
1868 HOBBS F 231-4702
1868 HOWARD R L 795-2345
1868 JEWELL L M 795-8065
1871 SHELTON S 791-7889
1871 PERDUE T L 421-6284
1872 LYKES M 791-3996
1872 DEL TO OCC
1878 DEL TO OCC
1884 KONGSVOLD K R 791-8506
1885 UNIVERSITY CHURCH OF CHRIST 421-0233
1902 WITHERSPOON P 229-3354
1905 STOCKTON C 231-6325
1905 BEECHUM T 721-2251
1909 FUERMANN O 231-0934
1909 KATZ S W 791-5847
1909 SYRVALAN A 229-4688
1909 BJORGE H 795-1680
1909 BROWN M 721-2819
1909 DEL TO OCC
1909 DEL TO OCC
1910 MELNICHUCK J 421-6380
1911 BLAND HOME IMPROVEMENT CO 229-5200
1911 IVORY O 791-0071
1911 FLEETS P A 231-4181
1911 LOCKHART T 421-7146
1912 HUNTLEY W M 229-6546
1912 MARTIN H A 721-1186

1966 HOUGH AVE-A

SOURCE: OHIO BELL TELEPHONE

8509 AMERICAN RESCUE WORKERS INC 421-7177
8511 JACKSON M M 721-4139
8512 CONEY ISLAND LUNCH 231-9422
8514 ERICH RADIO & SOUND SERV CO 421-8060
8516 CORT SHOES INC 791-7057
8518 ADAMS S 421-9582
8520 CITIZENS MARKET 231-4680
8524 INDEPENDENT LINEN SUPPLY CO 791-0110
8525 MC COY G 721-7926
8525 ENGLERT W J 421-0637
8525 BOGTHE O H 721-4256
8527 ED'S HOUGH DELICATESSEN 421-9859
8601 DEAN'S HOUSE OF JAZZ THE 231-9531
8605 CAVELL'S MARKET 721-2968
8606 JONES L M 791-5400
8606 JOURDAIN H M JR 795-7298
8615 ALL-BRITE DRUG 231-5625
8616 CLEVELAND CITY OF URBAN RENEWL-HOUSNG 721-7676
8620 LARRY'S MARKET 421-2181
8622 LARRY'S FRUITLAND 721-4492
8625 MC CLUSKEY J MEAT MKT 791-7250
8625 MARKET BASKET SAVMOR SUPER MARKET 231-3848
8700 JACK'S BAR B-Q 791-0736
8704 FANA'S FOOD MARKET 231-9165
8705 THOMAS M 791-5135
8705 BURLEY E 791-8771
8705 WHITSETT W B 721-1062
8705 KING W 721-0639
8705 LOWE W E 795-3459
8709 DEL TO OCC
8709 WALKER M E 795-7032
8712 MINTZ AWNING & SHADE CO 231-2455
8714 COUNTESS BEAUTY SALON 795-0223
8715 COLONIAL GARDENS 421-9637
8716 HOUGH HOUSE OF BEAUTY 795-2484
8718 BELL'S SEAWAVE BARBER SHOP 421-9628
8800 HOUGH BEVERAGE CO 231-8476
8803 TRAVIS G 721-3595
8803 DEL TO OCC
8803 DEL TO OCC
8803 MATLOCK S 795-6534
8803 DEL TO OCC
8803 JOHNSON E 231-5848
8804 CRENSHAW D R 421-2514
8804 JOHNSON E 795-2304
8804 WILLIAMS S M 795-5823
8804 BELL N 721-7615
8805 UNITED FURNACE & AIR CONDTG 421-0049
8806 J & I SOUTHERN KITCHENS RESTAURANT 231-7787
8809 TRAVIS J 231-8971
8809 JOHNSON D L 721-9198
8809 RODGERS N 421-5786
8809 DEL TO OCC
8809 DEL TO OCC
8812 ASHFORD PURE OIL SERVICE 421-9180
8902 KIBBLER D 231-0174
8902 SMITH D M 795-3275
8904 MECHANICAL HARDWARE & PLUMBING CO INC 231-9678
8906 DEL TO OCC
8910 STARLITE BEAUTY SALON 421-9294
8910 MOORE E 795-5257
8914 ALLISON A 791-2896
8914 OWENS L 231-0572
8915 CLEVE BD OF EDUC 231-1395
8920 KNOX M 721-4754
8920 MOSBY T 795-1491
8920 WATSON W 791-1837
8924 CAL'S DELICATESSEN & BEVERAGES 231-9633
8926 KNOX D 795-0257
8926 ELAM H 421-1170
8926 PITTMAN A 231-5391
8926 BRADLEY J 791-9421
9199 CLEVELAND SALES CO 795-0636
9205 SATELLITE DRY CLEANERS 231-7897
9207 SEVOUS BARBER SHOP 795-5085
9215 HOUGH INN THE 231-9732
9221 ROYAL DRY CLNRS 795-5810

1966 HOUGH AVE-B

SOURCE: OHIO BELL TELEPHONE

9227	NEWMAN'S SAVMOR SUPER MKT	231-5820
9301	BRAUN DRUG STORE	791-7120
9302	HOWARD'S MEAT MARKET	721-1374
9303	DEL TO OCC	
9303	DEL TO OCC	
9303	MITCHELL E M	421-2609
9303	AUSTIN R L	795-0897
9306	FREEMAN GROCERY	231-9120
9306	BREAZEALE P	231-1152
9309	LANDON P	721-6418
9309	BALL W C	721-1589
9310	TILLER J	231-5954
9310	DEL TO OCC	
9310	WILLIAMS F	795-0211
9310	MILLS M	791-9513
9400	WILLIAMS T R	791-2185
9400	DEL TO OCC	
9401	BREMMAN C A	421-0191
9401	PARKER V	791-2655
9405	GEORGE M	231-4305
9405	JONES W	795-4865
9411	DEL TO OCC	
9411	PULLIN J	231-8008
9502	JOHNSON E	721-5851
9503	BRINEY A L	791-9753
9507	WHITFIELD R	421-1883
9511	JONES E M	421-2423
9512	MARTIN G	791-9785
9512	DEL TO OCC	
9512	WILLIAMS N	721-3365
9512	COLEMAN V L	721-7638
9515	DEL TO OCC	
9515	DEL TO OCC	
9515	DEL TO OCC	
9600	DEL TO OCC	
9600	MOSS C	721-2374

1961 E 87TH ST-A

SOURCE: OHIO BELL TELEPHONE

1224	WYSZYNSKI B	SW1 3229
1226	SABATAITIS Z	GA1 6341
1226	SABAT S Z	RA1 5767
1227	WOLCZYK T	SW5 7195
1227	KIRK J	SW1 9591
1230	RICKEY J H	SW5 7193
1231	HARTUNG H	GA1 6652
1233	HOLBROOK G	SW1 5158
1234	BRZOZOWSKI R	RA1 9707
1237	WILAMOSKY J INS AGCY	RA1 4660
1238	DEL TO OCC	
1240	CARNEY A	SW5 4692
1241	KRYGERIS J	GA1 2796
1243	KEOUGH R F	GA1 8215
1244	NORVAIHIS P	CE1 8635
1247	HATALA M	RA1 9334
1251	WILKS H L	SW5 0794
1251	GAZY T	CE1 4973
1252	PATTON E W	RA1 4509
1253	MIHACEVICH E	GA1 0029
1253	MULLEN D P	CE1 5471
1254	TURNER O M	CE1 5279
1254	SCHMIKLA J	SW1 0760
1255	DOVYDAITIS A	CE1 0234
1255	LORANGER L	SW1 7165
1256	MONROE G	SW1 8311
1256	DAWKINS J H	RA1 0207
1256	ALLEN C S	RA1 1284

1961 E 87TH ST-B

SOURCE: OHIO BELL TELEPHONE

1256	YOUNG A E	RA1 3591
1755	RENFER P MRS	SW5 3358
1755	TILLMAN L R	SW1 5585
1755	DEL TO OCC	
1755	SCARBERRY E	SW5 4910
1755	REPPERT J H	CE1 2372
1755	MORGAN L	SW1 4483
1755	KRAMER C	SW1 9596
1755	HOUK H L	SW1 1892
1757	CZAPKO J	GA1 1167
1763	LIVELY A	SW1 3949
1765	WEBSTER J MRS	SW5 6745
1769	MC ARTHUR L	SW5 0969
1770	POLK A	SW5 3045
1773	MC DONALD W	GA1 4577
1774	DEL TO OCC	
1777	NESHKIN A & SON	SW5 7399
1778	BREITHER C E	SW1 7340
1782	JACKSON A B	CE1 0894
1785	DEL TO OCC	
1786	GOODEN E	GA1 4918
1786	COVINGTON J	SW1 3170
1787	MOODY F R	RA1 4750
1787	ENSLEY L O	RA1 6808
1790	GRANVILLE B	SW5 0873
1791	GLENN W A	SW1 6434
1794	BLUNT M	CE1 4549
1798	MC CARTHY M MRS	RA1 7640
1798	FOUTTY I	RA1 3870
1799	TYLER J	SW1 2676
1801	DEL TO OCC	
1802	MALONE R	SW5 5787
1803	DEL TO OCC	
1803	HENDERSON N	RA1 0145
1803	FOSTER S	SW1 5205
1806	GAMBLE C	CE1 2046
1807	RENAUT H J	SW1 3128
1808	EAST W W	GA1 5101
1808	SLEDGE W	RA1 2250
1811	SHERRILL W JR	SW1 6968
1811	JOHNSON H	SW1 1142
1814	JACKSON L	RA1 7943
1815	DEL TO OCC	
1815	DEL TO OCC	
1815	BLACK V	SW5 1727
1817	BLACK L	SW5 4753
1818	DAVIS B B	CE1 8202
1822	FAISON H	RA1 0742
1824	DEL TO OCC	
1830	WHITE A	SW1 1064
1830	DEL TO OCC	
1830	DORSEY J	RA1 7590
1830	DEL TO OCC	
1830	JOHNSON A A	GA1 7690
1830	RUSSELL H P	GA1 2860
1830	DEL TO OCC	
1830	STRICKLAND F	GA1 2742
1830	JENNINGS R	RA1 5484
1830	HURD J N	RA1 2735
1830	CROCKETT T A	SW1 1989
1830	WOOD E R	RA1 4753
1830	PEZANT M MRS	SW1 4733
1830	SLY J H	CE1 6204
1830	LITTLE A	CE1 1721
1830	BOWSER A M	GA1 2178
1830	DEL TO OCC	
1830	LINCOLN P H	SW5 5557
1830	DEL TO OCC	
1830	SUMPTER T	RA1 4058
1830	DEL TO OCC	
1830	MOODY A G	RA1 0186
1830	SHOTO H	RA1 0036
1830	TINSLEY C M	GA1 7309
1831	KEEFOVER W E	GA1 6399
1834	DEL TO OCC	
1836	ELAM O S	SW1 3638

1961 E 89TH ST

SOURCE: OHIO BELL TELEPHONE

DIRECTORY PAGE MISSING

DRAFT

1961 HOUGH AVE-A

SOURCE: OHIO BELL TELEPHONE

8426 BOB'S GRILL
8506 SULLIVAN B GA1 6245
8508 SENDER'S BARGAIN SHOE STORE RA1 8500
8509 FILLMORE HARDWARE CO CE1 1643
8510 PEOPLE'S CHOICE BARBR SHOP GA1 9799
8511 MARLIN L W SW1 8190
8511 BELTON I CE1 5706
8512 CONEY ISLAND LUNCH SW5 4750
8514 ERICH RADIO & SOUND SERV CO GA1 8060
8515 COOK W C CE1 6447
8515 GREENLEE A RA1 2434
8516 HARPER M SW1 7057
8517 WRONG CLUB THE GA1 9400
8518 ADAMS S GA1 9582
8519 FLECK G E GA1 5183
8519 HARDIE J S SW1 6071
8519 DEL TO OCC
8519 THOMPSON A MRS GA1 7712
8519 JONES E M SW1 2125
8519 EISENBERG A M MRS SW5 4860
8519 DONOVAN W L SW1 0479
8520 CITIZENS MARKET CE1 4680
8521 A-ONE TELEVISION SW1 4617
8521 ALLIED ALARM SYSTS SW1 4721
8521 ANDREWS A J SW1 8010
8524 SWIFT CLEANING & LAUNDRY INC SW1 0110
8525 ENGLERT W J GA1 0637
8525 WEBER A J CE1 7827
8527 ED'S MARKET CE1 2130
8601 RITZ GRILL GA1 9624

1961 HOUGH AVE-B

SOURCE: OHIO BELL TELEPHONE

8605 CAVELL'S MARKET RA1 2968
8606 CAPRA'S FURNITURE & APPLIANCE INC GA1 0220
8608 PAMPER-RAMA BEAUTY SALON SW1 2594
8615 ALL-BRITE DRUG CE1 5625
8620 LARRY'S MARKET GA1 2181
8621 HASE K SW1 5855
8622 MANNINO'S FOOD MKT SW1 2045
8625 MC CLUSKEY J MEAT MKT SW1 7250
8625 MARKET BASKET BI-RITE CE1 3848
8700 DAIREE FREEZ SW1 4280
8702 TOMORY'S MEATS RA1 2777
8704 FANA'S FOOD MKT CE1 1685
8705 BELL B RA1 3788
8705 BURLEY B SW1 8771
8705 WHITSETT W B RA1 1062
8705 CARVER W GA1 5132
8705 RICHBURG R D RA1 6673
8707 E & E MKT RA1 7729
8709 DEL TO OCC
8709 WHITFIELD D SW5 5116
8709 WALKER M E SW5 7032
8710 ZEIGLER'S READY TO WEAR CE1 4010
8711 ZEMBLA H SW5 5158
8712 MINTZ AWNING & SHADE CO CE1 2455
8714 DELURRIE CLEANERS SW5 2221
8715 COLONIAL GARDENS GA1 9637
8716 HARRY'S SUPERIOR LOAN CO SW1 2999
8718 SEAWAY BARBER SHOP CE1 9265
8719 HOOPER E COUNCILMAN SW1 3366
8723 JONES G GA1 8124
8723 COUNTESS BEAUTY SALON SW5 0223
8800 HOUGH BEVERAGE CO CE1 8476
8801 GREEN'S T V SW5 1051
8801 ZEMBLA H SW1 0040
8803 ROSS A L SW1 6966
8803 BANKS J RA1 8833
8803 DEL TO OCC
8803 DEL TO OCC
8803 BERRY C GA1 3841
8803 ALLEN F M SW1 1512
8804 MC CASTER B RA1 5340
8804 BELL N RA1 7615
8805 UNITED FURNACE & AIR CONDTG GA1 0049
8806 J & I SOUTHERN KITCHEN GA1 9669
8809 BONICK M SW5 2413
8809 RUSSI H H GA1 2144
8809 ZAMBLAUSKIS J PAINTNG CONTR GA1 7835
8812 DAVIS PURE OIL SERV STA CE1 9399
8901 TINKER N SW1 3696
8901 JOHNSON J J SW1 1712
8902 BEAS LUNCH GA1 3659
8902 KIDD M SW1 6837
8904 MECHANICAL HARDWARE & PLUMBING CO CE1 9678
8905 LETT D SW5 5319
8905 YOUNG M L CE1 2941
8906 DEL TO OCC
8910 SMITH M M RA1 3309
8912 HERTZ H CE1 7121
8914 HUGHES A SW1 7672
8914 MORELAND M SW1 2736
8914 WRIGHT S L GA1 8399
8914 OWENS L CE1 0572
8914 CLARK C A SW1 9923
8915 CLEVE BD OF EDUC CE1 1395
8918 GARMENT SERVICE CE1 0284
8920 DEL TO OCC
8920 DEL TO OCC
8920 FOSTER E SW5 0782
8920 WILSON J S SW5 0894
8924 DEBBIE'S DELCTSN & BEVERAGES CE1 9633
8926 MAXEY E SW1 8409
8926 JACKSON C SW1 6267
8926 RAWLS L R SW5 3939
8932 GONZALEZ TEXACO SERV STA GA1 9676
8933 SMITH R GA1 4570
9001 PARTEE W C GA1 0378
9003 POLK O MRS SW5 2680
9007 WALKER L B RA1 6937
9104 OAKLEY L E GA1 2141
9199 CLEVELAND SALES CO SW5 0636
9200 JOHNSTON L SCALP CLINIC RA1 3773
9201 J & S HALF-HOUR AUTOMATC LNDRY SW5 0170
9201 PRESSLER CO CE1 4545
9203 RUMPH L SW1 1762
9204 PRITCHARD R A GA1 2027
9207 SEVOUS BARBER SHOP SW5 5085
9208 DEL TO OCC
9211 PINE TAVERN GA1 9886
9212 JO-LU BAR GA1 9420
9212 DEL TO OCC
9214 JUANITA'S RESTRNT CE1 9896
9215 HOUGH INN THE CE1 9732
9216 COLONY FOODS SW1 1500
9217 PETE'S BAR B-Q CE1 9171
9218 PERRIN'S SNACK BAR GA1 9391
9220 TIGER BROWN'S RECREATIN PARLOR GA1 9792
9221 ROYAL DRY CLNRS SW5 5810
9227 NEWMAN'S SAVMOR SUPER MKT CE1 5820
9300 WESTINGHOUSE LAUNDROMAT HALF HR LNDRY CE1 9647
9300 BALL W C RA1 1589
9301 BRAUN DRUG STORE SW1 7120
9302 HOWARD'S MEAT MKT GA1 3663
9303 DOTSON H SW5 7408
9303 DEL TO OCC
9303 WILLIAMS R C RA1 5867
9303 CLARK J SW1 7490
9303 REED S A SW5 7909
9306 BREAZEALE N GA1 4227
9306 BREAZEALE P CE1 1152
9306 RICKEY'S MKT CE1 9347
9309 JONES H SW5 3764
9310 MATHEWS C CE1 3445
9310 DEL TO OCC
9311 MARGURITE'S BEAUTY SHOP SW1 7727
9400 WILLIAMS T R SW1 2185
9400 WALKER E CE1 3775
9401 BROWNFIELD G SW1 1357
9401 SMITH L RA1 4792
9401 ENGLISH M SW5 0364
9401 BREMMAN C A GA1 0191
9401 GRAY L RA1 9366
9401 CURRY A RA1 1840
9401 KIRKPATRIC E RA1 8407
9401 RICE E CE1 0058
9401 ESSIC D E SW5 4779
9401 COMER M L GA1 4942
9401 BAILEY W M SW1 9826
9404 POUGH S SW5 4123
9404 EATMON R RA1 6394
9405 BENJIMAN W SW5 7712
9411 PULLIN J CE1 8008
9411 ROBINSON G SW5 6497
9417 KNIGHT J SW5 1938
9502 PRINCE J W RA1 0132
9502 JOHNSON E RA1 5851
9503 DEL TO OCC
9505 REDRICK J SW5 4338
9506 DEL TO OCC
9506 DEL TO OCC
9507 HAYES L J CE1 4705
9509 SAWYER P GA1 3079
9511 HOUGH-ANSEL BEAUTY SALON SW5 2931
9512 MARTIN G SW1 9785
9512 CROSS B MRS SW5 6694
9512 WILLIAMS N RA1 3365
9512 DEL TO OCC
9512 TAYLOR J JR RA1 1946
9513 MONTGOMERY F GA1 0974
9515 BROWN E GA1 8640
9517 PORTER C SW5 1412
9600 NEAL D JR GA1 4623
9601 SUDDUTH J C RA1 4067
9601 JUDKINS A D RA1 5574
9601 GILLEN L RA1 6312
9604 LYNCH B MISS SW1 5245
9607 CLINTON J RA1 2889
9607 WOODBERRY H SW5 7234
9607 SUDDUTH B SW5 7096
9607 JOHNSON J RA1 4718
9607 MULLEN L RA1 9787
9608 PITTS G SW5 5827
9611 GLOVER M GA1 3608
9611 JONES E L SW1 8402
9611 EATMON S L SW1 2704
9611 SOLOMON M SW5 7310
9611 THOMAS J SW1 8502
9611 LYNCH L GA1 1491
9611 DEL TO OCC
9701 HIGHTOWER B M GA1 8386
9701 WILLIAMS G GA1 3145
9701 DEAN J W CE1 5847
9702 DEL TO OCC
9704 FISHER C SW5 5439
9706 PHILLIPS C J GA1 2118
9708 BARNES E RA1 1787
9710 MAIDEN J JR SW1 7921
9712 DEL TO OCC
9714 DEL TO OCC
9716 DEL TO OCC
9802 BROWN L SW5 0039
9806 PARRIES W H CE1 8379

1956 E 87TH ST

SOURCE: OHIO BELL TELEPHONE

EAST 87th ST NE
(1170-1940)

1100-1299 E 87TH NE 3002-2
1172 Heinz H.....#1.....SW-1-8698
1173 Kurtz Roland B.....(2)..GA-1-6023
1175 Maletic Andrew S.....(2)..RA-1-2225
1178 Krysiak H J.....up.....CE-1-5578
1179 Reulbach Harry.....SW-1-1694
1181 Kozielski Stanley....(2)..RA-1-1674
1182 Waitekunas John.....RA-1-9351
1185 Ulichney Peter J.....CE-1-2487
1186 Sierputowski Bob.....SW-5-6878
1188 Bauman L W.....SW-5-0153
1189 Stanish R.....up.....SW-5-2371
1191 Muchewicz Stanley r.....GA-1-6080
1192 Lazdinis S.....CE-1-8714
1195 Kaluba Michael.....CE-1-1567
1196 Sammon J F.....(2)..GA-1-4678
1199 Sieminski Jos.....RA-1-3644
1200 Matuszewski A W.....(2)..GA-1-3193
1201 Junkers B.....RA-1-2569
1202 Pugacz John.....RA-1-7138
1205 Michalski Josephine.....RA-1-0789
1206 Rooney C J.....SW-1-1692
1209 Berichon Elizabeth Mrs....SW-1-2155
1210 Wlodarczyk Harry F.....SW-1-2988
1212 Dovydaitis A....dn.....CE-1-0234
1213 Vouk John.....dn.....RA-1-6728
1215 Krueger Cora C..dn.....RA-1-0875
1216 Fitzgerald David.....(2)..SW-1-8623
1219 Sanor Geo F.....(2)..RA-1-0463
1220 Donasewicz W.....RA-1-0650
1223 Casey J P.....up.....RA-1-4854
1223 Kocinski Edward J..dn.....CE-1-9088
1224 Wyszynski B.....SW-1-3229
1226 Sabataitis Z.....(2)..RA-1-5767
1226 Sabataitis Z.....GA-1-6341
1227 Gardias J.....dn.....GA-1-1261
1230 Rickey J H.....SW-5-7193
1231 Matuszewski Anthony A.....RA-1-3994
1233 Muliolis I.....SW-1-5287
1234 Brzozowski R....dn.....RA-1-9707
1237 Wilamosky John Ins Agcy...RA-1-4660
1238 Del. To Occupant.....xx.....
1240 Carney Mary P.....(2)..SW-5-4692
1241 Garvey John E.....(2)..RA-1-8454
1243 Keough R F.....(3)..GA-1-8215
1244 Del. To Occupant.....(2)..XX.....
1247 Kedys Joe.....SW-5-7816
1248 Pautienis Kazimir Dr.....SW-1-5879
1251 Del. To Occupant..#1.....XX.....
1251 Weldon Frances..#6.....SW-1-0160
1252 Patton E W.....(2)..RA-1-4509
1253 Georgia E M.....#2.....GA-1-5442
1253 David J J.....#5.....GA-1-7319
1254 Hayward D B.....#20.....RA-1-0398
1254 Kilfoyle Richard M..#21...SW-1-1555
1254 Jenkins Edw E...#22.....GA-1-3389
1255 Pickett Harold F..#3.....GA-1-7450
1255 Stoecker L.....#4.....SW-1-7983
1256 Thomason Mack...#15.....RA-1-9580
1256 Moran Wm.....#17.....GA-1-7912
1256 Schmotzer J J...#18.....SW-5-5970
1256 Thome V Mrs.....#19.....CE-1-3260
1754-1999 E 87TH NE 3037-1
1754 Hinton E D.....dn...(2)..GA-1-1637

1754-1999 E 87TH NE 3037-1
B 1755
1755 BROOKFIELD APTS
#1 Renfer P Mrs.....SW-5-3358
#2 Tillman L R.....SW-1-5585
#4 Neal Carl N.....CE-1-4427
#5 Behnke Walter.....GA-1-4093
#6 Murray Christine Mrs....SW-1-2485
#7 Meehan M Mrs.....SW-1-2482
#8 Morgan La Doris.....SW-1-4483
#8A Hartlerode Gladys D....SW-5-6812
#9 Kramer C.....SW-1-9596
#9A Conkle Sybil.....CE-1-3097
#10 Downey J J.....CE-1-8071
#11 Shover J C.....SW-5-5728
#12 Houk H L.....SW-1-1892
1754-1999 E 87TH NE 3037-1
A 1755

1756 Arotin J.....SW-1-1340
1757 Feher Mary Mrs..up.....GA-1-1167
1758 Schumacher E L.....SW-1-6181
1759 Atkinson G S.....GA-1-4766
1761 Crosby Wm J.....dn.....SW-5-2347
1763 Tackett R.....dn...(2)..SW-5-3283
1765 Webster J Mrs.....(2)..SW-5-6745
1766 Baker A C.....dn.....SW-1-7990
1766 Del. To Occupant..up.....xx.....
1767 Landsmann Albert.....SW-5-0190
1769 Landsmann A G.....CE-1-2117
1770 Del. To Occupant.....xx.....
1773 Garibotti Amerigo r.....GA-1-8787
1774 Collins H E.....SW-5-7958
1777 Corundum Co Inc.....(7)..CE-1-3366
1778 Breither Wm.....SW-1-2539
1778 Gentry L Jr.....#4.....GA-1-5168

EAST 87th ST NE
(1170-1940)
(Continued)

1754-1999 E 87TH NE 3037-1
1781 Rychak Steve....#1.....SW-5-2287
1782 Harris J S.....up.....SW-1-1460
1782 Jackson A B.....CE-1-0894
1785 Gomillion D.....dn.....SW-1-4595
1785 Doggett R E.....#1.....SW-5-0398
1786 Covington J.....#2.....SW-1-3170
1786 Gooden E.....1st flr...GA-1-4918
1786 Buford J.....3d flr....RA-1-9393
1787 Ensley H L Mrs..1st flr...GA-1-6753
1787 Ensley Louise O..1st flr..RA-1-6808
1790 Jones L Mrs.....dn.....CE-1-6372
1791 Gutowski Edmund.....GA-1-8720
1794 Blunt M.....CE-1-4549
1794 Garvin E.....3d flr....CE-1-0757
1795 Lane J.....RA-1-0517
1798 Mc Carthy Marie Mrs.....RA-1-7640
1799 Tyler Joseph.....SW-1-2676
1801 Lawton Ray.....dn.....GA-1-6237
1803 Fowler G E.....dn rr.....CE-1-6050
1803 Semple Daniel J..dn F.....SW-5-0359
1806 Rote R O r.....GA-1-1829
1807 Del. To Occupant..#1.(2)..xx.....
1807 Wells C D.....#4.....GA-1-9003
1808 Krebs L.....dn.....SW-1-5676
1811 Parmalee Ethel B.....SW-1-5091
1814 Jackson W.....(2)..GA-1-5595
1815 Nelson E E r.....CE-1-3863
1818 Davis B B.....CE-1-8202
1821 Larson M R.....dn.....SW-1-2298

1754-1999 E 87TH NE 3037-1
B 1830
1830 BROOKFIELD APTS
#2 Del. To Occupant.....XX.....
#3 Drbal V.....SW-1-1397
#20 Guiton Adele F.....RA-1-6091
#21 Hastman R.....SW-5-5611
#22 McGuinness Ellen.....SW-1-5247
#25 Langer F.....SW-5-7542
#26 Liccardi N.....RA-1-6193
#27 Prange Frank K.....GA-1-7397
#29 Adams J.....RA-1-3245
#31 Freeman A.....CE-1-4155
#32 Dean Lenore A.....SW-1-5205
#33 Brennan Jeannette.....RA-1-0664
#34 Allison J W.....SW-5-5562
#35 Gdaniec A D.....SW-5-7355
#36 Hamilton Evan P.....CE-1-4707
#37 Miller Elizabeth J
Miss.....SW-1-0396
#40 Thon T Mrs.....SW-5-3343
#43 Selnes Selmer P.....CE-1-3585
#45 Seiler Alberta.....SW-1-1093
#46 Goldthorpe Hazel D.....CE-1-8505
#47 Hamilton R E.....SW-1-0087
#49 Cleaver G L.....RA-1-5854
1754-1999 E 87TH NE 3037-1
A 1830

1831 Skidmore Mary...#2.....SW-1-0811
1831 Harter O.....#4.....SW-5-6141
1831 Baer M A Mrs....#5.....SW-1-5784
1836 Ebihara Amy.....SW-1-0824

1754-1999 E 87TH NE 3037-1
B 1839
1839
#2 Frankas G.....RA-1-1734

1754-1999 E 87TH NE 3037-1
B 1840
1840 MAYFAIR APTS
#1 Bauer Etta J Mrs.....RA-1-1067
#3 Davis E.....GA-1-7017
#4 Wilson Rosanna.....GA-1-4760
#5 Del. To Occupant.....XX.....
#6 Linas W A.....SW-5-4413
#7 Porter H A.....SW-1-4652
1754-1999 E 87TH NE 3037-1
A 1840

1843 Newberry Pearl..#1.....CE-1-5851
1843 Olson A Mrs.....3d flr....SW-5-7457
1844 Mc Guffin Millan..dn rr...SW-5-5416
1844 Voorhees Millicent S Mrs
up F.....SW-5-4291
1844 Roberts B.....#2.....SW-1-1096

1754-1999 E 87TH NE 3037-1
B 1847
1847 RAYMOND APTS
#101 Green W P.....SW-5-0511
#102 Thompson A Mrs.....GA-1-7712
#104 Czech T.....SW-1-9515
#202 Purcell Lois Mrs.....RA-1-4164
#203 Blauman K W.....RA-1-4390
#204 Barnett Jessie S Mrs....CE-1-0232
#206 Adams J.....RA-1-1794

1956 E 89TH ST

SOURCE: OHIO BELL TELEPHONE

EAST 89th ST NE
(Continued)

1382-1499 E 89TH ST NE 3008-2
1429 Dorsey G.....up.....SW-5-7285
1430 Webb C.....(2)..RA-1-0978
1431 Rochie A.....dn.....SW-1-0173
1433 Brown G L.....(2)..GA-1-6051
1434 Boyce J W.....(2)..CE-1-0842
1436 Moore L.....up.....SW-1-6142
1437 Jones E L.....dn.....SW-1-0711
1440 Traylor V.....(2)..CE-1-7315
1441 Lockett G.....GA-1-4092
1443 Reed F Jr.....(2)..CE-1-2038
1444 Hutchinson G C.....GA-1-8065
1446 Tucker M.....dn.....SW-1-0583
1447 Sturdivant L....dn.....SW-5-6811
1451 Richardson L J..dn.....SW-1-5154
1452 Haywood M.....dn.....SW-1-5087
1452 Wilkins S.....up.....RA-1-0013
1453 Campbell R M.....SW-1-3413
1457 Jackson R.....up.....SW-1-1477
1464 Phillips A L.....CE-1-0172
1717-1754 E 89TH ST NE 3036-1
1717 Greene G.....(2)..GA-1-0975
1755-1999 E 89TH ST NE 3036-1
1755 Prim Beauty Service..(X)..CE-1-4215
1755 Neeld K.....#10.....SW-5-6244
1755 Valenti M.....#11.....SW-1-7369
1755 Del. To Occupant..#11.....XX.....
1760 Paden H Sr.....1st flr...RA-1-6756
1760 Paden H R.....3d flr....GA-1-2990
1761 Saum Vesta Mrs..dn.....RA-1-2934
1762 Mori K.....SW-5-1997
1765 Kelly D W.....(2)..SW-1-4585
1765 Kelly D W & Son
Moving Co.....(3)..GA-1-1031
1768 Riddle W D.....(2)..RA-1-4482
1769 Koch B F.....(2)..CE-1-3334
1772 Hughes Edward J..up.....GA-1-1374
1772 Hughes Martin A.....RA-1-0675

1755-1999 E 89TH ST NE 3036-1
B 1779
1779-81 BOLTON APTS
O'Connor Jos M.....CE-1-1630
#1 Tabor W O Mrs.....GA-1-0460
#3 Steinmetz S.....(2)..RA-1-1090
#4 Del. To Occupant.....xx.....
#5 Hill K.....(2)..SW-5-4679
#6 Beggs Jack M.....(2)..RA-1-8736
#7 Prentice H H Mrs.....GA-1-3434
#8 Wright Ruth W.....GA-1-7873
#9 Dejanovich S.....GA-1-4862
#9 Gvozdenovic M.....GA-1-4452
#10 Meyer E J.....(2)..RA-1-5365
#12 Prindle E L Mrs.....RA-1-8577
#13 Jackson J.....CE-1-3355
#14 Cummings M.....(2)..GA-1-2196

1755-1999 E 89TH ST NE 3036-1
B 1780
1780 HAVYN APTS
#1 Martin H F.....RA-1-7623
#2 Kish M V Mrs.....CE-1-4871
#3 Del. To Occupant...(2)..xx.....
#4 Grimes F D.....CE-1-4232
#5 Winter E.....RA-1-6797
#6 Guenther Henry.....RA-1-1112
1755-1999 E 89TH ST NE 3036-1
A 1780

1785 Wachtell Margaret....(2)..SW-5-3221
1786 O'Brien Anna.....RA-1-8988
1789 Berman M.....#2.....RA-1-9993
1790 Uber H.....#7.....RA-1-7421

1755-1999 E 89TH ST NE 3036-1
B 1793
1793 BOLTON MANOR APTS
#1 Callahan M.....SW-1-3697
#2 Brobst M J.....SW-1-9352
#3 Granger E B.....GA-1-2977
#4 Del. To Occupant.....xx.....
#6 Shull L.....SW-1-2055
#7 Saunders Gertrude.....SW-5-0147
#8 Boltz P.....GA-1-3496
#9 Nadler E B.....GA-1-1291
#10 Holland A W Mrs.....CE-1-1726
#11 Mater M E.....CE-1-1168
#12 Russ R E.....SW-5-6059
#14 Grahum E M.....CE-1-4913
#15 Gray B E.....CE-1-5331
#16 Jones J.....SW-5-3150
#17 Robinson L.....SW-1-3815
#18 Buie Twila M.....SW-5-1228
#20 Cory J C.....SW-5-2532
#21 Del. To Occupant.....xx.....
#22 Hertz Henry.....SW-5-3242
#23 Vale R H.....SW-5-0696
#24 Langley Louise.....CE-1-3954
#26 Del. To Occupant.....XX.....
1755-1999 E 89TH ST NE 3036-1
A 1793

EAST 89th ST NE
(Continued)

1755-1999 E 89TH ST NE 3036-1
1796 Garrett C C Mrs..2d flr F..SW-1-9017
1797 Moody R Mrs.....up rr.....CE-1-3056
1797 Kovalick Robt A..1st flr..SW-5-6959
1797 Sherman A.....2d flr f..GA-1-5733
1797 Wilbrandt E.....3d flr....SW-1-7570
1801 Rombach Albert.....GA-1-6085
1805 Smith A D.....RA-1-4279
1809 Delmissier L.....RA-1-8613
1809 Barnes C.....2d flr f..CE-1-2403
1810 Moran P.....RA-1-7952
1814 Prymas Chester.....GA-1-4706
1815 Holloway Norman A.....RA-1-2718
1818 Glenn G G.....1st flr...GA-1-5850
1819 White A E.....GA-1-5095
1821 Arotin D.....up.....SW-1-6019
1821 Daykin Bros.....(2)..GA-1-2761
1821 Andrews K T.....2d flr rr.SW-5-2638
1822 Sullivan A Mrs.....GA-1-2744
1827 Friebolin C D.....(3)..GA-1-2142
1831 Kearney Daniel R.....CE-1-7481
1834 Allen Betty.....(P)..CE-1-9855
1834 Williams M M....#3.....SW-5-1632
1834 Thomas Cecelia..#8.....CE-1-6471
1835 Willis L.....2d flr f..SW-5-7549
1841 Col-Set Maintenance Co
(3)..SW-5-1600
1843 Ritchey F.....(2)..SW-1-9246
1844 Zamblauskas Ralph Company
1st flr...SW-1-5083
1848 Ryan Emma.....CE-1-2149
1848 Del. To Occupant..gar.....xx.....
1848 Noss Wm.....3d flr F..RA-1-1542
1849 Debby John G.....GA-1-3152
1853 Orwig Hazelle D..1st flr..RA-1-0264
1853 Reep Doris P....3d flr....RA-1-2396
1856 Foster Ralph E..rr.....RA-1-1758
1856 Del. To Occupant..#2.....xx.....
1856 Del. To Occupant..#4.....XX.....
1856 Darrow E H Mrs..#5.....SW-1-9659
1856 Del. To Occupant..#9.....XX.....
1856 Mc Donal E.....3d flr....RA-1-7178
1856 Sullenberger J..3d flr....SW-5-1091
1861 Flanik R R.....gar.....CE-1-1686
1861 Del. To Occupant..2d flr..xx.....
1863 Vocelka P A.....(2)..GA-1-1404
1864 Vocelka Pavlina.....(P)..GA-1-9839
1868 Bryant Grace.....SW-5-0844
1868 Moffett R.....(2)..CE-1-4892
1868 Ratulowsky M Miss.....SW-5-5041
1868 Hopper M C.....2d flr F..GA-1-6870
1871 Del. To Occupant..2d flr..xx.....
1872 Welch A V.....cust.....GA-1-1089
1875 Sharpe E R Mrs..up.....CE-1-3102
1878 Del. To Occupant..dn.....XX.....
1884 Kongsvold Knut R.1st flr..SW-1-8506
1885 Beard F.....#4.....CE-1-5875
1885 Del. To Occupant..#7.....xx.....
1902 Reese Edward.....GA-1-1965
1905 Stockton C.....#3.....CE-1-6325
1905 Mattis W.....#9.....RA-1-0551
1905 Hull W K.....#12.....SW-5-6823
1910 Melnichuck John.....(2)..GA-1-6380
1911 Hopes D M.....#2.....CE-1-0430
1911 McCallister C W..#4.....GA-1-5457
1911 Swearingen A....1st flr...GA-1-5213
1912 Gables The.....SW-5-5095
1912 Held F.....rr.....CE-1-0534
1915 Hagan Irrigation Co.....GA-1-6622
1915 Hagan Mary.....SW-5-1364
1919 Hatch Virginia Belle Mrs..GA-1-7758
1919 Medairy Thos C..2d flr....CE-1-5620
1919 Whitney G A Miss..2d flr..GA-1-7238
1920 Wenburg N A.....#2.....SW-5-3065
1920 Whitlock M.....#2.....CE-1-3916
1920 Del. To Occupant..#3.....xx.....
1920 Fleming Juliette A..#23...SW-5-0253
1920 Mathis J.....#24.....SW-1-9619
1920 Stahl Nettie B Miss..#26..SW-5-2296
1920 Lapuh M.....#33.....GA-1-5289
1920 Durbin Mary.....#36.....SW-5-4509
1925 Nau Heber B.....(4)..GA-1-8636
1925 Parsons Mary Alice.....CE-1-5564
1926 Silversteen G H Mrs..(2)..CE-1-6980
1931 Holly House.....(P)..CE-1-9333
1932 Vander Linden V C..#1.....SW-1-6085
1937 Allen Gus K.....(3)..GA-1-4641
1937 Allen M T.....GA-1-1727
1940 Schneider A Benedict.(2)..GA-1-1332
1940 Ingleside Hospital
2d flr..(x)..SW-1-3778

EAST 89th ST SE

2000-2071 E 89TH ST SE 3047-1
2017 Jaffe H R.....#2.....SW-5-4953
2017 Smith H.....#4.....CE-1-2675
2017 Mutchler Ruth...#5.....RA-1-6897
2019 Currie Edna.....RA-1-5690
2019 Hunter & Co.....CE-1-8624
2019 Smith Hazel L.....(3)..CE-1-4103

1956 HOUGH AVE

SOURCE: OHIO BELL TELEPHONE

HOUGH AVE NE
(Continued)

8200-8599 HOUGH 3017-4
8521 A-One Television.....SW-1-4617
1740 Crawfrd #214 (x)
8521 Gales I.....dn rr.....SW-5-6933
8522 Tommy Tucker Restrnt.(p)..CE-1-9750
8523 Town Cleaners.....GA-1-2613
8524 Swift Cleaning & Laundry Inc.....SW-1-0110
8525 Englert Wm J....#1.....GA-1-0637
8525 Thompson Thomas..#2.....SW-5-5161
8525 Weber Arthur J..#6.....CE-1-7827
8527 Ed's Hough Delicatessen...CE-1-2130
8600-8699 HOUGH 3021-3
8601 Ritz Grill.....(2)..GA-1-8115
8605 Cavell's Market.....RA-1-2968
8606 Marshall Drug Co.....(P)..GA-1-9577
8608 Hase K.....(2)..SW-1-0222
8608 Hocks F.....up.....SW-1-7355
8608 Podis L B.....up.....CE-1-2565
8610 Mitch Radio Television & Key Serv..... .....SW-1-7050
8612 Woolworth F W Co 5 & 10c Store No 977.....GA-1-1606
8615 All-Brite Cut Rate Drug Co (2)..CE-1-5625
8620 Larry's Market.....GA-1-2181
8622 Mannino's Food Mkt.....SW-1-2045
8625 Market Basket Bi-Rite(2)..CE-1-3848
8625 Mc Cluskey John Meat Mkt..SW-1-7250
8700-9299 HOUGH 3022-2
8700 Kaase's Bake Shops.....GA-1-4233
8701 Euclid Furniture Co.....GA-1-6699
8702 Portage Market Co Inc Store No 3.....RA-1-2777
8704 Montello's Food Mkt..(2)..CE-1-1685
8705 Garrity Wm.....#3.....SW-5-0492
8705 Del. To Occupant..#4.....XX.....
8705 Burnette F S....#5.....GA-1-8930
8707 E & E Mkt.....RA-1-7729
8708 Hough Bakeries Inc.....GA-1-8252
8709 Del. To Occupant..#1.....XX.....
8709 Helt L.....#3.....SW-1-9584
8709 Del. To Occupant..#4.....XX.....
8709 Couture J B.....#5.....RA-1-7574
8710 Zeigler's Ready To Wear...CE-1-4010
8711 M & M Home Equipment Co...SW-5-3463
8712 Mintz Awning & Shade Co (4)..CE-1-2455
8714 De Luxe Odorless Cleaners.GA-1-5535
3715 Colonial Gardens.....(P)..GA-1-9637
8716 Clark Pottery Mart.....SW-1-1750
8717 Hough Restaurant.....(P)..GA-1-9622
8719 Astor Fur & Dry Cleaning Co.....GA-1-4742
8720 Miller Shoes.....CE-1-3933
8723 Steven's Men Shop.....SW-5-6660
8800 Hough Beverage Co.....CE-1-8476
8801 Hough Dept Store.....(2)..GA-1-4040
8803 Kemp E.....rr.....CE-1-9196
8803 Peck M J.....#1.....SW-1-0435
8803 Stambaugh J.....#2.....CE-1-3151
8803 Young Robert....#3.....RA-1-3547
8803 Loy V R.....#4.....RA-1-4986
8803 Del. To Occupant..#5.....XX.....
8803 Megaughey Ruby E r..#6....RA-1-4072
8803 Womack Thomas B..#8.....SW-5-6488
8804 Del. To Occupant..#1.....XX.....
8804 Berdan Theron Lewis..#3...CE-1-6950
8805 United Furnace & Air Condtg.....GA-1-0049
8700-9299 HOUGH 3022-2
B 8809
8809 MEDRIC APTS
bsmt Devine C.....SW-5-2413
#3 Zamblauskis J.....GA-1-7835
#4 Russi M L.....GA-1-2144
#6 Larner M.....SW-5-7049
#11 Kaniuk J.....SW-5-7985
#12 Barker R.....SW-5-6474
#13 Underwood S.....RA-1-7171
1st flr Ambrose L.....GA-1-4719
1st flr Bonick Metro..rr.....RA-1-7317
8700-9299 HOUGH 3022-2
A 8809
8812 Davis Pure Oil Serv Sta (P)..CE-1-9399
8813 Ruocchio Alfred..dn rr....CE-1-1508
8817 Seal R E.....up.....RA-1-5219
8819 Clark Tex Record Center...SW-1-1216
8901 Johnson A.....SW-1-1712
8902 Prim Beauty Service.....CE-1-4215
1755 EAST 89th ST NE (x)
8902 Grace's Snak Bar..#6.(x)..SW-5-1868
8902 Herndon C J.....#7.....SW-1-6289
8904 Mechanical Hardware & Plumbing Co.....(P)..CE-1-9678
8905 Sielski M.....up...(2)..GA-1-2365
8906 Del. To Occupant..#4.(2)..XX.....

HOUGH AVE NE
(Continued)

8700-9299 HOUGH 3022-2
8910 Morris J Mrs....rr.....CE-1-2305
8910 Smith M M.....up.....RA-1-3309
8910 Lenhart C.....#2.....GA-1-3659
8912 Hertz Henry.....(2)..CE-1-7121
8915 Cleve Bd of Educ.....(4)..CE-1-1395
8916 Grace's Snak Bar.....SW-5-1868
8902 Hough #6 (x)
8918 Garment Service.....CE-1-0284
8920 Beaver G.....#1.....GA-1-2559
8920 Hake Wilmer.....#3.....SW-1-5583
8922 Debbie's Midtown Food & Beverages.....(P)..CE-1-9633
8924 Mack's Self Service..dn...SW-1-0370
8926 Cesari E.....#2...(2)..CE-1-5436
8926 Hurt C M.....#3.....SW-1-1877
8927 Del. To Occupant.....XX.....
8928 Flemming Photo Co.....CE-1-2975
8929 McClelland A H..#2.....GA-1-5947
8929 Vicario J M.....#3.....SW-1-9732
8932 Mc Clelland's Texaco Serv Sta.....(p)..CE-1-9667
9001 Wyatt T P.....(2)..RA-1-6188
9003 Polk O Mrs.....SW-5-2680
9007 Lavine M B.....P.....GA-1-4086
9104 Oakley L E.....(2)..GA-1-2141
9108 Smartt L.....1st flr rr.SW-1-7139
9108 Sartain M.....2d flr rr.SW-5-1761
9200 Johnston Loreene Scalp Salon.....(2)..RA-1-3773
9201 J & S Half-Hour Automatic Laundry.....SW-5-0170
9201 Obenaurer-Pressler Corp (2)..CE-1-4545
9203 Asbery K.....rr.....CE-1-6415
9203 Horn's Tailors & Cleaners.RA-1-0142
9204 Pritchard H D.....(2)..CE-1-1608
9205 Eagle Home Appliance & Furntr.....(3)..SW-1-0170
9207 Sevous Barber Shop.....SW-5-5085
9211 Pine Tavern.....(P)..GA-1-9886
9212 Jo-Lu Bar.....(P)..GA-1-9420
9214 Better Aquariums.....RA-1-1836
9215 Hough Inn The.....(P)..CE-1-9732
9216 Colony Foods.....(2)..SW-1-1500
9217 Devon Hall Beauty Shop....RA-1-4411
9218 Kornsweet J A.....SW-5-4266
9220 Morrie's Grocery & Meat Market.....(3)..GA-1-1870
9221 Royal Dry Clnrs.....SW-5-5810
9227 Newman's Food Market.....CE-1-5820
9300-10199 HOUGH 3026-4
9300 Fisher Bros Co.....CE-1-0996
9300 Forman Marvin N..#4.....GA-1-6292
9301 Braun Drug Store.....SW-1-7120
9302 Howard's Meat Mkt.....GA-1-3663
9303-10199 HOUGH 3026-4
B 9303
9303-09 APTS
#3 Butts P.....RA-1-0035
#5 Del. To Occupant.....XX.....
#8 Ocasio A.....SW-1-9291
#9 Rowe M.....SW-1-0053
#10 Griffey M.....CE-1-2185
#11 Ball W C.....(2)..RA-1-1589
9303-10199 HOUGH 3026-4
A 9303
9306 Boettcher John L..up rr...SW-1-4174
9306 Dickey F Mrs....dn rr.....GA-1-2443
9306 Tony's Food Mart.....CE-1-4400
9300-10199 HOUGH 3026-4
B 9310
9310 YORK APTS
bsmt Willis L.....RA-1-0012
#1-A Del. To Occupant.....XX.....
#2-B Mc Coy B Mrs.....RA-1-9353
#5-A Del. To Occupant.....XX.....
#6-A Daniels R.....RA-1-2994
#7-B Del. To Occupant.....XX.....
#8-B Del. To Occupant.....XX.....
9300-10199 HOUGH 3026-4
A 9310
9311 Lil & Helen's Beauty Shop.SW-1-7727
9400 Walker E.....dn.....RA-1-3753
9400 Jefferson L.....#1.....CE-1-3997
9300-10199 HOUGH 3026-4
B 9401
9401-05 LUCAS APTS
bsmt Warfield C.....SW-1-0558
#1 Guentzler A.....(2)..RA-1-3497
#2 Schroeder V.....SW-5-4937
#4 Bremman Carl A.....GA-1-0191
#5 Beedlow D.....SW-1-3479
#6 Cherry R.....CE-1-7866
#7 Sipple Arthur L.....SW-5-6793

1951 E 87TH ST

SOURCE: CLEVELAND DIR CO

4695 Nungesser Merl E
Taylor Wm H
Birchwood rd intersects
4702 Kosciuski Thaddeus
4703 Hanacek Chas A
4706 Silwinski Chas E
4712 Sadlocha Lawrence
4713 Oko Peter
4715 Nadalke Danl
4718 Leonards Leonard
4719 Ellis Robt
4722 Smith Gordon
4733 Anosse Jos W
4738 Seith Walter R
4739 Schabitzer Oscar W
4744 Sochinsky Mary S
4748 Sepessi A
4753 Kuhlenschmidt Alf F
4754 Dubsky Jos
4755 Richer John A
4758 Human Anna
4760 Lesti Anthony
4761 Hibler Frank A
4775 Apartments
1 Bierut Steph
2 Stepan Edw E
3 Bierut Edw T
4 Ansley Bernice Mrs
5 Blaugrund Chas phys
Tenenbaum Harry A dentist
Garfield blvd intersects
4796 Dykes Stanley L real est
4806 Novakowski Clara
4809 Vacant
4815 Silipini Jas V
4817 Lewandowski Wm S
4825 Bohne Howard F
4828 Mitchell Melvin G
4829 Tabaj Walter T
4833 Tarr Jas M
4834 Salmar Michl J
4837 Vacant
4839 Timko Steven A
4840 No return
4844 Mroz Albert S
Lawry Wm T jr
4848 DelPizzo Jos
4849 Laskowski Steven
4853 Ritter Karl
Novak Jas cement contr
4856 Wieszek Walter
Reed av intersects
4909 Kosek Harry E
4912 Botta Mary G Mrs
Neubecker Wm
4920 Srnka Frank J
4923 Balasz Chas
Maria Anthony
4935 Tucholski Edw B
4936 Haberek Luke
4937 Kocar Edw L
4941 Scott Geo W
4944 Madar Jas
4945 Ris Anton
Arndt Martin
4948 Vito John
4949 Holda Dimitri F
4952 Huth Alf F
4960 Turk Anton

E 87TH ST NE (M-S)—
From Koseiuszko av to Superior av, Hough av to Euclid av
1172 Apartments
(For other occupants see 8612 Kosciuszko av)
1 Flynn Donald
Street continued
1173 Kurtz Roland B
1175 Maletic Andrew
1178 Tobin Patk
Walker Arth
1179 Reulbach Harry J
1181 Kozielski Stanley
1182 Waitekunas John
1185 Walter Frank
1186 Sterputowski Marcel
1188 Bauman Louis W
1189 Strogin Frank
1191 Muchewicz Stanley M
1192 Hirsch Johanna A
1195 Kaluba Michl
1196 Sammon Anna Mrs
1199 Siemiinski Jos S
1200 Matuszewski Anton W
1201 Brasky Edw
1202 Pugacz John
1205 Michalski Simon
1206 Rooney Chas P
1209 Berichon Eliz O
1210 Wlodarczyk John W
1212 Lutkus Leopold
1213 Vouk John G
Miecznikowski Marcell
1215 Krueger Cora C
1216 Fitzgerald David
1217 Vacant
1219 Sanor Maybelle W
1220 Green Steven P
1223 Wisniewski Leonard
Mohar Jos
1224 Rojak Edw
1226 Uscinowicz Thos
1227 Smith Frank O
1230 Dybzinski Edw P
1231 Matuszewski Anthony A
1233 Eppich John
1234 Brzozowski Frank S
1237 Wilamosky John J
1238 Molinski Anthony
1240 Cathey Anthony
1241 Garvey John E
1243 Miller Cath Mrs
1244 Keller Helen L
1247 David John J
1248 Vacant
1251-55 Apartments
1 Evans Adina Mrs
2 Youngblood Andrew
3 Pickett Jos F
4 Moore Mont L
5 Kippenbrock Anthony T
6 Weldon Frances
Street continued
1252 Patton Enoch W
1254-56 Livingston Apts
(For other occupants see 8611-8615 Superior av NE)
14 Walsh Norman T
15 Thomason Mack R
16 Thomas John R
17 Moran Wm
18 Schmotzer John J
19 StJohn Thos E
20 Linfoot Thos E
21 Kilfoyle Richd M
22 Jenkins Edw E
Superior av intersects
Hough av intersects

E 87TH ST NE—Contd
1754 Hinton Carley Mrs
1755 Brookfield Apts
1 McBride Calvin P
2 Schindler Paul
3 Cross Harry G
4 Neal Carl N
5 Behnke Walter H
6 Murray Christina Mrs
7 Howell John
8 Morgan LaDoris
8A Holyoke Marion D
9 Jenkins Lawrence jr
9A Rhoades Mildred
10 Downey John J
11 Grgurich Wm
12 Houk Henry L
12A Busch Anna L Mrs
Street continued
1756 Kipp Gerald E
1757 Czapko Julius L
Bingham Vivian L
1758 Greene Van B
1759 Allen Meredith S
1761 Sloover Harold R
1763 Maloney Cornelius F
1765 Baker John W
1766 Pasker Alf J
Friedl Wendel M
1767 Landsmann Albert
1769 Hazlett Chas R jr
1770 McGuire Kenneth furn rms
rear Am Body & Top Co
1773 Garibotti Amerigo
1774 Woods Susan Mrs
rear Kusmer Andrew
1777 Corundum Co tool mfrs
Haag Chas H cabtmkr
1778 Breither Wm
1781 Gardner Francis
1782 Fischer Virginia M
1785 Goodhile Mabel K
Dykes Kenneth R
Miller Jas C
1786 Simpson Clara L
Haren Lewis K
1787 Ensley Harry L
1790 Cully Jos A
1791 Baum Miriam B
1794 Ault Clarence W
1795 Kane Howard J
1798 McCullough Alice
1799 Tyler Jos M
1801 Lawton Raymond O
1802 Koterba Helen
1803 Semple Jas G
Semple Danl J
Latimer Ray L
1806 Rote Robt O
1807 Apartments
1 Coulson Murlin D
2 Krieg Eliz M
3 Renault Helen J
4 Brod John E
5 Turnblacer Chas R
Street continued
1808 Krebs Ludwig
1811 Bartlett Nellie M
1814 Wyatt Harry E
furn rms
1815 Nelson Edgar E
1817 Jennings Norman N
int decorator
1818 Churchill Pearl
1820 Fleming Herbert
821 Treischel Arnie L
1822 Weinberger Ethel
furn rms
1824 Piteo Wm J
1825 RipPon Helen M
1830 Brookfield Apts
1 Hine Gerald J
2 Jenkins Chas M
3 Cochran Arth L
4 Vacant
20 Guiton Adele F
21 Royal Edw R
22 Dodd Marie Mrs
23 Tepper Arth S
24 Kirk Eliz L Mrs
25 Turner Herbert D
26 No return
27 Prange Frank K
29 Wallace Vernon H
30 Hollamby Kathryn M
31 Klein John H
32 Dean Lenora A
33 Brennan Jeanette
34 Price Howard
35 Kenneth Marvin
36 Hamilton Evan P
37 Miller Eliz J
39 Scheff Helen J
40 Klewer Emil K
41 Williams Chas R
42 Craft Louise A
43 Watkin Wm B
44 Dworkin Jack
45 Warren Alan
46 Goldthorpe Hazel D
47 Hamilton Ruth E
49 Terkel Nathan
Street continued
1831 Mickey Michl
Mickey Helen M Mrs
furn rms
1833 Melin Edith M Mrs
1834 Wilke Henri J
1836 Ebihara Shiro
1839 Frankas Geo
1840 Mayfair Apts
1 Bauer Etta J Mrs
2 Steffa Walter C jr
3 Dill Eva Mrs
4 Schussler Robt J
5 Strasbourger Miriam
6 Linas Wm A
7 Thomas John G
8 Boyle John S
Street continued
1843 Newberry Pearl M furn rms
1844 McGuffin Milan
1847 Raymond Apts
101 Schwalm Jas
102 Harris Burt W
103 Kucera John F
104 Jackson Harold B
201 Morgan Wm G
202 Puroll Lois S
203 Wheeler Carrie G
204 Halper Clara Mrs
205 Smith Kinney L
206 Hynd John G
301 Siegel Bernard
302 Pillersdorf Wm
303 Roodman Lena Mrs
304 Green Jos P
305 Gompertz Richd
306 Berger Louis I
401 White Geo T
402 Lamperth Carl A
403 Mitchell Donald W
404 Heggs Marsha O
405 Black Arth D
406 Mooney Emma Mrs
Street continued
1848 Dennis John W

1951 E 89TH ST

SOURCE: CLEVELAND DIR CO

1318 Henninger David R
1319 No return
1320 Kuehne Albert J
1322 Johnson Geo W ⓞ
Ukertis Wm A
1323 Filler Harry B ⓞ
Pollard Ralph
1326 Kitchen Rodney F
1327 Simandl Jas A
Simandl Jas J
1329 Freese Arnold ⓞ
1332 Griesmer Jos R ⓞ
1333 Becker Margt E ⓞ
Drennan Robt A
1334 Smith Jas T ⓞ genl contr
1337 Fedorko Michl
1338 Karpy Theo J ⓞ
1339 Enkler Kenneth
1341 Gatberg Frank G ⓞ
1342 Steuer Mildred Mrs ⓞ
1345 Gaffney Anne E ⓞ
1346 Ford Georgia M ⓞ
1347 McCauley Martha Mrs
1350 Dempsey Patk J ⓞ
1351 Vacant
1355 Gray Chas H ⓞ
Deardorff Saml M
1356 Foy Ella C ⓞ
1357 Nolan Emma A Mrs
1360 Skehan Clement W ⓞ
1361 O'Donnell Bridget Mrs ⓞ
1362 Budniak Anton ⓞ
Heintz Fred O
1365 Dennecker Adolf H ⓞ
1366 Vacant
1369 Jolley Ruby A ⓞ
1370 Krouse Walter ⓞ
1373 Kiesel Jos ⓞ
1374 Reichwein Frank W ⓞ
1375 Vacant
1377 Vacant
1378 Kivach Frank S ⓞ
1379 Shields Henry E ⓞ
1381 Bower John W
Ethel av intersects
1382 McNulty Cornelius C ⓞ
1383 Holobosh Carl K
1386 Tarbet Thos S ⓞ
1387 Johnson Richd E ⓞ
1388 Kowalyk Josephine ⓞ
Kowalyk Walter T
1389 Parker Eliz Mrs ⓞ
1392 Kehoe J Martin
1393 Thomas Harold
1395 Gallagher Jos A ⓞ
1396 Kowalyk John R ⓞ
1398 Tavano Jos A ⓞ
1399 Gargin Chas J ⓞ
1401 Pajestka Thos J ⓞ
1402 Warner Merville C
1405 Ryan Eug P ⓞ pntr
1406 Bronczek Magdalene ⓞ
1408 Grame Ursula ⓞ
1409 Gleason John E ⓞ
Buckley Marshall
Mooney Fredk
1410 Totzke Aug H ⓞ
1411 Schultheis Raymond G ⓞ
1414 Shover Jesse C
1415 Drotar Geo ⓞ
1417 Turlick Nicholas ⓞ
Turlik Theo A
1418 Hafford Harriet V ⓞ
1420 Degler Walter J ⓞ
1421 Moore Okey R ⓞ
1422 Wisnouckas Wm ⓞ
1423 Goetz Edw F
1424 Buzza Evans E
1426 Sheppard Michl ⓞ
1427 Cavanaugh Cath ⓞ
1429 Anderson Vern
1430 Moore Thos J
1431 Leadley John H ⓞ
1433 Brown Glenn L ⓞ
1434 Boyce Rhoda E Mrs
1435 Lang Harry C
1436 Vacant
Layton Ernest J
Wright Arden
1437 Knable Kenneth G
1440 Curry Thos P
1441 Felten Walter J
1443 Quinlan John J
1444 Richlak Stanley L ⓞ
1446 Kickel John E
1447 Mahan Jack M
Geer Helen C
1448 Ryan Cath ⓞ
1451 Scott Herbert W ⓞ
Farley Alf
1452 Rodda Wm H
Semko Louis J
1453 Miranda Jose ⓞ
Banos Jose
1456 Winchell Mary ⓞ
1457 O'Donnell John M ⓞ
O'Donnell John T
1458 Leifer Rosanne
1460 Croke Michl P
1464 Ropko Jos
1466 Powell Ida Mrs
Manhern Lena
Wade Park av intersects
Hough av intersects
1755 Bellflower Apts
(For other occupants see 8902 ½ Hough)
8 Ganyo Michl
9 Powell David H
10 Cooper Chas H
11 Dryer Albert G
12 Zajc Ludwig J
13 Fry Ann Mrs
Street continued
1760 Bothe Eda O Mrs furn rms
1761 Saum Vesta J ⓞ
1762 Badger Robt H ⓞ
1765 Kelly Dawson W ⓞ
D W Kelly & Son Moving Co
1768 Long Emma A Mrs ⓞ
1769 Koch Benj F ⓞ
1772 Hughes Martin A ⓞ
1775 Custer Nellie S Mrs ⓞ furn rms
1779-81 Bolton Apts
1 Merrill Blanch
2 Shepard May J Mrs
3 Ryan Carrie H
4 Darby Robt B
5 Romweber Harold E
6 Beggs John M
7 Prentice Homer H
8 Vanderaa Mac
9 Strang Alvin E
10 Meyer Emil J
11 Graham Jos J
12 Prindle Edgar L
13 Beirne Marg E
14 Cummings Edw J
Street continued
1780 Hayyn Apts
1 Nixon Mary H
2 Gerrity Wallace
3 Cannon Margt F Mrs
4 Curtiss Caroline L Mrs
5 Okeson Hugh B
6 Guenther Henry
1785 Murphy Leo T
Murphy Mary V Mrs furn rms
1786 Sager Grace E furn rms
1789 Schoettl John ⓞ
1790 Panzara Jos
Panzara Alice M Mrs furn rms
1793 Bolton Manor Apts
1 Locker Jos S
2 Hirst Harry
3 Haas Etta M
4 Anderson Charlotte C
5 Benham Ralph C
6 Vacant
Shupp Inez M
7 Saunders Gertrude M
8 Henton Richd T
9 McIntosh Eliz H
10 Colwell Bruce E
11 Penfold Loren H
12 Jurkanin John P
14 Graham Pearl M Mrs
15 Gray Blanche E Mrs
16 Hogan M Virginia
17 Hausman Wm F
18 Christian Chas B
19 Murphy Dorothy J
20 Major Donald E
Tylicki Jennie M nurse
21 Flinta Roy E
22 Hertz Henry
23 Jackson Nellie K
24 Langley Louise
25 Fitzgerald Nora
26 LeCurg Dorothy S
Street continued
1796 Boyle Hannah A
1797 DeRosa Anthony
1801 Rombach Albert E
Rombach Jennie furn rms
1805 Smith Alice C ⓞ
1809 Delmhasier Mary Mrs furn rms
1810 Moran Peter ⓞ
1814 Hokkly Wm A ⓞ furn rms
1815 Holloway Norman ⓞ
1818 Klug Marguerite ⓞ
1819 Morrison Alf
1821 Wassell Saml F ⓞ
1822 Palm Evelyn R Mrs ⓞ furn rms
1827 Freibolin Carl D ⓞ
1831 Kearney Danl R ⓞ
1834 Allen Betty Mrs furn rms
1835 Nixon Everett E furn rms
1841 Saffold J Webb ⓞ
1843 Huerter Albert ⓞ
1844 Zambluskas Ralph ⓞ
Zambluskas Laura furn rms
1848 Paucker Arnold
1849 Debby John G ⓞ
1853 Smith Hazel furn rms
1856 Studio Arms Apts
Foster Ralph E furn rms
1861 Anderson Herman F ⓞ
Studer Nelson
1863 Mitchell Ralph D ⓞ
1864 Vacelka Pavlina Mrs ⓞ furn rms
1868 Moffett Elif C ⓞ
1871 Bale Walter M
1872 Welch Violet furn rms
Parker Wm T
1875 Hart Louis F ⓞ
1878 Schlobach Fred ⓞ furn rms
1884 Kongsvold Knut R ⓞ furn rms
1902 Wellman Wm S ⓞ
Chester av intersects
1905 Davis Wm W
May Louis R
Paxson Richd D
Hull Wm B
1910 Fisher Navis E furn rms
Fisher Paul D
1911 Stafford Donald A
1912 Gables Residential Club
Nelson Juanita G ⓞ
1915 Margaret Ann Inc real est
Hagan Mary real est
1919 Hatch Virginia B Mrs ⓞ
1920 Sherman Ann M Mrs furn rms
1925 Nau Heber B ⓞ
1926 Silverstein Clara D furn rms
1931 Musser Anne M ⓞ real est
1932 Jones Gwilth A ⓞ
Jones June J Mrs furn rms
1937 Allen Gustave K ⓞ
1940 Schneider A Benedict Jr ⓞ
Euclid av intersects

E 89TH ST SE (N-6) — From Euclid av to Evarts av, Marshall av to Euston av, StCatherine av to Union av, W&LERR to Harvard av

2017-23 Rajo Manor Apts
Smith Hazel furn rms
2019 Lynch Wm F
2021 Havel Matthias
Higgins Florence
2022 Maglione Amabile ⓞ furn rms
2023 Heiner Michl J
Orszy Saml
2027 Dillon Michl J furn rms
2028 Hamilton Florence A ⓞ
2029 Butcher Eliz
2032 Seymour Andrew J furn rms
2036 Knudson Mildred Mrs furn rms
2041 Nunn John I Co funeral dirs
Hans Adolph W
2044 Pedersen Lars P ⓞ
2048 Krauss Marjorie Mrs furn rms
2054 Ferris Chas J
2060-68 Windsor Hall Apts
1 Barron Geo
2 Linton Jos W
3 Litschke Otto
4 Fuller Saml J
5 Buelow Marie I
6 No return
7 Miles Eug R lamp shades
Street continued

1951 HOUGH AVE-A

SOURCE: CLEVELAND DIR CO

8514 Erich Radio & Sound Serv Co
8515 Arnold Chas C
Doran Lloyd E
8516 Cort Shoes Inc (br)
8517 Wrong Club
8518 Bill's Bar
8519 Jeannette Apts
1 Baku Michl A
2 Repice Mario
3 Beatty Thos
4 Shields Isabelle Mrs
5 Uthoff Laura
6 Guitar Francis H
7 Barnhard Wm
8 Peck Kenneth
9 Sibal Frank
10 Fifner Cora M Mrs
11 Tarbert Minnie E Mrs
12 Moore Maurice
14 Casselman Roy S
Street continued
8520 Citizens Market meats
8521 Vacant store
8522 Clair's Kitchen restr
8523 Town Jas E clo clnr
8524 McFarland's Floriat
8525 Mierke Block apts
1 Englert John
2 Arndt Edw
3 Reed Jas
4 No return
5 Hollamby Stanley G
6 Miller Ella Mrs
Street continued
8526 Montello John delicatessen
8527 Hughes Michl gro
8528 Doan Clnrs Inc (br)
E 86th intersects
8601 Ritz Grill restr
8605 Superb Delicatessen
8606 Marshall Drug Co (br)
Doan Clnrs Inc (br)
Crawford rd intersects
8608 Podis Louis B dentist
Gerber Saml R phys
8610 Mitch Radio & Key Service
8611-15 Albrecht's Cut Rate Drug Co
8612-18 Woolworth F W Co (br) 5 and 10c store
8620 Larry's Market meats
8621 Kaspar May Mrs shoe repr
8622 Mannino Victor fruits
8625 Market Basket gros
E 87th intersects
8700 Kaase Richd W Co (br) bakers
8701 Fisher Bros Co (br)
8702 Portage Mkt Co (br) meats

1951 HOUGH AVE-B

SOURCE: CLEVELAND DIR CO

HOUGH AV NE—Contd
8704 Farmdale Creamery Co gro
8705 Brookfield Apts
1 Bronczek Walter J
2 Andrews Connie
3 Garrity Emma Mrs
4 Reich Graney
5 Baker Blanche Mrs
6 Bennett Lulu E Mrs
Street continued
8707 E & E Market meats
8708 Hough Bakeries Inc (br)
8709 Lily Block apts
1 Hoffman Chas S
2 Ranallo Anthony
3 Janabor Steven G
4 Badalamenti Dominick
5 Couture Jos B
6 Radnor Robt
Street continued
8710 Zeigler's Ready-To-Wear
8711 Mid-Town Foods gro
8712 Mintz Awning & Shade Co
8713-15 Colonial Gardens restr
8714 DeLuxe Odorless Clnrs
8716 Miller's Shoes
8717 Miller Robt L
8718 Spanicha Jas barber
8719 Hough Restaurant
8720 Lakeland Cutup Poultry
8721-23 New Brown Derby beer
E 88th pl intersects
8800 Hough Beverage Co
8801 Horwitz Louis dept store
8803 Art Bldg apts
1 Peck Dora Mrs
2 No return
3 Becker John A
4 Prather Richd J
5 Geordt Howard E
6 Meganughey Mayme M
7 Morris Jas G
8 Womack Thos B
Street continued
rear Bedrosian Harry
8804 Wilton Apts
1 Zecchini Chester E
2 Podmore Geo
3 Berdan Theron L
4 Nagle Perry M
Street continued
8805 Crawford Hdw Co
United Furnace & Air Conditioning
8806 Crosby Uphol Co
8809 Medric Apts
1 Russi Herman H
2 Csoltko Andy
3 Inman Fred E
4 Hawkins Denzil F
5 Whipky Gray
6 Lenhart Chas U
7 Shubart Ruth I Mrs
8 Soder Fred
9 Dregalia Paul L
10 Moore Horace B
11 Sigmund Jos E
12 Swigel Jos W
13 Radek Herman
14 Paterson Hudson B
15 McNelis Jos P
16 Demas Geo
17 Thomas Manford T
Street continued
8812 Davis Hi-Speed fill sta
8813 Jackson Roy S pntr
8815 Vacant
8817 Thomas Edw L
8819 E & T Food Mart delicatessen
E 88th intersects
8900 Checker Clnrs (br)
8901 Winnen Frank E
Hillis Chas E
Hunt Mertrude L
8902 Prim Beauty Service
8902 Bellflower Apts
(For other occupants see 1755 E 89th)
5 Gorski Chester S
6 Gridley Dorothy A Mrs
7 Stueber Walter C
E 89th intersects
8904 Mechanical Hdw & Plmbg Co
8905 Sielski Edw J
Swartz Robt L
8906 Truhan Edw L
McFarren Theresa
Tweedie Anita M Mrs
8908 Napoli Eug barber
8910 Dottore John shoe repr
Smith Geo W
Feinstein Nathan N
8912 Smith Geo W confr
8914-16 Apartments
1 Hargas Micht T
2 Earle John
3 Davis L
4 Voelker Wm
5 Pittock Harold A
6 Sims Wilson A
7 Beck Betty Mrs
Street continued
8915 Hough Elementary School
8916 Walt's Do-Nut Shop restr
Edgell Kath Mrs
Early John E
8918 Garment Service Co tailor
8920 Apartments
1 Jones Carl N
2 Messenger Carl E
2A Bennett Harland
3 Goodwill Herbert C
4 Musca Anthony J
Street continued
8922 Ideal Dellicatessen
8924 Haverly Robt delicatessen
8926 Apartments
1 Adler Richd S
2 Adler Jack
3 Rosskamm Geo
4 Sandusky Sol
Street continued
8927-33 Scotia Apts
(For other occupants see 1730-46 E 90th)
1 Billinghurst Geo H
2 Flynn Agnes Mrs
3 Sanford Louis I
4 Wolf Jos
Street continued
8928 Flemming Photo Co
8932 Hall Franklin fill sta
E 90th intersects
9001-03 Harkness Terrace
(For occupants see 1727-37 E 90th)
9001 Marshall Thos E
9003 Powell Trevor E
9007 Lavine Myer B lwyr
9009 Barlag Fred J
Truskolaski Jos
Harkness pl begins
9104 Oakley Lillian E @
9108 Schultz Geo
9200 Loreone's Scalp Salon
Johnston Loreone
Grzanick Wm
9201 Kit Kat Tavern beer
rear Old Meadow Creamery Garage
Taylor-Obenauer Co The
9203 Dinner Bell Restr
Arendt Herbert
rear Maloszewski Wm J
9204 Pritchard Herman D @
Thomas Pryse
Pritchard Richd A
9205 French Milton B
beauty shop
9207 Vacant store
9208 Dellinger Homer
Dellinger Lawrence J @ osteo
9209 Vacant
9210-12 Jo-Lu Bar
9211 Sirna Jos restr
9214 Summers J O Co (br)
cle clnrs
9215 Hough Inn Inc
9216 Novak Super Mkt
9217 Devon Hall Beauty Shoppe
9218 Stevens Harry variety store
9220 Hackenburg Grocery
9221 Royal Clnrs
E 93d intersects
9300 Fisher Bros Co (br)
9301 Braun's Drug Store
9302 Meister Market meats
9303-09 Apartments
(For other occupants see 1685 E 93d)
3 Orr Blaine T
4 Sallman Lydia L
Forman Marvin W dentist
5 Cooke Wm J
6 Campbell Jas R
8 Howard Vincent P
9 Kramer Morris
10 Griffey Michl
11 Baker Laura B Mrs
Street continued
9305 Hartin J shoe repr
9306-08 Zuccaro Salvatore gro
Boettcher Rose A Mrs
Dickey Geo A
9307 Little Herbert F dellcatessen
9310 York Apts
1A Duncan Jane Mrs
1AA Crowley Frank H
2A Armstrong Robt H
3A Kelly Grace E Mrs
4A Tamaren Fredk
Stiglitz Alex
5A Berger Jacob
6A Guttmann Henry
7A Sayre Walter M
8A Hirsch Albert
1B Adams Albert J
2B Clendening Chas W
3B Kubok Elsie M
4B McFarlan Theo E
5B Horvath Louis
6B Smith Carl
7B Mainpa Vienna
8B Anderson Willis W
Street continued
9311 Nori's Beauty Shoppe
9400 Trojanowski Thos J
9401-05 Lucas Apts
1 Jones Wm H
2 Sprague Wm G
3 MacDonald Eug F
4 Bemman Carl A
5 Clausen Peter P
6 Rehmar Hyman
7 Sipple Arth L
8 Morrison Donald
9 Schilling Wm A
10 Randles Harry R
11 Hempel Roy G
12 Ricks Ross
14 Keller H Lawrence
15 Taylor Ralph W
16 Otis Betty D
17 Martucci Rudolph V
18 Student Isle Mrs
19 Koehler Clyde E
20 Feather Wanda A
21 Baker Jos
Street continued
9404 Karponay Michl
9408 Severson Arth @
9411 Zuccaro Salvatore @
9412 Rausch Stella J Mrs artist
Rausch Harold S lawyer
9415-19 Arden Apts
1 Evans Betty J Mrs
2 Richmond Donald W
3 Burns Carl E
4 Suto Edna
5 Phillips Mabel Mrs
Difford Phyllis
6 Shuster Arth
7 Harris Virginia K
8 Burton Jas M
Street continued
9501-05 Aylord Apts
1 Spencer Percy I
2 Vacant
3 Davidson Chas W
4 Finley Richd I
Street continued
9502 Cantalo Thos
Ozekoski Anthony
9506-08 Ellers Louise V
Bartolon Eug B
Pluth Jos J @
9507 McNamara John
9509 Shyab Geo
Hays Doris A
9511 Flowers Marvin E
Wettrich Mildred F
Scheidemrager Jos F
Blosser Louise Mrs
9512 Ruth Apts
1 Goldstein Jerome
2 Goldstein Saml
3 Stern Eug
4 Cunningham May V
Street continued
9515-17 Fordham Apts
1 Krause Clifford J
2 Puckett Gertrude
3 Martin Reed H
4 Schwandt Esther M
Street continued
9600 Wilmoth Byron L
9601 Holk Christ R @
9604 Nissen Ell L pntr

1942 E 87TH ST-A

SOURCE: OHIO BELL TELEPHONE

EAST 87th ST NE

1172 Flanigan Kenneth E RA-8366
1172 Steiger Ralph r GA-6453
1179 Reulbach Harry RA-1694
1181 Schneider A B CE-8567
1182 Schraff H r RA-3114
1185 Walter Frank E r CE-7759
1186 Pill Nicholas GA-7596
1188 Bauman L W r RA-1328
1189 Shroka Stanley CE-6609
1191 Muchewicz Stanley r GA-6080
1192 Hirsch John W r RA-0792
1196 Sammon J A r GA-4678
1199 Dolney Stanley M GA-5645
1200 Matuszewski Anthony W r GA-3193
1201 Fouts Grant S RA-1614
1202 Pugacz John RA-7138
1205 Elker Joe r RA-4728
1206 Rooney C J GA-8125
1209 Berichon Oliver Mrs r RA-2155
1213 Miecznikowski Marceli GA-3674
1216 Fitzgerald David r RA-0498
1219 Sanor Maybell Mrs RA-0463
1220 Green Steve r RA-2132
1226 Conomy Luke J r RA-1498
1227 Smith F O r GA-5465
1233 Stankus George r CE-6575
1237 Goggin Ed C r GA-5866
1238 Quinn Michael r CE-8364
1240 Murphy Frank J r GA-0024
1240 O'Neill Catherine L r GA-0024
1241 Prendergast Maurice J GA-2817
1243 Knight Agnes M Miss r GA-8215
1243 Miller Marianne r GA-8215
1244 Keller Helen r GA-4844
1247 Gillroy Jas C r GA-7248
1248 Loykie Anna r GA-5884
1252 Menges A B CE-2189
1253 Heiman Sisters Obstetrical Nursing Serv CE-6154
1253 Jenkins Edw E GA-3389
1253 Kippenbrock Anthony RA-3784
1254 Deutsch Geo Dr CE-5590
1255 Pickett Harold F GA-7450

1942 **E 87TH ST-B**

SOURCE: OHIO BELL TELEPHONE

EAST 87th ST NE
(Continued)

1754 Hinton Edw D r.....GA-1637
1755 Mould Grace D Mrs.....CE-4909
1755 Neal Carl N r.....CE-4427
1755 Williams C F.....GA-5912
1756 Kipp Gerald E r.....CE-8564
1756 Wallace John J CE-8564
1757 Feher Mary Mrs r GA-1167
1758 Krohn Geo P CE-8940
1763 Maloney Cornelius GA-6035
1765 Bayer Anton N r GA-4721
1766 Muzila Andrew J RA-4499
1766 Tyler Jos GA-2676
1767 Higley Belle r.....GA-1334
1770 Frenden John r.....CE-3561
1773 Garibotti Amerigo r GA-8787
1774 Woods A B r GA-2562
1777 Denning Mfg Co CE-0801
1778 Breither Wm RA-7139
1782 Fischer Frank H.....RA-5092
1785 Kelch J S r GA-6145
1785 Wakefield Marie D r RA-3515
1786 Simpson V P.....RA-2341
1787 Crowley John F CE-6635
1787 O'Malley J J r CE-6635
1790 Bird Ann RA-9855
1791 Baum Miriam B Mrs r.....CE-2090
1791 Blum Bertha S r.....CE-2090
1794 Rice Alexander S r.....RA-3741
1798 Mantey Norma r.....GA-5429
1798 McCullough F S Mrs r.....GA-5429
1801 Behner Sarah E RA-0042
1802 Allen G K RA-6663
1802 Allen Gus K atty RA-4524
1803 Gruenewald Herman W GA-1092
1803 Leslie H r.....GA-7090
1806 Rote R O r GA-1829
1807 Krieg Elizabeth M Dr RA-7269
1807 Mooney Emma C r CE-7545
1808 Moyer Lydia r CE-3127
1811 Eldredge Jack CE-7474
1814 Daley Marie r.....CE-7659
1815 Nelson E E r CE-3863
1817 Jennings Norman RA-1824
1817 Madison Marie Mrs RA-1555
1818 Churchill Louisa T Mrs r.....CE-3947
1821 Morgan Ruth I RA-8566
1821 Tregenna Aubrey GA-3473
1824 Walker Chas K r CE-2106
1825 McGuire Carrie Mrs RA-4897

1830 BROOKFIELD APTS

1942 **E 89TH ST**

SOURCE: OHIO BELL TELEPHONE

EAST 89th ST NE
(Continued)

1263 Griesmer P F r.....GA-8512
1266 Cleve Chemical Co CE-2961
1270 Gabele C H r.....GA-3556
1271 Culhane P r.....RA-4133
1274 Cramer Norma CE-5891
1274 Strack Matilda GA-7287
1276 Hartford Jack CE-3511
1278 Grimes Delmer RA-8664
1279 Gabele Fred J r.....GA-3225
1280 Smith F A RA-0885
1286 Curtin Michael L GA-6297
1290 Baechle Clara E r.....GA-2571
1290 Coleman Thos J r.....GA-6124
1310 Beegle Fred E RA-6965
1313 Haley E A r.....GA-1513
1318 Schwartz Rose Mrs r.....RA-1469
1319 Hoehn Frank r.....GA-1152
1320 Kuehne Albert J r.....CE-7846
1322 Henninger John G CE-3484
1323 Scullen Catherine CE-4826
1326 Iredell C A r.....RA-1119
1327 Simandle Jas GA-1025
1329 Stanton Thos J r.....GA-4796
1333 Deale Valentine B CE-1859
1338 Harr Walter R RA-0028
1339 Enkler Arthur C RA-8191
1341 Ostberg Frank RA-8729
1345 Gaffney W H Mrs r.....GA-1519
1346 Ford Sydney H r.....GA-7034
1351 Gauntner Chas T RA-6682
1355 Gray C H r.....RA-0417
1356 Foy Virgil F r.....CE-2919
1360 Hampson H L CE-4104
1362 Skehan Clement W CE-8114
1365 Carney Mary P r.....GA-1302
1369 Jolley Ruby A r.....GA-1554
1373 Jesensky Jos r GA-2545
1378 Kump Marie M CE-3826
1381 Schroeder E W CE-8593
1383 Holobosh Carl r GA-1153
1387 Johnson Winifred CE-1670
1389 Parker Howard K r.....CE-4037
1396 Amsden Fred r GA-3567
1398 Murphy Patk H RA-5763
1401 Francis Mac Mrs GA-7525
1402 Butler Wm G r.....RA-0799
1405 Ryan Eugene P RA-5591
1409 Gleason John Jr GA-1930
1410 Totzke August RA-5438
1411 Schultheis Ray G CE-5420
1414 Ryan Michael r GA-6516
1417 Bargel Clements RA-4887
1417 Sassand Helen Miss RA-4887
1420 Stauffer Edw H RA-3759
1424 Buzza Evans E r.....RA-4853
1426 Holz Mildred L r.....RA-0996
1427 Cavanaugh Wm G r.....CE-5330
1429 Sheltz Mary GA-3685
1431 Leadley John Howell r.....RA-0518
1433 Blakeslee Albert RA-9978
1434 Boyce J W CE-0842
1435 Lang Harry C r.....GA-5095
1437 Maxwell Alex GA-6773
1440 Colbert Thos r GA-7088
1441 Feiten Walter CE-6995
1444 Gerlosky Andrew GA-6750
1446 Kickel Martha RA-4264
1451 Baker Lloyd H r.....CE-1876
1452 Smith Frank J GA-9111
1453 Miranda Jos P r.....CE-2352
1717 Crawford Paul RA-7670
1726 Messer J M r.....GA-7655
1731 Davis M J r.....RA-4471
1755 Graziano Dan J RA-9515
1755 McCartin Eugene J r.....GA-5004
1755 Pollack Sarah RA-5447
1760 Nursing Home The.....CE-6230
1761 Spellacy Wm L r.....GA-1702
1762 Findley F E r.....CE-6196
1765 Kelly D W Moving Co.....GA-1031
1768 Long Emma A Mrs r.....GA-1913
1768 Tureck J C r.....GA-1913
1769 Koch B F CE-3331
1769 Miller Ann E CE-3331
1772 Hughes Martin A RA-0675
1775 Custer Guy Mrs r.....CE-3119
1775 Rich Adele r CE-3119
1775 Tylicki Jennie Miss CE-3119

1779 BOLTON APTS
Beggs Jack M RA-8736
Cummings May r.....GA-2196
Doucette Ruth E RA-2095
Dy Shere Hana Mrs r.....GA-3434
Moore John H r.....GA-5733
Prentice H H Dr r GA-3434
Reno Harriett GA-6534
Rodway Edw E RA-2659
Ryan Carrie H Miss r.....CE-2659
Smith Evelyn A Mrs RA-1090
.....GA-7132

1780 HAVYN APTS
Cannon C C r.....CE-6302
Curtiss Cornelia r GA-0314
Dresskell Fred Mrs CE-5620
Guenther Henry RA-1112
Sarstedt F A r.....CE-8200
Windsor Bert F CE-5797

1781 BOLTON APTS
Agnew Mona W Mrs CE-7086
Bardshar G E Mrs r.....CE-3052
Prindle E L RA-8577

EAST 89th ST NE
(Continued)

1785 Brown Chas Mrs r.....RA-0823
1786 Kunkle Wm RA-1040
1789 Schoettli John r GA-0896
1790 Ford Pauline r CE-7703

1793 BOLTON MANOR APTS
Anderson W G CE-7471
Campbell Alan B GA-4352
Emch Chas F Jr.....RA-9590
Enger Dora Mrs r CE-2662
Fitzgerald Nora r CE-9117
Fox John W RA-2506
Graham P M r CE-4913
Gray Blanche E r CE-5331
Haas Etta M RA-4328
Hertz Henry GA-1760
Hirst Harry RA-7204
Knochel W A RA-7291
Langley Louise r.....CE-3954
Meek Gordon C RA-5961
Miller Albert J J.....RA-3929
Penfield Loren H r CE-0336
Ruth Wm J RA-8971
Siegel Ernest E RA-5087
Smith Jas A RA-9836
Thippen Jas D r CE-0462
Treiber O A Mrs r.....RA-0296
Waggoner W RA-6894
Wilkinson Martin H RA-6445

1796 Boyle Jno J r.....CE-5138
1797 Beach R K r.....CE-4321
1801 Hurd W F CE-8210
1801 Lepley Glenn W r.....RA-2045
1805 Smith A D r.....RA-4279
1809 Delmissier L RA-8613
1810 Moran Peter CE-4705
1814 Stewart Jas W Mrs r.....CE-0456
1814 Stewart Virda L r.....CE-0456
1815 Ingelse J L r.....RA-1261
1818 Klug Marguerette RA-2683
1818 Klug's Convalescent Home.....RA-2683
1819 Morrison T E Sr RA-0859
1821 Cecil Paul Studio GA-6162
1821 Deming Paul S GA-6162
1822 Meriam E B r.....GA-1822
1827 Friebolin C D r.....GA-2142
1831 Kearney D J Mrs r.....CE-7481
1834 Allen Bettie CE-9855
1835 Devaney Myrtle RA-5888
1835 Hamel Margaret Miss GA-3588
1835 Stein Bernice RA-4058
1835 Stein Maurice S RA-4058
1841 Saffold J Webb r.....GA-2917
1841 Saffold S S Mrs r GA-2917
1843 Ross Elizabeth M r RA-3614
1844 Leas Pauline CE-9827
1848½ Luckay D L.....GA-0557
1849 Percy Vincent H r.....GA-1467
1849 Schleicher W A Mrs r.....GA-1467
1853 Brady Morton J r.....RA-0187
1856 Knight Chas L r.....GA-1399
1856 Worley Jas H CE-9221
1861 Gee Nicholas R r.....RA-0632
1863 Mitchell Ralph D r.....GA-1404
1864 Vocelka Pavlina GA-9839
1868 Casey W J CE-1116
1868 Moffett Rosella r CE-4892
1872 Martinsen Martin r GA-0681
1872 Miller Maxine G CE-0050
1872 Myers R S r RA-3689
1875 Sharpe Audrey r CE-3102
1878 Garner Otis RA-3994
1884 Bolton Convalescent Home The...GA-0808
1884 DeCumbe J W r GA-0808
1885 Martinsen Niel r GA-6085
1890 Brun Geo Mrs r.....RA-0937
1890 Mora Geo W RA-9288
1891 Bowman Mary D r.....CE-2117
1896 Jennings Minnie GA-9347
1897 Simms Eva r RA-0749
1898 MacDonald Edw M r.....GA-8019
1902 Wellman W S r.....GA-0738
1905 Ainslie Robt B Dr.....RA-2593
1905 Clark Thos H Jr.....GA-0060
1905 Lowe Anna B r.....CE-6325
1910 Duncan Jessie Mrs CE-9782
1911 Stafford Don A CE-2850
1912 Gables Residential Club The CE-9892
1915 Eddy Florence G Mrs r CE-1578
1919 Hatch Virginia Belle Mrs r.....GA-7758
1920 Lockman Wm T.....CE-8951
1920 Sherman G H r CE-7732
1920 Stevens Harry F GA-7205
1925 Nau Heber B GA-8636
1925 Parsons Mary Alice CE-5564
1926 Brandt Kathleen Mrs r.....GA-1613
1931 Barth Alice r.....GA-0622
1932 Stantz Ona RA-8957
1937 Dunlap Ida May CE-3583
1937 Meyer A J CE-3583
1940 Schneider A B MD GA-1332

EAST 89th ST SE

2017 Mutchler Ruth RA-6897
2017 Petty Rae GA-7025
2017 Westlaken Frank RA-2764
2021 Cramer Nell r GA-7016
2021 Dudley R M Miss CE-9170
2021 Harris Lucy K r.....CE-1152
2022 Malone Mabel Mrs r.....RA-4557

1942 HOUGH AVE

SOURCE: OHIO BELL TELEPHONE

HOUGH AVE NE
(Continued)

8522 The Open Kitchen CE-9275
8523 Town Cleaners GA-2613
8524 McFarland Florists CE-6760
8525 Hollamby Marjorie GA-1316
8525 Miller Ella Mrs r.....GA-8177
8526 Munstein's Delicatessen.....GA-9792
8527 United Food Stores.....CE-2130
8601 Ritz Grill CE-9847
8605 Superb Ice Cream Stores.....GA-4863
8608 Gerber S R MD GA-4994
8608 Maier R R MD.....CE-4701
8608 Marshall Drug Co No 8.....GA-9577
8608 Podis L B DDS.....CE-2565
8612 Woolworth F W Co 5 & 10c Store No 977 .....GA-1606
8615 Albrecht's Cut Rate Drug Co....CE-5625
8617 Crow E C.....GA-5020
8617 East End Realty Service.....GA-5020
8619 Kessler Harry Dr ofc.....RA-1314
8619 Pollard Florence RA-7217
8619 Ranson Edw C r.....CE-1097
8620 Taylor Markets Store No 2.....GA-2181
8621 Kasper Dry Cleaning Co.....CE-8900
8700 Kaase Richard W Co GA-4233
8701 Fisher Bros Co mkt.....CE-9833
8702 Portage Market Co Store No 5....RA-2777
8704 Farmview Stores Co GA-9703
8705 Axford Albert CE-0251
8705 Santry Harry J GA-9110
8707 E & E Mkt RA-7729
8708 Hough Home Bakery GA-8252
8709 Behm Paul GA-2752
8709 Couture J B RA-7574
8709 Schrader Anna Mae Miss r.....RA-3950
8709 Smith Betty Mrs RA-8040
8711 Anderson Food Mkt CE-4236
8712 Mintz Window Shade Co.....CE-2456
8712 Ohio Window Shade Co.....CE-2456
8714 De Luxe Odorless Cleaners.....GA-5535
8715 Crawford Hardware The GA-1712
8716 Neighborhood Barber & Beauty Shoppe GA-1964
8723 Brown Derby GA-9848
8723 New Brown Derby GA-9848
8800 Hough Beverage Co.....CE-8476
8801 Young Dry Goods Co.....GA-4040
8803 Davis Ben B CE-6612
8803 Megaughey Ruby E r.....RA-4072
8804 Berdan Theron Lewis CE-6950
8809 Akins Ida RA-7352
8809 Koerth Louis r.....RA-2956
8809 Sigmund Jos E.....GA-7854
8812 Lewis Hi-Speed Serv Sta.....GA-9487
8813 Jackson Roy RA-5983
8817 Cross Richard Lee Jr CE-1547
8900 Sherwin Bakery Branch No 2.....RA-4262
8902 Prim Beauty Service.....CE-4215
8902 Primosch Marie K.....CE-4215
8902 Stueber Walter CE-0285
8904 Mechanical Hardware & Plumbing Co CE-9678
8904 Robbins Max hdw.....CE-9678
8906 Riley Anita RA-6809
8908 Napoli Peter GA-2618
8910 Leech Jos R r.....RA-4311
8910 Patsy Bath Studio.....RA-4311
8910 Ward Barbara Mrs.....CE-6588
8912 Smith's Confectionery GA-9758
8915 Hough School CE-1395
8920 Gerace Gust r CE-6937
8922 Gelender Mkt CE-9348
8924 Sandusky Vegetable Mkt CE-9243
8926 Adler J RA-3212
8926 Mastin A E r.....CE-3573
8927 Billinghurst Geo H.....RA-3162
8928 Flemming Photo Co.....CE-2975
8929 Bassani Donald RA-7328
8929 Pearce Sheldon T.....RA-5790
8930 Dunn Clnrs GA-5757
8932 Gerfen Serv Sta.....GA-9458
8932 Texas Distributing Co serv sta ..GA-9458
8933 Huber Lillian L.....GA-2069
8933 Wheeler Clarence E GA-2069
9001 Marshall T E r.....GA-8645
9003 Powell Trevor E.....CE-3793
9104 Oakley L E.....GA-2141
9200 Gall John A GA-8011
9200 Loreene's Scalp & Beauty Shop...RA-3773
9200 Williams E V atty.....RA-3773
9201 Kit Kat Klub.....GA-9251
9204 Gray N E RA-7946
9204 Pritchard H D r.....CE-1602
9207 Erich Radio & Sound Serv Co.....GA-8060
9208 Cooper Walter RA-6727
9212 Green's Delicatessen & Beer Store.CE-9287
9214 McNamee's Tavrn GA-9886
9215 Hough Inn The CE-9732
9217 Devon Hall Beauty Shop.....RA-4411
9217 La Vern Beauty Shoppe GA-6142
9220 Hackenburg W E groc.....GA-1870
9227 Newman's Mkt groc.....CE-5820
9300 Fisher Bros Co The GA-9315
9300 Gray Morris H DDS.....GA-6292
9301 Braun's Drug Store CE-9241
9302 Taylor Markets main ofc.....GA-4382
9302 Taylor Markets Store No 1.....GA-3663
9303 Kirkpatrick Frank RA-9654
9303 Mullally J L.....CE-8642
9306 Zuccaro's Food Store CE-4400
9307 Standard Delctsn GA-0716
9310 Bly Louis D.....CE-3597
9311 Shanzen Beauty Shoppe.....CE-1668
9400 Cipra Francis Mrs r.....GA-0755

1937 E 87TH ST

SOURCE: OHIO BELL TELEPHONE

EAST 87th ST NE

1178 Michelitsch Albin r RA-3406-W
1178 Turosky L r GA-4536
1179 Reulbach Harry J r RA-3932-W
1185 Walter Frank E r CE-7759
1186 Corbett Edw r RA-0728-J
1188 Bauman L W r RA-1328-W
1191 Muchewicz Stanley r GA-6080
1192 Hirsch John W r RA-0792-W
1195 Schott Constance V Miss r GA-6958
1196 Sammon J A r GA-4678
1201 Kish Steve r RA-4565-W
1205 Elker Joe r RE-4759-J
1206 Rooney C J GA-8125
1209 Berichon Oliver Mrs r RA-2155-J
1212 Durkin John F r RA-1874-J
1215 Krueger Cora C Mrs r RA-3845-J
1216 Fitzgerald David r RA-0498-J
1219 Williams Grace G r RA-4158-W
1224 Nieder Edw J r GA-8007
1226 Conomy Luke J r RA-1498-W
1227 Smith F O r GA-5465
1230 Ridley Henry E r RA-2916-J
1231 Stucki Mae r CE-6539
1237 Goggin Ed C r.....GA-5866
1237 McMahon Thomas F r.....GA-5866
1238 Quinn Michael r CE-8364
1240 O'Neill Geo M MD r GA-0024
1241 Fleming Catherine W Mrs r ..RA-1755-W
1243 Knight Agnes M Miss r GA-8215
1243 Miller Marianne r GA-8215
1244 Keller F J r GA-4844
1247 Gillroy Jas C r GA-7248
1248 Loykie Anna r GA-5884
1252 Menges A B CE-2189
1253 Heiman Sisters Obstetrical Nursing Serv CE-6154
1253 Kippenbrock Anthony r RA-3784-J
1256 Gorman Wm S r GA-8313
1256 Knoll Ed r CE-8523
1755 Davis Josephine r CE-4042
1755 Lang Louise Mrs r RA-1206-J
1755 Richardson Ina r CE-1137
1755 Sayre Mary r GA-8568
1757 Feher Mary Mrs r GA-1167
1763 Maloney Cornelius r GA-6035
1765 Bayer Anton N r GA-4721
1767 Higley Belle r.....GA-1334
1770 Howell Sylvia r GA-1403
1773 Garibotti Amerigo r GA-8787
1774 Woods A B r GA-2562
1777 Denning Mfg Co.....CE-0801
1778 Stauffer Wallace E r GA-7596
1782 Elder Tress r GA-6533
1785 Kelch J S r GA-6145
1786 Fahey Delia Mrs r CE-3945
1787 O'Malley J J r CE-6635
1790 Stradley Pierce E r GA-3147
1791 Baum Alfred F r.....CE-2090
1791 Blum Bertha S r.....CE-2090
1794 Schwartz Peter L r CE-4708
1798 McCullough F S r GA-5429
1799 Ernst Lucy M r.....RE-0939-J
1801 Fisher Geo E r.....CE-5642
1802 Allen Gus K r.....GA-8085
1806 Rote R O r.....GA-1829
1807 Mooney Emma C r CE-7545
1807 O'Donnell Alice Miss r GA-7750
1808 Moyer Lydia r CE-3127
1811 Whitehead Jessie r CE-6637
1814 Sparrine John r RA-3621-J
1815 Nelson E E r CE-3863
1817 Whitworth W E r.....GA-2444
1818 Churchill Louisa T Mrs r CE-3947
1821 Bellson G N r.....CE-5265
1824 Walker Chas K r CE-2106
1825 Grundman J S r CE-8280

1830 BROOKFIELD APTS
- Anderson Pearl J r CE-4106
- Barclay Melvin G r CE-3888
- Blenkin Stephen r CE-7985
- Cochran A L r CE-9106
- Cook Mott K r RA-4236-J
- Cousins Hattie r CE-7835
- Dempcy Donald F r CE-3833
- De Witt Geo A r GA-4317
- Dial Mantie r CE-6206
- East Jane r CE-4957
- Gill N F r CE-1274
- Goldthorpe Hazel D r CE-8505
- Hamilton Evan P r CE-4707
- Hammel Claire r CE-1203
- Hopp A H r CE-7382
- Kelley Esther B r RA-1311-J
- King M D r RE-2147-M
- Moore W B r CE-2385
- Portz Ella C r CE-4956
- Shaeffer Clifford P r CE-5788
- Smith Kathleen r GA-7691
- Warner Agnes E r CE-4907
- Williams Ruth r CE-5866

1831 Moulton Masie GA-9452
1834 Benjamin Morris I r.....RE-6960-W
1835 Benjamin Apartments CE-9373
1836 Smith A E r RA-4259-J
1839 Billington Jane r GA-2268
1839 Picard G G Dr r GA-2268

1937 E 89TH ST

SOURCE: OHIO BELL TELEPHONE

EAST 89th PL NE

1712 McKenzie Margaret Miss r.....RA-2877-J
1712 Wickham Katharine Miss r....RA-2877-J
1717 Karr John Howard r.....CE-5961
1719 Stanton Harold E r.....RA-1820-J
1725 Gomillion B B r.....GA-0251
1729 Nahouse W J r.....CE-6976
1732 Crotty Albert F CE-0746
1735 Hornsby Roger r CE-1547

EAST 89th ST NE

787 Barnhisel Harry r.....PO-9564
787 Schlarb John r LI-6107
1220 Albrecht F A r.....RA-4521-W
1228 Madger John A r.....CE-7288
1234 Berendt Anthony J r.....RA-2183-J
1238 Cronenberger W A r.....CE-7362
1243 Zust Anthony A r.....RA-3912-W
1245 Egan James J r.....GA-4460
1245 Zust Louis J r.....GA-1230
1247 Moran Peter J r.....GA-7831
1249 Bradfield Landis R r.....GA-8711
1249 Sheehan Nellie Mrs r.....CE-8319
1253 Entire J r GA-4393
1256 Wurm John P r.....RA-4722-J
1257 Monter Louis H r.....RE-1605-J
1258 Laffey Lawrence E r.....CE-8386
1262 Weber Chas r GA-8169
1263 Griesmer P F r.....GA-8512
1266 Cleve Chemical Co CE-2961
1266 McAllister Hugh r.....GA-6129
1271 Culhane P r RA-4133-J
1274 Card C Chandler Sr r.....RA-2475-J
1274 Card Jennie L Mrs r.....RA-2475-J
1274 Strack Matilda r GA-2670
1279 Gabele Fred J r.....GA-3225
1286 Lye Edw J r.....RA-2506-J
1290 Coleman Thos J r.....GA-6124
1290 Forbush Everett H r.....RA-0499-W
1313 Haley E A r.....GA-1513
1318 Schwartz Rose Mrs r.....RA-1469-J
1319 Giesel Emma r GA-1152
1319 Hoehn Elton G r.....GA-1152
1320 Kuehne Albert J r.....CE-7846
1322 Marx Maurice r GA-7757
1323 Corrigan Mary E r.....CE-4256
1326 Iredell C A r RE-6168-M
1327 Walther Alma r GA-1025
1329 Gales William E r.....GA-3540
1345 Gaffney W H Mrs r.....GA-1519
1346 Ford Sydney H r.....GA-7034
1351 Gauntner Charles T r.....CE-6604
1355 Gray C H r.....RA-0417-J
1356 Foy Virgil F r.....CE-2919
1369 Jolley Ruby A r.....GA-1554
1373 Jesensky Jos r GA-2545
1377 Schuck Wm J r.....GA-4950
1378 Vedder Earl C r.....RA-4225-W
1383 Holobosh Carl r GA-1153
1387 Carney Mary P r.....GA-1302
1389 Parker Elizabeth r CE-4037
1395 Van Loozen M A r RE-7011-J
1396 Amsden Fred r GA-3567
1398 Albert Julius r GA-4993
1402 Butler Wm G r RE-0489-J
1405 Schindler Geo r GA-1514
1406 Welsh Jas J r.....GA-3988
1409 Custer Walter r RA-0869-W
1414 Ryan Michael r GA-6516
1418 Hafford Harriet Mrs r.....GA-7237
1424 Buzza Evans E r.....RA-4853-W
1426 Holz Mildred L r.....RA-0996-J
1427 Cavanaugh Wm G r.....CE-5330
1430 Sadler R D Dr r.....CE-5690
1433 Brown G L r.....GA-2544
1436 Carvey Paul r RA-4739-W
1440 Colbert Thos r GA-7088
1444 Kenna E J r.....GA-3520
1447 Tomczak John r GA-4979
1452 Smith Frank J r.....CE-4813
1453 Gonzalez Ralph A r.....CE-2352
1453 Miranda Jos P r.....CE-2352
1457 Miller Harlan M r.....GA-3987
1466 Kimpel Louis C r.....RA-1241-J
1726 Messer J M r.....GA-7655
1755 Shaw Geo H r.....GA-8854
1760 Nursing Home The CE-6230
1761 Kelly D W Moving Co.....GA-1031
1762 Findley F E r.....CE-6196
1765 Knapp Chas r RE-0227-J
1765 Knapp Charles r GA-4183
1768 Long Emma A Mrs r.....GA-1913
1768 Tureck J C r.....GA-1913
1769 Meyer Elizabeth A r.....CE-3334
1772 Harris Charles E r.....CE-1624
1775 Custer Guy Mrs r.....CE-3119
1775 Rich Adele r CE-3119

1779 BOLTON APTS RE-1876-J
Gordon Arthur M r.....RE-7162-W
Lillis Catherine Mrs r.....RA-1420-J
Marshall John E r.....GA-0113
Mills Don P r GA-3434
Prentice H H Dr r GA-8836
Ream J H r RE-8324-R
Ryan Carrie H r.....RE-7162-W
Walters J J r GA-2963
Woodman Marion r GA-2963

1780 HAVYN APTS GA-1181
Barnes Thos C r CE-6322
Cannon C C r.....CE-3468
Cole L M Mrs r CE-3468

EAST 89th ST NE (Continued)

1780 HAVYN APTS—Continued
Curtiss Cornelia r GA-0314
Sarstedt F A r.....CE-6220
Watson Robert W r.....GA-7148

1781 BOLTON APTS
Arnold M Mrs r GA-3202
Boucher A C r GA-2964
Davis Harriett L Mrs r.....CE-2238
McHenry Itha Miss r.....CE-6975
Teter W C Dr r.....CE-2127

1785 Johnston Austin A r.....CE-2729
1786 Walls Edith M r.....CE-7951
1789 Schoettli John r GA-0896
1790 Martin Blaine CE-8156

1793 BOLTON MANOR APTS
Barth A J r CE-4189
Batistick Alvin J r CE-4189
Breininger H C r.....CE-1079
Enger Dora Mrs r CE-2662
Fitzgerald Nora r CE-9117
Graham P M r CE-4913
Gray Blanche E r CE-5331
Hale John J r GA-2700
Hertz Henry r.....RE-6465-M
Levins Tena H r RA-1161-W
Little Gertrude E r.....GA-2753
Nourse Thera G r CE-8606
Penfield Loren H r CE-0336
Rigney A W r RA-0387-W
Simak Wm r CE-8352
Taylor Dan r CE-2245
Taylor E A r CE-8953
Thippen Jas D r CE-0462
Treiber O A Mrs r RA-0296-J
Zalud Lawrence F r RA-1837-J

1796 Boyle Jno J r.....CE-5138
1797 Beach R K r.....CE-4321
1805 Smith A D r.....RA-4279-J
1809 Walker Amelia Mrs r.....CE-6755
1810 Gerhan Chas H r.....GA-3187
1814 Stewart Jas W Mrs r.....CE-0456
1814 Stewart Virda L r.....CE-0456
1818 Klug Marguerete Mrs GA-9589
1819 Collier Wm F r.....CE-1224
1821 Cooley Harris R r.....GA-5659
1822 Meriam E B r.....GA-1822
1827 Friebolin C D r.....GA-2142
1831 Kearney D J Mrs r.....CE-7481
1834 Linville Alice CE-9855
1835 McHenry Cecelia M Mrs r.....CE-4330
1841 Saffold J Webb r.....GA-2917
1841 Saffold S S Mrs r GA-2917
1843 Allen Bettie r GA-4528
1844 Robbins J Marion CE-9827
1848 Perkins Mary W Miss r.....GA-0320
1849 Percy Vincent H r.....GA-1467
1849 Schleicher W A Mrs r.....GA-1467
1853 Brady Morton J r.....RA-0187-W
1853 Mohr John MD r.....RA-0187-W
1856 Schoepflin Grace F Mrs.....CE-9221
1863 Mitchell Ralph D r.....GA-1404
1864 Black Herman r GA-0713
1864 Black Morris A r.....GA-0713
1858 Moffett Rosella r CE-4892
1872 Martinsen Martin r GA-0681
1875 Sharpe Audrey r CE-3102
1878 Perkins True r GA-1671
1884 Bolton Convalescent Home The...GA-0808
1884 DeCumbe J W r.....GA-0808
1885 Martinsen Niel r GA-6085
1891 Bowman Mary D r.....CE-2117
1896 Jennings J L GA-9347
1897 Kutzbach Mrs E W r.....GA-8157
1898 MacDonald Edw M r.....GA-8019
1902 Wellman W S r.....GA-0738
1905 Ackley Chas r RA-0673-J
1905 Blackford James r RA-0673-J
1905 Lowe Anna B r.....CE-6325
1910 Haigh Janet Mrs CE-9782
1911 Dresskell Fred Mrs r.....CE-5620
1912 Meyer E L Miss r.....CE-3108
1919 Hatch Virginia Belle Mrs r.....GA-7758
1920 Smith M J Mrs CE-9397
1925 Fink Dora E Mrs.....GA-9236
1926 Brandt Kathleen Mrs r.....GA-1613
1931 Webster Frederick r GA-1596
1932 Bunts Frank E Mrs r.....GA-7760
1937 Meyer Agnes Mrs r.....GA-1563
1940 Schneider A B Dr r.....GA-1332

EAST 89th ST SE

2017 Miller Walter G r.....GA-7025
2019 Condit Lenace r GA-7016
2021 Harris Lucy K r.....CE-1152
2021 Wilson Ruth E r.....GA-4681
2022 Malone Mabel Mrs r.....RA-4557-J
2023 Carroll C C r.....GA-4360
2023 Emmerich Carmen r GA-5298
2023 Stone Imogene r GA-6218
2027 Grenzenbach Fred r GA-3965
2027 Turner Gertrude Miss r.....GA-3965
2028 Hamilton Edwin T Mrs r.....GA-1298
2029 Speed T V r.....RA-1740-W
2032 Halloran Bess Mrs CE-9329
2032 Hummel Gertrude K r CE-9329
2036 Holmes Jean Shipman r.....GA-4227
2041 Hans A W r.....GA-3236
2041 Nunn John I Co.....CE-1464
2044 Turner Mary Mrs CE-9861

1937 HOUGH AVE

SOURCE: OHIO BELL TELEPHONE

HOUGH AVE NE (Continued)

8519 Ulian Andy r RA-4839-J
8520 Citizens Market CE-4680
8522 Amer Diners Inc CE-9275
8522 Open Kitchen CE-9275
8523 Town Dry Cleaning.....GA-2613
8524 McFarland Florists CE-6760
8525 Hollamby Stanley G r.....RA-1487-W
8525 Miller Ella Mrs r.....GA-8177
8526 Hough Creamery & Delicatessen...GA-9792
8527 Alexander Drug Co GA-3281
8601 Levy Herman GA-5416
8601 Ritz Grill CE-9847
8605 Superb Ice Cream Stores.....GA-4863
8608 Cleve Funeral Police Co The.....CE-7166
8608 Maier R R MD.....CE-4701
8608 Podis L B DDS.....CE-2565
8612 Woolworth F W Co 5 & 10c Stores GA-1606
8615 Albrecht's Cut Rate Drug Co....CE-5625
8616 Taylor Mkts Inc store No 2....GA-2181
8617 Crow E C GA-5021
8617 East End Realty Service.....GA-5020
8618 Geraci's Market CE-6193
8621 Kaspar Dry Cleaning CE-8900
8622 New General Dairy Stores Inc...CE-9296
8625 A & P Food Store GA-9477
8700 Kaase Richard W Co GA-4233
8701 Fisher Bros Co mkt.....CE-9833
8702 Caesar Sam CE-8462
8702 Ceasar Sam r CE-8462
8702 Caesar Market CE-8462
8704 Farmview Stores Co GA-9703
8707 Fix's Market GA-3700
8708 Hough Home Bakery Store No 9.....GA-3784
8709 Gates Elizabeth Mrs r.....CE-7914
8709 Moinette Paul r.....GA-1864
8709 Ritchie Brooks r CE-4658
8710 Frederick Furniture Co.....GA-0692
8711 Burg Food Markets Store No 3 .....CE-4236
Store No 3 .....GA-9252
8712 Mintz Co The.....CE-2456
8712 Mintz Window Shade Co.....CE-2456
8712 Ohio Window Shade Co.....CE-2456
8714 Hough Beverage Co CE-8476
8715 Crawford Hardware The GA-1712
8716 Neighborhood Barber & Beauty Shoppe GA-1964
8716 Ver-Nal Laboratory GA-1964
8718 Modern Fruit Market CE-9154
8723 Brown Derby GA-9848
8723 New Brown Derby GA-9848
8801 Young Dry Goods Co.....GA-4040
8803 Murrey C N r.....GA-4028
8803 Myerly Arless V r.....GA-6295
8803 Peck C B r.....GA-1934
8805 Cleve Cleaners Tailors & Furriers.GA-5650
8805 Cleve Dry Cleaning Co.....GA-5650
8809 Blaylock John R r.....GA-1820
8809 Lucas Anna r CE-0467
8812 Lewis & Blough Service Sta.....GA-9487
8900 Mechanical Hardware & Plumbing Co CE-9678
8900 Robbins Max Hardware.....CE-9678
8902 Prim Beauty Service.....CE-4215
8902 Primosch Marie K.....CE-4215
8902½ Keast James T r.....CE-1378
8902½ Smith Jacob C r.....CE-1642
8906½ Gedman Hilary W r.....RA-3544-J
8912 Valenti Sam CE-9869
8915 Hough School CE-1395
8918 Rainbow Dry Clng & Hand Laundry CE-1143
8920 Gerace Gust r CE-6937
8922 Union Electrical Stores Inc.....GA-0284
8924 Millie's Market CE-9217
8926 Mastin Rita A r.....CE-3573
8926 Miller Lucille r CE-1275
8928 Flemming Photo Co.....CE-2975
8929 Leister Grace r GA-4037
8930 Guthoff Sheet Metal & Furnace Co The GA-3431
8933 Huber A J r.....GA-2069
9001 Marshall T E r.....GA-8645
9007 Blake Howard P r.....GA-0438
9009 Bowen Trevor r CE-4871
9104 Oakley Edw D r.....GA-2141
9200 Cole Cecil H r.....GA-1612
9201 Hough Arcade Garage.....CE-4675
9201 Kit Kat Klub.....GA-9251
9204 Pritchard H D r.....CE-1602
9207 Erich Radio & Sound Service.....GA-8060
9209 Grand Sheet Metal & Roofing Co.GA-8592
9211 Tent Inc The GA-9206
9212 Green's Delicatessen & Beer Store.CE-9287
9215 Hough Inn The CE-9732
9216 A & P Food Store.....GA-9475
9217 La Vern Beauty Shoppe GA-6142
9220 Hackenburg W E groc.....GA-1870
9227 Hough Ninety-third Fruit Market.CE-5820
9300 Fisher Bros Co The GA-9315
9300 Gray Morris H DDS.....GA-6292
9301 Braun's Drug Store CE-9241
9302 Taylor Markets Inc store No 1..GA-3663
9302 Taylor Markets Inc Main ofc.....GA-4382
9306 Zuccaro's Food Store CE-4400
9310 Lennon Clarine M r.....GA-8427
9310 Thatcher John r CE-0505
9311 Shanzen Beauty Shoppe.....CE-1668
9400 Cipra Francis Mrs r.....GA-0755
9401 Baldwin Jean R r.....GA-6959

1932 E 87TH ST

SOURCE: CLEVELAND DIR CO

3969 DiDonato Lawrence
Iacovone Gaetano
3983 Brilla Nicholas
3989 Battistone Louis
3991 Basic Michl
3993 Padovinoc Thos
3995 Predovic Peter
3997 Pavkovich Elijah
3999 Vojnovich Jos
Cannon av intersects
4000 Pompei Coal & Supply Co
4004 Pisano Pasquale gro
Sebastiano Siliato
4005 Ila Patk
Guliano Thos
4006 Vacant
4008 Smilianich Nicholas ⊙
4009 James Peter ⊙
Potesta Valerio
Jannoli John
4013 Makar Nicholas
Bojovich John
4017 D'Andrea Vincent ⊙
Farris Arch
Filiberto Vincent
Bernardo Jos
4023 Laskoski Steven
4029 O'Brien Danl J
Wheaton Marion
Margotti Geo
Harvard av intersects
4391 Gibbons Wm E
4394 Norman W E
4395 Carlin Sidney J
Connecticut av intersects
Macomb av intersects
4458 Price Raymond J
Hubbard Fredk J
Jeffries av intersects
Vineyard av intersects
Rosewood av intersects
4571 Kastelic Jos ⊙
4575 Pagani Ralph
Bancroft av intersects
Grand Division av intersects

E 87TH ST NE (M-5) — From Kosciuszko av to Superior av, Hough av to Euclid av
1172 **Apartments**
(For other occupants see S216 Kosciuszko av)
1 Vacant
2 Walling Fredk
3 Tobin Patk J
4 Walker Chas
5 Meltzer Herman
6 Garbin Christian
Street continued
1173 Kurtz Roland B
1174 Vacant
1178 Noonan Roy C
Gravette John P
1179 Murphy Frank J ⊙
1181 Schneitar John A ⊙
1182 Kinderman Nestor ⊙
1185 Walter Frank E ⊙
1186 Corbett Edw ⊙
1188 Bauman Lewis W ⊙
notary
1189 McDermott Cath Mrs
1191 Martin John W
1192 Hirsch John W ⊙
1195 Schott Moving & Trucking Co
Schott Henry J ⊙
1196 Sammon Jas A ⊙
1199 McCrystal Danl
1200 McGough Frank J
Kelly John
1201 Kish Steph
1202 Morscher Rose Mrs ⊙
1205 Elker Jos E ⊙
1206 Rooney Chas P ⊙
1209 Berichon Oliver ⊙
1210 Bowers Frank J ⊙
1212 Durkin John F ⊙
1213 Nieder Paul
Mitchell Marcel
1215 Krueger Cora Mrs ⊙
1216 Fitzgerald David C ⊙
1217 Elsmar Jos
1219 Williams Edgar B ⊙
1220 Rokas Peter ⊙
1223 Haddow Mary Mrs
1224 Nieder Julius ⊙
1226 Weldon Frank
1227 Smith Frank O ⊙
1230 Ridley Henry E ⊙
1231 Puzenski John ⊙
1233 Roberts Martha A Mrs
1234 McBride Emma Mrs ⊙
1237 Goggin Edw C ⊙
Goggin Lillian nurse
Goggin Lucille nurse
1238 Collins Carrie M Mrs ⊙
1240 O'Neill Geo M ⊙
1241 Prendergast Ella C Mrs ⊙
1243 Bauer Eliz ⊙
1244 Keller Fred J ⊙
1247 Gillroy Jas C ⊙
1248 Lojkiewicz Anna Mrs ⊙
1251-53 **Apartments**
1 Benbow Wm
2 Heiman Gertrude Mrs
Heiman Anna M nurse
Heiman Gertrude nurse
3 Vacant
4 Davis Harry M
5 Morris Mary Mrs
6 Vacant
Street continued
1252 Menges Albert B
1254-56 **Livingstone Apts**
(For other occupants see 8611-15 Superior av NE)
Apartments:
14 Vacant
15 Werner Nellie Mrs
16 Vacant
17 Cooke Donald
18 Barrett Jos L
Casey Frances Mrs nurse
19 Cumpston Florida Mrs
20 Vacant
21 Epley Ira E
22 Werner Frances
Superior av intersects
Hough av intersects
1754 Corrigan Thos J
1755 **Brookfield Apts**
Dannermiller Winola beauty shop
Apartments:
1 Conley Paul R
2 Dewald Geo
3 Patterson Carl
4 Lange Frank H
5 Gough Glenn T
6 DiIullo Eugenio
7 Scott Walter C
8 Joe T H

Brookfield Apts—Contd
8A Vacant
9 Staniland Mary M
9A Davis Josephine Mrs nurse
10 Atkinson Benj F
11 Vacant
12 Harvey Anna B Mrs
12A Cooney Wm E
Street continued
1756 Romischer Saml
1757 Nungesser Herbert C
1758 Vacant
1759 Brennan Mae
1763 Maloney Cornelius F ⊙
1765 Klein Wm
1766 Davison Lawrence A
Marcinko Margt E nurse
Osborne Harry
1767 Higley Belle A
1769 Gray Clarence E
1770 Kirby Walter T
1773 Garibotti Amerigo
1774 Woods Albert B ⊙
livery
Wright Mabel dramkr
1777 Denning Mfg Co metal stamping
Jones Margt M Mrs
1778 Sinclair Amelia Mrs
1781 Lovell Harwood A
Oliver Thos H
1782 VanWormer Chas N ⊙
1785 McCall Emma M Mrs ⊙
Mott Ernest W
1786 Grace Wilbur
Kolch Jos S
1787 O'Malley John J ⊙
1790 Comisky Cath C Mrs
1791 Baum Alf F toy broker
Blum Bertha S Mrs ⊙
1794 Weiss Belle Mrs
1795 Treat Geo E
1798 McCullough Frank S ⊙
1799 Ernst Lucy M ⊙
1801 Barber Ethel M
Hamilton Evelyn B nurse
1802 DeLucia Louis ⊙
1803 Schaefers Justin C
1806 Rote Robt ⊙
1807 **Nicholas Apts**
Apartments:
1 Snyder Wm
2 Vacant
3 Mooney Emma C Mrs
4 Vacant
5 Beighlee Marie C Mrs ⊙
Street continued
1808 Adams Eliz M Mrs
1811 O'Malley Howard J ⊙
1814 Cole Ernest
1815 Nelson Edgar E
1817 Whitworth W Ewart ⊙
1818 Churchill Louisa Mrs ⊙
1820 Barton Russell R
1821 Morhard Ida Mrs
1822 Hatch Louis R
1824 Frost Roy E
1825 Grundman John S ⊙
1830 **Brookfield Apts**
Apartments:
1 Hildebrand Rich S
2 Hungerford Donald V
3 Alderson Lawrence A
4 Vacant
20 Russell Clarence W
21 Vacant
22 Wycoff Floy Mrs
23 Gill Neal F
24 Rezac Jos
25 Reese Geo F
26 Vacant
27 Voss Celia
29 Vacant
30 Danner Pickney
31 Hopp Almer H
32 Vacant
33 Kelley Esther B
34 Spees Marie D
35 Tampa Dolores C
36 Hamilton Evan P
37 Eberling Lawrence A
39 Vacant
40 Finley Mildred B Mrs
41 King Mortimer D
42 Curtiss Eliz K
43 Vacant
44 Vacant
45 Vacant
46 Bruderly Claire E
47 Weiner Simon L
49 Cook Mott A
Street continued
1831 Neil Cath G Mrs
1834 Brezonec Geo designer
1835 Benjamin Morris I
1836 Smith Alf E ⊙ piano tuner
1839 Mason Arth T ⊙
1840 **Mayfair Apts**
Apartments:
bsmt Moore Andrew B
1 Phelps Jay J
2 DeLong Arth R
3 Vacant
4 Vacant
5 Vacant
6 Linas Wm A
Street continued
1843 Reaugh Frances Mrs ⊙
1844 Koch Anna D Mrs
1847 **Raymond Apts**
Apartments:
101 Vacant
102 Jones Harry V
103 Geller Max
104 Doll Lucy Mrs
201 Morris Norman D
202 Hale Harry R
203 Vacant
204 Vacant
205 Haas Sarah E
206 Vacant
301 Vacant
302 Betts Forrest L
303 Vacant
304 Price Meredith C
305 Gysan Carl E
306 Peck Abram
401 Vacant
402 Wardwell Chas M
403 Vacant
404 Vacant
405 Vacant
406 Vacant
Street continued
1848 Williams Mary N Mrs ⊙
1851 Tyner Wm A
1852 Vacant
1855 Myers Alice Mrs ⊙
1856 Perdue Robt H ⊙

1932 E 89TH ST

SOURCE: CLEVELAND DIR CO

1286-92 **Brock Apts**
(For other occupants se 8811-17 Superior av NE)
bsmt Yarborough Jos
Apartments:
4 Vacant
5 Millar Geo
6 Vacant
7 Smith Nora L Mrs
Superior av intersects
1310 Sullivan Danl M printer
1312 Vacant
1313 Haley Ernest A ⊙
Beloit av intersects
1314 Pickett Jos F
1315 Fox Edw J
1316 Lex Jas C
1318 Schwartz Geo
1319 Roehn Frank ⊙
1320 Kuehne Albert J
1322 Marx Maurice ⊙
Wing Paul
1323 McCann Thos J ⊙
1326 Fredell Chas A ⊙
1327 Poblenz Frank
Walther Eliz Mrs ⊙
1329 Gales Wm E ⊙
1332 Burns Margt M Mrs ⊙
1333 Becker Harry E ⊙
Ford Sydney H
1334 Feldkamp John J
1337 Kolb Fredericka Mrs
1338 Smith Thos G
1339 Banovic Mary Mrs
1341 Ostberg Frank G ⊙
1342 Steuer Claude J
1345 Gaffney Anna E Mrs ⊙
1346 O'Connor Sarah Mrs ⊙
Ford Sydney H
1347 Sopie Emma Mrs ⊙
1350 Overturf John D
1351 Nock Walter A real est
1355 Totzke Aug H ⊙
1356 Nichols Jerome
1357 Nolan Patk E ⊙
1360 Hampson Hugh L ⊙
1361 Poppobe Steve T
1362 Miller Reinhard J
1365 Mitz Wm jr pntr
1366 Norris Felix ⊙
1369 Jolley Rudy A ⊙
1370 Murphy John F
1373 Jesensky Jos ⊙
1374 Reichwein Jacob ⊙
1375 Appicci John B
1377 Schuck Wm J ⊙
1378 Miller Andrew S
1379 Budinger Eliz Mrs ⊙
1381 Budinger Ferdinand R
Baumgartner Ethel M Mrs
Ethel av intersects
1382 McCallister Jas M ⊙
1383 Holobosh Carl C ⊙
1386 Smith Frank J ⊙
1387 Vajda Danfina M Mrs
1388 Novak Michl ⊙
1389 Parks Leon F ⊙
1392 Norris Phillip D ⊙
1393 Brown Carrie
Stiers Robt L
1395 VanLoozen Michl A ⊙
1396 Amsden Fred E ⊙
1398 Vacant
1399 Betzenheimer John J ⊙
1401 Nipchild Jos A ⊙
Zeigler Anna Mrs
1402 Butler Wm
1403 Schindler Kath Mrs
1406 Russell Herbert U
1408 Graene Jos ⊙
1409 Eckert Jos G
1410 Newton Nellie V Mrs
Cober Clara D Mrs
1411 Reif Michl F ⊙
1414 Ryan Michl J ⊙
1415 Dorator Geo ⊙
1417 Vacant 1st fl
Tarbell Floyd F
1418 Hafford Danl J ⊙
1420 Wike Burd ⊙
1421 Collister Jane Mrs ⊙
1422 Wisneuskas Wm ⊙
1423 McGuire John F
1424 Gallagher Jos A
1426 Marsh Lulu J Mrs ⊙
1427 Cavenaugh Wm G ⊙
1429 Monahan John
1430 Gleason Carrie B Mrs
1431 Weldon Thos F
1433 Bittner John J
1434 Boyce Jos W ⊙
1435 Wolf John A
1436 Husbands Alta V Mrs ⊙
Schreiber Louis P
1437 Barlenstein John J
1440 Colbert Thos ⊙
1441 Jarboe Elmer L
1443 Richards Anna Mrs ⊙
1444 Brown Glenn L
1446 Smith Chas E
1447 Tomczak John ⊙
Bolos Jos G
1448 Ryan Margt
1451 Mickey John A ⊙
1452 Vyak Frank
1453 Miranda Jos P ⊙
1454 Brooker Carl F
1456 McQuaid Jas J ⊙
1457 Vacant 1st fl
Woodrow Rachael Mrs
1458 Carney Anthony J
1460 Vacant
1464 Littlechild Susan
1466 Vacant
Wade Park av intersects
1712 Wickham Kath ⊙
Hough av intersects
1755 **Bellflower Apts**
(For other occupants see S902½ Hough)
Apartments:
8 Vacant
9 Vacant
10 Laughton Olive E
11 Neff Ethel B Mrs
12 Bionaz Jos
Street continued
1760 Stein Minnie nurse
Goldsmith Louise nurse
1761 Kelly Dawson W trucking
1762 Findley Frank E ⊙
1765 Knapp Chas uphol
1768 Goodhue Wm L ⊙
1769 Meyer Caroline G Mrs ⊙
1772 Harris Chas E ⊙
1775 Long Emma A Mrs
1779-81 **Bolton Apts**
Apartments:
1 Bowen Danl R
2 Palmer Howard L
3 Astley Lillian Mrs
4 Millward May W
5 Robertson Wm L
6 Lillis Cath A Mrs
7 Briggs Elmer C

E 89TH ST NE—Contd
Bolton Apts—Contd
8 Vacant
9 Davis Harriett L Mrs
10 Calland Mabel Mrs
11 Teter Wm C
12 McHenry Jas
14 Sua John J
Street continued
1780 **Havyn Apts**
Apartments:
1 Vacant
2 Saratedt Frank A
3 Cannon Corman C
4 Tucker Helen M Mrs
5 deFauzon Arturo G
6 Hoffman Robt M
Street continued
1785 Murphy Geo H
1786 Long Jos J livery
1789 Applegate Lewis L ⊙
1790 Landfield Wade B ⊙
1793 **Bolton Manor Apts**
Apartments:
1 Sunman Wilbur E
2 Nunney Alf J
3 Penfield Loren H
4 Sample Thos
5 Breininger Herbert C
6 Little Gertrude E
7 Henneberger Melvin B
8 Blayney Amy J
9 Grimes Milton E
10 Irwin Mary C
11 Ruby R Wells
12 Trimble Homer L
14 Vacant
15 Vacant
16 Mason Harry H
17 Bittner Clayton G
18 Vacant
19 Hunter Lucretia P
20 Hale John J
21 Roemer Andrew M
22 Mooney Eug S
23 Stockton Hazel
24 Forward Jessie
25 Robinson Clarence A
26 Vacant
Street continued
1796 Boyle John J
1797 Beach Robt K
Palmer Lloyd B
1801 Judge Carmen
1805 Smith Andrew D ⊙
1809 Archer Della
1810 Gatton Chas H ⊙
1814 Stewart Laura M Mrs ⊙
1815 Wright Fred W roofer
1818 Klug Geo H
Babcock Margery nurse
1819 Pierce David E
1821 Cooley Harris R ⊙
1822 Meriam Edmund B ⊙
1827 Friebolin Carl D ⊙
1831 Kearney Julia Mrs
1834 Potes Geo W furn rms
1835 Fish Harry S
1841 Saffold S Selbert ⊙
1842 Vacant
1843 Carter Wm D
1844 Hallock Roscoe S Dr
1848 Perkins Mary W ⊙
1849 Schleicher Bertha E Mrs
1853 Brady Morton J
1856 Martinson Neil
1861 Zettelmeyer Mathilda M
1863 Mitchell Ralph D ⊙
1864 Black Morris A ⊙
1868 Warner Mollie Mrs furn rms
1871 Bryant Trail S
1872 Harris Mildred Mrs ⊙
1875 Hart Louis F ⊙
1878 Perkins True ⊙
1884 Health Institute sanitarium
Haymonds Fred nurse
1885 Katulik Peter
1890 McDonald Minnie K Mrs
1891 Bowman Mary D Mrs ⊙
1896 Jennings John L real est
1897 Kutzbach Ernest W
1898 Huron Rd Hosp nurses home
1902 Wellman Wm S ⊙
1905 Lazarus Edw
1910 McCaffrey John
Haigh Janet Mrs
1911 Wood Eliz Mrs ⊙
1912 Meyer Albert L
1915 Vacant
1919 Viall Gertrude Mrs
1920 Smith Jerome
1925 Ackey Neal M
1926 Bateman Julia C chiropractor
1931 Webster Fredk F ⊙
1932 Bunts Harriet Mrs ⊙
1937 Myers Edgar B
1940 Schneider Adolph B ⊙
Euclid av intersects

E 89TH ST SE (N-6) — From Euclid av to Evarts av, Marshall av to Easton av, StCatherine av to Union av, W&LERR to Harvard av
2017 Carroll Cath Mrs furn rms
Carroll Cyrus C
Berkey Eliz nurse
Culp Ruth nurse
Wallach Chas R
2019 Tishler Normand
2021 Poroll Theo
Brenner Bertha nurse
Harris Lucy nurse
2022 Smith Arth H
2023 May Wm
Stone Imogene nurse
2027 Vacant
2028 Hamilton Florence A ⊙
2029 Hoch Otto M baths
2032 Budinger Mary Mrs
2036 Weedon S L Co publrs
2041 Nunn John I Co undtkrs
Cinader Nellie Mrs
Hans Adolph W
2044 Turner Mary Mrs
2048 Vacant
2054 Corneau Steph C mover
2060-68 **Windsor Hall Apts**
Apartments:
1 Thompson Sinclair T
2 Moran Frank A
3 Feher Paul
4 Callinan Florence R
5 Cutting Orville B
6 McConnell Fredk C
7 Vacant
Street continued

1932 HOUGH AVE

SOURCE: CLEVELAND DIR CO

HOUGH AV NE—Contd
8522 McDowell Harry restr
8523 Town Jas E clothes clnr
8524 McFarland Etta florist
8525 **Mierke Block**
Apartments:
1 Hollamby Stanley G
2 Chesses Walter
3 Reed Florence
5 Vacant
6 Miller Ella Mrs
Street continued
8526 Goldberg Hyman gros
8527 Walter's Drug Co
8528 Thorngren Albert W restr
E 86th intersects
8603 Kroger Gro & Bkg Co (br) gros and meats
8605 Eagle Ice Cream Co
8606 Marshall Drug Co (br)
8608 Sinclair Ernest N chiropractor
Szorady Frank A dental laboratory
Podis Louis B dentist
8610 Schaefer Wm H hdw
8611-17 Albrecht's Pharmacies Inc
8612 Cleveland Brush Specialty Co
8614 Cawood Walter E jwlr
8616 Taylor Markets Inc meats
8617 Crew Everett C barber
8618 Maynard & Crotty wall paper
8619 **Apartments**
1 Vacant
2 Wagner Geo H
3 O'Malley Louis M
4 Vacant
Street continued
8620 McCormick Harry O plmbr
Pavese Anthony shoe repr
Easton Gavin R roofer
8621 Kaspar Geo clo clnr
Herman Harry shoe repr
8622 New Genl Dairy Stores Inc
8623-25 Gt A & P Tea Co (br) gros and meats
Crawford rd intersects
E 87th intersects
8700-02 Young Andrew S Young Drygoods Co
8701 Fisher Bros Co (br) gros and meats
8704 Helmer John furn
8705 **Apartments**
1 McCrea John
2 Vacant
3 Patterson Saml L
4 Vacant
5 Vacant
6 Bentley Leon D
Street continued
8707 Hesselman John F meats
8708 Landsmann Albert G baker
8709 **Lily Block**
bsmt Jackson John F
Apartments:
1 Sells Ralph A
2 Vacant
3 Saunier Jane L Mrs
4 Molnette Paul E
5 Childers Bert B
6 Middleton Geo H
Street continued
8710 Klein Alf fruits
8711 Gold Benj fruits
8712 Mintz Awning & Shade Co
8713 Yee Lim laudry
8714 Dellinger Russell B
8715 Malitz David tailor
8716 Fishleigh Vernel barber
Fishleigh Clara
David Wm M barber
8717 Spenica Saml I barber
8718 Universal Cleansing & Dyeing Co (br)
8719 Gialamas Jas restr
8720 Ottino Secondo restr
8721 Petite Beauty Shoppe
8723 Lixor Dry Clng & Tailoring Co clo clnrs
E 88th pl intersects
8801 Vacant (store)
8802 Geraci Bros gros
8803 **Art Bldg**
Apartments:
1 Peck Clement B
2 Fishleigh Vernal
3 Reed Raymond
4 Couturee Thelma
5 Murrey Clement N
6 Farr Fannie M Mrs
7 Geibfreid Chas W
8 McClarty Henry J
rear Finefrock Geo W
Street continued
8804 **Wilton Apts**
Apartments:
1 Berdan Theron L
2 Nagle Perry
3 Commander Eliz Mrs
4 Thomas Gertrude Mrs
Street continued
8805 Vacant (store)
8806 Rose Marie delicatessen
8809 **Medric Apts**
bsmt Vacant
Apartments:
1 Vacant
2 Vacant
3 Vacant
4 Vacant
5 Vacant
6 Vacant
7 Vacant
8 Vacant
9 Vacant
10 Vacant
11 Vacant
12 Vacant
14 Jagow Eliz Mrs
15 Vacant
16 Vacant
17 Vacant
Street continued
8812 Pochantos Oil Corp filling sta
8813 Stowell Adelbert L
8815 Jaros Geo W
8817 Kauffman Everett J
8819 Kauffman Moving & Stge Co
U S Postal Sub Sta No 11
E 89th intersects
8900 Robbins Henrietta Mrs hdw
Robbins Max plmbr
8901 McKean Kenneth A
Peoples Eliz
8902 Vacant
8902 ½ **Bellflower Apts**
(For other occupants see 1755 E 89th)
Apartments:
5 Vacant
6 Cohn Aaron
7 Hardy Chas H
E 89th pl intersects
8904 Cohn Aaron clothes clnr
8905 Mason Lillian B Mrs
Jenkins Sankey T
8906 Vacant
8906 ½ Schenkel Sol
8908 Napoli Peter barber
8910 Dottre John shoe repr
8910 ½ Folk Frances Mrs nurse
Robbins Max
8912 Valenti Saml confr
8914 Urich Wm
Dowis Edw
Neads Dewis
8915 Hough School
8916 Quinn Mary M Mrs confr
8918 Smith Harry M lndy
8920 **Apartments**
1 McGuire John A
2 Sparago Louis
3 Artlip Fred
4 Fanelli Rocco
Street continued
8922 Fanelli Rocco barber
8924 Sandusky Sol fruits
8926 **Apartments**
1 Lawton John M
2 Goldstein Saml
3 Mulhauser Carl W
4 Sandusky Sol
Street continued
8927-33 **Scotia Apts**
(For other occupants see 1730-46 E 90th)
Apartments:
1 Vacant
2 Harp Kelly
3 Garvin Wm J
4 Cole Alice W Mrs
Street continued
8928 Flemming Paul O photog
8930 Wieder Maurice J gro
8932 Mirvale Oil Co filling sta
E 90th intersects
9001-03 **Harkness Terrace**
(For other occupants see 1727-37 E 90th)
9001 Marshall Thos E
9003 Hollamby Kath Mrs
9007 Wilson Chas E
Harkness pl begins
9009 Sanderson Wm T
9104 Oakley Eliz E Mrs ◎
9108 Goldsmith Isadore ◎
Kurlan Saml furrier
9200 McEldowney Clyde
9201 Hough Arcade Garage
9203 Toffler Arth delicatessen
9204 Burns Thos J
9205 Warro Louis shoe repr
9207 Benninghoff Jacob G tailor
9208 Hoover Chas
9209 Home Remodeling Co hdw
9211 Herd Gauge Makers
9212 Herd Adolph ◎
Greenberg Cecil delicatessen
Apartments
1 Vacant
2 Vacant
3 Benavich Anna
4 Vacant
Street continued
9215 Kroger Gro & Bkg Co (br) gros
9216 Gt A & P Tea Co (br) gros
9217 Valcot Frank B beauty shop
9218 Seiler Leon watch repr
9220 Hackenburg Warren E gro
9221 Waldman Dry Clng Co (br) clo clnrs
9223 Litt Bros fruits
9227 Cohen M Abr confr
E 93d intersects
9300 Fisher Bros Co gros
9301 Stimmel Drug Co Inc (br)
9302 Taylor Markets Inc meats
9303 Redlick Kath
Hagan Frank
Jacob Georgia Mrs
9305 Breitbart Herman delicatessen
9306 Pivover Nathan delicatessen
9307 Chait Israel clo clnr
9308 Zuccaro Salvatore fruits
9309 Wenger Chas
Ferguson Grace M
Collins Michl
9310 **York Apts**
Apartments:
1A Sanders Jos
2A Houser Florence D Mrs
3A Resch Victor J
4A Whitford Hazel Mrs
5A Ferris Geo
6A Vacant
7A Wilson Yetta B
8A Warren Lillian Mrs
1B Takacs Eva Mrs
2B Vacant
3B Kapek Anthony J
4B Dahlin Carl W
5B Wysocki Walter J
6B Carey Jas
7B Psomas Geo
8B Evans Wm E
9 Moorhead Finley A
Street continued
9311 Schanzenbach Theresa beauty shop
9400 Curry Fumigating Co
West-Hoff Printing Co
9401-05 **Apartments**
bsmt Gage Jas A
1 Vacant
2 Vacant
3 Moyer Laura Mrs
4 Kirk Alice V Mrs
5 Vacant
6 Blainey Arch C
7 Hitch Horace M

1929 E 87TH ST-A

SOURCE: CLEVELAND DIR CO

1213 Miecznikowski Marcell
Palomaki Aug
1215 Krueger Cora Mrs
1216 Fitzgerald Mary M Mrs ◎
1217 Bergstrom Marcus
1219 Williams Mary Mrs ◎
1220 Rokas Peter ◎
1223 Haddow Mary Mrs
Held Carl
Kromer Wm
Mackey Mary T
1224 Nieder Julius
1226 Czerniawski Ludwig ◎
1227 Smith Frank O ◎
1230 Ridley Henry E
Ridley Robt
1231 Lapinski Andrew
1233 Roberts Thos W
1234 McBride Emma Mrs
1237 McMahon Belle drsmkr
Goggin Edw C
1238 Collins Hughes D
1240 O'Neill Geo M
1241 Prendergast Ella Mrs ◎
1243 Miller Cath Mrs
1244 Keller Fred J ◎
1247 Gilroy Jas C ◎
1248 Lojkiewicz Anna Mrs
1251 Benbow Wm
Davis Harry M
1252 Doran M J
1253 Morris Agnes M Mrs
Welden Frank
1255 Durkin Frank H
Giavonette Henry B
1256 Gorman W S
Superior av intersects
1637 Hollister Claude C & Co pntrs
Hough av intersects
1754 Corrigan Thos
1755 **Brookfield Apts**
Apartments:
7 Ferris Louise
2 Stanton Louis P
3 Marlowe Michl
4 Macklin Josiah W
5 Scott Walter C
6 Vernucci DiIlio
7 Vacant
8 Robson Gladys
8A Warren L Mrs
9 Davis J A Mrs
9A Vacant
10 Atkinson Benj
11 Svec Emil
12 Wysocki Walter
12A Harvey John
Street continued
1756 Rosenberg Elmer
1757 Grace Wilbur
1758 Adams Grover
1759 Clark J Hatch Dr
1763 Maloney Cornelius F
1765 Klein Wm
1766 Moorhead Finley A
Wellington Jos

1929 E 87TH ST-B

SOURCE: CLEVELAND DIR CO

1767 Nichols Sarah F Mrs
1769 Agnew Eliz A Mrs
1770 Powers Jas
1774 Woods A B ⊙ livery
1777 Jones Margt M Mrs
1778 Sinclair Amelia Mrs
1781 Leary Jane
1782 VanWormer Chas
1785 Koppes Cloyd K
McCall Emma M Mrs
1786 Kelch Jos S
1787 O'Malley John J
barber
1790 Bellamy Clarence
1791 Baum Alf F toy broker
1794 Russell John
1798 McCullough F S ⊙
1799 Ernst Lucy M
1801 Vacant
1802 DeLucia Louis E ⊙
1806 Hardway Charlotte
Mrs
1807 Nicholas Apts
Davis Harriet L Mrs
Ellis Earl E
Mooney Emma C Mrs
Rose Winifred R Mrs
1810 Potts Miles
1811 O'Malley Howard J
1814 Vacant
1815 Nelson Edgar E
1818 Churchill Louisa Mrs
⊙
1820 Wilson Emily M
1821 Lees Geo E adv agt
1822 Howard I M Mrs ⊙
1824 Yelsky Jacob E ⊙
real est
1825 Buchler John W
1830 Brookfield Apts
Wright Helen
Apartments:
1 Harrigan Agnes M
2 Spencer Saml
3 Bottomar Fredk
4 Salvina F M
20 Pierce C C
21 Eisenberg H
22 Davis C H
23 Kelley Lois
24 Darby McClaire
25 Smith E P
26 Bennett E H
Forde Chas
27 Poulson F
29 Voss Cell
30 Rottner Jacques H
31 Clayton Carl C
32 Voight Alice Mrs
33 Murrin Walter J
34 Spees Clarence R
35 Tampa D C
36 Watters Sadie D
37 Morrison Oscar
39 Frohling Mary E
Walwer Lucille A
40 Burt Richd E
41 King Mortimer D
42 Curtiss E K
43 Keller L R
45 Finley M J
46 Whitworth Wm E
47 Ashcraft Garland
49 Hubbard Ruth
Rice Fern
Street continued
1831 Vacant
1832 Vacant

1929 E 89TH ST

SOURCE: CLEVELAND DIR CO

1370 Cavano Jos A
1373 Mitz Wm
1374 Reichwein Jacob
1375 Appicci John
1377 Schuck Wm J ⊙
1378 Egan Jos H ⊙
1381 Budinger F R
Ethel av intersects
1382 McAllister Jas M ⊙
1383 Holobosh Carl C ⊙
1386 Smith Frank J ⊙
1387 Carey Jas A
1388 Miller Wm ⊙
1389 Parker Leon F ⊙
1392 Norris Philip D ⊙
Norris Edw blasting
contr
1393 Lyden Patk J
1395 VanLoozen Michl A
⊙
1396 Amsden Fred E ⊙
1398 McKenney Jas ⊙
1399 Betzenheimer John J
⊙
1401 Ninchild Jos A ⊙
1402 Butler Maurice G
mason contr
Butler Eliz F Mrs ⊙
1405 Schindler Geo
1408 Weiss Fredk J
1409 Gramc Jos ⊙
1409 Eckert Jos
1410 Newton Harley L ⊙
pntr
1411 Reif Michl F ⊙
1414 Ryan Michl J ⊙
1415 Bonlton Edmond W
jr
1417 Hall John
1418 Hafford Danl J ⊙
1420 Wike Burd
1421 Collister Jane Mrs ⊙
1422 Wisniokos Wm ⊙
1423 McGuire Nellie A ⊙
1424 Entrup Karl W
1426 Marsh Lulu J Mrs ⊙
1427 Cavanaugh Wm G ⊙
1429 Dee Howard A
1430 Gleason Carrie B Mrs
1431 Burke Carroll E
1433 Delehanty Henrietta
Mrs ⊙
1434 Boyce Jos W ⊙
1435 Hunziker Frieda C
Mrs ⊙
1436 Husbands Alta V Mrs
⊙ nurse
1437 Mustee John R
1440 Colber Thos ⊙
1441 Fuller Fred F
1443 Richards Anna Mrs
1444 Olsen Harry E
1446 Ryan Rose Mrs
1447 Tomczak John ⊙
1448 Alkire Cath
Kocke Franz
1451 Morrell Chas P
1452 Berner Alf C
1453 Miranda Jos P ⊙
1456 McQuaid Jas J ⊙
1457 Garfey John E
Gardner Wm D
1458 Carney Anthony
1460 Pfeiffer Chas A
1466 Mackender Nora V
Mrs
Wade Park av intersects
1712 Wickham Gertrude V
R Mrs ⊙
1729 Nahouse Wm J
1736 Gulliford Edw ⊙
Hough av intersects
1752 Vacant
1755 Bellflower Apts
(For other occupants
see 8906½ Hough)
Baker Harold
Hall Cath Mrs
Hardy C H
Luke Clifford E
O'Neil Mary Mrs
Robbins M
Sackerman K
1756 Long Forest R
1760 Goldsmith Louise
nurse
Stein Minnie nurse
1761 Kelly Dawson W
trucking
1762 Findley Frank E ⊙
1765 Knapp Chas uphol
1768 Goodhue Wm L
1769 Meyer Ernest C
1772 Reich Emilie K Mrs
1775 McGrale Lawrence
1779-81 Bolton Apts
Gallagher Agnes F
Mrs
Lillis Cath Mrs
Millward Wm W
Pinyoun Fredk C
Robertson Wm L
Sua John
1780 Havyn Apts
Apartments:
1 Coolidge Jas H
2 Sarsted Frank A
3 Cannon Corman C
4 Weld John N
5 DeFauzon Arturo G
6 Hoffman Robt M
Street continued
1781 Cleland Mabel Mrs
Feter Wm C
McHenry Jas
O'Donnell P M
1785 Fury Emma Mrs
1786 Cline John A
1789 Applegate Louis L
1790 Sandfield Wade ⊙
1793 Bolton Manor Apts
Boyle O H
Breisinger Herbert C
Cox Chester A
Fant P A
Forward Jessie A
Foote Harry E
Frenkel Vincent S
Hale Jas
Harris Chas E
Hunter Lucille P
Klein Morris R
Langley Nathan
Little Gertrude E
McDonough John
Moran Wm A
Loventield Loren H
Shearer H E
Sullivan John F
Sunman Wilbur E
1796 Boyle John J
1797 Beach Robt K
Palmer Lloyd B
1801 Morrison Hunter
1805 Smith Andrew D
1809 Merrill Lillian Mrs
Wiltse Anne C Mrs
furn rms
1810 Gerhan Chas C
1814 Stewart Laura M Mrs
⊙
1815 Wright Fred W
1818 Babcock Marjorie
nurse
Klug Geo H
Klug Margt Mrs furn
rms
Neighbors Cath nurse
1819 McNamara Andrew J
1821 Cooley Harry R
1822 Merlam Edw B
1827 Friebolin Carl D ⊙
1831 Kearney Julia Mrs
1834 Potes Geo W furn
rms
1835 Lawton Raymond O
1837 Saffold Silbert S
1842 Hale Chas M
Merlam Edmund E ⊙
1843 Croxton David T
Everett John H
1844 Hallock Anna Mrs
furn rms
Hallock Scott R phys
1848 Perkins Mary W ⊙
1849 Schleicher Wm A ⊙
1853 Brady Morton J
Ryan Emma
1856 Moyer Lydia furn rms
1861 Jost Josephine Mrs
1863 Mitchell Ralph D ⊙
1864 Black Morris A ⊙
1868 Graham Bertha Mrs
1871 Kellison Cath E Mrs
1872 Vacant
1876 Hart Louis ⊙
1878 Perkins True ⊙
1884 Murfey Louis A ⊙
1885 Davis Milo J
1890 Klump Adaline A
Mrs ⊙
1891 Duncan Sarah E Mrs
Winslow Geo H
1896 Croxton Electa Mrs ⊙
1897 Kutzbach Ernest W
1898 Bell Clara C Mrs
furn rms
1902 Wellman Wm S ⊙
1905 Moore Mattie Mrs
Nutt Albert R
1910 Hatch Janet Mrs
McCaffrey John carp
contr
1911 Wood Eliz Mrs
1912 Meyer Albert F ⊙
1915 Gilchrist Geo E
1919 Hatch Arth E
1920 Vacant
1925 Ackey Neal
1926 Hunt Mary R Mrs ⊙
1931 Webster Fredk F
1932 Bunts Harriet Mrs ⊙
1937 Myers Edgar B
1940 Schneider Adolph B
⊙
Euclid av intersects

E 89TH ST SE (M-8)—
From Euclid av to Evarts
av, Marshall av to Easton
av, StCatherine av to Union
av, W & L E R R to
Harvard av
2017-23 Carroll Cath Mrs
furn rms
2022 Smith Arth H
2027 Dickey Edw E
2028 Hamilton Florence A
⊙
2029 Gee Fred
Hoch Otto M mineral
baths
2032 Budinger Mary Mrs
furn rms
2036 Weeden S L Co
publrs
2041 Nunn John J Co
undtkrs
2044 Edmond John J
Speed Jane Mrs furn
2048 Boucher Armand O
2054 Corneau Steph C
mover
2060 Johnson Mary Mrs
McConnevy Fredk
Moran Frank A
Potak John
Stillwell Mary Mrs
Thompson Theo S
2061 Vacant
2064 Agerter Fredk J
Buelow Marie I
Fowler Walter G
Lynn Thos S
2066 Weil Max W
2068 Baldwin Arth W
Callinan Florence Mrs
Carroll Anna L Mrs
Drothler Paul jr
2096 Ewing Mattie Mrs
Carnegie av intersects
2102 Kloss Mary C Mrs
2104 Willett John L
2106 Brown's Garage
2108 Emrich Emanuel M
2110 Czarnitzki Arth
2110 Hamed Jas
2111 Benson Geo E
Brooks Chas R
Deppen Kath M
Ellis Josephine Mrs
Kahnheimer Caroline
Peterson Anna Mrs
2113 Bair M L Mrs drsmkr
Canada Wm
Chubb Walter H
Fox Jas A
Jacks Wm M
Kanneman Elroy R
Saylor Henry E
Wright Fanny F
2119 Harbaugh Edw
Page Jas H
Cedar av intersects
2156 Hudson Isum
2160 Anderson Garry H
2165 Slaughter Bros undtkrs
2166 Clayton Nathaniel ⊙
2172 Johnson Lennis
Lorenton Hampton
Wilson Ellen Mrs
2175 Palmer Wade furn
rms
2176 Carruther Eva Mrs ⊙
2179 Bradley Hugh
Glenn Elwood
Moten Oleo

HOUGH AV NE—Contd
Jeanette Apts—Contd
7 Vacant
8 Davey May Mrs
9 Wakefield Wm
10 Vacant
11 Vacant
12 Gambal Eliz Mrs
13 Vacant
14 Vacant
Street continued
8520 Collier Frank meats
8521 Vacant
8522 Nicholson Thos restr
8523 Town Jos E clo clnr
8524 Goldberg Louis dry gds
8525 **Mierke Block**
Apartments:
1 Brown Gertrude Mrs
2 Stuart Thos J
3 Reed Eliz Mrs
4 O'Neil Frank H
5 Vacant
6 Miller J Philip
Street continued
8526 Dunker Ralph R gro
8527 Vacant
8528 Kearns Geo W restr
E 86th intersects
8605 Siegel Lillian clo clnr
8608 O'Brien Martin A phys
8608 Podis Louis B dentist
8610 Schaefer Wm H hdw
8611 Hellwig Drug Co
8612 Vacant
8614 Cawood Walter E jwlr
Hummel Alf confr
8616 Taylor Geo M meats
8618 Maynard & Crotty wall paper
8619 Hyde Harry
Labinsky Jos
Schindel Geo N
Sweeney Susan Mrs drsmkr
8620 McCormick Harry C plmbr
Payese Anthony shoe repr
8621 Kaspar Geo clothes clnr
8622 Walters & Hayden barbers
8623 Vacant
8625 Gt A & P Tea Co (br) gros
Crawford rd intersects
E 87th intersects
8700 Young Andrew S dry gds
8701 Fisher Bros Co (br) gros
8703 Gold Benj fruits
8704 Helmer John uphol
8705 **Apartments**
1 Vacant
2 Japcynski Frank
3 Coville Willis A
4 Patterson Saml L
5 Vacant
6 Bentley Leon
Street continued
8707 Messelman John F meats
8708 Landsman Albert G baker
8709 **Lily Block**
Apartments:
1 Vacant
2 Goodman Louis
3 Saunier Jane L
4 Vacant
5 Brooks E
6 Vacant
Street continued
8710 **Waldo Building**
8711 Chesser Minnie B restr
8712 Mintz Max A awnings
8713 Chan Ding Indy
8715 Kleanko Dry Cleaning Co
8716 Keener Frank barber
8717 Anni Saml barber
8718 Universal Cleansing & Dyeing Co (br)
8719 Jialamas Jas restr
8720 Vacant
8721 Day Eliz mlnr
8723 Chase Engraving & Printing Co
E 88th pl intersects
8801 Barton Jacob shoes
8802 Geraci Paul gro
8803 **Art Bldg**
Apartments:
1 Peck Clement B pntr
2 Hammer Carrie
3 Patterson Geo
4 Stanton Wm C
5 Murrey Clement N
6 Farr Fannie M
7 Reed Myrtle
8 Sample Bertha A
Street continued
8804 **Wilton Apts**
Apartments:
1 Hicks Pearl
2 Hollis Paul
3 Commander Eliz
4 Vacant
Street continued
8805 Bussey Ferris A Photo Co
8806 Vacant
8809 **Medric Apts**
Apartments:
5 Swanson Harry
6 Johnston Wm G
9 Hill Carl
10 Vacant
15 Jagow Eliz H
16 Theow E A
Street continued
8813 Chestnut Jos
8815 Vanderveer Charlotte F E
8819 Kauffman Everett J mover
E 89th intersects
8900 Baker Harold gro
8901 Buchanan Arth
Tripodes Paris
8902 Robbins Max hdw
8902½ Cohn Aaron
Malone R H
Taylor A D
E 89th pl intersects
8904 Cohn Aaron clothes clnr
8905 Jenkins Sankey T
Mason Lillian B Mrs
8906 O'Brien Beatrice Mrs beauty shop
8906½ **Bellflower Apts**
(For other occupants see 1755 E 89th)
Rinker Chas F
Rouse F G
8908 Vacant
8910 Dottore John shoe repr
8910½ Andrews Bessie A Mrs
8912 Sturman Saml confr
8914 Dallas Glenn L
Robbins John E
Wallace Chas
8915 Hough School
8916 Quinn Mae Mrs confr
8918 Napoli Peter barber
8920 Fanelli Rocco
Fant Adolph
Murphy Jas A
8922 Fant Adolph hdw
8924 Friedman Robt fruits
8926 Lawton Jas M
Lusch Henry
Sindusky Sol
Sullivan Edw J
8927-33 **Scotia Apts**
(For other occupants see 1730-46 E 90th)
Apartments:
1 Mulhauser Carl W
8929
2 Derr Elmer G
3 Derr Elmer G
8933
4 Purvis Harry E
Street continued
8928 Lawrence Studio Co photogs
8932 Eddy Harold N meats
8930 Gt A & P Tea Co (br) gros
sw cor Midvale Oil Co gas sta
E 90th intersects
9001-03 **Harkness Terrace**
(For other occupants see 1727-37 E 90th)
Kellogg Chas W
Marshall Thos E
9007 Wilson Chas E
Harkness pl begins
9009 Sanderson Wm T
9011 **Miller Apts**
9104 Oakley Eliz E Mrs
9108 Goldsmith Isadore
Kurlan Saml
9200 Hoelzel Jeannette C music tchr
9201 Newman Louis garage
9203 Kean Claude E
Kean Emma Mrs delicatessen
McBeath Montrose B
9204 Bochert Elva L
9205 J & M Radio Sales & Service Co
9207 Valot Frank B barber
9208 Claxton Edith E Mrs
Rader John H
9209 Vacant
9211 Herd Adolph tailor
9216 Gt A & P Tea Co (br) gros
9217 Kroger Gro & Bkg Co (br) gros
Small Eliz M beauty shop
Allen Blanche Mrs
9218 Louie F Indy
9219 Vacant
9220 Hackenburg Warren E gro
9221 Ginsberg Sol Indy
9223 Vacant
9227 Cohn Abr B confr
E 93d intersects
9300 Fisher Bros Co gros
Gray Morris H dentist
Robboy John phys
9301 Stimmel Drug Co
9302 Taylor Geo meats
9303 Pinyoun F C
Triggs Jas C
Walters Harlie G
Young John
9305 Gulko David delicatessen
9306 Gusson Esther Mrs baker
Rivchun Raymond gro
9307 Smiley Nathan clothes clnr
9308 Salvatore Zuccaro fruits
9309 Gillespie Wm W
Gulko David
Miller Carl E
Oliver Grace
Peterfreured Harry
9310 **York Apts**
Apartments:
1A Black M
2A Copeland F
3A Poniter Wm
4A Patterson B
5A Gror M
6A O'Donnell A
7A Vacant
8A Burgess R
1B Fugii Toshio
2B Clark C M
3B Gaggus E
4B Arbaugh A L
5B Frisbley C L
6B O'Rourke May
7B Meyer Chas B
8B Kuschel C H
Street continued
9311 Schanzenbach Theresa beauty shop
9400 Manton Ernest
9401 **Apartments**
10 Vacant
11 Stark Ernest S
12 Knack Otto P
14 Decker Esther A
15 Maddock Hallie
16 Braun Ralph
17 Vacant
18 Knack Paul O Mrs
19 Vacant
20 Vacant
Street continued
9404 Crandall Edith Mrs

DRAFT

APPENDIX B-5: Title Search Records (No Documents Are Associated With This Appendix)

DRAFT

APPENDIX C-1: Regulatory Records - Mapped Database

DRAFT

DATABASE REPORT

DRAFT

Project Property:	*3 Vacant Parcels* *924 and 8924 Hough Avenue, & 1765 E 89th Street* *Cleveland OH*
Project No:	*G23-2862*
Report Type:	*Database Report*
Order No:	*23041400739*
Requested by:	*Nova Group, GBC*
Date Completed:	*April 18, 2023*

Environmental Risk Information Services
A division of Glacier Media Inc.
1.866.517.5204 | info@erisinfo.com | erisinfo.com

Table of Contents

Table of Contents....2
Executive Summary....3
Executive Summary: Report Summary....4
Executive Summary: Site Report Summary - Project Property....8
Executive Summary: Site Report Summary - Surrounding Properties....9
Executive Summary: Summary by Data Source....14
Map....21
Aerial....24
Topographic Map....25
Detail Report....26
Unplottable Summary....76
Unplottable Report....77
Appendix: Database Descriptions....78
Definitions....92

DRAFT

Notice: IMPORTANT LIMITATIONS and YOUR LIABILITY

Reliance on information in Report: This report DOES NOT replace a full Phase I Environmental Site Assessment but is solely intended to be used as database review of environmental records.

License for use of information in Report: No page of this report can be used without this cover page, this notice and the project property identifier. The information in Report(s) may not be modified or re-sold.

Your Liability for misuse: Using this Service and/or its reports in a manner contrary to this Notice or your agreement will be in breach of copyright and contract and ERIS may obtain damages for such mis-use, including damages caused to third parties, and gives ERIS the right to terminate your account, rescind your license to any previous reports and to bar you from future use of the Service.

No warranty of Accuracy or Liability for ERIS: The information contained in this report has been produced by ERIS Information Inc. ("ERIS") using various sources of information, including information provided by Federal and State government departments. The report applies only to the address and up to the date specified on the cover of this report, and any alterations or deviation from this description will require a new report. This report and the data contained herein does not purport to be and does not constitute a guarantee of the accuracy of the information contained herein and does not constitute a legal opinion nor medical advice. Although ERIS has endeavored to present you with information that is accurate, ERIS disclaims, any and all liability for any errors, omissions, or inaccuracies in such information and data, whether attributable to inadvertence, negligence or otherwise, and for any consequences arising therefrom. Liability on the part of ERIS is limited to the monetary value paid for this report.

Trademark and Copyright: You may not use the ERIS trademarks or attribute any work to ERIS other than as outlined above. This Service and Report (s) are protected by copyright owned by ERIS Information Inc. Copyright in data used in the Service or Report(s) (the "Data") is owned by ERIS or its licensors. The Service, Report(s) and Data may not be copied or reproduced in whole or in any substantial part without prior written consent of ERIS.

Executive Summary

Property Information:

Project Property:	*3 Vacant Parcels* *924 and 8924 Hough Avenue, & 1765 E 89th Street Cleveland OH*
Project No:	*G23-2862*

Coordinates:

Latitude:	*41.50954315*
Longitude:	*-81.62440843*
UTM Northing:	*4,595,511.87*
UTM Easting:	*447,892.67*
UTM Zone:	*17T*

Elevation:	*666 FT*

Order Information:

Order No:	*23041400739*
Date Requested:	*April 14, 2023*
Requested by:	*Nova Group, GBC*
Report Type:	*Database Report*

Historicals/Products:

Aerial Photographs	*Historical Aerials Photographs*
City Directory Search	*CD - Custom City Directory Search*
ERIS Xplorer	*ERIS Xplorer*
Excel Add-On	*Excel Add-On*
Fire Insurance Maps	*US Fire Insurance Maps*
Topographic Map	*Topographic Maps*

DRAFT

Executive Summary: Report Summary

Database	Searched	Search Radius	Project Property	Within 0.12mi	0.125mi to 0.25mi	0.25mi to 0.50mi	0.50mi to 1.00mi	Total
Standard Environmental Records								
Federal								
DOE FUSRAP	Y	1	0	0	0	0	0	0
NPL	Y	1	0	0	0	0	0	0
PROPOSED NPL	Y	1	0	0	0	0	0	0
DELETED NPL	Y	0.5	0	0	0	0	-	0
SEMS	Y	0.5	0	0	0	0	-	0
ODI	Y	0.5	0	0	0	0	-	0
SEMS ARCHIVE	Y	0.5	0	0	0	**1**	-	**1**
CERCLIS	Y	0.5	0	0	0	**1**	-	**1**
IODI	Y	0.5	0	0	0	0	-	0
CERCLIS NFRAP	Y	0.5	0	0	0	**1**	-	**1**
CERCLIS LIENS	Y	PO	0	-	-	-	-	0
RCRA CORRACTS	Y	1	0	0	0	0	0	0
RCRA TSD	Y	0.5	0	0	0	0	-	0
RCRA LQG	Y	0.25	0	0	0	-	-	0
RCRA SQG	Y	0.25	0	0	0	-	-	0
RCRA VSQG	Y	0.25	0	0	0	-	-	0
RCRA NON GEN	Y	0.25	0	0	0	-	-	0
RCRA CONTROLS	Y	0.5	0	0	0	0	-	0
FED ENG	Y	0.5	0	0	0	0	-	0
FED INST	Y	0.5	0	0	0	0	-	0
LUCIS	Y	0.5	0	0	0	0	-	0
NPL IC	Y	0.5	0	0	0	0	-	0
ERNS 1982 TO 1986	Y	PO	0	-	-	-	-	0
ERNS 1987 TO 1989	Y	PO	0	-	-	-	-	0
ERNS	Y	PO	0	-	-	-	-	0
FED BROWNFIELDS	Y	0.5	0	0	**1**	0	-	**1**
FEMA UST	Y	0.25	0	0	0	-	-	0

DRAFT

Database	Searched	Search Radius	Project Property	Within 0.12mi	0.125mi to 0.25mi	0.25mi to 0.50mi	0.50mi to 1.00mi	Total
FRP	Y	0.25	0	0	0	-	-	0
DELISTED FRP	Y	0.25	0	0	0	-	-	0
HIST GAS STATIONS	Y	0.25	0	0	0	-	-	0
REFN	Y	0.25	0	0	0	-	-	0
BULK TERMINAL	Y	0.25	0	0	0	-	-	0
SEMS LIEN	Y	PO	0	-	-	-	-	0
SUPERFUND ROD	Y	1	0	0	0	0	0	0
State								
DERR	Y	1	0	0	0	**1**	**13**	**14**
DELISTED DERR	Y	1	0	0	0	0	0	0
SWF/LF	Y	0.5	0	0	0	0	-	0
HIST LF	Y	0.5	0	0	0	0	-	0
LUST	Y	0.5	0	**1**	0	**22**	-	**23**
DELISTED LST	Y	0.5	0	**1**	0	**10**	-	**11**
LST	Y	0.5	0	0	0	0	-	0
UST	Y	0.25	0	**1**	**1**	-	-	**2**
TANKS	Y	0.25	0	0	0	-	-	0
TANKS 2	Y	0.25	0	0	0	-	-	0
DTNK	Y	0.25	0	0	0	-	-	0
ENG	Y	0.5	0	0	0	0	-	0
INST	Y	0.5	0	0	0	0	-	0
VCP	Y	0.5	0	0	0	0	-	0
VAP CNS	Y	0.5	0	0	0	0	-	0
BROWNFIELDS	Y	0.5	0	0	0	0	-	0
Tribal								
INDIAN LUST	Y	0.5	0	0	0	0	-	0
INDIAN UST	Y	0.25	0	0	0	-	-	0
DELISTED INDIAN LST	Y	0.5	0	0	0	0	-	0
DELISTED INDIAN UST	Y	0.25	0	0	0	-	-	0
County	***No County standard environmental record sources available for this State.***							

Additional Environmental Records

Federal

FINDS/FRS	Y	PO	0	**1**	-	-	-	**1**

DRAFT

Database	Searched	Search Radius	Project Property	Within 0.12mi	0.125mi to 0.25mi	0.25mi to 0.50mi	0.50mi to 1.00mi	Total
TRIS	Y	PO	0	-	-	-	-	0
PFAS NPL	Y	0.5	0	0	0	0	-	0
PFAS FED SITES	Y	0.5	0	0	0	0	-	0
PFAS SSEHRI	Y	0.5	0	0	0	0	-	0
ERNS PFAS	Y	0.5	0	0	0	0	-	0
PFAS NPDES	Y	0.5	0	0	0	0	-	0
PFAS TRI	Y	0.5	0	0	0	0	-	0
PFAS WATER	Y	0.5	0	0	0	0	-	0
PFAS TSCA	Y	0.5	0	0	0	0	-	0
HMIRS	Y	0.125	0	0	-	-	-	0
NCDL	Y	0.125	0	0	-	-	-	0
TSCA	Y	0.125	0	0	-	-	-	0
HIST TSCA	Y	0.125	0	0	-	-	-	0
FTTS ADMIN	Y	PO	0	-	-	-	-	0
FTTS INSP	Y	PO	0	-	-	-	-	0
PRP	Y	PO	0	-	-	-	-	0
SCRD DRYCLEANER	Y	0.5	0	0	0	0	-	0
ICIS	Y	PO	0	-	-	-	-	0
FED DRYCLEANERS	Y	0.25	0	0	0	-	-	0
DELISTED FED DRY	Y	0.25	0	0	0	-	-	0
FUDS	Y	1	0	0	0	0	0	0
FORMER NIKE	Y	1	0	0	0	0	0	0
PIPELINE INCIDENT	Y	PO	0	-	-	-	-	0
MLTS	Y	PO	0	-	-	-	-	0
HIST MLTS	Y	PO	0	-	-	-	-	0
MINES	Y	0.25	0	0	0	-	-	0
SMCRA	Y	1	0	0	0	0	0	0
MRDS	Y	1	0	0	0	0	0	0
LM SITES	Y	1	0	0	0	0	0	0
ALT FUELS	Y	0.25	0	0	0	-	-	0
CONSENT DECREES	Y	0.25	0	0	0	-	-	0
AFS	Y	PO	0	-	-	-	-	0
SSTS	Y	0.25	0	0	0	-	-	0
PCBT	Y	0.5	0	0	0	0	-	0
PCB	Y	0.5	0	0	0	0	-	0

DRAFT

Database	Searched	Search Radius	Project Property	Within 0.12mi	0.125mi to 0.25mi	0.25mi to 0.50mi	0.50mi to 1.00mi	Total
State								
SPILLS	Y	0.125	0	0	-	-	-	0
TOWNGAS	Y	1	0	0	0	0	0	0
DRYCLEANERS	Y	0.25	0	0	0	-	-	0
DELISTED DRYCLEANERS	Y	0.25	0	0	0	-	-	0
USD	Y	0.5	**1**	0	**1**	**1**	-	**3**
CRO	Y	PO	0	-	-	-	-	0
SIAB	Y	PO	0	-	-	-	-	0
PFAS	Y	0.5	0	0	0	0	-	0
UIC	Y	PO	0	-	-	-	-	0
PFAS PWS	Y	0.5	0	0	0	0	-	0
AIR PERMITS	Y	0.25	0	0	**1**	-	-	**1**
Tribal	***No Tribal additional environmental record sources available for this State.***							
County	***No County additional environmental record sources available for this State.***							
	Total:		**1**	4	**4**	**37**	**13**	**59**

**** PO – Property Only***
**** 'Property and adjoining properties' database search radii are set at 0.25 miles.***

DRAFT

Executive Summary: Site Report Summary - Project Property

Map Key	DB	Company/Site Name	Address	Direction	Distance (mi/ft)	Elev Diff (ft)	Page Number
1	USD	Cleveland City-wide	601 Lakeside Ave, Rm 210 Cleveland OH 44114-	SW	0.00 / 0.00	0	26

DRAFT

Executive Summary: Site Report Summary - Surrounding Properties

Map Key	DB	Company/Site Name	Address	Direction	Distance (mi/ft)	Elev Diff (ft)	Page Number
2	FINDS/FRS	1779-81 E 89 ST APTS	1779-81 E 89TH ST CLEVELAND OH 44106 ***Registry ID:*** 110006341422	SSW	0.02 / 97.98	0	26
3	DELISTED LST	COMMUNITY CIRCLE TWO	8925 HOUGH AVE CLEVELAND OH 44106	NNW	0.03 / 179.78	1	27
3	UST	COMMUNITY CIRCLE TWO	8925 HOUGH AVE CLEVELAND OH 44106 ***Fac No (OTTER):*** 18008884	NNW	0.03 / 179.78	1	27
3	LUST	COMMUNITY CIRCLE TWO	8925 HOUGH AVE CLEVELAND OH 44106	NNW	0.03 / 179.78	1	27
4	FED BROWNFIELDS	Upper Chester	1848-66 E. 97th Street Cleveland OH 44106 ***Property ID:*** 169023	ESE	0.24 / 1,256.16	6	28
5	USD	Fairfax Neighborhood - Cleveland	Chester/E107 St/Norflk So RR/E79 St Cleveland OH 44106	S	0.24 / 1,256.88	5	33
6	UST	NE OHIO NEIGHBORHOOD HEALTH SRVS	8300 HOUGH AVE CLEVELAND OH 44103 ***Fac No (OTTER):*** 18000245 ***Tank No | Status:*** T00001 | EMP - Empty Never Filled	W	0.25 / 1,299.51	-1	34
6	AIR PERMITS	NORTHEAST OHIO NEIGHBORHOOD HEALTH SERVICES INC.	8300 HOUGH AVE. CLEVELAND OH 44103	W	0.25 / 1,299.51	-1	35
7	LUST	SPRINGBROOK ESTATES	1675 ANSEL RD CLEVELAND OH 44106 ***Release No (OTTER):*** 18010857-N00001 ***Facility Status | LTF Status | Date Last Change:*** Inactive | 6 Closure of regulated UST | 2/5/2002	ENE	0.28 / 1,488.72	-8	36
8	LUST	BP OIL CO. #22365	9308 CHESTER AVE CLEVELAND OH 44106 ***Release No (OTTER):*** 18002104-N00001 ***Facility Status | LTF Status | Date Last Change:*** Inactive | 1 SUS/CON from regulated UST | 9/14/1994	SE	0.30 / 1,569.33	8	37
8	LUST	BP OIL CO. #22365	9308 CHESTER AVE CLEVELAND OH 44106 ***Release No (OTTER):*** 18002104-N00002 ***Facility Status | LTF Status | Date Last Change:*** Inactive | 1 SUS/CON from regulated UST | 3/17/2008	SE	0.30 / 1,569.33	8	38

DRAFT

Map Key	DB	Company/Site Name	Address	Direction	Distance (mi/ft)	Elev Diff (ft)	Page Number
9	DELISTED LST	CLEVELAND CLINIC	1965 E 89TH ST CLEVELAND OH 44114	S	0.34 / 1,806.62	8	40
9	LUST	CLEVELAND CLINIC	1965 E 89TH ST CLEVELAND OH 44114	S	0.34 / 1,806.62	8	40
10	DELISTED LST	CLEVELAND CLINIC	2060 E 89 ST CLEVELAND OH 44106-2973	S	0.37 / 1,948.82	12	41
10	DELISTED LST	CLEVELAND CLINIC	2060 E 89 ST CLEVELAND OH 44106	S	0.37 / 1,948.82	12	41
11	DERR	Harshaw Filtrol Partnership, Cleveland	1945 E 97th St Cleveland OH 44124	SE	0.38 / 2,004.15	10	42
11	SEMS ARCHIVE	HARSHAW FILTROL PARTNERSHIP	1945 E 97 ST CLEVELAND OH 44124 ***EPA ID:*** OHD053276390	SE	0.38 / 2,004.15	10	42
11	LUST	CLEVELAND CLINIC	1945 E 97TH ST CLEVELAND OH 44106 ***Release No (OTTER):*** 18011344-N00001 ***Facility Status | LTF Status | Date Last Change:*** Inactive | 6 Closure of regulated UST | 8/23/2016	SE	0.38 / 2,004.15	10	43
12	LUST	FORMER GULF SERVICE STATION	8701-8705 EUCLID AVE CLEVELAND OH 44195 ***Release No (OTTER):*** 18011313-N00001 ***Facility Status | LTF Status | Date Last Change:*** Inactive | 6 Closure of regulated UST | 8/15/2014	SSW	0.40 / 2,090.47	3	44
13	LUST	VACANT LOT	9321 WADE PARK CLEVELAND OH 44106 ***Release No (OTTER):*** 18010948-N00001 ***Facility Status | LTF Status | Date Last Change:*** Inactive | 6 Closure of regulated UST | 6/12/2003	NNE	0.43 / 2,283.36	-16	45
14	CERCLIS	HARSHAW FILTROL PARTNERSHIP	1945 E 97 ST CLEVELAND OH 44124 ***Site EPA ID:*** OHD053276390	SE	0.44 / 2,300.08	13	46
14	CERCLIS NFRAP	HARSHAW FILTROL PARTNERSHIP	1945 E 97 ST CLEVELAND OH 44124 ***Site EPA ID:*** OHD053276390	SE	0.44 / 2,300.08	13	48
15	USD	Church Square Property	7909-8101 Euclid Ave Cleveland OH 44114-3485	WSW	0.44 / 2,329.08	3	49
16	LUST	MT SINAI MEDICAL CENTER	1800 E 105TH ST CLEVELAND OH 44106 ***Release No (OTTER):*** 18001584-N00001 ***Facility Status | LTF Status | Date Last Change:*** Inactive | 6 Closure of regulated UST | 4/26/1999	E	0.44 / 2,337.97	-22	49

DRAFT

Map Key	DB	Company/Site Name	Address	Direction	Distance (mi/ft)	Elev Diff (ft)	Page Number
16	LUST	MT SINAI MEDICAL CENTER	1800 E 105TH ST CLEVELAND OH 44106	E	0.44 / 2,337.97	-22	50
			Release No (OTTER): 18001584-N00002 ***Facility Status | LTF Status | Date Last Change:*** Inactive | 1 SUS/CON from regulated UST | 11/1/2005				
17	LUST	WADE PARK APARTMENTS	9500 WADE PARK CLEVELAND OH 44103	NNE	0.45 / 2,359.28	-18	52
			Release No (OTTER): 18011189-N00001 ***Facility Status | LTF Status | Date Last Change:*** Inactive | 6 Closure of regulated UST | 5/6/2009				
18	DELISTED LST	UNIVERSITY TOWER	1575 EAST BLVD CLEVELAND OH 44106	ENE	0.46 / 2,406.26	-19	53
18	LUST	UNIVERSITY TOWER	1575 EAST BLVD CLEVELAND OH 44106	ENE	0.46 / 2,406.26	-19	53
19	LUST	CLEVELAND CLINIC POWER HOUSE	2045 E 90TH ST CLEVELAND OH 44106	SSE	0.47 / 2,489.42	14	54
			Release No (OTTER): 18010181-N00002 ***Facility Status | LTF Status | Date Last Change:*** Inactive | 1 SUS/CON from regulated UST | 7/12/2011				
19	DELISTED LST	CLEVELAND CLINIC POWER HOUSE	2045 E 90TH ST CLEVELAND OH 44106	SSE	0.47 / 2,489.42	14	56
19	LUST	CLEVELAND CLINIC POWER HOUSE	2045 E 90TH ST CLEVELAND OH 44106	SSE	0.47 / 2,489.42	14	56
20	LUST	CLEVELAND CLINIC FOUNDATION	9500 EUCLID AVE CLEVELAND OH 44195-5047	SSE	0.49 / 2,574.90	13	57
			Release No (OTTER): 18003639-N00002 ***Facility Status | LTF Status | Date Last Change:*** Inactive | 1 SUS/CON from regulated UST | 4/3/2014				
20	LUST	CLEVELAND CLINIC FOUNDATION	9500 EUCLID AVE CLEVELAND OH 44195-5047	SSE	0.49 / 2,574.90	13	58
			Release No (OTTER): 18003639-N00003 ***Facility Status | LTF Status | Date Last Change:*** Active | 1 SUS/CON from regulated UST | 5/30/2014				
20	LUST	CLEVELAND CLINIC FOUNDATION	9500 EUCLID AVE CLEVELAND OH 44195-5047	SSE	0.49 / 2,574.90	13	60
			Release No (OTTER): 18003639-N00004 ***Facility Status | LTF Status | Date Last Change:*** Inactive | 6 Closure of regulated UST | 6/8/2000				
20	LUST	CLEVELAND CLINIC FOUNDATION	9500 EUCLID AVE CLEVELAND OH 44195-5047	SSE	0.49 / 2,574.90	13	61
			Release No (OTTER): 18003639-N00006 ***Facility Status | LTF Status | Date Last Change:*** Inactive | 6 Closure of regulated UST | 6/12/2000				
20	LUST	CLEVELAND CLINIC FOUNDATION	9500 EUCLID AVE CLEVELAND OH 44195-5047	SSE	0.49 / 2,574.90	13	62
			Release No (OTTER): 18003639-N00007 ***Facility Status | LTF Status | Date Last Change:*** Inactive | 6 Closure of regulated UST | 10/13/2011				

DRAFT

Map Key	DB	Company/Site Name	Address	Direction	Distance (mi/ft)	Elev Diff (ft)	Page Number
20	DELISTED LST	CLEVELAND CLINIC FOUNDATION	9500 EUCLID AVE CLEVELAND OH 44195-5047	SSE	0.49 / 2,574.90	13	64
20	DELISTED LST	CLEVELAND CLINIC FOUNDATION	9500 EUCLID AVE CLEVELAND OH 44195-5047	SSE	0.49 / 2,574.90	13	64
20	DELISTED LST	CLEVELAND CLINIC FOUNDATION	9500 EUCLID AVE CLEVELAND OH 44195-5047	SSE	0.49 / 2,574.90	13	64
20	DELISTED LST	CLEVELAND CLINIC FOUNDATION	9500 EUCLID AVE CLEVELAND OH 44195-5047	SSE	0.49 / 2,574.90	13	65
20	LUST	CLEVELAND CLINIC FOUNDATION	9500 EUCLID AVE CLEVELAND OH 44195-5047 ***Release No (OTTER):*** 18003639-N00008 ***Facility Status | LTF Status | Date Last Change:*** Inactive | 1 SUS/CON from regulated UST | 10/27/2014	SSE	0.49 / 2,574.90	13	65
20	DELISTED LST	CLEVELAND CLINIC FOUNDATION	9500 EUCLID AVE CLEVELAND OH 44195-5047	SSE	0.49 / 2,574.90	13	67
20	LUST	CLEVELAND CLINIC FOUNDATION	9500 EUCLID AVE CLEVELAND OH 44195-5047 ***Release No (OTTER):*** 18003639-N00009 ***Facility Status | LTF Status | Date Last Change:*** Active | 1 SUS/CON from regulated UST | 4/4/2019	SSE	0.49 / 2,574.90	13	67
20	LUST	CLEVELAND CLINIC FOUNDATION	9500 EUCLID AVE CLEVELAND OH	SSE	0.49 / 2,574.90	13	68
20	LUST	CLEVELAND CLINIC FOUNDATION	9500 EUCLID AVE CLEVELAND OH	SSE	0.49 / 2,574.90	13	69
21	DERR	Church Square Property USD, Cleveland	7909-8101 Euclid Ave Cleveland OH 44114-3485	WSW	0.52 / 2,770.59	4	70
22	DERR	Swift Cleaners Former Carnegie Ave Cleveland	8220 Carnegie Ave Cleveland OH 44103-	SSW	0.62 / 3,292.14	4	70
23	DERR	Fenway Manor Apartments, Cleveland	1986 Stokes Blvd Cleveland OH 44106-	ESE	0.67 / 3,545.15	14	71
24	DERR	Fairfax Neighborhood USD, Cleveland	Chester/E107 St/Norflk So RR/E79 St Cleveland OH 44106	ESE	0.69 / 3,622.10	14	71

DRAFT

Map Key	DB	Company/Site Name	Address	Direction	Distance (mi/ft)	Elev Diff (ft)	Page Number
25	DERR	Baker Electric Bldg, Cleveland	7100 Euclid Ave Cleveland OH 44103-	WSW	0.82 / 4,355.25	1	71
26	DERR	7001 Euclid Avenue Property, Cleveland	7001 Euclid Ave Cleveland OH 44103-	WSW	0.88 / 4,656.78	0	72
27	DERR	AT&T Fac, Cleveland	10615 Cedar Ave Cleveland OH 44106-3028	SE	0.91 / 4,795.28	30	72
28	DERR	Euclid Block Project, Cleveland	Euclid Ave/E 69th St/Chester Ave/E 7oth St Cleveland OH 44103-	WSW	0.92 / 4,874.11	4	73
29	DERR	Wade Park Chemicals, Cleveland	7012 Wade Park Blvd Cleveland OH 44103	WNW	0.93 / 4,917.80	-28	73
30	DERR	7000 Euclid Site, Cleveland	6900-7000 Euclid Ave Cleveland OH 44103-	WSW	0.96 / 5,062.15	0	74
31	DERR	Fairfax Elderly Homes LP, Cleveland	7920-8118 Central Ave, 2300-12 E 82nd St Cleveland OH 44104	SSW	0.97 / 5,101.66	12	74
32	DERR	Coyne Laundry Site Former, Cleveland	6710 Lexington Ave Cleveland OH 44103	W	0.97 / 5,115.32	-23	74
33	DERR	Midtown Tech Park, Cleveland	6700 Euclid Ave Cleveland OH 44103-	WSW	0.99 / 5,229.93	2	75

DRAFT

Executive Summary: Summary by Data Source

Standard

Federal

SEMS ARCHIVE - SEMS List 8R Archive Sites

A search of the SEMS ARCHIVE database, dated Jan 25, 2023 has found that there are 1 SEMS ARCHIVE site(s) within approximately 0.50 miles of the project property.

Equal/Higher Elevation	Address	Direction	Distance (mi/ft)	Map Key
HARSHAW FILTROL PARTNERSHIP	1945 E 97 ST CLEVELAND OH 44124 ***EPA ID**: OHD053276390*	SE	0.38 / 2,004.15	11

CERCLIS - Comprehensive Environmental Response, Compensation and Liability Information System - CERCLIS

A search of the CERCLIS database, dated Oct 25, 2013 has found that there are 1 CERCLIS site(s) within approximately 0.50 miles of the project property.

Equal/Higher Elevation	Address	Direction	Distance (mi/ft)	Map Key
HARSHAW FILTROL PARTNERSHIP	1945 E 97 ST CLEVELAND OH 44124 ***Site EPA ID**: OHD053276390*	SE	0.44 / 2,300.08	14

CERCLIS NFRAP - CERCLIS - No Further Remedial Action Planned

A search of the CERCLIS NFRAP database, dated Oct 25, 2013 has found that there are 1 CERCLIS NFRAP site(s) within approximately 0.50 miles of the project property.

Equal/Higher Elevation	Address	Direction	Distance (mi/ft)	Map Key
HARSHAW FILTROL PARTNERSHIP	1945 E 97 ST CLEVELAND OH 44124 ***Site EPA ID**: OHD053276390*	SE	0.44 / 2,300.08	14

FED BROWNFIELDS - The Assessment, Cleanup and Redevelopment Exchange System (ACRES) Brownfield Database

A search of the FED BROWNFIELDS database, dated Sep 13, 2022 has found that there are 1 FED BROWNFIELDS site(s) within approximately 0.50 miles of the project property.

Equal/Higher Elevation	Address	Direction	Distance (mi/ft)	Map Key
Upper Chester	1848-66 E. 97th Street Cleveland OH 44106 ***Property ID**: 169023*	ESE	0.24 / 1,256.16	4

State

DERR - Division of Environmental Response & Revitalization Database

DRAFT

A search of the DERR database, dated Jan 16, 2023 has found that there are 14 DERR site(s) within approximately 1.00 miles of the project property.

Equal/Higher Elevation	Address	Direction	Distance (mi/ft)	Map Key
Harshaw Filtrol Partnership, Cleveland	1945 E 97th St Cleveland OH 44124	SE	0.38 / 2,004.15	11
Church Square Property USD, Cleveland	7909-8101 Euclid Ave Cleveland OH 44114-3485	WSW	0.52 / 2,770.59	21
Swift Cleaners Former Carnegie Ave Cleveland	8220 Carnegie Ave Cleveland OH 44103-	SSW	0.62 / 3,292.14	22
Fenway Manor Apartments, Cleveland	1986 Stokes Blvd Cleveland OH 44106-	ESE	0.67 / 3,545.15	23
Fairfax Neighborhood USD, Cleveland	Chester/E107 St/Norflk So RR/E79 St Cleveland OH 44106	ESE	0.69 / 3,622.10	24
Baker Electric Bldg, Cleveland	7100 Euclid Ave Cleveland OH 44103-	WSW	0.82 / 4,355.25	25
7001 Euclid Avenue Property, Cleveland	7001 Euclid Ave Cleveland OH 44103-	WSW	0.88 / 4,656.78	26
AT&T Fac, Cleveland	10615 Cedar Ave Cleveland OH 44106-3028	SE	0.91 / 4,795.28	27
Euclid Block Project, Cleveland	Euclid Ave/E 69th St/Chester Ave/E 7oth St Cleveland OH 44103-	WSW	0.92 / 4,874.11	28
7000 Euclid Site, Cleveland	6900-7000 Euclid Ave Cleveland OH 44103-	WSW	0.96 / 5,062.15	30
Fairfax Elderly Homes LP, Cleveland	7920-8118 Central Ave, 2300-12 E 82nd St Cleveland OH 44104	SSW	0.97 / 5,101.66	31
Midtown Tech Park, Cleveland	6700 Euclid Ave Cleveland OH 44103-	WSW	0.99 / 5,229.93	33

DRAFT

Lower Elevation	Address	Direction	Distance (mi/ft)	Map Key
Wade Park Chemicals, Cleveland	7012 Wade Park Blvd Cleveland OH 44103	WNW	0.93 / 4,917.80	29
Coyne Laundry Site Former, Cleveland	6710 Lexington Ave Cleveland OH 44103	W	0.97 / 5,115.32	32

LUST - Ohio Leaking Underground Storage Tanks (LUST)

A search of the LUST database, dated Jan 10, 2023 has found that there are 23 LUST site(s) within approximately 0.50 miles of the project property.

Equal/Higher Elevation	Address	Direction	Distance (mi/ft)	Map Key
COMMUNITY CIRCLE TWO	8925 HOUGH AVE CLEVELAND OH 44106	NNW	0.03 / 179.78	3
BP OIL CO. #22365	9308 CHESTER AVE CLEVELAND OH 44106	SE	0.30 / 1,569.33	8
	***Release No (OTTER)**: 18002104-N00002* ***Facility Status | LTF Status | Date Last Change**: Inactive | 1 SUS/CON from regulated UST | 3/17/2008*			
BP OIL CO. #22365	9308 CHESTER AVE CLEVELAND OH 44106	SE	0.30 / 1,569.33	8
	***Release No (OTTER)**: 18002104-N00001* ***Facility Status | LTF Status | Date Last Change**: Inactive | 1 SUS/CON from regulated UST | 9/14/1994*			
CLEVELAND CLINIC	1965 E 89TH ST CLEVELAND OH 44114	S	0.34 / 1,806.62	9
CLEVELAND CLINIC	1945 E 97TH ST CLEVELAND OH 44106	SE	0.38 / 2,004.15	11
	***Release No (OTTER)**: 18011344-N00001* ***Facility Status | LTF Status | Date Last Change**: Inactive | 6 Closure of regulated UST | 8/23/2016*			
FORMER GULF SERVICE STATION	8701-8705 EUCLID AVE CLEVELAND OH 44195	SSW	0.40 / 2,090.47	12
	***Release No (OTTER)**: 18011313-N00001* ***Facility Status | LTF Status | Date Last Change**: Inactive | 6 Closure of regulated UST | 8/15/2014*			
CLEVELAND CLINIC POWER HOUSE	2045 E 90TH ST CLEVELAND OH 44106	SSE	0.47 / 2,489.42	19
	***Release No (OTTER)**: 18010181-N00002* ***Facility Status | LTF Status | Date Last Change**: Inactive | 1 SUS/CON from regulated UST | 7/12/2011*			
CLEVELAND CLINIC POWER HOUSE	2045 E 90TH ST CLEVELAND OH 44106	SSE	0.47 / 2,489.42	19
CLEVELAND CLINIC FOUNDATION	9500 EUCLID AVE CLEVELAND OH	SSE	0.49 / 2,574.90	20

DRAFT

Equal/Higher Elevation	Address	Direction	Distance (mi/ft)	Map Key
CLEVELAND CLINIC FOUNDATION	9500 EUCLID AVE CLEVELAND OH	SSE	0.49 / 2,574.90	20
CLEVELAND CLINIC FOUNDATION	9500 EUCLID AVE CLEVELAND OH 44195-5047	SSE	0.49 / 2,574.90	20
	***Release No (OTTER)**: 18003639-N00009* ***Facility Status | LTF Status | Date Last Change**: Active | 1 SUS/CON from regulated UST | 4/4/2019*			
CLEVELAND CLINIC FOUNDATION	9500 EUCLID AVE CLEVELAND OH 44195-5047	SSE	0.49 / 2,574.90	20
	***Release No (OTTER)**: 18003639-N00008* ***Facility Status | LTF Status | Date Last Change**: Inactive | 1 SUS/CON from regulated UST | 10/27/2014*			
CLEVELAND CLINIC FOUNDATION	9500 EUCLID AVE CLEVELAND OH 44195-5047	SSE	0.49 / 2,574.90	20
	***Release No (OTTER)**: 18003639-N00007* ***Facility Status | LTF Status | Date Last Change**: Inactive | 6 Closure of regulated UST | 10/13/2011*			
CLEVELAND CLINIC FOUNDATION	9500 EUCLID AVE CLEVELAND OH 44195-5047	SSE	0.49 / 2,574.90	20
	***Release No (OTTER)**: 18003639-N00006* ***Facility Status | LTF Status | Date Last Change**: Inactive | 6 Closure of regulated UST | 6/12/2000*			
CLEVELAND CLINIC FOUNDATION	9500 EUCLID AVE CLEVELAND OH 44195-5047	SSE	0.49 / 2,574.90	20
	***Release No (OTTER)**: 18003639-N00004* ***Facility Status | LTF Status | Date Last Change**: Inactive | 6 Closure of regulated UST | 6/8/2000*			
CLEVELAND CLINIC FOUNDATION	9500 EUCLID AVE CLEVELAND OH 44195-5047	SSE	0.49 / 2,574.90	20
	***Release No (OTTER)**: 18003639-N00003* ***Facility Status | LTF Status | Date Last Change**: Active | 1 SUS/CON from regulated UST | 5/30/2014*			
CLEVELAND CLINIC FOUNDATION	9500 EUCLID AVE CLEVELAND OH 44195-5047	SSE	0.49 / 2,574.90	20
	***Release No (OTTER)**: 18003639-N00002* ***Facility Status | LTF Status | Date Last Change**: Inactive | 1 SUS/CON from regulated UST | 4/3/2014*			

Lower Elevation	Address	Direction	Distance (mi/ft)	Map Key
SPRINGBROOK ESTATES	1675 ANSEL RD CLEVELAND OH 44106	ENE	0.28 / 1,488.72	7
	***Release No (OTTER)**: 18010857-N00001* ***Facility Status | LTF Status | Date Last Change**: Inactive | 6 Closure of regulated UST | 2/5/2002*			
VACANT LOT	9321 WADE PARK CLEVELAND OH 44106	NNE	0.43 / 2,283.36	13
	***Release No (OTTER)**: 18010948-N00001* ***Facility Status | LTF Status | Date Last Change**: Inactive | 6 Closure of regulated UST | 6/12/2003*			
MT SINAI MEDICAL CENTER	1800 E 105TH ST CLEVELAND OH 44106	E	0.44 / 2,337.97	16
	***Release No (OTTER)**: 18001584-N00002* ***Facility Status | LTF Status | Date Last Change**: Inactive | 1 SUS/CON from regulated UST | 11/1/2005*			

DRAFT

Lower Elevation	Address	Direction	Distance (mi/ft)	Map Key
MT SINAI MEDICAL CENTER	1800 E 105TH ST CLEVELAND OH 44106	E	0.44 / 2,337.97	16
	***Release No (OTTER)**: 18001584-N00001* ***Facility Status | LTF Status | Date Last Change**: Inactive | 6 Closure of regulated UST | 4/26/1999*			
WADE PARK APARTMENTS	9500 WADE PARK CLEVELAND OH 44103	NNE	0.45 / 2,359.28	17
	***Release No (OTTER)**: 18011189-N00001* ***Facility Status | LTF Status | Date Last Change**: Inactive | 6 Closure of regulated UST | 5/6/2009*			
UNIVERSITY TOWER	1575 EAST BLVD CLEVELAND OH 44106	ENE	0.46 / 2,406.26	18

DELISTED LST - Delisted Petroleum Release List

A search of the DELISTED LST database, dated Jan 10, 2023 has found that there are 11 DELISTED LST site(s) within approximately 0.50 miles of the project property.

Equal/Higher Elevation	Address	Direction	Distance (mi/ft)	Map Key
COMMUNITY CIRCLE TWO	8925 HOUGH AVE CLEVELAND OH 44106	NNW	0.03 / 179.78	3
CLEVELAND CLINIC	1965 E 89TH ST CLEVELAND OH 44114	S	0.34 / 1,806.62	9
CLEVELAND CLINIC	2060 E 89 ST CLEVELAND OH 44106	S	0.37 / 1,948.82	10
CLEVELAND CLINIC	2060 E 89 ST CLEVELAND OH 44106-2973	S	0.37 / 1,948.82	10
CLEVELAND CLINIC POWER HOUSE	2045 E 90TH ST CLEVELAND OH 44106	SSE	0.47 / 2,489.42	19
CLEVELAND CLINIC FOUNDATION	9500 EUCLID AVE CLEVELAND OH 44195-5047	SSE	0.49 / 2,574.90	20
CLEVELAND CLINIC FOUNDATION	9500 EUCLID AVE CLEVELAND OH 44195-5047	SSE	0.49 / 2,574.90	20
CLEVELAND CLINIC FOUNDATION	9500 EUCLID AVE CLEVELAND OH 44195-5047	SSE	0.49 / 2,574.90	20

DRAFT

Equal/Higher Elevation	Address	Direction	Distance (mi/ft)	Map Key
CLEVELAND CLINIC FOUNDATION	9500 EUCLID AVE CLEVELAND OH 44195-5047	SSE	0.49 / 2,574.90	20
CLEVELAND CLINIC FOUNDATION	9500 EUCLID AVE CLEVELAND OH 44195-5047	SSE	0.49 / 2,574.90	20

Lower Elevation	Address	Direction	Distance (mi/ft)	Map Key
UNIVERSITY TOWER	1575 EAST BLVD CLEVELAND OH 44106	ENE	0.46 / 2,406.26	18

UST - Ohio Registered Underground Storage Tanks (UST)

A search of the UST database, dated Jan 10, 2023 has found that there are 2 UST site(s) within approximately 0.25 miles of the project property.

Equal/Higher Elevation	Address	Direction	Distance (mi/ft)	Map Key
COMMUNITY CIRCLE TWO	8925 HOUGH AVE CLEVELAND OH 44106 ***Fac No (OTTER)**: 18008884*	NNW	0.03 / 179.78	3

Lower Elevation	Address	Direction	Distance (mi/ft)	Map Key
NE OHIO NEIGHBORHOOD HEALTH SRVS	8300 HOUGH AVE CLEVELAND OH 44103 ***Fac No (OTTER)**: 18000245* ***Tank No | Status**: T00001 | EMP - Empty Never Filled*	W	0.25 / 1,299.51	6

Non Standard

Federal

FINDS/FRS - Facility Registry Service/Facility Index

A search of the FINDS/FRS database, dated Aug 18, 2022 has found that there are 1 FINDS/FRS site(s) within approximately 0.02 miles of the project property.

Lower Elevation	Address	Direction	Distance (mi/ft)	Map Key
1779-81 E 89 ST APTS	1779-81 E 89TH ST CLEVELAND OH 44106 ***Registry ID**: 110006341422*	SSW	0.02 / 97.98	2

State

USD - Urban Setting Designation Sites

A search of the USD database, dated Feb 17, 2023 has found that there are 3 USD site(s) within approximately 0.50 miles of the project property.

DRAFT

Equal/Higher Elevation	Address	Direction	Distance (mi/ft)	Map Key
Cleveland City-wide	601 Lakeside Ave, Rm 210 Cleveland OH 44114-	SW	0.00 / 0.00	1
Fairfax Neighborhood - Cleveland	Chester/E107 St/Norflk So RR/E79 St Cleveland OH 44106	S	0.24 / 1,256.88	5
Church Square Property	7909-8101 Euclid Ave Cleveland OH 44114-3485	WSW	0.44 / 2,329.08	15

AIR PERMITS - Permit by Rule Air Facilities

A search of the AIR PERMITS database, dated Jul 30, 2020 has found that there are 1 AIR PERMITS site(s) within approximately 0.25 miles of the project property.

Lower Elevation	Address	Direction	Distance (mi/ft)	Map Key
NORTHEAST OHIO NEIGHBORHOOD HEALTH SERVICES INC.	8300 HOUGH AVE. CLEVELAND OH 44103	W	0.25 / 1,299.51	6

DRAFT

Map: 1.0 Mile Radius

Order Number: 23041400739

Address: 924 and 8924 Hough Avenue, & 1765 E 89th Street, Cleveland, OH

Project Property
Buffer Outline
Sites with Higher Elevation
Sites with Same Elevation
Sites with Lower Elevation
Sites with Unknown Elevation
Areas with Higher Elevation
Areas with Same Elevation
Areas with Lower Elevation
Areas with Unknown Elevation
Freeways; Highways
Traffic Circle; Ramp
Major & Minor Arterial
Traffic Circle; Ramp
Local Road
Rail
State
Country
National Wetland
Indian Reserve Land
Plume
100 Year Flood Zone
500 Year Flood Zone
FWS Special Designation Areas
National Priorities List (Active, Delisted, Proposed, Institutional Control)

Source: © 2021 ESRI StreetMap Premium

© ERIS Information Inc.

Map: 0.5 Mile Radius

Order Number: 23041400739

Address: 924 and 8924 Hough Avenue, & 1765 E 89th Street, Cleveland, OH

Project Property
Buffer Outline
Sites with Higher Elevation
Sites with Same Elevation
Sites with Lower Elevation
Sites with Unknown Elevation
Areas with Higher Elevation
Areas with Same Elevation
Areas with Lower Elevation
Areas with Unknown Elevation
Freeways; Highways
Traffic Circle; Ramp
Major & Minor Arterial
Traffic Circle; Ramp
Local Road
Rail
State
Country
National Wetland
Indian Reserve Land
Plume
100 Year Flood Zone
500 Year Flood Zone
FWS Special Designation Areas
National Priorities List (Active, Delisted, Proposed, Institutional Control)

Source: © 2021 ESRI StreetMap Premium

© ERIS Information Inc.

81°37'30"W

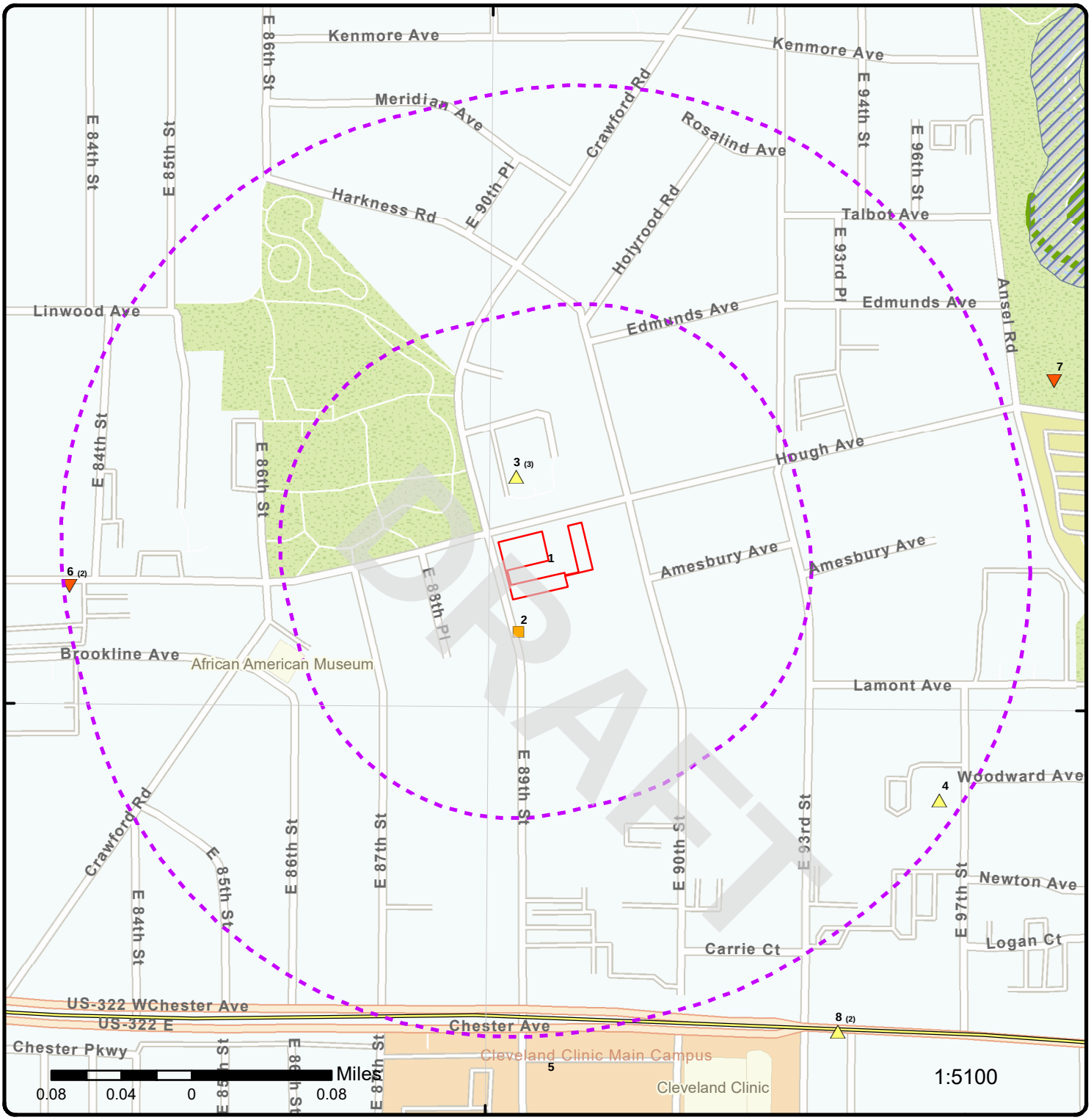

41°30'30"N

41°30'30"N

Map: 0.25 Mile Radius

Order Number: 23041400739

Address: 924 and 8924 Hough Avenue, & 1765 E 89th Street, Cleveland, OH

- Project Property
- Buffer Outline
- Sites with Higher Elevation
- Sites with Same Elevation
- Sites with Lower Elevation
- Sites with Unknown Elevation
- Areas with Higher Elevation
- Areas with Same Elevation
- Areas with Lower Elevation
- Areas with Unknown Elevation
- Freeways; Highways
- Traffic Circle; Ramp
- Major & Minor Arterial
- Traffic Circle; Ramp
- Local Road
- Rail
- State
- Country
- National Wetland
- Indian Reserve Land
- Plume
- 100 Year Flood Zone
- 500 Year Flood Zone
- FWS Special Designation Areas
- National Priorities List (Active, Delisted, Proposed, Institutional Control)

Source: © 2021 ESRI StreetMap Premium

© ERIS Information Inc.

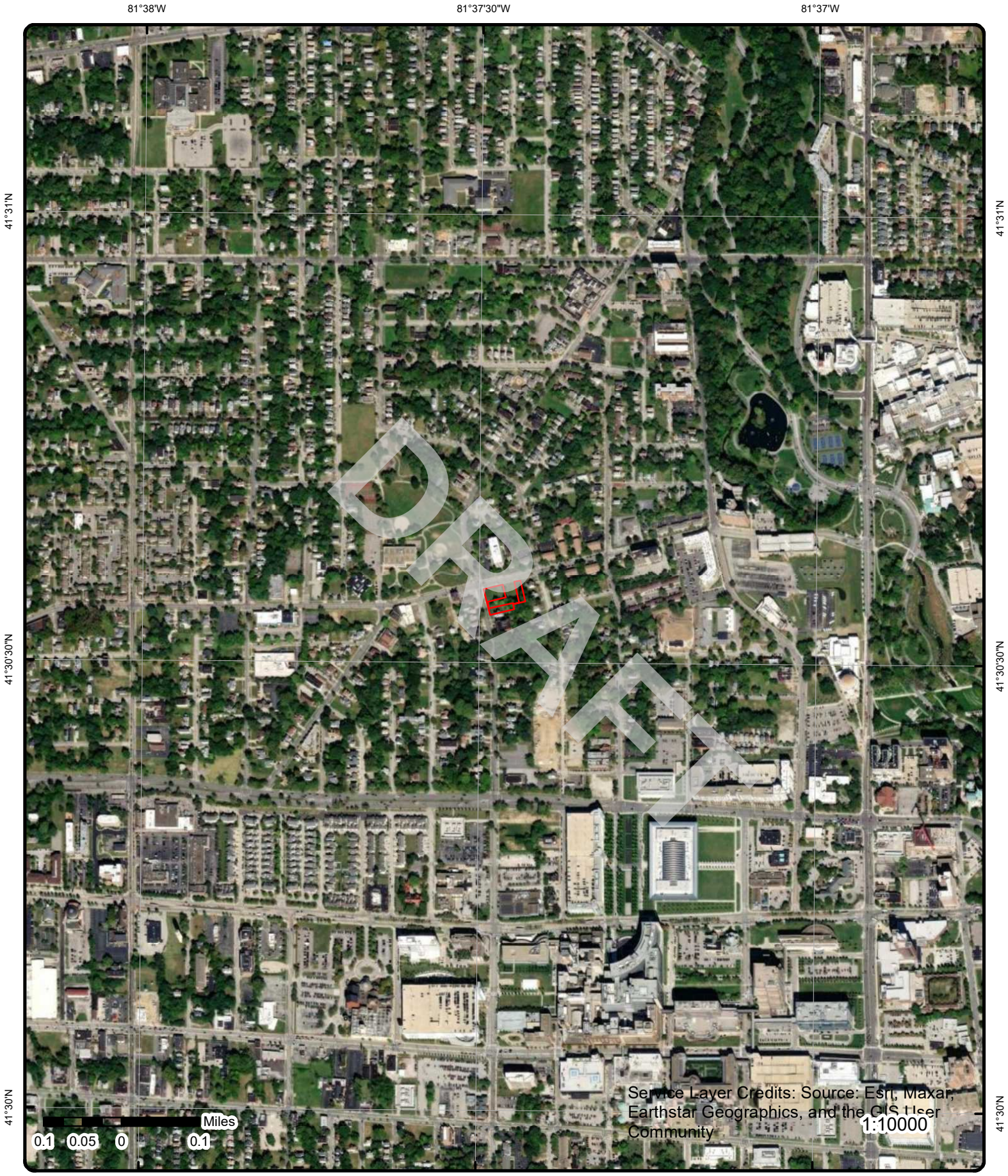

Aerial **Year: 2021**

Order Number: 23041400739

Address: 924 and 8924 Hough Avenue, & 1765 E 89th Street, Cleveland, OH

© ERIS Information Inc.

Source: ESRI World Imagery

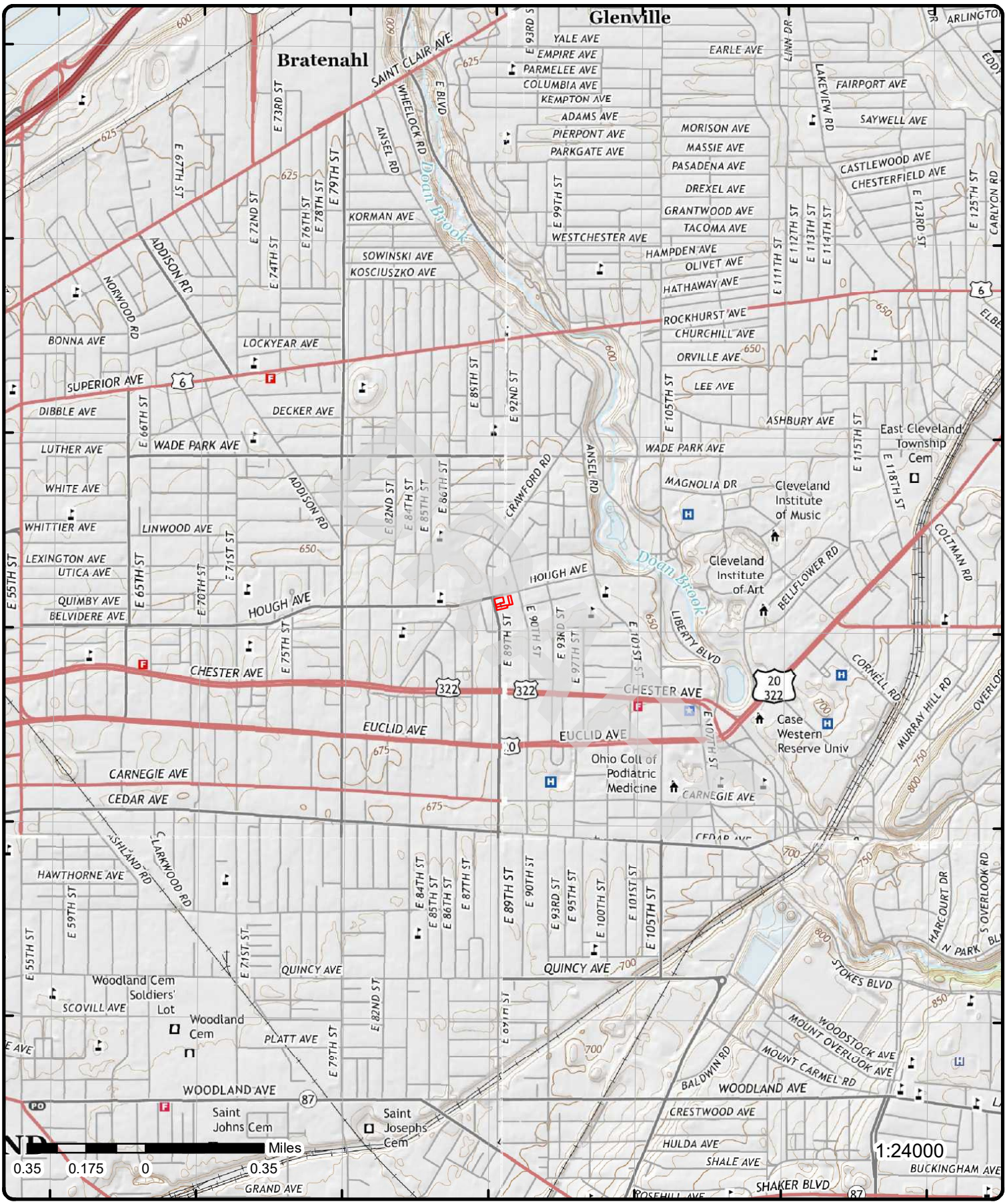

Topographic Map

Year: 2016

Order Number: 23041400739

Address: 924 and 8924 Hough Avenue, & 1765 E 89th Street, OH

Quadrangle(s): East Cleveland, OH; Cleveland South, OH; Cleveland North, OH; Shaker Heights, OH

© ERIS Information Inc.

Source: USGS Topographic Map

Detail Report

Map Key	Number of Records	Direction	Distance (mi/ft)	Elev/Diff (ft)	Site	DB
1	1 of 1	SW	0.00 / 0.00	666.44 / 0	Cleveland City-wide 601 Lakeside Ave, Rm 210 Cleveland OH 44114-	USD

Site ID:	218002661	**County:**	Cuyahoga
Project ID:	218002661001	**DERR Program:**	Voluntary Action Program
Project Type:	Urban Setting Designation	**Polygon ID:**	10008
Received Date:	3/4/2009	**Polygon Name:**	
Approved Date:	2/16/2011	**Staff Digitizer:**	SP
Verification Dt:	12/29/2016	**Digitized Date:**	8/3/2016
Verif Outcome:	Unchanged	**Centroid Lat:**	41.476941
Status Desc:	Granted	**Centroid Long:**	-81.680289
USD Area Type:	Area Wide	**Shape Length:**	0
OEPA Dist Office:	Northeast District Office	**Modified By:**	DERR_CO
Digitized Meth Desc:	Digital File from Consultant	**Modified Date:**	8/3/2016
Map Source Desc:	Other	**Acreage:**	50267.6958155
Confidence Desc:	High		
Comments:	corporate boundaries of City of Cleveland		

2	1 of 1	SSW	0.02 / 97.98	666.08 / 0	1779-81 E 89 ST APTS 1779-81 E 89TH ST CLEVELAND OH 44106	FINDS/FRS

Registry ID:	110006341422
FIPS Code:	39035
HUC Code:	04110003
Site Type Name:	STATIONARY
Location Description:	
Supplemental Location:	
Create Date:	01-MAR-00
Update Date:	29-DEC-14
Interest Types:	STATE MASTER
SIC Codes:	
SIC Code Descriptions:	
NAICS Codes:	
NAICS Code Descriptions:	
Conveyor:	FRS-GEOCODE
Federal Facility Code:	
Federal Agency Name:	
Tribal Land Code:	
Tribal Land Name:	
Congressional Dist No:	11
Census Block Code:	390351189001014
EPA Region Code:	05
County Name:	CUYAHOGA
US/Mexico Border Ind:	
Latitude:	41.50893
Longitude:	-81.6247
Reference Point:	CENTER OF A FACILITY OR STATION
Coord Collection Method:	ADDRESS MATCHING-HOUSE NUMBER
Accuracy Value:	30
Datum:	NAD83
Source:	
Facility Detail Rprt URL:	https://ofmpub.epa.gov/frs_public2/fii_query_detail.disp_program_facility?p_registry_id=110006341422
Data Source:	Facility Registry Service - Single File
Program Acronyms:	

DRAFT

Map Key	Number of Records	Direction	Distance (mi/ft)	Elev/Diff (ft)	Site	DB
OH-CORE:7544						
3	1 of 3	NNW	0.03 / 179.78	667.88 / 1	COMMUNITY CIRCLE TWO 8925 HOUGH AVE CLEVELAND OH 44106	DELISTED LST

Delisted Regulated and Non-Regulated Leaking Underground Storage Tanks (LUST)

Incident No:	180000100.0	**Class:**	D
Release No:	18008884 - N00001	**Class Desc:**	A viable RP has been identified
Status:	RPT: a possible incident is reported	**Rules:**	1992
Sub Status:	Approved	**Coordinator:**	Charles Zepp
Release Date:	8/25/1999	**County:**	Cuyahoga
LTF:	2 SUS/CON from non-regulated UST	**Facility Latitude:**	41.509998
Last Update:	Charles Zepp	**Facility Longitude:**	-81.624563
Last Update Date:	5/13/2016	**Original Source:**	NLUT
Last Status Update:	1/24/2002	**Record Date:**	09-OCT-2019
Priority:	2		

Map Key	Number of Records	Direction	Distance (mi/ft)	Elev/Diff (ft)	Site	DB
3	2 of 3	NNW	0.03 / 179.78	667.88 / 1	COMMUNITY CIRCLE TWO 8925 HOUGH AVE CLEVELAND OH 44106	UST

Facility (OTTER):		**Facility No (Map):**	
Fac No (OTTER):	18008884	**Fac Name (Map):**	
Fac Name (OTTER):	COMMUNITY CIRCLE TWO	**Address (Map):**	
Address (OTTER):	8925 HOUGH AVE	**City (Map):**	
City (OTTER):	CLEVELAND	**State (Map):**	
State (OTTER):		**Zip (Map):**	
Zip (OTTER):	44106	**County (Map):**	
County (OTTER):	Cuyahoga	**Latitude (Map):**	
Latitude (OTTER):		**Longitude (Map):**	
Longitude (OTTER):		**Fac ID (BUSTR2):**	
Fac No (BUSTR):		**Fac Name (BUSTR2):**	
Fac Name (BUSTR):		**Address (BUSTR2):**	
Address (BUSTR):		**City (BUSTR2):**	
City (BUSTR):		**Zip (BUSTR2):**	
State (BUSTR):		**Latitude (BUSTR2):**	
Zip (BUSTR):		**Longitude (BUSTR2):**	
County (BUSTR2):			
County (BUSTR):			
Latitude (BUSTR):			
Longitude (BUSTR):			
Data Source:	Ohio Tank Tracking & Environmental Regulations (OTTER) Search		

Ohio Tank Tracking & Environmental Regulations (OTTER) Search

Old Incident ID:		**Date Reported:**	
Tank Status:	No Tanks Available	**Own Business Name:**	COMMUNITY CIRCLE TWO
Facility URL:	https://apps.com.ohio.gov/fire/OTTER/Home/Index?ReturnUrl=%2ffire%2fOTTER%2fInquiry%2fInquiry#9195		
Release No URL:			

Map Key	Number of Records	Direction	Distance (mi/ft)	Elev/Diff (ft)	Site	DB
3	3 of 3	NNW	0.03 / 179.78	667.88 / 1	COMMUNITY CIRCLE TWO 8925 HOUGH AVE CLEVELAND OH 44106	LUST

Release No:	18008884 - N00001	**Release No (Map):**	18008884-N00001
Facility Name:	COMMUNITY CIRCLE TWO	**Fac Name (Map):**	COMMUNITY CIRCLE TWO
Facility Address:	8925 HOUGH AVE	**Fac Address (Map):**	8925 HOUGH AVE
Facility City:	CLEVELAND	**Fac City (Map):**	CLEVELAND
Facility State:	Ohio	**Fac ZIP (Map):**	44106

DRAFT

Map Key	Number of Records	Direction	Distance (mi/ft)	Elev/Diff (ft)	Site	DB

Facility ZIP:	44106	**County (Map):**	
County:	Cuyahoga	**Latitude (Map):**	41.51029
Facility Latitude:	41.509998	**Longitude (Map):**	-81.6245
Facility Longitude:	-81.624563	**Fac ID (BUSTR2):**	
Release No (OTTER):		**IncidntID (BUSTR2):**	
Fac Name (OTTER):		**Fac Name (BUSTR2):**	
FacAddress (OTTER):		**Address (BUSTR2):**	
Fac City (OTTER):		**City (BUSTR2):**	
Fac State (OTTER):		**ZIP (BUSTR2):**	
Fac ZIP (OTTER):		**County (BUSTR2):**	
County (OTTER):		**Latitude (BUSTR2):**	
Latitude (OTTER):		**Longitude (BUSTR2):**	
Longitude (OTTER):		**Release No (BUSTR):**	
Fac Name (BUSTR):		**Fac Addr (BUSTR):**	
Fac City (BUSTR):		**Fac State (BUSTR):**	
Fac ZIP (BUSTR):		**Fac County (BUSTR):**	
Latitude (BUSTR):		**Longitude (BUSTR):**	
Facility (OTTER):			
Data Source:	Map Services Directory: BUSTR (MapServer): All Environmental (MAP)		

Map Services Directory: BUSTR (MapServer): All Environmental (MAP)

Object ID:		**Long:**	-81.6245
FR Status:	RPT: a possible incident is reported	**Match:**	S80
Label:	18008884 - N00001 COMMUNITY CIRCLE TWO	**LOC QUAL:**	MAF7
Release No:	18008884 - N00001	**Facility Z:**	44106
Date:	9/21/2020	**LOC CONF:**	1
Address Out:	8925 Hough Ave	**Date Process:**	20200923
City Out:	Cleveland	**FID:**	
State Out:	OH	**X:**	-81.6245
ZIP Out:	44106-5700	**Y:**	41.51029
Lat:	41.51029		

All Active-Inactive BUSTR Sites

S No:	9162	**Coordinator:**	Charles Zepp
Incident No:	180000100.0	**LTF:**	2 SUS/CON from non-regulated UST
Last Review Date:	5/13/2016	**Rating:**	0
Release Date:	8/25/1999	**Facility Name:**	COMMUNITY CIRCLE TWO
Last Update:	Charles Zepp	**Facility Address:**	8925 HOUGH AVE
Last Update Date:	5/13/2016	**Facility City:**	CLEVELAND
Status:	RPT: a possible incident is reported	**Facility State:**	Ohio
Last Status Update:	1/24/2002	**County:**	Cuyahoga
Substatus:	Approved	**Facility ZIP:**	44106
Priority:	2	**Facility Latitude:**	41.509998
Class:	D	**Facility Longitude:**	-81.624563
Rules:	1992		

4	1 of 1	ESE	0.24 / 1,256.16	672.10 / 6	**Upper Chester** **1848-66 E. 97th Street** **Cleveland OH 44106**	**FED BROWNFIELDS**

Property ID:	169023	**BF Property (Map):**	169023
Lat Measure:	41.507612	**Latitude (Map):**	41.507612
Long Measure:	-81.62033300000002	**Longitude (Map):**	-81.620333
Property Name:	Upper Chester		
Address:	1848-66 E. 97th Street		
City:	Cleveland		
State Code:	OH		
Zip Code:	44106		
Primary Name (Map):	UPPER CHESTER		
Location Address (Map):	1848-66 E. 97TH STREET		
City Name (Map):	CLEVELAND		
County Name (Map):	CUYAHOGA		
State Code (Map):	OH		

DRAFT

Postal Code (Map): 44106

Brownfields Details

Registry I:	110067449345	**EPA ID:**	
EPA Region:	05	**BF RLF Gra:**	
Cat No:	04110003	**BF RLF Pil:**	
RCRA Handl:		**BF Assess :**	
RCRA Curre:		**BF Cleanup:**	
RCRA Remed:		**BF Tba Ind:**	
RCRA Const:		**BF 128a In:**	
RCRA El He:		**BF IC Code:**	N
RCRA El Gm:		**BF IC Gc I:**	U
RCRA Rem 1:		**BF IC Ep I:**	U
RCRA Ec Gw:		**BF IC ID I:**	U
RCRA Ec Ng:		**BF IC Pr I:**	U
RCRA IC Ep:		**FF Brac In:**	
RCRA IC Gc:		**BF RLF Ind:**	
RCRA IC ID:		**BF Assess1:**	Y
RCRA IC Pr:		**BF Multipu:**	
FF RCRA In:		**BF Awp Ind:**	
RCRA Trans:		**BF Showcas:**	
RCRA Tra 1:		**BF 128a P :**	
RCRA Ec Co:		**LUST Relea:**	
RCRA IC Co:		**LUST Award:**	
RCRA Gpra :		**LUST State:**	
RCRA Rem 2:		**Congressio:**	OH-11
RCRA Dru 1:		**FD Agency :**	
SF Site ID:		**FD Listing:**	
SF Ec Ind:		**FD Non NPL:**	
SF El Gm C:		**FD RCRA Ha:**	
SF El He C:		**FD RCRA Ca:**	
SF IC Ind:		**FD SF NPL :**	
SF NPL Cod:		**FD FF Ind:**	
SF NPL C 1:		**FD Ei Code:**	
SF Admin F:		**FD Brac In:**	
FF And Sit:		**FD Federal:**	
FF SF Ind:		**FD Hrs Sco:**	
Map Symbol:	B	**FD Ongoing:**	
Data Refre:	29-Jul-2022	**FD NPL Sta:**	
GIS Refres:		**FD Non N 1:**	
New Site:		**FD RCRA Gw:**	
Repow Ref :	https://cimc.epa.gov/ords/cimc/f?p=CIMC:REPOWER:::::P33_REF:3111	**FD RCRA He:**	
EPAOSC Sit:		**FD GMS Sur:**	
EPAOSC Res:		**FD Hes Sur:**	
EPAOSC R 1:		**FD SF Site:**	
EPAOSC Sta:		**FD Brac Ro:**	
EPAOSC Inc:		**Stimulus S:**	
Desc :		**Stimulus B:**	

Ind Name:
Cat Name: Ashtabula-Chagrin
Sub Name: Ashtabula-Chagrin
Primary Name: UPPER CHESTER
RCRA Drupa:
Url: https://obipublic11.epa.gov/analytics/saw.dll?PortalPages&Action=Navigate&col1=ACRES_GRANT_EXPORT.PROPERTY_ID&val1=%22169023.0%22&PortalPath=/shared/CIMC/_portal/CIMC&Page=Profile+Page
Census Url: https://ejscreen.epa.gov/mapper/demogreportpdf.aspx?report=census2010sf1&coords=-81.620333%2C41.507611999999995&feattype=point&radius=1.0
ACS Url: https://ejscreen.epa.gov/mapper/demogreportpdf.aspx?report=acs2017&coords=-81.620333%2C41.507611999999995&feattype=point&radius=1.0

SF Site Na:		**UST Status:**	
SF Non Npl:		**UST Substa:**	
SF Non N 1:		**UST Landus:**	
SF Non N 3:		**UST SPA Wa:**	
ERR Lat Lo:		**UST SPA Fa:**	
REPOW BF:	SGW	**UST WHPA W:**	

DRAFT

REPOW SF:		***UST WHPA F:***	
REPOW RCRA:		***UST Open:***	
REPOW Ref1:	3111	***UST Closed:***	
RCRA Han 1:		***LUST ID:***	
RCRA Rau I:		***Saa Site:***	
BF Propert:	169023-		
REPOW Re 1:	RE-Powering Site Profile		
BF Prope 1:	Upper Chester		
SF Non N 2:			

Cleanups In My Community (CIMC)

Grant ID:	69600470	***ASMT Cntrl Sub :***	
Grant Type:	Assessment	***Cleanup Cntrl Sub :***	
EPA Region:	05	***ASMT Asbestos :***	
Ownership Entity:	Private	***Cleanup Asbestos :***	
Latitude Measure:	41.507612	***ASMT Pcbs :***	
Longitude Measure:	-81.62033300000002	***Cleanup Pcbs :***	
Flag Cleanup Reqd:	N	***ASMT Vocs :***	
Flag IC Required:	N	***Cleanup Vocs :***	
Stcntrbg:		***ASMT Lead :***	
Property Size:	1.79	***Cleanup Lead :***	
Flag IC in Place:		***ASMT Oth Metal :***	
IC in Place Date:		***Cleanup Oth Metal :***	
Prop Cntrl :		***ASMT Pahs :***	
Gov Cntrl :		***Cleanup Pahs :***	
Permit Tools :		***ASMT Oth Cont:***	
Info DevlCes :		***Cleanup Oth Cont:***	
Prop Fnding Type Cd:	Hazardous	***ASMT Air :***	
Ownshp Changed :	N	***Cleanup Air :***	
Sfllp Factor :		***ASMT Drk Wat:***	
Source Mapscale No:		***Cleanup Drk Wat:***	
Past Cml Acres:		***ASMT Grd Water:***	
Future Cml Acres:		***Cleanup Grd Water:***	
Past Grnspc Acres:		***ASMT Sediments :***	
Future Grnspc Acres:		***Cleanup Sediments :***	
Past Acres:		***ASMT Soil :***	
Future Acres:		***Cleanup Soil :***	
Past Res Acres:	1.79	***ASMT Srf Water :***	
Future Res Acres:	1.79	***Cleanup Srf Water :***	
St Enrollment Dt:		***Other Media :***	Y
St Enrollment ID:		***Unknown Media :***	
St NFA Dt:		***Ready For Reuse :***	Y
Assess Petrol Prod :		***Assess Amount:***	
Cleanup Petrol Prod :		***Assess Fnd Ent Nm:***	
Assess Start Dt:		***Photo Available :***	N
Assess Cmpltn Dt:		***Video Available :***	N
Cleanup Start Dt:		***Cleanup Acres:***	
Cleanup Cmpltn Dt:		***Cleanup Amount:***	
Redev Start Dt:		***Redev Acres:***	
Redev Cleanup Jobs:		***Redev Amount:***	
Grant Recipient Nm:	Cuyahoga County		
PropertyNm:	Upper Chester		
Address:	1848-66 E. 97th Street		
City:	Cleveland		
State Code:	OH		
Zip Code:	44106		
Local Parcel No:	119-08-074 through -078, -107		
Current Owner:	Multiple Owners		
IC Data Address:			
Horizontal Collection Method:	Address Matching-House Number		
Reference Point:	Entrance Point of a Facility or Station		
Horizontal Reference Datum:	North American Datum of 1983		
Other Description:			
Other Desc Cleaned Up:			
Assess Type:			
Assess Fund Entity:			

DRAFT

Cleanup Funding EntityNm:
Cleanup Fund Entity:
Redev Funding Entity Nm:
Desc Hist: Parcels are now vacant land, previously single family residences.

Accmplisht Cnt Flag:		**Vacant Housing:**	505
Coop Agreement No:	00E00415	**Vacant Housing Pct:**	21.15
Past Mltistry Acres:		**Total Unemployed:**	545
Ftr Multistory Acres:		**Unemployed Pct:**	14.24
Assess Cadmium :		**Radius:**	.5
Clnup Cadmium :		**Actvy Funded:**	
Assess Chromium :		**Redev Lvrgd Srcs:**	
Clnup Chromium :		**AA Amt Funding:**	
Assess Copper :		**Flag Clnup Trmt Tech:**	
Clnup Copper :		**Excavation Disposal:**	
Assess Iron :		**Extrctn of Cntmnts:**	
Clnup Iron :		**Removal of Mats:**	
Assess Nickel :		**Rdctn of Cntmnts:**	
Clnup Nickel :		**Clnup of Structures:**	
Assess Selenium :		**Env EC Required:**	
Clnup Selenium :		**Flag EC Cover Tech:**	
Assess Mercury :		**Flag EC Security:**	
Clnup Mercury :		**Flag EC Immblztn:**	
Assess ArsenIC :		**Flag EC Eng Barriers:**	
Clnup ArsenIC :		**Flag EC Other:**	
Assess Bldg Mats :		**Env IC in Place:**	
Clnup Bldg Mats :		**Env EC in Place:**	
Assess oorair :		**Env Clnup Jobs:**	
Clnup oorair :		**Sect 128 A State Trbl:**	
Assess None :		**Multipurpose:**	
Clnup None :		**Clnup Cst Shr Amt:**	
Assess Pesticides :		**RLF Loan Amount:**	
Clnup Pesticides :		**RLF Ln Cst Shr Amt:**	
Assess Unknown :		**Pro Income Amt:**	
Clnup Unknown :		**Dt RLF Loan Signed:**	
Assess Svocs :		**Repayment Period:**	
Clnup Svocs :		**Interest Rate:**	
Clnup Unkn Media :		**RLF Subgrant Amt:**	
Redev Cmpltn Date:		**Cost Share Amt:**	
Pro Code:	BF	**Env Pro Income Amt:**	
FCA Fy:		**Dt RLF Sbgrnt Signd:**	
Flag EC in Place:		**Clnup Actvy Funded:**	
Flag EC Required:		**Below Poverty:**	2250
RFR Notation:		**Below Poverty Pct:**	58.78
Gpa Type ID:	6	**Median Income:**	1628
Clnup Doc:	N	**Low Income:**	2930
Awp Catalyst Yn:		**Low Income Pct:**	76.54
Flag Prop Not Enrld:	Y		

Redev Fund Entity:
Gpa Type Desc: Acres Cleaned Up
AA Actvy Funded:
AA Source of Funding:
Clnup Trmt Tech Info:
EC Data Address:
EC Addl Info:
Env IC Data Address:
Other Forms of Doc:
IC Addl Info:
Highlights: These vacant parcels are being considered for a proposed senior housing project. Former Use: Parcels are now vacant land, previously single family residences.

Property Alias:
Ctmnt Found:
Ctmnt Cleanedup:
Ctmnt Rec:

Media Afffected:

Other Media

DRAFT

Cleanups In My Community (CIMC)

Grant ID:	69600470	***ASMT Cntrl Sub :***	
Grant Type:	Assessment	***Cleanup Cntrl Sub :***	
EPA Region:	05	***ASMT Asbestos :***	
Ownership Entity:	Private	***Cleanup Asbestos :***	
Latitude Measure:	41.507612	***ASMT Pcbs :***	
Longitude Measure:	-81.62033300000002	***Cleanup Pcbs :***	
Flag Cleanup Reqd:	N	***ASMT Vocs :***	
Flag IC Required:	N	***Cleanup Vocs :***	
Stcntrbg:		***ASMT Lead :***	
Property Size:	1.79	***Cleanup Lead :***	
Flag IC in Place:		***ASMT Oth Metal :***	
IC in Place Date:		***Cleanup Oth Metal :***	
Prop Cntrl :		***ASMT Pahs :***	
Gov Cntrl :		***Cleanup Pahs :***	
Permit Tools :		***ASMT Oth Cont:***	
Info DevlCes :		***Cleanup Oth Cont:***	
Prop Fnding Type Cd:	Hazardous	***ASMT Air :***	
Ownshp Changed :	N	***Cleanup Air :***	
Sfllp Factor :		***ASMT Drk Wat:***	
Source Mapscale No:		***Cleanup Drk Wat:***	
Past Cml Acres:		***ASMT Grd Water:***	
Future Cml Acres:		***Cleanup Grd Water:***	
Past Grnspc Acres:		***ASMT Sediments :***	
Future Grnspc Acres:		***Cleanup Sediments :***	
Past Acres:		***ASMT Soil :***	
Future Acres:		***Cleanup Soil :***	
Past Res Acres:	1.79	***ASMT Srf Water :***	
Future Res Acres:	1.79	***Cleanup Srf Water :***	
St Enrollment Dt:		***Other Media :***	Y
St Enrollment ID:		***Unknown Media :***	
St NFA Dt:		***Ready For Reuse :***	Y
Assess Petrol Prod :		***Assess Amount:***	6500
Cleanup Petrol Prod :		***Assess Fnd Ent Nm:***	EPA
Assess Start Dt:	01/23/2013	***Photo Available :***	N
Assess Cmpltn Dt:	02/25/2013	***Video Available :***	N
Cleanup Start Dt:		***Cleanup Acres:***	
Cleanup Cmpltn Dt:		***Cleanup Amount:***	
Redev Start Dt:		***Redev Acres:***	
Redev Cleanup Jobs:		***Redev Amount:***	

Grant Recipient Nm:	Cuyahoga County
PropertyNm:	Upper Chester
Address:	1848-66 E. 97th Street
City:	Cleveland
State Code:	OH
Zip Code:	44106
Local Parcel No:	119-08-074 through -078, -107
Current Owner:	Multiple Owners
IC Data Address:	
Horizontal Collection Method:	Address Matching-House Number
Reference Point:	Entrance Point of a Facility or Station
Horizontal Reference Datum:	North American Datum of 1983
Other Description:	
Other Desc Cleaned Up:	
Assess Type:	Phase I Environmental Assessment
Assess Fund Entity:	US EPA - Brownfields Assessment Cooperative Agreement
Cleanup Funding EntityNm:	
Cleanup Fund Entity:	
Redev Funding Entity Nm:	
Desc Hist:	Parcels are now vacant land, previously single family residences.

Accmplisht Cnt Flag:	Y	***Vacant Housing:***	505
Coop Agreement No:	00E00415	***Vacant Housing Pct:***	21.15
Past Mltistry Acres:		***Total Unemployed:***	545
Ftr Multistory Acres:		***Unemployed Pct:***	14.24
Assess Cadmium :		***Radius:***	.5

DRAFT

Map Key	Number of Records	Direction	Distance (mi/ft)	Elev/Diff (ft)	Site	DB

Clnup Cadmium :		***Actvy Funded:***	
Assess Chromium :		***Redev Lvrgd Srcs:***	
Clnup Chromium :		***AA Amt Funding:***	
Assess Copper :		***Flag Clnup Trmt Tech:***	
Clnup Copper :		***Excavation Disposal:***	
Assess Iron :		***Extrctn of Cntmnts:***	
Clnup Iron :		***Removal of Mats:***	
Assess Nickel :		***Rdctn of Cntmnts:***	
Clnup Nickel :		***Clnup of Structures:***	
Assess Selenium :		***Env EC Required:***	
Clnup Selenium :		***Flag EC Cover Tech:***	
Assess Mercury :		***Flag EC Security:***	
Clnup Mercury :		***Flag EC Immblztn:***	
Assess ArsenIC :		***Flag EC Eng Barriers:***	
Clnup ArsenIC :		***Flag EC Other:***	
Assess Bldg Mats :		***Env IC in Place:***	
Clnup Bldg Mats :		***Env EC in Place:***	
Assess oorair :		***Env Clnup Jobs:***	
Clnup oorair :		***Sect 128 A State Trbl:***	
Assess None :		***Multipurpose:***	
Clnup None :		***Clnup Cst Shr Amt:***	
Assess Pesticides :		***RLF Loan Amount:***	
Clnup Pesticides :		***RLF Ln Cst Shr Amt:***	
Assess Unknown :		***Pro Income Amt:***	
Clnup Unknown :		***Dt RLF Loan Signed:***	
Assess Svocs :		***Repayment Period:***	
Clnup Svocs :		***Interest Rate:***	
Clnup Unkn Media :		***RLF Subgrant Amt:***	
Redev Cmpltn Date:		***Cost Share Amt:***	
Pro Code:	BF	***Env Pro Income Amt:***	
FCA Fy:	FY16	***Dt RLF Sbgrnt Signd:***	
Flag EC in Place:		***Clnup Actvy Funded:***	
Flag EC Required:		***Below Poverty:***	2250
RFR Notation:		***Below Poverty Pct:***	58.78
Gpa Type ID:	1	***Median Income:***	1628
Clnup Doc:	N	***Low Income:***	2930
Awp Catalyst Yn:		***Low Income Pct:***	76.54
Flag Prop Not Enrld:	Y		
Redev Fund Entity:			

Gpa Type Desc: Phase I Environmental Assessment
AA Actvy Funded: Phase I
AA Source of Funding:
Clnup Trmt Tech Info:
EC Data Address:
EC Addl Info:
Env IC Data Address:
Other Forms of Doc:
IC Addl Info:
Highlights: These vacant parcels are being considered for a proposed senior housing project. Former Use: Parcels are now vacant land, previously single family residences.

Property Alias:
Ctmnt Found:
Ctmnt Cleanedup:
Ctmnt Rec:

Media Afffected:

Other Media

5	*1 of 1*	*S*	*0.24 / 1,256.88*	*671.56 / 5*	***Fairfax Neighborhood - Cleveland Chester/E107 St/Norflk So RR/E79 St Cleveland OH 44106***	***USD***

Site ID:	218002263	***County:***	Cuyahoga
Project ID:	218002263001	***DERR Program:***	Voluntary Action Program
Project Type:	Urban Setting Designation	***Polygon ID:***	218
Received Date:	2/23/2004	***Polygon Name:***	

DRAFT

Map Key	Number of Records	Direction	Distance (mi/ft)	Elev/Diff (ft)	Site	DB

Approved Date:	7/21/2004	**Staff Digitizer:**	Gara, Brian
Verification Dt:	12/29/2016	**Digitized Date:**	8/3/2016
Verif Outcome:	Unchanged	**Centroid Lat:**	41.49541
Status Desc:	Granted	**Centroid Long:**	-81.612268
USD Area Type:	Area Wide	**Shape Length:**	0
OEPA Dist Office:	Northeast District Office	**Modified By:**	DERR_CO
Digitized Meth Desc:	Georeferenced Paper Map	**Modified Date:**	8/3/2016
Map Source Desc:	Topo Map	**Acreage:**	1903.59553305
Confidence Desc:	Medium		
Comments:			

6	1 of 2	W	0.25 / 1,299.51	665.55 / -1	NE OHIO NEIGHBORHOOD HEALTH SRVS 8300 HOUGH AVE CLEVELAND OH 44103	UST

Facility (OTTER):		**Facility No (Map):**	18000245
Fac No (OTTER):	18000245	**Fac Name (Map):**	NE OHIO NEIGHBORHOOD HEALTH SRVS
Fac Name (OTTER):	NE OHIO NEIGHBORHOOD HEALTH SRVS	**Address (Map):**	8300 HOUGH AVE
Address (OTTER):	8300 HOUGH AVE	**City (Map):**	CLEVELAND
City (OTTER):	CLEVELAND	**State (Map):**	Ohio
State (OTTER):		**Zip (Map):**	44103
Zip (OTTER):	44103	**County (Map):**	Cuyahoga
County (OTTER):	Cuyahoga	**Latitude (Map):**	41.50896
Latitude (OTTER):		**Longitude (Map):**	-81.62981
Longitude (OTTER):		**Fac ID (BUSTR2):**	18000245
Fac No (BUSTR):	18000245	**Fac Name (BUSTR2):**	NE OHIO NEIGHBORHOOD HEALTH SRVS
Fac Name (BUSTR):	NE OHIO NEIGHBORHOOD HEALTH SRVS	**Address (BUSTR2):**	8300 HOUGH AVE
Address (BUSTR):	8300 HOUGH AVE	**City (BUSTR2):**	CLEVELAND
City (BUSTR):	CLEVELAND	**Zip (BUSTR2):**	44103
State (BUSTR):	Ohio	**Latitude (BUSTR2):**	41.50926
Zip (BUSTR):	44103	**Longitude (BUSTR2):**	-81.62912

County (BUSTR2): CUY
County (BUSTR): Cuyahoga
Latitude (BUSTR): 41.5091
Longitude (BUSTR): -81.62998
Data Source: Ohio Tank Tracking & Environmental Regulations (OTTER) Search; Underground Storage Tanks Lookup - List of Inactive Underground Storage Tanks; BUSTR: All Facility Tanks; Map Services Directory: BUSTR - UST Locations (BUSTR/OGRIP)

Ohio Tank Tracking & Environmental Regulations (OTTER) Search

Old Incident ID:		**Date Reported:**	
Tank Status:	No Tanks Available	**Own Business Name:**	NE OHIO NEIGHBORHOOD HEALTH SRVS

Facility URL: https://apps.com.ohio.gov/fire/OTTER/Home/Index?ReturnUrl=%2ffire%2fOTTER%2fInquiry%2fInquiry#22762
Release No URL:

Underground Storage Tanks Lookup - List of Inactive Underground Storage Tanks

Tank No:	T00001	**Date Last Used:**	12/31/2011
Status:	EMP - Empty Never Filled	**UST Capacity:**	1000
UST:	UST	**Tank Content:**	Other (see comments)
Regulated:	NO	**Abandon Approve:**	
Facility Type:	Commercial	**UST Configurations:**	SW - Single Wall
Installation Date:	05/01/1999	**CAS No:**	68334-30-5
Date Removed:	05/01/2016	**Sensitive Area:**	NO
Date TCL Closed:	02/01/2012	**Dt of Sensitivity:**	

Owner Name: NE OHIO NEIGHBORHOOD HEALTH SRVS
Owner Address: 8300 HOUGH AVE
Owner City: CLEVELAND
Owner State: OH
Owner Zip: 44103
Construction: FRP-Fiberglass Reinforced Plastic
Construction Comments:
Overfill Prevention: FILL - Fill Pipe (drop tube flapper)

DRAFT

Map Key	Number of Records	Direction	Distance (mi/ft)	Elev/Diff (ft)	Site	DB

Overfill Prev Comments:	
Prmry Release Detection:	NR - None Required by Rule
2ndry Release Detection:	NR - None Required by Rule
Release Detect Comments:	
Spill Prevention Manholes:	SB - Spill Containment Manhole (bucket)
Spill Prev Manhole Comment:	
Corrosion Protections:	NR - None Required by Rule
Corrosion Protect Comments:	
Piping Configuration:	SW - Single Wall
Piping Config Comment:	
Piping Styles:	S - Suction
Piping Construction:	OTH - Other (explain)
Piping Construct Comments:	NCWG
Piping Corrosion Protection:	NR - None required by rule
Piping Corr Protect Comments:	
Piping Release Detection:	SS - Safe Suction
Piping Rel Detect Comments:	
Comments:	TANK WAS NEVER FILLED, THEREFORE, IT IS NOT A REGULATED TANK. TANK WAS REMOVED IN 2016.

BUSTR: All Facility Tanks

Tank No:	T00001	***Address Out:***	8300 Hough Ave
Status:	EMP - Empty Never Filled	***City Out:***	Cleveland
Date Remove:	5/1/2016	***State Out:***	OH
Data Date:	9/21/2020	***Zip Out:***	44103-4247
UST Capacity:	1000	***Lat:***	41.5091
Tank Content:	Other (see comments)	***Lon:***	-81.62998
Label:	18000245 NE OHIO NEIGHBORHOOD HEALTH SRVS	***Match:***	S80
Date Process:	2020/09/24	***LOC QUAL:***	MAF7
State:	Ohio	***LOC CONF:***	1
X:			
Y:			

BUSTR - UST Locations (BUSTR/OGRIP)

Object ID:	4829	***Facility Name:***	NE OHIO NEIGHBORHOOD HEALTH SRVS
Facility ID:	18000245	***Facility Co:***	No
Tank ID:	T00001	***Address:***	8300 HOUGH AVE
Facility Status:	Active	***City:***	CLEVELAND
Date Removed:	NULL	***Zip:***	44103
Inspection Date:	04/29/14	***County:***	CUY
Status:	TCL	***ODoT District:***	12
Data Date:	2014-11-10 14:09:47.677	***Latitude DD Begin:***	41.50926
Capacity:	1000	***Longitude DD Begin:***	-81.62912
Content:	Diesel		

BUSTR - UST Locations (BUSTR/OGRIP)

Object ID:	4830	***Facility Name:***	NE OHIO NEIGHBORHOOD HEALTH SRVS
Facility ID:	18000245	***Facility Co:***	No
Tank ID:	T00001	***Address:***	8300 HOUGH AVE
Facility Status:	Active	***City:***	CLEVELAND
Date Removed:	NULL	***Zip:***	44103
Inspection Date:	04/29/14	***County:***	CUY
Status:	TCL	***ODoT District:***	12
Data Date:	2014-11-10 14:09:47.677	***Latitude DD Begin:***	41.50926
Capacity:	1000	***Longitude DD Begin:***	-81.62912
Content:	Diesel		

6	*2 of 2*	*W*	*0.25 / 1,299.51*	*665.55 / -1*	***NORTHEAST OHIO NEIGHBORHOOD HEALTH SERVICES INC. 8300 HOUGH AVE.***	***AIR PERMITS***

DRAFT

Map Key	Number of Records	Direction	Distance (mi/ft)	Elev/Diff (ft)	Site	DB
					CLEVELAND OH 44103	

Facility ID: 13-18-00-3433
EU ID: B005
County: CUYAHOGA

Details

Received Date: 10/18/2016
Effective Date: 10/19/2016
Agencies: CLEVELAND DIVISION OF AIR QUALITY
PBR Type: EMERGENCY ELECTRICAL GENERATORS, WATER PUMPS, OR AIR COMPRESSORS
EU ID Description: 125 KW MTU EMERGENCY ELECTRICAL GENERATOR

7	1 of 1	ENE	0.28 / 1,488.72	658.45 / -8	SPRINGBROOK ESTATES 1675 ANSEL RD CLEVELAND OH 44106	LUST

Release No:	18010857 - N00001	**Release No (Map):**	18010857-N00001
Facility Name:	SPRINGBROOK ESTATES	**Fac Name (Map):**	SPRINGBROOK ESTATES
Facility Address:	1675 ANSEL RD	**Fac Address (Map):**	1675 ANSEL RD
Facility City:	CLEVELAND	**Fac City (Map):**	CLEVELAND
Facility State:	Ohio	**Fac ZIP (Map):**	44106
Facility ZIP:	44106	**County (Map):**	
County:	Cuyahoga	**Latitude (Map):**	41.51098
Facility Latitude:	41.511993	**Longitude (Map):**	-81.61871
Facility Longitude:	-81.619155	**Fac ID (BUSTR2):**	18010857
Release No (OTTER):	18010857-N00001	**IncidntID (BUSTR2):**	N00001
Fac Name (OTTER):	SPRINGBROOK ESTATES	**Fac Name (BUSTR2):**	SPRINGBROOK ESTATES
FacAddress (OTTER):	1675 ANSEL RD	**Address (BUSTR2):**	1675 ANSEL RD
Fac City (OTTER):	CLEVELAND	**City (BUSTR2):**	CLEVELAND
Fac State (OTTER):		**ZIP (BUSTR2):**	44106
Fac ZIP (OTTER):	44106	**County (BUSTR2):**	CUY
County (OTTER):	Cuyahoga	**Latitude (BUSTR2):**	41.51199
Latitude (OTTER):		**Longitude (BUSTR2):**	-81.61916
Longitude (OTTER):		**Release No (BUSTR):**	18010857-N00001
Fac Name (BUSTR):	SPRINGBROOK ESTATES	**Fac Addr (BUSTR):**	1675 ANSEL RD
Fac City (BUSTR):	CLEVELAND	**Fac State (BUSTR):**	OH
Fac ZIP (BUSTR):	44106	**Fac County (BUSTR):**	Cuyahoga
Latitude (BUSTR):	41.511993	**Longitude (BUSTR):**	-81.619155

Facility (OTTER): 18010857 (SPRINGBROOK ESTATES)
Data Source: Ohio Tank Tracking & Environmental Regulations (OTTER); Map Services Directory: BUSTR (MapServer): All Environmental (MAP); Facility Details with Active & Inactive Environmental Files (BUSTR); Map Services Directory: BUSTR - LUST Locations (BUSTR/OGRIP) (BUSTR2)

Facility Details with Active & Inactive Environmental Files (BUSTR)

Facility Status:	Inactive	**Date Last Change:**	2/5/2002
LTF Status:	6 Closure of regulated UST	**Review Date:**	02/06/2002
FR Status:	NFA: No Further Action	**Priority:**	2
Release Date:	01/07/2002	**Class:**	D

Class Description: A viable RP has been identified

Ohio Tank Tracking & Environmental Regulations (OTTER)

Old Incident ID:		**Date Reported:**	1/7/2002
Tank Status:	No Tanks Available	**Owner Busi Name:**	CUYAHOGA METROP HOUSING AUTH

Facility: 18010857 (SPRINGBROOK ESTATES)
Facility Link: https://apps.com.ohio.gov/fire/OTTER/Home/Index?ReturnUrl=%2ffire%2fOTTER%2fInquiry%2fInquiry#23768
Release Link: https://apps.com.ohio.gov/fire/OTTER/CorrectiveAction/ReleaseReport?releasesId=34357

Map Services Directory: BUSTR (MapServer): All Environmental (MAP)

DRAFT

Map Key	Number of Records	Direction	Distance (mi/ft)	Elev/Diff (ft)	Site	DB

Object ID:		**Long:**	-81.61871
FR Status:	NFA: No Further Action	**Match:**	S80
Label:	18010857 - N00001 SPRINGBROOK ESTATES	**LOC QUAL:**	MAF7
Release No:	18010857 - N00001	**Facility Z:**	44106
Date:	9/21/2020	**LOC CONF:**	1
Address Out:	1675 Ansel Rd	**Date Process:**	20200923
City Out:	Cleveland	**FID:**	
State Out:	OH	**X:**	-81.61871
ZIP Out:	44106-4181	**Y:**	41.51098
Lat:	41.51098		

Map Services Directory: BUSTR - LUST Locations (BUSTR2)

Object ID:	22195	**ODOT District:**	12
Facility ID:	18010857	**Address:**	1675 ANSEL RD
Incident ID:	N00001	**City:**	CLEVELAND
LTF:	6 Closure of regulated UST	**County:**	CUY
Status:	NFA: No Further Action	**ZIP:**	44106
Facility Status:	Inactive	**Latitude DD Begin:**	41.51199
Data Date:	2014-11-10 14:16:16.183	**Longitude DD Begin:**	-81.61916
Current Fac Name:	SPRINGBROOK ESTATES		

All Active-Inactive BUSTR Sites

S No:	35710	**Coordinator:**	Charles Zepp
Incident No:		**LTF:**	6 Closure of regulated UST
Last Review Date:	2/6/2002	**Rating:**	1
Release Date:	1/7/2002	**Facility Name:**	SPRINGBROOK ESTATES
Last Update:	Charles Zepp	**Facility Address:**	1675 ANSEL RD
Last Update Date:	6/10/2021	**Facility City:**	CLEVELAND
Status:	NFA: No Further Action	**Facility State:**	Ohio
Last Status Update:	2/5/2002	**County:**	Cuyahoga
Substatus:	Approved	**Facility ZIP:**	44106
Priority:	2	**Facility Latitude:**	41.511993
Class:	D	**Facility Longitude:**	-81.619155
Rules:	1999		

8	*1 of 2*	*SE*	*0.30 / 1,569.33*	*674.58 / 8*	***BP OIL CO. #22365 9308 CHESTER AVE CLEVELAND OH 44106***	***LUST***

Release No:	18002104 - N00001	**Release No (Map):**	18002104-N00001
Facility Name:	BP OIL CO. #22365	**Fac Name (Map):**	BP OIL CO. #22365
Facility Address:	9308 CHESTER AVE	**Fac Address (Map):**	9308 CHESTER AVE
Facility City:	CLEVELAND	**Fac City (Map):**	CLEVELAND
Facility State:	Ohio	**Fac ZIP (Map):**	44106
Facility ZIP:	44106	**County (Map):**	
County:	Cuyahoga	**Latitude (Map):**	41.50535
Facility Latitude:	41.505547	**Longitude (Map):**	-81.62111
Facility Longitude:	-81.621304	**Fac ID (BUSTR2):**	18002104
Release No (OTTER):	18002104-N00001	**IncidntID (BUSTR2):**	N00001
Fac Name (OTTER):	BP OIL CO. #22365	**Fac Name (BUSTR2):**	BP OIL CO. #22365
FacAddress (OTTER):	9308 CHESTER AVE	**Address (BUSTR2):**	9308 CHESTER AVE
Fac City (OTTER):	CLEVELAND	**City (BUSTR2):**	CLEVELAND
Fac State (OTTER):		**ZIP (BUSTR2):**	44106
Fac ZIP (OTTER):	44106	**County (BUSTR2):**	CUY
County (OTTER):	Cuyahoga	**Latitude (BUSTR2):**	41.50555
Latitude (OTTER):		**Longitude (BUSTR2):**	-81.6213
Longitude (OTTER):		**Release No (BUSTR):**	18002104-N00001
Fac Name (BUSTR):	BP OIL CO. #22365	**Fac Addr (BUSTR):**	9308 CHESTER AVE
Fac City (BUSTR):	CLEVELAND	**Fac State (BUSTR):**	OH
Fac ZIP (BUSTR):	44106	**Fac County (BUSTR):**	Cuyahoga
Latitude (BUSTR):	41.505547	**Longitude (BUSTR):**	-81.621304

Facility (OTTER): 18002104 (BP OIL CO. #22365)

Data Source: Ohio Tank Tracking & Environmental Regulations (OTTER); Map Services Directory: BUSTR (MapServer): All

DRAFT

Environmental (MAP); Facility Details with Active & Inactive Environmental Files (BUSTR); Map Services Directory: BUSTR - LUST Locations (BUSTR/OGRIP) (BUSTR2)

Facility Details with Active & Inactive Environmental Files (BUSTR)

Facility Status:	Inactive	***Date Last Change:***	9/14/1994
LTF Status:	1 SUS/CON from regulated UST	***Review Date:***	09/14/1994
FR Status:	NFA: No Further Action	***Priority:***	2
Release Date:	01/21/1992	***Class:***	D
Class Description:	A viable RP has been identified		

Ohio Tank Tracking & Environmental Regulations (OTTER)

Old Incident ID:	182014200.0	***Date Reported:***	1/21/1992
Tank Status:	No Tanks Available	***Owner Busi Name:***	KANTAM ENTERPRISES LLC
Facility:	18002104 (BP OIL CO. #22365)		
Facility Link:	https://apps.com.ohio.gov/fire/OTTER/Home/Index?ReturnUrl=%2ffire%2fOTTER%2fInquiry%2fInquiry#9647		
Release Link:	https://apps.com.ohio.gov/fire/OTTER/CorrectiveAction/ReleaseReport?releasesId=32015		

Map Services Directory: BUSTR (MapServer): All Environmental (MAP)

Object ID:		***Long:***	-81.62111
FR Status:	NFA: No Further Action	***Match:***	S80
Label:	18002104 - N00001 BP OIL CO. #22365	***LOC QUAL:***	MAF7
Release No:	18002104 - N00001	***Facility Z:***	44106
Date:	9/21/2020	***LOC CONF:***	1
Address Out:	9308 Chester Ave	***Date Process:***	20200923
City Out:	Cleveland	***FID:***	
State Out:	OH	***X:***	-81.62111
ZIP Out:	44106	***Y:***	41.50535
Lat:	41.50535		

Map Services Directory: BUSTR - LUST Locations (BUSTR2)

Object ID:	20479	***ODOT District:***	12
Facility ID:	18002104	***Address:***	9308 CHESTER AVE
Incident ID:	N00001	***City:***	CLEVELAND
LTF:	1 SUS/CON from regulated UST	***County:***	CUY
Status:	NFA: No Further Action	***ZIP:***	44106
Facility Status:	Inactive	***Latitude DD Begin:***	41.50555
Data Date:	2014-11-10 14:16:16.183	***Longitude DD Begin:***	-81.6213
Current Fac Name:	BP OIL CO. #22365		

All Active-Inactive BUSTR Sites

S No:	4691	***Coordinator:***	Charles Zepp
Incident No:	182014200.0	***LTF:***	1 SUS/CON from regulated UST
Last Review Date:	9/14/1994	***Rating:***	10
Release Date:	1/21/1992	***Facility Name:***	BP OIL CO. #22365
Last Update:	Charles Zepp	***Facility Address:***	9308 CHESTER AVE
Last Update Date:	12/14/2020	***Facility City:***	CLEVELAND
Status:	NFA: No Further Action	***Facility State:***	Ohio
Last Status Update:	9/14/1994	***County:***	Cuyahoga
Substatus:	Approved	***Facility ZIP:***	44106
Priority:	2	***Facility Latitude:***	41.505547
Class:	D	***Facility Longitude:***	-81.621304
Rules:	1992		

8	***2 of 2***	***SE***	***0.30 / 1,569.33***	***674.58 / 8***	***BP OIL CO. #22365 9308 CHESTER AVE CLEVELAND OH 44106***	***LUST***

DRAFT

Release No:	18002104 - N00002	**Release No (Map):**	18002104-N00002
Facility Name:	BP OIL CO. #22365	**Fac Name (Map):**	BP OIL CO. #22365
Facility Address:	9308 CHESTER AVE	**Fac Address (Map):**	9308 CHESTER AVE
Facility City:	CLEVELAND	**Fac City (Map):**	CLEVELAND
Facility State:	Ohio	**Fac ZIP (Map):**	44106
Facility ZIP:	44106	**County (Map):**	
County:	Cuyahoga	**Latitude (Map):**	41.50535
Facility Latitude:	41.505547	**Longitude (Map):**	-81.62111
Facility Longitude:	-81.621304	**Fac ID (BUSTR2):**	18002104
Release No (OTTER):	18002104-N00002	**IncidntID (BUSTR2):**	N00002
Fac Name (OTTER):	BP OIL CO. #22365	**Fac Name (BUSTR2):**	BP OIL CO. #22365
FacAddress (OTTER):	9308 CHESTER AVE	**Address (BUSTR2):**	9308 CHESTER AVE
Fac City (OTTER):	CLEVELAND	**City (BUSTR2):**	CLEVELAND
Fac State (OTTER):		**ZIP (BUSTR2):**	44106
Fac ZIP (OTTER):	44106	**County (BUSTR2):**	CUY
County (OTTER):	Cuyahoga	**Latitude (BUSTR2):**	41.50555
Latitude (OTTER):		**Longitude (BUSTR2):**	-81.6213
Longitude (OTTER):		**Release No (BUSTR):**	18002104-N00002
Fac Name (BUSTR):	BP OIL CO. #22365	**Fac Addr (BUSTR):**	9308 CHESTER AVE
Fac City (BUSTR):	CLEVELAND	**Fac State (BUSTR):**	OH
Fac ZIP (BUSTR):	44106	**Fac County (BUSTR):**	Cuyahoga
Latitude (BUSTR):	41.505547	**Longitude (BUSTR):**	-81.621304

Facility (OTTER): 18002104 (BP OIL CO. #22365)

Data Source: Ohio Tank Tracking & Environmental Regulations (OTTER); Map Services Directory: BUSTR (MapServer): All Environmental (MAP); Facility Details with Active & Inactive Environmental Files (BUSTR); Map Services Directory: BUSTR - LUST Locations (BUSTR/OGRIP) (BUSTR2)

Facility Details with Active & Inactive Environmental Files (BUSTR)

Facility Status:	Inactive	**Date Last Change:**	3/17/2008
LTF Status:	1 SUS/CON from regulated UST	**Review Date:**	03/17/2008
FR Status:	NFA: No Further Action	**Priority:**	2
Release Date:	10/16/2006	**Class:**	D

Class Description: A viable RP has been identified

Ohio Tank Tracking & Environmental Regulations (OTTER)

Old Incident ID:		**Date Reported:**	10/16/2006
Tank Status:	No Tanks Available	**Owner Busi Name:**	KANTAM ENTERPRISES LLC

Facility: 18002104 (BP OIL CO. #22365)

Facility Link: https://apps.com.ohio.gov/fire/OTTER/Home/Index?ReturnUrl=%2ffire%2fOTTER%2fInquiry%2fInquiry#9647

Release Link: https://apps.com.ohio.gov/fire/OTTER/CorrectiveAction/ReleaseReport?releasesId=32016

Map Services Directory: BUSTR (MapServer): All Environmental (MAP)

Object ID:		**Long:**	-81.62111
FR Status:	NFA: No Further Action	**Match:**	S80
Label:	18002104 - N00002 BP OIL CO. #22365	**LOC QUAL:**	MAF7
Release No:	18002104 - N00002	**Facility Z:**	44106
Date:	9/21/2020	**LOC CONF:**	1
Address Out:	9308 Chester Ave	**Date Process:**	20200923
City Out:	Cleveland	**FID:**	
State Out:	OH	**X:**	-81.62111
ZIP Out:	44106	**Y:**	41.50535
Lat:	41.50535		

Map Services Directory: BUSTR - LUST Locations (BUSTR2)

Object ID:	20480	**ODOT District:**	12
Facility ID:	18002104	**Address:**	9308 CHESTER AVE
Incident ID:	N00002	**City:**	CLEVELAND
LTF:	1 SUS/CON from regulated UST	**County:**	CUY
Status:	NFA: No Further Action	**ZIP:**	44106
Facility Status:	Inactive	**Latitude DD Begin:**	41.50555

DRAFT

Map Key	Number of Records	Direction	Distance (mi/ft)	Elev/Diff (ft)	Site	DB

Data Date:	2014-11-10 14:16:16.183	**Longitude DD Begin:**	-81.6213
Current Fac Name:	BP OIL CO. #22365		

All Active-Inactive BUSTR Sites

S No:	4692	**Coordinator:**	Charles Zepp
Incident No:		**LTF:**	1 SUS/CON from regulated UST
Last Review Date:	3/17/2008	**Rating:**	14
Release Date:	10/16/2006	**Facility Name:**	BP OIL CO. #22365
Last Update:	Charles Zepp	**Facility Address:**	9308 CHESTER AVE
Last Update Date:	12/14/2020	**Facility City:**	CLEVELAND
Status:	NFA: No Further Action	**Facility State:**	Ohio
Last Status Update:	3/17/2008	**County:**	Cuyahoga
Substatus:		**Facility ZIP:**	44106
Priority:	2	**Facility Latitude:**	41.505547
Class:	D	**Facility Longitude:**	-81.621304
Rules:	2005		

9	1 of 2	S	0.34 / 1,806.62	674.05 / 8	CLEVELAND CLINIC 1965 E 89TH ST CLEVELAND OH 44114	DELISTED LST

Delisted Regulated and Non-Regulated Leaking Underground Storage Tanks (LUST)

Incident No:		**Class:**	D
Release No:	18011335 - N00001	**Class Desc:**	A viable RP has been identified
Status:	RPT: a possible incident is reported	**Rules:**	2012
Sub Status:	Approved	**Coordinator:**	Charles Zepp
Release Date:	2/12/2016	**County:**	Cuyahoga
LTF:	2 SUS/CON from non-regulated UST	**Facility Latitude:**	
Last Update:	Charles Zepp	**Facility Longitude:**	
Last Update Date:	2/25/2016	**Original Source:**	NLUT
Last Status Update:	2/25/2016	**Record Date:**	09-OCT-2019
Priority:	2		

9	2 of 2	S	0.34 / 1,806.62	674.05 / 8	CLEVELAND CLINIC 1965 E 89TH ST CLEVELAND OH 44114	LUST

Release No:	18011335 - N00001	**Release No (Map):**	18011335-N00001
Facility Name:	CLEVELAND CLINIC	**Fac Name (Map):**	CLEVELAND CLINIC
Facility Address:	1965 E 89TH ST	**Fac Address (Map):**	1965 E 89TH ST
Facility City:	CLEVELAND	**Fac City (Map):**	CLEVELAND
Facility State:	Ohio	**Fac ZIP (Map):**	44114
Facility ZIP:	44114	**County (Map):**	
County:	Cuyahoga	**Latitude (Map):**	41.503842
Facility Latitude:	41.504441	**Longitude (Map):**	-81.624362
Facility Longitude:	-81.623692	**Fac ID (BUSTR2):**	
Release No (OTTER):		**IncidntID (BUSTR2):**	
Fac Name (OTTER):		**Fac Name (BUSTR2):**	
FacAddress (OTTER):		**Address (BUSTR2):**	
Fac City (OTTER):		**City (BUSTR2):**	
Fac State (OTTER):		**ZIP (BUSTR2):**	
Fac ZIP (OTTER):		**County (BUSTR2):**	
County (OTTER):		**Latitude (BUSTR2):**	
Latitude (OTTER):		**Longitude (BUSTR2):**	
Longitude (OTTER):		**Release No (BUSTR):**	
Fac Name (BUSTR):		**Fac Addr (BUSTR):**	
Fac City (BUSTR):		**Fac State (BUSTR):**	
Fac ZIP (BUSTR):		**Fac County (BUSTR):**	
Latitude (BUSTR):		**Longitude (BUSTR):**	
Facility (OTTER):			
Data Source:	Map Services Directory: BUSTR (MapServer): All Environmental (MAP)		

DRAFT

Map Key	Number of Records	Direction	Distance (mi/ft)	Elev/Diff (ft)	Site	DB

Map Services Directory: BUSTR (MapServer): All Environmental (MAP)

Object ID:		***Long:***	-81.624362
FR Status:	RPT: a possible incident is reported	***Match:***	S90
Label:	18011335 - N00001 CLEVELAND CLINIC	***LOC QUAL:***	AS0
Release No:	18011335 - N00001	***Facility Z:***	44114
Date:	9/21/2020	***LOC CONF:***	2
Address Out:	1965 E 89th St	***Date Process:***	20200923
City Out:	Cleveland	***FID:***	
State Out:	OH	***X:***	-81.624362
ZIP Out:	44106-2007	***Y:***	41.503842
Lat:	41.503842		

All Active-Inactive BUSTR Sites

S No:	8492	***Coordinator:***	Charles Zepp
Incident No:		***LTF:***	2 SUS/CON from non-regulated UST
Last Review Date:	2/25/2016	***Rating:***	
Release Date:	2/12/2016	***Facility Name:***	CLEVELAND CLINIC
Last Update:	Charles Zepp	***Facility Address:***	1965 E 89TH ST
Last Update Date:	10/18/2019	***Facility City:***	CLEVELAND
Status:	RPT: a possible incident is reported	***Facility State:***	Ohio
Last Status Update:	2/25/2016	***County:***	Cuyahoga
Substatus:	Approved	***Facility ZIP:***	44114
Priority:	2	***Facility Latitude:***	41.504441
Class:	D	***Facility Longitude:***	-81.623692
Rules:	2012		

10	*1 of 2*	*S*	*0.37 / 1,948.82*	*677.96 / 12*	*CLEVELAND CLINIC 2060 E 89 ST CLEVELAND OH 44106-2973*	***DELISTED LST***

Delisted Petroleum Release List

Incident No:		***Priority:***	2
S. No:	1347	***Class Code:***	D
Release No:	18011170 - N00001	***Class Desc:***	A viable RP has been identified
Release Date:	01/23/2008	***Rules:***	2005
Release Status:		***Coordinator:***	Charles Zepp
Facility Status:		***Rating:***	14
Sub Status:	Required	***County:***	Cuyahoga
LTF Status:	6 Closure of regulated UST	***Facility Latitude:***	
FR Status:	NCR: No closure report received letter sent	***Facility Longitude:***	
Last Update:	Charles Zepp	***Source Name(s):***	
Last Update Date:	29-JUL-13	***Source List:***	
Last Status Update:	07/18/2012	***Original Source:***	NLUT
Review Date:		***Record Date:***	Up to Aug 2013
Date Unknown:	07/29/2013		

10	*2 of 2*	*S*	*0.37 / 1,948.82*	*677.96 / 12*	*CLEVELAND CLINIC 2060 E 89 ST CLEVELAND OH 44106*	***DELISTED LST***

Delisted Petroleum Release List

Release No (OTTER):	***Release No (BUSTR):***
Facility (OTTER):	***FacName (BUSTR):***
Fac Name (OTTER):	***FacAddress (BUSTR):***
Fac City (OTTER):	***Fac City (BUSTR):***
Fac State (OTTER):	***Fac State (BUSTR):***
Fac ZIP (OTTER):	***Fac ZIP (BUSTR):***

DRAFT

Map Key	Number of Records	Direction	Distance (mi/ft)	Elev/Diff (ft)	Site	DB

County (OTTER):		**FacCounty (BUSTR):**	
Latitude (OTTER):		**Latitude (BUSTR):**	
Longitude (OTTER):		**Longitude (BUSTR):**	
Release No (Map):	18011170-N00001	**IncdntID(BUSTR2):**	
Fac Name (Map):	CLEVELAND CLINIC	**Fac ID (BUSTR2):**	
Fac Address (Map):	2060 E 89 ST	**Fac Name (BUSTR2):**	
Fac City (Map):	CLEVELAND	**Address (BUSTR2):**	
Fac ZIP (Map):	44106	**City (BUSTR2):**	
County (Map):		**Zip (BUSTR2):**	
Latitude (Map):		**County (BUSTR2):**	
Longitude (Map):		**Latitude (BUSTR2):**	
Original Source:	LUST	**Longitude (BUSTR2):**	
Record Date:	09-OCT-2019	**Facility Name:**	
Release No:		**Facility Address:**	
Eris Release No:		**Facility City:**	
Facility Latitude:		**Facility State:**	
Facility Longitude:		**Facility Zip:**	
Eris Fk:		**County:**	
Fac Address (OTTER):			

11	1 of 3	SE	0.38 / 2,004.15	676.06 / 10	**Harshaw Filtrol Partnership, Cleveland** **1945 E 97th St** **Cleveland OH 44124**	DERR

DERR ID:	218000383	**County:**	Cuyahoga
CERCLIS ID:	OHD053276390	**District:**	NEDO
Program:	SA	**Latitude:**	41.50527778
Program Desc:	Site Assessment	**Longitude:**	-81.62916667
Address (REST):	1945 E 97th St	**Cerclis iID (REST):**	OHD053276390
City (REST):	Cleveland	**OepaDstrct (REST):**	NEDO
Zip (REST):	44124	**Activity (REST):**	SA
County (REST):	Cuyahoga	**DERR ID (REST):**	218000383
LatDd Begin (REST):	41.50527778	**LonDd Begin (REST):**	-81.62916667
Source:	Ohio EPA: DERR Database; REST Services Directory: DERR Database (OEPA-DERR)		
Name (REST):	Harshaw Filtrol Partnership, Cleveland		

REST Services Directory: DERR Database (OEPA-DERR)

Cerclis ID:	OHD053276390	**Address:**	1945 E 97th St
Alias:		**City:**	Cleveland
Activity:	SA	**Zip:**	44124
ODoT District:	12	**Latitude DD Begin:**	41.50527778
OEPA District:	NEDO	**Longitude DD Begin:**	-81.62916667
County:	Cuyahoga		
Name:	Harshaw Filtrol Partnership, Cleveland		

11	2 of 3	SE	0.38 / 2,004.15	676.06 / 10	**HARSHAW FILTROL PARTNERSHIP** **1945 E 97 ST** **CLEVELAND OH 44124**	SEMS ARCHIVE

Site ID:	0504369	**FIPS Code:**	39035
EPA ID:	OHD053276390	**Cong District:**	19
Superfund Alt Agmt:	No	**Region:**	05
Federal Facility:	No	**County:**	CUYAHOGA
FF Docket:	No		
NPL:	Not on the NPL		
Non NPL Status:	NFRAP-Site does not qualify for the NPL based on existing information		

Action Information

Operable Units:	00	**Qual:**	N
Action Code:	PA	**SEQ:**	1
Action Name:	PA	**FF:**	N

DRAFT

Map Key	Number of Records	Direction	Distance (mi/ft)	Elev/Diff (ft)	Site	DB

Start Actual:		**FF Docket:**	N
Finish Actual:	06/30/1987	**Region:**	05
Curr Action Lead:	St Perf		
Operable Units:	00	**Qual:**	
Action Code:	VS	**SEQ:**	1
Action Name:	ARCH SITE	**FF:**	N
Start Actual:		**FF Docket:**	N
Finish Actual:	06/30/1987	**Region:**	05
Curr Action Lead:	EPA Perf In-Hse		
Operable Units:	00	**Qual:**	
Action Code:	DS	**SEQ:**	1
Action Name:	DISCVRY	**FF:**	N
Start Actual:	12/01/1984	**FF Docket:**	N
Finish Actual:	12/01/1984	**Region:**	05
Curr Action Lead:	EPA Perf		

Map Key	Number of Records	Direction	Distance (mi/ft)	Elev/Diff (ft)	Site	DB
11	3 of 3	SE	0.38 / 2,004.15	676.06 / 10	CLEVELAND CLINIC 1945 E 97TH ST CLEVELAND OH 44106	LUST

Release No:	18011344 - N00001	**Release No (Map):**	18011344-N00001
Facility Name:	CLEVELAND CLINIC	**Fac Name (Map):**	CLEVELAND CLINIC
Facility Address:	1945 E 97TH ST	**Fac Address (Map):**	1945 E 97TH ST
Facility City:	CLEVELAND	**Fac City (Map):**	CLEVELAND
Facility State:	Ohio	**Fac ZIP (Map):**	44106
Facility ZIP:	44106	**County (Map):**	
County:	Cuyahoga	**Latitude (Map):**	41.50494
Facility Latitude:	41.504990	**Longitude (Map):**	-81.61934
Facility Longitude:	-81.619069	**Fac ID (BUSTR2):**	
Release No (OTTER):	18011344-N00001	**IncidntID (BUSTR2):**	
Fac Name (OTTER):	CLEVELAND CLINIC	**Fac Name (BUSTR2):**	
FacAddress (OTTER):	1945 E 97TH ST	**Address (BUSTR2):**	
Fac City (OTTER):	CLEVELAND	**City (BUSTR2):**	
Fac State (OTTER):		**ZIP (BUSTR2):**	
Fac ZIP (OTTER):	44106	**County (BUSTR2):**	
County (OTTER):	Cuyahoga	**Latitude (BUSTR2):**	
Latitude (OTTER):		**Longitude (BUSTR2):**	
Longitude (OTTER):		**Release No (BUSTR):**	18011344-N00001
Fac Name (BUSTR):	CLEVELAND CLINIC	**Fac Addr (BUSTR):**	1945 E 97TH ST
Fac City (BUSTR):	CLEVELAND	**Fac State (BUSTR):**	OH
Fac ZIP (BUSTR):	44106	**Fac County (BUSTR):**	Cuyahoga
Latitude (BUSTR):	41.504990	**Longitude (BUSTR):**	-81.619069

Facility (OTTER): 18011344 (CLEVELAND CLINIC)

Data Source: Ohio Tank Tracking & Environmental Regulations (OTTER); Map Services Directory: BUSTR (MapServer): All Environmental (MAP); Facility Details with Active & Inactive Environmental Files (BUSTR)

Facility Details with Active & Inactive Environmental Files (BUSTR)

Facility Status:	Inactive	**Date Last Change:**	8/23/2016
LTF Status:	6 Closure of regulated UST	**Review Date:**	08/23/2016
FR Status:	NFA: No Further Action	**Priority:**	2
Release Date:	03/17/2016	**Class:**	A

Class Description: A Responsible Party (RP) for the release has not yet been determined

Ohio Tank Tracking & Environmental Regulations (OTTER)

Old Incident ID:		**Date Reported:**	3/17/2016
Tank Status:	No Tanks Available	**Owner Busi Name:**	

Facility: 18011344 (CLEVELAND CLINIC)

Facility Link: https://apps.com.ohio.gov/fire/OTTER/Home/Index?ReturnUrl=%2ffire%2fOTTER%2fInquiry%2fInquiry#32410

Release Link: https://apps.com.ohio.gov/fire/OTTER/CorrectiveAction/ReleaseReport?releasesId=38710

Map Services Directory: BUSTR (MapServer): All Environmental (MAP)

DRAFT

Map Key	Number of Records	Direction	Distance (mi/ft)	Elev/Diff (ft)	Site	DB

Object ID:		**Long:**	-81.61934
FR Status:	NFA: No Further Action	**Match:**	S80
Label:	18011344 - N00001 CLEVELAND CLINIC	**LOC QUAL:**	MAF7
Release No:	18011344 - N00001	**Facility Z:**	44106
Date:	9/21/2020	**LOC CONF:**	1
Address Out:	1945 E 97th St	**Date Process:**	20200923
City Out:	Cleveland	**FID:**	
State Out:	OH	**X:**	-81.61934
ZIP Out:	44106-4720	**Y:**	41.50494
Lat:	41.50494		

All Active-Inactive BUSTR Sites

S No:	8494	**Coordinator:**	Charles Zepp
Incident No:		**LTF:**	6 Closure of regulated UST
Last Review Date:	8/23/2016	**Rating:**	9
Release Date:	3/17/2016	**Facility Name:**	CLEVELAND CLINIC
Last Update:	Charles Zepp	**Facility Address:**	1945 E 97TH ST
Last Update Date:	7/13/2020	**Facility City:**	CLEVELAND
Status:	NFA: No Further Action	**Facility State:**	Ohio
Last Status Update:	8/23/2016	**County:**	Cuyahoga
Substatus:	Approved	**Facility ZIP:**	44106
Priority:	2	**Facility Latitude:**	41.504990
Class:	A	**Facility Longitude:**	-81.619069
Rules:	2012		

12	1 of 1	SSW	0.40 / 2,090.47	669.64 / 3	**FORMER GULF SERVICE STATION** **8701-8705 EUCLID AVE** **CLEVELAND OH 44195**	**LUST**

Release No:	18011313 - N00001	**Release No (Map):**	18011313-N00001
Facility Name:	FORMER GULF SERVICE STATION	**Fac Name (Map):**	FORMER GULF SERVICE STATION
Facility Address:	8701-8705 EUCLID AVE	**Fac Address (Map):**	8701-8705 EUCLID AVE
Facility City:	CLEVELAND	**Fac City (Map):**	CLEVELAND
Facility State:	Ohio	**Fac ZIP (Map):**	44195
Facility ZIP:	44195	**County (Map):**	
County:	Cuyahoga	**Latitude (Map):**	41.503629
Facility Latitude:	41.503635	**Longitude (Map):**	-81.626014
Facility Longitude:	-81.625893	**Fac ID (BUSTR2):**	
Release No (OTTER):	18011313-N00001	**IncidntID (BUSTR2):**	
Fac Name (OTTER):	FORMER GULF SERVICE STATION	**Fac Name (BUSTR2):**	
FacAddress (OTTER):	8701-8705 EUCLID AVE	**Address (BUSTR2):**	
Fac City (OTTER):	CLEVELAND	**City (BUSTR2):**	
Fac State (OTTER):		**ZIP (BUSTR2):**	
Fac ZIP (OTTER):	44195	**County (BUSTR2):**	
County (OTTER):	Cuyahoga	**Latitude (BUSTR2):**	
Latitude (OTTER):		**Longitude (BUSTR2):**	
Longitude (OTTER):		**Release No (BUSTR):**	18011313-N00001
Fac Name (BUSTR):	FORMER GULF SERVICE STATION	**Fac Addr (BUSTR):**	8701-8705 EUCLID AVE
Fac City (BUSTR):	CLEVELAND	**Fac State (BUSTR):**	OH
Fac ZIP (BUSTR):	44195	**Fac County (BUSTR):**	Cuyahoga
Latitude (BUSTR):	41.503635	**Longitude (BUSTR):**	-81.625893

Facility (OTTER): 18011313 (FORMER GULF SERVICE STATION)

Data Source: Ohio Tank Tracking & Environmental Regulations (OTTER); Map Services Directory: BUSTR (MapServer): All Environmental (MAP); Facility Details with Active & Inactive Environmental Files (BUSTR)

Facility Details with Active & Inactive Environmental Files (BUSTR)

Facility Status:	Inactive	**Date Last Change:**	8/15/2014
LTF Status:	6 Closure of regulated UST	**Review Date:**	08/15/2014
FR Status:	NFA: No Further Action	**Priority:**	2
Release Date:	08/13/2014	**Class:**	D

Class Description: A viable RP has been identified

DRAFT

Ohio Tank Tracking & Environmental Regulations (OTTER)

Old Incident ID:		***Date Reported:***	8/13/2014
Tank Status:	No Tanks Available	***Owner Busi Name:***	
Facility:	18011313 (FORMER GULF SERVICE STATION)		
Facility Link:	https://apps.com.ohio.gov/fire/OTTER/Home/Index?ReturnUrl=%2ffire%2fOTTER%2fInquiry%2fInquiry#32112		
Release Link:	https://apps.com.ohio.gov/fire/OTTER/CorrectiveAction/ReleaseReport?releasesId=37352		

Map Services Directory: BUSTR (MapServer): All Environmental (MAP)

Object ID:		***Long:***	-81.626014
FR Status:	NFA: No Further Action	***Match:***	T80
Label:	18011313 - N00001 FORMER GULF SERVICE STATION	***LOC QUAL:***	AS0
Release No:	18011313 - N00001	***Facility Z:***	44195
Date:	9/21/2020	***LOC CONF:***	2
Address Out:	8701-8705 Euclid Ave	***Date Process:***	20200923
City Out:	Cleveland	***FID:***	
State Out:	OH	***X:***	-81.626014
ZIP Out:	44195-0001	***Y:***	41.503629
Lat:	41.503629		

All Active-Inactive BUSTR Sites

S No:	13915	***Coordinator:***	Charles Zepp
Incident No:		***LTF:***	6 Closure of regulated UST
Last Review Date:	8/15/2014	***Rating:***	10
Release Date:	8/13/2014	***Facility Name:***	FORMER GULF SERVICE STATION
Last Update:	Charles Zepp	***Facility Address:***	8701-8705 EUCLID AVE
Last Update Date:	10/16/2019	***Facility City:***	CLEVELAND
Status:	NFA: No Further Action	***Facility State:***	Ohio
Last Status Update:	8/15/2014	***County:***	Cuyahoga
Substatus:	Approved	***Facility ZIP:***	44195
Priority:	2	***Facility Latitude:***	41.503635
Class:	D	***Facility Longitude:***	-81.625893
Rules:	2012		

13	***1 of 1***	***NNE***	***0.43 / 2,283.36***	***650.57 / -16***	***VACANT LOT 9321 WADE PARK CLEVELAND OH 44106***	***LUST***

Release No:	18010948 - N00001	***Release No (Map):***	18010948-N00001
Facility Name:	VACANT LOT	***Fac Name (Map):***	VACANT LOT
Facility Address:	9321 WADE PARK	***Fac Address (Map):***	9321 WADE PARK
Facility City:	CLEVELAND	***Fac City (Map):***	CLEVELAND
Facility State:	Ohio	***Fac ZIP (Map):***	44106
Facility ZIP:	44106	***County (Map):***	
County:	Cuyahoga	***Latitude (Map):***	41.515962
Facility Latitude:	41.515937	***Longitude (Map):***	-81.622112
Facility Longitude:	-81.622039	***Fac ID (BUSTR2):***	18010948
Release No (OTTER):	18010948-N00001	***IncidntID (BUSTR2):***	N00001
Fac Name (OTTER):	VACANT LOT	***Fac Name (BUSTR2):***	VACANT LOT
FacAddress (OTTER):	9321 WADE PARK	***Address (BUSTR2):***	9321 WADE PARK
Fac City (OTTER):	CLEVELAND	***City (BUSTR2):***	CLEVELAND
Fac State (OTTER):		***ZIP (BUSTR2):***	44106
Fac ZIP (OTTER):	44106	***County (BUSTR2):***	CUY
County (OTTER):	Cuyahoga	***Latitude (BUSTR2):***	41.51594
Latitude (OTTER):		***Longitude (BUSTR2):***	-81.62204
Longitude (OTTER):		***Release No (BUSTR):***	18010948-N00001
Fac Name (BUSTR):	VACANT LOT	***Fac Addr (BUSTR):***	9321 WADE PARK
Fac City (BUSTR):	CLEVELAND	***Fac State (BUSTR):***	OH
Fac ZIP (BUSTR):	44106	***Fac County (BUSTR):***	Cuyahoga
Latitude (BUSTR):	41.515937	***Longitude (BUSTR):***	-81.622039
Facility (OTTER):	18010948 (VACANT LOT)		
Data Source:	Ohio Tank Tracking & Environmental Regulations (OTTER); Map Services Directory: BUSTR (MapServer): All		

DRAFT

Environmental (MAP); Facility Details with Active & Inactive Environmental Files (BUSTR); Map Services Directory: BUSTR - LUST Locations (BUSTR/OGRIP) (BUSTR2)

Facility Details with Active & Inactive Environmental Files (BUSTR)

Facility Status:	Inactive	***Date Last Change:***	6/12/2003
LTF Status:	6 Closure of regulated UST	***Review Date:***	06/12/2003
FR Status:	NFA: No Further Action	***Priority:***	2
Release Date:	02/10/2003	***Class:***	A
Class Description:	A Responsible Party (RP) for the release has not yet been determined		

Ohio Tank Tracking & Environmental Regulations (OTTER)

Old Incident ID:		***Date Reported:***	2/10/2003
Tank Status:	No Tanks Available	***Owner Busi Name:***	VACANT LOT
Facility:	18010948 (VACANT LOT)		
Facility Link:	https://apps.com.ohio.gov/fire/OTTER/Home/Index?ReturnUrl=%2ffire%2fOTTER%2fInquiry%2fInquiry#14203		
Release Link:	https://apps.com.ohio.gov/fire/OTTER/CorrectiveAction/ReleaseReport?releasesId=34429		

Map Services Directory: BUSTR (MapServer): All Environmental (MAP)

Object ID:		***Long:***	-81.622112
FR Status:	NFA: No Further Action	***Match:***	S81
Label:	18010948 - N00001 VACANT LOT	***LOC QUAL:***	AS0
Release No:	18010948 - N00001	***Facility Z:***	44106
Date:	9/21/2020	***LOC CONF:***	2
Address Out:	9321 Wade Park Ave	***Date Process:***	20200923
City Out:	Cleveland	***FID:***	
State Out:	OH	***X:***	-81.622112
ZIP Out:	44106-3703	***Y:***	41.515962
Lat:	41.515962		

Map Services Directory: BUSTR - LUST Locations (BUSTR2)

Object ID:	22252	***ODOT District:***	12
Facility ID:	18010948	***Address:***	9321 WADE PARK
Incident ID:	N00001	***City:***	CLEVELAND
LTF:	6 Closure of regulated UST	***County:***	CUY
Status:	NFA: No Further Action	***ZIP:***	44106
Facility Status:	Inactive	***Latitude DD Begin:***	41.51594
Data Date:	2014-11-10 14:16:16.183	***Longitude DD Begin:***	-81.62204
Current Fac Name:	VACANT LOT		

All Active-Inactive BUSTR Sites

S No:	40176	***Coordinator:***	Charles Zepp
Incident No:		***LTF:***	6 Closure of regulated UST
Last Review Date:	6/12/2003	***Rating:***	10
Release Date:	2/10/2003	***Facility Name:***	VACANT LOT
Last Update:	Charles Zepp	***Facility Address:***	9321 WADE PARK
Last Update Date:	6/10/2021	***Facility City:***	CLEVELAND
Status:	NFA: No Further Action	***Facility State:***	Ohio
Last Status Update:	6/12/2003	***County:***	Cuyahoga
Substatus:	Approved	***Facility ZIP:***	44106
Priority:	2	***Facility Latitude:***	41.515937
Class:	A	***Facility Longitude:***	-81.622039
Rules:	1999		

14	***1 of 2***	***SE***	***0.44 / 2,300.08***	***678.98 / 13***	***HARSHAW FILTROL PARTNERSHIP 1945 E 97 ST CLEVELAND OH 44124***	***CERCLIS***

DRAFT

Site ID:	0504369	**RNPL Status Code:**	N
Site EPA ID:	OHD053276390	**NPL Status:**	Not on the NPL
Site Street Address 2:		**RFED Facility Code:**	N
Site County Name:	CUYAHOGA	**RFED Facility Desc:**	Not a Federal Facility
Site FIPS Code:	39035	**USGS Hydro Unit No.:**	04110003
Region Code:	05	**Site Cong. Dist. Code:**	19
Site SMSA No.:	1680	**ROT Desc:**	Other
Site Prim. Latitude:	+41.520000	**FR NPL Update No.:**	
Site Prim. Longitude:	-081.473333	**RFRA Code:**	
Lat Long Source:			

RNON NPL Status Desc: NFRAP-Site does not qualify for the NPL based on existing information

CERCLIS Assess History

OU ID:	00	**RALT Short Name:**	State (Fund)
Act Code ID:	001	**Act Start Date:**	
RAT Code:	PA	**Act Complete Date:**	6/30/1987 00:00:00
RAT Short Name:	PA	**AGT Order No.:**	130
RAT Name:	PRELIMINARY ASSESSMENT	**SH OU:**	
RAT Hist. Only Flag:		**SH Code:**	
RAT NSI Indicator:	B	**SH Seq:**	
RAT Level:	1	**SH Start Date:**	
RAT DEF OU:	00	**SH Complete Date:**	
RFBS Code:	P	**SH Lead:**	
SPA Code:	13		

RAT Def: Collection of diverse existing information about the source and nature of the site hazard. It is EPA policy to complete the preliminary assessment within one year of site discovery.

Site Desc:

Site Alias:

CERCLIS Assess History

OU ID:	00	**RALT Short Name:**	
Act Code ID:		**Act Start Date:**	
RAT Code:		**Act Complete Date:**	
RAT Short Name:		**AGT Order No.:**	0
RAT Name:		**SH OU:**	
RAT Hist. Only Flag:		**SH Code:**	
RAT NSI Indicator:		**SH Seq:**	
RAT Level:		**SH Start Date:**	
RAT DEF OU:		**SH Complete Date:**	
RFBS Code:		**SH Lead:**	
SPA Code:			

RAT Def:

Site Desc: No description available
.

Site Alias: HARSHAW FILTROL PARTNERSHIP,30100 CHAGRIN BLVD,CLEVELAND,OH,44124;

CERCLIS Assess History

OU ID:	00	**RALT Short Name:**	EPA In-House
Act Code ID:	001	**Act Start Date:**	
RAT Code:	VS	**Act Complete Date:**	6/30/1987 00:00:00
RAT Short Name:	ARCH SITE	**AGT Order No.:**	1500
RAT Name:	ARCHIVE SITE	**SH OU:**	
RAT Hist. Only Flag:		**SH Code:**	
RAT NSI Indicator:	B	**SH Seq:**	
RAT Level:	1	**SH Start Date:**	
RAT DEF OU:	00	**SH Complete Date:**	
RFBS Code:		**SH Lead:**	
SPA Code:	13		

RAT Def: The decision is made that no further activity is planned at the site.

Site Desc:

Site Alias:

DRAFT

Map Key	Number of Records	Direction	Distance (mi/ft)	Elev/Diff (ft)	Site	DB

CERCLIS Assess History

OU ID:	00	***RALT Short Name:***	EPA Fund
Act Code ID:	001	***Act Start Date:***	
RAT Code:	DS	***Act Complete Date:***	12/1/1984 00:00:00
RAT Short Name:	DISCVRY	***AGT Order No.:***	10
RAT Name:	DISCOVERY	***SH OU:***	
RAT Hist. Only Flag:		***SH Code:***	
RAT NSI Indicator:	B	***SH Seq:***	
RAT Level:	1	***SH Start Date:***	
RAT DEF OU:	00	***SH Complete Date:***	
RFBS Code:		***SH Lead:***	
SPA Code:	13		

RAT Def: The process by which a potential hazardous waste site is brought to the attention of the EPA. The process can occur through the use of several mechanisms such as a phone call or referral by another government agency.

Site Desc:

Site Alias:

14	*2 of 2*	*SE*	*0.44 / 2,300.08*	*678.98 / 13*	***HARSHAW FILTROL PARTNERSHIP 1945 E 97 ST CLEVELAND OH 44124***	***CERCLIS NFRAP***

Site ID:	504369	***Site FIPS Code:***	39035
Site EPA ID:	OHD053276390	***Region Code:***	5
Site Parent ID:		***Site Cong. Dist. Code:***	19
Site County Name:	CUYAHOGA	***Federal Facility:***	
Parent Site Name:			

CERCLIS-NFRAP Assess History

OU ID:	0	***Act Start Date:***	
Act Code ID:	1	***Act Complete Date:***	12/1/1984
RAT Code:	DS	***AGT Order No.:***	10
RAT Short Name:	DISCVRY	***SH OU:***	
RAT Name:	DISCOVERY	***SH Code:***	
RAT Hist. Only Flag:		***SH Seq:***	
RAT NSI Indicator:	B	***SH Start Date:***	
RAT Level:	1	***SH Complete Date:***	
RAT DEF OU:	00	***SH Lead:***	
RFBS Code:		***SH Qual:***	
SPA Code:	13	***RAQ Act. Qual Short:***	
RALT Short Name:	EPA Fund	***RNPL Status Code:***	N

RAT Def: The process by which a potential hazardous waste site is brought to the attention of the EPA. The process can occur through the use of several mechanisms such as a phone call or referral by another government agency.

RNON NPL Status Desc: NFRAP-Site does not qualify for the NPL based on existing information

CERCLIS-NFRAP Assess History

OU ID:	0	***Act Start Date:***	
Act Code ID:	1	***Act Complete Date:***	6/30/1987
RAT Code:	PA	***AGT Order No.:***	130
RAT Short Name:	PA	***SH OU:***	
RAT Name:	PRELIMINARY ASSESSMENT	***SH Code:***	
RAT Hist. Only Flag:		***SH Seq:***	
RAT NSI Indicator:	B	***SH Start Date:***	
RAT Level:	1	***SH Complete Date:***	
RAT DEF OU:	00	***SH Lead:***	
RFBS Code:	P	***SH Qual:***	
SPA Code:	13	***RAQ Act. Qual Short:***	NFRAP
RALT Short Name:	State (Fund)	***RNPL Status Code:***	N

RAT Def: Collection of diverse existing information about the source and nature of the site hazard. It is EPA policy to complete the preliminary assessment within one year of site discovery.

RNON NPL Status Desc: NFRAP-Site does not qualify for the NPL based on existing information

DRAFT

Map Key	Number of Records	Direction	Distance (mi/ft)	Elev/Diff (ft)	Site	DB

CERCLIS-NFRAP Assess History

OU ID:	0	**Act Start Date:**	
Act Code ID:	1	**Act Complete Date:**	6/30/1987
RAT Code:	VS	**AGT Order No.:**	1500
RAT Short Name:	ARCH SITE	**SH OU:**	
RAT Name:	ARCHIVE SITE	**SH Code:**	
RAT Hist. Only Flag:		**SH Seq:**	
RAT NSI Indicator:	B	**SH Start Date:**	
RAT Level:	1	**SH Complete Date:**	
RAT DEF OU:	00	**SH Lead:**	
RFBS Code:		**SH Qual:**	
SPA Code:	13	**RAQ Act. Qual Short:**	
RALT Short Name:	EPA In-House	**RNPL Status Code:**	N

RAT Def: The decision is made that no further activity is planned at the site.
RNON NPL Status Desc: NFRAP-Site does not qualify for the NPL based on existing information

---

15	1 of 1	WSW	0.44 / 2,329.08	669.40 / 3	Church Square Property 7909-8101 Euclid Ave Cleveland OH 44114-3485	USD

Site ID:	218002190	**County:**	Cuyahoga
Project ID:	218002190001	**DERR Program:**	Voluntary Action Program
Project Type:	Urban Setting Designation	**Polygon ID:**	203
Received Date:	8/31/1998	**Polygon Name:**	
Approved Date:	1/22/1999	**Staff Digitizer:**	Gara, Brian
Verification Dt:		**Digitized Date:**	8/3/2016
Verif Outcome:	NA	**Centroid Lat:**	41.504811
Status Desc:	Granted	**Centroid Long:**	-81.632478
USD Area Type:	Property Specific	**Shape Length:**	0
OEPA Dist Office:	Northeast District Office	**Modified By:**	DERR_CO
Digitized Meth Desc:	Georeferenced Paper Map	**Modified Date:**	8/3/2016
Map Source Desc:	Engineering Drawing	**Acreage:**	8.3243179
Confidence Desc:	Medium		
Comments:			

16	1 of 2	E	0.44 / 2,337.97	644.78 / -22	MT SINAI MEDICAL CENTER 1800 E 105TH ST CLEVELAND OH 44106	LUST

Release No:	18001584 - N00001	**Release No (Map):**	18001584-N00001
Facility Name:	MT SINAI MEDICAL CENTER	**Fac Name (Map):**	MT SINAI MEDICAL CENTER
Facility Address:	1800 E 105TH ST	**Fac Address (Map):**	1800 E 105TH ST
Facility City:	CLEVELAND	**Fac City (Map):**	CLEVELAND
Facility State:	Ohio	**Fac ZIP (Map):**	44106
Facility ZIP:	44106	**County (Map):**	
County:	Cuyahoga	**Latitude (Map):**	41.509281
Facility Latitude:	41.509234	**Longitude (Map):**	-81.615529
Facility Longitude:	-81.615531	**Fac ID (BUSTR2):**	18001584
Release No (OTTER):	18001584-N00001	**IncidntID (BUSTR2):**	N00001
Fac Name (OTTER):	MT SINAI MEDICAL CENTER	**Fac Name (BUSTR2):**	MT SINAI MEDICAL CENTER
FacAddress (OTTER):	1800 E 105TH ST	**Address (BUSTR2):**	1800 E 105TH ST
Fac City (OTTER):	CLEVELAND	**City (BUSTR2):**	CLEVELAND
Fac State (OTTER):		**ZIP (BUSTR2):**	44106
Fac ZIP (OTTER):	44106	**County (BUSTR2):**	CUY
County (OTTER):	Cuyahoga	**Latitude (BUSTR2):**	41.50923
Latitude (OTTER):		**Longitude (BUSTR2):**	-81.61553
Longitude (OTTER):		**Release No (BUSTR):**	18001584-N00001
Fac Name (BUSTR):	MT SINAI MEDICAL CENTER	**Fac Addr (BUSTR):**	1800 E 105TH ST
Fac City (BUSTR):	CLEVELAND	**Fac State (BUSTR):**	OH
Fac ZIP (BUSTR):	44106	**Fac County (BUSTR):**	Cuyahoga
Latitude (BUSTR):	41.509234	**Longitude (BUSTR):**	-81.615531

Facility (OTTER): 18001584 (MT SINAI MEDICAL CENTER)
Data Source: Ohio Tank Tracking & Environmental Regulations (OTTER); Map Services Directory: BUSTR (MapServer): All Environmental (MAP); Facility Details with Active & Inactive Environmental Files (BUSTR); Map Services Directory:

DRAFT

BUSTR - LUST Locations (BUSTR/OGRIP) (BUSTR2)

Facility Details with Active & Inactive Environmental Files (BUSTR)

Facility Status:	Inactive	***Date Last Change:***	4/26/1999
LTF Status:	6 Closure of regulated UST	***Review Date:***	04/26/1999
FR Status:	NFA: No Further Action	***Priority:***	2
Release Date:	03/29/1999	***Class:***	D
Class Description:	A viable RP has been identified		

Ohio Tank Tracking & Environmental Regulations (OTTER)

Old Incident ID:	189034200.0	***Date Reported:***	3/29/1999
Tank Status:	No Tanks Available	***Owner Busi Name:***	CASE WESTERN RESERVE UNIVERSITY
Facility:	18001584 (MT SINAI MEDICAL CENTER)		
Facility Link:	https://apps.com.ohio.gov/fire/OTTER/Home/Index?ReturnUrl=%2ffire%2fOTTER%2fInquiry%2fInquiry#23041		
Release Link:	https://apps.com.ohio.gov/fire/OTTER/CorrectiveAction/ReleaseReport?releasesId=32462		

Map Services Directory: BUSTR (MapServer): All Environmental (MAP)

Object ID:		***Long:***	-81.615529
FR Status:	NFA: No Further Action	***Match:***	S80
Label:	18001584 - N00001 MT SINAI MEDICAL CENTER	***LOC QUAL:***	AS0
Release No:	18001584 - N00001	***Facility Z:***	44106
Date:	9/21/2020	***LOC CONF:***	2
Address Out:	1800 E 105th St	***Date Process:***	20200923
City Out:	Cleveland	***FID:***	
State Out:	OH	***X:***	-81.615529
ZIP Out:	44106	***Y:***	41.509281
Lat:	41.509281		

Map Services Directory: BUSTR - LUST Locations (BUSTR2)

Object ID:	20152	***ODOT District:***	12
Facility ID:	18001584	***Address:***	1800 E 105TH ST
Incident ID:	N00001	***City:***	CLEVELAND
LTF:	6 Closure of regulated UST	***County:***	CUY
Status:	NFA: No Further Action	***ZIP:***	44106
Facility Status:	Inactive	***Latitude DD Begin:***	41.50923
Data Date:	2014-11-10 14:16:16.183	***Longitude DD Begin:***	-81.61553
Current Fac Name:	MT SINAI MEDICAL CENTER		

All Active-Inactive BUSTR Sites

S No:	24221	***Coordinator:***	Charles Zepp
Incident No:	189034200.0	***LTF:***	6 Closure of regulated UST
Last Review Date:	4/26/1999	***Rating:***	
Release Date:	3/29/1999	***Facility Name:***	MT SINAI MEDICAL CENTER
Last Update:	Charles Zepp	***Facility Address:***	1800 E 105TH ST
Last Update Date:	11/20/2020	***Facility City:***	CLEVELAND
Status:	NFA: No Further Action	***Facility State:***	Ohio
Last Status Update:	4/26/1999	***County:***	Cuyahoga
Substatus:	Approved	***Facility ZIP:***	44106
Priority:	2	***Facility Latitude:***	41.509234
Class:	D	***Facility Longitude:***	-81.615531
Rules:	1992		

16	***2 of 2***	***E***	***0.44 / 2,337.97***	***644.78 / -22***	***MT SINAI MEDICAL CENTER 1800 E 105TH ST CLEVELAND OH 44106***	***LUST***

DRAFT

Release No:	18001584 - N00002	**Release No (Map):**	18001584-N00002
Facility Name:	MT SINAI MEDICAL CENTER	**Fac Name (Map):**	MT SINAI MEDICAL CENTER
Facility Address:	1800 E 105TH ST	**Fac Address (Map):**	1800 E 105TH ST
Facility City:	CLEVELAND	**Fac City (Map):**	CLEVELAND
Facility State:	Ohio	**Fac ZIP (Map):**	44106
Facility ZIP:	44106	**County (Map):**	
County:	Cuyahoga	**Latitude (Map):**	41.509281
Facility Latitude:	41.509234	**Longitude (Map):**	-81.615529
Facility Longitude:	-81.615531	**Fac ID (BUSTR2):**	18001584
Release No (OTTER):	18001584-N00002	**IncidntID (BUSTR2):**	N00002
Fac Name (OTTER):	MT SINAI MEDICAL CENTER	**Fac Name (BUSTR2):**	MT SINAI MEDICAL CENTER
FacAddress (OTTER):	1800 E 105TH ST	**Address (BUSTR2):**	1800 E 105TH ST
Fac City (OTTER):	CLEVELAND	**City (BUSTR2):**	CLEVELAND
Fac State (OTTER):		**ZIP (BUSTR2):**	44106
Fac ZIP (OTTER):	44106	**County (BUSTR2):**	CUY
County (OTTER):	Cuyahoga	**Latitude (BUSTR2):**	41.50923
Latitude (OTTER):		**Longitude (BUSTR2):**	-81.61553
Longitude (OTTER):		**Release No (BUSTR):**	18001584-N00002
Fac Name (BUSTR):	MT SINAI MEDICAL CENTER	**Fac Addr (BUSTR):**	1800 E 105TH ST
Fac City (BUSTR):	CLEVELAND	**Fac State (BUSTR):**	OH
Fac ZIP (BUSTR):	44106	**Fac County (BUSTR):**	Cuyahoga
Latitude (BUSTR):	41.509234	**Longitude (BUSTR):**	-81.615531

Facility (OTTER): 18001584 (MT SINAI MEDICAL CENTER)

Data Source: Ohio Tank Tracking & Environmental Regulations (OTTER); Map Services Directory: BUSTR (MapServer): All Environmental (MAP); Facility Details with Active & Inactive Environmental Files (BUSTR); Map Services Directory: BUSTR - LUST Locations (BUSTR/OGRIP) (BUSTR2)

Facility Details with Active & Inactive Environmental Files (BUSTR)

Facility Status:	Inactive	**Date Last Change:**	11/1/2005
LTF Status:	1 SUS/CON from regulated UST	**Review Date:**	11/01/2005
FR Status:	NFA: No Further Action	**Priority:**	2
Release Date:	06/09/2004	**Class:**	D

Class Description: A viable RP has been identified

Ohio Tank Tracking & Environmental Regulations (OTTER)

Old Incident ID:		**Date Reported:**	6/9/2004
Tank Status:	No Tanks Available	**Owner Busi Name:**	CASE WESTERN RESERVE UNIVERSITY

Facility: 18001584 (MT SINAI MEDICAL CENTER)

Facility Link: https://apps.com.ohio.gov/fire/OTTER/Home/Index?ReturnUrl=%2ffire%2fOTTER%2fInquiry%2fInquiry#23041

Release Link: https://apps.com.ohio.gov/fire/OTTER/CorrectiveAction/ReleaseReport?releasesId=32463

Map Services Directory: BUSTR (MapServer): All Environmental (MAP)

Object ID:		**Long:**	-81.615529
FR Status:	NFA: No Further Action	**Match:**	S80
Label:	18001584 - N00002 MT SINAI MEDICAL CENTER	**LOC QUAL:**	AS0
Release No:	18001584 - N00002	**Facility Z:**	44106
Date:	9/21/2020	**LOC CONF:**	2
Address Out:	1800 E 105th St	**Date Process:**	20200923
City Out:	Cleveland	**FID:**	
State Out:	OH	**X:**	-81.615529
ZIP Out:	44106	**Y:**	41.509281
Lat:	41.509281		

Map Services Directory: BUSTR - LUST Locations (BUSTR2)

Object ID:	20153	**ODOT District:**	12
Facility ID:	18001584	**Address:**	1800 E 105TH ST
Incident ID:	N00002	**City:**	CLEVELAND
LTF:	1 SUS/CON from regulated UST	**County:**	CUY
Status:	NFA: No Further Action	**ZIP:**	44106

DRAFT

Facility Status:	Inactive	**Latitude DD Begin:**	41.50923
Data Date:	2014-11-10 14:16:16.183	**Longitude DD Begin:**	-81.61553
Current Fac Name:	MT SINAI MEDICAL CENTER		

All Active-Inactive BUSTR Sites

S No:	24222	**Coordinator:**	Charles Zepp
Incident No:		**LTF:**	1 SUS/CON from regulated UST
Last Review Date:	11/1/2005	**Rating:**	11
Release Date:	6/9/2004	**Facility Name:**	MT SINAI MEDICAL CENTER
Last Update:	Charles Zepp	**Facility Address:**	1800 E 105TH ST
Last Update Date:	11/20/2020	**Facility City:**	CLEVELAND
Status:	NFA: No Further Action	**Facility State:**	Ohio
Last Status Update:	11/1/2005	**County:**	Cuyahoga
Substatus:		**Facility ZIP:**	44106
Priority:	2	**Facility Latitude:**	41.509234
Class:	D	**Facility Longitude:**	-81.615531
Rules:	1999		

17	1 of 1	NNE	0.45 / 2,359.28	648.75 / -18	WADE PARK APARTMENTS 9500 WADE PARK CLEVELAND OH 44103	LUST

Release No:	18011189 - N00001	**Release No (Map):**	18011189-N00001
Facility Name:	WADE PARK APARTMENTS	**Fac Name (Map):**	WADE PARK APARTMENTS
Facility Address:	9500 WADE PARK	**Fac Address (Map):**	9500 WADE PARK
Facility City:	CLEVELAND	**Fac City (Map):**	CLEVELAND
Facility State:	Ohio	**Fac ZIP (Map):**	44103
Facility ZIP:	44103	**County (Map):**	
County:	Cuyahoga	**Latitude (Map):**	41.51552
Facility Latitude:	41.515290	**Longitude (Map):**	-81.62041
Facility Longitude:	-81.620093	**Fac ID (BUSTR2):**	18011189
Release No (OTTER):	18011189-N00001	**IncidntID (BUSTR2):**	N00001
Fac Name (OTTER):	WADE PARK APARTMENTS	**Fac Name (BUSTR2):**	WADE PARK APARTMENTS
FacAddress (OTTER):	9500 WADE PARK	**Address (BUSTR2):**	9500 WADE PARK
Fac City (OTTER):	CLEVELAND	**City (BUSTR2):**	CLEVELAND
Fac State (OTTER):		**ZIP (BUSTR2):**	44103
Fac ZIP (OTTER):	44103	**County (BUSTR2):**	CUY
County (OTTER):	Cuyahoga	**Latitude (BUSTR2):**	41.515803
Latitude (OTTER):		**Longitude (BUSTR2):**	41.515803
Longitude (OTTER):		**Release No (BUSTR):**	18011189-N00001
Fac Name (BUSTR):	WADE PARK APARTMENTS	**Fac Addr (BUSTR):**	9500 WADE PARK
Fac City (BUSTR):	CLEVELAND	**Fac State (BUSTR):**	OH
Fac ZIP (BUSTR):	44103	**Fac County (BUSTR):**	Cuyahoga
Latitude (BUSTR):	41.515290	**Longitude (BUSTR):**	-81.620093

Facility (OTTER): 18011189 (WADE PARK APARTMENTS)

Data Source: Ohio Tank Tracking & Environmental Regulations (OTTER); Map Services Directory: BUSTR (MapServer): All Environmental (MAP); Facility Details with Active & Inactive Environmental Files (BUSTR); Map Services Directory: BUSTR - LUST Locations (BUSTR/OGRIP) (BUSTR2)

Facility Details with Active & Inactive Environmental Files (BUSTR)

Facility Status:	Inactive	**Date Last Change:**	5/6/2009
LTF Status:	6 Closure of regulated UST	**Review Date:**	05/06/2009
FR Status:	NFA: No Further Action	**Priority:**	
Release Date:	08/19/2008	**Class:**	D

Class Description: A viable RP has been identified

Ohio Tank Tracking & Environmental Regulations (OTTER)

Old Incident ID:		**Date Reported:**	8/19/2008
Tank Status:	No Tanks Available	**Owner Busi Name:**	CMHA

Facility: 18011189 (WADE PARK APARTMENTS)

Facility Link: https://apps.com.ohio.gov/fire/OTTER/Home/Index?ReturnUrl=%2ffire%2fOTTER%2fInquiry%2fInquiry#28573

Release Link: https://apps.com.ohio.gov/fire/OTTER/CorrectiveAction/ReleaseReport?releasesId=11902

DRAFT

Map Services Directory: BUSTR (MapServer): All Environmental (MAP)

Object ID:		***Long:***	-81.62041
FR Status:	NFA: No Further Action	***Match:***	S91
Label:	18011189 - N00001 WADE PARK APARTMENTS	***LOC QUAL:***	MAF7
Release No:	18011189 - N00001	***Facility Z:***	44103
Date:	9/21/2020	***LOC CONF:***	1
Address Out:	9500 Wade Park Ave	***Date Process:***	20200923
City Out:	Cleveland	***FID:***	
State Out:	OH	***X:***	-81.62041
ZIP Out:	44106-4047	***Y:***	41.51552
Lat:	41.51552		

Map Services Directory: BUSTR - LUST Locations (BUSTR2)

Object ID:	13595	***ODOT District:***	12
Facility ID:	18011189	***Address:***	9500 WADE PARK
Incident ID:	N00001	***City:***	CLEVELAND
LTF:	6 Closure of regulated UST	***County:***	CUY
Status:	M	***ZIP:***	44103
Facility Status:	Inactive	***Latitude DD Begin:***	41.515803
Data Date:	2014-11-10 14:16:16.183	***Longitude DD Begin:***	41.515803
Current Fac Name:	WADE PARK APARTMENTS		

All Active-Inactive BUSTR Sites

S No:	40912	***Coordinator:***	
Incident No:		***LTF:***	6 Closure of regulated UST
Last Review Date:	5/6/2009	***Rating:***	14
Release Date:	8/19/2008	***Facility Name:***	WADE PARK APARTMENTS
Last Update:	Scott Sigler	***Facility Address:***	9500 WADE PARK
Last Update Date:	11/15/2018	***Facility City:***	CLEVELAND
Status:	NFA: No Further Action	***Facility State:***	Ohio
Last Status Update:	5/6/2009	***County:***	Cuyahoga
Substatus:		***Facility ZIP:***	44103
Priority:		***Facility Latitude:***	41.515290
Class:	D	***Facility Longitude:***	-81.620093
Rules:	2005		

18	*1 of 2*	*ENE*	*0.46 / 2,406.26*	*647.14 / -19*	***UNIVERSITY TOWER 1575 EAST BLVD CLEVELAND OH 44106***	***DELISTED LST***

Delisted Regulated and Non-Regulated Leaking Underground Storage Tanks (LUST)

Incident No:		***Class:***	D
Release No:	18011247 - N00001	***Class Desc:***	A viable RP has been identified
Status:	RPT: a possible incident is reported	***Rules:***	2005
Sub Status:	Approved	***Coordinator:***	Charles Zepp
Release Date:	3/16/2011	***County:***	Cuyahoga
LTF:	2 SUS/CON from non-regulated UST	***Facility Latitude:***	
Last Update:	Charles Zepp	***Facility Longitude:***	
Last Update Date:	7/14/2016	***Original Source:***	NLUT
Last Status Update:	7/14/2016	***Record Date:***	09-OCT-2019
Priority:	2		

18	*2 of 2*	*ENE*	*0.46 / 2,406.26*	*647.14 / -19*	***UNIVERSITY TOWER 1575 EAST BLVD CLEVELAND OH 44106***	***LUST***

DRAFT

Map Key	Number of Records	Direction	Distance (mi/ft)	Elev/Diff (ft)	Site	DB

Release No:	18011247 - N00001	**Release No (Map):**	18011247-N00001
Facility Name:	UNIVERSITY TOWER	**Fac Name (Map):**	UNIVERSITY TOWER
Facility Address:	1575 EAST BLVD	**Fac Address (Map):**	1575 EAST BLVD
Facility City:	CLEVELAND	**Fac City (Map):**	CLEVELAND
Facility State:	Ohio	**Fac ZIP (Map):**	44106
Facility ZIP:	44106	**County (Map):**	
County:	Cuyahoga	**Latitude (Map):**	41.51381
Facility Latitude:	41.514103	**Longitude (Map):**	-81.61648
Facility Longitude:	-81.616294	**Fac ID (BUSTR2):**	
Release No (OTTER):		**IncidntID (BUSTR2):**	
Fac Name (OTTER):		**Fac Name (BUSTR2):**	
FacAddress (OTTER):		**Address (BUSTR2):**	
Fac City (OTTER):		**City (BUSTR2):**	
Fac State (OTTER):		**ZIP (BUSTR2):**	
Fac ZIP (OTTER):		**County (BUSTR2):**	
County (OTTER):		**Latitude (BUSTR2):**	
Latitude (OTTER):		**Longitude (BUSTR2):**	
Longitude (OTTER):		**Release No (BUSTR):**	
Fac Name (BUSTR):		**Fac Addr (BUSTR):**	
Fac City (BUSTR):		**Fac State (BUSTR):**	
Fac ZIP (BUSTR):		**Fac County (BUSTR):**	
Latitude (BUSTR):		**Longitude (BUSTR):**	
Facility (OTTER):			
Data Source:	Map Services Directory: BUSTR (MapServer): All Environmental (MAP)		

Map Services Directory: BUSTR (MapServer): All Environmental (MAP)

Object ID:		**Long:**	-81.61648
FR Status:	RPT: a possible incident is reported	**Match:**	S80
Label:	18011247 - N00001 UNIVERSITY TOWER	**LOC QUAL:**	MAF7
Release No:	18011247 - N00001	**Facility Z:**	44106
Date:	9/21/2020	**LOC CONF:**	1
Address Out:	1575 East Blvd	**Date Process:**	20200923
City Out:	Cleveland	**FID:**	
State Out:	OH	**X:**	-81.61648
ZIP Out:	44106-1748	**Y:**	41.51381
Lat:	41.51381		

All Active-Inactive BUSTR Sites

S No:	39446	**Coordinator:**	Charles Zepp
Incident No:		**LTF:**	2 SUS/CON from non-regulated UST
Last Review Date:	7/14/2016	**Rating:**	14
Release Date:	3/16/2011	**Facility Name:**	UNIVERSITY TOWER
Last Update:	Charles Zepp	**Facility Address:**	1575 EAST BLVD
Last Update Date:	10/11/2019	**Facility City:**	CLEVELAND
Status:	RPT: a possible incident is reported	**Facility State:**	Ohio
Last Status Update:	7/14/2016	**County:**	Cuyahoga
Substatus:	Approved	**Facility ZIP:**	44106
Priority:	2	**Facility Latitude:**	41.514103
Class:	D	**Facility Longitude:**	-81.616294
Rules:	2005		

19	*1 of 3*	*SSE*	*0.47 / 2,489.42*	*680.22 / 14*	***CLEVELAND CLINIC POWER HOUSE*** ***2045 E 90TH ST*** ***CLEVELAND OH 44106***	***LUST***

Release No:	18010181 - N00002	**Release No (Map):**	18010181-N00002
Facility Name:	CLEVELAND CLINIC POWER HOUSE	**Fac Name (Map):**	CLEVELAND CLINIC POWER HOUSE
Facility Address:	2045 E 90TH ST	**Fac Address (Map):**	2045 E 90TH ST
Facility City:	CLEVELAND	**Fac City (Map):**	CLEVELAND
Facility State:	Ohio	**Fac ZIP (Map):**	44106
Facility ZIP:	44106	**County (Map):**	
County:	Cuyahoga	**Latitude (Map):**	41.502339
Facility Latitude:	41.502285	**Longitude (Map):**	-81.622773

DRAFT

Facility Longitude:	-81.622816	**Fac ID (BUSTR2):**	18010181
Release No (OTTER):	18010181-N00002	**IncidntID (BUSTR2):**	N00002
Fac Name (OTTER):	CLEVELAND CLINIC POWER HOUSE	**Fac Name (BUSTR2):**	CLEVELAND CLINIC POWER HOUSE
FacAddress (OTTER):	2045 E 90TH ST	**Address (BUSTR2):**	2045 E 90TH ST
Fac City (OTTER):	CLEVELAND	**City (BUSTR2):**	CLEVELAND
Fac State (OTTER):		**ZIP (BUSTR2):**	44106
Fac ZIP (OTTER):	44106	**County (BUSTR2):**	CUY
County (OTTER):	Cuyahoga	**Latitude (BUSTR2):**	41.50229
Latitude (OTTER):		**Longitude (BUSTR2):**	-81.62282
Longitude (OTTER):		**Release No (BUSTR):**	18010181-N00002
Fac Name (BUSTR):	CLEVELAND CLINIC POWER HOUSE	**Fac Addr (BUSTR):**	2045 E 90TH ST
Fac City (BUSTR):	CLEVELAND	**Fac State (BUSTR):**	OH
Fac ZIP (BUSTR):	44106	**Fac County (BUSTR):**	Cuyahoga
Latitude (BUSTR):	41.502285	**Longitude (BUSTR):**	-81.622816

Facility (OTTER): 18010181 (CLEVELAND CLINIC POWER HOUSE)

Data Source: Ohio Tank Tracking & Environmental Regulations (OTTER); Map Services Directory: BUSTR (MapServer): All Environmental (MAP); Facility Details with Active & Inactive Environmental Files (BUSTR); Map Services Directory: BUSTR - LUST Locations (BUSTR/OGRIP) (BUSTR2)

Facility Details with Active & Inactive Environmental Files (BUSTR)

Facility Status:	Inactive	**Date Last Change:**	7/12/2011
LTF Status:	1 SUS/CON from regulated UST	**Review Date:**	07/12/2011
FR Status:	NFA: No Further Action	**Priority:**	2
Release Date:	11/29/2004	**Class:**	D

Class Description: A viable RP has been identified

Ohio Tank Tracking & Environmental Regulations (OTTER)

Old Incident ID:		**Date Reported:**	11/29/2004
Tank Status:	Both	**Owner Busi Name:**	CLEVELAND CLINIC POWER HOUSE

Facility: 18010181 (CLEVELAND CLINIC POWER HOUSE)

Facility Link: https://apps.com.ohio.gov/fire/OTTER/Home/Index?ReturnUrl=%2ffire%2fOTTER%2fInquiry%2fInquiry#11879

Release Link: https://apps.com.ohio.gov/fire/OTTER/CorrectiveAction/ReleaseReport?releasesId=33453

Map Services Directory: BUSTR (MapServer): All Environmental (MAP)

Object ID:		**Long:**	-81.622773
FR Status:	NFA: No Further Action	**Match:**	S80
Label:	18010181 - N00002 CLEVELAND CLINIC POWER HOUSE	**LOC QUAL:**	AS0
Release No:	18010181 - N00002	**Facility Z:**	44106
Date:	9/21/2020	**LOC CONF:**	2
Address Out:	2045 E 90th St	**Date Process:**	20200923
City Out:	Cleveland	**FID:**	
State Out:	OH	**X:**	-81.622773
ZIP Out:	44106-2976	**Y:**	41.502339
Lat:	41.502339		

Map Services Directory: BUSTR - LUST Locations (BUSTR2)

Object ID:	21727	**ODOT District:**	12
Facility ID:	18010181	**Address:**	2045 E 90TH ST
Incident ID:	N00002	**City:**	CLEVELAND
LTF:	1 SUS/CON from regulated UST	**County:**	CUY
Status:	NFA: No Further Action	**ZIP:**	44106
Facility Status:	Inactive	**Latitude DD Begin:**	41.50229
Data Date:	2014-11-10 14:16:16.183	**Longitude DD Begin:**	-81.62282
Current Fac Name:	CLEVELAND CLINIC POWER HOUSE		

All Active-Inactive BUSTR Sites

S No:	8508	**Coordinator:**	Charles Zepp

DRAFT

Map Key	Number of Records	Direction	Distance (mi/ft)	Elev/Diff (ft)	Site	DB

Incident No:		**LTF:**	1 SUS/CON from regulated UST
Last Review Date:	7/12/2011	**Rating:**	15
Release Date:	11/29/2004	**Facility Name:**	CLEVELAND CLINIC POWER HOUSE
Last Update:	Charles Zepp	**Facility Address:**	2045 E 90TH ST
Last Update Date:	11/30/2018	**Facility City:**	CLEVELAND
Status:	NFA: No Further Action	**Facility State:**	Ohio
Last Status Update:	7/12/2011	**County:**	Cuyahoga
Substatus:		**Facility ZIP:**	44106
Priority:	2	**Facility Latitude:**	41.502285
Class:	D	**Facility Longitude:**	-81.622816
Rules:	2005		

19	2 of 3	SSE	0.47 / 2,489.42	680.22 / 14	**CLEVELAND CLINIC POWER HOUSE** **2045 E 90TH ST** **CLEVELAND OH 44106**	**DELISTED LST**

Delisted Regulated and Non-Regulated Leaking Underground Storage Tanks (LUST)

Incident No:	181061300.0	**Class:**	D
Release No:	18010181 - N00001	**Class Desc:**	A viable RP has been identified
Status:	SUS: a suspected release or source is identified	**Rules:**	1992
Sub Status:	Approved	**Coordinator:**	Charles Zepp
Release Date:	3/21/1991	**County:**	Cuyahoga
LTF:	2 SUS/CON from non-regulated UST	**Facility Latitude:**	41.502285
Last Update:	Charles Zepp	**Facility Longitude:**	-81.622816
Last Update Date:	10/6/2016	**Original Source:**	NLUT
Last Status Update:	10/6/2016	**Record Date:**	09-OCT-2019
Priority:	2		

19	3 of 3	SSE	0.47 / 2,489.42	680.22 / 14	**CLEVELAND CLINIC POWER HOUSE** **2045 E 90TH ST** **CLEVELAND OH 44106**	**LUST**

Release No:	18010181 - N00001	**Release No (Map):**	18010181-N00001
Facility Name:	CLEVELAND CLINIC POWER HOUSE	**Fac Name (Map):**	CLEVELAND CLINIC POWER HOUSE
Facility Address:	2045 E 90TH ST	**Fac Address (Map):**	2045 E 90TH ST
Facility City:	CLEVELAND	**Fac City (Map):**	CLEVELAND
Facility State:	Ohio	**Fac ZIP (Map):**	44106
Facility ZIP:	44106	**County (Map):**	
County:	Cuyahoga	**Latitude (Map):**	41.502339
Facility Latitude:	41.502285	**Longitude (Map):**	-81.622773
Facility Longitude:	-81.622816	**Fac ID (BUSTR2):**	
Release No (OTTER):		**IncidntID (BUSTR2):**	
Fac Name (OTTER):		**Fac Name (BUSTR2):**	
FacAddress (OTTER):		**Address (BUSTR2):**	
Fac City (OTTER):		**City (BUSTR2):**	
Fac State (OTTER):		**ZIP (BUSTR2):**	
Fac ZIP (OTTER):		**County (BUSTR2):**	
County (OTTER):		**Latitude (BUSTR2):**	
Latitude (OTTER):		**Longitude (BUSTR2):**	
Longitude (OTTER):		**Release No (BUSTR):**	
Fac Name (BUSTR):		**Fac Addr (BUSTR):**	
Fac City (BUSTR):		**Fac State (BUSTR):**	
Fac ZIP (BUSTR):		**Fac County (BUSTR):**	
Latitude (BUSTR):		**Longitude (BUSTR):**	
Facility (OTTER):			
Data Source:	Map Services Directory: BUSTR (MapServer): All Environmental (MAP)		

Map Services Directory: BUSTR (MapServer): All Environmental (MAP)

Object ID:		**Long:**	-81.622773

DRAFT

Map Key	Number of Records	Direction	Distance (mi/ft)	Elev/Diff (ft)	Site	DB

FR Status:	SUS: a suspected release or source is identified	**Match:**	S80
Label:	18010181 - N00001 CLEVELAND CLINIC POWER HOUSE	**LOC QUAL:**	AS0
Release No:	18010181 - N00001	**Facility Z:**	44106
Date:	9/21/2020	**LOC CONF:**	2
Address Out:	2045 E 90th St	**Date Process:**	20200923
City Out:	Cleveland	**FID:**	
State Out:	OH	**X:**	-81.622773
ZIP Out:	44106-2976	**Y:**	41.502339
Lat:	41.502339		

All Active-Inactive BUSTR Sites

S No:	8507	**Coordinator:**	Charles Zepp
Incident No:	181061300.0	**LTF:**	2 SUS/CON from non-regulated UST
Last Review Date:	2/26/2016	**Rating:**	0
Release Date:	3/21/1991	**Facility Name:**	CLEVELAND CLINIC POWER HOUSE
Last Update:	Charles Zepp	**Facility Address:**	2045 E 90TH ST
Last Update Date:	4/14/2021	**Facility City:**	CLEVELAND
Status:	SUS: a suspected release or source is identified	**Facility State:**	Ohio
Last Status Update:	10/6/2016	**County:**	Cuyahoga
Substatus:	Approved	**Facility ZIP:**	44106
Priority:	2	**Facility Latitude:**	41.502285
Class:	D	**Facility Longitude:**	-81.622816
Rules:	1992		

20	1 of 14	SSE	0.49 / 2,574.90	679.67 / 13	**CLEVELAND CLINIC FOUNDATION** **9500 EUCLID AVE** **CLEVELAND OH 44195-5047**	**LUST**

Release No:	18003639 - N00002	**Release No (Map):**	18003639-N00002
Facility Name:	CLEVELAND CLINIC FOUNDATION	**Fac Name (Map):**	CLEVELAND CLINIC FOUNDATION
Facility Address:	9500 EUCLID AVE	**Fac Address (Map):**	9500 EUCLID AVE
Facility City:	CLEVELAND	**Fac City (Map):**	CLEVELAND
Facility State:	Ohio	**Fac ZIP (Map):**	
Facility ZIP:	44195-5047	**County (Map):**	
County:	Cuyahoga	**Latitude (Map):**	41.50331
Facility Latitude:	41.503341	**Longitude (Map):**	-81.62133
Facility Longitude:	-81.621783	**Fac ID (BUSTR2):**	18003639
Release No (OTTER):	18003639-N00002	**IncidntID (BUSTR2):**	N00002
Fac Name (OTTER):	CLEVELAND CLINIC FOUNDATION	**Fac Name (BUSTR2):**	CLEVELAND CLINIC FOUNDATION
FacAddress (OTTER):	9500 EUCLID AVE	**Address (BUSTR2):**	9500 EUCLID AVE
Fac City (OTTER):	CLEVELAND	**City (BUSTR2):**	CLEVELAND
Fac State (OTTER):		**ZIP (BUSTR2):**	44195-5047
Fac ZIP (OTTER):	44195-5047	**County (BUSTR2):**	CUY
County (OTTER):	Cuyahoga	**Latitude (BUSTR2):**	41.50334
Latitude (OTTER):		**Longitude (BUSTR2):**	-81.62178
Longitude (OTTER):		**Release No (BUSTR):**	18003639-N00002
Fac Name (BUSTR):	CLEVELAND CLINIC FOUNDATION	**Fac Addr (BUSTR):**	9500 EUCLID AVE
Fac City (BUSTR):	CLEVELAND	**Fac State (BUSTR):**	OH
Fac ZIP (BUSTR):	44195-5047	**Fac County (BUSTR):**	Cuyahoga
Latitude (BUSTR):	41.503341	**Longitude (BUSTR):**	-81.621783

Facility (OTTER): 18003639 (CLEVELAND CLINIC FOUNDATION)

Data Source: Ohio Tank Tracking & Environmental Regulations (OTTER); Map Services Directory: BUSTR (MapServer): All Environmental (MAP); Facility Details with Active & Inactive Environmental Files (BUSTR); Map Services Directory: BUSTR - LUST Locations (BUSTR/OGRIP) (BUSTR2)

Facility Details with Active & Inactive Environmental Files (BUSTR)

Facility Status:	Inactive	**Date Last Change:**	4/3/2014
LTF Status:	1 SUS/CON from regulated UST	**Review Date:**	10/26/2013
FR Status:	NFA: No Further Action	**Priority:**	2
Release Date:	02/20/1997	**Class:**	D

DRAFT

Class Description: A viable RP has been identified

Ohio Tank Tracking & Environmental Regulations (OTTER)

Old Incident ID:	180187901.0	**Date Reported:**	2/20/1997
Tank Status:	Both	**Owner Busi Name:**	CLEVELAND CLINIC POWER HOUSE

Facility: 18003639 (CLEVELAND CLINIC FOUNDATION)
Facility Link: https://apps.com.ohio.gov/fire/OTTER/Home/Index?ReturnUrl=%2ffire%2fOTTER%2fInquiry%2fInquiry#11849
Release Link: https://apps.com.ohio.gov/fire/OTTER/CorrectiveAction/ReleaseReport?releasesId=32580

Map Services Directory: BUSTR (MapServer): All Environmental (MAP)

Object ID:		**Long:**	-81.62133
FR Status:	NFA: No Further Action	**Match:**	Q80
Label:	18003639 - N00002 CLEVELAND CLINIC FOUNDATION	**LOC QUAL:**	AI0
Release No:	18003639 - N00002	**Facility Z:**	
Date:	9/21/2020	**LOC CONF:**	2
Address Out:	9500 Euclid Ave	**Date Process:**	20200923
City Out:	Cleveland	**FID:**	
State Out:	OH	**X:**	-81.62133
ZIP Out:	44195-0002	**Y:**	41.50331
Lat:	41.50331		

Map Services Directory: BUSTR - LUST Locations (BUSTR2)

Object ID:	20965	**ODOT District:**	12
Facility ID:	18003639	**Address:**	9500 EUCLID AVE
Incident ID:	N00002	**City:**	CLEVELAND
LTF:	1 SUS/CON from regulated UST	**County:**	CUY
Status:	NFA: No Further Action	**ZIP:**	44195-5047
Facility Status:	Inactive	**Latitude DD Begin:**	41.50334
Data Date:	2014-11-10 14:16:16.183	**Longitude DD Begin:**	-81.62178
Current Fac Name:	CLEVELAND CLINIC FOUNDATION		

All Active-Inactive BUSTR Sites

S No:	8499	**Coordinator:**	Charles Zepp
Incident No:	180187901.0	**LTF:**	1 SUS/CON from regulated UST
Last Review Date:	10/26/2013	**Rating:**	4
Release Date:	2/20/1997	**Facility Name:**	CLEVELAND CLINIC FOUNDATION
Last Update:	Charles Zepp	**Facility Address:**	9500 EUCLID AVE
Last Update Date:	7/13/2020	**Facility City:**	CLEVELAND
Status:	NFA: No Further Action	**Facility State:**	Ohio
Last Status Update:	4/3/2014	**County:**	Cuyahoga
Substatus:	Approved	**Facility ZIP:**	44195-5047
Priority:	2	**Facility Latitude:**	41.503341
Class:	D	**Facility Longitude:**	-81.621783
Rules:	2005		

20	2 of 14	SSE	0.49 / 2,574.90	679.67 / 13	CLEVELAND CLINIC FOUNDATION 9500 EUCLID AVE CLEVELAND OH 44195-5047	LUST

Release No:	18003639 - N00003	**Release No (Map):**	18003639-N00003
Facility Name:	CLEVELAND CLINIC FOUNDATION	**Fac Name (Map):**	CLEVELAND CLINIC FOUNDATION
Facility Address:	9500 EUCLID AVE	**Fac Address (Map):**	9500 EUCLID AVE
Facility City:	CLEVELAND	**Fac City (Map):**	CLEVELAND
Facility State:	Ohio	**Fac ZIP (Map):**	
Facility ZIP:	44195-5047	**County (Map):**	
County:	Cuyahoga	**Latitude (Map):**	41.50331
Facility Latitude:	41.503341	**Longitude (Map):**	-81.62133

DRAFT

Facility Longitude:	-81.621783	**Fac ID (BUSTR2):**	18003639
Release No (OTTER):	18003639-N00003	**IncidntID (BUSTR2):**	N00003
Fac Name (OTTER):	CLEVELAND CLINIC FOUNDATION	**Fac Name (BUSTR2):**	CLEVELAND CLINIC FOUNDATION
FacAddress (OTTER):	9500 EUCLID AVE	**Address (BUSTR2):**	9500 EUCLID AVE
Fac City (OTTER):	CLEVELAND	**City (BUSTR2):**	CLEVELAND
Fac State (OTTER):		**ZIP (BUSTR2):**	44195-5047
Fac ZIP (OTTER):	44195-5047	**County (BUSTR2):**	CUY
County (OTTER):	Cuyahoga	**Latitude (BUSTR2):**	41.50334
Latitude (OTTER):		**Longitude (BUSTR2):**	-81.62178
Longitude (OTTER):		**Release No (BUSTR):**	18003639-N00003
Fac Name (BUSTR):	CLEVELAND CLINIC FOUNDATION	**Fac Addr (BUSTR):**	9500 EUCLID AVE
Fac City (BUSTR):	CLEVELAND	**Fac State (BUSTR):**	OH
Fac ZIP (BUSTR):	44195-5047	**Fac County (BUSTR):**	Cuyahoga
Latitude (BUSTR):	41.503341	**Longitude (BUSTR):**	-81.621783

Facility (OTTER): 18003639 (CLEVELAND CLINIC FOUNDATION)

Data Source: Ohio Tank Tracking & Environmental Regulations (OTTER); Map Services Directory: BUSTR (MapServer): All Environmental (MAP); Facility Details with Active & Inactive Environmental Files (BUSTR); Map Services Directory: BUSTR - LUST Locations (BUSTR/OGRIP) (BUSTR2)

Facility Details with Active & Inactive Environmental Files (BUSTR)

Facility Status:	Active	**Date Last Change:**	5/30/2014
LTF Status:	1 SUS/CON from regulated UST	**Review Date:**	11/17/2022
FR Status:	RPT: a possible incident is reported	**Priority:**	1
Release Date:	02/02/1993	**Class:**	B

Class Description: The result of the RP Search was inconclusive

Ohio Tank Tracking & Environmental Regulations (OTTER)

Old Incident ID:	183022500.0	**Date Reported:**	2/2/1993
Tank Status:	Both	**Owner Busi Name:**	CLEVELAND CLINIC POWER HOUSE

Facility: 18003639 (CLEVELAND CLINIC FOUNDATION)

Facility Link: https://apps.com.ohio.gov/fire/OTTER/Home/Index?ReturnUrl=%2ffire%2fOTTER%2fInquiry%2fInquiry#11849

Release Link: https://apps.com.ohio.gov/fire/OTTER/CorrectiveAction/ReleaseReport?releasesId=32581

Map Services Directory: BUSTR (MapServer): All Environmental (MAP)

Object ID:		**Long:**	-81.62133
FR Status:	RPT: a possible incident is reported	**Match:**	Q80
Label:	18003639 - N00003 CLEVELAND CLINIC FOUNDATION	**LOC QUAL:**	Ai0
Release No:	18003639 - N00003	**Facility Z:**	
Date:	9/21/2020	**LOC CONF:**	2
Address Out:	9500 Euclid Ave	**Date Process:**	20200923
City Out:	Cleveland	**FID:**	
State Out:	OH	**X:**	-81.62133
ZIP Out:	44195-0002	**Y:**	41.50331
Lat:	41.50331		

Map Services Directory: BUSTR - LUST Locations (BUSTR2)

Object ID:	11780	**ODOT District:**	12
Facility ID:	18003639	**Address:**	9500 EUCLID AVE
Incident ID:	N00003	**City:**	CLEVELAND
LTF:	1 SUS/CON from regulated UST	**County:**	CUY
Status:	RPT: a possible incident is reported	**ZIP:**	44195-5047
Facility Status:	Active	**Latitude DD Begin:**	41.50334
Data Date:	2014-11-10 14:15:06.177	**Longitude DD Begin:**	-81.62178
Current Fac Name:	CLEVELAND CLINIC FOUNDATION		

All Active-Inactive BUSTR Sites

S No:	8500	**Coordinator:**	Charles Zepp

DRAFT

Map Key	Number of Records	Direction	Distance (mi/ft)	Elev/Diff (ft)	Site	DB

Incident No:	183022500.0	**LTF:**	1 SUS/CON from regulated UST
Last Review Date:	11/17/2022	**Rating:**	14
Release Date:	2/2/1993	**Facility Name:**	CLEVELAND CLINIC FOUNDATION
Last Update:	Charles Zepp	**Facility Address:**	9500 EUCLID AVE
Last Update Date:	11/17/2022	**Facility City:**	CLEVELAND
Status:	RPT: a possible incident is reported	**Facility State:**	Ohio
Last Status Update:	5/30/2014	**County:**	Cuyahoga
Substatus:	Approved	**Facility ZIP:**	44195-5047
Priority:	1	**Facility Latitude:**	41.503341
Class:	B	**Facility Longitude:**	-81.621783
Rules:	2017		

20	3 of 14	SSE	0.49 / 2,574.90	679.67 / 13	CLEVELAND CLINIC FOUNDATION 9500 EUCLID AVE CLEVELAND OH 44195-5047	LUST

Release No:	18003639 - N00004	**Release No (Map):**	18003639-N00004
Facility Name:	CLEVELAND CLINIC FOUNDATION	**Fac Name (Map):**	CLEVELAND CLINIC FOUNDATION
Facility Address:	9500 EUCLID AVE	**Fac Address (Map):**	9500 EUCLID AVE
Facility City:	CLEVELAND	**Fac City (Map):**	CLEVELAND
Facility State:	Ohio	**Fac ZIP (Map):**	
Facility ZIP:	44195-5047	**County (Map):**	
County:	Cuyahoga	**Latitude (Map):**	41.50331
Facility Latitude:	41.503341	**Longitude (Map):**	-81.62133
Facility Longitude:	-81.621783	**Fac ID (BUSTR2):**	18003639
Release No (OTTER):	18003639-N00004	**IncidntID (BUSTR2):**	N00004
Fac Name (OTTER):	CLEVELAND CLINIC FOUNDATION	**Fac Name (BUSTR2):**	CLEVELAND CLINIC FOUNDATION
FacAddress (OTTER):	9500 EUCLID AVE	**Address (BUSTR2):**	9500 EUCLID AVE
Fac City (OTTER):	CLEVELAND	**City (BUSTR2):**	CLEVELAND
Fac State (OTTER):		**ZIP (BUSTR2):**	44195-5047
Fac ZIP (OTTER):	44195-5047	**County (BUSTR2):**	CUY
County (OTTER):	Cuyahoga	**Latitude (BUSTR2):**	41.50334
Latitude (OTTER):		**Longitude (BUSTR2):**	-81.62178
Longitude (OTTER):		**Release No (BUSTR):**	18003639-N00004
Fac Name (BUSTR):	CLEVELAND CLINIC FOUNDATION	**Fac Addr (BUSTR):**	9500 EUCLID AVE
Fac City (BUSTR):	CLEVELAND	**Fac State (BUSTR):**	OH
Fac ZIP (BUSTR):	44195-5047	**Fac County (BUSTR):**	Cuyahoga
Latitude (BUSTR):	41.503341	**Longitude (BUSTR):**	-81.621783

Facility (OTTER): 18003639 (CLEVELAND CLINIC FOUNDATION)

Data Source: Ohio Tank Tracking & Environmental Regulations (OTTER); Map Services Directory: BUSTR (MapServer): All Environmental (MAP); Facility Details with Active & Inactive Environmental Files (BUSTR); Map Services Directory: BUSTR - LUST Locations (BUSTR/OGRIP) (BUSTR2)

DRAFT

Facility Details with Active & Inactive Environmental Files (BUSTR)

Facility Status:	Inactive	**Date Last Change:**	6/8/2000
LTF Status:	6 Closure of regulated UST	**Review Date:**	07/11/2000
FR Status:	NFA: No Further Action	**Priority:**	3
Release Date:	06/05/2000	**Class:**	D

Class Description: A viable RP has been identified

Ohio Tank Tracking & Environmental Regulations (OTTER)

Old Incident ID:		**Date Reported:**	6/5/2000
Tank Status:	Both	**Owner Busi Name:**	CLEVELAND CLINIC POWER HOUSE

Facility: 18003639 (CLEVELAND CLINIC FOUNDATION)

Facility Link: https://apps.com.ohio.gov/fire/OTTER/Home/Index?ReturnUrl=%2ffire%2fOTTER%2fInquiry%2fInquiry#11849

Release Link: https://apps.com.ohio.gov/fire/OTTER/CorrectiveAction/ReleaseReport?releasesId=32582

Map Services Directory: BUSTR (MapServer): All Environmental (MAP)

Object ID:		**Long:**	-81.62133
FR Status:	NFA: No Further Action	**Match:**	Q80
Label:	18003639 - N00004 CLEVELAND CLINIC	**LOC QUAL:**	AI0

Map Key	Number of Records	Direction	Distance (mi/ft)	Elev/Diff (ft)	Site	DB

	FOUNDATION		
Release No:	18003639 - N00004	**Facility Z:**	
Date:	9/21/2020	**LOC CONF:**	2
Address Out:	9500 Euclid Ave	**Date Process:**	20200923
City Out:	Cleveland	**FID:**	
State Out:	OH	**X:**	-81.62133
ZIP Out:	44195-0002	**Y:**	41.50331
Lat:	41.50331		

Map Services Directory: BUSTR - LUST Locations (BUSTR2)

Object ID:	20966	**ODOT District:**	12
Facility ID:	18003639	**Address:**	9500 EUCLID AVE
Incident ID:	N00004	**City:**	CLEVELAND
LTF:	6 Closure of regulated UST	**County:**	CUY
Status:	NFA: No Further Action	**ZIP:**	44195-5047
Facility Status:	Inactive	**Latitude DD Begin:**	41.50334
Data Date:	2014-11-10 14:16:16.183	**Longitude DD Begin:**	-81.62178
Current Fac Name:	CLEVELAND CLINIC FOUNDATION		

All Active-Inactive BUSTR Sites

S No:	8501	**Coordinator:**	Charles Zepp
Incident No:		**LTF:**	6 Closure of regulated UST
Last Review Date:	7/11/2000 8:26:47 AM	**Rating:**	14
Release Date:	6/5/2000	**Facility Name:**	CLEVELAND CLINIC FOUNDATION
Last Update:		**Facility Address:**	9500 EUCLID AVE
Last Update Date:	4/28/2012	**Facility City:**	CLEVELAND
Status:	NFA: No Further Action	**Facility State:**	Ohio
Last Status Update:	6/8/2000	**County:**	Cuyahoga
Substatus:		**Facility ZIP:**	44195-5047
Priority:	3	**Facility Latitude:**	41.503341
Class:	D	**Facility Longitude:**	-81.621783
Rules:	1999		

Map Key	Number of Records	Direction	Distance (mi/ft)	Elev/Diff (ft)	Site	DB
20	4 of 14	SSE	0.49 / 2,574.90	679.67 / 13	CLEVELAND CLINIC FOUNDATION 9500 EUCLID AVE CLEVELAND OH 44195-5047	LUST

Release No:	18003639 - N00006	**Release No (Map):**	18003639-N00006
Facility Name:	CLEVELAND CLINIC FOUNDATION	**Fac Name (Map):**	CLEVELAND CLINIC FOUNDATION
Facility Address:	9500 EUCLID AVE	**Fac Address (Map):**	9500 EUCLID AVE
Facility City:	CLEVELAND	**Fac City (Map):**	CLEVELAND
Facility State:	Ohio	**Fac ZIP (Map):**	
Facility ZIP:	44195-5047	**County (Map):**	
County:	Cuyahoga	**Latitude (Map):**	41.50331
Facility Latitude:	41.503341	**Longitude (Map):**	-81.62133
Facility Longitude:	-81.621783	**Fac ID (BUSTR2):**	18003639
Release No (OTTER):	18003639-N00006	**IncidntID (BUSTR2):**	N00006
Fac Name (OTTER):	CLEVELAND CLINIC FOUNDATION	**Fac Name (BUSTR2):**	CLEVELAND CLINIC FOUNDATION
FacAddress (OTTER):	9500 EUCLID AVE	**Address (BUSTR2):**	9500 EUCLID AVE
Fac City (OTTER):	CLEVELAND	**City (BUSTR2):**	CLEVELAND
Fac State (OTTER):		**ZIP (BUSTR2):**	44195-5047
Fac ZIP (OTTER):	44195-5047	**County (BUSTR2):**	CUY
County (OTTER):	Cuyahoga	**Latitude (BUSTR2):**	41.50334
Latitude (OTTER):		**Longitude (BUSTR2):**	-81.62178
Longitude (OTTER):		**Release No (BUSTR):**	18003639-N00006
Fac Name (BUSTR):	CLEVELAND CLINIC FOUNDATION	**Fac Addr (BUSTR):**	9500 EUCLID AVE
Fac City (BUSTR):	CLEVELAND	**Fac State (BUSTR):**	OH
Fac ZIP (BUSTR):	44195-5047	**Fac County (BUSTR):**	Cuyahoga
Latitude (BUSTR):	41.503341	**Longitude (BUSTR):**	-81.621783

Facility (OTTER): 18003639 (CLEVELAND CLINIC FOUNDATION)

Data Source: Ohio Tank Tracking & Environmental Regulations (OTTER); Map Services Directory: BUSTR (MapServer): All Environmental (MAP); Facility Details with Active & Inactive Environmental Files (BUSTR); Map Services Directory: BUSTR - LUST Locations (BUSTR/OGRIP) (BUSTR2)

DRAFT

Facility Details with Active & Inactive Environmental Files (BUSTR)

Facility Status:	Inactive	***Date Last Change:***	6/12/2000
LTF Status:	6 Closure of regulated UST	***Review Date:***	06/12/2000
FR Status:	NFA: No Further Action	***Priority:***	2
Release Date:	06/05/2000	***Class:***	D
Class Description:	A viable RP has been identified		

Ohio Tank Tracking & Environmental Regulations (OTTER)

Old Incident ID:	180187902.0	***Date Reported:***	6/5/2000
Tank Status:	Both	***Owner Busi Name:***	CLEVELAND CLINIC POWER HOUSE
Facility:	18003639 (CLEVELAND CLINIC FOUNDATION)		
Facility Link:	https://apps.com.ohio.gov/fire/OTTER/Home/Index?ReturnUrl=%2ffire%2fOTTER%2fInquiry%2fInquiry#11849		
Release Link:	https://apps.com.ohio.gov/fire/OTTER/CorrectiveAction/ReleaseReport?releasesId=32584		

Map Services Directory: BUSTR (MapServer): All Environmental (MAP)

Object ID:		***Long:***	-81.62133
FR Status:	NFA: No Further Action	***Match:***	Q80
Label:	18003639 - N00006 CLEVELAND CLINIC FOUNDATION	***LOC QUAL:***	AI0
Release No:	18003639 - N00006	***Facility Z:***	
Date:	9/21/2020	***LOC CONF:***	2
Address Out:	9500 Euclid Ave	***Date Process:***	20200923
City Out:	Cleveland	***FID:***	
State Out:	OH	***X:***	-81.62133
ZIP Out:	44195-0002	***Y:***	41.50331
Lat:	41.50331		

Map Services Directory: BUSTR - LUST Locations (BUSTR2)

Object ID:	20967	***ODOT District:***	12
Facility ID:	18003639	***Address:***	9500 EUCLID AVE
Incident ID:	N00006	***City:***	CLEVELAND
LTF:	6 Closure of regulated UST	***County:***	CUY
Status:	NFA: No Further Action	***ZIP:***	44195-5047
Facility Status:	Inactive	***Latitude DD Begin:***	41.50334
Data Date:	2014-11-10 14:16:16.183	***Longitude DD Begin:***	-81.62178
Current Fac Name:	CLEVELAND CLINIC FOUNDATION		

All Active-Inactive BUSTR Sites

S No:	8503	***Coordinator:***	Charles Zepp
Incident No:	180187902.0	***LTF:***	6 Closure of regulated UST
Last Review Date:	6/12/2000	***Rating:***	14
Release Date:	6/5/2000	***Facility Name:***	CLEVELAND CLINIC FOUNDATION
Last Update:	Charles Zepp	***Facility Address:***	9500 EUCLID AVE
Last Update Date:	8/8/2022	***Facility City:***	CLEVELAND
Status:	NFA: No Further Action	***Facility State:***	Ohio
Last Status Update:	6/12/2000	***County:***	Cuyahoga
Substatus:	Approved	***Facility ZIP:***	44195-5047
Priority:	2	***Facility Latitude:***	41.503341
Class:	D	***Facility Longitude:***	-81.621783
Rules:	1999		

20	***5 of 14***	***SSE***	***0.49 / 2,574.90***	***679.67 / 13***	***CLEVELAND CLINIC FOUNDATION 9500 EUCLID AVE CLEVELAND OH 44195-5047***	***LUST***

Release No:	18003639 - N00007	**Release No (Map):**	18003639-N00007
Facility Name:	CLEVELAND CLINIC FOUNDATION	**Fac Name (Map):**	CLEVELAND CLINIC FOUNDATION
Facility Address:	9500 EUCLID AVE	**Fac Address (Map):**	9500 EUCLID AVE
Facility City:	CLEVELAND	**Fac City (Map):**	CLEVELAND
Facility State:	Ohio	**Fac ZIP (Map):**	
Facility ZIP:	44195-5047	**County (Map):**	
County:	Cuyahoga	**Latitude (Map):**	41.50331
Facility Latitude:	41.503341	**Longitude (Map):**	-81.62133
Facility Longitude:	-81.621783	**Fac ID (BUSTR2):**	18003639
Release No (OTTER):	18003639-N00007	**IncidntID (BUSTR2):**	N00007
Fac Name (OTTER):	CLEVELAND CLINIC FOUNDATION	**Fac Name (BUSTR2):**	CLEVELAND CLINIC FOUNDATION
FacAddress (OTTER):	9500 EUCLID AVE	**Address (BUSTR2):**	9500 EUCLID AVE
Fac City (OTTER):	CLEVELAND	**City (BUSTR2):**	CLEVELAND
Fac State (OTTER):		**ZIP (BUSTR2):**	44195-5047
Fac ZIP (OTTER):	44195-5047	**County (BUSTR2):**	CUY
County (OTTER):	Cuyahoga	**Latitude (BUSTR2):**	41.50334
Latitude (OTTER):		**Longitude (BUSTR2):**	-81.62178
Longitude (OTTER):		**Release No (BUSTR):**	18003639-N00007
Fac Name (BUSTR):	CLEVELAND CLINIC FOUNDATION	**Fac Addr (BUSTR):**	9500 EUCLID AVE
Fac City (BUSTR):	CLEVELAND	**Fac State (BUSTR):**	OH
Fac ZIP (BUSTR):	44195-5047	**Fac County (BUSTR):**	Cuyahoga
Latitude (BUSTR):	41.503341	**Longitude (BUSTR):**	-81.621783

Facility (OTTER): 18003639 (CLEVELAND CLINIC FOUNDATION)

Data Source: Ohio Tank Tracking & Environmental Regulations (OTTER); Map Services Directory: BUSTR (MapServer): All Environmental (MAP); Facility Details with Active & Inactive Environmental Files (BUSTR); Map Services Directory: BUSTR - LUST Locations (BUSTR/OGRIP) (BUSTR2)

Facility Details with Active & Inactive Environmental Files (BUSTR)

Facility Status:	Inactive	**Date Last Change:**	10/13/2011
LTF Status:	6 Closure of regulated UST	**Review Date:**	10/13/2011
FR Status:	NFA: No Further Action	**Priority:**	
Release Date:	06/08/2005	**Class:**	D

Class Description: A viable RP has been identified

Ohio Tank Tracking & Environmental Regulations (OTTER)

Old Incident ID:		**Date Reported:**	6/8/2005
Tank Status:	Both	**Owner Busi Name:**	CLEVELAND CLINIC POWER HOUSE

Facility: 18003639 (CLEVELAND CLINIC FOUNDATION)

Facility Link: https://apps.com.ohio.gov/fire/OTTER/Home/Index?ReturnUrl=%2ffire%2fOTTER%2fInquiry%2fInquiry#11849

Release Link: https://apps.com.ohio.gov/fire/OTTER/CorrectiveAction/ReleaseReport?releasesId=32585

Map Services Directory: BUSTR (MapServer): All Environmental (MAP)

Object ID:		**Long:**	-81.62133
FR Status:	NFA: No Further Action	**Match:**	Q80
Label:	18003639 - N00007 CLEVELAND CLINIC FOUNDATION	**LOC QUAL:**	AI0
Release No:	18003639 - N00007	**Facility Z:**	
Date:	9/21/2020	**LOC CONF:**	2
Address Out:	9500 Euclid Ave	**Date Process:**	20200923
City Out:	Cleveland	**FID:**	
State Out:	OH	**X:**	-81.62133
ZIP Out:	44195-0002	**Y:**	41.50331
Lat:	41.50331		

Map Services Directory: BUSTR - LUST Locations (BUSTR2)

Object ID:	20968	**ODOT District:**	12
Facility ID:	18003639	**Address:**	9500 EUCLID AVE
Incident ID:	N00007	**City:**	CLEVELAND
LTF:	6 Closure of regulated UST	**County:**	CUY
Status:	NFA: No Further Action	**ZIP:**	44195-5047

DRAFT

Facility Status:	Inactive	**Latitude DD Begin:**	41.50334
Data Date:	2014-11-10 14:16:16.183	**Longitude DD Begin:**	-81.62178
Current Fac Name:	CLEVELAND CLINIC FOUNDATION		

All Active-Inactive BUSTR Sites

S No:	8504	**Coordinator:**	Charles Zepp
Incident No:		**LTF:**	6 Closure of regulated UST
Last Review Date:	10/13/2011	**Rating:**	14
Release Date:	6/8/2005	**Facility Name:**	CLEVELAND CLINIC FOUNDATION
Last Update:	Charles Zepp	**Facility Address:**	9500 EUCLID AVE
Last Update Date:	7/13/2020	**Facility City:**	CLEVELAND
Status:	NFA: No Further Action	**Facility State:**	Ohio
Last Status Update:	10/13/2011	**County:**	Cuyahoga
Substatus:		**Facility ZIP:**	44195-5047
Priority:		**Facility Latitude:**	41.503341
Class:	D	**Facility Longitude:**	-81.621783
Rules:	1999		

20	6 of 14	SSE	0.49 / 2,574.90	679.67 / 13	CLEVELAND CLINIC FOUNDATION 9500 EUCLID AVE CLEVELAND OH 44195-5047	DELISTED LST

Delisted Regulated and Non-Regulated Leaking Underground Storage Tanks (LUST)

Incident No:	180187900.0	**Class:**	D
Release No:	18003639 - N00001	**Class Desc:**	A viable RP has been identified
Status:	RPT: a possible incident is reported	**Rules:**	1992
Sub Status:	Approved	**Coordinator:**	Charles Zepp
Release Date:	8/16/1990	**County:**	Cuyahoga
LTF:	2 SUS/CON from non-regulated UST	**Facility Latitude:**	41.503341
Last Update:	Charles Zepp	**Facility Longitude:**	-81.621783
Last Update Date:	4/4/2019	**Original Source:**	NLUT
Last Status Update:	1/25/2008	**Record Date:**	09-OCT-2019
Priority:	1		

20	7 of 14	SSE	0.49 / 2,574.90	679.67 / 13	CLEVELAND CLINIC FOUNDATION 9500 EUCLID AVE CLEVELAND OH 44195-5047	DELISTED LST

Delisted Petroleum Release List

Incident No:		**Priority:**	2
S. No:	1349	**Class Code:**	E
Release No:	18003639 - N00002	**Class Desc:**	Referred to enforcement
Release Date:	02/20/1997	**Rules:**	2005
Release Status:		**Coordinator:**	Charles Zepp
Facility Status:		**Rating:**	14
Sub Status:	Required	**County:**	Cuyahoga
LTF Status:	1 SUS/CON from regulated UST	**Facility Latitude:**	
FR Status:	SCK: Site Check	**Facility Longitude:**	
Last Update:	David Sauer	**Source Name(s):**	
Last Update Date:	07-AUG-13	**Source List:**	
Last Status Update:	08/09/2012	**Original Source:**	NLUT
Review Date:		**Record Date:**	Up to Aug 2013
Date Unknown:	08/05/2013		

20	8 of 14	SSE	0.49 / 2,574.90	679.67 / 13	CLEVELAND CLINIC FOUNDATION	DELISTED LST

DRAFT

Map Key	Number of Records	Direction	Distance (mi/ft)	Elev/Diff (ft)	Site	DB
					9500 EUCLID AVE CLEVELAND OH 44195-5047	

Delisted Regulated and Non-Regulated Leaking Underground Storage Tanks (LUST)

Incident No:	183022500.0	**Class:**	A
Release No:	18003639 - N00003	**Class Desc:**	A Responsible Party (RP) for the release has not yet been determined
Status:	RPT: a possible incident is reported	**Rules:**	2017
Sub Status:	Approved	**Coordinator:**	Charles Zepp
Release Date:	2/2/1993	**County:**	Cuyahoga
LTF:	1 SUS/CON from regulated UST	**Facility Latitude:**	41.503341
Last Update:	Charles Zepp	**Facility Longitude:**	-81.621783
Last Update Date:	12/24/2018	**Original Source:**	NLUT
Last Status Update:	5/30/2014	**Record Date:**	14-JAN-2019
Priority:	1		

20	9 of 14	SSE	0.49 / 2,574.90	679.67 / 13	CLEVELAND CLINIC FOUNDATION 9500 EUCLID AVE CLEVELAND OH 44195-5047	DELISTED LST

Delisted Regulated and Non-Regulated Leaking Underground Storage Tanks (LUST)

Incident No:		**Class:**	A
Release No:	18003639 - N00005	**Class Desc:**	A Responsible Party (RP) for the release has not yet been determined
Status:	CLO: Closure	**Rules:**	1999
Sub Status:	Submitted	**Coordinator:**	Charles Zepp
Release Date:	10/30/2000	**County:**	Cuyahoga
LTF:	2 SUS/CON from non-regulated UST	**Facility Latitude:**	41.503341
Last Update:	Charles Zepp	**Facility Longitude:**	-81.621783
Last Update Date:	4/4/2019	**Original Source:**	NLUT
Last Status Update:	11/1/2000	**Record Date:**	09-OCT-2019
Priority:	2		

20	10 of 14	SSE	0.49 / 2,574.90	679.67 / 13	CLEVELAND CLINIC FOUNDATION 9500 EUCLID AVE CLEVELAND OH 44195-5047	LUST

Release No:	18003639 - N00008	**Release No (Map):**	18003639-N00008
Facility Name:	CLEVELAND CLINIC FOUNDATION	**Fac Name (Map):**	CLEVELAND CLINIC FOUNDATION
Facility Address:	9500 EUCLID AVE	**Fac Address (Map):**	9500 EUCLID AVE
Facility City:	CLEVELAND	**Fac City (Map):**	CLEVELAND
Facility State:	Ohio	**Fac ZIP (Map):**	
Facility ZIP:	44195-5047	**County (Map):**	
County:	Cuyahoga	**Latitude (Map):**	41.50331
Facility Latitude:	41.503341	**Longitude (Map):**	-81.62133
Facility Longitude:	-81.621783	**Fac ID (BUSTR2):**	18003639
Release No (OTTER):	18003639-N00008	**IncidntID (BUSTR2):**	N00008
Fac Name (OTTER):	CLEVELAND CLINIC FOUNDATION	**Fac Name (BUSTR2):**	CLEVELAND CLINIC FOUNDATION
FacAddress (OTTER):	9500 EUCLID AVE	**Address (BUSTR2):**	9500 EUCLID AVE
Fac City (OTTER):	CLEVELAND	**City (BUSTR2):**	CLEVELAND
Fac State (OTTER):		**ZIP (BUSTR2):**	44195-5047
Fac ZIP (OTTER):	44195-5047	**County (BUSTR2):**	CUY
County (OTTER):	Cuyahoga	**Latitude (BUSTR2):**	41.50334
Latitude (OTTER):		**Longitude (BUSTR2):**	-81.62178
Longitude (OTTER):		**Release No (BUSTR):**	18003639-N00008
Fac Name (BUSTR):	CLEVELAND CLINIC FOUNDATION	**Fac Addr (BUSTR):**	9500 EUCLID AVE
Fac City (BUSTR):	CLEVELAND	**Fac State (BUSTR):**	OH
Fac ZIP (BUSTR):	44195-5047	**Fac County (BUSTR):**	Cuyahoga
Latitude (BUSTR):	41.503341	**Longitude (BUSTR):**	-81.621783

DRAFT

Facility (OTTER): 18003639 (CLEVELAND CLINIC FOUNDATION)
Data Source: Ohio Tank Tracking & Environmental Regulations (OTTER); Map Services Directory: BUSTR (MapServer): All Environmental (MAP); Facility Details with Active & Inactive Environmental Files (BUSTR); Map Services Directory: BUSTR - LUST Locations (BUSTR/OGRIP) (BUSTR2)

Facility Details with Active & Inactive Environmental Files (BUSTR)

Facility Status:	Inactive	**Date Last Change:**	10/27/2014
LTF Status:	1 SUS/CON from regulated UST	**Review Date:**	08/27/2014
FR Status:	NFA: No Further Action	**Priority:**	2
Release Date:	08/14/2014	**Class:**	D
Class Description:	A viable RP has been identified		

Ohio Tank Tracking & Environmental Regulations (OTTER)

Old Incident ID:		**Date Reported:**	8/14/2014
Tank Status:	Both	**Owner Busi Name:**	CLEVELAND CLINIC POWER HOUSE
Facility:	18003639 (CLEVELAND CLINIC FOUNDATION)		
Facility Link:	https://apps.com.ohio.gov/fire/OTTER/Home/Index?ReturnUrl=%2ffire%2fOTTER%2fInquiry%2fInquiry#11849		
Release Link:	https://apps.com.ohio.gov/fire/OTTER/CorrectiveAction/ReleaseReport?releasesId=37359		

Map Services Directory: BUSTR (MapServer): All Environmental (MAP)

Object ID:		**Long:**	-81.62133
FR Status:	NFA: No Further Action	**Match:**	Q80
Label:	18003639 - N00008 CLEVELAND CLINIC FOUNDATION	**LOC QUAL:**	AI0
Release No:	18003639 - N00008	**Facility Z:**	
Date:	9/21/2020	**LOC CONF:**	2
Address Out:	9500 Euclid Ave	**Date Process:**	20200923
City Out:	Cleveland	**FID:**	
State Out:	OH	**X:**	-81.62133
ZIP Out:	44195-0002	**Y:**	41.50331
Lat:	41.50331		

Map Services Directory: BUSTR - LUST Locations (BUSTR2)

Object ID:	11781	**ODOT District:**	12
Facility ID:	18003639	**Address:**	9500 EUCLID AVE
Incident ID:	N00008	**City:**	CLEVELAND
LTF:	1 SUS/CON from regulated UST	**County:**	CUY
Status:	SUS: a suspected release or source is identified	**ZIP:**	44195-5047
Facility Status:	Active	**Latitude DD Begin:**	41.50334
Data Date:	2014-11-10 14:15:06.177	**Longitude DD Begin:**	-81.62178
Current Fac Name:	CLEVELAND CLINIC FOUNDATION		

All Active-Inactive BUSTR Sites

S No:	8505	**Coordinator:**	Charles Zepp
Incident No:		**LTF:**	1 SUS/CON from regulated UST
Last Review Date:	8/27/2014	**Rating:**	14
Release Date:	8/14/2014	**Facility Name:**	CLEVELAND CLINIC FOUNDATION
Last Update:	Charles Zepp	**Facility Address:**	9500 EUCLID AVE
Last Update Date:	4/4/2019	**Facility City:**	CLEVELAND
Status:	NFA: No Further Action	**Facility State:**	Ohio
Last Status Update:	10/27/2014	**County:**	Cuyahoga
Substatus:	Approved	**Facility ZIP:**	44195-5047
Priority:	2	**Facility Latitude:**	41.503341
Class:	D	**Facility Longitude:**	-81.621783
Rules:	2012		

DRAFT

Map Key	Number of Records	Direction	Distance (mi/ft)	Elev/Diff (ft)	Site	DB
20	11 of 14	SSE	0.49 / 2,574.90	679.67 / 13	CLEVELAND CLINIC FOUNDATION 9500 EUCLID AVE CLEVELAND OH 44195-5047	DELISTED LST

Delisted Regulated and Non-Regulated Leaking Underground Storage Tanks (LUST)

Incident No:		**Class:**	A
Release No:	18003639 - N00009	**Class Desc:**	A Responsible Party (RP) for the release has not yet been determined
Status:	T1S: Tier 1 Source Investigation	**Rules:**	2017
Sub Status:	Required	**Coordinator:**	Charles Zepp
Release Date:	11/18/1996	**County:**	Cuyahoga
LTF:	1 SUS/CON from regulated UST	**Facility Latitude:**	41.503341
Last Update:	Charles Zepp	**Facility Longitude:**	-81.621783
Last Update Date:	4/4/2019	**Original Source:**	NLUT
Last Status Update:	4/4/2019	**Record Date:**	10-APR-2019
Priority:			

Map Key	Number of Records	Direction	Distance (mi/ft)	Elev/Diff (ft)	Site	DB
20	12 of 14	SSE	0.49 / 2,574.90	679.67 / 13	CLEVELAND CLINIC FOUNDATION 9500 EUCLID AVE CLEVELAND OH 44195-5047	LUST

Release No:	18003639 - N00009	**Release No (Map):**	18003639-N00009
Facility Name:	CLEVELAND CLINIC FOUNDATION	**Fac Name (Map):**	CLEVELAND CLINIC FOUNDATION
Facility Address:	9500 EUCLID AVE	**Fac Address (Map):**	9500 EUCLID AVE
Facility City:	CLEVELAND	**Fac City (Map):**	CLEVELAND
Facility State:	Ohio	**Fac ZIP (Map):**	
Facility ZIP:	44195-5047	**County (Map):**	
County:	Cuyahoga	**Latitude (Map):**	41.50331
Facility Latitude:	41.503341	**Longitude (Map):**	-81.62133
Facility Longitude:	-81.621783	**Fac ID (BUSTR2):**	
Release No (OTTER):	18003639-N00009	**IncidntID (BUSTR2):**	
Fac Name (OTTER):	CLEVELAND CLINIC FOUNDATION	**Fac Name (BUSTR2):**	
FacAddress (OTTER):	9500 EUCLID AVE	**Address (BUSTR2):**	
Fac City (OTTER):	CLEVELAND	**City (BUSTR2):**	
Fac State (OTTER):		**ZIP (BUSTR2):**	
Fac ZIP (OTTER):	44195-5047	**County (BUSTR2):**	
County (OTTER):	Cuyahoga	**Latitude (BUSTR2):**	
Latitude (OTTER):		**Longitude (BUSTR2):**	
Longitude (OTTER):		**Release No (BUSTR):**	18003639-N00009
Fac Name (BUSTR):	CLEVELAND CLINIC FOUNDATION	**Fac Addr (BUSTR):**	9500 EUCLID AVE
Fac City (BUSTR):	CLEVELAND	**Fac State (BUSTR):**	OH
Fac ZIP (BUSTR):	44195-5047	**Fac County (BUSTR):**	Cuyahoga
Latitude (BUSTR):	41.503341	**Longitude (BUSTR):**	-81.621783

Facility (OTTER): 18003639 (CLEVELAND CLINIC FOUNDATION)

Data Source: Ohio Tank Tracking & Environmental Regulations (OTTER); Map Services Directory: BUSTR (MapServer): All Environmental (MAP); Facility Details with Active & Inactive Environmental Files (BUSTR)

Facility Details with Active & Inactive Environmental Files (BUSTR)

Facility Status:	Active	**Date Last Change:**	4/4/2019
LTF Status:	1 SUS/CON from regulated UST	**Review Date:**	11/16/2022
FR Status:	T1S: Tier 1 Source Investigation	**Priority:**	2
Release Date:	11/18/1996	**Class:**	A

Class Description: A Responsible Party (RP) for the release has not yet been determined

Ohio Tank Tracking & Environmental Regulations (OTTER)

Old Incident ID:		**Date Reported:**	11/18/1996
Tank Status:	Both	**Owner Busi Name:**	CLEVELAND CLINIC POWER HOUSE

Facility: 18003639 (CLEVELAND CLINIC FOUNDATION)

Facility Link: https://apps.com.ohio.gov/fire/OTTER/Home/Index?ReturnUrl=%2ffire%2fOTTER%2fInquiry%2fInquiry#11849

DRAFT

Release Link: https://apps.com.ohio.gov/fire/OTTER/CorrectiveAction/ReleaseReport?releasesId=40256

Map Services Directory: BUSTR (MapServer): All Environmental (MAP)

Object ID:		**Long:**	-81.62133
FR Status:	T1S: Tier 1 Source Investigation	**Match:**	Q80
Label:	18003639 - N00009 CLEVELAND CLINIC FOUNDATION	**LOC QUAL:**	AI0
Release No:	18003639 - N00009	**Facility Z:**	
Date:	9/21/2020	**LOC CONF:**	2
Address Out:	9500 Euclid Ave	**Date Process:**	20200923
City Out:	Cleveland	**FID:**	
State Out:	OH	**X:**	-81.62133
ZIP Out:	44195-0002	**Y:**	41.50331
Lat:	41.50331		

All Active-Inactive BUSTR Sites

S No:	8506	**Coordinator:**	Charles Zepp
Incident No:		**LTF:**	1 SUS/CON from regulated UST
Last Review Date:	11/16/2022	**Rating:**	14
Release Date:	11/18/1996	**Facility Name:**	CLEVELAND CLINIC FOUNDATION
Last Update:	Charles Zepp	**Facility Address:**	9500 EUCLID AVE
Last Update Date:	11/16/2022	**Facility City:**	CLEVELAND
Status:	T1S: Tier 1 Source Investigation	**Facility State:**	Ohio
Last Status Update:	4/4/2019	**County:**	Cuyahoga
Substatus:	Required	**Facility ZIP:**	44195-5047
Priority:	2	**Facility Latitude:**	41.503341
Class:	A	**Facility Longitude:**	-81.621783
Rules:	2017		

20	*13 of 14*	*SSE*	*0.49 / 2,574.90*	*679.67 / 13*	***CLEVELAND CLINIC FOUNDATION 9500 EUCLID AVE CLEVELAND OH***	***LUST***

Release No:	18003639 - N00001	**Release No (Map):**	18003639-N00001
Facility Name:	CLEVELAND CLINIC FOUNDATION	**Fac Name (Map):**	CLEVELAND CLINIC FOUNDATION
Facility Address:	9500 EUCLID AVE	**Fac Address (Map):**	9500 EUCLID AVE
Facility City:	CLEVELAND	**Fac City (Map):**	CLEVELAND
Facility State:	Ohio	**Fac ZIP (Map):**	
Facility ZIP:	44195-5047	**County (Map):**	
County:	Cuyahoga	**Latitude (Map):**	41.50331
Facility Latitude:	41.503341	**Longitude (Map):**	-81.62133
Facility Longitude:	-81.621783	**Fac ID (BUSTR2):**	
Release No (OTTER):		**IncidntID (BUSTR2):**	
Fac Name (OTTER):		**Fac Name (BUSTR2):**	
FacAddress (OTTER):		**Address (BUSTR2):**	
Fac City (OTTER):		**City (BUSTR2):**	
Fac State (OTTER):		**ZIP (BUSTR2):**	
Fac ZIP (OTTER):		**County (BUSTR2):**	
County (OTTER):		**Latitude (BUSTR2):**	
Latitude (OTTER):		**Longitude (BUSTR2):**	
Longitude (OTTER):		**Release No (BUSTR):**	
Fac Name (BUSTR):		**Fac Addr (BUSTR):**	
Fac City (BUSTR):		**Fac State (BUSTR):**	
Fac ZIP (BUSTR):		**Fac County (BUSTR):**	
Latitude (BUSTR):		**Longitude (BUSTR):**	
Facility (OTTER):			
Data Source:	Map Services Directory: BUSTR (MapServer): All Environmental (MAP)		

Map Services Directory: BUSTR (MapServer): All Environmental (MAP)

Object ID:		**Long:**	-81.62133
FR Status:	RPT: a possible incident is reported	**Match:**	Q80

DRAFT

Map Key	Number of Records	Direction	Distance (mi/ft)	Elev/Diff (ft)	Site	DB

Label:	18003639 - N00001 CLEVELAND CLINIC FOUNDATION	**LOC QUAL:**	AI0
Release No:	18003639 - N00001	**Facility Z:**	
Date:	9/21/2020	**LOC CONF:**	2
Address Out:	9500 Euclid Ave	**Date Process:**	20200923
City Out:	Cleveland	**FID:**	
State Out:	OH	**X:**	-81.62133
ZIP Out:	44195-0002	**Y:**	41.50331
Lat:	41.50331		

All Active-Inactive BUSTR Sites

S No:	8498	**Coordinator:**	Charles Zepp
Incident No:	180187900.0	**LTF:**	2 SUS/CON from non-regulated UST
Last Review Date:	10/24/2016	**Rating:**	0
Release Date:	8/16/1990	**Facility Name:**	CLEVELAND CLINIC FOUNDATION
Last Update:	Charles Zepp	**Facility Address:**	9500 EUCLID AVE
Last Update Date:	4/4/2019	**Facility City:**	CLEVELAND
Status:	RPT: a possible incident is reported	**Facility State:**	Ohio
Last Status Update:	1/25/2008	**County:**	Cuyahoga
Substatus:	Approved	**Facility ZIP:**	44195-5047
Priority:	1	**Facility Latitude:**	41.503341
Class:	D	**Facility Longitude:**	-81.621783
Rules:	1992		

20	14 of 14	SSE	0.49 / 2,574.90	679.67 / 13	CLEVELAND CLINIC FOUNDATION 9500 EUCLID AVE CLEVELAND OH	LUST

Release No:	18003639 - N00005	**Release No (Map):**	18003639-N00005
Facility Name:	CLEVELAND CLINIC FOUNDATION	**Fac Name (Map):**	CLEVELAND CLINIC FOUNDATION
Facility Address:	9500 EUCLID AVE	**Fac Address (Map):**	9500 EUCLID AVE
Facility City:	CLEVELAND	**Fac City (Map):**	CLEVELAND
Facility State:	Ohio	**Fac ZIP (Map):**	
Facility ZIP:	44195-5047	**County (Map):**	
County:	Cuyahoga	**Latitude (Map):**	41.50331
Facility Latitude:	41.503341	**Longitude (Map):**	-81.62133
Facility Longitude:	-81.621783	**Fac ID (BUSTR2):**	
Release No (OTTER):		**IncidntID (BUSTR2):**	
Fac Name (OTTER):		**Fac Name (BUSTR2):**	
FacAddress (OTTER):		**Address (BUSTR2):**	
Fac City (OTTER):		**City (BUSTR2):**	
Fac State (OTTER):		**ZIP (BUSTR2):**	
Fac ZIP (OTTER):		**County (BUSTR2):**	
County (OTTER):		**Latitude (BUSTR2):**	
Latitude (OTTER):		**Longitude (BUSTR2):**	
Longitude (OTTER):		**Release No (BUSTR):**	
Fac Name (BUSTR):		**Fac Addr (BUSTR):**	
Fac City (BUSTR):		**Fac State (BUSTR):**	
Fac ZIP (BUSTR):		**Fac County (BUSTR):**	
Latitude (BUSTR):		**Longitude (BUSTR):**	
Facility (OTTER):			
Data Source:	Map Services Directory: BUSTR (MapServer): All Environmental (MAP)		

Map Services Directory: BUSTR (MapServer): All Environmental (MAP)

Object ID:		**Long:**	-81.62133
FR Status:	CLO: Closure	**Match:**	Q80
Label:	18003639 - N00005 CLEVELAND CLINIC FOUNDATION	**LOC QUAL:**	AI0
Release No:	18003639 - N00005	**Facility Z:**	
Date:	9/21/2020	**LOC CONF:**	2
Address Out:	9500 Euclid Ave	**Date Process:**	20200923
City Out:	Cleveland	**FID:**	
State Out:	OH	**X:**	-81.62133

DRAFT

Map Key	Number of Records	Direction	Distance (mi/ft)	Elev/Diff (ft)	Site	DB

ZIP Out:	44195-0002	**Y:**	41.50331
Lat:	41.50331		

All Active-Inactive BUSTR Sites

S No:	8502	**Coordinator:**	Charles Zepp
Incident No:		**LTF:**	2 SUS/CON from non-regulated UST
Last Review Date:	10/25/2016	**Rating:**	0
Release Date:	10/30/2000	**Facility Name:**	CLEVELAND CLINIC FOUNDATION
Last Update:	Charles Zepp	**Facility Address:**	9500 EUCLID AVE
Last Update Date:	7/13/2020	**Facility City:**	CLEVELAND
Status:	CLO: Closure	**Facility State:**	Ohio
Last Status Update:	11/1/2000	**County:**	Cuyahoga
Substatus:	Submitted	**Facility ZIP:**	44195-5047
Priority:	2	**Facility Latitude:**	41.503341
Class:	A	**Facility Longitude:**	-81.621783
Rules:	1999		

21	1 of 1	WSW	0.52 / 2,770.59	670.84 / 4	**Church Square Property USD, Cleveland** **7909-8101 Euclid Ave** **Cleveland OH 44114-3485**	DERR

DERR ID:	218002190	**County:**	Cuyahoga
CERCLIS ID:		**District:**	NEDO
Program:		**Latitude:**	41.5048119011
Program Desc:		**Longitude:**	-81.6324779774
Address (REST):	7909-8101 Euclid Ave	**Cerclis iID (REST):**	
City (REST):	Cleveland	**OepaDstrct (REST):**	NEDO
Zip (REST):	44114-3485	**Activity (REST):**	
County (REST):	Cuyahoga	**DERR ID (REST):**	218002190
LatDd Begin (REST):	41.5048119	**LonDd Begin (REST):**	-81.63247798
Source:	Ohio EPA: DERR Database; REST Services Directory: DERR Database (OEPA-DERR)		
Name (REST):	Church Square Property USD, Cleveland		

REST Services Directory: DERR Database (OEPA-DERR)

Cerclis ID:		**Address:**	7909-8101 Euclid Ave
Alias:		**City:**	Cleveland
Activity:		**Zip:**	44114-3485
ODoT District:	12	**Latitude DD Begin:**	41.5048119
OEPA District:	NEDO	**Longitude DD Begin:**	-81.63247798
County:	Cuyahoga		
Name:	Church Square Property USD, Cleveland		

22	1 of 1	SSW	0.62 / 3,292.14	670.80 / 4	**Swift Cleaners Former Carnegie Ave Cleveland** **8220 Carnegie Ave** **Cleveland OH 44103-**	DERR

DERR ID:	218002847	**County:**	Cuyahoga
CERCLIS ID:		**District:**	NEDO
Program:	VAP	**Latitude:**	
Program Desc:	Voluntary Action Program	**Longitude:**	
Address (REST):	8220 Carnegie Ave	**Cerclis iID (REST):**	
City (REST):	Cleveland	**OepaDstrct (REST):**	NEDO
Zip (REST):	44103-	**Activity (REST):**	VAP
County (REST):	Cuyahoga	**DERR ID (REST):**	218002847
LatDd Begin (REST):	41.5012722	**LonDd Begin (REST):**	-81.6303934
Source:	Ohio EPA: DERR Database; REST Services Directory: DERR Database (OEPA-DERR)		
Name (REST):	Swift Cleaners Former Carnegie Ave Cleveland		

REST Services Directory: DERR Database (OEPA-DERR)

DRAFT

Map Key	Number of Records	Direction	Distance (mi/ft)	Elev/Diff (ft)	Site	DB

Cerclis ID:		**Address:**	8220 Carnegie Ave
Alias:		**City:**	Cleveland
Activity:	VAP	**Zip:**	44103-
ODoT District:	12	**Latitude DD Begin:**	41.5012722
OEPA District:	NEDO	**Longitude DD Begin:**	-81.6303934
County:	Cuyahoga		
Name:	Swift Cleaners Former Carnegie Ave Cleveland		

23	1 of 1	ESE	0.67 / 3,545.15	680.36 / 14	**Fenway Manor Apartments, Cleveland** **1986 Stokes Blvd** **Cleveland OH 44106-**	DERR

DERR ID:	218003394	**County:**	Cuyahoga
CERCLIS ID:		**District:**	NEDO
Program:	VAP	**Latitude:**	
Program Desc:	Voluntary Action Program	**Longitude:**	
Address (REST):		**Cerclis iID (REST):**	
City (REST):		**OepaDstrct (REST):**	
Zip (REST):		**Activity (REST):**	
County (REST):		**DERR ID (REST):**	
LatDd Begin (REST):		**LonDd Begin (REST):**	
Source:	Ohio EPA: DERR Database		
Name (REST):			

24	1 of 1	ESE	0.69 / 3,622.10	680.34 / 14	**Fairfax Neighborhood USD, Cleveland** **Chester/E107 St/Norflk So RR/E79 St** **Cleveland OH 44106**	DERR

DERR ID:	218002263	**County:**	Cuyahoga
CERCLIS ID:		**District:**	NEDO
Program:		**Latitude:**	41.4954102739
Program Desc:		**Longitude:**	-81.6122683092
Address (REST):	Chester/E107 St/Norflk So RR/E79 St	**Cerclis iID (REST):**	
City (REST):	Cleveland	**OepaDstrct (REST):**	NEDO
Zip (REST):	44106	**Activity (REST):**	
County (REST):	Cuyahoga	**DERR ID (REST):**	218002263
LatDd Begin (REST):	41.49541027	**LonDd Begin (REST):**	-81.61226831
Source:	Ohio EPA: DERR Database; REST Services Directory: DERR Database (OEPA-DERR)		
Name (REST):	Fairfax Neighborhood USD, Cleveland		

REST Services Directory: DERR Database (OEPA-DERR)

Cerclis ID:		**Address:**	Chester/E107 St/Norflk So RR/E79 St
Alias:		**City:**	Cleveland
Activity:		**Zip:**	44106
ODoT District:	12	**Latitude DD Begin:**	41.49541027
OEPA District:	NEDO	**Longitude DD Begin:**	-81.61226831
County:	Cuyahoga		
Name:	Fairfax Neighborhood USD, Cleveland		

25	1 of 1	WSW	0.82 / 4,355.25	667.17 / 1	**Baker Electric Bldg, Cleveland** **7100 Euclid Ave** **Cleveland OH 44103-**	DERR

DERR ID:	218002591	**County:**	Cuyahoga
CERCLIS ID:		**District:**	NEDO
Program:	VAP	**Latitude:**	41.5033553733
Program Desc:	Voluntary Action Program	**Longitude:**	-81.639045211
Address (REST):	7100 Euclid Ave	**Cerclis iID (REST):**	
City (REST):	Cleveland	**OepaDstrct (REST):**	NEDO
Zip (REST):	44103-	**Activity (REST):**	VAP
County (REST):	Cuyahoga	**DERR ID (REST):**	218002591

DRAFT

Map Key	Number of Records	Direction	Distance (mi/ft)	Elev/Diff (ft)	Site	DB

LatDd Begin (REST): 41.50335537 **LonDd Begin (REST):** -81.63904521
Source: Ohio EPA: DERR Database; REST Services Directory: DERR Database (OEPA-DERR)
Name (REST): Baker Electric Bldg, Cleveland

REST Services Directory: DERR Database (OEPA-DERR)

Cerclis ID:
Alias:
Activity: VAP
ODoT District: 12
OEPA District: NEDO
County: Cuyahoga
Name: Baker Electric Bldg, Cleveland
Address: 7100 Euclid Ave
City: Cleveland
Zip: 44103-
Latitude DD Begin: 41.50335537
Longitude DD Begin: -81.63904521

26	1 of 1	WSW	0.88 / 4,656.78	666.49 / 0	7001 Euclid Avenue Property, Cleveland 7001 Euclid Ave Cleveland OH 44103-	DERR

DERR ID: 218003453
CERCLIS ID:
Program: VAP
Program Desc: Voluntary Action Program
Address (REST):
City (REST):
Zip (REST):
County (REST):
LatDd Begin (REST):
Source: Ohio EPA: DERR Database
Name (REST):
County: Cuyahoga
District: NEDO
Latitude:
Longitude:
Cerclis iID (REST):
OepaDstrct (REST):
Activity (REST):
DERR ID (REST):
LonDd Begin (REST):

Ohio EPA: DERR Database

Alias: !Do Not Use - Wooster S WF Dup!

27	1 of 1	SE	0.91 / 4,795.28	696.00 / 30	AT&T Fac, Cleveland 10615 Cedar Ave Cleveland OH 44106-3028	DERR

DERR ID: 218002519
CERCLIS ID:
Program: VAP
Program Desc: Voluntary Action Program
Address (REST): 10615 Cedar Ave
City (REST): Cleveland
Zip (REST): 44106-3028
County (REST): Cuyahoga
LatDd Begin (REST): 41.49979603; 41.49979603
Source: Ohio EPA: DERR Database; REST Services Directory: DERR Database (OEPA-DERR)
Name (REST): AT&T Fac, Cleveland
County: Cuyahoga
District: NEDO
Latitude: 41.4997960281
Longitude: -81.6128816387
Cerclis iID (REST):
OepaDstrct (REST): NEDO
Activity (REST): VAP
DERR ID (REST): 218002519
LonDd Begin (REST): -81.61288164; -81.61288164

Ohio EPA: DERR Database

Alias: AT&T Fac, Cleveland

REST Services Directory: DERR Database (OEPA-DERR)

Cerclis ID:
Alias:
Activity: VAP
ODoT District: 12
OEPA District: NEDO
County: Cuyahoga
Address: 10615 Cedar Ave
City: Cleveland
Zip: 44106-3028
Latitude DD Begin: 41.49979603
Longitude DD Begin: -81.61288164

DRAFT

Map Key	Number of Records	Direction	Distance (mi/ft)	Elev/Diff (ft)	Site	DB

Name: AT&T Fac, Cleveland

Cerclis ID:
Alias: AT&T Fac, Cleveland
Activity: VAP
ODoT District: 12
OEPA District: NEDO
County: Cuyahoga
Name: AT&T Fac, Cleveland
Address: 10615 Cedar Ave
City: Cleveland
Zip: 44106-3028
Latitude DD Begin: 41.49979603
Longitude DD Begin: -81.61288164

28	1 of 1	WSW	0.92 / 4,874.11	670.45 / 4	Euclid Block Project, Cleveland Euclid Ave/E 69th St/Chester Ave/E 7oth St Cleveland OH 44103-	DERR

DERR ID: 218003018
CERCLIS ID:
Program: SA, VAP
Program Desc: Site Assessment, Voluntary Action Program
Address (REST): Euclid Ave/E 69th St/Chester Ave/E 7oth St
City (REST): Cleveland
Zip (REST): 44103-
County (REST): Cuyahoga
LatDd Begin (REST): 41.505117
County: Cuyahoga
District: NEDO
Latitude:
Longitude:
Cerclis iID (REST):
OepaDstrct (REST): NEDO
Activity (REST): SA
DERR ID (REST): 218003018
LonDd Begin (REST): -81.64164
Source: Ohio EPA: DERR Database; REST Services Directory: DERR Database (OEPA-DERR)
Name (REST): Euclid Block Project, Cleveland

REST Services Directory: DERR Database (OEPA-DERR)

Cerclis ID:
Alias:
Activity: SA
ODoT District: 12
OEPA District: NEDO
County: Cuyahoga
Name: Euclid Block Project, Cleveland
Address: Euclid Ave/E 69th St/Chester Ave/E 7oth St
City: Cleveland
Zip: 44103-
Latitude DD Begin: 41.505117
Longitude DD Begin: -81.64164

29	1 of 1	WNW	0.93 / 4,917.80	638.38 / -28	Wade Park Chemicals, Cleveland 7012 Wade Park Blvd Cleveland OH 44103	DERR

DERR ID: 218000884
CERCLIS ID: OHD980824924
Program: SA, RR
Program Desc: Site Assessment, Remedial Response
Address (REST): 7012 Wade Park Blvd
City (REST): Cleveland
Zip (REST): 44103
County (REST): Cuyahoga
LatDd Begin (REST): 41.51583333
County: Cuyahoga
District: NEDO
Latitude: 41.51583333
Longitude: -81.6425
Cerclis iID (REST): OHD980824924
OepaDstrct (REST): NEDO
Activity (REST): SA, RR
DERR ID (REST): 218000884
LonDd Begin (REST): -81.6425
Source: Ohio EPA: DERR Database; REST Services Directory: DERR Database (OEPA-DERR)
Name (REST): Wade Park Chemicals, Cleveland

REST Services Directory: DERR Database (OEPA-DERR)

Cerclis ID: OHD980824924
Alias:
Activity: SA, RR
ODoT District: 12
OEPA District: NEDO
County: Cuyahoga
Name: Wade Park Chemicals, Cleveland
Address: 7012 Wade Park Blvd
City: Cleveland
Zip: 44103
Latitude DD Begin: 41.51583333
Longitude DD Begin: -81.6425

DRAFT

Map Key	Number of Records	Direction	Distance (mi/ft)	Elev/Diff (ft)	Site	DB
30	1 of 1	WSW	0.96 / 5,062.15	666.80 / 0	7000 Euclid Site, Cleveland 6900-7000 Euclid Ave Cleveland OH 44103-	DERR

DERR ID:	218003014	**County:**	Cuyahoga
CERCLIS ID:		**District:**	NEDO
Program:	VAP	**Latitude:**	
Program Desc:	Voluntary Action Program	**Longitude:**	
Address (REST):	6900-7000 Euclid Ave	**Cerclis iID (REST):**	
City (REST):	Cleveland	**OepaDstrct (REST):**	NEDO
Zip (REST):	44103-	**Activity (REST):**	VAP
County (REST):	Cuyahoga	**DERR ID (REST):**	218003014
LatDd Begin (REST):	41.503578	**LonDd Begin (REST):**	-81.641479
Source:	Ohio EPA: DERR Database; REST Services Directory: DERR Database (OEPA-DERR)		
Name (REST):	7000 Euclid Site, Cleveland		

REST Services Directory: DERR Database (OEPA-DERR)

Cerclis ID:		**Address:**	6900-7000 Euclid Ave
Alias:		**City:**	Cleveland
Activity:	VAP	**Zip:**	44103-
ODoT District:	12	**Latitude DD Begin:**	41.503578
OEPA District:	NEDO	**Longitude DD Begin:**	-81.641479
County:	Cuyahoga		
Name:	7000 Euclid Site, Cleveland		

Map Key	Number of Records	Direction	Distance (mi/ft)	Elev/Diff (ft)	Site	DB
31	1 of 1	SSW	0.97 / 5,101.66	678.76 / 12	Fairfax Elderly Homes LP, Cleveland 7920-8118 Central Ave, 2300-12 E 82nd St Cleveland OH 44104	DERR

DERR ID:	218002310	**County:**	Cuyahoga
CERCLIS ID:		**District:**	NEDO
Program:	VAP	**Latitude:**	41.4962
Program Desc:	Voluntary Action Program	**Longitude:**	-81.6313
Address (REST):	7920-8118 Central Ave, 2300-12 E 82nd St	**Cerclis iID (REST):**	
City (REST):	Cleveland	**OepaDstrct (REST):**	NEDO
Zip (REST):	44104	**Activity (REST):**	VAP
County (REST):	Cuyahoga	**DERR ID (REST):**	218002310
LatDd Begin (REST):	41.4962	**LonDd Begin (REST):**	-81.6313
Source:	Ohio EPA: DERR Database; REST Services Directory: DERR Database (OEPA-DERR)		
Name (REST):	Fairfax Elderly Homes LP, Cleveland		

REST Services Directory: DERR Database (OEPA-DERR)

Cerclis ID:		**Address:**	7920-8118 Central Ave, 2300-12 E 82nd St
Alias:		**City:**	Cleveland
Activity:	VAP	**Zip:**	44104
ODoT District:	12	**Latitude DD Begin:**	41.4962
OEPA District:	NEDO	**Longitude DD Begin:**	-81.6313
County:	Cuyahoga		
Name:	Fairfax Elderly Homes LP, Cleveland		

Map Key	Number of Records	Direction	Distance (mi/ft)	Elev/Diff (ft)	Site	DB
32	1 of 1	W	0.97 / 5,115.32	643.93 / -23	Coyne Laundry Site Former, Cleveland 6710 Lexington Ave Cleveland OH 44103	DERR

DERR ID:	218001959	**County:**	Cuyahoga
CERCLIS ID:		**District:**	NEDO
Program:	VAP	**Latitude:**	41.510703
Program Desc:	Voluntary Action Program	**Longitude:**	-81.643088
Address (REST):	6710 Lexington Ave	**Cerclis iID (REST):**	
City (REST):	Cleveland	**OepaDstrct (REST):**	NEDO

DRAFT

Map Key	Number of Records	Direction	Distance (mi/ft)	Elev/Diff (ft)	Site	DB

Zip (REST):	44103	**Activity (REST):**	VAP
County (REST):	Cuyahoga	**DERR ID (REST):**	218001959
LatDd Begin (REST):	41.510703	**LonDd Begin (REST):**	-81.643088
Source:	Ohio EPA: DERR Database; REST Services Directory: DERR Database (OEPA-DERR)		
Name (REST):	Coyne Laundry Site Former, Cleveland		

REST Services Directory: DERR Database (OEPA-DERR)

Cerclis ID:		**Address:**	6710 Lexington Ave
Alias:		**City:**	Cleveland
Activity:	VAP	**Zip:**	44103
ODoT District:	12	**Latitude DD Begin:**	41.510703
OEPA District:	NEDO	**Longitude DD Begin:**	-81.643088
County:	Cuyahoga		
Name:	Coyne Laundry Site Former, Cleveland		

Map Key	Number of Records	Direction	Distance (mi/ft)	Elev/Diff (ft)	Site	DB
33	1 of 1	WSW	0.99 / 5,229.93	668.42 / 2	Midtown Tech Park, Cleveland 6700 Euclid Ave Cleveland OH 44103-	DERR

DERR ID:	218002836	**County:**	Cuyahoga
CERCLIS ID:		**District:**	NEDO
Program:	VAP	**Latitude:**	
Program Desc:	Voluntary Action Program	**Longitude:**	
Address (REST):	6700 Euclid Ave	**Cerclis iID (REST):**	
City (REST):	Cleveland	**OepaDstrct (REST):**	NEDO
Zip (REST):	44103-	**Activity (REST):**	VAP
County (REST):	Cuyahoga	**DERR ID (REST):**	218002836
LatDd Begin (REST):	41.5042468	**LonDd Begin (REST):**	-81.6433183
Source:	Ohio EPA: DERR Database; REST Services Directory: DERR Database (OEPA-DERR)		
Name (REST):	Midtown Tech Park, Cleveland		

REST Services Directory: DERR Database (OEPA-DERR)

Cerclis ID:		**Address:**	6700 Euclid Ave
Alias:		**City:**	Cleveland
Activity:	VAP	**Zip:**	44103-
ODoT District:	12	**Latitude DD Begin:**	41.5042468
OEPA District:	NEDO	**Longitude DD Begin:**	-81.6433183
County:	Cuyahoga		
Name:	Midtown Tech Park, Cleveland		

DRAFT

Unplottable Summary

Total: 0 Unplottable sites

DB	Company Name/Site Name	Address	City	Zip	ERIS ID

No unplottable records were found that may be relevant for the search criteria.

DRAFT

Unplottable Report

No unplottable records were found that may be relevant for the search criteria.

DRAFT

Appendix: Database Descriptions

Environmental Risk Information Services (ERIS) can search the following databases. The extent of historical information varies with each database and current information is determined by what is publicly available to ERIS at the time of update. ERIS updates databases as set out in ASTM Standard E1527-13 and E1527-21, Section 8.1.8 Sources of Standard Source Information:

"Government information from nongovernmental sources may be considered current if the source updates the information at least every 90 days, or, for information that is updated less frequently than quarterly by the government agency, within 90 days of the date the government agency makes the information available to the public."

Standard Environmental Record Sources

Federal

Formerly Utilized Sites Remedial Action Program: DOE FUSRAP

The U.S. Department of Energy (DOE) established the Formerly Utilized Sites Remedial Action Program (FUSRAP) in 1974 to remediate sites where radioactive contamination remained from the Manhattan Project and early U.S. Atomic Energy Commission (AEC) operations. The DOE Office of Legacy Management (LM) established long-term surveillance and maintenance (LTS&M) requirements for remediated FUSRAP sites. DOE evaluates the final site conditions of a remediated site on the basis of risk for different future uses. DOE then confirms that LTS&M requirements will maintain protectiveness.

Government Publication Date: Mar 4, 2017

National Priority List: NPL

Sites on the United States Environmental Protection Agency (EPA)'s National Priorities List of the most serious uncontrolled or abandoned hazardous waste sites identified for possible long-term remedial action under the Superfund program. The NPL, which EPA is required to update at least once a year, is based primarily on the score a site receives from EPA's Hazard Ranking System. A site must be on the NPL to receive money from the Superfund Trust Fund for remedial action. Sites are represented by boundaries where available in the EPA Superfund Site Boundaries maintained by the Shared Enterprise Geodata and Services (SEGS). Site boundaries represent the footprint of a whole site, the sum of all of the Operable Units and the current understanding of the full extent of contamination; for Federal Facility sites, the total site polygon may be the Facility boundary. Where there is no polygon boundary data available for a given site, the site is represented as a point.

Government Publication Date: Jan 25, 2023

National Priority List - Proposed: PROPOSED NPL

Sites proposed by the United States Environmental Protection Agency (EPA), the state agency, or concerned citizens for addition to the National Priorities List (NPL) due to contamination by hazardous waste and identified by the EPA as a candidate for cleanup because it poses a risk to human health and/or the environment. Sites are represented by boundaries where available in the EPA Superfund Site Boundaries maintained by the Shared Enterprise Geodata and Services (SEGS). Site boundaries represent the footprint of a whole site, the sum of all of the Operable Units and the current understanding of the full extent of contamination; for Federal Facility sites, the total site polygon may be the Facility boundary. Where there is no polygon boundary data available for a given site, the site is represented as a point.

Government Publication Date: Jan 25, 2023

Deleted NPL: DELETED NPL

Sites deleted from the United States Environmental Protection Agency (EPA)'s National Priorities List. The National Oil and Hazardous Substances Pollution Contingency Plan (NCP) establishes the criteria that the EPA uses to delete sites from the NPL. In accordance with 40 CFR 300.425.(e), sites may be deleted from the NPL where no further response is appropriate. Sites are represented by boundaries where available in the EPA Superfund Site Boundaries maintained by the Shared Enterprise Geodata and Services (SEGS). Site boundaries represent the footprint of a whole site, the sum of all of the Operable Units and the current understanding of the full extent of contamination; for Federal Facility sites, the total site polygon may be the Facility boundary. Where there is no polygon boundary data available for a given site, the site is represented as a point.

Government Publication Date: Jan 25, 2023

DRAFT

SEMS List 8R Active Site Inventory: SEMS

The U.S. Environmental Protection Agency's (EPA) Superfund Program has deployed the Superfund Enterprise Management System (SEMS), which integrates multiple legacy systems into a comprehensive tracking and reporting tool. This inventory contains active sites evaluated by the Superfund program that are either proposed to be or are on the National Priorities List (NPL) as well as sites that are in the screening and assessment phase for possible inclusion on the NPL. The Active Site Inventory Report displays site and location information at active SEMS sites. An active site is one at which site assessment, removal, remedial, enforcement, cost recovery, or oversight activities are being planned or conducted. This data includes SEMS sites from the List 8R Active file as well as applicable sites from the SEMS GIS/REST file layer obtained from EPA's Facility Registry Service.

Government Publication Date: Jan 25, 2023

Inventory of Open Dumps, June 1985: ODI

The Resource Conservation and Recovery Act (RCRA) provides for publication of an inventory of open dumps. The Act defines "open dumps" as facilities which do not comply with EPA's "Criteria for Classification of Solid Waste Disposal Facilities and Practices" (40 CFR 257).

Government Publication Date: Jun 1985

SEMS List 8R Archive Sites: SEMS ARCHIVE

The U.S. Environmental Protection Agency's (EPA) Superfund Enterprise Management System (SEMS) Archived Site Inventory displays site and location information at sites archived from SEMS. An archived site is one at which EPA has determined that assessment has been completed and no further remedial action is planned under the Superfund program at this time. This data includes sites from the List 8R Archived site file.

Government Publication Date: Jan 25, 2023

Comprehensive Environmental Response, Compensation and Liability Information System - CERCLIS: CERCLIS

Superfund is a program administered by the United States Environmental Protection Agency (EPA) to locate, investigate, and clean up the worst hazardous waste sites throughout the United States. CERCLIS is a database of potential and confirmed hazardous waste sites at which the EPA Superfund program has some involvement. It contains sites that are either proposed to be or are on the National Priorities List (NPL) as well as sites that are in the screening and assessment phase for possible inclusion on the NPL. The EPA administers the Superfund program in cooperation with individual states and tribal governments; this database is made available by the EPA.

Government Publication Date: Oct 25, 2013

EPA Report on the Status of Open Dumps on Indian Lands: IODI

Public Law 103-399, The Indian Lands Open Dump Cleanup Act of 1994, enacted October 22, 1994, identified congressional concerns that solid waste open dump sites located on American Indian or Alaska Native (AI/AN) lands threaten the health and safety of residents of those lands and contiguous areas. The purpose of the Act is to identify the location of open dumps on Indian lands, assess the relative health and environment hazards posed by those sites, and provide financial and technical assistance to Indian tribal governments to close such dumps in compliance with Federal standards and regulations or standards promulgated by Indian Tribal governments or Alaska Native entities.

Government Publication Date: Dec 31, 1998

CERCLIS - No Further Remedial Action Planned: CERCLIS NFRAP

An archived site is one at which EPA has determined that assessment has been completed and no further remedial action is planned under the Superfund program at this time. The Archive designation means that, to the best of EPA's knowledge, assessment at a site has been completed and that EPA has determined no further steps will be taken to list this site on the National Priorities List (NPL). This decision does not necessarily mean that there is no hazard associated with a given site; it only means that, based upon available information, the location is not judged to be a potential NPL site.

Government Publication Date: Oct 25, 2013

CERCLIS Liens: CERCLIS LIENS

A Federal Superfund lien exists at any property where EPA has incurred Superfund costs to address contamination ("Superfund site") and has provided notice of liability to the property owner. A Federal CERCLA ("Superfund") lien can exist by operation of law at any site or property at which EPA has spent Superfund monies. This database is made available by the United States Environmental Protection Agency (EPA). This database was provided by the United States Environmental Protection Agency (EPA). Refer to SEMS LIEN as the current data source for Superfund Liens.

Government Publication Date: Jan 30, 2014

RCRA CORRACTS-Corrective Action: RCRA CORRACTS

RCRA Info is the U.S. Environmental Protection Agency's (EPA) comprehensive information system, providing access to data supporting the Resource Conservation and Recovery Act (RCRA) of 1976 and the Hazardous and Solid Waste Amendments (HSWA) of 1984. At these sites, the Corrective Action Program ensures that cleanups occur. EPA and state regulators work with facilities and communities to design remedies based on the contamination, geology, and anticipated use unique to each site.

Government Publication Date: Jan 23, 2023

DRAFT

RCRA non-CORRACTS TSD Facilities: RCRA TSD

RCRA Info is the U.S. Environmental Protection Agency's (EPA) comprehensive information system, providing access to data supporting the Resource Conservation and Recovery Act (RCRA) of 1976 and the Hazardous and Solid Waste Amendments (HSWA) of 1984. This database includes Non-Corrective Action sites listed as treatment, storage and/or disposal facilities of hazardous waste as defined by RCRA.

Government Publication Date: Jan 23, 2023

RCRA Generator List: RCRA LQG

RCRA Info is the U.S. Environmental Protection Agency's (EPA) comprehensive information system, providing access to data supporting the Resource Conservation and Recovery Act (RCRA) of 1976 and the Hazardous and Solid Waste Amendments (HSWA) of 1984. RCRA Info replaces the data recording and reporting abilities of the Resource Conservation and Recovery Information System (RCRIS) and the Biennial Reporting System (BRS). A hazardous waste generator is any person or site whose processes and actions create hazardous waste (see 40 CFR 260.10). Large Quantity Generators (LQGs) generate 1,000 kilograms per month or more of hazardous waste or more than one kilogram per month of acutely hazardous waste.

Government Publication Date: Jan 23, 2023

RCRA Small Quantity Generators List: RCRA SQG

RCRA Info is the U.S. Environmental Protection Agency's (EPA) comprehensive information system, providing access to data supporting the Resource Conservation and Recovery Act (RCRA) of 1976 and the Hazardous and Solid Waste Amendments (HSWA) of 1984. RCRA Info replaces the data recording and reporting abilities of the Resource Conservation and Recovery Information System (RCRIS) and the Biennial Reporting System (BRS). A hazardous waste generator is any person or site whose processes and actions create hazardous waste (see 40 CFR 260.10). Small Quantity Generators (SQGs) generate more than 100 kilograms, but less than 1,000 kilograms, of hazardous waste per month.

Government Publication Date: Jan 23, 2023

RCRA Very Small Quantity Generators List: RCRA VSQG

RCRA Info is the U.S. Environmental Protection Agency's (EPA) comprehensive information system, providing access to data supporting the Resource Conservation and Recovery Act (RCRA) of 1976 and the Hazardous and Solid Waste Amendments (HSWA) of 1984. A hazardous waste generator is any person or site whose processes and actions create hazardous waste (see 40 CFR 260.10). Very Small Quantity Generators (VSQG) generate 100 kilograms or less per month of hazardous waste, or one kilogram or less per month of acutely hazardous waste. Additionally, VSQG may not accumulate more than 1,000 kilograms of hazardous waste at any time.

Government Publication Date: Jan 23, 2023

RCRA Non-Generators: RCRA NON GEN

RCRA Info is the U.S. Environmental Protection Agency's (EPA) comprehensive information system, providing access to data supporting the Resource Conservation and Recovery Act (RCRA) of 1976 and the Hazardous and Solid Waste Amendments (HSWA) of 1984. RCRA Info replaces the data recording and reporting abilities of the Resource Conservation and Recovery Information System (RCRIS) and the Biennial Reporting System (BRS). A hazardous waste generator is any person or site whose processes and actions create hazardous waste (see 40 CFR 260.10). Non-Generators do not presently generate hazardous waste.

Government Publication Date: Jan 23, 2023

RCRA Sites with Controls: RCRA CONTROLS

List of Resource Conservation and Recovery Act (RCRA) facilities with institutional controls in place. RCRA gives the U.S. Environmental Protection Agency (EPA) the authority to control hazardous waste from the "cradle-to-grave." This includes the generation, transportation, treatment, storage, and disposal of hazardous waste. RCRA also set forth a framework for the management of non-hazardous solid wastes. The 1986 amendments to RCRA enabled EPA to address environmental problems that could result from underground tanks storing petroleum and other hazardous substances.

Government Publication Date: Jan 23, 2023

Federal Engineering Controls-ECs: FED ENG

This list of Engineering controls (ECs) is provided by the United States Environmental Protection Agency (EPA). ECs encompass a variety of engineered and constructed physical barriers (e.g., soil capping, sub-surface venting systems, mitigation barriers, fences) to contain and/or prevent exposure to contamination on a property. The EC listing includes remedy component data from Superfund decision documents issued in fiscal years 1982-2020 for applicable sites on the final or deleted on the National Priorities List (NPL); and sites with a Superfund Alternative Approach (SAA) Agreement in place. The only sites included that are not on the NPL; proposed for NPL; or removed from proposed NPL, are those with an SAA Agreement in place.

Government Publication Date: Feb 23, 2023

DRAFT

Federal Institutional Controls- ICs: FED INST

This list of Institutional controls (ICs) is provided by the United States Environmental Protection Agency (EPA). ICs are non-engineered instruments, such as administrative and legal controls, that help minimize the potential for human exposure to contamination and/or protect the integrity of the remedy. Although it is EPA's expectation that treatment or engineering controls will be used to address principal threat wastes and that groundwater will be returned to its beneficial use whenever practicable, ICs play an important role in site remedies because they reduce exposure to contamination by limiting land or resource use and guide human behavior at a site. The IC listing includes remedy component data from Superfund decision documents issued in fiscal years 1982-2020 for applicable sites on the final or deleted on the National Priorities List (NPL); and sites with a Superfund Alternative Approach (SAA) Agreement in place. The only sites included that are not on the NPL; proposed for NPL; or removed from proposed NPL, are those with an SAA Agreement in place.

Government Publication Date: Feb 23, 2023

Land Use Control Information System: LUCIS

The LUCIS database is maintained by the U.S. Department of the Navy and contains information for former Base Realignment and Closure (BRAC) properties across the United States.

Government Publication Date: Sep 1, 2006

Institutional Control Boundaries at NPL sites: NPL IC

Boundaries of Institutional Control areas at sites on the United States Environmental Protection Agency (EPA)'s National Priorities List, or Proposed or Deleted, made available by the EPA's Shared Enterprise Geodata and Services (SEGS). United States Environmental Protection Agency (EPA)'s National Priorities List of the most serious uncontrolled or abandoned hazardous waste sites identified for possible long-term remedial action under the Superfund program. Institutional controls are non-engineered instruments such as administrative and legal controls that help minimize the potential for human exposure to contamination and/or protect the integrity of the remedy.

Government Publication Date: Jan 25, 2023

Emergency Response Notification System: ERNS 1982 TO 1986

Database of oil and hazardous substances spill reports controlled by the National Response Center. The primary function of the National Response Center is to serve as the sole national point of contact for reporting oil, chemical, radiological, biological, and etiological discharges into the environment anywhere in the United States and its territories.

Government Publication Date: 1982-1986

Emergency Response Notification System: ERNS 1987 TO 1989

Database of oil and hazardous substances spill reports controlled by the National Response Center. The primary function of the National Response Center is to serve as the sole national point of contact for reporting oil, chemical, radiological, biological, and etiological discharges into the environment anywhere in the United States and its territories.

Government Publication Date: 1987-1989

Emergency Response Notification System: ERNS

Database of oil and hazardous substances spill reports made available by the United States Coast Guard National Response Center (NRC). The NRC fields initial reports for pollution and railroad incidents and forwards that information to appropriate federal/state agencies for response. These data contain initial incident data that has not been validated or investigated by a federal/state response agency.

Government Publication Date: Jan 16, 2023

The Assessment, Cleanup and Redevelopment Exchange System (ACRES) Brownfield Database: FED BROWNFIELDS

Brownfields are real property, the expansion, redevelopment, or reuse of which may be complicated by the presence or potential presence of a hazardous substance, pollutant, or contaminant. Cleaning up and reinvesting in these properties protects the environment, reduces blight, and takes development pressures off greenspaces and working lands. This data is provided by the United States Environmental Protection Agency (EPA) and includes Brownfield sites from the Cleanups in My Community (CIMC) web application.

Government Publication Date: Sep 13, 2022

FEMA Underground Storage Tank Listing: FEMA UST

The Federal Emergency Management Agency (FEMA) of the Department of Homeland Security maintains a list of FEMA owned underground storage tanks.

Government Publication Date: Dec 31, 2017

DRAFT

Facility Response Plan: FRP

List of facilities that have submitted Facility Response Plans (FRP) to EPA. Facilities that could reasonably be expected to cause "substantial harm" to the environment by discharging oil into or on navigable waters are required to prepare and submit Facility Response Plans (FRPs). Harm is determined based on total oil storage capacity, secondary containment and age of tanks, oil transfer activities, history of discharges, proximity to a public drinking water intake or sensitive environments.

Government Publication Date: Dec 31, 2021

Delisted Facility Response Plans: DELISTED FRP

Facilities that once appeared in - and have since been removed from - the list of facilities that have submitted Facility Response Plans (FRP) to EPA. Facilities that could reasonably be expected to cause "substantial harm" to the environment by discharging oil into or on navigable waters are required to prepare and submit Facility Response Plans (FRPs). Harm is determined based on total oil storage capacity, secondary containment and age of tanks, oil transfer activities, history of discharges, proximity to a public drinking water intake or sensitive environments.

Government Publication Date: Dec 31, 2021

Historical Gas Stations: HIST GAS STATIONS

This historic directory of service stations is provided by the Cities Service Company. The directory includes Cities Service filling stations that were located throughout the United States in 1930.

Government Publication Date: Jul 1, 1930

Petroleum Refineries: REFN

List of petroleum refineries from the U.S. Energy Information Administration (EIA) Refinery Capacity Report. Includes operating and idle petroleum refineries (including new refineries under construction) and refineries shut down during the previous year located in the 50 States, the District of Columbia, Puerto Rico, the Virgin Islands, Guam, and other U.S. possessions. Survey locations adjusted using public data.

Government Publication Date: Aug 30, 2022

Petroleum Product and Crude Oil Rail Terminals: BULK TERMINAL

List of petroleum product and crude oil rail terminals made available by the U.S. Energy Information Administration (EIA). Includes operable bulk petroleum product terminals located in the 50 States and the District of Columbia with a total bulk shell storage capacity of 50,000 barrels or more, and/or the ability to receive volumes from tanker, barge, or pipeline; also rail terminals handling the loading and unloading of crude oil that were active between 2017 and 2018. Petroleum product terminals comes from the EIA-815 Bulk Terminal and Blender Report, which includes working, shell in operation, and shell idle for several major product groupings. Survey locations adjusted using public data.

Government Publication Date: Jun 29, 2022

LIEN on Property: SEMS LIEN

The U.S. Environmental Protection Agency's (EPA) Superfund Enterprise Management System (SEMS) provides Lien details on applicable properties, such as the Superfund lien on property activity, the lien property information, and the parties associated with the lien.

Government Publication Date: Jan 25, 2023

Superfund Decision Documents: SUPERFUND ROD

This database contains a list of decision documents for Superfund sites. Decision documents serve to provide the reasoning for the choice of (or) changes to a Superfund Site cleanup plan. The decision documents include completed Records of Decision (ROD), ROD Amendments, Explanations of Significant Differences (ESD) for active and archived sites stored in the Superfund Enterprise Management System (SEMS), along with other associated memos and files. This information is maintained and made available by the U.S. Environmental Protection Agency.

Government Publication Date: Dec 22, 2022

State

Division of Environmental Response & Revitalization Database: DERR

The Ohio Environmental Protection Agency's (Ohio EPA) Division of Environmental Response and Revitalization (DERR) database is an index of sites maintained by their district offices. The database contains basic site information only and is NOT a record of contaminated sites in Ohio. Not all sites are contaminated, and a site's absence does not imply that it is uncontaminated. The database is also not a list of Brownfield sites; some sites do not meet the federal or state definitions of Brownfields and many properties in Ohio that may qualify as Brownfields are not included.

Government Publication Date: Jan 16, 2023

Delisted Division of Environmental Response & Revitalization: DELISTED DERR

DRAFT

List of sites which were once included but have since been removed from the Ohio Environmental Protection Agency (Ohio EPA) Division of Environmental Response & Revitalization (DERR) database; an index of sites for which district offices maintain files. DERR is NOT a record of contaminated sites or sites suspected of contamination; not all sites in the database are contaminated, and a site's absence from the database does not imply that it is uncontaminated.

Government Publication Date: Jan 16, 2023

Ohio Licensed Solid Waste Facilities, Landfills and other Waste Facilities: SWF/LF

List of landfill and solid waste facilities of various types as maintained by the Division of Materials and Waste Management of the Ohio Environmental Protection Agency (Ohio EPA), including: municipal solid waste facilities, municipal solid waste transfer stations, construction and demolition landfills, compost class 1,2,3 and 4 facilities, industrial and residual waste landfills, and scrap tire disposal and recycling facilities. Includes active and inactive facilities.

Government Publication Date: Aug 11, 2021

Ohio Old Solid Waste Landfill (OLDSWLF): HIST LF

A list of about 1200 old abandoned dumps or landfills. This database was developed from Ohio EPA staff notebooks and other information dating from the mid-1970's, including old Division of Solid and Hazardous Waste Management and DERR files, the Eckhardt Report and the 1976 Groundwater Pollution Inventory-Summary of Land Disposal.

Government Publication Date: Historic

Ohio Leaking Underground Storage Tanks (LUST): LUST

List of facilities with active and inactive environmental files, and active and inactive tank facilities with releases, made available by the Ohio Department of Commerce, Division of the State Fire Marshall under the Bureau of Underground Storage Tank Regulations (BUSTR). BUSTR's mission is to effectively regulate the safe operation of underground storage tanks and to ensure appropriate investigation and cleanup of releases from underground storage tanks for the purpose of protecting human health and the environment for the citizens of Ohio.

Government Publication Date: Jan 10, 2023

Delisted Petroleum Release List: DELISTED LST

List of petroleum release incidents sites that have been removed from either: the list of facilities with active release from regulated tanks, or the Non-Regulated Leaking Underground Storage Tanks (LUST) list, both made available by the Bureau of Underground Storage Tank Regulations in the Ohio Department of Commerce.

Government Publication Date: Jan 10, 2023

Regulated and Non-Regulated Leaking Underground Storage Tanks (LUST): LST

List of sites where there has been a suspected or confirmed release of petroleum from a regulated or non-regulated underground storage tank (UST). This list has been made available by the Bureau of Underground Storage Tank Regulations in the Ohio Department of Commerce.

Government Publication Date: Jan 9, 2023

Ohio Registered Underground Storage Tanks (UST): UST

List of Active and Inactive Registered Underground Storage Tanks regulated by the Ohio Department of Commerce, Division of the State Fire Marshall under the Bureau of Underground Storage Tank Regulations (BUSTR). BUSTR's mission is to effectively regulate the safe operation of underground storage tanks and to ensure appropriate investigation and cleanup of releases from underground storage tanks for the purpose of protecting human health and the environment for the citizens of Ohio.

Government Publication Date: Jan 10, 2023

Aboveground and Unregulated Tanks: TANKS

A list of tanks in Ohio known to the Division of the State Fire Marshal - Code Enforcement Bureau.

Note: Aboveground Storage Tanks in Ohio are regulated by local fire departments. This list of tanks known to the State Fire Marshall should not be considered a comprehensive list of aboveground or unregulated tanks in Ohio.

Government Publication Date: Aug 22, 2022

Aboveground and Unregulated Tanks (since 2022): TANKS 2

A list of tanks in Ohio known to the Ohio Division of the State Fire Marshal - Code Enforcement Bureau. Note this listing only includes data posted after July 2022.

Note: Aboveground Storage Tanks in Ohio are regulated by local fire departments. This list of tanks known to the State Fire Marshall should not be considered a comprehensive list of aboveground or unregulated tanks in Ohio.

Government Publication Date: Mar 21, 2023

Delisted Storage Tanks: DTNK

DRAFT

A list of sites which once appeared on and have since been removed from either: the list of active or inactive tank sites made available by the State Fire Marshall Bureau of Underground Storage Tanks (BUSTR); or the Ohio Tank Tracking and Environmental Regulations search (BUSTR Public Inquiry page).
Government Publication Date: Jan 10, 2023

Engineering Controls: ENG
List of facilities which have implemented engineering controls under Ohio's Voluntary Action Program (VAP). This list is maintained by the Ohio Environmental Protection Agency (Ohio EPA).
Government Publication Date: Jan 16, 2023

Institutional Controls: INST
This list of sites which have implemented an institutional control is maintained by the Ohio Environmental Protection Agency's (Ohio EPA) Division of Environmental Response and Revitalization (DERR). The site listing is sourced from the DERR List of Projects with Institutional Controls which includes applicable projects under the Voluntary Action Program (VAP) and the Remedial Response Program (RR).
Government Publication Date: Jan 16, 2023

Voluntary Action Program Sites: VCP
This list of Voluntary Action Program sites is provided by the Ohio Environmental Protection Agency's (Ohio EPA) Division of Environmental Response and Revitalization (DERR). The VAP Program gives individuals a way to investigate possible environmental contamination, clean it up if necessary and receive a promise from the State of Ohio that no more cleanup is needed. When cleanup requirements are met, the director of Ohio EPA issues a covenant not to sue. This covenant protects the property owner or operator and future owners from being legally responsible to the State of Ohio for further investigation and cleanup. This protection applies only when the property is used and maintained in the same manner as when the covenant was issued.
Government Publication Date: Jan 16, 2023

Covenants Not to Sue Sites: VAP CNS
List of sites where a covenant not to sue (CNS) has been issued. Ohio's Voluntary Action Program (VAP) sets standards for contaminated site assessment and remediation and reviews the activities conducted by certified professionals based on those standards to issue covenants not to sue (CNS).
Government Publication Date: Sep 1, 2021

Brownfield Inventory: BROWNFIELDS
Statewide inventory of brownfield properties maintained by the Ohio Environmental Protection Agency (Ohio EPA). Ohio EPA describes a brownfield as a previously-developed site with potential contamination from industrial or commercial activity that was not being redeveloped due to fear of litigation. Inclusion on this list is voluntary. Most of the properties contained in the Ohio Brownfield Inventory are properties that have received funding through either the Clean Ohio Assistance Fund (COAF) or Clean Ohio Revitalization Fund (CORF). There are also some properties listed that have received funding through U.S. EPA's Brownfield Grants.
Government Publication Date: Feb 7, 2023

Tribal

Leaking Underground Storage Tanks (LUSTs) on Tribal/Indian Lands: INDIAN LUST
This list of leaking underground storage tanks (LUSTs) on Tribal/Indian Lands in Region 5, which includes Ohio, is made available by the United States Environmental Protection Agency (EPA). There are no federally recognized Tribes in Ohio, according to the U.S. Department of Interior, Bureau of Indian Affairs.
Government Publication Date: Oct 16, 2017

Underground Storage Tanks (USTs) on Indian Lands: INDIAN UST
This list of underground storage tanks (USTs) on Tribal/Indian Lands in Region 5, which includes Ohio, is made available by the United States Environmental Protection Agency (EPA). There are no federally recognized Tribes in Ohio, according to the U.S. Department of Interior, Bureau of Indian Affairs.
Government Publication Date: Oct 16, 2017

Delisted Tribal Leaking Storage Tanks: DELISTED INDIAN LST
Leaking Underground Storage Tank (LUST) facilities which once appeared on - and have since been removed from - the Regional Tribal/Indian LUST lists made available by the United States Environmental Protection Agency (EPA).
Government Publication Date: Nov 23, 2022

DRAFT

Delisted Tribal Underground Storage Tanks: DELISTED INDIAN UST

Underground Storage Tank (UST) facilities which once appeared on - and have since been removed from - the Regional Tribal/Indian UST lists made available by the United States Environmental Protection Agency (EPA).

Government Publication Date: Nov 23, 2022

County

No County standard environmental record sources available for this State.

Additional Environmental Record Sources

Federal

Facility Registry Service/Facility Index: FINDS/FRS

The Facility Registry Service (FRS) is a centrally managed database that identifies facilities, sites, or places subject to environmental regulations or of environmental interest. FRS creates high-quality, accurate, and authoritative facility identification records through rigorous verification and management procedures that incorporate information from program national systems, state master facility records, and data collected from EPA's Central Data Exchange registrations and data management personnel. This list is made available by the Environmental Protection Agency (US EPA).

Government Publication Date: Aug 18, 2022

Toxics Release Inventory (TRI) Program: TRIS

The EPA's Toxics Release Inventory (TRI) is a database containing data on disposal or other releases of over 650 toxic chemicals from thousands of U. S. facilities and information about how facilities manage those chemicals through recycling, energy recovery, and treatment. One of TRI's primary purposes is to inform communities about toxic chemical releases to the environment.

Government Publication Date: Aug 24, 2021

PFOA/PFOS Contaminated Sites: PFAS NPL

List of National Priorities List (NPL) and related Superfund Alternative Agreement (SAA) sites where PFOA or PFOS contaminants have been found in water and/or soil. The site listing is provided by the Federal Environmental Protection Agency (EPA).

Government Publication Date: Dec 28, 2022

Federal Agency Locations with Known or Suspected PFAS Detections: PFAS FED SITES

List of Federal agency locations with known or suspected detections of Per- and Polyfluoroalkyl Substances (PFAS), made available by the U.S. Environmental Protection Agency (EPA) in their PFAS Analytic Tools data. EPA outlines that these data are gathered from several federal entities, such as the Federal Superfund program, Department of Defense (DOD), National Aeronautics and Space Administration, Department of Transportation, and Department of Energy. Sites on this list do not necessarily reflect the source/s of contamination and detections do not indicate level of risk or human exposure at the site. Agricultural notifications in this data are limited to DOD sites only. At this time, the EPA is aware that this list is not comprehensive of all Federal agencies.

Government Publication Date: Jun 30, 2022

SSEHRI PFAS Contamination Sites: PFAS SSEHRI

This PFAS Contamination Site Tracker database is compiled by the Social Science Environmental Health Research Institute (SSEHRI) at Northeastern University. According to the SSEHRI, the database records qualitative and quantitative data from each known site of PFAS contamination, including timeline of discovery, sources, levels, health impacts, community response, and government response. The goal of this database is to compile information and support public understanding of the rapidly unfolding issue of PFAS contamination. All data presented was extracted from government websites, news articles, or publicly available documents, and this is cited in the tracker. Disclaimer: The source conveys this database undergoes regular updates as new information becomes available, some sites may be missing and/or contain information that is incorrect or outdated, as well as their information represents all contamination sites SSEHRI is aware of, not all possible contamination sites. This data is not intended to be used for legal purposes. Limited location details are available with this data. Access the following for the most current informations https://pfasproject.com/pfas-contamination-site-tr acker/

Government Publication Date: Dec 12, 2019

National Response Center PFAS Spills: ERNS PFAS

DRAFT

National Response Center (NRC) calls from 1990 to the most recent complete calendar year where there is indication of Aqueous Film Forming Foam (AFFF) usage. NRC calls may reference AFFF usage in the "Material Involved" or "Incident Description" fields. Data made available by the US Environmental Protection Agency (EPA). Disclaimer: dataset may include initial or misidentified incident data not yet validated or investigated by a federal/state response agency.

Government Publication Date: Feb 23, 2022

PFAS NPDES Discharge Monitoring: PFAS NPDES

This list of National Pollutant Discharge Elimination System (NPDES) permitted facilities with required monitoring for Per- and Polyfluoroalkyl (PFAS) Substances is made available via the U.S. Environmental Protection Agency (EPA)'s PFAS Analytic Tools. Any point-source wastewater discharger to waters of the United States must have a NPDES permit, which defines a set of parameters for pollutants and monitoring to ensure that the discharge does not degrade water quality or impair human health. This list includes NPDES permitted facilities associated with permits that monitor for Per- and Polyfluoroalkyl Substances (PFAS), limited to the years 2007 - present. EPA further advises the following regarding these data: currently, fewer than half of states have required PFAS monitoring for at least one of their permittees, and fewer states have established PFAS effluent limits for permittees. For states that may have required monitoring, some reporting and data transfer issues may exist on a state-by-state basis.

Government Publication Date: Feb 19, 2023

Perfluorinated Alkyl Substances (PFAS) from Toxic Release Inventory: PFAS TRI

List of Toxics Release Inventory (TRI) facilities at which the reported chemical is a Per- or polyfluorinated alkyl substance (PFAS) included in the Environmental Protection Agency (EPA)'s consolidated PFAS Master List of PFAS Substances. The EPA's Toxics Release Inventory (TRI) is a database containing data on disposal or other releases of over 650 toxic chemicals from thousands of U.S. facilities and information about how facilities manage those chemicals through recycling, energy recovery, and treatment.

Government Publication Date: Aug 24, 2021

Perfluorinated Alkyl Substances (PFAS) Water Quality: PFAS WATER

The Water Quality Portal (WQP) is a cooperative service sponsored by the United States Geological Survey (USGS), the Environmental Protection Agency (EPA), and the National Water Quality Monitoring Council (NWQMC). This listing includes records from the Water Quality Portal where the characteristic (environmental measurement) is in the Environmental Protection Agency (EPA)'s consolidated Master List of PFAS Substances.

Government Publication Date: Jul 20, 2020

PFAS TSCA Manufacture and Import Facilities: PFAS TSCA

The US Environmental Protection Agency (EPA) issued the Chemical Data Reporting (CDR) Rule under the Toxic Substances Control Act (TSCA) requiring facilities that manufacture or import chemical substances to report to EPA. This list is specific to TSCA Manufacture and Import Facilities with reported per- and poly-fluoroalkyl substances (PFAS). Data file made available by the EPA and includes CDR/Inventory Update Reporting data from 1998 up to 2020. EPA makes notes the following about these data: this data file includes production and importation data for chemicals identified in EPA's CompTox Chemicals Dashboard list of PFAS without explicit structures and list of PFAS structures in DSSTox. Note that some regulations have specific chemical structure requirements that define PFAS differently than the lists in EPA's CompTox Chemicals Dashboard. Reporting information on manufactured or imported chemical substance amounts should not be compared between facilities, as some companies claim Chemical Data Reporting Rule data fields for PFAS information as Confidential Business Information.

Government Publication Date: Jun 20, 2022

Hazardous Materials Information Reporting System: HMIRS

US DOT - Department of Transportation Pipeline and Hazardous Materials Safety Administration (PHMSA) Incidents Reports Database taken from Hazmat Intelligence Portal, U.S. Department of Transportation.

Government Publication Date: Sep 1, 2020

National Clandestine Drug Labs: NCDL

The U.S. Department of Justice ("the Department"), Drug Enforcement Administration (DEA), provides this data as a public service. It contains addresses of some locations where law enforcement agencies reported they found chemicals or other items that indicated the presence of either clandestine drug laboratories or dumpsites. In most cases, the source of the entries is not the Department, and the Department has not verified the entry and does not guarantee its accuracy.

Government Publication Date: Aug 30, 2022

Toxic Substances Control Act: TSCA

DRAFT

The Environmental Protection Agency (EPA) is amending the Toxic Substances Control Act (TSCA) section 8(a) Inventory Update Reporting (IUR) rule and changing its name to the Chemical Data Reporting (CDR) rule.
The CDR enables EPA to collect and publish information on the manufacturing, processing, and use of commercial chemical substances and mixtures (referred to hereafter as chemical substances) on the TSCA Chemical Substance Inventory (TSCA Inventory). This includes current information on chemical substance production volumes, manufacturing sites, and how the chemical substances are used. This information helps the Agency determine whether people or the environment are potentially exposed to reported chemical substances. EPA publishes submitted CDR data that is not Confidential Business Information (CBI).
Government Publication Date: Apr 11, 2019

Hist TSCA: HIST TSCA

The Environmental Protection Agency (EPA) is amending the Toxic Substances Control Act (TSCA) section 8(a) Inventory Update Reporting (IUR) rule and changing its name to the Chemical Data Reporting (CDR) rule.
The 2006 IUR data summary report includes information about chemicals manufactured or imported in quantities of 25,000 pounds or more at a single site during calendar year 2005. In addition to the basic manufacturing information collected in previous reporting cycles, the 2006 cycle is the first time EPA collected information to characterize exposure during manufacturing, processing and use of organic chemicals. The 2006 cycle also is the first time manufacturers of inorganic chemicals were required to report basic manufacturing information.
Government Publication Date: Dec 31, 2006

FTTS Administrative Case Listing: FTTS ADMIN

An administrative case listing from the Federal Insecticide, Fungicide, & Rodenticide Act (FIFRA) and Toxic Substances Control Act (TSCA), together known as FTTS. This database was obtained from the Environmental Protection Agency's (EPA) National Compliance Database (NCDB). The FTTS and NCDB was shut down in 2006.
Government Publication Date: Jan 19, 2007

FTTS Inspection Case Listing: FTTS INSP

An inspection case listing from the Federal Insecticide, Fungicide, & Rodenticide Act (FIFRA) and Toxic Substances Control Act (TSCA), together known as FTTS. This database was obtained from the Environmental Protection Agency's (EPA) National Compliance Database (NCDB). The FTTS and NCDB was shut down in 2006.
Government Publication Date: Jan 19, 2007

Potentially Responsible Parties List: PRP

Early in the site cleanup process, the U.S. Environmental Protection Agency (EPA) conducts a search to find the Potentially Responsible Parties (PRPs). The EPA looks for evidence to determine liability by matching wastes found at the site with parties that may have contributed wastes to the site. This listing contains PRPs, Noticed Parties, at sites in the EPA's Superfund Enterprise Management System (SEMS).
Government Publication Date: Jan 25, 2023

State Coalition for Remediation of Drycleaners Listing: SCRD DRYCLEANER

The State Coalition for Remediation of Drycleaners (SCRD) was established in 1998, with support from the U.S. Environmental Protection Agency (EPA) Office of Superfund Remediation and Technology Innovation. Coalition members are states with mandated programs and funding for drycleaner site remediation. Current members are Alabama, Connecticut, Florida, Illinois, Kansas, Minnesota, Missouri, North Carolina, Oregon, South Carolina, Tennessee, Texas, and Wisconsin. Since 2017, the SCRD no longer maintains this data, refer to applicable state source data where available.
Government Publication Date: Nov 08, 2017

Integrated Compliance Information System (ICIS): ICIS

The U.S. Environmental Protection Agency's Enforcement and Compliance History Online system incorporates data from the Integrated Compliance Information System - National Pollutant Discharge Elimination System (ICIS-NPDES). ICIS-NPDES is an information management system maintained by the Office of Compliance to track permit compliance and enforcement status of facilities regulated by the NPDES under the Clean Water Act. This data includes permit, inspection, violation and enforcement action information for applicable ICIS records.
Government Publication Date: Oct 15, 2022

Drycleaner Facilities: FED DRYCLEANERS

A list of drycleaner facilities from Enforcement and Compliance History Online (ECHO) data as made available by the U.S. Environmental Protection Agency (EPA), sourced from the ECHO Exporter file. The EPA tracks facilities that possess NAIC and SIC codes that classify businesses as drycleaner establishments.
Government Publication Date: Dec 11, 2022

Delisted Drycleaner Facilities: DELISTED FED DRY

List of sites removed from the list of Drycleaner Facilities (sites in the EPA's Integrated Compliance Information System (ICIS) with NAIC or SIC codes identifying the business as a drycleaner establishment).

DRAFT

Government Publication Date: Dec 11, 2022

Formerly Used Defense Sites: FUDS

Formerly Used Defense Sites (FUDS) are properties that were formerly owned by, leased to, or otherwise possessed by and under the jurisdiction of the Secretary of Defense prior to October 1986, where the Department of Defense (DOD) is responsible for an environmental restoration. The FUDS Annual Report to Congress (ARC) is published by the U.S. Army Corps of Engineers (USACE). This data is compiled from the USACE's Geospatial FUDS data layers and Homeland Infrastructure Foundation-Level Data (HIFLD) FUDS dataset.

Government Publication Date: Jul 12, 2022

Former Military Nike Missile Sites: FORMER NIKE

This information was taken from report DRXTH-AS-IA-83A016 (Historical Overview of the Nike Missile System, 12/1984) which was performed by Environmental Science and Engineering, Inc. for the U.S. Army Toxic and Hazardous Materials Agency Assessment Division. The Nike system was deployed between 1954 and the mid-1970's. Among the substances used or stored on Nike sites were liquid missile fuel (JP-4); starter fluids (UDKH, aniline, and furfuryl alcohol); oxidizer (IRFNA); hydrocarbons (motor oil, hydraulic fluid, diesel fuel, gasoline, heating oil); solvents (carbon tetrachloride, trichloroethylene, trichloroethane, stoddard solvent); and battery electrolyte. The quantities of material a disposed of and procedures for disposal are not documented in published reports. Virtually all information concerning the potential for contamination at Nike sites is confined to personnel who were assigned to Nike sites. During deactivation most hardware was shipped to depot-level supply points. There were reportedly instances where excess materials were disposed of on or near the site itself at closure. There was reportedly no routine site decontamination.

Government Publication Date: Dec 2, 1984

PHMSA Pipeline Safety Flagged Incidents: PIPELINE INCIDENT

A list of flagged pipeline incidents made available by the U.S. Department of Transportation (US DOT) Pipeline and Hazardous Materials Safety Administration (PHMSA). PHMSA regulations require incident and accident reports for five different pipeline system types.

Government Publication Date: Mar 31, 2021

Material Licensing Tracking System (MLTS): MLTS

A list of sites that store radioactive material subject to the Nuclear Regulatory Commission (NRC) licensing requirements. This list is maintained by the NRC. As of September 2016, the NRC no longer releases location information for sites. Site locations were last received in July 2016.

Government Publication Date: May 11, 2021

Historic Material Licensing Tracking System (MLTS) sites: HIST MLTS

A historic list of sites that have inactive licenses and/or removed from the Material Licensing Tracking System (MLTS). In some cases, a site is removed from the MLTS when the state becomes an "Agreement State". An Agreement State is a State that has signed an agreement with the Nuclear Regulatory Commission (NRC) authorizing the State to regulate certain uses of radioactive materials within the State.

Government Publication Date: Jan 31, 2010

Mines Master Index File: MINES

The Master Index File (MIF) is provided by the United State Department of Labor, Mine Safety and Health Administration (MSHA). This file, which was originally created in the 1970's, contained many Mine-IDs that were invalid. MSHA removes invalid IDs from the MIF upon discovery. MSHA applicable data includes the following: all Coal and Metal/Non-Metal mines under MSHA's jurisdiction since 1/1/1970; mine addresses for all mines in the database except for Abandoned mines prior to 1998 from MSHA's legacy system (addresses may or may not correspond with the physical location of the mine itself); violations that have been assessed penalties as a result of MSHA inspections beginning on 1/1/2000; and violations issued as a result of MSHA inspections conducted beginning on 1/1/2000.

Government Publication Date: Nov 7, 2022

Surface Mining Control and Reclamation Act Sites: SMCRA

An inventory of land and water impacted by past mining (primarily coal mining) is maintained by the Office of Surface Mining Reclamation and Enforcement (OSMRE) to provide information needed to implement the Surface Mining Control and Reclamation Act of 1977 (SMCRA). The inventory contains information on the location, type, and extent of Abandoned Mine Land (AML) impacts, as well as information on the cost associated with the reclamation of those problems. The inventory is based upon field surveys by State, Tribal, and OSMRE program officials. It is dynamic to the extent that it is modified as new problems are identified and existing problems are reclaimed.

Government Publication Date: Aug 18, 2022

Mineral Resource Data System: MRDS

DRAFT

The Mineral Resource Data System (MRDS) is a collection of reports describing metallic and nonmetallic mineral resources throughout the world. Included are deposit name, location, commodity, deposit description, geologic characteristics, production, reserves, resources, and references. This database contains the records previously provided in the Mineral Resource Data System (MRDS) of USGS and the Mineral Availability System/Mineral Industry Locator System (MAS/MILS) originated in the U.S. Bureau of Mines, which is now part of USGS. The USGS has ceased systematic updates of the MRDS database with their focus more recently on deposits of critical minerals while providing a well-documented baseline of historical mine locations from USGS topographic maps.

Government Publication Date: Mar 15, 2016

DOE Legacy Management Sites: LM SITES

The U.S. Department of Energy (DOE) Office of Legacy Management (LM) currently manages radioactive and chemical waste, environmental contamination, and hazardous material at over 100 sites across the U.S. The LM manages sites with diverse regulatory drivers (statutes or programs that direct cleanup and management requirements at DOE sites) or as part of internal DOE or congressionally-recognized programs, such as but not limited to: Formerly Utilized Sites Remedial Action Program (FUSRAP), Uranium Mill Tailings Radiation Control Act (UMTRCA Title I, Tile II), Comprehensive Environmental Response, Compensation, and Liability Act (CERCLA), Resource Conservation and Recovery Act (RCRA), Decontamination and Decommissioning (D&D), Nuclear Waste Policy Act (NWPA). This site listing includes data exported from the DOE Office of LM's Geospatial Environmental Mapping System (GEMS). GEMS Data disclaimer: The DOE Office of LM makes no representation or warranty, expressed or implied, regarding the use, accuracy, availability, or completeness of the data presented herein.

Government Publication Date: Dec 1, 2022

Alternative Fueling Stations: ALT FUELS

This list of alternative fueling stations is sourced from the Alternative Fuels Data Center (AFDC). The U.S. Department of Energy's Office of Energy Efficiency & Renewable Energy launched the AFDC in 1991 as a repository for alternative fuel vehicle performance data, which provides a wealth of information and data on alternative and renewable fuels, advanced vehicles, fuel-saving strategies, and emerging transportation technologies. The data includes Biodiesel (B20 and above), Compressed Natural Gas (CNG), Electric, Ethanol (E85), Hydrogen, Liquefied Natural Gas (LNG), Propane (LPG) fuel type locations.

Government Publication Date: Jan 3, 2023

Superfunds Consent Decrees: CONSENT DECREES

This list of Superfund consent decrees is provided by the Department of Justice, Environment & Natural Resources Division (ENRD) through a Freedom of Information Act (FOIA) applicable file. This listing includes Consent Decrees for CERCLA or Superfund Sites filed and/or as proposed within the ENRD's Case Management System (CMS) since 2010. CMS may not reflect the latest developments in a case nor can the agency guarantee the accuracy of the data. ENRD Disclaimer: Congress excluded three discrete categories of law enforcement and national security records from the requirements of the FOIA; response is limited to those records that are subject to the requirements of the FOIA; however, this should not be taken as an indication that excluded records do, or do not, exist.

Government Publication Date: Jan 11, 2023

Air Facility System: AFS

This EPA retired Air Facility System (AFS) dataset contains emissions, compliance, and enforcement data on stationary sources of air pollution. Regulated sources cover a wide spectrum; from large industrial facilities to relatively small operations such as dry cleaners. AFS does not contain data on facilities that are solely asbestos demolition and/or renovation contractors, or landfills. ECHO Clean Air Act data from AFS are frozen and reflect data as of October 17, 2014; the EPA retired this system for Clean Air Act stationary sources and transitioned to ICIS-Air.

Government Publication Date: Oct 17, 2014

Registered Pesticide Establishments: SSTS

List of active EPA-registered foreign and domestic pesticide-producing and device-producing establishments based on data from the Section Seven Tracking System (SSTS). The Federal Insecticide, Fungicide, and Rodenticide Act (FIFRA) Section 7 requires that facilities producing pesticides, active ingredients, or devices be registered. The list of establishments is made available by the EPA.

Government Publication Date: Mar 30, 2022

Polychlorinated Biphenyl (PCB) Transformers: PCBT

Locations of Transformers Containing Polychlorinated Biphenyls (PCBs) registered with the United States Environmental Protection Agency. PCB transformer owners must register their transformer(s) with EPA. Although not required, PCB transformer owners who have removed and properly disposed of a registered PCB transformer may notify EPA to have their PCB transformer de-registered. Data made available by EPA.

Government Publication Date: Oct 15, 2019

Polychlorinated Biphenyl (PCB) Notifiers: PCB

Facilities included in the national list of facilities that have notified the United States Environmental Protection Agency (EPA) of Polychlorinated Biphenyl (PCB) activities. Any company or person storing, transporting or disposing of PCBs or conducting PCB research and development must notify the EPA and receive an identification number.

DRAFT

Government Publication Date: Nov 3, 2022

State

Ohio Emergency Response (ER) Spills data: SPILLS

Incidents reported to the Emergency Response Unit of the Ohio Environmental Protection Agency (Ohio EPA); includes clandestine drug lab sites with environmental impact.

Government Publication Date: Aug 25, 2020

Ohio Historic Towngas Database (TOWNGAS): TOWNGAS

A list of 82 sites of coal gas generators in Ohio. These plants produced gas for street lights in the communities in which they were located. The production of one million cubic feet of gas also produced about 800 gallons of liquid coal tar, which is a carcinogen. TOWNGAS was developed from a database from Radian Corporation along with information from the Ohio Historical Society and various public libraries.

Government Publication Date: Historic

Dry Cleaning Facilities: DRYCLEANERS

This list of facilities, which have obtained permits to install or operate dry cleaning operations, is maintained by the Ohio Environmental Protection Agency's (Ohio EPA) Division of Air Pollution Control (DAPC). This data is sourced from the Ohio EPA's applicable electronic copies of issued permits search tool and FOIA file.

Government Publication Date: Mar 28, 2023

Delisted Drycleaner Facilities: DELISTED DRYCLEANERS

List of drycleaner facilities/sites which have been delisted from Ohio Environmental Protection Agency (Ohio EPA).

Government Publication Date: Mar 28, 2023

Urban Setting Designation Sites: USD

List of sites granted Urban Setting Designation (USD) by the Ohio Environmental Protection Agency (Ohio EPA). USDs are granted to brownfield and voluntary cleanup properties located in highly urbanized areas where ground water containing chemicals from prior industrial or commercial activities poses no perceptible risk to the community because the ground water is not being used and will not be used for drinking water purposes in the foreseeable future.

Government Publication Date: Feb 17, 2023

Cessation of Regulated Operations (CRO) Program: CRO

The goal of the Cessation of Regulated Operations (CRO) program run by the Ohio Environmental Protection Agency (Ohio EPA) is to prevent threats to human health and the environment created when business owners and operators irresponsibly abandon businesses where chemicals were produced, used, stored or handled.

Government Publication Date: Jan 23, 2023

Ohio Old Sludge Dumping Database (SIABASE): SIAB

This database of about 2800 sites respresent pits, ponds and lagoons where various types of sludge were dumped over many years. The object of this data collection was to determine if harm was done to drinking water supplies below each dump site. The data were collected during the 1970s and published by the Ohio Environmental Protection Agency in 1980.

Government Publication Date: Historic

Per- and Polyfluoroalkyl Substances (PFAS): PFAS

A list of known PFAS contaminated sites. This list is made available by the Ohio Environmental Protection Agency (Ohio EPA).

Government Publication Date: Oct 6, 2022

Underground Injection Control Wells: UIC

The Ohio Environmental Protection Agency provides this listing of Class I and Class V Underground Injection Control Wells.

Government Publication Date: Oct 7, 2019

PFAS Testing of Ohio Public Water Systems: PFAS PWS

A list of public water supply systems that have been tested for PFAS made available by the Ohio Environmental Protection Agency (EPA).

Government Publication Date: Oct 6, 2022

DRAFT

Permit by Rule Air Facilities: AIR PERMITS

A permit-by-rule is a specific permit provision in the Ohio Administrative Code that applies to certain types of low-emitting air pollution sources. This list of Permit by Rule facilities is provided by the Ohio Environmental Protection Agency.

Government Publication Date: Jul 30, 2020

Tribal

No Tribal additional environmental record sources available for this State.

County

No County additional environmental record sources available for this State.

DRAFT

Definitions

Database Descriptions: This section provides a detailed explanation for each database including: source, information available, time coverage, and acronyms used. They are listed in alphabetic order.

Detail Report: This is the section of the report which provides the most detail for each individual record. Records are summarized by location, starting with the project property followed by records in closest proximity.

Distance: The distance value is the distance between plotted points, not necessarily the distance between the sites' boundaries. All values are an approximation.

Direction: The direction value is the compass direction of the site in respect to the project property and/or center point of the report.

Elevation: The elevation value is taken from the location at which the records for the site address have been plotted. All values are an approximation. Source: Google Elevation API.

Executive Summary: This portion of the report is divided into 3 sections:

'Report Summary'- Displays a chart indicating how many records fall on the project property and, within the report search radii.

'Site Report Summary'-Project Property'- This section lists all the records which fall on the project property. For more details, see the 'Detail Report' section.

'Site Report Summary-Surrounding Properties'- This section summarizes all records on adjacent properties, listing them in order of proximity from the project property. For more details, see the 'Detail Report' section.

Map Key: The map key number is assigned according to closest proximity from the project property. Map Key numbers always start at #1. The project property will always have a map key of '1' if records are available. If there is a number in brackets beside the main number, this will indicate the number of records on that specific property. If there is no number in brackets, there is only one record for that property.

The symbol and colour used indicates 'elevation': the red inverted triangle will dictate 'ERIS Sites with Lower Elevation', the yellow triangle will dictate 'ERIS Sites with Higher Elevation' and the orange square will dictate 'ERIS Sites with Same Elevation.'

Unplottables: These are records that could not be mapped due to various reasons, including limited geographic information. These records may or may not be in your study area, and are included as reference.

DRAFT

Nova Group

APPENDIX C-2: Regulatory Records - General Public Records

DRAFT

Cuyahoga County, Ohio - Property Summary Report
Parcel: 119-09-014

Owner	MYRTLE & SONG, LLC
Address	1765 E 89 ST CLEVELAND, OH. 44106
Land Use	(5000) R - RES VACANT LAND
Legal Description	392SP 180 S OF HOUGH
Neighborhood Code	01140

SKETCH

Building 0

Sketchs not available for this parcel.

Please contact us at EMcGoldrick@cuyahogacounty.us

or call (216) 443-4663 for a copy of the building card.

MAP VIEW

Map Image

DRAFT

BUILDING INFORMATION

LAND

Code	Frontage	Depth	Acreage	Sq Ft
PRM	45	171	0.18	7,695

VALUATION

2022 Values	Taxable Market Value	Exempt Market Value	Abated Market Value	Assessed Taxable Value
Land Value	$4,600	$0	$0	$1,610
Building Value	$0	$0	$0	$0
Total Value	$4,600	$0	$0	$1,610
Land Use	5000			RESIDENTIAL VACANT LAND

PERMITS

Tax Year	Reason	Tax Change	Exempt Change	Percent Complete	Reinspect	Notes
2019	30 - New Construction	$	$	100%	No	LAND BANK TRANSFER 100% COMPLETE NO VALUE 1-1-2019
2019	50 - Change in Exmption	$	$	100%	No	CLASS-CHANGE IN EXEMPTION 2019 [B:/7050 TO R:5000/]
2018	10 - Razing	$	($73,500)	100%	No	LAND BANK DEMO 100% COMPLETE 1-1-2018 [EXTBLD -73500] DID NOT GO OUT IN FIELD
2015	30 - New Construction	$	$	100%	No	DWELLING BOARDED SINCE 2008, TERMINATE PERMIT 1-1-2015 NEW PERMIT NEEDED FOR DEMO OR REHAB
2014	30 - New Construction	$	$	0%	Yes	DWELLING BOARDED UP REHAB-RAZING NOT COMPLETE 2011, 2012, 2013, 2014 REINSPECT 2015 FOR REHAB OR RAZING
2013	10 - Razing	($14,800)	$	0%	Yes	DWELLING BOARDED UP REHAB/RAZING NOT COMPLETE 2011, 2012, 2013 REINSPECT 2014
2012	30 - New Construction	$	$	0%	Yes	DWLG STILL BOARD UP. INTERNAL-EXTERNAL ALTERATIONS REINS 2011****DWELLING STILL BOARDED UP 1-1- 2011 REINSPECT FOR REHAB-RAZING 2012** BOARD UP COMPLETE 1-1-12 REINSPECT FOR REHAB / RAZING 2013 NO VALUE CHANGE
2011	30 - New Construction	$	$	0%	Yes	DWLG STILL BOARD UP. INTERNAL-EXTERNAL ALTERATIONS REINS 2011****DWELLING STILL BOARDED UP 1-1- 2011 REINSPECT FOR REHAB/RAZING 2012
2010	30 - New Construction	$	$	0%	Yes	DWLG STILL BOARD UP. INTERNAL/EXTERNAL ALTERATIONS REINS 2011
2009	30 - New Construction	$	$	0%	Yes	INT-EXT ALT 0% COMP 1-1- 2009 RNSPCT2010
2008	30 - New Construction	$	$	0%	Yes	INT-EXT ALT N/% COMP 1-1- 2008 RNSPCT2009
2004	30 - New Construction	$117,800	$	100%	No	REHAB PUT ON FOR 135000 UPDATE CHARACTERISTICS100% COMP 1-1-2004

IMPROVEMENTS

Type	Description	Size	Height Depth

Information included on this report is believed to be accurate, but is not guaranteed. Cuyahoga County is not liable for errors or omissions.

SALES

Date	Buyer	Seller	Price
2/24/2023	MYRTLE & SONG, LLC	KOLOMIYETS, INNA	$25,000
12/6/2022	KOLOMIYETS, INNA	KOLOMIYETS, VIKTOR & INNA	$0
4/25/2018	KOLOMIYETS, VIKTOR & INNA	CUYAHOGA CNTY LAND REUTILIATION	$0
6/12/2017	CUYAHOGA CNTY LAND REUTILIATION	STATE OF OHIO FORF BR # 010709	$0
4/19/2017	STATE OF OHIO FORF BR # 010709	V2R ENTERPRISES, LLC	$0
10/20/2003	V2R ENTERPRISES, LLC	Freese, Richard A	$0
3/7/2003	Freese, Richard A	Liberty Savings Bank	$13,000
8/26/2002	Liberty Savings Bank	Puskorius, Linas	$12,000
7/22/1999	Puskorius, Linas	Mitchum, Sanuel W Jr	$76,000
5/4/1999	Mitchum, Sanuel W Jr	Mitchum, Corlodia	$0
5/10/1995	Mitchum, Corlodia	Mitchum Corlodia..	$0
1/15/1988	Mitchum Corlodia..	Mitchum Samuel W & Corlodia	$0
1/1/1975	Mitchum Samuel W & Corlodia		$0

Taxes

2022 Taxes	Charges	Payments	Balance Due
Tax Balance Summary	**$195.25**	**$195.25**	**$.00**

DRAFT

Cuyahoga County, Ohio - Property Summary Report
Parcel: 119-09-016

Owner	HAIMOUR, FAHIDEH
Address	8910 HOUGH AVE CLEVELAND, OH. 44106
Land Use	(4000) C - COMMERCIAL VAC LAND
Legal Description	392 SEC HOUGH
Neighborhood Code	22240

SKETCH

Building 0

Sketchs not available for this parcel.

Please contact us at EMcGoldrick@cuyahogacounty.us

or call (216) 443-4663 for a copy of the building card.

MAP VIEW

Map Image

BUILDING INFORMATION

LAND

Code	Frontage	Depth	Acreage	Sq Ft
PRM	90		0.28	12,150

VALUATION

2022 Values	Taxable Market Value	Exempt Market Value	Abated Market Value	Assessed Taxable Value
Land Value	$12,200	$0	$0	$4,270
Building Value	$0	$0	$0	$0
Total Value	$12,200	$0	$0	$4,270
Land Use	4000			COMMERCIAL VACANT LAND

PERMITS

Tax Year	Reason	Tax Change	Exempt Change	Percent Complete	Reinspect	Notes

IMPROVEMENTS

Type	Description	Size	Height Depth

SALES

Date	Buyer	Seller	Price
3/15/2023	HAIMOUR, FAHIDEH	89TH DEVELOPMENT LLC (VENDOR)	$30,000
12/7/2017	89TH DEVELOPMENT LLC (VENDOR)	89TH DEVELOPMENT LLC	$0
11/5/2008	89TH DEVELOPMENT LLC	THE KEVANNA GROUP, INC	$29,000
9/28/2005	THE KEVANNA GROUP, INC	Pearson Elliott	$15,819
8/9/1979	Pearson Elliott	Rogers Clyde & Earline	$10,000
1/1/1975	Rogers Clyde & Earline		$0

Taxes

2022 Taxes	Charges	Payments	Balance Due
Tax Balance Summary	**$1,284.86**	**$642.43**	**$642.43**

DRAFT

Information included on this report is believed to be accurate, but is not guaranteed. Cuyahoga County is not liable for errors or omissions.

Cuyahoga County, Ohio - Property Summary Report
Parcel: 119-09-019

Owner	MYRTLE & SONG LLC
Address	8924 HOUGH AVE CLEVELAND, OH. 44106
Land Use	(4000) C - COMMERCIAL VAC LAND
Legal Description	392 H & A 0002 ALL
Neighborhood Code	22240

SKETCH

Building 0

Sketchs not available for this parcel.

Please contact us at EMcGoldrick@cuyahogacounty.us

or call (216) 443-4663 for a copy of the building card.

MAP VIEW

Map Image

DRAFT

BUILDING INFORMATION

LAND

Code	Frontage	Depth	Acreage	Sq Ft
PRM	43	146	0.14	6,132

VALUATION

2022 Values	Taxable Market Value	Exempt Market Value	Abated Market Value	Assessed Taxable Value
Land Value	$6,100	$0	$0	$2,140
Building Value	$0	$0	$0	$0
Total Value	$6,100	$0	$0	$2,140
Land Use	4000			COMMERCIAL VACANT LAND

PERMITS

Tax Year	Reason	Tax Change	Exempt Change	Percent Complete	Reinspect	Notes
2013	10 - Razing	($1,000)	$	100%	No	CONDEMNATION - MAIN STRUCTURE NO CHANGES 1-1- 2011 REINSPECT 2012. BUILDING NOT RAZED 1-1- 2012 REINSPECT 2013 RAZED 100% COMP 1-1- 2013
2013	70 - Change of class	$	$	100%	No	CLASS-CHANGE 2013
2012	30 - New Construction	$	$	0%	Yes	CONDEMNATION - MAIN STRUCTURE NO CHANGES 1-1- 2011 REINSPECT 2012. BUILDING NOT RAZED 1-1- 2012 REINSPECT 2013
2011	30 - New Construction	$	$	0%	Yes	CONDEMNATION - MAIN STRUCTURE NO CHANGES 1-1- 2011 REINSPECT 2012
2004	30 - New Construction	$	$	100%	No	BOARDING100% CMPNV 1-1- 2004

IMPROVEMENTS

Type	Description	Size	Height Depth

SALES

Date	Buyer	Seller	Price
2/6/2023	MYRTLE & SONG LLC	AUSTIN, CARNELL	$16,750
5/10/2013	AUSTIN, CARNELL	STATE OF OHIO (FORF) CASE # CV 004635	$0
2/19/2013	STATE OF OHIO (FORF) CASE # CV 004635	CONSORTIUM FOR ECONOMIC & COMMUNITY DEV INC	$0
7/9/2003	CONSORTIUM FOR ECONOMIC & COMMUNITY DEV INC	Hough Area Partners Inc.	$0
11/8/1996	Hough Area Partners Inc.	Cleveland, City Of Lb93	$0
9/24/1993	Cleveland, City Of Lb93	Dixon George	$0
10/14/1983	Dixon George	Montello Josephine	$23,000
1/1/1975	Montello Josephine		$0

Taxes

2022 Taxes	Charges	Payments	Balance Due
Tax Balance Summary	**$1,355.64**	**$1,355.64**	**$.00**

Information included on this report is believed to be accurate, but is not guaranteed. Cuyahoga County is not liable for errors or omissions.

PPN: 119-09-014
MYRTLE & SONG, LLC
AMT $25,000.00
CONV $100.00
19543

202302240311 DEED
02/24/2023 01:42 PM
RCPT# 20230224000160
PAID BY TITLE CO TITLE A

CUYAHOGA COUNTY FISCAL OFFICE

GENERAL WARRANTY DEED
Statutory Form

Inna Kolomiyets, married, the Grantor(s), for Ten Dollars ($10.00) and other valuable consideration paid, grant(s) with general warranty covenants, to **Myrtle & Song, LLC**, the Grantee(s), whose tax mailing address will be **7281 Pearl Road Middleburg Hts., OH 44130**, the following described property:

Situated in the City of Cleveland, County of Cuyahoga and State of Ohio: And known as being part of Original One Hundred Acre Lot No. 392 and bounded and described as follows:

Beginning on the easterly line of East 89th Street, at a point 135 feet southerly, measured along said easterly line, from its intersection with the southerly line of Hough Avenue;
Thence Southerly, along said easterly line of East 89th Street, 45 feet;
Thence Easterly, on a line parallel to said southerly line of Hough Avenue, about 171.50 feet to the westerly line of the S.V. Harkness' Subdivision, as shown by the recorded plat in Volume 8 of Maps, Page 12 of Cuyahoga County Records;
Thence Northerly, along said westerly line of S.V. Harkness' Subdivision, 45 feet;
Thence Westerly about 171.50 feet to the place of beginning, be the same more or less but subject to all legal highways.

Parcel No. 119-09-014
1765 E. 89th Street
Cleveland, Ohio 44106

SAVE AND EXCEPT easements and restrictions of record, zoning ordinances, real estate taxes and assessments, if any, prorated to the date of this deed.
Permanent Parcel No: 119-09-014 P.I.R.: 202212060279 of Official Records of Cuyahoga County, Ohio.

TITLECO TITLE AGENCY
440-239-1540
23-2-13

DRAFT

Viktor Kolomiyets, spouse of **Inna Kolomiyets**, releases all rights of dower therein.

Executed this 23rd day of February, 2023.

Inna Kolomiyets

Inna Kolomiyets

Viktor Kolomiyets

STATE OF OHIO, COUNTY OF Cuyahoga, SS:

The foregoing instrument was acknowledged before me this 23rd day of February, 2023, by **Inna Kolomiyets and Viktor Kolomiyets, Wife and Husband,** the Grantor(s), and that the same was his/her/their free act and deed.

IN TESTIMONY WHEREOF, I have hereunto set my name and official seal.

*This is an acknowledgment clause. No oath or affirmation was administered to the signer(s) with regard to this notarial act.

NOTARIAL SEAL STATE OF OHIO

JIM PERRY
NOTARY PUBLIC, STATE OF OHIO
SUMMIT COUNTY
My Comm. Expires September 16, 2025

Notary Public

THIS INSTRUMENT PREPARED BY: WILLIAM K. NAUMOFF, NAUMOFF & NAUMOFF ATTORNEYS AT LAW, 358 PARK AVE. W., MANSFIELD, OHIO 44906

DRAFT

PPN: 119-09-019
MYRTLE & SONG, LLC
AMT $16,750.00
CONV $67.20
17495

202302060393 DEED
02/06/2023 02:47 PM
RCPT# 20230206000160
PAID BY TITLECO TITLE AGENCY

CUYAHOGA COUNTY FISCAL OFFICE

Warranty Deed

KNOW ALL MEN BY THESE PRESENTS THAT Carnell Austin, not married, the Grantor, claiming title by or through instrument recorded in 201305100703 in the Cuyahoga County Recorder's Office, for valuable consideration thereunto given, and for the sum of Ten Dollars ($10.00) received to his/her full satisfaction of **Myrtle & Song, LLC, an Ohio limited liability company**, the Grantee, whose tax mailing address will be 7281 Pearl Road, Middleburg Heights, Ohio 44130 does **GIVE, GRANT, BARGAIN, SELL AND CONVEY** unto said Grantee, his heirs and assigns, the following described premises:

Situated in the City of Cleveland, County of Cuyahoga, and State of Ohio:

And known as being Sublot No. 2 in Holden and Adams Re-Allotment of part of Original One Hundred Acre Lot No. 392, as shown by the recorded plat in Volume 26 of Maps, Page 24 of Cuyahoga County Records, and being 42.50 feet front on the southerly side of Hough Avenue NE, and extending back of equal width 146 feet deep, as appears by said plat, be the same more or less but subject to all legal highways.

Permanent Parcel No(s): 119-09-019
Also Known As: 8924 Hough Avenue, Cleveland, Ohio 44106

TO HAVE AND TO HOLD the above premises, with the appurtenances thereunto belonging, unto the said Grantee, and his/her separate heirs and assigns forever.

AND THE SAID Grantor, for his or herself and his or her heirs, executors and administrators, hereby covenants with the said Grantee, his or her heirs and his or her assigns, that said Grantor is the true and lawful owner of said premises, and is well seized of the same in fee simple, and has good right and full power to bargain, sell and convey the same in the manner aforesaid, and that the same are free and clear from all encumbrances, except zoning ordinances, easements, reservations, conditions and restrictions of record, if

TITLECO TITLE AGENCY
440-239-1540
23-1-83

any, and real estate taxes and assessments, general and special, which are a lien at the time of transfer, but which are not then due and payable, and further, that said Grantor will warrant and defend the same against all claims whatsoever except as provided herein.

IN TESTIMONY WHEREOF, Carnell Austin, not married, the Grantor, hereunto set his or her hand the 3rd day of February, 2023.

Grantor:

Carnell Austin

Carnell Austin

STATE OF OHIO)
) **ss.**
Cuyahoga **COUNTY**)

This is an acknowledgment clause. No oath or affirmation was administered to the signer. Before me, a Notary Public in and for said County and State, personally appeared **Carnell Austin, not married,** the Grantor, whose identity was known or proven to me and who did sign the foregoing Instrument and acknowledged the signing hereof to be his/her voluntary act and deed.

In testimony whereof, I have hereunto set my hand and official seal at Middleburg Hts, Ohio, this 3rd day of February, 2023.

Notary Public

My commission expires: April 26, 2025.

This instrument was prepared by:
Jim Petropouleas, Esq.
10883 Pearl Rd.
Strongsville, OH 44136

NOTARIAL SEAL STATE OF OHIO

BRITTNEY NYCOLE THELLMANN-COYNE
Notary Public, State of Ohio
My Commission Expires:
April 26,2025

DRAFT

P009179-041323 - Public Safety - Public Records Request

Message History (2)

On 4/13/2023 1:41:51 PM, Cleveland Public Records Center wrote:

Dear Associate James Keesey,

Thank you for your interest in public records of the City of Cleveland. Your request has been received and is being processed in accordance with the Ohio Sunshine Laws. Your request was received in this office on 4/13/2023 and has been given the reference number P009179-041323 for tracking purposes.

Records Requested: **On behalf of Nova Group, I'd like to request department records of USTs, ASTs, hazardous chemical storage, spills, and hazardous emergency responses for the following property:**

Three parcels of vacant land with addresses listed as 1765 East 89th Street, 8910 Hough Avenue, and 8924 Hough Avenue, Cleveland, Ohio

This information will be used to prepare an environmental assessment of the property.

Your request will be forwarded to the relevant city department(s) to locate the information you seek and to determine the volume and any costs associated with satisfying your request. You will be contacted about the availability and/or provided with copies of the records in question. **PLEASE NOTE:** The public records law does not require a governmental body to create new information, to do legal research, or to answer questions.

You can monitor the progress of your request at the link below and you will receive an email when your request has been completed. Again, thank you for using the Cleveland Public Records Center.

City of Cleveland - Public Records

DRAFT

To monitor the progress or update this request please log into the Cleveland Public Records Center.

CITY OF CLEVELAND
Mayor Justin M. Bibb

On 4/13/2023 1:41:49 PM, James Keesey wrote:

Request Created on Public Portal

DRAFT

C001058-041323 - City - Public Records Request

Message History (2)

On 4/13/2023 1:45:17 PM, Cleveland Public Records Center wrote:

Dear Associate James Keesey,

Thank you for your interest in public records of the City of Cleveland. Your request has been received and is being processed in accordance with the Ohio Sunshine laws. Your request was received in this office on 4/13/2023 and has been given the reference number C001058-041323 for tracking purposes.

Records Requested: **On behalf of Nova Group, I'd like to request department records of wells, septic systems, nuisances, and violations for the following property:**

Three parcels of vacant land with addresses listed as 1765 East 89th Street, 8910 Hough Avenue, and 8924 Hough Avenue, Cleveland, Ohio

This information will be used to prepare an environmental assessment of the property. I appreciate any help in advance!

Your request will be forwarded to the relevant City department(s) to locate the information you seek and to determine the volume and any costs associated with satisfying your request. You will be contacted about the availability and/or provided with copies of the records in question. PLEASE NOTE: The public records law does not require a governmental body to create new information, to do legal research, or to answer questions.

You can monitor the progress of your request at the link below and you'll receive an email when your request has been completed. Again, thank you for using the Cleveland Public Records Center.

City of Cleveland - Public Records

To monitor the progress or update this request please log into the Cleveland Public Records Center.

DRAFT

CITY OF CLEVELAND
Mayor Justin M. Bibb

On 4/13/2023 1:45:15 PM, James Keesey wrote:

Request Created on Public Portal

DRAFT

C001057-041323 - City - Public Records Request

Message History (2)

On 4/13/2023 1:44:03 PM, Cleveland Public Records Center wrote:

Dear Associate James Keesey,

Thank you for your interest in public records of the City of Cleveland. Your request has been received and is being processed in accordance with the Ohio Sunshine laws. Your request was received in this office on 4/13/2023 and has been given the reference number C001057-041323 for tracking purposes.

Records Requested: **On behalf of Nova Group, I'd like to request recent department records (approximately the past 10 years) of building permits and certificates of occupancy for the following property:**

Three parcels of vacant land with addresses listed as 1765 East 89th Street, 8910 Hough Avenue, and 8924 Hough Avenue, Cleveland, Ohio

This information will be used to prepare an environmental assessment of the property. I appreciate any help in advance!

Your request will be forwarded to the relevant City department(s) to locate the information you seek and to determine the volume and any costs associated with satisfying your request. You will be contacted about the availability and/or provided with copies of the records in question. PLEASE NOTE: The public records law does not require a governmental body to create new information, to do legal research, or to answer questions.

You can monitor the progress of your request at the link below and you'll receive an email when your request has been completed. Again, thank you for using the Cleveland Public Records Center.

City of Cleveland - Public Records

DRAFT

To monitor the progress or update this request please log into the Cleveland Public Records Center.

CITY OF CLEVELAND
Mayor Justin M. Bibb

On 4/13/2023 1:44:01 PM, James Keesey wrote:

Request Created on Public Portal

DRAFT

APPENDIX D: Client Provided Documentation

DRAFT

APPENDIX E: Laboratory Reports (No Documents Are Associated With This Appendix)

DRAFT

APPENDIX F: Other Supporting Documentation

DRAFT

Soil Map—Cuyahoga County, Ohio

Map Scale: 1:1,760 if printed on A landscape (11" x 8.5") sheet.

N

Meters: 0 25 50 100 150

Feet: 0 50 100 200 300

Map projection: Web Mercator Corner coordinates: WGS84 Edge tics: UTM Zone 17N WGS84

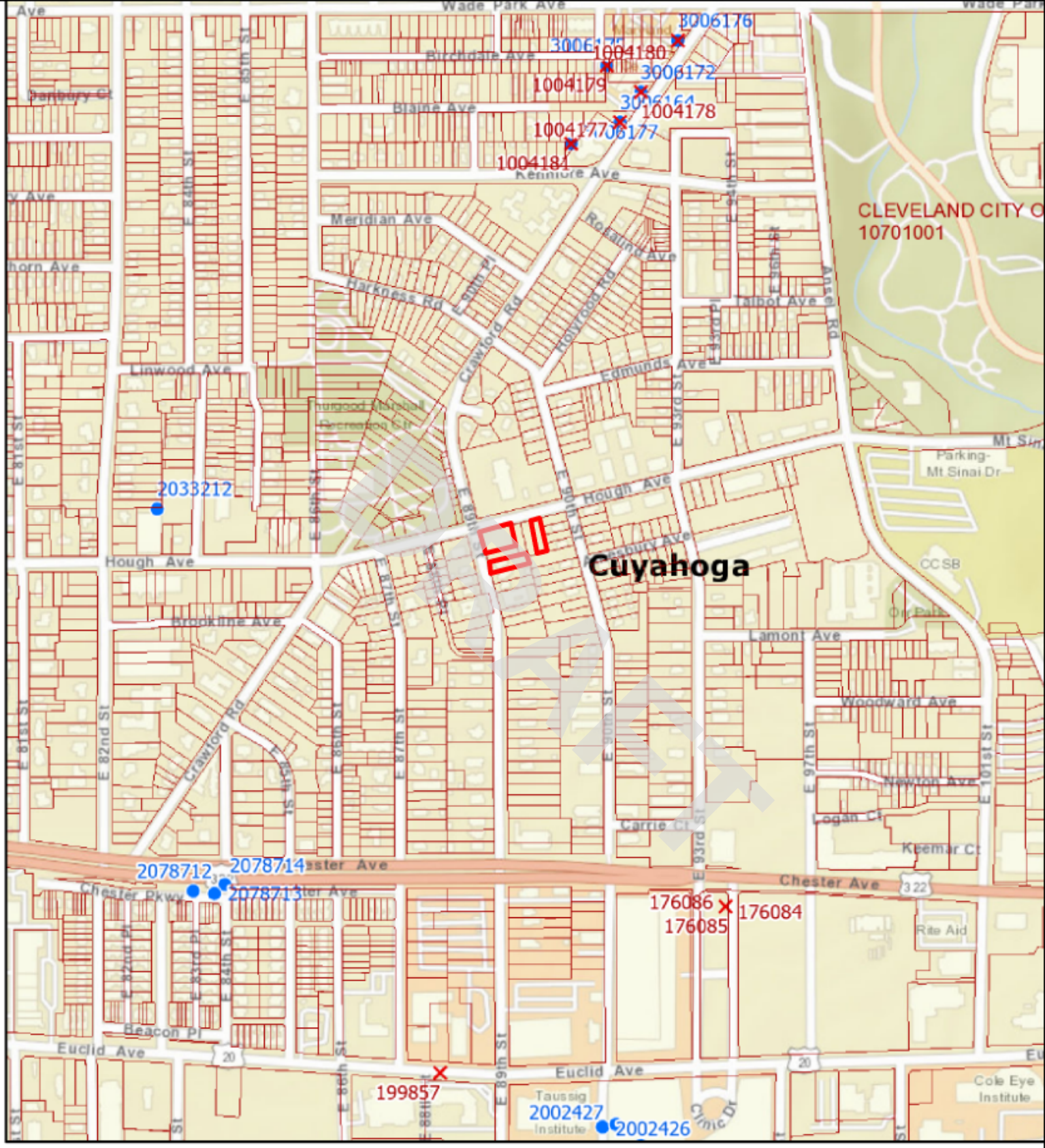
Cuyahoga
CLEVELAND CITY O
10701001
3006176
1004180
3006172
1004179
3006164
1004178
3006177
1004181
2033212
2078712
2078714
2078713
176086
176085
176084
199857
2002427
2002426
Wade Park Ave
Birchdale Ave
Blaine Ave
Kennore Ave
Meridian Ave
Rosalind Ave
Harkness Rd
Crawford Rd
Hollywood Rd
Talbot Ave
Ansel Rd
Linwood Ave
Edmunds Ave
Hough Ave
Brookline Ave
Lamont Ave
Woodward Ave
Newton Ave
Logan Ct
Carrie Ct
Keemar Ct
Chester Ave
Chester Pkwy
Beacon Pl
Euclid Ave
Taussig Institute
Clinic Dr
Cole Eye Institute
Rite Aid
Parking-Mt Sinai Dr
CCSB
Dr Park
Mt Sinai
Thurgood Marshall Recreation Ctr
Panbury Ct
E 81st St
E 82nd St
E 84th St
E 85th St
E 86th St
E 87th St
E 88th St
E 89th St
E 90th St
E 93rd St
E 97th St
E 101st St
E 84th Pl
E 87th Pl
E 93rd Pl
E 94th Pl
E 96th Pl
E 97th Pl
E 86th Pl
E 87th Pl
E 88th Pl
E 89th Pl
E 90th Pl
E 93rd Pl
E 94th Pl
E 96th Pl
E 97th Pl
E 86th St
E 89th St
E 93rd St
E 94th St
E 96th St
E 97th St
E 101st St
Statewide Parcels
Current Township
Counties
Sealing Reports
Well Logs

Cleveland Water

2021 WATER QUALITY REPORT

Cleveland Water has a current, unconditional license to operate our public water system, the 10th largest in the United States.

DRAFT

Cleveland Water tiene actualmente una licencia incondicional para operar nuestro sistema público de agua, el décimo más grande de los Estados Unidos.

2021 CONTINUING OUR MISSION TO SERVE YOU

Cleveland Water is the 10th largest public water system in the United States, the largest system in Ohio and the largest system sourcing Lake Erie. Every day, we treat and deliver up to 300 million gallons of water to more than 1.45 million people and thousands of businesses, schools, churches and recreation centers through more than 442,000 customer accounts.

We've stated for decades that, the health and safety of our customers is our number one priority. We continued to prove that in 2021. Cleveland Water is committed to providing economical, high quality drinking water to all customers.

Our success is reflected in this 2021 Water Quality Report, which we've prepared to summarize information for you, our consumers. Cleveland Water is in compliance with all Maximum Contaminant Levels and Treatment Techniques for drinking water. Cleveland Water had a 2021 unconditioned license to operate our water system. The license is issued by the Ohio Environmental Protection Agency. Included within this report is general health information, water quality test results, how to participate in decisions concerning your drinking water and water system contacts.

Martin J. Keane
Director, Department of Public Utilities

Alex Margevicius
Commissioner, Cleveland Water Department

DRAFT

OUR SERVICE AREA

LEGEND

City & Suburbs

- Low Service Suburbs
- 1st High Suburbs
- 2nd High Suburbs
- 3rd High Suburbs
- Cleveland
- Master Meter

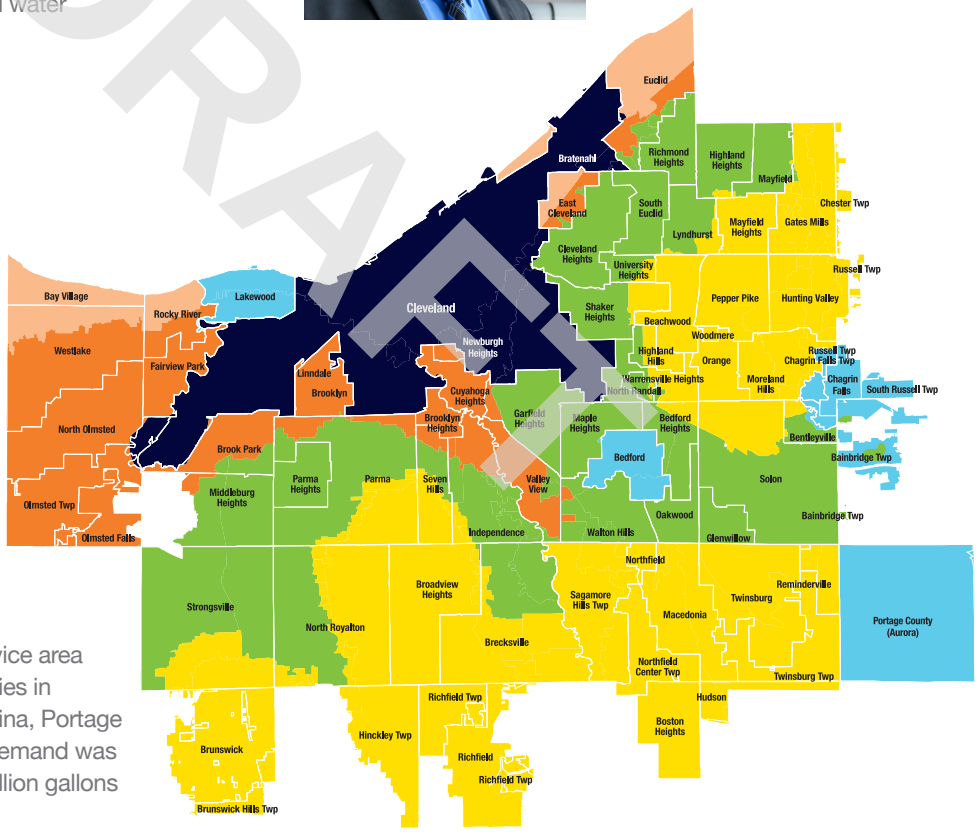

We provide water to our 640-square mile service area through 5,375 miles of mains in 80 communities in Cuyahoga County and parts of Geauga, Medina, Portage and Summit counties. In 2021, our average demand was 209.7 million gallons per day, which is 76.5 billion gallons of water for the year.

PUBLIC PARTICIPATION

Cleveland Water does not hold regular public meetings. However, the public may participate through attending Public Utilities Committee meetings of Cleveland City Council. At times, council may meet virtually in accordance with the city of Cleveland's emergency declaration and Ohio's Open Meetings Law under H.B. 404. Committee and council meetings are listed on the Cleveland City Council calendar which is linked at clevelandcitycouncil.org and can be watched live on TV20 and YouTube. For more information on your drinking water, contact us at 216-664-2639.

pH 7.3
at plant tap

hardness
6.6 grains/gallon
(113 ppm)

alkalinity
78 ppm as
calcium carbonate

64,851 FEET
new water pipe installed in 2021 to replace aging infrastructure

TAP WATER IS THE $MART CHOICE

Cost of DRINKING ½ gallon per day for one year

TAP WATER	PLASTIC WATER
$0.87	$1,757

CWD makes an average

210 million gallons per day

for our 1.45 million customers

Cleveland Water

- ✔ 2021 UNCONDITIONED LICENSE TO OPERATE
- ✔ ZERO VIOLATIONS
- ✔ SAFE FROM LEAD (ORTHOPHOSPHATE PROTECTION & PH CONTROL)
- ✔ ZERO PFAS DETECTIONS (280 SAMPLES FROM 2014-2021)

$76.2 MILLION
invested in infrastructure improvements in 2021 to our treatment plants, intakes, tanks, towers and water mains

With more than
5,375
miles of water mains in our 640 square mile service area, Cleveland Water is the 10th largest water system in the country. That's why we continually inspect, maintain, plan for and execute upgrades to our infrastructure to meet an ever increasing need for reliability.

NOW COPPER
1,646 lead service lines replaced with copper in 2021

4 buoys monitor Lake Erie source water

4 intakes & 4 treatment plants make water safe

160,000 tests yearly in the plants to ensure proper treatment

35 pump stations, tanks & towers to maintain proper system pressure

> 5,000 water samples collected across our service area yearly to ensure safe water at your tap

DRAFT

"In 2021, Cleveland Water celebrated 165 years of delivering water to customers. Throughout water's journey from the lake to your home, our staff goes above and beyond to ensure the quality and reliability of our services."

Alex Margevicius, P.E.
Commissioner

"The real-time water quality data from our buoys near each intake lets us know source water quality before that water enters our treatment plants. This knowledge helps us make more consistent water. Our goal is that no matter what Lake Erie throws at us, customers never notice a difference at their tap."

Scott Moegling, P.E.
Water Quality Manager

LAKE ERIE – OUR SOURCE WATER

Cleveland draws source water from four intakes located far offshore in Lake Erie's Central Basin. These intakes are spread out over 15 miles and are each 3 to 5 miles offshore where the water is cleaner and has been minimally impacted from tributary runoff and coastal activities. Lake Erie is considered to be a surface water source. Cleveland Water also has interconnections with other area water systems, but these are for emergency use only. These interconnections are designed for Cleveland Water to assist other water systems if needed. We received no emergency water in 2021.

Water enters Lake Erie from precipitation over the lake and watershed. Precipitation on land runs off and flows down streams and rivers into our source water. About 90% of the water entering Lake Erie flows down the Detroit River from Lake St. Clair; another 4% drains from the Maumee River. Both rivers flow into the lake's shallow Western Basin. The remaining runoff drains through dozens of rivers and streams into the lake or off the land along the shore directly into the water. The actions of people on land in Lake Erie's 30,149 square mile watershed can impact the quality of water in Lake Erie. Protecting our drinking water source from contamination is the responsibility of all area residents.

The state of Ohio performed an assessment of our four source water intakes in the late 1990s. An updated Source Water Assessment and Protection Report as prepared by Cleveland Water and Ohio EPA in July 2021. For the purposes of source water assessments, all surface waters are considered to be susceptible to contamination. By their nature, surface waters are accessible and can be easily contaminated by chemicals and pathogens from an upstream spill. Because Cleveland Water's intakes are located a considerable distance offshore, potential contamination from the Cuyahoga River and nearshore sources is minimized to a great degree. As a result, Ohio EPA considers Cleveland Water's source water (Lake Erie) to have a low susceptibility to contamination due to the location of our intakes.

The Cleveland Water public water system treats the water to meet drinking water quality standards, but no single treatment technique can address all potential contaminants. To address this, Cleveland Water uses the multiple barrier approach for protecting and treating our source water. Protection of source water is one of the barriers we use. The potential for water quality impacts can be further decreased by implementing measures to protect Lake Erie. More detailed information is provided in the *Cleveland Water Drinking Water Source Assessment and Protection Report* which can be obtained by calling our Water Quality Section at 216-664-2639.

DRAFT



WHAT TO EXPECT FROM PUBLIC WATER SYSTEMS IN THE UNITED STATES

The sources of drinking water (both tap water and bottled water) include rivers, lakes, streams, ponds, reservoirs, springs and wells. As water travels over the surface of the land or through the ground, it dissolves naturally-occurring minerals and, in some cases, radioactive material, and can pick up substances resulting from the presence of animals or from human activity.

In order to ensure that tap water is safe to drink, USEPA prescribes regulations which limit the amount of certain contaminants in water provided by public water systems. Food and Drug Administration (FDA) regulations establish limits for contaminants in bottled water which must provide the same protection for public health.

Drinking water, including bottled water, may reasonably be expected to contain at least small amounts of some contaminants. The presence of contaminants does not necessarily indicate that water poses a health risk. More information about contaminants and potential health effects can be obtained by calling the Environmental Protection Agency's Safe Drinking Water Hotline (1-800-426-4791).

Some people may be more vulnerable to contaminants in drinking water than the general population. Immunocompromised persons such as persons with cancer undergoing chemotherapy, persons who have undergone organ transplants, people with HIV/AIDS or other immune system disorders, some elderly, and infants can be particularly at risk from infection. These people should seek advice about drinking water from their health care providers. EPA/CDC guidelines on appropriate means to lessen the risk of infection by Cryptosporidium and other microbial contaminants are available from the Safe Drinking Water Hotline (1-800-426-4791).

ABOUT YOUR DRINKING WATER

In 2021 we had an unconditioned license to operate our water system. For licensing, the EPA requires regular sampling to ensure drinking water safety. Cleveland Water conducted sampling for bacteria, and for inorganic, synthetic organic, and volatile organic contaminants during 2021. We were not required to monitor for radiological parameters in 2021.

Samples are analyzed for contaminants, most of which were not detected in the Cleveland Water supply. The Ohio EPA requires us to monitor for some contaminants less than once per year because the concentrations of these contaminants do not change frequently. Some of our data, though accurate, are more than one year old. Listed in the table (pages 8-9) is information on those contaminants that were found.



Contaminants that may be present in source water include:

Microbial contaminants such as viruses and bacteria, which may come from sewage treatment plants, septic systems, agricultural livestock operations and wildlife

Inorganic contaminants such as salts and metals, which can be naturally-occurring or result from urban stormwater runoff, industrial or domestic wastewater discharges, oil and gas production, mining, or farming

Pesticides and herbicides which may come from a variety of sources such as agriculture, urban stormwater runoff, and residential uses

Organic chemical contaminants including synthetic and volatile organic chemicals, which are byproducts of industrial processes and petroleum production, and can also come from gas stations, urban stormwater runoff, and septic systems

Radioactive contaminants which can be naturally-occurring or be the result of oil and gas production and mining activities

DRAFT

"Treatment plant staff control the process that takes water straight from Lake Erie, makes the water safe to drink, and then pumps it throughout the Cleveland Water System to your home. Water Plant Operators continue their training throughout their career to stay up-to-date on treatment practices and ensure the quality of water delivered to our customers."

Maggie Rodgers
Manager of Plant Operations

"Our 50-year plan for infrastructure maintenance and upgrades includes all parts of our system – from the lake intakes to treatment plants to service lines. When you see a water tower being painted or a main being replaced, that is our staff helping ensure delivery of safe water continues for generations."

José N. Hernández, P.E.
Manager of Engineering

HOW WE MAKE THE WATER SAFE

LOCAL Water is pumped in from 3 miles or more offshore in Lake Erie and screened for twigs and other large debris before entering one of our four treatment plants.

TREATED In each plant we add potassium permanganate, powdered activated carbon and aluminum sulfate to make the tiny particles of mud and algae stick together. These clumps get larger until they are heavy enough to sink to the bottom of the sedimentation tank. This multi-step process is called coagulation, flocculation and sedimentation.

FILTERED The clear water on top of the sedimentation tank flows on to gravity filters that remove all particles larger than a single red blood cell, leaving the water crystal clear. Then we use a small amount of chlorine to kill harmful pathogens (viruses and bacteria) and disinfect the water. We add the minimum amount of fluoride required by the Environmental Protection Agency, which helps prevent tooth decay. We also add orthophosphate that helps prevent corrosion of service lines and home plumbing.

TESTED We test our water regularly before, during and after the treatment process to ensure our customers receive safe, good tasting drinking water. In total, 20,000 parameters in the treatment process are continuously monitored at each plant; 160,000 tests are performed yearly to ensure proper treatment; and 350 to 900 monthly samples are taken in the distribution system to ensure safe delivery.

DELIVERED Water reservoirs, pump stations, tanks and towers ensure water is continuously available at your tap with ample pressure. We deliver safe water to more than 442,000 customer accounts through 5,375 miles of water pipes. Our treatment plant staff and maintenance crews work 24-7 to ensure you have safe water at your tap.

DRAFT

HOW CLEVELAND WATER COMPARES NATIONALLY

Cleveland Water has some of the safest and best tasting water. We hold ourselves to higher standards than what is set by the EPA. Each of our water treatment plants has achieved advanced levels in the national Partnership for Safe Water. The partnership is a voluntary effort between six prestigious drinking water organizations and more than 300 water utilities. The partnership's goal is to optimize treatment plant performance and distribution system operations beyond what regulations require. The result is the production and delivery of superior quality water to all users. Each of our plants go through annual re-certification based on performance and have achieved the highest levels of certification for more than 15 years.

DEFINITIONS OF SOME TERMS CONTAINED WITHIN THIS REPORT

Contaminant: Anything in the water that is not a water molecule, including things that give water its natural flavor such as calcium and magnesium.

Maximum Contaminant Level (MCL): The highest level of contaminant that is allowed in drinking water. MCLs are set as close to the MCLGs as feasible using the best available treatment technology.

Maximum Contaminant Level Goal (MCLG): The level of a contaminant in drinking water below which there is no known or expected risk to health. MCLGs allow for a margin of safety.

Maximum Residual Disinfectant Level (MRDL): The highest level of a disinfectant allowed in drinking water. There is convincing evidence that addition of a disinfectant is necessary for control of microbial contaminants.

Maximum Residual Disinfectant Level Goal (MRDLG): The level of drinking water disinfectant below which there is no known or expected risk to health. MRDLGs do not reflect the benefits of the use of disinfectants to control microbial contaminants.

Action Level (AL): The concentration of a contaminant which, if exceeded, triggers treatment or other requirements which a water system must follow.

- For lead, the action level is exceeded if the concentration of lead in more than 10% of tap water samples collected during a monitoring period is greater than 0.015 ppm, i.e., if the 90th percentile lead levels is at or greater than 0.015 ppm.
- For copper, the action level is exceeded if the concentration of copper in more than 10% of the tap samples collected during a monitoring period is at or greater than 1.3 ppm.

Lead Threshold Level (LTL): The concentration of lead in an individual tap water sample that is at or greater than 0.015 ppm

Master Meter: A master meter is one that connects a wholesale public water system to consecutive public water system(s). This type of meter monitors the amount of water being sent to the consecutive system(s) and can also be used to determine the quality of water being delivered to the consecutive system(s).

Treatment Technique (TT): A required process intended to reduce the level of a contaminant in drinking water.

Turbidity: A measure of the cloudiness of water and an indication of the effectiveness of our filtration system. The turbidity limit set by the EPA is 0.3 NTU in 95% of the monthly samples and shall not exceed 1 NTU at any time.

Parts per Million (ppm) or milligrams per Liter (mg/L): Units of measure for concentration of a contaminant. A part per million corresponds to one second in a little over 11.5 days.

Parts per Billion (ppb) or micrograms per Liter (µg/L): Units of measure for concentration of a contaminant. A part per billion corresponds to one second in 31.7 years.

Parts per Trillion ppt (ppt) or nanograms per Liter (ng/L): Units of measure for concentration of a contaminant. A part per trillion corresponds to one second in 31,500 years.

PFAS: Per- and polyfluoroalkyl substances (PFAS): are a group of man-made chemicals applied to many industrial, commercial and consumer products to make them waterproof, stain resistant, or nonstick. PFAS are also used in products like cosmetics, fast food packaging, and a type of firefighting foam called aqueous film forming foam (AFFF) which are used mainly on large spills of flammable liquids, such as jet fuel. PFAS are classified as contaminants of emerging concern, meaning that research into the harm they may cause to human health is still ongoing.

The "<" symbol: A symbol which means less than. A result of <5 means that the lowest level that could be detected was 5 and the contaminant in that sample was not detected.

DRAFT

1 ppm = four drops of water in a 55 gallon rain barrel.

1 ppb = 1 drop in a 30-foot diameter 4-foot deep swimming pool (21,000 gallons)

1 ppt = 2.3 rain barels of water in all of Lake Erie's 127.7 trillion gallons.

TABLE OF DETECTED CONTAMINANTS

How to Read the Water Quality Data Table: EPA establishes the safe drinking water regulations that limit the amount of contaminants allowed in drinking water. The table shows the concentrations of detected substances in comparison to regulatory limits. Substances that were tested for, but not detected, are not included in this table. Listed below is information on those contaminants that were found in Cleveland Water's drinking water at each of our four treatment plants. The results in the table were either collected during 2021 or were used for compliance in 2021. Typical sources are shown for each contaminant. TTHMs, HAA5s, and TOC also include 9 months of 2020 data as required for the compliance calculations.

				CROWN			MORGAN		
	Contaminants (Units) - year sampled [Typical Sources of Contaminant in Drinking Water]	**MCLG**	**MCL**	**Level Found**	**Range of Detections**	**Violation**	**Level Found**	**Range of Detections**	**Violation**
Microbiological	**Turbidity (NTU) - 2021** [Soil runoff]	n/a	TT* (< 1 NTU)	0.06	0.03 - 0.06	No	0.11	0.03 - 0.11	No
Microbiological	**Turbidity (% meeting standard) - 2021** [Soil runoff]	n/a	TT* (%)	100% compliant	n/a	No	100% compliant	n/a	No
Microbiological	**Total Coliform Bacteria++ - 2021** [Naturaly present in the environment]	n/a	> 5% are positive per month	3.4% (2 of 59 samples 11/11/21)	0% - 3.4%	No	100% compliant	n/a	No
Inorganic	**Fluoride (ppm) - 2021** [Water additive which promotes strong teeth]	4	4	0.94	0.83 - 1.06	No	0.98	0.81 - 1.18	No
Inorganic	**Nitrate as Nitrogen (ppm) - 2021** [Runoff from farm fertilizer use; leaching from septic tanks; sewage; erosion of natural deposits]	10	10	1.4	ND - 1.4	No	1.08	ND - 1.08	No
Organic	**TTHMs (ppb)** - 2021** [Total Trihalomethanes are a byproduct of drinking water chlorination]	n/a	80	31.65	1.1 - 52.5	No	31.65	1.1 - 52.5	No
Organic	**HAA5 (ppb)** - 2021** [Haloacetic Acids are a byproduct of drinking water chlorination]	n/a	60	23.0	7.3 - 34.2	No	23.0	7.3 - 34.2	No
Organic	**Total Organic Carbon# - 2021** [Naturally present in the environment]	n/a	TT	1.41	1.28 - 1.58	No	1.31	1.30 - 1.67	No
Disinfectant	**Total Chlorine (ppm) - 2021** [Water additive used to control microbes]	MRDLG 4	MRDL 4	1.15	1.09 - 1.17	No	1.15	1.11 - 1.17	No

* Turbidity is a measure of the cloudiness of water and an indication of the effectiveness of our filtration system. The turbidity limit set by the EPA is 0.3 NTU in 95% of the samples analyzed each month and shall not exceed 1 NTU at any time for each of our water treatment plants.

++ In November, two of the 59 samples taken in Crown's primary distribution area were positive. Repeat samples were safe. Over 600 samples in the Crown area were collected in 2021, and over 4,200 samples were taken in 2021 for the entire distribution system; these were the only two samples that tested positive.

** Cleveland Water has a combined distribution system. Data listed represents this and therefor is identical for each treatment plant.

The value reported under "Level Found" for Total Organic Carbon (TOC) is the lowest running annual average ratio between the percent of TOC actually removed to the percent of TOC required to be removed. A value of greater than one (1) indicates compliance with TOC removal requirements. A value less than 1 indicates a violation of the TOC removal requirements. The values reported under the "Range of Detections" for TOC is the lowest monthly ratio to the highest monthly ratio.

DRAFT



BALDWIN			NOTTINGHAM		
Level Found	Range of Detections	Violation	Level Found	Range of Detections	Violation
0.17	0.02 - 0.17	No	0.13	0.02 - 0.13	No
100% compliant	n/a	No	100% compliant	n/a	No
100% compliant	n/a	No	100% compliant	n/a	No
1.0	0.81 - 1.27	No	0.94	0.82 - 1.15	No
1.4	ND - 1.4	No	1.3	ND - 1.3	No
31.65	1.1 - 52.5	No	31.65	1.1 - 52.5	No
23.0	7.3 - 34.2	No	23.0	7.3 - 34.2	No
1.49	1.37 - 1.57	No	1.4	1.22 - 1.53	No
1.11	1.03 - 1.16	No	1.18	1.10 - 1.20	No

DRAFT

ABBREVIATIONS BELOW APPLY TO ALL WATER QUALITY REPORTING TABLES

AL = Action Level

MCL = Maximum Contaminant Level

MCLG = Maximum Contaminant Level Goal

NTU = Nephelometric Turbidity Units

MRDL = Maximum Residual Disinfectant Level

MRDLG = Maximum Residual Disinfectant Level Goal

n/a = not applicable

ND = Not Detected

ppm = parts per million; milligrams per liter (mg/L)

ppb = parts per billion; or micrograms per liter (µg/L)

< = a symbol which means less than. A result of <5 means the lowest level that can be detected is 5 and the contaminant in that sample was not detected.

TT = Treatment Technique

ADDITIONAL LEGEND FOR AVERAGE CHEMICAL VALUES TABLE (P 11)

NR = Not Regulated
NA = Not Applicable
NM = Not Monitored this Year

1. EPA considers 50 pCi/L to be the level of concern for beta emitters and an MCL of 4 mrems/year
2. Up to 5% monthly of all samples can be positive. 2 out of 4261 samples were positive in 2021
3. NTU – 95% of all samples taken must be less than 0.3 NTU, and no sample may be above 1 NTU
4. TT required rather than the necessity to meet a MCL. Required to be > 1.0
5. Based on first draw samples from customer taps. These are ALs rather than MCLs
6. Ohio EPA considers 0.05 ppm to be an aesthetic concern; 0.3 ppm to be a health concern to infants; and 0.3 ppm for 10 days or 1.0 ppm for one day to be a health concern for all people

Lake Erie raw sulfate (SO_4) level ~ 24 ppm; treated SO_4 ranges from 28-40 ppm, usually 35-40 ppm

ADDITIONAL WATER QUALITY MONITORING

Unregulated Contaminants are substances for which USEPA has no established drinking water standards. USEPA requires public water systems to monitor these substances in order to determine where certain substances occur and whether the USEPA needs to regulate those substances in the future. Between December 2018 and September 2019, Cleveland Water participated in the fourth round of the Unregulated Contaminant Monitoring Rule (UCMR4). Contaminants in the table on this page were detected during UCMR4. Additional contaminants were monitored and not detected. For additional information on UCMR4 results, please call our Water Quality line at 216-664-2639. Information about UCMR monitoring requirements is found on the USEPA website: epa.gov/dwucmr.

WHAT'S NOT IN YOUR WATER

Cleveland Water monitors drinking water for more than 200 regulated and unregulated contaminants. We perform thousands of tests each year to ensure drinking water quality. Many substances that we test for do not appear in this report because they are not found in your drinking water. We analyze your water regularly for the substances listed in the Average Chemical Values Table on page 11, the significant majority of which were not detected. Additionally, we have been monitoring for cyanotoxins in source and finished water since 2010. Cyanotoxins have never been detected in our finished water, therefore results are not included in this report.

We have tested for the six main PFAS chemicals in our source water (Lake Erie) and our finished drinking water as it leaves our treatment plants numerous times. There has not been a reportable detection level for any PFAS chemicals in nearly 300 tests of Cleveland Water. In 2020, our PWS was sampled as part of the State of Ohio's Drinking Water Per- and Polyfluoroalkyl Substances (PFAS) Sampling Initiative. Six PFAS compounds were sampled, and none were detected in our finished drinking water. For more information about PFAS, please visit pfas.ohio.gov.

If you have questions about our water quality monitoring parameters please call our Water Quality Line at 216-664-2639 or scan the QR code on page 15.

DRAFT

	Contaminants (Units) [Typical Sources in Drinking Water]	Year(s) Sampled	MCLG	Level Found	Range of Detections	Sample Location
Unregulated Contaminant Monitoring Rule (UCMR4)	**Manganese (ppb)** [naturally occurring in water]	2018-19	n/a	1.13	ND - 3.8	Raw
	Germanium (ppb) [naturally occurring in water]	2018-19	n/a	0.073	ND - 1.15	Raw
	Total Organic Carbon (ppb) [naturally present in the environment]	2018-19	n/a	2133	1860 - 2290	Raw
	Bromide (ppb) [naturally occurring in water]	2018-19	n/a	31.1	26.1 - 35.1	Raw
	Haloacetic Acids (HAA5) (ppb) [byproducts of drinking water disinfection]	2018-19	n/a	13.2	7.0 - 22.53	Distribution
	Haloacetic Acids (HAA9) (ppb) [byproducts of drinking water disinfection]	2018-19	n/a	20.49	11.99 - 32.63	Distribution
	Haloacetic Acids (HAA6Br) (ppb) [byproducts of drinking water disinfection]	2018-19	n/a	7.97	5.38 - 11.18	Distribution
Unregulated Contaminants	**Bromodichloromethane (ppb)** [byproducts of drinking water disinfection]	2021	0	3.0	2.0 - 4.7	Entry Point
	Chloroform (ppb) [byproducts of drinking water disinfection]	2021	70	3.3	1.3 - 8.2	Entry Point
	Dibromochloromethane (ppb) [byproducts of drinking water disinfection]	2021	60	1.9	1.4 - 1.9	Entry Point

AVERAGE CHEMICAL VALUES (see key p9)

Contaminant	MCL	Cleveland Water	Contaminant	MCL	Cleveland Water
Volatile Organics			**Synthetic Organics**		
Benzene	0.005	ND	Alachlor	0.002	ND
Bromobenzene	NR	ND	Atrazine	0.003	ND
Bromochloromethane	NR	ND	Simazine	0.004	ND
Bromomethane	NR	ND	**Inorganics**		
Carbon tetrachloride	0.005	ND	Aluminum (Secondary MCL)	0.05 - 0.2	ND
(mono) Chlorobenzene	0.1	ND	Antimony	0.006	ND
Chloroethane	NR	ND	Arsenic	0.010	ND
Chloromethane	NR	ND	Barium	2	ND
2-Chlorotolulene	NR	ND	Berylium	0.004	ND
4-Chlorotoluene	NR	ND	Cadmium	0.005	ND
Dibromomethane	NR	ND	Chromium	0.1	ND
1,2-Dichlorobenzene (o-dichlorobenzene)	0.6	ND	Copper (90th percentile) - 5	1.3	0.10
1,3-Dichlorobenzene (m-dichlorobenzene)	NR	ND	Cyanide	0.2	ND
1,4-Dichlorobenzene (p-dichlorobenzene)	0.075	ND	Fluoride	4	0.99
Dichlorodifluoromethane	NR	ND	Iron	NR	ND
1,1-Dichloroethane	NR	ND	Lead (90th percentile) - 5	0.015	0.00228
1,2-Dichloroethane (-ethylene)	0.005	ND	Manganese - 6	0.05/0.3/1.0	ND
1,1-Dichloroethene (-ethylene)	0.007	ND	Mercury	0.002	ND
cis-1,2-Dichloroethene (-ethylene)	0.07	ND	Molybdenum	NR	NA
trans-1,2-Dichloroethene (-ethylene)	0.1	ND	Nickel	NR	ND
Dichloromethane	0.005	ND	Nitrate	10	0.41
1,2-Dichloropropane	0.005	ND	Potassium	NR	NM
1,3-Dichloropropane	NR	ND	Selenium	0.05	ND
2,2-Dichloropropane	NR	ND	Silica	NR	NA
1,1-Dichloropropene	NR	ND	Silver (Secondary MCL)	0.1	NA
1,3-Dichloropropene	NR	NA	Sodium	NR	8.4
Ethylbenzene	0.7	ND	Strontium	NR	NA
Hexachlorobutadiene	NR	ND	Thallium	0.002	ND
Isopropylbenzene	NR	ND	Vanadium	NR	NM
4-Isopropyltoluene	NR	ND	Zinc (Secondary MCL)	5	ND
Napthalene	NR	ND	**Miscellaneous**		
n-Propylbenzene	NR	ND	Chloride	250	13.3
Styrene	0.1	ND	Total Dissolved Solids	500	150
1,1,1,2-Tetrachloroethane	NR	ND	Odor (Threshold Odor No.)	3	NA
1,1,2,2-Tetrachlorethane	NR	ND	Magnesium	NR	7.8
Toluene	1	ND	Calcium	NR	32
1,1,1-Trichloroethane	0.2	ND	Total Organic Carbon - 4	TT	1.40
Tetrachloroethene (-ethylene)	0.005	ND	pH	>7.0	7 - 7.7, ave. 7.29
1,2,3-Trichlorobenzene	NR	ND	Alkalinity	NR	78
1,2,4-Trichlorobenzene	0.07	ND	Orthophosphate	>0.8	0.87 - 1.77, ave. 1.23
Trichloroethene	0.005	ND	Hardness (as $CaCO_3$)	NR	108 - 116, ave. 113
1,1,2-Trichloroethane	0.005	ND	Turbidity (NTU) - 3	0.3	0.045
Trichlorofluoromethane	NR	ND	Total Coliform - 2	<5%	0.047%
1,2,3-Trichloropropane	NR	ND	**Disinfection Byproducts**		
Vinyl chloride	0.002	ND	Total Trihalomethanes	0.08	0.022
Xylenes, total	10	ND	Haloacetic Acids 5	0.06	0.018
m-Xylene	NR	NA	**Radionuclides**		
o-Xylene	NR	NA	Beta Emitters (pCi/L) - 1	50	NM
p-Xylene	NR	NA	Alpha Emitters (pCi/L)	15	NM
Results and MCLs in ppm unless noted			Radium 226/228 (pCi/L)	5	NM

DRAFT

REMOVING LEAD LINES

For decades, Cleveland Water has been removing city-owned lead service lines during water main replacement projects and replacing them with copper. In 2018, we began tracking those replacements and replacing customer-owned lead service lines when disturbed during water main replacements projects and repairs. From October 2018 through Dec. 31, 2021, Cleveland Water replaced 4,937 lead service lines. These numbers include lead lines replaced by our Childcare Lead Service Line Removal Program, launched in 2021 with $1.5 million in state and federal funding.

If present, elevated levels of lead can cause serious health problems, especially for pregnant women and young children. Lead in drinking water is primarily from materials and components associated with service lines and home plumbing. Cleveland Water is responsible for providing high quality drinking water but cannot control the variety of materials used in plumbing components. When your water has been sitting for several hours, you can minimize the potential for lead exposure by flushing your tap for 30 seconds to 2 minutes before using water for drinking or cooking. If you are concerned about lead in your water, you may wish to have your water tested. Information on lead in drinking water, testing methods, and steps you can take to minimize exposure is available from the Safe Drinking Water Hotline at 800-426-4791 or at epa.gov/safewater/lead. A list of laboratories certified in the state of Ohio to test for lead can be found online by searching the words "Ohio EPA Certified Labs" or by calling 614-644-2752.

LEAD AND COPPER MONITORING

Cleveland Water regularly monitors for lead and copper from homes in the Cleveland Water distribution system that meet Tier 1 requirements (i.e. have lead in their plumbing system). The results shown below are the most recent compliance results from water samples taken June - September 2021. There were no violations or lead or copper action level exceedances.

Cleveland Water's monitoring results have been lower than the federal action level for lead of 15 parts per billion (ppb) for more than 24 years. The low lead levels are a direct result of our water's consistency and successful implementation of treatment techniques to prevent corrosion. These optimizations include adding orthophosphate to finished water and keeping the pH of water above 7 at all times. The orthophosphate forms a thin coating on the inside of pipes which limits water's contact with metals.

The blue line on the graph below shows our lead compliance monitoring results since we began testing. The graph shows how lead levels dropped and stayed below the federal action level since we implemented our corrosion control treatment techniques.

DRAFT

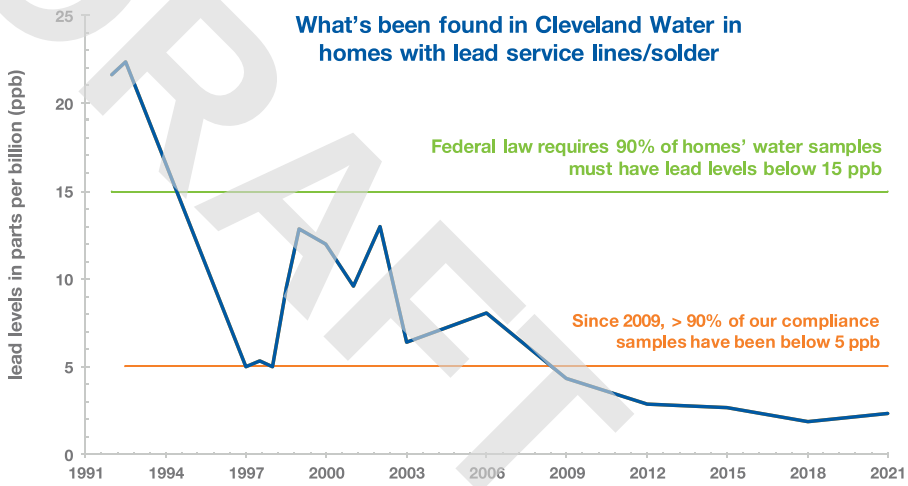

Cleveland Water's 2021 Lead and Copper Compliance Monitoring results are found in the table below.

YEAR Sampled - Contaminant (Units) [Typical Sources in Drinking Water]		AL	Individual Results over AL	90% of test levels were less than	Violation
Lead and Copper	2021 - Copper (ppm) [Corrosion of household plumbing systems; Erosion of natural deposits]	1.3 ppm	0	0.10 ppm	No
		0 out of 58 samples had levels in excess of the copper action level of 1.3 ppm			
	2021 - Lead (ppb) [Corrosion of household plumbing systems; Erosion of natural deposits]	15 ppb	0	2.28 ppb	No
		0 out of 58 samples had levels in excess of the lead action level of 15 ppb			

HOW TO DETERMINE IF YOUR PLUMBING HAS LEAD

Cleveland Water is virtually lead free when it leaves our treatment plants. Our water mains are not made from lead. Lead can be present in service lines and in customers' plumbing, faucets and fixtures.

Not all customers have lead in their service line or premise plumbing. To understand the potential of having lead in your system:

Lead



Copper



Galvanized

CHECK

Check the type of material of your city-owned service line online at clevelandwater.com/lead

TEST

Test your service line material. Our video shows you how: youtube.com/watch?v=AiU7GHzD_Ck. If a magnet sticks to the service line where it enters your home, it is galvanized steel. If you scratch the pipe with a penny and the metal is shiny like a penny, it is copper. If the scratched metal is shiny silver and flakes off, it is lead. You can record your results online, call us at 216-664-2882 or send an email to LeadLookup@ClevelandWater.com with pictures of your service line and we will record the results for you. If our records indicate you have a customer-owned lead service line, we may contact you for replacement if/when we receive grant funding for replacement projects.

DATE

Homes built after 1953 should not have a lead service line. Before 1986, the level of lead in solder used to join copper pipes was usually 50%. There was no regulation on the amount of lead used in faucets that pre-date 1986. In 1986, the allowable level of lead in solder was reduced to less than 0.2% and the allowable level of lead in potable water faucets was reduced to less than 8%. In 2014, the allowable level of lead used in new potable water faucets and fittings was reduced to less than 0.25%.

DRAFT

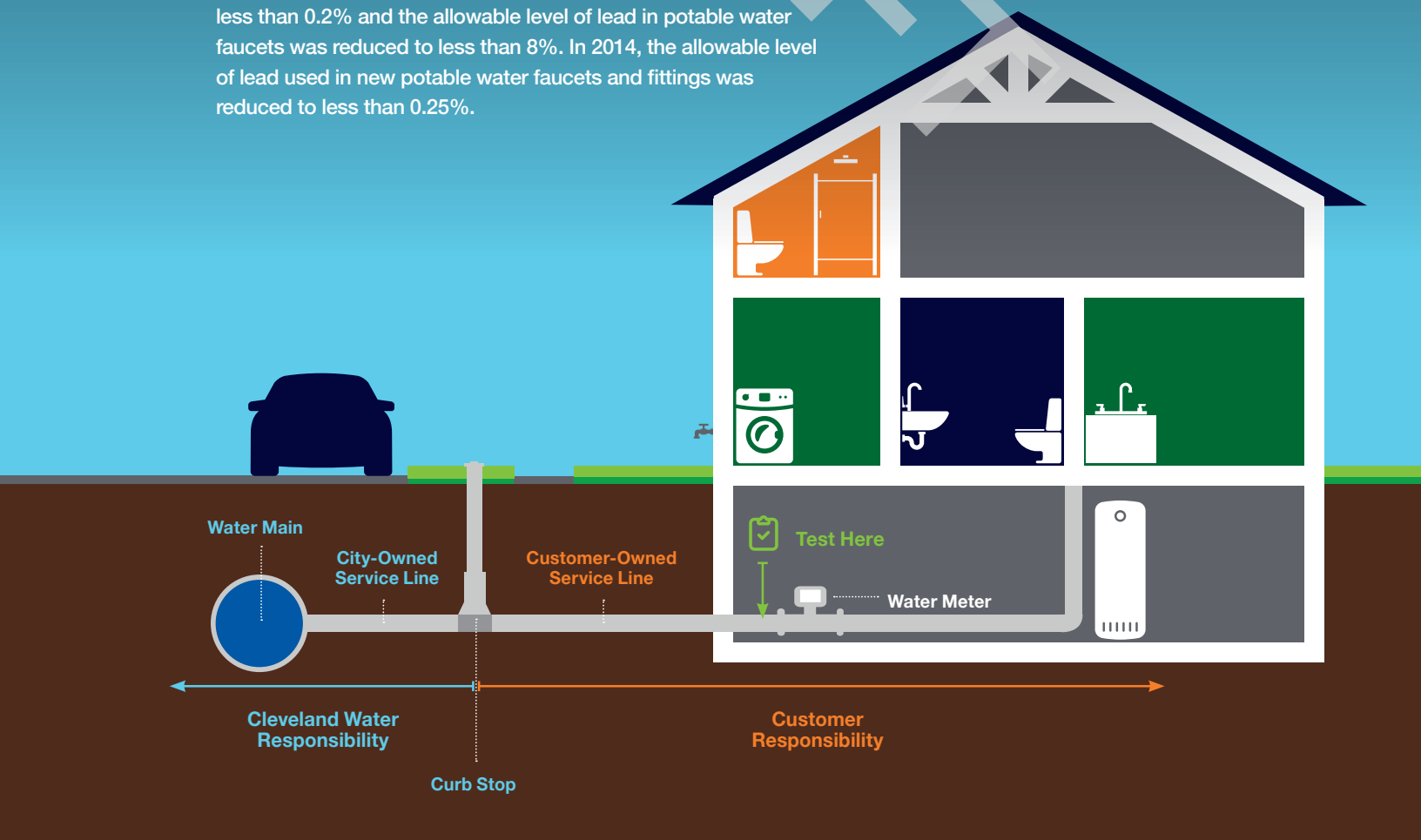

ADDITIONAL ACTIONS TO ADDRESS LEAD IN SERVICE LINES & PLUMBING

Replace lead service lines.
They connect the water main in the street into your home/building. If you replace your customer-owned service line, Cleveland Water will replace our portion if it is lead.

Identify and replace faucets containing lead.
Faucets made before 1986 can have unlimited lead inside; those that were made between 1986 and 2014 can have up to 8% lead inside.

Check your wiring.
Have a licensed electrician check for connections between your electrical and plumbing systems. Electrified connections accelerate corrosion.

Report your service line material and volunteer your home.
Cleveland Water is actively seeking homeowners for future sampling and service line removal projects.
If you have a lead service line and/or would like to be considered for future sampling, send an email to LeadLookup@ClevelandWater.com with your full contact information and a picture of your service line where it enters your home.

Boiling your water will NOT reduce lead.
Boiling water is used to kill pathogens. If lead is present, water evaporated during boiling will concentrate metals such as lead.

Learn more about our Lead Awareness Campaign.
We teach about lead to meet a portion of the notification requirements in Ohio Administrative Code Rule 3745-83-02. Our education materials include brochures, flyers, videos, social media posts and graphics, and can be found at clevelandwater.com/lead or by calling our Lead Inquiry Line at 216-664-2882 to request printed copies and/or a group presentation.

KEEP YOUR HOME'S WATER HEALTHY*

Clean, Flush and Consume Cold are the actions all customers should implement to help ensure the highest quality of water is coming out of your tap, especially if there is the possibility of lead in your plumbing system. In some situations, a water system repair/replacement may temporarily increase lead levels in water and/or cause discoloration. As a standard practice the USEPA recommends these actions (clean, flush, consume cold) which are important to take when water has been restored after a disruption of service.

CLEAN

Clean your faucet aerator screens regularly. Small particles of solder and other material can accumulate in faucet aerators and in some circumstances can release lead into the water. Aerators should be cleaned at least twice a year, and more frequently after work is done to your plumbing system.

FLUSH

Flush your cold water lines before consuming water when water has not been used for 6 or more hours. The goal is to have cold, fresh water from the main in the street come out of your tap before drinking the water. To flush the plumbing, run water until you feel a temperature change then run water for an additional 30 seconds to 3 minutes. The time depends on the length and diameter of your service line. The farther your home is from the street, the longer you need to flush. **When in doubt, flush it out.**

CONSUME COLD

Always use cold water for cooking, drinking and preparing baby formula. Hot water corrodes pipes faster and is more likely to contain lead. If you need hot water for food or drinks, get water from the cold water tap then heat the water.

*As a standard practice the USEPA recommends these actions to reduce possible lead exposure in drinking water.

DRAFT

CUSTOMER FAQS

Q: What temperature is Cleveland Water?

A: The temperature of the water coming into your home is about the same as Lake Erie, which varies throughout the year. Recent monthly average temperatures of Lake Erie are listed in the table. This is about the same temperature of the water coming out of your cold water tap. The hot water temperature is controlled by your water heater.

Q: Is Cleveland Water safe from viruses such as the COVID-19 virus?

A: Yes! Your water is safe from viruses and is safe to drink. Each plant's treatment process includes disinfection with chlorine. This is very highly effective at killing viruses, including coronaviruses. The U.S. EPA gives our treatment process credit for inactivating 99.99% of all viruses. Chlorine is added as the last step in the treatment process within a closed system. This means there is zero human interaction with water until it comes out of your faucet.

Q: How long does it take water to reach my home?

A: Water leaving our treatment plants reaches nearly all customers' service lines within 3 days. Once water enters your service line, the age and safety of the water becomes your responsibility. With regular daily water use, the safe water coming out of your tap is very fresh, which helps ensure safety.

Q: How can I get my water tested?

A: We maintain a database of people interested in having their water tested, including as part of our lead and copper monitoring program. We are actively seeking volunteer homes with customer-owned lead service lines for this program. To volunteer your single-family residential home, call 216-664-2639. Customers can also choose to have their water tested at their cost by a certified laboratory. The Ohio EPA maintains a list of certified laboratories which can be found online.

Q: What can cause discolored water in homes/buildings?

A: The most common cause of discolored water in premise plumbing is hydrant flushing, followed by water main breaks and valve operation. In these cases, iron sediment can be stirred into the water column. Discolored water can also be caused by premise plumbing that needs replaced, water that sits unused in plumbing for weeks to months, or rarely in summer elevated manganese for which we will issue a notification. Following the "Healthy Water Habits: Clean. Flush. Consume Cold." on page 14 and following building flushing steps found on our water quality webpage (scan QR code) will help restore and maintain the high quality of water in your home.

Q: How can I keep from contaminating my home's water?

A: Preventing cross connections can protect your home's water and the city water supply. A cross connection is when a drinking water pipe is physically joined to any source of potential contamination such as private wells, cisterns, lawn irrigation systems, swimming pools, hot tubs, boiler-radiator heating systems, fire suppression sprinklers, and hoses left in sinks, pools, buckets, puddles or chemical sprayers. Backflow can occur when the pressure in a water main drops lower than the customer's pressure (such as the result of a water main break), causing water to be siphoned backward from customer plumbing toward the water main. If a cross connection exists, contaminated water will flow backwards into your drinking water plumbing or even into our distribution main. We require the installation, testing and maintenance of backflow prevention devices on service line connections that present an actual or potential hazard to our distribution system, including on all commercial water service connections, and residential connections that have an irrigation system, fire sprinkler system or swimming pool/hot tub with an automatic fill valve. To learn more visit clevelandwater.com/construction/backflow-prevention.

DRAFT

Month	Average Lake Erie temp in °F
January	36.19 °F
February	34.07 °F
March	36.09 °F
April	43.43 °F
May	51.81 °F
June	60.51 °F
July	70.11 °F
August	74.16 °F
September	71.32 °F
October	63.34 °F
November	51.44 °F
December	41.76 °F

Preventing Cross Connections Helps Keep Your Water Safe

DO'S AND DON'TS

QUESTIONS?
WE'RE HERE TO HELP.

IN 2021, CLEVELAND WATER SURPASSED ALL FEDERAL AND STATE STANDARDS FOR WATER QUALITY, THE DATA FOR WHICH IS PRESENTED IN THIS REPORT.

Please share this information with all other people who drink Cleveland Water, especially those who may not have received this Water Quality Report directly (for example, people in apartments, nursing homes, schools and businesses). You can do this by posting the report in a public place or distributing copies by hand or in the mail. This report is also available **online: clevelandwater.com/2021WQR**

Este informe contiene información importante sobre su agua potable. Si tiene preguntas o necesita este documento traducido, llámenos al 216-664-2639.

General Information: 216-664-2444

Water Quality: 216-664-2639
for answers to questions about the safety, quality and chemistry of your water and information in this report

Lead Inquires: 216-664-2882
for information about lead service line reporting and replacement, compliance monitoring levels, mapping and volunteering your home for sampling

Permits and Sales: 216.664.6745
for information about connecting to the system, community garden and temporary hydrant permits, backflow prevention permits, and replacing service lines

Billing and Financial Assistance: 216-664-3130
for information about your account and to apply for financial assistance

Emergency: 216-664-3060
for reporting for main breaks, leaks and service problems 24 hours a day, 7 days a week

Education and Outreach: 216-664-3173
requests for Cleveland Water to give presentations, participate in events, and for students who want to participate in our Student Technical Enrichment Program (STEP)

All departments can be reached at:
websiteinquiries@clevelandwater.com

DRAFT

Cleveland Water
1201 Lakeside Avenue • Cleveland, Ohio 44114
216.664.2444 | clevelandwater.com

APPENDIX G: Qualifications of Environmental Professionals

DRAFT

JAMES KEESEY, EP

NOVA ASSOCIATE

PROFESSIONAL EDUCATION

Bachelor of Science, Environmental Science, Ohio State University, Columbus, Ohio – 2011

CERTIFICATIONS/QUALIFICATIONS

- Environmental Professional (EP) in Accordance with ASTM E1527-13
- Certified Lead Inspector in the State of Ohio
- Environmental Site Assessment (ESA) Experience, 9+ years
- Multifamily ESA Experience, 9+ years

SELECTED EXPERIENCE

Mr. Keesey has over six years of consulting experience in the environmental industry throughout the United States. He has conducted Phase I and Phase II Environmental Site Assessments (ESAs), asbestos-containing materials (ACM) surveys, lead based paint (LBP), and mold assessments for a wide range of local and national clients, including government agencies, banks, agency lenders, investment banks, life companies, law firms and property owners. The properties he has evaluated have included multifamily residential, retail, office, industrial and hospitality.

Mr. Keesey has provided hundreds of environmental site assessments in accordance with ASTM E1527, the USEPA All Appropriate Inquiry rules, Fannie Mae Delegated Underwriting Standards, Freddie Mac guidelines, HUD guidelines, and other client specific scopes of work. He is proficient in conducting site reconnaissance, interviews, regulatory reviews, historical research, and preparing a thorough report.

His environmental background includes a detailed understanding of the risks associated with hazardous and regulated materials storage, use generation and disposal, above ground and underground storage tanks, polychlorinated biphenyls (PCBs), asbestos-containing materials (ACM), lead-based paint (LBP), mold and radon. Some of Mr. Keesey's key accomplishments include: conducting numerous asbestos and lead surveys for houses and apartments slated for demolition, soil and ground water well installation/sampling activities at multiple facilities undergoing the Ohio EPA Voluntary Action Program for property redevelopment, and underground storage tank (UST) closure by removal by following the Ohio BUSTR guidelines. Mr. Keesey has managed numerous subsurface investigations to assess the horizontal and vertical extent of soil and groundwater contamination and has provided oversight services to environmental remediation projects.

PROFESSIONAL ORGANIZATIONS

- Member, Building Environmental Council of Ohio

DRAFT

JENNON LEWIS, EP

SENIOR PROJECT MANAGER

PROFESSIONAL EDUCATION

M.S. Environmental Science, State University of New York - Environmental Science and Forestry, Syracuse, NY, 2001
B.S. Environmental Forest Biology, State University of New York - Environmental Science and Forestry, Syracuse, NY, 1999

CERTIFICATIONS/QUALIFICATIONS

- Environmental Professional (EP) in Accordance with ASTM E1527-13
- AHERA Certified Asbestos Building Inspector
- Certified Asbestos Inspector in the State of Texas, License No. 602233
- Certified Mold Assessment Consultant in the State of Texas, License No. MAC0267
- Certified Mold Assessor in the State of Florida, License No. MRSA1864
- NRPP Certified Residential Radon Measurement Provider, ID No. 108298 RT
- NORM Survey/Supervisor
- OSHA 40-Hour Hazardous Waste Operations Certification with Annual Refresher
- Termites and Other Wood Destroying Pests Training

SELECTED EXPERIENCE

Ms. Lewis has more than 15 years of experience in the professional environmental consulting field throughout the United States. Her experience includes the completion of phase I environmental site assessments (ESAs), subsurface remedial investigations, environmental health and safety, and industrial hygiene/toxicology consulting, including indoor air quality (IAQ), asbestos, vapor encroachment, mold and pesticide exposure assessment, and remediation preparation. Ms. Lewis has also conducted and assisted in the preparation of spill prevention, control, and countermeasure (SPCC) plans, stormwater pollution prevention plans (SWPPP), and compliance reports for a variety of clients.

Ms. Lewis has performed hundreds of ESAs nationwide for various industrial, commercial, manufacturing, and oil and gas properties. These assessments include project planning, onsite research and assessment, review and analysis of federal, state, local, and historical records, report preparation, and client consultation. She understands facility operating systems, state and federal regulations, and the fate and transport of chemicals through air, soil, surface water, and groundwater. Ms. Lewis's environmental background includes a detailed understanding of the risks associated with hazardous and regulated materials, underground storage tanks (USTs), polychlorinated biphenyls (PCBs), asbestos-containing materials (ACM), lead-based paint (LBP), mold, and radon.

DRAFT

RICHARD M. GEORGE
REGIONAL CLIENT MANAGER

PROFESSIONAL EDUCATION
B.S. Geology, Richard Stockton College, Galloway Township, NJ, 1995

CERTIFICATIONS/QUALIFICATIONS
- Licensed Site Remediation Professional (LSRP) in the State of New Jersey, License #594676
- Licensed Professional Geologist in the State of Tennessee, License #2178
- 40-Hour OSHA Hazardous Waste Site Training
- 8-Hour OSHA Hazardous Waste Supervisory Training
- Certified Wetlands Specialist

SELECTED EXPERIENCE
Mr. George has over 24 years of experience in the due diligence, environmental, and engineering industry. His responsibilities have included the management of projects for commercial, industrial, and multifamily facilities, on tasks involving: soil and groundwater assessments and remediation (both hazardous and petroleum-related releases); environmental compliance audits; phase I environmental site assessments (ESAs); and property condition assessments (PCAs). He is experienced in managing multiple-site portfolio projects that require quick-responses, technical support for engineering assessments, and research activities for a wide variety of environmental issues.

As a Regional Client Manager, Mr. George is responsible for managing due diligence investigations for property acquisition and financing, including environmental site assessments, property condition reports, subsurface site investigations, site characterizations, remediation, and other due diligence related activities. This includes providing expert-level managerial, technical, and operational project coordination and client relations for the development and implementation of Nova's services to support our clients' needs. Mr. George works directly with clients to delineate appropriate scopes, objectives, budgets, and priorities to meet their project needs.

Mr. George has managed over 5,000 environmental site assessments and conducted, designed, and managed site characterizations, investigations, delineations, and remediations at former/active industrial sites, commercial properties, residential properties, underground storage tank (UST) and petroleum sites, dry cleaners, former/active landfills, heavy metal and polychlorinated biphenyls (PCB) facilities, agricultural sites, and Brownfield sites throughout the United States. Mr. George's remediation experience includes designing and implementing remedial action programs under the oversight of state regulatory agencies. His remedial design and implementation experience include conventional remediation technologies (i.e., source removal, contaminated site encapsulation, natural attenuation) and innovative technologies, including in-situ bioremediation, soil vapor extraction, vapor mitigation, enhanced bioremediation, subsurface injection, and other in-situ soil and groundwater treatment technologies. He has extensive knowledge dealing with both state and federal regulations.

As a Licensed Site Remediation Professional (LSRP) in New Jersey, Mr. George is the lead environmental expert for Nova's clients to assist in obtaining environmental closure through the State of New Jersey Site Remediation Professional Licensing Board (SRPLB) Site Remediation Reform Act (N.J.S.A. 58:10C-1 et seq.).

PROFESSIONAL ORGANIZATIONS
- Licensed Site Remediation Professional Association (LSRPA), Member
- Environmental Bankers Associations (EBA), Member/Presenter

DRAFT

Nova Group

Carbon Neutral Report

novagroupgbc.com/carbonneutral

DRAFT

APPENDIX H
ADDITIONAL INFORMATION

Copyright © 2024, Partners

Zachary Graham

From: Cleveland Public Records Center <clevelandoh@govqa.us>
Sent: Wednesday, January 10, 2024 9:42 AM
To: Zachary Graham
Subject: City - Public Records Request :: C000166-011024

Dear zach graham,

Thank you for your interest in public records of the City of Cleveland. Your request has been received and is being processed in accordance with the Ohio Sunshine laws. Your request was received in this office on 1/10/2024 and has been given the reference number C000166-011024 for tracking purposes.

Records Requested: **Hello I am respectfully requesting any information of environmental significance that the department may have regarding the 11 parcels on the corner of E 89th street and Hough Avenue and E 90th Street specifically, information regarding public water wells, septic disposal systems, hazardous waste spills, emergency responses, or hazardous activities. Please feel free to contact me if you should need additional information/clarification or have questions. If needed, please contact me with a time to conduct a file review. Thank you in advance for your cooperation.**

Your request will be forwarded to the relevant City department(s) to locate the information you seek and to determine the volume and any costs associated with satisfying your request. You will be contacted about the availability and/or provided with copies of the records in question. PLEASE NOTE: The public records law does not require a governmental body to create new information, to do legal research, or to answer questions.

You can monitor the progress of your request at the link below and you'll receive an email when your request has been completed. Again, thank you for using the Cleveland Public Records Center.

City of Cleveland - Public Records

To monitor the progress or update this request please log into the Cleveland Public Records Center.

C000167-011024 - City - Public Records Request

Message History (2)

On 1/10/2024 9:45:46 AM, Cleveland Public Records Center wrote:

Dear zach graham,

Thank you for your interest in public records of the City of Cleveland. Your request has been received and is being processed in accordance with the Ohio Sunshine laws. Your request was received in this office on 1/10/2024 and has been given the reference number C000167-011024 for tracking purposes.

Records Requested: **I respectfully request any information of environmental significance that the department may have regarding the 11 parcels found on the corner of E 89th Street , Hough Avenue and E 90th Street regarding current/historic occupancy/uses,**
underground/aboveground storage tank permits, hazardous chemical storage activity, as shown in building permits, and/or inspection reports. Please feel free to contact me if you should need additional information/clarification or have questions. If
needed, please contact me with a time to conduct a file review. Thank you in advance for your cooperation.

Your request will be forwarded to the relevant City department(s) to locate the information you seek and to determine the volume and any costs associated with satisfying your request. You will be contacted about the availability and/or provided with copies of the records in question. PLEASE NOTE: The public records law does not require a governmental body to create new information, to do legal research, or to answer questions.

You can monitor the progress of your request at the link below and you'll receive an email when your request has been completed. Again, thank you for using the Cleveland Public Records Center.

City of Cleveland - Public Records

To monitor the progress or update this request please log into the Cleveland Public Records Center.

CITY OF CLEVELAND
Mayor Justin M. Bibb

On 1/10/2024 9:45:44 AM, zach graham wrote:

Request Created on Public Portal

Zachary Graham

From: Cleveland Public Records Center <clevelandoh@govqa.us>
Sent: Thursday, January 11, 2024 11:29 AM
To: Zachary Graham
Subject: Public Safety - Public Records Request :: P000923-011124

Dear zach graham,

Thank you for your interest in public records of the City of Cleveland. Your request has been received and is being processed in accordance with the Ohio Sunshine Laws. Your request was received in this office on 1/11/2024 and has been given the reference number P000923-011124 for tracking purposes.

Records Requested: **hello, i am reaching out to see if you have any records of UST at the following sites: 1) Community Circle Two, 8925 Hough Avenue 2) Ashford Union Service Station, 8812 Hough Avenue 3) Gonzalez Texaco Service Station, 8932 Hough Avenue**

Your request will be forwarded to the relevant city department(s) to locate the information you seek and to determine the volume and any costs associated with satisfying your request. You will be contacted about the availability and/or provided with copies of the records in question. **PLEASE NOTE:** The public records law does not require a governmental body to create new information, to do legal research, or to answer questions.

You can monitor the progress of your request at the link below and you will receive an email when your request has been completed. Again, thank you for using the Cleveland Public Records Center.

City of Cleveland - Public Records

To monitor the progress or update this request please log into the Cleveland Public Records Center.

Zachary Graham

From: OTTER SERVER <bust01@com.state.oh.us>
Sent: Thursday, January 11, 2024 11:12 AM
To: Zachary Graham
Subject: Public Information Request Received

OTTER (Ohio Tank Tracking & Environmental Regulations)

Your public information request dated 01/11/2024 has been received by the Bureau of Underground Storage Tank Regulations (BUSTR). You will be notified by BUSTR with the result of your request in the near future. Please contact our records management section at (614) 387-7412 if you have any questions.
Sincerely,
Kelly Snedegar, Records Manager

****
The information transmitted is intended solely for the individual or entity to which it is addressed and may contain confidential and/or privileged material. Any review, retransmission, dissemination or other use of or taking action in reliance upon this information by persons or entities other than the intended recipient is prohibited. If you have received this email in error please contact the sender and delete the material from any computer.
****

OTTER

Welcome ksnedegar

Home | T & A | Dashboard | Inquiry | Albums | Letters | Reports | Document Upload

Registration | Release Prevention | Corrective Action | Enforcement | Fiscal | Administration

18008884 - N00001 (180000100.0) (COMMUNITY CIRCLE TWO)

Release Details | Release Report Page-1 | Release Report Page-2 | Site Listing Update

1/1 40

Add New Communication | Add New Correspondence

Date	Date Reviewed	Subject / Report Type	Edit	Delete
01/11/2024	01/11/2024	**Subject:** notes from page 1 **Comments:** Closure of a 110 gallon UST, the size of this tank exempts it from OAC rule 12. No closure report is required. This file has been sent to fiche. 05/13/16: could not find images 4/24/23: could not find microfiche file		
04/28/2012	04/28/2012	**Report Type:** Site Listing Update (Page 3) **Comments:** SENT TO FICHE		

Copyrights © BUSTR - State Fire Marshal, A division of ODOC. All Rights Reserved.

Zachary Graham

From: Zachary Graham
Sent: Wednesday, January 10, 2024 11:01 AM
To: Kevin.Burtzlaff@ClevelandMetroSchools.org
Subject: Freedom Of Information Act (FOIA)

Hello, I work for Partners Environmental Consulting and I am reaching out to do an environmental review of the following property E 89th Street and Hough Avenue.
Please provide the following information:
1. Which schools within the system will students attend?
2. Can the schools adequately absorb an influx of students that may result from the construction?
3. Will these students be on bus routes or will students walk to school?
4. Are pre-school and adult education classes available through the school system?
5. If available, please provide literature regarding the school system.

Please contact me if you have any questions of any of the information from above questions.
Sincerely,

Zach Graham
Environmental Professional I
Partners
31100 Solon Road, Suite G
Solon, Ohio 44139

Tel. (800) 763-1363
Cell (740) 208-0451

PARTNERS
www.partnersenv.com

Environmental, Safety, Engineering & Surveying
Offices in Ohio, New York, New Jersey, and Colorado

OHIO - EPA Map of Radon Zones

http://www.epa.gov/radon/zonemap.html

The purpose of this map is to assist National, State and local organizations to target their resources and to implement radon-resistant building codes.

This map is not intended to determine if a home in a given zone should be tested for radon. Homes with elevated levels of radon have been found in all three zones.

All homes should be tested, regardless of zone designation.

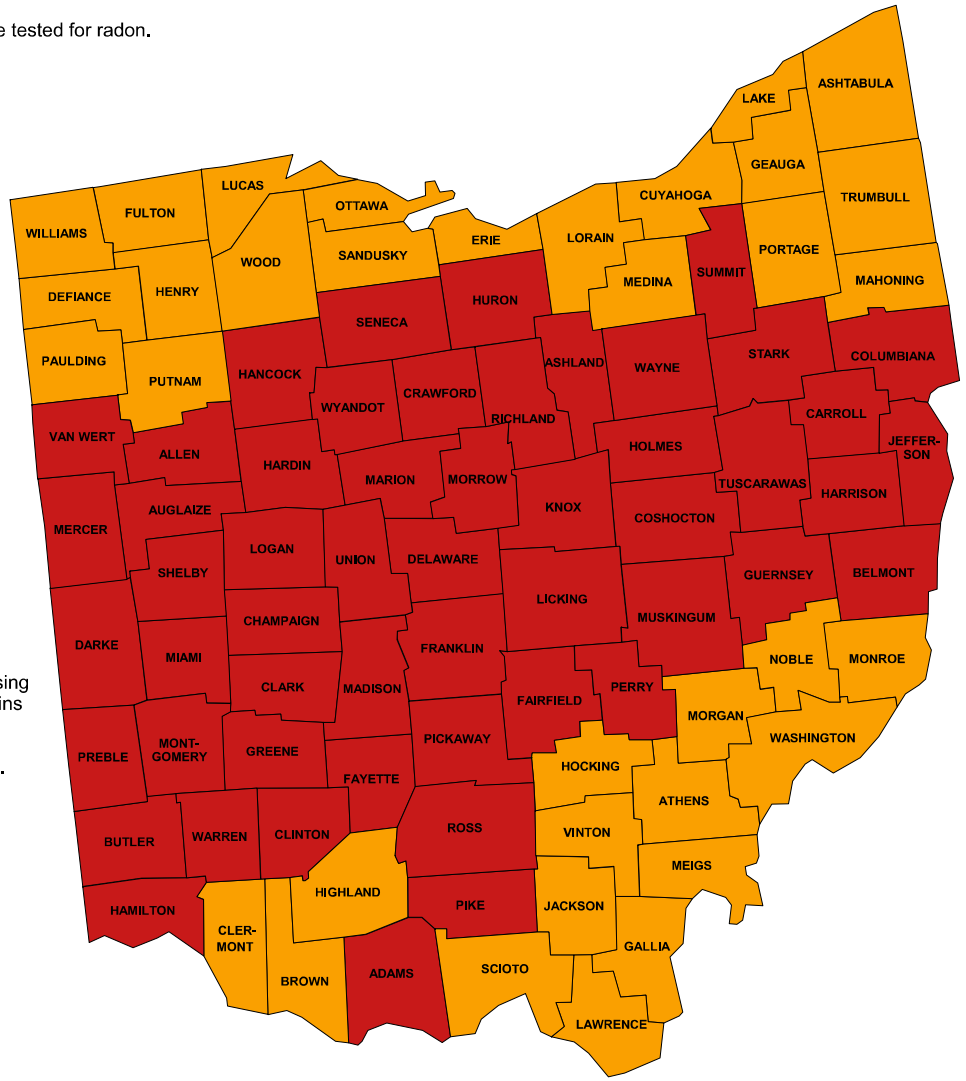

IMPORTANT: Consult the publication entitled "Preliminary Geologic Radon Potential Assessment of Ohio" (USGS Open-file Report 93-292-E) before using this map. http://energy.cr.usgs.gov/radon/grpinfo.html This document contains information on radon potential variations within counties. EPA also recommends that this map be supplemented with any available local data in order to further understand and predict the radon potential of a specific area.

Zone 1 Zone 2 Zone 3

National Register of Historic Places

National Park Service
U.S. Department of the Interior

Public, non-restricted data depicting National Register spatial data processed by the Cultural Resources GIS facility. Last...

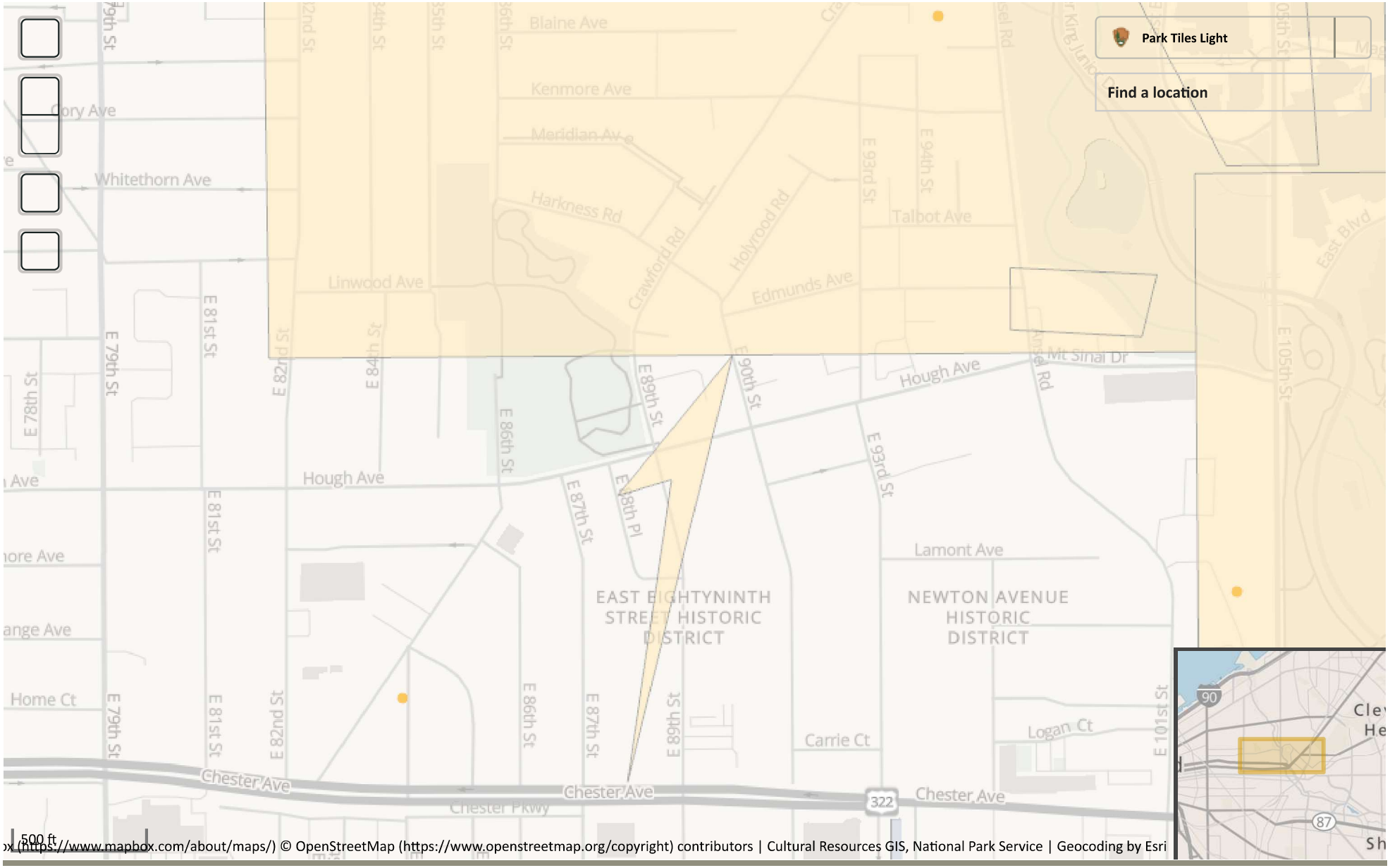

Contact Us (https://www.nps.gov/contacts.htm)

81°37'30.44"W 41°31'59.12"N

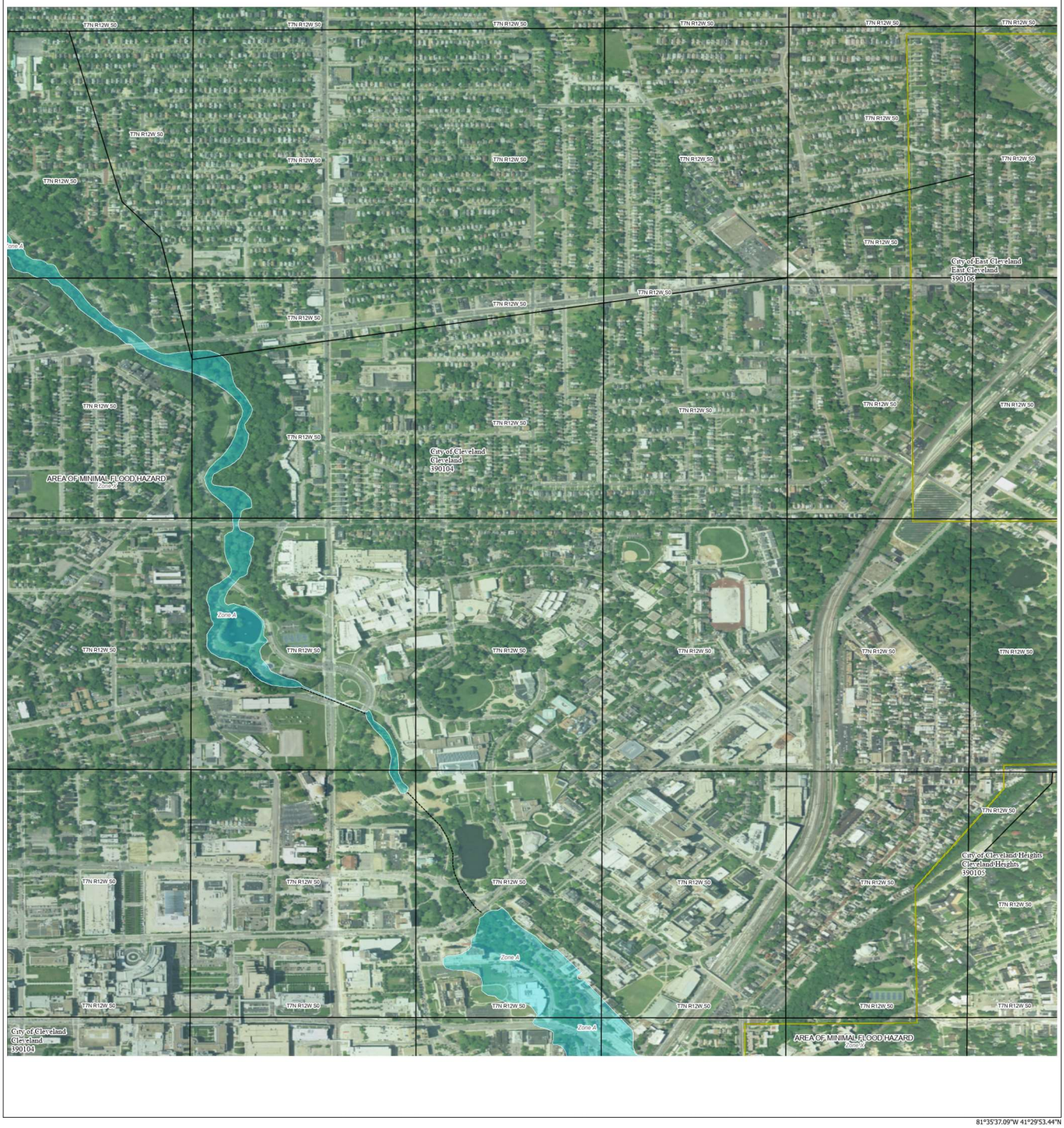

81°35'37.09"W 41°29'53.44"N

FLOOD HAZARD INFORMATION

SEE FIS REPORT FOR DETAILED LEGEND AND INDEX MAP FOR DRAFT FIRM PANEL LAYOUT

SPECIAL FLOOD HAZARD AREAS	Without Base Flood Elevation (BFE) *Zone A, V, A99*
	With BFE or Depth *Zone AE, AO, AH, VE, AR*
	Regulatory Floodway
OTHER AREAS OF FLOOD HAZARD	0.2% Annual Chance Flood Hazard, Areas of 1% annual chance flood with average depth less than one foot or with drainage areas of less than one square mile *Zone X*
	Future Conditions 1% Annual Chance Flood Hazard *Zone X*
	Area with Reduced Flood Risk due to Levee See Notes *Zone X*
	Area with Flood Risk due to Levee *Zone D*
OTHER AREAS	NO SCREEN Area of Minimal Flood Hazard *Zone X*
	Effective LOMRs
	Area of Undetermined Flood Hazard *Zone D*
GENERAL STRUCTURES	Channel, Culvert, or Storm Sewer
	Levee, Dike, or Floodwall
OTHER FEATURES	20.2 Cross Sections with 1% Annual Chance
	17.5 Water Surface Elevation
	Coastal Transect
	Coastal Transect Baseline
	Profile Baseline
	Hydrographic Feature
	Base Flood Elevation Line (BFE)
	Limit of Study
	Jurisdiction Boundary

NOTES TO USERS

For information and questions about this Flood Insurance Rate Map (FIRM), available products associated with this FIRM, including historic versions, the current map date for each FIRM panel, how to order products, or the National Flood Insurance Program (NFIP) in general, please call the FEMA Map Information eXchange at 1-877-FEMA-MAP (1-877-336-2627) or visit the FEMA Flood Map Service Center website at https://msc.fema.gov. Available products may include previously issued Letters of Map Change, a Flood Insurance Study Report, and/or digital versions of this map. Many of these products can be ordered or obtained directly from the website.

Communities annexing land on adjacent FIRM panels must obtain a current copy of the adjacent panel as well as the current FIRM Index. These may be ordered directly from the Flood Map Service Center at the number listed above.

For community and countywide map dates, refer to the Flood Insurance Study Report for this jurisdiction.

To determine if flood insurance is available in this community, contact your Insurance agent or call the National Flood Insurance Program at 1-800-638-6620.

Basemap information shown on this FIRM was provided in digital format by USDA, Farm Service Agency (FSA). This information was derived from NAIP, dated April 11, 2018.

This map was exported from FEMA's National Flood Hazard Layer (NFHL) on **1/8/2024 2:38 PM** and does not reflect changes or amendments subsequent to this date and time. The NFHL and effective information may change or become superseded by new data over time. For additional information, please see the Flood Hazard Mapping Updates Overview Fact Sheet at https://www.fema.gov/media-library/assets/documents/118418

This map complies with FEMA's standards for the use of digital flood maps if it is not void as described below. The basemap shown complies with FEMA's basemap accuracy standards. This map image is void if the one or more of the following map elements do not appear: basemap imagery, flood zone labels, legend, scale bar, map creation date, community identifiers, FIRM panel number, and FIRM effective date.

SCALE

Map Projection:
GCS, Geodetic Reference System 1980:
Vertical Datum: No elevation features on this FIRM
For information about the specific vertical datum for elevation features, datum conversions, or vertical monuments used to create this map, please see the Flood Insurance Study (FIS) Report for your community at https://msc.fema.gov

1 inch = 500 feet 1:6,000

0 250 500 1,000 1,500 2,000 Feet

N

0 50 100 200 300 400 Meters

FEMA

National Flood Insurance Program

NATIONAL FLOOD INSURANCE PROGRAM

FLOOD INSURANCE RATE MAP

PANEL **88** OF **357**

CITY OF CLEVELAND HEIGHTS, CUYAHOGA COUNTY, OHIO

CITY OF CLEVELAND HEIGHTS 390105 0088

COMMUNITY	NUMBER	PANEL
CLEVELAND	390104	0088
CLEVELAND	390106	0088

MAP NUMBER
39035C0088E
EFFECTIVE DATE
December 03, 20

U.S. Fish and Wildlife Service
National Wetlands Inventory

Wetlands

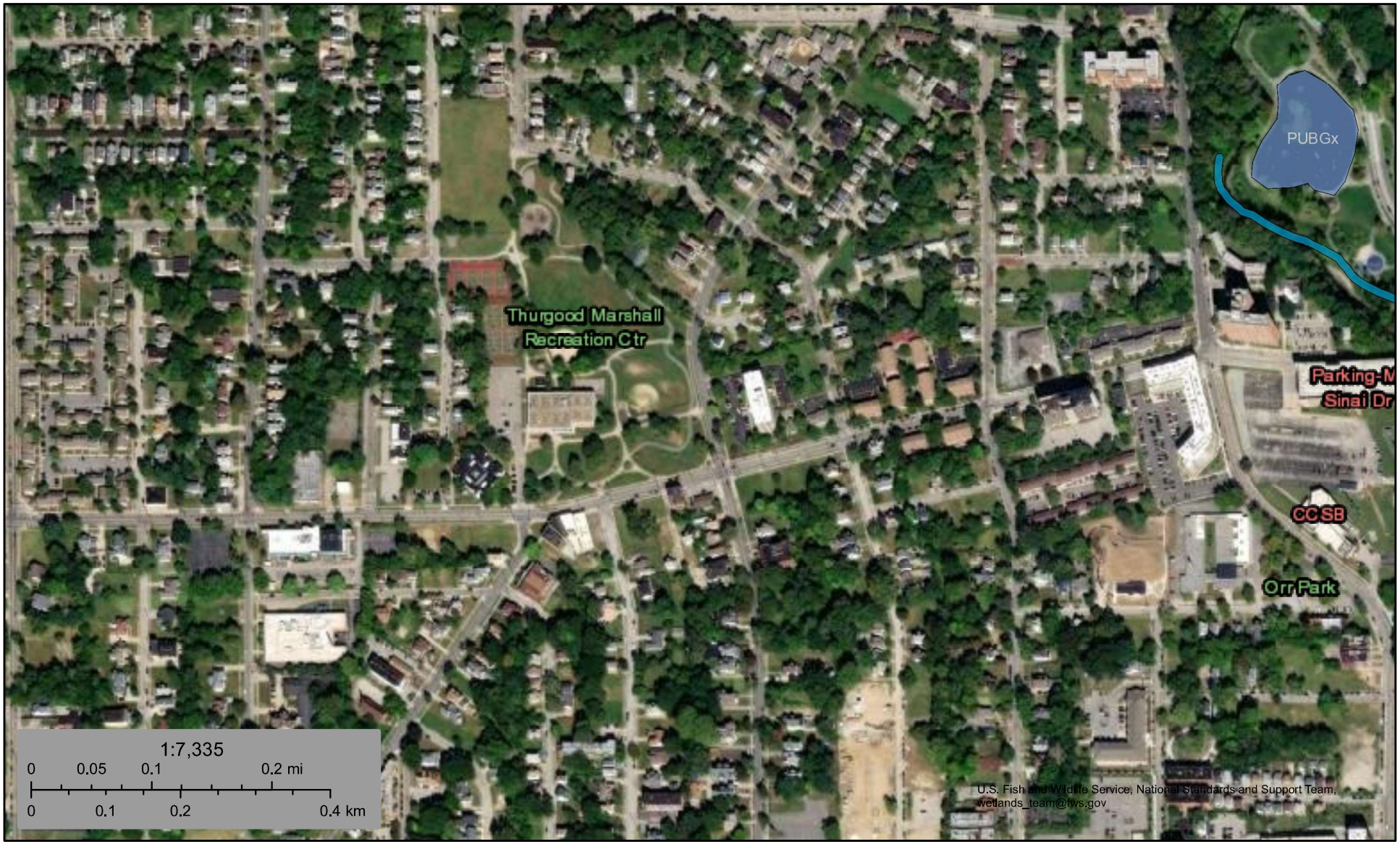

January 5, 2024

Wetlands

- Estuarine and Marine Deepwater
- Estuarine and Marine Wetland
- Freshwater Emergent Wetland
- Freshwater Forested/Shrub Wetland
- Freshwater Pond
- Lake
- Other
- Riverine

This map is for general reference only. The US Fish and Wildlife Service is not responsible for the accuracy or currentness of the base data shown on this map. All wetlands related data should be used in accordance with the layer metadata found on the Wetlands Mapper web site.

National Wetlands Inventory (NWI)
This page was produced by the NWI mapper

Find a River

State

Classification

- Recreational
- Scenic
- Wild

Outstandingly Remarkable Values

Results

Big & Little Darby Creeks

Little Beaver Creek

Little Miami River

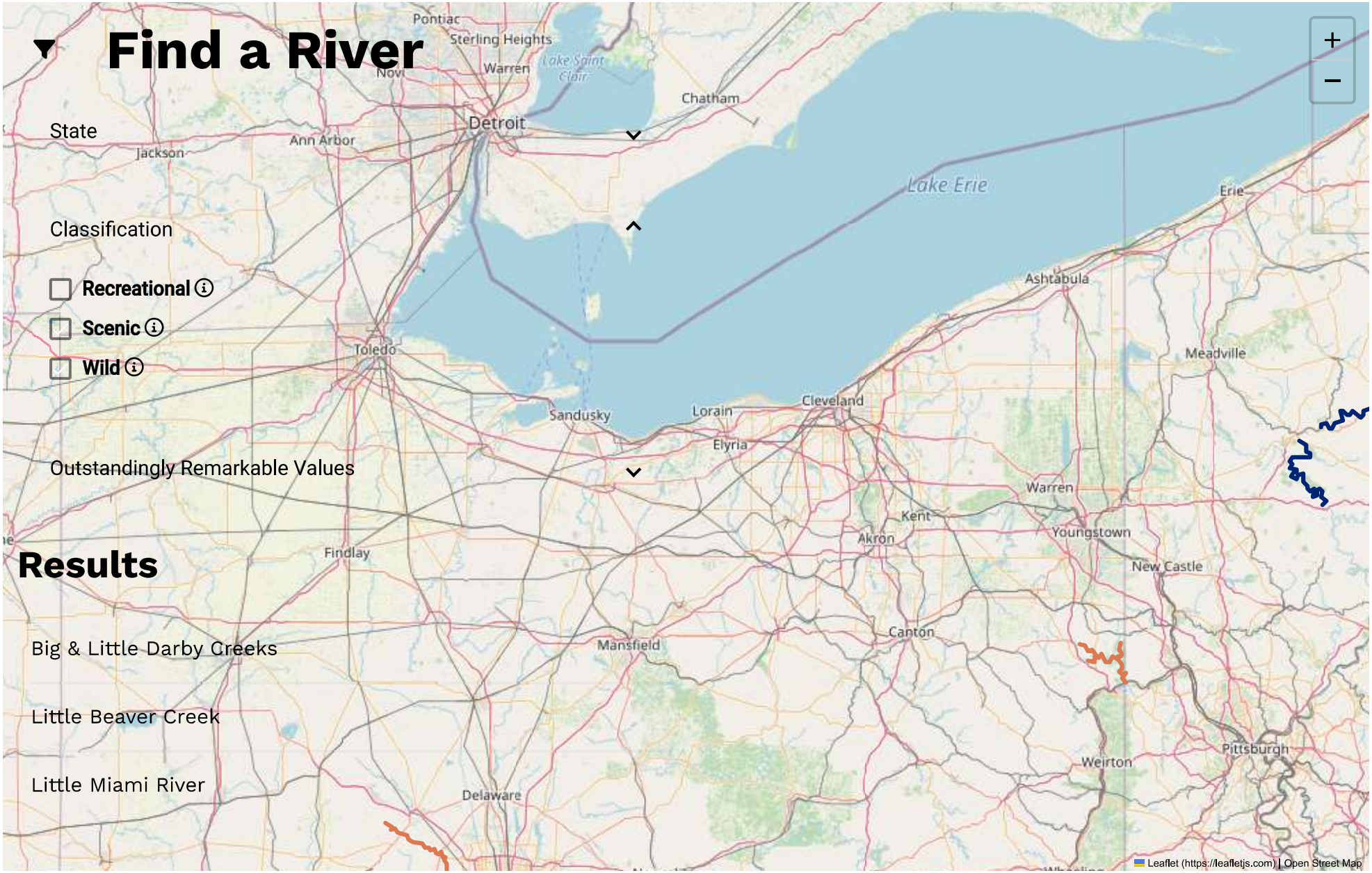

PARTNERS

Bureau of Land Management (https://blm.gov/programs/national-conservation-lands/wild-and-scenic-rivers)
National Park Service (https://www.nps.gov/orgs/1912/index.htm)
NPS Partnership Rivers (https://www.nps.gov/orgs/1912/partnership-wild-and-scenic-rivers.htm)
U.S. Fish & Wildlife Service (https://fws.gov)
U.S. Forest Service (https://www.fs.usda.gov/managing-land/wild-scenic-rivers)
River Management Society (http://river-management.org/)

REFERENCES

Bibliography (/bibliography)
Interagency Council (/council)
Stewardship (/stewardship)
News (/news)
Videos (/video)
Vulnerability Disclosure Policy (/vulnerability-disclosure-policy)

NATIONAL SYSTEM OF PUBLIC LANDS

U.S. DEPARTMENT OF THE INTERIOR
BUREAU OF LAND MANAGEMENT

FOREST SERVICE
U S
DEPARTMENT OF AGRICULTURE

NATIONAL
PARK
SERVICE

U.S.
FISH & WILDLIFE
SERVICE

Ohio Coastal Atlas Map Viewer

ODNR - Office of Coastal Management

- Legend & Layers
- County Bookmarks
- Other Tools
- Drag and Drop
- Print

Title: Ohio Coastal Atlas Map Viewer

Format:

Layout:

Settings Print

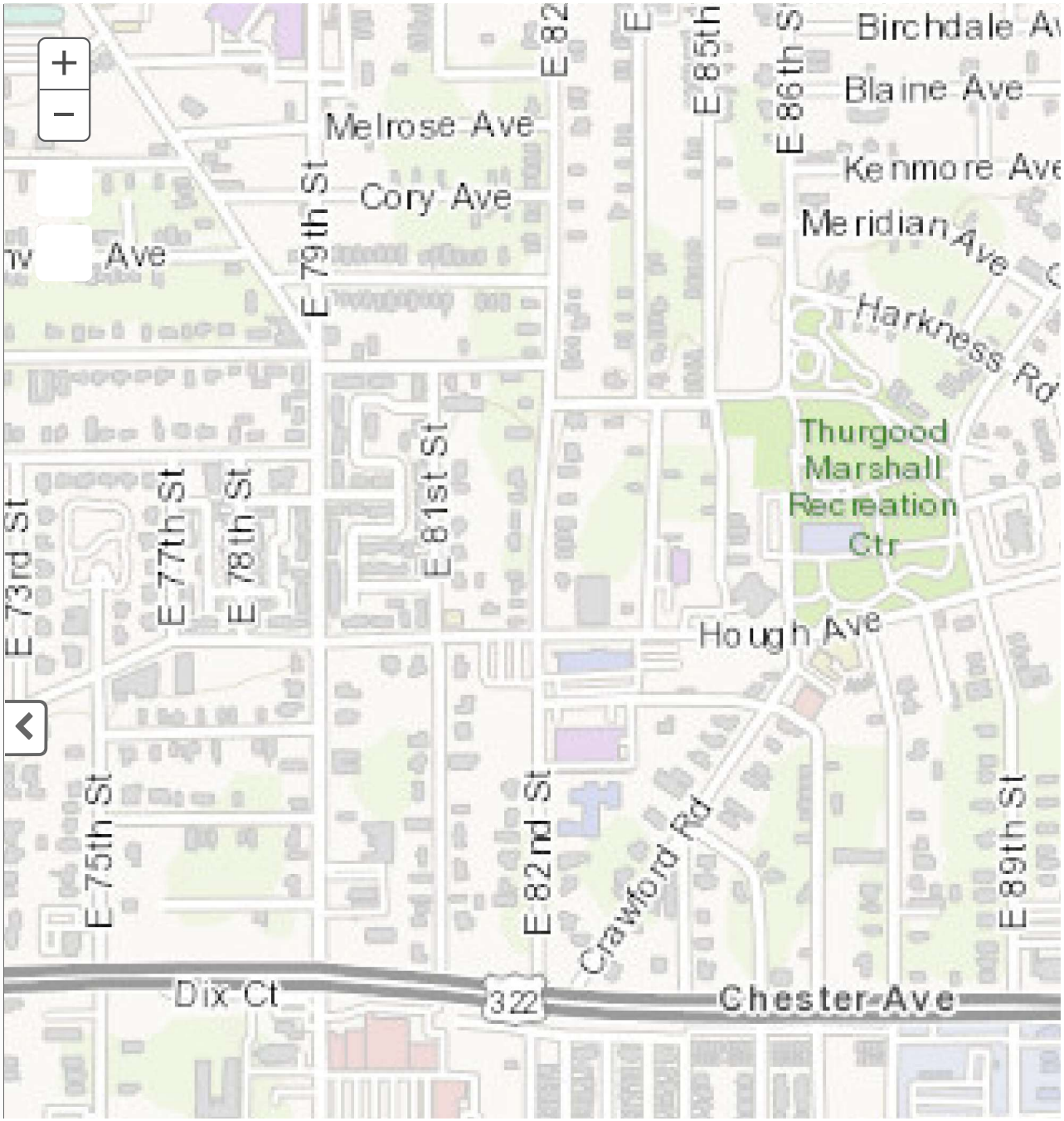

Office of Coastal Management
2514 Cleveland Road East
Huron, Ohio 44839
419-626-7980
coastal@dnr.ohio.gov
ODNR Coastal Website

ArcGIS Web AppBuilder

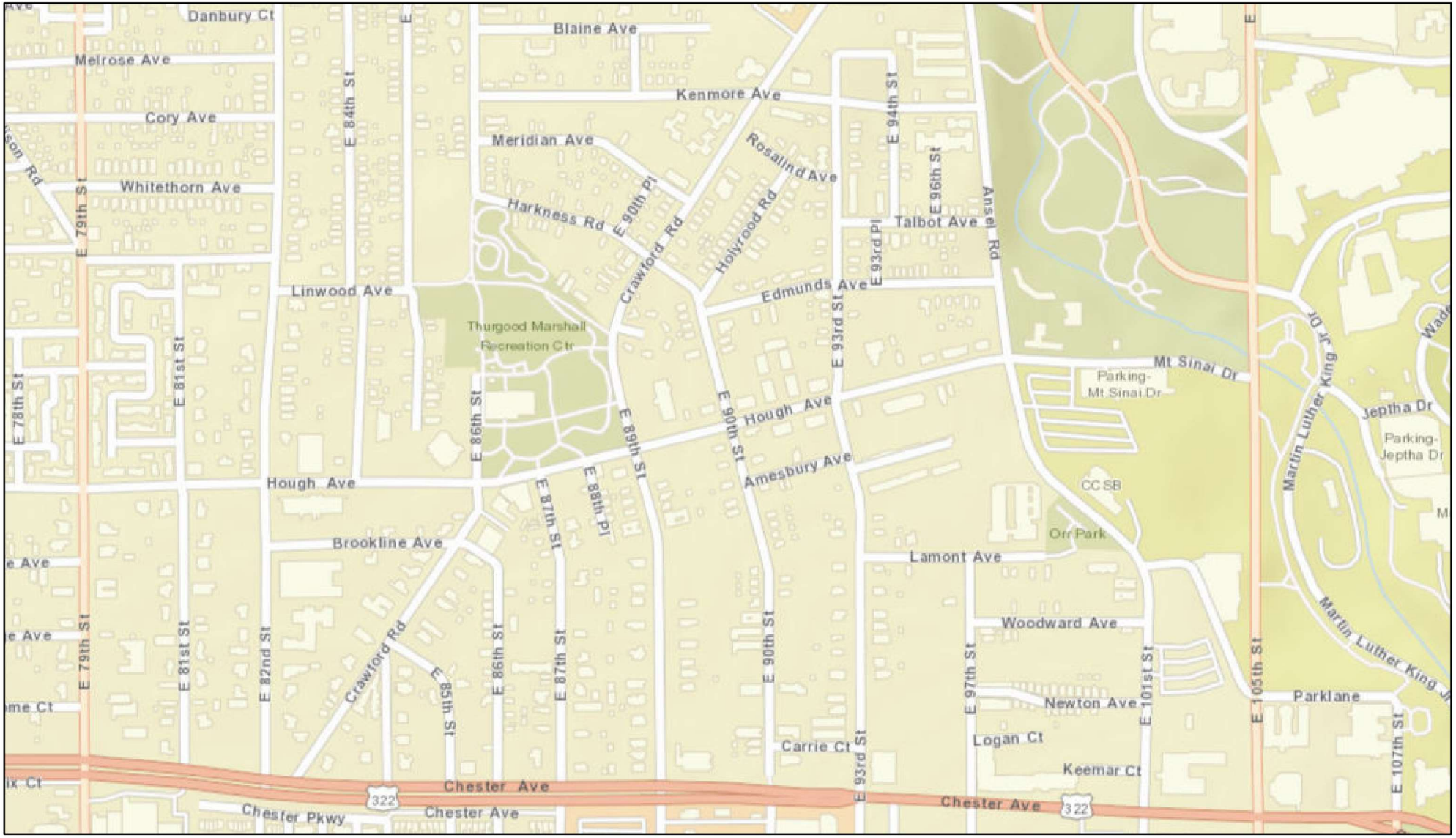

1/5/2024, 3:33:58 PM

1:9,028

0 0.05 0.1 0.2 mi

0 0.07 0.15 0.3 km

Cuyahoga County, Esri, HERE, Garmin, INCREMENT P, Intermap, NGA, USGS, NRCan

U.S. Environmental Protection Agency

Critical Habitat for Threatened & Endangered Species [USFWS]

Final Polygon Features

Final Linear Features

Proposed Polygon Features

Proposed Linear Features

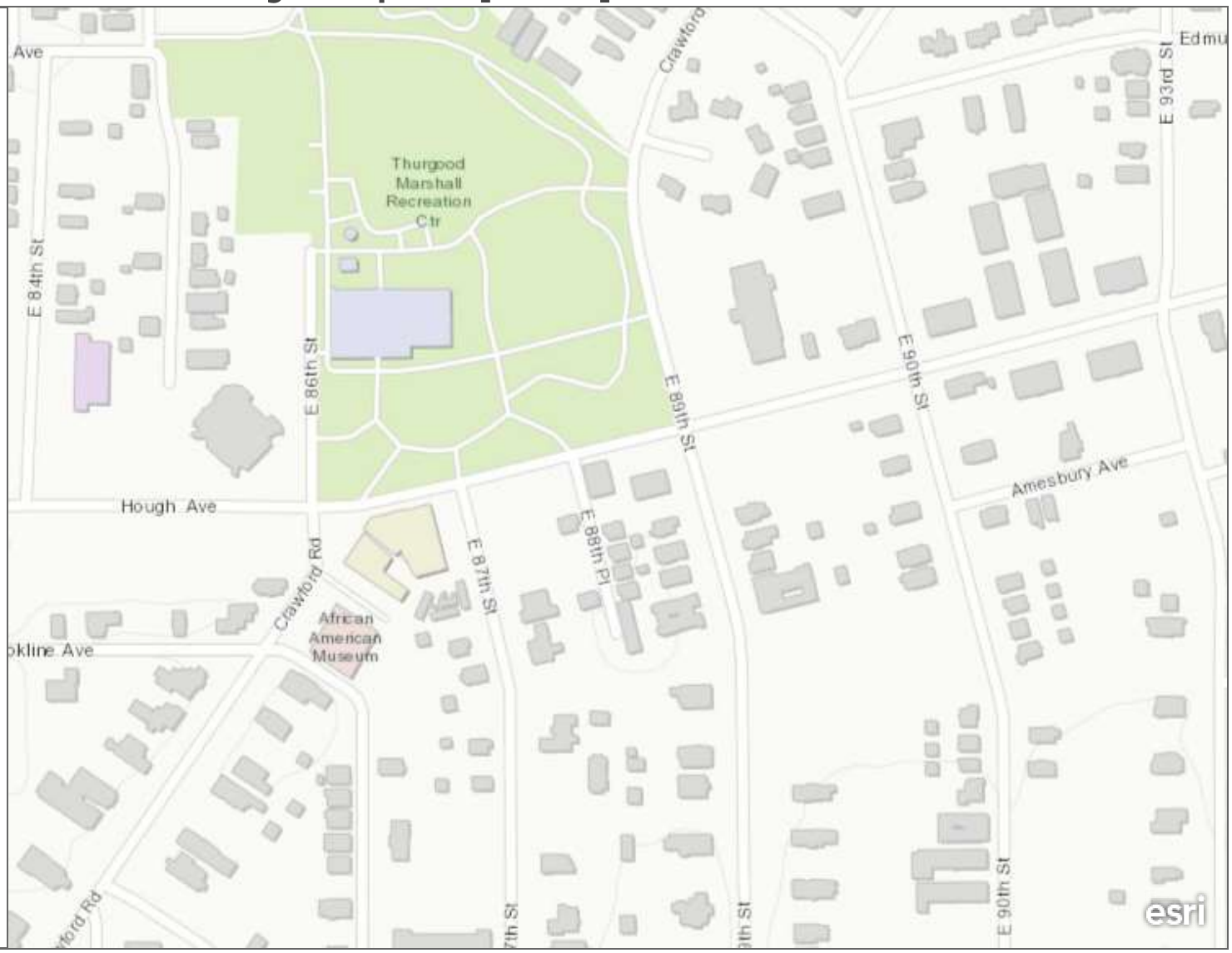

A specific geographic area(s) that contains features essential for the conservation of a threatened or endangered species and that may require special management and protection.

Cuyahoga County, Esri, HERE, Garmin, INCREMENT P, USGS, EPA, USDA

Pipeline and Hazardous Materials Safety Administration

NATIONAL PIPELINE MAPPING SYSTEM

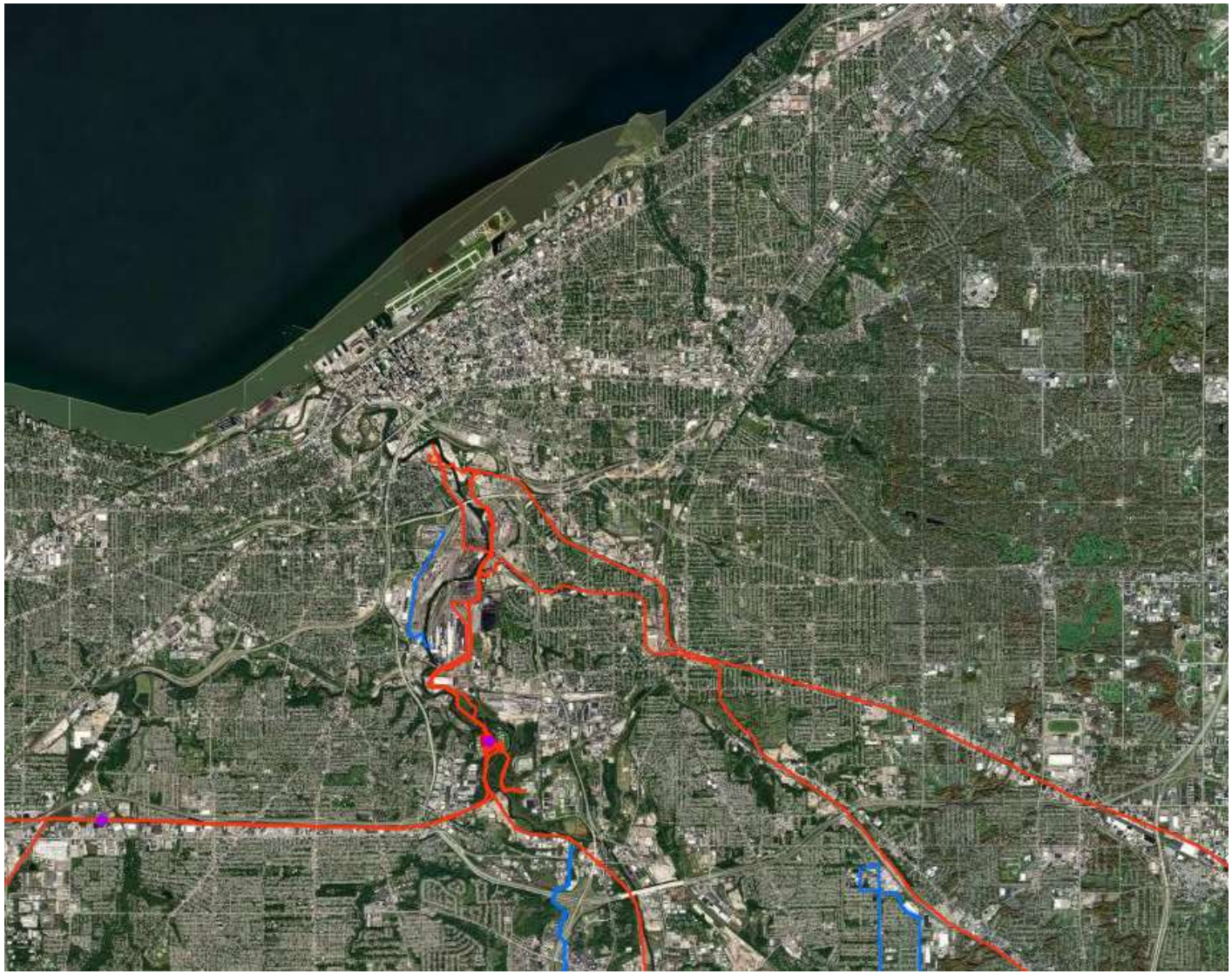

Legend

- Accidents (Liquid)
- Incidents (Gas)
- Gas Transmission Pipelines
- Hazardous Liquid Pipelines
- LNG Plants
- Breakout Tanks
- Other Populated Areas (scale dependent)

2 km
1 mi

Pipelines depicted on this map represent gas transmission and hazardous liquid lines only. Gas gathering and gas distribution systems are not represented.

This map should never be used as a substitute for contacting a one-call center prior to excavation activities. Please call 811 before any digging occurs.

Questions regarding this map or its contents can be directed to npms@dot.gov.

Projection: Geographic

Datum: NAD83

Map produced by the Public Viewer application at www.npms.phmsa.dot.gov

Basemap image is the intellectual property of Esri and is used herein under license. Copyright © 2020 Esri and its licensors. All rights reserved. World Imagery map service data is attributed to Esri, Maxar, Earthstar Geographics, and the GIS User Community.

Date Printed: Jan 23, 2024

811 Know what's below. Call before you dig.

logo

Ohio Nonattainment/Maintenance Status for Each County by Year for All Criteria Pollutants

Data is current as of December 31, 2023

Listed by County, NAAQS, Area. The 8-hour Ozone (1997) standard was revoked on April 6, 2015 and the 1-hour Ozone (1979) standard was revoked on June 15, 2005.

* The 1997 Primary Annual PM-2.5 NAAQS (level of 15 μg/m^3) is revoked in attainment and maintenance areas for that NAAQS. For additional information see the PM-2.5 NAAQS SIP Requirements Final Rule, effective October 24, 2016. (81 FR 58009)

Change the State:
OHIO GO

Important Notes

Download National Dataset: dbf | xls | Data dictionary (PDF)

County	NAAQS	Area Name	Nonattainment in Year	Redesignation to Maintenance	Classification	Whole or/ Part County	Population (2010)	State/ County FIPS Codes
OHIO								
Adams County	PM-2.5 (1997)-NAAQS revoked	Huntington-Ashland, WV-KY-OH	05 06 07 08 09 10 11	12/31/2012 *	Former Subpart 1	Part	3,355	39/001
Allen County	8-Hour Ozone (1997)-NAAQS revoked	Lima, OH	04 05 06	06/15/2007	Former Subpart 1	Whole	106,331	39/003
Ashtabula County	1-Hour Ozone (1979)-NAAQS revoked	Cleveland-Akron-Lorain, OH	92 93 94 95	05/07/1996	Moderate	Whole	101,497	39/007
Ashtabula County	8-Hour Ozone (1997)-NAAQS revoked	Cleveland-Akron-Lorain, OH	04 05 06 07 08	09/15/2009	Moderate	Whole	101,497	39/007
Ashtabula County	8-Hour Ozone (2008)	Cleveland-Akron-Lorain, OH	12 13 14 15 16	01/06/2017	Marginal	Whole	101,497	39/007
Ashtabula County	PM-2.5 (1997)-NAAQS revoked	Cleveland-Akron-Lorain, OH	05 06 07 08 09 10 11 12	09/18/2013 *	Former Subpart 1	Part	22,514	39/007

County	NAAQS	Area Name	Nonattainment in Year	Redesignation to Maintenance	Classification	Whole or/ Part County	Population (2010)	State/ County FIPS Codes
Belmont County	8-Hour Ozone (1997)-NAAQS revoked	Wheeling, WV-OH	040506	06/15/2007	Former Subpart 1	Whole	70,400	39/013
Belmont County	PM-2.5 (1997)-NAAQS revoked	Wheeling, WV-OH	050607080910111 2	08/29/2013 *	Former Subpart 1	Whole	70,400	39/013
Butler County	1-Hour Ozone (1979)-NAAQS revoked	Cincinnati-Hamilton, OH-KY	929394959697899000102030 4	06/14/2005	Moderate	Whole	368,130	39/017
Butler County	8-Hour Ozone (1997)-NAAQS revoked	Cincinnati-Hamilton, OH-KY-IN	040506070809	05/11/2010	Former Subpart 1	Whole	368,130	39/017
Butler County	8-Hour Ozone (2008)	Cincinnati, OH-KY-IN	12131415	12/16/2016	Marginal	Whole	368,130	39/017
Butler County	8-Hour Ozone (2015)	Cincinnati, OH-KY	18192021	06/09/2022	Marginal	Whole	368,130	39/017
Butler County	PM-2.5 (1997)-NAAQS revoked	Cincinnati-Hamilton, OH-KY-IN	05060708091011121314151 6	04/07/2017 *	Former Subpart 1	Whole	368,130	39/017
Clark County	1-Hour Ozone (1979)-NAAQS revoked	Dayton-Springfield, OH	929394	07/05/1995	Moderate	Whole	138,333	39/023
Clark County	8-Hour Ozone (1997)-NAAQS revoked	Dayton-Springfield, OH	040506	08/13/2007	Former Subpart 1	Whole	138,333	39/023
Clark County	PM-2.5 (1997)-NAAQS revoked	Dayton-Springfield, OH	050607080910111 2	09/26/2013 *	Former Subpart 1	Whole	138,333	39/023
Clermont County	1-Hour Ozone (1979)-NAAQS revoked	Cincinnati-Hamilton, OH-KY	929394959697899000102030 4	06/14/2005	Moderate	Whole	197,363	39/025

County	NAAQS	Area Name	Nonattainment in Year	Redesignation to Maintenance	Classification	Whole or/ Part County	Population (2010)	State/ County FIPS Codes
Clermont County	8-Hour Ozone (1997)-NAAQS revoked	Cincinnati-Hamilton, OH-KY-IN	040506070809	05/11/2010	Former Subpart 1	Whole	197,363	39/025
Clermont County	8-Hour Ozone (2008)	Cincinnati, OH-KY-IN	121314 15	12/16/2016	Marginal	Whole	197,363	39/025
Clermont County	8-Hour Ozone (2015)	Cincinnati, OH-KY	18192021	06/09/2022	Marginal	Whole	197,363	39/025
Clermont County	PM-2.5 (1997)-NAAQS revoked	Cincinnati-Hamilton, OH-KY-IN	0506070809101112131415 16	04/07/2017 *	Former Subpart 1	Whole	197,363	39/025
Clermont County	Sulfur Dioxide (2010)	Campbell-Clermont Counties, KY-OH	131415	11/21/2016		Part	14,349	39/025
Clinton County	1-Hour Ozone (1979)-NAAQS revoked	Clinton County, OH	92939495	03/21/1996	Section 185A	Whole	42,040	39/027
Clinton County	8-Hour Ozone (1997)-NAAQS revoked	Cincinnati-Hamilton, OH-KY-IN	040506070809	05/11/2010	Former Subpart 1	Whole	42,040	39/027
Clinton County	8-Hour Ozone (2008)	Cincinnati, OH-KY-IN	121314 15	12/16/2016	Marginal	Whole	42,040	39/027
Columbiana County	1-Hour Ozone (1979)-NAAQS revoked	Columbiana County, OH	929394	03/10/1995	Incomplete Data	Whole	107,841	39/029
Columbiana County	8-Hour Ozone (1997)-NAAQS revoked	Youngstown-Warren-Sharon, OH-PA	040506	06/12/2007	Former Subpart 1	Whole	107,841	39/029
Coshocton County	PM-2.5 (1997)-NAAQS revoked	Columbus, OH	0506070809101112	11/07/2013 *	Former Subpart 1	Part	1,535	39/031

County	NAAQS	Area Name	Nonattainment in Year	Redesignation to Maintenance	Classification	Whole or/ Part County	Population (2010)	State/ County FIPS Codes
Coshocton County	Sulfur Dioxide (1971)	Coshocton County; Franklin Township, OH	92939495969798 99	07/05/2000		Part	1,229	39/031
Cuyahoga County	1-Hour Ozone (1979)-NAAQS revoked	Cleveland-Akron-Lorain, OH	92939495	05/07/1996	Moderate	Whole	1,280,122	39/035
Cuyahoga County	8-Hour Ozone (1997)-NAAQS revoked	Cleveland-Akron-Lorain, OH	0405060708	09/15/2009	Moderate	Whole	1,280,122	39/035
Cuyahoga County	8-Hour Ozone (2008)	Cleveland-Akron-Lorain, OH	12131415 16	01/06/2017	Marginal	Whole	1,280,122	39/035
Cuyahoga County	8-Hour Ozone (2015)	Cleveland, OH	18192021222 3	/ /	Moderate	Whole	1,280,122	39/035
Cuyahoga County	Carbon Monoxide (1971)	Cleveland, OH	9293	03/07/1994	Moderate <= 12.7ppm	Whole	1,280,122	39/035
Cuyahoga County	Lead (2008)	Cleveland, OH	10111213141516	07/31/2017		Part	7,816	39/035
Cuyahoga County	PM-10 (1987)	Cuyahoga County, OH	92939495969798 9900	01/10/2001	Moderate	Whole	1,280,122	39/035
Cuyahoga County	PM-2.5 (1997)-NAAQS revoked	Cleveland-Akron-Lorain, OH	0506070809101112	09/18/2013 *	Former Subpart 1	Whole	1,280,122	39/035
Cuyahoga County	PM-2.5 (2006)	Cleveland-Akron-Lorain, OH	09101112	09/18/2013	Former Subpart 1	Whole	1,280,122	39/035
Cuyahoga County	PM-2.5 (2012)	Cleveland, OH	15161718	04/12/2019	Moderate	Whole	1,280,122	39/035
Cuyahoga County	Sulfur Dioxide (1971)	Cuyahoga County, OH	9293949596979899000102030 4	02/28/2005		Part	996,159	39/035
Delaware County	1-Hour Ozone (1979)-NAAQS revoked	Columbus, OH	92939495	04/01/1996	Marginal	Whole	174,214	39/041
Delaware County	8-Hour Ozone (1997)-NAAQS revoked	Columbus, OH	0405060708	09/15/2009	Former Subpart 1	Whole	174,214	39/041

County	NAAQS	Area Name	Nonattainment in Year	Redesignation to Maintenance	Classification	Whole or/ Part County	Population (2010)	State/ County FIPS Codes
Delaware County	8-Hour Ozone (2008)	Columbus, OH	12 13 14 15	12/21/2016	Marginal	Whole	174,214	39/041
Delaware County	8-Hour Ozone (2015)	Columbus, OH	18	08/21/2019	Marginal	Whole	174,214	39/041
Delaware County	PM-2.5 (1997)-NAAQS revoked	Columbus, OH	05 06 07 08 09 10 11 12	11/07/2013 *	Former Subpart 1	Whole	174,214	39/041
Fairfield County	8-Hour Ozone (1997)-NAAQS revoked	Columbus, OH	04 05 06 07 08	09/15/2009	Former Subpart 1	Whole	146,156	39/045
Fairfield County	8-Hour Ozone (2008)	Columbus, OH	12 13 14 15	12/21/2016	Marginal	Whole	146,156	39/045
Fairfield County	8-Hour Ozone (2015)	Columbus, OH	18	08/21/2019	Marginal	Whole	146,156	39/045
Fairfield County	PM-2.5 (1997)-NAAQS revoked	Columbus, OH	05 06 07 08 09 10 11 12	11/07/2013 *	Former Subpart 1	Whole	146,156	39/045
Franklin County	1-Hour Ozone (1979)-NAAQS revoked	Columbus, OH	92 93 94 95	04/01/1996	Marginal	Whole	1,163,414	39/049
Franklin County	8-Hour Ozone (1997)-NAAQS revoked	Columbus, OH	04 05 06 07 08	09/15/2009	Former Subpart 1	Whole	1,163,414	39/049
Franklin County	8-Hour Ozone (2008)	Columbus, OH	12 13 14 15	12/21/2016	Marginal	Whole	1,163,414	39/049
Franklin County	8-Hour Ozone (2015)	Columbus, OH	18	08/21/2019	Marginal	Whole	1,163,414	39/049
Franklin County	PM-2.5 (1997)-NAAQS revoked	Columbus, OH	05 06 07 08 09 10 11 12	11/07/2013 *	Former Subpart 1	Whole	1,163,414	39/049
Fulton County	Lead (2008)	Delta, OH	10 11 12 13 14 15 16 17	03/13/2018		Part	3,243	39/051

County	NAAQS	Area Name	Nonattainment in Year	Redesignation to Maintenance	Classification	Whole or/ Part County	Population (2010)	State/ County FIPS Codes
Gallia County	PM-2.5 (1997)-NAAQS revoked	Huntington-Ashland, WV-KY-OH	05060708091011	12/31/2012 *	Former Subpart 1	Part	4,275	39/053
Gallia County	Sulfur Dioxide (1971)	Gallia County; Addison Township, OH	9293949596979899	07/05/2000		Part	2,197	39/053
Geauga County	1-Hour Ozone (1979)-NAAQS revoked	Cleveland-Akron-Lorain, OH	92939495	05/07/1996	Moderate	Whole	93,389	39/055
Geauga County	8-Hour Ozone (1997)-NAAQS revoked	Cleveland-Akron-Lorain, OH	0405060708	09/15/2009	Moderate	Whole	93,389	39/055
Geauga County	8-Hour Ozone (2008)	Cleveland-Akron-Lorain, OH	121314151 6	01/06/2017	Marginal	Whole	93,389	39/055
Geauga County	8-Hour Ozone (2015)	Cleveland, OH	181920212223	/ /	Moderate	Whole	93,389	39/055
Greene County	1-Hour Ozone (1979)-NAAQS revoked	Dayton-Springfield, OH	929394	07/05/1995	Moderate	Whole	161,573	39/057
Greene County	8-Hour Ozone (1997)-NAAQS revoked	Dayton-Springfield, OH	040506	08/13/2007	Former Subpart 1	Whole	161,573	39/057
Greene County	PM-2.5 (1997)-NAAQS revoked	Dayton-Springfield, OH	0506070809101112	09/26/2013 *	Former Subpart 1	Whole	161,573	39/057
Hamilton County	1-Hour Ozone (1979)-NAAQS revoked	Cincinnati-Hamilton, OH-KY	929394959697989900010203 04	06/14/2005	Moderate	Whole	802,374	39/061
Hamilton County	8-Hour Ozone (1997)-NAAQS revoked	Cincinnati-Hamilton, OH-KY-IN	040506070809	05/11/2010	Former Subpart 1	Whole	802,374	39/061

County	NAAQS	Area Name	Nonattainment in Year	Redesignation to Maintenance	Classification	Whole or/ Part County	Population (2010)	State/ County FIPS Codes
Hamilton County	8-Hour Ozone (2008)	Cincinnati, OH-KY-IN	12 13 14 15	12/16/2016	Marginal	Whole	802,374	39/061
Hamilton County	8-Hour Ozone (2015)	Cincinnati, OH-KY	18 19 20 21	06/09/2022	Marginal	Whole	802,374	39/061
Hamilton County	PM-2.5 (1997)-NAAQS revoked	Cincinnati-Hamilton, OH-KY-IN	05 06 07 08 09 10 11 12 13 14 15 16	04/07/2017 *	Former Subpart 1	Whole	802,374	39/061
Jefferson County	1-Hour Ozone (1979)-NAAQS revoked	Steubenville, OH	92 93 94	03/10/1995	Section 185A	Whole	69,709	39/081
Jefferson County	8-Hour Ozone (1997)-NAAQS revoked	Steubenville-Weirton, OH-WV	04 05 06	06/15/2007	Former Subpart 1	Whole	69,709	39/081
Jefferson County	PM-10 (1987)	Jefferson County, OH	92 93 94 95 96 97 98 99 00	01/10/2001	Moderate	Part	3,472	39/081
Jefferson County	PM-2.5 (1997)-NAAQS revoked	Steubenville-Weirton, OH-WV	05 06 07 08 09 10 11 12	09/18/2013 *	Former Subpart 1	Whole	69,709	39/081
Jefferson County	PM-2.5 (2006)	Steubenville-Weirton, OH-WV	09 10 11 12	09/18/2013	Former Subpart 1	Whole	69,709	39/081
Jefferson County	Sulfur Dioxide (1971)	Jefferson County; (part) Steubenville & Mingo Junction, OH	92 93 94 95 96 97 98	09/29/1999		Part	69,712	39/081
Jefferson County	Sulfur Dioxide (2010)	Steubenville, OH-WV	13 14 15 16 17 18	11/29/2019		Part	38,854	39/081
Knox County	8-Hour Ozone (1997)-NAAQS revoked	Columbus, OH	04 05 06 07 08	09/15/2009	Former Subpart 1	Whole	60,921	39/083
Knox County	8-Hour Ozone (2008)	Columbus, OH	12 13 14 15	12/21/2016	Marginal	Whole	60,921	39/083

County	NAAQS	Area Name	Nonattainment in Year	Redesignation to Maintenance	Classification	Whole or/ Part County	Population (2010)	State/ County FIPS Codes
Lake County	1-Hour Ozone (1979)-NAAQS revoked	Cleveland-Akron-Lorain, OH	92939495	05/07/1996	Moderate	Whole	230,041	39/085
Lake County	8-Hour Ozone (1997)-NAAQS revoked	Cleveland-Akron-Lorain, OH	0405060708	09/15/2009	Moderate	Whole	230,041	39/085
Lake County	8-Hour Ozone (2008)	Cleveland-Akron-Lorain, OH	121314151 6	01/06/2017	Marginal	Whole	230,041	39/085
Lake County	8-Hour Ozone (2015)	Cleveland, OH	181920212223	/ /	Moderate	Whole	230,041	39/085
Lake County	PM-2.5 (1997)-NAAQS revoked	Cleveland-Akron-Lorain, OH	050607080910111 2	09/18/2013 *	Former Subpart 1	Whole	230,041	39/085
Lake County	PM-2.5 (2006)	Cleveland-Akron-Lorain, OH	09101112	09/18/2013	Former Subpart 1	Whole	230,041	39/085
Lake County	Sulfur Dioxide (1971)	Lake County; (part) Eastlake, Timberlake, Lakeline, Willoughby, Mentor, OH	92939495969798	09/29/1999		Part	229,760	39/085
Lake County	Sulfur Dioxide (2010)	Lake County, OH	131415161718	05/14/2019		Whole	230,041	39/085
Lawrence County	PM-2.5 (1997)-NAAQS revoked	Huntington-Ashland, WV-KY-OH	050607080910 11	12/31/2012 *	Former Subpart 1	Whole	62,450	39/087
Licking County	1-Hour Ozone (1979)-NAAQS revoked	Columbus, OH	92939495	04/01/1996	Marginal	Whole	166,492	39/089
Licking County	8-Hour Ozone (1997)-NAAQS revoked	Columbus, OH	0405060708	09/15/2009	Former Subpart 1	Whole	166,492	39/089
Licking County	8-Hour Ozone (2008)	Columbus, OH	121314 15	12/21/2016	Marginal	Whole	166,492	39/089

County	NAAQS	Area Name	Nonattainment in Year	Redesignation to Maintenance	Classification	Whole or/ Part County	Population (2010)	State/ County FIPS Codes
Licking County	8-Hour Ozone (2015)	Columbus, OH	18	08/21/2019	Marginal	Whole	166,492	39/089
Licking County	PM-2.5 (1997)-NAAQS revoked	Columbus, OH	05 06 07 08 09 10 11 12	11/07/2013 *	Former Subpart 1	Whole	166,492	39/089
Logan County	Lead (2008)	Bellefontaine, OH	10 11 12 13	09/26/2014		Part	6,220	39/091
Lorain County	1-Hour Ozone (1979)-NAAQS revoked	Cleveland-Akron-Lorain, OH	92 93 94 95	05/07/1996	Moderate	Whole	301,356	39/093
Lorain County	8-Hour Ozone (1997)-NAAQS revoked	Cleveland-Akron-Lorain, OH	04 05 06 07 08	09/15/2009	Moderate	Whole	301,356	39/093
Lorain County	8-Hour Ozone (2008)	Cleveland-Akron-Lorain, OH	12 13 14 15 16	01/06/2017	Marginal	Whole	301,356	39/093
Lorain County	8-Hour Ozone (2015)	Cleveland, OH	18 19 20 21 22 23	/ /	Moderate	Whole	301,356	39/093
Lorain County	PM-2.5 (1997)-NAAQS revoked	Cleveland-Akron-Lorain, OH	05 06 07 08 09 10 11 12	09/18/2013 *	Former Subpart 1	Whole	301,356	39/093
Lorain County	PM-2.5 (2006)	Cleveland-Akron-Lorain, OH	09 10 11 12	09/18/2013	Former Subpart 1	Whole	301,356	39/093
Lorain County	PM-2.5 (2012)	Cleveland, OH	15 16 17 18	04/12/2019	Moderate	Whole	301,356	39/093
Lorain County	Sulfur Dioxide (1971)	Lorain County, OH	92 93 94 95 96 97 98 99	07/05/2000		Part	301,074	39/093
Lucas County	1-Hour Ozone (1979)-NAAQS revoked	Toledo, OH	92 93 94	08/01/1995	Moderate	Whole	441,815	39/095
Lucas County	8-Hour Ozone (1997)-NAAQS revoked	Toledo, OH	04 05 06	08/09/2007	Former Subpart 1	Whole	441,815	39/095
Lucas County	Sulfur Dioxide (1971)	Lucas County, OH	92 93 94 95 96 97 98 99 00 01 02 03	03/18/2004		Part	441,812	39/095

County	NAAQS	Area Name	Nonattainment in Year	Redesignation to Maintenance	Classification	Whole or/ Part County	Population (2010)	State/ County FIPS Codes
Madison County	8-Hour Ozone (1997)-NAAQS revoked	Columbus, OH	0405060708	09/15/2009	Former Subpart 1	Whole	43,435	39/097
Madison County	8-Hour Ozone (2008)	Columbus, OH	121314 15	12/21/2016	Marginal	Whole	43,435	39/097
Mahoning County	1-Hour Ozone (1979)-NAAQS revoked	Youngstown-Warren-Sharon, OH-PA (OH portion)	92939495	04/01/1996 [Split]	Marginal	Whole	238,823	39/099
Mahoning County	8-Hour Ozone (1997)-NAAQS revoked	Youngstown-Warren-Sharon, OH-PA	040506	06/12/2007	Former Subpart 1	Whole	238,823	39/099
Medina County	1-Hour Ozone (1979)-NAAQS revoked	Cleveland-Akron-Lorain, OH	92939495	05/07/1996	Moderate	Whole	172,332	39/103
Medina County	8-Hour Ozone (1997)-NAAQS revoked	Cleveland-Akron-Lorain, OH	0405060708	09/15/2009	Moderate	Whole	172,332	39/103
Medina County	8-Hour Ozone (2008)	Cleveland-Akron-Lorain, OH	121314151 6	01/06/2017	Marginal	Whole	172,332	39/103
Medina County	8-Hour Ozone (2015)	Cleveland, OH	181920212223	/ /	Moderate	Whole	172,332	39/103
Medina County	PM-2.5 (1997)-NAAQS revoked	Cleveland-Akron-Lorain, OH	05060708091011 12	09/18/2013 *	Former Subpart 1	Whole	172,332	39/103
Medina County	PM-2.5 (2006)	Cleveland-Akron-Lorain, OH	09101112	09/18/2013	Former Subpart 1	Whole	172,332	39/103
Miami County	1-Hour Ozone (1979)-NAAQS revoked	Dayton-Springfield, OH	929394	07/05/1995	Moderate	Whole	102,506	39/109

County	NAAQS	Area Name	Nonattainment in Year	Redesignation to Maintenance	Classification	Whole or/ Part County	Population (2010)	State/ County FIPS Codes
Miami County	8-Hour Ozone (1997)-NAAQS revoked	Dayton-Springfield, OH	040506	08/13/2007	Former Subpart 1	Whole	102,506	39/109
Montgomery County	1-Hour Ozone (1979)-NAAQS revoked	Dayton-Springfield, OH	929394	07/05/1995	Moderate	Whole	535,153	39/113
Montgomery County	8-Hour Ozone (1997)-NAAQS revoked	Dayton-Springfield, OH	040506	08/13/2007	Former Subpart 1	Whole	535,153	39/113
Montgomery County	PM-2.5 (1997)-NAAQS revoked	Dayton-Springfield, OH	050607080910 11 12	09/26/2013 *	Former Subpart 1	Whole	535,153	39/113
Morgan County	Sulfur Dioxide (1971)	Morgan County: Center Township, OH	9293	10/21/1994		Part	15,053	39/115
Morgan County	Sulfur Dioxide (2010)	Muskingum River, OH	13 14 15 16 17 18 19 20 21 22 23	/ /		Part	743	39/115
Portage County	1-Hour Ozone (1979)-NAAQS revoked	Cleveland-Akron-Lorain, OH	929394 95	05/07/1996	Moderate	Whole	161,419	39/133
Portage County	8-Hour Ozone (1997)-NAAQS revoked	Cleveland-Akron-Lorain, OH	040506 07 08	09/15/2009	Moderate	Whole	161,419	39/133
Portage County	8-Hour Ozone (2008)	Cleveland-Akron-Lorain, OH	12 13 14 15 16	01/06/2017	Marginal	Whole	161,419	39/133
Portage County	8-Hour Ozone (2015)	Cleveland, OH	18 19 20 21 22 23	/ /	Moderate	Whole	161,419	39/133
Portage County	PM-2.5 (1997)-NAAQS revoked	Cleveland-Akron-Lorain, OH	050607080910 11 12	09/18/2013 *	Former Subpart 1	Whole	161,419	39/133
Portage County	PM-2.5 (2006)	Cleveland-Akron-Lorain, OH	09 10 11 12	09/18/2013	Former Subpart 1	Whole	161,419	39/133

County	NAAQS	Area Name	Nonattainment in Year	Redesignation to Maintenance	Classification	Whole or/ Part County	Population (2010)	State/ County FIPS Codes
Preble County	1-Hour Ozone (1979)-NAAQS revoked	Preble County, OH	92939 4	03/10/1995	Section 185A	Whole	42,270	39/135
Scioto County	PM-2.5 (1997)-NAAQS revoked	Huntington-Ashland, WV-KY-OH	05 06 07 08 09 10 11	12/31/2012 *	Former Subpart 1	Whole	79,499	39/145
Stark County	1-Hour Ozone (1979)-NAAQS revoked	Canton, OH	92939495	04/01/1996	Marginal	Whole	375,586	39/151
Stark County	8-Hour Ozone (1997)-NAAQS revoked	Canton-Massillon, OH	04 05 06	06/15/2007	Former Subpart 1	Whole	375,586	39/151
Stark County	Lead (2008)	Canton-Stark County, OH	23	/ /		Part	6,188	39/151
Stark County	PM-2.5 (1997)-NAAQS revoked	Canton-Massillon, OH	05 06 07 08 09 10 11 12	10/22/2013 *	Former Subpart 1	Whole	375,586	39/151
Stark County	PM-2.5 (2006)	Canton-Massillon, OH	09 10 11 12	10/22/2013	Former Subpart 1	Whole	375,586	39/151
Summit County	1-Hour Ozone (1979)-NAAQS revoked	Cleveland-Akron-Lorain, OH	92939495	05/07/1996	Moderate	Whole	541,781	39/153
Summit County	8-Hour Ozone (1997)-NAAQS revoked	Cleveland-Akron-Lorain, OH	04 05 06 07 08	09/15/2009	Moderate	Whole	541,781	39/153
Summit County	8-Hour Ozone (2008)	Cleveland-Akron-Lorain, OH	12 13 14 15 16	01/06/2017	Marginal	Whole	541,781	39/153
Summit County	8-Hour Ozone (2015)	Cleveland, OH	18 19 20 21 22 23	/ /	Moderate	Whole	541,781	39/153
Summit County	PM-2.5 (1997)-NAAQS revoked	Cleveland-Akron-Lorain, OH	05 06 07 08 09 10 11 12	09/18/2013 *	Former Subpart 1	Whole	541,781	39/153

County	NAAQS	Area Name	Nonattainment in Year	Redesignation to Maintenance	Classification	Whole or/ Part County	Population (2010)	State/ County FIPS Codes
Summit County	PM-2.5 (2006)	Cleveland-Akron-Lorain, OH	09 10 11 12	09/18/2013	Former Subpart 1	Whole	541,781	39/153
Trumbull County	1-Hour Ozone (1979)-NAAQS revoked	Youngstown-Warren-Sharon, OH-PA (OH portion)	92 93 94 95	04/01/1996 [Split]	Marginal	Whole	210,312	39/155
Trumbull County	8-Hour Ozone (1997)-NAAQS revoked	Youngstown-Warren-Sharon, OH-PA	04 05 06	06/12/2007	Former Subpart 1	Whole	210,312	39/155
Warren County	1-Hour Ozone (1979)-NAAQS revoked	Cincinnati-Hamilton, OH-KY	92 93 94 95 96 97 98 99 00 01 02 03 04	06/14/2005	Moderate	Whole	212,693	39/165
Warren County	8-Hour Ozone (1997)-NAAQS revoked	Cincinnati-Hamilton, OH-KY-IN	04 05 06 07 08 09	05/11/2010	Former Subpart 1	Whole	212,693	39/165
Warren County	8-Hour Ozone (2008)	Cincinnati, OH-KY-IN	12 13 14 15	12/16/2016	Marginal	Whole	212,693	39/165
Warren County	8-Hour Ozone (2015)	Cincinnati, OH-KY	18 19 20 21	06/09/2022	Marginal	Whole	212,693	39/165
Warren County	PM-2.5 (1997)-NAAQS revoked	Cincinnati-Hamilton, OH-KY-IN	05 06 07 08 09 10 11 12 13 14 15 16	04/07/2017 *	Former Subpart 1	Whole	212,693	39/165
Washington County	8-Hour Ozone (1997)-NAAQS revoked	Parkersburg-Marietta, WV-OH	04 05 06	06/15/2007	Former Subpart 1	Whole	61,778	39/167
Washington County	PM-2.5 (1997)-NAAQS revoked	Parkersburg-Marietta, WV-OH	05 06 07 08 09 10 11 12	08/29/2013 *	Former Subpart 1	Whole	61,778	39/167
Washington County	Sulfur Dioxide (1971)	Washington County: Waterford Township, OH	92 93	10/21/1994		Part	61,777	39/167
Washington County	Sulfur Dioxide (2010)	Muskingum River, OH	13 14 15 16 17 18 19 20 21 22 23	/ /		Part	3,713	39/167

County	NAAQS	Area Name	Nonattainment in Year	Redesignation to Maintenance	Classification	Whole or/ Part County	Population (2010)	State/ County FIPS Codes
Wood County	1-Hour Ozone (1979)-NAAQS revoked	Toledo, OH	929394	08/01/1995	Moderate	Whole	125,488	39/173
Wood County	8-Hour Ozone (1997)-NAAQS revoked	Toledo, OH	040506	08/09/2007	Former Subpart 1	Whole	125,488	39/173

Important Notes

EJScreen Community Report

This report provides environmental and socioeconomic information for user-defined areas, and combines that data into environmental justice and supplemental indexes.

Cleveland, OH

1 mile Ring Centered at 41.509601,-81.624241
Population: 15,892
Area in square miles: 3.14

A3 Landscape

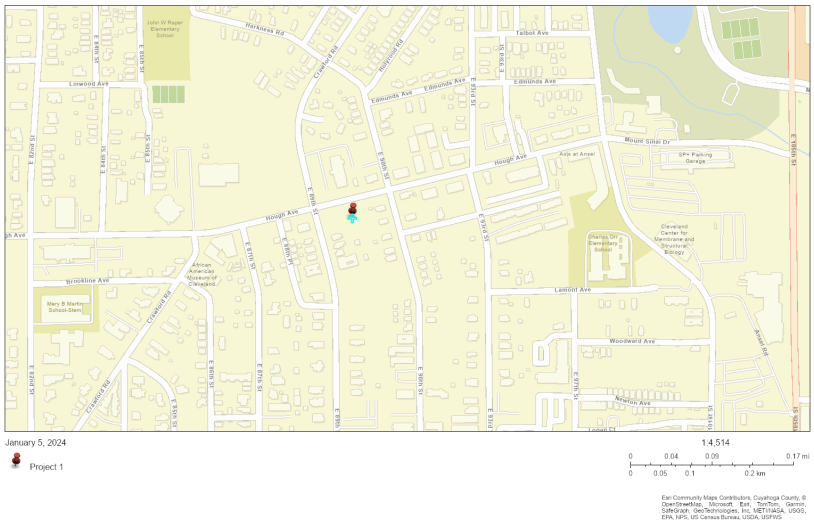

LANGUAGES SPOKEN AT HOME

LANGUAGE	PERCENT
English	89%
Spanish	2%
French, Haitian, or Cajun	1%
Other Indo-European	2%
Chinese (including Mandarin, Cantonese)	2%
Other Asian and Pacific Island	1%
Arabic	1%
Total Non-English	11%

COMMUNITY INFORMATION

- Low income: 62 percent
- People of color: 86 percent
- Less than high school education: 23 percent
- Limited English households: 2 percent
- Unemployment: 14 percent
- Persons with disabilities: 23 percent
- Male: 47 percent
- Female: 53 percent
- 46 years — Average life expectancy
- $20,197 — Per capita income
- Number of households: 6,813
- Owner occupied: 27 percent

BREAKDOWN BY RACE

- White: 14%
- Black: 74%
- American Indian: 0%
- Asian: 5%
- Hawaiian/Pacific Islander: 0%
- Other race: 1%
- Two or more races: 3%
- Hispanic: 2%

BREAKDOWN BY AGE

From Ages 1 to 4	3%
From Ages 1 to 18	19%
From Ages 18 and up	81%
From Ages 65 and up	19%

LIMITED ENGLISH SPEAKING BREAKDOWN

Speak Spanish	11%
Speak Other Indo-European Languages	29%
Speak Asian-Pacific Island Languages	54%
Speak Other Languages	5%

Notes: Numbers may not sum to totals due to rounding. Hispanic population can be of any race.
Source: U.S. Census Bureau, American Community Survey (ACS) 2017 -2021. Life expectancy data comes from the Centers for Disease Control.

Environmental Justice & Supplemental Indexes

The environmental justice and supplemental indexes are a combination of environmental and socioeconomic information. There are thirteen EJ indexes and supplemental indexes in EJScreen reflecting the 13 environmental indicators. The indexes for a selected area are compared to those for all other locations in the state or nation. For more information and calculation details on the EJ and supplemental indexes, please visit the EJScreen website.

EJ INDEXES

The EJ indexes help users screen for potential EJ concerns. To do this, the EJ index combines data on low income and people of color populations with a single environmental indicator.

EJ INDEXES FOR THE SELECTED LOCATION

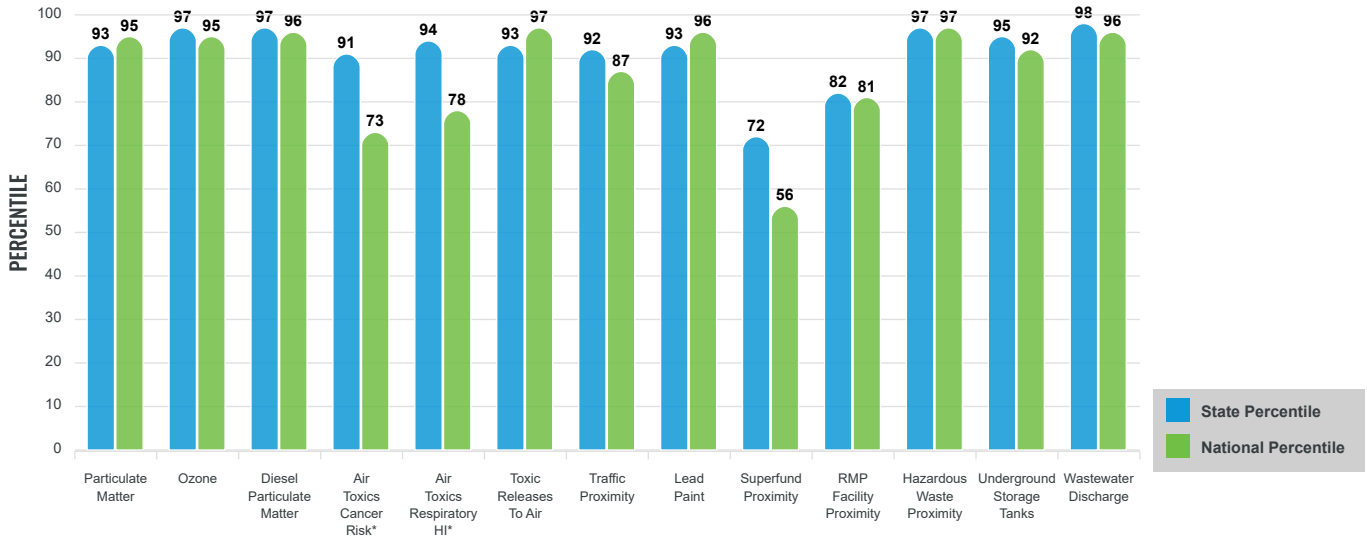

SUPPLEMENTAL INDEXES

The supplemental indexes offer a different perspective on community-level vulnerability. They combine data on percent low-income, percent linguistically isolated, percent less than high school education, percent unemployed, and low life expectancy with a single environmental indicator.

SUPPLEMENTAL INDEXES FOR THE SELECTED LOCATION

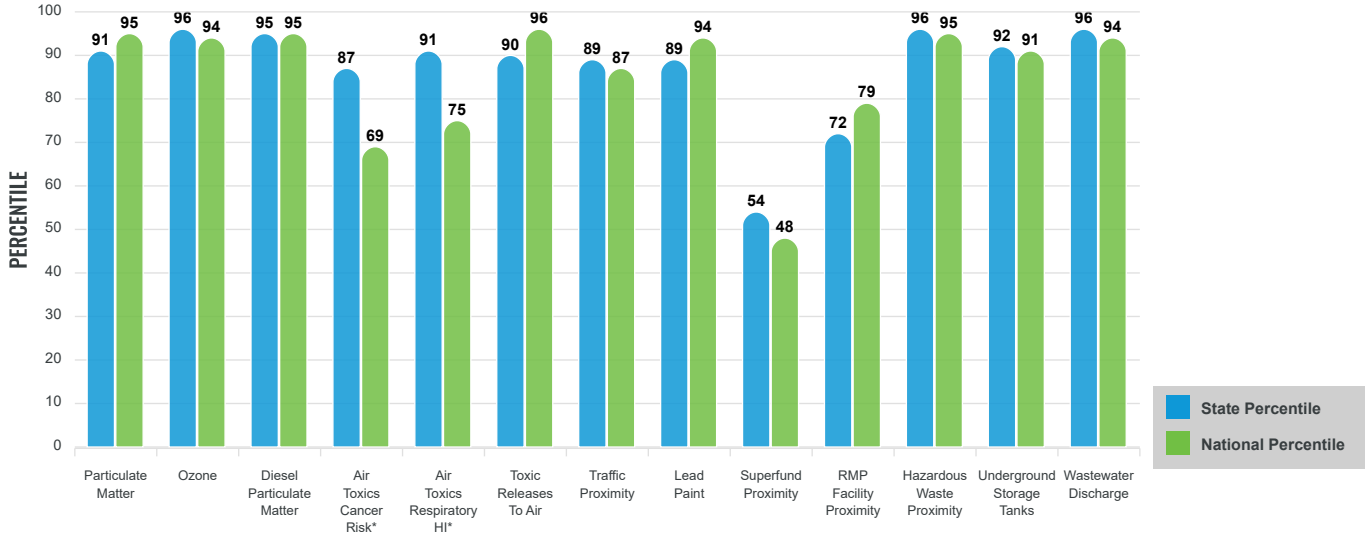

These percentiles provide perspective on how the selected block group or buffer area compares to the entire state or nation.

Report for 1 mile Ring Centered at 41.509601,-81.624241

EJScreen Environmental and Socioeconomic Indicators Data

SELECTED VARIABLES	VALUE	STATE AVERAGE	PERCENTILE IN STATE	USA AVERAGE	PERCENTILE IN USA
POLLUTION AND SOURCES					
Particulate Matter ($\mu g/m^3$)	9.49	9.18	65	8.08	83
Ozone (ppb)	65.6	61.4	86	61.6	78
Diesel Particulate Matter ($\mu g/m^3$)	0.433	0.261	92	0.261	86
Air Toxics Cancer Risk* (lifetime risk per million)	24	22	0	25	5
Air Toxics Respiratory HI*	0.3	0.25	51	0.31	31
Toxic Releases to Air	6,900	10,000	71	4,600	89
Traffic Proximity (daily traffic count/distance to road)	180	110	83	210	72
Lead Paint (% Pre-1960 Housing)	0.63	0.44	70	0.3	82
Superfund Proximity (site count/km distance)	0.022	0.094	24	0.13	19
RMP Facility Proximity (facility count/km distance)	0.16	0.49	41	0.43	48
Hazardous Waste Proximity (facility count/km distance)	6.7	1.3	97	1.9	92
Underground Storage Tanks (count/km^2)	10	2.9	93	3.9	88
Wastewater Discharge (toxicity-weighted concentration/m distance)	0.1	0.47	85	22	82
SOCIOECONOMIC INDICATORS					
Demographic Index	74%	28%	95	35%	92
Supplemental Demographic Index	25%	14%	91	14%	89
People of Color	86%	24%	94	39%	86
Low Income	62%	33%	88	31%	90
Unemployment Rate	14%	6%	88	6%	90
Limited English Speaking Households	2%	1%	81	5%	63
Less Than High School Education	23%	10%	90	12%	85
Under Age 5	3%	6%	33	6%	34
Over Age 64	19%	18%	61	17%	64
Low Life Expectancy	19%	21%	29	20%	44

*Diesel particulate matter, air toxics cancer risk, and air toxics respiratory hazard index are from the EPA's Air Toxics Data Update, which is the Agency's ongoing, comprehensive evaluation of air toxics in the United States. This effort aims to prioritize air toxics, emission sources, and locations of interest for further study. It is important to remember that the air toxics data presented here provide broad estimates of health risks over geographic areas of the country, not definitive risks to specific individuals or locations. Cancer risks and hazard indices from the Air Toxics Data Update are reported to one significant figure and any additional significant figures here are due to rounding. More information on the Air Toxics Data Update can be found at: https://www.epa.gov/haps/air-toxics-data-update.

Sites reporting to EPA within defined area:

Superfund	0
Hazardous Waste, Treatment, Storage, and Disposal Facilities	3
Water Dischargers	0
Air Pollution	16
Brownfields	19
Toxic Release Inventory	2

Other community features within defined area:

Schools	7
Hospitals	9
Places of Worship	65

Other environmental data:

Air Non-attainment	Yes
Impaired Waters	Yes

Selected location contains American Indian Reservation Lands*	No
Selected location contains a "Justice40 (CEJST)" disadvantaged community	Yes
Selected location contains an EPA IRA disadvantaged community	Yes

Report for 1 mile Ring Centered at 41.509601,-81.624241

EJScreen Environmental and Socioeconomic Indicators Data

HEALTH INDICATORS

INDICATOR	HEALTH VALUE	STATE AVERAGE	STATE PERCENTILE	US AVERAGE	US PERCENTILE
Low Life Expectancy	19%	21%	29	20%	44
Heart Disease	10.1	7.2	96	6.1	97
Asthma	13.9	10.7	94	10	98
Cancer	5.8	6.6	24	6.1	41
Persons with Disabilities	22.6%	14.8%	89	13.4%	91

CLIMATE INDICATORS

INDICATOR	HEALTH VALUE	STATE AVERAGE	STATE PERCENTILE	US AVERAGE	US PERCENTILE
Flood Risk	4%	7%	47	12%	37
Wildfire Risk	0%	0%	0	14%	0

CRITICAL SERVICE GAPS

INDICATOR	HEALTH VALUE	STATE AVERAGE	STATE PERCENTILE	US AVERAGE	US PERCENTILE
Broadband Internet	36%	15%	94	14%	93
Lack of Health Insurance	5%	7%	47	9%	39
Housing Burden	Yes	N/A	N/A	N/A	N/A
Transportation Access	Yes	N/A	N/A	N/A	N/A
Food Desert	No	N/A	N/A	N/A	N/A

Footnotes

Report for 1 mile Ring Centered at 41.509601,-81.624241

DNL Calculator

The Day/Night Noise Level Calculator is an electronic assessment tool that calculates the Day/Night Noise Level (DNL) from roadway and railway traffic. For more information on using the DNL calculator, view the **Day/Night Noise Level Calculator Electronic Assessment Tool Overview (/programs/environmental-review/daynight-noise-level-electronic-assessment-tool/)**.

Guidelines

- To display the Road and/or Rail DNL calculator(s), click on the "Add Road Source" and/or "Add Rail Source" button(s) below.
- All Road and Rail input values must be positive non-decimal numbers.
- All Road and/or Rail DNL value(s) must be calculated separately before calculating the Site DNL.
- All checkboxes that apply must be checked for vehicles and trains in the tables' headers.
- **Note #1:** Tooltips, containing field specific information, have been added in this tool and may be accessed by hovering over all the respective data fields (site identification, roadway and railway assessment, DNL calculation results, roadway and railway input variables) with the mouse.
- **Note #2:** DNL Calculator assumes roadway data is always entered.

DNL Calculator

Site ID	E89th and Hough
Record Date	01/23/2024
User's Name	Shannon Garvey

Road # 1 Name:	**Hough Avenue**

Road #1

Vehicle Type	**Cars** ☑	**Medium Trucks** ☑	**Heavy Trucks** ☐
Effective Distance	20	20	
Distance to Stop Sign			
Average Speed	35		
Average Daily Trips (ADT)			
Night Fraction of ADT			
Road Gradient (%)			
Vehicle DNL			

Vehicle DNL			
Calculate Road #1 DNL		Reset	

Road # 2 Name:	**East 89th**

Road #2

Vehicle Type	**Cars** ☑	**Medium Trucks** ☐	**Heavy Trucks** ☐
Effective Distance	20		
Distance to Stop Sign			
Average Speed	30		
Average Daily Trips (ADT)			
Night Fraction of ADT			
Road Gradient (%)			
Vehicle DNL	0	0	0
Calculate Road #2 DNL	0	Reset	

Add Road Source | Add Rail Source

Airport Noise Level	

Loud Impulse Sounds?	○ Yes ◉ No
Combined DNL for all Road and Rail sources	**NaN**
Combined DNL including Airport	**N/A**
Site DNL with Loud Impulse Sound	

Calculate Reset

Mitigation Options

If your site DNL is in Excess of 65 decibels, your options are:

- **No Action Alternative**: Cancel the project at this location

- **Other Reasonable Alternatives**: Choose an alternate site
- **Mitigation**
  - **Contact your Field or Regional Environmental Officer (/programs/environmental-review/hud-environmental-staff-contacts/)**
  - Increase mitigation in the building walls (only effective if no outdoor, noise sensitive areas)
  - Reconfigure the site plan to increase the distance between the noise source and noise-sensitive uses
  - Incorporate natural or man-made barriers. See ***The Noise Guidebook (/resource/313/hud-noise-guidebook/)***
  - Construct noise barrier. See the **Barrier Performance Module (/programs/environmental-review/bpm-calculator/)**

Tools and Guidance

Day/Night Noise Level Assessment Tool User Guide (/resource/3822/day-night-noise-level-assessment-tool-user-guide/)

Day/Night Noise Level Assessment Tool Flowcharts (/resource/3823/day-night-noise-level-assessment-tool-flowcharts/)

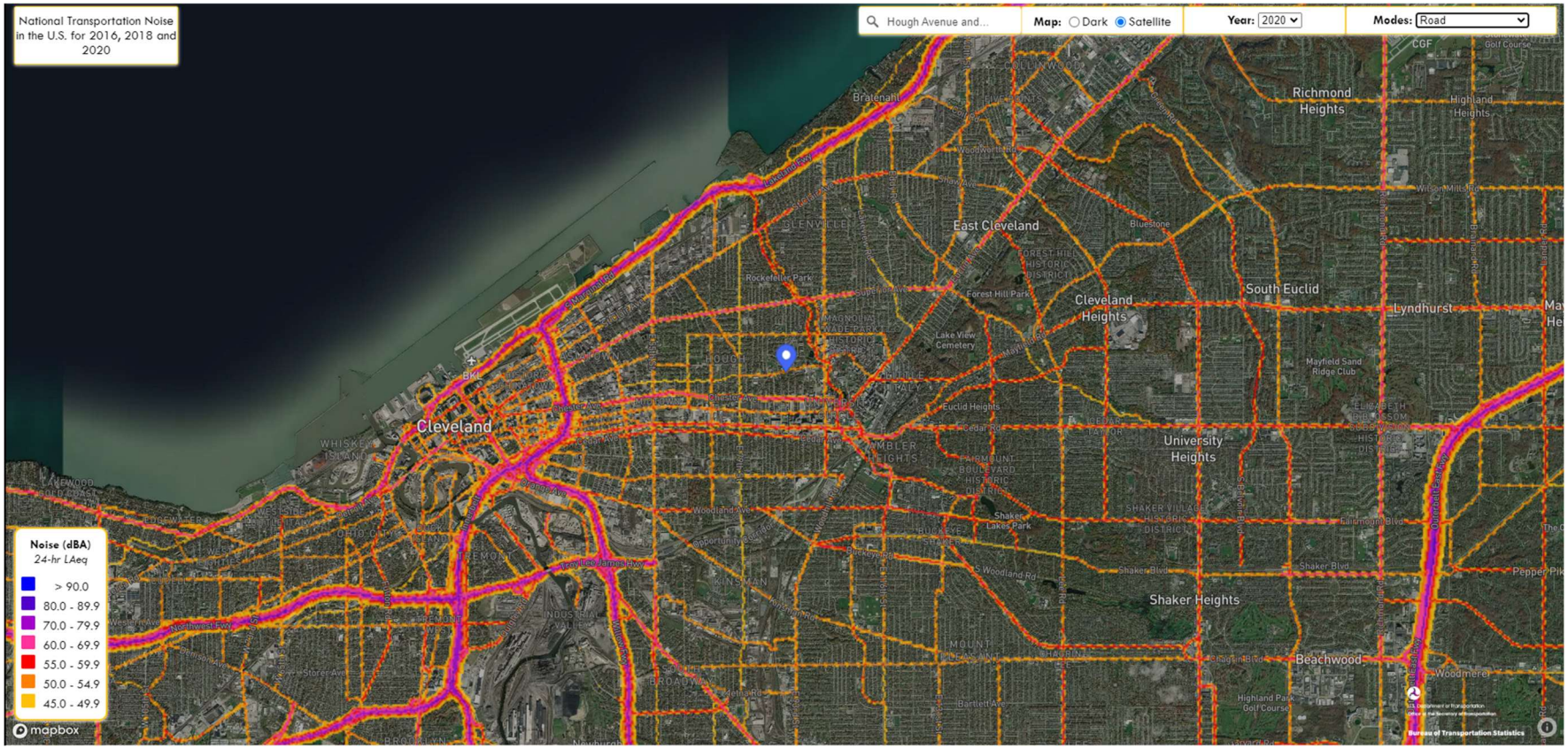
National Transportation Noise in the U.S. for 2016, 2018 and 2020
Hough Avenue and...
Map: Dark Satellite
Year: 2020
Modes: Road
Noise (dBA)
24-hr LAeq
> 90.0
80.0 - 89.9
70.0 - 79.9
60.0 - 69.9
55.0 - 59.9
50.0 - 54.9
45.0 - 49.9
Cleveland
East Cleveland
Cleveland Heights
South Euclid
Richmond Heights
Highland Heights
Lyndhurst
University Heights
Shaker Heights
Beachwood
Woodmere
Bratenahl
Rockefeller Park
Forest Hill Park
Lake View Cemetery
Mayfield Sand Ridge Club
Shaker Lakes Park
Highland Park Golf Course
Bureau of Transportation Statistics
mapbox

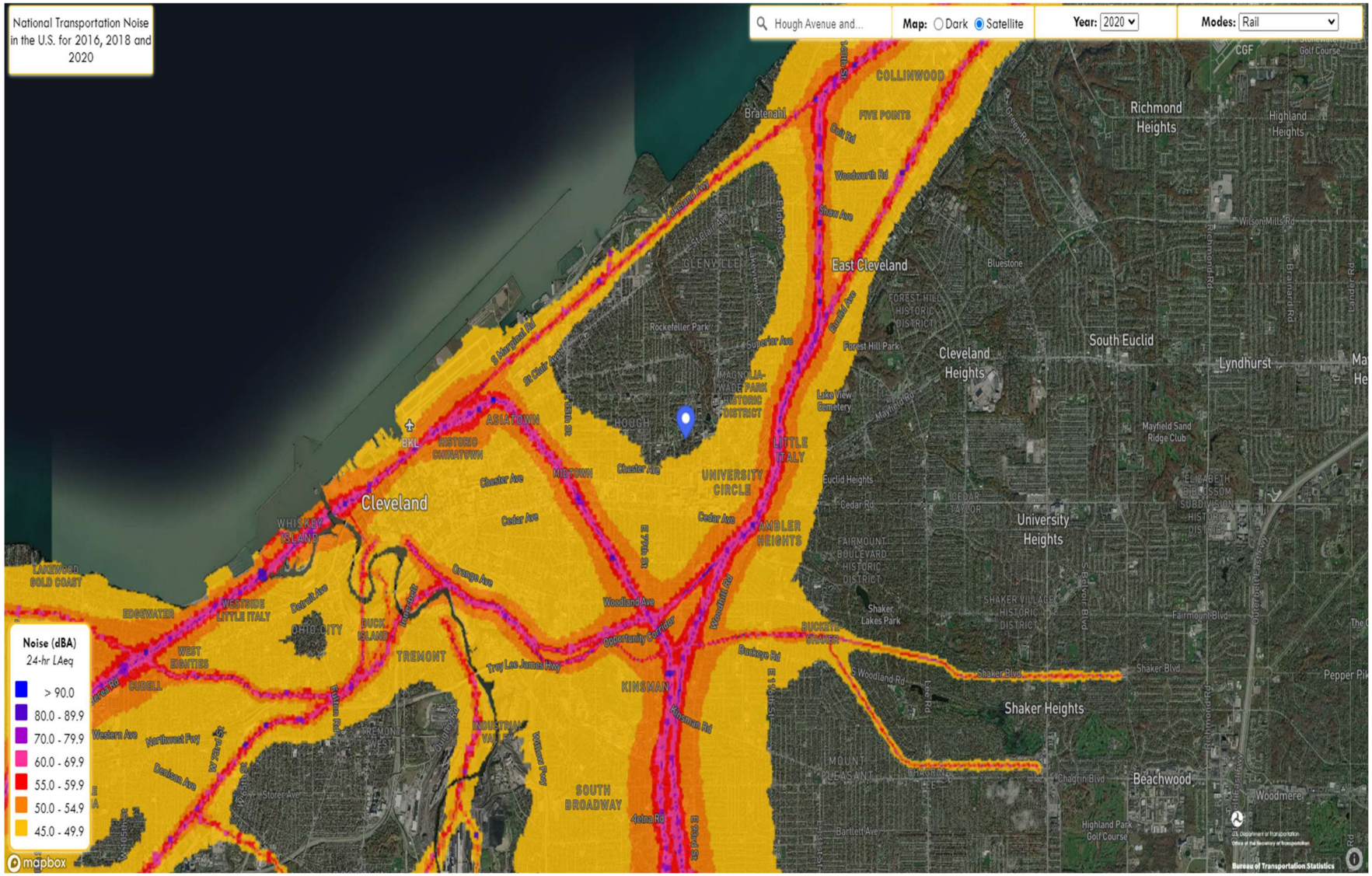
National Transportation Noise in the U.S. for 2016, 2018 and 2020
Hough Avenue and...
Map: Dark Satellite
Year: 2020
Modes: Rail
Noise (dBA)
24-hr LAeq
> 90.0
80.0 - 89.9
70.0 - 79.9
60.0 - 69.9
55.0 - 59.9
50.0 - 54.9
45.0 - 49.9
Cleveland
COLLINWOOD
FIVE POINTS
Richmond Heights
Highland Heights
East Cleveland
Cleveland Heights
South Euclid
Lyndhurst
University Heights
Shaker Heights
Beachwood
Woodmere
GLENVILLE
HOUGH
ASIATOWN
HISTORIC CHINATOWN
MIDTOWN
UNIVERSITY CIRCLE
LITTLE ITALY
AMBLER HEIGHTS
WHISKEY ISLAND
LAKEWOOD GOLD COAST
EDGEWATER
WESTSIDE LITTLE ITALY
OHIO CITY
BUCKEYE-SHAKER
TREMONT
KINSMAN
SOUTH BROADWAY
INDUSTRIAL VALLEY
CUDELL
WEST BIANCHI
Rockefeller Park
Lake View Cemetery
Forest Hill Park
Mayfield Sand Ridge Club
Shaker Lakes Park
Highland Park Golf Course
Bratenahl
Superior Ave
Euclid Ave
Chester Ave
Cedar Ave
Woodland Ave
Opportunity Corridor
Buckeye Rd
Kinsman Rd
Shaker Blvd
Fairmount Blvd
Chagrin Blvd
Mayfield Rd
Lakeshore Blvd
Lake Rd
Detroit Ave
Lorain Ave
Northwest Fwy
Denison Ave
Western Ave
Storer Ave
Bartlett Ave
Wilson Mills Rd
Richmond Rd
Lander Rd
Bluestone
Golf Course
CGF
Mapbox
Bureau of Transportation Statistics

APPENDIX I
PROFESSIONAL RESUMES

Copyright © 2024, Partners

PARTNERS

Zachary Graham
Environmental Professional

FIELDS OF COMPETENCE

- Soil gas, sub-slab vapor and indoor air sampling
- Groundwater Monitoring well sampling
- Project oversight
- Groundwater monitoring well abandonment
- Phase I ESA and Phase II ESA investigation and reporting
- Soil/rock sampling and logging
- Contractor communication
- Asbestos
- Tank sampling and removal

CREDENTIALS

- Bachelor of Science, Geology, Minor Environmental Science, Adrian College, Adrian, Michigan
- HAZWOPER 40hr Safety Training
- Certified Asbestos Hazard Evaluation Specialist

EXPERIENCE SUMMARY

Mr. Zachary Graham is a Geologist with a demonstrated understanding in the work force and environmental services industry.

Mr. Graham spent the early part of his career, in the work force replacing, troubleshooting, and glazing commercial store fronts for major project sites including, The Ohio State University, Nationwide Childrens Hospital, Riverside Methodist Hospital, and Dublin Local Schools.

Mr. Graham's current focus is working in the Due Diligence and Assessment, Remediation and Revitalization departments at Partners where he has learned the basics of Phase I and Phase II site investigations and report development, as well as Phase II groundwater sampling, soil boring installation and sampling, abandonment of groundwater monitoring wells, installation, and sampling of vapor points within the practice groups.

SELECTED PROJECTS

Deeds Point, Dayton, Ohio - Acted as the environmental representative on the construction site during drilling and construction. Worked to perform oversight on the site and ensure the project is done correctly and within a timely manner. Communicative with third parties on the project to ensure peak performance.

ShakerTown Apartments, Shaker Heights, Ohio – Acted as the field leader for sub-slab vapor and indoor air sampling points in the apartment building. Worked to ensure proper pick-up of samples and communication with on-site contacts.

Bulldog Rack Company, Toronto, Ohio – Worked to conduct a Due Diligence Phase I ESA site evaluation and Phase I ESA report on a large industrial site near the Ohio River. Used historical data as well as current visual evidence to identify Recognized Environmental Conditions on the site in order to provide the client with a recommendation.

Molded Fiber Glass Co. Union City, PA -- Field leader for quarterly ground water sampling. Performed oversite for 50 test pits to determine clean soil and fill material. Performing oversite for remediation for soil removal and oil tank skimming.

Sunrise Homes, Lorain Ohio – acted as a lead field asbestos inspector at four different apartment complexes for the client. Conducted the Asbestos inspection report. Worked to ensure proper drop off of samples and communication with on-site contacts.

PARTNERS

Halle A. Miller
Senior Project Manager, Assessment, Remediation, and Revitalization

FIELDS OF COMPETENCE

- Environmental Site Assessments
- VAP Investigations
- Asbestos Survey & Oversight
- BUSTR Investigations
- OHFA & HUD Compliance

CREDENTIALS

- BS Engineering Management and Environmental Science, Miami University, Oxford, Ohio
- OSHA 40-Hour Hazardous Waste Operations and Emergency Response
- Ohio Asbestos Hazard Evaluation Specialist (ES36323)
- Ohio Asbestos Hazard Abatement Specialist (AS545737)
- Ohio Department of Health Lead Risk Assessor (LA9525)

PROFESSIONAL AFFILIATIONS

- Women's Leadership Initiative and Young Leaders Committees, Urban Land Institute
- Industry-At-Large Member and Annual Meeting Chair, Board of Trustees, The Ohio Academy of Science
- Miami University College of Engineering and Computing, Women's Advisory Council Mentorship Program

EXPERIENCE SUMMARY

Ms. Halle Miller has six years of experience in environmental due diligence, including Phase I and Phase II Environmental Site Assessments (ESAs), asbestos and hazardous materials surveys, lead-based paint (LBP) inspections, and property condition assessments (PCAs). She is knowledgeable in environmental remediation and compliance, as well as grant writing. Ms. Miller is well versed in Ohio Environmental Protection Agency (EPA) Voluntary Action Program (VAP) and Bureau of Underground Storage Tank Regulations (BUSTR) investigations. She works in a senior project management capacity and has developed and implemented technical training programs.

SELECTED PROJECTS

Due Diligence, 22-Site Portfolio – Columbus, Ohio: Ms. Miller managed due diligence services for a portfolio of 22 retail shopping centers, including Phase I ESAs, ADA surveys, zoning reports, ALTA surveys, and PCAs. Of the 22 sites, 14 were further investigated through Phase II ESA sampling of soil, groundwater, sub-slab soil vapor, and indoor air. Subsequently, three sites required ground penetrating radar (GPR) surveys prior to underground storage tank (UST) removal, one required quarterly groundwater monitoring, and four required further delineation of constituents in groundwater and vapor media.

Former Industrial Facilities – Cleveland, Ohio: Ms. Miller completed a VAP Phase I Property Assessment of a 65-acre property which detected 56 Identified Areas. Historical uses of the site include heavy manufacturing and machining, multiple motor car companies, an electric and battery storage facility, and steel manufacturers. A Phase II PA followed for a portion of the property, with her responsibilities including coordination and oversight of soil sampling, installation of monitoring wells, groundwater sampling, sub-slab vapor sampling, data analysis, and reporting, in accordance with VAP guidelines.

Former Dairy Property – Cleveland Heights, Ohio: Ms. Miller managed a Phase I ESA and Limited Phase II Investigation of a former dairy facility that identified multiple orphan USTs, former machine shop/truck wash, and adjacent site concerns. Additional tasks supervised by Ms. Miller included a GPR survey, pre-demolition asbestos survey, National Environmental Policy Act (NEPA) assessment, and an Analysis of Brownfield Cleanup Alternatives (ABCA) report for grant submittal.

Large-Scale Pre-Demolition Asbestos Survey – Pepper Pike, Ohio: Ms. Miller was an integral part of a pre-demolition asbestos survey of nine (9) buildings and a tunnel system totaling over 100,000 square feet. Project tasks required extensive CAD mapping, sampling, analysis, and reporting. She conducted a hazardous materials and universal waste survey concurrently with the asbestos survey and assisted with providing abatement specifications and quantities for a contractor.

Affordable Housing Development – Columbus, Ohio: Ms. Miller provided a Phase I ESA, Phase II ESA, and an Environmental Review (ER) according to the Department of Housing & Urban Development (HUD) standards for a proposed residential redevelopment site funded by the Ohio Housing Finance Agency (OHFA). She oversaw the removal of petroleum-impacted soil from remnant product lines discovered on the site. Additionally, Ms. Miller identified and investigated buried cathodic anodes near the adjacent railroad tracks and managed the consequent disposal of heavy metals contaminated soils. Her tasks also consisted of a pre-demolition asbestos survey and hazardous materials survey prior to building demolition.

Nova Group

CORPORATE HEADQUARTERS
Minneapolis, MN

Inspired Solutions by Nova Group

April 26, 2023

Myrtle & Song, LLC

Re: Phase I Environmental Site Assessment Report

Three Parcels of Undeveloped Land
8910 & 8924 Hough Avenue and 1765 E 89th Street
Cleveland , Ohio 44106
Nova Project No.: G23-2862

In accordance with our agreement, Nova Group, GBC (Nova) has performed a Phase I Environmental Site Assessment (ESA) of the above referenced Subject Property in conformance with ASTM Designation E1527-21 "Standard Practice for Environmental Site Assessments: Phase I Environmental Site Assessment Process" (ASTM E1527-21), and Comprehensive Zoning Services, LLC scope of work. Please find a copy of the report enclosed.

We declare that to the best of our knowledge and belief, we meet the definition of Environmental Professional as defined in §312.10 of 40 CFR and, we have the specific qualifications based on education, training, and experience to assess the Subject Property, as described herein. We have developed and performed all the appropriate inquiries in conformance with the standards and practices set forth in 40 CFR, Part 312.

We certify that we have no undisclosed interest in the Subject Property, and that our employment and compensation are not contingent upon our findings and opinions. The scope of this assessment, methodology, limiting conditions, and reliance language are outlined within this report.

Respectfully submitted,
NOVA GROUP, GBC
Reviewed by:

Signature for James Keesey
James Keesey
Project Manager
Environmental Professional

Signature for Jennon Lewis
Jennon Lewis
Senior Project Manager

Signature for Rich George

Rich George
Regional Client Manager

DRAFT

Nova Group

Inspired Solutions by Nova Group

Phase I Environmental Site Assessment

DRAFT

Subject Property

Three Parcels of Undeveloped Land
8910 & 8924 Hough Avenue and 1765 E 89th Street
Cleveland , Ohio 44106

Prepared For

Myrtle & Song, LLC

Prepared By

Nova Group, GBC
5320 West 23rd Street, Suite 270,
St. Louis Park, Minnesota 55416
Web: novagroupgbc.com

Rich George
Regional Client Manager
rich.george@novagroupgbc.com
904-805-2655

Nova Project No:	G23-2862
Report Date:	April 26, 2023
DB Report Date:	April 18, 2023
Inspection Date:	April 19, 2023

Nova Group | Carbon Neutral Report

novagroupgbc.com/carbonneutral

Project Summary

Nova Group, GBC (Nova) was authorized by Comprehensive Zoning Services, LLC to conduct a Phase I Environmental Site Assessment (ESA) of the Three Parcels of Undeveloped Land property located at 8910 & 8924 Hough Avenue and 1765 E 89th Street, Cleveland , Ohio ("Subject Property"). Nova has conducted this ESA in conformance with the scope and limitations of ASTM Designation E1527-21, "Standard Practice for Environmental Site Assessments: Phase I Environmental Site Assessment Process." . A summary of findings is presented below.

Report Section		No Further Action	REC	CREC	HREC	Other Environmental Considerations	Recommended Action
2.3	Current Subject Property Use	✔					
2.5	Current Use of Adjoining and Surrounding Properties	✔					
3.2	Historical Research		✔				Subsurface investigation.
3.3	Regulatory Database Review	✔					
4.1.1	Hazardous Substances and Petroleum Products in Connection with Identified Uses (Not Equipment)	✔					
4.1.3	Presumed PCB-Containing Items	✔					
4.1.4	Hazardous Substance and Petroleum Product Containers Not in Connection with Identified Uses	✔					
4.1.5	Standing Surface Water & Pools, or Sumps Containing Liquids Likely To Be Hazardous Substances or Petroleum Products	✔					

DRAFT

Report Section		No Further Action	REC	CREC	HREC	Other Environmental Considerations	Recommended Action
4.1.6	Pits, Ponds, Lagoons Containing Suspected Hazardous Substances or Petroleum Products	✔					
4.2.1	Current Storage Tanks	✔					
4.2.2	Drums, Totes and Intermediate Bulk Containers	✔					
4.2.3	Unidentified Substance Containers	✔					
4.3	Evidence of a Release	✔					
4.4	Water/Wastewater	✔					
4.5	Solid Waste	✔					
4.6	Drains and Sumps	✔					
4.7	Septic Systems or Cesspools	✔					
4.8	Wells	✔					
4.10	Additional Subject Property Observations	✔					
5.1	Determination of Vapor Migration		✔				Subsurface investigation.
6.1	Asbestos Containing Materials (ACMs)	✔					
6.2	Lead-Based Paint (LBP)	✔					
6.3	Radon	✔					
6.4	Evidence of Mold	✔					
6.5	Lead in Drinking Water	✔					

DRAFT

Report Section		No Further Action	REC	CREC	HREC	Other Environmental Considerations	Recommended Action
6.6	Other Environmental Considerations	✔					

DRAFT

Table of Contents

1.0 INTRODUCTION 5

1.1 Purpose 5
1.2 Scope of Services 6
1.3 Significant Assumptions 6
1.4 Limitations and Exceptions 7
1.5 Data Gaps 7
1.6 Special Terms and Conditions 8
1.7 User Reliance 8
1.8 User Provided Information 8

2.0 SUBJECT PROPERTY DESCRIPTION 10

2.1 Location and Legal Description 10
2.2 Subject Property and Vicinity General Characteristics 10
2.3 Current Subject Property Use 11
2.4 General Description of Subject Property Building Improvements 11
2.5 Current Use of Adjoining and Surrounding Properties 12

3.0 RECORDS REVIEW 13

3.1 Physical Setting Sources 13
3.2 Historical Research 15
3.3 Regulatory Database Review 22

4.0 SUBJECT PROPERTY RECONNAISSANCE 29

4.1 Hazardous Substances and Petroleum Products 29
4.2 Storage Tanks and Other Containers 30
4.3 Evidence of a Release 31
4.4 Water/Wastewater 31
4.5 Solid Waste 31
4.6 Drains and Sumps 32
4.7 Septic Systems or Cesspools 32
4.8 Wells 32
4.9 Evidence of Historical Subject Property Uses 32
4.10 Additional Subject Property Observations 32

5.0 VAPOR MIGRATION 33

5.1 Determination of Vapor Migration 33

DRAFT

6.0 NON-SCOPE CONSIDERATIONS/BUSINESS ENVIRONMENTAL RISKS 34

6.1 Asbestos Containing Materials (ACMs) 34
6.2 Lead-Based Paint (LBP) 34
6.3 Radon 35
6.4 Evidence of Mold 35
6.5 Lead in Drinking Water 35
6.6 Other Environmental Considerations 36

7.0 INTERVIEWS 37

7.1 Past Owners, Operators and Occupants 37
7.2 Present Owner, Occupants and Key Site Manager 37
7.3 State and/or Local Government Officials 37

8.0 FINDINGS, OPINIONS, AND CONCLUSIONS 39

8.1 Findings and Opinions 39
8.2 Conclusions and Recommendations 40
8.3 Non-Scope Considerations/Business Environmental Risks 40
8.4 Deletions and Deviations 41

9.0 REFERENCES 42

APPENDICES

FIGURES: Subject Property Maps

APPENDIX A: Photographic Documentation

APPENDIX B-1: Historical Aerial Photographs

APPENDIX B-2: Historical Topographic Maps

APPENDIX B-3: Fire Insurance Maps

APPENDIX B-4: City Directory Information

APPENDIX B-5: Title Search Records (No Documents Are Associated With This Appendix)

APPENDIX C-1: Regulatory Records - Mapped Database

APPENDIX C-2: Regulatory Records - General Public Records

APPENDIX D: Client Provided Documentation

APPENDIX E: Laboratory Reports (No Documents Are Associated With This Appendix)

APPENDIX F: Other Supporting Documentation

APPENDIX G: Qualifications of Environmental Professionals

DRAFT

EXECUTIVE SUMMARY

Nova Group, GBC (Nova) was authorized by Comprehensive Zoning Services, LLC to conduct a Phase I Environmental Site Assessment (ESA) of the Three Parcels of Undeveloped Land property located at 8910 & 8924 Hough Avenue and 1765 E 89th Street, Cleveland , Ohio ("Subject Property"). Nova has conducted this ESA in conformance with the scope and limitations of ASTM Designation ASTM E1527-21, "Standard Practice for Environmental Site Assessments: Phase I Environmental Site Assessment Process." The purpose of this ESA is to identify Recognized Environmental Conditions (RECs) in connection with the Subject Property. Findings identified during the course of this ESA resulting in RECs, Controlled Recognized Environmental Conditions (CRECs), Historical Recognized Environmental Conditions (HRECs), Business Environmental Risks (BERs) or *de minimis* conditions are presented in the following summary.

The Subject Property consists of three non-contiguous tracts of undeveloped land, which are irregular-shaped and comprise approximately 0.6 acres.

During the site reconnaissance, the following land uses were observed on properties in the vicinity of the Subject Property:

Current Use of Adjoining and Surrounding Properties		
	Adjoining	**Surrounding**
North	Hough Avenue followed by Thurgood Marshall, a recreation center (8611 Hough Avenue), Kingsbury Tower, an apartment building and picnic shelter (8925 Hough Avenue), and a multi-family residence (8927-8933 Hough Avenue).	Residential.
East	Various residences (1756, 1762, and 1772 East 90th Street), including grassed land located between the Subject Property parcels.	Residential.
South	Various residences (1772 East 90th Street and 1765-1769 East 89th Street), including grassed land located between the Subject Property parcels.	Residential.
West	East 89th Street followed by C Town market (8812 Hough Avenue), grassed land, and residences (1762 and 1768 East 89th Street).	Residential.

Historical Summary

A historical summary of Subject Property uses derived from available historical resources is presented below.

Summary of Historical Subject Property Uses

DRAFT

The Subject Property appeared to have been developed with various residences as indicated on an 1896 fire insurance map, until partially redeveloped with storefronts along Hough Avenue at the northeast parcel since at least 1913. Additional storefronts were developed along Hough Avenue at the northwest parcel since at least the early 1950s. The storefronts previously located at the northwest parcel appear to have been removed during the mid 1970s. Remaining structures at the Subject Property, including storefronts at the northeast parcel and a residence at the southwest parcel appear to have been removed during the mid-1990s. Since the late 1990s, the Subject Property has been undeveloped land. Former commercial occupants included dry cleaners, a grocery store, a photo shop, salons/barber shops, hardware store, cafes/deli's, shoe repair, and a church. Aforementioned dry cleaners operated at the Subject Property at 8900 Hough Avenue in 1951 under the name Checker Cleaners and at 8904 Hough Avenue in 1971. The 8900 Hough Avenue and 8904 Hough Avenue addresses are not listed in city directories subsequent to 1951 and 1976, respectively. Referenced dry cleaners were located on the northwest Subject Property parcel. In addition, a photo shop operated at 8928 Hough Avenue from at least 1932 through 1951.
Historical Summary Findings
Dry cleaning operations typically involve the use of hazardous substances and generation of hazardous wastes, characteristics of which when released to the subsurface, in their pure form, can leave no visible trace of releases or spills. Furthermore, dry cleaning operations are of potential environmental concern due to the potential for undetected/unreported releases in conjunction with dry cleaning activities and the environmental persistence of dry cleaning chemicals. Photo processing operations also typically involve the use, storage, and potential release of hazardous substances related to printing and photo development operations and equipment. Given the absence of determining information regarding the use/disposal of hazardous substance and/or petroleum products, historical use of the the Subject Property represents a REC in connection with the Subject Property.

DRAFT

Findings and Opinions

Findings and opinions, based on the information obtained during the course of this assessment, are presented in the table below.

Finding(s) and Opinion(s)
RECs

Finding(s) and Opinion(s)
Based on review of historical resources, the Subject Property was developed with commercial buildings from at least 1913 through the 1970s. Former commercial occupants included dry cleaners, a grocery store, a photo shop, salons/barber shops, hardware store, cafes/deli's, shoe repair, and a church. Aforementioned dry cleaners operated at 8900 Hough Avenue in 1951 under the name Checker Cleaners and at 8904 Hough Avenue in 1971. The 8900 Hough Avenue and 8904 Hough Avenue addresses are not listed in city directories subsequent to 1951 and 1976, respectively. Referenced dry cleaners were located on the northwest Subject Property parcel. In addition, a photo shop operated at 8928 Hough Avenue from at least 1932 through 1951. Dry cleaning operations typically involve the use of hazardous substances and generation of hazardous wastes, characteristics of which when released to the subsurface, in their pure form, can leave no visible trace of releases or spills. Furthermore, dry cleaning operations are of potential environmental concern due to the potential for undetected/unreported releases in conjunction with dry cleaning activities and the environmental persistence of dry cleaning chemicals. Photo processing operations also typically involve the use, storage, and potential release of hazardous substances related to printing and photo development operations and equipment. Given the absence of determining information regarding the use/disposal of hazardous substances and/or petroleum products, historical use of the the Subject Property represents a REC in connection with the Subject Property.
Based on review of the information discussed above, dry cleaners and gasoline fueling/service stations historically operated on adjoining land. Specifically, a former auto filling station operated on adjoining land east from circa 1929 to 1961, a former auto filling station operated on adjoining land west from circa 1932 to 1972, and two former dry cleaners operated on adjoining land east/central (adjoining parcel between the northwest and northeast Subject Property parcels) from at least the late 1930s through the early 1940s. No additional municipal, regulatory, or interview information was available regarding these former facilities. Given that referenced facilities likely used/generated hazardous substances and/or petroleum products prior to current RCRA regulations and/or local/state oversight, historical use of adjoining land by dry cleaners and gasoline fueling/service stations represents a REC in connection with the Subject Property.
CRECs
No CRECs were identified during the course of this assessment.
HRECs
No HRECs were identified during the course of this assessment.
De Minimis Conditions
No *de minimis* conditions were identified during the course of this assessment.

DRAFT

Conclusions and Recommendations

Nova has performed a Phase I ESA in conformance with the scope and limitations of ASTM E1527-21 of the Three Parcels of Undeveloped Land property located at 8910 & 8924 Hough Avenue and 1765 E 89th Street, Cleveland , Ohio. Any exceptions to or deletions from this practice are described in the Introduction Section of this report.

Conclusion(s)	Recommendation(s)
This assessment has revealed no evidence of *RECs, CRECs and/or significant data gaps* in connection with the Subject Property with the exception of historical use of the Subject Propriety by dry cleaners and a photo shop, as well as historical use of adjoining land by dry cleaners and gasoline fueling/service stations represents a REC in connection with the Subject Property, as well as a vapor concern.	A subsurface investigation should be completed in an effort to determine the presence / absence of hazardous substances and petroleum in soil, groundwater and soil-vapor.

Non-Scope Considerations/Business Environmental Risks

Environmental issues not identified as RECs, CRECs, HRECs or *de minimis* conditions could be considered Non-Scope Considerations (NSC) or Business Environmental Risks (BERs). NSCs and/or BERs, if any, identified in connection with the Subject Property at the time of this assessment are detailed below.

NSC/BER	Recommendation(s)
No evidence of NSCs/BERs meriting additional evaluation were identified during the course of this assessment.	No further investigation is recommended at this time.

DRAFT

1.0 INTRODUCTION

Nova Group, GBC (Nova) was authorized by Comprehensive Zoning Services, LLC, to conduct a Phase I Environmental Site Assessment (ESA) of the Three Parcels of Undeveloped Land property located at 8910 & 8924 Hough Avenue and 1765 E 89th Street, Cleveland , Ohio ("Subject Property"). Nova has conducted this ESA in conformance with the scope and limitations of ASTM International Designation ASTM E1527-21, "Standard Practice for Environmental Site Assessments: Phase I Environmental Site Assessment Process." There are no exceptions to, or deletions from these practices, unless otherwise stated herein.

James Keesey, Project Manager, representing Nova, conducted a Subject Property reconnaissance on April 19, 2023 to assess the possible presence of Recognized Environmental Conditions (RECs) and non-ASTM environmental issues, as prescribed by the scope of work, at the Subject Property. Nova's assessment included review of ASTM-defined sources of historical information, evaluation of data gaps, reconnaissance of adjoining properties, background research, and review of available local, state, and federal regulatory records.

Nova contracted Environmental Risk Information Services (ERIS), to perform a computer database search for local, state, and federal regulatory records pertaining to environmental concerns for the Subject Property and facilities in the vicinity of the Subject Property. The ERIS Report, dated April 18, 2023, is provided in the Appendix.

1.1 Purpose

The purpose of this ESA is to identify, to the extent feasible pursuant to the processes prescribed by ASTM E1527-21, RECs in connection with the Subject Property.

In conformance with ASTM E1527-21, the term REC means (1) the presence of hazardous substances or petroleum products in, on, or at the Subject Property due to a release to the environment; (2) the likely presence of hazardous substances or petroleum products in, on, or at the Subject Property due to a release or likely release to the environment; or (3) the presence of hazardous substances or petroleum products in, on, or at the Subject Property under conditions that pose a material threat of a future release to the environment. The term includes hazardous substances or petroleum products even under conditions in compliance with laws. The term "Controlled Recognized Environmental Condition" (CREC) means a REC resulting from a past release of hazardous substances or petroleum products that has been addressed to the satisfaction of the applicable regulatory authority, with hazardous substances or petroleum products allowed to remain in place subject to the implementation of required controls. The term "Historical Recognized Environmental Condition" (HREC) indicates a past release of any hazardous substances or petroleum products that has occurred in connection with the Subject Property and has been addressed to the satisfaction of the applicable regulatory authority or meeting unrestricted use criteria established by a regulatory authority, without subjecting the Subject Property to any required controls. The term REC is not intended to include *de minimis* conditions that generally do not present a material risk of harm to public health or the environment and that generally would not be the subject of an enforcement action if brought to the attention of appropriate governmental agencies.

DRAFT

Nova understands this ESA is also being completed to assist in qualifying for Landowner Liability Protections (LLPs) under the Comprehensive Environmental Response, Compensation & Liability Act (CERCLA) unless otherwise so stated in this report.

1.2 Scope of Services

Nova's Scope of Services for this ESA conforms with the due diligence standards detailed in ASTM E1527-21. Services provided for this project included:

- A records review of standard federal, state, tribal and local record sources, as well as physical setting sources;
- A review of standard historical resources regarding historical land use activities at the Subject Property;
- Interviews with people that have knowledge regarding the past or present uses of the Subject Property, including present and past owners, operators, and occupants of the Subject Property, as well as with local government officials, where feasible;
- A reconnaissance of the Subject Property to visually and physically observe theSubject Property for evidence of RECs;
- Evaluation of Significant Data Gaps; and
- Review of previous environmental reports, if available.

The Appendix contains resumes of Nova staff involved in the preparation of this report.

Nova assessed the Subject Property for certain Non-Scope Considerations (NSCs) and/or Business Environmental Risks (BERs) that are not considered in the CERCLA definition of hazardous substances (42 USC § 9601.14) nor specifically required per ASTM E1527-21. A summary of NSC assessment is found within the NSC/BER section of this report.

This assessment did not include sampling or testing of materials (i.e. building, radon, soil, water, or air).

This assessment included an evaluation for a potential vapor migration or vapor encroachment condition (VEC) to exist at the Subject Property (refer to Section 5.0).

1.3 Significant Assumptions

There is a possibility that even with the proper application of these methodologies conditions may exist on the Subject Property that could not be identified within the scope of the assessment or which were not reasonably identifiable from the available information. Nova believes that the information obtained from the record review and the interviews concerning the Subject Property is reliable. However, Nova cannot and does not warrant or guarantee that the information provided by these other sources is accurate or complete.

DRAFT

1.4 Limitations and Exceptions

The findings and conclusions contain all of the limitations inherent in these methodologies that are referred to in ASTM E1527-21. Nova was not requested to limit or deviate from ASTM E1527-21 during the course of this assessment. Limiting condition(s), deletion(s), deviation(s), and/or data failure(s)/data gap(s) as listed, if any, are not critical and do not alter the conclusions or recommendations of this assessment unless otherwise stated.

1.4.1 Limiting Conditions

Limiting Conditions include physical obstructions such as adjacent buildings, bodies of water, asphalt/concrete, or other paved surface areas, as well as other physical constraints including rain or snow, observed at the time of the assessment.

- No significant inaccessible areas, limitations, or physical obstructions/constraints were encountered during the Subject Property reconnaissance.

1.5 Data Gaps

A data gap, as defined by ASTM E1527-21, is "*a lack of or inability to obtain information required by this practice despite good faith efforts by the environmental professional to gather such information. Data gaps may result from incompleteness in any of the activities required by this practice, including, but not limited to, site reconnaissance (for example, an inability to conduct the site visit), and interviews (for example, an inability to interview the key site manager, regulatory officials, etc.)*."

A significant data gap, as defined by ASTM E1527-21, is "*a data gap that affects the ability of the environmental professional to identify a recognized environmental condition*."

Nova identified the following data gaps during the course of this assessment. These data gaps were evaluated and determined not to represent a significant data gap.

- The absence of earlier published historical information prior to 1896 constitutes a historical data failure as defined by ASTM E1527-21 given that the Subject Property was still developed with residences at that time. Review of additional historical sources outlined in ASTM E1527-21 would not likely provide additional useful information regarding the past use of the Subject Property.
- The Cleveland Division of Building & Housing, Cleveland Fire Department and Cleveland Public Health Departmentwere unresponsive to information requests. Based on our review of the available municipal, regulatory, and historical information, the absence of information obtained from interviews with referenced agencies is not considered significant to the findings, conclusions, or recommendations of this assessment. Should information be received from referenced agencies that alter the findings of this ESA, an addendum to this report will be provided under separate cover.

DRAFT

1.5.1 Significant Data Gaps

No significant data gaps were identified during the course of this assessment.

1.6 Special Terms and Conditions

Authorization to perform this work was given by a directive from Comprehensive Zoning Services, LLC.

The conclusions and findings set forth in this report are strictly limited in time and scope to the date of the evaluations. The conclusions presented in the report are based solely on the services described therein, and not on scientific tasks or procedures beyond the scope of agreed-upon services or the time and budgeting restraints imposed by the Client. No subsurface exploratory drilling or sampling was done under the scope of this work. Unless specifically stated otherwise in the report, no chemical analyses have been performed during the course of this ESA.

Some of the information provided in this report is based upon personal interviews, and research of available documents, records, and maps held by the appropriate government and private agencies. This is subject to the limitations of historical documentation, availability, and accuracy of pertinent records, and the personal recollections of those persons contacted.

The content and conclusions provided by Nova in this report are based solely on the information collected during our investigation and activities at the Subject Property, our present understanding of the Subject Property conditions, and our professional judgment in light of such information at the time this report was prepared. Part of the findings in this investigation is based on data provided by others. This report presents Nova's professional opinion, and no warranty, expressed or implied, is made.

1.7 User Reliance

Myrtle & Song, LLC and its affiliates (collectively, "Client") may use and rely upon this Phase I Environmental Site Assessment in connection with a planned financial transaction involving the Subject Property. This report has no other purpose and may not be relied upon by any other person or entity without the written consent of Nova Group, GBC. Either verbally or in writing, third parties may come into possession of this report or all or part of the information generated as a result of this work. In the absence of a written agreement with Nova Group, GBC granting such rights, no third parties shall have rights of recourse or recovery whatsoever under any course of action against Nova Group, GBC, its officers, employees, vendors, successors or assigns. Reliance is provided in accordance with Nova Group, GBC's Proposal and General Conditions executed by Comprehensive Zoning Services, LLC for this Phase I Environmental Site Assessment.

1.8 User Provided Information

Pursuant to ASTM E1527-21, Nova requested the following Subject Property information from the User of this report and from the Key Site Manager (KSM). Information provided by the User (if any) or the KSM is included in various sections of this report.

DRAFT

User Provided Information		
Item	**Not Provided by User**	**Provided / Answered by User**
User Questionnaire	✔	☐
Title Records	✔	☐
Environmental Cleanup Liens or AULs (40 CFR 312.25 and 40 CFR 312.26(a)(1)(v) and vi))	✔	☐
Specialized Knowledge (40 CFR 312.28)	✔	☐
Valuation Reduction for Environmental Issues (40 CFR 312.29)	✔	☐
Identification of KSM	☐	✔
Reason for Performing Phase I ESA	☐	✔
Prior Environmental Reports	✔	☐
Other	✔	☐

DRAFT

2.0 SUBJECT PROPERTY DESCRIPTION

2.1 Location and Legal Description

A summary of Subject Property details is provided in the table below. A topographic map as well as figures are included in the Appendices.

Location and Legal Description	
Subject Property Location	8910 & 8924 Hough Avenue and 1765 E 89th Street, Cleveland , Cuyahoga County, Ohio 44106
Number of Parcels	three non-contiguous tracts
APN(s)	119-09-014 (Parcel 1); 119-09-016 (Parcel 2); 119-09-019 (Parcel 3)
Historical/Listed Subject Property Address(es)	1751, 1755, and 1765 East 89th Street, even-numbered addresses 8900-8912 Hough Avenue and 8924, 8926, and 8928 Hough Avenue.
Acreage	0.6
Abbreviated Legal Description	A detailed legal description is provided in the Appendix.
Current Owner / Date of Acquisition	Myrtle & Song, LLC / February 24, 2023 (Parcel 119-09-014); Myrtle & Song, LLC / February 6, 2023 (Parcel 119-09-019); and Haimour, Fahideh / March 15, 2023 (Parcel 119-09-016).
Survey Map / Alta Survey	A survey/plat map depicting current and/or future Subject Property features/development was not provided.

2.2 Subject Property and Vicinity General Characteristics

Nearby land use in the vicinity of the Subject Property as well as the general setting of the Subject Property is described below.

Subject Property and Vicinity General Characteristics	
General Surrounding Area Use	Combined mixed use residential / commercial
Zoning Information	Multi-Family (MF-C2)

DRAFT

Subject Property and Vicinity General Characteristics	
On-Subject Property Parking Facilities	Neither surface parking or parking facilities are currently present within the limits of the Property.
Public Thoroughfares/ Roads	**Subject Property:** N/A **North:** Hough Avenue **East:** N/A **South:** N/A **West:** East 89th Street
Landscaping	The Subject Property is undeveloped land covered by natural vegetation.
Geologic and Hydrogeologic Conditions	No apparent routes of direct discharge that have the potential of facilitating the migration of hazardous substances or petroleum products that are likely to migrate to or from the Subject Property, or from nearby/adjoining property were observed. Water bodies were not observed within the limits of the Subject Property and/or in close proximity.

2.3 Current Subject Property Use

Based on assessment observations, the Subject Property currently consists of undeveloped, grassed land.

No environmental concerns were identified in connection with the current use of the Subject Property.

2.4 General Description of Subject Property Building Improvements

The Subject Property is not developed with permanent structures.

2.4.1 Services and Utilities

Municipal services and utilities proved to the Subject Property and/or the surrounding area are provided in the table below.

Utilities	
Item	**Description**
Potable Water Supply	Provided and maintained in the surrounding area by the City of Cleveland.

DRAFT

Utilities	
Item	**Description**
Sewage Disposal System	Provided and maintained n the surrounding area by the Northeast Ohio Regional Sewer District (NEORSD). Indication of a septic system or cesspool was not observed at the Subject Property during the reconnaissance and/or review of publicly available resources.
Storm Water	Discharged to the City of Cleveland stormwater system via underground conduits from surface drains located along adjoining roadways and direct percolation.
Electricity / Natural Gas	The Illuminating Company / Dominion

2.5 Current Use of Adjoining and Surrounding Properties

During the site reconnaissance, Nova observed the following land use on properties in the immediate vicinity of the Subject Property:

Current Use of Adjoining and Surrounding Properties		
	Adjoining	**Surrounding**
North	Hough Avenue followed by Thurgood Marshall, a recreation center (8611 Hough Avenue), Kingsbury Tower, an apartment building and picnic shelter (8925 Hough Avenue), and a multi-family residence (8927-8933 Hough Avenue).	Residential.
East	Various residences (1756, 1762, and 1772 East 90th Street), including grassed land located between the Subject Property parcels.	Residential.
South	Various residences (1772 East 90th Street and 1765-1769 East 89th Street), including grassed land located between the Subject Property parcels.	Residential.
West	East 89th Street followed by C Town market (8812 Hough Avenue), grassed land, and residences (1762 and 1768 East 89th Street).	Residential.

Based on assessment of adjoining land use, the current use, treatment, storage, disposal or generation of hazardous substances or petroleum products was not observed. RECs were not identified based on the current uses of above-referenced adjoining and surrounding properties.

DRAFT

3.0 RECORDS REVIEW

3.1 Physical Setting Sources

3.1.1 Topography

The United States Geological Survey (USGS), East Cleveland, Ohio Quadrangle 7.5-minute series topographic map was reviewed for this ESA and is summarized below.

Topographic Map Features	
Topographic Subject Property Elevation	665 feet above mean sea level.
Topographic Considerations	Gently sloped / Slopes downward toward the north.
Other Significant Surface Features	Surface waters/water bodies or other significant surface features are not depicted.

3.1.2 Soils / Geology

Soil and geologic information was obtained based on review of published information as detailed within the Reference section of this report.

Soils / Geology	
Surface Soils	
Soil Name	Urban land - Elnora complex, nearly level (UeA)
Description	This soil occurs on ridges on lake plains and is derived from sandy lacustrine deposits. This soil has a typical surface profile of loamy fine sand, which extends to a depth of at least 60 inches. This soil is considered moderately well-drained with high permeability and low available water storage capacity.
Geologic Formation	
Formation Name	Erie Lake Plain District of the Interior Low Plateaus physiographic province
Description	Pleistocene-age lacustrine sand, silt, clay, and wave-planed till over Devonian- and Mississippian-age shales and sandstones. Shale bedrock is first encountered at depths of approximately 10 feet to 35 feet below grade.

DRAFT

3.1.3 Hydrology

Hydrologic information for the Subject Property and surrounding area was obtained from review of published geologic and hydrogeologic sources (see Reference Section) and summarized in the table below.

Hydrology	
Depth to Groundwater	Approximately 20 feet below the ground surface.
Shallow Groundwater Flow Direction	Nova considered the topographic gradient of the general Subject Property area and inferred that the most likely hydrogeologic gradient would be to the north.
On-Subject Property Water Bodies	Settling ponds, lagoons, surface impoundments, or natural catch basins were not observed at the Subject Property during this investigation.
Closest off-Subject Property Water Body	Doan Brook located approximately 1,600 feet northeast of the Subject Property

3.1.4 Other Physical Settings Sources

Other Physical Setting Sources	
Oil and Gas Exploration (current or historical)	
Oil or Gas Wells	Historical/current oil or gas exploration was not identified within the Subject Property limits or within immediately surrounding properties.
Pipelines	Pipelines were not identified within the Subject Property limits or within immediately surrounding properties.
Well Records	
Well Log Records / Well Mapping Program	No water wells and/or groundwater monitor wells were recorded on file for the Subject Property and/or adjoining/nearby land.

DRAFT

3.2 Historical Research

The purposes of obtaining and reviewing "*historical sources is to develop a history of the previous uses of the Subject Property and surrounding area, in order to help identify the likelihood of past uses having led to RECs in connection with the Subject Property*." Nova attempted to research all obvious Subject Property use from the present, back to the Subject Property's first developed use; or back to 1940, whichever is earlier. Copies of below pertinent sources reviewed (including specific map/directory years), such that establish Subject Property uses or changes in use, are included in the Appendix of this report.

Data gaps associated with available historical information, if identified, were previously discussed in Section 1.5.

3.2.1 Historical Subject Property Uses

Summaries of historical Subject Property uses based on review and interpretation of available historical resources are provided in the following sections.

3.2.1.1 Aerial Photographs

Aerial photographs were reviewed and findings are summarized in the following table.

Historical Subject Property Uses - Aerial Photographs	
Year(s)	**Description**
1938, 1952, 1962, 1973	Appears to be developed with a residence and two commercial-sized buildings indicative of retail storefronts.
1982, 1986, 1994, 2004, 2005, 2009	Appears to be developed with a commercial-sized structure on the northeast parcel. The former commercial-sized structure on the northwest parcel and former residential-sized structure on the southwest parcel appear to have been removed.
2011, 2013, 2015, 2017, 2019, 2021	The Subject Property appears to consist of undeveloped, grassed land.

3.2.1.2 Fire Insurance Maps

Fire insurance maps available from ERIS were reviewed and summarized in the following table.

DRAFT

Historical Subject Property Uses - Fire Insurance Maps	
Year(s)	**Description**
1896, 1903	Depicted as developed with three (3) dwellings.
1913	Depicted as developed with three (3) dwellings on the western parcels and with two (2) storefronts on the northeast parcel.
1951, 1952, 1970, 1972	Depicted as developed with multiple storefronts along Hough Avenue and a dwelling.

3.2.1.3 USGS Topographic Maps

Topographic maps provided by ERIS were reviewed and summarized in the following table.

Historical Subject Property Uses - USGS Topographic Maps	
Year(s)	**Description**
1901, 1903	Residential-sized structures are depicted.
1953, 1963, 1970, 1979, 1992, 1994	No structures or improvements are depicted; however, red-shading in the Subject Property area indicates that the area is densely developed.
2013, 2016, 2019	No structures or improvements are depicted; however, roadways and landmark buildings are the only improvements depicted on these maps.

3.2.1.4 Local Street Directories

Local street/business directories provided by ERIS were reviewed and summarized in the following table.

Historical Subject Property Uses - Local City Directories	
Year(s)	**Description**
1929	8924 Hough Avenue: Grocery store 8926 Hough Avenue: Private individuals 1755 East 89th Street: Apartments 1765 East 89th Street: Private individual / upholstery

DRAFT

Historical Subject Property Uses - Local City Directories	
Year(s)	**Description**
1932	8926 Hough Avenue: Private individuals / apartments 8924 Hough Avenue: Grocery store 8928 Hough Avenue: Flemming photo 1755 East 89th Street: Apartments 1765 East 89th Street: Private individual / upholstery
1937	8924 Hough Avenue: Millie's Market 8926 Hough Avenue: Private individuals 8928 Hough Avenue: Flemming photo 1755 and 1765 East 89th Street: Private individual
1942	8924 Hough Avenue: Sandusky Vegetable Market 8926 Hough Avenue: Private individual 8928 Hough Avenue: Flemming photo 1755 East 89th Street: Private individuals 1765 East 89th Street: Kelly Moving Co.
1951	8900 Hough Avenue: Checker Cleaners 8902 Hough Avenue: Prim Beauty Service 8904 Hough Avenue: Mechanical Hardware & Plumbing Co. 8908 Hough Avenue: Barber shop 8910 Hough Avenue: Shoe repair / private individuals 8912 Hough Avenue: Confectioner 8924 Hough Avenue: Haverly Delicatessen 8906 and 8926 Hough Avenue: Private individuals / apartments 8928 Hough Avenue: Flemming photo 1755 East 89th Street: Private individuals / apartments 1765 East 89th Street: Kelly Moving Co. / private individual
1956	8902 Hough Avenue: Prim Beauty Service / Grace's Snack Bar 8904 Hough Avenue: Mechanical Hardware & Plumbing Co. 8910 and 8912 Hough Avenue: Private individuals 8924 Hough Avenue: Mack's Self Service 8926 Hough Avenue: Private individuals 1755 East 89th Street: Prim beauty / private individuals 1765 East 89th Street: Kelly Moving Co. / private individual

DRAFT

Historical Subject Property Uses - Local City Directories	
Year(s)	**Description**
1961	8902 Hough Avenue: Private individuals 8904 Hough Avenue: Mechanical Hardware & Plumbing Co. 8910 and 8912 Hough Avenue: Private individuals 8924 Hough Avenue: Debbie's Deli 8926 Hough Avenue: Private individual 1755 East 89th Street: Private individuals 1765 East 89th Street: Private individual
1966	8902 Hough Avenue: Private individuals 8904 Hough Avenue: Mechanical Hardware & Plumbing Co. 8910 Hough Avenue: Starlite Beauty Salon / private individual 8924 Hough Avenue: Cal's Deli 8926 Hough Avenue: Private individuals 1755 East 89th Street: Private individuals
1971	8902 Hough Avenue: Private individuals 8904 Hough Avenue: United Dry Cleaning 8906 Hough Avenue: Private individual 8908 Hough Avenue: Teddy's Shoe Repair 8910 Hough Avenue: Starlite Beauty Salon 8912 Hough Avenue: Cain Councilman 8924 Hough Avenue: Cal's Deli 8928 Hough Avenue: Hough House of Beauty 1765 East 89th Street: Private individuals
1976	8902 and 8926 Hough Avenue: Private individual 8924 Hough Avenue: Cal's Deli 8928 Hough Avenue: United Peace Church 1765 East 89th Street: Private individual
1981	8924 Hough Avenue: Cal's Deli 8926 Hough Avenue: Private individuals 8928 Hough Avenue: Church
1986	1765 East 89th Street: Private individual 8924 Hough Avenue: Dixon's Deli 8928 Hough Avenue: Church
1991	1765 East 89th Street: Private individual

DRAFT

Historical Subject Property Uses - Local City Directories	
Year(s)	**Description**
1996, 2000, 2003, 2007, 2011, 2016, 2020, 2022	No listings

3.2.1.5 Additional Historical Sources

Historical Resource	Comments
Building Department Records	Not reasonably ascertainable or considered to be useful.
Interviews	Person(s) available for interview did not provide any knowledge regarding historical uses of the Subject Property.
Tax Files	Information obtained from the local tax assessor / jurisdiction that was reasonably ascertainable and pertains to the Subject Property is discussed in various sections of this report. As detailed within tax information, past owners included various private individuals, community development organizations, and land banks dating back to 1975.
Zoning / Land Use Records	Review of historical zoning information was not reasonably ascertainable or considered to be useful.
Past Uses Via Reconnaissance Observations	Evidence of historical uses of the Subject Property was not visually and/or physically observed during the Subject Property visit that was likely to have historically involved the use, treatment, storage, disposal, or generation of hazardous substances or petroleum products.

DRAFT

3.2.1.6 Prior Environmental Reports and Other Historical Sources

Although requested, no previously prepared environmental reports such as Phase I or II ESAs, lead-based paint surveys, lead-in-water surveys, asbestos surveys, geotechnical reports or other historical sources were reviewed as part of this assessment.

3.2.1.7 Cumulative Summary of Historical Subject Property Uses

Summary of Historical Subject Property Uses
The Subject Property appeared to have been developed with various residences as indicated on an 1896 fire insurance map, until partially redeveloped with storefronts along Hough Avenue at the northeast parcel since at least 1913. Additional storefronts were developed along Hough Avenue at the northwest parcel since at least the early 1950s. The storefronts previously located at the northwest parcel appear to have been removed during the mid 1970s. Remaining structures at the Subject Property, including storefronts at the northeast parcel and a residence at the southwest parcel appear to have been removed during the mid-1990s. Since the late 1990s, the Subject Property has been undeveloped land. Former commercial occupants included dry cleaners, a grocery store, a photo shop, salons/barber shops, hardware store, cafes/deli's, shoe repair, and a church. Aforementioned dry cleaners operated at the Subject Property at 8900 Hough Avenue in 1951 under the name Checker Cleaners and at 8904 Hough Avenue in 1971. The 8900 Hough Avenue and 8904 Hough Avenue addresses are not listed in city directories subsequent to 1951 and 1976, respectively. Referenced dry cleaners were located on the northwest Subject Property parcel. In addition, a photo shop operated at 8928 Hough Avenue from at least 1932 through 1951.
Historical Summary Findings
Dry cleaning operations typically involve the use of hazardous substances and generation of hazardous wastes, characteristics of which when released to the subsurface, in their pure form, can leave no visible trace of releases or spills. Furthermore, dry cleaning operations are of potential environmental concern due to the potential for undetected/unreported releases in conjunction with dry cleaning activities and the environmental persistence of dry cleaning chemicals. Photo processing operations also typically involve the use, storage, and potential release of hazardous substances related to printing and photo development operations and equipment. Given the absence of determining information regarding the use/disposal of hazardous substance and/or petroleum products, historical use of the the Subject Property represents a REC in connection with the Subject Property.

DRAFT

3.2.2 Historical Uses - Adjoining Properties and Surrounding Areas

Summaries of historical uses of adjoining properties and surrounding areas, based on review of available historical resources, are provided in the tables below.

Adjoining Properties

	Historical Map Summary	City Directory Listings
North	Residences and a school from at least 1896 until partially redeveloped with the existing recreation center and apartment building during the 1970s and 1980s.	Various environmentally insignificant residential, school, and retail commercial listings were listed in the city directories researched (1929 to 2022).
East	Residences from at least 1896 until partially redeveloped with storefronts along Hough Avenue during the 1910s. Adjoining land east was additionally developed with an auto filling station from at least 1929 through 1961. Storefronts along Hough Avenue appear to have been removed during the mid 1990s. Existing residences have occupied adjoining land east since at least 1896.	Various environmentally insignificant residential and retail commercial listings were listed in the city directories researched, with the following exceptions: 8932 Hough Avenue: Auto filling station (1929-1961) 8918 Hough Avenue: Rainbow Dry Cleaning (1937) 8930 Hough Avenue: Dunn Cleaners (1942)
South	Developed with various residences and associated outbuildings (i.e. sheds and auto garages) since at least 1896.	Various environmentally insignificant residential listings (1929 to 2022).
West	Developed with various residences from at least 1896 until partially redeveloped with an auto filling station sometime prior to 1951. The filling station operated from at least 1932 until circa 1972. The filling station area was subsequently redeveloped with the existing retail store during the mid to late 1970s.	Various environmentally insignificant residential and retail commercial listings were listed in the city directories researched, with the following exceptions: 8812 Hough Avenue: Various filling station listings (1932-1971)

Based on review of the information discussed above, dry cleaners and gasoline fueling/service stations historically operated on adjoining properties. Specifically, these facilities include a former auto filling station on adjoining land east that operated from circa 1929 to 1961, a former auto filling station on adjoining land west that operated from circa 1932 to 1972, and two former dry cleaners on adjoining land east/central adjoining parcel (adjoining property between the northwest and northeast Subject Property parcels), that operated from at least the late 1930s through the early 1940s. No additional municipal, regulatory, or interview information was available regarding these former facilities. Given that referenced facilities likely used/generated hazardous substances and/or petroleum products prior to current RCRA regulations and/or local/state oversight, historical use of adjoining land by dry cleaners and gasoline fueling/service stations represents a REC in connection with the Subject Property.

DRAFT

3.3 Regulatory Database Review

Information from standard federal, state and tribal environmental record sources was provided through Environmental Risk Information Services (ERIS). Data from governmental agency lists are updated and integrated into one database, which is updated as data is released. This integrated database also contains postal service data to enhance address matching. Records from one government source are compared to records from another to clarify any address ambiguities. The demographic and geographic information available provides assistance in identifying and managing risk. The accuracy of the geocoded locations is approximately +/-300 feet. In some cases, location information supplied by the regulatory agencies is insufficient to allow the database companies to geocode facility locations. The facilities that cannot be mapped or plotted are listed under the unplottable section within the database report. Any unplottable sites identified in the regulatory database are discussed below in the appropriate sections.

3.3.1 Regulatory Database Report Summary

Below is a summary of facilities identified/present in the standard/additional database sources within the ASTM prescribed Approximate Minimum Search Distance (AMSD). Refer to the Regulatory Records Appendix for a complete listing.

Regulatory Report Summary

Database	Search Radius	Target Property	Within 0.12mi	0.12mi to 0.25mi	0.25mi to 0.50mi	0.50mi to 1.00mi	Total
LUCIS	0.5	0	0	0	0	-	0
LUST	0.5	0	1	0	22	-	23
MINES	0.25	0	0	0	-	-	0
MLTS	0.02	0	-	-	-	-	0
MRDS	1.0	0	0	0	0	0	0
NCDL	0.125	0	0	-	-	-	0
NPL	1.0	0	0	0	0	0	0
NPL IC	0.5	0	0	0	0	-	0
ODI	0.5	0	0	0	0	-	0
PCB	0.5	0	0	0	0	-	0
PCBT	0.5	0	0	0	0	-	0
PFAS	0.5	0	0	0	0	-	0
PFAS FED SITES	0.5	0	0	0	0	-	0
PFAS NPDES	0.5	0	0	0	0	-	0
PFAS NPL	0.5	0	0	0	0	-	0
PFAS PWS	0.5	0	0	0	0	-	0
PFAS SSEHRI	0.5	0	0	0	0	-	0
PFAS TRI	0.5	0	0	0	0	-	0
PFAS TSCA	0.5	0	0	0	0	-	0
PFAS WATER	0.5	0	0	0	0	-	0

DRAFT

Database	Search Radius	Target Property	Within 0.12mi	0.12mi to 0.25mi	0.25mi to 0.50mi	0.50mi to 1.00mi	Total
PIPELINE INCIDENT	0.02	0	-	-	-	-	0
PROPOSED NPL	1.0	0	0	0	0	0	0
PRP	0.02	0	-	-	-	-	0
RCRA CONTROLS	0.5	0	0	0	0	-	0
RCRA CORRACTS	1.0	0	0	0	0	0	0
RCRA LQG	0.25	0	0	0	-	-	0
RCRA NON GEN	0.25	0	0	0	-	-	0
RCRA SQG	0.25	0	0	0	-	-	0
RCRA TSD	0.5	0	0	0	0	-	0
RCRA VSQG	0.25	0	0	0	-	-	0
REFN	0.25	0	0	0	-	-	0
SCRD DRYCLEANER	0.5	0	0	0	0	-	0
SEMS	0.5	0	0	0	0	-	0
SEMS ARCHIVE	0.5	0	0	0	1	-	1
SEMS LIEN	0.02	0	-	-	-	-	0
SIAB	0.02	0	-	-	-	-	0
SMCRA	1.0	0	0	0	0	0	0
SPILLS	0.125	0	0	-	-	-	0
SSTS	0.25	0	0	0	-	-	0
SUPERFUND ROD	1.0	0	0	0	0	0	0
SWF/LF	0.5	0	0	0	0	-	0
TANKS	0.25	0	0	0	-	-	0
TANKS 2	0.25	0	0	0	-	-	0
TOWNGAS	1.0	0	0	0	0	0	0
TRIS	0.02	0	-	-	-	-	0
TSCA	0.125	0	0	-	-	-	0
UIC	0.02	0	-	-	-	-	0
USD	0.5	1	0	1	1	-	3
UST	0.25	0	1	1	-	-	2
VAP CNS	0.5	0	0	0	0	-	0
VCP	0.5	0	0	0	0	-	0
AFS	0.02	0	-	-	-	-	0
AIR PERMITS	0.25	0	0	1	-	-	1
ALT FUELS	0.25	0	0	0	-	-	0
BROWNFIELDS	0.5	0	0	0	0	-	0
BULK TERMINAL	0.25	0	0	0	-	-	0
CERCLIS	0.5	0	0	0	1	-	1
CERCLIS LIENS	0.02	0	-	-	-	-	0
CERCLIS NFRAP	0.5	0	0	0	1	-	1
CONSENT DECREES	0.25	0	0	0	-	-	0

DRAFT

Database	Search Radius	Target Property	Within 0.12mi	0.12mi to 0.25mi	0.25mi to 0.50mi	0.50mi to 1.00mi	Total
CRO	0.02	0	-	-	-	-	0
DELETED NPL	0.5	0	0	0	0	-	0
DELISTED DERR	1.0	0	0	0	0	0	0
DELISTED DRYCLEANERS	0.25	0	0	0	-	-	0
DELISTED FED DRY	0.25	0	0	0	-	-	0
DELISTED FRP	0.25	0	0	0	-	-	0
DELISTED INDIAN LST	0.5	0	0	0	0	-	0
DELISTED INDIAN UST	0.25	0	0	0	-	-	0
DELISTED LST	0.5	0	1	0	10	-	11
DERR	1.0	0	0	0	1	13	14
DOE FUSRAP	1.0	0	0	0	0	0	0
DRYCLEANERS	0.25	0	0	0	-	-	0
DTNK	0.25	0	0	0	-	-	0
ENG	0.5	0	0	0	0	-	0
ERNS	0.02	0	-	-	-	-	0
ERNS 1982 TO 1986	0.02	0	-	-	-	-	0
ERNS 1987 TO 1989	0.02	0	-	-	-	-	0
ERNS PFAS	0.5	0	0	0	0	-	0
FED BROWNFIELDS	0.5	0	0	1	0	-	1
FED DRYCLEANERS	0.25	0	0	0	-	-	0
FED ENG	0.5	0	0	0	0	-	0
FED INST	0.5	0	0	0	0	-	0
FEMA UST	0.25	0	0	0	-	-	0
FINDS/FRS	0.02	0	1	-	-	-	1
FORMER NIKE	1.0	0	0	0	0	0	0
FRP	0.25	0	0	0	-	-	0
FTTS ADMIN	0.02	0	-	-	-	-	0
FTTS INSP	0.02	0	-	-	-	-	0
FUDS	1.0	0	0	0	0	0	0
HIST GAS STATIONS	0.25	0	0	0	-	-	0
HIST LF	0.5	0	0	0	0	-	0
HIST MLTS	0.02	0	-	-	-	-	0
HIST TSCA	0.125	0	0	-	-	-	0
HMIRS	0.125	0	0	-	-	-	0
ICIS	0.02	0	-	-	-	-	0
INDIAN LUST	0.5	0	0	0	0	-	0
INDIAN UST	0.25	0	0	0	-	-	0
INST	0.5	0	0	0	0	-	0

DRAFT

Database	Search Radius	Target Property	Within 0.12mi	0.12mi to 0.25mi	0.25mi to 0.50mi	0.50mi to 1.00mi	Total
IODI	0.5	0	0	0	0	-	0
LM SITES	1.0	0	0	0	0	0	0
LST	0.5	0	0	0	0	-	0

3.3.2 Subject Property Regulatory Database Summary

Following review of standard/additional database sources, the following listings have been identified for the Subject Property:

Subject Property Regulatory Database Summary		
Database(s)	**Facility Name (address)**	**Discussion**
USD	Cleveland City-wide (601 Lakeside Avenue, Room 210)	The Subject Property and surrounding areas were identified in the Urban Setting Designation (USD) database. The USD listing was created in 2011 for the surrounding area and entire corporate boundary of Cleveland, Ohio. USD sites are created by the OEPA for urbanized areas where groundwater is not being used and will not be used for drinking water purposes.

Based on the location of the above listing, which encompasses multiple properties within the City of Cleveland, and lack of identified releases as they pertain to the Subject Property, the above-referenced regulatory database listing is not considered to be a REC for the Subject Property.

3.3.3 Adjoining Facility Regulatory Database Summary

Following review of standard/additional database sources, the following facilities have been identified for the adjoining properties.

DRAFT

Adjoining Facility Regulatory Database Summary				
Database	**Facility Name and Address**	**Direction from the Subject Property**	**Inferred Groundwater Gradient Relative to the Subject Property**	**Discussion**
LUST, UST	Community Circle Two (8925 Hough Avenue)	North	Down-gradient	**Release Date**: 8/25/1999 **LUST Status**: A possible incident is reported **Discussion**: A review of the available Ohio Bureau of Underground Storage Tank Regulations (BUSTR) file for this facility indicates that a 110-gallon, non-regulated UST was removed in 1999. No additional release information was provided. No additional corrective actions appear warranted by BUSTR at this time. No additional information regarding the UST installation or constructions details was provided.

DRAFT

Based on regulatory status and gradient considerations, the above-discussed facility does not represent a REC to the Subject Property. No other adjacent/adjoining facilities with the potential to impact the Subject Property were identified on the federal, state, or tribal databases reviewed for this ESA.

3.3.4 Surrounding Area Facility Regulatory Database Summary

The following summarizes notable off-Subject Property and non-adjoining facilities. Additional facilities listed within the prescribed AMSD that have been determined not to be pertinent (i.e. regulatory status, distance or topographic considerations) to this assessment are detailed within the regulatory database report included in the Appendix.

Notable Surrounding Area Facility Regulatory Database Summary				
Database	**Facility Name and Address**	**Distance / Location**	**Inferred Groundwater Gradient Relative to the Subject Property**	**Discussion**
DERR, SEMS Archive, CERCLIS, CERCLIS NFRAP	Harshaw Filtrol Partnership (1945 East 97th Street)	2,000 feet southeast	Cross-gradient	The facility has been assigned to the Site Assessment program within the OEPA Division or Environmental Response and Revitalization (DERR) database. A review of the SEMS Archive and CERCLIS information indicates that assessment and clean-up activities occurred at the facility from 1984 to 1987. The facility was designated an Archive Site in 1987 with No Further Remedial Action Planned (NFRAP) status.

DRAFT

Based on regulatory status, relative distance from the Subject Property, and topographic considerations, the above-referenced facility is not considered a REC in connection with the Subject Property.

3.3.5 Regulatory Agency File and Records Review

Given that an adjoining or nearby property was listed in the regulatory database report reviewed for this assessment, additional file reviews were warranted at the time of this assessment. Available files obtained by Nova are included in the Appendix (if pertinent) and previously discussed in the regulatory database section.

3.3.5.1 Activity Use Limitations (AULs) and Environmental Liens (ELs)

Per ASTM E1527-21, Section 5.4, AULs and ELs can ordinarily be found in Land Title Records or Judicial Records. "The process of searching and evaluating land title records or judicial records (as applicable) ordinarily requires specialized expertise provided by title insurance companies or title search professionals. As described in 6.2, reviewing land title records for AULs and environmental liens (or judicial records where applicable) is a user responsibility."

Indications of AULs and ELs were evaluated via review of the Institutional/Environmental Controls (IC/EC) registries included in the database report (if available for the state of Ohio) per Section 5.5 of ASTM E1527-21.

No reference to AULs or ELs was disclosed in the documents reviewed; however, as discussed in Section 3.3.2, the Subject Property and surrounding areas were identified as an USD, which are sites are created by the OEPA for urbanized areas where groundwater will not be utilized for drinking water purposes.

3.3.5.2 Interviews with State/Local Government Officials

The following agencies were contacted to obtain information regarding the presence of USTs, the use or storage of hazardous materials/petroleum products, current violations, emergency response actions or any documentation relative to environmental matters at the Subject Property. Correspondence records, if any, are provided in the Appendix and specific information regarding individuals/agencies contacted is summarized in the interview section of this report. Should information be received from agencies that were unresponsive to information requests within the time frame of this report that alters the conclusions herein, an addendum will be forwarded to the Client.

DRAFT

Interviews with State/Local Government Officials		
Agency Type	**Agency Name**	**Comment**
Fire Department	Cleveland Fire Department	Response not received within the time frame of this report.
Environmental Health Department	Cleveland Public Health Department	Response not received within the time frame of this report.
Building Department	Cleveland Division of Building & Housing	Response not received within the time frame of this report.
Zoning Department	Cleveland City Planning Commission	Obtained online zoning map.
Water Quality Department	City of Cleveland	Obtained Water Quality Report
State Environmental Department	Ohio Environmental Protection Agency (OEPA)	No records were found for the Subject Property address from a review of online records.

4.0 SUBJECT PROPERTY RECONNAISSANCE

Nova conducted a reconnaissance visit to the Subject Property on April 19, 2023. The Subject Property visit was performed by James Keesey, Nova Field Manager. Nova did not require special access to the Subject Property and was not accompanied at the time of the Subject Property visit. Jacob Silvermetz with Red Diamond Realty, the ASTM-defined Key Site Manager (KSM), provided information regarding the Subject Property.

Descriptions of current features, activities, uses and conditions visually and/or physically observed during the reconnaissance are presented in the following sections. Photographic documentation obtained during the Subject Property reconnaissance is appended.

Unless otherwise summarized herein, the methodology established for inspection of the Subject Property included visual and/or physical observation of the periphery of the Subject Property, as well as the periphery of structures and interior observation of representative structures. In addition, the Subject Property was viewed from all adjacent public thoroughfares. Undeveloped portions of the Subject Property, if present, were systematically observed in a general grid pattern.

DRAFT

4.1 Hazardous Substances and Petroleum Products

4.1.1 Hazardous Substances and Petroleum Products in Connection with Identified Uses (Not Equipment)

Evidence of hazardous substances and/or petroleum products, within containers of five gallons or more, associated with current Subject Property operations (use, treatment, storage, disposal, or generation) was not observed at the time of the assessment.

4.1.2 Equipment Containing Hazardous Substances and Petroleum Products

Mechanical and electrical equipment such as elevators, hydraulic lifts, fuel pumps/dispensers, compressors, transformers, etc. containing hazardous substances and/or petroleum products in connection with identified uses are listed in the table below.

Quantity / Type of Equipment	Installation Date	Responsible Party / Third Party Contractor	Evidence of a Release / Physical Damage	Presumed PCB-Containing
Three pole-mounted transformers	Unknown	Electric Provider	No	Yes

4.1.3 Presumed PCB-Containing Items

Transformers and other electrical/hydraulic equipment (i.e., oil-filled switches, balers, hoists, vehicle lifts, dock levelers, hydraulic elevators, etc.) manufactured prior to 1979 could contain PCBs at a level that subjects them to regulation by the USEPA. In 1979, the USEPA issued a final rule, banning the manufacturing, processing, distribution of PCBs in commerce and use (44 Federal Register 31514). PCBs in electrical equipment are controlled by USEPA regulations 40 CFR, Part 761. Electrical/hydraulic equipment manufactured after 1979 is not expected to contain PCBs.

Electrical or hydraulic equipment located within the limits of the Subject Property that has the potential to contain PCBs (manufactured prior to 1979) was detailed in the Equipment Containing Hazardous Substances and Petroleum Products table above.

4.1.4 Hazardous Substance and Petroleum Product Containers Not in Connection with Identified Uses

Unidentified substance containers suspected of containing hazardous substances or petroleum products were not observed during the Subject Property reconnaissance.

4.1.5 Standing Surface Water & Pools, or Sumps Containing Liquids Likely To Be Hazardous Substances or Petroleum Products

No evidence of on-Property sumps or catch basins was observed or reported during the Subject Property reconnaissance. Additionally, pools of liquids/standing surface water containing liquid likely to be a hazardous substance or petroleum product were not observed at the time of the Subject Property reconnaissance or identified during interviews.

4.1.6 Pits, Ponds, Lagoons Containing Suspected Hazardous Substances or Petroleum Products

No evidence of pits, ponds, or lagoons, was observed or reported during the Subject Property reconnaissance.

4.2 Storage Tanks and Other Containers

4.2.1 Current Storage Tanks

Aboveground storage tanks (ASTs) or underground storage tanks (USTs) including evidence of fill pipes, fill ports, or vent pipes, were not observed during the Subject Property reconnaissance or reported during interviews.

DRAFT

4.2.2 Drums, Totes and Intermediate Bulk Containers

Drums, totes or other containers were not observed at the time of the reconnaissance.

4.2.3 Unidentified Substance Containers

Unidentified substance containers suspected of containing hazardous substances or petroleum products were not observed during the Subject Property reconnaissance.

4.3 Evidence of a Release

Evidence of a release(s) associated with the storage of hazardous materials and/or petroleum products at the Subject Property, if identified, is (are) detailed in the table below.

Evidence of a Release	Observed - Yes/ No	Discussion
Strong, Pungent or Noxious Odors and Their Sources	No	Strong, pungent, or noxious odors were not observed at the time of the assessment or reported by Subject Property sources.
Stains or Corrosion on Floors, Walls or Ceilings	No	Stains or corrosion on floors, walls or ceilings were not observed at the time of the assessment or reported by Subject Property sources.
Stained Soil or Pavement	No	No evidence of stained soil or pavement was observed during the reconnaissance.
Stressed Vegetation	No	No stressed vegetation was observed during the Subject Property reconnaissance.

DRAFT

4.4 Water/Wastewater

No indication of industrial wastewater disposal or treatment systems were observed during the Subject Property reconnaissance or reported to Nova.

4.5 Solid Waste

No evidence of landfilling/illicit solid waste disposal was observed or reported during the reconnaissance. In addition, areas that appeared to have been filled/graded by non-natural causes and/or the presence of fill of unknown origin that would suggest the presence/disposal of hazardous substances and/or petroleum product was not observed and/or reported at the time of the assessment.

4.6 Drains and Sumps

No evidence of drains or sumps was observed at the Subject Property.

4.7 Septic Systems or Cesspools

Indication of a Subject Property septic system or cesspool was not observed at the Subject Property during the reconnaissance and/or review of publicly available resources.

4.8 Wells

Wells (i.e. dry wells, irrigation wells, injection wells, abandoned wells or other wells), were not observed during the reconnaissance or reported during interviews.

4.9 Evidence of Historical Subject Property Uses

Evidence of historical uses of the Subject Property was not visually and/or physically observed during the Subject Propertyvisit that was likely to have historically involved the use, treatment, storage, disposal, or generation of hazardous substances or petroleum products.

4.10 Additional Subject Property Observations

No additional relevant general Subject Property characteristics were observed during the reconnaissance.

DRAFT

5.0 VAPOR MIGRATION

Historical, regulatory and visual assessment for the potential for a release of hazardous substances or petroleum products at the Subject Property that may have resulted in impacts to vapors in the subsurface was evaluated.

5.1 Determination of Vapor Migration

Given historical use of the Subject Propriety by dry cleaners and a photo shop, as well as historical use of adjoining land by dry cleaners and gasoline fueling/service stations, a vapor migration concern was potentially identified for the Subject Property during the course of this assessment and constitutes a REC at this time.

DRAFT

6.0 NON-SCOPE CONSIDERATIONS/BUSINESS ENVIRONMENTAL RISKS

6.1 Asbestos Containing Materials (ACMs)

Asbestos is primarily regulated by the United States EPA through the EPA NESHAP Standard (40 CFR Chapter 61, Subpart M), the OSHA through the General Industry Standard, and the Construction Industry Standard (29 CFR 1926.1101 and 29 CFR 1910.1001). Many states have regulations in place for the inspection, management, and remediation of asbestos including company and individual licensing requirements for all activities relating to asbestos. Under both federal and state regulations building owners and employers may be required to perform certain activities related to the in-place management of asbestos, and prior to renovations or demolition activities (i.e. asbestos inspections or remediation) that may disturb building materials suspected of containing asbestos. ACMs can include but is not limited to floor tile, plaster, drywall, surfacing, pipe wrap, roofing materials, siding and many other common building materials in any building regardless of construction date. In addition, the Occupational Safety and Health Administration (OSHA) regulation 29 CFR 1926.1101, requires certain construction materials to be *presumed* to contain asbestos, for purposes of this regulation. All thermal system insulation (TSI), surfacing material, and asphalt/vinyl flooring that are present in a building constructed prior to 1981 and have not been appropriately tested are presumed asbestos containing materials (PACMs). NESHAP regulations define ACM as containing more than one percent asbestos, which is also considered regulated ACM. Friable ACM is building material that can be crumbled, pulverized, or reduced to powder by hand pressure. Non-friable refers to materials that contain asbestos bound by cement, plastic, adhesive, etc., (i.e. gaskets, floor coverings, roofing materials, etc.).

The limited survey consisted of noting observable materials, which were readily accessible and visible during the course of the reconnaissance that often contain asbestos. This activity was not designed to discover all sources of suspect ACM, PACM, or asbestos at the Subject Property, or to comply with any regulations and/or laws relative to planned disturbance of building materials such as renovation or demolition, or any other regulatory purpose. Rather, it is intended to provide an indication of significant (significant due to quantity, accessibility, or condition) potential sources of ACM or PACM are present at the Subject Property. Additional sampling, inspection, and evaluation will be warranted for any other use.

The Subject Property is not improved with permanent structures; therefore, ACMs are not an issue of concern.

6.2 Lead-Based Paint (LBP)

The Subject Property is not improved with permanent structures; therefore, LBP is not an issue of concern.

DRAFT

6.3 Radon

The USEPA has prepared a map to assist national, state, and local organizations to target their resources and to implement radon-resistant building codes. The map divides the country into three Radon Zones, with Zone 1 being those areas with the average predicted indoor radon concentration in residential dwellings exceeding the USEPA Action limit of 4.0 picoCuries per liter of air (pCi/L). It is important to note that the USEPA has found homes with elevated levels of radon in all three zones, and the USEPA recommends Property-specific testing in order to determine radon levels at a specific location. However, the map does give a valuable indication of the propensity of radon gas accumulation in structures.

A review of the EPA Map of Radon Zones places the Subject Property in Zone 2, where the average predicted radon levels are between 2.0 and 4.0 pCi/L.

Based on the absence of permanent residential structures at the Subject Property, radon is not considered to be a significant concern and no sampling was performed or warranted.

6.4 Evidence of Mold

As part of this assessment, Nova performed a limited visual inspection for the significant presence of mold. A class of fungi, molds have been found to cause a variety of health problems in humans, including allergic, toxicological, and infectious responses. Molds are decomposers of organic materials, thrive in humid environments, and produce tiny spores to reproduce, just as plants produce seeds. When mold spores land on a damp spot indoors, they may begin growing and digesting the substrate. When excessive moisture or water accumulates indoors, mold growth will often occur, particularly if the moisture problem remains undiscovered or unaddressed. As such, interior areas of buildings characterized by poor ventilation and high humidity are the most common locations of mold growth. Building materials including drywall, wallpaper, baseboards, wood framing, insulation and carpeting often play host to such growth.

Nova observed interior areas of the Subject Property for the presence or significant presence of water and/or mold. Below is a summary of water/mold damaged materials, if any, observed at the time of the assessment. This activity was not designed to discover all areas which may be affected by mold growth. Rather, it is intended to give the Client an indication if significant (based on observed areas) mold growth is present at the Subject Property. Additional areas of mold growth not observed as part of this limited assessment, possibly in pipe chases, HVAC systems and behind enclosed walls and ceilings, may be present on the Subject Property.

The Subject Property is not improved with permanent structures; therefore, mold is not an issue of concern.

6.5 Lead in Drinking Water

The Subject Property area is connected to the municipal potable water supply provided by City of Cleveland. According to the 2021 Drinking Water Quality Report, the drinking water supplied to the Subject Property is compliant with state and federal standards, including those for lead and copper.

DRAFT

6.6 Other Environmental Considerations

Evaluation of other environmental considerations was outside the scope of this assessment.

DRAFT

7.0 INTERVIEWS

Pursuant to ASTM E1527-21, interviews were conducted during this assessment to obtain information indicating RECs in connection with the Subject Property. Findings from these interviews are discussed in the appropriate sections in this report.

7.1 Past Owners, Operators and Occupants

Interviews with past owners, operators, and occupants that are likely to have material information regarding the potential for contamination at the Subject Property were not considered reasonably ascertainable during this assessment.

7.2 Present Owner, Occupants and Key Site Manager

Nova made reasonable attempts to interview occupants of the Subject Property who possessed knowledge of its current and past use history. Individuals with good knowledge of the uses and physical characteristics of the Subject Property that were interviewed during this assessment are summarized below. Interview content is included in various sections of this report.

Name, Affiliation	Contact Information	Date Contacted / Interviewed	Duration of Association with the Subject Property
Jacob Silvermetz, Owner Representative, Red Diamond Realty	jacob@silvermetz.me, 440-941-3990	April 19, 2023	Approximately 2 to 3 months.
Cumulative Summary of Interview Findings			
Mr. Silvermetz was not aware of the current or former presence of USTs, hazardous chemical storage, spills, wells, septic systems, or dumping activities at the Subject Property. Mr. Silvermetz indicated that a Texaco auto service station may have operated nearby relative to the Subject Property. The former Texaco auto filling station was identified on the east adjoining property through historical research as part of this Phase I ESA (refer to Section 3.2.2). Mr. Silvermetz was not aware of other potential environmental concerns at the Subject Property or adjoining properties. Mr. Silvermetz was not aware of environmental violations or liens in connection with the Subject Property.			

7.3 State and/or Local Government Officials

The following state or local agencies that serve the area in which the Subject Property is located were contacted in an effort to obtain information indicating RECs in connection with the Subject Property. Information obtained during interviews is incorporated into various sections of this report.

DRAFT

Interviews				
Name	**Affiliation**	**Contact Information**	**Date Contacted / Interviewed**	**Status**
N/A - Online Public Records Center	Cleveland Fire Department	N/A - Online Public Records Center	04/13/23	Response not received
N/A - Online Public Records Center	Cleveland Public Health Department	N/A - Online Public Records Center	04/13/23	Response not received
N/A - Online Public Records Center	Cleveland Division of Building & Housing	N/A - Online Public Records Center	04/13/23	Response not received
N/A	Cleveland City Planning Commission	N/A	04/17/23	Information obtained online
N/A	OEPA	N/A	04/21/23	Information obtained online

DRAFT

8.0 FINDINGS, OPINIONS, AND CONCLUSIONS

8.1 Findings and Opinions

Findings and opinions, based on the information obtained during the course of this assessment, are presented in the table below. Findings, not resulting in RECs, CRECs, HRECs, or *de minimis* condition may be considered BERs and are discussed below in the NSC/BER Section.

Finding(s) and Opinion(s)
RECs
Based on review of historical resources, the Subject Property was developed with commercial buildings from at least 1913 through the 1970s. Former commercial occupants included dry cleaners, a grocery store, a photo shop, salons/barber shops, hardware store, cafes/deli's, shoe repair, and a church. Aforementioned dry cleaners operated at 8900 Hough Avenue in 1951 under the name Checker Cleaners and at 8904 Hough Avenue in 1971. The 8900 Hough Avenue and 8904 Hough Avenue addresses are not listed in city directories subsequent to 1951 and 1976, respectively. Referenced dry cleaners were located on the northwest Subject Property parcel. In addition, a photo shop operated at 8928 Hough Avenue from at least 1932 through 1951. Dry cleaning operations typically involve the use of hazardous substances and generation of hazardous wastes, characteristics of which when released to the subsurface, in their pure form, can leave no visible trace of releases or spills. Furthermore, dry cleaning operations are of potential environmental concern due to the potential for undetected/unreported releases in conjunction with dry cleaning activities and the environmental persistence of dry cleaning chemicals. Photo processing operations also typically involve the use, storage, and potential release of hazardous substances related to printing and photo development operations and equipment. Given the absence of determining information regarding the use/disposal of hazardous substances and/or petroleum products, historical use of the the Subject Property represents a REC in connection with the Subject Property.
Based on review of the information discussed above, dry cleaners and gasoline fueling/service stations historically operated on adjoining land. Specifically, a former auto filling station operated on adjoining land east from circa 1929 to 1961, a former auto filling station operated on adjoining land west from circa 1932 to 1972, and two former dry cleaners operated on adjoining land east/central (adjoining parcel between the northwest and northeast Subject Property parcels) from at least the late 1930s through the early 1940s. No additional municipal, regulatory, or interview information was available regarding these former facilities. Given that referenced facilities likely used/generated hazardous substances and/or petroleum products prior to current RCRA regulations and/or local/state oversight, historical use of adjoining land by dry cleaners and gasoline fueling/service stations represents a REC in connection with the Subject Property.
CRECs
No CRECs were identified during the course of this assessment.

DRAFT

Finding(s) and Opinion(s)
HRECs
No HRECs were identified during the course of this assessment.
De Minimis Conditions
No *de minimis* conditions were identified during the course of this assessment.

8.2 Conclusions and Recommendations

Nova has performed a Phase I ESA in conformance with the scope and limitations of ASTM E1527-21 of the Three Parcels of Undeveloped Land property located at 8910 & 8924 Hough Avenue and 1765 E 89th Street, Cleveland , Ohio, the "Subject Property." Any exceptions to or deletions from this practice are described in the Introduction Section of this report.

Conclusion(s)	Recommendation(s)
This assessment has revealed no evidence of *RECs, CRECs and/or significant data gaps* in connection with the Subject Property with the exception of historical use of the Subject Propriety by dry cleaners and a photo shop, as well as historical use of adjoining land by dry cleaners and gasoline fueling/service stations represents a REC in connection with the Subject Property, as well as a vapor concern.	A subsurface investigation should be completed in an effort to determine the presence / absence of hazardous substances and petroleum in soil, groundwater and soil-vapor.

8.3 Non-Scope Considerations/Business Environmental Risks

Environmental issues with regard to NSCs or BERs, if any, identified in connection with the at the time of the assessment are detailed below.

NSC/BER	Recommendation(s)
No evidence of NSCs/BERs meriting additional evaluation were identified during the course of this assessment.	No further investigation is recommended at this time.

DRAFT

8.4 Deletions and Deviations

Performance of this practice is intended to reduce, but not eliminate, uncertainty regarding the potential for RECs in connection with the Subject Property based on reasonably ascertainable information, as well as reasonable constraints with regard to time and cost. All limiting conditions, deletions, and deviations from the ASTM E1527-21 (if any) are listed individually and in detail, including Client imposed constraints, and all additions, within the Introduction section of this report.

DRAFT

9.0 REFERENCES

Type	Source
Aerial Photographs	Historical Aerial Report – Environmental Risk Information Services (ERIS), "3 Vacant Parcels", 924 and 8924 Hough Avenue, & 1765 E 89th Street, Cleveland, OH, Report ID: 23041400739, dated April 17, 2023; Google Earth.
City Directories	City Directory Report – ERIS, "3 Vacant Parcels", 924 and 8924 Hough Avenue, & 1765 E 89th Street, Cleveland, OH, Report ID: 23041400739, dated April 20, 2023
Fire Insurance Maps	Fire Insurance Map Report – ERIS, "3 Vacant Parcels", 924 and 8924 Hough Avenue, & 1765 E 89th Street, Cleveland, OH, Report ID: 23041400739, dated April 16, 2023.
Geology	United States Geological Survey Mineral Resources On-Line Spatial Data (online resource), https://mrdata.usgs.gov/general/map-us.html
Oil/Gas Exploration	Ohio Department of Natural Resources – Division of Oil & Gas - Oil & Gas Well viewer - https://gis.ohiodnr.gov/website/dog/oilgasviewer/.
Radon	United States Environmental Protection Agency (EPA) Map of Radon Zones (online resource), https://www.epa.gov/sites/default/files/2015-07/documents/zonemapcolor.pdf
Regulatory Database Information	ERIS, 8910 & 8924 Hough Avenue and 1765 E 89th Street, Cleveland , Ohio, Inquiry No. 23041400739, April 18, 2023
Soils	United States Department of Agriculture (USDA), Natural Resources Conservation Service (NRCS), Web Soil Survey (online resource), http://websoilsurvey.sc.egov.usda.gov/App/WebSoilSurvey.aspx
Topographic Maps	Topographic Map Report – ERIS, "3 Vacant Parcels", 924 and 8924 Hough Avenue, & 1765 E 89th Street, Cleveland, OH, Report ID: 23041400739, dated April 16, 2023.
Water Wells	Water Well and Drilling Report – ODNR Website - https://waterwells.ohiodnr.gov/.
Water Quality Report	City of Cleveland Water Quality Report, 2021

DRAFT

ACRONYMS/ABBREVIATIONS

ACM	Asbestos Containing Material
AMSD	Approximate Minimum Search Distance
APN	Assessor Parcel Number
ASTM	ASTM International
AULs	Activity and Use Limitations
BER	Business Environmental Risk
BUSTR	Ohio Bureau of Underground Storage Tank Regulations
COC	Chemical of Concern
CERCLA	Comprehensive Environmental Response, Compensation & Liability Act
CREC	Controlled Recognized Environmental Condition
ERIS	Environmental Risk Information Services
ERNS	Emergency Response Notification System
ESA	Environmental Site Assessment
FBG	Feet Below Grade
FINDS	Facility Index System
FOIA	Freedom of Information Act
HREC	Historical Recognized Environmental Condition
HVAC	Heating, Ventilation and Air Conditioning
IC	Institutional Controls
LBP	Lead Based Paint
LQG	Large Quantity Generator
LUST	Leaking Underground Storage Tank
NFA	No Further Action
Non-Gen	Non-Generator
Nova	Nova Group, GBC
NPL	National Priorities Listing
OEPA	Ohio Environmental Protection Agency
RCRA	Resource Conservation and Recovery Act
REC	Recognized Environmental Condition
ROC	Records of Communication
SHWS	State Hazardous Waste Sites
SQG	Small Quantity Generator
TSDF	Hazardous Waste Treatment, Storage or Disposal Facility
USEPA	United States Environmental Protection Agency
USGS	United States Geological Survey
UST	Underground Storage Tank
VCP	Voluntary Cleanup Program

DRAFT

FIGURES: Subject Property Maps

DRAFT

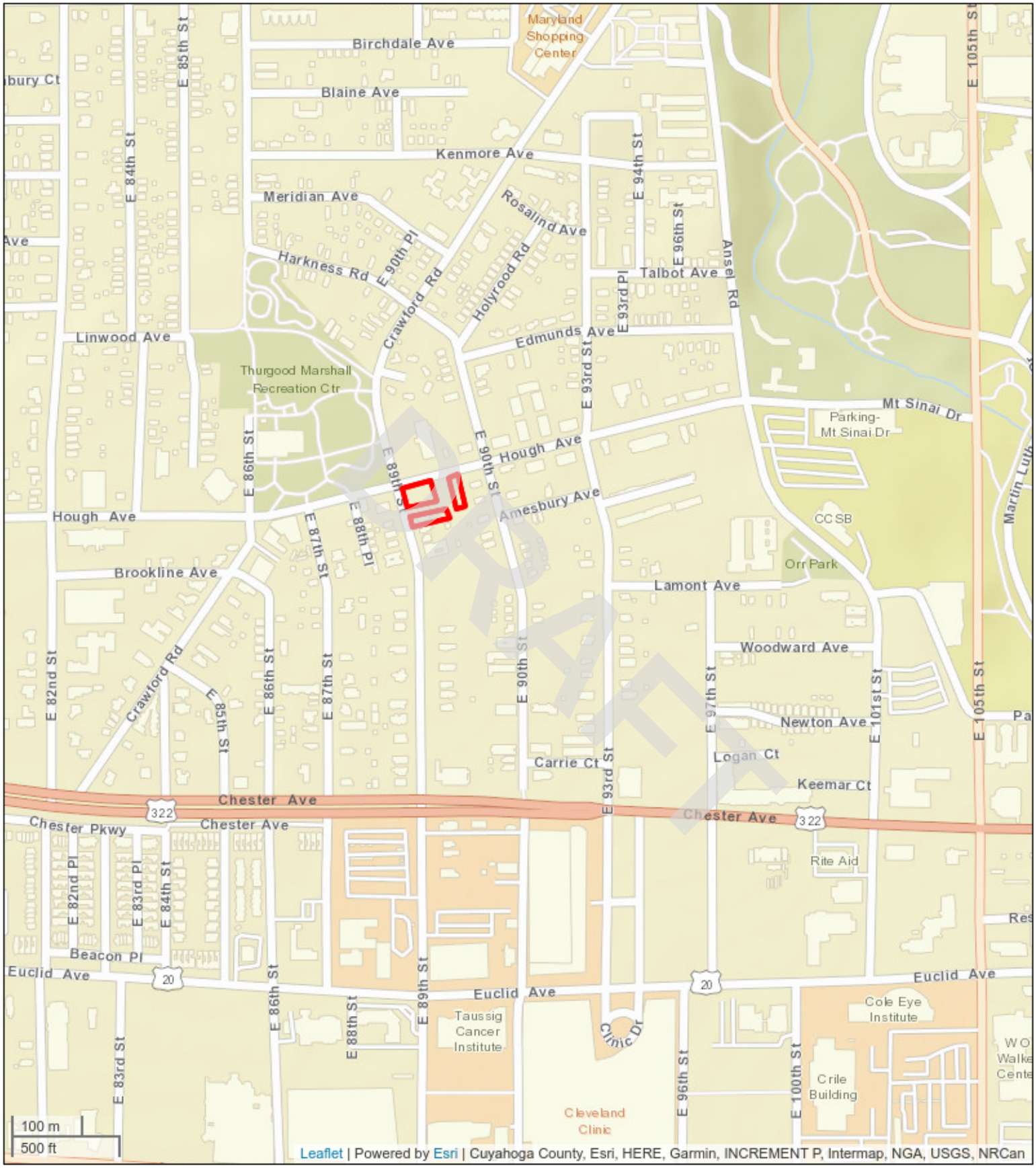

Subject Property Vicinity Map

Three Parcels of Undeveloped Land
8910 & 8924 Hough Avenue and 1765 E 89th Street
Cleveland , Ohio 44106
Project #: G23-2862

Nova Group

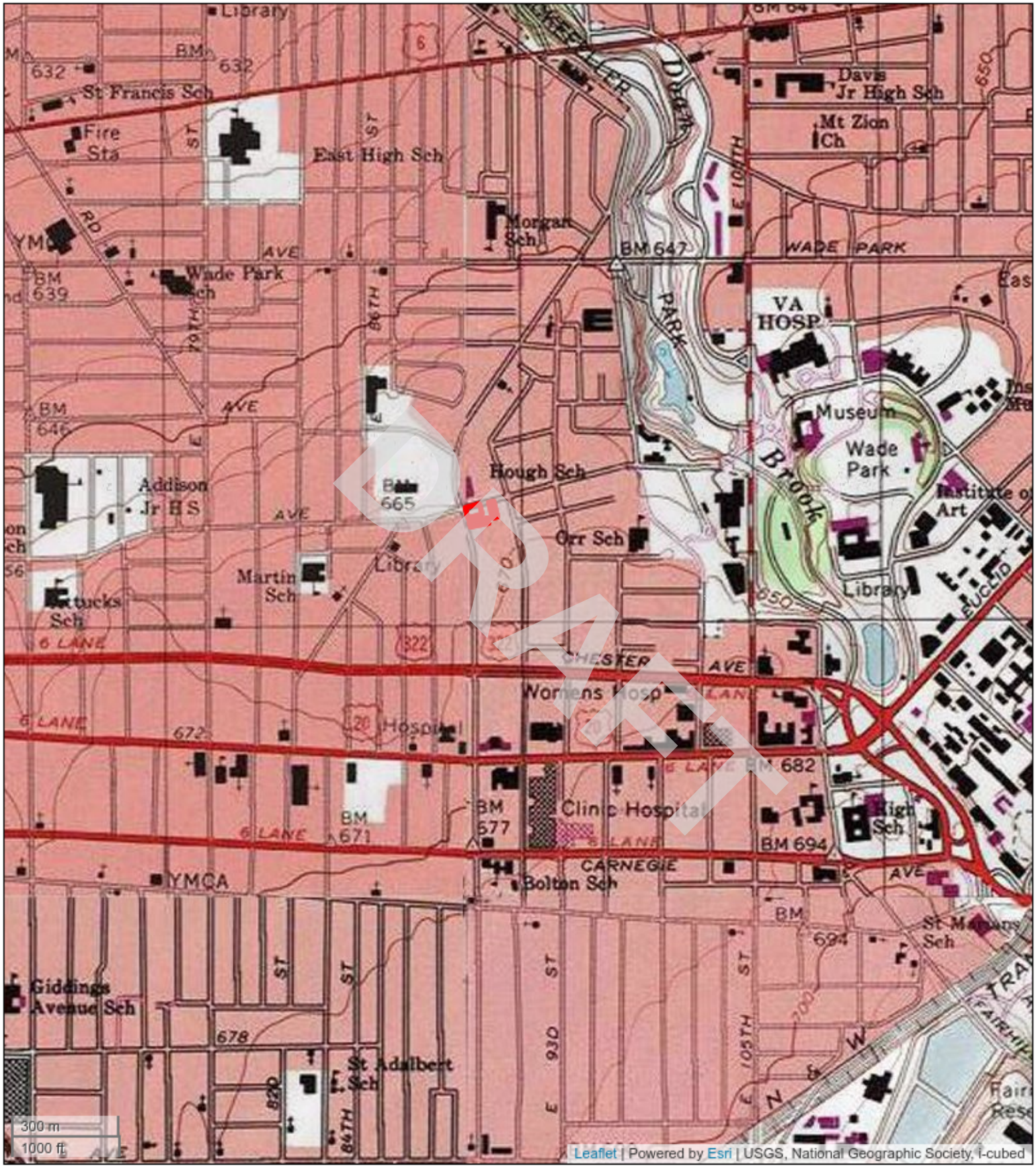

Topographic Map

Three Parcels of Undeveloped Land
8910 & 8924 Hough Avenue and 1765 E 89th Street
Cleveland , Ohio 44106
Project #: G23-2862

Nova Group

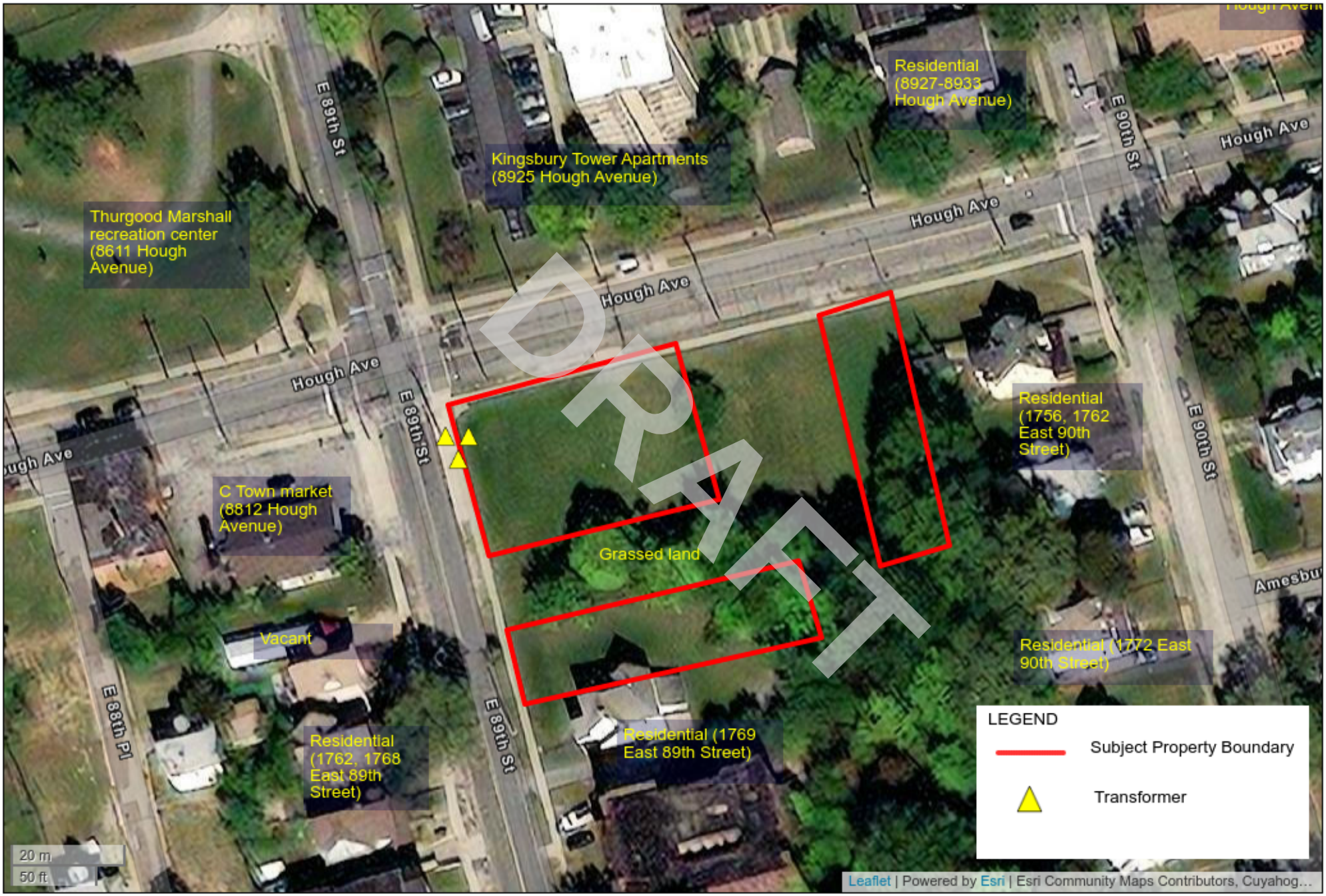

Subject Property Details Map

Three Parcels of Undeveloped Land

8910 & 8924 Hough Avenue and 1765 E 89th Street

Cleveland , Ohio 44106

Project#: G23-2862

Nova Group

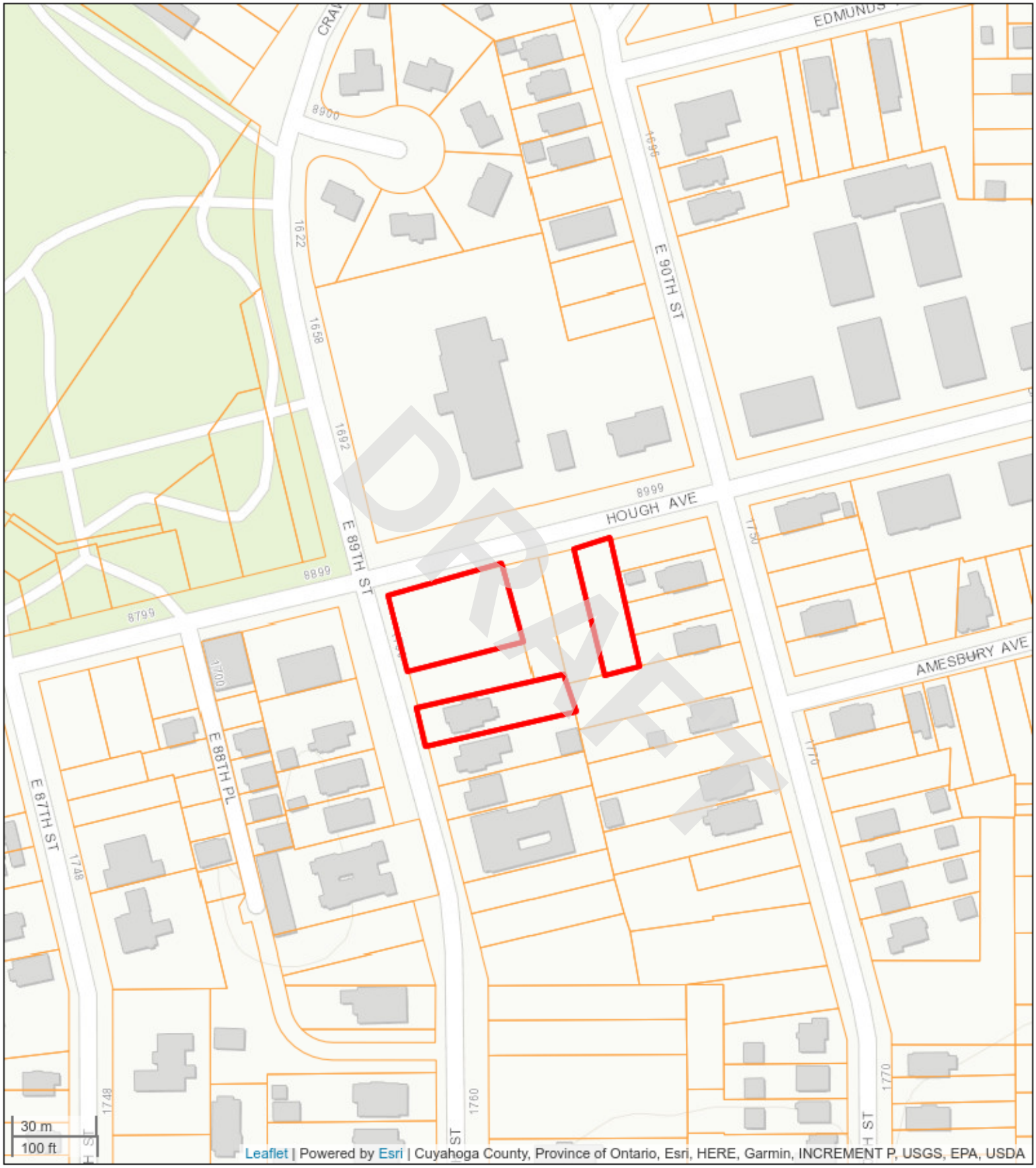

Subject Property Plat/Parcel Map

Three Parcels of Undeveloped Land
8910 & 8924 Hough Avenue and 1765 E 89th Street
Cleveland , Ohio 44106
Project #: G23-2862

Nova Group

APPENDIX A: Photographic Documentation

DRAFT

1. General view of the Subject Property and vacant lots facing southwest.	2. View of the northern boundary for the Subject Property parcels.
3. View of the eastern Subject Property parcel and vacant land facing south.	4. View of the southern boundary at the southwest Subject Property parcel.
	
5. View of the western Subject Property boundary facing north.	6. View of pole-mounted transformers located on the northwest portion of the Subject Property.

DRAFT

7. General view of the western Subject Property parcels facing south.

8. View of the eastern Subject Property parcel and grassed land facing south.



9. View of the southwest Subject Property parcel facing east.



10. View of the north adjoining property, Hough Avenue, and apartment building.

11. View of the northeast adjoining property, shelter building, and multi-family residence.



12. View of the east adjoining property, vacant land, and residence.

DRAFT

13. Another view of the east adjoining property and residences.

14. View of the south adjoining property and residences.

15. View of the southwest adjoining property, East 89th Street, and residences.

16. View of the west adjacent property, East 89th Street, and retail convenience store.

17. View of the northwest adjoining property and Thurgood Marshall recreation center.

DRAFT

APPENDIX B-1: Historical Aerial Photographs

DRAFT



Order No:23041400739

1938

Project No.G23-2862

Site Name.3 Vacant Parcels,924 and 8924 Hough Avenue, & 1765 E 89th Street,Cleveland,

Source:ASCS

Scale:1" = 500'

Comment:

Nova Group

Order No:23041400739

1952

Project No.G23-2862

Site Name.3 Vacant Parcels,924 and 8924 Hough Avenue, & 1765 E 89th Street,Cleveland,

Source:USGS

Scale:1" = 500'

Comment:

Nova Group

Order No:23041400739

1962

Project No.G23-2862

Site Name.3 Vacant Parcels,924 and 8924 Hough Avenue, & 1765 E 89th Street,Cleveland,

Source:USGS

Scale:1" = 500'

Comment:

Nova Group

Order No:23041400739

1973

Project No.G23-2862

Site Name.3 Vacant Parcels,924 and 8924 Hough Avenue, & 1765 E 89th Street,Cleveland,

Source:ODOT

Scale:1" = 500'

Comment:

Nova Group

Order No:23041400739

1982

Project No.G23-2862

Site Name.3 Vacant Parcels,924 and 8924 Hough Avenue, & 1765 E 89th Street,Cleveland,

Source:USGS

Scale:1" = 500'

Comment:

Nova Group

Order No:23041400739

1986

Project No.G23-2862

Site Name.3 Vacant Parcels,924 and 8924 Hough Avenue, & 1765 E 89th Street,Cleveland,

Source:ODOT

Scale:1" = 500'

Comment:

Nova Group

Order No:23041400739

1994

Project No.G23-2862

Site Name.3 Vacant Parcels,924 and 8924 Hough Avenue, & 1765 E 89th Street,Cleveland,

Source:USGS

Scale:1" = 500'

Comment:

Nova Group

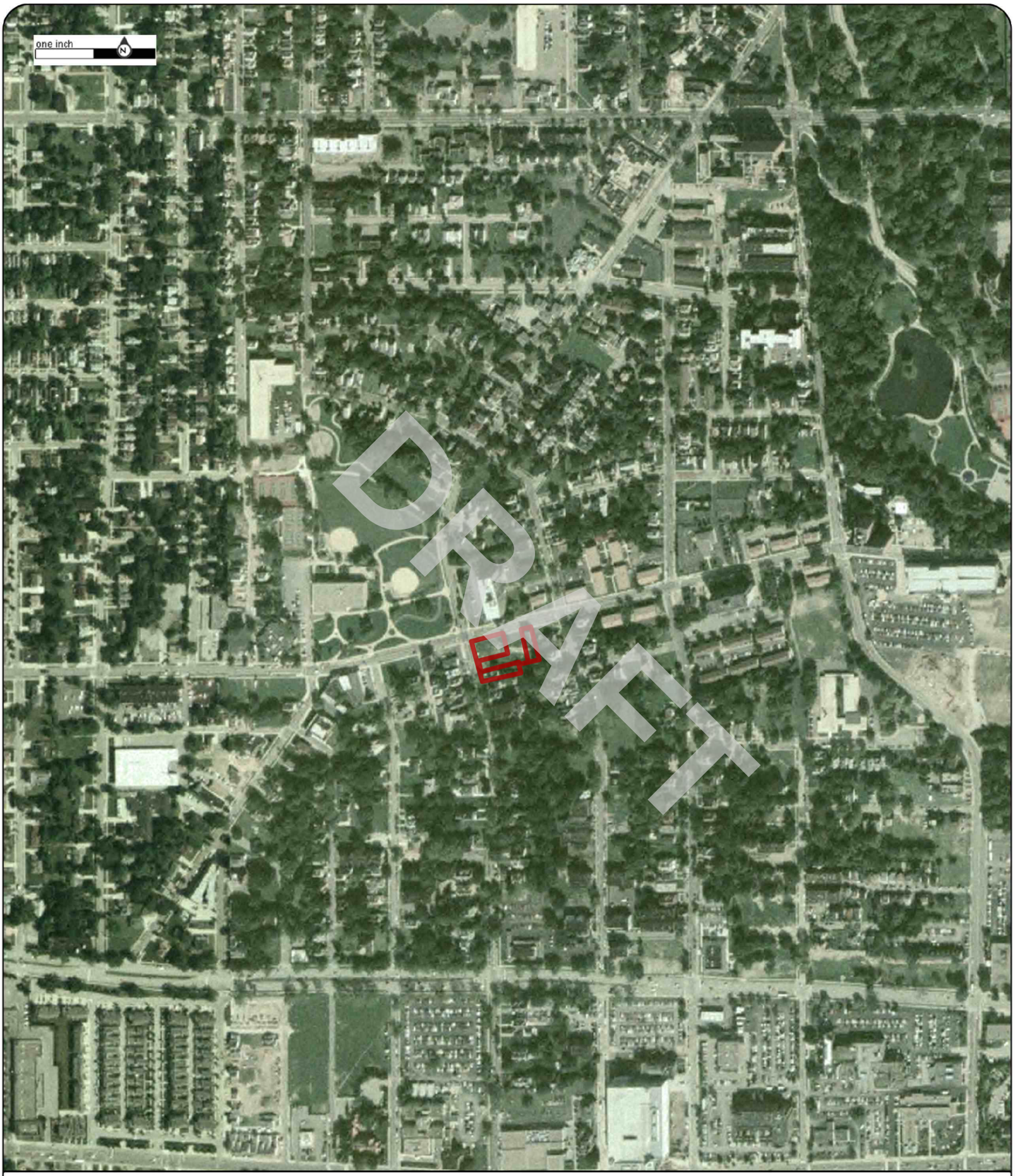

Order No:23041400739

2004

Project No.G23-2862

Site Name.3 Vacant Parcels,924 and 8924 Hough Avenue, & 1765 E 89th Street,Cleveland,

Source:USDA

Scale:1" = 500'

Comment:

Nova Group

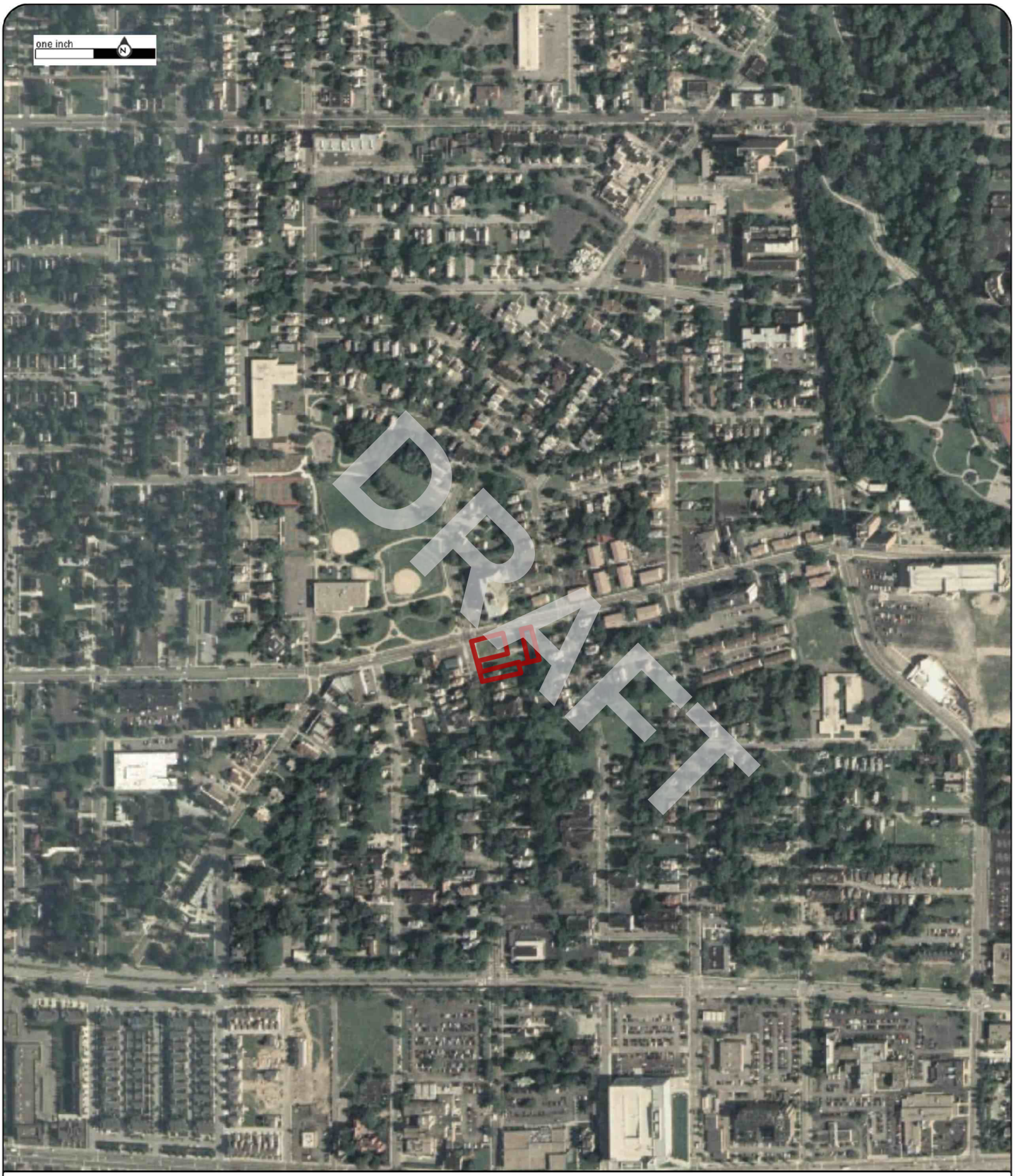

Order No:23041400739

2005

Project No.G23-2862

Site Name.3 Vacant Parcels,924 and 8924 Hough Avenue, & 1765 E 89th Street,Cleveland,

Source:USDA

Scale:1" = 500'

Comment:

Nova Group

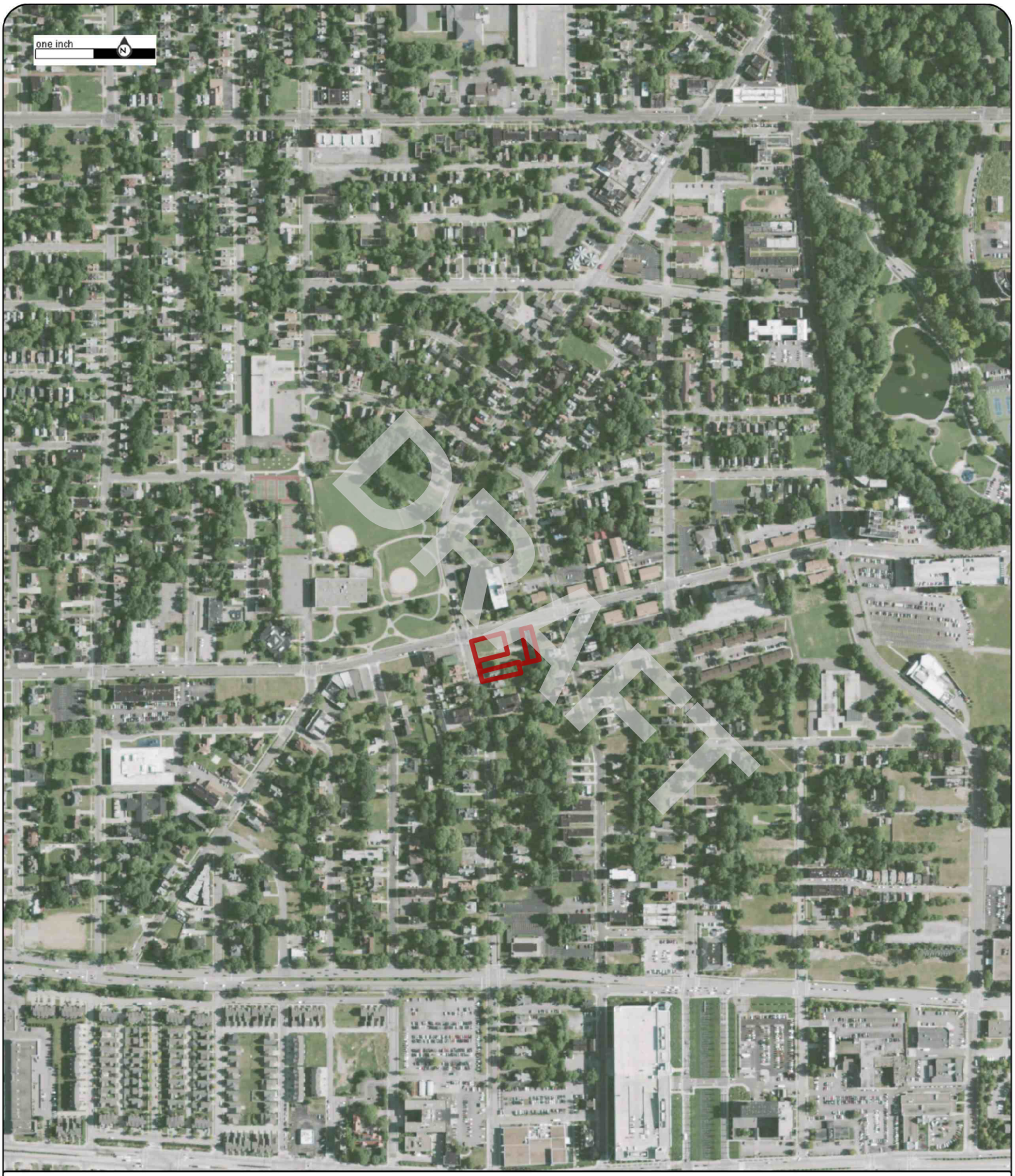

Order No:23041400739

2009

Project No.G23-2862

Site Name.3 Vacant Parcels,924 and 8924 Hough Avenue, & 1765 E 89th Street,Cleveland,

Source:USDA

Scale:1" = 500'

Comment:

Nova Group

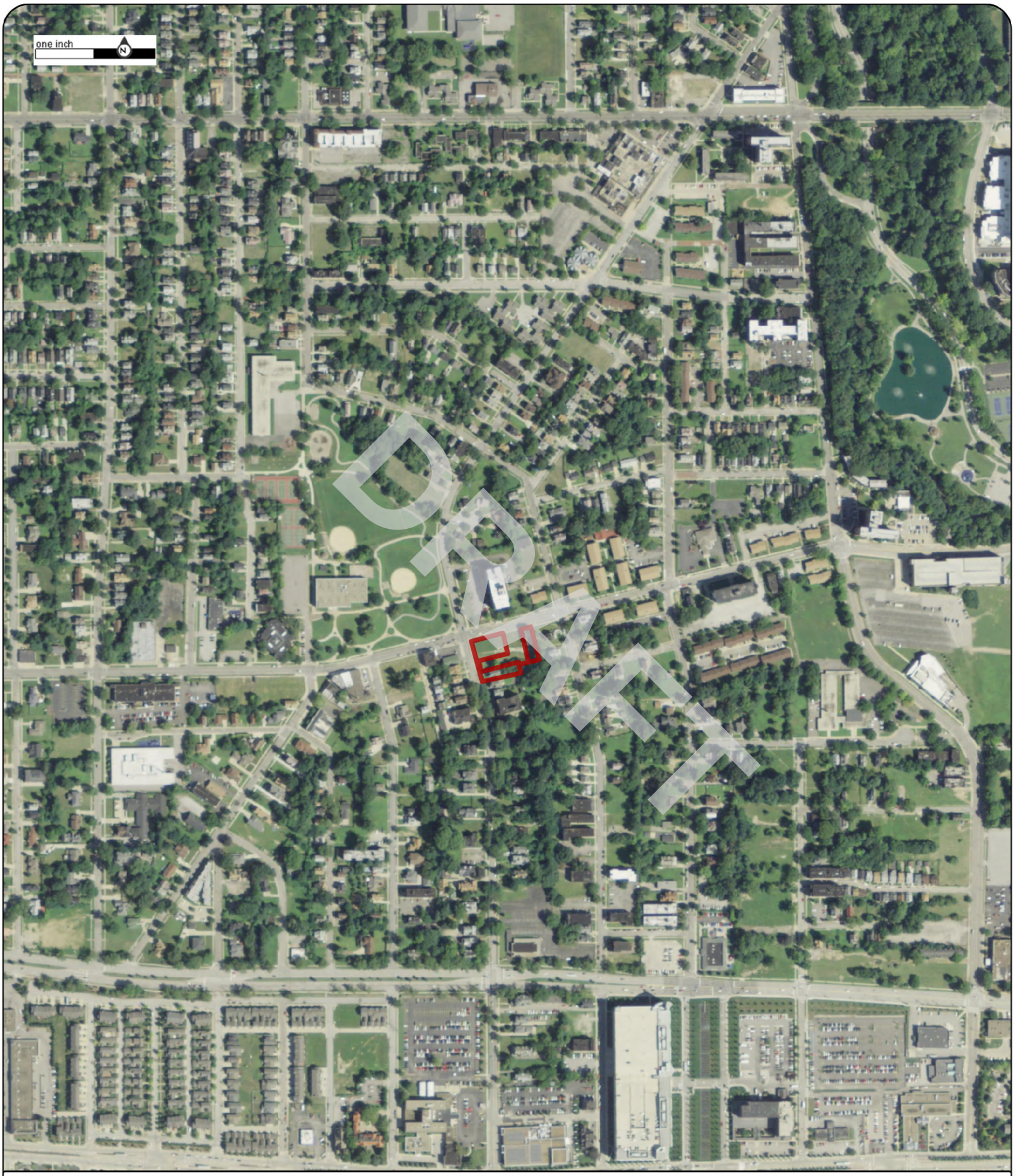

Order No:23041400739

2011

Project No.G23-2862

Site Name.3 Vacant Parcels,924 and 8924 Hough Avenue, & 1765 E 89th Street,Cleveland,

Source:USDA

Scale:1" = 500'

Comment:

Nova Group

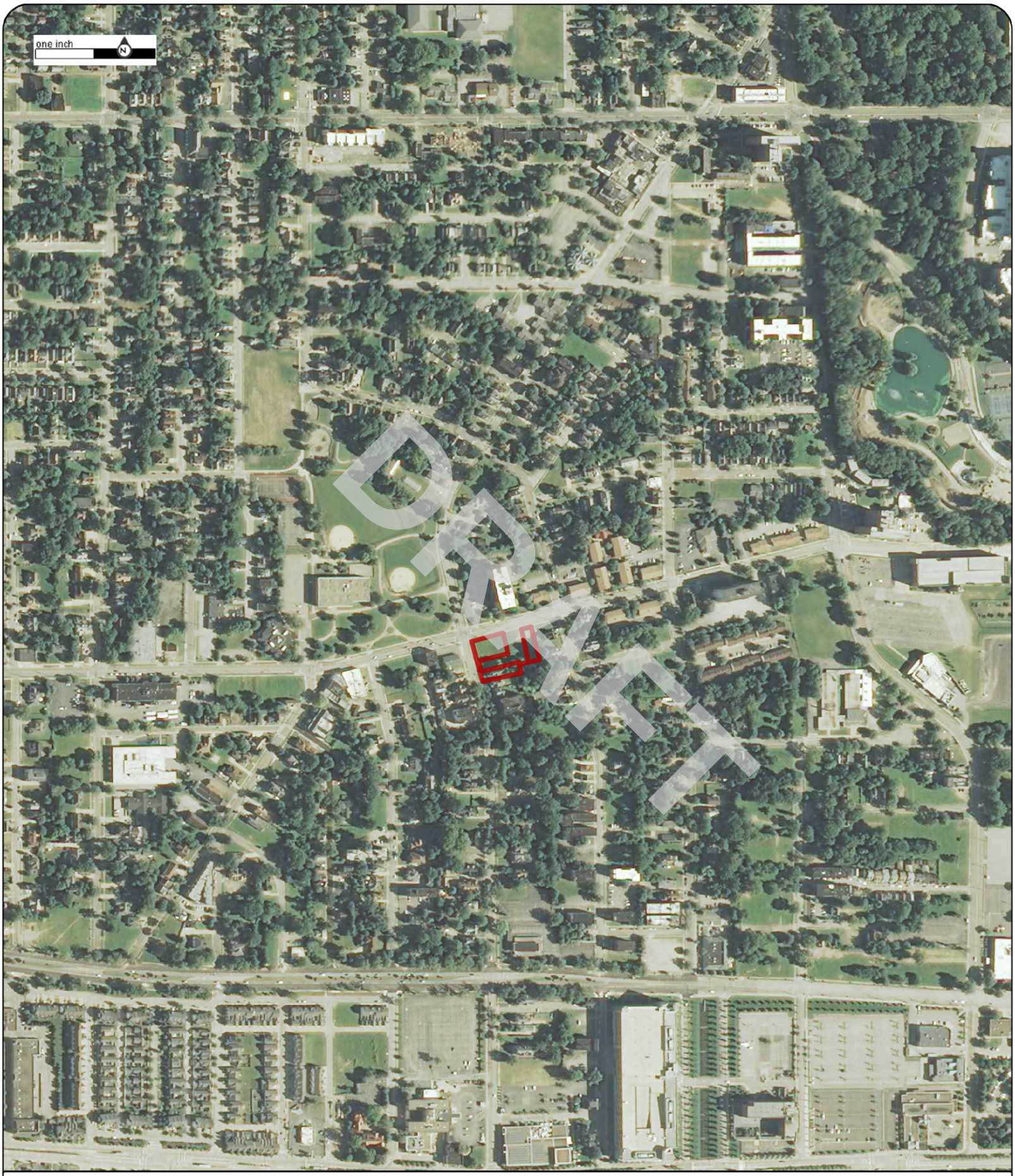

Order No:23041400739

2013

Project No.G23-2862

Site Name.3 Vacant Parcels,924 and 8924 Hough Avenue, & 1765 E 89th Street,Cleveland,

Source:USDA

Scale:1" = 500'

Comment:

Nova Group

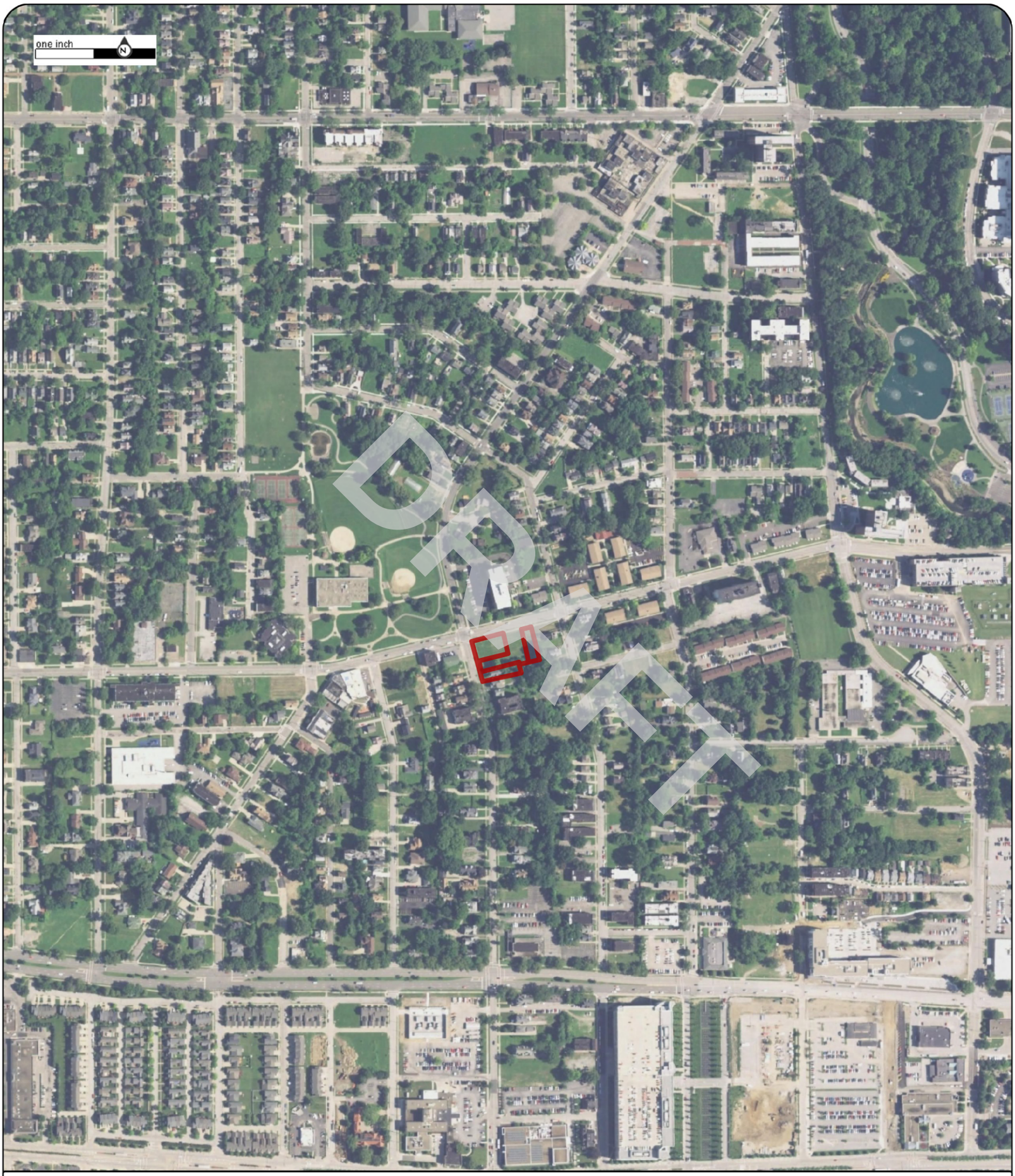

Order No:23041400739

2015

Project No.G23-2862

Site Name.3 Vacant Parcels,924 and 8924 Hough Avenue, & 1765 E 89th Street,Cleveland,

Source:USDA

Scale:1" = 500'

Comment:

Nova Group

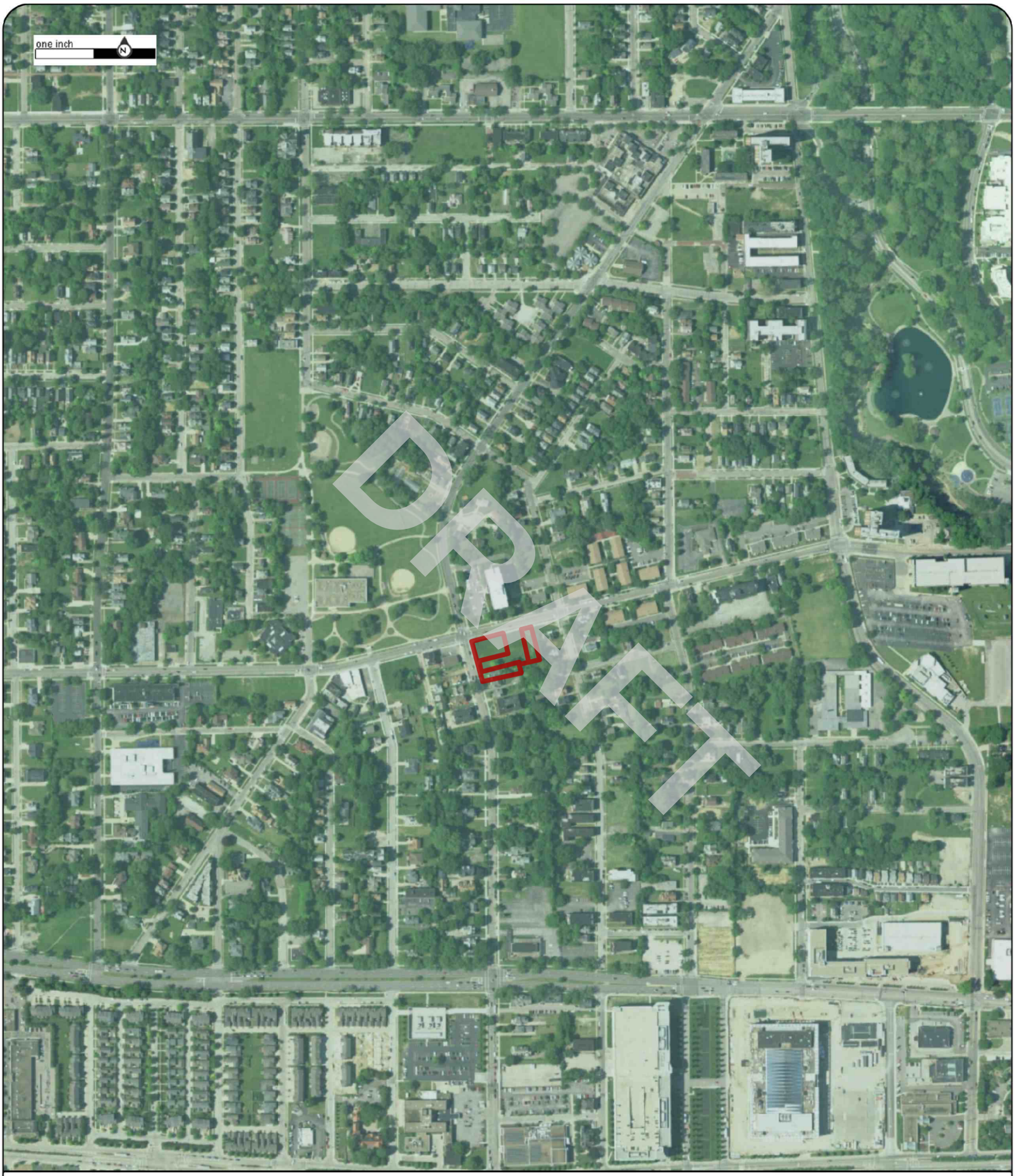

Order No:23041400739

2017

Project No.G23-2862

Site Name.3 Vacant Parcels,924 and 8924 Hough Avenue, & 1765 E 89th Street,Cleveland,

Source:USDA

Scale:1" = 500'

Comment:

Nova Group

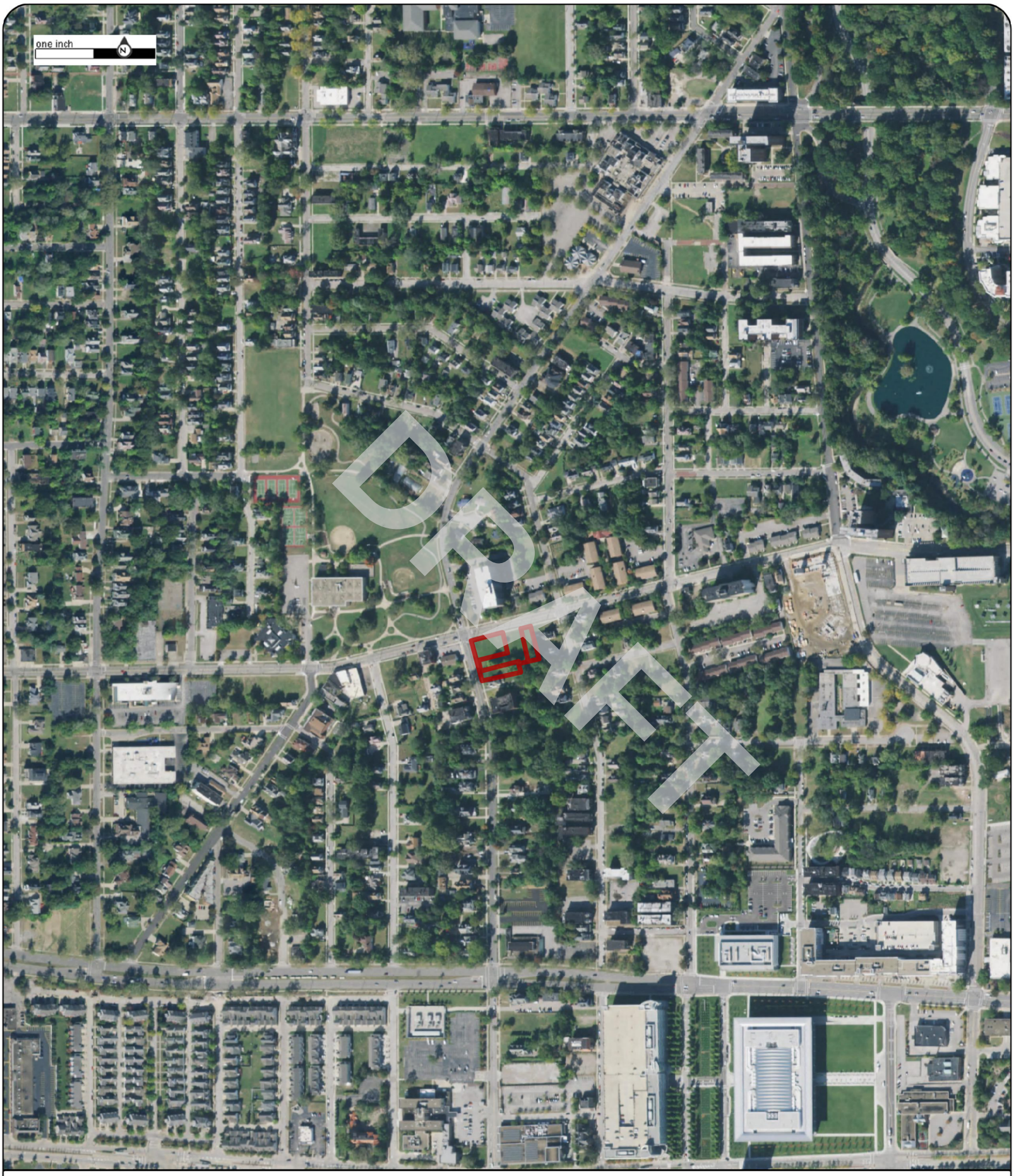

Order No:23041400739

2019

Project No.G23-2862

Site Name.3 Vacant Parcels,924 and 8924 Hough Avenue, & 1765 E 89th Street,Cleveland,

Source:USDA

Scale:1" = 500'

Comment:

Nova Group

Order No:23041400739

2021

Project No.G23-2862

Site Name.3 Vacant Parcels,924 and 8924 Hough Avenue, & 1765 E 89th Street,Cleveland,

Source:MAXAR

Scale:1" = 500'

Comment:

Nova Group

APPENDIX B-2: Historical Topographic Maps

DRAFT

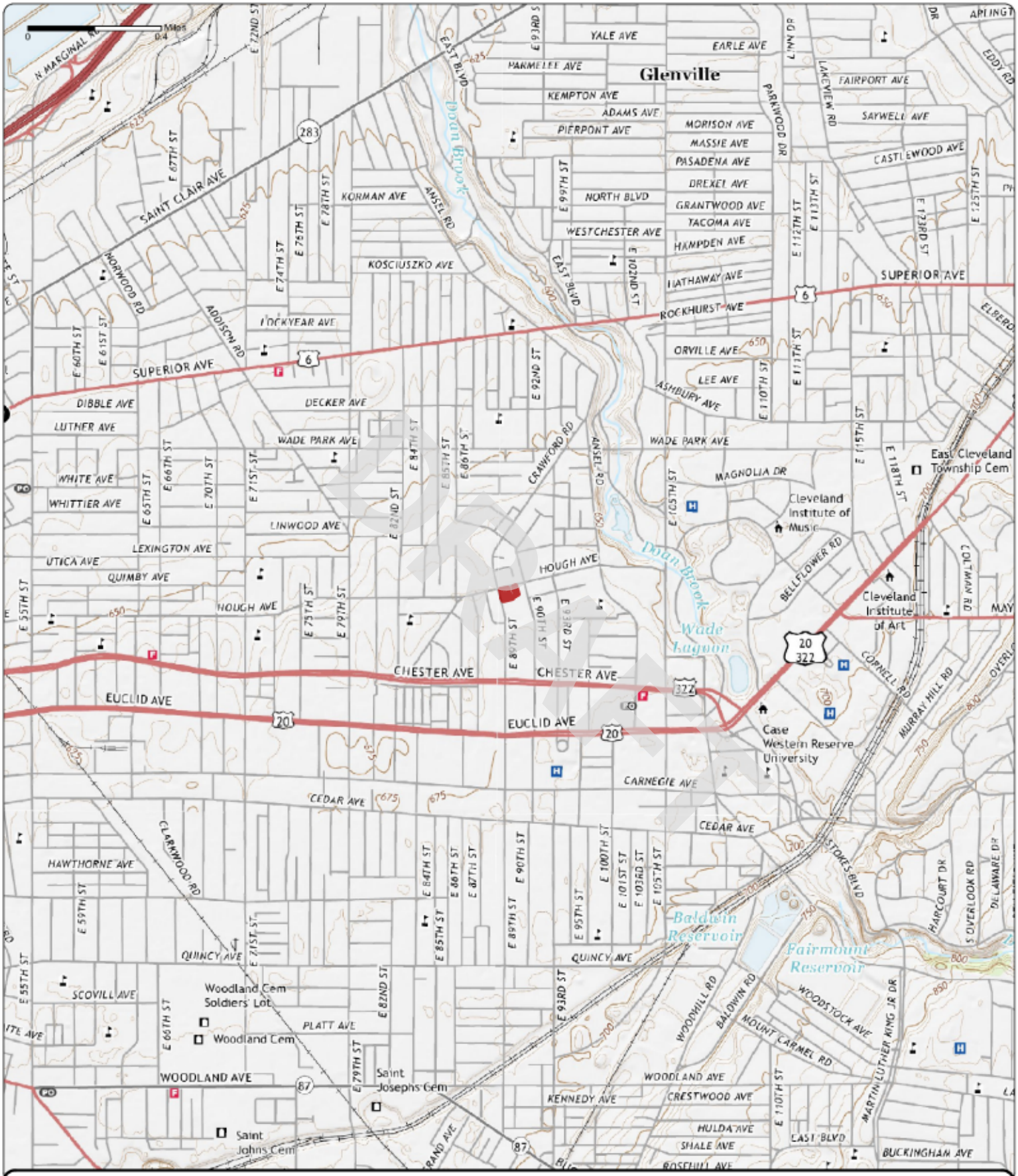

Order No. 23041400739

2019

Quadrangle(s): Cleveland North, OH

Project No: G23-2862

Site Name: 3 Vacant Parcels, 924 and 8924 Hough Avenue, & 1765 E 89th Street

Source: USGS 7.5 Minute Topographic Map

Nova Group

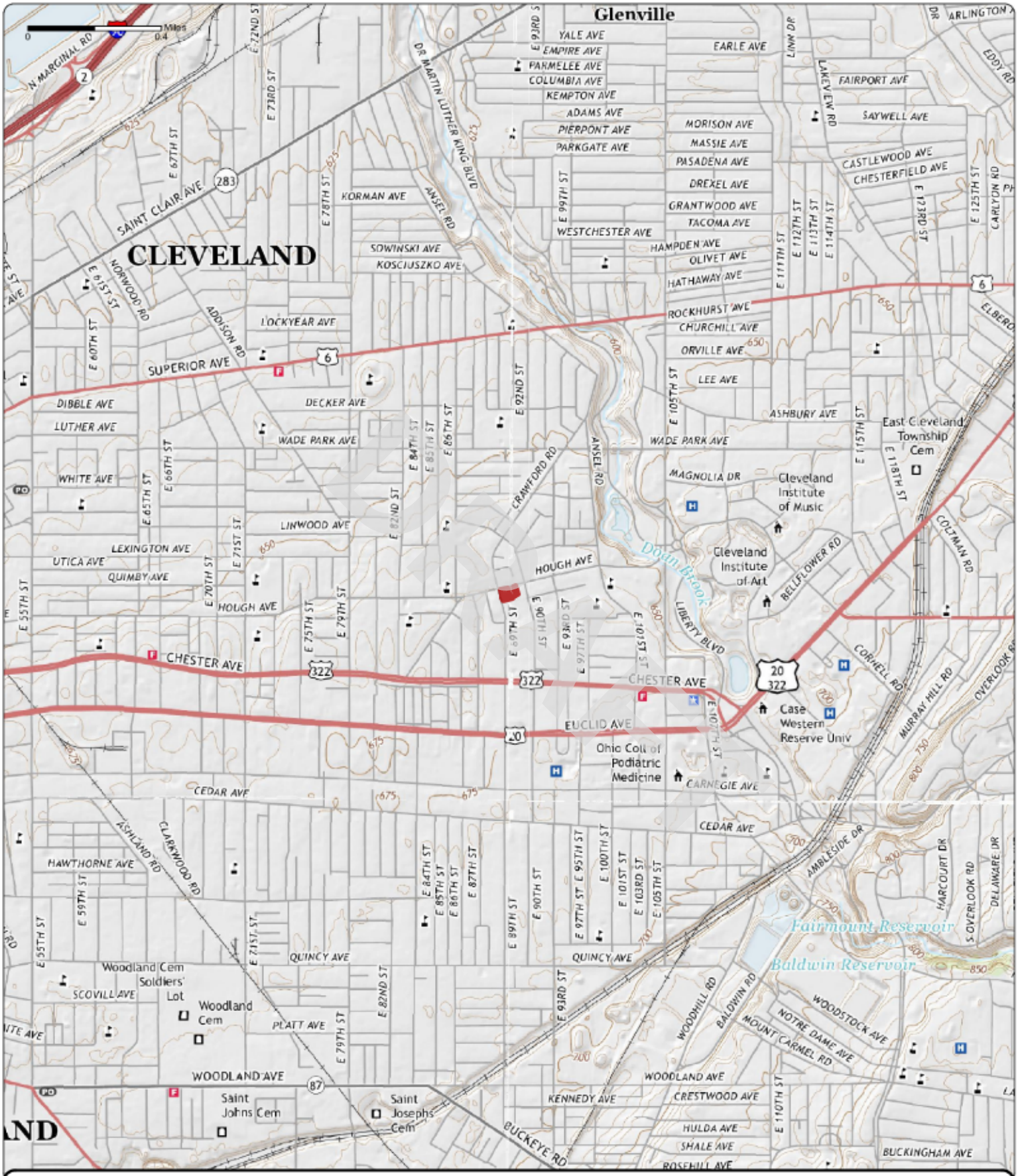

Order No. 23041400739

2016

Quadrangle(s): Cleveland North, OH

Project No: G23-2862

Site Name: 3 Vacant Parcels, 924 and 8924 Hough Avenue, & 1765 E 89th Street

Source: USGS 7.5 Minute Topographic Map

Nova Group

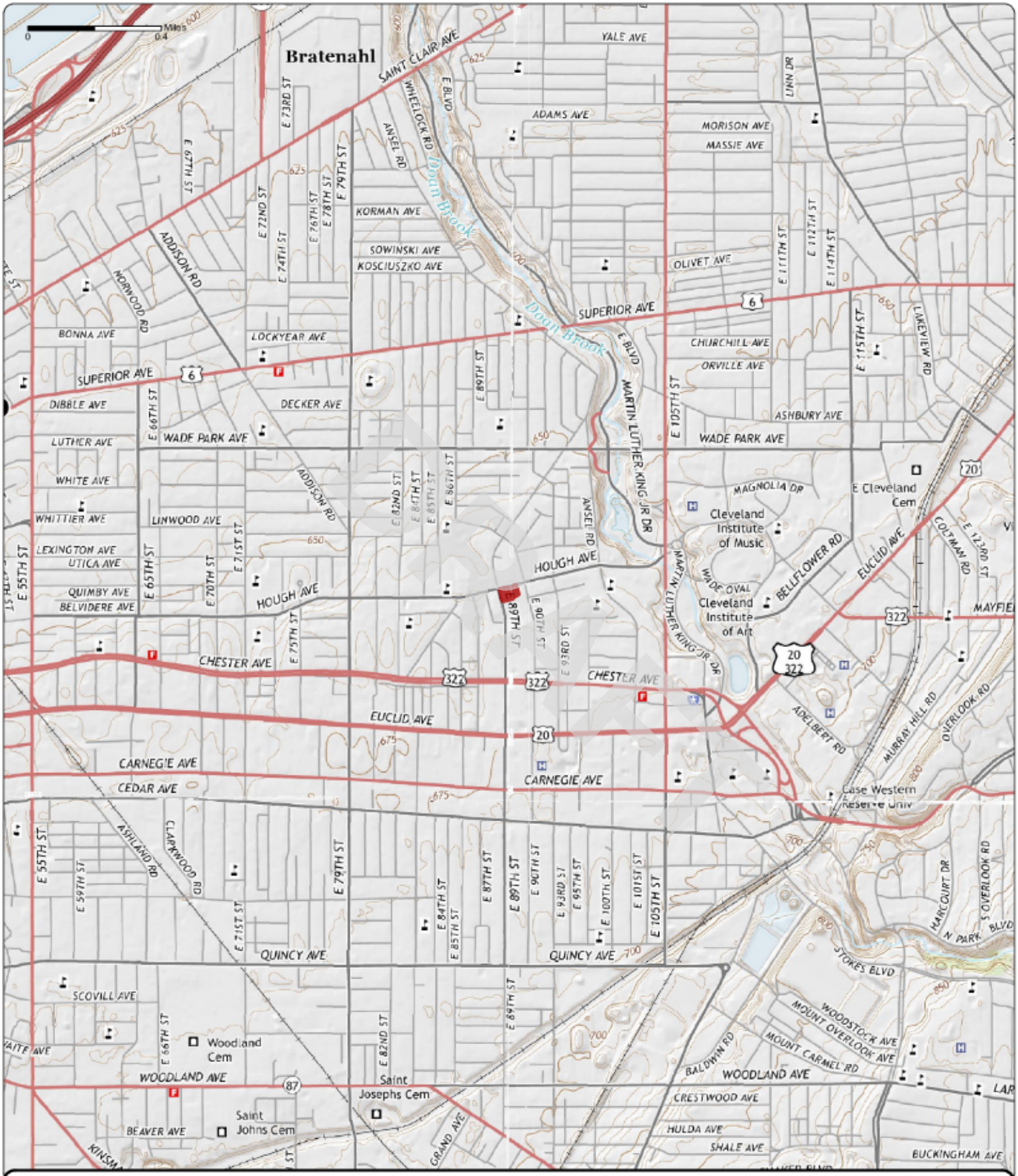

Order No. 23041400739

2013

Quadrangle(s): Cleveland North, OH

Project No: G23-2862

Site Name: 3 Vacant Parcels, 924 and 8924 Hough Avenue, & 1765 E 89th Street

Source: USGS 7.5 Minute Topographic Map

Nova Group

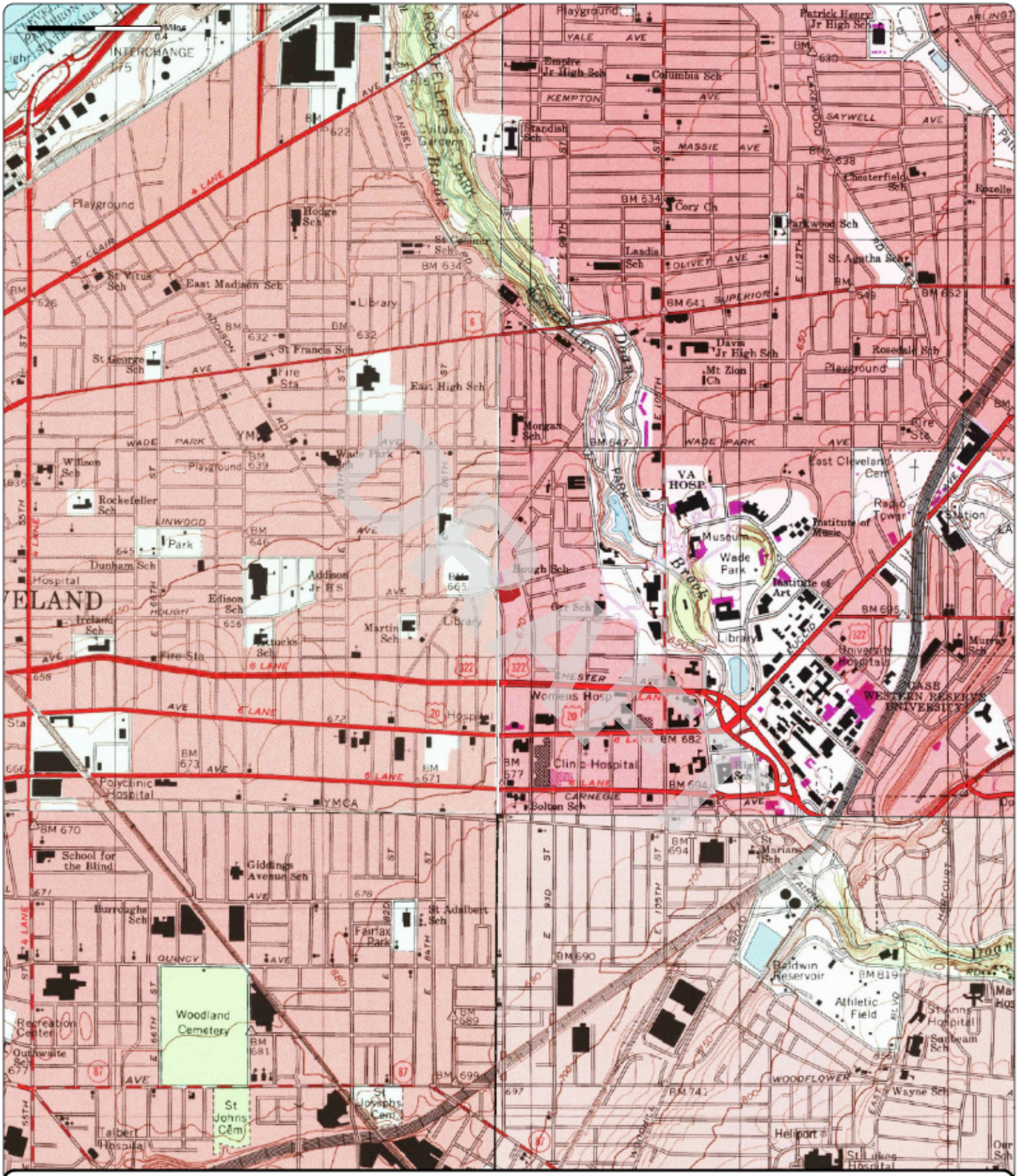

Order No. 23041400739

1994

(1-1994) *Aerial Photo Year: 1994*

(2-1994) *Aerial Photo Year: 1994*

(3-1994) *Aerial Photo Year: 1994*

(4-1994) *Aerial Photo Year: 1994*

Quadrangle(s): Cleveland North, OH(1-1994)

Project No: G23-2862

Site Name: 3 Vacant Parcels, 924 and 8924 Hough Avenue, & 1765 E 89th Street

Source: USGS 7.5 Minute Topographic Map

Nova Group

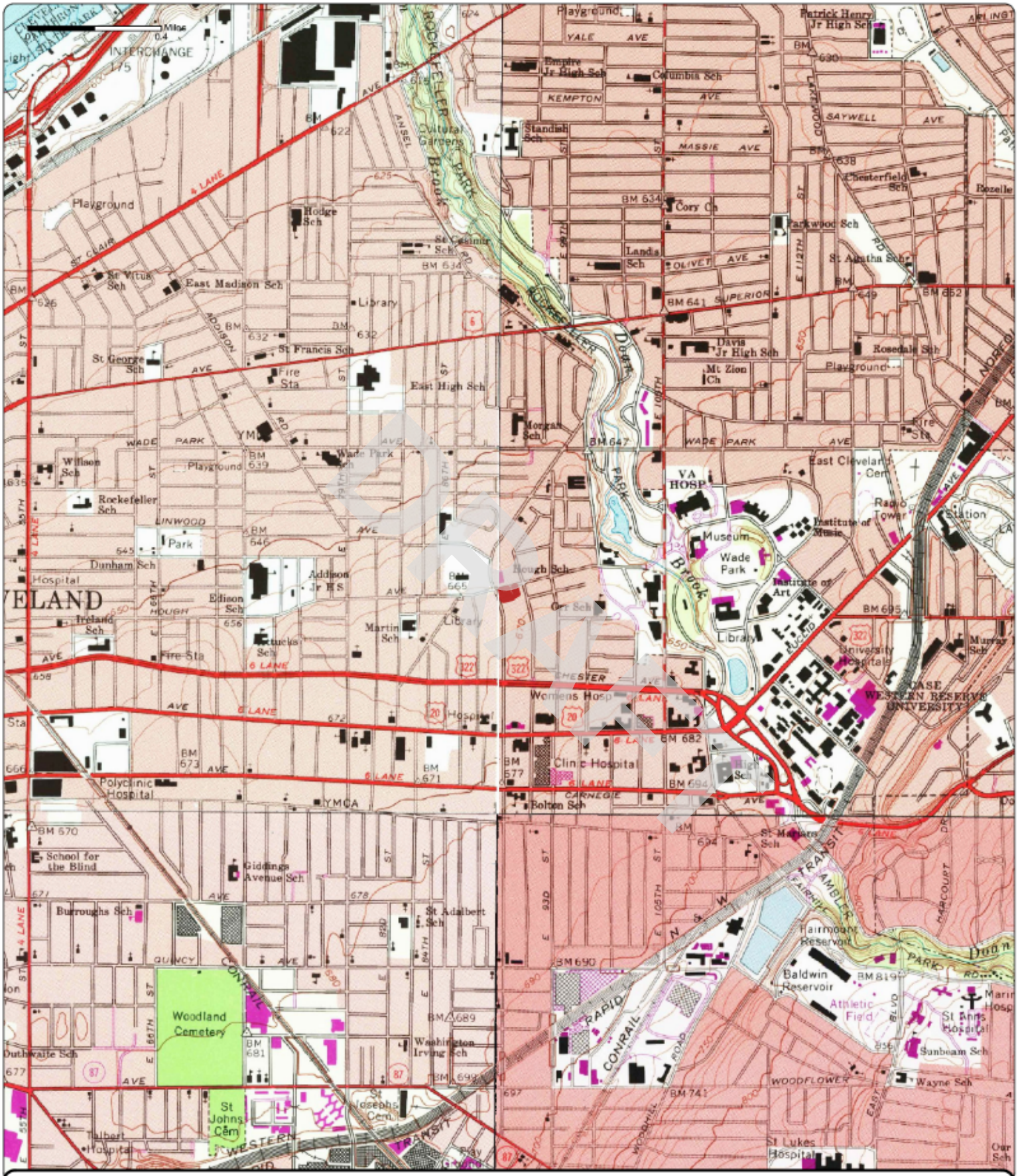

Order No. 23041400739

1992

(1-1979) Aerial Photo Year: 1977 Photo Revision Year: 1979

(2-1975) Aerial Photo Year: 1977 Photo Revision Year: 1979

(3-1978) Aerial Photo Year: 1977 Photo Revision Year: 1979

(4-1992) Aerial Photo Year: 1988

Quadrangle(s): East Cleveland, OH(2-1979)

Project No: G23-2862

Site Name: 3 Vacant Parcels, 924 and 8924 Hough Avenue, & 1765 E 89th Street

Source: USGS 7.5 Minute Topographic Map

Nova Group

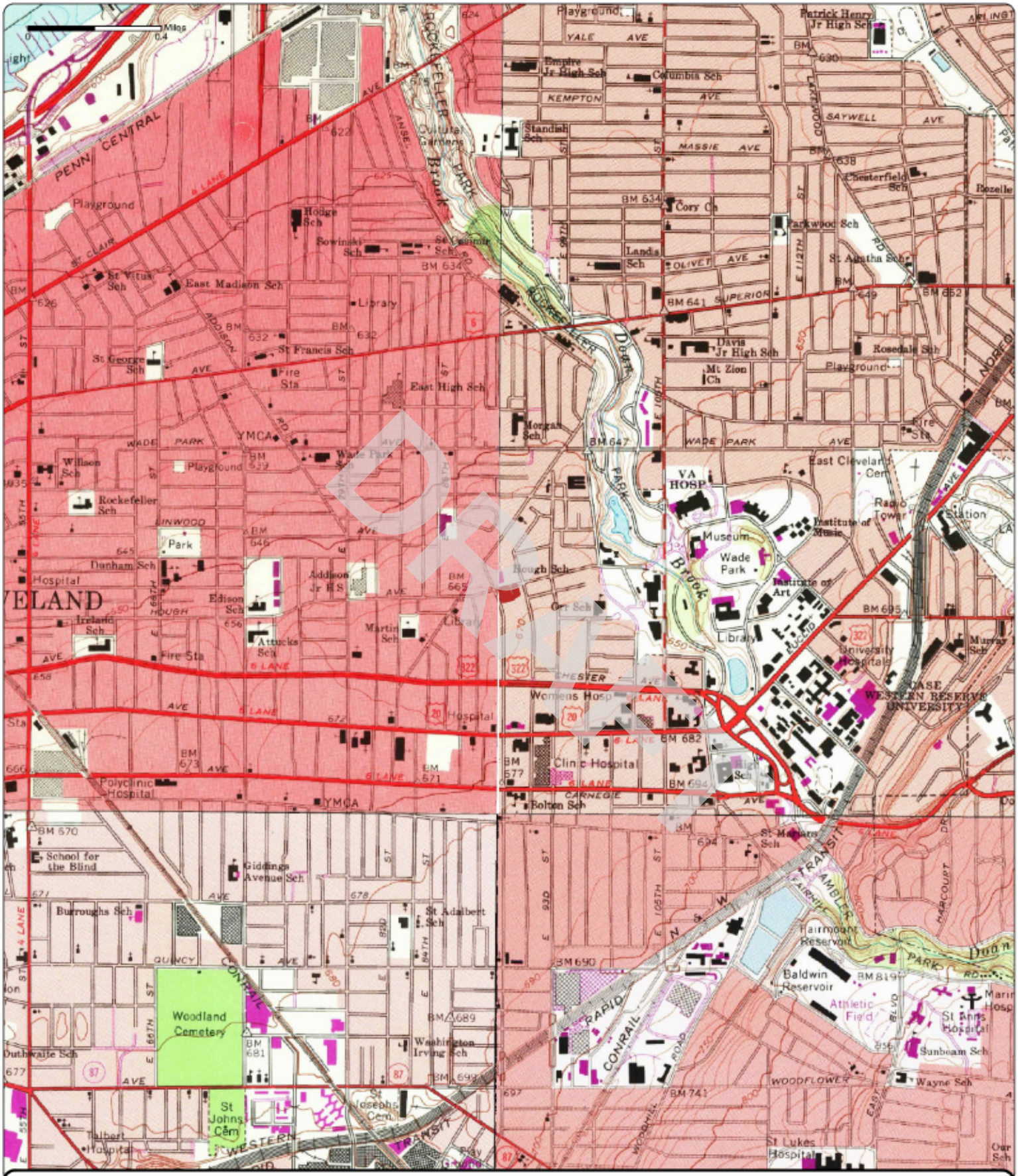

Order No. 23041400739

1979	(1-1970)	(2-1975)	(3-1978)	(4-1979)
	Aerial Photo Year: 1970	Aerial Photo Year: 1977	Aerial Photo Year: 1977	Aerial Photo Year: 1977
	Photo Revision Year: 1970	Photo Revision Year: 1979	Photo Revision Year: 1979	Photo Revision Year: 1979

Quadrangle(s): Cleveland North, OH(1-1970)

Project No: G23-2862

Site Name: 3 Vacant Parcels, 924 and 8924 Hough Avenue, & 1765 E 89th Street

Source: USGS 7.5 Minute Topographic Map

Nova Group

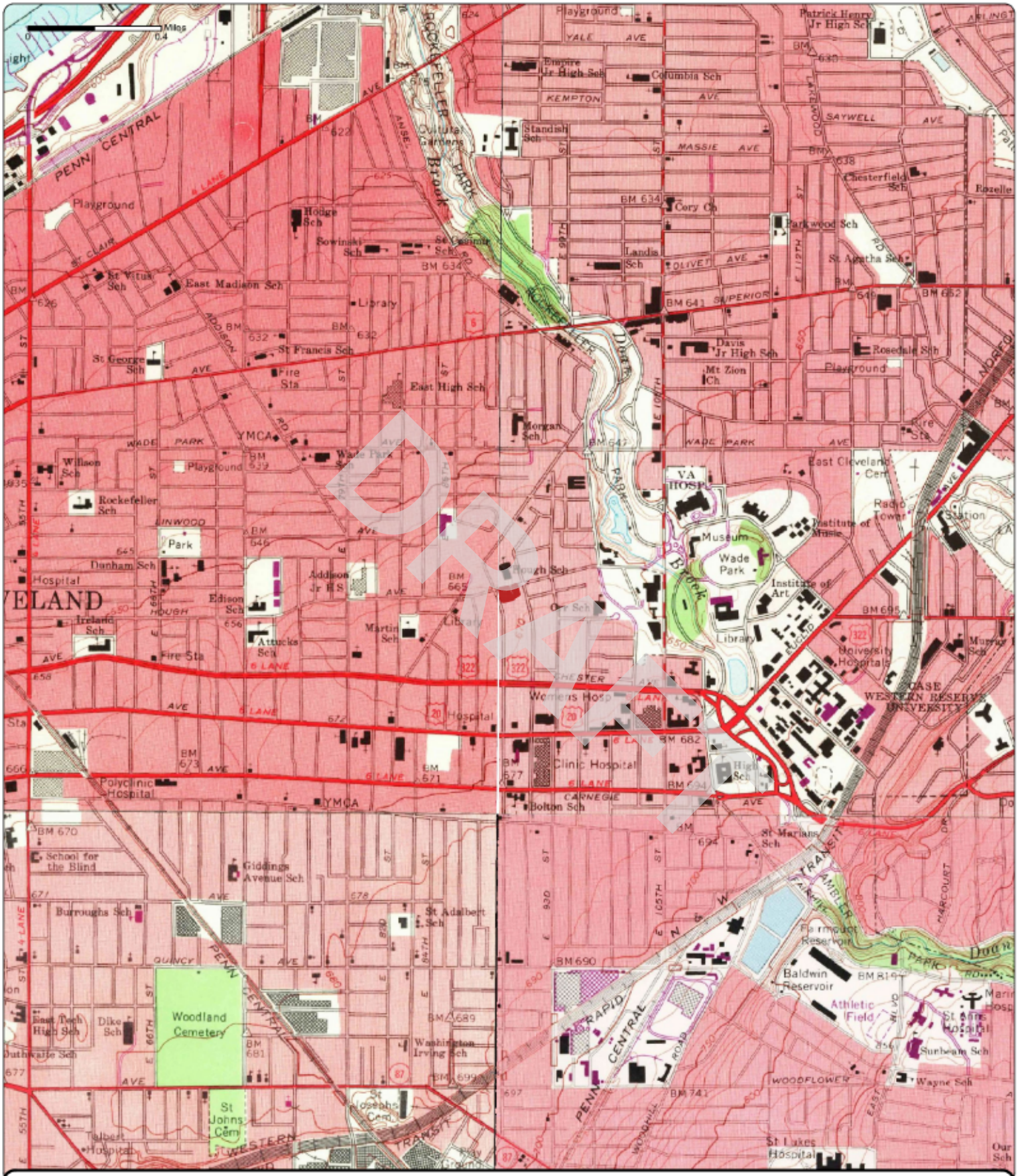

Order No. 23041400739

1970

(1-1970)	(2-1970)	(3-1970)	(4-1970)
Aerial Photo Year: 1970	Aerial Photo Year: 1970	Aerial Photo Year: 1970	Aerial Photo Year: 1970
Photo Revision Year: 1970	Photo Revision Year: 1970	Photo Revision Year: 1970	Photo Revision Year: 1970

Quadrangle(s): Cleveland North, OH(1-1970)

Project No: G23-2862

Site Name: 3 Vacant Parcels, 924 and 8924 Hough Avenue, & 1765 E 89th Street

Source: USGS 7.5 Minute Topographic Map

Nova Group

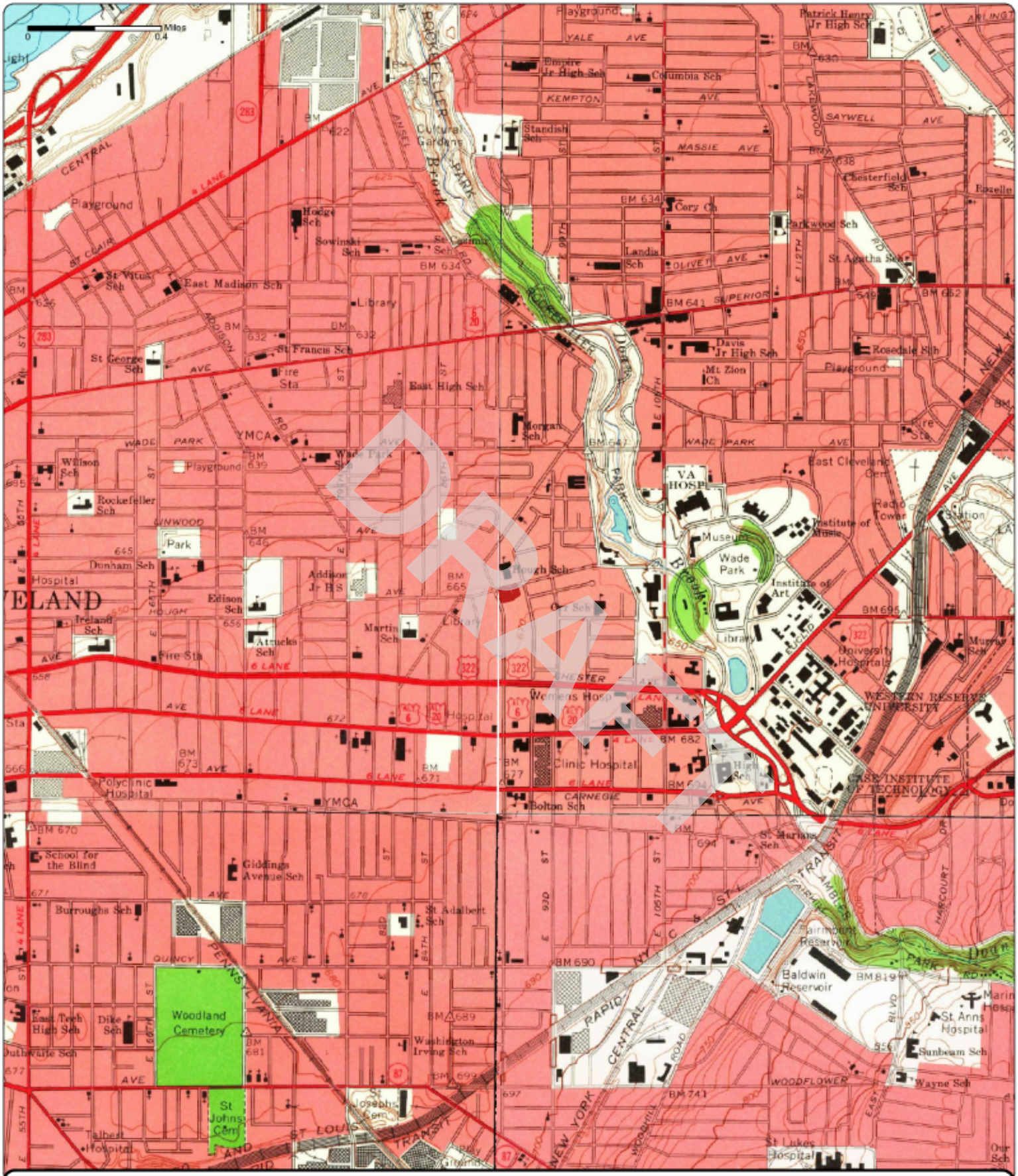

Order No. 23041400739

1963 (1-1963) Aerial Photo Year: 1962 (2-1963) Aerial Photo Year: 1962 (3-1963) Aerial Photo Year: 1952 (4-1963) Aerial Photo Year: 1962

Quadrangle(s): Cleveland North, OH(2-1963)

Project No: G23-2862

Site Name: 3 Vacant Parcels, 924 and 8924 Hough Avenue, & 1765 E 89th Street

Source: USGS 7.5 Minute Topographic Map

Nova Group

Order No. 23041400739

1953 (1-1953) Aerial Photo Year: 1952 (2-1953) Aerial Photo Year: 1952 (3-1953) Aerial Photo Year: 1952 (4-1953) Aerial Photo Year: 1952

Quadrangle(s): Cleveland North, OH(1-1953)

Project No: G23-2862

Site Name: 3 Vacant Parcels, 924 and 8924 Hough Avenue, & 1765 E 89th Street

Source: USGS 7.5 Minute Topographic Map

Nova Group

Order No. 23041400739

1903

Quadrangle(s): Euclid, OH

Project No: G23-2862

Site Name: 3 Vacant Parcels, 924 and 8924 Hough Avenue, & 1765 E 89th Street

Source: USGS 15 Minute Topographic Map

Nova Group

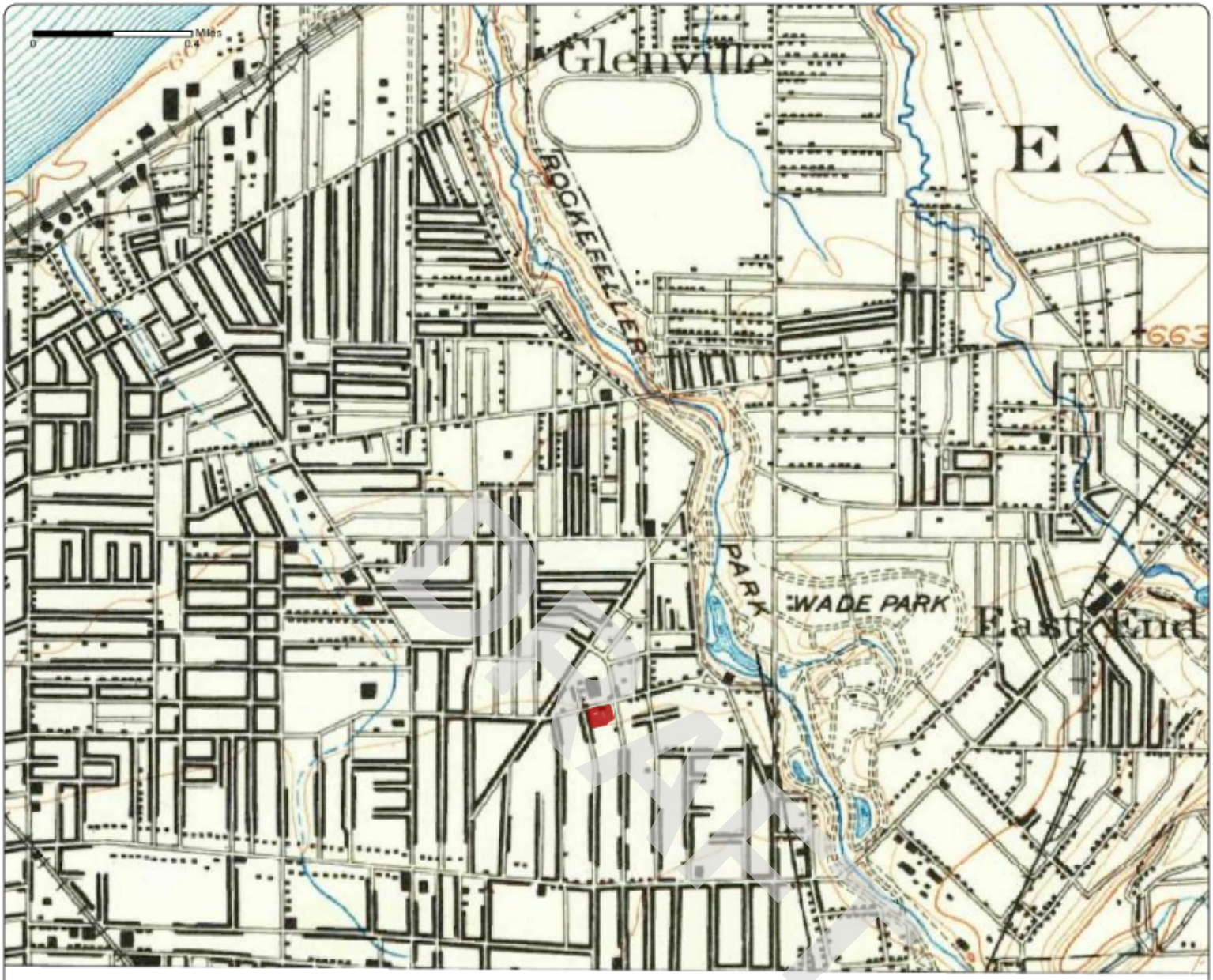

Order No. 23041400739

1901

Quadrangle(s): Euclid, OH

Project No: G23-2862

Site Name: 3 Vacant Parcels, 924 and 8924 Hough Avenue, & 1765 E 89th Street

Source: USGS 15 Minute Topographic Map

N

Nova Group

APPENDIX B-3: Fire Insurance Maps

DRAFT

Fire Insurance Map

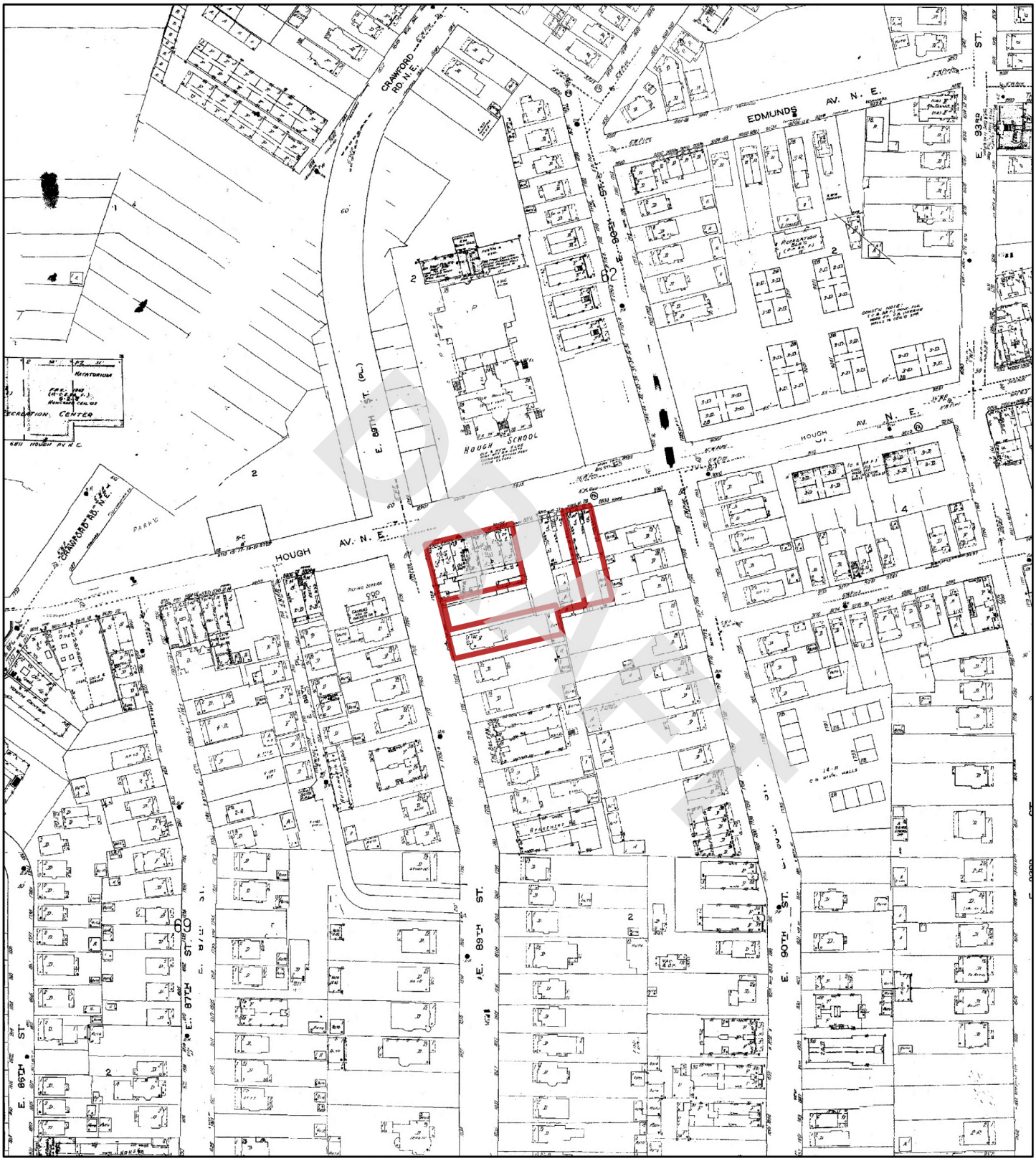

1972

N

0 95 190 380 570 760

Feet

Address: 924 and 8924 Hough Avenue, & 1765 E 89th Street Cleveland OH

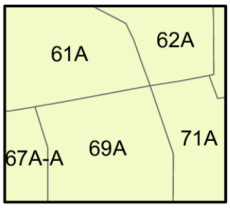

Map sheet(s):
Volume 4a: 61,62,67,69,71;

Order Number 23041400739

Nova Group

Fire Insurance Map

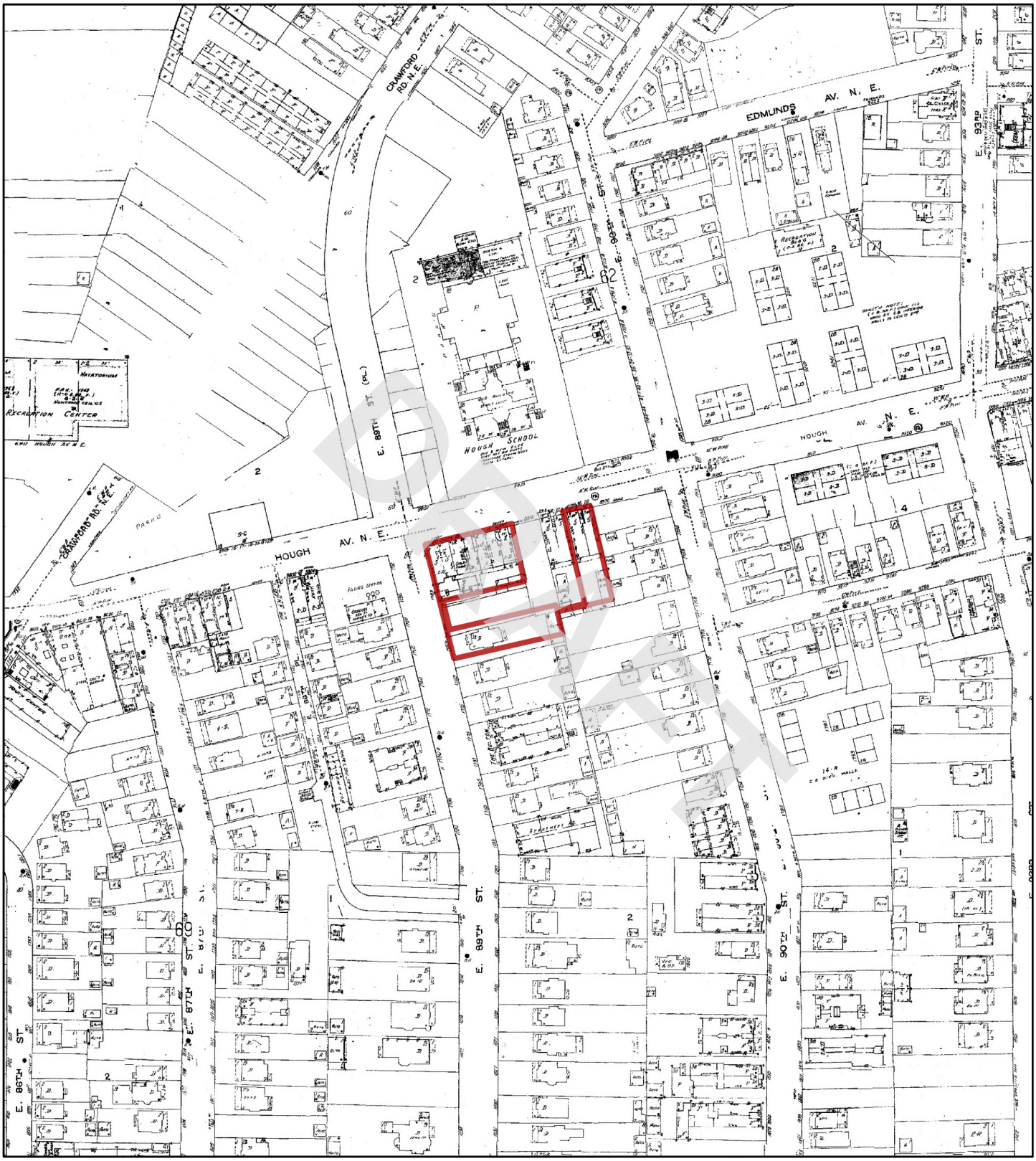

1970

N

0 95 190 380 570 760

Feet

Address: 924 and 8924 Hough Avenue, & 1765 E 89th Street Cleveland OH

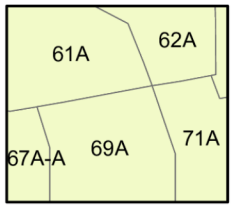

Map sheet(s):
Volume 4a: 61,62,67,69,71;

Order Number 23041400739

Nova Group

Fire Insurance Map

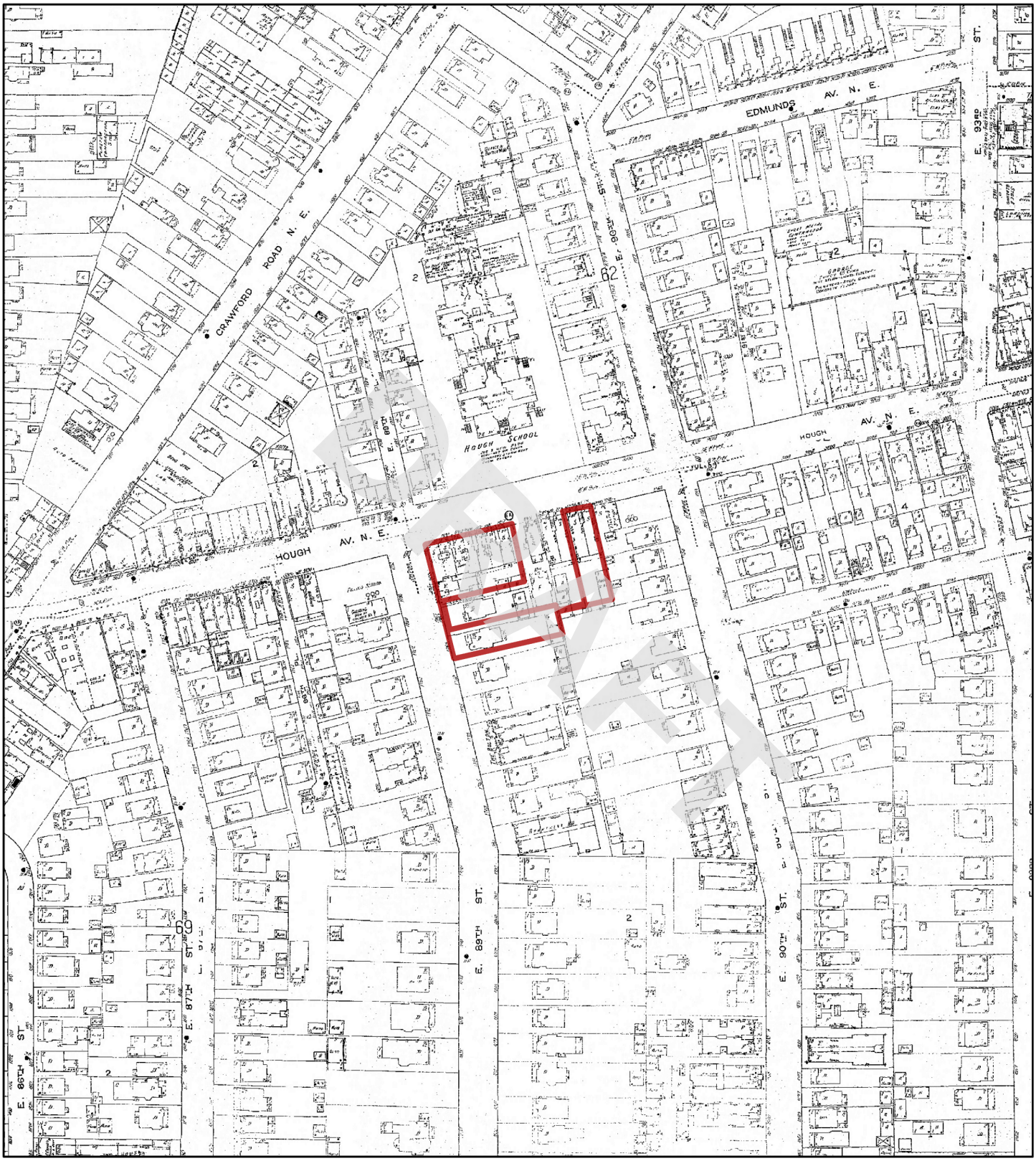

1952

N

0 95 190 380 570 760

Feet

Address: 924 and 8924 Hough Avenue, & 1765 E 89th Street Cleveland OH

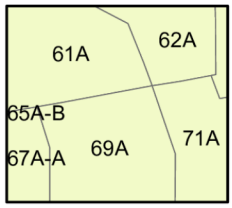

Map sheet(s):
Volume 4a: 61,62,67,69,71;

Order Number 23041400739

Nova Group

Fire Insurance Map

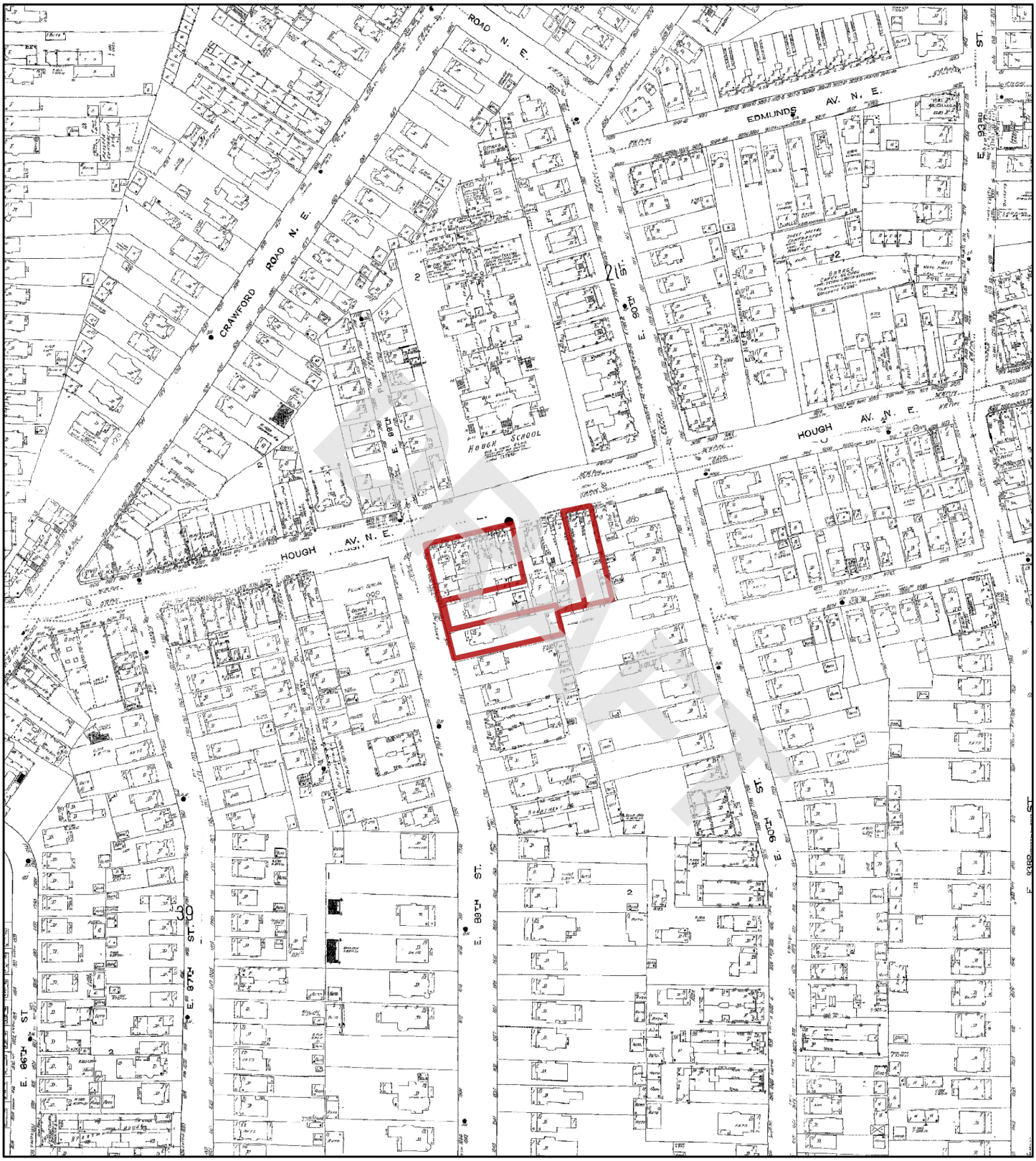

1951

N

0 95 190 380 570 760

Feet

Address: 924 and 8924 Hough Avenue, & 1765 E 89th Street Cleveland OH

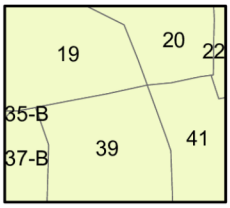

Map sheet(s):
Volume 5: 19,20,37,39,41;

Order Number 23041400739

Nova Group

Fire Insurance Map

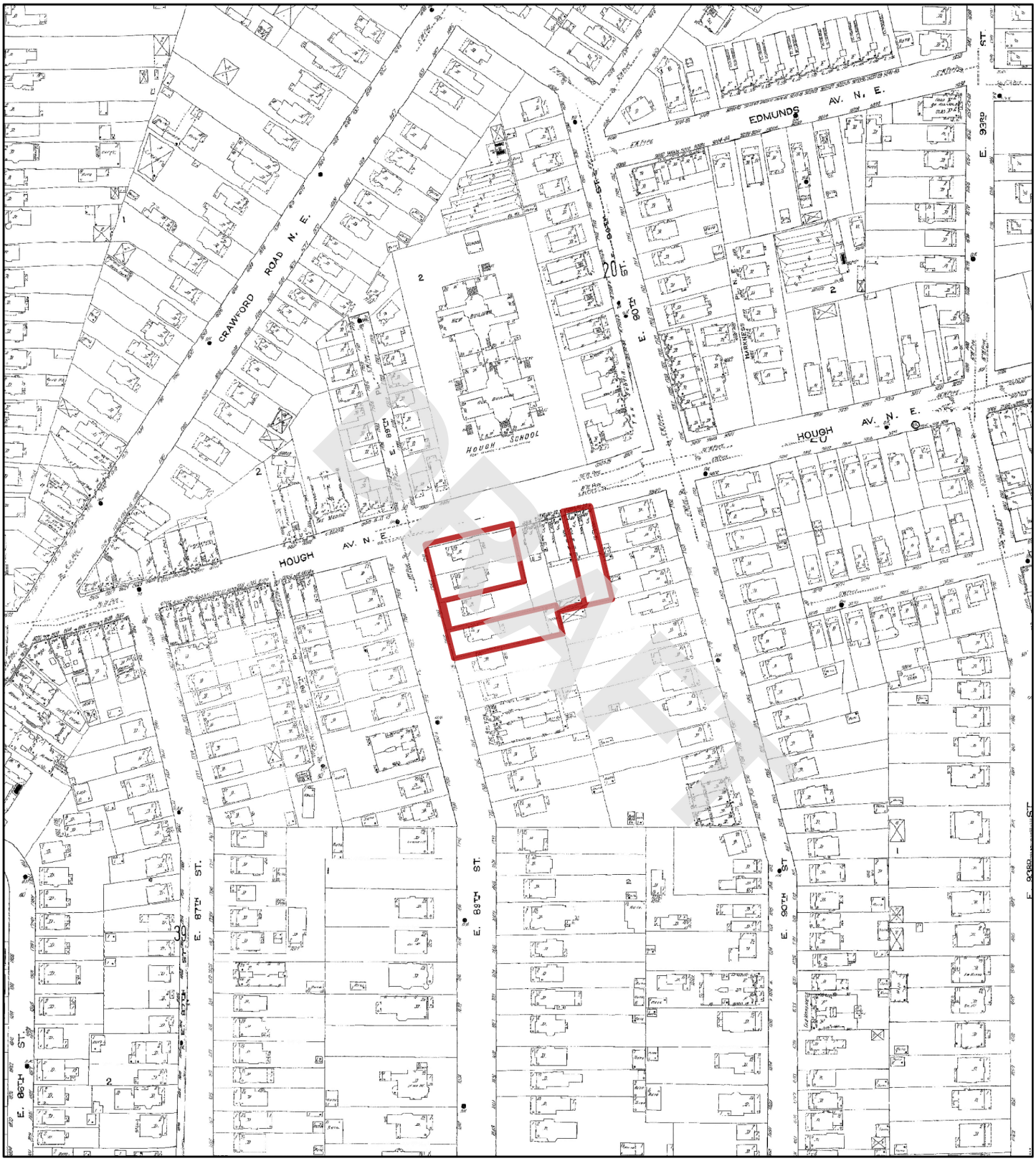

1913

N

0 95 190 380 570 760

Feet

Address: 924 and 8924 Hough Avenue, & 1765 E 89th Street Cleveland OH

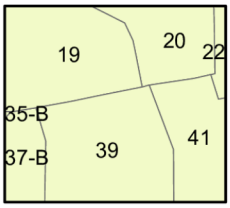

Map sheet(s):
Volume 5: 19,20,37,39,41;

Order Number 23041400739

Nova Group

Fire Insurance Map

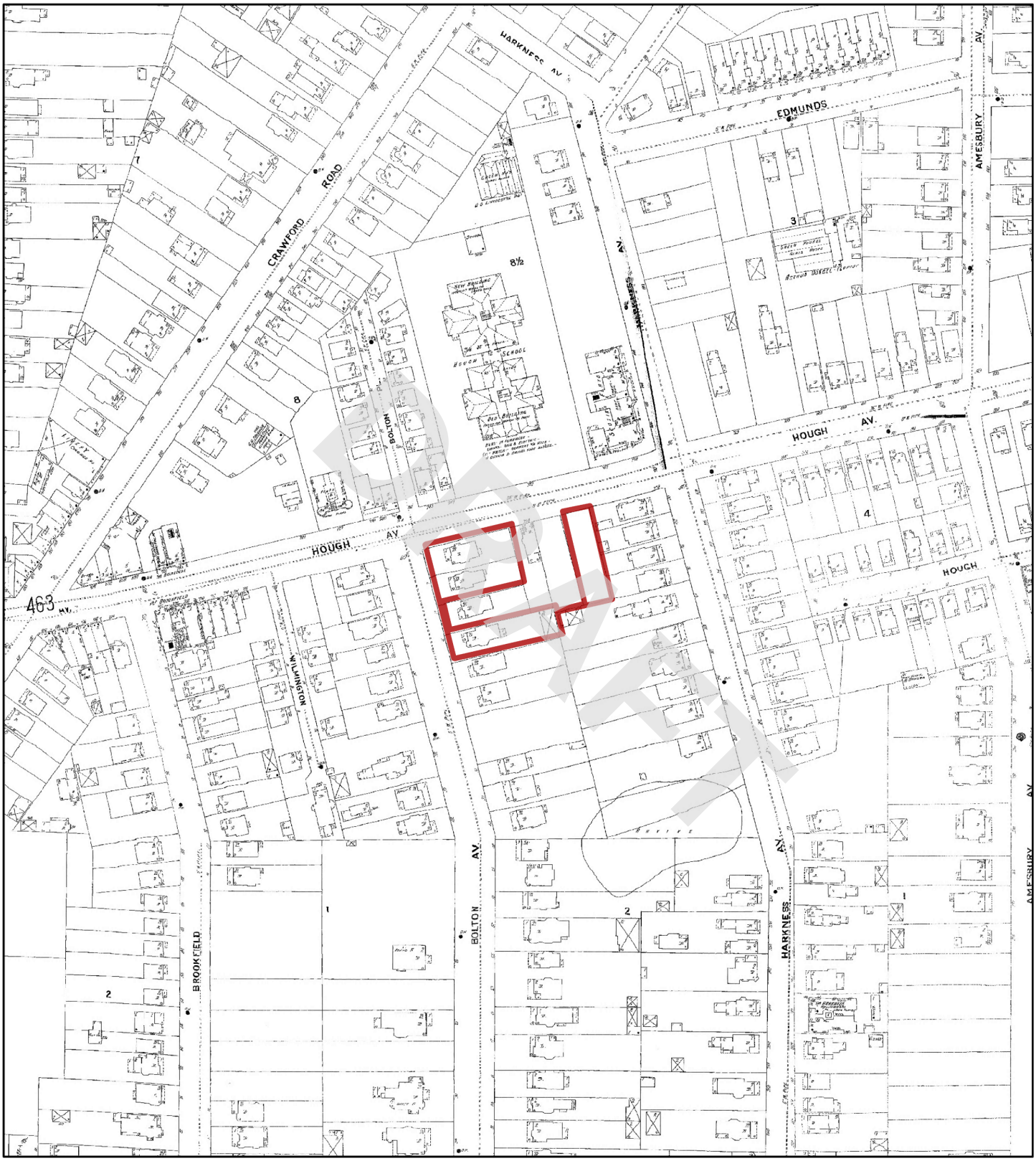

1903

N

0 95 190 380 570 760

Feet

Address: 924 and 8924 Hough Avenue, & 1765 E 89th Street Cleveland OH

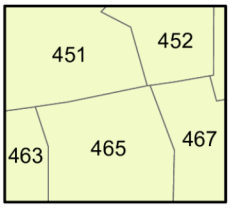

Map sheet(s):
Volume 4: 451,452,463,465,467;

Order Number 23041400739

Nova Group

Fire Insurance Map

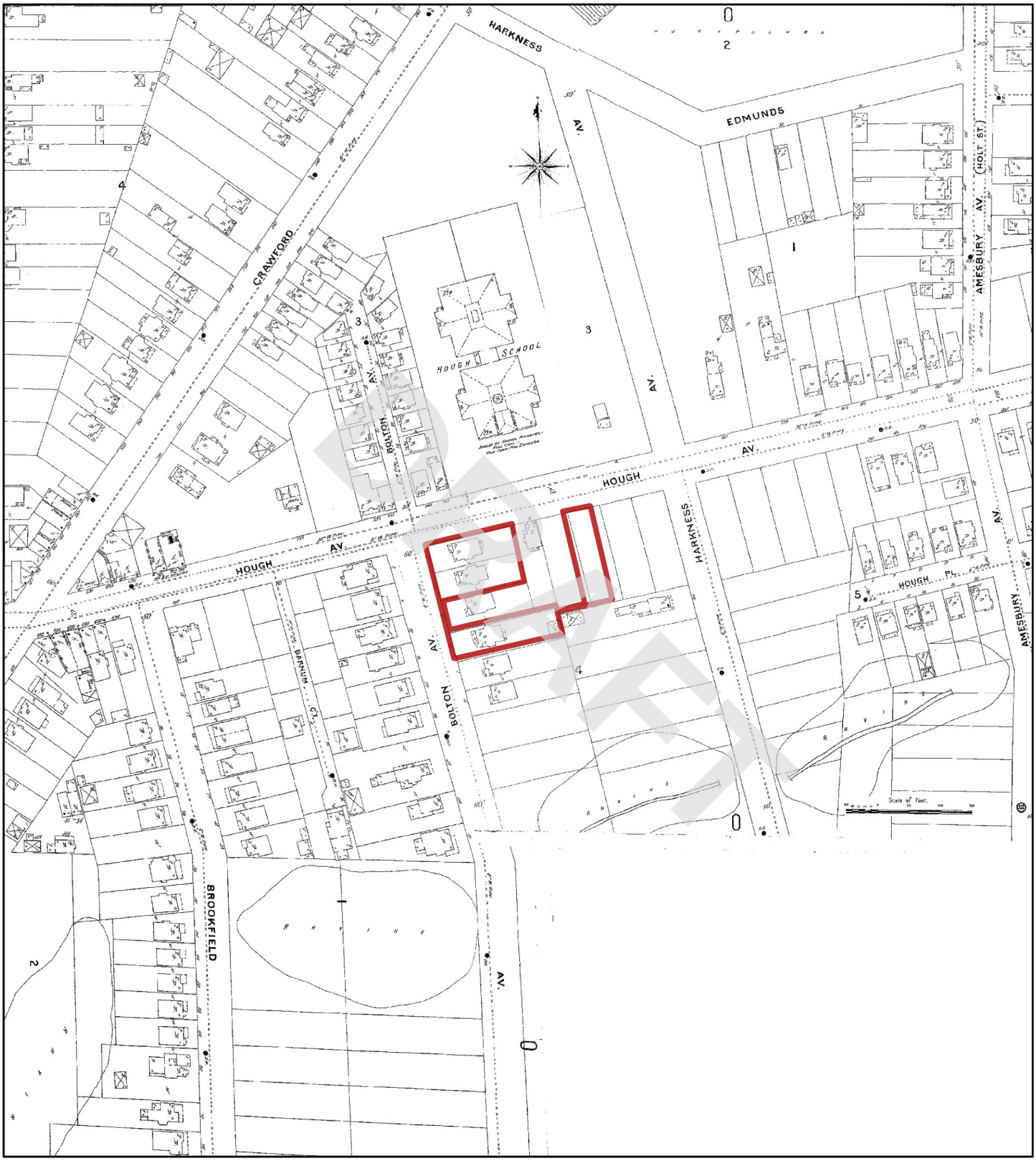

1896

N

Feet 0 95 190 380 570 760

Address: 924 and 8924 Hough Avenue, & 1765 E 89th Street Cleveland OH

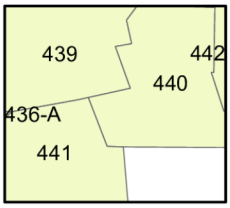

Map sheet(s):
Volume 4: 439,440,441;

Order Number 23041400739

Nova Group

APPENDIX B-4: City Directory Information

DRAFT

CITY DIRECTORY

DRAFT

Project Property:	*3 Vacant Parcels* *924 and 8924 Hough Avenue, & 1765 E 89th Street* *Cleveland,OH*
Project No:	*G23-2862*
Requested By:	*Nova Group, GBC*
Order No:	*23041400739*
Date Completed:	*April 20, 2023*

Environmental Risk Information Services
A division of Glacier Media Inc.
1.866.517.5204 | info@erisinfo.com | erisinfo.com

April 20, 2023
RE: CITY DIRECTORY RESEARCH
924 and 8924 Hough Avenue, & 1765 E 89th Street
Cleveland,OH

Thank you for contacting ERIS for an City Directory Search for the site described above. Our staff has conducted a reverse listing City Directory search to determine prior occupants of the subject site and adjacent properties. We have provided the nearest addresses(s) when adjacent addresses are not listed. If we have searched a range of addresses, all addresses in that range found in the Directory are included.

Note: Reverse Listing Directories generally are focused on more highly developed areas. Newly developed areas may be covered in the more recent years, but the older directories will tend to cover only the "central" parts of the city. To complete the search, we have either utilized the ACPL, Library of Congress, State Archives, and/or a regional library or history center as well as multiple digitized directories. These do not claim to be a complete collection of all reverse listing city directories produced.

ERIS has made every effort to provide accurate and complete information but shall not be held liable for missing, incomplete or inaccurate information. To complete this search we used the general range(s) below to search for relevant findings. If you believe there are additional addresses or streets that require searching please contact us at 866-517-5204.

DRAFT

Search Criteria:
1650-1800 of E 87th St
1650-1800 of E 89th St
8600-9200 of Hough Ave
Search Notes:

Search Results Summary

Date	Source	Comment
2022	DIGITAL BUSINESS DIRECTORY	
2020	DIGITAL BUSINESS DIRECTORY	
2016	DIGITAL BUSINESS DIRECTORY	
2011	DIGITAL BUSINESS DIRECTORY	
2007	DIGITAL BUSINESS DIRECTORY	
2003	DIGITAL BUSINESS DIRECTORY	
2000	DIGITAL BUSINESS DIRECTORY	
1996	HAINES	
1991	HAINES	
1986	HAINES	
1981	HAINES	
1976	HAINES	
1971	HAINES	
1966	OHIO BELL TELEPHONE	
1961	OHIO BELL TELEPHONE	
1956	OHIO BELL TELEPHONE	
1951	CLEVELAND DIR CO	
1942	OHIO BELL TELEPHONE	
1937	OHIO BELL TELEPHONE	
1932	CLEVELAND DIR CO	
1929	CLEVELAND DIR CO	

DRAFT

2022 E 87TH ST

SOURCE: DIGITAL BUSINESS DIRECTORY

1773 **EMMETT SAUNDERS**...*RESIDENTIAL*
1781 **DAPHNE DELOACH**...*RESIDENTIAL*
1781 **WILLIAMS DELOA, DAPHNE**...*NURSES-PRACTITIONERS*
1782 **VANCE TRIPLETT**...*RESIDENTIAL*
1791 **GERALDINE LASTER**...*RESIDENTIAL*

2022 E 89TH ST

SOURCE: DIGITAL BUSINESS DIRECTORY

1762 **TINA HUMPHREY**...*RESIDENTIAL*
1768 **BRETT MITCHELL**...*RESIDENTIAL*
1769 **CARA CARTER**...*RESIDENTIAL*
1796 **SABREENA STARLING**...*RESIDENTIAL*
1796 **STEVEN HARMON**...*RESIDENTIAL*

DRAFT

2022 HOUGH AVE

SOURCE: DIGITAL BUSINESS DIRECTORY

8606 **UNITED PEACE BAPTIST CHURCH**...*CHURCHES*
8611 **CLEVELAND THURGOOD MARSHALL**...*RECREATION CENTERS*
8611 **INNER CITY TENNIS CLINICS**...*TENNIS COURTS-PUBLIC*
8806 **SMITTY'S SEAWAY BARBER SHOP**...*BARBERS*
8806 **SMITTY'S SEAWAY BARBER SHOP**...*BEAUTY SALONS*
8812 **DANA DISTRIBUTORS**...*DELICATESSENS*
8925 **ALBERTA CRAYTON**...*RESIDENTIAL*
8925 **ANDRENETTA JONES**...*RESIDENTIAL*
8925 **ANTHONY GREEN**...*RESIDENTIAL*
8925 **ANTOINETTE TURPIN**...*RESIDENTIAL*
8925 **BERTHA COOKS**...*RESIDENTIAL*
8925 **BRADLEY HARRIS**...*RESIDENTIAL*
8925 **BRENT FONTENETTE**...*RESIDENTIAL*
8925 **CALVIN MITCHELL**...*RESIDENTIAL*
8925 **CIERRA WILSON**...*RESIDENTIAL*
8925 **CLARICE PORTER**...*RESIDENTIAL*
8925 **DONALD GALLAGHER**...*RESIDENTIAL*
8925 **DORIS BACON**...*RESIDENTIAL*
8925 **EDWIN ZAID**...*RESIDENTIAL*
8925 **ELIZABETH JACKSON**...*RESIDENTIAL*
8925 **ELLA WILLIAMS**...*RESIDENTIAL*
8925 **GLORIA MORGAN**...*RESIDENTIAL*
8925 **GURNESE SMEDLEY**...*RESIDENTIAL*
8925 **HERBERT HOSTETTER SR**...*RESIDENTIAL*
8925 **JAMES BOHANON**...*RESIDENTIAL*
8925 **JAMES LAWERY JR**...*RESIDENTIAL*
8925 **JANE ROME**...*RESIDENTIAL*
8925 **JANIE WALTON**...*RESIDENTIAL*
8925 **JOHNNIE MAYHEW**...*RESIDENTIAL*
8925 **JUANITA LESTER**...*RESIDENTIAL*
8925 **KENJUAN KELLEY**...*RESIDENTIAL*
8925 **KINGSBURY TOWER LTD**...*APARTMENT FINDING & RENTAL SERVICE*
8925 **KINGSBURY TOWER LTD**...*APARTMENTS*
8925 **LARRY ALBRITTON**...*RESIDENTIAL*
8925 **LEON HEMPHILL**...*RESIDENTIAL*
8925 **LINDA HARDRICK**...*RESIDENTIAL*
8925 **LOUISE MARTIN**...*RESIDENTIAL*
8925 **MELVONNA JACKSON**...*RESIDENTIAL*
8925 **MONTIE WRIGHT**...*RESIDENTIAL*
8925 **OLLIE PERRY**...*RESIDENTIAL*
8925 **OLLIE PRICE**...*RESIDENTIAL*
8925 **RICHARD CATES**...*RESIDENTIAL*
8925 **ROBERT SPARKMAN**...*RESIDENTIAL*
8925 **ROOSEVELT HARRIS**...*RESIDENTIAL*
8925 **SANDRA PENN**...*RESIDENTIAL*
8925 **SHIRLEY JAMES**...*RESIDENTIAL*
8925 **SHIRLEY MARCUS**...*RESIDENTIAL*
8925 **SYLVESTER BLALOCK**...*RESIDENTIAL*
8925 **THEOLA LEWIS**...*RESIDENTIAL*
8925 **WESLEY TIMMONS**...*RESIDENTIAL*
8925 **WILLIAM NIX**...*RESIDENTIAL*
8925 **WILLIE TUCKER**...*RESIDENTIAL*
8925 **YVONNE WILLIAMS**...*RESIDENTIAL*
8925 **ZACHARIAH BROWN**...*RESIDENTIAL*
9001 **AQILA JOHNSON**...*RESIDENTIAL*
9001 **COZETTE CATANO**...*RESIDENTIAL*
9001 **DARRON OVERBY**...*RESIDENTIAL*
9001 **DENNIS PROSSER**...*RESIDENTIAL*
9001 **LAKESHA MCCOY**...*RESIDENTIAL*
9110 **ARNECIA HENDERSON**...*RESIDENTIAL*
9110 **DANISHA FREEMAN**...*RESIDENTIAL*
9110 **MINNIE MCNEAR**...*RESIDENTIAL*
9110 **PARK VILLAGE COMMUNITY**...*REAL ESTATE*
9110 **PORSCHA ODOM**...*RESIDENTIAL*
9110 **TESHOME HELMEY**...*RESIDENTIAL*

2020 E 87TH ST

SOURCE: DIGITAL BUSINESS DIRECTORY

1773 **EMMETT SAUNDERS**...*RESIDENTIAL*
1774 **TREVETTE DILLARD**...*RESIDENTIAL*
1781 **DAPHNE DELOACH**...*RESIDENTIAL*
1781 **WILLIAMS DELOA, DAPHNE**...*NURSES-PRACTITIONERS*
1782 **MICHEELE TRIPLETT**...*RESIDENTIAL*
1791 **BOBBIE LASTER**...*RESIDENTIAL*
1791 **GERALDINE LASTER**...*RESIDENTIAL*

DRAFT

2020 E 89TH ST

SOURCE: DIGITAL BUSINESS DIRECTORY

1762 **JASON HUMPHREY**...*RESIDENTIAL*
1768 **BRETT MITCHELL**...*RESIDENTIAL*
1769 **CARA CARTER**...*RESIDENTIAL*
1772 **EILEEN LEWIS**...*RESIDENTIAL*
1796 **RANEEKA STARLING**...*RESIDENTIAL*
1796 **STEVEN HARMON**...*RESIDENTIAL*

2020 HOUGH AVE

SOURCE: DIGITAL BUSINESS DIRECTORY

8606 **UNITED PEACE BAPTIST CHURCH**...*CHURCHES*
8610 **DOW LEADERSHIP INSTITUTE**...*JUNIOR COLLEGES & TECHNICAL INSTITUTES*
8611 **CLEVELAND THURGOOD MARSHALL**...*RECREATION CENTERS*
8806 **SMITTY'S SEAWAY BARBER SHOP**...*BARBERS*
8806 **SMITTY'S SEAWAY BARBER SHOP**...*BEAUTY SALONS*
8812 **DANA DISTRIBUTORS**...*DELICATESSENS*
8925 **ALBERTA CRAYTON**...*RESIDENTIAL*
8925 **ANDRENETTA JONES**...*RESIDENTIAL*
8925 **ANTHONY GREEN**...*RESIDENTIAL*
8925 **ANTOINETTE TURPIN**...*RESIDENTIAL*
8925 **BERTHA COOKS**...*RESIDENTIAL*
8925 **BRADLEY HARRIS**...*RESIDENTIAL*
8925 **BRENT FONTENETTE**...*RESIDENTIAL*
8925 **CALVIN MITCHELL**...*RESIDENTIAL*
8925 **CIERRA WILSON**...*RESIDENTIAL*
8925 **CLARICE PORTER**...*RESIDENTIAL*
8925 **DAVESHA BROWN**...*RESIDENTIAL*
8925 **DELISA WILLIAMS**...*RESIDENTIAL*
8925 **DONALD GALLAGHER**...*RESIDENTIAL*
8925 **DORIS BACON**...*RESIDENTIAL*
8925 **DORIS GLOVER**...*RESIDENTIAL*
8925 **EDWIN ZAID**...*RESIDENTIAL*
8925 **ELIZABETH WHITMORE**...*RESIDENTIAL*
8925 **GLORIA MORGAN**...*RESIDENTIAL*
8925 **GURNESE SMEDLEY**...*RESIDENTIAL*
8925 **HERBERT HOSTETTER SR**...*RESIDENTIAL*
8925 **JAMES BOHANON**...*RESIDENTIAL*
8925 **JAMES LAWERY JR**...*RESIDENTIAL*
8925 **JANE ROME**...*RESIDENTIAL*
8925 **JANIE WALTON**...*RESIDENTIAL*
8925 **JOHNNIE MAYHEW**...*RESIDENTIAL*
8925 **JUANITA LESTER**...*RESIDENTIAL*
8925 **KENJUAN KELLEY**...*RESIDENTIAL*
8925 **KINGSBURY TOWER LTD**...*APARTMENTS*
8925 **KINGSBURY TOWER LTD**...*APARTMENT FINDING & RENTAL SERVICE*
8925 **LARRY ALBRITTON**...*RESIDENTIAL*
8925 **LEON HEMPHILL**...*RESIDENTIAL*
8925 **LINDA HARDRICK**...*RESIDENTIAL*
8925 **LOUISE MARTIN**...*RESIDENTIAL*
8925 **MACRITA MARKS**...*RESIDENTIAL*
8925 **MELVONNA JACKSON**...*RESIDENTIAL*
8925 **OLLIE PERRY**...*RESIDENTIAL*
8925 **PEARLINE SPARKMAN**...*RESIDENTIAL*
8925 **RICHARD CATES**...*RESIDENTIAL*
8925 **SHIRLEY JAMES**...*RESIDENTIAL*
8925 **SHIRLEY MARCUS**...*RESIDENTIAL*
8925 **SYLVESTER BLALOCK**...*RESIDENTIAL*
8925 **THEOLA LEWIS**...*RESIDENTIAL*
8925 **WESLEY TIMMONS**...*RESIDENTIAL*
8925 **WILLA WILLIAMS**...*RESIDENTIAL*
8925 **WILLIAM NIX**...*RESIDENTIAL*
8925 **WILLIE TUCKER**...*RESIDENTIAL*
8925 **YVONNE WILLIAMS**...*RESIDENTIAL*
9001 **AQILA JOHNSON**...*RESIDENTIAL*
9001 **COZETTE CATANO**...*RESIDENTIAL*
9001 **DARRON OVERBY**...*RESIDENTIAL*
9001 **LAKESHA MCCOY**...*RESIDENTIAL*
9110 **ARNECIA HENDERSON**...*RESIDENTIAL*
9110 **DANISHA FREEMAN**...*RESIDENTIAL*
9110 **MINNIE MCNEAR**...*RESIDENTIAL*
9110 **PARK VILLAGE COMMUNITY**...*REAL ESTATE*
9110 **PORSCHA ODOM**...*RESIDENTIAL*
9110 **TESHOME HELMEY**...*RESIDENTIAL*

DRAFT

2016 E 87TH ST

SOURCE: DIGITAL BUSINESS DIRECTORY

1773 **EMMETT SAUNDERS**...*RESIDENTIAL*
1774 **TREVETTE DILLARD**...*RESIDENTIAL*
1781 **DAPHNE DELOACH**...*RESIDENTIAL*
1781 **WILLIAMS DELOA, DAPHNE**...*NURSES-PRACTITIONERS*
1782 **MICHEELE TRIPLETT**...*RESIDENTIAL*
1782 **VANCE TRIPLETT**...*RESIDENTIAL*
1791 **BOBBIE LASTER**...*RESIDENTIAL*
1791 **GERALDINE LASTER**...*RESIDENTIAL*
1791 **PROFESSIONAL SCHOOL-CSMTLGY**...*BEAUTY SALONS*

2016 E 89TH ST

SOURCE: DIGITAL BUSINESS DIRECTORY

1769 **CARA CARTER**...*RESIDENTIAL*
1772 **EILEEN LEWIS**...*RESIDENTIAL*
1772 **IMAM LEWIS**...*RESIDENTIAL*
1796 **RANEEKA STARLING**...*RESIDENTIAL*
1796 **SABREENA STARLING**...*RESIDENTIAL*

DRAFT

2016 HOUGH AVE

SOURCE: DIGITAL BUSINESS DIRECTORY

8606 **UNITED PEACE BAPTIST CHURCH**...*CHURCHES*
8610 **DOW LEADERSHIP INSTITUTE**...*ASSOCIATIONS*
8610 **DOW LEADERSHIP INSTITUTE**...*JUNIOR COLLEGES & TECHNICAL INSTITUTES*
8610 **OAK LEADERSHIP INSTITUTE**...*SCHOOLS*
8611 **CLEVELAND THURGOOD MARSHALL**...*RECREATION CENTERS*
8806 **SMITTY'S SEAWAY BARBER SHOP**...*BARBERS*
8812 **ATM**...*AUTOMATED TELLER MACHINES*
8812 **DANA DISTRIBUTORS**...*DELICATESSENS*
8925 **ALBERTA CRAYTON**...*RESIDENTIAL*
8925 **ANDRENETTA JONES**...*RESIDENTIAL*
8925 **ANTHONY GREEN**...*RESIDENTIAL*
8925 **BRADLEY HARRIS**...*RESIDENTIAL*
8925 **CIERRA WILSON**...*RESIDENTIAL*
8925 **CLARICE PORTER**...*RESIDENTIAL*
8925 **COMMUNITY CIRCLE II**...*APARTMENTS*
8925 **COMMUNITY CIRCLE II**...*RETIREMENT COMMUNITIES & HOMES*
8925 **DAVESHA BROWN**...*RESIDENTIAL*
8925 **DELISA WILLIAMS**...*RESIDENTIAL*
8925 **DONALD GALLAGHER**...*RESIDENTIAL*
8925 **DONNA SMITH**...*RESIDENTIAL*
8925 **DORIS BACON**...*RESIDENTIAL*
8925 **EDWIN ZAID**...*RESIDENTIAL*
8925 **ELIZABETH JACKSON**...*RESIDENTIAL*
8925 **ELIZABETH WHITMORE**...*RESIDENTIAL*
8925 **ELLA WILLIAMS**...*RESIDENTIAL*
8925 **EVELYN WOODY**...*RESIDENTIAL*
8925 **GLORIA MORGAN**...*RESIDENTIAL*
8925 **GURNESE SMEDLEY**...*RESIDENTIAL*
8925 **HERBERT HOSTETTER SR**...*RESIDENTIAL*
8925 **JAMES LAWERY JR**...*RESIDENTIAL*
8925 **JANE ROME**...*RESIDENTIAL*
8925 **JANIE WALTON**...*RESIDENTIAL*
8925 **JOHNNIE MAYHEW**...*RESIDENTIAL*
8925 **JUANITA LESTER**...*RESIDENTIAL*
8925 **KENJUAN KELLEY**...*RESIDENTIAL*
8925 **KINGSBURY TOWER LTD**...*APARTMENT FINDING & RENTAL SERVICE*
8925 **LARRY ALBRITTON**...*RESIDENTIAL*
8925 **LEON HEMPHILL**...*RESIDENTIAL*
8925 **LINDA HARDRICK**...*RESIDENTIAL*
8925 **LLOYD CATES**...*RESIDENTIAL*
8925 **LOUISE MARTIN**...*RESIDENTIAL*
8925 **MACRITA MARKS**...*RESIDENTIAL*
8925 **MAKEBA WILLIAMS**...*RESIDENTIAL*
8925 **MARGARET HOSTETTER**...*RESIDENTIAL*
8925 **MARY LYONS**...*RESIDENTIAL*
8925 **MARY WILSON**...*RESIDENTIAL*
8925 **PEARLINE SPARKMAN**...*RESIDENTIAL*
8925 **RICHARD CATES**...*RESIDENTIAL*
8925 **ROBERT SPARKMAN**...*RESIDENTIAL*
8925 **ROOSEVELT HARRIS**...*RESIDENTIAL*
8925 **SANONDRA BROWN**...*RESIDENTIAL*
8925 **SHIRLEY JAMES**...*RESIDENTIAL*
8925 **SHIRLEY MARCUS**...*RESIDENTIAL*
8925 **WILLA WILLIAMS**...*RESIDENTIAL*
8925 **WILLIAM PERRY**...*RESIDENTIAL*
8925 **WILLIE TUCKER**...*RESIDENTIAL*
8925 **ZACHARIAH BROWN**...*RESIDENTIAL*
8927 **TAMARA HOBBS**...*RESIDENTIAL*
8931 **ARIQUA WALLER**...*RESIDENTIAL*
8931 **BRENDA WALLER**...*RESIDENTIAL*
9001 **COZETTE CATANO**...*RESIDENTIAL*
9001 **DARRON OVERBY**...*RESIDENTIAL*
9001 **LAKESHA MCCOY**...*RESIDENTIAL*
9110 **AREV MEDIA & MKTNG CONSLNTS**...*MULTIMEDIA (MFRS)*
9110 **ARNECIA HENDERSON**...*RESIDENTIAL*
9110 **MINNIE MCNEAR**...*RESIDENTIAL*
9110 **PARK VILLAGE COMMUNITY**...*REAL ESTATE*

2011 E 87TH ST

SOURCE: DIGITAL BUSINESS DIRECTORY

1773 **EMMETT SAUNDERS**...*RESIDENTIAL*
1791 **BOBBIE LASTER**...*RESIDENTIAL*
1791 **GERALDINE LASTER**...*RESIDENTIAL*

DRAFT

2011 E 89TH ST

SOURCE: DIGITAL BUSINESS DIRECTORY

1760 **ANGELA NELSON**...*RESIDENTIAL*
1760 **K ABDURRAZZAQUE**...*RESIDENTIAL*
1762 **TINA HUMPHREY**...*RESIDENTIAL*
1768 **BRETT MITCHELL**...*RESIDENTIAL*
1769 **CARA CARTER**...*RESIDENTIAL*
1772 **EILEEN LEWIS**...*RESIDENTIAL*
1772 **FRANCIS LEWIS**...*RESIDENTIAL*
1772 **IMAM LEWIS**...*RESIDENTIAL*
1775 **WIMBLEY ROOSEVELT**...*RESIDENTIAL*
1779 **BRUCE PAIGE**...*RESIDENTIAL*
1779 **BRYANT LEWIS**...*RESIDENTIAL*
1780 **FRANKLIN WRIGHT**...*RESIDENTIAL*
1780 **PAMELA BLACKMON**...*RESIDENTIAL*
1780 **TRACEY BLACKMON**...*RESIDENTIAL*
1796 **STEPHEN NELSON**...*RESIDENTIAL*
1796 **STEVE HARMON**...*RESIDENTIAL*

2011 HOUGH AVE

SOURCE: DIGITAL BUSINESS DIRECTORY

106 total records. Part 1 of 2

8606 **UNITED PEACE BAPTIST CHURCH**...*RELIGIOUS ORGANIZATION*
8610 **CONSORTIUM-ECONOMIC & COMM**...*OTHER SOCIAL ADVOCACY ORGANIZATIONS*
8611 **CLEVELAND THURGOOD MARSHALL**...*FITNESS & RECREATIONAL SPORTS CENTERS*
8806 **SMITTYS SEAWAY BARBER SHOP**...*BARBER SHOPS*
8812 **DANA DELI**...*LIMITED-SERVICE RESTAURANTS*
8918 **JOHNNIE MCGINNIS**...*RESIDENTIAL*
8925 **A CURTIS**...*RESIDENTIAL*
8925 **ADOLPHE PETTIGREW**...*RESIDENTIAL*
8925 **ANDRE THOMPSON**...*RESIDENTIAL*
8925 **ANNIE CLARK**...*RESIDENTIAL*
8925 **ANNIE MILLER**...*RESIDENTIAL*
8925 **ANTHONY THOMPSON**...*RESIDENTIAL*
8925 **B GRAY**...*RESIDENTIAL*
8925 **BERTHA STOVER**...*RESIDENTIAL*
8925 **BOBBIE STANLEY**...*RESIDENTIAL*
8925 **BRENT FONTENETTE**...*RESIDENTIAL*
8925 **BRUCE DUMAS**...*RESIDENTIAL*
8925 **CALANDERA LARKINS**...*RESIDENTIAL*
8925 **CAROL WHITMORE**...*RESIDENTIAL*
8925 **CHEL MILLER**...*RESIDENTIAL*
8925 **CLARICE PORTER**...*RESIDENTIAL*
8925 **CLIFFORD HARRIS**...*RESIDENTIAL*
8925 **CLIFTON BUTLER**...*RESIDENTIAL*
8925 **COMMUNITY CIRCLE II**...*LESSORS OF RESIDENTIAL BUILDINGS*
8925 **DEBORAH SIMON**...*RESIDENTIAL*
8925 **DONALD GALLAGHER**...*RESIDENTIAL*
8925 **DORA FUQUA**...*RESIDENTIAL*
8925 **DOROTHY GREER**...*RESIDENTIAL*
8925 **EDDIE HOWARD**...*RESIDENTIAL*
8925 **EDGAR TAYLOR**...*RESIDENTIAL*
8925 **EDWARD UITENHAM**...*RESIDENTIAL*
8925 **EDWIN ZAID**...*RESIDENTIAL*
8925 **ELAINE GAINES-DANIEL**...*RESIDENTIAL*
8925 **ERMA WHITMORE**...*RESIDENTIAL*
8925 **ESTHER TAYLOR**...*RESIDENTIAL*
8925 **FRANCES BUTLER**...*RESIDENTIAL*
8925 **GEORGE WHITMORE**...*RESIDENTIAL*
8925 **GERALD DUCKETT**...*RESIDENTIAL*
8925 **GERALDINE PATTERSON**...*RESIDENTIAL*
8925 **GLADIS MALONE**...*RESIDENTIAL*
8925 **GREGORY JOHNSON**...*RESIDENTIAL*
8925 **HATTIE THOMAS**...*RESIDENTIAL*
8925 **JAMES HARDY**...*RESIDENTIAL*
8925 **JAMES JOHNSON**...*RESIDENTIAL*
8925 **JAMES ROME**...*RESIDENTIAL*
8925 **JANIE WALTON**...*RESIDENTIAL*
8925 **JESSIE JOHNSON**...*RESIDENTIAL*
8925 **JOHNNIE MAYHEW**...*RESIDENTIAL*
8925 **JUANITA LESTER**...*RESIDENTIAL*
8925 **KEISHA WILLIAMS**...*RESIDENTIAL*
8925 **KEITH AUSTIN**...*RESIDENTIAL*
8925 **KENJUAN KELLEY**...*RESIDENTIAL*
8925 **KENNETH NESBY**...*RESIDENTIAL*
8925 **KITA WILSON**...*RESIDENTIAL*
8925 **LARRY ALBRITTON**...*RESIDENTIAL*
8925 **LAVINIA THOMPSON**...*RESIDENTIAL*
8925 **LOIS TOLER**...*RESIDENTIAL*
8925 **MACRITA MARKS**...*RESIDENTIAL*
8925 **MARY JOHNSON**...*RESIDENTIAL*
8925 **MARY WILSON**...*RESIDENTIAL*
8925 **MYRON FREEMAN**...*RESIDENTIAL*
8925 **RICHARD CATES**...*RESIDENTIAL*
8925 **ROGER DANIEL**...*RESIDENTIAL*
8925 **ROSIE ROSS**...*RESIDENTIAL*
8925 **SHERI THOMPSON**...*RESIDENTIAL*
8925 **SYLINA BELL**...*RESIDENTIAL*
8925 **SYLVESTER BLALOCK**...*RESIDENTIAL*

DRAFT

2011 HOUGH AVE

SOURCE: DIGITAL BUSINESS DIRECTORY

Part 2 of 2

8925 **WILLIAM NIX**...*RESIDENTIAL*
8925 **WILLIAM THOMAS**...*RESIDENTIAL*
8925 **WILLIE GAINES**...*RESIDENTIAL*
8925 **YULONDA COLLINS**...*RESIDENTIAL*
8925 **YVONNE HILL**...*RESIDENTIAL*
8927 **NNEKA WHITE**...*RESIDENTIAL*
8933 **DALLAS RAY**...*RESIDENTIAL*
9001 **ARVANDERS HARRIS**...*RESIDENTIAL*
9001 **COZETTE CATANO**...*RESIDENTIAL*
9001 **GIVONCHY ARMSTRONG**...*RESIDENTIAL*
9001 **JEANNETTA HARRIS**...*RESIDENTIAL*
9001 **LACRESHA JACKSON**...*RESIDENTIAL*
9001 **LAKESHIA MCCOY**...*RESIDENTIAL*
9001 **RENEE JOHNSON**...*RESIDENTIAL*
9001 **RUBY LITTLE**...*RESIDENTIAL*
9001 **SHERON MORRISON**...*RESIDENTIAL*
9001 **T CROSBY**...*RESIDENTIAL*
9001 **TAMIKA DAVIS**...*RESIDENTIAL*
9001 **TRACY COLEMAN**...*RESIDENTIAL*
9001 **VINCENT EGLER**...*RESIDENTIAL*
9110 **AMIYA MILLER**...*RESIDENTIAL*
9110 **D SULLIVAN**...*RESIDENTIAL*
9110 **DAWANDA BRADLEY**...*RESIDENTIAL*
9110 **DENISE MASON**...*RESIDENTIAL*
9110 **EBONI BOLDEN**...*RESIDENTIAL*
9110 **ISAAC STURDIVANT**...*RESIDENTIAL*
9110 **J STURDIVANT**...*RESIDENTIAL*
9110 **JUANITA FLEMING**...*RESIDENTIAL*
9110 **K WILLIAMS**...*RESIDENTIAL*
9110 **MARCUS MILLER**...*RESIDENTIAL*
9110 **MARLON BOLDEN**...*RESIDENTIAL*
9110 **MOCHERRIE JAMES**...*RESIDENTIAL*
9110 **PATRICIA KORCUNOWSKI**...*RESIDENTIAL*
9110 **REGINALD STURDIVANT**...*RESIDENTIAL*
9110 **SAVANNHA BROADUS**...*RESIDENTIAL*
9110 **SHARON GAINES**...*RESIDENTIAL*
9110 **TONESHIA PATTERSON**...*RESIDENTIAL*
9110 **VICTORIA STURDIVANT**...*RESIDENTIAL*

2007 E 87TH ST

SOURCE: DIGITAL BUSINESS DIRECTORY

1774 **NATHE L WILLIAMS**...*RESIDENTIAL*
1787 **ROSALIE MALONE**...*RESIDENTIAL*
1791 **PROFESSIONAL SCHOOL-CSMTLGY**...*BEAUTY SALONS*
1799 **J KAY**...*RESIDENTIAL*

DRAFT

2007 E 89TH ST

SOURCE: DIGITAL BUSINESS DIRECTORY

1760 **EVA LAWLAR**...*RESIDENTIAL*
1760 **G PURDY**...*RESIDENTIAL*
1762 **BEATRICE EVANS**...*RESIDENTIAL*
1762 **GEORGE JONES**...*RESIDENTIAL*
1768 **B L MITCHELL**...*RESIDENTIAL*
1768 **ISSAC MITCHELL**...*RESIDENTIAL*
1769 **SAMUEL W MITCHUM**...*RESIDENTIAL*
1775 **MATTIE B JONES**...*RESIDENTIAL*
1779 **JAS STARMON**...*RESIDENTIAL*
1779 **WILLIE PAIGE**...*RESIDENTIAL*
1780 **DAVID CRENSHAW**...*RESIDENTIAL*
1780 **DONALD MOLTON**...*RESIDENTIAL*
1780 **HENERY M REV HOLLAND**...*RESIDENTIAL*
1780 **L STAUNTON**...*RESIDENTIAL*
1780 **WILLIAM M WOOD**...*RESIDENTIAL*
1781 **ERNEST DODSON**...*RESIDENTIAL*
1796 **BERNARD BOOZE**...*RESIDENTIAL*
1796 **KEITH APPLING**...*RESIDENTIAL*
1796 **PETER WALTON**...*RESIDENTIAL*
1796 **STEVEN DIXON**...*RESIDENTIAL*

2007 HOUGH AVE

SOURCE: DIGITAL BUSINESS DIRECTORY

87 total records. Part 1 of 2

8606 **UNITED PEACE BAPTIST CHURCH**...*CHURCHES*
8610 **DOW LEADERSHIP INSTITUTE**...*SCHOOLS*
8611 **CLEVELAND THURGOOD MARSHALL**...*RECREATION CENTERS*
8806 **SMITTY'S SEAWAY BARBER SHOP**...*BARBERS*
8812 **DANA DISTRIBUTORS**...*RESTAURANTS*
8925 **A CHATMON**...*RESIDENTIAL*
8925 **A MILLER**...*RESIDENTIAL*
8925 **ALBERTA CRAYTON**...*RESIDENTIAL*
8925 **ANNA BRADLEY**...*RESIDENTIAL*
8925 **ANNIE WATKINS**...*RESIDENTIAL*
8925 **B J STANLEY**...*RESIDENTIAL*
8925 **B M RENFROW**...*RESIDENTIAL*
8925 **B STONES**...*RESIDENTIAL*
8925 **BEATRICE CARTER**...*RESIDENTIAL*
8925 **BULAR HARDNICK**...*RESIDENTIAL*
8925 **C P MYERS**...*RESIDENTIAL*
8925 **CARL M GREENWOOD**...*RESIDENTIAL*
8925 **CAROL C STEWART**...*RESIDENTIAL*
8925 **CHAS R JAMES**...*RESIDENTIAL*
8925 **COMMUNITY CIRCLE II**...*APARTMENTS*
8925 **D BURKES**...*RESIDENTIAL*
8925 **D GREER**...*RESIDENTIAL*
8925 **D L JONES**...*RESIDENTIAL*
8925 **DAVID D SMITH**...*RESIDENTIAL*
8925 **DOUGLAS HARRIS**...*RESIDENTIAL*
8925 **E HAYES**...*RESIDENTIAL*
8925 **E RIDDLE**...*RESIDENTIAL*
8925 **E TELFAIR**...*RESIDENTIAL*
8925 **E WHITE**...*RESIDENTIAL*
8925 **EDDIE MAE HOWARD**...*RESIDENTIAL*
8925 **EDDIE SLOAN**...*RESIDENTIAL*
8925 **EDW MONTGOMERY**...*RESIDENTIAL*
8925 **ELLA WHITFIELD**...*RESIDENTIAL*
8925 **EVELYN WILLIAMS**...*RESIDENTIAL*
8925 **GEO HENDERSON**...*RESIDENTIAL*
8925 **GEORGIA FARRAR**...*RESIDENTIAL*
8925 **GERALD DUCKETT**...*RESIDENTIAL*
8925 **GLORIA J PIERCE**...*RESIDENTIAL*
8925 **H JACKSON**...*RESIDENTIAL*
8925 **HATTIE F THOMAS**...*RESIDENTIAL*
8925 **HENRY SANFORD**...*RESIDENTIAL*
8925 **JAS WHITE**...*RESIDENTIAL*
8925 **JOE BELL**...*RESIDENTIAL*
8925 **JOE L BROWN**...*RESIDENTIAL*
8925 **JOHN H HARRIS**...*RESIDENTIAL*
8925 **JOHN T WHATLEY**...*RESIDENTIAL*
8925 **JOS GRESHAM**...*RESIDENTIAL*
8925 **KATHERINE GRIFFIN**...*RESIDENTIAL*
8925 **KINGSBURY TOWER LTD**...*APARTMENT FINDING & RENTAL SERVICE*
8925 **L CLARY**...*RESIDENTIAL*
8925 **L JOHNSON**...*RESIDENTIAL*
8925 **L M FLOWERS**...*RESIDENTIAL*
8925 **L PATTENGALL**...*RESIDENTIAL*
8925 **LOUISE BANKSTON**...*RESIDENTIAL*
8925 **M ARTHUR**...*RESIDENTIAL*
8925 **M C BRADFORD**...*RESIDENTIAL*
8925 **MAGGIE MERIWEATHER**...*RESIDENTIAL*
8925 **MARTHA BLANTON**...*RESIDENTIAL*
8925 **MARY UPCHURCH**...*RESIDENTIAL*
8925 **NATHAN SMITH**...*RESIDENTIAL*
8925 **O G MCMILLAN**...*RESIDENTIAL*
8925 **PLES BROWN**...*RESIDENTIAL*
8925 **ROBT W DUDLEY**...*RESIDENTIAL*
8925 **RUBY CALLAHAN**...*RESIDENTIAL*
8925 **RUBY J STURGHILL**...*RESIDENTIAL*
8925 **S GARRETT**...*RESIDENTIAL*
8925 **SAVANAH LEE**...*RESIDENTIAL*
8925 **SUSIE WISE**...*RESIDENTIAL*

DRAFT

2007 HOUGH AVE

SOURCE: DIGITAL BUSINESS DIRECTORY

Part 2 of 2

8925 **V HILL**...*RESIDENTIAL*
8925 **VIRGINIA DUKES**...*RESIDENTIAL*
8925 **WENDELL B ANDERSON**...*RESIDENTIAL*
8925 **WILBUR J WOODSON**...*RESIDENTIAL*
8925 **WILLIE COOPER**...*RESIDENTIAL*
8931 **CHERYL MERRITT**...*RESIDENTIAL*
9001 **A TOLER**...*RESIDENTIAL*
9001 **CHARNIKA JEFFERSON**...*RESIDENTIAL*
9001 **E GANDY**...*RESIDENTIAL*
9001 **JOURON MILLER**...*RESIDENTIAL*
9001 **MARVIN JARMAN**...*RESIDENTIAL*
9001 **SCHIQUANA THOMPSON**...*RESIDENTIAL*
9001 **T ROBERSON**...*RESIDENTIAL*
9110 **AREV MEDIA & MKTNG CONSLNTS**...*MARKETING CONSULTANTS*
9110 **DERRICK RANDALL**...*RESIDENTIAL*
9110 **E WILLIAMS**...*RESIDENTIAL*
9110 **ELLEN SANDERS**...*RESIDENTIAL*
9110 **PARK VILLAGE COMMUNITY**...*REAL ESTATE MANAGEMENT*

2003 E 87TH ST

SOURCE: DIGITAL BUSINESS DIRECTORY

1774 **NATHE L WILLIAMS**...*RESIDENTIAL*
1787 **ROSALIE MALONE**...*RESIDENTIAL*
1799 **J KAY**...*RESIDENTIAL*

DRAFT

2003 E 89TH ST

SOURCE: DIGITAL BUSINESS DIRECTORY

1760 **EVA LAWLAR**...*RESIDENTIAL*
1760 **GARY PURDY**...*RESIDENTIAL*
1760 **GILL CHARLES MC**...*RESIDENTIAL*
1762 **BEATRICE EVANS**...*RESIDENTIAL*
1768 **ISSAC MITCHELL**...*RESIDENTIAL*
1769 **SAMUEL W MITCHUM**...*RESIDENTIAL*
1775 **MATTIE B JONES**...*RESIDENTIAL*
1779 **JAS STARMON**...*RESIDENTIAL*
1779 **WILLIE PAIGE**...*RESIDENTIAL*
1780 **C A WALKER**...*RESIDENTIAL*
1780 **D RAINEY**...*RESIDENTIAL*
1780 **DAVID CRENSHAW**...*RESIDENTIAL*
1780 **HENERY M REV HOLLAND**...*RESIDENTIAL*
1780 **MYRON WALKER**...*RESIDENTIAL*
1780 **WILLIAM M WOOD**...*RESIDENTIAL*
1780 **WILLIAM WASHINGTON**...*RESIDENTIAL*
1781 **ERNEST DODSON**...*RESIDENTIAL*
1796 **DOUGLAS BURTIN**...*RESIDENTIAL*
1796 **LAMAR HARRIS**...*RESIDENTIAL*
1796 **PETER WALTON**...*RESIDENTIAL*
1796 **V MEADOWS**...*RESIDENTIAL*

2003 HOUGH AVE

SOURCE: DIGITAL BUSINESS DIRECTORY

85 total records. Part 1 of 2

8606 **UNITED PEACE BAPTIST CHURCH**
8610 **CLEVELAND PARENTS-SCHL CHOICE**
8610 **FOR HOPE CORP**
8610 **HOUGH AREA PARTNERS-PROGRESS**
8611 **CLEVELAND THURGOOD MARSHALL**...*ICE SPORTS*
8806 **SMITTY'S SEAWAY BARBER SHOP**
8812 **HOUGH BEVERAGE & DELI**
8925 **A CHATMON**...*RESIDENTIAL*
8925 **A MILLER**...*RESIDENTIAL*
8925 **ALBERTA CRAYTON**...*RESIDENTIAL*
8925 **ANNA BRADLEY**...*RESIDENTIAL*
8925 **ANNIE WATKINS**...*RESIDENTIAL*
8925 **B J STANLEY**...*RESIDENTIAL*
8925 **B M RENFROW**...*RESIDENTIAL*
8925 **B STONES**...*RESIDENTIAL*
8925 **BEATRICE CARTER**...*RESIDENTIAL*
8925 **BULAR HARDNICK**...*RESIDENTIAL*
8925 **CARL M GREENWOOD**...*RESIDENTIAL*
8925 **CAROL C STEWART**...*RESIDENTIAL*
8925 **CHAS R JAMES**...*RESIDENTIAL*
8925 **COMMUNITY CIRCLE II**
8925 **D L JONES**...*RESIDENTIAL*
8925 **DAVID D SMITH**...*RESIDENTIAL*
8925 **DOUGLAS HARRIS**...*RESIDENTIAL*
8925 **E G WORLEY**...*RESIDENTIAL*
8925 **E HAYES**...*RESIDENTIAL*
8925 **E WHITE**...*RESIDENTIAL*
8925 **EDDIE M HOWARD**...*RESIDENTIAL*
8925 **EDW MONTGOMERY**...*RESIDENTIAL*
8925 **ELLA WHITFIELD**...*RESIDENTIAL*
8925 **GARBRIEL LEE DICKEY**...*RESIDENTIAL*
8925 **GEO HENDERSON**...*RESIDENTIAL*
8925 **GEO L JONES**...*RESIDENTIAL*
8925 **GEORGIA FARRAR**...*RESIDENTIAL*
8925 **GERALD DUCKETT**...*RESIDENTIAL*
8925 **GLORIA J PIERCE**...*RESIDENTIAL*
8925 **H GWIN**...*RESIDENTIAL*
8925 **H JACKSON**...*RESIDENTIAL*
8925 **HATTIE F THOMAS**...*RESIDENTIAL*
8925 **HENRY SANFORD**...*RESIDENTIAL*
8925 **JAMES WHITE**...*RESIDENTIAL*
8925 **JEFF C MYERS**...*RESIDENTIAL*
8925 **JOE BELL**...*RESIDENTIAL*
8925 **JOE L BROWN**...*RESIDENTIAL*
8925 **JOHN H HARRIS**...*RESIDENTIAL*
8925 **JOHN T WHATLEY**...*RESIDENTIAL*
8925 **JOS GRESHAM**...*RESIDENTIAL*
8925 **JULIUS JOHNSON**...*RESIDENTIAL*
8925 **K GRIFFIN**...*RESIDENTIAL*
8925 **L CLARY**...*RESIDENTIAL*
8925 **L JOHNSON**...*RESIDENTIAL*
8925 **L PATTENGALL**...*RESIDENTIAL*
8925 **LOUISE BANKSTON**...*RESIDENTIAL*
8925 **M ARTHUR**...*RESIDENTIAL*
8925 **M BLANTON**...*RESIDENTIAL*
8925 **M C BRADFORD**...*RESIDENTIAL*
8925 **M HAWK**...*RESIDENTIAL*
8925 **MAGGIE MERIWEATHER**...*RESIDENTIAL*
8925 **MARY UPCHURCH**...*RESIDENTIAL*
8925 **NATHAN SMITH**...*RESIDENTIAL*
8925 **O G MCMILLAN**...*RESIDENTIAL*
8925 **PATTI ALLEN**...*RESIDENTIAL*
8925 **PLES BROWN**...*RESIDENTIAL*
8925 **R THOMAS**...*RESIDENTIAL*
8925 **ROBERT W DUDLEY**...*RESIDENTIAL*
8925 **ROBT HAYES**...*RESIDENTIAL*
8925 **RUBY CALLAHAN**...*RESIDENTIAL*
8925 **RUBY J STURGHILL**...*RESIDENTIAL*

DRAFT

2003 HOUGH AVE

SOURCE: DIGITAL BUSINESS DIRECTORY

Part 2 of 2

8925 **SALLY GARRETT**...*RESIDENTIAL*
8925 **SAVANAH LEE**...*RESIDENTIAL*
8925 **SUSIE WISE**...*RESIDENTIAL*
8925 **THRESA SMITH**...*RESIDENTIAL*
8925 **V HILL**...*RESIDENTIAL*
8925 **VIRGINA DUKES**...*RESIDENTIAL*
8925 **WENDELL B ANDERSON**...*RESIDENTIAL*
8925 **WILBUR J WOODSON**...*RESIDENTIAL*
8925 **WILLIE COOPER**...*RESIDENTIAL*
8931 **CHERYL MERRITT**...*RESIDENTIAL*
9001 **E GANDY**...*RESIDENTIAL*
9001 **SCHIQUANA THOMPSON**...*RESIDENTIAL*
9110 **DERRICK RANDALL**...*RESIDENTIAL*
9110 **E WILLIAMS**...*RESIDENTIAL*
9110 **ELLEN SANDERS**...*RESIDENTIAL*
9110 **H BARNETT**...*RESIDENTIAL*

2000 E 87TH ST

SOURCE: DIGITAL BUSINESS DIRECTORY

1774 **NATHE L WILLIAMS**...*RESIDENTIAL*
1787 **M APPLEWHITE**...*RESIDENTIAL*
1787 **ROSALIE MALONE**...*RESIDENTIAL*
1799 **J KAY**...*RESIDENTIAL*

DRAFT

2000 E 89TH ST

SOURCE: DIGITAL BUSINESS DIRECTORY

1760 **EVA LAWLAR**...*RESIDENTIAL*
1760 **GARY PURDY**...*RESIDENTIAL*
1762 **BEATRICE EVANS**...*RESIDENTIAL*
1768 **ISSAC MITCHELL**...*RESIDENTIAL*
1769 **P A FAIRFAX**...*RESIDENTIAL*
1769 **SAMUEL W MITCHUM**...*RESIDENTIAL*
1775 **MATTIE B JONES**...*RESIDENTIAL*
1779 **WILIE M STARMON**...*RESIDENTIAL*
1779 **WILLIE M STARMON**...*RESIDENTIAL*
1779 **WILLIE PAIGE**...*RESIDENTIAL*
1780 **D JACKSON**...*RESIDENTIAL*
1780 **HENERY M REV HOLLAND**...*RESIDENTIAL*
1780 **HOLLAND HENRY**
1780 **P SOUTHALL**...*RESIDENTIAL*
1780 **PHYLLIS SOUTHALL**...*RESIDENTIAL*
1780 **PRESCOTT G HALL**...*RESIDENTIAL*
1780 **WILLIAM WASHINGTON**...*RESIDENTIAL*
1781 **EDWARD DAWSON**...*RESIDENTIAL*
1781 **ERNEST DODSON**...*RESIDENTIAL*
1781 **J HARRIS**...*RESIDENTIAL*
1796 **DANIEL R COOK**...*RESIDENTIAL*
1796 **PETER WALTON**...*RESIDENTIAL*

2000 HOUGH AVE

SOURCE: DIGITAL BUSINESS DIRECTORY

94 total records. Part 1 of 2

8606 **UNITED PEACE BAPTIST CHURCH**
8610 **CRUSADER URBAN NEWS**
8610 **HOUGH AREA PARTNERS-PROGRESS**
8611 **CLEVELAND THURGOOD MARSHALL**
8800 **HOUGH BEVERAGE & DELI**
8806 **SMITTY'S SEAWAY BARBER SHOP**
8925 **A CHATMON**...*RESIDENTIAL*
8925 **A MILLER**...*RESIDENTIAL*
8925 **ALBERTA CRAYTON**...*RESIDENTIAL*
8925 **ANDREW WATTS**...*RESIDENTIAL*
8925 **ANNA BRADLEY**...*RESIDENTIAL*
8925 **ANNIE WATKINS**...*RESIDENTIAL*
8925 **B J STANLEY**...*RESIDENTIAL*
8925 **B STONES**...*RESIDENTIAL*
8925 **BILL LAMBERT**...*RESIDENTIAL*
8925 **BULAR HARDNICK**...*RESIDENTIAL*
8925 **CARL M GREENWOOD**...*RESIDENTIAL*
8925 **CAROL C STEWART**...*RESIDENTIAL*
8925 **COMMUNITY CIRCLE II**
8925 **DAVID D SMITH**...*RESIDENTIAL*
8925 **DOUGLAS HARRIS**...*RESIDENTIAL*
8925 **E G WORLEY**...*RESIDENTIAL*
8925 **E HAYES**...*RESIDENTIAL*
8925 **E P DAVIDSON**...*RESIDENTIAL*
8925 **E WHITE**...*RESIDENTIAL*
8925 **EDDIE M HOWARD**...*RESIDENTIAL*
8925 **EDW MONTGOMERY**...*RESIDENTIAL*
8925 **ELLA WHITFIELD**...*RESIDENTIAL*
8925 **EMMA GOODDEN**...*RESIDENTIAL*
8925 **G FARRAR**...*RESIDENTIAL*
8925 **G FOSTER**...*RESIDENTIAL*
8925 **GEO HENDERSON**...*RESIDENTIAL*
8925 **GEO L JONES**...*RESIDENTIAL*
8925 **GERALD DUCKETT**...*RESIDENTIAL*
8925 **GLORIA J PIERCE**...*RESIDENTIAL*
8925 **H GWIN**...*RESIDENTIAL*
8925 **H JACKSON**...*RESIDENTIAL*
8925 **HARRY LEE**...*RESIDENTIAL*
8925 **HATTIE F THOMAS**...*RESIDENTIAL*
8925 **HENRY SANFORD**...*RESIDENTIAL*
8925 **J MOORE**...*RESIDENTIAL*
8925 **JAMES WHITE**...*RESIDENTIAL*
8925 **JEFF C MYERS**...*RESIDENTIAL*
8925 **JOE BELL**...*RESIDENTIAL*
8925 **JOE L BROWN**...*RESIDENTIAL*
8925 **JOHN T WHATLEY**...*RESIDENTIAL*
8925 **JOS GRESHAM**...*RESIDENTIAL*
8925 **JULIUS JOHNSON**...*RESIDENTIAL*
8925 **K GRIFFIN**...*RESIDENTIAL*
8925 **L CLARY**...*RESIDENTIAL*
8925 **L HURD**...*RESIDENTIAL*
8925 **L JOHNSON**...*RESIDENTIAL*
8925 **L PATTENGALL**...*RESIDENTIAL*
8925 **LARKIN BENSON**...*RESIDENTIAL*
8925 **LOUISE BANKSTON**...*RESIDENTIAL*
8925 **M ARTHUR**...*RESIDENTIAL*
8925 **M BLANTON**...*RESIDENTIAL*
8925 **M BOSTIC**...*RESIDENTIAL*
8925 **M C BRADFORD**...*RESIDENTIAL*
8925 **M HAWK**...*RESIDENTIAL*
8925 **MAGGIE MERIWEATHER**...*RESIDENTIAL*
8925 **MARY MASON**...*RESIDENTIAL*
8925 **MARY UPCHURCH**...*RESIDENTIAL*
8925 **MILDRED GREATHOUSE**...*RESIDENTIAL*
8925 **MONROE ELDRIDGE**...*RESIDENTIAL*
8925 **O G MCMILLAN**...*RESIDENTIAL*
8925 **PATTI ALLEN**...*RESIDENTIAL*
8925 **PLES BROWN**...*RESIDENTIAL*

DRAFT

2000 HOUGH AVE

SOURCE: DIGITAL BUSINESS DIRECTORY

Part 2 of 2

8925	ROBERT W DUDLEY	RESIDENTIAL
8925	ROBT HAYES	RESIDENTIAL
8925	RUBY CALLAHAN	RESIDENTIAL
8925	RUBY J STURGHILL	RESIDENTIAL
8925	SALLY GARRETT	RESIDENTIAL
8925	SAVANAH LEE	RESIDENTIAL
8925	THOMAS J MADDOX	RESIDENTIAL
8925	THRESA SMITH	RESIDENTIAL
8925	V COLE	RESIDENTIAL
8925	V HILL	RESIDENTIAL
8925	VIRGINA DUKES	RESIDENTIAL
8925	WENDELL B ANDERSON	RESIDENTIAL
8925	WILBUR J WOODSON	RESIDENTIAL
8925	WILLIAM AMMONS	RESIDENTIAL
8925	WILLIE COOPER	RESIDENTIAL
8925	WILLIE F LANG	RESIDENTIAL
8931	CHERYL MERRITT	RESIDENTIAL
9001	E GANDY	RESIDENTIAL
9001	S WILLIAMS	RESIDENTIAL
9001	SCHIQUANA THOMPSON	RESIDENTIAL
9110	CARL JONES	RESIDENTIAL
9110	DERRICK RANDALL	RESIDENTIAL
9110	E WILLIAMS	RESIDENTIAL
9110	ELLEN SANDERS	RESIDENTIAL
9110	H BARNETT	RESIDENTIAL

1996 E 87TH ST

SOURCE: HAINES

..EAST 87TH 44108 CONT..

1219	•HARRIS E	229-3672	4
1220	JOHNSON Robt Lee	795-8473	
1223	XXXX	OO	
1224	•GARY Thos Jr	421-0130	
1226	XXXX	OO	
1227	XXXX	OO	
1230	•GALES Moneica	231-6636	
1231	XXXX	OO	
1233	CUSTOM Robt	231-4258	
1234	XXXX	OO	
1237	XXXX	OO	
1238	XXXX	OO	
1240	BROWN Florence	231-5653	+6
	STEELE Denise	229-6708	+6
1241	SHAW Marie	231-0176	2
	WILLIAMS John L	791-1779	5
1243	XXXX	OO	
1244	XXXX	OO	
1247	BAILEY Pamela D	231-2061	4
1248	XXXX	OO	
1252	DAVIS Shamill	721-2498	+6
1253	XXXX	OO	
1254	XXXX	OO	
X	SUPERIOR AV		
1256	XXXX	OO	

ZIP CODE 44106

X	HOUGH AV		
1774	WILLIAMS Nathe L	795-6136	
1781	XXXX	OO	
1782	XXXX	OO	
1785	XXXX	OO	
1786	XXXX	OO	
1787	MALONE Rosalie	795-5787	8
1790	XXXX	OO	
1791	XXXX	OO	
1794	XXXX	OO	
1799	KAY J	421-1066	
1802	XXXX	OO	
1803	BROWN Sherman	791-3535	9
	GRAVES J	231-6091	
1806	TOBLER L M	795-3314	+6
1807	XXXX	OO	
1808	XXXX	OO	
1811	MILLER Reginald	791-6826	+6
	STULTZ Geneva	795-5351	
1815	WATKINS Donald	231-7113	5
1817	XXXX	OO	
1822	XXXX	OO	
1824	XXXX	OO	
1825	XXXX	OO	
1830	BROOKFIELD APTS		
	ARNOLD Lucille	231-6436	0
	BROWN Kevin	229-0744	4
	COOK R	721-8367	1
	FANT Lee	421-6827	
	PHILEMON Carl E	229-5282	+6
	ROBINSON L	721-5865	1
	STUDMIRE L S	421-2866	5
1830			
1834	XXXX	OO	
1847	RAYNARD APTS		
	BOGAN Tasha	231-8162	+6
	CURRY Sam	791-2755	
	DULANEY Robt	421-2157	2
	FOSTER M	791-1046	1
	HOLDER D	721-0094	+6
	KEYS Nicole	721-1688	+6
	PRICE Ronald	721-9946	+6
	SIMS Shirley A	795-1686	+6
	THOMAS George	229-9128	+6
	WHITFIELD Stetson	231-5704	0
1847			
1848	XXXX	OO	
1850	XXXX	OO	
1852	XXXX	OO	
1855	XXXX	OO	
1856	BIZZELL Earl	231-7636	
	BIZZELL Walter L	795-1969	4
	BROWN Bessie	421-7426	
1859	ADAMS Myron	229-1763	2
	BOYD C	421-0170	7
1871	XXXX	OO	
1874	XXXX	OO	

DRAFT

1996 E 89TH ST-A

SOURCE: HAINES

1374	PERSON A	421-8060	1
1377	XXXX	OO	
1379	XXXX	OO	
1382	JONES Jo Anne	421-7519	+6
1383	BAILEY E	229-6508	+6
	HUBBARD G	791-4010	
	HUBBARD Janice B	791-4010	
	HUBBARD Leona	791-4010	
1386	XXXX	OO	
1387	BREWER Earl R Rev	421-6682	
	BREWER G V	231-4379	
1388	XXXX	OO	
1389	XXXX	OO	
1392	XXXX	OO	
1393	WATSON Jas Lloyd Bishop	421-1430	4
1396	•BRUSTER M L	421-7205	
1398	XXXX	OO	
1399	•PACE Armous	721-5033	
1401	XXXX	OO	
1402	XXXX	OO	

X MORRIS AV

1405	•LITTLE Whit	791-8872	
1406	XXXX	OO	
1408	XXXX	OO	
1410	XXXX	OO	

X HOUGH AV

1760	LAWLAR Eva	795-0912	0
	PURDY G	229-1649	9
1762	EVANS Beatrice	229-7815	7
	•JONES George	229-9857	+6
1765	XXXX	OO	
1768	MITCHELL B L	231-2380	+6
	•MITCHELL Issac	421-2272	
1769	MITCHUM Samuel W	721-8664	
1772	XXXX	OO	
1775	•JONES Mattie B	231-4727	
1779	PAIGE Willie	721-1623	4
	STARMON Jas	421-5247	7
1780.....	APARTMENTS		
	CRENSHAW David	791-4636	5
	HOLLAND Henry M Rev	231-7638	4
	MOLTON Donald	231-1287	+6
	STAUNTON L	721-3439	+6
	WOOD William M	229-6955	5
1780.....			
1781	DODSON Ernest	229-7816	4

1996 E 89TH ST-B

SOURCE: HAINES

..EAST 89TH 44106 CONT..

1796	APPLING Keith	229-3546	+6
	BOOZE Bernard	721-3424	+6
	DIXON Steven	795-0578	+6
	WALTON Peter	231-5405	2
1809	★EXODUS	231-1888	
1810	•COLSTON Ed	721-2676	
1814	XXXX	OO	
1815	•COLSTON K	421-0907	7
1819	XXXX	OO	
1821	DYSART K	791-5302	+6
	WARE Thos	795-2875	
1822	•WILLIAMS Clara A	791-0016	2
	WILLIAMS Jas	231-8573	
1827	XXXX	OO	
1831	CALLAHAN Clifton	721-6733	5
1834	BOWLING E	791-1645	5
	DAVIS M	231-0016	+6
	HILL Donald	229-5826	
	HILL H R	229-7719	
1835	XXXX	OO	
1841	ROBINSON C	231-1175	5
1843	•COLES T	229-8219	4
1848.....	APARTMENTS		
	BOWEN W J	421-8895	7
	CUMMINGS Orlando C	421-9313	5
	GLENN A	229-7657	+6
	MCCLOUD Hershel Jr	791-3760	2
	STEWART Harry C Jr	721-0737	
	WOOTEN M	229-1129	3
1848.....			
1849	XXXX	OO	
1853	XXXX	OO	
1856	HALL Brian	721-8131	7
1861	MURRELL Annie	231-7651	1
	WILLIAMS Margaret	229-0655	4
1863	XXXX	OO	
1864	XXXX	OO	
1868	XXXX	OO	
1872	BATTISTA Margaret	229-4730	1
1878	BATTISTA T J	791-5441	
	EDGE Frederick	229-6969	+6
1884	BONDS Thos	791-3629	3
1885	★UNIV CH OF CHRIST	421-0233	

X CHESTER AV

1902	XXXX	OO	
1905	★O R C A HOUSE	231-3772	
	★O R C A HOUSE	421-9400	7
1909	★MARY GOODEN CTR WMN	231-6506	1
1910	XXXX	OO	
1911	JAMES Paul W	721-6436	3
	TERRELL Almeature	229-9345	4
1912	XXXX	OO	

DRAFT

1996 HOUGH AVE

SOURCE: HAINES

HOUGH AV — 44103 CONT.

6915	ARKI S J	431-1438	2
X	**EAST 70TH**		
7001	XXXX	OO	
7005	★HARMON L	881-9263	
7009	XXXX	OO	
7010	★BIBLEWAY CHURCH	881-5760	4
7012	XXXX	OO	
7016	XXXX	OO	
7024	MCCLAIN Anna	431-0529	
7028	DAVISON John	431-6840	4
	MCCLAIN Andre	391-6709	+6
	WILLIAMS L	881-9616	+6
7037	★POLK'S POORBOY TIRE SHOP	432-1232	+6
7040	XXXX	OO	
X	**EAST 71ST**		
7101	XXXX	OO	
7102	★HOUGH FOOD DEAL MARKET	361-4503	+6
7214	★PATRIOT CH OF GOD	431-5628	0
7216	XXXX	OO	
7218	★HOUSE OF PRAYER	881-4999	
7302	OVERTON K	431-1347	+6
7304	MCNEAL Mattie	431-1803	+6
7306	MONTGOMERY Darren	881-9664	4
7308	HANDY Derrick	431-9159	0
7314	XXXX	OO	
7316	GREEN C	391-9458	+6
7318	BELL R	431-5785	
7320	ALLEN Stephanie	391-4437	1
7322	XXXX	OO	
7324	LANG I L	881-4015	2
7326	SMITH T	881-5744	+6
7342	DAWSON N	391-5154	
7344	XXXX	OO	
7346	XXXX	OO	
7348	HINES Sara	391-5371	9
7350	XXXX	OO	
7352	XXXX	OO	
7500	XXXX	OO	
7555	★CLEVE CTY POL STA	348-7107	+6
7600	XXXX	OO	
X	**EAST 77TH**		
7703	BELL W	721-1728	5
7705	WILLIAMS David J	229-6857	9
7707	CROSBY E	721-2492	7
7709	SIMMONS Thos	721-5624	3
7711	XXXX	OO	
7717	XXXX	OO	
7719	HERBERT J	229-7604	7
7721	XXXX	OO	
7723	XXXX	OO	
X	**EAST 78TH**		
7801	XXXX	OO	
7803	XXXX	OO	
7805	SWAIN L	229-1344	8
7809	WILLIAMS F L	721-8313	2
7811	MEARDY C	229-1475	+6
7819	WILLIAMS E T	721-8528	+6
7821	SPOTTSVILLE Rodney L	721-4800	+6
7827	PIERCE R A	795-0295	+6
X	**EAST 79TH**		
7901	XXXX	OO	
7905	XXXX	OO	
7909	XXXX	OO	
7911	XXXX	OO	
7918	DIGGS L	231-0691	+6
7919	BOATENG Major	721-5784	5
7923	XXXX	OO	
7927	LOWE E	229-9508	5
8001	XXXX	OO	
8005	LEE D	229-8246	2
8007	XXXX	OO	
8009	XXXX	OO	
8015	MOTEN R	791-2919	3
X	**EAST 81ST**		
8107	XXXX	OO	
8125	TAYLOR Linda	721-3215	5
X	**EAST 82ND**		
8215	XXXX	OO	
8219	★CHRISTIAN FMLY OTRC	421-3818	5
8300	★CLEVE NBRHD HEALTH	231-7700	1
	★W I C PROGRAM	231-7700	7
8326	XXXX	OO	
8399	XXXX	OO	

ZIP CODE 44106

WEALTH CODE 0.0

8555	BUILDING		
	★ANTICRIME STREET CLUB LEAGUE	721-0749	+6
	★CENTER FMLY DAYCARE	229-0700	8
	★CLEVE CTY PK PROP MNG HOUGH CT	664-4114	4
	★COUNCIL ECNMC FMLY	721-2100	4
	★COUNCIL ECNMC LRNING	231-7331	4
	★COUNCIL ECNMC OPPRTNTY HOUGH	421-5400	+6
	★HEAD START HOUGH	791-1920	
	★HEAD START PROGRAM	229-0700	
	★HOSS MULTI SERV CTR	348-7107	3
	★HOUGH MULTI SERV CT	664-4114	3
	★HOUGH PARNT CHLD CT	229-0700	8
	★INST RESPNSBLE FTHR	791-1468	5
	★INST RESPNSBLE FTHR	791-8336	5
	★OLDHAM ELIZABETH	231-1484	+6
	★VOCATIONAL GUIDANCE	421-0922	5
8606			
X	**EAST 86TH**		
X	**CRAWFORD RD**		
8606	★UNITD PEACE BAPT CH	231-4836	
8610	★HOUGH AREA PARTNERS IN PROGRSS	229-4277	5
8611	★CLEVE CTY PK REC CT T MARSHALL	664-4045	0
8710	XXXX	OO	
8800	★HOUGH BEVERAGE&DELI	231-7042	3
8801	XXXX	OO	
8804	XXXX	OO	
8806	★SMITTYS SEAWAY BRBR	795-0656	2
8812	XXXX	OO	
X	**EAST 89TH**		
8902	XXXX	OO	
8924	XXXX	OO	
8925	COMMUNITY CIR		
	ANDERSON Wendell B	791-6816	9
	ARTHUR M	791-3579	
	BANKSTON Louise	791-6842	
	BELL Joe	791-5583	
	BLANTON M	721-1846	7
	BRADFORD M C	721-9641	2
	BRADLEY Anna	231-8966	3
	BROWN Joe L	791-5094	
	BROWN Pies	791-5011	
	BURKES D	421-9850	+6
	BUTLER Frances	231-5575	+6
	CALLAHAN Ruby	421-9923	8
	CARTER Beatrice	791-1543	5

HOUGH AV — 44106 CONT.

	CHATMON A	721-1572	
	CLARY L	791-5924	
	★COMNTY CIRCLE 2	795-3950	
	COOPER Willie	721-3256	3
	CRAYTON Alberta	231-2885	
	DUCKETT Gerald	791-5127	0
	DUDLEY Robt W	231-5883	
	DUKES Virginia	721-6846	
	FARRAR G	791-0643	8
	FLOWERS L M	721-6625	+6
	CARRETT S	791-5569	
	GREEN N	231-6673	7
	GREENWOOD Carl M	721-1060	9
	GREER D	791-6455	+6
	GRESHAM Jos	791-9705	3
	GRIFFIN Katherine	721-2836	8
	HARDNICK Bular	229-5075	
	HARRIS Douglas	229-7040	
	HARRIS John H	721-6077	5
	HAYES E	791-2835	4
	HENDERSON Geo	791-7126	4
	HILL V	421-1084	
	HOWARD Eddie Mae	721-4547	
	JACKSON H	721-7590	0
	JAMES Chas R	229-9249	5
	JOHNSON L	795-0280	4
	JONES D L	231-5780	5
	LEE Savanah	791-9107	
	MCMILLAN O G	229-7858	1
	MERIWEATHER Maggie	231-4695	
	MILLER A	231-5539	9
	MONTGOMERY Edw	721-0827	2
	MYERS C P	795-5097	
	PATTENGALL L	795-4365	9
	PIERCE Gloria J	231-9342	0
	RENFROW B M	421-8688	5
	RIDDLE E	231-5790	+6
	SANFORD Henry	229-2940	
	SLOAN Eddie	229-3642	+6
	SMITH David D	229-2703	2
	SMITH Nathan	229-0413	5
	SMITH Thresa	229-3809	4
	STANLEY B J	421-1589	3
	STEWART Carol C	721-6114	
	STONES B	795-5159	
	STURGHILL Ruby J	791-1515	
	TELFAIR E	231-9472	+6
	THOMAS Hattie F	421-1549	
	UPCHURCH Mary	229-5527	0
	WATKINS Annie	795-5096	
	WHATLEY John T	229-8494	0
	WHITE E	231-5928	
	WHITE Jas	231-8720	
	WHITFIELD Ella	229-9083	
	WILLIAMS Evelyn	721-8947	+6
	WISE Susie	791-2210	5
	WOODSON Wilbur J	231-2083	0
8925			
8926	XXXX	OO	
8928	XXXX	OO	
8929	XXXX	OO	
8931	MERRITT Cheryl	721-9734	1
8933	XXXX	OO	
8935	XXXX	OO	
X	**EAST 90TH**		
9001	APARTMENTS		
	GANDY E	721-6137	
	JARMAN Marvin	721-8985	+6
	JEFFERSON Chamika	721-9783	+6
	MILLER Jouron	795-0073	+6
	ROBERSON T	221-6568	+6
	THOMPSON Schiquana	421-8584	3
	TOLER A	421-7518	+6
9001			
9110	SANDERS Ellen	721-4470	5
	WILLIAMS E	721-0294	5
9201	BARNETT Harriett	229-9517	+6
	BARNETT Helen	229-3520	+6
	CALHOUN R	791-6154	7
	HITCHCOCK Paul	229-3113	+6
9211	APARTMENTS		
	GUY Sheila	795-1324	+6
	HOPKINS Katrina	791-9045	+6
	PIERE Carmella	721-0957	+6
	SMITH Marsah	721-5110	+6
	TERRY Addarhea	791-8176	+6
9211			
9220	BLACK Cheryl	229-7103	+6
	JONES Darcy	231-8850	5
9221	★PARK VILLAGE APTS	791-0990	2
9231	XXXX	OO	
9241	CLARK P	721-5898	+6
	FLEMING J	791-6635	
	SHEPHERD Anicka	721-4656	+6
	STEWART D	231-0874	3
9251	FLETCHER Detra	421-8315	5
	SMILEY Lola	721-9753	+6
X	**EAST 93RD**		
9306	★DIXONS GROCERIES	791-6696	
9407	★EAST SIDE CNGRGTN JHVH'S WTNSSS	721-1988	+6
	★NORTON CNGRGTN JHVH'S WITNESSS	721-1988	+6
9410	COMMUNITY CIRCLE		
	ABBOTT Lucille	229-9636	5
	ABDALMAJID Viki	721-8575	
	ALEXANDER V	791-4644	
	BAILES L	229-2814	+6
	BARNES Richard E	231-6693	+6
	BITTING L	229-8723	3
	BONEY Geo H	791-7693	
	BROADEN George	229-4527	+6
	BROWN A M	721-0093	+6
	BUTLER B	231-0039	+6
	BYARESEO Eduardo	421-1137	8
	CAMPBELL Pauline	231-8476	+6
	CLARK Latisha	721-1888	+6
	★COMNTY CRCLE APTS 1	421-0072	
	CRALLE Ronald	791-2313	9
	DAVIS A P	721-0409	3
	DAYS P	231-4736	
	EATMON Demitra	231-5380	+6
	EDWARDS Jordan	231-3478	
	GILES Johnnie	721-1871	
	GLENN E	421-1210	4
	GRAHAM S	721-2213	5
	GRAY S	721-8138	4
	HAGLER Pamela	791-6209	7
	HALL D	721-1423	5
	HARRIS Demetris D	721-5948	5
	HOLLOWELL April	791-8779	+6
	HUDSPETH H C Jr	229-8472	7
	IRBY Michael	721-0994	+6
	JOHNSON Carolyn	229-6314	
	JOHNSON L	229-8204	
	JOHNSON Stephen S	791-7009	0
	LAMAR Dee	231-0037	
	LEVERT L K	231-9368	+6
	LEWIS Elizabeth	721-6704	+6
	MAYS Louise	229-5642	+6
	MILLER Jouron	795-9824	+6
	MOORE M	229-2435	4
	PARKS M	231-4095	
	PITTMAN Aaron	231-7054	
	RUCKER Arlene	231-6954	+6
	SLOAN H	229-2160	+6

1991 E 87TH ST-A

SOURCE: HAINES

1224	GARY Thos Jr	421-0130	
1226	XXXX	00	
1227	XXXX	00	
1230	GALES Monelca	231-6636	
1231	XXXX	00	
1233	CUSTOM Robt	231-4258	5
1234	XXXX	00	
1237	XXXX	00	
1238	XXXX	00	
1240	BROWN F	721-8153	2
1241	MUHAMMAD Abdullah	231-0176	4
1243	XXXX	00	
1244	XXXX	00	
1247	XXXX	00	
1248	XXXX	00	
1252	WALKER Waymon	368-1119	
1253	XXXX	00	
1254	XXXX	00	
X	**SUPERIOR AV NE**		
1256	XXXX	00	

ZIP CODE 44106

X	**HOUGH AV NE**		
1774	WILLIAMS Nathe L	795-6136	
1781	XXXX	00	
1782	XXXX	00	
1785	XXXX	00	
1786	XXXX	00	
1787	MALONE Rosalie	795-5787	8
1790	XXXX	00	
1791	XXXX	00	
1794	XXXX	00	
1799	KAY J	421-1066	

DRAFT

..EAST 87TH NE 44106 CONT..

1802	XXXX	00	
1803	BROWN Sherman	791-3535	9
	GRAVES J	231-6091	
1806	GOFF Sam Mrs	229-7238	4
	WALLACE P	721-7866	
1807	XXXX	00	
1808	XXXX	00	
1811	STULTZ Geneva	795-5351	4
1815	BROWN E	791-1668	+1
	MCLAUGHLIN C M	721-1121	+1
1817	ARMSTRONG Joe	791-4525	6
	MOORE Eva	231-7216	9
1822	XXXX	00	
1824	XXXX	00	
1825	XXXX	00	
1830.....	BROOKFIELD APTS		
	ARNOLD Lucille	231-6436	0
	COLE V	231-8656	+1
	COOK R	721-8367	+1
	FANT Lee	421-6827	
	HILL Steven	721-4055	+1
	JACKSON Bruce	721-9766	+1
	ROBINSON L	721-5865	+1
	TAYLOR Matthew	791-1734	
1830.....			
1834	ERVIN E	229-0608	+1
1847.....	RAYNARD APTS		
	BROWN L	721-4134	0
	CURRY Sam	791-2755	
	FLONNOY E	791-3854	9
	FOSTER Marie	791-0398	5
	FOSTER Marlene	791-1046	+1
	LEONARD Alberta	721-2847	
	PRYOR Wm Jr	231-5476	4
	WHITFIELD Paula	231-5704	0
1847.....			
1848	XXXX	00	
1852	XXXX	00	
1855	XXXX	00	
1856	BIZZELL Earl	231-7636	
	BROWN Bessie	421-7426	
1859	BOYD C	421-0170	7
1871	JOHNSON E	721-5008	
1874	XXXX	00	

X CHESTER AV NE

1893	XXXX	00	
1900	XXXX	00	
1903	LEWIS Latreasa	229-7741	
1904	XXXX	00	
1906	BATTLE Edw	721-0401	0
	GRAVES Arthur	229-7503	7
	JONES Larry	721-2051	0
	NEWSOME Jas E	721-9940	2
1910	XXXX	00	
1911	XXXX	00	
1918	XXXX	00	
1920	HAMMOND Floretta	229-8402	+1
	SANDERS Regina	229-4881	+1
	STEGALL Grover	229-7554	9
1921	XXXX	00	
1933	XXXX	00	
1938	XXXX	00	

X EUCLID AV

★ 0 BUS 108 RES 13 NEW

1396	BRUSTER M L	421-7286	
1398	XXXX	00	
1399	PACE Armous	721-5033	
1401	XXXX	00	
1402	XXXX	00	

X MORRIS AV

1405	LITTLE Whitt	791-8872	
1406	XXXX	00	
1408	XXXX	00	
1410	SCOTT D	721-2359	0

X HOUGH AV NE

1760	LAWLAR Eva	795-0912	0
	PURDY G	229-1649	9
	TOLLIVER Harry	229-9370	0
1762	EVANS Beatrice	229-7815	7
1765	KNOWLES D	791-8616	+1
1768	MITCHELL Issac	421-2272	
1769	HICKERSON M	721-1421	6
	MITCHUM Samuel W	721-8664	
1772	XXXX	00	
1775	JONES Mattie B	231-4727	
1779	MOORE Dachelle	791-5868	7
	STARMON Willie M	421-5247	7
1780.....	HAVYN APTS		
	DANIELS Mattie	229-3619	6
	NICHOLS Sarah	721-8241	
	WASHINGTON Wm	229-1971	7
1780.....			
1781	XXXX	00	
1796	CAMPBELL Lloyd	791-5031	0
	DOZIER Malcolm	231-5446	0
1809	★EXODUS	231-1888	5
1810	COLSTON Ed	721-2676	
1814	XXXX	00	
1815	COLSTON K	421-0907	7
1819	XXXX	00	
1821	WARE Thos	795-2875	6
1822	WILLIAMS Jas	231-8573	
1827	XXXX	00	
1831	XXXX	00	
1834.....	APARTMENTS		
	BEY Jerome G	721-3161	5
	BLAKEY V	791-1628	+1
	HILL Donald	229-5826	6
	HILL H R	229-7719	6
	JONES Carl	721-0414	+1
1834.....			
1835	HOLMES Bernice L	231-8754	+1
1841	HOWARD Cleveland	231-1175	9
1843	XXXX	00	
1848.....	APARTMENTS		
	BOWEN W J	421-8895	7
	FLUKER Clarence Jr	229-6913	9
	LYSLE H	421-7359	
	NORTON Robt	231-9049	+1
	STEWART Harry C Jr	721-0737	2
1848.....			
1849	XXXX	00	
1853	XXXX	00	
1856	BULLOCK J	231-0342	0
	HALL Brian	721-8131	7
	PRIMM John E	229-4879	+1
	TAYLOR H	229-8817	+1
1861	MURRELL Annie	231-7651	+1
1863	XXXX	00	
1864	★SENIOR CTZN BOARDNG	421-9269	+1
1868	XXXX	00	
1872	BATTISTI Margaret	229-4730	+1
1878	BATTISTA T J	791-5441	
1884	PEARSON Derek	791-1454	7
	SMITH Gary	721-0528	+1
1885	★UNIV CH OF CHRIST	421-0233	2

X CHESTER AV NE

1902	XXXX	00	
1905	★O R C A HOUSE	231-3772	
	★O R C A HOUSE	421-9400	7
1909	★MARY GOODEN CTR WMN	231-5506	+1
1910	XXXX	00	
1911	XXXX	00	
1912	XXXX	00	

1991 HOUGH AVE

SOURCE: HAINES

DIRECTORY PAGE MISSING

1986 E 87TH ST

SOURCE: HAINES

1233	CUSTOM ROBT	231-4258	5
1234	XXXX	00	
1237	XXXX	00	
1238	XXXX	00	
1240	BROWN F	721-8153	2
1241	MUHAMMAD ABDULLAH	231-0176	4
1243	XXXX	00	
1244	JOHNSON SOL JR	229-4204	7
1247	XXXX	00	
1248	XXXX	00	
1252	WALKER WAYMON	368-1119	
1253	XXXX	00	
1254	XXXX	00	
1255	XXXX	00	
1256	XXXX	00	

ZIP CODE 44106

1774	WILLIAMS NATHE L	795-6136	
1781	XXXX	00	
1782	TRIPLETT V	791-2610	+6
1785	XXXX	00	
1786	XXXX	00	
1787	ENSLEY LOUISE O	721-6808	
1790	XXXX	00	
1791	XXXX	00	
1794	XXXX	00	
1799	KAY J	421-1066	
	STROSE S	721-4442	4
1802	MALONE ROSALIE	795-5787	
1803	GRAVES J	231-6091	
1806	GOFF SAM MRS	229-7238	4
	HURD LOLA	721-0170	+6
	WALLACE P	721-7866	9
1807	XXXX	00	
1808	XXXX	00	
1811	STULTZ GENEVA	795-5351	4
1815	XXXX	00	
1817	ARMSTRONG JOE	791-4525	+6
	MCKNIGHT E	229-1712	+6
1822	XXXX	00	
1824	XXXX	00	
1825	XXXX	00	
1830.....	BROOKFIELD APTS		
	FANT LEE	421-6827	0
	HAIR V	231-1530	+6
	HARRIS OPHELIA	231-1340	4
	MITHCELL LESSIE	231-5176	5
	OLIVER R	231-1748	5
	TAYLOR MATTHEW	791-1734	8
	WALLACE J	368-0191	

DRAFT

1986 E 89TH ST

SOURCE: HAINES

1387	★BREWER EARL R REV	421-6682	
	BREWER G V	231-4379	
	EARL R REV	421-6682	4
1388	XXXX	00	
1389	FULFORD CHERRY	421-0448	5
1392	CRAIG JAMES	721-4179	9
1393	XXXX	00	
1396	BRUSTER M L	421-7286	
1398	XXXX	00	
1399	PACE ARMOUS	721-5033	0
1401	XXXX	00	
1402	XXXX	00	
1405	LITTLE WHITT	791-8872	
1406	XXXX	00	
1408	XXXX	00	
1410	XXXX	00	
1760	FELLOWS ROBT W	795-0912	
1762	XXXX	00	
1765	BEARDEN CORENE	229-1134	4
1768	MITCHELL ISSAC	421-2272	
1769	HICKERSON M	721-1421	+6
	MITCHUM SAMUEL W	721-8664	
1772	POLLOCK EDDIE C	721-9044	7
1775	JONES MATTIE B	231-4727	7
1779	JOHNSON FRED	231-5791	0
1780	HAVYN APTS		
	DANIELS MATTIE	229-3619	+6
	JOHNSON EMMA	721-0711	
	NICHOLS SARAH	721-8241	0
	ROBINSON LEO J	231-4613	9
1780			
1809	★COMNTY GUIDANCE CTR	431-7774	3
	★EXODUS	231-1888	5
1810	COLSTON B	791-6607	9
	COLSTON ED	721-2676	0
1814	XXXX	00	
1815	XXXX	00	
1819	XXXX	00	
1821	WARE THOS	795-2875	+6
1822	WILLIAMS JAS	231-8573	0
1827	XXXX	00	
1831	XXXX	00	
1834	APARTMENTS		
	BALDWIN JULIUS	229-3605	5
	BEY JEROME G	721-3161	5
	HILL DONALD	229-5826	+6
	HILL H R	229-7719	+6
	JONES CALVIN L	231-0595	4
	LAPRADE SAMUEL JR	721-5242	9
	TORIAN EARL	421-2351	4
1834			
1835	MILLER TOMMIE	229-9496	5
	WEBSTER J	791-6300	+6
1841	XXXX	00	
1848	APARTMENTS		
	ARNOLD LUCILLE	231-6436	4
	COUNTS MONDEL T	791-8290	+6
	DAVIS EDW	229-3513	+6
	GORDON ERNIE	791-1427	+6
	HICKS ALFRED	791-4169	+6
	LYSLE H	421-7359	9
	POOLE ANTHONY	791-6038	+6
	STEWART HARRY C JR	721-0737	2
	WALTON ALAN	231-0204	+6
1848			
1849	XXXX	00	
1853	XXXX	00	
1856	MCCLAIN MARK	791-8875	+6
	MCMICHAEL GEO JR	229-3342	8
1861	HARRIS MATTIE	229-3136	
1863	BARNES JAS	791-4246	+6
	PANKEY T	229-9574	+6
	SPEAKS S	231-8841	+6
	WEBSTER HERBERT	791-4278	+6
1864	XXXX	00	
1868	XXXX	00	
1872	XXXX	00	
1878	BATTISTA T J	791-5441	7
1884	MILEY ELIJAH	229-3652	+6
	WHITE W D	791-6317	+6
	WISDOM ANTHONY	231-6679	+6
1885	★UNIV CH OF CHRIST	421-0233	2
1902	XXXX	00	
1905	★O R C A HOUSE	231-3772	
	★ORCAHOUSE	231-3772	
1909	★ORCA WOMENS PROJECT	791-0237	4
	★URBAN MNRTY ALCHLSM	229-7000	3

1986 HOUGH AVE

SOURCE: HAINES

HOSMER AV SE 44105 CONT...

7019	XXXX	00	
7020	CUTLIP LAURIS	341-1214	+6
7021	XXXX	00	
★	2 BUS 181 RES	20 NEW	

HOUGH AV NE 44103 CLEVELAND

5502	★DUCHESS BEAUTY SHOP	881-6295	
5504	ANDREWS JOS	431-9159	5
5506	WRIGHT ALBERT	391-0044	5
5508	★ZION CH OF CHRIST	431-1579	4
5509	★ADD A NICKLE PLATNG	361-0666	4
5515	XXXX	00	
5600	XXXX	00	
5608	XXXX	00	
5611	★COLONIAL WOOLN MLS	391-0234	7
	★TRAIT TEX INDUSTRY	391-0234	7
5619	XXXX	00	
5708	★EMMANU EL A M E CH	391-0343	
5711	XXXX	00	
5805	★ACTION BUGLAR BARS	881-2211	+6
6000	★SALVATION ARMY CNTR	432-0500	8
6001	XXXX	00	
6010	★HOUGH DAY CARE CNTR	432-0505	0
	★SALVATION ARMY HGH	432-0505	
6011	JENNINGS MARTIN	361-5068	
	MARTIN VIOLA	431-0283	
6014	DEJARNETTE F	391-9166	
6100	MCCREARY GLORIA	432-3264	9
	POINDER JAS	432-0309	+6
6104	XXXX	00	
6109	MATHIS JESSE	431-4491	7
6211	PALMER JESSIE	881-2728	
6215	BROWN CLYDE	361-4318	2
6301	XXXX	00	
6302	XXXX	00	
6305	XXXX	00	
6307	CHAPMAN NADINE	881-3088	5
6308	XXXX	00	
6309	XXXX	00	
6311	XXXX	00	
6403	XXXX	00	
6500	★TARIFT VARIETY STR	391-3007	3
6501	XXXX	00	
6502	XXXX	00	
6505	XXXX	00	
6509	★CHURCH OF GOD	361-3615	7
6510	XXXX	00	
6512	★HOUSING RSRCES MNG	881-1880	3
	LANDERS G	881-6553	
	WILLIAMS S W	431-7428	3
6516	XXXX	00	
6517	XXXX	00	
6520	XXXX	00	
6527	JACKSON LAMAR	431-5077	+6
	SULLIVAN NORMAN	431-6188	+6
	WASHINGTON LASHUNDA	361-1644	+6
6613	XXXX	00	
6615	XXXX	00	
6621	XXXX	00	
6702	XXXX	00	
6703	JACKSON CARSON	881-3490	9
	JACKSON JULIUS	431-9162	
6706	DANIEL H	391-1386	8
6707	XXXX	00	
6710	LAUDERDALE ANDERSON	391-2037	3
6805	MANNING LOSSIE B	881-6159	
6806	XXXX	00	
6808	XXXX	00	
6810	XXXX	00	
6811	XXXX	00	
6815	BELCHER MARY E	391-8162	0
6900	XXXX	00	
6901	XXXX	00	
6904	BOYSAW W R REV	361-8250	
6906	XXXX	00	
6911	XXXX	00	
6912	THORNTON MILDRED	881-3148	9
7001	★L&S MKT	881-5454	
7005	HARMON L	881-9263	
7009	XXXX	00	
7010	XXXX	00	
7012	XXXX	00	
7016	XXXX	00	
7024	MCCLAIN ANNA	431-0529	
7028	WILLIAMS L	881-9616	5
7040	XXXX	00	
7101	XXXX	00	
7102	★THOMAS DELCTSN	361-4503	
7108	XXXX	00	
7112	NEAL MONROE	431-6217	
	NEAL RUBY	432-2169	
7116	XXXX	00	
7202	BARNWELL BETTY	391-0816	5
	JACOBS B J	391-9719	4
7214	XXXX	00	
7216	CASH MARTHA	881-5092	
7218	★HOUSE OF PRAYER	881-4999	3
7224	XXXX	00	
7301	XXXX	00	
7302	RICE GEO JR	881-7166	5
7304	XXXX	00	
7312	THOMAS JACQUELINE	432-3173	7
7314	WILLARD WILLETTE	431-0499	2
7316	XXXX	00	
7318	BELL R	431-5785	1
7320	XXXX	00	
7322	CONNOR F	391-7197	5
7324	XXXX	00	
7326	KNOX P	881-1456	5
7328	XXXX	00	
7330	XXXX	00	
7336	GORE J	881-8194	2
7338	FOSTER C	361-1409	+6
7340	XXXX	00	
7342	DAWSON N	391-5154	0
7344	JOHNSON B	431-1610	1
7346	XXXX	00	
7348	KNIGHT ANDREW	391-7596	1
7350	XXXX	00	
7352	CARTER EMMA	361-0856	7
7500	★HOUGH HARDWARE	431-8111	
	★HOUGH SUPPLY&SPCLTY	431-8111	
	★MODERN LIGHTING	391-7464	0
	★PROPERTY OWNERS SRV	881-8318	
7717	CARY JAS H JR	791-5802	+6
7803	BROWN BRENDA D	231-6237	+6
7805	ALFRISANY MOHSEN	795-0197	+6
7809	ALALWANI JUMAN	421-0952	+6
7819	NAJIEB ALBERT	231-5156	+6
7821	PARKER B	791-3401	+6
7823	SHELTON C	721-4199	+6
7827	HAMPTON MILTON	231-2287	+6
8007	XXXX	00	
8020	★NEW HUB DRY CLNG CO	421-8995	
8107	XXXX	00	
8125	XXXX	00	
8219	★GOOD SMRTN YOUTH CT	421-3818	
	★LEXINGTON SQUARE	791-1335	4
	★WELBE CONSULTANTS	791-0808	4
8300	★HOUGH NORWD HLTH	231-7700	
	★HOUGH NORWD HLTH 2	231-7816	3
	★HOUGH NORWD HLTH 2	231-7700	
	★HOUGH NORWD HLTH 2	231-7917	4
	★MATERNITY&INFNT CRE	231-0800	2
8326	XXXX	00	
8399	DAVIS MATTHEW	229-5513	
8409	XXXX	00	
8410	XXXX	00	
8412	XXXX	00	
8416	★SILVER MOON CAFE	421-2333	+6
8418	FOSTER LOCCIE	229-3518	0

HOUGH AV NE 44103 CONT...

8420	XXXX	00	
8422	XXXX	00	

ZIP CODE 44106

8555	BUILDING		
	★ANTI CRIME STR CLUB	721-0749	3
	★BELL NEIGHBRD CNTR	791-6677	
	★CLEVE CTY HLTH	231-7313	2
	★COUNCIL ECNMC OPRTY	421-5400	4
	★HOSS MULTI SERV CTR	231-7408	4
	★HOUGH AREA PARTNERS	421-5400	+6
	★HOUGH CMNTY COUNCIL	721-0330	
	★HOUGH CMNTY HEDSTRT	791-1920	3
	★HOUGH MULTI SERV CT	721-0077	9
	★HOUGH NUTRITN PRGRM	421-1973	3
	★NEIGHBRHD CNTRS ASN	791-6677	+6
	★NEW WORLD LRNG ACDM	231-0117	5
	★OPPORTUNITY INDS CT	421-8775	+6
	★SENIOR INFO SERV	721-0327	5
	★SKILLS AVABL PROJCT	421-0922	4
	★TEEN FATHER HOT LN	791-1468	3
	★TEEN FATHER HOT LNE	791-8336	+6
8555			
8606	★UNITD PEACE BAPT CH	231-4836	2
8610	★HOUGH AREA DVLPMNT	791-0147	0
8611	★CLEVE CTY PK CENTER	231-9668	2
8710	XXXX	00	
8800	★HOUGH BEVERAGE CO	231-8476	
8801	XXXX	00	
8804	JOHNSON QUEEN E	791-9008	
8806	★SMITTYS SEAWY BARBR	231-9225	2
8812	★INTER CITY BEVERAGE	421-2033	4
8902	XXXX	00	
8924	★DIXONS DELI	721-6260	3
8925	COMMUNITY CIR		
	ALLEN PATTI	791-7188	0
	AMMONS WM	229-3371	+6
	ARTHUR M	791-3579	9
	BANKSTON LOUISE	791-8842	3
	BATES NEAL	795-1740	8
	BELL JOE	791-5583	2
	BERRY CHAS	791-2489	3
	BOSTIC M	229-3221	2
	BROWN JOE L	791-5094	8
	BROWN PLES	791-5011	8
	BURNEY B	231-7463	3
	CARMACK EVELYN M	231-0281	8
	CHAPMAN E	421-8405	8
	CHATMON A	721-1572	1
	CLARY L	791-5924	9
	COLE V	791-4868	5
	COLLINS CLAUDE	791-1535	8
	★COMNTY CIRCLE 2	795-3950	8
	CRAYTON ALBERTA	231-2885	+6
	DAVIDSON E P	791-9414	4
	DUDLEY ROBT W	231-5883	4
	DUKES VIRGINIA	721-6846	8
	EDWARDS MINNIE	721-7904	8
	EVANS ALINE	421-1372	8
	EVANS PINKIE	721-8282	4
	FERGUSON HOYT	721-4486	8
	FISHER IDA M	229-5415	1
	FLOWERS LILLIE MAE	229-1164	8
	GARNER EMMA	229-1194	8
	GARRETT S	791-5569	2
	GOODE IRENE	231-5615	8
	GREEN TOM	421-4228	8
	GWIN H	795-4339	1
	HALL MILDRED	229-2470	1
	HARDING L E	231-8754	8
	HARDNICK BULAR	229-5075	1
	HARRIS HORTENSE	229-7040	5
	HARRIS K A	721-0238	8
	HAWK M	229-6047	8
	HILL V	421-1084	5
	HOWARD EDDIE MAE	721-4547	+6
	HUGHES S	421-2544	9
	JOHNSON WALTER	791-2725	4
	LAMBERT BILL	721-5879	8
	LANG WILLIE FRANCIS	229-9671	4
	LAYTON L	229-9911	4
	LEE HARRY	231-2296	8
	LEE SAVANAH	791-9107	+6
	LEWIS KATETTI	421-2008	1
	MARSHALL W R	229-5035	+6
	MERIWEATHER MAGGIE	231-4695	8
	MURELL LUKE	421-5059	8
	MYERS JEFF C	795-5097	8
	OLIVER B L	231-4525	+6
	OWENS P E	721-9963	4
	PACE IDELL	229-5216	9
	PATTENGALL L	795-4365	8
	RICKARD JAMES	421-7592	
	ROBINSON KENNETH C	229-4543	+6
	SANFORD HENRY	229-2940	+6
	SHOLDERS ROY	721-4639	2
	SIMMONS FRED	421-6753	9
	SLAYDEN CHRISTINE	721-1145	8
	SMITH DAVID	229-2748	0
	STEWART CAROL C	721-6114	8
	STEWART L	229-1383	5
	STONES B	795-5159	8
	STURGHILL RUBY J	791-1515	+6
	SWOPE BEATRICE	229-8688	9
	TAYLOR BESSIE	229-3722	8
	THOMAS ELEANOR	795-0722	+6
	THOMAS HATTIE F	421-1549	9
	WALKER WILLIE	229-5376	8
	WALTON M J	791-0429	+6
	WATKINS ANNIE	795-5096	8
	WATKINS L	791-0921	+6
	WATTS ANDREW	791-4223	8
	WHITE E	231-5926	1
	WHITE JAS	231-6720	4
	WHITFIELD ELLA	229-9063	8
	WILLIAMS A E	231-1818	2
	WILLIAMS CLARA A	791-0016	3
	WILLIAMS GERALDINE	229-7638	8
	WILSON H	721-7590	8
	WORLEY E G	791-3105	8
	YARBROUGH ADRIENNE	721-8748	3
8925			
8926	XXXX	00	
8928	★SANCTUARY GODS PPL	791-2073	2
8929	HAMILTON L	721-4139	8
8931	XXXX	00	
8933	WILLIAMS DAVID	721-3449	8
8935	XXXX	00	
9001	GANDY E	721-6137	8
	GREEN INEZ	231-1761	1
	MORGANFIELD LEWIS	721-2252	0
9110	LOGAN A	421-2393	4
	WILLIAMS E	721-0294	
9201	KNOTTS GEORGIA	721-4322	5
9211	PRICE RICARDO M	229-8899	5
9220	APARTMENTS		
	HOUSTON D	791-3182	+6
	SANDER ELLEN	721-4470	
	STEWART WM	791-1865	+6
	WARD GLADYS	229-8973	
	WYNN L	231-8024	+6
9220			
9221	XXXX	00	
9231	CLARK D	421-0858	4
	THOMAS V	721-2261	0
9241	APARTMENTS		
	FLEMING J	791-6635	
	MARTIN G	231-5403	5
	MOON J	229-1227	4
	NAYLOR D	229-3127	+6
	PERNELL CHARLIE	721-0842	+6

1981 E 87TH ST

SOURCE: HAINES

EAST 87TH NE — 44108 CONT

1224	GARY THOS JR	421-0130	9
1226	MAY JAMES	368-0759	7
1227	MOYER EDNA	795-0163	8
1230	GALES MONEICA	231-6636	5
1231	XXXX	00	
1233	BOWIE PATRICIA	721-7634	0
1234	XXXX	00	
1237	XXXX	00	
1238	XXXX	00	
1240	MORGAN ROBT L SR	421-1695	+1
1241	RUCKER RONALD	231-0176	6
1243	XXXX	00	
1244	JOHNSON SOL JR	229-4204	7
1247	XXXX	00	
1248	XXXX	00	
1252	WALKER WAYMON	368-1119	3
1253	XXXX	00	
1254	XXXX	00	
1255	XXXX	00	
1256	XXXX	00	

ZIP CODE 44106

1774	WILLIAMS NATHE L	795-6136	
1781	XXXX	00	
1782	XXXX	00	
1785	XXXX	00	
1786	XXXX	00	
1787	ENSLEY LOUISE O	721-6808	
1790	XXXX	00	
1791	XXXX	00	
1794	BLUNT MABLE	791-4866	3
1799	KAY J	421-1066	2
1802	MALONE ROSALIE	795-5787	
1803	GRAVES J	231-6091	6
	PENN M	231-0330	0
1806	WALLACE P	721-7866	9
1807	BAKER FANNIE	721-3742	3
	MOORE P	795-0505	8
	WILSON JESSE J	421-2944	+1
1808	XXXX	00	
1815	STULTZ GENEVA MRS	795-5351	
1817	XXXX	00	
1822	XXXX	00	
1824	XXXX	00	
1825	XXXX	00	
1830	BROOKFIELD APTS		
	BENTON L W	795-8073	4
	BLEDSOE F	721-3398	+1
	CHESTNUT J	229-7311	0
	CLARK D J	721-9608	+1
	COLEY RUFUS	791-6907	0
	FANT LEE	421-6827	0
	FIELDS M	229-8691	+1
	GRANT ISAAC	229-4865	3
	HUBBARD H	229-6005	+1
	LEWIS MICHAEL	231-1299	9
	MITCHELL LESSIE	721-1413	+1
	TAYLOR MATTHEW	791-1734	8
	WALLACE BOB	231-8129	9
	WALLACE J	368-0191	2
	WHITE AMOS	791-1064	5
	WILLIAMS JOHN	791-5658	+1
	WOODARD KENNETH	231-6461	5
1830			
1831	XXXX	00	
1833	XXXX	00	
1834	WITTKE H	231-4908	4
1836	STOVER JAMES	231-7755	9
1839	LESURE CHAS	229-3713	0
1844	A BEST MVNG&STRG	231-0300	+1
1847	RAYNARD APTS		
	ALEXANDER E	795-3485	
	BEARD LOUISE	791-3852	9
	COLEMAN M C	421-1233	7
	CURRY SAM	791-2755	+1
	FARROW LUEVERA	229-7162	+1
	FREEMAN BRASCOM	421-3677	9
	JORDAN MINNIE	231-4216	+1
	LEONARD ALBERTA	721-2847	8
	MITCHELL O B	791-8386	7
	MORRIS FREDDIE M	229-6319	9
	STOVER P	791-2088	+1
	THURMAN CLARENCE	231-1362	8
	VAUGHN LOUISE	231-3644	
1847			
1848	TAYLOR FLORENCINE	791-4991	9
1852	XXXX	00	
1855	HART STANCIL	721-1218	0
1856	BIZZELL EARL	231-7636	4
	BIZZELL S	231-1999	+1

1981 E 89TH ST-A

SOURCE: HAINES

1347	YOUNG VERNADINE	229-8366	+1
1351	XXXX	00	
1352	XXXX	00	
1356	HOLLOMAN ALEXANDER	421-0022	+1
1360	PERKINS JASPER	231-8831	
1361	MCDONALD ARTHUR JR	721-2708	7
1362	XXXX	00	
1365	SIMMONS HENRY	721-4316	
1366	XXXX	00	
1369	MCNEAL ROBERT	791-2859	7
1381	WILLIAMS F MISS	721-9029	9
1382	JONES R L	721-4877	0
1383	HUBBARD G	791-4010	
	HUBBARD JANICE B	791-4010	3
	HUBBARD LEONA	791-4010	
1386	XXXX	00	
1387	BREWER G V	231-4379	3
1388	XXXX	00	
1389	SMART BUFORD	229-6517	3
1392	CRAIG JAMES	721-4179	9
1393	XXXX	00	
1396	BRUSTER M L	421-7286	
1398	BROWN BARBARA	421-1435	+1
1399	PACE IDORA	721-5033	0
1401	WATSON ROBT	231-5008	
1402	XXXX	00	
1405	LITTLE WHITT	791-8872	
1406	CROSBY R	421-8212	+1

1981 E 89TH ST-B

SOURCE: HAINES

..EAST 89TH NE 44106 CONT..

1408	XXXX	00	
1410	SCOTT D	231-5451	9
1661	XXXX	00	
1662	XXXX	00	
1760	FELLOWS ROBT W	795-0912	
	MOORE CLEVELAND JR	229-1725	5
1762	EVANS B	231-7252	9
	HUMPHREY JAS M	229-7152	0
	JONES GEORGE	229-5456	+1
1765	XXXX	00	
1768	MITCHELL ISSAC	421-2272	
1769	JONES PATRICIA	231-0973	8
	MITCHUM SAMUEL W	721-8664	
1772	POLLOCK EDDIE C	721-9044	7
1775	JONES MATTIE B	231-4727	7
1779.....	BOLTON APTS		
	CHAMPION DARNELL	229-9718	0
	JOHNSON FRED	231-5791	0
	WILLIAMS T	231-1690	+1
1779.....			
1780.....	HAVYN APTS		
	BLOUNT ARCHIE	721-8989	+1
	JOHNSON EMMA	721-0711	2
	NICHOLS SARAH	721-8241	0
	ROBINSON LEO J	231-4613	9
	SOUTHALL O C	231-7796	0
1780.....			
1781	BEY EDDIE	229-5902	+1
1785	XXXX	00	
1789	XXXX	00	
1790	XXXX	00	
1796	STEVENSON BERTHA	795-3278	
1797	XXXX	00	
1805	XXXX	00	
1809	XXXX	00	
1810	COLSTON B	791-6607	9
	COLSTON ED	721-2676	0
1814	XXXX	00	
1815	XXXX	00	
1819	SEAWRIGHT CHARLES	721-3757	0
1821	WARE M	721-9042	8
	WARE THOMAS	795-2875	7
	WARE THOS	229-9580	6
1822	CLEVELAND HM REPAIR	231-5453	+1
	WILLIAMS JAS	231-8573	0
	WILLIAMS JAS	791-8628	0
1827	XXXX	00	
1831	FERGUSON LEROY SR	421-1439	8
1834	ALLEN DOUGLAS	229-8386	0
	DAVIS TOMMY	229-8504	+1
	LAPRADE SAMUEL JR	721-5242	9
1835	STANLEY ANGELO	421-2672	+1
1841	HICKMAN CLINTON B	421-8862	+1
1843	DIXON ALBERT E REV	368-1661	4
1848.....	APARTMENTS		
	ANDERSON CALVIN	721-2869	0
	BURKE D L	721-5546	9
	COLE JAMES	229-9742	+1
	FREEMAN LLOYD	229-5784	9
	LYSLE H	421-7359	9
1848.....			
1849	XXXX	00	
1853	XXXX	00	
1856.....	APARTMENTS		
	CHILKCUTT FRANK	229-5761	6
	FOSTER RALPH E	721-1758	
	MCMICHAEL GEORGE JR	229-3342	8
	REDEN NATHANIEL	229-2131	+1
	WILEY CLARENCE	231-3652	9
1856.....			
1861	HARRIS MATTIE	229-3136	

1981 HOUGH AVE

SOURCE: HAINES

..HOUGH AV NE 44103 CONT.

6707	XXXX	00	
6710	XXXX	00	
6711	WILLIAMS P A	391-0842	+1
6805	MANNING LOSSIE B	881-6159	
6806	XXXX	00	
6808	XXXX	00	
6810	XXXX	00	
6811	XXXX	00	
6815	BELCHER M	431-8556	0
	BELCHER MARY E	391-8162	0
6900	XXXX	00	
6901	XXXX	00	
6904	BOYSAW W R REV	361-8250	
6908	XXXX	00	
6912	THORNTON MILDRED	881-8148	9
7001	L&S MKT	881-5454	4
7005	ELLIS LUDIE C	431-7160	+1
	HARMON L	881-9263	
7009	XXXX	00	
7010	BIBLE WAY CHURCH	881-3798	8
7012	XXXX	00	
7016	XXXX	00	
7024	MCCLAIN ANNA MRS	431-0529	5
7028	CAMPBELL C	881-2067	0
	OLIVER PHEALIA	391-1320	4
7040	XXXX	00	
7101	XXXX	00	
7102	THOMAS DELCTSN	361-4503	5
7108	XXXX	00	
7112	NEAL MONROE	431-6217	
	NEAL RUBY	432-2169	6
7116	XXXX	00	
7202	JACOBS B J	431-5967	9
	THOMAS PAUL	431-2654	+1
7214	XXXX	00	
7216	CASH MARTHA	881-5092	6
7218	XXXX	00	
7224	XXXX	00	
7301	XXXX	00	
7302	WINSTON JOHNNY	431-4107	+1
7304	XXXX	00	
7312	THOMAS JACQUELINE	432-3173	7
7314	DAVIS BRYAN A	431-0499	+1
7316	XXXX	00	
7318	BELL R	431-5785	+1
7320	XXXX	00	
7322	XXXX	00	
7324	XXXX	00	
7326	XXXX	00	
7328	JOHNSON A	881-3393	8
7330	XXXX	00	
7336	XXXX	00	
7338	XXXX	00	
7340	SANDS B	881-3762	8
7342	DAWSON N	391-5154	0
7344	JOHNSON B	431-1610	+1
7346	CRAWFORD PATRICIA	431-3597	+1
7348	KNIGHT ANDREW	391-7596	+1
7350	XXXX	00	
7352	CARTER EMMA	361-0856	7
7515	M R Y TAVERN	881-1881	8
7519	XXXX	00	
7600	HOUGH HDW	431-8111	
	HOUGH SPLY&SPECALTY	431-8111	
	MODERN LIGHTING	391-7464	0
	PROPERTY OWNERS SV	881-8318	3
7612	XXXX	00	
7709	XXXX	00	
7711	YOUNG MARTHA	431-6011	0
7815	ARNOLDS DINER	431-7321	+1
8000	XXXX	00	
8003	XXXX	00	
8007	STOUDMIRE CORA	791-7416	
8011	ARTS SNOW PLOWING	229-4559	4
8015	MARS PAMELA	231-2472	
	MARS QUINTILLION	231-2472	
8020	NEW HUB DRY CLNG CO	421-8995	
8107	XXXX	00	
8125	XXXX	00	
8215	GOOD SAMRTN YTH CTR	421-3818	5
	LEGAL AID HOUGH OFC	791-3350	6
8300	HOUGH NEW PATIENT	231-7700	9
	HOUGH NRWD HLTH 2	231-7700	5
8326	XXXX	00	
8399	DAVIS MATTHEW	229-5513	
8409	XXXX	00	
8410	ASTOR CARE	721-0900	+1
	FAT BOYS	421-9849	0
8412	XXXX	00	
8418	FOSTER LOCCIE	229-3518	0
	SUPERIOR RECORDS 3	231-0471	6
8420	XXXX	00	
8422	XXXX	00	

ZIP CODE 44106

8555	BELL NEIGHBORHD CTR	791-6677	3
	COUNCIL ECON OPP	421-1973	+1
	CTY CLEV HLTH ENVRN	231-7313	0
	HOUGH CMNTY CNCL	721-0330	5
	HOUGH MULTI SV	721-0077	9
	HOUGH OPPORTUNITY	421-5400	0
8606	UNITD PEACE BAPT CH	231-4836	7
8610	HFH CONSTRUCTION CO	229-4670	0
	HOUGH AREA DEVLP	791-0147	0
8611	CLEVE CTY REC CNTR	231-9668	+1
8620	HENRYS FOOD MARKET	421-2181	+1
8622	XXXX	00	
8700	XXXX	00	
8708	DRUMSTICK RESTRNT	421-5025	4
8710	TERRELL JAMES	421-0928	+1
8715	XXXX	00	
8800	HOUGH BEVERAGE CO	231-8476	
8801	XXXX	00	
8804	JOHNSON QUEEN E	791-9008	
8806	SEAWAY BARBR SHOP	231-9225	+1
8812	INNER CTY BEVERAGE	421-9813	8
8902	XXXX	00	
8924	CALS DELCTSN&BEVRGS	721-8260	4
8925.....	APARTMENTS		
	ADAMS EUNICE	791-6768	+1
	ALLEN PATTI	791-7188	0
	ARTHUR M	791-3579	9
	BATES NEAL	795-1740	8
	BERRY N	791-7057	8
	BROWN EVERETT	231-5450	9
	BROWN JOE L	791-5094	8
	BROWN PLES	791-5011	8
	BURNEY B	229-9623	+1
	CARMACK EVELYN M	231-0281	8
	CHAPMAN E	421-8405	8
	CHATMON A	721-1572	+1
	CLARY L	791-5924	9
	COLE JAMES	231-2172	8
	COLLINS CLAUDE	791-1535	8
	COMNTY CIRCLE 2	795-3950	8
	CRADDOCK MARIE	795-4809	8
	DAVIS C	795-3854	8
	DUKES VIRGINIA	721-6846	8
	EDWARDS MINNIE	721-7904	8
	EVANS ALINE	421-1372	8
	EVANS LULA	791-7189	8
	EVANS MELVIN	795-4074	8
	FERGUSON HOYT	721-4486	8
	FIELDS ROBERT L	791-8043	8
	FISHER IDA M	229-5415	+1
	FLOWERS LILLIE MAE	229-1164	8
	GARNER EMMA	229-1194	8
	GOODE IRENE	231-5615	8
	GREEN TOM	421-4228	8
	GRIFFIN GEORGE D	421-2611	8
	GWIN H	795-4339	+1
	HALL M	229-2470	+1
	HARDING L E	231-8754	8

HOUGH AV NE 44106 CONT..

	HARDNICK BULAR	229-5075	+1
	HARRIS K A	721-0238	8
	HAWK M	229-6047	8
	HUGHES S	421-2544	9
	JEFFERSON MARY	791-7079	8
	JOHNSON CEASAR	721-6452	8
	LAMBERT BILL	721-5879	8
	LEE HARRY	231-2296	8
	LEWIS KATETTI	421-2008	+1
	LIGON MATTIE	721-7460	8
	MARSH SINNIE	721-3792	8
	MERIWEATHER ANDY	229-8776	0
	MERIWEATHER MAGGIE	231-4695	8
	MORMAN KATIE	721-6738	0
	MULLEN E P	791-2364	8
	MURELL LUKE	421-5059	8
	MYERS JEFF C	795-5097	8
	OLIVER B L	231-4525	8
	PACE IDELL	229-5216	9
	PATTENGALL L	795-4365	8
	RICE FLOYD	421-4269	8
	RICKARD JAMES	421-7592	8
	RICKS C	795-8423	8
	RODGERS JAMES	229-4153	8
	ROSTON ICIC B	721-4436	+1
	SIMMONS FRED	421-6753	9
	SLAYDEN CHRISTINE	721-1145	8
	SMITH DAVID	229-2748	0
	SMITH L	721-4639	8
	SPANN LESLIE L	795-4516	8
	SPEED JOE	791-7176	0
	STEELE L	791-5029	9
	STEWART CAROL C	721-6114	8
	STONES B	795-5159	8
	SWOPE BEATRICE	229-8688	9
	TAYLOR BESSIE	229-3722	8
	THOMAS B M	229-5871	8
	THOMAS HATTIE F	421-1549	9
	THOMPSON RICHARD	229-4427	+1
	TURNER N H	229-9366	8
	WALKER WILLIE	229-5376	8
	WASHINGTON RICHARD	795-3012	8
	WATKINS ANNIE	795-5096	8
	WATTS ANDREW	791-4223	8
	WHITE E	231-5926	+1
	WHITFIELD ELLA	229-9083	8
	WILKES L	791-5029	9
	WILLIAMS GERALDINE	229-7638	8
	WILSON H	721-7590	8
	WISE GEORGE	229-3071	8
	WORLEY E G	791-3105	8
	YOUNGER J	229-5727	9
8925.....			
8926	EVANS SUSIE	795-8452	9
	FIELD E	791-7925	9
	MILLS MAXINE	229-7219	0
	SMITH LAURA	229-3919	+1
8928	HOME GNG CHR GOD&CH	791-2073	+1
8929	HAMILTON L	721-4139	8
8931	XXXX	00	
8933	ANDERSON D L	231-0925	8
	WILLIAMS DAVID	721-3449	8
8935	EVANS PINKIE	721-8282	+1
9001.....	APARTMENTS		
	DOTSON M	721-7275	0
	DUNLOP T E	721-7318	0
	GANDY E	721-6137	8
	GREEN INEZ	231-1761	+1
	LEWIS JESSE	231-1458	8
	MORGANFIELD LEWIS	721-2252	0
	TONEY ROSA	231-5471	+1
9001.....			
9110.....	APARTMENTS		
	BELLO CHRIS	421-8380	+1
	CROSBY LATONYA	231-1895	0
	HINES C	231-0915	8
	KING M C	791-6603	0
	MALONEY LUCY	231-0298	8
	REED V	421-1881	+1
	STEVENSON RENDER	231-6676	+1
	WILLIAMS E	721-0294	
9110.....			
9201.....	APARTMENTS		
	FLACK EDNA	231-4234	9
	FORD S	229-6939	+1
	MYNATT G	231-1227	9
	SMITH M	421-8716	7
	STUDMIRE G M	721-9831	0
	STUDMIRE G M	229-3046	8
	TORRELL L	721-3477	+1
9201.....			
9211	GLENN D	721-5876	9
	HAMILTON JEAN EMIL	231-1946	9
	LEWIS MELVIN	721-0974	9
	MURRAY LATONJIA	721-2698	+1
9220.....	APARTMENTS		
	DAVIS P	421-8542	+1
	DAWSON JAS C	721-9446	+1
	SANDER ELLEN	721-4470	4
	SMITH M	721-7865	+1
	STOVALL CHAS	229-7759	5
	WARD GLADYS	229-8973	
	WYNN S	791-6114	9
9220.....			
9221	PARK VLG DAY CARE	231-7891	
9231.....	APARTMENTS		
	JONES PEARL	231-2720	
	SMITH DORIS	421-8398	+1
	TAYLOR E	421-2101	+1
	TERRELL VALERIE	231-0766	+1
	THOMAS V	721-2261	0
	WITHERS E L	795-1081	0
	WITHERSPOON EDDIE	791-3954	9
9231.....			
9241.....	APARTMENTS		
	BACON MARLA	721-3423	+1
	FLEMING J	791-6635	5
	LATTIMORE BARBARA	231-7111	9
	TOLER D	231-7428	9
	WHITT D	421-0142	+1
9241.....			
9251.....	PARK VILLAGE		
	DAVIS LOUISE	721-9171	+1
	KELLOM A	231-1564	0
	LYONS C D	421-0038	+1
	SWIFT W	421-1128	+1
9251.....			
9306	BARNETT H	229-3520	0
	DIXONS GROCERIES	791-6696	+1
9410.....	COMMUNITY CIRCLE		
	ALEXANDER V	791-4644	5
	ALLEN G	231-6171	0
	AVERY JOE	229-6515	+1
	BARNES WESLEY	721-5653	9
	BATES AMY	795-1960	6
	BELL CARRIE	229-2188	+1
	BOYD WILLIE J	421-4970	8
	BULLETT MARY	231-5634	+1
	CANNON WILLIE MAE	721-4220	5
	CARTER CAROL	231-0431	+1
	CHAMBLISS S	231-8531	9
	CLOPTON MAUDIE	229-5740	+1
	COMNTY CIRCLE APTS	421-0072	8
	DAYS P	231-4736	0
	DOWNEY EDW	231-5886	0
	DUDLEY WILLIE	721-3599	9
	EDWARDS JORDAN	231-3478	5
	EFFINGER N	721-0675	+1
	FERRELL WILL	229-9132	0
	FRANKLIN D	231-1949	0
	FULLER ERNIE	721-8240	5
	GARRETT WM L	231-4242	9
	GERMANY R	721-8517	9
	GILES JOHNNIE	721-1871	9
	GREEN ROSIE	231-1257	+1
	HANSON DAMA	791-9728	0
	HARFF ALVIN R	229-5572	+1

1976 E 87TH ST-A

SOURCE: HAINES

		00
1224	GARY THOS JR	795-4305+6
1226	IVEY JESSIE	231-4346 5
	MAY JAS	229-8533 3
1227	TAYLOR H M	721-7762 3
1230	GALES MONEICA	231-6636 5
1231	HOWARD KIM	229-2707 5
1233	XXXX	00
1234	XXXX	00
1237	XXXX	00
1238	XXXX	00
1240	MORGAN ROBT L	229-5351+6
1241	RUCKER RONALD	231-0176+6
1243	JOHNSON SOL JR	229-4672 0
	MILLER CATHERINE	421-8215
1244	XXXX	00
1247	XXXX	00
1252	WALKER WAYMON	368-1119 3
1253	XXXX	00
1254	XXXX	00
1255	XXXX	00
1256	EDGE MARY	721-2162+6

1976 E 87TH ST-B

SOURCE: HAINES

..EAST 87TH NE 44108 CONT..

ZIP CODE 44106

1774	MELTON F	229-1338+6
	WILLIAMS NATHE L	795-6136
1781	XXXX	00
1782	BURGESS ISAAC	421-0797+6
1785	NATHAN YVONNEDNA	231-0681+6
1786	OWENS IRIS	231-1387+6
1787	ENSLEY LOUISE O	721-6808
1790	XXXX	00
1791	HALL JOHN D	791-1148 3
1794	BLUNT MABLE	791-4866 3
1799	KAY J	421-1066 2
	ROBINSON JOHNNIE M	229-3432+6
1802	MALONE ROSALIE	795-5787
1803	GRAVES J	231-6091+6
	SMITH ETHEL	791-1817 7
1806	XXXX	00
1807	BAKER FANNIE	721-3742 3
	JOHNSON L	368-0341 5
	WASHINGTON J	791-9524+6
1808	XXXX	00
1811	XXXX	00
1815	COCKRELL WILLIE	421-7894 2
	KATER LARRY	229-9259+6
	STULTZ GENEVA MRS	795-5351 7
1817	XXXX	00
1822	FAISON HATTIE	721-0742
	LEONARD ALBERTA	721-2847 3
	POWELL E	721-5649 3
1824	XXXX	00
1825	XXXX	00
1830	....BROOKFIELD APTS	
	ALLEN BETTY	791-4862+6
	BENTON L W	795-8073 4
	BROWN SHERMAN	721-1656+6
	BUNTON WILLIAM	231-0587+6
	GRANT ISAAC	229-4865 3
	HOWELL GEO	229-6016 9
	LEWIS MICHAEL	721-9245+6
	MCKENZIE J	791-8208+6
	MOBLEY R	421-8231+6
	MORRIS RICHARD	721-0690+6
	OVERSTREET ROBT	421-6832 5
	REYNOLDS JAS	231-1805+6
	THURMAN CLARENCE	231-1362+6
	WALKER V	231-0628+6
	WALLACE J	368-0191 2
	WHITE AMOS	791-1064 5
	WHITE R	721-9089+6
	WOODARD KENNETH	231-6461 5
1830	.....	
1831	XXXX	00
1833	XXXX	00
1834	WITTKE H	231-4908 4
1836	STOVER PAULINE	368-0659 4
1839	ANDERSON VEO	231-2298 4
	JORDAN WM	791-7399
1844	COLEY RUFUS C	229-5971 8
	HAMILTON JESSIE	421-2192 5
	WALTON MARY LOUISE	229-6475 9
1847	....RAYNARD APTS	
	ALEXANDER E	795-3485 0
	BARNES MATTIE	229-8985 1
	CARLOCK E	229-4016 2
	JOHNSON AURELIA	791-4073 0
	JORDAN MINNIE	231-4216 4
	JUSTICE U S REV	795-6630 3
	KNIGHTEN HENRY	721-3932 9
	LARKINS LILLIE	421-0143 0
	MORRIS FREDDIE MAE	795-2833 0
	OTLER LULA	721-1358 9
	PRITCHARD FRED	229-4812 3
	*REID ALVIN	229-4610 9
	SCOTT JOSHUA	421-0148+6
	STRICKLAND M	421-1233+6
	VAUGHN LOUISE	231-3644 9
1847	.....	
1848	XXXX	00
1855	FRANKLIN ARLENE	368-1395+6
1856	BIZZELL ERNEST	

DRAFT

1976 E 89TH ST

SOURCE: HAINES

```
..EAST 89TH NE                44106 CONT..
       HUBBARD JANICE B       791-4010 3
       HUBBARD LEONA          791-4010
 1386   XXXX                 00
 1387  BREWER EARL R REV     791-4043+6
       BREWER G V             231-4379 3
 1388   XXXX                 00
 1389  SMART BUFORD          229-6517 3
 1392  FORD BURL             721-9022 4
       SCOTT JAS W            231-2655
 1393  DAWSON L              795-1267 5
 1396  BRUSTER FRED D        421-7286
 1398   XXXX                 00
 1399  PACE IDORA            229-5006 0
 1401  WATSON ROBT           231-5008
 1402   XXXX                 00
 1405  LITTLE WHITT          791-8872
 1406  WHITMORE JENNIE       791-9864
 1408  ROLLINS CLAUDIA       421-6189+6
 1410  LANE EUGENE           231-5549 1
 1661   XXXX                 00
 1662   XXXX                 00
 1760  FELLOWS ROBT W        795-0912 8
       JONES GEO             229-5456 2
       MOORE CLEVELAND JR    229-1725 5
 1762  ADAMS B               791-0305
       MCGILL MATTIE         231-6607+6
       WINTERS GEO W JR      791-5415+6
 1765  HALE JOS              229-5869 4
 1768  MITCHELL ISSAC        421-2272
 1769  COLEMAN ANNIE         229-4322+6
       MITCHUM SAMUEL W      721-8664
 1772   XXXX                 00
 1775  JONES MATTIE B        795-0197
1779....BOLTON APTS
       ABERNATHY J           229-3095 5
       EVERETT G             721-6609 4
       PRENTICE H H MRS      421-3434
       SMITH LOUISE          368-1486 3
       STEWART CAROL C       721-6114 4
       STEWART VIOLA         721-6114 3
1779.......................
1780....HAVYN APTS
       JOHNSON EMMA          721-0711 2
       NICHOLS SARAH         791-2264 8
       SOUTHALL ODESSA G     229-4523 2
1780.......................
 1781  LAWSON JAS C          231-1563 3
       SLADE WM              721-4485 3
1793....BOLTON MANOR APTS
       SIMS MALCOM H         795-6541+6
1793.......................
 1796  STEVENSON BERTHA      795-3278 9
 1797  DAVIS S               368-0115 3
 1801  THOMAS S              368-1682 4
 1805   XXXX                 00
 1809*COMNTY GDNCE&SERVS     721-2223+6
 1810  COLSTON ED            795-6381
 1814  HARRIS M              721-9620+6
       ROGERS M E            229-5363+6
 1815   XXXX                 00
 1819  SEAWRIGHT CHAS        791-2735 0
 1821  WARE CAROL            229-7851 5
       WARE THOS             229-9580+6
 1822*STRAIGHT UP HSE        721-2700 4
 1827  SMILEY LEVI           721-2238 4
 1831   XXXX                 00
1834....APARTMENTS
       CHAVEZ ROBERTO        368-1258 4
      *JAY VAN WHLSL DIST B  229-9339+6
       MURCHISON WILLIE      229-7739 2
       NEVEL ARTHUR          791-6009+6
       WILLIAMS JAS          721-6117 5
1834.......................
 1835  HARRIS E              791-6508 5
       NORMAN E JR           721-6549 5
 1841   XXXX                 00
 1843  DIXON ALBERT E REV    368-1661 4
1848....APARTMENTS
 1848  BAILEY WILL A         421-0869+6
       CHEATHAM GEORGE       795-6563+6
      *GREEN J W HEATING     421-5515
       JONES JOHN            421-2123+6
       LLOYD SUSANN          231-6612 2
1848.......................
 1849   XXXX                 00
 1853   XXXX                 00
```

1976 HOUGH AVE

SOURCE: HAINES

```
..HOUGH AV NE                 44103 CONT..
 6811 STEPHENS R              361-3126+6
 6815 CLARK J                 431-7615 5
      SCOTT MARY E            391-8162+6
 6900  XXXX                   00
 6901 JOHNSON THOS            431-6233 4
      WATSON ALBERT           361-5371 5
 6904 BOYSAW W R REV          361-8250
 6908  XXXX                   00
 6911 BROWN HERBERT           361-9926 7
 6912 THORNTON WARREN         391-2820+6
 7001*L&S MKT                 881-5454 4
 7005 HARMON GEO              881-9263
 7009  XXXX                   00
 7012  XXXX                   00
 7016 CANFIELD LOLA MAE       431-5295
 7021*FATIMAS CARRY OUT       431-5875+6
 7024 MCCLAIN ANNA MRS        431-0529 5
 7028 OLIVER PHEALIA          391-1320 4
 7040  XXXX                   00
 7101  XXXX                   00
 7102*THOMAS DELCTSN          361-4503 5
 7108  XXXX                   00
 7112 NEAL MONROE             431-6217
      NEAL RUBY               432-2169+6
 7116 GIBSON R                391-7446 5
 7202 HENDERSON C             391-2985+6
 7214*UNITD REACHOUT MSN      431-5532+6
 7216 CASH MARTHA             881-5092+6
      MERRIWEATHER S          431-4557+6
 7218  XXXX                   00
 7224  XXXX                   00
 7301  XXXX                   00
 7302 TROTTER JAS J           361-1169+6
 7318 SANFORD WM              432-3494+6
 7320  XXXX                   00
 7326  XXXX                   00
 7328 MOORE R                 881-4035+6
 7330  XXXX                   00
 7336 MARTIN TRYICE           881-5769 5
 7342 WATKINS PATRICIA        431-9293 3
 7344 JOHNSON B               432-2419+6
 7346 BLEVINS M               391-8296+6
 7348 JONES E                 881-7360 5
 7350  XXXX                   00
 7352 CARTER EMMA             432-1909 5
 7410  XXXX                   00
 7501  XXXX                   00
 7503 WOODS D M               361-0370+6
 7505  XXXX                   00
 7509  XXXX                   00
 7515  XXXX                   00
 7519*MARTHAS MEAT            881-8684 4
 7600*HOUGH HDW               431-8111 0
     *HOUGH SPLY&SPECALTY     431-8111
     *PROPERTY OWNERS SV      881-8318 3
 7612  XXXX                   00
 7709  XXXX                   00
 7711 BROWN WILLIE            391-4669+6
 7713  XXXX                   00
 7805  XXXX                   00
 7810  XXXX                   00
 7811  XXXX                   00
 7813 HARRIS LINNIE J         361-3458 5
      JOHNSON JOHN            361-0643+6
 7814  XXXX                   00
 7815 GRIFFIN EDW             881-1648 5
     *KO CHIEF DELCTSN        391-7429 5
 7918 CRAWFORD C              791-5536+6
 8000 WILLIAMS GREGORY        795-1578 4
 8003 PILLOT JUAN             795-4165
 8007 STOUDMIRE CORA          791-7416
 8011*ARTS SNOW PLOWING       229-4559 4
 8015 MARS PAMELA             231-2472 7
      MARS QUINTILLION        231-2472
 8020*NEW HUB DRY CLNG CO     421-8995 0
 8107  XXXX                   00
 8125  XXXX                   00
 8219*CLEVE LGL AID SOC       791-8350+6
     *GOOD SMRTN YTH CTR      421-3818 5
     *LEGAL AID HOUGH OFC     791-8350+6
     *WADE PK CLSTR OF CH     231-3922 5
 8300*CLEVE METROPLTN HSP     231-0800 5
     *HOUGH NRWD HLTH CTR     231-7700 5
 8326*SOUL BRO CLNRS          231-5369 4
 8399 DAVIS MATTHEW           229-5513 0
 8409  XXXX                   00
 8412 PARKS M                 421-7946+6
 8416 ROGERS DAN              231-8228+6
     *SILVER MOON CAFE        421-9778+6
 8418 FOSTER L                791-0511 5
     *SUPERIOR RECORDS 3      231-0471+6
 8420*CLEVE MONEY EXCH        229-3600+6
      SUMPTER FRANK           421-9808+6
 8422*ASTOR CAFE              721-0900 5
 8424 BROWN JANICE            791-4294+6
      PRICE S                 229-5982+6
 8426  XXXX                   00
```

ZIP CODE 44106

```
8555*BELL NEIGHBORHD CTR      791-6677 3
     *CLEVE CTY HLTH DIV      231-7313 4
     *COUNCIL ECNMC OPPR      421-5400 3
     *GIRL SCOUTS             231-4550 4
     *HOUGH CMNTY CNCL        721-0330 5
     *HOUGH MULTI SERVICE     231-5770 4
     *HOUGH NBRHD OPPR CT     421-5400 3
     *WADE PARK OUTREACH      421-2380 3
 8606  XXXX                   00
 8610*CLEVE CTY CMNTY DEV     721-7676 4
 8611*CLEVE CTY REC DEPT      229-8090 2
 8620*LARRYS MKT              421-2181 0
 8622*LARRYS FRUITLAND        421-0049 2
 8700  XXXX                   00
 8708*DRUMSTICK RESTRNT       421-5025 4
 8710  XXXX                   00
 8715  XXXX                   00
 8800*HOUGH BEVERAGE CO       231-8476
```

```
..HOUGH AV NE                 44106 CONT..
                              00
 8801  XXXX                   791-9008 1
 8804 JOHNSON QUEEN E         795-3275+6
      RIVERS J                721-0127 4
      WORTHY CLARENCE         231-9225 5
 8806*SEAWAY BARBR SHOP       421-4809 3
 8902 THOMAS NETTIE           721-6260 4
 8924*CALS DELCTSN&BEVRGS     229-2136 2
 8926 TATE BEATRICE           231-4836 4
 8928*UNITD PEACE BAPT CH
9001....APARTMENTS
      BELL S                  229-8195+6
      GANDY E                 229-6046 3
      GREEN JAMES             229-4131 1
      LOWE PATRICIA           229-5625 2
      NEAL B                  721-2978+6
      TURNER THEODIS          229-6655 2
9001.......................
 9003  XXXX                   00
9110....APARTMENTS
      BALLARD GEORGE          229-4422 1
      MALCOLM D               721-1605+6
      PETTIGREW M A           229-8691+6
      SULLIVAN ANNIS          229-3118 9
      SULLIVAN MELODY         368-0066+6
      WHITE K                 791-5685+6
      WILLIAMS E              721-0294 0
      WYNN ANNIE              229-8976 4
9110.......................
9201....APARTMENTS
      BUCHANAN ALONZO         795-4574 0
      FORD S                  229-8183 5
      HILL J                  791-4909+6
      MYNATT DERRICK J        229-1802+6
      RALLINGS R C            421-0905 2
      SCOTT HATTIE            229-8620 4
      SMITH M                 229-1344+6
9201.......................
9211....APARTMENTS
      AMTULLAHHAQQ R          229-3528+6
      BANKS JOSEPH            231-7832 5
      BRIGHT PATRICIA         791-7749 5
      KING JOHN L             229-9919+6
      RUSSELL BESSIE P        231-5691 3
      STEELE CALANDRA         795-4834+6
9211.......................
9220....APARTMENTS
      DAWSON JAMES C          229-4207 2
      JOHNSON F               229-7677 2
      PARKER F                229-7677 3
      SANDER ELLEN            721-4470 4
      STOVALL CHAS            229-7759 5
      WARD GLADYS             229-8973 9
      WYNN T                  229-9953+6
9220.......................
 9221*PARK VLGE DAY CARE      231-7891 0
9231....APARTMENTS
      ALLEN TERRY             421-7736+6
      BLACK STANLEY           229-9527+6
      JOHNSON ERMIE           721-1343+6
      JONES PEARL             231-2720 9
      STEWART V O             229-6546 5
9231.......................
 9241 BACON MARLA             231-5621 0
      FLEMING J               791-6635 5
      HARRELL ANN             368-1736 4
      MEDLEY PHILEMON         421-0886+6
9251....PARK VILLAGE APTS
      BYARS ALBERT LEE        421-0457+6
      MARX D                  791-4247+6
      PORTER T                421-4069 5
      SINGLETON I             229-8278+6
      WILLIAMS CHRISTOPHR     231-4843 9
9251.......................
 9300  XXXX                   00
 9302*L&A GROCERS             421-1986 3
 9303  XXXX                   00
 9306*FREEMAN GROC NO 2       231-9120
 9307  XXXX                   00
 9310  XXXX                   00
 9311  XXXX                   00
 9400  XXXX                   00
9410....APARTMENTS
      AARON MARK              368-9873+6
      AFOLABI BOLAHAN G       795-4821+6
      ALEXANDER V             791-4644 5
      BARNES WESLEY           791-8824+6
      BATES AMY               795-1960+6
      BREWER NORMAN           229-5952+6
      BROOKS MARY L           231-0039+6
      BROWN ROBERT            231-1152 5
      BRYANT DOROTHY ANN      231-3346+6
      BUCANNON DEANE          721-2391+6
      BURNLEY ERNEST L        368-0217+6
      BURNS B                 795-4144+6
      CANNON WILLIE MAE       721-4220 5
      DAVIS ROY               721-0472+6
      DOBBS JESSE L JR        721-0226+6
      DUMAN D                 721-1347+6
      EDWARDS JORDAN          231-3478 5
      EUTSEY B L              795-4317 5
      EVANS CECELIA           795-6220+6
      FAIRROW WALTER          721-8276+6
      FARNES B                421-1314+6
      FULLER ERNIE            721-8240 5
      FULLER RUTH             795-8627+6
      GIBBS WM                795-8221+6
      GRIFFIN D               791-0082 5
      HANLEY EARL             368-0711+6
      HAYNES BRENDA J         229-5746+6
      HILL JOS C              229-7011+6
      HOLLIFIELD H            368-1977+6
      HUMPHREY JOS            795-2561+6
      JACKSON L               229-8067+6
      JARMON TED              795-8567 5
      JERIDO RENEE            229-8277+6
      JOHNSON L               229-8204+6
      JOHNSON LAMONT          231-2626+6
      JONES CURTIS            421-1146+6
      KIMBRO L                791-8899+6
      KING WAYNE              229-7575+6
      LAMAR DEE               231-0037+6
```

1971 E 87TH ST

SOURCE: HAINES

1223	BROWN ROSE	795-1248+1
	THOMAS JOHN W	795-1028+1
1226	MAY JAS	229-5909 9
1227	KIRK JOHN	791-9591+1
1230	GALES LEOLA	229-9930 8
1231	XXXX	00
1233	BOWIE WAYNE	229-8290 0
1234	KIRK NORMA J	229-4180+1
1237	*WILAMOSKY JOHN INS	721-4660
1238	XXXX	00
1240	MORGAN ROBT L	721-4529 8
1241	XXXX	00
1243	JOHNSON SOL JR	229-4672 0
	MILLER CATHERINE	421-8215
1244	NORVAIHIS PETER	231-8635
1247	XXXX	00
1251	CHAPMAN SEATON G	229-8494+1
1252	WALKER WAYMON	231-5258 0
1253	EVANS JEAN	231-4434+1
1254	KINSEY LEANA	229-5907 9
	LOWE EMMA J	229-9682+1
1255	MCCALLA EMMETT	229-4160 0
	MCCALLA EMORY	229-4160 0
	WILLIAMS JAS	231-1530+1
1256	SMITH JOHN W	229-4495+1
	SMOOT LARRY A	231-1507 8

ZIP CODE 44106

1755	LOWE GLENN	231-1493+1
	PACKER JULIUS	721-6761+1
	WALTERS T	721-4236 0
1756	WILLIAMS NANCY	229-7625 0
1758	XXXX	00
1759	CROSS C	229-8656 9
1761	XXXX	00
1765	CLEMONS RUBY	421-7336 9
1766	XXXX	00
1769	BEVERLY JAS	791-6115+1
1770	XXXX	00
1773	HILLS ALFRED JR	229-7709+1
1774	WILLIAMS NATHE L	795-6136
1781	EVANS KENNETH	795-7278+1
1782	SMITH CHRISTINE	795-4225+1
1785	XXXX	00
1787	ENSLEY LOUISE O	721-6808
1790	HAYES FELTON	791-8386 9
1791	HALL JOHN D	795-0447 9
1794	BLUNT MABLE	231-4549
1799	KAY JULIA	421-1066 0
1802	MALONE ROSALIE	795-5787
1803	BAILEY P	229-6814+1
	SMITH ETHEL	791-1817 7
1806	GOFF SAM	229-6014 9
1807	CARPENTER REBECCA	795-4190
	RENAUT HELEN J	791-3128
	SCOTT EMMA	795-6388+1
1808	SCOTT EDW F SR	229-4681+1
1811	FLEMMING VERGIA	791-4647+1
1815	PETERSON GEO	421-1219+1
	STULTZ GENEVA MRS	795-5351 7
1817	*ARCO MASSEY BROS	391-0253 0
	*MASSEY BROS MOVING	391-0253 0
	MASSEY SHERRILL	229-7140+1
1822	FAISON HATTIE	721-0742
1824	XXXX	00
1830	....BROOKFIELD APTS	
	BENNETT CATHERINE	791-3068+1
	BEY ROBT P	229-7495+1
	DAVIS JOHN	421-5512+1
	GRANT ISSAC	229-6054 9
	HICKS CLARENCE	791-0739 0
	HOWELL GEO	229-6016 9
	KING CHAS	229-7829 9
	LEE FRANCES 44	721-1145 5
	PALMER E	229-8137 0
	PREVOST SIDNEY	229-7057 0
	SMITH JEAN	229-5346+1
	SMITH X	231-7836+1
	STAFFORD E M	231-4754 8
	WALKER AUDREY	229-7774+1
	WALKER TOMMY	721-0217+1
	WHITE AMOS 2	791-1064
	WILSON EDW H 47	721-5841
	WINTERS GEO W JR	791-5415+1
	WOODARD KENNETH	231-4055+1
1833	XXXX	00
1834	XXXX	00
1836	DOUGLAS BENNIE	229-4123 0
1839	JORDAN WM	791-7399
	WILLIAMS JULIUS	721-7541+1
1840	....MAYFAIR APTS	
	ARMISTAD E P	791-2306+1
	REEVES D	229-7002+1
1844	COLEY RUFUS C	229-5971 8
	HALL OSCAR	231-1748 6
	WALTON MARY LOUISE	229-6475 9
1847	....APARTMENTS	
	ALEXANDER E	795-3485 0
	BARNES MATTIE	229-8985+1
	HUDLEY OTIS	231-5571 9
	JAMES L	791-4815 0
	JOHNSON AURELIA	791-4073 0
	KNIGHTEN HENRY	721-3932 9
	LARKINS LILLIE	421-0143 0
	MORRIS FREDDIE MAE	795-2833 0
	NICKERSON ROBERTA L	795-3247 9
	OTLER LULA	721-1358 9

1971 E 89TH ST

SOURCE: HAINES

..FAST 89TH NE		44106 CONT..
1396	BRUSTER FRED D	421-7286 5
1398	WILLIAMS G W	795-7174 8
1399	PACE IDORA	229-5006 0
1401	WATSON ROBT	231-5008
1402	XXXX	00
1405	LITTLE WHITT	791-8872
1406	WHITMORE JENNIE	791-9864
1408	WOODRUFF DONALD A	229-3722+1
1410	LANE EUGENE	231-5549+1
1760	FELLOWS ROBT W	795-0912 8
1762	ADAMS D O	231-5773 7
	ADAMS WILLIE	791-0305
1765	AUSBY KENNETH	791-4308 0
	HILLS MORRIS	421-3090 0
1768	MITCHELL ISSAC	421-2272
	WADFORD CARRIE L	421-7362 8
1769	MITCHUM SAMUEL W	721-8664
1772	STARKS JACQUELINE	721-5104 9
1775	JONES MATTIE B	795-0197 6
1779	....BOLTON APTS	
	DAVIS G N	229-9716+1
	DAVIS ISIAH JR	229-7591+1
	MOSS LUCY MRS	795-7887 7
	PARKER IRENE	791-2457 9
	PRENTICE H H MRS	7421-3434
	RICHARDS MILDRED	795-8665 9
	RUFUS WILLIE	229-3963+1
	WILLIAMS SABRA	791-9498 9
1780	....HAVYN APTS	
	FOSTER JAS	229-6604 9
	HARMON ARTHUR	421-7945 8
	JOHNSON EMMA	721-0711 9
	NICHOLS SARAH	791-2264 8
	PINKSTON JOHN W	791-8372 0
1781	LAWSON JAS C	791-4513 9
	SLADE WM 9	721-4485
	WALTON ALBERT	791-1478+1
1786	LITTLES BENNIE MAE	721-5215 0
1789	XXXX	00
1790	WALKER SAMUEL	229-8026+1
1793	....BOLTON MANOR APTS	
	BROWN LAWRENCE P	229-5830+1
	HAIRSTON BONNIE	721-7227+1
	HAIRSTON HAROLD JR	791-4119+1
	HILL M G	421-3669 0
	HILLS M	231-0242 9
	JOHNSON HARVEY	791-4641+1
	PEOPLES ROBT L	795-3072+1
	SMITH JOSEPHINE 6	795-7883 5
	STRATTON BLANCHE M	791-0050 0
1796	STEVENSON BERTHA	795-3278 9
1801	ALSBROOKS MAE	229-7600 0
1805	MARSH P	795-6199+1
1809	XXXX	00
1810	COLSTON ED	795-6381 5
1814	BEY JACK	721-5199 0
	JOHNSON MARY	795-5342+1
1815	WILLIAMS M I	795-2119 7
1819	SEAWRIGHT CHAS	791-2735 0
1821	WARE THOS	231-5925
1822	JONES PEGGY ANN	231-8417 0
	*MARTIN L KING HSE	721-1126 0
1827	SMILEY LEVI	229-6783+1
1831	KEARNEY DANIEL R	231-0016 0
1834	BERNETICH FRANK	12791-6363
	BROWNLEE JAS	229-7013+1
	HOLLOWAY JESSE	229-8507+1
1835	XXXX	00
1841	VARNER ROOSEVELT	231-4058+1
1843	XXXX	00
1848	CONGER EARL G	795-7279 0
	CROWELL JOHN W	791-0199 0
	*GREEN J W HEATING	421-5515 4
	LLOYD JOHN H	231-6612+1
	WORTHY LOUISE	791-1957 9
1849	XXXX	00
1853	CHISHOLM LEN	231-2495 9
	SMITH BILL	791-3511+1

1971 HOUGH AVE

SOURCE: HAINES

```
--HOUGH AV NE                    44103 CONT--
 8304*GET MOR SUPERMARKET229-6321+1
8320----APARTMENTS
       CAMERON DARKYL          229-8121+1
       GILBERT MARY 15         795-6982 6
       MONTGOMERY FREDK        721-7033 9
       ODOM J T SR             229-8808+1
       SIMS GRADY              231-8518+1
       STEWART GEO             721-1970 7
       WILDER CORINE           795-6725 0
       WILLIAMS AZZIE M        721-6520 4
 8326*GRANT DRY CLNRS          421-9486+1
 8399 DAVIS MATTHEW            229-5513 0
 8409   XXXX                   00
 8412   XXXX                   00
 8416*STANDARD WINE CO         431-7706+1
 8418*ASTOR CAFE               231-9260+1
       FOSTER MARY LEE         421-3477 9
 8422*85 VARIETY STORE         421-9139+1
 8424   XXXX                   00
 8426*LOVINGS GRILL            791-5585 9

          ZIP CODE 44106

 8504   XXXX                   00
 8519   XXXX                   00
 8601*DEANS HSE OF JAZZ        231-9531 9
 8605   XXXX                   00
 8606*JONES L MORRIS MD        791-5400 4
      *JOURDAIN H M JR DDS795-7298 4
 8610*CLEVE COMM DEVLPMNT721-7676 8
 8611*THURGOOD MARSHLL CT229-8090 9
 8620*LARRYS MKT               421-7181 0
 8622*UNITED FURNECONDTNG421-0049 8
 8700*DRUMSTICK CARRY OUT231-9122 0
 8704*BRADS MKT                231-9151 0
       BRADSHAW PRESTON        229-8650+1
 8708*B M L DRY CLNRS STR231-9258 9
 8710*LUCKYS TVERADIO HSP421-9260 9
 8715*COLONIAL GARDENS         421-9637 4
 8800*HOUGH BEVERAGE CO        231-8476
 8801   XXXX                   00
 8804 JOHNSON QUEEN E          791-9008+1
 8806 MOORE JAS C JR           229-9282+1
 8809 STRICKLAND ETTA          795-8570 6
 8812*ASHFORD UNION 76 SV421-9180 0
 8817   XXXX                   00
 8819   XXXX                   00
 8900 ROGERS DEL               231-9796 8
 8902 ROGERS CLYDE             721-0939+1
       THOMAS NETTIE           421-4809
 8904*UNITED DRY CLNGETLR421-9470+1
      *UNITY DRY CLNGETLRG231-8800+1
 8906 BROWN CORA LEE           795-7090 9
 8908*TEDDYS SHOE SHN PLR421-9595+1
 8910*STARLITE BTY SALON 421-9294
 8912 CAIN COUNCILMAN C        231-2490+1
       COUNCILMAN CARRIE C231-2490 8
 8915*HOUGH SCHL               231-1395
 8918*SMITTYS BARBR SHOP       231-9225+1
 8920 BARNES ALEX              231-2290 9
       HOOKES HARRY            791-2031+1
       WATSON WM JR            791-1837+1
 8922 JONES SAM                229-3934+1
 8924*CALS DELCTSNEBEVR        231-9633 6
 8926   XXXX                   00
 8928*HOUGH HSE OF BEAUTY795-2484 8
 9001 ALLMAN LILLIE            791-1335 0
       BUFORD HENRY            229-8357 0
       COOKS PRINTIES          368-9856+1
       GREEN JAS               229-4131+1
       JOHNSON WM JR           229-6329+1
       LOWE PATRICIA           721-9864+1
       OTT SAM                 231-5446 0
       RUTH BRENDA MRS         229-3618 9
 9003   XXXX                   00
 9110 BALLARD GEO              229-4422+1
       HUNTER G                229-9666+1
       LIPSCOMB HATTIE         229-8620+1
       SULLIVAN ANNIS          229-3118 9
       WILLIAMS E              721-0294 0
 9201 BEAVERS CARRIE           229-7677+1
       BUCHANAN ALONZO         795-4574 0
       DAWSON JAS C            229-4207 0
       GARDNER SHIRLEY         229-4410 9
       TOLLIVER JOSEPHINE      229-6794 9
       WALLACE DORIS C         791-4622+1
 9211 BAKER M L                791-7844+1
       FOSTER BARBARA E        795-7230 0
       GRAYSON DIASY           421-4972 0
       SMITH L M               795-6449 9
       STRICKLAND RENEE        229-8703+1
       WATSOM D M              229-8531 0
 9220 KING SHIRLEY H           229-3714 9
       STOVALL CHAS            229-5023 9
       WADE T                  229-7869 0
       WARD GLADYS             229-8973 9
 9221*PARK VLGE DAY CARE       231-7891 0
 9231 BOINER FRANCES           795-0559 9
       DANTZIER ELBERT         229-8427 0
       JONES PEARL             231-2720 9
       STEWART MARY ALICE      229-5565 0
 9241 ABERCROMBIE BYRON        421-7824 9
       BACON MAKLA             231-5621 0
       BLANTON DAWN            229-7545 0
       CLARK ALBERTHA          421-8859 9
       COWINS MARION           229-8238 9
       GOINS G D               795-3107+1
       HARRELL ANN             231-0629 9
       IRVIN FRANCES           229-5692+1
       MCPHERSON PATRICIA      231-0069 0
9251----PARK VILLAGE APTS
       HAYNES CURTIS A         229-4838 9
       JEMISON JOS             229-9527+1
       LEMON EUGENE            421-1722+1
       SLY CLARA               229-4851 9
       WILLIAMS BERNICE        721-4170 0
       WILLIAMS CHRISTOPHR231-4843 9
       WILLIAMS M              721-7994 9
 9302*ROSES MKT                231-3730 0
 9303 ENGLISH OZELL            421-2609 8
 9306 BREAZEALE PRUDENCE       231-1152
      *FREEMAN GROC NO 2       231-9120
```

1966 E 87TH ST

SOURCE: OHIO BELL TELEPHONE

```
1205 MICHALSKI S          791-6061
1205 KOCINSKI E J         421-4465
1206 DEL TO OCC
1209 DEL TO OCC
1210 WLODARCZYK H F 791-2988
1212 LUTKUS L             721-9073
1213 CAVIS H E            795-7355
1213 MIECZNIKOWSKI M
                          421-6369
1215 KRUEGER C C          721-0875
1216 GORDON R             795-8348
1219 KITISS F R           795-7107
1220 DEL TO OCC
1223 RADWAN S J           421-5854
1224 DANIELS R V          231-3849
1226 SABATAITIS Z         421-6341
1226 SABAT S Z            721-5767
1227 KIRK J               791-9591
1231 DEL TO OCC
1234 DEL TO OCC
1237 WILAMOSKY J INS AGCY
                          721-4660
1238 DEL TO OCC
1240 CARNEY A             795-4692
1241 KRYGERIS J           421-2796
1243 ALIFF T              791-8290
1244 NORVAIHIS P          231-8635
1247 DEL TO OCC
1248 CHALECKAS J          791-2537
1251 STERNBERG H          231-5793
1251 SOEDER R J           721-9075
1252 PATTON E W           721-4509
1253 GULLIAN B            795-2917
1254 BALLARD D            795-4349
1254 MC WILLIAMS A        231-6156
1255 DOVYDAITIS A         231-0234
1255 ZIMMER J             721-8673
1256 TURNER O M           231-5279
1256 MC GHEE J            791-0889
1256 DEL TO OCC
1754 JOHNSON T L          795-8698
1755 SWAIN D              791-9188
1755 DEL TO OCC
1755 PRESSWOOD L          791-9654
1756 DEL TO OCC
1757 JONES J E            791-0038
1757½WOODRUFF M L         721-5641
1758 DEL TO OCC
1765 PARHAM E MRS         795-6745
1766 DEL TO OCC
1767 ADKINS J             721-0450
1770 CLAYTON L            791-0140
1774 WARE G               791-8598
1774 WILLIAMS N L         795-6136
1778 BROWN E              791-7498
1778 SMERELS R            791-0396
1782 JACKSON S            231-0894
1786 DOSTER G             791-1973
1786 BLACK J              791-2785
1787 ENSLEY L O           721-6808
1791 WATERS J             721-3192
1794 BLUNT M              231-4549
1794 DEL TO OCC
1798 LILLY H              795-3809
1801 DEL TO OCC
1802 MALONE R             795-5787
1803 SMITH E              791-1817
1803 DEL TO OCC
1803 SMITH H              721-9276
1803 BUNTON J M           231-2676
1806 BIRTS W              421-6571
1806 GOFF S               791-8317
1807 GREEN H R            795-3179
1807 ANDREWS M            791-3248
1807 CARPENTER R          795-4190
1807 LIPSCOMB F           795-2804
1807 RENAUT H J           791-3128
1808 SLEDGE W             721-2250
1811 SAUNDERS J           791-9219
1815 STULTZ G MRS         795-5351
1815 DEL TO OCC
1818 DAVIS B B            231-8202
1822 FEW G                795-0560
1822 FAISON H             721-0742
1824 DEL TO OCC
1830 SIMS B MRS           795-4464
1830 WHITE A              791-1064
1830 DEL TO OCC
1830 IVERSON M J          791-2042
1830 MUSE M L             421-6191
1830 HARRIS R E           721-2350
1830 WILSON E H           721-5841
1830 DEL TO OCC
1830 DEL TO OCC
1830 GAYLE J              421-2736
1830 KING J               231-2699
1830 DEL TO OCC
1830 JACKSON H            231-5063
1830 SUMPTER T            721-4058
1830 GRIER J R            721-1108
1830 LEE F                721-1145
1830 KNIGHT L             231-3973
1830 GAINES P C           795-4824
1831 BLAKE W              721-2294
1831 RUSSELL C            791-3645
1831 BURNS J              231-3001
1833 DEL TO OCC
1836 EVANS D              721-9936
1839 DEL TO OCC
1839 JORDAN W             791-7399
```

1966 E 89TH ST

SOURCE: OHIO BELL TELEPHONE

1243 DEL TO OCC
1244 WATKINS N 791-3312
1244 HINTON D 791-3582
1245 DEL TO OCC
1245 ZINK C 791-9453
1247 WILLIAMS W 421-4083
1247 JOHNSON R L 721-7652
1248 GILL B T 791-2673
1249 SPEIGHTS B 791-6803
1249 DEL TO OCC
1249 GRIFFIN P 791-5129
1249 CUMMINS R L 795-7979
1250 CLEMENTS S 721-1828
1252 HARTOWSKI T 231-1595
1253 HARDWICK W 791-1071
1256 DEL TO OCC
1257 GREER R 795-5181
1258 GOODWIN C 791-2921
1259 HUGHLEY H 791-1197
1261 RICHARDSON J 795-8433
1261 DEL TO OCC
1262 BUZA J 795-5261
1263 DEL TO OCC
1266 DEL TO OCC
1267 DEL TO OCC
1270 DEL TO OCC
1271 CULHANE M E 721-4133
1274 AVERY W 795-8490
1274 COWLER J 421-7646
1276 DEL TO OCC
1279 MIKULA J 721-4568
1280 KORDIC N 421-8184
1286 WALKER M I 231-3150
1286 HARPER J MRS 721-0730
1286 JORDAN N 795-1160
1290 DEL TO OCC
1290 DEL TO OCC
1310 CLICK J M 791-1930
1312 GEORGE R 421-1672
1314 LOWE J 721-3571
1315 JONES A 795-8468
1316 DOUGHTY L M 791-6075
1319 BROWN C J 231-7936
1322 RHODES J 421-5399
1322 WILLIAMS S C 721-7920
1326 DEL TO OCC
1327 GUNESCH J 721-8404
1329 FREESE A 791-3772
1332 GRIESMER J 791-7459
1333 THOMPSON J R 721-7254
1333 THOMAS E 231-2418
1334 HARRIS V MRS 231-5284
1337 DEL TO OCC
1339 PAULDO A 421-3660
1341 ANDERSON G 791-4984
1342 SIMMONS J E 791-5393
1345 BRAXTON B 231-6016
1346 HARDWICK O 421-7197
1347 DEL TO OCC
1355 HILL E 231-8413
1360 PERKINS J 231-8831
1361 DIXSON C X 421-4655
1362 ROGERS A 721-3994
1365 SIMMONS H 721-4316
1366 DEL TO OCC
1369 GLYMPH J 421-8450
1370 DEL TO OCC
1373 DEL TO OCC
1374 TURNER L B 791-7728
1378 BUNCH E MRS 795-5477
1381 WILLIAMS F MISS 721-9029
1382 JONES R L 231-4279
1383 BAKER S R 791-4010
1386 DEL TO OCC
1387 BREWER E R 791-4043
1388 DEL TO OCC
1389 SPARKS C 421-3217
1392 SCOTT J W 231-2655
1392 DEL TO OCC
1396 BRUSTER F D 421-7286
1398 TAVANO J 791-5068
1399 DEL TO OCC
1401 WATSON R 231-5008
1402 DILL P 791-2347
1405 LITTLE W 791-8872
1406 WHITMORE J 791-9864
1410 SCOTT H MRS 795-5899
1410 SCOTT H 421-5279
1411 BAKER E 791-8406
1434 ADAMS J B 421-7785
1755 WILLIAMS E 231-1259
1755 SAMPSON A 421-3019
1755 EDMONDS H T 795-6244
1755 THOMAS P 791-4265
1755 ROBINSON C 231-3712
1760 MATHEWS L 791-2245
1761 SAUM V MRS 721-2934
1762 ADAMS W 791-0305
1762 ADAMS D O 231-5773
1768 MITCHELL I 421-2272
1768 HINES G E 795-7686
1769 MITCHUM S W 721-8664
1772 HUGHES C 721-2736
1775 JONES M B 795-0197
1779 FRANCISCO M 721-3468
1779 WALKER Z T 231-4649
1779 CHERRY L MRS 721-9326
1779 DEL TO OCC
1779 DEL TO OCC
1779 DEL TO OCC
1779 PRENTICE H H MRS 421-3434
1779 KNIGHT L A 721-1724
1780 ELLIS C 721-2428
1780 NOLES S 721-5104
1780 MANUEL C E 795-6245
1780 NICHOLS S 791-2264
1780 GARNER F 231-2275
1780 OBRERO F 795-3799
1781 SLADE W 721-4485
1781 DEL TO OCC
1781 TRAVIS D 421-6277
1781 MACKINS C 721-8783
1785 DEL TO OCC
1785 DEL TO OCC
1786 WILLIS B M 721-5215
1786 TABOR P 795-5764
1786 LAWSON J C 791-4513
1789 DEL TO OCC
1790 UBER H 721-7421
1793 PHILLIPS J 231-5608
1793 SUMERALL M J 791-5910
1793 STEELE J 231-3084
1793 DEL TO OCC
1793 POGUE J 721-3391
1793 SMITH J MRS 795-7883
1793 SMALL S 795-2053
1793 PATTERSON W 795-1578
1793 COOKS G A 721-8198
1793 CHURN W 421-7769
1793 ANDERSON M 231-5758
1793 DEL TO OCC
1793 THORNTON J 421-6809
1793 WILLIAMS F 421-2495
1797 DEL TO OCC
1801 THOMAS C 421-1910
1801 YOUNG S 791-1962
1805 MC MULLEN C R 791-2477
1809 DEL TO OCC
1809 HUTCHISON J 421-6398
1809 GRIFFIN P 791-9713
1809 LEE E 231-6962
1810 COLSTON E 795-6381
1814 FISCHER N 231-1338
1814 CANADY B 421-4270
1815 DEL TO OCC
1818 WINFREY T 795-2086
1819 COE W B 231-6194
1821 WARE T 231-5925
1821 WARE R B 795-0716
1822 DEL TO OCC
1822 BEEDLOW R 421-6285
1827 FRIEBOLIN C D 421-2142
1831 KEARNEY D R 231-7481
1834 ALLEN B 421-4528
1834 ALLEN B MRS 721-4061
1834 SMITH M H 791-7754
1834 THOMAS C 231-6471
1834 BERNETICH F 791-6363
1843 WOODFORD C E 791-3527
1844 DEL TO OCC
1848 DEL TO OCC
1848 GREEN J W HEATING CO 421-5515
1848 LITTLE J C MRS 231-7623
1848 WILEY C 231-7818
1849 DEL TO OCC
1853 DEL TO OCC
1853 GOODWIN M MRS 791-6936
1853 PRESTON C M 231-5489
1856 SCHWARTZ J 791-3333
1856 MC DONAL E 721-7178
1856 FOSTER R E 721-1758
1856 ANKROM B 231-9049
1856 SULLIVAN S 231-2373
1861 SCHULZ I MRS 231-7436
1863 VOCELKA P 231-7292
1864 RAJCAN L 721-7359
1864 DALTON E R 791-2576
1864 HARRINGTON C E 795-1369
1868 HOBBS F 231-4702
1868 HOWARD R L 795-2345
1868 JEWELL L M 795-8065
1871 SHELTON S 791-7889
1871 PERDUE T L 421-6284
1872 LYKES M 791-3996
1872 DEL TO OCC
1878 DEL TO OCC
1884 KONGSVOLD K R 791-8506
1885 UNIVERSITY CHURCH OF CHRIST 421-0233
1902 WITHERSPOON P 229-3354
1905 STOCKTON C 231-6325
1905 BEECHUM T 721-2251
1909 FUERMANN O 231-0934
1909 KATZ S W 791-5847
1909 SYRVALAN A 229-4688
1909 BJORGE H 795-1680
1909 BROWN M 721-2819
1909 DEL TO OCC
1909 DEL TO OCC
1910 MELNICHUCK J 421-6380
1911 BLAND HOME IMPROVEMENT CO 229-5200
1911 IVORY O 791-0071
1911 FLEETS P A 231-4181
1911 LOCKHART T 421-7146
1912 HUNTLEY W M 229-6546
1912 MARTIN H A 721-1186

1966 HOUGH AVE-A

SOURCE: OHIO BELL TELEPHONE

8509 AMERICAN RESCUE WORKERS INC 421-7177
8511 JACKSON M M 721-4139
8512 CONEY ISLAND LUNCH 231-9422
8514 ERICH RADIO & SOUND SERV CO 421-8060
8516 CORT SHOES INC 791-7057
8518 ADAMS S 421-9582
8520 CITIZENS MARKET 231-4680
8524 INDEPENDENT LINEN SUPPLY CO 791-0110
8525 MC COY G 721-7926
8525 ENGLERT W J 421-0637
8525 BOGTHE O H 721-4256
8527 ED'S HOUGH DELICATESSEN 421-9859
8601 DEAN'S HOUSE OF JAZZ THE 231-9531
8605 CAVELL'S MARKET 721-2968
8606 JONES L M 791-5400
8606 JOURDAIN H M JR 795-7298
8615 ALL-BRITE DRUG 231-5625
8616 CLEVELAND CITY OF URBAN RENEWL-HOUSNG 721-7676
8620 LARRY'S MARKET 421-2181
8622 LARRY'S FRUITLAND 721-4492
8625 MC CLUSKEY J MEAT MKT 791-7250
8625 MARKET BASKET SAVMOR SUPER MARKET 231-3848
8700 JACK'S BAR B-Q 791-0736
8704 FANA'S FOOD MARKET 231-9165
8705 THOMAS M 791-5135
8705 BURLEY E 791-8771
8705 WHITSETT W B 721-1062
8705 KING W 721-0639
8705 LOWE W E 795-3459
8709 DEL TO OCC
8709 WALKER M E 795-7032
8712 MINTZ AWNING & SHADE CO 231-2455
8714 COUNTESS BEAUTY SALON 795-0223
8715 COLONIAL GARDENS 421-9637
8716 HOUGH HOUSE OF BEAUTY 795-2484
8718 BELL'S SEAWAVE BARBER SHOP 421-9628
8800 HOUGH BEVERAGE CO 231-8476
8803 TRAVIS G 721-3595
8803 DEL TO OCC
8803 DEL TO OCC
8803 MATLOCK S 795-6534
8803 DEL TO OCC
8803 JOHNSON E 231-5848
8804 CRENSHAW D R 421-2514
8804 JOHNSON E 795-2304
8804 WILLIAMS S M 795-5823
8804 BELL N 721-7615
8805 UNITED FURNACE & AIR CONDTG 421-0049
8806 J & I SOUTHERN KITCHENS RESTAURANT 231-7787
8809 TRAVIS J 231-8971
8809 JOHNSON D L 721-9198
8809 RODGERS N 421-5786
8809 DEL TO OCC
8809 DEL TO OCC
8812 ASHFORD PURE OIL SERVICE 421-9180
8902 KIBBLER D 231-0174
8902 SMITH D M 795-3275
8904 MECHANICAL HARDWARE & PLUMBING CO INC 231-9678
8906 DEL TO OCC
8910 STARLITE BEAUTY SALON 421-9294
8910 MOORE E 795-5257
8914 ALLISON A 791-2896
8914 OWENS L 231-0572
8915 CLEVE BD OF EDUC 231-1395
8920 KNOX M 721-4754
8920 MOSBY T 795-1491
8920 WATSON W 791-1837
8924 CAL'S DELICATESSEN & BEVERAGES 231-9633
8926 KNOX D 795-0257
8926 ELAM H 421-1170
8926 PITTMAN A 231-5391
8926 BRADLEY J 791-9421
9199 CLEVELAND SALES CO 795-0636
9205 SATELLITE DRY CLEANERS 231-7897
9207 SEVOUS BARBER SHOP 795-5085
9215 HOUGH INN THE 231-9732
9221 ROYAL DRY CLNRS 795-5810

1966 HOUGH AVE-B

SOURCE: OHIO BELL TELEPHONE

9227	NEWMAN'S SAVMOR SUPER MKT	231-5820
9301	BRAUN DRUG STORE	791-7120
9302	HOWARD'S MEAT MARKET	721-1374
9303	DEL TO OCC	
9303	DEL TO OCC	
9303	MITCHELL E M	421-2609
9303	AUSTIN R L	795-0897
9306	FREEMAN GROCERY	231-9120
9306	BREAZEALE P	231-1152
9309	LANDON P	721-6418
9309	BALL W C	721-1589
9310	TILLER J	231-5954
9310	DEL TO OCC	
9310	WILLIAMS F	795-0211
9310	MILLS M	791-9513
9400	WILLIAMS T R	791-2185
9400	DEL TO OCC	
9401	BREMMAN C A	421-0191
9401	PARKER V	791-2655
9405	GEORGE M	231-4305
9405	JONES W	795-4865
9411	DEL TO OCC	
9411	PULLIN J	231-8008
9502	JOHNSON E	721-5851
9503	BRINEY A L	791-9753
9507	WHITFIELD R	421-1883
9511	JONES E M	421-2423
9512	MARTIN G	791-9785
9512	DEL TO OCC	
9512	WILLIAMS N	721-3365
9512	COLEMAN V L	721-7638
9515	DEL TO OCC	
9515	DEL TO OCC	
9515	DEL TO OCC	
9600	DEL TO OCC	
9600	MOSS C	721-2374

1961 E 87TH ST-A

SOURCE: OHIO BELL TELEPHONE

1224	WYSZYNSKI B	SW1 3229
1226	SABATAITIS Z	GA1 6341
1226	SABAT S Z	RA1 5767
1227	WOLCZYK T	SW5 7195
1227	KIRK J	SW1 9591
1230	RICKEY J H	SW5 7193
1231	HARTUNG H	GA1 6652
1233	HOLBROOK G	SW1 5158
1234	BRZOZOWSKI R	RA1 9707
1237	WILAMOSKY J INS AGCY	RA1 4660
1238	DEL TO OCC	
1240	CARNEY A	SW5 4692
1241	KRYGERIS J	GA1 2796
1243	KEOUGH R F	GA1 8215
1244	NORVAIHIS P	CE1 8635
1247	HATALA M	RA1 9334
1251	WILKS H L	SW5 0794
1251	GAZY T	CE1 4973
1252	PATTON E W	RA1 4509
1253	MIHACEVICH E	GA1 0029
1253	MULLEN D P	CE1 5471
1254	TURNER O M	CE1 5279
1254	SCHMIKLA J	SW1 0760
1255	DOVYDAITIS A	CE1 0234
1255	LORANGER L	SW1 7165
1256	MONROE G	SW1 8311
1256	DAWKINS J H	RA1 0207
1256	ALLEN C S	RA1 1284

1961 E 87TH ST-B

SOURCE: OHIO BELL TELEPHONE

1256	YOUNG A E	RA1 3591
1755	RENFER P MRS	SW5 3358
1755	TILLMAN L R	SW1 5585
1755	DEL TO OCC	
1755	SCARBERRY E	SW5 4910
1755	REPPERT J H	CE1 2372
1755	MORGAN L	SW1 4483
1755	KRAMER C	SW1 9596
1755	HOUK H L	SW1 1892
1757	CZAPKO J	GA1 1167
1763	LIVELY A	SW1 3949
1765	WEBSTER J MRS	SW5 6745
1769	MC ARTHUR L	SW5 0969
1770	POLK A	SW5 3045
1773	MC DONALD W	GA1 4577
1774	DEL TO OCC	
1777	NESHKIN A & SON	SW5 7399
1778	BREITHER C E	SW1 7340
1782	JACKSON A B	CE1 0894
1785	DEL TO OCC	
1786	GOODEN E	GA1 4918
1786	COVINGTON J	SW1 3170
1787	MOODY F R	RA1 4750
1787	ENSLEY L O	RA1 6808
1790	GRANVILLE B	SW5 0873
1791	GLENN W A	SW1 6434
1794	BLUNT M	CE1 4549
1798	MC CARTHY M MRS	RA1 7640
1798	FOUTTY I	RA1 3870
1799	TYLER J	SW1 2676
1801	DEL TO OCC	
1802	MALONE R	SW5 5787
1803	DEL TO OCC	
1803	HENDERSON N	RA1 0145
1803	FOSTER S	SW1 5205
1806	GAMBLE C	CE1 2046
1807	RENAUT H J	SW1 3128
1808	EAST W W	GA1 5101
1808	SLEDGE W	RA1 2250
1811	SHERRILL W JR	SW1 6968
1811	JOHNSON H	SW1 1142
1814	JACKSON L	RA1 7943
1815	DEL TO OCC	
1815	DEL TO OCC	
1815	BLACK V	SW5 1727
1817	BLACK L	SW5 4753
1818	DAVIS B B	CE1 8202
1822	FAISON H	RA1 0742
1824	DEL TO OCC	
1830	WHITE A	SW1 1064
1830	DEL TO OCC	
1830	DORSEY J	RA1 7590
1830	DEL TO OCC	
1830	JOHNSON A A	GA1 7690
1830	RUSSELL H P	GA1 2860
1830	DEL TO OCC	
1830	STRICKLAND F	GA1 2742
1830	JENNINGS R	RA1 5484
1830	HURD J N	RA1 2735
1830	CROCKETT T A	SW1 1989
1830	WOOD E R	RA1 4753
1830	PEZANT M MRS	SW1 4733
1830	SLY J H	CE1 6204
1830	LITTLE A	CE1 1721
1830	BOWSER A M	GA1 2178
1830	DEL TO OCC	
1830	LINCOLN P H	SW5 5557
1830	DEL TO OCC	
1830	SUMPTER T	RA1 4058
1830	DEL TO OCC	
1830	MOODY A G	RA1 0186
1830	SHOTO H	RA1 0036
1830	TINSLEY C M	GA1 7309
1831	KEEFOVER W E	GA1 6399
1834	DEL TO OCC	
1836	ELAM O S	SW1 3638

1961 E 89TH ST

SOURCE: OHIO BELL TELEPHONE

DIRECTORY PAGE MISSING

DRAFT

1961 HOUGH AVE-A

SOURCE: OHIO BELL TELEPHONE

8426 BOB'S GRILL
8506 SULLIVAN B GA1 6245
8508 SENDER'S BARGAIN SHOE STORE RA1 8500
8509 FILLMORE HARDWARE CO CE1 1643
8510 PEOPLE'S CHOICE BARBR SHOP GA1 9799
8511 MARLIN L W SW1 8190
8511 BELTON I CE1 5706
8512 CONEY ISLAND LUNCH SW5 4750
8514 ERICH RADIO & SOUND SERV CO GA1 8060
8515 COOK W C CE1 6447
8515 GREENLEE A RA1 2434
8516 HARPER M SW1 7057
8517 WRONG CLUB THE GA1 9400
8518 ADAMS S GA1 9582
8519 FLECK G E GA1 5183
8519 HARDIE J S SW1 6071
8519 DEL TO OCC
8519 THOMPSON A MRS GA1 7712
8519 JONES E M SW1 2125
8519 EISENBERG A M MRS SW5 4860
8519 DONOVAN W L SW1 0479
8520 CITIZENS MARKET CE1 4680
8521 A-ONE TELEVISION SW1 4617
8521 ALLIED ALARM SYSTS SW1 4721
8521 ANDREWS A J SW1 8010
8524 SWIFT CLEANING & LAUNDRY INC SW1 0110
8525 ENGLERT W J GA1 0637
8525 WEBER A J CE1 7827
8527 ED'S MARKET CE1 2130
8601 RITZ GRILL GA1 9624

1961 HOUGH AVE-B

SOURCE: OHIO BELL TELEPHONE

8605 CAVELL'S MARKET RA1 2968
8606 CAPRA'S FURNITURE & APPLIANCE INC GA1 0220
8608 PAMPER-RAMA BEAUTY SALON SW1 2594
8615 ALL-BRITE DRUG CE1 5625
8620 LARRY'S MARKET GA1 2181
8621 HASE K SW1 5855
8622 MANNINO'S FOOD MKT SW1 2045
8625 MC CLUSKEY J MEAT MKT SW1 7250
8625 MARKET BASKET BI-RITE CE1 3848
8700 DAIREE FREEZ SW1 4280
8702 TOMORY'S MEATS RA1 2777
8704 FANA'S FOOD MKT CE1 1685
8705 BELL B RA1 3788
8705 BURLEY B SW1 8771
8705 WHITSETT W B RA1 1062
8705 CARVER W GA1 5132
8705 RICHBURG R D RA1 6673
8707 E & E MKT RA1 7729
8709 DEL TO OCC
8709 WHITFIELD D SW5 5116
8709 WALKER M E SW5 7032
8710 ZEIGLER'S READY TO WEAR CE1 4010
8711 ZEMBLA H SW5 5158
8712 MINTZ AWNING & SHADE CO CE1 2455
8714 DELURRIE CLEANERS SW5 2221
8715 COLONIAL GARDENS GA1 9637
8716 HARRY'S SUPERIOR LOAN CO SW1 2999
8718 SEAWAY BARBER SHOP CE1 9265
8719 HOOPER E COUNCILMAN SW1 3366
8723 JONES G GA1 8124
8723 COUNTESS BEAUTY SALON SW5 0223
8800 HOUGH BEVERAGE CO CE1 8476
8801 GREEN'S T V SW5 1051
8801 ZEMBLA H SW1 0040
8803 ROSS A L SW1 6966
8803 BANKS J RA1 8833
8803 DEL TO OCC
8803 DEL TO OCC
8803 BERRY C GA1 3841
8803 ALLEN F M SW1 1512
8804 MC CASTER B RA1 5340
8804 BELL N RA1 7615
8805 UNITED FURNACE & AIR CONDTG GA1 0049
8806 J & I SOUTHERN KITCHEN GA1 9669
8809 BONICK M SW5 2413
8809 RUSSI H H GA1 2144
8809 ZAMBLAUSKIS J PAINTNG CONTR GA1 7835
8812 DAVIS PURE OIL SERV STA CE1 9399
8901 TINKER N SW1 3696
8901 JOHNSON J J SW1 1712
8902 BEAS LUNCH GA1 3659
8902 KIDD M SW1 6837
8904 MECHANICAL HARDWARE & PLUMBING CO CE1 9678
8905 LETT D SW5 5319
8905 YOUNG M L CE1 2941
8906 DEL TO OCC
8910 SMITH M M RA1 3309
8912 HERTZ H CE1 7121
8914 HUGHES A SW1 7672
8914 MORELAND M SW1 2736
8914 WRIGHT S L GA1 8399
8914 OWENS L CE1 0572
8914 CLARK C A SW1 9923
8915 CLEVE BD OF EDUC CE1 1395
8918 GARMENT SERVICE CE1 0284
8920 DEL TO OCC
8920 DEL TO OCC
8920 FOSTER E SW5 0782
8920 WILSON J S SW5 0894
8924 DEBBIE'S DELCTSN & BEVERAGES CE1 9633
8926 MAXEY E SW1 8409
8926 JACKSON C SW1 6267
8926 RAWLS L R SW5 3939
8932 GONZALEZ TEXACO SERV STA GA1 9676
8933 SMITH R GA1 4570
9001 PARTEE W C GA1 0378
9003 POLK O MRS SW5 2680
9007 WALKER L B RA1 6937
9104 OAKLEY L E GA1 2141
9199 CLEVELAND SALES CO SW5 0636
9200 JOHNSTON L SCALP CLINIC RA1 3773
9201 J & S HALF-HOUR AUTOMATC LNDRY SW5 0170
9201 PRESSLER CO CE1 4545
9203 RUMPH L SW1 1762
9204 PRITCHARD R A GA1 2027
9207 SEVOUS BARBER SHOP SW5 5085
9208 DEL TO OCC
9211 PINE TAVERN GA1 9886
9212 JO-LU BAR GA1 9420
9212 DEL TO OCC
9214 JUANITA'S RESTRNT CE1 9896
9215 HOUGH INN THE CE1 9732
9216 COLONY FOODS SW1 1500
9217 PETE'S BAR B-Q CE1 9171
9218 PERRIN'S SNACK BAR GA1 9391
9220 TIGER BROWN'S RECREATIN PARLOR GA1 9792
9221 ROYAL DRY CLNRS SW5 5810
9227 NEWMAN'S SAVMOR SUPER MKT CE1 5820
9300 WESTINGHOUSE LAUNDROMAT HALF HR LNDRY CE1 9647
9300 BALL W C RA1 1589
9301 BRAUN DRUG STORE SW1 7120
9302 HOWARD'S MEAT MKT GA1 3663
9303 DOTSON H SW5 7408
9303 DEL TO OCC
9303 WILLIAMS R C RA1 5867
9303 CLARK J SW1 7490
9303 REED S A SW5 7909
9306 BREAZEALE N GA1 4227
9306 BREAZEALE P CE1 1152
9306 RICKEY'S MKT CE1 9347
9309 JONES H SW5 3764
9310 MATHEWS C CE1 3445
9310 DEL TO OCC
9311 MARGURITE'S BEAUTY SHOP SW1 7727
9400 WILLIAMS T R SW1 2185
9400 WALKER E CE1 3775
9401 BROWNFIELD G SW1 1357
9401 SMITH L RA1 4792
9401 ENGLISH M SW5 0364
9401 BREMMAN C A GA1 0191
9401 GRAY L RA1 9366
9401 CURRY A RA1 1840
9401 KIRKPATRIC E RA1 8407
9401 RICE E CE1 0058
9401 ESSIC D E SW5 4779
9401 COMER M L GA1 4942
9401 BAILEY W M SW1 9826
9404 POUGH S SW5 4123
9404 EATMON R RA1 6394
9405 BENJIMAN W SW5 7712
9411 PULLIN J CE1 8008
9411 ROBINSON G SW5 6497
9417 KNIGHT J SW5 1938
9502 PRINCE J W RA1 0132
9502 JOHNSON E RA1 5851
9503 DEL TO OCC
9505 REDRICK J SW5 4338
9506 DEL TO OCC
9506 DEL TO OCC
9507 HAYES L J CE1 4705
9509 SAWYER P GA1 3079
9511 HOUGH-ANSEL BEAUTY SALON SW5 2931
9512 MARTIN G SW1 9785
9512 CROSS B MRS SW5 6694
9512 WILLIAMS N RA1 3365
9512 DEL TO OCC
9512 TAYLOR J JR RA1 1946
9513 MONTGOMERY F GA1 0974
9515 BROWN E GA1 8640
9517 PORTER C SW5 1412
9600 NEAL D JR GA1 4623
9601 SUDDUTH J C RA1 4067
9601 JUDKINS A D RA1 5574
9601 GILLEN L RA1 6312
9604 LYNCH B MISS SW1 5245
9607 CLINTON J RA1 2889
9607 WOODBERRY H SW5 7234
9607 SUDDUTH B SW5 7096
9607 JOHNSON J RA1 4718
9607 MULLEN L RA1 9787
9608 PITTS G SW5 5827
9611 GLOVER M GA1 3608
9611 JONES E L SW1 8402
9611 EATMON S L SW1 2704
9611 SOLOMON M SW5 7310
9611 THOMAS J SW1 8502
9611 LYNCH L GA1 1491
9611 DEL TO OCC
9701 HIGHTOWER B M GA1 8386
9701 WILLIAMS G GA1 3145
9701 DEAN J W CE1 5847
9702 DEL TO OCC
9704 FISHER C SW5 5439
9706 PHILLIPS C J GA1 2118
9708 BARNES E RA1 1787
9710 MAIDEN J JR SW1 7921
9712 DEL TO OCC
9714 DEL TO OCC
9716 DEL TO OCC
9802 BROWN L SW5 0039
9806 PARRIES W H CE1 8379

1956 E 87TH ST

SOURCE: OHIO BELL TELEPHONE

EAST 87th ST NE
(1170-1940)

1100-1299 E 87TH NE 3002-2
1172 Heinz H.....#1.....SW-1-8698
1173 Kurtz Roland B.....(2)..GA-1-6023
1175 Maletic Andrew S.....(2)..RA-1-2225
1178 Krysiak H J.....up.....CE-1-5578
1179 Reulbach Harry.....SW-1-1694
1181 Kozielski Stanley....(2)..RA-1-1674
1182 Waitekunas John.....RA-1-9351
1185 Ulichney Peter J.....CE-1-2487
1186 Sierputowski Bob.....SW-5-6878
1188 Bauman L W.....SW-5-0153
1189 Stanish R.....up.....SW-5-2371
1191 Muchewicz Stanley r.....GA-1-6080
1192 Lazdinis S.....CE-1-8714
1195 Kaluba Michael.....CE-1-1567
1196 Sammon J F.....(2)..GA-1-4678
1199 Sieminski Jos.....RA-1-3644
1200 Matuszewski A W.....(2)..GA-1-3193
1201 Junkers B.....RA-1-2569
1202 Pugacz John.....RA-1-7138
1205 Michalski Josephine.....RA-1-0789
1206 Rooney C J.....SW-1-1692
1209 Berichon Elizabeth Mrs....SW-1-2155
1210 Wlodarczyk Harry F.....SW-1-2988
1212 Dovydaitis A....dn.....CE-1-0234
1213 Vouk John.....dn.....RA-1-6728
1215 Krueger Cora C..dn.....RA-1-0875
1216 Fitzgerald David.....(2)..SW-1-8623
1219 Sanor Geo F.....(2)..RA-1-0463
1220 Donasewicz W.....RA-1-0650
1223 Casey J P.....up.....RA-1-4854
1223 Kocinski Edward J..dn.....CE-1-9088
1224 Wyszynski B.....SW-1-3229
1226 Sabataitis Z.....(2)..RA-1-5767
1226 Sabataitis Z.....GA-1-6341
1227 Gardias J.....dn.....GA-1-1261
1230 Rickey J H.....SW-5-7193
1231 Matuszewski Anthony A.....RA-1-3994
1233 Muliolis I.....SW-1-5287
1234 Brzozowski R....dn.....RA-1-9707
1237 Wilamosky John Ins Agcy...RA-1-4660
1238 Del. To Occupant.....xx.....
1240 Carney Mary P.....(2)..SW-5-4692
1241 Garvey John E.....(2)..RA-1-8454
1243 Keough R F.....(3)..GA-1-8215
1244 Del. To Occupant.....(2)..XX.....
1247 Kedys Joe.....SW-5-7816
1248 Pautienis Kazimir Dr.....SW-1-5879
1251 Del. To Occupant..#1.....XX.....
1251 Weldon Frances..#6.....SW-1-0160
1252 Patton E W.....(2)..RA-1-4509
1253 Georgia E M.....#2.....GA-1-5442
1253 David J J.....#5.....GA-1-7319
1254 Hayward D B.....#20.....RA-1-0398
1254 Kilfoyle Richard M..#21...SW-1-1555
1254 Jenkins Edw E...#22.....GA-1-3389
1255 Pickett Harold F..#3.....GA-1-7450
1255 Stoecker L.....#4.....SW-1-7983
1256 Thomason Mack...#15.....RA-1-9580
1256 Moran Wm.....#17.....GA-1-7912
1256 Schmotzer J J...#18.....SW-5-5970
1256 Thome V Mrs.....#19.....CE-1-3260
1754-1999 E 87TH NE 3037-1
1754 Hinton E D.....dn...(2)..GA-1-1637

1754-1999 E 87TH NE 3037-1
B 1755
1755 BROOKFIELD APTS
#1 Renfer P Mrs.....SW-5-3358
#2 Tillman L R.....SW-1-5585
#4 Neal Carl N.....CE-1-4427
#5 Behnke Walter.....GA-1-4093
#6 Murray Christine Mrs....SW-1-2485
#7 Meehan M Mrs.....SW-1-2482
#8 Morgan La Doris.....SW-1-4483
#8A Hartlerode Gladys D....SW-5-6812
#9 Kramer C.....SW-1-9596
#9A Conkle Sybil.....CE-1-3097
#10 Downey J J.....CE-1-8071
#11 Shover J C.....SW-5-5728
#12 Houk H L.....SW-1-1892
1754-1999 E 87TH NE 3037-1
A 1755

1756 Arotin J.....SW-1-1340
1757 Feher Mary Mrs..up.....GA-1-1167
1758 Schumacher E L.....SW-1-6181
1759 Atkinson G S.....GA-1-4766
1761 Crosby Wm J.....dn.....SW-5-2347
1763 Tackett R.....dn...(2)..SW-5-3283
1765 Webster J Mrs.....(2)..SW-5-6745
1766 Baker A C.....dn.....SW-1-7990
1766 Del. To Occupant..up.....xx.....
1767 Landsmann Albert.....SW-5-0190
1769 Landsmann A G.....CE-1-2117
1770 Del. To Occupant.....xx.....
1773 Garibotti Amerigo r.....GA-1-8787
1774 Collins H E.....SW-5-7958
1777 Corundum Co Inc.....(7)..CE-1-3366
1778 Breither Wm.....SW-1-2539
1778 Gentry L Jr.....#4.....GA-1-5168

EAST 87th ST NE
(1170-1940)
(Continued)

1754-1999 E 87TH NE 3037-1
1781 Rychak Steve....#1.....SW-5-2287
1782 Harris J S.....up.....SW-1-1460
1782 Jackson A B.....CE-1-0894
1785 Gomillion D.....dn.....SW-1-4595
1785 Doggett R E.....#1.....SW-5-0398
1786 Covington J.....#2.....SW-1-3170
1786 Gooden E.....1st flr...GA-1-4918
1786 Buford J.....3d flr....RA-1-9393
1787 Ensley H L Mrs..1st flr...GA-1-6753
1787 Ensley Louise O..1st flr..RA-1-6808
1790 Jones L Mrs.....dn.....CE-1-6372
1791 Gutowski Edmund.....GA-1-8720
1794 Blunt M.....CE-1-4549
1794 Garvin E.....3d flr....CE-1-0757
1795 Lane J.....RA-1-0517
1798 Mc Carthy Marie Mrs.....RA-1-7640
1799 Tyler Joseph.....SW-1-2676
1801 Lawton Ray.....dn.....GA-1-6237
1803 Fowler G E.....dn rr.....CE-1-6050
1803 Semple Daniel J..dn F.....SW-5-0359
1806 Rote R O r.....GA-1-1829
1807 Del. To Occupant..#1.(2)..xx.....
1807 Wells C D.....#4.....GA-1-9003
1808 Krebs L.....dn.....SW-1-5676
1811 Parmalee Ethel B.....SW-1-5091
1814 Jackson W.....(2)..GA-1-5595
1815 Nelson E E r.....CE-1-3863
1818 Davis B B.....CE-1-8202
1821 Larson M R.....dn.....SW-1-2298

1754-1999 E 87TH NE 3037-1
B 1830
1830 BROOKFIELD APTS
#2 Del. To Occupant.....XX.....
#3 Drbal V.....SW-1-1397
#20 Guiton Adele F.....RA-1-6091
#21 Hastman R.....SW-5-5611
#22 McGuinness Ellen.....SW-1-5247
#25 Langer F.....SW-5-7542
#26 Liccardi N.....RA-1-6193
#27 Prange Frank K.....GA-1-7397
#29 Adams J.....RA-1-3245
#31 Freeman A.....CE-1-4155
#32 Dean Lenore A.....SW-1-5205
#33 Brennan Jeannette.....RA-1-0664
#34 Allison J W.....SW-5-5562
#35 Gdaniec A D.....SW-5-7355
#36 Hamilton Evan P.....CE-1-4707
#37 Miller Elizabeth J
Miss.....SW-1-0396
#40 Thon T Mrs.....SW-5-3343
#43 Selnes Selmer P.....CE-1-3585
#45 Seiler Alberta.....SW-1-1093
#46 Goldthorpe Hazel D.....CE-1-8505
#47 Hamilton R E.....SW-1-0087
#49 Cleaver G L.....RA-1-5854
1754-1999 E 87TH NE 3037-1
A 1830

1831 Skidmore Mary...#2.....SW-1-0811
1831 Harter O.....#4.....SW-5-6141
1831 Baer M A Mrs....#5.....SW-1-5784
1836 Ebihara Amy.....SW-1-0824

1754-1999 E 87TH NE 3037-1
B 1839
1839
#2 Frankas G.....RA-1-1734

1754-1999 E 87TH NE 3037-1
B 1840
1840 MAYFAIR APTS
#1 Bauer Etta J Mrs.....RA-1-1067
#3 Davis E.....GA-1-7017
#4 Wilson Rosanna.....GA-1-4760
#5 Del. To Occupant.....XX.....
#6 Linas W A.....SW-5-4413
#7 Porter H A.....SW-1-4652
1754-1999 E 87TH NE 3037-1
A 1840

1843 Newberry Pearl..#1.....CE-1-5851
1843 Olson A Mrs.....3d flr....SW-5-7457
1844 Mc Guffin Millan..dn rr...SW-5-5416
1844 Voorhees Millicent S Mrs
up F.....SW-5-4291
1844 Roberts B.....#2.....SW-1-1096

1754-1999 E 87TH NE 3037-1
B 1847
1847 RAYMOND APTS
#101 Green W P.....SW-5-0511
#102 Thompson A Mrs.....GA-1-7712
#104 Czech T.....SW-1-9515
#202 Purcell Lois Mrs.....RA-1-4164
#203 Blauman K W.....RA-1-4390
#204 Barnett Jessie S Mrs....CE-1-0232
#206 Adams J.....RA-1-1794

1956 E 89TH ST

SOURCE: OHIO BELL TELEPHONE

EAST 89th ST NE
(Continued)

1382-1499 E 89TH ST NE 3008-2
1429 Dorsey G.....up.....SW-5-7285
1430 Webb C.....(2)..RA-1-0978
1431 Rochie A.....dn.....SW-1-0173
1433 Brown G L.....(2)..GA-1-6051
1434 Boyce J W.....(2)..CE-1-0842
1436 Moore L.....up.....SW-1-6142
1437 Jones E L.....dn.....SW-1-0711
1440 Traylor V.....(2)..CE-1-7315
1441 Lockett G.....GA-1-4092
1443 Reed F Jr.....(2)..CE-1-2038
1444 Hutchinson G C.....GA-1-8065
1446 Tucker M.....dn.....SW-1-0583
1447 Sturdivant L....dn.....SW-5-6811
1451 Richardson L J..dn.....SW-1-5154
1452 Haywood M.....dn.....SW-1-5087
1452 Wilkins S.....up.....RA-1-0013
1453 Campbell R M.....SW-1-3413
1457 Jackson R.....up.....SW-1-1477
1464 Phillips A L.....CE-1-0172
1717-1754 E 89TH ST NE 3036-1
1717 Greene G.....(2)..GA-1-0975
1755-1999 E 89TH ST NE 3036-1
1755 Prim Beauty Service..(X)..CE-1-4215
1755 Neeld K.....#10.....SW-5-6244
1755 Valenti M.....#11.....SW-1-7369
1755 Del. To Occupant..#11.....XX.....
1760 Paden H Sr.....1st flr...RA-1-6756
1760 Paden H R.....3d flr....GA-1-2990
1761 Saum Vesta Mrs..dn.....RA-1-2934
1762 Mori K.....SW-5-1997
1765 Kelly D W.....(2)..SW-1-4585
1765 Kelly D W & Son
Moving Co.....(3)..GA-1-1031
1768 Riddle W D.....(2)..RA-1-4482
1769 Koch B F.....(2)..CE-1-3334
1772 Hughes Edward J..up.....GA-1-1374
1772 Hughes Martin A.....RA-1-0675

1755-1999 E 89TH ST NE 3036-1
B 1779
1779-81 BOLTON APTS
O'Connor Jos M.....CE-1-1630
#1 Tabor W O Mrs.....GA-1-0460
#3 Steinmetz S.....(2)..RA-1-1090
#4 Del. To Occupant.....xx.....
#5 Hill K.....(2)..SW-5-4679
#6 Beggs Jack M.....(2)..RA-1-8736
#7 Prentice H H Mrs.....GA-1-3434
#8 Wright Ruth W.....GA-1-7873
#9 Dejanovich S.....GA-1-4862
#9 Gvozdenovic M.....GA-1-4452
#10 Meyer E J.....(2)..RA-1-5365
#12 Prindle E L Mrs.....RA-1-8577
#13 Jackson J.....CE-1-3355
#14 Cummings M.....(2)..GA-1-2196

1755-1999 E 89TH ST NE 3036-1
B 1780
1780 HAVYN APTS
#1 Martin H F.....RA-1-7623
#2 Kish M V Mrs.....CE-1-4871
#3 Del. To Occupant...(2)..xx.....
#4 Grimes F D.....CE-1-4232
#5 Winter E.....RA-1-6797
#6 Guenther Henry.....RA-1-1112
1755-1999 E 89TH ST NE 3036-1
A 1780

1785 Wachtell Margaret....(2)..SW-5-3221
1786 O'Brien Anna.....RA-1-8988
1789 Berman M.....#2.....RA-1-9993
1790 Uber H.....#7.....RA-1-7421

1755-1999 E 89TH ST NE 3036-1
B 1793
1793 BOLTON MANOR APTS
#1 Callahan M.....SW-1-3697
#2 Brobst M J.....SW-1-9352
#3 Granger E B.....GA-1-2977
#4 Del. To Occupant.....xx.....
#6 Shull L.....SW-1-2055
#7 Saunders Gertrude.....SW-5-0147
#8 Boltz P.....GA-1-3496
#9 Nadler E B.....GA-1-1291
#10 Holland A W Mrs.....CE-1-1726
#11 Mater M E.....CE-1-1168
#12 Russ R E.....SW-5-6059
#14 Grahum E M.....CE-1-4913
#15 Gray B E.....CE-1-5331
#16 Jones J.....SW-5-3150
#17 Robinson L.....SW-1-3815
#18 Buie Twila M.....SW-5-1228
#20 Cory J C.....SW-5-2532
#21 Del. To Occupant.....xx.....
#22 Hertz Henry.....SW-5-3242
#23 Vale R H.....SW-5-0696
#24 Langley Louise.....CE-1-3954
#26 Del. To Occupant.....XX.....
1755-1999 E 89TH ST NE 3036-1
A 1793

EAST 89th ST NE
(Continued)

1755-1999 E 89TH ST NE 3036-1
1796 Garrett C C Mrs..2d flr F..SW-1-9017
1797 Moody R Mrs.....up rr.....CE-1-3056
1797 Kovalick Robt A..1st flr..SW-5-6959
1797 Sherman A.....2d flr f..GA-1-5733
1797 Wilbrandt E.....3d flr....SW-1-7570
1801 Rombach Albert.....GA-1-6085
1805 Smith A D.....RA-1-4279
1809 Delmissier L.....RA-1-8613
1809 Barnes C.....2d flr f..CE-1-2403
1810 Moran P.....RA-1-7952
1814 Prymas Chester.....GA-1-4706
1815 Holloway Norman A.....RA-1-2718
1818 Glenn G G.....1st flr...GA-1-5850
1819 White A E.....GA-1-5095
1821 Arotin D.....up.....SW-1-6019
1821 Daykin Bros.....(2)..GA-1-2761
1821 Andrews K T.....2d flr rr.SW-5-2638
1822 Sullivan A Mrs.....GA-1-2744
1827 Friebolin C D.....(3)..GA-1-2142
1831 Kearney Daniel R.....CE-1-7481
1834 Allen Betty.....(P)..CE-1-9855
1834 Williams M M....#3.....SW-5-1632
1834 Thomas Cecelia..#8.....CE-1-6471
1835 Willis L.....2d flr f..SW-5-7549
1841 Col-Set Maintenance Co
(3)..SW-5-1600
1843 Ritchey F.....(2)..SW-1-9246
1844 Zamblauskas Ralph Company
1st flr...SW-1-5083
1848 Ryan Emma.....CE-1-2149
1848 Del. To Occupant..gar.....xx.....
1848 Noss Wm.....3d flr F..RA-1-1542
1849 Debby John G.....GA-1-3152
1853 Orwig Hazelle D..1st flr..RA-1-0264
1853 Reep Doris P....3d flr....RA-1-2396
1856 Foster Ralph E..rr.....RA-1-1758
1856 Del. To Occupant..#2.....xx.....
1856 Del. To Occupant..#4.....XX.....
1856 Darrow E H Mrs..#5.....SW-1-9659
1856 Del. To Occupant..#9.....XX.....
1856 Mc Donal E.....3d flr....RA-1-7178
1856 Sullenberger J..3d flr....SW-5-1091
1861 Flanik R R.....gar.....CE-1-1686
1861 Del. To Occupant..2d flr..xx.....
1863 Vocelka P A.....(2)..GA-1-1404
1864 Vocelka Pavlina.....(P)..GA-1-9839
1868 Bryant Grace.....SW-5-0844
1868 Moffett R.....(2)..CE-1-4892
1868 Ratulowsky M Miss.....SW-5-5041
1868 Hopper M C.....2d flr F..GA-1-6870
1871 Del. To Occupant..2d flr..xx.....
1872 Welch A V.....cust.....GA-1-1089
1875 Sharpe E R Mrs..up.....CE-1-3102
1878 Del. To Occupant..dn.....XX.....
1884 Kongsvold Knut R.1st flr..SW-1-8506
1885 Beard F.....#4.....CE-1-5875
1885 Del. To Occupant..#7.....xx.....
1902 Reese Edward.....GA-1-1965
1905 Stockton C.....#3.....CE-1-6325
1905 Mattis W.....#9.....RA-1-0551
1905 Hull W K.....#12.....SW-5-6823
1910 Melnichuck John.....(2)..GA-1-6380
1911 Hopes D M.....#2.....CE-1-0430
1911 McCallister C W..#4.....GA-1-5457
1911 Swearingen A....1st flr...GA-1-5213
1912 Gables The.....SW-5-5095
1912 Held F.....rr.....CE-1-0534
1915 Hagan Irrigation Co.....GA-1-6622
1915 Hagan Mary.....SW-5-1364
1919 Hatch Virginia Belle Mrs..GA-1-7758
1919 Medairy Thos C..2d flr....CE-1-5620
1919 Whitney G A Miss..2d flr..GA-1-7238
1920 Wenburg N A.....#2.....SW-5-3065
1920 Whitlock M.....#2.....CE-1-3916
1920 Del. To Occupant..#3.....xx.....
1920 Fleming Juliette A..#23...SW-5-0253
1920 Mathis J.....#24.....SW-1-9619
1920 Stahl Nettie B Miss..#26..SW-5-2296
1920 Lapuh M.....#33.....GA-1-5289
1920 Durbin Mary.....#36.....SW-5-4509
1925 Nau Heber B.....(4)..GA-1-8636
1925 Parsons Mary Alice.....CE-1-5564
1926 Silversteen G H Mrs..(2)..CE-1-6980
1931 Holly House.....(P)..CE-1-9333
1932 Vander Linden V C..#1.....SW-1-6085
1937 Allen Gus K.....(3)..GA-1-4641
1937 Allen M T.....GA-1-1727
1940 Schneider A Benedict.(2)..GA-1-1332
1940 Ingleside Hospital
2d flr..(x)..SW-1-3778

EAST 89th ST SE

2000-2071 E 89TH ST SE 3047-1
2017 Jaffe H R.....#2.....SW-5-4953
2017 Smith H.....#4.....CE-1-2675
2017 Mutchler Ruth...#5.....RA-1-6897
2019 Currie Edna.....RA-1-5690
2019 Hunter & Co.....CE-1-8624
2019 Smith Hazel L.....(3)..CE-1-4103

1956 HOUGH AVE

SOURCE: OHIO BELL TELEPHONE

HOUGH AVE NE
(Continued)

8200-8599 HOUGH 3017-4
8521 A-One Television.....SW-1-4617
1740 Crawfrd #214 (x)
8521 Gales I.....dn rr.....SW-5-6933
8522 Tommy Tucker Restrnt.(p)..CE-1-9750
8523 Town Cleaners.....GA-1-2613
8524 Swift Cleaning & Laundry Inc.....SW-1-0110
8525 Englert Wm J....#1.....GA-1-0637
8525 Thompson Thomas..#2.....SW-5-5161
8525 Weber Arthur J..#6.....CE-1-7827
8527 Ed's Hough Delicatessen...CE-1-2130
8600-8699 HOUGH 3021-3
8601 Ritz Grill.....(2)..GA-1-8115
8605 Cavell's Market.....RA-1-2968
8606 Marshall Drug Co.....(P)..GA-1-9577
8608 Hase K.....(2)..SW-1-0222
8608 Hocks F.....up.....SW-1-7355
8608 Podis L B.....up.....CE-1-2565
8610 Mitch Radio Television & Key Serv..... .....SW-1-7050
8612 Woolworth F W Co 5 & 10c Store No 977.....GA-1-1606
8615 All-Brite Cut Rate Drug Co (2)..CE-1-5625
8620 Larry's Market.....GA-1-2181
8622 Mannino's Food Mkt.....SW-1-2045
8625 Market Basket Bi-Rite(2)..CE-1-3848
8625 Mc Cluskey John Meat Mkt..SW-1-7250
8700-9299 HOUGH 3022-2
8700 Kaase's Bake Shops.....GA-1-4233
8701 Euclid Furniture Co.....GA-1-6699
8702 Portage Market Co Inc Store No 3.....RA-1-2777
8704 Montello's Food Mkt..(2)..CE-1-1685
8705 Garrity Wm.....#3.....SW-5-0492
8705 Del. To Occupant..#4.....XX.....
8705 Burnette F S....#5.....GA-1-8930
8707 E & E Mkt.....RA-1-7729
8708 Hough Bakeries Inc.....GA-1-8252
8709 Del. To Occupant..#1.....XX.....
8709 Helt L.....#3.....SW-1-9584
8709 Del. To Occupant..#4.....XX.....
8709 Couture J B.....#5.....RA-1-7574
8710 Zeigler's Ready To Wear...CE-1-4010
8711 M & M Home Equipment Co...SW-5-3463
8712 Mintz Awning & Shade Co (4)..CE-1-2455
8714 De Luxe Odorless Cleaners.GA-1-5535
3715 Colonial Gardens.....(P)..GA-1-9637
8716 Clark Pottery Mart.....SW-1-1750
8717 Hough Restaurant.....(P)..GA-1-9622
8719 Astor Fur & Dry Cleaning Co.....GA-1-4742
8720 Miller Shoes.....CE-1-3933
8723 Steven's Men Shop.....SW-5-6660
8800 Hough Beverage Co.....CE-1-8476
8801 Hough Dept Store.....(2)..GA-1-4040
8803 Kemp E.....rr.....CE-1-9196
8803 Peck M J.....#1.....SW-1-0435
8803 Stambaugh J.....#2.....CE-1-3151
8803 Young Robert....#3.....RA-1-3547
8803 Loy V R.....#4.....RA-1-4986
8803 Del. To Occupant..#5.....XX.....
8803 Megaughey Ruby E r..#6....RA-1-4072
8803 Womack Thomas B..#8.....SW-5-6488
8804 Del. To Occupant..#1.....XX.....
8804 Berdan Theron Lewis..#3...CE-1-6950
8805 United Furnace & Air Condtg.....GA-1-0049
8700-9299 HOUGH 3022-2
B 8809
8809 MEDRIC APTS
bsmt Devine C.....SW-5-2413
#3 Zamblauskis J.....GA-1-7835
#4 Russi M L.....GA-1-2144
#6 Larner M.....SW-5-7049
#11 Kaniuk J.....SW-5-7985
#12 Barker R.....SW-5-6474
#13 Underwood S.....RA-1-7171
1st flr Ambrose L.....GA-1-4719
1st flr Bonick Metro..rr.....RA-1-7317
8700-9299 HOUGH 3022-2
A 8809
8812 Davis Pure Oil Serv Sta (P)..CE-1-9399
8813 Ruocchio Alfred..dn rr....CE-1-1508
8817 Seal R E.....up.....RA-1-5219
8819 Clark Tex Record Center...SW-1-1216
8901 Johnson A.....SW-1-1712
8902 Prim Beauty Service.....CE-1-4215
1755 EAST 89th ST NE (x)
8902 Grace's Snak Bar..#6.(x)..SW-5-1868
8902 Herndon C J.....#7.....SW-1-6289
8904 Mechanical Hardware & Plumbing Co.....(P)..CE-1-9678
8905 Sielski M.....up...(2)..GA-1-2365
8906 Del. To Occupant..#4.(2)..XX.....

HOUGH AVE NE
(Continued)

8700-9299 HOUGH 3022-2
8910 Morris J Mrs....rr.....CE-1-2305
8910 Smith M M.....up.....RA-1-3309
8910 Lenhart C.....#2.....GA-1-3659
8912 Hertz Henry.....(2)..CE-1-7121
8915 Cleve Bd of Educ.....(4)..CE-1-1395
8916 Grace's Snak Bar.....SW-5-1868
8902 Hough #6 (x)
8918 Garment Service.....CE-1-0284
8920 Beaver G.....#1.....GA-1-2559
8920 Hake Wilmer.....#3.....SW-1-5583
8922 Debbie's Midtown Food & Beverages.....(P)..CE-1-9633
8924 Mack's Self Service..dn...SW-1-0370
8926 Cesari E.....#2...(2)..CE-1-5436
8926 Hurt C M.....#3.....SW-1-1877
8927 Del. To Occupant.....XX.....
8928 Flemming Photo Co.....CE-1-2975
8929 McClelland A H..#2.....GA-1-5947
8929 Vicario J M.....#3.....SW-1-9732
8932 Mc Clelland's Texaco Serv Sta.....(p)..CE-1-9667
9001 Wyatt T P.....(2)..RA-1-6188
9003 Polk O Mrs.....SW-5-2680
9007 Lavine M B.....P.....GA-1-4086
9104 Oakley L E.....(2)..GA-1-2141
9108 Smartt L.....1st flr rr.SW-1-7139
9108 Sartain M.....2d flr rr.SW-5-1761
9200 Johnston Loreene Scalp Salon.....(2)..RA-1-3773
9201 J & S Half-Hour Automatic Laundry.....SW-5-0170
9201 Obenaurer-Pressler Corp (2)..CE-1-4545
9203 Asbery K.....rr.....CE-1-6415
9203 Horn's Tailors & Cleaners.RA-1-0142
9204 Pritchard H D.....(2)..CE-1-1608
9205 Eagle Home Appliance & Furntr.....(3)..SW-1-0170
9207 Sevous Barber Shop.....SW-5-5085
9211 Pine Tavern.....(P)..GA-1-9886
9212 Jo-Lu Bar.....(P)..GA-1-9420
9214 Better Aquariums.....RA-1-1836
9215 Hough Inn The.....(P)..CE-1-9732
9216 Colony Foods.....(2)..SW-1-1500
9217 Devon Hall Beauty Shop....RA-1-4411
9218 Kornsweet J A.....SW-5-4266
9220 Morrie's Grocery & Meat Market.....(3)..GA-1-1870
9221 Royal Dry Clnrs.....SW-5-5810
9227 Newman's Food Market.....CE-1-5820
9300-10199 HOUGH 3026-4
9300 Fisher Bros Co.....CE-1-0996
9300 Forman Marvin N..#4.....GA-1-6292
9301 Braun Drug Store.....SW-1-7120
9302 Howard's Meat Mkt.....GA-1-3663
9303-10199 HOUGH 3026-4
B 9303
9303-09 APTS
#3 Butts P.....RA-1-0035
#5 Del. To Occupant.....XX.....
#8 Ocasio A.....SW-1-9291
#9 Rowe M.....SW-1-0053
#10 Griffey M.....CE-1-2185
#11 Ball W C.....(2)..RA-1-1589
9303-10199 HOUGH 3026-4
A 9303
9306 Boettcher John L..up rr...SW-1-4174
9306 Dickey F Mrs....dn rr.....GA-1-2443
9306 Tony's Food Mart.....CE-1-4400
9300-10199 HOUGH 3026-4
B 9310
9310 YORK APTS
bsmt Willis L.....RA-1-0012
#1-A Del. To Occupant.....XX.....
#2-B Mc Coy B Mrs.....RA-1-9353
#5-A Del. To Occupant.....XX.....
#6-A Daniels R.....RA-1-2994
#7-B Del. To Occupant.....XX.....
#8-B Del. To Occupant.....XX.....
9300-10199 HOUGH 3026-4
A 9310
9311 Lil & Helen's Beauty Shop.SW-1-7727
9400 Walker E.....dn.....RA-1-3753
9400 Jefferson L.....#1.....CE-1-3997
9300-10199 HOUGH 3026-4
B 9401
9401-05 LUCAS APTS
bsmt Warfield C.....SW-1-0558
#1 Guentzler A.....(2)..RA-1-3497
#2 Schroeder V.....SW-5-4937
#4 Bremman Carl A.....GA-1-0191
#5 Beedlow D.....SW-1-3479
#6 Cherry R.....CE-1-7866
#7 Sipple Arthur L.....SW-5-6793

1951 E 87TH ST

SOURCE: CLEVELAND DIR CO

4695 Nungesser Merl E
Taylor Wm H
Birchwood rd intersects
4702 Kosciuski Thaddeus
4703 Hanacek Chas A
4706 Silwinski Chas E
4712 Sadlocha Lawrence
4713 Oko Peter
4715 Nadalke Danl
4718 Leonards Leonard
4719 Ellis Robt
4722 Smith Gordon
4733 Anosse Jos W
4738 Seith Walter R
4739 Schabitzer Oscar W
4744 Sochinsky Mary S
4748 Sepessi A
4753 Kuhlenschmidt Alf F
4754 Dubsky Jos
4755 Richer John A
4758 Human Anna
4760 Lesti Anthony
4761 Hibler Frank A
4775 Apartments
1 Bierut Steph
2 Stepan Edw E
3 Bierut Edw T
4 Ansley Bernice Mrs
5 Blaugrund Chas phys
Tenenbaum Harry A dentist
Garfield blvd intersects
4796 Dykes Stanley L real est
4806 Novakowski Clara
4809 Vacant
4815 Silipini Jas V
4817 Lewandowski Wm S
4825 Bohne Howard F
4828 Mitchell Melvin G
4829 Tabaj Walter T
4833 Tarr Jas M
4834 Salmar Michl J
4837 Vacant
4839 Timko Steven A
4840 No return
4844 Mroz Albert S
Lawry Wm T jr
4848 DelPizzo Jos
4849 Laskowski Steven
4853 Ritter Karl
Novak Jas cement contr
4856 Wieszek Walter
Reed av intersects
4909 Kosek Harry E
4912 Botta Mary G Mrs
Neubecker Wm
4920 Srnka Frank J
4923 Balasz Chas
Maria Anthony
4935 Tucholski Edw B
4936 Haberek Luke
4937 Kocar Edw L
4941 Scott Geo W
4944 Madar Jas
4945 Ris Anton
Arndt Martin
4948 Vito John
4949 Holda Dimitri F
4952 Huth Alf F
4960 Turk Anton

E 87TH ST NE (M-S)—
From Koseiuszko av to Superior av, Hough av to Euclid av
1172 Apartments
(For other occupants see 8612 Kosciuszko av)
1 Flynn Donald
Street continued
1173 Kurtz Roland B
1175 Maletic Andrew
1178 Tobin Patk
Walker Arth
1179 Reulbach Harry J
1181 Kozielski Stanley
1182 Waitekunas John
1185 Walter Frank
1186 Sterputowski Marcel
1188 Bauman Louis W
1189 Strogin Frank
1191 Muchewicz Stanley M
1192 Hirsch Johanna A
1195 Kaluba Michl
1196 Sammon Anna Mrs
1199 Siemiinski Jos S
1200 Matuszewski Anton W
1201 Brasky Edw
1202 Pugacz John
1205 Michalski Simon
1206 Rooney Chas P
1209 Berichon Eliz O
1210 Wlodarczyk John W
1212 Lutkus Leopold
1213 Vouk John G
Miecznikowski Marcell
1215 Krueger Cora C
1216 Fitzgerald David
1217 Vacant
1219 Sanor Maybelle W
1220 Green Steven P
1223 Wisniewski Leonard
Mohar Jos
1224 Rojak Edw
1226 Uscinowicz Thos
1227 Smith Frank O
1230 Dybzinski Edw P
1231 Matuszewski Anthony A
1233 Eppich John
1234 Brzozowski Frank S
1237 Wilamosky John J
1238 Molinski Anthony
1240 Cathey Anthony
1241 Garvey John E
1243 Miller Cath Mrs
1244 Keller Helen L
1247 David John J
1248 Vacant
1251-55 Apartments
1 Evans Adina Mrs
2 Youngblood Andrew
3 Pickett Jos F
4 Moore Mont L
5 Kippenbrock Anthony T
6 Weldon Frances
Street continued
1252 Patton Enoch W
1254-56 Livingston Apts
(For other occupants see 8611-8615 Superior av NE)
14 Walsh Norman T
15 Thomason Mack R
16 Thomas John R
17 Moran Wm
18 Schmotzer John J
19 StJohn Thos E
20 Linfoot Thos E
21 Kilfoyle Richd M
22 Jenkins Edw E
Superior av intersects
Hough av intersects

E 87TH ST NE—Contd
1754 Hinton Carley Mrs
1755 Brookfield Apts
1 McBride Calvin P
2 Schindler Paul
3 Cross Harry G
4 Neal Carl N
5 Behnke Walter H
6 Murray Christina Mrs
7 Howell John
8 Morgan LaDoris
8A Holyoke Marion D
9 Jenkins Lawrence jr
9A Rhoades Mildred
10 Downey John J
11 Grgurich Wm
12 Houk Henry L
12A Busch Anna L Mrs
Street continued
1756 Kipp Gerald E
1757 Czapko Julius L
Bingham Vivian L
1758 Greene Van B
1759 Allen Meredith S
1761 Sloover Harold R
1763 Maloney Cornelius F
1765 Baker John W
1766 Pasker Alf J
Friedl Wendel M
1767 Landsmann Albert
1769 Hazlett Chas R jr
1770 McGuire Kenneth furn rms
rear Am Body & Top Co
1773 Garibotti Amerigo
1774 Woods Susan Mrs
rear Kusmer Andrew
1777 Corundum Co tool mfrs
Haag Chas H cabtmkr
1778 Breither Wm
1781 Gardner Francis
1782 Fischer Virginia M
1785 Goodhile Mabel K
Dykes Kenneth R
Miller Jas C
1786 Simpson Clara L
Haren Lewis K
1787 Ensley Harry L
1790 Cully Jos A
1791 Baum Miriam B
1794 Ault Clarence W
1795 Kane Howard J
1798 McCullough Alice
1799 Tyler Jos M
1801 Lawton Raymond O
1802 Koterba Helen
1803 Semple Jas G
Semple Danl J
Latimer Ray L
1806 Rote Robt O
1807 Apartments
1 Coulson Murlin D
2 Krieg Eliz M
3 Renault Helen J
4 Brod John E
5 Turnblacer Chas R
Street continued
1808 Krebs Ludwig
1811 Bartlett Nellie M
1814 Wyatt Harry E
furn rms
1815 Nelson Edgar E
1817 Jennings Norman N
int decorator
1818 Churchill Pearl
1820 Fleming Herbert
821 Treischel Arnie L
1822 Weinberger Ethel
furn rms
1824 Piteo Wm J
1825 RipPon Helen M
1830 Brookfield Apts
1 Hine Gerald J
2 Jenkins Chas M
3 Cochran Arth L
4 Vacant
20 Guiton Adele F
21 Royal Edw R
22 Dodd Marie Mrs
23 Tepper Arth S
24 Kirk Eliz L Mrs
25 Turner Herbert D
26 No return
27 Prange Frank K
29 Wallace Vernon H
30 Hollamby Kathryn M
31 Klein John H
32 Dean Lenora A
33 Brennan Jeanette
34 Price Howard
35 Kenneth Marvin
36 Hamilton Evan P
37 Miller Eliz J
39 Scheff Helen J
40 Klewer Emil K
41 Williams Chas R
42 Craft Louise A
43 Watkin Wm B
44 Dworkin Jack
45 Warren Alan
46 Goldthorpe Hazel D
47 Hamilton Ruth E
49 Terkel Nathan
Street continued
1831 Mickey Michl
Mickey Helen M Mrs
furn rms
1833 Melin Edith M Mrs
1834 Wilke Henri J
1836 Ebihara Shiro
1839 Frankas Geo
1840 Mayfair Apts
1 Bauer Etta J Mrs
2 Steffa Walter C jr
3 Dill Eva Mrs
4 Schussler Robt J
5 Strasbourger Miriam
6 Linas Wm A
7 Thomas John G
8 Boyle John S
Street continued
1843 Newberry Pearl M furn rms
1844 McGuffin Milan
1847 Raymond Apts
101 Schwalm Jas
102 Harris Burt W
103 Kucera John F
104 Jackson Harold B
201 Morgan Wm G
202 Puroll Lois S
203 Wheeler Carrie G
204 Halper Clara Mrs
205 Smith Kinney L
206 Hynd John G
301 Siegel Bernard
302 Pillersdorf Wm
303 Roodman Lena Mrs
304 Green Jos P
305 Gompertz Richd
306 Berger Louis I
401 White Geo T
402 Lamperth Carl A
403 Mitchell Donald W
404 Heggs Marsha O
405 Black Arth D
406 Mooney Emma Mrs
Street continued
1848 Dennis John W

1951 E 89TH ST

SOURCE: CLEVELAND DIR CO

1318 Henninger David R
1319 No return
1320 Kuehne Albert J
1322 Johnson Geo W ⓞ
Ukertis Wm A
1323 Filler Harry B ⓞ
Pollard Ralph
1326 Kitchen Rodney F
1327 Simandl Jas A
Simandl Jas J
1329 Freese Arnold ⓞ
1332 Griesmer Jos R ⓞ
1333 Becker Margt E ⓞ
Drennan Robt A
1334 Smith Jas T ⓞ genl contr
1337 Fedorko Michl
1338 Karpy Theo J ⓞ
1339 Enkler Kenneth
1341 Gatberg Frank G ⓞ
1342 Steuer Mildred Mrs ⓞ
1345 Gaffney Anne E ⓞ
1346 Ford Georgia M ⓞ
1347 McCauley Martha Mrs
1350 Dempsey Patk J ⓞ
1351 Vacant
1355 Gray Chas H ⓞ
Deardorff Saml M
1356 Foy Ella C ⓞ
1357 Nolan Emma A Mrs
1360 Skehan Clement W ⓞ
1361 O'Donnell Bridget Mrs ⓞ
1362 Budniak Anton ⓞ
Heintz Fred O
1365 Dennecker Adolf H ⓞ
1366 Vacant
1369 Jolley Ruby A ⓞ
1370 Krouse Walter ⓞ
1373 Kiesel Jos ⓞ
1374 Reichwein Frank W ⓞ
1375 Vacant
1377 Vacant
1378 Kivach Frank S ⓞ
1379 Shields Henry E ⓞ
1381 Bower John W
Ethel av intersects
1382 McNulty Cornelius C ⓞ
1383 Holobosh Carl K
1386 Tarbet Thos S ⓞ
1387 Johnson Richd E ⓞ
1388 Kowalyk Josephine ⓞ
Kowalyk Walter T
1389 Parker Eliz Mrs ⓞ
1392 Kehoe J Martin
1393 Thomas Harold
1395 Gallagher Jos A ⓞ
1396 Kowalyk John R ⓞ
1398 Tavano Jos A ⓞ
1399 Gargin Chas J ⓞ
1401 Pajestka Thos J ⓞ
1402 Warner Merville C
1405 Ryan Eug P ⓞ pntr
1406 Bronczek Magdalene ⓞ
1408 Grame Ursula ⓞ
1409 Gleason John E ⓞ
Buckley Marshall
Mooney Fredk
1410 Totzke Aug H ⓞ
1411 Schultheis Raymond G ⓞ
1414 Shover Jesse C
1415 Drotar Geo ⓞ
1417 Turlick Nicholas ⓞ
Turlik Theo A
1418 Hafford Harriet V ⓞ
1420 Degler Walter J ⓞ
1421 Moore Okey R ⓞ
1422 Wisnouckas Wm ⓞ
1423 Goetz Edw F
1424 Buzza Evans E
1426 Sheppard Michl ⓞ
1427 Cavanaugh Cath ⓞ
1429 Anderson Vern
1430 Moore Thos J
1431 Leadley John H ⓞ
1433 Brown Glenn L ⓞ
1434 Boyce Rhoda E Mrs
1435 Lang Harry C
1436 Vacant
Layton Ernest J
Wright Arden
1437 Knable Kenneth G
1440 Curry Thos P
1441 Felten Walter J
1443 Quinlan John J
1444 Richlak Stanley L ⓞ
1446 Kickel John E
1447 Mahan Jack M
Geer Helen C
1448 Ryan Cath ⓞ
1451 Scott Herbert W ⓞ
Farley Alf
1452 Rodda Wm H
Semko Louis J
1453 Miranda Jose ⓞ
Banos Jose
1456 Winchell Mary ⓞ
1457 O'Donnell John M ⓞ
O'Donnell John T
1458 Leifer Rosanne
1460 Croke Michl P
1464 Ropko Jos
1466 Powell Ida Mrs
Manhern Lena
Wade Park av intersects
Hough av intersects
1755 Bellflower Apts
(For other occupants see 8902 ½ Hough)
8 Ganyo Michl
9 Powell David H
10 Cooper Chas H
11 Dryer Albert G
12 Zajc Ludwig J
13 Fry Ann Mrs
Street continued
1760 Bothe Eda O Mrs furn rms
1761 Saum Vesta J ⓞ
1762 Badger Robt H ⓞ
1765 Kelly Dawson W ⓞ
D W Kelly & Son Moving Co
1768 Long Emma A Mrs ⓞ
1769 Koch Benj F ⓞ
1772 Hughes Martin A ⓞ
1775 Custer Nellie S Mrs ⓞ furn rms
1779-81 Bolton Apts
1 Merrill Blanch
2 Shepard May J Mrs
3 Ryan Carrie H
4 Darby Robt B
5 Romweber Harold E
6 Beggs John M
7 Prentice Homer H
8 Vanderaa Mac
9 Strang Alvin E
10 Meyer Emil J
11 Graham Jos J
12 Prindle Edgar L
13 Beirne Marg E
14 Cummings Edw J
Street continued
1780 Hayyn Apts
1 Nixon Mary H
2 Gerrity Wallace
3 Cannon Margt F Mrs
4 Curtiss Caroline L Mrs
5 Okeson Hugh B
6 Guenther Henry
1785 Murphy Leo T
Murphy Mary V Mrs furn rms
1786 Sager Grace E furn rms
1789 Schoettl John ⓞ
1790 Panzara Jos
Panzara Alice M Mrs furn rms
1793 Bolton Manor Apts
1 Locker Jos S
2 Hirst Harry
3 Haas Etta M
4 Anderson Charlotte C
5 Benham Ralph C
6 Vacant
Shupp Inez M
7 Saunders Gertrude M
8 Henton Richd T
9 McIntosh Eliz H
10 Colwell Bruce E
11 Penfold Loren H
12 Jurkanin John P
14 Graham Pearl M Mrs
15 Gray Blanche E Mrs
16 Hogan M Virginia
17 Hausman Wm F
18 Christian Chas B
19 Murphy Dorothy J
20 Major Donald E
Tylicki Jennie M nurse
21 Flinta Roy E
22 Hertz Henry
23 Jackson Nellie K
24 Langley Louise
25 Fitzgerald Nora
26 LeCurg Dorothy S
Street continued
1796 Boyle Hannah A
1797 DeRosa Anthony
1801 Rombach Albert E
Rombach Jennie furn rms
1805 Smith Alice C ⓞ
1809 Delmhasier Mary Mrs furn rms
1810 Moran Peter ⓞ
1814 Hokkly Wm A ⓞ furn rms
1815 Holloway Norman ⓞ
1818 Klug Marguerite ⓞ
1819 Morrison Alf
1821 Wassell Saml F ⓞ
1822 Palm Evelyn R Mrs ⓞ furn rms
1827 Freibolin Carl D ⓞ
1831 Kearney Danl R ⓞ
1834 Allen Betty Mrs furn rms
1835 Nixon Everett E furn rms
1841 Saffold J Webb ⓞ
1843 Huerter Albert ⓞ
1844 Zambluskas Ralph ⓞ
Zambluskas Laura furn rms
1848 Paucker Arnold
1849 Debby John G ⓞ
1853 Smith Hazel furn rms
1856 Studio Arms Apts
Foster Ralph E furn rms
1861 Anderson Herman F ⓞ
Studer Nelson
1863 Mitchell Ralph D ⓞ
1864 Vacelka Pavlina Mrs ⓞ furn rms
1868 Moffett Elif C ⓞ
1871 Bale Walter M
1872 Welch Violet furn rms
Parker Wm T
1875 Hart Louis F ⓞ
1878 Schlobach Fred ⓞ furn rms
1884 Kongsvold Knut R ⓞ furn rms
1902 Wellman Wm S ⓞ
Chester av intersects
1905 Davis Wm W
May Louis R
Paxson Richd D
Hull Wm B
1910 Fisher Navis E furn rms
Fisher Paul D
1911 Stafford Donald A
1912 Gables Residential Club
Nelson Juanita G ⓞ
1915 Margaret Ann Inc real est
Hagan Mary real est
1919 Hatch Virginia B Mrs ⓞ
1920 Sherman Ann M Mrs furn rms
1925 Nau Heber B ⓞ
1926 Silverstein Clara D furn rms
1931 Musser Anne M ⓞ real est
1932 Jones Gwilth A ⓞ
Jones June J Mrs furn rms
1937 Allen Gustave K ⓞ
1940 Schneider A Benedict Jr ⓞ
Euclid av intersects

E 89TH ST SE (N-6) — From Euclid av to Evarts av, Marshall av to Euston av, StCatherine av to Union av, W&LERR to Harvard av

2017-23 Rajo Manor Apts
Smith Hazel furn rms
2019 Lynch Wm F
2021 Havel Matthias
Higgins Florence
2022 Maglione Amabile ⓞ furn rms
2023 Heiner Michl J
Orszy Saml
2027 Dillon Michl J furn rms
2028 Hamilton Florence A ⓞ
2029 Butcher Eliz
2032 Seymour Andrew J furn rms
2036 Knudson Mildred Mrs furn rms
2041 Nunn John I Co funeral dirs
Hans Adolph W
2044 Pedersen Lars P ⓞ
2048 Krauss Marjorie Mrs furn rms
2054 Ferris Chas J
2060-68 Windsor Hall Apts
1 Barron Geo
2 Linton Jos W
3 Litschke Otto
4 Fuller Saml J
5 Buelow Marie I
6 No return
7 Miles Eug R lamp shades
Street continued

1951 HOUGH AVE-A

SOURCE: CLEVELAND DIR CO

8514 Erich Radio & Sound Serv Co
8515 Arnold Chas C
Doran Lloyd E
8516 Cort Shoes Inc (br)
8517 Wrong Club
8518 Bill's Bar
8519 Jeannette Apts
1 Baku Michl A
2 Repice Mario
3 Beatty Thos
4 Shields Isabelle Mrs
5 Uthoff Laura
6 Guitar Francis H
7 Barnhard Wm
8 Peck Kenneth
9 Sibal Frank
10 Fifner Cora M Mrs
11 Tarbert Minnie E Mrs
12 Moore Maurice
14 Casselman Roy S
Street continued
8520 Citizens Market meats
8521 Vacant store
8522 Clair's Kitchen restr
8523 Town Jas E clo clnr
8524 McFarland's Floriat
8525 Mierke Block apts
1 Englert John
2 Arndt Edw
3 Reed Jas
4 No return
5 Hollamby Stanley G
6 Miller Ella Mrs
Street continued
8526 Montello John delicatessen
8527 Hughes Michl gro
8528 Doan Clnrs Inc (br)
E 86th intersects
8601 Ritz Grill restr
8605 Superb Delicatessen
8606 Marshall Drug Co (br)
Doan Clnrs Inc (br)
Crawford rd intersects
8608 Podis Louis B dentist
Gerber Saml R phys
8610 Mitch Radio & Key Service
8611-15 Albrecht's Cut Rate Drug Co
8612-18 Woolworth F W Co (br) 5 and 10c store
8620 Larry's Market meats
8621 Kaspar May Mrs shoe repr
8622 Mannino Victor fruits
8625 Market Basket gros
E 87th intersects
8700 Kaase Richd W Co (br) bakers
8701 Fisher Bros Co (br)
8702 Portage Mkt Co (br) meats

1951 HOUGH AVE-B

SOURCE: CLEVELAND DIR CO

HOUGH AV NE—Contd
8704 Farmdale Creamery Co gro
8705 Brookfield Apts
1 Bronczek Walter J
2 Andrews Connie
3 Garrity Emma Mrs
4 Reich Graney
5 Baker Blanche Mrs
6 Bennett Lulu E Mrs
Street continued
8707 E & E Market meats
8708 Hough Bakeries Inc (br)
8709 Lily Block apts
1 Hoffman Chas S
2 Ranallo Anthony
3 Janabor Steven G
4 Badalamenti Dominick
5 Couture Jos B
6 Radnor Robt
Street continued
8710 Zeigler's Ready-To-Wear
8711 Mid-Town Foods gro
8712 Mintz Awning & Shade Co
8713-15 Colonial Gardens restr
8714 DeLuxe Odorless Clnrs
8716 Miller's Shoes
8717 Miller Robt L
8718 Spanicha Jas barber
8719 Hough Restaurant
8720 Lakeland Cutup Poultry
8721-23 New Brown Derby beer
E 88th pl intersects
8800 Hough Beverage Co
8801 Horwitz Louis dept store
8803 Art Bldg apts
1 Peck Dora Mrs
2 No return
3 Becker John A
4 Prather Richd J
5 Geordt Howard E
6 Meganughey Mayme M
7 Morris Jas G
8 Womack Thos B
Street continued
rear Bedrosian Harry
8804 Wilton Apts
1 Zecchini Chester E
2 Podmore Geo
3 Berdan Theron L
4 Nagle Perry M
Street continued
8805 Crawford Hdw Co
United Furnace & Air Conditioning
8806 Crosby Uphol Co
8809 Medric Apts
1 Russi Herman H
2 Csoltko Andy
3 Inman Fred E
4 Hawkins Denzil F
5 Whipky Gray
6 Lenhart Chas U
7 Shubart Ruth I Mrs
8 Soder Fred
9 Dregalia Paul L
10 Moore Horace B
11 Sigmund Jos E
12 Swigel Jos W
13 Radek Herman
14 Paterson Hudson B
15 McNelis Jos P
16 Demas Geo
17 Thomas Manford T
Street continued
8812 Davis Hi-Speed fill sta
8813 Jackson Roy S pntr
8815 Vacant
8817 Thomas Edw L
8819 E & T Food Mart delicatessen
E 88th intersects
8900 Checker Clnrs (br)
8901 Winnen Frank E
Hillis Chas E
Hunt Mertrude L
8902 Prim Beauty Service
8902 Bellflower Apts
(For other occupants see 1755 E 89th)
5 Gorski Chester S
6 Gridley Dorothy A Mrs
7 Stueber Walter C
E 89th intersects
8904 Mechanical Hdw & Plmbg Co
8905 Sielski Edw J
Swartz Robt L
8906 Truhan Edw L
McFarren Theresa
Tweedie Anita M Mrs
8908 Napoli Eug barber
8910 Dottore John shoe repr
Smith Geo W
Feinstein Nathan N
8912 Smith Geo W confr
8914-16 Apartments
1 Hargas Micht T
2 Earle John
3 Davis L
4 Voelker Wm
5 Pittock Harold A
6 Sims Wilson A
7 Beck Betty Mrs
Street continued
8915 Hough Elementary School
8916 Walt's Do-Nut Shop restr
Edgell Kath Mrs
Early John E
8918 Garment Service Co tailor
8920 Apartments
1 Jones Carl N
2 Messenger Carl E
2A Bennett Harland
3 Goodwill Herbert C
4 Musca Anthony J
Street continued
8922 Ideal Dellicatessen
8924 Haverly Robt delicatessen
8926 Apartments
1 Adler Richd S
2 Adler Jack
3 Rosskamm Geo
4 Sandusky Sol
Street continued
8927-33 Scotia Apts
(For other occupants see 1730-46 E 90th)
1 Billinghurst Geo H
2 Flynn Agnes Mrs
3 Sanford Louis I
4 Wolf Jos
Street continued
8928 Flemming Photo Co
8932 Hall Franklin fill sta
E 90th intersects
9001-03 Harkness Terrace
(For occupants see 1727-37 E 90th)
9001 Marshall Thos E
9003 Powell Trevor E
9007 Lavine Myer B lwyr
9009 Barlag Fred J
Truskolaski Jos
Harkness pl begins
9104 Oakley Lillian E @
9108 Schultz Geo
9200 Loreone's Scalp Salon
Johnston Loreone
Grzanick Wm
9201 Kit Kat Tavern beer
rear Old Meadow Creamery Garage
Taylor-Obenauer Co The
9203 Dinner Bell Restr
Arendt Herbert
rear Maloszewski Wm J
9204 Pritchard Herman D @
Thomas Pryse
Pritchard Richd A
9205 French Milton B
beauty shop
9207 Vacant store
9208 Dellinger Homer
Dellinger Lawrence J @ osteo
9209 Vacant
9210-12 Jo-Lu Bar
9211 Sirna Jos restr
9214 Summers J O Co (br)
cle clnrs
9215 Hough Inn Inc
9216 Novak Super Mkt
9217 Devon Hall Beauty Shoppe
9218 Stevens Harry variety store
9220 Hackenburg Grocery
9221 Royal Clnrs
E 93d intersects
9300 Fisher Bros Co (br)
9301 Braun's Drug Store
9302 Meister Market meats
9303-09 Apartments
(For other occupants see 1685 E 93d)
3 Orr Blaine T
4 Sallman Lydia L
Forman Marvin W dentist
5 Cooke Wm J
6 Campbell Jas R
8 Howard Vincent P
9 Kramer Morris
10 Griffey Michl
11 Baker Laura B Mrs
Street continued
9305 Hartin J shoe repr
9306-08 Zuccaro Salvatore gro
Boettcher Rose A Mrs
Dickey Geo A
9307 Little Herbert F dellcatessen
9310 York Apts
1A Duncan Jane Mrs
1AA Crowley Frank H
2A Armstrong Robt H
3A Kelly Grace E Mrs
4A Tamaren Fredk
Stiglitz Alex
5A Berger Jacob
6A Guttmann Henry
7A Sayre Walter M
8A Hirsch Albert
1B Adams Albert J
2B Clendening Chas W
3B Kubok Elsie M
4B McFarlan Theo E
5B Horvath Louis
6B Smith Carl
7B Mainpa Vienna
8B Anderson Willis W
Street continued
9311 Nori's Beauty Shoppe
9400 Trojanowski Thos J
9401-05 Lucas Apts
1 Jones Wm H
2 Sprague Wm G
3 MacDonald Eug F
4 Bemman Carl A
5 Clausen Peter P
6 Rehmar Hyman
7 Sipple Arth L
8 Morrison Donald
9 Schilling Wm A
10 Randles Harry R
11 Hempel Roy G
12 Ricks Ross
14 Keller H Lawrence
15 Taylor Ralph W
16 Otis Betty D
17 Martucci Rudolph V
18 Student Isle Mrs
19 Koehler Clyde E
20 Feather Wanda A
21 Baker Jos
Street continued
9404 Karponay Michl
9408 Severson Arth @
9411 Zuccaro Salvatore @
9412 Rausch Stella J Mrs artist
Rausch Harold S lawyer
9415-19 Arden Apts
1 Evans Betty J Mrs
2 Richmond Donald W
3 Burns Carl E
4 Suto Edna
5 Phillips Mabel Mrs
Difford Phyllis
6 Shuster Arth
7 Harris Virginia K
8 Burton Jas M
Street continued
9501-05 Aylord Apts
1 Spencer Percy I
2 Vacant
3 Davidson Chas W
4 Finley Richd I
Street continued
9502 Cantalo Thos
Ozekoski Anthony
9506-08 Ellers Louise V
Bartolon Eug B
Pluth Jos J @
9507 McNamara John
9509 Shyab Geo
Hays Doris A
9511 Flowers Marvin E
Wettrich Mildred F
Scheidemrager Jos F
Blosser Louise Mrs
9512 Ruth Apts
1 Goldstein Jerome
2 Goldstein Saml
3 Stern Eug
4 Cunningham May V
Street continued
9515-17 Fordham Apts
1 Krause Clifford J
2 Puckett Gertrude
3 Martin Reed H
4 Schwandt Esther M
Street continued
9600 Wilmoth Byron L
9601 Holk Christ R @
9604 Nissen Ell L pntr

1942 E 87TH ST-A

SOURCE: OHIO BELL TELEPHONE

EAST 87th ST NE

1172 Flanigan Kenneth E RA-8366
1172 Steiger Ralph r GA-6453
1179 Reulbach Harry RA-1694
1181 Schneider A B CE-8567
1182 Schraff H r RA-3114
1185 Walter Frank E r CE-7759
1186 Pill Nicholas GA-7596
1188 Bauman L W r RA-1328
1189 Shroka Stanley CE-6609
1191 Muchewicz Stanley r GA-6080
1192 Hirsch John W r RA-0792
1196 Sammon J A r GA-4678
1199 Dolney Stanley M GA-5645
1200 Matuszewski Anthony W r GA-3193
1201 Fouts Grant S RA-1614
1202 Pugacz John RA-7138
1205 Elker Joe r RA-4728
1206 Rooney C J GA-8125
1209 Berichon Oliver Mrs r RA-2155
1213 Miecznikowski Marceli GA-3674
1216 Fitzgerald David r RA-0498
1219 Sanor Maybell Mrs RA-0463
1220 Green Steve r RA-2132
1226 Conomy Luke J r RA-1498
1227 Smith F O r GA-5465
1233 Stankus George r CE-6575
1237 Goggin Ed C r GA-5866
1238 Quinn Michael r CE-8364
1240 Murphy Frank J r GA-0024
1240 O'Neill Catherine L r GA-0024
1241 Prendergast Maurice J GA-2817
1243 Knight Agnes M Miss r GA-8215
1243 Miller Marianne r GA-8215
1244 Keller Helen r GA-4844
1247 Gillroy Jas C r GA-7248
1248 Loykie Anna r GA-5884
1252 Menges A B CE-2189
1253 Heiman Sisters Obstetrical Nursing Serv CE-6154
1253 Jenkins Edw E GA-3389
1253 Kippenbrock Anthony RA-3784
1254 Deutsch Geo Dr CE-5590
1255 Pickett Harold F GA-7450

1942 **E 87TH ST-B**

SOURCE: OHIO BELL TELEPHONE

EAST 87th ST NE
(Continued)

1754 Hinton Edw D r.....GA-1637
1755 Mould Grace D Mrs.....CE-4909
1755 Neal Carl N r.....CE-4427
1755 Williams C F.....GA-5912
1756 Kipp Gerald E r.....CE-8564
1756 Wallace John J CE-8564
1757 Feher Mary Mrs r GA-1167
1758 Krohn Geo P CE-8940
1763 Maloney Cornelius GA-6035
1765 Bayer Anton N r GA-4721
1766 Muzila Andrew J RA-4499
1766 Tyler Jos GA-2676
1767 Higley Belle r.....GA-1334
1770 Frenden John r.....CE-3561
1773 Garibotti Amerigo r GA-8787
1774 Woods A B r GA-2562
1777 Denning Mfg Co CE-0801
1778 Breither Wm RA-7139
1782 Fischer Frank H.....RA-5092
1785 Kelch J S r GA-6145
1785 Wakefield Marie D r RA-3515
1786 Simpson V P.....RA-2341
1787 Crowley John F CE-6635
1787 O'Malley J J r CE-6635
1790 Bird Ann RA-9855
1791 Baum Miriam B Mrs r.....CE-2090
1791 Blum Bertha S r.....CE-2090
1794 Rice Alexander S r.....RA-3741
1798 Mantey Norma r.....GA-5429
1798 McCullough F S Mrs r.....GA-5429
1801 Behner Sarah E RA-0042
1802 Allen G K RA-6663
1802 Allen Gus K atty RA-4524
1803 Gruenewald Herman W GA-1092
1803 Leslie H r.....GA-7090
1806 Rote R O r GA-1829
1807 Krieg Elizabeth M Dr RA-7269
1807 Mooney Emma C r CE-7545
1808 Moyer Lydia r CE-3127
1811 Eldredge Jack CE-7474
1814 Daley Marie r.....CE-7659
1815 Nelson E E r CE-3863
1817 Jennings Norman RA-1824
1817 Madison Marie Mrs RA-1555
1818 Churchill Louisa T Mrs r.....CE-3947
1821 Morgan Ruth I RA-8566
1821 Tregenna Aubrey GA-3473
1824 Walker Chas K r CE-2106
1825 McGuire Carrie Mrs RA-4897

1830 BROOKFIELD APTS

1942 **E 89TH ST**

SOURCE: OHIO BELL TELEPHONE

EAST 89th ST NE
(Continued)

1263 Griesmer P F r.....GA-8512
1266 Cleve Chemical Co CE-2961
1270 Gabele C H r.....GA-3556
1271 Culhane P r.....RA-4133
1274 Cramer Norma CE-5891
1274 Strack Matilda GA-7287
1276 Hartford Jack CE-3511
1278 Grimes Delmer RA-8664
1279 Gabele Fred J r.....GA-3225
1280 Smith F A RA-0885
1286 Curtin Michael L GA-6297
1290 Baechle Clara E r.....GA-2571
1290 Coleman Thos J r.....GA-6124
1310 Beegle Fred E RA-6965
1313 Haley E A r.....GA-1513
1318 Schwartz Rose Mrs r.....RA-1469
1319 Hoehn Frank r.....GA-1152
1320 Kuehne Albert J r.....CE-7846
1322 Henninger John G CE-3484
1323 Scullen Catherine CE-4826
1326 Iredell C A r.....RA-1119
1327 Simandle Jas GA-1025
1329 Stanton Thos J r.....GA-4796
1333 Deale Valentine B CE-1859
1338 Harr Walter R RA-0028
1339 Enkler Arthur C RA-8191
1341 Ostberg Frank RA-8729
1345 Gaffney W H Mrs r.....GA-1519
1346 Ford Sydney H r.....GA-7034
1351 Gauntner Chas T RA-6682
1355 Gray C H r.....RA-0417
1356 Foy Virgil F r.....CE-2919
1360 Hampson H L CE-4104
1362 Skehan Clement W CE-8114
1365 Carney Mary P r.....GA-1302
1369 Jolley Ruby A r.....GA-1554
1373 Jesensky Jos r GA-2545
1378 Kump Marie M CE-3826
1381 Schroeder E W CE-8593
1383 Holobosh Carl r GA-1153
1387 Johnson Winifred CE-1670
1389 Parker Howard K r.....CE-4037
1396 Amsden Fred r GA-3567
1398 Murphy Patk H RA-5763
1401 Francis Mac Mrs GA-7525
1402 Butler Wm G r.....RA-0799
1405 Ryan Eugene P RA-5591
1409 Gleason John Jr GA-1930
1410 Totzke August RA-5438
1411 Schultheis Ray G CE-5420
1414 Ryan Michael r GA-6516
1417 Bargel Clements RA-4887
1417 Sassand Helen Miss RA-4887
1420 Stauffer Edw H RA-3759
1424 Buzza Evans E r.....RA-4853
1426 Holz Mildred L r.....RA-0996
1427 Cavanaugh Wm G r.....CE-5330
1429 Sheltz Mary GA-3685
1431 Leadley John Howell r.....RA-0518
1433 Blakeslee Albert RA-9978
1434 Boyce J W CE-0842
1435 Lang Harry C r.....GA-5095
1437 Maxwell Alex GA-6773
1440 Colbert Thos r GA-7088
1441 Feiten Walter CE-6995
1444 Gerlosky Andrew GA-6750
1446 Kickel Martha RA-4264
1451 Baker Lloyd H r.....CE-1876
1452 Smith Frank J GA-9111
1453 Miranda Jos P r.....CE-2352
1717 Crawford Paul RA-7670
1726 Messer J M r.....GA-7655
1731 Davis M J r.....RA-4471
1755 Graziano Dan J RA-9515
1755 McCartin Eugene J r.....GA-5004
1755 Pollack Sarah RA-5447
1760 Nursing Home The.....CE-6230
1761 Spellacy Wm L r.....GA-1702
1762 Findley F E r.....CE-6196
1765 Kelly D W Moving Co.....GA-1031
1768 Long Emma A Mrs r.....GA-1913
1768 Tureck J C r.....GA-1913
1769 Koch B F CE-3331
1769 Miller Ann E CE-3331
1772 Hughes Martin A RA-0675
1775 Custer Guy Mrs r.....CE-3119
1775 Rich Adele r CE-3119
1775 Tylicki Jennie Miss CE-3119

1779 BOLTON APTS
Beggs Jack M RA-8736
Cummings May r.....GA-2196
Doucette Ruth E RA-2095
Dy Shere Hana Mrs r.....GA-3434
Moore John H r.....GA-5733
Prentice H H Dr r GA-3434
Reno Harriett GA-6534
Rodway Edw E RA-2659
Ryan Carrie H Miss r.....CE-2659
Smith Evelyn A Mrs RA-1090
.....GA-7132

1780 HAVYN APTS
Cannon C C r.....CE-6302
Curtiss Cornelia r GA-0314
Dresskell Fred Mrs CE-5620
Guenther Henry RA-1112
Sarstedt F A r.....CE-8200
Windsor Bert F CE-5797

1781 BOLTON APTS
Agnew Mona W Mrs CE-7086
Bardshar G E Mrs r.....CE-3052
Prindle E L RA-8577

EAST 89th ST NE
(Continued)

1785 Brown Chas Mrs r.....RA-0823
1786 Kunkle Wm RA-1040
1789 Schoettli John r GA-0896
1790 Ford Pauline r CE-7703

1793 BOLTON MANOR APTS
Anderson W G CE-7471
Campbell Alan B GA-4352
Emch Chas F Jr.....RA-9590
Enger Dora Mrs r CE-2662
Fitzgerald Nora r CE-9117
Fox John W RA-2506
Graham P M r CE-4913
Gray Blanche E r CE-5331
Haas Etta M RA-4328
Hertz Henry GA-1760
Hirst Harry RA-7204
Knochel W A RA-7291
Langley Louise r.....CE-3954
Meek Gordon C RA-5961
Miller Albert J J.....RA-3929
Penfield Loren H r CE-0336
Ruth Wm J RA-8971
Siegel Ernest E RA-5087
Smith Jas A RA-9836
Thippen Jas D r CE-0462
Treiber O A Mrs r.....RA-0296
Waggoner W RA-6894
Wilkinson Martin H RA-6445

1796 Boyle Jno J r.....CE-5138
1797 Beach R K r.....CE-4321
1801 Hurd W F CE-8210
1801 Lepley Glenn W r.....RA-2045
1805 Smith A D r.....RA-4279
1809 Delmissier L RA-8613
1810 Moran Peter CE-4705
1814 Stewart Jas W Mrs r.....CE-0456
1814 Stewart Virda L r.....CE-0456
1815 Ingelse J L r.....RA-1261
1818 Klug Marguerette RA-2683
1818 Klug's Convalescent Home.....RA-2683
1819 Morrison T E Sr RA-0859
1821 Cecil Paul Studio GA-6162
1821 Deming Paul S GA-6162
1822 Meriam E B r.....GA-1822
1827 Friebolin C D r.....GA-2142
1831 Kearney D J Mrs r.....CE-7481
1834 Allen Bettie CE-9855
1835 Devaney Myrtle RA-5888
1835 Hamel Margaret Miss GA-3588
1835 Stein Bernice RA-4058
1835 Stein Maurice S RA-4058
1841 Saffold J Webb r.....GA-2917
1841 Saffold S S Mrs r GA-2917
1843 Ross Elizabeth M r RA-3614
1844 Leas Pauline CE-9827
1848½ Luckay D L.....GA-0557
1849 Percy Vincent H r.....GA-1467
1849 Schleicher W A Mrs r.....GA-1467
1853 Brady Morton J r.....RA-0187
1856 Knight Chas L r.....GA-1399
1856 Worley Jas H CE-9221
1861 Gee Nicholas R r.....RA-0632
1863 Mitchell Ralph D r.....GA-1404
1864 Vocelka Pavlina GA-9839
1868 Casey W J CE-1116
1868 Moffett Rosella r CE-4892
1872 Martinsen Martin r GA-0681
1872 Miller Maxine G CE-0050
1872 Myers R S r RA-3689
1875 Sharpe Audrey r CE-3102
1878 Garner Otis RA-3994
1884 Bolton Convalescent Home The...GA-0808
1884 DeCumbe J W r GA-0808
1885 Martinsen Niel r GA-6085
1890 Brun Geo Mrs r.....RA-0937
1890 Mora Geo W RA-9288
1891 Bowman Mary D r.....CE-2117
1896 Jennings Minnie GA-9347
1897 Simms Eva r RA-0749
1898 MacDonald Edw M r.....GA-8019
1902 Wellman W S r.....GA-0738
1905 Ainslie Robt B Dr.....RA-2593
1905 Clark Thos H Jr.....GA-0060
1905 Lowe Anna B r.....CE-6325
1910 Duncan Jessie Mrs CE-9782
1911 Stafford Don A CE-2850
1912 Gables Residential Club The CE-9892
1915 Eddy Florence G Mrs r CE-1578
1919 Hatch Virginia Belle Mrs r.....GA-7758
1920 Lockman Wm T.....CE-8951
1920 Sherman G H r CE-7732
1920 Stevens Harry F GA-7205
1925 Nau Heber B GA-8636
1925 Parsons Mary Alice CE-5564
1926 Brandt Kathleen Mrs r.....GA-1613
1931 Barth Alice r.....GA-0622
1932 Stantz Ona RA-8957
1937 Dunlap Ida May CE-3583
1937 Meyer A J CE-3583
1940 Schneider A B MD GA-1332

EAST 89th ST SE

2017 Mutchler Ruth RA-6897
2017 Petty Rae GA-7025
2017 Westlaken Frank RA-2764
2021 Cramer Nell r GA-7016
2021 Dudley R M Miss CE-9170
2021 Harris Lucy K r.....CE-1152
2022 Malone Mabel Mrs r.....RA-4557

1942 HOUGH AVE

SOURCE: OHIO BELL TELEPHONE

HOUGH AVE NE
(Continued)

8522 The Open Kitchen CE-9275
8523 Town Cleaners GA-2613
8524 McFarland Florists CE-6760
8525 Hollamby Marjorie GA-1316
8525 Miller Ella Mrs r.....GA-8177
8526 Munstein's Delicatessen.....GA-9792
8527 United Food Stores.....CE-2130
8601 Ritz Grill CE-9847
8605 Superb Ice Cream Stores.....GA-4863
8608 Gerber S R MD GA-4994
8608 Maier R R MD.....CE-4701
8608 Marshall Drug Co No 8.....GA-9577
8608 Podis L B DDS.....CE-2565
8612 Woolworth F W Co 5 & 10c Store No 977 .....GA-1606
8615 Albrecht's Cut Rate Drug Co....CE-5625
8617 Crow E C.....GA-5020
8617 East End Realty Service.....GA-5020
8619 Kessler Harry Dr ofc.....RA-1314
8619 Pollard Florence RA-7217
8619 Ranson Edw C r.....CE-1097
8620 Taylor Markets Store No 2.....GA-2181
8621 Kasper Dry Cleaning Co.....CE-8900
8700 Kaase Richard W Co GA-4233
8701 Fisher Bros Co mkt.....CE-9833
8702 Portage Market Co Store No 5....RA-2777
8704 Farmview Stores Co GA-9703
8705 Axford Albert CE-0251
8705 Santry Harry J GA-9110
8707 E & E Mkt RA-7729
8708 Hough Home Bakery GA-8252
8709 Behm Paul GA-2752
8709 Couture J B RA-7574
8709 Schrader Anna Mae Miss r.....RA-3950
8709 Smith Betty Mrs RA-8040
8711 Anderson Food Mkt CE-4236
8712 Mintz Window Shade Co.....CE-2456
8712 Ohio Window Shade Co.....CE-2456
8714 De Luxe Odorless Cleaners.....GA-5535
8715 Crawford Hardware The GA-1712
8716 Neighborhood Barber & Beauty Shoppe GA-1964
8723 Brown Derby GA-9848
8723 New Brown Derby GA-9848
8800 Hough Beverage Co.....CE-8476
8801 Young Dry Goods Co.....GA-4040
8803 Davis Ben B CE-6612
8803 Megaughey Ruby E r.....RA-4072
8804 Berdan Theron Lewis CE-6950
8809 Akins Ida RA-7352
8809 Koerth Louis r.....RA-2956
8809 Sigmund Jos E.....GA-7854
8812 Lewis Hi-Speed Serv Sta.....GA-9487
8813 Jackson Roy RA-5983
8817 Cross Richard Lee Jr CE-1547
8900 Sherwin Bakery Branch No 2.....RA-4262
8902 Prim Beauty Service.....CE-4215
8902 Primosch Marie K.....CE-4215
8902 Stueber Walter CE-0285
8904 Mechanical Hardware & Plumbing Co CE-9678
8904 Robbins Max hdw.....CE-9678
8906 Riley Anita RA-6809
8908 Napoli Peter GA-2618
8910 Leech Jos R r.....RA-4311
8910 Patsy Bath Studio.....RA-4311
8910 Ward Barbara Mrs.....CE-6588
8912 Smith's Confectionery GA-9758
8915 Hough School CE-1395
8920 Gerace Gust r CE-6937
8922 Gelender Mkt CE-9348
8924 Sandusky Vegetable Mkt CE-9243
8926 Adler J RA-3212
8926 Mastin A E r.....CE-3573
8927 Billinghurst Geo H.....RA-3162
8928 Flemming Photo Co.....CE-2975
8929 Bassani Donald RA-7328
8929 Pearce Sheldon T.....RA-5790
8930 Dunn Clnrs GA-5757
8932 Gerfen Serv Sta.....GA-9458
8932 Texas Distributing Co serv sta ..GA-9458
8933 Huber Lillian L.....GA-2069
8933 Wheeler Clarence E GA-2069
9001 Marshall T E r.....GA-8645
9003 Powell Trevor E.....CE-3793
9104 Oakley L E.....GA-2141
9200 Gall John A GA-8011
9200 Loreene's Scalp & Beauty Shop...RA-3773
9200 Williams E V atty.....RA-3773
9201 Kit Kat Klub.....GA-9251
9204 Gray N E RA-7946
9204 Pritchard H D r.....CE-1602
9207 Erich Radio & Sound Serv Co.....GA-8060
9208 Cooper Walter RA-6727
9212 Green's Delicatessen & Beer Store.CE-9287
9214 McNamee's Tavrn GA-9886
9215 Hough Inn The CE-9732
9217 Devon Hall Beauty Shop.....RA-4411
9217 La Vern Beauty Shoppe GA-6142
9220 Hackenburg W E groc.....GA-1870
9227 Newman's Mkt groc.....CE-5820
9300 Fisher Bros Co The GA-9315
9300 Gray Morris H DDS.....GA-6292
9301 Braun's Drug Store CE-9241
9302 Taylor Markets main ofc.....GA-4382
9302 Taylor Markets Store No 1.....GA-3663
9303 Kirkpatrick Frank RA-9654
9303 Mullally J L.....CE-8642
9306 Zuccaro's Food Store CE-4400
9307 Standard Delctsn GA-0716
9310 Bly Louis D.....CE-3597
9311 Shanzen Beauty Shoppe.....CE-1668
9400 Cipra Francis Mrs r.....GA-0755

1937 E 87TH ST

SOURCE: OHIO BELL TELEPHONE

EAST 87th ST NE

1178 Michelitsch Albin r RA-3406-W
1178 Turosky L r GA-4536
1179 Reulbach Harry J r RA-3932-W
1185 Walter Frank E r CE-7759
1186 Corbett Edw r RA-0728-J
1188 Bauman L W r RA-1328-W
1191 Muchewicz Stanley r GA-6080
1192 Hirsch John W r RA-0792-W
1195 Schott Constance V Miss r GA-6958
1196 Sammon J A r GA-4678
1201 Kish Steve r RA-4565-W
1205 Elker Joe r RE-4759-J
1206 Rooney C J GA-8125
1209 Berichon Oliver Mrs r RA-2155-J
1212 Durkin John F r RA-1874-J
1215 Krueger Cora C Mrs r RA-3845-J
1216 Fitzgerald David r RA-0498-J
1219 Williams Grace G r RA-4158-W
1224 Nieder Edw J r GA-8007
1226 Conomy Luke J r RA-1498-W
1227 Smith F O r GA-5465
1230 Ridley Henry E r RA-2916-J
1231 Stucki Mae r CE-6539
1237 Goggin Ed C r.....GA-5866
1237 McMahon Thomas F r.....GA-5866
1238 Quinn Michael r CE-8364
1240 O'Neill Geo M MD r GA-0024
1241 Fleming Catherine W Mrs r ..RA-1755-W
1243 Knight Agnes M Miss r GA-8215
1243 Miller Marianne r GA-8215
1244 Keller F J r GA-4844
1247 Gillroy Jas C r GA-7248
1248 Loykie Anna r GA-5884
1252 Menges A B CE-2189
1253 Heiman Sisters Obstetrical Nursing Serv CE-6154
1253 Kippenbrock Anthony r RA-3784-J
1256 Gorman Wm S r GA-8313
1256 Knoll Ed r CE-8523
1755 Davis Josephine r CE-4042
1755 Lang Louise Mrs r RA-1206-J
1755 Richardson Ina r CE-1137
1755 Sayre Mary r GA-8568
1757 Feher Mary Mrs r GA-1167
1763 Maloney Cornelius r GA-6035
1765 Bayer Anton N r GA-4721
1767 Higley Belle r.....GA-1334
1770 Howell Sylvia r GA-1403
1773 Garibotti Amerigo r GA-8787
1774 Woods A B r GA-2562
1777 Denning Mfg Co.....CE-0801
1778 Stauffer Wallace E r GA-7596
1782 Elder Tress r GA-6533
1785 Kelch J S r GA-6145
1786 Fahey Delia Mrs r CE-3945
1787 O'Malley J J r CE-6635
1790 Stradley Pierce E r GA-3147
1791 Baum Alfred F r.....CE-2090
1791 Blum Bertha S r.....CE-2090
1794 Schwartz Peter L r CE-4708
1798 McCullough F S r GA-5429
1799 Ernst Lucy M r.....RE-0939-J
1801 Fisher Geo E r.....CE-5642
1802 Allen Gus K r.....GA-8085
1806 Rote R O r.....GA-1829
1807 Mooney Emma C r CE-7545
1807 O'Donnell Alice Miss r GA-7750
1808 Moyer Lydia r CE-3127
1811 Whitehead Jessie r CE-6637
1814 Sparrine John r RA-3621-J
1815 Nelson E E r CE-3863
1817 Whitworth W E r.....GA-2444
1818 Churchill Louisa T Mrs r CE-3947
1821 Bellson G N r.....CE-5265
1824 Walker Chas K r CE-2106
1825 Grundman J S r CE-8280

1830 BROOKFIELD APTS
- Anderson Pearl J r CE-4106
- Barclay Melvin G r CE-3888
- Blenkin Stephen r CE-7985
- Cochran A L r CE-9106
- Cook Mott K r RA-4236-J
- Cousins Hattie r CE-7835
- Dempcy Donald F r CE-3833
- De Witt Geo A r GA-4317
- Dial Mantie r CE-6206
- East Jane r CE-4957
- Gill N F r CE-1274
- Goldthorpe Hazel D r CE-8505
- Hamilton Evan P r CE-4707
- Hammel Claire r CE-1203
- Hopp A H r CE-7382
- Kelley Esther B r RA-1311-J
- King M D r RE-2147-M
- Moore W B r CE-2385
- Portz Ella C r CE-4956
- Shaeffer Clifford P r CE-5788
- Smith Kathleen r GA-7691
- Warner Agnes E r CE-4907
- Williams Ruth r CE-5866

1831 Moulton Masie GA-9452
1834 Benjamin Morris I r.....RE-6960-W
1835 Benjamin Apartments CE-9373
1836 Smith A E r RA-4259-J
1839 Billington Jane r GA-2268
1839 Picard G G Dr r GA-2268

1937 E 89TH ST

SOURCE: OHIO BELL TELEPHONE

EAST 89th PL NE

1712 McKenzie Margaret Miss r.....RA-2877-J
1712 Wickham Katharine Miss r....RA-2877-J
1717 Karr John Howard r.....CE-5961
1719 Stanton Harold E r.....RA-1820-J
1725 Gomillion B B r.....GA-0251
1729 Nahouse W J r.....CE-6976
1732 Crotty Albert F CE-0746
1735 Hornsby Roger r CE-1547

EAST 89th ST NE

787 Barnhisel Harry r.....PO-9564
787 Schlarb John r LI-6107
1220 Albrecht F A r.....RA-4521-W
1228 Madger John A r.....CE-7288
1234 Berendt Anthony J r.....RA-2183-J
1238 Cronenberger W A r.....CE-7362
1243 Zust Anthony A r.....RA-3912-W
1245 Egan James J r.....GA-4460
1245 Zust Louis J r.....GA-1230
1247 Moran Peter J r.....GA-7831
1249 Bradfield Landis R r.....GA-8711
1249 Sheehan Nellie Mrs r.....CE-8319
1253 Entire J r GA-4393
1256 Wurm John P r.....RA-4722-J
1257 Monter Louis H r.....RE-1605-J
1258 Laffey Lawrence E r.....CE-8386
1262 Weber Chas r GA-8169
1263 Griesmer P F r.....GA-8512
1266 Cleve Chemical Co CE-2961
1266 McAllister Hugh r.....GA-6129
1271 Culhane P r RA-4133-J
1274 Card C Chandler Sr r.....RA-2475-J
1274 Card Jennie L Mrs r.....RA-2475-J
1274 Strack Matilda r GA-2670
1279 Gabele Fred J r.....GA-3225
1286 Lye Edw J r.....RA-2506-J
1290 Coleman Thos J r.....GA-6124
1290 Forbush Everett H r.....RA-0499-W
1313 Haley E A r.....GA-1513
1318 Schwartz Rose Mrs r.....RA-1469-J
1319 Giesel Emma r GA-1152
1319 Hoehn Elton G r.....GA-1152
1320 Kuehne Albert J r.....CE-7846
1322 Marx Maurice r GA-7757
1323 Corrigan Mary E r.....CE-4256
1326 Iredell C A r RE-6168-M
1327 Walther Alma r GA-1025
1329 Gales William E r.....GA-3540
1345 Gaffney W H Mrs r.....GA-1519
1346 Ford Sydney H r.....GA-7034
1351 Gauntner Charles T r.....CE-6604
1355 Gray C H r.....RA-0417-J
1356 Foy Virgil F r.....CE-2919
1369 Jolley Ruby A r.....GA-1554
1373 Jesensky Jos r GA-2545
1377 Schuck Wm J r.....GA-4950
1378 Vedder Earl C r.....RA-4225-W
1383 Holobosh Carl r GA-1153
1387 Carney Mary P r.....GA-1302
1389 Parker Elizabeth r CE-4037
1395 Van Loozen M A r RE-7011-J
1396 Amsden Fred r GA-3567
1398 Albert Julius r GA-4993
1402 Butler Wm G r RE-0489-J
1405 Schindler Geo r GA-1514
1406 Welsh Jas J r.....GA-3988
1409 Custer Walter r RA-0869-W
1414 Ryan Michael r GA-6516
1418 Hafford Harriet Mrs r.....GA-7237
1424 Buzza Evans E r.....RA-4853-W
1426 Holz Mildred L r.....RA-0996-J
1427 Cavanaugh Wm G r.....CE-5330
1430 Sadler R D Dr r.....CE-5690
1433 Brown G L r.....GA-2544
1436 Carvey Paul r RA-4739-W
1440 Colbert Thos r GA-7088
1444 Kenna E J r.....GA-3520
1447 Tomczak John r GA-4979
1452 Smith Frank J r.....CE-4813
1453 Gonzalez Ralph A r.....CE-2352
1453 Miranda Jos P r.....CE-2352
1457 Miller Harlan M r.....GA-3987
1466 Kimpel Louis C r.....RA-1241-J
1726 Messer J M r.....GA-7655
1755 Shaw Geo H r.....GA-8854
1760 Nursing Home The CE-6230
1761 Kelly D W Moving Co.....GA-1031
1762 Findley F E r.....CE-6196
1765 Knapp Chas r RE-0227-J
1765 Knapp Charles r GA-4183
1768 Long Emma A Mrs r.....GA-1913
1768 Tureck J C r.....GA-1913
1769 Meyer Elizabeth A r.....CE-3334
1772 Harris Charles E r.....CE-1624
1775 Custer Guy Mrs r.....CE-3119
1775 Rich Adele r CE-3119

1779 BOLTON APTS RE-1876-J
Gordon Arthur M r.....RE-7162-W
Lillis Catherine Mrs r.....RA-1420-J
Marshall John E r.....GA-0113
Mills Don P r GA-3434
Prentice H H Dr r GA-8836
Ream J H r RE-8324-R
Ryan Carrie H r.....RE-7162-W
Walters J J r GA-2963
Woodman Marion r GA-2963

1780 HAVYN APTS GA-1181
Barnes Thos C r CE-6322
Cannon C C r.....CE-3468
Cole L M Mrs r CE-3468

EAST 89th ST NE (Continued)

1780 HAVYN APTS—Continued
Curtiss Cornelia r GA-0314
Sarstedt F A r.....CE-6220
Watson Robert W r.....GA-7148

1781 BOLTON APTS
Arnold M Mrs r GA-3202
Boucher A C r GA-2964
Davis Harriett L Mrs r.....CE-2238
McHenry Itha Miss r.....CE-6975
Teter W C Dr r.....CE-2127

1785 Johnston Austin A r.....CE-2729
1786 Walls Edith M r.....CE-7951
1789 Schoettli John r GA-0896
1790 Martin Blaine CE-8156

1793 BOLTON MANOR APTS
Barth A J r CE-4189
Batistick Alvin J r CE-4189
Breininger H C r.....CE-1079
Enger Dora Mrs r CE-2662
Fitzgerald Nora r CE-9117
Graham P M r CE-4913
Gray Blanche E r CE-5331
Hale John J r GA-2700
Hertz Henry r.....RE-6465-M
Levins Tena H r RA-1161-W
Little Gertrude E r.....GA-2753
Nourse Thera G r CE-8606
Penfield Loren H r CE-0336
Rigney A W r RA-0387-W
Simak Wm r CE-8352
Taylor Dan r CE-2245
Taylor E A r CE-8953
Thippen Jas D r CE-0462
Treiber O A Mrs r RA-0296-J
Zalud Lawrence F r RA-1837-J

1796 Boyle Jno J r.....CE-5138
1797 Beach R K r.....CE-4321
1805 Smith A D r.....RA-4279-J
1809 Walker Amelia Mrs r.....CE-6755
1810 Gerhan Chas H r.....GA-3187
1814 Stewart Jas W Mrs r.....CE-0456
1814 Stewart Virda L r.....CE-0456
1818 Klug Marguerete Mrs GA-9589
1819 Collier Wm F r.....CE-1224
1821 Cooley Harris R r.....GA-5659
1822 Meriam E B r.....GA-1822
1827 Friebolin C D r.....GA-2142
1831 Kearney D J Mrs r.....CE-7481
1834 Linville Alice CE-9855
1835 McHenry Cecelia M Mrs r.....CE-4330
1841 Saffold J Webb r.....GA-2917
1841 Saffold S S Mrs r GA-2917
1843 Allen Bettie r GA-4528
1844 Robbins J Marion CE-9827
1848 Perkins Mary W Miss r.....GA-0320
1849 Percy Vincent H r.....GA-1467
1849 Schleicher W A Mrs r.....GA-1467
1853 Brady Morton J r.....RA-0187-W
1853 Mohr John MD r.....RA-0187-W
1856 Schoepflin Grace F Mrs.....CE-9221
1863 Mitchell Ralph D r.....GA-1404
1864 Black Herman r GA-0713
1864 Black Morris A r.....GA-0713
1858 Moffett Rosella r CE-4892
1872 Martinsen Martin r GA-0681
1875 Sharpe Audrey r CE-3102
1878 Perkins True r GA-1671
1884 Bolton Convalescent Home The...GA-0808
1884 DeCumbe J W r.....GA-0808
1885 Martinsen Niel r GA-6085
1891 Bowman Mary D r.....CE-2117
1896 Jennings J L GA-9347
1897 Kutzbach Mrs E W r.....GA-8157
1898 MacDonald Edw M r.....GA-8019
1902 Wellman W S r.....GA-0738
1905 Ackley Chas r RA-0673-J
1905 Blackford James r RA-0673-J
1905 Lowe Anna B r.....CE-6325
1910 Haigh Janet Mrs CE-9782
1911 Dresskell Fred Mrs r.....CE-5620
1912 Meyer E L Miss r.....CE-3108
1919 Hatch Virginia Belle Mrs r.....GA-7758
1920 Smith M J Mrs CE-9397
1925 Fink Dora E Mrs.....GA-9236
1926 Brandt Kathleen Mrs r.....GA-1613
1931 Webster Frederick r GA-1596
1932 Bunts Frank E Mrs r.....GA-7760
1937 Meyer Agnes Mrs r.....GA-1563
1940 Schneider A B Dr r.....GA-1332

EAST 89th ST SE

2017 Miller Walter G r.....GA-7025
2019 Condit Lenace r GA-7016
2021 Harris Lucy K r.....CE-1152
2021 Wilson Ruth E r.....GA-4681
2022 Malone Mabel Mrs r.....RA-4557-J
2023 Carroll C C r.....GA-4360
2023 Emmerich Carmen r GA-5298
2023 Stone Imogene r GA-6218
2027 Grenzenbach Fred r GA-3965
2027 Turner Gertrude Miss r.....GA-3965
2028 Hamilton Edwin T Mrs r.....GA-1298
2029 Speed T V r.....RA-1740-W
2032 Halloran Bess Mrs CE-9329
2032 Hummel Gertrude K r CE-9329
2036 Holmes Jean Shipman r.....GA-4227
2041 Hans A W r.....GA-3236
2041 Nunn John I Co.....CE-1464
2044 Turner Mary Mrs CE-9861

1937 HOUGH AVE

SOURCE: OHIO BELL TELEPHONE

HOUGH AVE NE (Continued)

8519 Ulian Andy r RA-4839-J
8520 Citizens Market CE-4680
8522 Amer Diners Inc CE-9275
8522 Open Kitchen CE-9275
8523 Town Dry Cleaning.....GA-2613
8524 McFarland Florists CE-6760
8525 Hollamby Stanley G r.....RA-1487-W
8525 Miller Ella Mrs r.....GA-8177
8526 Hough Creamery & Delicatessen...GA-9792
8527 Alexander Drug Co GA-3281
8601 Levy Herman GA-5416
8601 Ritz Grill CE-9847
8605 Superb Ice Cream Stores.....GA-4863
8608 Cleve Funeral Police Co The.....CE-7166
8608 Maier R R MD.....CE-4701
8608 Podis L B DDS.....CE-2565
8612 Woolworth F W Co 5 & 10c Stores GA-1606
8615 Albrecht's Cut Rate Drug Co....CE-5625
8616 Taylor Mkts Inc store No 2....GA-2181
8617 Crow E C GA-5021
8617 East End Realty Service.....GA-5020
8618 Geraci's Market CE-6193
8621 Kaspar Dry Cleaning CE-8900
8622 New General Dairy Stores Inc...CE-9296
8625 A & P Food Store GA-9477
8700 Kaase Richard W Co GA-4233
8701 Fisher Bros Co mkt.....CE-9833
8702 Caesar Sam CE-8462
8702 Ceasar Sam r CE-8462
8702 Caesar Market CE-8462
8704 Farmview Stores Co GA-9703
8707 Fix's Market GA-3700
8708 Hough Home Bakery Store No 9.....GA-3784
8709 Gates Elizabeth Mrs r.....CE-7914
8709 Moinette Paul r.....GA-1864
8709 Ritchie Brooks r CE-4658
8710 Frederick Furniture Co.....GA-0692
8711 Burg Food Markets Store No 3 .....CE-4236
Store No 3 .....GA-9252
8712 Mintz Co The.....CE-2456
8712 Mintz Window Shade Co.....CE-2456
8712 Ohio Window Shade Co.....CE-2456
8714 Hough Beverage Co CE-8476
8715 Crawford Hardware The GA-1712
8716 Neighborhood Barber & Beauty Shoppe GA-1964
8716 Ver-Nal Laboratory GA-1964
8718 Modern Fruit Market CE-9154
8723 Brown Derby GA-9848
8723 New Brown Derby GA-9848
8801 Young Dry Goods Co.....GA-4040
8803 Murrey C N r.....GA-4028
8803 Myerly Arless V r.....GA-6295
8803 Peck C B r.....GA-1934
8805 Cleve Cleaners Tailors & Furriers.GA-5650
8805 Cleve Dry Cleaning Co.....GA-5650
8809 Blaylock John R r.....GA-1820
8809 Lucas Anna r CE-0467
8812 Lewis & Blough Service Sta.....GA-9487
8900 Mechanical Hardware & Plumbing Co CE-9678
8900 Robbins Max Hardware.....CE-9678
8902 Prim Beauty Service.....CE-4215
8902 Primosch Marie K.....CE-4215
8902½ Keast James T r.....CE-1378
8902½ Smith Jacob C r.....CE-1642
8906½ Gedman Hilary W r.....RA-3544-J
8912 Valenti Sam CE-9869
8915 Hough School CE-1395
8918 Rainbow Dry Clng & Hand Laundry CE-1143
8920 Gerace Gust r CE-6937
8922 Union Electrical Stores Inc.....GA-0284
8924 Millie's Market CE-9217
8926 Mastin Rita A r.....CE-3573
8926 Miller Lucille r CE-1275
8928 Flemming Photo Co.....CE-2975
8929 Leister Grace r GA-4037
8930 Guthoff Sheet Metal & Furnace Co The GA-3431
8933 Huber A J r.....GA-2069
9001 Marshall T E r.....GA-8645
9007 Blake Howard P r.....GA-0438
9009 Bowen Trevor r CE-4871
9104 Oakley Edw D r.....GA-2141
9200 Cole Cecil H r.....GA-1612
9201 Hough Arcade Garage.....CE-4675
9201 Kit Kat Klub.....GA-9251
9204 Pritchard H D r.....CE-1602
9207 Erich Radio & Sound Service.....GA-8060
9209 Grand Sheet Metal & Roofing Co.GA-8592
9211 Tent Inc The GA-9206
9212 Green's Delicatessen & Beer Store.CE-9287
9215 Hough Inn The CE-9732
9216 A & P Food Store.....GA-9475
9217 La Vern Beauty Shoppe GA-6142
9220 Hackenburg W E groc.....GA-1870
9227 Hough Ninety-third Fruit Market.CE-5820
9300 Fisher Bros Co The GA-9315
9300 Gray Morris H DDS.....GA-6292
9301 Braun's Drug Store CE-9241
9302 Taylor Markets Inc store No 1..GA-3663
9302 Taylor Markets Inc Main ofc.....GA-4382
9306 Zuccaro's Food Store CE-4400
9310 Lennon Clarine M r.....GA-8427
9310 Thatcher John r CE-0505
9311 Shanzen Beauty Shoppe.....CE-1668
9400 Cipra Francis Mrs r.....GA-0755
9401 Baldwin Jean R r.....GA-6959

1932 E 87TH ST

SOURCE: CLEVELAND DIR CO

3969 DiDonato Lawrence
Iacovone Gaetano
3983 Brilla Nicholas
3989 Battistone Louis
3991 Basic Michl
3993 Padovinoc Thos
3995 Predovic Peter
3997 Pavkovich Elijah
3999 Vojnovich Jos
Cannon av intersects
4000 Pompei Coal & Supply Co
4004 Pisano Pasquale gro
Sebastiano Siliato
4005 Ila Patk
Guliano Thos
4006 Vacant
4008 Smilianich Nicholas ⊙
4009 James Peter ⊙
Potesta Valerio
Jannoli John
4013 Makar Nicholas
Bojovich John
4017 D'Andrea Vincent ⊙
Farris Arch
Filiberto Vincent
Bernardo Jos
4023 Laskoski Steven
4029 O'Brien Danl J
Wheaton Marion
Margotti Geo
Harvard av intersects
4391 Gibbons Wm E
4394 Norman W E
4395 Carlin Sidney J
Connecticut av intersects
Macomb av intersects
4458 Price Raymond J
Hubbard Fredk J
Jeffries av intersects
Vineyard av intersects
Rosewood av intersects
4571 Kastelic Jos ⊙
4575 Pagani Ralph
Bancroft av intersects
Grand Division av intersects

E 87TH ST NE (M-5) — From Kosciuszko av to Superior av, Hough av to Euclid av
1172 **Apartments**
(For other occupants see S216 Kosciuszko av)
1 Vacant
2 Walling Fredk
3 Tobin Patk J
4 Walker Chas
5 Meltzer Herman
6 Garbin Christian
Street continued
1173 Kurtz Roland B
1174 Vacant
1178 Noonan Roy C
Gravette John P
1179 Murphy Frank J ⊙
1181 Schneitar John A ⊙
1182 Kinderman Nestor ⊙
1185 Walter Frank E ⊙
1186 Corbett Edw ⊙
1188 Bauman Lewis W ⊙
notary
1189 McDermott Cath Mrs
1191 Martin John W
1192 Hirsch John W ⊙
1195 Schott Moving & Trucking Co
Schott Henry J ⊙
1196 Sammon Jas A ⊙
1199 McCrystal Danl
1200 McGough Frank J
Kelly John
1201 Kish Steph
1202 Morscher Rose Mrs ⊙
1205 Elker Jos E ⊙
1206 Rooney Chas P ⊙
1209 Berichon Oliver ⊙
1210 Bowers Frank J ⊙
1212 Durkin John F ⊙
1213 Nieder Paul
Mitchell Marcel
1215 Krueger Cora Mrs ⊙
1216 Fitzgerald David C ⊙
1217 Elsmar Jos
1219 Williams Edgar B ⊙
1220 Rokas Peter ⊙
1223 Haddow Mary Mrs
1224 Nieder Julius ⊙
1226 Weldon Frank
1227 Smith Frank O ⊙
1230 Ridley Henry E ⊙
1231 Puzenski John ⊙
1233 Roberts Martha A Mrs
1234 McBride Emma Mrs ⊙
1237 Goggin Edw C ⊙
Goggin Lillian nurse
Goggin Lucille nurse
1238 Collins Carrie M Mrs ⊙
1240 O'Neill Geo M ⊙
1241 Prendergast Ella C Mrs ⊙
1243 Bauer Eliz ⊙
1244 Keller Fred J ⊙
1247 Gillroy Jas C ⊙
1248 Lojkiewicz Anna Mrs ⊙
1251-53 **Apartments**
1 Benbow Wm
2 Heiman Gertrude Mrs
Heiman Anna M nurse
Heiman Gertrude nurse
3 Vacant
4 Davis Harry M
5 Morris Mary Mrs
6 Vacant
Street continued
1252 Menges Albert B
1254-56 **Livingstone Apts**
(For other occupants see 8611-15 Superior av NE)
Apartments:
14 Vacant
15 Werner Nellie Mrs
16 Vacant
17 Cooke Donald
18 Barrett Jos L
Casey Frances Mrs nurse
19 Cumpston Florida Mrs
20 Vacant
21 Epley Ira E
22 Werner Frances
Superior av intersects
Hough av intersects
1754 Corrigan Thos J
1755 **Brookfield Apts**
Dannermiller Winola beauty shop
Apartments:
1 Conley Paul R
2 Dewald Geo
3 Patterson Carl
4 Lange Frank H
5 Gough Glenn T
6 DiIullo Eugenio
7 Scott Walter C
8 Joe T H

Brookfield Apts—Contd
8A Vacant
9 Staniland Mary M
9A Davis Josephine Mrs nurse
10 Atkinson Benj F
11 Vacant
12 Harvey Anna B Mrs
12A Cooney Wm E
Street continued
1756 Romischer Saml
1757 Nungesser Herbert C
1758 Vacant
1759 Brennan Mae
1763 Maloney Cornelius F ⊙
1765 Klein Wm
1766 Davison Lawrence A
Marcinko Margt E nurse
Osborne Harry
1767 Higley Belle A
1769 Gray Clarence E
1770 Kirby Walter T
1773 Garibotti Amerigo
1774 Woods Albert B ⊙
livery
Wright Mabel dramkr
1777 Denning Mfg Co metal stamping
Jones Margt M Mrs
1778 Sinclair Amelia Mrs
1781 Lovell Harwood A
Oliver Thos H
1782 VanWormer Chas N ⊙
1785 McCall Emma M Mrs ⊙
Mott Ernest W
1786 Grace Wilbur
Kolch Jos S
1787 O'Malley John J ⊙
1790 Comisky Cath C Mrs
1791 Baum Alf F toy broker
Blum Bertha S Mrs ⊙
1794 Weiss Belle Mrs
1795 Treat Geo E
1798 McCullough Frank S ⊙
1799 Ernst Lucy M ⊙
1801 Barber Ethel M
Hamilton Evelyn B nurse
1802 DeLucia Louis ⊙
1803 Schaefers Justin C
1806 Rote Robt ⊙
1807 **Nicholas Apts**
Apartments:
1 Snyder Wm
2 Vacant
3 Mooney Emma C Mrs
4 Vacant
5 Beighlee Marie C Mrs ⊙
Street continued
1808 Adams Eliz M Mrs
1811 O'Malley Howard J ⊙
1814 Cole Ernest
1815 Nelson Edgar E
1817 Whitworth W Ewart ⊙
1818 Churchill Louisa Mrs ⊙
1820 Barton Russell R
1821 Morhard Ida Mrs
1822 Hatch Louis R
1824 Frost Roy E
1825 Grundman John S ⊙
1830 **Brookfield Apts**
Apartments:
1 Hildebrand Rich S
2 Hungerford Donald V
3 Alderson Lawrence A
4 Vacant
20 Russell Clarence W
21 Vacant
22 Wycoff Floy Mrs
23 Gill Neal F
24 Rezac Jos
25 Reese Geo F
26 Vacant
27 Voss Celia
29 Vacant
30 Danner Pickney
31 Hopp Almer H
32 Vacant
33 Kelley Esther B
34 Spees Marie D
35 Tampa Dolores C
36 Hamilton Evan P
37 Eberling Lawrence A
39 Vacant
40 Finley Mildred B Mrs
41 King Mortimer D
42 Curtiss Eliz K
43 Vacant
44 Vacant
45 Vacant
46 Bruderly Claire E
47 Weiner Simon L
49 Cook Mott A
Street continued
1831 Neil Cath G Mrs
1834 Brezonec Geo designer
1835 Benjamin Morris I
1836 Smith Alf E ⊙ piano tuner
1839 Mason Arth T ⊙
1840 **Mayfair Apts**
Apartments:
bsmt Moore Andrew B
1 Phelps Jay J
2 DeLong Arth R
3 Vacant
4 Vacant
5 Vacant
6 Linas Wm A
Street continued
1843 Reaugh Frances Mrs ⊙
1844 Koch Anna D Mrs
1847 **Raymond Apts**
Apartments:
101 Vacant
102 Jones Harry V
103 Geller Max
104 Doll Lucy Mrs
201 Morris Norman D
202 Hale Harry R
203 Vacant
204 Vacant
205 Haas Sarah E
206 Vacant
301 Vacant
302 Betts Forrest L
303 Vacant
304 Price Meredith C
305 Gysan Carl E
306 Peck Abram
401 Vacant
402 Wardwell Chas M
403 Vacant
404 Vacant
405 Vacant
406 Vacant
Street continued
1848 Williams Mary N Mrs ⊙
1851 Tyner Wm A
1852 Vacant
1855 Myers Alice Mrs ⊙
1856 Perdue Robt H ⊙

1932 E 89TH ST

SOURCE: CLEVELAND DIR CO

1286-92 **Brock Apts**
(For other occupants se 8811-17 Superior av NE)
bsmt Yarborough Jos
Apartments:
4 Vacant
5 Millar Geo
6 Vacant
7 Smith Nora L Mrs
Superior av intersects
1310 Sullivan Danl M printer
1312 Vacant
1313 Haley Ernest A ⊙
Beloit av intersects
1314 Pickett Jos F
1315 Fox Edw J
1316 Lex Jas C
1318 Schwartz Geo
1319 Roehn Frank ⊙
1320 Kuehne Albert J
1322 Marx Maurice ⊙
Wing Paul
1323 McCann Thos J ⊙
1326 Fredell Chas A ⊙
1327 Poblenz Frank
Walther Eliz Mrs ⊙
1329 Gales Wm E ⊙
1332 Burns Margt M Mrs ⊙
1333 Becker Harry E ⊙
Ford Sydney H
1334 Feldkamp John J
1337 Kolb Fredericka Mrs
1338 Smith Thos G
1339 Banovic Mary Mrs
1341 Ostberg Frank G ⊙
1342 Steuer Claude J
1345 Gaffney Anna E Mrs ⊙
1346 O'Connor Sarah Mrs ⊙
Ford Sydney H
1347 Sopie Emma Mrs ⊙
1350 Overturf John D
1351 Nock Walter A real est
1355 Totzke Aug H ⊙
1356 Nichols Jerome
1357 Nolan Patk E ⊙
1360 Hampson Hugh L ⊙
1361 Poppobe Steve T
1362 Miller Reinhard J
1365 Mitz Wm jr pntr
1366 Norris Felix ⊙
1369 Jolley Rudy A ⊙
1370 Murphy John F
1373 Jesensky Jos ⊙
1374 Reichwein Jacob ⊙
1375 Appicci John B
1377 Schuck Wm J ⊙
1378 Miller Andrew S
1379 Budinger Eliz Mrs ⊙
1381 Budinger Ferdinand R
Baumgartner Ethel M Mrs
Ethel av intersects
1382 McCallister Jas M ⊙
1383 Holobosh Carl C ⊙
1386 Smith Frank J ⊙
1387 Vajda Danfina M Mrs
1388 Novak Michl ⊙
1389 Parks Leon F ⊙
1392 Norris Phillip D ⊙
1393 Brown Carrie
Stiers Robt L
1395 VanLoozen Michl A ⊙
1396 Amsden Fred E ⊙
1398 Vacant
1399 Betzenheimer John J ⊙
1401 Nipchild Jos A ⊙
Zeigler Anna Mrs
1402 Butler Wm
1403 Schindler Kath Mrs
1406 Russell Herbert U
1408 Graene Jos ⊙
1409 Eckert Jos G
1410 Newton Nellie V Mrs
Cober Clara D Mrs
1411 Reif Michl F ⊙
1414 Ryan Michl J ⊙
1415 Dorator Geo ⊙
1417 Vacant 1st fl
Tarbell Floyd F
1418 Hafford Danl J ⊙
1420 Wike Burd ⊙
1421 Collister Jane Mrs ⊙
1422 Wisneuskas Wm ⊙
1423 McGuire John F
1424 Gallagher Jos A
1426 Marsh Lulu J Mrs ⊙
1427 Cavenaugh Wm G ⊙
1429 Monahan John
1430 Gleason Carrie B Mrs
1431 Weldon Thos F
1433 Bittner John J
1434 Boyce Jos W ⊙
1435 Wolf John A
1436 Husbands Alta V Mrs ⊙
Schreiber Louis P
1437 Barlenstein John J
1440 Colbert Thos ⊙
1441 Jarboe Elmer L
1443 Richards Anna Mrs ⊙
1444 Brown Glenn L
1446 Smith Chas E
1447 Tomczak John ⊙
Bolos Jos G
1448 Ryan Margt
1451 Mickey John A ⊙
1452 Vyak Frank
1453 Miranda Jos P ⊙
1454 Brooker Carl F
1456 McQuaid Jas J ⊙
1457 Vacant 1st fl
Woodrow Rachael Mrs
1458 Carney Anthony J
1460 Vacant
1464 Littlechild Susan
1466 Vacant
Wade Park av intersects
1712 Wickham Kath ⊙
Hough av intersects
1755 **Bellflower Apts**
(For other occupants see S902½ Hough)
Apartments:
8 Vacant
9 Vacant
10 Laughton Olive E
11 Neff Ethel B Mrs
12 Bionaz Jos
Street continued
1760 Stein Minnie nurse
Goldsmith Louise nurse
1761 Kelly Dawson W trucking
1762 Findley Frank E ⊙
1765 Knapp Chas uphol
1768 Goodhue Wm L ⊙
1769 Meyer Caroline G Mrs ⊙
1772 Harris Chas E ⊙
1775 Long Emma A Mrs
1779-81 **Bolton Apts**
Apartments:
1 Bowen Danl R
2 Palmer Howard L
3 Astley Lillian Mrs
4 Millward May W
5 Robertson Wm L
6 Lillis Cath A Mrs
7 Briggs Elmer C

E 89TH ST NE—Contd
Bolton Apts—Contd
8 Vacant
9 Davis Harriett L Mrs
10 Calland Mabel Mrs
11 Teter Wm C
12 McHenry Jas
14 Sua John J
Street continued
1780 **Havyn Apts**
Apartments:
1 Vacant
2 Saratedt Frank A
3 Cannon Corman C
4 Tucker Helen M Mrs
5 deFauzon Arturo G
6 Hoffman Robt M
Street continued
1785 Murphy Geo H
1786 Long Jos J livery
1789 Applegate Lewis L ⊙
1790 Landfield Wade B ⊙
1793 **Bolton Manor Apts**
Apartments:
1 Sunman Wilbur E
2 Nunney Alf J
3 Penfield Loren H
4 Sample Thos
5 Breininger Herbert C
6 Little Gertrude E
7 Henneberger Melvin B
8 Blayney Amy J
9 Grimes Milton E
10 Irwin Mary C
11 Ruby R Wells
12 Trimble Homer L
14 Vacant
15 Vacant
16 Mason Harry H
17 Bittner Clayton G
18 Vacant
19 Hunter Lucretia P
20 Hale John J
21 Roemer Andrew M
22 Mooney Eug S
23 Stockton Hazel
24 Forward Jessie
25 Robinson Clarence A
26 Vacant
Street continued
1796 Boyle John J
1797 Beach Robt K
Palmer Lloyd B
1801 Judge Carmen
1805 Smith Andrew D ⊙
1809 Archer Della
1810 Gatton Chas H ⊙
1814 Stewart Laura M Mrs ⊙
1815 Wright Fred W roofer
1818 Klug Geo H
Babcock Margery nurse
1819 Pierce David E
1821 Cooley Harris R ⊙
1822 Meriam Edmund B ⊙
1827 Friebolin Carl D ⊙
1831 Kearney Julia Mrs
1834 Potes Geo W furn rms
1835 Fish Harry S
1841 Saffold S Selbert ⊙
1842 Vacant
1843 Carter Wm D
1844 Hallock Roscoe S Dr
1848 Perkins Mary W ⊙
1849 Schleicher Bertha E Mrs
1853 Brady Morton J
1856 Martinson Neil
1861 Zettelmeyer Mathilda M
1863 Mitchell Ralph D ⊙
1864 Black Morris A ⊙
1868 Warner Mollie Mrs furn rms
1871 Bryant Trail S
1872 Harris Mildred Mrs ⊙
1875 Hart Louis F ⊙
1878 Perkins True ⊙
1884 Health Institute sanitarium
Haymonds Fred nurse
1885 Katulik Peter
1890 McDonald Minnie K Mrs
1891 Bowman Mary D Mrs ⊙
1896 Jennings John L real est
1897 Kutzbach Ernest W
1898 Huron Rd Hosp nurses home
1902 Wellman Wm S ⊙
1905 Lazarus Edw
1910 McCaffrey John
Haigh Janet Mrs
1911 Wood Eliz Mrs ⊙
1912 Meyer Albert L
1915 Vacant
1919 Viall Gertrude Mrs
1920 Smith Jerome
1925 Ackey Neal M
1926 Bateman Julia C chiropractor
1931 Webster Fredk F ⊙
1932 Bunts Harriet Mrs ⊙
1937 Myers Edgar B
1940 Schneider Adolph B ⊙
Euclid av intersects

E 89TH ST SE (N-6) — From Euclid av to Evarts av, Marshall av to Easton av, StCatherine av to Union av, W&LERR to Harvard av
2017 Carroll Cath Mrs furn rms
Carroll Cyrus C
Berkey Eliz nurse
Culp Ruth nurse
Wallach Chas R
2019 Tishler Normand
2021 Poroll Theo
Brenner Bertha nurse
Harris Lucy nurse
2022 Smith Arth H
2023 May Wm
Stone Imogene nurse
2027 Vacant
2028 Hamilton Florence A ⊙
2029 Hoch Otto M baths
2032 Budinger Mary Mrs
2036 Weedon S L Co publrs
2041 Nunn John I Co undtkrs
Cinader Nellie Mrs
Hans Adolph W
2044 Turner Mary Mrs
2048 Vacant
2054 Corneau Steph C mover
2060-68 **Windsor Hall Apts**
Apartments:
1 Thompson Sinclair T
2 Moran Frank A
3 Feher Paul
4 Callinan Florence R
5 Cutting Orville B
6 McConnell Fredk C
7 Vacant
Street continued

1932 HOUGH AVE

SOURCE: CLEVELAND DIR CO

HOUGH AV NE—Contd
8522 McDowell Harry restr
8523 Town Jas E clothes clnr
8524 McFarland Etta florist
8525 **Mierke Block**
Apartments:
1 Hollamby Stanley G
2 Chesses Walter
3 Reed Florence
5 Vacant
6 Miller Ella Mrs
Street continued
8526 Goldberg Hyman gros
8527 Walter's Drug Co
8528 Thorngren Albert W restr
E 86th intersects
8603 Kroger Gro & Bkg Co (br) gros and meats
8605 Eagle Ice Cream Co
8606 Marshall Drug Co (br)
8608 Sinclair Ernest N chiropractor
Szorady Frank A dental laboratory
Podis Louis B dentist
8610 Schaefer Wm H hdw
8611-17 Albrecht's Pharmacies Inc
8612 Cleveland Brush Specialty Co
8614 Cawood Walter E jwlr
8616 Taylor Markets Inc meats
8617 Crew Everett C barber
8618 Maynard & Crotty wall paper
8619 **Apartments**
1 Vacant
2 Wagner Geo H
3 O'Malley Louis M
4 Vacant
Street continued
8620 McCormick Harry O plmbr
Pavese Anthony shoe repr
Easton Gavin R roofer
8621 Kaspar Geo clo clnr
Herman Harry shoe repr
8622 New Genl Dairy Stores Inc
8623-25 Gt A & P Tea Co (br) gros and meats
Crawford rd intersects
E 87th intersects
8700-02 Young Andrew S Young Drygoods Co
8701 Fisher Bros Co (br) gros and meats
8704 Helmer John furn
8705 **Apartments**
1 McCrea John
2 Vacant
3 Patterson Saml L
4 Vacant
5 Vacant
6 Bentley Leon D
Street continued
8707 Hesselman John F meats
8708 Landsmann Albert G baker
8709 **Lily Block**
bsmt Jackson John F
Apartments:
1 Sells Ralph A
2 Vacant
3 Saunier Jane L Mrs
4 Molnette Paul E
5 Childers Bert B
6 Middleton Geo H
Street continued
8710 Klein Alf fruits
8711 Gold Benj fruits
8712 Mintz Awning & Shade Co
8713 Yee Lim laudry
8714 Dellinger Russell B
8715 Malitz David tailor
8716 Fishleigh Vernel barber
Fishleigh Clara
David Wm M barber
8717 Spenica Saml I barber
8718 Universal Cleansing & Dyeing Co (br)
8719 Gialamas Jas restr
8720 Ottino Secondo restr
8721 Petite Beauty Shoppe
8723 Lixor Dry Clng & Tailoring Co clo clnrs
E 88th pl intersects
8801 Vacant (store)
8802 Geraci Bros gros
8803 **Art Bldg**
Apartments:
1 Peck Clement B
2 Fishleigh Vernal
3 Reed Raymond
4 Couturee Thelma
5 Murrey Clement N
6 Farr Fannie M Mrs
7 Geibfreid Chas W
8 McClarty Henry J
rear Finefrock Geo W
Street continued
8804 **Wilton Apts**
Apartments:
1 Berdan Theron L
2 Nagle Perry
3 Commander Eliz Mrs
4 Thomas Gertrude Mrs
Street continued
8805 Vacant (store)
8806 Rose Marie delicatessen
8809 **Medric Apts**
bsmt Vacant
Apartments:
1 Vacant
2 Vacant
3 Vacant
4 Vacant
5 Vacant
6 Vacant
7 Vacant
8 Vacant
9 Vacant
10 Vacant
11 Vacant
12 Vacant
14 Jagow Eliz Mrs
15 Vacant
16 Vacant
17 Vacant
Street continued
8812 Pochantos Oil Corp filling sta
8813 Stowell Adelbert L
8815 Jaros Geo W
8817 Kauffman Everett J
8819 Kauffman Moving & Stge Co
U S Postal Sub Sta No 11
E 89th intersects
8900 Robbins Henrietta Mrs hdw
Robbins Max plmbr
8901 McKean Kenneth A
Peoples Eliz
8902 Vacant
8902 ½ **Bellflower Apts**
(For other occupants see 1755 E 89th)
Apartments:
5 Vacant
6 Cohn Aaron
7 Hardy Chas H
E 89th pl intersects
8904 Cohn Aaron clothes clnr
8905 Mason Lillian B Mrs
Jenkins Sankey T
8906 Vacant
8906 ½ Schenkel Sol
8908 Napoli Peter barber
8910 Dottre John shoe repr
8910 ½ Folk Frances Mrs nurse
Robbins Max
8912 Valenti Saml confr
8914 Urich Wm
Dowis Edw
Neads Dewis
8915 Hough School
8916 Quinn Mary M Mrs confr
8918 Smith Harry M lndy
8920 **Apartments**
1 McGuire John A
2 Sparago Louis
3 Artlip Fred
4 Fanelli Rocco
Street continued
8922 Fanelli Rocco barber
8924 Sandusky Sol fruits
8926 **Apartments**
1 Lawton John M
2 Goldstein Saml
3 Mulhauser Carl W
4 Sandusky Sol
Street continued
8927-33 **Scotia Apts**
(For other occupants see 1730-46 E 90th)
Apartments:
1 Vacant
2 Harp Kelly
3 Garvin Wm J
4 Cole Alice W Mrs
Street continued
8928 Flemming Paul O photog
8930 Wieder Maurice J gro
8932 Mirvale Oil Co filling sta
E 90th intersects
9001-03 **Harkness Terrace**
(For other occupants see 1727-37 E 90th)
9001 Marshall Thos E
9003 Hollamby Kath Mrs
9007 Wilson Chas E
Harkness pl begins
9009 Sanderson Wm T
9104 Oakley Eliz E Mrs ◎
9108 Goldsmith Isadore ◎
Kurlan Saml furrier
9200 McEldowney Clyde
9201 Hough Arcade Garage
9203 Toffler Arth delicatessen
9204 Burns Thos J
9205 Warro Louis shoe repr
9207 Benninghoff Jacob G tailor
9208 Hoover Chas
9209 Home Remodeling Co hdw
9211 Herd Gauge Makers
9212 Herd Adolph ◎
Greenberg Cecil delicatessen
Apartments
1 Vacant
2 Vacant
3 Benavich Anna
4 Vacant
Street continued
9215 Kroger Gro & Bkg Co (br) gros
9216 Gt A & P Tea Co (br) gros
9217 Valcot Frank B beauty shop
9218 Seiler Leon watch repr
9220 Hackenburg Warren E gro
9221 Waldman Dry Clng Co (br) clo clnrs
9223 Litt Bros fruits
9227 Cohen M Abr confr
E 93d intersects
9300 Fisher Bros Co gros
9301 Stimmel Drug Co Inc (br)
9302 Taylor Markets Inc meats
9303 Redlick Kath
Hagan Frank
Jacob Georgia Mrs
9305 Breitbart Herman delicatessen
9306 Pivover Nathan delicatessen
9307 Chait Israel clo clnr
9308 Zuccaro Salvatore fruits
9309 Wenger Chas
Ferguson Grace M
Collins Michl
9310 **York Apts**
Apartments:
1A Sanders Jos
2A Houser Florence D Mrs
3A Resch Victor J
4A Whitford Hazel Mrs
5A Ferris Geo
6A Vacant
7A Wilson Yetta B
8A Warren Lillian Mrs
1B Takacs Eva Mrs
2B Vacant
3B Kapek Anthony J
4B Dahlin Carl W
5B Wysocki Walter J
6B Carey Jas
7B Psomas Geo
8B Evans Wm E
9 Moorhead Finley A
Street continued
9311 Schanzenbach Theresa beauty shop
9400 Curry Fumigating Co
West-Hoff Printing Co
9401-05 **Apartments**
bsmt Gage Jas A
1 Vacant
2 Vacant
3 Moyer Laura Mrs
4 Kirk Alice V Mrs
5 Vacant
6 Blainey Arch C
7 Hitch Horace M

1929 E 87TH ST-A

SOURCE: CLEVELAND DIR CO

1213 Miecznikowski Marcell
Palomaki Aug
1215 Krueger Cora Mrs
1216 Fitzgerald Mary M Mrs ◎
1217 Bergstrom Marcus
1219 Williams Mary Mrs ◎
1220 Rokas Peter ◎
1223 Haddow Mary Mrs
Held Carl
Kromer Wm
Mackey Mary T
1224 Nieder Julius
1226 Czerniawski Ludwig ◎
1227 Smith Frank O ◎
1230 Ridley Henry E
Ridley Robt
1231 Lapinski Andrew
1233 Roberts Thos W
1234 McBride Emma Mrs
1237 McMahon Belle drsmkr
Goggin Edw C
1238 Collins Hughes D
1240 O'Neill Geo M
1241 Prendergast Ella Mrs ◎
1243 Miller Cath Mrs
1244 Keller Fred J ◎
1247 Gilroy Jas C ◎
1248 Lojkiewicz Anna Mrs
1251 Benbow Wm
Davis Harry M
1252 Doran M J
1253 Morris Agnes M Mrs
Welden Frank
1255 Durkin Frank H
Giavonette Henry B
1256 Gorman W S
Superior av intersects
1637 Hollister Claude C & Co pntrs
Hough av intersects
1754 Corrigan Thos
1755 **Brookfield Apts**
Apartments:
7 Ferris Louise
2 Stanton Louis P
3 Marlowe Michl
4 Macklin Josiah W
5 Scott Walter C
6 Vernucci DiIlio
7 Vacant
8 Robson Gladys
8A Warren L Mrs
9 Davis J A Mrs
9A Vacant
10 Atkinson Benj
11 Svec Emil
12 Wysocki Walter
12A Harvey John
Street continued
1756 Rosenberg Elmer
1757 Grace Wilbur
1758 Adams Grover
1759 Clark J Hatch Dr
1763 Maloney Cornelius F
1765 Klein Wm
1766 Moorhead Finley A
Wellington Jos

1929 E 87TH ST-B

SOURCE: CLEVELAND DIR CO

1767 Nichols Sarah F Mrs
1769 Agnew Eliz A Mrs
1770 Powers Jas
1774 Woods A B ⊙ livery
1777 Jones Margt M Mrs
1778 Sinclair Amelia Mrs
1781 Leary Jane
1782 VanWormer Chas
1785 Koppes Cloyd K
McCall Emma M Mrs
1786 Kelch Jos S
1787 O'Malley John J
barber
1790 Bellamy Clarence
1791 Baum Alf F toy broker
1794 Russell John
1798 McCullough F S ⊙
1799 Ernst Lucy M
1801 Vacant
1802 DeLucia Louis E ⊙
1806 Hardway Charlotte
Mrs
1807 Nicholas Apts
Davis Harriet L Mrs
Ellis Earl E
Mooney Emma C Mrs
Rose Winifred R Mrs
1810 Potts Miles
1811 O'Malley Howard J
1814 Vacant
1815 Nelson Edgar E
1818 Churchill Louisa Mrs
⊙
1820 Wilson Emily M
1821 Lees Geo E adv agt
1822 Howard I M Mrs ⊙
1824 Yelsky Jacob E ⊙
real est
1825 Buchler John W
1830 Brookfield Apts
Wright Helen
Apartments:
1 Harrigan Agnes M
2 Spencer Saml
3 Bottomar Fredk
4 Salvina F M
20 Pierce C C
21 Eisenberg H
22 Davis C H
23 Kelley Lois
24 Darby McClaire
25 Smith E P
26 Bennett E H
Forde Chas
27 Poulson F
29 Voss Cell
30 Rottner Jacques H
31 Clayton Carl C
32 Voight Alice Mrs
33 Murrin Walter J
34 Spees Clarence R
35 Tampa D C
36 Watters Sadie D
37 Morrison Oscar
39 Frohling Mary E
Walwer Lucille A
40 Burt Richd E
41 King Mortimer D
42 Curtiss E K
43 Keller L R
45 Finley M J
46 Whitworth Wm E
47 Ashcraft Garland
49 Hubbard Ruth
Rice Fern
Street continued
1831 Vacant
1832 Vacant

1929 E 89TH ST

SOURCE: CLEVELAND DIR CO

1370 Cavano Jos A
1373 Mitz Wm
1374 Reichwein Jacob
1375 Appicci John
1377 Schuck Wm J ⊙
1378 Egan Jos H ⊙
1381 Budinger F R
Ethel av intersects
1382 McAllister Jas M ⊙
1383 Holobosh Carl C ⊙
1386 Smith Frank J ⊙
1387 Carey Jas A
1388 Miller Wm ⊙
1389 Parker Leon F ⊙
1392 Norris Philip D ⊙
Norris Edw blasting
contr
1393 Lyden Patk J
1395 VanLoozen Michl A
⊙
1396 Amsden Fred E ⊙
1398 McKenney Jas ⊙
1399 Betzenheimer John J
⊙
1401 Ninchild Jos A ⊙
1402 Butler Maurice G
mason contr
Butler Eliz F Mrs ⊙
1405 Schindler Geo
1408 Weiss Fredk J
1409 Gramc Jos ⊙
1409 Eckert Jos
1410 Newton Harley L ⊙
pntr
1411 Reif Michl F ⊙
1414 Ryan Michl J ⊙
1415 Bonlton Edmond W
jr
1417 Hall John
1418 Hafford Danl J ⊙
1420 Wike Burd
1421 Collister Jane Mrs ⊙
1422 Wisniokos Wm ⊙
1423 McGuire Nellie A ⊙
1424 Entrup Karl W
1426 Marsh Lulu J Mrs ⊙
1427 Cavanaugh Wm G ⊙
1429 Dee Howard A
1430 Gleason Carrie B Mrs
1431 Burke Carroll E
1433 Delehanty Henrietta
Mrs ⊙
1434 Boyce Jos W ⊙
1435 Hunziker Frieda C
Mrs ⊙
1436 Husbands Alta V Mrs
⊙ nurse
1437 Mustee John R
1440 Colber Thos ⊙
1441 Fuller Fred F
1443 Richards Anna Mrs
1444 Olsen Harry E
1446 Ryan Rose Mrs
1447 Tomczak John ⊙
1448 Alkire Cath
Kocke Franz
1451 Morrell Chas P
1452 Berner Alf C
1453 Miranda Jos P ⊙
1456 McQuaid Jas J ⊙
1457 Garfey John E
Gardner Wm D
1458 Carney Anthony
1460 Pfeiffer Chas A
1466 Mackender Nora V
Mrs
Wade Park av intersects
1712 Wickham Gertrude V
R Mrs ⊙
1729 Nahouse Wm J
1736 Gulliford Edw ⊙
Hough av intersects
1752 Vacant
1755 Bellflower Apts
(For other occupants
see 8906½ Hough)
Baker Harold
Hall Cath Mrs
Hardy C H
Luke Clifford E
O'Neil Mary Mrs
Robbins M
Sackerman K
1756 Long Forest R
1760 Goldsmith Louise
nurse
Stein Minnie nurse
1761 Kelly Dawson W
trucking
1762 Findley Frank E ⊙
1765 Knapp Chas uphol
1768 Goodhue Wm L
1769 Meyer Ernest C
1772 Reich Emilie K Mrs
1775 McGrale Lawrence
1779-81 Bolton Apts
Gallagher Agnes F
Mrs
Lillis Cath Mrs
Millward Wm W
Pinyoun Fredk C
Robertson Wm L
Sua John
1780 Havyn Apts
Apartments:
1 Coolidge Jas H
2 Sarsted Frank A
3 Cannon Corman C
4 Weld John N
5 DeFauzon Arturo G
6 Hoffman Robt M
Street continued
1781 Cleland Mabel Mrs
Feter Wm C
McHenry Jas
O'Donnell P M
1785 Fury Emma Mrs
1786 Cline John A
1789 Applegate Louis L
1790 Sandfield Wade ⊙
1793 Bolton Manor Apts
Boyle O H
Breisinger Herbert C
Cox Chester A
Fant P A
Forward Jessie A
Foote Harry E
Frenkel Vincent S
Hale Jas
Harris Chas E
Hunter Lucille P
Klein Morris R
Langley Nathan
Little Gertrude E
McDonough John
Moran Wm A
Loventield Loren H
Shearer H E
Sullivan John F
Sunman Wilbur E
1796 Boyle John J
1797 Beach Robt K
Palmer Lloyd B
1801 Morrison Hunter
1805 Smith Andrew D
1809 Merrill Lillian Mrs
Wiltse Anne C Mrs
furn rms
1810 Gerhan Chas C
1814 Stewart Laura M Mrs
⊙
1815 Wright Fred W
1818 Babcock Marjorie
nurse
Klug Geo H
Klug Margt Mrs furn
rms
Neighbors Cath nurse
1819 McNamara Andrew J
1821 Cooley Harry R
1822 Merlam Edw B
1827 Friebolin Carl D ⊙
1831 Kearney Julia Mrs
1834 Potes Geo W furn
rms
1835 Lawton Raymond O
1837 Saffold Silbert S
1842 Hale Chas M
Merlam Edmund E ⊙
1843 Croxton David T
Everett John H
1844 Hallock Anna Mrs
furn rms
Hallock Scott R phys
1848 Perkins Mary W ⊙
1849 Schleicher Wm A ⊙
1853 Brady Morton J
Ryan Emma
1856 Moyer Lydia furn rms
1861 Jost Josephine Mrs
1863 Mitchell Ralph D ⊙
1864 Black Morris A ⊙
1868 Graham Bertha Mrs
1871 Kellison Cath E Mrs
1872 Vacant
1876 Hart Louis ⊙
1878 Perkins True ⊙
1884 Murfey Louis A ⊙
1885 Davis Milo J
1890 Klump Adaline A
Mrs ⊙
1891 Duncan Sarah E Mrs
Winslow Geo H
1896 Croxton Electa Mrs ⊙
1897 Kutzbach Ernest W
1898 Bell Clara C Mrs
furn rms
1902 Wellman Wm S ⊙
1905 Moore Mattie Mrs
Nutt Albert R
1910 Hatch Janet Mrs
McCaffrey John carp
contr
1911 Wood Eliz Mrs
1912 Meyer Albert F ⊙
1915 Gilchrist Geo E
1919 Hatch Arth E
1920 Vacant
1925 Ackey Neal
1926 Hunt Mary R Mrs ⊙
1931 Webster Fredk F
1932 Bunts Harriet Mrs ⊙
1937 Myers Edgar B
1940 Schneider Adolph B
⊙
Euclid av intersects

E 89TH ST SE (M-8)—
From Euclid av to Evarts
av, Marshall av to Easton
av, StCatherine av to Union
av, W & L E R R to
Harvard av
2017-23 Carroll Cath Mrs
furn rms
2022 Smith Arth H
2027 Dickey Edw E
2028 Hamilton Florence A
⊙
2029 Gee Fred
Hoch Otto M mineral
baths
2032 Budinger Mary Mrs
furn rms
2036 Weeden S L Co
publrs
2041 Nunn John J Co
undtkrs
2044 Edmond John J
Speed Jane Mrs furn
2048 Boucher Armand O
2054 Corneau Steph C
mover
2060 Johnson Mary Mrs
McConnevy Fredk
Moran Frank A
Potak John
Stillwell Mary Mrs
Thompson Theo S
2061 Vacant
2064 Agerter Fredk J
Buelow Marie I
Fowler Walter G
Lynn Thos S
2066 Weil Max W
2068 Baldwin Arth W
Callinan Florence Mrs
Carroll Anna L Mrs
Drothler Paul jr
2096 Ewing Mattie Mrs
Carnegie av intersects
2102 Kloss Mary C Mrs
2104 Willett John L
2106 Brown's Garage
2108 Emrich Emanuel M
2110 Czarnitzki Arth
2110 Hamed Jas
2111 Benson Geo E
Brooks Chas R
Deppen Kath M
Ellis Josephine Mrs
Kahnheimer Caroline
Peterson Anna Mrs
2113 Bair M L Mrs drsmkr
Canada Wm
Chubb Walter H
Fox Jas A
Jacks Wm M
Kanneman Elroy R
Saylor Henry E
Wright Fanny F
2119 Harbaugh Edw
Page Jas H
Cedar av intersects
2156 Hudson Isum
2160 Anderson Garry H
2165 Slaughter Bros undtkrs
2166 Clayton Nathaniel ⊙
2172 Johnson Lennis
Lorenton Hampton
Wilson Ellen Mrs
2175 Palmer Wade furn
rms
2176 Carruther Eva Mrs ⊙
2179 Bradley Hugh
Glenn Elwood
Moten Oleo

HOUGH AV NE—Contd
Jeanette Apts—Contd
7 Vacant
8 Davey May Mrs
9 Wakefield Wm
10 Vacant
11 Vacant
12 Gambal Eliz Mrs
13 Vacant
14 Vacant
Street continued
8520 Collier Frank meats
8521 Vacant
8522 Nicholson Thos restr
8523 Town Jos E clo clnr
8524 Goldberg Louis dry gds
8525 **Mierke Block**
Apartments:
1 Brown Gertrude Mrs
2 Stuart Thos J
3 Reed Eliz Mrs
4 O'Neil Frank H
5 Vacant
6 Miller J Philip
Street continued
8526 Dunker Ralph R gro
8527 Vacant
8528 Kearns Geo W restr
E 86th intersects
8605 Siegel Lillian clo clnr
8608 O'Brien Martin A phys
8608 Podis Louis B dentist
8610 Schaefer Wm H hdw
8611 Hellwig Drug Co
8612 Vacant
8614 Cawood Walter E jwlr
Hummel Alf confr
8616 Taylor Geo M meats
8618 Maynard & Crotty wall paper
8619 Hyde Harry
Labinsky Jos
Schindel Geo N
Sweeney Susan Mrs drsmkr
8620 McCormick Harry C plmbr
Payese Anthony shoe repr
8621 Kaspar Geo clothes clnr
8622 Walters & Hayden barbers
8623 Vacant
8625 Gt A & P Tea Co (br) gros
Crawford rd intersects
E 87th intersects
8700 Young Andrew S dry gds
8701 Fisher Bros Co (br) gros
8703 Gold Benj fruits
8704 Helmer John uphol
8705 **Apartments**
1 Vacant
2 Japcynski Frank
3 Coville Willis A
4 Patterson Saml L
5 Vacant
6 Bentley Leon
Street continued
8707 Messelman John F meats
8708 Landsman Albert G baker
8709 **Lily Block**
Apartments:
1 Vacant
2 Goodman Louis
3 Saunier Jane L
4 Vacant
5 Brooks E
6 Vacant
Street continued
8710 **Waldo Building**
8711 Chesser Minnie B restr
8712 Mintz Max A awnings
8713 Chan Ding Indy
8715 Kleanko Dry Cleaning Co
8716 Keener Frank barber
8717 Anni Saml barber
8718 Universal Cleansing & Dyeing Co (br)
8719 Jialamas Jas restr
8720 Vacant
8721 Day Eliz mlnr
8723 Chase Engraving & Printing Co
E 88th pl intersects
8801 Barton Jacob shoes
8802 Geraci Paul gro
8803 **Art Bldg**
Apartments:
1 Peck Clement B pntr
2 Hammer Carrie
3 Patterson Geo
4 Stanton Wm C
5 Murrey Clement N
6 Farr Fannie M
7 Reed Myrtle
8 Sample Bertha A
Street continued
8804 **Wilton Apts**
Apartments:
1 Hicks Pearl
2 Hollis Paul
3 Commander Eliz
4 Vacant
Street continued
8805 Bussey Ferris A Photo Co
8806 Vacant
8809 **Medric Apts**
Apartments:
5 Swanson Harry
6 Johnston Wm G
9 Hill Carl
10 Vacant
15 Jagow Eliz H
16 Theow E A
Street continued
8813 Chestnut Jos
8815 Vanderveer Charlotte F E
8819 Kauffman Everett J mover
E 89th intersects
8900 Baker Harold gro
8901 Buchanan Arth
Tripodes Paris
8902 Robbins Max hdw
8902½ Cohn Aaron
Malone R H
Taylor A D
E 89th pl intersects
8904 Cohn Aaron clothes clnr
8905 Jenkins Sankey T
Mason Lillian B Mrs
8906 O'Brien Beatrice Mrs beauty shop
8906½ **Bellflower Apts**
(For other occupants see 1755 E 89th)
Rinker Chas F
Rouse F G
8908 Vacant
8910 Dottore John shoe repr
8910½ Andrews Bessie A Mrs
8912 Sturman Saml confr
8914 Dallas Glenn L
Robbins John E
Wallace Chas
8915 Hough School
8916 Quinn Mae Mrs confr
8918 Napoli Peter barber
8920 Fanelli Rocco
Fant Adolph
Murphy Jas A
8922 Fant Adolph hdw
8924 Friedman Robt fruits
8926 Lawton Jas M
Lusch Henry
Sindusky Sol
Sullivan Edw J
8927-33 **Scotia Apts**
(For other occupants see 1730-46 E 90th)
Apartments:
1 Mulhauser Carl W
8929
2 Derr Elmer G
3 Derr Elmer G
8933
4 Purvis Harry E
Street continued
8928 Lawrence Studio Co photogs
8932 Eddy Harold N meats
8930 Gt A & P Tea Co (br) gros
sw cor Midvale Oil Co gas sta
E 90th intersects
9001-03 **Harkness Terrace**
(For other occupants see 1727-37 E 90th)
Kellogg Chas W
Marshall Thos E
9007 Wilson Chas E
Harkness pl begins
9009 Sanderson Wm T
9011 **Miller Apts**
9104 Oakley Eliz E Mrs
9108 Goldsmith Isadore
Kurlan Saml
9200 Hoelzel Jeannette C music tchr
9201 Newman Louis garage
9203 Kean Claude E
Kean Emma Mrs delicatessen
McBeath Montrose B
9204 Bochert Elva L
9205 J & M Radio Sales & Service Co
9207 Valot Frank B barber
9208 Claxton Edith E Mrs
Rader John H
9209 Vacant
9211 Herd Adolph tailor
9216 Gt A & P Tea Co (br) gros
9217 Kroger Gro & Bkg Co (br) gros
Small Eliz M beauty shop
Allen Blanche Mrs
9218 Louie F Indy
9219 Vacant
9220 Hackenburg Warren E gro
9221 Ginsberg Sol Indy
9223 Vacant
9227 Cohn Abr B confr
E 93d intersects
9300 Fisher Bros Co gros
Gray Morris H dentist
Robboy John phys
9301 Stimmel Drug Co
9302 Taylor Geo meats
9303 Pinyoun F C
Triggs Jas C
Walters Harlie G
Young John
9305 Gulko David delicatessen
9306 Gusson Esther Mrs baker
Rivchun Raymond gro
9307 Smiley Nathan clothes clnr
9308 Salvatore Zuccaro fruits
9309 Gillespie Wm W
Gulko David
Miller Carl E
Oliver Grace
Peterfreured Harry
9310 **York Apts**
Apartments:
1A Black M
2A Copeland F
3A Poniter Wm
4A Patterson B
5A Gror M
6A O'Donnell A
7A Vacant
8A Burgess R
1B Fugii Toshio
2B Clark C M
3B Gaggus E
4B Arbaugh A L
5B Frisbley C L
6B O'Rourke May
7B Meyer Chas B
8B Kuschel C H
Street continued
9311 Schanzenbach Theresa beauty shop
9400 Manton Ernest
9401 **Apartments**
10 Vacant
11 Stark Ernest S
12 Knack Otto P
14 Decker Esther A
15 Maddock Hallie
16 Braun Ralph
17 Vacant
18 Knack Paul O Mrs
19 Vacant
20 Vacant
Street continued
9404 Crandall Edith Mrs

DRAFT

APPENDIX B-5: Title Search Records (No Documents Are Associated With This Appendix)

DRAFT

APPENDIX C-1: Regulatory Records - Mapped Database

DRAFT

DATABASE REPORT

DRAFT

Project Property:	*3 Vacant Parcels* *924 and 8924 Hough Avenue, & 1765 E 89th Street* *Cleveland OH*
Project No:	*G23-2862*
Report Type:	*Database Report*
Order No:	*23041400739*
Requested by:	*Nova Group, GBC*
Date Completed:	*April 18, 2023*

Environmental Risk Information Services
A division of Glacier Media Inc.
1.866.517.5204 | info@erisinfo.com | erisinfo.com

Table of Contents

Table of Contents....2
Executive Summary....3
Executive Summary: Report Summary....4
Executive Summary: Site Report Summary - Project Property....8
Executive Summary: Site Report Summary - Surrounding Properties....9
Executive Summary: Summary by Data Source....14
Map....21
Aerial....24
Topographic Map....25
Detail Report....26
Unplottable Summary....76
Unplottable Report....77
Appendix: Database Descriptions....78
Definitions....92

DRAFT

Notice: IMPORTANT LIMITATIONS and YOUR LIABILITY

Reliance on information in Report: This report DOES NOT replace a full Phase I Environmental Site Assessment but is solely intended to be used as database review of environmental records.

License for use of information in Report: No page of this report can be used without this cover page, this notice and the project property identifier. The information in Report(s) may not be modified or re-sold.

Your Liability for misuse: Using this Service and/or its reports in a manner contrary to this Notice or your agreement will be in breach of copyright and contract and ERIS may obtain damages for such mis-use, including damages caused to third parties, and gives ERIS the right to terminate your account, rescind your license to any previous reports and to bar you from future use of the Service.

No warranty of Accuracy or Liability for ERIS: The information contained in this report has been produced by ERIS Information Inc. ("ERIS") using various sources of information, including information provided by Federal and State government departments. The report applies only to the address and up to the date specified on the cover of this report, and any alterations or deviation from this description will require a new report. This report and the data contained herein does not purport to be and does not constitute a guarantee of the accuracy of the information contained herein and does not constitute a legal opinion nor medical advice. Although ERIS has endeavored to present you with information that is accurate, ERIS disclaims, any and all liability for any errors, omissions, or inaccuracies in such information and data, whether attributable to inadvertence, negligence or otherwise, and for any consequences arising therefrom. Liability on the part of ERIS is limited to the monetary value paid for this report.

Trademark and Copyright: You may not use the ERIS trademarks or attribute any work to ERIS other than as outlined above. This Service and Report (s) are protected by copyright owned by ERIS Information Inc. Copyright in data used in the Service or Report(s) (the "Data") is owned by ERIS or its licensors. The Service, Report(s) and Data may not be copied or reproduced in whole or in any substantial part without prior written consent of ERIS.

Executive Summary

Property Information:

Project Property:	*3 Vacant Parcels* *924 and 8924 Hough Avenue, & 1765 E 89th Street Cleveland OH*
Project No:	*G23-2862*

Coordinates:

Latitude:	*41.50954315*
Longitude:	*-81.62440843*
UTM Northing:	*4,595,511.87*
UTM Easting:	*447,892.67*
UTM Zone:	*17T*

Elevation:	*666 FT*

Order Information:

Order No:	*23041400739*
Date Requested:	*April 14, 2023*
Requested by:	*Nova Group, GBC*
Report Type:	*Database Report*

Historicals/Products:

Aerial Photographs	*Historical Aerials Photographs*
City Directory Search	*CD - Custom City Directory Search*
ERIS Xplorer	*ERIS Xplorer*
Excel Add-On	*Excel Add-On*
Fire Insurance Maps	*US Fire Insurance Maps*
Topographic Map	*Topographic Maps*

DRAFT

Executive Summary: Report Summary

Database	Searched	Search Radius	Project Property	Within 0.12mi	0.125mi to 0.25mi	0.25mi to 0.50mi	0.50mi to 1.00mi	Total
Standard Environmental Records								
Federal								
DOE FUSRAP	Y	1	0	0	0	0	0	0
NPL	Y	1	0	0	0	0	0	0
PROPOSED NPL	Y	1	0	0	0	0	0	0
DELETED NPL	Y	0.5	0	0	0	0	-	0
SEMS	Y	0.5	0	0	0	0	-	0
ODI	Y	0.5	0	0	0	0	-	0
SEMS ARCHIVE	Y	0.5	0	0	0	**1**	-	**1**
CERCLIS	Y	0.5	0	0	0	**1**	-	**1**
IODI	Y	0.5	0	0	0	0	-	0
CERCLIS NFRAP	Y	0.5	0	0	0	**1**	-	**1**
CERCLIS LIENS	Y	PO	0	-	-	-	-	0
RCRA CORRACTS	Y	1	0	0	0	0	0	0
RCRA TSD	Y	0.5	0	0	0	0	-	0
RCRA LQG	Y	0.25	0	0	0	-	-	0
RCRA SQG	Y	0.25	0	0	0	-	-	0
RCRA VSQG	Y	0.25	0	0	0	-	-	0
RCRA NON GEN	Y	0.25	0	0	0	-	-	0
RCRA CONTROLS	Y	0.5	0	0	0	0	-	0
FED ENG	Y	0.5	0	0	0	0	-	0
FED INST	Y	0.5	0	0	0	0	-	0
LUCIS	Y	0.5	0	0	0	0	-	0
NPL IC	Y	0.5	0	0	0	0	-	0
ERNS 1982 TO 1986	Y	PO	0	-	-	-	-	0
ERNS 1987 TO 1989	Y	PO	0	-	-	-	-	0
ERNS	Y	PO	0	-	-	-	-	0
FED BROWNFIELDS	Y	0.5	0	0	**1**	0	-	**1**
FEMA UST	Y	0.25	0	0	0	-	-	0

DRAFT

Database	Searched	Search Radius	Project Property	Within 0.12mi	0.125mi to 0.25mi	0.25mi to 0.50mi	0.50mi to 1.00mi	Total
FRP	Y	0.25	0	0	0	-	-	0
DELISTED FRP	Y	0.25	0	0	0	-	-	0
HIST GAS STATIONS	Y	0.25	0	0	0	-	-	0
REFN	Y	0.25	0	0	0	-	-	0
BULK TERMINAL	Y	0.25	0	0	0	-	-	0
SEMS LIEN	Y	PO	0	-	-	-	-	0
SUPERFUND ROD	Y	1	0	0	0	0	0	0
State								
DERR	Y	1	0	0	0	**1**	**13**	**14**
DELISTED DERR	Y	1	0	0	0	0	0	0
SWF/LF	Y	0.5	0	0	0	0	-	0
HIST LF	Y	0.5	0	0	0	0	-	0
LUST	Y	0.5	0	**1**	0	**22**	-	**23**
DELISTED LST	Y	0.5	0	**1**	0	**10**	-	**11**
LST	Y	0.5	0	0	0	0	-	0
UST	Y	0.25	0	**1**	**1**	-	-	**2**
TANKS	Y	0.25	0	0	0	-	-	0
TANKS 2	Y	0.25	0	0	0	-	-	0
DTNK	Y	0.25	0	0	0	-	-	0
ENG	Y	0.5	0	0	0	0	-	0
INST	Y	0.5	0	0	0	0	-	0
VCP	Y	0.5	0	0	0	0	-	0
VAP CNS	Y	0.5	0	0	0	0	-	0
BROWNFIELDS	Y	0.5	0	0	0	0	-	0
Tribal								
INDIAN LUST	Y	0.5	0	0	0	0	-	0
INDIAN UST	Y	0.25	0	0	0	-	-	0
DELISTED INDIAN LST	Y	0.5	0	0	0	0	-	0
DELISTED INDIAN UST	Y	0.25	0	0	0	-	-	0
County	***No County standard environmental record sources available for this State.***							

Additional Environmental Records

Federal

FINDS/FRS	Y	PO	0	**1**	-	-	-	**1**

DRAFT

Database	Searched	Search Radius	Project Property	Within 0.12mi	0.125mi to 0.25mi	0.25mi to 0.50mi	0.50mi to 1.00mi	Total
TRIS	Y	PO	0	-	-	-	-	0
PFAS NPL	Y	0.5	0	0	0	0	-	0
PFAS FED SITES	Y	0.5	0	0	0	0	-	0
PFAS SSEHRI	Y	0.5	0	0	0	0	-	0
ERNS PFAS	Y	0.5	0	0	0	0	-	0
PFAS NPDES	Y	0.5	0	0	0	0	-	0
PFAS TRI	Y	0.5	0	0	0	0	-	0
PFAS WATER	Y	0.5	0	0	0	0	-	0
PFAS TSCA	Y	0.5	0	0	0	0	-	0
HMIRS	Y	0.125	0	0	-	-	-	0
NCDL	Y	0.125	0	0	-	-	-	0
TSCA	Y	0.125	0	0	-	-	-	0
HIST TSCA	Y	0.125	0	0	-	-	-	0
FTTS ADMIN	Y	PO	0	-	-	-	-	0
FTTS INSP	Y	PO	0	-	-	-	-	0
PRP	Y	PO	0	-	-	-	-	0
SCRD DRYCLEANER	Y	0.5	0	0	0	0	-	0
ICIS	Y	PO	0	-	-	-	-	0
FED DRYCLEANERS	Y	0.25	0	0	0	-	-	0
DELISTED FED DRY	Y	0.25	0	0	0	-	-	0
FUDS	Y	1	0	0	0	0	0	0
FORMER NIKE	Y	1	0	0	0	0	0	0
PIPELINE INCIDENT	Y	PO	0	-	-	-	-	0
MLTS	Y	PO	0	-	-	-	-	0
HIST MLTS	Y	PO	0	-	-	-	-	0
MINES	Y	0.25	0	0	0	-	-	0
SMCRA	Y	1	0	0	0	0	0	0
MRDS	Y	1	0	0	0	0	0	0
LM SITES	Y	1	0	0	0	0	0	0
ALT FUELS	Y	0.25	0	0	0	-	-	0
CONSENT DECREES	Y	0.25	0	0	0	-	-	0
AFS	Y	PO	0	-	-	-	-	0
SSTS	Y	0.25	0	0	0	-	-	0
PCBT	Y	0.5	0	0	0	0	-	0
PCB	Y	0.5	0	0	0	0	-	0

DRAFT

Database	Searched	Search Radius	Project Property	Within 0.12mi	0.125mi to 0.25mi	0.25mi to 0.50mi	0.50mi to 1.00mi	Total
State								
SPILLS	Y	0.125	0	0	-	-	-	0
TOWNGAS	Y	1	0	0	0	0	0	0
DRYCLEANERS	Y	0.25	0	0	0	-	-	0
DELISTED DRYCLEANERS	Y	0.25	0	0	0	-	-	0
USD	Y	0.5	**1**	0	**1**	**1**	-	**3**
CRO	Y	PO	0	-	-	-	-	0
SIAB	Y	PO	0	-	-	-	-	0
PFAS	Y	0.5	0	0	0	0	-	0
UIC	Y	PO	0	-	-	-	-	0
PFAS PWS	Y	0.5	0	0	0	0	-	0
AIR PERMITS	Y	0.25	0	0	**1**	-	-	**1**
Tribal	***No Tribal additional environmental record sources available for this State.***							
County	***No County additional environmental record sources available for this State.***							
	Total:		**1**	4	**4**	**37**	**13**	**59**

**** PO – Property Only***
**** 'Property and adjoining properties' database search radii are set at 0.25 miles.***

DRAFT

Executive Summary: Site Report Summary - Project Property

Map Key	DB	Company/Site Name	Address	Direction	Distance (mi/ft)	Elev Diff (ft)	Page Number
1	USD	Cleveland City-wide	601 Lakeside Ave, Rm 210 Cleveland OH 44114-	SW	0.00 / 0.00	0	26

DRAFT

Executive Summary: Site Report Summary - Surrounding Properties

Map Key	DB	Company/Site Name	Address	Direction	Distance (mi/ft)	Elev Diff (ft)	Page Number
2	FINDS/FRS	1779-81 E 89 ST APTS	1779-81 E 89TH ST CLEVELAND OH 44106 ***Registry ID:*** 110006341422	SSW	0.02 / 97.98	0	26
3	DELISTED LST	COMMUNITY CIRCLE TWO	8925 HOUGH AVE CLEVELAND OH 44106	NNW	0.03 / 179.78	1	27
3	UST	COMMUNITY CIRCLE TWO	8925 HOUGH AVE CLEVELAND OH 44106 ***Fac No (OTTER):*** 18008884	NNW	0.03 / 179.78	1	27
3	LUST	COMMUNITY CIRCLE TWO	8925 HOUGH AVE CLEVELAND OH 44106	NNW	0.03 / 179.78	1	27
4	FED BROWNFIELDS	Upper Chester	1848-66 E. 97th Street Cleveland OH 44106 ***Property ID:*** 169023	ESE	0.24 / 1,256.16	6	28
5	USD	Fairfax Neighborhood - Cleveland	Chester/E107 St/Norflk So RR/E79 St Cleveland OH 44106	S	0.24 / 1,256.88	5	33
6	UST	NE OHIO NEIGHBORHOOD HEALTH SRVS	8300 HOUGH AVE CLEVELAND OH 44103 ***Fac No (OTTER):*** 18000245 ***Tank No | Status:*** T00001 | EMP - Empty Never Filled	W	0.25 / 1,299.51	-1	34
6	AIR PERMITS	NORTHEAST OHIO NEIGHBORHOOD HEALTH SERVICES INC.	8300 HOUGH AVE. CLEVELAND OH 44103	W	0.25 / 1,299.51	-1	35
7	LUST	SPRINGBROOK ESTATES	1675 ANSEL RD CLEVELAND OH 44106 ***Release No (OTTER):*** 18010857-N00001 ***Facility Status | LTF Status | Date Last Change:*** Inactive | 6 Closure of regulated UST | 2/5/2002	ENE	0.28 / 1,488.72	-8	36
8	LUST	BP OIL CO. #22365	9308 CHESTER AVE CLEVELAND OH 44106 ***Release No (OTTER):*** 18002104-N00001 ***Facility Status | LTF Status | Date Last Change:*** Inactive | 1 SUS/CON from regulated UST | 9/14/1994	SE	0.30 / 1,569.33	8	37
8	LUST	BP OIL CO. #22365	9308 CHESTER AVE CLEVELAND OH 44106 ***Release No (OTTER):*** 18002104-N00002 ***Facility Status | LTF Status | Date Last Change:*** Inactive | 1 SUS/CON from regulated UST | 3/17/2008	SE	0.30 / 1,569.33	8	38

DRAFT

Map Key	DB	Company/Site Name	Address	Direction	Distance (mi/ft)	Elev Diff (ft)	Page Number
9	DELISTED LST	CLEVELAND CLINIC	1965 E 89TH ST CLEVELAND OH 44114	S	0.34 / 1,806.62	8	40
9	LUST	CLEVELAND CLINIC	1965 E 89TH ST CLEVELAND OH 44114	S	0.34 / 1,806.62	8	40
10	DELISTED LST	CLEVELAND CLINIC	2060 E 89 ST CLEVELAND OH 44106-2973	S	0.37 / 1,948.82	12	41
10	DELISTED LST	CLEVELAND CLINIC	2060 E 89 ST CLEVELAND OH 44106	S	0.37 / 1,948.82	12	41
11	DERR	Harshaw Filtrol Partnership, Cleveland	1945 E 97th St Cleveland OH 44124	SE	0.38 / 2,004.15	10	42
11	SEMS ARCHIVE	HARSHAW FILTROL PARTNERSHIP	1945 E 97 ST CLEVELAND OH 44124 ***EPA ID:*** OHD053276390	SE	0.38 / 2,004.15	10	42
11	LUST	CLEVELAND CLINIC	1945 E 97TH ST CLEVELAND OH 44106 ***Release No (OTTER):*** 18011344-N00001 ***Facility Status | LTF Status | Date Last Change:*** Inactive | 6 Closure of regulated UST | 8/23/2016	SE	0.38 / 2,004.15	10	43
12	LUST	FORMER GULF SERVICE STATION	8701-8705 EUCLID AVE CLEVELAND OH 44195 ***Release No (OTTER):*** 18011313-N00001 ***Facility Status | LTF Status | Date Last Change:*** Inactive | 6 Closure of regulated UST | 8/15/2014	SSW	0.40 / 2,090.47	3	44
13	LUST	VACANT LOT	9321 WADE PARK CLEVELAND OH 44106 ***Release No (OTTER):*** 18010948-N00001 ***Facility Status | LTF Status | Date Last Change:*** Inactive | 6 Closure of regulated UST | 6/12/2003	NNE	0.43 / 2,283.36	-16	45
14	CERCLIS	HARSHAW FILTROL PARTNERSHIP	1945 E 97 ST CLEVELAND OH 44124 ***Site EPA ID:*** OHD053276390	SE	0.44 / 2,300.08	13	46
14	CERCLIS NFRAP	HARSHAW FILTROL PARTNERSHIP	1945 E 97 ST CLEVELAND OH 44124 ***Site EPA ID:*** OHD053276390	SE	0.44 / 2,300.08	13	48
15	USD	Church Square Property	7909-8101 Euclid Ave Cleveland OH 44114-3485	WSW	0.44 / 2,329.08	3	49
16	LUST	MT SINAI MEDICAL CENTER	1800 E 105TH ST CLEVELAND OH 44106 ***Release No (OTTER):*** 18001584-N00001 ***Facility Status | LTF Status | Date Last Change:*** Inactive | 6 Closure of regulated UST | 4/26/1999	E	0.44 / 2,337.97	-22	49

DRAFT

Map Key	DB	Company/Site Name	Address	Direction	Distance (mi/ft)	Elev Diff (ft)	Page Number
16	LUST	MT SINAI MEDICAL CENTER	1800 E 105TH ST CLEVELAND OH 44106	E	0.44 / 2,337.97	-22	50
			Release No (OTTER): 18001584-N00002 ***Facility Status | LTF Status | Date Last Change:*** Inactive | 1 SUS/CON from regulated UST | 11/1/2005				
17	LUST	WADE PARK APARTMENTS	9500 WADE PARK CLEVELAND OH 44103	NNE	0.45 / 2,359.28	-18	52
			Release No (OTTER): 18011189-N00001 ***Facility Status | LTF Status | Date Last Change:*** Inactive | 6 Closure of regulated UST | 5/6/2009				
18	DELISTED LST	UNIVERSITY TOWER	1575 EAST BLVD CLEVELAND OH 44106	ENE	0.46 / 2,406.26	-19	53
18	LUST	UNIVERSITY TOWER	1575 EAST BLVD CLEVELAND OH 44106	ENE	0.46 / 2,406.26	-19	53
19	LUST	CLEVELAND CLINIC POWER HOUSE	2045 E 90TH ST CLEVELAND OH 44106	SSE	0.47 / 2,489.42	14	54
			Release No (OTTER): 18010181-N00002 ***Facility Status | LTF Status | Date Last Change:*** Inactive | 1 SUS/CON from regulated UST | 7/12/2011				
19	DELISTED LST	CLEVELAND CLINIC POWER HOUSE	2045 E 90TH ST CLEVELAND OH 44106	SSE	0.47 / 2,489.42	14	56
19	LUST	CLEVELAND CLINIC POWER HOUSE	2045 E 90TH ST CLEVELAND OH 44106	SSE	0.47 / 2,489.42	14	56
20	LUST	CLEVELAND CLINIC FOUNDATION	9500 EUCLID AVE CLEVELAND OH 44195-5047	SSE	0.49 / 2,574.90	13	57
			Release No (OTTER): 18003639-N00002 ***Facility Status | LTF Status | Date Last Change:*** Inactive | 1 SUS/CON from regulated UST | 4/3/2014				
20	LUST	CLEVELAND CLINIC FOUNDATION	9500 EUCLID AVE CLEVELAND OH 44195-5047	SSE	0.49 / 2,574.90	13	58
			Release No (OTTER): 18003639-N00003 ***Facility Status | LTF Status | Date Last Change:*** Active | 1 SUS/CON from regulated UST | 5/30/2014				
20	LUST	CLEVELAND CLINIC FOUNDATION	9500 EUCLID AVE CLEVELAND OH 44195-5047	SSE	0.49 / 2,574.90	13	60
			Release No (OTTER): 18003639-N00004 ***Facility Status | LTF Status | Date Last Change:*** Inactive | 6 Closure of regulated UST | 6/8/2000				
20	LUST	CLEVELAND CLINIC FOUNDATION	9500 EUCLID AVE CLEVELAND OH 44195-5047	SSE	0.49 / 2,574.90	13	61
			Release No (OTTER): 18003639-N00006 ***Facility Status | LTF Status | Date Last Change:*** Inactive | 6 Closure of regulated UST | 6/12/2000				
20	LUST	CLEVELAND CLINIC FOUNDATION	9500 EUCLID AVE CLEVELAND OH 44195-5047	SSE	0.49 / 2,574.90	13	62
			Release No (OTTER): 18003639-N00007 ***Facility Status | LTF Status | Date Last Change:*** Inactive | 6 Closure of regulated UST | 10/13/2011				

DRAFT

Map Key	DB	Company/Site Name	Address	Direction	Distance (mi/ft)	Elev Diff (ft)	Page Number
20	DELISTED LST	CLEVELAND CLINIC FOUNDATION	9500 EUCLID AVE CLEVELAND OH 44195-5047	SSE	0.49 / 2,574.90	13	64
20	DELISTED LST	CLEVELAND CLINIC FOUNDATION	9500 EUCLID AVE CLEVELAND OH 44195-5047	SSE	0.49 / 2,574.90	13	64
20	DELISTED LST	CLEVELAND CLINIC FOUNDATION	9500 EUCLID AVE CLEVELAND OH 44195-5047	SSE	0.49 / 2,574.90	13	64
20	DELISTED LST	CLEVELAND CLINIC FOUNDATION	9500 EUCLID AVE CLEVELAND OH 44195-5047	SSE	0.49 / 2,574.90	13	65
20	LUST	CLEVELAND CLINIC FOUNDATION	9500 EUCLID AVE CLEVELAND OH 44195-5047 ***Release No (OTTER):*** 18003639-N00008 ***Facility Status | LTF Status | Date Last Change:*** Inactive | 1 SUS/CON from regulated UST | 10/27/2014	SSE	0.49 / 2,574.90	13	65
20	DELISTED LST	CLEVELAND CLINIC FOUNDATION	9500 EUCLID AVE CLEVELAND OH 44195-5047	SSE	0.49 / 2,574.90	13	67
20	LUST	CLEVELAND CLINIC FOUNDATION	9500 EUCLID AVE CLEVELAND OH 44195-5047 ***Release No (OTTER):*** 18003639-N00009 ***Facility Status | LTF Status | Date Last Change:*** Active | 1 SUS/CON from regulated UST | 4/4/2019	SSE	0.49 / 2,574.90	13	67
20	LUST	CLEVELAND CLINIC FOUNDATION	9500 EUCLID AVE CLEVELAND OH	SSE	0.49 / 2,574.90	13	68
20	LUST	CLEVELAND CLINIC FOUNDATION	9500 EUCLID AVE CLEVELAND OH	SSE	0.49 / 2,574.90	13	69
21	DERR	Church Square Property USD, Cleveland	7909-8101 Euclid Ave Cleveland OH 44114-3485	WSW	0.52 / 2,770.59	4	70
22	DERR	Swift Cleaners Former Carnegie Ave Cleveland	8220 Carnegie Ave Cleveland OH 44103-	SSW	0.62 / 3,292.14	4	70
23	DERR	Fenway Manor Apartments, Cleveland	1986 Stokes Blvd Cleveland OH 44106-	ESE	0.67 / 3,545.15	14	71
24	DERR	Fairfax Neighborhood USD, Cleveland	Chester/E107 St/Norflk So RR/E79 St Cleveland OH 44106	ESE	0.69 / 3,622.10	14	71

DRAFT

Map Key	DB	Company/Site Name	Address	Direction	Distance (mi/ft)	Elev Diff (ft)	Page Number
25	DERR	Baker Electric Bldg, Cleveland	7100 Euclid Ave Cleveland OH 44103-	WSW	0.82 / 4,355.25	1	71
26	DERR	7001 Euclid Avenue Property, Cleveland	7001 Euclid Ave Cleveland OH 44103-	WSW	0.88 / 4,656.78	0	72
27	DERR	AT&T Fac, Cleveland	10615 Cedar Ave Cleveland OH 44106-3028	SE	0.91 / 4,795.28	30	72
28	DERR	Euclid Block Project, Cleveland	Euclid Ave/E 69th St/Chester Ave/E 7oth St Cleveland OH 44103-	WSW	0.92 / 4,874.11	4	73
29	DERR	Wade Park Chemicals, Cleveland	7012 Wade Park Blvd Cleveland OH 44103	WNW	0.93 / 4,917.80	-28	73
30	DERR	7000 Euclid Site, Cleveland	6900-7000 Euclid Ave Cleveland OH 44103-	WSW	0.96 / 5,062.15	0	74
31	DERR	Fairfax Elderly Homes LP, Cleveland	7920-8118 Central Ave, 2300-12 E 82nd St Cleveland OH 44104	SSW	0.97 / 5,101.66	12	74
32	DERR	Coyne Laundry Site Former, Cleveland	6710 Lexington Ave Cleveland OH 44103	W	0.97 / 5,115.32	-23	74
33	DERR	Midtown Tech Park, Cleveland	6700 Euclid Ave Cleveland OH 44103-	WSW	0.99 / 5,229.93	2	75

DRAFT

Executive Summary: Summary by Data Source

Standard

Federal

SEMS ARCHIVE - SEMS List 8R Archive Sites

A search of the SEMS ARCHIVE database, dated Jan 25, 2023 has found that there are 1 SEMS ARCHIVE site(s) within approximately 0.50 miles of the project property.

Equal/Higher Elevation	Address	Direction	Distance (mi/ft)	Map Key
HARSHAW FILTROL PARTNERSHIP	1945 E 97 ST CLEVELAND OH 44124 ***EPA ID**: OHD053276390*	SE	0.38 / 2,004.15	11

CERCLIS - Comprehensive Environmental Response, Compensation and Liability Information System - CERCLIS

A search of the CERCLIS database, dated Oct 25, 2013 has found that there are 1 CERCLIS site(s) within approximately 0.50 miles of the project property.

Equal/Higher Elevation	Address	Direction	Distance (mi/ft)	Map Key
HARSHAW FILTROL PARTNERSHIP	1945 E 97 ST CLEVELAND OH 44124 ***Site EPA ID**: OHD053276390*	SE	0.44 / 2,300.08	14

CERCLIS NFRAP - CERCLIS - No Further Remedial Action Planned

A search of the CERCLIS NFRAP database, dated Oct 25, 2013 has found that there are 1 CERCLIS NFRAP site(s) within approximately 0.50 miles of the project property.

Equal/Higher Elevation	Address	Direction	Distance (mi/ft)	Map Key
HARSHAW FILTROL PARTNERSHIP	1945 E 97 ST CLEVELAND OH 44124 ***Site EPA ID**: OHD053276390*	SE	0.44 / 2,300.08	14

FED BROWNFIELDS - The Assessment, Cleanup and Redevelopment Exchange System (ACRES) Brownfield Database

A search of the FED BROWNFIELDS database, dated Sep 13, 2022 has found that there are 1 FED BROWNFIELDS site(s) within approximately 0.50 miles of the project property.

Equal/Higher Elevation	Address	Direction	Distance (mi/ft)	Map Key
Upper Chester	1848-66 E. 97th Street Cleveland OH 44106 ***Property ID**: 169023*	ESE	0.24 / 1,256.16	4

State

DERR - Division of Environmental Response & Revitalization Database

DRAFT

A search of the DERR database, dated Jan 16, 2023 has found that there are 14 DERR site(s) within approximately 1.00 miles of the project property.

Equal/Higher Elevation	Address	Direction	Distance (mi/ft)	Map Key
Harshaw Filtrol Partnership, Cleveland	1945 E 97th St Cleveland OH 44124	SE	0.38 / 2,004.15	11
Church Square Property USD, Cleveland	7909-8101 Euclid Ave Cleveland OH 44114-3485	WSW	0.52 / 2,770.59	21
Swift Cleaners Former Carnegie Ave Cleveland	8220 Carnegie Ave Cleveland OH 44103-	SSW	0.62 / 3,292.14	22
Fenway Manor Apartments, Cleveland	1986 Stokes Blvd Cleveland OH 44106-	ESE	0.67 / 3,545.15	23
Fairfax Neighborhood USD, Cleveland	Chester/E107 St/Norflk So RR/E79 St Cleveland OH 44106	ESE	0.69 / 3,622.10	24
Baker Electric Bldg, Cleveland	7100 Euclid Ave Cleveland OH 44103-	WSW	0.82 / 4,355.25	25
7001 Euclid Avenue Property, Cleveland	7001 Euclid Ave Cleveland OH 44103-	WSW	0.88 / 4,656.78	26
AT&T Fac, Cleveland	10615 Cedar Ave Cleveland OH 44106-3028	SE	0.91 / 4,795.28	27
Euclid Block Project, Cleveland	Euclid Ave/E 69th St/Chester Ave/E 7oth St Cleveland OH 44103-	WSW	0.92 / 4,874.11	28
7000 Euclid Site, Cleveland	6900-7000 Euclid Ave Cleveland OH 44103-	WSW	0.96 / 5,062.15	30
Fairfax Elderly Homes LP, Cleveland	7920-8118 Central Ave, 2300-12 E 82nd St Cleveland OH 44104	SSW	0.97 / 5,101.66	31
Midtown Tech Park, Cleveland	6700 Euclid Ave Cleveland OH 44103-	WSW	0.99 / 5,229.93	33

DRAFT

Lower Elevation	Address	Direction	Distance (mi/ft)	Map Key
Wade Park Chemicals, Cleveland	7012 Wade Park Blvd Cleveland OH 44103	WNW	0.93 / 4,917.80	29
Coyne Laundry Site Former, Cleveland	6710 Lexington Ave Cleveland OH 44103	W	0.97 / 5,115.32	32

LUST - Ohio Leaking Underground Storage Tanks (LUST)

A search of the LUST database, dated Jan 10, 2023 has found that there are 23 LUST site(s) within approximately 0.50 miles of the project property.

Equal/Higher Elevation	Address	Direction	Distance (mi/ft)	Map Key
COMMUNITY CIRCLE TWO	8925 HOUGH AVE CLEVELAND OH 44106	NNW	0.03 / 179.78	3
BP OIL CO. #22365	9308 CHESTER AVE CLEVELAND OH 44106	SE	0.30 / 1,569.33	8
	***Release No (OTTER)**: 18002104-N00002* ***Facility Status | LTF Status | Date Last Change**: Inactive | 1 SUS/CON from regulated UST | 3/17/2008*			
BP OIL CO. #22365	9308 CHESTER AVE CLEVELAND OH 44106	SE	0.30 / 1,569.33	8
	***Release No (OTTER)**: 18002104-N00001* ***Facility Status | LTF Status | Date Last Change**: Inactive | 1 SUS/CON from regulated UST | 9/14/1994*			
CLEVELAND CLINIC	1965 E 89TH ST CLEVELAND OH 44114	S	0.34 / 1,806.62	9
CLEVELAND CLINIC	1945 E 97TH ST CLEVELAND OH 44106	SE	0.38 / 2,004.15	11
	***Release No (OTTER)**: 18011344-N00001* ***Facility Status | LTF Status | Date Last Change**: Inactive | 6 Closure of regulated UST | 8/23/2016*			
FORMER GULF SERVICE STATION	8701-8705 EUCLID AVE CLEVELAND OH 44195	SSW	0.40 / 2,090.47	12
	***Release No (OTTER)**: 18011313-N00001* ***Facility Status | LTF Status | Date Last Change**: Inactive | 6 Closure of regulated UST | 8/15/2014*			
CLEVELAND CLINIC POWER HOUSE	2045 E 90TH ST CLEVELAND OH 44106	SSE	0.47 / 2,489.42	19
	***Release No (OTTER)**: 18010181-N00002* ***Facility Status | LTF Status | Date Last Change**: Inactive | 1 SUS/CON from regulated UST | 7/12/2011*			
CLEVELAND CLINIC POWER HOUSE	2045 E 90TH ST CLEVELAND OH 44106	SSE	0.47 / 2,489.42	19
CLEVELAND CLINIC FOUNDATION	9500 EUCLID AVE CLEVELAND OH	SSE	0.49 / 2,574.90	20

DRAFT

Equal/Higher Elevation	Address	Direction	Distance (mi/ft)	Map Key
CLEVELAND CLINIC FOUNDATION	9500 EUCLID AVE CLEVELAND OH	SSE	0.49 / 2,574.90	20
CLEVELAND CLINIC FOUNDATION	9500 EUCLID AVE CLEVELAND OH 44195-5047	SSE	0.49 / 2,574.90	20
	***Release No (OTTER)**: 18003639-N00009* ***Facility Status | LTF Status | Date Last Change**: Active | 1 SUS/CON from regulated UST | 4/4/2019*			
CLEVELAND CLINIC FOUNDATION	9500 EUCLID AVE CLEVELAND OH 44195-5047	SSE	0.49 / 2,574.90	20
	***Release No (OTTER)**: 18003639-N00008* ***Facility Status | LTF Status | Date Last Change**: Inactive | 1 SUS/CON from regulated UST | 10/27/2014*			
CLEVELAND CLINIC FOUNDATION	9500 EUCLID AVE CLEVELAND OH 44195-5047	SSE	0.49 / 2,574.90	20
	***Release No (OTTER)**: 18003639-N00007* ***Facility Status | LTF Status | Date Last Change**: Inactive | 6 Closure of regulated UST | 10/13/2011*			
CLEVELAND CLINIC FOUNDATION	9500 EUCLID AVE CLEVELAND OH 44195-5047	SSE	0.49 / 2,574.90	20
	***Release No (OTTER)**: 18003639-N00006* ***Facility Status | LTF Status | Date Last Change**: Inactive | 6 Closure of regulated UST | 6/12/2000*			
CLEVELAND CLINIC FOUNDATION	9500 EUCLID AVE CLEVELAND OH 44195-5047	SSE	0.49 / 2,574.90	20
	***Release No (OTTER)**: 18003639-N00004* ***Facility Status | LTF Status | Date Last Change**: Inactive | 6 Closure of regulated UST | 6/8/2000*			
CLEVELAND CLINIC FOUNDATION	9500 EUCLID AVE CLEVELAND OH 44195-5047	SSE	0.49 / 2,574.90	20
	***Release No (OTTER)**: 18003639-N00003* ***Facility Status | LTF Status | Date Last Change**: Active | 1 SUS/CON from regulated UST | 5/30/2014*			
CLEVELAND CLINIC FOUNDATION	9500 EUCLID AVE CLEVELAND OH 44195-5047	SSE	0.49 / 2,574.90	20
	***Release No (OTTER)**: 18003639-N00002* ***Facility Status | LTF Status | Date Last Change**: Inactive | 1 SUS/CON from regulated UST | 4/3/2014*			

Lower Elevation	Address	Direction	Distance (mi/ft)	Map Key
SPRINGBROOK ESTATES	1675 ANSEL RD CLEVELAND OH 44106	ENE	0.28 / 1,488.72	7
	***Release No (OTTER)**: 18010857-N00001* ***Facility Status | LTF Status | Date Last Change**: Inactive | 6 Closure of regulated UST | 2/5/2002*			
VACANT LOT	9321 WADE PARK CLEVELAND OH 44106	NNE	0.43 / 2,283.36	13
	***Release No (OTTER)**: 18010948-N00001* ***Facility Status | LTF Status | Date Last Change**: Inactive | 6 Closure of regulated UST | 6/12/2003*			
MT SINAI MEDICAL CENTER	1800 E 105TH ST CLEVELAND OH 44106	E	0.44 / 2,337.97	16
	***Release No (OTTER)**: 18001584-N00002* ***Facility Status | LTF Status | Date Last Change**: Inactive | 1 SUS/CON from regulated UST | 11/1/2005*			

DRAFT

Lower Elevation	Address	Direction	Distance (mi/ft)	Map Key
MT SINAI MEDICAL CENTER	1800 E 105TH ST CLEVELAND OH 44106	E	0.44 / 2,337.97	16
	***Release No (OTTER)**: 18001584-N00001* ***Facility Status | LTF Status | Date Last Change**: Inactive | 6 Closure of regulated UST | 4/26/1999*			
WADE PARK APARTMENTS	9500 WADE PARK CLEVELAND OH 44103	NNE	0.45 / 2,359.28	17
	***Release No (OTTER)**: 18011189-N00001* ***Facility Status | LTF Status | Date Last Change**: Inactive | 6 Closure of regulated UST | 5/6/2009*			
UNIVERSITY TOWER	1575 EAST BLVD CLEVELAND OH 44106	ENE	0.46 / 2,406.26	18

DELISTED LST - Delisted Petroleum Release List

A search of the DELISTED LST database, dated Jan 10, 2023 has found that there are 11 DELISTED LST site(s) within approximately 0.50 miles of the project property.

Equal/Higher Elevation	Address	Direction	Distance (mi/ft)	Map Key
COMMUNITY CIRCLE TWO	8925 HOUGH AVE CLEVELAND OH 44106	NNW	0.03 / 179.78	3
CLEVELAND CLINIC	1965 E 89TH ST CLEVELAND OH 44114	S	0.34 / 1,806.62	9
CLEVELAND CLINIC	2060 E 89 ST CLEVELAND OH 44106	S	0.37 / 1,948.82	10
CLEVELAND CLINIC	2060 E 89 ST CLEVELAND OH 44106-2973	S	0.37 / 1,948.82	10
CLEVELAND CLINIC POWER HOUSE	2045 E 90TH ST CLEVELAND OH 44106	SSE	0.47 / 2,489.42	19
CLEVELAND CLINIC FOUNDATION	9500 EUCLID AVE CLEVELAND OH 44195-5047	SSE	0.49 / 2,574.90	20
CLEVELAND CLINIC FOUNDATION	9500 EUCLID AVE CLEVELAND OH 44195-5047	SSE	0.49 / 2,574.90	20
CLEVELAND CLINIC FOUNDATION	9500 EUCLID AVE CLEVELAND OH 44195-5047	SSE	0.49 / 2,574.90	20

DRAFT

Equal/Higher Elevation	Address	Direction	Distance (mi/ft)	Map Key
CLEVELAND CLINIC FOUNDATION	9500 EUCLID AVE CLEVELAND OH 44195-5047	SSE	0.49 / 2,574.90	20
CLEVELAND CLINIC FOUNDATION	9500 EUCLID AVE CLEVELAND OH 44195-5047	SSE	0.49 / 2,574.90	20

Lower Elevation	Address	Direction	Distance (mi/ft)	Map Key
UNIVERSITY TOWER	1575 EAST BLVD CLEVELAND OH 44106	ENE	0.46 / 2,406.26	18

UST - Ohio Registered Underground Storage Tanks (UST)

A search of the UST database, dated Jan 10, 2023 has found that there are 2 UST site(s) within approximately 0.25 miles of the project property.

Equal/Higher Elevation	Address	Direction	Distance (mi/ft)	Map Key
COMMUNITY CIRCLE TWO	8925 HOUGH AVE CLEVELAND OH 44106 ***Fac No (OTTER)**: 18008884*	NNW	0.03 / 179.78	3

Lower Elevation	Address	Direction	Distance (mi/ft)	Map Key
NE OHIO NEIGHBORHOOD HEALTH SRVS	8300 HOUGH AVE CLEVELAND OH 44103 ***Fac No (OTTER)**: 18000245* ***Tank No | Status**: T00001 | EMP - Empty Never Filled*	W	0.25 / 1,299.51	6

Non Standard

Federal

FINDS/FRS - Facility Registry Service/Facility Index

A search of the FINDS/FRS database, dated Aug 18, 2022 has found that there are 1 FINDS/FRS site(s) within approximately 0.02 miles of the project property.

Lower Elevation	Address	Direction	Distance (mi/ft)	Map Key
1779-81 E 89 ST APTS	1779-81 E 89TH ST CLEVELAND OH 44106 ***Registry ID**: 110006341422*	SSW	0.02 / 97.98	2

State

USD - Urban Setting Designation Sites

A search of the USD database, dated Feb 17, 2023 has found that there are 3 USD site(s) within approximately 0.50 miles of the project property.

DRAFT

Equal/Higher Elevation	Address	Direction	Distance (mi/ft)	Map Key
Cleveland City-wide	601 Lakeside Ave, Rm 210 Cleveland OH 44114-	SW	0.00 / 0.00	1
Fairfax Neighborhood - Cleveland	Chester/E107 St/Norflk So RR/E79 St Cleveland OH 44106	S	0.24 / 1,256.88	5
Church Square Property	7909-8101 Euclid Ave Cleveland OH 44114-3485	WSW	0.44 / 2,329.08	15

AIR PERMITS - Permit by Rule Air Facilities

A search of the AIR PERMITS database, dated Jul 30, 2020 has found that there are 1 AIR PERMITS site(s) within approximately 0.25 miles of the project property.

Lower Elevation	Address	Direction	Distance (mi/ft)	Map Key
NORTHEAST OHIO NEIGHBORHOOD HEALTH SERVICES INC.	8300 HOUGH AVE. CLEVELAND OH 44103	W	0.25 / 1,299.51	6

DRAFT

Map: 1.0 Mile Radius

Order Number: 23041400739

Address: 924 and 8924 Hough Avenue, & 1765 E 89th Street, Cleveland, OH

Project Property
Buffer Outline
Sites with Higher Elevation
Sites with Same Elevation
Sites with Lower Elevation
Sites with Unknown Elevation
Areas with Higher Elevation
Areas with Same Elevation
Areas with Lower Elevation
Areas with Unknown Elevation
Freeways; Highways
Traffic Circle; Ramp
Major & Minor Arterial
Traffic Circle; Ramp
Local Road
Rail
State
Country
National Wetland
Indian Reserve Land
Plume
100 Year Flood Zone
500 Year Flood Zone
FWS Special Designation Areas
National Priorities List (Active, Delisted, Proposed, Institutional Control)

Source: © 2021 ESRI StreetMap Premium

© ERIS Information Inc.

Map: 0.5 Mile Radius

Order Number: 23041400739

Address: 924 and 8924 Hough Avenue, & 1765 E 89th Street, Cleveland, OH

Project Property
Buffer Outline
Sites with Higher Elevation
Sites with Same Elevation
Sites with Lower Elevation
Sites with Unknown Elevation
Areas with Higher Elevation
Areas with Same Elevation
Areas with Lower Elevation
Areas with Unknown Elevation
Freeways; Highways
Traffic Circle; Ramp
Major & Minor Arterial
Traffic Circle; Ramp
Local Road
Rail
State
Country
National Wetland
Indian Reserve Land
Plume
100 Year Flood Zone
500 Year Flood Zone
FWS Special Designation Areas
National Priorities List (Active, Delisted, Proposed, Institutional Control)

Source: © 2021 ESRI StreetMap Premium

© ERIS Information Inc.

81°37'30"W

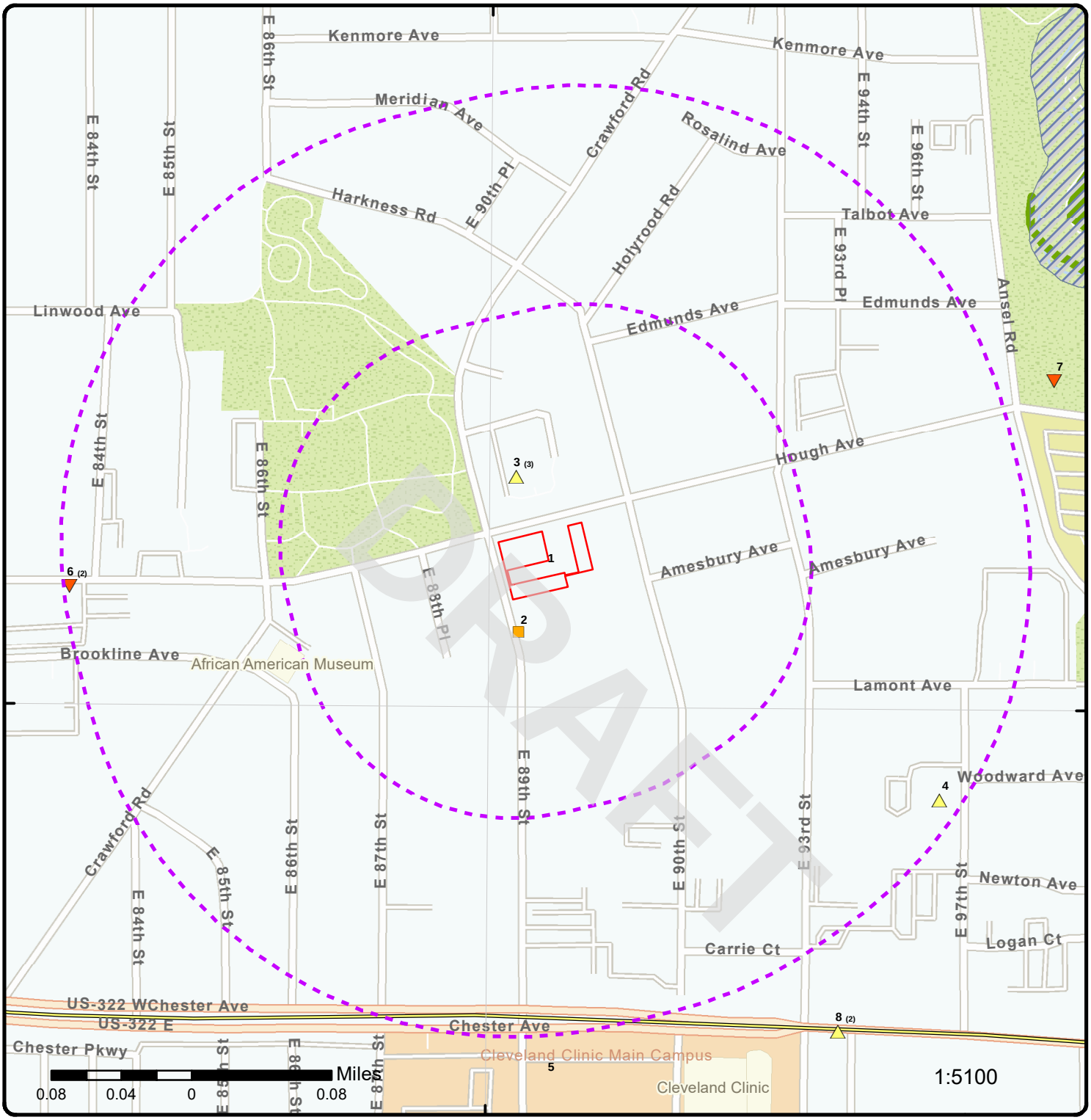

41°30'30"N

41°30'30"N

Map: 0.25 Mile Radius

Order Number: 23041400739

Address: 924 and 8924 Hough Avenue, & 1765 E 89th Street, Cleveland, OH

- Project Property
- Buffer Outline
- Sites with Higher Elevation
- Sites with Same Elevation
- Sites with Lower Elevation
- Sites with Unknown Elevation
- Areas with Higher Elevation
- Areas with Same Elevation
- Areas with Lower Elevation
- Areas with Unknown Elevation
- Freeways; Highways
- Traffic Circle; Ramp
- Major & Minor Arterial
- Traffic Circle; Ramp
- Local Road
- Rail
- State
- Country
- National Wetland
- Indian Reserve Land
- Plume
- 100 Year Flood Zone
- 500 Year Flood Zone
- FWS Special Designation Areas
- National Priorities List (Active, Delisted, Proposed, Institutional Control)

Source: © 2021 ESRI StreetMap Premium

© ERIS Information Inc.

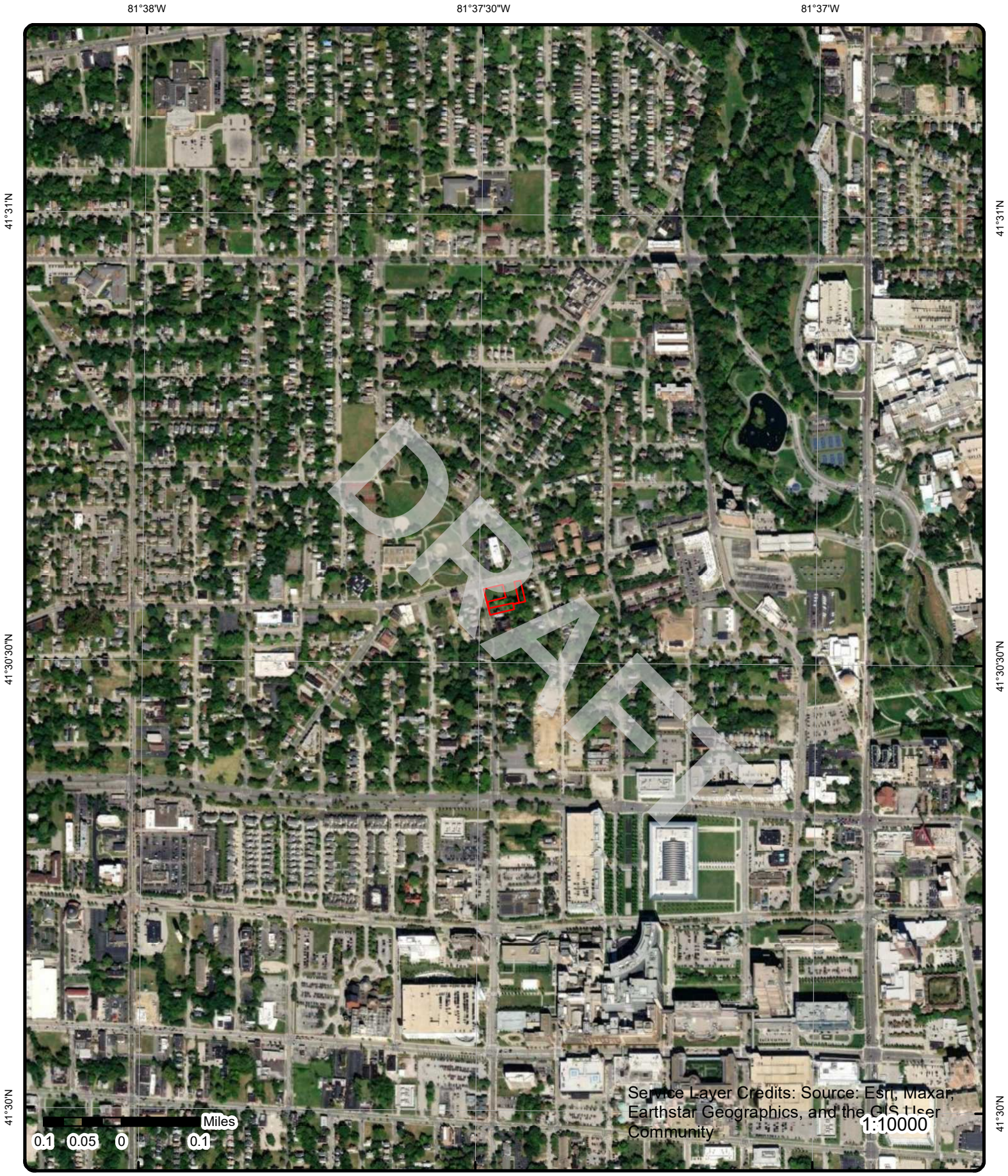

Aerial **Year: 2021**

Order Number: 23041400739

Address: 924 and 8924 Hough Avenue, & 1765 E 89th Street, Cleveland, OH

© ERIS Information Inc.

Source: ESRI World Imagery

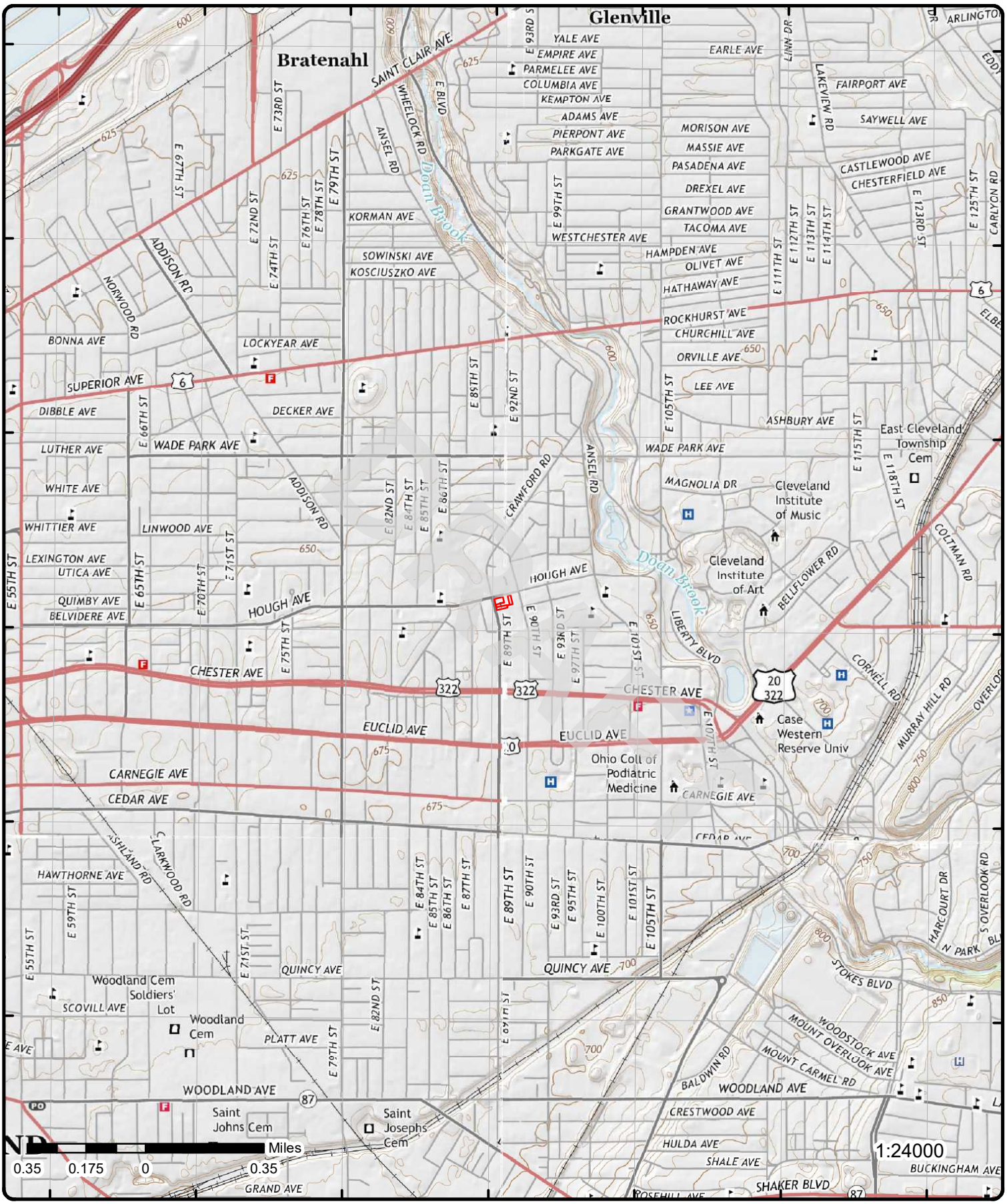

Topographic Map

Year: 2016

Order Number: 23041400739

Address: 924 and 8924 Hough Avenue, & 1765 E 89th Street, OH

Quadrangle(s): East Cleveland, OH; Cleveland South, OH; Cleveland North, OH; Shaker Heights, OH

© ERIS Information Inc.

Source: USGS Topographic Map

Detail Report

Map Key	Number of Records	Direction	Distance (mi/ft)	Elev/Diff (ft)	Site	DB
1	1 of 1	SW	0.00 / 0.00	666.44 / 0	Cleveland City-wide 601 Lakeside Ave, Rm 210 Cleveland OH 44114-	USD

Site ID:	218002661	**County:**	Cuyahoga
Project ID:	218002661001	**DERR Program:**	Voluntary Action Program
Project Type:	Urban Setting Designation	**Polygon ID:**	10008
Received Date:	3/4/2009	**Polygon Name:**	
Approved Date:	2/16/2011	**Staff Digitizer:**	SP
Verification Dt:	12/29/2016	**Digitized Date:**	8/3/2016
Verif Outcome:	Unchanged	**Centroid Lat:**	41.476941
Status Desc:	Granted	**Centroid Long:**	-81.680289
USD Area Type:	Area Wide	**Shape Length:**	0
OEPA Dist Office:	Northeast District Office	**Modified By:**	DERR_CO
Digitized Meth Desc:	Digital File from Consultant	**Modified Date:**	8/3/2016
Map Source Desc:	Other	**Acreage:**	50267.6958155
Confidence Desc:	High		
Comments:	corporate boundaries of City of Cleveland		

2	1 of 1	SSW	0.02 / 97.98	666.08 / 0	1779-81 E 89 ST APTS 1779-81 E 89TH ST CLEVELAND OH 44106	FINDS/FRS

Registry ID:	110006341422
FIPS Code:	39035
HUC Code:	04110003
Site Type Name:	STATIONARY
Location Description:	
Supplemental Location:	
Create Date:	01-MAR-00
Update Date:	29-DEC-14
Interest Types:	STATE MASTER
SIC Codes:	
SIC Code Descriptions:	
NAICS Codes:	
NAICS Code Descriptions:	
Conveyor:	FRS-GEOCODE
Federal Facility Code:	
Federal Agency Name:	
Tribal Land Code:	
Tribal Land Name:	
Congressional Dist No:	11
Census Block Code:	390351189001014
EPA Region Code:	05
County Name:	CUYAHOGA
US/Mexico Border Ind:	
Latitude:	41.50893
Longitude:	-81.6247
Reference Point:	CENTER OF A FACILITY OR STATION
Coord Collection Method:	ADDRESS MATCHING-HOUSE NUMBER
Accuracy Value:	30
Datum:	NAD83
Source:	
Facility Detail Rprt URL:	https://ofmpub.epa.gov/frs_public2/fii_query_detail.disp_program_facility?p_registry_id=110006341422
Data Source:	Facility Registry Service - Single File
Program Acronyms:	

DRAFT

Map Key	Number of Records	Direction	Distance (mi/ft)	Elev/Diff (ft)	Site	DB
OH-CORE:7544						
3	1 of 3	NNW	0.03 / 179.78	667.88 / 1	COMMUNITY CIRCLE TWO 8925 HOUGH AVE CLEVELAND OH 44106	DELISTED LST

Delisted Regulated and Non-Regulated Leaking Underground Storage Tanks (LUST)

Incident No:	180000100.0	**Class:**	D
Release No:	18008884 - N00001	**Class Desc:**	A viable RP has been identified
Status:	RPT: a possible incident is reported	**Rules:**	1992
Sub Status:	Approved	**Coordinator:**	Charles Zepp
Release Date:	8/25/1999	**County:**	Cuyahoga
LTF:	2 SUS/CON from non-regulated UST	**Facility Latitude:**	41.509998
Last Update:	Charles Zepp	**Facility Longitude:**	-81.624563
Last Update Date:	5/13/2016	**Original Source:**	NLUT
Last Status Update:	1/24/2002	**Record Date:**	09-OCT-2019
Priority:	2		

Map Key	Number of Records	Direction	Distance (mi/ft)	Elev/Diff (ft)	Site	DB
3	2 of 3	NNW	0.03 / 179.78	667.88 / 1	COMMUNITY CIRCLE TWO 8925 HOUGH AVE CLEVELAND OH 44106	UST

Facility (OTTER):		**Facility No (Map):**	
Fac No (OTTER):	18008884	**Fac Name (Map):**	
Fac Name (OTTER):	COMMUNITY CIRCLE TWO	**Address (Map):**	
Address (OTTER):	8925 HOUGH AVE	**City (Map):**	
City (OTTER):	CLEVELAND	**State (Map):**	
State (OTTER):		**Zip (Map):**	
Zip (OTTER):	44106	**County (Map):**	
County (OTTER):	Cuyahoga	**Latitude (Map):**	
Latitude (OTTER):		**Longitude (Map):**	
Longitude (OTTER):		**Fac ID (BUSTR2):**	
Fac No (BUSTR):		**Fac Name (BUSTR2):**	
Fac Name (BUSTR):		**Address (BUSTR2):**	
Address (BUSTR):		**City (BUSTR2):**	
City (BUSTR):		**Zip (BUSTR2):**	
State (BUSTR):		**Latitude (BUSTR2):**	
Zip (BUSTR):		**Longitude (BUSTR2):**	
County (BUSTR2):			
County (BUSTR):			
Latitude (BUSTR):			
Longitude (BUSTR):			
Data Source:	Ohio Tank Tracking & Environmental Regulations (OTTER) Search		

Ohio Tank Tracking & Environmental Regulations (OTTER) Search

Old Incident ID:		**Date Reported:**	
Tank Status:	No Tanks Available	**Own Business Name:**	COMMUNITY CIRCLE TWO
Facility URL:	https://apps.com.ohio.gov/fire/OTTER/Home/Index?ReturnUrl=%2ffire%2fOTTER%2fInquiry%2fInquiry#9195		
Release No URL:			

Map Key	Number of Records	Direction	Distance (mi/ft)	Elev/Diff (ft)	Site	DB
3	3 of 3	NNW	0.03 / 179.78	667.88 / 1	COMMUNITY CIRCLE TWO 8925 HOUGH AVE CLEVELAND OH 44106	LUST

Release No:	18008884 - N00001	**Release No (Map):**	18008884-N00001
Facility Name:	COMMUNITY CIRCLE TWO	**Fac Name (Map):**	COMMUNITY CIRCLE TWO
Facility Address:	8925 HOUGH AVE	**Fac Address (Map):**	8925 HOUGH AVE
Facility City:	CLEVELAND	**Fac City (Map):**	CLEVELAND
Facility State:	Ohio	**Fac ZIP (Map):**	44106

DRAFT

Map Key	Number of Records	Direction	Distance (mi/ft)	Elev/Diff (ft)	Site	DB

Facility ZIP:	44106	**County (Map):**	
County:	Cuyahoga	**Latitude (Map):**	41.51029
Facility Latitude:	41.509998	**Longitude (Map):**	-81.6245
Facility Longitude:	-81.624563	**Fac ID (BUSTR2):**	
Release No (OTTER):		**IncidntID (BUSTR2):**	
Fac Name (OTTER):		**Fac Name (BUSTR2):**	
FacAddress (OTTER):		**Address (BUSTR2):**	
Fac City (OTTER):		**City (BUSTR2):**	
Fac State (OTTER):		**ZIP (BUSTR2):**	
Fac ZIP (OTTER):		**County (BUSTR2):**	
County (OTTER):		**Latitude (BUSTR2):**	
Latitude (OTTER):		**Longitude (BUSTR2):**	
Longitude (OTTER):		**Release No (BUSTR):**	
Fac Name (BUSTR):		**Fac Addr (BUSTR):**	
Fac City (BUSTR):		**Fac State (BUSTR):**	
Fac ZIP (BUSTR):		**Fac County (BUSTR):**	
Latitude (BUSTR):		**Longitude (BUSTR):**	
Facility (OTTER):			
Data Source:	Map Services Directory: BUSTR (MapServer): All Environmental (MAP)		

Map Services Directory: BUSTR (MapServer): All Environmental (MAP)

Object ID:		**Long:**	-81.6245
FR Status:	RPT: a possible incident is reported	**Match:**	S80
Label:	18008884 - N00001 COMMUNITY CIRCLE TWO	**LOC QUAL:**	MAF7
Release No:	18008884 - N00001	**Facility Z:**	44106
Date:	9/21/2020	**LOC CONF:**	1
Address Out:	8925 Hough Ave	**Date Process:**	20200923
City Out:	Cleveland	**FID:**	
State Out:	OH	**X:**	-81.6245
ZIP Out:	44106-5700	**Y:**	41.51029
Lat:	41.51029		

All Active-Inactive BUSTR Sites

S No:	9162	**Coordinator:**	Charles Zepp
Incident No:	180000100.0	**LTF:**	2 SUS/CON from non-regulated UST
Last Review Date:	5/13/2016	**Rating:**	0
Release Date:	8/25/1999	**Facility Name:**	COMMUNITY CIRCLE TWO
Last Update:	Charles Zepp	**Facility Address:**	8925 HOUGH AVE
Last Update Date:	5/13/2016	**Facility City:**	CLEVELAND
Status:	RPT: a possible incident is reported	**Facility State:**	Ohio
Last Status Update:	1/24/2002	**County:**	Cuyahoga
Substatus:	Approved	**Facility ZIP:**	44106
Priority:	2	**Facility Latitude:**	41.509998
Class:	D	**Facility Longitude:**	-81.624563
Rules:	1992		

4	1 of 1	ESE	0.24 / 1,256.16	672.10 / 6	**Upper Chester** **1848-66 E. 97th Street** **Cleveland OH 44106**	**FED BROWNFIELDS**

Property ID:	169023	**BF Property (Map):**	169023
Lat Measure:	41.507612	**Latitude (Map):**	41.507612
Long Measure:	-81.62033300000002	**Longitude (Map):**	-81.620333
Property Name:	Upper Chester		
Address:	1848-66 E. 97th Street		
City:	Cleveland		
State Code:	OH		
Zip Code:	44106		
Primary Name (Map):	UPPER CHESTER		
Location Address (Map):	1848-66 E. 97TH STREET		
City Name (Map):	CLEVELAND		
County Name (Map):	CUYAHOGA		
State Code (Map):	OH		

DRAFT

Postal Code (Map): 44106

Brownfields Details

Registry I:	110067449345	**EPA ID:**	
EPA Region:	05	**BF RLF Gra:**	
Cat No:	04110003	**BF RLF Pil:**	
RCRA Handl:		**BF Assess :**	
RCRA Curre:		**BF Cleanup:**	
RCRA Remed:		**BF Tba Ind:**	
RCRA Const:		**BF 128a In:**	
RCRA El He:		**BF IC Code:**	N
RCRA El Gm:		**BF IC Gc I:**	U
RCRA Rem 1:		**BF IC Ep I:**	U
RCRA Ec Gw:		**BF IC ID I:**	U
RCRA Ec Ng:		**BF IC Pr I:**	U
RCRA IC Ep:		**FF Brac In:**	
RCRA IC Gc:		**BF RLF Ind:**	
RCRA IC ID:		**BF Assess1:**	Y
RCRA IC Pr:		**BF Multipu:**	
FF RCRA In:		**BF Awp Ind:**	
RCRA Trans:		**BF Showcas:**	
RCRA Tra 1:		**BF 128a P :**	
RCRA Ec Co:		**LUST Relea:**	
RCRA IC Co:		**LUST Award:**	
RCRA Gpra :		**LUST State:**	
RCRA Rem 2:		**Congressio:**	OH-11
RCRA Dru 1:		**FD Agency :**	
SF Site ID:		**FD Listing:**	
SF Ec Ind:		**FD Non NPL:**	
SF El Gm C:		**FD RCRA Ha:**	
SF El He C:		**FD RCRA Ca:**	
SF IC Ind:		**FD SF NPL :**	
SF NPL Cod:		**FD FF Ind:**	
SF NPL C 1:		**FD Ei Code:**	
SF Admin F:		**FD Brac In:**	
FF And Sit:		**FD Federal:**	
FF SF Ind:		**FD Hrs Sco:**	
Map Symbol:	B	**FD Ongoing:**	
Data Refre:	29-Jul-2022	**FD NPL Sta:**	
GIS Refres:		**FD Non N 1:**	
New Site:		**FD RCRA Gw:**	
Repow Ref :	https://cimc.epa.gov/ords/cimc/f?p=CIMC:REPOWER:::::P33_REF:3111	**FD RCRA He:**	
EPAOSC Sit:		**FD GMS Sur:**	
EPAOSC Res:		**FD Hes Sur:**	
EPAOSC R 1:		**FD SF Site:**	
EPAOSC Sta:		**FD Brac Ro:**	
EPAOSC Inc:		**Stimulus S:**	
Desc :		**Stimulus B:**	

Ind Name:
Cat Name: Ashtabula-Chagrin
Sub Name: Ashtabula-Chagrin
Primary Name: UPPER CHESTER
RCRA Drupa:
Url: https://obipublic11.epa.gov/analytics/saw.dll?PortalPages&Action=Navigate&col1=ACRES_GRANT_EXPORT.PROPERTY_ID&val1=%22169023.0%22&PortalPath=/shared/CIMC/_portal/CIMC&Page=Profile+Page
Census Url: https://ejscreen.epa.gov/mapper/demogreportpdf.aspx?report=census2010sf1&coords=-81.620333%2C41.507611999999995&feattype=point&radius=1.0
ACS Url: https://ejscreen.epa.gov/mapper/demogreportpdf.aspx?report=acs2017&coords=-81.620333%2C41.507611999999995&feattype=point&radius=1.0

SF Site Na:		**UST Status:**	
SF Non Npl:		**UST Substa:**	
SF Non N 1:		**UST Landus:**	
SF Non N 3:		**UST SPA Wa:**	
ERR Lat Lo:		**UST SPA Fa:**	
REPOW BF:	SGW	**UST WHPA W:**	

DRAFT

REPOW SF:		***UST WHPA F:***	
REPOW RCRA:		***UST Open:***	
REPOW Ref1:	3111	***UST Closed:***	
RCRA Han 1:		***LUST ID:***	
RCRA Rau I:		***Saa Site:***	
BF Propert:	169023-		
REPOW Re 1:	RE-Powering Site Profile		
BF Prope 1:	Upper Chester		
SF Non N 2:			

Cleanups In My Community (CIMC)

Grant ID:	69600470	***ASMT Cntrl Sub :***	
Grant Type:	Assessment	***Cleanup Cntrl Sub :***	
EPA Region:	05	***ASMT Asbestos :***	
Ownership Entity:	Private	***Cleanup Asbestos :***	
Latitude Measure:	41.507612	***ASMT Pcbs :***	
Longitude Measure:	-81.62033300000002	***Cleanup Pcbs :***	
Flag Cleanup Reqd:	N	***ASMT Vocs :***	
Flag IC Required:	N	***Cleanup Vocs :***	
Stcntrbg:		***ASMT Lead :***	
Property Size:	1.79	***Cleanup Lead :***	
Flag IC in Place:		***ASMT Oth Metal :***	
IC in Place Date:		***Cleanup Oth Metal :***	
Prop Cntrl :		***ASMT Pahs :***	
Gov Cntrl :		***Cleanup Pahs :***	
Permit Tools :		***ASMT Oth Cont:***	
Info DevlCes :		***Cleanup Oth Cont:***	
Prop Fnding Type Cd:	Hazardous	***ASMT Air :***	
Ownshp Changed :	N	***Cleanup Air :***	
Sfllp Factor :		***ASMT Drk Wat:***	
Source Mapscale No:		***Cleanup Drk Wat:***	
Past Cml Acres:		***ASMT Grd Water:***	
Future Cml Acres:		***Cleanup Grd Water:***	
Past Grnspc Acres:		***ASMT Sediments :***	
Future Grnspc Acres:		***Cleanup Sediments :***	
Past Acres:		***ASMT Soil :***	
Future Acres:		***Cleanup Soil :***	
Past Res Acres:	1.79	***ASMT Srf Water :***	
Future Res Acres:	1.79	***Cleanup Srf Water :***	
St Enrollment Dt:		***Other Media :***	Y
St Enrollment ID:		***Unknown Media :***	
St NFA Dt:		***Ready For Reuse :***	Y
Assess Petrol Prod :		***Assess Amount:***	
Cleanup Petrol Prod :		***Assess Fnd Ent Nm:***	
Assess Start Dt:		***Photo Available :***	N
Assess Cmpltn Dt:		***Video Available :***	N
Cleanup Start Dt:		***Cleanup Acres:***	
Cleanup Cmpltn Dt:		***Cleanup Amount:***	
Redev Start Dt:		***Redev Acres:***	
Redev Cleanup Jobs:		***Redev Amount:***	
Grant Recipient Nm:	Cuyahoga County		
PropertyNm:	Upper Chester		
Address:	1848-66 E. 97th Street		
City:	Cleveland		
State Code:	OH		
Zip Code:	44106		
Local Parcel No:	119-08-074 through -078, -107		
Current Owner:	Multiple Owners		
IC Data Address:			
Horizontal Collection Method:	Address Matching-House Number		
Reference Point:	Entrance Point of a Facility or Station		
Horizontal Reference Datum:	North American Datum of 1983		
Other Description:			
Other Desc Cleaned Up:			
Assess Type:			
Assess Fund Entity:			

DRAFT

Cleanup Funding EntityNm:
Cleanup Fund Entity:
Redev Funding Entity Nm:
Desc Hist: Parcels are now vacant land, previously single family residences.

Accmplisht Cnt Flag:		**Vacant Housing:**	505
Coop Agreement No:	00E00415	**Vacant Housing Pct:**	21.15
Past Mltistry Acres:		**Total Unemployed:**	545
Ftr Multistory Acres:		**Unemployed Pct:**	14.24
Assess Cadmium :		**Radius:**	.5
Clnup Cadmium :		**Actvy Funded:**	
Assess Chromium :		**Redev Lvrgd Srcs:**	
Clnup Chromium :		**AA Amt Funding:**	
Assess Copper :		**Flag Clnup Trmt Tech:**	
Clnup Copper :		**Excavation Disposal:**	
Assess Iron :		**Extrctn of Cntmnts:**	
Clnup Iron :		**Removal of Mats:**	
Assess Nickel :		**Rdctn of Cntmnts:**	
Clnup Nickel :		**Clnup of Structures:**	
Assess Selenium :		**Env EC Required:**	
Clnup Selenium :		**Flag EC Cover Tech:**	
Assess Mercury :		**Flag EC Security:**	
Clnup Mercury :		**Flag EC Immblztn:**	
Assess ArsenIC :		**Flag EC Eng Barriers:**	
Clnup ArsenIC :		**Flag EC Other:**	
Assess Bldg Mats :		**Env IC in Place:**	
Clnup Bldg Mats :		**Env EC in Place:**	
Assess oorair :		**Env Clnup Jobs:**	
Clnup oorair :		**Sect 128 A State Trbl:**	
Assess None :		**Multipurpose:**	
Clnup None :		**Clnup Cst Shr Amt:**	
Assess Pesticides :		**RLF Loan Amount:**	
Clnup Pesticides :		**RLF Ln Cst Shr Amt:**	
Assess Unknown :		**Pro Income Amt:**	
Clnup Unknown :		**Dt RLF Loan Signed:**	
Assess Svocs :		**Repayment Period:**	
Clnup Svocs :		**Interest Rate:**	
Clnup Unkn Media :		**RLF Subgrant Amt:**	
Redev Cmpltn Date:		**Cost Share Amt:**	
Pro Code:	BF	**Env Pro Income Amt:**	
FCA Fy:		**Dt RLF Sbgrnt Signd:**	
Flag EC in Place:		**Clnup Actvy Funded:**	
Flag EC Required:		**Below Poverty:**	2250
RFR Notation:		**Below Poverty Pct:**	58.78
Gpa Type ID:	6	**Median Income:**	1628
Clnup Doc:	N	**Low Income:**	2930
Awp Catalyst Yn:		**Low Income Pct:**	76.54
Flag Prop Not Enrld:	Y		

Redev Fund Entity:
Gpa Type Desc: Acres Cleaned Up
AA Actvy Funded:
AA Source of Funding:
Clnup Trmt Tech Info:
EC Data Address:
EC Addl Info:
Env IC Data Address:
Other Forms of Doc:
IC Addl Info:
Highlights: These vacant parcels are being considered for a proposed senior housing project. Former Use: Parcels are now vacant land, previously single family residences.

Property Alias:
Ctmnt Found:
Ctmnt Cleanedup:
Ctmnt Rec:

Media Afffected:

Other Media

DRAFT

Cleanups In My Community (CIMC)

Grant ID:	69600470	***ASMT Cntrl Sub :***	
Grant Type:	Assessment	***Cleanup Cntrl Sub :***	
EPA Region:	05	***ASMT Asbestos :***	
Ownership Entity:	Private	***Cleanup Asbestos :***	
Latitude Measure:	41.507612	***ASMT Pcbs :***	
Longitude Measure:	-81.62033300000002	***Cleanup Pcbs :***	
Flag Cleanup Reqd:	N	***ASMT Vocs :***	
Flag IC Required:	N	***Cleanup Vocs :***	
Stcntrbg:		***ASMT Lead :***	
Property Size:	1.79	***Cleanup Lead :***	
Flag IC in Place:		***ASMT Oth Metal :***	
IC in Place Date:		***Cleanup Oth Metal :***	
Prop Cntrl :		***ASMT Pahs :***	
Gov Cntrl :		***Cleanup Pahs :***	
Permit Tools :		***ASMT Oth Cont:***	
Info DevlCes :		***Cleanup Oth Cont:***	
Prop Fnding Type Cd:	Hazardous	***ASMT Air :***	
Ownshp Changed :	N	***Cleanup Air :***	
Sfllp Factor :		***ASMT Drk Wat:***	
Source Mapscale No:		***Cleanup Drk Wat:***	
Past Cml Acres:		***ASMT Grd Water:***	
Future Cml Acres:		***Cleanup Grd Water:***	
Past Grnspc Acres:		***ASMT Sediments :***	
Future Grnspc Acres:		***Cleanup Sediments :***	
Past Acres:		***ASMT Soil :***	
Future Acres:		***Cleanup Soil :***	
Past Res Acres:	1.79	***ASMT Srf Water :***	
Future Res Acres:	1.79	***Cleanup Srf Water :***	
St Enrollment Dt:		***Other Media :***	Y
St Enrollment ID:		***Unknown Media :***	
St NFA Dt:		***Ready For Reuse :***	Y
Assess Petrol Prod :		***Assess Amount:***	6500
Cleanup Petrol Prod :		***Assess Fnd Ent Nm:***	EPA
Assess Start Dt:	01/23/2013	***Photo Available :***	N
Assess Cmpltn Dt:	02/25/2013	***Video Available :***	N
Cleanup Start Dt:		***Cleanup Acres:***	
Cleanup Cmpltn Dt:		***Cleanup Amount:***	
Redev Start Dt:		***Redev Acres:***	
Redev Cleanup Jobs:		***Redev Amount:***	

Grant Recipient Nm:	Cuyahoga County
PropertyNm:	Upper Chester
Address:	1848-66 E. 97th Street
City:	Cleveland
State Code:	OH
Zip Code:	44106
Local Parcel No:	119-08-074 through -078, -107
Current Owner:	Multiple Owners
IC Data Address:	
Horizontal Collection Method:	Address Matching-House Number
Reference Point:	Entrance Point of a Facility or Station
Horizontal Reference Datum:	North American Datum of 1983
Other Description:	
Other Desc Cleaned Up:	
Assess Type:	Phase I Environmental Assessment
Assess Fund Entity:	US EPA - Brownfields Assessment Cooperative Agreement
Cleanup Funding EntityNm:	
Cleanup Fund Entity:	
Redev Funding Entity Nm:	
Desc Hist:	Parcels are now vacant land, previously single family residences.

Accmplisht Cnt Flag:	Y	***Vacant Housing:***	505
Coop Agreement No:	00E00415	***Vacant Housing Pct:***	21.15
Past Mltistry Acres:		***Total Unemployed:***	545
Ftr Multistory Acres:		***Unemployed Pct:***	14.24
Assess Cadmium :		***Radius:***	.5

DRAFT

Map Key	Number of Records	Direction	Distance (mi/ft)	Elev/Diff (ft)	Site	DB

Clnup Cadmium :		***Actvy Funded:***	
Assess Chromium :		***Redev Lvrgd Srcs:***	
Clnup Chromium :		***AA Amt Funding:***	
Assess Copper :		***Flag Clnup Trmt Tech:***	
Clnup Copper :		***Excavation Disposal:***	
Assess Iron :		***Extrctn of Cntmnts:***	
Clnup Iron :		***Removal of Mats:***	
Assess Nickel :		***Rdctn of Cntmnts:***	
Clnup Nickel :		***Clnup of Structures:***	
Assess Selenium :		***Env EC Required:***	
Clnup Selenium :		***Flag EC Cover Tech:***	
Assess Mercury :		***Flag EC Security:***	
Clnup Mercury :		***Flag EC Immblztn:***	
Assess ArsenIC :		***Flag EC Eng Barriers:***	
Clnup ArsenIC :		***Flag EC Other:***	
Assess Bldg Mats :		***Env IC in Place:***	
Clnup Bldg Mats :		***Env EC in Place:***	
Assess oorair :		***Env Clnup Jobs:***	
Clnup oorair :		***Sect 128 A State Trbl:***	
Assess None :		***Multipurpose:***	
Clnup None :		***Clnup Cst Shr Amt:***	
Assess Pesticides :		***RLF Loan Amount:***	
Clnup Pesticides :		***RLF Ln Cst Shr Amt:***	
Assess Unknown :		***Pro Income Amt:***	
Clnup Unknown :		***Dt RLF Loan Signed:***	
Assess Svocs :		***Repayment Period:***	
Clnup Svocs :		***Interest Rate:***	
Clnup Unkn Media :		***RLF Subgrant Amt:***	
Redev Cmpltn Date:		***Cost Share Amt:***	
Pro Code:	BF	***Env Pro Income Amt:***	
FCA Fy:	FY16	***Dt RLF Sbgrnt Signd:***	
Flag EC in Place:		***Clnup Actvy Funded:***	
Flag EC Required:		***Below Poverty:***	2250
RFR Notation:		***Below Poverty Pct:***	58.78
Gpa Type ID:	1	***Median Income:***	1628
Clnup Doc:	N	***Low Income:***	2930
Awp Catalyst Yn:		***Low Income Pct:***	76.54
Flag Prop Not Enrld:	Y		
Redev Fund Entity:			

Gpa Type Desc: Phase I Environmental Assessment
AA Actvy Funded: Phase I
AA Source of Funding:
Clnup Trmt Tech Info:
EC Data Address:
EC Addl Info:
Env IC Data Address:
Other Forms of Doc:
IC Addl Info:
Highlights: These vacant parcels are being considered for a proposed senior housing project. Former Use: Parcels are now vacant land, previously single family residences.

Property Alias:
Ctmnt Found:
Ctmnt Cleanedup:
Ctmnt Rec:

Media Afffected:

Other Media

5	*1 of 1*	*S*	*0.24 / 1,256.88*	*671.56 / 5*	***Fairfax Neighborhood - Cleveland Chester/E107 St/Norflk So RR/E79 St Cleveland OH 44106***	***USD***

Site ID:	218002263	***County:***	Cuyahoga
Project ID:	218002263001	***DERR Program:***	Voluntary Action Program
Project Type:	Urban Setting Designation	***Polygon ID:***	218
Received Date:	2/23/2004	***Polygon Name:***	

DRAFT

Map Key	Number of Records	Direction	Distance (mi/ft)	Elev/Diff (ft)	Site	DB

Approved Date:	7/21/2004	**Staff Digitizer:**	Gara, Brian
Verification Dt:	12/29/2016	**Digitized Date:**	8/3/2016
Verif Outcome:	Unchanged	**Centroid Lat:**	41.49541
Status Desc:	Granted	**Centroid Long:**	-81.612268
USD Area Type:	Area Wide	**Shape Length:**	0
OEPA Dist Office:	Northeast District Office	**Modified By:**	DERR_CO
Digitized Meth Desc:	Georeferenced Paper Map	**Modified Date:**	8/3/2016
Map Source Desc:	Topo Map	**Acreage:**	1903.59553305
Confidence Desc:	Medium		
Comments:			

6	1 of 2	W	0.25 / 1,299.51	665.55 / -1	NE OHIO NEIGHBORHOOD HEALTH SRVS 8300 HOUGH AVE CLEVELAND OH 44103	UST

Facility (OTTER):		**Facility No (Map):**	18000245
Fac No (OTTER):	18000245	**Fac Name (Map):**	NE OHIO NEIGHBORHOOD HEALTH SRVS
Fac Name (OTTER):	NE OHIO NEIGHBORHOOD HEALTH SRVS	**Address (Map):**	8300 HOUGH AVE
Address (OTTER):	8300 HOUGH AVE	**City (Map):**	CLEVELAND
City (OTTER):	CLEVELAND	**State (Map):**	Ohio
State (OTTER):		**Zip (Map):**	44103
Zip (OTTER):	44103	**County (Map):**	Cuyahoga
County (OTTER):	Cuyahoga	**Latitude (Map):**	41.50896
Latitude (OTTER):		**Longitude (Map):**	-81.62981
Longitude (OTTER):		**Fac ID (BUSTR2):**	18000245
Fac No (BUSTR):	18000245	**Fac Name (BUSTR2):**	NE OHIO NEIGHBORHOOD HEALTH SRVS
Fac Name (BUSTR):	NE OHIO NEIGHBORHOOD HEALTH SRVS	**Address (BUSTR2):**	8300 HOUGH AVE
Address (BUSTR):	8300 HOUGH AVE	**City (BUSTR2):**	CLEVELAND
City (BUSTR):	CLEVELAND	**Zip (BUSTR2):**	44103
State (BUSTR):	Ohio	**Latitude (BUSTR2):**	41.50926
Zip (BUSTR):	44103	**Longitude (BUSTR2):**	-81.62912

County (BUSTR2): CUY
County (BUSTR): Cuyahoga
Latitude (BUSTR): 41.5091
Longitude (BUSTR): -81.62998
Data Source: Ohio Tank Tracking & Environmental Regulations (OTTER) Search; Underground Storage Tanks Lookup - List of Inactive Underground Storage Tanks; BUSTR: All Facility Tanks; Map Services Directory: BUSTR - UST Locations (BUSTR/OGRIP)

Ohio Tank Tracking & Environmental Regulations (OTTER) Search

Old Incident ID:		**Date Reported:**	
Tank Status:	No Tanks Available	**Own Business Name:**	NE OHIO NEIGHBORHOOD HEALTH SRVS

Facility URL: https://apps.com.ohio.gov/fire/OTTER/Home/Index?ReturnUrl=%2ffire%2fOTTER%2fInquiry%2fInquiry#22762
Release No URL:

Underground Storage Tanks Lookup - List of Inactive Underground Storage Tanks

Tank No:	T00001	**Date Last Used:**	12/31/2011
Status:	EMP - Empty Never Filled	**UST Capacity:**	1000
UST:	UST	**Tank Content:**	Other (see comments)
Regulated:	NO	**Abandon Approve:**	
Facility Type:	Commercial	**UST Configurations:**	SW - Single Wall
Installation Date:	05/01/1999	**CAS No:**	68334-30-5
Date Removed:	05/01/2016	**Sensitive Area:**	NO
Date TCL Closed:	02/01/2012	**Dt of Sensitivity:**	

Owner Name: NE OHIO NEIGHBORHOOD HEALTH SRVS
Owner Address: 8300 HOUGH AVE
Owner City: CLEVELAND
Owner State: OH
Owner Zip: 44103
Construction: FRP-Fiberglass Reinforced Plastic
Construction Comments:
Overfill Prevention: FILL - Fill Pipe (drop tube flapper)

DRAFT

Map Key	Number of Records	Direction	Distance (mi/ft)	Elev/Diff (ft)	Site	DB

Overfill Prev Comments:	
Prmry Release Detection:	NR - None Required by Rule
2ndry Release Detection:	NR - None Required by Rule
Release Detect Comments:	
Spill Prevention Manholes:	SB - Spill Containment Manhole (bucket)
Spill Prev Manhole Comment:	
Corrosion Protections:	NR - None Required by Rule
Corrosion Protect Comments:	
Piping Configuration:	SW - Single Wall
Piping Config Comment:	
Piping Styles:	S - Suction
Piping Construction:	OTH - Other (explain)
Piping Construct Comments:	NCWG
Piping Corrosion Protection:	NR - None required by rule
Piping Corr Protect Comments:	
Piping Release Detection:	SS - Safe Suction
Piping Rel Detect Comments:	
Comments:	TANK WAS NEVER FILLED, THEREFORE, IT IS NOT A REGULATED TANK. TANK WAS REMOVED IN 2016.

BUSTR: All Facility Tanks

Tank No:	T00001	***Address Out:***	8300 Hough Ave
Status:	EMP - Empty Never Filled	***City Out:***	Cleveland
Date Remove:	5/1/2016	***State Out:***	OH
Data Date:	9/21/2020	***Zip Out:***	44103-4247
UST Capacity:	1000	***Lat:***	41.5091
Tank Content:	Other (see comments)	***Lon:***	-81.62998
Label:	18000245 NE OHIO NEIGHBORHOOD HEALTH SRVS	***Match:***	S80
Date Process:	2020/09/24	***LOC QUAL:***	MAF7
State:	Ohio	***LOC CONF:***	1
X:			
Y:			

BUSTR - UST Locations (BUSTR/OGRIP)

Object ID:	4829	***Facility Name:***	NE OHIO NEIGHBORHOOD HEALTH SRVS
Facility ID:	18000245	***Facility Co:***	No
Tank ID:	T00001	***Address:***	8300 HOUGH AVE
Facility Status:	Active	***City:***	CLEVELAND
Date Removed:	NULL	***Zip:***	44103
Inspection Date:	04/29/14	***County:***	CUY
Status:	TCL	***ODoT District:***	12
Data Date:	2014-11-10 14:09:47.677	***Latitude DD Begin:***	41.50926
Capacity:	1000	***Longitude DD Begin:***	-81.62912
Content:	Diesel		

BUSTR - UST Locations (BUSTR/OGRIP)

Object ID:	4830	***Facility Name:***	NE OHIO NEIGHBORHOOD HEALTH SRVS
Facility ID:	18000245	***Facility Co:***	No
Tank ID:	T00001	***Address:***	8300 HOUGH AVE
Facility Status:	Active	***City:***	CLEVELAND
Date Removed:	NULL	***Zip:***	44103
Inspection Date:	04/29/14	***County:***	CUY
Status:	TCL	***ODoT District:***	12
Data Date:	2014-11-10 14:09:47.677	***Latitude DD Begin:***	41.50926
Capacity:	1000	***Longitude DD Begin:***	-81.62912
Content:	Diesel		

6	*2 of 2*	*W*	*0.25 / 1,299.51*	*665.55 / -1*	***NORTHEAST OHIO NEIGHBORHOOD HEALTH SERVICES INC. 8300 HOUGH AVE.***	***AIR PERMITS***

DRAFT

Map Key	Number of Records	Direction	Distance (mi/ft)	Elev/Diff (ft)	Site	DB
					CLEVELAND OH 44103	

Facility ID: 13-18-00-3433
EU ID: B005
County: CUYAHOGA

Details

Received Date: 10/18/2016
Effective Date: 10/19/2016
Agencies: CLEVELAND DIVISION OF AIR QUALITY
PBR Type: EMERGENCY ELECTRICAL GENERATORS, WATER PUMPS, OR AIR COMPRESSORS
EU ID Description: 125 KW MTU EMERGENCY ELECTRICAL GENERATOR

7	1 of 1	ENE	0.28 / 1,488.72	658.45 / -8	SPRINGBROOK ESTATES 1675 ANSEL RD CLEVELAND OH 44106	LUST

Release No:	18010857 - N00001	**Release No (Map):**	18010857-N00001
Facility Name:	SPRINGBROOK ESTATES	**Fac Name (Map):**	SPRINGBROOK ESTATES
Facility Address:	1675 ANSEL RD	**Fac Address (Map):**	1675 ANSEL RD
Facility City:	CLEVELAND	**Fac City (Map):**	CLEVELAND
Facility State:	Ohio	**Fac ZIP (Map):**	44106
Facility ZIP:	44106	**County (Map):**	
County:	Cuyahoga	**Latitude (Map):**	41.51098
Facility Latitude:	41.511993	**Longitude (Map):**	-81.61871
Facility Longitude:	-81.619155	**Fac ID (BUSTR2):**	18010857
Release No (OTTER):	18010857-N00001	**IncidntID (BUSTR2):**	N00001
Fac Name (OTTER):	SPRINGBROOK ESTATES	**Fac Name (BUSTR2):**	SPRINGBROOK ESTATES
FacAddress (OTTER):	1675 ANSEL RD	**Address (BUSTR2):**	1675 ANSEL RD
Fac City (OTTER):	CLEVELAND	**City (BUSTR2):**	CLEVELAND
Fac State (OTTER):		**ZIP (BUSTR2):**	44106
Fac ZIP (OTTER):	44106	**County (BUSTR2):**	CUY
County (OTTER):	Cuyahoga	**Latitude (BUSTR2):**	41.51199
Latitude (OTTER):		**Longitude (BUSTR2):**	-81.61916
Longitude (OTTER):		**Release No (BUSTR):**	18010857-N00001
Fac Name (BUSTR):	SPRINGBROOK ESTATES	**Fac Addr (BUSTR):**	1675 ANSEL RD
Fac City (BUSTR):	CLEVELAND	**Fac State (BUSTR):**	OH
Fac ZIP (BUSTR):	44106	**Fac County (BUSTR):**	Cuyahoga
Latitude (BUSTR):	41.511993	**Longitude (BUSTR):**	-81.619155

Facility (OTTER): 18010857 (SPRINGBROOK ESTATES)
Data Source: Ohio Tank Tracking & Environmental Regulations (OTTER); Map Services Directory: BUSTR (MapServer): All Environmental (MAP); Facility Details with Active & Inactive Environmental Files (BUSTR); Map Services Directory: BUSTR - LUST Locations (BUSTR/OGRIP) (BUSTR2)

Facility Details with Active & Inactive Environmental Files (BUSTR)

Facility Status:	Inactive	**Date Last Change:**	2/5/2002
LTF Status:	6 Closure of regulated UST	**Review Date:**	02/06/2002
FR Status:	NFA: No Further Action	**Priority:**	2
Release Date:	01/07/2002	**Class:**	D

Class Description: A viable RP has been identified

Ohio Tank Tracking & Environmental Regulations (OTTER)

Old Incident ID:		**Date Reported:**	1/7/2002
Tank Status:	No Tanks Available	**Owner Busi Name:**	CUYAHOGA METROP HOUSING AUTH

Facility: 18010857 (SPRINGBROOK ESTATES)
Facility Link: https://apps.com.ohio.gov/fire/OTTER/Home/Index?ReturnUrl=%2ffire%2fOTTER%2fInquiry%2fInquiry#23768
Release Link: https://apps.com.ohio.gov/fire/OTTER/CorrectiveAction/ReleaseReport?releasesId=34357

Map Services Directory: BUSTR (MapServer): All Environmental (MAP)

DRAFT

Map Key	Number of Records	Direction	Distance (mi/ft)	Elev/Diff (ft)	Site	DB

Object ID:		**Long:**	-81.61871
FR Status:	NFA: No Further Action	**Match:**	S80
Label:	18010857 - N00001 SPRINGBROOK ESTATES	**LOC QUAL:**	MAF7
Release No:	18010857 - N00001	**Facility Z:**	44106
Date:	9/21/2020	**LOC CONF:**	1
Address Out:	1675 Ansel Rd	**Date Process:**	20200923
City Out:	Cleveland	**FID:**	
State Out:	OH	**X:**	-81.61871
ZIP Out:	44106-4181	**Y:**	41.51098
Lat:	41.51098		

Map Services Directory: BUSTR - LUST Locations (BUSTR2)

Object ID:	22195	**ODOT District:**	12
Facility ID:	18010857	**Address:**	1675 ANSEL RD
Incident ID:	N00001	**City:**	CLEVELAND
LTF:	6 Closure of regulated UST	**County:**	CUY
Status:	NFA: No Further Action	**ZIP:**	44106
Facility Status:	Inactive	**Latitude DD Begin:**	41.51199
Data Date:	2014-11-10 14:16:16.183	**Longitude DD Begin:**	-81.61916
Current Fac Name:	SPRINGBROOK ESTATES		

All Active-Inactive BUSTR Sites

S No:	35710	**Coordinator:**	Charles Zepp
Incident No:		**LTF:**	6 Closure of regulated UST
Last Review Date:	2/6/2002	**Rating:**	1
Release Date:	1/7/2002	**Facility Name:**	SPRINGBROOK ESTATES
Last Update:	Charles Zepp	**Facility Address:**	1675 ANSEL RD
Last Update Date:	6/10/2021	**Facility City:**	CLEVELAND
Status:	NFA: No Further Action	**Facility State:**	Ohio
Last Status Update:	2/5/2002	**County:**	Cuyahoga
Substatus:	Approved	**Facility ZIP:**	44106
Priority:	2	**Facility Latitude:**	41.511993
Class:	D	**Facility Longitude:**	-81.619155
Rules:	1999		

8	*1 of 2*	*SE*	*0.30 / 1,569.33*	*674.58 / 8*	***BP OIL CO. #22365 9308 CHESTER AVE CLEVELAND OH 44106***	***LUST***

Release No:	18002104 - N00001	**Release No (Map):**	18002104-N00001
Facility Name:	BP OIL CO. #22365	**Fac Name (Map):**	BP OIL CO. #22365
Facility Address:	9308 CHESTER AVE	**Fac Address (Map):**	9308 CHESTER AVE
Facility City:	CLEVELAND	**Fac City (Map):**	CLEVELAND
Facility State:	Ohio	**Fac ZIP (Map):**	44106
Facility ZIP:	44106	**County (Map):**	
County:	Cuyahoga	**Latitude (Map):**	41.50535
Facility Latitude:	41.505547	**Longitude (Map):**	-81.62111
Facility Longitude:	-81.621304	**Fac ID (BUSTR2):**	18002104
Release No (OTTER):	18002104-N00001	**IncidntID (BUSTR2):**	N00001
Fac Name (OTTER):	BP OIL CO. #22365	**Fac Name (BUSTR2):**	BP OIL CO. #22365
FacAddress (OTTER):	9308 CHESTER AVE	**Address (BUSTR2):**	9308 CHESTER AVE
Fac City (OTTER):	CLEVELAND	**City (BUSTR2):**	CLEVELAND
Fac State (OTTER):		**ZIP (BUSTR2):**	44106
Fac ZIP (OTTER):	44106	**County (BUSTR2):**	CUY
County (OTTER):	Cuyahoga	**Latitude (BUSTR2):**	41.50555
Latitude (OTTER):		**Longitude (BUSTR2):**	-81.6213
Longitude (OTTER):		**Release No (BUSTR):**	18002104-N00001
Fac Name (BUSTR):	BP OIL CO. #22365	**Fac Addr (BUSTR):**	9308 CHESTER AVE
Fac City (BUSTR):	CLEVELAND	**Fac State (BUSTR):**	OH
Fac ZIP (BUSTR):	44106	**Fac County (BUSTR):**	Cuyahoga
Latitude (BUSTR):	41.505547	**Longitude (BUSTR):**	-81.621304

Facility (OTTER): 18002104 (BP OIL CO. #22365)

Data Source: Ohio Tank Tracking & Environmental Regulations (OTTER); Map Services Directory: BUSTR (MapServer): All

DRAFT

Environmental (MAP); Facility Details with Active & Inactive Environmental Files (BUSTR); Map Services Directory: BUSTR - LUST Locations (BUSTR/OGRIP) (BUSTR2)

Facility Details with Active & Inactive Environmental Files (BUSTR)

Facility Status:	Inactive	***Date Last Change:***	9/14/1994
LTF Status:	1 SUS/CON from regulated UST	***Review Date:***	09/14/1994
FR Status:	NFA: No Further Action	***Priority:***	2
Release Date:	01/21/1992	***Class:***	D
Class Description:	A viable RP has been identified		

Ohio Tank Tracking & Environmental Regulations (OTTER)

Old Incident ID:	182014200.0	***Date Reported:***	1/21/1992
Tank Status:	No Tanks Available	***Owner Busi Name:***	KANTAM ENTERPRISES LLC
Facility:	18002104 (BP OIL CO. #22365)		
Facility Link:	https://apps.com.ohio.gov/fire/OTTER/Home/Index?ReturnUrl=%2ffire%2fOTTER%2fInquiry%2fInquiry#9647		
Release Link:	https://apps.com.ohio.gov/fire/OTTER/CorrectiveAction/ReleaseReport?releasesId=32015		

Map Services Directory: BUSTR (MapServer): All Environmental (MAP)

Object ID:		***Long:***	-81.62111
FR Status:	NFA: No Further Action	***Match:***	S80
Label:	18002104 - N00001 BP OIL CO. #22365	***LOC QUAL:***	MAF7
Release No:	18002104 - N00001	***Facility Z:***	44106
Date:	9/21/2020	***LOC CONF:***	1
Address Out:	9308 Chester Ave	***Date Process:***	20200923
City Out:	Cleveland	***FID:***	
State Out:	OH	***X:***	-81.62111
ZIP Out:	44106	***Y:***	41.50535
Lat:	41.50535		

Map Services Directory: BUSTR - LUST Locations (BUSTR2)

Object ID:	20479	***ODOT District:***	12
Facility ID:	18002104	***Address:***	9308 CHESTER AVE
Incident ID:	N00001	***City:***	CLEVELAND
LTF:	1 SUS/CON from regulated UST	***County:***	CUY
Status:	NFA: No Further Action	***ZIP:***	44106
Facility Status:	Inactive	***Latitude DD Begin:***	41.50555
Data Date:	2014-11-10 14:16:16.183	***Longitude DD Begin:***	-81.6213
Current Fac Name:	BP OIL CO. #22365		

All Active-Inactive BUSTR Sites

S No:	4691	***Coordinator:***	Charles Zepp
Incident No:	182014200.0	***LTF:***	1 SUS/CON from regulated UST
Last Review Date:	9/14/1994	***Rating:***	10
Release Date:	1/21/1992	***Facility Name:***	BP OIL CO. #22365
Last Update:	Charles Zepp	***Facility Address:***	9308 CHESTER AVE
Last Update Date:	12/14/2020	***Facility City:***	CLEVELAND
Status:	NFA: No Further Action	***Facility State:***	Ohio
Last Status Update:	9/14/1994	***County:***	Cuyahoga
Substatus:	Approved	***Facility ZIP:***	44106
Priority:	2	***Facility Latitude:***	41.505547
Class:	D	***Facility Longitude:***	-81.621304
Rules:	1992		

8	***2 of 2***	***SE***	***0.30 / 1,569.33***	***674.58 / 8***	***BP OIL CO. #22365 9308 CHESTER AVE CLEVELAND OH 44106***	***LUST***

DRAFT

Release No:	18002104 - N00002	**Release No (Map):**	18002104-N00002
Facility Name:	BP OIL CO. #22365	**Fac Name (Map):**	BP OIL CO. #22365
Facility Address:	9308 CHESTER AVE	**Fac Address (Map):**	9308 CHESTER AVE
Facility City:	CLEVELAND	**Fac City (Map):**	CLEVELAND
Facility State:	Ohio	**Fac ZIP (Map):**	44106
Facility ZIP:	44106	**County (Map):**	
County:	Cuyahoga	**Latitude (Map):**	41.50535
Facility Latitude:	41.505547	**Longitude (Map):**	-81.62111
Facility Longitude:	-81.621304	**Fac ID (BUSTR2):**	18002104
Release No (OTTER):	18002104-N00002	**IncidntID (BUSTR2):**	N00002
Fac Name (OTTER):	BP OIL CO. #22365	**Fac Name (BUSTR2):**	BP OIL CO. #22365
FacAddress (OTTER):	9308 CHESTER AVE	**Address (BUSTR2):**	9308 CHESTER AVE
Fac City (OTTER):	CLEVELAND	**City (BUSTR2):**	CLEVELAND
Fac State (OTTER):		**ZIP (BUSTR2):**	44106
Fac ZIP (OTTER):	44106	**County (BUSTR2):**	CUY
County (OTTER):	Cuyahoga	**Latitude (BUSTR2):**	41.50555
Latitude (OTTER):		**Longitude (BUSTR2):**	-81.6213
Longitude (OTTER):		**Release No (BUSTR):**	18002104-N00002
Fac Name (BUSTR):	BP OIL CO. #22365	**Fac Addr (BUSTR):**	9308 CHESTER AVE
Fac City (BUSTR):	CLEVELAND	**Fac State (BUSTR):**	OH
Fac ZIP (BUSTR):	44106	**Fac County (BUSTR):**	Cuyahoga
Latitude (BUSTR):	41.505547	**Longitude (BUSTR):**	-81.621304

Facility (OTTER): 18002104 (BP OIL CO. #22365)

Data Source: Ohio Tank Tracking & Environmental Regulations (OTTER); Map Services Directory: BUSTR (MapServer): All Environmental (MAP); Facility Details with Active & Inactive Environmental Files (BUSTR); Map Services Directory: BUSTR - LUST Locations (BUSTR/OGRIP) (BUSTR2)

Facility Details with Active & Inactive Environmental Files (BUSTR)

Facility Status:	Inactive	**Date Last Change:**	3/17/2008
LTF Status:	1 SUS/CON from regulated UST	**Review Date:**	03/17/2008
FR Status:	NFA: No Further Action	**Priority:**	2
Release Date:	10/16/2006	**Class:**	D

Class Description: A viable RP has been identified

Ohio Tank Tracking & Environmental Regulations (OTTER)

Old Incident ID:		**Date Reported:**	10/16/2006
Tank Status:	No Tanks Available	**Owner Busi Name:**	KANTAM ENTERPRISES LLC

Facility: 18002104 (BP OIL CO. #22365)

Facility Link: https://apps.com.ohio.gov/fire/OTTER/Home/Index?ReturnUrl=%2ffire%2fOTTER%2fInquiry%2fInquiry#9647

Release Link: https://apps.com.ohio.gov/fire/OTTER/CorrectiveAction/ReleaseReport?releasesId=32016

Map Services Directory: BUSTR (MapServer): All Environmental (MAP)

Object ID:		**Long:**	-81.62111
FR Status:	NFA: No Further Action	**Match:**	S80
Label:	18002104 - N00002 BP OIL CO. #22365	**LOC QUAL:**	MAF7
Release No:	18002104 - N00002	**Facility Z:**	44106
Date:	9/21/2020	**LOC CONF:**	1
Address Out:	9308 Chester Ave	**Date Process:**	20200923
City Out:	Cleveland	**FID:**	
State Out:	OH	**X:**	-81.62111
ZIP Out:	44106	**Y:**	41.50535
Lat:	41.50535		

Map Services Directory: BUSTR - LUST Locations (BUSTR2)

Object ID:	20480	**ODOT District:**	12
Facility ID:	18002104	**Address:**	9308 CHESTER AVE
Incident ID:	N00002	**City:**	CLEVELAND
LTF:	1 SUS/CON from regulated UST	**County:**	CUY
Status:	NFA: No Further Action	**ZIP:**	44106
Facility Status:	Inactive	**Latitude DD Begin:**	41.50555

DRAFT

Map Key	Number of Records	Direction	Distance (mi/ft)	Elev/Diff (ft)	Site	DB

Data Date:	2014-11-10 14:16:16.183	**Longitude DD Begin:**	-81.6213
Current Fac Name:	BP OIL CO. #22365		

All Active-Inactive BUSTR Sites

S No:	4692	**Coordinator:**	Charles Zepp
Incident No:		**LTF:**	1 SUS/CON from regulated UST
Last Review Date:	3/17/2008	**Rating:**	14
Release Date:	10/16/2006	**Facility Name:**	BP OIL CO. #22365
Last Update:	Charles Zepp	**Facility Address:**	9308 CHESTER AVE
Last Update Date:	12/14/2020	**Facility City:**	CLEVELAND
Status:	NFA: No Further Action	**Facility State:**	Ohio
Last Status Update:	3/17/2008	**County:**	Cuyahoga
Substatus:		**Facility ZIP:**	44106
Priority:	2	**Facility Latitude:**	41.505547
Class:	D	**Facility Longitude:**	-81.621304
Rules:	2005		

9	1 of 2	S	0.34 / 1,806.62	674.05 / 8	CLEVELAND CLINIC 1965 E 89TH ST CLEVELAND OH 44114	DELISTED LST

Delisted Regulated and Non-Regulated Leaking Underground Storage Tanks (LUST)

Incident No:		**Class:**	D
Release No:	18011335 - N00001	**Class Desc:**	A viable RP has been identified
Status:	RPT: a possible incident is reported	**Rules:**	2012
Sub Status:	Approved	**Coordinator:**	Charles Zepp
Release Date:	2/12/2016	**County:**	Cuyahoga
LTF:	2 SUS/CON from non-regulated UST	**Facility Latitude:**	
Last Update:	Charles Zepp	**Facility Longitude:**	
Last Update Date:	2/25/2016	**Original Source:**	NLUT
Last Status Update:	2/25/2016	**Record Date:**	09-OCT-2019
Priority:	2		

9	2 of 2	S	0.34 / 1,806.62	674.05 / 8	CLEVELAND CLINIC 1965 E 89TH ST CLEVELAND OH 44114	LUST

Release No:	18011335 - N00001	**Release No (Map):**	18011335-N00001
Facility Name:	CLEVELAND CLINIC	**Fac Name (Map):**	CLEVELAND CLINIC
Facility Address:	1965 E 89TH ST	**Fac Address (Map):**	1965 E 89TH ST
Facility City:	CLEVELAND	**Fac City (Map):**	CLEVELAND
Facility State:	Ohio	**Fac ZIP (Map):**	44114
Facility ZIP:	44114	**County (Map):**	
County:	Cuyahoga	**Latitude (Map):**	41.503842
Facility Latitude:	41.504441	**Longitude (Map):**	-81.624362
Facility Longitude:	-81.623692	**Fac ID (BUSTR2):**	
Release No (OTTER):		**IncidntID (BUSTR2):**	
Fac Name (OTTER):		**Fac Name (BUSTR2):**	
FacAddress (OTTER):		**Address (BUSTR2):**	
Fac City (OTTER):		**City (BUSTR2):**	
Fac State (OTTER):		**ZIP (BUSTR2):**	
Fac ZIP (OTTER):		**County (BUSTR2):**	
County (OTTER):		**Latitude (BUSTR2):**	
Latitude (OTTER):		**Longitude (BUSTR2):**	
Longitude (OTTER):		**Release No (BUSTR):**	
Fac Name (BUSTR):		**Fac Addr (BUSTR):**	
Fac City (BUSTR):		**Fac State (BUSTR):**	
Fac ZIP (BUSTR):		**Fac County (BUSTR):**	
Latitude (BUSTR):		**Longitude (BUSTR):**	
Facility (OTTER):			
Data Source:	Map Services Directory: BUSTR (MapServer): All Environmental (MAP)		

DRAFT

Map Key	Number of Records	Direction	Distance (mi/ft)	Elev/Diff (ft)	Site	DB

Map Services Directory: BUSTR (MapServer): All Environmental (MAP)

Object ID:		***Long:***	-81.624362
FR Status:	RPT: a possible incident is reported	***Match:***	S90
Label:	18011335 - N00001 CLEVELAND CLINIC	***LOC QUAL:***	AS0
Release No:	18011335 - N00001	***Facility Z:***	44114
Date:	9/21/2020	***LOC CONF:***	2
Address Out:	1965 E 89th St	***Date Process:***	20200923
City Out:	Cleveland	***FID:***	
State Out:	OH	***X:***	-81.624362
ZIP Out:	44106-2007	***Y:***	41.503842
Lat:	41.503842		

All Active-Inactive BUSTR Sites

S No:	8492	***Coordinator:***	Charles Zepp
Incident No:		***LTF:***	2 SUS/CON from non-regulated UST
Last Review Date:	2/25/2016	***Rating:***	
Release Date:	2/12/2016	***Facility Name:***	CLEVELAND CLINIC
Last Update:	Charles Zepp	***Facility Address:***	1965 E 89TH ST
Last Update Date:	10/18/2019	***Facility City:***	CLEVELAND
Status:	RPT: a possible incident is reported	***Facility State:***	Ohio
Last Status Update:	2/25/2016	***County:***	Cuyahoga
Substatus:	Approved	***Facility ZIP:***	44114
Priority:	2	***Facility Latitude:***	41.504441
Class:	D	***Facility Longitude:***	-81.623692
Rules:	2012		

10	*1 of 2*	*S*	*0.37 / 1,948.82*	*677.96 / 12*	*CLEVELAND CLINIC 2060 E 89 ST CLEVELAND OH 44106-2973*	***DELISTED LST***

Delisted Petroleum Release List

Incident No:		***Priority:***	2
S. No:	1347	***Class Code:***	D
Release No:	18011170 - N00001	***Class Desc:***	A viable RP has been identified
Release Date:	01/23/2008	***Rules:***	2005
Release Status:		***Coordinator:***	Charles Zepp
Facility Status:		***Rating:***	14
Sub Status:	Required	***County:***	Cuyahoga
LTF Status:	6 Closure of regulated UST	***Facility Latitude:***	
FR Status:	NCR: No closure report received letter sent	***Facility Longitude:***	
Last Update:	Charles Zepp	***Source Name(s):***	
Last Update Date:	29-JUL-13	***Source List:***	
Last Status Update:	07/18/2012	***Original Source:***	NLUT
Review Date:		***Record Date:***	Up to Aug 2013
Date Unknown:	07/29/2013		

10	*2 of 2*	*S*	*0.37 / 1,948.82*	*677.96 / 12*	*CLEVELAND CLINIC 2060 E 89 ST CLEVELAND OH 44106*	***DELISTED LST***

Delisted Petroleum Release List

Release No (OTTER):	***Release No (BUSTR):***
Facility (OTTER):	***FacName (BUSTR):***
Fac Name (OTTER):	***FacAddress (BUSTR):***
Fac City (OTTER):	***Fac City (BUSTR):***
Fac State (OTTER):	***Fac State (BUSTR):***
Fac ZIP (OTTER):	***Fac ZIP (BUSTR):***

DRAFT

Map Key	Number of Records	Direction	Distance (mi/ft)	Elev/Diff (ft)	Site	DB

County (OTTER):		**FacCounty (BUSTR):**	
Latitude (OTTER):		**Latitude (BUSTR):**	
Longitude (OTTER):		**Longitude (BUSTR):**	
Release No (Map):	18011170-N00001	**IncdntID(BUSTR2):**	
Fac Name (Map):	CLEVELAND CLINIC	**Fac ID (BUSTR2):**	
Fac Address (Map):	2060 E 89 ST	**Fac Name (BUSTR2):**	
Fac City (Map):	CLEVELAND	**Address (BUSTR2):**	
Fac ZIP (Map):	44106	**City (BUSTR2):**	
County (Map):		**Zip (BUSTR2):**	
Latitude (Map):		**County (BUSTR2):**	
Longitude (Map):		**Latitude (BUSTR2):**	
Original Source:	LUST	**Longitude (BUSTR2):**	
Record Date:	09-OCT-2019	**Facility Name:**	
Release No:		**Facility Address:**	
Eris Release No:		**Facility City:**	
Facility Latitude:		**Facility State:**	
Facility Longitude:		**Facility Zip:**	
Eris Fk:		**County:**	
Fac Address (OTTER):			

11	1 of 3	SE	0.38 / 2,004.15	676.06 / 10	**Harshaw Filtrol Partnership, Cleveland** **1945 E 97th St** **Cleveland OH 44124**	DERR

DERR ID:	218000383	**County:**	Cuyahoga
CERCLIS ID:	OHD053276390	**District:**	NEDO
Program:	SA	**Latitude:**	41.50527778
Program Desc:	Site Assessment	**Longitude:**	-81.62916667
Address (REST):	1945 E 97th St	**Cerclis iID (REST):**	OHD053276390
City (REST):	Cleveland	**OepaDstrct (REST):**	NEDO
Zip (REST):	44124	**Activity (REST):**	SA
County (REST):	Cuyahoga	**DERR ID (REST):**	218000383
LatDd Begin (REST):	41.50527778	**LonDd Begin (REST):**	-81.62916667
Source:	Ohio EPA: DERR Database; REST Services Directory: DERR Database (OEPA-DERR)		
Name (REST):	Harshaw Filtrol Partnership, Cleveland		

REST Services Directory: DERR Database (OEPA-DERR)

Cerclis ID:	OHD053276390	**Address:**	1945 E 97th St
Alias:		**City:**	Cleveland
Activity:	SA	**Zip:**	44124
ODoT District:	12	**Latitude DD Begin:**	41.50527778
OEPA District:	NEDO	**Longitude DD Begin:**	-81.62916667
County:	Cuyahoga		
Name:	Harshaw Filtrol Partnership, Cleveland		

11	2 of 3	SE	0.38 / 2,004.15	676.06 / 10	**HARSHAW FILTROL PARTNERSHIP** **1945 E 97 ST** **CLEVELAND OH 44124**	SEMS ARCHIVE

Site ID:	0504369	**FIPS Code:**	39035
EPA ID:	OHD053276390	**Cong District:**	19
Superfund Alt Agmt:	No	**Region:**	05
Federal Facility:	No	**County:**	CUYAHOGA
FF Docket:	No		
NPL:	Not on the NPL		
Non NPL Status:	NFRAP-Site does not qualify for the NPL based on existing information		

Action Information

Operable Units:	00	**Qual:**	N
Action Code:	PA	**SEQ:**	1
Action Name:	PA	**FF:**	N

DRAFT

Map Key	Number of Records	Direction	Distance (mi/ft)	Elev/Diff (ft)	Site	DB

Start Actual:		**FF Docket:**	N
Finish Actual:	06/30/1987	**Region:**	05
Curr Action Lead:	St Perf		
Operable Units:	00	**Qual:**	
Action Code:	VS	**SEQ:**	1
Action Name:	ARCH SITE	**FF:**	N
Start Actual:		**FF Docket:**	N
Finish Actual:	06/30/1987	**Region:**	05
Curr Action Lead:	EPA Perf In-Hse		
Operable Units:	00	**Qual:**	
Action Code:	DS	**SEQ:**	1
Action Name:	DISCVRY	**FF:**	N
Start Actual:	12/01/1984	**FF Docket:**	N
Finish Actual:	12/01/1984	**Region:**	05
Curr Action Lead:	EPA Perf		

Map Key	Number of Records	Direction	Distance (mi/ft)	Elev/Diff (ft)	Site	DB
11	3 of 3	SE	0.38 / 2,004.15	676.06 / 10	CLEVELAND CLINIC 1945 E 97TH ST CLEVELAND OH 44106	LUST

Release No:	18011344 - N00001	**Release No (Map):**	18011344-N00001
Facility Name:	CLEVELAND CLINIC	**Fac Name (Map):**	CLEVELAND CLINIC
Facility Address:	1945 E 97TH ST	**Fac Address (Map):**	1945 E 97TH ST
Facility City:	CLEVELAND	**Fac City (Map):**	CLEVELAND
Facility State:	Ohio	**Fac ZIP (Map):**	44106
Facility ZIP:	44106	**County (Map):**	
County:	Cuyahoga	**Latitude (Map):**	41.50494
Facility Latitude:	41.504990	**Longitude (Map):**	-81.61934
Facility Longitude:	-81.619069	**Fac ID (BUSTR2):**	
Release No (OTTER):	18011344-N00001	**IncidntID (BUSTR2):**	
Fac Name (OTTER):	CLEVELAND CLINIC	**Fac Name (BUSTR2):**	
FacAddress (OTTER):	1945 E 97TH ST	**Address (BUSTR2):**	
Fac City (OTTER):	CLEVELAND	**City (BUSTR2):**	
Fac State (OTTER):		**ZIP (BUSTR2):**	
Fac ZIP (OTTER):	44106	**County (BUSTR2):**	
County (OTTER):	Cuyahoga	**Latitude (BUSTR2):**	
Latitude (OTTER):		**Longitude (BUSTR2):**	
Longitude (OTTER):		**Release No (BUSTR):**	18011344-N00001
Fac Name (BUSTR):	CLEVELAND CLINIC	**Fac Addr (BUSTR):**	1945 E 97TH ST
Fac City (BUSTR):	CLEVELAND	**Fac State (BUSTR):**	OH
Fac ZIP (BUSTR):	44106	**Fac County (BUSTR):**	Cuyahoga
Latitude (BUSTR):	41.504990	**Longitude (BUSTR):**	-81.619069

Facility (OTTER): 18011344 (CLEVELAND CLINIC)

Data Source: Ohio Tank Tracking & Environmental Regulations (OTTER); Map Services Directory: BUSTR (MapServer): All Environmental (MAP); Facility Details with Active & Inactive Environmental Files (BUSTR)

Facility Details with Active & Inactive Environmental Files (BUSTR)

Facility Status:	Inactive	**Date Last Change:**	8/23/2016
LTF Status:	6 Closure of regulated UST	**Review Date:**	08/23/2016
FR Status:	NFA: No Further Action	**Priority:**	2
Release Date:	03/17/2016	**Class:**	A

Class Description: A Responsible Party (RP) for the release has not yet been determined

Ohio Tank Tracking & Environmental Regulations (OTTER)

Old Incident ID:		**Date Reported:**	3/17/2016
Tank Status:	No Tanks Available	**Owner Busi Name:**	

Facility: 18011344 (CLEVELAND CLINIC)

Facility Link: https://apps.com.ohio.gov/fire/OTTER/Home/Index?ReturnUrl=%2ffire%2fOTTER%2fInquiry%2fInquiry#32410

Release Link: https://apps.com.ohio.gov/fire/OTTER/CorrectiveAction/ReleaseReport?releasesId=38710

Map Services Directory: BUSTR (MapServer): All Environmental (MAP)

DRAFT

Map Key	Number of Records	Direction	Distance (mi/ft)	Elev/Diff (ft)	Site	DB

Object ID:		**Long:**	-81.61934
FR Status:	NFA: No Further Action	**Match:**	S80
Label:	18011344 - N00001 CLEVELAND CLINIC	**LOC QUAL:**	MAF7
Release No:	18011344 - N00001	**Facility Z:**	44106
Date:	9/21/2020	**LOC CONF:**	1
Address Out:	1945 E 97th St	**Date Process:**	20200923
City Out:	Cleveland	**FID:**	
State Out:	OH	**X:**	-81.61934
ZIP Out:	44106-4720	**Y:**	41.50494
Lat:	41.50494		

All Active-Inactive BUSTR Sites

S No:	8494	**Coordinator:**	Charles Zepp
Incident No:		**LTF:**	6 Closure of regulated UST
Last Review Date:	8/23/2016	**Rating:**	9
Release Date:	3/17/2016	**Facility Name:**	CLEVELAND CLINIC
Last Update:	Charles Zepp	**Facility Address:**	1945 E 97TH ST
Last Update Date:	7/13/2020	**Facility City:**	CLEVELAND
Status:	NFA: No Further Action	**Facility State:**	Ohio
Last Status Update:	8/23/2016	**County:**	Cuyahoga
Substatus:	Approved	**Facility ZIP:**	44106
Priority:	2	**Facility Latitude:**	41.504990
Class:	A	**Facility Longitude:**	-81.619069
Rules:	2012		

12	1 of 1	SSW	0.40 / 2,090.47	669.64 / 3	**FORMER GULF SERVICE STATION** **8701-8705 EUCLID AVE** **CLEVELAND OH 44195**	**LUST**

Release No:	18011313 - N00001	**Release No (Map):**	18011313-N00001
Facility Name:	FORMER GULF SERVICE STATION	**Fac Name (Map):**	FORMER GULF SERVICE STATION
Facility Address:	8701-8705 EUCLID AVE	**Fac Address (Map):**	8701-8705 EUCLID AVE
Facility City:	CLEVELAND	**Fac City (Map):**	CLEVELAND
Facility State:	Ohio	**Fac ZIP (Map):**	44195
Facility ZIP:	44195	**County (Map):**	
County:	Cuyahoga	**Latitude (Map):**	41.503629
Facility Latitude:	41.503635	**Longitude (Map):**	-81.626014
Facility Longitude:	-81.625893	**Fac ID (BUSTR2):**	
Release No (OTTER):	18011313-N00001	**IncidntID (BUSTR2):**	
Fac Name (OTTER):	FORMER GULF SERVICE STATION	**Fac Name (BUSTR2):**	
FacAddress (OTTER):	8701-8705 EUCLID AVE	**Address (BUSTR2):**	
Fac City (OTTER):	CLEVELAND	**City (BUSTR2):**	
Fac State (OTTER):		**ZIP (BUSTR2):**	
Fac ZIP (OTTER):	44195	**County (BUSTR2):**	
County (OTTER):	Cuyahoga	**Latitude (BUSTR2):**	
Latitude (OTTER):		**Longitude (BUSTR2):**	
Longitude (OTTER):		**Release No (BUSTR):**	18011313-N00001
Fac Name (BUSTR):	FORMER GULF SERVICE STATION	**Fac Addr (BUSTR):**	8701-8705 EUCLID AVE
Fac City (BUSTR):	CLEVELAND	**Fac State (BUSTR):**	OH
Fac ZIP (BUSTR):	44195	**Fac County (BUSTR):**	Cuyahoga
Latitude (BUSTR):	41.503635	**Longitude (BUSTR):**	-81.625893

Facility (OTTER): 18011313 (FORMER GULF SERVICE STATION)

Data Source: Ohio Tank Tracking & Environmental Regulations (OTTER); Map Services Directory: BUSTR (MapServer): All Environmental (MAP); Facility Details with Active & Inactive Environmental Files (BUSTR)

Facility Details with Active & Inactive Environmental Files (BUSTR)

Facility Status:	Inactive	**Date Last Change:**	8/15/2014
LTF Status:	6 Closure of regulated UST	**Review Date:**	08/15/2014
FR Status:	NFA: No Further Action	**Priority:**	2
Release Date:	08/13/2014	**Class:**	D

Class Description: A viable RP has been identified

DRAFT

Ohio Tank Tracking & Environmental Regulations (OTTER)

Old Incident ID:		***Date Reported:***	8/13/2014
Tank Status:	No Tanks Available	***Owner Busi Name:***	
Facility:	18011313 (FORMER GULF SERVICE STATION)		
Facility Link:	https://apps.com.ohio.gov/fire/OTTER/Home/Index?ReturnUrl=%2ffire%2fOTTER%2fInquiry%2fInquiry#32112		
Release Link:	https://apps.com.ohio.gov/fire/OTTER/CorrectiveAction/ReleaseReport?releasesId=37352		

Map Services Directory: BUSTR (MapServer): All Environmental (MAP)

Object ID:		***Long:***	-81.626014
FR Status:	NFA: No Further Action	***Match:***	T80
Label:	18011313 - N00001 FORMER GULF SERVICE STATION	***LOC QUAL:***	AS0
Release No:	18011313 - N00001	***Facility Z:***	44195
Date:	9/21/2020	***LOC CONF:***	2
Address Out:	8701-8705 Euclid Ave	***Date Process:***	20200923
City Out:	Cleveland	***FID:***	
State Out:	OH	***X:***	-81.626014
ZIP Out:	44195-0001	***Y:***	41.503629
Lat:	41.503629		

All Active-Inactive BUSTR Sites

S No:	13915	***Coordinator:***	Charles Zepp
Incident No:		***LTF:***	6 Closure of regulated UST
Last Review Date:	8/15/2014	***Rating:***	10
Release Date:	8/13/2014	***Facility Name:***	FORMER GULF SERVICE STATION
Last Update:	Charles Zepp	***Facility Address:***	8701-8705 EUCLID AVE
Last Update Date:	10/16/2019	***Facility City:***	CLEVELAND
Status:	NFA: No Further Action	***Facility State:***	Ohio
Last Status Update:	8/15/2014	***County:***	Cuyahoga
Substatus:	Approved	***Facility ZIP:***	44195
Priority:	2	***Facility Latitude:***	41.503635
Class:	D	***Facility Longitude:***	-81.625893
Rules:	2012		

13	***1 of 1***	***NNE***	***0.43 / 2,283.36***	***650.57 / -16***	***VACANT LOT 9321 WADE PARK CLEVELAND OH 44106***	***LUST***

Release No:	18010948 - N00001	***Release No (Map):***	18010948-N00001
Facility Name:	VACANT LOT	***Fac Name (Map):***	VACANT LOT
Facility Address:	9321 WADE PARK	***Fac Address (Map):***	9321 WADE PARK
Facility City:	CLEVELAND	***Fac City (Map):***	CLEVELAND
Facility State:	Ohio	***Fac ZIP (Map):***	44106
Facility ZIP:	44106	***County (Map):***	
County:	Cuyahoga	***Latitude (Map):***	41.515962
Facility Latitude:	41.515937	***Longitude (Map):***	-81.622112
Facility Longitude:	-81.622039	***Fac ID (BUSTR2):***	18010948
Release No (OTTER):	18010948-N00001	***IncidntID (BUSTR2):***	N00001
Fac Name (OTTER):	VACANT LOT	***Fac Name (BUSTR2):***	VACANT LOT
FacAddress (OTTER):	9321 WADE PARK	***Address (BUSTR2):***	9321 WADE PARK
Fac City (OTTER):	CLEVELAND	***City (BUSTR2):***	CLEVELAND
Fac State (OTTER):		***ZIP (BUSTR2):***	44106
Fac ZIP (OTTER):	44106	***County (BUSTR2):***	CUY
County (OTTER):	Cuyahoga	***Latitude (BUSTR2):***	41.51594
Latitude (OTTER):		***Longitude (BUSTR2):***	-81.62204
Longitude (OTTER):		***Release No (BUSTR):***	18010948-N00001
Fac Name (BUSTR):	VACANT LOT	***Fac Addr (BUSTR):***	9321 WADE PARK
Fac City (BUSTR):	CLEVELAND	***Fac State (BUSTR):***	OH
Fac ZIP (BUSTR):	44106	***Fac County (BUSTR):***	Cuyahoga
Latitude (BUSTR):	41.515937	***Longitude (BUSTR):***	-81.622039
Facility (OTTER):	18010948 (VACANT LOT)		
Data Source:	Ohio Tank Tracking & Environmental Regulations (OTTER); Map Services Directory: BUSTR (MapServer): All		

DRAFT

Environmental (MAP); Facility Details with Active & Inactive Environmental Files (BUSTR); Map Services Directory: BUSTR - LUST Locations (BUSTR/OGRIP) (BUSTR2)

Facility Details with Active & Inactive Environmental Files (BUSTR)

Facility Status:	Inactive	***Date Last Change:***	6/12/2003
LTF Status:	6 Closure of regulated UST	***Review Date:***	06/12/2003
FR Status:	NFA: No Further Action	***Priority:***	2
Release Date:	02/10/2003	***Class:***	A
Class Description:	A Responsible Party (RP) for the release has not yet been determined		

Ohio Tank Tracking & Environmental Regulations (OTTER)

Old Incident ID:		***Date Reported:***	2/10/2003
Tank Status:	No Tanks Available	***Owner Busi Name:***	VACANT LOT
Facility:	18010948 (VACANT LOT)		
Facility Link:	https://apps.com.ohio.gov/fire/OTTER/Home/Index?ReturnUrl=%2ffire%2fOTTER%2fInquiry%2fInquiry#14203		
Release Link:	https://apps.com.ohio.gov/fire/OTTER/CorrectiveAction/ReleaseReport?releasesId=34429		

Map Services Directory: BUSTR (MapServer): All Environmental (MAP)

Object ID:		***Long:***	-81.622112
FR Status:	NFA: No Further Action	***Match:***	S81
Label:	18010948 - N00001 VACANT LOT	***LOC QUAL:***	AS0
Release No:	18010948 - N00001	***Facility Z:***	44106
Date:	9/21/2020	***LOC CONF:***	2
Address Out:	9321 Wade Park Ave	***Date Process:***	20200923
City Out:	Cleveland	***FID:***	
State Out:	OH	***X:***	-81.622112
ZIP Out:	44106-3703	***Y:***	41.515962
Lat:	41.515962		

Map Services Directory: BUSTR - LUST Locations (BUSTR2)

Object ID:	22252	***ODOT District:***	12
Facility ID:	18010948	***Address:***	9321 WADE PARK
Incident ID:	N00001	***City:***	CLEVELAND
LTF:	6 Closure of regulated UST	***County:***	CUY
Status:	NFA: No Further Action	***ZIP:***	44106
Facility Status:	Inactive	***Latitude DD Begin:***	41.51594
Data Date:	2014-11-10 14:16:16.183	***Longitude DD Begin:***	-81.62204
Current Fac Name:	VACANT LOT		

All Active-Inactive BUSTR Sites

S No:	40176	***Coordinator:***	Charles Zepp
Incident No:		***LTF:***	6 Closure of regulated UST
Last Review Date:	6/12/2003	***Rating:***	10
Release Date:	2/10/2003	***Facility Name:***	VACANT LOT
Last Update:	Charles Zepp	***Facility Address:***	9321 WADE PARK
Last Update Date:	6/10/2021	***Facility City:***	CLEVELAND
Status:	NFA: No Further Action	***Facility State:***	Ohio
Last Status Update:	6/12/2003	***County:***	Cuyahoga
Substatus:	Approved	***Facility ZIP:***	44106
Priority:	2	***Facility Latitude:***	41.515937
Class:	A	***Facility Longitude:***	-81.622039
Rules:	1999		

14	***1 of 2***	***SE***	***0.44 / 2,300.08***	***678.98 / 13***	***HARSHAW FILTROL PARTNERSHIP 1945 E 97 ST CLEVELAND OH 44124***	***CERCLIS***

DRAFT

Site ID:	0504369	**RNPL Status Code:**	N
Site EPA ID:	OHD053276390	**NPL Status:**	Not on the NPL
Site Street Address 2:		**RFED Facility Code:**	N
Site County Name:	CUYAHOGA	**RFED Facility Desc:**	Not a Federal Facility
Site FIPS Code:	39035	**USGS Hydro Unit No.:**	04110003
Region Code:	05	**Site Cong. Dist. Code:**	19
Site SMSA No.:	1680	**ROT Desc:**	Other
Site Prim. Latitude:	+41.520000	**FR NPL Update No.:**	
Site Prim. Longitude:	-081.473333	**RFRA Code:**	
Lat Long Source:			

RNON NPL Status Desc: NFRAP-Site does not qualify for the NPL based on existing information

CERCLIS Assess History

OU ID:	00	**RALT Short Name:**	State (Fund)
Act Code ID:	001	**Act Start Date:**	
RAT Code:	PA	**Act Complete Date:**	6/30/1987 00:00:00
RAT Short Name:	PA	**AGT Order No.:**	130
RAT Name:	PRELIMINARY ASSESSMENT	**SH OU:**	
RAT Hist. Only Flag:		**SH Code:**	
RAT NSI Indicator:	B	**SH Seq:**	
RAT Level:	1	**SH Start Date:**	
RAT DEF OU:	00	**SH Complete Date:**	
RFBS Code:	P	**SH Lead:**	
SPA Code:	13		

RAT Def: Collection of diverse existing information about the source and nature of the site hazard. It is EPA policy to complete the preliminary assessment within one year of site discovery.

Site Desc:

Site Alias:

CERCLIS Assess History

OU ID:	00	**RALT Short Name:**	
Act Code ID:		**Act Start Date:**	
RAT Code:		**Act Complete Date:**	
RAT Short Name:		**AGT Order No.:**	0
RAT Name:		**SH OU:**	
RAT Hist. Only Flag:		**SH Code:**	
RAT NSI Indicator:		**SH Seq:**	
RAT Level:		**SH Start Date:**	
RAT DEF OU:		**SH Complete Date:**	
RFBS Code:		**SH Lead:**	
SPA Code:			

RAT Def:

Site Desc: No description available
.

Site Alias: HARSHAW FILTROL PARTNERSHIP,30100 CHAGRIN BLVD,CLEVELAND,OH,44124;

CERCLIS Assess History

OU ID:	00	**RALT Short Name:**	EPA In-House
Act Code ID:	001	**Act Start Date:**	
RAT Code:	VS	**Act Complete Date:**	6/30/1987 00:00:00
RAT Short Name:	ARCH SITE	**AGT Order No.:**	1500
RAT Name:	ARCHIVE SITE	**SH OU:**	
RAT Hist. Only Flag:		**SH Code:**	
RAT NSI Indicator:	B	**SH Seq:**	
RAT Level:	1	**SH Start Date:**	
RAT DEF OU:	00	**SH Complete Date:**	
RFBS Code:		**SH Lead:**	
SPA Code:	13		

RAT Def: The decision is made that no further activity is planned at the site.

Site Desc:

Site Alias:

DRAFT

Map Key	Number of Records	Direction	Distance (mi/ft)	Elev/Diff (ft)	Site	DB

CERCLIS Assess History

OU ID:	00	***RALT Short Name:***	EPA Fund
Act Code ID:	001	***Act Start Date:***	
RAT Code:	DS	***Act Complete Date:***	12/1/1984 00:00:00
RAT Short Name:	DISCVRY	***AGT Order No.:***	10
RAT Name:	DISCOVERY	***SH OU:***	
RAT Hist. Only Flag:		***SH Code:***	
RAT NSI Indicator:	B	***SH Seq:***	
RAT Level:	1	***SH Start Date:***	
RAT DEF OU:	00	***SH Complete Date:***	
RFBS Code:		***SH Lead:***	
SPA Code:	13		

RAT Def: The process by which a potential hazardous waste site is brought to the attention of the EPA. The process can occur through the use of several mechanisms such as a phone call or referral by another government agency.

Site Desc:

Site Alias:

14	*2 of 2*	*SE*	*0.44 / 2,300.08*	*678.98 / 13*	***HARSHAW FILTROL PARTNERSHIP 1945 E 97 ST CLEVELAND OH 44124***	***CERCLIS NFRAP***

Site ID:	504369	***Site FIPS Code:***	39035
Site EPA ID:	OHD053276390	***Region Code:***	5
Site Parent ID:		***Site Cong. Dist. Code:***	19
Site County Name:	CUYAHOGA	***Federal Facility:***	
Parent Site Name:			

CERCLIS-NFRAP Assess History

OU ID:	0	***Act Start Date:***	
Act Code ID:	1	***Act Complete Date:***	12/1/1984
RAT Code:	DS	***AGT Order No.:***	10
RAT Short Name:	DISCVRY	***SH OU:***	
RAT Name:	DISCOVERY	***SH Code:***	
RAT Hist. Only Flag:		***SH Seq:***	
RAT NSI Indicator:	B	***SH Start Date:***	
RAT Level:	1	***SH Complete Date:***	
RAT DEF OU:	00	***SH Lead:***	
RFBS Code:		***SH Qual:***	
SPA Code:	13	***RAQ Act. Qual Short:***	
RALT Short Name:	EPA Fund	***RNPL Status Code:***	N

RAT Def: The process by which a potential hazardous waste site is brought to the attention of the EPA. The process can occur through the use of several mechanisms such as a phone call or referral by another government agency.

RNON NPL Status Desc: NFRAP-Site does not qualify for the NPL based on existing information

CERCLIS-NFRAP Assess History

OU ID:	0	***Act Start Date:***	
Act Code ID:	1	***Act Complete Date:***	6/30/1987
RAT Code:	PA	***AGT Order No.:***	130
RAT Short Name:	PA	***SH OU:***	
RAT Name:	PRELIMINARY ASSESSMENT	***SH Code:***	
RAT Hist. Only Flag:		***SH Seq:***	
RAT NSI Indicator:	B	***SH Start Date:***	
RAT Level:	1	***SH Complete Date:***	
RAT DEF OU:	00	***SH Lead:***	
RFBS Code:	P	***SH Qual:***	
SPA Code:	13	***RAQ Act. Qual Short:***	NFRAP
RALT Short Name:	State (Fund)	***RNPL Status Code:***	N

RAT Def: Collection of diverse existing information about the source and nature of the site hazard. It is EPA policy to complete the preliminary assessment within one year of site discovery.

RNON NPL Status Desc: NFRAP-Site does not qualify for the NPL based on existing information

DRAFT

Map Key	Number of Records	Direction	Distance (mi/ft)	Elev/Diff (ft)	Site	DB

CERCLIS-NFRAP Assess History

OU ID:	0	**Act Start Date:**	
Act Code ID:	1	**Act Complete Date:**	6/30/1987
RAT Code:	VS	**AGT Order No.:**	1500
RAT Short Name:	ARCH SITE	**SH OU:**	
RAT Name:	ARCHIVE SITE	**SH Code:**	
RAT Hist. Only Flag:		**SH Seq:**	
RAT NSI Indicator:	B	**SH Start Date:**	
RAT Level:	1	**SH Complete Date:**	
RAT DEF OU:	00	**SH Lead:**	
RFBS Code:		**SH Qual:**	
SPA Code:	13	**RAQ Act. Qual Short:**	
RALT Short Name:	EPA In-House	**RNPL Status Code:**	N

RAT Def: The decision is made that no further activity is planned at the site.
RNON NPL Status Desc: NFRAP-Site does not qualify for the NPL based on existing information

---

15	1 of 1	WSW	0.44 / 2,329.08	669.40 / 3	Church Square Property 7909-8101 Euclid Ave Cleveland OH 44114-3485	USD

Site ID:	218002190	**County:**	Cuyahoga
Project ID:	218002190001	**DERR Program:**	Voluntary Action Program
Project Type:	Urban Setting Designation	**Polygon ID:**	203
Received Date:	8/31/1998	**Polygon Name:**	
Approved Date:	1/22/1999	**Staff Digitizer:**	Gara, Brian
Verification Dt:		**Digitized Date:**	8/3/2016
Verif Outcome:	NA	**Centroid Lat:**	41.504811
Status Desc:	Granted	**Centroid Long:**	-81.632478
USD Area Type:	Property Specific	**Shape Length:**	0
OEPA Dist Office:	Northeast District Office	**Modified By:**	DERR_CO
Digitized Meth Desc:	Georeferenced Paper Map	**Modified Date:**	8/3/2016
Map Source Desc:	Engineering Drawing	**Acreage:**	8.3243179
Confidence Desc:	Medium		
Comments:			

16	1 of 2	E	0.44 / 2,337.97	644.78 / -22	MT SINAI MEDICAL CENTER 1800 E 105TH ST CLEVELAND OH 44106	LUST

Release No:	18001584 - N00001	**Release No (Map):**	18001584-N00001
Facility Name:	MT SINAI MEDICAL CENTER	**Fac Name (Map):**	MT SINAI MEDICAL CENTER
Facility Address:	1800 E 105TH ST	**Fac Address (Map):**	1800 E 105TH ST
Facility City:	CLEVELAND	**Fac City (Map):**	CLEVELAND
Facility State:	Ohio	**Fac ZIP (Map):**	44106
Facility ZIP:	44106	**County (Map):**	
County:	Cuyahoga	**Latitude (Map):**	41.509281
Facility Latitude:	41.509234	**Longitude (Map):**	-81.615529
Facility Longitude:	-81.615531	**Fac ID (BUSTR2):**	18001584
Release No (OTTER):	18001584-N00001	**IncidntID (BUSTR2):**	N00001
Fac Name (OTTER):	MT SINAI MEDICAL CENTER	**Fac Name (BUSTR2):**	MT SINAI MEDICAL CENTER
FacAddress (OTTER):	1800 E 105TH ST	**Address (BUSTR2):**	1800 E 105TH ST
Fac City (OTTER):	CLEVELAND	**City (BUSTR2):**	CLEVELAND
Fac State (OTTER):		**ZIP (BUSTR2):**	44106
Fac ZIP (OTTER):	44106	**County (BUSTR2):**	CUY
County (OTTER):	Cuyahoga	**Latitude (BUSTR2):**	41.50923
Latitude (OTTER):		**Longitude (BUSTR2):**	-81.61553
Longitude (OTTER):		**Release No (BUSTR):**	18001584-N00001
Fac Name (BUSTR):	MT SINAI MEDICAL CENTER	**Fac Addr (BUSTR):**	1800 E 105TH ST
Fac City (BUSTR):	CLEVELAND	**Fac State (BUSTR):**	OH
Fac ZIP (BUSTR):	44106	**Fac County (BUSTR):**	Cuyahoga
Latitude (BUSTR):	41.509234	**Longitude (BUSTR):**	-81.615531

Facility (OTTER): 18001584 (MT SINAI MEDICAL CENTER)
Data Source: Ohio Tank Tracking & Environmental Regulations (OTTER); Map Services Directory: BUSTR (MapServer): All Environmental (MAP); Facility Details with Active & Inactive Environmental Files (BUSTR); Map Services Directory:

DRAFT

BUSTR - LUST Locations (BUSTR/OGRIP) (BUSTR2)

Facility Details with Active & Inactive Environmental Files (BUSTR)

Facility Status:	Inactive	***Date Last Change:***	4/26/1999
LTF Status:	6 Closure of regulated UST	***Review Date:***	04/26/1999
FR Status:	NFA: No Further Action	***Priority:***	2
Release Date:	03/29/1999	***Class:***	D
Class Description:	A viable RP has been identified		

Ohio Tank Tracking & Environmental Regulations (OTTER)

Old Incident ID:	189034200.0	***Date Reported:***	3/29/1999
Tank Status:	No Tanks Available	***Owner Busi Name:***	CASE WESTERN RESERVE UNIVERSITY
Facility:	18001584 (MT SINAI MEDICAL CENTER)		
Facility Link:	https://apps.com.ohio.gov/fire/OTTER/Home/Index?ReturnUrl=%2ffire%2fOTTER%2fInquiry%2fInquiry#23041		
Release Link:	https://apps.com.ohio.gov/fire/OTTER/CorrectiveAction/ReleaseReport?releasesId=32462		

Map Services Directory: BUSTR (MapServer): All Environmental (MAP)

Object ID:		***Long:***	-81.615529
FR Status:	NFA: No Further Action	***Match:***	S80
Label:	18001584 - N00001 MT SINAI MEDICAL CENTER	***LOC QUAL:***	AS0
Release No:	18001584 - N00001	***Facility Z:***	44106
Date:	9/21/2020	***LOC CONF:***	2
Address Out:	1800 E 105th St	***Date Process:***	20200923
City Out:	Cleveland	***FID:***	
State Out:	OH	***X:***	-81.615529
ZIP Out:	44106	***Y:***	41.509281
Lat:	41.509281		

Map Services Directory: BUSTR - LUST Locations (BUSTR2)

Object ID:	20152	***ODOT District:***	12
Facility ID:	18001584	***Address:***	1800 E 105TH ST
Incident ID:	N00001	***City:***	CLEVELAND
LTF:	6 Closure of regulated UST	***County:***	CUY
Status:	NFA: No Further Action	***ZIP:***	44106
Facility Status:	Inactive	***Latitude DD Begin:***	41.50923
Data Date:	2014-11-10 14:16:16.183	***Longitude DD Begin:***	-81.61553
Current Fac Name:	MT SINAI MEDICAL CENTER		

All Active-Inactive BUSTR Sites

S No:	24221	***Coordinator:***	Charles Zepp
Incident No:	189034200.0	***LTF:***	6 Closure of regulated UST
Last Review Date:	4/26/1999	***Rating:***	
Release Date:	3/29/1999	***Facility Name:***	MT SINAI MEDICAL CENTER
Last Update:	Charles Zepp	***Facility Address:***	1800 E 105TH ST
Last Update Date:	11/20/2020	***Facility City:***	CLEVELAND
Status:	NFA: No Further Action	***Facility State:***	Ohio
Last Status Update:	4/26/1999	***County:***	Cuyahoga
Substatus:	Approved	***Facility ZIP:***	44106
Priority:	2	***Facility Latitude:***	41.509234
Class:	D	***Facility Longitude:***	-81.615531
Rules:	1992		

16	***2 of 2***	***E***	***0.44 / 2,337.97***	***644.78 / -22***	***MT SINAI MEDICAL CENTER 1800 E 105TH ST CLEVELAND OH 44106***	***LUST***

DRAFT

Release No:	18001584 - N00002	**Release No (Map):**	18001584-N00002
Facility Name:	MT SINAI MEDICAL CENTER	**Fac Name (Map):**	MT SINAI MEDICAL CENTER
Facility Address:	1800 E 105TH ST	**Fac Address (Map):**	1800 E 105TH ST
Facility City:	CLEVELAND	**Fac City (Map):**	CLEVELAND
Facility State:	Ohio	**Fac ZIP (Map):**	44106
Facility ZIP:	44106	**County (Map):**	
County:	Cuyahoga	**Latitude (Map):**	41.509281
Facility Latitude:	41.509234	**Longitude (Map):**	-81.615529
Facility Longitude:	-81.615531	**Fac ID (BUSTR2):**	18001584
Release No (OTTER):	18001584-N00002	**IncidntID (BUSTR2):**	N00002
Fac Name (OTTER):	MT SINAI MEDICAL CENTER	**Fac Name (BUSTR2):**	MT SINAI MEDICAL CENTER
FacAddress (OTTER):	1800 E 105TH ST	**Address (BUSTR2):**	1800 E 105TH ST
Fac City (OTTER):	CLEVELAND	**City (BUSTR2):**	CLEVELAND
Fac State (OTTER):		**ZIP (BUSTR2):**	44106
Fac ZIP (OTTER):	44106	**County (BUSTR2):**	CUY
County (OTTER):	Cuyahoga	**Latitude (BUSTR2):**	41.50923
Latitude (OTTER):		**Longitude (BUSTR2):**	-81.61553
Longitude (OTTER):		**Release No (BUSTR):**	18001584-N00002
Fac Name (BUSTR):	MT SINAI MEDICAL CENTER	**Fac Addr (BUSTR):**	1800 E 105TH ST
Fac City (BUSTR):	CLEVELAND	**Fac State (BUSTR):**	OH
Fac ZIP (BUSTR):	44106	**Fac County (BUSTR):**	Cuyahoga
Latitude (BUSTR):	41.509234	**Longitude (BUSTR):**	-81.615531

Facility (OTTER): 18001584 (MT SINAI MEDICAL CENTER)

Data Source: Ohio Tank Tracking & Environmental Regulations (OTTER); Map Services Directory: BUSTR (MapServer): All Environmental (MAP); Facility Details with Active & Inactive Environmental Files (BUSTR); Map Services Directory: BUSTR - LUST Locations (BUSTR/OGRIP) (BUSTR2)

Facility Details with Active & Inactive Environmental Files (BUSTR)

Facility Status:	Inactive	**Date Last Change:**	11/1/2005
LTF Status:	1 SUS/CON from regulated UST	**Review Date:**	11/01/2005
FR Status:	NFA: No Further Action	**Priority:**	2
Release Date:	06/09/2004	**Class:**	D

Class Description: A viable RP has been identified

Ohio Tank Tracking & Environmental Regulations (OTTER)

Old Incident ID:		**Date Reported:**	6/9/2004
Tank Status:	No Tanks Available	**Owner Busi Name:**	CASE WESTERN RESERVE UNIVERSITY

Facility: 18001584 (MT SINAI MEDICAL CENTER)

Facility Link: https://apps.com.ohio.gov/fire/OTTER/Home/Index?ReturnUrl=%2ffire%2fOTTER%2fInquiry%2fInquiry#23041

Release Link: https://apps.com.ohio.gov/fire/OTTER/CorrectiveAction/ReleaseReport?releasesId=32463

Map Services Directory: BUSTR (MapServer): All Environmental (MAP)

Object ID:		**Long:**	-81.615529
FR Status:	NFA: No Further Action	**Match:**	S80
Label:	18001584 - N00002 MT SINAI MEDICAL CENTER	**LOC QUAL:**	AS0
Release No:	18001584 - N00002	**Facility Z:**	44106
Date:	9/21/2020	**LOC CONF:**	2
Address Out:	1800 E 105th St	**Date Process:**	20200923
City Out:	Cleveland	**FID:**	
State Out:	OH	**X:**	-81.615529
ZIP Out:	44106	**Y:**	41.509281
Lat:	41.509281		

Map Services Directory: BUSTR - LUST Locations (BUSTR2)

Object ID:	20153	**ODOT District:**	12
Facility ID:	18001584	**Address:**	1800 E 105TH ST
Incident ID:	N00002	**City:**	CLEVELAND
LTF:	1 SUS/CON from regulated UST	**County:**	CUY
Status:	NFA: No Further Action	**ZIP:**	44106

DRAFT

Facility Status:	Inactive	**Latitude DD Begin:**	41.50923
Data Date:	2014-11-10 14:16:16.183	**Longitude DD Begin:**	-81.61553
Current Fac Name:	MT SINAI MEDICAL CENTER		

All Active-Inactive BUSTR Sites

S No:	24222	**Coordinator:**	Charles Zepp
Incident No:		**LTF:**	1 SUS/CON from regulated UST
Last Review Date:	11/1/2005	**Rating:**	11
Release Date:	6/9/2004	**Facility Name:**	MT SINAI MEDICAL CENTER
Last Update:	Charles Zepp	**Facility Address:**	1800 E 105TH ST
Last Update Date:	11/20/2020	**Facility City:**	CLEVELAND
Status:	NFA: No Further Action	**Facility State:**	Ohio
Last Status Update:	11/1/2005	**County:**	Cuyahoga
Substatus:		**Facility ZIP:**	44106
Priority:	2	**Facility Latitude:**	41.509234
Class:	D	**Facility Longitude:**	-81.615531
Rules:	1999		

17	1 of 1	NNE	0.45 / 2,359.28	648.75 / -18	WADE PARK APARTMENTS 9500 WADE PARK CLEVELAND OH 44103	LUST

Release No:	18011189 - N00001	**Release No (Map):**	18011189-N00001
Facility Name:	WADE PARK APARTMENTS	**Fac Name (Map):**	WADE PARK APARTMENTS
Facility Address:	9500 WADE PARK	**Fac Address (Map):**	9500 WADE PARK
Facility City:	CLEVELAND	**Fac City (Map):**	CLEVELAND
Facility State:	Ohio	**Fac ZIP (Map):**	44103
Facility ZIP:	44103	**County (Map):**	
County:	Cuyahoga	**Latitude (Map):**	41.51552
Facility Latitude:	41.515290	**Longitude (Map):**	-81.62041
Facility Longitude:	-81.620093	**Fac ID (BUSTR2):**	18011189
Release No (OTTER):	18011189-N00001	**IncidntID (BUSTR2):**	N00001
Fac Name (OTTER):	WADE PARK APARTMENTS	**Fac Name (BUSTR2):**	WADE PARK APARTMENTS
FacAddress (OTTER):	9500 WADE PARK	**Address (BUSTR2):**	9500 WADE PARK
Fac City (OTTER):	CLEVELAND	**City (BUSTR2):**	CLEVELAND
Fac State (OTTER):		**ZIP (BUSTR2):**	44103
Fac ZIP (OTTER):	44103	**County (BUSTR2):**	CUY
County (OTTER):	Cuyahoga	**Latitude (BUSTR2):**	41.515803
Latitude (OTTER):		**Longitude (BUSTR2):**	41.515803
Longitude (OTTER):		**Release No (BUSTR):**	18011189-N00001
Fac Name (BUSTR):	WADE PARK APARTMENTS	**Fac Addr (BUSTR):**	9500 WADE PARK
Fac City (BUSTR):	CLEVELAND	**Fac State (BUSTR):**	OH
Fac ZIP (BUSTR):	44103	**Fac County (BUSTR):**	Cuyahoga
Latitude (BUSTR):	41.515290	**Longitude (BUSTR):**	-81.620093

Facility (OTTER): 18011189 (WADE PARK APARTMENTS)

Data Source: Ohio Tank Tracking & Environmental Regulations (OTTER); Map Services Directory: BUSTR (MapServer): All Environmental (MAP); Facility Details with Active & Inactive Environmental Files (BUSTR); Map Services Directory: BUSTR - LUST Locations (BUSTR/OGRIP) (BUSTR2)

Facility Details with Active & Inactive Environmental Files (BUSTR)

Facility Status:	Inactive	**Date Last Change:**	5/6/2009
LTF Status:	6 Closure of regulated UST	**Review Date:**	05/06/2009
FR Status:	NFA: No Further Action	**Priority:**	
Release Date:	08/19/2008	**Class:**	D

Class Description: A viable RP has been identified

Ohio Tank Tracking & Environmental Regulations (OTTER)

Old Incident ID:		**Date Reported:**	8/19/2008
Tank Status:	No Tanks Available	**Owner Busi Name:**	CMHA

Facility: 18011189 (WADE PARK APARTMENTS)

Facility Link: https://apps.com.ohio.gov/fire/OTTER/Home/Index?ReturnUrl=%2ffire%2fOTTER%2fInquiry%2fInquiry#28573

Release Link: https://apps.com.ohio.gov/fire/OTTER/CorrectiveAction/ReleaseReport?releasesId=11902

DRAFT

Map Services Directory: BUSTR (MapServer): All Environmental (MAP)

Object ID:		***Long:***	-81.62041
FR Status:	NFA: No Further Action	***Match:***	S91
Label:	18011189 - N00001 WADE PARK APARTMENTS	***LOC QUAL:***	MAF7
Release No:	18011189 - N00001	***Facility Z:***	44103
Date:	9/21/2020	***LOC CONF:***	1
Address Out:	9500 Wade Park Ave	***Date Process:***	20200923
City Out:	Cleveland	***FID:***	
State Out:	OH	***X:***	-81.62041
ZIP Out:	44106-4047	***Y:***	41.51552
Lat:	41.51552		

Map Services Directory: BUSTR - LUST Locations (BUSTR2)

Object ID:	13595	***ODOT District:***	12
Facility ID:	18011189	***Address:***	9500 WADE PARK
Incident ID:	N00001	***City:***	CLEVELAND
LTF:	6 Closure of regulated UST	***County:***	CUY
Status:	M	***ZIP:***	44103
Facility Status:	Inactive	***Latitude DD Begin:***	41.515803
Data Date:	2014-11-10 14:16:16.183	***Longitude DD Begin:***	41.515803
Current Fac Name:	WADE PARK APARTMENTS		

All Active-Inactive BUSTR Sites

S No:	40912	***Coordinator:***	
Incident No:		***LTF:***	6 Closure of regulated UST
Last Review Date:	5/6/2009	***Rating:***	14
Release Date:	8/19/2008	***Facility Name:***	WADE PARK APARTMENTS
Last Update:	Scott Sigler	***Facility Address:***	9500 WADE PARK
Last Update Date:	11/15/2018	***Facility City:***	CLEVELAND
Status:	NFA: No Further Action	***Facility State:***	Ohio
Last Status Update:	5/6/2009	***County:***	Cuyahoga
Substatus:		***Facility ZIP:***	44103
Priority:		***Facility Latitude:***	41.515290
Class:	D	***Facility Longitude:***	-81.620093
Rules:	2005		

18	*1 of 2*	*ENE*	*0.46 / 2,406.26*	*647.14 / -19*	***UNIVERSITY TOWER 1575 EAST BLVD CLEVELAND OH 44106***	***DELISTED LST***

Delisted Regulated and Non-Regulated Leaking Underground Storage Tanks (LUST)

Incident No:		***Class:***	D
Release No:	18011247 - N00001	***Class Desc:***	A viable RP has been identified
Status:	RPT: a possible incident is reported	***Rules:***	2005
Sub Status:	Approved	***Coordinator:***	Charles Zepp
Release Date:	3/16/2011	***County:***	Cuyahoga
LTF:	2 SUS/CON from non-regulated UST	***Facility Latitude:***	
Last Update:	Charles Zepp	***Facility Longitude:***	
Last Update Date:	7/14/2016	***Original Source:***	NLUT
Last Status Update:	7/14/2016	***Record Date:***	09-OCT-2019
Priority:	2		

18	*2 of 2*	*ENE*	*0.46 / 2,406.26*	*647.14 / -19*	***UNIVERSITY TOWER 1575 EAST BLVD CLEVELAND OH 44106***	***LUST***

DRAFT

Map Key	Number of Records	Direction	Distance (mi/ft)	Elev/Diff (ft)	Site	DB

Release No:	18011247 - N00001	**Release No (Map):**	18011247-N00001
Facility Name:	UNIVERSITY TOWER	**Fac Name (Map):**	UNIVERSITY TOWER
Facility Address:	1575 EAST BLVD	**Fac Address (Map):**	1575 EAST BLVD
Facility City:	CLEVELAND	**Fac City (Map):**	CLEVELAND
Facility State:	Ohio	**Fac ZIP (Map):**	44106
Facility ZIP:	44106	**County (Map):**	
County:	Cuyahoga	**Latitude (Map):**	41.51381
Facility Latitude:	41.514103	**Longitude (Map):**	-81.61648
Facility Longitude:	-81.616294	**Fac ID (BUSTR2):**	
Release No (OTTER):		**IncidntID (BUSTR2):**	
Fac Name (OTTER):		**Fac Name (BUSTR2):**	
FacAddress (OTTER):		**Address (BUSTR2):**	
Fac City (OTTER):		**City (BUSTR2):**	
Fac State (OTTER):		**ZIP (BUSTR2):**	
Fac ZIP (OTTER):		**County (BUSTR2):**	
County (OTTER):		**Latitude (BUSTR2):**	
Latitude (OTTER):		**Longitude (BUSTR2):**	
Longitude (OTTER):		**Release No (BUSTR):**	
Fac Name (BUSTR):		**Fac Addr (BUSTR):**	
Fac City (BUSTR):		**Fac State (BUSTR):**	
Fac ZIP (BUSTR):		**Fac County (BUSTR):**	
Latitude (BUSTR):		**Longitude (BUSTR):**	
Facility (OTTER):			
Data Source:	Map Services Directory: BUSTR (MapServer): All Environmental (MAP)		

Map Services Directory: BUSTR (MapServer): All Environmental (MAP)

Object ID:		**Long:**	-81.61648
FR Status:	RPT: a possible incident is reported	**Match:**	S80
Label:	18011247 - N00001 UNIVERSITY TOWER	**LOC QUAL:**	MAF7
Release No:	18011247 - N00001	**Facility Z:**	44106
Date:	9/21/2020	**LOC CONF:**	1
Address Out:	1575 East Blvd	**Date Process:**	20200923
City Out:	Cleveland	**FID:**	
State Out:	OH	**X:**	-81.61648
ZIP Out:	44106-1748	**Y:**	41.51381
Lat:	41.51381		

All Active-Inactive BUSTR Sites

S No:	39446	**Coordinator:**	Charles Zepp
Incident No:		**LTF:**	2 SUS/CON from non-regulated UST
Last Review Date:	7/14/2016	**Rating:**	14
Release Date:	3/16/2011	**Facility Name:**	UNIVERSITY TOWER
Last Update:	Charles Zepp	**Facility Address:**	1575 EAST BLVD
Last Update Date:	10/11/2019	**Facility City:**	CLEVELAND
Status:	RPT: a possible incident is reported	**Facility State:**	Ohio
Last Status Update:	7/14/2016	**County:**	Cuyahoga
Substatus:	Approved	**Facility ZIP:**	44106
Priority:	2	**Facility Latitude:**	41.514103
Class:	D	**Facility Longitude:**	-81.616294
Rules:	2005		

19	*1 of 3*	*SSE*	*0.47 / 2,489.42*	*680.22 / 14*	***CLEVELAND CLINIC POWER HOUSE*** ***2045 E 90TH ST*** ***CLEVELAND OH 44106***	***LUST***

Release No:	18010181 - N00002	**Release No (Map):**	18010181-N00002
Facility Name:	CLEVELAND CLINIC POWER HOUSE	**Fac Name (Map):**	CLEVELAND CLINIC POWER HOUSE
Facility Address:	2045 E 90TH ST	**Fac Address (Map):**	2045 E 90TH ST
Facility City:	CLEVELAND	**Fac City (Map):**	CLEVELAND
Facility State:	Ohio	**Fac ZIP (Map):**	44106
Facility ZIP:	44106	**County (Map):**	
County:	Cuyahoga	**Latitude (Map):**	41.502339
Facility Latitude:	41.502285	**Longitude (Map):**	-81.622773

DRAFT

Facility Longitude:	-81.622816	**Fac ID (BUSTR2):**	18010181
Release No (OTTER):	18010181-N00002	**IncidntID (BUSTR2):**	N00002
Fac Name (OTTER):	CLEVELAND CLINIC POWER HOUSE	**Fac Name (BUSTR2):**	CLEVELAND CLINIC POWER HOUSE
FacAddress (OTTER):	2045 E 90TH ST	**Address (BUSTR2):**	2045 E 90TH ST
Fac City (OTTER):	CLEVELAND	**City (BUSTR2):**	CLEVELAND
Fac State (OTTER):		**ZIP (BUSTR2):**	44106
Fac ZIP (OTTER):	44106	**County (BUSTR2):**	CUY
County (OTTER):	Cuyahoga	**Latitude (BUSTR2):**	41.50229
Latitude (OTTER):		**Longitude (BUSTR2):**	-81.62282
Longitude (OTTER):		**Release No (BUSTR):**	18010181-N00002
Fac Name (BUSTR):	CLEVELAND CLINIC POWER HOUSE	**Fac Addr (BUSTR):**	2045 E 90TH ST
Fac City (BUSTR):	CLEVELAND	**Fac State (BUSTR):**	OH
Fac ZIP (BUSTR):	44106	**Fac County (BUSTR):**	Cuyahoga
Latitude (BUSTR):	41.502285	**Longitude (BUSTR):**	-81.622816

Facility (OTTER): 18010181 (CLEVELAND CLINIC POWER HOUSE)

Data Source: Ohio Tank Tracking & Environmental Regulations (OTTER); Map Services Directory: BUSTR (MapServer): All Environmental (MAP); Facility Details with Active & Inactive Environmental Files (BUSTR); Map Services Directory: BUSTR - LUST Locations (BUSTR/OGRIP) (BUSTR2)

Facility Details with Active & Inactive Environmental Files (BUSTR)

Facility Status:	Inactive	**Date Last Change:**	7/12/2011
LTF Status:	1 SUS/CON from regulated UST	**Review Date:**	07/12/2011
FR Status:	NFA: No Further Action	**Priority:**	2
Release Date:	11/29/2004	**Class:**	D

Class Description: A viable RP has been identified

Ohio Tank Tracking & Environmental Regulations (OTTER)

Old Incident ID:		**Date Reported:**	11/29/2004
Tank Status:	Both	**Owner Busi Name:**	CLEVELAND CLINIC POWER HOUSE

Facility: 18010181 (CLEVELAND CLINIC POWER HOUSE)

Facility Link: https://apps.com.ohio.gov/fire/OTTER/Home/Index?ReturnUrl=%2ffire%2fOTTER%2fInquiry%2fInquiry#11879

Release Link: https://apps.com.ohio.gov/fire/OTTER/CorrectiveAction/ReleaseReport?releasesId=33453

Map Services Directory: BUSTR (MapServer): All Environmental (MAP)

Object ID:		**Long:**	-81.622773
FR Status:	NFA: No Further Action	**Match:**	S80
Label:	18010181 - N00002 CLEVELAND CLINIC POWER HOUSE	**LOC QUAL:**	AS0
Release No:	18010181 - N00002	**Facility Z:**	44106
Date:	9/21/2020	**LOC CONF:**	2
Address Out:	2045 E 90th St	**Date Process:**	20200923
City Out:	Cleveland	**FID:**	
State Out:	OH	**X:**	-81.622773
ZIP Out:	44106-2976	**Y:**	41.502339
Lat:	41.502339		

Map Services Directory: BUSTR - LUST Locations (BUSTR2)

Object ID:	21727	**ODOT District:**	12
Facility ID:	18010181	**Address:**	2045 E 90TH ST
Incident ID:	N00002	**City:**	CLEVELAND
LTF:	1 SUS/CON from regulated UST	**County:**	CUY
Status:	NFA: No Further Action	**ZIP:**	44106
Facility Status:	Inactive	**Latitude DD Begin:**	41.50229
Data Date:	2014-11-10 14:16:16.183	**Longitude DD Begin:**	-81.62282
Current Fac Name:	CLEVELAND CLINIC POWER HOUSE		

All Active-Inactive BUSTR Sites

S No:	8508	**Coordinator:**	Charles Zepp

DRAFT

Map Key	Number of Records	Direction	Distance (mi/ft)	Elev/Diff (ft)	Site	DB

Incident No:		**LTF:**	1 SUS/CON from regulated UST
Last Review Date:	7/12/2011	**Rating:**	15
Release Date:	11/29/2004	**Facility Name:**	CLEVELAND CLINIC POWER HOUSE
Last Update:	Charles Zepp	**Facility Address:**	2045 E 90TH ST
Last Update Date:	11/30/2018	**Facility City:**	CLEVELAND
Status:	NFA: No Further Action	**Facility State:**	Ohio
Last Status Update:	7/12/2011	**County:**	Cuyahoga
Substatus:		**Facility ZIP:**	44106
Priority:	2	**Facility Latitude:**	41.502285
Class:	D	**Facility Longitude:**	-81.622816
Rules:	2005		

19	2 of 3	SSE	0.47 / 2,489.42	680.22 / 14	**CLEVELAND CLINIC POWER HOUSE** **2045 E 90TH ST** **CLEVELAND OH 44106**	**DELISTED LST**

Delisted Regulated and Non-Regulated Leaking Underground Storage Tanks (LUST)

Incident No:	181061300.0	**Class:**	D
Release No:	18010181 - N00001	**Class Desc:**	A viable RP has been identified
Status:	SUS: a suspected release or source is identified	**Rules:**	1992
Sub Status:	Approved	**Coordinator:**	Charles Zepp
Release Date:	3/21/1991	**County:**	Cuyahoga
LTF:	2 SUS/CON from non-regulated UST	**Facility Latitude:**	41.502285
Last Update:	Charles Zepp	**Facility Longitude:**	-81.622816
Last Update Date:	10/6/2016	**Original Source:**	NLUT
Last Status Update:	10/6/2016	**Record Date:**	09-OCT-2019
Priority:	2		

19	3 of 3	SSE	0.47 / 2,489.42	680.22 / 14	**CLEVELAND CLINIC POWER HOUSE** **2045 E 90TH ST** **CLEVELAND OH 44106**	**LUST**

Release No:	18010181 - N00001	**Release No (Map):**	18010181-N00001
Facility Name:	CLEVELAND CLINIC POWER HOUSE	**Fac Name (Map):**	CLEVELAND CLINIC POWER HOUSE
Facility Address:	2045 E 90TH ST	**Fac Address (Map):**	2045 E 90TH ST
Facility City:	CLEVELAND	**Fac City (Map):**	CLEVELAND
Facility State:	Ohio	**Fac ZIP (Map):**	44106
Facility ZIP:	44106	**County (Map):**	
County:	Cuyahoga	**Latitude (Map):**	41.502339
Facility Latitude:	41.502285	**Longitude (Map):**	-81.622773
Facility Longitude:	-81.622816	**Fac ID (BUSTR2):**	
Release No (OTTER):		**IncidntID (BUSTR2):**	
Fac Name (OTTER):		**Fac Name (BUSTR2):**	
FacAddress (OTTER):		**Address (BUSTR2):**	
Fac City (OTTER):		**City (BUSTR2):**	
Fac State (OTTER):		**ZIP (BUSTR2):**	
Fac ZIP (OTTER):		**County (BUSTR2):**	
County (OTTER):		**Latitude (BUSTR2):**	
Latitude (OTTER):		**Longitude (BUSTR2):**	
Longitude (OTTER):		**Release No (BUSTR):**	
Fac Name (BUSTR):		**Fac Addr (BUSTR):**	
Fac City (BUSTR):		**Fac State (BUSTR):**	
Fac ZIP (BUSTR):		**Fac County (BUSTR):**	
Latitude (BUSTR):		**Longitude (BUSTR):**	
Facility (OTTER):			
Data Source:	Map Services Directory: BUSTR (MapServer): All Environmental (MAP)		

Map Services Directory: BUSTR (MapServer): All Environmental (MAP)

Object ID:		**Long:**	-81.622773

DRAFT

Map Key	Number of Records	Direction	Distance (mi/ft)	Elev/Diff (ft)	Site	DB

FR Status:	SUS: a suspected release or source is identified	**Match:**	S80
Label:	18010181 - N00001 CLEVELAND CLINIC POWER HOUSE	**LOC QUAL:**	AS0
Release No:	18010181 - N00001	**Facility Z:**	44106
Date:	9/21/2020	**LOC CONF:**	2
Address Out:	2045 E 90th St	**Date Process:**	20200923
City Out:	Cleveland	**FID:**	
State Out:	OH	**X:**	-81.622773
ZIP Out:	44106-2976	**Y:**	41.502339
Lat:	41.502339		

All Active-Inactive BUSTR Sites

S No:	8507	**Coordinator:**	Charles Zepp
Incident No:	181061300.0	**LTF:**	2 SUS/CON from non-regulated UST
Last Review Date:	2/26/2016	**Rating:**	0
Release Date:	3/21/1991	**Facility Name:**	CLEVELAND CLINIC POWER HOUSE
Last Update:	Charles Zepp	**Facility Address:**	2045 E 90TH ST
Last Update Date:	4/14/2021	**Facility City:**	CLEVELAND
Status:	SUS: a suspected release or source is identified	**Facility State:**	Ohio
Last Status Update:	10/6/2016	**County:**	Cuyahoga
Substatus:	Approved	**Facility ZIP:**	44106
Priority:	2	**Facility Latitude:**	41.502285
Class:	D	**Facility Longitude:**	-81.622816
Rules:	1992		

20	1 of 14	SSE	0.49 / 2,574.90	679.67 / 13	**CLEVELAND CLINIC FOUNDATION** **9500 EUCLID AVE** **CLEVELAND OH 44195-5047**	**LUST**

Release No:	18003639 - N00002	**Release No (Map):**	18003639-N00002
Facility Name:	CLEVELAND CLINIC FOUNDATION	**Fac Name (Map):**	CLEVELAND CLINIC FOUNDATION
Facility Address:	9500 EUCLID AVE	**Fac Address (Map):**	9500 EUCLID AVE
Facility City:	CLEVELAND	**Fac City (Map):**	CLEVELAND
Facility State:	Ohio	**Fac ZIP (Map):**	
Facility ZIP:	44195-5047	**County (Map):**	
County:	Cuyahoga	**Latitude (Map):**	41.50331
Facility Latitude:	41.503341	**Longitude (Map):**	-81.62133
Facility Longitude:	-81.621783	**Fac ID (BUSTR2):**	18003639
Release No (OTTER):	18003639-N00002	**IncidntID (BUSTR2):**	N00002
Fac Name (OTTER):	CLEVELAND CLINIC FOUNDATION	**Fac Name (BUSTR2):**	CLEVELAND CLINIC FOUNDATION
FacAddress (OTTER):	9500 EUCLID AVE	**Address (BUSTR2):**	9500 EUCLID AVE
Fac City (OTTER):	CLEVELAND	**City (BUSTR2):**	CLEVELAND
Fac State (OTTER):		**ZIP (BUSTR2):**	44195-5047
Fac ZIP (OTTER):	44195-5047	**County (BUSTR2):**	CUY
County (OTTER):	Cuyahoga	**Latitude (BUSTR2):**	41.50334
Latitude (OTTER):		**Longitude (BUSTR2):**	-81.62178
Longitude (OTTER):		**Release No (BUSTR):**	18003639-N00002
Fac Name (BUSTR):	CLEVELAND CLINIC FOUNDATION	**Fac Addr (BUSTR):**	9500 EUCLID AVE
Fac City (BUSTR):	CLEVELAND	**Fac State (BUSTR):**	OH
Fac ZIP (BUSTR):	44195-5047	**Fac County (BUSTR):**	Cuyahoga
Latitude (BUSTR):	41.503341	**Longitude (BUSTR):**	-81.621783

Facility (OTTER): 18003639 (CLEVELAND CLINIC FOUNDATION)

Data Source: Ohio Tank Tracking & Environmental Regulations (OTTER); Map Services Directory: BUSTR (MapServer): All Environmental (MAP); Facility Details with Active & Inactive Environmental Files (BUSTR); Map Services Directory: BUSTR - LUST Locations (BUSTR/OGRIP) (BUSTR2)

Facility Details with Active & Inactive Environmental Files (BUSTR)

Facility Status:	Inactive	**Date Last Change:**	4/3/2014
LTF Status:	1 SUS/CON from regulated UST	**Review Date:**	10/26/2013
FR Status:	NFA: No Further Action	**Priority:**	2
Release Date:	02/20/1997	**Class:**	D

DRAFT

Class Description: A viable RP has been identified

Ohio Tank Tracking & Environmental Regulations (OTTER)

Old Incident ID:	180187901.0	**Date Reported:**	2/20/1997
Tank Status:	Both	**Owner Busi Name:**	CLEVELAND CLINIC POWER HOUSE

Facility: 18003639 (CLEVELAND CLINIC FOUNDATION)
Facility Link: https://apps.com.ohio.gov/fire/OTTER/Home/Index?ReturnUrl=%2ffire%2fOTTER%2fInquiry%2fInquiry#11849
Release Link: https://apps.com.ohio.gov/fire/OTTER/CorrectiveAction/ReleaseReport?releasesId=32580

Map Services Directory: BUSTR (MapServer): All Environmental (MAP)

Object ID:		**Long:**	-81.62133
FR Status:	NFA: No Further Action	**Match:**	Q80
Label:	18003639 - N00002 CLEVELAND CLINIC FOUNDATION	**LOC QUAL:**	AI0
Release No:	18003639 - N00002	**Facility Z:**	
Date:	9/21/2020	**LOC CONF:**	2
Address Out:	9500 Euclid Ave	**Date Process:**	20200923
City Out:	Cleveland	**FID:**	
State Out:	OH	**X:**	-81.62133
ZIP Out:	44195-0002	**Y:**	41.50331
Lat:	41.50331		

Map Services Directory: BUSTR - LUST Locations (BUSTR2)

Object ID:	20965	**ODOT District:**	12
Facility ID:	18003639	**Address:**	9500 EUCLID AVE
Incident ID:	N00002	**City:**	CLEVELAND
LTF:	1 SUS/CON from regulated UST	**County:**	CUY
Status:	NFA: No Further Action	**ZIP:**	44195-5047
Facility Status:	Inactive	**Latitude DD Begin:**	41.50334
Data Date:	2014-11-10 14:16:16.183	**Longitude DD Begin:**	-81.62178
Current Fac Name:	CLEVELAND CLINIC FOUNDATION		

All Active-Inactive BUSTR Sites

S No:	8499	**Coordinator:**	Charles Zepp
Incident No:	180187901.0	**LTF:**	1 SUS/CON from regulated UST
Last Review Date:	10/26/2013	**Rating:**	4
Release Date:	2/20/1997	**Facility Name:**	CLEVELAND CLINIC FOUNDATION
Last Update:	Charles Zepp	**Facility Address:**	9500 EUCLID AVE
Last Update Date:	7/13/2020	**Facility City:**	CLEVELAND
Status:	NFA: No Further Action	**Facility State:**	Ohio
Last Status Update:	4/3/2014	**County:**	Cuyahoga
Substatus:	Approved	**Facility ZIP:**	44195-5047
Priority:	2	**Facility Latitude:**	41.503341
Class:	D	**Facility Longitude:**	-81.621783
Rules:	2005		

20	2 of 14	SSE	0.49 / 2,574.90	679.67 / 13	CLEVELAND CLINIC FOUNDATION 9500 EUCLID AVE CLEVELAND OH 44195-5047	LUST

Release No:	18003639 - N00003	**Release No (Map):**	18003639-N00003
Facility Name:	CLEVELAND CLINIC FOUNDATION	**Fac Name (Map):**	CLEVELAND CLINIC FOUNDATION
Facility Address:	9500 EUCLID AVE	**Fac Address (Map):**	9500 EUCLID AVE
Facility City:	CLEVELAND	**Fac City (Map):**	CLEVELAND
Facility State:	Ohio	**Fac ZIP (Map):**	
Facility ZIP:	44195-5047	**County (Map):**	
County:	Cuyahoga	**Latitude (Map):**	41.50331
Facility Latitude:	41.503341	**Longitude (Map):**	-81.62133

DRAFT

Facility Longitude:	-81.621783	**Fac ID (BUSTR2):**	18003639
Release No (OTTER):	18003639-N00003	**IncidntID (BUSTR2):**	N00003
Fac Name (OTTER):	CLEVELAND CLINIC FOUNDATION	**Fac Name (BUSTR2):**	CLEVELAND CLINIC FOUNDATION
FacAddress (OTTER):	9500 EUCLID AVE	**Address (BUSTR2):**	9500 EUCLID AVE
Fac City (OTTER):	CLEVELAND	**City (BUSTR2):**	CLEVELAND
Fac State (OTTER):		**ZIP (BUSTR2):**	44195-5047
Fac ZIP (OTTER):	44195-5047	**County (BUSTR2):**	CUY
County (OTTER):	Cuyahoga	**Latitude (BUSTR2):**	41.50334
Latitude (OTTER):		**Longitude (BUSTR2):**	-81.62178
Longitude (OTTER):		**Release No (BUSTR):**	18003639-N00003
Fac Name (BUSTR):	CLEVELAND CLINIC FOUNDATION	**Fac Addr (BUSTR):**	9500 EUCLID AVE
Fac City (BUSTR):	CLEVELAND	**Fac State (BUSTR):**	OH
Fac ZIP (BUSTR):	44195-5047	**Fac County (BUSTR):**	Cuyahoga
Latitude (BUSTR):	41.503341	**Longitude (BUSTR):**	-81.621783

Facility (OTTER): 18003639 (CLEVELAND CLINIC FOUNDATION)

Data Source: Ohio Tank Tracking & Environmental Regulations (OTTER); Map Services Directory: BUSTR (MapServer): All Environmental (MAP); Facility Details with Active & Inactive Environmental Files (BUSTR); Map Services Directory: BUSTR - LUST Locations (BUSTR/OGRIP) (BUSTR2)

Facility Details with Active & Inactive Environmental Files (BUSTR)

Facility Status:	Active	**Date Last Change:**	5/30/2014
LTF Status:	1 SUS/CON from regulated UST	**Review Date:**	11/17/2022
FR Status:	RPT: a possible incident is reported	**Priority:**	1
Release Date:	02/02/1993	**Class:**	B

Class Description: The result of the RP Search was inconclusive

Ohio Tank Tracking & Environmental Regulations (OTTER)

Old Incident ID:	183022500.0	**Date Reported:**	2/2/1993
Tank Status:	Both	**Owner Busi Name:**	CLEVELAND CLINIC POWER HOUSE

Facility: 18003639 (CLEVELAND CLINIC FOUNDATION)

Facility Link: https://apps.com.ohio.gov/fire/OTTER/Home/Index?ReturnUrl=%2ffire%2fOTTER%2fInquiry%2fInquiry#11849

Release Link: https://apps.com.ohio.gov/fire/OTTER/CorrectiveAction/ReleaseReport?releasesId=32581

Map Services Directory: BUSTR (MapServer): All Environmental (MAP)

Object ID:		**Long:**	-81.62133
FR Status:	RPT: a possible incident is reported	**Match:**	Q80
Label:	18003639 - N00003 CLEVELAND CLINIC FOUNDATION	**LOC QUAL:**	Ai0
Release No:	18003639 - N00003	**Facility Z:**	
Date:	9/21/2020	**LOC CONF:**	2
Address Out:	9500 Euclid Ave	**Date Process:**	20200923
City Out:	Cleveland	**FID:**	
State Out:	OH	**X:**	-81.62133
ZIP Out:	44195-0002	**Y:**	41.50331
Lat:	41.50331		

Map Services Directory: BUSTR - LUST Locations (BUSTR2)

Object ID:	11780	**ODOT District:**	12
Facility ID:	18003639	**Address:**	9500 EUCLID AVE
Incident ID:	N00003	**City:**	CLEVELAND
LTF:	1 SUS/CON from regulated UST	**County:**	CUY
Status:	RPT: a possible incident is reported	**ZIP:**	44195-5047
Facility Status:	Active	**Latitude DD Begin:**	41.50334
Data Date:	2014-11-10 14:15:06.177	**Longitude DD Begin:**	-81.62178
Current Fac Name:	CLEVELAND CLINIC FOUNDATION		

All Active-Inactive BUSTR Sites

S No:	8500	**Coordinator:**	Charles Zepp

DRAFT

Map Key	Number of Records	Direction	Distance (mi/ft)	Elev/Diff (ft)	Site	DB

Incident No:	183022500.0	**LTF:**	1 SUS/CON from regulated UST
Last Review Date:	11/17/2022	**Rating:**	14
Release Date:	2/2/1993	**Facility Name:**	CLEVELAND CLINIC FOUNDATION
Last Update:	Charles Zepp	**Facility Address:**	9500 EUCLID AVE
Last Update Date:	11/17/2022	**Facility City:**	CLEVELAND
Status:	RPT: a possible incident is reported	**Facility State:**	Ohio
Last Status Update:	5/30/2014	**County:**	Cuyahoga
Substatus:	Approved	**Facility ZIP:**	44195-5047
Priority:	1	**Facility Latitude:**	41.503341
Class:	B	**Facility Longitude:**	-81.621783
Rules:	2017		

20	3 of 14	SSE	0.49 / 2,574.90	679.67 / 13	CLEVELAND CLINIC FOUNDATION 9500 EUCLID AVE CLEVELAND OH 44195-5047	LUST

Release No:	18003639 - N00004	**Release No (Map):**	18003639-N00004
Facility Name:	CLEVELAND CLINIC FOUNDATION	**Fac Name (Map):**	CLEVELAND CLINIC FOUNDATION
Facility Address:	9500 EUCLID AVE	**Fac Address (Map):**	9500 EUCLID AVE
Facility City:	CLEVELAND	**Fac City (Map):**	CLEVELAND
Facility State:	Ohio	**Fac ZIP (Map):**	
Facility ZIP:	44195-5047	**County (Map):**	
County:	Cuyahoga	**Latitude (Map):**	41.50331
Facility Latitude:	41.503341	**Longitude (Map):**	-81.62133
Facility Longitude:	-81.621783	**Fac ID (BUSTR2):**	18003639
Release No (OTTER):	18003639-N00004	**IncidntID (BUSTR2):**	N00004
Fac Name (OTTER):	CLEVELAND CLINIC FOUNDATION	**Fac Name (BUSTR2):**	CLEVELAND CLINIC FOUNDATION
FacAddress (OTTER):	9500 EUCLID AVE	**Address (BUSTR2):**	9500 EUCLID AVE
Fac City (OTTER):	CLEVELAND	**City (BUSTR2):**	CLEVELAND
Fac State (OTTER):		**ZIP (BUSTR2):**	44195-5047
Fac ZIP (OTTER):	44195-5047	**County (BUSTR2):**	CUY
County (OTTER):	Cuyahoga	**Latitude (BUSTR2):**	41.50334
Latitude (OTTER):		**Longitude (BUSTR2):**	-81.62178
Longitude (OTTER):		**Release No (BUSTR):**	18003639-N00004
Fac Name (BUSTR):	CLEVELAND CLINIC FOUNDATION	**Fac Addr (BUSTR):**	9500 EUCLID AVE
Fac City (BUSTR):	CLEVELAND	**Fac State (BUSTR):**	OH
Fac ZIP (BUSTR):	44195-5047	**Fac County (BUSTR):**	Cuyahoga
Latitude (BUSTR):	41.503341	**Longitude (BUSTR):**	-81.621783

Facility (OTTER): 18003639 (CLEVELAND CLINIC FOUNDATION)

Data Source: Ohio Tank Tracking & Environmental Regulations (OTTER); Map Services Directory: BUSTR (MapServer): All Environmental (MAP); Facility Details with Active & Inactive Environmental Files (BUSTR); Map Services Directory: BUSTR - LUST Locations (BUSTR/OGRIP) (BUSTR2)

DRAFT

Facility Details with Active & Inactive Environmental Files (BUSTR)

Facility Status:	Inactive	**Date Last Change:**	6/8/2000
LTF Status:	6 Closure of regulated UST	**Review Date:**	07/11/2000
FR Status:	NFA: No Further Action	**Priority:**	3
Release Date:	06/05/2000	**Class:**	D

Class Description: A viable RP has been identified

Ohio Tank Tracking & Environmental Regulations (OTTER)

Old Incident ID:		**Date Reported:**	6/5/2000
Tank Status:	Both	**Owner Busi Name:**	CLEVELAND CLINIC POWER HOUSE

Facility: 18003639 (CLEVELAND CLINIC FOUNDATION)

Facility Link: https://apps.com.ohio.gov/fire/OTTER/Home/Index?ReturnUrl=%2ffire%2fOTTER%2fInquiry%2fInquiry#11849

Release Link: https://apps.com.ohio.gov/fire/OTTER/CorrectiveAction/ReleaseReport?releasesId=32582

Map Services Directory: BUSTR (MapServer): All Environmental (MAP)

Object ID:		**Long:**	-81.62133
FR Status:	NFA: No Further Action	**Match:**	Q80
Label:	18003639 - N00004 CLEVELAND CLINIC	**LOC QUAL:**	AI0

Map Key	Number of Records	Direction	Distance (mi/ft)	Elev/Diff (ft)	Site	DB

	FOUNDATION		
Release No:	18003639 - N00004	**Facility Z:**	
Date:	9/21/2020	**LOC CONF:**	2
Address Out:	9500 Euclid Ave	**Date Process:**	20200923
City Out:	Cleveland	**FID:**	
State Out:	OH	**X:**	-81.62133
ZIP Out:	44195-0002	**Y:**	41.50331
Lat:	41.50331		

Map Services Directory: BUSTR - LUST Locations (BUSTR2)

Object ID:	20966	**ODOT District:**	12
Facility ID:	18003639	**Address:**	9500 EUCLID AVE
Incident ID:	N00004	**City:**	CLEVELAND
LTF:	6 Closure of regulated UST	**County:**	CUY
Status:	NFA: No Further Action	**ZIP:**	44195-5047
Facility Status:	Inactive	**Latitude DD Begin:**	41.50334
Data Date:	2014-11-10 14:16:16.183	**Longitude DD Begin:**	-81.62178
Current Fac Name:	CLEVELAND CLINIC FOUNDATION		

All Active-Inactive BUSTR Sites

S No:	8501	**Coordinator:**	Charles Zepp
Incident No:		**LTF:**	6 Closure of regulated UST
Last Review Date:	7/11/2000 8:26:47 AM	**Rating:**	14
Release Date:	6/5/2000	**Facility Name:**	CLEVELAND CLINIC FOUNDATION
Last Update:		**Facility Address:**	9500 EUCLID AVE
Last Update Date:	4/28/2012	**Facility City:**	CLEVELAND
Status:	NFA: No Further Action	**Facility State:**	Ohio
Last Status Update:	6/8/2000	**County:**	Cuyahoga
Substatus:		**Facility ZIP:**	44195-5047
Priority:	3	**Facility Latitude:**	41.503341
Class:	D	**Facility Longitude:**	-81.621783
Rules:	1999		

Map Key	Number of Records	Direction	Distance (mi/ft)	Elev/Diff (ft)	Site	DB
20	4 of 14	SSE	0.49 / 2,574.90	679.67 / 13	CLEVELAND CLINIC FOUNDATION 9500 EUCLID AVE CLEVELAND OH 44195-5047	LUST

Release No:	18003639 - N00006	**Release No (Map):**	18003639-N00006
Facility Name:	CLEVELAND CLINIC FOUNDATION	**Fac Name (Map):**	CLEVELAND CLINIC FOUNDATION
Facility Address:	9500 EUCLID AVE	**Fac Address (Map):**	9500 EUCLID AVE
Facility City:	CLEVELAND	**Fac City (Map):**	CLEVELAND
Facility State:	Ohio	**Fac ZIP (Map):**	
Facility ZIP:	44195-5047	**County (Map):**	
County:	Cuyahoga	**Latitude (Map):**	41.50331
Facility Latitude:	41.503341	**Longitude (Map):**	-81.62133
Facility Longitude:	-81.621783	**Fac ID (BUSTR2):**	18003639
Release No (OTTER):	18003639-N00006	**IncidntID (BUSTR2):**	N00006
Fac Name (OTTER):	CLEVELAND CLINIC FOUNDATION	**Fac Name (BUSTR2):**	CLEVELAND CLINIC FOUNDATION
FacAddress (OTTER):	9500 EUCLID AVE	**Address (BUSTR2):**	9500 EUCLID AVE
Fac City (OTTER):	CLEVELAND	**City (BUSTR2):**	CLEVELAND
Fac State (OTTER):		**ZIP (BUSTR2):**	44195-5047
Fac ZIP (OTTER):	44195-5047	**County (BUSTR2):**	CUY
County (OTTER):	Cuyahoga	**Latitude (BUSTR2):**	41.50334
Latitude (OTTER):		**Longitude (BUSTR2):**	-81.62178
Longitude (OTTER):		**Release No (BUSTR):**	18003639-N00006
Fac Name (BUSTR):	CLEVELAND CLINIC FOUNDATION	**Fac Addr (BUSTR):**	9500 EUCLID AVE
Fac City (BUSTR):	CLEVELAND	**Fac State (BUSTR):**	OH
Fac ZIP (BUSTR):	44195-5047	**Fac County (BUSTR):**	Cuyahoga
Latitude (BUSTR):	41.503341	**Longitude (BUSTR):**	-81.621783

Facility (OTTER): 18003639 (CLEVELAND CLINIC FOUNDATION)

Data Source: Ohio Tank Tracking & Environmental Regulations (OTTER); Map Services Directory: BUSTR (MapServer): All Environmental (MAP); Facility Details with Active & Inactive Environmental Files (BUSTR); Map Services Directory: BUSTR - LUST Locations (BUSTR/OGRIP) (BUSTR2)

DRAFT

Facility Details with Active & Inactive Environmental Files (BUSTR)

Facility Status:	Inactive	***Date Last Change:***	6/12/2000
LTF Status:	6 Closure of regulated UST	***Review Date:***	06/12/2000
FR Status:	NFA: No Further Action	***Priority:***	2
Release Date:	06/05/2000	***Class:***	D
Class Description:	A viable RP has been identified		

Ohio Tank Tracking & Environmental Regulations (OTTER)

Old Incident ID:	180187902.0	***Date Reported:***	6/5/2000
Tank Status:	Both	***Owner Busi Name:***	CLEVELAND CLINIC POWER HOUSE
Facility:	18003639 (CLEVELAND CLINIC FOUNDATION)		
Facility Link:	https://apps.com.ohio.gov/fire/OTTER/Home/Index?ReturnUrl=%2ffire%2fOTTER%2fInquiry%2fInquiry#11849		
Release Link:	https://apps.com.ohio.gov/fire/OTTER/CorrectiveAction/ReleaseReport?releasesId=32584		

Map Services Directory: BUSTR (MapServer): All Environmental (MAP)

Object ID:		***Long:***	-81.62133
FR Status:	NFA: No Further Action	***Match:***	Q80
Label:	18003639 - N00006 CLEVELAND CLINIC FOUNDATION	***LOC QUAL:***	AI0
Release No:	18003639 - N00006	***Facility Z:***	
Date:	9/21/2020	***LOC CONF:***	2
Address Out:	9500 Euclid Ave	***Date Process:***	20200923
City Out:	Cleveland	***FID:***	
State Out:	OH	***X:***	-81.62133
ZIP Out:	44195-0002	***Y:***	41.50331
Lat:	41.50331		

Map Services Directory: BUSTR - LUST Locations (BUSTR2)

Object ID:	20967	***ODOT District:***	12
Facility ID:	18003639	***Address:***	9500 EUCLID AVE
Incident ID:	N00006	***City:***	CLEVELAND
LTF:	6 Closure of regulated UST	***County:***	CUY
Status:	NFA: No Further Action	***ZIP:***	44195-5047
Facility Status:	Inactive	***Latitude DD Begin:***	41.50334
Data Date:	2014-11-10 14:16:16.183	***Longitude DD Begin:***	-81.62178
Current Fac Name:	CLEVELAND CLINIC FOUNDATION		

All Active-Inactive BUSTR Sites

S No:	8503	***Coordinator:***	Charles Zepp
Incident No:	180187902.0	***LTF:***	6 Closure of regulated UST
Last Review Date:	6/12/2000	***Rating:***	14
Release Date:	6/5/2000	***Facility Name:***	CLEVELAND CLINIC FOUNDATION
Last Update:	Charles Zepp	***Facility Address:***	9500 EUCLID AVE
Last Update Date:	8/8/2022	***Facility City:***	CLEVELAND
Status:	NFA: No Further Action	***Facility State:***	Ohio
Last Status Update:	6/12/2000	***County:***	Cuyahoga
Substatus:	Approved	***Facility ZIP:***	44195-5047
Priority:	2	***Facility Latitude:***	41.503341
Class:	D	***Facility Longitude:***	-81.621783
Rules:	1999		

20	***5 of 14***	***SSE***	***0.49 / 2,574.90***	***679.67 / 13***	***CLEVELAND CLINIC FOUNDATION 9500 EUCLID AVE CLEVELAND OH 44195-5047***	***LUST***

Release No:	18003639 - N00007	**Release No (Map):**	18003639-N00007
Facility Name:	CLEVELAND CLINIC FOUNDATION	**Fac Name (Map):**	CLEVELAND CLINIC FOUNDATION
Facility Address:	9500 EUCLID AVE	**Fac Address (Map):**	9500 EUCLID AVE
Facility City:	CLEVELAND	**Fac City (Map):**	CLEVELAND
Facility State:	Ohio	**Fac ZIP (Map):**	
Facility ZIP:	44195-5047	**County (Map):**	
County:	Cuyahoga	**Latitude (Map):**	41.50331
Facility Latitude:	41.503341	**Longitude (Map):**	-81.62133
Facility Longitude:	-81.621783	**Fac ID (BUSTR2):**	18003639
Release No (OTTER):	18003639-N00007	**IncidntID (BUSTR2):**	N00007
Fac Name (OTTER):	CLEVELAND CLINIC FOUNDATION	**Fac Name (BUSTR2):**	CLEVELAND CLINIC FOUNDATION
FacAddress (OTTER):	9500 EUCLID AVE	**Address (BUSTR2):**	9500 EUCLID AVE
Fac City (OTTER):	CLEVELAND	**City (BUSTR2):**	CLEVELAND
Fac State (OTTER):		**ZIP (BUSTR2):**	44195-5047
Fac ZIP (OTTER):	44195-5047	**County (BUSTR2):**	CUY
County (OTTER):	Cuyahoga	**Latitude (BUSTR2):**	41.50334
Latitude (OTTER):		**Longitude (BUSTR2):**	-81.62178
Longitude (OTTER):		**Release No (BUSTR):**	18003639-N00007
Fac Name (BUSTR):	CLEVELAND CLINIC FOUNDATION	**Fac Addr (BUSTR):**	9500 EUCLID AVE
Fac City (BUSTR):	CLEVELAND	**Fac State (BUSTR):**	OH
Fac ZIP (BUSTR):	44195-5047	**Fac County (BUSTR):**	Cuyahoga
Latitude (BUSTR):	41.503341	**Longitude (BUSTR):**	-81.621783

Facility (OTTER): 18003639 (CLEVELAND CLINIC FOUNDATION)

Data Source: Ohio Tank Tracking & Environmental Regulations (OTTER); Map Services Directory: BUSTR (MapServer): All Environmental (MAP); Facility Details with Active & Inactive Environmental Files (BUSTR); Map Services Directory: BUSTR - LUST Locations (BUSTR/OGRIP) (BUSTR2)

Facility Details with Active & Inactive Environmental Files (BUSTR)

Facility Status:	Inactive	**Date Last Change:**	10/13/2011
LTF Status:	6 Closure of regulated UST	**Review Date:**	10/13/2011
FR Status:	NFA: No Further Action	**Priority:**	
Release Date:	06/08/2005	**Class:**	D

Class Description: A viable RP has been identified

Ohio Tank Tracking & Environmental Regulations (OTTER)

Old Incident ID:		**Date Reported:**	6/8/2005
Tank Status:	Both	**Owner Busi Name:**	CLEVELAND CLINIC POWER HOUSE

Facility: 18003639 (CLEVELAND CLINIC FOUNDATION)

Facility Link: https://apps.com.ohio.gov/fire/OTTER/Home/Index?ReturnUrl=%2ffire%2fOTTER%2fInquiry%2fInquiry#11849

Release Link: https://apps.com.ohio.gov/fire/OTTER/CorrectiveAction/ReleaseReport?releasesId=32585

Map Services Directory: BUSTR (MapServer): All Environmental (MAP)

Object ID:		**Long:**	-81.62133
FR Status:	NFA: No Further Action	**Match:**	Q80
Label:	18003639 - N00007 CLEVELAND CLINIC FOUNDATION	**LOC QUAL:**	AI0
Release No:	18003639 - N00007	**Facility Z:**	
Date:	9/21/2020	**LOC CONF:**	2
Address Out:	9500 Euclid Ave	**Date Process:**	20200923
City Out:	Cleveland	**FID:**	
State Out:	OH	**X:**	-81.62133
ZIP Out:	44195-0002	**Y:**	41.50331
Lat:	41.50331		

Map Services Directory: BUSTR - LUST Locations (BUSTR2)

Object ID:	20968	**ODOT District:**	12
Facility ID:	18003639	**Address:**	9500 EUCLID AVE
Incident ID:	N00007	**City:**	CLEVELAND
LTF:	6 Closure of regulated UST	**County:**	CUY
Status:	NFA: No Further Action	**ZIP:**	44195-5047

DRAFT

Facility Status:	Inactive	**Latitude DD Begin:**	41.50334
Data Date:	2014-11-10 14:16:16.183	**Longitude DD Begin:**	-81.62178
Current Fac Name:	CLEVELAND CLINIC FOUNDATION		

All Active-Inactive BUSTR Sites

S No:	8504	**Coordinator:**	Charles Zepp
Incident No:		**LTF:**	6 Closure of regulated UST
Last Review Date:	10/13/2011	**Rating:**	14
Release Date:	6/8/2005	**Facility Name:**	CLEVELAND CLINIC FOUNDATION
Last Update:	Charles Zepp	**Facility Address:**	9500 EUCLID AVE
Last Update Date:	7/13/2020	**Facility City:**	CLEVELAND
Status:	NFA: No Further Action	**Facility State:**	Ohio
Last Status Update:	10/13/2011	**County:**	Cuyahoga
Substatus:		**Facility ZIP:**	44195-5047
Priority:		**Facility Latitude:**	41.503341
Class:	D	**Facility Longitude:**	-81.621783
Rules:	1999		

20	6 of 14	SSE	0.49 / 2,574.90	679.67 / 13	CLEVELAND CLINIC FOUNDATION 9500 EUCLID AVE CLEVELAND OH 44195-5047	DELISTED LST

Delisted Regulated and Non-Regulated Leaking Underground Storage Tanks (LUST)

Incident No:	180187900.0	**Class:**	D
Release No:	18003639 - N00001	**Class Desc:**	A viable RP has been identified
Status:	RPT: a possible incident is reported	**Rules:**	1992
Sub Status:	Approved	**Coordinator:**	Charles Zepp
Release Date:	8/16/1990	**County:**	Cuyahoga
LTF:	2 SUS/CON from non-regulated UST	**Facility Latitude:**	41.503341
Last Update:	Charles Zepp	**Facility Longitude:**	-81.621783
Last Update Date:	4/4/2019	**Original Source:**	NLUT
Last Status Update:	1/25/2008	**Record Date:**	09-OCT-2019
Priority:	1		

20	7 of 14	SSE	0.49 / 2,574.90	679.67 / 13	CLEVELAND CLINIC FOUNDATION 9500 EUCLID AVE CLEVELAND OH 44195-5047	DELISTED LST

Delisted Petroleum Release List

Incident No:		**Priority:**	2
S. No:	1349	**Class Code:**	E
Release No:	18003639 - N00002	**Class Desc:**	Referred to enforcement
Release Date:	02/20/1997	**Rules:**	2005
Release Status:		**Coordinator:**	Charles Zepp
Facility Status:		**Rating:**	14
Sub Status:	Required	**County:**	Cuyahoga
LTF Status:	1 SUS/CON from regulated UST	**Facility Latitude:**	
FR Status:	SCK: Site Check	**Facility Longitude:**	
Last Update:	David Sauer	**Source Name(s):**	
Last Update Date:	07-AUG-13	**Source List:**	
Last Status Update:	08/09/2012	**Original Source:**	NLUT
Review Date:		**Record Date:**	Up to Aug 2013
Date Unknown:	08/05/2013		

20	8 of 14	SSE	0.49 / 2,574.90	679.67 / 13	CLEVELAND CLINIC FOUNDATION	DELISTED LST

DRAFT

Map Key	Number of Records	Direction	Distance (mi/ft)	Elev/Diff (ft)	Site	DB
					9500 EUCLID AVE CLEVELAND OH 44195-5047	

Delisted Regulated and Non-Regulated Leaking Underground Storage Tanks (LUST)

Incident No:	183022500.0	**Class:**	A
Release No:	18003639 - N00003	**Class Desc:**	A Responsible Party (RP) for the release has not yet been determined
Status:	RPT: a possible incident is reported	**Rules:**	2017
Sub Status:	Approved	**Coordinator:**	Charles Zepp
Release Date:	2/2/1993	**County:**	Cuyahoga
LTF:	1 SUS/CON from regulated UST	**Facility Latitude:**	41.503341
Last Update:	Charles Zepp	**Facility Longitude:**	-81.621783
Last Update Date:	12/24/2018	**Original Source:**	NLUT
Last Status Update:	5/30/2014	**Record Date:**	14-JAN-2019
Priority:	1		

20	9 of 14	SSE	0.49 / 2,574.90	679.67 / 13	CLEVELAND CLINIC FOUNDATION 9500 EUCLID AVE CLEVELAND OH 44195-5047	DELISTED LST

Delisted Regulated and Non-Regulated Leaking Underground Storage Tanks (LUST)

Incident No:		**Class:**	A
Release No:	18003639 - N00005	**Class Desc:**	A Responsible Party (RP) for the release has not yet been determined
Status:	CLO: Closure	**Rules:**	1999
Sub Status:	Submitted	**Coordinator:**	Charles Zepp
Release Date:	10/30/2000	**County:**	Cuyahoga
LTF:	2 SUS/CON from non-regulated UST	**Facility Latitude:**	41.503341
Last Update:	Charles Zepp	**Facility Longitude:**	-81.621783
Last Update Date:	4/4/2019	**Original Source:**	NLUT
Last Status Update:	11/1/2000	**Record Date:**	09-OCT-2019
Priority:	2		

20	10 of 14	SSE	0.49 / 2,574.90	679.67 / 13	CLEVELAND CLINIC FOUNDATION 9500 EUCLID AVE CLEVELAND OH 44195-5047	LUST

Release No:	18003639 - N00008	**Release No (Map):**	18003639-N00008
Facility Name:	CLEVELAND CLINIC FOUNDATION	**Fac Name (Map):**	CLEVELAND CLINIC FOUNDATION
Facility Address:	9500 EUCLID AVE	**Fac Address (Map):**	9500 EUCLID AVE
Facility City:	CLEVELAND	**Fac City (Map):**	CLEVELAND
Facility State:	Ohio	**Fac ZIP (Map):**	
Facility ZIP:	44195-5047	**County (Map):**	
County:	Cuyahoga	**Latitude (Map):**	41.50331
Facility Latitude:	41.503341	**Longitude (Map):**	-81.62133
Facility Longitude:	-81.621783	**Fac ID (BUSTR2):**	18003639
Release No (OTTER):	18003639-N00008	**IncidntID (BUSTR2):**	N00008
Fac Name (OTTER):	CLEVELAND CLINIC FOUNDATION	**Fac Name (BUSTR2):**	CLEVELAND CLINIC FOUNDATION
FacAddress (OTTER):	9500 EUCLID AVE	**Address (BUSTR2):**	9500 EUCLID AVE
Fac City (OTTER):	CLEVELAND	**City (BUSTR2):**	CLEVELAND
Fac State (OTTER):		**ZIP (BUSTR2):**	44195-5047
Fac ZIP (OTTER):	44195-5047	**County (BUSTR2):**	CUY
County (OTTER):	Cuyahoga	**Latitude (BUSTR2):**	41.50334
Latitude (OTTER):		**Longitude (BUSTR2):**	-81.62178
Longitude (OTTER):		**Release No (BUSTR):**	18003639-N00008
Fac Name (BUSTR):	CLEVELAND CLINIC FOUNDATION	**Fac Addr (BUSTR):**	9500 EUCLID AVE
Fac City (BUSTR):	CLEVELAND	**Fac State (BUSTR):**	OH
Fac ZIP (BUSTR):	44195-5047	**Fac County (BUSTR):**	Cuyahoga
Latitude (BUSTR):	41.503341	**Longitude (BUSTR):**	-81.621783

DRAFT

Facility (OTTER): 18003639 (CLEVELAND CLINIC FOUNDATION)
Data Source: Ohio Tank Tracking & Environmental Regulations (OTTER); Map Services Directory: BUSTR (MapServer): All Environmental (MAP); Facility Details with Active & Inactive Environmental Files (BUSTR); Map Services Directory: BUSTR - LUST Locations (BUSTR/OGRIP) (BUSTR2)

Facility Details with Active & Inactive Environmental Files (BUSTR)

Facility Status:	Inactive	**Date Last Change:**	10/27/2014
LTF Status:	1 SUS/CON from regulated UST	**Review Date:**	08/27/2014
FR Status:	NFA: No Further Action	**Priority:**	2
Release Date:	08/14/2014	**Class:**	D
Class Description:	A viable RP has been identified		

Ohio Tank Tracking & Environmental Regulations (OTTER)

Old Incident ID:		**Date Reported:**	8/14/2014
Tank Status:	Both	**Owner Busi Name:**	CLEVELAND CLINIC POWER HOUSE
Facility:	18003639 (CLEVELAND CLINIC FOUNDATION)		
Facility Link:	https://apps.com.ohio.gov/fire/OTTER/Home/Index?ReturnUrl=%2ffire%2fOTTER%2fInquiry%2fInquiry#11849		
Release Link:	https://apps.com.ohio.gov/fire/OTTER/CorrectiveAction/ReleaseReport?releasesId=37359		

Map Services Directory: BUSTR (MapServer): All Environmental (MAP)

Object ID:		**Long:**	-81.62133
FR Status:	NFA: No Further Action	**Match:**	Q80
Label:	18003639 - N00008 CLEVELAND CLINIC FOUNDATION	**LOC QUAL:**	AI0
Release No:	18003639 - N00008	**Facility Z:**	
Date:	9/21/2020	**LOC CONF:**	2
Address Out:	9500 Euclid Ave	**Date Process:**	20200923
City Out:	Cleveland	**FID:**	
State Out:	OH	**X:**	-81.62133
ZIP Out:	44195-0002	**Y:**	41.50331
Lat:	41.50331		

Map Services Directory: BUSTR - LUST Locations (BUSTR2)

Object ID:	11781	**ODOT District:**	12
Facility ID:	18003639	**Address:**	9500 EUCLID AVE
Incident ID:	N00008	**City:**	CLEVELAND
LTF:	1 SUS/CON from regulated UST	**County:**	CUY
Status:	SUS: a suspected release or source is identified	**ZIP:**	44195-5047
Facility Status:	Active	**Latitude DD Begin:**	41.50334
Data Date:	2014-11-10 14:15:06.177	**Longitude DD Begin:**	-81.62178
Current Fac Name:	CLEVELAND CLINIC FOUNDATION		

All Active-Inactive BUSTR Sites

S No:	8505	**Coordinator:**	Charles Zepp
Incident No:		**LTF:**	1 SUS/CON from regulated UST
Last Review Date:	8/27/2014	**Rating:**	14
Release Date:	8/14/2014	**Facility Name:**	CLEVELAND CLINIC FOUNDATION
Last Update:	Charles Zepp	**Facility Address:**	9500 EUCLID AVE
Last Update Date:	4/4/2019	**Facility City:**	CLEVELAND
Status:	NFA: No Further Action	**Facility State:**	Ohio
Last Status Update:	10/27/2014	**County:**	Cuyahoga
Substatus:	Approved	**Facility ZIP:**	44195-5047
Priority:	2	**Facility Latitude:**	41.503341
Class:	D	**Facility Longitude:**	-81.621783
Rules:	2012		

DRAFT

Map Key	Number of Records	Direction	Distance (mi/ft)	Elev/Diff (ft)	Site	DB
20	11 of 14	SSE	0.49 / 2,574.90	679.67 / 13	CLEVELAND CLINIC FOUNDATION 9500 EUCLID AVE CLEVELAND OH 44195-5047	DELISTED LST

Delisted Regulated and Non-Regulated Leaking Underground Storage Tanks (LUST)

Incident No:		**Class:**	A
Release No:	18003639 - N00009	**Class Desc:**	A Responsible Party (RP) for the release has not yet been determined
Status:	T1S: Tier 1 Source Investigation	**Rules:**	2017
Sub Status:	Required	**Coordinator:**	Charles Zepp
Release Date:	11/18/1996	**County:**	Cuyahoga
LTF:	1 SUS/CON from regulated UST	**Facility Latitude:**	41.503341
Last Update:	Charles Zepp	**Facility Longitude:**	-81.621783
Last Update Date:	4/4/2019	**Original Source:**	NLUT
Last Status Update:	4/4/2019	**Record Date:**	10-APR-2019
Priority:			

Map Key	Number of Records	Direction	Distance (mi/ft)	Elev/Diff (ft)	Site	DB
20	12 of 14	SSE	0.49 / 2,574.90	679.67 / 13	CLEVELAND CLINIC FOUNDATION 9500 EUCLID AVE CLEVELAND OH 44195-5047	LUST

Release No:	18003639 - N00009	**Release No (Map):**	18003639-N00009
Facility Name:	CLEVELAND CLINIC FOUNDATION	**Fac Name (Map):**	CLEVELAND CLINIC FOUNDATION
Facility Address:	9500 EUCLID AVE	**Fac Address (Map):**	9500 EUCLID AVE
Facility City:	CLEVELAND	**Fac City (Map):**	CLEVELAND
Facility State:	Ohio	**Fac ZIP (Map):**	
Facility ZIP:	44195-5047	**County (Map):**	
County:	Cuyahoga	**Latitude (Map):**	41.50331
Facility Latitude:	41.503341	**Longitude (Map):**	-81.62133
Facility Longitude:	-81.621783	**Fac ID (BUSTR2):**	
Release No (OTTER):	18003639-N00009	**IncidntID (BUSTR2):**	
Fac Name (OTTER):	CLEVELAND CLINIC FOUNDATION	**Fac Name (BUSTR2):**	
FacAddress (OTTER):	9500 EUCLID AVE	**Address (BUSTR2):**	
Fac City (OTTER):	CLEVELAND	**City (BUSTR2):**	
Fac State (OTTER):		**ZIP (BUSTR2):**	
Fac ZIP (OTTER):	44195-5047	**County (BUSTR2):**	
County (OTTER):	Cuyahoga	**Latitude (BUSTR2):**	
Latitude (OTTER):		**Longitude (BUSTR2):**	
Longitude (OTTER):		**Release No (BUSTR):**	18003639-N00009
Fac Name (BUSTR):	CLEVELAND CLINIC FOUNDATION	**Fac Addr (BUSTR):**	9500 EUCLID AVE
Fac City (BUSTR):	CLEVELAND	**Fac State (BUSTR):**	OH
Fac ZIP (BUSTR):	44195-5047	**Fac County (BUSTR):**	Cuyahoga
Latitude (BUSTR):	41.503341	**Longitude (BUSTR):**	-81.621783

Facility (OTTER): 18003639 (CLEVELAND CLINIC FOUNDATION)

Data Source: Ohio Tank Tracking & Environmental Regulations (OTTER); Map Services Directory: BUSTR (MapServer): All Environmental (MAP); Facility Details with Active & Inactive Environmental Files (BUSTR)

Facility Details with Active & Inactive Environmental Files (BUSTR)

Facility Status:	Active	**Date Last Change:**	4/4/2019
LTF Status:	1 SUS/CON from regulated UST	**Review Date:**	11/16/2022
FR Status:	T1S: Tier 1 Source Investigation	**Priority:**	2
Release Date:	11/18/1996	**Class:**	A

Class Description: A Responsible Party (RP) for the release has not yet been determined

Ohio Tank Tracking & Environmental Regulations (OTTER)

Old Incident ID:		**Date Reported:**	11/18/1996
Tank Status:	Both	**Owner Busi Name:**	CLEVELAND CLINIC POWER HOUSE

Facility: 18003639 (CLEVELAND CLINIC FOUNDATION)

Facility Link: https://apps.com.ohio.gov/fire/OTTER/Home/Index?ReturnUrl=%2ffire%2fOTTER%2fInquiry%2fInquiry#11849

DRAFT

Release Link: https://apps.com.ohio.gov/fire/OTTER/CorrectiveAction/ReleaseReport?releasesId=40256

Map Services Directory: BUSTR (MapServer): All Environmental (MAP)

Object ID:		**Long:**	-81.62133
FR Status:	T1S: Tier 1 Source Investigation	**Match:**	Q80
Label:	18003639 - N00009 CLEVELAND CLINIC FOUNDATION	**LOC QUAL:**	AI0
Release No:	18003639 - N00009	**Facility Z:**	
Date:	9/21/2020	**LOC CONF:**	2
Address Out:	9500 Euclid Ave	**Date Process:**	20200923
City Out:	Cleveland	**FID:**	
State Out:	OH	**X:**	-81.62133
ZIP Out:	44195-0002	**Y:**	41.50331
Lat:	41.50331		

All Active-Inactive BUSTR Sites

S No:	8506	**Coordinator:**	Charles Zepp
Incident No:		**LTF:**	1 SUS/CON from regulated UST
Last Review Date:	11/16/2022	**Rating:**	14
Release Date:	11/18/1996	**Facility Name:**	CLEVELAND CLINIC FOUNDATION
Last Update:	Charles Zepp	**Facility Address:**	9500 EUCLID AVE
Last Update Date:	11/16/2022	**Facility City:**	CLEVELAND
Status:	T1S: Tier 1 Source Investigation	**Facility State:**	Ohio
Last Status Update:	4/4/2019	**County:**	Cuyahoga
Substatus:	Required	**Facility ZIP:**	44195-5047
Priority:	2	**Facility Latitude:**	41.503341
Class:	A	**Facility Longitude:**	-81.621783
Rules:	2017		

20	*13 of 14*	*SSE*	*0.49 / 2,574.90*	*679.67 / 13*	***CLEVELAND CLINIC FOUNDATION 9500 EUCLID AVE CLEVELAND OH***	***LUST***

Release No:	18003639 - N00001	**Release No (Map):**	18003639-N00001
Facility Name:	CLEVELAND CLINIC FOUNDATION	**Fac Name (Map):**	CLEVELAND CLINIC FOUNDATION
Facility Address:	9500 EUCLID AVE	**Fac Address (Map):**	9500 EUCLID AVE
Facility City:	CLEVELAND	**Fac City (Map):**	CLEVELAND
Facility State:	Ohio	**Fac ZIP (Map):**	
Facility ZIP:	44195-5047	**County (Map):**	
County:	Cuyahoga	**Latitude (Map):**	41.50331
Facility Latitude:	41.503341	**Longitude (Map):**	-81.62133
Facility Longitude:	-81.621783	**Fac ID (BUSTR2):**	
Release No (OTTER):		**IncidntID (BUSTR2):**	
Fac Name (OTTER):		**Fac Name (BUSTR2):**	
FacAddress (OTTER):		**Address (BUSTR2):**	
Fac City (OTTER):		**City (BUSTR2):**	
Fac State (OTTER):		**ZIP (BUSTR2):**	
Fac ZIP (OTTER):		**County (BUSTR2):**	
County (OTTER):		**Latitude (BUSTR2):**	
Latitude (OTTER):		**Longitude (BUSTR2):**	
Longitude (OTTER):		**Release No (BUSTR):**	
Fac Name (BUSTR):		**Fac Addr (BUSTR):**	
Fac City (BUSTR):		**Fac State (BUSTR):**	
Fac ZIP (BUSTR):		**Fac County (BUSTR):**	
Latitude (BUSTR):		**Longitude (BUSTR):**	
Facility (OTTER):			
Data Source:	Map Services Directory: BUSTR (MapServer): All Environmental (MAP)		

Map Services Directory: BUSTR (MapServer): All Environmental (MAP)

Object ID:		**Long:**	-81.62133
FR Status:	RPT: a possible incident is reported	**Match:**	Q80

DRAFT

Map Key	Number of Records	Direction	Distance (mi/ft)	Elev/Diff (ft)	Site	DB

Label:	18003639 - N00001 CLEVELAND CLINIC FOUNDATION	**LOC QUAL:**	AI0
Release No:	18003639 - N00001	**Facility Z:**	
Date:	9/21/2020	**LOC CONF:**	2
Address Out:	9500 Euclid Ave	**Date Process:**	20200923
City Out:	Cleveland	**FID:**	
State Out:	OH	**X:**	-81.62133
ZIP Out:	44195-0002	**Y:**	41.50331
Lat:	41.50331		

All Active-Inactive BUSTR Sites

S No:	8498	**Coordinator:**	Charles Zepp
Incident No:	180187900.0	**LTF:**	2 SUS/CON from non-regulated UST
Last Review Date:	10/24/2016	**Rating:**	0
Release Date:	8/16/1990	**Facility Name:**	CLEVELAND CLINIC FOUNDATION
Last Update:	Charles Zepp	**Facility Address:**	9500 EUCLID AVE
Last Update Date:	4/4/2019	**Facility City:**	CLEVELAND
Status:	RPT: a possible incident is reported	**Facility State:**	Ohio
Last Status Update:	1/25/2008	**County:**	Cuyahoga
Substatus:	Approved	**Facility ZIP:**	44195-5047
Priority:	1	**Facility Latitude:**	41.503341
Class:	D	**Facility Longitude:**	-81.621783
Rules:	1992		

20	14 of 14	SSE	0.49 / 2,574.90	679.67 / 13	CLEVELAND CLINIC FOUNDATION 9500 EUCLID AVE CLEVELAND OH	LUST

Release No:	18003639 - N00005	**Release No (Map):**	18003639-N00005
Facility Name:	CLEVELAND CLINIC FOUNDATION	**Fac Name (Map):**	CLEVELAND CLINIC FOUNDATION
Facility Address:	9500 EUCLID AVE	**Fac Address (Map):**	9500 EUCLID AVE
Facility City:	CLEVELAND	**Fac City (Map):**	CLEVELAND
Facility State:	Ohio	**Fac ZIP (Map):**	
Facility ZIP:	44195-5047	**County (Map):**	
County:	Cuyahoga	**Latitude (Map):**	41.50331
Facility Latitude:	41.503341	**Longitude (Map):**	-81.62133
Facility Longitude:	-81.621783	**Fac ID (BUSTR2):**	
Release No (OTTER):		**IncidntID (BUSTR2):**	
Fac Name (OTTER):		**Fac Name (BUSTR2):**	
FacAddress (OTTER):		**Address (BUSTR2):**	
Fac City (OTTER):		**City (BUSTR2):**	
Fac State (OTTER):		**ZIP (BUSTR2):**	
Fac ZIP (OTTER):		**County (BUSTR2):**	
County (OTTER):		**Latitude (BUSTR2):**	
Latitude (OTTER):		**Longitude (BUSTR2):**	
Longitude (OTTER):		**Release No (BUSTR):**	
Fac Name (BUSTR):		**Fac Addr (BUSTR):**	
Fac City (BUSTR):		**Fac State (BUSTR):**	
Fac ZIP (BUSTR):		**Fac County (BUSTR):**	
Latitude (BUSTR):		**Longitude (BUSTR):**	
Facility (OTTER):			
Data Source:	Map Services Directory: BUSTR (MapServer): All Environmental (MAP)		

Map Services Directory: BUSTR (MapServer): All Environmental (MAP)

Object ID:		**Long:**	-81.62133
FR Status:	CLO: Closure	**Match:**	Q80
Label:	18003639 - N00005 CLEVELAND CLINIC FOUNDATION	**LOC QUAL:**	AI0
Release No:	18003639 - N00005	**Facility Z:**	
Date:	9/21/2020	**LOC CONF:**	2
Address Out:	9500 Euclid Ave	**Date Process:**	20200923
City Out:	Cleveland	**FID:**	
State Out:	OH	**X:**	-81.62133

DRAFT

Map Key	Number of Records	Direction	Distance (mi/ft)	Elev/Diff (ft)	Site	DB

ZIP Out:	44195-0002	**Y:**	41.50331
Lat:	41.50331		

All Active-Inactive BUSTR Sites

S No:	8502	**Coordinator:**	Charles Zepp
Incident No:		**LTF:**	2 SUS/CON from non-regulated UST
Last Review Date:	10/25/2016	**Rating:**	0
Release Date:	10/30/2000	**Facility Name:**	CLEVELAND CLINIC FOUNDATION
Last Update:	Charles Zepp	**Facility Address:**	9500 EUCLID AVE
Last Update Date:	7/13/2020	**Facility City:**	CLEVELAND
Status:	CLO: Closure	**Facility State:**	Ohio
Last Status Update:	11/1/2000	**County:**	Cuyahoga
Substatus:	Submitted	**Facility ZIP:**	44195-5047
Priority:	2	**Facility Latitude:**	41.503341
Class:	A	**Facility Longitude:**	-81.621783
Rules:	1999		

21	1 of 1	WSW	0.52 / 2,770.59	670.84 / 4	**Church Square Property USD, Cleveland** **7909-8101 Euclid Ave** **Cleveland OH 44114-3485**	DERR

DERR ID:	218002190	**County:**	Cuyahoga
CERCLIS ID:		**District:**	NEDO
Program:		**Latitude:**	41.5048119011
Program Desc:		**Longitude:**	-81.6324779774
Address (REST):	7909-8101 Euclid Ave	**Cerclis iID (REST):**	
City (REST):	Cleveland	**OepaDstrct (REST):**	NEDO
Zip (REST):	44114-3485	**Activity (REST):**	
County (REST):	Cuyahoga	**DERR ID (REST):**	218002190
LatDd Begin (REST):	41.5048119	**LonDd Begin (REST):**	-81.63247798
Source:	Ohio EPA: DERR Database; REST Services Directory: DERR Database (OEPA-DERR)		
Name (REST):	Church Square Property USD, Cleveland		

REST Services Directory: DERR Database (OEPA-DERR)

Cerclis ID:		**Address:**	7909-8101 Euclid Ave
Alias:		**City:**	Cleveland
Activity:		**Zip:**	44114-3485
ODoT District:	12	**Latitude DD Begin:**	41.5048119
OEPA District:	NEDO	**Longitude DD Begin:**	-81.63247798
County:	Cuyahoga		
Name:	Church Square Property USD, Cleveland		

22	1 of 1	SSW	0.62 / 3,292.14	670.80 / 4	**Swift Cleaners Former Carnegie Ave Cleveland** **8220 Carnegie Ave** **Cleveland OH 44103-**	DERR

DERR ID:	218002847	**County:**	Cuyahoga
CERCLIS ID:		**District:**	NEDO
Program:	VAP	**Latitude:**	
Program Desc:	Voluntary Action Program	**Longitude:**	
Address (REST):	8220 Carnegie Ave	**Cerclis iID (REST):**	
City (REST):	Cleveland	**OepaDstrct (REST):**	NEDO
Zip (REST):	44103-	**Activity (REST):**	VAP
County (REST):	Cuyahoga	**DERR ID (REST):**	218002847
LatDd Begin (REST):	41.5012722	**LonDd Begin (REST):**	-81.6303934
Source:	Ohio EPA: DERR Database; REST Services Directory: DERR Database (OEPA-DERR)		
Name (REST):	Swift Cleaners Former Carnegie Ave Cleveland		

REST Services Directory: DERR Database (OEPA-DERR)

DRAFT

Map Key	Number of Records	Direction	Distance (mi/ft)	Elev/Diff (ft)	Site	DB

Cerclis ID:		**Address:**	8220 Carnegie Ave
Alias:		**City:**	Cleveland
Activity:	VAP	**Zip:**	44103-
ODoT District:	12	**Latitude DD Begin:**	41.5012722
OEPA District:	NEDO	**Longitude DD Begin:**	-81.6303934
County:	Cuyahoga		
Name:	Swift Cleaners Former Carnegie Ave Cleveland		

23	1 of 1	ESE	0.67 / 3,545.15	680.36 / 14	**Fenway Manor Apartments, Cleveland** **1986 Stokes Blvd** **Cleveland OH 44106-**	DERR

DERR ID:	218003394	**County:**	Cuyahoga
CERCLIS ID:		**District:**	NEDO
Program:	VAP	**Latitude:**	
Program Desc:	Voluntary Action Program	**Longitude:**	
Address (REST):		**Cerclis iID (REST):**	
City (REST):		**OepaDstrct (REST):**	
Zip (REST):		**Activity (REST):**	
County (REST):		**DERR ID (REST):**	
LatDd Begin (REST):		**LonDd Begin (REST):**	
Source:	Ohio EPA: DERR Database		
Name (REST):			

24	1 of 1	ESE	0.69 / 3,622.10	680.34 / 14	**Fairfax Neighborhood USD, Cleveland** **Chester/E107 St/Norflk So RR/E79 St** **Cleveland OH 44106**	DERR

DERR ID:	218002263	**County:**	Cuyahoga
CERCLIS ID:		**District:**	NEDO
Program:		**Latitude:**	41.4954102739
Program Desc:		**Longitude:**	-81.6122683092
Address (REST):	Chester/E107 St/Norflk So RR/E79 St	**Cerclis iID (REST):**	
City (REST):	Cleveland	**OepaDstrct (REST):**	NEDO
Zip (REST):	44106	**Activity (REST):**	
County (REST):	Cuyahoga	**DERR ID (REST):**	218002263
LatDd Begin (REST):	41.49541027	**LonDd Begin (REST):**	-81.61226831
Source:	Ohio EPA: DERR Database; REST Services Directory: DERR Database (OEPA-DERR)		
Name (REST):	Fairfax Neighborhood USD, Cleveland		

REST Services Directory: DERR Database (OEPA-DERR)

Cerclis ID:		**Address:**	Chester/E107 St/Norflk So RR/E79 St
Alias:		**City:**	Cleveland
Activity:		**Zip:**	44106
ODoT District:	12	**Latitude DD Begin:**	41.49541027
OEPA District:	NEDO	**Longitude DD Begin:**	-81.61226831
County:	Cuyahoga		
Name:	Fairfax Neighborhood USD, Cleveland		

25	1 of 1	WSW	0.82 / 4,355.25	667.17 / 1	**Baker Electric Bldg, Cleveland** **7100 Euclid Ave** **Cleveland OH 44103-**	DERR

DERR ID:	218002591	**County:**	Cuyahoga
CERCLIS ID:		**District:**	NEDO
Program:	VAP	**Latitude:**	41.5033553733
Program Desc:	Voluntary Action Program	**Longitude:**	-81.639045211
Address (REST):	7100 Euclid Ave	**Cerclis iID (REST):**	
City (REST):	Cleveland	**OepaDstrct (REST):**	NEDO
Zip (REST):	44103-	**Activity (REST):**	VAP
County (REST):	Cuyahoga	**DERR ID (REST):**	218002591

DRAFT

Map Key	Number of Records	Direction	Distance (mi/ft)	Elev/Diff (ft)	Site	DB

LatDd Begin (REST): 41.50335537 **LonDd Begin (REST):** -81.63904521
Source: Ohio EPA: DERR Database; REST Services Directory: DERR Database (OEPA-DERR)
Name (REST): Baker Electric Bldg, Cleveland

REST Services Directory: DERR Database (OEPA-DERR)

Cerclis ID:
Alias:
Activity: VAP
ODoT District: 12
OEPA District: NEDO
County: Cuyahoga
Name: Baker Electric Bldg, Cleveland
Address: 7100 Euclid Ave
City: Cleveland
Zip: 44103-
Latitude DD Begin: 41.50335537
Longitude DD Begin: -81.63904521

26	1 of 1	WSW	0.88 / 4,656.78	666.49 / 0	7001 Euclid Avenue Property, Cleveland 7001 Euclid Ave Cleveland OH 44103-	DERR

DERR ID: 218003453
CERCLIS ID:
Program: VAP
Program Desc: Voluntary Action Program
Address (REST):
City (REST):
Zip (REST):
County (REST):
LatDd Begin (REST):
Source: Ohio EPA: DERR Database
Name (REST):
County: Cuyahoga
District: NEDO
Latitude:
Longitude:
Cerclis iID (REST):
OepaDstrct (REST):
Activity (REST):
DERR ID (REST):
LonDd Begin (REST):

Ohio EPA: DERR Database

Alias: !Do Not Use - Wooster S WF Dup!

27	1 of 1	SE	0.91 / 4,795.28	696.00 / 30	AT&T Fac, Cleveland 10615 Cedar Ave Cleveland OH 44106-3028	DERR

DERR ID: 218002519
CERCLIS ID:
Program: VAP
Program Desc: Voluntary Action Program
Address (REST): 10615 Cedar Ave
City (REST): Cleveland
Zip (REST): 44106-3028
County (REST): Cuyahoga
LatDd Begin (REST): 41.49979603; 41.49979603
Source: Ohio EPA: DERR Database; REST Services Directory: DERR Database (OEPA-DERR)
Name (REST): AT&T Fac, Cleveland
County: Cuyahoga
District: NEDO
Latitude: 41.4997960281
Longitude: -81.6128816387
Cerclis iID (REST):
OepaDstrct (REST): NEDO
Activity (REST): VAP
DERR ID (REST): 218002519
LonDd Begin (REST): -81.61288164; -81.61288164

Ohio EPA: DERR Database

Alias: AT&T Fac, Cleveland

REST Services Directory: DERR Database (OEPA-DERR)

Cerclis ID:
Alias:
Activity: VAP
ODoT District: 12
OEPA District: NEDO
County: Cuyahoga
Address: 10615 Cedar Ave
City: Cleveland
Zip: 44106-3028
Latitude DD Begin: 41.49979603
Longitude DD Begin: -81.61288164

DRAFT

Map Key	Number of Records	Direction	Distance (mi/ft)	Elev/Diff (ft)	Site	DB

Name: AT&T Fac, Cleveland

Cerclis ID:
Alias: AT&T Fac, Cleveland
Activity: VAP
ODoT District: 12
OEPA District: NEDO
County: Cuyahoga
Name: AT&T Fac, Cleveland
Address: 10615 Cedar Ave
City: Cleveland
Zip: 44106-3028
Latitude DD Begin: 41.49979603
Longitude DD Begin: -81.61288164

28	1 of 1	WSW	0.92 / 4,874.11	670.45 / 4	Euclid Block Project, Cleveland Euclid Ave/E 69th St/Chester Ave/E 7oth St Cleveland OH 44103-	DERR

DERR ID: 218003018
CERCLIS ID:
Program: SA, VAP
Program Desc: Site Assessment, Voluntary Action Program
Address (REST): Euclid Ave/E 69th St/Chester Ave/E 7oth St
City (REST): Cleveland
Zip (REST): 44103-
County (REST): Cuyahoga
LatDd Begin (REST): 41.505117
County: Cuyahoga
District: NEDO
Latitude:
Longitude:
Cerclis iID (REST):
OepaDstrct (REST): NEDO
Activity (REST): SA
DERR ID (REST): 218003018
LonDd Begin (REST): -81.64164
Source: Ohio EPA: DERR Database; REST Services Directory: DERR Database (OEPA-DERR)
Name (REST): Euclid Block Project, Cleveland

REST Services Directory: DERR Database (OEPA-DERR)

Cerclis ID:
Alias:
Activity: SA
ODoT District: 12
OEPA District: NEDO
County: Cuyahoga
Name: Euclid Block Project, Cleveland
Address: Euclid Ave/E 69th St/Chester Ave/E 7oth St
City: Cleveland
Zip: 44103-
Latitude DD Begin: 41.505117
Longitude DD Begin: -81.64164

29	1 of 1	WNW	0.93 / 4,917.80	638.38 / -28	Wade Park Chemicals, Cleveland 7012 Wade Park Blvd Cleveland OH 44103	DERR

DERR ID: 218000884
CERCLIS ID: OHD980824924
Program: SA, RR
Program Desc: Site Assessment, Remedial Response
Address (REST): 7012 Wade Park Blvd
City (REST): Cleveland
Zip (REST): 44103
County (REST): Cuyahoga
LatDd Begin (REST): 41.51583333
County: Cuyahoga
District: NEDO
Latitude: 41.51583333
Longitude: -81.6425
Cerclis iID (REST): OHD980824924
OepaDstrct (REST): NEDO
Activity (REST): SA, RR
DERR ID (REST): 218000884
LonDd Begin (REST): -81.6425
Source: Ohio EPA: DERR Database; REST Services Directory: DERR Database (OEPA-DERR)
Name (REST): Wade Park Chemicals, Cleveland

REST Services Directory: DERR Database (OEPA-DERR)

Cerclis ID: OHD980824924
Alias:
Activity: SA, RR
ODoT District: 12
OEPA District: NEDO
County: Cuyahoga
Name: Wade Park Chemicals, Cleveland
Address: 7012 Wade Park Blvd
City: Cleveland
Zip: 44103
Latitude DD Begin: 41.51583333
Longitude DD Begin: -81.6425

DRAFT

Map Key	Number of Records	Direction	Distance (mi/ft)	Elev/Diff (ft)	Site	DB
30	1 of 1	WSW	0.96 / 5,062.15	666.80 / 0	7000 Euclid Site, Cleveland 6900-7000 Euclid Ave Cleveland OH 44103-	DERR

DERR ID:	218003014	**County:**	Cuyahoga
CERCLIS ID:		**District:**	NEDO
Program:	VAP	**Latitude:**	
Program Desc:	Voluntary Action Program	**Longitude:**	
Address (REST):	6900-7000 Euclid Ave	**Cerclis iID (REST):**	
City (REST):	Cleveland	**OepaDstrct (REST):**	NEDO
Zip (REST):	44103-	**Activity (REST):**	VAP
County (REST):	Cuyahoga	**DERR ID (REST):**	218003014
LatDd Begin (REST):	41.503578	**LonDd Begin (REST):**	-81.641479
Source:	Ohio EPA: DERR Database; REST Services Directory: DERR Database (OEPA-DERR)		
Name (REST):	7000 Euclid Site, Cleveland		

REST Services Directory: DERR Database (OEPA-DERR)

Cerclis ID:		**Address:**	6900-7000 Euclid Ave
Alias:		**City:**	Cleveland
Activity:	VAP	**Zip:**	44103-
ODoT District:	12	**Latitude DD Begin:**	41.503578
OEPA District:	NEDO	**Longitude DD Begin:**	-81.641479
County:	Cuyahoga		
Name:	7000 Euclid Site, Cleveland		

Map Key	Number of Records	Direction	Distance (mi/ft)	Elev/Diff (ft)	Site	DB
31	1 of 1	SSW	0.97 / 5,101.66	678.76 / 12	Fairfax Elderly Homes LP, Cleveland 7920-8118 Central Ave, 2300-12 E 82nd St Cleveland OH 44104	DERR

DERR ID:	218002310	**County:**	Cuyahoga
CERCLIS ID:		**District:**	NEDO
Program:	VAP	**Latitude:**	41.4962
Program Desc:	Voluntary Action Program	**Longitude:**	-81.6313
Address (REST):	7920-8118 Central Ave, 2300-12 E 82nd St	**Cerclis iID (REST):**	
City (REST):	Cleveland	**OepaDstrct (REST):**	NEDO
Zip (REST):	44104	**Activity (REST):**	VAP
County (REST):	Cuyahoga	**DERR ID (REST):**	218002310
LatDd Begin (REST):	41.4962	**LonDd Begin (REST):**	-81.6313
Source:	Ohio EPA: DERR Database; REST Services Directory: DERR Database (OEPA-DERR)		
Name (REST):	Fairfax Elderly Homes LP, Cleveland		

REST Services Directory: DERR Database (OEPA-DERR)

Cerclis ID:		**Address:**	7920-8118 Central Ave, 2300-12 E 82nd St
Alias:		**City:**	Cleveland
Activity:	VAP	**Zip:**	44104
ODoT District:	12	**Latitude DD Begin:**	41.4962
OEPA District:	NEDO	**Longitude DD Begin:**	-81.6313
County:	Cuyahoga		
Name:	Fairfax Elderly Homes LP, Cleveland		

Map Key	Number of Records	Direction	Distance (mi/ft)	Elev/Diff (ft)	Site	DB
32	1 of 1	W	0.97 / 5,115.32	643.93 / -23	Coyne Laundry Site Former, Cleveland 6710 Lexington Ave Cleveland OH 44103	DERR

DERR ID:	218001959	**County:**	Cuyahoga
CERCLIS ID:		**District:**	NEDO
Program:	VAP	**Latitude:**	41.510703
Program Desc:	Voluntary Action Program	**Longitude:**	-81.643088
Address (REST):	6710 Lexington Ave	**Cerclis iID (REST):**	
City (REST):	Cleveland	**OepaDstrct (REST):**	NEDO

DRAFT

Map Key	Number of Records	Direction	Distance (mi/ft)	Elev/Diff (ft)	Site	DB

Zip (REST):	44103	**Activity (REST):**	VAP
County (REST):	Cuyahoga	**DERR ID (REST):**	218001959
LatDd Begin (REST):	41.510703	**LonDd Begin (REST):**	-81.643088
Source:	Ohio EPA: DERR Database; REST Services Directory: DERR Database (OEPA-DERR)		
Name (REST):	Coyne Laundry Site Former, Cleveland		

REST Services Directory: DERR Database (OEPA-DERR)

Cerclis ID:		**Address:**	6710 Lexington Ave
Alias:		**City:**	Cleveland
Activity:	VAP	**Zip:**	44103
ODoT District:	12	**Latitude DD Begin:**	41.510703
OEPA District:	NEDO	**Longitude DD Begin:**	-81.643088
County:	Cuyahoga		
Name:	Coyne Laundry Site Former, Cleveland		

Map Key	Number of Records	Direction	Distance (mi/ft)	Elev/Diff (ft)	Site	DB
33	1 of 1	WSW	0.99 / 5,229.93	668.42 / 2	Midtown Tech Park, Cleveland 6700 Euclid Ave Cleveland OH 44103-	DERR

DERR ID:	218002836	**County:**	Cuyahoga
CERCLIS ID:		**District:**	NEDO
Program:	VAP	**Latitude:**	
Program Desc:	Voluntary Action Program	**Longitude:**	
Address (REST):	6700 Euclid Ave	**Cerclis iID (REST):**	
City (REST):	Cleveland	**OepaDstrct (REST):**	NEDO
Zip (REST):	44103-	**Activity (REST):**	VAP
County (REST):	Cuyahoga	**DERR ID (REST):**	218002836
LatDd Begin (REST):	41.5042468	**LonDd Begin (REST):**	-81.6433183
Source:	Ohio EPA: DERR Database; REST Services Directory: DERR Database (OEPA-DERR)		
Name (REST):	Midtown Tech Park, Cleveland		

REST Services Directory: DERR Database (OEPA-DERR)

Cerclis ID:		**Address:**	6700 Euclid Ave
Alias:		**City:**	Cleveland
Activity:	VAP	**Zip:**	44103-
ODoT District:	12	**Latitude DD Begin:**	41.5042468
OEPA District:	NEDO	**Longitude DD Begin:**	-81.6433183
County:	Cuyahoga		
Name:	Midtown Tech Park, Cleveland		

DRAFT

Unplottable Summary

Total: 0 Unplottable sites

DB	Company Name/Site Name	Address	City	Zip	ERIS ID

No unplottable records were found that may be relevant for the search criteria.

DRAFT

Unplottable Report

No unplottable records were found that may be relevant for the search criteria.

DRAFT

Appendix: Database Descriptions

Environmental Risk Information Services (ERIS) can search the following databases. The extent of historical information varies with each database and current information is determined by what is publicly available to ERIS at the time of update. ERIS updates databases as set out in ASTM Standard E1527-13 and E1527-21, Section 8.1.8 Sources of Standard Source Information:

"Government information from nongovernmental sources may be considered current if the source updates the information at least every 90 days, or, for information that is updated less frequently than quarterly by the government agency, within 90 days of the date the government agency makes the information available to the public."

Standard Environmental Record Sources

Federal

Formerly Utilized Sites Remedial Action Program: DOE FUSRAP

The U.S. Department of Energy (DOE) established the Formerly Utilized Sites Remedial Action Program (FUSRAP) in 1974 to remediate sites where radioactive contamination remained from the Manhattan Project and early U.S. Atomic Energy Commission (AEC) operations. The DOE Office of Legacy Management (LM) established long-term surveillance and maintenance (LTS&M) requirements for remediated FUSRAP sites. DOE evaluates the final site conditions of a remediated site on the basis of risk for different future uses. DOE then confirms that LTS&M requirements will maintain protectiveness.

Government Publication Date: Mar 4, 2017

National Priority List: NPL

Sites on the United States Environmental Protection Agency (EPA)'s National Priorities List of the most serious uncontrolled or abandoned hazardous waste sites identified for possible long-term remedial action under the Superfund program. The NPL, which EPA is required to update at least once a year, is based primarily on the score a site receives from EPA's Hazard Ranking System. A site must be on the NPL to receive money from the Superfund Trust Fund for remedial action. Sites are represented by boundaries where available in the EPA Superfund Site Boundaries maintained by the Shared Enterprise Geodata and Services (SEGS). Site boundaries represent the footprint of a whole site, the sum of all of the Operable Units and the current understanding of the full extent of contamination; for Federal Facility sites, the total site polygon may be the Facility boundary. Where there is no polygon boundary data available for a given site, the site is represented as a point.

Government Publication Date: Jan 25, 2023

National Priority List - Proposed: PROPOSED NPL

Sites proposed by the United States Environmental Protection Agency (EPA), the state agency, or concerned citizens for addition to the National Priorities List (NPL) due to contamination by hazardous waste and identified by the EPA as a candidate for cleanup because it poses a risk to human health and/or the environment. Sites are represented by boundaries where available in the EPA Superfund Site Boundaries maintained by the Shared Enterprise Geodata and Services (SEGS). Site boundaries represent the footprint of a whole site, the sum of all of the Operable Units and the current understanding of the full extent of contamination; for Federal Facility sites, the total site polygon may be the Facility boundary. Where there is no polygon boundary data available for a given site, the site is represented as a point.

Government Publication Date: Jan 25, 2023

Deleted NPL: DELETED NPL

Sites deleted from the United States Environmental Protection Agency (EPA)'s National Priorities List. The National Oil and Hazardous Substances Pollution Contingency Plan (NCP) establishes the criteria that the EPA uses to delete sites from the NPL. In accordance with 40 CFR 300.425.(e), sites may be deleted from the NPL where no further response is appropriate. Sites are represented by boundaries where available in the EPA Superfund Site Boundaries maintained by the Shared Enterprise Geodata and Services (SEGS). Site boundaries represent the footprint of a whole site, the sum of all of the Operable Units and the current understanding of the full extent of contamination; for Federal Facility sites, the total site polygon may be the Facility boundary. Where there is no polygon boundary data available for a given site, the site is represented as a point.

Government Publication Date: Jan 25, 2023

DRAFT

SEMS List 8R Active Site Inventory: SEMS

The U.S. Environmental Protection Agency's (EPA) Superfund Program has deployed the Superfund Enterprise Management System (SEMS), which integrates multiple legacy systems into a comprehensive tracking and reporting tool. This inventory contains active sites evaluated by the Superfund program that are either proposed to be or are on the National Priorities List (NPL) as well as sites that are in the screening and assessment phase for possible inclusion on the NPL. The Active Site Inventory Report displays site and location information at active SEMS sites. An active site is one at which site assessment, removal, remedial, enforcement, cost recovery, or oversight activities are being planned or conducted. This data includes SEMS sites from the List 8R Active file as well as applicable sites from the SEMS GIS/REST file layer obtained from EPA's Facility Registry Service.

Government Publication Date: Jan 25, 2023

Inventory of Open Dumps, June 1985: ODI

The Resource Conservation and Recovery Act (RCRA) provides for publication of an inventory of open dumps. The Act defines "open dumps" as facilities which do not comply with EPA's "Criteria for Classification of Solid Waste Disposal Facilities and Practices" (40 CFR 257).

Government Publication Date: Jun 1985

SEMS List 8R Archive Sites: SEMS ARCHIVE

The U.S. Environmental Protection Agency's (EPA) Superfund Enterprise Management System (SEMS) Archived Site Inventory displays site and location information at sites archived from SEMS. An archived site is one at which EPA has determined that assessment has been completed and no further remedial action is planned under the Superfund program at this time. This data includes sites from the List 8R Archived site file.

Government Publication Date: Jan 25, 2023

Comprehensive Environmental Response, Compensation and Liability Information System - CERCLIS: CERCLIS

Superfund is a program administered by the United States Environmental Protection Agency (EPA) to locate, investigate, and clean up the worst hazardous waste sites throughout the United States. CERCLIS is a database of potential and confirmed hazardous waste sites at which the EPA Superfund program has some involvement. It contains sites that are either proposed to be or are on the National Priorities List (NPL) as well as sites that are in the screening and assessment phase for possible inclusion on the NPL. The EPA administers the Superfund program in cooperation with individual states and tribal governments; this database is made available by the EPA.

Government Publication Date: Oct 25, 2013

EPA Report on the Status of Open Dumps on Indian Lands: IODI

Public Law 103-399, The Indian Lands Open Dump Cleanup Act of 1994, enacted October 22, 1994, identified congressional concerns that solid waste open dump sites located on American Indian or Alaska Native (AI/AN) lands threaten the health and safety of residents of those lands and contiguous areas. The purpose of the Act is to identify the location of open dumps on Indian lands, assess the relative health and environment hazards posed by those sites, and provide financial and technical assistance to Indian tribal governments to close such dumps in compliance with Federal standards and regulations or standards promulgated by Indian Tribal governments or Alaska Native entities.

Government Publication Date: Dec 31, 1998

CERCLIS - No Further Remedial Action Planned: CERCLIS NFRAP

An archived site is one at which EPA has determined that assessment has been completed and no further remedial action is planned under the Superfund program at this time. The Archive designation means that, to the best of EPA's knowledge, assessment at a site has been completed and that EPA has determined no further steps will be taken to list this site on the National Priorities List (NPL). This decision does not necessarily mean that there is no hazard associated with a given site; it only means that, based upon available information, the location is not judged to be a potential NPL site.

Government Publication Date: Oct 25, 2013

CERCLIS Liens: CERCLIS LIENS

A Federal Superfund lien exists at any property where EPA has incurred Superfund costs to address contamination ("Superfund site") and has provided notice of liability to the property owner. A Federal CERCLA ("Superfund") lien can exist by operation of law at any site or property at which EPA has spent Superfund monies. This database is made available by the United States Environmental Protection Agency (EPA). This database was provided by the United States Environmental Protection Agency (EPA). Refer to SEMS LIEN as the current data source for Superfund Liens.

Government Publication Date: Jan 30, 2014

RCRA CORRACTS-Corrective Action: RCRA CORRACTS

RCRA Info is the U.S. Environmental Protection Agency's (EPA) comprehensive information system, providing access to data supporting the Resource Conservation and Recovery Act (RCRA) of 1976 and the Hazardous and Solid Waste Amendments (HSWA) of 1984. At these sites, the Corrective Action Program ensures that cleanups occur. EPA and state regulators work with facilities and communities to design remedies based on the contamination, geology, and anticipated use unique to each site.

Government Publication Date: Jan 23, 2023

DRAFT

RCRA non-CORRACTS TSD Facilities: RCRA TSD

RCRA Info is the U.S. Environmental Protection Agency's (EPA) comprehensive information system, providing access to data supporting the Resource Conservation and Recovery Act (RCRA) of 1976 and the Hazardous and Solid Waste Amendments (HSWA) of 1984. This database includes Non-Corrective Action sites listed as treatment, storage and/or disposal facilities of hazardous waste as defined by RCRA.

Government Publication Date: Jan 23, 2023

RCRA Generator List: RCRA LQG

RCRA Info is the U.S. Environmental Protection Agency's (EPA) comprehensive information system, providing access to data supporting the Resource Conservation and Recovery Act (RCRA) of 1976 and the Hazardous and Solid Waste Amendments (HSWA) of 1984. RCRA Info replaces the data recording and reporting abilities of the Resource Conservation and Recovery Information System (RCRIS) and the Biennial Reporting System (BRS). A hazardous waste generator is any person or site whose processes and actions create hazardous waste (see 40 CFR 260.10). Large Quantity Generators (LQGs) generate 1,000 kilograms per month or more of hazardous waste or more than one kilogram per month of acutely hazardous waste.

Government Publication Date: Jan 23, 2023

RCRA Small Quantity Generators List: RCRA SQG

RCRA Info is the U.S. Environmental Protection Agency's (EPA) comprehensive information system, providing access to data supporting the Resource Conservation and Recovery Act (RCRA) of 1976 and the Hazardous and Solid Waste Amendments (HSWA) of 1984. RCRA Info replaces the data recording and reporting abilities of the Resource Conservation and Recovery Information System (RCRIS) and the Biennial Reporting System (BRS). A hazardous waste generator is any person or site whose processes and actions create hazardous waste (see 40 CFR 260.10). Small Quantity Generators (SQGs) generate more than 100 kilograms, but less than 1,000 kilograms, of hazardous waste per month.

Government Publication Date: Jan 23, 2023

RCRA Very Small Quantity Generators List: RCRA VSQG

RCRA Info is the U.S. Environmental Protection Agency's (EPA) comprehensive information system, providing access to data supporting the Resource Conservation and Recovery Act (RCRA) of 1976 and the Hazardous and Solid Waste Amendments (HSWA) of 1984. A hazardous waste generator is any person or site whose processes and actions create hazardous waste (see 40 CFR 260.10). Very Small Quantity Generators (VSQG) generate 100 kilograms or less per month of hazardous waste, or one kilogram or less per month of acutely hazardous waste. Additionally, VSQG may not accumulate more than 1,000 kilograms of hazardous waste at any time.

Government Publication Date: Jan 23, 2023

RCRA Non-Generators: RCRA NON GEN

RCRA Info is the U.S. Environmental Protection Agency's (EPA) comprehensive information system, providing access to data supporting the Resource Conservation and Recovery Act (RCRA) of 1976 and the Hazardous and Solid Waste Amendments (HSWA) of 1984. RCRA Info replaces the data recording and reporting abilities of the Resource Conservation and Recovery Information System (RCRIS) and the Biennial Reporting System (BRS). A hazardous waste generator is any person or site whose processes and actions create hazardous waste (see 40 CFR 260.10). Non-Generators do not presently generate hazardous waste.

Government Publication Date: Jan 23, 2023

RCRA Sites with Controls: RCRA CONTROLS

List of Resource Conservation and Recovery Act (RCRA) facilities with institutional controls in place. RCRA gives the U.S. Environmental Protection Agency (EPA) the authority to control hazardous waste from the "cradle-to-grave." This includes the generation, transportation, treatment, storage, and disposal of hazardous waste. RCRA also set forth a framework for the management of non-hazardous solid wastes. The 1986 amendments to RCRA enabled EPA to address environmental problems that could result from underground tanks storing petroleum and other hazardous substances.

Government Publication Date: Jan 23, 2023

Federal Engineering Controls-ECs: FED ENG

This list of Engineering controls (ECs) is provided by the United States Environmental Protection Agency (EPA). ECs encompass a variety of engineered and constructed physical barriers (e.g., soil capping, sub-surface venting systems, mitigation barriers, fences) to contain and/or prevent exposure to contamination on a property. The EC listing includes remedy component data from Superfund decision documents issued in fiscal years 1982-2020 for applicable sites on the final or deleted on the National Priorities List (NPL); and sites with a Superfund Alternative Approach (SAA) Agreement in place. The only sites included that are not on the NPL; proposed for NPL; or removed from proposed NPL, are those with an SAA Agreement in place.

Government Publication Date: Feb 23, 2023

DRAFT

Federal Institutional Controls- ICs: FED INST

This list of Institutional controls (ICs) is provided by the United States Environmental Protection Agency (EPA). ICs are non-engineered instruments, such as administrative and legal controls, that help minimize the potential for human exposure to contamination and/or protect the integrity of the remedy. Although it is EPA's expectation that treatment or engineering controls will be used to address principal threat wastes and that groundwater will be returned to its beneficial use whenever practicable, ICs play an important role in site remedies because they reduce exposure to contamination by limiting land or resource use and guide human behavior at a site. The IC listing includes remedy component data from Superfund decision documents issued in fiscal years 1982-2020 for applicable sites on the final or deleted on the National Priorities List (NPL); and sites with a Superfund Alternative Approach (SAA) Agreement in place. The only sites included that are not on the NPL; proposed for NPL; or removed from proposed NPL, are those with an SAA Agreement in place.

Government Publication Date: Feb 23, 2023

Land Use Control Information System: LUCIS

The LUCIS database is maintained by the U.S. Department of the Navy and contains information for former Base Realignment and Closure (BRAC) properties across the United States.

Government Publication Date: Sep 1, 2006

Institutional Control Boundaries at NPL sites: NPL IC

Boundaries of Institutional Control areas at sites on the United States Environmental Protection Agency (EPA)'s National Priorities List, or Proposed or Deleted, made available by the EPA's Shared Enterprise Geodata and Services (SEGS). United States Environmental Protection Agency (EPA)'s National Priorities List of the most serious uncontrolled or abandoned hazardous waste sites identified for possible long-term remedial action under the Superfund program. Institutional controls are non-engineered instruments such as administrative and legal controls that help minimize the potential for human exposure to contamination and/or protect the integrity of the remedy.

Government Publication Date: Jan 25, 2023

Emergency Response Notification System: ERNS 1982 TO 1986

Database of oil and hazardous substances spill reports controlled by the National Response Center. The primary function of the National Response Center is to serve as the sole national point of contact for reporting oil, chemical, radiological, biological, and etiological discharges into the environment anywhere in the United States and its territories.

Government Publication Date: 1982-1986

Emergency Response Notification System: ERNS 1987 TO 1989

Database of oil and hazardous substances spill reports controlled by the National Response Center. The primary function of the National Response Center is to serve as the sole national point of contact for reporting oil, chemical, radiological, biological, and etiological discharges into the environment anywhere in the United States and its territories.

Government Publication Date: 1987-1989

Emergency Response Notification System: ERNS

Database of oil and hazardous substances spill reports made available by the United States Coast Guard National Response Center (NRC). The NRC fields initial reports for pollution and railroad incidents and forwards that information to appropriate federal/state agencies for response. These data contain initial incident data that has not been validated or investigated by a federal/state response agency.

Government Publication Date: Jan 16, 2023

The Assessment, Cleanup and Redevelopment Exchange System (ACRES) Brownfield Database: FED BROWNFIELDS

Brownfields are real property, the expansion, redevelopment, or reuse of which may be complicated by the presence or potential presence of a hazardous substance, pollutant, or contaminant. Cleaning up and reinvesting in these properties protects the environment, reduces blight, and takes development pressures off greenspaces and working lands. This data is provided by the United States Environmental Protection Agency (EPA) and includes Brownfield sites from the Cleanups in My Community (CIMC) web application.

Government Publication Date: Sep 13, 2022

FEMA Underground Storage Tank Listing: FEMA UST

The Federal Emergency Management Agency (FEMA) of the Department of Homeland Security maintains a list of FEMA owned underground storage tanks.

Government Publication Date: Dec 31, 2017

DRAFT

Facility Response Plan: FRP

List of facilities that have submitted Facility Response Plans (FRP) to EPA. Facilities that could reasonably be expected to cause "substantial harm" to the environment by discharging oil into or on navigable waters are required to prepare and submit Facility Response Plans (FRPs). Harm is determined based on total oil storage capacity, secondary containment and age of tanks, oil transfer activities, history of discharges, proximity to a public drinking water intake or sensitive environments.

Government Publication Date: Dec 31, 2021

Delisted Facility Response Plans: DELISTED FRP

Facilities that once appeared in - and have since been removed from - the list of facilities that have submitted Facility Response Plans (FRP) to EPA. Facilities that could reasonably be expected to cause "substantial harm" to the environment by discharging oil into or on navigable waters are required to prepare and submit Facility Response Plans (FRPs). Harm is determined based on total oil storage capacity, secondary containment and age of tanks, oil transfer activities, history of discharges, proximity to a public drinking water intake or sensitive environments.

Government Publication Date: Dec 31, 2021

Historical Gas Stations: HIST GAS STATIONS

This historic directory of service stations is provided by the Cities Service Company. The directory includes Cities Service filling stations that were located throughout the United States in 1930.

Government Publication Date: Jul 1, 1930

Petroleum Refineries: REFN

List of petroleum refineries from the U.S. Energy Information Administration (EIA) Refinery Capacity Report. Includes operating and idle petroleum refineries (including new refineries under construction) and refineries shut down during the previous year located in the 50 States, the District of Columbia, Puerto Rico, the Virgin Islands, Guam, and other U.S. possessions. Survey locations adjusted using public data.

Government Publication Date: Aug 30, 2022

Petroleum Product and Crude Oil Rail Terminals: BULK TERMINAL

List of petroleum product and crude oil rail terminals made available by the U.S. Energy Information Administration (EIA). Includes operable bulk petroleum product terminals located in the 50 States and the District of Columbia with a total bulk shell storage capacity of 50,000 barrels or more, and/or the ability to receive volumes from tanker, barge, or pipeline; also rail terminals handling the loading and unloading of crude oil that were active between 2017 and 2018. Petroleum product terminals comes from the EIA-815 Bulk Terminal and Blender Report, which includes working, shell in operation, and shell idle for several major product groupings. Survey locations adjusted using public data.

Government Publication Date: Jun 29, 2022

LIEN on Property: SEMS LIEN

The U.S. Environmental Protection Agency's (EPA) Superfund Enterprise Management System (SEMS) provides Lien details on applicable properties, such as the Superfund lien on property activity, the lien property information, and the parties associated with the lien.

Government Publication Date: Jan 25, 2023

Superfund Decision Documents: SUPERFUND ROD

This database contains a list of decision documents for Superfund sites. Decision documents serve to provide the reasoning for the choice of (or) changes to a Superfund Site cleanup plan. The decision documents include completed Records of Decision (ROD), ROD Amendments, Explanations of Significant Differences (ESD) for active and archived sites stored in the Superfund Enterprise Management System (SEMS), along with other associated memos and files. This information is maintained and made available by the U.S. Environmental Protection Agency.

Government Publication Date: Dec 22, 2022

State

Division of Environmental Response & Revitalization Database: DERR

The Ohio Environmental Protection Agency's (Ohio EPA) Division of Environmental Response and Revitalization (DERR) database is an index of sites maintained by their district offices. The database contains basic site information only and is NOT a record of contaminated sites in Ohio. Not all sites are contaminated, and a site's absence does not imply that it is uncontaminated. The database is also not a list of Brownfield sites; some sites do not meet the federal or state definitions of Brownfields and many properties in Ohio that may qualify as Brownfields are not included.

Government Publication Date: Jan 16, 2023

Delisted Division of Environmental Response & Revitalization: DELISTED DERR

DRAFT

List of sites which were once included but have since been removed from the Ohio Environmental Protection Agency (Ohio EPA) Division of Environmental Response & Revitalization (DERR) database; an index of sites for which district offices maintain files. DERR is NOT a record of contaminated sites or sites suspected of contamination; not all sites in the database are contaminated, and a site's absence from the database does not imply that it is uncontaminated.

Government Publication Date: Jan 16, 2023

Ohio Licensed Solid Waste Facilities, Landfills and other Waste Facilities: SWF/LF

List of landfill and solid waste facilities of various types as maintained by the Division of Materials and Waste Management of the Ohio Environmental Protection Agency (Ohio EPA), including: municipal solid waste facilities, municipal solid waste transfer stations, construction and demolition landfills, compost class 1,2,3 and 4 facilities, industrial and residual waste landfills, and scrap tire disposal and recycling facilities. Includes active and inactive facilities.

Government Publication Date: Aug 11, 2021

Ohio Old Solid Waste Landfill (OLDSWLF): HIST LF

A list of about 1200 old abandoned dumps or landfills. This database was developed from Ohio EPA staff notebooks and other information dating from the mid-1970's, including old Division of Solid and Hazardous Waste Management and DERR files, the Eckhardt Report and the 1976 Groundwater Pollution Inventory-Summary of Land Disposal.

Government Publication Date: Historic

Ohio Leaking Underground Storage Tanks (LUST): LUST

List of facilities with active and inactive environmental files, and active and inactive tank facilities with releases, made available by the Ohio Department of Commerce, Division of the State Fire Marshall under the Bureau of Underground Storage Tank Regulations (BUSTR). BUSTR's mission is to effectively regulate the safe operation of underground storage tanks and to ensure appropriate investigation and cleanup of releases from underground storage tanks for the purpose of protecting human health and the environment for the citizens of Ohio.

Government Publication Date: Jan 10, 2023

Delisted Petroleum Release List: DELISTED LST

List of petroleum release incidents sites that have been removed from either: the list of facilities with active release from regulated tanks, or the Non-Regulated Leaking Underground Storage Tanks (LUST) list, both made available by the Bureau of Underground Storage Tank Regulations in the Ohio Department of Commerce.

Government Publication Date: Jan 10, 2023

Regulated and Non-Regulated Leaking Underground Storage Tanks (LUST): LST

List of sites where there has been a suspected or confirmed release of petroleum from a regulated or non-regulated underground storage tank (UST). This list has been made available by the Bureau of Underground Storage Tank Regulations in the Ohio Department of Commerce.

Government Publication Date: Jan 9, 2023

Ohio Registered Underground Storage Tanks (UST): UST

List of Active and Inactive Registered Underground Storage Tanks regulated by the Ohio Department of Commerce, Division of the State Fire Marshall under the Bureau of Underground Storage Tank Regulations (BUSTR). BUSTR's mission is to effectively regulate the safe operation of underground storage tanks and to ensure appropriate investigation and cleanup of releases from underground storage tanks for the purpose of protecting human health and the environment for the citizens of Ohio.

Government Publication Date: Jan 10, 2023

Aboveground and Unregulated Tanks: TANKS

A list of tanks in Ohio known to the Division of the State Fire Marshal - Code Enforcement Bureau.

Note: Aboveground Storage Tanks in Ohio are regulated by local fire departments. This list of tanks known to the State Fire Marshall should not be considered a comprehensive list of aboveground or unregulated tanks in Ohio.

Government Publication Date: Aug 22, 2022

Aboveground and Unregulated Tanks (since 2022): TANKS 2

A list of tanks in Ohio known to the Ohio Division of the State Fire Marshal - Code Enforcement Bureau. Note this listing only includes data posted after July 2022.

Note: Aboveground Storage Tanks in Ohio are regulated by local fire departments. This list of tanks known to the State Fire Marshall should not be considered a comprehensive list of aboveground or unregulated tanks in Ohio.

Government Publication Date: Mar 21, 2023

Delisted Storage Tanks: DTNK

DRAFT

A list of sites which once appeared on and have since been removed from either: the list of active or inactive tank sites made available by the State Fire Marshall Bureau of Underground Storage Tanks (BUSTR); or the Ohio Tank Tracking and Environmental Regulations search (BUSTR Public Inquiry page).
Government Publication Date: Jan 10, 2023

Engineering Controls: ENG
List of facilities which have implemented engineering controls under Ohio's Voluntary Action Program (VAP). This list is maintained by the Ohio Environmental Protection Agency (Ohio EPA).
Government Publication Date: Jan 16, 2023

Institutional Controls: INST
This list of sites which have implemented an institutional control is maintained by the Ohio Environmental Protection Agency's (Ohio EPA) Division of Environmental Response and Revitalization (DERR). The site listing is sourced from the DERR List of Projects with Institutional Controls which includes applicable projects under the Voluntary Action Program (VAP) and the Remedial Response Program (RR).
Government Publication Date: Jan 16, 2023

Voluntary Action Program Sites: VCP
This list of Voluntary Action Program sites is provided by the Ohio Environmental Protection Agency's (Ohio EPA) Division of Environmental Response and Revitalization (DERR). The VAP Program gives individuals a way to investigate possible environmental contamination, clean it up if necessary and receive a promise from the State of Ohio that no more cleanup is needed. When cleanup requirements are met, the director of Ohio EPA issues a covenant not to sue. This covenant protects the property owner or operator and future owners from being legally responsible to the State of Ohio for further investigation and cleanup. This protection applies only when the property is used and maintained in the same manner as when the covenant was issued.
Government Publication Date: Jan 16, 2023

Covenants Not to Sue Sites: VAP CNS
List of sites where a covenant not to sue (CNS) has been issued. Ohio's Voluntary Action Program (VAP) sets standards for contaminated site assessment and remediation and reviews the activities conducted by certified professionals based on those standards to issue covenants not to sue (CNS).
Government Publication Date: Sep 1, 2021

Brownfield Inventory: BROWNFIELDS
Statewide inventory of brownfield properties maintained by the Ohio Environmental Protection Agency (Ohio EPA). Ohio EPA describes a brownfield as a previously-developed site with potential contamination from industrial or commercial activity that was not being redeveloped due to fear of litigation. Inclusion on this list is voluntary. Most of the properties contained in the Ohio Brownfield Inventory are properties that have received funding through either the Clean Ohio Assistance Fund (COAF) or Clean Ohio Revitalization Fund (CORF). There are also some properties listed that have received funding through U.S. EPA's Brownfield Grants.
Government Publication Date: Feb 7, 2023

Tribal

Leaking Underground Storage Tanks (LUSTs) on Tribal/Indian Lands: INDIAN LUST
This list of leaking underground storage tanks (LUSTs) on Tribal/Indian Lands in Region 5, which includes Ohio, is made available by the United States Environmental Protection Agency (EPA). There are no federally recognized Tribes in Ohio, according to the U.S. Department of Interior, Bureau of Indian Affairs.
Government Publication Date: Oct 16, 2017

Underground Storage Tanks (USTs) on Indian Lands: INDIAN UST
This list of underground storage tanks (USTs) on Tribal/Indian Lands in Region 5, which includes Ohio, is made available by the United States Environmental Protection Agency (EPA). There are no federally recognized Tribes in Ohio, according to the U.S. Department of Interior, Bureau of Indian Affairs.
Government Publication Date: Oct 16, 2017

Delisted Tribal Leaking Storage Tanks: DELISTED INDIAN LST
Leaking Underground Storage Tank (LUST) facilities which once appeared on - and have since been removed from - the Regional Tribal/Indian LUST lists made available by the United States Environmental Protection Agency (EPA).
Government Publication Date: Nov 23, 2022

DRAFT

Delisted Tribal Underground Storage Tanks: DELISTED INDIAN UST

Underground Storage Tank (UST) facilities which once appeared on - and have since been removed from - the Regional Tribal/Indian UST lists made available by the United States Environmental Protection Agency (EPA).

Government Publication Date: Nov 23, 2022

County

No County standard environmental record sources available for this State.

Additional Environmental Record Sources

Federal

Facility Registry Service/Facility Index: FINDS/FRS

The Facility Registry Service (FRS) is a centrally managed database that identifies facilities, sites, or places subject to environmental regulations or of environmental interest. FRS creates high-quality, accurate, and authoritative facility identification records through rigorous verification and management procedures that incorporate information from program national systems, state master facility records, and data collected from EPA's Central Data Exchange registrations and data management personnel. This list is made available by the Environmental Protection Agency (US EPA).

Government Publication Date: Aug 18, 2022

Toxics Release Inventory (TRI) Program: TRIS

The EPA's Toxics Release Inventory (TRI) is a database containing data on disposal or other releases of over 650 toxic chemicals from thousands of U. S. facilities and information about how facilities manage those chemicals through recycling, energy recovery, and treatment. One of TRI's primary purposes is to inform communities about toxic chemical releases to the environment.

Government Publication Date: Aug 24, 2021

PFOA/PFOS Contaminated Sites: PFAS NPL

List of National Priorities List (NPL) and related Superfund Alternative Agreement (SAA) sites where PFOA or PFOS contaminants have been found in water and/or soil. The site listing is provided by the Federal Environmental Protection Agency (EPA).

Government Publication Date: Dec 28, 2022

Federal Agency Locations with Known or Suspected PFAS Detections: PFAS FED SITES

List of Federal agency locations with known or suspected detections of Per- and Polyfluoroalkyl Substances (PFAS), made available by the U.S. Environmental Protection Agency (EPA) in their PFAS Analytic Tools data. EPA outlines that these data are gathered from several federal entities, such as the Federal Superfund program, Department of Defense (DOD), National Aeronautics and Space Administration, Department of Transportation, and Department of Energy. Sites on this list do not necessarily reflect the source/s of contamination and detections do not indicate level of risk or human exposure at the site. Agricultural notifications in this data are limited to DOD sites only. At this time, the EPA is aware that this list is not comprehensive of all Federal agencies.

Government Publication Date: Jun 30, 2022

SSEHRI PFAS Contamination Sites: PFAS SSEHRI

This PFAS Contamination Site Tracker database is compiled by the Social Science Environmental Health Research Institute (SSEHRI) at Northeastern University. According to the SSEHRI, the database records qualitative and quantitative data from each known site of PFAS contamination, including timeline of discovery, sources, levels, health impacts, community response, and government response. The goal of this database is to compile information and support public understanding of the rapidly unfolding issue of PFAS contamination. All data presented was extracted from government websites, news articles, or publicly available documents, and this is cited in the tracker. Disclaimer: The source conveys this database undergoes regular updates as new information becomes available, some sites may be missing and/or contain information that is incorrect or outdated, as well as their information represents all contamination sites SSEHRI is aware of, not all possible contamination sites. This data is not intended to be used for legal purposes. Limited location details are available with this data. Access the following for the most current informations https://pfasproject.com/pfas-contamination-site-tr acker/

Government Publication Date: Dec 12, 2019

National Response Center PFAS Spills: ERNS PFAS

DRAFT

National Response Center (NRC) calls from 1990 to the most recent complete calendar year where there is indication of Aqueous Film Forming Foam (AFFF) usage. NRC calls may reference AFFF usage in the "Material Involved" or "Incident Description" fields. Data made available by the US Environmental Protection Agency (EPA). Disclaimer: dataset may include initial or misidentified incident data not yet validated or investigated by a federal/state response agency.

Government Publication Date: Feb 23, 2022

PFAS NPDES Discharge Monitoring: PFAS NPDES

This list of National Pollutant Discharge Elimination System (NPDES) permitted facilities with required monitoring for Per- and Polyfluoroalkyl (PFAS) Substances is made available via the U.S. Environmental Protection Agency (EPA)'s PFAS Analytic Tools. Any point-source wastewater discharger to waters of the United States must have a NPDES permit, which defines a set of parameters for pollutants and monitoring to ensure that the discharge does not degrade water quality or impair human health. This list includes NPDES permitted facilities associated with permits that monitor for Per- and Polyfluoroalkyl Substances (PFAS), limited to the years 2007 - present. EPA further advises the following regarding these data: currently, fewer than half of states have required PFAS monitoring for at least one of their permittees, and fewer states have established PFAS effluent limits for permittees. For states that may have required monitoring, some reporting and data transfer issues may exist on a state-by-state basis.

Government Publication Date: Feb 19, 2023

Perfluorinated Alkyl Substances (PFAS) from Toxic Release Inventory: PFAS TRI

List of Toxics Release Inventory (TRI) facilities at which the reported chemical is a Per- or polyfluorinated alkyl substance (PFAS) included in the Environmental Protection Agency (EPA)'s consolidated PFAS Master List of PFAS Substances. The EPA's Toxics Release Inventory (TRI) is a database containing data on disposal or other releases of over 650 toxic chemicals from thousands of U.S. facilities and information about how facilities manage those chemicals through recycling, energy recovery, and treatment.

Government Publication Date: Aug 24, 2021

Perfluorinated Alkyl Substances (PFAS) Water Quality: PFAS WATER

The Water Quality Portal (WQP) is a cooperative service sponsored by the United States Geological Survey (USGS), the Environmental Protection Agency (EPA), and the National Water Quality Monitoring Council (NWQMC). This listing includes records from the Water Quality Portal where the characteristic (environmental measurement) is in the Environmental Protection Agency (EPA)'s consolidated Master List of PFAS Substances.

Government Publication Date: Jul 20, 2020

PFAS TSCA Manufacture and Import Facilities: PFAS TSCA

The US Environmental Protection Agency (EPA) issued the Chemical Data Reporting (CDR) Rule under the Toxic Substances Control Act (TSCA) requiring facilities that manufacture or import chemical substances to report to EPA. This list is specific to TSCA Manufacture and Import Facilities with reported per- and poly-fluoroalkyl substances (PFAS). Data file made available by the EPA and includes CDR/Inventory Update Reporting data from 1998 up to 2020. EPA makes notes the following about these data: this data file includes production and importation data for chemicals identified in EPA's CompTox Chemicals Dashboard list of PFAS without explicit structures and list of PFAS structures in DSSTox. Note that some regulations have specific chemical structure requirements that define PFAS differently than the lists in EPA's CompTox Chemicals Dashboard. Reporting information on manufactured or imported chemical substance amounts should not be compared between facilities, as some companies claim Chemical Data Reporting Rule data fields for PFAS information as Confidential Business Information.

Government Publication Date: Jun 20, 2022

Hazardous Materials Information Reporting System: HMIRS

US DOT - Department of Transportation Pipeline and Hazardous Materials Safety Administration (PHMSA) Incidents Reports Database taken from Hazmat Intelligence Portal, U.S. Department of Transportation.

Government Publication Date: Sep 1, 2020

National Clandestine Drug Labs: NCDL

The U.S. Department of Justice ("the Department"), Drug Enforcement Administration (DEA), provides this data as a public service. It contains addresses of some locations where law enforcement agencies reported they found chemicals or other items that indicated the presence of either clandestine drug laboratories or dumpsites. In most cases, the source of the entries is not the Department, and the Department has not verified the entry and does not guarantee its accuracy.

Government Publication Date: Aug 30, 2022

Toxic Substances Control Act: TSCA

DRAFT

The Environmental Protection Agency (EPA) is amending the Toxic Substances Control Act (TSCA) section 8(a) Inventory Update Reporting (IUR) rule and changing its name to the Chemical Data Reporting (CDR) rule.
The CDR enables EPA to collect and publish information on the manufacturing, processing, and use of commercial chemical substances and mixtures (referred to hereafter as chemical substances) on the TSCA Chemical Substance Inventory (TSCA Inventory). This includes current information on chemical substance production volumes, manufacturing sites, and how the chemical substances are used. This information helps the Agency determine whether people or the environment are potentially exposed to reported chemical substances. EPA publishes submitted CDR data that is not Confidential Business Information (CBI).
Government Publication Date: Apr 11, 2019

Hist TSCA: HIST TSCA

The Environmental Protection Agency (EPA) is amending the Toxic Substances Control Act (TSCA) section 8(a) Inventory Update Reporting (IUR) rule and changing its name to the Chemical Data Reporting (CDR) rule.
The 2006 IUR data summary report includes information about chemicals manufactured or imported in quantities of 25,000 pounds or more at a single site during calendar year 2005. In addition to the basic manufacturing information collected in previous reporting cycles, the 2006 cycle is the first time EPA collected information to characterize exposure during manufacturing, processing and use of organic chemicals. The 2006 cycle also is the first time manufacturers of inorganic chemicals were required to report basic manufacturing information.
Government Publication Date: Dec 31, 2006

FTTS Administrative Case Listing: FTTS ADMIN

An administrative case listing from the Federal Insecticide, Fungicide, & Rodenticide Act (FIFRA) and Toxic Substances Control Act (TSCA), together known as FTTS. This database was obtained from the Environmental Protection Agency's (EPA) National Compliance Database (NCDB). The FTTS and NCDB was shut down in 2006.
Government Publication Date: Jan 19, 2007

FTTS Inspection Case Listing: FTTS INSP

An inspection case listing from the Federal Insecticide, Fungicide, & Rodenticide Act (FIFRA) and Toxic Substances Control Act (TSCA), together known as FTTS. This database was obtained from the Environmental Protection Agency's (EPA) National Compliance Database (NCDB). The FTTS and NCDB was shut down in 2006.
Government Publication Date: Jan 19, 2007

Potentially Responsible Parties List: PRP

Early in the site cleanup process, the U.S. Environmental Protection Agency (EPA) conducts a search to find the Potentially Responsible Parties (PRPs). The EPA looks for evidence to determine liability by matching wastes found at the site with parties that may have contributed wastes to the site. This listing contains PRPs, Noticed Parties, at sites in the EPA's Superfund Enterprise Management System (SEMS).
Government Publication Date: Jan 25, 2023

State Coalition for Remediation of Drycleaners Listing: SCRD DRYCLEANER

The State Coalition for Remediation of Drycleaners (SCRD) was established in 1998, with support from the U.S. Environmental Protection Agency (EPA) Office of Superfund Remediation and Technology Innovation. Coalition members are states with mandated programs and funding for drycleaner site remediation. Current members are Alabama, Connecticut, Florida, Illinois, Kansas, Minnesota, Missouri, North Carolina, Oregon, South Carolina, Tennessee, Texas, and Wisconsin. Since 2017, the SCRD no longer maintains this data, refer to applicable state source data where available.
Government Publication Date: Nov 08, 2017

Integrated Compliance Information System (ICIS): ICIS

The U.S. Environmental Protection Agency's Enforcement and Compliance History Online system incorporates data from the Integrated Compliance Information System - National Pollutant Discharge Elimination System (ICIS-NPDES). ICIS-NPDES is an information management system maintained by the Office of Compliance to track permit compliance and enforcement status of facilities regulated by the NPDES under the Clean Water Act. This data includes permit, inspection, violation and enforcement action information for applicable ICIS records.
Government Publication Date: Oct 15, 2022

Drycleaner Facilities: FED DRYCLEANERS

A list of drycleaner facilities from Enforcement and Compliance History Online (ECHO) data as made available by the U.S. Environmental Protection Agency (EPA), sourced from the ECHO Exporter file. The EPA tracks facilities that possess NAIC and SIC codes that classify businesses as drycleaner establishments.
Government Publication Date: Dec 11, 2022

Delisted Drycleaner Facilities: DELISTED FED DRY

List of sites removed from the list of Drycleaner Facilities (sites in the EPA's Integrated Compliance Information System (ICIS) with NAIC or SIC codes identifying the business as a drycleaner establishment).

DRAFT

Government Publication Date: Dec 11, 2022

Formerly Used Defense Sites: FUDS

Formerly Used Defense Sites (FUDS) are properties that were formerly owned by, leased to, or otherwise possessed by and under the jurisdiction of the Secretary of Defense prior to October 1986, where the Department of Defense (DOD) is responsible for an environmental restoration. The FUDS Annual Report to Congress (ARC) is published by the U.S. Army Corps of Engineers (USACE). This data is compiled from the USACE's Geospatial FUDS data layers and Homeland Infrastructure Foundation-Level Data (HIFLD) FUDS dataset.

Government Publication Date: Jul 12, 2022

Former Military Nike Missile Sites: FORMER NIKE

This information was taken from report DRXTH-AS-IA-83A016 (Historical Overview of the Nike Missile System, 12/1984) which was performed by Environmental Science and Engineering, Inc. for the U.S. Army Toxic and Hazardous Materials Agency Assessment Division. The Nike system was deployed between 1954 and the mid-1970's. Among the substances used or stored on Nike sites were liquid missile fuel (JP-4); starter fluids (UDKH, aniline, and furfuryl alcohol); oxidizer (IRFNA); hydrocarbons (motor oil, hydraulic fluid, diesel fuel, gasoline, heating oil); solvents (carbon tetrachloride, trichloroethylene, trichloroethane, stoddard solvent); and battery electrolyte. The quantities of material a disposed of and procedures for disposal are not documented in published reports. Virtually all information concerning the potential for contamination at Nike sites is confined to personnel who were assigned to Nike sites. During deactivation most hardware was shipped to depot-level supply points. There were reportedly instances where excess materials were disposed of on or near the site itself at closure. There was reportedly no routine site decontamination.

Government Publication Date: Dec 2, 1984

PHMSA Pipeline Safety Flagged Incidents: PIPELINE INCIDENT

A list of flagged pipeline incidents made available by the U.S. Department of Transportation (US DOT) Pipeline and Hazardous Materials Safety Administration (PHMSA). PHMSA regulations require incident and accident reports for five different pipeline system types.

Government Publication Date: Mar 31, 2021

Material Licensing Tracking System (MLTS): MLTS

A list of sites that store radioactive material subject to the Nuclear Regulatory Commission (NRC) licensing requirements. This list is maintained by the NRC. As of September 2016, the NRC no longer releases location information for sites. Site locations were last received in July 2016.

Government Publication Date: May 11, 2021

Historic Material Licensing Tracking System (MLTS) sites: HIST MLTS

A historic list of sites that have inactive licenses and/or removed from the Material Licensing Tracking System (MLTS). In some cases, a site is removed from the MLTS when the state becomes an "Agreement State". An Agreement State is a State that has signed an agreement with the Nuclear Regulatory Commission (NRC) authorizing the State to regulate certain uses of radioactive materials within the State.

Government Publication Date: Jan 31, 2010

Mines Master Index File: MINES

The Master Index File (MIF) is provided by the United State Department of Labor, Mine Safety and Health Administration (MSHA). This file, which was originally created in the 1970's, contained many Mine-IDs that were invalid. MSHA removes invalid IDs from the MIF upon discovery. MSHA applicable data includes the following: all Coal and Metal/Non-Metal mines under MSHA's jurisdiction since 1/1/1970; mine addresses for all mines in the database except for Abandoned mines prior to 1998 from MSHA's legacy system (addresses may or may not correspond with the physical location of the mine itself); violations that have been assessed penalties as a result of MSHA inspections beginning on 1/1/2000; and violations issued as a result of MSHA inspections conducted beginning on 1/1/2000.

Government Publication Date: Nov 7, 2022

Surface Mining Control and Reclamation Act Sites: SMCRA

An inventory of land and water impacted by past mining (primarily coal mining) is maintained by the Office of Surface Mining Reclamation and Enforcement (OSMRE) to provide information needed to implement the Surface Mining Control and Reclamation Act of 1977 (SMCRA). The inventory contains information on the location, type, and extent of Abandoned Mine Land (AML) impacts, as well as information on the cost associated with the reclamation of those problems. The inventory is based upon field surveys by State, Tribal, and OSMRE program officials. It is dynamic to the extent that it is modified as new problems are identified and existing problems are reclaimed.

Government Publication Date: Aug 18, 2022

Mineral Resource Data System: MRDS

DRAFT

The Mineral Resource Data System (MRDS) is a collection of reports describing metallic and nonmetallic mineral resources throughout the world. Included are deposit name, location, commodity, deposit description, geologic characteristics, production, reserves, resources, and references. This database contains the records previously provided in the Mineral Resource Data System (MRDS) of USGS and the Mineral Availability System/Mineral Industry Locator System (MAS/MILS) originated in the U.S. Bureau of Mines, which is now part of USGS. The USGS has ceased systematic updates of the MRDS database with their focus more recently on deposits of critical minerals while providing a well-documented baseline of historical mine locations from USGS topographic maps.

Government Publication Date: Mar 15, 2016

DOE Legacy Management Sites: LM SITES

The U.S. Department of Energy (DOE) Office of Legacy Management (LM) currently manages radioactive and chemical waste, environmental contamination, and hazardous material at over 100 sites across the U.S. The LM manages sites with diverse regulatory drivers (statutes or programs that direct cleanup and management requirements at DOE sites) or as part of internal DOE or congressionally-recognized programs, such as but not limited to: Formerly Utilized Sites Remedial Action Program (FUSRAP), Uranium Mill Tailings Radiation Control Act (UMTRCA Title I, Tile II), Comprehensive Environmental Response, Compensation, and Liability Act (CERCLA), Resource Conservation and Recovery Act (RCRA), Decontamination and Decommissioning (D&D), Nuclear Waste Policy Act (NWPA). This site listing includes data exported from the DOE Office of LM's Geospatial Environmental Mapping System (GEMS). GEMS Data disclaimer: The DOE Office of LM makes no representation or warranty, expressed or implied, regarding the use, accuracy, availability, or completeness of the data presented herein.

Government Publication Date: Dec 1, 2022

Alternative Fueling Stations: ALT FUELS

This list of alternative fueling stations is sourced from the Alternative Fuels Data Center (AFDC). The U.S. Department of Energy's Office of Energy Efficiency & Renewable Energy launched the AFDC in 1991 as a repository for alternative fuel vehicle performance data, which provides a wealth of information and data on alternative and renewable fuels, advanced vehicles, fuel-saving strategies, and emerging transportation technologies. The data includes Biodiesel (B20 and above), Compressed Natural Gas (CNG), Electric, Ethanol (E85), Hydrogen, Liquefied Natural Gas (LNG), Propane (LPG) fuel type locations.

Government Publication Date: Jan 3, 2023

Superfunds Consent Decrees: CONSENT DECREES

This list of Superfund consent decrees is provided by the Department of Justice, Environment & Natural Resources Division (ENRD) through a Freedom of Information Act (FOIA) applicable file. This listing includes Consent Decrees for CERCLA or Superfund Sites filed and/or as proposed within the ENRD's Case Management System (CMS) since 2010. CMS may not reflect the latest developments in a case nor can the agency guarantee the accuracy of the data. ENRD Disclaimer: Congress excluded three discrete categories of law enforcement and national security records from the requirements of the FOIA; response is limited to those records that are subject to the requirements of the FOIA; however, this should not be taken as an indication that excluded records do, or do not, exist.

Government Publication Date: Jan 11, 2023

Air Facility System: AFS

This EPA retired Air Facility System (AFS) dataset contains emissions, compliance, and enforcement data on stationary sources of air pollution. Regulated sources cover a wide spectrum; from large industrial facilities to relatively small operations such as dry cleaners. AFS does not contain data on facilities that are solely asbestos demolition and/or renovation contractors, or landfills. ECHO Clean Air Act data from AFS are frozen and reflect data as of October 17, 2014; the EPA retired this system for Clean Air Act stationary sources and transitioned to ICIS-Air.

Government Publication Date: Oct 17, 2014

Registered Pesticide Establishments: SSTS

List of active EPA-registered foreign and domestic pesticide-producing and device-producing establishments based on data from the Section Seven Tracking System (SSTS). The Federal Insecticide, Fungicide, and Rodenticide Act (FIFRA) Section 7 requires that facilities producing pesticides, active ingredients, or devices be registered. The list of establishments is made available by the EPA.

Government Publication Date: Mar 30, 2022

Polychlorinated Biphenyl (PCB) Transformers: PCBT

Locations of Transformers Containing Polychlorinated Biphenyls (PCBs) registered with the United States Environmental Protection Agency. PCB transformer owners must register their transformer(s) with EPA. Although not required, PCB transformer owners who have removed and properly disposed of a registered PCB transformer may notify EPA to have their PCB transformer de-registered. Data made available by EPA.

Government Publication Date: Oct 15, 2019

Polychlorinated Biphenyl (PCB) Notifiers: PCB

Facilities included in the national list of facilities that have notified the United States Environmental Protection Agency (EPA) of Polychlorinated Biphenyl (PCB) activities. Any company or person storing, transporting or disposing of PCBs or conducting PCB research and development must notify the EPA and receive an identification number.

DRAFT

Government Publication Date: Nov 3, 2022

State

Ohio Emergency Response (ER) Spills data: SPILLS

Incidents reported to the Emergency Response Unit of the Ohio Environmental Protection Agency (Ohio EPA); includes clandestine drug lab sites with environmental impact.

Government Publication Date: Aug 25, 2020

Ohio Historic Towngas Database (TOWNGAS): TOWNGAS

A list of 82 sites of coal gas generators in Ohio. These plants produced gas for street lights in the communities in which they were located. The production of one million cubic feet of gas also produced about 800 gallons of liquid coal tar, which is a carcinogen. TOWNGAS was developed from a database from Radian Corporation along with information from the Ohio Historical Society and various public libraries.

Government Publication Date: Historic

Dry Cleaning Facilities: DRYCLEANERS

This list of facilities, which have obtained permits to install or operate dry cleaning operations, is maintained by the Ohio Environmental Protection Agency's (Ohio EPA) Division of Air Pollution Control (DAPC). This data is sourced from the Ohio EPA's applicable electronic copies of issued permits search tool and FOIA file.

Government Publication Date: Mar 28, 2023

Delisted Drycleaner Facilities: DELISTED DRYCLEANERS

List of drycleaner facilities/sites which have been delisted from Ohio Environmental Protection Agency (Ohio EPA).

Government Publication Date: Mar 28, 2023

Urban Setting Designation Sites: USD

List of sites granted Urban Setting Designation (USD) by the Ohio Environmental Protection Agency (Ohio EPA). USDs are granted to brownfield and voluntary cleanup properties located in highly urbanized areas where ground water containing chemicals from prior industrial or commercial activities poses no perceptible risk to the community because the ground water is not being used and will not be used for drinking water purposes in the foreseeable future.

Government Publication Date: Feb 17, 2023

Cessation of Regulated Operations (CRO) Program: CRO

The goal of the Cessation of Regulated Operations (CRO) program run by the Ohio Environmental Protection Agency (Ohio EPA) is to prevent threats to human health and the environment created when business owners and operators irresponsibly abandon businesses where chemicals were produced, used, stored or handled.

Government Publication Date: Jan 23, 2023

Ohio Old Sludge Dumping Database (SIABASE): SIAB

This database of about 2800 sites respresent pits, ponds and lagoons where various types of sludge were dumped over many years. The object of this data collection was to determine if harm was done to drinking water supplies below each dump site. The data were collected during the 1970s and published by the Ohio Environmental Protection Agency in 1980.

Government Publication Date: Historic

Per- and Polyfluoroalkyl Substances (PFAS): PFAS

A list of known PFAS contaminated sites. This list is made available by the Ohio Environmental Protection Agency (Ohio EPA).

Government Publication Date: Oct 6, 2022

Underground Injection Control Wells: UIC

The Ohio Environmental Protection Agency provides this listing of Class I and Class V Underground Injection Control Wells.

Government Publication Date: Oct 7, 2019

PFAS Testing of Ohio Public Water Systems: PFAS PWS

A list of public water supply systems that have been tested for PFAS made available by the Ohio Environmental Protection Agency (EPA).

Government Publication Date: Oct 6, 2022

DRAFT

Permit by Rule Air Facilities: AIR PERMITS

A permit-by-rule is a specific permit provision in the Ohio Administrative Code that applies to certain types of low-emitting air pollution sources. This list of Permit by Rule facilities is provided by the Ohio Environmental Protection Agency.

Government Publication Date: Jul 30, 2020

Tribal

No Tribal additional environmental record sources available for this State.

County

No County additional environmental record sources available for this State.

DRAFT

Definitions

Database Descriptions: This section provides a detailed explanation for each database including: source, information available, time coverage, and acronyms used. They are listed in alphabetic order.

Detail Report: This is the section of the report which provides the most detail for each individual record. Records are summarized by location, starting with the project property followed by records in closest proximity.

Distance: The distance value is the distance between plotted points, not necessarily the distance between the sites' boundaries. All values are an approximation.

Direction: The direction value is the compass direction of the site in respect to the project property and/or center point of the report.

Elevation: The elevation value is taken from the location at which the records for the site address have been plotted. All values are an approximation. Source: Google Elevation API.

Executive Summary: This portion of the report is divided into 3 sections:

'Report Summary'- Displays a chart indicating how many records fall on the project property and, within the report search radii.

'Site Report Summary'-Project Property'- This section lists all the records which fall on the project property. For more details, see the 'Detail Report' section.

'Site Report Summary-Surrounding Properties'- This section summarizes all records on adjacent properties, listing them in order of proximity from the project property. For more details, see the 'Detail Report' section.

Map Key: The map key number is assigned according to closest proximity from the project property. Map Key numbers always start at #1. The project property will always have a map key of '1' if records are available. If there is a number in brackets beside the main number, this will indicate the number of records on that specific property. If there is no number in brackets, there is only one record for that property.

The symbol and colour used indicates 'elevation': the red inverted triangle will dictate 'ERIS Sites with Lower Elevation', the yellow triangle will dictate 'ERIS Sites with Higher Elevation' and the orange square will dictate 'ERIS Sites with Same Elevation.'

Unplottables: These are records that could not be mapped due to various reasons, including limited geographic information. These records may or may not be in your study area, and are included as reference.

DRAFT

Nova Group

APPENDIX C-2: Regulatory Records - General Public Records

DRAFT

Cuyahoga County, Ohio - Property Summary Report
Parcel: 119-09-014

Owner	MYRTLE & SONG, LLC
Address	1765 E 89 ST CLEVELAND, OH. 44106
Land Use	(5000) R - RES VACANT LAND
Legal Description	392SP 180 S OF HOUGH
Neighborhood Code	01140

SKETCH

Building 0

Sketchs not available for this parcel.

Please contact us at EMcGoldrick@cuyahogacounty.us

or call (216) 443-4663 for a copy of the building card.

MAP VIEW

Map Image

DRAFT

BUILDING INFORMATION

LAND

Code	Frontage	Depth	Acreage	Sq Ft
PRM	45	171	0.18	7,695

VALUATION

2022 Values	Taxable Market Value	Exempt Market Value	Abated Market Value	Assessed Taxable Value
Land Value	$4,600	$0	$0	$1,610
Building Value	$0	$0	$0	$0
Total Value	$4,600	$0	$0	$1,610
Land Use	5000			RESIDENTIAL VACANT LAND

PERMITS

Tax Year	Reason	Tax Change	Exempt Change	Percent Complete	Reinspect	Notes
2019	30 - New Construction	$	$	100%	No	LAND BANK TRANSFER 100% COMPLETE NO VALUE 1-1-2019
2019	50 - Change in Exmption	$	$	100%	No	CLASS-CHANGE IN EXEMPTION 2019 [B:/7050 TO R:5000/]
2018	10 - Razing	$	($73,500)	100%	No	LAND BANK DEMO 100% COMPLETE 1-1-2018 [EXTBLD -73500] DID NOT GO OUT IN FIELD
2015	30 - New Construction	$	$	100%	No	DWELLING BOARDED SINCE 2008, TERMINATE PERMIT 1-1-2015 NEW PERMIT NEEDED FOR DEMO OR REHAB
2014	30 - New Construction	$	$	0%	Yes	DWELLING BOARDED UP REHAB-RAZING NOT COMPLETE 2011, 2012, 2013, 2014 REINSPECT 2015 FOR REHAB OR RAZING
2013	10 - Razing	($14,800)	$	0%	Yes	DWELLING BOARDED UP REHAB/RAZING NOT COMPLETE 2011, 2012, 2013 REINSPECT 2014
2012	30 - New Construction	$	$	0%	Yes	DWLG STILL BOARD UP. INTERNAL-EXTERNAL ALTERATIONS REINS 2011****DWELLING STILL BOARDED UP 1-1- 2011 REINSPECT FOR REHAB-RAZING 2012** BOARD UP COMPLETE 1-1-12 REINSPECT FOR REHAB / RAZING 2013 NO VALUE CHANGE
2011	30 - New Construction	$	$	0%	Yes	DWLG STILL BOARD UP. INTERNAL-EXTERNAL ALTERATIONS REINS 2011****DWELLING STILL BOARDED UP 1-1- 2011 REINSPECT FOR REHAB/RAZING 2012
2010	30 - New Construction	$	$	0%	Yes	DWLG STILL BOARD UP. INTERNAL/EXTERNAL ALTERATIONS REINS 2011
2009	30 - New Construction	$	$	0%	Yes	INT-EXT ALT 0% COMP 1-1- 2009 RNSPCT2010
2008	30 - New Construction	$	$	0%	Yes	INT-EXT ALT N/% COMP 1-1- 2008 RNSPCT2009
2004	30 - New Construction	$117,800	$	100%	No	REHAB PUT ON FOR 135000 UPDATE CHARACTERISTICS100% COMP 1-1-2004

IMPROVEMENTS

Type	Description	Size	Height Depth

Information included on this report is believed to be accurate, but is not guaranteed. Cuyahoga County is not liable for errors or omissions.

SALES

Date	Buyer	Seller	Price
2/24/2023	MYRTLE & SONG, LLC	KOLOMIYETS, INNA	$25,000
12/6/2022	KOLOMIYETS, INNA	KOLOMIYETS, VIKTOR & INNA	$0
4/25/2018	KOLOMIYETS, VIKTOR & INNA	CUYAHOGA CNTY LAND REUTILIATION	$0
6/12/2017	CUYAHOGA CNTY LAND REUTILIATION	STATE OF OHIO FORF BR # 010709	$0
4/19/2017	STATE OF OHIO FORF BR # 010709	V2R ENTERPRISES, LLC	$0
10/20/2003	V2R ENTERPRISES, LLC	Freese, Richard A	$0
3/7/2003	Freese, Richard A	Liberty Savings Bank	$13,000
8/26/2002	Liberty Savings Bank	Puskorius, Linas	$12,000
7/22/1999	Puskorius, Linas	Mitchum, Sanuel W Jr	$76,000
5/4/1999	Mitchum, Sanuel W Jr	Mitchum, Corlodia	$0
5/10/1995	Mitchum, Corlodia	Mitchum Corlodia..	$0
1/15/1988	Mitchum Corlodia..	Mitchum Samuel W & Corlodia	$0
1/1/1975	Mitchum Samuel W & Corlodia		$0

Taxes

2022 Taxes	Charges	Payments	Balance Due
Tax Balance Summary	**$195.25**	**$195.25**	**$.00**

DRAFT

Cuyahoga County, Ohio - Property Summary Report
Parcel: 119-09-016

Owner	HAIMOUR, FAHIDEH
Address	8910 HOUGH AVE CLEVELAND, OH. 44106
Land Use	(4000) C - COMMERCIAL VAC LAND
Legal Description	392 SEC HOUGH
Neighborhood Code	22240

SKETCH

Building 0

Sketchs not available for this parcel.

Please contact us at EMcGoldrick@cuyahogacounty.us

or call (216) 443-4663 for a copy of the building card.

MAP VIEW

Map Image

BUILDING INFORMATION

LAND

Code	Frontage	Depth	Acreage	Sq Ft
PRM	90		0.28	12,150

VALUATION

2022 Values	Taxable Market Value	Exempt Market Value	Abated Market Value	Assessed Taxable Value
Land Value	$12,200	$0	$0	$4,270
Building Value	$0	$0	$0	$0
Total Value	$12,200	$0	$0	$4,270
Land Use	4000			COMMERCIAL VACANT LAND

PERMITS

Tax Year	Reason	Tax Change	Exempt Change	Percent Complete	Reinspect	Notes

IMPROVEMENTS

Type	Description	Size	Height Depth

SALES

Date	Buyer	Seller	Price
3/15/2023	HAIMOUR, FAHIDEH	89TH DEVELOPMENT LLC (VENDOR)	$30,000
12/7/2017	89TH DEVELOPMENT LLC (VENDOR)	89TH DEVELOPMENT LLC	$0
11/5/2008	89TH DEVELOPMENT LLC	THE KEVANNA GROUP, INC	$29,000
9/28/2005	THE KEVANNA GROUP, INC	Pearson Elliott	$15,819
8/9/1979	Pearson Elliott	Rogers Clyde & Earline	$10,000
1/1/1975	Rogers Clyde & Earline		$0

Taxes

2022 Taxes	Charges	Payments	Balance Due
Tax Balance Summary	**$1,284.86**	**$642.43**	**$642.43**

DRAFT

Information included on this report is believed to be accurate, but is not guaranteed. Cuyahoga County is not liable for errors or omissions.

Cuyahoga County, Ohio - Property Summary Report
Parcel: 119-09-019

Owner	MYRTLE & SONG LLC
Address	8924 HOUGH AVE CLEVELAND, OH. 44106
Land Use	(4000) C - COMMERCIAL VAC LAND
Legal Description	392 H & A 0002 ALL
Neighborhood Code	22240

SKETCH

Building 0

Sketchs not available for this parcel.

Please contact us at EMcGoldrick@cuyahogacounty.us

or call (216) 443-4663 for a copy of the building card.

MAP VIEW

Map Image

DRAFT

BUILDING INFORMATION

LAND

Code	Frontage	Depth	Acreage	Sq Ft
PRM	43	146	0.14	6,132

VALUATION

2022 Values	Taxable Market Value	Exempt Market Value	Abated Market Value	Assessed Taxable Value
Land Value	$6,100	$0	$0	$2,140
Building Value	$0	$0	$0	$0
Total Value	$6,100	$0	$0	$2,140
Land Use	4000			COMMERCIAL VACANT LAND

PERMITS

Tax Year	Reason	Tax Change	Exempt Change	Percent Complete	Reinspect	Notes
2013	10 - Razing	($1,000)	$	100%	No	CONDEMNATION - MAIN STRUCTURE NO CHANGES 1-1- 2011 REINSPECT 2012. BUILDING NOT RAZED 1-1- 2012 REINSPECT 2013 RAZED 100% COMP 1-1- 2013
2013	70 - Change of class	$	$	100%	No	CLASS-CHANGE 2013
2012	30 - New Construction	$	$	0%	Yes	CONDEMNATION - MAIN STRUCTURE NO CHANGES 1-1- 2011 REINSPECT 2012. BUILDING NOT RAZED 1-1- 2012 REINSPECT 2013
2011	30 - New Construction	$	$	0%	Yes	CONDEMNATION - MAIN STRUCTURE NO CHANGES 1-1- 2011 REINSPECT 2012
2004	30 - New Construction	$	$	100%	No	BOARDING100% CMPNV 1-1- 2004

IMPROVEMENTS

Type	Description	Size	Height Depth

SALES

Date	Buyer	Seller	Price
2/6/2023	MYRTLE & SONG LLC	AUSTIN, CARNELL	$16,750
5/10/2013	AUSTIN, CARNELL	STATE OF OHIO (FORF) CASE # CV 004635	$0
2/19/2013	STATE OF OHIO (FORF) CASE # CV 004635	CONSORTIUM FOR ECONOMIC & COMMUNITY DEV INC	$0
7/9/2003	CONSORTIUM FOR ECONOMIC & COMMUNITY DEV INC	Hough Area Partners Inc.	$0
11/8/1996	Hough Area Partners Inc.	Cleveland, City Of Lb93	$0
9/24/1993	Cleveland, City Of Lb93	Dixon George	$0
10/14/1983	Dixon George	Montello Josephine	$23,000
1/1/1975	Montello Josephine		$0

Taxes

2022 Taxes	Charges	Payments	Balance Due
Tax Balance Summary	**$1,355.64**	**$1,355.64**	**$.00**

Information included on this report is believed to be accurate, but is not guaranteed. Cuyahoga County is not liable for errors or omissions.

PPN: 119-09-014
MYRTLE & SONG, LLC
AMT $25,000.00
CONV $100.00
19543

202302240311 DEED
02/24/2023 01:42 PM
RCPT# 20230224000160
PAID BY TITLE CO TITLE A

CUYAHOGA COUNTY FISCAL OFFICE

GENERAL WARRANTY DEED
Statutory Form

Inna Kolomiyets, married, the Grantor(s), for Ten Dollars ($10.00) and other valuable consideration paid, grant(s) with general warranty covenants, to **Myrtle & Song, LLC**, the Grantee(s), whose tax mailing address will be **7281 Pearl Road Middleburg Hts., OH 44130**, the following described property:

Situated in the City of Cleveland, County of Cuyahoga and State of Ohio: And known as being part of Original One Hundred Acre Lot No. 392 and bounded and described as follows:

Beginning on the easterly line of East 89th Street, at a point 135 feet southerly, measured along said easterly line, from its intersection with the southerly line of Hough Avenue;
Thence Southerly, along said easterly line of East 89th Street, 45 feet;
Thence Easterly, on a line parallel to said southerly line of Hough Avenue, about 171.50 feet to the westerly line of the S.V. Harkness' Subdivision, as shown by the recorded plat in Volume 8 of Maps, Page 12 of Cuyahoga County Records;
Thence Northerly, along said westerly line of S.V. Harkness' Subdivision, 45 feet;
Thence Westerly about 171.50 feet to the place of beginning, be the same more or less but subject to all legal highways.

Parcel No. 119-09-014
1765 E. 89th Street
Cleveland, Ohio 44106

SAVE AND EXCEPT easements and restrictions of record, zoning ordinances, real estate taxes and assessments, if any, prorated to the date of this deed.
Permanent Parcel No: 119-09-014 P.I.R.: 202212060279 of Official Records of Cuyahoga County, Ohio.

TITLECO TITLE AGENCY
440-239-1540
23-2-13

DRAFT

Viktor Kolomiyets, spouse of **Inna Kolomiyets**, releases all rights of dower therein.

Executed this 23rd day of February, 2023.

Inna Kolomiyets

Inna Kolomiyets

Viktor Kolomiyets

STATE OF OHIO, COUNTY OF Cuyahoga, SS:

The foregoing instrument was acknowledged before me this 23rd day of February, 2023, by **Inna Kolomiyets and Viktor Kolomiyets, Wife and Husband,** the Grantor(s), and that the same was his/her/their free act and deed.

IN TESTIMONY WHEREOF, I have hereunto set my name and official seal.

*This is an acknowledgment clause. No oath or affirmation was administered to the signer(s) with regard to this notarial act.

NOTARIAL SEAL STATE OF OHIO

JIM PERRY
NOTARY PUBLIC, STATE OF OHIO
SUMMIT COUNTY
My Comm. Expires September 16, 2025

Notary Public

THIS INSTRUMENT PREPARED BY: WILLIAM K. NAUMOFF, NAUMOFF & NAUMOFF ATTORNEYS AT LAW, 358 PARK AVE. W., MANSFIELD, OHIO 44906

DRAFT

PPN: 119-09-019
MYRTLE & SONG, LLC
AMT $16,750.00
CONV $67.20
17495

202302060393 DEED
02/06/2023 02:47 PM
RCPT# 20230206000160
PAID BY TITLECO TITLE AGENCY

CUYAHOGA COUNTY FISCAL OFFICE

Warranty Deed

KNOW ALL MEN BY THESE PRESENTS THAT Carnell Austin, not married, the Grantor, claiming title by or through instrument recorded in 201305100703 in the Cuyahoga County Recorder's Office, for valuable consideration thereunto given, and for the sum of Ten Dollars ($10.00) received to his/her full satisfaction of **Myrtle & Song, LLC, an Ohio limited liability company**, the Grantee, whose tax mailing address will be 7281 Pearl Road, Middleburg Heights, Ohio 44130 does **GIVE, GRANT, BARGAIN, SELL AND CONVEY** unto said Grantee, his heirs and assigns, the following described premises:

Situated in the City of Cleveland, County of Cuyahoga, and State of Ohio:

And known as being Sublot No. 2 in Holden and Adams Re-Allotment of part of Original One Hundred Acre Lot No. 392, as shown by the recorded plat in Volume 26 of Maps, Page 24 of Cuyahoga County Records, and being 42.50 feet front on the southerly side of Hough Avenue NE, and extending back of equal width 146 feet deep, as appears by said plat, be the same more or less but subject to all legal highways.

Permanent Parcel No(s): 119-09-019
Also Known As: 8924 Hough Avenue, Cleveland, Ohio 44106

TO HAVE AND TO HOLD the above premises, with the appurtenances thereunto belonging, unto the said Grantee, and his/her separate heirs and assigns forever.

AND THE SAID Grantor, for his or herself and his or her heirs, executors and administrators, hereby covenants with the said Grantee, his or her heirs and his or her assigns, that said Grantor is the true and lawful owner of said premises, and is well seized of the same in fee simple, and has good right and full power to bargain, sell and convey the same in the manner aforesaid, and that the same are free and clear from all encumbrances, except zoning ordinances, easements, reservations, conditions and restrictions of record, if

TITLECO TITLE AGENCY
440-239-1540
23-1-83

any, and real estate taxes and assessments, general and special, which are a lien at the time of transfer, but which are not then due and payable, and further, that said Grantor will warrant and defend the same against all claims whatsoever except as provided herein.

IN TESTIMONY WHEREOF, Carnell Austin, not married, the Grantor, hereunto set his or her hand the 3rd day of February, 2023.

Grantor:

Carnell Austin

Carnell Austin

STATE OF OHIO)
) **ss.**
Cuyahoga **COUNTY**)

This is an acknowledgment clause. No oath or affirmation was administered to the signer. Before me, a Notary Public in and for said County and State, personally appeared **Carnell Austin, not married,** the Grantor, whose identity was known or proven to me and who did sign the foregoing Instrument and acknowledged the signing hereof to be his/her voluntary act and deed.

In testimony whereof, I have hereunto set my hand and official seal at Middleburg Hts, Ohio, this 3rd day of February, 2023.

Notary Public

My commission expires: April 26, 2025.

This instrument was prepared by:
Jim Petropouleas, Esq.
10883 Pearl Rd.
Strongsville, OH 44136

NOTARIAL SEAL STATE OF OHIO

BRITTNEY NYCOLE THELLMANN-COYNE
Notary Public, State of Ohio
My Commission Expires:
April 26,2025

DRAFT

P009179-041323 - Public Safety - Public Records Request

Message History (2)

On 4/13/2023 1:41:51 PM, Cleveland Public Records Center wrote:

Dear Associate James Keesey,

Thank you for your interest in public records of the City of Cleveland. Your request has been received and is being processed in accordance with the Ohio Sunshine Laws. Your request was received in this office on 4/13/2023 and has been given the reference number P009179-041323 for tracking purposes.

Records Requested: **On behalf of Nova Group, I'd like to request department records of USTs, ASTs, hazardous chemical storage, spills, and hazardous emergency responses for the following property:**

Three parcels of vacant land with addresses listed as 1765 East 89th Street, 8910 Hough Avenue, and 8924 Hough Avenue, Cleveland, Ohio

This information will be used to prepare an environmental assessment of the property.

Your request will be forwarded to the relevant city department(s) to locate the information you seek and to determine the volume and any costs associated with satisfying your request. You will be contacted about the availability and/or provided with copies of the records in question. **PLEASE NOTE:** The public records law does not require a governmental body to create new information, to do legal research, or to answer questions.

You can monitor the progress of your request at the link below and you will receive an email when your request has been completed. Again, thank you for using the Cleveland Public Records Center.

City of Cleveland - Public Records

DRAFT

To monitor the progress or update this request please log into the Cleveland Public Records Center.

CITY OF CLEVELAND
Mayor Justin M. Bibb

On 4/13/2023 1:41:49 PM, James Keesey wrote:

Request Created on Public Portal

DRAFT

C001058-041323 - City - Public Records Request

Message History (2)

On 4/13/2023 1:45:17 PM, Cleveland Public Records Center wrote:

Dear Associate James Keesey,

Thank you for your interest in public records of the City of Cleveland. Your request has been received and is being processed in accordance with the Ohio Sunshine laws. Your request was received in this office on 4/13/2023 and has been given the reference number C001058-041323 for tracking purposes.

Records Requested: **On behalf of Nova Group, I'd like to request department records of wells, septic systems, nuisances, and violations for the following property:**

Three parcels of vacant land with addresses listed as 1765 East 89th Street, 8910 Hough Avenue, and 8924 Hough Avenue, Cleveland, Ohio

This information will be used to prepare an environmental assessment of the property. I appreciate any help in advance!

Your request will be forwarded to the relevant City department(s) to locate the information you seek and to determine the volume and any costs associated with satisfying your request. You will be contacted about the availability and/or provided with copies of the records in question. PLEASE NOTE: The public records law does not require a governmental body to create new information, to do legal research, or to answer questions.

You can monitor the progress of your request at the link below and you'll receive an email when your request has been completed. Again, thank you for using the Cleveland Public Records Center.

City of Cleveland - Public Records

To monitor the progress or update this request please log into the Cleveland Public Records Center.

DRAFT

CITY OF CLEVELAND
Mayor Justin M. Bibb

On 4/13/2023 1:45:15 PM, James Keesey wrote:

Request Created on Public Portal

DRAFT

C001057-041323 - City - Public Records Request

Message History (2)

On 4/13/2023 1:44:03 PM, Cleveland Public Records Center wrote:

Dear Associate James Keesey,

Thank you for your interest in public records of the City of Cleveland. Your request has been received and is being processed in accordance with the Ohio Sunshine laws. Your request was received in this office on 4/13/2023 and has been given the reference number C001057-041323 for tracking purposes.

Records Requested: **On behalf of Nova Group, I'd like to request recent department records (approximately the past 10 years) of building permits and certificates of occupancy for the following property:**

Three parcels of vacant land with addresses listed as 1765 East 89th Street, 8910 Hough Avenue, and 8924 Hough Avenue, Cleveland, Ohio

This information will be used to prepare an environmental assessment of the property. I appreciate any help in advance!

Your request will be forwarded to the relevant City department(s) to locate the information you seek and to determine the volume and any costs associated with satisfying your request. You will be contacted about the availability and/or provided with copies of the records in question. PLEASE NOTE: The public records law does not require a governmental body to create new information, to do legal research, or to answer questions.

You can monitor the progress of your request at the link below and you'll receive an email when your request has been completed. Again, thank you for using the Cleveland Public Records Center.

City of Cleveland - Public Records

DRAFT

To monitor the progress or update this request please log into the Cleveland Public Records Center.

CITY OF CLEVELAND
Mayor Justin M. Bibb

On 4/13/2023 1:44:01 PM, James Keesey wrote:

Request Created on Public Portal

DRAFT

APPENDIX D: Client Provided Documentation

DRAFT

APPENDIX E: Laboratory Reports (No Documents Are Associated With This Appendix)

DRAFT

APPENDIX F: Other Supporting Documentation

DRAFT

Soil Map—Cuyahoga County, Ohio

Map Scale: 1:1,760 if printed on A landscape (11" x 8.5") sheet.

N

Meters: 0 25 50 100 150

Feet: 0 50 100 200 300

Map projection: Web Mercator Corner coordinates: WGS84 Edge tics: UTM Zone 17N WGS84

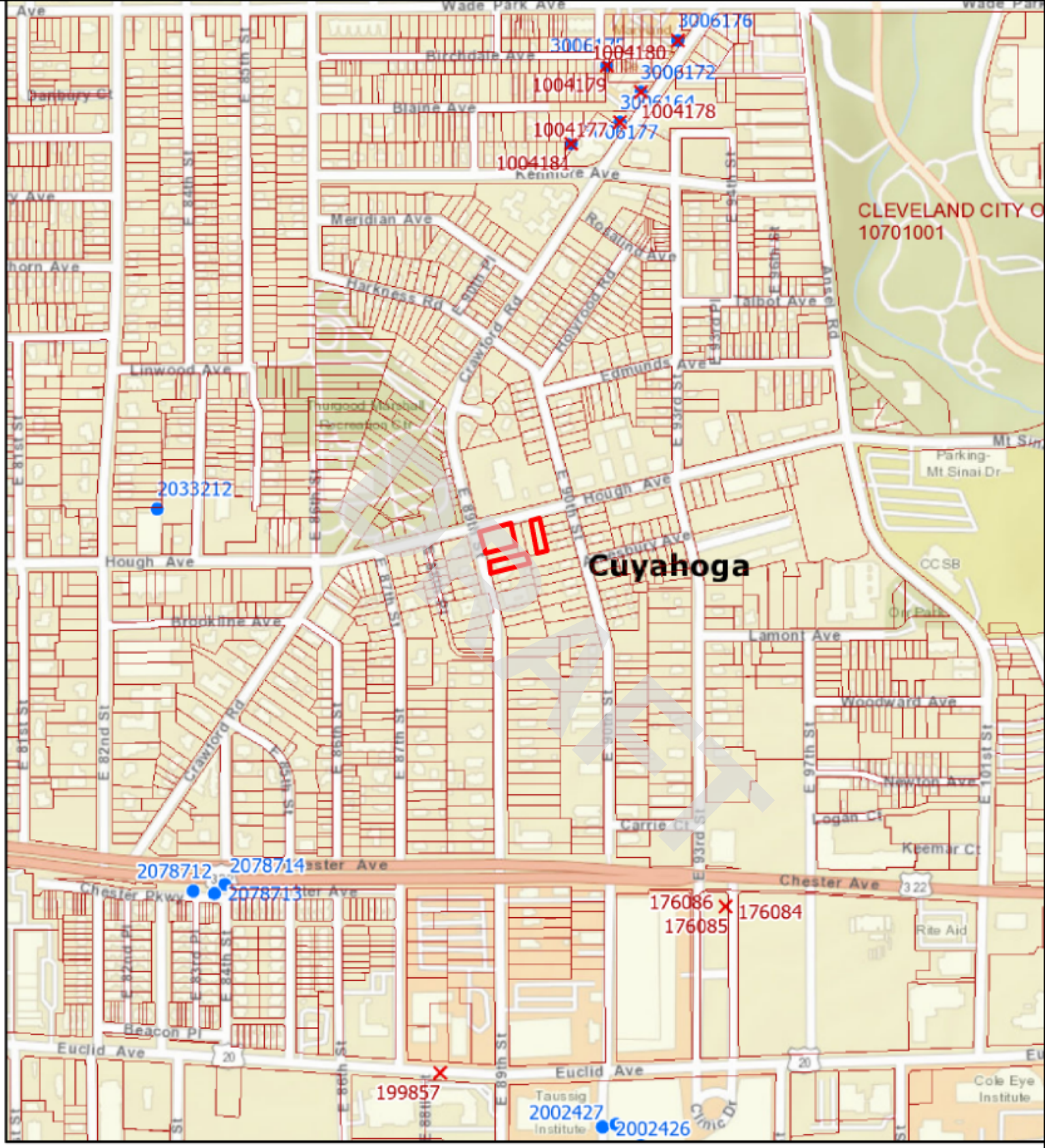
Cuyahoga
CLEVELAND CITY O
10701001
3006176
1004180
3006172
1004179
3006164
1004178
3006177
1004181
2033212
2078712
2078714
2078713
176086
176085
176084
199857
2002427
2002426
Wade Park Ave
Birchdale Ave
Blaine Ave
Kennore Ave
Meridian Ave
Rosalind Ave
Harkness Rd
Crawford Rd
Hollywood Rd
Talbot Ave
Ansel Rd
Linwood Ave
Edmunds Ave
Hough Ave
Brookline Ave
Lamont Ave
Woodward Ave
Newton Ave
Logan Ct
Carrie Ct
Keemar Ct
Chester Ave
Chester Pkwy
Beacon Pl
Euclid Ave
Taussig Institute
Clinic Dr
Cole Eye Institute
Rite Aid
Parking-Mt Sinai Dr
CCSB
Dr Park
Mt Sinai
Thurgood Marshall Recreation Ctr
Panbury Ct
E 81st St
E 82nd St
E 84th St
E 85th St
E 86th St
E 87th St
E 88th St
E 89th St
E 90th St
E 93rd St
E 97th St
E 101st St
E 84th Pl
E 87th Pl
E 93rd Pl
E 94th Pl
E 96th Pl
E 97th Pl
E 86th Pl
E 87th Pl
E 88th Pl
E 89th Pl
E 90th Pl
E 93rd Pl
E 94th Pl
E 96th Pl
E 97th Pl
E 86th St
E 89th St
E 93rd St
E 94th St
E 96th St
E 97th St
E 101st St
Statewide Parcels
Current Township
Counties
Sealing Reports
Well Logs

Cleveland Water

2021 WATER QUALITY REPORT

Cleveland Water has a current, unconditional license to operate our public water system, the 10th largest in the United States.

DRAFT

Cleveland Water tiene actualmente una licencia incondicional para operar nuestro sistema público de agua, el décimo más grande de los Estados Unidos.

2021 CONTINUING OUR MISSION TO SERVE YOU

Cleveland Water is the 10th largest public water system in the United States, the largest system in Ohio and the largest system sourcing Lake Erie. Every day, we treat and deliver up to 300 million gallons of water to more than 1.45 million people and thousands of businesses, schools, churches and recreation centers through more than 442,000 customer accounts.

We've stated for decades that, the health and safety of our customers is our number one priority. We continued to prove that in 2021. Cleveland Water is committed to providing economical, high quality drinking water to all customers.

Our success is reflected in this 2021 Water Quality Report, which we've prepared to summarize information for you, our consumers. Cleveland Water is in compliance with all Maximum Contaminant Levels and Treatment Techniques for drinking water. Cleveland Water had a 2021 unconditioned license to operate our water system. The license is issued by the Ohio Environmental Protection Agency. Included within this report is general health information, water quality test results, how to participate in decisions concerning your drinking water and water system contacts.

Martin J. Keane
Director, Department of Public Utilities

Alex Margevicius
Commissioner, Cleveland Water Department

DRAFT

OUR SERVICE AREA

LEGEND

City & Suburbs

- Low Service Suburbs
- 1st High Suburbs
- 2nd High Suburbs
- 3rd High Suburbs
- Cleveland
- Master Meter

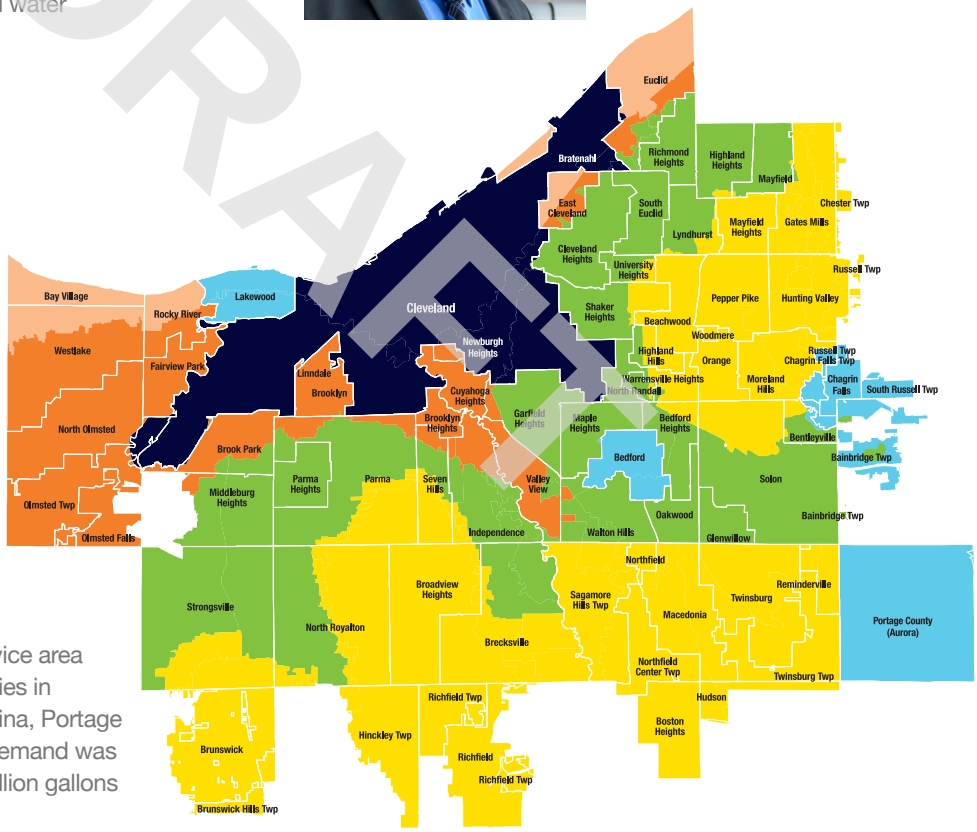

We provide water to our 640-square mile service area through 5,375 miles of mains in 80 communities in Cuyahoga County and parts of Geauga, Medina, Portage and Summit counties. In 2021, our average demand was 209.7 million gallons per day, which is 76.5 billion gallons of water for the year.

PUBLIC PARTICIPATION

Cleveland Water does not hold regular public meetings. However, the public may participate through attending Public Utilities Committee meetings of Cleveland City Council. At times, council may meet virtually in accordance with the city of Cleveland's emergency declaration and Ohio's Open Meetings Law under H.B. 404. Committee and council meetings are listed on the Cleveland City Council calendar which is linked at clevelandcitycouncil.org and can be watched live on TV20 and YouTube. For more information on your drinking water, contact us at 216-664-2639.

pH 7.3
at plant tap

hardness
6.6 grains/gallon
(113 ppm)

alkalinity
78 ppm as
calcium carbonate

64,851 FEET
new water pipe installed in 2021 to replace aging infrastructure

TAP WATER IS THE $MART CHOICE

Cost of DRINKING ½ gallon per day for one year

TAP WATER	PLASTIC WATER
$0.87	$1,757

CWD makes an average

210 million gallons per day

for our 1.45 million customers

Cleveland Water

- ✔ 2021 UNCONDITIONED LICENSE TO OPERATE
- ✔ ZERO VIOLATIONS
- ✔ SAFE FROM LEAD (ORTHOPHOSPHATE PROTECTION & PH CONTROL)
- ✔ ZERO PFAS DETECTIONS (280 SAMPLES FROM 2014-2021)

$76.2 MILLION
invested in infrastructure improvements in 2021 to our treatment plants, intakes, tanks, towers and water mains

With more than
5,375
miles of water mains in our 640 square mile service area, Cleveland Water is the 10th largest water system in the country. That's why we continually inspect, maintain, plan for and execute upgrades to our infrastructure to meet an ever increasing need for reliability.

NOW COPPER
1,646 lead service lines replaced with copper in 2021

4 buoys monitor Lake Erie source water

4 intakes & 4 treatment plants make water safe

160,000 tests yearly in the plants to ensure proper treatment

35 pump stations, tanks & towers to maintain proper system pressure

> 5,000 water samples collected across our service area yearly to ensure safe water at your tap

DRAFT

"In 2021, Cleveland Water celebrated 165 years of delivering water to customers. Throughout water's journey from the lake to your home, our staff goes above and beyond to ensure the quality and reliability of our services."

Alex Margevicius, P.E.
Commissioner

"The real-time water quality data from our buoys near each intake lets us know source water quality before that water enters our treatment plants. This knowledge helps us make more consistent water. Our goal is that no matter what Lake Erie throws at us, customers never notice a difference at their tap."

Scott Moegling, P.E.
Water Quality Manager

LAKE ERIE – OUR SOURCE WATER

Cleveland draws source water from four intakes located far offshore in Lake Erie's Central Basin. These intakes are spread out over 15 miles and are each 3 to 5 miles offshore where the water is cleaner and has been minimally impacted from tributary runoff and coastal activities. Lake Erie is considered to be a surface water source. Cleveland Water also has interconnections with other area water systems, but these are for emergency use only. These interconnections are designed for Cleveland Water to assist other water systems if needed. We received no emergency water in 2021.

Water enters Lake Erie from precipitation over the lake and watershed. Precipitation on land runs off and flows down streams and rivers into our source water. About 90% of the water entering Lake Erie flows down the Detroit River from Lake St. Clair; another 4% drains from the Maumee River. Both rivers flow into the lake's shallow Western Basin. The remaining runoff drains through dozens of rivers and streams into the lake or off the land along the shore directly into the water. The actions of people on land in Lake Erie's 30,149 square mile watershed can impact the quality of water in Lake Erie. Protecting our drinking water source from contamination is the responsibility of all area residents.

The state of Ohio performed an assessment of our four source water intakes in the late 1990s. An updated Source Water Assessment and Protection Report as prepared by Cleveland Water and Ohio EPA in July 2021. For the purposes of source water assessments, all surface waters are considered to be susceptible to contamination. By their nature, surface waters are accessible and can be easily contaminated by chemicals and pathogens from an upstream spill. Because Cleveland Water's intakes are located a considerable distance offshore, potential contamination from the Cuyahoga River and nearshore sources is minimized to a great degree. As a result, Ohio EPA considers Cleveland Water's source water (Lake Erie) to have a low susceptibility to contamination due to the location of our intakes.

The Cleveland Water public water system treats the water to meet drinking water quality standards, but no single treatment technique can address all potential contaminants. To address this, Cleveland Water uses the multiple barrier approach for protecting and treating our source water. Protection of source water is one of the barriers we use. The potential for water quality impacts can be further decreased by implementing measures to protect Lake Erie. More detailed information is provided in the *Cleveland Water Drinking Water Source Assessment and Protection Report* which can be obtained by calling our Water Quality Section at 216-664-2639.

DRAFT



WHAT TO EXPECT FROM PUBLIC WATER SYSTEMS IN THE UNITED STATES

The sources of drinking water (both tap water and bottled water) include rivers, lakes, streams, ponds, reservoirs, springs and wells. As water travels over the surface of the land or through the ground, it dissolves naturally-occurring minerals and, in some cases, radioactive material, and can pick up substances resulting from the presence of animals or from human activity.

In order to ensure that tap water is safe to drink, USEPA prescribes regulations which limit the amount of certain contaminants in water provided by public water systems. Food and Drug Administration (FDA) regulations establish limits for contaminants in bottled water which must provide the same protection for public health.

Drinking water, including bottled water, may reasonably be expected to contain at least small amounts of some contaminants. The presence of contaminants does not necessarily indicate that water poses a health risk. More information about contaminants and potential health effects can be obtained by calling the Environmental Protection Agency's Safe Drinking Water Hotline (1-800-426-4791).

Some people may be more vulnerable to contaminants in drinking water than the general population. Immunocompromised persons such as persons with cancer undergoing chemotherapy, persons who have undergone organ transplants, people with HIV/AIDS or other immune system disorders, some elderly, and infants can be particularly at risk from infection. These people should seek advice about drinking water from their health care providers. EPA/CDC guidelines on appropriate means to lessen the risk of infection by Cryptosporidium and other microbial contaminants are available from the Safe Drinking Water Hotline (1-800-426-4791).

ABOUT YOUR DRINKING WATER

In 2021 we had an unconditioned license to operate our water system. For licensing, the EPA requires regular sampling to ensure drinking water safety. Cleveland Water conducted sampling for bacteria, and for inorganic, synthetic organic, and volatile organic contaminants during 2021. We were not required to monitor for radiological parameters in 2021.

Samples are analyzed for contaminants, most of which were not detected in the Cleveland Water supply. The Ohio EPA requires us to monitor for some contaminants less than once per year because the concentrations of these contaminants do not change frequently. Some of our data, though accurate, are more than one year old. Listed in the table (pages 8-9) is information on those contaminants that were found.



Contaminants that may be present in source water include:

Microbial contaminants such as viruses and bacteria, which may come from sewage treatment plants, septic systems, agricultural livestock operations and wildlife

Inorganic contaminants such as salts and metals, which can be naturally-occurring or result from urban stormwater runoff, industrial or domestic wastewater discharges, oil and gas production, mining, or farming

Pesticides and herbicides which may come from a variety of sources such as agriculture, urban stormwater runoff, and residential uses

Organic chemical contaminants including synthetic and volatile organic chemicals, which are byproducts of industrial processes and petroleum production, and can also come from gas stations, urban stormwater runoff, and septic systems

Radioactive contaminants which can be naturally-occurring or be the result of oil and gas production and mining activities

DRAFT

"Treatment plant staff control the process that takes water straight from Lake Erie, makes the water safe to drink, and then pumps it throughout the Cleveland Water System to your home. Water Plant Operators continue their training throughout their career to stay up-to-date on treatment practices and ensure the quality of water delivered to our customers."

Maggie Rodgers
Manager of Plant Operations

"Our 50-year plan for infrastructure maintenance and upgrades includes all parts of our system – from the lake intakes to treatment plants to service lines. When you see a water tower being painted or a main being replaced, that is our staff helping ensure delivery of safe water continues for generations."

José N. Hernández, P.E.
Manager of Engineering

HOW WE MAKE THE WATER SAFE

LOCAL Water is pumped in from 3 miles or more offshore in Lake Erie and screened for twigs and other large debris before entering one of our four treatment plants.

TREATED In each plant we add potassium permanganate, powdered activated carbon and aluminum sulfate to make the tiny particles of mud and algae stick together. These clumps get larger until they are heavy enough to sink to the bottom of the sedimentation tank. This multi-step process is called coagulation, flocculation and sedimentation.

FILTERED The clear water on top of the sedimentation tank flows on to gravity filters that remove all particles larger than a single red blood cell, leaving the water crystal clear. Then we use a small amount of chlorine to kill harmful pathogens (viruses and bacteria) and disinfect the water. We add the minimum amount of fluoride required by the Environmental Protection Agency, which helps prevent tooth decay. We also add orthophosphate that helps prevent corrosion of service lines and home plumbing.

TESTED We test our water regularly before, during and after the treatment process to ensure our customers receive safe, good tasting drinking water. In total, 20,000 parameters in the treatment process are continuously monitored at each plant; 160,000 tests are performed yearly to ensure proper treatment; and 350 to 900 monthly samples are taken in the distribution system to ensure safe delivery.

DELIVERED Water reservoirs, pump stations, tanks and towers ensure water is continuously available at your tap with ample pressure. We deliver safe water to more than 442,000 customer accounts through 5,375 miles of water pipes. Our treatment plant staff and maintenance crews work 24-7 to ensure you have safe water at your tap.

DRAFT

HOW CLEVELAND WATER COMPARES NATIONALLY

Cleveland Water has some of the safest and best tasting water. We hold ourselves to higher standards than what is set by the EPA. Each of our water treatment plants has achieved advanced levels in the national Partnership for Safe Water. The partnership is a voluntary effort between six prestigious drinking water organizations and more than 300 water utilities. The partnership's goal is to optimize treatment plant performance and distribution system operations beyond what regulations require. The result is the production and delivery of superior quality water to all users. Each of our plants go through annual re-certification based on performance and have achieved the highest levels of certification for more than 15 years.

DEFINITIONS OF SOME TERMS CONTAINED WITHIN THIS REPORT

Contaminant: Anything in the water that is not a water molecule, including things that give water its natural flavor such as calcium and magnesium.

Maximum Contaminant Level (MCL): The highest level of contaminant that is allowed in drinking water. MCLs are set as close to the MCLGs as feasible using the best available treatment technology.

Maximum Contaminant Level Goal (MCLG): The level of a contaminant in drinking water below which there is no known or expected risk to health. MCLGs allow for a margin of safety.

Maximum Residual Disinfectant Level (MRDL): The highest level of a disinfectant allowed in drinking water. There is convincing evidence that addition of a disinfectant is necessary for control of microbial contaminants.

Maximum Residual Disinfectant Level Goal (MRDLG): The level of drinking water disinfectant below which there is no known or expected risk to health. MRDLGs do not reflect the benefits of the use of disinfectants to control microbial contaminants.

Action Level (AL): The concentration of a contaminant which, if exceeded, triggers treatment or other requirements which a water system must follow.

- For lead, the action level is exceeded if the concentration of lead in more than 10% of tap water samples collected during a monitoring period is greater than 0.015 ppm, i.e., if the 90th percentile lead levels is at or greater than 0.015 ppm.
- For copper, the action level is exceeded if the concentration of copper in more than 10% of the tap samples collected during a monitoring period is at or greater than 1.3 ppm.

Lead Threshold Level (LTL): The concentration of lead in an individual tap water sample that is at or greater than 0.015 ppm

Master Meter: A master meter is one that connects a wholesale public water system to consecutive public water system(s). This type of meter monitors the amount of water being sent to the consecutive system(s) and can also be used to determine the quality of water being delivered to the consecutive system(s).

Treatment Technique (TT): A required process intended to reduce the level of a contaminant in drinking water.

Turbidity: A measure of the cloudiness of water and an indication of the effectiveness of our filtration system. The turbidity limit set by the EPA is 0.3 NTU in 95% of the monthly samples and shall not exceed 1 NTU at any time.

Parts per Million (ppm) or milligrams per Liter (mg/L): Units of measure for concentration of a contaminant. A part per million corresponds to one second in a little over 11.5 days.

Parts per Billion (ppb) or micrograms per Liter (µg/L): Units of measure for concentration of a contaminant. A part per billion corresponds to one second in 31.7 years.

Parts per Trillion ppt (ppt) or nanograms per Liter (ng/L): Units of measure for concentration of a contaminant. A part per trillion corresponds to one second in 31,500 years.

PFAS: Per- and polyfluoroalkyl substances (PFAS): are a group of man-made chemicals applied to many industrial, commercial and consumer products to make them waterproof, stain resistant, or nonstick. PFAS are also used in products like cosmetics, fast food packaging, and a type of firefighting foam called aqueous film forming foam (AFFF) which are used mainly on large spills of flammable liquids, such as jet fuel. PFAS are classified as contaminants of emerging concern, meaning that research into the harm they may cause to human health is still ongoing.

The "<" symbol: A symbol which means less than. A result of <5 means that the lowest level that could be detected was 5 and the contaminant in that sample was not detected.

DRAFT

1 ppm = four drops of water in a 55 gallon rain barrel.

1 ppb = 1 drop in a 30-foot diameter 4-foot deep swimming pool (21,000 gallons)

1 ppt = 2.3 rain barels of water in all of Lake Erie's 127.7 trillion gallons.

TABLE OF DETECTED CONTAMINANTS

How to Read the Water Quality Data Table: EPA establishes the safe drinking water regulations that limit the amount of contaminants allowed in drinking water. The table shows the concentrations of detected substances in comparison to regulatory limits. Substances that were tested for, but not detected, are not included in this table. Listed below is information on those contaminants that were found in Cleveland Water's drinking water at each of our four treatment plants. The results in the table were either collected during 2021 or were used for compliance in 2021. Typical sources are shown for each contaminant. TTHMs, HAA5s, and TOC also include 9 months of 2020 data as required for the compliance calculations.

				CROWN			MORGAN		
	Contaminants (Units) - year sampled [Typical Sources of Contaminant in Drinking Water]	**MCLG**	**MCL**	**Level Found**	**Range of Detections**	**Violation**	**Level Found**	**Range of Detections**	**Violation**
Microbiological	**Turbidity (NTU) - 2021** [Soil runoff]	n/a	TT* (< 1 NTU)	0.06	0.03 - 0.06	No	0.11	0.03 - 0.11	No
Microbiological	**Turbidity (% meeting standard) - 2021** [Soil runoff]	n/a	TT* (%)	100% compliant	n/a	No	100% compliant	n/a	No
Microbiological	**Total Coliform Bacteria++ - 2021** [Naturaly present in the environment]	n/a	> 5% are positive per month	3.4% (2 of 59 samples 11/11/21)	0% - 3.4%	No	100% compliant	n/a	No
Inorganic	**Fluoride (ppm) - 2021** [Water additive which promotes strong teeth]	4	4	0.94	0.83 - 1.06	No	0.98	0.81 - 1.18	No
Inorganic	**Nitrate as Nitrogen (ppm) - 2021** [Runoff from farm fertilizer use; leaching from septic tanks; sewage; erosion of natural deposits]	10	10	1.4	ND - 1.4	No	1.08	ND - 1.08	No
Organic	**TTHMs (ppb)** - 2021** [Total Trihalomethanes are a byproduct of drinking water chlorination]	n/a	80	31.65	1.1 - 52.5	No	31.65	1.1 - 52.5	No
Organic	**HAA5 (ppb)** - 2021** [Haloacetic Acids are a byproduct of drinking water chlorination]	n/a	60	23.0	7.3 - 34.2	No	23.0	7.3 - 34.2	No
Organic	**Total Organic Carbon# - 2021** [Naturally present in the environment]	n/a	TT	1.41	1.28 - 1.58	No	1.31	1.30 - 1.67	No
Disinfectant	**Total Chlorine (ppm) - 2021** [Water additive used to control microbes]	MRDLG 4	MRDL 4	1.15	1.09 - 1.17	No	1.15	1.11 - 1.17	No

* Turbidity is a measure of the cloudiness of water and an indication of the effectiveness of our filtration system. The turbidity limit set by the EPA is 0.3 NTU in 95% of the samples analyzed each month and shall not exceed 1 NTU at any time for each of our water treatment plants.

++ In November, two of the 59 samples taken in Crown's primary distribution area were positive. Repeat samples were safe. Over 600 samples in the Crown area were collected in 2021, and over 4,200 samples were taken in 2021 for the entire distribution system; these were the only two samples that tested positive.

** Cleveland Water has a combined distribution system. Data listed represents this and therefor is identical for each treatment plant.

The value reported under "Level Found" for Total Organic Carbon (TOC) is the lowest running annual average ratio between the percent of TOC actually removed to the percent of TOC required to be removed. A value of greater than one (1) indicates compliance with TOC removal requirements. A value less than 1 indicates a violation of the TOC removal requirements. The values reported under the "Range of Detections" for TOC is the lowest monthly ratio to the highest monthly ratio.

DRAFT



BALDWIN			NOTTINGHAM		
Level Found	Range of Detections	Violation	Level Found	Range of Detections	Violation
0.17	0.02 - 0.17	No	0.13	0.02 - 0.13	No
100% compliant	n/a	No	100% compliant	n/a	No
100% compliant	n/a	No	100% compliant	n/a	No
1.0	0.81 - 1.27	No	0.94	0.82 - 1.15	No
1.4	ND - 1.4	No	1.3	ND - 1.3	No
31.65	1.1 - 52.5	No	31.65	1.1 - 52.5	No
23.0	7.3 - 34.2	No	23.0	7.3 - 34.2	No
1.49	1.37 - 1.57	No	1.4	1.22 - 1.53	No
1.11	1.03 - 1.16	No	1.18	1.10 - 1.20	No

DRAFT

ABBREVIATIONS BELOW APPLY TO ALL WATER QUALITY REPORTING TABLES

AL = Action Level

MCL = Maximum Contaminant Level

MCLG = Maximum Contaminant Level Goal

NTU = Nephelometric Turbidity Units

MRDL = Maximum Residual Disinfectant Level

MRDLG = Maximum Residual Disinfectant Level Goal

n/a = not applicable

ND = Not Detected

ppm = parts per million; milligrams per liter (mg/L)

ppb = parts per billion; or micrograms per liter (µg/L)

< = a symbol which means less than. A result of <5 means the lowest level that can be detected is 5 and the contaminant in that sample was not detected.

TT = Treatment Technique

ADDITIONAL LEGEND FOR AVERAGE CHEMICAL VALUES TABLE (P 11)

NR = Not Regulated
NA = Not Applicable
NM = Not Monitored this Year

1. EPA considers 50 pCi/L to be the level of concern for beta emitters and an MCL of 4 mrems/year
2. Up to 5% monthly of all samples can be positive. 2 out of 4261 samples were positive in 2021
3. NTU – 95% of all samples taken must be less than 0.3 NTU, and no sample may be above 1 NTU
4. TT required rather than the necessity to meet a MCL. Required to be > 1.0
5. Based on first draw samples from customer taps. These are ALs rather than MCLs
6. Ohio EPA considers 0.05 ppm to be an aesthetic concern; 0.3 ppm to be a health concern to infants; and 0.3 ppm for 10 days or 1.0 ppm for one day to be a health concern for all people

Lake Erie raw sulfate (SO_4) level ~ 24 ppm; treated SO_4 ranges from 28-40 ppm, usually 35-40 ppm

ADDITIONAL WATER QUALITY MONITORING

Unregulated Contaminants are substances for which USEPA has no established drinking water standards. USEPA requires public water systems to monitor these substances in order to determine where certain substances occur and whether the USEPA needs to regulate those substances in the future. Between December 2018 and September 2019, Cleveland Water participated in the fourth round of the Unregulated Contaminant Monitoring Rule (UCMR4). Contaminants in the table on this page were detected during UCMR4. Additional contaminants were monitored and not detected. For additional information on UCMR4 results, please call our Water Quality line at 216-664-2639. Information about UCMR monitoring requirements is found on the USEPA website: epa.gov/dwucmr.

WHAT'S NOT IN YOUR WATER

Cleveland Water monitors drinking water for more than 200 regulated and unregulated contaminants. We perform thousands of tests each year to ensure drinking water quality. Many substances that we test for do not appear in this report because they are not found in your drinking water. We analyze your water regularly for the substances listed in the Average Chemical Values Table on page 11, the significant majority of which were not detected. Additionally, we have been monitoring for cyanotoxins in source and finished water since 2010. Cyanotoxins have never been detected in our finished water, therefore results are not included in this report.

We have tested for the six main PFAS chemicals in our source water (Lake Erie) and our finished drinking water as it leaves our treatment plants numerous times. There has not been a reportable detection level for any PFAS chemicals in nearly 300 tests of Cleveland Water. In 2020, our PWS was sampled as part of the State of Ohio's Drinking Water Per- and Polyfluoroalkyl Substances (PFAS) Sampling Initiative. Six PFAS compounds were sampled, and none were detected in our finished drinking water. For more information about PFAS, please visit pfas.ohio.gov.

If you have questions about our water quality monitoring parameters please call our Water Quality Line at 216-664-2639 or scan the QR code on page 15.

DRAFT

	Contaminants (Units) [Typical Sources in Drinking Water]	Year(s) Sampled	MCLG	Level Found	Range of Detections	Sample Location
Unregulated Contaminant Monitoring Rule (UCMR4)	**Manganese (ppb)** [naturally occurring in water]	2018-19	n/a	1.13	ND - 3.8	Raw
	Germanium (ppb) [naturally occurring in water]	2018-19	n/a	0.073	ND - 1.15	Raw
	Total Organic Carbon (ppb) [naturally present in the environment]	2018-19	n/a	2133	1860 - 2290	Raw
	Bromide (ppb) [naturally occurring in water]	2018-19	n/a	31.1	26.1 - 35.1	Raw
	Haloacetic Acids (HAA5) (ppb) [byproducts of drinking water disinfection]	2018-19	n/a	13.2	7.0 - 22.53	Distribution
	Haloacetic Acids (HAA9) (ppb) [byproducts of drinking water disinfection]	2018-19	n/a	20.49	11.99 - 32.63	Distribution
	Haloacetic Acids (HAA6Br) (ppb) [byproducts of drinking water disinfection]	2018-19	n/a	7.97	5.38 - 11.18	Distribution
Unregulated Contaminants	**Bromodichloromethane (ppb)** [byproducts of drinking water disinfection]	2021	0	3.0	2.0 - 4.7	Entry Point
	Chloroform (ppb) [byproducts of drinking water disinfection]	2021	70	3.3	1.3 - 8.2	Entry Point
	Dibromochloromethane (ppb) [byproducts of drinking water disinfection]	2021	60	1.9	1.4 - 1.9	Entry Point

AVERAGE CHEMICAL VALUES (see key p9)

Contaminant	MCL	Cleveland Water	Contaminant	MCL	Cleveland Water
Volatile Organics			**Synthetic Organics**		
Benzene	0.005	ND	Alachlor	0.002	ND
Bromobenzene	NR	ND	Atrazine	0.003	ND
Bromochloromethane	NR	ND	Simazine	0.004	ND
Bromomethane	NR	ND	**Inorganics**		
Carbon tetrachloride	0.005	ND	Aluminum (Secondary MCL)	0.05 - 0.2	ND
(mono) Chlorobenzene	0.1	ND	Antimony	0.006	ND
Chloroethane	NR	ND	Arsenic	0.010	ND
Chloromethane	NR	ND	Barium	2	ND
2-Chlorotolulene	NR	ND	Berylium	0.004	ND
4-Chlorotoluene	NR	ND	Cadmium	0.005	ND
Dibromomethane	NR	ND	Chromium	0.1	ND
1,2-Dichlorobenzene (o-dichlorobenzene)	0.6	ND	Copper (90th percentile) - 5	1.3	0.10
1,3-Dichlorobenzene (m-dichlorobenzene)	NR	ND	Cyanide	0.2	ND
1,4-Dichlorobenzene (p-dichlorobenzene)	0.075	ND	Fluoride	4	0.99
Dichlorodifluoromethane	NR	ND	Iron	NR	ND
1,1-Dichloroethane	NR	ND	Lead (90th percentile) - 5	0.015	0.00228
1,2-Dichloroethane (-ethylene)	0.005	ND	Manganese - 6	0.05/0.3/1.0	ND
1,1-Dichloroethene (-ethylene)	0.007	ND	Mercury	0.002	ND
cis-1,2-Dichloroethene (-ethylene)	0.07	ND	Molybdenum	NR	NA
trans-1,2-Dichloroethene (-ethylene)	0.1	ND	Nickel	NR	ND
Dichloromethane	0.005	ND	Nitrate	10	0.41
1,2-Dichloropropane	0.005	ND	Potassium	NR	NM
1,3-Dichloropropane	NR	ND	Selenium	0.05	ND
2,2-Dichloropropane	NR	ND	Silica	NR	NA
1,1-Dichloropropene	NR	ND	Silver (Secondary MCL)	0.1	NA
1,3-Dichloropropene	NR	NA	Sodium	NR	8.4
Ethylbenzene	0.7	ND	Strontium	NR	NA
Hexachlorobutadiene	NR	ND	Thallium	0.002	ND
Isopropylbenzene	NR	ND	Vanadium	NR	NM
4-Isopropyltoluene	NR	ND	Zinc (Secondary MCL)	5	ND
Napthalene	NR	ND	**Miscellaneous**		
n-Propylbenzene	NR	ND	Chloride	250	13.3
Styrene	0.1	ND	Total Dissolved Solids	500	150
1,1,1,2-Tetrachloroethane	NR	ND	Odor (Threshold Odor No.)	3	NA
1,1,2,2-Tetrachlorethane	NR	ND	Magnesium	NR	7.8
Toluene	1	ND	Calcium	NR	32
1,1,1-Trichloroethane	0.2	ND	Total Organic Carbon - 4	TT	1.40
Tetrachloroethene (-ethylene)	0.005	ND	pH	>7.0	7 - 7.7, ave. 7.29
1,2,3-Trichlorobenzene	NR	ND	Alkalinity	NR	78
1,2,4-Trichlorobenzene	0.07	ND	Orthophosphate	>0.8	0.87 - 1.77, ave. 1.23
Trichloroethene	0.005	ND	Hardness (as $CaCO_3$)	NR	108 - 116, ave. 113
1,1,2-Trichloroethane	0.005	ND	Turbidity (NTU) - 3	0.3	0.045
Trichlorofluoromethane	NR	ND	Total Coliform - 2	<5%	0.047%
1,2,3-Trichloropropane	NR	ND	**Disinfection Byproducts**		
Vinyl chloride	0.002	ND	Total Trihalomethanes	0.08	0.022
Xylenes, total	10	ND	Haloacetic Acids 5	0.06	0.018
m-Xylene	NR	NA	**Radionuclides**		
o-Xylene	NR	NA	Beta Emitters (pCi/L) - 1	50	NM
p-Xylene	NR	NA	Alpha Emitters (pCi/L)	15	NM
Results and MCLs in ppm unless noted			Radium 226/228 (pCi/L)	5	NM

DRAFT

REMOVING LEAD LINES

For decades, Cleveland Water has been removing city-owned lead service lines during water main replacement projects and replacing them with copper. In 2018, we began tracking those replacements and replacing customer-owned lead service lines when disturbed during water main replacements projects and repairs. From October 2018 through Dec. 31, 2021, Cleveland Water replaced 4,937 lead service lines. These numbers include lead lines replaced by our Childcare Lead Service Line Removal Program, launched in 2021 with $1.5 million in state and federal funding.

If present, elevated levels of lead can cause serious health problems, especially for pregnant women and young children. Lead in drinking water is primarily from materials and components associated with service lines and home plumbing. Cleveland Water is responsible for providing high quality drinking water but cannot control the variety of materials used in plumbing components. When your water has been sitting for several hours, you can minimize the potential for lead exposure by flushing your tap for 30 seconds to 2 minutes before using water for drinking or cooking. If you are concerned about lead in your water, you may wish to have your water tested. Information on lead in drinking water, testing methods, and steps you can take to minimize exposure is available from the Safe Drinking Water Hotline at 800-426-4791 or at epa.gov/safewater/lead. A list of laboratories certified in the state of Ohio to test for lead can be found online by searching the words "Ohio EPA Certified Labs" or by calling 614-644-2752.

LEAD AND COPPER MONITORING

Cleveland Water regularly monitors for lead and copper from homes in the Cleveland Water distribution system that meet Tier 1 requirements (i.e. have lead in their plumbing system). The results shown below are the most recent compliance results from water samples taken June - September 2021. There were no violations or lead or copper action level exceedances.

Cleveland Water's monitoring results have been lower than the federal action level for lead of 15 parts per billion (ppb) for more than 24 years. The low lead levels are a direct result of our water's consistency and successful implementation of treatment techniques to prevent corrosion. These optimizations include adding orthophosphate to finished water and keeping the pH of water above 7 at all times. The orthophosphate forms a thin coating on the inside of pipes which limits water's contact with metals.

The blue line on the graph below shows our lead compliance monitoring results since we began testing. The graph shows how lead levels dropped and stayed below the federal action level since we implemented our corrosion control treatment techniques.

DRAFT

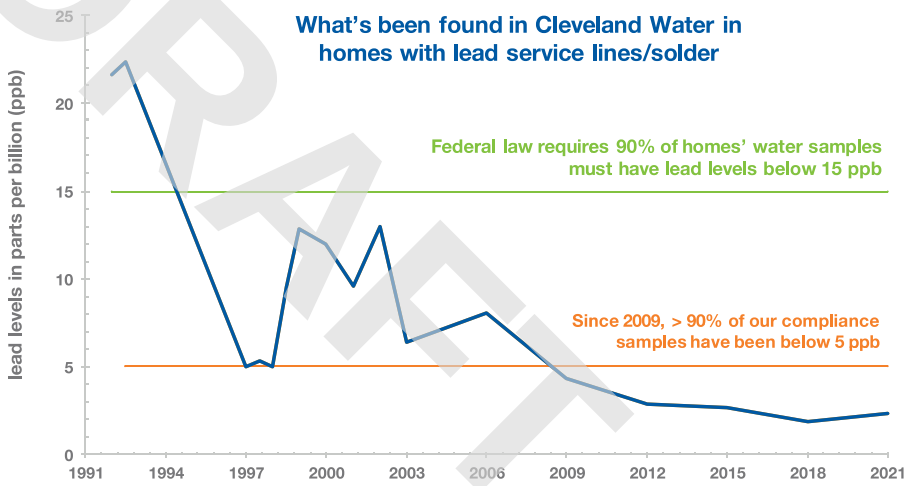

Cleveland Water's 2021 Lead and Copper Compliance Monitoring results are found in the table below.

YEAR Sampled - Contaminant (Units) [Typical Sources in Drinking Water]		AL	Individual Results over AL	90% of test levels were less than	Violation
Lead and Copper	2021 - Copper (ppm) [Corrosion of household plumbing systems; Erosion of natural deposits]	1.3 ppm	0	0.10 ppm	No
		0 out of 58 samples had levels in excess of the copper action level of 1.3 ppm			
	2021 - Lead (ppb) [Corrosion of household plumbing systems; Erosion of natural deposits]	15 ppb	0	2.28 ppb	No
		0 out of 58 samples had levels in excess of the lead action level of 15 ppb			

HOW TO DETERMINE IF YOUR PLUMBING HAS LEAD

Cleveland Water is virtually lead free when it leaves our treatment plants. Our water mains are not made from lead. Lead can be present in service lines and in customers' plumbing, faucets and fixtures.

Not all customers have lead in their service line or premise plumbing. To understand the potential of having lead in your system:

Lead



Copper



Galvanized

CHECK

Check the type of material of your city-owned service line online at clevelandwater.com/lead

TEST

Test your service line material. Our video shows you how: youtube.com/watch?v=AiU7GHzD_Ck. If a magnet sticks to the service line where it enters your home, it is galvanized steel. If you scratch the pipe with a penny and the metal is shiny like a penny, it is copper. If the scratched metal is shiny silver and flakes off, it is lead. You can record your results online, call us at 216-664-2882 or send an email to LeadLookup@ClevelandWater.com with pictures of your service line and we will record the results for you. If our records indicate you have a customer-owned lead service line, we may contact you for replacement if/when we receive grant funding for replacement projects.

DATE

Homes built after 1953 should not have a lead service line. Before 1986, the level of lead in solder used to join copper pipes was usually 50%. There was no regulation on the amount of lead used in faucets that pre-date 1986. In 1986, the allowable level of lead in solder was reduced to less than 0.2% and the allowable level of lead in potable water faucets was reduced to less than 8%. In 2014, the allowable level of lead used in new potable water faucets and fittings was reduced to less than 0.25%.

DRAFT

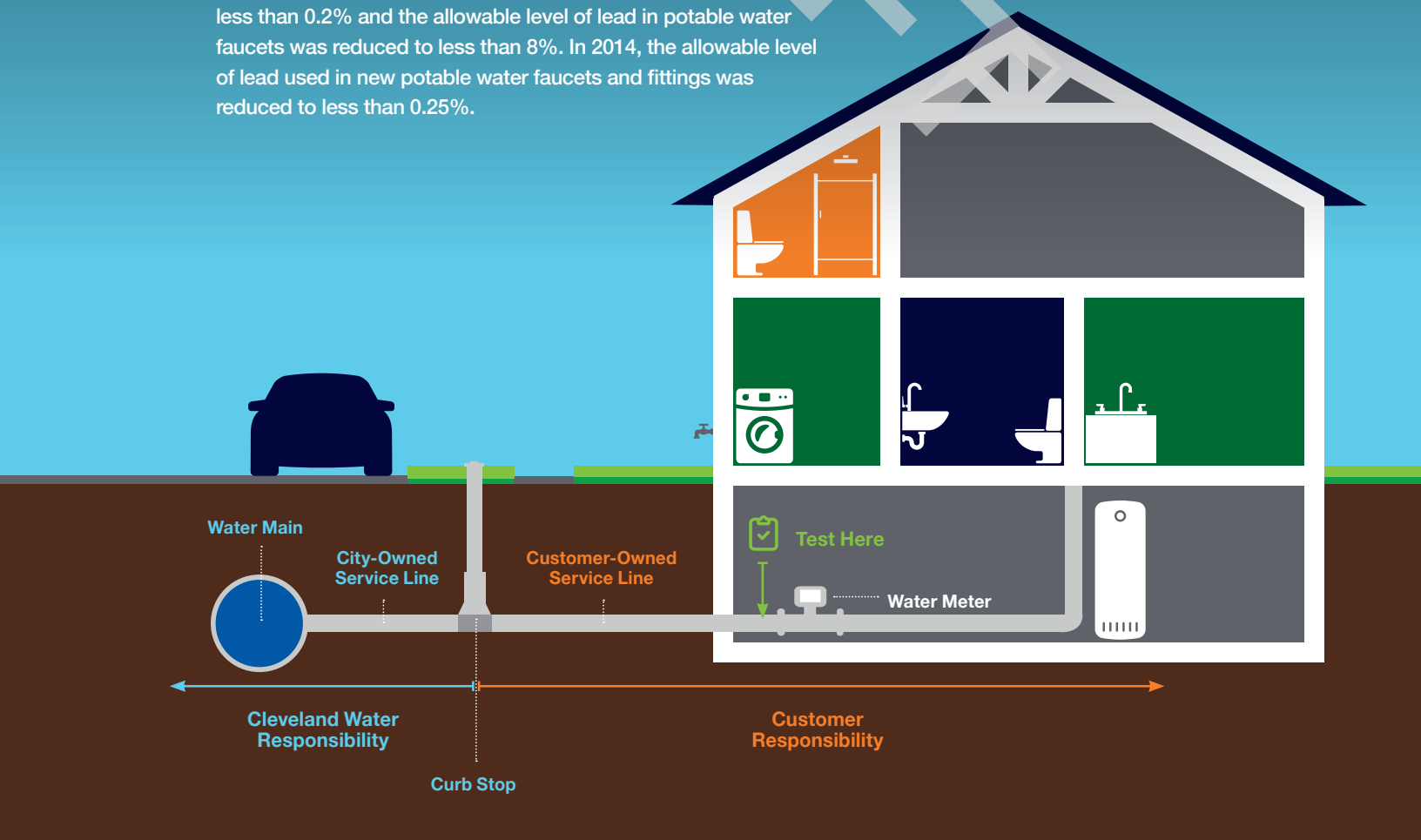

ADDITIONAL ACTIONS TO ADDRESS LEAD IN SERVICE LINES & PLUMBING

Replace lead service lines.
They connect the water main in the street into your home/building. If you replace your customer-owned service line, Cleveland Water will replace our portion if it is lead.

Identify and replace faucets containing lead.
Faucets made before 1986 can have unlimited lead inside; those that were made between 1986 and 2014 can have up to 8% lead inside.

Check your wiring.
Have a licensed electrician check for connections between your electrical and plumbing systems. Electrified connections accelerate corrosion.

Report your service line material and volunteer your home.
Cleveland Water is actively seeking homeowners for future sampling and service line removal projects.
If you have a lead service line and/or would like to be considered for future sampling, send an email to LeadLookup@ClevelandWater.com with your full contact information and a picture of your service line where it enters your home.

Boiling your water will NOT reduce lead.
Boiling water is used to kill pathogens. If lead is present, water evaporated during boiling will concentrate metals such as lead.

Learn more about our Lead Awareness Campaign.
We teach about lead to meet a portion of the notification requirements in Ohio Administrative Code Rule 3745-83-02. Our education materials include brochures, flyers, videos, social media posts and graphics, and can be found at clevelandwater.com/lead or by calling our Lead Inquiry Line at 216-664-2882 to request printed copies and/or a group presentation.

KEEP YOUR HOME'S WATER HEALTHY*

Clean, Flush and Consume Cold are the actions all customers should implement to help ensure the highest quality of water is coming out of your tap, especially if there is the possibility of lead in your plumbing system. In some situations, a water system repair/replacement may temporarily increase lead levels in water and/or cause discoloration. As a standard practice the USEPA recommends these actions (clean, flush, consume cold) which are important to take when water has been restored after a disruption of service.

CLEAN

Clean your faucet aerator screens regularly. Small particles of solder and other material can accumulate in faucet aerators and in some circumstances can release lead into the water. Aerators should be cleaned at least twice a year, and more frequently after work is done to your plumbing system.

FLUSH

Flush your cold water lines before consuming water when water has not been used for 6 or more hours. The goal is to have cold, fresh water from the main in the street come out of your tap before drinking the water. To flush the plumbing, run water until you feel a temperature change then run water for an additional 30 seconds to 3 minutes. The time depends on the length and diameter of your service line. The farther your home is from the street, the longer you need to flush. **When in doubt, flush it out.**

CONSUME COLD

Always use cold water for cooking, drinking and preparing baby formula. Hot water corrodes pipes faster and is more likely to contain lead. If you need hot water for food or drinks, get water from the cold water tap then heat the water.

*As a standard practice the USEPA recommends these actions to reduce possible lead exposure in drinking water.

DRAFT

CUSTOMER FAQS

Q: What temperature is Cleveland Water?

A: The temperature of the water coming into your home is about the same as Lake Erie, which varies throughout the year. Recent monthly average temperatures of Lake Erie are listed in the table. This is about the same temperature of the water coming out of your cold water tap. The hot water temperature is controlled by your water heater.

Q: Is Cleveland Water safe from viruses such as the COVID-19 virus?

A: Yes! Your water is safe from viruses and is safe to drink. Each plant's treatment process includes disinfection with chlorine. This is very highly effective at killing viruses, including coronaviruses. The U.S. EPA gives our treatment process credit for inactivating 99.99% of all viruses. Chlorine is added as the last step in the treatment process within a closed system. This means there is zero human interaction with water until it comes out of your faucet.

Q: How long does it take water to reach my home?

A: Water leaving our treatment plants reaches nearly all customers' service lines within 3 days. Once water enters your service line, the age and safety of the water becomes your responsibility. With regular daily water use, the safe water coming out of your tap is very fresh, which helps ensure safety.

Q: How can I get my water tested?

A: We maintain a database of people interested in having their water tested, including as part of our lead and copper monitoring program. We are actively seeking volunteer homes with customer-owned lead service lines for this program. To volunteer your single-family residential home, call 216-664-2639. Customers can also choose to have their water tested at their cost by a certified laboratory. The Ohio EPA maintains a list of certified laboratories which can be found online.

Q: What can cause discolored water in homes/buildings?

A: The most common cause of discolored water in premise plumbing is hydrant flushing, followed by water main breaks and valve operation. In these cases, iron sediment can be stirred into the water column. Discolored water can also be caused by premise plumbing that needs replaced, water that sits unused in plumbing for weeks to months, or rarely in summer elevated manganese for which we will issue a notification. Following the "Healthy Water Habits: Clean. Flush. Consume Cold." on page 14 and following building flushing steps found on our water quality webpage (scan QR code) will help restore and maintain the high quality of water in your home.

Q: How can I keep from contaminating my home's water?

A: Preventing cross connections can protect your home's water and the city water supply. A cross connection is when a drinking water pipe is physically joined to any source of potential contamination such as private wells, cisterns, lawn irrigation systems, swimming pools, hot tubs, boiler-radiator heating systems, fire suppression sprinklers, and hoses left in sinks, pools, buckets, puddles or chemical sprayers. Backflow can occur when the pressure in a water main drops lower than the customer's pressure (such as the result of a water main break), causing water to be siphoned backward from customer plumbing toward the water main. If a cross connection exists, contaminated water will flow backwards into your drinking water plumbing or even into our distribution main. We require the installation, testing and maintenance of backflow prevention devices on service line connections that present an actual or potential hazard to our distribution system, including on all commercial water service connections, and residential connections that have an irrigation system, fire sprinkler system or swimming pool/hot tub with an automatic fill valve. To learn more visit clevelandwater.com/construction/backflow-prevention.

DRAFT

Month	Average Lake Erie temp in °F
January	36.19 °F
February	34.07 °F
March	36.09 °F
April	43.43 °F
May	51.81 °F
June	60.51 °F
July	70.11 °F
August	74.16 °F
September	71.32 °F
October	63.34 °F
November	51.44 °F
December	41.76 °F

Preventing Cross Connections Helps Keep Your Water Safe

DO'S AND DON'TS

QUESTIONS?
WE'RE HERE TO HELP.

IN 2021, CLEVELAND WATER SURPASSED ALL FEDERAL AND STATE STANDARDS FOR WATER QUALITY, THE DATA FOR WHICH IS PRESENTED IN THIS REPORT.

Please share this information with all other people who drink Cleveland Water, especially those who may not have received this Water Quality Report directly (for example, people in apartments, nursing homes, schools and businesses). You can do this by posting the report in a public place or distributing copies by hand or in the mail. This report is also available **online: clevelandwater.com/2021WQR**

Este informe contiene información importante sobre su agua potable. Si tiene preguntas o necesita este documento traducido, llámenos al 216-664-2639.

General Information: 216-664-2444

Water Quality: 216-664-2639
for answers to questions about the safety, quality and chemistry of your water and information in this report

Lead Inquires: 216-664-2882
for information about lead service line reporting and replacement, compliance monitoring levels, mapping and volunteering your home for sampling

Permits and Sales: 216.664.6745
for information about connecting to the system, community garden and temporary hydrant permits, backflow prevention permits, and replacing service lines

Billing and Financial Assistance: 216-664-3130
for information about your account and to apply for financial assistance

Emergency: 216-664-3060
for reporting for main breaks, leaks and service problems 24 hours a day, 7 days a week

Education and Outreach: 216-664-3173
requests for Cleveland Water to give presentations, participate in events, and for students who want to participate in our Student Technical Enrichment Program (STEP)

All departments can be reached at:
websiteinquiries@clevelandwater.com

DRAFT

Cleveland Water
1201 Lakeside Avenue • Cleveland, Ohio 44114
216.664.2444 | clevelandwater.com

APPENDIX G: Qualifications of Environmental Professionals

DRAFT

JAMES KEESEY, EP

NOVA ASSOCIATE

PROFESSIONAL EDUCATION

Bachelor of Science, Environmental Science, Ohio State University, Columbus, Ohio – 2011

CERTIFICATIONS/QUALIFICATIONS

- Environmental Professional (EP) in Accordance with ASTM E1527-13
- Certified Lead Inspector in the State of Ohio
- Environmental Site Assessment (ESA) Experience, 9+ years
- Multifamily ESA Experience, 9+ years

SELECTED EXPERIENCE

Mr. Keesey has over six years of consulting experience in the environmental industry throughout the United States. He has conducted Phase I and Phase II Environmental Site Assessments (ESAs), asbestos-containing materials (ACM) surveys, lead based paint (LBP), and mold assessments for a wide range of local and national clients, including government agencies, banks, agency lenders, investment banks, life companies, law firms and property owners. The properties he has evaluated have included multifamily residential, retail, office, industrial and hospitality.

Mr. Keesey has provided hundreds of environmental site assessments in accordance with ASTM E1527, the USEPA All Appropriate Inquiry rules, Fannie Mae Delegated Underwriting Standards, Freddie Mac guidelines, HUD guidelines, and other client specific scopes of work. He is proficient in conducting site reconnaissance, interviews, regulatory reviews, historical research, and preparing a thorough report.

His environmental background includes a detailed understanding of the risks associated with hazardous and regulated materials storage, use generation and disposal, above ground and underground storage tanks, polychlorinated biphenyls (PCBs), asbestos-containing materials (ACM), lead-based paint (LBP), mold and radon. Some of Mr. Keesey's key accomplishments include: conducting numerous asbestos and lead surveys for houses and apartments slated for demolition, soil and ground water well installation/sampling activities at multiple facilities undergoing the Ohio EPA Voluntary Action Program for property redevelopment, and underground storage tank (UST) closure by removal by following the Ohio BUSTR guidelines. Mr. Keesey has managed numerous subsurface investigations to assess the horizontal and vertical extent of soil and groundwater contamination and has provided oversight services to environmental remediation projects.

PROFESSIONAL ORGANIZATIONS

- Member, Building Environmental Council of Ohio

DRAFT

JENNON LEWIS, EP

SENIOR PROJECT MANAGER

PROFESSIONAL EDUCATION

M.S. Environmental Science, State University of New York - Environmental Science and Forestry, Syracuse, NY, 2001
B.S. Environmental Forest Biology, State University of New York - Environmental Science and Forestry, Syracuse, NY, 1999

CERTIFICATIONS/QUALIFICATIONS

- Environmental Professional (EP) in Accordance with ASTM E1527-13
- AHERA Certified Asbestos Building Inspector
- Certified Asbestos Inspector in the State of Texas, License No. 602233
- Certified Mold Assessment Consultant in the State of Texas, License No. MAC0267
- Certified Mold Assessor in the State of Florida, License No. MRSA1864
- NRPP Certified Residential Radon Measurement Provider, ID No. 108298 RT
- NORM Survey/Supervisor
- OSHA 40-Hour Hazardous Waste Operations Certification with Annual Refresher
- Termites and Other Wood Destroying Pests Training

SELECTED EXPERIENCE

Ms. Lewis has more than 15 years of experience in the professional environmental consulting field throughout the United States. Her experience includes the completion of phase I environmental site assessments (ESAs), subsurface remedial investigations, environmental health and safety, and industrial hygiene/toxicology consulting, including indoor air quality (IAQ), asbestos, vapor encroachment, mold and pesticide exposure assessment, and remediation preparation. Ms. Lewis has also conducted and assisted in the preparation of spill prevention, control, and countermeasure (SPCC) plans, stormwater pollution prevention plans (SWPPP), and compliance reports for a variety of clients.

Ms. Lewis has performed hundreds of ESAs nationwide for various industrial, commercial, manufacturing, and oil and gas properties. These assessments include project planning, onsite research and assessment, review and analysis of federal, state, local, and historical records, report preparation, and client consultation. She understands facility operating systems, state and federal regulations, and the fate and transport of chemicals through air, soil, surface water, and groundwater. Ms. Lewis's environmental background includes a detailed understanding of the risks associated with hazardous and regulated materials, underground storage tanks (USTs), polychlorinated biphenyls (PCBs), asbestos-containing materials (ACM), lead-based paint (LBP), mold, and radon.

DRAFT

RICHARD M. GEORGE
REGIONAL CLIENT MANAGER

PROFESSIONAL EDUCATION
B.S. Geology, Richard Stockton College, Galloway Township, NJ, 1995

CERTIFICATIONS/QUALIFICATIONS
- Licensed Site Remediation Professional (LSRP) in the State of New Jersey, License #594676
- Licensed Professional Geologist in the State of Tennessee, License #2178
- 40-Hour OSHA Hazardous Waste Site Training
- 8-Hour OSHA Hazardous Waste Supervisory Training
- Certified Wetlands Specialist

SELECTED EXPERIENCE
Mr. George has over 24 years of experience in the due diligence, environmental, and engineering industry. His responsibilities have included the management of projects for commercial, industrial, and multifamily facilities, on tasks involving: soil and groundwater assessments and remediation (both hazardous and petroleum-related releases); environmental compliance audits; phase I environmental site assessments (ESAs); and property condition assessments (PCAs). He is experienced in managing multiple-site portfolio projects that require quick-responses, technical support for engineering assessments, and research activities for a wide variety of environmental issues.

As a Regional Client Manager, Mr. George is responsible for managing due diligence investigations for property acquisition and financing, including environmental site assessments, property condition reports, subsurface site investigations, site characterizations, remediation, and other due diligence related activities. This includes providing expert-level managerial, technical, and operational project coordination and client relations for the development and implementation of Nova's services to support our clients' needs. Mr. George works directly with clients to delineate appropriate scopes, objectives, budgets, and priorities to meet their project needs.

Mr. George has managed over 5,000 environmental site assessments and conducted, designed, and managed site characterizations, investigations, delineations, and remediations at former/active industrial sites, commercial properties, residential properties, underground storage tank (UST) and petroleum sites, dry cleaners, former/active landfills, heavy metal and polychlorinated biphenyls (PCB) facilities, agricultural sites, and Brownfield sites throughout the United States. Mr. George's remediation experience includes designing and implementing remedial action programs under the oversight of state regulatory agencies. His remedial design and implementation experience include conventional remediation technologies (i.e., source removal, contaminated site encapsulation, natural attenuation) and innovative technologies, including in-situ bioremediation, soil vapor extraction, vapor mitigation, enhanced bioremediation, subsurface injection, and other in-situ soil and groundwater treatment technologies. He has extensive knowledge dealing with both state and federal regulations.

As a Licensed Site Remediation Professional (LSRP) in New Jersey, Mr. George is the lead environmental expert for Nova's clients to assist in obtaining environmental closure through the State of New Jersey Site Remediation Professional Licensing Board (SRPLB) Site Remediation Reform Act (N.J.S.A. 58:10C-1 et seq.).

PROFESSIONAL ORGANIZATIONS
- Licensed Site Remediation Professional Association (LSRPA), Member
- Environmental Bankers Associations (EBA), Member/Presenter

DRAFT

Nova Group

Carbon Neutral Report

novagroupgbc.com/carbonneutral

DRAFT

717.399.9587 • www.augustmack.com
4401 Rockside Road • Independence, OH 44131

August 19, 2024

Ms. Jennifer Chandler
CHN Housing Partners
2999 Payne Avenue
Cleveland, Ohio 44114

Re: *Revised* Limited Subsurface Investigation
Hough Avenue between East 89th Street and East 90th Street
Cleveland, Ohio 44106
August Mack Project Number JY1828.742

Dear Ms. Chandler:

August Mack Environmental, Inc. (August Mack) has completed subsurface investigation activities at the above-referenced subject property. During a recent Phase I Environmental Site Assessment (ESA) performed by Partners Environmental (Partners) (Partners Project No.640.16), the following recognized environmental conditions (RECs) were identified:

- **REC-1:** Various Former Commercial Operations, 8900, 8904, 8918, and 8928 Hough Avenue (subject property): A historical dry cleaner, Checker Cleaners, was listed in the city directories from 1951 through 1961 at 8900 Hough Avenue. The EDR database report and city directories listed Aaron Cohn Clothing Cleaners at 8904 Hough Avenue in 1930, as well as Unity Dry Cleaning and Tailoring later in 1974. According to Sanborn maps, this portion of the subject property was also operated as an oil and paint store in the 1950s. Additionally, another dry cleaning and laundry operation was listed in the EDR database under Benjamin Goldsmith and addressed at the former subject property address of 8918 Hough Avenue in 1935. City directories similarly listed various other cleaners from 1941 through 1961. According to city directories, a photography business, most frequently referred to as Fleming Photo Company, was located on the subject property at 8928 Hough Avenue from at least 1930 through 1955. Based on Partners' experience with these types of facilities and their past use of

EXPERTISE. INNOVATION. COMMITMENT.

hazardous chemicals, it is possible that these former dry cleaning and other select operations along Hough Avenue could have adversely impacted the subject property.

- **REC-2:** Former Retail Filling Station with three (3) Underground Storage Tanks (USTs), 8930-8940 Hough Avenue (Eastern Adjoining Property): The eastern adjoining property was identified as Gonzalez Texaco Service Station in the EDR Historic Automotive database from 1951 through 1961, and in city directories under various names from 1941 through 1961. On the Sanborn Fire Insurance maps, it is also depicted in 1951 and 1952, with notation of an associated storefront and three (3) USTs. No other information regarding the status of these USTs was provided in any of the available sources. Based on Partners' experience with these types of facilities, it is possible that the related petroleum substances could have adversely impacted the subject property.

- **REC-3:** Former Retail Filling Station, 8812 Hough Avenue (Eastern Adjoining Site): The eastern adjacent site was identified in the EDR Historic Automotive database as Ashford Union Service Station / 76 Service Station from 1951 through 1974. The Sanborn maps show its presence from 1951 through 1972, along with three (3) USTs. No other information regarding the status of these USTs was provided in any of the available sources. Based on Partners' experience with these types of facilities, it is possible that the related petroleum substances could have adversely impacted the subject property.

The purpose of this investigation is to determine if subsurface conditions on the subject property have been impacted by the environmental concerns identified in the Phase I ESA. This report was prepared at the request of Ms. Jennifer Chandler with CHN Housing Partners and may be relied on by CHN Housing Partners. Reliance on the information and conclusions presented in this report by any other party(ies) is not authorized by August Mack.

SUBSURFACE INVESTIGATION

August Mack mobilized to the subject property on August 1, 2024 to perform the subsurface investigation activities. Prior to starting subsurface activities, ground penetrating radar (GPR), electromagnetic (EM) locating, and other utility locating tools were utilized to clear all boring locations.

A total of four (4) soil borings (SB-1 through SB-4) were advanced across the subject property using a Geoprobe® direct push sampling system (Geoprobe®). Information

regarding boring locations is provided below and boring locations are depicted on **Figure 1**. The client provided an overlay of the future building development plans; which is also presented on **Figure 1**.

- SB-1 was advanced on the east portion of the subject property, in the location of former Fleming Photo Company and adjacent to a former retail filling station with three (3) USTs;
- SB-2 was advanced on the east portion of the subject property, in the location of former Goldsmith Cleaners;
- SB-3 was advanced on the west portion of the subject property in the location of former Unity Dry Cleaning and a former oil / paint store; and,
- SB-4 was advanced on the west portion of the subject property in the location of former Checker Cleaners, and the adjacent former filling station.

Sampling Methodology

Soil borings SB-1 through SB-4 were advanced to a depth of 20 feet below grade (ft bg) using a Geoprobe® sampling system. The purpose of the borings was to field screen soils, determine geological conditions, and collect soil and groundwater samples for laboratory analysis. All soil sample intervals were inspected in the field for odors and staining and screened using a photoionization detector (PID). Field screening results and soil lithological information is provided on soil boring logs included as **Attachment A**.

One (1) soil sample interval from each boring location was selected for laboratory analysis based on field inspection observations and screening results. Soil samples were submitted to Pace Analytical (PACE) located in Indianapolis, Indiana, for laboratory analysis of volatile organic compounds (VOCs) via United States Environmental Protection Agency (U.S. EPA) method 8260, polycyclic aromatic hydrocarbons (PAHs) via U.S. EPA method 8270 and Resource Conservation and Recovery Act (RCRA) 8 Metals via U.S. EPA method 6010B / 7470-7471.

Soil borings were converted into temporary, 1-inch diameter PVC wells to aid in the collection of groundwater samples. Groundwater samples were collected from the temporary wells using a peristaltic pump attached to new, disposable sample tubing and submitted to PACE for analysis of VOCs via U.S. EPA method 8260, PAHs via U.S. EPA method 8270 and RCRA 8 Metals via U.S. EPA method 6010B / 7470-7471.

August Mack field procedures are provided in **Attachment B**.

Field Observations

Inspection of collected soil samples from the borings revealed that the subsurface geology consists primarily of alternating layers of clay, sand and clayey sand. A brick was also observed at approximately 6 to 7 ft bg at SB-2, SB-3, and SB-4. Saturated conditions were encountered beginning at approximately 15 to 18 ft bg for all borings.

Field observations at SB-4 from approximately 14 to 18 ft bg reveal evidence of staining, odor, and sheen. In addition, the majority of PID measurements collected from the soil borings were below 2.6 (ppm). Notable elevated PID measurements were observed in SB-1 15 to 16 ft bg (122.8 ppm) and SB-2 4 to 8 ft bg (42.9 ppm).

Soil Analytical Results

The soil analytical results were compared to the Ohio Environmental Protection Agency (OEPA) Voluntary Action Program (VAP) Generic Direct Contact Soil Standards (GDCSS) for residential, commercial/industrial, and construction worker land use. The laboratory analysis revealed the following results:

- All VOCs were detected below their laboratory reporting limits (LRLs).
- Several PAHs were detected in all soil samples; however, all detected concentrations are below their respective standard with the exception of benzo(a)pyrene in SB-3 (1-3). Benzo(a)pyrene was above the GDCSS standards for residential land use but well below the GDCSS standards for commercial/industrial and construction workers.
- Metals including arsenic, barium, cadmium, chromium, and lead were detected in each of the soil samples. All concentrations were below their respective standards with the exception of arsenic in SB-3 (1-3). Arsenic was above the GDCSS standard for residential but well below the GDCSS standards for commercial/industrial and construction workers.

The soil analytical results are summarized in **Table 1**, and a copy of the laboratory analytical report and chain of custody documentation is included in **Attachment C**.

Groundwater Analytical Results

The groundwater analytical results were compared to the OEPA VAP Generic Unrestricted Potable Use Standards (UPUS). The laboratory analysis revealed the following results:

- Several VOCs were detected in the groundwater sample SB-4 (10-20); however, they were below their respective standards. All other VOCs were below LRLs.
- Several PAH compounds (Benzo(a)anthracene, Benzo(a)pyrene, 1-Methylnaphthalene, and Naphthalene) were detected above the VAP UPUS in the SB-4 (10-20) groundwater sample. All other PAHs were below LRLs.
- All analyzed metals were not detected above LRLs, with the exception of barium. Barium was detected above the LRL, but well below its comparative VAP UPUS standard.

It is noted that the subject property is located within an OEPA approved Urban Setting Designation (USD), known as the Cleveland City Wide. A USD recognizes that remediation of groundwater to drinking water standards is not necessary because no receptors will be drinking the groundwater in the USD area (i.e. area connected to municipal water supply).

The groundwater analytical results are summarized in **Table 2**, and a copy of the laboratory analytical report and chain of custody documentation is included in **Attachment C**.

SUMMARY AND CONCLUSION

August Mack has completed a Limited Subsurface Investigation for the subject property located at Hough Avenue between East 89th Street and East 90th Street, Cleveland, Ohio. A total of four (4) soil borings were advanced in the northern portion of the subject property in order to evaluate if subsurface conditions have been impacted by the RECs identified in the recent Phase I ESA completed by August Mack.

Field observations and PID measurements from soil boring SB-4 reveal evidence of impacts (odor, staining, and sheen) at the subject property. Analytical results revealed one (1) PAH (Benzo(a)pyrene) and one (1) metal (Arsenic) were detected slightly above the GDCSS standards for residential land use in soil collected from soil boring SB-3 1 to 3 ft bg. Based on the future development plans provided by the Client, SB-3 is below the building footprint. Several PAHs and metals were identified in soil across the subject property at concentrations that did not exceed comparison standards. VOCs were not detected at concentrations above LRLs in the soil samples.

Analytical results revealed benzo(a)anthracene, benzo(a)pyrene, 1-methylnaphthalene, and naphthalene were detected above their VAP UPUS standards in groundwater collected from soil boring SB-4. It is noted that these compounds were not detected at concentrations above their comparative standards in the soil sample collected at this

boring location. Additionally, the subject property is located within the Cleveland City-Wide USD and will be connected to municipal drinking water. Considering this information, the ingestion pathway is incomplete.

Concentrations of benzo(a) pyrene and arsenic were detected at SB-3 1 to 3 ft bg exceeding their GDCSS residential use standards; however, these compounds are likely generated from the surrounding urban development rather than releases from historical operations at this location. Redevelopment typically includes removal of surface soils to install a building pad. As the surface soils at SB-3 will be removed during redevelopment, and the building pad will act as a direct contact barrier, August Mack does not recommend addition assessment for this location.

We appreciate the opportunity to provide you with environmental consulting services and trust that this submittal is in accordance with your needs. Please feel free to contact us if you have any questions or comments or require additional information regarding this project or the project site.

Sincerely,

Sarah Bergund
Due Diligence Manager

James Bell
Sr. Due Diligence Manager

Figures

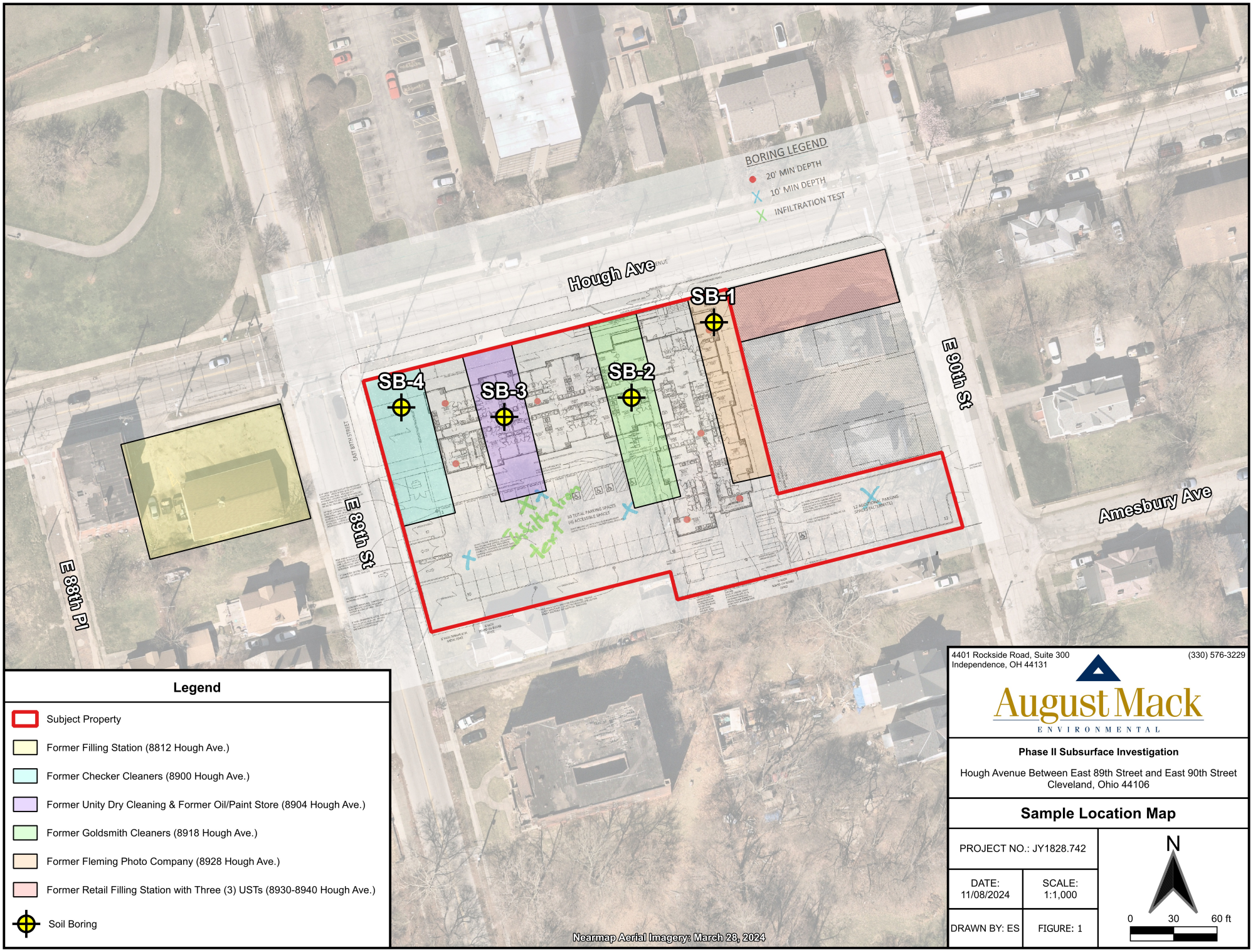

Legend

- Subject Property
- Former Filling Station (8812 Hough Ave.)
- Former Checker Cleaners (8900 Hough Ave.)
- Former Unity Dry Cleaning & Former Oil/Paint Store (8904 Hough Ave.)
- Former Goldsmith Cleaners (8918 Hough Ave.)
- Former Fleming Photo Company (8928 Hough Ave.)
- Former Retail Filling Station with Three (3) USTs (8930-8940 Hough Ave.)
- Soil Boring

4401 Rockside Road, Suite 300
Independence, OH 44131
(330) 576-3229

August Mack
ENVIRONMENTAL

Phase II Subsurface Investigation

Hough Avenue Between East 89th Street and East 90th Street
Cleveland, Ohio 44106

Sample Location Map

PROJECT NO.: JY1828.742	
DATE: 11/08/2024	SCALE: 1:1,000
DRAWN BY: ES	FIGURE: 1

N

0 30 60 ft

Tables

TABLE 1

SUMMARY OF SOIL ANALYTICAL DATA

Sample ID:	GDCSS RESIDENTIAL (*)	GDCSS COMMERCIAL / INDUSTRIAL (**)	GDCSS CONSTRUCTION WORKER (#)	SB-1	SB-2	SB-3	SB-4
Depth (feet):				2-4	4-8	1-3	2-4
Sample Date:				08/01/2024	08/01/2024	08/01/2024	08/01/2024
VOLATILE ORGANIC COMPOUNDS (VOCs) VIA U.S. EPA METHOD 8260							
All Analyzed VOCs	Varies	Varies	Varies	BRL	BRL	BRL	BRL
POLYCYCLIC AROMATIC HYDROCARBONS (PAHs) VIA U.S. EPA METHOD 8270 SIM							
Acenaphthene	7,200	1,000,000	290,000	<0.0284	0.0997	1.02	0.0377
Acenaphthylene	7,200	130,000	290,000	<0.0284	<0.0291	0.0728	<0.0263
Anthracene	36,000	670,000	1,000,000	<0.0284	0.289	2.68	0.0927
Benzo(a)anthracene	23	610	9,600	0.0661	0.928	5.97	0.337
Benzo(a)pyrene	2.3	62	230	<0.0852	1.07	5.58 *	0.411
Benzo(b)fluoranthene	23	620	10,000	0.0948	1.34	6.96	0.472
Benzo(g,h,i)perylene	3,600	67,000	430,000	0.0478	0.600	2.75	0.249
Benzo(k)fluoranthene	230	6,200	100,000	0.0418	0.471	2.30	0.166
Chrysene	2,300	62,000	1,000,000	0.0702	0.906	5.41	0.323
Dibenz(a,h)anthracene	2.3	62	1,000	<0.0852	0.185	1.07	<0.0790
Fluoranthene	4,800	89,000	170,000	0.130	2.18	10.8	0.622
Fluorene	4,800	89,000	580,000	<0.0284	0.102	1.24	0.0267
Indeno(1,2,3-cd)pyrene	23	620	10,000	0.0455	0.586	2.76	0.211
1-Methylnaphthalene	350	390	390	<0.0284	<0.0291	0.220	<0.0263
2-Methylnaphthalene	480	8,900	5,800	<0.0284	<0.0291	0.223	0.0266
Naphthalene	96	420	560	<0.0284	0.0331	0.201	<0.0263
Phenanthrene	36,000	670,000	1,000,000	0.0702	1.51	10.0	0.362
Pyrene	3,600	67,000	430,000	0.119	1.92	10.7	0.611
METALS VIA U.S. EPA METHODS 6010/7471							
Arsenic	14	100	760	12.9	12.4	15.6 *	10.0
Barium	30,000	760,000	350,000	76.9	85.2	90.8	75.8
Cadmium	140	3,300	710	<0.57	<0.55	0.64	<0.55
Chromium (Total)	NE	NE	NE	16.3	16.3	14.1	13.8
Lead	400	800	400	15.3	21.7	86.7	164
All Other Analyzed Metals	Varies	Varies	Varies	BRL	BRL	BRL	BRL

Abbreviations & Notes

BRL = Below Laboratory Reporting Limits
CIDARS = Chemical Information Database and Applicable Regulatory Standards
CSs = Comparative Standards
GDCSS = Generic Direct Contact Soil Standards
NE = Not Established
OH EPA VAP = Ohio Environmental Protection Agency Voluntary Action Program
SIM = Selected Ion Monitoring
U.S. EPA = United States Environmental Protection Agency

The following denote the symbol and color of screening level exceedances:

* = At or Above OH EPA VAP Residential Soil Direct Contact CSs
** = At or Above OH EPA VAP Commercial/Industrial Soil Direct Contact CSs
# = At or Above OH EPA VAP Construction Soil Direct Contact CSs

Results and OH EPA VAP CSs are reported in milligrams per kilogram (mg/kg).
OH EPA VAP CSs are based on the CIDARS database published CSs for Soil Direct Contact.

TABLE 2

SUMMARY OF GROUNDWATER ANALYTICAL DATA

Sample ID:	UNRESTRICTED POTABLE USE STANDARDS (^)	SB-1-GW	SB-2-GW	SB-3-GW	SB-4-GW
Depth (feet):		10-20	10-20	10-20	10-20
Sample Date:		08/01/2024	08/01/2024	08/01/2024	08/01/2024
VOLATILE ORGANIC COMPOUNDS (VOCs) VIA U.S. EPA METHOD 8260					
n-Butylbenzene	**1,000**	<5.0	<5.0	<5.0	**11.5**
Ethylbenzene	**700**	<5.0	<5.0	<5.0	**108**
n-Hexane	**1,500**	<5.0	<5.0	<5.0	**54.5**
Isopropylbenzene (Cumene)	**450**	<5.0	<5.0	<5.0	**24.4**
n-Propylbenzene	**660**	<5.0	<5.0	<5.0	**66.0**
1,3,5-Trimethylbenzene	**60**	<5.0	<5.0	<5.0	**20.1**
All Other Analyzed VOCs	**Varies**	BRL	BRL	BRL	BRL
POLYCYCLIC AROMATIC HYDROCARBONS (PAHs) VIA U.S. EPA METHOD 8270 SIM					
Anthracene	**1,800**	<0.099	<0.10	<0.10	**0.14**
Benzo(a)anthracene	**0.30**	<0.099	<0.10	**0.22**	**0.31** ^
Benzo(a)pyrene	**0.20**	<0.099	<0.10	**0.19**	**0.27** ^
Benzo(b)fluoranthene	**2.5**	<0.099	<0.10	**0.26**	**0.33**
Benzo(g,h,i)perylene	**600**	<0.099	<0.10	**0.11**	**0.15**
Benzo(k)fluoranthene	**25**	<0.099	<0.10	<0.10	**0.15**
1-Methylnaphthalene	**11**	<1.0	<1.0	<1.0	**23.1** ^
2-Methylnaphthalene	**36**	<1.0	<1.0	<1.0	**32.6**
Naphthalene	**1.7**	<1.0	<1.0	<1.0	**77.7** ^
All Other Analyzed PAHs	**Varies**	BRL	BRL	BRL	BRL
METALS VIA U.S. EPA METHODS 6010/7470					
Barium, dissolved	**2,000**	<10.0	**12.9**	**31.0**	**193**
All Other Analyzed Metals	**Varies**	BRL	BRL	BRL	BRL

Abbreviations & Notes

BRL = Below Laboratory Reporting Limits
CIDARS = Chemical Information Database and Applicable Regulatory Standards
CSs = Comparative Standards
OH EPA VAP = Ohio Environmental Protection Agency Voluntary Action Program
SIM = Selected Ion Monitoring
U.S. EPA = United States Environmental Protection Agency

The following denote the symbol and color of screening level exceedances:
^ = At or Above OH EPA VAP Unrestricted Potable Use Standards (UPUS)

Results and OH EPA VAP UPUS are reported in micrograms per liter (µg/L).
OH EPA VAP UPUS are based on the CIDARS database published CSs for Water.

ATTACHMENT A

Soil Boring Logs

Project Number:	JY1828.742	Date Drilled:	8/1/2024
Project Name:	CHN - Hough Sr. Living	Personnel:	S. Bergund
Site Address:	Hough Ave between E 89th & 90th St	Driller:	EnviroCore
City, State:	Cleveland, OH	Driller License:	N/A (Not Applicable)
Boring Location:	E portion of SP	Drilling Method:	Direct Push - Dual Tube
Northing*:	Not Measured (NM)	Easting*:	NM
Surface Elevation:	NM	GW Sample Method:	Check-Valve

SB-1

Depth (ft.)	Soil Type	Lithology Description	% Recovery	PID (ppm)	Screen Interval	Soil Sample Interval	Comments
0	VEGITATION						Start time: 1152
1	CLAY	10YR 6/3, medium plasticity, dry	100	0.1			
2							Soil sample SB-1-2-4, collected at 1204
3				0.1			
4			50				
5				0.0			
6							
7				0.0			
8	SAND	10YR 6/4, with clay	75				
9				0.1			
10							
11				0.1			
12			100				
13				0.0			
14							
15		10YR 4/4, wet		0.0			Groundwater sample SB-1-GW-10-20, collected at 1338
16							
17	CLAYEY SAND	10YR 4/4	100	0.0			
18							
19				0.0			
20	SAND	10YR 4/4, with clay					End of Boring: 20' (1204)

* = Northing, Easting, and Surface Elevation (State Plane or UTM) are estimated, unless specified in the report to have been surveyed.

Project Number:	JY1828.742	Date Drilled:	8/1/2024
Project Name:	CHN - Hough Sr. Living	Personnel:	S. Bergund
Site Address:	Hough Ave between E 89th & 90th St	Driller:	EnviroCore
City, State:	Cleveland, OH	Driller License:	N/A (Not Applicable)
Boring Location:	E central portion of SP	Drilling Method:	Direct Push - Dual Tube
Northing*:	Not Measured (NM)	Easting*:	NM
Surface Elevation:	NM	GW Sample Method:	Check-Valve

August Mack ENVIRONMENTAL

SB-2

Depth (ft.)	Soil Type	Lithology Description	% Recovery	PID (ppm)	Screen Interval	Soil Sample Interval	Comments
0	VEGITATION						Start time: 1041
1	CLAY	2.5YR 7/4, medium plasticity, stiff		0.1			
	GRAVEL	medium size, poorly graded					
2	SAND	10YR 6/4, with clay	100				
3				1.3			
4	BRICK						Soil sample SB-2-4-8, collected at 1136
5	SAND	10YR 4/4, with clay		42.9			
6			100				
7				42.9			
		10YR 2/2					
8	SANDY CLAY	10YR 5/4					
9				0.1			
10			100				
11				0.1			
12							
13				0.0			
14			100				
15				0.0			
16							
17				0.0			
18		wet	100				Groundwater sample SB-2-GW-10-20, collected at 1318
19		10YR 4/4		0.0			
20							End of Boring: 20' (1136)

* = Northing, Easting, and Surface Elevation (State Plane or UTM) are estimated, unless specified in the report to have been surveyed.

Project Number:	JY1828.742	Date Drilled:	8/1/2024
Project Name:	CHN - Hough Sr. Living	Personnel:	S. Bergund
Site Address:	Hough Ave between E 89th & 90th St	Driller:	EnviroCore
City, State:	Cleveland, OH	Driller License:	N/A (Not Applicable)
Boring Location:	W central portion of SP	Drilling Method:	Direct Push - Dual Tube
Northing*:	Not Measured (NM)	Easting*:	NM
Surface Elevation:	NM	GW Sample Method:	Check-Valve

SB-3

Depth (ft.)	Soil Type	Lithology Description	% Recovery	PID (ppm)	Screen Interval	Soil Sample Interval	Comments
0	VEGITATION						Start time: 1010
1	CLAY	10YR 4/3, medium plasticity, stiff	50	1.4		Soil sample SB-3-1-3, collected at 1023	
2		gravel layer					
3				0.5			
4			25				
5				1.5			
6							
7		brick		1.5			
8	SAND	10YR 5/6, with clay	50	1.7			
9							
10				1.7			
11							
12			75				
13				0.7			
14							
15				0.1			
16			100				
17				0.2			
18		wet					Groundwater sample SB-3-GW-10-20, collected at 1301
19	CLAY	2.5YR 5/2		0.1			
20							End of Boring: 20' (1023)

* = Northing, Easting, and Surface Elevation (State Plane or UTM) are estimated, unless specified in the report to have been surveyed.

Project Number:	JY1828.742	Date Drilled:	8/1/2024
Project Name:	CHN - Hough Sr. Living	Personnel:	S. Bergund
Site Address:	Hough Ave between E 89th & 90th St	Driller:	EnviroCore
City, State:	Cleveland, OH	Driller License:	N/A (Not Applicable)
Boring Location:	NW central portion of SP	Drilling Method:	Direct Push - Dual Tube
Northing*:	Not Measured (NM)	Easting*:	NM
Surface Elevation:	NM	GW Sample Method:	Check-Valve

SB-4

Depth (ft.)	Soil Type	Lithology Description	% Recovery	PID (ppm)	Screen Interval	Soil Sample Interval	Comments
0	VEGITATION						Start time: 0929
1	CLAY	10YR 5/4, medium plasticity, stiff	75	0.3			
2							
3				0.1			
4			25				
5				0.5			
6	BRICK						Soil sample SB-4-6-8, collected at 0945
7	SAND	10YR 5/4, with clay		0.5			
8			75				
9				0.2			
10							
11				0.1			
12			75				
13		moist		2.6			
14		10YR 4/2					
15		10YR 2/2		122.8			Staining, Odor, and Sheen
16		wet	100				Groundwater sample SB-4-GW-10-20, collected at 1254
17				108.7			
18		10YR 4/2					Odor
19				65.3			
20							End of Boring: 20' (0945)

* = Northing, Easting, and Surface Elevation (State Plane or UTM) are estimated, unless specified in the report to have been surveyed.

ATTACHMENT B

Field Procedures

SOIL & GROUNDWATER SAMPLING PROCEDURES

Soil Sampling Activities

Soil borings were advanced using a Geoprobe® Direct Push Dual-Tube Sampling System (Geoprobe®) and hand augers. Soil borings were advanced to the desired depth required for the investigation. Soil samples were collected continuously from each boring location by using the dual-tube tooling, which includes a disposable acetate sample liner. The sampler was recovered with a 4-foot soil sample collected within an acetate liner inside the barrel. A new acetate liner was used for each sample collected. All reusable equipment that contacted the soil samples was decontaminated with a Liquinox® solution and rinsed with water between each sample collection.

Upon retrieving the 4-foot sections of soil, the samples were divided into 2-foot sections and inspected in the field for evidence of contamination (odors, staining, etc.). Each sample was also screened in the field by headspace analysis using a MiniRae® photoionization detector (PID). The 2-foot section that exhibited the highest potential for contamination was sampled and transferred to clean, labeled sample containers (provided by the laboratory) and placed on ice in a cooler for preservation in the field. All samples were submitted to Pace Analytical (PACE) located in Indianapolis, Indiana, for laboratory analysis of VOCs, PAHs, and RCRA 8 Metals, via U.S. EPA 8260, 8270SIM, and 6010B/7470-7471 methods.

Groundwater Sampling Activities

Temporary 1-inch groundwater sampling piezometers were installed in two of the three boring location to allow groundwater to collect for sampling purposes. Groundwater samples were collected from the temporary groundwater sampling points using a check valve and dedicated tubing. The groundwater samples were transferred to clean, labeled sample containers (provided by the laboratory) and placed on ice in a cooler for preservation in the field. Groundwater samples were submitted to PACE for laboratory analysis of VOCs, PAHs, and RCRA 8 Metals via U.S. EPA 8260 , 8270SIM, and 6010B/7470-7471 methods.

Site Restoration Activities

Upon completion of the field sampling activities, the boreholes were abandoned by manually pouring soil cuttings and bentonite into the boring. Subject property restoration was completed by patching the surface materials to match pre-investigation conditions.

ATTACHMENT C

Laboratory Results

Pace Analytical Services, LLC
7726 Moller Road
Indianapolis, IN 46268
(317)228-3100

August 13, 2024

James Bell
August Mack - Ohio
7830 North Central Drive
Suite B
Lewis Center, OH 43035

RE: Project: JY1828.742-Hough Senior
Pace Project No.: 50379409

Dear James Bell:

Enclosed are the analytical results for sample(s) received by the laboratory on August 02, 2024. The results relate only to the samples included in this report. Results reported herein conform to the applicable TNI/NELAC Standards and the laboratory's Quality Manual, where applicable, unless otherwise noted in the body of the report.

The test results provided in this final report were generated by each of the following laboratories within the Pace Network:

- Pace Analytical Services - Indianapolis

If you have any questions concerning this report, please feel free to contact me.

Sincerely,

Amanda Gaines
amanda.gaines@pacelabs.com
(317)228-3100
Project Manager

Enclosures

cc: Accounts Payable, August Mack Environmental
Andy Tennyson, August Mack Environmental Consultants

This report shall not be reproduced, except in full,
without the written consent of Pace Analytical Services, LLC.

Pace Analytical Services, LLC
7726 Moller Road
Indianapolis, IN 46268
(317)228-3100

CERTIFICATIONS

Project:	JY1828.742-Hough Senior
Pace Project No.:	50379409

Pace Analytical Services Indianapolis

7726 Moller Road, Indianapolis, IN 46268
Illinois Accreditation #: 200074
Indiana Drinking Water Laboratory #: C-49-06
Kansas/TNI Certification #: E-10177
Kentucky UST Agency Interest #: 80226
Kentucky WW Laboratory ID #: 98019
Michigan Drinking Water Laboratory #9050
Oklahoma Laboratory #: 9204
Texas Certification #: T104704355
Washington Dept of Ecology #: C1081
Wisconsin Laboratory #: 999788130
USDA Foreign Soil Permit #: 525-23-13-23119
USDA Compliance Agreement #: IN-SL-22-001

This report shall not be reproduced, except in full,
without the written consent of Pace Analytical Services, LLC.

Pace Analytical Services, LLC
7726 Moller Road
Indianapolis, IN 46268
(317)228-3100

SAMPLE SUMMARY

Project: JY1828.742-Hough Senior
Pace Project No.: 50379409

Lab ID	Sample ID	Matrix	Date Collected	Date Received
50379409001	**SB-4-2-4**	Solid	08/01/24 09:45	08/02/24 09:00
50379409002	**SB-3-1-3**	Solid	08/01/24 10:23	08/02/24 09:00
50379409003	**SB-2-4-8**	Solid	08/01/24 11:36	08/02/24 09:00
50379409004	**SB-1-2-4**	Solid	08/01/24 12:04	08/02/24 09:00
50379409005	**SB-4-GW-10-20**	Water	08/01/24 12:54	08/02/24 09:00
50379409006	**SB-3-GW-10-20**	Water	08/01/24 13:01	08/02/24 09:00
50379409007	**SB-2-GW-10-20**	Water	08/01/24 13:18	08/02/24 09:00
50379409008	**SB-1-GW-10-20**	Water	08/01/24 13:38	08/02/24 09:00

This report shall not be reproduced, except in full,
without the written consent of Pace Analytical Services, LLC.

Pace Analytical Services, LLC
7726 Moller Road
Indianapolis, IN 46268
(317)228-3100

SAMPLE ANALYTE COUNT

Project: JY1828.742-Hough Senior
Pace Project No.: 50379409

Lab ID	Sample ID	Method	Analysts	Analytes Reported	Laboratory
50379409001	**SB-4-2-4**	EPA 6010	NWB	7	PASI-I
		EPA 7471	ILP	1	PASI-I
		EPA 8270 by SIM	JCM	20	PASI-I
		EPA 8260	TMW	73	PASI-I
		SM 2540G	QAK	1	PASI-I
50379409002	**SB-3-1-3**	EPA 6010	NWB	7	PASI-I
		EPA 7471	ILP	1	PASI-I
		EPA 8270 by SIM	JCM	20	PASI-I
		EPA 8260	TMW	73	PASI-I
		SM 2540G	QAK	1	PASI-I
50379409003	**SB-2-4-8**	EPA 6010	NWB	7	PASI-I
		EPA 7471	ILP	1	PASI-I
		EPA 8270 by SIM	JCM	20	PASI-I
		EPA 8260	TMW	73	PASI-I
		SM 2540G	QAK	1	PASI-I
50379409004	**SB-1-2-4**	EPA 6010	NWB	7	PASI-I
		EPA 7471	ILP	1	PASI-I
		EPA 8270 by SIM	JCM	20	PASI-I
		EPA 8260	TMW	73	PASI-I
		SM 2540G	QAK	1	PASI-I
50379409005	**SB-4-GW-10-20**	EPA 6010	ELK	7	PASI-I
		EPA 7470	ILP	1	PASI-I
		EPA 8270 by SIM 40E	GRM	20	PASI-I
		EPA 8260	TAY	73	PASI-I
50379409006	**SB-3-GW-10-20**	EPA 6010	ELK	7	PASI-I
		EPA 7470	ILP	1	PASI-I
		EPA 8270 by SIM 40E	GRM	20	PASI-I
		EPA 8260	TMW	73	PASI-I
50379409007	**SB-2-GW-10-20**	EPA 6010	ELK	7	PASI-I
		EPA 7470	ILP	1	PASI-I
		EPA 8270 by SIM 40E	GRM	20	PASI-I
		EPA 8260	TAY	73	PASI-I
50379409008	**SB-1-GW-10-20**	EPA 6010	ELK	7	PASI-I
		EPA 7470	ILP	1	PASI-I
		EPA 8270 by SIM 40E	GRM	20	PASI-I
		EPA 8260	TMW	73	PASI-I

This report shall not be reproduced, except in full,
without the written consent of Pace Analytical Services, LLC.

Pace Analytical Services, LLC
7726 Moller Road
Indianapolis, IN 46268
(317)228-3100

SAMPLE ANALYTE COUNT

Project: JY1828.742-Hough Senior
Pace Project No.: 50379409

Lab ID	Sample ID	Method	Analysts	Analytes Reported	Laboratory

PASI-I = Pace Analytical Services - Indianapolis

This report shall not be reproduced, except in full,
without the written consent of Pace Analytical Services, LLC.

Pace Analytical Services, LLC
7726 Moller Road
Indianapolis, IN 46268
(317)228-3100

SUMMARY OF DETECTION

Project: JY1828.742-Hough Senior
Pace Project No.: 50379409

Lab Sample ID Method	Client Sample ID Parameters	Result	Units	Report Limit	Analyzed	Qualifiers
50379409001	**SB-4-2-4**					
EPA 6010	Arsenic	10.0	mg/kg	1.1	08/08/24 14:13	
EPA 6010	Barium	75.8	mg/kg	1.1	08/08/24 14:13	
EPA 6010	Chromium	13.8	mg/kg	1.1	08/08/24 14:13	
EPA 6010	Lead	164	mg/kg	1.1	08/08/24 14:13	
EPA 8270 by SIM	Acenaphthene	37.7	ug/kg	26.3	08/08/24 02:02	
EPA 8270 by SIM	Anthracene	92.7	ug/kg	26.3	08/08/24 02:02	
EPA 8270 by SIM	Benzo(a)anthracene	337	ug/kg	26.3	08/08/24 02:02	
EPA 8270 by SIM	Benzo(a)pyrene	411	ug/kg	79.0	08/08/24 02:02	
EPA 8270 by SIM	Benzo(b)fluoranthene	472	ug/kg	26.3	08/08/24 02:02	
EPA 8270 by SIM	Benzo(g,h,i)perylene	249	ug/kg	26.3	08/08/24 02:02	
EPA 8270 by SIM	Benzo(k)fluoranthene	166	ug/kg	26.3	08/08/24 02:02	
EPA 8270 by SIM	Chrysene	323	ug/kg	26.3	08/08/24 02:02	
EPA 8270 by SIM	Fluoranthene	622	ug/kg	26.3	08/08/24 02:02	
EPA 8270 by SIM	Fluorene	26.7	ug/kg	26.3	08/08/24 02:02	
EPA 8270 by SIM	Indeno(1,2,3-cd)pyrene	211	ug/kg	26.3	08/08/24 02:02	
EPA 8270 by SIM	2-Methylnaphthalene	26.6	ug/kg	26.3	08/08/24 02:02	
EPA 8270 by SIM	Phenanthrene	362	ug/kg	26.3	08/08/24 02:02	
EPA 8270 by SIM	Pyrene	611	ug/kg	26.3	08/08/24 02:02	
SM 2540G	Percent Moisture	9.9	%	0.10	08/09/24 12:54	N2
50379409002	**SB-3-1-3**					
EPA 6010	Arsenic	15.6	mg/kg	1.1	08/08/24 14:24	
EPA 6010	Barium	90.8	mg/kg	1.1	08/08/24 14:24	
EPA 6010	Cadmium	0.64	mg/kg	0.55	08/08/24 14:24	
EPA 6010	Chromium	14.1	mg/kg	1.1	08/08/24 14:24	
EPA 6010	Lead	86.7	mg/kg	1.1	08/08/24 14:24	
EPA 8270 by SIM	Acenaphthene	1020	ug/kg	26.4	08/08/24 02:16	
EPA 8270 by SIM	Acenaphthylene	72.8	ug/kg	26.4	08/08/24 02:16	
EPA 8270 by SIM	Anthracene	2680	ug/kg	26.4	08/08/24 02:16	
EPA 8270 by SIM	Benzo(a)anthracene	5970	ug/kg	26.4	08/08/24 02:16	
EPA 8270 by SIM	Benzo(a)pyrene	5580	ug/kg	79.1	08/08/24 02:16	
EPA 8270 by SIM	Benzo(b)fluoranthene	6960	ug/kg	26.4	08/08/24 02:16	
EPA 8270 by SIM	Benzo(g,h,i)perylene	2750	ug/kg	26.4	08/08/24 02:16	
EPA 8270 by SIM	Benzo(k)fluoranthene	2300	ug/kg	26.4	08/08/24 02:16	
EPA 8270 by SIM	Chrysene	5410	ug/kg	26.4	08/08/24 02:16	
EPA 8270 by SIM	Dibenz(a,h)anthracene	1070	ug/kg	79.1	08/08/24 02:16	
EPA 8270 by SIM	Fluoranthene	10800	ug/kg	26.4	08/08/24 02:16	
EPA 8270 by SIM	Fluorene	1240	ug/kg	26.4	08/08/24 02:16	
EPA 8270 by SIM	Indeno(1,2,3-cd)pyrene	2760	ug/kg	26.4	08/08/24 02:16	
EPA 8270 by SIM	1-Methylnaphthalene	220	ug/kg	26.4	08/08/24 02:16	
EPA 8270 by SIM	2-Methylnaphthalene	223	ug/kg	26.4	08/08/24 02:16	
EPA 8270 by SIM	Naphthalene	201	ug/kg	26.4	08/08/24 02:16	ED
EPA 8270 by SIM	Phenanthrene	10000	ug/kg	26.4	08/08/24 02:16	
EPA 8270 by SIM	Pyrene	10700	ug/kg	26.4	08/08/24 02:16	
SM 2540G	Percent Moisture	10.0	%	0.10	08/09/24 12:54	N2
50379409003	**SB-2-4-8**					
EPA 6010	Arsenic	12.4	mg/kg	1.1	08/08/24 14:30	

This report shall not be reproduced, except in full,
without the written consent of Pace Analytical Services, LLC.

Pace Analytical Services, LLC
7726 Moller Road
Indianapolis, IN 46268
(317)228-3100

SUMMARY OF DETECTION

Project: JY1828.742-Hough Senior
Pace Project No.: 50379409

Lab Sample ID Method	Client Sample ID Parameters	Result	Units	Report Limit	Analyzed	Qualifiers
50379409003	**SB-2-4-8**					
EPA 6010	Barium	85.2	mg/kg	1.1	08/08/24 14:30	
EPA 6010	Chromium	16.3	mg/kg	1.1	08/08/24 14:30	
EPA 6010	Lead	21.7	mg/kg	1.1	08/08/24 14:30	
EPA 8270 by SIM	Acenaphthene	99.7	ug/kg	29.1	08/08/24 02:30	
EPA 8270 by SIM	Anthracene	289	ug/kg	29.1	08/08/24 02:30	
EPA 8270 by SIM	Benzo(a)anthracene	928	ug/kg	29.1	08/08/24 02:30	
EPA 8270 by SIM	Benzo(a)pyrene	1070	ug/kg	87.3	08/08/24 02:30	
EPA 8270 by SIM	Benzo(b)fluoranthene	1340	ug/kg	29.1	08/08/24 02:30	
EPA 8270 by SIM	Benzo(g,h,i)perylene	600	ug/kg	29.1	08/08/24 02:30	
EPA 8270 by SIM	Benzo(k)fluoranthene	471	ug/kg	29.1	08/08/24 02:30	
EPA 8270 by SIM	Chrysene	906	ug/kg	29.1	08/08/24 02:30	
EPA 8270 by SIM	Dibenz(a,h)anthracene	185	ug/kg	87.3	08/08/24 02:30	
EPA 8270 by SIM	Fluoranthene	2180	ug/kg	29.1	08/08/24 02:30	
EPA 8270 by SIM	Fluorene	102	ug/kg	29.1	08/08/24 02:30	
EPA 8270 by SIM	Indeno(1,2,3-cd)pyrene	586	ug/kg	29.1	08/08/24 02:30	
EPA 8270 by SIM	Naphthalene	33.1	ug/kg	29.1	08/08/24 02:30	ED
EPA 8270 by SIM	Phenanthrene	1510	ug/kg	29.1	08/08/24 02:30	
EPA 8270 by SIM	Pyrene	1920	ug/kg	29.1	08/08/24 02:30	
SM 2540G	Percent Moisture	15.2	%	0.10	08/09/24 12:54	N2
50379409004	**SB-1-2-4**					
EPA 6010	Arsenic	12.9	mg/kg	1.1	08/08/24 14:32	
EPA 6010	Barium	76.9	mg/kg	1.1	08/08/24 14:32	
EPA 6010	Chromium	16.3	mg/kg	1.1	08/08/24 14:32	
EPA 6010	Lead	15.3	mg/kg	1.1	08/08/24 14:32	
EPA 8270 by SIM	Benzo(a)anthracene	66.1	ug/kg	28.4	08/08/24 02:44	
EPA 8270 by SIM	Benzo(b)fluoranthene	94.8	ug/kg	28.4	08/08/24 02:44	
EPA 8270 by SIM	Benzo(g,h,i)perylene	47.8	ug/kg	28.4	08/08/24 02:44	
EPA 8270 by SIM	Benzo(k)fluoranthene	41.8	ug/kg	28.4	08/08/24 02:44	
EPA 8270 by SIM	Chrysene	70.2	ug/kg	28.4	08/08/24 02:44	
EPA 8270 by SIM	Fluoranthene	130	ug/kg	28.4	08/08/24 02:44	
EPA 8270 by SIM	Indeno(1,2,3-cd)pyrene	45.5	ug/kg	28.4	08/08/24 02:44	
EPA 8270 by SIM	Phenanthrene	70.2	ug/kg	28.4	08/08/24 02:44	
EPA 8270 by SIM	Pyrene	119	ug/kg	28.4	08/08/24 02:44	
SM 2540G	Percent Moisture	13.1	%	0.10	08/09/24 12:55	N2
50379409005	**SB-4-GW-10-20**					
EPA 6010	Barium, Dissolved	193	ug/L	10.0	08/09/24 14:46	
EPA 8270 by SIM 40E	Anthracene	0.14	ug/L	0.11	08/06/24 18:28	
EPA 8270 by SIM 40E	Benzo(a)anthracene	0.31	ug/L	0.11	08/06/24 18:28	
EPA 8270 by SIM 40E	Benzo(a)pyrene	0.27	ug/L	0.11	08/06/24 18:28	
EPA 8270 by SIM 40E	Benzo(b)fluoranthene	0.33	ug/L	0.11	08/06/24 18:28	
EPA 8270 by SIM 40E	Benzo(g,h,i)perylene	0.15	ug/L	0.11	08/06/24 18:28	
EPA 8270 by SIM 40E	Benzo(k)fluoranthene	0.15	ug/L	0.11	08/06/24 18:28	
EPA 8270 by SIM 40E	1-Methylnaphthalene	23.1	ug/L	1.1	08/06/24 18:28	
EPA 8270 by SIM 40E	2-Methylnaphthalene	32.6	ug/L	1.1	08/06/24 18:28	
EPA 8270 by SIM 40E	Naphthalene	77.7	ug/L	1.1	08/06/24 18:28	
EPA 8260	n-Butylbenzene	11.5	ug/L	5.0	08/07/24 23:38	

This report shall not be reproduced, except in full,
without the written consent of Pace Analytical Services, LLC.

Pace Analytical Services, LLC
7726 Moller Road
Indianapolis, IN 46268
(317)228-3100

SUMMARY OF DETECTION

Project: JY1828.742-Hough Senior
Pace Project No.: 50379409

Lab Sample ID Method	Client Sample ID Parameters	Result	Units	Report Limit	Analyzed	Qualifiers
50379409005	**SB-4-GW-10-20**					
EPA 8260	Ethylbenzene	108	ug/L	5.0	08/07/24 23:38	
EPA 8260	n-Hexane	54.5	ug/L	5.0	08/07/24 23:38	
EPA 8260	Isopropylbenzene (Cumene)	24.4	ug/L	5.0	08/07/24 23:38	
EPA 8260	Naphthalene	43.9	ug/L	1.4	08/07/24 23:38	
EPA 8260	n-Propylbenzene	66.0	ug/L	5.0	08/07/24 23:38	
EPA 8260	1,3,5-Trimethylbenzene	20.1	ug/L	5.0	08/07/24 23:38	
50379409006	**SB-3-GW-10-20**					
EPA 6010	Barium, Dissolved	31.0	ug/L	10.0	08/09/24 14:48	
EPA 8270 by SIM 40E	Benzo(a)anthracene	0.22	ug/L	0.10	08/06/24 18:39	
EPA 8270 by SIM 40E	Benzo(a)pyrene	0.19	ug/L	0.10	08/06/24 18:39	
EPA 8270 by SIM 40E	Benzo(b)fluoranthene	0.26	ug/L	0.10	08/06/24 18:39	
EPA 8270 by SIM 40E	Benzo(g,h,i)perylene	0.11	ug/L	0.10	08/06/24 18:39	
50379409007	**SB-2-GW-10-20**					
EPA 6010	Barium, Dissolved	12.9	ug/L	10.0	08/09/24 14:51	

This report shall not be reproduced, except in full,
without the written consent of Pace Analytical Services, LLC.

Pace Analytical Services, LLC
7726 Moller Road
Indianapolis, IN 46268
(317)228-3100

ANALYTICAL RESULTS

Project: JY1828.742-Hough Senior
Pace Project No.: 50379409

Sample: SB-4-2-4 **Lab ID: 50379409001** Collected: 08/01/24 09:45 Received: 08/02/24 09:00 Matrix: Solid

Results reported on a "dry weight" basis and are adjusted for percent moisture, sample size and any dilutions.

Parameters	Results	Units	Report Limit	DF	Prepared	Analyzed	CAS No.	Qual
6010 MET ICP	Analytical Method: EPA 6010 Preparation Method: EPA 3050							
	Pace Analytical Services - Indianapolis							
Arsenic	**10.0**	mg/kg	1.1	1	08/07/24 08:02	08/08/24 14:13	7440-38-2	
Barium	**75.8**	mg/kg	1.1	1	08/07/24 08:02	08/08/24 14:13	7440-39-3	
Cadmium	ND	mg/kg	0.55	1	08/07/24 08:02	08/08/24 14:13	7440-43-9	
Chromium	**13.8**	mg/kg	1.1	1	08/07/24 08:02	08/08/24 14:13	7440-47-3	
Lead	**164**	mg/kg	1.1	1	08/07/24 08:02	08/08/24 14:13	7439-92-1	
Selenium	ND	mg/kg	1.1	1	08/07/24 08:02	08/08/24 14:13	7782-49-2	
Silver	ND	mg/kg	0.55	1	08/07/24 08:02	08/08/24 14:13	7440-22-4	
7471 Mercury	Analytical Method: EPA 7471 Preparation Method: EPA 7471							
	Pace Analytical Services - Indianapolis							
Mercury	ND	mg/kg	0.22	1	08/11/24 20:40	08/12/24 10:50	7439-97-6	
8270 PAH Soil by SIM	Analytical Method: EPA 8270 by SIM Preparation Method: EPA 3546							
	Pace Analytical Services - Indianapolis							
Acenaphthene	**37.7**	ug/kg	26.3	5	08/06/24 10:35	08/08/24 02:02	83-32-9	
Acenaphthylene	ND	ug/kg	26.3	5	08/06/24 10:35	08/08/24 02:02	208-96-8	
Anthracene	**92.7**	ug/kg	26.3	5	08/06/24 10:35	08/08/24 02:02	120-12-7	
Benzo(a)anthracene	**337**	ug/kg	26.3	5	08/06/24 10:35	08/08/24 02:02	56-55-3	
Benzo(a)pyrene	**411**	ug/kg	79.0	5	08/06/24 10:35	08/08/24 02:02	50-32-8	
Benzo(b)fluoranthene	**472**	ug/kg	26.3	5	08/06/24 10:35	08/08/24 02:02	205-99-2	
Benzo(g,h,i)perylene	**249**	ug/kg	26.3	5	08/06/24 10:35	08/08/24 02:02	191-24-2	
Benzo(k)fluoranthene	**166**	ug/kg	26.3	5	08/06/24 10:35	08/08/24 02:02	207-08-9	
Chrysene	**323**	ug/kg	26.3	5	08/06/24 10:35	08/08/24 02:02	218-01-9	
Dibenz(a,h)anthracene	ND	ug/kg	79.0	5	08/06/24 10:35	08/08/24 02:02	53-70-3	
Fluoranthene	**622**	ug/kg	26.3	5	08/06/24 10:35	08/08/24 02:02	206-44-0	
Fluorene	**26.7**	ug/kg	26.3	5	08/06/24 10:35	08/08/24 02:02	86-73-7	
Indeno(1,2,3-cd)pyrene	**211**	ug/kg	26.3	5	08/06/24 10:35	08/08/24 02:02	193-39-5	
1-Methylnaphthalene	ND	ug/kg	26.3	5	08/06/24 10:35	08/08/24 02:02	90-12-0	
2-Methylnaphthalene	**26.6**	ug/kg	26.3	5	08/06/24 10:35	08/08/24 02:02	91-57-6	
Naphthalene	ND	ug/kg	26.3	5	08/06/24 10:35	08/08/24 02:02	91-20-3	ED
Phenanthrene	**362**	ug/kg	26.3	5	08/06/24 10:35	08/08/24 02:02	85-01-8	
Pyrene	**611**	ug/kg	26.3	5	08/06/24 10:35	08/08/24 02:02	129-00-0	
Surrogates								
2-Fluorobiphenyl (S)	63	%.	16-93	5	08/06/24 10:35	08/08/24 02:02	321-60-8	
p-Terphenyl-d14 (S)	80	%.	19-115	5	08/06/24 10:35	08/08/24 02:02	1718-51-0	
8260 MSV 5030 Low Level	Analytical Method: EPA 8260							
	Pace Analytical Services - Indianapolis							
Acetone	ND	ug/kg	103	1		08/09/24 04:32	67-64-1	
Acrolein	ND	ug/kg	103	1		08/09/24 04:32	107-02-8	
Acrylonitrile	ND	ug/kg	103	1		08/09/24 04:32	107-13-1	
Benzene	ND	ug/kg	5.2	1		08/09/24 04:32	71-43-2	
Bromobenzene	ND	ug/kg	5.2	1		08/09/24 04:32	108-86-1	
Bromochloromethane	ND	ug/kg	5.2	1		08/09/24 04:32	74-97-5	
Bromodichloromethane	ND	ug/kg	5.2	1		08/09/24 04:32	75-27-4	

This report shall not be reproduced, except in full,
without the written consent of Pace Analytical Services, LLC.

Pace Analytical Services, LLC
7726 Moller Road
Indianapolis, IN 46268
(317)228-3100

ANALYTICAL RESULTS

Project: JY1828.742-Hough Senior
Pace Project No.: 50379409

Sample: SB-4-2-4 **Lab ID: 50379409001** Collected: 08/01/24 09:45 Received: 08/02/24 09:00 Matrix: Solid

Results reported on a "dry weight" basis and are adjusted for percent moisture, sample size and any dilutions.

Parameters	Results	Units	Report Limit	DF	Prepared	Analyzed	CAS No.	Qual
8260 MSV 5030 Low Level	Analytical Method: EPA 8260							
	Pace Analytical Services - Indianapolis							
Bromoform	ND	ug/kg	5.2	1		08/09/24 04:32	75-25-2	
Bromomethane	ND	ug/kg	5.2	1		08/09/24 04:32	74-83-9	
2-Butanone (MEK)	ND	ug/kg	25.8	1		08/09/24 04:32	78-93-3	
n-Butylbenzene	ND	ug/kg	5.2	1		08/09/24 04:32	104-51-8	
sec-Butylbenzene	ND	ug/kg	5.2	1		08/09/24 04:32	135-98-8	
tert-Butylbenzene	ND	ug/kg	5.2	1		08/09/24 04:32	98-06-6	
Carbon disulfide	ND	ug/kg	10.3	1		08/09/24 04:32	75-15-0	
Carbon tetrachloride	ND	ug/kg	5.2	1		08/09/24 04:32	56-23-5	
Chlorobenzene	ND	ug/kg	5.2	1		08/09/24 04:32	108-90-7	
Chloroethane	ND	ug/kg	5.2	1		08/09/24 04:32	75-00-3	
Chloroform	ND	ug/kg	5.2	1		08/09/24 04:32	67-66-3	
Chloromethane	ND	ug/kg	5.2	1		08/09/24 04:32	74-87-3	
2-Chlorotoluene	ND	ug/kg	5.2	1		08/09/24 04:32	95-49-8	
4-Chlorotoluene	ND	ug/kg	5.2	1		08/09/24 04:32	106-43-4	
Dibromochloromethane	ND	ug/kg	5.2	1		08/09/24 04:32	124-48-1	
1,2-Dibromoethane (EDB)	ND	ug/kg	0.78	1		08/09/24 04:32	106-93-4	
Dibromomethane	ND	ug/kg	5.2	1		08/09/24 04:32	74-95-3	
1,2-Dichlorobenzene	ND	ug/kg	5.2	1		08/09/24 04:32	95-50-1	
1,3-Dichlorobenzene	ND	ug/kg	5.2	1		08/09/24 04:32	541-73-1	
1,4-Dichlorobenzene	ND	ug/kg	5.2	1		08/09/24 04:32	106-46-7	
trans-1,4-Dichloro-2-butene	ND	ug/kg	103	1		08/09/24 04:32	110-57-6	
Dichlorodifluoromethane	ND	ug/kg	5.2	1		08/09/24 04:32	75-71-8	
1,1-Dichloroethane	ND	ug/kg	5.2	1		08/09/24 04:32	75-34-3	
1,2-Dichloroethane	ND	ug/kg	5.2	1		08/09/24 04:32	107-06-2	
1,1-Dichloroethene	ND	ug/kg	5.2	1		08/09/24 04:32	75-35-4	
cis-1,2-Dichloroethene	ND	ug/kg	5.2	1		08/09/24 04:32	156-59-2	
trans-1,2-Dichloroethene	ND	ug/kg	5.2	1		08/09/24 04:32	156-60-5	
1,2-Dichloropropane	ND	ug/kg	5.2	1		08/09/24 04:32	78-87-5	
1,3-Dichloropropane	ND	ug/kg	5.2	1		08/09/24 04:32	142-28-9	
2,2-Dichloropropane	ND	ug/kg	5.2	1		08/09/24 04:32	594-20-7	
1,1-Dichloropropene	ND	ug/kg	5.2	1		08/09/24 04:32	563-58-6	
cis-1,3-Dichloropropene	ND	ug/kg	5.2	1		08/09/24 04:32	10061-01-5	
trans-1,3-Dichloropropene	ND	ug/kg	5.2	1		08/09/24 04:32	10061-02-6	
Ethylbenzene	ND	ug/kg	5.2	1		08/09/24 04:32	100-41-4	
Ethyl methacrylate	ND	ug/kg	103	1		08/09/24 04:32	97-63-2	
Hexachloro-1,3-butadiene	ND	ug/kg	5.2	1		08/09/24 04:32	87-68-3	
n-Hexane	ND	ug/kg	5.2	1		08/09/24 04:32	110-54-3	
2-Hexanone	ND	ug/kg	103	1		08/09/24 04:32	591-78-6	
Iodomethane	ND	ug/kg	103	1		08/09/24 04:32	74-88-4	
Isopropylbenzene (Cumene)	ND	ug/kg	5.2	1		08/09/24 04:32	98-82-8	
p-Isopropyltoluene	ND	ug/kg	5.2	1		08/09/24 04:32	99-87-6	
Methylene Chloride	ND	ug/kg	20.7	1		08/09/24 04:32	75-09-2	
4-Methyl-2-pentanone (MIBK)	ND	ug/kg	25.8	1		08/09/24 04:32	108-10-1	
Methyl-tert-butyl ether	ND	ug/kg	5.2	1		08/09/24 04:32	1634-04-4	
Naphthalene	ND	ug/kg	5.2	1		08/09/24 04:32	91-20-3	

This report shall not be reproduced, except in full,
without the written consent of Pace Analytical Services, LLC.

Pace Analytical Services, LLC
7726 Moller Road
Indianapolis, IN 46268
(317)228-3100

ANALYTICAL RESULTS

Project: JY1828.742-Hough Senior
Pace Project No.: 50379409

Sample: SB-4-2-4 **Lab ID: 50379409001** Collected: 08/01/24 09:45 Received: 08/02/24 09:00 Matrix: Solid

Results reported on a "dry weight" basis and are adjusted for percent moisture, sample size and any dilutions.

Parameters	Results	Units	Report Limit	DF	Prepared	Analyzed	CAS No.	Qual
8260 MSV 5030 Low Level	Analytical Method: EPA 8260							
	Pace Analytical Services - Indianapolis							
n-Propylbenzene	ND	ug/kg	5.2	1		08/09/24 04:32	103-65-1	
Styrene	ND	ug/kg	5.2	1		08/09/24 04:32	100-42-5	
1,1,1,2-Tetrachloroethane	ND	ug/kg	5.2	1		08/09/24 04:32	630-20-6	
1,1,2,2-Tetrachloroethane	ND	ug/kg	5.2	1		08/09/24 04:32	79-34-5	
Tetrachloroethene	ND	ug/kg	5.2	1		08/09/24 04:32	127-18-4	
Toluene	ND	ug/kg	5.2	1		08/09/24 04:32	108-88-3	
1,2,3-Trichlorobenzene	ND	ug/kg	5.2	1		08/09/24 04:32	87-61-6	
1,2,4-Trichlorobenzene	ND	ug/kg	5.2	1		08/09/24 04:32	120-82-1	
1,1,1-Trichloroethane	ND	ug/kg	5.2	1		08/09/24 04:32	71-55-6	
1,1,2-Trichloroethane	ND	ug/kg	5.2	1		08/09/24 04:32	79-00-5	
Trichloroethene	ND	ug/kg	5.2	1		08/09/24 04:32	79-01-6	
Trichlorofluoromethane	ND	ug/kg	5.2	1		08/09/24 04:32	75-69-4	
1,2,3-Trichloropropane	ND	ug/kg	5.2	1		08/09/24 04:32	96-18-4	
1,2,4-Trimethylbenzene	ND	ug/kg	5.2	1		08/09/24 04:32	95-63-6	
1,3,5-Trimethylbenzene	ND	ug/kg	5.2	1		08/09/24 04:32	108-67-8	
Vinyl acetate	ND	ug/kg	103	1		08/09/24 04:32	108-05-4	
Vinyl chloride	ND	ug/kg	5.2	1		08/09/24 04:32	75-01-4	
Xylene (Total)	ND	ug/kg	10.3	1		08/09/24 04:32	1330-20-7	
Surrogates								
Dibromofluoromethane (S)	106	%.	75-135	1		08/09/24 04:32	1868-53-7	
Toluene-d8 (S)	112	%.	65-148	1		08/09/24 04:32	2037-26-5	
4-Bromofluorobenzene (S)	87	%.	63-132	1		08/09/24 04:32	460-00-4	
Percent Moisture	Analytical Method: SM 2540G							
	Pace Analytical Services - Indianapolis							
Percent Moisture	**9.9**	%	0.10	1		08/09/24 12:54		N2

This report shall not be reproduced, except in full,
without the written consent of Pace Analytical Services, LLC.

Pace Analytical Services, LLC
7726 Moller Road
Indianapolis, IN 46268
(317)228-3100

ANALYTICAL RESULTS

Project: JY1828.742-Hough Senior
Pace Project No.: 50379409

Sample: SB-3-1-3 **Lab ID: 50379409002** Collected: 08/01/24 10:23 Received: 08/02/24 09:00 Matrix: Solid

Results reported on a "dry weight" basis and are adjusted for percent moisture, sample size and any dilutions.

Parameters	Results	Units	Report Limit	DF	Prepared	Analyzed	CAS No.	Qual
6010 MET ICP	Analytical Method: EPA 6010 Preparation Method: EPA 3050							
	Pace Analytical Services - Indianapolis							
Arsenic	**15.6**	mg/kg	1.1	1	08/07/24 08:02	08/08/24 14:24	7440-38-2	
Barium	**90.8**	mg/kg	1.1	1	08/07/24 08:02	08/08/24 14:24	7440-39-3	
Cadmium	**0.64**	mg/kg	0.55	1	08/07/24 08:02	08/08/24 14:24	7440-43-9	
Chromium	**14.1**	mg/kg	1.1	1	08/07/24 08:02	08/08/24 14:24	7440-47-3	
Lead	**86.7**	mg/kg	1.1	1	08/07/24 08:02	08/08/24 14:24	7439-92-1	
Selenium	ND	mg/kg	1.1	1	08/07/24 08:02	08/08/24 14:24	7782-49-2	
Silver	ND	mg/kg	0.55	1	08/07/24 08:02	08/08/24 14:24	7440-22-4	
7471 Mercury	Analytical Method: EPA 7471 Preparation Method: EPA 7471							
	Pace Analytical Services - Indianapolis							
Mercury	ND	mg/kg	0.22	1	08/11/24 20:40	08/12/24 10:52	7439-97-6	
8270 PAH Soil by SIM	Analytical Method: EPA 8270 by SIM Preparation Method: EPA 3546							
	Pace Analytical Services - Indianapolis							
Acenaphthene	**1020**	ug/kg	26.4	5	08/06/24 10:35	08/08/24 02:16	83-32-9	
Acenaphthylene	**72.8**	ug/kg	26.4	5	08/06/24 10:35	08/08/24 02:16	208-96-8	
Anthracene	**2680**	ug/kg	26.4	5	08/06/24 10:35	08/08/24 02:16	120-12-7	
Benzo(a)anthracene	**5970**	ug/kg	26.4	5	08/06/24 10:35	08/08/24 02:16	56-55-3	
Benzo(a)pyrene	**5580**	ug/kg	79.1	5	08/06/24 10:35	08/08/24 02:16	50-32-8	
Benzo(b)fluoranthene	**6960**	ug/kg	26.4	5	08/06/24 10:35	08/08/24 02:16	205-99-2	
Benzo(g,h,i)perylene	**2750**	ug/kg	26.4	5	08/06/24 10:35	08/08/24 02:16	191-24-2	
Benzo(k)fluoranthene	**2300**	ug/kg	26.4	5	08/06/24 10:35	08/08/24 02:16	207-08-9	
Chrysene	**5410**	ug/kg	26.4	5	08/06/24 10:35	08/08/24 02:16	218-01-9	
Dibenz(a,h)anthracene	**1070**	ug/kg	79.1	5	08/06/24 10:35	08/08/24 02:16	53-70-3	
Fluoranthene	**10800**	ug/kg	26.4	5	08/06/24 10:35	08/08/24 02:16	206-44-0	
Fluorene	**1240**	ug/kg	26.4	5	08/06/24 10:35	08/08/24 02:16	86-73-7	
Indeno(1,2,3-cd)pyrene	**2760**	ug/kg	26.4	5	08/06/24 10:35	08/08/24 02:16	193-39-5	
1-Methylnaphthalene	**220**	ug/kg	26.4	5	08/06/24 10:35	08/08/24 02:16	90-12-0	
2-Methylnaphthalene	**223**	ug/kg	26.4	5	08/06/24 10:35	08/08/24 02:16	91-57-6	
Naphthalene	**201**	ug/kg	26.4	5	08/06/24 10:35	08/08/24 02:16	91-20-3	ED
Phenanthrene	**10000**	ug/kg	26.4	5	08/06/24 10:35	08/08/24 02:16	85-01-8	
Pyrene	**10700**	ug/kg	26.4	5	08/06/24 10:35	08/08/24 02:16	129-00-0	
Surrogates								
2-Fluorobiphenyl (S)	72	%.	16-93	5	08/06/24 10:35	08/08/24 02:16	321-60-8	
p-Terphenyl-d14 (S)	88	%.	19-115	5	08/06/24 10:35	08/08/24 02:16	1718-51-0	
8260 MSV 5030 Low Level	Analytical Method: EPA 8260							
	Pace Analytical Services - Indianapolis							
Acetone	ND	ug/kg	108	1		08/09/24 05:02	67-64-1	
Acrolein	ND	ug/kg	108	1		08/09/24 05:02	107-02-8	
Acrylonitrile	ND	ug/kg	108	1		08/09/24 05:02	107-13-1	
Benzene	ND	ug/kg	5.4	1		08/09/24 05:02	71-43-2	
Bromobenzene	ND	ug/kg	5.4	1		08/09/24 05:02	108-86-1	
Bromochloromethane	ND	ug/kg	5.4	1		08/09/24 05:02	74-97-5	
Bromodichloromethane	ND	ug/kg	5.4	1		08/09/24 05:02	75-27-4	

This report shall not be reproduced, except in full,
without the written consent of Pace Analytical Services, LLC.

Pace Analytical Services, LLC
7726 Moller Road
Indianapolis, IN 46268
(317)228-3100

ANALYTICAL RESULTS

Project: JY1828.742-Hough Senior
Pace Project No.: 50379409

Sample: SB-3-1-3 **Lab ID: 50379409002** Collected: 08/01/24 10:23 Received: 08/02/24 09:00 Matrix: Solid

Results reported on a "dry weight" basis and are adjusted for percent moisture, sample size and any dilutions.

Parameters	Results	Units	Report Limit	DF	Prepared	Analyzed	CAS No.	Qual
8260 MSV 5030 Low Level	Analytical Method: EPA 8260							
	Pace Analytical Services - Indianapolis							
Bromoform	ND	ug/kg	5.4	1		08/09/24 05:02	75-25-2	
Bromomethane	ND	ug/kg	5.4	1		08/09/24 05:02	74-83-9	
2-Butanone (MEK)	ND	ug/kg	27.1	1		08/09/24 05:02	78-93-3	
n-Butylbenzene	ND	ug/kg	5.4	1		08/09/24 05:02	104-51-8	
sec-Butylbenzene	ND	ug/kg	5.4	1		08/09/24 05:02	135-98-8	
tert-Butylbenzene	ND	ug/kg	5.4	1		08/09/24 05:02	98-06-6	
Carbon disulfide	ND	ug/kg	10.8	1		08/09/24 05:02	75-15-0	
Carbon tetrachloride	ND	ug/kg	5.4	1		08/09/24 05:02	56-23-5	
Chlorobenzene	ND	ug/kg	5.4	1		08/09/24 05:02	108-90-7	
Chloroethane	ND	ug/kg	5.4	1		08/09/24 05:02	75-00-3	
Chloroform	ND	ug/kg	5.4	1		08/09/24 05:02	67-66-3	
Chloromethane	ND	ug/kg	5.4	1		08/09/24 05:02	74-87-3	
2-Chlorotoluene	ND	ug/kg	5.4	1		08/09/24 05:02	95-49-8	
4-Chlorotoluene	ND	ug/kg	5.4	1		08/09/24 05:02	106-43-4	
Dibromochloromethane	ND	ug/kg	5.4	1		08/09/24 05:02	124-48-1	
1,2-Dibromoethane (EDB)	ND	ug/kg	0.81	1		08/09/24 05:02	106-93-4	
Dibromomethane	ND	ug/kg	5.4	1		08/09/24 05:02	74-95-3	
1,2-Dichlorobenzene	ND	ug/kg	5.4	1		08/09/24 05:02	95-50-1	
1,3-Dichlorobenzene	ND	ug/kg	5.4	1		08/09/24 05:02	541-73-1	
1,4-Dichlorobenzene	ND	ug/kg	5.4	1		08/09/24 05:02	106-46-7	
trans-1,4-Dichloro-2-butene	ND	ug/kg	108	1		08/09/24 05:02	110-57-6	
Dichlorodifluoromethane	ND	ug/kg	5.4	1		08/09/24 05:02	75-71-8	
1,1-Dichloroethane	ND	ug/kg	5.4	1		08/09/24 05:02	75-34-3	
1,2-Dichloroethane	ND	ug/kg	5.4	1		08/09/24 05:02	107-06-2	
1,1-Dichloroethene	ND	ug/kg	5.4	1		08/09/24 05:02	75-35-4	
cis-1,2-Dichloroethene	ND	ug/kg	5.4	1		08/09/24 05:02	156-59-2	
trans-1,2-Dichloroethene	ND	ug/kg	5.4	1		08/09/24 05:02	156-60-5	
1,2-Dichloropropane	ND	ug/kg	5.4	1		08/09/24 05:02	78-87-5	
1,3-Dichloropropane	ND	ug/kg	5.4	1		08/09/24 05:02	142-28-9	
2,2-Dichloropropane	ND	ug/kg	5.4	1		08/09/24 05:02	594-20-7	
1,1-Dichloropropene	ND	ug/kg	5.4	1		08/09/24 05:02	563-58-6	
cis-1,3-Dichloropropene	ND	ug/kg	5.4	1		08/09/24 05:02	10061-01-5	
trans-1,3-Dichloropropene	ND	ug/kg	5.4	1		08/09/24 05:02	10061-02-6	
Ethylbenzene	ND	ug/kg	5.4	1		08/09/24 05:02	100-41-4	
Ethyl methacrylate	ND	ug/kg	108	1		08/09/24 05:02	97-63-2	
Hexachloro-1,3-butadiene	ND	ug/kg	5.4	1		08/09/24 05:02	87-68-3	
n-Hexane	ND	ug/kg	5.4	1		08/09/24 05:02	110-54-3	
2-Hexanone	ND	ug/kg	108	1		08/09/24 05:02	591-78-6	
Iodomethane	ND	ug/kg	108	1		08/09/24 05:02	74-88-4	
Isopropylbenzene (Cumene)	ND	ug/kg	5.4	1		08/09/24 05:02	98-82-8	
p-Isopropyltoluene	ND	ug/kg	5.4	1		08/09/24 05:02	99-87-6	
Methylene Chloride	ND	ug/kg	21.7	1		08/09/24 05:02	75-09-2	
4-Methyl-2-pentanone (MIBK)	ND	ug/kg	27.1	1		08/09/24 05:02	108-10-1	
Methyl-tert-butyl ether	ND	ug/kg	5.4	1		08/09/24 05:02	1634-04-4	
Naphthalene	ND	ug/kg	5.4	1		08/09/24 05:02	91-20-3	

This report shall not be reproduced, except in full,
without the written consent of Pace Analytical Services, LLC.

Pace Analytical Services, LLC
7726 Moller Road
Indianapolis, IN 46268
(317)228-3100

ANALYTICAL RESULTS

Project: JY1828.742-Hough Senior
Pace Project No.: 50379409

Sample: SB-3-1-3 **Lab ID: 50379409002** Collected: 08/01/24 10:23 Received: 08/02/24 09:00 Matrix: Solid

Results reported on a "dry weight" basis and are adjusted for percent moisture, sample size and any dilutions.

Parameters	Results	Units	Report Limit	DF	Prepared	Analyzed	CAS No.	Qual
8260 MSV 5030 Low Level	Analytical Method: EPA 8260							
	Pace Analytical Services - Indianapolis							
n-Propylbenzene	ND	ug/kg	5.4	1		08/09/24 05:02	103-65-1	
Styrene	ND	ug/kg	5.4	1		08/09/24 05:02	100-42-5	
1,1,1,2-Tetrachloroethane	ND	ug/kg	5.4	1		08/09/24 05:02	630-20-6	
1,1,2,2-Tetrachloroethane	ND	ug/kg	5.4	1		08/09/24 05:02	79-34-5	
Tetrachloroethene	ND	ug/kg	5.4	1		08/09/24 05:02	127-18-4	
Toluene	ND	ug/kg	5.4	1		08/09/24 05:02	108-88-3	
1,2,3-Trichlorobenzene	ND	ug/kg	5.4	1		08/09/24 05:02	87-61-6	
1,2,4-Trichlorobenzene	ND	ug/kg	5.4	1		08/09/24 05:02	120-82-1	
1,1,1-Trichloroethane	ND	ug/kg	5.4	1		08/09/24 05:02	71-55-6	
1,1,2-Trichloroethane	ND	ug/kg	5.4	1		08/09/24 05:02	79-00-5	
Trichloroethene	ND	ug/kg	5.4	1		08/09/24 05:02	79-01-6	
Trichlorofluoromethane	ND	ug/kg	5.4	1		08/09/24 05:02	75-69-4	
1,2,3-Trichloropropane	ND	ug/kg	5.4	1		08/09/24 05:02	96-18-4	
1,2,4-Trimethylbenzene	ND	ug/kg	5.4	1		08/09/24 05:02	95-63-6	
1,3,5-Trimethylbenzene	ND	ug/kg	5.4	1		08/09/24 05:02	108-67-8	
Vinyl acetate	ND	ug/kg	108	1		08/09/24 05:02	108-05-4	
Vinyl chloride	ND	ug/kg	5.4	1		08/09/24 05:02	75-01-4	
Xylene (Total)	ND	ug/kg	10.8	1		08/09/24 05:02	1330-20-7	
Surrogates								
Dibromofluoromethane (S)	105	%.	75-135	1		08/09/24 05:02	1868-53-7	
Toluene-d8 (S)	112	%.	65-148	1		08/09/24 05:02	2037-26-5	
4-Bromofluorobenzene (S)	81	%.	63-132	1		08/09/24 05:02	460-00-4	
Percent Moisture	Analytical Method: SM 2540G							
	Pace Analytical Services - Indianapolis							
Percent Moisture	**10.0**	%	0.10	1		08/09/24 12:54		N2

This report shall not be reproduced, except in full,
without the written consent of Pace Analytical Services, LLC.

Pace Analytical Services, LLC
7726 Moller Road
Indianapolis, IN 46268
(317)228-3100

ANALYTICAL RESULTS

Project: JY1828.742-Hough Senior
Pace Project No.: 50379409

Sample: SB-2-4-8 **Lab ID: 50379409003** Collected: 08/01/24 11:36 Received: 08/02/24 09:00 Matrix: Solid

Results reported on a "dry weight" basis and are adjusted for percent moisture, sample size and any dilutions.

Parameters	Results	Units	Report Limit	DF	Prepared	Analyzed	CAS No.	Qual
6010 MET ICP	Analytical Method: EPA 6010 Preparation Method: EPA 3050							
	Pace Analytical Services - Indianapolis							
Arsenic	**12.4**	mg/kg	1.1	1	08/07/24 08:02	08/08/24 14:30	7440-38-2	
Barium	**85.2**	mg/kg	1.1	1	08/07/24 08:02	08/08/24 14:30	7440-39-3	
Cadmium	ND	mg/kg	0.55	1	08/07/24 08:02	08/08/24 14:30	7440-43-9	
Chromium	**16.3**	mg/kg	1.1	1	08/07/24 08:02	08/08/24 14:30	7440-47-3	
Lead	**21.7**	mg/kg	1.1	1	08/07/24 08:02	08/08/24 14:30	7439-92-1	
Selenium	ND	mg/kg	1.1	1	08/07/24 08:02	08/08/24 14:30	7782-49-2	
Silver	ND	mg/kg	0.55	1	08/07/24 08:02	08/08/24 14:30	7440-22-4	
7471 Mercury	Analytical Method: EPA 7471 Preparation Method: EPA 7471							
	Pace Analytical Services - Indianapolis							
Mercury	ND	mg/kg	0.24	1	08/11/24 20:40	08/12/24 10:55	7439-97-6	
8270 PAH Soil by SIM	Analytical Method: EPA 8270 by SIM Preparation Method: EPA 3546							
	Pace Analytical Services - Indianapolis							
Acenaphthene	**99.7**	ug/kg	29.1	5	08/06/24 10:35	08/08/24 02:30	83-32-9	
Acenaphthylene	ND	ug/kg	29.1	5	08/06/24 10:35	08/08/24 02:30	208-96-8	
Anthracene	**289**	ug/kg	29.1	5	08/06/24 10:35	08/08/24 02:30	120-12-7	
Benzo(a)anthracene	**928**	ug/kg	29.1	5	08/06/24 10:35	08/08/24 02:30	56-55-3	
Benzo(a)pyrene	**1070**	ug/kg	87.3	5	08/06/24 10:35	08/08/24 02:30	50-32-8	
Benzo(b)fluoranthene	**1340**	ug/kg	29.1	5	08/06/24 10:35	08/08/24 02:30	205-99-2	
Benzo(g,h,i)perylene	**600**	ug/kg	29.1	5	08/06/24 10:35	08/08/24 02:30	191-24-2	
Benzo(k)fluoranthene	**471**	ug/kg	29.1	5	08/06/24 10:35	08/08/24 02:30	207-08-9	
Chrysene	**906**	ug/kg	29.1	5	08/06/24 10:35	08/08/24 02:30	218-01-9	
Dibenz(a,h)anthracene	**185**	ug/kg	87.3	5	08/06/24 10:35	08/08/24 02:30	53-70-3	
Fluoranthene	**2180**	ug/kg	29.1	5	08/06/24 10:35	08/08/24 02:30	206-44-0	
Fluorene	**102**	ug/kg	29.1	5	08/06/24 10:35	08/08/24 02:30	86-73-7	
Indeno(1,2,3-cd)pyrene	**586**	ug/kg	29.1	5	08/06/24 10:35	08/08/24 02:30	193-39-5	
1-Methylnaphthalene	ND	ug/kg	29.1	5	08/06/24 10:35	08/08/24 02:30	90-12-0	
2-Methylnaphthalene	ND	ug/kg	29.1	5	08/06/24 10:35	08/08/24 02:30	91-57-6	
Naphthalene	**33.1**	ug/kg	29.1	5	08/06/24 10:35	08/08/24 02:30	91-20-3	ED
Phenanthrene	**1510**	ug/kg	29.1	5	08/06/24 10:35	08/08/24 02:30	85-01-8	
Pyrene	**1920**	ug/kg	29.1	5	08/06/24 10:35	08/08/24 02:30	129-00-0	
Surrogates								
2-Fluorobiphenyl (S)	59	%.	16-93	5	08/06/24 10:35	08/08/24 02:30	321-60-8	
p-Terphenyl-d14 (S)	70	%.	19-115	5	08/06/24 10:35	08/08/24 02:30	1718-51-0	
8260 MSV 5030 Low Level	Analytical Method: EPA 8260							
	Pace Analytical Services - Indianapolis							
Acetone	ND	ug/kg	106	1		08/09/24 03:01	67-64-1	
Acrolein	ND	ug/kg	106	1		08/09/24 03:01	107-02-8	
Acrylonitrile	ND	ug/kg	106	1		08/09/24 03:01	107-13-1	
Benzene	ND	ug/kg	5.3	1		08/09/24 03:01	71-43-2	
Bromobenzene	ND	ug/kg	5.3	1		08/09/24 03:01	108-86-1	
Bromochloromethane	ND	ug/kg	5.3	1		08/09/24 03:01	74-97-5	
Bromodichloromethane	ND	ug/kg	5.3	1		08/09/24 03:01	75-27-4	

This report shall not be reproduced, except in full,
without the written consent of Pace Analytical Services, LLC.

Pace Analytical Services, LLC
7726 Moller Road
Indianapolis, IN 46268
(317)228-3100

ANALYTICAL RESULTS

Project: JY1828.742-Hough Senior
Pace Project No.: 50379409

Sample: SB-2-4-8 **Lab ID: 50379409003** Collected: 08/01/24 11:36 Received: 08/02/24 09:00 Matrix: Solid

Results reported on a "dry weight" basis and are adjusted for percent moisture, sample size and any dilutions.

Parameters	Results	Units	Report Limit	DF	Prepared	Analyzed	CAS No.	Qual
8260 MSV 5030 Low Level	Analytical Method: EPA 8260							
	Pace Analytical Services - Indianapolis							
Bromoform	ND	ug/kg	5.3	1		08/09/24 03:01	75-25-2	
Bromomethane	ND	ug/kg	5.3	1		08/09/24 03:01	74-83-9	
2-Butanone (MEK)	ND	ug/kg	26.5	1		08/09/24 03:01	78-93-3	
n-Butylbenzene	ND	ug/kg	5.3	1		08/09/24 03:01	104-51-8	
sec-Butylbenzene	ND	ug/kg	5.3	1		08/09/24 03:01	135-98-8	
tert-Butylbenzene	ND	ug/kg	5.3	1		08/09/24 03:01	98-06-6	
Carbon disulfide	ND	ug/kg	10.6	1		08/09/24 03:01	75-15-0	
Carbon tetrachloride	ND	ug/kg	5.3	1		08/09/24 03:01	56-23-5	
Chlorobenzene	ND	ug/kg	5.3	1		08/09/24 03:01	108-90-7	
Chloroethane	ND	ug/kg	5.3	1		08/09/24 03:01	75-00-3	
Chloroform	ND	ug/kg	5.3	1		08/09/24 03:01	67-66-3	
Chloromethane	ND	ug/kg	5.3	1		08/09/24 03:01	74-87-3	
2-Chlorotoluene	ND	ug/kg	5.3	1		08/09/24 03:01	95-49-8	
4-Chlorotoluene	ND	ug/kg	5.3	1		08/09/24 03:01	106-43-4	
Dibromochloromethane	ND	ug/kg	5.3	1		08/09/24 03:01	124-48-1	
1,2-Dibromoethane (EDB)	ND	ug/kg	0.80	1		08/09/24 03:01	106-93-4	R1
Dibromomethane	ND	ug/kg	5.3	1		08/09/24 03:01	74-95-3	
1,2-Dichlorobenzene	ND	ug/kg	5.3	1		08/09/24 03:01	95-50-1	
1,3-Dichlorobenzene	ND	ug/kg	5.3	1		08/09/24 03:01	541-73-1	
1,4-Dichlorobenzene	ND	ug/kg	5.3	1		08/09/24 03:01	106-46-7	
trans-1,4-Dichloro-2-butene	ND	ug/kg	106	1		08/09/24 03:01	110-57-6	
Dichlorodifluoromethane	ND	ug/kg	5.3	1		08/09/24 03:01	75-71-8	
1,1-Dichloroethane	ND	ug/kg	5.3	1		08/09/24 03:01	75-34-3	
1,2-Dichloroethane	ND	ug/kg	5.3	1		08/09/24 03:01	107-06-2	
1,1-Dichloroethene	ND	ug/kg	5.3	1		08/09/24 03:01	75-35-4	
cis-1,2-Dichloroethene	ND	ug/kg	5.3	1		08/09/24 03:01	156-59-2	
trans-1,2-Dichloroethene	ND	ug/kg	5.3	1		08/09/24 03:01	156-60-5	
1,2-Dichloropropane	ND	ug/kg	5.3	1		08/09/24 03:01	78-87-5	
1,3-Dichloropropane	ND	ug/kg	5.3	1		08/09/24 03:01	142-28-9	
2,2-Dichloropropane	ND	ug/kg	5.3	1		08/09/24 03:01	594-20-7	
1,1-Dichloropropene	ND	ug/kg	5.3	1		08/09/24 03:01	563-58-6	
cis-1,3-Dichloropropene	ND	ug/kg	5.3	1		08/09/24 03:01	10061-01-5	
trans-1,3-Dichloropropene	ND	ug/kg	5.3	1		08/09/24 03:01	10061-02-6	
Ethylbenzene	ND	ug/kg	5.3	1		08/09/24 03:01	100-41-4	
Ethyl methacrylate	ND	ug/kg	106	1		08/09/24 03:01	97-63-2	
Hexachloro-1,3-butadiene	ND	ug/kg	5.3	1		08/09/24 03:01	87-68-3	
n-Hexane	ND	ug/kg	5.3	1		08/09/24 03:01	110-54-3	
2-Hexanone	ND	ug/kg	106	1		08/09/24 03:01	591-78-6	
Iodomethane	ND	ug/kg	106	1		08/09/24 03:01	74-88-4	
Isopropylbenzene (Cumene)	ND	ug/kg	5.3	1		08/09/24 03:01	98-82-8	
p-Isopropyltoluene	ND	ug/kg	5.3	1		08/09/24 03:01	99-87-6	
Methylene Chloride	ND	ug/kg	21.2	1		08/09/24 03:01	75-09-2	
4-Methyl-2-pentanone (MIBK)	ND	ug/kg	26.5	1		08/09/24 03:01	108-10-1	
Methyl-tert-butyl ether	ND	ug/kg	5.3	1		08/09/24 03:01	1634-04-4	R1
Naphthalene	ND	ug/kg	5.3	1		08/09/24 03:01	91-20-3	R1

This report shall not be reproduced, except in full,
without the written consent of Pace Analytical Services, LLC.

Pace Analytical Services, LLC
7726 Moller Road
Indianapolis, IN 46268
(317)228-3100

ANALYTICAL RESULTS

Project: JY1828.742-Hough Senior
Pace Project No.: 50379409

Sample: SB-2-4-8 **Lab ID: 50379409003** Collected: 08/01/24 11:36 Received: 08/02/24 09:00 Matrix: Solid

Results reported on a "dry weight" basis and are adjusted for percent moisture, sample size and any dilutions.

Parameters	Results	Units	Report Limit	DF	Prepared	Analyzed	CAS No.	Qual
8260 MSV 5030 Low Level	Analytical Method: EPA 8260							
	Pace Analytical Services - Indianapolis							
n-Propylbenzene	ND	ug/kg	5.3	1		08/09/24 03:01	103-65-1	
Styrene	ND	ug/kg	5.3	1		08/09/24 03:01	100-42-5	
1,1,1,2-Tetrachloroethane	ND	ug/kg	5.3	1		08/09/24 03:01	630-20-6	
1,1,2,2-Tetrachloroethane	ND	ug/kg	5.3	1		08/09/24 03:01	79-34-5	R1
Tetrachloroethene	ND	ug/kg	5.3	1		08/09/24 03:01	127-18-4	
Toluene	ND	ug/kg	5.3	1		08/09/24 03:01	108-88-3	
1,2,3-Trichlorobenzene	ND	ug/kg	5.3	1		08/09/24 03:01	87-61-6	
1,2,4-Trichlorobenzene	ND	ug/kg	5.3	1		08/09/24 03:01	120-82-1	
1,1,1-Trichloroethane	ND	ug/kg	5.3	1		08/09/24 03:01	71-55-6	
1,1,2-Trichloroethane	ND	ug/kg	5.3	1		08/09/24 03:01	79-00-5	
Trichloroethene	ND	ug/kg	5.3	1		08/09/24 03:01	79-01-6	
Trichlorofluoromethane	ND	ug/kg	5.3	1		08/09/24 03:01	75-69-4	
1,2,3-Trichloropropane	ND	ug/kg	5.3	1		08/09/24 03:01	96-18-4	
1,2,4-Trimethylbenzene	ND	ug/kg	5.3	1		08/09/24 03:01	95-63-6	R1
1,3,5-Trimethylbenzene	ND	ug/kg	5.3	1		08/09/24 03:01	108-67-8	
Vinyl acetate	ND	ug/kg	106	1		08/09/24 03:01	108-05-4	
Vinyl chloride	ND	ug/kg	5.3	1		08/09/24 03:01	75-01-4	
Xylene (Total)	ND	ug/kg	10.6	1		08/09/24 03:01	1330-20-7	
Surrogates								
Dibromofluoromethane (S)	108	%.	75-135	1		08/09/24 03:01	1868-53-7	
Toluene-d8 (S)	101	%.	65-148	1		08/09/24 03:01	2037-26-5	
4-Bromofluorobenzene (S)	93	%.	63-132	1		08/09/24 03:01	460-00-4	
Percent Moisture	Analytical Method: SM 2540G							
	Pace Analytical Services - Indianapolis							
Percent Moisture	**15.2**	%	0.10	1		08/09/24 12:54		N2

This report shall not be reproduced, except in full,
without the written consent of Pace Analytical Services, LLC.

Pace Analytical Services, LLC
7726 Moller Road
Indianapolis, IN 46268
(317)228-3100

ANALYTICAL RESULTS

Project: JY1828.742-Hough Senior
Pace Project No.: 50379409

Sample: SB-1-2-4 **Lab ID: 50379409004** Collected: 08/01/24 12:04 Received: 08/02/24 09:00 Matrix: Solid

Results reported on a "dry weight" basis and are adjusted for percent moisture, sample size and any dilutions.

Parameters	Results	Units	Report Limit	DF	Prepared	Analyzed	CAS No.	Qual
6010 MET ICP	Analytical Method: EPA 6010 Preparation Method: EPA 3050							
	Pace Analytical Services - Indianapolis							
Arsenic	**12.9**	mg/kg	1.1	1	08/07/24 08:02	08/08/24 14:32	7440-38-2	
Barium	**76.9**	mg/kg	1.1	1	08/07/24 08:02	08/08/24 14:32	7440-39-3	
Cadmium	ND	mg/kg	0.57	1	08/07/24 08:02	08/08/24 14:32	7440-43-9	
Chromium	**16.3**	mg/kg	1.1	1	08/07/24 08:02	08/08/24 14:32	7440-47-3	
Lead	**15.3**	mg/kg	1.1	1	08/07/24 08:02	08/08/24 14:32	7439-92-1	
Selenium	ND	mg/kg	1.1	1	08/07/24 08:02	08/08/24 14:32	7782-49-2	
Silver	ND	mg/kg	0.57	1	08/07/24 08:02	08/08/24 14:32	7440-22-4	
7471 Mercury	Analytical Method: EPA 7471 Preparation Method: EPA 7471							
	Pace Analytical Services - Indianapolis							
Mercury	ND	mg/kg	0.24	1	08/11/24 20:40	08/12/24 10:57	7439-97-6	
8270 PAH Soil by SIM	Analytical Method: EPA 8270 by SIM Preparation Method: EPA 3546							
	Pace Analytical Services - Indianapolis							
Acenaphthene	ND	ug/kg	28.4	5	08/06/24 10:35	08/08/24 02:44	83-32-9	
Acenaphthylene	ND	ug/kg	28.4	5	08/06/24 10:35	08/08/24 02:44	208-96-8	
Anthracene	ND	ug/kg	28.4	5	08/06/24 10:35	08/08/24 02:44	120-12-7	
Benzo(a)anthracene	**66.1**	ug/kg	28.4	5	08/06/24 10:35	08/08/24 02:44	56-55-3	
Benzo(a)pyrene	ND	ug/kg	85.2	5	08/06/24 10:35	08/08/24 02:44	50-32-8	
Benzo(b)fluoranthene	**94.8**	ug/kg	28.4	5	08/06/24 10:35	08/08/24 02:44	205-99-2	
Benzo(g,h,i)perylene	**47.8**	ug/kg	28.4	5	08/06/24 10:35	08/08/24 02:44	191-24-2	
Benzo(k)fluoranthene	**41.8**	ug/kg	28.4	5	08/06/24 10:35	08/08/24 02:44	207-08-9	
Chrysene	**70.2**	ug/kg	28.4	5	08/06/24 10:35	08/08/24 02:44	218-01-9	
Dibenz(a,h)anthracene	ND	ug/kg	85.2	5	08/06/24 10:35	08/08/24 02:44	53-70-3	
Fluoranthene	**130**	ug/kg	28.4	5	08/06/24 10:35	08/08/24 02:44	206-44-0	
Fluorene	ND	ug/kg	28.4	5	08/06/24 10:35	08/08/24 02:44	86-73-7	
Indeno(1,2,3-cd)pyrene	**45.5**	ug/kg	28.4	5	08/06/24 10:35	08/08/24 02:44	193-39-5	
1-Methylnaphthalene	ND	ug/kg	28.4	5	08/06/24 10:35	08/08/24 02:44	90-12-0	
2-Methylnaphthalene	ND	ug/kg	28.4	5	08/06/24 10:35	08/08/24 02:44	91-57-6	
Naphthalene	ND	ug/kg	28.4	5	08/06/24 10:35	08/08/24 02:44	91-20-3	ED
Phenanthrene	**70.2**	ug/kg	28.4	5	08/06/24 10:35	08/08/24 02:44	85-01-8	
Pyrene	**119**	ug/kg	28.4	5	08/06/24 10:35	08/08/24 02:44	129-00-0	
Surrogates								
2-Fluorobiphenyl (S)	61	%.	16-93	5	08/06/24 10:35	08/08/24 02:44	321-60-8	
p-Terphenyl-d14 (S)	79	%.	19-115	5	08/06/24 10:35	08/08/24 02:44	1718-51-0	
8260 MSV 5030 Low Level	Analytical Method: EPA 8260							
	Pace Analytical Services - Indianapolis							
Acetone	ND	ug/kg	106	1		08/09/24 05:32	67-64-1	
Acrolein	ND	ug/kg	106	1		08/09/24 05:32	107-02-8	
Acrylonitrile	ND	ug/kg	106	1		08/09/24 05:32	107-13-1	
Benzene	ND	ug/kg	5.3	1		08/09/24 05:32	71-43-2	
Bromobenzene	ND	ug/kg	5.3	1		08/09/24 05:32	108-86-1	
Bromochloromethane	ND	ug/kg	5.3	1		08/09/24 05:32	74-97-5	
Bromodichloromethane	ND	ug/kg	5.3	1		08/09/24 05:32	75-27-4	

This report shall not be reproduced, except in full,
without the written consent of Pace Analytical Services, LLC.

Pace Analytical Services, LLC
7726 Moller Road
Indianapolis, IN 46268
(317)228-3100

ANALYTICAL RESULTS

Project: JY1828.742-Hough Senior
Pace Project No.: 50379409

Sample: SB-1-2-4 **Lab ID: 50379409004** Collected: 08/01/24 12:04 Received: 08/02/24 09:00 Matrix: Solid

Results reported on a "dry weight" basis and are adjusted for percent moisture, sample size and any dilutions.

Parameters	Results	Units	Report Limit	DF	Prepared	Analyzed	CAS No.	Qual
8260 MSV 5030 Low Level	Analytical Method: EPA 8260							
	Pace Analytical Services - Indianapolis							
Bromoform	ND	ug/kg	5.3	1		08/09/24 05:32	75-25-2	
Bromomethane	ND	ug/kg	5.3	1		08/09/24 05:32	74-83-9	
2-Butanone (MEK)	ND	ug/kg	26.6	1		08/09/24 05:32	78-93-3	
n-Butylbenzene	ND	ug/kg	5.3	1		08/09/24 05:32	104-51-8	
sec-Butylbenzene	ND	ug/kg	5.3	1		08/09/24 05:32	135-98-8	
tert-Butylbenzene	ND	ug/kg	5.3	1		08/09/24 05:32	98-06-6	
Carbon disulfide	ND	ug/kg	10.6	1		08/09/24 05:32	75-15-0	
Carbon tetrachloride	ND	ug/kg	5.3	1		08/09/24 05:32	56-23-5	
Chlorobenzene	ND	ug/kg	5.3	1		08/09/24 05:32	108-90-7	
Chloroethane	ND	ug/kg	5.3	1		08/09/24 05:32	75-00-3	
Chloroform	ND	ug/kg	5.3	1		08/09/24 05:32	67-66-3	
Chloromethane	ND	ug/kg	5.3	1		08/09/24 05:32	74-87-3	
2-Chlorotoluene	ND	ug/kg	5.3	1		08/09/24 05:32	95-49-8	
4-Chlorotoluene	ND	ug/kg	5.3	1		08/09/24 05:32	106-43-4	
Dibromochloromethane	ND	ug/kg	5.3	1		08/09/24 05:32	124-48-1	
1,2-Dibromoethane (EDB)	ND	ug/kg	0.80	1		08/09/24 05:32	106-93-4	
Dibromomethane	ND	ug/kg	5.3	1		08/09/24 05:32	74-95-3	
1,2-Dichlorobenzene	ND	ug/kg	5.3	1		08/09/24 05:32	95-50-1	
1,3-Dichlorobenzene	ND	ug/kg	5.3	1		08/09/24 05:32	541-73-1	
1,4-Dichlorobenzene	ND	ug/kg	5.3	1		08/09/24 05:32	106-46-7	
trans-1,4-Dichloro-2-butene	ND	ug/kg	106	1		08/09/24 05:32	110-57-6	
Dichlorodifluoromethane	ND	ug/kg	5.3	1		08/09/24 05:32	75-71-8	
1,1-Dichloroethane	ND	ug/kg	5.3	1		08/09/24 05:32	75-34-3	
1,2-Dichloroethane	ND	ug/kg	5.3	1		08/09/24 05:32	107-06-2	
1,1-Dichloroethene	ND	ug/kg	5.3	1		08/09/24 05:32	75-35-4	
cis-1,2-Dichloroethene	ND	ug/kg	5.3	1		08/09/24 05:32	156-59-2	
trans-1,2-Dichloroethene	ND	ug/kg	5.3	1		08/09/24 05:32	156-60-5	
1,2-Dichloropropane	ND	ug/kg	5.3	1		08/09/24 05:32	78-87-5	
1,3-Dichloropropane	ND	ug/kg	5.3	1		08/09/24 05:32	142-28-9	
2,2-Dichloropropane	ND	ug/kg	5.3	1		08/09/24 05:32	594-20-7	
1,1-Dichloropropene	ND	ug/kg	5.3	1		08/09/24 05:32	563-58-6	
cis-1,3-Dichloropropene	ND	ug/kg	5.3	1		08/09/24 05:32	10061-01-5	
trans-1,3-Dichloropropene	ND	ug/kg	5.3	1		08/09/24 05:32	10061-02-6	
Ethylbenzene	ND	ug/kg	5.3	1		08/09/24 05:32	100-41-4	
Ethyl methacrylate	ND	ug/kg	106	1		08/09/24 05:32	97-63-2	
Hexachloro-1,3-butadiene	ND	ug/kg	5.3	1		08/09/24 05:32	87-68-3	
n-Hexane	ND	ug/kg	5.3	1		08/09/24 05:32	110-54-3	
2-Hexanone	ND	ug/kg	106	1		08/09/24 05:32	591-78-6	
Iodomethane	ND	ug/kg	106	1		08/09/24 05:32	74-88-4	
Isopropylbenzene (Cumene)	ND	ug/kg	5.3	1		08/09/24 05:32	98-82-8	
p-Isopropyltoluene	ND	ug/kg	5.3	1		08/09/24 05:32	99-87-6	
Methylene Chloride	ND	ug/kg	21.3	1		08/09/24 05:32	75-09-2	
4-Methyl-2-pentanone (MIBK)	ND	ug/kg	26.6	1		08/09/24 05:32	108-10-1	
Methyl-tert-butyl ether	ND	ug/kg	5.3	1		08/09/24 05:32	1634-04-4	
Naphthalene	ND	ug/kg	5.3	1		08/09/24 05:32	91-20-3	

This report shall not be reproduced, except in full,
without the written consent of Pace Analytical Services, LLC.

Pace Analytical Services, LLC
7726 Moller Road
Indianapolis, IN 46268
(317)228-3100

ANALYTICAL RESULTS

Project: JY1828.742-Hough Senior
Pace Project No.: 50379409

Sample: SB-1-2-4 **Lab ID: 50379409004** Collected: 08/01/24 12:04 Received: 08/02/24 09:00 Matrix: Solid

Results reported on a "dry weight" basis and are adjusted for percent moisture, sample size and any dilutions.

Parameters	Results	Units	Report Limit	DF	Prepared	Analyzed	CAS No.	Qual
8260 MSV 5030 Low Level	Analytical Method: EPA 8260							
	Pace Analytical Services - Indianapolis							
n-Propylbenzene	ND	ug/kg	5.3	1		08/09/24 05:32	103-65-1	
Styrene	ND	ug/kg	5.3	1		08/09/24 05:32	100-42-5	
1,1,1,2-Tetrachloroethane	ND	ug/kg	5.3	1		08/09/24 05:32	630-20-6	
1,1,2,2-Tetrachloroethane	ND	ug/kg	5.3	1		08/09/24 05:32	79-34-5	
Tetrachloroethene	ND	ug/kg	5.3	1		08/09/24 05:32	127-18-4	
Toluene	ND	ug/kg	5.3	1		08/09/24 05:32	108-88-3	
1,2,3-Trichlorobenzene	ND	ug/kg	5.3	1		08/09/24 05:32	87-61-6	
1,2,4-Trichlorobenzene	ND	ug/kg	5.3	1		08/09/24 05:32	120-82-1	
1,1,1-Trichloroethane	ND	ug/kg	5.3	1		08/09/24 05:32	71-55-6	
1,1,2-Trichloroethane	ND	ug/kg	5.3	1		08/09/24 05:32	79-00-5	
Trichloroethene	ND	ug/kg	5.3	1		08/09/24 05:32	79-01-6	
Trichlorofluoromethane	ND	ug/kg	5.3	1		08/09/24 05:32	75-69-4	
1,2,3-Trichloropropane	ND	ug/kg	5.3	1		08/09/24 05:32	96-18-4	
1,2,4-Trimethylbenzene	ND	ug/kg	5.3	1		08/09/24 05:32	95-63-6	
1,3,5-Trimethylbenzene	ND	ug/kg	5.3	1		08/09/24 05:32	108-67-8	
Vinyl acetate	ND	ug/kg	106	1		08/09/24 05:32	108-05-4	
Vinyl chloride	ND	ug/kg	5.3	1		08/09/24 05:32	75-01-4	
Xylene (Total)	ND	ug/kg	10.6	1		08/09/24 05:32	1330-20-7	
Surrogates								
Dibromofluoromethane (S)	107	%.	75-135	1		08/09/24 05:32	1868-53-7	
Toluene-d8 (S)	111	%.	65-148	1		08/09/24 05:32	2037-26-5	
4-Bromofluorobenzene (S)	85	%.	63-132	1		08/09/24 05:32	460-00-4	
Percent Moisture	Analytical Method: SM 2540G							
	Pace Analytical Services - Indianapolis							
Percent Moisture	**13.1**	%	0.10	1		08/09/24 12:55		N2

This report shall not be reproduced, except in full,
without the written consent of Pace Analytical Services, LLC.

Pace Analytical Services, LLC
7726 Moller Road
Indianapolis, IN 46268
(317)228-3100

ANALYTICAL RESULTS

Project: JY1828.742-Hough Senior
Pace Project No.: 50379409

Sample: SB-4-GW-10-20 **Lab ID: 50379409005** Collected: 08/01/24 12:54 Received: 08/02/24 09:00 Matrix: Water

Parameters	Results	Units	Report Limit	DF	Prepared	Analyzed	CAS No.	Qual
6010 MET ICP, Lab Filtered	Analytical Method: EPA 6010 Preparation Method: EPA 3010							
	Pace Analytical Services - Indianapolis							
Arsenic, Dissolved	ND	ug/L	10.0	1	08/09/24 11:44	08/09/24 14:46	7440-38-2	
Barium, Dissolved	**193**	ug/L	10.0	1	08/09/24 11:44	08/09/24 14:46	7440-39-3	
Cadmium, Dissolved	ND	ug/L	2.0	1	08/09/24 11:44	08/09/24 14:46	7440-43-9	
Chromium, Dissolved	ND	ug/L	10.0	1	08/09/24 11:44	08/09/24 14:46	7440-47-3	
Lead, Dissolved	ND	ug/L	10.0	1	08/09/24 11:44	08/09/24 14:46	7439-92-1	
Selenium, Dissolved	ND	ug/L	10.0	1	08/09/24 11:44	08/09/24 14:46	7782-49-2	
Silver, Dissolved	ND	ug/L	10.0	1	08/09/24 11:44	08/09/24 14:46	7440-22-4	
7470 Mercury, Lab Filtered	Analytical Method: EPA 7470 Preparation Method: EPA 7470							
	Pace Analytical Services - Indianapolis							
Mercury, Dissolved	ND	ug/L	2.0	1	08/08/24 19:39	08/09/24 10:15	7439-97-6	
8270 PAH by 3511	Analytical Method: EPA 8270 by SIM 40E Preparation Method: EPA 3511							
	Pace Analytical Services - Indianapolis							
Acenaphthene	ND	ug/L	1.1	1	08/06/24 10:56	08/06/24 18:28	83-32-9	
Acenaphthylene	ND	ug/L	1.1	1	08/06/24 10:56	08/06/24 18:28	208-96-8	
Anthracene	**0.14**	ug/L	0.11	1	08/06/24 10:56	08/06/24 18:28	120-12-7	
Benzo(a)anthracene	**0.31**	ug/L	0.11	1	08/06/24 10:56	08/06/24 18:28	56-55-3	
Benzo(a)pyrene	**0.27**	ug/L	0.11	1	08/06/24 10:56	08/06/24 18:28	50-32-8	
Benzo(b)fluoranthene	**0.33**	ug/L	0.11	1	08/06/24 10:56	08/06/24 18:28	205-99-2	
Benzo(g,h,i)perylene	**0.15**	ug/L	0.11	1	08/06/24 10:56	08/06/24 18:28	191-24-2	
Benzo(k)fluoranthene	**0.15**	ug/L	0.11	1	08/06/24 10:56	08/06/24 18:28	207-08-9	
Chrysene	ND	ug/L	0.54	1	08/06/24 10:56	08/06/24 18:28	218-01-9	
Dibenz(a,h)anthracene	ND	ug/L	0.11	1	08/06/24 10:56	08/06/24 18:28	53-70-3	
Fluoranthene	ND	ug/L	1.1	1	08/06/24 10:56	08/06/24 18:28	206-44-0	
Fluorene	ND	ug/L	1.1	1	08/06/24 10:56	08/06/24 18:28	86-73-7	
Indeno(1,2,3-cd)pyrene	ND	ug/L	0.11	1	08/06/24 10:56	08/06/24 18:28	193-39-5	
1-Methylnaphthalene	**23.1**	ug/L	1.1	1	08/06/24 10:56	08/06/24 18:28	90-12-0	
2-Methylnaphthalene	**32.6**	ug/L	1.1	1	08/06/24 10:56	08/06/24 18:28	91-57-6	
Naphthalene	**77.7**	ug/L	1.1	1	08/06/24 10:56	08/06/24 18:28	91-20-3	
Phenanthrene	ND	ug/L	1.1	1	08/06/24 10:56	08/06/24 18:28	85-01-8	
Pyrene	ND	ug/L	1.1	1	08/06/24 10:56	08/06/24 18:28	129-00-0	
Surrogates								
2-Fluorobiphenyl (S)	84	%.	43-129	1	08/06/24 10:56	08/06/24 18:28	321-60-8	
p-Terphenyl-d14 (S)	137	%.	64-162	1	08/06/24 10:56	08/06/24 18:28	1718-51-0	
8260/5030 MSV	Analytical Method: EPA 8260							
	Pace Analytical Services - Indianapolis							
Acetone	ND	ug/L	100	1		08/07/24 23:38	67-64-1	
Acrolein	ND	ug/L	50.0	1		08/07/24 23:38	107-02-8	
Acrylonitrile	ND	ug/L	100	1		08/07/24 23:38	107-13-1	
Benzene	ND	ug/L	5.0	1		08/07/24 23:38	71-43-2	
Bromobenzene	ND	ug/L	5.0	1		08/07/24 23:38	108-86-1	
Bromochloromethane	ND	ug/L	5.0	1		08/07/24 23:38	74-97-5	
Bromodichloromethane	ND	ug/L	5.0	1		08/07/24 23:38	75-27-4	

This report shall not be reproduced, except in full,
without the written consent of Pace Analytical Services, LLC.

Pace Analytical Services, LLC
7726 Moller Road
Indianapolis, IN 46268
(317)228-3100

ANALYTICAL RESULTS

Project: JY1828.742-Hough Senior
Pace Project No.: 50379409

Sample: SB-4-GW-10-20 **Lab ID: 50379409005** Collected: 08/01/24 12:54 Received: 08/02/24 09:00 Matrix: Water

Parameters	Results	Units	Report Limit	DF	Prepared	Analyzed	CAS No.	Qual
8260/5030 MSV	Analytical Method: EPA 8260							
	Pace Analytical Services - Indianapolis							
Bromoform	ND	ug/L	5.0	1		08/07/24 23:38	75-25-2	
Bromomethane	ND	ug/L	5.0	1		08/07/24 23:38	74-83-9	
2-Butanone (MEK)	ND	ug/L	25.0	1		08/07/24 23:38	78-93-3	
n-Butylbenzene	**11.5**	ug/L	5.0	1		08/07/24 23:38	104-51-8	
sec-Butylbenzene	ND	ug/L	5.0	1		08/07/24 23:38	135-98-8	
tert-Butylbenzene	ND	ug/L	5.0	1		08/07/24 23:38	98-06-6	
Carbon disulfide	ND	ug/L	10.0	1		08/07/24 23:38	75-15-0	
Carbon tetrachloride	ND	ug/L	5.0	1		08/07/24 23:38	56-23-5	
Chlorobenzene	ND	ug/L	5.0	1		08/07/24 23:38	108-90-7	
Chloroethane	ND	ug/L	5.0	1		08/07/24 23:38	75-00-3	
Chloroform	ND	ug/L	5.0	1		08/07/24 23:38	67-66-3	
Chloromethane	ND	ug/L	5.0	1		08/07/24 23:38	74-87-3	
2-Chlorotoluene	ND	ug/L	5.0	1		08/07/24 23:38	95-49-8	
4-Chlorotoluene	ND	ug/L	5.0	1		08/07/24 23:38	106-43-4	
Dibromochloromethane	ND	ug/L	5.0	1		08/07/24 23:38	124-48-1	
1,2-Dibromoethane (EDB)	ND	ug/L	5.0	1		08/07/24 23:38	106-93-4	
Dibromomethane	ND	ug/L	5.0	1		08/07/24 23:38	74-95-3	
1,2-Dichlorobenzene	ND	ug/L	5.0	1		08/07/24 23:38	95-50-1	
1,3-Dichlorobenzene	ND	ug/L	5.0	1		08/07/24 23:38	541-73-1	
1,4-Dichlorobenzene	ND	ug/L	5.0	1		08/07/24 23:38	106-46-7	
trans-1,4-Dichloro-2-butene	ND	ug/L	100	1		08/07/24 23:38	110-57-6	
Dichlorodifluoromethane	ND	ug/L	5.0	1		08/07/24 23:38	75-71-8	
1,1-Dichloroethane	ND	ug/L	5.0	1		08/07/24 23:38	75-34-3	
1,2-Dichloroethane	ND	ug/L	5.0	1		08/07/24 23:38	107-06-2	
1,1-Dichloroethene	ND	ug/L	5.0	1		08/07/24 23:38	75-35-4	
cis-1,2-Dichloroethene	ND	ug/L	5.0	1		08/07/24 23:38	156-59-2	
trans-1,2-Dichloroethene	ND	ug/L	5.0	1		08/07/24 23:38	156-60-5	
1,2-Dichloropropane	ND	ug/L	5.0	1		08/07/24 23:38	78-87-5	
1,3-Dichloropropane	ND	ug/L	5.0	1		08/07/24 23:38	142-28-9	
2,2-Dichloropropane	ND	ug/L	5.0	1		08/07/24 23:38	594-20-7	
1,1-Dichloropropene	ND	ug/L	5.0	1		08/07/24 23:38	563-58-6	
cis-1,3-Dichloropropene	ND	ug/L	5.0	1		08/07/24 23:38	10061-01-5	
trans-1,3-Dichloropropene	ND	ug/L	5.0	1		08/07/24 23:38	10061-02-6	
Ethylbenzene	**108**	ug/L	5.0	1		08/07/24 23:38	100-41-4	
Ethyl methacrylate	ND	ug/L	100	1		08/07/24 23:38	97-63-2	
Hexachloro-1,3-butadiene	ND	ug/L	5.0	1		08/07/24 23:38	87-68-3	
n-Hexane	**54.5**	ug/L	5.0	1		08/07/24 23:38	110-54-3	
2-Hexanone	ND	ug/L	25.0	1		08/07/24 23:38	591-78-6	L1
Iodomethane	ND	ug/L	10.0	1		08/07/24 23:38	74-88-4	
Isopropylbenzene (Cumene)	**24.4**	ug/L	5.0	1		08/07/24 23:38	98-82-8	
p-Isopropyltoluene	ND	ug/L	5.0	1		08/07/24 23:38	99-87-6	
Methylene Chloride	ND	ug/L	5.0	1		08/07/24 23:38	75-09-2	
4-Methyl-2-pentanone (MIBK)	ND	ug/L	25.0	1		08/07/24 23:38	108-10-1	
Methyl-tert-butyl ether	ND	ug/L	4.0	1		08/07/24 23:38	1634-04-4	
Naphthalene	**43.9**	ug/L	1.4	1		08/07/24 23:38	91-20-3	
n-Propylbenzene	**66.0**	ug/L	5.0	1		08/07/24 23:38	103-65-1	

This report shall not be reproduced, except in full,
without the written consent of Pace Analytical Services, LLC.

Pace Analytical Services, LLC
7726 Moller Road
Indianapolis, IN 46268
(317)228-3100

ANALYTICAL RESULTS

Project: JY1828.742-Hough Senior
Pace Project No.: 50379409

Sample: SB-4-GW-10-20 **Lab ID: 50379409005** Collected: 08/01/24 12:54 Received: 08/02/24 09:00 Matrix: Water

Parameters	Results	Units	Report Limit	DF	Prepared	Analyzed	CAS No.	Qual
8260/5030 MSV	Analytical Method: EPA 8260							
	Pace Analytical Services - Indianapolis							
Styrene	ND	ug/L	5.0	1		08/07/24 23:38	100-42-5	
1,1,1,2-Tetrachloroethane	ND	ug/L	5.0	1		08/07/24 23:38	630-20-6	
1,1,2,2-Tetrachloroethane	ND	ug/L	5.0	1		08/07/24 23:38	79-34-5	
Tetrachloroethene	ND	ug/L	5.0	1		08/07/24 23:38	127-18-4	
Toluene	ND	ug/L	5.0	1		08/07/24 23:38	108-88-3	
1,2,3-Trichlorobenzene	ND	ug/L	5.0	1		08/07/24 23:38	87-61-6	
1,2,4-Trichlorobenzene	ND	ug/L	5.0	1		08/07/24 23:38	120-82-1	
1,1,1-Trichloroethane	ND	ug/L	5.0	1		08/07/24 23:38	71-55-6	
1,1,2-Trichloroethane	ND	ug/L	5.0	1		08/07/24 23:38	79-00-5	
Trichloroethene	ND	ug/L	5.0	1		08/07/24 23:38	79-01-6	
Trichlorofluoromethane	ND	ug/L	5.0	1		08/07/24 23:38	75-69-4	
1,2,3-Trichloropropane	ND	ug/L	5.0	1		08/07/24 23:38	96-18-4	L1
1,2,4-Trimethylbenzene	ND	ug/L	5.0	1		08/07/24 23:38	95-63-6	L1
1,3,5-Trimethylbenzene	**20.1**	ug/L	5.0	1		08/07/24 23:38	108-67-8	
Vinyl acetate	ND	ug/L	50.0	1		08/07/24 23:38	108-05-4	
Vinyl chloride	ND	ug/L	2.0	1		08/07/24 23:38	75-01-4	
Xylene (Total)	ND	ug/L	10.0	1		08/07/24 23:38	1330-20-7	
Surrogates								
Dibromofluoromethane (S)	98	%.	82-128	1		08/07/24 23:38	1868-53-7	
4-Bromofluorobenzene (S)	102	%.	79-124	1		08/07/24 23:38	460-00-4	
Toluene-d8 (S)	103	%.	73-122	1		08/07/24 23:38	2037-26-5	

This report shall not be reproduced, except in full,
without the written consent of Pace Analytical Services, LLC.

Pace Analytical Services, LLC
7726 Moller Road
Indianapolis, IN 46268
(317)228-3100

ANALYTICAL RESULTS

Project: JY1828.742-Hough Senior
Pace Project No.: 50379409

Sample: SB-3-GW-10-20 **Lab ID: 50379409006** Collected: 08/01/24 13:01 Received: 08/02/24 09:00 Matrix: Water

Parameters	Results	Units	Report Limit	DF	Prepared	Analyzed	CAS No.	Qual
6010 MET ICP, Lab Filtered	Analytical Method: EPA 6010 Preparation Method: EPA 3010							
	Pace Analytical Services - Indianapolis							
Arsenic, Dissolved	ND	ug/L	10.0	1	08/09/24 11:44	08/09/24 14:48	7440-38-2	
Barium, Dissolved	**31.0**	ug/L	10.0	1	08/09/24 11:44	08/09/24 14:48	7440-39-3	
Cadmium, Dissolved	ND	ug/L	2.0	1	08/09/24 11:44	08/09/24 14:48	7440-43-9	
Chromium, Dissolved	ND	ug/L	10.0	1	08/09/24 11:44	08/09/24 14:48	7440-47-3	
Lead, Dissolved	ND	ug/L	10.0	1	08/09/24 11:44	08/09/24 14:48	7439-92-1	
Selenium, Dissolved	ND	ug/L	10.0	1	08/09/24 11:44	08/09/24 14:48	7782-49-2	
Silver, Dissolved	ND	ug/L	10.0	1	08/09/24 11:44	08/09/24 14:48	7440-22-4	
7470 Mercury, Lab Filtered	Analytical Method: EPA 7470 Preparation Method: EPA 7470							
	Pace Analytical Services - Indianapolis							
Mercury, Dissolved	ND	ug/L	2.0	1	08/08/24 19:39	08/09/24 10:18	7439-97-6	
8270 PAH by 3511	Analytical Method: EPA 8270 by SIM 40E Preparation Method: EPA 3511							
	Pace Analytical Services - Indianapolis							
Acenaphthene	ND	ug/L	1.0	1	08/06/24 10:56	08/06/24 18:39	83-32-9	
Acenaphthylene	ND	ug/L	1.0	1	08/06/24 10:56	08/06/24 18:39	208-96-8	
Anthracene	ND	ug/L	0.10	1	08/06/24 10:56	08/06/24 18:39	120-12-7	
Benzo(a)anthracene	**0.22**	ug/L	0.10	1	08/06/24 10:56	08/06/24 18:39	56-55-3	
Benzo(a)pyrene	**0.19**	ug/L	0.10	1	08/06/24 10:56	08/06/24 18:39	50-32-8	
Benzo(b)fluoranthene	**0.26**	ug/L	0.10	1	08/06/24 10:56	08/06/24 18:39	205-99-2	
Benzo(g,h,i)perylene	**0.11**	ug/L	0.10	1	08/06/24 10:56	08/06/24 18:39	191-24-2	
Benzo(k)fluoranthene	ND	ug/L	0.10	1	08/06/24 10:56	08/06/24 18:39	207-08-9	
Chrysene	ND	ug/L	0.50	1	08/06/24 10:56	08/06/24 18:39	218-01-9	
Dibenz(a,h)anthracene	ND	ug/L	0.10	1	08/06/24 10:56	08/06/24 18:39	53-70-3	
Fluoranthene	ND	ug/L	1.0	1	08/06/24 10:56	08/06/24 18:39	206-44-0	
Fluorene	ND	ug/L	1.0	1	08/06/24 10:56	08/06/24 18:39	86-73-7	
Indeno(1,2,3-cd)pyrene	ND	ug/L	0.10	1	08/06/24 10:56	08/06/24 18:39	193-39-5	
1-Methylnaphthalene	ND	ug/L	1.0	1	08/06/24 10:56	08/06/24 18:39	90-12-0	
2-Methylnaphthalene	ND	ug/L	1.0	1	08/06/24 10:56	08/06/24 18:39	91-57-6	
Naphthalene	ND	ug/L	1.0	1	08/06/24 10:56	08/06/24 18:39	91-20-3	
Phenanthrene	ND	ug/L	1.0	1	08/06/24 10:56	08/06/24 18:39	85-01-8	
Pyrene	ND	ug/L	1.0	1	08/06/24 10:56	08/06/24 18:39	129-00-0	
Surrogates								
2-Fluorobiphenyl (S)	70	%.	43-129	1	08/06/24 10:56	08/06/24 18:39	321-60-8	
p-Terphenyl-d14 (S)	133	%.	64-162	1	08/06/24 10:56	08/06/24 18:39	1718-51-0	
8260/5030 MSV	Analytical Method: EPA 8260							
	Pace Analytical Services - Indianapolis							
Acetone	ND	ug/L	100	1		08/07/24 15:46	67-64-1	
Acrolein	ND	ug/L	50.0	1		08/07/24 15:46	107-02-8	
Acrylonitrile	ND	ug/L	100	1		08/07/24 15:46	107-13-1	
Benzene	ND	ug/L	5.0	1		08/07/24 15:46	71-43-2	
Bromobenzene	ND	ug/L	5.0	1		08/07/24 15:46	108-86-1	
Bromochloromethane	ND	ug/L	5.0	1		08/07/24 15:46	74-97-5	
Bromodichloromethane	ND	ug/L	5.0	1		08/07/24 15:46	75-27-4	

This report shall not be reproduced, except in full,
without the written consent of Pace Analytical Services, LLC.

Pace Analytical Services, LLC
7726 Moller Road
Indianapolis, IN 46268
(317)228-3100

ANALYTICAL RESULTS

Project: JY1828.742-Hough Senior
Pace Project No.: 50379409

Sample: SB-3-GW-10-20 **Lab ID: 50379409006** Collected: 08/01/24 13:01 Received: 08/02/24 09:00 Matrix: Water

Parameters	Results	Units	Report Limit	DF	Prepared	Analyzed	CAS No.	Qual
8260/5030 MSV	Analytical Method: EPA 8260							
	Pace Analytical Services - Indianapolis							
Bromoform	ND	ug/L	5.0	1		08/07/24 15:46	75-25-2	
Bromomethane	ND	ug/L	5.0	1		08/07/24 15:46	74-83-9	
2-Butanone (MEK)	ND	ug/L	25.0	1		08/07/24 15:46	78-93-3	
n-Butylbenzene	ND	ug/L	5.0	1		08/07/24 15:46	104-51-8	
sec-Butylbenzene	ND	ug/L	5.0	1		08/07/24 15:46	135-98-8	
tert-Butylbenzene	ND	ug/L	5.0	1		08/07/24 15:46	98-06-6	
Carbon disulfide	ND	ug/L	10.0	1		08/07/24 15:46	75-15-0	
Carbon tetrachloride	ND	ug/L	5.0	1		08/07/24 15:46	56-23-5	
Chlorobenzene	ND	ug/L	5.0	1		08/07/24 15:46	108-90-7	
Chloroethane	ND	ug/L	5.0	1		08/07/24 15:46	75-00-3	
Chloroform	ND	ug/L	5.0	1		08/07/24 15:46	67-66-3	
Chloromethane	ND	ug/L	5.0	1		08/07/24 15:46	74-87-3	
2-Chlorotoluene	ND	ug/L	5.0	1		08/07/24 15:46	95-49-8	
4-Chlorotoluene	ND	ug/L	5.0	1		08/07/24 15:46	106-43-4	
Dibromochloromethane	ND	ug/L	5.0	1		08/07/24 15:46	124-48-1	
1,2-Dibromoethane (EDB)	ND	ug/L	5.0	1		08/07/24 15:46	106-93-4	
Dibromomethane	ND	ug/L	5.0	1		08/07/24 15:46	74-95-3	
1,2-Dichlorobenzene	ND	ug/L	5.0	1		08/07/24 15:46	95-50-1	
1,3-Dichlorobenzene	ND	ug/L	5.0	1		08/07/24 15:46	541-73-1	
1,4-Dichlorobenzene	ND	ug/L	5.0	1		08/07/24 15:46	106-46-7	
trans-1,4-Dichloro-2-butene	ND	ug/L	100	1		08/07/24 15:46	110-57-6	
Dichlorodifluoromethane	ND	ug/L	5.0	1		08/07/24 15:46	75-71-8	
1,1-Dichloroethane	ND	ug/L	5.0	1		08/07/24 15:46	75-34-3	
1,2-Dichloroethane	ND	ug/L	5.0	1		08/07/24 15:46	107-06-2	
1,1-Dichloroethene	ND	ug/L	5.0	1		08/07/24 15:46	75-35-4	
cis-1,2-Dichloroethene	ND	ug/L	5.0	1		08/07/24 15:46	156-59-2	
trans-1,2-Dichloroethene	ND	ug/L	5.0	1		08/07/24 15:46	156-60-5	
1,2-Dichloropropane	ND	ug/L	5.0	1		08/07/24 15:46	78-87-5	
1,3-Dichloropropane	ND	ug/L	5.0	1		08/07/24 15:46	142-28-9	
2,2-Dichloropropane	ND	ug/L	5.0	1		08/07/24 15:46	594-20-7	
1,1-Dichloropropene	ND	ug/L	5.0	1		08/07/24 15:46	563-58-6	
cis-1,3-Dichloropropene	ND	ug/L	5.0	1		08/07/24 15:46	10061-01-5	
trans-1,3-Dichloropropene	ND	ug/L	5.0	1		08/07/24 15:46	10061-02-6	
Ethylbenzene	ND	ug/L	5.0	1		08/07/24 15:46	100-41-4	
Ethyl methacrylate	ND	ug/L	100	1		08/07/24 15:46	97-63-2	
Hexachloro-1,3-butadiene	ND	ug/L	5.0	1		08/07/24 15:46	87-68-3	
n-Hexane	ND	ug/L	5.0	1		08/07/24 15:46	110-54-3	
2-Hexanone	ND	ug/L	25.0	1		08/07/24 15:46	591-78-6	
Iodomethane	ND	ug/L	10.0	1		08/07/24 15:46	74-88-4	
Isopropylbenzene (Cumene)	ND	ug/L	5.0	1		08/07/24 15:46	98-82-8	
p-Isopropyltoluene	ND	ug/L	5.0	1		08/07/24 15:46	99-87-6	
Methylene Chloride	ND	ug/L	5.0	1		08/07/24 15:46	75-09-2	
4-Methyl-2-pentanone (MIBK)	ND	ug/L	25.0	1		08/07/24 15:46	108-10-1	
Methyl-tert-butyl ether	ND	ug/L	4.0	1		08/07/24 15:46	1634-04-4	
Naphthalene	ND	ug/L	1.4	1		08/07/24 15:46	91-20-3	
n-Propylbenzene	ND	ug/L	5.0	1		08/07/24 15:46	103-65-1	

This report shall not be reproduced, except in full,
without the written consent of Pace Analytical Services, LLC.

Pace Analytical Services, LLC
7726 Moller Road
Indianapolis, IN 46268
(317)228-3100

ANALYTICAL RESULTS

Project: JY1828.742-Hough Senior
Pace Project No.: 50379409

Sample: SB-3-GW-10-20 **Lab ID: 50379409006** Collected: 08/01/24 13:01 Received: 08/02/24 09:00 Matrix: Water

Parameters	Results	Units	Report Limit	DF	Prepared	Analyzed	CAS No.	Qual
8260/5030 MSV	Analytical Method: EPA 8260							
	Pace Analytical Services - Indianapolis							
Styrene	ND	ug/L	5.0	1		08/07/24 15:46	100-42-5	
1,1,1,2-Tetrachloroethane	ND	ug/L	5.0	1		08/07/24 15:46	630-20-6	
1,1,2,2-Tetrachloroethane	ND	ug/L	5.0	1		08/07/24 15:46	79-34-5	
Tetrachloroethene	ND	ug/L	5.0	1		08/07/24 15:46	127-18-4	
Toluene	ND	ug/L	5.0	1		08/07/24 15:46	108-88-3	
1,2,3-Trichlorobenzene	ND	ug/L	5.0	1		08/07/24 15:46	87-61-6	
1,2,4-Trichlorobenzene	ND	ug/L	5.0	1		08/07/24 15:46	120-82-1	
1,1,1-Trichloroethane	ND	ug/L	5.0	1		08/07/24 15:46	71-55-6	
1,1,2-Trichloroethane	ND	ug/L	5.0	1		08/07/24 15:46	79-00-5	
Trichloroethene	ND	ug/L	5.0	1		08/07/24 15:46	79-01-6	
Trichlorofluoromethane	ND	ug/L	5.0	1		08/07/24 15:46	75-69-4	
1,2,3-Trichloropropane	ND	ug/L	5.0	1		08/07/24 15:46	96-18-4	
1,2,4-Trimethylbenzene	ND	ug/L	5.0	1		08/07/24 15:46	95-63-6	
1,3,5-Trimethylbenzene	ND	ug/L	5.0	1		08/07/24 15:46	108-67-8	
Vinyl acetate	ND	ug/L	50.0	1		08/07/24 15:46	108-05-4	
Vinyl chloride	ND	ug/L	2.0	1		08/07/24 15:46	75-01-4	
Xylene (Total)	ND	ug/L	10.0	1		08/07/24 15:46	1330-20-7	
Surrogates								
Dibromofluoromethane (S)	103	%.	82-128	1		08/07/24 15:46	1868-53-7	pH
4-Bromofluorobenzene (S)	103	%.	79-124	1		08/07/24 15:46	460-00-4	
Toluene-d8 (S)	97	%.	73-122	1		08/07/24 15:46	2037-26-5	

This report shall not be reproduced, except in full,
without the written consent of Pace Analytical Services, LLC.

Pace Analytical Services, LLC
7726 Moller Road
Indianapolis, IN 46268
(317)228-3100

ANALYTICAL RESULTS

Project: JY1828.742-Hough Senior
Pace Project No.: 50379409

Sample: SB-2-GW-10-20 **Lab ID: 50379409007** Collected: 08/01/24 13:18 Received: 08/02/24 09:00 Matrix: Water

Parameters	Results	Units	Report Limit	DF	Prepared	Analyzed	CAS No.	Qual
6010 MET ICP, Lab Filtered	Analytical Method: EPA 6010 Preparation Method: EPA 3010							
	Pace Analytical Services - Indianapolis							
Arsenic, Dissolved	ND	ug/L	10.0	1	08/09/24 11:44	08/09/24 14:51	7440-38-2	
Barium, Dissolved	**12.9**	ug/L	10.0	1	08/09/24 11:44	08/09/24 14:51	7440-39-3	
Cadmium, Dissolved	ND	ug/L	2.0	1	08/09/24 11:44	08/09/24 14:51	7440-43-9	
Chromium, Dissolved	ND	ug/L	10.0	1	08/09/24 11:44	08/09/24 14:51	7440-47-3	
Lead, Dissolved	ND	ug/L	10.0	1	08/09/24 11:44	08/09/24 14:51	7439-92-1	
Selenium, Dissolved	ND	ug/L	10.0	1	08/09/24 11:44	08/09/24 14:51	7782-49-2	
Silver, Dissolved	ND	ug/L	10.0	1	08/09/24 11:44	08/09/24 14:51	7440-22-4	
7470 Mercury, Lab Filtered	Analytical Method: EPA 7470 Preparation Method: EPA 7470							
	Pace Analytical Services - Indianapolis							
Mercury, Dissolved	ND	ug/L	2.0	1	08/08/24 19:39	08/09/24 10:20	7439-97-6	
8270 PAH by 3511	Analytical Method: EPA 8270 by SIM 40E Preparation Method: EPA 3511							
	Pace Analytical Services - Indianapolis							
Acenaphthene	ND	ug/L	1.0	1	08/06/24 10:56	08/06/24 18:49	83-32-9	
Acenaphthylene	ND	ug/L	1.0	1	08/06/24 10:56	08/06/24 18:49	208-96-8	
Anthracene	ND	ug/L	0.10	1	08/06/24 10:56	08/06/24 18:49	120-12-7	
Benzo(a)anthracene	ND	ug/L	0.10	1	08/06/24 10:56	08/06/24 18:49	56-55-3	
Benzo(a)pyrene	ND	ug/L	0.10	1	08/06/24 10:56	08/06/24 18:49	50-32-8	
Benzo(b)fluoranthene	ND	ug/L	0.10	1	08/06/24 10:56	08/06/24 18:49	205-99-2	
Benzo(g,h,i)perylene	ND	ug/L	0.10	1	08/06/24 10:56	08/06/24 18:49	191-24-2	
Benzo(k)fluoranthene	ND	ug/L	0.10	1	08/06/24 10:56	08/06/24 18:49	207-08-9	
Chrysene	ND	ug/L	0.52	1	08/06/24 10:56	08/06/24 18:49	218-01-9	
Dibenz(a,h)anthracene	ND	ug/L	0.10	1	08/06/24 10:56	08/06/24 18:49	53-70-3	
Fluoranthene	ND	ug/L	1.0	1	08/06/24 10:56	08/06/24 18:49	206-44-0	
Fluorene	ND	ug/L	1.0	1	08/06/24 10:56	08/06/24 18:49	86-73-7	
Indeno(1,2,3-cd)pyrene	ND	ug/L	0.10	1	08/06/24 10:56	08/06/24 18:49	193-39-5	
1-Methylnaphthalene	ND	ug/L	1.0	1	08/06/24 10:56	08/06/24 18:49	90-12-0	
2-Methylnaphthalene	ND	ug/L	1.0	1	08/06/24 10:56	08/06/24 18:49	91-57-6	
Naphthalene	ND	ug/L	1.0	1	08/06/24 10:56	08/06/24 18:49	91-20-3	
Phenanthrene	ND	ug/L	1.0	1	08/06/24 10:56	08/06/24 18:49	85-01-8	
Pyrene	ND	ug/L	1.0	1	08/06/24 10:56	08/06/24 18:49	129-00-0	
Surrogates								
2-Fluorobiphenyl (S)	90	%.	43-129	1	08/06/24 10:56	08/06/24 18:49	321-60-8	
p-Terphenyl-d14 (S)	148	%.	64-162	1	08/06/24 10:56	08/06/24 18:49	1718-51-0	
8260/5030 MSV	Analytical Method: EPA 8260							
	Pace Analytical Services - Indianapolis							
Acetone	ND	ug/L	100	1		08/08/24 00:26	67-64-1	
Acrolein	ND	ug/L	50.0	1		08/08/24 00:26	107-02-8	
Acrylonitrile	ND	ug/L	100	1		08/08/24 00:26	107-13-1	
Benzene	ND	ug/L	5.0	1		08/08/24 00:26	71-43-2	
Bromobenzene	ND	ug/L	5.0	1		08/08/24 00:26	108-86-1	
Bromochloromethane	ND	ug/L	5.0	1		08/08/24 00:26	74-97-5	
Bromodichloromethane	ND	ug/L	5.0	1		08/08/24 00:26	75-27-4	

This report shall not be reproduced, except in full,
without the written consent of Pace Analytical Services, LLC.

Pace Analytical Services, LLC
7726 Moller Road
Indianapolis, IN 46268
(317)228-3100

ANALYTICAL RESULTS

Project: JY1828.742-Hough Senior
Pace Project No.: 50379409

Sample: SB-2-GW-10-20 **Lab ID: 50379409007** Collected: 08/01/24 13:18 Received: 08/02/24 09:00 Matrix: Water

Parameters	Results	Units	Report Limit	DF	Prepared	Analyzed	CAS No.	Qual
8260/5030 MSV	Analytical Method: EPA 8260							
	Pace Analytical Services - Indianapolis							
Bromoform	ND	ug/L	5.0	1		08/08/24 00:26	75-25-2	
Bromomethane	ND	ug/L	5.0	1		08/08/24 00:26	74-83-9	
2-Butanone (MEK)	ND	ug/L	25.0	1		08/08/24 00:26	78-93-3	
n-Butylbenzene	ND	ug/L	5.0	1		08/08/24 00:26	104-51-8	
sec-Butylbenzene	ND	ug/L	5.0	1		08/08/24 00:26	135-98-8	
tert-Butylbenzene	ND	ug/L	5.0	1		08/08/24 00:26	98-06-6	
Carbon disulfide	ND	ug/L	10.0	1		08/08/24 00:26	75-15-0	
Carbon tetrachloride	ND	ug/L	5.0	1		08/08/24 00:26	56-23-5	
Chlorobenzene	ND	ug/L	5.0	1		08/08/24 00:26	108-90-7	
Chloroethane	ND	ug/L	5.0	1		08/08/24 00:26	75-00-3	
Chloroform	ND	ug/L	5.0	1		08/08/24 00:26	67-66-3	
Chloromethane	ND	ug/L	5.0	1		08/08/24 00:26	74-87-3	
2-Chlorotoluene	ND	ug/L	5.0	1		08/08/24 00:26	95-49-8	
4-Chlorotoluene	ND	ug/L	5.0	1		08/08/24 00:26	106-43-4	
Dibromochloromethane	ND	ug/L	5.0	1		08/08/24 00:26	124-48-1	
1,2-Dibromoethane (EDB)	ND	ug/L	5.0	1		08/08/24 00:26	106-93-4	
Dibromomethane	ND	ug/L	5.0	1		08/08/24 00:26	74-95-3	
1,2-Dichlorobenzene	ND	ug/L	5.0	1		08/08/24 00:26	95-50-1	
1,3-Dichlorobenzene	ND	ug/L	5.0	1		08/08/24 00:26	541-73-1	
1,4-Dichlorobenzene	ND	ug/L	5.0	1		08/08/24 00:26	106-46-7	
trans-1,4-Dichloro-2-butene	ND	ug/L	100	1		08/08/24 00:26	110-57-6	
Dichlorodifluoromethane	ND	ug/L	5.0	1		08/08/24 00:26	75-71-8	
1,1-Dichloroethane	ND	ug/L	5.0	1		08/08/24 00:26	75-34-3	
1,2-Dichloroethane	ND	ug/L	5.0	1		08/08/24 00:26	107-06-2	
1,1-Dichloroethene	ND	ug/L	5.0	1		08/08/24 00:26	75-35-4	
cis-1,2-Dichloroethene	ND	ug/L	5.0	1		08/08/24 00:26	156-59-2	
trans-1,2-Dichloroethene	ND	ug/L	5.0	1		08/08/24 00:26	156-60-5	
1,2-Dichloropropane	ND	ug/L	5.0	1		08/08/24 00:26	78-87-5	
1,3-Dichloropropane	ND	ug/L	5.0	1		08/08/24 00:26	142-28-9	
2,2-Dichloropropane	ND	ug/L	5.0	1		08/08/24 00:26	594-20-7	
1,1-Dichloropropene	ND	ug/L	5.0	1		08/08/24 00:26	563-58-6	
cis-1,3-Dichloropropene	ND	ug/L	5.0	1		08/08/24 00:26	10061-01-5	
trans-1,3-Dichloropropene	ND	ug/L	5.0	1		08/08/24 00:26	10061-02-6	
Ethylbenzene	ND	ug/L	5.0	1		08/08/24 00:26	100-41-4	
Ethyl methacrylate	ND	ug/L	100	1		08/08/24 00:26	97-63-2	
Hexachloro-1,3-butadiene	ND	ug/L	5.0	1		08/08/24 00:26	87-68-3	
n-Hexane	ND	ug/L	5.0	1		08/08/24 00:26	110-54-3	
2-Hexanone	ND	ug/L	25.0	1		08/08/24 00:26	591-78-6	L1
Iodomethane	ND	ug/L	10.0	1		08/08/24 00:26	74-88-4	
Isopropylbenzene (Cumene)	ND	ug/L	5.0	1		08/08/24 00:26	98-82-8	
p-Isopropyltoluene	ND	ug/L	5.0	1		08/08/24 00:26	99-87-6	
Methylene Chloride	ND	ug/L	5.0	1		08/08/24 00:26	75-09-2	
4-Methyl-2-pentanone (MIBK)	ND	ug/L	25.0	1		08/08/24 00:26	108-10-1	
Methyl-tert-butyl ether	ND	ug/L	4.0	1		08/08/24 00:26	1634-04-4	
Naphthalene	ND	ug/L	1.4	1		08/08/24 00:26	91-20-3	
n-Propylbenzene	ND	ug/L	5.0	1		08/08/24 00:26	103-65-1	

This report shall not be reproduced, except in full,
without the written consent of Pace Analytical Services, LLC.

Pace Analytical Services, LLC
7726 Moller Road
Indianapolis, IN 46268
(317)228-3100

ANALYTICAL RESULTS

Project: JY1828.742-Hough Senior
Pace Project No.: 50379409

Sample: SB-2-GW-10-20 **Lab ID: 50379409007** Collected: 08/01/24 13:18 Received: 08/02/24 09:00 Matrix: Water

Parameters	Results	Units	Report Limit	DF	Prepared	Analyzed	CAS No.	Qual
8260/5030 MSV	Analytical Method: EPA 8260							
	Pace Analytical Services - Indianapolis							
Styrene	ND	ug/L	5.0	1		08/08/24 00:26	100-42-5	
1,1,1,2-Tetrachloroethane	ND	ug/L	5.0	1		08/08/24 00:26	630-20-6	
1,1,2,2-Tetrachloroethane	ND	ug/L	5.0	1		08/08/24 00:26	79-34-5	
Tetrachloroethene	ND	ug/L	5.0	1		08/08/24 00:26	127-18-4	
Toluene	ND	ug/L	5.0	1		08/08/24 00:26	108-88-3	
1,2,3-Trichlorobenzene	ND	ug/L	5.0	1		08/08/24 00:26	87-61-6	
1,2,4-Trichlorobenzene	ND	ug/L	5.0	1		08/08/24 00:26	120-82-1	
1,1,1-Trichloroethane	ND	ug/L	5.0	1		08/08/24 00:26	71-55-6	
1,1,2-Trichloroethane	ND	ug/L	5.0	1		08/08/24 00:26	79-00-5	
Trichloroethene	ND	ug/L	5.0	1		08/08/24 00:26	79-01-6	
Trichlorofluoromethane	ND	ug/L	5.0	1		08/08/24 00:26	75-69-4	
1,2,3-Trichloropropane	ND	ug/L	5.0	1		08/08/24 00:26	96-18-4	L1
1,2,4-Trimethylbenzene	ND	ug/L	5.0	1		08/08/24 00:26	95-63-6	L1
1,3,5-Trimethylbenzene	ND	ug/L	5.0	1		08/08/24 00:26	108-67-8	
Vinyl acetate	ND	ug/L	50.0	1		08/08/24 00:26	108-05-4	
Vinyl chloride	ND	ug/L	2.0	1		08/08/24 00:26	75-01-4	
Xylene (Total)	ND	ug/L	10.0	1		08/08/24 00:26	1330-20-7	
Surrogates								
Dibromofluoromethane (S)	100	%.	82-128	1		08/08/24 00:26	1868-53-7	
4-Bromofluorobenzene (S)	99	%.	79-124	1		08/08/24 00:26	460-00-4	
Toluene-d8 (S)	99	%.	73-122	1		08/08/24 00:26	2037-26-5	

This report shall not be reproduced, except in full,
without the written consent of Pace Analytical Services, LLC.

Pace Analytical Services, LLC
7726 Moller Road
Indianapolis, IN 46268
(317)228-3100

ANALYTICAL RESULTS

Project: JY1828.742-Hough Senior
Pace Project No.: 50379409

Sample: SB-1-GW-10-20 **Lab ID: 50379409008** Collected: 08/01/24 13:38 Received: 08/02/24 09:00 Matrix: Water

Parameters	Results	Units	Report Limit	DF	Prepared	Analyzed	CAS No.	Qual
6010 MET ICP, Lab Filtered	Analytical Method: EPA 6010 Preparation Method: EPA 3010							
	Pace Analytical Services - Indianapolis							
Arsenic, Dissolved	ND	ug/L	10.0	1	08/09/24 11:44	08/09/24 14:53	7440-38-2	
Barium, Dissolved	ND	ug/L	10.0	1	08/09/24 11:44	08/09/24 14:53	7440-39-3	
Cadmium, Dissolved	ND	ug/L	2.0	1	08/09/24 11:44	08/09/24 14:53	7440-43-9	
Chromium, Dissolved	ND	ug/L	10.0	1	08/09/24 11:44	08/09/24 14:53	7440-47-3	
Lead, Dissolved	ND	ug/L	10.0	1	08/09/24 11:44	08/09/24 14:53	7439-92-1	
Selenium, Dissolved	ND	ug/L	10.0	1	08/09/24 11:44	08/09/24 14:53	7782-49-2	
Silver, Dissolved	ND	ug/L	10.0	1	08/09/24 11:44	08/09/24 14:53	7440-22-4	
7470 Mercury, Lab Filtered	Analytical Method: EPA 7470 Preparation Method: EPA 7470							
	Pace Analytical Services - Indianapolis							
Mercury, Dissolved	ND	ug/L	2.0	1	08/08/24 19:39	08/09/24 10:23	7439-97-6	
8270 PAH by 3511	Analytical Method: EPA 8270 by SIM 40E Preparation Method: EPA 3511							
	Pace Analytical Services - Indianapolis							
Acenaphthene	ND	ug/L	0.99	1	08/06/24 10:56	08/06/24 19:00	83-32-9	
Acenaphthylene	ND	ug/L	0.99	1	08/06/24 10:56	08/06/24 19:00	208-96-8	
Anthracene	ND	ug/L	0.099	1	08/06/24 10:56	08/06/24 19:00	120-12-7	
Benzo(a)anthracene	ND	ug/L	0.099	1	08/06/24 10:56	08/06/24 19:00	56-55-3	
Benzo(a)pyrene	ND	ug/L	0.099	1	08/06/24 10:56	08/06/24 19:00	50-32-8	
Benzo(b)fluoranthene	ND	ug/L	0.099	1	08/06/24 10:56	08/06/24 19:00	205-99-2	
Benzo(g,h,i)perylene	ND	ug/L	0.099	1	08/06/24 10:56	08/06/24 19:00	191-24-2	
Benzo(k)fluoranthene	ND	ug/L	0.099	1	08/06/24 10:56	08/06/24 19:00	207-08-9	
Chrysene	ND	ug/L	0.49	1	08/06/24 10:56	08/06/24 19:00	218-01-9	
Dibenz(a,h)anthracene	ND	ug/L	0.099	1	08/06/24 10:56	08/06/24 19:00	53-70-3	
Fluoranthene	ND	ug/L	0.99	1	08/06/24 10:56	08/06/24 19:00	206-44-0	
Fluorene	ND	ug/L	0.99	1	08/06/24 10:56	08/06/24 19:00	86-73-7	
Indeno(1,2,3-cd)pyrene	ND	ug/L	0.099	1	08/06/24 10:56	08/06/24 19:00	193-39-5	
1-Methylnaphthalene	ND	ug/L	0.99	1	08/06/24 10:56	08/06/24 19:00	90-12-0	
2-Methylnaphthalene	ND	ug/L	0.99	1	08/06/24 10:56	08/06/24 19:00	91-57-6	
Naphthalene	ND	ug/L	0.99	1	08/06/24 10:56	08/06/24 19:00	91-20-3	
Phenanthrene	ND	ug/L	0.99	1	08/06/24 10:56	08/06/24 19:00	85-01-8	
Pyrene	ND	ug/L	0.99	1	08/06/24 10:56	08/06/24 19:00	129-00-0	
Surrogates								
2-Fluorobiphenyl (S)	68	%.	43-129	1	08/06/24 10:56	08/06/24 19:00	321-60-8	
p-Terphenyl-d14 (S)	117	%.	64-162	1	08/06/24 10:56	08/06/24 19:00	1718-51-0	
8260/5030 MSV	Analytical Method: EPA 8260							
	Pace Analytical Services - Indianapolis							
Acetone	ND	ug/L	100	1		08/07/24 16:08	67-64-1	
Acrolein	ND	ug/L	50.0	1		08/07/24 16:08	107-02-8	
Acrylonitrile	ND	ug/L	100	1		08/07/24 16:08	107-13-1	
Benzene	ND	ug/L	5.0	1		08/07/24 16:08	71-43-2	
Bromobenzene	ND	ug/L	5.0	1		08/07/24 16:08	108-86-1	
Bromochloromethane	ND	ug/L	5.0	1		08/07/24 16:08	74-97-5	
Bromodichloromethane	ND	ug/L	5.0	1		08/07/24 16:08	75-27-4	

This report shall not be reproduced, except in full,
without the written consent of Pace Analytical Services, LLC.

Pace Analytical Services, LLC
7726 Moller Road
Indianapolis, IN 46268
(317)228-3100

ANALYTICAL RESULTS

Project: JY1828.742-Hough Senior
Pace Project No.: 50379409

Sample: SB-1-GW-10-20 **Lab ID: 50379409008** Collected: 08/01/24 13:38 Received: 08/02/24 09:00 Matrix: Water

Parameters	Results	Units	Report Limit	DF	Prepared	Analyzed	CAS No.	Qual
8260/5030 MSV	Analytical Method: EPA 8260							
	Pace Analytical Services - Indianapolis							
Bromoform	ND	ug/L	5.0	1		08/07/24 16:08	75-25-2	
Bromomethane	ND	ug/L	5.0	1		08/07/24 16:08	74-83-9	
2-Butanone (MEK)	ND	ug/L	25.0	1		08/07/24 16:08	78-93-3	
n-Butylbenzene	ND	ug/L	5.0	1		08/07/24 16:08	104-51-8	
sec-Butylbenzene	ND	ug/L	5.0	1		08/07/24 16:08	135-98-8	
tert-Butylbenzene	ND	ug/L	5.0	1		08/07/24 16:08	98-06-6	
Carbon disulfide	ND	ug/L	10.0	1		08/07/24 16:08	75-15-0	
Carbon tetrachloride	ND	ug/L	5.0	1		08/07/24 16:08	56-23-5	
Chlorobenzene	ND	ug/L	5.0	1		08/07/24 16:08	108-90-7	
Chloroethane	ND	ug/L	5.0	1		08/07/24 16:08	75-00-3	
Chloroform	ND	ug/L	5.0	1		08/07/24 16:08	67-66-3	
Chloromethane	ND	ug/L	5.0	1		08/07/24 16:08	74-87-3	
2-Chlorotoluene	ND	ug/L	5.0	1		08/07/24 16:08	95-49-8	
4-Chlorotoluene	ND	ug/L	5.0	1		08/07/24 16:08	106-43-4	
Dibromochloromethane	ND	ug/L	5.0	1		08/07/24 16:08	124-48-1	
1,2-Dibromoethane (EDB)	ND	ug/L	5.0	1		08/07/24 16:08	106-93-4	
Dibromomethane	ND	ug/L	5.0	1		08/07/24 16:08	74-95-3	
1,2-Dichlorobenzene	ND	ug/L	5.0	1		08/07/24 16:08	95-50-1	
1,3-Dichlorobenzene	ND	ug/L	5.0	1		08/07/24 16:08	541-73-1	
1,4-Dichlorobenzene	ND	ug/L	5.0	1		08/07/24 16:08	106-46-7	
trans-1,4-Dichloro-2-butene	ND	ug/L	100	1		08/07/24 16:08	110-57-6	
Dichlorodifluoromethane	ND	ug/L	5.0	1		08/07/24 16:08	75-71-8	
1,1-Dichloroethane	ND	ug/L	5.0	1		08/07/24 16:08	75-34-3	
1,2-Dichloroethane	ND	ug/L	5.0	1		08/07/24 16:08	107-06-2	
1,1-Dichloroethene	ND	ug/L	5.0	1		08/07/24 16:08	75-35-4	
cis-1,2-Dichloroethene	ND	ug/L	5.0	1		08/07/24 16:08	156-59-2	
trans-1,2-Dichloroethene	ND	ug/L	5.0	1		08/07/24 16:08	156-60-5	
1,2-Dichloropropane	ND	ug/L	5.0	1		08/07/24 16:08	78-87-5	
1,3-Dichloropropane	ND	ug/L	5.0	1		08/07/24 16:08	142-28-9	
2,2-Dichloropropane	ND	ug/L	5.0	1		08/07/24 16:08	594-20-7	
1,1-Dichloropropene	ND	ug/L	5.0	1		08/07/24 16:08	563-58-6	
cis-1,3-Dichloropropene	ND	ug/L	5.0	1		08/07/24 16:08	10061-01-5	
trans-1,3-Dichloropropene	ND	ug/L	5.0	1		08/07/24 16:08	10061-02-6	
Ethylbenzene	ND	ug/L	5.0	1		08/07/24 16:08	100-41-4	
Ethyl methacrylate	ND	ug/L	100	1		08/07/24 16:08	97-63-2	
Hexachloro-1,3-butadiene	ND	ug/L	5.0	1		08/07/24 16:08	87-68-3	
n-Hexane	ND	ug/L	5.0	1		08/07/24 16:08	110-54-3	
2-Hexanone	ND	ug/L	25.0	1		08/07/24 16:08	591-78-6	
Iodomethane	ND	ug/L	10.0	1		08/07/24 16:08	74-88-4	
Isopropylbenzene (Cumene)	ND	ug/L	5.0	1		08/07/24 16:08	98-82-8	
p-Isopropyltoluene	ND	ug/L	5.0	1		08/07/24 16:08	99-87-6	
Methylene Chloride	ND	ug/L	5.0	1		08/07/24 16:08	75-09-2	
4-Methyl-2-pentanone (MIBK)	ND	ug/L	25.0	1		08/07/24 16:08	108-10-1	
Methyl-tert-butyl ether	ND	ug/L	4.0	1		08/07/24 16:08	1634-04-4	
Naphthalene	ND	ug/L	1.4	1		08/07/24 16:08	91-20-3	
n-Propylbenzene	ND	ug/L	5.0	1		08/07/24 16:08	103-65-1	

This report shall not be reproduced, except in full,
without the written consent of Pace Analytical Services, LLC.

Pace Analytical Services, LLC
7726 Moller Road
Indianapolis, IN 46268
(317)228-3100

ANALYTICAL RESULTS

Project: JY1828.742-Hough Senior
Pace Project No.: 50379409

Sample: SB-1-GW-10-20 **Lab ID: 50379409008** Collected: 08/01/24 13:38 Received: 08/02/24 09:00 Matrix: Water

Parameters	Results	Units	Report Limit	DF	Prepared	Analyzed	CAS No.	Qual
8260/5030 MSV	Analytical Method: EPA 8260							
	Pace Analytical Services - Indianapolis							
Styrene	ND	ug/L	5.0	1		08/07/24 16:08	100-42-5	
1,1,1,2-Tetrachloroethane	ND	ug/L	5.0	1		08/07/24 16:08	630-20-6	
1,1,2,2-Tetrachloroethane	ND	ug/L	5.0	1		08/07/24 16:08	79-34-5	
Tetrachloroethene	ND	ug/L	5.0	1		08/07/24 16:08	127-18-4	
Toluene	ND	ug/L	5.0	1		08/07/24 16:08	108-88-3	
1,2,3-Trichlorobenzene	ND	ug/L	5.0	1		08/07/24 16:08	87-61-6	
1,2,4-Trichlorobenzene	ND	ug/L	5.0	1		08/07/24 16:08	120-82-1	
1,1,1-Trichloroethane	ND	ug/L	5.0	1		08/07/24 16:08	71-55-6	
1,1,2-Trichloroethane	ND	ug/L	5.0	1		08/07/24 16:08	79-00-5	
Trichloroethene	ND	ug/L	5.0	1		08/07/24 16:08	79-01-6	
Trichlorofluoromethane	ND	ug/L	5.0	1		08/07/24 16:08	75-69-4	
1,2,3-Trichloropropane	ND	ug/L	5.0	1		08/07/24 16:08	96-18-4	
1,2,4-Trimethylbenzene	ND	ug/L	5.0	1		08/07/24 16:08	95-63-6	
1,3,5-Trimethylbenzene	ND	ug/L	5.0	1		08/07/24 16:08	108-67-8	
Vinyl acetate	ND	ug/L	50.0	1		08/07/24 16:08	108-05-4	
Vinyl chloride	ND	ug/L	2.0	1		08/07/24 16:08	75-01-4	
Xylene (Total)	ND	ug/L	10.0	1		08/07/24 16:08	1330-20-7	
Surrogates								
Dibromofluoromethane (S)	102	%.	82-128	1		08/07/24 16:08	1868-53-7	
4-Bromofluorobenzene (S)	103	%.	79-124	1		08/07/24 16:08	460-00-4	
Toluene-d8 (S)	96	%.	73-122	1		08/07/24 16:08	2037-26-5	

This report shall not be reproduced, except in full,
without the written consent of Pace Analytical Services, LLC.

Pace Analytical Services, LLC
7726 Moller Road
Indianapolis, IN 46268
(317)228-3100

QUALITY CONTROL DATA

Project: JY1828.742-Hough Senior
Pace Project No.: 50379409

QC Batch: 803670
QC Batch Method: EPA 7470
Analysis Method: EPA 7470
Analysis Description: 7470 Mercury Dissolved
Laboratory: Pace Analytical Services - Indianapolis
Associated Lab Samples: 50379409005, 50379409006, 50379409007, 50379409008

METHOD BLANK: 3675527 Matrix: Water
Associated Lab Samples: 50379409005, 50379409006, 50379409007, 50379409008

Parameter	Units	Blank Result	Reporting Limit	Analyzed	Qualifiers
Mercury, Dissolved	ug/L	ND	2.0	08/09/24 09:31	

LABORATORY CONTROL SAMPLE: 3675528

Parameter	Units	Spike Conc.	LCS Result	LCS % Rec	% Rec Limits	Qualifiers
Mercury, Dissolved	ug/L	5	5.0	101	80-120	

MATRIX SPIKE & MATRIX SPIKE DUPLICATE: 3675529 3675530

Parameter	Units	50379335003 Result	MS Spike Conc.	MSD Spike Conc.	MS Result	MSD Result	MS % Rec	MSD % Rec	% Rec Limits	RPD	Max RPD	Qual
Mercury, Dissolved	ug/L	ND	5	5	4.8	4.6	96	91	75-125	4	20	

Results presented on this page are in the units indicated by the "Units" column except where an alternate unit is presented to the right of the result.

REPORT OF LABORATORY ANALYSIS

This report shall not be reproduced, except in full,
without the written consent of Pace Analytical Services, LLC.

Pace Analytical Services, LLC
7726 Moller Road
Indianapolis, IN 46268
(317)228-3100

QUALITY CONTROL DATA

Project: JY1828.742-Hough Senior
Pace Project No.: 50379409

QC Batch: 803777
QC Batch Method: EPA 7471
Analysis Method: EPA 7471
Analysis Description: 7471 Mercury
Laboratory: Pace Analytical Services - Indianapolis
Associated Lab Samples: 50379409001, 50379409002, 50379409003, 50379409004

METHOD BLANK: 3676212
Matrix: Solid
Associated Lab Samples: 50379409001, 50379409002, 50379409003, 50379409004

Parameter	Units	Blank Result	Reporting Limit	Analyzed	Qualifiers
Mercury	mg/kg	ND	0.20	08/12/24 10:06	

LABORATORY CONTROL SAMPLE: 3676213

Parameter	Units	Spike Conc.	LCS Result	LCS % Rec	% Rec Limits	Qualifiers
Mercury	mg/kg	0.5	0.51	102	80-120	

MATRIX SPIKE & MATRIX SPIKE DUPLICATE: 3676214 3676215

Parameter	Units	50379358003 Result	MS Spike Conc.	MSD Spike Conc.	MS Result	MSD Result	MS % Rec	MSD % Rec	% Rec Limits	RPD	Max RPD	Qual
Mercury	mg/kg	ND	0.61	0.61	0.67	0.65	106	103	75-125	2	20	

Results presented on this page are in the units indicated by the "Units" column except where an alternate unit is presented to the right of the result.

This report shall not be reproduced, except in full,
without the written consent of Pace Analytical Services, LLC.

Pace Analytical Services, LLC
7726 Moller Road
Indianapolis, IN 46268
(317)228-3100

QUALITY CONTROL DATA

Project: JY1828.742-Hough Senior
Pace Project No.: 50379409

QC Batch: 803175
QC Batch Method: EPA 3050
Analysis Method: EPA 6010
Analysis Description: 6010 MET
Laboratory: Pace Analytical Services - Indianapolis
Associated Lab Samples: 50379409001, 50379409002, 50379409003, 50379409004

METHOD BLANK: 3673432
Matrix: Solid
Associated Lab Samples: 50379409001, 50379409002, 50379409003, 50379409004

Parameter	Units	Blank Result	Reporting Limit	Analyzed	Qualifiers
Arsenic	mg/kg	ND	1.0	08/08/24 14:08	
Barium	mg/kg	ND	1.0	08/08/24 14:08	
Cadmium	mg/kg	ND	0.50	08/08/24 14:08	
Chromium	mg/kg	ND	1.0	08/08/24 14:08	
Lead	mg/kg	ND	1.0	08/08/24 14:08	
Selenium	mg/kg	ND	1.0	08/08/24 14:08	
Silver	mg/kg	ND	0.50	08/08/24 14:08	

LABORATORY CONTROL SAMPLE: 3673433

Parameter	Units	Spike Conc.	LCS Result	LCS % Rec	% Rec Limits	Qualifiers
Arsenic	mg/kg	50	49.8	100	80-120	
Barium	mg/kg	50	50.2	100	80-120	
Cadmium	mg/kg	50	49.7	99	80-120	
Chromium	mg/kg	50	50.1	100	80-120	
Lead	mg/kg	50	48.3	97	80-120	
Selenium	mg/kg	50	48.5	97	80-120	
Silver	mg/kg	25	25.4	101	80-120	

MATRIX SPIKE & MATRIX SPIKE DUPLICATE: 3673434 3673435

Parameter	Units	50379409001 Result	MS Spike Conc.	MSD Spike Conc.	MS Result	MSD Result	MS % Rec	MSD % Rec	% Rec Limits	RPD	Max RPD	Qual
Arsenic	mg/kg	10.0	53.1	51.2	61.4	61.8	97	101	75-125	1	20	
Barium	mg/kg	75.8	53.1	51.2	120	112	84	70	75-125	7	20	M0
Cadmium	mg/kg	ND	53.1	51.2	50.8	49.2	95	95	75-125	3	20	
Chromium	mg/kg	13.8	53.1	51.2	65.5	63.7	97	97	75-125	3	20	
Lead	mg/kg	164	53.1	51.2	164	157	1	-13	75-125	4	20	M3
Selenium	mg/kg	ND	53.1	51.2	47.6	46.5	90	91	75-125	2	20	
Silver	mg/kg	ND	26.6	25.6	25.7	25.0	96	97	75-125	3	20	

Results presented on this page are in the units indicated by the "Units" column except where an alternate unit is presented to the right of the result.

REPORT OF LABORATORY ANALYSIS

This report shall not be reproduced, except in full,
without the written consent of Pace Analytical Services, LLC.

Pace Analytical Services, LLC
7726 Moller Road
Indianapolis, IN 46268
(317)228-3100

QUALITY CONTROL DATA

Project: JY1828.742-Hough Senior
Pace Project No.: 50379409

QC Batch: 803776
QC Batch Method: EPA 3010
Analysis Method: EPA 6010
Analysis Description: 6010 MET Dissolved
Laboratory: Pace Analytical Services - Indianapolis
Associated Lab Samples: 50379409005, 50379409006, 50379409007, 50379409008

METHOD BLANK: 3676208 Matrix: Water
Associated Lab Samples: 50379409005, 50379409006, 50379409007, 50379409008

Parameter	Units	Blank Result	Reporting Limit	Analyzed	Qualifiers
Arsenic, Dissolved	ug/L	ND	10.0	08/09/24 14:38	
Barium, Dissolved	ug/L	ND	10.0	08/09/24 14:38	
Cadmium, Dissolved	ug/L	ND	2.0	08/09/24 14:38	
Chromium, Dissolved	ug/L	ND	10.0	08/09/24 14:38	
Lead, Dissolved	ug/L	ND	10.0	08/09/24 14:38	
Selenium, Dissolved	ug/L	ND	10.0	08/09/24 14:38	
Silver, Dissolved	ug/L	ND	10.0	08/09/24 14:38	

LABORATORY CONTROL SAMPLE: 3676209

Parameter	Units	Spike Conc.	LCS Result	LCS % Rec	% Rec Limits	Qualifiers
Arsenic, Dissolved	ug/L	1000	963	96	80-120	
Barium, Dissolved	ug/L	1000	930	93	80-120	
Cadmium, Dissolved	ug/L	1000	968	97	80-120	
Chromium, Dissolved	ug/L	1000	914	91	80-120	
Lead, Dissolved	ug/L	1000	934	93	80-120	
Selenium, Dissolved	ug/L	1000	996	100	80-120	
Silver, Dissolved	ug/L	500	469	94	80-120	

MATRIX SPIKE & MATRIX SPIKE DUPLICATE: 3676210 3676211

Parameter	Units	50379828003 Result	MS Spike Conc.	MSD Spike Conc.	MS Result	MSD Result	MS % Rec	MSD % Rec	% Rec Limits	RPD	Max RPD	Qual
Arsenic, Dissolved	ug/L	ND	1000	1000	1040	1010	103	100	75-125	3	20	
Barium, Dissolved	ug/L	164	1000	1000	1150	1150	99	99	75-125	0	20	
Cadmium, Dissolved	ug/L	ND	1000	1000	1010	991	101	99	75-125	2	20	
Chromium, Dissolved	ug/L	ND	1000	1000	976	972	97	97	75-125	0	20	
Lead, Dissolved	ug/L	ND	1000	1000	972	951	97	95	75-125	2	20	
Selenium, Dissolved	ug/L	ND	1000	1000	1060	1040	106	103	75-125	2	20	
Silver, Dissolved	ug/L	ND	500	500	438	426	87	85	75-125	3	20	

Results presented on this page are in the units indicated by the "Units" column except where an alternate unit is presented to the right of the result.

This report shall not be reproduced, except in full,
without the written consent of Pace Analytical Services, LLC.

Pace Analytical Services, LLC
7726 Moller Road
Indianapolis, IN 46268
(317)228-3100

QUALITY CONTROL DATA

Project: JY1828.742-Hough Senior
Pace Project No.: 50379409

QC Batch: 803684
QC Batch Method: EPA 8260
Analysis Method: EPA 8260
Analysis Description: 8260 MSV 5030 Low
Laboratory: Pace Analytical Services - Indianapolis
Associated Lab Samples: 50379409001, 50379409002, 50379409003, 50379409004

METHOD BLANK: 3675545
Matrix: Solid
Associated Lab Samples: 50379409001, 50379409002, 50379409003, 50379409004

Parameter	Units	Blank Result	Reporting Limit	Analyzed	Qualifiers
1,1,1,2-Tetrachloroethane	ug/kg	ND	5.0	08/09/24 02:31	
1,1,1-Trichloroethane	ug/kg	ND	5.0	08/09/24 02:31	
1,1,2,2-Tetrachloroethane	ug/kg	ND	5.0	08/09/24 02:31	
1,1,2-Trichloroethane	ug/kg	ND	5.0	08/09/24 02:31	
1,1-Dichloroethane	ug/kg	ND	5.0	08/09/24 02:31	
1,1-Dichloroethene	ug/kg	ND	5.0	08/09/24 02:31	
1,1-Dichloropropene	ug/kg	ND	5.0	08/09/24 02:31	
1,2,3-Trichlorobenzene	ug/kg	ND	5.0	08/09/24 02:31	
1,2,3-Trichloropropane	ug/kg	ND	5.0	08/09/24 02:31	
1,2,4-Trichlorobenzene	ug/kg	ND	5.0	08/09/24 02:31	
1,2,4-Trimethylbenzene	ug/kg	ND	5.0	08/09/24 02:31	
1,2-Dibromoethane (EDB)	ug/kg	ND	0.75	08/09/24 02:31	
1,2-Dichlorobenzene	ug/kg	ND	5.0	08/09/24 02:31	
1,2-Dichloroethane	ug/kg	ND	5.0	08/09/24 02:31	
1,2-Dichloropropane	ug/kg	ND	5.0	08/09/24 02:31	
1,3,5-Trimethylbenzene	ug/kg	ND	5.0	08/09/24 02:31	
1,3-Dichlorobenzene	ug/kg	ND	5.0	08/09/24 02:31	
1,3-Dichloropropane	ug/kg	ND	5.0	08/09/24 02:31	
1,4-Dichlorobenzene	ug/kg	ND	5.0	08/09/24 02:31	
2,2-Dichloropropane	ug/kg	ND	5.0	08/09/24 02:31	
2-Butanone (MEK)	ug/kg	ND	25.0	08/09/24 02:31	
2-Chlorotoluene	ug/kg	ND	5.0	08/09/24 02:31	
2-Hexanone	ug/kg	ND	100	08/09/24 02:31	
4-Chlorotoluene	ug/kg	ND	5.0	08/09/24 02:31	
4-Methyl-2-pentanone (MIBK)	ug/kg	ND	25.0	08/09/24 02:31	
Acetone	ug/kg	ND	100	08/09/24 02:31	
Acrolein	ug/kg	ND	100	08/09/24 02:31	
Acrylonitrile	ug/kg	ND	100	08/09/24 02:31	
Benzene	ug/kg	ND	5.0	08/09/24 02:31	
Bromobenzene	ug/kg	ND	5.0	08/09/24 02:31	
Bromochloromethane	ug/kg	ND	5.0	08/09/24 02:31	
Bromodichloromethane	ug/kg	ND	5.0	08/09/24 02:31	
Bromoform	ug/kg	ND	5.0	08/09/24 02:31	
Bromomethane	ug/kg	ND	5.0	08/09/24 02:31	
Carbon disulfide	ug/kg	ND	10.0	08/09/24 02:31	
Carbon tetrachloride	ug/kg	ND	5.0	08/09/24 02:31	
Chlorobenzene	ug/kg	ND	5.0	08/09/24 02:31	
Chloroethane	ug/kg	ND	5.0	08/09/24 02:31	
Chloroform	ug/kg	ND	5.0	08/09/24 02:31	
Chloromethane	ug/kg	ND	5.0	08/09/24 02:31	

Results presented on this page are in the units indicated by the "Units" column except where an alternate unit is presented to the right of the result.

This report shall not be reproduced, except in full,
without the written consent of Pace Analytical Services, LLC.

Pace Analytical Services, LLC
7726 Moller Road
Indianapolis, IN 46268
(317)228-3100

QUALITY CONTROL DATA

Project: JY1828.742-Hough Senior
Pace Project No.: 50379409

METHOD BLANK: 3675545 Matrix: Solid
Associated Lab Samples: 50379409001, 50379409002, 50379409003, 50379409004

Parameter	Units	Blank Result	Reporting Limit	Analyzed	Qualifiers
cis-1,2-Dichloroethene	ug/kg	ND	5.0	08/09/24 02:31	
cis-1,3-Dichloropropene	ug/kg	ND	5.0	08/09/24 02:31	
Dibromochloromethane	ug/kg	ND	5.0	08/09/24 02:31	
Dibromomethane	ug/kg	ND	5.0	08/09/24 02:31	
Dichlorodifluoromethane	ug/kg	ND	5.0	08/09/24 02:31	
Ethyl methacrylate	ug/kg	ND	100	08/09/24 02:31	
Ethylbenzene	ug/kg	ND	5.0	08/09/24 02:31	
Hexachloro-1,3-butadiene	ug/kg	ND	5.0	08/09/24 02:31	
Iodomethane	ug/kg	ND	100	08/09/24 02:31	
Isopropylbenzene (Cumene)	ug/kg	ND	5.0	08/09/24 02:31	
Methyl-tert-butyl ether	ug/kg	ND	5.0	08/09/24 02:31	
Methylene Chloride	ug/kg	ND	20.0	08/09/24 02:31	
n-Butylbenzene	ug/kg	ND	5.0	08/09/24 02:31	
n-Hexane	ug/kg	ND	5.0	08/09/24 02:31	
n-Propylbenzene	ug/kg	ND	5.0	08/09/24 02:31	
Naphthalene	ug/kg	ND	5.0	08/09/24 02:31	
p-Isopropyltoluene	ug/kg	ND	5.0	08/09/24 02:31	
sec-Butylbenzene	ug/kg	ND	5.0	08/09/24 02:31	
Styrene	ug/kg	ND	5.0	08/09/24 02:31	
tert-Butylbenzene	ug/kg	ND	5.0	08/09/24 02:31	
Tetrachloroethene	ug/kg	ND	5.0	08/09/24 02:31	
Toluene	ug/kg	ND	5.0	08/09/24 02:31	
trans-1,2-Dichloroethene	ug/kg	ND	5.0	08/09/24 02:31	
trans-1,3-Dichloropropene	ug/kg	ND	5.0	08/09/24 02:31	
trans-1,4-Dichloro-2-butene	ug/kg	ND	100	08/09/24 02:31	
Trichloroethene	ug/kg	ND	5.0	08/09/24 02:31	
Trichlorofluoromethane	ug/kg	ND	5.0	08/09/24 02:31	
Vinyl acetate	ug/kg	ND	100	08/09/24 02:31	
Vinyl chloride	ug/kg	ND	5.0	08/09/24 02:31	
Xylene (Total)	ug/kg	ND	10.0	08/09/24 02:31	
4-Bromofluorobenzene (S)	%.	94	63-132	08/09/24 02:31	
Dibromofluoromethane (S)	%.	105	75-135	08/09/24 02:31	
Toluene-d8 (S)	%.	101	65-148	08/09/24 02:31	

LABORATORY CONTROL SAMPLE: 3675546

Parameter	Units	Spike Conc.	LCS Result	LCS % Rec	% Rec Limits	Qualifiers
1,1,1-Trichloroethane	ug/kg	50	43.5	87	67-134	
1,1,2,2-Tetrachloroethane	ug/kg	50	42.6	85	67-122	
1,1-Dichloroethene	ug/kg	50	45.1	90	57-140	
1,2,4-Trimethylbenzene	ug/kg	50	33.5	67	60-122	
1,2-Dibromoethane (EDB)	ug/kg	50	44.7	89	71-126	
1,2-Dichloroethane	ug/kg	50	47.3	95	67-129	
1,2-Dichloropropane	ug/kg	50	39.7	79	71-123	

Results presented on this page are in the units indicated by the "Units" column except where an alternate unit is presented to the right of the result.

This report shall not be reproduced, except in full,
without the written consent of Pace Analytical Services, LLC.

Pace Analytical Services, LLC
7726 Moller Road
Indianapolis, IN 46268
(317)228-3100

QUALITY CONTROL DATA

Project: JY1828.742-Hough Senior
Pace Project No.: 50379409

LABORATORY CONTROL SAMPLE: 3675546

Parameter	Units	Spike Conc.	LCS Result	LCS % Rec	% Rec Limits	Qualifiers
Benzene	ug/kg	50	40.4	81	69-125	
Chlorobenzene	ug/kg	50	39.6	79	68-122	
Chloroform	ug/kg	50	43.2	86	71-124	
cis-1,2-Dichloroethene	ug/kg	50	43.6	87	70-123	
Ethylbenzene	ug/kg	50	39.5	79	65-124	
Isopropylbenzene (Cumene)	ug/kg	50	34.0	68	65-126	
Methyl-tert-butyl ether	ug/kg	50	44.7	89	69-128	
n-Hexane	ug/kg	50	32.0	64	55-123	
Naphthalene	ug/kg	50	40.8	82	60-133	
Tetrachloroethene	ug/kg	50	39.2	78	62-128	
Toluene	ug/kg	50	39.6	79	60-122	
trans-1,2-Dichloroethene	ug/kg	50	40.1	80	67-124	
Trichloroethene	ug/kg	50	40.6	81	68-128	
Vinyl chloride	ug/kg	50	56.4	113	52-142	
Xylene (Total)	ug/kg	150	113	76	62-122	
4-Bromofluorobenzene (S)	%.			92	63-132	
Dibromofluoromethane (S)	%.			106	75-135	
Toluene-d8 (S)	%.			102	65-148	

MATRIX SPIKE & MATRIX SPIKE DUPLICATE: 3675547 3675548

Parameter	Units	50379409003 Result	MS Spike Conc.	MSD Spike Conc.	MS Result	MSD Result	MS % Rec	MSD % Rec	% Rec Limits	RPD	Max RPD	Qual
1,1,1-Trichloroethane	ug/kg	ND	56.1	54.8	51.5	55.7	92	102	52-148	8	20	
1,1,2,2-Tetrachloroethane	ug/kg	ND	56.1	54.8	34.9	53.2	62	97	24-166	42	20	R1
1,1-Dichloroethene	ug/kg	ND	56.1	54.8	55.4	61.7	99	113	39-162	11	20	
1,2,4-Trimethylbenzene	ug/kg	ND	56.1	54.8	27.5	39.0	49	71	12-157	35	20	R1
1,2-Dibromoethane (EDB)	ug/kg	ND	56.1	54.8	39.7	49.7	71	91	36-141	22	20	R1
1,2-Dichloroethane	ug/kg	ND	56.1	54.8	50.0	56.1	89	102	48-138	12	20	
1,2-Dichloropropane	ug/kg	ND	56.1	54.8	42.0	47.0	75	86	45-140	11	20	
Benzene	ug/kg	ND	56.1	54.8	45.4	51.1	81	93	48-137	12	20	
Chlorobenzene	ug/kg	ND	56.1	54.8	36.3	42.0	65	77	28-136	14	20	
Chloroform	ug/kg	ND	56.1	54.8	50.1	55.4	89	101	54-136	10	20	
cis-1,2-Dichloroethene	ug/kg	ND	56.1	54.8	46.3	52.3	82	95	52-132	12	20	
Ethylbenzene	ug/kg	ND	56.1	54.8	40.2	46.1	72	84	24-150	14	20	
Isopropylbenzene (Cumene)	ug/kg	ND	56.1	54.8	35.5	41.4	63	76	30-144	15	20	
Methyl-tert-butyl ether	ug/kg	ND	56.1	54.8	46.0	56.8	82	104	57-141	21	20	R1
n-Hexane	ug/kg	ND	56.1	54.8	34.5	36.8	61	67	22-150	6	20	
Naphthalene	ug/kg	ND	56.1	54.8	16.9	22.5	30	41	10-132	29	20	R1
Tetrachloroethene	ug/kg	ND	56.1	54.8	41.9	49.2	75	90	26-159	16	20	
Toluene	ug/kg	ND	56.1	54.8	41.6	50.7	74	92	28-150	20	20	
trans-1,2-Dichloroethene	ug/kg	ND	56.1	54.8	45.7	49.0	81	89	50-134	7	20	
Trichloroethene	ug/kg	ND	56.1	54.8	44.1	48.5	79	89	33-155	10	20	
Vinyl chloride	ug/kg	ND	56.1	54.8	74.5	78.4	133	143	37-161	5	20	

Results presented on this page are in the units indicated by the "Units" column except where an alternate unit is presented to the right of the result.

This report shall not be reproduced, except in full,
without the written consent of Pace Analytical Services, LLC.

Pace Analytical Services, LLC
7726 Moller Road
Indianapolis, IN 46268
(317)228-3100

QUALITY CONTROL DATA

Project: JY1828.742-Hough Senior
Pace Project No.: 50379409

MATRIX SPIKE & MATRIX SPIKE DUPLICATE: 3675547 3675548

Parameter	Units	50379409003 Result	MS Spike Conc.	MSD Spike Conc.	MS Result	MSD Result	MS % Rec	MSD % Rec	% Rec Limits	RPD	Max RPD	Qual
Xylene (Total)	ug/kg	ND	169	164	110	127	65	77	25-142	14	20	
4-Bromofluorobenzene (S)	%.						92	85	63-132			
Dibromofluoromethane (S)	%.						107	107	75-135			
Toluene-d8 (S)	%.						103	110	65-148			

Results presented on this page are in the units indicated by the "Units" column except where an alternate unit is presented to the right of the result.

This report shall not be reproduced, except in full,
without the written consent of Pace Analytical Services, LLC.

Pace Analytical Services, LLC
7726 Moller Road
Indianapolis, IN 46268
(317)228-3100

QUALITY CONTROL DATA

Project: JY1828.742-Hough Senior
Pace Project No.: 50379409

QC Batch: 803397
QC Batch Method: EPA 8260
Analysis Method: EPA 8260
Analysis Description: 8260 MSV
Laboratory: Pace Analytical Services - Indianapolis
Associated Lab Samples: 50379409005, 50379409007

METHOD BLANK: 3674344
Matrix: Water
Associated Lab Samples: 50379409005, 50379409007

Parameter	Units	Blank Result	Reporting Limit	Analyzed	Qualifiers
1,1,1,2-Tetrachloroethane	ug/L	ND	5.0	08/07/24 22:25	
1,1,1-Trichloroethane	ug/L	ND	5.0	08/07/24 22:25	
1,1,2,2-Tetrachloroethane	ug/L	ND	5.0	08/07/24 22:25	
1,1,2-Trichloroethane	ug/L	ND	5.0	08/07/24 22:25	
1,1-Dichloroethane	ug/L	ND	5.0	08/07/24 22:25	
1,1-Dichloroethene	ug/L	ND	5.0	08/07/24 22:25	
1,1-Dichloropropene	ug/L	ND	5.0	08/07/24 22:25	
1,2,3-Trichlorobenzene	ug/L	ND	5.0	08/07/24 22:25	
1,2,3-Trichloropropane	ug/L	ND	5.0	08/07/24 22:25	
1,2,4-Trichlorobenzene	ug/L	ND	5.0	08/07/24 22:25	
1,2,4-Trimethylbenzene	ug/L	ND	5.0	08/07/24 22:25	
1,2-Dibromoethane (EDB)	ug/L	ND	5.0	08/07/24 22:25	
1,2-Dichlorobenzene	ug/L	ND	5.0	08/07/24 22:25	
1,2-Dichloroethane	ug/L	ND	5.0	08/07/24 22:25	
1,2-Dichloropropane	ug/L	ND	5.0	08/07/24 22:25	
1,3,5-Trimethylbenzene	ug/L	ND	5.0	08/07/24 22:25	
1,3-Dichlorobenzene	ug/L	ND	5.0	08/07/24 22:25	
1,3-Dichloropropane	ug/L	ND	5.0	08/07/24 22:25	
1,4-Dichlorobenzene	ug/L	ND	5.0	08/07/24 22:25	
2,2-Dichloropropane	ug/L	ND	5.0	08/07/24 22:25	
2-Butanone (MEK)	ug/L	ND	25.0	08/07/24 22:25	
2-Chlorotoluene	ug/L	ND	5.0	08/07/24 22:25	
2-Hexanone	ug/L	ND	25.0	08/07/24 22:25	
4-Chlorotoluene	ug/L	ND	5.0	08/07/24 22:25	
4-Methyl-2-pentanone (MIBK)	ug/L	ND	25.0	08/07/24 22:25	
Acetone	ug/L	ND	100	08/07/24 22:25	
Acrolein	ug/L	ND	50.0	08/07/24 22:25	
Acrylonitrile	ug/L	ND	100	08/07/24 22:25	
Benzene	ug/L	ND	5.0	08/07/24 22:25	
Bromobenzene	ug/L	ND	5.0	08/07/24 22:25	
Bromochloromethane	ug/L	ND	5.0	08/07/24 22:25	
Bromodichloromethane	ug/L	ND	5.0	08/07/24 22:25	
Bromoform	ug/L	ND	5.0	08/07/24 22:25	
Bromomethane	ug/L	ND	5.0	08/07/24 22:25	
Carbon disulfide	ug/L	ND	10.0	08/07/24 22:25	
Carbon tetrachloride	ug/L	ND	5.0	08/07/24 22:25	
Chlorobenzene	ug/L	ND	5.0	08/07/24 22:25	
Chloroethane	ug/L	ND	5.0	08/07/24 22:25	
Chloroform	ug/L	ND	5.0	08/07/24 22:25	
Chloromethane	ug/L	ND	5.0	08/07/24 22:25	

Results presented on this page are in the units indicated by the "Units" column except where an alternate unit is presented to the right of the result.

This report shall not be reproduced, except in full,
without the written consent of Pace Analytical Services, LLC.

Pace Analytical Services, LLC
7726 Moller Road
Indianapolis, IN 46268
(317)228-3100

QUALITY CONTROL DATA

Project: JY1828.742-Hough Senior
Pace Project No.: 50379409

METHOD BLANK: 3674344 Matrix: Water
Associated Lab Samples: 50379409005, 50379409007

Parameter	Units	Blank Result	Reporting Limit	Analyzed	Qualifiers
cis-1,2-Dichloroethene	ug/L	ND	5.0	08/07/24 22:25	
cis-1,3-Dichloropropene	ug/L	ND	5.0	08/07/24 22:25	
Dibromochloromethane	ug/L	ND	5.0	08/07/24 22:25	
Dibromomethane	ug/L	ND	5.0	08/07/24 22:25	
Dichlorodifluoromethane	ug/L	ND	5.0	08/07/24 22:25	
Ethyl methacrylate	ug/L	ND	100	08/07/24 22:25	
Ethylbenzene	ug/L	ND	5.0	08/07/24 22:25	
Hexachloro-1,3-butadiene	ug/L	ND	5.0	08/07/24 22:25	
Iodomethane	ug/L	ND	10.0	08/07/24 22:25	
Isopropylbenzene (Cumene)	ug/L	ND	5.0	08/07/24 22:25	
Methyl-tert-butyl ether	ug/L	ND	4.0	08/07/24 22:25	
Methylene Chloride	ug/L	ND	5.0	08/07/24 22:25	
n-Butylbenzene	ug/L	ND	5.0	08/07/24 22:25	
n-Hexane	ug/L	ND	5.0	08/07/24 22:25	
n-Propylbenzene	ug/L	ND	5.0	08/07/24 22:25	
Naphthalene	ug/L	ND	1.4	08/07/24 22:25	
p-Isopropyltoluene	ug/L	ND	5.0	08/07/24 22:25	
sec-Butylbenzene	ug/L	ND	5.0	08/07/24 22:25	
Styrene	ug/L	ND	5.0	08/07/24 22:25	
tert-Butylbenzene	ug/L	ND	5.0	08/07/24 22:25	
Tetrachloroethene	ug/L	ND	5.0	08/07/24 22:25	
Toluene	ug/L	ND	5.0	08/07/24 22:25	
trans-1,2-Dichloroethene	ug/L	ND	5.0	08/07/24 22:25	
trans-1,3-Dichloropropene	ug/L	ND	5.0	08/07/24 22:25	
trans-1,4-Dichloro-2-butene	ug/L	ND	100	08/07/24 22:25	
Trichloroethene	ug/L	ND	5.0	08/07/24 22:25	
Trichlorofluoromethane	ug/L	ND	5.0	08/07/24 22:25	
Vinyl acetate	ug/L	ND	50.0	08/07/24 22:25	
Vinyl chloride	ug/L	ND	2.0	08/07/24 22:25	
Xylene (Total)	ug/L	ND	10.0	08/07/24 22:25	
4-Bromofluorobenzene (S)	%.	101	79-124	08/07/24 22:25	
Dibromofluoromethane (S)	%.	98	82-128	08/07/24 22:25	
Toluene-d8 (S)	%.	100	73-122	08/07/24 22:25	

LABORATORY CONTROL SAMPLE: 3674345

Parameter	Units	Spike Conc.	LCS Result	LCS % Rec	% Rec Limits	Qualifiers
1,1,1,2-Tetrachloroethane	ug/L	50	56.2	112	81-130	
1,1,1-Trichloroethane	ug/L	50	58.3	117	71-126	
1,1,2,2-Tetrachloroethane	ug/L	50	61.5	123	70-126	
1,1,2-Trichloroethane	ug/L	50	59.1	118	79-125	
1,1-Dichloroethane	ug/L	50	57.8	116	79-120	
1,1-Dichloroethene	ug/L	50	50.4	101	71-130	
1,1-Dichloropropene	ug/L	50	62.6	125	78-144	

Results presented on this page are in the units indicated by the "Units" column except where an alternate unit is presented to the right of the result.

This report shall not be reproduced, except in full,
without the written consent of Pace Analytical Services, LLC.

Pace Analytical Services, LLC
7726 Moller Road
Indianapolis, IN 46268
(317)228-3100

QUALITY CONTROL DATA

Project: JY1828.742-Hough Senior
Pace Project No.: 50379409

LABORATORY CONTROL SAMPLE: 3674345

Parameter	Units	Spike Conc.	LCS Result	LCS % Rec	% Rec Limits	Qualifiers
1,2,3-Trichlorobenzene	ug/L	50	60.8	122	57-146	
1,2,3-Trichloropropane	ug/L	50	64.4	129	74-127	L1
1,2,4-Trichlorobenzene	ug/L	50	55.1	110	62-136	
1,2,4-Trimethylbenzene	ug/L	50	61.4	123	69-120	L1
1,2-Dibromoethane (EDB)	ug/L	50	56.3	113	80-120	
1,2-Dichlorobenzene	ug/L	50	56.6	113	79-123	
1,2-Dichloroethane	ug/L	50	60.4	121	72-123	
1,2-Dichloropropane	ug/L	50	59.7	119	76-125	
1,3,5-Trimethylbenzene	ug/L	50	59.9	120	71-120	
1,3-Dichlorobenzene	ug/L	50	56.2	112	78-117	
1,3-Dichloropropane	ug/L	50	58.5	117	77-126	
1,4-Dichlorobenzene	ug/L	50	54.5	109	79-116	
2,2-Dichloropropane	ug/L	50	55.2	110	48-138	
2-Butanone (MEK)	ug/L	250	314	126	67-135	
2-Chlorotoluene	ug/L	50	60.2	120	75-122	
2-Hexanone	ug/L	250	341	136	65-135	L1
4-Chlorotoluene	ug/L	50	57.8	116	77-120	
4-Methyl-2-pentanone (MIBK)	ug/L	250	336	134	69-136	
Acetone	ug/L	250	294	118	34-156	
Acrolein	ug/L	1000	1030	103	59-191	
Acrylonitrile	ug/L	250	306	122	67-146	
Benzene	ug/L	50	56.9	114	76-122	
Bromobenzene	ug/L	50	59.0	118	75-121	
Bromochloromethane	ug/L	50	53.2	106	73-119	
Bromodichloromethane	ug/L	50	61.0	122	80-126	
Bromoform	ug/L	50	58.0	116	77-124	
Bromomethane	ug/L	50	40.6	81	10-175	
Carbon disulfide	ug/L	50	50.3	101	69-121	
Carbon tetrachloride	ug/L	50	57.7	115	73-127	
Chlorobenzene	ug/L	50	54.6	109	76-118	
Chloroethane	ug/L	50	45.2	90	36-162	
Chloroform	ug/L	50	57.2	114	78-121	
Chloromethane	ug/L	50	47.6	95	37-143	
cis-1,2-Dichloroethene	ug/L	50	54.5	109	77-123	
cis-1,3-Dichloropropene	ug/L	50	61.5	123	76-132	
Dibromochloromethane	ug/L	50	57.3	115	79-130	
Dibromomethane	ug/L	50	59.5	119	79-124	
Dichlorodifluoromethane	ug/L	50	50.1	100	29-126	
Ethyl methacrylate	ug/L	50	65.7J	131	78-137	
Ethylbenzene	ug/L	50	58.3	117	76-120	
Hexachloro-1,3-butadiene	ug/L	50	54.3	109	60-131	
Iodomethane	ug/L	50	28.5	57	10-148	
Isopropylbenzene (Cumene)	ug/L	50	52.3	105	71-124	
Methyl-tert-butyl ether	ug/L	50	56.2	112	71-121	
Methylene Chloride	ug/L	50	46.6	93	71-121	
n-Butylbenzene	ug/L	50	63.6	127	68-131	
n-Hexane	ug/L	50	53.0	106	51-126	

Results presented on this page are in the units indicated by the "Units" column except where an alternate unit is presented to the right of the result.

This report shall not be reproduced, except in full,
without the written consent of Pace Analytical Services, LLC.

Pace Analytical Services, LLC
7726 Moller Road
Indianapolis, IN 46268
(317)228-3100

QUALITY CONTROL DATA

Project: JY1828.742-Hough Senior
Pace Project No.: 50379409

LABORATORY CONTROL SAMPLE: 3674345

Parameter	Units	Spike Conc.	LCS Result	LCS % Rec	% Rec Limits	Qualifiers
n-Propylbenzene	ug/L	50	61.4	123	67-127	
Naphthalene	ug/L	50	67.4	135	62-143	
p-Isopropyltoluene	ug/L	50	60.5	121	72-124	
sec-Butylbenzene	ug/L	50	61.0	122	71-126	
Styrene	ug/L	50	59.8	120	80-121	
tert-Butylbenzene	ug/L	50	58.1	116	71-128	
Tetrachloroethene	ug/L	50	51.5	103	71-122	
Toluene	ug/L	50	56.4	113	74-118	
trans-1,2-Dichloroethene	ug/L	50	54.3	109	75-122	
trans-1,3-Dichloropropene	ug/L	50	61.6	123	77-126	
trans-1,4-Dichloro-2-butene	ug/L	50	63.9J	128	53-136	
Trichloroethene	ug/L	50	54.7	109	74-125	
Trichlorofluoromethane	ug/L	50	48.5	97	64-138	
Vinyl acetate	ug/L	200	267	134	74-154	
Vinyl chloride	ug/L	50	53.3	107	55-139	
Xylene (Total)	ug/L	150	165	110	73-119	
4-Bromofluorobenzene (S)	%.			104	79-124	
Dibromofluoromethane (S)	%.			101	82-128	
Toluene-d8 (S)	%.			101	73-122	

MATRIX SPIKE SAMPLE: 3674347

Parameter	Units	50379651004 Result	Spike Conc.	MS Result	MS % Rec	% Rec Limits	Qualifiers
1,1,1,2-Tetrachloroethane	ug/L	ND	50	52.6	105	47-139	
1,1,1-Trichloroethane	ug/L	8.1	50	66.5	117	47-145	
1,1,2,2-Tetrachloroethane	ug/L	ND	50	56.3	113	49-133	
1,1,2-Trichloroethane	ug/L	ND	50	56.4	113	52-136	
1,1-Dichloroethane	ug/L	ND	50	61.7	115	52-137	
1,1-Dichloroethene	ug/L	ND	50	50.2	100	53-144	
1,1-Dichloropropene	ug/L	ND	50	62.9	126	49-150	
1,2,3-Trichlorobenzene	ug/L	ND	50	50.9	102	20-153	
1,2,3-Trichloropropane	ug/L	ND	50	59.1	118	47-134	
1,2,4-Trichlorobenzene	ug/L	ND	50	46.6	93	23-141	
1,2,4-Trimethylbenzene	ug/L	ND	50	58.4	117	41-131	
1,2-Dibromoethane (EDB)	ug/L	ND	50	53.9	108	55-133	
1,2-Dichlorobenzene	ug/L	ND	50	52.1	104	43-133	
1,2-Dichloroethane	ug/L	ND	50	58.5	117	50-138	
1,2-Dichloropropane	ug/L	ND	50	56.3	113	54-139	
1,3,5-Trimethylbenzene	ug/L	ND	50	57.0	114	39-133	
1,3-Dichlorobenzene	ug/L	ND	50	52.3	105	41-131	
1,3-Dichloropropane	ug/L	ND	50	57.3	115	50-136	
1,4-Dichlorobenzene	ug/L	ND	50	51.4	103	41-131	
2,2-Dichloropropane	ug/L	ND	50	43.3	87	17-141	
2-Butanone (MEK)	ug/L	ND	250	296	118	45-138	
2-Chlorotoluene	ug/L	ND	50	58.5	117	36-141	

Results presented on this page are in the units indicated by the "Units" column except where an alternate unit is presented to the right of the result.

This report shall not be reproduced, except in full,
without the written consent of Pace Analytical Services, LLC.

Pace Analytical Services, LLC
7726 Moller Road
Indianapolis, IN 46268
(317)228-3100

QUALITY CONTROL DATA

Project: JY1828.742-Hough Senior
Pace Project No.: 50379409

MATRIX SPIKE SAMPLE: 3674347

Parameter	Units	50379651004 Result	Spike Conc.	MS Result	MS % Rec	% Rec Limits	Qualifiers
2-Hexanone	ug/L	ND	250	327	131	45-135	
4-Chlorotoluene	ug/L	ND	50	54.0	108	38-134	
4-Methyl-2-pentanone (MIBK)	ug/L	ND	250	320	128	46-138	
Acetone	ug/L	ND	250	284	114	25-151	
Acrolein	ug/L	ND	1000	951	95	36-168	
Acrylonitrile	ug/L	ND	250	292	117	47-147	
Benzene	ug/L	ND	50	56.9	114	53-138	
Bromobenzene	ug/L	ND	50	57.4	115	47-130	
Bromochloromethane	ug/L	ND	50	52.9	106	52-130	
Bromodichloromethane	ug/L	ND	50	58.3	117	50-146	
Bromoform	ug/L	ND	50	52.5	105	45-132	
Bromomethane	ug/L	ND	50	22.5	45	10-173	
Carbon disulfide	ug/L	ND	50	48.9	98	47-133	
Carbon tetrachloride	ug/L	ND	50	58.5	117	43-148	
Chlorobenzene	ug/L	ND	50	54.0	108	52-131	
Chloroethane	ug/L	ND	50	44.9	90	25-169	
Chloroform	ug/L	ND	50	57.1	114	54-138	
Chloromethane	ug/L	ND	50	45.3	91	33-137	
cis-1,2-Dichloroethene	ug/L	50.1	50	102	103	50-141	
cis-1,3-Dichloropropene	ug/L	ND	50	55.7	111	47-135	
Dibromochloromethane	ug/L	ND	50	54.2	108	48-139	
Dibromomethane	ug/L	ND	50	56.3	113	51-141	
Dichlorodifluoromethane	ug/L	ND	50	49.0	98	15-130	
Ethyl methacrylate	ug/L	ND	50	61.4J	123	51-142	
Ethylbenzene	ug/L	ND	50	57.2	114	50-136	
Hexachloro-1,3-butadiene	ug/L	ND	50	48.4	97	15-141	
Iodomethane	ug/L	ND	50	14.6	29	10-145	
Isopropylbenzene (Cumene)	ug/L	ND	50	52.1	104	46-137	
Methyl-tert-butyl ether	ug/L	ND	50	52.4	105	47-135	
Methylene Chloride	ug/L	ND	50	41.7	83	48-131	
n-Butylbenzene	ug/L	ND	50	59.6	119	30-138	
n-Hexane	ug/L	ND	50	49.0	98	35-137	
n-Propylbenzene	ug/L	ND	50	59.4	119	37-135	
Naphthalene	ug/L	ND	50	57.0	114	34-152	
p-Isopropyltoluene	ug/L	ND	50	56.4	113	35-136	
sec-Butylbenzene	ug/L	ND	50	59.5	119	36-137	
Styrene	ug/L	ND	50	58.2	116	46-136	
tert-Butylbenzene	ug/L	ND	50	55.6	111	40-137	
Tetrachloroethene	ug/L	ND	50	55.0	100	44-138	
Toluene	ug/L	ND	50	56.0	112	52-132	
trans-1,2-Dichloroethene	ug/L	7.4	50	60.2	105	50-137	
trans-1,3-Dichloropropene	ug/L	ND	50	55.7	111	46-130	
trans-1,4-Dichloro-2-butene	ug/L	ND	50	57.2J	114	24-134	
Trichloroethene	ug/L	274	50	316	84	49-140	E
Trichlorofluoromethane	ug/L	ND	50	48.6	97	44-153	
Vinyl acetate	ug/L	ND	200	211	105	32-142	
Vinyl chloride	ug/L	ND	50	53.1	106	41-147	

Results presented on this page are in the units indicated by the "Units" column except where an alternate unit is presented to the right of the result.

This report shall not be reproduced, except in full,
without the written consent of Pace Analytical Services, LLC.

Pace Analytical Services, LLC
7726 Moller Road
Indianapolis, IN 46268
(317)228-3100

QUALITY CONTROL DATA

Project: JY1828.742-Hough Senior
Pace Project No.: 50379409

MATRIX SPIKE SAMPLE: 3674347

Parameter	Units	50379651004 Result	Spike Conc.	MS Result	MS % Rec	% Rec Limits	Qualifiers
Xylene (Total)	ug/L	ND	150	161	107	44-138	
4-Bromofluorobenzene (S)	%.				105	79-124	
Dibromofluoromethane (S)	%.				99	82-128	
Toluene-d8 (S)	%.				103	73-122	

SAMPLE DUPLICATE: 3674346

Parameter	Units	50379651003 Result	Dup Result	RPD	Max RPD	Qualifiers
1,1,1,2-Tetrachloroethane	ug/L	ND	ND		20	
1,1,1-Trichloroethane	ug/L	7.9	7.7	2	20	
1,1,2,2-Tetrachloroethane	ug/L	ND	ND		20	
1,1,2-Trichloroethane	ug/L	ND	ND		20	
1,1-Dichloroethane	ug/L	ND	4.5J		20	
1,1-Dichloroethene	ug/L	ND	ND		20	
1,1-Dichloropropene	ug/L	ND	ND		20	
1,2,3-Trichlorobenzene	ug/L	ND	ND		20	
1,2,3-Trichloropropane	ug/L	ND	ND		20	
1,2,4-Trichlorobenzene	ug/L	ND	ND		20	
1,2,4-Trimethylbenzene	ug/L	ND	ND		20	
1,2-Dibromoethane (EDB)	ug/L	ND	ND		20	
1,2-Dichlorobenzene	ug/L	ND	ND		20	
1,2-Dichloroethane	ug/L	ND	ND		20	
1,2-Dichloropropane	ug/L	ND	ND		20	
1,3,5-Trimethylbenzene	ug/L	ND	ND		20	
1,3-Dichlorobenzene	ug/L	ND	ND		20	
1,3-Dichloropropane	ug/L	ND	ND		20	
1,4-Dichlorobenzene	ug/L	ND	ND		20	
2,2-Dichloropropane	ug/L	ND	ND		20	
2-Butanone (MEK)	ug/L	ND	ND		20	
2-Chlorotoluene	ug/L	ND	ND		20	
2-Hexanone	ug/L	ND	ND		20	
4-Chlorotoluene	ug/L	ND	ND		20	
4-Methyl-2-pentanone (MIBK)	ug/L	ND	ND		20	
Acetone	ug/L	ND	ND		20	
Acrolein	ug/L	ND	ND		20	
Acrylonitrile	ug/L	ND	ND		20	
Benzene	ug/L	ND	ND		20	
Bromobenzene	ug/L	ND	ND		20	
Bromochloromethane	ug/L	ND	ND		20	
Bromodichloromethane	ug/L	ND	ND		20	
Bromoform	ug/L	ND	ND		20	
Bromomethane	ug/L	ND	ND		20	
Carbon disulfide	ug/L	ND	ND		20	
Carbon tetrachloride	ug/L	ND	ND		20	
Chlorobenzene	ug/L	ND	ND		20	

Results presented on this page are in the units indicated by the "Units" column except where an alternate unit is presented to the right of the result.

This report shall not be reproduced, except in full,
without the written consent of Pace Analytical Services, LLC.

Pace Analytical Services, LLC
7726 Moller Road
Indianapolis, IN 46268
(317)228-3100

QUALITY CONTROL DATA

Project: JY1828.742-Hough Senior
Pace Project No.: 50379409

SAMPLE DUPLICATE: 3674346

Parameter	Units	50379651003 Result	Dup Result	RPD	Max RPD	Qualifiers
Chloroethane	ug/L	ND	ND		20	
Chloroform	ug/L	ND	ND		20	
Chloromethane	ug/L	ND	ND		20	
cis-1,2-Dichloroethene	ug/L	49.3	50.4	2	20	
cis-1,3-Dichloropropene	ug/L	ND	ND		20	
Dibromochloromethane	ug/L	ND	ND		20	
Dibromomethane	ug/L	ND	ND		20	
Dichlorodifluoromethane	ug/L	ND	ND		20	
Ethyl methacrylate	ug/L	ND	ND		20	
Ethylbenzene	ug/L	ND	ND		20	
Hexachloro-1,3-butadiene	ug/L	ND	ND		20	
Iodomethane	ug/L	ND	ND		20	
Isopropylbenzene (Cumene)	ug/L	ND	ND		20	
Methyl-tert-butyl ether	ug/L	ND	ND		20	
Methylene Chloride	ug/L	ND	ND		20	
n-Butylbenzene	ug/L	ND	ND		20	
n-Hexane	ug/L	ND	ND		20	
n-Propylbenzene	ug/L	ND	ND		20	
Naphthalene	ug/L	ND	ND		20	
p-Isopropyltoluene	ug/L	ND	ND		20	
sec-Butylbenzene	ug/L	ND	ND		20	
Styrene	ug/L	ND	ND		20	
tert-Butylbenzene	ug/L	ND	ND		20	
Tetrachloroethene	ug/L	ND	4.6J		20	
Toluene	ug/L	ND	ND		20	
trans-1,2-Dichloroethene	ug/L	7.7	7.5	3	20	
trans-1,3-Dichloropropene	ug/L	ND	ND		20	
trans-1,4-Dichloro-2-butene	ug/L	ND	ND		20	
Trichloroethene	ug/L	270	271	0	20	
Trichlorofluoromethane	ug/L	ND	ND		20	
Vinyl acetate	ug/L	ND	ND		20	
Vinyl chloride	ug/L	ND	ND		20	
Xylene (Total)	ug/L	ND	ND		20	
4-Bromofluorobenzene (S)	%.	99	102			
Dibromofluoromethane (S)	%.	99	99			
Toluene-d8 (S)	%.	102	102			

Results presented on this page are in the units indicated by the "Units" column except where an alternate unit is presented to the right of the result.

This report shall not be reproduced, except in full,
without the written consent of Pace Analytical Services, LLC.

Pace Analytical Services, LLC
7726 Moller Road
Indianapolis, IN 46268
(317)228-3100

QUALITY CONTROL DATA

Project: JY1828.742-Hough Senior
Pace Project No.: 50379409

QC Batch: 803436
QC Batch Method: EPA 8260
Analysis Method: EPA 8260
Analysis Description: 8260 MSV
Laboratory: Pace Analytical Services - Indianapolis
Associated Lab Samples: 50379409006, 50379409008

METHOD BLANK: 3674505
Matrix: Water
Associated Lab Samples: 50379409006, 50379409008

Parameter	Units	Blank Result	Reporting Limit	Analyzed	Qualifiers
1,1,1,2-Tetrachloroethane	ug/L	ND	5.0	08/07/24 15:25	
1,1,1-Trichloroethane	ug/L	ND	5.0	08/07/24 15:25	
1,1,2,2-Tetrachloroethane	ug/L	ND	5.0	08/07/24 15:25	
1,1,2-Trichloroethane	ug/L	ND	5.0	08/07/24 15:25	
1,1-Dichloroethane	ug/L	ND	5.0	08/07/24 15:25	
1,1-Dichloroethene	ug/L	ND	5.0	08/07/24 15:25	
1,1-Dichloropropene	ug/L	ND	5.0	08/07/24 15:25	
1,2,3-Trichlorobenzene	ug/L	ND	5.0	08/07/24 15:25	
1,2,3-Trichloropropane	ug/L	ND	5.0	08/07/24 15:25	
1,2,4-Trichlorobenzene	ug/L	ND	5.0	08/07/24 15:25	
1,2,4-Trimethylbenzene	ug/L	ND	5.0	08/07/24 15:25	
1,2-Dibromoethane (EDB)	ug/L	ND	5.0	08/07/24 15:25	
1,2-Dichlorobenzene	ug/L	ND	5.0	08/07/24 15:25	
1,2-Dichloroethane	ug/L	ND	5.0	08/07/24 15:25	
1,2-Dichloropropane	ug/L	ND	5.0	08/07/24 15:25	
1,3,5-Trimethylbenzene	ug/L	ND	5.0	08/07/24 15:25	
1,3-Dichlorobenzene	ug/L	ND	5.0	08/07/24 15:25	
1,3-Dichloropropane	ug/L	ND	5.0	08/07/24 15:25	
1,4-Dichlorobenzene	ug/L	ND	5.0	08/07/24 15:25	
2,2-Dichloropropane	ug/L	ND	5.0	08/07/24 15:25	
2-Butanone (MEK)	ug/L	ND	25.0	08/07/24 15:25	
2-Chlorotoluene	ug/L	ND	5.0	08/07/24 15:25	
2-Hexanone	ug/L	ND	25.0	08/07/24 15:25	
4-Chlorotoluene	ug/L	ND	5.0	08/07/24 15:25	
4-Methyl-2-pentanone (MIBK)	ug/L	ND	25.0	08/07/24 15:25	
Acetone	ug/L	ND	100	08/07/24 15:25	
Acrolein	ug/L	ND	50.0	08/07/24 15:25	
Acrylonitrile	ug/L	ND	100	08/07/24 15:25	
Benzene	ug/L	ND	5.0	08/07/24 15:25	
Bromobenzene	ug/L	ND	5.0	08/07/24 15:25	
Bromochloromethane	ug/L	ND	5.0	08/07/24 15:25	
Bromodichloromethane	ug/L	ND	5.0	08/07/24 15:25	
Bromoform	ug/L	ND	5.0	08/07/24 15:25	
Bromomethane	ug/L	ND	5.0	08/07/24 15:25	
Carbon disulfide	ug/L	ND	10.0	08/07/24 15:25	
Carbon tetrachloride	ug/L	ND	5.0	08/07/24 15:25	
Chlorobenzene	ug/L	ND	5.0	08/07/24 15:25	
Chloroethane	ug/L	ND	5.0	08/07/24 15:25	
Chloroform	ug/L	ND	5.0	08/07/24 15:25	
Chloromethane	ug/L	ND	5.0	08/07/24 15:25	

Results presented on this page are in the units indicated by the "Units" column except where an alternate unit is presented to the right of the result.

This report shall not be reproduced, except in full,
without the written consent of Pace Analytical Services, LLC.

Pace Analytical Services, LLC
7726 Moller Road
Indianapolis, IN 46268
(317)228-3100

QUALITY CONTROL DATA

Project: JY1828.742-Hough Senior
Pace Project No.: 50379409

METHOD BLANK: 3674505 Matrix: Water
Associated Lab Samples: 50379409006, 50379409008

Parameter	Units	Blank Result	Reporting Limit	Analyzed	Qualifiers
cis-1,2-Dichloroethene	ug/L	ND	5.0	08/07/24 15:25	
cis-1,3-Dichloropropene	ug/L	ND	5.0	08/07/24 15:25	
Dibromochloromethane	ug/L	ND	5.0	08/07/24 15:25	
Dibromomethane	ug/L	ND	5.0	08/07/24 15:25	
Dichlorodifluoromethane	ug/L	ND	5.0	08/07/24 15:25	
Ethyl methacrylate	ug/L	ND	100	08/07/24 15:25	
Ethylbenzene	ug/L	ND	5.0	08/07/24 15:25	
Hexachloro-1,3-butadiene	ug/L	ND	5.0	08/07/24 15:25	
Iodomethane	ug/L	ND	10.0	08/07/24 15:25	
Isopropylbenzene (Cumene)	ug/L	ND	5.0	08/07/24 15:25	
Methyl-tert-butyl ether	ug/L	ND	4.0	08/07/24 15:25	
Methylene Chloride	ug/L	ND	5.0	08/07/24 15:25	
n-Butylbenzene	ug/L	ND	5.0	08/07/24 15:25	
n-Hexane	ug/L	ND	5.0	08/07/24 15:25	
n-Propylbenzene	ug/L	ND	5.0	08/07/24 15:25	
Naphthalene	ug/L	ND	1.4	08/07/24 15:25	
p-Isopropyltoluene	ug/L	ND	5.0	08/07/24 15:25	
sec-Butylbenzene	ug/L	ND	5.0	08/07/24 15:25	
Styrene	ug/L	ND	5.0	08/07/24 15:25	
tert-Butylbenzene	ug/L	ND	5.0	08/07/24 15:25	
Tetrachloroethene	ug/L	ND	5.0	08/07/24 15:25	
Toluene	ug/L	ND	5.0	08/07/24 15:25	
trans-1,2-Dichloroethene	ug/L	ND	5.0	08/07/24 15:25	
trans-1,3-Dichloropropene	ug/L	ND	5.0	08/07/24 15:25	
trans-1,4-Dichloro-2-butene	ug/L	ND	100	08/07/24 15:25	
Trichloroethene	ug/L	ND	5.0	08/07/24 15:25	
Trichlorofluoromethane	ug/L	ND	5.0	08/07/24 15:25	
Vinyl acetate	ug/L	ND	50.0	08/07/24 15:25	
Vinyl chloride	ug/L	ND	2.0	08/07/24 15:25	
Xylene (Total)	ug/L	ND	10.0	08/07/24 15:25	
4-Bromofluorobenzene (S)	%.	102	79-124	08/07/24 15:25	
Dibromofluoromethane (S)	%.	103	82-128	08/07/24 15:25	
Toluene-d8 (S)	%.	96	73-122	08/07/24 15:25	

LABORATORY CONTROL SAMPLE: 3674506

Parameter	Units	Spike Conc.	LCS Result	LCS % Rec	% Rec Limits	Qualifiers
1,1,1-Trichloroethane	ug/L	50	51.4	103	71-126	
1,1,2,2-Tetrachloroethane	ug/L	50	44.6	89	70-126	
1,1-Dichloroethene	ug/L	50	49.5	99	71-130	
1,2,4-Trimethylbenzene	ug/L	50	46.7	93	69-120	
1,2-Dibromoethane (EDB)	ug/L	50	48.9	98	80-120	
1,2-Dichloroethane	ug/L	50	50.4	101	72-123	
1,2-Dichloropropane	ug/L	50	50.5	101	76-125	

Results presented on this page are in the units indicated by the "Units" column except where an alternate unit is presented to the right of the result.

This report shall not be reproduced, except in full,
without the written consent of Pace Analytical Services, LLC.

Pace Analytical Services, LLC
7726 Moller Road
Indianapolis, IN 46268
(317)228-3100

QUALITY CONTROL DATA

Project: JY1828.742-Hough Senior
Pace Project No.: 50379409

LABORATORY CONTROL SAMPLE: 3674506

Parameter	Units	Spike Conc.	LCS Result	LCS % Rec	% Rec Limits	Qualifiers
1,3,5-Trimethylbenzene	ug/L	50	46.0	92	71-120	
Benzene	ug/L	50	52.2	104	76-122	
Chlorobenzene	ug/L	50	46.9	94	76-118	
Chloroform	ug/L	50	50.8	102	78-121	
cis-1,2-Dichloroethene	ug/L	50	50.1	100	77-123	
Ethylbenzene	ug/L	50	48.3	97	76-120	
Isopropylbenzene (Cumene)	ug/L	50	43.7	87	71-124	
Methyl-tert-butyl ether	ug/L	50	50.5	101	71-121	
n-Hexane	ug/L	50	48.8	98	51-126	
Naphthalene	ug/L	50	45.9	92	62-143	
Tetrachloroethene	ug/L	50	48.5	97	71-122	
Toluene	ug/L	50	47.0	94	74-118	
trans-1,2-Dichloroethene	ug/L	50	49.8	100	75-122	
Trichloroethene	ug/L	50	50.8	102	74-125	
Vinyl chloride	ug/L	50	57.6	115	55-139	
Xylene (Total)	ug/L	150	139	92	73-119	
4-Bromofluorobenzene (S)	%.			102	79-124	
Dibromofluoromethane (S)	%.			98	82-128	
Toluene-d8 (S)	%.			96	73-122	

MATRIX SPIKE & MATRIX SPIKE DUPLICATE: 3674507 3674508

Parameter	Units	50379426001 Result	MS Spike Conc.	MSD Spike Conc.	MS Result	MSD Result	MS % Rec	MSD % Rec	% Rec Limits	RPD	Max RPD	Qual
1,1,1-Trichloroethane	ug/L	ND	50	50	44.8	42.1	90	84	47-145	6	20	
1,1,2,2-Tetrachloroethane	ug/L	ND	50	50	42.2	38.0	84	76	49-133	10	20	
1,1-Dichloroethene	ug/L	ND	50	50	41.2	38.9	82	78	53-144	6	20	
1,2,4-Trimethylbenzene	ug/L	ND	50	50	42.2	38.7	84	77	41-131	9	20	
1,2-Dibromoethane (EDB)	ug/L	ND	50	50	46.3	43.5	93	87	55-133	6	20	
1,2-Dichloroethane	ug/L	ND	50	50	45.7	43.0	91	86	50-138	6	20	
1,2-Dichloropropane	ug/L	ND	50	50	45.6	43.0	91	86	54-139	6	20	
1,3,5-Trimethylbenzene	ug/L	ND	50	50	41.1	37.5	82	75	39-133	9	20	
Benzene	ug/L	ND	50	50	46.3	43.0	93	86	53-138	7	20	
Chlorobenzene	ug/L	ND	50	50	43.1	39.4	86	79	52-131	9	20	
Chloroform	ug/L	ND	50	50	44.4	42.0	89	84	54-138	6	20	
cis-1,2-Dichloroethene	ug/L	ND	50	50	45.0	42.1	90	84	50-141	7	20	
Ethylbenzene	ug/L	ND	50	50	42.2	39.3	84	79	50-136	7	20	
Isopropylbenzene (Cumene)	ug/L	ND	50	50	38.0	35.5	76	71	46-137	7	20	
Methyl-tert-butyl ether	ug/L	ND	50	50	49.4	45.3	99	91	47-135	9	20	
n-Hexane	ug/L	7.2	50	50	49.0	45.8	84	77	35-137	7	20	
Naphthalene	ug/L	ND	50	50	43.5	40.6	87	81	34-152	7	20	
Tetrachloroethene	ug/L	ND	50	50	42.6	39.5	84	78	44-138	7	20	
Toluene	ug/L	ND	50	50	41.9	39.0	83	77	52-132	7	20	
trans-1,2-Dichloroethene	ug/L	ND	50	50	43.3	40.0	87	80	50-137	8	20	

Results presented on this page are in the units indicated by the "Units" column except where an alternate unit is presented to the right of the result.

REPORT OF LABORATORY ANALYSIS

This report shall not be reproduced, except in full,
without the written consent of Pace Analytical Services, LLC.

Pace Analytical Services, LLC
7726 Moller Road
Indianapolis, IN 46268
(317)228-3100

QUALITY CONTROL DATA

Project: JY1828.742-Hough Senior
Pace Project No.: 50379409

MATRIX SPIKE & MATRIX SPIKE DUPLICATE: 3674507 3674508

Parameter	Units	50379426001 Result	MS Spike Conc.	MSD Spike Conc.	MS Result	MSD Result	MS % Rec	MSD % Rec	% Rec Limits	RPD	Max RPD	Qual
Trichloroethene	ug/L	ND	50	50	44.8	41.7	89	83	49-140	7	20	
Vinyl chloride	ug/L	ND	50	50	45.8	42.2	90	83	41-147	8	20	
Xylene (Total)	ug/L	ND	150	150	122	114	81	76	44-138	7	20	
4-Bromofluorobenzene (S)	%.						100	102	79-124			
Dibromofluoromethane (S)	%.						99	98	82-128			
Toluene-d8 (S)	%.						95	96	73-122			

Results presented on this page are in the units indicated by the "Units" column except where an alternate unit is presented to the right of the result.

This report shall not be reproduced, except in full,
without the written consent of Pace Analytical Services, LLC.

Pace Analytical Services, LLC
7726 Moller Road
Indianapolis, IN 46268
(317)228-3100

QUALITY CONTROL DATA

Project: JY1828.742-Hough Senior
Pace Project No.: 50379409

QC Batch: 803109
QC Batch Method: EPA 3511
Analysis Method: EPA 8270 by SIM 40E
Analysis Description: 8270 Water PAH 40 by SIM MSSV
Laboratory: Pace Analytical Services - Indianapolis
Associated Lab Samples: 50379409005, 50379409006, 50379409007, 50379409008

METHOD BLANK: 3673222 Matrix: Water
Associated Lab Samples: 50379409005, 50379409006, 50379409007, 50379409008

Parameter	Units	Blank Result	Reporting Limit	Analyzed	Qualifiers
1-Methylnaphthalene	ug/L	ND	1.0	08/06/24 17:56	
2-Methylnaphthalene	ug/L	ND	1.0	08/06/24 17:56	
Acenaphthene	ug/L	ND	1.0	08/06/24 17:56	
Acenaphthylene	ug/L	ND	1.0	08/06/24 17:56	
Anthracene	ug/L	ND	0.10	08/06/24 17:56	
Benzo(a)anthracene	ug/L	ND	0.10	08/06/24 17:56	
Benzo(a)pyrene	ug/L	ND	0.10	08/06/24 17:56	
Benzo(b)fluoranthene	ug/L	ND	0.10	08/06/24 17:56	
Benzo(g,h,i)perylene	ug/L	ND	0.10	08/06/24 17:56	
Benzo(k)fluoranthene	ug/L	ND	0.10	08/06/24 17:56	
Chrysene	ug/L	ND	0.50	08/06/24 17:56	
Dibenz(a,h)anthracene	ug/L	ND	0.10	08/06/24 17:56	
Fluoranthene	ug/L	ND	1.0	08/06/24 17:56	
Fluorene	ug/L	ND	1.0	08/06/24 17:56	
Indeno(1,2,3-cd)pyrene	ug/L	ND	0.10	08/06/24 17:56	
Naphthalene	ug/L	ND	1.0	08/06/24 17:56	
Phenanthrene	ug/L	ND	1.0	08/06/24 17:56	
Pyrene	ug/L	ND	1.0	08/06/24 17:56	
2-Fluorobiphenyl (S)	%.	80	43-129	08/06/24 17:56	1d
p-Terphenyl-d14 (S)	%.	139	64-162	08/06/24 17:56	

LABORATORY CONTROL SAMPLE: 3673223

Parameter	Units	Spike Conc.	LCS Result	LCS % Rec	% Rec Limits	Qualifiers
1-Methylnaphthalene	ug/L	25	27.3	109	55-123	
2-Methylnaphthalene	ug/L	25	22.9	91	49-116	
Acenaphthene	ug/L	25	26.8	107	65-121	
Acenaphthylene	ug/L	25	31.5	126	57-131	
Anthracene	ug/L	25	27.3	109	45-133	
Benzo(a)anthracene	ug/L	25	30.1	120	74-147	
Benzo(a)pyrene	ug/L	25	31.1	124	79-132	
Benzo(b)fluoranthene	ug/L	25	31.7	127	80-157	
Benzo(g,h,i)perylene	ug/L	25	27.3	109	70-131	
Benzo(k)fluoranthene	ug/L	25	33.1	133	71-158	
Chrysene	ug/L	25	32.4	129	65-135	
Dibenz(a,h)anthracene	ug/L	25	26.1	104	75-141	
Fluoranthene	ug/L	25	34.2	137	85-139	
Fluorene	ug/L	25	31.8	127	74-129	
Indeno(1,2,3-cd)pyrene	ug/L	25	26.3	105	65-133	

Results presented on this page are in the units indicated by the "Units" column except where an alternate unit is presented to the right of the result.

This report shall not be reproduced, except in full,
without the written consent of Pace Analytical Services, LLC.

Pace Analytical Services, LLC
7726 Moller Road
Indianapolis, IN 46268
(317)228-3100

QUALITY CONTROL DATA

Project: JY1828.742-Hough Senior
Pace Project No.: 50379409

LABORATORY CONTROL SAMPLE: 3673223

Parameter	Units	Spike Conc.	LCS Result	LCS % Rec	% Rec Limits	Qualifiers
Naphthalene	ug/L	25	24.2	97	60-114	
Phenanthrene	ug/L	25	31.9	128	82-128	
Pyrene	ug/L	25	34.7	139	70-145	
2-Fluorobiphenyl (S)	%.			90	43-129	
p-Terphenyl-d14 (S)	%.			164	64-162	S0

Results presented on this page are in the units indicated by the "Units" column except where an alternate unit is presented to the right of the result.

This report shall not be reproduced, except in full,
without the written consent of Pace Analytical Services, LLC.

Pace Analytical Services, LLC
7726 Moller Road
Indianapolis, IN 46268
(317)228-3100

QUALITY CONTROL DATA

Project: JY1828.742-Hough Senior
Pace Project No.: 50379409

QC Batch: 803102
QC Batch Method: EPA 3546
Analysis Method: EPA 8270 by SIM
Analysis Description: 8270 Soil PAH by SIM
Laboratory: Pace Analytical Services - Indianapolis
Associated Lab Samples: 50379409001, 50379409002, 50379409003, 50379409004

METHOD BLANK: 3673196
Matrix: Solid
Associated Lab Samples: 50379409001, 50379409002, 50379409003, 50379409004

Parameter	Units	Blank Result	Reporting Limit	Analyzed	Qualifiers
1-Methylnaphthalene	ug/kg	ND	5.0	08/07/24 22:43	
2-Methylnaphthalene	ug/kg	ND	5.0	08/07/24 22:43	
Acenaphthene	ug/kg	ND	5.0	08/07/24 22:43	
Acenaphthylene	ug/kg	ND	5.0	08/07/24 22:43	
Anthracene	ug/kg	ND	5.0	08/07/24 22:43	
Benzo(a)anthracene	ug/kg	ND	5.0	08/07/24 22:43	
Benzo(a)pyrene	ug/kg	ND	15.0	08/07/24 22:43	
Benzo(b)fluoranthene	ug/kg	ND	5.0	08/07/24 22:43	
Benzo(g,h,i)perylene	ug/kg	ND	5.0	08/07/24 22:43	
Benzo(k)fluoranthene	ug/kg	ND	5.0	08/07/24 22:43	
Chrysene	ug/kg	ND	5.0	08/07/24 22:43	
Dibenz(a,h)anthracene	ug/kg	ND	15.0	08/07/24 22:43	
Fluoranthene	ug/kg	ND	5.0	08/07/24 22:43	
Fluorene	ug/kg	ND	5.0	08/07/24 22:43	
Indeno(1,2,3-cd)pyrene	ug/kg	ND	5.0	08/07/24 22:43	
Naphthalene	ug/kg	ND	5.0	08/07/24 22:43	
Phenanthrene	ug/kg	ND	5.0	08/07/24 22:43	
Pyrene	ug/kg	ND	5.0	08/07/24 22:43	
2-Fluorobiphenyl (S)	%.	67	16-93	08/07/24 22:43	
p-Terphenyl-d14 (S)	%.	85	19-115	08/07/24 22:43	

LABORATORY CONTROL SAMPLE: 3673197

Parameter	Units	Spike Conc.	LCS Result	LCS % Rec	% Rec Limits	Qualifiers
1-Methylnaphthalene	ug/kg	667	554	83	49-116	
2-Methylnaphthalene	ug/kg	667	490	74	48-116	
Acenaphthene	ug/kg	667	523	78	48-118	
Acenaphthylene	ug/kg	667	586	88	50-123	
Anthracene	ug/kg	667	485	73	45-123	
Benzo(a)anthracene	ug/kg	667	514	77	52-131	
Benzo(a)pyrene	ug/kg	667	627	94	56-135	
Benzo(b)fluoranthene	ug/kg	667	552	83	52-139	
Benzo(g,h,i)perylene	ug/kg	667	561	84	49-132	
Benzo(k)fluoranthene	ug/kg	667	671	101	55-134	
Chrysene	ug/kg	667	532	80	52-127	
Dibenz(a,h)anthracene	ug/kg	667	595	89	51-137	
Fluoranthene	ug/kg	667	575	86	53-136	
Fluorene	ug/kg	667	611	92	52-124	
Indeno(1,2,3-cd)pyrene	ug/kg	667	575	86	49-139	

Results presented on this page are in the units indicated by the "Units" column except where an alternate unit is presented to the right of the result.

This report shall not be reproduced, except in full,
without the written consent of Pace Analytical Services, LLC.

Pace Analytical Services, LLC
7726 Moller Road
Indianapolis, IN 46268
(317)228-3100

QUALITY CONTROL DATA

Project: JY1828.742-Hough Senior
Pace Project No.: 50379409

LABORATORY CONTROL SAMPLE: 3673197

Parameter	Units	Spike Conc.	LCS Result	LCS % Rec	% Rec Limits	Qualifiers
Naphthalene	ug/kg	667	507	76	45-110	
Phenanthrene	ug/kg	667	554	83	52-124	
Pyrene	ug/kg	667	600	90	53-129	
2-Fluorobiphenyl (S)	%.			66	16-93	
p-Terphenyl-d14 (S)	%.			84	19-115	

MATRIX SPIKE & MATRIX SPIKE DUPLICATE: 3673198 3673199

Parameter	Units	50379250004 Result	MS Spike Conc.	MSD Spike Conc.	MS Result	MSD Result	MS % Rec	MSD % Rec	% Rec Limits	RPD	Max RPD	Qual
1-Methylnaphthalene	ug/kg	ND	831	798	730	691	85	84	20-133	5	20	
2-Methylnaphthalene	ug/kg	ND	831	798	639	612	77	77	16-136	4	20	
Acenaphthene	ug/kg	0.061 mg/kg	831	798	685	755	75	87	30-119	10	20	
Acenaphthylene	ug/kg	0.12 mg/kg	831	798	797	748	81	79	34-117	6	20	
Anthracene	ug/kg	0.22 mg/kg	831	798	634	938	50	90	16-129	39	20	R1
Benzo(a)anthracene	ug/kg	0.93 mg/kg	831	798	750	2560	-22	203	20-136	109	20	M1,R1
Benzo(a)pyrene	ug/kg	1.0 mg/kg	831	798	917	2730	-12	215	20-142	99	20	M1,R1
Benzo(b)fluoranthene	ug/kg	1.2 mg/kg	831	798	875	3340	-45	262	17-141	117	20	M1,R1
Benzo(g,h,i)perylene	ug/kg	0.63 mg/kg	831	798	759	1760	15	142	14-130	80	20	M1,R1
Benzo(k)fluoranthene	ug/kg	0.45 mg/kg	831	798	862	1830	49	172	19-142	72	20	M1,R1
Chrysene	ug/kg	0.90 mg/kg	831	798	801	2360	-12	183	22-131	99	20	M1,R1
Dibenz(a,h)anthracene	ug/kg	0.20 mg/kg	831	798	762	1050	68	106	27-124	31	20	R1
Fluoranthene	ug/kg	1.7 mg/kg	831	798	886	4370	-96	337	12-155	133	20	M1,R1
Fluorene	ug/kg	0.039 mg/kg	831	798	726	745	83	89	25-135	3	20	
Indeno(1,2,3-cd)pyrene	ug/kg	0.58 mg/kg	831	798	783	1770	25	149	18-133	77	20	M1,R1
Naphthalene	ug/kg	0.036 mg/kg	831	798	680	682	78	81	11-130	0	20	ED
Phenanthrene	ug/kg	1.0 mg/kg	831	798	752	2410	-32	174	11-147	105	20	M1,R1
Pyrene	ug/kg	1.6 mg/kg	831	798	931	4130	-84	314	11-154	126	20	M1,R1
2-Fluorobiphenyl (S)	%.						74	71	16-93			
p-Terphenyl-d14 (S)	%.						81	82	19-115			

Results presented on this page are in the units indicated by the "Units" column except where an alternate unit is presented to the right of the result.

This report shall not be reproduced, except in full,
without the written consent of Pace Analytical Services, LLC.

Pace Analytical Services, LLC
7726 Moller Road
Indianapolis, IN 46268
(317)228-3100

QUALITY CONTROL DATA

Project: JY1828.742-Hough Senior
Pace Project No.: 50379409

QC Batch:	803761	Analysis Method:	SM 2540G
QC Batch Method:	SM 2540G	Analysis Description:	Dry Weight/Percent Moisture
		Laboratory:	Pace Analytical Services - Indianapolis

Associated Lab Samples: 50379409001, 50379409002, 50379409003, 50379409004

SAMPLE DUPLICATE: 3676139

Parameter	Units	50379699004 Result	Dup Result	RPD	Max RPD	Qualifiers
Percent Moisture	%	14.7	14.8	1	10	N2

Results presented on this page are in the units indicated by the "Units" column except where an alternate unit is presented to the right of the result.

This report shall not be reproduced, except in full,
without the written consent of Pace Analytical Services, LLC.

Pace Analytical Services, LLC
7726 Moller Road
Indianapolis, IN 46268
(317)228-3100

QUALIFIERS

Project: JY1828.742-Hough Senior
Pace Project No.: 50379409

DEFINITIONS

DF - Dilution Factor, if reported, represents the factor applied to the reported data due to dilution of the sample aliquot.

ND - Not Detected at or above adjusted reporting limit.

TNTC - Too Numerous To Count

J - Estimated concentration above the adjusted method detection limit and below the adjusted reporting limit.

MDL - Adjusted Method Detection Limit.

PQL - Practical Quantitation Limit.

RL - Reporting Limit - The lowest concentration value that meets project requirements for quantitative data with known precision and bias for a specific analyte in a specific matrix.

S - Surrogate

1,2-Diphenylhydrazine decomposes to and cannot be separated from Azobenzene using Method 8270. The result for each analyte is a combined concentration.

Consistent with EPA guidelines, unrounded data are displayed and have been used to calculate % recovery and RPD values.

LCS(D) - Laboratory Control Sample (Duplicate)

MS(D) - Matrix Spike (Duplicate)

DUP - Sample Duplicate

RPD - Relative Percent Difference

NC - Not Calculable.

SG - Silica Gel - Clean-Up

U - Indicates the compound was analyzed for, but not detected.

N-Nitrosodiphenylamine decomposes and cannot be separated from Diphenylamine using Method 8270. The result reported for each analyte is a combined concentration.

Reported results are not rounded until the final step prior to reporting. Therefore, calculated parameters that are typically reported as "Total" may vary slightly from the sum of the reported component parameters.

Pace Analytical is TNI accredited. Contact your Pace PM for the current list of accredited analytes.

TNI - The NELAC Institute.

ANALYTE QUALIFIERS

1d	Neither matrix spike nor matrix precision data could be provided for this analytical batch due to insufficient sample volume.
E	Analyte concentration exceeded the calibration range. The reported result is estimated.
ED	Due to the extract's physical characteristics, the analysis was performed at dilution.
L1	Analyte recovery in the laboratory control sample (LCS) was above QC limits. Results for this analyte in associated samples may be biased high.
M0	Matrix spike recovery and/or matrix spike duplicate recovery was outside laboratory control limits.
M1	Matrix spike recovery exceeded QC limits. Batch accepted based on laboratory control sample (LCS) recovery.
M3	Matrix spike recovery was outside laboratory control limits due to matrix interferences.
N2	The lab does not hold NELAC/TNI accreditation for this parameter but other accreditations/certifications may apply. A complete list of accreditations/certifications is available upon request.
R1	RPD value was outside control limits.
S0	Surrogate recovery outside laboratory control limits.
pH	Post-analysis pH measurement indicates insufficient VOA sample preservation.

This report shall not be reproduced, except in full,
without the written consent of Pace Analytical Services, LLC.

Pace Analytical Services, LLC
7726 Moller Road
Indianapolis, IN 46268
(317)228-3100

METHOD CROSS REFERENCE TABLE

Project: JY1828.742-Hough Senior
Pace Project No.: 50379409

Parameter	Matrix	Analytical Method	Preparation Method
6010 MET ICP	Solid	SW-846 6010B	SW-846 3050B
6010 MET ICP, Lab Filtered	Water	SW-846 6010B	SW-846 3010A
7470 Mercury, Lab Filtered	Water	SW-846 7470A	SW-846 7470A
7471 Mercury	Solid	SW-846 7471A	SW-846 7471A
8260 MSV 5030 Low Level	Solid	SW-846 8260A	SW-846 5030A
8260/5030 MSV	Water	SW-846 8260C	SW-846 5030B
8270 PAH Soil by SIM	Solid	SW-846 8270C	SW-846 3546
8270 PAH by 3511	Water	SW-846 8270C	SW-846 3511

This report shall not be reproduced, except in full,
without the written consent of Pace Analytical Services, LLC.

Pace Analytical Services, LLC
7726 Moller Road
Indianapolis, IN 46268
(317)228-3100

QUALITY CONTROL DATA CROSS REFERENCE TABLE

Project: JY1828.742-Hough Senior
Pace Project No.: 50379409

Lab ID	Sample ID	QC Batch Method	QC Batch	Analytical Method	Analytical Batch
50379409001	**SB-4-2-4**	EPA 3050	803175	EPA 6010	803587
50379409002	**SB-3-1-3**	EPA 3050	803175	EPA 6010	803587
50379409003	**SB-2-4-8**	EPA 3050	803175	EPA 6010	803587
50379409004	**SB-1-2-4**	EPA 3050	803175	EPA 6010	803587
50379409005	**SB-4-GW-10-20**	EPA 3010	803776	EPA 6010	803797
50379409006	**SB-3-GW-10-20**	EPA 3010	803776	EPA 6010	803797
50379409007	**SB-2-GW-10-20**	EPA 3010	803776	EPA 6010	803797
50379409008	**SB-1-GW-10-20**	EPA 3010	803776	EPA 6010	803797
50379409005	**SB-4-GW-10-20**	EPA 7470	803670	EPA 7470	803723
50379409006	**SB-3-GW-10-20**	EPA 7470	803670	EPA 7470	803723
50379409007	**SB-2-GW-10-20**	EPA 7470	803670	EPA 7470	803723
50379409008	**SB-1-GW-10-20**	EPA 7470	803670	EPA 7470	803723
50379409001	**SB-4-2-4**	EPA 7471	803777	EPA 7471	803960
50379409002	**SB-3-1-3**	EPA 7471	803777	EPA 7471	803960
50379409003	**SB-2-4-8**	EPA 7471	803777	EPA 7471	803960
50379409004	**SB-1-2-4**	EPA 7471	803777	EPA 7471	803960
50379409005	**SB-4-GW-10-20**	EPA 3511	803109	EPA 8270 by SIM 40E	803264
50379409006	**SB-3-GW-10-20**	EPA 3511	803109	EPA 8270 by SIM 40E	803264
50379409007	**SB-2-GW-10-20**	EPA 3511	803109	EPA 8270 by SIM 40E	803264
50379409008	**SB-1-GW-10-20**	EPA 3511	803109	EPA 8270 by SIM 40E	803264
50379409001	**SB-4-2-4**	EPA 3546	803102	EPA 8270 by SIM	804064
50379409002	**SB-3-1-3**	EPA 3546	803102	EPA 8270 by SIM	804064
50379409003	**SB-2-4-8**	EPA 3546	803102	EPA 8270 by SIM	804064
50379409004	**SB-1-2-4**	EPA 3546	803102	EPA 8270 by SIM	804064
50379409001	**SB-4-2-4**	EPA 8260	803684		
50379409002	**SB-3-1-3**	EPA 8260	803684		
50379409003	**SB-2-4-8**	EPA 8260	803684		
50379409004	**SB-1-2-4**	EPA 8260	803684		
50379409005	**SB-4-GW-10-20**	EPA 8260	803397		
50379409006	**SB-3-GW-10-20**	EPA 8260	803436		
50379409007	**SB-2-GW-10-20**	EPA 8260	803397		
50379409008	**SB-1-GW-10-20**	EPA 8260	803436		
50379409001	**SB-4-2-4**	SM 2540G	803761		
50379409002	**SB-3-1-3**	SM 2540G	803761		
50379409003	**SB-2-4-8**	SM 2540G	803761		
50379409004	**SB-1-2-4**	SM 2540G	803761		

This report shall not be reproduced, except in full,
without the written consent of Pace Analytical Services, LLC.

Pace® Location Requested (City/State):
Pace Analytical Indianapolis
7726 Moller Road, Indianapolis, IN 46268

CHAIN-OF-CUSTODY Analytical Request Document

Chain-of-Custody is a LEGAL DOCUMENT - Complete all relevant fields

LAB ONLY- Affix Workorder/Login Label Here

WO# : 50379409

50379409

Company Name:	August Mack Ohio	Contact/Report To:	James Bell
Street Address:	7830 North Central Drive, Lewis Center, OH 43035	Phone #:	
		E-Mail:	jbell@augustmack.com
		Cc E-Mail:	
Customer Project #:			
Project Name:	JY1828.742-Hough Senior	Invoice To:	Vendor Invoices
		Invoice E-Mail:	vendorinvoices@augustmack.com
Site Collection Info/Facility ID (as applicable):		Purchase Order # (if applicable):	
		Quote #:	
Time Zone Collected: [ ] AK [ ] PT [ ] MT [ ] CT [ ] ET		County / State origin of sample(s):	Ohio

Data Deliverables: [ ] Level II [ ] Level III [ ] Level IV [ ] EQUIS [ ] Other

Regulatory Program (DW, RCRA, etc.) as applicable: Reportable [ ] Yes [ ] No

Rush (Pre-approval required): [ ] Same Day [ ] 1 Day [ ] 2 Day [ ] 3 Day [X] Other 7 Day

DW PWSID # or WW Permit # as applicable:

Date Results Requested:

Field Filtered (if applicable): [ ] Yes [ ] No

Analysis:

* Matrix Codes (Insert in Matrix box below): Drinking Water (DW), Ground Water (GW), Waste Water (WW), Product (P), Soil/Solid (SS), Oil (OL), Wipe (WP), Tissue (TS), Bioassay (B), Vapor (V), Surface Water (SW),Sediment (SED), Sludge (SL), Caulk (CK), Leachate (LL), Biosolid (BS), Other (OT)

Specify Container Size **: 250mL, (4) 125mL, (5) 100mL, (6) 40mL ..., EnCore, (8) TerraCore, (9) 90mL, (10) Other

Identify Container Preservative Type***: *** Preservative Types: (1) None, (2) HNO3, (3) H2SO4, (4) HCl, (5) NaOH, (6) Zn Acetate, (7) NaHSO4, (8) Sod. Thiosulfate, (9) Ascorbic Acid, (10) MeOH, (11) Other

Lab Use Only: Proj. Mgr: Amanda Gaines; AcctNum / Client ID:; Table #:; Profile / Template: 11767/5,6; Prelog / Bottle Ord. ID: EZ 3140222

Customer Sample ID	Matrix *	Comp / Grab	Composite Start Date	Composite Start Time	Collected or Composite End Date	Collected or Composite End Time	# Cont.	Res. Chlorine Results	Res. Chlorine Units	6010 /7470 RCRA8	6010 /7471 RCRA8; 8270 PAH Soil by SIM; %M	6010/7470, Lab Filtered; RCRA8	8260 MSV 5030 Low Level	8260/5030 MSV	8270 PAH by 3511					Sample Comment	Preservation non-conformance identified for sample.
SB-4-2-4	SS	G	8/1/24	0945			2				✓		✓	✓						001	
SB-3-1-3	↓	↓	↓	1023			2				✓		✓	✓						002	
SB-2-4-8				1136			2				✓		✓	✓						003	
SB-1-2-4	↓			1204			2				✓		✓	✓						004	
SB-4-GW-10-20	GW			1254			7					✓		✓	✓					005	
SB-3-GW-10-20	↓			1301			7					✓		✓	✓					006	
SB-2-GW-10-20				1318			7					✓		✓	✓					007	
SB-1-GW-10-20	↓	↓	↓	1338			7					✓		✓	✓					008	

Additional Instructions from Pace®:
Please return samples on ice

Collected By: (Printed Name) Sarah Bergund
Signature: Sarah Bergund

Customer Remarks / Special Conditions / Possible Hazards:

# Coolers:	Thermometer ID:	Correction Factor (°C):	Obs. Temp. (°C)	Corrected Temp. (°C)	On Ice:
1	A	0.0	1.6	1.6	Y

Relinquished by/Company: (Signature)	Date/Time:	Received by/Company: (Signature)	Date/Time:
Sarah Bergund /AME	8/1/24 1411	Fedex	8/1/24 1411
Fedex	8/2/24 900	[signature]	8/2/24 900

Tracking Number:

Delivered by: [ ] In-Person [ ] Courier [✓] FedEX [ ] UPS [ ] Other

Page: 2 of 2

Submitting a sample via this chain of custody constitutes acknowledgment and acceptance of the Pace® Terms and Conditions found at https://www.pacelabs.com/resource-library/resource/pace-terms-and-conditions/

F-IN-Q-290-rev.28, 29Jul2024

Pace

SAMPLE CONDITION UPON RECEIPT FORM

Date/Time and Initials of person examining contents: 8/2/24 1245 mw

1. **Courier:** ☑ FED EX ☐ UPS ☐ CLIENT ☐ PACE ☐ NOW/JETT ☐ OTHER _____
2. **Custody Seal on Cooler/Box Present:** ☑ Yes ☐ No
   (If yes)Seals Intact: ☑ Yes ☐ No **(leave blank if no seals were present)**
3. **Thermometer:** 1 2 3 4 5 6 7 8 9 (A) B C D E F G H I
4. **Cooler Temperature(s):** 1.6 / 1.6 | | | |
   (Initial/Corrected) **RECORD TEMPS OF ALL COOLERS RECEIVED (use Comments below to add more)**
5. **Packing Material:** ☑ Bubble Wrap ☑ Bubble Bags ☐ None ☐ Other _____
6. **Ice Type:** ☑ Wet ☐ Blue ☐ None
7. **Was the PM notified of out of temp cooler?:** ☐ Yes ☐ No
   Cooler temp should be above freezing to 6°C

All discrepancies will be written out in the comments section below.

	Yes	No		Yes	No	N/A
USDA Regulated Soils? (HI, ID, NY, WA, OR,CA, NM, TX, OK, AR, LA, TN, AL, MS, NC, SC, GA, FL, or Puerto Rico)		✓	All containers needing acid/base preservation have been pH CHECKED?: **Exceptions: VOA, coliform, LLHg, O&G, RAD CHEM, and any container with a septum cap or preserved with HCl.** **Circle:** **HNO3 (<2) H2SO4 (<2) NaOH (>10) NaOH/ZnAc (>9)** Any non-conformance to pH recommendations will be noted on the container count form			✓
Short Hold Time Analysis (48 hours or less)? Analysis:		✓				
Time 5035A TC placed in Freezer or Short Holds To Lab	Time:			Present	Absent	N/A
			Residual Chlorine Check (SVOC 625 Pest/PCB 608)			✓
Rush TAT Requested (4 days or less):		✓	Residual Chlorine Check (Total/Amenable/Free Cyanide)			✓
Custody Signatures Present?	✓		Headspace Wisconsin Sulfide?			✓
Containers Intact?:	✓		Headspace in VOA Vials (>6mm): See Containter Count form for details	Present ✓	Absent	No VOA Vials Sent
Sample Label (IDs/Dates/Times) Match COC?: Except TCs, which only require sample ID	✓		Trip Blank Present?		✓	
Extra labels on Terracore Vials? (soils only)			Trip Blank Custody Seals?:			✓

COMMENTS:

COC PAGE ____ of ____

Sample Container Count

** Place a PINK dot on containers that are out of conformance **

COC Line Item	WGFU	WGKU BG1U	MeOH (only) SBS DI R	DG9H VG9H	VOA VIAL HS (>6mm)	VG9U DG9U	VG9T	AG0U	AG1H	AG1U	AG3U	AG3S	AG3SF	AG3B	BP1U	BP1N	BP2U	BP3U	BP3N	BP3F	BP3S	BP3B	BP3Z	CG3H	CG3F	Syringe Kit			Matrix	Nitric Red HNO3 <2	Sulfuric Yellow H2SO4 <2	Sodium Hydroxide Green NaOH >10	Sodium Hydroxide ZnAc Black NaOH/Zn Ac >9
	AMBER GLASS														PLASTIC									OTHER									
1	2																												SL				
2	|																												|			
3	|																												|			
4	|																												|			
5				3	1/3	3												1											WT				
6				|	2/3	|											|											|			
7				|	1/3	|											|											|			
8				|		|											|											|			
9																																	
10																																	
11																																	
12																																	

Container Codes

Glass

DG9H	40mL HCl amber voa vial	BG1T	1L Na Thiosulfate clear glass
DG9P	40mL TSP amber vial	BG1U	1L unpreserved glass
DG9S	40mL H2SO4 amber vial	CG3H	250mL HCl Clear Glass
DG9T	40mL Na Thio amber vial	CG3U	250mL Unpres Clear Glass
DG9U	40mL unpreserved amber vial	AG0U	100mL unpres amber glass
VG9H	40mL HCl clear vial	AG1H	1L HCl amber glass
VG9T	40mL Na Thio. clear vial	AG1S	1L H2SO4 amber glass
VG9U	40mL unpreserved clear vial	AG1T	1L Na Thiosulfate amber glass
I	40mL w/hexane wipe vial	AG1U	1liter unpres amber glass
WGKU	8oz unpreserved clear jar	AG2N	500mL HNO3 amber glass
WGFU	4oz clear soil jar	AG2S	500mL H2SO4 amber glass
JGFU	4oz unpreserved amber wide	AG2U	500mL unpres amber glass
CG3H	250mL clear glass HCl	AG3S	250mL H2SO4 amber glass
CG3F	250mL clear glass HCl, Field Filter	AG3SF	250mL H2SO4 amb glass -field filtered
BG1H	1L HCl clear glass	AG3U	250mL unpres amber glass
BG1S	1L H2SO4 clear glass	AG3B	250mL NaOH amber glass

Plastic

BP1B	1L NaOH plastic
BP1N	1L HNO3 plastic
BP1S	1L H2SO4 plastic
BP1U	1L unpreserved plastic
BP1Z	1L NaOH, Zn, Ac
BP2N	500mL HNO3 plastic
BP2C	500mL NaOH plastic
BP2S	500mL H2SO4 plastic
BP2U	500mL unpreserved plastic
BP2Z	500mL NaOH, Zn Ac
BP3B	250mL NaOH plastic
BP3N	250mL HNO3 plastic
BP3F	250mL HNO3 plastic-field filtered
BP3U	250mL unpreserved plastic
BP3S	250mL H2SO4 plastic
BP3Z	250mL NaOH, ZnAc plastic
NT3U	Non Teflon 250mL unpreserved plastic
BP4U	125mL unpreserved plastic
BP4N	125mL HNO3 plastic
BP4S	125mL H2SO4 plastic

Miscellaneous

Syringe Kit	LL Cr+6 sampling kit
ZPLC	Ziploc Bag
R	Terracore Kit
SP5T	120mL Coliform Sodium Thiosulfate
GN	General Container
U	Summa Can (air sample)
WT	Water
SL	Solid
OL:	Oil
NAL	Non-aqueous liquid
WP	Wipe

APPENDIX H
ADDITIONAL INFORMATION

Copyright © 2025, Partners

March 31, 2025

Office of Planning, Preservation & Development
Ohio Housing Finance Agency, 4 Floor
57 East Main Street
Columbus, Ohio 43215

RE: Phase I Environmental Site Assessment for: Hough Senior Independent Living Property
Hough Avenue between East 89th Street and East 90th Street
Cleveland, Cuyahoga County, Ohio
Project Number: 640.16A

Dear Project Administration Manager:

Please find enclosed the Phase I Environmental Site Assessment for the Subject Property dated March 31, 2025, and addressed to the Ohio Housing Finance Agency (OHFA) and Ohio Development Services Agency (ODSA).

It is Partners' understanding that the information contained in the Environmental Site Assessment will be used by OHFA in considering proposed financing of residential development of the property and, furthermore, that OHFA and ODSA may rely upon the Environmental Site Assessment as if it were issued to OHFA and ODSA.

Partners certifies that the attached is a true, correct and complete copy of the Environmental Site Assessment and that the report represents Partners' professional opinion of the site as of this date. Partners also confirms the evaluation, recommendations and conclusions contained in the Environmental Site Assessment as of this date and that the Environmental Site Assessment has been performed in conformance with the scope and limitations of both the ASTM Practice E1527-21, and OHFA'S Environmental Review Requirements.

Sincerely,
Partners Environmental Consulting, Inc.

Dan B. Brown
President

Copyright © 2025, Partners

31100 Solon Road, Suite G, Solon, Ohio 44139
www.partnersenv.com
phone: (800) 763-1363

CERTIFICATE OF LIABILITY INSURANCE

DATE (MM/DD/YYYY): 01/24/2025

THIS CERTIFICATE IS ISSUED AS A MATTER OF INFORMATION ONLY AND CONFERS NO RIGHTS UPON THE CERTIFICATE HOLDER. THIS CERTIFICATE DOES NOT AFFIRMATIVELY OR NEGATIVELY AMEND, EXTEND OR ALTER THE COVERAGE AFFORDED BY THE POLICIES BELOW. THIS CERTIFICATE OF INSURANCE DOES NOT CONSTITUTE A CONTRACT BETWEEN THE ISSUING INSURER(S), AUTHORIZED REPRESENTATIVE OR PRODUCER, AND THE CERTIFICATE HOLDER.

IMPORTANT: If the certificate holder is an ADDITIONAL INSURED, the policy(ies) must have ADDITIONAL INSURED provisions or be endorsed. If SUBROGATION IS WAIVED, subject to the terms and conditions of the policy, certain policies may require an endorsement. A statement on this certificate does not confer rights to the certificate holder in lieu of such endorsement(s).

PRODUCER
SeibertKeck Insurance Partners
2950 W. Market St.
Fairlawn OH 44333

CONTACT NAME: Tricia Fleming
PHONE (A/C, No, Ext): (330) 867-3140 FAX (A/C, No): (866) 620-2007
E-MAIL ADDRESS: tfleming@seibertkeck.com

INSURER(S) AFFORDING COVERAGE	NAIC #
INSURER A : Ohio Security Insurance Company	24082
INSURER B : West American Insurance Co	44393
INSURER C : Ohio Casualty Insurance Co.	24074
INSURER D : Evanston Insurance Co.	
INSURER E :	
INSURER F :	

INSURED
Partners Environmental Consulting Inc
31100 Solon Rd Ste G
Solon OH 44139

COVERAGES **CERTIFICATE NUMBER:** CL24111670955 **REVISION NUMBER:**

THIS IS TO CERTIFY THAT THE POLICIES OF INSURANCE LISTED BELOW HAVE BEEN ISSUED TO THE INSURED NAMED ABOVE FOR THE POLICY PERIOD INDICATED. NOTWITHSTANDING ANY REQUIREMENT, TERM OR CONDITION OF ANY CONTRACT OR OTHER DOCUMENT WITH RESPECT TO WHICH THIS CERTIFICATE MAY BE ISSUED OR MAY PERTAIN, THE INSURANCE AFFORDED BY THE POLICIES DESCRIBED HEREIN IS SUBJECT TO ALL THE TERMS, EXCLUSIONS AND CONDITIONS OF SUCH POLICIES. LIMITS SHOWN MAY HAVE BEEN REDUCED BY PAID CLAIMS.

INSR LTR	TYPE OF INSURANCE	ADDL INSD	SUBR WVD	POLICY NUMBER	POLICY EFF (MM/DD/YYYY)	POLICY EXP (MM/DD/YYYY)	LIMITS	
A	[X] COMMERCIAL GENERAL LIABILITY [ ] CLAIMS-MADE [X] OCCUR GEN'L AGGREGATE LIMIT APPLIES PER: [ ] POLICY [X] PRO-JECT [ ] LOC [ ] OTHER:	Y		BKS62273969	11/15/2024	11/15/2025	EACH OCCURRENCE DAMAGE TO RENTED PREMISES (Ea occurrence) MED EXP (Any one person) PERSONAL & ADV INJURY GENERAL AGGREGATE PRODUCTS - COMP/OP AGG	$ 1,000,000 $ 1,000,000 $ 15,000 $ 1,000,000 $ 2,000,000 $ 2,000,000
B	AUTOMOBILE LIABILITY [X] ANY AUTO [ ] OWNED AUTOS ONLY [ ] SCHEDULED AUTOS [ ] HIRED AUTOS ONLY [ ] NON-OWNED AUTOS ONLY	Y		BAW62273969	11/15/2024	11/15/2025	COMBINED SINGLE LIMIT (Ea accident) BODILY INJURY (Per person) BODILY INJURY (Per accident) PROPERTY DAMAGE (Per accident)	$ 1,000,000 $ $ $
C	[X] UMBRELLA LIAB [X] OCCUR [ ] EXCESS LIAB [ ] CLAIMS-MADE [ ] DED [X] RETENTION $ 0			USO62273969	11/15/2024	11/15/2025	EACH OCCURRENCE AGGREGATE	$ 6,000,000 $ 6,000,000
A	WORKERS COMPENSATION AND EMPLOYERS' LIABILITY ANY PROPRIETOR/PARTNER/EXECUTIVE OFFICER/MEMBER EXCLUDED? Y / N [ ] (Mandatory in NH) If yes, describe under DESCRIPTION OF OPERATIONS below	N / A		BKS62273969	11/15/2024	11/15/2025	[X] PER STATUTE [ ] OTH-ER E.L. EACH ACCIDENT E.L. DISEASE - EA EMPLOYEE E.L. DISEASE - POLICY LIMIT	$ 1,000,000 $ 1,000,000 $ 1,000,000
D	Professional Liability			MKLV2ENV103152	11/15/2024	11/15/2025	General Aggregate Each claim	$2,000,000 $2,000,000

DESCRIPTION OF OPERATIONS / LOCATIONS / VEHICLES (ACORD 101, Additional Remarks Schedule, may be attached if more space is required)

640.14A Southern Heights PI Update

CERTIFICATE HOLDER

CHN Housing Partners
2999 Payne Avenue Suite 134
Cleveland OH 44114

CANCELLATION

SHOULD ANY OF THE ABOVE DESCRIBED POLICIES BE CANCELLED BEFORE THE EXPIRATION DATE THEREOF, NOTICE WILL BE DELIVERED IN ACCORDANCE WITH THE POLICY PROVISIONS.

AUTHORIZED REPRESENTATIVE

© 1988-2015 ACORD CORPORATION. All rights reserved.

AGENCY CUSTOMER ID: 00028225

LOC #:

ADDITIONAL REMARKS SCHEDULE

AGENCY	NAMED INSURED
SeibertKeck Insurance Partners	Partners Environmental Consulting Inc
POLICY NUMBER	
CARRIER / NAIC CODE	EFFECTIVE DATE:

ADDITIONAL REMARKS

THIS ADDITIONAL REMARKS FORM IS A SCHEDULE TO ACORD FORM,

FORM NUMBER: 25 **FORM TITLE:** Certificate of Liability Insurance: Notes

Excess Liability: Evanston Insurance Co 11/15/2024-25
Policy # MKLV2EFX101239
$5,000,000 Each Occurrence / $5,000,000 Aggregate

Cyber Liability; Corvus Insurance 11/15/2024-25
$1,000,000 Aggregate

© 2008 ACORD CORPORATION. All rights reserved.

The ACORD name and logo are registered marks of ACORD

THIS ENDORSEMENT CHANGES THE POLICY. PLEASE READ IT CAREFULLY.

COMMERCIAL GENERAL LIABILITY EXTENSION

This endorsement modifies insurance provided under the following:

COMMERCIAL GENERAL LIABILITY COVERAGE PART

62273969
002308
560
of 316
111

INDEX

SUBJECT	PAGE
NON-OWNED AIRCRAFT	2
NON-OWNED WATERCRAFT	2
PROPERTY DAMAGE LIABILITY - ELEVATORS	2
EXTENDED DAMAGE TO PROPERTY RENTED TO YOU (Tenant's Property Damage)	2
MEDICAL PAYMENTS EXTENSION	3
EXTENSION OF SUPPLEMENTARY PAYMENTS - COVERAGES A AND B	3
ADDITIONAL INSUREDS - BY CONTRACT, AGREEMENT OR PERMIT	3
PRIMARY AND NON-CONTRIBUTORY- ADDITIONAL INSURED EXTENSION	5
ADDITIONAL INSUREDS - EXTENDED PROTECTION OF YOUR "LIMITS OF INSURANCE"	6
WHO IS AN INSURED - INCIDENTAL MEDICAL ERRORS/MALPRACTICE AND WHO IS AN INSURED - FELLOW EMPLOYEE EXTENSION - MANAGEMENT EMPLOYEES	6
NEWLY FORMED OR ADDITIONALLY ACQUIRED ENTITIES	7
FAILURE TO DISCLOSE HAZARDS AND PRIOR OCCURRENCES	7
KNOWLEDGE OF OCCURRENCE, OFFENSE, CLAIM OR SUIT	7
LIBERALIZATION CLAUSE	7
BODILY INJURY REDEFINED	7
EXTENDED PROPERTY DAMAGE	8
WAIVER OF TRANSFER OF RIGHTS OF RECOVERY AGAINST OTHERS TO US - WHEN REQUIRED IN A CONTRACT OR AGREEMENT WITH YOU	8

© 2013 Liberty Mutual Insurance
Includes copyrighted material of Insurance Services Office, Inc., with its permission.

With respect to coverage afforded by this endorsement, the provisions of the policy apply unless modified by the endorsement.

A. NON-OWNED AIRCRAFT

Under Paragraph **2. Exclusions** of **Section I - Coverage A - Bodily Injury And Property Damage Liability,** exclusion **g. Aircraft, Auto Or Watercraft** does not apply to an aircraft provided:

1. It is not owned by any insured;

2. It is hired, chartered or loaned with a trained paid crew;

3. The pilot in command holds a currently effective certificate, issued by the duly constituted authority of the United States of America or Canada, designating her or him a commercial or airline pilot; and

4. It is not being used to carry persons or property for a charge.

However, the insurance afforded by this provision does not apply if there is available to the insured other valid and collectible insurance, whether primary, excess (other than insurance written to apply specifically in excess of this policy), contingent or on any other basis, that would also apply to the loss covered under this provision.

B. NON-OWNED WATERCRAFT

Under Paragraph **2. Exclusions** of **Section I - Coverage A - Bodily Injury And Property Damage Liability,** Subparagraph **(2)** of exclusion **g. Aircraft, Auto Or Watercraft** is replaced by the following:

This exclusion does not apply to:

(2) A watercraft you do not own that is:

(a) Less than 52 feet long; and

(b) Not being used to carry persons or property for a charge.

C. PROPERTY DAMAGE LIABILITY - ELEVATORS

1. Under Paragraph **2. Exclusions** of **Section I - Coverage A - Bodily Injury And Property Damage Liability,** Subparagraphs **(3), (4)** and **(6)** of exclusion **j. Damage To Property** do not apply if such "property damage" results from the use of elevators. For the purpose of this provision, elevators do not include vehicle lifts. Vehicle lifts are lifts or hoists used in automobile service or repair operations.

2. The following is added to **Section IV - Commercial General Liability Conditions,** Condition **4. Other Insurance,** Paragraph **b. Excess Insurance:**

The insurance afforded by this provision of this endorsement is excess over any property insurance, whether primary, excess, contingent or on any other basis.

D. EXTENDED DAMAGE TO PROPERTY RENTED TO YOU (Tenant's Property Damage)

If Damage To Premises Rented To You is not otherwise excluded from this Coverage Part:

1. Under Paragraph **2. Exclusions of Section I - Coverage A - Bodily Injury and Property Damage Liability:**

a. The fourth from the last paragraph of exclusion **j. Damage To Property** is replaced by the following:

Paragraphs **(1), (3)** and **(4)** of this exclusion do not apply to "property damage" (other than damage by fire, lightning, explosion, smoke, or leakage from an automatic fire protection system) to:

(i) Premises rented to you for a period of 7 or fewer consecutive days; or

(ii) Contents that you rent or lease as part of a premises rental or lease agreement for a period of more than 7 days.

Paragraphs **(1), (3)** and **(4)** of this exclusion do not apply to "property damage" to contents of premises rented to you for a period of 7 or fewer consecutive days.

A separate limit of insurance applies to this coverage as described in **Section III - Limits of Insurance.**

© 2013 Liberty Mutual Insurance
Includes copyrighted material of Insurance Services Office, Inc., with its permission.

112 of 316

b. The last paragraph of subsection **2. Exclusions** is replaced by the following:

Exclusions **c.** through **n.** do not apply to damage by fire, lightning, explosion, smoke or leakage from automatic fire protection systems to premises while rented to you or temporarily occupied by you with permission of the owner. A separate limit of insurance applies to Damage To Premises Rented To You as described in **Section III - Limits Of Insurance.**

2. Paragraph **6.** under **Section III - Limits Of Insurance** is replaced by the following:

6. Subject to Paragraph **5.** above, the Damage To Premises Rented To You Limit is the most we will pay under Coverage **A** for damages because of "property damage" to:

a. Any one premise:

(1) While rented to you; or

(2) While rented to you or temporarily occupied by you with permission of the owner for damage by fire, lightning, explosion, smoke or leakage from automatic protection systems; or

b. Contents that you rent or lease as part of a premises rental or lease agreement.

3. As regards coverage provided by this provision **D. EXTENDED DAMAGE TO PROPERTY RENTED TO YOU (Tenant's Property Damage) -** Paragraph **9.a.** of **Definitions** is replaced with the following:

9.a. A contract for a lease of premises. However, that portion of the contract for a lease of premises that indemnifies any person or organization for damage by fire, lightning, explosion, smoke, or leakage from automatic fire protection systems to premises while rented to you or temporarily occupied by you with the permission of the owner, or for damage to contents of such premises that are included in your premises rental or lease agreement, is not an "insured contract".

E. MEDICAL PAYMENTS EXTENSION

If **Coverage C Medical Payments** is not otherwise excluded, the Medical Payments provided by this policy are amended as follows:

Under Paragraph **1. Insuring Agreement** of **Section I - Coverage C - Medical Payments,** Subparagraph **(b)** of Paragraph **a.** is replaced by the following:

(b) The expenses are incurred and reported within three years of the date of the accident; and

F. EXTENSION OF SUPPLEMENTARY PAYMENTS - COVERAGES A AND B

1. Under **Supplementary Payments - Coverages A** and **B**, Paragraph **1.b.** is replaced by the following:

b. Up to **$3,000** for cost of bail bonds required because of accidents or traffic law violations arising out of the use of any vehicle to which the Bodily Injury Liability Coverage applies. We do not have to furnish these bonds.

2. Paragraph **1.d.** is replaced by the following:

d. All reasonable expenses incurred by the insured at our request to assist us in the investigation or defense of the claim or "suit", including actual loss of earnings up to **$500** a day because of time off from work.

G. ADDITIONAL INSUREDS - BY CONTRACT, AGREEMENT OR PERMIT

1. Paragraph **2.** under **Section II - Who Is An Insured** is amended to include as an insured any person or organization whom you have agreed to add as an additional insured in a written contract, written agreement or permit. Such person or organization is an additional insured but only with respect to liability for "bodily injury", "property damage" or "personal and advertising injury" caused in whole or in part by:

a. Your acts or omissions, or the acts or omissions of those acting on your behalf, in the performance of your on going operations for the additional insured that are the subject of the written contract or written agreement provided that the "bodily injury" or "property damage" occurs, or the "personal and advertising injury" is committed, subsequent to the signing of such written contract or written agreement; or

© 2013 Liberty Mutual Insurance
Includes copyrighted material of Insurance Services Office, Inc., with its permission.

b. Premises or facilities rented by you or used by you; or

c. The maintenance, operation or use by you of equipment rented or leased to you by such person or organization; or

d. Operations performed by you or on your behalf for which the state or political subdivision has issued a permit subject to the following additional provisions:

(1) This insurance does not apply to "bodily injury", "property damage", or "personal and advertising injury" arising out of the operations performed for the state or political subdivision;

(2) This insurance does not apply to "bodily injury" or "property damage" included within the "completed operations hazard".

(3) Insurance applies to premises you own, rent, or control but only with respect to the following hazards:

(a) The existence, maintenance, repair, construction, erection, or removal of advertising signs, awnings, canopies, cellar entrances, coal holes, driveways, manholes, marquees, hoist away openings, sidewalk vaults, street banners, or decorations and similar exposures; or

(b) The construction, erection, or removal of elevators; or

(c) The ownership, maintenance, or use of any elevators covered by this insurance.

However:

1. The insurance afforded to such additional insured only applies to the extent permitted by law; and

2. If coverage provided to the additional insured is required by a contract or agreement, the insurance afforded to such additional insured will not be broader than that which you are required by the contract or agreement to provide for such additional insured.

With respect to Paragraph **1.a.** above, a person's or organization's status as an additional insured under this endorsement ends when:

(1) All work, including materials, parts or equipment furnished in connection with such work, on the project (other than service, maintenance or repairs) to be performed by or on behalf of the additional insured(s) at the location of the covered operations has been completed; or

(2) That portion of "your work" out of which the injury or damage arises has been put to its intended use by any person or organization other than another contractor or subcontractor engaged in performing operations for a principal as a part of the same project.

With respect to Paragraph **1.b.** above, a person's or organization's status as an additional insured under this endorsement ends when their written contract or written agreement with you for such premises or facilities ends.

With respects to Paragraph **1.c.** above, this insurance does not apply to any "occurrence" which takes place after the equipment rental or lease agreement has expired or you have returned such equipment to the lessor.

The insurance provided by this endorsement applies only if the written contract or written agreement is signed prior to the "bodily injury" or "property damage".

We have no duty to defend an additional insured under this endorsement until we receive written notice of a "suit" by the additional insured as required in Paragraph **b.** of Condition **2. Duties In the Event Of Occurrence, Offense, Claim Or Suit** under **Section IV - Commercial General Liability Conditions.**

© 2013 Liberty Mutual Insurance
Includes copyrighted material of Insurance Services Office, Inc., with its permission.

2. With respect to the insurance provided by this endorsement, the following are added to Paragraph **2. Exclusions** under **Section I - Coverage A - Bodily Injury And Property Damage Liability:**

This insurance does not apply to:

a. "Bodily injury" or "property damage" arising from the sole negligence of the additional insured.

b. "Bodily injury" or "property damage" that occurs prior to you commencing operations at the location where such "bodily injury" or "property damage" occurs.

c. "Bodily injury", "property damage" or "personal and advertising injury" arising out of the rendering of, or the failure to render, any professional architectural, engineering or surveying services, including:

(1) The preparing, approving, or failing to prepare or approve, maps, shop drawings, opinions, reports, surveys, field orders, change orders or drawings and specifications; or

(2) Supervisory, inspection, architectural or engineering activities.

This exclusion applies even if the claims against any insured allege negligence or other wrongdoing in the supervision, hiring, employment, training or monitoring of others by that insured, if the "occurrence" which caused the "bodily injury" or "property damage", or the offense which caused the "personal and advertising injury", involved the rendering of, or the failure to render, any professional architectural, engineering or surveying services.

d. "Bodily injury" or "property damage" occurring after:

(1) All work, including materials, parts or equipment furnished in connection with such work, on the project (other than service, maintenance or repairs) to be performed by or on behalf of the additional insured(s) at the location of the covered operations has been completed; or

(2) That portion of "your work" out of which the injury or damage arises has been put to its intended use by any person or organization other than another contractor or subcontractor engaged in performing operations for a principal as a part of the same project.

e. Any person or organization specifically designated as an additional insured for ongoing operations by a separate **ADDITIONAL INSURED -OWNERS, LESSEES OR CONTRACTORS** endorsement issued by us and made a part of this policy.

3. With respect to the insurance afforded to these additional insureds, the following is added to **Section III - Limits Of Insurance:**

If coverage provided to the additional insured is required by a contract or agreement, the most we will pay on behalf of the additional insured is the amount of insurance:

a. Required by the contract or agreement; or

b. Available under the applicable Limits of Insurance shown in the Declarations;

whichever is less.

This endorsement shall not increase the applicable Limits of Insurance shown in the Declaratio ns.

H. PRIMARY AND NON-CONTRIBUTORY ADDITIONAL INSURED EXTENSION

This provision applies to any person or organization who qualifies as an additional insured under any form or endorsement under this policy.

Condition **4. Other Insurance of SECTION IV - COMMERCIAL GENERAL LIABILITY CONDITIONS** is amended as follows:

a. The following is added to Paragraph **a. Primary Insurance:**

If an additional insured's policy has an Other Insurance provision making its policy excess, and you have agreed in a written contract or written agreement to provide the additional insured coverage on a primary and noncontributory basis, this policy shall be primary and we will not seek contribution from the additional insured's policy for damages we cover.

© 2013 Liberty Mutual Insurance
Includes copyrighted material of Insurance Services Office, Inc., with its permission.

62273969 002308 560 115 of 316

b. The following is added to Paragraph **b. Excess Insurance:**

When a written contract or written agreement, other than a premises lease, facilities rental contract or agreement, an equipment rental or lease contract or agreement, or permit issued by a state or political subdivision between you and an additional insured does not require this insurance to be primary or primary and non-contributory, this insurance is excess over any other insurance for which the additional insured is designated as a Named Insured.

Regardless of the written agreement between you and an additional insured, this insurance is excess over any other insurance whether primary, excess, contingent or on any other basis for which the additional insured has been added as an additional insured on other policies.

I. ADDITIONAL INSUREDS - EXTENDED PROTECTION OF YOUR "LIMITS OF INSURANCE"

This provision applies to any person or organization who qualifies as an additional insured under any form or endorsement under this policy.

1. The following is added to Condition **2. Duties In The Event Of Occurrence, Offense, Claim or Suit:**

An additional insured under this endorsement will as soon as practicable:

a. Give written notice of an "occurrence" or an offense that may result in a claim or "suit" under this insurance to us;

b. Tender the defense and indemnity of any claim or "suit" to all insurers whom also have insurance available to the additional insured; and

c. Agree to make available any other insurance which the additional insured has for a loss we cover under this Coverage Part.

d. We have no duty to defend or indemnify an additional insured under this endorsement until we receive written notice of a "suit" by the additional insured.

2. The limits of insurance applicable to the additional insured are those specified in a written contract or written agreement or the limits of insurance as stated in the Declarations of this policy and defined in **Section III - Limits of Insurance** of this policy, whichever are less. These limits are inclusive of and not in addition to the limits of insurance available under this policy.

J. WHO IS AN INSURED - INCIDENTAL MEDICAL ERRORS / MALPRACTICE
WHO IS AN INSURED - FELLOW EMPLOYEE EXTENSION - MANAGEMENT EMPLOYEES

Paragraph **2.a.(1)** of **Section II - Who Is An Insured** is replaced with the following:

(1) "Bodily injury" or "personal and advertising injury":

(a) To you, to your partners or members (if you are a partnership or joint venture), to your members (if you are a limited liability company), to a co-"employee" while in the course of his or her employment or performing duties related to the conduct of your business, or to your other "volunteer workers" while performing duties related to the conduct of your business;

(b) To the spouse, child, parent, brother or sister of that co-"employee" or "volunteer worker" as a consequence of Paragraph **(1) (a)** above;

(c) For which there is any obligation to share damages with or repay someone else who must pay damages because of the injury described in Paragraphs **(1) (a)** or **(b)** above; or

(d) Arising out of his or her providing or failing to provide professional health care services. However, if you are not in the business of providing professional health care services or providing professional health care personnel to others, or if coverage for providing professional health care services is not otherwise excluded by separate endorsement, this provision (Paragraph **(d)**) does not apply.

Paragraphs **(a)** and **(b)** above do not apply to "bodily injury" or "personal and advertising injury" caused by an "employee" who is acting in a supervisory capacity for you. Supervisory capacity as used herein means the "employee's" job responsibilities assigned by you, includes the direct supervision of other "employees" of yours. However, none of these "employees" are insureds for "bodily injury" or "personal and

© 2013 Liberty Mutual Insurance
Includes copyrighted material of Insurance Services Office, Inc., with its permission.

advertising injury" arising out of their willful conduct, which is defined as the purposeful or willful intent to cause "bodily injury" or "personal and advertising injury", or caused in whole or in part by their intoxication by liquor or controlled substances.

The coverage provided by provision **J.** is excess over any other valid and collectable insurance available to your "employee".

K. NEWLY FORMED OR ADDITIONALLY ACQUIRED ENTITIES

Paragraph **3.** of **Section II - Who Is An Insured** is replaced by the following:

3. Any organization you newly acquire or form and over which you maintain ownership or majority interest, will qualify as a Named Insured if there is no other similar insurance available to that organization. However:

a. Coverage under this provision is afforded only until the expiration of the policy period in which the entity was acquired or formed by you;

b. Coverage **A** does not apply to "bodily injury" or "property damage" that occurred before you acquired or formed the organization; and

c. Coverage **B** does not apply to "personal and advertising injury" arising out of an offense committed before you acquired or formed the organization.

d. Records and descriptions of operations must be maintained by the first Named Insured.

No person or organization is an insured with respect to the conduct of any current or past partnership, joint venture or limited liability company that is not shown as a Named Insured in the Declarations or qualifies as an insured under this provision.

L. FAILURE TO DISCLOSE HAZARDS AND PRIOR OCCURRENCES

Under **Section IV - Commercial General Liability Conditions,** the following is added to Condition **6. Representations:**

Your failure to disclose all hazards or prior "occurrences" existing as of the inception date of the policy shall not prejudice the coverage afforded by this policy provided such failure to disclose all hazards or prior "occurrences" is not intentional.

M. KNOWLEDGE OF OCCURRENCE, OFFENSE, CLAIM OR SUIT

Under **Section IV - Commercial General Liability Conditions,** the following is added to Condition **2. Duties In The Event of Occurrence, Offense, Claim Or Suit:**

Knowledge of an "occurrence", offense, claim or "suit" by an agent, servant or "employee" of any insured shall not in itself constitute knowledge of the insured unless an insured listed under Paragraph **1.** of **Section II - Who Is An Insured** or a person who has been designated by them to receive reports of "occurrences", offenses, claims or "suits" shall have received such notice from the agent, servant or "employee".

N. LIBERALIZATION CLAUSE

If we revise this Commercial General Liability Extension Endorsement to provide more coverage without additional premium charge, your policy will automatically provide the coverage as of the day the revision is effective in your state.

O. BODILY INJURY REDEFINED

Under **Section V - Definitions,** Definition **3.** is replaced by the following:

3. "Bodily Injury" means physical injury, sickness or disease sustained by a person. This includes mental anguish, mental injury, shock, fright or death that results from such physical injury, sickness or disease.

© 2013 Liberty Mutual Insurance
Includes copyrighted material of Insurance Services Office, Inc., with its permission.

P. EXTENDED PROPERTY DAMAGE

Exclusion a. of **COVERAGE A. BODILY INJURY AND PROPERTY DAMAGE LIABILITY** is replaced by the following:

a. Expected Or Intended Injury

"Bodily injury" or "property damage" expected or intended from the standpoint of the insured. This exclusion does not apply to "bodily injury" or "property damage" resulting from the use of reasonable force to protect persons or property.

Q. WAIVER OF TRANSFER OF RIGHTS OF RECOVERY AGAINST OTHERS TO US - WHEN REQUIRED IN A CONTRACT OR AGREEMENT WITH YOU

Under **Section IV - Commercial General Liability Conditions,** the following is added to Condition **8. Transfer Of Rights Of Recovery Against Others To Us:**

We waive any right of recovery we may have against a person or organization because of payments we make for injury or damage arising out of your ongoing operations or "your work" done under a contract with that person or organization and included in the "products-completed operations hazard" provided:

1. You and that person or organization have agreed in writing in a contract or agreement that you waive such rights against that person or organization; and

2. The injury or damage occurs subsequent to the execution of the written contract or written agreement.

© 2013 Liberty Mutual Insurance
Includes copyrighted material of Insurance Services Office, Inc., with its permission.

THIS ENDORSEMENT CHANGES THE POLICY. PLEASE READ IT CAREFULLY.

BUSINESS AUTO COVERAGE ENHANCEMENT ENDORSEMENT

This endorsement modifies insurance provided under the following:

BUSINESS AUTO COVERAGE FORM

With respect to coverage afforded by this endorsement, the provisions of the policy apply unless modified by the endorsement.

If the policy to which this endorsement is attached also contains a Business Auto Coverage Enhancement Endorsement with a specific state named in the title, this endorsement does not apply to vehicles garaged in that specified state.

COVERAGE INDEX

SUBJECT	PROVISION NUMBER
ACCIDENTAL AIRBAG DEPLOYMENT	13
ADDITIONAL INSURED BY CONTRACT, AGREEMENT OR PERMIT	4
AMENDED DUTIES IN THE EVENT OF ACCIDENT, CLAIM, SUIT OR LOSS	21
AMENDED FELLOW EMPLOYEE EXCLUSION	6
AUDIO, VISUAL AND DATA ELECTRONIC EQUIPMENT COVERAGE	15
BODILY INJURY REDEFINED	25
EMPLOYEES AS INSUREDS (Including Employee Hired Auto)	3
EXTRA EXPENSE - BROADENED COVERAGE	11
GLASS REPAIR - WAIVER OF DEDUCTIBLE	17
HIRED AUTO COVERAGE TERRITORY	23
HIRED AUTO PHYSICAL DAMAGE (Including Employee Hired Auto)	7
LOAN / LEASE GAP (Coverage Not Available In New York)	16
NEWLY FORMED OR ACQUIRED SUBSIDIARIES	2
PARKED AUTO COLLISION COVERAGE (WAIVER OF DEDUCTIBLE)	18
PERSONAL EFFECTS COVERAGE	12
PHYSICAL DAMAGE - ADDITIONAL TRANSPORTATION EXPENSE COVERAGE	9
PHYSICAL DAMAGE DEDUCTIBLE - VEHICLE TRACKING SYSTEM	14
PRIMARY AND NON-CONTRIBUTORY - WRITTEN CONTRACT OR WRITTEN AGREEMENT	24
RENTAL REIMBURSEMENT	10
SUPPLEMENTARY PAYMENTS	5
TOWING AND LABOR	8
TRAILERS - INCREASED LOAD CAPACITY	1
TWO OR MORE DEDUCTIBLES	19
UNINTENTIONAL FAILURE TO DISCLOSE HAZARDS	20
WAIVER OF TRANSFER OF RIGHTS OF RECOVERY AGAINST OTHERS TO US	22

SECTION I - COVERED AUTOS is amended as follows:

1. **TRAILERS - INCREASED LOAD CAPACITY**

   The following replaces Paragraph **C.1. Certain Trailers, Mobile Equipment And Temporary Substitute Autos** of **SECTION I - COVERED AUTOS:**

   "Trailers" with a load capacity of 3,000 pounds or less designed primarily for travel on public roads.

© 2017 Liberty Mutual Insurance
Includes copyrighted material of Insurance Services Office Inc., with its Permission.

SECTION II - LIABILITY COVERAGE is amended as follows:

2. NEWLY FORMED OR ACQUIRED SUBSIDIARIES

SECTION II - LIABILITY COVERAGE, Paragraph **A.1. - Who Is An Insured** is amended to include the following as an "insured":

d. Any legally incorporated subsidiary of which you own more than 50 percent interest during the policy period. Coverage is afforded only for 90 days from the date of acquisition or formation. However, "insured" does not include any organization that:

(1) Is a partnership or joint venture; or

(2) Is an "insured" under any other automobile policy except a policy written specifically to apply in excess of this policy; or

(3) Has exhausted its Limit of Insurance or had its policy terminated under any other automobile policy.

Coverage under this provision **d.** does not apply to "bodily injury" or "property damage" that occurred before you acquired or formed the organization.

3. EMPLOYEES AS INSUREDS

SECTION II - LIABILITY COVERAGE, Paragraph **A.1. Who Is An Insured** is amended to include the following as an "insured":

e. Any "employee" of yours while using a covered "auto" you do not own, hire or borrow but only for acts within the scope of their employment by you. Insurance provided by this endorsement is excess over any other insurance available to any "employee".

f. Any "employee" of yours while operating an "auto" hired or borrowed under a written contract or agreement in that "employee's" name, with your permission, while performing duties related to the conduct of your business and within the scope of their employment. Insurance provided by this endorsement is excess over any other insurance available to the "employee".

4. ADDITIONAL INSURED BY CONTRACT, AGREEMENT OR PERMIT

SECTION II - LIABILITY COVERAGE, Paragraph **A.1. Who Is An Insured** is amended to include the following as an "insured":

g. Any person or organization with respect to the operation, maintenance or use of a covered "auto", provided that you and such person or organization have agreed in a written contract, written agreement, or permit issued to you by governmental or public authority, to add such person, or organization, or governmental or public authority to this policy as an "insured".

However, such person or organization is an "insured":

(1) Only with respect to the operation, maintenance or use of a covered "auto";

(2) Only for "bodily injury" or "property damage" caused by an "accident" which takes place after you executed the written contract or written agreement, or the permit has been issued to you; and

(3) Only for the duration of that contract, agreement or permit.

The "insured" is required to submit a claim to any other insurer to which coverage could apply for defense and indemnity. Unless the "insured" has agreed in writing to primary noncontributory wording per enhancement number 24, this policy is excess over any other collectible insurance.

5. SUPPLEMENTARY PAYMENTS

SECTION II - LIABILITY COVERAGE, Coverage Extensions, 2.a. Supplementary Payments, Paragraphs **(2)** and **(4)** are replaced by the following:

(2) Up to $3,000 for cost of bail bonds (including bonds for related traffic violations) required because of an "accident" we cover. We do not have to furnish these bonds.

(4) All reasonable expenses incurred by the "insured" at our request, including actual loss of earnings up to $500 a day because of time off from work.

© 2017 Liberty Mutual Insurance

Includes copyrighted material of Insurance Services Office Inc., with its Permission.

6. AMENDED FELLOW EMPLOYEE EXCLUSION

In those jurisdictions where, by law, fellow "employees" are not entitled to the protection afforded to the employer by the workers compensation exclusivity rule, or similar protection, the following provision is added:

SECTION II - LIABILITY, Exclusion B.5. Fellow Employee does not apply if the "bodily injury" results from the use of a covered "auto" you own or hire if you have workers compensation insurance in force for all of your "employees" at the time of "loss".

This coverage is excess over any other collectible insurance.

SECTION III - PHYSICAL DAMAGE COVERAGE is amended as follows:

7. HIRED AUTO PHYSICAL DAMAGE

Paragraph **A.4. Coverage Extensions** of **SECTION III - PHYSICAL DAMAGE COVERAGE,** is amended by adding the following:

If hired "autos" are covered "autos" for Liability Coverage, and if Comprehensive, Specified Causes of Loss or Collision coverage are provided under the Business Auto Coverage Form for any "auto" you own, then the Physical Damage coverages provided are extended to "autos":

a. You hire, rent or borrow; or

b. Your "employee" hires or rents under a written contract or agreement in that "employee's" name, but only if the damage occurs while the vehicle is being used in the conduct of your business,

subject to the following limit and deductible:

a. The most we will pay for "loss" in any one "accident" or "loss" is the smallest of:

(1) $50,000; or

(2) The actual cash value of the damaged or stolen property as of the time of the "loss"; or

(3) The cost of repairing or replacing the damaged or stolen property with other property of like kind and quality, minus a deductible.

b. The deductible will be equal to the largest deductible applicable to any owned "auto" for that coverage.

c. Subject to the limit, deductible and excess provisions described in this provision, we will provide coverage equal to the broadest coverage applicable to any covered "auto" you own.

d. Subject to a maximum of $1,000 per "accident", we will also cover the actual loss of use of the hired "auto" if it results from an "accident", you are legally liable and the lessor incurs an actual financial loss.

e. This coverage extension does not apply to:

(1) Any "auto" that is hired, rented or borrowed with a driver; or

(2) Any "auto" that is hired, rented or borrowed from your "employee" or any member of your "employee's" household.

Coverage provided under this extension is excess over any other collectible insurance available at the time of "loss".

8. TOWING AND LABOR

SECTION III - PHYSICAL DAMAGE COVERAGE, Paragraph **A.2. Towing,** is amended by the addition of the following:

We will pay towing and labor costs incurred, up to the limits shown below, each time a covered "auto" classified and rated as a private passenger type, "light truck" or "medium truck" is disabled:

a. For private passenger type vehicles, we will pay up to $75 per disablement.

b. For "light trucks", we will pay up to $75 per disablement. "Light trucks" are trucks that have a gross vehicle weight (GVW) of 10,000 pounds or less.

c. For "medium trucks" , we will pay up to $150 per disablement. "Medium trucks" are trucks that have a gross vehicle weight (GVW) of 10,001 - 20,000 pounds.

However, the labor must be performed at the place of disablement.

© 2017 Liberty Mutual Insurance
Includes copyrighted material of Insurance Services Office Inc., with its Permission.

9. PHYSICAL DAMAGE - ADDITIONAL TRANSPORTATION EXPENSE COVERAGE

Paragraph **A.4.a. Coverage Extensions, Transportation Expenses** of **SECTION III - PHYSICAL DAMAGE COVERAGE,** is amended to provide a limit of $50 per day and a maximum limit of $1,500.

10. RENTAL REIMBURSEMENT

SECTION III - PHYSICAL DAMAGE COVERAGE, A. Coverage, is amended by adding the following:

a. We will pay up to $75 per day for rental reimbursement expenses incurred by you for the rental of an "auto" because of "accident" or "loss", to an "auto" for which we also pay a "loss" under Comprehensive, Specified Causes of Loss or Collision Coverages. We will pay only for those expenses incurred after the first 24 hours following the "accident" or "loss" to the covered "auto."

b. Rental Reimbursement requires the rental of a comparable or lessor vehicle, which in many cases may be substantially less than $75 per day, and will only be allowed for the period of time it should take to repair or replace the vehicle with reasonable speed and similar quality, up to a maximum of 30 days.

c. We will also pay up to $500 for reasonable and necessary expenses incurred by you to remove and replace your tools and equipment from the covered "auto". This limit is excess over any other collectible insurance.

d. This coverage does not apply unless you have a business necessity that other "autos" available for your use and operation cannot fill.

e. If "loss" results from the total theft of a covered "auto" of the private passenger type, we will pay under this coverage only that amount of your rental reimbursement expenses which is not already provided under Paragraph **4. Coverage Extension.**

f. No deductible applies to this coverage.

g. The insurance provided under this extension is excess over any other collectible insurance.

If this policy also provides Rental Reimbursement Coverage you purchased, the coverage provided by this Enhancement Endorsement is in addition to the coverage you purchased.

For the purposes of this endorsement provision, materials and equipment do not include "personal effects" as defined in provision **12.B.**

11. EXTRA EXPENSE - BROADENED COVERAGE

Under **SECTION III - PHYSICAL DAMAGE COVERAGE, A. Coverage,** we will pay for the expense of returning a stolen covered "auto" to you. The maximum amount we will pay is $1,000.

12. PERSONAL EFFECTS COVERAGE

A. SECTION III - PHYSICAL DAMAGE COVERAGE, A. Coverage, is amended by adding the following:

If you have purchased Comprehensive Coverage on this policy for an "auto" you own and that "auto" is stolen, we will pay, without application of a deductible, up to $600 for "personal effects" stolen with the "auto."

The insurance provided under this provision is excess over any other collectible insurance.

B. SECTION V - DEFINITIONS is amended by adding the following:

For the purposes of this provision, "personal effects" mean tangible property that is worn or carried by an "insured." "Personal effects" does not include tools, equipment, jewelry, money or securities.

13. ACCIDENTAL AIRBAG DEPLOYMENT

SECTION III - PHYSICAL DAMAGE COVERAGE, B. Exclusions is amended by adding the following:

If you have purchased Comprehensive or Collision Coverage under this policy, the exclusion for "loss" relating to mechanical breakdown does not apply to the accidental discharge of an airbag.

Any insurance we provide shall be excess over any other collectible insurance or reimbursement by manufacturer's warranty. However, we agree to pay any deductible applicable to the other coverage or warranty.

© 2017 Liberty Mutual Insurance
Includes copyrighted material of Insurance Services Office Inc., with its Permission.

14. PHYSICAL DAMAGE DEDUCTIBLE - VEHICLE TRACKING SYSTEM

SECTION III - PHYSICAL DAMAGE COVERAGE, D. Deductible, is amended by adding the following:

Any Comprehensive Deductible shown in the Declarations will be reduced by 50% for any "loss" caused by theft if the vehicle is equipped with a vehicle tracking device such as a radio tracking device or a global position device and that device was the method of recovery of the vehicle.

15. AUDIO, VISUAL AND DATA ELECTRONIC EQUIPMENT COVERAGE

SECTION III - PHYSICAL DAMAGE COVERAGE, B. Exclusions, Paragraph **a.** of the exception to exclusions **4.c.** and **4.d.** is deleted and replaced with the following:

Exclusions **4.c.** and **4.d.** do not apply to:

a. Electronic equipment that receives or transmits audio, visual or data signals, whether or not designed solely for the reproduction of sound, if the equipment is:

(1) Permanently installed in the covered "auto" at the time of the "loss" or removable from a housing unit that is permanently installed in the covered "auto"; and

(2) Designed to be solely operated by use from the power from the "auto's" electrical system; and

(3) Physical damage coverages are provided for the covered "auto".

If the "loss" occurs solely to audio, visual or data electronic equipment or accessories used with this equipment, then our obligation to pay for, repair, return or replace damaged or stolen property will be reduced by a $100 deductible.

16. LOAN / LEASE GAP COVERAGE (Not Applicable In New York)

A. Paragraph **C. Limit Of Insurance** of **SECTION III - PHYSICAL DAMAGE COVERAGE** is amended by adding the following:

The most we will pay for a "total loss" to a covered "auto" owned by or leased to you in any one "accident" is the greater of the:

1. Balance due under the terms of the loan or lease to which the damaged covered "auto" is subject at the time of the "loss" less the amount of:

a. Overdue payments and financial penalties associated with those payments as of the date of the "loss";

b. Financial penalties imposed under a lease due to high mileage, excessive use or abnormal wear and tear;

c. Costs for extended warranties, Credit Life Insurance, Health, Accident or Disability Insurance purchased with the loan or lease;

d. Transfer or rollover balances from previous loans or leases;

e. Final payment due under a "Balloon Loan";

f. The dollar amount of any unrepaired damage which occurred prior to the "total loss" of a covered "auto";

g. Security deposits not refunded by a lessor;

h. All refunds payable or paid to you as a result of the early termination of a lease agreement or as a result of the early termination of any warranty or extended service agreement on a covered "auto";

i. Any amount representing taxes;

j. Loan or lease termination fees; or

2. The actual cash value of the damage or stolen property as of the time of the "loss".

An adjustment for depreciation and physical condition will be made in determining the actual cash value at the time of the "loss". This adjustment is not applicable in Texas.

B. Additional Conditions

This coverage applies only to the original loan for which the covered "auto" that incurred the "loss" serves as collateral, or lease written on the covered "auto" that incurred the "loss".

© 2017 Liberty Mutual Insurance
Includes copyrighted material of Insurance Services Office Inc., with its Permission.

C. SECTION V - DEFINITIONS is changed by adding the following:

As used in this endorsement provision, the following definitions apply:

"Total loss" means a "loss" in which the cost of repairs plus the salvage value exceeds the actual cash value.

A "balloon loan" is one with periodic payments that are insufficient to repay the balance over the term of the loan, thereby requiring a large final payment.

17. GLASS REPAIR - WAIVER OF DEDUCTIBLE

Paragraph **D. Deductible** of **SECTION III - PHYSICAL DAMAGE COVERAGE** is amended by the addition of the following:

No deductible applies to glass damage if the glass is repaired rather than replaced.

18. PARKED AUTO COLLISION COVERAGE (WAIVER OF DEDUCTIBLE)

Paragraph **D. Deductible** of **SECTION III - PHYSICAL DAMAGE COVERAGE** is amended by the addition of the following:

The deductible does not apply to "loss" caused by collision to such covered "auto" of the private passenger type or light weight truck with a gross vehicle weight of 10,000 lbs. or less as defined by the manufacturer as maximum loaded weight the "auto" is designed to carry while it is:

a. In the charge of an "insured";

b. Legally parked; and

c. Unoccupied.

The "loss" must be reported to the police authorities within 24 hours of known damage.

The total amount of the damage to the covered "auto" must exceed the deductible shown in the Declarations.

This provision does not apply to any "loss" if the covered "auto" is in the charge of any person or organization engaged in the automobile business.

19. TWO OR MORE DEDUCTIBLES

Under **SECTION III - PHYSICAL DAMAGE COVERAGE,** if two or more company policies or coverage forms apply to the same "accident", the following applies to Paragraph **D. Deductible:**

a. If the applicable Business Auto deductible is the smaller (or smallest) deductible, it will be waived; or

b. If the applicable Business Auto deductible is not the smaller (or smallest) deductible , it will be reduced by the amount of the smaller (or smallest) deductible; or

c. If the "loss" involves two or more Business Auto coverage forms or policies, the smaller (or smallest) deductible will be waived.

For the purpose of this endorsement, company means any company that is part of the Liberty Mutual Group.

SECTION IV - BUSINESS AUTO CONDITIONS is amended as follows:

20. UNINTENTIONAL FAILURE TO DISCLOSE HAZARDS

SECTION IV- BUSINESS AUTO CONDITIONS, Paragraph **B.2.** is amended by adding the following:

If you unintentionally fail to disclose any hazards, exposures or material facts existing as of the inception date or renewal date of the Business Auto Coverage Form, the coverage afforded by this policy will not be prejudiced.

However, you must report the undisclosed hazard of exposure as soon as practicable after its discovery, and we have the right to collect additional premium for any such hazard or exposure.

© 2017 Liberty Mutual Insurance

Includes copyrighted material of Insurance Services Office Inc., with its Permission.

21. AMENDED DUTIES IN THE EVENT OF ACCIDENT, CLAIM, SUIT, OR LOSS

SECTION IV - BUSINESS AUTO CONDITIONS, Paragraph **A.2.a.** is replaced in its entirety by the following:

a. In the event of "accident", claim, "suit" or "loss", you must promptly notify us when it is known to:

(1) You, if you are an individual;

(2) A partner, if you are a partnership;

(3) Member, if you are a limited liability company;

(4) An executive officer or the "employee" designated by the Named Insured to give such notice, if you are a corporation.

To the extent possible, notice to us should include:

(a) How, when and where the "accident" or "loss" took place;

(b) The "insureds" name and address; and

(c) The names and addresses of any injured persons and witnesses.

22. WAIVER OF TRANSFER OF RIGHTS OF RECOVERY AGAINST OTHERS TO US

SECTION IV - BUSINESS AUTO CONDITIONS, Paragraph **A.5. Transfer Of Rights Of Recovery Against Others To Us,** is amended by the addition of the following:

If the person or organization has in a written agreement waived those rights before an "accident" or "loss", our rights are waived also.

23. HIRED AUTO COVERAGE TERRITORY

SECTION IV - BUSINESS AUTO CONDITIONS, Paragraph **B.7. Policy Period, Coverage Territory,** is amended by the addition of the following:

f. For "autos" hired 30 days or less, the coverage territory is anywhere in the world, provided that the "insured's" responsibility to pay for damages is determined in a "suit", on the merits, in the United States, the territories and possessions of the United States of America, Puerto Rico or Canada or in a settlement we agree to.

This extension of coverage does not apply to an "auto" hired, leased, rented or borrowed with a driver.

24. PRIMARY AND NON-CONTRIBUTING IF REQUIRED BY WRITTEN CONTRACT OR WRITTEN AGREEMENT

The following is added to **SECTION IV - BUSINESS AUTO CONDITIONS, General Conditions, B.5. Other Insurance** and supersedes any provision to the contrary:

This Coverage Form's Covered Autos Liability Coverage is primary to and will not seek contribution from any other insurance available to an "insured" under your policy provided that:

1. Such "insured" is a Named Insured under such other insurance; and

2. You have agreed in a written contract or written agreement that this insurance would be primary and would not seek contribution from any other insurance available to such "insured".

SECTION V - DEFINITIONS is amended as follows:

25. BODILY INJURY REDEFINED

Under **SECTION V - DEFINITIONS,** Definition **C.** is replaced by the following:

"Bodily injury" means physical injury, sickness or disease sustained by a person, including mental anguish, mental injury, shock, fright or death resulting from any of these at any time.

© 2017 Liberty Mutual Insurance
Includes copyrighted material of Insurance Services Office Inc., with its Permission.

Emily Loxley

From: Cleveland Public Records Center <clevelandoh@govqa.us>
Sent: Monday, March 17, 2025 9:05 AM
To: Emily Loxley
Subject: Public Safety - Public Records Request :: P005872-031725

Dear Environmental Professional I Emily Loxley,

Thank you for your interest in public records of the City of Cleveland. Your request has been received and is being processed in accordance with the Ohio Sunshine Laws. Your request was received in this office on 3/17/2025 and has been given the reference number P005872-031725 for tracking purposes.

Records Requested: **3/17/2025 601 Lakeside Avenue, Room 227, Cleveland, Ohio 44114 Attn: Fire Chief Anthony Luke Re: Data Request for HUD Environmental Review, Hough Senior Independent Living project Hough Avenue between East 89th Street and East 90th Street Cleveland, Cuyahoga County, Ohio Dear Chief Anthony Luke: We are requesting information on behalf of the Ohio Housing Finance Agency in connection with the environmental review record for the Hough Senior Independent Living project located in Cleveland, Cuyahoga County, Ohio. The project involves new construction of senior living apartments. A location map is attached. Please provide the following information: 1. Are you aware of any USTs at or near the project site? 2. Are you aware of any hazardous-material responses or other environmental concerns in the project area? 3. Do you have file(s) available for the project site that can be made available for review, or can copies be provided? 4. What station will provide service to this location? 5. What is the approximate response time for fire and medical emergencies? 6. Who provides ambulance service in the [city or village or township]? 7. Is the fire department included in the building plan review process? If not, would the fire department like to review the plans for this project? Thank you for your assistance in this matter. If there are any questions regarding this request for information, please contact me at 330-575-5847 or eloxley@partnersenv.com.**

Your request will be forwarded to the relevant city department(s) to locate the information you seek and to determine the volume and any costs associated with satisfying your request. You will be contacted about the availability and/or provided with copies of the records in question. **PLEASE NOTE:** The public records law does not require a governmental body to create new information, to do legal research, or to answer questions.

You can monitor the progress of your request at the link below and you will receive an email when your request has been completed. Again, thank you for using the Cleveland Public Records Center.

City of Cleveland - Public Records

To monitor the progress or update this request please log into the Cleveland Public Records Center.

Emily Loxley

From: Cleveland Public Records Center <clevelandoh@govqa.us>
Sent: Tuesday, March 18, 2025 9:39 AM
To: Emily Loxley
Subject: [Cleveland Public Records Center] Public Safety - Public Records Request :: P005872-031725

--- Please respond above this line ---

PUBLIC RECORDS REQUEST of March 17, 2025, Reference #P005872-031725

Dear Environmental Professional I Emily Loxley,

Thank you for your interest in public records of the City of Cleveland. Your request has been received and is being processed in accordance with the public records laws.

Please contact Mwright2@clevelandohio.gov. Unfortunately, our files are being scanned offsite, I have forwarded your requested address for research, if files are available, they will scan them over to us. Unfortunately, the turnaround time is unknown at this time. Please respond within 14 days of this notice or your request will be considered closed.

Thank you,

Sincerely,

City of Cleveland - Division Of Fire

To monitor the progress or update this request please log into the Cleveland Public Records Center.

Emily Loxley

From: Cleveland Public Records Center <clevelandoh@govqa.us>
Sent: Monday, March 17, 2025 9:08 AM
To: Emily Loxley
Subject: Public Safety - Public Records Request :: P005873-031725

Dear Environmental Professional I Emily Loxley,

Thank you for your interest in public records of the City of Cleveland. Your request has been received and is being processed in accordance with the Ohio Sunshine Laws. Your request was received in this office on 3/17/2025 and has been given the reference number P005873-031725 for tracking purposes.

Records Requested: **3/17/2025 1300 Ontario Street Cleveland, Ohio 44113 Attn: Police Chief Dorothy Todd Re: Data Request for HUD Environmental Review, Hough Senior Independent Living project Hough Avenue between East 89th Street and East 90th Street Cleveland, Cuyahoga County, Ohio Dear Chief Dorothy Todd: We are requesting information on behalf of the Ohio Housing Finance Agency in connection with the environmental review record for the Hough Senior Independent Living project located in Cleveland, Cuyahoga County, Ohio. The project involves new construction of senior living apartments. A location map is attached. Please provide the following information: 1. Is criminal activity a significant problem in the area of the project site, as compared with the city in general? If so, what steps can the project take to promote safety in the area? 2. What is the approximate response time for emergency calls? 3. Are numerous traffic violations or accidents reported at the intersections near the project site? Is the area safe for pedestrian traffic? Thank you for your assistance in this matter. If there are any questions regarding this request for information, please contact me at 330-575-5847 or eloxley@partnersenv.com.**

Your request will be forwarded to the relevant city department(s) to locate the information you seek and to determine the volume and any costs associated with satisfying your request. You will be contacted about the availability and/or provided with copies of the records in question. **PLEASE NOTE:** The public records law does not require a governmental body to create new information, to do legal research, or to answer questions.

You can monitor the progress of your request at the link below and you will receive an email when your request has been completed. Again, thank you for using the Cleveland Public Records Center.

City of Cleveland - Public Records

To monitor the progress or update this request please log into the Cleveland Public Records Center.

Emily Loxley

From: Emily Loxley
Sent: Monday, March 17, 2025 9:20 AM
To: bhrecordsplans@clevelandohio.gov
Subject: Public Records of Request - Hough Senior Independent Living Property
Attachments: Property Location Map.pdf

3/17/2025
601 Lakeside Avenue, Room 517,
Cleveland, Ohio 44114

Attn: Director Sally Martin O'Toole

Re: Data Request for HUD Environmental Review, Hough Senior Independent Living project
Hough Avenue between East 89th Street and East 90th Street
Cleveland, Cuyahoga County, Ohio

Dear Ms. Sally Martin O'Toole

We are requesting information on behalf of the Ohio Housing Finance Agency in connection with the environmental review record for the Hough Senior Independent Living project located in Cleveland, Cuyahoga County, Ohio. The project involves new construction of senior living apartments. A location map is attached.

Please provide the following information:

1. Are you aware of any USTs at or near the project site?
2. Are you aware of any environmental concerns in the project area?
3. Do you have file(s) available for the project site that can be made available for review, or can copies be provided?

Thank you for your assistance in this matter. If there are any questions regarding this request for information, please contact me at 330-575-5847 or eloxley@partnersenv.com.

Emily Loxley
Environmental Professional I
Partners
31100 Solon Road; Suite G
Solon, Ohio 44139

Tel. (800) 763-1363
Cell. (330) 575-5847

PARTNERS
Est. 1999

www.partnersenv.com
Environmental, Safety, & Engineering
Offices in Ohio, New York, New Jersey, and Colorado

Emily Loxley

From: Emily Loxley
Sent: Monday, March 17, 2025 9:23 AM
To: Mailbox - Public Records Request
Subject: Public Records of Request - Hough Senior Independent Living Property
Attachments: Property Location Map.pdf

3/17/2025
1111 Superior Avenue East, Suite 1800,
Cleveland, Ohio 44114

Attn: Dr. Warren Morgan

Re: Data Request for HUD Environmental Review, Hough Senior Independent Living project
Hough Avenue between East 89th Street and East 90th Street
Cleveland, Cuyahoga County, Ohio

Dear Mr. Warren Morgan:

We are requesting information on behalf of the Ohio Housing Finance Agency in connection with the environmental review record for the Hough Senior Independent Living project located in Cleveland, Cuyahoga County, Ohio. The project involves new construction of senior living apartments. A location map is attached.

Please provide the following information:

1. Which schools within the system will students attend?
2. Can the schools adequately absorb an influx of students that may result from the construction?
3. Will these students be on bus routes or will students walk to school?
4. Are pre-school and adult education classes available through the school system?
5. If available, please provide literature regarding the school system.

Thank you for your assistance in this matter. If there are any questions regarding this request for information, please contact me at 330-575-5847 or eloxley@partnersenv.com.

Emily Loxley
Environmental Professional I
Partners
31100 Solon Road; Suite G
Solon, Ohio 44139

Tel. (800) 763-1363
Cell. (330) 575-5847

PARTNERS
Est. 1999

www.partnersenv.com
Environmental, Safety, & Engineering
Offices in Ohio, New York, New Jersey, and Colorado

Emily Loxley

From: Mailbox - Public Records Request <publicrecords@clevelandmetroschools.org>
Sent: Monday, March 17, 2025 9:24 AM
To: Emily Loxley
Subject: Automatic reply: Public Records of Request - Hough Senior Independent Living Property

The Cleveland Metropolitan School District ("CMSD") is in receipt of your Public Records Request and will respond within a reasonable time. A reasonable time depends on the circumstances of the request, including the scope and clarity of the request, and the time necessary to identify, review, and prepare the records responsive to the request.

Please be advised that due to the large number of recent and current requests, you may experience a delayed response. CMSD strives to be as accommodating as possible to Public Record Requests and will continue to do so.

Should you have questions regarding your request before receiving a response from CMSD, please email us at publicrecords@clevelandmetroschools.org.

Thank you.

Public Record Requests

Cleveland Metropolitan School District

1111 Superior Ave. E., Suite 1800

Cleveland, Ohio 44114
Phone: 216-838-0070

E-Mail: publicrecords@clevelandmetroschools.org

Emily Loxley

From: Mailbox - Public Records Request <publicrecords@clevelandmetroschools.org>
Sent: Tuesday, March 18, 2025 9:07 AM
To: Emily Loxley
Subject: Re: Public Records of Request - Hough Senior Independent Living Property

Good morning Emily,

In response to your Public Records Request, please see the responsive data provided below.

1. Which schools within the system will students attend?

CMSD is an open choice school system, therefore there are no "assigned" neighborhood schools. However, students living in that area would be closest to Daniel E. Morgan (PreK-8), Mary B. Martin (PreK-8), Mary M. Bethune (PreK-8), Wade Park (PreK-8), John Hay campus (high school), and Cleveland School of the Arts (high school).

2. Can the schools adequately absorb an influx of students that may result from the construction?

There is sufficient capacity within the schools in this area to absorb any influx of students.

3. Will these students be on bus routes or will students walk to school?

Per CMSD transportation policy, students living less than one mile from the school will walk while students living more than one mile will ride a bus or be given an RTA pass (grade-dependent).

4. Are pre-school and adult education classes available through the school system?

All primary schools listed above offer pre-school. CMSD does not offer adult education within its facilities.

5. If available, please provide literature regarding the school system.

Please visit https://www.clevelandmetroschools.org/domain/166.

This email completes CMSD's response to your Public Records Request. Please feel free to contact us at publicrecords@clevelandmetroschools.org should you have questions.

Best Regards,

Public Record Requests
Cleveland Metropolitan School District
1111 Superior Ave. E., Suite 1800
Cleveland, Ohio 44114
Phone: 216-838-0070
E-Mail: publicrecords@clevelandmetroschools.org

From: Emily Loxley <ELoxley@partnersenv.com>
Sent: Monday, March 17, 2025 9:22 AM

To: Mailbox - Public Records Request <publicrecords@clevelandmetroschools.org>
Subject: Public Records of Request - Hough Senior Independent Living Property

3/17/2025
1111 Superior Avenue East, Suite 1800,
Cleveland, Ohio 44114

Attn: Dr. Warren Morgan

Re: Data Request for HUD Environmental Review, Hough Senior Independent Living project
Hough Avenue between East 89th Street and East 90th Street
Cleveland, Cuyahoga County, Ohio

Dear Mr. Warren Morgan:

We are requesting information on behalf of the Ohio Housing Finance Agency in connection with the environmental review record for the Hough Senior Independent Living project located in Cleveland, Cuyahoga County, Ohio. The project involves new construction of senior living apartments. A location map is attached.

Please provide the following information:

1. Which schools within the system will students attend?
2. Can the schools adequately absorb an influx of students that may result from the construction?
3. Will these students be on bus routes or will students walk to school?
4. Are pre-school and adult education classes available through the school system?
5. If available, please provide literature regarding the school system.

Thank you for your assistance in this matter. If there are any questions regarding this request for information, please contact me at 330-575-5847 or eloxley@partnersenv.com.

Emily Loxley
Environmental Professional I
Partners
31100 Solon Road; Suite G
Solon, Ohio 44139

Tel. (800) 763-1363
Cell. (330) 575-5847

PARTNERS
Est. 1999
www.partnersenv.com
Environmental, Safety, & Engineering
Offices in Ohio, New York, New Jersey, and Colorado

Emily Loxley

From: OTTER SERVER <bust01@com.state.oh.us>
Sent: Monday, March 17, 2025 9:33 AM
To: Emily Loxley
Subject: Public Information Request Received

OTTER (Ohio Tank Tracking & Environmental Regulations)

Your public information request dated 03/17/2025 has been received by the Bureau of Underground Storage Tank Regulations (BUSTR). You will be notified by BUSTR with the result of your request in the near future. Please contact our records management section at (614) 387-7412 if you have any questions.
Sincerely,
Kelly Snedegar, Records Manager

****
The information transmitted is intended solely for the individual or entity to which it is addressed and may contain confidential and/or privileged material. Any review, retransmission, dissemination or other use of or taking action in reliance upon this information by persons or entities other than the intended recipient is prohibited. If you have received this email in error please contact the sender and delete the material from any computer.
****

Emily Loxley

From: OTTER SERVER <bust01@com.state.oh.us>
Sent: Monday, March 17, 2025 9:36 AM
To: Emily Loxley
Subject: Public Information Request Received

OTTER (Ohio Tank Tracking & Environmental Regulations)

Your public information request dated 03/17/2025 has been received by the Bureau of Underground Storage Tank Regulations (BUSTR). You will be notified by BUSTR with the result of your request in the near future. Please contact our records management section at (614) 387-7412 if you have any questions.
Sincerely,
Kelly Snedegar, Records Manager

****
The information transmitted is intended solely for the individual or entity to which it is addressed and may contain confidential and/or privileged material. Any review, retransmission, dissemination or other use of or taking action in reliance upon this information by persons or entities other than the intended recipient is prohibited. If you have received this email in error please contact the sender and delete the material from any computer.
****

Emily Loxley

From: OTTER SERVER <bust01@com.state.oh.us>
Sent: Monday, March 17, 2025 9:39 AM
To: Emily Loxley
Subject: Public Information Request Received

OTTER (Ohio Tank Tracking & Environmental Regulations)

Your public information request dated 03/17/2025 has been received by the Bureau of Underground Storage Tank Regulations (BUSTR). You will be notified by BUSTR with the result of your request in the near future. Please contact our records management section at (614) 387-7412 if you have any questions.
Sincerely,
Kelly Snedegar, Records Manager

****
The information transmitted is intended solely for the individual or entity to which it is addressed and may contain confidential and/or privileged material. Any review, retransmission, dissemination or other use of or taking action in reliance upon this information by persons or entities other than the intended recipient is prohibited. If you have received this email in error please contact the sender and delete the material from any computer.
****

Emily Loxley

From: OTTER SERVER <bust01@com.state.oh.us>
Sent: Monday, March 17, 2025 9:39 AM
To: Emily Loxley
Subject: Public Information Request Received

OTTER (Ohio Tank Tracking & Environmental Regulations)

Your public information request dated 03/17/2025 has been received by the Bureau of Underground Storage Tank Regulations (BUSTR). You will be notified by BUSTR with the result of your request in the near future. Please contact our records management section at (614) 387-7412 if you have any questions.
Sincerely,
Kelly Snedegar, Records Manager

****
The information transmitted is intended solely for the individual or entity to which it is addressed and may contain confidential and/or privileged material. Any review, retransmission, dissemination or other use of or taking action in reliance upon this information by persons or entities other than the intended recipient is prohibited. If you have received this email in error please contact the sender and delete the material from any computer.
****

March 18, 2025

TO: Emily Loxley

FROM: Marla Reichenbach
Administrative Professional 2 BUSTR

On Behalf of the Bureau of Underground Storage Tank Regulations, the Records Management Section is responding to your public records request. Thank you for your request. We have searched our data base regarding records for Underground Storage Tanks and found no release/records for the specific address/facility you requested:

1768 E 90th St, Cleveland, OH
8910 Hough Ave, Cleveland, OH
8920 Hough Ave, Cleveland, OH
8924 Hough Ave, Cleveland, OH

Please contact your local fire department in that they may have records for this address/facility. If you are requesting information for Aboveground Storage tanks, please contact the Code Enforcement Bureau at (614) 728-5460 and if you need records regarding permits and registrations, please contact Maria with the Bureau of Testing and Registration at (614) 995-0301.

Our request forms are designed to use one form per facility number or address. If you have additional addresses you need information for, please submit additional request forms.

Please do not hesitate to contact me if I can be of further assistance.

marla.reichenbach@com.ohio.gov

Emily Loxley

From: Emily Loxley
Sent: Monday, March 17, 2025 9:43 AM
To: bkimball@clevelandohio.gov
Subject: Public Records of Request - Hough Senior Independent Living Property
Attachments: Property Location Map.pdf

3/17/2025
75 Erieview Plaza
Cleveland, Ohio 44114

Attn: Assistant Director Brian Kimball

Re: Data Request for HUD Environmental Review, Hough Senior Independent Living project
Hough Avenue between East 89th Street and East 90th Street
Cleveland, Cuyahoga County, Ohio

Dear Mr. Brian Kimball:

We are requesting information on behalf of the Ohio Housing Finance Agency in connection with the environmental review record for the Hough Senior Independent Living project located in Cleveland, Cuyahoga County, Ohio. The project involves new construction of senior living apartments. A location map is attached.

Please provide the following information:

1. Is the health department aware of any environmental concerns at the project site or in the area?
2. Is the health department aware of any air quality concerns at the project site or in the area?
3. Do you have file(s) available for the project site that can be made available for review, or can copies be provided?

Thank you for your assistance in this matter. If there are any questions regarding this request for information, please contact me at 330-575-5847 or eloxley@partnersenv.com.

Emily Loxley
Environmental Professional I
Partners
31100 Solon Road; Suite G
Solon, Ohio 44139

Tel. (800) 763-1363
Cell. (330) 575-5847

PARTNERS
Est. 1999

www.partnersenv.com
Environmental, Safety, & Engineering
Offices in Ohio, New York, New Jersey, and Colorado

Emily Loxley

From: Cleveland Public Records Center <clevelandoh@govqa.us>
Sent: Monday, March 17, 2025 10:03 AM
To: Emily Loxley
Subject: City - Public Records Request :: C000663-031725

Dear Environmental Professional I Emily Loxley,

Thank you for your interest in public records of the City of Cleveland. Your request has been received and is being processed in accordance with the Ohio Sunshine laws. Your request was received in this office on 3/17/2025 and has been given the reference number C000663-031725 for tracking purposes.

Records Requested: **We are requesting information on behalf of the Ohio Housing Finance Agency in connection with the environmental review record for the Hough Senior Independent Living project located in Cleveland, Cuyahoga County, Ohio. The project involves new construction of senior living apartments. A location map is attached. Please provide the following information: 1. Is the health department aware of any environmental concerns at the project site or in the area? 2. Is the health department aware of any air quality concerns at the project site or in the area? 3. Do you have file(s) available for the project site that can be made available for review, or can copies be provided? Thank you for your assistance in this matter. If there are any questions regarding this request for information, please contact me at 330-575-5847 or eloxley@partnersenv.com.**

Your request will be forwarded to the relevant City department(s) to locate the information you seek and to determine the volume and any costs associated with satisfying your request. You will be contacted about the availability and/or provided with copies of the records in question. PLEASE NOTE: The public records law does not require a governmental body to create new information, to do legal research, or to answer questions.

You can monitor the progress of your request at the link below and you'll receive an email when your request has been completed. Again, thank you for using the Cleveland Public Records Center.

City of Cleveland - Public Records

To monitor the progress or update this request please log into the Cleveland Public Records Center.

Emily Loxley

From: Cleveland Public Records Center <clevelandoh@govqa.us>
Sent: Thursday, March 20, 2025 4:30 PM
To: Emily Loxley
Subject: [Cleveland Public Records Center] City - Public Records Request :: C000663-031725

--- Please respond above this line ---

RE: PUBLIC RECORDS REQUEST of March 17, 2025, Reference #C000663-031725.

Dear Environmental Professional I Emily Loxley,

The City of Cleveland received a public record request from you on March 17, 2025. You requested the following:

"We are requesting information on behalf of the Ohio Housing Finance Agency in connection with the environmental review record for the Hough Senior Independent Living project located in Cleveland, Cuyahoga County, Ohio. The project involves new construction of senior living apartments. A location map is attached.

Please provide the following information:
1. Is the health department aware of any environmental concerns at the project site or in the area?
2. Is the health department aware of any air quality concerns at the project site or in the area?
3. Do you have file(s) available for the project site that can be made available for review, or can copies be provided?

Thank you for your assistance in this matter. If there are any questions regarding this request for information, please contact me at 330-575-5847 or eloxley@partnersenv.com."

The City has reviewed its files and has located responsive records to your request. Please log in to the Cleveland Public Records Center at the following link Cleveland Public Records Center to retrieve the appropriate responsive documents.

Please note:

- Please make sure that you allow pop-ups from this site in order to view/download records.
- Records may be viewed/downloaded up to 3 times.
- You have up to 30 days to view/download records.

City - Public Records Request - C000663-031725

If responsive materials include video please note:

*Photographs of peace officers whose duties may include undercover or plain clothes positions or assignments are exempt from release under O.R.C. §149.43 (A)(7)(g) and can only be released with the prior written approval of the applicable peace officer.

*Motor vehicle/driver record information (including driver's license numbers, and the entirety of a driver's license including photos) pursuant to 18 U.S.C. 7521, et seq. (Driver's Privacy Protection Act)

If you have any questions, or wish to discuss this further, you can reply to this email, go to the Cleveland Public Records Center and Send a New Message.

Sincerely,

City of Cleveland Public Records

To monitor the progress or update this request please log into the Cleveland Public Records Center.

Emily Loxley

From: Emily Loxley
Sent: Monday, March 17, 2025 10:00 AM
To: nicole.patella@epa.ohio.gov
Subject: Public Records of Request - Hough Senior Independent Living Property
Attachments: Property Location Map.pdf; Ohio EPA NEDO Checklist.docx

Good morning,

Partners Environmental Consulting, Inc. (Partners) is conducting a Phase I Environmental Site Assessment at the Hough Senior Independent Living property located on Hough Avenue between East 89th Street and East 90th Street in Cleveland, Cuyahoga County, Ohio. As part of this process, Partners requests any records the Ohio EPA NEDO may have related to the property, including but not limited to inspections, violations, spills, hazardous materials storage, building blueprints, wells, septic systems, permits, and above/underground storage tanks.

Thank you,

Emily Loxley
Environmental Professional I
Partners
31100 Solon Road; Suite G
Solon, Ohio 44139

Tel. (800) 763-1363
Cell. (330) 575-5847

PARTNERS
Est. 1999

www.partnersenv.com
Environmental, Safety, & Engineering
Offices in Ohio, New York, New Jersey, and Colorado

Public Records Request

Cuyahoga County LEPC complies with the Emergency Planning and Community Right to Know Act (EPCRA) and ORC 3750.10 by responding
requests each year. To request information, fill out the form below.

Facility Information

*** Facility Name**

Hough Senior Independent Living Property

*** Address**

Hough Avenue between East 89th Street and East 90th Street

*** City**

Cleveland

*** Zip Code**

44106

*** Information desired:**

- ○ Chemical Inventory
- ◉ Chemical Spill Information
- ○ SDS

Requestor Information

*** First Name**

Emily

*** Last Name**

Loxley

*** Organization**

Partners Environmental Consulting

*** Address**

31100 Solon Road, Suite G

*** City**

Solon

*** Zip Code**

44139

*** Phone**

330-575-5847

*** Email**

eloxley@partnersenv.com

OHIO - EPA Map of Radon Zones

http://www.epa.gov/radon/zonemap.html

The purpose of this map is to assist National, State and local organizations to target their resources and to implement radon-resistant building codes.

This map is not intended to determine if a home in a given zone should be tested for radon. Homes with elevated levels of radon have been found in all three zones.

All homes should be tested, regardless of zone designation.

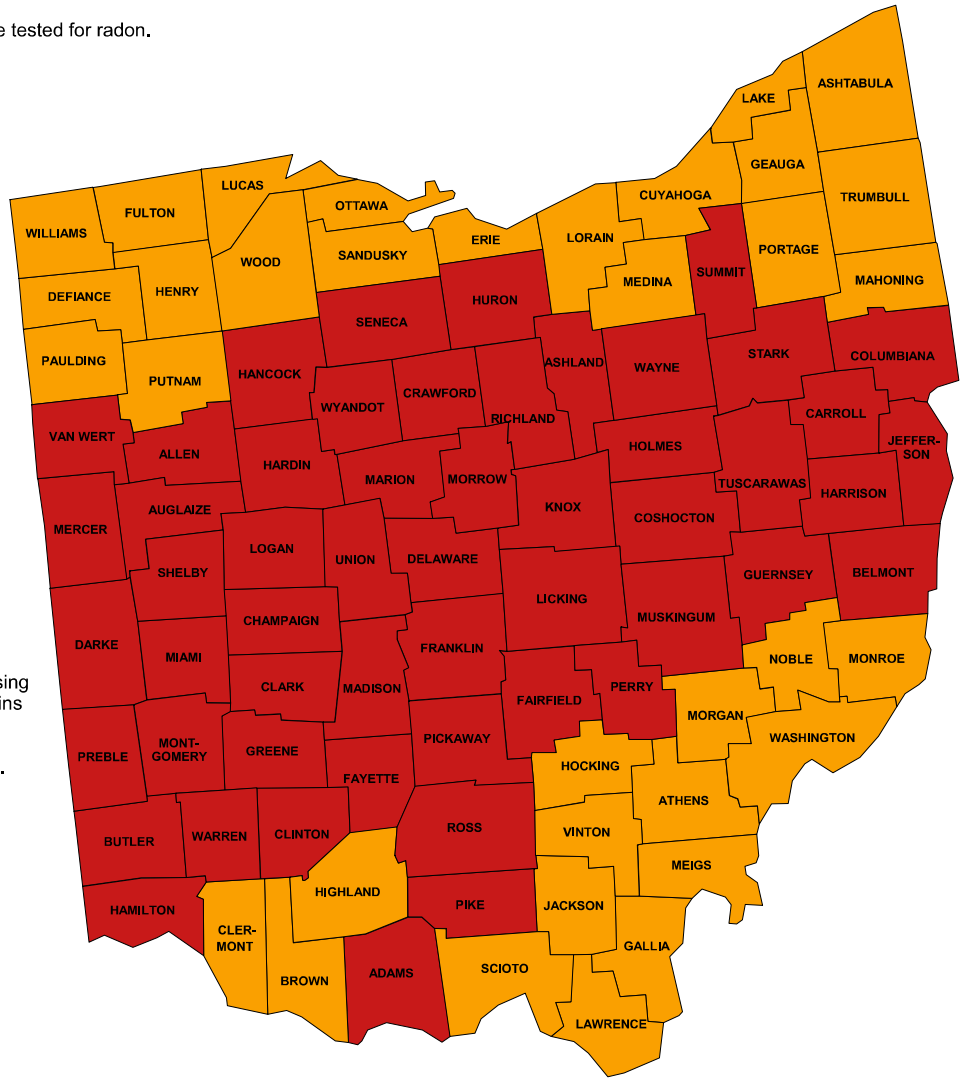

IMPORTANT: Consult the publication entitled "Preliminary Geologic Radon Potential Assessment of Ohio" (USGS Open-file Report 93-292-E) before using this map. http://energy.cr.usgs.gov/radon/grpinfo.html This document contains information on radon potential variations within counties. EPA also recommends that this map be supplemented with any available local data in order to further understand and predict the radon potential of a specific area.

Zone 1 Zone 2 Zone 3

Legend

NPS - National Register of Historic Places Locations

National Register Of Historic Places Points

- National Historic Landmark
- National Register of HIstoric Places
- Removed from National Register of Historic Places

National Register of Historic Places Polygons

- National Historic Landmark
- National Register of Historic Places
- Removed from National Register of Historic Places

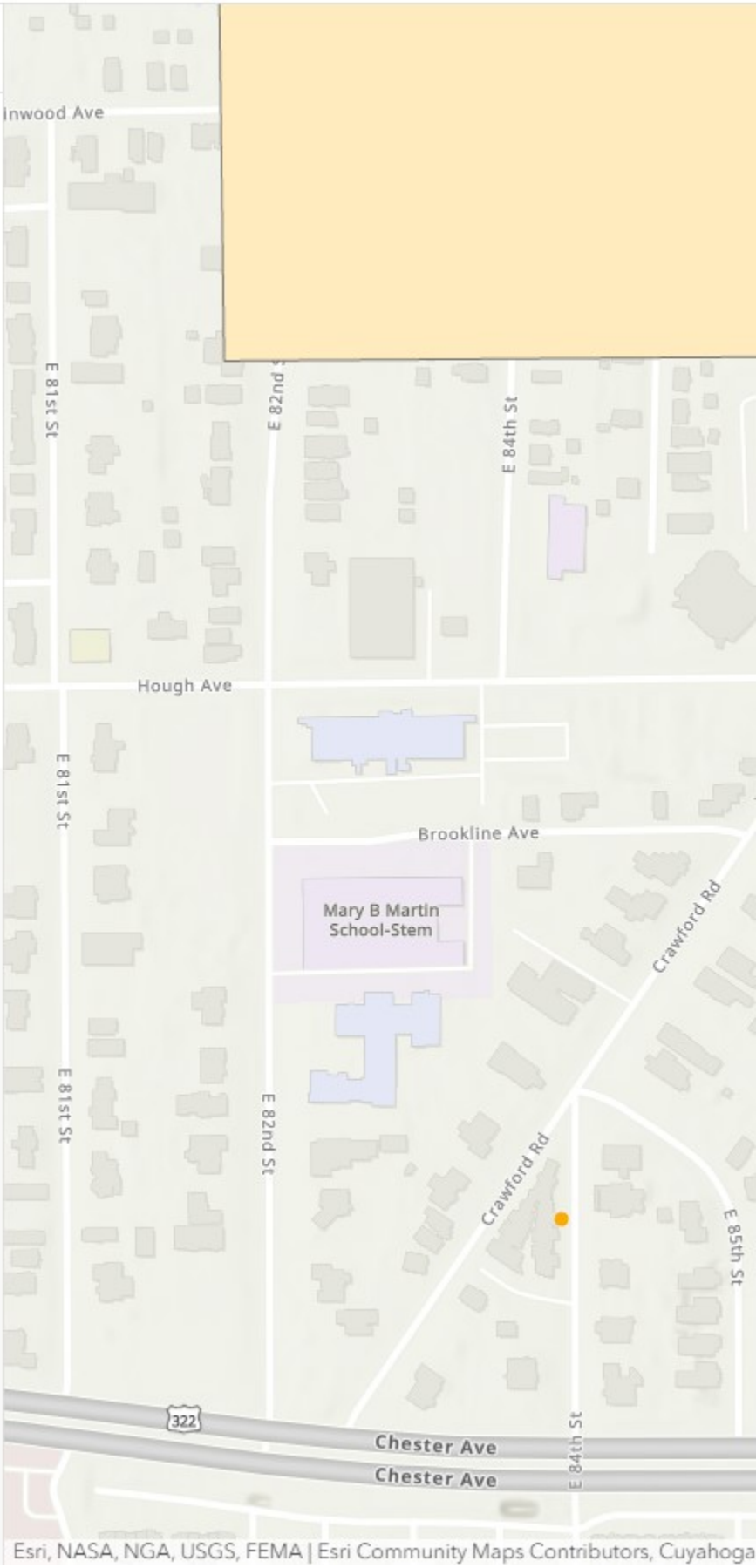

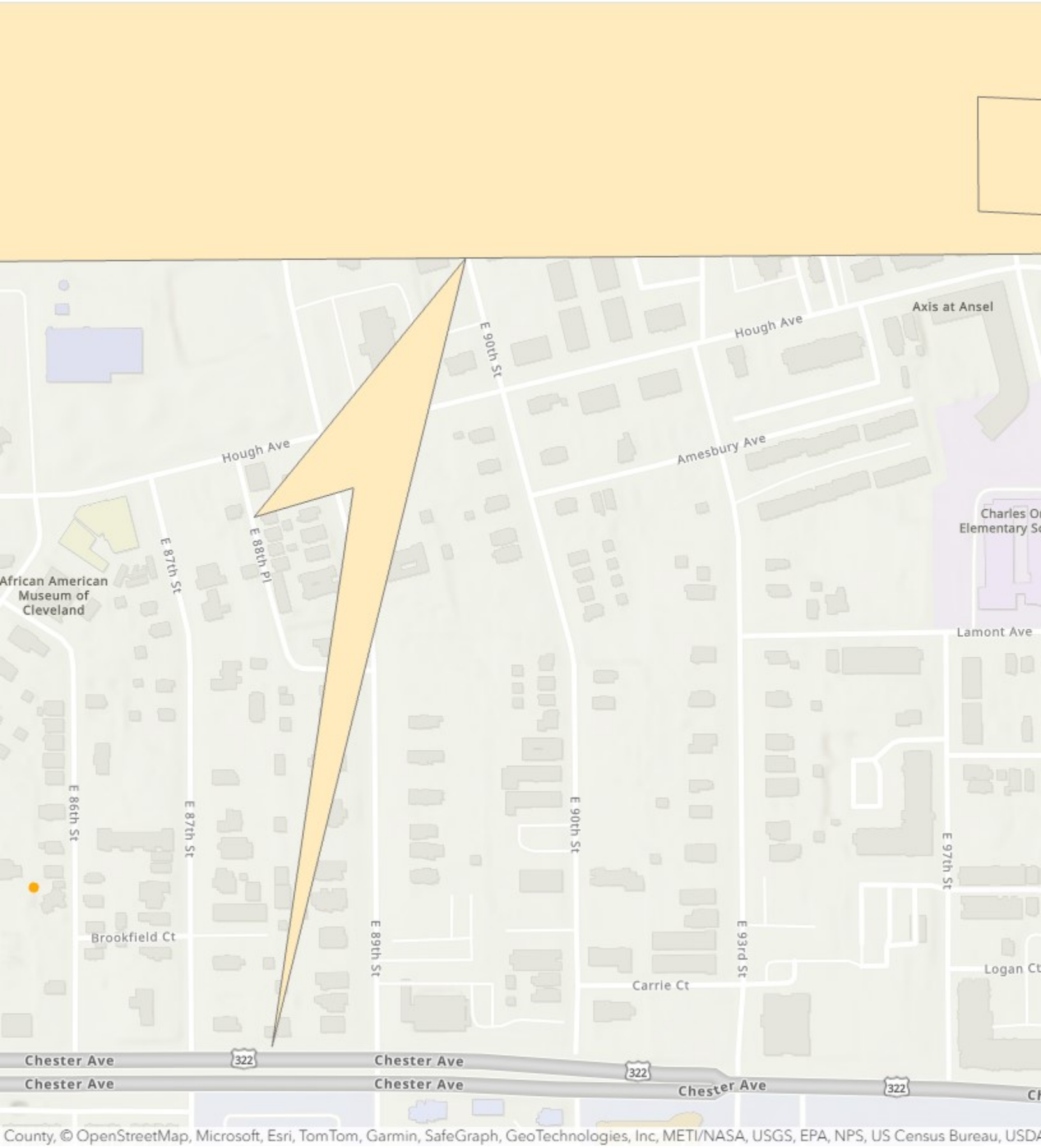
Axis at Ansel
Hough Ave
E 90th St
Hough Ave
Amesbury Ave
Charles O
Elementary S
African American
Museum of
Cleveland
E 87th St
E 88th Pl
Lamont Ave
E 86th St
E 87th St
E 90th St
E 97th St
Brookfield Ct
E 89th St
E 93rd St
Logan Ct
Carrie Ct
Chester Ave
322
Chester Ave
322
Chester Ave
Chester Ave
322
Chester Ave
County, © OpenStreetMap, Microsoft, Esri, TomTom, Garmin, SafeGraph, GeoTechnologies, Inc, METI/NASA, USGS, EPA, NPS, US Census Bureau, USDA

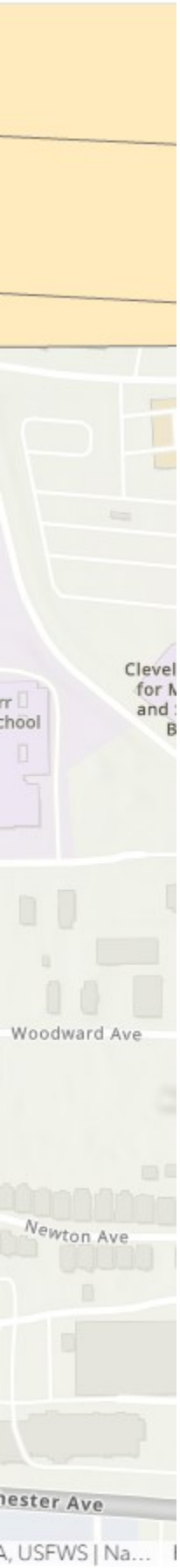
Woodward Ave
Newton Ave
A, USFWS | Na...

National Flood Hazard Layer FIRMette

FEMA

81°37'46"W 41°30'48"N

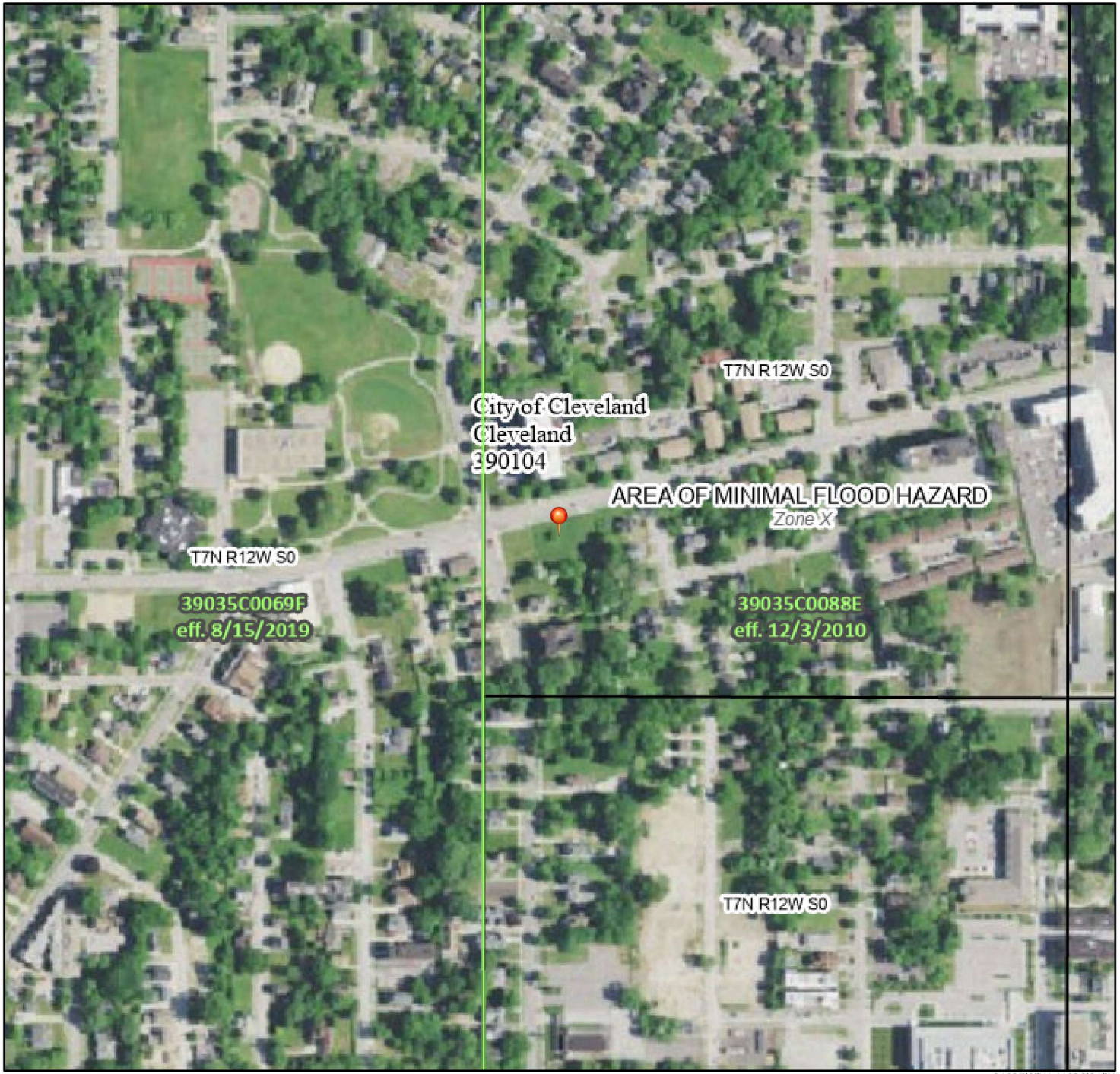

Feet

0 250 500 1,000 1,500 2,000

1:6,000

81°37'9"W 41°30'21"N

Basemap Imagery Source: USGS National Map 2023

Legend

SEE FIS REPORT FOR DETAILED LEGEND AND INDEX MAP FOR FIRM PANEL LAYOUT

SPECIAL FLOOD HAZARD AREAS

- Without Base Flood Elevation (BFE) *Zone A, V, A99*
- With BFE or Depth *Zone AE, AO, AH, VE, AR*
- Regulatory Floodway

OTHER AREAS OF FLOOD HAZARD

- 0.2% Annual Chance Flood Hazard, Areas of 1% annual chance flood with average depth less than one foot or with drainage areas of less than one square mile *Zone X*
- Future Conditions 1% Annual Chance Flood Hazard *Zone X*
- Area with Reduced Flood Risk due to Levee. See Notes. *Zone X*
- Area with Flood Risk due to Levee *Zone D*

OTHER AREAS

- NO SCREEN Area of Minimal Flood Hazard *Zone X*
- Effective LOMRs
- Area of Undetermined Flood Hazard *Zone D*

GENERAL STRUCTURES

- Channel, Culvert, or Storm Sewer
- Levee, Dike, or Floodwall

OTHER FEATURES

- B 20.2 / 17.5 Cross Sections with 1% Annual Chance Water Surface Elevation
- 8 Coastal Transect
- 513 Base Flood Elevation Line (BFE)
- Limit of Study
- Jurisdiction Boundary
- Coastal Transect Baseline
- Profile Baseline
- Hydrographic Feature

MAP PANELS

- Digital Data Available
- No Digital Data Available
- Unmapped

N

The pin displayed on the map is an approximate point selected by the user and does not represent an authoritative property location.

This map complies with FEMA's standards for the use of digital flood maps if it is not void as described below. The basemap shown complies with FEMA's basemap accuracy standards

The flood hazard information is derived directly from the authoritative NFHL web services provided by FEMA. This map was exported on 3/18/2025 at 12:07 AM and does not reflect changes or amendments subsequent to this date and time. The NFHL and effective information may change or become superseded by new data over time.

This map image is void if the one or more of the following map elements do not appear: basemap imagery, flood zone labels, legend, scale bar, map creation date, community identifiers, FIRM panel number, and FIRM effective date. Map images for unmapped and unmodernized areas cannot be used for regulatory purposes.

U.S. Fish and Wildlife Service
National Wetlands Inventory

National Wetlands Inventory Map

March 18, 2025

Wetlands

- Estuarine and Marine Deepwater
- Estuarine and Marine Wetland
- Freshwater Emergent Wetland
- Freshwater Forested/Shrub Wetland
- Freshwater Pond
- Lake
- Other
- Riverine

This map is for general reference only. The US Fish and Wildlife Service is not responsible for the accuracy or currentness of the base data shown on this map. All wetlands related data should be used in accordance with the layer metadata found on the Wetlands Mapper web site.

National Wetlands Inventory (NWI)
This page was produced by the NWI mapper

Find a River

State

State

Ohio

Classification

Outstandingly Remarkable Values

Results

Big & Little Darby Creeks

Little Beaver Creek

Little Miami River

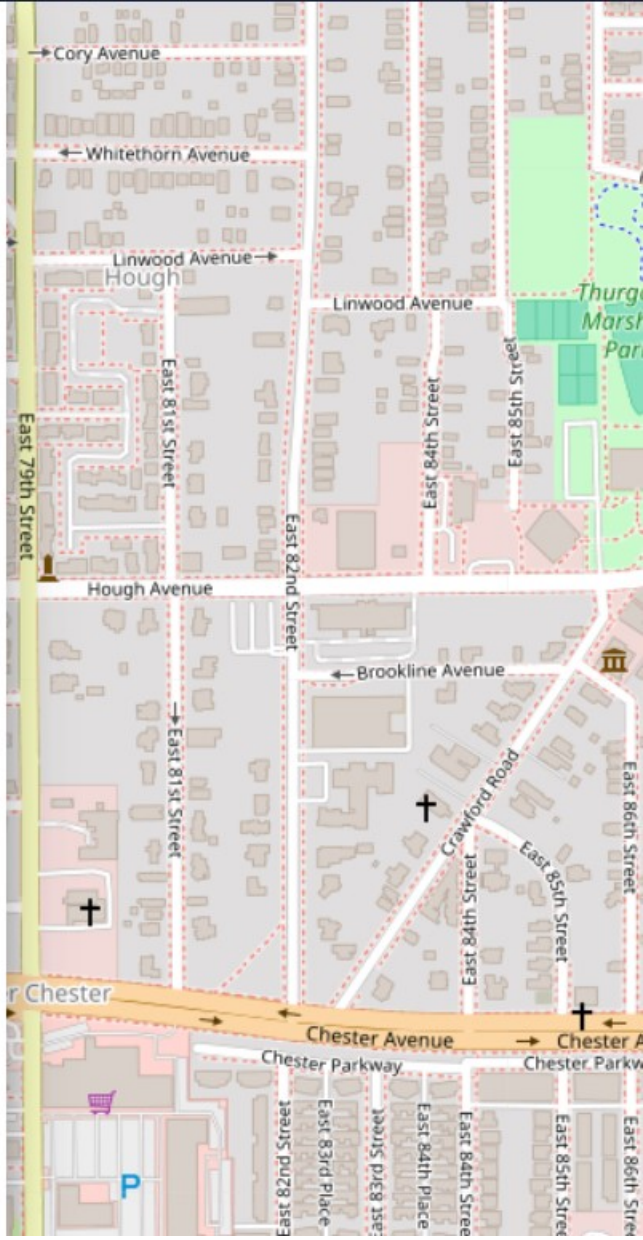

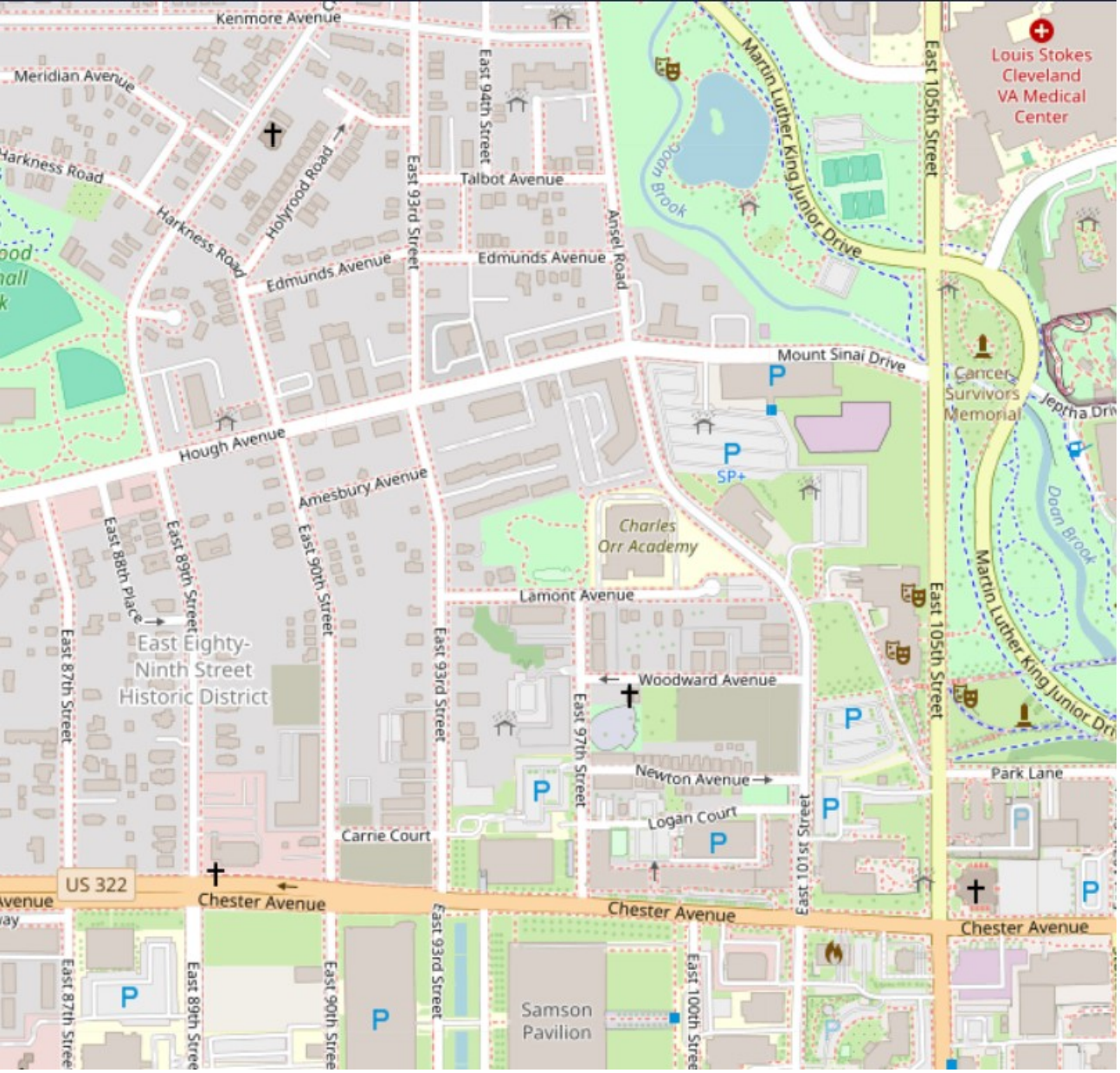
Kenmore Avenue
Meridian Avenue
Harkness Road
Harkness Road
Holyrood Road
East 93rd Street
East 94th Street
Talbot Avenue
Edmunds Avenue
Edmunds Avenue
Ansel Road
Martin Luther King Junior Drive
Doan Brook
East 105th Street
Louis Stokes Cleveland VA Medical Center
Mount Sinai Drive
Cancer Survivors Memorial
Jeptha Drive
Hough Avenue
Amesbury Avenue
SP+
Charles Orr Academy
Doan Brook
Martin Luther King Junior Drive
East 88th Place
East 89th Street
East 90th Street
East 87th Street
East Eighty-Ninth Street Historic District
Lamont Avenue
Woodward Avenue
East 97th Street
Newton Avenue
Park Lane
Logan Court
Carnie Court
East 101st Street
US 322
Chester Avenue
Chester Avenue
Chester Avenue
East 93rd Street
Samson Pavilion
East 100th Street

U.S. Fish and Wildlife Service

Coastal Barrier Resources System Mapper Documentation



CBRS Units

- Otherwise Protected Area
- System Unit
- CBRS Buffer Zone
- -81.624122, 41.509533

0 30 60 120 180 ft

1:2,257

The pin location displayed on the map is a point selected by the user. Failure of the user to ensure that the pin location displayed on this map correctly corresponds with the user supplied address/location description below may result in an invalid federal flood insurance policy. **The U.S. Fish and Wildlife Service (Service) has not validated the pin location with respect to the user supplied address/location description below. The Service recommends that all pin locations be verified by federal agencies prior to use of this map for the provision or denial of federal funding or financial assistance**. Please note that a structure bisected by the Coastal Barrier Resources System (CBRS) boundary (i.e., both "partially in" and "partially out") is within the CBRS and therefore affected by CBRA's restrictions on federal flood insurance. A pin placed on a bisected structure must be placed on the portion of the structure within the unit (including any attached features such as a deck or stairs).

User Name: Halle Miller
User Organization: Partners Environmental Consulting, Inc.
User Supplied Address/Location Description: 8900-8928 Hough Avenue, Cleveland, Ohio
Pin Location: Outside CBRS
Pin Flood Insurance Prohibition Date: N/A
Pin System Unit Establishment Date: N/A

The user placed pin location is not within the CBRS. The official CBRS maps are accessible at https://www.fws.gov/library/collections/official-coastal-barrier-resources-system-maps.

The CBRS information is derived directly from the CBRS web service provided by the Service. This map was exported on 3/27/2025 and does not reflect changes or amendments subsequent to this date. The CBRS boundaries on this map may become superseded by new boundaries over time.

This map image may be void if one or more of the following map elements do not appear: basemap imagery, CBRS unit labels, prohibition date labels, legend, scale bar, map creation date. For additional information about flood insurance and the CBRS, visit: https://www.fws.gov/node/263838.

Ohio Coastal Atlas Map Viewer

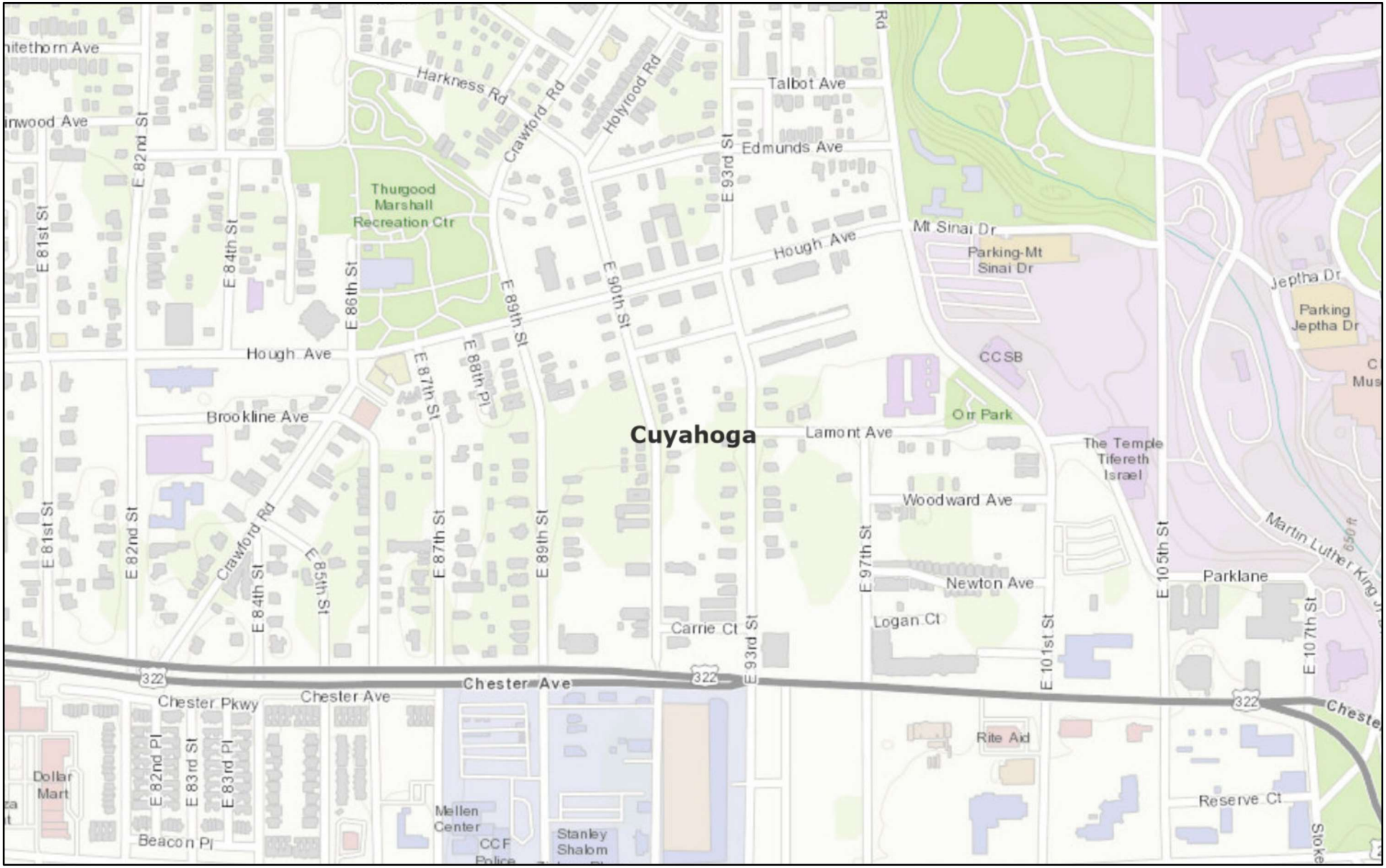

March 18, 2025

1:9,028

0 0.05 0.1 0.2 mi

0 0.07 0.15 0.3 km

Cuyahoga County, Esri, HERE, Garmin, INCREMENT P, USGS, METI/NASA, EPA, USDA

ODNR - Office of Coastal MGMT

Sole Source Aquifer Map

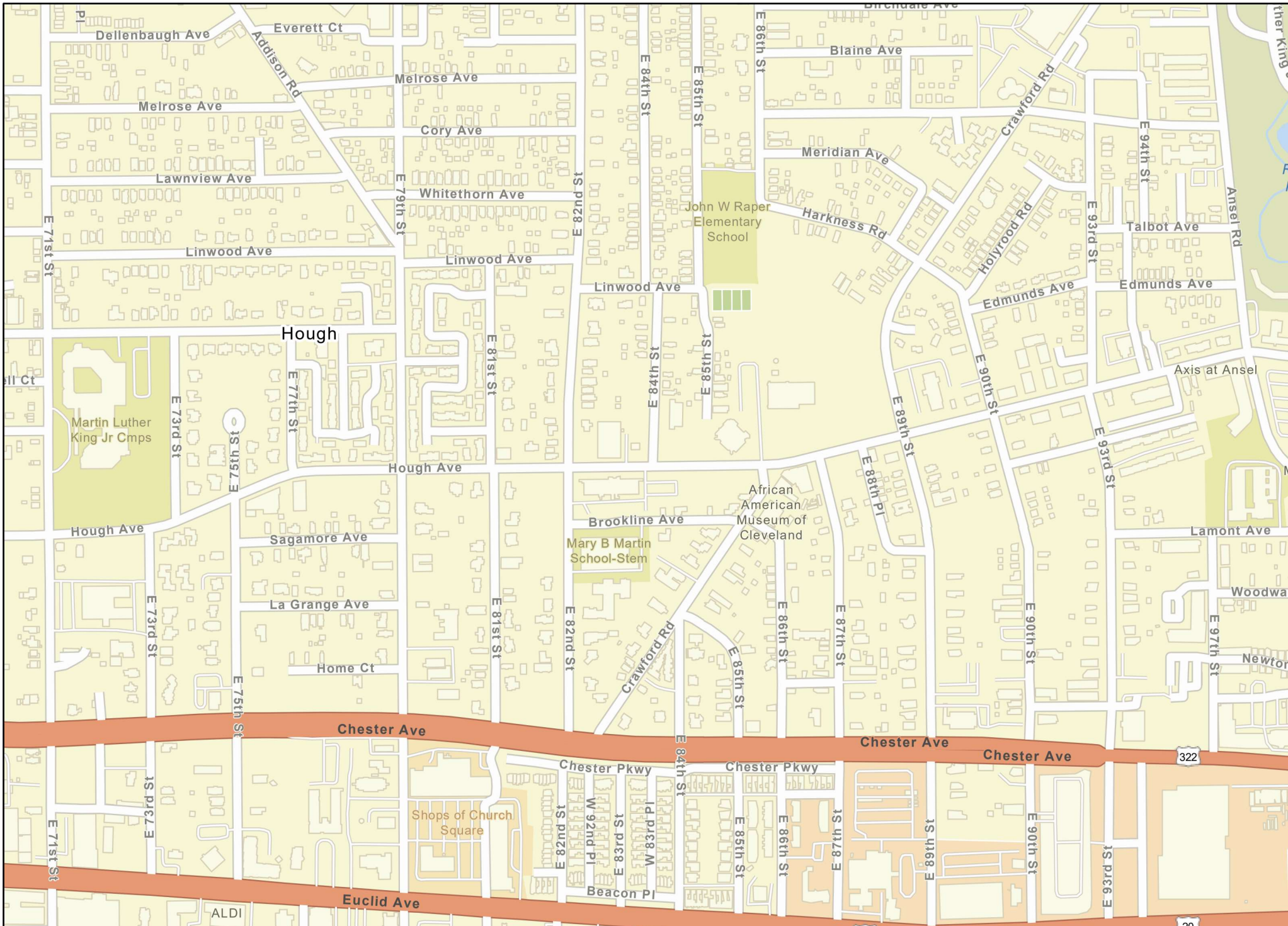

Protected Agriculture Lands Database Web Mapping App

Legend

Protected Agricultural Lands Database - Public Sharing December 2022

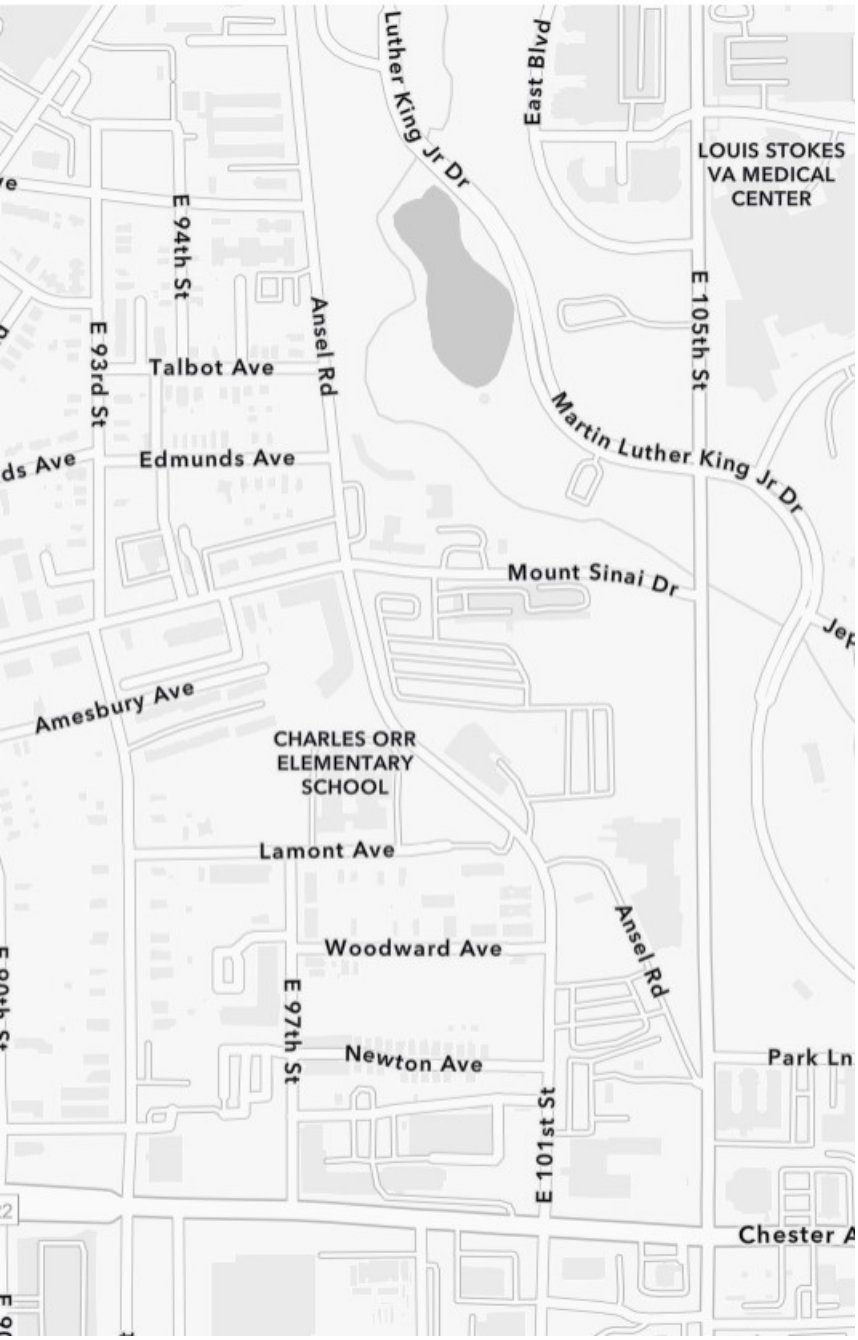
Luther King Jr Dr
East Blvd
LOUIS STOKES
VA MEDICAL
CENTER
E 94th St
E 93rd St
Talbot Ave
Ansel Rd
E 105th St
Martin Luther King Jr Dr
Edmunds Ave
Mount Sinai Dr
Amesbury Ave
CHARLES ORR
ELEMENTARY
SCHOOL
Lamont Ave
Woodward Ave
Ansel Rd
E 97th St
Newton Ave
Park Ln
E 101st St
Chester A

Details

Critical Habitat for Threatened & Endangered Species [USFWS]

Welcome to the US Fish & Wildlife Service's map of Threatened and Endangered Species with Critical Habitat designation across the United States. You are about to use an online mapper that displays designated critical habitat spatial information. It is important to understand that the designated critical habitat displayed in this mapper **DOES NOT** represent all of the critical habitat designated by the U.S Fish & Wildlife Service. Only digitized critical habitat submitted into this system is available. This means that there is additional designated critical habitat that is not displayed in this mapper. If you require critical habitat spatial data not available here, please contact the lead FWS Region for that species.

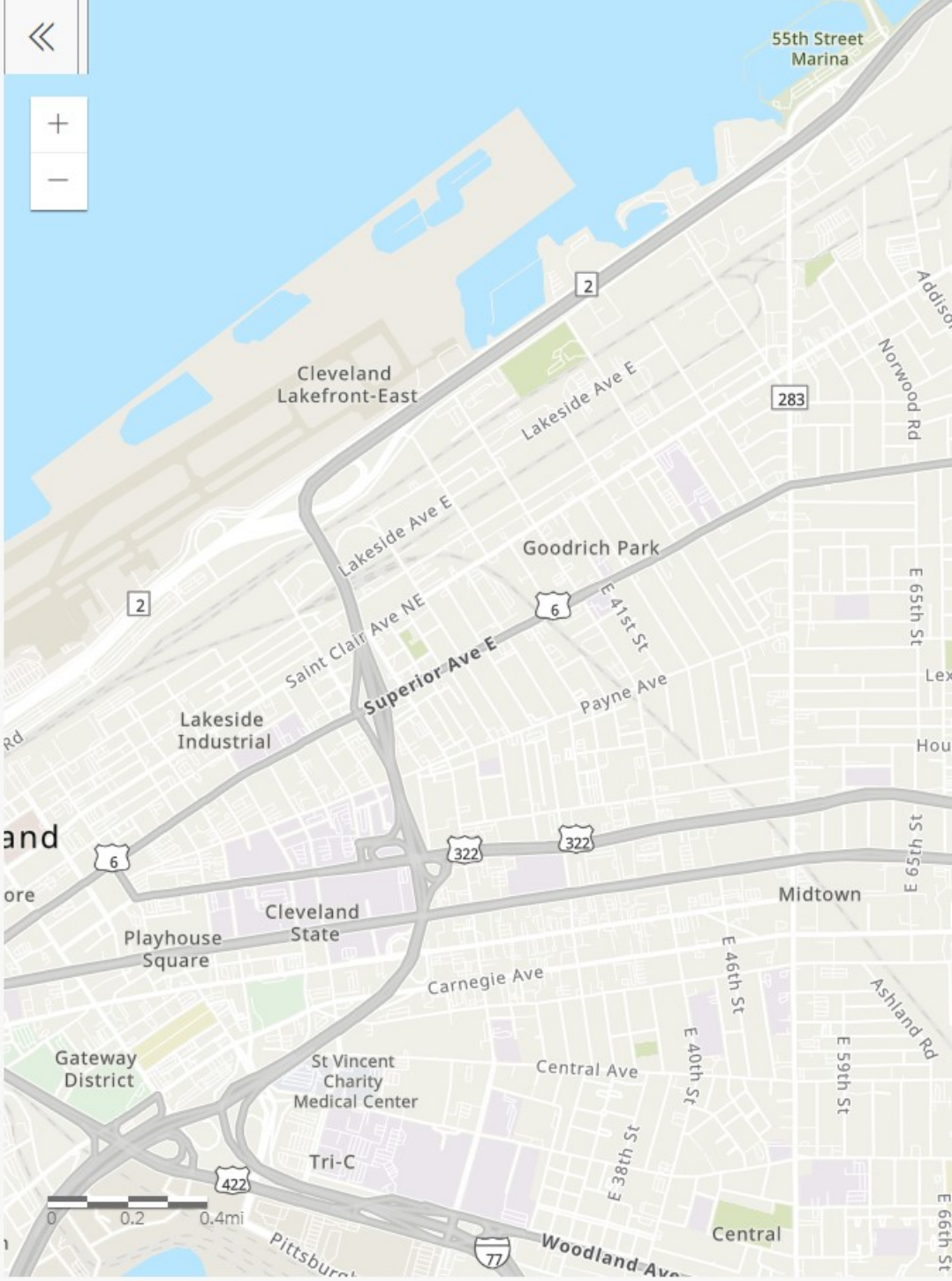

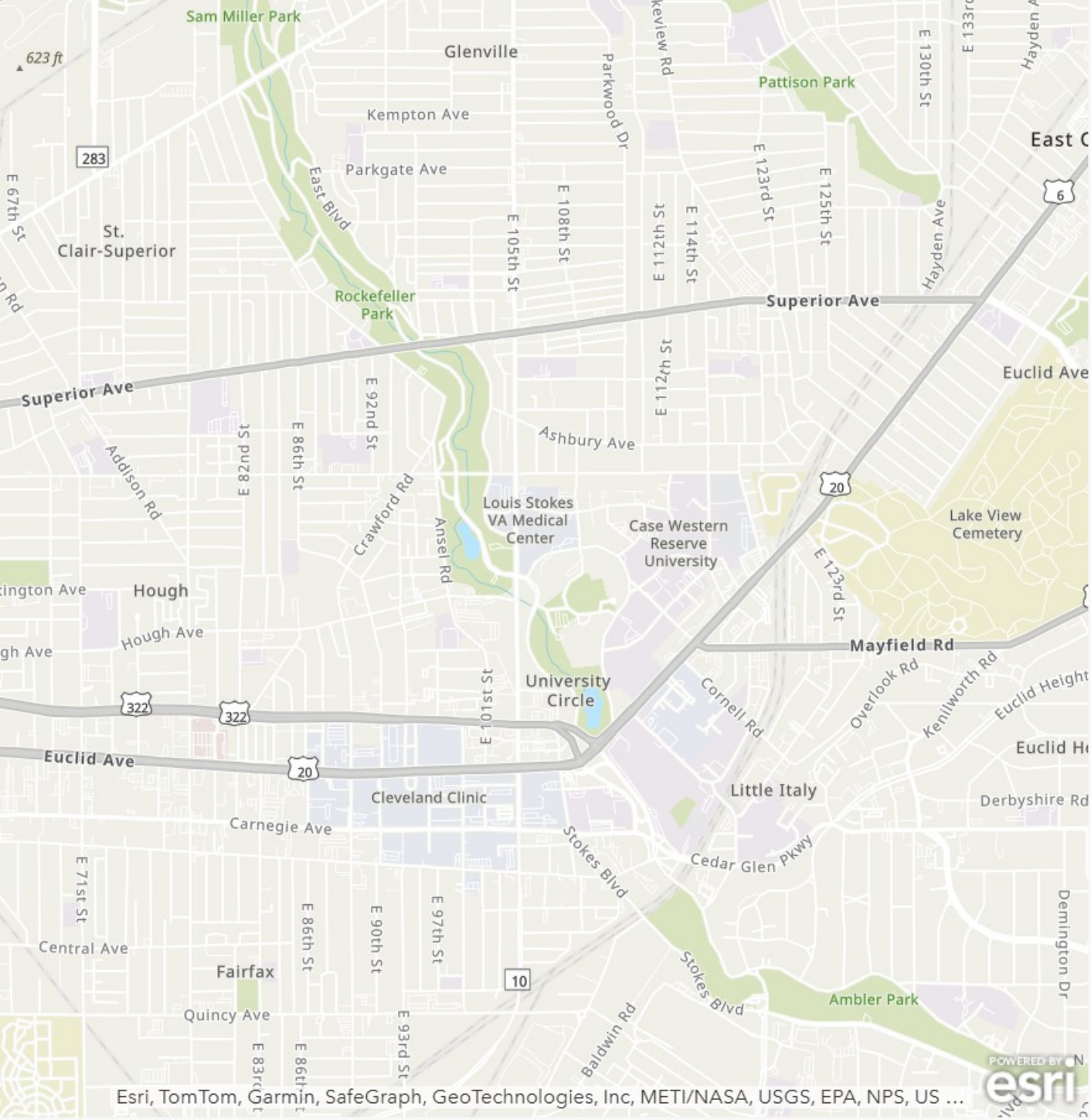
Sam Miller Park
623 ft
Glenville
Kempton Ave
Parkgate Ave
East Blvd
Parkwood Dr
Pattison Park
East C
E 130th St
E 133rd
Hayden Ave
E 67th St
St.
Clair-Superior
Rockefeller
Park
E 105th St
E 108th St
E 112th St
E 114th St
E 123rd St
E 125th St
Superior Ave
Superior Ave
Euclid Ave
E 92nd St
E 86th St
E 82nd St
Ashbury Ave
Addison Rd
Crawford Rd
Ansel Rd
Louis Stokes
VA Medical
Center
Case Western
Reserve
University
Lake View
Cemetery
Hough
Hough Ave
Mayfield Rd
University
Circle
E 101st St
Cornell Rd
Overlook Rd
Kenilworth Rd
Euclid Height
Euclid Ave
Cleveland Clinic
Little Italy
Derbyshire Rd
Carnegie Ave
Stokes Blvd
Cedar Glen Pkwy
E 71st St
E 86th St
E 90th St
E 97th St
Central Ave
Fairfax
Stokes Blvd
Ambler Park
Demington Dr
Quincy Ave
E 93rd St
Baldwin Rd
Esri, TomTom, Garmin, SafeGraph, GeoTechnologies, Inc, METI/NASA, USGS, EPA, NPS, US ...
POWERED BY esri

Cuyahoga County State Listed Animal Species

Common Name	Scientific Name	Group	State Status	Federal Status
Upland Sandpiper	*Bartramia longicauda*	Bird	Endangered	
Least Bittern	*Ixobrychus exilis*	Bird	Threatened	
Dark-eyed Junco	*Junco hyemalis*	Bird	Special Interest	
Cerulean Warbler	*Setophaga cerulea*	Bird	Species of Concern	
Golden-winged Warbler	*Vermivora chrysoptera*	Bird	Special Interest	
Blue-headed Vireo	*Vireo solitarius*	Bird	Special Interest	
Northern Clearwater Crayfish	*Faxonius propinquus*	Crayfish	Species of Concern	
Ocellated Darner	*Boyeria grafiana*	Dragonfly	Threatened	
Tiger Spiketail	*Cordulegaster erronea*	Dragonfly	Species of Concern	
Lake Sturgeon	*Acipenser fulvescens*	Fish	Endangered	
Bigmouth Shiner	*Notropis dorsalis*	Fish	Threatened	
Channel Darter	*Percina copelandi*	Fish	Threatened	
Longnose Dace	*Rhinichthys cataractae*	Fish	Species of Concern	
Star-nosed Mole	*Condylura cristata*	Mammal	Species of Concern	

Data from the Ohio Natural Heritage Database

Species reported extant in county since 1980

6/23/2023

Absence of a species on this list does not indicate absence from the county. The information contained in this list does not represent coordination with ODNR or fulfill NEPA or other federal/state requirements. All federally and/or state listed bat species have ranges that encompass the entire state and are not included on county lists. For further information on current listed species, please use the following link:

State Listed Species | Ohio Department of Natural Resources (ohiodnr.gov)

Common Name	Scientific Name	Group	State Status	Federal Status
Gray Fox	*Urocyon cinereoargenteus*	Mammal	Species of Concern	
Spotted Turtle	*Clemmys guttata*	Reptile	Threatened	
Blanding's Turtle	*Emydoidea blandingii*	Reptile	Threatened	
Smooth Greensnake	*Opheodrys vernalis*	Reptile	Endangered	
Queensnake	*Regina septemvittata*	Reptile	Species of Concern	

Data from the Ohio Natural Heritage Database

Species reported extant in county since 1980

6/23/2023

Absence of a species on this list does not indicate absence from the county. The information contained in this list does not represent coordination with ODNR or fulfill NEPA or other federal/state requirements. All federally and/or state listed bat species have ranges that encompass the entire state and are not included on county lists. For further information on current listed species, please use the following link:

State Listed Species | Ohio Department of Natural Resources (ohiodnr.gov)

Pipeline and Hazardous Materials Safety Administration

NATIONAL PIPELINE MAPPING SYSTEM

Legend

- Gas Transmission Pipelines
- Hazardous Liquid Pipelines

500 m
1000 ft

Pipelines depicted on this map represent gas transmission and hazardous liquid lines only. Gas gathering and gas distribution systems are not represented.

This map should never be used as a substitute for contacting a one-call center prior to excavation activities. Please call 811 before any digging occurs.

Questions regarding this map or its contents can be directed to npms@dot.gov.

Projection: Geographic

Datum: NAD83

Map produced by the Public Viewer application at www.npms.phmsa.dot.gov

World Imagery map service data is attributed to Esri, Maxar, Earthstar Geographics, and the GIS User Community.

Date Printed: Mar 18, 2025

811 Know what's below. Call before you dig.

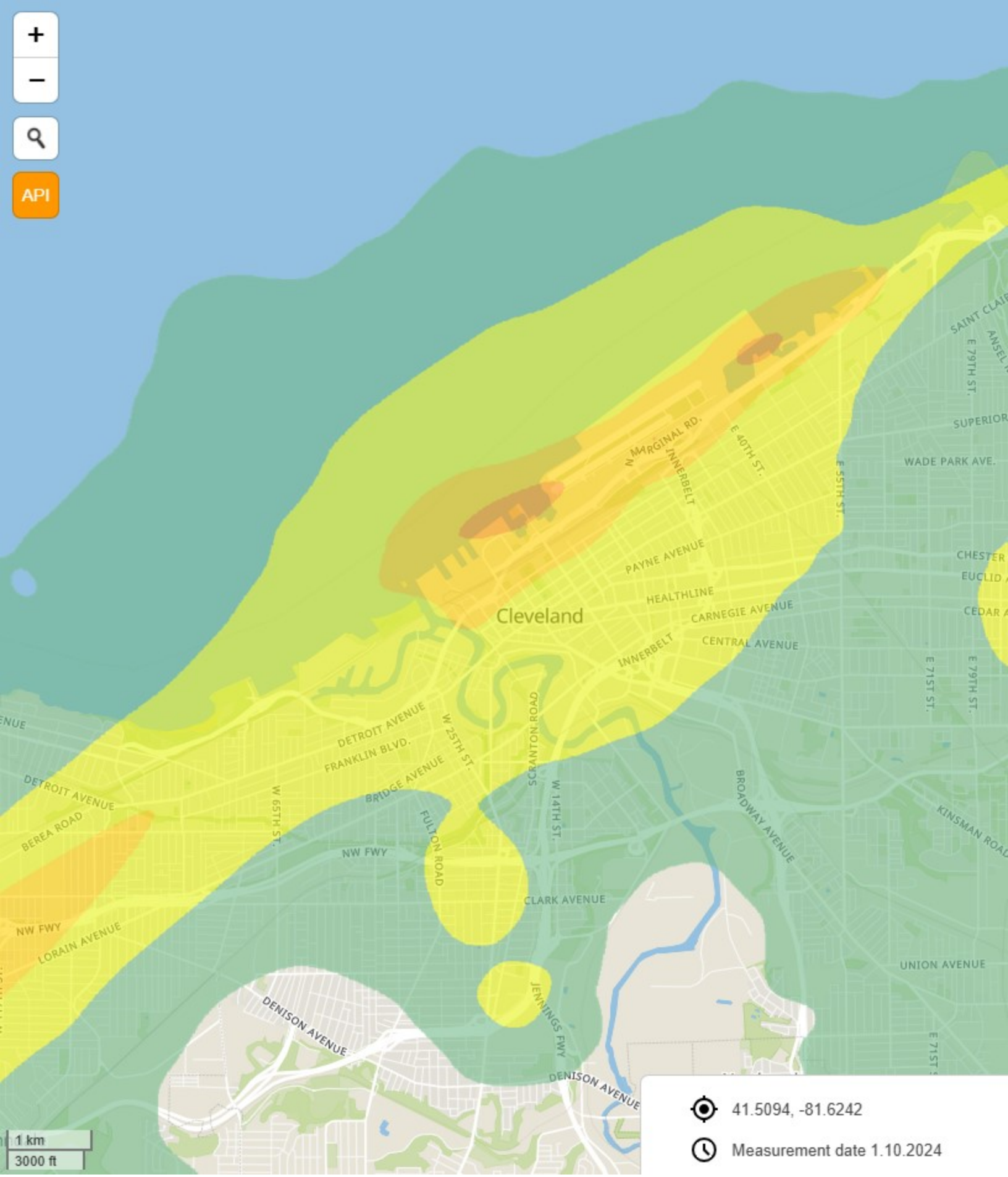

41.5094, -81.6242

Measurement date 1.10.2024

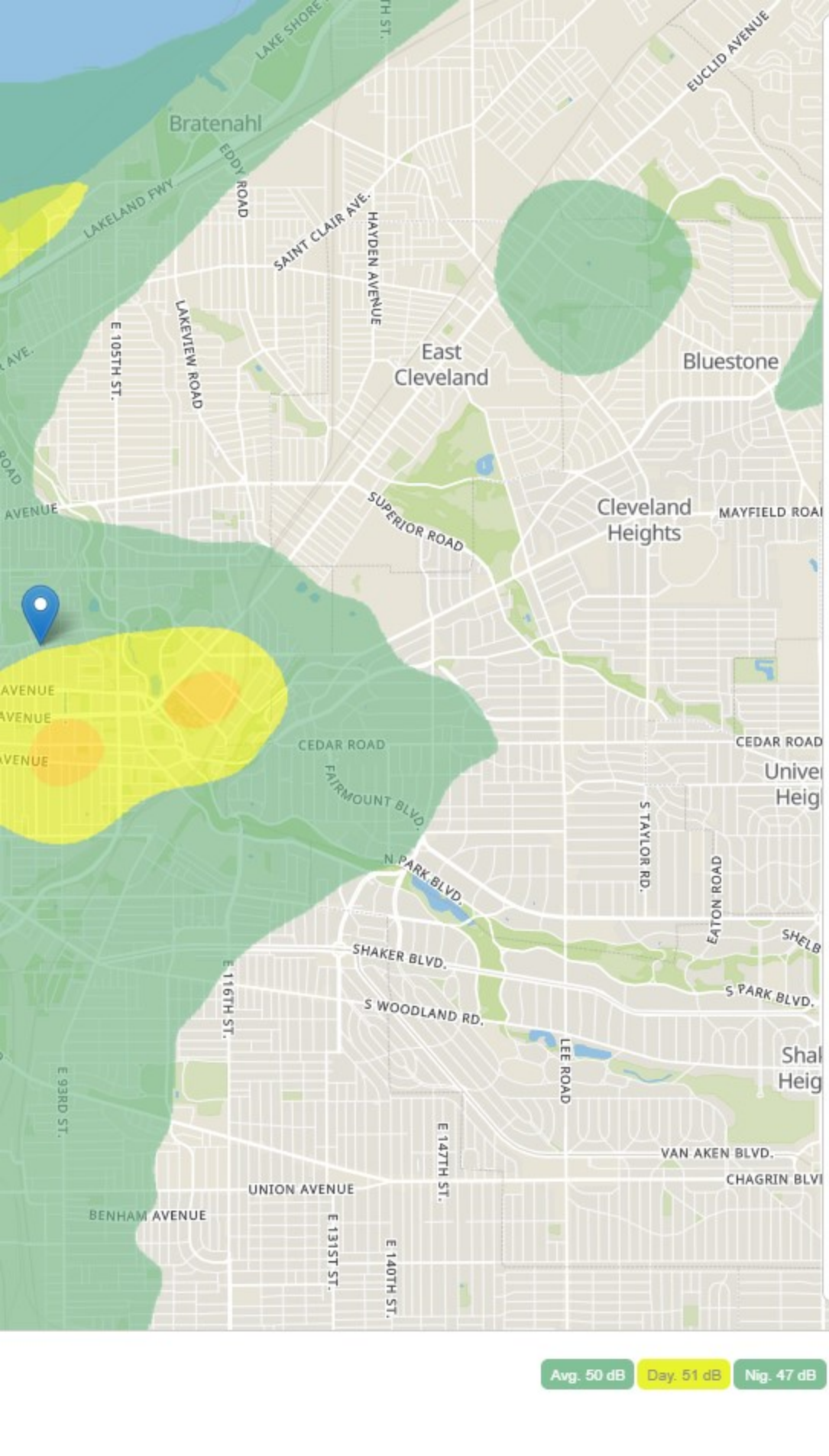

About the Flig
Dashboard

Feel free to visit our home pag
about noise map

Both decibel values and flyove
difference from the sensor me
used in the evaluation. The co
represent a range of Leq value

- < 50 db (quite rural backgro
- 50-55 db (office average ba
- 55-60 db (conversational sp
- 60-65 db (piano practice)
- 65-70 db (noisy restaurant)
- 70 > db (vacuum cleaner)

The noise values reported in t
on the measure Leq. The nois
calculated based on flight info
The values were evaluated us
and airport traffic stats and op
results.

References

Thanks to OpenSky Network f
data to map the noise around
work in gathering/cleaning the
per API. Their community spar

Thanks to Lukas Martinelli and
using Openstreetmap, we wer

sri | Powered by Geoapify | © OpenStreetMap

ht Noise Map

ge and blog for more info

ers were within ±2 value
asurement of the data points
lors used in the visualisation
es as follows:

und noise, library)

ckground noise)

peech)

his dashboard app are based
e value in each position is
rmation and other factors.
ing real sensor information
timised to provide accurate

or allowing us to use their
the world. They do a great
data and make it available
ns the whole world.

d his work on noise mapping
e able to use the mbtiles be

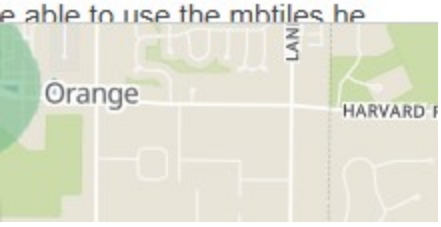

Day/Night Noise Level (DNL) Calculator

The Day/Night Noise Level Calculator is an electronic assessment tool that calculates the Day/Night Noise Level (DNL) from roadway and railway traffic. For more information on using the DNL calculator, view the **Day/Night Noise Level Calculator Electronic Assessment Tool Overview (/programs/environmental-review/daynight-noise-level-electronic-assessment-tool/)**.

Guidelines

- To display the Road and/or Rail DNL calculator(s), click on the "Add Road Source" and/or "Add Rail Source" button(s) below.
- All Road and Rail input values must be positive non-decimal numbers.
- All Road and/or Rail DNL value(s) must be calculated separately before calculating the Site DNL.
- All checkboxes that apply must be checked for vehicles and trains in the tables' headers.
- **Note #1:** Tooltips, containing field specific information, have been added in this tool and may be accessed by hovering over all the respective data fields (site identification, roadway and railway assessment, DNL calculation results, roadway and railway input variables) with the mouse.
- **Note #2:** DNL Calculator assumes roadway data is always entered.

DNL Calculator

Site ID	Hough Senior Independent Living Property
Record Date	03/18/2025
User's Name	Emily Loxley

Road # 1 Name:	**Hough Avenue**

Road #1

Vehicle Type	**Cars** ☑	**Medium Trucks** ☑	**Heavy Trucks** ☑
Effective Distance	10	10	10
Distance to Stop Sign	0	0	0
Average Speed	25	25	25
Average Daily Trips (ADT)	2643	113	36
Night Fraction of ADT	15	15	15
Road Gradient (%)			2
Vehicle DNL	56	52	70
Calculate Road #1 DNL	71	Reset	

Road # 2 Name:	**East 89th Street**

Road #2

Vehicle Type	**Cars** ☑	**Medium Trucks** ☑	**Heavy Trucks** ☑

Effective Distance	15	15	15
Distance to Stop Sign	0	0	0
Average Speed	25	25	25
Average Daily Trips (ADT)	4615	47	0
Night Fraction of ADT	15	15	15
Road Gradient (%)			2
Vehicle DNL	55	45	-Infinity
Calculate Road #2 DNL	56	Reset	

Add Road Source | Add Rail Source

Airport Noise Level	50
Loud Impulse Sounds?	○Yes ◉No
Combined DNL for all Road and Rail sources	**71**
Combined DNL including Airport	**71**
Site DNL with Loud Impulse Sound	

Calculate | Reset

Mitigation Options

If your site DNL is in Excess of 65 decibels, your options are:

- **No Action Alternative**: Cancel the project at this location
- **Other Reasonable Alternatives**: Choose an alternate site
- **Mitigation**
  - **Contact your Field or Regional Environmental Officer (/programs/environmental-review/hud-environmental-staff-contacts/)**
  - Increase mitigation in the building walls (only effective if no outdoor, noise sensitive areas)
  - Reconfigure the site plan to increase the distance between the noise source and noise-sensitive uses
  - Incorporate natural or man-made barriers. See ***The Noise Guidebook (/resource/313/hud-noise-guidebook/)***
  - Construct noise barrier. See the **Barrier Performance Module (/programs/environmental-review/bpm-calculator/)**

Tools and Guidance

Day/Night Noise Level Assessment Tool User Guide (/resource/3822/day-night-noise-level-assessment-tool-user-guide/)

Day/Night Noise Level Assessment Tool Flowcharts (/resource/3823/day-night-noise-level-assessment-tool-flowcharts/)

EJAM Report

1 Mile Ring Centered at NA, NA
Area in Square Miles: 3.14
Population: 16,473

EJScreen Multisite Report

This report summarizes environmental and socioeconomic information for user-defined areas, and combines that data into environmental justice and supplemental indexes.

Toxic Releases to Air	7,000	10,000	71	4,600	90
Traffic Proximity and Volume (daily traffic count/distance to road)	1,800,000	960,000	82	1,700,000	70
Lead Paint Indicator (% pre-1960s housing)	0.60	0.44	68	0.3	80
Superfund Proximity (site count/km distance)	0.00	0.14	0	0.39	0
RMP Proximity (facility count/km distance)	0.74	0.70	66	0.57	73
Hazardous Waste Proximity (facility count/km distance)	11.0	2.3	98	3.5	91
Underground Storage Tanks (UST) indicator	9.6	2.8	93	3.6	89
Wastewater Discharge Indicator (toxicity-weighted concentration/distance)	530	2,500	65	700,000	69
Drinking Water Non-Compliance	0.0	0.77	0	2.2	0
SOCIOECONOMIC INDICATORS					
Demographic Index USA	2.80	1.20	95	1.34	92
Supplemental Demographic Index USA	2.61	1.46	91	1.64	91
% Low Income	63%	33%	88	30%	90
% in limited English-speaking Households	2%	1%	80	5%	62
% Unemployed	13%	6%	88	6%	89
% with Less Than High School Education	20%	9%	87	11%	81
% under Age 5	4%	5%	41	5%	42
% over Age 64	19%	18%	59	18%	62
% People of Color	86%	24%	94	40%	86

Environmental Justice & Supplemental Indexes

The environmental justice and supplemental indexes are a combination of environmental and socioeconomic information. For each of the environmental indicators in EJScreen, there is an EJ Index and a Supplement Index. The indexes for a selected area are compared to those for all other locations in the state or nation. For more information and calculation details on the EJ and supplemental indexes, please visit the EJScre website.

EJ INDEXES

The EJ indexes help users screen for potential EJ concerns. To do this, the EJ index combines data on low income and people of color populations with a single environmental indicator.

SELECTED VARIABLES	PERCENTILE IN STATE	PERCENTILE IN USA
EJ INDEXES		
Particulate Matter EJ Index	93	86
Ozone EJ Index	92	95
Nitrogen Dioxide (NO2) EJ Index	96	95
Diesel Particulate Matter EJ Index	98	97
Toxic Releases to Air EJ Index	93	97
Traffic Proximity and Volume EJ Index	94	91
Lead Paint EJ Index	92	95
Superfund Proximity EJ Index	0	0
RMP Proximity EJ Index	91	92
Hazardous Waste Proximity EJ Index	97	97
Underground Storage Tanks EJ Index	92	90
Wastewater Discharge EJ Index	92	93
Drinking Water Non-Compliance EJ Index	0	0
SUPPLEMENTAL EJ INDEXES		
Particulate Matter Supplemental EJ Index	90	84
Ozone Supplemental EJ Index	90	95
Nitrogen Dioxide (NO2) Supplemental EJ Index	94	95
Diesel Particulate Matter Supplemental EJ Index	96	96
Toxic Releases to Air Supplemental EJ Index	90	97
Traffic Proximity and Volume Supplemental EJ Index	93	91
Lead Paint Supplemental EJ Index	87	94
Superfund Proximity Supplemental EJ Index	0	0
RMP Proximity Supplemental EJ Index	87	91
Hazardous Waste Proximity Supplemental EJ Index	96	97
Underground Storage Tanks Supplemental EJ Index	87	88
Wastewater Discharge Supplemental EJ Index	88	91
Drinking Water Non-Compliance Supplemental EJ Index	0	0

SELECTED VARIABLES	VALUE
BREAKDOWN BY RACE	
% Hispanic or Latino	2%
% Black or African American (non-Hispanic, single race)	74%
% Asian (non-Hispanic, single race)	4%
% American Indian and Alaska Native (non-Hispanic, single race)	0%
% Native Hawaiian and Other Pacific Islander (non-Hispanic, single race)	0%
% Other race (non-Hispanic, single race)	1%
% Two or more races (non-Hispanic)	5%
% White (non-Hispanic, single race)	14%
BREAKDOWN BY GENDER	
% Male	46%
% Female	54%
LIMITED ENGLISH SPEAKING BREAKDOWN	
%Spanish lang (as %of limited English hhlds)	21%
%Other Indo-European lang (as %of limited English hhlds)	28%
%Asian-Pacific Island lang (as %of limited English hhlds)	35%
%Other lang (as %of limited English hhlds)	15%

Note: Diesel particulate matter index is from the EPA's Air Toxics Data Update, which is the Agency's ongoing, comprehensive evaluation of air toxics in the United States. This effort aims to prioritize air toxics, emission sources, and locations of interest for further study. It is important to remember that the air toxics data presented here provide broad estimates of health risks over geographic areas of the country, not definitive risks to specific individuals or locations.

APPENDIX I
PROFESSIONAL RESUMES

Copyright © 2025, Partners

PARTNERS

Emily R. Loxley
Environmental Professional I, Assessment, Remediation, and Revitalization

FIELDS OF COMPETENCE

- Environmental Site Assessments
- Soil Sampling and Identification
- Low-Flow Groundwater Sampling
- AutoCAD
- Data Analysis and Interpretation
- Watershed Management

CREDENTIALS

- Bachelor of Science, Environmental Science, Bowling Green State University, Bowling Green, Ohio
- OSHA 40-Hour Hazardous Waste Operations and Emergency Response Training

EXPERIENCE SUMMARY

Ms. Emily Loxley is an environmental scientist at Partners Environmental as an Environmental Professional I. She possesses experience in water and soil data collection, project management, and maintaining strong client relationships. Ms. Loxley obtained her Bachelor of Science in Environmental Science from Bowling Green State University in 2023, with a specialization in watershed management. Highlighted studies include hydrology, fluvial geomorphology, and anthropogenic disturbances to the water cycle.

SELECTED PROJECTS

Phase I Environmental Site Assessment – Bedford, Ohio: Ms. Loxley completed a Phase I Environmental Site Assessment (ESA) for an undeveloped, wooded property surrounded by residential and commercial land. She completed this report in accordance with ASTM standards, utilizing databases, public records from government agencies, and historical records. She completed an inspection of the Subject Property and assessed non-scope items including asbestos containing materials, lead-based paint, and radon. She based the findings and conclusions of the report on all of these factors.

Draft Environmental Impact Statement – Bowling Green State University, Bowling Green, OH: Ms. Loxley served as the project manager for the environmental capstone project at Bowling Green State University. She orchestrated and oversaw the research and assembly of a draft environmental impact statement for the Office of Campus Operations. The project evaluated ten different alternatives regarding the addition of an electric vehicle DC level two charger. Ms. Loxley also acted as a liaison between the clients and team members throughout all stages of the project to promote clear and effective communication.

National Lakes Assessment – Georgia, South Carolina, and Alabama: Ms. Loxley assisted the U.S. EPA with data collection for the National Lakes Assessment across eleven sites. Her responsibilities included water and benthic sampling, quantitative water quality data collection, recording observations on the surrounding environment, and helping with boat and equipment upkeep to protect the integrity and accuracy of the collected data.

Covid-19 Monitoring through Wastewater Sampling – Prisons throughout Eastern Ohio: Ms. Loxley traveled to six prisons biweekly to collect wastewater samples to be analyzed for increasing trends in Covid-19 among prisoners. She utilized an ISCO sampler machine to create a 24-hour composite sample. Ms. Loxley was committed to collecting accurate and comprehensive samples to properly protect the prisoners.

PARTNERS

Halle A. Miller
Associate Director,
Assessment, Remediation,
and Revitalization

FIELDS OF COMPETENCE

- Environmental Site Assessments
- VAP Investigations
- Asbestos Survey & Oversight
- BUSTR Investigations
- OHFA & HUD Compliance

CREDENTIALS

- BS Engineering Management and Environmental Science, Miami University, Oxford, Ohio
- OSHA 40-Hour Hazardous Waste Operations and Emergency Response
- Ohio Asbestos Hazard Evaluation Specialist (ES36323)
- Ohio Asbestos Hazard Abatement Specialist (AS545737)
- Ohio Department of Health Lead Risk Assessor (LA9525)

PROFESSIONAL AFFILIATIONS

- Women's Leadership Initiative and Young Leaders Committees, Urban Land Institute
- Industry-At-Large Member and Annual Meeting Chair, Board of Trustees, The Ohio Academy of Science
- Miami University College of Engineering and Computing, Women's Advisory Council Mentorship Program

EXPERIENCE SUMMARY

Ms. Halle Miller has six years of experience in environmental due diligence, including Phase I and Phase II Environmental Site Assessments (ESAs), asbestos and hazardous materials surveys, lead-based paint (LBP) inspections, and property condition assessments (PCAs). She is knowledgeable in environmental remediation and compliance, as well as grant writing. Ms. Miller is well versed in Ohio Environmental Protection Agency (EPA) Voluntary Action Program (VAP) and Bureau of Underground Storage Tank Regulations (BUSTR) investigations. She works in a senior project management capacity and has developed and implemented technical training programs.

SELECTED PROJECTS

Due Diligence, 22-Site Portfolio – Columbus, Ohio: Ms. Miller managed due diligence services for a portfolio of 22 retail shopping centers, including Phase I ESAs, ADA surveys, zoning reports, ALTA surveys, and PCAs. Of the 22 sites, 14 were further investigated through Phase II ESA sampling of soil, groundwater, sub-slab soil vapor, and indoor air. Subsequently, three sites required ground penetrating radar (GPR) surveys prior to underground storage tank (UST) removal, one required quarterly groundwater monitoring, and four required further delineation of constituents in groundwater and vapor media.

Former Industrial Facilities – Cleveland, Ohio: Ms. Miller completed a VAP Phase I Property Assessment of a 65-acre property which detected 56 Identified Areas. Historical uses of the site include heavy manufacturing and machining, multiple motor car companies, an electric and battery storage facility, and steel manufacturers. A Phase II PA followed for a portion of the property, with her responsibilities including coordination and oversight of soil sampling, installation of monitoring wells, groundwater sampling, sub-slab vapor sampling, data analysis, and reporting, in accordance with VAP guidelines.

Former Dairy Property – Cleveland Heights, Ohio: Ms. Miller managed a Phase I ESA and Limited Phase II Investigation of a former dairy facility that identified multiple orphan USTs, former machine shop/truck wash, and adjacent site concerns. Additional tasks supervised by Ms. Miller included a GPR survey, pre-demolition asbestos survey, National Environmental Policy Act (NEPA) assessment, and an Analysis of Brownfield Cleanup Alternatives (ABCA) report for grant submittal.

Large-Scale Pre-Demolition Asbestos Survey – Pepper Pike, Ohio: Ms. Miller was an integral part of a pre-demolition asbestos survey of nine (9) buildings and a tunnel system totaling over 100,000 square feet. Project tasks required extensive CAD mapping, sampling, analysis, and reporting. She conducted a hazardous materials and universal waste survey concurrently with the asbestos survey and assisted with providing abatement specifications and quantities for a contractor.

Affordable Housing Development – Columbus, Ohio: Ms. Miller provided a Phase I ESA, Phase II ESA, and an Environmental Review (ER) according to the Department of Housing & Urban Development (HUD) standards for a proposed residential redevelopment site funded by the Ohio Housing Finance Agency (OHFA). She oversaw the removal of petroleum-impacted soil from remnant product lines discovered on the site. Additionally, Ms. Miller identified and investigated buried cathodic anodes near the adjacent railroad tracks and managed the consequent disposal of heavy metals contaminated soils. Her tasks also consisted of a pre-demolition asbestos survey and hazardous materials survey prior to building demolition.

August Mack
ENVIRONMENTAL
4401 Rockside Road ■ Independence, OH 44131
augustmack.com

August 19, 2024

Ms. Jennifer Chandler
CHN Housing Partners
2999 Payne Avenue
Cleveland, Ohio 44114

Re: *Revised* Limited Subsurface Investigation
Hough Avenue between East 89th Street and East 90th Street
Cleveland, Ohio 44106
August Mack Project Number JY1828.742

Dear Ms. Chandler:

August Mack Environmental, Inc. (August Mack) has completed subsurface investigation activities at the above-referenced subject property. During a recent Phase I Environmental Site Assessment (ESA) performed by Partners Environmental (Partners) (Partners Project No.640.16), the following recognized environmental conditions (RECs) were identified:

- **REC-1:** Various Former Commercial Operations, 8900, 8904, 8918, and 8928 Hough Avenue (subject property): A historical dry cleaner, Checker Cleaners, was listed in the city directories from 1951 through 1961 at 8900 Hough Avenue. The EDR database report and city directories listed Aaron Cohn Clothing Cleaners at 8904 Hough Avenue in 1930, as well as Unity Dry Cleaning and Tailoring later in 1974. According to Sanborn maps, this portion of the subject property was also operated as an oil and paint store in the 1950s. Additionally, another dry cleaning and laundry operation was listed in the EDR database under Benjamin Goldsmith and addressed at the former subject property address of 8918 Hough Avenue in 1935. City directories similarly listed various other cleaners from 1941 through 1961. According to city directories, a photography business, most frequently referred to as Fleming Photo Company, was located on the subject property at 8928 Hough Avenue from at least 1930 through 1955. Based on Partners' experience with these types of facilities and their past use of

hazardous chemicals, it is possible that these former dry cleaning and other select operations along Hough Avenue could have adversely impacted the subject property.

- **REC-2:** Former Retail Filling Station with three (3) Underground Storage Tanks (USTs), 8930-8940 Hough Avenue (Eastern Adjoining Property): The eastern adjoining property was identified as Gonzalez Texaco Service Station in the EDR Historic Automotive database from 1951 through 1961, and in city directories under various names from 1941 through 1961. On the Sanborn Fire Insurance maps, it is also depicted in 1951 and 1952, with notation of an associated storefront and three (3) USTs. No other information regarding the status of these USTs was provided in any of the available sources. Based on Partners' experience with these types of facilities, it is possible that the related petroleum substances could have adversely impacted the subject property.

- **REC-3:** Former Retail Filling Station, 8812 Hough Avenue (Eastern Adjoining Site): The eastern adjacent site was identified in the EDR Historic Automotive database as Ashford Union Service Station / 76 Service Station from 1951 through 1974. The Sanborn maps show its presence from 1951 through 1972, along with three (3) USTs. No other information regarding the status of these USTs was provided in any of the available sources. Based on Partners' experience with these types of facilities, it is possible that the related petroleum substances could have adversely impacted the subject property.

The purpose of this investigation is to determine if subsurface conditions on the subject property have been impacted by the environmental concerns identified in the Phase I ESA. This report was prepared at the request of Ms. Jennifer Chandler with CHN Housing Partners and may be relied on by CHN Housing Partners. Reliance on the information and conclusions presented in this report by any other party(ies) is not authorized by August Mack.

SUBSURFACE INVESTIGATION

August Mack mobilized to the subject property on August 1, 2024 to perform the subsurface investigation activities. Prior to starting subsurface activities, ground penetrating radar (GPR), electromagnetic (EM) locating, and other utility locating tools were utilized to clear all boring locations.

A total of four (4) soil borings (SB-1 through SB-4) were advanced across the subject property using a Geoprobe® direct push sampling system (Geoprobe®). Information regarding boring locations is provided below and boring locations are depicted on

Figure 1. The client provided an overlay of the future building development plans; which is also presented on **Figure 1**.

- SB-1 was advanced on the east portion of the subject property, in the location of former Fleming Photo Company and adjacent to a former retail filling station with three (3) USTs;
- SB-2 was advanced on the east portion of the subject property, in the location of former Goldsmith Cleaners;
- SB-3 was advanced on the west portion of the subject property in the location of former Unity Dry Cleaning and a former oil/paint store; and,
- SB-4 was advanced on the west portion of the subject property in the location of former Checker Cleaners, and the adjacent former filling station.

Sampling Methodology

Soil borings SB-1 through SB-4 were advanced to a depth of 20 feet below grade (ft bg) using a Geoprobe® sampling system. The purpose of the borings was to field screen soils, determine geological conditions, and collect soil and groundwater samples for laboratory analysis. All soil sample intervals were inspected in the field for odors and staining and screened using a photoionization detector (PID). Field screening results and soil lithological information is provided on soil boring logs included as **Attachment A**.

One (1) soil sample interval from each boring location was selected for laboratory analysis based on field inspection observations and screening results. Soil samples were submitted to Pace Analytical (PACE) located in Indianapolis, Indiana, for laboratory analysis of volatile organic compounds (VOCs) via United States Environmental Protection Agency (U.S. EPA) method 8260, polycyclic aromatic hydrocarbons (PAHs) via U.S. EPA method 8270 and Resource Conservation and Recovery Act (RCRA) 8 Metals via U.S. EPA method 6010B/7470-7471.

Soil borings were converted into temporary, 1-inch diameter PVC wells to aid in the collection of groundwater samples. Groundwater samples were collected from the temporary wells using a peristaltic pump attached to new, disposable sample tubing and submitted to PACE for analysis of VOCs via U.S. EPA method 8260, PAHs via U.S. EPA method 8270 and RCRA 8 Metals via U.S. EPA method 6010B/7470-7471.

August Mack field procedures are provided in **Attachment B**.

Field Observations

Inspection of collected soil samples from the borings revealed that the subsurface geology consists primarily of alternating layers of clay, sand and clayey sand. A brick was also observed at approximately 6 to 7 ft bg at SB-2, SB-3, and SB-4. Saturated conditions were encountered beginning at approximately 15 to 18 ft bg for all borings.

Field observations at SB-4 from approximately 14 to 18 ft bg reveal evidence of staining, odor, and sheen. In addition, the majority of PID measurements collected from the soil borings were below 2.6 (ppm). Notable elevated PID measurements were observed in SB-1 15 to 16 ft bg (122.8 ppm) and SB-2 4 to 8 ft bg (42.9 ppm).

Soil Analytical Results

The soil analytical results were compared to the 2025 Ohio Environmental Protection Agency (OEPA) Voluntary Action Program (VAP) Generic Direct Contact Soil Standards (GDCSS) for residential, commercial/industrial, and construction worker land use. The laboratory analysis revealed the following results:

- All VOCs were detected below their laboratory reporting limits (LRLs).
- Several PAHs were detected in all soil samples; however, all detected concentrations are below their respective standard with the exception of benzo(a)pyrene in SB-3 (1-3). Benzo(a)pyrene was above the GDCSS standards for residential land use but well below the GDCSS standards for commercial/industrial and construction workers.
- Metals including arsenic, barium, cadmium, chromium, and lead were detected in each of the soil samples. All concentrations were below their respective standards with the exception of arsenic in SB-3 (1-3). Arsenic was above the GDCSS standard for residential but well below the GDCSS standards for commercial/industrial and construction workers.

The soil analytical results are summarized in **Table 1**, and a copy of the laboratory analytical report and chain of custody documentation is included in **Attachment C**.

Groundwater Analytical Results

The groundwater analytical results were compared to the 2025 OEPA VAP Generic Unrestricted Potable Use Standards (UPUS). The laboratory analysis revealed the following results:

- Several VOCs were detected in the groundwater sample SB-4 (10-20); however, they were below their respective standards. All other VOCs were below LRLs.

- Several PAH compounds (Benzo(a)anthracene, Benzo(a)pyrene, 1-Methylnaphthalene, and Naphthalene) were detected above the VAP UPUS in the SB-4 (10-20) groundwater sample. All other PAHs were below either LRLs or comparison values.
- All analyzed metals were not detected above LRLs, with the exception of barium. Barium was detected above the LRL, but well below its comparative VAP UPUS standard.

It is noted that the subject property is located within an OEPA approved Urban Setting Designation (USD), known as the Cleveland City Wide. A USD recognizes that remediation of groundwater to drinking water standards is not necessary because no receptors will be drinking the groundwater in the USD area (i.e. area connected to municipal water supply).

The groundwater analytical results are summarized in **Table 2**, and a copy of the laboratory analytical report and chain of custody documentation is included in **Attachment C**.

SUMMARY AND CONCLUSION

August Mack has completed a Limited Subsurface Investigation for the subject property located at Hough Avenue between East 89th Street and East 90th Street, Cleveland, Ohio. A total of four (4) soil borings were advanced in the northern portion of the subject property in order to evaluate if subsurface conditions have been impacted by the RECs identified in the recent Phase I ESA completed by August Mack.

Field observations and PID measurements from soil boring SB-4 reveal evidence of impacts (odor, staining, and sheen) at the subject property. Analytical results revealed one (1) PAH (Benzo(a)pyrene) and one (1) metal (Arsenic) were detected slightly above the GDCSS standards for residential land use in soil collected from soil boring SB-3 1 to 3 ft bg. Based on the future development plans provided by the Client, SB-3 is below the building footprint. Several PAHs and metals were identified in soil across the subject property at concentrations that did not exceed comparison standards. VOCs were not detected at concentrations above LRLs in the soil samples.

Analytical results revealed benzo(a)anthracene, benzo(a)pyrene, 1-methylnaphthalene, and naphthalene were detected above their VAP UPUS standards in groundwater collected from soil boring SB-4. It is noted that these compounds were not detected at concentrations above their comparative standards in the soil sample collected at this boring location. Additionally, the subject property is located within the Cleveland

City-Wide USD and will be connected to municipal drinking water. Considering this information, the ingestion pathway is incomplete.

Concentrations of benzo(a) pyrene and arsenic were detected at SB-3 1 to 3 ft bg exceeding their GDCSS residential use standards; however, these compounds are likely generated from the surrounding urban development rather than releases from historical operations at this location. Redevelopment typically includes removal of surface soils to install a building pad. As the surface soils at SB-3 will be removed during redevelopment, and the building pad will act as a direct contact barrier, August Mack does not recommend addition assessment for this location.

We appreciate the opportunity to provide you with environmental consulting services and trust that this submittal is in accordance with your needs. Please feel free to contact us if you have any questions or comments or require additional information regarding this project or the project site.

Sincerely,

Sarah Bergund
Due Diligence Manager

James Bell
Sr. Due Diligence Manager

Figures

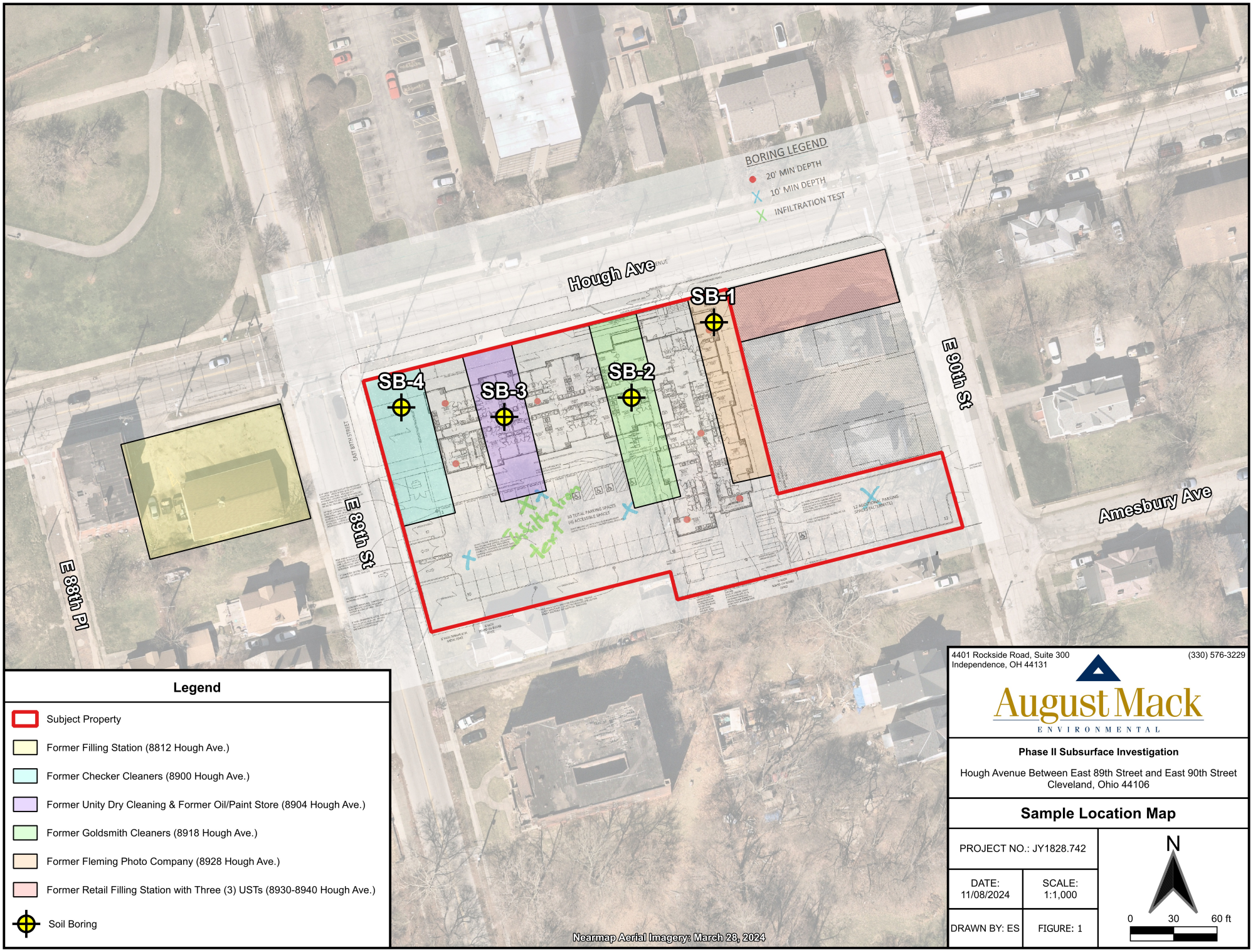

Legend

- Subject Property
- Former Filling Station (8812 Hough Ave.)
- Former Checker Cleaners (8900 Hough Ave.)
- Former Unity Dry Cleaning & Former Oil/Paint Store (8904 Hough Ave.)
- Former Goldsmith Cleaners (8918 Hough Ave.)
- Former Fleming Photo Company (8928 Hough Ave.)
- Former Retail Filling Station with Three (3) USTs (8930-8940 Hough Ave.)
- Soil Boring

4401 Rockside Road, Suite 300
Independence, OH 44131
(330) 576-3229

August Mack
ENVIRONMENTAL

Phase II Subsurface Investigation

Hough Avenue Between East 89th Street and East 90th Street
Cleveland, Ohio 44106

Sample Location Map

PROJECT NO.: JY1828.742	
DATE: 11/08/2024	SCALE: 1:1,000
DRAWN BY: ES	FIGURE: 1

N

0 30 60 ft

Tables

TABLE 1

SUMMARY OF SOIL ANALYTICAL DATA

Sample ID:	2025 GDCSS RESIDENTIAL (*)	2025 GDCSS COMMERCIAL / INDUSTRIAL (**)	2025 GDCSS CONSTRUCTION WORKER (#)	SB-1	SB-2	SB-3	SB-4
Depth (feet):				2-4	4-8	1-3	2-4
Sample Date:				08/01/2024	08/01/2024	08/01/2024	08/01/2024
VOLATILE ORGANIC COMPOUNDS (VOCs) VIA U.S. EPA METHOD 8260							
All Analyzed VOCs	Varies	Varies	Varies	BRL	BRL	BRL	BRL
POLYCYCLIC AROMATIC HYDROCARBONS (PAHs) VIA U.S. EPA METHOD 8270 SIM							
Acenaphthene	7,200	130,000	290,000	<0.0284	**0.0997**	**1.02**	**0.0377**
Acenaphthylene	7,200	130,000	290,000	<0.0284	<0.0291	**0.0728**	<0.0263
Anthracene	36,000	670,000	1,000,000	<0.0284	**0.289**	**2.68**	**0.0927**
Benzo(a)anthracene	23	610	9,600	**0.0661**	**0.928**	**5.97**	**0.337**
Benzo(a)pyrene	2.3	62	230	<0.0852	**1.07**	**5.58** *	**0.411**
Benzo(b)fluoranthene	23	620	10,000	**0.0948**	**1.34**	**6.96**	**0.472**
Benzo(g,h,i)perylene	3,600	67,000	430,000	**0.0478**	**0.600**	**2.75**	**0.249**
Benzo(k)fluoranthene	230	6,200	100,000	**0.0418**	**0.471**	**2.30**	**0.166**
Chrysene	2,300	62,000	1,000,000	**0.0702**	**0.906**	**5.41**	**0.323**
Dibenz(a,h)anthracene	2.3	62	1,000	<0.0852	**0.185**	**1.07**	<0.0790
Fluoranthene	4,800	89,000	140,000	**0.130**	**2.18**	**10.8**	**0.622**
Fluorene	1,200	89,000	1,200	<0.0284	**0.102**	**1.24**	**0.0267**
Indeno(1,2,3-cd)pyrene	23	620	10,000	**0.0455**	**0.586**	**2.76**	**0.211**
1-Methylnaphthalene	0.46	2	7	<0.0284	<0.0291	**0.220**	<0.0263
2-Methylnaphthalene	480	8,900	5,800	<0.0284	<0.0291	**0.223**	**0.0266**
Naphthalene	45	230	560	<0.0284	**0.0331**	**0.201**	<0.0263
Phenanthrene	36,000	670,000	1,000,000	**0.0702**	**1.51**	**10.0**	**0.362**
Pyrene	3,600	67,000	430,000	**0.119**	**1.92**	**10.7**	**0.611**
METALS VIA U.S. EPA METHODS 6010/7471							
Arsenic	14	100	760	**12.9**	**12.4**	**15.6** *	**10.0**
Barium	30,000	760,000	350,000	**76.9**	**85.2**	**90.8**	**75.8**
Cadmium	14	350	710	<0.57	<0.55	**0.64**	<0.55
Chromium (Total)	NE	NE	NE	**16.3**	**16.3**	**14.1**	**13.8**
Lead	200	800	200	**15.3**	**21.7**	**86.7**	**164**
All Other Analyzed Metals	Varies	Varies	Varies	BRL	BRL	BRL	BRL

Abbreviations & Notes

BRL = Below Laboratory Reporting Limits
CIDARS = Chemical Information Database and Applicable Regulatory Standards
CSs = Comparative Standards
GDCSS = Generic Direct Contact Soil Standards
NE = Not Established
OH EPA VAP = Ohio Environmental Protection Agency Voluntary Action Program
SIM = Selected Ion Monitoring
U.S. EPA = United States Environmental Protection Agency

The following denote the symbol and color of screening level exceedances:

* = At or Above OH EPA VAP Residential Soil Direct Contact CSs
** = At or Above OH EPA VAP Commercial/Industrial Soil Direct Contact CSs
# = At or Above OH EPA VAP Construction Soil Direct Contact CSs

Results and OH EPA VAP CSs are reported in milligrams per kilogram (mg/kg).
OH EPA VAP CSs are based on the CIDARS database published CSs for Soil Direct Contact.

TABLE 2

SUMMARY OF GROUNDWATER ANALYTICAL DATA

	Sample ID:	2025 UNRESTRICTED POTABLE USE STANDARDS (^)	SB-1-GW	SB-2-GW	SB-3-GW	SB-4-GW
	Depth (feet):		10-20	10-20	10-20	10-20
	Sample Date:		08/01/2024	08/01/2024	08/01/2024	08/01/2024
VOLATILE ORGANIC COMPOUNDS (VOCs) VIA U.S. EPA METHOD 8260						
n-Butylbenzene		**1,000**	<5.0	<5.0	<5.0	**11.5**
Ethylbenzene		**700**	<5.0	<5.0	<5.0	**108**
n-Hexane		**1,500**	<5.0	<5.0	<5.0	**54.5**
Isopropylbenzene (Cumene)		**450**	<5.0	<5.0	<5.0	**24.4**
n-Propylbenzene		**650**	<5.0	<5.0	<5.0	**66.0**
1,3,5-Trimethylbenzene		**60**	<5.0	<5.0	<5.0	**20.1**
All Other Analyzed VOCs		**Varies**	BRL	BRL	BRL	BRL
POLYCYCLIC AROMATIC HYDROCARBONS (PAHs) VIA U.S. EPA METHOD 8270 SIM						
Anthracene		**1,800**	<0.099	<0.10	<0.10	**0.14**
Benzo(a)anthracene		**0.30**	<0.099	<0.10	**0.22**	**0.31** ^
Benzo(a)pyrene		**0.20**	<0.099	<0.10	**0.19**	**0.27** ^
Benzo(b)fluoranthene		**2.5**	<0.099	<0.10	**0.26**	**0.33**
Benzo(g,h,i)perylene		**600**	<0.099	<0.10	**0.11**	**0.15**
Benzo(k)fluoranthene		**25**	<0.099	<0.10	<0.10	**0.15**
1-Methylnaphthalene		**0.0063**	<1.0 E	<1.0 E	<1.0 E	**23.1** ^
2-Methylnaphthalene		**36**	<1.0	<1.0	<1.0	**32.6**
Naphthalene		**1.2**	<1.0	<1.0	<1.0	**77.7** ^
All Other Analyzed PAHs		**Varies**	BRL	BRL	BRL	BRL
METALS VIA U.S. EPA METHODS 6010/7470						
Barium, dissolved		**2,000**	<10.0	**12.9**	**31.0**	**193**
All Other Analyzed Metals		**Varies**	BRL	BRL	BRL	BRL

Abbreviations & Notes

BRL = Below Laboratory Reporting Limits
CIDARS = Chemical Information Database and Applicable Regulatory Standards
CSs = Comparative Standards
E = Reporting limit exceeds UPUS due to dilution and/or analytical limitations
OH EPA VAP = Ohio Environmental Protection Agency Voluntary Action Program
SIM = Selected Ion Monitoring
U.S. EPA = United States Environmental Protection Agency

The following denote the symbol and color of screening level exceedances:
^ = At or Above OH EPA VAP Unrestricted Potable Use Standards (UPUS)

Results and OH EPA VAP UPUS are reported in micrograms per liter (µg/L).
OH EPA VAP UPUS are based on the CIDARS database published CSs for Water.

ATTACHMENT A

Soil Boring Logs

Project Number:	JY1828.742	Date Drilled:	8/1/2024
Project Name:	CHN - Hough Sr. Living	Personnel:	S. Bergund
Site Address:	Hough Ave between E 89th & 90th St	Driller:	EnviroCore
City, State:	Cleveland, OH	Driller License:	N/A (Not Applicable)
Boring Location:	E portion of SP	Drilling Method:	Direct Push - Dual Tube
Northing*:	Not Measured (NM)	Easting*:	NM
Surface Elevation:	NM	GW Sample Method:	Check-Valve

SB-1

Depth (ft.)	Soil Type	Lithology Description	% Recovery	PID (ppm)	Screen Interval	Soil Sample Interval	Comments
0	VEGITATION						Start time: 1152
1	CLAY	10YR 6/3, medium plasticity, dry	100	0.1			
2							Soil sample SB-1-2-4, collected at 1204
3				0.1			
4			50				
5				0.0			
6							
7				0.0			
8	SAND	10YR 6/4, with clay	75				
9				0.1			
10							
11				0.1			
12			100				
13				0.0			
14							
15		10YR 4/4, wet		0.0			Groundwater sample SB-1-GW-10-20, collected at 1338
16							
17	CLAYEY SAND	10YR 4/4	100	0.0			
18							
19				0.0			
20	SAND	10YR 4/4, with clay					End of Boring: 20' (1204)

* = Northing, Easting, and Surface Elevation (State Plane or UTM) are estimated, unless specified in the report to have been surveyed.

Project Number:	JY1828.742	Date Drilled:	8/1/2024
Project Name:	CHN - Hough Sr. Living	Personnel:	S. Bergund
Site Address:	Hough Ave between E 89th & 90th St	Driller:	EnviroCore
City, State:	Cleveland, OH	Driller License:	N/A (Not Applicable)
Boring Location:	E central portion of SP	Drilling Method:	Direct Push - Dual Tube
Northing*:	Not Measured (NM)	Easting*:	NM
Surface Elevation:	NM	GW Sample Method:	Check-Valve

August Mack ENVIRONMENTAL

SB-2

Depth (ft.)	Soil Type	Lithology Description	% Recovery	PID (ppm)	Screen Interval	Soil Sample Interval	Comments
0	VEGITATION						Start time: 1041
1	CLAY	2.5YR 7/4, medium plasticity, stiff		0.1			
	GRAVEL	medium size, poorly graded					
2	SAND	10YR 6/4, with clay	100				
3				1.3			
4	BRICK						Soil sample SB-2-4-8, collected at 1136
5	SAND	10YR 4/4, with clay		42.9			
6			100				
7				42.9			
		10YR 2/2					
8	SANDY CLAY	10YR 5/4					
9				0.1			
10			100				
11				0.1			
12							
13				0.0			
14			100				
15				0.0			
16							
17				0.0			
18		wet	100				Groundwater sample SB-2-GW-10-20, collected at 1318
19		10YR 4/4		0.0			
20							End of Boring: 20' (1136)

* = Northing, Easting, and Surface Elevation (State Plane or UTM) are estimated, unless specified in the report to have been surveyed.

Project Number:	JY1828.742	Date Drilled:	8/1/2024
Project Name:	CHN - Hough Sr. Living	Personnel:	S. Bergund
Site Address:	Hough Ave between E 89th & 90th St	Driller:	EnviroCore
City, State:	Cleveland, OH	Driller License:	N/A (Not Applicable)
Boring Location:	W central portion of SP	Drilling Method:	Direct Push - Dual Tube
Northing*:	Not Measured (NM)	Easting*:	NM
Surface Elevation:	NM	GW Sample Method:	Check-Valve

SB-3

Depth (ft.)	Soil Type	Lithology Description	% Recovery	PID (ppm)	Screen Interval	Soil Sample Interval	Comments
0	VEGITATION						Start time: 1010
1	CLAY	10YR 4/3, medium plasticity, stiff	50	1.4		Soil sample SB-3-1-3, collected at 1023	
2		gravel layer					
3				0.5			
4			25				
5				1.5			
6							
7		brick		1.5			
8	SAND	10YR 5/6, with clay	50	1.7			
9							
10				1.7			
11							
12			75				
13				0.7			
14							
15				0.1			
16			100				
17				0.2			
18		wet					Groundwater sample SB-3-GW-10-20, collected at 1301
19	CLAY	2.5YR 5/2		0.1			
20							End of Boring: 20' (1023)

* = Northing, Easting, and Surface Elevation (State Plane or UTM) are estimated, unless specified in the report to have been surveyed.

Project Number:	JY1828.742	Date Drilled:	8/1/2024
Project Name:	CHN - Hough Sr. Living	Personnel:	S. Bergund
Site Address:	Hough Ave between E 89th & 90th St	Driller:	EnviroCore
City, State:	Cleveland, OH	Driller License:	N/A (Not Applicable)
Boring Location:	NW central portion of SP	Drilling Method:	Direct Push - Dual Tube
Northing*:	Not Measured (NM)	Easting*:	NM
Surface Elevation:	NM	GW Sample Method:	Check-Valve

SB-4

Depth (ft.)	Soil Type	Lithology Description	% Recovery	PID (ppm)	Screen Interval	Soil Sample Interval	Comments
0	VEGITATION						Start time: 0929
1	CLAY	10YR 5/4, medium plasticity, stiff	75	0.3			
2							
3				0.1			
4			25				
5				0.5			
6	BRICK						Soil sample SB-4-6-8, collected at 0945
7	SAND	10YR 5/4, with clay		0.5			
8			75				
9				0.2			
10							
11				0.1			
12			75				
13		moist		2.6			
14		10YR 4/2					
15		10YR 2/2		122.8			Staining, Odor, and Sheen
16		wet	100				Groundwater sample SB-4-GW-10-20, collected at 1254
17				108.7			
18		10YR 4/2					Odor
19				65.3			
20							End of Boring: 20' (0945)

* = Northing, Easting, and Surface Elevation (State Plane or UTM) are estimated, unless specified in the report to have been surveyed.

ATTACHMENT B

Field Procedures

SOIL & GROUNDWATER SAMPLING PROCEDURES

Soil Sampling Activities

Soil borings were advanced using a Geoprobe® Direct Push Dual-Tube Sampling System (Geoprobe®) and hand augers. Soil borings were advanced to the desired depth required for the investigation. Soil samples were collected continuously from each boring location by using the dual-tube tooling, which includes a disposable acetate sample liner. The sampler was recovered with a 4-foot soil sample collected within an acetate liner inside the barrel. A new acetate liner was used for each sample collected. All reusable equipment that contacted the soil samples was decontaminated with a Liquinox® solution and rinsed with water between each sample collection.

Upon retrieving the 4-foot sections of soil, the samples were divided into 2-foot sections and inspected in the field for evidence of contamination (odors, staining, etc.). Each sample was also screened in the field by headspace analysis using a MiniRae® photoionization detector (PID). The 2-foot section that exhibited the highest potential for contamination was sampled and transferred to clean, labeled sample containers (provided by the laboratory) and placed on ice in a cooler for preservation in the field. All samples were submitted to Pace Analytical (PACE) located in Indianapolis, Indiana, for laboratory analysis of VOCs, PAHs, and RCRA 8 Metals, via U.S. EPA 8260, 8270SIM, and 6010B/7470-7471 methods.

Groundwater Sampling Activities

Temporary 1-inch groundwater sampling piezometers were installed in two of the three boring location to allow groundwater to collect for sampling purposes. Groundwater samples were collected from the temporary groundwater sampling points using a check valve and dedicated tubing. The groundwater samples were transferred to clean, labeled sample containers (provided by the laboratory) and placed on ice in a cooler for preservation in the field. Groundwater samples were submitted to PACE for laboratory analysis of VOCs, PAHs, and RCRA 8 Metals via U.S. EPA 8260 , 8270SIM, and 6010B/7470-7471 methods.

Site Restoration Activities

Upon completion of the field sampling activities, the boreholes were abandoned by manually pouring soil cuttings and bentonite into the boring. Subject property restoration was completed by patching the surface materials to match pre-investigation conditions.

ATTACHMENT C

Laboratory Results

Pace Analytical Services, LLC
7726 Moller Road
Indianapolis, IN 46268
(317)228-3100

August 13, 2024

James Bell
August Mack - Ohio
7830 North Central Drive
Suite B
Lewis Center, OH 43035

RE: Project: JY1828.742-Hough Senior
Pace Project No.: 50379409

Dear James Bell:

Enclosed are the analytical results for sample(s) received by the laboratory on August 02, 2024. The results relate only to the samples included in this report. Results reported herein conform to the applicable TNI/NELAC Standards and the laboratory's Quality Manual, where applicable, unless otherwise noted in the body of the report.

The test results provided in this final report were generated by each of the following laboratories within the Pace Network:

- Pace Analytical Services - Indianapolis

If you have any questions concerning this report, please feel free to contact me.

Sincerely,

Amanda Gaines
amanda.gaines@pacelabs.com
(317)228-3100
Project Manager

Enclosures

cc: Accounts Payable, August Mack Environmental
Andy Tennyson, August Mack Environmental Consultants

This report shall not be reproduced, except in full,
without the written consent of Pace Analytical Services, LLC.

Pace Analytical Services, LLC
7726 Moller Road
Indianapolis, IN 46268
(317)228-3100

CERTIFICATIONS

Project:	JY1828.742-Hough Senior
Pace Project No.:	50379409

Pace Analytical Services Indianapolis

7726 Moller Road, Indianapolis, IN 46268
Illinois Accreditation #: 200074
Indiana Drinking Water Laboratory #: C-49-06
Kansas/TNI Certification #: E-10177
Kentucky UST Agency Interest #: 80226
Kentucky WW Laboratory ID #: 98019
Michigan Drinking Water Laboratory #9050
Oklahoma Laboratory #: 9204
Texas Certification #: T104704355
Washington Dept of Ecology #: C1081
Wisconsin Laboratory #: 999788130
USDA Foreign Soil Permit #: 525-23-13-23119
USDA Compliance Agreement #: IN-SL-22-001

This report shall not be reproduced, except in full,
without the written consent of Pace Analytical Services, LLC.

Pace Analytical Services, LLC
7726 Moller Road
Indianapolis, IN 46268
(317)228-3100

SAMPLE SUMMARY

Project: JY1828.742-Hough Senior
Pace Project No.: 50379409

Lab ID	Sample ID	Matrix	Date Collected	Date Received
50379409001	**SB-4-2-4**	Solid	08/01/24 09:45	08/02/24 09:00
50379409002	**SB-3-1-3**	Solid	08/01/24 10:23	08/02/24 09:00
50379409003	**SB-2-4-8**	Solid	08/01/24 11:36	08/02/24 09:00
50379409004	**SB-1-2-4**	Solid	08/01/24 12:04	08/02/24 09:00
50379409005	**SB-4-GW-10-20**	Water	08/01/24 12:54	08/02/24 09:00
50379409006	**SB-3-GW-10-20**	Water	08/01/24 13:01	08/02/24 09:00
50379409007	**SB-2-GW-10-20**	Water	08/01/24 13:18	08/02/24 09:00
50379409008	**SB-1-GW-10-20**	Water	08/01/24 13:38	08/02/24 09:00

This report shall not be reproduced, except in full,
without the written consent of Pace Analytical Services, LLC.

Pace Analytical Services, LLC
7726 Moller Road
Indianapolis, IN 46268
(317)228-3100

SAMPLE ANALYTE COUNT

Project: JY1828.742-Hough Senior
Pace Project No.: 50379409

Lab ID	Sample ID	Method	Analysts	Analytes Reported	Laboratory
50379409001	**SB-4-2-4**	EPA 6010	NWB	7	PASI-I
		EPA 7471	ILP	1	PASI-I
		EPA 8270 by SIM	JCM	20	PASI-I
		EPA 8260	TMW	73	PASI-I
		SM 2540G	QAK	1	PASI-I
50379409002	**SB-3-1-3**	EPA 6010	NWB	7	PASI-I
		EPA 7471	ILP	1	PASI-I
		EPA 8270 by SIM	JCM	20	PASI-I
		EPA 8260	TMW	73	PASI-I
		SM 2540G	QAK	1	PASI-I
50379409003	**SB-2-4-8**	EPA 6010	NWB	7	PASI-I
		EPA 7471	ILP	1	PASI-I
		EPA 8270 by SIM	JCM	20	PASI-I
		EPA 8260	TMW	73	PASI-I
		SM 2540G	QAK	1	PASI-I
50379409004	**SB-1-2-4**	EPA 6010	NWB	7	PASI-I
		EPA 7471	ILP	1	PASI-I
		EPA 8270 by SIM	JCM	20	PASI-I
		EPA 8260	TMW	73	PASI-I
		SM 2540G	QAK	1	PASI-I
50379409005	**SB-4-GW-10-20**	EPA 6010	ELK	7	PASI-I
		EPA 7470	ILP	1	PASI-I
		EPA 8270 by SIM 40E	GRM	20	PASI-I
		EPA 8260	TAY	73	PASI-I
50379409006	**SB-3-GW-10-20**	EPA 6010	ELK	7	PASI-I
		EPA 7470	ILP	1	PASI-I
		EPA 8270 by SIM 40E	GRM	20	PASI-I
		EPA 8260	TMW	73	PASI-I
50379409007	**SB-2-GW-10-20**	EPA 6010	ELK	7	PASI-I
		EPA 7470	ILP	1	PASI-I
		EPA 8270 by SIM 40E	GRM	20	PASI-I
		EPA 8260	TAY	73	PASI-I
50379409008	**SB-1-GW-10-20**	EPA 6010	ELK	7	PASI-I
		EPA 7470	ILP	1	PASI-I
		EPA 8270 by SIM 40E	GRM	20	PASI-I
		EPA 8260	TMW	73	PASI-I

This report shall not be reproduced, except in full,
without the written consent of Pace Analytical Services, LLC.

Pace Analytical Services, LLC
7726 Moller Road
Indianapolis, IN 46268
(317)228-3100

SAMPLE ANALYTE COUNT

Project: JY1828.742-Hough Senior
Pace Project No.: 50379409

Lab ID	Sample ID	Method	Analysts	Analytes Reported	Laboratory

PASI-I = Pace Analytical Services - Indianapolis

This report shall not be reproduced, except in full,
without the written consent of Pace Analytical Services, LLC.

Pace Analytical Services, LLC
7726 Moller Road
Indianapolis, IN 46268
(317)228-3100

SUMMARY OF DETECTION

Project: JY1828.742-Hough Senior
Pace Project No.: 50379409

Lab Sample ID Method	Client Sample ID Parameters	Result	Units	Report Limit	Analyzed	Qualifiers
50379409001	**SB-4-2-4**					
EPA 6010	Arsenic	10.0	mg/kg	1.1	08/08/24 14:13	
EPA 6010	Barium	75.8	mg/kg	1.1	08/08/24 14:13	
EPA 6010	Chromium	13.8	mg/kg	1.1	08/08/24 14:13	
EPA 6010	Lead	164	mg/kg	1.1	08/08/24 14:13	
EPA 8270 by SIM	Acenaphthene	37.7	ug/kg	26.3	08/08/24 02:02	
EPA 8270 by SIM	Anthracene	92.7	ug/kg	26.3	08/08/24 02:02	
EPA 8270 by SIM	Benzo(a)anthracene	337	ug/kg	26.3	08/08/24 02:02	
EPA 8270 by SIM	Benzo(a)pyrene	411	ug/kg	79.0	08/08/24 02:02	
EPA 8270 by SIM	Benzo(b)fluoranthene	472	ug/kg	26.3	08/08/24 02:02	
EPA 8270 by SIM	Benzo(g,h,i)perylene	249	ug/kg	26.3	08/08/24 02:02	
EPA 8270 by SIM	Benzo(k)fluoranthene	166	ug/kg	26.3	08/08/24 02:02	
EPA 8270 by SIM	Chrysene	323	ug/kg	26.3	08/08/24 02:02	
EPA 8270 by SIM	Fluoranthene	622	ug/kg	26.3	08/08/24 02:02	
EPA 8270 by SIM	Fluorene	26.7	ug/kg	26.3	08/08/24 02:02	
EPA 8270 by SIM	Indeno(1,2,3-cd)pyrene	211	ug/kg	26.3	08/08/24 02:02	
EPA 8270 by SIM	2-Methylnaphthalene	26.6	ug/kg	26.3	08/08/24 02:02	
EPA 8270 by SIM	Phenanthrene	362	ug/kg	26.3	08/08/24 02:02	
EPA 8270 by SIM	Pyrene	611	ug/kg	26.3	08/08/24 02:02	
SM 2540G	Percent Moisture	9.9	%	0.10	08/09/24 12:54	N2
50379409002	**SB-3-1-3**					
EPA 6010	Arsenic	15.6	mg/kg	1.1	08/08/24 14:24	
EPA 6010	Barium	90.8	mg/kg	1.1	08/08/24 14:24	
EPA 6010	Cadmium	0.64	mg/kg	0.55	08/08/24 14:24	
EPA 6010	Chromium	14.1	mg/kg	1.1	08/08/24 14:24	
EPA 6010	Lead	86.7	mg/kg	1.1	08/08/24 14:24	
EPA 8270 by SIM	Acenaphthene	1020	ug/kg	26.4	08/08/24 02:16	
EPA 8270 by SIM	Acenaphthylene	72.8	ug/kg	26.4	08/08/24 02:16	
EPA 8270 by SIM	Anthracene	2680	ug/kg	26.4	08/08/24 02:16	
EPA 8270 by SIM	Benzo(a)anthracene	5970	ug/kg	26.4	08/08/24 02:16	
EPA 8270 by SIM	Benzo(a)pyrene	5580	ug/kg	79.1	08/08/24 02:16	
EPA 8270 by SIM	Benzo(b)fluoranthene	6960	ug/kg	26.4	08/08/24 02:16	
EPA 8270 by SIM	Benzo(g,h,i)perylene	2750	ug/kg	26.4	08/08/24 02:16	
EPA 8270 by SIM	Benzo(k)fluoranthene	2300	ug/kg	26.4	08/08/24 02:16	
EPA 8270 by SIM	Chrysene	5410	ug/kg	26.4	08/08/24 02:16	
EPA 8270 by SIM	Dibenz(a,h)anthracene	1070	ug/kg	79.1	08/08/24 02:16	
EPA 8270 by SIM	Fluoranthene	10800	ug/kg	26.4	08/08/24 02:16	
EPA 8270 by SIM	Fluorene	1240	ug/kg	26.4	08/08/24 02:16	
EPA 8270 by SIM	Indeno(1,2,3-cd)pyrene	2760	ug/kg	26.4	08/08/24 02:16	
EPA 8270 by SIM	1-Methylnaphthalene	220	ug/kg	26.4	08/08/24 02:16	
EPA 8270 by SIM	2-Methylnaphthalene	223	ug/kg	26.4	08/08/24 02:16	
EPA 8270 by SIM	Naphthalene	201	ug/kg	26.4	08/08/24 02:16	ED
EPA 8270 by SIM	Phenanthrene	10000	ug/kg	26.4	08/08/24 02:16	
EPA 8270 by SIM	Pyrene	10700	ug/kg	26.4	08/08/24 02:16	
SM 2540G	Percent Moisture	10.0	%	0.10	08/09/24 12:54	N2
50379409003	**SB-2-4-8**					
EPA 6010	Arsenic	12.4	mg/kg	1.1	08/08/24 14:30	

This report shall not be reproduced, except in full,
without the written consent of Pace Analytical Services, LLC.

Pace Analytical Services, LLC
7726 Moller Road
Indianapolis, IN 46268
(317)228-3100

SUMMARY OF DETECTION

Project: JY1828.742-Hough Senior
Pace Project No.: 50379409

Lab Sample ID Method	Client Sample ID Parameters	Result	Units	Report Limit	Analyzed	Qualifiers
50379409003	**SB-2-4-8**					
EPA 6010	Barium	85.2	mg/kg	1.1	08/08/24 14:30	
EPA 6010	Chromium	16.3	mg/kg	1.1	08/08/24 14:30	
EPA 6010	Lead	21.7	mg/kg	1.1	08/08/24 14:30	
EPA 8270 by SIM	Acenaphthene	99.7	ug/kg	29.1	08/08/24 02:30	
EPA 8270 by SIM	Anthracene	289	ug/kg	29.1	08/08/24 02:30	
EPA 8270 by SIM	Benzo(a)anthracene	928	ug/kg	29.1	08/08/24 02:30	
EPA 8270 by SIM	Benzo(a)pyrene	1070	ug/kg	87.3	08/08/24 02:30	
EPA 8270 by SIM	Benzo(b)fluoranthene	1340	ug/kg	29.1	08/08/24 02:30	
EPA 8270 by SIM	Benzo(g,h,i)perylene	600	ug/kg	29.1	08/08/24 02:30	
EPA 8270 by SIM	Benzo(k)fluoranthene	471	ug/kg	29.1	08/08/24 02:30	
EPA 8270 by SIM	Chrysene	906	ug/kg	29.1	08/08/24 02:30	
EPA 8270 by SIM	Dibenz(a,h)anthracene	185	ug/kg	87.3	08/08/24 02:30	
EPA 8270 by SIM	Fluoranthene	2180	ug/kg	29.1	08/08/24 02:30	
EPA 8270 by SIM	Fluorene	102	ug/kg	29.1	08/08/24 02:30	
EPA 8270 by SIM	Indeno(1,2,3-cd)pyrene	586	ug/kg	29.1	08/08/24 02:30	
EPA 8270 by SIM	Naphthalene	33.1	ug/kg	29.1	08/08/24 02:30	ED
EPA 8270 by SIM	Phenanthrene	1510	ug/kg	29.1	08/08/24 02:30	
EPA 8270 by SIM	Pyrene	1920	ug/kg	29.1	08/08/24 02:30	
SM 2540G	Percent Moisture	15.2	%	0.10	08/09/24 12:54	N2
50379409004	**SB-1-2-4**					
EPA 6010	Arsenic	12.9	mg/kg	1.1	08/08/24 14:32	
EPA 6010	Barium	76.9	mg/kg	1.1	08/08/24 14:32	
EPA 6010	Chromium	16.3	mg/kg	1.1	08/08/24 14:32	
EPA 6010	Lead	15.3	mg/kg	1.1	08/08/24 14:32	
EPA 8270 by SIM	Benzo(a)anthracene	66.1	ug/kg	28.4	08/08/24 02:44	
EPA 8270 by SIM	Benzo(b)fluoranthene	94.8	ug/kg	28.4	08/08/24 02:44	
EPA 8270 by SIM	Benzo(g,h,i)perylene	47.8	ug/kg	28.4	08/08/24 02:44	
EPA 8270 by SIM	Benzo(k)fluoranthene	41.8	ug/kg	28.4	08/08/24 02:44	
EPA 8270 by SIM	Chrysene	70.2	ug/kg	28.4	08/08/24 02:44	
EPA 8270 by SIM	Fluoranthene	130	ug/kg	28.4	08/08/24 02:44	
EPA 8270 by SIM	Indeno(1,2,3-cd)pyrene	45.5	ug/kg	28.4	08/08/24 02:44	
EPA 8270 by SIM	Phenanthrene	70.2	ug/kg	28.4	08/08/24 02:44	
EPA 8270 by SIM	Pyrene	119	ug/kg	28.4	08/08/24 02:44	
SM 2540G	Percent Moisture	13.1	%	0.10	08/09/24 12:55	N2
50379409005	**SB-4-GW-10-20**					
EPA 6010	Barium, Dissolved	193	ug/L	10.0	08/09/24 14:46	
EPA 8270 by SIM 40E	Anthracene	0.14	ug/L	0.11	08/06/24 18:28	
EPA 8270 by SIM 40E	Benzo(a)anthracene	0.31	ug/L	0.11	08/06/24 18:28	
EPA 8270 by SIM 40E	Benzo(a)pyrene	0.27	ug/L	0.11	08/06/24 18:28	
EPA 8270 by SIM 40E	Benzo(b)fluoranthene	0.33	ug/L	0.11	08/06/24 18:28	
EPA 8270 by SIM 40E	Benzo(g,h,i)perylene	0.15	ug/L	0.11	08/06/24 18:28	
EPA 8270 by SIM 40E	Benzo(k)fluoranthene	0.15	ug/L	0.11	08/06/24 18:28	
EPA 8270 by SIM 40E	1-Methylnaphthalene	23.1	ug/L	1.1	08/06/24 18:28	
EPA 8270 by SIM 40E	2-Methylnaphthalene	32.6	ug/L	1.1	08/06/24 18:28	
EPA 8270 by SIM 40E	Naphthalene	77.7	ug/L	1.1	08/06/24 18:28	
EPA 8260	n-Butylbenzene	11.5	ug/L	5.0	08/07/24 23:38	

This report shall not be reproduced, except in full,
without the written consent of Pace Analytical Services, LLC.

Pace Analytical Services, LLC
7726 Moller Road
Indianapolis, IN 46268
(317)228-3100

SUMMARY OF DETECTION

Project: JY1828.742-Hough Senior
Pace Project No.: 50379409

Lab Sample ID Method	Client Sample ID Parameters	Result	Units	Report Limit	Analyzed	Qualifiers
50379409005	**SB-4-GW-10-20**					
EPA 8260	Ethylbenzene	108	ug/L	5.0	08/07/24 23:38	
EPA 8260	n-Hexane	54.5	ug/L	5.0	08/07/24 23:38	
EPA 8260	Isopropylbenzene (Cumene)	24.4	ug/L	5.0	08/07/24 23:38	
EPA 8260	Naphthalene	43.9	ug/L	1.4	08/07/24 23:38	
EPA 8260	n-Propylbenzene	66.0	ug/L	5.0	08/07/24 23:38	
EPA 8260	1,3,5-Trimethylbenzene	20.1	ug/L	5.0	08/07/24 23:38	
50379409006	**SB-3-GW-10-20**					
EPA 6010	Barium, Dissolved	31.0	ug/L	10.0	08/09/24 14:48	
EPA 8270 by SIM 40E	Benzo(a)anthracene	0.22	ug/L	0.10	08/06/24 18:39	
EPA 8270 by SIM 40E	Benzo(a)pyrene	0.19	ug/L	0.10	08/06/24 18:39	
EPA 8270 by SIM 40E	Benzo(b)fluoranthene	0.26	ug/L	0.10	08/06/24 18:39	
EPA 8270 by SIM 40E	Benzo(g,h,i)perylene	0.11	ug/L	0.10	08/06/24 18:39	
50379409007	**SB-2-GW-10-20**					
EPA 6010	Barium, Dissolved	12.9	ug/L	10.0	08/09/24 14:51	

This report shall not be reproduced, except in full,
without the written consent of Pace Analytical Services, LLC.

Pace Analytical Services, LLC
7726 Moller Road
Indianapolis, IN 46268
(317)228-3100

ANALYTICAL RESULTS

Project: JY1828.742-Hough Senior
Pace Project No.: 50379409

Sample: SB-4-2-4 **Lab ID: 50379409001** Collected: 08/01/24 09:45 Received: 08/02/24 09:00 Matrix: Solid

Results reported on a "dry weight" basis and are adjusted for percent moisture, sample size and any dilutions.

Parameters	Results	Units	Report Limit	DF	Prepared	Analyzed	CAS No.	Qual
6010 MET ICP	Analytical Method: EPA 6010 Preparation Method: EPA 3050							
	Pace Analytical Services - Indianapolis							
Arsenic	**10.0**	mg/kg	1.1	1	08/07/24 08:02	08/08/24 14:13	7440-38-2	
Barium	**75.8**	mg/kg	1.1	1	08/07/24 08:02	08/08/24 14:13	7440-39-3	
Cadmium	ND	mg/kg	0.55	1	08/07/24 08:02	08/08/24 14:13	7440-43-9	
Chromium	**13.8**	mg/kg	1.1	1	08/07/24 08:02	08/08/24 14:13	7440-47-3	
Lead	**164**	mg/kg	1.1	1	08/07/24 08:02	08/08/24 14:13	7439-92-1	
Selenium	ND	mg/kg	1.1	1	08/07/24 08:02	08/08/24 14:13	7782-49-2	
Silver	ND	mg/kg	0.55	1	08/07/24 08:02	08/08/24 14:13	7440-22-4	
7471 Mercury	Analytical Method: EPA 7471 Preparation Method: EPA 7471							
	Pace Analytical Services - Indianapolis							
Mercury	ND	mg/kg	0.22	1	08/11/24 20:40	08/12/24 10:50	7439-97-6	
8270 PAH Soil by SIM	Analytical Method: EPA 8270 by SIM Preparation Method: EPA 3546							
	Pace Analytical Services - Indianapolis							
Acenaphthene	**37.7**	ug/kg	26.3	5	08/06/24 10:35	08/08/24 02:02	83-32-9	
Acenaphthylene	ND	ug/kg	26.3	5	08/06/24 10:35	08/08/24 02:02	208-96-8	
Anthracene	**92.7**	ug/kg	26.3	5	08/06/24 10:35	08/08/24 02:02	120-12-7	
Benzo(a)anthracene	**337**	ug/kg	26.3	5	08/06/24 10:35	08/08/24 02:02	56-55-3	
Benzo(a)pyrene	**411**	ug/kg	79.0	5	08/06/24 10:35	08/08/24 02:02	50-32-8	
Benzo(b)fluoranthene	**472**	ug/kg	26.3	5	08/06/24 10:35	08/08/24 02:02	205-99-2	
Benzo(g,h,i)perylene	**249**	ug/kg	26.3	5	08/06/24 10:35	08/08/24 02:02	191-24-2	
Benzo(k)fluoranthene	**166**	ug/kg	26.3	5	08/06/24 10:35	08/08/24 02:02	207-08-9	
Chrysene	**323**	ug/kg	26.3	5	08/06/24 10:35	08/08/24 02:02	218-01-9	
Dibenz(a,h)anthracene	ND	ug/kg	79.0	5	08/06/24 10:35	08/08/24 02:02	53-70-3	
Fluoranthene	**622**	ug/kg	26.3	5	08/06/24 10:35	08/08/24 02:02	206-44-0	
Fluorene	**26.7**	ug/kg	26.3	5	08/06/24 10:35	08/08/24 02:02	86-73-7	
Indeno(1,2,3-cd)pyrene	**211**	ug/kg	26.3	5	08/06/24 10:35	08/08/24 02:02	193-39-5	
1-Methylnaphthalene	ND	ug/kg	26.3	5	08/06/24 10:35	08/08/24 02:02	90-12-0	
2-Methylnaphthalene	**26.6**	ug/kg	26.3	5	08/06/24 10:35	08/08/24 02:02	91-57-6	
Naphthalene	ND	ug/kg	26.3	5	08/06/24 10:35	08/08/24 02:02	91-20-3	ED
Phenanthrene	**362**	ug/kg	26.3	5	08/06/24 10:35	08/08/24 02:02	85-01-8	
Pyrene	**611**	ug/kg	26.3	5	08/06/24 10:35	08/08/24 02:02	129-00-0	
Surrogates								
2-Fluorobiphenyl (S)	63	%.	16-93	5	08/06/24 10:35	08/08/24 02:02	321-60-8	
p-Terphenyl-d14 (S)	80	%.	19-115	5	08/06/24 10:35	08/08/24 02:02	1718-51-0	
8260 MSV 5030 Low Level	Analytical Method: EPA 8260							
	Pace Analytical Services - Indianapolis							
Acetone	ND	ug/kg	103	1		08/09/24 04:32	67-64-1	
Acrolein	ND	ug/kg	103	1		08/09/24 04:32	107-02-8	
Acrylonitrile	ND	ug/kg	103	1		08/09/24 04:32	107-13-1	
Benzene	ND	ug/kg	5.2	1		08/09/24 04:32	71-43-2	
Bromobenzene	ND	ug/kg	5.2	1		08/09/24 04:32	108-86-1	
Bromochloromethane	ND	ug/kg	5.2	1		08/09/24 04:32	74-97-5	
Bromodichloromethane	ND	ug/kg	5.2	1		08/09/24 04:32	75-27-4	

This report shall not be reproduced, except in full,
without the written consent of Pace Analytical Services, LLC.

Pace Analytical Services, LLC
7726 Moller Road
Indianapolis, IN 46268
(317)228-3100

ANALYTICAL RESULTS

Project: JY1828.742-Hough Senior
Pace Project No.: 50379409

Sample: SB-4-2-4 **Lab ID: 50379409001** Collected: 08/01/24 09:45 Received: 08/02/24 09:00 Matrix: Solid

Results reported on a "dry weight" basis and are adjusted for percent moisture, sample size and any dilutions.

Parameters	Results	Units	Report Limit	DF	Prepared	Analyzed	CAS No.	Qual
8260 MSV 5030 Low Level	Analytical Method: EPA 8260							
	Pace Analytical Services - Indianapolis							
Bromoform	ND	ug/kg	5.2	1		08/09/24 04:32	75-25-2	
Bromomethane	ND	ug/kg	5.2	1		08/09/24 04:32	74-83-9	
2-Butanone (MEK)	ND	ug/kg	25.8	1		08/09/24 04:32	78-93-3	
n-Butylbenzene	ND	ug/kg	5.2	1		08/09/24 04:32	104-51-8	
sec-Butylbenzene	ND	ug/kg	5.2	1		08/09/24 04:32	135-98-8	
tert-Butylbenzene	ND	ug/kg	5.2	1		08/09/24 04:32	98-06-6	
Carbon disulfide	ND	ug/kg	10.3	1		08/09/24 04:32	75-15-0	
Carbon tetrachloride	ND	ug/kg	5.2	1		08/09/24 04:32	56-23-5	
Chlorobenzene	ND	ug/kg	5.2	1		08/09/24 04:32	108-90-7	
Chloroethane	ND	ug/kg	5.2	1		08/09/24 04:32	75-00-3	
Chloroform	ND	ug/kg	5.2	1		08/09/24 04:32	67-66-3	
Chloromethane	ND	ug/kg	5.2	1		08/09/24 04:32	74-87-3	
2-Chlorotoluene	ND	ug/kg	5.2	1		08/09/24 04:32	95-49-8	
4-Chlorotoluene	ND	ug/kg	5.2	1		08/09/24 04:32	106-43-4	
Dibromochloromethane	ND	ug/kg	5.2	1		08/09/24 04:32	124-48-1	
1,2-Dibromoethane (EDB)	ND	ug/kg	0.78	1		08/09/24 04:32	106-93-4	
Dibromomethane	ND	ug/kg	5.2	1		08/09/24 04:32	74-95-3	
1,2-Dichlorobenzene	ND	ug/kg	5.2	1		08/09/24 04:32	95-50-1	
1,3-Dichlorobenzene	ND	ug/kg	5.2	1		08/09/24 04:32	541-73-1	
1,4-Dichlorobenzene	ND	ug/kg	5.2	1		08/09/24 04:32	106-46-7	
trans-1,4-Dichloro-2-butene	ND	ug/kg	103	1		08/09/24 04:32	110-57-6	
Dichlorodifluoromethane	ND	ug/kg	5.2	1		08/09/24 04:32	75-71-8	
1,1-Dichloroethane	ND	ug/kg	5.2	1		08/09/24 04:32	75-34-3	
1,2-Dichloroethane	ND	ug/kg	5.2	1		08/09/24 04:32	107-06-2	
1,1-Dichloroethene	ND	ug/kg	5.2	1		08/09/24 04:32	75-35-4	
cis-1,2-Dichloroethene	ND	ug/kg	5.2	1		08/09/24 04:32	156-59-2	
trans-1,2-Dichloroethene	ND	ug/kg	5.2	1		08/09/24 04:32	156-60-5	
1,2-Dichloropropane	ND	ug/kg	5.2	1		08/09/24 04:32	78-87-5	
1,3-Dichloropropane	ND	ug/kg	5.2	1		08/09/24 04:32	142-28-9	
2,2-Dichloropropane	ND	ug/kg	5.2	1		08/09/24 04:32	594-20-7	
1,1-Dichloropropene	ND	ug/kg	5.2	1		08/09/24 04:32	563-58-6	
cis-1,3-Dichloropropene	ND	ug/kg	5.2	1		08/09/24 04:32	10061-01-5	
trans-1,3-Dichloropropene	ND	ug/kg	5.2	1		08/09/24 04:32	10061-02-6	
Ethylbenzene	ND	ug/kg	5.2	1		08/09/24 04:32	100-41-4	
Ethyl methacrylate	ND	ug/kg	103	1		08/09/24 04:32	97-63-2	
Hexachloro-1,3-butadiene	ND	ug/kg	5.2	1		08/09/24 04:32	87-68-3	
n-Hexane	ND	ug/kg	5.2	1		08/09/24 04:32	110-54-3	
2-Hexanone	ND	ug/kg	103	1		08/09/24 04:32	591-78-6	
Iodomethane	ND	ug/kg	103	1		08/09/24 04:32	74-88-4	
Isopropylbenzene (Cumene)	ND	ug/kg	5.2	1		08/09/24 04:32	98-82-8	
p-Isopropyltoluene	ND	ug/kg	5.2	1		08/09/24 04:32	99-87-6	
Methylene Chloride	ND	ug/kg	20.7	1		08/09/24 04:32	75-09-2	
4-Methyl-2-pentanone (MIBK)	ND	ug/kg	25.8	1		08/09/24 04:32	108-10-1	
Methyl-tert-butyl ether	ND	ug/kg	5.2	1		08/09/24 04:32	1634-04-4	
Naphthalene	ND	ug/kg	5.2	1		08/09/24 04:32	91-20-3	

This report shall not be reproduced, except in full,
without the written consent of Pace Analytical Services, LLC.

Pace Analytical Services, LLC
7726 Moller Road
Indianapolis, IN 46268
(317)228-3100

ANALYTICAL RESULTS

Project: JY1828.742-Hough Senior
Pace Project No.: 50379409

Sample: SB-4-2-4 **Lab ID: 50379409001** Collected: 08/01/24 09:45 Received: 08/02/24 09:00 Matrix: Solid

Results reported on a "dry weight" basis and are adjusted for percent moisture, sample size and any dilutions.

Parameters	Results	Units	Report Limit	DF	Prepared	Analyzed	CAS No.	Qual
8260 MSV 5030 Low Level	Analytical Method: EPA 8260							
	Pace Analytical Services - Indianapolis							
n-Propylbenzene	ND	ug/kg	5.2	1		08/09/24 04:32	103-65-1	
Styrene	ND	ug/kg	5.2	1		08/09/24 04:32	100-42-5	
1,1,1,2-Tetrachloroethane	ND	ug/kg	5.2	1		08/09/24 04:32	630-20-6	
1,1,2,2-Tetrachloroethane	ND	ug/kg	5.2	1		08/09/24 04:32	79-34-5	
Tetrachloroethene	ND	ug/kg	5.2	1		08/09/24 04:32	127-18-4	
Toluene	ND	ug/kg	5.2	1		08/09/24 04:32	108-88-3	
1,2,3-Trichlorobenzene	ND	ug/kg	5.2	1		08/09/24 04:32	87-61-6	
1,2,4-Trichlorobenzene	ND	ug/kg	5.2	1		08/09/24 04:32	120-82-1	
1,1,1-Trichloroethane	ND	ug/kg	5.2	1		08/09/24 04:32	71-55-6	
1,1,2-Trichloroethane	ND	ug/kg	5.2	1		08/09/24 04:32	79-00-5	
Trichloroethene	ND	ug/kg	5.2	1		08/09/24 04:32	79-01-6	
Trichlorofluoromethane	ND	ug/kg	5.2	1		08/09/24 04:32	75-69-4	
1,2,3-Trichloropropane	ND	ug/kg	5.2	1		08/09/24 04:32	96-18-4	
1,2,4-Trimethylbenzene	ND	ug/kg	5.2	1		08/09/24 04:32	95-63-6	
1,3,5-Trimethylbenzene	ND	ug/kg	5.2	1		08/09/24 04:32	108-67-8	
Vinyl acetate	ND	ug/kg	103	1		08/09/24 04:32	108-05-4	
Vinyl chloride	ND	ug/kg	5.2	1		08/09/24 04:32	75-01-4	
Xylene (Total)	ND	ug/kg	10.3	1		08/09/24 04:32	1330-20-7	
Surrogates								
Dibromofluoromethane (S)	106	%.	75-135	1		08/09/24 04:32	1868-53-7	
Toluene-d8 (S)	112	%.	65-148	1		08/09/24 04:32	2037-26-5	
4-Bromofluorobenzene (S)	87	%.	63-132	1		08/09/24 04:32	460-00-4	
Percent Moisture	Analytical Method: SM 2540G							
	Pace Analytical Services - Indianapolis							
Percent Moisture	**9.9**	%	0.10	1		08/09/24 12:54		N2

This report shall not be reproduced, except in full,
without the written consent of Pace Analytical Services, LLC.

Pace Analytical Services, LLC
7726 Moller Road
Indianapolis, IN 46268
(317)228-3100

ANALYTICAL RESULTS

Project: JY1828.742-Hough Senior
Pace Project No.: 50379409

Sample: SB-3-1-3 **Lab ID: 50379409002** Collected: 08/01/24 10:23 Received: 08/02/24 09:00 Matrix: Solid

Results reported on a "dry weight" basis and are adjusted for percent moisture, sample size and any dilutions.

Parameters	Results	Units	Report Limit	DF	Prepared	Analyzed	CAS No.	Qual
6010 MET ICP	Analytical Method: EPA 6010 Preparation Method: EPA 3050							
	Pace Analytical Services - Indianapolis							
Arsenic	**15.6**	mg/kg	1.1	1	08/07/24 08:02	08/08/24 14:24	7440-38-2	
Barium	**90.8**	mg/kg	1.1	1	08/07/24 08:02	08/08/24 14:24	7440-39-3	
Cadmium	**0.64**	mg/kg	0.55	1	08/07/24 08:02	08/08/24 14:24	7440-43-9	
Chromium	**14.1**	mg/kg	1.1	1	08/07/24 08:02	08/08/24 14:24	7440-47-3	
Lead	**86.7**	mg/kg	1.1	1	08/07/24 08:02	08/08/24 14:24	7439-92-1	
Selenium	ND	mg/kg	1.1	1	08/07/24 08:02	08/08/24 14:24	7782-49-2	
Silver	ND	mg/kg	0.55	1	08/07/24 08:02	08/08/24 14:24	7440-22-4	
7471 Mercury	Analytical Method: EPA 7471 Preparation Method: EPA 7471							
	Pace Analytical Services - Indianapolis							
Mercury	ND	mg/kg	0.22	1	08/11/24 20:40	08/12/24 10:52	7439-97-6	
8270 PAH Soil by SIM	Analytical Method: EPA 8270 by SIM Preparation Method: EPA 3546							
	Pace Analytical Services - Indianapolis							
Acenaphthene	**1020**	ug/kg	26.4	5	08/06/24 10:35	08/08/24 02:16	83-32-9	
Acenaphthylene	**72.8**	ug/kg	26.4	5	08/06/24 10:35	08/08/24 02:16	208-96-8	
Anthracene	**2680**	ug/kg	26.4	5	08/06/24 10:35	08/08/24 02:16	120-12-7	
Benzo(a)anthracene	**5970**	ug/kg	26.4	5	08/06/24 10:35	08/08/24 02:16	56-55-3	
Benzo(a)pyrene	**5580**	ug/kg	79.1	5	08/06/24 10:35	08/08/24 02:16	50-32-8	
Benzo(b)fluoranthene	**6960**	ug/kg	26.4	5	08/06/24 10:35	08/08/24 02:16	205-99-2	
Benzo(g,h,i)perylene	**2750**	ug/kg	26.4	5	08/06/24 10:35	08/08/24 02:16	191-24-2	
Benzo(k)fluoranthene	**2300**	ug/kg	26.4	5	08/06/24 10:35	08/08/24 02:16	207-08-9	
Chrysene	**5410**	ug/kg	26.4	5	08/06/24 10:35	08/08/24 02:16	218-01-9	
Dibenz(a,h)anthracene	**1070**	ug/kg	79.1	5	08/06/24 10:35	08/08/24 02:16	53-70-3	
Fluoranthene	**10800**	ug/kg	26.4	5	08/06/24 10:35	08/08/24 02:16	206-44-0	
Fluorene	**1240**	ug/kg	26.4	5	08/06/24 10:35	08/08/24 02:16	86-73-7	
Indeno(1,2,3-cd)pyrene	**2760**	ug/kg	26.4	5	08/06/24 10:35	08/08/24 02:16	193-39-5	
1-Methylnaphthalene	**220**	ug/kg	26.4	5	08/06/24 10:35	08/08/24 02:16	90-12-0	
2-Methylnaphthalene	**223**	ug/kg	26.4	5	08/06/24 10:35	08/08/24 02:16	91-57-6	
Naphthalene	**201**	ug/kg	26.4	5	08/06/24 10:35	08/08/24 02:16	91-20-3	ED
Phenanthrene	**10000**	ug/kg	26.4	5	08/06/24 10:35	08/08/24 02:16	85-01-8	
Pyrene	**10700**	ug/kg	26.4	5	08/06/24 10:35	08/08/24 02:16	129-00-0	
Surrogates								
2-Fluorobiphenyl (S)	72	%.	16-93	5	08/06/24 10:35	08/08/24 02:16	321-60-8	
p-Terphenyl-d14 (S)	88	%.	19-115	5	08/06/24 10:35	08/08/24 02:16	1718-51-0	
8260 MSV 5030 Low Level	Analytical Method: EPA 8260							
	Pace Analytical Services - Indianapolis							
Acetone	ND	ug/kg	108	1		08/09/24 05:02	67-64-1	
Acrolein	ND	ug/kg	108	1		08/09/24 05:02	107-02-8	
Acrylonitrile	ND	ug/kg	108	1		08/09/24 05:02	107-13-1	
Benzene	ND	ug/kg	5.4	1		08/09/24 05:02	71-43-2	
Bromobenzene	ND	ug/kg	5.4	1		08/09/24 05:02	108-86-1	
Bromochloromethane	ND	ug/kg	5.4	1		08/09/24 05:02	74-97-5	
Bromodichloromethane	ND	ug/kg	5.4	1		08/09/24 05:02	75-27-4	

This report shall not be reproduced, except in full,
without the written consent of Pace Analytical Services, LLC.

Pace Analytical Services, LLC
7726 Moller Road
Indianapolis, IN 46268
(317)228-3100

ANALYTICAL RESULTS

Project: JY1828.742-Hough Senior
Pace Project No.: 50379409

Sample: SB-3-1-3 **Lab ID: 50379409002** Collected: 08/01/24 10:23 Received: 08/02/24 09:00 Matrix: Solid

Results reported on a "dry weight" basis and are adjusted for percent moisture, sample size and any dilutions.

Parameters	Results	Units	Report Limit	DF	Prepared	Analyzed	CAS No.	Qual
8260 MSV 5030 Low Level	Analytical Method: EPA 8260							
	Pace Analytical Services - Indianapolis							
Bromoform	ND	ug/kg	5.4	1		08/09/24 05:02	75-25-2	
Bromomethane	ND	ug/kg	5.4	1		08/09/24 05:02	74-83-9	
2-Butanone (MEK)	ND	ug/kg	27.1	1		08/09/24 05:02	78-93-3	
n-Butylbenzene	ND	ug/kg	5.4	1		08/09/24 05:02	104-51-8	
sec-Butylbenzene	ND	ug/kg	5.4	1		08/09/24 05:02	135-98-8	
tert-Butylbenzene	ND	ug/kg	5.4	1		08/09/24 05:02	98-06-6	
Carbon disulfide	ND	ug/kg	10.8	1		08/09/24 05:02	75-15-0	
Carbon tetrachloride	ND	ug/kg	5.4	1		08/09/24 05:02	56-23-5	
Chlorobenzene	ND	ug/kg	5.4	1		08/09/24 05:02	108-90-7	
Chloroethane	ND	ug/kg	5.4	1		08/09/24 05:02	75-00-3	
Chloroform	ND	ug/kg	5.4	1		08/09/24 05:02	67-66-3	
Chloromethane	ND	ug/kg	5.4	1		08/09/24 05:02	74-87-3	
2-Chlorotoluene	ND	ug/kg	5.4	1		08/09/24 05:02	95-49-8	
4-Chlorotoluene	ND	ug/kg	5.4	1		08/09/24 05:02	106-43-4	
Dibromochloromethane	ND	ug/kg	5.4	1		08/09/24 05:02	124-48-1	
1,2-Dibromoethane (EDB)	ND	ug/kg	0.81	1		08/09/24 05:02	106-93-4	
Dibromomethane	ND	ug/kg	5.4	1		08/09/24 05:02	74-95-3	
1,2-Dichlorobenzene	ND	ug/kg	5.4	1		08/09/24 05:02	95-50-1	
1,3-Dichlorobenzene	ND	ug/kg	5.4	1		08/09/24 05:02	541-73-1	
1,4-Dichlorobenzene	ND	ug/kg	5.4	1		08/09/24 05:02	106-46-7	
trans-1,4-Dichloro-2-butene	ND	ug/kg	108	1		08/09/24 05:02	110-57-6	
Dichlorodifluoromethane	ND	ug/kg	5.4	1		08/09/24 05:02	75-71-8	
1,1-Dichloroethane	ND	ug/kg	5.4	1		08/09/24 05:02	75-34-3	
1,2-Dichloroethane	ND	ug/kg	5.4	1		08/09/24 05:02	107-06-2	
1,1-Dichloroethene	ND	ug/kg	5.4	1		08/09/24 05:02	75-35-4	
cis-1,2-Dichloroethene	ND	ug/kg	5.4	1		08/09/24 05:02	156-59-2	
trans-1,2-Dichloroethene	ND	ug/kg	5.4	1		08/09/24 05:02	156-60-5	
1,2-Dichloropropane	ND	ug/kg	5.4	1		08/09/24 05:02	78-87-5	
1,3-Dichloropropane	ND	ug/kg	5.4	1		08/09/24 05:02	142-28-9	
2,2-Dichloropropane	ND	ug/kg	5.4	1		08/09/24 05:02	594-20-7	
1,1-Dichloropropene	ND	ug/kg	5.4	1		08/09/24 05:02	563-58-6	
cis-1,3-Dichloropropene	ND	ug/kg	5.4	1		08/09/24 05:02	10061-01-5	
trans-1,3-Dichloropropene	ND	ug/kg	5.4	1		08/09/24 05:02	10061-02-6	
Ethylbenzene	ND	ug/kg	5.4	1		08/09/24 05:02	100-41-4	
Ethyl methacrylate	ND	ug/kg	108	1		08/09/24 05:02	97-63-2	
Hexachloro-1,3-butadiene	ND	ug/kg	5.4	1		08/09/24 05:02	87-68-3	
n-Hexane	ND	ug/kg	5.4	1		08/09/24 05:02	110-54-3	
2-Hexanone	ND	ug/kg	108	1		08/09/24 05:02	591-78-6	
Iodomethane	ND	ug/kg	108	1		08/09/24 05:02	74-88-4	
Isopropylbenzene (Cumene)	ND	ug/kg	5.4	1		08/09/24 05:02	98-82-8	
p-Isopropyltoluene	ND	ug/kg	5.4	1		08/09/24 05:02	99-87-6	
Methylene Chloride	ND	ug/kg	21.7	1		08/09/24 05:02	75-09-2	
4-Methyl-2-pentanone (MIBK)	ND	ug/kg	27.1	1		08/09/24 05:02	108-10-1	
Methyl-tert-butyl ether	ND	ug/kg	5.4	1		08/09/24 05:02	1634-04-4	
Naphthalene	ND	ug/kg	5.4	1		08/09/24 05:02	91-20-3	

This report shall not be reproduced, except in full,
without the written consent of Pace Analytical Services, LLC.

Pace Analytical Services, LLC
7726 Moller Road
Indianapolis, IN 46268
(317)228-3100

ANALYTICAL RESULTS

Project: JY1828.742-Hough Senior
Pace Project No.: 50379409

Sample: SB-3-1-3 **Lab ID: 50379409002** Collected: 08/01/24 10:23 Received: 08/02/24 09:00 Matrix: Solid

Results reported on a "dry weight" basis and are adjusted for percent moisture, sample size and any dilutions.

Parameters	Results	Units	Report Limit	DF	Prepared	Analyzed	CAS No.	Qual
8260 MSV 5030 Low Level	Analytical Method: EPA 8260							
	Pace Analytical Services - Indianapolis							
n-Propylbenzene	ND	ug/kg	5.4	1		08/09/24 05:02	103-65-1	
Styrene	ND	ug/kg	5.4	1		08/09/24 05:02	100-42-5	
1,1,1,2-Tetrachloroethane	ND	ug/kg	5.4	1		08/09/24 05:02	630-20-6	
1,1,2,2-Tetrachloroethane	ND	ug/kg	5.4	1		08/09/24 05:02	79-34-5	
Tetrachloroethene	ND	ug/kg	5.4	1		08/09/24 05:02	127-18-4	
Toluene	ND	ug/kg	5.4	1		08/09/24 05:02	108-88-3	
1,2,3-Trichlorobenzene	ND	ug/kg	5.4	1		08/09/24 05:02	87-61-6	
1,2,4-Trichlorobenzene	ND	ug/kg	5.4	1		08/09/24 05:02	120-82-1	
1,1,1-Trichloroethane	ND	ug/kg	5.4	1		08/09/24 05:02	71-55-6	
1,1,2-Trichloroethane	ND	ug/kg	5.4	1		08/09/24 05:02	79-00-5	
Trichloroethene	ND	ug/kg	5.4	1		08/09/24 05:02	79-01-6	
Trichlorofluoromethane	ND	ug/kg	5.4	1		08/09/24 05:02	75-69-4	
1,2,3-Trichloropropane	ND	ug/kg	5.4	1		08/09/24 05:02	96-18-4	
1,2,4-Trimethylbenzene	ND	ug/kg	5.4	1		08/09/24 05:02	95-63-6	
1,3,5-Trimethylbenzene	ND	ug/kg	5.4	1		08/09/24 05:02	108-67-8	
Vinyl acetate	ND	ug/kg	108	1		08/09/24 05:02	108-05-4	
Vinyl chloride	ND	ug/kg	5.4	1		08/09/24 05:02	75-01-4	
Xylene (Total)	ND	ug/kg	10.8	1		08/09/24 05:02	1330-20-7	
Surrogates								
Dibromofluoromethane (S)	105	%.	75-135	1		08/09/24 05:02	1868-53-7	
Toluene-d8 (S)	112	%.	65-148	1		08/09/24 05:02	2037-26-5	
4-Bromofluorobenzene (S)	81	%.	63-132	1		08/09/24 05:02	460-00-4	
Percent Moisture	Analytical Method: SM 2540G							
	Pace Analytical Services - Indianapolis							
Percent Moisture	**10.0**	%	0.10	1		08/09/24 12:54		N2

This report shall not be reproduced, except in full,
without the written consent of Pace Analytical Services, LLC.

Pace Analytical Services, LLC
7726 Moller Road
Indianapolis, IN 46268
(317)228-3100

ANALYTICAL RESULTS

Project: JY1828.742-Hough Senior
Pace Project No.: 50379409

Sample: SB-2-4-8 **Lab ID: 50379409003** Collected: 08/01/24 11:36 Received: 08/02/24 09:00 Matrix: Solid

Results reported on a "dry weight" basis and are adjusted for percent moisture, sample size and any dilutions.

Parameters	Results	Units	Report Limit	DF	Prepared	Analyzed	CAS No.	Qual
6010 MET ICP	Analytical Method: EPA 6010 Preparation Method: EPA 3050							
	Pace Analytical Services - Indianapolis							
Arsenic	**12.4**	mg/kg	1.1	1	08/07/24 08:02	08/08/24 14:30	7440-38-2	
Barium	**85.2**	mg/kg	1.1	1	08/07/24 08:02	08/08/24 14:30	7440-39-3	
Cadmium	ND	mg/kg	0.55	1	08/07/24 08:02	08/08/24 14:30	7440-43-9	
Chromium	**16.3**	mg/kg	1.1	1	08/07/24 08:02	08/08/24 14:30	7440-47-3	
Lead	**21.7**	mg/kg	1.1	1	08/07/24 08:02	08/08/24 14:30	7439-92-1	
Selenium	ND	mg/kg	1.1	1	08/07/24 08:02	08/08/24 14:30	7782-49-2	
Silver	ND	mg/kg	0.55	1	08/07/24 08:02	08/08/24 14:30	7440-22-4	
7471 Mercury	Analytical Method: EPA 7471 Preparation Method: EPA 7471							
	Pace Analytical Services - Indianapolis							
Mercury	ND	mg/kg	0.24	1	08/11/24 20:40	08/12/24 10:55	7439-97-6	
8270 PAH Soil by SIM	Analytical Method: EPA 8270 by SIM Preparation Method: EPA 3546							
	Pace Analytical Services - Indianapolis							
Acenaphthene	**99.7**	ug/kg	29.1	5	08/06/24 10:35	08/08/24 02:30	83-32-9	
Acenaphthylene	ND	ug/kg	29.1	5	08/06/24 10:35	08/08/24 02:30	208-96-8	
Anthracene	**289**	ug/kg	29.1	5	08/06/24 10:35	08/08/24 02:30	120-12-7	
Benzo(a)anthracene	**928**	ug/kg	29.1	5	08/06/24 10:35	08/08/24 02:30	56-55-3	
Benzo(a)pyrene	**1070**	ug/kg	87.3	5	08/06/24 10:35	08/08/24 02:30	50-32-8	
Benzo(b)fluoranthene	**1340**	ug/kg	29.1	5	08/06/24 10:35	08/08/24 02:30	205-99-2	
Benzo(g,h,i)perylene	**600**	ug/kg	29.1	5	08/06/24 10:35	08/08/24 02:30	191-24-2	
Benzo(k)fluoranthene	**471**	ug/kg	29.1	5	08/06/24 10:35	08/08/24 02:30	207-08-9	
Chrysene	**906**	ug/kg	29.1	5	08/06/24 10:35	08/08/24 02:30	218-01-9	
Dibenz(a,h)anthracene	**185**	ug/kg	87.3	5	08/06/24 10:35	08/08/24 02:30	53-70-3	
Fluoranthene	**2180**	ug/kg	29.1	5	08/06/24 10:35	08/08/24 02:30	206-44-0	
Fluorene	**102**	ug/kg	29.1	5	08/06/24 10:35	08/08/24 02:30	86-73-7	
Indeno(1,2,3-cd)pyrene	**586**	ug/kg	29.1	5	08/06/24 10:35	08/08/24 02:30	193-39-5	
1-Methylnaphthalene	ND	ug/kg	29.1	5	08/06/24 10:35	08/08/24 02:30	90-12-0	
2-Methylnaphthalene	ND	ug/kg	29.1	5	08/06/24 10:35	08/08/24 02:30	91-57-6	
Naphthalene	**33.1**	ug/kg	29.1	5	08/06/24 10:35	08/08/24 02:30	91-20-3	ED
Phenanthrene	**1510**	ug/kg	29.1	5	08/06/24 10:35	08/08/24 02:30	85-01-8	
Pyrene	**1920**	ug/kg	29.1	5	08/06/24 10:35	08/08/24 02:30	129-00-0	
Surrogates								
2-Fluorobiphenyl (S)	59	%.	16-93	5	08/06/24 10:35	08/08/24 02:30	321-60-8	
p-Terphenyl-d14 (S)	70	%.	19-115	5	08/06/24 10:35	08/08/24 02:30	1718-51-0	
8260 MSV 5030 Low Level	Analytical Method: EPA 8260							
	Pace Analytical Services - Indianapolis							
Acetone	ND	ug/kg	106	1		08/09/24 03:01	67-64-1	
Acrolein	ND	ug/kg	106	1		08/09/24 03:01	107-02-8	
Acrylonitrile	ND	ug/kg	106	1		08/09/24 03:01	107-13-1	
Benzene	ND	ug/kg	5.3	1		08/09/24 03:01	71-43-2	
Bromobenzene	ND	ug/kg	5.3	1		08/09/24 03:01	108-86-1	
Bromochloromethane	ND	ug/kg	5.3	1		08/09/24 03:01	74-97-5	
Bromodichloromethane	ND	ug/kg	5.3	1		08/09/24 03:01	75-27-4	

This report shall not be reproduced, except in full,
without the written consent of Pace Analytical Services, LLC.

Pace Analytical Services, LLC
7726 Moller Road
Indianapolis, IN 46268
(317)228-3100

ANALYTICAL RESULTS

Project: JY1828.742-Hough Senior
Pace Project No.: 50379409

Sample: SB-2-4-8 **Lab ID: 50379409003** Collected: 08/01/24 11:36 Received: 08/02/24 09:00 Matrix: Solid

Results reported on a "dry weight" basis and are adjusted for percent moisture, sample size and any dilutions.

Parameters	Results	Units	Report Limit	DF	Prepared	Analyzed	CAS No.	Qual
8260 MSV 5030 Low Level	Analytical Method: EPA 8260							
	Pace Analytical Services - Indianapolis							
Bromoform	ND	ug/kg	5.3	1		08/09/24 03:01	75-25-2	
Bromomethane	ND	ug/kg	5.3	1		08/09/24 03:01	74-83-9	
2-Butanone (MEK)	ND	ug/kg	26.5	1		08/09/24 03:01	78-93-3	
n-Butylbenzene	ND	ug/kg	5.3	1		08/09/24 03:01	104-51-8	
sec-Butylbenzene	ND	ug/kg	5.3	1		08/09/24 03:01	135-98-8	
tert-Butylbenzene	ND	ug/kg	5.3	1		08/09/24 03:01	98-06-6	
Carbon disulfide	ND	ug/kg	10.6	1		08/09/24 03:01	75-15-0	
Carbon tetrachloride	ND	ug/kg	5.3	1		08/09/24 03:01	56-23-5	
Chlorobenzene	ND	ug/kg	5.3	1		08/09/24 03:01	108-90-7	
Chloroethane	ND	ug/kg	5.3	1		08/09/24 03:01	75-00-3	
Chloroform	ND	ug/kg	5.3	1		08/09/24 03:01	67-66-3	
Chloromethane	ND	ug/kg	5.3	1		08/09/24 03:01	74-87-3	
2-Chlorotoluene	ND	ug/kg	5.3	1		08/09/24 03:01	95-49-8	
4-Chlorotoluene	ND	ug/kg	5.3	1		08/09/24 03:01	106-43-4	
Dibromochloromethane	ND	ug/kg	5.3	1		08/09/24 03:01	124-48-1	
1,2-Dibromoethane (EDB)	ND	ug/kg	0.80	1		08/09/24 03:01	106-93-4	R1
Dibromomethane	ND	ug/kg	5.3	1		08/09/24 03:01	74-95-3	
1,2-Dichlorobenzene	ND	ug/kg	5.3	1		08/09/24 03:01	95-50-1	
1,3-Dichlorobenzene	ND	ug/kg	5.3	1		08/09/24 03:01	541-73-1	
1,4-Dichlorobenzene	ND	ug/kg	5.3	1		08/09/24 03:01	106-46-7	
trans-1,4-Dichloro-2-butene	ND	ug/kg	106	1		08/09/24 03:01	110-57-6	
Dichlorodifluoromethane	ND	ug/kg	5.3	1		08/09/24 03:01	75-71-8	
1,1-Dichloroethane	ND	ug/kg	5.3	1		08/09/24 03:01	75-34-3	
1,2-Dichloroethane	ND	ug/kg	5.3	1		08/09/24 03:01	107-06-2	
1,1-Dichloroethene	ND	ug/kg	5.3	1		08/09/24 03:01	75-35-4	
cis-1,2-Dichloroethene	ND	ug/kg	5.3	1		08/09/24 03:01	156-59-2	
trans-1,2-Dichloroethene	ND	ug/kg	5.3	1		08/09/24 03:01	156-60-5	
1,2-Dichloropropane	ND	ug/kg	5.3	1		08/09/24 03:01	78-87-5	
1,3-Dichloropropane	ND	ug/kg	5.3	1		08/09/24 03:01	142-28-9	
2,2-Dichloropropane	ND	ug/kg	5.3	1		08/09/24 03:01	594-20-7	
1,1-Dichloropropene	ND	ug/kg	5.3	1		08/09/24 03:01	563-58-6	
cis-1,3-Dichloropropene	ND	ug/kg	5.3	1		08/09/24 03:01	10061-01-5	
trans-1,3-Dichloropropene	ND	ug/kg	5.3	1		08/09/24 03:01	10061-02-6	
Ethylbenzene	ND	ug/kg	5.3	1		08/09/24 03:01	100-41-4	
Ethyl methacrylate	ND	ug/kg	106	1		08/09/24 03:01	97-63-2	
Hexachloro-1,3-butadiene	ND	ug/kg	5.3	1		08/09/24 03:01	87-68-3	
n-Hexane	ND	ug/kg	5.3	1		08/09/24 03:01	110-54-3	
2-Hexanone	ND	ug/kg	106	1		08/09/24 03:01	591-78-6	
Iodomethane	ND	ug/kg	106	1		08/09/24 03:01	74-88-4	
Isopropylbenzene (Cumene)	ND	ug/kg	5.3	1		08/09/24 03:01	98-82-8	
p-Isopropyltoluene	ND	ug/kg	5.3	1		08/09/24 03:01	99-87-6	
Methylene Chloride	ND	ug/kg	21.2	1		08/09/24 03:01	75-09-2	
4-Methyl-2-pentanone (MIBK)	ND	ug/kg	26.5	1		08/09/24 03:01	108-10-1	
Methyl-tert-butyl ether	ND	ug/kg	5.3	1		08/09/24 03:01	1634-04-4	R1
Naphthalene	ND	ug/kg	5.3	1		08/09/24 03:01	91-20-3	R1

This report shall not be reproduced, except in full,
without the written consent of Pace Analytical Services, LLC.

Pace Analytical Services, LLC
7726 Moller Road
Indianapolis, IN 46268
(317)228-3100

ANALYTICAL RESULTS

Project: JY1828.742-Hough Senior
Pace Project No.: 50379409

Sample: SB-2-4-8 **Lab ID: 50379409003** Collected: 08/01/24 11:36 Received: 08/02/24 09:00 Matrix: Solid

Results reported on a "dry weight" basis and are adjusted for percent moisture, sample size and any dilutions.

Parameters	Results	Units	Report Limit	DF	Prepared	Analyzed	CAS No.	Qual
8260 MSV 5030 Low Level	Analytical Method: EPA 8260							
	Pace Analytical Services - Indianapolis							
n-Propylbenzene	ND	ug/kg	5.3	1		08/09/24 03:01	103-65-1	
Styrene	ND	ug/kg	5.3	1		08/09/24 03:01	100-42-5	
1,1,1,2-Tetrachloroethane	ND	ug/kg	5.3	1		08/09/24 03:01	630-20-6	
1,1,2,2-Tetrachloroethane	ND	ug/kg	5.3	1		08/09/24 03:01	79-34-5	R1
Tetrachloroethene	ND	ug/kg	5.3	1		08/09/24 03:01	127-18-4	
Toluene	ND	ug/kg	5.3	1		08/09/24 03:01	108-88-3	
1,2,3-Trichlorobenzene	ND	ug/kg	5.3	1		08/09/24 03:01	87-61-6	
1,2,4-Trichlorobenzene	ND	ug/kg	5.3	1		08/09/24 03:01	120-82-1	
1,1,1-Trichloroethane	ND	ug/kg	5.3	1		08/09/24 03:01	71-55-6	
1,1,2-Trichloroethane	ND	ug/kg	5.3	1		08/09/24 03:01	79-00-5	
Trichloroethene	ND	ug/kg	5.3	1		08/09/24 03:01	79-01-6	
Trichlorofluoromethane	ND	ug/kg	5.3	1		08/09/24 03:01	75-69-4	
1,2,3-Trichloropropane	ND	ug/kg	5.3	1		08/09/24 03:01	96-18-4	
1,2,4-Trimethylbenzene	ND	ug/kg	5.3	1		08/09/24 03:01	95-63-6	R1
1,3,5-Trimethylbenzene	ND	ug/kg	5.3	1		08/09/24 03:01	108-67-8	
Vinyl acetate	ND	ug/kg	106	1		08/09/24 03:01	108-05-4	
Vinyl chloride	ND	ug/kg	5.3	1		08/09/24 03:01	75-01-4	
Xylene (Total)	ND	ug/kg	10.6	1		08/09/24 03:01	1330-20-7	
Surrogates								
Dibromofluoromethane (S)	108	%.	75-135	1		08/09/24 03:01	1868-53-7	
Toluene-d8 (S)	101	%.	65-148	1		08/09/24 03:01	2037-26-5	
4-Bromofluorobenzene (S)	93	%.	63-132	1		08/09/24 03:01	460-00-4	
Percent Moisture	Analytical Method: SM 2540G							
	Pace Analytical Services - Indianapolis							
Percent Moisture	**15.2**	%	0.10	1		08/09/24 12:54		N2

This report shall not be reproduced, except in full,
without the written consent of Pace Analytical Services, LLC.

Pace Analytical Services, LLC
7726 Moller Road
Indianapolis, IN 46268
(317)228-3100

ANALYTICAL RESULTS

Project: JY1828.742-Hough Senior
Pace Project No.: 50379409

Sample: SB-1-2-4 **Lab ID: 50379409004** Collected: 08/01/24 12:04 Received: 08/02/24 09:00 Matrix: Solid

Results reported on a "dry weight" basis and are adjusted for percent moisture, sample size and any dilutions.

Parameters	Results	Units	Report Limit	DF	Prepared	Analyzed	CAS No.	Qual
6010 MET ICP	Analytical Method: EPA 6010 Preparation Method: EPA 3050							
	Pace Analytical Services - Indianapolis							
Arsenic	**12.9**	mg/kg	1.1	1	08/07/24 08:02	08/08/24 14:32	7440-38-2	
Barium	**76.9**	mg/kg	1.1	1	08/07/24 08:02	08/08/24 14:32	7440-39-3	
Cadmium	ND	mg/kg	0.57	1	08/07/24 08:02	08/08/24 14:32	7440-43-9	
Chromium	**16.3**	mg/kg	1.1	1	08/07/24 08:02	08/08/24 14:32	7440-47-3	
Lead	**15.3**	mg/kg	1.1	1	08/07/24 08:02	08/08/24 14:32	7439-92-1	
Selenium	ND	mg/kg	1.1	1	08/07/24 08:02	08/08/24 14:32	7782-49-2	
Silver	ND	mg/kg	0.57	1	08/07/24 08:02	08/08/24 14:32	7440-22-4	
7471 Mercury	Analytical Method: EPA 7471 Preparation Method: EPA 7471							
	Pace Analytical Services - Indianapolis							
Mercury	ND	mg/kg	0.24	1	08/11/24 20:40	08/12/24 10:57	7439-97-6	
8270 PAH Soil by SIM	Analytical Method: EPA 8270 by SIM Preparation Method: EPA 3546							
	Pace Analytical Services - Indianapolis							
Acenaphthene	ND	ug/kg	28.4	5	08/06/24 10:35	08/08/24 02:44	83-32-9	
Acenaphthylene	ND	ug/kg	28.4	5	08/06/24 10:35	08/08/24 02:44	208-96-8	
Anthracene	ND	ug/kg	28.4	5	08/06/24 10:35	08/08/24 02:44	120-12-7	
Benzo(a)anthracene	**66.1**	ug/kg	28.4	5	08/06/24 10:35	08/08/24 02:44	56-55-3	
Benzo(a)pyrene	ND	ug/kg	85.2	5	08/06/24 10:35	08/08/24 02:44	50-32-8	
Benzo(b)fluoranthene	**94.8**	ug/kg	28.4	5	08/06/24 10:35	08/08/24 02:44	205-99-2	
Benzo(g,h,i)perylene	**47.8**	ug/kg	28.4	5	08/06/24 10:35	08/08/24 02:44	191-24-2	
Benzo(k)fluoranthene	**41.8**	ug/kg	28.4	5	08/06/24 10:35	08/08/24 02:44	207-08-9	
Chrysene	**70.2**	ug/kg	28.4	5	08/06/24 10:35	08/08/24 02:44	218-01-9	
Dibenz(a,h)anthracene	ND	ug/kg	85.2	5	08/06/24 10:35	08/08/24 02:44	53-70-3	
Fluoranthene	**130**	ug/kg	28.4	5	08/06/24 10:35	08/08/24 02:44	206-44-0	
Fluorene	ND	ug/kg	28.4	5	08/06/24 10:35	08/08/24 02:44	86-73-7	
Indeno(1,2,3-cd)pyrene	**45.5**	ug/kg	28.4	5	08/06/24 10:35	08/08/24 02:44	193-39-5	
1-Methylnaphthalene	ND	ug/kg	28.4	5	08/06/24 10:35	08/08/24 02:44	90-12-0	
2-Methylnaphthalene	ND	ug/kg	28.4	5	08/06/24 10:35	08/08/24 02:44	91-57-6	
Naphthalene	ND	ug/kg	28.4	5	08/06/24 10:35	08/08/24 02:44	91-20-3	ED
Phenanthrene	**70.2**	ug/kg	28.4	5	08/06/24 10:35	08/08/24 02:44	85-01-8	
Pyrene	**119**	ug/kg	28.4	5	08/06/24 10:35	08/08/24 02:44	129-00-0	
Surrogates								
2-Fluorobiphenyl (S)	61	%.	16-93	5	08/06/24 10:35	08/08/24 02:44	321-60-8	
p-Terphenyl-d14 (S)	79	%.	19-115	5	08/06/24 10:35	08/08/24 02:44	1718-51-0	
8260 MSV 5030 Low Level	Analytical Method: EPA 8260							
	Pace Analytical Services - Indianapolis							
Acetone	ND	ug/kg	106	1		08/09/24 05:32	67-64-1	
Acrolein	ND	ug/kg	106	1		08/09/24 05:32	107-02-8	
Acrylonitrile	ND	ug/kg	106	1		08/09/24 05:32	107-13-1	
Benzene	ND	ug/kg	5.3	1		08/09/24 05:32	71-43-2	
Bromobenzene	ND	ug/kg	5.3	1		08/09/24 05:32	108-86-1	
Bromochloromethane	ND	ug/kg	5.3	1		08/09/24 05:32	74-97-5	
Bromodichloromethane	ND	ug/kg	5.3	1		08/09/24 05:32	75-27-4	

This report shall not be reproduced, except in full,
without the written consent of Pace Analytical Services, LLC.

Pace Analytical Services, LLC
7726 Moller Road
Indianapolis, IN 46268
(317)228-3100

ANALYTICAL RESULTS

Project: JY1828.742-Hough Senior
Pace Project No.: 50379409

Sample: SB-1-2-4 **Lab ID: 50379409004** Collected: 08/01/24 12:04 Received: 08/02/24 09:00 Matrix: Solid

Results reported on a "dry weight" basis and are adjusted for percent moisture, sample size and any dilutions.

Parameters	Results	Units	Report Limit	DF	Prepared	Analyzed	CAS No.	Qual
8260 MSV 5030 Low Level	Analytical Method: EPA 8260							
	Pace Analytical Services - Indianapolis							
Bromoform	ND	ug/kg	5.3	1		08/09/24 05:32	75-25-2	
Bromomethane	ND	ug/kg	5.3	1		08/09/24 05:32	74-83-9	
2-Butanone (MEK)	ND	ug/kg	26.6	1		08/09/24 05:32	78-93-3	
n-Butylbenzene	ND	ug/kg	5.3	1		08/09/24 05:32	104-51-8	
sec-Butylbenzene	ND	ug/kg	5.3	1		08/09/24 05:32	135-98-8	
tert-Butylbenzene	ND	ug/kg	5.3	1		08/09/24 05:32	98-06-6	
Carbon disulfide	ND	ug/kg	10.6	1		08/09/24 05:32	75-15-0	
Carbon tetrachloride	ND	ug/kg	5.3	1		08/09/24 05:32	56-23-5	
Chlorobenzene	ND	ug/kg	5.3	1		08/09/24 05:32	108-90-7	
Chloroethane	ND	ug/kg	5.3	1		08/09/24 05:32	75-00-3	
Chloroform	ND	ug/kg	5.3	1		08/09/24 05:32	67-66-3	
Chloromethane	ND	ug/kg	5.3	1		08/09/24 05:32	74-87-3	
2-Chlorotoluene	ND	ug/kg	5.3	1		08/09/24 05:32	95-49-8	
4-Chlorotoluene	ND	ug/kg	5.3	1		08/09/24 05:32	106-43-4	
Dibromochloromethane	ND	ug/kg	5.3	1		08/09/24 05:32	124-48-1	
1,2-Dibromoethane (EDB)	ND	ug/kg	0.80	1		08/09/24 05:32	106-93-4	
Dibromomethane	ND	ug/kg	5.3	1		08/09/24 05:32	74-95-3	
1,2-Dichlorobenzene	ND	ug/kg	5.3	1		08/09/24 05:32	95-50-1	
1,3-Dichlorobenzene	ND	ug/kg	5.3	1		08/09/24 05:32	541-73-1	
1,4-Dichlorobenzene	ND	ug/kg	5.3	1		08/09/24 05:32	106-46-7	
trans-1,4-Dichloro-2-butene	ND	ug/kg	106	1		08/09/24 05:32	110-57-6	
Dichlorodifluoromethane	ND	ug/kg	5.3	1		08/09/24 05:32	75-71-8	
1,1-Dichloroethane	ND	ug/kg	5.3	1		08/09/24 05:32	75-34-3	
1,2-Dichloroethane	ND	ug/kg	5.3	1		08/09/24 05:32	107-06-2	
1,1-Dichloroethene	ND	ug/kg	5.3	1		08/09/24 05:32	75-35-4	
cis-1,2-Dichloroethene	ND	ug/kg	5.3	1		08/09/24 05:32	156-59-2	
trans-1,2-Dichloroethene	ND	ug/kg	5.3	1		08/09/24 05:32	156-60-5	
1,2-Dichloropropane	ND	ug/kg	5.3	1		08/09/24 05:32	78-87-5	
1,3-Dichloropropane	ND	ug/kg	5.3	1		08/09/24 05:32	142-28-9	
2,2-Dichloropropane	ND	ug/kg	5.3	1		08/09/24 05:32	594-20-7	
1,1-Dichloropropene	ND	ug/kg	5.3	1		08/09/24 05:32	563-58-6	
cis-1,3-Dichloropropene	ND	ug/kg	5.3	1		08/09/24 05:32	10061-01-5	
trans-1,3-Dichloropropene	ND	ug/kg	5.3	1		08/09/24 05:32	10061-02-6	
Ethylbenzene	ND	ug/kg	5.3	1		08/09/24 05:32	100-41-4	
Ethyl methacrylate	ND	ug/kg	106	1		08/09/24 05:32	97-63-2	
Hexachloro-1,3-butadiene	ND	ug/kg	5.3	1		08/09/24 05:32	87-68-3	
n-Hexane	ND	ug/kg	5.3	1		08/09/24 05:32	110-54-3	
2-Hexanone	ND	ug/kg	106	1		08/09/24 05:32	591-78-6	
Iodomethane	ND	ug/kg	106	1		08/09/24 05:32	74-88-4	
Isopropylbenzene (Cumene)	ND	ug/kg	5.3	1		08/09/24 05:32	98-82-8	
p-Isopropyltoluene	ND	ug/kg	5.3	1		08/09/24 05:32	99-87-6	
Methylene Chloride	ND	ug/kg	21.3	1		08/09/24 05:32	75-09-2	
4-Methyl-2-pentanone (MIBK)	ND	ug/kg	26.6	1		08/09/24 05:32	108-10-1	
Methyl-tert-butyl ether	ND	ug/kg	5.3	1		08/09/24 05:32	1634-04-4	
Naphthalene	ND	ug/kg	5.3	1		08/09/24 05:32	91-20-3	

This report shall not be reproduced, except in full,
without the written consent of Pace Analytical Services, LLC.

Pace Analytical Services, LLC
7726 Moller Road
Indianapolis, IN 46268
(317)228-3100

ANALYTICAL RESULTS

Project: JY1828.742-Hough Senior
Pace Project No.: 50379409

Sample: SB-1-2-4 **Lab ID: 50379409004** Collected: 08/01/24 12:04 Received: 08/02/24 09:00 Matrix: Solid

Results reported on a "dry weight" basis and are adjusted for percent moisture, sample size and any dilutions.

Parameters	Results	Units	Report Limit	DF	Prepared	Analyzed	CAS No.	Qual
8260 MSV 5030 Low Level	Analytical Method: EPA 8260							
	Pace Analytical Services - Indianapolis							
n-Propylbenzene	ND	ug/kg	5.3	1		08/09/24 05:32	103-65-1	
Styrene	ND	ug/kg	5.3	1		08/09/24 05:32	100-42-5	
1,1,1,2-Tetrachloroethane	ND	ug/kg	5.3	1		08/09/24 05:32	630-20-6	
1,1,2,2-Tetrachloroethane	ND	ug/kg	5.3	1		08/09/24 05:32	79-34-5	
Tetrachloroethene	ND	ug/kg	5.3	1		08/09/24 05:32	127-18-4	
Toluene	ND	ug/kg	5.3	1		08/09/24 05:32	108-88-3	
1,2,3-Trichlorobenzene	ND	ug/kg	5.3	1		08/09/24 05:32	87-61-6	
1,2,4-Trichlorobenzene	ND	ug/kg	5.3	1		08/09/24 05:32	120-82-1	
1,1,1-Trichloroethane	ND	ug/kg	5.3	1		08/09/24 05:32	71-55-6	
1,1,2-Trichloroethane	ND	ug/kg	5.3	1		08/09/24 05:32	79-00-5	
Trichloroethene	ND	ug/kg	5.3	1		08/09/24 05:32	79-01-6	
Trichlorofluoromethane	ND	ug/kg	5.3	1		08/09/24 05:32	75-69-4	
1,2,3-Trichloropropane	ND	ug/kg	5.3	1		08/09/24 05:32	96-18-4	
1,2,4-Trimethylbenzene	ND	ug/kg	5.3	1		08/09/24 05:32	95-63-6	
1,3,5-Trimethylbenzene	ND	ug/kg	5.3	1		08/09/24 05:32	108-67-8	
Vinyl acetate	ND	ug/kg	106	1		08/09/24 05:32	108-05-4	
Vinyl chloride	ND	ug/kg	5.3	1		08/09/24 05:32	75-01-4	
Xylene (Total)	ND	ug/kg	10.6	1		08/09/24 05:32	1330-20-7	
Surrogates								
Dibromofluoromethane (S)	107	%.	75-135	1		08/09/24 05:32	1868-53-7	
Toluene-d8 (S)	111	%.	65-148	1		08/09/24 05:32	2037-26-5	
4-Bromofluorobenzene (S)	85	%.	63-132	1		08/09/24 05:32	460-00-4	
Percent Moisture	Analytical Method: SM 2540G							
	Pace Analytical Services - Indianapolis							
Percent Moisture	**13.1**	%	0.10	1		08/09/24 12:55		N2

This report shall not be reproduced, except in full,
without the written consent of Pace Analytical Services, LLC.

Pace Analytical Services, LLC
7726 Moller Road
Indianapolis, IN 46268
(317)228-3100

ANALYTICAL RESULTS

Project: JY1828.742-Hough Senior
Pace Project No.: 50379409

Sample: SB-4-GW-10-20 **Lab ID: 50379409005** Collected: 08/01/24 12:54 Received: 08/02/24 09:00 Matrix: Water

Parameters	Results	Units	Report Limit	DF	Prepared	Analyzed	CAS No.	Qual
6010 MET ICP, Lab Filtered	Analytical Method: EPA 6010 Preparation Method: EPA 3010							
	Pace Analytical Services - Indianapolis							
Arsenic, Dissolved	ND	ug/L	10.0	1	08/09/24 11:44	08/09/24 14:46	7440-38-2	
Barium, Dissolved	**193**	ug/L	10.0	1	08/09/24 11:44	08/09/24 14:46	7440-39-3	
Cadmium, Dissolved	ND	ug/L	2.0	1	08/09/24 11:44	08/09/24 14:46	7440-43-9	
Chromium, Dissolved	ND	ug/L	10.0	1	08/09/24 11:44	08/09/24 14:46	7440-47-3	
Lead, Dissolved	ND	ug/L	10.0	1	08/09/24 11:44	08/09/24 14:46	7439-92-1	
Selenium, Dissolved	ND	ug/L	10.0	1	08/09/24 11:44	08/09/24 14:46	7782-49-2	
Silver, Dissolved	ND	ug/L	10.0	1	08/09/24 11:44	08/09/24 14:46	7440-22-4	
7470 Mercury, Lab Filtered	Analytical Method: EPA 7470 Preparation Method: EPA 7470							
	Pace Analytical Services - Indianapolis							
Mercury, Dissolved	ND	ug/L	2.0	1	08/08/24 19:39	08/09/24 10:15	7439-97-6	
8270 PAH by 3511	Analytical Method: EPA 8270 by SIM 40E Preparation Method: EPA 3511							
	Pace Analytical Services - Indianapolis							
Acenaphthene	ND	ug/L	1.1	1	08/06/24 10:56	08/06/24 18:28	83-32-9	
Acenaphthylene	ND	ug/L	1.1	1	08/06/24 10:56	08/06/24 18:28	208-96-8	
Anthracene	**0.14**	ug/L	0.11	1	08/06/24 10:56	08/06/24 18:28	120-12-7	
Benzo(a)anthracene	**0.31**	ug/L	0.11	1	08/06/24 10:56	08/06/24 18:28	56-55-3	
Benzo(a)pyrene	**0.27**	ug/L	0.11	1	08/06/24 10:56	08/06/24 18:28	50-32-8	
Benzo(b)fluoranthene	**0.33**	ug/L	0.11	1	08/06/24 10:56	08/06/24 18:28	205-99-2	
Benzo(g,h,i)perylene	**0.15**	ug/L	0.11	1	08/06/24 10:56	08/06/24 18:28	191-24-2	
Benzo(k)fluoranthene	**0.15**	ug/L	0.11	1	08/06/24 10:56	08/06/24 18:28	207-08-9	
Chrysene	ND	ug/L	0.54	1	08/06/24 10:56	08/06/24 18:28	218-01-9	
Dibenz(a,h)anthracene	ND	ug/L	0.11	1	08/06/24 10:56	08/06/24 18:28	53-70-3	
Fluoranthene	ND	ug/L	1.1	1	08/06/24 10:56	08/06/24 18:28	206-44-0	
Fluorene	ND	ug/L	1.1	1	08/06/24 10:56	08/06/24 18:28	86-73-7	
Indeno(1,2,3-cd)pyrene	ND	ug/L	0.11	1	08/06/24 10:56	08/06/24 18:28	193-39-5	
1-Methylnaphthalene	**23.1**	ug/L	1.1	1	08/06/24 10:56	08/06/24 18:28	90-12-0	
2-Methylnaphthalene	**32.6**	ug/L	1.1	1	08/06/24 10:56	08/06/24 18:28	91-57-6	
Naphthalene	**77.7**	ug/L	1.1	1	08/06/24 10:56	08/06/24 18:28	91-20-3	
Phenanthrene	ND	ug/L	1.1	1	08/06/24 10:56	08/06/24 18:28	85-01-8	
Pyrene	ND	ug/L	1.1	1	08/06/24 10:56	08/06/24 18:28	129-00-0	
Surrogates								
2-Fluorobiphenyl (S)	84	%.	43-129	1	08/06/24 10:56	08/06/24 18:28	321-60-8	
p-Terphenyl-d14 (S)	137	%.	64-162	1	08/06/24 10:56	08/06/24 18:28	1718-51-0	
8260/5030 MSV	Analytical Method: EPA 8260							
	Pace Analytical Services - Indianapolis							
Acetone	ND	ug/L	100	1		08/07/24 23:38	67-64-1	
Acrolein	ND	ug/L	50.0	1		08/07/24 23:38	107-02-8	
Acrylonitrile	ND	ug/L	100	1		08/07/24 23:38	107-13-1	
Benzene	ND	ug/L	5.0	1		08/07/24 23:38	71-43-2	
Bromobenzene	ND	ug/L	5.0	1		08/07/24 23:38	108-86-1	
Bromochloromethane	ND	ug/L	5.0	1		08/07/24 23:38	74-97-5	
Bromodichloromethane	ND	ug/L	5.0	1		08/07/24 23:38	75-27-4	

This report shall not be reproduced, except in full,
without the written consent of Pace Analytical Services, LLC.

Pace Analytical Services, LLC
7726 Moller Road
Indianapolis, IN 46268
(317)228-3100

ANALYTICAL RESULTS

Project: JY1828.742-Hough Senior
Pace Project No.: 50379409

Sample: SB-4-GW-10-20 **Lab ID: 50379409005** Collected: 08/01/24 12:54 Received: 08/02/24 09:00 Matrix: Water

Parameters	Results	Units	Report Limit	DF	Prepared	Analyzed	CAS No.	Qual
8260/5030 MSV	Analytical Method: EPA 8260							
	Pace Analytical Services - Indianapolis							
Bromoform	ND	ug/L	5.0	1		08/07/24 23:38	75-25-2	
Bromomethane	ND	ug/L	5.0	1		08/07/24 23:38	74-83-9	
2-Butanone (MEK)	ND	ug/L	25.0	1		08/07/24 23:38	78-93-3	
n-Butylbenzene	**11.5**	ug/L	5.0	1		08/07/24 23:38	104-51-8	
sec-Butylbenzene	ND	ug/L	5.0	1		08/07/24 23:38	135-98-8	
tert-Butylbenzene	ND	ug/L	5.0	1		08/07/24 23:38	98-06-6	
Carbon disulfide	ND	ug/L	10.0	1		08/07/24 23:38	75-15-0	
Carbon tetrachloride	ND	ug/L	5.0	1		08/07/24 23:38	56-23-5	
Chlorobenzene	ND	ug/L	5.0	1		08/07/24 23:38	108-90-7	
Chloroethane	ND	ug/L	5.0	1		08/07/24 23:38	75-00-3	
Chloroform	ND	ug/L	5.0	1		08/07/24 23:38	67-66-3	
Chloromethane	ND	ug/L	5.0	1		08/07/24 23:38	74-87-3	
2-Chlorotoluene	ND	ug/L	5.0	1		08/07/24 23:38	95-49-8	
4-Chlorotoluene	ND	ug/L	5.0	1		08/07/24 23:38	106-43-4	
Dibromochloromethane	ND	ug/L	5.0	1		08/07/24 23:38	124-48-1	
1,2-Dibromoethane (EDB)	ND	ug/L	5.0	1		08/07/24 23:38	106-93-4	
Dibromomethane	ND	ug/L	5.0	1		08/07/24 23:38	74-95-3	
1,2-Dichlorobenzene	ND	ug/L	5.0	1		08/07/24 23:38	95-50-1	
1,3-Dichlorobenzene	ND	ug/L	5.0	1		08/07/24 23:38	541-73-1	
1,4-Dichlorobenzene	ND	ug/L	5.0	1		08/07/24 23:38	106-46-7	
trans-1,4-Dichloro-2-butene	ND	ug/L	100	1		08/07/24 23:38	110-57-6	
Dichlorodifluoromethane	ND	ug/L	5.0	1		08/07/24 23:38	75-71-8	
1,1-Dichloroethane	ND	ug/L	5.0	1		08/07/24 23:38	75-34-3	
1,2-Dichloroethane	ND	ug/L	5.0	1		08/07/24 23:38	107-06-2	
1,1-Dichloroethene	ND	ug/L	5.0	1		08/07/24 23:38	75-35-4	
cis-1,2-Dichloroethene	ND	ug/L	5.0	1		08/07/24 23:38	156-59-2	
trans-1,2-Dichloroethene	ND	ug/L	5.0	1		08/07/24 23:38	156-60-5	
1,2-Dichloropropane	ND	ug/L	5.0	1		08/07/24 23:38	78-87-5	
1,3-Dichloropropane	ND	ug/L	5.0	1		08/07/24 23:38	142-28-9	
2,2-Dichloropropane	ND	ug/L	5.0	1		08/07/24 23:38	594-20-7	
1,1-Dichloropropene	ND	ug/L	5.0	1		08/07/24 23:38	563-58-6	
cis-1,3-Dichloropropene	ND	ug/L	5.0	1		08/07/24 23:38	10061-01-5	
trans-1,3-Dichloropropene	ND	ug/L	5.0	1		08/07/24 23:38	10061-02-6	
Ethylbenzene	**108**	ug/L	5.0	1		08/07/24 23:38	100-41-4	
Ethyl methacrylate	ND	ug/L	100	1		08/07/24 23:38	97-63-2	
Hexachloro-1,3-butadiene	ND	ug/L	5.0	1		08/07/24 23:38	87-68-3	
n-Hexane	**54.5**	ug/L	5.0	1		08/07/24 23:38	110-54-3	
2-Hexanone	ND	ug/L	25.0	1		08/07/24 23:38	591-78-6	L1
Iodomethane	ND	ug/L	10.0	1		08/07/24 23:38	74-88-4	
Isopropylbenzene (Cumene)	**24.4**	ug/L	5.0	1		08/07/24 23:38	98-82-8	
p-Isopropyltoluene	ND	ug/L	5.0	1		08/07/24 23:38	99-87-6	
Methylene Chloride	ND	ug/L	5.0	1		08/07/24 23:38	75-09-2	
4-Methyl-2-pentanone (MIBK)	ND	ug/L	25.0	1		08/07/24 23:38	108-10-1	
Methyl-tert-butyl ether	ND	ug/L	4.0	1		08/07/24 23:38	1634-04-4	
Naphthalene	**43.9**	ug/L	1.4	1		08/07/24 23:38	91-20-3	
n-Propylbenzene	**66.0**	ug/L	5.0	1		08/07/24 23:38	103-65-1	

This report shall not be reproduced, except in full,
without the written consent of Pace Analytical Services, LLC.

Pace Analytical Services, LLC
7726 Moller Road
Indianapolis, IN 46268
(317)228-3100

ANALYTICAL RESULTS

Project: JY1828.742-Hough Senior
Pace Project No.: 50379409

Sample: SB-4-GW-10-20 **Lab ID: 50379409005** Collected: 08/01/24 12:54 Received: 08/02/24 09:00 Matrix: Water

Parameters	Results	Units	Report Limit	DF	Prepared	Analyzed	CAS No.	Qual
8260/5030 MSV	Analytical Method: EPA 8260							
	Pace Analytical Services - Indianapolis							
Styrene	ND	ug/L	5.0	1		08/07/24 23:38	100-42-5	
1,1,1,2-Tetrachloroethane	ND	ug/L	5.0	1		08/07/24 23:38	630-20-6	
1,1,2,2-Tetrachloroethane	ND	ug/L	5.0	1		08/07/24 23:38	79-34-5	
Tetrachloroethene	ND	ug/L	5.0	1		08/07/24 23:38	127-18-4	
Toluene	ND	ug/L	5.0	1		08/07/24 23:38	108-88-3	
1,2,3-Trichlorobenzene	ND	ug/L	5.0	1		08/07/24 23:38	87-61-6	
1,2,4-Trichlorobenzene	ND	ug/L	5.0	1		08/07/24 23:38	120-82-1	
1,1,1-Trichloroethane	ND	ug/L	5.0	1		08/07/24 23:38	71-55-6	
1,1,2-Trichloroethane	ND	ug/L	5.0	1		08/07/24 23:38	79-00-5	
Trichloroethene	ND	ug/L	5.0	1		08/07/24 23:38	79-01-6	
Trichlorofluoromethane	ND	ug/L	5.0	1		08/07/24 23:38	75-69-4	
1,2,3-Trichloropropane	ND	ug/L	5.0	1		08/07/24 23:38	96-18-4	L1
1,2,4-Trimethylbenzene	ND	ug/L	5.0	1		08/07/24 23:38	95-63-6	L1
1,3,5-Trimethylbenzene	**20.1**	ug/L	5.0	1		08/07/24 23:38	108-67-8	
Vinyl acetate	ND	ug/L	50.0	1		08/07/24 23:38	108-05-4	
Vinyl chloride	ND	ug/L	2.0	1		08/07/24 23:38	75-01-4	
Xylene (Total)	ND	ug/L	10.0	1		08/07/24 23:38	1330-20-7	
Surrogates								
Dibromofluoromethane (S)	98	%.	82-128	1		08/07/24 23:38	1868-53-7	
4-Bromofluorobenzene (S)	102	%.	79-124	1		08/07/24 23:38	460-00-4	
Toluene-d8 (S)	103	%.	73-122	1		08/07/24 23:38	2037-26-5	

This report shall not be reproduced, except in full,
without the written consent of Pace Analytical Services, LLC.

Pace Analytical Services, LLC
7726 Moller Road
Indianapolis, IN 46268
(317)228-3100

ANALYTICAL RESULTS

Project: JY1828.742-Hough Senior
Pace Project No.: 50379409

Sample: SB-3-GW-10-20 **Lab ID: 50379409006** Collected: 08/01/24 13:01 Received: 08/02/24 09:00 Matrix: Water

Parameters	Results	Units	Report Limit	DF	Prepared	Analyzed	CAS No.	Qual
6010 MET ICP, Lab Filtered	Analytical Method: EPA 6010 Preparation Method: EPA 3010							
	Pace Analytical Services - Indianapolis							
Arsenic, Dissolved	ND	ug/L	10.0	1	08/09/24 11:44	08/09/24 14:48	7440-38-2	
Barium, Dissolved	**31.0**	ug/L	10.0	1	08/09/24 11:44	08/09/24 14:48	7440-39-3	
Cadmium, Dissolved	ND	ug/L	2.0	1	08/09/24 11:44	08/09/24 14:48	7440-43-9	
Chromium, Dissolved	ND	ug/L	10.0	1	08/09/24 11:44	08/09/24 14:48	7440-47-3	
Lead, Dissolved	ND	ug/L	10.0	1	08/09/24 11:44	08/09/24 14:48	7439-92-1	
Selenium, Dissolved	ND	ug/L	10.0	1	08/09/24 11:44	08/09/24 14:48	7782-49-2	
Silver, Dissolved	ND	ug/L	10.0	1	08/09/24 11:44	08/09/24 14:48	7440-22-4	
7470 Mercury, Lab Filtered	Analytical Method: EPA 7470 Preparation Method: EPA 7470							
	Pace Analytical Services - Indianapolis							
Mercury, Dissolved	ND	ug/L	2.0	1	08/08/24 19:39	08/09/24 10:18	7439-97-6	
8270 PAH by 3511	Analytical Method: EPA 8270 by SIM 40E Preparation Method: EPA 3511							
	Pace Analytical Services - Indianapolis							
Acenaphthene	ND	ug/L	1.0	1	08/06/24 10:56	08/06/24 18:39	83-32-9	
Acenaphthylene	ND	ug/L	1.0	1	08/06/24 10:56	08/06/24 18:39	208-96-8	
Anthracene	ND	ug/L	0.10	1	08/06/24 10:56	08/06/24 18:39	120-12-7	
Benzo(a)anthracene	**0.22**	ug/L	0.10	1	08/06/24 10:56	08/06/24 18:39	56-55-3	
Benzo(a)pyrene	**0.19**	ug/L	0.10	1	08/06/24 10:56	08/06/24 18:39	50-32-8	
Benzo(b)fluoranthene	**0.26**	ug/L	0.10	1	08/06/24 10:56	08/06/24 18:39	205-99-2	
Benzo(g,h,i)perylene	**0.11**	ug/L	0.10	1	08/06/24 10:56	08/06/24 18:39	191-24-2	
Benzo(k)fluoranthene	ND	ug/L	0.10	1	08/06/24 10:56	08/06/24 18:39	207-08-9	
Chrysene	ND	ug/L	0.50	1	08/06/24 10:56	08/06/24 18:39	218-01-9	
Dibenz(a,h)anthracene	ND	ug/L	0.10	1	08/06/24 10:56	08/06/24 18:39	53-70-3	
Fluoranthene	ND	ug/L	1.0	1	08/06/24 10:56	08/06/24 18:39	206-44-0	
Fluorene	ND	ug/L	1.0	1	08/06/24 10:56	08/06/24 18:39	86-73-7	
Indeno(1,2,3-cd)pyrene	ND	ug/L	0.10	1	08/06/24 10:56	08/06/24 18:39	193-39-5	
1-Methylnaphthalene	ND	ug/L	1.0	1	08/06/24 10:56	08/06/24 18:39	90-12-0	
2-Methylnaphthalene	ND	ug/L	1.0	1	08/06/24 10:56	08/06/24 18:39	91-57-6	
Naphthalene	ND	ug/L	1.0	1	08/06/24 10:56	08/06/24 18:39	91-20-3	
Phenanthrene	ND	ug/L	1.0	1	08/06/24 10:56	08/06/24 18:39	85-01-8	
Pyrene	ND	ug/L	1.0	1	08/06/24 10:56	08/06/24 18:39	129-00-0	
Surrogates								
2-Fluorobiphenyl (S)	70	%.	43-129	1	08/06/24 10:56	08/06/24 18:39	321-60-8	
p-Terphenyl-d14 (S)	133	%.	64-162	1	08/06/24 10:56	08/06/24 18:39	1718-51-0	
8260/5030 MSV	Analytical Method: EPA 8260							
	Pace Analytical Services - Indianapolis							
Acetone	ND	ug/L	100	1		08/07/24 15:46	67-64-1	
Acrolein	ND	ug/L	50.0	1		08/07/24 15:46	107-02-8	
Acrylonitrile	ND	ug/L	100	1		08/07/24 15:46	107-13-1	
Benzene	ND	ug/L	5.0	1		08/07/24 15:46	71-43-2	
Bromobenzene	ND	ug/L	5.0	1		08/07/24 15:46	108-86-1	
Bromochloromethane	ND	ug/L	5.0	1		08/07/24 15:46	74-97-5	
Bromodichloromethane	ND	ug/L	5.0	1		08/07/24 15:46	75-27-4	

This report shall not be reproduced, except in full,
without the written consent of Pace Analytical Services, LLC.

Pace Analytical Services, LLC
7726 Moller Road
Indianapolis, IN 46268
(317)228-3100

ANALYTICAL RESULTS

Project: JY1828.742-Hough Senior
Pace Project No.: 50379409

Sample: SB-3-GW-10-20 **Lab ID: 50379409006** Collected: 08/01/24 13:01 Received: 08/02/24 09:00 Matrix: Water

Parameters	Results	Units	Report Limit	DF	Prepared	Analyzed	CAS No.	Qual
8260/5030 MSV	Analytical Method: EPA 8260							
	Pace Analytical Services - Indianapolis							
Bromoform	ND	ug/L	5.0	1		08/07/24 15:46	75-25-2	
Bromomethane	ND	ug/L	5.0	1		08/07/24 15:46	74-83-9	
2-Butanone (MEK)	ND	ug/L	25.0	1		08/07/24 15:46	78-93-3	
n-Butylbenzene	ND	ug/L	5.0	1		08/07/24 15:46	104-51-8	
sec-Butylbenzene	ND	ug/L	5.0	1		08/07/24 15:46	135-98-8	
tert-Butylbenzene	ND	ug/L	5.0	1		08/07/24 15:46	98-06-6	
Carbon disulfide	ND	ug/L	10.0	1		08/07/24 15:46	75-15-0	
Carbon tetrachloride	ND	ug/L	5.0	1		08/07/24 15:46	56-23-5	
Chlorobenzene	ND	ug/L	5.0	1		08/07/24 15:46	108-90-7	
Chloroethane	ND	ug/L	5.0	1		08/07/24 15:46	75-00-3	
Chloroform	ND	ug/L	5.0	1		08/07/24 15:46	67-66-3	
Chloromethane	ND	ug/L	5.0	1		08/07/24 15:46	74-87-3	
2-Chlorotoluene	ND	ug/L	5.0	1		08/07/24 15:46	95-49-8	
4-Chlorotoluene	ND	ug/L	5.0	1		08/07/24 15:46	106-43-4	
Dibromochloromethane	ND	ug/L	5.0	1		08/07/24 15:46	124-48-1	
1,2-Dibromoethane (EDB)	ND	ug/L	5.0	1		08/07/24 15:46	106-93-4	
Dibromomethane	ND	ug/L	5.0	1		08/07/24 15:46	74-95-3	
1,2-Dichlorobenzene	ND	ug/L	5.0	1		08/07/24 15:46	95-50-1	
1,3-Dichlorobenzene	ND	ug/L	5.0	1		08/07/24 15:46	541-73-1	
1,4-Dichlorobenzene	ND	ug/L	5.0	1		08/07/24 15:46	106-46-7	
trans-1,4-Dichloro-2-butene	ND	ug/L	100	1		08/07/24 15:46	110-57-6	
Dichlorodifluoromethane	ND	ug/L	5.0	1		08/07/24 15:46	75-71-8	
1,1-Dichloroethane	ND	ug/L	5.0	1		08/07/24 15:46	75-34-3	
1,2-Dichloroethane	ND	ug/L	5.0	1		08/07/24 15:46	107-06-2	
1,1-Dichloroethene	ND	ug/L	5.0	1		08/07/24 15:46	75-35-4	
cis-1,2-Dichloroethene	ND	ug/L	5.0	1		08/07/24 15:46	156-59-2	
trans-1,2-Dichloroethene	ND	ug/L	5.0	1		08/07/24 15:46	156-60-5	
1,2-Dichloropropane	ND	ug/L	5.0	1		08/07/24 15:46	78-87-5	
1,3-Dichloropropane	ND	ug/L	5.0	1		08/07/24 15:46	142-28-9	
2,2-Dichloropropane	ND	ug/L	5.0	1		08/07/24 15:46	594-20-7	
1,1-Dichloropropene	ND	ug/L	5.0	1		08/07/24 15:46	563-58-6	
cis-1,3-Dichloropropene	ND	ug/L	5.0	1		08/07/24 15:46	10061-01-5	
trans-1,3-Dichloropropene	ND	ug/L	5.0	1		08/07/24 15:46	10061-02-6	
Ethylbenzene	ND	ug/L	5.0	1		08/07/24 15:46	100-41-4	
Ethyl methacrylate	ND	ug/L	100	1		08/07/24 15:46	97-63-2	
Hexachloro-1,3-butadiene	ND	ug/L	5.0	1		08/07/24 15:46	87-68-3	
n-Hexane	ND	ug/L	5.0	1		08/07/24 15:46	110-54-3	
2-Hexanone	ND	ug/L	25.0	1		08/07/24 15:46	591-78-6	
Iodomethane	ND	ug/L	10.0	1		08/07/24 15:46	74-88-4	
Isopropylbenzene (Cumene)	ND	ug/L	5.0	1		08/07/24 15:46	98-82-8	
p-Isopropyltoluene	ND	ug/L	5.0	1		08/07/24 15:46	99-87-6	
Methylene Chloride	ND	ug/L	5.0	1		08/07/24 15:46	75-09-2	
4-Methyl-2-pentanone (MIBK)	ND	ug/L	25.0	1		08/07/24 15:46	108-10-1	
Methyl-tert-butyl ether	ND	ug/L	4.0	1		08/07/24 15:46	1634-04-4	
Naphthalene	ND	ug/L	1.4	1		08/07/24 15:46	91-20-3	
n-Propylbenzene	ND	ug/L	5.0	1		08/07/24 15:46	103-65-1	

This report shall not be reproduced, except in full,
without the written consent of Pace Analytical Services, LLC.

Pace Analytical Services, LLC
7726 Moller Road
Indianapolis, IN 46268
(317)228-3100

ANALYTICAL RESULTS

Project: JY1828.742-Hough Senior
Pace Project No.: 50379409

Sample: SB-3-GW-10-20 **Lab ID: 50379409006** Collected: 08/01/24 13:01 Received: 08/02/24 09:00 Matrix: Water

Parameters	Results	Units	Report Limit	DF	Prepared	Analyzed	CAS No.	Qual
8260/5030 MSV	Analytical Method: EPA 8260							
	Pace Analytical Services - Indianapolis							
Styrene	ND	ug/L	5.0	1		08/07/24 15:46	100-42-5	
1,1,1,2-Tetrachloroethane	ND	ug/L	5.0	1		08/07/24 15:46	630-20-6	
1,1,2,2-Tetrachloroethane	ND	ug/L	5.0	1		08/07/24 15:46	79-34-5	
Tetrachloroethene	ND	ug/L	5.0	1		08/07/24 15:46	127-18-4	
Toluene	ND	ug/L	5.0	1		08/07/24 15:46	108-88-3	
1,2,3-Trichlorobenzene	ND	ug/L	5.0	1		08/07/24 15:46	87-61-6	
1,2,4-Trichlorobenzene	ND	ug/L	5.0	1		08/07/24 15:46	120-82-1	
1,1,1-Trichloroethane	ND	ug/L	5.0	1		08/07/24 15:46	71-55-6	
1,1,2-Trichloroethane	ND	ug/L	5.0	1		08/07/24 15:46	79-00-5	
Trichloroethene	ND	ug/L	5.0	1		08/07/24 15:46	79-01-6	
Trichlorofluoromethane	ND	ug/L	5.0	1		08/07/24 15:46	75-69-4	
1,2,3-Trichloropropane	ND	ug/L	5.0	1		08/07/24 15:46	96-18-4	
1,2,4-Trimethylbenzene	ND	ug/L	5.0	1		08/07/24 15:46	95-63-6	
1,3,5-Trimethylbenzene	ND	ug/L	5.0	1		08/07/24 15:46	108-67-8	
Vinyl acetate	ND	ug/L	50.0	1		08/07/24 15:46	108-05-4	
Vinyl chloride	ND	ug/L	2.0	1		08/07/24 15:46	75-01-4	
Xylene (Total)	ND	ug/L	10.0	1		08/07/24 15:46	1330-20-7	
Surrogates								
Dibromofluoromethane (S)	103	%.	82-128	1		08/07/24 15:46	1868-53-7	pH
4-Bromofluorobenzene (S)	103	%.	79-124	1		08/07/24 15:46	460-00-4	
Toluene-d8 (S)	97	%.	73-122	1		08/07/24 15:46	2037-26-5	

This report shall not be reproduced, except in full,
without the written consent of Pace Analytical Services, LLC.

Pace Analytical Services, LLC
7726 Moller Road
Indianapolis, IN 46268
(317)228-3100

ANALYTICAL RESULTS

Project: JY1828.742-Hough Senior
Pace Project No.: 50379409

Sample: SB-2-GW-10-20 **Lab ID: 50379409007** Collected: 08/01/24 13:18 Received: 08/02/24 09:00 Matrix: Water

Parameters	Results	Units	Report Limit	DF	Prepared	Analyzed	CAS No.	Qual
6010 MET ICP, Lab Filtered	Analytical Method: EPA 6010 Preparation Method: EPA 3010							
	Pace Analytical Services - Indianapolis							
Arsenic, Dissolved	ND	ug/L	10.0	1	08/09/24 11:44	08/09/24 14:51	7440-38-2	
Barium, Dissolved	**12.9**	ug/L	10.0	1	08/09/24 11:44	08/09/24 14:51	7440-39-3	
Cadmium, Dissolved	ND	ug/L	2.0	1	08/09/24 11:44	08/09/24 14:51	7440-43-9	
Chromium, Dissolved	ND	ug/L	10.0	1	08/09/24 11:44	08/09/24 14:51	7440-47-3	
Lead, Dissolved	ND	ug/L	10.0	1	08/09/24 11:44	08/09/24 14:51	7439-92-1	
Selenium, Dissolved	ND	ug/L	10.0	1	08/09/24 11:44	08/09/24 14:51	7782-49-2	
Silver, Dissolved	ND	ug/L	10.0	1	08/09/24 11:44	08/09/24 14:51	7440-22-4	
7470 Mercury, Lab Filtered	Analytical Method: EPA 7470 Preparation Method: EPA 7470							
	Pace Analytical Services - Indianapolis							
Mercury, Dissolved	ND	ug/L	2.0	1	08/08/24 19:39	08/09/24 10:20	7439-97-6	
8270 PAH by 3511	Analytical Method: EPA 8270 by SIM 40E Preparation Method: EPA 3511							
	Pace Analytical Services - Indianapolis							
Acenaphthene	ND	ug/L	1.0	1	08/06/24 10:56	08/06/24 18:49	83-32-9	
Acenaphthylene	ND	ug/L	1.0	1	08/06/24 10:56	08/06/24 18:49	208-96-8	
Anthracene	ND	ug/L	0.10	1	08/06/24 10:56	08/06/24 18:49	120-12-7	
Benzo(a)anthracene	ND	ug/L	0.10	1	08/06/24 10:56	08/06/24 18:49	56-55-3	
Benzo(a)pyrene	ND	ug/L	0.10	1	08/06/24 10:56	08/06/24 18:49	50-32-8	
Benzo(b)fluoranthene	ND	ug/L	0.10	1	08/06/24 10:56	08/06/24 18:49	205-99-2	
Benzo(g,h,i)perylene	ND	ug/L	0.10	1	08/06/24 10:56	08/06/24 18:49	191-24-2	
Benzo(k)fluoranthene	ND	ug/L	0.10	1	08/06/24 10:56	08/06/24 18:49	207-08-9	
Chrysene	ND	ug/L	0.52	1	08/06/24 10:56	08/06/24 18:49	218-01-9	
Dibenz(a,h)anthracene	ND	ug/L	0.10	1	08/06/24 10:56	08/06/24 18:49	53-70-3	
Fluoranthene	ND	ug/L	1.0	1	08/06/24 10:56	08/06/24 18:49	206-44-0	
Fluorene	ND	ug/L	1.0	1	08/06/24 10:56	08/06/24 18:49	86-73-7	
Indeno(1,2,3-cd)pyrene	ND	ug/L	0.10	1	08/06/24 10:56	08/06/24 18:49	193-39-5	
1-Methylnaphthalene	ND	ug/L	1.0	1	08/06/24 10:56	08/06/24 18:49	90-12-0	
2-Methylnaphthalene	ND	ug/L	1.0	1	08/06/24 10:56	08/06/24 18:49	91-57-6	
Naphthalene	ND	ug/L	1.0	1	08/06/24 10:56	08/06/24 18:49	91-20-3	
Phenanthrene	ND	ug/L	1.0	1	08/06/24 10:56	08/06/24 18:49	85-01-8	
Pyrene	ND	ug/L	1.0	1	08/06/24 10:56	08/06/24 18:49	129-00-0	
Surrogates								
2-Fluorobiphenyl (S)	90	%.	43-129	1	08/06/24 10:56	08/06/24 18:49	321-60-8	
p-Terphenyl-d14 (S)	148	%.	64-162	1	08/06/24 10:56	08/06/24 18:49	1718-51-0	
8260/5030 MSV	Analytical Method: EPA 8260							
	Pace Analytical Services - Indianapolis							
Acetone	ND	ug/L	100	1		08/08/24 00:26	67-64-1	
Acrolein	ND	ug/L	50.0	1		08/08/24 00:26	107-02-8	
Acrylonitrile	ND	ug/L	100	1		08/08/24 00:26	107-13-1	
Benzene	ND	ug/L	5.0	1		08/08/24 00:26	71-43-2	
Bromobenzene	ND	ug/L	5.0	1		08/08/24 00:26	108-86-1	
Bromochloromethane	ND	ug/L	5.0	1		08/08/24 00:26	74-97-5	
Bromodichloromethane	ND	ug/L	5.0	1		08/08/24 00:26	75-27-4	

This report shall not be reproduced, except in full,
without the written consent of Pace Analytical Services, LLC.

Pace Analytical Services, LLC
7726 Moller Road
Indianapolis, IN 46268
(317)228-3100

ANALYTICAL RESULTS

Project: JY1828.742-Hough Senior
Pace Project No.: 50379409

Sample: SB-2-GW-10-20 **Lab ID: 50379409007** Collected: 08/01/24 13:18 Received: 08/02/24 09:00 Matrix: Water

Parameters	Results	Units	Report Limit	DF	Prepared	Analyzed	CAS No.	Qual
8260/5030 MSV	Analytical Method: EPA 8260							
	Pace Analytical Services - Indianapolis							
Bromoform	ND	ug/L	5.0	1		08/08/24 00:26	75-25-2	
Bromomethane	ND	ug/L	5.0	1		08/08/24 00:26	74-83-9	
2-Butanone (MEK)	ND	ug/L	25.0	1		08/08/24 00:26	78-93-3	
n-Butylbenzene	ND	ug/L	5.0	1		08/08/24 00:26	104-51-8	
sec-Butylbenzene	ND	ug/L	5.0	1		08/08/24 00:26	135-98-8	
tert-Butylbenzene	ND	ug/L	5.0	1		08/08/24 00:26	98-06-6	
Carbon disulfide	ND	ug/L	10.0	1		08/08/24 00:26	75-15-0	
Carbon tetrachloride	ND	ug/L	5.0	1		08/08/24 00:26	56-23-5	
Chlorobenzene	ND	ug/L	5.0	1		08/08/24 00:26	108-90-7	
Chloroethane	ND	ug/L	5.0	1		08/08/24 00:26	75-00-3	
Chloroform	ND	ug/L	5.0	1		08/08/24 00:26	67-66-3	
Chloromethane	ND	ug/L	5.0	1		08/08/24 00:26	74-87-3	
2-Chlorotoluene	ND	ug/L	5.0	1		08/08/24 00:26	95-49-8	
4-Chlorotoluene	ND	ug/L	5.0	1		08/08/24 00:26	106-43-4	
Dibromochloromethane	ND	ug/L	5.0	1		08/08/24 00:26	124-48-1	
1,2-Dibromoethane (EDB)	ND	ug/L	5.0	1		08/08/24 00:26	106-93-4	
Dibromomethane	ND	ug/L	5.0	1		08/08/24 00:26	74-95-3	
1,2-Dichlorobenzene	ND	ug/L	5.0	1		08/08/24 00:26	95-50-1	
1,3-Dichlorobenzene	ND	ug/L	5.0	1		08/08/24 00:26	541-73-1	
1,4-Dichlorobenzene	ND	ug/L	5.0	1		08/08/24 00:26	106-46-7	
trans-1,4-Dichloro-2-butene	ND	ug/L	100	1		08/08/24 00:26	110-57-6	
Dichlorodifluoromethane	ND	ug/L	5.0	1		08/08/24 00:26	75-71-8	
1,1-Dichloroethane	ND	ug/L	5.0	1		08/08/24 00:26	75-34-3	
1,2-Dichloroethane	ND	ug/L	5.0	1		08/08/24 00:26	107-06-2	
1,1-Dichloroethene	ND	ug/L	5.0	1		08/08/24 00:26	75-35-4	
cis-1,2-Dichloroethene	ND	ug/L	5.0	1		08/08/24 00:26	156-59-2	
trans-1,2-Dichloroethene	ND	ug/L	5.0	1		08/08/24 00:26	156-60-5	
1,2-Dichloropropane	ND	ug/L	5.0	1		08/08/24 00:26	78-87-5	
1,3-Dichloropropane	ND	ug/L	5.0	1		08/08/24 00:26	142-28-9	
2,2-Dichloropropane	ND	ug/L	5.0	1		08/08/24 00:26	594-20-7	
1,1-Dichloropropene	ND	ug/L	5.0	1		08/08/24 00:26	563-58-6	
cis-1,3-Dichloropropene	ND	ug/L	5.0	1		08/08/24 00:26	10061-01-5	
trans-1,3-Dichloropropene	ND	ug/L	5.0	1		08/08/24 00:26	10061-02-6	
Ethylbenzene	ND	ug/L	5.0	1		08/08/24 00:26	100-41-4	
Ethyl methacrylate	ND	ug/L	100	1		08/08/24 00:26	97-63-2	
Hexachloro-1,3-butadiene	ND	ug/L	5.0	1		08/08/24 00:26	87-68-3	
n-Hexane	ND	ug/L	5.0	1		08/08/24 00:26	110-54-3	
2-Hexanone	ND	ug/L	25.0	1		08/08/24 00:26	591-78-6	L1
Iodomethane	ND	ug/L	10.0	1		08/08/24 00:26	74-88-4	
Isopropylbenzene (Cumene)	ND	ug/L	5.0	1		08/08/24 00:26	98-82-8	
p-Isopropyltoluene	ND	ug/L	5.0	1		08/08/24 00:26	99-87-6	
Methylene Chloride	ND	ug/L	5.0	1		08/08/24 00:26	75-09-2	
4-Methyl-2-pentanone (MIBK)	ND	ug/L	25.0	1		08/08/24 00:26	108-10-1	
Methyl-tert-butyl ether	ND	ug/L	4.0	1		08/08/24 00:26	1634-04-4	
Naphthalene	ND	ug/L	1.4	1		08/08/24 00:26	91-20-3	
n-Propylbenzene	ND	ug/L	5.0	1		08/08/24 00:26	103-65-1	

This report shall not be reproduced, except in full,
without the written consent of Pace Analytical Services, LLC.

Pace Analytical Services, LLC
7726 Moller Road
Indianapolis, IN 46268
(317)228-3100

ANALYTICAL RESULTS

Project: JY1828.742-Hough Senior
Pace Project No.: 50379409

Sample: SB-2-GW-10-20 **Lab ID: 50379409007** Collected: 08/01/24 13:18 Received: 08/02/24 09:00 Matrix: Water

Parameters	Results	Units	Report Limit	DF	Prepared	Analyzed	CAS No.	Qual
8260/5030 MSV	Analytical Method: EPA 8260							
	Pace Analytical Services - Indianapolis							
Styrene	ND	ug/L	5.0	1		08/08/24 00:26	100-42-5	
1,1,1,2-Tetrachloroethane	ND	ug/L	5.0	1		08/08/24 00:26	630-20-6	
1,1,2,2-Tetrachloroethane	ND	ug/L	5.0	1		08/08/24 00:26	79-34-5	
Tetrachloroethene	ND	ug/L	5.0	1		08/08/24 00:26	127-18-4	
Toluene	ND	ug/L	5.0	1		08/08/24 00:26	108-88-3	
1,2,3-Trichlorobenzene	ND	ug/L	5.0	1		08/08/24 00:26	87-61-6	
1,2,4-Trichlorobenzene	ND	ug/L	5.0	1		08/08/24 00:26	120-82-1	
1,1,1-Trichloroethane	ND	ug/L	5.0	1		08/08/24 00:26	71-55-6	
1,1,2-Trichloroethane	ND	ug/L	5.0	1		08/08/24 00:26	79-00-5	
Trichloroethene	ND	ug/L	5.0	1		08/08/24 00:26	79-01-6	
Trichlorofluoromethane	ND	ug/L	5.0	1		08/08/24 00:26	75-69-4	
1,2,3-Trichloropropane	ND	ug/L	5.0	1		08/08/24 00:26	96-18-4	L1
1,2,4-Trimethylbenzene	ND	ug/L	5.0	1		08/08/24 00:26	95-63-6	L1
1,3,5-Trimethylbenzene	ND	ug/L	5.0	1		08/08/24 00:26	108-67-8	
Vinyl acetate	ND	ug/L	50.0	1		08/08/24 00:26	108-05-4	
Vinyl chloride	ND	ug/L	2.0	1		08/08/24 00:26	75-01-4	
Xylene (Total)	ND	ug/L	10.0	1		08/08/24 00:26	1330-20-7	
Surrogates								
Dibromofluoromethane (S)	100	%.	82-128	1		08/08/24 00:26	1868-53-7	
4-Bromofluorobenzene (S)	99	%.	79-124	1		08/08/24 00:26	460-00-4	
Toluene-d8 (S)	99	%.	73-122	1		08/08/24 00:26	2037-26-5	

This report shall not be reproduced, except in full,
without the written consent of Pace Analytical Services, LLC.

Pace Analytical Services, LLC
7726 Moller Road
Indianapolis, IN 46268
(317)228-3100

ANALYTICAL RESULTS

Project: JY1828.742-Hough Senior
Pace Project No.: 50379409

Sample: SB-1-GW-10-20 **Lab ID: 50379409008** Collected: 08/01/24 13:38 Received: 08/02/24 09:00 Matrix: Water

Parameters	Results	Units	Report Limit	DF	Prepared	Analyzed	CAS No.	Qual
6010 MET ICP, Lab Filtered	Analytical Method: EPA 6010 Preparation Method: EPA 3010							
	Pace Analytical Services - Indianapolis							
Arsenic, Dissolved	ND	ug/L	10.0	1	08/09/24 11:44	08/09/24 14:53	7440-38-2	
Barium, Dissolved	ND	ug/L	10.0	1	08/09/24 11:44	08/09/24 14:53	7440-39-3	
Cadmium, Dissolved	ND	ug/L	2.0	1	08/09/24 11:44	08/09/24 14:53	7440-43-9	
Chromium, Dissolved	ND	ug/L	10.0	1	08/09/24 11:44	08/09/24 14:53	7440-47-3	
Lead, Dissolved	ND	ug/L	10.0	1	08/09/24 11:44	08/09/24 14:53	7439-92-1	
Selenium, Dissolved	ND	ug/L	10.0	1	08/09/24 11:44	08/09/24 14:53	7782-49-2	
Silver, Dissolved	ND	ug/L	10.0	1	08/09/24 11:44	08/09/24 14:53	7440-22-4	
7470 Mercury, Lab Filtered	Analytical Method: EPA 7470 Preparation Method: EPA 7470							
	Pace Analytical Services - Indianapolis							
Mercury, Dissolved	ND	ug/L	2.0	1	08/08/24 19:39	08/09/24 10:23	7439-97-6	
8270 PAH by 3511	Analytical Method: EPA 8270 by SIM 40E Preparation Method: EPA 3511							
	Pace Analytical Services - Indianapolis							
Acenaphthene	ND	ug/L	0.99	1	08/06/24 10:56	08/06/24 19:00	83-32-9	
Acenaphthylene	ND	ug/L	0.99	1	08/06/24 10:56	08/06/24 19:00	208-96-8	
Anthracene	ND	ug/L	0.099	1	08/06/24 10:56	08/06/24 19:00	120-12-7	
Benzo(a)anthracene	ND	ug/L	0.099	1	08/06/24 10:56	08/06/24 19:00	56-55-3	
Benzo(a)pyrene	ND	ug/L	0.099	1	08/06/24 10:56	08/06/24 19:00	50-32-8	
Benzo(b)fluoranthene	ND	ug/L	0.099	1	08/06/24 10:56	08/06/24 19:00	205-99-2	
Benzo(g,h,i)perylene	ND	ug/L	0.099	1	08/06/24 10:56	08/06/24 19:00	191-24-2	
Benzo(k)fluoranthene	ND	ug/L	0.099	1	08/06/24 10:56	08/06/24 19:00	207-08-9	
Chrysene	ND	ug/L	0.49	1	08/06/24 10:56	08/06/24 19:00	218-01-9	
Dibenz(a,h)anthracene	ND	ug/L	0.099	1	08/06/24 10:56	08/06/24 19:00	53-70-3	
Fluoranthene	ND	ug/L	0.99	1	08/06/24 10:56	08/06/24 19:00	206-44-0	
Fluorene	ND	ug/L	0.99	1	08/06/24 10:56	08/06/24 19:00	86-73-7	
Indeno(1,2,3-cd)pyrene	ND	ug/L	0.099	1	08/06/24 10:56	08/06/24 19:00	193-39-5	
1-Methylnaphthalene	ND	ug/L	0.99	1	08/06/24 10:56	08/06/24 19:00	90-12-0	
2-Methylnaphthalene	ND	ug/L	0.99	1	08/06/24 10:56	08/06/24 19:00	91-57-6	
Naphthalene	ND	ug/L	0.99	1	08/06/24 10:56	08/06/24 19:00	91-20-3	
Phenanthrene	ND	ug/L	0.99	1	08/06/24 10:56	08/06/24 19:00	85-01-8	
Pyrene	ND	ug/L	0.99	1	08/06/24 10:56	08/06/24 19:00	129-00-0	
Surrogates								
2-Fluorobiphenyl (S)	68	%.	43-129	1	08/06/24 10:56	08/06/24 19:00	321-60-8	
p-Terphenyl-d14 (S)	117	%.	64-162	1	08/06/24 10:56	08/06/24 19:00	1718-51-0	
8260/5030 MSV	Analytical Method: EPA 8260							
	Pace Analytical Services - Indianapolis							
Acetone	ND	ug/L	100	1		08/07/24 16:08	67-64-1	
Acrolein	ND	ug/L	50.0	1		08/07/24 16:08	107-02-8	
Acrylonitrile	ND	ug/L	100	1		08/07/24 16:08	107-13-1	
Benzene	ND	ug/L	5.0	1		08/07/24 16:08	71-43-2	
Bromobenzene	ND	ug/L	5.0	1		08/07/24 16:08	108-86-1	
Bromochloromethane	ND	ug/L	5.0	1		08/07/24 16:08	74-97-5	
Bromodichloromethane	ND	ug/L	5.0	1		08/07/24 16:08	75-27-4	

This report shall not be reproduced, except in full,
without the written consent of Pace Analytical Services, LLC.

Pace Analytical Services, LLC
7726 Moller Road
Indianapolis, IN 46268
(317)228-3100

ANALYTICAL RESULTS

Project: JY1828.742-Hough Senior
Pace Project No.: 50379409

Sample: SB-1-GW-10-20 **Lab ID: 50379409008** Collected: 08/01/24 13:38 Received: 08/02/24 09:00 Matrix: Water

Parameters	Results	Units	Report Limit	DF	Prepared	Analyzed	CAS No.	Qual
8260/5030 MSV	Analytical Method: EPA 8260							
	Pace Analytical Services - Indianapolis							
Bromoform	ND	ug/L	5.0	1		08/07/24 16:08	75-25-2	
Bromomethane	ND	ug/L	5.0	1		08/07/24 16:08	74-83-9	
2-Butanone (MEK)	ND	ug/L	25.0	1		08/07/24 16:08	78-93-3	
n-Butylbenzene	ND	ug/L	5.0	1		08/07/24 16:08	104-51-8	
sec-Butylbenzene	ND	ug/L	5.0	1		08/07/24 16:08	135-98-8	
tert-Butylbenzene	ND	ug/L	5.0	1		08/07/24 16:08	98-06-6	
Carbon disulfide	ND	ug/L	10.0	1		08/07/24 16:08	75-15-0	
Carbon tetrachloride	ND	ug/L	5.0	1		08/07/24 16:08	56-23-5	
Chlorobenzene	ND	ug/L	5.0	1		08/07/24 16:08	108-90-7	
Chloroethane	ND	ug/L	5.0	1		08/07/24 16:08	75-00-3	
Chloroform	ND	ug/L	5.0	1		08/07/24 16:08	67-66-3	
Chloromethane	ND	ug/L	5.0	1		08/07/24 16:08	74-87-3	
2-Chlorotoluene	ND	ug/L	5.0	1		08/07/24 16:08	95-49-8	
4-Chlorotoluene	ND	ug/L	5.0	1		08/07/24 16:08	106-43-4	
Dibromochloromethane	ND	ug/L	5.0	1		08/07/24 16:08	124-48-1	
1,2-Dibromoethane (EDB)	ND	ug/L	5.0	1		08/07/24 16:08	106-93-4	
Dibromomethane	ND	ug/L	5.0	1		08/07/24 16:08	74-95-3	
1,2-Dichlorobenzene	ND	ug/L	5.0	1		08/07/24 16:08	95-50-1	
1,3-Dichlorobenzene	ND	ug/L	5.0	1		08/07/24 16:08	541-73-1	
1,4-Dichlorobenzene	ND	ug/L	5.0	1		08/07/24 16:08	106-46-7	
trans-1,4-Dichloro-2-butene	ND	ug/L	100	1		08/07/24 16:08	110-57-6	
Dichlorodifluoromethane	ND	ug/L	5.0	1		08/07/24 16:08	75-71-8	
1,1-Dichloroethane	ND	ug/L	5.0	1		08/07/24 16:08	75-34-3	
1,2-Dichloroethane	ND	ug/L	5.0	1		08/07/24 16:08	107-06-2	
1,1-Dichloroethene	ND	ug/L	5.0	1		08/07/24 16:08	75-35-4	
cis-1,2-Dichloroethene	ND	ug/L	5.0	1		08/07/24 16:08	156-59-2	
trans-1,2-Dichloroethene	ND	ug/L	5.0	1		08/07/24 16:08	156-60-5	
1,2-Dichloropropane	ND	ug/L	5.0	1		08/07/24 16:08	78-87-5	
1,3-Dichloropropane	ND	ug/L	5.0	1		08/07/24 16:08	142-28-9	
2,2-Dichloropropane	ND	ug/L	5.0	1		08/07/24 16:08	594-20-7	
1,1-Dichloropropene	ND	ug/L	5.0	1		08/07/24 16:08	563-58-6	
cis-1,3-Dichloropropene	ND	ug/L	5.0	1		08/07/24 16:08	10061-01-5	
trans-1,3-Dichloropropene	ND	ug/L	5.0	1		08/07/24 16:08	10061-02-6	
Ethylbenzene	ND	ug/L	5.0	1		08/07/24 16:08	100-41-4	
Ethyl methacrylate	ND	ug/L	100	1		08/07/24 16:08	97-63-2	
Hexachloro-1,3-butadiene	ND	ug/L	5.0	1		08/07/24 16:08	87-68-3	
n-Hexane	ND	ug/L	5.0	1		08/07/24 16:08	110-54-3	
2-Hexanone	ND	ug/L	25.0	1		08/07/24 16:08	591-78-6	
Iodomethane	ND	ug/L	10.0	1		08/07/24 16:08	74-88-4	
Isopropylbenzene (Cumene)	ND	ug/L	5.0	1		08/07/24 16:08	98-82-8	
p-Isopropyltoluene	ND	ug/L	5.0	1		08/07/24 16:08	99-87-6	
Methylene Chloride	ND	ug/L	5.0	1		08/07/24 16:08	75-09-2	
4-Methyl-2-pentanone (MIBK)	ND	ug/L	25.0	1		08/07/24 16:08	108-10-1	
Methyl-tert-butyl ether	ND	ug/L	4.0	1		08/07/24 16:08	1634-04-4	
Naphthalene	ND	ug/L	1.4	1		08/07/24 16:08	91-20-3	
n-Propylbenzene	ND	ug/L	5.0	1		08/07/24 16:08	103-65-1	

This report shall not be reproduced, except in full,
without the written consent of Pace Analytical Services, LLC.

Pace Analytical Services, LLC
7726 Moller Road
Indianapolis, IN 46268
(317)228-3100

ANALYTICAL RESULTS

Project: JY1828.742-Hough Senior
Pace Project No.: 50379409

Sample: SB-1-GW-10-20 **Lab ID: 50379409008** Collected: 08/01/24 13:38 Received: 08/02/24 09:00 Matrix: Water

Parameters	Results	Units	Report Limit	DF	Prepared	Analyzed	CAS No.	Qual
8260/5030 MSV	Analytical Method: EPA 8260							
	Pace Analytical Services - Indianapolis							
Styrene	ND	ug/L	5.0	1		08/07/24 16:08	100-42-5	
1,1,1,2-Tetrachloroethane	ND	ug/L	5.0	1		08/07/24 16:08	630-20-6	
1,1,2,2-Tetrachloroethane	ND	ug/L	5.0	1		08/07/24 16:08	79-34-5	
Tetrachloroethene	ND	ug/L	5.0	1		08/07/24 16:08	127-18-4	
Toluene	ND	ug/L	5.0	1		08/07/24 16:08	108-88-3	
1,2,3-Trichlorobenzene	ND	ug/L	5.0	1		08/07/24 16:08	87-61-6	
1,2,4-Trichlorobenzene	ND	ug/L	5.0	1		08/07/24 16:08	120-82-1	
1,1,1-Trichloroethane	ND	ug/L	5.0	1		08/07/24 16:08	71-55-6	
1,1,2-Trichloroethane	ND	ug/L	5.0	1		08/07/24 16:08	79-00-5	
Trichloroethene	ND	ug/L	5.0	1		08/07/24 16:08	79-01-6	
Trichlorofluoromethane	ND	ug/L	5.0	1		08/07/24 16:08	75-69-4	
1,2,3-Trichloropropane	ND	ug/L	5.0	1		08/07/24 16:08	96-18-4	
1,2,4-Trimethylbenzene	ND	ug/L	5.0	1		08/07/24 16:08	95-63-6	
1,3,5-Trimethylbenzene	ND	ug/L	5.0	1		08/07/24 16:08	108-67-8	
Vinyl acetate	ND	ug/L	50.0	1		08/07/24 16:08	108-05-4	
Vinyl chloride	ND	ug/L	2.0	1		08/07/24 16:08	75-01-4	
Xylene (Total)	ND	ug/L	10.0	1		08/07/24 16:08	1330-20-7	
Surrogates								
Dibromofluoromethane (S)	102	%.	82-128	1		08/07/24 16:08	1868-53-7	
4-Bromofluorobenzene (S)	103	%.	79-124	1		08/07/24 16:08	460-00-4	
Toluene-d8 (S)	96	%.	73-122	1		08/07/24 16:08	2037-26-5	

This report shall not be reproduced, except in full,
without the written consent of Pace Analytical Services, LLC.

Pace Analytical Services, LLC
7726 Moller Road
Indianapolis, IN 46268
(317)228-3100

QUALITY CONTROL DATA

Project: JY1828.742-Hough Senior
Pace Project No.: 50379409

QC Batch: 803670
QC Batch Method: EPA 7470
Analysis Method: EPA 7470
Analysis Description: 7470 Mercury Dissolved
Laboratory: Pace Analytical Services - Indianapolis
Associated Lab Samples: 50379409005, 50379409006, 50379409007, 50379409008

METHOD BLANK: 3675527 Matrix: Water
Associated Lab Samples: 50379409005, 50379409006, 50379409007, 50379409008

Parameter	Units	Blank Result	Reporting Limit	Analyzed	Qualifiers
Mercury, Dissolved	ug/L	ND	2.0	08/09/24 09:31	

LABORATORY CONTROL SAMPLE: 3675528

Parameter	Units	Spike Conc.	LCS Result	LCS % Rec	% Rec Limits	Qualifiers
Mercury, Dissolved	ug/L	5	5.0	101	80-120	

MATRIX SPIKE & MATRIX SPIKE DUPLICATE: 3675529 3675530

Parameter	Units	50379335003 Result	MS Spike Conc.	MSD Spike Conc.	MS Result	MSD Result	MS % Rec	MSD % Rec	% Rec Limits	RPD	Max RPD	Qual
Mercury, Dissolved	ug/L	ND	5	5	4.8	4.6	96	91	75-125	4	20	

Results presented on this page are in the units indicated by the "Units" column except where an alternate unit is presented to the right of the result.

REPORT OF LABORATORY ANALYSIS

This report shall not be reproduced, except in full,
without the written consent of Pace Analytical Services, LLC.

Pace Analytical Services, LLC
7726 Moller Road
Indianapolis, IN 46268
(317)228-3100

QUALITY CONTROL DATA

Project: JY1828.742-Hough Senior
Pace Project No.: 50379409

QC Batch: 803777
QC Batch Method: EPA 7471
Analysis Method: EPA 7471
Analysis Description: 7471 Mercury
Laboratory: Pace Analytical Services - Indianapolis
Associated Lab Samples: 50379409001, 50379409002, 50379409003, 50379409004

METHOD BLANK: 3676212
Matrix: Solid
Associated Lab Samples: 50379409001, 50379409002, 50379409003, 50379409004

Parameter	Units	Blank Result	Reporting Limit	Analyzed	Qualifiers
Mercury	mg/kg	ND	0.20	08/12/24 10:06	

LABORATORY CONTROL SAMPLE: 3676213

Parameter	Units	Spike Conc.	LCS Result	LCS % Rec	% Rec Limits	Qualifiers
Mercury	mg/kg	0.5	0.51	102	80-120	

MATRIX SPIKE & MATRIX SPIKE DUPLICATE: 3676214 3676215

Parameter	Units	50379358003 Result	MS Spike Conc.	MSD Spike Conc.	MS Result	MSD Result	MS % Rec	MSD % Rec	% Rec Limits	RPD	Max RPD	Qual
Mercury	mg/kg	ND	0.61	0.61	0.67	0.65	106	103	75-125	2	20	

Results presented on this page are in the units indicated by the "Units" column except where an alternate unit is presented to the right of the result.

This report shall not be reproduced, except in full,
without the written consent of Pace Analytical Services, LLC.

Pace Analytical Services, LLC
7726 Moller Road
Indianapolis, IN 46268
(317)228-3100

QUALITY CONTROL DATA

Project: JY1828.742-Hough Senior
Pace Project No.: 50379409

QC Batch: 803175
QC Batch Method: EPA 3050
Analysis Method: EPA 6010
Analysis Description: 6010 MET
Laboratory: Pace Analytical Services - Indianapolis
Associated Lab Samples: 50379409001, 50379409002, 50379409003, 50379409004

METHOD BLANK: 3673432
Matrix: Solid
Associated Lab Samples: 50379409001, 50379409002, 50379409003, 50379409004

Parameter	Units	Blank Result	Reporting Limit	Analyzed	Qualifiers
Arsenic	mg/kg	ND	1.0	08/08/24 14:08	
Barium	mg/kg	ND	1.0	08/08/24 14:08	
Cadmium	mg/kg	ND	0.50	08/08/24 14:08	
Chromium	mg/kg	ND	1.0	08/08/24 14:08	
Lead	mg/kg	ND	1.0	08/08/24 14:08	
Selenium	mg/kg	ND	1.0	08/08/24 14:08	
Silver	mg/kg	ND	0.50	08/08/24 14:08	

LABORATORY CONTROL SAMPLE: 3673433

Parameter	Units	Spike Conc.	LCS Result	LCS % Rec	% Rec Limits	Qualifiers
Arsenic	mg/kg	50	49.8	100	80-120	
Barium	mg/kg	50	50.2	100	80-120	
Cadmium	mg/kg	50	49.7	99	80-120	
Chromium	mg/kg	50	50.1	100	80-120	
Lead	mg/kg	50	48.3	97	80-120	
Selenium	mg/kg	50	48.5	97	80-120	
Silver	mg/kg	25	25.4	101	80-120	

MATRIX SPIKE & MATRIX SPIKE DUPLICATE: 3673434 3673435

Parameter	Units	50379409001 Result	MS Spike Conc.	MSD Spike Conc.	MS Result	MSD Result	MS % Rec	MSD % Rec	% Rec Limits	RPD	Max RPD	Qual
Arsenic	mg/kg	10.0	53.1	51.2	61.4	61.8	97	101	75-125	1	20	
Barium	mg/kg	75.8	53.1	51.2	120	112	84	70	75-125	7	20	M0
Cadmium	mg/kg	ND	53.1	51.2	50.8	49.2	95	95	75-125	3	20	
Chromium	mg/kg	13.8	53.1	51.2	65.5	63.7	97	97	75-125	3	20	
Lead	mg/kg	164	53.1	51.2	164	157	1	-13	75-125	4	20	M3
Selenium	mg/kg	ND	53.1	51.2	47.6	46.5	90	91	75-125	2	20	
Silver	mg/kg	ND	26.6	25.6	25.7	25.0	96	97	75-125	3	20	

Results presented on this page are in the units indicated by the "Units" column except where an alternate unit is presented to the right of the result.

REPORT OF LABORATORY ANALYSIS

This report shall not be reproduced, except in full,
without the written consent of Pace Analytical Services, LLC.

Pace Analytical Services, LLC
7726 Moller Road
Indianapolis, IN 46268
(317)228-3100

QUALITY CONTROL DATA

Project: JY1828.742-Hough Senior
Pace Project No.: 50379409

QC Batch: 803776
QC Batch Method: EPA 3010
Analysis Method: EPA 6010
Analysis Description: 6010 MET Dissolved
Laboratory: Pace Analytical Services - Indianapolis
Associated Lab Samples: 50379409005, 50379409006, 50379409007, 50379409008

METHOD BLANK: 3676208 Matrix: Water
Associated Lab Samples: 50379409005, 50379409006, 50379409007, 50379409008

Parameter	Units	Blank Result	Reporting Limit	Analyzed	Qualifiers
Arsenic, Dissolved	ug/L	ND	10.0	08/09/24 14:38	
Barium, Dissolved	ug/L	ND	10.0	08/09/24 14:38	
Cadmium, Dissolved	ug/L	ND	2.0	08/09/24 14:38	
Chromium, Dissolved	ug/L	ND	10.0	08/09/24 14:38	
Lead, Dissolved	ug/L	ND	10.0	08/09/24 14:38	
Selenium, Dissolved	ug/L	ND	10.0	08/09/24 14:38	
Silver, Dissolved	ug/L	ND	10.0	08/09/24 14:38	

LABORATORY CONTROL SAMPLE: 3676209

Parameter	Units	Spike Conc.	LCS Result	LCS % Rec	% Rec Limits	Qualifiers
Arsenic, Dissolved	ug/L	1000	963	96	80-120	
Barium, Dissolved	ug/L	1000	930	93	80-120	
Cadmium, Dissolved	ug/L	1000	968	97	80-120	
Chromium, Dissolved	ug/L	1000	914	91	80-120	
Lead, Dissolved	ug/L	1000	934	93	80-120	
Selenium, Dissolved	ug/L	1000	996	100	80-120	
Silver, Dissolved	ug/L	500	469	94	80-120	

MATRIX SPIKE & MATRIX SPIKE DUPLICATE: 3676210 3676211

Parameter	Units	50379828003 Result	MS Spike Conc.	MSD Spike Conc.	MS Result	MSD Result	MS % Rec	MSD % Rec	% Rec Limits	RPD	Max RPD	Qual
Arsenic, Dissolved	ug/L	ND	1000	1000	1040	1010	103	100	75-125	3	20	
Barium, Dissolved	ug/L	164	1000	1000	1150	1150	99	99	75-125	0	20	
Cadmium, Dissolved	ug/L	ND	1000	1000	1010	991	101	99	75-125	2	20	
Chromium, Dissolved	ug/L	ND	1000	1000	976	972	97	97	75-125	0	20	
Lead, Dissolved	ug/L	ND	1000	1000	972	951	97	95	75-125	2	20	
Selenium, Dissolved	ug/L	ND	1000	1000	1060	1040	106	103	75-125	2	20	
Silver, Dissolved	ug/L	ND	500	500	438	426	87	85	75-125	3	20	

Results presented on this page are in the units indicated by the "Units" column except where an alternate unit is presented to the right of the result.

This report shall not be reproduced, except in full,
without the written consent of Pace Analytical Services, LLC.

Pace Analytical Services, LLC
7726 Moller Road
Indianapolis, IN 46268
(317)228-3100

QUALITY CONTROL DATA

Project: JY1828.742-Hough Senior
Pace Project No.: 50379409

QC Batch: 803684
QC Batch Method: EPA 8260
Analysis Method: EPA 8260
Analysis Description: 8260 MSV 5030 Low
Laboratory: Pace Analytical Services - Indianapolis
Associated Lab Samples: 50379409001, 50379409002, 50379409003, 50379409004

METHOD BLANK: 3675545
Matrix: Solid
Associated Lab Samples: 50379409001, 50379409002, 50379409003, 50379409004

Parameter	Units	Blank Result	Reporting Limit	Analyzed	Qualifiers
1,1,1,2-Tetrachloroethane	ug/kg	ND	5.0	08/09/24 02:31	
1,1,1-Trichloroethane	ug/kg	ND	5.0	08/09/24 02:31	
1,1,2,2-Tetrachloroethane	ug/kg	ND	5.0	08/09/24 02:31	
1,1,2-Trichloroethane	ug/kg	ND	5.0	08/09/24 02:31	
1,1-Dichloroethane	ug/kg	ND	5.0	08/09/24 02:31	
1,1-Dichloroethene	ug/kg	ND	5.0	08/09/24 02:31	
1,1-Dichloropropene	ug/kg	ND	5.0	08/09/24 02:31	
1,2,3-Trichlorobenzene	ug/kg	ND	5.0	08/09/24 02:31	
1,2,3-Trichloropropane	ug/kg	ND	5.0	08/09/24 02:31	
1,2,4-Trichlorobenzene	ug/kg	ND	5.0	08/09/24 02:31	
1,2,4-Trimethylbenzene	ug/kg	ND	5.0	08/09/24 02:31	
1,2-Dibromoethane (EDB)	ug/kg	ND	0.75	08/09/24 02:31	
1,2-Dichlorobenzene	ug/kg	ND	5.0	08/09/24 02:31	
1,2-Dichloroethane	ug/kg	ND	5.0	08/09/24 02:31	
1,2-Dichloropropane	ug/kg	ND	5.0	08/09/24 02:31	
1,3,5-Trimethylbenzene	ug/kg	ND	5.0	08/09/24 02:31	
1,3-Dichlorobenzene	ug/kg	ND	5.0	08/09/24 02:31	
1,3-Dichloropropane	ug/kg	ND	5.0	08/09/24 02:31	
1,4-Dichlorobenzene	ug/kg	ND	5.0	08/09/24 02:31	
2,2-Dichloropropane	ug/kg	ND	5.0	08/09/24 02:31	
2-Butanone (MEK)	ug/kg	ND	25.0	08/09/24 02:31	
2-Chlorotoluene	ug/kg	ND	5.0	08/09/24 02:31	
2-Hexanone	ug/kg	ND	100	08/09/24 02:31	
4-Chlorotoluene	ug/kg	ND	5.0	08/09/24 02:31	
4-Methyl-2-pentanone (MIBK)	ug/kg	ND	25.0	08/09/24 02:31	
Acetone	ug/kg	ND	100	08/09/24 02:31	
Acrolein	ug/kg	ND	100	08/09/24 02:31	
Acrylonitrile	ug/kg	ND	100	08/09/24 02:31	
Benzene	ug/kg	ND	5.0	08/09/24 02:31	
Bromobenzene	ug/kg	ND	5.0	08/09/24 02:31	
Bromochloromethane	ug/kg	ND	5.0	08/09/24 02:31	
Bromodichloromethane	ug/kg	ND	5.0	08/09/24 02:31	
Bromoform	ug/kg	ND	5.0	08/09/24 02:31	
Bromomethane	ug/kg	ND	5.0	08/09/24 02:31	
Carbon disulfide	ug/kg	ND	10.0	08/09/24 02:31	
Carbon tetrachloride	ug/kg	ND	5.0	08/09/24 02:31	
Chlorobenzene	ug/kg	ND	5.0	08/09/24 02:31	
Chloroethane	ug/kg	ND	5.0	08/09/24 02:31	
Chloroform	ug/kg	ND	5.0	08/09/24 02:31	
Chloromethane	ug/kg	ND	5.0	08/09/24 02:31	

Results presented on this page are in the units indicated by the "Units" column except where an alternate unit is presented to the right of the result.

This report shall not be reproduced, except in full,
without the written consent of Pace Analytical Services, LLC.

Pace Analytical Services, LLC
7726 Moller Road
Indianapolis, IN 46268
(317)228-3100

QUALITY CONTROL DATA

Project: JY1828.742-Hough Senior
Pace Project No.: 50379409

METHOD BLANK: 3675545 Matrix: Solid
Associated Lab Samples: 50379409001, 50379409002, 50379409003, 50379409004

Parameter	Units	Blank Result	Reporting Limit	Analyzed	Qualifiers
cis-1,2-Dichloroethene	ug/kg	ND	5.0	08/09/24 02:31	
cis-1,3-Dichloropropene	ug/kg	ND	5.0	08/09/24 02:31	
Dibromochloromethane	ug/kg	ND	5.0	08/09/24 02:31	
Dibromomethane	ug/kg	ND	5.0	08/09/24 02:31	
Dichlorodifluoromethane	ug/kg	ND	5.0	08/09/24 02:31	
Ethyl methacrylate	ug/kg	ND	100	08/09/24 02:31	
Ethylbenzene	ug/kg	ND	5.0	08/09/24 02:31	
Hexachloro-1,3-butadiene	ug/kg	ND	5.0	08/09/24 02:31	
Iodomethane	ug/kg	ND	100	08/09/24 02:31	
Isopropylbenzene (Cumene)	ug/kg	ND	5.0	08/09/24 02:31	
Methyl-tert-butyl ether	ug/kg	ND	5.0	08/09/24 02:31	
Methylene Chloride	ug/kg	ND	20.0	08/09/24 02:31	
n-Butylbenzene	ug/kg	ND	5.0	08/09/24 02:31	
n-Hexane	ug/kg	ND	5.0	08/09/24 02:31	
n-Propylbenzene	ug/kg	ND	5.0	08/09/24 02:31	
Naphthalene	ug/kg	ND	5.0	08/09/24 02:31	
p-Isopropyltoluene	ug/kg	ND	5.0	08/09/24 02:31	
sec-Butylbenzene	ug/kg	ND	5.0	08/09/24 02:31	
Styrene	ug/kg	ND	5.0	08/09/24 02:31	
tert-Butylbenzene	ug/kg	ND	5.0	08/09/24 02:31	
Tetrachloroethene	ug/kg	ND	5.0	08/09/24 02:31	
Toluene	ug/kg	ND	5.0	08/09/24 02:31	
trans-1,2-Dichloroethene	ug/kg	ND	5.0	08/09/24 02:31	
trans-1,3-Dichloropropene	ug/kg	ND	5.0	08/09/24 02:31	
trans-1,4-Dichloro-2-butene	ug/kg	ND	100	08/09/24 02:31	
Trichloroethene	ug/kg	ND	5.0	08/09/24 02:31	
Trichlorofluoromethane	ug/kg	ND	5.0	08/09/24 02:31	
Vinyl acetate	ug/kg	ND	100	08/09/24 02:31	
Vinyl chloride	ug/kg	ND	5.0	08/09/24 02:31	
Xylene (Total)	ug/kg	ND	10.0	08/09/24 02:31	
4-Bromofluorobenzene (S)	%.	94	63-132	08/09/24 02:31	
Dibromofluoromethane (S)	%.	105	75-135	08/09/24 02:31	
Toluene-d8 (S)	%.	101	65-148	08/09/24 02:31	

LABORATORY CONTROL SAMPLE: 3675546

Parameter	Units	Spike Conc.	LCS Result	LCS % Rec	% Rec Limits	Qualifiers
1,1,1-Trichloroethane	ug/kg	50	43.5	87	67-134	
1,1,2,2-Tetrachloroethane	ug/kg	50	42.6	85	67-122	
1,1-Dichloroethene	ug/kg	50	45.1	90	57-140	
1,2,4-Trimethylbenzene	ug/kg	50	33.5	67	60-122	
1,2-Dibromoethane (EDB)	ug/kg	50	44.7	89	71-126	
1,2-Dichloroethane	ug/kg	50	47.3	95	67-129	
1,2-Dichloropropane	ug/kg	50	39.7	79	71-123	

Results presented on this page are in the units indicated by the "Units" column except where an alternate unit is presented to the right of the result.

This report shall not be reproduced, except in full,
without the written consent of Pace Analytical Services, LLC.

Pace Analytical Services, LLC
7726 Moller Road
Indianapolis, IN 46268
(317)228-3100

QUALITY CONTROL DATA

Project: JY1828.742-Hough Senior
Pace Project No.: 50379409

LABORATORY CONTROL SAMPLE: 3675546

Parameter	Units	Spike Conc.	LCS Result	LCS % Rec	% Rec Limits	Qualifiers
Benzene	ug/kg	50	40.4	81	69-125	
Chlorobenzene	ug/kg	50	39.6	79	68-122	
Chloroform	ug/kg	50	43.2	86	71-124	
cis-1,2-Dichloroethene	ug/kg	50	43.6	87	70-123	
Ethylbenzene	ug/kg	50	39.5	79	65-124	
Isopropylbenzene (Cumene)	ug/kg	50	34.0	68	65-126	
Methyl-tert-butyl ether	ug/kg	50	44.7	89	69-128	
n-Hexane	ug/kg	50	32.0	64	55-123	
Naphthalene	ug/kg	50	40.8	82	60-133	
Tetrachloroethene	ug/kg	50	39.2	78	62-128	
Toluene	ug/kg	50	39.6	79	60-122	
trans-1,2-Dichloroethene	ug/kg	50	40.1	80	67-124	
Trichloroethene	ug/kg	50	40.6	81	68-128	
Vinyl chloride	ug/kg	50	56.4	113	52-142	
Xylene (Total)	ug/kg	150	113	76	62-122	
4-Bromofluorobenzene (S)	%.			92	63-132	
Dibromofluoromethane (S)	%.			106	75-135	
Toluene-d8 (S)	%.			102	65-148	

MATRIX SPIKE & MATRIX SPIKE DUPLICATE: 3675547 3675548

Parameter	Units	50379409003 Result	MS Spike Conc.	MSD Spike Conc.	MS Result	MSD Result	MS % Rec	MSD % Rec	% Rec Limits	RPD	Max RPD	Qual
1,1,1-Trichloroethane	ug/kg	ND	56.1	54.8	51.5	55.7	92	102	52-148	8	20	
1,1,2,2-Tetrachloroethane	ug/kg	ND	56.1	54.8	34.9	53.2	62	97	24-166	42	20	R1
1,1-Dichloroethene	ug/kg	ND	56.1	54.8	55.4	61.7	99	113	39-162	11	20	
1,2,4-Trimethylbenzene	ug/kg	ND	56.1	54.8	27.5	39.0	49	71	12-157	35	20	R1
1,2-Dibromoethane (EDB)	ug/kg	ND	56.1	54.8	39.7	49.7	71	91	36-141	22	20	R1
1,2-Dichloroethane	ug/kg	ND	56.1	54.8	50.0	56.1	89	102	48-138	12	20	
1,2-Dichloropropane	ug/kg	ND	56.1	54.8	42.0	47.0	75	86	45-140	11	20	
Benzene	ug/kg	ND	56.1	54.8	45.4	51.1	81	93	48-137	12	20	
Chlorobenzene	ug/kg	ND	56.1	54.8	36.3	42.0	65	77	28-136	14	20	
Chloroform	ug/kg	ND	56.1	54.8	50.1	55.4	89	101	54-136	10	20	
cis-1,2-Dichloroethene	ug/kg	ND	56.1	54.8	46.3	52.3	82	95	52-132	12	20	
Ethylbenzene	ug/kg	ND	56.1	54.8	40.2	46.1	72	84	24-150	14	20	
Isopropylbenzene (Cumene)	ug/kg	ND	56.1	54.8	35.5	41.4	63	76	30-144	15	20	
Methyl-tert-butyl ether	ug/kg	ND	56.1	54.8	46.0	56.8	82	104	57-141	21	20	R1
n-Hexane	ug/kg	ND	56.1	54.8	34.5	36.8	61	67	22-150	6	20	
Naphthalene	ug/kg	ND	56.1	54.8	16.9	22.5	30	41	10-132	29	20	R1
Tetrachloroethene	ug/kg	ND	56.1	54.8	41.9	49.2	75	90	26-159	16	20	
Toluene	ug/kg	ND	56.1	54.8	41.6	50.7	74	92	28-150	20	20	
trans-1,2-Dichloroethene	ug/kg	ND	56.1	54.8	45.7	49.0	81	89	50-134	7	20	
Trichloroethene	ug/kg	ND	56.1	54.8	44.1	48.5	79	89	33-155	10	20	
Vinyl chloride	ug/kg	ND	56.1	54.8	74.5	78.4	133	143	37-161	5	20	

Results presented on this page are in the units indicated by the "Units" column except where an alternate unit is presented to the right of the result.

This report shall not be reproduced, except in full,
without the written consent of Pace Analytical Services, LLC.

Pace Analytical Services, LLC
7726 Moller Road
Indianapolis, IN 46268
(317)228-3100

QUALITY CONTROL DATA

Project: JY1828.742-Hough Senior
Pace Project No.: 50379409

MATRIX SPIKE & MATRIX SPIKE DUPLICATE: 3675547 3675548

Parameter	Units	50379409003 Result	MS Spike Conc.	MSD Spike Conc.	MS Result	MSD Result	MS % Rec	MSD % Rec	% Rec Limits	RPD	Max RPD	Qual
Xylene (Total)	ug/kg	ND	169	164	110	127	65	77	25-142	14	20	
4-Bromofluorobenzene (S)	%.						92	85	63-132			
Dibromofluoromethane (S)	%.						107	107	75-135			
Toluene-d8 (S)	%.						103	110	65-148			

Results presented on this page are in the units indicated by the "Units" column except where an alternate unit is presented to the right of the result.

This report shall not be reproduced, except in full,
without the written consent of Pace Analytical Services, LLC.

Pace Analytical Services, LLC
7726 Moller Road
Indianapolis, IN 46268
(317)228-3100

QUALITY CONTROL DATA

Project: JY1828.742-Hough Senior
Pace Project No.: 50379409

QC Batch: 803397
QC Batch Method: EPA 8260
Analysis Method: EPA 8260
Analysis Description: 8260 MSV
Laboratory: Pace Analytical Services - Indianapolis
Associated Lab Samples: 50379409005, 50379409007

METHOD BLANK: 3674344
Matrix: Water
Associated Lab Samples: 50379409005, 50379409007

Parameter	Units	Blank Result	Reporting Limit	Analyzed	Qualifiers
1,1,1,2-Tetrachloroethane	ug/L	ND	5.0	08/07/24 22:25	
1,1,1-Trichloroethane	ug/L	ND	5.0	08/07/24 22:25	
1,1,2,2-Tetrachloroethane	ug/L	ND	5.0	08/07/24 22:25	
1,1,2-Trichloroethane	ug/L	ND	5.0	08/07/24 22:25	
1,1-Dichloroethane	ug/L	ND	5.0	08/07/24 22:25	
1,1-Dichloroethene	ug/L	ND	5.0	08/07/24 22:25	
1,1-Dichloropropene	ug/L	ND	5.0	08/07/24 22:25	
1,2,3-Trichlorobenzene	ug/L	ND	5.0	08/07/24 22:25	
1,2,3-Trichloropropane	ug/L	ND	5.0	08/07/24 22:25	
1,2,4-Trichlorobenzene	ug/L	ND	5.0	08/07/24 22:25	
1,2,4-Trimethylbenzene	ug/L	ND	5.0	08/07/24 22:25	
1,2-Dibromoethane (EDB)	ug/L	ND	5.0	08/07/24 22:25	
1,2-Dichlorobenzene	ug/L	ND	5.0	08/07/24 22:25	
1,2-Dichloroethane	ug/L	ND	5.0	08/07/24 22:25	
1,2-Dichloropropane	ug/L	ND	5.0	08/07/24 22:25	
1,3,5-Trimethylbenzene	ug/L	ND	5.0	08/07/24 22:25	
1,3-Dichlorobenzene	ug/L	ND	5.0	08/07/24 22:25	
1,3-Dichloropropane	ug/L	ND	5.0	08/07/24 22:25	
1,4-Dichlorobenzene	ug/L	ND	5.0	08/07/24 22:25	
2,2-Dichloropropane	ug/L	ND	5.0	08/07/24 22:25	
2-Butanone (MEK)	ug/L	ND	25.0	08/07/24 22:25	
2-Chlorotoluene	ug/L	ND	5.0	08/07/24 22:25	
2-Hexanone	ug/L	ND	25.0	08/07/24 22:25	
4-Chlorotoluene	ug/L	ND	5.0	08/07/24 22:25	
4-Methyl-2-pentanone (MIBK)	ug/L	ND	25.0	08/07/24 22:25	
Acetone	ug/L	ND	100	08/07/24 22:25	
Acrolein	ug/L	ND	50.0	08/07/24 22:25	
Acrylonitrile	ug/L	ND	100	08/07/24 22:25	
Benzene	ug/L	ND	5.0	08/07/24 22:25	
Bromobenzene	ug/L	ND	5.0	08/07/24 22:25	
Bromochloromethane	ug/L	ND	5.0	08/07/24 22:25	
Bromodichloromethane	ug/L	ND	5.0	08/07/24 22:25	
Bromoform	ug/L	ND	5.0	08/07/24 22:25	
Bromomethane	ug/L	ND	5.0	08/07/24 22:25	
Carbon disulfide	ug/L	ND	10.0	08/07/24 22:25	
Carbon tetrachloride	ug/L	ND	5.0	08/07/24 22:25	
Chlorobenzene	ug/L	ND	5.0	08/07/24 22:25	
Chloroethane	ug/L	ND	5.0	08/07/24 22:25	
Chloroform	ug/L	ND	5.0	08/07/24 22:25	
Chloromethane	ug/L	ND	5.0	08/07/24 22:25	

Results presented on this page are in the units indicated by the "Units" column except where an alternate unit is presented to the right of the result.

This report shall not be reproduced, except in full,
without the written consent of Pace Analytical Services, LLC.

Pace Analytical Services, LLC
7726 Moller Road
Indianapolis, IN 46268
(317)228-3100

QUALITY CONTROL DATA

Project: JY1828.742-Hough Senior
Pace Project No.: 50379409

METHOD BLANK: 3674344 Matrix: Water
Associated Lab Samples: 50379409005, 50379409007

Parameter	Units	Blank Result	Reporting Limit	Analyzed	Qualifiers
cis-1,2-Dichloroethene	ug/L	ND	5.0	08/07/24 22:25	
cis-1,3-Dichloropropene	ug/L	ND	5.0	08/07/24 22:25	
Dibromochloromethane	ug/L	ND	5.0	08/07/24 22:25	
Dibromomethane	ug/L	ND	5.0	08/07/24 22:25	
Dichlorodifluoromethane	ug/L	ND	5.0	08/07/24 22:25	
Ethyl methacrylate	ug/L	ND	100	08/07/24 22:25	
Ethylbenzene	ug/L	ND	5.0	08/07/24 22:25	
Hexachloro-1,3-butadiene	ug/L	ND	5.0	08/07/24 22:25	
Iodomethane	ug/L	ND	10.0	08/07/24 22:25	
Isopropylbenzene (Cumene)	ug/L	ND	5.0	08/07/24 22:25	
Methyl-tert-butyl ether	ug/L	ND	4.0	08/07/24 22:25	
Methylene Chloride	ug/L	ND	5.0	08/07/24 22:25	
n-Butylbenzene	ug/L	ND	5.0	08/07/24 22:25	
n-Hexane	ug/L	ND	5.0	08/07/24 22:25	
n-Propylbenzene	ug/L	ND	5.0	08/07/24 22:25	
Naphthalene	ug/L	ND	1.4	08/07/24 22:25	
p-Isopropyltoluene	ug/L	ND	5.0	08/07/24 22:25	
sec-Butylbenzene	ug/L	ND	5.0	08/07/24 22:25	
Styrene	ug/L	ND	5.0	08/07/24 22:25	
tert-Butylbenzene	ug/L	ND	5.0	08/07/24 22:25	
Tetrachloroethene	ug/L	ND	5.0	08/07/24 22:25	
Toluene	ug/L	ND	5.0	08/07/24 22:25	
trans-1,2-Dichloroethene	ug/L	ND	5.0	08/07/24 22:25	
trans-1,3-Dichloropropene	ug/L	ND	5.0	08/07/24 22:25	
trans-1,4-Dichloro-2-butene	ug/L	ND	100	08/07/24 22:25	
Trichloroethene	ug/L	ND	5.0	08/07/24 22:25	
Trichlorofluoromethane	ug/L	ND	5.0	08/07/24 22:25	
Vinyl acetate	ug/L	ND	50.0	08/07/24 22:25	
Vinyl chloride	ug/L	ND	2.0	08/07/24 22:25	
Xylene (Total)	ug/L	ND	10.0	08/07/24 22:25	
4-Bromofluorobenzene (S)	%.	101	79-124	08/07/24 22:25	
Dibromofluoromethane (S)	%.	98	82-128	08/07/24 22:25	
Toluene-d8 (S)	%.	100	73-122	08/07/24 22:25	

LABORATORY CONTROL SAMPLE: 3674345

Parameter	Units	Spike Conc.	LCS Result	LCS % Rec	% Rec Limits	Qualifiers
1,1,1,2-Tetrachloroethane	ug/L	50	56.2	112	81-130	
1,1,1-Trichloroethane	ug/L	50	58.3	117	71-126	
1,1,2,2-Tetrachloroethane	ug/L	50	61.5	123	70-126	
1,1,2-Trichloroethane	ug/L	50	59.1	118	79-125	
1,1-Dichloroethane	ug/L	50	57.8	116	79-120	
1,1-Dichloroethene	ug/L	50	50.4	101	71-130	
1,1-Dichloropropene	ug/L	50	62.6	125	78-144	

Results presented on this page are in the units indicated by the "Units" column except where an alternate unit is presented to the right of the result.

This report shall not be reproduced, except in full,
without the written consent of Pace Analytical Services, LLC.

Pace Analytical Services, LLC
7726 Moller Road
Indianapolis, IN 46268
(317)228-3100

QUALITY CONTROL DATA

Project: JY1828.742-Hough Senior
Pace Project No.: 50379409

LABORATORY CONTROL SAMPLE: 3674345

Parameter	Units	Spike Conc.	LCS Result	LCS % Rec	% Rec Limits	Qualifiers
1,2,3-Trichlorobenzene	ug/L	50	60.8	122	57-146	
1,2,3-Trichloropropane	ug/L	50	64.4	129	74-127	L1
1,2,4-Trichlorobenzene	ug/L	50	55.1	110	62-136	
1,2,4-Trimethylbenzene	ug/L	50	61.4	123	69-120	L1
1,2-Dibromoethane (EDB)	ug/L	50	56.3	113	80-120	
1,2-Dichlorobenzene	ug/L	50	56.6	113	79-123	
1,2-Dichloroethane	ug/L	50	60.4	121	72-123	
1,2-Dichloropropane	ug/L	50	59.7	119	76-125	
1,3,5-Trimethylbenzene	ug/L	50	59.9	120	71-120	
1,3-Dichlorobenzene	ug/L	50	56.2	112	78-117	
1,3-Dichloropropane	ug/L	50	58.5	117	77-126	
1,4-Dichlorobenzene	ug/L	50	54.5	109	79-116	
2,2-Dichloropropane	ug/L	50	55.2	110	48-138	
2-Butanone (MEK)	ug/L	250	314	126	67-135	
2-Chlorotoluene	ug/L	50	60.2	120	75-122	
2-Hexanone	ug/L	250	341	136	65-135	L1
4-Chlorotoluene	ug/L	50	57.8	116	77-120	
4-Methyl-2-pentanone (MIBK)	ug/L	250	336	134	69-136	
Acetone	ug/L	250	294	118	34-156	
Acrolein	ug/L	1000	1030	103	59-191	
Acrylonitrile	ug/L	250	306	122	67-146	
Benzene	ug/L	50	56.9	114	76-122	
Bromobenzene	ug/L	50	59.0	118	75-121	
Bromochloromethane	ug/L	50	53.2	106	73-119	
Bromodichloromethane	ug/L	50	61.0	122	80-126	
Bromoform	ug/L	50	58.0	116	77-124	
Bromomethane	ug/L	50	40.6	81	10-175	
Carbon disulfide	ug/L	50	50.3	101	69-121	
Carbon tetrachloride	ug/L	50	57.7	115	73-127	
Chlorobenzene	ug/L	50	54.6	109	76-118	
Chloroethane	ug/L	50	45.2	90	36-162	
Chloroform	ug/L	50	57.2	114	78-121	
Chloromethane	ug/L	50	47.6	95	37-143	
cis-1,2-Dichloroethene	ug/L	50	54.5	109	77-123	
cis-1,3-Dichloropropene	ug/L	50	61.5	123	76-132	
Dibromochloromethane	ug/L	50	57.3	115	79-130	
Dibromomethane	ug/L	50	59.5	119	79-124	
Dichlorodifluoromethane	ug/L	50	50.1	100	29-126	
Ethyl methacrylate	ug/L	50	65.7J	131	78-137	
Ethylbenzene	ug/L	50	58.3	117	76-120	
Hexachloro-1,3-butadiene	ug/L	50	54.3	109	60-131	
Iodomethane	ug/L	50	28.5	57	10-148	
Isopropylbenzene (Cumene)	ug/L	50	52.3	105	71-124	
Methyl-tert-butyl ether	ug/L	50	56.2	112	71-121	
Methylene Chloride	ug/L	50	46.6	93	71-121	
n-Butylbenzene	ug/L	50	63.6	127	68-131	
n-Hexane	ug/L	50	53.0	106	51-126	

Results presented on this page are in the units indicated by the "Units" column except where an alternate unit is presented to the right of the result.

This report shall not be reproduced, except in full,
without the written consent of Pace Analytical Services, LLC.

Pace Analytical Services, LLC
7726 Moller Road
Indianapolis, IN 46268
(317)228-3100

QUALITY CONTROL DATA

Project: JY1828.742-Hough Senior
Pace Project No.: 50379409

LABORATORY CONTROL SAMPLE: 3674345

Parameter	Units	Spike Conc.	LCS Result	LCS % Rec	% Rec Limits	Qualifiers
n-Propylbenzene	ug/L	50	61.4	123	67-127	
Naphthalene	ug/L	50	67.4	135	62-143	
p-Isopropyltoluene	ug/L	50	60.5	121	72-124	
sec-Butylbenzene	ug/L	50	61.0	122	71-126	
Styrene	ug/L	50	59.8	120	80-121	
tert-Butylbenzene	ug/L	50	58.1	116	71-128	
Tetrachloroethene	ug/L	50	51.5	103	71-122	
Toluene	ug/L	50	56.4	113	74-118	
trans-1,2-Dichloroethene	ug/L	50	54.3	109	75-122	
trans-1,3-Dichloropropene	ug/L	50	61.6	123	77-126	
trans-1,4-Dichloro-2-butene	ug/L	50	63.9J	128	53-136	
Trichloroethene	ug/L	50	54.7	109	74-125	
Trichlorofluoromethane	ug/L	50	48.5	97	64-138	
Vinyl acetate	ug/L	200	267	134	74-154	
Vinyl chloride	ug/L	50	53.3	107	55-139	
Xylene (Total)	ug/L	150	165	110	73-119	
4-Bromofluorobenzene (S)	%.			104	79-124	
Dibromofluoromethane (S)	%.			101	82-128	
Toluene-d8 (S)	%.			101	73-122	

MATRIX SPIKE SAMPLE: 3674347

Parameter	Units	50379651004 Result	Spike Conc.	MS Result	MS % Rec	% Rec Limits	Qualifiers
1,1,1,2-Tetrachloroethane	ug/L	ND	50	52.6	105	47-139	
1,1,1-Trichloroethane	ug/L	8.1	50	66.5	117	47-145	
1,1,2,2-Tetrachloroethane	ug/L	ND	50	56.3	113	49-133	
1,1,2-Trichloroethane	ug/L	ND	50	56.4	113	52-136	
1,1-Dichloroethane	ug/L	ND	50	61.7	115	52-137	
1,1-Dichloroethene	ug/L	ND	50	50.2	100	53-144	
1,1-Dichloropropene	ug/L	ND	50	62.9	126	49-150	
1,2,3-Trichlorobenzene	ug/L	ND	50	50.9	102	20-153	
1,2,3-Trichloropropane	ug/L	ND	50	59.1	118	47-134	
1,2,4-Trichlorobenzene	ug/L	ND	50	46.6	93	23-141	
1,2,4-Trimethylbenzene	ug/L	ND	50	58.4	117	41-131	
1,2-Dibromoethane (EDB)	ug/L	ND	50	53.9	108	55-133	
1,2-Dichlorobenzene	ug/L	ND	50	52.1	104	43-133	
1,2-Dichloroethane	ug/L	ND	50	58.5	117	50-138	
1,2-Dichloropropane	ug/L	ND	50	56.3	113	54-139	
1,3,5-Trimethylbenzene	ug/L	ND	50	57.0	114	39-133	
1,3-Dichlorobenzene	ug/L	ND	50	52.3	105	41-131	
1,3-Dichloropropane	ug/L	ND	50	57.3	115	50-136	
1,4-Dichlorobenzene	ug/L	ND	50	51.4	103	41-131	
2,2-Dichloropropane	ug/L	ND	50	43.3	87	17-141	
2-Butanone (MEK)	ug/L	ND	250	296	118	45-138	
2-Chlorotoluene	ug/L	ND	50	58.5	117	36-141	

Results presented on this page are in the units indicated by the "Units" column except where an alternate unit is presented to the right of the result.

This report shall not be reproduced, except in full,
without the written consent of Pace Analytical Services, LLC.

Pace Analytical Services, LLC
7726 Moller Road
Indianapolis, IN 46268
(317)228-3100

QUALITY CONTROL DATA

Project: JY1828.742-Hough Senior
Pace Project No.: 50379409

MATRIX SPIKE SAMPLE: 3674347

Parameter	Units	50379651004 Result	Spike Conc.	MS Result	MS % Rec	% Rec Limits	Qualifiers
2-Hexanone	ug/L	ND	250	327	131	45-135	
4-Chlorotoluene	ug/L	ND	50	54.0	108	38-134	
4-Methyl-2-pentanone (MIBK)	ug/L	ND	250	320	128	46-138	
Acetone	ug/L	ND	250	284	114	25-151	
Acrolein	ug/L	ND	1000	951	95	36-168	
Acrylonitrile	ug/L	ND	250	292	117	47-147	
Benzene	ug/L	ND	50	56.9	114	53-138	
Bromobenzene	ug/L	ND	50	57.4	115	47-130	
Bromochloromethane	ug/L	ND	50	52.9	106	52-130	
Bromodichloromethane	ug/L	ND	50	58.3	117	50-146	
Bromoform	ug/L	ND	50	52.5	105	45-132	
Bromomethane	ug/L	ND	50	22.5	45	10-173	
Carbon disulfide	ug/L	ND	50	48.9	98	47-133	
Carbon tetrachloride	ug/L	ND	50	58.5	117	43-148	
Chlorobenzene	ug/L	ND	50	54.0	108	52-131	
Chloroethane	ug/L	ND	50	44.9	90	25-169	
Chloroform	ug/L	ND	50	57.1	114	54-138	
Chloromethane	ug/L	ND	50	45.3	91	33-137	
cis-1,2-Dichloroethene	ug/L	50.1	50	102	103	50-141	
cis-1,3-Dichloropropene	ug/L	ND	50	55.7	111	47-135	
Dibromochloromethane	ug/L	ND	50	54.2	108	48-139	
Dibromomethane	ug/L	ND	50	56.3	113	51-141	
Dichlorodifluoromethane	ug/L	ND	50	49.0	98	15-130	
Ethyl methacrylate	ug/L	ND	50	61.4J	123	51-142	
Ethylbenzene	ug/L	ND	50	57.2	114	50-136	
Hexachloro-1,3-butadiene	ug/L	ND	50	48.4	97	15-141	
Iodomethane	ug/L	ND	50	14.6	29	10-145	
Isopropylbenzene (Cumene)	ug/L	ND	50	52.1	104	46-137	
Methyl-tert-butyl ether	ug/L	ND	50	52.4	105	47-135	
Methylene Chloride	ug/L	ND	50	41.7	83	48-131	
n-Butylbenzene	ug/L	ND	50	59.6	119	30-138	
n-Hexane	ug/L	ND	50	49.0	98	35-137	
n-Propylbenzene	ug/L	ND	50	59.4	119	37-135	
Naphthalene	ug/L	ND	50	57.0	114	34-152	
p-Isopropyltoluene	ug/L	ND	50	56.4	113	35-136	
sec-Butylbenzene	ug/L	ND	50	59.5	119	36-137	
Styrene	ug/L	ND	50	58.2	116	46-136	
tert-Butylbenzene	ug/L	ND	50	55.6	111	40-137	
Tetrachloroethene	ug/L	ND	50	55.0	100	44-138	
Toluene	ug/L	ND	50	56.0	112	52-132	
trans-1,2-Dichloroethene	ug/L	7.4	50	60.2	105	50-137	
trans-1,3-Dichloropropene	ug/L	ND	50	55.7	111	46-130	
trans-1,4-Dichloro-2-butene	ug/L	ND	50	57.2J	114	24-134	
Trichloroethene	ug/L	274	50	316	84	49-140	E
Trichlorofluoromethane	ug/L	ND	50	48.6	97	44-153	
Vinyl acetate	ug/L	ND	200	211	105	32-142	
Vinyl chloride	ug/L	ND	50	53.1	106	41-147	

Results presented on this page are in the units indicated by the "Units" column except where an alternate unit is presented to the right of the result.

This report shall not be reproduced, except in full,
without the written consent of Pace Analytical Services, LLC.

Pace Analytical Services, LLC
7726 Moller Road
Indianapolis, IN 46268
(317)228-3100

QUALITY CONTROL DATA

Project: JY1828.742-Hough Senior
Pace Project No.: 50379409

MATRIX SPIKE SAMPLE: 3674347

Parameter	Units	50379651004 Result	Spike Conc.	MS Result	MS % Rec	% Rec Limits	Qualifiers
Xylene (Total)	ug/L	ND	150	161	107	44-138	
4-Bromofluorobenzene (S)	%.				105	79-124	
Dibromofluoromethane (S)	%.				99	82-128	
Toluene-d8 (S)	%.				103	73-122	

SAMPLE DUPLICATE: 3674346

Parameter	Units	50379651003 Result	Dup Result	RPD	Max RPD	Qualifiers
1,1,1,2-Tetrachloroethane	ug/L	ND	ND		20	
1,1,1-Trichloroethane	ug/L	7.9	7.7	2	20	
1,1,2,2-Tetrachloroethane	ug/L	ND	ND		20	
1,1,2-Trichloroethane	ug/L	ND	ND		20	
1,1-Dichloroethane	ug/L	ND	4.5J		20	
1,1-Dichloroethene	ug/L	ND	ND		20	
1,1-Dichloropropene	ug/L	ND	ND		20	
1,2,3-Trichlorobenzene	ug/L	ND	ND		20	
1,2,3-Trichloropropane	ug/L	ND	ND		20	
1,2,4-Trichlorobenzene	ug/L	ND	ND		20	
1,2,4-Trimethylbenzene	ug/L	ND	ND		20	
1,2-Dibromoethane (EDB)	ug/L	ND	ND		20	
1,2-Dichlorobenzene	ug/L	ND	ND		20	
1,2-Dichloroethane	ug/L	ND	ND		20	
1,2-Dichloropropane	ug/L	ND	ND		20	
1,3,5-Trimethylbenzene	ug/L	ND	ND		20	
1,3-Dichlorobenzene	ug/L	ND	ND		20	
1,3-Dichloropropane	ug/L	ND	ND		20	
1,4-Dichlorobenzene	ug/L	ND	ND		20	
2,2-Dichloropropane	ug/L	ND	ND		20	
2-Butanone (MEK)	ug/L	ND	ND		20	
2-Chlorotoluene	ug/L	ND	ND		20	
2-Hexanone	ug/L	ND	ND		20	
4-Chlorotoluene	ug/L	ND	ND		20	
4-Methyl-2-pentanone (MIBK)	ug/L	ND	ND		20	
Acetone	ug/L	ND	ND		20	
Acrolein	ug/L	ND	ND		20	
Acrylonitrile	ug/L	ND	ND		20	
Benzene	ug/L	ND	ND		20	
Bromobenzene	ug/L	ND	ND		20	
Bromochloromethane	ug/L	ND	ND		20	
Bromodichloromethane	ug/L	ND	ND		20	
Bromoform	ug/L	ND	ND		20	
Bromomethane	ug/L	ND	ND		20	
Carbon disulfide	ug/L	ND	ND		20	
Carbon tetrachloride	ug/L	ND	ND		20	
Chlorobenzene	ug/L	ND	ND		20	

Results presented on this page are in the units indicated by the "Units" column except where an alternate unit is presented to the right of the result.

This report shall not be reproduced, except in full,
without the written consent of Pace Analytical Services, LLC.

Pace Analytical Services, LLC
7726 Moller Road
Indianapolis, IN 46268
(317)228-3100

QUALITY CONTROL DATA

Project: JY1828.742-Hough Senior
Pace Project No.: 50379409

SAMPLE DUPLICATE: 3674346

Parameter	Units	50379651003 Result	Dup Result	RPD	Max RPD	Qualifiers
Chloroethane	ug/L	ND	ND		20	
Chloroform	ug/L	ND	ND		20	
Chloromethane	ug/L	ND	ND		20	
cis-1,2-Dichloroethene	ug/L	49.3	50.4	2	20	
cis-1,3-Dichloropropene	ug/L	ND	ND		20	
Dibromochloromethane	ug/L	ND	ND		20	
Dibromomethane	ug/L	ND	ND		20	
Dichlorodifluoromethane	ug/L	ND	ND		20	
Ethyl methacrylate	ug/L	ND	ND		20	
Ethylbenzene	ug/L	ND	ND		20	
Hexachloro-1,3-butadiene	ug/L	ND	ND		20	
Iodomethane	ug/L	ND	ND		20	
Isopropylbenzene (Cumene)	ug/L	ND	ND		20	
Methyl-tert-butyl ether	ug/L	ND	ND		20	
Methylene Chloride	ug/L	ND	ND		20	
n-Butylbenzene	ug/L	ND	ND		20	
n-Hexane	ug/L	ND	ND		20	
n-Propylbenzene	ug/L	ND	ND		20	
Naphthalene	ug/L	ND	ND		20	
p-Isopropyltoluene	ug/L	ND	ND		20	
sec-Butylbenzene	ug/L	ND	ND		20	
Styrene	ug/L	ND	ND		20	
tert-Butylbenzene	ug/L	ND	ND		20	
Tetrachloroethene	ug/L	ND	4.6J		20	
Toluene	ug/L	ND	ND		20	
trans-1,2-Dichloroethene	ug/L	7.7	7.5	3	20	
trans-1,3-Dichloropropene	ug/L	ND	ND		20	
trans-1,4-Dichloro-2-butene	ug/L	ND	ND		20	
Trichloroethene	ug/L	270	271	0	20	
Trichlorofluoromethane	ug/L	ND	ND		20	
Vinyl acetate	ug/L	ND	ND		20	
Vinyl chloride	ug/L	ND	ND		20	
Xylene (Total)	ug/L	ND	ND		20	
4-Bromofluorobenzene (S)	%.	99	102			
Dibromofluoromethane (S)	%.	99	99			
Toluene-d8 (S)	%.	102	102			

Results presented on this page are in the units indicated by the "Units" column except where an alternate unit is presented to the right of the result.

This report shall not be reproduced, except in full,
without the written consent of Pace Analytical Services, LLC.

Pace Analytical Services, LLC
7726 Moller Road
Indianapolis, IN 46268
(317)228-3100

QUALITY CONTROL DATA

Project: JY1828.742-Hough Senior
Pace Project No.: 50379409

QC Batch: 803436
QC Batch Method: EPA 8260
Analysis Method: EPA 8260
Analysis Description: 8260 MSV
Laboratory: Pace Analytical Services - Indianapolis
Associated Lab Samples: 50379409006, 50379409008

METHOD BLANK: 3674505
Matrix: Water
Associated Lab Samples: 50379409006, 50379409008

Parameter	Units	Blank Result	Reporting Limit	Analyzed	Qualifiers
1,1,1,2-Tetrachloroethane	ug/L	ND	5.0	08/07/24 15:25	
1,1,1-Trichloroethane	ug/L	ND	5.0	08/07/24 15:25	
1,1,2,2-Tetrachloroethane	ug/L	ND	5.0	08/07/24 15:25	
1,1,2-Trichloroethane	ug/L	ND	5.0	08/07/24 15:25	
1,1-Dichloroethane	ug/L	ND	5.0	08/07/24 15:25	
1,1-Dichloroethene	ug/L	ND	5.0	08/07/24 15:25	
1,1-Dichloropropene	ug/L	ND	5.0	08/07/24 15:25	
1,2,3-Trichlorobenzene	ug/L	ND	5.0	08/07/24 15:25	
1,2,3-Trichloropropane	ug/L	ND	5.0	08/07/24 15:25	
1,2,4-Trichlorobenzene	ug/L	ND	5.0	08/07/24 15:25	
1,2,4-Trimethylbenzene	ug/L	ND	5.0	08/07/24 15:25	
1,2-Dibromoethane (EDB)	ug/L	ND	5.0	08/07/24 15:25	
1,2-Dichlorobenzene	ug/L	ND	5.0	08/07/24 15:25	
1,2-Dichloroethane	ug/L	ND	5.0	08/07/24 15:25	
1,2-Dichloropropane	ug/L	ND	5.0	08/07/24 15:25	
1,3,5-Trimethylbenzene	ug/L	ND	5.0	08/07/24 15:25	
1,3-Dichlorobenzene	ug/L	ND	5.0	08/07/24 15:25	
1,3-Dichloropropane	ug/L	ND	5.0	08/07/24 15:25	
1,4-Dichlorobenzene	ug/L	ND	5.0	08/07/24 15:25	
2,2-Dichloropropane	ug/L	ND	5.0	08/07/24 15:25	
2-Butanone (MEK)	ug/L	ND	25.0	08/07/24 15:25	
2-Chlorotoluene	ug/L	ND	5.0	08/07/24 15:25	
2-Hexanone	ug/L	ND	25.0	08/07/24 15:25	
4-Chlorotoluene	ug/L	ND	5.0	08/07/24 15:25	
4-Methyl-2-pentanone (MIBK)	ug/L	ND	25.0	08/07/24 15:25	
Acetone	ug/L	ND	100	08/07/24 15:25	
Acrolein	ug/L	ND	50.0	08/07/24 15:25	
Acrylonitrile	ug/L	ND	100	08/07/24 15:25	
Benzene	ug/L	ND	5.0	08/07/24 15:25	
Bromobenzene	ug/L	ND	5.0	08/07/24 15:25	
Bromochloromethane	ug/L	ND	5.0	08/07/24 15:25	
Bromodichloromethane	ug/L	ND	5.0	08/07/24 15:25	
Bromoform	ug/L	ND	5.0	08/07/24 15:25	
Bromomethane	ug/L	ND	5.0	08/07/24 15:25	
Carbon disulfide	ug/L	ND	10.0	08/07/24 15:25	
Carbon tetrachloride	ug/L	ND	5.0	08/07/24 15:25	
Chlorobenzene	ug/L	ND	5.0	08/07/24 15:25	
Chloroethane	ug/L	ND	5.0	08/07/24 15:25	
Chloroform	ug/L	ND	5.0	08/07/24 15:25	
Chloromethane	ug/L	ND	5.0	08/07/24 15:25	

Results presented on this page are in the units indicated by the "Units" column except where an alternate unit is presented to the right of the result.

This report shall not be reproduced, except in full,
without the written consent of Pace Analytical Services, LLC.

Pace Analytical Services, LLC
7726 Moller Road
Indianapolis, IN 46268
(317)228-3100

QUALITY CONTROL DATA

Project: JY1828.742-Hough Senior
Pace Project No.: 50379409

METHOD BLANK: 3674505 Matrix: Water
Associated Lab Samples: 50379409006, 50379409008

Parameter	Units	Blank Result	Reporting Limit	Analyzed	Qualifiers
cis-1,2-Dichloroethene	ug/L	ND	5.0	08/07/24 15:25	
cis-1,3-Dichloropropene	ug/L	ND	5.0	08/07/24 15:25	
Dibromochloromethane	ug/L	ND	5.0	08/07/24 15:25	
Dibromomethane	ug/L	ND	5.0	08/07/24 15:25	
Dichlorodifluoromethane	ug/L	ND	5.0	08/07/24 15:25	
Ethyl methacrylate	ug/L	ND	100	08/07/24 15:25	
Ethylbenzene	ug/L	ND	5.0	08/07/24 15:25	
Hexachloro-1,3-butadiene	ug/L	ND	5.0	08/07/24 15:25	
Iodomethane	ug/L	ND	10.0	08/07/24 15:25	
Isopropylbenzene (Cumene)	ug/L	ND	5.0	08/07/24 15:25	
Methyl-tert-butyl ether	ug/L	ND	4.0	08/07/24 15:25	
Methylene Chloride	ug/L	ND	5.0	08/07/24 15:25	
n-Butylbenzene	ug/L	ND	5.0	08/07/24 15:25	
n-Hexane	ug/L	ND	5.0	08/07/24 15:25	
n-Propylbenzene	ug/L	ND	5.0	08/07/24 15:25	
Naphthalene	ug/L	ND	1.4	08/07/24 15:25	
p-Isopropyltoluene	ug/L	ND	5.0	08/07/24 15:25	
sec-Butylbenzene	ug/L	ND	5.0	08/07/24 15:25	
Styrene	ug/L	ND	5.0	08/07/24 15:25	
tert-Butylbenzene	ug/L	ND	5.0	08/07/24 15:25	
Tetrachloroethene	ug/L	ND	5.0	08/07/24 15:25	
Toluene	ug/L	ND	5.0	08/07/24 15:25	
trans-1,2-Dichloroethene	ug/L	ND	5.0	08/07/24 15:25	
trans-1,3-Dichloropropene	ug/L	ND	5.0	08/07/24 15:25	
trans-1,4-Dichloro-2-butene	ug/L	ND	100	08/07/24 15:25	
Trichloroethene	ug/L	ND	5.0	08/07/24 15:25	
Trichlorofluoromethane	ug/L	ND	5.0	08/07/24 15:25	
Vinyl acetate	ug/L	ND	50.0	08/07/24 15:25	
Vinyl chloride	ug/L	ND	2.0	08/07/24 15:25	
Xylene (Total)	ug/L	ND	10.0	08/07/24 15:25	
4-Bromofluorobenzene (S)	%.	102	79-124	08/07/24 15:25	
Dibromofluoromethane (S)	%.	103	82-128	08/07/24 15:25	
Toluene-d8 (S)	%.	96	73-122	08/07/24 15:25	

LABORATORY CONTROL SAMPLE: 3674506

Parameter	Units	Spike Conc.	LCS Result	LCS % Rec	% Rec Limits	Qualifiers
1,1,1-Trichloroethane	ug/L	50	51.4	103	71-126	
1,1,2,2-Tetrachloroethane	ug/L	50	44.6	89	70-126	
1,1-Dichloroethene	ug/L	50	49.5	99	71-130	
1,2,4-Trimethylbenzene	ug/L	50	46.7	93	69-120	
1,2-Dibromoethane (EDB)	ug/L	50	48.9	98	80-120	
1,2-Dichloroethane	ug/L	50	50.4	101	72-123	
1,2-Dichloropropane	ug/L	50	50.5	101	76-125	

Results presented on this page are in the units indicated by the "Units" column except where an alternate unit is presented to the right of the result.

This report shall not be reproduced, except in full,
without the written consent of Pace Analytical Services, LLC.

Pace Analytical Services, LLC
7726 Moller Road
Indianapolis, IN 46268
(317)228-3100

QUALITY CONTROL DATA

Project: JY1828.742-Hough Senior
Pace Project No.: 50379409

LABORATORY CONTROL SAMPLE: 3674506

Parameter	Units	Spike Conc.	LCS Result	LCS % Rec	% Rec Limits	Qualifiers
1,3,5-Trimethylbenzene	ug/L	50	46.0	92	71-120	
Benzene	ug/L	50	52.2	104	76-122	
Chlorobenzene	ug/L	50	46.9	94	76-118	
Chloroform	ug/L	50	50.8	102	78-121	
cis-1,2-Dichloroethene	ug/L	50	50.1	100	77-123	
Ethylbenzene	ug/L	50	48.3	97	76-120	
Isopropylbenzene (Cumene)	ug/L	50	43.7	87	71-124	
Methyl-tert-butyl ether	ug/L	50	50.5	101	71-121	
n-Hexane	ug/L	50	48.8	98	51-126	
Naphthalene	ug/L	50	45.9	92	62-143	
Tetrachloroethene	ug/L	50	48.5	97	71-122	
Toluene	ug/L	50	47.0	94	74-118	
trans-1,2-Dichloroethene	ug/L	50	49.8	100	75-122	
Trichloroethene	ug/L	50	50.8	102	74-125	
Vinyl chloride	ug/L	50	57.6	115	55-139	
Xylene (Total)	ug/L	150	139	92	73-119	
4-Bromofluorobenzene (S)	%.			102	79-124	
Dibromofluoromethane (S)	%.			98	82-128	
Toluene-d8 (S)	%.			96	73-122	

MATRIX SPIKE & MATRIX SPIKE DUPLICATE: 3674507 3674508

Parameter	Units	50379426001 Result	MS Spike Conc.	MSD Spike Conc.	MS Result	MSD Result	MS % Rec	MSD % Rec	% Rec Limits	RPD	Max RPD	Qual
1,1,1-Trichloroethane	ug/L	ND	50	50	44.8	42.1	90	84	47-145	6	20	
1,1,2,2-Tetrachloroethane	ug/L	ND	50	50	42.2	38.0	84	76	49-133	10	20	
1,1-Dichloroethene	ug/L	ND	50	50	41.2	38.9	82	78	53-144	6	20	
1,2,4-Trimethylbenzene	ug/L	ND	50	50	42.2	38.7	84	77	41-131	9	20	
1,2-Dibromoethane (EDB)	ug/L	ND	50	50	46.3	43.5	93	87	55-133	6	20	
1,2-Dichloroethane	ug/L	ND	50	50	45.7	43.0	91	86	50-138	6	20	
1,2-Dichloropropane	ug/L	ND	50	50	45.6	43.0	91	86	54-139	6	20	
1,3,5-Trimethylbenzene	ug/L	ND	50	50	41.1	37.5	82	75	39-133	9	20	
Benzene	ug/L	ND	50	50	46.3	43.0	93	86	53-138	7	20	
Chlorobenzene	ug/L	ND	50	50	43.1	39.4	86	79	52-131	9	20	
Chloroform	ug/L	ND	50	50	44.4	42.0	89	84	54-138	6	20	
cis-1,2-Dichloroethene	ug/L	ND	50	50	45.0	42.1	90	84	50-141	7	20	
Ethylbenzene	ug/L	ND	50	50	42.2	39.3	84	79	50-136	7	20	
Isopropylbenzene (Cumene)	ug/L	ND	50	50	38.0	35.5	76	71	46-137	7	20	
Methyl-tert-butyl ether	ug/L	ND	50	50	49.4	45.3	99	91	47-135	9	20	
n-Hexane	ug/L	7.2	50	50	49.0	45.8	84	77	35-137	7	20	
Naphthalene	ug/L	ND	50	50	43.5	40.6	87	81	34-152	7	20	
Tetrachloroethene	ug/L	ND	50	50	42.6	39.5	84	78	44-138	7	20	
Toluene	ug/L	ND	50	50	41.9	39.0	83	77	52-132	7	20	
trans-1,2-Dichloroethene	ug/L	ND	50	50	43.3	40.0	87	80	50-137	8	20	

Results presented on this page are in the units indicated by the "Units" column except where an alternate unit is presented to the right of the result.

REPORT OF LABORATORY ANALYSIS

This report shall not be reproduced, except in full,
without the written consent of Pace Analytical Services, LLC.

Pace Analytical Services, LLC
7726 Moller Road
Indianapolis, IN 46268
(317)228-3100

QUALITY CONTROL DATA

Project: JY1828.742-Hough Senior
Pace Project No.: 50379409

MATRIX SPIKE & MATRIX SPIKE DUPLICATE: 3674507 3674508

Parameter	Units	50379426001 Result	MS Spike Conc.	MSD Spike Conc.	MS Result	MSD Result	MS % Rec	MSD % Rec	% Rec Limits	RPD	Max RPD	Qual
Trichloroethene	ug/L	ND	50	50	44.8	41.7	89	83	49-140	7	20	
Vinyl chloride	ug/L	ND	50	50	45.8	42.2	90	83	41-147	8	20	
Xylene (Total)	ug/L	ND	150	150	122	114	81	76	44-138	7	20	
4-Bromofluorobenzene (S)	%.						100	102	79-124			
Dibromofluoromethane (S)	%.						99	98	82-128			
Toluene-d8 (S)	%.						95	96	73-122			

Results presented on this page are in the units indicated by the "Units" column except where an alternate unit is presented to the right of the result.

This report shall not be reproduced, except in full,
without the written consent of Pace Analytical Services, LLC.

Pace Analytical Services, LLC
7726 Moller Road
Indianapolis, IN 46268
(317)228-3100

QUALITY CONTROL DATA

Project: JY1828.742-Hough Senior
Pace Project No.: 50379409

QC Batch: 803109
QC Batch Method: EPA 3511
Analysis Method: EPA 8270 by SIM 40E
Analysis Description: 8270 Water PAH 40 by SIM MSSV
Laboratory: Pace Analytical Services - Indianapolis
Associated Lab Samples: 50379409005, 50379409006, 50379409007, 50379409008

METHOD BLANK: 3673222 Matrix: Water
Associated Lab Samples: 50379409005, 50379409006, 50379409007, 50379409008

Parameter	Units	Blank Result	Reporting Limit	Analyzed	Qualifiers
1-Methylnaphthalene	ug/L	ND	1.0	08/06/24 17:56	
2-Methylnaphthalene	ug/L	ND	1.0	08/06/24 17:56	
Acenaphthene	ug/L	ND	1.0	08/06/24 17:56	
Acenaphthylene	ug/L	ND	1.0	08/06/24 17:56	
Anthracene	ug/L	ND	0.10	08/06/24 17:56	
Benzo(a)anthracene	ug/L	ND	0.10	08/06/24 17:56	
Benzo(a)pyrene	ug/L	ND	0.10	08/06/24 17:56	
Benzo(b)fluoranthene	ug/L	ND	0.10	08/06/24 17:56	
Benzo(g,h,i)perylene	ug/L	ND	0.10	08/06/24 17:56	
Benzo(k)fluoranthene	ug/L	ND	0.10	08/06/24 17:56	
Chrysene	ug/L	ND	0.50	08/06/24 17:56	
Dibenz(a,h)anthracene	ug/L	ND	0.10	08/06/24 17:56	
Fluoranthene	ug/L	ND	1.0	08/06/24 17:56	
Fluorene	ug/L	ND	1.0	08/06/24 17:56	
Indeno(1,2,3-cd)pyrene	ug/L	ND	0.10	08/06/24 17:56	
Naphthalene	ug/L	ND	1.0	08/06/24 17:56	
Phenanthrene	ug/L	ND	1.0	08/06/24 17:56	
Pyrene	ug/L	ND	1.0	08/06/24 17:56	
2-Fluorobiphenyl (S)	%.	80	43-129	08/06/24 17:56	1d
p-Terphenyl-d14 (S)	%.	139	64-162	08/06/24 17:56	

LABORATORY CONTROL SAMPLE: 3673223

Parameter	Units	Spike Conc.	LCS Result	LCS % Rec	% Rec Limits	Qualifiers
1-Methylnaphthalene	ug/L	25	27.3	109	55-123	
2-Methylnaphthalene	ug/L	25	22.9	91	49-116	
Acenaphthene	ug/L	25	26.8	107	65-121	
Acenaphthylene	ug/L	25	31.5	126	57-131	
Anthracene	ug/L	25	27.3	109	45-133	
Benzo(a)anthracene	ug/L	25	30.1	120	74-147	
Benzo(a)pyrene	ug/L	25	31.1	124	79-132	
Benzo(b)fluoranthene	ug/L	25	31.7	127	80-157	
Benzo(g,h,i)perylene	ug/L	25	27.3	109	70-131	
Benzo(k)fluoranthene	ug/L	25	33.1	133	71-158	
Chrysene	ug/L	25	32.4	129	65-135	
Dibenz(a,h)anthracene	ug/L	25	26.1	104	75-141	
Fluoranthene	ug/L	25	34.2	137	85-139	
Fluorene	ug/L	25	31.8	127	74-129	
Indeno(1,2,3-cd)pyrene	ug/L	25	26.3	105	65-133	

Results presented on this page are in the units indicated by the "Units" column except where an alternate unit is presented to the right of the result.

This report shall not be reproduced, except in full,
without the written consent of Pace Analytical Services, LLC.

Pace Analytical Services, LLC
7726 Moller Road
Indianapolis, IN 46268
(317)228-3100

QUALITY CONTROL DATA

Project: JY1828.742-Hough Senior
Pace Project No.: 50379409

LABORATORY CONTROL SAMPLE: 3673223

Parameter	Units	Spike Conc.	LCS Result	LCS % Rec	% Rec Limits	Qualifiers
Naphthalene	ug/L	25	24.2	97	60-114	
Phenanthrene	ug/L	25	31.9	128	82-128	
Pyrene	ug/L	25	34.7	139	70-145	
2-Fluorobiphenyl (S)	%.			90	43-129	
p-Terphenyl-d14 (S)	%.			164	64-162	S0

Results presented on this page are in the units indicated by the "Units" column except where an alternate unit is presented to the right of the result.

This report shall not be reproduced, except in full,
without the written consent of Pace Analytical Services, LLC.

Pace Analytical Services, LLC
7726 Moller Road
Indianapolis, IN 46268
(317)228-3100

QUALITY CONTROL DATA

Project: JY1828.742-Hough Senior
Pace Project No.: 50379409

QC Batch: 803102
QC Batch Method: EPA 3546
Analysis Method: EPA 8270 by SIM
Analysis Description: 8270 Soil PAH by SIM
Laboratory: Pace Analytical Services - Indianapolis
Associated Lab Samples: 50379409001, 50379409002, 50379409003, 50379409004

METHOD BLANK: 3673196
Matrix: Solid
Associated Lab Samples: 50379409001, 50379409002, 50379409003, 50379409004

Parameter	Units	Blank Result	Reporting Limit	Analyzed	Qualifiers
1-Methylnaphthalene	ug/kg	ND	5.0	08/07/24 22:43	
2-Methylnaphthalene	ug/kg	ND	5.0	08/07/24 22:43	
Acenaphthene	ug/kg	ND	5.0	08/07/24 22:43	
Acenaphthylene	ug/kg	ND	5.0	08/07/24 22:43	
Anthracene	ug/kg	ND	5.0	08/07/24 22:43	
Benzo(a)anthracene	ug/kg	ND	5.0	08/07/24 22:43	
Benzo(a)pyrene	ug/kg	ND	15.0	08/07/24 22:43	
Benzo(b)fluoranthene	ug/kg	ND	5.0	08/07/24 22:43	
Benzo(g,h,i)perylene	ug/kg	ND	5.0	08/07/24 22:43	
Benzo(k)fluoranthene	ug/kg	ND	5.0	08/07/24 22:43	
Chrysene	ug/kg	ND	5.0	08/07/24 22:43	
Dibenz(a,h)anthracene	ug/kg	ND	15.0	08/07/24 22:43	
Fluoranthene	ug/kg	ND	5.0	08/07/24 22:43	
Fluorene	ug/kg	ND	5.0	08/07/24 22:43	
Indeno(1,2,3-cd)pyrene	ug/kg	ND	5.0	08/07/24 22:43	
Naphthalene	ug/kg	ND	5.0	08/07/24 22:43	
Phenanthrene	ug/kg	ND	5.0	08/07/24 22:43	
Pyrene	ug/kg	ND	5.0	08/07/24 22:43	
2-Fluorobiphenyl (S)	%.	67	16-93	08/07/24 22:43	
p-Terphenyl-d14 (S)	%.	85	19-115	08/07/24 22:43	

LABORATORY CONTROL SAMPLE: 3673197

Parameter	Units	Spike Conc.	LCS Result	LCS % Rec	% Rec Limits	Qualifiers
1-Methylnaphthalene	ug/kg	667	554	83	49-116	
2-Methylnaphthalene	ug/kg	667	490	74	48-116	
Acenaphthene	ug/kg	667	523	78	48-118	
Acenaphthylene	ug/kg	667	586	88	50-123	
Anthracene	ug/kg	667	485	73	45-123	
Benzo(a)anthracene	ug/kg	667	514	77	52-131	
Benzo(a)pyrene	ug/kg	667	627	94	56-135	
Benzo(b)fluoranthene	ug/kg	667	552	83	52-139	
Benzo(g,h,i)perylene	ug/kg	667	561	84	49-132	
Benzo(k)fluoranthene	ug/kg	667	671	101	55-134	
Chrysene	ug/kg	667	532	80	52-127	
Dibenz(a,h)anthracene	ug/kg	667	595	89	51-137	
Fluoranthene	ug/kg	667	575	86	53-136	
Fluorene	ug/kg	667	611	92	52-124	
Indeno(1,2,3-cd)pyrene	ug/kg	667	575	86	49-139	

Results presented on this page are in the units indicated by the "Units" column except where an alternate unit is presented to the right of the result.

This report shall not be reproduced, except in full,
without the written consent of Pace Analytical Services, LLC.

Pace Analytical Services, LLC
7726 Moller Road
Indianapolis, IN 46268
(317)228-3100

QUALITY CONTROL DATA

Project: JY1828.742-Hough Senior
Pace Project No.: 50379409

LABORATORY CONTROL SAMPLE: 3673197

Parameter	Units	Spike Conc.	LCS Result	LCS % Rec	% Rec Limits	Qualifiers
Naphthalene	ug/kg	667	507	76	45-110	
Phenanthrene	ug/kg	667	554	83	52-124	
Pyrene	ug/kg	667	600	90	53-129	
2-Fluorobiphenyl (S)	%.			66	16-93	
p-Terphenyl-d14 (S)	%.			84	19-115	

MATRIX SPIKE & MATRIX SPIKE DUPLICATE: 3673198 3673199

Parameter	Units	50379250004 Result	MS Spike Conc.	MSD Spike Conc.	MS Result	MSD Result	MS % Rec	MSD % Rec	% Rec Limits	RPD	Max RPD	Qual
1-Methylnaphthalene	ug/kg	ND	831	798	730	691	85	84	20-133	5	20	
2-Methylnaphthalene	ug/kg	ND	831	798	639	612	77	77	16-136	4	20	
Acenaphthene	ug/kg	0.061 mg/kg	831	798	685	755	75	87	30-119	10	20	
Acenaphthylene	ug/kg	0.12 mg/kg	831	798	797	748	81	79	34-117	6	20	
Anthracene	ug/kg	0.22 mg/kg	831	798	634	938	50	90	16-129	39	20	R1
Benzo(a)anthracene	ug/kg	0.93 mg/kg	831	798	750	2560	-22	203	20-136	109	20	M1,R1
Benzo(a)pyrene	ug/kg	1.0 mg/kg	831	798	917	2730	-12	215	20-142	99	20	M1,R1
Benzo(b)fluoranthene	ug/kg	1.2 mg/kg	831	798	875	3340	-45	262	17-141	117	20	M1,R1
Benzo(g,h,i)perylene	ug/kg	0.63 mg/kg	831	798	759	1760	15	142	14-130	80	20	M1,R1
Benzo(k)fluoranthene	ug/kg	0.45 mg/kg	831	798	862	1830	49	172	19-142	72	20	M1,R1
Chrysene	ug/kg	0.90 mg/kg	831	798	801	2360	-12	183	22-131	99	20	M1,R1
Dibenz(a,h)anthracene	ug/kg	0.20 mg/kg	831	798	762	1050	68	106	27-124	31	20	R1
Fluoranthene	ug/kg	1.7 mg/kg	831	798	886	4370	-96	337	12-155	133	20	M1,R1
Fluorene	ug/kg	0.039 mg/kg	831	798	726	745	83	89	25-135	3	20	
Indeno(1,2,3-cd)pyrene	ug/kg	0.58 mg/kg	831	798	783	1770	25	149	18-133	77	20	M1,R1
Naphthalene	ug/kg	0.036 mg/kg	831	798	680	682	78	81	11-130	0	20	ED
Phenanthrene	ug/kg	1.0 mg/kg	831	798	752	2410	-32	174	11-147	105	20	M1,R1
Pyrene	ug/kg	1.6 mg/kg	831	798	931	4130	-84	314	11-154	126	20	M1,R1
2-Fluorobiphenyl (S)	%.						74	71	16-93			
p-Terphenyl-d14 (S)	%.						81	82	19-115			

Results presented on this page are in the units indicated by the "Units" column except where an alternate unit is presented to the right of the result.

This report shall not be reproduced, except in full,
without the written consent of Pace Analytical Services, LLC.

Pace Analytical Services, LLC
7726 Moller Road
Indianapolis, IN 46268
(317)228-3100

QUALITY CONTROL DATA

Project: JY1828.742-Hough Senior
Pace Project No.: 50379409

QC Batch:	803761	Analysis Method:	SM 2540G
QC Batch Method:	SM 2540G	Analysis Description:	Dry Weight/Percent Moisture
		Laboratory:	Pace Analytical Services - Indianapolis

Associated Lab Samples: 50379409001, 50379409002, 50379409003, 50379409004

SAMPLE DUPLICATE: 3676139

Parameter	Units	50379699004 Result	Dup Result	RPD	Max RPD	Qualifiers
Percent Moisture	%	14.7	14.8	1	10	N2

Results presented on this page are in the units indicated by the "Units" column except where an alternate unit is presented to the right of the result.

This report shall not be reproduced, except in full,
without the written consent of Pace Analytical Services, LLC.

Pace Analytical Services, LLC
7726 Moller Road
Indianapolis, IN 46268
(317)228-3100

QUALIFIERS

Project: JY1828.742-Hough Senior
Pace Project No.: 50379409

DEFINITIONS

DF - Dilution Factor, if reported, represents the factor applied to the reported data due to dilution of the sample aliquot.

ND - Not Detected at or above adjusted reporting limit.

TNTC - Too Numerous To Count

J - Estimated concentration above the adjusted method detection limit and below the adjusted reporting limit.

MDL - Adjusted Method Detection Limit.

PQL - Practical Quantitation Limit.

RL - Reporting Limit - The lowest concentration value that meets project requirements for quantitative data with known precision and bias for a specific analyte in a specific matrix.

S - Surrogate

1,2-Diphenylhydrazine decomposes to and cannot be separated from Azobenzene using Method 8270. The result for each analyte is a combined concentration.

Consistent with EPA guidelines, unrounded data are displayed and have been used to calculate % recovery and RPD values.

LCS(D) - Laboratory Control Sample (Duplicate)

MS(D) - Matrix Spike (Duplicate)

DUP - Sample Duplicate

RPD - Relative Percent Difference

NC - Not Calculable.

SG - Silica Gel - Clean-Up

U - Indicates the compound was analyzed for, but not detected.

N-Nitrosodiphenylamine decomposes and cannot be separated from Diphenylamine using Method 8270. The result reported for each analyte is a combined concentration.

Reported results are not rounded until the final step prior to reporting. Therefore, calculated parameters that are typically reported as "Total" may vary slightly from the sum of the reported component parameters.

Pace Analytical is TNI accredited. Contact your Pace PM for the current list of accredited analytes.

TNI - The NELAC Institute.

ANALYTE QUALIFIERS

1d	Neither matrix spike nor matrix precision data could be provided for this analytical batch due to insufficient sample volume.
E	Analyte concentration exceeded the calibration range. The reported result is estimated.
ED	Due to the extract's physical characteristics, the analysis was performed at dilution.
L1	Analyte recovery in the laboratory control sample (LCS) was above QC limits. Results for this analyte in associated samples may be biased high.
M0	Matrix spike recovery and/or matrix spike duplicate recovery was outside laboratory control limits.
M1	Matrix spike recovery exceeded QC limits. Batch accepted based on laboratory control sample (LCS) recovery.
M3	Matrix spike recovery was outside laboratory control limits due to matrix interferences.
N2	The lab does not hold NELAC/TNI accreditation for this parameter but other accreditations/certifications may apply. A complete list of accreditations/certifications is available upon request.
R1	RPD value was outside control limits.
S0	Surrogate recovery outside laboratory control limits.
pH	Post-analysis pH measurement indicates insufficient VOA sample preservation.

This report shall not be reproduced, except in full,
without the written consent of Pace Analytical Services, LLC.

Pace Analytical Services, LLC
7726 Moller Road
Indianapolis, IN 46268
(317)228-3100

METHOD CROSS REFERENCE TABLE

Project: JY1828.742-Hough Senior
Pace Project No.: 50379409

Parameter	Matrix	Analytical Method	Preparation Method
6010 MET ICP	Solid	SW-846 6010B	SW-846 3050B
6010 MET ICP, Lab Filtered	Water	SW-846 6010B	SW-846 3010A
7470 Mercury, Lab Filtered	Water	SW-846 7470A	SW-846 7470A
7471 Mercury	Solid	SW-846 7471A	SW-846 7471A
8260 MSV 5030 Low Level	Solid	SW-846 8260A	SW-846 5030A
8260/5030 MSV	Water	SW-846 8260C	SW-846 5030B
8270 PAH Soil by SIM	Solid	SW-846 8270C	SW-846 3546
8270 PAH by 3511	Water	SW-846 8270C	SW-846 3511

This report shall not be reproduced, except in full,
without the written consent of Pace Analytical Services, LLC.

Pace Analytical Services, LLC
7726 Moller Road
Indianapolis, IN 46268
(317)228-3100

QUALITY CONTROL DATA CROSS REFERENCE TABLE

Project: JY1828.742-Hough Senior
Pace Project No.: 50379409

Lab ID	Sample ID	QC Batch Method	QC Batch	Analytical Method	Analytical Batch
50379409001	**SB-4-2-4**	EPA 3050	803175	EPA 6010	803587
50379409002	**SB-3-1-3**	EPA 3050	803175	EPA 6010	803587
50379409003	**SB-2-4-8**	EPA 3050	803175	EPA 6010	803587
50379409004	**SB-1-2-4**	EPA 3050	803175	EPA 6010	803587
50379409005	**SB-4-GW-10-20**	EPA 3010	803776	EPA 6010	803797
50379409006	**SB-3-GW-10-20**	EPA 3010	803776	EPA 6010	803797
50379409007	**SB-2-GW-10-20**	EPA 3010	803776	EPA 6010	803797
50379409008	**SB-1-GW-10-20**	EPA 3010	803776	EPA 6010	803797
50379409005	**SB-4-GW-10-20**	EPA 7470	803670	EPA 7470	803723
50379409006	**SB-3-GW-10-20**	EPA 7470	803670	EPA 7470	803723
50379409007	**SB-2-GW-10-20**	EPA 7470	803670	EPA 7470	803723
50379409008	**SB-1-GW-10-20**	EPA 7470	803670	EPA 7470	803723
50379409001	**SB-4-2-4**	EPA 7471	803777	EPA 7471	803960
50379409002	**SB-3-1-3**	EPA 7471	803777	EPA 7471	803960
50379409003	**SB-2-4-8**	EPA 7471	803777	EPA 7471	803960
50379409004	**SB-1-2-4**	EPA 7471	803777	EPA 7471	803960
50379409005	**SB-4-GW-10-20**	EPA 3511	803109	EPA 8270 by SIM 40E	803264
50379409006	**SB-3-GW-10-20**	EPA 3511	803109	EPA 8270 by SIM 40E	803264
50379409007	**SB-2-GW-10-20**	EPA 3511	803109	EPA 8270 by SIM 40E	803264
50379409008	**SB-1-GW-10-20**	EPA 3511	803109	EPA 8270 by SIM 40E	803264
50379409001	**SB-4-2-4**	EPA 3546	803102	EPA 8270 by SIM	804064
50379409002	**SB-3-1-3**	EPA 3546	803102	EPA 8270 by SIM	804064
50379409003	**SB-2-4-8**	EPA 3546	803102	EPA 8270 by SIM	804064
50379409004	**SB-1-2-4**	EPA 3546	803102	EPA 8270 by SIM	804064
50379409001	**SB-4-2-4**	EPA 8260	803684		
50379409002	**SB-3-1-3**	EPA 8260	803684		
50379409003	**SB-2-4-8**	EPA 8260	803684		
50379409004	**SB-1-2-4**	EPA 8260	803684		
50379409005	**SB-4-GW-10-20**	EPA 8260	803397		
50379409006	**SB-3-GW-10-20**	EPA 8260	803436		
50379409007	**SB-2-GW-10-20**	EPA 8260	803397		
50379409008	**SB-1-GW-10-20**	EPA 8260	803436		
50379409001	**SB-4-2-4**	SM 2540G	803761		
50379409002	**SB-3-1-3**	SM 2540G	803761		
50379409003	**SB-2-4-8**	SM 2540G	803761		
50379409004	**SB-1-2-4**	SM 2540G	803761		

This report shall not be reproduced, except in full,
without the written consent of Pace Analytical Services, LLC.

Pace® Location Requested (City/State):
Pace Analytical Indianapolis
7726 Moller Road, Indianapolis, IN 46268

CHAIN-OF-CUSTODY Analytical Request Document

Chain-of-Custody is a LEGAL DOCUMENT - Complete all relevant fields

LAB ONLY- Affix Workorder/Login Label Here

WO# : 50379409

50379409

Company Name:	August Mack Ohio	Contact/Report To:	James Bell
Street Address:	7830 North Central Drive, Lewis Center, OH 43035	Phone #:	
		E-Mail:	jbell@augustmack.com
		Cc E-Mail:	
Customer Project #:			
Project Name:	JY1828.742-Hough Senior	Invoice To:	Vendor Invoices
		Invoice E-Mail:	vendorinvoices@augustmack.com
Site Collection Info/Facility ID (as applicable):		Purchase Order # (if applicable):	
		Quote #:	
Time Zone Collected: [ ] AK [ ] PT [ ] MT [ ] CT [ ] ET		County / State origin of sample(s):	Ohio

Data Deliverables: [ ] Level II [ ] Level III [ ] Level IV [ ] EQUIS [ ] Other

Regulatory Program (DW, RCRA, etc.) as applicable: Reportable [ ] Yes [ ] No

Rush (Pre-approval required): [ ] Same Day [ ] 1 Day [ ] 2 Day [ ] 3 Day [X] Other 7 Day

DW PWSID # or WW Permit # as applicable:

Date Results Requested:

Field Filtered (if applicable): [ ] Yes [ ] No

Analysis:

* Matrix Codes (Insert in Matrix box below): Drinking Water (DW), Ground Water (GW), Waste Water (WW), Product (P), Soil/Solid (SS), Oil (OL), Wipe (WP), Tissue (TS), Bioassay (B), Vapor (V), Surface Water (SW),Sediment (SED), Sludge (SL), Caulk (CK), Leachate (LL), Biosolid (BS), Other (OT)

Specify Container Size **: 250mL, (4) 125mL, (5) 100mL, (6) 40mL ..., EnCore, (8) TerraCore, (9) 90mL, (10) Other

Identify Container Preservative Type***: *** Preservative Types: (1) None, (2) HNO3, (3) H2SO4, (4) HCl, (5) NaOH, (6) Zn Acetate, (7) NaHSO4, (8) Sod. Thiosulfate, (9) Ascorbic Acid, (10) MeOH, (11) Other

Lab Use Only: Proj. Mgr: Amanda Gaines; AcctNum / Client ID:; Table #:; Profile / Template: 11767/5,6; Prelog / Bottle Ord. ID: EZ 3140222

Customer Sample ID	Matrix *	Comp / Grab	Composite Start Date	Composite Start Time	Collected or Composite End Date	Collected or Composite End Time	# Cont.	Res. Chlorine Results	Res. Chlorine Units	6010 /7470 RCRA8	6010 /7471 RCRA8; 8270 PAH Soil by SIM; %M	6010/7470, Lab Filtered; RCRA8	8260 MSV 5030 Low Level	8260/5030 MSV	8270 PAH by 3511					Sample Comment	Preservation non-conformance identified for sample.
SB-4-2-4	SS	G	8/1/24	0945			2				✓		✓	✓						001	
SB-3-1-3	↓	↓	↓	1023			2				✓		✓	✓						002	
SB-2-4-8				1136			2				✓		✓	✓						003	
SB-1-2-4	↓			1204			2				✓		✓	✓						004	
SB-4-GW-10-20	GW			1254			7					✓		✓	✓					005	
SB-3-GW-10-20	↓			1301			7					✓		✓	✓					006	
SB-2-GW-10-20				1318			7					✓		✓	✓					007	
SB-1-GW-10-20	↓	↓	↓	1338			7					✓		✓	✓					008	

Additional Instructions from Pace®:
Please return samples on ice

Collected By: (Printed Name) Sarah Bergund
Signature: Sarah Bergund

Customer Remarks / Special Conditions / Possible Hazards:

# Coolers:	Thermometer ID:	Correction Factor (°C):	Obs. Temp. (°C)	Corrected Temp. (°C)	On Ice:
1	A	0.0	1.6	1.6	Y

Relinquished by/Company: (Signature)	Date/Time:	Received by/Company: (Signature)	Date/Time:
Sarah Bergund /AME	8/1/24 1411	Fedex	8/1/24 1411
Fedex	8/2/24 900	[signature]	8/2/24 900

Tracking Number:

Delivered by: [ ] In-Person [ ] Courier [✓] FedEX [ ] UPS [ ] Other

Page: 2 of 2

Submitting a sample via this chain of custody constitutes acknowledgment and acceptance of the Pace® Terms and Conditions found at https://www.pacelabs.com/resource-library/resource/pace-terms-and-conditions/

F-IN-Q-290-rev.28, 29Jul2024

Pace

SAMPLE CONDITION UPON RECEIPT FORM

Date/Time and Initials of person examining contents: 8/2/24 1245 mw

1. **Courier:** ☑ FED EX ☐ UPS ☐ CLIENT ☐ PACE ☐ NOW/JETT ☐ OTHER _____
2. **Custody Seal on Cooler/Box Present:** ☑ Yes ☐ No
   (If yes)Seals Intact: ☑ Yes ☐ No **(leave blank if no seals were present)**
3. **Thermometer:** 1 2 3 4 5 6 7 8 9 (A) B C D E F G H I
4. **Cooler Temperature(s):** 1.6 / 1.6 | | | |
   (Initial/Corrected) **RECORD TEMPS OF ALL COOLERS RECEIVED (use Comments below to add more)**
5. **Packing Material:** ☑ Bubble Wrap ☑ Bubble Bags ☐ None ☐ Other _____
6. **Ice Type:** ☑ Wet ☐ Blue ☐ None
7. **Was the PM notified of out of temp cooler?:** ☐ Yes ☐ No
   Cooler temp should be above freezing to 6°C

All discrepancies will be written out in the comments section below.

	Yes	No		Yes	No	N/A
USDA Regulated Soils? (HI, ID, NY, WA, OR,CA, NM, TX, OK, AR, LA, TN, AL, MS, NC, SC, GA, FL, or Puerto Rico)		✓	All containers needing acid/base preservation have been pH CHECKED?: **Exceptions: VOA, coliform, LLHg, O&G, RAD CHEM, and any container with a septum cap or preserved with HCl.** **Circle:** **HNO3 (<2) H2SO4 (<2) NaOH (>10) NaOH/ZnAc (>9)** Any non-conformance to pH recommendations will be noted on the container count form			✓
Short Hold Time Analysis (48 hours or less)? Analysis:		✓				
Time 5035A TC placed in Freezer or Short Holds To Lab	Time:			Present	Absent	N/A
			Residual Chlorine Check (SVOC 625 Pest/PCB 608)			✓
Rush TAT Requested (4 days or less):		✓	Residual Chlorine Check (Total/Amenable/Free Cyanide)			✓
Custody Signatures Present?	✓		Headspace Wisconsin Sulfide?			✓
Containers Intact?:	✓		Headspace in VOA Vials (>6mm): See Containter Count form for details	Present ✓	Absent	No VOA Vials Sent
Sample Label (IDs/Dates/Times) Match COC?: Except TCs, which only require sample ID	✓		Trip Blank Present?		✓	
Extra labels on Terracore Vials? (soils only)			Trip Blank Custody Seals?:			✓

COMMENTS:

COC PAGE ____ of ____

Sample Container Count

** Place a PINK dot on containers that are out of conformance **

COC Line Item	WGFU	WGKU BG1U	MeOH (only) SBS DI R	DG9H VG9H	VOA VIAL HS (>6mm)	VG9U DG9U	VG9T	AG0U	AG1H	AG1U	AG3U	AG3S	AG3SF	AG3B	BP1U	BP1N	BP2U	BP3U	BP3N	BP3F	BP3S	BP3B	BP3Z	CG3H	CG3F	Syringe Kit			Matrix	Nitric Red HNO3 <2	Sulfuric Yellow H2SO4 <2	Sodium Hydroxide Green NaOH >10	Sodium Hydroxide ZnAc Black NaOH/Zn Ac >9
	AMBER GLASS														PLASTIC									OTHER									
1	2																												SL				
2	|																												|			
3	|																												|			
4	|																												|			
5				3	1/3	3												1											WT				
6				|	2/3	|											|											|			
7				|	1/3	|											|											|			
8				|		|											|											|			
9																																	
10																																	
11																																	
12																																	

Container Codes

Glass

DG9H	40mL HCl amber voa vial	BG1T	1L Na Thiosulfate clear glass
DG9P	40mL TSP amber vial	BG1U	1L unpreserved glass
DG9S	40mL H2SO4 amber vial	CG3H	250mL HCl Clear Glass
DG9T	40mL Na Thio amber vial	CG3U	250mL Unpres Clear Glass
DG9U	40mL unpreserved amber vial	AG0U	100mL unpres amber glass
VG9H	40mL HCl clear vial	AG1H	1L HCl amber glass
VG9T	40mL Na Thio. clear vial	AG1S	1L H2SO4 amber glass
VG9U	40mL unpreserved clear vial	AG1T	1L Na Thiosulfate amber glass
I	40mL w/hexane wipe vial	AG1U	1liter unpres amber glass
WGKU	8oz unpreserved clear jar	AG2N	500mL HNO3 amber glass
WGFU	4oz clear soil jar	AG2S	500mL H2SO4 amber glass
JGFU	4oz unpreserved amber wide	AG2U	500mL unpres amber glass
CG3H	250mL clear glass HCl	AG3S	250mL H2SO4 amber glass
CG3F	250mL clear glass HCl, Field Filter	AG3SF	250mL H2SO4 amb glass -field filtered
BG1H	1L HCl clear glass	AG3U	250mL unpres amber glass
BG1S	1L H2SO4 clear glass	AG3B	250mL NaOH amber glass

Plastic

BP1B	1L NaOH plastic
BP1N	1L HNO3 plastic
BP1S	1L H2SO4 plastic
BP1U	1L unpreserved plastic
BP1Z	1L NaOH, Zn, Ac
BP2N	500mL HNO3 plastic
BP2C	500mL NaOH plastic
BP2S	500mL H2SO4 plastic
BP2U	500mL unpreserved plastic
BP2Z	500mL NaOH, Zn Ac
BP3B	250mL NaOH plastic
BP3N	250mL HNO3 plastic
BP3F	250mL HNO3 plastic-field filtered
BP3U	250mL unpreserved plastic
BP3S	250mL H2SO4 plastic
BP3Z	250mL NaOH, ZnAc plastic
NT3U	Non Teflon 250mL unpreserved plastic
BP4U	125mL unpreserved plastic
BP4N	125mL HNO3 plastic
BP4S	125mL H2SO4 plastic

Miscellaneous

Syringe Kit	LL Cr+6 sampling kit
ZPLC	Ziploc Bag
R	Terracore Kit
SP5T	120mL Coliform Sodium Thiosulfate
GN	General Container
U	Summa Can (air sample)
WT	Water
SL	Solid
OL:	Oil
NAL	Non-aqueous liquid
WP	Wipe

ATTACHMENT B
ODNR RAINWATER MANUAL,
CHAPTER 5 – TEMPORARY RUNOFF CONTROL

Copyright © 2025, Partners

CHAPTER 5

Temporary Runoff Control

Temporary runoff control is important on developing sites to minimize on-site erosion and to prevent off-site sediment discharge. Temporary runoff control primarily consists of two main strategies: keeping off site water clean and managing on site sediment laden water.

Off site water that passes through an active construction site should be kept as clean as possible. This is accomplished by routing this flow through the site without opportunity to mix with untreated site runoff or by diverting clean water can be diverted around construction areas. Sediment control practices generally will be more effective, less expensive and require less maintenance by not incorporating off site water. Diversions and temporary crossings are examples of runoff controls that are designed to keep off site water clean.

Once construction begins, erosion will occur. To minimize erosion, site runoff must be managed. This starts by minimizing the amount of disturbance and maintaining existing vegetation as much as possible to reduce the volume of runoff generated and subsequent erosion. It is important that the site designer and contractor recognize these opportunities to reduce site runoff.

Sediment laden water must be routed to an appropriate sediment control device before leaving the site. Conveying runoff through stabilized temporary diversions and slope drains not only directs muddy water to treatment devices but also reduces further erosion and prevents costly re-grading associated with gully development. Effective runoff control also makes re-vegetation easier and less costly.

The practices outlined in this chapter will significantly increase the effectiveness of a sediment and erosion control plan.

5.1 Rock Check Dam 3
5.2 Slope Drain.....7
5.3 Temporary Diversion 10
5.4 Stream Utility Crossing 15
5.5 Temporary Stream Crossing 23
5.6 Water Bar 31
5.7 De-Watering Measures 33

5.1 Check Dams

Description

Check dams are shaped rock dams constructed in swales, grassed waterways or diversions. They reduce the velocity of concentrated flows, thereby reducing erosion within the swale or waterway. While a rock check dam may trap sediment, its trapping efficiency is extremely poor, therefore it should not be used as the primary sediment-trapping practice.

As an alternative to rock, high flow compost filter socks may be used as check dams. While the primary use of compost socks as check dams is still to reduce flow velocity and subsequent channel erosion, these will have improved sediment removal.

Condition Where Practice Applies

This practice is limited to use in small channels where it is necessary to slow the velocity of flow in order to prevent gully erosion. Applications include grassed lined conveyances that need protection from gully erosion during the vegetative establishment or temporary swales (which due to short time of service do not practically lend themselves to a non-erodible lining). See other specifications for rock lined channels, gravel riffles and practices (chapter 4) that are more appropriate for larger channels and streams.

This practice is limited to small open channels with a drainage area less than 10 acres (5 ac. for filter socks) with the objective of limiting erosion and subsequent sedimentation in downstream areas. Examples include:

1. Ditches or swales that cannot receive a non-erodible lining and still need protection to reduce erosion.
2. Use during the interim period while the grassed lining is being established.
3. Use as an aid (not a substitute) to trap sediment from construction activity.

Page updated on 3-3-14

Planning Considerations

Rock check dams and filter sock check dams are superior to straw bale dams based on their reduced maintenance and increased effectiveness and because straw bale check dams are not a specified practice in this manual.

Rock check dams and filter sock check dams shall be placed where standing water or excessive siltation will be minimized or where damage to vegetative lining will be insignificant.

Rock check dams should be considered where the ditch or swale will not be mowed until after construction is complete.

Design Criteria

See the specifications below for design guidelines. For increased sediment control of rock check dams, smaller aggregate and or filter fabric on the upstream side may be used. It should be noted that increased ponding and the subsequent increase in the height of water behind a check dam raises the potential for erosion if overtopping occurs.

Table 5.1.1 Sock materials (The Sustainable Site, 2010)

Material	5 mil HDPE	5 mil HDPE / Cotton	Multi-Filament Polypropylene (A)	Multi-Filament Polypropylene (B)
Material characteristic	**Photodegradable**	**Biodegradable**	**Photodegradable**	**Photodegradable**
Mesh Opening	**3/8" (10mm)**	**3/8" (10mm)**	**3/8" (10mm)**	**1/8" (3mm)**
Tensile Strength	**26 psi (1.83 kg/cm$^{2)}$**	**26 psi (1.83 kg/cm$^{2)}$**	**44 psi (1.83 kg/cm$^{2)}$**	**202 psi (1.83 kg/cm$^{2)}$**
% Original Strength from UV Exposure	**23% at 1000 hr**	**ND**	**100% at 1000 hr**	**100% at 1000 hr**
Functional Longevity	**9 mo. -3 year**	**6-12 months**	**1-4 years**	**2-5 years**

Maintenance

Sediment shall be removed from behind check dam once it accumulates to one-half the original height of the check dam.

Removal

Depending upon the size and type, removal of check dams may be performed by hand or mechanical means. Stone and sediment should be removed and the area graded and seeded. Sediment accumulated behind filter socks shall be removed and then these may be cut open, and the filler material dispersed or incorporated into existing soil in order to aid vegetative establishment and reduce mowing safety concerns.

Filler material shall not be spread within the flow area of the channel or where shear stresses will mobilize sediment and compost before it can be incorporated into dense vegetation. Additionally filler material shall not be spread if it will retard or reduce the existing vegetation. Mesh netting and stakes shall be removed entirely and disposed of in the proper waste or recycling facility.

Common Problems/Concerns

If the check dam materials are not entirely removed, maintenance issues or safety concerns may be created. Removal of check dams is necessary in order to allow complete vegetative establishment.

References

Tyler, R., A. Marks, B. Faucette. 2010. The Sustainable Site: Design Manual for Green Infrastructure and Low Impact Development Forester Press, Santa Barbara, CA.

Maryland Department of Environment, 2011. Maryland Standards and Specifications for Soil Erosion and Sediment Control. Filter Log. Water Management Administration, Baltimore, MD.

Specifications
for

Rock Check Dam

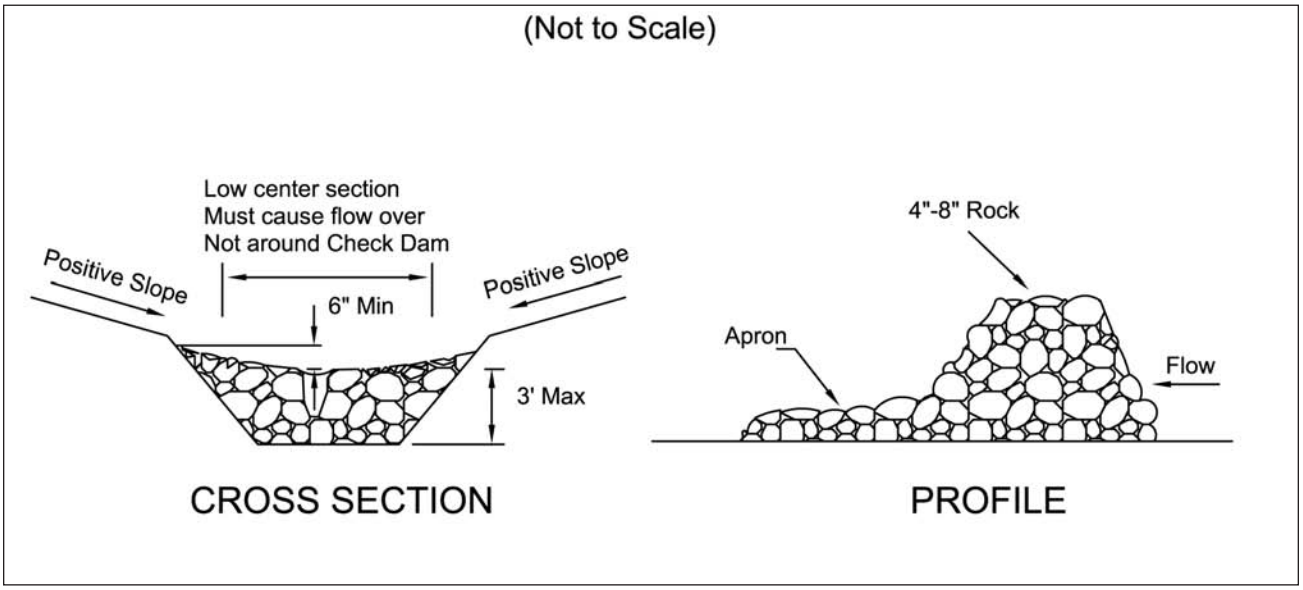

1. The check dam shall be constructed of 4-8 inch diameter stone, placed so that it completely covers the width of the channel. ODOT Type D stone is acceptable, but should be underlain with a gravel filter consisting of ODOT No. 3 or 4 or suitable filter fabric.
2. Maximum height of check dam shall not exceed 3.0 feet.
3. The midpoint of the rock check dam shall be a minimum of 6 inches lower than the sides in order to direct across the center and away from the channel sides.
4. The base of the check dam shall be entrenched approximately 6 inches.
5. Spacing of check dams shall be in a manner such that the toe of the upstream dam is at the same elevation as the top of the downstream dam.
6. A Splash Apron shall be constructed where check dams are expected to be in use for an extended period of time, a stone apron shall be constructed immediately downstream of the check dam to prevent flows from undercutting the structure. The apron should be 6 in. thick and its length two times the height of the dam.
7. Stone placement shall be performed either by hand or mechanically as long as the center of check dam is lower than the sides and extends across entire channel.
8. Side slopes shall be a minimum of 2:1.

Specifications
for

Compost Sock Check Dam

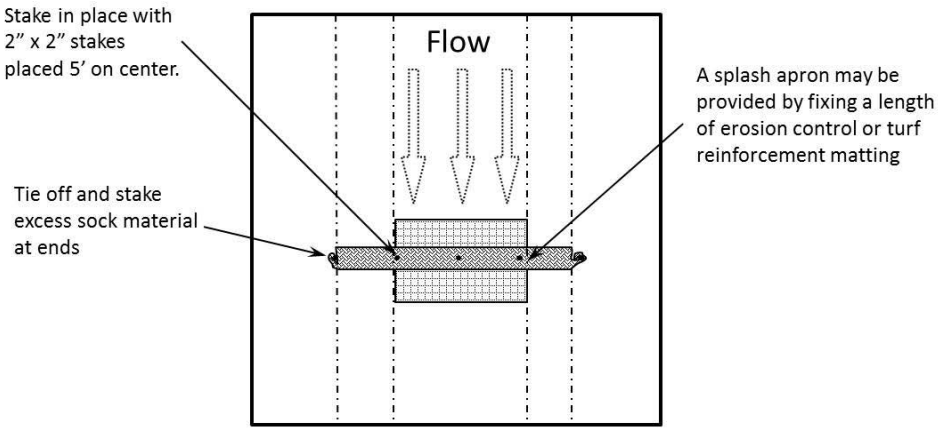

Plan View

Cross Section View

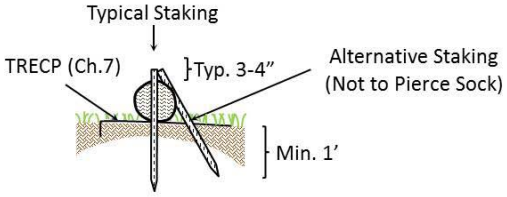

Staking

1. Compost sock netting shall use a knitted mesh fabric with 1/8-3/8 inch openings, and compost media with particle sizes 99% < 3 inches, and 60% > 3/8 inches (conforming to media described in Chapter 6 Filter Sock).
2. Compost sock check dams shall be used in areas that drain 5 acres or less.
3. Sediment shall be removed from behind the sock when it reaches ½ the height of the check dam.
4. Compost sock check dams shall be constructed with 12, 18, or 24 in diameter compost socks, and shall completely cover the width of the channel. The midpoint of the compost sock check dam shall be a minimum of 6 inches lower than the sides in order to direct flow across the center and away from the channel sides. Filter sock check dams shall be filled to a density such that they shall reach their intended height (diameter). After installation and use, they shall be considered unsuitable and in need of replacement after falling below 80% of their minimum required height (diameter).
5. Although no trenching is necessary, compost sock check dams shall be placed on a graded surface where consistent contact with the soil surface is made without bridging over gaps, rills, gullies, stones or other irregularities.
6. Place compost sock check dams so that the ends extend to the top of bank. Staking for compost sock check dams shall use 2 inch x 2 inch wooden stakes, placed 5 foot on center. Stake length shall allow them to be driven 12 inches into existing soil and allow at least 2 inches above the sock.
7. Space compost sock check dams so that the toe of the upstream dam is at the same elevation or lower elevation as the top of the downstream compost sock check dam (at the center of the channel). This will be influenced by the height of the sock and gradient of the waterway.
8. A splash apron may be needed where flows over the sock may erode the channel and undercut the compost sock check dam. Create the apron by fixing a length of Temporary Rolled Erosion Control Product (Erosion Control Matting) or Turf Reinforcement Matting starting upstream of the sock a distance equal to the sock height and extending a length two times the height of the compost sock check dam. See Chapter 7 for information regarding these materials. Materials used should be able to be left in place (e.g. biodedegradable/photodegradable TRECP) without creating problems for future mowing or maintanance of the channel.

Page updated on 3-3-14

5.2 Slope Drain

Description

A pipe or chute placed on a slope to convey surface runoff downslope without causing erosion. Slope drains provide a temporary outlet for either a diversion or terraced slope.

Condition Where Practice Applies

Slope drains are used wherever a temporary outlet is needed for a diversion, terrace or embankment. Slope drain are useful along road fills or other long fills where surface flow down the embankment would cause significant damage. This practice may be necessary where drainage cannot easily be directed to the ends of a section of fill. The maximum allowable drainage area for this practice is 5 acres.

Design Criteria

The slope drain shall be designed for non-pressure flow, and a minimum 10 year frequency event. The inlet shall be protected from scouring. In lieu of design computations, the following table may be used for sizing the drain:

Table 5.2.1 Slope Drain Sizing

Diameter (Inches)	Maximum Drainage Area (Acres)
12	0.5
18	1.5
21	2.5
24	3.5

Outlet - When the drainage area is disturbed, the slope drain shall either have inlet protection, or the drain outlet shall be directed into a sediment trapping device. A hard armored apron shall be provided below the outlet where clean water is discharged into a stabilized area or channel.

Common Problems/Concerns

Piping of soil material appears around the pipe outlet. Care should be taken to adequately compact the fill material around and beneath the pipe structure to prevent the flow of water.

Scouring of fill material occurs around the pipe entrance. A vortex may occur at the pipe entrance during high flow conditions. Armoring of the entrance or the installation of an anti-vortex device may be necessary to prevent the failure of the earth fill/dike.

Specifications
for

Slope Drain

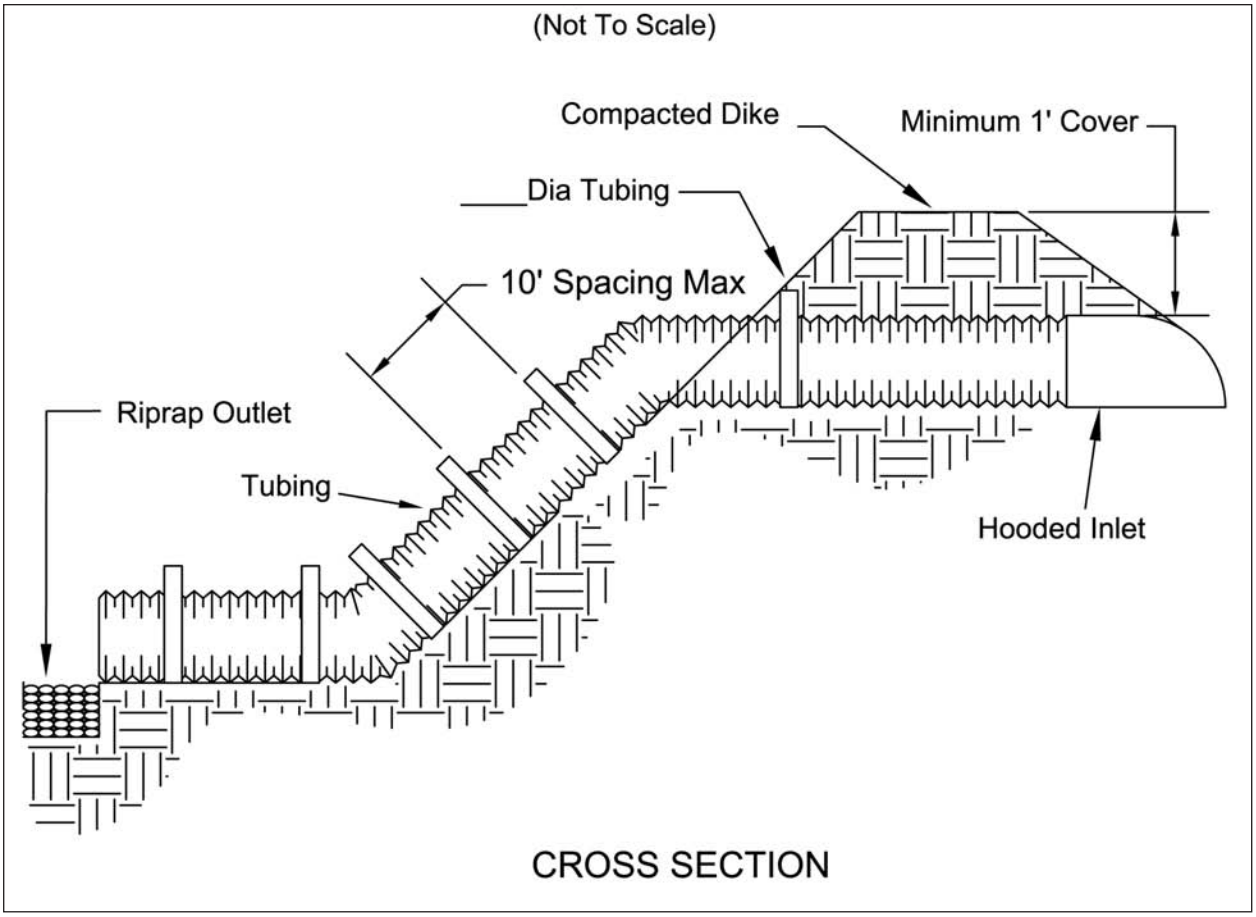

1. The slope drain shall be constructed on a minimum slope of 3 percent.
2. All points along the top of the dike/earthfill for the storage area shall be at least one (1) foot higher than the top of the inlet pipe.
3. The pipe drain may be constructed of corrugated metal or PVC pipe. All pipe connections shall be watertight. Flexible tubing may be used, provided rigid pipe is use for the inlet, the flexible tubing is of the same diameter as the inlet, and pipe connections are made with metal strapping or watertight connecting collars. The flexible pipe shall be constructed with hold down apparatus spaced on 10 foot centers for anchoring the pipe.
4. The entrance to the pipe shall be a hooded type.
5. The soil around and/or under the pipe shall be placed in 4-inch layers and hand compacted to the top of the earth dike.
6. A riprap apron shall be installed at the pipe outlet where clean water is discharged into a stabilized area or drainageway.

5.3 Temporary Diversion

Description

A temporary diversion is a dike and/or channel constructed to:

- Direct sediment-laden runoff to a settling pond.
- Route clean runoff away from disturbed areas.
- Divert runoff to reduce the effective length of the slope.
- Direct runoff away from steep cut or fill slopes.

Conditions Where Practice Applies

This practice applies to construction areas where runoff must be redirected in order to prevent offsite sedimentation, erosion or flooding of work areas. Temporary diversions are particularly applicable to prevent flow from damaging erodible or unstable areas.

Temporary diversions are appropriate for drainage areas less then 10 acres.

Planning Considerations

It is important that diversions are properly designed, constructed, and maintained since they concentrate water flow and may increase erosion potential. Particular care must be taken in planning diversion grades. Too much slope can result in erosion in the diversion channel or at the outlet. A change of slope from a steeper grade to a flatter may cause deposition to occur, reducing carrying capacity increasing chances of overtopping and failure.

It is usually less costly to excavate a channel and form a dike or dike on the downhill side with the spoil than to build diversions by other methods. Where space is limited, it may be necessary to build the dike by hauling in diking material. Use gravel to armor the diversion dike where vehicles must cross frequently.

Build and stabilize diversions and outlets or downstream sediment facilities before initiating other land-disturbing activities.

These structures generally have a life expectancy of 18 months or less, but can be prolonged with proper maintenance.

Compare: Temporary Diversion vs. Silt Fence at the perimeter of disturbed areas

Two approaches are commonly used to intercept and treat sediment-laden runoff at the perimeter of disturbed areas: silt fence or diversions that direct runoff to settling ponds. When determining which approach is more appropriate, consider the following:

Table 5.3.1 Temporary Diversion versus Silt Fence comparison.

Temporary Diversion	Silt Fence
Flows up to 10 acres of drainage area	Sheet flow from 1/4 acre per 100 feet of fence (see silt fence specification)
Constructed on positive grade to direct runoff	Must follow the contour of the land
Durable and usually low maintenance	High maintenance
Easily constructed with earth moving equipment	Labor Intensive
Requires additional Settling facilities	Treats Runoff for Sediment
Wider Disturbed area.	Requires little space and causes less disturbance around vegetation or structures

Design Criteria

These are provided in the specifications that follow.

Operation and Maintenance

Inspect temporary diversions once a week and after every storm event. Immediately remove sediment from the flow area and repair the diversion dike as needed.

Carefully check outlets and make necessary repairs immediately.

When the area protected is permanently stabilized, remove the dike and the channel to blend with the natural ground level and stabilize all disturbed areas with vegetation or other erosion control practice.

Mow grass as needed to maintain flow in channel.

Common Problems – Suggested Solutions

Sedimentation results in channel grade decreasing or reversing, leading to overtopping – realign or deepen the channel to maintain grade.

Low point in dike where diversion crosses a natural depression results in overtopping of the dike – build up the dike.

Erosion in channel before vegetation is established results in uneven channel grade, may lead to breach of dike---repair channel and install sod or synthetic liner.

If seepage or poor drainage in channel results in poor vegetation establishment, it may be necessary to re-grade in order to create positive drainage or to install subsurface drains or stone channel bottom.

Vehicle crossings result in rutting and increased erosion – maintain the dike height, flatten the side slopes, protect the dike with gravel or hard surface at the crossing point.

Excessive velocity at the outlet results in erosion – install or repair ROCK OUTLET PROTECTION.

Excessive grade in channel results in gully erosion – repairs channel, and install an erosion resistant lining or realign to reduce the grade.

Specifications
for

Temporary Diversion

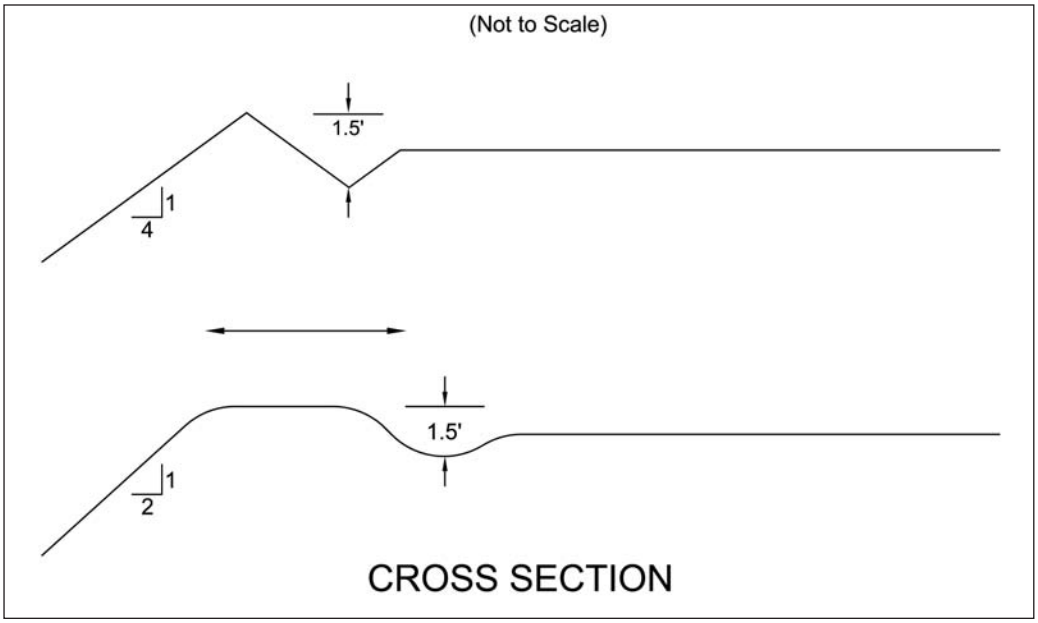

1. Drainage area should not exceed 10 acres. Larger areas require a more extensive design.
2. The channel cross section may be parabolic or trapezoidal. Disk the base of the dike before placing fill. Build the dike 10% higher than designed for settlement. The dike shall be compacted by traversing with tracked earth-moving equipment.
3. The minimum cross section of the levee or dike will be as follows: (Minimum design freeboard shall be 0.3 foot.) Where construction traffic will cross, the top width may be made wider and the side slopes flatter than specified above.

Table 5.3.2

Dike Top Width (ft.)	Height (ft.)	Side Slopes	Shape
0	1.5	4.1	Trapezoidal
4	1.5	2.1	Parabolic

4. The grade may be variable depending upon the topography, but must have a positive drainage to the outlet and be stabilized to be non-erosive.

Table 5.3.3

Temporary Diversion Stabilization Treatment			
Diversion Slope	**< 2 ac.**	**2 - 5 ac.**	**5 - 10 ac.**
0 - 3%	Seed and Straw	Seed and Straw	Seed and Straw
3 - 5%	Seed and Straw	Seed and Straw	Matting
5 - 8%	Seed and Straw	Matting	Matting
8 - 20%	Seed and Straw	Matting	Engineered
Note: Diversions with steeper slopes or greater drainage areas are beyond the scope of this standard and must be designed for stability. Seed, straw and matting used shall meet the Specifications for Temporary Seeding, Mulching and Matting.			

5. Outlet runoff onto a stabilized area, into a properly designed waterway, grade stabilization structure, or sediment trapping facility.
6. Diversions shall be seeded and mulched in accordance with the requirements in practice standards TEMPORARY SEEDING (or PERMANENT SEEDING) and MULCHING as soon as they are constructed or other suitable stabilization in order to preserve dike height and reduce maintenance.

Specifications
for

Temporary Diversion Above Steep Slopes

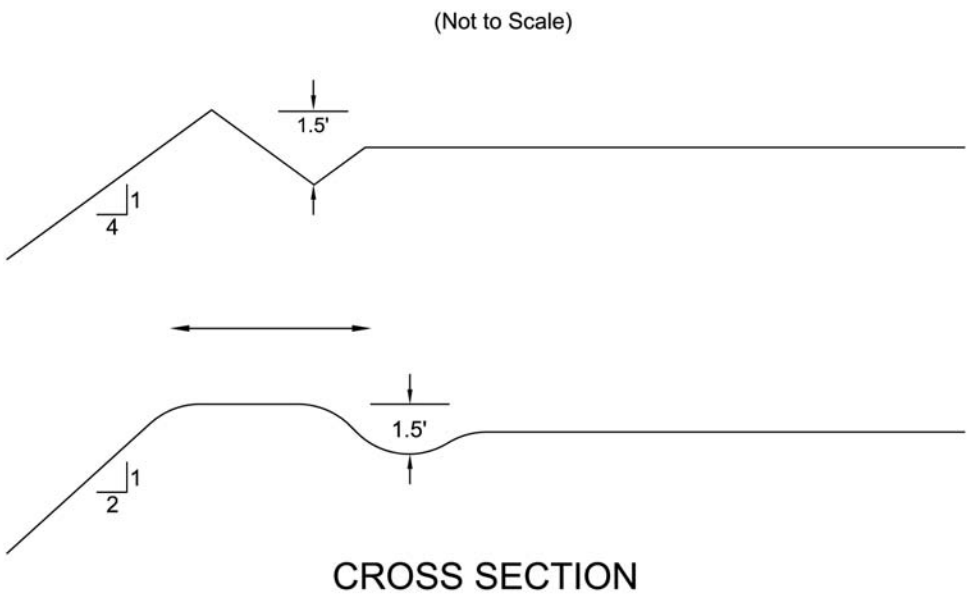

1. Drainage area should not exceed 5 acres. Larger areas require a more extensive design.
2. The channel cross section may be parabolic, v-shaped, or trapezoidal. Disk the base of the dike before placing fill. Build the dike 10% higher than designed for settlement. The dike shall be compacted by traversing with tracked earth-moving equipment.
3. The minimum cross section of the levee or dike will be as follows: (Minimum design freeboard shall be 0.3 foot.)

Table 5.3.2

Dike Top Width (ft.)	Height (ft.)	Side Slopes	Shape
0	1.5	4.1	Trapezoidal
4	1.5	2.1	Parabolic

4. The grade may be variable depending upon the topography, but must have a positive drainage to the outlet and be stabilized to be non-erosive.

Table 5.3.3

Temporary Diversion Stabilization Treatment			
Diversion Slope	**< 2 ac.**	**2 - 5 ac.**	**5 - 10 ac.**
0 - 3%	Seed and Straw	Seed and Straw	Seed and Straw
3 - 5%	Seed and Straw	Seed and Straw	Matting
5 - 8%	Seed and Straw	Matting	Matting
8 - 20%	Seed and Straw	Matting	Engineered
Note: Diversions with steeper slopes or greater drainage areas are beyond the scope of this standard and must be designed for stability. Seed, straw and matting used shall meet the Specifications for Temporary Seeding, Mulching and Matting.			

5. Outlet runoff onto a stabilized area, settling pond, or into a drop structure.
6. Diversions shall be seeded and mulched in accordance with the requirements in practice standards TEMPORARY SEEDING (or PERMANENT SEEDING) and MULCHING as soon as they are constructed or other suitable stabilization in order to preserve dike height and reduce maintenance.

5.4 Stream Utility Crossing

Description

Stream Utility Crossings include pipeline, power line, or road construction projects that cross creeks or rivers. Measures used to minimize damage from the construction of utilities across streams start in the planning stages of a project and continue through site restoration. They include: determining the location of the utility, timing construction, construction techniques to reduce sediment pollution, and recreating favorable riparian conditions.

Conditions Where Practice Applies

Stream Utility Crossing apply to the following:

- Pipelines including but not limited to gas pipelines, electrical transmission lines, sanitary sewers, water lines, and etc.
- Overhead electric transmission lines,
- Road and bridge construction.

For temporary access of construction traffic across stream channels, see the specification for *Temporary Stream Crossings.*

Planning Considerations

Siting Stream Crossings – The first priority for minimizing the impacts of utility construction across streams is to minimize the length of channel disturbed. This often requires the values of the stream be acknowledged and carefully weighted through a stream assessment.

Routinely, the easiest and most inexpensive location of utilities, particularly sanitary sewers, is right down the stream channel itself. Unfortunately, this method of locating utilities causes long-term negative impacts to the stream and may necessitate higher maintenance costs to protect the utility.

Minimize the length of channel disturbed by:

- Routing utility lines well away from the stream channel and adjacent riparian area. Doing this may require more earthwork through irregular terrain and more bends in the utility.
- Crossing the stream as few times as possible.
- Crossing perpendicular to the Stream, where crossings do occur. Crossings deviating up to 30 degrees from perpendicular shall be considered perpendicular.
- Concentrate crossings of multiple utilities in one location, and/or encase into one conduit. This is most feasible where utilities are serving an individual housing development.

Within stream channels, there are areas, which are more sensitive to the work required for a utility crossing. Crossings should be located along the stream channel where they will cause the least impact. Crossings should occur where the streambanks are most stable such as the crossovers between bends where the curve of the stream changes direction or along fairly straight sections of channel. Sharp bends and steep banks, especially where showing signs of instability, should be avoided. Deep pools within the channel also should be avoided. These are locations where, during high flows, natural scour is occurring, opposed to riffle areas where deposition occurs. Generally, uniform stretches of stream will be least impacted by a utility crossing.

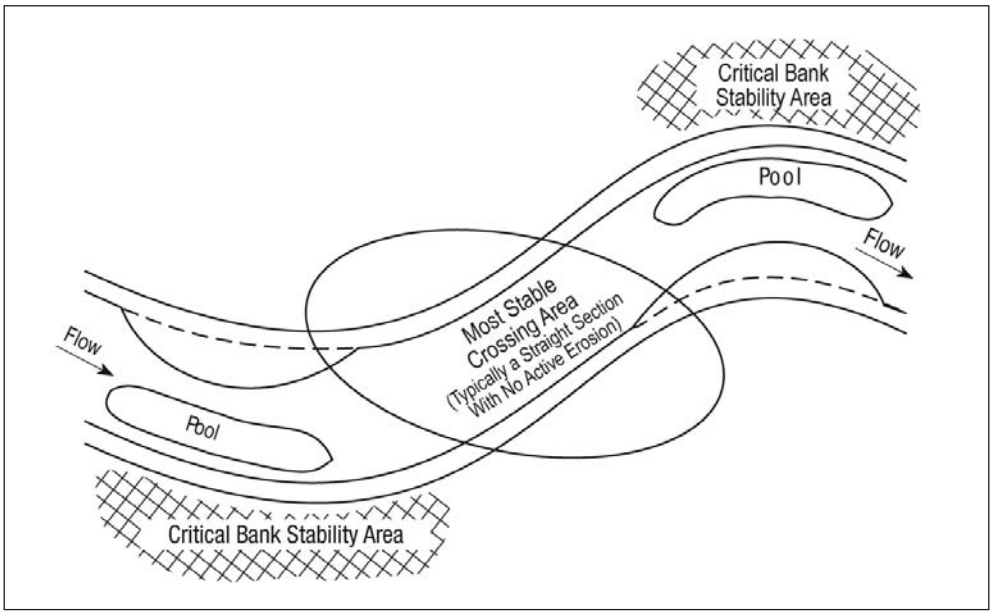

Figure 5.4.1 Stable location for utility crossing

Design Criteria

The following provide general criteria applicable to utility installations. Additional guidance is provided in the specifications that follow.

Construction Season -Utility stream crossing construction is best done during periods of low flow; generally July, August, and September. For perennial streams or important spawning streams, the worst time for construction may be during fish spawning and migration season from March 15 through June 15 or as determined for a particular stream or fish species. This should be taken into consideration along with other construction timing constraints.

Construction Method -In critical crossing situations, the method of construction may be specified. Drilling and boring utility lines under a stream channel cause much less impact than plow-in and trenching methods. Drilling and boring reduce the likelihood of erosion, as well as disturbance of the banks and bottom substrates which typically occurs with both the plow-in and trenching methods. Drilling and boring are usually more expensive and may be unreasonable for certain situations. If a utility line cannot be bored or drilled under the watercourse, the plow-in method should be used where possible. When crossing streams with the plow, a "dry run" is usually recommended prior to attaching the cable or pipe to clear out any possible stumps, logs or other obstructions.

Stream Flow Control -Stream flow should be diverted away from areas where intensive construction will occur.

Confining the Work Area -In large streams with limited areas of disturbance such as along one bank or around a bridge piling, a cofferdam or barricade can be constructed to keep the stream from continually flowing through the disturbed areas. Types of barricades include sheet pilings, sandbags, or turbidity curtains. Sheet pilings are the most durable. Sandbags can be constructed quickly in areas with shallow flow. Turbidity curtains are a geotextile material suspended from floats which hang down to the channel bottom. Unlike sheet pilings and sandbags, turbidity curtains cannot be specified for areas with strong currents or if the work area will be pumped dry.

Sediment Control: Stock piles of material shall be surrounded by silt fence or runoff routed to a sediment pond. Stabilized working pads shall be provided for the equipment in association with the construction of the crossing. Additional sediment control devices shall be implemented (ie. silt fence, sediment traps) when the trench falls within 100 feet of the stream.

Staged Construction -A cofferdam of sheet pilings or sand bags also can be used to confine, one-half of the channel until work there is completed and stabilized, then moved to the other side to complete the crossing without ever having the stream flow through the active work area.

Temporary Rerouting -When extensive or prolonged work will be done to the channel, the stream should be routed around the work area if permitted by terrain and the size of stream. Flow may be pumped around the work area or a temporary channel may be constructed. Temporary channels must be stabilized. A geotextile completely lining the channel bottom and side slopes is suitable temporary stabilization.

Limits on Each Crossing

Crossing Width -The limits of disturbance should be as narrow as possible where utilities cross streams. This includes not only construction operations within the channel itself, but also clearing done through the vegetation growing on the streambanks. The width of clearing should be minimized through the entire riparian area. To ensure minimal width of disturbance through the riparian area, materials excavated from trench construction should be placed well back from the streambanks. The width necessary for the crossing should also be clearly specified on the plans as well as the construction and clearing limits.

Duration of Construction -The time between initial disturbance of the stream and final stabilization should be kept to a minimum. The time necessary for an individual utility stream crossing varies significantly, depending on the specific project. Individual projects should be designed to encourage minimum duration of construction activity within the stream channel. Specific time limits may be specified or the crossing construction may be made dependent on other operations. For example, it could be specified that construction could not begin on the crossing until the utility line was in place to within 10 ft. of the streambanks on each side of the stream.

Fill Placed Within the Channel -The only fill permitted in the channel should be clean aggregate, stone or rock. No soil or other fine erodible material shall be placed in the channel. This restriction includes all fill for temporary crossings, diversions, and trench backfill when placed in flowing water. If the stream flow is diverted away from construction activity the material originally excavated from the trench may be used to back fill the trench.

Streambank Stabilization and Restoration - Streambanks should be restored to their original line and grade. Restoration must not result in a narrower channel or flow restriction. Stabilization of the area shall be conducted immediately upon completion of the stream crossing.

Plan specifications should define the type of stabilization, ideally woody vegetation, as described in the Stream Stabilization section of this book. Vegetation mats or Erosion Control Matting shall stabilize areas within 50' of either streambank. Some bank areas may need to be stabilized with riprap or stone in addition to matting and woody vegetation. Trees should be planted on the entire riparian area, especially the streambanks, to the extent permitted by the type of utility crossing. See the specifications for Streambank Stabilization.

Site Work Associated with Utility Stream Crossing

Runoff Control Along the Right-of-Way – Runoff and sediment controls should be used for the access road or utility easement approaching the stream crossing to prevent sediment-laden runoff from being routed directly to the stream. At a minimum distance of 50 ft. from the stream, runoff should be diverted with water bar or swales to a sediment trapping practice.

Dewatering – Trenches and excavations associated with stream crossings frequently require dewatering. Dewatering or pumping operations must not discharge turbid water directly to the stream. See the Dewatering Measures practice contained in this book for more guidance.

Permits – The specifications contained in this practice pertain primarily to the environmental impacts of stream utility crossings. The designer must also be aware that such structures are subject to the rules and regulations of the U.S. Army Corps of Engineers for instream modifications (404 permits) and Ohio Environmental Protection Agency's State Water Quality Certification (401 permits).

Maintenance

- Maintenance is essential to make sure that all items are functioning properly. This includes making sure only the areas that need to be exposed are exposed, and all other BMP practices are in good working order.
- The designated diversions should maintain the clean water through the site until the project has been completed.
- All desilting devices shall be maintained so that proper filtering occurs to the muddy water before it reenters the stream system.
- Dewatering devices shall be maintained at all times so that proper schedules can be kept for the utility crossing.

Common Problems/Concerns

- Improper staging and construction causes sediment damage because diversions, erosion control devices and dewatering does not occur in the proper order.
- Starting project during bad weather conditions so that a timely construction can occur.
- More area is opened up than for one day's construction to be completed in the stream crossing.

Specifications
for

Large Stream Utility Crossing

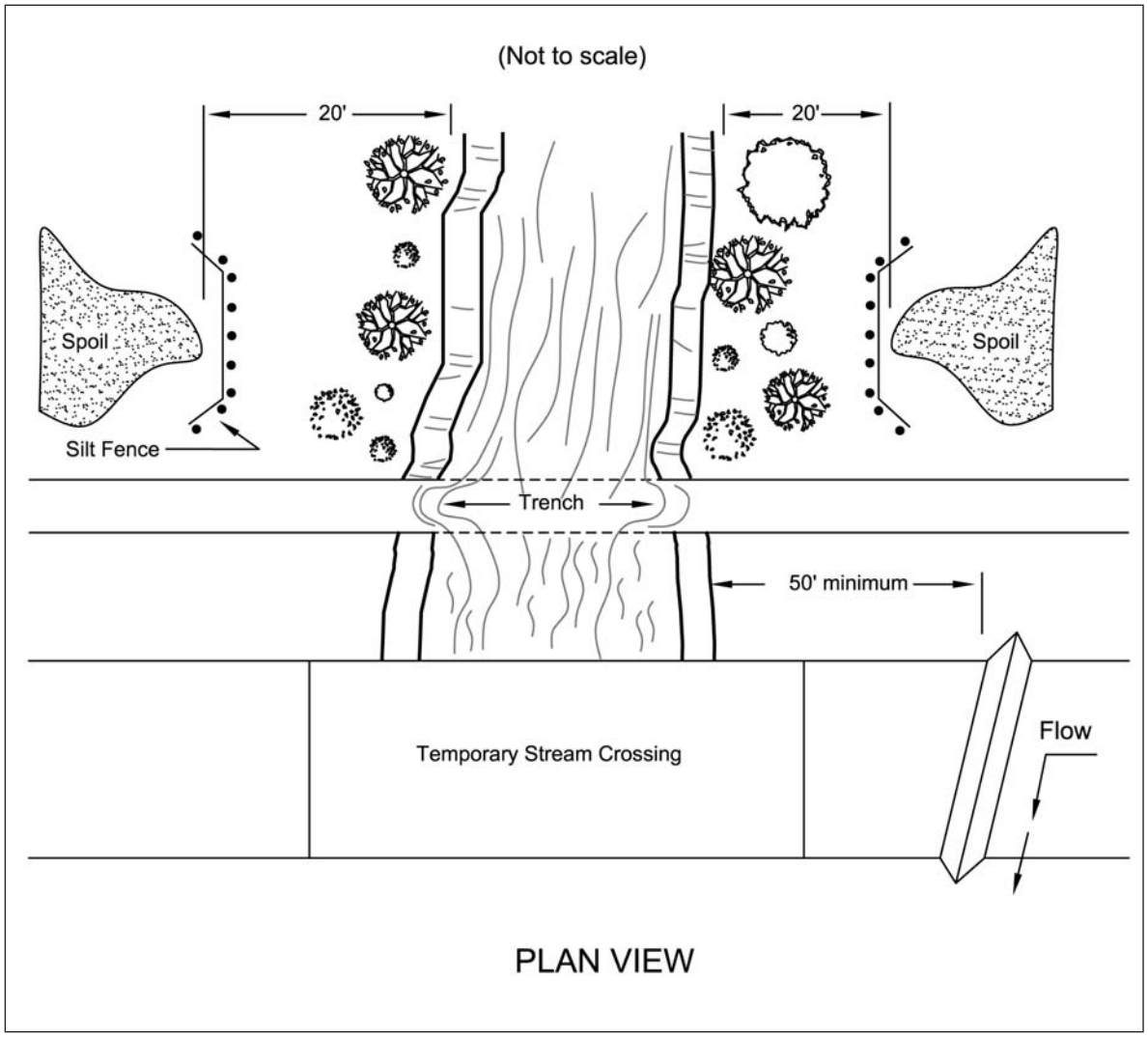

Specifications
for

Small Stream Utility Crossing

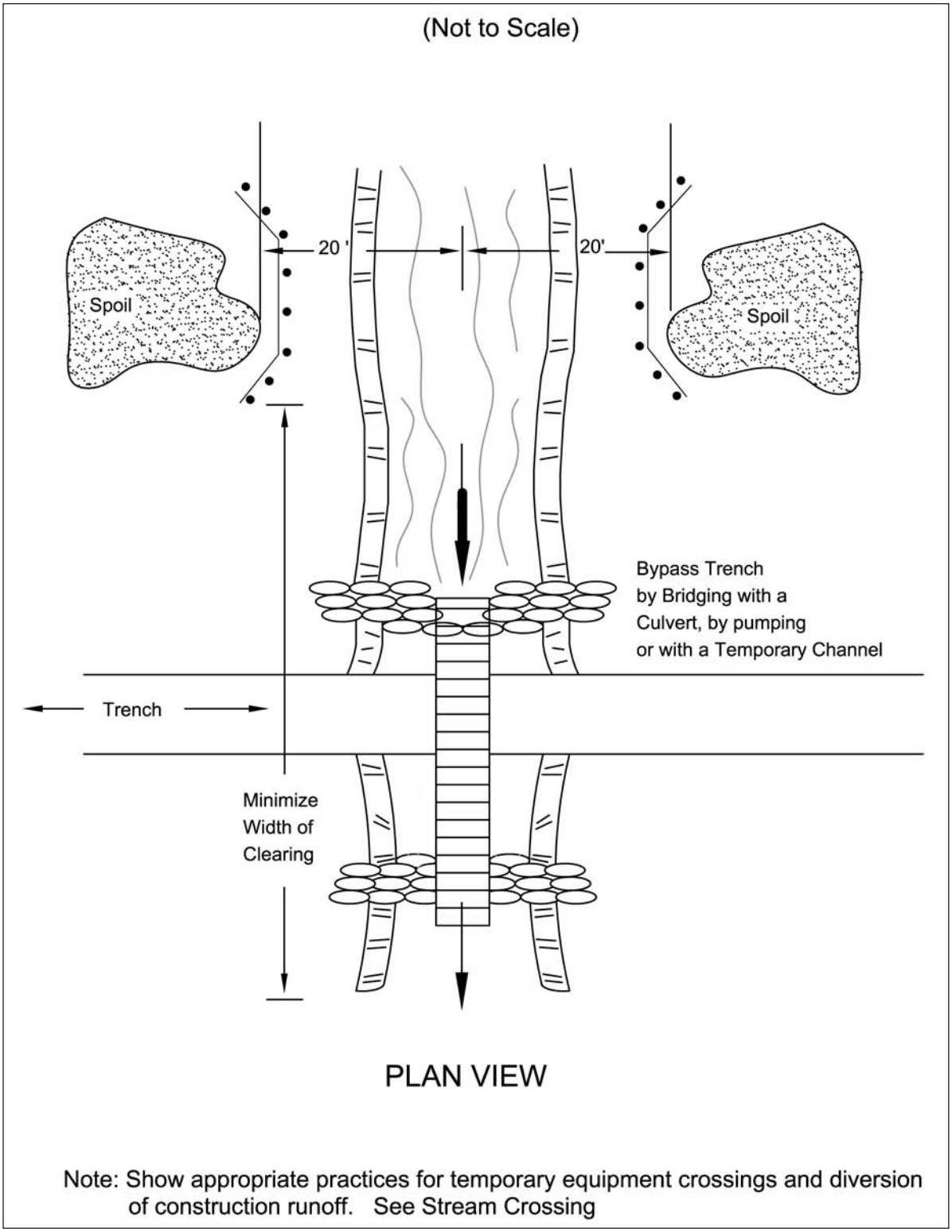

Note: Show appropriate practices for temporary equipment crossings and diversion of construction runoff. See Stream Crossing

Specifications
for

Stream Utility Crossing

1. When site conditions allow, one of the following shall be used to divert stream flow or keep the flow away from construction activity.

- Drill or bore the utility lines under the stream channel.
- Construct a cofferdam or barricade of sheet pilings, sandbags or a turbidity curtain to keep flow from moving through the disturbed area. Turbidity curtains shall be a pre-assembled system and used only parallel to flow.
- Stage construction by confining first one-half of the channel until work there is completed and stabilized, then move to the other side to complete the crossing.
- Route the stream flow around the work area by bridging the trench with a rigid culvert, pumping, or constructing a temporary channel. Temporary channels shall be stabilized by rock or a geotextile completely lining the channel bottom and side slopes.

2. Crossing Width -The width of clearing shall be minimized through the riparian area. The limits of disturbance shall be as narrow as possible including not only construction operations within the channel itself but also clearing done through the vegetation growing on the streambanks.
3. Clearing shall be done by cutting NOT grubbing. The roots and stumps shall be left in place to help stabilize the banks and accelerate revegetation.
4. Material excavated from the trench shall be placed at least 20 ft. from the streambanks.
5. To the extent other constraints allow, stream shall be crossed during periods of low flow.
6. Duration of Construction -The time between initial disturbance of the stream and final stabilization shall be kept to a minimum. Construction shall not begin on the crossing until the utility line is in place to within 10 ft. of the streambank.
7. Fill Placed Within the Channel -The only fill permitted in the channel should be clean aggregate, stone or rock. No soil or other fine erodible material shall be placed in the channel. This restriction includes all fill for temporary crossings, diversions, and trench backfill when placed in flowing water. If the stream flow is diverted away from construction activity the material originally excavated from the trench may be used to backfill the trench.
8. Streambank Restorations -Streambanks shall be restored to their original line and grade and stabilized with riprap or vegetative bank stabilization.
9. Runoff Control Along the Right-of-Way -To prevent sediment-laden runoff from flowing to the stream, runoff shall be diverted with water bar or swales to a sediment trapping practice a minimum of 50 ft. from the stream.
10. Sediment laden water from pumping or dewatering or pumping shall not be discharged directly to a stream. Flow shall be routed through a settling pond, dewatering sump or a flat, well-vegetated area adequate for removing sediment before the pumped water reaches the stream.
11. Dewatering operations shall not cause significant reductions in stream temperatures. If groundwater is to be discharged in high volumes during summer months, it shall first be routed through a settling pond or overland though a flat well-vegetated area.
12. Permits -In addition to these specifications, stream crossings shall conform to the rules and regulations of the U.S. Army Corps of Engineers for in-stream modifications (404 permits) and Ohio Environmental Protection Agency's State Water Quality Certification (401 permits).

5.5 Temporary Stream Crossing

Description

A stream crossing provides construction traffic temporary access across a stream while reducing the amount of disturbance and sediment pollution. It is a temporary practice which includes restoring the crossing area after construction. Specifications for three typical kinds of stream crossings are provided: bridges, culverts and fords. Each has specific applications and each is designed to minimize stream damage by leaving banks stable and vegetated and adding only coarse stone fill to the channel.

Conditions Where Practice Applies

Where heavy equipment must be moved from one side of a stream channel to another, or where light-duty construction vehicles must cross the stream channel frequently for a short period of time. Generally, a temporary stream crossing is applicable to flowing streams with drainage areas less than 5 square miles. More exacting engineering methods should be used on larger drainage areas.

Planning Considerations

A stream and its entire riparian area should be left undisturbed to the greatest extent feasible. However where construction equipment must cross a stream channel, a temporary stream crossing is necessary. The temporary nature of stream crossings should be stressed. These structures create a channel constriction, which can cause flow backups or washouts during periods of high flow. They should be planned to be in service for the shortest practical period of time and to be removed as soon as their function is completed.

The specifications contained in this practice pertain primarily to the environmental impacts of stream crossings. From a safety and utility standpoint, the designer must also be sure that bridge spans, if used, are capable of withstanding the expected loads from heavy construction

equipment. The designer must also be aware that such structures are subject to the rules and regulations of the U.S. Army Corps of Engineers for instream modifications (404 permits). For designated Scenic Rivers, approval for public projects must be obtained from the Ohio Department of Natural Resources, Division of Natural Areas and Preserves.

Locating Crossings -Stream crossings should be constructed where they will cause the least amount of disturbance to the channel and surrounding vegetation. Good locations generally include straight sections as opposed to bends and shallow areas rather than deep pools. When practical, locate and design temporary stream crossings at permanent crossing locations to minimize stream disturbance.

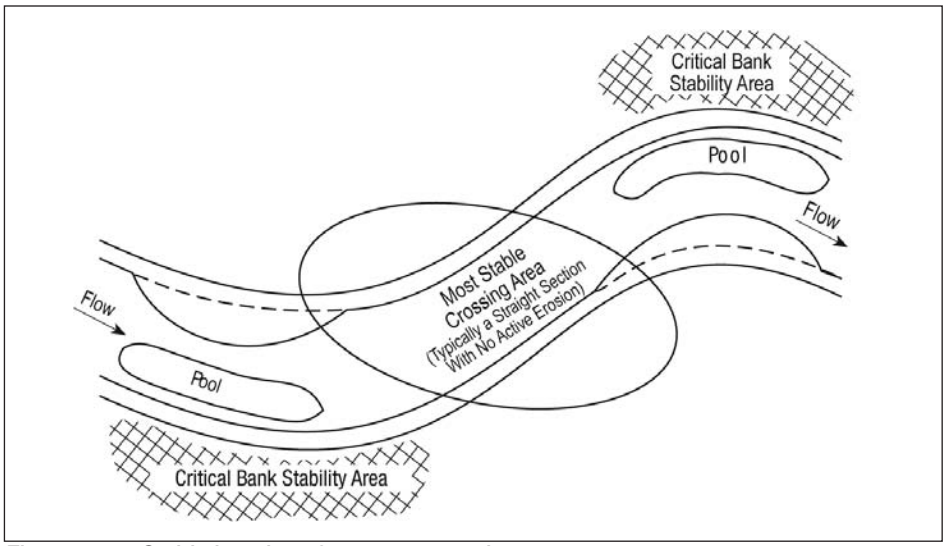

Figure 5.5.1 Stable locations for stream crossings.

Selecting Type of Stream Crossing:

Bridge:

- Can usually be installed anytime during the year.
- Bridges are preferable to the other types of stream crossings because they cause the least disturbance to the stream.
- Bridges are most applicable for narrow channels and deep channels.
- Must be adequately designed by a qualified professional for the load of the equipment expected during construction.

Culvert:

- Culvert stream crossings should NOT be constructed between March 15 and June 15 because of impacts to fish spawning.
- Culvert stream crossings are most suitable for wide-stream channels and for traffic that may be too heavy for a bridge.
- Usually constructed of readily available materials which can be salvaged after use.
- Installation and removal of culvert crossings causes considerable disturbance to the stream and greatest potential for obstruction during higher flows.

Ford:

- Stream fords should NOT be constructed between March 15 and June 15 because of impacts to fish spawning.
- Fords may be used where very little construction traffic is anticipated.
- Most applicable where normal flow is shallow or intermittent.
- Fords should not be used to cross channels with streambanks greater than 4 ft. high.
- Problems with fords include: approach sections are subject to erosion; the stone fill or surface area is subject to being washout and may need periodic replacement; mud may be directly introduced into the stream by vehicles.

Design Criteria

The following provide general criteria applicable for all types of temporary stream crossings. Additional guidance applicable to individual crossing types shall be consulted in the individual specification that follows.

Flow Capacity – For all types of crossings, the structure shall be designed to pass bankfull flow or the peak flow from a 2 year frequency 24 hour duration storm, whichever is less without overtopping. Also ensure that storms that overtop the structure can safely be conveyed without erosion, property damage or increased hazard. Flow velocity at the outlet of the structure must be non-erosive for the receiving stream.

Minimized Disturbance – Clearing shall be done by cutting and NOT grubbing except in the case of stream fords where approaches may require more grading. The roots and stumps shall be left in place to help stabilize the banks and accelerate re-vegetation.

Sediment Control – Stock piles of material shall be surrounded by silt fence or runoff routed to a sediment pond. Stabilized working pads shall be provided for the equipment in association with the construction of the crossing.

Approach Road – The road approaching the stream crossing shall not route sediment-laden runoff directly to the stream. At a minimum distance of 50 ft. from the stream, runoff shall be diverted with water bar or swales to an adequate sediment-trapping practice.

Roadway and practice materials – The aggregate for the roadway shall be a minimum of 6 inches thick stone or recycled concrete meeting one of the following ODOT coarse aggregate gradations: #1, #2, #3 or #4. The aggregate will be placed on geotextile fabric meeting the requirements in material specification filter fabric ODOT Type “B”. No soil may be used as cover or construction materials for these practices.

Width of Crossing – All crossings shall have one traffic lane. The minimum width shall be 12 feet with a maximum width of 20 feet.

Crossing Alignment – The temporary waterway crossing shall be at right angles to the stream, where approach conditions dictates, the crossing may vary 15° from a line perpendicular to the center line of the stream at the intended crossing location.

Fish Migration Barriers – Stream crossings shall not cause sudden changes in stream elevation, drops or waterfalls, which could create a barrier to migrating fish.

Trench and Groundwater Dewatering – All dewatering shall be passed through a sediment removal measure (see Dewatering Measures in this book). There should be no turbid discharges to streams resulting from dewatering.

Stabilization and Removal – Stabilization of the crossing area shall be conducted immediately upon completion of the stream crossing. The specifications should define the type of stabilization, ideally woody vegetation, as described in the Stream Stabilization section of this book. Vegetation mats or Erosion Control Matting shall stabilize the crossing of the stream, within 50' of either streambank.

To minimize obstructions and barriers, all temporary bridges, culverts, and other structures must be removed as soon as the crossing is no longer needed. However, clean stone and rock similar in size to stream bed material is usually best left in the channel because removing it causes more disturbance. Stone and rock left in the channel must be formed so that it does not impede fish passage or significantly change the slope, dimension or flow pattern of the stream.

Plans and Specifications

The plans and specifications will show the location of the crossing. They also will contain the required material specifications.

Operation and Maintenance

Inspect temporary stream crossings after runoff-producing rains to check for blockage in channel, erosion of abutments, channel scour, stone displacement, or piping along culverts. Make all repairs immediately to prevent further damage to the installation.

Remove temporary stream crossings immediately when they are no longer needed. Restore the stream channel to its original cross-section, and smooth and appropriately stabilize all disturbed areas.

Common Concerns

- Inadequate flow capacities and/or lack of overflow area around structure results in washout of the culvert or the bridge abatement.
- Inadequate stabilization of overflow area results in severe erosion around the bridge or culvert.
- Debris not removed after a storm event results in clogging that may cause washout of the culvert and/or bridge.
- Stone size too small causes the Ford to wash out.
- Inadequate compaction under or around culvert pipes, results in seepage and piping, causing the culvert to wash out.

Specifications
for

Temporary Access Bridge

This specification does not define the strength of the temporary bridge. It shall be the designer's responsibility to select bridge construction materials with adequate strength for the anticipated construction traffic loads.

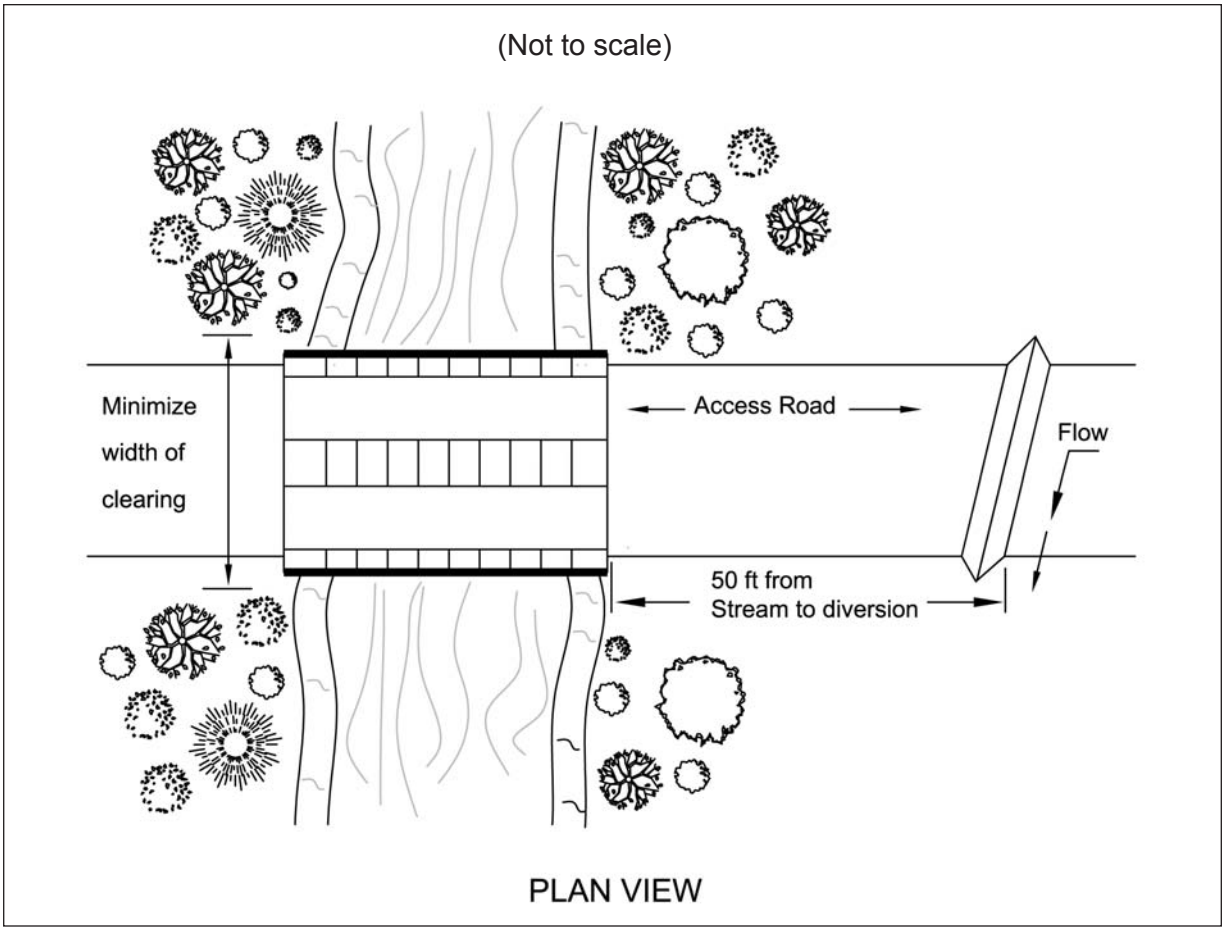

1. Stream Disturbance -Disturbance to the stream shall be kept to a minimum. Streambank vegetation shall be preserved to the maximum extent practical and the stream crossing shall be as narrow as practical.
2. Clearing shall be done by cutting NOT grubbing. The roots and stumps shall be left in place to help stabilize the banks and accelerate revegetation.
3. Water shall be prevented from flowing along the road directly to the stream. Diversions and swales shall direct runoff away from the access road to a sediment-control practice.
4. Bridges shall be constructed to span the entire channel. If the channel width exceeds 8 ft. as measured from the top-of-bank, then a footing, pier or bridge support may be constructed within the waterway. No more than one additional footing, pier or bridge support shall be permitted for each additional 8-ft. width of the channel. However, no footing, pier or bridge support will be permitted within the channel for waterways less than 8 ft. wide.
5. Some steep watersheds subject to flash flood events may require that the bridge be cabled ore secured to prevent downstream damage or hazard.
6. No fill other than clean stone free from soil shall be placed within the stream channel.

Specifications
for

Culvert Stream Crossing

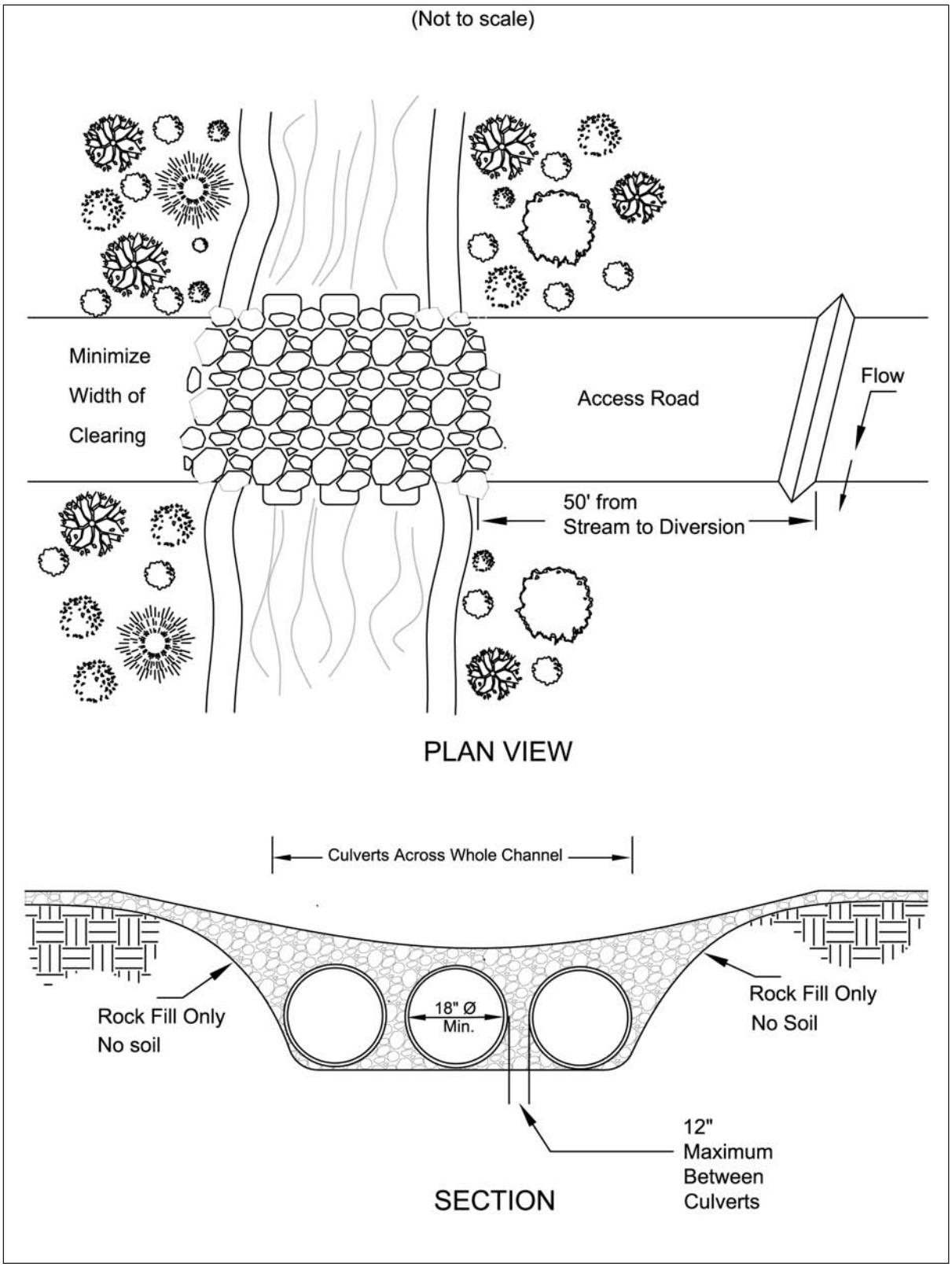

Specifications
for

Culvert Stream Crossing

1. Stream Disturbance -Disturbance to the stream shall be kept to a minimum. Streambank vegetation shall be preserved to the maximum extent practical and the stream crossing shall be as narrow as practical.
2. Clearing shall be done by cutting NOT grubbing. The roots and stumps shall be left in place to help stabilize the banks and accelerate revegetation.
3. To minimize interference with fish spawning and migration, crossing construction should be avoided where practical from March 15 through June 15.
4. Water shall not be allowed to flow along the road directly to the stream. Diversions and swales shall direct runoff away from the access road to a sediment-control practice.
5. Placement -Culverts shall be placed on the existing streambed to avoid a drop or waterfall at the downstream end of the pipe, which would be a barrier to fish migration. Crossings shall be made in shallow areas rather than deep pools where possible.
6. Culvert Size -Culvert diameter shall be at least three times the depth of normal stream flow at the point of the stream crossing. If the crossing must be placed in deep, slow-moving pools, the culvert diameter may be reduced to twice the depth of normal stream flow. The minimum size culvert that may be used is 18 in.
7. Number of Culverts -There shall be sufficient number of culverts to completely cross the stream channel from streambank to streambank with no more than a 12-in. space between each one.
8. Fill and Surface Material -All material placed in the stream channel, around the culverts and on the surface of the crossing shall be stone, rock or aggregate. ODOT No. 1 shall be the minimum acceptable size. To prevent washouts, larger stone and rock may be used and they may be placed in gabion mattresses. NO SOIL SHALL BE USED IN THE CONSTRUCTION OF A STREAM CROSSING OR PLACED IN THE STEAM CHANNEL.
9. Removal -Aggregate stone and rock used for this structure does not need to be removed. Care should be taken so that any aggregate left does not create an impoundment or impede fish passage. All pipes, culverts, gabions or structures must be removed.
10. Stabilization -Streambanks shall be stabilized. Plantings shall include woody vegetation where practical.

Specifications
for

Temporary Stream Ford

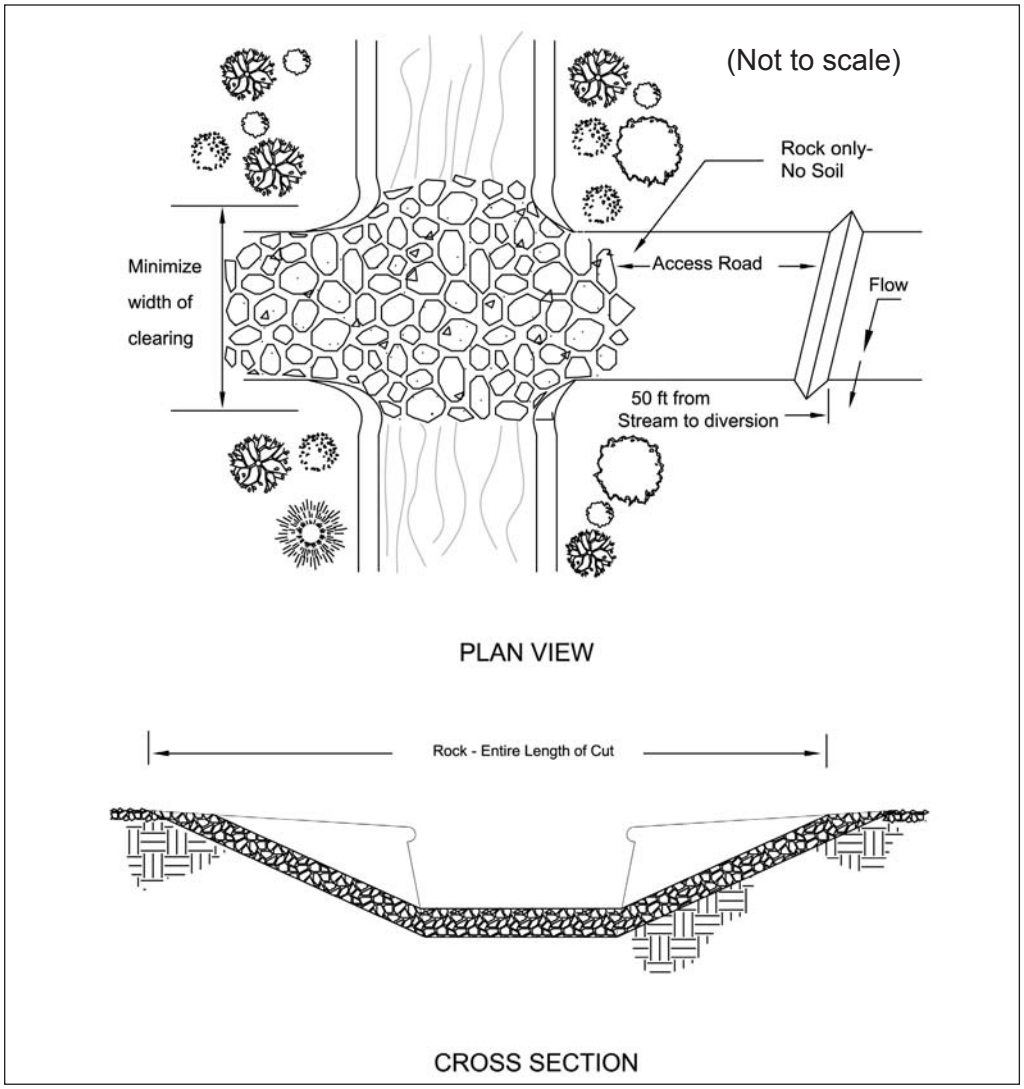

1. Timing -No construction or removal of a temporary stream ford will be permitted on perennial streams from March 15 through June 15 to minimize interference with fish spawning and migration.
2. Stream Disturbance -Disturbance to the stream shall be kept to a minimum. Streambank vegetation shall be preserved to the maximum extent practical and the stream crossing shall be as narrow as practical. Clearing shall be done by cutting NOT grubbing where possible.
3. Surface Runoff -Water shall not be allowed to flow along the road directly to the stream. Diversions and swales shall direct runoff away from the access road to a sediment-control practice.
4. Fill and Surface Material -All material placed in the stream channel shall be stone, rock or aggregate. ODOT No. 1 shall be the minimum acceptable size. Larger stone and rock may be used. NO SOIL SHALL BE USED IN THE CONSTRUCTION OF A STREAM FORD OR PLACED IN THE STEAM CHANNEL.
5. Removal -Aggregate, stone and rock used for the stream crossing shall NOT be removed but shall be formed so it does not create an impoundment, impede fish passage, or cause erosion of streambanks.
6. Stabilization -Streambanks shall be stabilized. Plantings shall include woody vegetation where practical.

5.6 Water Bar

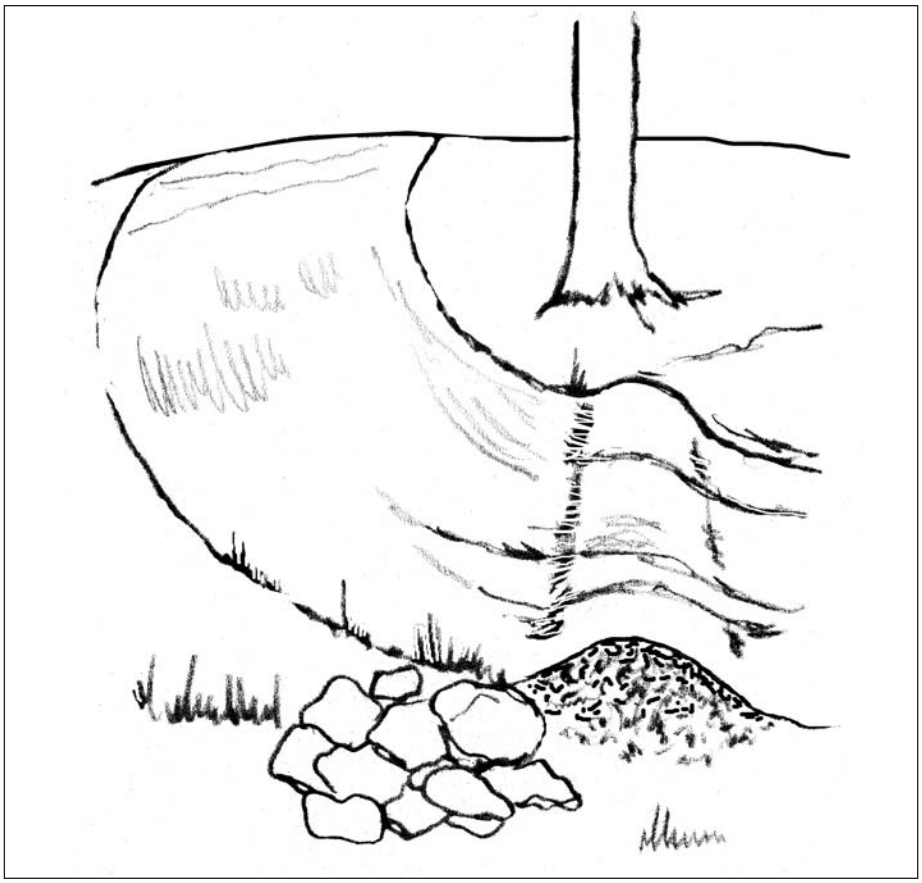

Description

A water bar is a diversion constructed across the slope of an access road or utility right-of-way. Water bars are used to reduce concentrated runoff on unpaved road surfaces, thus reducing water accumulation and erosion gullies from occurring. Water bars divert runoff to road side swales, vegetated areas or settling ponds.

Conditions Where Practice Applies

Water bars are used at construction site ingress/egress points, on long sloping access roads, on temporary construction roads, or at utility right-of-ways which do not have a stable surface or where runoff would otherwise collect and cause erosion.

Planning Considerations

If the contributing area is disturbed, this practice should be associated with sediment traps that will receive and treat the runoff.

The outlet of each water bar must be resistant to erosion. For small contributing areas, spreading the flow into a undisturbed vegetated area may be sufficient. For larger areas or higher velocities flow may need rock outlet protection to prevent gully erosion.

Specifications
for

Water Bar

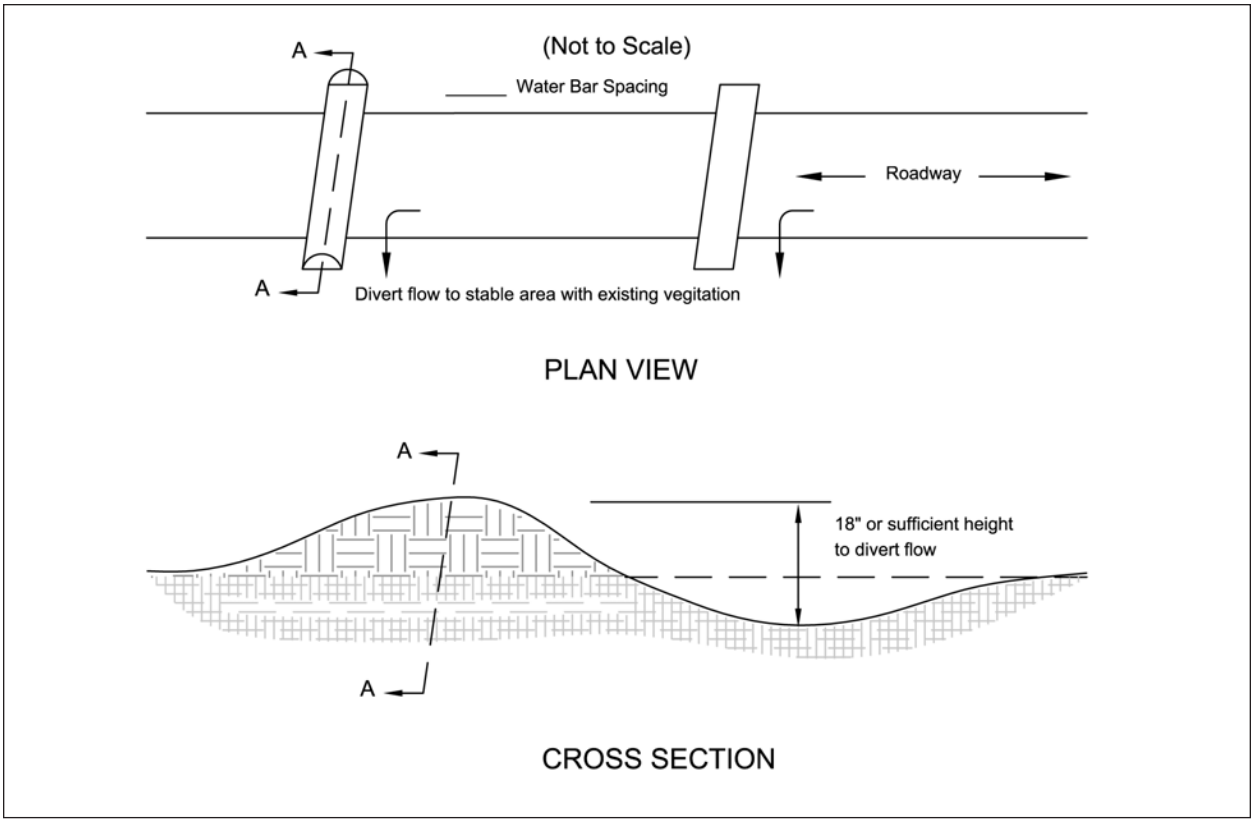

1. The minimum water bar dimensions shall be:

   Top width of berm/dike – 2 feet minimum.

   Height/depth – 18 inches unless otherwise noted on plans.

   Side Slopes – Sufficiently flat to accommodate the expected traffic.

2. The spacing between water bars shall be as noted:

   Table 5.6.1 Water Bar Spacing

Road Grade (%)	Distance (Ft.)
1	400
2	250
5	135
10	80
15	60
20	45

3. The field location shall be adjusted as needed to provide a stabilized safe outlet.
4. The diverted runoff shall be directed onto an undisturbed vegetative area, to a settling trap or basin or trap if contributing area is stable.
5. Diversions/dikes shall be compacted by traversing with equipment during construction.
6. The water bars shall be angled slightly downslope across the centerline of the travel lane.

5.7 Dewatering Measures

Description

Dewatering measures provide a stable area for receiving and treating water pumped from excavation or work areas prior to being released off the site. These practices reduce sediment impacts to downstream water resources.

Conditions Where Practice Applies

De-watering measures are used whenever water, either surface or subsurface, prevents or hinders construction activities and has the potential of contributing sediment to streams. This practice is appropriate for any kind of pumping used in conjunction with construction activities.

Planning Considerations

Construction activities often require that water be pumped from an area to facilitate work. This water often has large amounts of suspended sediments. Rather than discharge this water directly to a stream, a means to settle or remove sediment must be provided.

A dewatering plan should be prepared utilizing ground water conditions and soils information to predict areas where de-watering will likely occur. Plans should include the length of time de-watering will occur, the method of de-watering (pumping, siphon...), the discharge point(s), methods to control sediment impacts and the contents of a written log to be kept on-site. These plans may need to be approved by local authorities prior to construction.

All dewatering discharges with suspended solids should pass through a practice to remove sediments While a vegetated filter areas may be sufficient for some situations (e.g. short duration low pumping rates) many will need additional measures, such as sediment traps,

filter bag or flocculation. All structures must have adequate outlet protection to prevent gully erosion. Please note that the Ohio Environmental Protection Agency will find turbid discharges to the stream resulting from any dewatering activity a violation of Ohio Revised Code 6111.04 independent of the methods employed. Therefore even if one method is selected, additional measures may be required to fully treat turbid water.

The particle size distribution, that is the relative proportion of sands, silts and clays, of a soil that is suspended will determine the difficulty of removing sediments. Soils with coarser particle size distributions (large proportion of sand) will be easier to settle out with filter strips and settling ponds. Finer particle size distributions (predominantly silt and clays) will be increasingly difficult and may need a series of measures.

Ground Water Lowering: Often dewatering wells are established to lower the ground water table for utility installation or construction. Generally, this water is free from suspended solids and may be discharged to waters of the state provided the water is not contaminated.

Measures should be taken to ensure the discharge from the de-watering wells does not flow over disturbed areas and suspend sediments, resulting in contaminated discharge. Waterways established to transport dewatering flow should be protected from erosion from the point of discharge all the way to waters of the state. Extending hoses to waters of the state will ensure the discharge remains free from suspended solids. This practice is recommended for discharges of short duration.

Water pumped from wells is about 55° F, which may cause thermal impacts in some situations. High pumping rates near small streams in summer will have major changes in stream metabolism, i.e., throw off spawning. Where this potential occurs, groundwater should not be discharged directly to the stream but roughed through settling ponds or other shallow holding ponds.

The Ohio Department of Natural Resources, Division of Water requires a Water Withdraw Registration for the de-watering activities in the event the facility has the capacity of pumping in excess of 100, 000 gallons per day. This registration must be submitted to ODNR within 90 days following the completion of the project. A water withdraw registration can be obtained by contacting ODNR, Division of Water at 614-265-6735. Assistance regarding proper well installation and abandonment is also available.

Design Criteria

Vegetated Filter Areas: Densely vegetated areas may offer sufficient conditions to treat short duration discharges provided that: flow is not channelized directly to a water resource and the area encourages infiltration, slow overland flow and settling. A minimum of 100 feet is required to utilize a vegetated area. Dense grass or areas with natural depressions will provide the best conditions. Critical areas like wetlands (e.g. vernal pools) or areas with sensitive vegetation that will be damaged (smothering) by sedimentation should not be used.

Sediment trap or basin: In most cases, contaminated discharge should be directed to a sediment trap where the suspended solids can settle/filter out prior to the discharge to waters of the state. Sediment traps should have sufficient storage to receive all the discharged water from pumping and detain this water a minimum of 24 hours. The sediment storage volume is directly related to the pumping capacity and the amount of turbidity. The sediment pond should be designed to optimize the amount of travel time through the impoundment.

The sediment pond should not be more than 4 feet deep with the distance between the intake and outlet maximized to the extent practical.

Pump intakes should withdraw water from the surface of the trench or work area in order not to re-suspend or continually mix water. Continually drawing water from the floor of the area will draw the muddiest water and increase the amount of sediment that must be removed.

Geotextile Filter Bags are a increasingly common way to remove sediment from dewatering discharge. Commonly discharge is pumped into a filter bag chosen for the predominant sediment size. Filter bags are manufactured products made typically from woven monofilament polypropylene textile (coarse materials, e.g. sands) or non-woven geotextile (silts/clays). They are single use products that must be replaced when they become clogged or half full of sediment.

While they may be useful, they are generally high flow products, which have limited ability to treat fine-grained sediments. Gravity drained filter bags should apply the following:

- They should place outside of a vegetated filter area and not in close proximity to the stream or water resource.
- They must sit on a relatively flat grade so that water leaving the bag does cause additional erosion. Placing the bag on a flat bed of aggregate will maximize the flow and useful surface area of the bag.
- They should be used in conjunction with a large vegetative buffer or a secondary pond or barrier

Enhanced Treatment Through Multiple Practices. The need for further reduction in turbidity will likely require more than one treatment measure. The following are devices or measures that when used in sequence with others will reduce turbidity.

Filter bags (gravity flow) are highly variable depending on the pore size and flow rate. Typically filter bags are limited to removing large particles (small sands and large silts).

Sediment traps, weir tanks, filter boxes are effective for the removal of large particles such as sand. Their effective increases as detention times increase.

Sand Media Filters effective for removal of smaller particles such as sand and large silts. These often have the ability to backflush and thus maintain effectiveness and flow rate.

Some commercially available additives are available for further decreasing turbidity. Chitosan and chitin based additives have been shown to significantly increase the effectiveness of filtration and settling. Chitosan (Poly-D-glucosamine) is a low-toxicity product extracted from Chitin (Poly-N-acetyl-D-glucosamine), a by-product of the shellfish industry. Other products such as anionic polyacrylamide (anionic PAM) are commercially available to increase settling. Often these are utilized through wet or dry dosing mechanisms or as water runs over a gel block upstream of a settling or filtration practice. Each product should be utilized within the manufacturers specifications and tailored to the soil and site conditions.

Particulate filter units utilizing cartridges or enclosed filter bags can remove smaller particles depending on the filter size. This type of measure is usually necessary to treat clays. Filters may be need to be changed daily or more frequently.

An example of an enhanced treatment might include: dewatering a trench with a trash pump to a settling tank or pit then pumping from the settling practice to a sand media filter or to a particulate filter.

Common Problems/Concerns

Complete settling of solids within the Sediment Basin does not occur prior to discharge. The length to width ratio of the pond must be increased to lengthen travel time through the structure. In addition, flocculent may be necessary to promote settlement.

Water discharged from subsurface/ground water pumping maybe significantly lower in temperature than that of the receiving stream. The water will need pre-conditioned in order to minimize the biological affects on the stream.

References

Virginia Department of Conservation and Recreation, 2002. *Erosion & Sediment Control Technical Bulletin #2: Application of Anionic Polyacrylimide for soil stabilization and stormwater management*. http://www.dcr.state.va.us/sw/docs/anoinic.pdf

Specifications
for

De-Watering

1. A de-watering plan shall be developed prior to the commencement of any pumping activities.
2. The de-watering plan shall include all pumps and related equipment necessary for the dewatering activities and designate areas for placement of practices. Outlets for practices shall be protected from scour either by riprap protection, fabric liner, or other acceptable method of outlet protection.
3. Water that is not discharged into a settling/treatment basin but directly into waters of the state shall be monitored hourly. Discharged water shall be within +/- 5° F of the receiving waters.
4. Settling basins shall not be greater than four (4) feet in depth. The basin shall be constructed for sediment storage as outlined in Chapter 6, SEDIMENT BASIN OR SEDIMENT TRAP. The inlet and outlet for the basin shall be located at the furthest points of the storage. A floating outlet shall be used to ensure that settled solids do not re-suspend during the discharge process. The settling basin shall be cleaned out when the storage has been reduced by 50% of its original capacity.
5. All necessary National, State and Local permits shall be secured prior to discharging into waters of the state

APPENDIX D
AIR QUALITY

Counties Designated "Nonattainment"

for Clean Air Act's National Ambient Air Quality Standards (NAAQS) *

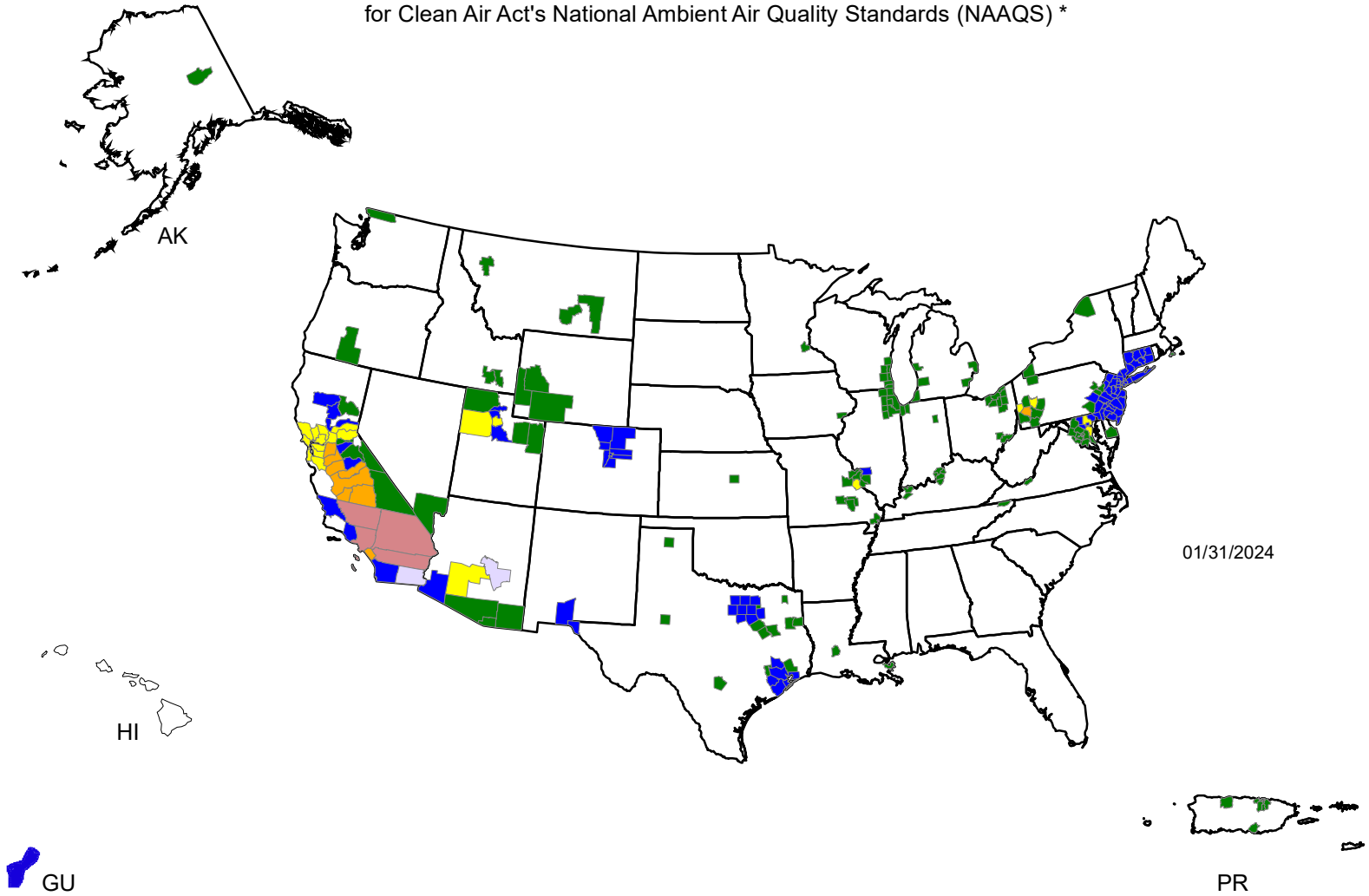

Legend **

- County Designated Nonattainment for 6 NAAQS Pollutants
- County Designated Nonattainment for 5 NAAQS Pollutants
- County Designated Nonattainment for 4 NAAQS Pollutants
- County Designated Nonattainment for 3 NAAQS Pollutants
- County Designated Nonattainment for 2 NAAQS Pollutants
- County Designated Nonattainment for 1 NAAQS Pollutant

* The National Ambient Air Quality Standards (NAAQS) are health standards for Carbon Monoxide, Lead (1978 and 2008), Nitrogen Dioxide, 8-hour Ozone (2008), Particulate Matter (PM-10 and PM-2.5 (1997, 2006 and 2012), and Sulfur Dioxide.(1971 and 2010)

** Included in the counts are counties designated for NAAQS and revised NAAQS pollutants. Revoked 1-hour (1979) and 8-hour Ozone (1997) are excluded. Partial counties, those with part of the county designated nonattainment and part attainment, are shown as full counties on the map.

NEPAssist Report

Site

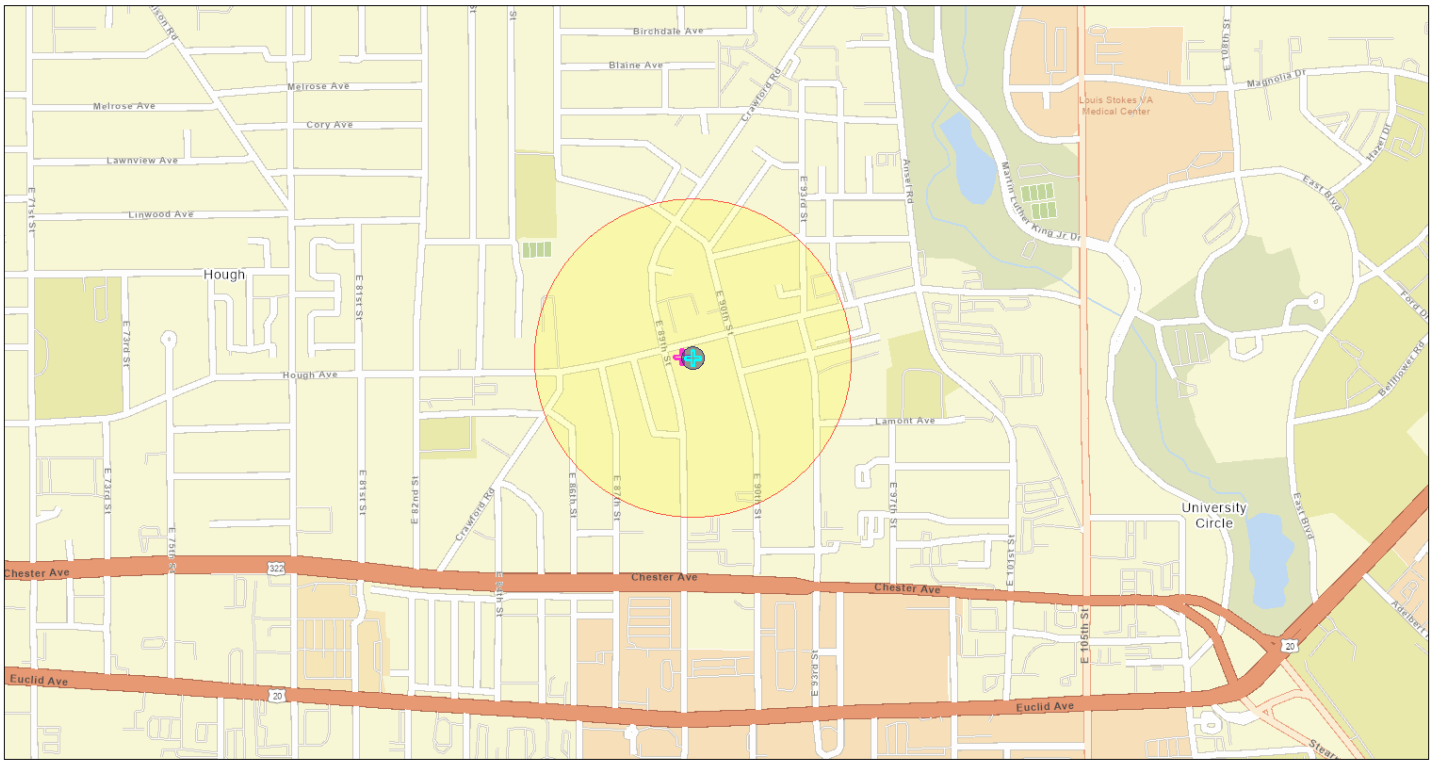

February 18, 2025

Project Buffer

Site

Search Result (point)

1:9,119

0 0.07 0.15 0.3 mi

0 0.13 0.25 0.5 km

Esri Community Maps Contributors, Esri, TomTom, Garmin, SafeGraph, GeoTechnologies, Inc, METI/NASA, USGS, EPA, NPS, US Census Bureau, USDA, USFWS

Project Location	41.509605,-81.62435
Within 1000 feet of an Ozone 1-hr (1979 standard) Non-Attainment/Maintenance Area?	yes
Within 1000 feet of an Ozone 8-hr (1997 standard) Non-Attainment/Maintenance Area?	yes
Within 1000 feet of an Ozone 8-hr (2008 standard) Non-Attainment/Maintenance Area?	yes
Within 1000 feet of an Ozone 8-hr (2015 standard) Non-Attainment/Maintenance Area?	yes
Within 1000 feet of a Lead (2008 standard) Non-Attainment/Maintenance Area?	no
Within 1000 feet of a SO2 1-hr (2010 standard) Non-Attainment/Maintenance Area?	no
Within 1000 feet of a PM2.5 24hr (2006 standard) Non-Attainment/Maintenance Area?	yes
Within 1000 feet of a PM2.5 Annual (1997 standard) Non-Attainment/Maintenance Area?	yes
Within 1000 feet of a PM2.5 Annual (2012 standard) Non-Attainment/Maintenance Area?	yes
Within 1000 feet of a PM10 (1987 standard) Non-Attainment/Maintenance Area?	yes
Within 1000 feet of a CO Annual (1971 standard) Non-Attainment/Maintenance Area?	yes
Within 1000 feet of a NO2 Annual (1971 standard) Non-Attainment/Maintenance Area?	no
Within 1000 feet of a Federal Land?	no
Within 1000 feet of an impaired stream?	no
Within 1000 feet of an impaired waterbody?	yes
Within 1000 feet of a waterbody?	no
Within 1000 feet of a stream?	no
Within 1000 feet of an NWI wetland?	Available Online
Within 1000 feet of a Brownfields site?	no
Within 1000 feet of a Superfund site?	no

Within 1000 feet of a Toxic Release Inventory (TRI) site?	no
Within 1000 feet of a water discharger (NPDES)?	no
Within 1000 feet of a hazardous waste (RCRA) facility?	no
Within 1000 feet of an air emission facility?	no
Within 1000 feet of a school?	yes
Within 1000 feet of an airport?	no
Within 1000 feet of a hospital?	no
Within 1000 feet of a designated sole source aquifer?	no
Within 1000 feet of a historic property on the National Register of Historic Places?	no
Within 1000 feet of a Chemical Data Reporting (CDR) site?	no
Within 1000 feet of a Land Cession Boundary?	yes
Within 1000 feet of a tribal area (lower 48 states)?	no
Within 1000 feet of the service area of a mitigation or conservation bank?	yes
Within 1000 feet of the service area of an In-Lieu-Fee Program?	yes
Within 1000 feet of a Public Property Boundary of the Formerly Used Defense Sites?	no
Within 1000 feet of a Munitions Response Site?	no
Within 1000 feet of an Essential Fish Habitat (EFH)?	no
Within 1000 feet of a Habitat Area of Particular Concern (HAPC)?	no
Within 1000 feet of an EFH Area Protected from Fishing (EFHA)?	no
Within 1000 feet of a Bureau of Land Management Area of Critical Environmental Concern?	no
Within 1000 feet of an ESA-designated Critical Habitat Area per U.S. Fish & Wildlife Service?	no
Within 1000 feet of an ESA-designated Critical Habitat river, stream or water feature per U.S. Fish & Wildlife Service?	no

Created on: 2/18/2025 4:37:10 PM

APPENDIX E
AIRPORT HAZARDS

Airport Hazards

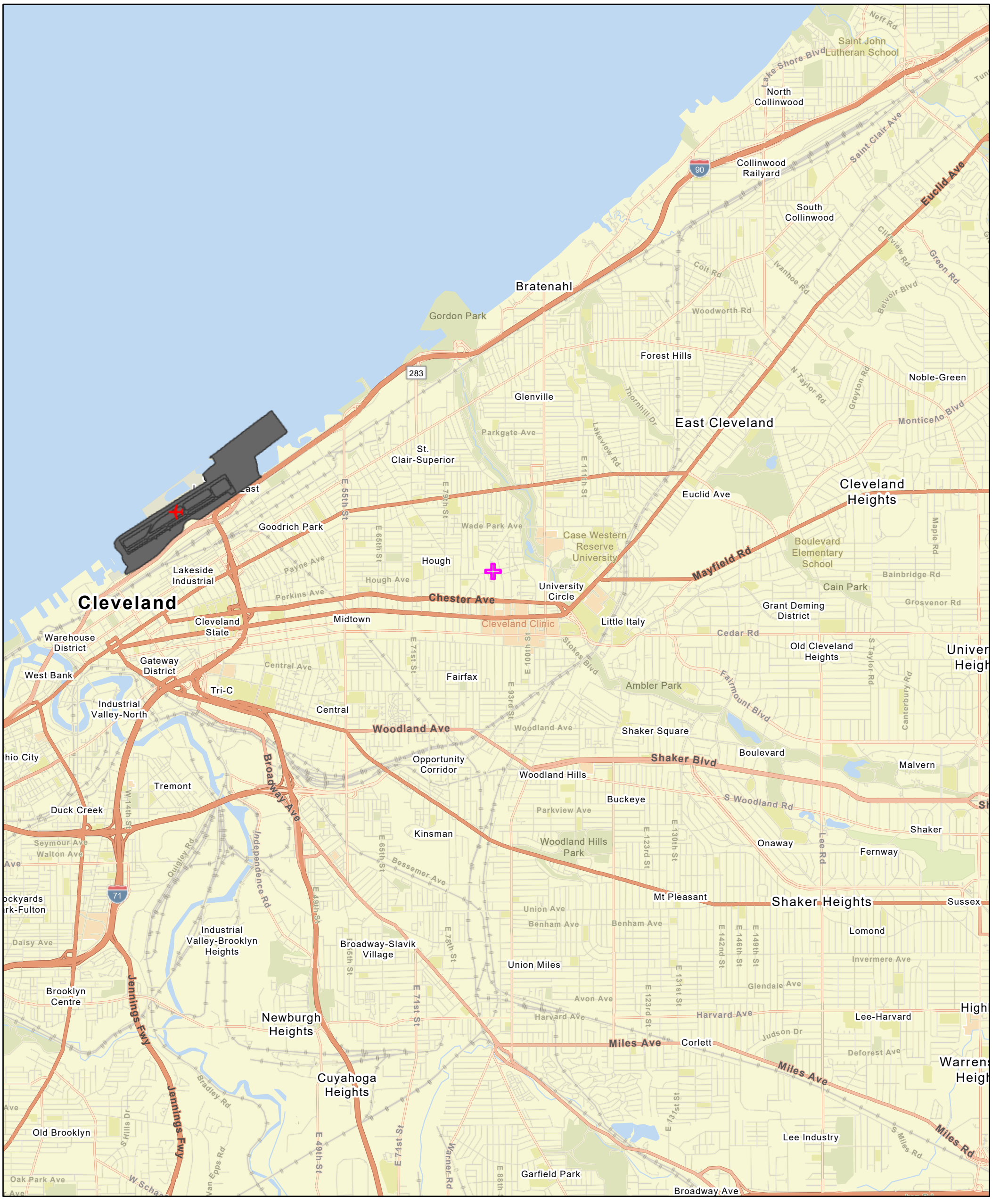

December 3, 2024

Search Result (point)

Airport Points

Airport Polygons

1:72,224

0 0.5 1 2 mi

0 1 2 4 km

Esri, TomTom, Garmin, SafeGraph, GeoTechnologies, Inc, METI/NASA, USGS, EPA, NPS, USDA, USFWS, EPA OEI

APPENDIX F
COASTAL BARRIER RESOURCES

U.S. Fish and Wildlife Service

Coastal Barrier Resources System

Coastal Barrier Map

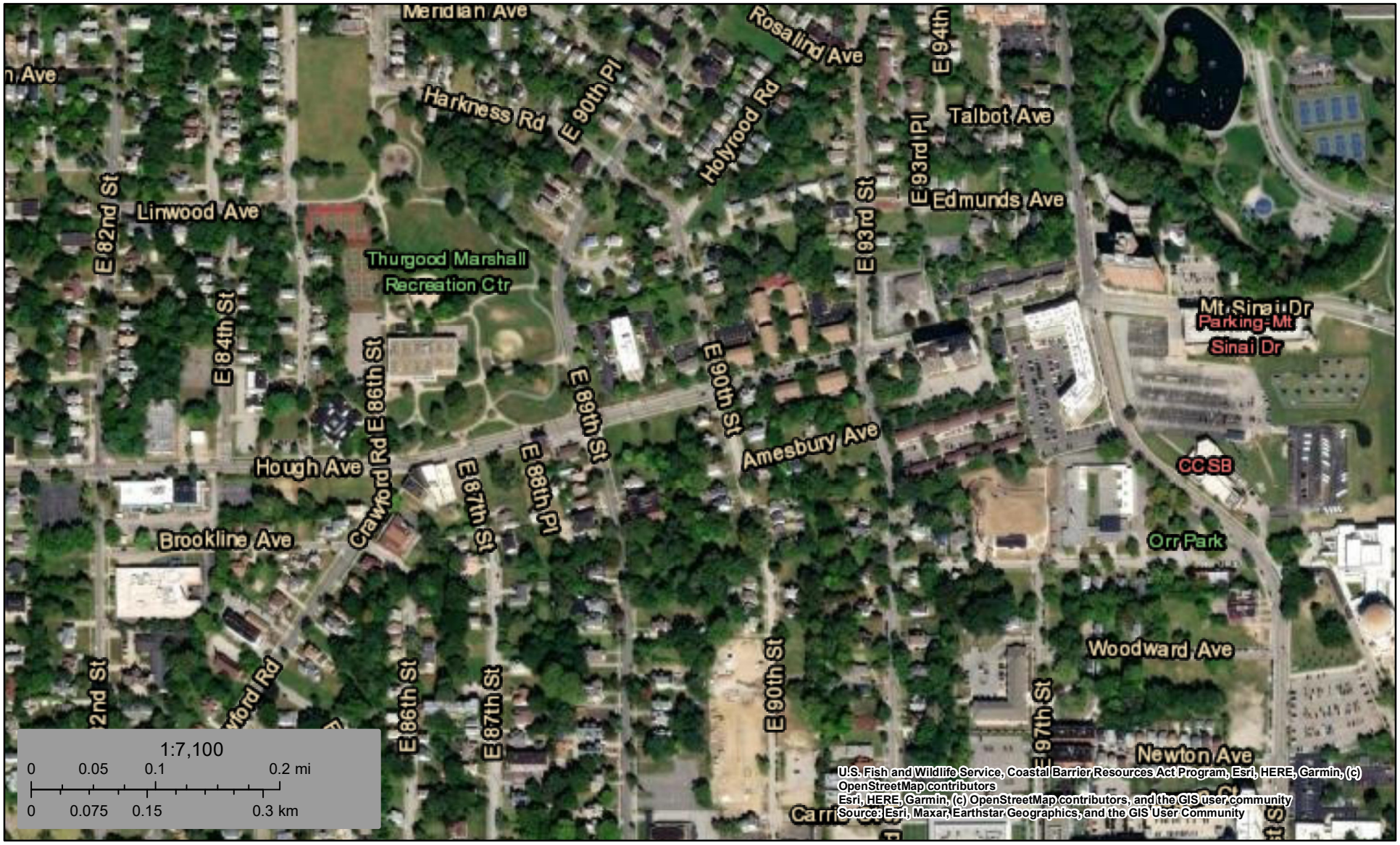

December 3, 2024

CBRS Buffer Zone

CBRS Units

Otherwise Protected Area

System Unit

This map is for general reference only. The Coastal Barrier Resources System (CBRS) boundaries depicted on this map are representations of the controlling CBRS boundaries, which are shown on the official maps, accessible at https://www.fws.gov/library/collections/official-coastal-barrier-resources-system-maps. All CBRS related data should be used in accordance with the layer metadata found on the CBRS Mapper website.

The CBRS Buffer Zone represents the area immediately adjacent to the CBRS boundary where users are advised to contact the Service for an official determination (https://www.fws.gov/service/coastal-barrier-resources-system-property-documentation) as to whether the property or project site is located "in" or "out" of the CBRS.

CBRS Units normally extend seaward out to the 20- or 30-foot bathymetric contour (depending on the location of the unit). The true seaward

APPENDIX G
COASTAL ZONE MANAGEMENT

Ohio Coastal Atlas Map Viewer

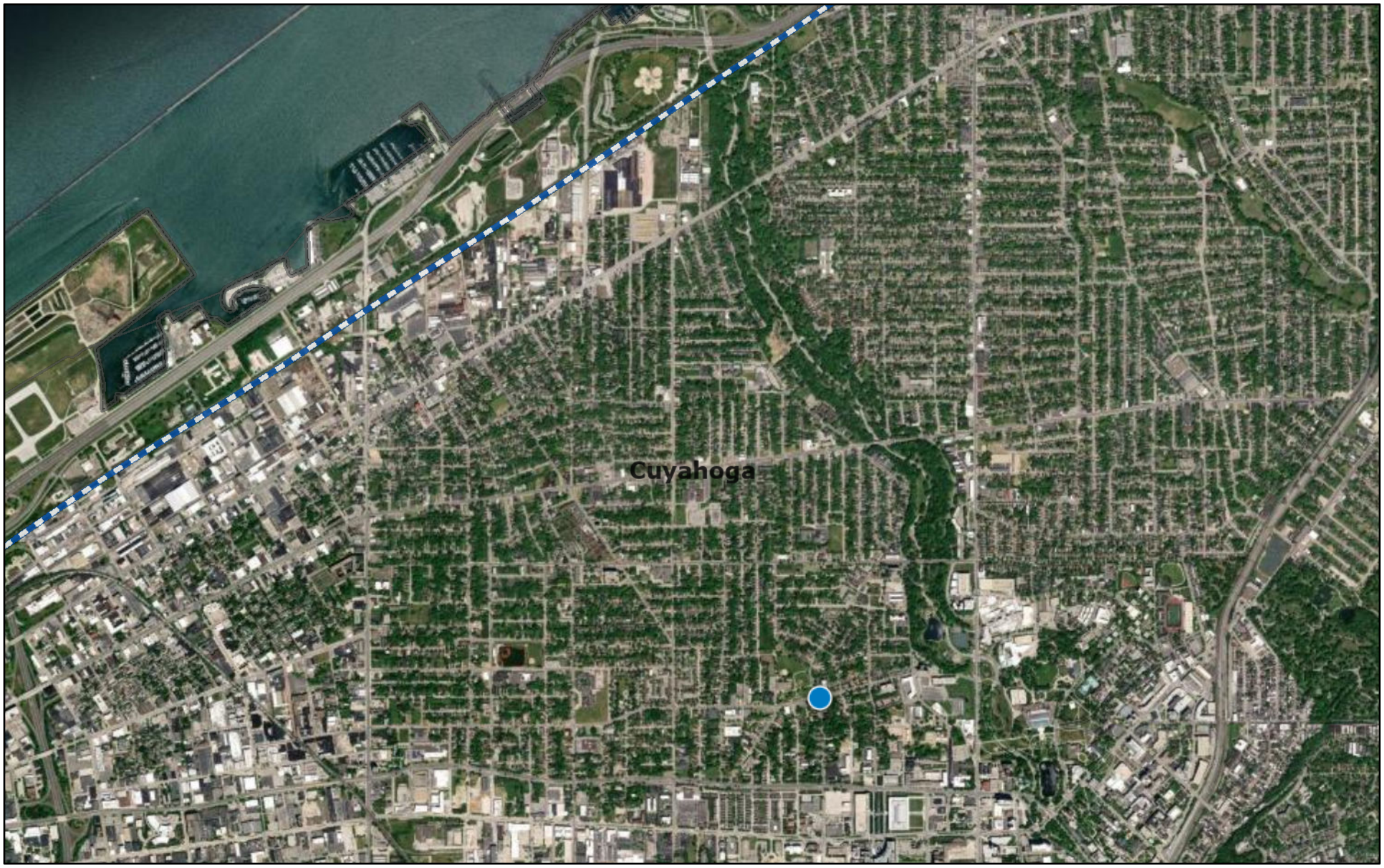

December 3, 2024

Coastal Management Area Boundary

1:36,112

0 0.23 0.45 0.9 mi

0 0.35 0.7 1.4 km

Earthstar Geographics

ODNR - Office of Coastal MGMT

APPENDIX H

ENDANGERED SPECIES

Department of Natural Resources
ohiodnr.gov

Mike DeWine, *Governor*
Jon Husted, *Lt. Governor*
Mary Mertz, *Director*

Office of Real Estate & Land Management
Tara Paciorek - Chief
2045 Morse Road – E-2
Columbus, Ohio 43229-6693

January 10, 2025

Stephanie Rimko
WallacePancher Group
A Division of The Mannik & Smith Group, Inc.
1085 South Hermitage Road
Hermitage, Pennsylvania 16148

Re: 24-1924 - Hough Senior Independent Living

Project: The proposed project involves the construction of a 55-unit senior living community with associated paved areas, landscaping, and a parking area.

Location: The proposed project is located in Hough, Cuyahoga County, Ohio.

The Ohio Department of Natural Resources (ODNR) has completed a review of the above referenced project. These comments were generated by an inter-disciplinary review within the Department. These comments have been prepared under the authority of the Fish and Wildlife Coordination Act (48 Stat. 401, as amended; 16 U.S.C. 661 et seq.), the National Environmental Policy Act, the Coastal Zone Management Act, Ohio Revised Code and other applicable laws and regulations. These comments are also based on ODNR's experience as the state natural resource management agency and do not supersede or replace the regulatory authority of any local, state, or federal agency nor relieve the applicant of the obligation to comply with any local, state, or federal laws or regulations.

Natural Heritage Database: A review of the Ohio Natural Heritage Database indicates there are no records of state or federally listed plants or animals within one mile of the specified project area. Records searched date from 1980.

Please note that Ohio has not been completely surveyed and we rely on receiving information from many sources. Therefore, a lack of records for any particular area is not a statement that rare species or unique features are absent from that area.

Fish and Wildlife: The Division of Wildlife (DOW) has the following comments.

The DOW recommends that impacts to streams, wetlands and other water resources be avoided and minimized to the fullest extent possible, and that Best Management Practices be utilized to minimize erosion and sedimentation.

The entire state of Ohio is within the range of the Indiana bat (*Myotis sodalis*), a state endangered and federally endangered species, the northern long-eared bat (*Myotis septentrionalis*), a state endangered and federally endangered species, the little brown bat (*Myotis lucifugus*), a state endangered species,

and the tricolored bat (*Perimyotis subflavus*), a state endangered species. During the spring and summer (April 1 through September 30), these species of bats predominately roost in trees behind loose, exfoliating bark, in crevices and cavities, or in the leaves. However, these species are also dependent on the forest structure surrounding roost trees. If trees are present within the project area, and trees must be cut, the DOW recommends cutting only occur from October 1 through March 31, conserving trees with loose, shaggy bark and/or crevices, holes, or cavities, as well as trees with DBH ≥ 20 if possible. If trees are present within the project area, and trees must be cut during the summer months, the DOW recommends a mist net survey or acoustic survey be conducted from June 1 through August 15, prior to any cutting. Mist net and acoustic surveys should be conducted in accordance with the most recent version of the "*OHIO DIVISION OF WILDLIFE GUIDANCE FOR BAT SURVEYS AND TREE CLEARING*". If state listed bats are documented, DOW recommends cutting only occur from October 1 through March 31. However, limited summer tree cutting may be acceptable after consultation with the DOW (contact Eileen Wyza at Eileen.Wyza@dnr.ohio.gov).

The DOW also recommends that a desktop habitat assessment is conducted, followed by a field assessment if needed, to determine if a potential hibernaculum is present within the project area. Direction on how to conduct habitat assessments can be found in the current USFWS "*RANGE-WIDE INDIANA BAT & NORTHERN LONG-EARED BAT SURVEY GUIDELINES*." If a habitat assessment finds that a potential hibernaculum is present within 0.25 miles of the project area, please send this information to Eileen Wyza for project recommendations. If a potential or known hibernaculum is found, the DOW recommends a 0.25-mile tree cutting and subsurface disturbance buffer around the hibernaculum entrance, however, limited summer or winter tree cutting may be acceptable after consultation with the DOW. If no tree cutting or subsurface impacts to a hibernaculum are proposed, this project is not likely to impact these species.

The project is within the range of the lake sturgeon (*Acipenser fulvescens*), a state endangered fish and a federal species of concern, the channel darter (*Percina copelandi*), a state threatened fish, and the bigmouth shiner (*Notropis dorsalis*), a state threatened fish. The DOW recommends no in-water work in perennial streams from March 15 through June 30 to reduce impacts to indigenous aquatic species and their habitat. If no in-water work is proposed in a perennial stream, this project is not likely to impact these or other aquatic species.

The project is within the range of the smooth greensnake (*Opheodrys vernalis*), a state endangered species. This species is primarily a prairie inhabitant, but also found in marshy meadows and roadside ditches. Due to the location, the type of habitat within the project area, and the type of work proposed, this project is not likely to impact this species.

The project is within the range of the spotted turtle (*Clemmys guttata*), a state threatened species. This species prefers fens, bogs and marshes, but also is known to inhabit wet prairies, meadows, pond edges, wet woods, and the shallow sluggish waters of small streams and ditches. Due to the location, the type of habitat within the project area, and the type of work proposed, this project is not likely to impact this species.

The project is within the range of the Blanding's turtle (*Emydoidea blandingii*), a state threatened species. This species inhabits marshes, ponds, lakes, streams, wet meadows, and swampy forests. Although essentially aquatic, the Blanding's turtle will travel over land as it moves from one wetland to the next. Due to the location, the type of habitat within the project area, and the type of work proposed, this project is not likely to impact this species.

Due to the potential of impacts to federally listed species, as well as to state listed species, we recommend that this project be coordinated with the US Fish & Wildlife Service.

Water Resources: The Division of Water Resources has the following comment.

If the subject project is in a floodplain regulated by the Federal Emergency Management Agency (FEMA), the local local floodplain administrator should be contacted concerning the possible need for any floodplain permits or approvals. The FEMA National Flood Hazard Layer (NHFL) Viewer website can be utilized to see if the project is in a FEMA regulated floodplain. If the project is not in a FEMA regulated floodplain, then no further action is required.

ODNR appreciates the opportunity to provide these comments. Please contact Mike Pettegrew (Environmental Services Administrator) at mike.pettegrew@dnr.ohio.gov if you have questions about these comments or need additional information.

Expiration: *ODNR Environmental Reviews are typically valid for 2 years from the issuance date. If the scope of work, project area, construction limits, and/or anticipated impacts to natural resources have changed significantly from the original project submittal, then a new Environmental Review request should be submitted.*

United States Department of the Interior

FISH AND WILDLIFE SERVICE
Ohio Ecological Services Field Office
4625 Morse Road, Suite 104
Columbus, OH 43230-8355
Phone: (614) 416-8993 Fax: (614) 416-8994

In Reply Refer To: 12/03/2024 17:06:57 UTC
Project Code: 2025-0026540
Project Name: MSG-OHFA-Hough Senior Independent Living-24-0055

Subject: List of threatened and endangered species that may occur in your proposed project location or may be affected by your proposed project

To Whom It May Concern:

The enclosed species list identifies threatened, endangered, proposed and candidate species, as well as proposed and final designated critical habitat, that may occur within the boundary of your proposed project and/or may be affected by your proposed project. The species list fulfills the requirements of the U.S. Fish and Wildlife Service (Service) under section 7(c) of the Endangered Species Act (Act) of 1973, as amended (16 U.S.C. 1531 *et seq.*).

New information based on updated surveys, changes in the abundance and distribution of species, changed habitat conditions, or other factors could change this list. Please feel free to contact us if you need more current information or assistance regarding the potential impacts to federally proposed, listed, and candidate species and federally designated and proposed critical habitat. Please note that under 50 CFR 402.12(e) of the regulations implementing section 7 of the Act, the accuracy of this species list should be verified after 90 days. This verification can be completed formally or informally as desired. The Service recommends that verification be completed by visiting the IPaC website at regular intervals during project planning and implementation for updates to species lists and information. An updated list may be requested through the IPaC system by completing the same process used to receive the enclosed list.

The purpose of the Act is to provide a means whereby threatened and endangered species and the ecosystems upon which they depend may be conserved. Under sections 7(a)(1) and 7(a)(2) of the Act and its implementing regulations (50 CFR 402 *et seq.*), Federal agencies are required to utilize their authorities to carry out programs for the conservation of threatened and endangered species and to determine whether projects may affect threatened and endangered species and/or designated critical habitat.

A Biological Assessment is required for construction projects (or other undertakings having similar physical impacts) that are major Federal actions significantly affecting the quality of the human environment as defined in the National Environmental Policy Act (42 U.S.C. 4332(2)(c)). For projects other than major construction activities, the Service suggests that a biological

evaluation similar to a Biological Assessment be prepared to determine whether the project may affect listed or proposed species and/or designated or proposed critical habitat. Recommended contents of a Biological Assessment are described at 50 CFR 402.12.

If a Federal agency determines, based on the Biological Assessment or biological evaluation, that listed species and/or designated critical habitat may be affected by the proposed project, the agency is required to consult with the Service pursuant to 50 CFR 402. In addition, the Service recommends that candidate species, proposed species and proposed critical habitat be addressed within the consultation. More information on the regulations and procedures for section 7 consultation, including the role of permit or license applicants, can be found in the "Endangered Species Consultation Handbook" at:

https://www.fws.gov/sites/default/files/documents/endangered-species-consultation-handbook.pdf

Migratory Birds: In addition to responsibilities to protect threatened and endangered species under the Endangered Species Act (ESA), there are additional responsibilities under the Migratory Bird Treaty Act (MBTA) and the Bald and Golden Eagle Protection Act (BGEPA) to protect native birds from project-related impacts. Any activity, intentional or unintentional, resulting in take of migratory birds, including eagles, is prohibited unless otherwise permitted by the U.S. Fish and Wildlife Service (50 C.F.R. Sec. 10.12 and 16 U.S.C. Sec. 668(a)). For more information regarding these Acts, see https://www.fws.gov/program/migratory-bird-permit/what-we-do.

The MBTA has no provision for allowing take of migratory birds that may be unintentionally killed or injured by otherwise lawful activities. It is the responsibility of the project proponent to comply with these Acts by identifying potential impacts to migratory birds and eagles within applicable NEPA documents (when there is a federal nexus) or a Bird/Eagle Conservation Plan (when there is no federal nexus). Proponents should implement conservation measures to avoid or minimize the production of project-related stressors or minimize the exposure of birds and their resources to the project-related stressors. For more information on avian stressors and recommended conservation measures, see https://www.fws.gov/library/collections/threats-birds.

In addition to MBTA and BGEPA, Executive Order 13186: *Responsibilities of Federal Agencies to Protect Migratory Birds*, obligates all Federal agencies that engage in or authorize activities that might affect migratory birds, to minimize those effects and encourage conservation measures that will improve bird populations. Executive Order 13186 provides for the protection of both migratory birds and migratory bird habitat. For information regarding the implementation of Executive Order 13186, please visit https://www.fws.gov/partner/council-conservation-migratory-birds.

We appreciate your concern for threatened and endangered species. The Service encourages Federal agencies to include conservation of threatened and endangered species into their project planning to further the purposes of the Act. Please include the Consultation Code in the header of this letter with any request for consultation or correspondence about your project that you submit to our office.

Attachment(s):

- Official Species List

OFFICIAL SPECIES LIST

This list is provided pursuant to Section 7 of the Endangered Species Act, and fulfills the requirement for Federal agencies to "request of the Secretary of the Interior information whether any species which is listed or proposed to be listed may be present in the area of a proposed action".

This species list is provided by:

Ohio Ecological Services Field Office
4625 Morse Road, Suite 104
Columbus, OH 43230-8355
(614) 416-8993

PROJECT SUMMARY

Project Code: 2025-0026540
Project Name: MSG-OHFA-Hough Senior Independent Living-24-0055
Project Type: Residential Construction
Project Description: Development of a 55-unit, new construction senior housing development. Site plan also includes associated parking and landscaped areas.
Project Location:

The approximate location of the project can be viewed in Google Maps: https://www.google.com/maps/@41.50955645,-81.62430056113064,14z

Counties: Cuyahoga County, Ohio

ENDANGERED SPECIES ACT SPECIES

There is a total of 3 threatened, endangered, or candidate species on this species list.

Species on this list should be considered in an effects analysis for your project and could include species that exist in another geographic area. For example, certain fish may appear on the species list because a project could affect downstream species.

IPaC does not display listed species or critical habitats under the sole jurisdiction of NOAA Fisheries[1], as USFWS does not have the authority to speak on behalf of NOAA and the Department of Commerce.

See the "Critical habitats" section below for those critical habitats that lie wholly or partially within your project area under this office's jurisdiction. Please contact the designated FWS office if you have questions.

---

1. NOAA Fisheries, also known as the National Marine Fisheries Service (NMFS), is an office of the National Oceanic and Atmospheric Administration within the Department of Commerce.

MAMMALS

NAME	STATUS
Indiana Bat *Myotis sodalis* There is **final** critical habitat for this species. Your location does not overlap the critical habitat. Species profile: https://ecos.fws.gov/ecp/species/5949	Endangered

BIRDS

NAME	STATUS
Rufa Red Knot *Calidris canutus rufa* There is **proposed** critical habitat for this species. Your location does not overlap the critical habitat. Species profile: https://ecos.fws.gov/ecp/species/1864	Threatened

INSECTS

NAME	STATUS
Monarch Butterfly *Danaus plexippus* No critical habitat has been designated for this species. Species profile: https://ecos.fws.gov/ecp/species/9743	Candidate

CRITICAL HABITATS

THERE ARE NO CRITICAL HABITATS WITHIN YOUR PROJECT AREA UNDER THIS OFFICE'S JURISDICTION.

YOU ARE STILL REQUIRED TO DETERMINE IF YOUR PROJECT(S) MAY HAVE EFFECTS ON ALL ABOVE LISTED SPECIES.

IPAC USER CONTACT INFORMATION

Agency: The Mannik & Smith Group, Inc.
Name: Stephanie Rimko
Address: 1085 S. Hermitage Rd
City: Hermitage
State: PA
Zip: 16148
Email srimko@manniksmithgroup.com
Phone: 7249810155

APPENDIX I

ENVIRONMENTAL JUSTICE

EJScreen Community Report

This report provides environmental and socioeconomic information for user-defined areas, and combines that data into environmental justice and supplemental indexes.

Cleveland, OH

1 mile Ring Centered at 41.509601,-81.624241
Population: 15,892
Area in square miles: 3.14

A3 Landscape

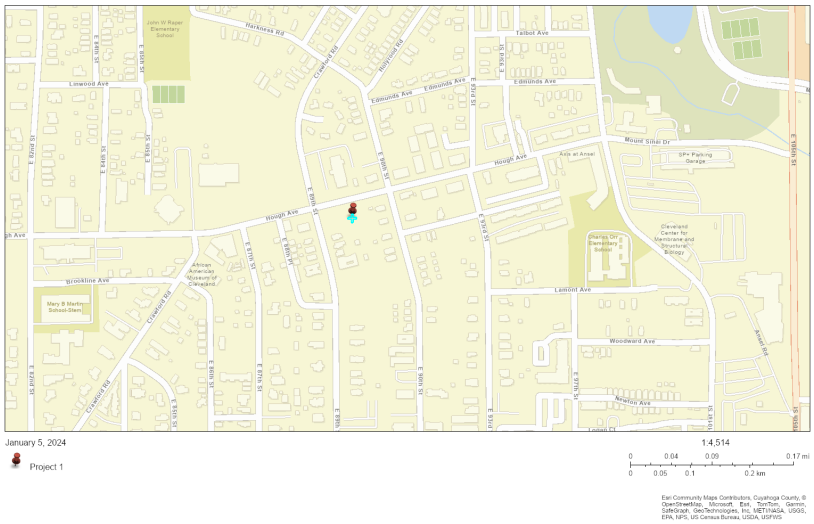

LANGUAGES SPOKEN AT HOME

LANGUAGE	PERCENT
English	89%
Spanish	2%
French, Haitian, or Cajun	1%
Other Indo-European	2%
Chinese (including Mandarin, Cantonese)	2%
Other Asian and Pacific Island	1%
Arabic	1%
Total Non-English	11%

COMMUNITY INFORMATION

- Low income: 62 percent
- People of color: 86 percent
- Less than high school education: 23 percent
- Limited English households: 2 percent
- Unemployment: 14 percent
- Persons with disabilities: 23 percent
- Male: 47 percent
- Female: 53 percent
- 46 years — Average life expectancy
- $20,197 — Per capita income
- Number of households: 6,813
- Owner occupied: 27 percent

BREAKDOWN BY RACE

- White: 14%
- Black: 74%
- American Indian: 0%
- Asian: 5%
- Hawaiian/Pacific Islander: 0%
- Other race: 1%
- Two or more races: 3%
- Hispanic: 2%

BREAKDOWN BY AGE

From Ages 1 to 4	3%
From Ages 1 to 18	19%
From Ages 18 and up	81%
From Ages 65 and up	19%

LIMITED ENGLISH SPEAKING BREAKDOWN

Speak Spanish	11%
Speak Other Indo-European Languages	29%
Speak Asian-Pacific Island Languages	54%
Speak Other Languages	5%

Notes: Numbers may not sum to totals due to rounding. Hispanic population can be of any race.
Source: U.S. Census Bureau, American Community Survey (ACS) 2017 -2021. Life expectancy data comes from the Centers for Disease Control.

Environmental Justice & Supplemental Indexes

The environmental justice and supplemental indexes are a combination of environmental and socioeconomic information. There are thirteen EJ indexes and supplemental indexes in EJScreen reflecting the 13 environmental indicators. The indexes for a selected area are compared to those for all other locations in the state or nation. For more information and calculation details on the EJ and supplemental indexes, please visit the EJScreen website.

EJ INDEXES

The EJ indexes help users screen for potential EJ concerns. To do this, the EJ index combines data on low income and people of color populations with a single environmental indicator.

EJ INDEXES FOR THE SELECTED LOCATION

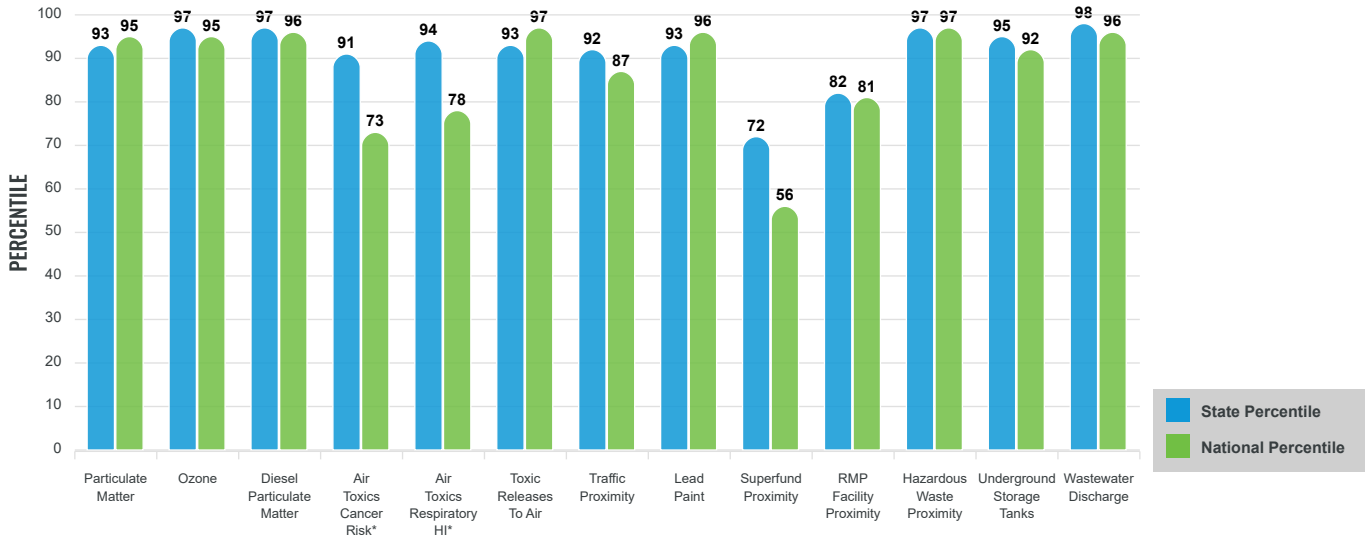

SUPPLEMENTAL INDEXES

The supplemental indexes offer a different perspective on community-level vulnerability. They combine data on percent low-income, percent linguistically isolated, percent less than high school education, percent unemployed, and low life expectancy with a single environmental indicator.

SUPPLEMENTAL INDEXES FOR THE SELECTED LOCATION

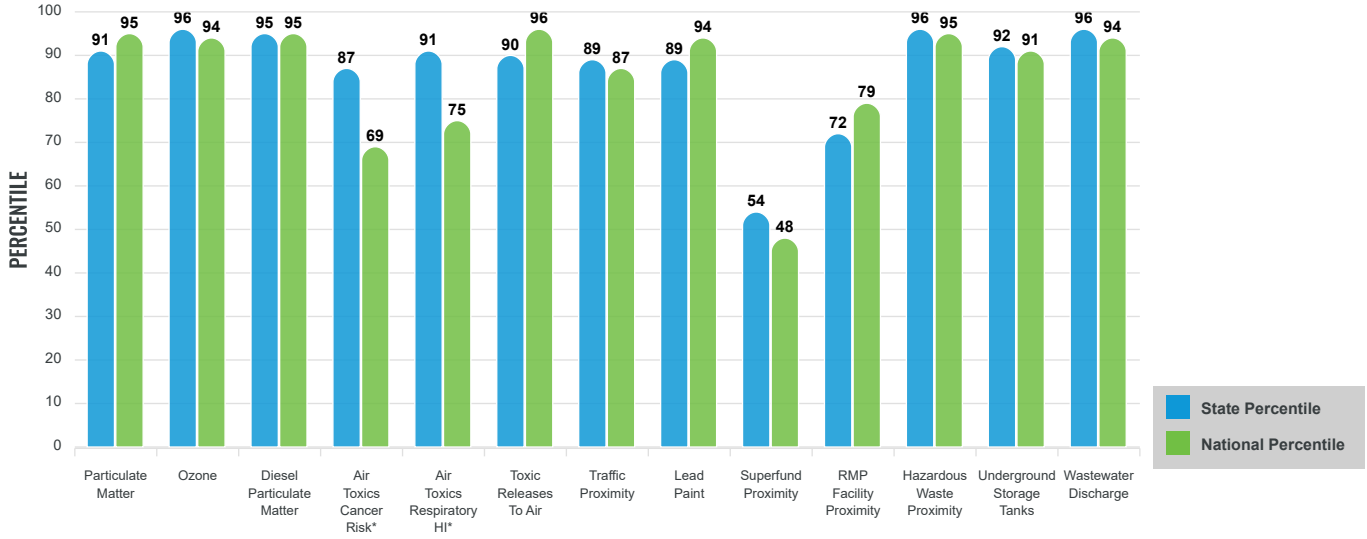

These percentiles provide perspective on how the selected block group or buffer area compares to the entire state or nation.

Report for 1 mile Ring Centered at 41.509601,-81.624241

EJScreen Environmental and Socioeconomic Indicators Data

SELECTED VARIABLES	VALUE	STATE AVERAGE	PERCENTILE IN STATE	USA AVERAGE	PERCENTILE IN USA
POLLUTION AND SOURCES					
Particulate Matter ($\mu g/m^3$)	9.49	9.18	65	8.08	83
Ozone (ppb)	65.6	61.4	86	61.6	78
Diesel Particulate Matter ($\mu g/m^3$)	0.433	0.261	92	0.261	86
Air Toxics Cancer Risk* (lifetime risk per million)	24	22	0	25	5
Air Toxics Respiratory HI*	0.3	0.25	51	0.31	31
Toxic Releases to Air	6,900	10,000	71	4,600	89
Traffic Proximity (daily traffic count/distance to road)	180	110	83	210	72
Lead Paint (% Pre-1960 Housing)	0.63	0.44	70	0.3	82
Superfund Proximity (site count/km distance)	0.022	0.094	24	0.13	19
RMP Facility Proximity (facility count/km distance)	0.16	0.49	41	0.43	48
Hazardous Waste Proximity (facility count/km distance)	6.7	1.3	97	1.9	92
Underground Storage Tanks (count/km^2)	10	2.9	93	3.9	88
Wastewater Discharge (toxicity-weighted concentration/m distance)	0.1	0.47	85	22	82
SOCIOECONOMIC INDICATORS					
Demographic Index	74%	28%	95	35%	92
Supplemental Demographic Index	25%	14%	91	14%	89
People of Color	86%	24%	94	39%	86
Low Income	62%	33%	88	31%	90
Unemployment Rate	14%	6%	88	6%	90
Limited English Speaking Households	2%	1%	81	5%	63
Less Than High School Education	23%	10%	90	12%	85
Under Age 5	3%	6%	33	6%	34
Over Age 64	19%	18%	61	17%	64
Low Life Expectancy	19%	21%	29	20%	44

*Diesel particulate matter, air toxics cancer risk, and air toxics respiratory hazard index are from the EPA's Air Toxics Data Update, which is the Agency's ongoing, comprehensive evaluation of air toxics in the United States. This effort aims to prioritize air toxics, emission sources, and locations of interest for further study. It is important to remember that the air toxics data presented here provide broad estimates of health risks over geographic areas of the country, not definitive risks to specific individuals or locations. Cancer risks and hazard indices from the Air Toxics Data Update are reported to one significant figure and any additional significant figures here are due to rounding. More information on the Air Toxics Data Update can be found at: https://www.epa.gov/haps/air-toxics-data-update.

Sites reporting to EPA within defined area:

Superfund	0
Hazardous Waste, Treatment, Storage, and Disposal Facilities	3
Water Dischargers	0
Air Pollution	16
Brownfields	19
Toxic Release Inventory	2

Other community features within defined area:

Schools	7
Hospitals	9
Places of Worship	65

Other environmental data:

Air Non-attainment	Yes
Impaired Waters	Yes

Selected location contains American Indian Reservation Lands*	No
Selected location contains a "Justice40 (CEJST)" disadvantaged community	Yes
Selected location contains an EPA IRA disadvantaged community	Yes

Report for 1 mile Ring Centered at 41.509601,-81.624241

EJScreen Environmental and Socioeconomic Indicators Data

HEALTH INDICATORS

INDICATOR	HEALTH VALUE	STATE AVERAGE	STATE PERCENTILE	US AVERAGE	US PERCENTILE
Low Life Expectancy	19%	21%	29	20%	44
Heart Disease	10.1	7.2	96	6.1	97
Asthma	13.9	10.7	94	10	98
Cancer	5.8	6.6	24	6.1	41
Persons with Disabilities	22.6%	14.8%	89	13.4%	91

CLIMATE INDICATORS

INDICATOR	HEALTH VALUE	STATE AVERAGE	STATE PERCENTILE	US AVERAGE	US PERCENTILE
Flood Risk	4%	7%	47	12%	37
Wildfire Risk	0%	0%	0	14%	0

CRITICAL SERVICE GAPS

INDICATOR	HEALTH VALUE	STATE AVERAGE	STATE PERCENTILE	US AVERAGE	US PERCENTILE
Broadband Internet	36%	15%	94	14%	93
Lack of Health Insurance	5%	7%	47	9%	39
Housing Burden	Yes	N/A	N/A	N/A	N/A
Transportation Access	Yes	N/A	N/A	N/A	N/A
Food Desert	No	N/A	N/A	N/A	N/A

Footnotes

Report for 1 mile Ring Centered at 41.509601,-81.624241

APPENDIX J

EXPLOSIVES AND FLAMMABLE HAZARDS

AFFIDAVIT

LOCATION OF ALL HAZARDOUS OR TOXIC SUBSTANCE LIST REGULATED BY THE RIGHT TO KNOW ORDINANCE

PRA _____ WORKPLACE ADDRESS: **9500 Euclid Avenue Cleveland, Ohio** ZIP: **44195**

BUSINESS NAME: **The Cleveland Clinic Foundation** Phone: **216-444-2200**

1. Emergency Contact Name: **Kenneth W. Doyle, Hazardous Materials Specialist** Phone: **216-444-2250**
2. Emergency Contact Name: **Andrew Stempak, EH&S Specialist** Phone: **216-444-2250**

WORK AREA	CHEMICAL NAME	TRADE NAME	QUANTITY	METHOD OF STORAGE	NFPA - 704			SPEC. HAZ	DOT ID#
					H	F	R		
Facilities Engineering Ab-162	N/A	Chem Aqua 52800	1	5 gallon pail	3	1	0	ALK	1719
Facilities Engineering A dock	Fuel Oil #2	N/A	1	8,000 gallon UST	1	2	0	-	1203
Facilities Engineering A13-002	N/A	Chem Aqua 31185	1	160 gallon bulk container	2	0	0	-	-
Facilities Engineering A13-002	N/A	Chem Aqua 42171	1	160 gallon bulk container	3	1	1	CORR	1760
Facilities Engineering A13-002	N/A	Bacticide 45B	1	160 gallon bulk container	3	1	0	CORR	2922
Facilities Engineering A13-002	N/A	Chem Aqua MB-38	1	15 gallon drum	3	0	1	OX	1791
Facilities Engineering A13-005	Fuel Oil #2	N/A	2	100 gallon day tanks	1	2	0	-	1203
FED Paint Shop C2272	N/A	Waste Paint Related Material	1	55 gallon drum	1	3	0	-	1993
FED Paint Shop C2274	Mineral spirits	N/A	1	5 gallon cans	2	2	0	-	1263
FED Paint Shop C2274	N/A	Traffic Marking Paint	2	5 gallon cans	1	3	0	-	1263
Facilities Engineering Eb-33	Fuel oil #2	N/A	1	500 gallon tank	1	2	0	-	1203
Surgical Support Services Eb-63	N/A	Spartan Chlorine Bleach	4	5 gallon pails	3	0	1	CORR	1760
Surgical Support Services Eb-63	N/A	BLD laundry detergent	2	5 gallon pails	3	0	0	CORR	1760
Surgical Support Services Eb-63	N/A	3M Floor Stripper	8	2 1/2 gallon jugs	3	0	0	ALK	3267
Surgical Support Services Eb-91	N/A	BLD laundry detergent	1	5 gallon pail	3	0	0	CORR	1760

I, Kenneth Doyle, being duly sworn, hereby certify, on behalf of the Cleveland Clinic Foundation, that: I have received and read the Right-to-Know Code, contained in Chapter 393 of the Codified Ordinances of the City of Cleveland, including Section 393.10(I) which provides that each employer is obligated to comply with Chapter 393, with or without an inspection by the Division of Fire; and that to the best of its knowledge and ability, the Cleveland Clinic Foundation has complied with all provisions of the code.

Kenneth Doyle

Signature of Officer of Company

SWORN TO BEFORE ME and subscribed in my presence this 11 day of May, 2017.

NOTARY PUBLIC STATE OF OHIO

KEVIN M. HALLIGAN
Notary Public, State of Ohio
My Commission Expires 5/3/2020

Kevin M. Halligan

Notary Public

AFFIDAVIT

LOCATION OF ALL HAZARDOUS OR TOXIC SUBSTANCE LIST REGULATED BY THE RIGHT TO KNOW ORDINANCE

PRA _____ WORKPLACE ADDRESS: **9500 Euclid Avenue Cleveland, Ohio** ZIP: **44195**

BUSINESS NAME: **The Cleveland Clinic Foundation** Phone: **216-444-2200**

1. Emergency Contact Name: **Kenneth W. Doyle, Hazardous Materials Specialist** Phone: **216-444-2250**
2. Emergency Contact Name: **Andrew Stempak, EH&S Specialist** Phone: **216-444-2250**

WORK AREA	CHEMICAL NAME	TRADE NAME	QUANTITY	METHOD OF STORAGE	NFPA - 704			SPEC. HAZ	DOT ID#
					H	F	R		
Surgical Support Services Eb-91	N/A	3M Floor Stripper	8	2 1/2 gallon jugs	3	0	0	ALK	3267
Surgical Support Services Eb-91	N/A	BLD laundry detergent	1	5 gallon pail	3	0	0	CORR	1760
Surgical Support Services Eb-91	N/A	Chlorine Bleach	1	5 gallon pail	3	0	1	CORR	1760
Surgical Pathology Eb 98	N/A	10% buffered formalin	5	55 gallon drums	2	0	0	-	1198
Facilities Engineering E 93rd St.	Fuel Oil #2	N/A	1	10,000 gallon UST	1	2	0	-	1203
Facilities Engineering E3-402	N/A	Chem Aqua 31185	1	75 gallon tank	2	0	0	-	-
Facilities Engineering E3-402	N/A	Chem Aqua 42171	1	35 gallon tank	3	1	1	CORR	1760
Facilities Engineering E3-402	N/A	Bacticide 45B	1	35 gallon tank	3	1	0	CORR	1760
Facilities Engineering E roof	Fuel Oil #2	N/A	1	250 gallon tank	1	2	0	-	1203
Facilities Engineering G12	N/A	Chem Aqua 31185	1	120 gallon tank	2	0	0	-	-
Facilities Engineering G12	N/A	Chem Aqua 42171	1	75 gallon tank	3	1	1	CORR	1760
Facilities Engineering G12	N/A	Bacticide 45B	1	75 gallon tank	3	1	0	CORR	2922
Facilities Engineering G13	Fuel Oil #2	N/A	2	150 gallon day tanks	1	2	0	-	1203
Facilities Engineering G13	N/A	Chem Aqua 52800	2	5 gallon carboys	3	1	0	ALK	1719
Facilities Engineering G13	N/A	Bacticide 45B	1	5 gallon carboy	3	1	0	CORR	2922

I, Kenneth Doyle, being duly sworn, hereby certify, on behalf of the Cleveland Clinic Foundation, that: I have received and read the Right-to-Know Code, contained in Chapter 393 of the Codified Ordinances of the City of Cleveland, including Section 393.10(I) which provides that each employer is obligated to comply with Chapter 393, with or without an inspection by the Division of Fire; and that to the best of its knowledge and ability, the Cleveland Clinic Foundation has complied with all provisions of the code.

Kenneth Doyle

Signature of Officer of Company

SWORN TO BEFORE ME and subscribed in my presence this 11 day of May, 2017.

NOTARY PUBLIC STATE OF OHIO

KEVIN M. HALLIGAN
Notary Public, State of Ohio
My Commission Expires 5/3/2020

Kevin M. Halligan

Notary Public

AFFIDAVIT

LOCATION OF ALL HAZARDOUS OR TOXIC SUBSTANCE LIST REGULATED BY THE RIGHT TO KNOW ORDINANCE

PRA _____ WORKPLACE ADDRESS: **9500 Euclid Avenue Cleveland, Ohio** ZIP: **44195**

BUSINESS NAME: **The Cleveland Clinic Foundation** Phone: **216-444-2200**

1. Emergency Contact Name: **Kenneth W. Doyle, Hazardous Materials Specialist** Phone: **216-444-2250**
2. Emergency Contact Name: **Andrew Stempak, EH&S Specialist** Phone: **216-444-2250**

WORK AREA	CHEMICAL NAME	TRADE NAME	QUANTITY	METHOD OF STORAGE	NFPA - 704			SPEC. HAZ	DOT ID#
					H	F	R		
Facilities Engineering G13	N/A	Chem Aqua 40215	1	5 gallon carboy	3	1	0	CORR	3265
Facilities Engineering G13	N/A	MB-60B	1	5 gallon pail	3	0	2	OX	2465
Facilities Engineering H3-201	N/A	Chem Aqua 31185	1	125 gallon tank	2	0	0	-	-
Facilities Engineering H3-201	N/A	Chem Aqua 42171	1	75 gallon tank	3	1	1	CORR	1760
Facilities Engineering H3-201	N/A	Bacticide 45B	1	75 gallon tank	3	1	0	CORR	2922
Facilities Engineering H3-201	N/A	Chem Aqua 52800	2	5 gallon carboys	3	1	0	ALK	1719
Facilities Engineering H3-201	N/A	Chem Aqua 40215	1	5 gallon carboy	3	1	0	CORR	3265
Facilities Engineering H3-201	N/A	Bacticide 45B	1	5 gallon carboy	3	1	0	CORR	2922
Facilities Engineering H9-006	Fuel oil #2	N/A	3	100 gallon day tanks	1	2	0	-	1203
Facilities Engineering i0B-103A	N/A	Chem Aqua 52800	2	5 gallon carboys	3	1	0	ALK	1719
Facilities Engineering i0B-103A	N/A	Bacticide 45B	1	5 gallon carboy	3	1	0	CORR	2922
Facilities Engineering i0B-0103	Fuel oil #2	N/A	1	200 gallon tank	1	2	0	-	1203
Facilities Engineering i0B-0104	N/A	Chem Aqua 31185	1	75 gallon tank	2	0	0	-	-
Facilities Engineering i0B-0104	N/A	Chem Aqua 42171	1	40 gallon tank	3	1	1	CORR	1760
Facilities Engineering i0B-0104	N/A	Bacticide 45B	1	40 gallon tank	3	1	0	CORR	2922

I, Kenneth Doyle, being duly sworn, hereby certify, on behalf of the Cleveland Clinic Foundation, that: I have received and read the Right-to-Know Code, contained in Chapter 393 of the Codified Ordinances of the City of Cleveland, including Section 393.10(I) which provides that each employer is obligated to comply with Chapter 393, with or without an inspection by the Division of Fire; and that to the best of its knowledge and ability, the Cleveland Clinic Foundation has complied with all provisions of the code.

Kenneth Doyle
Signature of Officer of Company

SWORN TO BEFORE ME and subscribed in my presence this 11 day of May, 2019.

NOTARY PUBLIC STATE OF OHIO

KEVIN M. HALLIGAN
Notary Public, State of Ohio
My Commission Expires 5/3/2020

Kevin M. Halligan
Notary Public

AFFIDAVIT

LOCATION OF ALL HAZARDOUS OR TOXIC SUBSTANCE LIST REGULATED BY THE RIGHT TO KNOW ORDINANCE

PRA _____ WORKPLACE ADDRESS: **9500 Euclid Avenue Cleveland, Ohio** ZIP: **44195**

BUSINESS NAME: **The Cleveland Clinic Foundation** Phone: **216-444-2200**

1. Emergency Contact Name: **Kenneth W. Doyle, Hazardous Materials Specialist** Phone: **216-444-2250**
2. Emergency Contact Name: **Andrew Stempak, EH&S Specialist** Phone: **216-444-2250**

WORK AREA	CHEMICAL NAME	TRADE NAME	QUANTITY	METHOD OF STORAGE	NFPA - 704			SPEC. HAZ	DOT ID#
					H	F	R		
Biological Resource Unit i1-181	N/A	Lab San 256 CPQ	1	5 gallon pail	3	1	0	-	1903
Biological Resource Unit i1-182	N/A	pH Control	1	55 gallon drum	3	0	1	ALK	1824
Cole Eye Institute West Lawn	Fuel oil #2	N/A	1	4,000 gallon UST	1	2	0	-	1203
Cole Eye Institute Penthouse	N/A	Chem Aqua 52800	2	5 gallon carboys	3	1	0	ALK	1719
Cole Eye Institute Penthouse	Propane	N/A	1	tank	1	4	0	-	1978
Cole Eye Institute Penthouse	N/A	Chem Aqua 18630	1	50 gallon tank	3	2	0	CORR	2734
Cole Eye Institute Penthouse	N/A	Chem Aqua 18630	3	5 gallon carboys	3	2	0	CORR	2734
Cole Eye Institute Penthouse	N/A	ANCO-OX 1000	1	50 gallon tank	2	0	0	-	-
Cole Eye Institute Penthouse	N/A	Chem Aqua 65605	2	55 gallon drums	3	1	0	CORR	1789
Radiochemistry PetNet Jb-123	Hydrogen	N/A	2	H cylinders	0	4	0	-	1049
Facilities Engineering Jb-141	N/A	Chlorinating tablets	1	10 gallon chemical feeder	3	1	1	OX	1479
Facilities Engineering J9-202	Heptafluoropropane	N/A	1	540 pound tank	1	0	0	-	3296
Facilities Engineering J9 Refrig Shop	Acetylene	N/A	7	small tanks	1	4	3	-	1001
Facilities Engineering J Mezzannine	Fuel Oil #2	N/A	4	150 gallon day tanks	1	2	0	-	1203
Facilities Engineering L1-280	N/A	Chem Aqua 42171	1	25 gallon tank	2	0	1	CORR	1760

I, Kenneth Doyle, being duly sworn, hereby certify, on behalf of the Cleveland Clinic Foundation, that: I have received and read the Right-to-Know Code, contained in Chapter 393 of the Codified Ordinances of the City of Cleveland, including Section 393.10(I) which provides that each employer is obligated to comply with Chapter 393, with or without an inspection by the Division of Fire; and that to the best of its knowledge and ability, the Cleveland Clinic Foundation has complied with all provisions of the code.

Kenneth Doyle

Signature of Officer of Company

SWORN TO BEFORE ME and subscribed in my presence this 11 day of May, 2017.

NOTARY PUBLIC STATE OF OHIO

KEVIN M. HALLIGAN
Notary Public, State of Ohio
My Commission Expires 5-3-2020

Kevin M. Halligan

Notary Public

AFFIDAVIT

LOCATION OF ALL HAZARDOUS OR TOXIC SUBSTANCE LIST REGULATED BY THE RIGHT TO KNOW ORDINANCE

PRA _____ WORKPLACE ADDRESS: **9500 Euclid Avenue Cleveland, Ohio** ZIP: **44195**

BUSINESS NAME: **The Cleveland Clinic Foundation** Phone: **216-444-2200**

1. Emergency Contact Name: **Kenneth W. Doyle, Hazardous Materials Specialist** Phone: **216-444-2250**
2. Emergency Contact Name: **Andrew Stempak, EH&S Specialist** Phone: **216-444-2250**

WORK AREA	CHEMICAL NAME	TRADE NAME	QUANTITY	METHOD OF STORAGE	NFPA - 704			SPEC. HAZ	DOT ID#
					H	F	R		
Facilities Engineering L1-280	N/A	Bacticide 45B	1	25 gallon tank	3	1	0	CORR	2922
Facilities Engineering L1-280	N/A	Chem Aqua 31185	1	25 gallon tank	2	0	0	-	-
Facilities Engineering L1-280	N/A	Chem Aqua 52800	1	5 gallon carboy	3	1	0	ALK	1719
Facilities Engineering L1-280	N/A	Chem Aqua 40215	1	5 gallon carboy	3	1	0	CORR	3265
Laboratory Medicine L1-528	N/A	Waste alcohols	1	55 gallon drum	1	3	0	-	1987
Laboratory Medicine L1-528	N/A	Waste flammable liquids n.o.s.	4	55 gallon drums	1	3	0	-	1993
Laboratory Medicine L1-585	N/A	LabSan pH Control	1	55 gallon drum	3	0	0	CORR	1824
Biological Resource Unit L1-585	N/A	LabSan 120	2	55 gallon drums	1	0	0	-	-
Biological Resource Unit Lt-585	N/A	LabSan 250C	1	55 gallon drum	1	0	1	-	-
Facilities Engineering L3-403	Fuel oil #2	N/A	1	250 gallon day tank	0	2	0	-	1203
Facilities Engineering E 93rd St.	Fuel oil #2	N/A	1	12,000 gallon above-ground tank	0	2	0	-	1203
Emergency Department E93rd St.	Liquid oxygen	N/A	1	6,000 gallon above-ground tank	3	0	0	OX	1073
Facilities Engineering Mb 03	N/A	Safety-Kleen Premium Solvent	1	10 gallon drum	1	2	0	-	1993
Facilities Engineering Mb 03	Acetylene	N/A	3	tanks	1	4	3	-	1001
Facilities Engineering Mb-105	N/A	Chem Aqua 42171	1	15 gallon carboy	3	1	1	CORR	1760

I, Kenneth Doyle, being duly sworn, hereby certify, on behalf of the Cleveland Clinic Foundation, that: I have received and read the Right-to-Know Code, contained in Chapter 393 of the Codified Ordinances of the City of Cleveland, including Section 393.10(I) which provides that each employer is obligated to comply with Chapter 393, with or without an inspection by the Division of Fire; and that to the best of its knowledge and ability, the Cleveland Clinic Foundation has complied with all provisions of the code.

Kenneth Doyle
Signature of Officer of Company

SWORN TO BEFORE ME and subscribed in my presence this 11 day of May, 2017.

NOTARY PUBLIC STATE OF OHIO

KEVIN M. HALLIGAN
Notary Public, State of Ohio
My Commission Expires 5/3/2020

Kevin M Halligan
Notary Public

AFFIDAVIT

LOCATION OF ALL HAZARDOUS OR TOXIC SUBSTANCE LIST REGULATED BY THE RIGHT TO KNOW ORDINANCE

PRA _____ WORKPLACE ADDRESS: **9500 Euclid Avenue Cleveland, Ohio** ZIP: **44195**

BUSINESS NAME: **The Cleveland Clinic Foundation** Phone: **216-444-2200**

1. Emergency Contact Name: **Kenneth W. Doyle, Hazardous Materials Specialist** Phone: **216-444-2250**
2. Emergency Contact Name: **Andrew Stempak, EH&S Specialist** Phone: **216-444-2250**

WORK AREA	CHEMICAL NAME	TRADE NAME	QUANTITY	METHOD OF STORAGE	NFPA - 704			SPEC. HAZ	DOT ID#
					H	F	R		
Facilities Engineering Mb 105	N/A	Bactlcide 45B	1	15 gallon carboy	3	1	0	CORR	2922
Facilities Engineering Mb t05	N/A	Chem Aqua 3t185	1	5 gallon carboy	2	0	0	-	-
Facilities Engineering Mb 105	N/A	MB-60B	t	5 gallon pail	3	0	2	OX	2465
Facilities Engineering Mb 202	Fuel oil #2	N/A	t	275 gallon tank	1	2	0	-	1203
Facilities Engineering M8t-41	N/A	Chem Aqua 52880	1	5 gallon carboy	3	1	0	ALK	1719
Facilities Engineering M9-t01	N/A	Chem Aqua 52800	1	5 gallon carboy	3	1	0	ALK	1719
Facilities Engineering M9 t01	N/A	Bactocide 45B	2	5 gallon carboys	3	1	0	CORR	2922
Facilities Engineering M9 t01	N/A	Bactocide 45B	t	75 gallon tank	3	1	0	CORR	2922
Facilities Engineering M9 101	N/A	Chem Aqua 42171	t	75 gallon tank	3	1	1	CORR	1760
Facilities Engineering M9 t01	N/A	Chem Aqua 31185	1	75 gallon tank	2	0	0	-	-
Facilities Engineering M9 t01	N/A	Chem Aqua 40215	1	5 gallon carboy	3	1	0	CORR	3265
Facilities Engineering M9 t01	N/A	Take-Off (Kayline)	1	30 gallon drum	3	0	0	CORR	1760
Refrigeration Shop P1 1t7	Acetylene	N/A	1	tank	1	4	3	-	t00t
Refrigeration Shop Pt 1t7	N/A	Tekusolv II Red Parts Washer	1	10 gallon drum	-	-	-	-	-
Refrigeration Shop P1 117	N/A	Tekusolv II Red	t	20 gallon drum	-	-	-	-	-

I, Kenneth Doyle, being duly sworn, hereby certify, on behalf of the Cleveland Clinic Foundation, that: I have received and read the Right-to-Know Code, contained in Chapter 393 of the Codified Ordinances of the City of Cleveland, including Section 393.10(I) which provides that each employer is obligated to comply with Chapter 393, with or without an inspection by the Division of Fire; and that to the best of its knowledge and ability, the Cleveland Clinic Foundation has complied with all provisions of the code.

Kenneth Doyle

Signature of Officer of Company

SWORN TO BEFORE ME and subscribed in my presence this 11 day of May, 2017.

NOTARY PUBLIC STATE OF OHIO

KEVIN M. HALLIGAN
Notary Public, State of Ohio,
My Commission Expires 5/3/2020

Kevin M. Halligan

Notary Public

AFFIDAVIT

LOCATION OF ALL HAZARDOUS OR TOXIC SUBSTANCE LIST REGULATED BY THE RIGHT TO KNOW ORDINANCE

PRA _____ WORKPLACE ADDRESS: **9500 Euclid Avenue Cleveland, Ohio** ZIP: **44195**

BUSINESS NAME: **The Cleveland Clinic Foundation** Phone: **216-444-2200**

1. Emergency Contact Name: **Kenneth W. Doyle, Hazardous Materials Specialist** Phone: **216-444-2250**
2. Emergency Contact Name: **Andrew Stempak, EH&S Specialist** Phone: **216-444-2250**

WORK AREA	CHEMICAL NAME	TRADE NAME	QUANTITY	METHOD OF STORAGE	NFPA - 704			SPEC. HAZ	DOT ID#
					H	F	R		
Refrigeration Shop P1 117	N/A	All Bright Aluminum Cleaner	1	15 gallon drum	2	0	0	CORR	1719
Refrigeration Shop P1 117	N/A	Certi-Etch	1	2 gallon jug	3	0	0	-	3265
Refrigeration Shop P1 117	N/A	All Bright Aluminum Cleaner	1	2 gallon jug	2	0	0	CORR	1719
Refrigeration Shop P1 117	N/A	Liquid Scale Dissolver	1	5 gallon carboy	3	0	1	CORR	1789
Refrigeration Shop P1 117	N/A	Scalebreak SS Descaling Solution	1	5 gallon carboy	1	0	1	CORR	1805
Facilities Engineering P1-145	N/A	Chem Aqua 31185	1	75 gallon tank	2	0	0	-	-
Facilities Engineering P1-145	N/A	Bacticide 45B	1	35 gallon tank	3	1	0	CORR	2922
Facilities Engineering P1-145	N/A	Chem Aqua CB 3939	2	50 pound pails	3	1	1	OX	3085
Facilities Engineering P1-145	N/A	Chem Aqua 52800	5	50 gallon carboys	3	1	0	ALK	1719
Facilities Engineering P1-145	N/A	Chemical feeder with RMC M10	1	10 gallon chemical feeder	3	1	1	OX	1479
Facilities Engineering P1 208	N/A	Aquabrome Bromine Tablets	1	25 pound pail	3	0	1	OX	3085
Facilities Engineering R4 002	N/A	Bacticide 45B	1	50 gallon tank	3	1	0	CORR	2922
Facilities Engineering R4 002	N/A	Chem Aqua 42171	1	50 gallon tank	3	1	1	CORR	1760
Facilities Engineering R4 002	N/A	Chem Aqua 31185	1	75 gallon tank	2	0	0	-	-
Facilities Engineering R4 002	N/A	Chem Aqua 40215	1	5 gallon carboy	3	1	0	CORR	3265

I, Kenneth Doyle, being duly sworn, hereby certify, on behalf of the Cleveland Clinic Foundation, that: I have received and read the Right-to-Know Code, contained in Chapter 393 of the Codified Ordinances of the City of Cleveland, including Section 393.10(I) which provides that each employer is obligated to comply with Chapter 393, with or without an inspection by the Division of Fire; and that to the best of its knowledge and ability, the Cleveland Clinic Foundation has complied with all provisions of the code.

Kenneth Doyle

Signature of Officer of Company

SWORN TO BEFORE ME and subscribed in my presence this 11 day of May, 2017.

NOTARY PUBLIC STATE OF OHIO

KEVIN M. HALLIGAN
Notary Public, State of Ohio
My Commission Expires 5/3/2020

Kevin M. Halligan

Notary Public

AFFIDAVIT

LOCATION OF ALL HAZARDOUS OR TOXIC SUBSTANCE LIST REGULATED BY THE RIGHT TO KNOW ORDINANCE

PRA _____ WORKPLACE ADDRESS: **9500 Euclid Avenue Cleveland, Ohio** ZIP: **44195**

BUSINESS NAME: **The Cleveland Clinic Foundation** Phone: **216-444-2200**

1. Emergency Contact Name: **Kenneth W. Doyle, Hazardous Materials Specialist** Phone: **216-444-2250**
2. Emergency Contact Name: **Andrew Stempak, EH&S Specialist** Phone: **216-444-2250**

WORK AREA	CHEMICAL NAME	TRADE NAME	QUANTITY	METHOD OF STORAGE	NFPA - 704			SPEC. HAZ	DOT ID#
					H	F	R		
Facilities Engineering R4 002	N/A	Rochester Midland ML-10	t	10 gallon chemical feeder	3	1	1	OX	1479
Environmental Services Sb 2t	N/A	3M Floor Stripper	25	2 1/2 gallon jugs	3	0	0	ALK	3267
Environmental Services Sb 21	N/A	Linosafe Floor Stripper	3	5 gallon bladder in boxes	3	0	0	ALK	3267
Facilities Engineering Sb-82	N/A	Chem Aqua 52800	1	5 gallon carboy	3	1	0	ALK	1719
Facilities Engineering Tb-104	N/A	Buckeye S.W.A.T.NA	t	5 gallon bladder in box	3	0	0	CORR	1760
Facilities Engineering Tb-104A	N/A	Optisperse ADJ560	1	5 gallon carboy	3	0	0	ALK	1719
Facilities Engineering Tb-104A	N/A	Chem Aqua 52800	1	5 gallon carboy	3	1	0	ALK	t7t9
Janitorial Services U1-t03	N/A	Lino Safe Linoleum Stripper	1	5 gallon bladder in box	3	0	0	CORR	3267
Facilities Engineering U1-206b	Fuel Oil #2	N/A	t	400 gallon day tank	1	2	0	-	1203
Fac Eng Outside X Bldg North pad	Fuel oil #2	N/A	1	100 gallon Generator belly tank	0	2	0	-	1203
Andrology Lab X Bldg North pad	Liquid Nitrogen	N/A	1	700 pound dewar	3	0	0	-	1977
Parking Services BB Garage SE corner	Propane	N/A	3	grill-sized tanks	1	4	0	-	1075
Facilities Engineering CA7-001	Fuel Oil #2	N/A	1	294 gallon day tank	1	2	0	-	1203
Facilities Engineering CA7-020	N/A	Chem Aqua 31185	1	75 gallon poly tank	2	0	0	-	-
Facilities Engineering CA7-020	N/A	Bacticide 45 B	1	75 gallon poly tank	3	1	0	CORR	2922

I, Kenneth Doyle, being duly sworn, hereby certify, on behalf of the Cleveland Clinic Foundation, that: I have received and read the Right-to-Know Code, contained in Chapter 393 of the Codified Ordinances of the City of Cleveland, including Section 393.10(l) which provides that each employer is obligated to comply with Chapter 393, with or without an inspection by the Division of Fire; and that to the best of its knowledge and ability, the Cleveland Clinic Foundation has complied with all provisions of the code.

Kenneth Doyle

Signature of Officer of Company

SWORN TO BEFORE ME and subscribed in my presence this 11 day of May, 2017.

KEVIN M. HALLIGAN
Notary Public, State of Ohio
My Commission Expires 5/3/2020

Kevin M. Halligan

Notary Public

AFFIDAVIT

LOCATION OF ALL HAZARDOUS OR TOXIC SUBSTANCE LIST REGULATED BY THE RIGHT TO KNOW ORDINANCE

PRA _____ WORKPLACE ADDRESS: **9500 Euclid Avenue Cleveland, Ohio** ZIP: **44195**

BUSINESS NAME: **The Cleveland Clinic Foundation** Phone: **216-444-2200**

1. Emergency Contact Name: **Kenneth W. Doyle, Hazardous Materials Specialist** Phone: **216-444-2250**
2. Emergency Contact Name: **Andrew Stempak, EH&S Specialist** Phone: **216-444-2250**

WORK AREA	CHEMICAL NAME	TRADE NAME	QUANTITY	METHOD OF STORAGE	NFPA - 704			SPEC. HAZ	DOT ID#
					H	F	R		
Facilities Engineering CA7-020	N/A	Chem Aqua 42171	1	75 gallon poly tank	3	1	0	ALK	1719
Facilities Engineering CA7-020	N/A	Chem Aqua 52800	2	5 gallon carboys	3	1	0	ALK	1719
Facilities Engineering CA SE corner	Fuel Oil #2	N/A	1	5,000 gallon UST	1	2	0	-	1203
Facilities Engineering E105 Garage	Fuet Oil #2	N/A	1	420 gallon belly tank	1	2	0	-	1203
Facilities Engineering JJt-208	Fuet Oil #2	N/A	1	300 gallon day tank	1	2	0	-	1203
Facilities Engineering JJ east lawn	Fuel Oil #2	N/A	1	2,500 gallon UST	1	2	0	-	1203
Facilities Engineering JJNb-510	N/A	Brominating Tablets	1	25 pound pail	3	1	1	OX	1749
Facilities Engineering JJN Garage	Fuel Oil #2	N/A	1	500 gallon day tank	1	2	0	-	1203
Facilities Engineering JJN Garage	Fuel Oil #2	N/A	1	100 gallon belly day tank	1	2	0	-	1203
Intercontinental Hotel KK West walk	Fuel oil #2	N/A	1	1,000 gallon UST	1	2	0	-	1203
Intercontinental Hotel KK Penthouse	Fuel oil #2	N/A	1	125 gallon tank	1	2	0	-	1203
Laboratory Medicine LL1-317	N/A	Waste flammable liquid	3	55 gallon drums	0	3	0	-	1993
Facilities Engineering LL loading dock	Fuel Oil #2	N/A	1	10,000 gallon UST	0	2	0	-	1203
Facilities Engineering LL4-304	Fuel Oil #2	N/A	1	250 gallon day tank	0	2	0	-	1203
Facilities Engineering LL4 Penthouse	N/A	Chem Aqua 31185	1	75 gallon tank	2	0	0	-	-

I, Kenneth Doyle, being duly sworn, hereby certify, on behalf of the Cleveland Clinic Foundation, that: I have received and read the Right-to-Know Code, contained in Chapter 393 of the Codified Ordinances of the City of Cleveland, including Section 393.10(I) which provides that each employer is obligated to comply with Chapter 393, with or without an inspection by the Division of Fire; and that to the best of its knowledge and ability, the Cleveland Clinic Foundation has complied with all provisions of the code.

Kenneth Doyle

Signature of Officer of Company

SWORN TO BEFORE ME and subscribed in my presence this 11 day of May, 2017.

NOTARY PUBLIC STATE OF OHIO

KEVIN M. HALLIGAN
Notary Public, State of Ohio
My Commission Expires 5/3/2020

Kevin M. Halligan

Notary Public

AFFIDAVIT

LOCATION OF ALL HAZARDOUS OR TOXIC SUBSTANCE LIST REGULATED BY THE RIGHT TO KNOW ORDINANCE

PRA _____ WORKPLACE ADDRESS: **9500 Euclid Avenue Cleveland, Ohio** ZIP: **44195**

BUSINESS NAME: **The Cleveland Clinic Foundation** Phone: **216-444-2200**

1. Emergency Contact Name: **Kenneth W. Doyle, Hazardous Materials Specialist** Phone: **216-444-2250**
2. Emergency Contact Name: **Andrew Stempak, EH&S Specialist** Phone: **216-444-2250**

WORK AREA	CHEMICAL NAME	TRADE NAME	QUANTITY	METHOD OF STORAGE	NFPA - 704			SPEC. HAZ	DOT ID#
					H	F	R		
Facilities Engineering LL4 Penthouse	N/A	Chem Aqua 42171	1	40 gallon tank	3	1	1	CORR	1760
Facilities Engineering LL4 Penthouse	N/A	Bacticide 45B	1	40 gallon tank	3	1	0	CORR	2922
Facilities Engineering LL4 Penthouse	N/A	Chem Aqua 52800	1	5 gallon carboy	2	0	1	CORR	1760
Facilities Engineering LL4 Penthouse	N/A	Bacticide 45B	2	5 gallon carboys	3	1	0	CORR	2922
Facilities Engineering LL4 Penthouse	N/A	Chem Aqua 40215	1	5 gallon carboys	3	1	0	CORR	3265
Facilities Engineering LL4 Penthouse	N/A	MB-215/ANCOCIDE 4070	1	5 gallon carboys	3	1	0	CORR	3265
Facilities Engineering LL4 Penthouse	N/A	Chem Aqua MB-60B	1	50 pound pail	3	0	2	OX	2465
Facilities Engineering MM1-0008	Fuel Oil #2	N/A	2	250 gallon day tanks	1	2	0	-	1203
Facilities Engineering MM1-0011	Fuel Oil #2	N/A	1	600 gallon day tank	1	2	0	-	1203
Facilities Engineering MM1-0303	Fuel Oil #2	N/A	1	250 gallon day tank	1	2	0	-	1203
Facilities Engineering MM north lawn	Fuel Oil #2	N/A	1	30,000 gallon UST	1	2	0	-	1203
Environmental Services NAb-08	N/A	LinoSafe	3	5 gallon boxes	3	0	0	CORR	3267
Facilities Engineering NBb-38	N/A	Roto-Xtend Lubricant	2	5 gallon pails	-	-	-	-	-
Facilities Engineering NBb-38	N/A	Rochester Midland CLT-407	1	5 gallon pail	2	0	1	ALK	1824
Facilities Engineering NBP	Fuel oil #2	N/A	1	275 gallon day tank	1	2	0	-	1203

I, Kenneth Doyle, being duly sworn, hereby certify, on behalf of the Cleveland Clinic Foundation, that: I have received and read the Right-to-Know Code, contained in Chapter 393 of the Codified Ordinances of the City of Cleveland, including Section 393.10(I) which provides that each employer is obligated to comply with Chapter 393, with or without an inspection by the Division of Fire; and that to the best of its knowledge and ability, the Cleveland Clinic Foundation has complied with all provisions of the code.

Kenneth Doyle

Signature of Officer of Company

SWORN TO BEFORE ME and subscribed in my presence this 11 day of May, 20 17.

NOTARY PUBLIC

KEVIN M. HALLIGAN
Notary Public, State of Ohio
My Commission Expires 5/3/2020

Kevin M. Halligan

Notary Public

AFFIDAVIT

LOCATION OF ALL HAZARDOUS OR TOXIC SUBSTANCE LIST REGULATED BY THE RIGHT TO KNOW ORDINANCE

PRA _____ WORKPLACE ADDRESS: **9500 Euclid Avenue Cleveland, Ohio** ZIP: **44195**

BUSINESS NAME: **The Cleveland Clinic Foundation** Phone: **216-444-2200**

1. Emergency Contact Name: **Kenneth W. Doyle, Hazardous Materials Specialist** Phone: **216-444-2250**
2. Emergency Contact Name: **Andrew Stempak, EH&S Specialist** Phone: **216-444-2250**

WORK AREA	CHEMICAL NAME	TRADE NAME	QUANTITY	METHOD OF STORAGE	NFPA - 704			SPEC. HAZ	DOT ID#
					H	F	R		
Research NC East Lot	Liquid Nitrogen	N/A	1	400 gallon above ground tank	3	0	0	-	1977
Research NC East Lot	Liquid carbon dioxide	N/A	1	12,000 pound above ground tank	3	0	0	-	2187
Facilities Engineering NC East Gener.	fuel oil #2	N/A	1	500 gallon above ground tank	1	2	0	-	1203
Facilities Engineering NC east dock	fuel oil #2	N/A	1	10,000 gallon UST	1	2	0	-	1203
Facilities Engineering NCb-104	N/A	Rochester Midland CLT-407	1	30 gallon drum	2	0	1	ALK	1824
Biological Resource Unit NC6	N/A	Labsan 250C Citric Acid Cleaner	5	55 gallon drums	2	0	1	-	-
Biological Resource Unit NC6	N/A	Labsan pH Control	5	55 gallon drums	3	0	1	ALK	1824
Refrigeration Shop NC6-101a	Acetylene	N/A	3	tanks	1	4	3	-	1001
Refrigeration Shop NCP 101a	Ethane	R-170	1	tank	0	4	0	-	1035
Refrigeration Shop NCP 101a	Propane	N/A	2	tanks	1	4	0	-	1075
Refrigeration Shop NCP 101a	N/A	Used oil	1	30 gallon drum	-	-	-	-	-
Facilities Engineering NCP-102	N/A	Chem Aqua 52800	3	5 gallon carboys	3	1	0	ALK	1719
Facilities Engineering NCP-102	N/A	Chem Aqua 18630	1	30 gallon drum	3	2	0	CORR	2920
Facilities Engineering NCP-102	N/A	Chem Aqua 18630	1	55 gallon drum	3	2	0	CORR	2920
Facilities Engineering NCP-102	N/A	Chem Aqua 18630 diluted	1	50 gallon tank	3	2	0	CORR	2920

I, Kenneth Doyle, being duly sworn, hereby certify, on behalf of the Cleveland Clinic Foundation, that: I have received and read the Right-to-Know Code, contained in Chapter 393 of the Codified Ordinances of the City of Cleveland, including Section 393.10(I) which provides that each employer is obligated to comply with Chapter 393, with or without an inspection by the Division of Fire; and that to the best of its knowledge and ability, the Cleveland Clinic Foundation has complied with all provisions of the code.

Kenneth Doyle

Signature of Officer of Company

SWORN TO BEFORE ME and subscribed in my presence this 11 day of May, 2017.

NOTARY PUBLIC STATE OF OHIO

KEVIN M. HALLIGAN
Notary Public, State of Ohio
My Commission Expires 5/3/2020

Kevin M. Halligan

Notary Public

AFFIDAVIT

LOCATION OF ALL HAZARDOUS OR TOXIC SUBSTANCE LIST REGULATED BY THE RIGHT TO KNOW ORDINANCE

PRA _____ WORKPLACE ADDRESS: **9500 Euclid Avenue Cleveland, Ohio** ZIP: **44195**

BUSINESS NAME: **The Cleveland Clinic Foundation** Phone: **216-444-2200**

1. Emergency Contact Name: **Kenneth W. Doyle, Hazardous Materials Specialist** Phone: **216-444-2250**
2. Emergency Contact Name: **Andrew Stempak, EH&S Specialist** Phone: **216-444-2250**

WORK AREA	CHEMICAL NAME	TRADE NAME	QUANTITY	METHOD OF STORAGE	NFPA - 704			SPEC. HAZ	DOT ID#
					H	F	R		
Facilities Engineering NCP-t02	N/A	CA 18630 Diluted	1	50 gallon tank	-	-	-	-	-
Facilities Engineering NCP-Corridor	N/A	CB 3939	2	50 pound pails	3	2	1	OX	3085
Facilities Engineering NCP-Corridor	N/A	MB-60B	1	5 gallon pail	3	0	2	OX	3265
Facilities Engineering NCP-Corridor	N/A	Bacticide 45B	1	10 gallon tank	3	1	0	CORR	2922
Facilities Engineering NCP-Corridor	N/A	Bacticide 45B	1	5 gallon carboy	3	1	0	CORR	2922
Facilities Engineering NCP-Corridor	N/A	Chem Aqua 31185	1	10 gallon tank	2	0	0	-	-
Facilities Engineering NDsb	N/A	Chem Aqua 31185	1	160 gallon tank	2	0	0	-	-
Facilities Engineering NDsb	N/A	Chem Aqua 42171	1	160 gallon tank	3	1	1	CORR	1760
Facilities Engineering NDsb	N/A	Bacticide 45B	t	160 gallon tank	3	1	0	CORR	2922
Facilities Engineering NDsb	N/A	Kayline Take Off	1	30 gallon drum	3	0	0	CORR	1760
Facilities Engineering NDsb	N/A	Chem Aqua 40215	1	5 gallon carboy	3	1	0	CORR	3265
Facilities Engineering NDsb	N/A	Chem Aqua 52800	1	5 gallon carboy	3	1	0	ALK	1719
Facilities Engineering NDsb-05	fuel oil #2	N/A	1	1,000 gallon day tank	1	2	0	-	1203
Facilities Engineering NE South Gen	fuel oil #2	N/A	1	1,800 gallon belly tank	t	2	0	-	1203
Facilities Engineering NE South Gen	fuel oil #2	N/A	1	400 gallon tank	1	2	0	-	1203

I, Kenneth Doyle, being duly sworn, hereby certify, on behalf of the Cleveland Clinic Foundation, that: I have received and read the Right-to-Know Code, contained in Chapter 393 of the Codified Ordinances of the City of Cleveland, including Section 393.10(I) which provides that each employer is obligated to comply with Chapter 393, with or without an inspection by the Division of Fire; and that to the best of its knowledge and ability, the Cleveland Clinic Foundation has complied with all provisions of the code.

Kenneth Doyle

Signature of Officer of Company

SWORN TO BEFORE ME and subscribed in my presence this 11 day of May, 2017.

NOTARY PUBLIC STATE OF OHIO

KEVIN M. HALLIGAN
Notary Public, State of Ohio
My Commission Expires 5/3/2020

Kevin M. Halligan

Notary Public

AFFIDAVIT

LOCATION OF ALL HAZARDOUS OR TOXIC SUBSTANCE LIST REGULATED BY THE RIGHT TO KNOW ORDINANCE

PRA _____ WORKPLACE ADDRESS: **9500 Euclid Avenue Cleveland, Ohio** ZIP: **44195**

BUSINESS NAME: **The Cleveland Clinic Foundation** Phone: **216-444-2200**

1. Emergency Contact Name: **Kenneth W. Doyle, Hazardous Materials Specialist** Phone: **216-444-2250**
2. Emergency Contact Name: **Andrew Stempak, EH&S Specialist** Phone: **216-444-2250**

WORK AREA	CHEMICAL NAME	TRADE NAME	QUANTITY	METHOD OF STORAGE	NFPA - 704			SPEC. HAZ	DOT ID#
					H	F	R		
GCIC Innovations E 101 and Cedar	fuel oil #2	N/A	1	710 gallon AST	1	2	0	-	1203
Facilities Engineering PP Garage	fuel oil #2	N/A	1	250 gallon day tank	1	2	0	-	1203
Behind RR Boiler Room outside	Propane	N/A	12	tanks	1	4	0	-	1075
Facilities Engineering TT Driveway	fuel oil #2	N/A	1	2,000 gallon UST	1	2	0	-	1203
Intercontinental Suites YY roof	fuel oil #2	N/A	1	300 gallon tank	1	2	0	-	1203
E 89th St Driveway	fuel oil #2	N/A	4	20,000 gallon UST	1	2	0	-	1203
Heart Center E 96th St. lawn	fuel oil #2	N/A	2	30,000 gallon UST	1	2	0	-	1203
RR Central Plant 1st Floor	N/A	Chem-Aqua 2	1	55 gallon drum	3	1	0	CORR	3267
RR Central Plant 1st Floor	N/A	Bacticide 45B	1	55 gallon drum	3	1	0	CORR	2922
RR Central Plant 1st Floor	Sulfuric acid	20% sufluric acid solution	1	55 gallon drum	4	0	0	CORR	2796
RR Central Plant 1st Floor	N/A	KE-114B acid detergent	1	55 gallon drum	-	-	-	CORR	-
RR Central Plant 1st Floor	25% Sodium chlorite	ADOX 3125	1	55 gallon drum	1	1	0	CORR	1908
RR Central Plant 1st Floor	N/A	MB-38	1	30 gallon drum	3	0	1	ALK	1791
RR Central Plant 2nd Floor	N/A	Bacticide 45B	1	35 gallon tank	3	1	0	CORR	2922
RR Central Plant 2nd Floor	N/A	Chem-Aqua 31185	1	120 gallon tank	2	0	0	-	-

I, Kenneth Doyle, being duly sworn, hereby certify, on behalf of the Cleveland Clinic Foundation, that: I have received and read the Right-to-Know Code, contained in Chapter 393 of the Codified Ordinances of the City of Cleveland, including Section 393.10(I) which provides that each employer is obligated to comply with Chapter 393, with or without an inspection by the Division of Fire; and that to the best of its knowledge and ability, the Cleveland Clinic Foundation has complied with all provisions of the code.

Kenneth Doyle

Signature of Officer of Company

SWORN TO BEFORE ME and subscribed in my presence this 11 day of May, 2017.

NOTARY PUBLIC STATE OF OHIO

KEVIN M. HALLIGAN
Notary Public, State of Ohio
My Commission Expires 5/3/2020

Kevin M. Halligan

Notary Public

AFFIDAVIT

LOCATION OF ALL HAZARDOUS OR TOXIC SUBSTANCE LIST REGULATED BY THE RIGHT TO KNOW ORDINANCE

PRA _____ WORKPLACE ADDRESS: **9500 Euclid Avenue Cleveland, Ohio** ZIP: **44195**

BUSINESS NAME: **The Cleveland Clinic Foundation** Phone: **216-444-2200**

1. Emergency Contact Name: **Kenneth W. Doyle, Hazardous Materials Specialist** Phone: **216-444-2250**
2. Emergency Contact Name: **Andrew Stempak, EH&S Specialist** Phone: **216-444-2250**

WORK AREA	CHEMICAL NAME	TRADE NAME	QUANTITY	METHOD OF STORAGE	NFPA - 704			SPEC. HAZ	DOT ID#
					H	F	R		
RR Central Plant 2nd Floor	N/A	Chem Aqua 42171	1	120 gallon tank	3	1	1	CORR	1760
Facilities Engineering RRb-01	N/A	Chem Aqua BP 800	2	180 gallon tanks	3	0	0	CORR	1824
Facilities Engineering RRb-01	N/A	Chem Aqua BP 800	1	5 gallon carboy	3	0	0	CORR	1824
Facilities Engineering RRb-01	N/A	Chem Aqua 13250	1	180 gallon tank	1	1	0	-	-
Facilities Engineering RRb-01	N/A	Chem Aqua 18630	1	180 gallon tank	2	0	0	CORR	2920
Facilities Engineering RRb-01	N/A	Chem Aqua 42171	2	55 gallon drums	3	1	1	CORR	1760
Facilities Engineering RRb-01	N/A	Chem Aqua 31185	2	55 gallon drums	2	0	0	-	-
Facilities Engineering RRb-01	N/A	Bacticide 45B	5	5 gallon carboys	3	1	0	CORR	2922
Facilities Engineering RRb-01	N/A	Chem Aqua 52800	4	5 gallon carboys	3	1	0	ALK	1719
Facilities Engineering RRb-01	N/A	Chem Aqua 40215	3	5 gallon carboys	3	1	0	CORR	3265
Facilities Engineering RRb-01	N/A	ANCO - OX 1000	1	50 gallon tank	2	1	1	-	-
Facilities Engineering RRb-01	N/A	CA 13250/800/18630	1	75 gallon tank	3	2	0	CORR	-
Facilities Engineering RRb-02	Acetylene	N/A	1	small tank	1	4	3	-	1001
Facilities Engineering RRb-03	N/A	CA 13250/800/18630	1	75 gallon tank	3	2	0	CORR	-
Facilities Engineering RRb-03	N/A	ANCO-OX 1000	1	50 gallon tank	2	1	1	-	-

I, Kenneth Doyle, being duly sworn, hereby certify, on behalf of the Cleveland Clinic Foundation, that: I have received and read the Right-to-Know Code, contained in Chapter 393 of the Codified Ordinances of the City of Cleveland, including Section 393.10(I) which provides that each employer is obligated to comply with Chapter 393, with or without an inspection by the Division of Fire; and that to the best of its knowledge and ability, the Cleveland Clinic Foundation has complied with all provisions of the code.

Kenneth Doyle

Signature of Officer of Company

SWORN TO BEFORE ME and subscribed in my presence this 11 day of May, 2017.

NOTARY PUBLIC STATE OF OHIO

KEVIN M. HALLIGAN
Notary Public, State of Ohio.
My Commission Expires 5/3/2020

Kevin M. Halligan

Notary Public

AFFIDAVIT

LOCATION OF ALL HAZARDOUS OR TOXIC SUBSTANCE LIST REGULATED BY THE RIGHT TO KNOW ORDINANCE

PRA _____ WORKPLACE ADDRESS: **9500 Euclid Avenue Cleveland, Ohio** ZIP: **44195**

BUSINESS NAME: **The Cleveland Clinic Foundation** Phone: **216-444-2200**

1. Emergency Contact Name: **Kenneth W. Doyle, Hazardous Materials Specialist** Phone: **216-444-2250**
2. Emergency Contact Name: **Andrew Stempak, EH&S Specialist** Phone: **216-444-2250**

WORK AREA	CHEMICAL NAME	TRADE NAME	QUANTITY	METHOD OF STORAGE	NFPA - 704			SPEC. HAZ	DOT ID#
					H	F	R		
Facilities Engineering RRb-05	Fuel Oil #2	N/A	1	500 gallon day tank	1	2	0	-	1203
Facilities Engineering RRb-11 cage	N/A	Speco Rarus 427 Oil	4	5 gallon pails	-	-	-	-	-
Facilities Engineering RRb-11 cage	N/A	Rochester Midland ML-10	1	50 pound pail	3	1	1	OX	1479
Facilities Engineering RRb-11	N/A	Summit AU46 Lubricant	2	55 gallon drums	-	-	-	-	-
Facilities Engineering RRb-11	N/A	DTE Oil Heavy Medium	1	55 gallon drum	-	-	-	-	-
Facilities Engineering RRb-11	N/A	ISO 150 Gear Oil	1	55 gallon drum	-	-	-	-	-
Facilities Engineering RRb-11	N/A	Syngear SHO-7150	1	55 gallon drum	-	-	-	-	-
Facilities Engineering RRb-11	N/A	Mobil DTE-26 Hydraulic Oil	1	55 gallon drum	-	-	-	-	-
Facilities Engineering RRb Hallway	N/A	Chem Aqua 31185	2	55 gallon drums	2	0	0	CORR	3266
Facilities Engineering RRb Hallway	Sodium Hypochlorite	Liquichlor 12.5%	1	55 gallon drum	3	0	0	CORR	1791
Facilities Engineering RRb Hallway	N/A	Chem Aqua 42171	1	55 gallon drum	3	1	1	CORR	1760
Facilities Engineering RRb Hallway	N/A	Chem Aqua 52800	8	5 gallon carboys	3	1	0	ALK	1719
Facilities Engineering RRb Hallway	N/A	Bacticide 45-B	1	5 gallon carboy	3	1	0	CORR	2922
Facilities Engineering RRb Hallway	N/A	MB-215/Ancocide 4070	4	5 gallon carboys	3	0	0	CORR	3265
Facilities Engineering RRb Hallway	N/A	Chem Aqua 2	1	5 gallon carboy	3	1	0	CORR	3267

I, Kenneth Doyle, being duly sworn, hereby certify, on behalf of the Cleveland Clinic Foundation, that: I have received and read the Right-to-Know Code, contained in Chapter 393 of the Codified Ordinances of the City of Cleveland, including Section 393.10(I) which provides that each employer is obligated to comply with Chapter 393, with or without an inspection by the Division of Fire; and that to the best of its knowledge and ability, the Cleveland Clinic Foundation has complied with all provisions of the code.

Kenneth Doyle

Signature of Officer of Company

SWORN TO BEFORE ME and subscribed in my presence this 11 day of May, 2017.

NOTARY PUBLIC STATE OF OHIO

KEVIN M. HALLIGAN
Notary Public, State of Ohio
My Commission Expires 5/3/2020

Kevin M. Halligan

Notary Public

AFFIDAVIT

LOCATION OF ALL HAZARDOUS OR TOXIC SUBSTANCE LIST REGULATED BY THE RIGHT TO KNOW ORDINANCE

PRA _____ WORKPLACE ADDRESS: **9500 Euclid Avenue Cleveland, Ohio** ZIP: **44195**

BUSINESS NAME: **The Cleveland Clinic Foundation** Phone: **216-444-2200**

1. Emergency Contact Name: **Kenneth W. Doyle, Hazardous Materials Specialist** Phone: **216-444-2250**
2. Emergency Contact Name: **Andrew Stempak, EH&S Specialist** Phone: **216-444-2250**

WORK AREA	CHEMICAL NAME	TRADE NAME	QUANTITY	METHOD OF STORAGE	NFPA - 704			SPEC. HAZ	DOT ID#
					H	F	R		
Facilities Engineering RRb-05	Fuel Oil #2	N/A	1	500 gallon day tank	1	2	0	-	1203
Facilities Engineering RRb-11 cage	N/A	Speco Rarus 427 Oil	4	5 gallon pails	-	-	-	-	-
Facilities Engineering RRb-11 cage	N/A	Rochester Midland ML-10	1	50 pound pail	3	1	1	OX	1479
Facilities Engineering RRb-11	N/A	Summit AU46 Lubricant	2	55 gallon drums	-	-	-	-	-
Facilities Engineering RRb-11	N/A	DTE Oil Heavy Medium	1	55 gallon drum	-	-	-	-	-
Facilities Engineering RRb-11	N/A	ISO 150 Gear Oil	1	55 gallon drum	-	-	-	-	-
Facilities Engineering RRb-11	N/A	Syngear SHO-7150	1	55 gallon drum	-	-	-	-	-
Facilities Engineering RRb-11	N/A	Mobil DTE-26 Hydraulic Oil	1	55 gallon drum	-	-	-	-	-
Facilities Engineering RRb Hallway	N/A	Chem Aqua 31185	2	55 gallon drums	2	0	0	CORR	3266
Facilities Engineering RRb Hallway	Sodium Hypochlorite	Liquichlor 12.5%	1	55 gallon drum	3	0	0	CORR	1791
Facilities Engineering RRb Hallway	N/A	Chem Aqua 42171	1	55 gallon drum	3	1	1	CORR	1760
Facilities Engineering RRb Hallway	N/A	Chem Aqua 52800	8	5 gallon carboys	3	1	0	ALK	1719
Facilities Engineering RRb Hallway	N/A	Bacticide 45-B	1	5 gallon carboy	3	1	0	CORR	2922
Facilities Engineering RRb Hallway	N/A	MB-215/Ancocide 4070	4	5 gallon carboys	3	0	0	CORR	3265
Facilities Engineering RRb Hallway	N/A	Chem Aqua 2	1	5 gallon carboy	3	1	0	CORR	3267

I, Kenneth Doyle, being duly sworn, hereby certify, on behalf of the Cleveland Clinic Foundation, that: I have received and read the Right-to-Know Code, contained in Chapter 393 of the Codified Ordinances of the City of Cleveland, including Section 393.10(I) which provides that each employer is obligated to comply with Chapter 393, with or without an inspection by the Division of Fire; and that to the best of its knowledge and ability, the Cleveland Clinic Foundation has complied with all provisions of the code.

Kenneth Doyle

Signature of Officer of Company

SWORN TO BEFORE ME and subscribed in my presence this 11 day of May, 2017.

NOTARY PUBLIC

KEVIN M. HALLIGAN
Notary Public, State of Ohio
My Commission Expires 5/3/2020

Kevin M. Halligan

Notary Public

AFFIDAVIT

LOCATION OF ALL HAZARDOUS OR TOXIC SUBSTANCE LIST REGULATED BY THE RIGHT TO KNOW ORDINANCE

PRA _____ WORKPLACE ADDRESS: **9500 Euclid Avenue Cleveland, Ohio** ZIP: **44195**

BUSINESS NAME: **The Cleveland Clinic Foundation** Phone: **216-444-2200**

1. Emergency Contact Name: **Kenneth W. Doyle, Hazardous Materials Specialist** Phone: **216-444-2250**
2. Emergency Contact Name: **Andrew Stempak, EH&S Specialist** Phone: **216-444-2250**

WORK AREA	CHEMICAL NAME	TRADE NAME	QUANTITY	METHOD OF STORAGE	NFPA - 704			SPEC. HAZ	DOT ID#
					H	F	R		
Facilities Engineering RRb Hallway	N/A	Take Off (Kayline)	2	30 gallon drums	3	0	0	CORR	1760
Facilities Engineering TT1-002	Fuel Oil #2	N/A	1	200 gallon day tank	1	2	0	-	1203
Facilities Engineering TT1-125	Fuel Oil #2	N/A	3	50 gallon day tanks	1	2	0	-	1203
Facilities Engineering TT Driveway	Liquid Oxygen	N/A	1	6,000 gallon above ground tank	3	0	0	OX	1073
Facilities Engineering TT Driveway	Liquid Oxygen	N/A	1	13,000 gallon above ground tank	3	0	0	OX	1073

I, Kenneth Doyle, being duly sworn, hereby certify, on behalf of the Cleveland Clinic Foundation, that: I have received and read the Right-to-Know Code, contained in Chapter 393 of the Codified Ordinances of the City of Cleveland, including Section 393.10(I) which provides that each employer is obligated to comply with Chapter 393, with or without an inspection by the Division of Fire; and that to the best of its knowledge and ability, the Cleveland Clinic Foundation has complied with all provisions of the code.

Kenneth Doyle

Signature of Officer of Company

SWORN TO BEFORE ME and subscribed in my presence this 11 day of May, 20 17.

NOTARY PUBLIC

KEVIN M. HALLIGAN
Notary Public, State of Ohio
My Commission Expires 5/3/2020

Kevin M. Halligan

Notary Public

~~13~~ ~~Mt Sinai / CWRU West Campus Parking (Shuttle Schedule on reverse side)~~

DO NOT PARK IN:
- STAFF / PHYSICIAN
- VALET

MUST REGISTER FOR:
- HANDICAP
- EXPECTANT MOTHER
- VENDOR

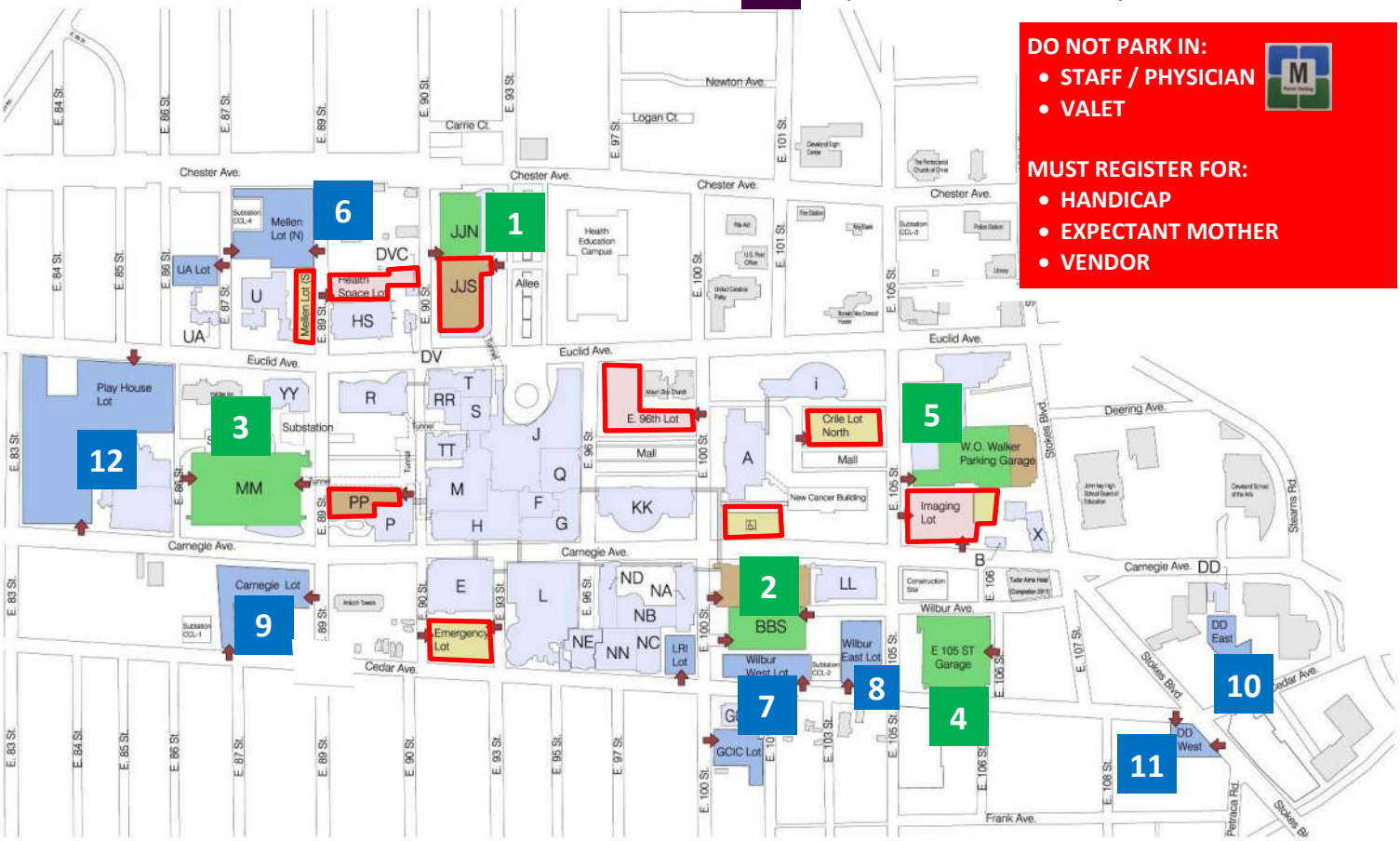

Entrance

Employee Parking (Garage)

Employee Parking (Surface Lot)

Employee Parking (Surface Lot) - Off Campus

Patient/ Visitor Parking (Surface Lot)

Patient/ Visitor Parking (Garage)

Patient/ Visitor Parking (Valet)

NO EMPLOYEE PARKING ANYTIME

"DEFAULT" HOUR ACCESS FOR ALL REGISTERED PARKERS IN GARAGES (NOT P4) AND EMPLOYEE LOTS
MON - FRI: ENTRY AFTER 6PM, EXIT BEFORE 8AM
SAT - SUN & HOLIDAYS: 24-HOUR

Main Campus Parking Locations (Employee Options)			Full-time Rate	Part-time Rate
Category 3 Garages	1	**90th St Employee Garage (JJ, P1)**	$87 / Month	$67 / Month
	2	**100th St Employee Garage (BB South, P2)**	$87 / Month	$67 / Month
	3	**89th St Employee Garage (MM)**	$70 / Month	$55 / Month
	4	**105th St Employee Garage (WW)**	$70 / Month	$55 / Month
	5	**Walker Garage (C)**	$75 / Month	$38 / Month
Category 4 On-Campus Surface Lots	6	**Mellen North Employee Lot**	$50 / Month	$40 / Month
	7	**Wilbur West Employee Lot**	$50 / Month	$40 / Month
	8	**Wilbur East Employee Lot**	$50 / Month	$40 / Month
	9	**Carnegie Employee Lot**	$50 / Month	$40 / Month
	10	**DD East Employee Lot (DD Employees Only)**	$50 / Month	$40 / Month
	11	**DD West Employees Lot (DD Employees Only)**	$40 / Month	$35 / Month
	12	**Playhouse Employee Lot**	$40 / Month	$35 / Month
~~**Category 5** Off Campus Surface Lots~~	~~13~~	~~**Mount Sinai / CWRU West Campus Parking**~~ (Effective 2020, not available until further notice)	~~$35 / Month~~	~~$27.50 / Month~~

rev Feb 2021

Cleveland Clinic

TAP, GREEN, GO SLOW

Did you know Cleveland Clinic utilizes no-swipe card reading technology at our parking facilities?

These are the same tap-n-go devices used throughout our hospitals for door access. The newer devices read your employee access badge with a simple tap.

How does it work?

Just TAP and hold your Cleveland Clinic ID badge to the reader.

The reader will beep twice and a GREEN light will appear when you're good to go.

Just remember to PROCEED SLOWLY as you pull into/ out of the garage or parking lot.

What's the benefit?

The touchless readers use faster, radio-frequency identification (RFID) technology and reduce wear and tear to the magnetic strip on your badge.

What if the new reader doesn't accept my card?

Press the parking lane intercom and report the issue to the operator. You can later send your badge RFID number and employee ID to **PARKING@ccf.org** to register. The RFID number consists of the seven digits, after the 6*, on the back of our badge on the bottom.

Can I still swipe?

The magnetic strip readers will be removed from parking lanes in February 2021. Please use the touchless technology to ensure your badge functions properly and you are familiar with the system.

You may also continue to purchase (one-time $15 payroll deduction) a hands-free windshield tag for locations equipped with overhead readers. Visit Parking Services in JJNb-230 or AC2 to purchase.

Questions?

Contact us at **PARKING@ccf.org**

20-CCC-2027745

Cleveland Clinic

Parking Services

Use of Compact Car Spaces

Compact car spaces are identified by wall signs and on the flooring surface.

Use of a compact car space requires that your vehicle – ***bumper to bumper*** – fits completely within the painted box.

If any portion of your vehicle is outside the painted box, including bumpers, it is improperly parked and is subject to enforcement. This may include immobilization devices (boot) and towing with associated fees.

Why this is important? Improperly-parked vehicles create a traffic hazard for drivers and pedestrians, restricting clear paths and forcing vehicles left of center.

In 2018, enforcement of compact car parking reduced accidents by an average of 75% in the E 89th and E 105th Street Garages.

Properly Parked



Improperly Parked

Rev_Nov 2019

Cleveland Clinic

Parking Services

Oversized Vehicle Information

Oversized Vehicle Parking

Located on MM (89th) 4th floor, WW (105th) 4th floor and JJN (93rd) 2nd floor, oversize vehicle areas are defined by diagonally striped spaces. Oversize spaces are designed to accommodate vehicles that often exceed the boundaries of a standard space. When the deiginated area is full, oversize vehicles are not to park on ramps. Vehicles not fully inside the designated ramp space create obstacles/hazards for drivers and caregivers walking and are subject to enforcement.

NOTE Vehicles that ***do not qualify*** as oversized vehicles include

- All Cars and Sedans
- All Minivans
- All Compact Utility Vehicles
- All Crossover Utility Vehicles

Oversize vehicles **MAY** include (**but are not limited to)**

Buick	Enclave
Ford	Expedition, Explorer, E-series vans, F-series trucks, Explorer, Flex
Chevy	Suburban, Tahoe, Silverado series trucks, Traverse, Acadia
Dodge	Durango, Ram
GMC	Yukon Series, Sierra Truck Series,
Honda	Ridgeline truck, Pilot
Mazda	CX-9
Nissan	Pathfinder, Titan truck
Subaru	Ascent
Toyota	Tundra, Highlander, Land Cruiser
Volkswagon	Atlas

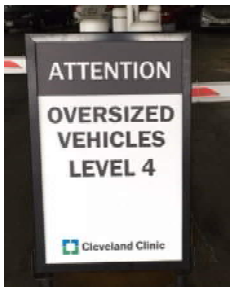





(See Reverse for Compact Car Listing)

Acceptable Separation Distance (ASD) Electronic Assessment Tool

The Environmental Planning Division (EPD) has developed an electronic-based assessment tool that calculates the Acceptable Separation Distance (ASD) from stationary hazards. The ASD is the distance from above ground stationary containerized hazards of an explosive or fire prone nature, to where a HUD assisted project can be located. The ASD is consistent with the Department's standards of blast overpressure (0.5 psi-buildings) and thermal radiation (450 BTU/ft^2 - hr - people and 10,000 BTU/ft^2 - hr - buildings). Calculation of the ASD is the first step to assess site suitability for proposed HUD-assisted projects near stationary hazards. Additional guidance on ASDs is available in the Department's guidebook "Siting of HUD- Assisted Projects Near Hazardous Facilities" and the regulation 24 CFR Part 51, Subpart C, Sitting of HUD-Assisted Projects Near Hazardous Operations Handling Conventional Fuels or Chemicals of an Explosive or Flammable Nature.

Note: Tool tips, containing field specific information, have been added in this tool and may be accessed by hovering over the ASD result fields with the mouse.

Acceptable Separation Distance Assessment Tool

Is the container above ground?	**Yes:** ☑ **No:** ☐
Is the container under pressure?	**Yes:** ☐ **No:** ☑
Does the container hold a cryogenic liquified gas?	**Yes:** ☐ **No:** ☐
Is the container diked?	**Yes:** ☐ **No:** ☑
What is the volume (gal) of the container?	12000
What is the Diked Area Length (ft)?	
What is the Diked Area Width (ft)?	
Calculate Acceptable Separation Distance	
Diked Area (sqft)	
ASD for Blast Over Pressure (ASDBOP)	

ASD for Blast Over Pressure (ASDBOP)	
ASD for Thermal Radiation for People (ASDPPU)	778.73
ASD for Thermal Radiation for Buildings (ASDBPU)	158.60
ASD for Thermal Radiation for People (ASDPNPD)	
ASD for Thermal Radiation for Buildings (ASDBNPD)	

For mitigation options, please click on the following link: Mitigation Options **(/resource/3846/acceptable-separation-distance-asd-hazard-mitigation-options/)**

Providing Feedback & Corrections

After using the ASD Assessment Tool following the directions in this User Guide, users are encouraged to provide feedback on how the ASD Assessment Tool may be improved. Users are also encouraged to send comments or corrections for the improvement of the tool.

Please send comments or other input using the **Contact Us (https://www.hudexchange.info/contact-us/)** form.

Related Information

- **ASD User Guide (/resource/3839/acceptable-separation-distance-asd-assessment-tool-user-guide/)**
- **ASD Flow Chart (/resource/3840/acceptable-separation-distance-asd-flowchart/)**

Acceptable Separation Distance (ASD) Electronic Assessment Tool

The Environmental Planning Division (EPD) has developed an electronic-based assessment tool that calculates the Acceptable Separation Distance (ASD) from stationary hazards. The ASD is the distance from above ground stationary containerized hazards of an explosive or fire prone nature, to where a HUD assisted project can be located. The ASD is consistent with the Department's standards of blast overpressure (0.5 psi-buildings) and thermal radiation (450 BTU/ft^2 - hr - people and 10,000 BTU/ft^2 - hr - buildings). Calculation of the ASD is the first step to assess site suitability for proposed HUD-assisted projects near stationary hazards. Additional guidance on ASDs is available in the Department's guidebook "Siting of HUD- Assisted Projects Near Hazardous Facilities" and the regulation 24 CFR Part 51, Subpart C, Sitting of HUD-Assisted Projects Near Hazardous Operations Handling Conventional Fuels or Chemicals of an Explosive or Flammable Nature.

Note: Tool tips, containing field specific information, have been added in this tool and may be accessed by hovering over the ASD result fields with the mouse.

Acceptable Separation Distance Assessment Tool

Is the container above ground?	**Yes:** ☑ **No:** ☐
Is the container under pressure?	**Yes:** ☑ **No:** ☐
Does the container hold a cryogenic liquified gas?	**Yes:** ☑ **No:** ☐
Is the container diked?	**Yes:** ☐ **No:** ☑
What is the volume (gal) of the container?	6000
What is the Diked Area Length (ft)?	
What is the Diked Area Width (ft)?	
Calculate Acceptable Separation Distance	
Diked Area (sqft)	
ASD for Blast Over Pressure (ASDBOP)	

ASD for Blast Over Pressure (ASDBOP)	
ASD for Thermal Radiation for People (ASDPPU)	583.42
ASD for Thermal Radiation for Buildings (ASDBPU)	115.12
ASD for Thermal Radiation for People (ASDPNPD)	
ASD for Thermal Radiation for Buildings (ASDBNPD)	

For mitigation options, please click on the following link: Mitigation Options **(/resource/3846/acceptable-separation-distance-asd-hazard-mitigation-options/)**

Providing Feedback & Corrections

After using the ASD Assessment Tool following the directions in this User Guide, users are encouraged to provide feedback on how the ASD Assessment Tool may be improved. Users are also encouraged to send comments or corrections for the improvement of the tool.

Please send comments or other input using the **Contact Us (https://www.hudexchange.info/contact-us/)** form.

Related Information

- **ASD User Guide (/resource/3839/acceptable-separation-distance-asd-assessment-tool-user-guide/)**
- **ASD Flow Chart (/resource/3840/acceptable-separation-distance-asd-flowchart/)**

Acceptable Separation Distance (ASD) Electronic Assessment Tool

The Environmental Planning Division (EPD) has developed an electronic-based assessment tool that calculates the Acceptable Separation Distance (ASD) from stationary hazards. The ASD is the distance from above ground stationary containerized hazards of an explosive or fire prone nature, to where a HUD assisted project can be located. The ASD is consistent with the Department's standards of blast overpressure (0.5 psi-buildings) and thermal radiation (450 BTU/ft^2 - hr - people and 10,000 BTU/ft^2 - hr - buildings). Calculation of the ASD is the first step to assess site suitability for proposed HUD-assisted projects near stationary hazards. Additional guidance on ASDs is available in the Department's guidebook "Siting of HUD- Assisted Projects Near Hazardous Facilities" and the regulation 24 CFR Part 51, Subpart C, Sitting of HUD-Assisted Projects Near Hazardous Operations Handling Conventional Fuels or Chemicals of an Explosive or Flammable Nature.

Note: Tool tips, containing field specific information, have been added in this tool and may be accessed by hovering over the ASD result fields with the mouse.

Acceptable Separation Distance Assessment Tool

Is the container above ground?	**Yes:** ☑ **No:** ☐
Is the container under pressure?	**Yes:** ☑ **No:** ☐
Does the container hold a cryogenic liquified gas?	**Yes:** ☑ **No:** ☐
Is the container diked?	**Yes:** ☐ **No:** ☑
What is the volume (gal) of the container?	400
What is the Diked Area Length (ft)?	
What is the Diked Area Width (ft)?	
Calculate Acceptable Separation Distance	
Diked Area (sqft)	
ASD for Blast Over Pressure (ASDBOP)	

ASD for Blast Over Pressure (ASDBOP)	
ASD for Thermal Radiation for People (ASDPPU)	188.81
ASD for Thermal Radiation for Buildings (ASDBPU)	32.92
ASD for Thermal Radiation for People (ASDPNPD)	
ASD for Thermal Radiation for Buildings (ASDBNPD)	

For mitigation options, please click on the following link: Mitigation Options **(/resource/3846/acceptable-separation-distance-asd-hazard-mitigation-options/)**

Providing Feedback & Corrections

After using the ASD Assessment Tool following the directions in this User Guide, users are encouraged to provide feedback on how the ASD Assessment Tool may be improved. Users are also encouraged to send comments or corrections for the improvement of the tool.

Please send comments or other input using the **Contact Us (https://www.hudexchange.info/contact-us/)** form.

Related Information

- **ASD User Guide (/resource/3839/acceptable-separation-distance-asd-assessment-tool-user-guide/)**
- **ASD Flow Chart (/resource/3840/acceptable-separation-distance-asd-flowchart/)**

Acceptable Separation Distance (ASD) Electronic Assessment Tool

The Environmental Planning Division (EPD) has developed an electronic-based assessment tool that calculates the Acceptable Separation Distance (ASD) from stationary hazards. The ASD is the distance from above ground stationary containerized hazards of an explosive or fire prone nature, to where a HUD assisted project can be located. The ASD is consistent with the Department's standards of blast overpressure (0.5 psi-buildings) and thermal radiation (450 BTU/ft^2 - hr - people and 10,000 BTU/ft^2 - hr - buildings). Calculation of the ASD is the first step to assess site suitability for proposed HUD-assisted projects near stationary hazards. Additional guidance on ASDs is available in the Department's guidebook "Siting of HUD- Assisted Projects Near Hazardous Facilities" and the regulation 24 CFR Part 51, Subpart C, Sitting of HUD-Assisted Projects Near Hazardous Operations Handling Conventional Fuels or Chemicals of an Explosive or Flammable Nature.

Note: Tool tips, containing field specific information, have been added in this tool and may be accessed by hovering over the ASD result fields with the mouse.

Acceptable Separation Distance Assessment Tool

Is the container above ground?	**Yes:** ☑ **No:** ☐
Is the container under pressure?	**Yes:** ☑ **No:** ☐
Does the container hold a cryogenic liquified gas?	**Yes:** ☑ **No:** ☐
Is the container diked?	**Yes:** ☐ **No:** ☑
What is the volume (gal) of the container?	12000
What is the Diked Area Length (ft)?	
What is the Diked Area Width (ft)?	
Calculate Acceptable Separation Distance	
Diked Area (sqft)	
ASD for Blast Over Pressure (ASDBOP)	

ASD for Blast Over Pressure (ASDBOP)	
ASD for Thermal Radiation for People (ASDPPU)	778.73
ASD for Thermal Radiation for Buildings (ASDBPU)	158.60
ASD for Thermal Radiation for People (ASDPNPD)	
ASD for Thermal Radiation for Buildings (ASDBNPD)	

For mitigation options, please click on the following link: Mitigation Options **(/resource/3846/acceptable-separation-distance-asd-hazard-mitigation-options/)**

Providing Feedback & Corrections

After using the ASD Assessment Tool following the directions in this User Guide, users are encouraged to provide feedback on how the ASD Assessment Tool may be improved. Users are also encouraged to send comments or corrections for the improvement of the tool.

Please send comments or other input using the **Contact Us (https://www.hudexchange.info/contact-us/)** form.

Related Information

- **ASD User Guide (/resource/3839/acceptable-separation-distance-asd-assessment-tool-user-guide/)**
- **ASD Flow Chart (/resource/3840/acceptable-separation-distance-asd-flowchart/)**

Acceptable Separation Distance (ASD) Electronic Assessment Tool

The Environmental Planning Division (EPD) has developed an electronic-based assessment tool that calculates the Acceptable Separation Distance (ASD) from stationary hazards. The ASD is the distance from above ground stationary containerized hazards of an explosive or fire prone nature, to where a HUD assisted project can be located. The ASD is consistent with the Department's standards of blast overpressure (0.5 psi-buildings) and thermal radiation (450 BTU/ft^2 - hr - people and 10,000 BTU/ft^2 - hr - buildings). Calculation of the ASD is the first step to assess site suitability for proposed HUD-assisted projects near stationary hazards. Additional guidance on ASDs is available in the Department's guidebook "Siting of HUD- Assisted Projects Near Hazardous Facilities" and the regulation 24 CFR Part 51, Subpart C, Sitting of HUD-Assisted Projects Near Hazardous Operations Handling Conventional Fuels or Chemicals of an Explosive or Flammable Nature.

Note: Tool tips, containing field specific information, have been added in this tool and may be accessed by hovering over the ASD result fields with the mouse.

Acceptable Separation Distance Assessment Tool

Is the container above ground?	**Yes:** ☑ **No:** ☐
Is the container under pressure?	**Yes:** ☐ **No:** ☑
Does the container hold a cryogenic liquified gas?	**Yes:** ☐ **No:** ☐
Is the container diked?	**Yes:** ☐ **No:** ☑
What is the volume (gal) of the container?	500
What is the Diked Area Length (ft)?	
What is the Diked Area Width (ft)?	
Calculate Acceptable Separation Distance	
Diked Area (sqft)	
ASD for Blast Over Pressure (ASDBOP)	

ASD for Blast Over Pressure (ASDBOP)	
ASD for Thermal Radiation for People (ASDPPU)	207.20
ASD for Thermal Radiation for Buildings (ASDBPU)	36.50
ASD for Thermal Radiation for People (ASDPNPD)	
ASD for Thermal Radiation for Buildings (ASDBNPD)	

For mitigation options, please click on the following link: Mitigation Options **(/resource/3846/acceptable-separation-distance-asd-hazard-mitigation-options/)**

Providing Feedback & Corrections

After using the ASD Assessment Tool following the directions in this User Guide, users are encouraged to provide feedback on how the ASD Assessment Tool may be improved. Users are also encouraged to send comments or corrections for the improvement of the tool.

Please send comments or other input using the **Contact Us (https://www.hudexchange.info/contact-us/)** form.

Related Information

- **ASD User Guide (/resource/3839/acceptable-separation-distance-asd-assessment-tool-user-guide/)**
- **ASD Flow Chart (/resource/3840/acceptable-separation-distance-asd-flowchart/)**

Acceptable Separation Distance (ASD) Electronic Assessment Tool

The Environmental Planning Division (EPD) has developed an electronic-based assessment tool that calculates the Acceptable Separation Distance (ASD) from stationary hazards. The ASD is the distance from above ground stationary containerized hazards of an explosive or fire prone nature, to where a HUD assisted project can be located. The ASD is consistent with the Department's standards of blast overpressure (0.5 psi-buildings) and thermal radiation (450 BTU/ft^2 - hr - people and 10,000 BTU/ft^2 - hr - buildings). Calculation of the ASD is the first step to assess site suitability for proposed HUD-assisted projects near stationary hazards. Additional guidance on ASDs is available in the Department's guidebook "Siting of HUD- Assisted Projects Near Hazardous Facilities" and the regulation 24 CFR Part 51, Subpart C, Sitting of HUD-Assisted Projects Near Hazardous Operations Handling Conventional Fuels or Chemicals of an Explosive or Flammable Nature.

Note: Tool tips, containing field specific information, have been added in this tool and may be accessed by hovering over the ASD result fields with the mouse.

Acceptable Separation Distance Assessment Tool

Is the container above ground?	**Yes:** ☑ **No:** ☐
Is the container under pressure?	**Yes:** ☐ **No:** ☑
Does the container hold a cryogenic liquified gas?	**Yes:** ☐ **No:** ☐
Is the container diked?	**Yes:** ☐ **No:** ☑
What is the volume (gal) of the container?	710
What is the Diked Area Length (ft)?	
What is the Diked Area Width (ft)?	
Calculate Acceptable Separation Distance	
Diked Area (sqft)	
ASD for Blast Over Pressure (ASDBOP)	

ASD for Blast Over Pressure (ASDBOP)	
ASD for Thermal Radiation for People (ASDPPU)	239.79
ASD for Thermal Radiation for Buildings (ASDBPU)	42.92
ASD for Thermal Radiation for People (ASDPNPD)	
ASD for Thermal Radiation for Buildings (ASDBNPD)	

For mitigation options, please click on the following link: Mitigation Options **(/resource/3846/acceptable-separation-distance-asd-hazard-mitigation-options/)**

Providing Feedback & Corrections

After using the ASD Assessment Tool following the directions in this User Guide, users are encouraged to provide feedback on how the ASD Assessment Tool may be improved. Users are also encouraged to send comments or corrections for the improvement of the tool.

Please send comments or other input using the **Contact Us (https://www.hudexchange.info/contact-us/)** form.

Related Information

- **ASD User Guide (/resource/3839/acceptable-separation-distance-asd-assessment-tool-user-guide/)**
- **ASD Flow Chart (/resource/3840/acceptable-separation-distance-asd-flowchart/)**

Acceptable Separation Distance (ASD) Electronic Assessment Tool

The Environmental Planning Division (EPD) has developed an electronic-based assessment tool that calculates the Acceptable Separation Distance (ASD) from stationary hazards. The ASD is the distance from above ground stationary containerized hazards of an explosive or fire prone nature, to where a HUD assisted project can be located. The ASD is consistent with the Department's standards of blast overpressure (0.5 psi-buildings) and thermal radiation (450 BTU/ft^2 - hr - people and 10,000 BTU/ft^2 - hr - buildings). Calculation of the ASD is the first step to assess site suitability for proposed HUD-assisted projects near stationary hazards. Additional guidance on ASDs is available in the Department's guidebook "Siting of HUD- Assisted Projects Near Hazardous Facilities" and the regulation 24 CFR Part 51, Subpart C, Sitting of HUD-Assisted Projects Near Hazardous Operations Handling Conventional Fuels or Chemicals of an Explosive or Flammable Nature.

Note: Tool tips, containing field specific information, have been added in this tool and may be accessed by hovering over the ASD result fields with the mouse.

Acceptable Separation Distance Assessment Tool

Is the container above ground?	**Yes:** ☑ **No:** ☐
Is the container under pressure?	**Yes:** ☑ **No:** ☐
Does the container hold a cryogenic liquified gas?	**Yes:** ☑ **No:** ☐
Is the container diked?	**Yes:** ☐ **No:** ☑
What is the volume (gal) of the container?	6000
What is the Diked Area Length (ft)?	
What is the Diked Area Width (ft)?	
Calculate Acceptable Separation Distance	
Diked Area (sqft)	
ASD for Blast Over Pressure (ASDBOP)	

ASD for Blast Over Pressure (ASDBOP)	
ASD for Thermal Radiation for People (ASDPPU)	583.42
ASD for Thermal Radiation for Buildings (ASDBPU)	115.12
ASD for Thermal Radiation for People (ASDPNPD)	
ASD for Thermal Radiation for Buildings (ASDBNPD)	

For mitigation options, please click on the following link: Mitigation Options **(/resource/3846/acceptable-separation-distance-asd-hazard-mitigation-options/)**

Providing Feedback & Corrections

After using the ASD Assessment Tool following the directions in this User Guide, users are encouraged to provide feedback on how the ASD Assessment Tool may be improved. Users are also encouraged to send comments or corrections for the improvement of the tool.

Please send comments or other input using the **Contact Us (https://www.hudexchange.info/contact-us/)** form.

Related Information

- **ASD User Guide (/resource/3839/acceptable-separation-distance-asd-assessment-tool-user-guide/)**
- **ASD Flow Chart (/resource/3840/acceptable-separation-distance-asd-flowchart/)**

Acceptable Separation Distance (ASD) Electronic Assessment Tool

The Environmental Planning Division (EPD) has developed an electronic-based assessment tool that calculates the Acceptable Separation Distance (ASD) from stationary hazards. The ASD is the distance from above ground stationary containerized hazards of an explosive or fire prone nature, to where a HUD assisted project can be located. The ASD is consistent with the Department's standards of blast overpressure (0.5 psi-buildings) and thermal radiation (450 BTU/ft^2 - hr - people and 10,000 BTU/ft^2 - hr - buildings). Calculation of the ASD is the first step to assess site suitability for proposed HUD-assisted projects near stationary hazards. Additional guidance on ASDs is available in the Department's guidebook "Siting of HUD- Assisted Projects Near Hazardous Facilities" and the regulation 24 CFR Part 51, Subpart C, Sitting of HUD-Assisted Projects Near Hazardous Operations Handling Conventional Fuels or Chemicals of an Explosive or Flammable Nature.

Note: Tool tips, containing field specific information, have been added in this tool and may be accessed by hovering over the ASD result fields with the mouse.

Acceptable Separation Distance Assessment Tool

Is the container above ground?	**Yes:** ☑ **No:** ☐
Is the container under pressure?	**Yes:** ☑ **No:** ☐
Does the container hold a cryogenic liquified gas?	**Yes:** ☑ **No:** ☐
Is the container diked?	**Yes:** ☐ **No:** ☑
What is the volume (gal) of the container?	13000
What is the Diked Area Length (ft)?	
What is the Diked Area Width (ft)?	
Calculate Acceptable Separation Distance	
Diked Area (sqft)	
ASD for Blast Over Pressure (ASDBOP)	

ASD for Blast Over Pressure (ASDBOP)	
ASD for Thermal Radiation for People (ASDPPU)	805.14
ASD for Thermal Radiation for Buildings (ASDBPU)	164.58
ASD for Thermal Radiation for People (ASDPNPD)	
ASD for Thermal Radiation for Buildings (ASDBNPD)	

For mitigation options, please click on the following link: Mitigation Options **(/resource/3846/acceptable-separation-distance-asd-hazard-mitigation-options/)**

Providing Feedback & Corrections

After using the ASD Assessment Tool following the directions in this User Guide, users are encouraged to provide feedback on how the ASD Assessment Tool may be improved. Users are also encouraged to send comments or corrections for the improvement of the tool.

Please send comments or other input using the **Contact Us (https://www.hudexchange.info/contact-us/)** form.

Related Information

- **ASD User Guide (/resource/3839/acceptable-separation-distance-asd-assessment-tool-user-guide/)**
- **ASD Flow Chart (/resource/3840/acceptable-separation-distance-asd-flowchart/)**

SP25 HOUGH

DIST. 8

8925 Hough Ave.

DATE	PERMIT NO.	PLAN TYPE & REMARKS	
12/76	2564	Standpipe	T-339
12/76	2565	Sprinkler	"
3/77	2581	Fire Alarm	"
12/76	4681	Storage Tank A/G (propane)	
6/77	4744	Storage Tank U/G (gasoline)	

TK-4681-12-7-76
SP-2565-12-9-76
SK-2564-12-9-76
FA-2589-2-8-77
TK-4744-6-7-77

FILE

8925 Hough Ave.

9 sty. Type I
61'3" x 170' x 80'H

6-6

DATE	INSPECTOR	REMARKS	
9-20-76	Chase	Plans examination report	FILE
9-22-76	Chase-Buzzelli	Meeting with Mr. Weinstein	FILE
9-27-77	Chase	Plans approved for building permit application	FILE
12-3-76	Buzzelli	A/G propane tank proposed	
12-8-76	Buzzelli	Approved A/G 1850 gal. propane permit	
12-9-76	Buzzelli	Approved piping test 1850 gal. propane	
12-14-76	Zupan	Approved piping test 1850 gal. propane permit #4681	
		Re: piping inside of bldg.	
12-14-76	Buzzelli	Re: propane installation - continue	
12-17-76	Buzzelli	Propane installation - OK	
12-17-76		Standpipe sprinkler hydraulic calculation	FILE
12-21-76	Buzzelli	Approved SP & SK plans	
12-22-76	Zupan	Re: LPG fueled space heaters - v/o's	
12-27-76	Zupan	Re: LPG fueled space heaters	
12-28-76	Zupan	Re: LPG fueled space heaters	
1-3-77	Zupan	see letters re: vaporizor - burner	FILE
1-10-77	Zupan	re: heater, viol. notice issued	
2-10-77	Zupan	re: heater v/o's	
2-28-77	Buzzelli	Recheck re: tank	
3-4-77	Buzzelli	Re: no permit for FA installation v/o	
3-8-77	Chase	Fire alarm plans approved	FILE
3-10-77	Buzzelli	Fire line test - OK	
4-25-77	Buzzelli	SK & SP test - approved conditionally	
4-27-77	Buzzelli	Re: FA	
5-3-77	Buzzelli	RE: FA	
5-17-77	Buzzelli	Fire pump test - to be reviewed	
5-19-77	Buzzelli	FA & fire pump test, see report & data sheet	FILE

8925 Hough Ave.

8925 Hough Ave.

DATE	INSPECTOR	REMARKS	
5-27-77	Buzzelli	Approved smoke detector tests	
6-2-77	Buzzelli	Fire pump test see report	FILE
6-3-77	Buzzelli	Re: 110 gal. u/g tank & venting	
6-14-77	Zupan	Tank test - OK	
6-8-77	Buzzelli	Re: SK & FA see report	
6-13-77	Buzzelli	Tank test & setting OK (110 gal. u/g)	
6-16-77	Buzzelli	Piping test OK see fire pump test data	FILE
8-8-77	Buzzelli	C of O insp., approved #52456 - letter req.	
8-15-77		Letter sent to C. Rush	FILE
9-30-77	Buzzelli	Insp. - no viols Add to tart sheet	FILE
4-6-78	Donovan	Fire Alarm Test Letter Req.	FILE
4-12-78	Donovan	Letter sent to Mr. Charles Bakn.	FILE
4-21-78	Donovan	Letter rec'd. from Sonny Allen	FILE
~~4-21-78~~	~~Donovan~~	~~Letter~~ (rec'd - see check entry)	
7-28-78	Donovan	Reinsp. - still not operational	
9-1-78	Donovan	T.R. Smith submit F.A. S. on req'd.	
1-11-82	497	c 0640 9 S.B. Art. Cond. To Close	400.00
3-13-83	E-10	Insp 3 Viol's	
3-24-83	E-29	- Assist E-29	
5-10-83	Eng 10	Re insp 2 viols abated	
8-19-83	Jackson	Resident Partial	
9-15-83	Miller	- Partial - no entry	
11-17-83	Miller	Partial 3 Viols	
4-11-85	75	c 1.00 A.M. Charles Smokie	500.00
1/17/86	Hyjb	Reinsp. 1 viol abated	FILE
1/14/86	Hyjb	Complete 2 viol & 1 abated	FILE
1/16/86	Hyjb	Reinsp. 1 viol	FILE
1/14/86	E-10	Major	

8925 Hough

DATE	INSPECTOR	REMARKS	
1/14, 15, 16/86	L-10	Maj. Insp	No Violations
[illegible]	[illegible]	[illegible]	[illegible]
3/2/87	Smith - Comp. (T)	3 v/10	letter 14 reported
3/25/87	"	[illegible] Sent	FILE
4/14/87	Rec'd. letter of compliance to viols		
4/20/87	Smith	Re-insp	1 abatement See report FILE
5/18/87	Smith	Re insp	3 v/10's abated See my report
3/12/93	Smith	High Rise Insp, see report	file
5/25/93	Nicholson	High Rise Insp, see report	file
10-22-93	GRACE	COMPLAINT INSP	SEE REPORT
9-4-98	CLEVELAND	REINSP. SEE REPORT - (COMMUNITY CENTER)	F, E, R
11-13-98	Cleveland	Re-inspec.	File
11-30-98	Cleveland	Re insp'd	See report

C OF C 73-211-A

DATE	INSPECTOR	REMARKS		
3-27-91	GRACE	SURVEY INSPECTION	SEE REPORT	FILE

DATE	INSPECTOR	REMARKS

CITY OF CLEVELAND
DIVISION OF FIRE
FIRE PREVENTION BUREAU

Address 8925 Hough		Inspection District	Census Tract
Property Name Comm. Circle II Apts.	Property Number	Structure No.	Fire Demand Zone
Responsibility Party	Address		Telephone
Parcel No.	Type of Construction	Number of Stories	Ground Floor Area

FOR PARTICULARS SEE INSPECTIONS BY INSPECTORS OR COMPANIES UNDER DATES LISTED BELOW. ENTER ALL FIRES IN CHRONOLOGICAL ORDER IN RED INK.

DATE	INSPECTOR	REMARKS
8-25-98	CLEVELAND	SK Survey Partial Insp. See Report.
11-12-98	Cleveland	Re-insp See report
3-31-99	Cleveland	Re-Insp. (board violation letter)
5-17-99	Cleveland	Re-Insp. (see report) File
6-4-99	Cleveland	Re-insp. (see report) File

STREET: Hough

HOUSE NUMBER: 8925

C OF C 73-211

ABC FIRE INC.
• The Fire Safety Professionals •

10250 Royalton Road
N. Royalton, Ohio 44133
Phone: (440) 237-6677
Fax: (440) 237-6670

ANNUAL ELECTRIC MOTOR DRIVEN FIRE PUMP TEST

PROPERTY OF: Kingsbury Towers 8925 Hough Cleveland, OH 44106
DATE: September 3, 2014 **WATER SUPPLY FROM:** City **STATIC PRESSURE:** 50PSI

FIRE PUMP SITE TEST DATA:

R.P.M.	VOLTS	AMPS	DISC P.S.I.	SUCT P.S.I.	HOSE NO.	STREAMS SIZE	PITOT P.S.I.	GPM	NET P.S.I.
3573	215,214,213	55,53,52	140	75	O	1 ¾"	0	0	65
3551	214,213,211	75,73,73	137	75	1	1 ¾"	18	376	62
3540	214,212,212	86,84,83	125	70	1	1 ¾"	32	502	55
3529	213,212,212	99,96,96	100	65	2	1 ¾"	18,18	752	35

F.P./J.P. GENERAL DATA:
F.P. STARTS: **3 automatics & 3 manuals.**
F.P. SET PTS: **80 psi start.** (by test gauge)
F.P. STOP: **Manual.**
J.P. SET PTS: **100 psi start & 140 psi stop.**
GAUGES: F.P. – **Yes**
J.P. – **None found**
F.P. AUTOMATIC AIR RELEASE VALVE: **Yes**
PUMP CASING RELIEF VALVE:
F.P./SIZE: ¾"
J.P./SIZE: **None found**
F.P. ALARMS: **Power Loss, Pump running**

PUMP ROOM DATA:
SENSING LINES PER NFPA #20: **One common line**
SYSTEM GAUGE(S): **Yes**
MAIN RELIEF VALVE: **None found**
MODEL/SIZE/RATED: **NA**
APPROVALS/SET P.T. PSI: **NA**
OPEN/ENCLOSED WASTE CONE-SIZE: **NA**
F.M. PRESSURE RECORDER: **None found**
FLOW METER: **None found**
PUMP ROOM: **Heater, lighting, & lockable.**
PUMP RM. PIPING NOTES: **6" supply, 6" discharge**

REMARKS:

1. Has one sensing line, should be separated from jockey and fire pump.
2. Needs five locks installed on control valves.
3. Needs power light bulb for controller.
4. Low suction controller bypassed.

EQUIPMENT NAMEPLATE DATA:

FIRE PUMP DATA:
MANUFACTURER: **Peerless Pump**
MODEL NO: **4ABF-10**
SERIAL NO: **462686**
DESIGN TYPE: **Horizontal split case**
APPROVALS: **None found**
RATED: **500 GPM @ 75 PSI@3450 RPM**
CHURN: **N/A**
150% POINT: **64.4 PSI**
IMPELLER DIAMETER: **7.25"**

ELECTRIC MOTOR DATA:
MANUFACTURER: **Westing House**
MODEL NO: **TUUP**
SERIAL NO: **7412**
RATED HP @ RPM: **30 HP @ 3540 RPM.**
AMPS @ VOLTS: **84.2 AMPS @ 200 VOLTS.**
PHASE & HERTZ: **3 phase & 60 hertz.**
ENCLOSURE: **Drip proof.**
SERVICE FACTOR: **1.15**
FRAME: **289TS**

ABC FIRE INC.
• The Fire Safety Professionals •

10250 Royalton Road
N. Royalton, Ohio 44133
Phone: (440) 237-6677
Fax: (440) 237-6670

ANNUAL ELECTRIC MOTOR DRIVEN FIRE PUMP TEST

PROPERTY OF: Kingsbury Towers 8925 Hough, Cleveland, OH 44106
DATE: September 3, 2014 WATER SUPPLY FROM: City STATIC PRESSURE: 50PSI

EQUIPMENT NAMEPLATE DATA: (Continued)

FIRE PUMP CONTROLLER DATA:
MANUFACTURER: **Metron**
MODEL NO: **30A-30-200**
TYPE ELECTRIC START: **Across the line.**
SERIAL NO: **CL-TT-3312**
HP/VOLTS/PH./HZ: **30Hp/200 V/3 Ph/60 Hz/61 A**
WITHSTAND RATING: **N/A**
APPROVALS: **None found**
TYPE SYSTEM START: **System pressure drop.**

LOW SUCTION CONTROL DEVICES:
Does not work (currently bypassed)

JOCKEY PUMP DATA:
MANUFACTURER: **Dayton**
MODEL NO: **24019**
SERIAL NO: **None found**
DESIGN TYPE: **Suspect a gear pump**
RATED: **None found**
MOTOR MANUFACTURER: **None found**
HP, PH, & HZ: **3/4hp,3ph,60hz**
AMPS @ VOLTS & S F: **14/7, 115/230**

JOCKEY PUMP MOTOR DATA:
MANUFACTURER: **Dayton**
MODEL NO: **9K862C**
SERIAL NO: **None found**
TYPE ELECTRIC START: **Across the line**
HP/VOLTS/PH/HZ: **None found**
APPROVALS: **None found**
TYPE SYSTEM START: **System pressure drop**

Testing Done By: Tom Weichecki / ABC Fire

September 3, 2014
Community Circle
8925 Hough Ave. Clev

Fire Pump Test

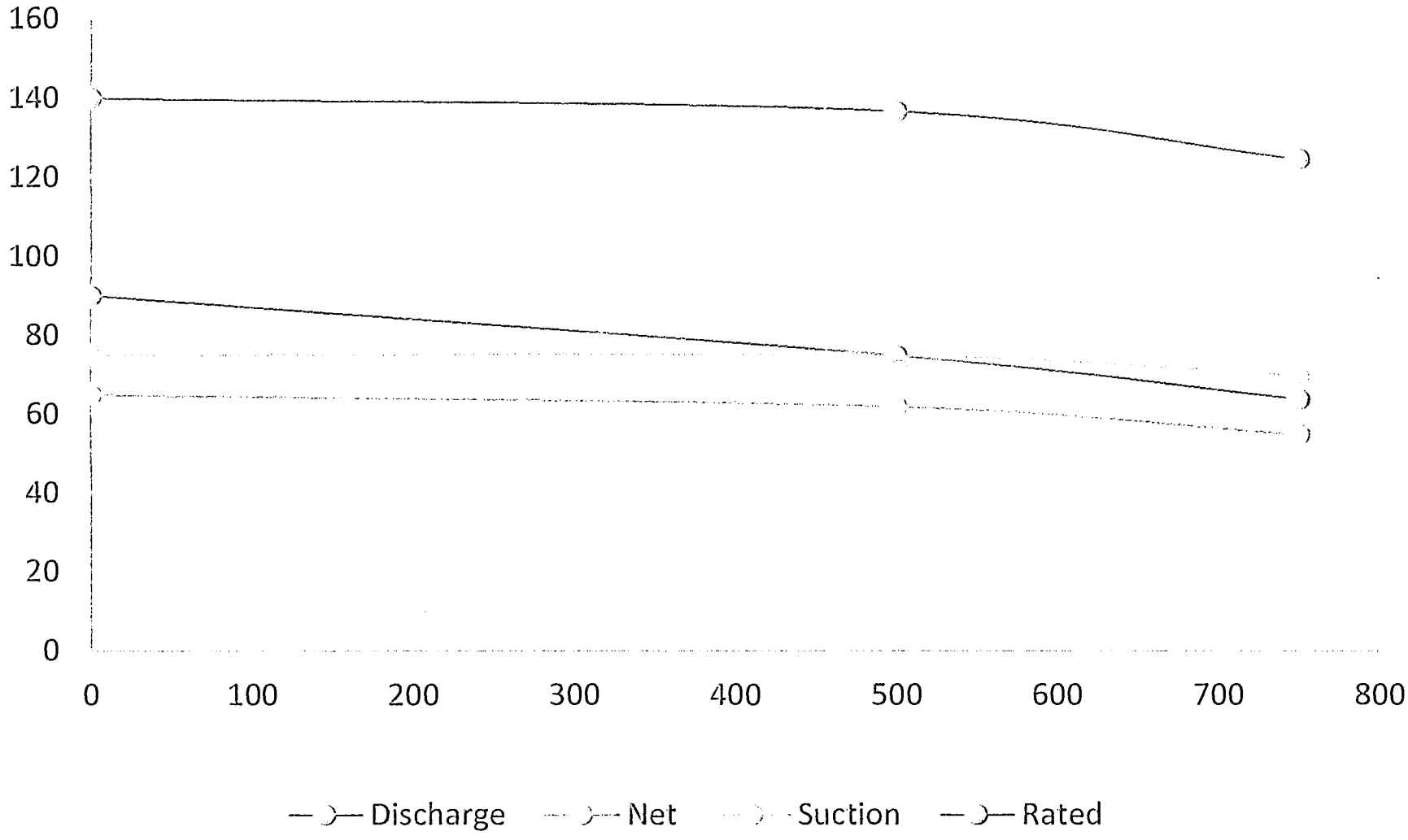

TESTING AND MAINTENANCE OF SPRINKLER SYSTEMS

NO. 07973

ABC FIRE INC.
The Fire Safety Professionals

10250 Royalton Rd.
North Royalton, OH 44133
Phone: 440-237-6677
Fax: 440-237-6670

STATE CERTIFICATION 53-13-1202

Date _____ Account _____ Manager _____

Address _____ City _____

Phone _____ Fax _____

Monitoring Company _____

ANNUAL ❑ SEMI-ANNUAL ❑ QUARTERLY ❑ MONTHLY ❑

Section 1: Inspections Riser # _____

A. Sprinkler System Control Valves and Isolation Valves on Backflows

1. In correct position	Open ❑	Close ❑	
2. Sealed, Locked or Tamper Switch	Sealed ❑	Locked ❑	Tamper ❑
3. Are the valves accessible	Yes ❑	No ❑	
4. Is the backflow preventer located in a pit	Yes ❑	No ❑	N/A ❑
5. Control valves location _____			

B. Sprinkler System Alarm Valves

1. Name, Model, and Year of Manufacture _____			
2. Are sprinkler gauges due for replacement or calibration	Yes ❑	No ❑	
3. Are the trim valves in the correct position	Yes ❑	No ❑	N/A ❑
4. Was 5-year maintenance performed	Yes ❑	No ❑	
5. Does the sprinkler system have a flow switch	Yes ❑	No ❑	N/A ❑
6. Does the system have	WMAG ❑	Electric Bell ❑	Horn/Strobe ❑

C. System Requirements

1. Is there the correct amount of spare sprinkler heads	Yes ❑	No ❑	N/A ❑
2. Is there a spare wrench for each type of sprinkler head	Yes ❑	No ❑	N/A ❑
3. Is there a hydraulic placard	Yes ❑	No ❑	N/A ❑
4. Is there proper signage on the sprinkler riser	Yes ❑	No ❑	N/A ❑
5. Any sprinkler piping damaged or leaking	Yes ❑	No ❑	

D. Fire Department Siamese Connection

1. What is the location of the siamese _____			
2. Do the couplings and swivels operate correctly	Yes ❑	No ❑	N/A ❑
3. Are the caps and plugs in place	Yes ❑	No ❑	N/A ❑
4. Are the gaskets in good condition	Yes ❑	No ❑	N/A ❑
5. Is there identification	Yes ❑	No ❑	N/A ❑
6. Is the automatic ball drip in place	Yes ❑	No ❑	N/A ❑

Section 2: Testing

07973

A. Sprinkler System Control Valves

1. Did the tamper switch operate — Yes ❑ No ❑ N/A ❑
2. Did the signal come in as Alarm or Trouble — Alarm ❑ Trouble ❑
3. If chain locked open, is it a city lock — Yes ❑ No ❑ N/A ❑

B. Main Drain Test — Static Residual

1. Was the water flow observed — Yes ❑ No ❑
2. Are the results comparable to last year's test — Yes ❑ No ❑ N/A ❑
3. Is the drain piped Outside or to Inside — Outside ❑ Slop Sink ❑ Floor Drain ❑

C. System Alarms

1. Did the alarm switch operate — Yes ❑ No ❑ N/A ❑
2. How long before alarm at panel Time _____
3. Was the waterflow switch tested through I.T.C. — Yes ❑ No ❑ N/A ❑
4. Did the outside alarm device operate — Yes ❑ No ❑ N/A ❑
5. Are audibles working throughout building — Yes ❑ No ❑ N/A ❑
6. Was the alarm valve by-pass trim tested — Yes ❑ No ❑ N/A ❑

D. Sprinklers

1. Fast response sprinklers in service less than 20 years — Yes ❑ No ❑ N/A ❑
   (Dry type sprinkler heads in service less than 10 years)
2. Standard sprinklers less than 50 years old — Yes ❑ No ❑ N/A ❑
   (If no, has a sample been tested every 10 years) — Yes ❑ No ❑ N/A ❑
3. Are any sprinkler heads painted, corroded or damaged — Yes ❑ No ❑ N/A ❑
4. Is there an anti-freeze loop — Yes ❑ No ❑ N/A ❑
5. What is the specific gravity _____
6. Are there any missing or damaged escutcheon plates — Yes ❑ No ❑ N/A ❑
7. Was the siamese connection tested — Yes ❑ No ❑ N/A ❑
   Pressure _____ Time _____
8. Did the system pass — Yes ❑ No ❑

Trip Test Table

	DRY VALVE			Q.O.D.		
	MAKE	MODEL	SERIAL NO.	MAKE	MODEL	SERIAL NO.

DRY PIPE OPERATING TEST		TIME TO TRIP THRU TEST CONNECTION		WATER PRESSURE	AIR PRESSURE	TRIP POINT AIR PRESSURE	TIME WATER REACHED TEST OUTLET		ALARM OPERATED PROPERLY	
		MIN.	SEC.	PSI	PSI	PSI	MIN.	SEC.	YES	NO
	Without Q.O.D.									
	With Q.O.D.									
	IF NO, EXPLAIN									

Section 3: Comments or System Problems

Section 4: Inspector's Information

I state that the information on this form is correct at the time and place of my inspection, and that all the equipment tested at this time was left in operational condition upon completion of this inspection except as noted in Section 3.

Inspector's Name _____ **Inspector's Signature** _____

ABC Fire, Inc. ***Fire Department***

State Certification No. _____

Customer Signature _____

FIRE ALARM SYSTEM RECORD OF COMPLETION

To be completed by the system installation contractor at the time of system acceptance and approval.

1. Protected Property Information

Name of property: Kingsbury Towers

Address: 8925 Hough Ave., Cleveland, OH 44106

Description of property: Apartment Building

Occupancy type:

Name of property representative:

Address:

Phone: Fax: E-mail:

Authority having jurisdiction over this property:

Phone: Fax: E-mail:

2. Fire Alarm System Installation, Service, and Testing Information

Installation contractor for this equipment: Paladin Protective Systems

Address: 7680 Hub Parkway Valley View, Ohio 44125

Phone: 216-441-6500 Fax: E-mail:

Service organization for this equipment: Paladin Protective Systems

Address: 7680 Hub Parkway Valley View, Ohio 44125

Phone: 216-441-6500 Fax: E-mail:

Location of as-built drawings: with owner Location of Historical Test Reports: with owner

Location of system operation and maintenance manuals: with owner

A contract for test and inspection in accordance with NFPA standards is in effect as of

Contracted testing company:

Address:

Phone: Fax: E-mail:

Contract expires: Contract number: Frequency of routine inspections:

3. Type of Fire Alarm System or Service

NFPA 72®, Chapter Reference of System Type:

Name of organization receiving alarm signals with phone numbers *(if applicable)*:

Alarm: TYCO Phone: 1-800-289-2647

Supervisory: TYCO Phone: 1-800-289-2647

Trouble: TYCO Phone: 1-800-289-2647

Entity to which alarms are retransmitted: Phone:

Method of retransmission of alarms to that organization or location: Phone Lines

If Chapter 8, note the means of transmission from the protected premises to the central station:

☒ Digital alarm communicator ☐ McCulloh ☐ Multiplex ☐ 2-way radio ☐ 1-way radio ☐ N/A

If Chapter 9, note the type of connection: ☐ Local energy ☐ Shunt ☐ N/A

3.1 System Software

Operating system (executive) software revision level: 20.0

Site-specific software revision date: Revision completed by:

4. Signaling Line Circuits

Characteristics of signaling line circuits connected to this system (see NFPA 72®, Table 6.6.1):

Quantity: Style: Y Class: B

5. Alarm-Initiating Devices and Circuits

Characteristics of initiating device circuits connected to this system (see NFPA 72®, Table 6.5):

Quantity: 1 Style: Y Class: B

5.1 Manual Initiating Devices

5.1.1 Manual Pull Stations Number of manual pull stations: 24

Type of devices: ☒ Addressable ☐ Conventional ☐ Coded ☐ Transmitter ☐ N/A

5.2 Automatic Initiating Devices

5.2.1 Area Smoke Detectors Number of smoke detectors: 68

Type of coverage: ☒ Complete area ☐ Partial area ☐ Nonrequired partial area ☐ N/A

Type of devices: ☒ Addressable ☐ Conventional ☐ Coded ☐ Transmitter ☐ N/A

Type of smoke detector sensing technology: ☒ Ionization ☒ Photoelectric

5.2.2 Duct Smoke Detectors Number of duct smoke detectors: 1

Type of coverage:

Type of devices: ☒ Addressable ☐ Conventional ☐ Coded ☐ Transmitter ☐ N/A

Type of smoke detector sensing technology: ☐ Ionization ☒ Photoelectric

5.2.3 Heat Detectors Number of heat detectors: 3

Type of coverage: ☐ Complete area ☐ Partial area ☐ Nonrequired partial area ☐ N/A

Type of devices: ☐ Addressable ☐ Conventional ☐ Coded ☐ Transmitter ☐ N/A

5.2.4 Sprinkler Waterflow Detectors Number of waterflow detectors: 11

Type of devices: ☒ Addressable ☐ Conventional ☐ Coded ☐ Transmitter ☐ N/A

5.2.5 Alarm Verification Number of devices subject to alarm verification: 0

Alarm verification on this system is: ☒ Enabled ☐ Disabled ☐ Set for 30 seconds

6. Supervisory Signal-Initiating Devices and Circuits

6.1 Sprinkler System Number of valve supervisory switches: 15

Type of devices: ☒ Addressable ☐ Conventional ☐ Coded ☐ Transmitter ☐ N/A

6.2 Fire Pump

Type of fire pump: ☒ Electric ☐ Diesel

Type of fire pump supervisory devices: ☒ Addressable ☐ Conventional ☐ Coded ☐ Transmitter ☒ N/A

Fire Pump Functions Supervised

☒ Fire pump power ☒ Fire pump running ☐ Fire pump phase reversal ☐ Selector switch not in auto

☐ Engine or control panel trouble ☐ Low fuel

Other:

6.3 Engine-Driven Generator

Type of generator supervisory devices: ☐ Addressable ☐ Conventional ☐ Coded ☐ Transmitter ☒ N/A

☐ Engine or control panel trouble ☐ Generator running ☐ Selector switch not in auto ☐ Low fuel

Other:

7. Annunciators

7.1 Annunciator 1 ☒ Local ☐ Remote

Type: ☐ Addressable ☐ Directory ☒ Graphic ☐ N/A Location: At FACP

7.2 Annunciator 2 ☐ Local ☐ Remote

Type: ☐ Addressable ☐ Directory ☐ Graphic ☒ N/A Location:

7.3 Annunciator 3 ☐ Local ☐ Remote

Type: ☐ Addressable ☐ Directory ☐ Graphic ☒ N/A Location:

8. Alarm Notification Devices and Circuits

8.1 Emergency Voice Alarm Service

Number of single voice alarm channels: 1 Number of multiple voice alarm channels:

Number of speakers: 290 Number of speaker zones: 2

8.2 Telephone Jacks

Number of telephone jacks installed: 29 Number of telephone handsets stored on site: 6

Type of telephone system installed: ☐ Electrically powered ☐ Sound powered ☐ N/A

8.3 Nonvoice Audible System

Characteristics of notification device circuits connected to this system (see NFPA 72®, Table 6.5):

Quantity: 19 Style: Y Class: B

8.4 Types and Quantities of Nonvoice Notification Appliances Installed

Bells: With visual device: Horns: With visual device:

Chimes: With visual device: Bells: With visual device:

Visual devices without audible devices: 15 Other (describe): Speaker/Strobe: 65

9. Emergency Control Functions Activated

☐ Hold-open door releasing devices ☐ Smoke management or smoke control

☐ Door unlocking ☒ Elevator recall ☐ Other

10. System Power Supply

10.1 Primary Power

Nominal voltage: 120v Amps: 15

Overcurrent protection: Type: Circuit Breaker Amps: 20

Location (of primary supply panelboard):

Disconnecting means location:

10.2 Secondary Power

Location: Under FACP Type: Battery Nominal voltage: 24v Current rating:

Number of standby batteries: 4 Amp hour rating: (2)55

Location of emergency generator: Mech Room – 1st Floor

Location of fuel storage:

Calculated capacity of secondary power to drive the system

In standby mode: 24 Hours In alarm mode: 5 min

11. Record of System Installation

Fill out after all installation is complete and wiring has been checked for opens, shorts, ground faults, and improper branching, but before conducting operational acceptance tests.

The system has been installed in accordance with the following NFPA standards: (Note any or all that apply.)

☒ *NFPA 72®* ☒ *NFPA 70®*, Article 760

☒ Manufacturer's published instructions ☐ Other (please specify):

System deviations from referenced NFPA standards:

Signed: Printed name: Aaron Slezak Date: 9-25-14

Organization: Paladin Title: Technician Phone: 216-441-6500

12. Record of System Operation

All operational features and functions of this system were tested by or in the presence of the signer shown below, on the date shown below, and were found to be operating properly in accordance with the requirements of:

☒ *NFPA 72®* ☒ *NFPA 70®*, Article 760

☒ Manufacturer's published instructions ☐ Other (please specify):

☐ Documentation in accordance with Inspection and Testing Form (Figure 10.6.2.3 of *NFPA 72®*) is attached

Signed: Printed name: Aaron Slezak Date: 9-25-14

Organization: Paladin Title: Technician Phone: 216-441-6500

13. Certifications and Approvals

13.1 System Installation Contractor

This system as specified herein has been installed and tested according to all NFPA standards cited herein.

Signed: Printed name: Aaron Slezak Date: 9-25-14

Organization: Paladin Title: Technician Phone: 216-441-6500

13.2 System Service Contractor

This system as specified herein has been installed and tested according to all NFPA standards cited herein.

Signed: Printed name: Aaron Slezak Date: 9-25-14

Organization: Paladin Title: Technician Phone: 216-441-6500

13.3 Central Station

This system as specified herein will be monitored according to all NFPA standards cited herein.

Signed: Printed name: Date:

Organization: TYCO Title: Phone:

13.4 Property Representative

I accept this system as having been installed and tested to its specifications and all NFPA standards cited herein.

Signed: Printed name: Linda McGowan Date: 9-25-14

Organization: Millennia Housing Mgmt Title: Regional Manager Phone: 216-936-0442

13.5 Authority Having Jurisdiction

I have witnessed a satisfactory acceptance test of this system and find it to be installed and operating properly in accordance with its approved plans and specifications, its approved sequence of operations, and with all NFPA standards cited herein.

Signed: Printed name: James Ruffner Date: 25 Sept. 2014

Organization: CFD Title: Fire Inspector Phone: 216-664-6664

CITY OF CLEVELAND
DEPARTMENT OF PUBLIC SAFETY
DIVISION OF FIRE

FIRE PREVENTION BUREAU

24 Sept 20 14

FIRE ALARM TEST RESULTS

Business Name: Kingsbury Towers
Business Address: 8925 Hough Ave
Area :
Installer Name: Paladin Protective Services AARON C SLEZAK
Permit # FPS13-0803 54-55-1179
Devices: p/s - 11
s/d - ~~||||~~ |
a/v ~~||||~~ ~~||||~~ ~~||||~~ ~~||||~~ ~~||||~~ ~~||||~~ ~~||||~~ ~~||||~~ ||
d/d
h/d
w/f
t/s
b/d
Comments:

[ ] is fire control panel approved
[ ] is fire panel protected
[ ] record of completion
[ ] service contract in effect
[ ] is panel being monitored
[ ] are two(2) phone lines installed
[ ] lock on breaker/red

left with owner:
owner manual, installation instructions, as-build plans, sequence of operations, testing & maintenance schedule

INSPECTOR:

24 Sept.

PS -

AV -

Fire Phones

FP -

SD -

D.D - 1

---

25 Sept.

TS -

Fire Phones - 1

HD - 111

WF -

PS - 1

SD - 11

DD - 1

Building Permit # B12051897

CITY OF CLEVELAND

DEPARTMENT OF PUBLIC SAFETY

DIVISION OF FIRE

FIRE PREVENTION BUREAU

SUPPRESSION TEST RESULTS

Permit # _____ Test Date _____

Business _____

Address _____

SPKR Company _____ (PHONE) _____

Representative _____ Certification # _____

Test Conducted: Acceptance _____ Maintenance _____

	PASS	FAIL
Pump Test		
Standpipe Wet _____ Dry _____		
Hydrostatic Test		
Flow Test		
Sprinkler Wet _____ Dry _____		
Hydrostatic Test		
Flow Test		
Hood Suppression Type: _____		
FM 200		
CO 2		
Private Hydrant		
Other		

REMARKS: _____

FEE $208.57

No. FPS14-0028

CITY OF CLEVELAND
DEPARTMENT OF PUBLIC SAFETY
DIVISION OF FIRE

Date 09/03/2014

PERMIT to Install or Alter Fire Protection, Detection or Fire Alarm Systems

Herewith grants a permit to install or alter Sprinklers

at the following location 8925 HOUGH AVE/Kingsbury Towers & Townhouses

Owner COMMUNITY CIRCLE II LTD Address 8925 HOUGH AVE, CLEVELAND, OH 44106

Applicant SIMPLEX GRINNELL Address 13500 DARICE PKWY STRONGSVILLE, OH 44149

Installer SIMPLEX GRINNELL Address 13500 DARICE PKWY, STE B, STRONGSVILLE, OH 44149

The acceptance of this permit shall constitute an agreement on (my) (our) part to abide by all the conditions contained in the application and in the specifications.

Date issued 01/13/2014

Approved by

Chief
Division of Fire

CITY OF CLEVELAND
Mayor Frank G. Jackson

Fire Protection Application

City of Cleveland
Cleveland Fire Department
Cleveland Fire Prevention Bureau
1645 Superior Ave., E
Cleveland, Ohio 44114

Phone: 216.664.6664 • Hours of Operation: 7:30 am to 4:30 pm Weekdays • Fax: 216.664.6681

This section: City of Cleveland Use Only	PERMIT NUMBER	DATE APPROVED	FEE
	FPS14-0028	1-16-14	208.57

Complete instructions for this application are located at the end of the document

Application to Install

PROTECTION TYPE: CHECK APPROPRIATE BOX
☒ Sprinklers ☐ Standpipe ☐ Combined Sprinkler/Standpipe ☐ Yard Hydrant ☐ Fire Alarm
☐ Fire Detection ☐ Combined Fire Alarm-Detection ☐ Other:

STREET ADDRESS	CITY	STATE	ZIP
8925 Hough Ave.	Cleveland	OH	44106

OCCUPANCY
Light Hazard

BUSINESS NAME	PROPERTY OWNER
Kingbury Towers&Townhouses	Kingbury Towers&Townhouses

AREAS TO BE PROTECTED
Selected Suites

Standpipe-Sprinkler

DESCRIPTION	
☒ Wet ☐ Dry City Main Size 8 in.	*Attach water flow graph sheet* Water available in gallons/minute at 20 PSI

SIAMESE CONNECTIONS	PUMPS	DESIGNED
No.1 Size 4	No: 1 Size: 750 GPM at 75 PSI	☒ Hydraulically ☐ Pipe Schedule

RISERS	HEADS: No/Type/Temp	HEADS: DENSITY	NFPA COMPLIANCE
No.1 Size 6	33: Pendants 1/2" QR 155 Degree	.10 GPM/sq. ft	☒ 13 ☐ 14 ☐ 20

Yard Hydrants

DESCRIPTION	
City Main Size in. Supply Size	*Attach water flow graph sheet* Water available in gallons/minute at 20 PSI
PUMPS No. Size GPM at PSI	HYDRANT TYPE/SIZE COMPLIES WITH ☐ NFPA 20 ☐ NFPA 24

Fire Alarm/ Detection

MAKE

☐ Coded ☐ Non-coded ☐ Pre-signal ☐ General Evacuation ☐ Zone Evacuation
☐ Smoke Control System ☐ Closed Circuit ☐ Open Circuit ☐ Central Station
☐ Annunciator: Location ☐ Trouble Signal: Location

#AUDIBLE SIGNALS	# VISUAL SIGNALS	# PULL STATIONS	# DUCT DETECTORS

#HEAT DETECTORS	#SMOKE DETECTORS	#SUPERVISORY DEVICES
Fixed temp: Rate of rise:	Photoelectric: Ion: Combination:	

OTHER DEVICES (EXPLAIN)

SUPPLY SOURCE	2ND SUPPLY SOURCE	DISCONNECT LOCATION	COMPLIES WITH
			☐ NFPA 70 ☐ NFPA 72

INV 8052232

Other Suppression Systems:

CHOOSE SYSTEM TYPE	POUNDS OF AGENT	COMPLIANCE
☐ Halogenated		Complies with NFPA 12A? ☐ YES ☐ NO
☐ Carbon Dioxide		Complies with NFPA 12? ☐ YES ☐ NO
☐ Dry Chemical		Complies with NFPA 17? ☐ YES ☐ NO
☐ Wet Chemical		Complies with NFPA 17A? ☐ YES ☐ NO
Other:		Complies with:

General Information :

INSTALLED BY SimplexGrinnell		STATE CERTIFICATION NUMBER 58-18-1406	
STREET ADDRESS 13500 Darice Pkwy. Ste. B		CITY Strongsville	STATE OH	ZIP 44149
PHONE NUMBER 1-440-783-0334	FAX NUMBER 1-440-783-0302	ESTIMATED COST 10,500	
REMARKS Building Permit # 12048434			

The acceptance of the permit herein applied for shall constitute an agreement on (my) (our) part to abide by all the conditions herein contained, and to comply with all Ordinances of the City of Cleveland, the laws of the State of Ohio, and all the rules and regulations of the State Fire Marshal, the Chief of the Division of Fire and the Board of Building Standards and Building Appeals, relating to the installation of Fire Protection, Detection or Fire System.

APPLICANT NAME	SIGNATURE OF APPLICANT	DATE
Donald L. Piazza	X	01-10-14

1. I have examined the specifications and drawings for the proposed installations and find that said installation meets with the requirements of the Division ant the Ohio Basic Building Code.

APPROVED BY	PER
X Pat Kelly Chief, Division of Fire	X Fire Prevention Bureau

2. I have examined the specifications and drawings for the proposed installations and find that said installation meets with the requirements of the Ohio Basic Building Code.

BUILDING PERMIT NO.	STATE CERTIFIED PLANS EXAMINER SIGNATURE
B- 12048434	X

Complete Application Instructions:

1. You must submit 3 sets of drawings stamped by an architect and/or certified engineer along with the completed application including Building Permit Number. The application must be filled out by a certified contractor, one licensed by the State of Ohio.
2. The drawings will then be examined by the Chief Plans Examiner. Once he/she counts the number of devices/ heads/ gallons of product, etc. he/she will then determine the fee. (See the fee schedule)
3. Once reviewing the drawings he will note any changes needed to be made. **Do not start any job without the inspector's approval.**
4. Once the drawings have been approved you will then need to submit a check or money order for the full amount of the fee to:
   City of Cleveland
   Fire Prevention Bureau
   1645 Superior Ave., E
   Cleveland, Ohio 44114
5. When the drawings have been approved you will need to send someone to our office to pick up the original permit and your stamped approved drawings.
6. After you receive the permit, call 216.664.6664 to schedule an inspection. Once the inspector comes and approves the job, the permitting process is complete.

CITY OF CLEVELAND

DEPARTMENT OF PUBLIC SAFETY
DIVISION OF FIRE

FIRE PREVENTION BUREAU

24 Jan. 2014 20

FIRE ALARM TEST RESULTS

Business Name: Kingsbury Tower
Business Address: 8925 Hough Ave
Area : Unit 103 + 111
Installer Name: Paladin Electric
Permit # FPS 13-0803 AARon C. Slezak 54-55-1179
Devices: p/s - 1
s/d - ~~IIII~~
a/v - ~~IIIIII~~
d/d
h/d
w/f
t/s
b/d
Comments:

[ ] is fire control panel approved
[ ] is fire panel protected
[ ] record of completion
[ ] service contract in effect
[ ] is panel being monitored
[ ] are two(2) phone lines installed
[ ] lock on breaker/red

left with owner:
owner manual, installation instructions, as-build plans, sequence of operations, testing & maintenance schedule

INSPECTOR:

tyco Integrated Security

8925 Hough

8833UE00

Fire Alarm Inspection and Testing Report

Date: 6-17-13 Time: 8:00 Inspection Job #: 7465429

SERVICE ORGANIZATION

Name: Tyco Integrated Security
Address: 1100 Market Pl
Representative: Nate Roberts
License No: 2118 5414
Telephone:

PROPERTY NAME (USER)

Name: Community Circle
Address: 8925 Hough Ave
Owner Contact: Ivy
Telephone:

MONITORING ENTITY

Contact: TYCO
Telephone: 800-474-9127
Monitoring Account Ref No (CS#): 1163 1002 0624

APPROVING AGENCY

Contact:
Telephone:

TYPE TRANSMISSION

- [ ] McCulloh
- [ ] Multiplex
- [x] Digital
- [ ] Reserve Priority
- [ ] RF
- [ ] Other (Specify):
- [ ] AlarmNet
- [ ] Telular
- [ ] AAGard

SERVICE

- [x] Weekly
- [x] Monthly
- [x] Bimonthly
- [x] Quarterly
- [ ] Semiannually
- [x] Annually
- [ ] Other (Specify):

Control Unit Manufacturer: Honeywell
Circuit Styles: D
Number of Circuits:
Software Rev.: N/A
Model No:
Last Date System Had Any Service Performed:
Last Date that Any Software or Configuration Was Revised:

ALARM-INITIATING DEVICES AND CIRCUIT INFORMATION

Quantity of Devices Installed	Circuit Style	Quantity of Devices Tested	
10	D	1	Manual Fire Alarm Boxes
		1	Ion Detectors
			Photo Detectors
1		1	Duct Detectors
			Heat Detectors
			Waterflow Switches
			Supervisory Switches
			Other (Specify):

Alarm verification feature is: [ ] Disabled [x] Enabled

Reprinted with permission from NFPA 72 © 2007, National Fire Alarm Code®, Copyright © 2007, National Fire Protection Association, Quincy, MA 02169. This reprinted material is not the complete and official position of the NFPA on the referenced subject, which is represented only by the standard in its entirety.

tyco *Integrated Security*

8833UE00

Fire Alarm Inspection and Testing Report

ALARM NOTIFICATION APPLIANCES and CIRCUIT INFORMATION

Quantity of Appliances Installed	Circuit Style	Quantity of Appliances Tested	
			Bells
			Horns
			Chimes
			Strobes
			Speakers
44	B	44	Other (Specify): H/S

No. of alarm notification appliance circuits: 18

Are circuits monitored for integrity? ☑ Yes ☐ No

SUPERVISORY SIGNAL-INITIATING DEVICES and CIRCUIT INFORMATION

Qty of Devices Installed	Circuit Style	Qty of Devices Tested		Qty of Devices Installed	Circuit Style	Qty of Devices Tested	
			Building Temp.				Fire Pump/Pump Controller Trbl
			Site Water Temp.				Fire Pump Low Fuel
			Site Water Level				Generator In Auto Position
			Fire Pump Power				Generator or Controller Trouble
			Fire Pump Running				Switch Transfer
			Fire Pump Auto Position				Generator Engine Running
			Other (Specify):				

SIGNALING LINE CIRCUITS

See NFPA 72 section for Protected Premises Fire Alarm Systems, Performance of Signaling Line Circuits (SLC), table for Performance of Signaling Line Circuits for Class and Style

Quantity and style of signaling line circuits connected to system:

Quantity: 2 Style(s): B

SYSTEM POWER SUPPLIES

(a) Primary (Main): Nominal Voltage: 120 Amps: 20

Overcurrent Protection: Type: breaker Amps: 20

Location (of Primary Supply Panelboard):

Disconnecting Means Locations:

(b) Secondary (Standby): 12V Storage Battery: Amp-Hr. Rating: 7 AH

Calculated capacity in ____ Amp-Hrs to operate system for ____ hours

Engine-driven generator dedicated to fire alarm system:

Location of fuel storage:

BATTERY TYPE

☐ Dry Cell ☐ Nickel-Cadmium ☑ Sealed Lead-Acid ☐ Lead-Acid ☐ Other (Specify):

(c) Emergency or standby system used as a backup to primary power supply, instead of using a secondary power supply:

☐ Emergency system described in NFPA 70, Article 700: ☐ Legally required standby described in NFPA 70, Article 701:

☐ Optional standby system described in NFPA 70, Article 702, which also meets the performance requirements of Article 700 or 701:

Reprinted with permission from NFPA 72 © 2007, National Fire Alarm Code®, Copyright © 2007, National Fire Protection Association, Quincy, MA 02169. This reprinted material is not the complete and official position of the NFPA on the referenced subject, which is represented only by the standard in its entirety.

tyco Integrated Security

8833UE00

Fire Alarm Inspection and Testing Report

PRIOR TO ANY TESTING

NOTIFICATIONS ARE MADE	Yes	No	Who	Time
Monitoring Entity	☑	☐		8:00
Building Occupants	☐	☐		
Building Management	☑	☐		
Other (Specify)	☐	☐		
AHJ Notified of Any Impairments	☐	☐		

SYSTEM TESTS and INSPECTIONS

Type	Visual	Functional	Comments
Control Unit	☐	☑	ok
Interface Equipment	☐	☑	
Lamps/LEDs	☐	☑	
Fuses	☐	☑	
Primary Power Supply	☐	☑	
Trouble Signals	☐	☐	
Disconnect Switches	☐	☐	
Ground-Fault Monitoring	☐	☐	

SECONDARY POWER

Type	Visual	Functional	Comments
Battery Condition	☐	☑	ok
Lead Voltage		☑	
Discharge Test		☑	
Charger Test		☐	
Specific Gravity		☐	

TRANSIENT SUPPRESSORS	☐		
REMOTE ANNUNCIATORS	☐	☑	ok

NOTIFICATION APPLIANCES

Type	Visual	Functional	Comments
Audible	☐	☑	ok
Visible	☐	☑	
Speakers	☐	☐	
Voice Clarity		☐	

INITIATING and SUPERVISORY DEVICE TESTS and INSPECTIONS

Loc. & S/N	Device Type	Visual	Functional	Factory Setting	Measured Setting	Pass	Fail
22	MFA	☐	☑			☑	☐
10	MFA	☐	☑			☑	☐
1	MFA	☐	☑			☑	☐
53	SD	☐	☑			☑	☐
		☐	☐			☐	☐

Comments:

Reprinted with permission from NFPA 72 © 2007, National Fire Alarm Code®, Copyright © 2007, National Fire Protection Association, Quincy, MA 02169. This reprinted material is not the complete and official position of the NFPA on the referenced subject, which is represented only by the standard in its entirety.

tyco Integrated Security

8833UE00

Fire Alarm Inspection and Testing Report

EMERGENCY COMMUNICATIONS EQUIPMENT	Visual	Functional	Comments
Phone Set	☐	☐	
Phone Jacks	☐	☐	
Off-Hook Indicator	☐	☐	
Amplifier(s)	☐	☐	
Tone Generator(s)	☐	☐	
Call-In Signal	☐	☐	
System Performance	☐	☐	

COMBINATION SYSTEMS	Visual	Device Operation	Simulated Operation
Fire Extinguisher Monitoring Device/System	☐	☐	☐
Carbon Monoxide Detector/System	☐	☐	☐
(Specify) _____	☐	☐	☐

INTERFACE EQUIPMENT	Visual	Device Operation	Simulated Operation
(Specify) _____	☐	☐	☐
(Specify) _____	☐	☐	☐
(Specify) _____	☐	☐	☐

SPECIAL HAZARD SYSTEMS	Visual	Device Operation	Simulated Operation
(Specify) _____	☐	☐	☐
(Specify) _____	☐	☐	☐
(Specify) _____	☐	☐	☐

Special Procedure: _____

Comments: _____

SUPERVISING STATION MONITORING	Yes	No	Time	Comments
Alarm Signal	☐	☐	8:00	
Alarm Restoration	☐	☐		
Trouble Signal	☐	☐		
Supervisory Signal	☐	☐		
Supervisory Restoration	☐	☐	10:00	

NOTIFICATIONS THAT TESTING IS COMPLETE	Yes	No	Time	Who
Building Management	☐	☐	10:00	
Monitoring Agency	☐	☐		
Building Occupants	☐	☐		
Other (Specify) _____	☐	☐		

The following did not operate correctly (See Service Job): _____

Service Job#: _____ System restored to normal operation: Date: 6-17-13 Time: 10:00

On monitored alarm systems, I tested, and if necessary, connected the telephone line seizure feature to ensure it is working correctly. ☑ Yes ☐ No

THIS TESTING WAS PERFORMED IN ACCORDANCE WITH APPLICABLE NFPA STANDARDS.

Name of Inspector: Jayne Kobel Date: 6-17-13 Time: 10:00

Signature: _____

Name of Owner or Representative: X Ivy Rowe Date: 6-17-13 Time: 10:00

Signature: X Ivy Rowe

Reprinted with permission from NFPA 72® 2007, National Fire Alarm Code®, Copyright © 2007, National Fire Protection Association, Quincy, MA 02169. This reprinted material is not the complete and official position of the NFPA on the referenced subject, which is represented only by the standard in its entirety.

Type of Inspection
Special Hazard ☐
Major ☐
Target ☐
Ordinary ☐
Violation notice issued _____
1st Reinspection Date _____
2nd Reinspection Date _____
Referred to the FPB _____

CLEVELAND FIRE DEPARTMENT

Date 3-June-13

Parcel # _____ Census Tr. _____
Building No. ___ Station No. _____
Address 8925 Hough
Owner's Name _____
Owner's Phone _____
Last inspection Date _____

Battalion No. _____
Company No. _____
Companies Assisting _____

Business Name Kingsbury Towers Occupancy Type R2
Managers Name Tynita Martin Business Phone 216 795-3950 Emergency Phone _____
Building Height _____ No. of Stories 9 Construction Type I II III IV Razed ___
Sprinkler Last Tested _____ Standpipe Last Tested _____ Fire Pump Last Tested _____

General	Yes	No	Violations/Comments	Abated
Roof Openings Type + Number 1	✓		Door from N. Stairway	
Elevators Type + Number 2	✓		Passenger	
Exits provided and maintained \ No. 4	✓			
Stairways Closed\Open	✓			
Extinguishers Maintained & Type	✓		May 2013	
Sprinkler System Type + O,S,&Y Location	✓		Wet · Dry · Combination · Partial	
Standpipe Type + Location of Outlet	✓		N. & S. Stairway	
Fire Dept. Connections & Locations	✓		Mid S. Wall	
Fire Alarm Control Panel & Location			S.E. Room Mech Room S. wall	
Other Fire Control Systems & Type		X		
Proper Wiring/Fuses & Electrical Shutoff Loc.	✓		S.E. Area of Mech RM	
Gas Shutoff Accessible\Location	✓		Mid E. Wall exterior.	
S.A.R.A. Facility		X		
E.H.S.		X		

Storage Tanks Above Grade No. Used No. Unused Products Stored

Storage Tanks Below Grade No. Used No. Unused Products Stored

For each of the following an individual Hazardous Substance Permit is required. List the **Permit No.** and the **Expiration Date** for each that apply.

	Permit No.	Exp. Date		Permit No.	Exp. Date
1. Corrosives			7. Liquified Petroleum Gases		
2. Flammable Liquids			8. Oxidizers		
3. Combustible Liquids			9. Reactive Chemicals		
4. Flammable Solids			10. Nitrocellulose Film		
5. Compressed Gases			11. Pyroxlin Plastic		
6. Organic Peroxides			12. Radioactive		
13. Refinishing with Highly Flammable Liquids i.e., bowling alleys, other assemblies					
14. Dip Tanks, Spray Booths or Spray Rooms					
15. Other Substances					

Best Means of Entry _____

Special Hazards/Information _____

Inspected By G. Washington Shift _____

C of C 73-1191 revised 11\95

Escorted by Ivy Rowe i Maint. Supervisor

8th Flr. S. Exit Lt Need SVC.
S. Beere Way Lt Need SVC
Standpipe Tagged Apr 2012

7th Flr N. Exit Lt. Need SVC

6th Flr S Exit Lt. Need SVC

5th F S. Exit Lt Need SVC
" " " " "

4. Flr N&S " " " "

3rd Flr S " " " "

2 Flr N&S " " " "

1st Flr. S passage S. Egress Exit Lt. Need SVC
E. gress from Community Room Exit Lt.
Exit Lt in Main Lobby

Fire pump SVC i Nov 2013

Need Fire Alarm Test & Spkr Test

Electrical panel obstructed

Abatement Order #03609

STATE CERTIFICATION #53-18-1202

ABC FIRE INC.

10250 Royalton Road
N. Royalton, Ohio 44133
Phone: (440) 237-6677
Fax: (440) 237-6670
E-Mail: abcfireinc@ameritech.net

Safety Inspection • *Fire Systems* • *Portable Equipment* • *Employee Training*

FIRE ALARM CERTIFICATION AND TEST REPORT

☐ ANNUAL
☐ SEMI-ANNUAL
☐ QUARTERLY
☐ MONTHLY
☐ ACCEPTANCE

ACCOUNT _____ DATE _____
ADDRESS _____ PANEL TYPE _____
CITY _____ PANEL LOCATION _____
PHONE _____ POWER LOCATION _____
CONTACT _____ MONITOR ACCT # _____

DEVICE TYPE	PASS/FAIL	COUNT	DEVICE LOCATION/ADDRESS	

COMMENTS: _____

LEGEND: SD = SMOKE DETECTOR HD = HEAT DETECTOR DD = DUCT DETECTOR PS = PULL STATION

Customer Signature _____

Technician Signature _____ Fire Department _____

STATE CERTIFICATION #53-18-1202

ABC FIRE INC.

10250 Royalton Road
N. Royalton, Ohio 44133
Phone: (440) 237-6677
Fax: (440) 237-6670
E-Mail: abcfireinc@ameritech.net

2 of 8

Safety Inspection • Fire Systems • Portable Equipment • Employee Training

FIRE ALARM CERTIFICATION AND TEST REPORT

- ☑ ANNUAL
- ☐ SEMI-ANNUAL
- ☐ QUARTERLY
- ☐ MONTHLY
- ☐ ACCEPTANCE

ACCOUNT Kingsbury Towers
DATE 5/12/16
ADDRESS
PANEL TYPE
CITY S.E.
PANEL LOCATION S.E.
PHONE Pg. 1
POWER LOCATION Pg. 1
CONTACT
MONITOR ACCT # Pg. 1

DEVICE TYPE	PASS/FAIL	COUNT	DEVICE LOCATION/ADDRESS	
PS	Pass	1	7th FL [illegible]	[illegible]
SD	Pass	1	7th FL [illegible]	[illegible]
SD	Pass	1	" " " " " 7th	[illegible]
SD	Pass	1	7th FL [illegible]	[illegible]
SD	Pass	1	7th FL [illegible] 7th	[illegible]
SD	Pass	1	" " " " " 7th	[illegible]
PS	Pass	1	7th FL [illegible]	[illegible]
PS	Pass	1	6th FL [illegible]	[illegible]
SD	Pass	1	6th FL [illegible] 6th	[illegible]
SD	Pass	1	" " " " 6th	[illegible]
SD	Pass	1	6th FL [illegible]	[illegible]
SD	Pass	1	6th FL [illegible] 6th	[illegible]
SD	Pass	1	" " " " 6th	[illegible]
PS	Pass	1	6th FL [illegible]	[illegible]
PS	Pass	1	5th FL [illegible]	[illegible]
SD	Pass	1	5th FL [illegible] 5th	[illegible]
SD	Pass	1	" " " " " 5th	[illegible]

COMMENTS: [illegible]

LEGEND: SD = SMOKE DETECTOR HD = HEAT DETECTOR DD = DUCT DETECTOR PS = PULL STATION

Customer Signature

Technician Signature [signature]

Fire Department

STATE CERTIFICATION #53-18-1202

ABC FIRE INC.

10250 Royalton Road
N. Royalton, Ohio 44133
Phone: (440) 237-6677
Fax: (440) 237-6670
E-Mail: abcfireinc@ameritech.net

Safety Inspection • Fire Systems • Portable Equipment • Employee Training

FIRE ALARM CERTIFICATION AND TEST REPORT

- ☐ ANNUAL
- ☐ SEMI-ANNUAL
- ☐ QUARTERLY
- ☐ MONTHLY
- ☐ ACCEPTANCE

ACCOUNT [illegible] DATE [illegible]
ADDRESS _____ PANEL TYPE _____
CITY [illegible] PANEL LOCATION [illegible]
PHONE [illegible] POWER LOCATION [illegible]
CONTACT [illegible] MONITOR ACCT # [illegible]

DEVICE TYPE	PASS/FAIL	COUNT	DEVICE LOCATION/ADDRESS	
SD	Pass	1	[illegible]	[illegible]
SD	Pass	1	[illegible]	[illegible]
SD	Pass	1	[illegible]	[illegible]
PS	Pass	1	[illegible]	[illegible]
PS	Pass	1	[illegible]	[illegible]
SD	Pass	1	[illegible]	[illegible]
SD	Pass	1	[illegible]	[illegible]
SD	Pass	1	[illegible]	[illegible]
SD	Pass	1	[illegible]	[illegible]
SD	Pass	1	[illegible]	[illegible]
PS	Pass	1	[illegible]	[illegible]
PS	Pass	1	[illegible]	[illegible]
SD	Pass	1	[illegible]	[illegible]
SD	Pass	1	[illegible]	[illegible]
SD	Pass	1	[illegible]	[illegible]
SD	Pass	1	[illegible]	[illegible]
SD	Pass	1	[illegible]	[illegible]

COMMENTS:

LEGEND: SD = SMOKE DETECTOR HD = HEAT DETECTOR DD = DUCT DETECTOR PS = PULL STATION

Customer Signature _____

Technician Signature [illegible] Fire Department _____

STATE CERTIFICATION #53-13-1202

ABC FIRE INC.

10250 Royalton Road
N. Royalton, Ohio 44133
Phone: (440) 237-6677
Fax: (440) 237-6670
E-Mail: abcfireinc@ameritech.net

Safety Inspection • *Fire Systems* • *Portable Equipment* • *Employee Training*

FIRE ALARM CERTIFICATION AND TEST REPORT

☐ ANNUAL
☐ SEMI-ANNUAL
☐ QUARTERLY
☐ MONTHLY
☐ ACCEPTANCE

ACCOUNT _____ DATE _____
ADDRESS _____ PANEL TYPE _____
CITY _____ PANEL LOCATION _____
PHONE _____ POWER LOCATION _____
CONTACT _____ MONITOR ACCT # _____

DEVICE TYPE	PASS/FAIL	COUNT	DEVICE LOCATION/ADDRESS	
PS	Pass	1	[illegible]	[illegible]
PS	Pass	1	[illegible]	[illegible]
SD	Pass	1	[illegible] 211	D23
SD	Pass	1	" " " " " 210	D27
SD	Pass	1	[illegible]	D29
SD	Pass	1	[illegible]	[illegible]
SD	Pass	1	[illegible] 206	[illegible]
SD	Pass	1	" " " " " 204	D21
PS	Pass	1	[illegible]	[illegible]
PS	Pass	1	[illegible]	[illegible]
SD	Pass	1	[illegible]	D25
PS	Pass	1	[illegible]	[illegible]
PS	Pass	1	[illegible]	[illegible]
SD	Pass	1	[illegible]	[illegible]
SD	Pass	1	[illegible]	D21
SD	Pass	1	[illegible]	[illegible]
PS	Pass	1	[illegible]	[illegible]

COMMENTS: [illegible]

LEGEND: SD = SMOKE DETECTOR HD = HEAT DETECTOR DD = DUCT DETECTOR PS = PULL STATION

Customer Signature _____

Technician Signature _____ Fire Department _____

STATE CERTIFICATION #53-18-1202

ABC FIRE INC.

10250 Royalton Road
N. Royalton, Ohio 44133
Phone: (440) 237-6677
Fax: (440) 237-6670
E-Mail: abcfireinc@ameritech.net

Safety Inspection • Fire Systems • Portable Equipment • Employee Training

FIRE ALARM CERTIFICATION AND TEST REPORT

- [x] ANNUAL
- [ ] SEMI-ANNUAL
- [ ] QUARTERLY
- [ ] MONTHLY
- [ ] ACCEPTANCE

ACCOUNT [illegible] DATE [illegible]
ADDRESS _____ PANEL TYPE _____
CITY [illegible] PANEL LOCATION [illegible]
PHONE [illegible] POWER LOCATION [illegible]
CONTACT [illegible] MONITOR ACCT # [illegible]

DEVICE TYPE	PASS/FAIL	COUNT	DEVICE LOCATION/ADDRESS	
SD	Pass	1	[illegible]	D14
SD	Pass	1	[illegible]	D4
SD	Pass	1	[illegible]	D6
SD	Pass	1	[illegible]	D3
PS	Pass	1	[illegible]	M4
HD	Pass	1	[illegible]	D7
SD	Pass	1	[illegible]	D5
PS	Pass	1	[illegible]	M8
PS	Pass	1	[illegible]	M9
SD	Pass	1	[illegible]	D17
SD	Pass	1	[illegible]	D16
SD	Pass	1	[illegible]	D15
SD	Pass	1	[illegible]	D8
HD	Pass	1	[illegible]	D9
[illegible]	Pass	1	[illegible]	[illegible]
[illegible]	Pass	1	[illegible]	[illegible]

COMMENTS:

LEGEND: SD = SMOKE DETECTOR HD = HEAT DETECTOR DD = DUCT DETECTOR PS = PULL STATION

Customer Signature _____

Technician Signature [illegible] Fire Department _____

STATE CERTIFICATION #53-18-1202

ABC FIRE INC.

10250 Royalton Road
N. Royalton, Ohio 44133
Phone: (440) 237-6677
Fax: (440) 237-6670
E-Mail: abcfireinc@ameritech.net

Safety Inspection • *Fire Systems* • *Portable Equipment* • *Employee Training*

FIRE ALARM CERTIFICATION AND TEST REPORT

- [x] ANNUAL
- [ ] SEMI-ANNUAL
- [ ] QUARTERLY
- [ ] MONTHLY
- [ ] ACCEPTANCE

ACCOUNT [illegible] DATE 5/12/11

ADDRESS [illegible] PANEL TYPE [illegible]

CITY [illegible] PANEL LOCATION [illegible]

PHONE [illegible] POWER LOCATION [illegible]

CONTACT [illegible] MONITOR ACCT # [illegible]

DEVICE TYPE	PASS/FAIL	COUNT	DEVICE LOCATION/ADDRESS	
[illegible]	Pass	1	[illegible]	[illegible]
[illegible]	Pass	1	[illegible]	[illegible]
Water flow	Pass	1	[illegible] South Shore	[illegible]
Tamper	Pass	1	[illegible] South Shore	[illegible]
Tamper	Pass	1	[illegible] South Shore	[illegible]
Water flow	Pass	1	[illegible] South Shore	[illegible]
Water flow	Pass	1	[illegible] South Shore	[illegible]
Tamper	Pass	1	[illegible] South Shore	[illegible]
Tamper	Pass	1	[illegible] South Shore	[illegible]
Water flow	Pass	1	[illegible] South Shore	[illegible]
Water flow	Pass	1	[illegible] South Shore	[illegible]
Tamper	Pass	1	[illegible] South Shore	[illegible]
Tamper	Pass	1	[illegible] South Shore	[illegible]
Water flow	Pass	1	[illegible]	[illegible]
Water flow	Pass	1	[illegible] South Shore	[illegible]
Tamper	Pass	1	[illegible] South Shore	[illegible]

COMMENTS:

LEGEND: SD = SMOKE DETECTOR HD = HEAT DETECTOR DD = DUCT DETECTOR PS = PULL STATION

Customer Signature _____

Technician Signature [illegible] Fire Department _____

STATE CERTIFICATION #53-18-1202

ABC FIRE INC.

10250 Royalton Road
N. Royalton, Ohio 44133
Phone: (440) 237-6677
Fax: (440) 237-6670
E-Mail: abcfireinc@ameritech.net

Safety Inspection • *Fire Systems* • *Portable Equipment* • *Employee Training*

FIRE ALARM CERTIFICATION AND TEST REPORT

- [x] ANNUAL
- [ ] SEMI-ANNUAL
- [ ] QUARTERLY
- [ ] MONTHLY
- [ ] ACCEPTANCE

ACCOUNT Kaplan Towers
DATE 5/13/10
ADDRESS
PANEL TYPE
CITY
PANEL LOCATION
PHONE
POWER LOCATION
CONTACT
MONITOR ACCT #

DEVICE TYPE	PASS/FAIL	COUNT	DEVICE LOCATION/ADDRESS	
Waterflow	Pass	1	[illegible]	[illegible]
Tamper	Pass	1	Mechanical Rm	[illegible]
Tamper	Pass	1	Mechanical Rm	[illegible]
Tamper	Pass	1	Mechanical Rm	[illegible]
Tamper	Pass	1	Mechanical Rm	[illegible]
Tamper	Pass	1	Mechanical Rm	[illegible]
Tamper	Pass	1	Mechanical Rm	[illegible]
Waterflow	Pass	1	Mechanical Rm	[illegible]
Tamper	Pass	1	Mechanical Rm	[illegible]
SD	Pass	1	[illegible] Elevator	D77
SD	Pass	1	[illegible] Elevator	D70
SD	Pass	1	7th Fl Elevator	D63
SD	Pass	1	[illegible] Elevator	[illegible]
SD	Pass	1	[illegible] Fl Elevator	D47
SD	Pass	1	4th Fl Elevator	D40
SD	Pass	1	[illegible] Fl Elevator	D35
SD	Pass	1	[illegible] Fl Elevator	D28
+ SD	Pass	1	[illegible] Fl Elevator	D2[illegible]

COMMENTS:

LEGEND: SD = SMOKE DETECTOR HD = HEAT DETECTOR DD = DUCT DETECTOR PS = PULL STATION

Customer Signature

Technician Signature

Fire Department

STATE CERTIFICATION #53-18-1202

ABC FIRE INC.

10250 Royalton Road
N. Royalton, Ohio 44133
Phone: (440) 237-6677
Fax: (440) 237-6670
E-Mail: abcfireinc@ameritech.net

Safety Inspection • *Fire Systems* • *Portable Equipment* • *Employee Training*

FIRE ALARM CERTIFICATION AND TEST REPORT

- ☐ ANNUAL
- ☐ SEMI-ANNUAL
- ☐ QUARTERLY
- ☐ MONTHLY
- ☐ ACCEPTANCE

ACCOUNT _____ DATE _____

ADDRESS _____ PANEL TYPE _____

CITY _____ PANEL LOCATION _____

PHONE _____ POWER LOCATION _____

CONTACT _____ MONITOR ACCT # _____

DEVICE TYPE	PASS/FAIL	COUNT	DEVICE LOCATION/ADDRESS	
SD	PASS	1	[illegible]	[illegible]
HD	PASS	1	[illegible]	
DD	PASS	1	[illegible]	DAY
SD	PASS	1	[illegible]	[illegible]
[illegible]	PASS	1	[illegible]	
[illegible]	PASS	4	[illegible]	
[illegible]	[illegible]	2	[illegible]	
[illegible]	[illegible]	1	[illegible]	
[illegible]	PASS	4	[illegible]	
[illegible]	PASS	1	[illegible]	
[illegible]	[illegible]	1	[illegible]	

COMMENTS: [illegible]

LEGEND: SD = SMOKE DETECTOR HD = HEAT DETECTOR DD = DUCT DETECTOR PS = PULL STATION

Customer Signature _____

Technician Signature _____ Fire Department _____

STATE CERTIFICATION #53-18-1202

Firemen phones

ABC FIRE INC.

10250 Royalton Road
N. Royalton, Ohio 44133
Phone: (440) 237-6677
Fax: (440) 237-6670
E-Mail: abcfireinc@ameritech.net

1 of 2

Safety Inspection • Fire Systems • Portable Equipment • Employee Training

FIRE ALARM CERTIFICATION AND TEST REPORT

- ☒ ANNUAL
- ☐ SEMI-ANNUAL
- ☐ QUARTERLY
- ☐ MONTHLY
- ☐ ACCEPTANCE

ACCOUNT [illegible]
ADDRESS 5925 [illegible] Ave
CITY [illegible] 44106
PHONE
CONTACT

DATE 6-2-16
PANEL TYPE [illegible] 3030
PANEL LOCATION 1st Floor [illegible]
POWER LOCATION [illegible]
MONITOR ACCT # [illegible] 1800-[illegible]
[illegible] 1122120 Fire Tomorrow

DEVICE TYPE	PASS/FAIL	COUNT	DEVICE LOCATION/ADDRESS	
Fire [illegible]	Pass	1	[illegible] Room	M67
	Pass	1	[illegible] Roof	M70
	Pass	1	9th [illegible]	M68
	Pass	1	9th Fl	M69
	Pass	1	8th Fl	M69
	Pass	1	8th Fl [illegible] Lobby	M67
	Pass	1	8th Fl	M68
	Pass	1	9th [illegible] Lobby	M67
	Pass	1	7th Fl [illegible]	M67
	Pass	1	7th Fl [illegible] Lobby	M67
	Pass	1	7th Fl [illegible]	M67
	Pass	1	[illegible]	M69
	Pass	1	[illegible] Lobby	M67
	Pass	1	[illegible]	M68
	Pass	1	5th Fl [illegible]	M68
	Pass	1	[illegible] Lobby	M67
	Pass	1	5th Fl [illegible]	M67

COMMENTS: [illegible]

LEGEND: SD = SMOKE DETECTOR HD = HEAT DETECTOR DD = DUCT DETECTOR PS = PULL STATION

Customer Signature [signature]

Technician Signature [signature]

Fire Department

STATE CERTIFICATION #53-18-1202

Fire Alarm Phones

ABC **FIRE INC.**

10250 Royalton Road
N. Royalton, Ohio 44133
Phone: (440) 237-6677
Fax: (440) 237-6670
E-Mail: abcfireinc@ameritech.net

2 of 2

Safety Inspection • Fire Systems • Portable Equipment • Employee Training

FIRE ALARM CERTIFICATION AND TEST REPORT

- ☒ ANNUAL
- ☐ SEMI-ANNUAL
- ☐ QUARTERLY
- ☐ MONTHLY
- ☐ ACCEPTANCE

ACCOUNT [illegible]
ADDRESS [illegible]
CITY [illegible]
PHONE
CONTACT

DATE [illegible]
PANEL TYPE [illegible]
PANEL LOCATION [illegible]
POWER LOCATION
MONITOR ACCT #

DEVICE TYPE	PASS/FAIL	COUNT	DEVICE LOCATION/ADDRESS	
Fire Alarm Phone	[illegible]	1	[illegible]	[illegible]
			[illegible]	[illegible]
			[illegible]	[illegible]
			[illegible]	[illegible]
			[illegible]	[illegible]
			[illegible]	[illegible]
			[illegible]	[illegible]
			[illegible]	[illegible]
			[illegible]	[illegible]
			[illegible]	[illegible]
			[illegible]	[illegible]
			[illegible]	[illegible]

COMMENTS: [illegible]

LEGEND: SD = SMOKE DETECTOR HD = HEAT DETECTOR DD = DUCT DETECTOR PS = PULL STATION

Customer Signature [signature]

Technician Signature [illegible]

Fire Department

CITY OF CLEVELAND
Mayor Frank G. Jackson

Fire Protection Application

City of Cleveland
Cleveland Fire Department
Cleveland Fire Prevention Bureau
1645 Superior Ave., E
Cleveland, Ohio 44114

Phone: 216.664.6664 • Hours of Operation: 7:30 am to 4:30 pm Weekdays • Fax: 216.664.6681

This section: City of Cleveland Use Only	PERMIT NUMBER	DATE APPROVED	FEE
	FPS14-0028	1-16-14	208.57

Complete instructions for this application are located at the end of the document

Application to Install

PROTECTION TYPE: CHECK APPROPRIATE BOX
☒ Sprinklers ☐ Standpipe ☐ Combined Sprinkler/Standpipe ☐ Yard Hydrant ☐ Fire Alarm
☐ Fire Detection ☐ Combined Fire Alarm-Detection ☐ Other:

STREET ADDRESS	CITY	STATE	ZIP
8925 Hough Ave.	Cleveland	OH	44106

OCCUPANCY
Light Hazard

BUSINESS NAME	PROPERTY OWNER
Kingbury Towers&Townhouses	Kingbury Towers&Townhouses

AREAS TO BE PROTECTED
Selected Suites

Standpipe-Sprinkler

DESCRIPTION			
☒ Wet ☐ Dry City Main Size 8 in.	*Attach water flow graph sheet* Water available in gallons/minute at 20 PSI		
SIAMESE CONNECTIONS	PUMPS	DESIGNED	
No.1 Size 4	No: 1 Size: 750 GPM at 75 PSI	☒ Hydraulically ☐ Pipe Schedule	
RISERS	HEADS: No/Type/Temp	HEADS: DENSITY	NFPA COMPLIANCE
No.1 Size 6	33: Pendants 1/2" QR 155 Degree	.10 GPM/sq. ft	☒ 13 ☐ 14 ☐ 20

Yard Hydrants

DESCRIPTION	
City Main Size in. Supply Size	*Attach water flow graph sheet* Water available in gallons/minute at 20 PSI
PUMPS	HYDRANT TYPE/SIZE COMPLIES WITH
No. Size GPM at PSI	☐ NFPA 20 ☐ NFPA 24

Fire Alarm/ Detection

MAKE

☐ Coded ☐ Non-coded ☐ Pre-signal ☐ General Evacuation ☐ Zone Evacuation
☐ Smoke Control System ☐ Closed Circuit ☐ Open Circuit ☐ Central Station
☐ Annunciator: Location ☐ Trouble Signal: Location

#AUDIBLE SIGNALS	# VISUAL SIGNALS	# PULL STATIONS	# DUCT DETECTORS

#HEAT DETECTORS	#SMOKE DETECTORS	#SUPERVISORY DEVICES
Fixed temp: Rate of rise:	Photoelectric: Ion: Combination:	

OTHER DEVICES (EXPLAIN)

SUPPLY SOURCE	2ND SUPPLY SOURCE	DISCONNECT LOCATION	COMPLIES WITH
			☐ NFPA 70 ☐ NFPA 72

7-8

Other Suppression Systems:

CHOOSE SYSTEM TYPE	POUNDS OF AGENT	COMPLIANCE
☐ Halogenated		Complies with NFPA 12A? ☐ YES ☐ NO
☐ Carbon Dioxide		Complies with NFPA 12? ☐ YES ☐ NO
☐ Dry Chemical		Complies with NFPA 17? ☐ YES ☐ NO
☐ Wet Chemical		Complies with NFPA 17A? ☐ YES ☐ NO
Other:		Complies with:

General Information :

INSTALLED BY	STATE CERTIFICATION NUMBER		
SimplexGrinnell	58-18-1406		
STREET ADDRESS	CITY	STATE	ZIP
13500 Darice Pkwy. Ste. B	Strongsville	OH	44149
PHONE NUMBER / FAX NUMBER	ESTIMATED COST		
1-440-783-0334 / 1-440-783-0302	10,500		
REMARKS			
Building Permit # 12048434			

The acceptance of the permit herein applied for shall constitute an agreement on (my) (our) part to abide by all the conditions herein contained, and to comply with all Ordinances of the City of Cleveland, the laws of the State of Ohio, and all the rules and regulations of the State Fire Marshal, the Chief of the Division of Fire and the Board of Building Standards and Building Appeals, relating to the installation of Fire Protection, Detection or Fire System.

APPLICANT NAME	SIGNATURE OF APPLICANT	DATE
Donald L. Piazza	X	01-10-14

1. I have examined the specifications and drawings for the proposed installations and find that said installation meets with the requirements of the Division ant the Ohio Basic Building Code.

APPROVED BY	PER
X Pat Kelly Chief, Division of Fire	X Fire Prevention Bureau

2. I have examined the specifications and drawings for the proposed installations and find that said installation meets with the requirements of the Ohio Basic Building Code.

BUILDING PERMIT NO.	STATE CERTIFIED PLANS EXAMINER SIGNATURE
B- 12048434	X

Complete Application Instructions:

1. You must submit 3 sets of drawings stamped by an architect and/or certified engineer along with the completed application including Building Permit Number. The application must be filled out by a certified contractor, one licensed by the State of Ohio.
2. The drawings will then be examined by the Chief Plans Examiner. Once he/she counts the number of devices/ heads/ gallons of product, etc. he/she will then determine the fee. (See the fee schedule)
3. Once reviewing the drawings he will note any changes needed to be made. **Do not start any job without the inspector's approval.**
4. Once the drawings have been approved you will then need to submit a check or money order for the full amount of the fee to:

   City of Cleveland
   Fire Prevention Bureau
   1645 Superior Ave., E
   Cleveland, Ohio 44114
5. When the drawings have been approved you will need to send someone to our office to pick up the original permit and your stamped approved drawings.
6. After you receive the permit, call 216.664.6664 to schedule an inspection. Once the inspector comes and approves the job, the permitting process is complete.

FEE $555.70

No. FPS13-0803

CITY OF CLEVELAND

DEPARTMENT OF PUBLIC SAFETY

DIVISION OF FIRE

Date 01/14/2014

PERMIT to Install or Alter Fire Protection, Detection or Fire Alarm Systems

Herewith grants a permit to install or alter Combined Fire Alarm-Detection

at the following location 8925 HOUGH AVE/KINGSBURY TOWERS

Owner COMMUNITY CIRCLE II LTD Address 8925 HOUGH AVE, CLEVELAND, OH 44106

Applicant PALADIN PROTECTIVE SYSTEMS Address 7860 HUB PARKWAY VALLEY VIEW, OH 44125

Installer PALADIN PROTECTIVE SYSTEMS Address 7860 HUB PARKWAY VALLEY VIEW, OH 44125

The acceptance of this permit shall constitute an agreement on (my) (our) part to abide by all the conditions contained in the application and in the specifications.

Date issued 12/30/2013

Approved by

Chief
Division of Fire

555.70

CITY OF CLEVELAND
Mayor Frank G. Jackson

Fire Protection Application

City of Cleveland
Cleveland Fire Department
Cleveland Fire Prevention Bureau
1645 Superior Ave., E
Cleveland, Ohio 44114

Phone: 216.664.6664 • Hours of Operation: 7:30 am to 4:30 pm Weekdays • Fax: 216.664.6681

This section: City of Cleveland Use Only	PERMIT NUMBER	DATE APPROVED	FEE
	FPS 13-0803		

Complete instructions for this application are located at the end of the document

Application to Install

PROTECTION TYPE: CHECK APPROPRIATE BOX
☐ Sprinklers ☐ Standpipe ☐ Combined Sprinkler/Standpipe ☐ Yard Hydrant ☐ Fire Alarm
☐ Fire Detection ☒ Combined Fire Alarm-Detection ☐ Other:

STREET ADDRESS	CITY	STATE	ZIP
8925 Hough Ave,	Cleveland	OH	44106

OCCUPANCY
H and R2

BUSINESS NAME	PROPERTY OWNER
Kingsbury Towers	American Preservation

AREAS TO BE PROTECTED
All

Standpipe-Sprinkler

DESCRIPTION	
☐ Wet ☐ Dry City Main Size in.	*Attach water flow graph sheet* Water available in gallons/minute at 20 PSI

SIAMESE CONNECTIONS	PUMPS	DESIGNED
No. Size	No: Size: GPM at PSI	☐ Hydraulically ☐ Pipe Schedule

RISERS	HEADS: No/Type/Temp	HEADS: DENSITY	NFPA COMPLIANCE
No. Size		GPM/sq. ft	☐ 13 ☐ 14 ☐ 20

Yard Hydrants

DESCRIPTION	
City Main Size in. Supply Size	*Attach water flow graph sheet* Water available in gallons/minute at 20 PSI
PUMPS	HYDRANT TYPE/SIZE COMPLIES WITH
No. Size GPM at PSI	☐ NFPA 20 ☐ NFPA 24

Fire Alarm/ Detection

MAKE
Notifier 2-640

☐ Coded ☐ Non-coded ☐ Pre-signal ☒ General Evacuation ☐ Zone Evacuation
☐ Smoke Control System ☐ Closed Circuit ☐ Open Circuit ☒ Central Station
☐ Annunciator: Location ☐ Trouble Signal: Location

#AUDIBLE SIGNALS	# VISUAL SIGNALS	# PULL STATIONS	# DUCT DETECTORS
37	39	24	9

#HEAT DETECTORS	#SMOKE DETECTORS	#SUPERVISORY DEVICES
Fixed temp: 5 Rate of rise:	Photoelectric: 71 Ion: Combination:	43

OTHER DEVICES (EXPLAIN)
13 - Relay Modules, 15 - Control Modules

SUPPLY SOURCE	2ND SUPPLY SOURCE	DISCONNECT LOCATION	COMPLIES WITH
120V AC	Battery	Main electrical room	☒ NFPA 70 ☒ NFPA 72

Other Suppression Systems:

CHOOSE SYSTEM TYPE	POUNDS OF AGENT	COMPLIANCE
☐ Halogenated		Complies with NFPA 12A? ☐ YES ☐ NO
☐ Carbon Dioxide		Complies with NFPA 12? ☐ YES ☐ NO
☐ Dry Chemical		Complies with NFPA 17? ☐ YES ☐ NO
☐ Wet Chemical		Complies with NFPA 17A? ☐ YES ☐ NO
Other:		Complies with:

General Information :

INSTALLED BY		STATE CERTIFICATION NUMBER		
Paladin Protective Systems		53-18-1310		
STREET ADDRESS		CITY	STATE	ZIP
7860 Hub Parkway		Valley View	Ohio	44125
PHONE NUMBER	FAX NUMBER	ESTIMATED COST		
216-441-6500	216-573-2774	$100,000.00		
REMARKS				

The acceptance of the permit herein applied for shall constitute an agreement on (my) (our) part to abide by all the conditions herein contained, and to comply with all Ordinances of the City of Cleveland, the laws of the State of Ohio, and all the rules and regulations of the State Fire Marshal, the Chief of the Division of Fire and the Board of Building Standards and Building Appeals, relating to the installation of Fire Protection, Detection or Fire System.

APPLICANT NAME	SIGNATURE OF APPLICANT	DATE
Ryan Boyton	X	12/23/2013

1. I have examined the specifications and drawings for the proposed installations and find that said installation meets with the requirements of the Division ant the Ohio Basic Building Code.

APPROVED BY		PER	
X Patrick Kelly	Chief, Division of Fire	X	Fire Prevention Bureau

2. I have examined the specifications and drawings for the proposed installations and find that said installation meets with the requirements of the Ohio Basic Building Code.

BUILDING PERMIT NO.	STATE CERTIFIED PLANS EXAMINER SIGNATURE
B12051897	X

Complete Application Instructions:

1. You must submit 3 sets of drawings stamped by an architect and/or certified engineer along with the completed application including Building Permit Number. The application must be filled out by a certified contractor, one licensed by the State of Ohio.
2. The drawings will then be examined by the Chief Plans Examiner. Once he/she counts the number of devices/ heads/ gallons of product, etc. he/she will then determine the fee. (See the fee schedule)
3. Once reviewing the drawings he will note any changes needed to be made. **Do not start any job without the inspector's approval.**
4. Once the drawings have been approved you will then need to submit a check or money order for the full amount of the fee to:

   City of Cleveland
   Fire Prevention Bureau
   1645 Superior Ave., E
   Cleveland, Ohio 44114
5. When the drawings have been approved you will need to send someone to our office to pick up the original permit and your stamped approved drawings.
6. After you receive the permit, call 216.664.6664 to schedule an inspection. Once the inspector comes and approves the job, the permitting process is complete.

CITY of CLEVELAND
DIVISION of FIRE

03609

Abatement Order

ADDRESS 8205 Hawk DATE August 7, 2013 BUILDING# _____
BUSINESS NAME Kinsbler Tool BUSINESS PHONE 216-741-3350
OWNER'S NAME Williams OWNER'S PHONE _____
OCCUPANCY TYPE: R2 CONSTRUCTION TYPE I II III IV V STORY _____

A recent inspection of the subject location by Inspector G. Washington of the Division of Fire revealed the following violations of the Cleveland Codified Ordinances:

EGRESS
- ☐ CO 381.12: Exit lights not maintained.
- ☐ CO 381.12(a): Exit is obstructed.
- ☐ CO 381.12(d): Means of egress not maintained.
- ☐ CO 3111.01: Emergency lighting inoperable.
- ☐ CO 3111.01: No emergency lighting.

EXTINGUISHERS
- ☐ CO 389.35 (e) (1): Insufficient number of extinguishers.
- ☐ CO 389.35 (d) (2): Extinguishers not mounted.
- ☐ CO 389.35 (f) (1) & (2): Extinguishers not maintained

OCCUPANCY
- ☐ CO 3105.10: There is no Certificate of Occupancy for the premises.
- ☐ CO 3105.11(d): No approval for change of use.

For the above violations, property will be referred to the Division of Building and Housing.

STANDPIPE
- ☐ CO 389.12(b): Fire Department standpipe connection is inaccessible.
- ☐ CO 389.12(g): Fire Department standpipe connections are not properly marked.
- ☐ CO 389.16(a): No records of standpipe tests.
- ☐ CO 389.17(b): Standpipe system not maintained.

HOOD SYSTEM
- ☐ CO 3101.07 Ref. NFPA 96: No hood system as required.
- ☐ CO 3101.07 Ref. NFPA 96: Hood system is inoperable or shut off.
- ☐ CO 3101.07 Ref. NFPA 96: No records indicating hood system has been tested.

MANUAL FIRE ALARM
- ☐ CO 391.15: New fire alarm system not tested.
- ☐ CO 391.16: No monthly testing of fire alarm system.
- ☐ CO 391.17: Manual fire alarm not being maintained.

AUTOMATIC FIRE ALARM AND DETECTION
- ☐ CO 391.23 (c): New automatic fire alarm not tested.
- ☐ CO 391.23(d): No monthly tests of automatic fire alarm
- ☐ CO 391.23 (e): Automatic fire alarm not being maintained

SUPPRESSION SYSTEM
- ☐ CO 389.22: There is no automatic fire suppression system.
- ☐ CO 389.28(b): Sprinkler control valves are not properly marked.
- ☐ CO 389.29(d): Fire Department sprinkler connections are not properly marked.
- ☐ CO 389.29(a) No Fire Department connection.
- ☐ CO 389.34(a): Sprinkler system is inoperable or shut off.
- ☐ CO 389.94: No records indicating sprinkler system has been tested.
- ☐ CO 389.34(a): Sprinkler system not maintained.

STORAGE of HAZARDOUS MATERIALS / PERMITS
- ☐ CO 381.05: No permits for hazardous materials. (flammable liquids, combustible liquids, compressed gases, liquefied petroleum gases, corrosive liquids, flammable solids, highly toxic materials, oxidizers, poisonous gases, radioactive material, unstable (reactive) chemicals, cryogenic liquids, fumigants, fuel gases and explosives).
- ☐ CO 381.05(c): Permit(s) revoked.

OTHER CO#: _____ **Description of Violation(s) / Comments:** Electrical Panel in Mechanical Room Obstructed

You are hereby notified to abate the above violation(s) by thirty (30) days from the date of this letter. If you are aggrieved by this order, you may file an appeal with the Board of Building Standards & Building Appeals within thirty (30) days from the date of this letter.

Should an appeal of this order be filed with the Board of Building Appeals within thirty (30) days, a copy of the appeal statement and specific grounds for appeal shall be forwarded to the Cleveland Fire Prevention Bureau.

If you have any questions, please call the Cleveland Fire Prevention Bureau, (216) 664-6664. The Bureau's FAX is (216) 664-6681.

Fire Chief's Authorized Representative, Inspector G. Washington Date August 7, 2013

Received by: _____ Print Name Tonya Martin Title Property Manager

CITY of CLEVELAND
DIVISION of FIRE

Abatement Order

03609

ADDRESS _____ DATE _____ BUILDING# _____
BUSINESS NAME _____ BUSINESS PHONE _____
OWNER'S NAME _____ OWNER'S PHONE _____
OCCUPANCY TYPE: _____ CONSTRUCTION TYPE I II III IV V STORY _____

A recent inspection of the subject location by Inspector _____ of the Division of Fire revealed the following violations of the Cleveland Codified Ordinances:

EGRESS
- ☐ CO 381.12: Exit lights not maintained.
- ☐ CO 381.12(a): Exit is obstructed.
- ☐ CO 381.12(d): Means of egress not maintained.
- ☐ CO 3111.01: Emergency lighting inoperable.
- ☐ CO 3111.01: No emergency lighting.

EXTINGUISHERS
- ☐ CO 389.35 (c) (1): Insufficient number of extinguishers.
- ☐ CO 389.35 (d) (2): Extinguishers not mounted.
- ☐ CO 389.35 (f) (1) & (2): Extinguishers not maintained

OCCUPANCY
- ☐ CO 3105.10: There is no Certificate of Occupancy for the premises.
- ☐ CO 3105.11(d): No approval for change of use.

For the above violations, property will be referred to the

Division of Building and Housing.

STANDPIPE
- ☐ CO 389.12(b): Fire Department standpipe connection is inaccessible.
- ☐ CO 389.12(g): Fire Department standpipe connections are not properly marked.
- ☐ CO 389.16(a): No records of standpipe tests.
- ☐ CO 389.17(b): Standpipe system not maintained.

HOOD SYSTEM
- ☐ CO 3101.07 Ref. NFPA 96: No hood system as required.
- ☐ CO 3101.07 Ref. NFPA 96: Hood system is inoperable or shut off.
- ☐ CO 3101.07 Ref. NFPA 96: No records indicating hood system has been tested.

MANUAL FIRE ALARM
- ☐ CO 391.15: New fire alarm system not tested.
- ☐ CO 391.16: No monthly testing of fire alarm system.
- ☐ CO 391.17: Manual fire alarm not being maintained.

AUTOMATIC FIRE ALARM AND DETECTION
- ☐ CO 391.23 (e): New automatic fire alarm not tested.
- ☐ CO 391.23(d): No monthly tests of automatic fire alarm
- ☐ CO 391.23 (e): Automatic fire alarm not being maintained

SUPPRESSION SYSTEM
- ☐ CO 389.22: There is no automatic fire suppression system.
- ☐ CO 389.28(b): Sprinkler control valves are not properly marked.
- ☐ CO 389.29(d): Fire Department sprinkler connections are not properly marked.
- ☐ CO 389.29(a) No Fire Department connection.
- ☐ CO 389.34(a): Sprinkler system is inoperable or shut off.
- ☐ CO 389.94: No records indicating sprinkler system has been tested.
- ☐ CO 389.34(a): Sprinkler system not maintained.

STORAGE of HAZARDOUS MATERIALS / PERMITS
- ☐ CO 381.05: No permits for hazardous materials. (flammable liquids, combustible liquids, compressed gases, liquefied petroleum gases, corrosive liquids, flammable solids, highly toxic materials, oxidizers, poisonous gases, radioactive material, unstable (reactive) chemicals, cryogenic liquids, fumigants, fuel gases and explosives).
- ☐ CO 381.05(c): Permit(s) revoked.

OTHER CO#: _____ **Description of Violation(s) / Comments:** _____

You are hereby notified to abate the above violation(s) by thirty (30) days from the date of this letter. If you are aggrieved by this order, you may file an appeal with the Board of Building Standards & Building Appeals within thirty (30) days from the date of this letter.

Should an appeal of this order be filed with the Board of Building Appeals within thirty (30) days, a copy of the appeal statement and specific grounds for appeal shall be forwarded to the Cleveland Fire Prevention Bureau.

If you have any questions, please call the Cleveland Fire Prevention Bureau, (216) 664-6664. The Bureau's FAX is (216) 664-6681.

Fire Chief's Authorized Representative, Inspector _____ Date _____

Received by: _____ Print Name _____ Title _____

ABC FIRE INC.
• The Fire Safety Professionals •

10250 Royalton Road
N. Royalton, Ohio 44133
Phone: (440) 237-6677
Fax: (440) 237-6670

ANNUAL ELECTRIC MOTOR DRIVEN FIRE PUMP TEST

PROPERTY OF: Community Circle #2 8925 Hough Cleveland, OH 44106
DATE: May 1, 2013 **WATER SUPPLY FROM:** City **STATIC PRESSURE:** 50PSI

FIRE PUMP SITE TEST DATA:

R.P.M.	VOLTS	AMPS	DISC P.S.I.	SUCT P.S.I.	HOSE NO.	STREAMS SIZE	PITOT P.S.I.	GPM	NET P.S.I.
3570	216,214,213	55,53,52	160	66	O	1 ¾"	0	0	94
3550	216,214,213	74,74,77	130	45	1	1 ¾"	18	376	85
3550	216,214,213	85,82,82	125	40	1	1 ¾"	32	502	85
3550	215,214,213	99,99,96	100	35	2	1 ¾"	18,18	752	65

F.P./J.P. GENERAL DATA:
F.P. STARTS: **3 automatics & 3 manuals.**
F.P. SET PTS: **80 psi start.** (by test gauge)
F.P. STOP: **Manual.**
J.P. SET PTS: **100 psi start & 140 psi stop.**
GAUGES: F.P. – **Yes**
J.P. – **None found**
F.P. AUTOMATIC AIR RELEASE VALVE: **Yes**
PUMP CASING RELIEF VALVE:
F.P./SIZE: ¾"
J.P./SIZE: **None found**
F.P. ALARMS: **Power Loss, Pump running**

PUMP ROOM DATA:
SENSING LINES PER NFPA #20: **One common line**
SYSTEM GAUGE(S): **Yes**
MAIN RELIEF VALVE: **None found**
MODEL/SIZE/RATED: **NA**
APPROVALS/SET P.T. PSI: **NA**
OPEN/ENCLOSED WASTE CONE-SIZE: **NA**
F.M. PRESSURE RECORDER: **None found**
FLOW METER: **None found**
PUMP ROOM: **Heater, lighting, & lockable.**
PUMP RM. PIPING NOTES: **6" supply, 6" discharge**

REMARKS:
1. Has one sensing line, should be separated from jockey and fire pump.
2. Needs five locks installed on control valves.
3. Needs power light bulb for controller.
4. Low suction controller bypassed.
5. Jockey pump shutdown needs new mercoid switch

EQUIPMENT NAMEPLATE DATA:

FIRE PUMP DATA:
MANUFACTURER: **Peerless Pump**
MODEL NO: **4ABF-10**
SERIAL NO: **462686**
DESIGN TYPE: **Horizontal split case**
APPROVALS: **None found**
RATED: **500 GPM @ 75 PSI@3450 RPM**
CHURN: **N/A**
150% POINT: **64.4 PSI**
IMPELLER DIAMETER: **7.25"**

ELECTRIC MOTOR DATA:
MANUFACTURER: **Westing House**
MODEL NO: **TUUP**
SERIAL NO: **7412**
RATED HP @ RPM: **30 HP @ 3540 RPM.**
AMPS @ VOLTS: **84.2 AMPS @ 200 VOLTS.**
PHASE & HERTZ: **3 phase & 60 hertz.**
ENCLOSURE: **Drip proof.**
SERVICE FACTOR: **1.15**
FRAME: **289TS**

ABC FIRE INC.
• The Fire Safety Professionals •

10250 Royalton Road
N. Royalton, Ohio 44133
Phone: (440) 237-6677
Fax: (440) 237-6670

ANNUAL ELECTRIC MOTOR DRIVEN FIRE PUMP TEST

PROPERTY OF: Community Circle #2 8925 Hough, Cleveland, OH 44106
DATE: May 1, 2013 **WATER SUPPLY FROM:** City **STATIC PRESSURE:** 50PSI

EQUIPMENT NAMEPLATE DATA: (Continued)

FIRE PUMP CONTROLLER DATA:
MANUFACTURER: Metron
MODEL NO: 30A-30-200
TYPE ELECTRIC START: Across the line.
SERIAL NO: CL-TT-3312
HP/VOLTS/PH./HZ: 30Hp/200 V/3 Ph/60 Hz/61 A
WITHSTAND RATING: N/A
APPROVALS: None found
TYPE SYSTEM START: System pressure drop.

LOW SUCTION CONTROL DEVICES:
Does not work (currently bypassed)

JOCKEY PUMP DATA:
MANUFACTURER: Dayton
MODEL NO: 24019
SERIAL NO: None found
DESIGN TYPE: Suspect a gear pump
RATED: None found
MOTOR MANUFACTURER: None found
HP, PH, & HZ: 3/4hp,3ph,60hz
AMPS @ VOLTS & S F: 14/7, 115/230

JOCKEY PUMP MOTOR DATA:
MANUFACTURER: Dayton
MODEL NO: 9K862C
SERIAL NO: None found
TYPE ELECTRIC START: Across the line
HP/VOLTS/PH/HZ: None found
APPROVALS: None found
TYPE SYSTEM START: System pressure drop

Testing Done By: Shawn Holstein
Certification #: 54-52-3332

May 5, 2013
Community Circle
8925 Hough Ave. Clev

Fire Pump Test

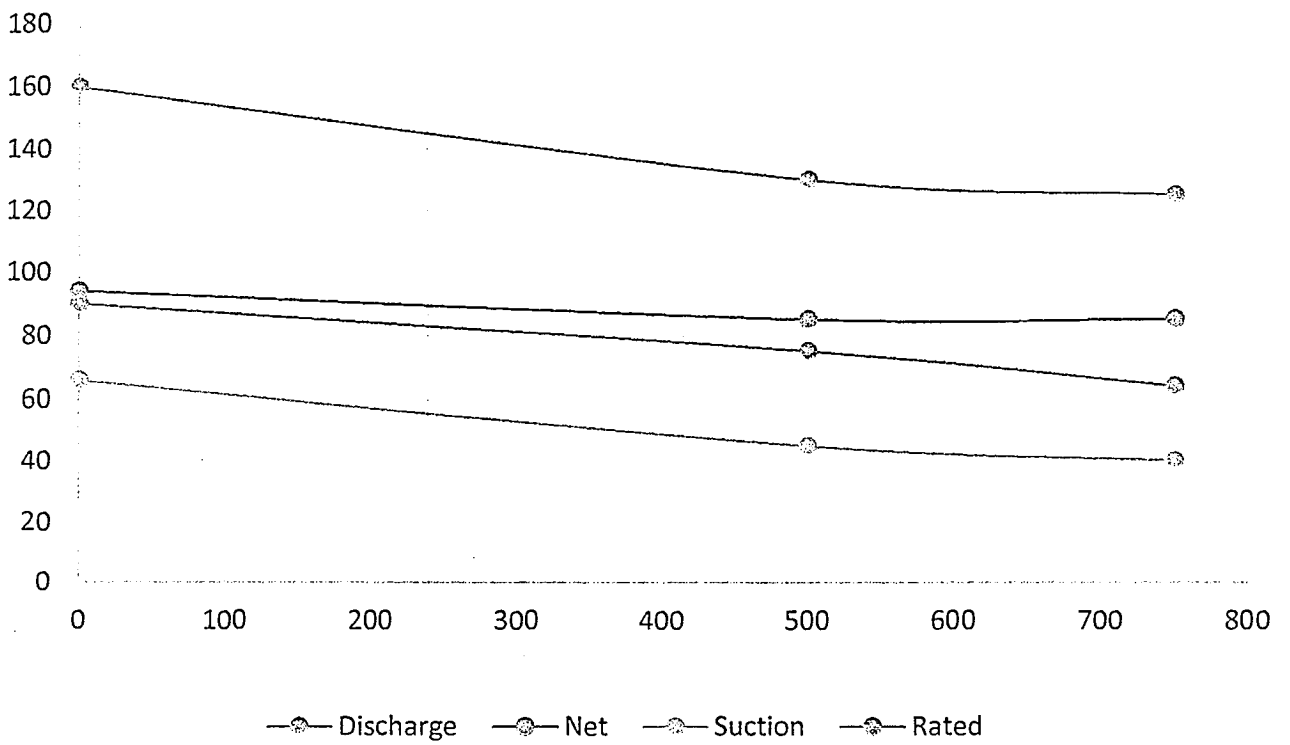

TESTING AND MAINTENANCE OF SPRINKLER SYSTEMS

NO. 06710

ABC FIRE INC.
The Fire Safety Professionals

10250 Royalton Rd.
North Royalton, OH 44133
Phone: 440-237-6677
Fax: 440-237-6670

STATE CERTIFICATION 53-13-1202

Date [illegible] Account [illegible] Manager [illegible]

Address [illegible] City [illegible]

Phone [illegible] Fax

Monitoring Company [illegible]

ANNUAL ☐ SEMI-ANNUAL ☐ QUARTERLY ☐ MONTHLY ☐

Section 1: Inspections Riser # [illegible]

A. Sprinkler System Control Valves, and Isolation Valves on Backflows

1. In correct position	Open ☐	Close ☐	
2. Sealed, Locked or Tamper Switch	Sealed ☐	Locked ☐	Tamper ☐
3. Are the valves accessible	Yes ☐	No ☐	N/A ☐
4. Is the backflow preventer located in a pit	Yes ☐	No ☐	N/A ☐
5. Control valves location	[illegible]		

B. Sprinkler System Alarm Valves

1. Name, Model, and Year of Manufacture [illegible]			
2. Do the water gauges show normal water pressure	Yes ☐	No ☐	N/A ☐
3. Are the trim valves in the correct position	Yes ☐	No ☐	N/A ☐

C. Sprinkler System Alarm Valves

1. Does the sprinkler system have a flow switch	Yes ☐	No ☐	N/A ☐
2. Does the system have a WMAG or Electric Bell	WMAG ☐	Electric Bell ☐	

D. System Requirements

1. Is there the correct amount of spare sprinklers	Yes ☐	No ☐	N/A ☐
2. Is there a spare wrench for each type of sprinklers	Yes ☐	No ☐	N/A ☐
3. Is there a hydraulic place card	Yes ☐	No ☐	N/A ☐
4. Is there proper signage on the sprinkler riser	Yes ☐	No ☐	N/A ☐

E. Fire Department Siamese Connection

1. What is the location of the siamese	Yes ☐	No ☐	N/A ☐
2. Do the couplings and swivels operate correctly	Yes ☐	No ☐	N/A ☐
3. Are the caps and plugs in place	Yes ☐	No ☐	N/A ☐
4. Are the gaskets in good condition	Yes ☐	No ☐	N/A ☐
5. Is there identification	Yes ☐	No ☐	N/A ☐
6. Are there signs of leakage from the check valve	Yes ☐	No ☐	N/A ☐
7. Is the automatic ball drip in place	Yes ☐	No ☐	N/A ☐

Section 2: Testing

06710

A. Sprinkler System Control Valves

1. Did the tamper switch operate — Yes ☐ No ☐ N/A ☐
2. Did the signal come in as Alarm or Trouble — Alarm ☐ Trouble ☐
3. If chain locked open, is it a city lock — Yes ☐ No ☐ N/A ☐

B. Main Drain Test — Static / Residual / M. Drain Test

1. Was the water flow observed — Yes ☐ No ☐ N/A ☐
2. Are the results comparable to last year's test — Yes ☐ No ☐ N/A ☐
3. Is the drain piped Outside or to Inside — Outside ☐ Slop Sink ☐

C. System Alarms

1. Did the waterflow switch operate — Yes ☐ No ☐ N/A ☐
2. How long before alarm at panel Time _____
3. Was the waterflow switch tested through I.T.C. — Yes ☐ No ☐ N/A ☐
4. Did the WMAG operate — Yes ☐ No ☐ N/A ☐
5. Did the electric bell operate — Yes ☐ No ☐ N/A ☐
6. Are audibles working throughout building — Yes ☐ No ☐ N/A ☐
7. Was the alarm valve by-pass trim tested — Yes ☐ No ☐ N/A ☐

D. Sprinklers

1. Fast response sprinklers in service less than 20 yrs — Yes ☐ No ☐ N/A ☐
   (if no, test sample now and every 10 years thereafter)
2. Standard sprinklers less than 50 years old — Yes ☐ No ☐ N/A ☐
   If no has a sample been tested every 10 years — Yes ☐ No ☐ N/A ☐
3. Is there an anti-freeze loop — Yes ☐ No ☐ N/A ☐
4. What is the specific gravity _____
5. Were the gauges checked against calibrated gauges — Yes ☐ No ☐ N/A ☐
   Or replaced — Yes ☐ No ☐ N/A ☐
6. Was the siamese connection tested — Yes ☐ No ☐ N/A ☐
   Pressure _____ Time _____
7. Did the system pass — Yes ☐ No ☐ N/A ☐

Trip Test Table

	DRY VALVE			Q.O.D.		
	MAKE	MODEL	SERIAL NO.	MAKE	MODEL	SERIAL NO.

DRY PIPE OPERATING TEST		TIME TO TRIP THRU TEST CONNECTION		WATER PRESSURE	AIR PRESSURE	TRIP POINT AIR PRESSURE	TIME WATER REACHED TEST OUTLET		ALARM OPERATED PROPERLY	
		MIN.	SEC.	PSI	PSI	PSI	MIN	SEC	YES	NO
	Without Q.O.D.									
	With Q.O.D.									
	IF NO, EXPLAIN									

Section 3: Comments or System Problems

Section 4: Inspector's Information

I state that the information on this form is correct at the time and place of my inspection, and that all the equipment tested at this time was left in operational condition upon completion of this inspection except as noted in Section 3.

Inspector's Name _____ **Inspector's Signature** _____

ABC Fire, Inc. ***Fire Department***

State Certification No. _____

Customer Signature _____

Fax

EMG
Corporate Headquarters
222 Schilling Circle, Suite 275
Hunt Valley, Maryland 21031
800.733.0660
FAX: 410.785.6220
www.emgcorp.com

"COMMITTED TO EXCELLENCE SINCE 1986"

TO:	Fire Prevention Bureau / Code Enforcement	FROM:	John Berthold
COMPANY:	City of Cleveland	COMPANY:	EMG
PHONE:	216-664-6664	PHONE:	800-733-0660 ext 6556
FAX:	216-664-6681	FAX:	(410) 785-6220
DATE:	04/08/2013	# OF PAGES:	3 *(including cover sheet)*

X URGENT X FOR REVIEW X PLEASE COMMENT X PLEASE REPLY ☐ FYI

Ask your EMG contact about our additional services:

- Project Management
- Cost Segregation
- Annual Inspections
- Code Compliance
- Facility Assessments & Evaluations
- Capital Needs Assessments & Planning
- Construction Loan Administration
- Document & Budget Reviews
- Fire & Life Safety
- Site Evaluation & Feasibility
- Indoor Environmental Quality (IEQ) (Mold, Asbestos, Lead, HVAC, Radon)
- Hazardous Communications Plans
- Mechanical/Electrical / Plumbing Studies
- Site Characterization Studies (Subsurface, Wetlands)
- UST Removals

MESSAGE:

Dear Sir or Madam:

Please review, comment, and respond to the following letter. Thank you for your help.

4-9-13 Phoned Berthold - explained the file. He thanked us & had no more questions.

Best regards,

John Berthold IV

Proprietary Notice: *The information in this fax, and any attachment, is intended only for the personal and confidential use of the designated recipient and may contain privileged or confidential attorney-client communication. If you are not the intended recipient, this fax has been received in error and should not be disseminated or copied, and should be disposed of immediately and the sender notified by telephone.*

EMG

EMG DUE DILIGENCE FOR THE LIFE CYCLE OF REAL ESTATE

To:	Fire Prevention Bureau / Code Enforcement	Date:	04/08/2013
Email/Fax:	216-664-6681	Pages:	2

Re:	Kingsbury Tower and Townhomes 8925 Hough Avenue Cleveland, OH 44106	EMG Project No:	101802.12R-001.299

Dear Sir or Madam:

EMG is an engineering firm currently conducting a property condition survey of the above-referenced property on behalf of the property owner. As part of this process, and a requirement of U.S. Department of Housing and Urban Development (HUD), we are submitting this letter to request information specific to the property. Please provide us with the following information concerning the property:

Does the Fire Department conduct routine life-safety inspections at the property?	
If yes, what is the frequency?	
What is the date of last Fire Department inspection?	
Are there any OUTSTANDING Fire code violations? If Yes, please provide documentation describing the violation(s)	
Are there any OUTSTANDING Building code violations? **If Yes, Please provide documentation describing the violation(s)**	
Is a copy of the original C of O or Original Building Permit available to be faxed to us?	
Name of title of responding party	

This completed form and any follow-up documentation may be faxed to 410.785.6220, emailed to jberthold@emgcorp.com, or mailed to:

EMG
Attn: Matthew Anderson, Senior Engineering Consultant
222 Schilling Circle, Suite 275
Hunt Valley, Maryland 21031

If you need additional information to complete this request, please contact me by email at jberthold@emgcorp.com or by phone at 800.733.0660 x6556. Thank you for your prompt attention to this matter.

Best regards,

John Berthold IV
Technical Management Assistant

Occupancy Review for
COMMUNITY CIRCLE APTS II

COMMUNITY CIRCLE APTS II
8925 HOUGH AV
CLEVELAND, OH 44106

Occupancy ID:
8925HOUGHAV

Occupancy Notes:

COMMUNITY CIRCLE II 9 STY 110 UNITS
SPK
STP
PUMP

04/21/2004 12:27:41 jmckenna- Referral from B-1 Ch. Brewington: Special locking arrangements did not operate properly and access to levels above ground floor was hampered. Elevator key was not available. Pump room & O.S.&Y. location need to be labeled. Assigned to Insp. Stanback.

04/21/2004 14:25:26 KStanback No special locking arrangements, ground level doors can be open from inside stairwell only. The elevator has been replaced and the proper key is in place. There will be labels identifying pump and valve room. Violation notice was issued for, no locks on shut off valves, one riser valve not functioning, and additional spare sprinkler heads needed.

12/14/05[Stanback]
Conducted inspection of building, Lt. Redman and walk all floors some issues noted, the south end exit sign needed bulbs replaced. there were a number of floors the needed to have caps replaced on standpipes. Received reports for sprinklers, standpipes, and fire pumps testing, awaiting fire alarm system testing report. Issue letter [16] .

02/22/2006 09:16:46 mscott
See my report in "inspections & activities" regarding a response and investigation to a fire in unit #510 on 2/21/06.

02/23/2006 07:13:14 Gjenkins
TEAM INSPECTION WITH BUILDING & HOUSING, WATER BASE FIRE PROTECTION SYSTEMS OPERATED AS REQUIRED. THERE ARE ISSUES WHICH LT REDMAN WILL TAKE CARE OF. 2/22/05

2/23/06[STANBACK]
TALKED TO MANAGER -TENANTS HAVE NOT REOCCUPIED EVACUATED UNITS, ELEVATORS ARE STILL OUT SERVICE

03/10/2006Hredman
DELIVERED LETTER OF VIOLATION TO MS. WHITE, ACKNOWLEDGEMENT OF RECIEPT SENT TO FILE. THE JOCKEY PUMP HAS BEEN REPLACED. THE FIRE ALARM SYSTEM IS MONITERED. A COPY OF EVENT LOG SENT TO FILE. THE OTHER VIOLATIONS ARE GOING TO BE ADDRESSED. NO FURTHER VIOLATIONS WERE NOTED AT THIS TIME.

03/22/2006 Hredman
RECEIVED RETURN RECIEPT FROM MS. WELKER FOR NOTICE OF VIOLATION FOR COMMUNITY CIRCLE.

12/06/2006 14:33:04 jmckenna
Received a referral from E-10, Capt. Szabo. See attachment. Assigned to Lt. Redman.

12/07/2006 15:51:53 totto
FIRE TECH INC OF 12640 TRISKETT RD DID AN INSPECTION OF THE SPK SYSTEM ON 5/19/2006- NEEDS WORK

12/14/2006 08:58:23 DDillard
INSPECTION OF BUILDING TO FOLLOW UP COMPLAINT. SONIA WHITE IS OFFICE MANAGER.

THERE IS A KNOX BOX,THE LOCATION IS QUESTIONABLE. (TOO HIGH). MS. WHITE STATED THAT MAINTENANCE HAS NO KEY FOR ELEVATORS OR UPPER FLOOR ACCESS. ADT IS SCHEDULED TO COME OUT TO RECTIFY PROBLEM SOON.

12/29/2006 07:36:34 DDillard
RE-INSPECTION OF PROGRESS ON ISSUES CONCERNING SITE. TALKED WITH BERRY (MAINTENANCE), HE STATED THEY ARE SCHEDULING DATES TO ADDRESS DEFICIENCIES ON STANPIPE AND FDC AND SIGNAGE ISSUES. HE WAS ADVISED TO CONTACT CAPT. McKENNA ON ENTRY AND REPAIR OF KNOX-BOX, HE STATED THE PROPER PEOPLE NOW HAVE KEYS FOR ELEVATOR AND FIRE SERVICE KEYS.

12/29/2006 15:13:11 DDillard
Recieved fax info on sprinkler test.

02/13/2008 15:30:34 mscott
Forwarded the following assignment to Lt. Redman from a referral from Ch. Brewington:

Attached is a referral from Ch. Brewington regarding impaired fire protection systems [fire sprinkler & fire alarm] at the above location. Investigate and update me with your findings. Take appropriate code enforcement actions after your investigation and update me with your findings. The contact person is Ms. White at 795-3950.

Inspections:

02/20/2008 321 REFERRAL/COMPLAINT - Fire

Inspector Notes:

02/26/2008 09:42:12 Hredman
All fire protective systems are in working order. The sprinkler head that broke in the lobby was repaired that same day. The sprinkler system and fire pump were tested on 9-21-2007. No violations were noted. Ther fire alarm panel is in normal mode. There were some exit lights that were out of service and they need to maintain records for the periodic testing of the emergency generator. see attached.

02/13/2008 321 REFERRAL/COMPLAINT - Fire

Inspector Notes:

02/13/2008 15:30:34 mscott
Forwarded the following assignment to Lt. Redman from a referral from Ch. Brewington:

Attached is a referral from Ch. Brewington regarding impaired fire protection systems [fire sprinkler & fire alarm] at the above location. Investigate and update me with your findings. Take appropriate code enforcement actions after your investigation and update me with your findings. The contact person is Ms. White at 795-3950.

12/29/2006 15:00 F101 Fax Information Received

Inspector Notes:

12/29/2006 15:13:11 DDillard
Recieved fax info on sprinkler test.

12/28/2006 15:00 200 INSPECTION - General

Inspector Notes:

12/29/2006 07:36:34 DDillard
RE-INSPECTION OF PROGRESS ON ISSUES CONCERNING SITE. TALKED WITH BERRY (MAINTENANCE), HE STATED THEY ARE SCHEDULING DATES TO ADDRESS DEFICIENCIES ON STANPIPE AND FDC AND SIGNAGE ISSUES. HE WAS ADVISED TO CONTACT CAPT. McKENNA ON ENTRY AND REPAIR OF KNOX-BOX, HE STATED THE PROPER PEOPLE NOW HAVE KEYS FOR ELEVATOR AND FIRE SERVICE KEYS.

12/27/2006 13:30 200 INSPECTION - General

Inspector Notes:

12/28/2006 07:57:38 DDillard
ATTEMPTED TO TALK TO MANAGER CONCERNING KEY ISSUE, (MS. SONIA WHITE) SHE WAS NOT IN-WILL RETRY.

COMMUNITY CIRCLE APTS II
8925 HOUGH AV
CLEVELAND, OH 44106

Occupancy ID:
8925HOUGHAV

12/08/2006 11:30 200 INSPECTION - General

Inspector Notes:
12/14/2006 08:58:23 DDillard
INSPECTION OF BUILDING TO FOLLOW UP COMPLAINT. SONIA WHITE IS OFFICE MANAGER. THERE IS A KNOX BOX,THE LOCATION IS QUESTIONABLE. (TOO HIGH). MS. WHITE STATED THAT MAINTENANCE HAS NO KEY FOR ELEVATORS OR UPPER FLOOR ACCESS. ADT IS SCHEDULED TO COME OUT TO RECTIFY PROBLEM SOON.

12/06/2006 321 REFERRAL/COMPLAINT - Fire

Inspector Notes:
12/06/2006 14:33:04 jmckenna
Received a referral from E-10, Capt. Szabo. See attachment. Assigned to Lt. Redman.

03/22/2006 L101 Letters Received

Inspector Notes:
03/22/2006 Hredman
RECIEVED RETURN RECIEPT FROM MS. WELKER FOR NOTICE OF VIOLATION FOR COMMUNITY CIRCLE.

03/10/2006 200 INSPECTION - General

Inspector Notes:
03/10/2006Hredman
DELIVERED LETTER OF VIOLATION TO MS. WHITE, ACKNOWLEDGEMENT OF RECIEPT TO FILE. THE JOCKEY PUMP HAS BEEN REPLACED. THE FIRE ALARM SYSTEM IS MONITERED A COPY OF EVENT LOG TO FILE. THE OTHER VIOLATIONS ARE GOING TO BE ADDRESSED. NO FURTHER VIOLATIONS WERE NOTED AT THIS TIME.

03/02/2006 10:00 222PT FIRE PUMP TEST

Inspector Notes:

02/23/2006 204 Re-inspection

Inspector Notes:
2/23/06[STANBACK]
TALK TO MANAGER TENANTS HAVE NOT REOCCUPIED, EVACUATED UNITS, ELEVATORS ARE STILL OUT SERVICE

02/22/2006 14:30 222SK INSPECTION - Sprinkler System

Inspector Notes:
02/22/2006 16:07:50 Dmraz
INSPECTED FIRE PUMP AND REQUESTED A NEW FLOW TEST BECAUSE OF UNSATISFACTORY RESULTS FROM THE PREVIOUS TEST.

02/21/2006 19:20 790 INVESTIGATION - Other

Inspector Notes:
02/22/2006 07:34:01 mscott
Incident #8391; @1750 Hours

Responded to a fire on 02/21/06 at the request of Battalion #1 [Ch. Viancourt]. Reported to AC1 [Ch. Ashton] and Batt. #1 upon my arrival. The fire occurred in unit #510 and it was extinguished upon my arrival. AC1 and Batt. #1 were coordinating the partial evacuation of the building along with EMS [Mark McKenny], the Red Cross [Charles McGeever] and the City Dept. of Aging [Jane Fumich]. Approximately 20 residents were transferred to Thurgood Marshal Rec. Center for temporary housing due to the extensive water damage. There were

COMMUNITY CIRCLE APTS II

8925 HOUGH AV
CLEVELAND, OH 44106

Occupancy ID:
8925HOUGHAV

other residents that found temporary housing on their own.
The fire was confined to unit #510 due to the activation of two side-wall sprinkler heads but there was extensive water damage as there is a fire pump for the building.
David Cooper [CBO - B&H] was also on site in order to inspect the condition of the building and residential units in order to determine if they were habitable. In a joint meeting with Ch. Ashton it was determined that all residential units north of the elevator bank and below the fire floor [floor #5] would be evacuated, which totaled approximately 30 units.
I met with the Property Manager Ms. Sonya White and her security service manager Mr. Larry McDonald [Citywide Protection Services; 216-214-7850]. I issued a Violation Notice [#2615] to Ms. White and cited MC Section 381.04 (a) through (e) for the following:
#1. Restore the impaired fire protection system (sprinkler system); #2. Clean up all of the water damaged areas; and #3. Maintain a FIRE WATCH for the entire building on a continuous basis. Mr. McDonald contacted additional personnel in order to provide a guard for each floor level for both security and fire watch duties.
Johnson Controls. Inc. was contacted by Ms. White in order to inspect and service the fire protection systems. Mr. Bob Mlady responded while I was on site. There were extra sprinkler heads on site in the fire pump room but none of them matched the two side-wall type that had activated in unit #510. Mr. Mlady contacted additional personnel from Johnson Control in order to assist him with the restoration of the systems. He later contacted me around 2315 hours on my cell phone and provided me with an update.
A joint team inspection will be performed with B&H on 2/22/06.

12/14/2005 200 INSPECTION - General

Inspector Notes:
12/14/05[Stanback]
Conducted inspection of building, Lt. Redman and walk all floors some issues noted, the south end exit sign needed bulbs replaced. there were a number of floors the needed to have caps replaced on standpipes. Received reports for sprinklers, standpipes, and fire pumps testing, awaiting fire alarm system testing report. Issue letter [16] .

08/23/2005 09:10 200 INSPECTION - General

Inspector Notes:
08/23/2005 12:57:47 Gjenkins
COMPLETE INSPECTION- WATER BASE FIRE PROTECTION SYSTEMS MAINTENANCE RECORDS ARE UP TO DATE.7/25/05

10/04/2004 296 E.R.E.S. installation

Inspector Notes:
11/13/2006 12:22:40 jmckenna
This entry was omitted at the time of completion. Early October 2004, I signed off on application for ERES.

04/21/2004 321 REFERRAL/COMPLAINT - Fire

Inspector Notes:
04/21/2004 12:27:41 jmckenna- Referral from B-1 Ch. Brewington: Special locking arrangements did not operate properly and access to levels above ground floor was hampered. Elevator key was not available. Pump room & O.S.&Y. location need to be labeled. Assigned to Insp. Stanback.

04/21/2004 14:25:26 KStanback No special locking arrangements, ground level doors can be open from inside stairwell only. The elevator has been replaced and the proper key is in place. There will be labels identifying pump and valve room. Violation notice was issued for, no locks on shut off valves, one riser valve not functioning, and additional spare sprinkler heads needed.

Total Number of Inspections: 17

04/09/2013

per tax record:
PRIMARY OWNER Community Circle Ii Ltd
PROPERTY ADDRESS 8925 Hough Ave, Cleveland, OH 44106
PROPERTY CLASS APARTMENTS 40 OR MORE UNITS (ELEVATOR)
PARCEL NUMBER 107-19-030

THERE IS AN EMERGENCY GRNERATOR IN THE MECHANICAL ROOM ON THE FIRST FLOOR- NATURAL GAS

110 UNITS 17 OF THEM ARE TWO BEDROOM

19 TOWNHOMES ARE ASSOCIATED WITH THIS HIGH RISE

City of Cleveland
Frank G. Jackson, Mayor

Department of Building & Housing
Division of Construction Permitting
601 Lakeside Avenue, Room 505
Cleveland, Ohio 44114-1070
216/664-2910
www.city.cleveland.oh.us

February 5, 2013

American Preservation Builders, LLC
8111 Rockside Rd.
Suite 101 Valley View, Ohio 44125

ATTN: Delorce Graham
RE: Interior Alterations- Kingsbury Tower_8925 Hough Ave.

NOTICE OF PLAN REVIEW APPROVAL: B12051897

Your plans submitted on November 28, 2012, with revisions and clarifications submitted on January 30, 2013, are approved. You may purchase the permit at Cleveland City Hall, Room 505. The fee for the permit is $47,323.00.

This plan approval expires per OBC Section 105.5.

Fire Prevention Review is pending.

This approval is invalid if work has not commenced within twelve months of the above approval date. Questions about this notice, or obtaining your permit, may be ***directed to Navid Hussain at (216)664-3451***.

Sincerely,

David Cooper, Deputy Director
Chief Building Official

Cc: Millennia Housing Development, Ltd.
Herman Gibans Fodor, Inc.
Lt. Douglas Veselsky
Richard Thomas, Chief Architect-Plans Examiner

Enter into Fire Hou
Data Base

CITY OF CLEVELAND

DEPARTMENT OF PUBLIC SAFETY
DIVISION OF FIRE
FIRE PREVENTION BUREAU

Community Circle II

REPORT OF PLANS REVIEW

2-4-13
DATE

ADDRESS: 8926 Hough Av

BUILDING
FIRE ALARMS PLANS
HOOD SUPPRESSION
SPRINKLER/ STANDPIPE
UG FIRE LN/YARD HYDRAN
SPRAY BOOTH

PROJECT/
BUILDING NAME: Kingsbury Tower - AKA

CONSTRUCTION TYPE: 2-B USE GROUP: R-3

ARCHITECT/DESIGNER:
HGF PH: 696-3460

SCOPE OF WORK;
Int Alt To 119 Units For R-2 Use

COMMENTS:
Must Submit Sprk + F/A Plans

Occupant Load

* Must Review Rooting Slip

Bldg Dept Reviewer

Bldg Permit Number B-1205/897 | REVIEWER DG Veselsky

9:30-10:30

FOR OFFICE USE ONLY

Site No. BZ12048243

Permit No. B12051897

Plan No. _____

Census Tract 118602 Ward 7

☐ BUILDING ☐ HOUSING ☐ DEMO

☐ OTHER _____

USE GROUP 150 CONSTRUCTION TYPE 1A

ZONING ONLY FEE 1970 DATE 12-18-12

PLAN PROCESSING FEE _____ DATE _____

SWPPP FEE _____ DATE _____

PERMIT COST

_____ X _____ = $ _____

_____ X _____ = $ _____

_____ X _____ = $ _____

_____ X _____ = $ _____

_____ X _____ = $ _____

Zoning Fee = $ _____

Late Fee = $ _____

C.O. Fee = $ _____

TOTAL = $ _____

CITY OF CLEVELAND
DEPARTMENT OF BUILDING & HOUSING

PERMIT APPLICATION FOR
OBC REGULATED BUILDINGS

IMPORTANT — APPLICANT TO COMPLETE ALL ITEMS IN SECTIONS I-V

PAID NOV 28 2012

I. PROJECT ADDRESS 8925 HOUGH AVE.

FLOOR _____ SUITE _____ AKA KINGSBURY TOWER

II. A. NATURE OF JOB

☐ New ☐ Addition ☐ Other _____

☒ Alteration ☐ Demolition ☐ Foundation Only

☐ Use ☐ Correct Violations ☐ Temporary Use

☐ Change of use-indicate former use _____

II. B. DIMENSIONS

Width 58'7"

Length 170'4"

No. of Stories and or Height 9 STORIES

Floor Area _____

Work Area 96,090SF

III. CONSTRUCTION COST

New =

Addition =

Alterations = 2,614,962.00

Electrical = 476,967.00

Plumbing = 374,375.00

HVAC = 466,683.00

Fire Protection =

TOTAL COST = $ 3,932,987.00

IV. DESCRIPTION BY APPLICANT (Describe in detail proposed work and use of property)

RENOVATON AND PRESERVATION OF 119 EXISTING SECTION 8 APARTMENT UNITS CURRENTLY KNOWN AS COMMUNITY CIRCLE II. PROVIDES HOMES FOR 110 ELDERLY HOUSEHOLDS IN ONE AND TWO-BEDROOM, GARDEN-STYLE APARTMENTS IN A 9-STORY BUILDING.

V. IDENTIFICATION (Please print legibly)

Name	Address	City	State	Zip	Phone/Fax/Email
1. Property Owner MILLENNIA HOUSING DEVELOP. LTD	8111 ROCKSIDE RD. SUITE 200	VALLEY VIEW	OH	44125	P 216 520-1250 F 216 447-9646 E
2. Lessee					P F E
3. Contractor AMERICAN PRESERVATION BLDRS. LLC	8111 ROCKSIDE RD. SUITE 101	VALLEY VIEW	OH	44125	P 216 236-2007 F 216 236-2008 E
4. Architect/Engineer HERMAN GIBANS FODOR INC	1939 W. 25th ST. SUITE 300	CLEVELAND	OH	44113	P 216 696-3460 F 216 696-1152 E
5. Contact Person DELORIE GRAHAM	8111 ROCKSIDE RD. SUITE 101	VALLEY VIEW	OH	44125	P 216 236-2007 F 216 236-2008 E DGRAHAM@APB-LLC.COM

I hereby certify that the proposed work is authorized by the owner of record and that I have been authorized by the owner to make this application as his authorized agent and we agree to conform to all laws of this jurisdiction.
Any false statements, information, or omissions shall result in this permit application being deemed null and void.

Delorie Graham

SIGNATURE OF CONTRACTOR (OR OWNER) — 20-8945818 FED. I.D. OR SOC. SEC. # — APPLICATION DATE

SIGNATURE OF APPLICANT — DATE — CONTRACTORS REGISTRATION APPROVED BY

PLAN REVIEW ROUTING SLIP

DATE: 12-18-12

PROJECT ADDRESS: 8925 Hough USE GROUP(S) R-2

BRIEF DESCRIPTION: Renov. of 119 Existing Apartment Unit

TYPE OF CONSTRUCTION: 2B PLAN EXAMINER: D. Hussain

APPROVALS/COMMENTS: Approved

_____ PLAN EXAMINER- Bldg Project Must Meet 903.2 + Hav 901.2.1.2

_____ STRUCTURAL - Must Submit Plans To FPB To Alter Existing Fire Protection

_____ HVAC/PLUBMING Systems, 901.6.1 + 901.6.2 Supervision of Fire Protection

_____ ELECTRICAL - Systems 9061 Fire Alarm

X OTHER ( ) FIRE

_____ OTHER ( )

C of C 66-215

Occupancy Review for
COMMUNITY CIRCLE APTS II

COMMUNITY CIRCLE APTS II
8925 HOUGH AV
CLEVELAND, OH 44106

Occupancy ID:
8925HOUGHAV

Occupancy Notes:

COMMUNITY CIRCLE II 9 STY 110 UNITS
SPK
STP
PUMP

04/21/2004 12:27:41 jmckenna- Referral from B-1 Ch. Brewington: Special locking arrangements did not operate properly and access to levels above ground floor was hampered. Elevator key was not available. Pump room & O.S.&Y. location need to be labeled. Assigned to Insp. Stanback.

04/21/2004 14:25:26 KStanback No special locking arrangements, ground level doors can be open from inside stairwell only. The elevator has been replaced and the proper key is in place. There will be labels identifying pump and valve room. Violation notice was issued for, no locks on shut off valves, one riser valve not functioning, and additional spare sprinkler heads needed.

12/14/05[Stanback]
Conducted inspection of building, Lt. Redman and walk all floors some issues noted, the south end exit sign needed bulbs replaced. there were a number of floors the needed to have caps replaced on standpipes. Received reports for sprinklers, standpipes, and fire pumps testing, awaiting fire alarm system testing report. Issue letter [16] .

02/22/2006 09:16:46 mscott
See my report in "inspections & activities" regarding a response and investigation to a fire in unit #510 on 2/21/06.

02/23/2006 07:13:14 Gjenkins
TEAM INSPECTION WITH BUILDING & HOUSING, WATER BASE FIRE PROTECTION SYSTEMS OPERATED AS REQUIRED. THERE ARE ISSUES WHICH LT REDMAN WILL TAKE CARE OF. 2/22/05

2/23/06[STANBACK]
TALKED TO MANAGER -TENANTS HAVE NOT REOCCUPIED EVACUATED UNITS, ELEVATORS ARE STILL OUT SERVICE

03/10/2006Hredman
DELIVERED LETTER OF VIOLATION TO MS. WHITE, ACKNOWLEDGEMENT OF RECIEPT SENT TO FILE. THE JOCKEY PUMP HAS BEEN REPLACED. THE FIRE ALARM SYSTEM IS MONITERED. A COPY OF EVENT LOG SENT TO FILE. THE OTHER VIOLATIONS ARE GOING TO BE ADDRESSED. NO FURTHER VIOLATIONS WERE NOTED AT THIS TIME.

03/22/2006 Hredman
RECEIVED RETURN RECIEPT FROM MS. WELKER FOR NOTICE OF VIOLATION FOR COMMUNITY CIRCLE.

12/06/2006 14:33:04 jmckenna
Received a referral from E-10, Capt. Szabo. See attachment. Assigned to Lt. Redman.

12/07/2006 15:51:53 totto
FIRE TECH INC OF 12640 TRISKETT RD DID AN INSPECTION OF THE SPK SYSTEM ON 5/19/2006- NEEDS WORK

12/14/2006 08:58:23 DDillard
INSPECTION OF BUILDING TO FOLLOW UP COMPLAINT. SONIA WHITE IS OFFICE MANAGER.

THERE IS A KNOX BOX,THE LOCATION IS QUESTIONABLE. (TOO HIGH). MS. WHITE STATED THAT MAINTENANCE HAS NO KEY FOR ELEVATORS OR UPPER FLOOR ACCESS. ADT IS SCHEDULED TO COME OUT TO RECTIFY PROBLEM SOON.

12/29/2006 07:36:34 DDillard
RE-INSPECTION OF PROGRESS ON ISSUES CONCERNING SITE. TALKED WITH BERRY (MAINTENANCE), HE STATED THEY ARE SCHEDULING DATES TO ADDRESS DEFICIENCIES ON STANPIPE AND FDC AND SIGNAGE ISSUES. HE WAS ADVISED TO CONTACT CAPT. McKENNA ON ENTRY AND REPAIR OF KNOX-BOX, HE STATED THE PROPER PEOPLE NOW HAVE KEYS FOR ELEVATOR AND FIRE SERVICE KEYS.

12/29/2006 15:13:11 DDillard
Recieved fax info on sprinkler test.

02/13/2008 15:30:34 mscott
Forwarded the following assignment to Lt. Redman from a referral from Ch. Brewington:

Attached is a referral from Ch. Brewington regarding impaired fire protection systems [fire sprinkler & fire alarm] at the above location. Investigate and update me with your findings. Take appropriate code enforcement actions after your investigation and update me with your findings. The contact person is Ms. White at 795-3950.

Inspections:

02/20/2008 321 REFERRAL/COMPLAINT - Fire

Inspector Notes:

02/26/2008 09:42:12 Hredman
All fire protective systems are in working order. The sprinkler head that broke in the lobby was repaired that same day. The sprinkler system and fire pump were tested on 9-21-2007. No violations were noted. Ther fire alarm panel is in normal mode. There were some exit lights that were out of service and they need to maintain records for the periodic testing of the emergency generator. see attached.

02/13/2008 321 REFERRAL/COMPLAINT - Fire

Inspector Notes:

02/13/2008 15:30:34 mscott
Forwarded the following assignment to Lt. Redman from a referral from Ch. Brewington:

Attached is a referral from Ch. Brewington regarding impaired fire protection systems [fire sprinkler & fire alarm] at the above location. Investigate and update me with your findings. Take appropriate code enforcement actions after your investigation and update me with your findings. The contact person is Ms. White at 795-3950.

12/29/2006 15:00 F101 Fax Information Received

Inspector Notes:

12/29/2006 15:13:11 DDillard
Recieved fax info on sprinkler test.

12/28/2006 15:00 200 INSPECTION - General

Inspector Notes:

12/29/2006 07:36:34 DDillard
RE-INSPECTION OF PROGRESS ON ISSUES CONCERNING SITE. TALKED WITH BERRY (MAINTENANCE), HE STATED THEY ARE SCHEDULING DATES TO ADDRESS DEFICIENCIES ON STANPIPE AND FDC AND SIGNAGE ISSUES. HE WAS ADVISED TO CONTACT CAPT. McKENNA ON ENTRY AND REPAIR OF KNOX-BOX, HE STATED THE PROPER PEOPLE NOW HAVE KEYS FOR ELEVATOR AND FIRE SERVICE KEYS.

12/27/2006 13:30 200 INSPECTION - General

Inspector Notes:

12/28/2006 07:57:38 DDillard
ATTEMPTED TO TALK TO MANAGER CONCERNING KEY ISSUE, (MS. SONIA WHITE) SHE WAS NOT IN-WILL RETRY.

COMMUNITY CIRCLE APTS II
8925 HOUGH AV
CLEVELAND, OH 44106

Occupancy ID:
8925HOUGHAV

12/08/2006 11:30 200 INSPECTION - General

Inspector Notes:
12/14/2006 08:58:23 DDillard
INSPECTION OF BUILDING TO FOLLOW UP COMPLAINT. SONIA WHITE IS OFFICE MANAGER. THERE IS A KNOX BOX,THE LOCATION IS QUESTIONABLE. (TOO HIGH). MS. WHITE STATED THAT MAINTENANCE HAS NO KEY FOR ELEVATORS OR UPPER FLOOR ACCESS. ADT IS SCHEDULED TO COME OUT TO RECTIFY PROBLEM SOON.

12/06/2006 321 REFERRAL/COMPLAINT - Fire

Inspector Notes:
12/06/2006 14:33:04 jmckenna
Received a referral from E-10, Capt. Szabo. See attachment. Assigned to Lt. Redman.

03/22/2006 L101 Letters Received

Inspector Notes:
03/22/2006 Hredman
RECIEVED RETURN RECIEPT FROM MS. WELKER FOR NOTICE OF VIOLATION FOR COMMUNITY CIRCLE.

03/10/2006 200 INSPECTION - General

Inspector Notes:
03/10/2006Hredman
DELIVERED LETTER OF VIOLATION TO MS. WHITE, ACKNOWLEDGEMENT OF RECIEPT TO FILE. THE JOCKEY PUMP HAS BEEN REPLACED. THE FIRE ALARM SYSTEM IS MONITERED A COPY OF EVENT LOG TO FILE. THE OTHER VIOLATIONS ARE GOING TO BE ADDRESSED. NO FURTHER VIOLATIONS WERE NOTED AT THIS TIME.

03/02/2006 10:00 222PT FIRE PUMP TEST

Inspector Notes:

02/23/2006 204 Re-inspection

Inspector Notes:
2/23/06[STANBACK]
TALK TO MANAGER TENANTS HAVE NOT REOCCUPIED, EVACUATED UNITS, ELEVATORS ARE STILL OUT SERVICE

02/22/2006 14:30 222SK INSPECTION - Sprinkler System

Inspector Notes:
02/22/2006 16:07:50 Dmraz
INSPECTED FIRE PUMP AND REQUESTED A NEW FLOW TEST BECAUSE OF UNSATISFACTORY RESULTS FROM THE PREVIOUS TEST.

02/21/2006 19:20 790 INVESTIGATION - Other

Inspector Notes:
02/22/2006 07:34:01 mscott
Incident #8391; @1750 Hours

Responded to a fire on 02/21/06 at the request of Battalion #1 [Ch. Viancourt]. Reported to AC1 [Ch. Ashton] and Batt. #1 upon my arrival. The fire occurred in unit #510 and it was extinguished upon my arrival. AC1 and Batt. #1 were coordinating the partial evacuation of the building along with EMS [Mark McKenny], the Red Cross [Charles McGeever] and the City Dept. of Aging [Jane Fumich]. Approximately 20 residents were transferred to Thurgood Marshal Rec. Center for temporary housing due to the extensive water damage. There were

COMMUNITY CIRCLE APTS II
8925 HOUGH AV
CLEVELAND, OH 44106

Occupancy ID:
8925HOUGHAV

other residents that found temporary housing on their own.
The fire was confined to unit #510 due to the activation of two side-wall sprinkler heads but there was extensive water damage as there is a fire pump for the building.
David Cooper [CBO - B&H] was also on site in order to inspect the condition of the building and residential units in order to determine if they were habitable. In a joint meeting with Ch. Ashton it was determined that all residential units north of the elevator bank and below the fire floor [floor #5] would be evacuated, which totaled approximately 30 units.
I met with the Property Manager Ms. Sonya White and her security service manager Mr. Larry McDonald [Citywide Protection Services; 216-214-7850]. I issued a Violation Notice [#2615] to Ms. White and cited MC Section 381.04 (a) through (e) for the following:
#1. Restore the impaired fire protection system (sprinkler system); #2. Clean up all of the water damaged areas; and #3. Maintain a FIRE WATCH for the entire building on a continuous basis. Mr. McDonald contacted additional personnel in order to provide a guard for each floor level for both security and fire watch duties.
Johnson Controls. Inc. was contacted by Ms. White in order to inspect and service the fire protection systems. Mr. Bob Mlady responded while I was on site. There were extra sprinkler heads on site in the fire pump room but none of them matched the two side-wall type that had activated in unit #510. Mr. Mlady contacted additional personnel from Johnson Control in order to assist him with the restoration of the systems. He later contacted me around 2315 hours on my cell phone and provided me with an update.
A joint team inspection will be performed with B&H on 2/22/06.

12/14/2005 200 INSPECTION - General

Inspector Notes:
12/14/05[Stanback]
Conducted inspection of building, Lt. Redman and walk all floors some issues noted, the south end exit sign needed bulbs replaced. there were a number of floors the needed to have caps replaced on standpipes. Received reports for sprinklers, standpipes, and fire pumps testing, awaiting fire alarm system testing report. Issue letter [16] .

08/23/2005 09:10 200 INSPECTION - General

Inspector Notes:
08/23/2005 12:57:47 Gjenkins
COMPLETE INSPECTION- WATER BASE FIRE PROTECTION SYSTEMS MAINTENANCE RECORDS ARE UP TO DATE.7/25/05

10/04/2004 296 E.R.E.S. installation

Inspector Notes:
11/13/2006 12:22:40 jmckenna
This entry was omitted at the time of completion. Early October 2004, I signed off on application for ERES.

04/21/2004 321 REFERRAL/COMPLAINT - Fire

Inspector Notes:
04/21/2004 12:27:41 jmckenna- Referral from B-1 Ch. Brewington: Special locking arrangements did not operate properly and access to levels above ground floor was hampered. Elevator key was not available. Pump room & O.S.&Y. location need to be labeled. Assigned to Insp. Stanback.

04/21/2004 14:25:26 KStanback No special locking arrangements, ground level doors can be open from inside stairwell only. The elevator has been replaced and the proper key is in place. There will be labels identifying pump and valve room. Violation notice was issued for, no locks on shut off valves, one riser valve not functioning, and additional spare sprinkler heads needed.

Total Number of Inspections: 17

TESTING AND MAINTENANCE OF SPRINKLER SYSTEMS

7-17-2012

NO. 06940

ABC FIRE INC.
The Fire Safety Professionals

10250 Royalton Rd.
North Royalton, OH 44133
Phone: 440-237-6677
Fax: 440-237-6670

STATE CERTIFICATION 53-18-1202

Date _____ Account _____ Manager _____

Address _____ City _____

Phone _____ Fax _____

Monitoring Company _____

ANNUAL ❑ SEMI-ANNUAL ❑ QUARTERLY ❑ MONTHLY ❑

Section 1: Inspections Riser

A.	**Sprinkler System Control Valves, and Isolation Valves on Backflows**			
	1. In correct position	Open ❑	Close ❑	
	2. Sealed, Locked or Tamper Switch	Sealed ❑	Locked ❑	Tamper ❑
	3. Are the valves accessible	Yes ❑	No ❑	N/A ❑
	4. Is the backflow preventer located in a pit	Yes ❑	No ❑	N/A ❑
	5. Control valves location			
B.	**Sprinkler System Alarm Valves**			
	1. Name, Model, and Year of Manufacture _____			
	2. Do the water gauges show normal water pressure	Yes ❑	No ❑	N/A ❑
	3. Are the trim valves in the correct position	Yes ❑	No ❑	N/A ❑
C.	**Sprinkler System Alarm Valves**			
	1. Does the sprinkler system have a flow switch	Yes ❑	No ❑	N/A ❑
	2. Does the system have a WMAG or Electric Bell	WMAG ❑	Electric Bell ❑	
D.	**System Requirements**			
	1. Is there the correct amount of spare sprinklers	Yes ❑	No ❑	N/A ❑
	2. Is there a spare wrench for each type of sprinklers	Yes ❑	No ❑	N/A ❑
	3. Is there a hydraulic place card	Yes ❑	No ❑	N/A ❑
	4. Is there proper signage on the sprinkler riser	Yes ❑	No ❑	N/A ❑
E.	**Fire Department Siamese Connection**			
	1. What is the location of the siamese	Yes ❑	No ❑	N/A ❑
	2. Do the couplings and swivels operate correctly	Yes ❑	No ❑	N/A ❑
	3. Are the caps and plugs in place	Yes ❑	No ❑	N/A ❑
	4. Are the gaskets in good condition	Yes ❑	No ❑	N/A ❑
	5. Is there identification	Yes ❑	No ❑	N/A ❑
	6. Are there signs of leakage from the check valve	Yes ❑	No ❑	N/A ❑
	7. Is the automatic ball drip in place	Yes ❑	No ❑	N/A ❑

06940

Section 2: Testing

A. Sprinkler System Control Valves

1. Did the tamper switch operate	Yes ❑	No ❑	N/A ❑
2. Did the signal come in as Alarm or Trouble	Alarm ❑	Trouble ❑	
3. If chain locked open, is it a city lock	Yes ❑	No ❑	N/A ❑

B. Main Drain Test

	Static	Residual	M. Drain Test
1. Was the water flow observed	Yes ❑	No ❑	N/A ❑
2. Are the results comparable to last year's test	Yes ❑	No ❑	N/A ❑
3. Is the drain piped Outside or to Inside	Outside ❑	Slop Sink ❑	

C. System Alarms

1. Did the waterflow switch operate	Yes ❑	No ❑	N/A ❑
2. How long before alarm at panel Time _____			
3. Was the waterflow switch tested through I.T.C.	Yes ❑	No ❑	N/A ❑
4. Did the WMAG operate	Yes ❑	No ❑	N/A ❑
5. Did the electric bell operate	Yes ❑	No ❑	N/A ❑
6. Are audibles working throughout building	Yes ❑	No ❑	N/A ❑
7. Was the alarm valve by-pass trim tested	Yes ❑	No ❑	N/A ❑

D. Sprinklers

1. Fast response sprinklers in service less than 20 yrs *(if no, test sample now and every 10 years thereafter)*	Yes ❑	No ❑	N/A ❑
2. Standard sprinklers less than 50 years old	Yes ❑	No ❑	N/A ❑
If no has a sample been tested every 10 years	Yes ❑	No ❑	N/A ❑
3. Is there an anti-freeze loop	Yes ❑	No ❑	N/A ❑
4. What is the specific gravity _____			
5. Were the gauges checked against calibrated gauges	Yes ❑	No ❑	N/A ❑
Or replaced	Yes ❑	No ❑	N/A ❑
6. Was the siamese connection tested	Yes ❑	No ❑	N/A ❑
Pressure _____ Time _____			
7. Did the system pass	Yes ❑	No ❑	N/A ❑

Trip Test Table

	DRY VALVE			Q.O.D.		
	MAKE	MODEL	SERIAL NO.	MAKE	MODEL	SERIAL NO.

DRY PIPE OPERATING TEST		TIME TO TRIP THRU TEST CONNECTION		WATER PRESSURE	AIR PRESSURE	TRIP POINT AIR PRESSURE	TIME WATER REACHED TEST OUTLET		ALARM OPERATED PROPERLY	
		MIN.	SEC.	PSI	PSI	PSI	MIN	SEC	YES	NO
	Without Q.O.D.									
	With Q.O.D.									
	IF NO, EXPLAIN									

Section 3: Comments or System Problems

Section 4: Inspector's Information

I state that the information on this form is correct at the time and place of my inspection, and that all the equipment tested at this time was left in operational condition upon completion of this inspection except as noted in Section 3.

Inspector's Name _____ **Inspector's Signature** _____

ABC Fire, Inc. ***Fire Department***

State Certification No. _____

Customer Signature _____

City of Cleveland
Frank G. Jackson, Mayor

Department of Building & Housing
Division of Construction Permitting
601 Lakeside Avenue, Room 505
Cleveland, Ohio 44114-1070
216/664-2910
www.city.cleveland.oh.us

January 3, 2013

American Preservation Builders, LLC
8111 Rockside Road
Suite 101
Valley View, Ohio 44125

ATTN: Ms. Delorce Graham
RE: Kingsbury Tower, 8925 Hough Ave.

ADJUDICATION ORDER B12051897-1

Dear Applicant:

Your plans submitted on November 28, 2012, have been reviewed for compliance with the 2011 Ohio Building Code (OBC) and City of Cleveland Ordinances for the proposed alteration and renovation of an R2 facility for Millennia Housing Development, Ltd. The plans have been disapproved pending compliance with this Adjudication Order.

Plans Examiner: Richard Thomas (216) 664-4093

1. **OBC 106.1.1 (1):** Provide construction classification on the drawings for the Tower, Townhomes, and accessory structures.
2. **OBC 705.8 & 602:** Demonstrate code compliance with fire separation distances between wood shed (U Classification) and Tower structure (R2 Classification). Drawings indicate a 3 foot clearance.
3. **OBC 106.1.1 (2):** Scale is mislabeled on AS-101. Also, if 1"=20' is assumed to be correct, the scale does not match noted dimensions. Correct and resubmit.
4. **OBC 106.1.1:** Explore with the Fire Department, the potential for providing a connection at the rear parking areas between Bldg 1 and Tower and the provision for a locked gate with fire department access. Drawing AS-101.
5. **OBC 106.1.1 (15):** Verify the extent and location of existing sprinkler systems on the drawings. Verify, if any, sprinkler system extension into new community room addition.
6. **OBC 1004.3:** Post occupant load in community room per this section.
7. **OBC 1004.1.1& 508.4 (exception 3):** Community room appears to be an accessory occupancy A3 which requires a minimum occupant load of 53 persons at 15 net s.f./person. Demonstrate code compliance for egress doors (hardware, swing, exit lighting, etc.) and fire separation from surrounding R2 space.

8. **OBC 903.2.11.2:** Verify fire protection of trash rooms and trash chute.

9. **OBC 715.4.3:** Door assemblies in corridors: Suite entry door assemblies are noted as 20 minutes. Other door assemblies being replaced have not rating specified. Confirm intent and verify code compliance. Is corridor rated?

10. **OBC 1029.1:** Emergency Escape and Rescue: Provisions shall be made for emergency escape and rescue in R occupancies. Sleeping rooms below the fourth floor shall have at least one exterior emergency escape and rescue opening per this section. Demonstrate compliance or cite approved exception as outlined in the Code.

11. **ICC/ANSI A117.1 (305 & 606.2):** Verify minimum 30" access clearance is provided to the lavatory in public women's toilet.

Please review the above items and submit three copies of revised construction documents demonstrating compliance with the sections cited above, and bearing the seal of an Ohio registered design professional.

Fire Prevention Review is pending.

Pursuant to Rule 110.1 of the Ohio Building Code, you have a right to appeal from this adjudication order by filing a request within thirty days of the mailing of this order to:

City of Cleveland
Board of Building Standards and Building Appeals
601 Lakeside Avenue, Room 516
Cleveland, Ohio 44114
(216) 664-2418

You also have a right to a hearing before the Board. You have a right to be represented by legal counsel of your choice, and you may present your arguments or contentions orally or in writing. You may also present evidence and examine witnesses appearing for or against you.

Sincerely,

Tom Vanover,
Chief Building Official (Acting)
Cc: Lt. Douglas Veselsky
Richard Thomas, Plans Examiner
Herman Gibans Fodor, Inc.
Millennia Housing Development, Ltd.

ABC FIRE INC.
• The Fire Safety Professionals •

10250 Royalton Road
N. Royalton, Ohio 44133
Phone: (440) 237-6677
Fax: (440) 237-6670

ANNUAL ELECTRIC MOTOR DRIVEN FIRE PUMP TEST

PROPERTY OF: Community Circle #2 8925 Hough Cleveland, OH 44106
DATE: April 19, 2012 **WATER SUPPLY FROM:** City **STATIC PRESSURE:** 50PSI

FIRE PUMP SITE TEST DATA:

R.P.M.	VOLTS	AMPS	DISC P.S.I.	SUCT P.S.I.	HOSE NO.	STREAMS SIZE	PITOT P.S.I.	GPM	NET P.S.I.
3570	217,216,214	53,52,53	130	40	0	1 ¾"	0	0	90
3550	215,216,214	87,85,85	118	35	1	1 ¾"	32	502	83
3550	215,216,214	99,94,93	96	30	2	1 ¾"	18,18	756	66

F.P./J.P. GENERAL DATA:
F.P. STARTS: **3 automatics & 3 manuals.**
F.P. SET PTS: **80 psi start.** (by test gauge)
F.P. STOP: **Manual.**
J.P. SET PTS: **100 psi start & 140 psi stop.**
GAUGES: F.P. – **Yes**
J.P. – **None found**
F.P. AUTOMATIC AIR RELEASE VALVE: **Yes**
PUMP CASING RELIEF VALVE:
F.P./SIZE: ¾"
J.P./SIZE: **None found**
F.P. ALARMS: **Power Loss, Pump running**

PUMP ROOM DATA:
SENSING LINES PER NFPA #20: **One common line**
SYSTEM GAUGE(S): **Yes**
MAIN RELIEF VALVE: **None found**
MODEL/SIZE/RATED: **NA**
APPROVALS/SET P.T. PSI: **NA**
OPEN/ENCLOSED WASTE CONE-SIZE: **NA**
F.M. PRESSURE RECORDER: **None found**
FLOW METER: **None found**
PUMP ROOM: **Heater, lighting, & lockable.**
PUMP RM. PIPING NOTES: **6" supply, 6" discharge**

REMARKS:

1. Has one sensing line, should be separated from jockey and fire pump.
2. Needs five locks installed on control valves.
3. Needs power light bulb for controller.
4. Low suction controller bypassed.
5. two 6" couplings leaking on test header

EQUIPMENT NAMEPLATE DATA:

FIRE PUMP DATA:
MANUFACTURER: **Peerless Pump**
MODEL NO: **4ABF-10**
SERIAL NO: **462686**
DESIGN TYPE: **Horizontal split case**
APPROVALS: **None found**
RATED: **500 GPM @ 75 PSI@3450 RPM**
CHURN: **N/A**
150% POINT: **64.4 PSI**
IMPELLER DIAMETER: **7.25"**

ELECTRIC MOTOR DATA:
MANUFACTURER: **Westing House**
MODEL NO: **TUUP**
SERIAL NO: **7412**
RATED HP @ RPM: **30 HP @ 3540 RPM.**
AMPS @ VOLTS: **84.2 AMPS @ 200 VOLTS.**
PHASE & HERTZ: **3 phase & 60 hertz.**
ENCLOSURE: **Drip proof.**
SERVICE FACTOR: **1.15**
FRAME: **289TS**

ABC FIRE INC.
• The Fire Safety Professionals •

10250 Royalton Road
N. Royalton, Ohio 44133
Phone: (440) 237-6677
Fax: (440) 237-6670

ANNUAL ELECTRIC MOTOR DRIVEN FIRE PUMP TEST

PROPERTY OF: Community Circle #2 8925 Hough, Cleveland, OH 44106
DATE: April 19, 2012 **WATER SUPPLY FROM:** City **STATIC PRESSURE:** 50PSI

EQUIPMENT NAMEPLATE DATA: (Continued)

FIRE PUMP CONTROLLER DATA:
MANUFACTURER: Metron
MODEL NO: 30A-30-200
TYPE ELECTRIC START: Across the line.
SERIAL NO: CL-TT-3312
HP/VOLTS/PH./HZ: 30Hp/200 V/3 Ph/60 Hz/61 A
WITHSTAND RATING: N/A
APPROVALS: None found
TYPE SYSTEM START: System pressure drop.

LOW SUCTION CONTROL DEVICES:
Does not work (currently bypassed)

JOCKEY PUMP DATA:
MANUFACTURER: Dayton
MODEL NO: 24019
SERIAL NO: None found
DESIGN TYPE: Suspect a gear pump
RATED: None found
MOTOR MANUFACTURER: None found
HP, PH, & HZ: 3/4hp,3ph,60hz
AMPS @ VOLTS & S F: 14/7, 115/230

JOCKEY PUMP MOTOR DATA:
MANUFACTURER: Dayton
MODEL NO: 9K862C
SERIAL NO: None found
TYPE ELECTRIC START: Across the line
HP/VOLTS/PH/HZ: None found
APPROVALS: None found
TYPE SYSTEM START: System pressure drop

Testing Done By: Shawn Holstein
Certification #: 54-52-3332

April 19 2012
Community Circle 2
8925 Hough Cleve OH

FIRE PUMP TEST

500gpm@75psi@3450rpm

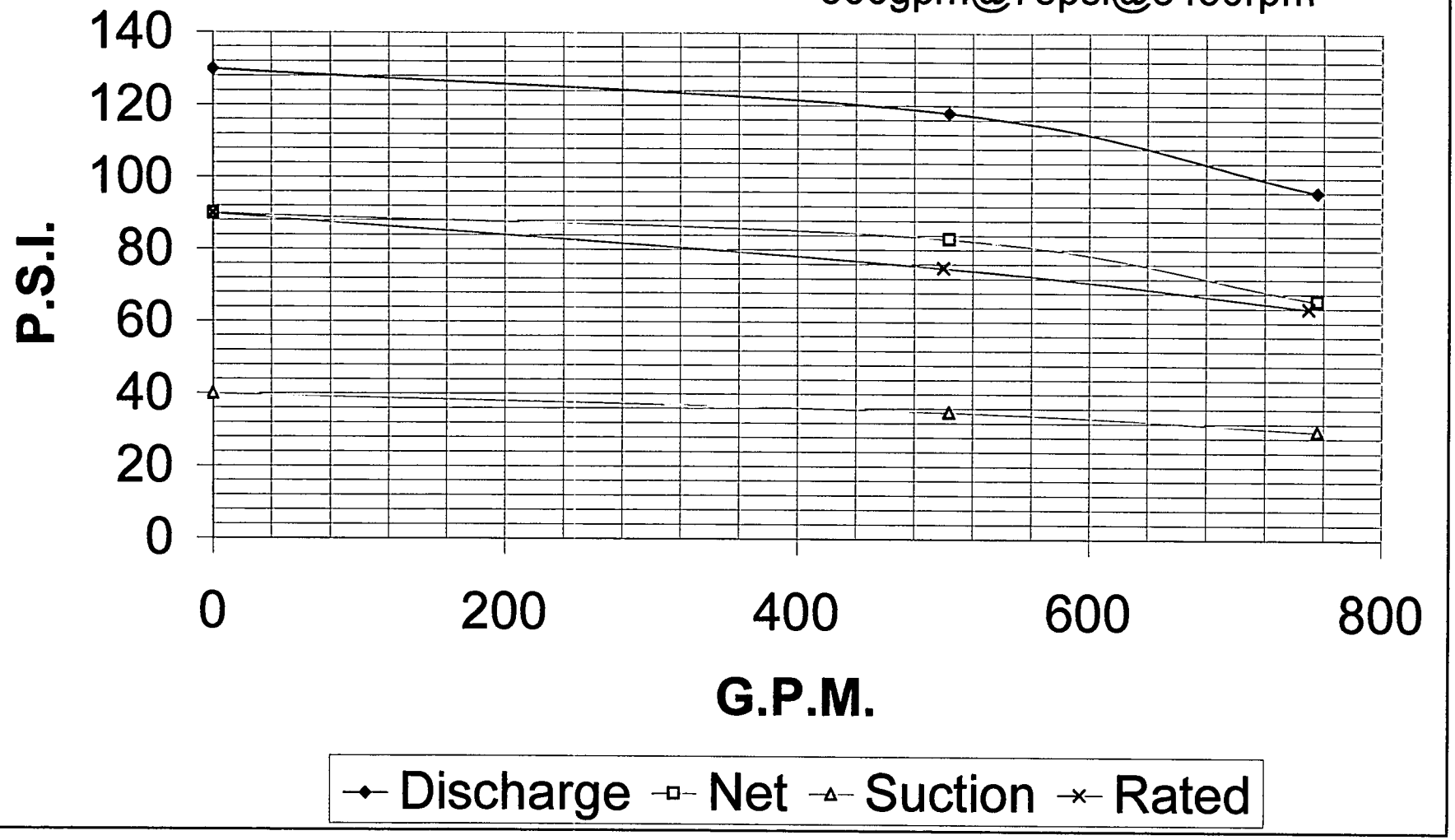

8926 Hough Ave.
Cleveland Ohio 44108
(216) 795-3950
(216) 795-1225

Kingsbury Towers

Fax

To: Stanback, Kenneth L. **From:** Ivy L. Rowe

Fax: 216-664-6681 **Pages:** 5

Phone: 216-664-6664 **Date:** 06/20/2011

Re: **cc:** [redacted]

☐ Urgent ☒ For Review ☐ Please Comment ☐ Please Reply ☐ Please Recycle

• **Comments:**

Property Now owned by Millennia Housing Management.

Thank You!

F5011-04

Fire Alarm Inspection and Testing Report

Date: 6/20/12 Time: 10:00 A.M. Inspection Job#: 61862131

SERVICE ORGANIZATION

Name: ADT SECURITY SERVICES
Address: 9100 Market
Representative: Gerald Kranck / Joe Shaffer
License No: 543110
Telephone: 440 526 0450

PROPERTY NAME (USER)

Name: Community Circle II
Address: 8923 Hough
Owner Contact:
Telephone: 216 795 3930

MONITORING ENTITY

Contact: ADT
Telephone: 1888 399 3428
Monitoring Account Ref No (CS#): MQ31002 0629

APPROVING AGENCY

Contact: Cleveland FD
Telephone:

TYPE TRANSMISSION

- [ ] McCulloh
- [ ] Multiplex
- [ ] Digital
- [ ] Reserve Priority
- [ ] RF
- [ ] Other (Specify):
- [ ] AlarmNet
- [ ] Telular
- [ ] AAGard

SERVICE

- [ ] Weekly
- [ ] Monthly
- [ ] Bimonthly
- [ ] Quarterly
- [ ] Semiannually
- [x] Annually
- [ ] Other (Specify):

Control Unit Manufacturer: Simplex
Circuit Styles: B, V
Number of Circuits: 2
Software Rev.: V4.0 B1
Model No: 4100U
Last Date System Had Any Service Performed:
Last Date that Any Software or Configuration Was Revised:

ALARM-INITIATING DEVICES AND CIRCUIT INFORMATION

Quantity of Devices Installed	Circuit Style	Quantity of Devices Tested	
22	B	22	Manual Fire Alarm Boxes
			Ion Detectors
53	B	51	Photo Detectors
			Duct Detectors
			Heat Detectors
10	B	10	Waterflow Switches
			Supervisory Switches
			Other (Specify):

Alarm verification feature is: [ ] Disabled [ ] Enabled

Reprinted with permission from NFPA 72 ® 2007, National Fire Alarm Code®, Copyright © 2007, National Fire Protection Association, Quincy, MA 02169. This reprinted material is not the complete and official position of the NFPA on the referenced subject, which is represented only by the standard in its entirety.

CUSTOMER

F5011-04

Fire Alarm Inspection and Testing Report, cont.

ALARM NOTIFICATION APPLIANCES and CIRCUIT INFORMATION

Quantity of Appliances Installed	Circuit Style	Quantity of Appliances Tested	
			Bells
28	4	28	Horns
			Chimes
28	4	28	Strobes
			Speakers
			Other (Specify):

No. of alarm notification appliance circuits: 5

Are circuits monitored for integrity? ☐ Yes ☐ No

06/20/2011

SUPERVISORY SIGNAL-INITIATING DEVICES and CIRCUIT INFORMATION

Qty of Devices Installed	Circuit Style	Qty of Devices Tested		Qty of Devices Installed	Circuit Style	Qty of Devices Tested	
		X	Building Temp.				Fire Pump/Pump Controller Trbl
		X	Site Water Temp.				Fire Pump Low Fuel
			Site Water Level				Generator In Auto Position
1	B	1	Fire Pump Power				Generator or Controller Trouble
1	B	1	Fire Pump Running				Switch Transfer
			Fire Pump Auto Position				Generator Engine Running
			Other (Specify):				

SIGNALING LINE CIRCUITS

See NFPA 72 section for Protected Premises Fire Alarm Systems, Performance of Signaling Line Circuits (SLC), table for Performance of Signaling Line Circuits for Class and Style

Quantity and style of signaling line circuits connected to system:

Quantity: 2 Style(s): telco

SYSTEM POWER SUPPLIES

(a) Primary (Main): Nominal Voltage: 110VAC Amps:

Overcurrent Protection: Type: Circuit Breaker Amps:

Location (of Primary Supply Panelboard): Mechanical Room 1st floor

Disconnecting Means Locations:

(b) Secondary (Standby): 2 12VDC Storage Battery: Amp-Hr. Rating: 7.0 amph sealed

Calculated capacity in Amp-Hrs to operate system for 2 hours 12VDC 700 amp each pr

Engine-driven generator dedicated to fire alarm system:

Location of fuel storage:

BATTERY TYPE

☐ Dry Cell ☐ Nickel-Cadmium ☑ Sealed Lead-Acid ☐ Lead-Acid ☐ Other (Specify):

(c) Emergency or standby system used as a backup to primary power supply, instead of using a secondary power supply:

☐ Emergency system described in NFPA 70, Article 700: ☐ Legally required standby described in NFPA 70, Article 701:

☐ Optional standby system described in NFPA 70, Article 702, which also meets the performance requirements of Article 700 or 701:

Reprinted with permission from NFPA 72 ® 2007, National Fire Alarm Code®, Copyright © 2007, National Fire Protection Association, Quincy, MA 02169. This reprinted material is not the complete and official position of the NFPA on the referenced subject, which is represented only by the standard in its entirety.

CUSTOMER

F5011-04

Fire Alarm Inspection and Testing Report, cont.

PRIOR TO ANY TESTING

NOTIFICATIONS ARE MADE	Yes	No	Who	Time
Monitoring Entity	☑	☐	ADT	1015 AM
Building Occupants	☑	☐	office / Marlan	1015 AM
Building Management	☐	☐		
Other (Specify)	☐	☐		
AHJ Notified of Any Impairments	☐	☐		

SYSTEM TESTS and INSPECTIONS

Type	Visual	Functional	Comments
Control Unit	☑	☑	UW notes
Interface Equipment	☑	☐	AW pu
Lamps/LEDs	☐	☐	
Fuses	☐	☐	1/20/2011
Primary Power Supply	☐	☐	
Trouble Signals	☐	☐	
Disconnect Switches	☐	☐	
Ground-Fault Monitoring	☐	☐	

SECONDARY POWER

Type	Visual	Functional	Comments
Battery Condition	☐	☐	
Lead Voltage		☐	
Discharge Test		☐	
Charger Test		☐	
Specific Gravity		☐	

TRANSIENT SUPPRESSORS	☐		
REMOTE ANNUNCIATORS	☑	☑	main lobby

NOTIFICATION APPLIANCES

Type	Visual	Functional	Comments
Audible	☑	☑	
Visible	☑	☑	
Speakers	☐	☐	
Voice Clarity		☐	

INITIATING and SUPERVISORY DEVICE TESTS and INSPECTIONS

Loc. & S/N	Device Type	Visual	Functional	Factory Setting	Measured Setting	Pass	Fail
all floors	WF	☑	☑			☐	☑
Roof	SD	☑	☑			☐	☑
all floors	SD	☑	☑			☑	☐
Roof	MP	☑	☑			☐	☑
all floors	MP	☑	☑			☐	☐

Comments: no access to Elevator Shaft SD

elevator Recall not tested one elevator working

Reprinted with permission from NFPA 72 © 2007, National Fire Alarm Code®, Copyright © 2007, National Fire Protection Association, Quincy, MA 02169. This reprinted material is not the complete and official position of the NFPA on the referenced subject, which is represented only by the standard in its entirety.

CUSTOMER

F5011-04

ADT Fire Alarm Inspection and Testing Report, cont.

EMERGENCY COMMUNICATIONS EQUIPMENT	Visual	Functional	Comments
Phone Set	☐	☐	
Phone Jacks	☐	☐	
Off-Hook Indicator	☐	☐	
Amplifier(s)	☐	☐	
Tone Generator(s)	☐	☐	
Call-In Signal	☐	☐	
System Performance	☐	☐	

COMBINATION SYSTEMS	Visual	Device Operation	Simulated Operation
Fire Extinguisher Monitoring Device/System	☐	☐	☐
Carbon Monoxide Detector/System	☐	☐	☐
(Specify)	☐	☐	☐

INTERFACE EQUIPMENT	Visual	Device Operation	Simulated Operation
(Specify)	☐	☐	☐
(Specify)	☐	☐	☐
(Specify)	☐	☐	☐

SPECIAL HAZARD SYSTEMS	Visual	Device Operation	Simulated Operation
(Specify)	☐	☐	☐
(Specify)	☐	☐	☐
(Specify)	☐	☐	☐

Special Procedure:

Comments:

SUPERVISING STATION MONITORING	Yes	No	Time	Comments
Alarm Signal	☑	☐		
Alarm Restoration	☑	☐		
Trouble Signal	☑	☐		
Supervisory Signal	☑	☐		
Supervisory Restoration	☑	☐		

NOTIFICATIONS THAT TESTING IS COMPLETE	Yes	No	Time	Who
Building Management	☐	☐		
Monitoring Agency	☑	☐	235pm	GST
Building Occupants	☑	☐	235pm	office manager
Other (Specify)	☐	☐		

The following did not operate correctly (See Service Job):

Service Job#: System restored to normal operation: Date: Time:

On monitored alarm systems, tested, and if necessary, connected the telephone line seizure feature to ensure it is working correctly. ☑ Yes ☐ No

THIS TESTING WAS PERFORMED IN ACCORDANCE WITH APPLICABLE NFPA STANDARDS.

Name of Inspector: David R Rogers Date: 6/20/12 Time: 235 pm

Signature: David R Rogers

Name of Owner or Representative: Date: 6/20/12 Time: 235 pm

Signature: Ivy Rose

Reprinted with permission from NFPA 72 © 2007, National Fire Alarm Code®, Copyright © 2007, National Fire Protection Association, Quincy, MA 02169. This reprinted material is not the complete and official position of the NFPA on the referenced subject, which is represented only by the standard in its entirety.

CUSTOMER

ATC ASSOCIATES INC.

10020 Brecksville Road
Brecksville, OH 44141
Tel: 440-838-7177
Fax: 440-838-7181

PAM 12-6-11

ATC has grown into one of the nation's largest environmental consulting, engineering, and construction services companies with an ENR rating of 32 among the top 200 environmental firms in the U.S. Our service areas include:

environmental

building sciences

infrastructure

geotechnical and materials testing

information systems

training

DATE: December 5, 2011

TO: **Pam Penchoen**
COMPANY: Cleveland Fire Prevention Bureau
PHONE:
FAX: 216-664-6681

FROM: Eric Bickert
PHONE: 440-838-7177
FAX: 440-838-7181

PAGES (incl. cover): 1

COMMENTS:

Pam:

ATC is conducting a Phase I ESA of Community Circle II Apartments, **8925 Hough Avenue**, Cleveland, Ohio 44106. I would like to schedule a time to review available fire department records.

I am available any time. Thanks!

FMISC 11-00791

55

CONFIDENTIALITY NOTICE: The documents accompanying this fax transmission contain confidential and privileged information intended for the exclusive use of the individual or entity named above. If the reader of this message is not the intended recipient, or the employee or agent responsible for delivering it to the intended recipient, you are hereby notified that any dissemination, distribution or copying of the documents accompanying this fax transmission is strictly prohibited. If you have received this fax in error, please immediately notify us by telephone to arrange for its return. Thank you.

CONFIDENTIALITY AGREEMENT

I have requested copies of certain information, and I have been informed that the same include social security numbers, federal identification numbers, addresses and telephone numbers. In consideration of being provided the records without redaction of the social security numbers, federal identification numbers, addresses and telephone numbers, I agree as follows:

1. That I will not take notes of the social security numbers or federal identification numbers, addresses and telephone numbers appearing on the records;

2. That I will not be permitted to copy or duplicate the social security numbers or federal identification numbers, addresses and telephone numbers, and

3. That I agree to respect the confidential nature of such information.

Name: _____

Date: 12/6/2011

RECEIPT

CITY OF CLEVELAND
CITYWIDE PERMIT SYSTEM
601 LAKESIDE AVENUE
CLEVELAND, OH 44114

Application Type: PublicSafety / Permit / Misc Assess / New
Address: 8925 HOUGH AVE, CLEVELAND, OH 44106
Tract#: FMISC11-00791
Owner Name: Community Circle II Ltd
Owner Address: 8925 HOUGH AVE., CLEVELAND, OH 44106

Receipt No.: 351816

Payment Method	Ref Number	Amount Paid	Payment Date	Cashier ID	Comments
Cash		$0.55	12/06/2011 12:33:24 PM	PPENCHOEN	DATE CASH PAID: 12/06/2011

Owner Info.: Community Circle II Ltd
8925 HOUGH AVE.
CLEVELAND, OH 44106

Billing Address Info.:

Work Description:

T8108-D
Version 4.0

REV. 9/00

Report of Inspection & Testing

of Wet Pipe Fire Protection Systems
Monthly Items To Be Reviewed

ALL QUESTIONS ARE TO BE FULLY ANSWERED AND ALL BLANKS TO BE FILLED

(Weekly Inspection tasks are included in this report.)

(THERE IS NOT A SCHEDULED MONTHLY TESTING TASK REQUIREMENT SEE THE QUARTERLY SCHEDULE)

Inspecting Firm: (Contractor) JOHNSON CONTROLS Inspection Contract #

Name of Property: COMMUNITY CIRCLE II

Inspector Name: M BRIAN V ORBANEK 54-18-0796 Date: 09-21-07

Page 1 of 3

Inspection Frequency: ☐ Monthly ☐ Quarterly ☒ Annually ☐ Other:

Wet Pipe Sprinkler System Inspection

A-1.1 Spkr. Supply Gauge	psi	50
A-1.2 Spkr. System Gauge	psi	110

	Y	N/A	N
A-2.0 System in Service on Inspection:	/		
A-2.1 Control Valves accessible:	/		
A-2.2 Spkr. Control Va. Locked/Tamper Open:	/		
A-2.3 Backflow Va. Locked/Tamper Open:		/	
A-2.4 Anti-freeze sys. Va. Locked/Tamper open:		/	
A-2.5 Tamper switches appear operational:	/		
A-3.1 Valve area accessible:	/		
A-4.1 Pressure Regulating valve is open:		/	
A-4.2 Pressure Regulating Va. in good condition:		/	
A-4.3 Pressure Reg. Valve leak tight:		/	
A-4.4 Pressure Reg. Valve maintaining downstream pressure per design criteria:		/	
A-5.1 Pressure Relief Va. in closed position except when operational:		/	
A-5.2 Pressure Relief Va. in good condition:		/	
A-5.3 Pressure Relief Va. leak tight:		/	
A-5.4 Pressure Relief Va. maintaining up-stream pressure per design criteria:		/	
A-6.1 Main Check Valve holding pressure:		/	
A-6.2 Alarm check Va. Exterior free of damage:		/	
A-6.3 Water flow switch operational:	/		
A-7.1 Trim Piping leak tight:		/	
A-7.2 Retard Chamber drip tight:		/	
A-7.3 Alarm drain drip tight when not operational:		/	
A-8.1 Trim valves in appropriate position:		/	
A-8.2 Alarm Test line valve closed:		/	

	Y	N/A	N
A-9.1 Exterior Alarms properly Identified:	/		
A-9.2 Exterior alarms appear operational:	/		
A-9.3 Interior alarms appear operational:	/		
A-10.1 Wet pipe areas appear properly heated:	/		
A-11.0 ALARM PANEL CLEAR	/		
A-12.0 SYSTEM LEFT IN SERVICE:	/		

A-13.0 COMMENTS:

ALL WATERFLOWS + TAMPERS TESTED REPORT IN 60 SEC OR LESS.

INSPECTOR'S INITIAL MJO JMV (All "NO" answers to be fully explained.) OWNER/DESIGNATED REP. INITIAL _____ DATE 9-21-07

(AFSA Form 94-106A)

Report of Inspection & Testing
of Wet Standpipe System

ALL QUESTIONS ARE TO BE FULLY ANSWERED AND ALL BLANKS TO BE FILLED

Inspecting Firm: (Contractor) JOHNSON CONTROLS — Inspection Contract #

Name of Property: COMMUNITY CIRCLE II

Inspector Name: M. OHAILE / J. URBANEK 54-18-0796 Date: 09-21-07

Page 1 of 2 — Date of Previous Internal Pipe Inspection

Inspection Frequency: ☐ Monthly ☐ Quarterly ☑ Annually ☐ Other:

A-1.1	Supply Water Gauge	50 psi
A-1.2	System Water Gauge	160 psi
A-1.3	Top Floor Gauge:	130 psi
A-1.6	Class of Service: I II (III)	
A-2.1	Hose Valve Size: 2½ inch	
A-2.2	Hose Valve With Adapter Size: 2½ X 1½ inch	
A-2.3	Hose valve with 2½ inch hose:	
A-2.6	Type and size of Nozzle:	
	ADJUSTABLE	___ inch
	STRAIGHT STREAM	2½ inch
	FOG	___ inch
	NON- ADJUSTABLE	___ inch
A-3.1	Indicate the Type and Record the information for the TOP FLOOR Hose Valve:	
	Pressure Reducing Valves Inlet Pressure Set	___ psi
	Pressure Reducing Valves Outlet Pressure Set	___ psi
	Pressure Restricting Valve Inlet Pressure Set	___ psi
	Pressure Restricting Valve Outlet Pressure Set	___ psi
	Pressure Regulating Valve Inlet Pressure Set	___ psi
	Pressure Regulating Valve Outlet Pressure Set	___ psi
	(Attach supplemental sheet recording the GPM and Pressure Setting for EACH FLOOR Hose Valve.)	

		Y	N/A	N
A-4.1	System in Service on Inspection	✓		
A-4.2	System Equipped with Flow Switch:	✓		
A-4.3	System Equipped with Alarm Check Valve:	✓		
A-4.4	Trim Piping leak tight:		✓	
A-5.1	Control Valves Sealed Open:	✓		
A-5.2	Control Valves Locked/Tamper Open:	✓		
A-5.6	Backflow Asmb. Valves Sealed Open:		✓	
A-5.7	Backflow Asmb. Valves Locked/Tamper Open		✓	
A-5.8	Backflow Assembly Operating OK:		✓	
A-6.1	Wall Hydrant Sealed Open:	✓		
A-6.2	Wall Hydrant Locked/Tamper Open	✓		
A-6.6	Valve Area Clear of Obstructions:	✓		
A-6.7	Valve Area Accessible:	✓		
A-6.9	Wall Hydrant plainly visible:	✓		
A-6.10	Wall Hydrant easily accessible:	✓		
A-6.11	Wall Hydrant Identification Plate in place:	✓		

		Y	N/A	N
A-6.12	Roof Manifold Control Valve Closed:	✓		
A-7.1	Tamper Switches appear Operational:	✓		
A-7.2	Alarm Devices Appear Operational:	✓		
A-7.5	Exterior of devices in good condition:	✓		
A-7.6	Exterior bells, gongs unobstructed:	✓		
A-7.7	Exterior Fittings free of Water Leakage:	✓		
	Main drain:		✓	
	Alarm bell line:		✓	
A-8.1	Hose Valve free of Physical Damage:	✓		
A-8.2	Hose valve outlets with cap:	✓		
A-8.3	Hose Valve outlet thread in good condition:	✓		
A-8.6	System free of visible water leaks:	✓		
A-8.8	Hose valve outlets equipped with Reducing Hose Adapter:		✓	
A-9.1	Inspection of Cabinet per NFPA 1962:		✓	
A-9.2	Inspection of Hose per NFPA 1962:		✓	
A-9.3	Inspection of Hose Nozzle per NFPA 1962:		✓	
A-9.6	Wall Penetrations Caulked / Sealed:	✓		
A-10.1	Roof Manifold Equipped with Hose Valves:	✓		
A-10.2	Roof Manifold Hose Valve Caps in Place:	✓		
A-10.3	Roof Manifold Swivel rotation is non-binding	✓		
A-10.4	Roof Manifold valves good condition:	✓		
A-10.5	Roof Manifold Ball Drip operational:		✓	
A-11.1	Caps or Plugs on FDC:	✓		
A-11.2	FDC Swivel rotation nonbinding:	✓		
A-11.3	FDC location plainly visible:	✓		
A-11.4	FDC easily accessible:	✓		
A-11.5	FDC Identification Plate in place:	✓		
A-12.1	Piping Free of Physical Damage:	✓		
A-12.2	Piping (Exterior) is free of corrosion:	✓		
A-12.3	Piping appears to be leak tight:	✓		
A-12.6	Ball Drip drain drip tight:		✓	
A-12.7	Main Drain at Supply ___ (inch) : ___ psi		✓	
A-12.9	Signage / Identification Plates in Place:	✓		
A-15.1	**ALARM PANEL CLEAR**	✓		
A-15.2	**ALL SYSTEMS IN SERVICE:**	✓		

A-16.1 COMMENTS:

STAND PIPE - 34 psi PITOT = 517 GPM

(All "NO" answers to be fully explained.)

INSPECTOR'S INITIAL MJO — OWNER/DESIGNATED REP. INITIAL _____ — DATE 9-21-07

(AFSA Form 94-108A)

ANNUAL REPORT OF INSPECTION OF WET PIPE SPRINKLER SYSTEM

(DESCRIPTION OF THIS FORM: These tasks are in addition to the Monthly and Quarterly tasks. Complete the Monthly and Quarterly Reports AND this report as required for a total Annual Report of Inspection. Visual inspection is defined as what can be observed from the floor level by an inspector. The use of binoculars is recommended for visual inspections in high buildings.)

	Y	N/A	N
E-1.1 Prior to freezing season, Owner is responsible for Bldg. to be in secure condition and properly heated:	✓		
E-2.1 Visual inspection: Hanger/Seismic Bracing appear attached and secure:	✓		
E-3.1 Piping appears free of mechanical damage:	✓		
E-3.2 Piping appears free of leakage:	✓		
E-3.3 Piping appears free of corrosion:	✓		
E-3.4 Piping appears properly aligned:	✓		
E-3.5 Piping appears free of external loads:	✓		
E-4.1 Sprinklers appear free of corrosion:	✓		
E-4.2 Sprinklers appear properly positioned:	✓		
E-4.3 Sprinklers appear properly spaced:	✓		

	Y	N/A	N
E-4.4 Sprinkler spray patterns appear free of obstructions:	✓		
E-5.1 Extra Heads in Spare head cabinet:	✓		
E-5.2 Heads appear of proper temperature:	✓		
E-5.3 Head Wrench for each type of Head:	✓		
E-5.4 Head in Cooler appears free of ice, corrosion:		✓	
E-5.5 Head appears free of leakage, damage, paint, or non-approved coverings:	✓		
E-10.0 ALARM PANEL CLEAR	✓		
E-11.0 SYSTEM IN SERVICE:	✓		
E-20.0 COMMENTS			

ANNUAL TESTING & MAINTENANCE TASKS THAT ARE IN ADDITION TO OTHER FREQUENCY TASKS — FOR WET PIPE SPRINKLER SYSTEM

	Y	N/A	N
F-1.1 Main Drain flow test with ____ inch valve full open:		✓	
F-2.1 Spkr. System Gauge Before Flow	psi 50		
F-3.2 Spkr. System Gauge During flow:	psi 60		
F-4.1 Water flow alarm devices activated:	✓		
F-4.2 Interior Bldg. Alarms operating:	✓		
F-4.3 Exterior alarms operating:	✓		
G-1.1 Control valve Lubricated:		✓	
G-2.1 Control valve operated to Closed position and returned to Open position:	✓		
H-1.1 Backflow Assembly Control Valves Lubricated:		✓	
H-1.2 Backflow Assemble Valve Operated and returned to Open Position:		✓	
I-1.1 Post indicator valve operated with number of turns recorded: _____		✓	
I-1.2 Post indicator valve returned to open position: (Valves left 1/4 turn from wide open)		✓	
J-1.1 Antifreeze Solution checked to provide adequate freeze protection: (Protection Temp:_____degree)		✓	

******Provide additional pages if necessary to record the:***

Volume of Flow _____ *gpm,*

Supply Side Pressure _____ *psi,*

System Side Pressure _____ *psi.*

TEST FREQUENCY ITEMS OF 5 YEARS OR GREATER

	Y	N/A	N
J-2.0 Internal Inspection last Date (5 years): _____			
J-2.1 Alarm Check Valve:			
J-2.15 Flow Tested Pressure Regulating Control Valves***			
J-2.2 Make			
J-2.3 Model			
J-2.4 Size Date			
J-2.5 Check Valve:			
J-2.6 Strainers:			
J-2.7 Filters:			
J-2.8 Trim Orifices:			
J-2.9 Other:			
J-3.0 Gauge Maintenance: Date Last Tested (5 year):_____			
J-3.1 Replaced Date:			
J-3.2 Calibrated Date:			
K-1.0 Sprinkler Maintenance Test:			
K-1.1 (5 year) High Temp. Date: _____			
K-1.2 (10 year) Dry Sprinkler. Date: _____			
(20 year, then 10 year thereafter) K-1.3 Fast Response Date: _____			
K-1.4 Residential Head 20 year			
(50 year, then 10 year thereafter) K-1.5 Standard Sprinkler Date:			
K-2.0 COMMENTS:			

INSPECTOR'S INITIAL MJO JMO **(All "NO" answers to be fully explained.)** **OWNER/DESIGNATED REP. INITIAL** _____ **DATE** 09-21-07

(AFSA Form 94-106A)

PUMP ACCEPTANCE TEST DATA

Refer to P&P F(A) 512.12 & DS 3-7N

FM Global

PROPERTY: COMMUNITY CIRCLE II		ACCOUNT NUMBER	INDEX NO.-A/C
CITY & STATE: HOUGH AVE CLEVE, OH		OPERATIONS (LOCATION)	FIELD ENG. (OPS. LOCATION).
CONFERRED WITH: CUSTOMER	TITLE	TESTED BY: URBANEK / MC ONAIRE	DATE: 9/21/07

PUMP

SHAFT	MANUFACTURER	APPROVED	SHOP OR SERIAL NO.	MODEL OR TYPE
☒ HORIZONTAL ☐ VERTICAL	PEERLESS	☒ YES ☐ NO	462636	4ABF10

RATED GPM	RATED HEAD-FT. (psi)	RATED RPM	SUCTION FROM	TANK SIZE	TANK HEIGHT
500	75	3450	CITY 6"	N/A	N/A

IF VERTICAL TYPE

VERTICAL DIST. DISCH. GUAGE TO WATER LEVEL	STATIC FT.	PUMPING FT.	RIGHT ANGLE GEAR DRIVE	MANUFACTURER	MODEL OR TYPE	SHOP OR SERIAL NUMBER	PERFORMANCE ☐ SMOOTH ☐ ROUGH	APPROVED ☐ YES ☐ NO

DRIVER

MANUFACTURER	APPROVED	SHOP OR SERIAL NUMBER	MODEL OR TYPE	RATED H.P.	RATED R.P.M.
WESTINGHOUSE	☒ YES ☐ NO	7412	TVDP	30	3450

☒ ELECTRIC MOTOR	RATED VOLT.	OPERATING VOLT.	RATED F.L. AMPS.	AMPS. @ 150%	PHASE	CYCLES	SERVICE FACTOR
	200	200	84.2	N/A	3	60	1.15

☐ DIESEL ENGINE ☐ GASOLINE ENGINE ☐ GAS ENGINE ☐ STEAM TURRINE ☐ PRESS. GOVERNOR BUILT IN ☐ INDEPENDENT ☐ TURBINE STEAM PRESSURE

CONTROLLER

MANUFACTURER	APPROVED	START	STOP	JOCKEY PUMP
METRON	☒ YES ☐ NO	100 psi ☒ MANUAL ☒ PRESS DROP ☒ AUTO ☒ WATER FLW	145 psi ☒ MANUAL ☒ AUTOMATIC	☒ YES ON 120 psi ☐ NO OFF 145 psi
SHOP OR SERIAL NUMBER: CL773312	MODEL OR TYPE: M30A200			

SPEED R.P.M.	Discharge Pressure P.S.I.	SUCTION PRESSURE P.S.I.	NET HEAD P.S.I.	STREAMS NO.	STREAMS SIZE	STREAMS PITOT PRESS.	GALLONS PER MINUTE	% OF RATED CAPACITY	VOLTS	AMPS	STEAM PRESSURE THROTTLE	STEAM PRESSURE CHEST
3570	140	50	90	CHURN TEST					200	57		
3545	130	45	95	1	1 3/4	20	397	75	200	85		
3525	95	35	60	2	1 3/4	18x2	752	150	200	104		

Readings marked + in suction column are heads above atmosphere, those marked - are lifts. For vertical shaft pumps, convert distance from pumping water level to discharge gage to psi and treat as negative (-) suction pressure.

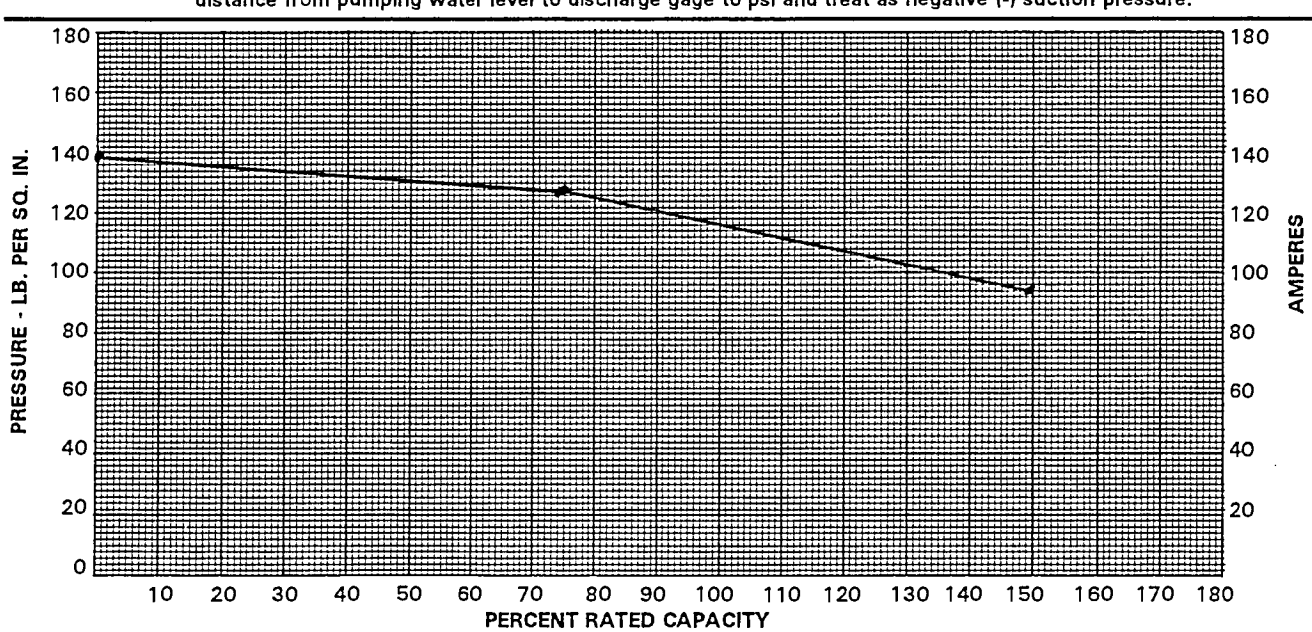

Plot discharge pressure and net head curves. For electric-driven pump, plot ampere curve also.

JIM URBANEK LICENSE # 54-18-530

Report of Inspection & Testing

of Water Based Fire Protection Systems
Quarterly and Annual Items To Be Reviewed

ALL QUESTIONS ARE TO BE FULLY ANSWERED AND ALL BLANKS TO BE FILLED

Inspecting Firm: (Contractor) JOHNSON CONTROLS — Inspection Contract #

Name of Property: COMMUNITY CIRCLE II

Inspector Name: M. O'HARE J. URBANKI — Date: 09-21-07

Page of

Inspection Frequency: ☐ Monthly ☐ Quarterly ☑ Annually ☐ Other:

QUARTERLY REPORT OF INSPECTION OF WET SPRINKLER SYSTEM

(For a Quarterly Inspection, complete all items listed on FORM 94-106A "Report of Inspection—Monthly Items To Be Reviewed" AND the items listed below.)

		Y	N/A	N
B-1.1	Hydraulic nameplate attached:	✓		
B-1.2	Strainers and Filters Cleaned:		✓	
B-1.3	Exterior Alarms properly Identified:	✓		
B-2.0	ALARM PANEL CLEAR	✓		
B-3.0	SYSTEM LEFT IN SERVICE:	✓		

B-20.0 COMMENTS:

QUARTERLY TESTING REQUIREMENTS FOR WET SPRINKLER SYSTEM

		Y	N/A	N
C-1.1	Main Drain flow test with ____ inch valve full open:		✓	

C-2.1	Spkr. Supply Gauge	psi 50
C-2.2	Spkr. Supply Gauge ___ Main drain flow:	psi
C-3.1	Spkr. System Gauge	psi 60
C-3.2	Spkr. System Gauge with Main drain flow:	psi 30

		Y	N/A	N
C-4.1	Water flow alarm devices activated:	✓		
C-4.2	Interior Bldg. Alarms operating:	✓		
C-4.3	Exterior alarms operating:	✓		

C-5.1	Inspectors Test Flow:	psi 30
C-6.1	Time to ring Alarm from Alarm Check Valve	min. sec. 45
C-7.1	Time to ring Alarm from Flow Switch	min. sec. 45
C-8.1	Time to ring Alarm from Pressure Switch	min. sec. 45

		Y	N/A	N
C-9.1	Guages appear operating properly:	✓		
C-10.1	Did alarm Supervisory Company receive signal properly:	✓		
C-10.2	Did Alarm Panel reset properly:	✓		
C-11.0	ALARM PANEL CLEAR	✓		
C-12.0	SYSTEM LEFT IN SERVICE:	✓		

C-20.0 COMMENTS:

INSPECTOR'S INITIAL MJO (All "NO" answers to be fully explained.) OWNER/DESIGNATED REP. INITIAL _____ DATE 09-21-07

Report of Inspection, Testing & Maintenance of Wet Standpipe System ...continued

QUARTERLY TESTING OF WET STANDPIPE SYSTEM

	Y	N/A	N
B-1.1 Main Drain ___ (inch) Flow at Riser: ___ psi		✓	
B-2.1 Alarm Devices Operated:	✓		

REFER TO NFPA 1962 FOR TESTING OF STANDPIPE SYSTEM IN ADDITION TO THE TASK INDICATED HEREIN.

ANNUAL TESTING

	Y	N/A	N
C-1.1 Test of Hose per NFPA 1962:		✓	
C-1.2 Test of Hose Nozzle Per NFPA 1962:		✓	

FIVE YEAR INSPECTION

	Y	N/A	N
D-1.1 Internal Inspection of Check Valves: Date: _____		✓	
D-1.2 Internal Inspecition of Alarm Check: Date: _____		✓	

FIVE YEAR TESTING

	Y	N/A	N
E-1.1 Pressure Gauges Calibrated: Date: _____		✓	
E-1.2 Pressure Gauges Replaced: Date: _____		✓	
		✓	
E-3.1 Pressure Regulating Type Hose Valves Flow Tested: Date: _____		✓	

(Attach additional pages to record the results of the Flow Test information indicated below which shall be provided for each type of Hose Valve connection including the Roof Manifold, for each Floor and for each Standpipe Riser. The Authority Having Jurisdiction shall be consulted prior to conducting the Flow Test.)

E-4.1 Volume of Flow: ___ gpm

E-4.2 Supply Side: ___ psi

E-4.3 Hose Connection Side: ___ psi

Dry Standpipe Only:

	Y	N/A	N
E-5.1 Hydrostatic Test performed (2 hours @ 200 psi) Date: _____		✓	✓
E-5.2 Pressure tested at _____ psi		✓	
E-5.3 No leakeage from standpipe piping			

INSPECTOR'S INITIAL HJO (All "NO" answers to be fully explained.) OWNER/DESIGNATED REP. INITIAL _____ DATE 12-31-07

ABC FIRE INC.
• The Fire Safety Professionals •

10250 Royalton Road
N. Royalton, Ohio 44133
Phone: (440) 237-6677
Fax: (440) 237-6670

ANNUAL ELECTRIC MOTOR DRIVEN FIRE PUMP TEST

PROPERTY OF: Community Circle #2 8925 Hough Cleveland, OH 44106
DATE: July 30, 2010 **WATER SUPPLY FROM:** City **STATIC PRESSURE:** 50PSI

FIRE PUMP SITE TEST DATA:

R.P.M.	VOLTS	AMPS	DISC P.S.I.	SUCT P.S.I.	HOSE NO.	STREAMS SIZE	PITOT P.S.I.	GPM	NET P.S.I.
3550	215,213,214	55,54,52	150	50	O	1 ¾"	0	0	100
3546	214,213,213	83,82,81	130	40	1	1 ¾"	32	502	90
3531	214,212,212	96,94,93	110	37	2	1 ¾"	18,18	756	73

F.P./J.P. GENERAL DATA:
F.P. STARTS: **3 automatics & 3 manuals.**
F.P. SET PTS: **80 psi start.** (by test gauge)
F.P. STOP: **Manual.**
J.P. SET PTS: **100 psi start & 140 psi stop.**
GAUGES: F.P. – **Yes**
J.P. – **None found**
F.P. AUTOMATIC AIR RELEASE VALVE: **Yes**
PUMP CASING RELIEF VALVE:
F.P./SIZE: ¾"
J.P./SIZE: **None found**
F.P. ALARMS: **Power Loss, Pump running**

PUMP ROOM DATA:
SENSING LINES PER NFPA #20: **One common line**
SYSTEM GAUGE(S): **Yes**
MAIN RELIEF VALVE: **None found**
MODEL/SIZE/RATED: **NA**
APPROVALS/SET P.T. PSI: **NA**
OPEN/ENCLOSED WASTE CONE-SIZE: **NA**
F.M. PRESSURE RECORDER: **None found**
FLOW METER: **None found**
PUMP ROOM: **Heater, lighting, & lockable.**
PUMP RM. PIPING NOTES: **6" supply, 6" discharge**

REMARKS:

1. Has one sensing line, should be separated from jockey and fire pump.
2. Needs two new gauges.
3. Needs power light bulb for controller.
4. Low suction controller bypassed.

EQUIPMENT NAMEPLATE DATA:

FIRE PUMP DATA:
MANUFACTURER: **Peerless Pump**
MODEL NO: **4ABF-10**
SERIAL NO: **462686**
DESIGN TYPE: **Horizontal split case**
APPROVALS: **None found**
RATED: **500 GPM @ 75 PSI@3450 RPM**
CHURN: **N/A**
150% POINT: **64.4 PSI**
IMPELLER DIAMETER: **7.25"**

ELECTRIC MOTOR DATA:
MANUFACTURER: **Westing House**
MODEL NO: **TUUP**
SERIAL NO: **7412**
RATED HP @ RPM: **30 HP @ 3540 RPM.**
AMPS @ VOLTS: **84.2 AMPS @ 200 VOLTS.**
PHASE & HERTZ: **3 phase & 60 hertz.**
ENCLOSURE: **Drip proof.**
SERVICE FACTOR: **1.15**
FRAME: **289TS**

ABC FIRE INC.
• The Fire Safety Professionals •

10250 Royalton Road
N. Royalton, Ohio 44133
Phone: (440) 237-6677
Fax: (440) 237-6670

ANNUAL ELECTRIC MOTOR DRIVEN FIRE PUMP TEST

PROPERTY OF: Community Circle #2 8925 Hough, Cleveland, OH 44106
DATE: July 30, 2010 WATER SUPPLY FROM: City STATIC PRESSURE: 50PSI

EQUIPMENT NAMEPLATE DATA: (Continued)

FIRE PUMP CONTROLLER DATA:
MANUFACTURER: **Metron**
MODEL NO: **30A-30-200**
TYPE ELECTRIC START: **Across the line.**
SERIAL NO: **CL-TT-3312**
HP/VOLTS/PH./HZ: **30Hp/200 V/3 Ph/60 Hz/61 A**
WITHSTAND RATING: **N/A**
APPROVALS: **None found**
TYPE SYSTEM START: **System pressure drop.**

LOW SUCTION CONTROL DEVICES:
Does not work (currently bypassed)

JOCKEY PUMP DATA:
MANUFACTURER: **Dayton**
MODEL NO: **24019**
SERIAL NO: **None found**
DESIGN TYPE: **Suspect a gear pump**
RATED: **None found**
MOTOR MANUFACTURER: **None found**
HP, PH, & HZ: **7.5hp,3ph,60hz**
AMPS @ VOLTS & S F: **14/7, 115/230**

JOCKEY PUMP CONTROLLER DATA:
MANUFACTURER: **ADT**
MODEL NO: **None found**
SERIAL NO: **None found**
TYPE ELECTRIC START: **Across the line**
HP/VOLTS/PH/HZ: **None found**
APPROVALS: **None found**
TYPE SYSTEM START: **System pressure drop**

Testing Done By: Shawn Holstein
Certification #: 54-18-3332

July 30, 2010
Community Circle
8925 Hough Cleveland

Fire Pump Test

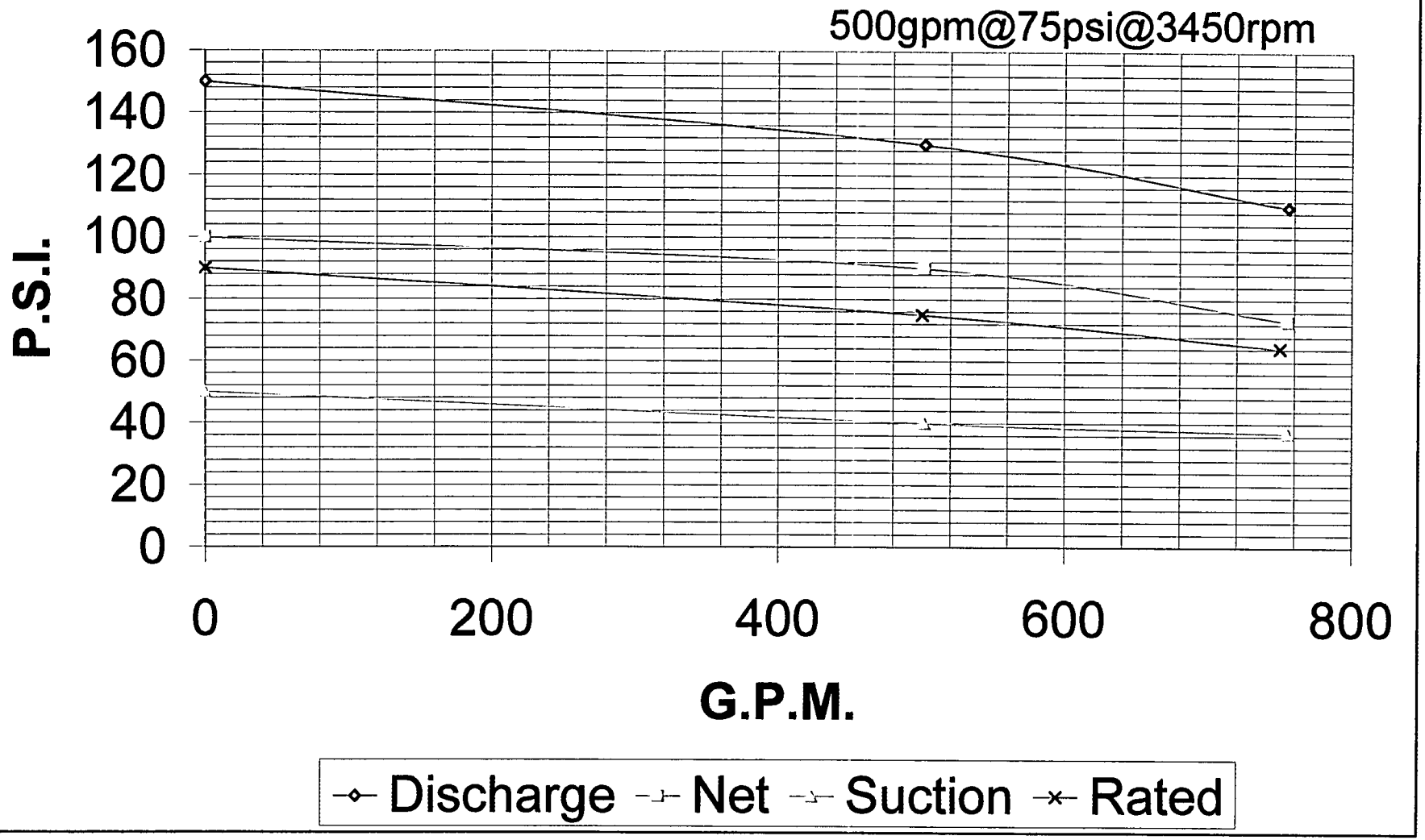

FIRE SPRINKLER INSPECTION & SERVICE REPORT

4819

☐ Monthly ☐ Quarterly ☐ Semi-annual ☐ Annual ☐ 5-Year test

☐ Domestic System ☐ Antifreeze System

STATE CERTIFICATION #52-10-1232

ABC FIRE INC.
The Fire Safety Professionals

10250 Royalton Road
North Royalton, Ohio 44133
Phone: (440) 237-6677
Fax: (440) 237-6670

COMPANY NAME _____

ADDRESS _____

TELEPHONE _____ FAX _____

CONTACT _____

1. System Monitored _____

2. Control Valve: ☐ Locked ☐ Tampered ☐ Sealed

3. Valves left in open position ☐ yes ☐ no

If no, why not: _____

4. Alarm Valve: Name, model, size, year _____

5. Main drain piped ☐ Outside ☐ Floor Drain Static _____ PSI Residual _____ PSI

6. Water Flow/Pressure Switch Operate ☐ Yes ☐ No ☐ N/A

7. How long before alarm at panel? _____ seconds

8. Did W.M.A.G. or Electric Bell operate ☐ Yes ☐ No ☐ N/A

9. Is there the correct amount of spare: ☐ Sprinkler Heads ☐ Wrench ☐ Riser Signage

10. Date of Calibrated or Replaced gauges _____

11. Did system pass ☐ Yes ☐ No

If no, why not: _____

12. Comments or System Deficiencies _____

ABC Fire Inspector Name & Certification # _____

Authority having Jurisdiction ☐ Fire Dept. ☐ Insurance ☐ Building Dept.

Name _____ Date _____

Customer _____ Date _____

TESTING AND MAINTENANCE OF SPRINKLER SYSTEMS

NO. 05013

ABC FIRE INC.
The Fire Safety Professionals

10250 Royalton Rd.
North Royalton, OH 44133
Phone: 440-237-6677
Fax: 440-237-6670

STATE CERTIFICATION 53-13-1202

Date [illegible] Account [illegible] Manager [illegible]

Address [illegible] City [illegible]

Phone [illegible] Fax

Monitoring Company

ANNUAL ☑ SEMI-ANNUAL ☐ QUARTERLY ☐ MONTHLY ☐

Section 1: Inspections Riser # 1 - [illegible]

A. Sprinkler System Control Valves, and Isolation Valves on Backflows

1. In correct position	Open ☑	Close ☐	
2. Sealed, Locked or Tamper Switch	Sealed ☐	Locked ☐	Tamper ☐
3. Are the valves accessible	Yes ☑	No ☐	N/A ☐
4. Is the backflow preventer located in a pit	Yes ☐	No ☐	N/A ☐
5. Control valves location	[illegible]		

B. Sprinkler System Alarm Valves

1. Name, Model, and Year of Manufacture [illegible]			
2. Do the water gauges show normal water pressure	Yes ☑	No ☐	N/A ☐
3. Are the trim valves in the correct position	Yes ☑	No ☐	N/A ☐

C. Sprinkler System Alarm Valves

1. Does the sprinkler system have a flow switch	Yes ☑	No ☐	N/A ☐
2. Does the system have a WMAG or Electric Bell	WMAG ☐	Electric Bell ☐	

D. System Requirements

1. Is there the correct amount of spare sprinklers	Yes ☑	No ☐	N/A ☐
2. Is there a spare wrench for each type of sprinklers	Yes ☑	No ☐	N/A ☐
3. Is there a hydraulic place card	Yes ☐	No ☑	N/A ☐
4. Is there proper signage on the sprinkler riser	Yes ☐	No ☐	N/A ☐

E. Fire Department Siamese Connection

1. What is the location of the siamese [illegible]	Yes ☑	No ☐	N/A ☐
2. Do the couplings and swivels operate correctly	Yes ☑	No ☐	N/A ☐
3. Are the caps and plugs in place	Yes ☑	No ☐	N/A ☐
4. Are the gaskets in good condition	Yes ☑	No ☐	N/A ☐
5. Is there identification	Yes ☑	No ☐	N/A ☐
6. Are there signs of leakage from the check valve	Yes ☐	No ☑	N/A ☐
7. Is the automatic ball drip in place	Yes ☑	No ☐	N/A ☐

FIRE DEPT. COPY

Section 2: Testing

05010

A. Sprinkler System Control Valves

1. Did the tamper switch operate	Yes ❑	No ❑	N/A ❑
2. Did the signal come in as Alarm or Trouble	Alarm ❑	Trouble ❑	
3. If chain locked open, is it a city lock	Yes ❑	No ❑	N/A ❑

B. Main Drain Test

	Static	Residual	M. Drain Test
1. Was the water flow observed	Yes ❑	No ❑	N/A ❑
2. Are the results comparable to last year's test	Yes ❑	No ❑	N/A ❑
3. Is the drain piped Outside or to Inside	Outside ❑	Slop Sink ❑	

C. System Alarms

1. Did the waterflow switch operate	Yes ❑	No ❑	N/A ❑
2. How long before alarm at panel Time _____			
3. Was the waterflow switch tested through I.T.C.	Yes ❑	No ❑	N/A ❑
4. Did the WMAG operate	Yes ❑	No ❑	N/A ❑
5. Did the electric bell operate	Yes ❑	No ❑	N/A ❑
6. Are audibles working throughout building	Yes ❑	No ❑	N/A ❑
7. Was the alarm valve by-pass trim tested	Yes ❑	No ❑	N/A ❑

D. Sprinklers

1. Fast response sprinklers in service less than 20 yrs *(if no, test sample now and every 10 years thereafter)*	Yes ❑	No ❑	N/A ❑
2. Standard sprinklers less than 50 years old	Yes ❑	No ❑	N/A ❑
If no has a sample been tested every 10 years	Yes ❑	No ❑	N/A ❑
3. Is there an anti-freeze loop	Yes ❑	No ❑	N/A ❑
4. What is the specific gravity _____			
5. Were the gauges checked against calibrated gauges	Yes ❑	No ❑	N/A ❑
Or replaced	Yes ❑	No ❑	N/A ❑
6. Was the siamese connection tested	Yes ❑	No ❑	N/A ❑
Pressure _____ Time _____			
7. Did the system pass	Yes ❑	No ❑	N/A ❑

Trip Test Table

	DRY VALVE			Q.O.D.		
	MAKE	MODEL	SERIAL NO.	MAKE	MODEL	SERIAL NO.

DRY PIPE OPERATING TEST		TIME TO TRIP THRU TEST CONNECTION		WATER PRESSURE	AIR PRESSURE	TRIP POINT AIR PRESSURE	TIME WATER REACHED TEST OUTLET		ALARM OPERATED PROPERLY	
		MIN.	SEC.	PSI	PSI	PSI	MIN	SEC	YES	NO
	Without Q.O.D.									
	With Q.O.D.									
	IF NO, EXPLAIN									

Section 3: Comments or System Problems

Section 4: Inspector's Information

I state that the information on this form is correct at the time and place of my inspection, and that all the equipment tested at this time was left in operational condition upon completion of this inspection except as noted in Section 3.

Inspector's Name _____ **Inspector's Signature** _____

ABC Fire, Inc. ***Fire Department***

State Certification No. _____

Customer Signature _____

ABC FIRE INC.
• The Fire Safety Professionals •

10250 Royalton Road
N. Royalton, Ohio 44133
Phone: (440) 237-6677
Fax: (440) 237-6670

ANNUAL ELECTRIC MOTOR DRIVEN FIRE PUMP TEST

PROPERTY OF: Community Circle #2 8925 Hough Cleveland, OH 44106
DATE: April 27, 2011 **WATER SUPPLY FROM:** City **STATIC PRESSURE:** 50PSI

FIRE PUMP SITE TEST DATA:

R.P.M.	VOLTS	AMPS	DISC P.S.I.	SUCT P.S.I.	HOSE NO.	STREAMS SIZE	PITOT P.S.I.	GPM	NET P.S.I.
3572	219,217,216	56,52,53	138	42	0	1 ¾"	0	0	96
3547	217,218,215	86,82,83	122	41	1	1 ¾"	32	502	81
2979	217,217,215	100,94,93	102	38	2	1 ¾"	18,18	756	64

F.P./J.P. GENERAL DATA:
F.P. STARTS: **3 automatics & 3 manuals.**
F.P. SET PTS: **80 psi start.** (by test gauge)
F.P. STOP: **Manual.**
J.P. SET PTS: **100 psi start & 140 psi stop.**
GAUGES: F.P. – **Yes**
J.P. – **None found**
F.P. AUTOMATIC AIR RELEASE VALVE: **Yes**
PUMP CASING RELIEF VALVE:
F.P./SIZE: **¾"**
J.P./SIZE: **None found**
F.P. ALARMS: **Power Loss, Pump running**

PUMP ROOM DATA:
SENSING LINES PER NFPA #20: **One common line**
SYSTEM GAUGE(S): **Yes**
MAIN RELIEF VALVE: **None found**
MODEL/SIZE/RATED: **NA**
APPROVALS/SET P.T. PSI: **NA**
OPEN/ENCLOSED WASTE CONE-SIZE: **NA**
F.M. PRESSURE RECORDER: **None found**
FLOW METER: **None found**
PUMP ROOM: **Heater, lighting, & lockable.**
PUMP RM. PIPING NOTES: **6" supply, 6" discharge**

REMARKS:
1. Has one sensing line, should be separated from jockey and fire pump.
2. Needs five locks installed on control valves.
3. Needs power light bulb for controller.
4. Low suction controller bypassed.

EQUIPMENT NAMEPLATE DATA:

FIRE PUMP DATA:
MANUFACTURER: **Peerless Pump**
MODEL NO: **4ABF-10**
SERIAL NO: **462686**
DESIGN TYPE: **Horizontal split case**
APPROVALS: **None found**
RATED: **500 GPM @ 75 PSI@3450 RPM**
CHURN: **N/A**
150% POINT: **64.4 PSI**
IMPELLER DIAMETER: **7.25"**

ELECTRIC MOTOR DATA:
MANUFACTURER: **Westing House**
MODEL NO: **TUUP**
SERIAL NO: **7412**
RATED HP @ RPM: **30 HP @ 3540 RPM.**
AMPS @ VOLTS: **84.2 AMPS @ 200 VOLTS.**
PHASE & HERTZ: **3 phase & 60 hertz.**
ENCLOSURE: **Drip proof.**
SERVICE FACTOR: **1.15**
FRAME: **289TS**

ABC FIRE INC.
• The Fire Safety Professionals •

10250 Royalton Road
N. Royalton, Ohio 44133
Phone: (440) 237-6677
Fax: (440) 237-6670

ANNUAL ELECTRIC MOTOR DRIVEN FIRE PUMP TEST

PROPERTY OF: Community Circle #2 8925 Hough, Cleveland, OH 44106
DATE: April 27, 2011 **WATER SUPPLY FROM:** City **STATIC PRESSURE:** 50PSI

EQUIPMENT NAMEPLATE DATA: (Continued)

FIRE PUMP CONTROLLER DATA:
MANUFACTURER: Metron
MODEL NO: 30A-30-200
TYPE ELECTRIC START: Across the line.
SERIAL NO: CL-TT-3312
HP/VOLTS/PH./HZ: 30Hp/200 V/3 Ph/60 Hz/61 A
WITHSTAND RATING: N/A
APPROVALS: None found
TYPE SYSTEM START: System pressure drop.

LOW SUCTION CONTROL DEVICES:
Does not work (currently bypassed)

JOCKEY PUMP DATA:
MANUFACTURER: Dayton
MODEL NO: 24019
SERIAL NO: None found
DESIGN TYPE: Suspect a gear pump
RATED: None found
MOTOR MANUFACTURER: None found
HP, PH, & HZ: 3/4hp,3ph,60hz
AMPS @ VOLTS & S F: 14/7, 115/230

JOCKEY PUMP MOTOR DATA:
MANUFACTURER: Dayton
MODEL NO: 9K862C
SERIAL NO: None found
TYPE ELECTRIC START: Across the line
HP/VOLTS/PH/HZ: None found
APPROVALS: None found
TYPE SYSTEM START: System pressure drop

Testing Done By: Eric Cathcart
Certification #: 54-52-1159

April 27, 2011
Community Circle #2
8925 Hough Ave. Cleve. OH

Fire Pump Test

3450rpm@75psi@500gpm

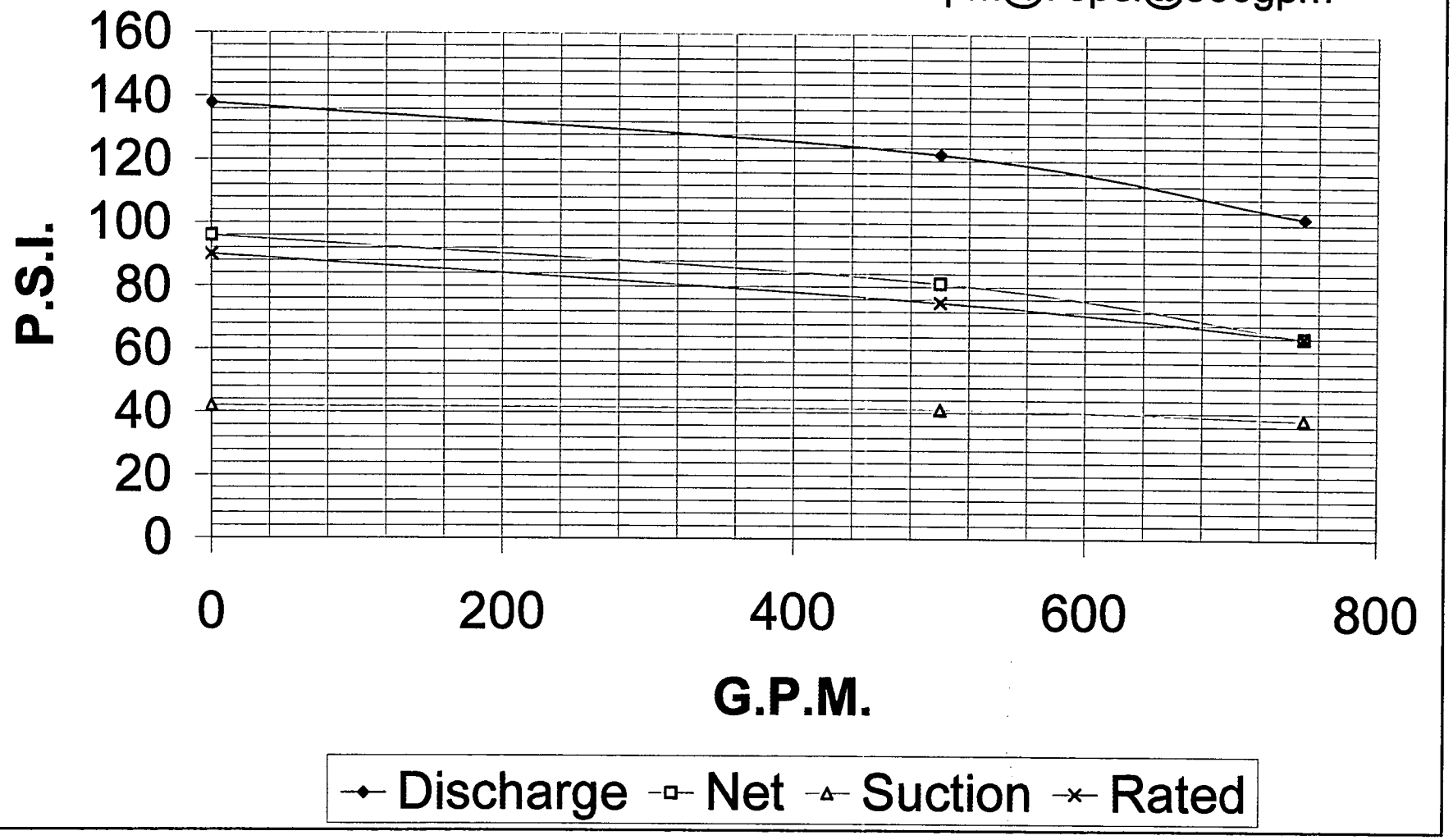

REV. 9/00

Report of Inspection & Testing

of Wet Pipe Fire Protection Systems
Monthly Items To Be Reviewed

FILE

ALL QUESTIONS ARE TO BE FULLY ANSWERED AND ALL BLANKS TO BE FILLED

(Weekly Inspection tasks are included in this report.)

(THERE IS NOT A SCHEDULED MONTHLY TESTING TASK REQUIREMENT SEE THE QUARTERLY SCHEDULE)

Inspecting Firm: (Contractor) JOHNSON CONTROLS Inspection Contract #

Name of Property: COMMUNITY CIRCLE II 8925 HAUGH

Inspector Name: M OBRIEN / V ORBANER 574-18-0796 Date: 09-21-07

Page 1 of 3

Inspection Frequency: ☐ Monthly ☐ Quarterly ☑ Annually ☐ Other:

Wet Pipe Sprinkler System Inspection

A-1.1 Spkr. Supply Gauge psi 50

A-1.2 Spkr. System Gauge psi 160

	Y	N/A	N
A-2.0 System in Service on Inspection:	/		
A-2.1 Control Valves accessible:	/		
A-2.2 Spkr. Control Va. Locked/Tamper Open:	/		
A-2.3 Backflow Va. Locked/Tamper Open:		/	
A-2.4 Anti-freeze sys. Va. Locked/Tamper open:		/	
A-2.5 Tamper switches appear operational:	/		
A-3.1 Valve area accessible:	/		
A-4.1 Pressure Regulating valve is open:		/	
A-4.2 Pressure Regulating Va. in good condition:		/	
A-4.3 Pressure Reg. Valve leak tight:		/	
A-4.4 Pressure Reg. Valve maintaining downstream pressure per design criteria:		/	
A-5.1 Pressure Relief Va. in closed position except when operational:		/	
A-5.2 Pressure Relief Va. in good condition:		/	
A-5.3 Pressure Relief Va. leak tight:		/	
A-5.4 Pressure Relief Va. maintaining up-stream pressure per design criteria:		/	
A-6.1 Main Check Valve holding pressure:		/	
A-6.2 Alarm check Va. Exterior free of damage:		/	
A-6.3 Water flow switch operational:	/		
A-7.1 Trim Piping leak tight:		/	
A-7.2 Retard Chamber drip tight:		/	
A-7.3 Alarm drain drip tight when not operational:		/	
A-8.1 Trim valves in appropriate position:		/	
A-8.2 Alarm Test line valve closed:		/	

	Y	N/A	N
A-9.1 Exterior Alarms properly Identified:	/		
A-9.2 Exterior alarms appear operational:	/		
A-9.3 Interior alarms appear operational:	/		
A-10.1 Wet pipe areas appear properly heated:	/		
A-11.0 ALARM PANEL CLEAR	/		
A-12.0 SYSTEM LEFT IN SERVICE:	/		

A-13.0 COMMENTS:

ALL VALVE TAMPERS TESTED REPORT IN 60 SEC OR LESS.

INSPECTOR'S INITIAL MJO VMU (All "NO" answers to be fully explained.) OWNER/DESIGNATED REP. INITIAL _____ DATE 9-21-07

(AFSA Form 94-106A)

Report of Inspection & Testing
of Wet Standpipe System

ALL QUESTIONS ARE TO BE FULLY ANSWERED AND ALL BLANKS TO BE FILLED

Inspecting Firm: (Contractor) JOHNSON CONTROLS — Inspection Contract #

Name of Property: COMMUNITY CIRCLE II

Inspector Name: M. OHAILE / J. VRGANEK 54-18-0796 — Date: 09-21-07

Page 1 of 2 — Date of Previous Internal Pipe Inspection

Inspection Frequency: ☐ Monthly ☐ Quarterly ☑ Annually ☐ Other:

A-1.1	Supply Water Gauge	50 psi
A-1.2	System Water Gauge	160 psi
A-1.3	Top Floor Gauge:	130 psi
A-1.6	Class of Service: I II (III)	
A-2.1	Hose Valve Size: 2 1/2 inch	
A-2.2	Hose Valve With Adapter Size: 2 1/2 X 1 3/4 inch	
A-2.3	Hose valve with 2 1/2 inch hose:	
A-2.6	Type and size of Nozzle:	
	ADJUSTABLE	___ inch
	STRAIGHT STREAM	2 1/2 inch
	FOG	___ inch
	NON- ADJUSTABLE	___ inch
A-3.1	Indicate the Type and Record the information for the TOP FLOOR Hose Valve:	
	Pressure Reducing Valves Inlet Pressure Set	___ psi
	Pressure Reducing Valves Outlet Pressure Set	___ psi
	Pressure Restricting Valve Inlet Pressure Set	___ psi
	Pressure Restricting Valve Outlet Pressure Set	___ psi
	Pressure Regulating Valve Inlet Pressure Set	___ psi
	Pressure Regulating Valve Outlet Pressure Set	___ psi
	(Attach supplemental sheet recording the GPM and Pressure Setting for EACH FLOOR Hose Valve.)	

		Y	N/A	N
A-4.1	System in Service on Inspection	✓		
A-4.2	System Equipped with Flow Switch:	✓		
A-4.3	System Equipped with Alarm Check Valve:	✓		
A-4.4	Trim Piping leak tight:		✓	
A-5.1	Control Valves Sealed Open:	✓		
A-5.2	Control Valves Locked/Tamper Open:	✓		
A-5.6	Backflow Asmb. Valves Sealed Open:		✓	
A-5.7	Backflow Asmb. Valves Locked/Tamper Open		✓	
A-5.8	Backflow Assembly Operating OK:		✓	
A-6.1	Wall Hydrant Sealed Open:	✓		
A-6.2	Wall Hydrant Locked/Tamper Open	✓		
A-6.6	Valve Area Clear of Obstructions:	✓		
A-6.7	Valve Area Accessible:	✓		
A-6.9	Wall Hydrant plainly visible:	✓		
A-6.10	Wall Hydrant easily accessible:	✓		
A-6.11	Wall Hydrant Identification Plate in place:	✓		
A-6.12	Roof Manifold Control Valve Closed:	✓		
A-7.1	Tamper Switches appear Operational:	✓		
A-7.2	Alarm Devices Appear Operational:	✓		
A-7.5	Exterior of devices in good condition:	✓		
A-7.6	Exterior bells, gongs unobstructed:	✓		
A-7.7	Exterior Fittings free of Water Leakage:	✓		
	Main drain:		✓	
	Alarm bell line:		✓	
A-8.1	Hose Valve free of Physical Damage:	✓		
A-8.2	Hose valve outlets with cap:	✓		
A-8.3	Hose Valve outlet thread in good condition:	✓		
A-8.6	System free of visible water leaks:	✓		
A-8.8	Hose valve outlets equipped with Reducing Hose Adapter:		✓	
A-9.1	Inspection of Cabinet per NFPA 1962:		✓	
A-9.2	Inspection of Hose per NFPA 1962:		✓	
A-9.3	Inspection of Hose Nozzle per NFPA 1962:		✓	
A-9.6	Wall Penetrations Caulked / Sealed:	✓		
A-10.1	Roof Manifold Equipped with Hose Valves:	✓		
A-10.2	Roof Manifold Hose Valve Caps in Place:	✓		
A-10.3	Roof Manifold Swivel rotation is non-binding	✓		
A-10.4	Roof Manifold valves good condition:	✓		
A-10.5	Roof Manifold Ball Drip operational:		✓	
A-11.1	Caps or Plugs on FDC:	✓		
A-11.2	FDC Swivel rotation nonbinding:	✓		
A-11.3	FDC location plainly visible:	✓		
A-11.4	FDC easily accessible:	✓		
A-11.5	FDC Identification Plate in place:	✓		
A-12.1	Piping Free of Physical Damage:	✓		
A-12.2	Piping (Exterior) is free of corrosion:	✓		
A-12.3	Piping appears to be leak tight:	✓		
A-12.6	Ball Drip drain drip tight:		✓	
A-12.7	Main Drain at Supply ___ (inch) : ___ psi		✓	
A-12.9	Signage / Identification Plates in Place:	✓		
A-15.1	**ALARM PANEL CLEAR**	✓		
A-15.2	**ALL SYSTEMS IN SERVICE:**	✓		

A-16.1 COMMENTS:

STAND PIPE - 34 psi PITOT = 517 GPM

INSPECTOR'S INITIAL MJO — (All "NO" answers to be fully explained.) — OWNER/DESIGNATED REP. INITIAL _____ — DATE 9-21-07

(AFSA Form 94-108A)

Report of Inspection & Testing of Wet Pipe Fire Protection Systems (Quarterly & Annual Items to be reviewed), ...continued

ANNUAL REPORT OF INSPECTION OF WET PIPE SPRINKLER SYSTEM

(DESCRIPTION OF THIS FORM: These tasks are in addition to the Monthly and Quarterly tasks. Complete the Monthly and Quarterly Reports AND this report as required for a total Annual Report of Inspection. Visual inspection is defined as what can be observed from the floor level by an inspector. The use of binoculars is recommended for visual inspections in high buildings.)

	Y	N/A	N
E-1.1 Prior to freezing season, Owner is responsible for Bldg. to be in secure condition and properly heated:	/		
E-2.1 Visual inspection: Hanger/Seismic Bracing appear attached and secure:	/		
E-3.1 Piping appears free of mechanical damage:	/		
E-3.2 Piping appears free of leakage:	/		
E-3.3 Piping appears free of corrosion:	/		
E-3.4 Piping appears properly aligned:	/		
E-3.5 Piping appears free of external loads:	/		
E-4.1 Sprinklers appear free of corrosion:	/		
E-4.2 Sprinklers appear properly positioned:	/		
E-4.3 Sprinklers appear properly spaced:	/		

	Y	N/A	N
E-4.4 Sprinkler spray patterns appear free of obstructions:	/		
E-5.1 Extra Heads in Spare head cabinet:	/		
E-5.2 Heads appear of proper temperature:	/		
E-5.3 Head Wrench for each type of Head:	/		
E-5.4 Head in Cooler appears free of ice, corrosion:		/	
E-5.5 Head appears free of leakage, damage, paint, or non-approved coverings:	/		
E-10.0 ALARM PANEL CLEAR	/		
E-11.0 SYSTEM IN SERVICE:	/		
E-20.0 COMMENTS			

ANNUAL TESTING & MAINTENANCE TASKS THAT ARE IN ADDITION TO OTHER FREQUENCY TASKS — FOR WET PIPE SPRINKLER SYSTEM

	Y	N/A	N
F-1.1 Main Drain flow test with ____ inch valve full open:		/	
F-2.1 Spkr. System Gauge Before Flow	psi 50		
F-3.2 Spkr. System Gauge During flow:	psi 60		
F-4.1 Water flow alarm devices activated:	/		
F-4.2 Interior Bldg. Alarms operating:	/		
F-4.3 Exterior alarms operating:	/		
G-1.1 Control valve Lubricated:		/	
G-2.1 Control valve operated to Closed position and returned to Open position:	/		
H-1.1 Backflow Assembly Control Valves Lubricated:		/	
H-1.2 Backflow Assemble Valve Operated and returned to Open Position:		/	
I-1.1 Post indicator valve operated with number of turns recorded: _____		/	
I-1.2 Post indicator valve returned to open position: (Valves left 1/4 turn from wide open)		/	
J-1.1 Antifreeze Solution checked to provide adequate freeze protection: (Protection Temp:_____degree)		/	

***Provide additional pages if necessary to record the:*

Volume of Flow _____ *gpm,*

Supply Side Pressure _____ *psi,*

System Side Pressure _____ *psi.*

TEST FREQUENCY ITEMS OF 5 YEARS OR GREATER

	Y	N/A	N
J-2.0 Internal Inspection last Date (5 years): _____			
J-2.1 Alarm Check Valve:			
J-2.15 Flow Tested Pressure Regulating Control Valves***			
J-2.2 Make			
J-2.3 Model			
J-2.4 Size Date			
J-2.5 Check Valve:			
J-2.6 Strainers:			
J-2.7 Filters:			
J-2.8 Trim Orifices:			
J-2.9 Other:			
J-3.0 Gauge Maintenance: Date Last Tested (5 year): _____			
J-3.1 Replaced Date:			
J-3.2 Calibrated Date:			
K-1.0 Sprinkler Maintenance Test:			
K-1.1 (5 year) High Temp. Date: _____			
K-1.2 (10 year) Dry Sprinkler. Date: _____			
(20 year, then 10 year thereafter) K-1.3 Fast Response Date: _____			
K-1.4 Residential Head 20 year			
(50 year, then 10 year thereafter) K-1.5 Standard Sprinkler Date:			
K-2.0 COMMENTS:			

INSPECTOR'S INITIAL JHO (All "NO" answers to be fully explained.) OWNER/DESIGNATED REP. INITIAL _____ DATE 09-21-07

(AFSA Form 94-106A)

PUMP ACCEPTANCE TEST DATA

Refer to P&P F(A) 512.12 & DS 3-7N

FM 510-31

PROPERTY: COMMUNITY CIRCLE II		ACCOUNT NUMBER	INDEX NO.-A/C
CITY & STATE: HOUGH AVE CLEVE, OH		OPERATIONS (LOCATION)	FIELD ENG. (OPS. LOCATION).
CONFERRED WITH: CUSTOMER	TITLE	TESTED BY: URBANEK / MC ONAIRE	DATE: 9/21/07

PUMP

SHAFT	MANUFACTURER	APPROVED	SHOP OR SERIAL NO.	MODEL OR TYPE
☒ HORIZONTAL ☐ VERTICAL	PEERLESS	☑ YES ☐ NO	462636	4ABF10

RATED GPM	RATED HEAD-FT. (psi)	RATED RPM	SUCTION FROM	TANK SIZE	TANK HEIGHT
500	75	3450	CITY 6"	N/A	N/A

IF VERTICAL TYPE

VERTICAL DIST. DISCH. GUAGE TO WATER LEVEL	STATIC FT.	PUMPING FT.	RIGHT ANGLE GEAR DRIVE	MANUFACTURER	SHOP OR SERIAL NUMBER	APPROVED
				MODEL OR TYPE	PERFORMANCE ☐ SMOOTH ☐ ROUGH	☐ YES ☐ NO

DRIVER

MANUFACTURER	APPROVED	SHOP OR SERIAL NUMBER	MODEL OR TYPE	RATED H.P.	RATED R.P.M.
WESTINGHOUSE	☑ YES ☐ NO	7412	TVDP	30	3450

☑ ELECTRIC MOTOR	RATED VOLT.	OPERATING VOLT.	RATED F.L. AMPS.	AMPS. @ 150%	PHASE	CYCLES	SERVICE FACTOR
	200	200	84.2	N/A	3	60	1.15

☐ DIESEL ENGINE ☐ GASOLINE ENGINE ☐ GAS ENGINE ☐ STEAM TURBINE ☐ PRESS. GOVERNOR BUILT IN ☐ INDEPENDENT ☐ TURBINE STEAM PRESSURE

CONTROLLER

MANUFACTURER	APPROVED	START	STOP	JOCKEY PUMP
METRON	☑ YES ☐ NO	100 psi	145 psi	☑ YES ON 120 psi
SHOP OR SERIAL NUMBER: CL773312	MODEL OR TYPE: M30A200	☑ MANUAL ☑ PRESS DROP ☑ AUTO ☑ WATER FLW	☑ MANUAL ☑ AUTOMATIC	☐ NO OFF 140 psi

SPEED R.P.M.	Discharge Pressure P.S.I.	SUCTION PRESSURE P.S.I.	NET HEAD P.S.I.	STREAMS NO.	STREAMS SIZE	STREAMS PITOT PRESS.	GALLONS PER MINUTE	% OF RATED CAPACITY	VOLTS	AMPS	STEAM PRESSURE THROTTLE	STEAM PRESSURE CHEST
3570	140	50	90	CHURN TEST					200	57		
3545	130	45	95	1	1 3/4	20	397	75	200	85		
3525	95	35	60	2	1 3/4	18x2	752	150	200	104		

Readings marked + in suction column are heads above atmosphere, those marked - are lifts. For vertical shaft pumps, convert distance from pumping water level to discharge gage to psi and treat as negative (-) suction pressure.

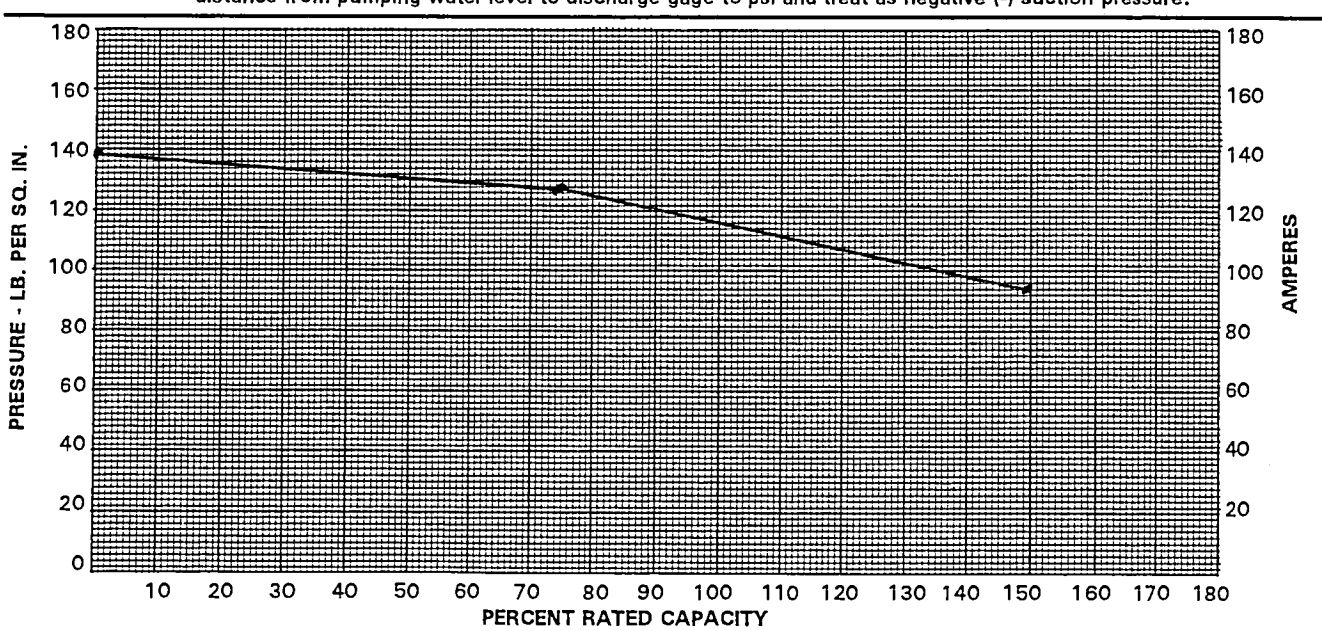

Plot discharge pressure and net head curves. For electric-driven pump, plot ampere curve also.

Report of Inspection & Testing

of Water Based Fire Protection Systems
Quarterly and Annual Items To Be Reviewed

ALL QUESTIONS ARE TO BE FULLY ANSWERED AND ALL BLANKS TO BE FILLED

Inspecting Firm: (Contractor) JOHNSON CONTROLS — Inspection Contract #

Name of Property: COMMUNITY CIRCLE II

Inspector Name: M. O'HARE J. URBANKI — Date: 09-21-07

Page of

Inspection Frequency: ☐ Monthly ☐ Quarterly ☑ Annually ☐ Other:

QUARTERLY REPORT OF INSPECTION OF WET SPRINKLER SYSTEM

(For a Quarterly Inspection, complete all items listed on FORM 94-106A "Report of Inspection—Monthly Items To Be Reviewed" **AND** the items listed below.)

		Y	N/A	N
B-1.1	Hydraulic nameplate attached:	✓		
B-1.2	Strainers and Filters Cleaned:		✓	
B-1.3	Exterior Alarms properly Identified:	✓		
B-2.0	**ALARM PANEL CLEAR**	✓		
B-3.0	**SYSTEM LEFT IN SERVICE:**	✓		

B-20.0 COMMENTS:

QUARTERLY TESTING REQUIREMENTS FOR WET SPRINKLER SYSTEM

	Y	N/A	N
C-1.1 Main Drain flow test with ____ inch valve full open:		✓	

C-2.1 Spkr. Supply Gauge	psi	50
C-2.2 Spkr. Supply Gauge ___ Main drain flow:	psi	
C-3.1 Spkr. System Gauge	psi	60
C-3.2 Spkr. System Gauge with Main drain flow:	psi	30

	Y	N/A	N
C-4.1 Water flow alarm devices activated:	✓		
C-4.2 Interior Bldg. Alarms operating:	✓		
C-4.3 Exterior alarms operating:	✓		

C-5.1 Inspectors Test Flow:	psi	50
C-6.1 Time to ring Alarm from Alarm Check Valve	min.	sec. 45
C-7.1 Time to ring Alarm from Flow Switch	min.	sec. 45
C-8.1 Time to ring Alarm from Pressure Switch	min.	sec. 45

	Y	N/A	N
C-9.1 Guages appear operating properly:	✓		
C-10.1 Did alarm Supervisory Company receive signal properly:	✓		
C-10.2 Did Alarm Panel reset properly:	✓		
C-11.0 ALARM PANEL CLEAR	✓		
C-12.0 SYSTEM LEFT IN SERVICE:	✓		

C-20.0 COMMENTS:

INSPECTOR'S INITIAL MJO (All "NO" answers to be fully explained.) OWNER/DESIGNATED REP. INITIAL _____ DATE 09-21-07

Report of Inspection, Testing & Maintenance of Wet Standpipe System ...continued

QUARTERLY TESTING OF WET STANDPIPE SYSTEM

	Y	N/A	N
B-1.1 Main Drain ___ (inch) Flow at Riser: ___ psi		✓	
B-2.1 Alarm Devices Operated:	✓		

REFER TO NFPA 1962 FOR TESTING OF STANDPIPE SYSTEM IN ADDITION TO THE TASK INDICATED HEREIN.

ANNUAL TESTING

	Y	N/A	N
C-1.1 Test of Hose per NFPA 1962:		✓	
C-1.2 Test of Hose Nozzle Per NFPA 1962:		✓	

FIVE YEAR INSPECTION

	Y	N/A	N
D-1.1 Internal Inspection of Check Valves: Date: _____		✓	
D-1.2 Internal Inspecition of Alarm Check: Date: _____		✓	

FIVE YEAR TESTING

	Y	N/A	N
E-1.1 Pressure Gauges Calibrated: Date: _____		✓	
E-1.2 Pressure Gauges Replaced: Date: _____		✓	
		✓	
E-3.1 Pressure Regulating Type Hose Valves Flow Tested: Date: _____		✓	

(Attach additional pages to record the results of the Flow Test information indicated below which shall be provided for each type of Hose Valve connection including the Roof Manifold, for each Floor and for each Standpipe Riser. The Authority Having Jurisdiction shall be consulted prior to conducting the Flow Test.)

E-4.1 Volume of Flow: ___ gpm

E-4.2 Supply Side: ___ psi

E-4.3 Hose Connection Side: ___ psi

Dry Standpipe Only:

	Y	N/A	N
E-5.1 Hydrostatic Test performed (2 hours @ 200 psi) Date: _____		✓	
E-5.2 Pressure tested at _____ psi		✓	
E-5.3 No leakeage from standpipe piping			

INSPECTOR'S INITIAL KJO (All "NO" answers to be fully explained.) OWNER/DESIGNATED REP. INITIAL _____ DATE 09-31-07

8925

HOUGH

U.S. Postal Service
CERTIFIED MAIL RECEIPT
(Domestic Mail Only; No Insurance Coverage Provided)

7000 1530 0001 7877 1209

Postage	$ 8925 HOUGH
Certified Fee	
Return Receipt Fee (Endorsement Required)	
Restricted Delivery Fee (Endorsement Required)	
Total Postage & Fees	$

Postmark Here

Fire

Sent To MS. BRENDA WELKER

Street, Apt. No.; or PO Box No. 301 OXFORD VALLEY RD SUITE 1801

City, State, ZIP+4 YARDLEY PA 19067

PS Form 3800, May 2000

See Reverse for Instructions

Unit Response Time Analysis

Alarm Date Between {01/01/2009} And {12/31/2009}

Response Hrs	Mins	Count	Percentage
-3	42	1	0.0%
-3	43	1	0.0%
-3	59	1	0.0%
-3	66	1	0.0%
-3	78	2	0.0%
-3	85	2	0.0%
-3	86	1	0.0%
-3	88	1	0.0%
-3	90	1	0.0%
-3	91	1	0.0%
-3	96	2	0.0%
-3	98	1	0.0%
-3	08	1	0.0%
-3	42	1	0.0%
-3	48	1	0.0%
-3	49	1	0.0%
-3	50	1	0.0%
-3	57	1	0.0%
-3	58	1	0.0%
-3	60	1	0.0%
-3	63	1	0.0%
-3	66	1	0.0%
-3	69	2	0.0%
-3	72	1	0.0%
-3	92	1	0.0%
-3	94	1	0.0%
-3	13	1	0.0%
-3	17	1	0.0%
-3	18	1	0.0%
-3	22	1	0.0%
-3	23	2	0.0%
-3	26	1	0.0%
-3	27	2	0.0%
-3	2:	1	0.0%
-3	30	1	0.0%
-3	35	1	0.0%
-3	36	1	0.0%
-3	37	1	0.0%
-3	38	2	0.0%
-3	3:	1	0.0%

UNITED STATES POSTAL SERVICE

First-Class Mail
Postage & Fees Paid
USPS
Permit No. G-10

• Sender: Please print your name, address, and ZIP+4 in this box •

CLEVELAND FIRE DEPT
C/O FIRE PREVENTION BUREAU
1645 SUPERIOR
CLEVELAND OHIO 44114

ATTN LT. REDMAN

C013

SENDER: COMPLETE THIS SECTION

- Complete items 1, 2, and 3. Also complete item 4 if Restricted Delivery is desired.
- Print your name and address on the reverse so that we can return the card to you.
- Attach this card to the back of the mailpiece, or on the front if space permits.

1. Article Addressed to:

MS. BRENDA WELKER
REGIONAL PROPERTY MANAGER
301 OXFORD VALLEY RD
SUITE 1901
YARDLEY PA 19067

RE: 8925 HOUGH

COMPLETE THIS SECTION ON DELIVERY

A. Received by *(Please Print Clearly)*

B. Date of Delivery 3/17/06

C. Signature

X [signature] ☐ Agent ☐ Addressee

D. Is delivery address different from item 1? ☐ Yes
If YES, enter delivery address below: ☐ No

3. Service Type
☑ Certified Mail ☐ Express Mail
☐ Registered ☐ Return Receipt for Merchandise
☐ Insured Mail ☐ C.O.D.

4. Restricted Delivery? *(Extra Fee)* ☐ Yes

2. Article Number *(Copy from service label)*
7000 1530 0001 7877 1209

PS Form 3811, July 1999 Domestic Return Receipt 102595-00-M-0952

JOHNSON CONTROLS	Tasking Schedule		File Name SMOKES_1.DOC
Schedule Type Operational Visit			

Job Name: COMMUNITY CIRCLE II			Page 1 of 2	
SSVR #	*Service Date* 2-24-2006	*Service Agent* BILL SCHUMACHER	*Yrs in Service/Useful Life* 6 /20	*Condition* GOOD

State I.D :	54-76-1823	Location:	8925 HOUGH AVE.
Manufacturer:	ADT	Area Serving:	COMMUNITY CIRCLE II
Model #:	UNIMODE 200	System:	SMOKE & HEAT DETECTORS
Serial #:		Contract #:	
Comments:	2006 FIRE INSPECTION		

Fire System Device Test Log

Device location	Device type	Zone/Address	Pass	Fail	Comments/Sensitivity
FL 1 NORTH HALL	PSD	L1D01	☒	☐	
FL 1 COMMUNITH ROOM	PSD	L1D02	☒	☐	
FL 1 KITCHEN	PSD	L1D03	☒	☐	
FL 1 MECHANICAL ROOM	PSD	L1D04	☒	☐	
FL 1 SOUTH OFFICE	PSD	L1D05	☒	☐	LABEL ON PANEL NEEDS UPDATED
FL 1 CENTER HALL	PSD	L1D06	☒	☐	
FL 1 MAINTENANCE SHOP	PSD	L1D07	☒	☐	
FL 1 FRONT TRASH ROOM	PSD	L1D08	☒	☐	
FL 1 REAR TRASH ROOM	PSD	L1D09	☒	☐	
FL 1 MID HALL	PSD	L1D10	☒	☐	
FL 1 FRONT OFFICE	PSD	L1D11	☒	☐	
FL 1 WEST OFFICE	PSD	L1D12	☒	☐	
FL 1 EAST OFFICE	PSD	L1D13	☒	☐	
FL 1 SOUTH HALL	PSD	L1D14	☒	☐	
FL 2 NORTH HALL SMOKE	PSD	L1D15	☒	☐	
FL 2 CENTER HALL	PSD	L1D16	☒	☐	
FL 2 TRASH ROOM	PSD	L1D17	☒	☐	LED ON TOP OF BASE (HARD TO SEE) (CORRECTED - 2/28/06)
FL 2 LAUNDRY ROOM	PSD	L1D18	☒	☐	
FL 2 SOUTH HALL	PSD	L1D19	☒	☐	
FL 3 NORTH HALL	PSD	L1D20	☒	☐	
FL 3 CENTER HALL	PSD	L1D21	☒	☐	NEED TO RELABEL SMOKE BASE (CORRECTED - 2/28/06)
FL 3 TRASH ROOM	PSD	L1D22	☒	☐	LED ON TOP OF BASE (HARD TO SEE) (CORRECTED - 2/28/06)
FL 3 SOUTH HALL	PSD	L1D23	☒	☐	
FL 4 SOUTH HALL	PSD	L1D24	☐	☒	MISLABELED (CORRECTED - 2/28/06)
FL 4 CENTER HALL	PSD	L1D25	☒	☐	
FL 4 TRASH ROOM	PSD	L1D26	☒	☐	LED ON TOP OF BASE (HARD TO SEE) (CORRECTED - 2/28/06)
FL 4 NORTH HALL	PSD	L1D27	☐	☒	MISLABELED (CORRECTED - 2/28/06)
FL 5 NORTH HALL	PSD	L1D28	☒	☐	
FL 5 CENTER HALL	PSD	L1D29	☒	☐	
FL 5 TRASH ROOM	PSD	L1D30	☒	☐	
FL 5 SOUTH HALL	PSD	L1D31	☒	☐	
FL 6 NORTH HALL	PSD	L1D32	☒	☐	

Device Type Abbreviations;
PSD-Photoelectric smoke detector **ISD**-Ionization Smoke Detector **PDD**-Photoelectric duct detector **IDD**-Ionization duct detector **DHS**-Door holder & smoke detector **BD**-Beam smoke detector **MP**-Manual pull station **CPS**-Coded pull station **ROR**-Rate of Rise heat detector **FT**-Fixed temperature heat detector **A/V**-Audio visual **FD**-Flame detector **B**-Bell only **H**-Horn only **C**-Chime only **S**-Speaker only **TS**-Tamper switch **WF**-Water flow **DH**-Door holder **FP**-Fire phone

JOHNSON CONTROLS	Tasking Schedule		File Name SMOKES_2.DOC
Schedule Type Operational Visit			

Job Name: COMMUNITY CIRCLE II			Page 2 of 2	
SSVR #	Service Date 2-24-2006	Service Agent BILL SCHUMACHER	Yrs in Service/Useful Life 6 /20	Condition GOOD

State I.D :	54-76-1823	Location:	8925 HOUGH AVE.
Manufacturer:	ADT	Area Serving:	COMMUNITY CIRCLE II
Model #:	UNIMODE 200	System:	SMOKE & HEAT DETECTORS
Serial #:		Contract #:	
Comments:	2006 FIRE INSPECTION		

Fire System Device Test Log

Device location	Device type	Zone/Address	Pass	Fail	Comments/Sensitivity
FL 6 CENTER HALL	PSD	L1D33	☒	☐	
FL 6 TRASH ROOM	PSD	L1D34	☒	☐	LED ON TOP OF BASE (HARD TO SEE) (CORRECTED - 2/8/06)
FL 6 SOUTH HALL	PSD	L1D35	☒	☐	
FL 7 NORTH HALL	PSD	L1D36	☒	☐	
FL 7 CENTER HALL	PSD	L1D37	☒	☐	
FL 7 TRASH ROOM	PSD	L1D38	☒	☐	
FL 7 SOUTH HALL	PSD	L1D39	☒	☐	
FL 8 SOUTH HALL	PSD	L1D40	☐	☒	MISLABELED (CORRECTED - 2/28/06)
FL 8 CENTER HALL	PSD	L1D41	☒	☐	
FL 8 TRASH ROOM	PSD	L1D42	☒	☐	
FL 8 NORTH HALL	PSD	L1D43	☐	☒	MISLABELED (CORRECTED - 2/28/06)
FL 9 NORTH HALL	PSD	L1D44	☒	☐	
FL 9 CENTER HALL	PSD	L1D45	☒	☐	
FL 9 TRASH ROOM	PSD	L1D46	☒	☐	
FL 9 SOUTH HALL	PSD	L1D47	☒	☐	
FL 9 TOP OF NORTH STAIRWELL	PSD	L1D48	☒	☐	
ELEVATOR SHAFT NORTH SIDE	PSD	L1D49	☐	☐	NO ACCESS
ELEVATOR SHAFT SOUTH SIDE	PSD	L1D50	☐	☐	NO ACCESS
ROOF PENTHOUSE	PSD	L1D51	☒	☐	
ROOF BOILER ROOM	PSD	L1D52	☒	☐	
FL 9 TOP OF SOUTH STAIRWELL	PSD	L1D53	☒	☐	
FL 1 FIRE PANEL ROOM / ELECT. ROOM	PSD	L1D54	☒	☐	
			☒	☐	
			☒	☐	
			☒	☐	
			☒	☐	
			☒	☐	
			☒	☐	
			☒	☐	
			☒	☐	
			☒	☐	
			☒	☐	

Device Type Abbreviations;
PSD-Photoelectric smoke detector **ISD**-Ionization Smoke Detector **PDD**-Photoelectric duct detector **IDD**-Ionization duct detector **DHS**-Door holder & smoke detector **BD**-Beam smoke detector **MP**-Manual pull station **CPS**-Coded pull station **ROR**-Rate of Rise heat detector **FT**-Fixed temperature heat detector **A/V**-Audio visual **FD**-Flame detector **B**-Bell only **H**-Horn only **C**-Chime only **S**-Speaker only **TS**-Tamper switch **WF**-Water flow **DH**-Door holder **FP**-Fire phone

JOHNSON CONTROLS	Tasking Schedule		File Name A_V_1.DOC
Schedule Type Operational Visit			

Job Name: COMMUNITY CIRCLE II			Page 1 of 1	
SSVR #	***Service Date*** 2-28-2006	***Service Agent*** BILL SCHUMACHER	***Yrs in Service/Useful Life*** 6 /20	***Condition*** GOOD

State I.D :	54-76-1823	Location:	8925 HOUGH AVE.
Manufacturer:	ADT	Area Serving:	COMMUNITY CIRCLE II
Model #:	UNIMODE 200	System:	HORNS & STROBES
Serial #:		Contract #:	
Comments:	2006 FIRE INSPECTION		

Fire System Device Test Log

Device location	Device type	Zone/Address	Pass/Fail		Comments/Sensitivity
FL 1 NORTH HALL	A/V		☒	☐	
FL 1 COMMUNITY ROOM	A/V		☒	☐	
FL 1 RESTROOM	V		☒	☐	
FL 1 BY ELEVATOR	A/V		☒	☐	
FL 1 SOUTH HALL	A/V		☒	☐	
FL 2 NORTH HALL	A/V		☒	☐	
FL 2 CENTER HALL	A/V		☒	☐	
FL 2 LAUNDRY ROOM	A/V		☒	☐	
FL 2 SOUTH HALL	A/V		☒	☐	
FL 3 NORTH HALL	A/V		☒	☐	
FL 3 CENTER HALL	A/V		☒	☐	
FL 3 SOUTH HALL	A/V		☒	☐	
FL 4 NORTH HALL	A/V		☒	☐	
FL 4 CENTER HALL	A/V		☒	☐	
FL 4 SOUTH HALL	A/V		☒	☐	
FL 5 NORTH HALL	A/V		☒	☐	
FL 5 CENTER HALL	A/V		☒	☐	
FL 5 SOUTH HALL	A/V		☒	☐	
FL 6 NORTH HALL	A/V		☒	☐	
FL 6 CENTER HALL	A/V		☒	☐	
FL 6 SOUTH HALL	A/V		☒	☐	
FL 7 NORTH HALL	A/V		☒	☐	
FL 7 CENTER HALL	A/V		☒	☐	
FL 7 SOUTH HALL	A/V		☒	☐	
FL 8 NORTH HALL	A/V		☒	☐	
FL 8 CENTER HALL	A/V		☒	☐	
FL 8 SOUTH HALL	A/V		☒	☐	
FL 9 NORTH HALL	A/V		☒	☐	
FL 9 CENTER HALL	A/V		☒	☐	
FL 9 SOUTH HALL	A/V		☒	☐	
ROOF BOILER ROOM	A/V		☒	☐	
FL 1 EMPLOYEE RESTROOM	V		☒	☐	

Device Type Abbreviations;
PSD-Photoelectric smoke detector **ISD**-Ionization Smoke Detector **PDD**-Photoelectric duct detector **IDD**-Ionization duct detector **DHS**-Door holder & smoke detector **BD**-Beam smoke detector **MP**-Manual pull station **CPS**-Coded pull station **ROR**-Rate of Rise heat detector **FT**-Fixed temperature heat detector **A/V**-Audio visual **FD**-Flame detector **B**-Bell only **H**-Horn only **C**-Chime only **S**-Speaker only **TS**-Tamper switch **WF**-Water flow **DH**-Door holder **FP**-Fire phone

05-02-06P04:41 RCVD

Cleveland Division of Water
Backflow Prevention Device Test and Maintenance Report

Customer: Community Circle Apartments II / Community Circle Apartments II

Service Address: 8925 Hough Ave.

Location: Maintenance Room

Type of Device: Cleveland East DC / Fire

Manufacturer: ITT Grinnell

Size: 6" Serial #: E-8423&24

OSHA confined space entry requirements apply on **ALL** testing and repair of backflow prevention devices within a vault.

Owner's Certification:
This device has been in constant use at this location in a manner approved by the City of Cleveland, Division of Water. During the entire prescribed interval between test periods this device was not by-passed, made inoperative or removed without authorization. All defects found during the operation period or during tests of the device were corrected without delay.

Owner/Agent Signature: _____ Title: _____

Date: _____ Phone: _____

Initial Test	Check Valve 1 Pass ☐ Fail ☒	Check Valve 2 Pass ☐ Fail ☒	Differential Pressure Relief Valve Pass ☐ Fail ☐	Pressure Vacuum Breaker & SVB: Pass ☐ AIR INLET Fail ☐	Pressure Vacuum Breaker & SVB: Pass ☐ Check Valve Fail ☐
Pass ☐ Fail ☐	RP _____ PSID DC _____ PSID	RP Closed Tight ☐ RP Leaked ☐ DC _____ PSID	1. Opened at _____ PSID Reduced Pressure 2. Did not open ☐	1. Opened at _____ PSID 2. Did not open ☐	1. Closed tight _____ PSID 2. Leaked ☐
REPAIRS Final Test Date _____	☐ Cleaned: ☐ Replaced: ☐ Disk ☐ Spring ☐ Guide ☐ Pin Retainer ☐ Hinge Pin ☐ Seat ☐ Diaphragm ☐ Other (describe) _____	☐ Cleaned: ☐ Replaced: ☐ Disk ☐ Spring ☐ Guide ☐ Pin Retainer ☐ Hinge Pin ☐ Seat ☐ Diaphragm ☐ Other (describe) _____	☐ Cleaned: ☐ Replaced: ☐ Disk Upper ☐ Disk Lower ☐ Spring ☐ Diaphragm, large ☐ Upper ☐ Lower ☐ Diaphragm, Small ☐ Upper ☐ Lower ☐ Spacer Lower ☐ Other (describe) _____	☐ Cleaned: ☐ Replaced:	☐ Cleaned: ☐ Replaced:
Final Test	RP _____ PSID DC _____ PSID	RP Closed Tight ☐ DC _____ PSID	Opened at _____ PSID Reduced Pressure	Opened at _____ _____ PSID	Closed Tight _____ _____ PSID

TEST CERTIFICATION: I certify that the foregoing test report is correct.

Company: FIRE-TECH INC

Address: 12690 TRISKETT AVE 44111

Phone: 216 941 8324

Tester: [signature]

City Certification #: B-055

Date: 5-23-06

Send original test report to: Backflow Prevention Unit
Cleveland Division of Water
1201 Lakeside Avenue
Cleveland, OH 44114

If you have any questions or problems, please contact us at 216-664-3944.

FOR CONTRACTORS LIST GO TO WWW.CLEVELANDWATER.COM CLICK ON THE BACKFLOW LINK.

City of Cleveland
Frank G. Jackson, Mayor

Department of Public Safety
Division of Fire
Paul A. Stubbs, Chief
1645 Superior Avenue
Cleveland, Ohio 44114-2984
216/664-6800 • Fax: 216/664-6816
www.cleveland-oh.gov

March 10, 2006

Ms. Sonya White
Property Manager
8925 Hough Ave
Cleveland, Ohio 44106

RE: Community Circle II
Apartments
8925 Hough Ave.
Hand Delivered

Dear Ms. White:

A recent inspection of the subject location by Lieutenant Redman from the Division of Fire, revealed the following violation(s) of the Municipal Code(s) and the method(s) for correcting it / them:

1.) The jockey pump does not operate. M.C. 389.27[b] ref NFPA 13 Chapter 2 section 2.2 ref NFPA 20 Chapter 2 section 2-19.1, Replace the jockey pump.

2.) The Controller lights and the controller lights do not work. M.C. 389.27[b] ref NFPA 13 Chapter 2 section 2.2 ref NFPA 25 Chapter 5 section 5-2.2.3, Replace the lights

3.) There are no gauges for the Low suction panel or the Jockey pump. M.C. 389.27b ref NFPA 13 Chapter 2 section 2.2 ref NFPA 25 Chapter 5 section 5-5.1, Install the gauges. M.C. 389.27[b] ref NFPA 13 Chapter 2 section 2.2 ref NFPA 25 Chapter 5 section 5-2.2.3, Install Gauges

An Equal Opportunity Employer

March 10, 2006

Ms. Sonya White
Property Manager
8925 Hough Ave
Cleveland, Ohio 44106

4.) The fire pump is not monitored by the fire alarm panel. M.C. 389.27[b] ref NFPA 13 Chapter 2 section 2.2 ref NFPA 20 Chapter 7 section 7-4.7 Have the fire pump connected to the fire alarm panel to indicate the following conditions:
a). The fire pump or motor is running
b). the loss of phase power.
c). Phase reversal power

5.) The low suction panel does not work. M.C. 389.27[b] ref NFPA 13 Chapter 2 section 2.2 ref NFPA 25 Chapter 5 section 5-3.3.3. Repair the low suction panel

6). The exit lights are out of service throughout the building. M.C. 3111.01 and ref: Ohio Building code, Chapter 10, Section 1006.3. Repair or replace broken exit lights.

7). The stairways do not have the floor numbers on them. M.C. 311.01 and ref: Ohio Building Code, Chapter 10, Section 1019.1.7, Place a sign on each floor landing designating the floor level within 5 feet of the door so that it can be seen when The door is opened.

March 10, 2006

Ms. Sonya White
Property Manager
8925 Hough Ave
Cleveland, Ohio 44106

You are hereby notified to abate the above violation(s) by 30 days from the mailing date of this letter. If you are aggrieved by this order, you may file an appeal with the Board of Building Standards & Building Appeals, Room #516, City Hall within 30 days from the mailing date of this letter. If there are any questions, please call Lieutenant Redman at 664-6664.

Should an appeal of this order be filed with the Board of Building Standards & Building Appeals within 30 days, a copy of the appeal statement and specific grounds for appeal shall be forwarded to the Fire Prevention Bureau.

Sincerely,

Mark J. Scott, Captain
Fire Marshal

MJS/htr

cc: Lieutenant Veselsky, FPB Chief Inspector
Lieutenant Redman, FPB
File

CITY OF CLEVELAND

DEPARTMENT OF PUBLIC SAFETY
DIVISION OF FIRE

FIRE PREVENTION BUREAU

FILE

I hereby acknowledge receipt of the letter delivered to me this date from the Division of Fire.

Community Circle ll

Address 8925 Hough

Sign By: S.W. White

Print Sonya White

Date: 3-10-06

Witness:

Witness:

Date: 3-10-06

FILE 8925 HOUGH

JOHNSON CONTROLS

Service Agent ID: O'HARE M	Page 1 of 1
Customer Name: Community Circle II	Service Order Number: 9 2 6 - 1 0 0 6 1 7 5
Bill To ☐ Same as above	Equipment ID (Tag ID)
Work Site: Fire Pump Room	Problem: Jocky Pump
Work Site Address	Contact Name/Phone
Additional Billing Information	

Quoted Price/Flat Rate $ _____ Resolved? ☒ Yes Date 03-10-06 ☐ No

Type of Service:
☐ T&M ☐ No Charge ☐ RAC ☐ PSA# _____ ☐ Warranty to Installation # _____ ☐ Warranty to S.O. # _____

PAYMENT AUTHORIZATIONS

Purchase Order Number	Printed Name	Signature

Credit Card Type	Card Holder Name	Card Number	Expiration Date
☐ MC ☐ VISA ☐ AMEX			/

ACTIVITIES

Service Agent ID	Activity Type	Reg. Hours	1.5 OT Hrs.	2.0 OT Hrs.
O'HARE M	M			

Date	Miles/Km	Expenses	Explanation
03-10		$	

Service Agent ID	Activity Type	Reg. Hours	1.5 OT Hrs.	2.0 OT Hrs.

Date	Miles/Km	Expenses	Explanation
		$	

Service Agent ID	Activity Type	Reg. Hours	1.5 OT Hrs.	2.0 OT Hrs.

Date	Miles/Km	Expenses	Explanation
		$	

Service Agent ID	Activity Type	Reg. Hours	1.5 OT Hrs.	2.0 OT Hrs.

Date	Miles/Km	Expenses	Explanation
		$	

Service Agent ID	Activity Type	Reg. Hours	1.5 OT Hrs.	2.0 OT Hrs.

Date	Miles/Km	Expenses	Explanation
		$	

COMMENTS

INSTALL NEW JOCKY PUMP FOR FIRE SYSTEM + WIRE

OPER. CHECK OPERATION. PUMP ON 120 psi - OFF 140 psi

PUMPS IN AUTO POSITION.

* PUMP IS TO BE WARRANTY LESS THAN ONE YEAR

MATERIALS

PO #: Truck #: F/O #	Vendor	Qty.	Description	Part #
		1	Consumable Materials	CSM-1

White copy - ORIGINAL Pink copy - FLSP Yellow copy - CUSTOMER

PUBL-3444 (01/04)

City of Cleveland
Frank G. Jackson, Mayor

Department of Public Safety
Division of Fire
Paul A. Stubbs, Chief
1645 Superior Avenue
Cleveland, Ohio 44114-2984
216/664-6800 • Fax: 216/664-6816
www.cleveland-oh.gov

March 10, 2006

Ms. Brenda Welker
Regional Property Manager
301 Oxford Valley Rd.
Suite 1801
Yardley, Pa. 19067

RE: Community Circle II
Apartments
8925 Hough Ave.
Certified Mail

Dear Ms. Welker:

A recent inspection of the subject location by Lieutenant Redman from the Division of Fire, revealed the following violation(s) of the Municipal Code(s) and the method(s) for correcting it / them:

1.) The jockey pump does not operate. M.C. 389.27[b] ref NFPA 13 Chapter 2 section 2.2 ref NFPA 20 Chapter 2 section 2-19.1, Replace the jockey pump.

2.) The Controller lights and the controller lights do not work. M.C. 389.27[b] ref NFPA 13 Chapter 2 section 2.2 ref NFPA 25 Chapter 5 section 5-2.2.3, Replace the lights

3.) There are no gauges for the Low suction panel or the Jockey pump. M.C. 389.27b ref NFPA 13 Chapter 2 section 2.2 ref NFPA 25 Chapter 5 section 5-5.1, Install the gauges. M.C. 389.27[b] ref NFPA 13 Chapter 2 section 2.2 ref NFPA 25 Chapter 5 section 5-2.2.3, Install Gauges

An Equal Opportunity Employer

March 10, 2006

Ms. Brenda Welker
Regional Property Manager
301 Oxford Valley Rd.
Suite 1801
Yardley, Pa. 19067

4.) The fire pump is not monitored by the fire alarm panel. M.C. 389.27[b] ref NFPA 13 Chapter 2 section 2.2 ref NFPA 20 Chapter 7 section 7-4.7 Have the fire pump connected to the fire alarm panel to indicate the following conditions:
a). The fire pump or motor is running
b). the loss of phase power.
c). Phase reversal power

5.) The low suction panel does not work. M.C. 389.27[b] ref NFPA 13 Chapter 2 section 2.2 ref NFPA 25 Chapter 5 section 5-3.3.3. Repair the low suction panel

6). The exit lights are out of service throughout the building. M.C. 3111.01 and ref: Ohio Building code, Chapter 10, Section 1006.3. Repair or replace broken exit lights.

7). The stairways do not have the floor numbers on them. M.C. 311.01 and ref: Ohio Building Code, Chapter 10, Section 1019.1.7, Place a sign on each floor landing designating the floor level within 5 feet of the door so that it can be seen when The door is opened.

March 10, 2006

Ms. Brenda Welker
Regional Property Manager
301 Oxford Valley Rd.
Suite 1801
Yardley, Pa. 19067

You are hereby notified to abate the above violation(s) by 30 days from the mailing date of this letter. If you are aggrieved by this order, you may file an appeal with the Board of Building Standards & Building Appeals, Room #516, City Hall within 30 days from the mailing date of this letter. If there are any questions, please call Lieutenant Redman at 664-6664.

Should an appeal of this order be filed with the Board of Building Standards & Building Appeals within 30 days, a copy of the appeal statement and specific grounds for appeal shall be forwarded to the Fire Prevention Bureau.

Sincerely,

Mark J. Scott, Captain
Fire Marshal

MJS/htr

cc: Lieutenant Veselsky, FPB Chief Inspector
Lieutenant Redman, FPB
File

Event History Report

FILE 8925 HOUGH

CS# Q310020629 Dates 02/01/2006 to 02/22/2006 Employee# All
Monitoring System KAMADI Event Class All Reporting Group All

Date	Zone	Event	Description / Comment	Additional Info
CS# Q310020629	Site Name	COMMUNITY CIRCLE II LIMITED	Address 8925 HOUGH AVE CLEVELAND, OH 441	Alt# 440020013
2/1/2006 10:02:42 am	RP1	20	IN-TIMER TEST	
2/1/2006 10:03:10 am	RP1	20	IN-TIMER TEST	
2/2/2006 10:02:28 am	RP1	20	IN-TIMER TEST	
2/2/2006 10:02:58 am	RP1	20	IN-TIMER TEST	
2/3/2006 10:02:16 am	RP1	20	IN-TIMER TEST	
2/3/2006 10:02:45 am	RP1	20	IN-TIMER TEST	
2/4/2006 10:02:05 am	RP1	20	IN-TIMER TEST	
2/4/2006 10:02:31 am	RP1	20	IN-TIMER TEST	
2/5/2006 10:01:52 am	RP1	20	IN-TIMER TEST	
2/5/2006 10:02:20 am	RP1	20	IN-TIMER TEST	
2/6/2006 10:01:39 am	RP1	20	IN-TIMER TEST	
2/6/2006 10:02:05 am	RP1	20	IN-TIMER TEST	
2/7/2006 10:01:24 am	RP1	20	IN-TIMER TEST	
2/7/2006 10:01:54 am	RP1	20	IN-TIMER TEST	
2/8/2006 10:01:14 am	RP1	20	IN-TIMER TEST	
2/8/2006 10:01:40 am	RP1	20	IN-TIMER TEST	
2/9/2006 10:00:58 am	RP1	20	IN-TIMER TEST	
2/9/2006 10:01:28 am	RP1	20	IN-TIMER TEST	
2/10/2006 10:00:47 am	RP1	20	IN-TIMER TEST	
2/10/2006 10:01:15 am	RP1	20	IN-TIMER TEST	
2/11/2006 10:00:32 am	RP1	20	IN-TIMER TEST	
2/11/2006 10:01:04 am	RP1	20	IN-TIMER TEST	
2/12/2006 10:00:23 am	RP1	20	IN-TIMER TEST	
2/12/2006 10:00:49 am	RP1	20	IN-TIMER TEST	
2/13/2006 10:00:08 am	RP1	20	IN-TIMER TEST	
2/13/2006 10:00:36 am	RP1	20	IN-TIMER TEST	
2/14/2006 9:59:55 am	RP1	20	IN-TIMER TEST	
2/14/2006 10:00:23 am	RP1	20	IN-TIMER TEST	
2/15/2006 9:59:44 am	RP1	20	IN-TIMER TEST	
2/15/2006 10:00:10 am	RP1	20	IN-TIMER TEST	
2/16/2006 9:59:29 am	RP1	20	IN-TIMER TEST	
2/16/2006 9:59:59 am	RP1	20	IN-TIMER TEST	
2/17/2006 9:59:17 am	RP1	20	IN-TIMER TEST	
2/17/2006 9:59:47 am	RP1	20	IN-TIMER TEST	
2/18/2006 9:59:05 am	RP1	20	IN-TIMER TEST	
2/18/2006 9:59:31 am	RP1	20	IN-TIMER TEST	
2/19/2006 9:58:51 am	RP1	20	IN-TIMER TEST	
2/19/2006 9:59:21 am	RP1	20	IN-TIMER TEST	
2/20/2006 9:58:38 am	RP1	20	IN-TIMER TEST	
2/20/2006 9:59:06 am	RP1	20	IN-TIMER TEST	
2/21/2006 9:58:27 am	RP1	20	IN-TIMER TEST	
2/21/2006 9:58:55 am	RP1	20	IN-TIMER TEST	
2/21/2006 5:47:22 pm	FA	40	FA-FIRE ALARM	
2/21/2006 5:47:25 pm		4096	OA-Acct Access RE:SI	CRT: 354
2/21/2006 5:47:26 pm	28	54	FA-FIRE-SMOKE DET	*1ST
2/21/2006 5:47:59 pm		4081	OA-Dialed Premises	
2/21/2006 5:48:13 pm		4059	OA-Error/Miskey	
2/21/2006 5:48:19 pm		4083	OA-Dialed Fire Dept	2166211212
2/21/2006 5:48:19 pm			970.1 FD CLEVELAND	
2/21/2006 5:48:21 pm	134	63	FA-FIRE-WATERFLOW	*1ST
2/21/2006 5:48:23 pm	FH	2009	RE-RESTORE LN#9	
2/21/2006 5:48:25 pm	FA	40	FA-FIRE ALARM	

Event History Report

CS# Q310020629 Dates 02/01/2006 to 02/22/2006 Employee# All
Monitoring System KAMADI Event Class All Reporting Group All

Date	Zone	Event	Description / Comment	Additional Info
CS# Q310020629	Site Name COMMUNITY CIRCLE II LIMITED		Address 8925 HOUGH AVE CLEVELAND, OH 441	Alt# 440020013
2/21/2006 5:48:25 pm	28	2000	RE-RESTORE	
2/21/2006 5:48:25 pm	134	2000	RE-RESTORE	
2/21/2006 5:48:27 pm	134	63	FA-FIRE-WATERFLOW	*1ST
2/21/2006 5:49:12 pm		4061	OA-Notify FD	406
2/21/2006 5:50:10 pm	FA	40	FA-FIRE ALARM	
2/21/2006 5:50:10 pm	FH	2009	RE-RESTORE LN#9	
2/21/2006 5:50:14 pm	134	2000	RE-RESTORE	
2/21/2006 5:50:14 pm	134	63	FA-FIRE-WATERFLOW	*1ST
2/21/2006 5:50:31 pm		4384	OA-MM Data Action	
2/21/2006 5:50:38 pm		4612	OA-** Full Clear **	
2/21/2006 5:51:22 pm	FH	2009	RE-RESTORE LN#9	
2/21/2006 5:51:22 pm	FA	40	FA-FIRE ALARM	
2/21/2006 5:51:23 pm		4096	OA-Acct Access RE:SI	CRT: 300
2/21/2006 5:51:25 pm	134	63	FA-FIRE-WATERFLOW	*1ST
2/21/2006 5:51:25 pm	134	2000	RE-RESTORE	
2/21/2006 5:51:38 pm		4083	OA-Dialed Fire Dept	2166211212
2/21/2006 5:51:38 pm			970.1 FD CLEVELAND	
2/21/2006 5:52:16 pm		4061	OA-Notify FD	406
2/21/2006 5:52:41 pm			EC:40 ZN:FA RPRI:19	
2/21/2006 5:52:41 pm			PRIORITY:200	
2/21/2006 5:52:41 pm			EXP: 2/21 18:52 RS: 4604	
2/21/2006 5:52:41 pm		4605	OA-PCAR Priority	
2/21/2006 5:53:49 pm	FH	2009	RE-RESTORE LN#9	
2/21/2006 5:53:51 pm	FA	40	FA-FIRE ALARM	
2/21/2006 5:53:51 pm	F134	2000	RE-RESTORE	
2/21/2006 5:53:51 pm	134	63	FA-FIRE-WATERFLOW	*1ST
2/21/2006 5:53:53 pm		4096	OA-Acct Access RE:SI	CRT: 300
2/21/2006 5:54:49 pm	28	54	FA-FIRE-SMOKE DET	*1ST
2/21/2006 5:55:19 pm		4083	OA-Dialed Fire Dept	2166211212
2/21/2006 5:55:19 pm			970.1 FD CLEVELAND	
2/21/2006 5:55:58 pm		4061	OA-Notify FD	413
2/21/2006 5:56:20 pm		4384	OA-MM Data Action	
2/21/2006 5:56:26 pm			EC:40 ZN:FA RPRI:19	
2/21/2006 5:56:26 pm			PRIORITY:200	
2/21/2006 5:56:26 pm			EXP: 2/21 18:56 RS: 4604	
2/21/2006 5:56:26 pm		4605	OA-PCAR Priority	
2/21/2006 5:59:22 pm	29	54	FA-FIRE-SMOKE DET	*1ST
2/21/2006 5:59:24 pm	31	54	FA-FIRE-SMOKE DET	*1ST
2/21/2006 5:59:24 pm	49	54	FA-FIRE-SMOKE DET	*1ST
2/21/2006 5:59:27 pm		4096	OA-Acct Access RE:SI	CRT: 350
2/21/2006 6:01:10 pm		4083	OA-Dialed Fire Dept	2166211212
2/21/2006 6:01:10 pm			970.1 FD CLEVELAND	
2/21/2006 6:02:18 pm	50	54	FA-FIRE-SMOKE DET	*1ST
2/21/2006 6:02:42 pm		4059	OA-Error/Miskey	
2/21/2006 6:02:44 pm		4083	OA-Dialed Fire Dept	2166211212
2/21/2006 6:02:44 pm			970.1 FD CLEVELAND	
2/21/2006 6:04:27 pm	30	54	FA-FIRE-SMOKE DET	*1ST
2/21/2006 6:05:19 pm		4067	OA-Update FD	OP 413
2/21/2006 6:05:19 pm			KPN:IS NOTIFIED OF THE ADDITIONAL TRIPS AND STTD THAT PD IS ON SITE	
2/21/2006 6:05:27 pm			KPN:PER NO CALL LIST	
2/21/2006 6:05:31 pm		4612	OA-** Full Clear **	
2/21/2006 6:17:00 pm	FH	2009	RE-RESTORE LN#9	

Event History Report

CS# Q310020629 Dates 02/01/2006 to 02/22/2006 Employee# All
Monitoring System KAMADI Event Class All Reporting Group All

Date	Zone	Event	Description / Comment	Additional Info
CS# Q310020629	Site Name	COMMUNITY CIRCLE II LIMITED	Address 8925 HOUGH AVE CLEVELAND, OH 441	Alt# 440020013
2/21/2006 6:17:00 pm	FA	40	FA-FIRE ALARM	
2/21/2006 6:17:02 pm	28	2000	RE-RESTORE	
2/21/2006 6:17:02 pm	29	2000	RE-RESTORE	
2/21/2006 6:17:02 pm	30	2000	RE-RESTORE	
2/21/2006 6:17:03 pm		4096	OA-Acct Access RE:SI	CRT: 350
2/21/2006 6:17:04 pm	30	54	FA-FIRE-SMOKE DET	*1 ST
2/21/2006 6:18:15 pm	31	2000	RE-RESTORE	
2/21/2006 6:18:15 pm	49	2000	RE-RESTORE	
2/21/2006 6:18:16 pm	50	2000	RE-RESTORE	
2/21/2006 6:18:16 pm	134	2000	RE-RESTORE	
2/21/2006 6:20:42 pm		4063	OA-Dialed Fire Dept	2166211212
2/21/2006 6:20:42 pm			970.1 FD CLEVELAND	
2/21/2006 6:22:18 pm		4067	OA-Update FD	OP 40
2/21/2006 6:22:18 pm			KPN;STTD THAT THERE IS AREAL FIRE THERE Y	
2/21/2006 6:22:20 pm		4063	OA-Dialed Fire Dept	2166211212
2/21/2006 6:22:20 pm			970.1 FD CLEVELAND	
2/21/2006 6:22:23 pm		4059	OA-Error/Miskey	
2/21/2006 6:22:28 pm			KPN:PER NO CALL LIST	
2/21/2006 6:22:33 pm		4612	OA-** Full Clear **	
2/21/2006 6:26:03 pm	4229	1969	FR-ZONE NOT RESTORED	2/21 1825
2/21/2006 6:43:56 pm	FH	2009	RE-RESTORE LN#9	
2/21/2006 6:43:56 pm	30	2000	RE-RESTORE	
2/21/2006 10:03:23 pm		4912	OA-Blanket Full Clr	BLANKET
2/21/2006 10:12:54 pm			TEST;ALL	
2/21/2006 10:12:54 pm			022106 2212 022206 600	
2/21/2006 10:12:54 pm		4210	OA-Place on Test	CAT: 1
2/21/2006 10:13:06 pm		4113	OA-Cust Called ADT	
2/21/2006 10:13:06 pm			sonya white wants test	
2/21/2006 10:16:03 pm	FT	842	SU-FIRE SYS TRBL	
2/21/2006 10:36:52 pm	30	3709	TR-TRBL ON ZONE	*2ST
2/21/2006 10:54:24 pm	30	2000	RE-RESTORE	
2/21/2006 11:29:06 pm	FJ	2005	RE-RESTORE LN#5	
2/21/2006 11:39:15 pm	FT	842	SU-FIRE SYS TRBL	
2/21/2006 11:39:16 pm	30	3709	TR-TRBL ON ZONE	*2ST
2/21/2006 11:39:51 pm	FJ	2005	RE-RESTORE LN#5	
2/21/2006 11:39:53 pm	30	2000	RE-RESTORE	
2/22/2006 12:00:45 am		4113	OA-Cust Called ADT	
2/22/2006 12:00:45 am			SONIA WHITE CI TO PLACE SYSTEM BACK ON LINE GOOD P IC.	
2/22/2006 12:00:57 am			LAST SET:022106 221254	
2/22/2006 12:00:57 am			TEST:ALL	
2/22/2006 12:00:57 am		4211	OA-Clear from Test	CAT: 1
2/22/2006 9:58:16 am	RP1	20	IN-TIMER TEST	
2/22/2006 9:58:44 am	RP1	20	IN-TIMER TEST	
2/22/2006 10:01:07 am	4229	1969	FR-ZONE NOT RESTORED	2/22 1000
2/22/2006 10:28:53 am		4096	OA-Acct Access RE:SI	SPID: 3376
2/22/2006 10:29:54 am			TEST:ALL	
2/22/2006 10:29:54 am			022206 1029 022206 1600	
2/22/2006 10:29:54 am		4210	OA-Place on Test	CAT: 1
2/22/2006 10:29:54 am		1999	OA-PIC HOLDER	COMMUNITY CIRCLE S
2/22/2006 10:29:54 am			SONYA WHITE, PIC. RQING ALL	
2/22/2006 10:31:15 am		4096	OA-Acct Access RE:SI	

Event History Report

CS# Q310020629
Monitoring System KAMADI

Dates 02/01/2006 to 02/22/2006
Event Class All

Employee# All
Reporting Group All

Date	Zone	Event	Description / Comment	Additional Info
CS# Q310020629	Site Name	COMMUNITY CIRCLE II LIMITED	Address 8925 HOUGH AVE CLEVELAND, OH 441	Alt# 440020013
2/22/2006 10:31:19 am		4408	OA-F/AL-SPV/CCM	
2/22/2006 10:31:38 am		4612	OA-** Full Clear **	

1 STAIR 164
8 FLRS. 1-2

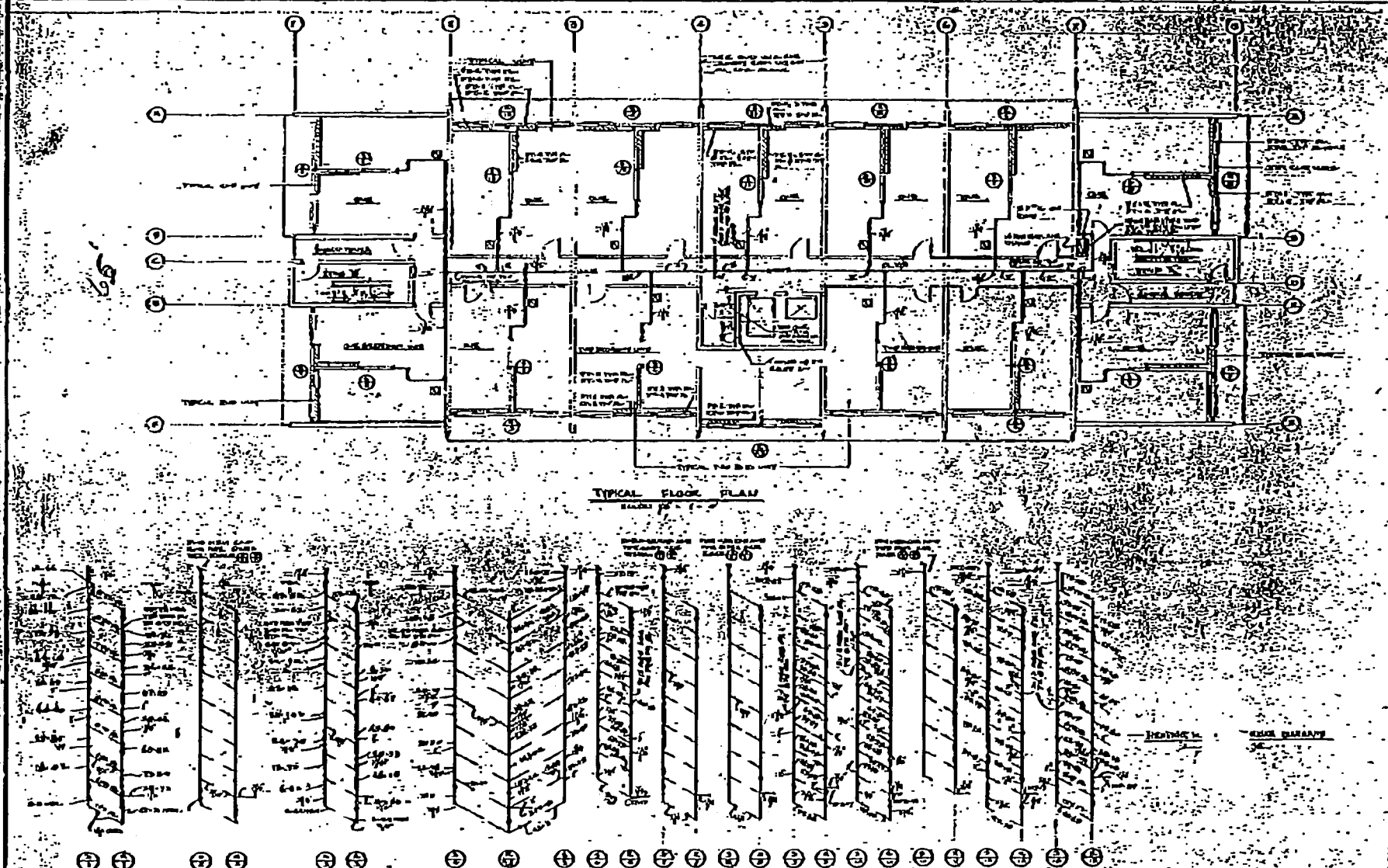

HI-RISE TYPICAL FLOOR MECHANICAL PLAN AND RISER DIAG.

COMMUNITY CIRCLE II
Cleveland

NO. 9819

WHITLEY . WHITLEY INC. ARCHITECTS AND PLANNERS

FEB. 22. 2006 11:54AM ADT SECURITY SERVICE 14408385595

Contract No.: 38470-00-01

Community: Community Circle II

AGREEMENT BETWEEN OWNER AND CONTRACTOR

THIS AGREEMENT is made and entered into by and between ADT Security Services (the "Contractor") and Community Circle II Limited (the "Owner"). Owner owns the Property known as Community Circle II located at 8925 Hough Avenue Cleveland, Ohio 44106 (the "Property"). Owner shall act through its agent, the Management Company (the "Agent"). The Owner and Contractor agree as follows:

1. SCOPE OF WORK Fire Alarm, Buzzer Intercom Installation

A. The Contractor agrees to perform the Work and services required by this Agreement including any drawings, specifications and addenda listed and/or attached hereto (collectively referred to as the "Contract Documents") in accordance with the Contract Documents. Contractor agrees to provide at its sole expense all labor, materials, services, equipment, tools, scaffolds and hoists required to fulfill its obligations and to properly execute and complete the Work as described more particularly on the attachments (the "Work") per specification(s) No.: included Exhibit(s): A,B,C,D,E,F,G,H,I,J,K,L

B. This Agreement represents the entire Agreement between the parties and contains all terms and conditions required for the proper execution and completion of the Work. The Owner or his Agent may order changes in the Work consisting of additions, deletions or other revisions. All changes in the Work shall be authorized only by writing signed by the Owner. In the absence of such signed change order, such work shall be considered to have been performed as part of the original Agreement without additional compensation.

C. Contractor shall commence work on ~~August 25~~ Sept 25 MB, 2000. Contractor shall prosecute the Work diligently and the Work is to be fully completed by ~~October 27~~ 11-1-00 MB, 2000. (Date of Final Completion). Time is of the essence.

ADT will begin installation after receiving permit from local AHJ. MB

D. In the event the Contractor fails to complete the Work by the Date of Final Completion stated in Article 1.C, then liquidated damages in the amount of (157. per day) per day shall be assessed by the Owner against the Contractor for each day or portion of a day of delay beyond the Date of Final Completion. These fixed liquidated damages are not established as a penalty but are calculated and agreed upon in advance by the Owner and the Contractor due to the uncertainty and impossibility of making a determination as to the actual and consequential damages which may be incurred by the Owner as a result of the failure on the part of the Contractor to complete the Work on time in accordance with contract requirements. The liquidated damages stated herein shall be the the exclusive measure of ONLY those damages sustained by the Owner due to breach by the Contractor of its agreement to complete timely the Work. This liquidated damages subsection shall not alter or affect adversely the Owner's rights to assess damages against the Contractor for loss resulting from causes OTHER THAN delay by the Contractor in timely completion of the Work.

2. CONTRACT SUM

A. Subject to Article 1. D, Owner agrees to pay to the Contractor for the full satisfactory performance and completion of the Work as specified or required in the Contract Documents the sum of Forty Seven Thousand Two Hundred Thirty Four and 62/100 $47,234.62. This amount (the Contract Sum) shall not be increased by any changes in labor rates, transportation charges, material costs or taxes.

Payments to be made as follows: 45% - 45% - 10%

B. Any payments due under this Agreement will be made no more than once a month and no later than the twenty-fifth (25th) day of each month for Work completed the previous month. To receive any payment, the Contractor must submit to the Owner an invoice detailing the labor, services or materials already provided for Work performed in the previous month on or before the first day of the following month. By submission of an invoice for payment, the Contractor warrants that all Work performed for Owner by the Contractor to that date is free and clear of liens, claims, security interests or encumbrances from persons or entities providing labor, materials and equipment relating to the invoiced Work. No payment shall be made for equipment or materials which have not yet been installed on the Property.

C. A sum equal to Ten Percent (10%) of the Contract Sum will be retained by the Owner. The final payment, including release of retainer, shall be paid by Owner within 30 days after final completion of the Work and its acceptance by the Owner or Agent, provided first, however, that Contractor shall have fulfilled all the obligations to be performed by Contractor under this Agreement.
Contractor's initials MB Agent's initials

D. Unless waived by Owner in writing, the Contractor agrees to provide waivers and releases of liens from the Contractor and all subcontractors and suppliers of Work under this Agreement (the "Release Documents") and any other evidence in a form satisfactory to the Owner demonstrating that all labor, materials, bills, invoices, payroll taxes of any kind and any other indebtedness incurred by the Contractor up to and including the date of invoicing have been paid in full prior to or in exchange for final payment to Contractor.

E. Owner may withhold any payment, including the retainage, to the Contractor: if there is defective Work that has not been remedied; if third parties have filed claims or liens or have threatened to file claims or liens; if the Contractor has failed to pay subcontractors for labor materials or equipment; if damage has been caused to the Owner or another contractor; if Contractor fails to submit an invoice as required by the terms of this Agreement; or if Contractor fails to carry out Work in accordance with the Contract Documents.

3. CONTRACTOR OBLIGATIONS

A. The Contractor shall supervise and direct the Work using its best skills and efforts and shall perform the Work in strict accordance with the Contract Documents. Contractor warrants that unless otherwise specified, all materials and equipment incorporated in the Work will be new and of good quality and free from faults or defects. To enable the Work to be laid out and prosecuted in an orderly and expeditious manner, Contractor shall, before commencing the Work, submit to Owner a schedule for completing the Work during the hours of 8:00 a.m. and 6:00 p.m., Monday through Friday, unless otherwise agreed to by Owner. Contractor shall at all times coordinate with Owner with respect to the scheduling, commencement and completion of the Work and perform the Work in a manner that will least disrupt residents on the Property. The Contractor shall require each subcontractor to be bound by this Agreement to the extent of the Work performed by such subcontractor. The Contractor agrees to perform the Work with due diligence and without delay. The Contractor will not delay or interfere with any Work of the Owner or any subcontractors. Contractor shall coordinate its Work with others performing work at the Property as Owner directs.

B. The Contractor shall enforce strict discipline and good order among employees of the Contractor and all other persons carrying out the Work. The Contractor shall not permit employment of unfit persons or persons not skilled in tasks assigned to them. Owner reserves the right to have the Contractor remove an employee from the premises if unfit or unskilled. If requested by Owner, all employees of the Contractor shall wear uniforms with tags or embroidery showing the name of the Contractor and the name of the employee. The Contractor shall employ labor and personnel in accordance with applicable Local, State and Federal laws.

C. The Contractor shall pay, when due, sales, consumer, use, FICA and unemployment compensation taxes and any other taxes due for the Work or portions thereof provided by the Contractor.

D. Prior to commencing the Work, the Contractor shall obtain, at its own expense, all permits and licenses and agrees to pay all royalties that may be necessary for the proper performance of this Work.

E. The Contractor shall give notices and comply with all building codes, local ordinances, laws, rules, regulations and orders of any public authority having jurisdiction over the Property.

F. The Contractor will at all times facilitate and permit the inspection of the Work by the Owner, Agent, and public authorities. The Contractor shall not be relieved of its obligations to perform the Work because of tests, inspections, or approvals required or performed by persons other than the Contractor. The Work shall not be accepted until the Owner, Agent and all public authorities have inspected and approved the Work and any certificates of occupancy and/or final inspection certificates that are required are issued.

G. The Contractor shall at all times be responsible for initiating, maintaining and supervising all safety precautions and programs in connection with the Work. It shall take all reasonable precautions for the safety of, and shall provide all reasonable protection to prevent damage, injury or loss to (1) all employees of Contractor or any other subcontractor performing services on the Property and other persons including, but not limited to, residents or tenants of the Owner and their guests; (2) the Work and all materials and equipment used to complete the Work; and (3) other property at the site or adjacent thereto. The obligation of the Contractor to protect shall include the duty to provide and maintain at its sole expense at the Property, suitable and sufficient guards, lights, barricades and enclosures. All damage or loss to any property caused in whole or in part by the Contractor, its subcontractor or their agents, or anyone directly or indirectly employed by any of them, or by anyone for whose acts of them may be liable, shall be remedied by the Contractor. The Owner reserves the right at all times to halt Work that is being performed in an unsafe manner until Contractor rectifies same.

H. The Contractor shall at all times keep the premises and surrounding area free from accumulation of waste material or rubbish caused by its performance of the Work. Within twenty-four (24) hours from the completion of any Work, or any portion of Work, the Contractor shall remove all waste material, rubbish, tools, construction equipment, machinery and surplus materials from the Property, and shall leave the Work area broom clean or its equivalent at the end of each work day. If the Contractor fails to clean the premises, Owner may perform the clean up and the cost shall be deducted from any payment requests submitted by the Contractor. Contractor is responsible for removal and proper disposal of all waste from the Work.

I. Contractor agrees to abide by the Department of Transportation regulations (Part 382 of Title 49 of the Code of Federal Regulations), if applicable. Contractor agrees that any employee operating a motor vehicle at the direction of the Management Company or while undertaking the business of this contract is participating in a DOT mandated and approved random drug and alcohol testing program. Failure to maintain such a program in compliance with DOT regulations would be grounds for termination of this Agreement pursuant to Section 10.

J. All Contractors must execute the equal employment opportunity addendum.

K. Contractor guarantees that all the Work shall be free from defects in workmanship and materials for minimum period of 1 year from date Owner accepts the Work and promptly upon Owner's request, Contractor will correct by repair or replacements, without charge, any such defects (and any damage to other property, including without limitation the Work of other subcontractors resulting therefrom (or from the correction thereof) which may appear in the Work during that period. Additionally, materials/equipment warranty provided by the manufacturer of said materials/equipment is to be for a period of 1 year. Where any governmental bodies or agencies regulating the Owner's operations, such as the United States Department of Housing and Urban Development, require beyond said periods, the Contractor's obligations shall remain in effect through such extended period of time. If the Contractor fails to commence and to complete the repair or replacement of improper or defective Work, as specified, within a reasonable period of time as determined by the Owner, the Owner may proceed to have such Work completed by whatever method it may deem expedient and may charge the Contractor for the expense incurred.

L. The Contractor will be responsible to protect living units against the elements at the end of each working day and under no circumstances shall any living unit be left unprotected due to Work under the Agreement. In addition no occupied living unit will be without essential services, heat, light, and water at the end of each working day as a result of this Work.

M. The Contractor shall hearby indemnify and hold the Owner harmless from all losses, costs, or expenses including fines incurred by the Owner for the Contractor's failure to comply with the Federal Occupational Health and Safety Act, and like state and local requirements.

4. OWNER OBLIGATIONS

A. The Owner shall not be responsible for or assume any liability or responsibility for loss or damage to equipment or materials, tools or other personal property whether owned or leased by the Contractor, subcontractor, their agents, or anyone employed by them in the performance of the Work.

B. When Work is being performed on Owner's premises where water, power, gas, and toilet facilities are available, the Owner will furnish said utilities and facilities to the Contractor and his workmen. All scheduled uses shall be coordinated and approved by the on-site property manager. Where said utilities are not available through the Owner's in-place facility, the Contractor shall provide same at his own expense to the extent required to fulfill this Agreement.

5. CORRECTION OF WORK

The Contractor shall promptly correct at its own expense any Work that fails to conform to the requirements of the Contract Documents where such failure to conform appears during the progress of the Work. Contractor warrants and shall also promptly remedy at its own expense any defects due to faulty materials, equipment or workmanship, all within such period or periods of time as may be prescribed by law or by the terms of any applicable guarantee required by the Contract Documents. The provisions of this section apply to work done by subcontractors as well as to Work done by direct employees of the Contractor.

6. INSURANCE

A. The Contractor shall purchase from and maintain in a company or companies lawfully authorized to do business in the jurisdiction in which the Property is located such insurance as will protect the Contractor and the Owner from all claims including, but not limited to, those that may arise out of or result from operations of the Contractor under this Agreement and for which the Contractor may be legally liable whether such operations be by the Contractor or by a Subcontractor or by anyone directly or indirectly employed by any of them, or by anyone for whose acts any of them may be liable. * Insurance Coverage to be provided shall include, but not be limited to, 1. Comprehensive General Liability, 2. Workers' Compensation and Employers' Liability, and 3. Automobile Liability. Coverage written on an occurrence basis, in the amounts as follows:

1. Commercial General Liability-

X **$ 1,000,000 for contracts UNDER $ 50,000 (AIMCO)**

2. Workers' Compensation and Employers' Liability -

X **(Statutory)**
$100,000 each accident
$500,000 disease - policy limit
$100,000 disease - each employee

3. Automobile Liability -

X **$ 500,000 combined single limit (AIMCO)**

* Check required amounts. If nothing is checked the maximum insurance requirements apply for each category.

B. The Contractor shall, concurrent with the execution of this Agreement, deliver to the Owner a Certificate of Insurance in a form acceptable to the Owner evidencing the coverage set forth by this Agreement. The Certificate of Insurance will name the Owner and the Management Company as additional insured. In no circumstance shall the Contractor commence any Work without the issuance of policies for all the insurance coverage specified in this section. The Certificate of Insurance and insurance policies shall contain a provision that coverage under the insurance policy will not be canceled, non-renewed or reduced in coverage until after thirty (30) days prior written notice has been given to the Owner.

7. PREVENTION OF LIENS

The Contractor agrees to pay when due all claims of subcontractors and others for labor, materials, services or equipment for the performance of Work and to prevent the filing of any liens by mechanics or materialmen or attachments, garnishments or suits affecting title to the Property upon which the Work is performed. The Contractor agrees within fifteen (15) days after notice is mailed to the Contractor to cause any such suit or lien to be dismissed or removed from the Property and to pay all expenses for, and on behalf of the Owner, including attorney fees incurred as a result of any suit or lien to be dismissed or removed from the Property and to pay all expenses for, and on behalf of the Owner, including attorney fees incurred as a result of any suit or lien. The Contractor may, with the approval of the Owner, provide a bond in a form and substance satisfactory to the Owner to bond the Owner against any loss due to disputes with subcontractor, sub-subcontractors or any other person or entity providing labor or materials to complete the Work. The Contractor further agrees that no liens or judgments shall attach to the Property owned by the Owner by virtue of Work done by the Contractor or by any supplier, employees, materialmen or sub-subcontractor employed by him, and the Contractor warrants that all such parties shall be advised of these terms and bound by the provisions of this section. Failure to comply with this section shall constitute a default by the Contractor and entitle the Owner to terminate this Agreement or pursue other appropriate remedies at law or in equity.

8. INDEMNIFICATION

A. To the fullest extent permitted by law, the Contractor shall indemnify and hold harmless the Owner, its partners, the Management Company, and other officers, directors, controlling persons, shareholders, partners, employees and affiliates from and against any and all claims, damages, losses, costs and expenses whenever incurred including, but not limited to, reasonable attorney's fees arising out of any kind and nature whatsoever, including without limitation claims, damages, costs and expenses attributable to injury or destruction to tangible property, bodily injury, sickness, disease or death or resulting from performance of the Work or incurred by reason of a breach by Contractor of any covenant or condition contained in the Contract Documents or the inaccuracy of any warranty or representation made in the Contract Documents or in the Release Documents.

B. The indemnification obligation under this Article shall not be limited by any restriction on the amount or type of damages, compensation or benefits payable by or for the Contractor under workers or workmen's compensation acts, disability benefit acts or other employee benefit acts.

C. All provisions of this Agreement that require the Contractor to insure, defend or indemnify the Owner shall survive any termination of this Agreement.

9. OWNER LIABILITY

The Contractor shall not bring claims or lawsuits under or related to this Agreement against any principals, employees, agents, officers, directors, stockholders, controlling persons, partners or affiliates of the Owner or the Management Company. The Contractor further agrees that the sole and exclusive remedy of the Contractor for payment and/or performance of this Agreement shall be against the assets of the Owner.

10. OWNER'S RIGHT TO TERMINATE THE CONTRACT

A. Should the Contractor neglect to carry out the Work properly, correct defective Work or fail to perform any of its obligations under the Contract Documents, the Owner, after three (3) days written notice to the Contractor and its surety, if any, may without prejudice to any other remedy it may have, direct by written notice that the Contractor stop the Work, make good the deficiencies and may deduct the cost from the payment then or thereafter due to the Contractor or, at the option of the Owner, may terminate this Agreement and take possession of all materials, tools, and appliances and finish the Work by such means as the Owner sees fit. If the unpaid balance of the Contract Sum exceeds the expense of finishing the Work, such excess shall be paid to the Contractor, but if such expense exceeds the unpaid balance the Contractor shall promptly pay the difference to the Owner.

B. Notwithstanding anything in this Agreement, the Owner, at its sole discretion, may terminate this Agreement at any time without cause by giving at least ten (10) days prior written notice of such termination to the Contractor. Upon any termination of this Agreement, and subject to all the terms and provisions of the Agreement, the Contractor shall be entitled to payment at the Contract Sum for all accepted Work finished or installed. However, the Owner may retain from any monies due to the Contractor an amount sufficient to cover Contractor's obligation under any guarantee of materials and workmanship provided in the Contract Documents. Upon the expiration of these obligations, the balance of the amount, if any, shall be paid to the Contractor. The Contractor, upon termination of this Agreement, shall peaceably and quietly surrender to the Owner all premises, facilities, machinery and equipment of or belonging to the Owner or for which Owner has paid Contractor.

11. MISCELLANEOUS

A. Nothing contained in this Agreement shall be construed to create the relationship of employer and employee, principal and agent, partnership or joint venture between the parties, it being understood that the only relationship between the parties is that the Contractor is an independent contractor of the Owner. Nothing contained in this Agreement shall create any contractual or other relationship between Owner and any subcontractor or supplier.

B. The invalidity or unenforceability of any provision shall not affect or limit the validity and enforceability of any other provisions. The waiver by any party of a breach of any provision of the Agreement shall not operate or be construed as a waiver of any subsequent breach by any party. The remedies and rights of the Owner, in the event of any default by the Contractor, are cumulative and in addition to those otherwise available by law, and the expression of any specific right or remedy shall not be construed as preventing the Owner from exercising any other right or remedy it may have.

C. Notice required under this Agreement shall be in writing and sent by personal delivery, certified mail, commercial overnight courier (e.g., Federal Express) or certified mail postage prepaid return receipt requested to the parties at the addresses or set forth in this Agreement and to the Management Company Regional Office at the address set forth at the end of this Agreement, to such other addresses as any of the parties may hereafter specify in writing to the other party. Notice shall be deemed effective when received.

D. This Agreement shall be construed in accordance with the laws of the State where the Work is to be performed.

E. The Contractor shall not assign this Agreement. Nothing in this Agreement shall preclude or prohibit the Owner from assigning or transferring the whole or any part of the Agreement including the Owner's rights, benefits or obligations hereunder to any corporation, partnership or individual.

F. This Agreement and all the representations, warranties and conditions shall be binding upon and inure to the benefit of the parties and their respective heirs, executors, administrators, assignees and other successors in interest (to the extent permitted by this Agreement).

G. Whenever the context so requires, the masculine gender includes the feminine and the neuter as appropriate and visa versa, and the singular includes the plural. Caption headings are for convenience only and are not to be used to construe or interpret the Agreement.

IN WITNESS WHEREOF, the parties have executed this Agreement as of the 9th day of August, 2000.

OWNER:

Community Circle II Limited

By: NHP Management

The Management Company
its authorized agent

By: _____
Rowe Shockley
Regional Vice President

_____
(Witness)

CONTRACTOR:

ADT Security Services

By: _____
(Signature)
Mark Birchmeier
Sales Manager

_____
(Witness)

MANAGEMENT COMPANY

Columbus Regional Operating Center

130 E Wilson Bridge Road

Suite 305

Worthington, OH 43085

CONTRACTOR

ADT Security Services

9100 Market Place

Cleveland, Ohio 44147

440-526-0450

Specifications are attached.

ADT AMENDMENT TO THE AGREEMENT IS ATTACHED

795-3950
CC II

MS. White

ASSIGNED TO LT. REMM
ON 2/13/08

CLEVELAND FIRE DEPARTMENT

SPRINKLER REPORT

SECTION A
(FORWARD 3 COPIES TO BN)

1. Unit Engine 17 2. Date 12 February, 2008 3. Time 1016
4. Box 5. Box Location 8925 Hough
6. Building Address 8925 Hough
7. Name of Building or Occupant Community Circle II (795-3950)
8. Type of AS System O.S.&Y. Wet System 9. Number of Heads Fused 0
10. Was System Supplied Through FD Connection? No
11. Location of FD Connection na
12. Number and Size of Lines Connected na 13. Pressure na
14. Pump Hrs. at Connection na 15. If Item 10 is "No", Explain Why. No fire. Branch pipe froze and burst on 1st floor in building lobby.

16. Michael Zedella (name) Captain (rank) Engine 17 (unit)

SECTION B
(FORWARD 2 COPIES TO CO OF SHIFT)

17. Number of Heads Replaced 0 18. Did System Control Fire? na
19. If 18 is "No" Why No fire.

20. Was System Restored to Service No 21. If 20 is "No" What Person or Agency Was Left in Charge? Sprinkler system OFF at O.S.&Y. Fire alarm disabled. C.C. II Ms. White 795-3950 maintenance left in charge. Fire watch in effect in building.

22. Johnny Brewington (name) BATTALION CHIEF (rank) B-1 (unit)

SECTION C
(FORWARD 1 COPY TO CHIEF)

23. I Have Read the Above Report and I _____ (approve or disapprove) of the Operations Carried Out.
24. If Item 23 is "Disapprove" State Why and Remedial Action Taken.

25. (name) (rank) (unit)

C OF C 73-301

2/28/2006
COMMUNITY CIRCLE II
8925 HOUGH AVE.
2006 FIRE INSPECTION

JOHNSON CONTROLS

FIRE ALARM TEST
PANEL TEST COPY

Branch	Contract No.	Date	Service Ticket No.
CLEVELAND		2-24-2006	

Name	MTHLY	QRTLY	SEMI-AN	ANNUAL
COMMUNITY CIRCLE II	☐	☐	☐	☒

Attention Of	Customer Purchase Order	And/Or Customer Contact Name (Print)	FINAL
			☐

Address	City	State	Zip
8925 HOUGH AVE.	CLEVELAND	OHIO	

CONTROL PANEL

Manufacturer	Model No.	Serial No.	Wiring Diag. No.	Locked Cir Brkr.	Dedicated Cir.	Panel Location
ADT	UNIMODE 200					

TYPE OF SIGNALING				POWER SOURCE	
General Alarm	Selective Signals	Coded	Pre-Signal	Cr. Brkr. Location	No.
☒	☐	☐	☐	LPG	33

Battery Condition	TROUBLE CONDITIONS	RESPONSE TO: Zone Trouble	Signal Trouble	AC/OP Power Loss	Earth Ground	Module Comm Loss
Voltage w/Charger 27.68 Voltage w/o Charger27.47	☒ Norm Date2/06 ☒ Note #1	☒Norm ☐N/A ☐Note #	☒Norm ☐N/A ☐Note #	☒Norm☐N/A ☐Note #	☒Norm ☐N/A ☐Note #	☒Norm ☐N/A ☐Note #

Customer Operating Instructions Provided To:	Ser Rep. BILL SCHUMACHER
Customer Signature	License No. - State Certification No. #54-76-1823

PER CUSTOMER REQUEST, WERE SIGNALS SOUNDED? ☒ Y ☐ N

AUXILIARY FUNCTIONS

ANNUNCIATOR	Manufacturer:	Serial:	DOOR HOLDERS	Door Release Devices, Including Closers and Latches
	ADT			☐ NORM ☐ NOTE # ☒ N/A
Model	Wiring Diagram		ELEVATOR FIRE RECALL	Recall to Primary Floor
UNIMODE 200				☒ NORM ☐ NOTE # ☒ N/A

TYPE:	Voltage	No. of Zones	Unused Points	PRIMARY ALTERNATE FLOORS	Elevators Restart From Fire Svc. Automatically	Recall to alternate floor
☒Incand ☐Graphic ☐CRT ☐LED ☐ Neon	24				☐ Y ☒ N Note # 2	☒ Norm ☐ N/A ☐ Note #

═X ☐ Lamp Test ☒ Remote Reset	Additional Notes #	HVAC SHUTDOWN	☐ NORM ☐ NOTE # ☒N/A
═ICTIONS ☒ Drill Switch ☒ Remote Ack			Air handlers restart from shutdown automatically ☐ Y ☐ N

CITY CONNECTION OR CENTRAL MONITORING STATION		SPECIAL CONSIDERATIONS --List Any Unique Functions to be Aware of Before Testing
Response to Alarm ☒ NORM ☐ NOTE #	Official Contacted ADT	CALL ADT MONITORING BEFORE TESTING 1-800-428-7124 ACT. #Q310020629
Response to Trouble ☒ NORM ☐ NOTE #	NAME OF PERSON CONTACTED	ADT MONITORING STATION HAS POINT-BY-POINT ANNUNCIATION FROM FIRE PANEL (UDACT).
Local Fire Department/Central Station Name ☐ ☒	FD Business Phone No./Central Station 1-800-428-7124	

OTHER EQUIPMENT

	TYPE	LOCATION	TESTED	PROBLEMS NOTED
1.	ALTRONIX POWER SUPPLY	RIGHT OF FIRE PANEL	YES	NONE
2.				
3.				
4.				
5.				
6.				
7.				
8.				

BATTERY SIZE: 12V 7 AH

BATT1: 13.74V, 7.0 AH = PASSED

BATT2: 13.81V, 7.3 AH = PASSED

ALTRONIX POWER SUPPLY BATTERY SIZE: 12V, 7AH

ALTRONIX POWER SUPPLY BATTERIES WERE REPLACED ON 2-23-2006

NOTATIONS - FAILURES AND RECOMMENDATIONS ENCOUNTERED DURING TEST

1) BOTH BATTERIES WERE REPLACED ON 2-23-2006
2) NEED ELEVATOR RESET KEY

JOHNSON CONTROLS	Tasking Schedule		File Name PULLSTATIONS.DOC
Schedule Type Operational Visit			

Job Name: COMMUNITY CIRCLE II			Page 1 of 1	
SSVR #	***Service Date*** 2-24-2006	***Service Agent*** BILL SCHUMACHER	***Yrs in Service/Useful Life*** 6 /20	***Condition*** GOOD

State I.D :	54-76-1823	Location:	8925 HOUGH AVE.
Manufacturer:	ADT	Area Serving:	COMMUNITY CIRCLE II
Model #:	UNIMODE 200	System:	PULL STATIONS
Serial #:		Contract #:	
Comments:	2006 FIRE INSPECTION		

Fire System Device Test Log

Device location	Device type	Zone/Address	Pass/Fail		Comments/Sensitivity
FL 1 MAINTENANCE SHOP	MP	L1M01	☒	☐	
FL 1 COMMUNITY ROOM	MP	L1M02	☒	☐	
FL 1 NORTH HALL	MP	L1M03	☒	☐	
FL 1 FRONT ENTRY/EXIT	MP	L1M04	☒	☐	
FL 1 SOUTH HALL	MP	L1M05	☒	☐	
FL 2 NORTH HALL	MP	L1M06	☒	☐	
FL 2 SOUTH HALL	MP	L1M07	☒	☐	
FL 3 NORTH HALL	MP	L1M08	☒	☐	
FL 3 SOUTH HALL	MP	L1M09	☒	☐	
FL 4 NORTH HALL	MP	L1M10	☒	☐	
FL 4 SOUTH HALL	MP	L1M11	☒	☐	
FL 5 NORTH HALL	MP	L1M12	☒	☐	
FL 5 SOUTH HALL	MP	L1M13	☒	☐	
FL 6 NORTH HALL	MP	L1M14	☒	☐	
FL 6 SOUTH HALL	MP	L1M15	☒	☐	
FL 7 NORTH HALL	MP	L1M16	☒	☐	
FL 7 SOUTH HALL	MP	L1M17	☒	☐	
FL 8 NORTH HALL	MP	L1M18	☒	☐	
FL 8 SOUTH HALL	MP	L1M19	☒	☐	
FL 9 SOUTH HALL	MP	L1M20	☐	☒	MISLABELED (CORRECTED - 2/28/06)
FL 9 NORTH HALL	MP	L1M21	☐	☒	MISLABELED (CORRECTED - 2/28/06)
ROOF BOILER ROOM	MP	L1M22	☒	☐	
			☐	☐	
			☐	☐	
			☐	☐	
			☐	☐	
			☐	☐	
			☐	☐	
			☐	☐	
			☐	☐	
			☐	☐	
			☐	☐	

Device Type Abbreviations;
PSD-Photoelectric smoke detector **ISD**-Ionization Smoke Detector **PDD**-Photoelectric duct detector **IDD**-Ionization duct detector **DHS**-Door holder & smoke detector **BD**-Beam smoke detector **MP**-Manual pull station **CPS**-Coded pull station **ROR**-Rate of Rise heat detector **FT**-Fixed temperature heat detector **A/V**-Audio visual **FD**-Flame detector **B**-Bell only **H**-Horn only **C**-Chime only **S**-Speaker only **TS**-Tamper switch **WF**-Water flow **DH**-Door holder **FP**-Fire phone

JOHNSON CONTROLS	Tasking Schedule		File Name SMOKES_1.DOC
Schedule Type Operational Visit			

Job Name: COMMUNITY CIRCLE II			Page 1 of 2	
SSVR #	***Service Date*** 2-24-2006	***Service Agent*** BILL SCHUMACHER	***Yrs in Service/Useful Life*** 6 /20	***Condition*** GOOD

State I.D :	54-76-1823	Location:	8925 HOUGH AVE.
Manufacturer:	ADT	Area Serving:	COMMUNITY CIRCLE II
Model #:	UNIMODE 200	System:	SMOKE & HEAT DETECTORS
Serial #:		Contract #:	
Comments:	2006 FIRE INSPECTION		

Fire System Device Test Log

Device location	Device type	Zone/Address	Pass/Fail		Comments/Sensitivity
FL 1 NORTH HALL	PSD	L1D01	☒	☐	
FL 1 COMMUNITH ROOM	PSD	L1D02	☒	☐	
FL 1 KITCHEN	PSD	L1D03	☒	☐	
FL 1 MECHANICAL ROOM	PSD	L1D04	☒	☐	
FL 1 SOUTH OFFICE	PSD	L1D05	☒	☐	LABEL ON PANEL NEEDS UPDATED
FL 1 CENTER HALL	PSD	L1D06	☒	☐	
FL 1 MAINTENANCE SHOP	PSD	L1D07	☒	☐	
FL 1 FRONT TRASH ROOM	PSD	L1D08	☒	☐	
FL 1 REAR TRASH ROOM	PSD	L1D09	☒	☐	
FL 1 MID HALL	PSD	L1D10	☒	☐	
FL 1 FRONT OFFICE	PSD	L1D11	☒	☐	
FL 1 WEST OFFICE	PSD	L1D12	☒	☐	
FL 1 EAST OFFICE	PSD	L1D13	☒	☐	
FL 1 SOUTH HALL	PSD	L1D14	☒	☐	
FL 2 NORTH HALL SMOKE	PSD	L1D15	☒	☐	
FL 2 CENTER HALL	PSD	L1D16	☒	☐	
FL 2 TRASH ROOM	PSD	L1D17	☒	☐	LED ON TOP OF BASE (HARD TO SEE) (CORRECTED - 2/28/06)
FL 2 LAUNDRY ROOM	PSD	L1D18	☒	☐	
FL 2 SOUTH HALL	PSD	L1D19	☒	☐	
FL 3 NORTH HALL	PSD	L1D20	☒	☐	
FL 3 CENTER HALL	PSD	L1D21	☒	☐	NEED TO RELABEL SMOKE BASE (CORRECTED - 2/28/06)
FL 3 TRASH ROOM	PSD	L1D22	☒	☐	LED ON TOP OF BASE (HARD TO SEE) (CORRECTED - 2/28/06)
FL 3 SOUTH HALL	PSD	L1D23	☒	☐	
FL 4 SOUTH HALL	PSD	L1D24	☐	☒	MISLABELED (CORRECTED - 2/28/06)
FL 4 CENTER HALL	PSD	L1D25	☒	☐	
FL 4 TRASH ROOM	PSD	L1D26	☒	☐	LED ON TOP OF BASE (HARD TO SEE) (CORRECTED - 2/28/06)
FL 4 NORTH HALL	PSD	L1D27	☐	☒	MISLABELED (CORRECTED - 2/28/06)
FL 5 NORTH HALL	PSD	L1D28	☒	☐	
FL 5 CENTER HALL	PSD	L1D29	☒	☐	
FL 5 TRASH ROOM	PSD	L1D30	☒	☐	
FL 5 SOUTH HALL	PSD	L1D31	☒	☐	
FL 6 NORTH HALL	PSD	L1D32	☒	☐	

Device Type Abbreviations;
PSD-Photoelectric smoke detector **ISD**-Ionization Smoke Detector **PDD**-Photoelectric duct detector **IDD**-Ionization duct detector **DHS**-Door holder & smoke detector **BD**-Beam smoke detector **MP**-Manual pull station **CPS**-Coded pull station **ROR**-Rate of Rise heat detector **FT**-Fixed temperature heat detector **A/V**-Audio visual **FD**-Flame detector **B**-Bell only **H**-Horn only **C**-Chime only **S**-Speaker only **TS**-Tamper switch **WF**-Water flow **DH**-Door holder **FP**-Fire phone

JOHNSON CONTROLS	Tasking Schedule		File Name SMOKES_2.DOC
Schedule Type Operational Visit			

Job Name: COMMUNITY CIRCLE II			Page 2 of 2	
SSVR #	***Service Date*** 2-24-2006	***Service Agent*** BILL SCHUMACHER	***Yrs in Service/Useful Life*** 6 /20	***Condition*** GOOD

State I.D :	54-76-1823	Location:	8925 HOUGH AVE.
Manufacturer:	ADT	Area Serving:	COMMUNITY CIRCLE II
Model #:	UNIMODE 200	System:	SMOKE & HEAT DETECTORS
Serial #:		Contract #:	
Comments:	2006 FIRE INSPECTION		

Fire System Device Test Log

Device location	Device type	Zone/Address	Pass/Fail		Comments/Sensitivity
FL 6 CENTER HALL	PSD	L1D33	☒	☐	
FL 6 TRASH ROOM	PSD	L1D34	☒	☐	LED ON TOP OF BASE (HARD TO SEE) (CORRECTED - 2/8/06)
FL 6 SOUTH HALL	PSD	L1D35	☒	☐	
FL 7 NORTH HALL	PSD	L1D36	☒	☐	
FL 7 CENTER HALL	PSD	L1D37	☒	☐	
FL 7 TRASH ROOM	PSD	L1D38	☒	☐	
FL 7 SOUTH HALL	PSD	L1D39	☒	☐	
FL 8 SOUTH HALL	PSD	L1D40	☐	☒	MISLABELED (CORRECTED - 2/28/06)
FL 8 CENTER HALL	PSD	L1D41	☒	☐	
FL 8 TRASH ROOM	PSD	L1D42	☒	☐	
FL 8 NORTH HALL	PSD	L1D43	☐	☒	MISLABELED (CORRECTED - 2/28/06)
FL 9 NORTH HALL	PSD	L1D44	☒	☐	
FL 9 CENTER HALL	PSD	L1D45	☒	☐	
FL 9 TRASH ROOM	PSD	L1D46	☒	☐	
FL 9 SOUTH HALL	PSD	L1D47	☒	☐	
FL 9 TOP OF NORTH STAIRWELL	PSD	L1D48	☒	☐	
ELEVATOR SHAFT NORTH SIDE	PSD	L1D49	☐	☐	NO ACCESS
ELEVATOR SHAFT SOUTH SIDE	PSD	L1D50	☐	☐	NO ACCESS
ROOF PENTHOUSE	PSD	L1D51	☒	☐	
ROOF BOILER ROOM	PSD	L1D52	☒	☐	
FL 9 TOP OF SOUTH STAIRWELL	PSD	L1D53	☒	☐	
FL 1 FIRE PANEL ROOM / ELECT. ROOM	PSD	L1D54	☒	☐	
			☒	☐	
			☒	☐	
			☒	☐	
			☒	☐	
			☒	☐	
			☒	☐	
			☒	☐	
			☒	☐	
			☒	☐	
			☒	☐	

Device Type Abbreviations;
PSD-Photoelectric smoke detector **ISD**-Ionization Smoke Detector **PDD**-Photoelectric duct detector **IDD**-Ionization duct detector **DHS**-Door holder & smoke detector **BD**-Beam smoke detector **MP**-Manual pull station **CPS**-Coded pull station **ROR**-Rate of Rise heat detector **FT**-Fixed temperature heat detector **A/V**-Audio visual **FD**-Flame detector **B**-Bell only **H**-Horn only **C**-Chime only **S**-Speaker only **TS**-Tamper switch **WF**-Water flow **DH**-Door holder **FP**-Fire phone

JOHNSON CONTROLS	Tasking Schedule		File Name A_V_1.DOC
Schedule Type Operational Visit			

Job Name: COMMUNITY CIRCLE II			Page 1 of 1	
SSVR #	***Service Date*** 2-28-2006	***Service Agent*** BILL SCHUMACHER	***Yrs in Service/Useful Life*** 6 /20	***Condition*** GOOD

State I.D :	54-76-1823	Location:	8925 HOUGH AVE.
Manufacturer:	ADT	Area Serving:	COMMUNITY CIRCLE II
Model #:	UNIMODE 200	System:	HORNS & STROBES
Serial #:		Contract #:	
Comments:	2006 FIRE INSPECTION		

Fire System Device Test Log

Device location	Device type	Zone/Address	Pass/Fail		Comments/Sensitivity
FL 1 NORTH HALL	A/V		☒	☐	
FL 1 COMMUNITY ROOM	A/V		☒	☐	
FL 1 RESTROOM	V		☒	☐	
FL 1 BY ELEVATOR	A/V		☒	☐	
FL 1 SOUTH HALL	A/V		☒	☐	
FL 2 NORTH HALL	A/V		☒	☐	
FL 2 CENTER HALL	A/V		☒	☐	
FL 2 LAUNDRY ROOM	A/V		☒	☐	
FL 2 SOUTH HALL	A/V		☒	☐	
FL 3 NORTH HALL	A/V		☒	☐	
FL 3 CENTER HALL	A/V		☒	☐	
FL 3 SOUTH HALL	A/V		☒	☐	
FL 4 NORTH HALL	A/V		☒	☐	
FL 4 CENTER HALL	A/V		☒	☐	
FL 4 SOUTH HALL	A/V		☒	☐	
FL 5 NORTH HALL	A/V		☒	☐	
FL 5 CENTER HALL	A/V		☒	☐	
FL 5 SOUTH HALL	A/V		☒	☐	
FL 6 NORTH HALL	A/V		☒	☐	
FL 6 CENTER HALL	A/V		☒	☐	
FL 6 SOUTH HALL	A/V		☒	☐	
FL 7 NORTH HALL	A/V		☒	☐	
FL 7 CENTER HALL	A/V		☒	☐	
FL 7 SOUTH HALL	A/V		☒	☐	
FL 8 NORTH HALL	A/V		☒	☐	
FL 8 CENTER HALL	A/V		☒	☐	
FL 8 SOUTH HALL	A/V		☒	☐	
FL 9 NORTH HALL	A/V		☒	☐	
FL 9 CENTER HALL	A/V		☒	☐	
FL 9 SOUTH HALL	A/V		☒	☐	
ROOF BOILER ROOM	A/V		☒	☐	
FL 1 EMPLOYEE RESTROOM	V		☒	☐	

Device Type Abbreviations;
PSD-Photoelectric smoke detector **ISD**-Ionization Smoke Detector **PDD**-Photoelectric duct detector **IDD**-Ionization duct detector **DHS**-Door holder & smoke detector **BD**-Beam smoke detector **MP**-Manual pull station **CPS**-Coded pull station **ROR**-Rate of Rise heat detector **FT**-Fixed temperature heat detector **A/V**-Audio visual **FD**-Flame detector **B**-Bell only **H**-Horn only **C**-Chime only **S**-Speaker only **TS**-Tamper switch **WF**-Water flow **DH**-Door holder **FP**-Fire phone

FIRE-TECH INC.

Fire Control Systems®

National Fire Protection Association MEMBER NFPA

STANDPIPE AND HOSE SYSTEMS

12640 Triskett Rd.
Cleveland, OH 44111
Phone: 216-941-TECH (8324)
Fax: 216-941-8323

Inspection Report No. 10136

Conferred With Sonya White

REPORT TO Community Circle II Apts BUILDING OR LOCATION Same.
STREET 8925 Hough Ave TECHNICIAN Klein/Augustine
CITY & STATE Cleveland Ohio PHONE 216-795-3950 DATE 3-2-06

Location of control valve First Floor Stairwell

Type of System ☑ Class I ☐ Class II ☐ Class III

Length of Hose Provided (feet) None ☐ 50 ☐ 75 ☐ 100

Type of Hose ☐ Rubber Lined ☐ Unlined
(If unlined hose is presently installed, it may remain in use. However, when it requires replacement, only lined hose should be used in accordance with NFPA 14, "Standpipe Systems".)

Shut-off Nozzles Provided ☐ Yes ☑ No

VALVES
How are valves supervised? ☐ Sealed ☐ Locked ☐ Tamper Switch
Are valves identified with signs? ☐ Yes ☑ No

WATER SUPPLY
When was last water sypply test made? 3-2-06
Are reservoirs, tanks or pressure tanks in good condition? None ☐ Yes ☐ No

PUMPS
Is fire pump ☐ Diesel ☑ Electric ☐ Gasoline ☐ None?
When was pump last inspected? 3-2-06
Is pump in good condition? ☑ Yes ☐ No

FIRE DEPARTMENT CONNECTIONS
Location East + South side of Building
Note: Caps are missing from South side connection
Are identification signs provided? ☑ Yes ☐ No

COMMENTS Hose valve cap missing from 9th floor North Stairwell

Standpipe GPM test
150 psi. static
90 psi. residual
32 Pitot
514 GPM

FIRE-TECH INC.

HORIZONTAL FIRE PUMP FIELD TEST REPORT

JOB: Community Circle 11 Apartments
8925 Hough Avenue
Cleveland, OH

DATE OF TEST: March 2, 2006

P.O. NUMBER: 10136

03 06 2006 09:3

Capacity:	500 GPM @ 075 PSI	**Fire Pump Controller:**	Metron	**Automatic Starts:**	4
Manufacturer:	Peerless	**Fire Pump Set Points:**	ON: 145	**Manual Starts:**	2
Model:	4ABF-10	**Jockey Manufacturer:**	Teel		
Serial Number:	462686	**Jockey Controller:**	Cutler Hammer	**Low Suction Panel:**	No means to test
Pump Drive:	Electric	**Jockey Set Points:**	Out of service	**Low Suction Setting:**	unknown

GPM	0	514	772	0	0
HOSES	-	1	2	-	-
PITOT	-	32	17-19	-	-
	-	-	-	-	-
DISCHARGE	137	123	104	0	0
SUCTION	48	43	36	0	0
NET	89	80	68	0	0
TDH	205.59	184.8	157.08	0	0
AMPS	-	-	-	-	-
VOLTS	-	-	-	-	-
RPM	3569	3545	3530	-	-
NOTES	Churn	100%	150%	-	-
	-	-	-	-	-

Pump Rep:		**Owner's Rep:**	Sonya White
Sprinkler Rep:	Mark Klein/Joe Augustine	**Insurance Rep:**	
Fire Official:	Lt. Dave Mraz	**Other:**	

REMARKS:

SEE ATTACHED SHEET FOR DETAILS

ELECTRIC FIRE PUMP
Nameplate Data

FIRE-TECH INC.

03/06/2006 09:33 2 694183

LOCATION: Community Circle 11 Apartments
8925 Hough Avenue - Cleveland, OH

FIRE PUMP

Manufacturer:	Peerless
Model:	4ABF10
Serial Number:	462686
Design Condition:	500 GPM @ 75 PSI
Shutoff PSI:	85.5
150% PSI:	64.4
Rated RPM:	3450
Rated HP:	29.1
Max. Suction PSI:	87

MOTOR

Manufacturer:	Westinghouse
Model:	TUOP
Serial Number:	7412
HP:	30
RPM:	3540
Voltage:	200 VAC
Full Load Amps:	84.2
Service Factor:	1.15
Enclosure:	Drip Proof
Frame:	284TS
Code:	F
Design:	

FIRE PUMP CONTROLLER

Manufacturer:	Metron	
Model:	M30A-30-200	**HP:** 30
Serial Number:	CC 773312	
Voltage:	200 vac	
Interrupting Capacity:		
Starter Type:	ATL	
Circuit Breaker Set:		

JOCKEY PUMP

Manufacturer:	Teel
Model:	Multistage 2P0198
Serial Number:	N/A
Motor:	Dayton

LOW SUCTION SHUTDOWN PANEL

Manufacturer:	Metron
Model:	A10455
Serial Number:	18642
Set Point:	

JOCKEY PUMP CONTROLLER

Manufacturer:	Cutler Hammer
Model:	Unknown
Serial Number:	N/A
Power:	

FIRE-TECH INC.

Community Circle 11 Apartments
March 2, 2006
Fire Pump Field Test Results

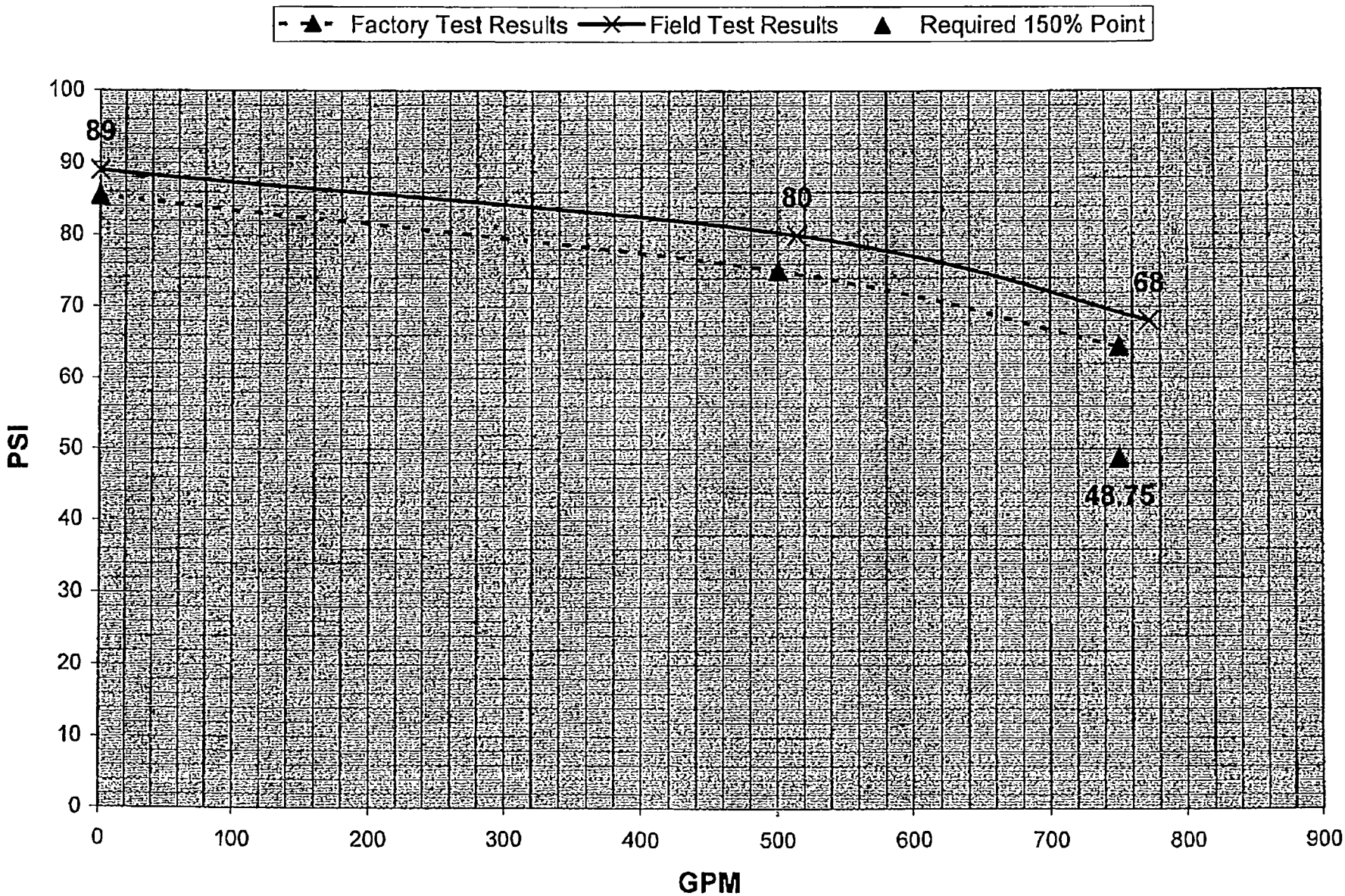

03 06 2006 09:33 21694183

FIRE-TECH INC.
12640 Triskett Rd. ■ Cleveland, OH 44111 ■ Phone: 216.941.TECH (8324) ■ Fax: 216.941.8323

HORIZONTAL FIRE PUMP FIELD TEST REPORT – REMARKS
COMMUNITY CIRCLE APARTMENTS
8925 HOUGH AVENUE
CLEVELAND, OH

Job No. 10136

Date: March 2, 2006

Remarks:

1. Casing relief valve discharge pipe needs to be re-piped to floor drain.
2. Jockey pump found out of service upon arrival, - left out of service.
3. No pump running or pump power off alarms.
4. No provision to test low suction panel – needs gauge and bleed down valve.
5. Both handles missing from test header.
6. Bad gauge on sensing line – replaced March 2, 2006/ Power indicator lights inoperative on fire pump, jockey pump and low suction controllers.

864 239 0716

FIRE-TECH
INC.

12640 TRISKETT ROAD CLEVELAND, OH 44111
(216)-941-8324 FAX (216)-941-8323

FAX COVER SHEET

DATE: 3-6-06

FAX NO: 216-664-6681

TO: Lt. Dave Mraz

FR: Mark Klein

RE: Community Circle II Apts
Pump + Standpipe reports

NUMBER OF PAGES INCLUDING COVER SHEET: 5

IF YOU HAVE ANY QUESTIONS OR PROBLEMS:
PHONE NUMBER 216-941-8324
FAX NUMBER 216-941-8323

PLEASE NOTE NEW ADDRESS AND PHONE NUMBERS*

CITY OF CLEVELAND

DEPARTMENT OF PUBLIC SAFETY
DIVISION OF FIRE
FIRE PREVENTION BUREAU

8925 Hough Ave. Community Circle II Apartments 2/21/06
02/22/2006 07:34:01 mscott
Incident #8391; @1750 Hours

Responded to a fire on 02/21/06 at the request of Battalion #1 [Ch. Viancourt]. Reported to AC1 [Ch. Ashton] and Batt. #1 upon my arrival. The fire occurred in unit #510 and it was extinguished upon my arrival. AC1 and Batt. #1 were coordinating the partial evacuation of the building along with EMS [Mark McKenny], the Red Cross [Charles McGeever] and the City Dept. of Aging [Jane Fumich]. Approximately 20 residents were transferred to Thurgood Marshal Rec. Center for temporary housing due to the extensive water damage. There were other residents that found temporary housing on their own.

The fire was confined to unit #510 due to the activation of two side-wall sprinkler heads but there was extensive water damage as there is a fire pump for the building.

David Cooper [CBO - B&H] was also on site in order to inspect the condition of the building and residential units in order to determine if they were habitable. In a joint meeting with Ch. Ashton it was determined that all residential units north of the elevator bank and below the fire floor [floor #5] would be evacuated, which totaled approximately 30 units.

I met with the Property Manager Ms. Sonya White and her security service manager Mr. Larry McDonald [Citywide Protection Services; 216-214-7850]. I issued a Violation Notice [#2615] to Ms. White and cited MC Section 381.04 (a) through (e) for the following:

#1. Restore the impaired fire protection system (sprinkler system); #2. Clean up all of the water damaged areas; and #3. Maintain a FIRE WATCH for the entire building on a continuous basis. Mr. McDonald contacted additional personnel in order to provide a guard for each floor level for both security and fire watch duties.

Johnson Controls. Inc. was contacted by Ms. White in order to inspect and service the fire protection systems. Mr. Bob Mlady responded while I was on site. There were extra sprinkler heads on site in the fire pump room but none of them matched the two side-wall type that had activated in unit #510. Mr. Mlady contacted additional personnel from Johnson Control in order to assist him with the restoration of the systems. He later contacted me around 2315 hours on my cell phone and provided me with an update.

A joint team inspection will be performed with B&H on 2/22/06.

Mark J. Scott, Capt.

Telephone 664-6664

NOTICE 2615

CITY OF CLEVELAND

CLEVELAND FIRE DEPARTMENT

FIRE PREVENTION BUREAU

_____ 19____

Your attention is called to the following violations of the City Ordinances and/or the Ohio Fire Code on the premises at _____ of which you are the _____ Occupant, _____ Owner, _____ Agent.

You are hereby notified to remedy the conditions as stated above by _____

If at the expiration of this time, the same conditions exist, such further action will be taken as the law requires.

Reinsp. _____

_____ Inspector

FIRE INSPECTOR

OF C 73-227 5/88 (Revised)

NOTICE 2615

CITY OF CLEVELAND

CLEVELAND FIRE DEPARTMENT
FIRE PREVENTION BUREAU

Telephone 664-6664

[illegible] 2/21/06 19

[illegible]

Your attention is called to the following violations of the City Ordinances and/or the Ohio Fire Code on the premises at [illegible] of which you are the _____ Occupant, _____ Owner, _____ Agent.

[illegible]

You are hereby notified to remedy the conditions as stated above by [illegible]
If at the expiration of this time, the same conditions exist, such further action will be taken as the law requires.

Reinsp. _____

FIRE INSPECTOR

[illegible]
Inspector

OF C 73-227 5/88 (Revised)

Community Circle II
Apartments

(TRISHA BRANIFF
REGIONAL PARKING MGR.)
CELL- 402-3561

8925 Hough Avenue
Cleveland, OH 44106

Sonya White
Property Manager

Tel: (216) 795-3950
Fax: (216) 795-1225
E-mail: 038470@aimco.com

BILL RUCICSTOHL
216-571-3552
CELL

Bob Mlady
Service Mechanic

JOHNSON CONTROLS

Johnson Controls, Inc.
Controls Group
9797 Midwest Avenue
Cleveland, Ohio 44125
Tel. 216/518-5582
Wats: 1-800/955-7505, x5583
FAX: 1-800/829-5567

Citywide
Citywide **Protection** Services
"We Handle All Your Security Needs"

Armed/Unarmed Guards
Off-Duty Police Officers
Bouncers
Patrol Service
Private Investigators
Body Guards

Larry McDonald Jr.
Vice President
cell: 216.214.7850
office: 216.408.0004
licensed . bonded . insured

REV. 10/99 SOUTH STANDPIPE TOP FLOOR STAIRWELL

Report of Inspection & Testing

of Wet/Dry Standpipe System

ALL QUESTIONS ARE TO BE FULLY ANSWERED AND ALL BLANKS TO BE FILLED

Inspecting Firm: (Contractor) Johnson Controls 9797 Midwest Ave Inspection Contract #

Name of Property: Community Circle II 3925 Hough Ave Cleveland, Ohio 44106

Inspector Name: Bill Rucksteal / Chuck Sekal Date:

Page 1 of 2 **Date of Previous Internal Pipe Inspection**

Inspection Frequency: ☐ Monthly ☐ Quarterly ☒ Annually ☐ Other:

A-1.1 Supply Water Gauge 50 psi

A-1.2 System Water Gauge 140 psi

A-1.3 Top Floor Gauge: NO GAUGE ___ psi

A-1.6 Class of Service: I II (III)

A-2.1 Hose Valve Size: 2 1/2 inch

A-2.2 Hose Valve With Adapter Size: ___ X ___ inch

A-2.3 Hose valve with 2 1/2 inch hose: 50' Hose

A-2.6 Type and size of Nozzle:

ADJUSTABLE ___ inch

STRAIGHT STREAM 1 3/4 inch

FOG ___ inch

NON- ADJUSTABLE ___ inch

A-3.1 Indicate the Type and Record the information for the TOP FLOOR Hose Valve:

Pressure Reducing Valves Inlet Pressure Set ___psi

Pressure Reducing Valves Outlet Pressure Set ___psi

Pressure Restricting Valve Inlet Pressure Set ___psi

Pressure Restricting Valve Outlet Pressure Set ___psi

Pressure Regulating Valve Inlet Pressure Set ___psi

Pressure Regulating Valve Outlet Pressure Set ___psi

(Attach supplemental sheet recording the GPM and Pressure Setting for EACH FLOOR Hose Valve.)

	Y	N/A	N
A-4.1 System in Service on Inspection	✓		
A-4.2 System Equipped with Flow Switch:	✓		
A-4.3 System Equipped with Alarm Check Valve:			✓
A-4.4 Trim Piping leak tight:		✓	
A-5.1 Control Valves Sealed Open:		✓	
A-5.2 Control Valves Locked/Tamper Open:		✓	
A-5.6 Backflow Asmb. Valves Sealed Open:			
A-5.7 Backflow Asmb. Valves Locked/Tamper Open			
A-5.8 Backflow Assembly Operating OK:			
A-6.1 Wall Hydrant Sealed Open:			
A-6.2 Wall Hydrant Locked/Tamper Open			
A-6.6 Valve Area Clear of Obstructions:	✓		
A-6.7 Valve Area Accessible:	✓		
A-6.9 Wall Hydrant plainly visible:			
A-6.10 Wall Hydrant easily accessible:			
A-6.11 Wall Hydrant Identification Plate in place:			

	Y	N/A	N
A-6.12 Roof Manifold Control Valve Closed:		✓	
A-7.1 Tamper Switches appear Operational:		✓	
A-7.2 Alarm Devices Appear Operational:	✓		
A-7.5 Exterior of devices in good condition:	✓		
A-7.6 Exterior bells, gongs unobstructed:		✓	
A-7.7 Exterior Fittings free of Water Leakage:	✓		
Main drain:	✓		
Alarm bell line:			
A-8.1 Hose Valve free of Physical Damage:	✓		
A-8.2 Hose valve outlets with cap:	✓		
A-8.3 Hose Valve outlet thread in good condition:	✓		
A-8.6 System free of visible water leaks:	✓		
A-8.8 Hose valve outlets equipped with Reducing Hose Adapter:			✓
A-9.1 Inspection of Cabinet per NFPA 1962:		✓	
A-9.2 Inspection of Hose per NFPA 1962:		✓	
A-9.3 Inspection of Hose Nozzle per NFPA 1962:		✓	
A-9.6 Wall Penetrations Caulked / Sealed:		✓	
A-10.1 Roof Manifold Equipped with Hose Valves:		✓	
A-10.2 Roof Manifold Hose Valve Caps in Place:		✓	
A-10.3 Roof Manifold Swivel rotation is non-binding		✓	
A-10.4 Roof Manifold valves good condition:		✓	
A-10.5 Roof Manifold Ball Drip operational:		✓	
A-11.1 Caps or Plugs on FDC:	✓		
A-11.2 FDC Swivel rotation nonbinding:		✓	
A-11.3 FDC location plainly visible:	✓		
A-11.4 FDC easily accessible:	✓		
A-11.5 FDC Identification Plate in place:			✓
A-12.1 Piping Free of Physical Damage:	✓		
A-12.2 Piping (Exterior) is free of corrosion:	✓		
A-12.3 Piping appears to be leak tight:	✓		
A-12.6 Ball Drip drain drip tight:	✓		
A-12.7 Main Drain at Supply ___ (inch) : ___ psi		✓	
A-12.9 Signage / Identification Plates in Place:			✓
A-15.1 ALARM PANEL CLEAR	✓		
A-15.2 ALL SYSTEMS IN SERVICE:	✓		

A-16.1 COMMENTS: Several Valve Caps Missing in Stair Wells

INSPECTOR'S INITIAL B.R. (All "NO" answers to be fully explained.) **OWNER/DESIGNATED REP. INITIAL** ___ **DATE** 5-24-04

(AFSA Form 94-108A)

Report of Inspection, Testing & Maintenance of Wet Standpipe System ...continued

QUARTERLY TESTING OF WET STANDPIPE SYSTEM

	Y	N/A	N
B-1.1 Main Drain ___ (inch) Flow at Riser: ___ psi		✓	
B-2.1 Alarm Devices Operated:		✓	

REFER TO NFPA 1962 FOR TESTING OF STANDPIPE SYSTEM IN ADDITION TO THE TASK INDICATED HEREIN.

ANNUAL TESTING

	Y	N/A	N
C-1.1 Test of Hose per NFPA 1962:		✓	
C-1.2 Test of Hose Nozzle Per NFPA 1962:		✓	

FIVE YEAR INSPECTION

	Y	N/A	N
D-1.1 Internal Inspection of Check Valves: Date: _____		✓	
D-1.2 Internal Inspecition of Alarm Check: Date: _____		✓	

FIVE YEAR TESTING

	Y	N/A	N
E-1.1 Pressure Gauges Calibrated: Date: _____			✓
E-1.2 Pressure Gauges Replaced: Date: 6-25-03 Pump Gauges	✓		
E-3.1 Pressure Regulating Type Hose Valves Flow Tested: Date: _____		✓	

(Attach additional pages to record the results of the Flow Test information indicated below which shall be provided for each type of Hose Valve connection including the Roof Manifold, for each Floor and for each Standpipe Riser. The Authority Having Jurisdiction shall be consulted prior to conducting the Flow Test.)

E-4.1 Volume of Flow: ___ gpm

E-4.2 Supply Side: ___ psi

E-4.3 Hose Connection Side: ___ psi

Dry Standpipe Only:

E-5.1 Hydrostatic Test performed (2 hours @ 200 psi) Date: _____			
E-5.2 Pressure tested at _____ psi			
E-5.3 No leakeage from standpipe piping			

Readings Taken w/ Fire Pump on and 2½ valve 100% open South Stairwell

INSPECTOR'S INITIAL B.R. (All "NO" answers to be fully explained.) OWNER/DESIGNATED REP. INITIAL _____ DATE 5-24-04

(AFSA Form 94-108A)

REV. 10/99

NORTH STAND PIPE TOP FLOOR STAIR CASE

Report of Inspection & Testing

of Wet/Dry Standpipe System

ALL QUESTIONS ARE TO BE FULLY ANSWERED AND ALL BLANKS TO BE FILLED

Inspecting Firm: (Contractor) JOHNSON CONTROLS 9797 MIDWEST AVE Inspection Contract #

Name of Property: COMMUNITY CIRCLE II, 8935 HOUGH AVE CLEVELAND, OHIO

Inspector Name: BILL RUCKSTUHL / CHUCK SOKAL Date: 5-24-04

Page 1 of 2 **Date of Previous Internal Pipe Inspection**

Inspection Frequency: ☐ Monthly ☐ Quarterly ☒ Annually ☐ Other:

A-1.1 Supply Water Gauge 50 psi

A-1.2 System Water Gauge 140 psi

A-1.3 Top Floor Gauge: NO GAUGE ___ psi

A-1.6 Class of Service: I II (III)

A-2.1 Hose Valve Size: 2½ inch

A-2.2 Hose Valve With Adapter Size: ___ X ___ inch

A-2.3 Hose valve with 2½ inch hose: 50' HOSE TOP FLOOR

A-2.6 Type and size of Nozzle:

ADJUSTABLE ___ inch

STRAIGHT STREAM 1 3/4 inch

FOG ___ inch

NON- ADJUSTABLE ___ inch

A-3.1 Indicate the Type and Record the information for the TOP FLOOR Hose Valve:

Pressure Reducing Valves Inlet Pressure Set ___ psi

Pressure Reducing Valves Outlet Pressure Set ___ psi

Pressure Restricting Valve Inlet Pressure Set ___ psi

Pressure Restricting Valve Outlet Pressure Set ___ psi

Pressure Regulating Valve Inlet Pressure Set ___ psi

Pressure Regulating Valve Outlet Pressure Set ___ psi

(Attach supplemental sheet recording the GPM and Pressure Setting for EACH FLOOR Hose Valve.)

		Y	N/A	N
A-4.1	System in Service on Inspection	✓		
A-4.2	System Equipped with Flow Switch:	✓		
A-4.3	System Equipped with Alarm Check Valve:			✓
A-4.4	Trim Piping leak tight:		✓	
A-5.1	Control Valves Sealed Open:		✓	
A-5.2	Control Valves Locked/Tamper Open:		✓	
A-5.6	Backflow Asmb. Valves Sealed Open:			
A-5.7	Backflow Asmb. Valves Locked/Tamper Open			
A-5.8	Backflow Assembly Operating OK:			
A-6.1	Wall Hydrant Sealed Open:			
A-6.2	Wall Hydrant Locked/Tamper Open			
A-6.6	Valve Area Clear of Obstructions:	✓		
A-6.7	Valve Area Accessible:	✓		
A-6.9	Wall Hydrant plainly visible:			
A-6.10	Wall Hydrant easily accessible:			
A-6.11	Wall Hydrant Identification Plate in place:			

		Y	N/A	N
A-6.12	Roof Manifold Control Valve Closed:		✓	
A-7.1	Tamper Switches appear Operational:		✓	
A-7.2	Alarm Devices Appear Operational:	✓		
A-7.5	Exterior of devices in good condition:	✓		
A-7.6	Exterior bells, gongs unobstructed:		✓	
A-7.7	Exterior Fittings free of Water Leakage:	✓		
	Main drain:	✓		
	Alarm bell line:			
A-8.1	Hose Valve free of Physical Damage:	✓		
A-8.2	Hose valve outlets with cap:	✓		
A-8.3	Hose Valve outlet thread in good condition:	✓		
A-8.6	System free of visible water leaks:	✓		
A-8.8	Hose valve outlets equipped with Reducing Hose Adapter:			✓
A-9.1	Inspection of Cabinet per NFPA 1962:		✓	
A-9.2	Inspection of Hose per NFPA 1962:		✓	
A-9.3	Inspection of Hose Nozzle per NFPA 1962:		✓	
A-9.6	Wall Penetrations Caulked / Sealed:		✓	
A-10.1	Roof Manifold Equipped with Hose Valves:		✓	
A-10.2	Roof Manifold Hose Valve Caps in Place:		✓	
A-10.3	Roof Manifold Swivel rotation is non-binding		✓	
A-10.4	Roof Manifold valves good condition:		✓	
A-10.5	Roof Manifold Ball Drip operational:		✓	
A-11.1	Caps or Plugs on FDC:	✓		
A-11.2	FDC Swivel rotation nonbinding:		✓	
A-11.3	FDC location plainly visible:	✓		
A-11.4	FDC easily accessible:	✓		
A-11.5	FDC Identification Plate in place:			✓
A-12.1	Piping Free of Physical Damage:	✓		
A-12.2	Piping (Exterior) is free of corrosion:	✓		
A-12.3	Piping appears to be leak tight:	✓		
A-12.6	Ball Drip drain drip tight:	✓		
A-12.7	Main Drain at Supply ___ (inch) : ___ psi		✓	
A-12.9	Signage / Identification Plates in Place:			✓
A-15.1	**ALARM PANEL CLEAR**	✓		
A-15.2	**ALL SYSTEMS IN SERVICE:**	✓		

A-16.1 COMMENTS:

SENSOR VALVE CAP: MISSING IN STAIR WELLS

INSPECTOR'S INITIAL B.R. **(All "NO" answers to be fully explained.)** **OWNER/DESIGNATED REP. INITIAL** ___ **DATE** 5-24-04

(AFSA Form 94-108A)

Report of Inspection, Testing & Maintenance of Wet Standpipe System ...continued

QUARTERLY TESTING OF WET STANDPIPE SYSTEM

	Y	N/A	N
B-1.1 Main Drain ___ (inch) Flow at Riser: ___ psi		✓	
B-2.1 Alarm Devices Operated:		✓	

REFER TO NFPA 1962 FOR TESTING OF STANDPIPE SYSTEM IN ADDITION TO THE TASK INDICATED HEREIN.

ANNUAL TESTING

	Y	N/A	N
C-1.1 Test of Hose per NFPA 1962:		✓	
C-1.2 Test of Hose Nozzle Per NFPA 1962:		✓	

FIVE YEAR INSPECTION

	Y	N/A	N
D-1.1 Internal Inspection of Check Valves: Date: _____		✓	
D-1.2 Internal Inspecition of Alarm Check: Date: _____		✓	

FIVE YEAR TESTING

	Y	N/A	N
E-1.1 Pressure Gauges Calibrated: Date: _____			✓
E-1.2 Pressure Gauges Replaced: Date: 6-25-03 Pump Gauges	✓		
E-3.1 Pressure Regulating Type Hose Valves Flow Tested: Date: _____		✓	

(Attach additional pages to record the results of the Flow Test information indicated below which shall be provided for each type of Hose Valve connection including the Roof Manifold, for each Floor and for each Standpipe Riser. The Authority Having Jurisdiction shall be consulted prior to conducting the Flow Test.)

E-4.1 Volume of Flow: 135 gpm

E-4.2 Supply Side: 50 psi

E-4.3 Hose Connection Side: 24 psi Pitot Reading

Dry Standpipe Only:

E-5.1 Hydrostatic Test performed (2 hours @ 200 psi) Date: _____			
E-5.2 Pressure tested at _____ psi			
E-5.3 No leakeage from standpipe piping			

Readings Taken w/ Fire Pump on and 2½" valve 100% open North Stair Case

(All "NO" answers to be fully explained.)

INSPECTOR'S INITIAL B.R. OWNER/DESIGNATED REP. INITIAL _____ DATE 5-24-04

(AFSA Form 94-108A)

1st Floor
South End Exit Light
Extinguisher Unaccessible
9th North Cap Standpipe
8th "
7th "
6th "
5th "

REV. 9/00

Report of Inspection & Testing

of Wet Pipe Fire Protection Systems
Monthly Items To Be Reviewed

ALL QUESTIONS ARE TO BE FULLY ANSWERED AND ALL BLANKS TO BE FILLED

(Weekly Inspection tasks are included in this report.)

(THERE IS NOT A SCHEDULED MONTHLY TESTING TASK REQUIREMENT SEE THE QUARTERLY SCHEDULE)

Inspecting Firm: (Contractor) Community Circle II Inspection Contract #

Name of Property: Johnson Controls

Inspector Name: M Osborne Date: 07-25-05

Page of

Inspection Frequency: ☐ Monthly ☐ Quarterly ☑ Annually ☐ Other:

Wet Pipe Sprinkler System Inspection

A-1.1 Spkr. Supply Gauge psi 55

A-1.2 Spkr. System Gauge psi 175

	Y	N/A	N
A-2.0 System in Service on Inspection:	✓		
A-2.1 Control Valves accessible:	✓		
A-2.2 Spkr. Control Va. Locked/Tamper Open:	✓		
A-2.3 Backflow Va. Locked/Tamper Open:		✓	
A-2.4 Anti-freeze sys. Va. Locked/Tamper open:		✓	
A-2.5 Tamper switches appear operational:	✓		
A-3.1 Valve area accessible:	✓		
A-4.1 Pressure Regulating valve is open:		✓	
A-4.2 Pressure Regulating Va. in good condition:		✓	
A-4.3 Pressure Reg. Valve leak tight:		✓	
A-4.4 Pressure Reg. Valve maintaining downstream pressure per design criteria:		✓	
A-5.1 Pressure Relief Va. in closed position except when operational:		✓	
A-5.2 Pressure Relief Va. in good condition:		✓	
A-5.3 Pressure Relief Va. leak tight:		✓	
A-5.4 Pressure Relief Va. maintaining up-stream pressure per design criteria:		✓	
A-6.1 Main Check Valve holding pressure:	✓		
A-6.2 Alarm check Va. Exterior free of damage:		✓	
A-6.3 Water flow switch operational:	✓		
A-7.1 Trim Piping leak tight:		✓	
A-7.2 Retard Chamber drip tight:		✓	
A-7.3 Alarm drain drip tight when not operational:		✓	
A-8.1 Trim valves in appropriate position:		✓	
A-8.2 Alarm Test line valve closed:		✓	

	Y	N/A	N
A-9.1 Exterior Alarms properly identified:	✓		
A-9.2 Exterior alarms appear operational:	✓		
A-9.3 Interior alarms appear operational:	✓		
A-10.1 Wet pipe areas appear properly heated:	✓		
A-11.0 ALARM PANEL CLEAR	✓		
A-12.0 SYSTEM LEFT IN SERVICE:	✓		

A-13.0 COMMENTS:

All water flows
Report in 60 sec
or less

(All "NO" answers to be fully explained.)

INSPECTOR'S INITIAL _____ OWNER/DESIGNATED REP. INITIAL _____ DATE 07-25-05

(AFSA Form 94-106A)

REV. 9/00

Report of Inspection & Testing

of Wet Pipe Fire Protection Systems
Quarterly and Annual Items To Be Reviewed

ALL QUESTIONS ARE TO BE FULLY ANSWERED AND ALL BLANKS TO BE FILLED

Inspecting Firm: (Contractor) JOHNSON CONTROLS — Inspection Contract #

Name of Property: COMMUNITY CREEK II

Inspector Name: M. DAIRE — Date: 07-25-05

Page of

Inspection Frequency: ☐ Monthly ☐ Quarterly ☑ Annually ☐ Other:

QUARTERLY REPORT OF INSPECTION OF WET PIPE SPRINKLER SYSTEM

(For a Quarterly Inspection, complete all items listed on FORM 94-106A "Report of Inspection—Monthly Items To Be Reviewed" AND the items listed below.)

	Y	N/A	N
B-1.1 Hydraulic nameplate attached:	✓		✓
B-1.2 Strainers and Filters Cleaned:		✓	
B-1.3 Exterior Alarms properly Identified:	✓	✓	
B-2.1 FDC plainly visible:	✓	✓	
B-2.2 FDC easily accessible:	✓	✓	
B-2.3 FDC swivels non-binding rotation:	✓	✓	
B-2.4 FDC Caps /Plugs in place:	✓	✓	
B-2.5 FDC gaskets / signs in place:	✓	✓	
B-2.6 FDC check valve drip free:	✓	✓	
B-2.7 FDC ball drip drain drip free:	✓	✓	
B-3.0 ALARM PANEL CLEAR	✓	✓	
B-4.0 SYSTEM LEFT IN SERVICE:	✓		

B-5.0 COMMENTS:

QUARTERLY TESTING REQUIREMENTS FOR WET PIPE SPRINKLER SYSTEM

C-1.1 Spkr. Supply Gauge	psi	55	
C-2.1 Spkr. System Gauge	psi	175	
C-3.1 Inspectors Test Flow:	psi	165	
C-4.1 Time to ring Alarm from Alarm Check Valve	min.		sec. 45
C-5.1 Time to ring Alarm from Flow Switch	min.		sec. 45
C-6.1 Time to ring Alarm from Pressure Switch	min.		sec. 45

	Y	N/A	N
C-7.1 Guages appear operating properly:	✓	✓	
C-8.1 Did alarm Supervisory Company receive signal properly:	✓	✓	
C-8.2 Did Alarm Panel reset properly:	✓	✓	
C-9.0 ALARM PANEL CLEAR	✓	✓	
C-10.0 SYSTEM LEFT IN SERVICE:	✓		

C-20.0 COMMENTS

SEMI-ANNUAL TESTING REQUIREMENTS FOR WET PIPE SPRINKLER SYSTEM

	Y	N/A	N
D-1.1 Control Valve Supervisory Switch Tested and Working Properly	✓		

D-2.0 COMMENTS:

(All "NO" answers to be fully explained.)

INSPECTOR'S INITIAL MJO — OWNER/DESIGNATED REP. INITIAL ____ — DATE 07-25-05

Report of Inspection & Testing of Wet Pipe Fire Protection Systems (Quarterly & Annual Items to be reviewed), ...continued

ANNUAL REPORT OF INSPECTION OF WET PIPE SPRINKLER SYSTEM

(DESCRIPTION OF THIS FORM: These tasks are in addition to the Monthly and Quarterly tasks. Complete the Monthly and Quarterly Reports AND this report as required for a total Annual Report of Inspection. Visual inspection is defined as what can be observed from the floor level by an inspector. The use of binoculars is recommended for visual inspections in high buildings.)

		Y	N/A	N
E-1.1	Prior to freezing season, Owner is responsible for Bldg. to be in secure condition and properly heated:	✓		
E-2.1	Visual Inspection: Hanger/Seismic Bracing appear attached and secure:	✓	✓	
E-3.1	Piping appears free of mechanical damage:	✓	✓	
E-3.2	Piping appears free of leakage:		✓	
E-3.3	Piping appears free of corrosion:	✓	✓	
E-3.4	Piping appears properly aligned:	✓	✓	
E-3.5	Piping appears free of external loads:	✓	✓	
E-4.1	Sprinklers appear free of corrosion:	✓	✓	
E-4.2	Sprinklers appear properly positioned:	✓	✓	
E-4.3	Sprinklers appear properly spaced:	✓		

		Y	N/A	N
E-4.4	Sprinkler spray patterns appear free of obstructions:	✓	✓	
E-5.1	Extra Heads in Spare head cabinet:	✓	✓	
E-5.2	Heads appear of proper temperature:	✓	✓	
E-5.3	Head Wrench for each type of Head:	✓		✓
E-5.4	Head in Cooler appears free of ice, corrosion:		✓	
E-5.5	Head appears free of leakage, damage, paint, or non-approved coverings:	✓	✓	
E-10.0	ALARM PANEL CLEAR	✓	✓	
E-11.0	SYSTEM IN SERVICE:	✓		
E-20.0	COMMENTS			

ANNUAL TESTING & MAINTENANCE TASKS THAT ARE IN ADDITION TO OTHER FREQUENCY TASKS — FOR WET PIPE SPRINKLER SYSTEM

		Y	N/A	N
F-1.1	Main Drain flow test with ____ inch valve full open:		✓	
F-2.1	Spkr. System Gauge Before Flow psi			
F-3.2	Spkr. System Gauge During flow: psi		✓	
F-4.1	Water flow alarm devices activated:	✓	✓	
F-4.2	Interior Bldg. Alarms operating:	✓	✓	
F-4.3	Exterior alarms operating:	✓	✓	
G-1.1	Control valve Lubricated:	✓		
G-2.1	Control valve operated to Closed position and returned to Open position:	✓		
H-1.1	Backflow Assembly Control Valves Lubricated:		✓	
H-1.2	Backflow Assemble Valve Operated and returned to Open Position:		✓	
I-1.1	Post indicator valve operated with number of turns recorded: _____		✓	
I-1.2	Post indicator valve returned to open position: (Valves left 1/4 turn from wide open)		✓	
J-1.1	Antifreeze Solution checked to provide adequate freeze protection: (Protection Temp:_____degree)		✓	

***Provide additional pages if necessary to record the:*

Volume of Flow _____ *gpm,*

Supply Side Pressure _____ *psi,*

System Side Pressure _____ *psi.*

TEST FREQUENCY ITEMS OF 5 YEARS OR GREATER

		Y	N/A	N
J-2.0	Internal Inspection last Date (5 years): _____			
J-2.1	Alarm Check Valve:			
J-2.15	Flow Tested Pressure Regulating Control Valves***			
J-2.2	Make			
J-2.3	Model			
J-2.4	Size Date			
J-2.5	Check Valve:			
J-2.6	Strainers:			
J-2.7	Filters:			
J-2.8	Trim Orifices:			
J-2.9	Other:			
J-3.0	Gauge Maintenance: Date Last Tested (5 year): _____			
J-3.1	Replaced Date:			
J-3.2	Calibrated Date:			
K-1.0	Sprinkler Maintenance Test:			
K-1.1	(5 year) High Temp. Date: _____			
K-1.2	(10 year) Dry Sprinkler. Date: _____			
	(20 year, then 10 year thereafter)			
K-1.3	Fast Response Date: _____			
K-1.4	Residential Head 20 year			
	(50 year, then 10 year thereafter)			
K-1.5	Standard Sprinkler Date:			
K-2.0	COMMENTS:			

(All "NO" answers to be fully explained.)

INSPECTOR'S INITIAL _____ OWNER/DESIGNATED REP. INITIAL _____ DATE 07-25-08

(AFSA Form 94-106A)

Report of Inspection & Testing
of Wet Standpipe System

ALL QUESTIONS ARE TO BE FULLY ANSWERED AND ALL BLANKS TO BE FILLED

Inspecting Firm: (Contractor) JOHNSON CONTROLS — Inspection Contract #

Name of Property: COMMUNITY CIRCLE II

Inspector Name: M. O'BRIEN — Date: 07-25-05

Page of — Date of Previous Internal Pipe Inspection

Inspection Frequency: ☐ Monthly ☐ Quarterly ☑ Annually ☐ Other:

A-1.1	Supply Water Gauge	25 psi
A-1.2	System Water Gauge	130 psi
A-1.3	Top Floor Gauge:	130 psi
A-1.6	Class of Service: I II III	III
A-2.1	Hose Valve Size:	2½ inch
A-2.2	Hose Valve With Adapter Size:	2½ x 1¾ inch
A-2.3	Hose valve with ____ inch hose:	
A-2.6	Type and size of Nozzle:	
	ADJUSTABLE	____ inch
	STRAIGHT STREAM	1¾ inch
	FOG	____ inch
	NON-ADJUSTABLE	____ inch
A-3.1	Indicate the Type and Record the information for the TOP FLOOR Hose Valve:	
	Pressure Reducing Valves Inlet Pressure Set	____psi
	Pressure Reducing Valves Outlet Pressure Set	____psi
	Pressure Restricting Valve Inlet Pressure Set	____psi
	Pressure Restricting Valve Outlet Pressure Set	____psi
	Pressure Regulating Valve Inlet Pressure Set	____psi
	Pressure Regulating Valve Outlet Pressure Set	____psi
	(Attach supplemental sheet recording the GPM and Pressure Setting for EACH FLOOR Hose Valve.)	

		Y	N/A	N
A-4.1	System in Service on Inspection	✓		
A-4.2	System Equipped with Flow Switch:	✓		
A-4.3	System Equipped with Alarm Check Valve:	✓		
A-4.4	Trim Piping leak tight:	✓	✓	
A-5.1	Control Valves Sealed Open:	✓		
A-5.2	Control Valves Locked/Tamper Open:	✓		
A-5.6	Backflow Asmb. Valves Sealed Open:		✓	
A-5.7	Backflow Asmb. Valves Locked/Tamper Open		✓	
A-5.8	Backflow Assembly Operating OK:		✓	
A-6.1	Wall Hydrant Sealed Open:	✓		
A-6.2	Wall Hydrant Locked/Tamper Open	✓		
A-6.6	Valve Area Clear of Obstructions:	✓		
A-6.7	Valve Area Accessible:	✓		
A-6.9	Wall Hydrant plainly visible:	✓		
A-6.10	Wall Hydrant easily accessible:	✓		
A-6.11	Wall Hydrant Identification Plate in place:	✓		

		Y	N/A	N
A-6.12	Roof Manifold Control Valve Closed:	✓		
A-7.1	Tamper Switches appear Operational:		✓	
A-7.2	Alarm Devices Appear Operational:	✓		
A-7.5	Exterior of devices in good condition:	✓		
A-7.6	Exterior bells, gongs unobstructed:	✓		
A-7.7	Exterior Fittings free of Water Leakage:	✓		
	Main drain:	✓		
	Alarm bell line:	✓		
A-8.1	Hose Valve free of Physical Damage:	✓		
A-8.2	Hose valve outlets with cap:	✓		
A-8.3	Hose Valve outlet thread in good condition:	✓		
A-8.6	System free of visible water leaks:	✓		
A-8.8	Hose valve outlets equipped with Reducing Hose Adapter:		✓	
A-9.1	Inspection of Cabinet per NFPA 1962:		✓	
A-9.2	Inspection of Hose per NFPA 1962:		✓	
A-9.3	Inspection of Hose Nozzle per NFPA 1962:		✓	
A-9.6	Wall Penetrations Caulked / Sealed:	✓		
A-10.1	Roof Manifold Equipped with Hose Valves:	✓		
A-10.2	Roof Manifold Hose Valve Caps in Place:	✓		
A-10.3	Roof Manifold Swivel rotation is non-binding	✓		
A-10.4	Roof Manifold valves good condition:	✓		
A-10.5	Roof Manifold Ball Drip operational:	✓		
A-11.1	Caps or Plugs on FDC:	✓		
A-11.2	FDC Swivel rotation nonbinding:	✓		
A-11.3	FDC location plainly visible:	✓		
A-11.4	FDC easily accessible:	✓		
A-11.5	FDC Identification Plate in place:	✓		
A-12.1	Piping Free of Physical Damage:	✓		
A-12.2	Piping (Exterior) is free of corrosion:	✓		
A-12.3	Piping appears to be leak tight:	✓		
A-12.6	Ball Drip drain drip tight:	✓		
A-12.7	Main Drain at Supply ____ (inch) : ____ psi	✓		
A-12.9	Signage / Identification Plates in Place:	✓		
A-15.1	**ALARM PANEL CLEAR**	✓		
A-15.2	**ALL SYSTEMS IN SERVICE:**	✓		

A-16.1 COMMENTS:

SOUTH STANDPIPE
14 psi ~ 332 GPM

INSPECTOR'S INITIAL MJO (All "NO" answers to be fully explained.) OWNER/DESIGNATED REP. INITIAL _____ DATE 07-25-05

(AFSA Form 94-108A)

QUARTERLY TESTING OF WET STANDPIPE SYSTEM

	Y	N/A	N
B-1.1 Main Drain ___ (inch) Flow at Riser: ___ psi		✓	
B-2.1 Alarm Devices Operated:	✓		

REFER TO NFPA 1962 FOR TESTING OF STANDPIPE SYSTEM IN ADDITION TO THE TASK INDICATED HEREIN.

ANNUAL TESTING

	Y	N/A	N
C-1.1 Test of Hose per NFPA 1962:		✓	
C-1.2 Test of Hose Nozzle Per NFPA 1962:		✓	

FIVE YEAR INSPECTION

	Y	N/A	N
D-1.1 Internal Inspection of Check Valves: Date: _____		✓	
D-1.2 Internal Inspecition of Alarm Check: Date: _____		✓	

FIVE YEAR TESTING

	Y	N/A	N
E-1.1 Pressure Gauges Calibrated: Date: _____		✓	
E-1.2 Pressure Gauges Replaced: Date: _____		✓	
E-2.1 Hydrostatic Test performed: Date: _____		✓	
E-2.2 Water Supplyt Test performed: Date: _____		✓	
E-3.1 Pressure Regulating Type Hose Valves Flow Tested: Date: _____		✓	

(Attach additional pages to record the results of the Flow Test information indicated below which shall be provided for each type of Hose Valve connection including the Roof Manifold, for each Floor and for each Standpipe Riser. The Authority Having Jurisdiction shall be consulted prior to conducting the Flow Test.)

E-4.1 Volume of Flow: ___ gpm		✓	
E-4.2 Supply Side: ___ psi		✓	
E-4.3 Hose Connection Side: ___ psi		✓	

INSPECTOR'S INITIAL HJO (All "NO" answers to be fully explained.) OWNER/DESIGNATED REP. INITIAL _____ DATE 07-25-05

Report of Inspection & Testing
of Wet Standpipe System

ALL QUESTIONS ARE TO BE FULLY ANSWERED AND ALL BLANKS TO BE FILLED

Inspecting Firm: (Contractor) Johnson Controls — Inspection Contract #

Name of Property: Community Circle Inc

Inspector Name: 8925 Hough — Date: 07-25-05

Page of — Date of Previous Internal Pipe Inspection

Inspection Frequency: ☐ Monthly ☐ Quarterly ☑ Annually ☐ Other:

A-1.1	Supply Water Gauge	75 psi
A-1.2	System Water Gauge	130 psi
A-1.3	Top Floor Gauge:	130 psi
A-1.6	Class of Service: I II (III)	
A-2.1	Hose Valve Size: 2½ inch	
A-2.2	Hose Valve With Adapter Size: 2½ X 1¾ inch	
A-2.3	Hose valve with ____ inch hose:	
A-2.6	Type and size of Nozzle:	
	ADJUSTABLE	____ inch
	STRAIGHT STREAM	1¾ inch
	FOG	____ inch
	NON-ADJUSTABLE	____ inch
A-3.1	Indicate the Type and Record the information for the TOP FLOOR Hose Valve:	
	Pressure Reducing Valves Inlet Pressure Set	____psi
	Pressure Reducing Valves Outlet Pressure Set	____psi
	Pressure Restricting Valve Inlet Pressure Set	____psi
	Pressure Restricting Valve Outlet Pressure Set	____psi
	Pressure Regulating Valve Inlet Pressure Set	____psi
	Pressure Regulating Valve Outlet Pressure Set	____psi
	(Attach supplemental sheet recording the GPM and Pressure Setting for EACH FLOOR Hose Valve.)	

		Y	N/A	N
A-4.1	System in Service on Inspection	✓		
A-4.2	System Equipped with Flow Switch:	✓		
A-4.3	System Equipped with Alarm Check Valve:	✓		
A-4.4	Trim Piping leak tight:		✓	
A-5.1	Control Valves Sealed Open:	✓		
A-5.2	Control Valves Locked/Tamper Open:	✓		
A-5.6	Backflow Asmb. Valves Sealed Open:		✓	
A-5.7	Backflow Asmb. Valves Locked/Tamper Open		✓	
A-5.8	Backflow Assembly Operating OK:		✓	
A-6.1	Wall Hydrant Sealed Open:	✓		
A-6.2	Wall Hydrant Locked/Tamper Open	✓		
A-6.6	Valve Area Clear of Obstructions:	✓		
A-6.7	Valve Area Accessible:	✓		
A-6.9	Wall Hydrant plainly visible:	✓		
A-6.10	Wall Hydrant easily accessible:	✓		
A-6.11	Wall Hydrant Identification Plate in place:	✓		

		Y	N/A	N
A-6.12	Roof Manifold Control Valve Closed:	✓		
A-7.1	Tamper Switches appear Operational:		✓	
A-7.2	Alarm Devices Appear Operational:	✓		
A-7.5	Exterior of devices in good condition:	✓		
A-7.6	Exterior bells, gongs unobstructed:	✓		
A-7.7	Exterior Fittings free of Water Leakage:	✓		
	Main drain:	✓		
	Alarm bell line:	✓		
A-8.1	Hose Valve free of Physical Damage:	✓		
A-8.2	Hose valve outlets with cap:	✓		
A-8.3	Hose Valve outlet thread in good condition:	✓		
A-8.6	System free of visible water leaks:	✓		
A-8.8	Hose valve outlets equipped with Reducing Hose Adapter:		✓	
A-9.1	Inspection of Cabinet per NFPA 1962:		✓	
A-9.2	Inspection of Hose per NFPA 1962:		✓	
A-9.3	Inspection of Hose Nozzle per NFPA 1962:		✓	
A-9.6	Wall Penetrations Caulked / Sealed:	✓		
A-10.1	Roof Manifold Equipped with Hose Valves:	✓		
A-10.2	Roof Manifold Hose Valve Caps in Place:	✓		
A-10.3	Roof Manifold Swivel rotation is non-binding	✓		
A-10.4	Roof Manifold valves good condition:	✓		
A-10.5	Roof Manifold Ball Drip operational:	✓		
A-11.1	Caps or Plugs on FDC:	✓		
A-11.2	FDC Swivel rotation nonbinding:	✓		
A-11.3	FDC location plainly visible:	✓		
A-11.4	FDC easily accessible:	✓		
A-11.5	FDC Identification Plate in place:	✓		
A-12.1	Piping Free of Physical Damage:	✓		
A-12.2	Piping (Exterior) is free of corrosion:	✓		
A-12.3	Piping appears to be leak tight:	✓		
A-12.6	Ball Drip drain drip tight:	✓		
A-12.7	Main Drain at Supply ____ (inch) : ____ psi	✓		
A-12.9	Signage / Identification Plates in Place:	✓		
A-15.1	**ALARM PANEL CLEAR**	✓		
A-15.2	**ALL SYSTEMS IN SERVICE:**	✓		

A-16.1 COMMENTS:

North Stand pipe
27 psi = 435 gpm

(All "NO" answers to be fully explained.)

INSPECTOR'S INITIAL MJD — OWNER/DESIGNATED REP. INITIAL _____ — DATE 7-25-05

(AFSA Form 94-108A)

QUARTERLY TESTING OF WET STANDPIPE SYSTEM

	Y	N/A	N
B-1.1 Main Drain ___ (inch) Flow at Riser: ___ psi			
B-2.1 Alarm Devices Operated:			

REFER TO NFPA 1962 FOR TESTING OF STANDPIPE SYSTEM IN ADDITION TO THE TASK INDICATED HEREIN.

ANNUAL TESTING

	Y	N/A	N
C-1.1 Test of Hose per NFPA 1962:			
C-1.2 Test of Hose Nozzle Per NFPA 1962:			

FIVE YEAR INSPECTION

	Y	N/A	N
D-1.1 Internal Inspection of Check Valves: Date: _____			
D-1.2 Internal Inspecition of Alarm Check: Date: _____			

FIVE YEAR TESTING

	Y	N/A	N
E-1.1 Pressure Gauges Calibrated: Date: _____			
E-1.2 Pressure Gauges Replaced: Date: _____			
E-2.1 Hydrostatic Test performed: Date: _____			
E-2.2 Water Supplyt Test performed: Date: _____			
E-3.1 Pressure Regulating Type Hose Valves Flow Tested: Date: _____			

(Attach additional pages to record the results of the Flow Test information indicated below which shall be provided for each type of Hose Valve connection including the Roof Manifold, for each Floor and for each Standpipe Riser. The Authority Having Jurisdiction shall be consulted prior to conducting the Flow Test.)

E-4.1 Volume of Flow: ___ gpm			
E-4.2 Supply Side: ___ psi			
E-4.3 Hose Connection Side: ___ psi			

(All "NO" answers to be fully explained.)

INSPECTOR'S INITIAL HVO OWNER/DESIGNATED REP. INITIAL _____ DATE 7-25-05

(AFSA Form 94-108A)

JOHNSON CONTROLS

Service Agent ID: O'Hare M

Page 1 of 1

Customer Name: Community Circle II

Service Order Number: 926-1004950

Bill To ☐ Same as above

Equipment ID (Tag ID)

Work Site

Problem: Fire Test

Work Site Address: 87th Hoyne Ave

Contact Name/Phone: Paul

Additional Billing Information

Quoted Price/Flat Rate $ _____ Resolved? ☑ Yes Date 7-25-05 ☐ No

Type of Service:
☐ T&M ☐ No Charge ☐ RAC ☐ PSA# _____ ☐ Warranty to Installation # _____ ☐ Warranty to S.O. # _____

PAYMENT AUTHORIZATIONS

Purchase Order Number	Printed Name	Signature

Credit Card Type ☐ MC ☐ VISA ☐ AMEX	Card Holder Name	Card Number	Expiration Date
			/

ACTIVITIES

Service Agent ID	Activity Type	Reg. Hours	1.5 OT Hrs.	2.0 OT Hrs.
O'Hare M	M			

Date	Miles/Km	Expenses	Explanation
7-25		$	

Service Agent ID	Activity Type	Reg. Hours	1.5 OT Hrs.	2.0 OT Hrs.
[illegible] J	M			

Date	Miles/Km	Expenses	Explanation
7-25		$	

Service Agent ID	Activity Type	Reg. Hours	1.5 OT Hrs.	2.0 OT Hrs.

Date	Miles/Km	Expenses	Explanation
		$	

Service Agent ID	Activity Type	Reg. Hours	1.5 OT Hrs.	2.0 OT Hrs.

Date	Miles/Km	Expenses	Explanation
		$	

Service Agent ID	Activity Type	Reg. Hours	1.5 OT Hrs.	2.0 OT Hrs.

Date	Miles/Km	Expenses	Explanation
		$	

COMMENTS

Performed Fire pump Test + Stand pipes + Water Flows

* Jockey Pump Motor is Bad - Trips Breaker + blows fuse. Needs Replaced ASAP.

Fire pump may start + Roll Trucks

MATERIALS

PO #: Truck #: F/O #	Vendor	Qty.	Description	Part #
		1	Consumable Materials	CSM-1

White copy - ORIGINAL Pink copy - FLSP Yellow copy - CUSTOMER

PUBL-3444 (01/04)

JOHNSON CONTROLS

Service Agent ID: Ollaire M

Page 1 of 1

Customer Name: Community Circle II

Service Order Number: 9 2 6 - 1 0 0 5 0 0 0

Bill To ☐ Same as above

Equipment ID (Tag ID)

Work Site: Pump Room

Problem: Jockey Pump Fire System

Work Site Address: 89TH Hough Ave

Contact Name/Phone: Mrs Williams 216-795-3750

Additional Billing Information

Quoted Price/Flat Rate $ _____

Resolved? ☑ Yes Date 08-04-15 ☐ No

Type of Service:
☐ T&M ☐ No Charge ☐ RAC ☐ PSA# _____ ☐ Warranty to Installation # _____ ☐ Warranty to S.O. # _____

PAYMENT AUTHORIZATIONS

Purchase Order Number	Printed Name	Signature

Credit Card Type	Card Holder Name	Card Number	Expiration Date
☐ MC ☐ VISA ☐ AMEX			/

ACTIVITIES / COMMENTS

Service Agent ID	Activity Type	Reg. Hours	1.5 OT Hrs.	2.0 OT Hrs.	Date	Miles/Km	Expenses	Explanation
Ollaire M	M				08-04		$	

Install new Jockey pump on Fire System.

Service Agent ID	Activity Type	Reg. Hours	1.5 OT Hrs.	2.0 OT Hrs.	Date	Miles/Km	Expenses	Explanation
							$	

Remove old pump - Replace 1 wire now test stop + start

Service Agent ID	Activity Type	Reg. Hours	1.5 OT Hrs.	2.0 OT Hrs.	Date	Miles/Km	Expenses	Explanation
							$	

on 120psi off 150psi - ok

Fire Pump start at 100psi ok.

Service Agent ID	Activity Type	Reg. Hours	1.5 OT Hrs.	2.0 OT Hrs.	Date	Miles/Km	Expenses	Explanation
							$	

Service Agent ID	Activity Type	Reg. Hours	1.5 OT Hrs.	2.0 OT Hrs.	Date	Miles/Km	Expenses	Explanation
							$	

MATERIALS

PO #: Truck #: F/O #	Vendor	Qty.	Description	Part #
		1	Consumable Materials	CSM-1

White copy - ORIGINAL Pink copy - FLSP Yellow copy - CUSTOMER

PUBL-3444 (01/04)

JOHNSON CONTROLS

Service Agent ID: RuckeTuBo1

Page 1 of 1

Customer/Site Name: Community Circle II

Service Order Number: 8 0 8 – 1 0 0 0 6 5 1

Customer/Site Address: 2925 Hough Ave Cleveland, OHio

Equipment ID (Tag ID): Fire Pump · Stand Pipe · Water Flow

Contact Name: Sonya Miller Property Manager

Problem: Testing

Phone: 216-795-3950

Service Order Resolved? ☑ Yes ☐ Date 5-24-04

Service Order Type: ☐ T&M ☐ Field Quote ☐ No Charge ☐ RAC ☐ PSA _____ ☐ Warranty _____

CUSTOMER PAYMENT AUTHORIZATION

Purchase Order Number:

Print Name:

Signature: [illegible]

Credit Card Type ☐ MC ☐ VISA ☐ AMEX

Card Holder Name:

Card Number:

Expiration Date: ____/____

LABOR ACTIVITIES

Service Agent ID	Activity Type	Total Reg.	Total 1.5x	Total 2.0x
RuckeTuBo1	M	8		

Date	Miles/Km	Expenses	Explanation
5-24	70	$	

Service Agent ID	Activity Type	Total Reg.	Total 1.5x	Total 2.0x
JeKa1C	M	8		

Date	Miles/Km	Expenses	Explanation
5-24	50	$	

DESCRIPTION OF WORK PERFORMED

Fire Pump Test - Stand Pipe Test North and South - Fairwalls - Water Flow Test To Be Submitted By Joe Karban - See Reports for Detailed Information Panel is Right and Normal

MATERIALS

Quantity	Part #	Description	Source
1	CSM-1	Consumable Materials	
		All Valves are Normal All Disconnects are on - Fire Pump in Ready State	

LEAK REPAIR / REFRIGERANT LOSS

Leak Location:

Leak Repaired? ☐ Yes ☐ Owner Declined Repair

Initial Verification Test: ☐ Pass ☐ Failed

Test Method:

30-day Follow-up Verification Test (U.S. Federally Owned or Industrial Process Equipment only) ☐ REQUIRED ☐ Pass ☐ Failed

REFRIGERANT USE

Refrigerant Type: (Circle One) R11 R12 R22 R123 R134 Other:

Lbs./Kgs Used:

Supplied by: ☐ JCI ☐ Customer ☐ Other, Explain:

Is Unit Greater Than 50 lb./22.67 kg Full Charge? ☐ Yes ☐ No

REFRIGERANT RECOVERY

Recovery Unit Model #:

Recovery Unit Serial #:

Mfg. Date:

Refrigerant Type: (Circle One) R11 R12 R22 R123 R134 Other:

Lbs./Kgs Recovered:

Refrigerant Re-installed? ☐ Yes ☐ No

If No, Disposition:

Recovery Subcontracted, company name:

LEAK RATE FORMULA, FOR UNITS GREATER THAN 50 LBS/22.67 KGS ONLY

Lbs./Kgs of Refrigerant Added	÷	Full Charge In Lbs./Kgs	x	365 days	÷	No. of Days Since Refrigerant Last Added	x	100	=	Annual Leak Rate
_____ lbs./kgs	÷	_____ lbs./kgs	x	365	÷	_____ days	x	100	=	_____ %

Additional Comments:

CUSTOMER

PUBL-3730 (8/03)

PUMP ACCEPTANCE TEST DATA

Refer to P&P F(A) 512.12 & DS 3-7N

FM Global

PROPERTY: COMMUNITY CIRCLE II		ACCOUNT NUMBER	INDEX NO.-A/C
CITY & STATE: 89TH HOUGH AVE		OPERATIONS (LOCATION)	FIELD ENG. (OPS. LOCATION).
CONFERRED WITH: CUSTOMER	TITLE	TESTED BY: M. OHAIKE	DATE: 07-25-05

PUMP

SHAFT	MANUFACTURER	APPROVED	SHOP OR SERIAL NO.	MODEL OR TYPE
☑ HORIZONTAL ☐ VERTICAL	PEERLESS	☑ YES ☐ NO	462684	4ABF10

RATED GPM	RATED HEAD-FT. (psi)	RATED RPM	SUCTION FROM	TANK SIZE	TANK HEIGHT
500	75 PSI	3450	CITY 6"		

IF VERTICAL TYPE

VERTICAL DIST. DISCH. GUAGE TO WATER LEVEL	STATIC FT.	RIGHT ANGLE GEAR DRIVE	MANUFACTURER	SHOP OR SERIAL NUMBER	APPROVED
	PUMPING FT.		MODEL OR TYPE	PERFORMANCE ☐ SMOOTH ☐ ROUGH	☐ YES ☐ NO

DRIVER

MANUFACTURER	APPROVED	SHOP OR SERIAL NUMBER	MODEL OR TYPE	RATED H.P.	RATED R.P.M.
WESTINGHOUSE	☑ YES ☐ NO	7412	TUDP	30	3540

☑ ELECTRIC MOTOR	RATED VOLT.	OPERATING VOLT.	RATED F.L. AMPS.	AMPS. @ 150%	PHASE	CYCLES	SERVICE FACTOR
	200	208	89.2		3	60	1.15

☐ DIESEL ENGINE ☐ GASOLINE ENGINE ☐ GAS ENGINE ☐ STEAM TURBINE ☐ PRESS. GOVERNOR BUILT IN ☐ INDEPENDENT ☐ TURBINE STEAM PRESSURE

CONTROLLER

MANUFACTURER	APPROVED	START	STOP	JOCKEY PUMP
METRON	☑ YES ☐ NO	100 psi ☐ MANUAL ☐ PRESS DROP ☑ AUTO ☐ WATER FLW	135 psi ☑ MANUAL ☐ AUTOMATIC	☑ YES ON 115 psi ☐ NO OFF 140 psi
SHOP OR SERIAL NUMBER: CL-773312	MODEL OR TYPE: M30A-30-200			

SPEED R.P.M.	Discharge Pressure P.S.I.	SUCTION PRESSURE P.S.I.	NET HEAD P.S.I.	STREAMS NO.	STREAMS SIZE	STREAMS PITOT PRESS.	GALLONS PER MINUTE	% OF RATED CAPACITY	VOLTS	AMPS	STEAM PRESSURE THROTTLE	STEAM PRESSURE CHEST
3555	140	55	85		CLOSED				208	54		
3540	125	45	80	1	1 3/4	18	374		208	85		
3515	85	30	55	2	1 3/4	18	374		208	103		

Readings marked + in suction column are heads above atmosphere, those marked - are lifts. For vertical shaft pumps, convert distance from pumping water level to discharge gage to psi and treat as negative (-) suction pressure.

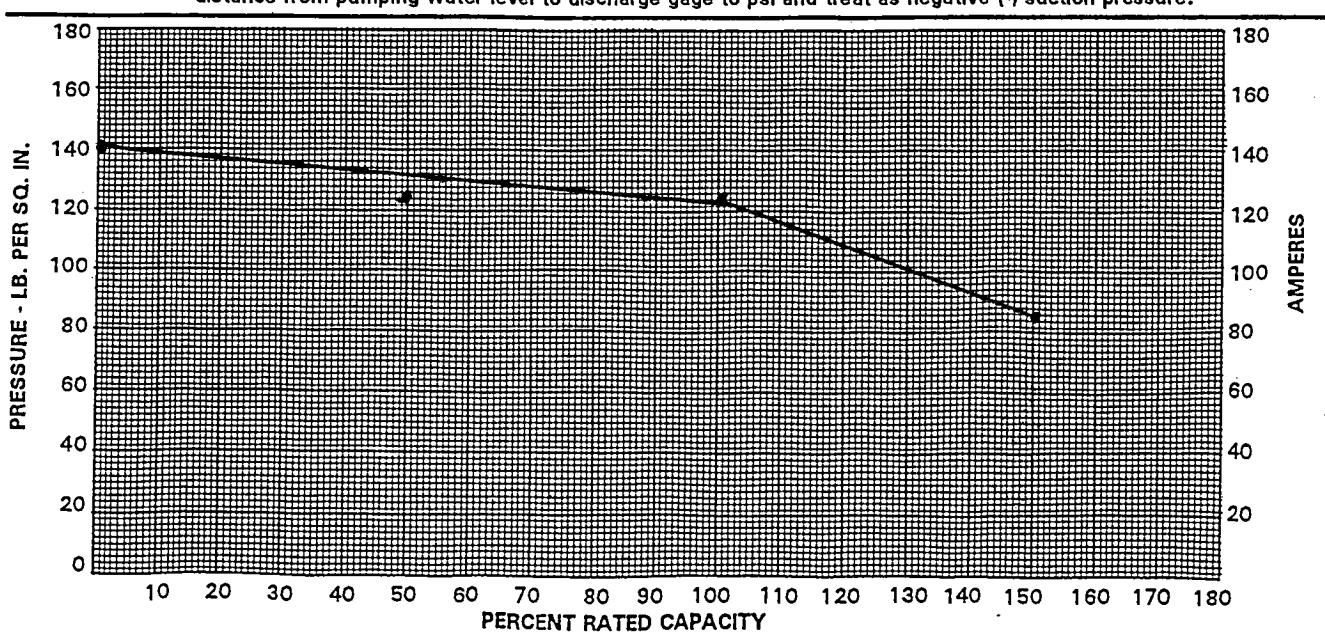

Plot discharge pressure and net head curves. For electric-driven pump, plot ampere curve also.

REV. 6/00

Report of Inspection, Testing & Maintenance of Fire Pumps

The following inspection, testing and maintenance tasks are to be performed at the indicated frequencies. The required weekly tasks are also included in this list.

ALL QUESTIONS ARE TO BE FULLY ANSWERED AND ALL BLANKS TO BE FILLED

Inspecting Firm: (Contractor) Johnson Controls 9797 Midwest Ave — Inspection Contract #

Name of Property: Community Circle 2

Inspector Name: Mickey O'Hara / Bill Ricksville — Date: 4-16-03

Page of

MONTHLY (INCLUDES WEEKLY)

	Y	N/A	N
A-1.0 SUPERVISORY SERVICE NOTIFIED BEFORE INSPECTION:	✓		
A-1.1 INSPECTION OF PUMP ENCLOSURE:			
A-1.2 Pump enclosure heated to 40°F (70° F if diesel engine is not equipped with engine heater):			
A-1.3 Vent Louvers operate:			
A-1.4 Pump enclosure adequately lighted:			
A-2.0 ELECTRICAL PUMPS:	✓		
A-2.1 Isolating switch and circuit breaker exercised:		✓	
A-2.2 Emergency generator tested and working properly:		✓	NA
A-2.3 Transfer switch functions properly:	NA	✓	
A-3.0 DIESEL PUMPS:			
A-3.1 Electrolyte level in batteries normal:			
A-3.2 Inspect battery, remove corrosion, and clean battery case:			
A-3.3 Test specific gravity or state of charge:			
A-3.4 Inspect charger and charger rate:			
A-3.5 Check equalize charge:			
A-3.6 Batteries fully charged:			
A-3.7 Battery charger operating properly:			
A-3.8 Battery terminals clean:			
A-3.9 Battery state of charge checked:			
A-3.10 Battery pilot lights "ON":			
A-3.11 Battery failure pilot lights "OFF":			
A-3.12 Diesel tank ⅔ full:			
A-3.13 Tank float switch operated if present:			
A-3.14 Check and remove water in fuel tank:			
A-3.15 Fuel solenoid valve operating correctly:			
A-3.16 All alarm pilot lights "OFF":			
A-3.17 Engine running time meter recording pump operation properly:			
A-3.18 Oil level in right angle gear drive normal:			
A-3.19 Diesel engine oil level full:			
A-3.20 Diesel cooling water level full:			
A-3.21 Water jacket heater appears working properly:			
A-3.22 Water jacket piping drip tight:			
A-3.23 Diesel engine water hose good condition:			
A-3.24 Coolant level adequate:			

	Y	N/A	N
A-3.25 Controller selector switch in "AUTO" position:			
A-3.26 Lube oil heater in good condition:			
A-3.27 Check circuit breakers:			
A-4.0 HYDRAULIC SYSTEMS:			
A-4.1 Shaft seals/packing glands dripping water properly: (1 to 2 drops per second)	✓		
A-4.2 System free of vibration or unusual noise:	✓		
A-4.3 Packing boxes, bearings, pump casing free of overheating:	✓		
A-5.0 ELECTRICAL SYSTEMS:			
A-5.1 Isolating switch closed to standby/ emergency source:			
A-5.2 *(circle whichever is applicable)* Reverse phase alarm light "OFF" *or* normal phase rotation light "ON"			
A-5.3 Oil level in vertical motor sight glass is in the normal range:			
A-5.4 Controller "Power On" illuminated			
A-5.5 Transfer "Power On" illuminated			
A-6.0 SYSTEM COMPONENTS			
A-6.1 Casing relief valve free of damage:	✓		
A-6.2 Pressure relief valve free of damage:			
A-6.3 ALL Valves, fittings, pipe leak tight:	✓		
A-6.4 Drain exhaust condensate trap:			
A-6.5 Jockey Pump Operational: Sekuotes	✓		
A-6.6 Jockey Pump Controller power "ON"	✓		
A-6.7 Jockey Pump Controller set on "AUTO":	✓		
A-6.8 Fire Pump shaft coupling appears properly aligned:	✓		
A-6.9 By-Pass control valves open:	✓		
A-6.10 Control valves OPEN: sealed / locked / supervised:	✓		✓
A-6.12 Control Valves properly tagged and identified and accessible:			✓
A-6.13 Flow meter control valves closed:		✓	
A-7.0 Fire Pump Controller in service:	✓		
A-8.0 Jockey Pump Controller in service:	✓		
A-9.0 ALARM PANEL CLEAR	✓		
A-10.0 SYSTEM IN SERVICE	✓		

A-11.0 COMMENTS:
Valves not locked or Tamphered
No valve chart in Pump Room

(All "NO" answers to be fully explained.)

INSPECTOR'S INITIAL B.R. — OWNER/DESIGNATED REP. INITIAL _____ — DATE 4-16-03

(AFSA Form 94-110A)

QUARTERLY AND SEMIANNUAL INSPECTION, TEST AND MAINTENANCE OF FIRE PUMPS

(DESCRIPTION OF THIS FORM: For a complete quarterly or semiannual inspection, these tasks are to be performed in addition to the Monthly and Weekly tasks. Complete the Monthly Reports AND this report as required for a total Quarterly or Semiannual Report of Inspection. Visual inspection is defined as what can be observed from the floor level by an inspector. The use of binoculars is recommended for visual inspections in high buildings.)

Inspecting Firm: (Contractor) Johnson Controls 9797 Midwest Ave Inspection Contract #

Name of Property: Community Circle 8925 Hough Ave Cleveland, Ohio

Inspector Name: Mickey O'Hare / Bill Rickstrahl Date: 4-16-03

Page 1 of 5

QUARTERLY INSPECTION AND MAINTENANCE OF FIRE PUMPS

	Y	N/A	N
B-1.0 SUPERVISORY SERVICE NOTIFIED BEFORE INSPECTION:			
B-2.0 DIESEL PUMPS			
B-2.1 Service fuel strainer, filter and/or dirt leg:			
B-2.2 Clean or replace crankcase breather:			
B-2.3 Check and Clean water strainer:			
B-2.4 Inspect muffler insulation and fire hazards:			
B-2.5 Inspect and check wire chafing where subject to movement:			
B-2.6 Battery terminals clean and tight:			
B-3.0 Fire Pump Controller In service:			
B-4.0 Jockey Pump Controller in service:			
B-5.0 ALARM PANEL CLEAR			
B-6.0 SYSTEM IN SERVICE			

B-7.0 COMMENTS:

Marcoid Controls Bad Marcoid

Jockey Marcoid
Model # DA 31-2 R7
S# 76-10261

Motor over amped at 150% + Service Factor of 1.15

SEMIANNUAL INSPECTION AND MAINTENANCE

	Y	N/A	N
C-1.0 SUPERVISORY SERVICE NOTIFIED BEFORE INSPECTION:			
C-2.0 Test Antifreeze protection level:			
C-2.1 Inspect flexible exhaust section:			
C-2.2 Check and test operation of safety devices on Diesel engine:			
C-2.3 Clean boxes, panels and cabinets on Diesel engine:			
C-2.4 Manual start functions properly:			
C-2.5 Manual stop functions properly:			
C-2.6 Change circuit breakers or fuses on Diesel engine:			
C-2.7 Control valve supervisory switch operates properly:			
C-3.0 Fire Pump Controller In service:			
C-4.0 Jockey Pump Controller In service:			
C-5.0 ALARM PANEL CLEAR			
C-6.0 SYSTEM IN SERVICE			

C-7.0 COMMENTS:

Jockey Pump Runs But Has Bad Marcoid Pressure Switch Does not Run off of Marcoid

INSPECTOR'S INITIAL B.R. (All "NO" answers to be fully explained.) OWNER/DESIGNATED REP. INITIAL _____ DATE 4-16-03

MERCOID PUMP 100 ON 135 OFF. MERCOID JOCKEY 120 ON 140 OFF

REV. 6/00

Report of Inspection, Testing & Maintenance of Fire Pumps ...continued

ANNUAL INSPECTION AND TEST OF FIRE PUMP COMPONENTS: CONDUCT THE INSPECTION AND TEST TASKS AND RECORD RESULTS AS APPLICABLE TO THE TYPE OF PUMP SYSTEM:

	Y	N/A	N
D-1.0 SUPERVISORY SERVICE NOTIFIED BEFORE INSPECTION:	✓		
D-2.0 ANNUAL INSPECTION OF SYSTEM COMPONENTS:			
D-2.1 Pump in service:	✓		
D-2.2 Pump Identification No. _____		✓	
D-3.1 Weekly test run records available:			✓
D-4.1 Test header control valve closed:	✓		
D-4.2 Test header in good condition:	✓		
D-4.3 Test header valves and caps in good condition: MARKING	✓		✓
D-4.4 Test header valve handles in good condition: MISSING			✓
D-4.5 Test header valve swivels rotate without binding:		✓	
D-4.6 Test header drains properly:	✓		
D-5.1 Relief valve and cone operational:			
D-5.2 Relief valve pressure appears properly adjusted:	✓		
D-6.1 Automatic start functions properly:	✓		
D-6.2 Automatic stop functions properly:	✓		
D-6.3 Automatic start psi: 110	✓		
D-6.4 Automatic stop psi: 135	✓		
D-7.1 Emergency manual start functions properly:	✓		
D-7.2 Emergency manual stop functions properly:	✓		
D-8.1 Timer indicates total run time: _____ Min.:			
D-8.2 Timer reset and graph paper changed:		✓	
D-9.1 Jockey pump operational:	✓		

	Y	N/A	N
D-9.2 Jockey pump appears properly aligned:	✓		
D-9.3 Jockey pump valves open:	✓		
D-9.4 Jockey pump start set point 120 psi:			ACTUAL
D-9.5 Jockey pump stop set point 140 psi:			ACTUAL
D-10.1 Pump shaft end play sufficient or adjusted:	✓		
D-10.2 Pump coupling aligned		✓	
D-11.1 Circuit breakers tripped			✓
D-13.1 Tank vents and overflow piping unobstructed:		✓	
D-14.1 Piping in good condition	✓		
D-15.1 Test for excessive back pressure on exhaust system:		✓	
D-15.2 Exhaust system hangers and supports in good condition:		✓	
D-16.0 Fire Pump Controller in service:	✓		
D-17.0 Jockey Pump Controller in service:	✓		
D-18.0 ALARM PANEL CLEAR	✓		
D-19.0 SYSTEM IN SERVICE	✓		

D-20.0 COMMENTS:

PUMP ALARMS VERIFIED BY JOE K. GRK TECH ON SITE

MOTOR HAS NO GREASE FITTINGS SHOULD BE INSTALLED AND LUBED ASAP

JOCKEY MERCOID IS BAD - PUMP CAME ON FIRST

ANNUAL (UNLESS OTHERWISE INDICATED) MAINTENANCE OF FIRE PUMPS

	Y	N/A	N
E-1.1 Lubrication of bearings performed:	✓		
E-1.2 Lubrication of coupling performed:			✓
E-1.3 Lubrication of right angle gear performed:			✓
E-1.4 Lubrication of motor bearings performed:	✓		
E-1.5 Vent louvers intake duct clean (combustion air):		✓	
E-2.1 Calibrate pressure switch settings:		✓	
E-3.1 Change oil (50 hours of operation):		✓	
E-3.2 Change oil filter (50 hours of operation):		✓	
E-4.1 Tighten electrical connections:	✓		
E-5.1 Remove water or foreign material from tank		✓	
E-6.1 Rod out heat exchanger:		✓	
E-7.1 Antifreeze changed:		✓	

	Y	N/A	N
E-7.0 ALARM PANEL CLEAR	✓		
E-8.0 SYSTEM IN SERVICE	✓		

E-9.0 COMMENTS:

VALVE HANDLES MISSING ON TEST HEADER. CAPS ARE ON

LOW SUCTION CUTOUT IS BYPASSED NOT IN SERVICE

JOCKEY POWER LIGHT IS SELECTOR SWITCH IN AUTO

INSPECTOR'S INITIAL BR (All "NO" answers to be fully explained.) OWNER/DESIGNATED REP. INITIAL _____ DATE 4-16-03

(AFSA Form 94-110A)

ANNUAL TEST OF FIRE PUMPS

		Y	N/A	N
F-1.0	**ELECTRIC PUMP SYSTEM:**	✓		
F-1.1	Electric pump Weekly 10 min. test run results recorded: (Water flow not required)			✓
F-1.2	Time controller during the starting transition from Reduced Voltage to Full Voltage N/A sec.			
F-1.3	Record time pump runs after starting (for automatic stop controllers): 3 min. 25 sec.			
F-1.4	Time required for motor to reach full speed: 1 sec.			
F-1.5	Pump test within acceptable limits:			
~~F-2.0~~	~~**DIESEL PUMP SYSTEM:**~~			
F-2.1	Weekly Auto Start/Run 30 minutes and results recorded: (Water flow not required)			
F-2.2	Auto. weekly test timer used for the starting procedure:			
F-2.3	Time required for engine to crank: _____ sec			
F-2.4	Time required to reach running speed: _____ sec			
F-2.5	Observations while Engine operating:			
	Oil Pressure: _____ psi			
	Speed indicator: _____ rpm			
	Water temperature: _____degree F			
	Oil Temperature: _____degree F			
F-2.6	Pump operational without abnormalities:	✓		
F-2.7	Heat exchanger cooling water flow normal:			
F-2.8	Alarm company notified of test run:	✓		
F-2.9	Pump test within acceptable limits:	✓		
~~F-3.0~~	~~**STEAM PUMP SYSTEMS:**~~			
F-3.1	Steam pressure gauge reading normal: _____ psi			
F-3.2	Record time required to reach running speed: _____ sec.			
F-3.3	Weekly test conducted and results recorded:			
F-3.4	Pump test within acceptable limits:			
F-4.0	COMMENTS:			

Annual Fire Pump Flow Test

Pump:
Make Peerless Pump, Centrifugal
Type Horizontal Split Case
Rated Capacity 500 GPM
Rated Pressure 75 psi
Rated RPM 3450
Date of last annual flow test

Power:
Type Electric Motor 208 3ϕ 30H.P.
Supervision

Controller:
Make/Model Metron-M30A-30-208
Listed UL-7991

Water Supply:
Source: City ✓ Tank _____ Reservoir _____
Other (identify) _____

		Y	N/A	N
G-1.1	Test data and flow charts completed: (Attach all water flow charts, electrical power charts, performance curves, etc.)	✓		
G-2.1	Tested using flow meter:	✓		
G-2.2	Flow meter adjusted:			
G-2.3	If Flow Test abnormal, did retest use calibrated flow meter?			
G-3.1	Circulation relief valve discharges at churn:	✓		
G-3.2	Pressure relief valve operates properly:		✓	

G-4.0 COMMENTS: Jockey Relief Should be Piped to a Drain

Weekly Churn Tests not available

NOTE: Pump Performance Curve Should Be Plotted On Page 5 of 5.

Test Data: Pump ON AT 110# Gauge on Control Line

Flow Points	Suction Pressure (PSI)	Discharge Pressure (PSI)	Net Pump Pressure (PSI)	Pump Speed (RPM)	Pitot Pressure	Dia. of Nozzle Openings	No. of Nozzles Flowed	Flow Based on Pitot Pres.	Opening Coefficient C=___	Actual Flow (GPM)
Churn	50	150	100	3570	—	—	—	—		
100%	40	120		3532	10-9	1 3/4	2	280-266		
150%	35	100		3522	14-14	1 3/4	2	387-387		

208 3ϕ	Volts	Lead # 1	Lead # 2	Lead # 3		Amps	Lead # 1	Lead # 2	Lead # 3	
Churn		212	209	208			54	53	53	
100%		209	208	208			96	96.2	97	
150%		209	208	208			104	105	106	

Notes: Westinghouse Motor 3540 RPM 30H.P. 3ϕ AMPS 84.2 Volts 208 Model# TVDP

Remarks on Test Jockey Pump Marked did not trip to run pump Set at 120# off 140#

Signature and Title of Person Making Test [signature] Company Name & Address Johnson Controls 9797 Midwest Ave Cleve OH 44125

Witness (Owner or Designated Rep.) Date of Examination 4-16-03

INSPECTOR'S INITIAL B.h (All "NO" answers to be fully explained.) OWNER/DESIGNATED REP. INITIAL _____ DATE 4-16-03

150% = 375 GPM 18 psi on Pitot
MOTOR SERVICE FACTOR 1.15 > 96.83 w/ SERVICE FACTOR
N. AMPS = 84.2

L1-L2 = 210 VAC
L2-L3 = 210 VAC
L3-L1 = 210 VAC

FIRE PUMP TEST SUMMARY SHEET

REV. 6/00

Date: 4-16-03 Time: 9:00 a.m.

Cont. No.

Property Name: Community Circle 2

Address: 8925 Hough Ave

City/State/Zip: Cleveland, Ohio

FLOW POINTS	Suction Pressure (PSI)	Discharge Pressure (PSI)	Net Pump Pressure (PSI)	Pump Speed (RPM)	Pitot Pressure	Dia. of Nozzle Openings	No. of Nozzles Flowed	Flow Based on Pitot Pres.	Opening Coefficient C=2.57	Actual Flow (GPM)
Churn	50	150	100	3570	—	—	—			
100%	40	120	80	3532	16-9	1 3/4"	2	280-266		
150%	35	100	65	3502	19-19	1 3/4"	2	387-387		
208 3Ø	Volts	Lead # 1-2	Lead # 2-3	Lead # 3-1		Amps	Lead #1	Lead # 2	Lead # 3	
Churn		212	209	209			54	53	53	
100%		209	208	208			96	96.2	97	
150%		209	208	208			106	105	106	

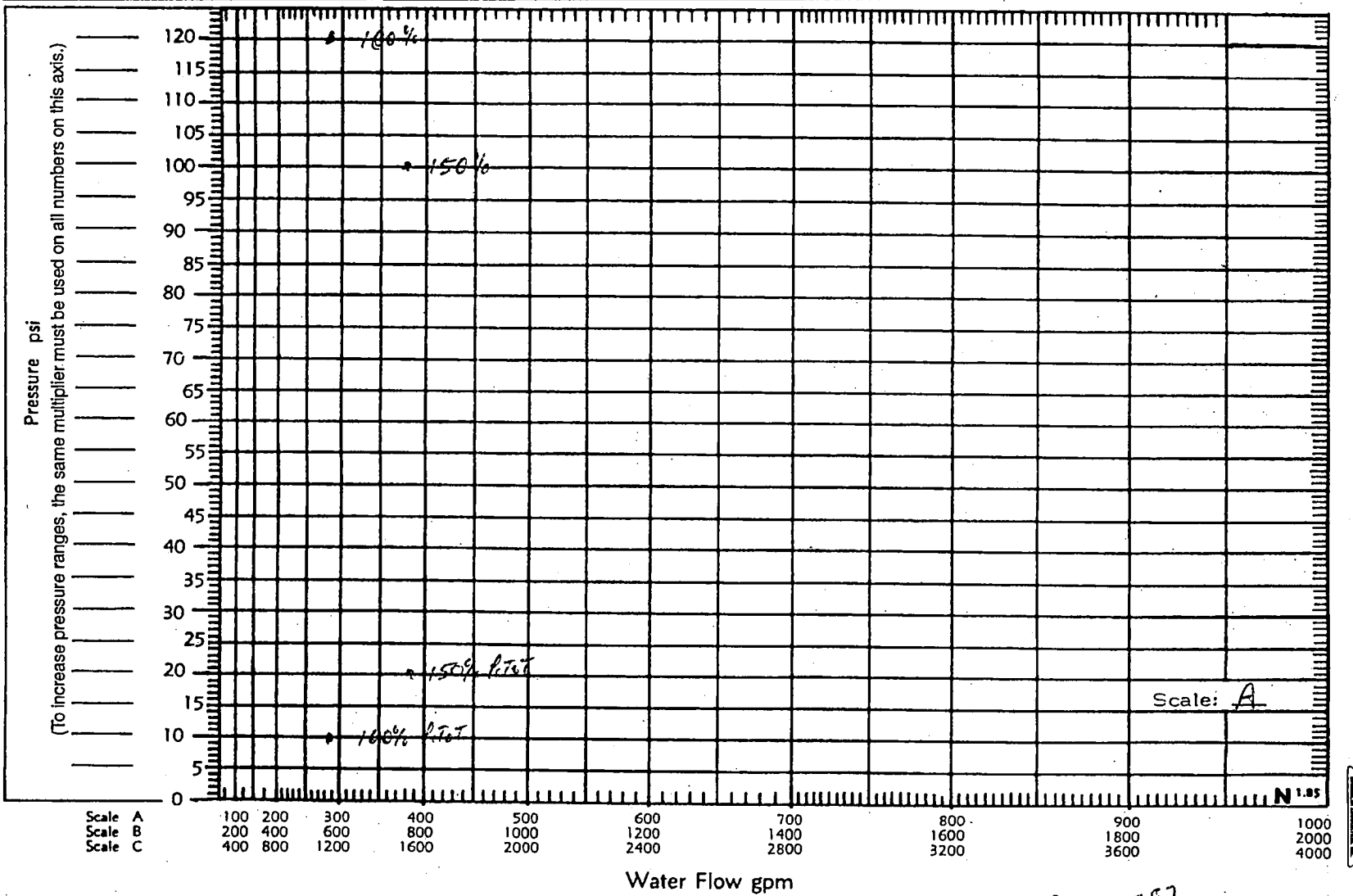

273 387

INSPECTOR'S INITIAL B.R.

(All "NO" answers to be fully explained.)

OWNER/DESIGNATED REP. INITIAL _____

DATE 4-16-03

(AFSA Form 94-110A)

Report of Inspection & Testing
of Wet Standpipe System

ALL QUESTIONS ARE TO BE FULLY ANSWERED AND ALL BLANKS TO BE FILLED

Inspecting Firm: (Contractor) JOHNSON CONTROLS — Inspection Contract #

Name of Property: COMMUNITY CIRCLE II

Inspector Name: M O'HAIRE / B. ROCKSUCH — Date: 04-16-03

Page 1 of 2 — Date of Previous Internal Pipe Inspection

Inspection Frequency: ☐ Monthly ☐ Quarterly ☒ Annually ☐ Other:

A-1.1	Supply Water Gauge	50 psi
A-1.2	System Water Gauge	50 psi
A-1.3	Top Floor Gauge:	NO GAUGE psi
A-1.6	Class of Service: I II (III)	
A-2.1	Hose Valve Size: 2½ inch	
A-2.2	Hose Valve With Adapter Size: ___ X 2½ inch	
A-2.3	Hose valve with 2½ inch hose: 50'	
A-2.6	Type and size of Nozzle:	
	ADJUSTABLE	___ inch
	STRAIGHT STREAM	13/4 inch
	FOG	___ inch
	NON- ADJUSTABLE	___ inch
A-3.1	Indicate the Type and Record the information for the TOP FLOOR Hose Valve:	
	Pressure Reducing Valves Inlet Pressure Set	___ psi
	Pressure Reducing Valves Outlet Pressure Set	___ psi
	Pressure Restricting Valve Inlet Pressure Set	___ psi
	Pressure Restricting Valve Outlet Pressure Set	___ psi
	Pressure Regulating Valve Inlet Pressure Set	___ psi
	Pressure Regulating Valve Outlet Pressure Set	___ psi
	(Attach supplemental sheet recording the GPM and Pressure Setting for EACH FLOOR Hose Valve.)	

N/A

		Y	N/A	N
A-4.1	System in Service on Inspection	✓		
A-4.2	System Equipped with Flow Switch:	✓		
A-4.3	System Equipped with Alarm Check Valve:	✓		
A-4.4	Trim Piping leak tight:		✓	
A-5.1	Control Valves Sealed Open:		✓	
A-5.2	Control Valves Locked/Tamper Open:		✓	
A-5.6	Backflow Asmb. Valves Sealed Open:		✓	
A-5.7	Backflow Asmb. Valves Locked/Tamper Open		✓	
A-5.8	Backflow Assembly Operating OK:		✓	
A-6.1	Wall Hydrant Sealed Open:			✓
A-6.2	Wall Hydrant Locked/Tamper Open			✓
A-6.6	Valve Area Clear of Obstructions:	✓		
A-6.7	Valve Area Accessible:	✓		
A-6.9	Wall Hydrant plainly visible:	✓		
A-6.10	Wall Hydrant easily accessible:	✓		
A-6.11	Wall Hydrant Identification Plate in place:	✓		

		Y	N/A	N
A-6.12	Roof Manifold Control Valve Closed:	✓		
A-7.1	Tamper Switches appear Operational:	✓		
A-7.2	Alarm Devices Appear Operational:	✓		
A-7.5	Exterior of devices in good condition:	✓		
A-7.6	Exterior bells, gongs unobstructed:	✓		
A-7.7	Exterior Fittings free of Water Leakage:	✓		
	Main drain:			
	Alarm bell line:			
A-8.1	Hose Valve free of Physical Damage:	✓		
A-8.2	Hose valve outlets with cap:	✓		
A-8.3	Hose Valve outlet thread in good condition:	✓		
A-8.6	System free of visible water leaks:	✓		
A-8.8	Hose valve outlets equipped with Reducing Hose Adapter:			✓
A-9.1	Inspection of Cabinet per NFPA 1962:			✓
A-9.2	Inspection of Hose per NFPA 1962:			✓
A-9.3	Inspection of Hose Nozzle per NFPA 1962:			✓
A-9.6	Wall Penetrations Caulked / Sealed:	✓		
A-10.1	Roof Manifold Equipped with Hose Valves:	✓		
A-10.2	Roof Manifold Hose Valve Caps in Place:	✓		
A-10.3	Roof Manifold Swivel rotation is non-binding	✓		
A-10.4	Roof Manifold valves good condition:	✓		
A-10.5	Roof Manifold Ball Drip operational:	✓		
A-11.1	Caps or Plugs on FDC:	✓		
A-11.2	FDC Swivel rotation nonbinding:	✓		
A-11.3	FDC location plainly visible:	✓		
A-11.4	FDC easily accessible:	✓		
A-11.5	FDC Identification Plate in place:	✓		
A-12.1	Piping Free of Physical Damage:	✓		
A-12.2	Piping (Exterior) is free of corrosion:	✓		
A-12.3	Piping appears to be leak tight:	✓		
A-12.6	Ball Drip drain drip tight:	✓		
A-12.7	Main Drain at Supply ___ (inch) : ___ psi			
A-12.9	Signage / Identification Plates in Place:	✓		
A-15.1	**ALARM PANEL CLEAR**	✓		
A-15.2	**ALL SYSTEMS IN SERVICE:**	✓		

A-16.1 COMMENTS: NORTH STANDPIPE 24 psi PITOT = 435 GPM

(All "NO" answers to be fully explained.)

INSPECTOR'S INITIAL MTO — OWNER/DESIGNATED REP. INITIAL _____ — DATE 4-16-03

(AFSA Form 94-108A)

QUARTERLY TESTING OF WET STANDPIPE SYSTEM

	Y	N/A	N
B-1.1 Main Drain ___ (inch) Flow at Riser: ___ psi		✓	
B-2.1 Alarm Devices Operated:	✓	✓	

REFER TO NFPA 1962 FOR TESTING OF STANDPIPE SYSTEM IN ADDITION TO THE TASK INDICATED HEREIN.

ANNUAL TESTING

	Y	N/A	N
C-1.1 Test of Hose per NFPA 1962:		✓	
C-1.2 Test of Hose Nozzle Per NFPA 1962:		✓	

FIVE YEAR INSPECTION

	Y	N/A	N
D-1.1 Internal Inspection of Check Valves: Date: _____		✓	
D-1.2 Internal Inspecition of Alarm Check: Date: _____		✓	

FIVE YEAR TESTING

	Y	N/A	N
E-1.1 Pressure Gauges Calibrated: Date: _____		✓	
E-1.2 Pressure Gauges Replaced: Date: _____		✓	
E-2.1 Hydrostatic Test performed: Date: _____		✓	
E-2.2 Water Supplyt Test performed: Date: _____		✓	
E-3.1 Pressure Regulating Type Hose Valves Flow Tested: Date: _____		✓	

(Attach additional pages to record the results of the Flow Test information indicated below which shall be provided for each type of Hose Valve connection including the Roof Manifold, for each Floor and for each Standpipe Riser. The Authority Having Jurisdiction shall be consulted prior to conducting the Flow Test.)

E-4.1 Volume of Flow: ___ gpm		✓	
E-4.2 Supply Side: ___ psi		✓	
E-4.3 Hose Connection Side: ___ psi		✓	

INSPECTOR'S INITIAL MTD (All "NO" answers to be fully explained.) OWNER/DESIGNATED REP. INITIAL _____ DATE 4-16-03

Report of Inspection & Testing
of Wet Standpipe System

ALL QUESTIONS ARE TO BE FULLY ANSWERED AND ALL BLANKS TO BE FILLED

Inspecting Firm: (Contractor) JOHNSON CONTROLS — Inspection Contract #

Name of Property: COMMUNITY CIRCLE II

Inspector Name: M. O'HARA / B. RICKSCHL — Date: 04-16-03

Page 1 of 2 — Date of Previous Internal Pipe Inspection

Inspection Frequency: ☐ Monthly ☐ Quarterly ☒ Annually ☐ Other:

A-1.1	Supply Water Gauge	50 psi
A-1.2	System Water Gauge	150 psi
A-1.3	Top Floor Gauge:	NO GAUGE psi
A-1.6	Class of Service:	I II (III)
A-2.1	Hose Valve Size:	2½ inch
A-2.2	Hose Valve With Adapter Size:	___ X 2½ inch
A-2.3	Hose valve with 2½ inch hose:	50'
A-2.6	Type and size of Nozzle:	
	ADJUSTABLE	___ inch
	STRAIGHT STREAM	1¾ inch
	FOG	___ inch
	NON-ADJUSTABLE	___ inch
A-3.1	Indicate the Type and Record the information for the TOP FLOOR Hose Valve:	
	Pressure Reducing Valves Inlet Pressure Set	___ psi
	Pressure Reducing Valves Outlet Pressure Set	___ psi
	Pressure Restricting Valve Inlet Pressure Set	___ psi
	Pressure Restricting Valve Outlet Pressure Set	___ psi
	Pressure Regulating Valve Inlet Pressure Set	___ psi
	Pressure Regulating Valve Outlet Pressure Set	___ psi
	(Attach supplemental sheet recording the GPM and Pressure Setting for EACH FLOOR Hose Valve.)	

		Y	N/A	N
A-4.1	System in Service on Inspection	✓		
A-4.2	System Equipped with Flow Switch:	✓		
A-4.3	System Equipped with Alarm Check Valve:	✓		
A-4.4	Trim Piping leak tight:		✓	
A-5.1	Control Valves Sealed Open:		✓	
A-5.2	Control Valves Locked/Tamper Open:		✓	
A-5.6	Backflow Asmb. Valves Sealed Open:		✓	
A-5.7	Backflow Asmb. Valves Locked/Tamper Open		✓	
A-5.8	Backflow Assembly Operating OK:		✓	
A-6.1	Wall Hydrant Sealed Open:			✓
A-6.2	Wall Hydrant Locked/Tamper Open			✓
A-6.6	Valve Area Clear of Obstructions:	✓		
A-6.7	Valve Area Accessible:	✓		
A-6.9	Wall Hydrant plainly visible:	✓		
A-6.10	Wall Hydrant easily accessible:	✓		
A-6.11	Wall Hydrant Identification Plate in place:	✓		

		Y	N/A	N
A-6.12	Roof Manifold Control Valve Closed:	✓		
A-7.1	Tamper Switches appear Operational:	✓		
A-7.2	Alarm Devices Appear Operational:	✓		
A-7.5	Exterior of devices in good condition:	✓		
A-7.6	Exterior bells, gongs unobstructed:	✓		
A-7.7	Exterior Fittings free of Water Leakage:	✓		
	Main drain:			
	Alarm bell line:		✓	
A-8.1	Hose Valve free of Physical Damage:	✓		
A-8.2	Hose valve outlets with cap:	✓		
A-8.3	Hose Valve outlet thread in good condition:	✓		
A-8.6	System free of visible water leaks:	✓		
A-8.8	Hose valve outlets equipped with Reducing Hose Adapter:			✓
A-9.1	Inspection of Cabinet per NFPA 1962:			✓
A-9.2	Inspection of Hose per NFPA 1962:			✓
A-9.3	Inspection of Hose Nozzle per NFPA 1962:			✓
A-9.6	Wall Penetrations Caulked / Sealed:	✓		
A-10.1	Roof Manifold Equipped with Hose Valves:	✓		
A-10.2	Roof Manifold Hose Valve Caps in Place:	✓		
A-10.3	Roof Manifold Swivel rotation is non-binding:	✓		
A-10.4	Roof Manifold valves good condition:	✓		
A-10.5	Roof Manifold Ball Drip operational:	✓		
A-11.1	Caps or Plugs on FDC:	✓		
A-11.2	FDC Swivel rotation nonbinding:	✓		
A-11.3	FDC location plainly visible:	✓		
A-11.4	FDC easily accessible:	✓		
A-11.5	FDC Identification Plate in place:	✓		
A-12.1	Piping Free of Physical Damage:	✓		
A-12.2	Piping (Exterior) is free of corrosion:	✓		
A-12.3	Piping appears to be leak tight:	✓		
A-12.6	Ball Drip drain drip tight:	✓		
A-12.7	Main Drain at Supply ___ (inch) : ___ psi		✓	
A-12.9	Signage / Identification Plates in Place:	✓		
A-15.1	**ALARM PANEL CLEAR**	✓		
A-15.2	**ALL SYSTEMS IN SERVICE:**	✓		

A-16.1 COMMENTS: SOUTH STANDPIPE 22 psi PITOT = 416 GPM

INSPECTOR'S INITIAL 4-17-03 (All "NO" answers to be fully explained.) **OWNER/DESIGNATED REP. INITIAL** _____ **DATE** MTO

(AFSA Form 94-108A)

QUARTERLY TESTING OF WET STANDPIPE SYSTEM

	Y	N/A	N
B-1.1 Main Drain ___ (inch) Flow at Riser: ___ psi		✓	
B-2.1 Alarm Devices Operated:	✓		

REFER TO NFPA 1962 FOR TESTING OF STANDPIPE SYSTEM IN ADDITION TO THE TASK INDICATED HEREIN.

ANNUAL TESTING

	Y	N/A	N
C-1.1 Test of Hose per NFPA 1962:		✓	
C-1.2 Test of Hose Nozzle Per NFPA 1962:		✓	

FIVE YEAR INSPECTION

	Y	N/A	N
D-1.1 Internal Inspection of Check Valves: Date: _____		✓	
D-1.2 Internal Inspecition of Alarm Check: Date: _____		✓	

FIVE YEAR TESTING

	Y	N/A	N
E-1.1 Pressure Gauges Calibrated: Date: _____		✓	
E-1.2 Pressure Gauges Replaced: Date: _____		✓	
E-2.1 Hydrostatic Test performed: Date: _____		✓	
E-2.2 Water Supplyt Test performed: Date: _____		✓	
E-3.1 Pressure Regulating Type Hose Valves Flow Tested: Date: _____		✓	

(Attach additional pages to record the results of the Flow Test information indicated below which shall be provided for each type of Hose Valve connection including the Roof Manifold, for each Floor and for each Standpipe Riser. The Authority Having Jurisdiction shall be consulted prior to conducting the Flow Test.)

E-4.1 Volume of Flow: ___ gpm			
E-4.2 Supply Side: ___ psi			
E-4.3 Hose Connection Side: ___ psi			

INSPECTOR'S INITIAL MJD (All "NO" answers to be fully explained.) OWNER/DESIGNATED REP. INITIAL _____ DATE 4-16-03

(AFSA Form 94-108A)

8925 Hough

JOHNSON CONTROLS
YORK
A JOHNSON CONTROLS COMPANY

Proposal No.	
Ticket	
P.O.	
Date	02-22-06

Field Proposal

9797 Midwest Ave
Cleveland Ohio 44125
Tel. 216-587-2325
Fax 216-587-2256

Johnson Controls
24-Hour Emergency Service
1-866-630-6891

Customer Name	COMMUNITY CIRCLE II
Address	HOUGH AVE
City	CLEVELAND OH
Requested by	SONIA WHITE
Phone No.	

Work to be performed:

LABOR + MATERIAL TO INSTALL NEW JOCKEY PUMP FOR FIRE SYSTEM.

ALSO REPLACE SPRINKLER HEADS IN SUITE 906 AND 410.

Proposal Price: $12450

Accepted by/for JCI Signature	Date

Mickey Ohaire
Cleveland Service Team
Cell Phone (216-571-3542)

Service

This proposal is valid for 90 days

Service Provided by Johnson Controls

1.) Electronic, Pneumatic Controls, Commissioning
2.) York Factory Rep.
3.) Boilers, Combustion Analysis, Chillers, Pumps
4.) Rooftops Units, Air Handlers, Exhaust systems
5.) Vibration Analysis Fan, Pumps, Chillers
6.) Fire/Security: Testing, Service and Installation
7.) Card Access Systems: Service and Installation

Inv # 08. 380509363
$32.50

City of Cleveland
Michael R. White, Mayor

Department of Public Safety
Division of Fire
Kevin G. Gerrity, Chief
1645 Superior Avenue
Cleveland, Ohio 44114-2984
216/664-6800 • Fax 216/664-6816

Date 12-14-05

RE: Community Circle II
8925 Hough
Cleve, OH 44103

Dear Ms. White:

A recent inspection of the subject location was conducted by Inspector Stanbeck, of the Division of Fire, on the above date.

No violations were observed at that time.

If you have any questions, please call the above Inspector at the Fire Prevention Bureau, [216] 664-6664. The Bureau's FAX is [216] 664-6681.

Sincerely,

Mark J. Scott
Fire Marshal

MJS/pjp

cc: Inspector
file

CITY OF CLEVELAND

DEPARTMENT OF PUBLIC SAFETY
DIVISION OF FIRE

FIRE PREVENTION BUREAU

4/27/04 20

To Batt. Chief Johnny Brewington

From: Inspector Ken Stanback

Re: 8925 Hough (Community Circle II)

On 4/21/04, I had discussion with Ms. Sonya White regarding the issues identified in your referral.

1. The sprinkler had that was used to replace the open head was not the proper orientation, should have been pendent head sprinkler.

2. I explain the importance for identifying the location of pump room and valve room. She stated that it would be done.

3. It was told to me that the issue regarding the wrong elevator key has been resolved, by replacing the old key with the one from the roaming guard, and a additional one was being made.

4. I also explained your reasoning for request that a knox box be placed on premises.
The egress doors are not tied into alarm system, all the doors open from the hall side of door. A key is needed to open ground level doors from outside.

INSPECTOR: Kenneth Stanback

Kenneth Stanback

CITY of CLEVELAND
DIVISION of FIRE

00191

Abatement Order

ADDRESS 8925 Hough DATE 4-21-09 BUILDING#
BUSINESS NAME [illegible] BUSINESS PHONE [illegible] 795-5950
OWNER'S NAME Ahmed OWNER'S PHONE [illegible] 419 901 4302
OCCUPANCY TYPE: Res. CONSTRUCTION TYPE I II III IV V STORY

A recent inspection of the subject location by Inspector Stanback of the Division of Fire revealed the following violations of the Cleveland Codified Ordinances:

EGRESS
- ☐ CO 381.12: Exit lights not maintained.
- ☐ CO 381.12(a): Exit is obstructed.
- ☐ CO 381.12(d): Means of egress not maintained.
- ☐ CO 3111.01: Emergency lighting inoperable.
- ☐ CO 3111.01: No emergency lighting.

EXTINGUISHERS
- ☐ CO 389.35 (c) (1): Insufficient number of extinguishers.
- ☐ CO 389.35 (d) (2): Extinguishers not mounted.
- ☐ CO 389.35 (f) (1) & (2): Extinguishers not maintained

OCCUPANCY
- ☐ CO 3105.10: There is no Certificate of Occupancy for the premises.
- ☐ CO 3105.11(d): No approval for change of use.

For the above violations, property will be referred to the Division of Building and Housing.

STANDPIPE
- ☐ CO 389.12(b): Fire Department standpipe connection is inaccessible.
- ☐ CO 389.12(g): Fire Department standpipe connections are not properly marked.
- ☐ CO 389.16(a): No records of standpipe tests.
- ☐ CO 389.17(b): Standpipe system not maintained.

HOOD SYSTEM
- ☐ CO 3101.07 Ref. NFPA 96: No hood system as required.
- ☐ CO 3101.07 Ref. NFPA 96: Hood system is inoperable or shut off.
- ☐ CO 3101.07 Ref. NFPA 96: No records indicating hood system has been tested.

MANUAL FIRE ALARM
- ☐ CO 391.15: New fire alarm system not tested.
- ☐ CO 391.16: No monthly testing of fire alarm system.
- ☐ CO 391.17: Manual fire alarm not being maintained.

AUTOMATIC FIRE ALARM AND DETECTION
- ☐ CO 391.23 (c): New automatic fire alarm not tested.
- ☐ CO 391.23(d): No monthly tests of automatic fire alarm
- ☐ CO 391.23 (e): Automatic fire alarm not being maintained

SUPPRESSION SYSTEM
- ☐ CO 389.22: There is no automatic fire suppression system.
- ☐ CO 389.28(b): Sprinkler control valves are not properly marked.
- ☐ CO 389.29(d): Fire Department sprinkler connections are not properly marked.
- ☐ CO 389.29(a) No Fire Department connection.
- ☐ CO 389.34(a): Sprinkler system is inoperable or shut off.
- ☐ CO 389.94: No records indicating sprinkler system has been tested.
- ☐ CO 389.34(a): Sprinkler system not maintained.

STORAGE of HAZARDOUS MATERIALS / PERMITS
- ☐ CO 381.05: No permits for hazardous materials. (flammable liquids, combustible liquids, compressed gases, liquefied petroleum gases, corrosive liquids, flammable solids, highly toxic materials, oxidizers, poisonous gases, radioactive material, unstable (reactive) chemicals, cryogenic liquids, fumigants, fuel gases and explosives).
- ☐ CO 381.05(c): Permit(s) revoked.

OTHER CO#: **Description of Violation(s) / Comments:** Lock Valves Shut Off Valve inoperable / Need Spare Sprinkler Heads

You are hereby notified to abate the above violation(s) by thirty (30) days from the date of this letter. If you are aggrieved by this order, you may file an appeal with the Board of Building Standards & Building Appeals within thirty (30) days from the date of this letter.

Should an appeal of this order be filed with the Board of Building Appeals within thirty (30) days, a copy of the appeal statement and specific grounds for appeal shall be forwarded to the Cleveland Fire Prevention Bureau.

If you have any questions, please call the Cleveland Fire Prevention Bureau, (216) 664-6664. The Bureau's FAX is (216) 664-6681.

Fire Chief's Authorized Representative, Inspector [illegible] Date 4-21-09

Received by: [illegible] Print Name [illegible] Title [illegible]

C of C 73-2211

FIRE INSPECTION

JOHNSON CONTROLS

3-5-2002

COMMUNITY CIRCLE II

ANNUAL INSPECTION

100% ALL DEVICES

JOHNSON CONTROLS	Tasking Schedule	Issue Date 8-1-00 Supersedes N/A	File Name 4-3
Schedule Type Operational Visit			Page: 1 of 1

Job Name: COMMUNITY CIRCLE II			Contract #:	
SSVR #	***Service Date*** 3-5-2002	***Service Agent*** JOE KARBAN	***Yrs in Service/Useful Life*** 2 /20	***Condition*** GOOD

State I.D :	S4-18-371	Location:	MECH RM. BEHIND TRASH CHUTE
Manufacturer:	ADT/FIRELITE	Area Serving:	ALL
Model #:		System:	
Serial #:			

☐ Verify operation, record in test log.

Fire System Device Test Log

Device location	Device type	Zone/Address	Pass/Fail		Comments/Sensitivity
2 NORTH STWL	PSD	P15	☒	☐	
2 NORTH STWL	PS	M6	☒	☐	
2 NORTH STWL	H/V		☒	☐	
2 ELEVATOR LOBBY	PSD	P16	☒	☐	
2 ELEVATOR LOBBY	H/V		☒	☐	
2 TRASH ROOM	PSD	P17	☒	☐	
2 TRASH ROOM INSPECTOR TEST	WF	M31	☒	☐	
2 SOUTH STWL	PSD	P19	☒	☐	
2 SOUTH STWL	PS	M7	☒	☐	
2 SOUTH STWL	H/V		☒	☐	
==========			☐	☐	
1 EMPLOYEE REST ROOM	V		☒	☐	
1 UNISEX RESTROOM	V		☒	☐	
1 LIBRARY	PSD	P5	☒	☐	
1 MAIN ENTRANCE	PS	M4	☒	☐	
1 COMMUNITY ROOM	PS	M2	☒	☐	
1 COMMUNITY ROOM	H/V		☒	☐	
1 REAR TRASH ROOM	PSD	P9	☒	☐	
1 NORTH STWL	PSD	P1	☒	☐	
1 NORTH STWL	PS	M3	☒	☐	
1 NORTH STWL	H/V		☒	☐	
1 ELEVATOR LOBBY	PSD	P6	☒	☐	
1 ELEVATOR LOBBY	H/V		☒	☐	
1 FRONT TRASH ROOM	PSD	P8	☒	☐	
1 BY TRASH ROOM INSPECTOR TEST	WF	M30	☒	☐	
1 SOUTH STWL	PSD	P14	☒	☐	
1 SOUTH STWL	PS	M5	☒	☐	
1 SOUTH STWL	H/V		☒	☐	
1 KITCHEN	PSD	P3	☒	☐	
1 MECH ROOM	PSD	P4	☒	☐	
1 MIDDLE HALL	PSD	P10	☐	☐	
1 MAIN OFFICE	PSD	P11-12-13	☒	☐	3 DEVICES THIS LOCATION/TEST O.K.

Device Type Abbreviations;
PSD-Photoelectric smoke detector **ISD**-Ionization Smoke Detector **PDD**-Photoelectric duct detector **IDD**-Ionization duct detector **DHS**-Door holder & smoke detector **BD**-Beam smoke detector **MP**-Manual pull station **CPS**-Coded pull station **ROR**-Rate of Rise heat detector **FT**-Fixed temperature heat detector **A/V**-Audio visual **FD**-Flame detector **B**-Bell only **H**-Horn only **C**-Chime only **S**-Speaker only **TS**-Tamper switch **WF**-Water flow **DH**-Door holder **FP**-Fire phone

Completion Date:	Service Provider: JOE KARBAN	Material/tool reference

JOHNSON CONTROLS	Tasking Schedule	Issue Date 8-1-00 Supersedes N/A	File Name 7-6-5
Schedule Type Operational Visit			Page: 1 of 1

Job Name: COMMUNITY CIRCLE II			Contract #:	
SSVR #	***Service Date*** 3-5-2002	***Service Agent*** JOE KARBAN	***Yrs in Service/Useful Life*** 2 /20	***Condition*** GOOD

State I.D :	54-18-371	Location:	MECH RM. BEHIND TRASH CHUTE
Manufacturer:	ADT/FIRELITE	Area Serving:	ALL
Model #:		System:	
Serial #:			

☐ Verify operation, record in test log.

Fire System Device Test Log

Device location	Device type	Zone/Address	Pass/Fail		Comments/Sensitivity
4 NORTH STWL	PSD	P24	☒	☐	
4 NORTH STWL	PS	M10	☒	☐	
4 NORTH STWL	H/V		☒	☐	
4 ELEVATOR LOBBY	PSD	P25	☒	☐	
4 ELEVATOR LOBBY	H/V		☒	☐	
4 TRASH ROOM	PSD	P26	☒	☐	
4 TRASH ROOM INSPECTOR TEST	WF	M33	☒	☐	
4 SOUTH STWL	PSD	P27	☒	☐	
4 SOUTH STWL	PS	M11	☒	☐	
4 SOUTH STWL	H/V		☒	☐	
			☐	☐	
			☐	☐	
			☐	☐	
			☐	☐	
			☐	☐	
			☐	☐	
			☐	☐	
			☐	☐	
3 NORTH STWL	PSD	P20	☒	☐	
3 NORTH STWL	PS	M8	☒	☐	
3 NORTH STWL	H/V		☒	☐	
3 ELEVATOR LOBBY	PSD	P21	☒	☐	
3 ELEVATOR LOBBY	H/V		☒	☐	
3 TRASH ROOM	PSD	P22	☒	☐	
3 TRASH ROOM INSPECTOR TEST	WF	M32	☒	☐	
3 SOUTH STWL	PSD	P23	☒	☐	
3 SOUTH STWL	PS	M9	☒	☐	
3 SOUTH STWL	H/V		☒	☐	
			☐	☐	
			☐	☐	
			☐	☐	
			☐	☐	

Device Type Abbreviations;
PSD-Photoelectric smoke detector **ISD**-Ionization Smoke Detector **PDD**-Photoelectric duct detector **IDD**-Ionization duct detector **DHS**-Door holder & smoke detector **BD**-Beam smoke detector **MP**-Manual pull station **CPS**-Coded pull station **ROR**-Rate of Rise heat detector **FT**-Fixed temperature heat detector **A/V**-Audio visual **FD**-Flame detector **B**-Bell only **H**-Horn only **C**-Chime only **S**-Speaker only **TS**-Tamper switch **WF**-Water flow **DH**-Door holder **FP**-Fire phone

Completion Date:	Service Provider: JOE KARBAN	Material/tool reference

JOHNSON CONTROLS	Tasking Schedule	Issue Date 8-1-00 Supersedes N/A	File Name PH-9-8
Schedule Type Operational Visit			Page: 1 of 1

Job Name: COMMUNITY CIRCLE II			Contract #:	
SSVR #	***Service Date*** 3-5-2002	***Service Agent*** JOE KARBAN	***Yrs in Service/Useful Life*** 2 /20	***Condition*** GOOD

State I.D :	54-18-371	Location:	MECH RM. BEHIND TRASH CHUTE
Manufacturer:	ADT/FIRELITE	Area Serving:	ALL
Model #:		System:	
Serial #:			

☐ Verify operation, record in test log.

Fire System Device Test Log

Device location	Device type	Zone/Address	Pass/Fail		Comments/Sensitivity
7 NORTH STWL	PSD	P36	☒	☐	
7 NORTH STWL	PS	M16	☒	☐	
7 NORTH STWL	H/V		☒	☐	
7 ELEVATOR LOBBY	PSD	P37	☒	☐	
7 ELEVATOR LOBBY	H/V		☒	☐	
7 TRASH ROOM	PSD	P38	☒	☐	
6 NORTH STWL	PS	M14	☒	☐	
6 NORTH STWL	PSD	P32	☒	☐	
6 NORTH STWL	H/V		☒	☐	
6 ELEVATOR LOBBY	PSD	P33	☒	☐	
6 ELEVATOR LOBBY	H/V		☒	☐	
6 TRASH ROOM	PSD	P34	☒	☐	
6 TRASH ROOM INSPECTOR TEST	WF	M35	☒	☐	
6 SOUTH STWL	PSD	P35	☒	☐	
6 SOUTH STWL	PS	M15	☒	☐	
6 SOUTH STWL	H/V		☒	☐	
			☐	☐	
			☐	☐	
5 NORTH STWL	PSD	P28	☒	☐	
5 NORTH STWL	PS	M12	☒	☐	
5 NORTH STWL	H/V		☒	☐	
5 ELEVATOR LOBBY	PSD	P29	☒	☐	
5 ELEVATOR LOBBY	H/V		☒	☐	
5 TRASH ROOM	PSD	P30	☒	☐	
5 TRASH ROOM INSPECTOR TEST	WF	M34	☒	☐	
5 SOUTH STWL	PSD	P31	☒	☐	
5 SOUTH STWL	PS	M13	☒	☐	
5 SOUTH STWL	H/V		☒	☐	
7 TRASH ROOM INSPECTOR TEST	WF	M36	☒	☐	
7 SOUTH STWL	PSD	P39	☒	☐	
7 SOUTH STWL	PS	M17	☒	☐	
7 SOUTH STWL	H/V		☒	☐	

Device Type Abbreviations;
PSD-Photoelectric smoke detector **ISD**-Ionization Smoke Detector **PDD**-Photoelectric duct detector **IDD**-Ionization duct detector **DHS**-Door holder & smoke detector **BD**-Beam smoke detector **MP**-Manual pull station **CPS**-Coded pull station **ROR**-Rate of Rise heat detector **FT**-Fixed temperature heat detector **A/V**-Audio visual **FD**-Flame detector **B**-Bell only **H**-Horn only **C**-Chime only **S**-Speaker only **TS**-Tamper switch **WF**-Water flow **DH**-Door holder **FP**-Fire phone

Completion Date:	Service Provider: JOE KARBAN	Material/tool reference

JOHNSON CONTROLS	Tasking Schedule	Issue Date 8-1-00 Supersedes N/A	File Name Document1
Schedule Type Operational Visit			Page: 1 of 1

Job Name: COMMUNITY CIRCLE II			Contract #:	
SSVR #	***Service Date*** 3-5-2002	***Service Agent*** JOE KARBAN	***Yrs in Service/Useful Life*** 2 /20	***Condition*** GOOD

State I.D :	54-18-371	Location:	MECH RM. BEHIND TRASH CHUTE
Manufacturer:	ADT/FIRELITE	Area Serving:	ALL
Model #:		System:	
Serial #:			

☐ Verify operation, record in test log.

Fire System Device Test Log

Device location	Device type	Zone/Address	Pass/Fail		Comments/Sensitivity
PENTHOUSE ELEVATOR MACHINE ROOM	PSD	P51	☒	☐	
SOUTH ELEVATOR SHAFT	PSD	P50	☒	☐	
NORTH ELEVATOR SHAFT	PSD	P49	☒	☐	
ROOF BOILER ROOM	PSD	P52	☒	☐	
ROOF BOILER ROOM	PS	M22	☒	☐	
ROOF BOILER ROOM	H/V		☒	☐	
9 NORTH STWL	PS	M20	☒	☐	
9 NORTH STWL	PSD	P44	☒	☐	
9 NORTH STWL	H/V		☒	☐	
9 ELEVATOR LOBBY	PSD	P45	☒	☐	
9 ELEVATOR LOBBY	H/V		☒	☐	
9 TRASH ROOM	PSD	P46	☒	☐	
9 TRASH ROOM INSPECTOR TEST	WF	M38	☒	☐	
9 SOUTH STWL	PSD	P43	☒	☐	
9 SOUTH STWL	PS	M21	☒	☐	
9 SOUTH STWL	H/V		☒	☐	
9 TOP OF NORTH STWL	PSD	P48	☒	☐	
9 TOP OF SOUTH STWL	PSD	P53	☒	☐	
8 NORTH STWL	PSD	P44	☒	☐	
8 NORTH STWL	PS	M18	☒	☐	
8 NORTH STWL	H/V		☒	☐	
8 ELEVATOR LOBBY	PSD	P41	☒	☐	
8 ELEVATOR LOBBY	H/V		☒	☐	
8 TRASH ROOM	PSD	P42	☒	☐	
8 TRASH ROOM INSPECTOR TEST	WF	M37	☒	☐	
8 SOUTH STWL	PSD	P43	☒	☐	
8 SOUTH STWL	PS	M19	☒	☐	
8 SOUTH STWL	H/V		☒	☐	
			☐	☐	
			☐	☐	
			☐	☐	
			☐	☐	

Device Type Abbreviations;
PSD-Photoelectric smoke detector **ISD**-Ionization Smoke Detector **PDD**-Photoelectric duct detector **IDD**-Ionization duct detector **DHS**-Door holder & smoke detector **BD**-Beam smoke detector **MP**-Manual pull station **CPS**-Coded pull station **ROR**-Rate of Rise heat detector **FT**-Fixed temperature heat detector **A/V**-Audio visual **FD**-Flame detector **B**-Bell only **H**-Horn only **C**-Chime only **S**-Speaker only **TS**-Tamper switch **WF**-Water flow **DH**-Door holder **FP**-Fire phone

Completion Date:	Service Provider: JOE KARBAN	Material/tool reference

CLEVELAND FIRE DEPARTMENT

SPRINKLER REPORT

SECTION A
(FORWARD 3 COPIES TO BN)

1. Unit E10 2. Date 4/18/04 3. Time 2250
4. Box INC.# 15489 5. Box Location 8925 Hough
6. Building Address 8925 Hough
7. Name of Building or Occupant HIGH RISE APARTMENT
8. Type of AS System Wet 9. Number of Heads Fused 1
10. Was System Supplied Through FD Connection? No
11. Location of FD Connection EAST SIDE
12. Number and Size of Lines Connected N/A 13. Pressure N/A
14. Pump Hrs. at Connection N/A 15. If Item 10 is "No", Explain Why. SPRINKLER HEAD CONTAINED FIRE IN DUMPSTER

16. WILLIAM STAAB (name) LT. (rank) E10 (unit)

SECTION B
(FORWARD 2 COPIES TO CO OF SHIFT)

17. Number of Heads Replaced 1 18. Did System Control Fire? Yes
19. If 18 is "No" Why N/A

20. Was System Restored to Service Yes 21. If 20 is "No" What Person or Agency Was Left in Charge?

22. Johnny Brewington (name) BC (rank) B-1 (unit)

SECTION C
(FORWARD 1 COPY TO CHIEF)

23. I Have Read the Above Report and I APPROVE (approve or disapprove) of the Operations Carried Out.
24. If Item 23 is "Disapprove" State Why and Remedial Action Taken.

25. David Mey AC (name) AC (rank) ACO (unit)

C OF C 73-301

CITY OF CLEVELAND

DEPARTMENT OF PUBLIC SAFETY

DIVISION OF FIRE

BATTALION 1 **April 21, 2004**

TO: Mark J. Scott Fire Marshall FPB

FROM: Johnny J. Brewington, BC B-1

SUBJECT: FPB REFERRAL FOR 8925 HOUGH AVENUE (Community Circle II)

I RESPECTFULLY REQUEST THAT THE FPB FOLLOW-UP ON A SPRINKLER SYSTEM ACTIVATION AT 8925 HOUGH AVENUE, COMMUNNITY CIRCLE II APARTMENTS ON APRIL 18, 2004 (INC. # 15489 @ 2250).

A SPRINKLER HEAD FOR THE TRASH COMPACTER WAS REPLACED AND THE SYSTEM RESTORED. THE PUMP ROOM DOOR AND OS&Y VALVES SHOULD BE LABEL FOR PROPER IDENTIFICATION PURPOSE.

THE WRONG ELEVATOR KEY FOR THE MANUAL OVERRIDE OPERATION WAS ONSITE. ACCESS ABOVE THE GROUND FLOOR LEVEL WAS HAMPERED BY LOCKED EGRESS SYSTEM THAT DOES NOT RELEASE WHEN THE FIRE ALARM SYSTEM IS ACTIVATED.

I AM REQUESTING THAT A KNOX BOX SYSTEM BE PLACED ON THIS PREMISE.

PLEASE ADVISE ME OF THE RESOLVE TO THIS MATTER AS SOON AS POSSIBLE.

CC: FILE

Community Circle II

8925 Hough Avenue
Cleveland, OH 44106
Tel: (216) 795-3950
Fax: (216) 795-1225

Date: February 25, 2003

To: Royce Security (1st, 2nd , 3rd shift)

Re: Mandatory walk-thru/training

On Wednesday February 26, 2003 at 11:30 a.m.. The service manager and the maintenance technician will conduct a complete walk-thru of the building floors 9-1. Each person on all shifts will be properly trained to operate both elevators in case of an emergency situation.

You will also be shown how direct any that may need to utilize the stairways to get from one floor to another in the event the elevators are down. We will go over all keys and familiarize yourself as to what keys are used for what. We will also go over the evacuation plan for this building in the event an emergency should occur and a evacuation is needed. Once all of these areas are completed there is a section at the bottom of this page that will require signatures from both parties.

By signing you are saying that you were shown how to or what to do in the event of emergency. And that you are familiar with procedures.

Enoch Bennett — 1st shift
James Long — 2nd shift
Donald Wattel — 3rd shift

M. White — Property Manager
2/26/03 — date

EQUAL HOUSING LENDER

Community Circle II

8925 Hough Avenue
Cleveland, OH 44106
Tel: (216) 795-3950
Fax: (216) 795-1225

2/26/03

Service Manager **date**

Royce Security Company (Supervisor) **date**

2/26/03

Witness **date**

CITY OF CLEVELAND

DEPARTMENT OF PUBLIC SAFETY

DIVISION OF FIRE

FIRE PREVENTION BUREAU

JAN 9, 2003

TO: B.C. Chief Brewington

FROM: LT. PAYNE
Fire Prevention Bureau

SUBJECT: Disposition of Referral to F.P.B.

Referral dated: JAN 9, 2003

Location: 8925 ~~[illegible]~~ HOUGH

Violation or Situation Referred: GAIN ACCESS to PREMISES At Box ALARM, High-Rise Building RISE COMMUNITY CIRCLE II

Disposition as of: RESEARCH FILE Met with ~~B.C. Bre~~ LT. Veselsky About this He inform me About the NATIONAL FIRE Code that is not Adopted Also Rapid entry that ~~is~~ HAS been introduce to City Council by LT. Bunden NAGEL. B.C Brewington Said CMHA is in the process of using the Lock Box. Sugest that He call And Attempted to get Keys for the ~~pro~~ building for BC & 10 HOUSE.

The Bureau will advise you of any final determination as this information becomes available.

COF C73-204 F.P.B. 4/19/67

Inspector: [signature] 1697

1/21/77-15M

CITY OF CLEVELAND

DEPARTMENT OF PUBLIC SAFETY

DIVISION OF FIRE

FIRE PREVENTION BUREAU

11/2/93 19—

TO: Lt. Robinson, Ladder 10

FROM: John Blazek, A/C
Fire Prevention Bureau

Robert Grace, Insp.
FPB X 6664

SUBJECT: Disposition of Referral to F.P.B.

Referral dated: 10/22/93

Location: 8925 HOugh
Circle I Apartments

Violation or Situation Referred:

Emergency call - unable to gain entrance to apartment.

Disposition as of: 10/22/93

Met with the office manager, who states there is a security guard on duty (1700-0200). The maintenance supervisor (Mr. Merrick) has the pass keys. His name and code will be marked at the front door.

The Bureau will adivse you of any final determination as this information becomes available.

cc: Insp. Grace
file

Inspector: Robert Grace

F C73-204 F.P.B. 4/19/67

5/15/78—20M

HIGH RISE SURVEY

DATE 3-27-91

ADDRESS 8925 NOUGH

ADDRESS

BUILDING NAME COMMUNITY CIRCLE II

A.K.A.

MANAGER ADRIENNE YARBROUGH BUS. PH 795-3950 EMER.
EMER. PH " - " "

BUILDING HEIGHT 10 FLOORS

PRESSURE RESTRICTING DEVICES Y (N) PRESSURE SETTING _____ PSI

DEVICE REMOVABLE Y (N) WRENCH TYPE _____ SPCE TOOL _____

DEVICE MANUFACTURER _____ SER NO. _____

FIRE CONTROL ROOM LOCATION _____ NO ROOM _____

CAPABILITIES

FD COMMUNICATIONS (Y) N

SMOKE CONTROL Y (N)

VOICE ALARM Y (N)

FIRE LOCATION CAPABILITY (Y) N

ANNUNCIATOR PANEL LOCATION _____

ELEVATOR RECALL (Y) N

MAINT. SUPERVISOR HAS KEYS

R. GRACE

INSPECTOR

HIGH RISE INSPECTION

ADDRESS: 8925 Hough

USE GROUP: R NUMBER OF OCCUPANTS: 110

STRUCTURE KNOWN AS: Community Circle II

OWNER'S NAME NHP HUD AIMCO MANAGER'S NAME: Sonya White

ADDRESS: PHONE NO.: 795-3950

PHONE NO.: 522-4058 William Bayliss

HEIGHT: NUMBER OF FLOORS: CONSTRUCTION TYPE:

EMERGENCY POWER: YES ✓ NO SOURCE: GENERATOR Nat Gas CEI/CPP OTHER: LOCATION: 1st Mech Rm DATE TESTED: Monthly	EMERGENCY LIGHTING: SOURCE: GENERATOR ✓ CEI/CPP BATTERY UNITS OTHER
FIRE SAFETY PLAN: DATE DRAFTED: REVIEWED & APPROVED BY CFD ✓ DISTRIBUTED TO OCCUPANTS: YES ✓ NO DATE OF LAST REVISION:	FIRE DEPARTMENT CONNECTION: STANDPIPE SPRINKLER COMBINATION ✓ LOCATION N + S exterior
STANDPIPES: WET ✓ DRY: NUMBER OF RISERS 2 LOCATION OF CONTROL VALVE(S) 1st fl mech Rm Date Last Tested	SPRINKLERS: WET ✓ DRY: NUMBER OF RISERS 2 LOCATION OF CONTROL VALVE(S) 1st fl mech Rm Date Last Tested

ELEVATOR RECALL? YES ✓ NO

NO. OF EXITS 3

COMMENTS:

NOTICE ISSUED: YES NO NUMBER

VERBAL ORDER: YES NO DATE FOR INSPECTION

DATE: 2-25-01 INSPECTOR R. Cleveland

FIRE PREVENTION BUREAU

Company Disposition

Phone: 664-6664 - FAX: 664-6681

DATE: July 21, 2002

TO: **B/C Brewington,**

LOCATION: **Battalion 1**

FROM: Inspector Lee Peterson
Fire Prevention Bureau

SUBJECT: ***Disposition of Referral to F.P.B.***

Referral dated: June 15, 2002
Location: 8925 Hough, Comm. Circle II Apts.

Violation or Situation Referred: Alarm system and elevator recall could not be reset, because there was no key holder available.

The answering service had the wrong phone number for the on call maintenance person. This problem was corrected.

Disposition as of: July 2, 2002

A courtesy officer is on site from 5:00 p.m. to 6:00 a.m., Monday through Sunday. The courtesy officer have keys to the alarm system and the elevator, therefore they are aware of how to control alarms, as well as, the elevators if needed.

The Bureau will advise you of any final determination, as information becomes available.

Inspector's Signature & Rank
Cleveland Fire Prevention Bureau

cc: Inspector Peterson
file

C of C 73-204 F.P.B. 4/19/67

C of C 73-81R

CITY OF CLEVELAND
DEPARTMENT OF PUBLIC SAFETY
DIVISION OF FIRE

Battalion No. 1 Date: June 15, 2002

FIRE PROTECTION SYSTEM REFERRAL

Address: 8925 Hough Facility: Community Circle II Apartments

This facility is being referred to the Fire Prevention Bureau for the following reason(s):

~~Alarm system and elevator recall system could not be reset because~~

no key holder available.

Inspector: Harry Rewington, BC
Signature/ Rank

attachments:
[ ] C of C 73-1191, rev. 11\95
[ ] C of C 73-227 (Violation Notice)
[ ] Other

C of C 73-81

CITY OF CLEVELAND

DEPARTMENT OF PUBLIC SAFETY

DIVISION OF FIRE

BATTALION NO. One 10-3-01 19

To: Fire Prevention Bureau

From: Chester J. Ashton, BC B-1

Subject: Access at 8925 Hough

I respectfully report that B1 responded to an alarm at 8925 Hough Ave. The alarm was on the 9th floor. Security on scene did not have any keys to reset the elevators which were at the lobby level and unable to be used. They also did not have any keys to open the stairwells at either end of the building. There were no maitenance persons on site. We had to force the door of the south stairwell to gain acess to the 9th floor apartment.

I would request that the FPB inspect this facility to resolve these issues as soon as possible.

If you have any questions, please contact me at B1. I would like to be at the facility when you make your inspection if possible.

CC: File

CITY OF CLEVELAND

DEPARTMENT OF PUBLIC SAFETY
DIVISION OF FIRE

FIRE PREVENTION BUREAU

6/18/ 2002

Report
8925 Hough
Community Circle II Apart.

Met with Eileen Hines Asst. Property Manager of the Above address AND Explained the nature of the Complaint To Her. She in turn Explained To me that the Answering Service that was To Call the Maintenance Person that would Have Come To Reset the Systems, Had the wrong Phone No#. And the Problem Had been Corrected. I request that the Management Staff Shall forward a letter Explaining why it Happen and what steps will be Taken so that this will not Happen again Ms. Hines. Said that the Letter will be Forwarded By the End of the Day.

To F.P.B

I will Return if I don't Get the letter.

Inspector: [signature]

Type of Inspection
Special Hazard ☐
Major ☐
Target ☑
Ordinary ☐
Violation notice issued ✓
1st Reinspection Date ____
2nd Reinspection Date ____
Referred to the FPB ____

CLEVELAND FIRE DEPARTMENT

Date 3/29/01

Parcel # ____ Census Tr. 126
Building No. ____ Station No. ____
Address 3925 Hough Ave
Owner's Name ____
Owner's Phone ____
Last inspection Date ____

Battalion No. 1
Company No. FPB
Companies Assisting ____

Business Name Community Circle II Occupancy Type R-2
Managers Name Cassandra Bell Business Phone 795-3950 Emergency Phone 795-3950
Building Height 100' No. of Stories 9 Construction Type I (II) III IV Razed ____
Sprinkler Last Tested ? Standpipe Last Tested ? Fire Pump Last Tested ?

General	Yes	No	Violations/Comments	Abated
Roof Openings Type + Number 1	✓			
Elevators Type + Number 2	✓			
Exits provided and maintained \ No. 2	✓			
Stairways (Closed)\Open	✓			
Extinguishers Maintained & Type ABC	✓			
Sprinkler System Type + O,S,&Y Location	✓		Wet Dry Combination - Partial Pump Room	
Standpipe Type + Location of Outlet	✓		Stairwells	
Fire Dept. Connections & Locations	✓		Back of Building	
Fire Alarm Control Panel & Location	✓		Lobby	
Other Fire Control Systems & Type		✓		
Proper Wiring/Fuses & Electrical Shutoff Loc.	✓		Maintenance Shop	
Gas Shutoff Accessible\Location	✓		Rear of Building	
S.A.R.A. Facility		✓		
E.H.S.				

Storage Tanks Above Grade No. Used ____ No. Unused ____ Products Stored N/A
Storage Tanks Below Grade No. Used ____ No. Unused ____ Products Stored N/A

For each of the following an individual Hazardous Substance Permit is required. List the **Permit No.** and the **Expiration Date** for each that apply.

	Permit No.	Exp. Date		Permit No.	Exp. Date
1. Corrosives	N/A		7. Liquified Petroleum Gases	N/A	
2. Flammable Liquids			8. Oxidizers		
3. Combustible Liquids			9. Reactive Chemicals		
4. Flammable Solids			10. Nitrocellulose Film		
5. Compressed Gases			11. Pyroxlin Plastic		
6. Organic Peroxides			12. Radioactive		
13. Refinishing with Highly Flammable Liquids i.e., bowling alleys, other assemblies					
14. Dip Tanks, Spray Booths or Spray Rooms					
15. Other Substances					

Best Means of Entry ____
Special Hazards/Information No Maintenance records for sprinkler & Fire pump system, plus Standpipe Letter #1
Inspected By Jenkins, H Shift ____

C of C 73-1191 revised 11\95

8925 HOUGH
FILE

COMMUNITY CIRCLE II

FIRE ALARM

&

EVACUATION
PROCEDURES

FOR

RESIDENTS

ALL RESIDENTS HAVE THE NEXT PAGES

THE FIRE ALARM SYSTEM

COMMUNITY CIRCLE II was designed and built with some of the most up to date and efficient fire detection and suppression equipment available. Below is a list of the major parts of this system. Take a few minutes as you walk through the halls and familiarize yourself with it.

MAIN FIRE ALARM CONTROL PANEL
Located in the lobby, it's the "brains" of the system. It is designed to constantly monitor all of the fire alarm equipment in the building.

FIRE HOSE CABINETS
Located at each end of every hallway. Contains a fire extinguisher that can be used on all types of fires.

SMOKE DETECTORS
Located on the ceiling throughout the building. They are round and white, similar to the ones in your apartment. They are also located in the trash chute, stairways, elevator shaft, mechanical rooms, office and maintenance room. These are designed to constantly monitor the air in the building and activate the alarm when smoke is detected. The detectors in your apartment monitor the air the same way but do not activate the main fire alarm.

Each apartment has one smoke detectors in it. This is located above the doorway on the living room side. The hearing impaired has a detector that will beep and flash a bright white light.

SPRINKLER HEADS
Located on the ceiling in all apartment and common areas of the building as well as the trash chute, office, mechanical and maintenance rooms. When heated above 135 degrees a seal will melt and water will spray out of the head. Each head works independently from the rest. Any water flowing through a sprinkler head will activate the main fire alarm.

FIRE ALARM PULL STATIONS
Located on the wall at both ends of every hallway the main fire alarm when pulled straight down towards the floor.

ELEVATOR LOBBY FIRE DOORS
When the fire alarm is activated, please do not use the elevators. Smoke will cause the elevators to lock and return to the first floor.

FIRE STAIRS
Located through the doors at the ends of all the hallways. These are to be used as an escape route in case of fire. They exit outside of building.

THAT IS ALL OF THE EQUIPMENT FOR THE FIRE ALARM SYSTEM. FOLLOWING IS A DESCRIPTION OF HOW IT WORKS AND WHAT YOU, THE RESIDENTS, SHOULD DO.

EVACUATION PROCEDURES

When the alarm is activated, the FIRE ALARM will emit a siren type sound until it is shut off.
One very important thing to remember - WHEN THE FIRE ALARM IS ACTIVATED — IT WILL SOUND ON ALL FLOORS. PLEASE REMAIN CALM.

If you are physically unable to go down the stairs then REMAIN IN YOUR APARTMENT. The firemen know where all of our handicapped tenants are so just remain calm and wait for them to come and get you.

Remember that the elevators are not to be used during a fire.

NOTE: THE MANAGEMENT OF COMMUNITY CIRCLE II TRIES TO MAINTAIN AN UP TO DATE LIST OF ALL RESIDENTS THAT MAY REQUIRE ASSISTANCE IN THE EVENT OF AN EVACUATION. IF YOU FEEL THAT YOU PHYSICALLY CANNOT TOLERATE WALKING THE STAIRS DURING AN EVACUATION PLEASE NOTIFY THE OFFICE AS SOON AS POSSIBLE. THIS LIST IS MADE AVAILABLE TO THE FIRE DEPARTMENT IN THE EVENT OF AN EMERGENCY.

COMMUNITY CIRCLE II

8925 HOUGH AVENUE • CLEVELAND, OHIO 44106 • TEL. (216) 795-3950

IN CASE OF FIRE (READ OFTEN)

a. Remain calm.

b. Feel door to apartment. If hot, place wet towel at the bottom of the door. Go to an open window and make your presence known.

c. If smoke is coming in the window from below, close the window and try another. If smoke coming in the window is making the situation worse, remember:

   1. If door was hot to touch, you are better off in your room.

   2. There is air to breathe between knee level and floor.

   3. Do not panic - remember help is on the way.

d. If door is not hot, open it slightly and check for smoke. If there is smoke at the ceiling and little heat, walk in a crouched position or crawl to the fire exit.

e. If the hall is filled with smoke, follow the procedure above as if door was hot to touch.

f. If exiting, close the apartment door behind you.

g. DO NOT use the elevators.

h. Know all alternate routes of safe exit, if the closest exit is blocked.

i. EMERGENCY NUMBERS:

   BUILDING MANAGMENT
   FIRE, POLICE and E.M.S.
   DOCTOR and HOSPITAL

j. Report to assigned area or alternate area of refuge. (If you are not accounted for, valuable time will be lost locating you while others may be in immediate danger.)

k. Do not re-enter the building unless the Fire Department has given permission. Report to your floor warden and do not go alone. (The absence of flame and smoke does not mean that the area is safe to enter - there may be carbon monixide in the air or structural damage not visible to the naked eye).

l. Do not search for, nor attempt to carry out, vauables or pets with you.

m. Alert others if possible.

n. Have you tested your smoke detector this week? Do you think it is located properly? Have you heard the fire alarm system tested this month? Can you hear it in your apartment with the T.V. or radio on?

o. When you have reached an area of safety, do not assume someone else has reported this fire.

p. If smoke is encountered in the stairwell, re-enter on a floor free of smoke and make your way to another smoke-free stairway.

q. Do not jump from windows.

IN CASE OF BUILDING EVACUATION
WE WILL FOLLOW FLOOR EVACUATION PLAN.
LOOK AT THE DIAGRAM AND MEMORIZE IT.

COMMUNITY CIRCLE II APTS.
8925 HOUGH AVENUE
CLEVELAND, OH 44106

(216) 795-3950

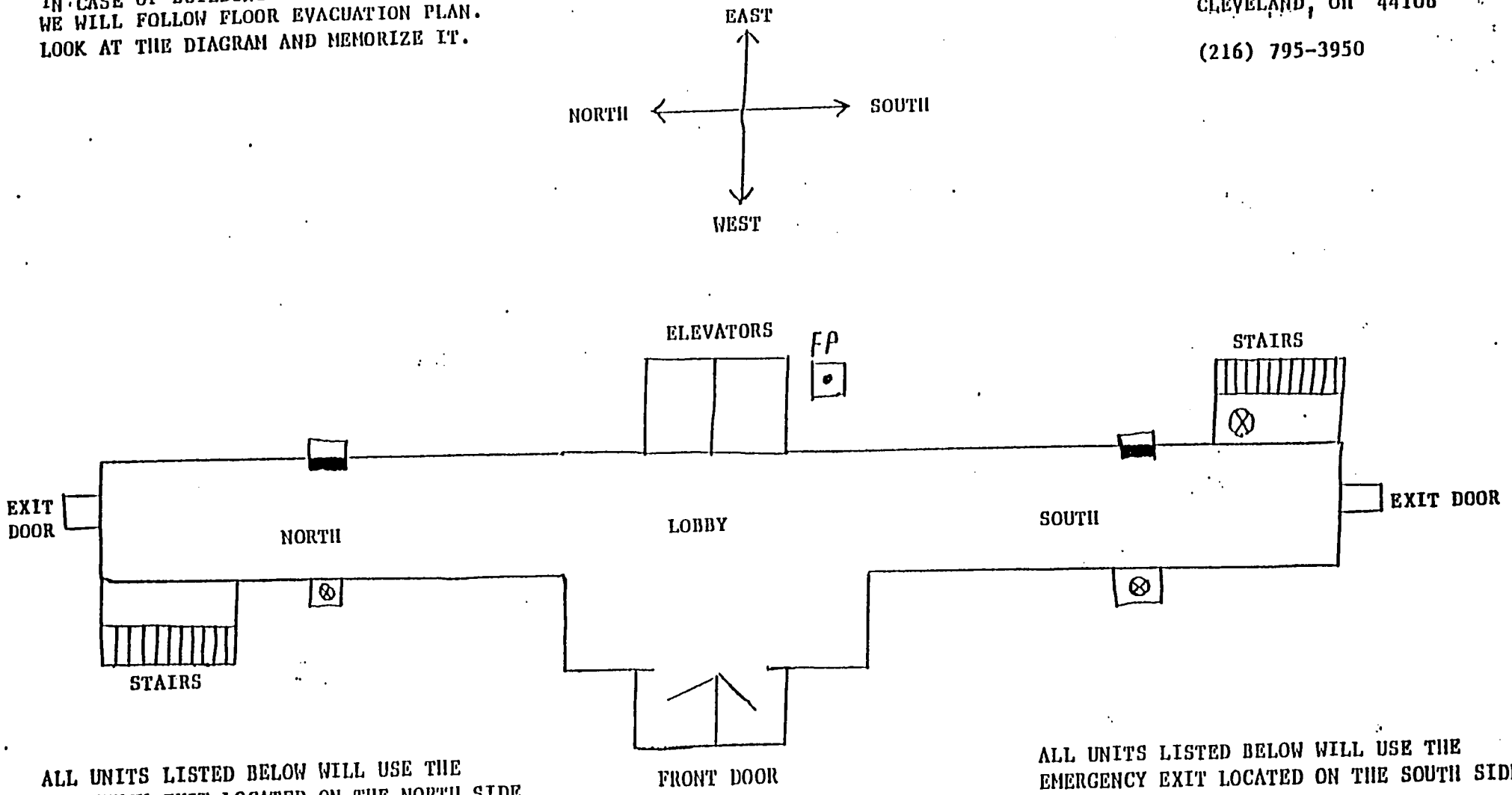

ALL UNITS LISTED BELOW WILL USE THE EMERGENCY EXIT LOCATED ON THE NORTH SIDE OF THE ELEVATORS.

#111 - #113	#608 - #613
#208 - #213	#708 - #713
#308 - #313	#808 - #813
#408 - #413	#908 - #913
#508 - #513	

ALL UNITS LISTED BELOW WILL USE THE EMERGENCY EXIT LOCATED ON THE SOUTH SIDE OF THE ELEVATORS.

#101 - #104	#601 - #607
#201 - #206	#701 - #707
#301 - #307	#801 - #807
#401 - #407	#901 - #907
#501 - #507	

SEVERE STORMS

During a Tornado WATCH, which means that weather conditions are such that a Tornado is possible, you should begin the following procedures:

1. Locate a flashlight and turn a PORTABLE radio to a local AM/FM station for storm news.
2. Remain calm and locate all members of your family.
3. Close all windows and pull all shades.
4. Securce a blanket, towel, coat or anything you can use for protection, yet breathe through, for each member of your family.
5. Also locate your car keys and wallet: should a tornado hit, and your car is still operable after, keys could be lost in rubble and you would have no way of leaving the area for safety.

If there is a Tornado WARNING, whcih means a tornado has been sighted, you should do the following IMMEDIATLY:

1. Move to lowest floor possible.
2. In Senior's lowest floor and center halls away from glass areas.
3. Take flashlights, radio and car keys with.
4. In the hallways or rooms you go to, you should get on hands and knees and cover you head and neck with the blanket to protect any exposed skin.
5. If you live on the ground floor, go to a closet or bathroom in your unit.
6. Remain there until the storm has passed and check the people for injury.
7. Begin immediate First Aid where needed.
8. Should the building be evacuated, report to the central meeting location which is: THE COMMUNITY ROOM

After the storm has passed report any gas leaks or electrical damage. Notify your relatives of your safety. Limit calls to 1 minute each. Do Not tie up the phone lines with unnecessary calls.

During a Severe Storm, where a lot of lightning is present, you should stay away from sinks and electrical items, in case of a power surge, or lightning strikes the building. Turn off T.V.., air-conditioners and other electrical items to help prevent damage to them. Use a battery powered radio to listen to local stations for progress of the storms. Have flashlights located in case of power outage.

8925 HOOGH
FILE

FIRE INSPECTION

JOHNSON CONTROLS
10-2-2000
COMMUNITY CIRCLE IL
ANNUAL INSPECTION

8925 HOOGH
FILE

FIRE ALARM TEST
PANEL TEST COPY

Branch	Contract No.	Date	Service Ticket No.
014		10-2-2000	214621

Name	MTHLY	QRTLY	SEMI-AN	ANNUAL
COMMUNITY CIRCLE II APARTMENTS	☐	☐	☐	☒

Address (or attn. of)	Customer Purchase Order	And/Or Customer Contact Name (Print)	FINAL
CASSANDRA BELL			☐

Address	City	State	Zip
8925 HOUGH AVE	CLEVELAND	OHIO	

CONTROL PANEL

Manufacturer	Model No.	Serial No.	Wiring Diag. No.	Locked Cir Brkr.	Dedicated Cir.
GAMEWELL	FLEXALARMIII	NSN	NWDN	?	?

TYPE OF SIGNALING				POWER SOURCE	
General Alarm	Selective Signals	Coded	Pre-Signal	Cr. Brkr. Location	No.
☒	☐	☐	☐		

Batteries		TROUBLE CONDITIONS	RESPONSE TO:	Signal Trouble	AC/OP Power Loss	Earth Ground	Module Comm Loss
Voltage w/Charger ☐	☐ Norm		Zone Trouble	☐Norm	☐Norm	☐Norm	☐Norm
Voltage w/o Charger ☐	☐ N/A		☐Norm	☐Note # 1	☐Note #	☐Note #N/A	☐Note #N/A
	☐ Note #		☐Note # 1				

Customer Operating Instructions Provided To:	Ser Rep. JMK
Customer Signature	License No. - State Certification No. 54-18-371

PER CUSTOMER REQUEST, WERE SIGNALS SOUNDED? ☒ Y ☐ N

AUXILIARY FUNCTIONS

ANNUNCIATOR	Manufacturer:	Serial:	DOOR HOLDERS	Door Release Devices, Including Closers and Latches ☐ NORM ☐ NOTE # ☐ N/A
Model	Wiring Diagram		ELEVATOR FIRE RECALL	Recall to Primary Floor ☒ NORM ☐ NOTE # 2 ☐ N/A

TYPE:	Voltage	No. of Zones	Unused Points	Recall to Alternate Floor	Elevators Restart From Fire Svc. Automatically	Recall to alternate floor
☐Incand ☐Graphic ☐CRT ☐LED ☐ Neon				☐ NORM ☒ NOTE # ☐ N/A	☒ Y ☐ N Note #	☐ Norm ☐ N/A ☐ Note #

AUX FUNCTIONS			Additional Notes #	HVAC SHUTDOWN	
☐ Lamp Test	☐ Remote Reset			☐ NORM ☐ NOTE #	
☐ Drill Switch	☐ Remote Ack			Air handlers restart from shutdown automatically ☐ Y ☐ N	

CITY CONNECTION OR CENTRAL MONITORING STATION		SPECIAL CONSIDERATIONS – List Any Unique Functions to be Aware of Before Testing
Response to Alarm ☐ NORM ☐ NOTE # 2	Official Contacted	
Response to Trouble ☐ NORM ☐ NOTE # 2	Time of Day ☐ Out of Service ☐ In Service	
Local Fire Department/Central Station Name	FD Business Phone No.-Central Station	

OTHER EQUIPMENT

	TYPE	LOCATION	TESTED	PROBLEMS NOTED
1.	FIRE SYSTEM	MACH RM	NOTE 3	
2.				
3.				
4.				
5.				
6.				
7.				
8.				

NOTATIONS - FAILURES AND RECOMMENDATIONS ENCOUNTERED DURING TEST

1) NO BATTERY BACKUP TO UNIT. ALL 110AC
2) MOST SMOKE DETECTORS ARE VERY OLD AND SHOULD BE REPLACED
3) ELEVATOR RECALL SYSTEM. PANEL DAMAGED. DOES NOT TRIP SYSTEM

JOHNSON CONTROLS

FIRE ALARM TEST DOCUMENTATION PERIPHERAL SHEET

Name COMMUNITY CIRCLE II		Date 10-2-2000	Service Ticket No. 214621	
			PG	OF

PERIPHERAL FUNCTION TEST

Device Type	Device Location	Alarm	Trouble	Note No.	Sensitivity	Alarm Zone or Signal Zone	Device Type	Device Location	Alarm	Trouble	Note No.	Sensitivity	Alarm Zone or Signal Zone
ISD	9 SOUTH	X		1		Z9	WF	8 SOUTH STAIR				23	
PS	9 SOUTH	X				Z9	ISD	7 ELEVATOR LOBBY	X		1		Z7
H	9 SOUTH	X					ISD	7 ELEVATOR LOBBY	X		1		Z7
ISD	9 ELEVATOR LOBBY	X				Z9	ISD	7 NORTH	X		1		Z7
ISD	9 ELEVATOR LOBBY	X		2			PS	7 NORTH	X				Z7
WF	9 SOUTH STAIR	X		3	20	Z9	H	7 NORTH	X				
ISD	9 NORTH	X		1		Z9	ISD	6 SOUTH	X		1		Z6
PS	9 NORTH	X				Z9	PS	6 SOUTH	X				Z6
H	9 NORTH	X					WF	6 SOUTH STAIR	X			24	
RR	PENTHOUSE	X				Z10	ISD	6 ELEVATOR LOBBY	X		1		Z6
RR	PENTHOUSE	X				Z10	ISD	6 ELEVATOR LOBBY	X		1		
ISD	8 SOUTH	X				Z8	ISD	6 NORTH	X				Z6
PS	8 SOUTH	X				Z8	PS	6 NORTH	X				Z6
H	8 SOUTH	X					H	6 NORTH	X				
ISD	8 ELEVATOR LOBBY	X		4		Z8	ISD	5 SOUTH	X		1		Z5
ISD	8 ELEVATOR LOBBY	X		2			PS	5 SOUTH	X				Z5
ISD	8 NORTH	X		1		Z8	H	5 SOUTH	X				
PS	8 NORTH	X				Z8	WF	5 SOUTH STAIR	X		6	22	Z5
H	8 NORTH	X					ISD	5 ELEVATOR LOBBY	X		1		Z5
ISD	7 SOUTH	X		1		Z7	ISD	5 ELEVATOR LOBBY	X		3		
PS	7 SOUTH	X				Z7	ISD	5 NORTH	X		1		Z5
H	7 SOUTH	X					PS	5 NORTH	X				Z5
WF	7 SOUTH STAIR	X		5	33	Z7	H	5 NORTH	X				

NOTATIONS

	FAILURES AND RECOMMENDATIONS ENCOUNTERED DURING TEST	PSD = Photoelectric Smk Det	PS = Manual Pull Station	B = Bell	TS = Tamper Switch
1.	SMOKES ARE IN EXCESS OF 10 YEARS-TOO SENSITIVE HARD RESET	ISD = Ionization Smk Det	CPS = Coded Pull Station	H = Horn Only	WF = Water Flow Switch
2.	ELEVATOR RECALL DOES NOT REPORT TO MAIN SYSTEM	PDD = Photo. Duct Smt Det	RR = Rate of Rise Ht Det	C = Chime Only	DH = Door Holder
3.	INSPECTORS TEST IN TRASH ROOM	IDD = Ion duct Smk Det	HT = Fixed Temp Heat Det	S = Spkr Only	FP = Fire Phone
4.	DEVICE DAMAGED & HANGING	DHS = Door Hldr & Smk Det	MD = Mercoid Heat Det	A/V = Audio Visual	PJ = Phone Jack
5.	NEEDS LOCK & CHAIN REPLACED ON INSPECTORS TEST	SSD = Sel Station Smk Det	FD = Flame Det	V = Visual Only	NCS = Nurse Call Station
6.	ADJUSTED RETURN SRING	BD = Beam Det			
7.					
8.					

JOHNSON CONTROLS

FIRE ALARM TEST DOCUMENTATION PERIPHERAL SHEET

Name		Date 10-2-2000	Service Ticket No.
COMMUNITY CIRCLE II			214621
			PG / OF

PERIPHERAL FUNCTION TEST

Device Type	Device Location	Alarm	Trouble	Note No.	Sensitivity	Alarm Zone or Signal Zone	Device Type	Device Location	Alarm	Trouble	Note No.	Sensitivity	Alarm Zone or Signal Zone
ISD	4 SOUTH	X		1		Z4	ISD	2 ELEVATOR LOBBY	X				Z2
PS	4 SOUTH	X				Z4	ISD	2 ELEVATOR LOBBY	X		2		
H	4 SOUTH	X					ISD	2 NORTH	X		1		Z2
WF	4 SOUTH STAIR	X			20	Z4	PS	2 NORTH	X				Z2
ISD	4 ELEVATOR LOBBY	X				Z4	H	2 NORTH	X				
ISD	4 ELEVATOR LOBBY	X		2			ISD	1 ELEVATOR LOBBY	X		5		Z2
ISD	4 NORTH	X		1		Z4	ISD	1 SOUTH	X		1		Z1
PS	4 NORTH	X				Z4	PS	1 SOUTH	X				Z1
H	4 NORTH	X					H	1 SOUTH	X				
ISD	3 SOUTH	X		1		Z3	WF	1 TRASH ROOM	X		6		
PS	3 SOUTH	X				Z3	RR	1 TRASH ROOM	X		7		Z1
H	3 SOUTH	X					RR	1 PUMP ROOM	X				Z1
WF	3 SOUTH STAIR	X		3	23	Z3	PS	1 MAIN ENTRANCE	X		8		Z1
ISD	3 ELEVATOR LOBBY	X		1		Z3	ISD	1 NORTH	X		1		Z1
ISD	3 ELEVATOR LOBBY	X		1			PS	1 NORTH	X				Z1
ISD	3 NORTH	X		1		Z3	H	1 NORTH	X				
PS	3 NORTH	X				Z3							
H	3 NORTH	X											
ISD	2 SOUTH	X		1		Z2							
PS	2 SOUTH	X		4		Z2							
H	2 SOUTH	X											
WF	2 SOUTH STAIR	X			13	Z2							

NOTATIONS

	FAILURES AND RECOMMENDATIONS ENCOUNTERED DURING TEST	PSD = Photoelectric Smk Det	PS = Manual Pull Station	B = Bell	TS = Tamper Switch
1.	SMOKES IN EXCESS OF 10 YEARS OLD SHOULD BE REPLACED	ISD = Ionization Smk Det	CPS = Ceded Pull Station	H = Horn Only	WF = Water Flow Switch
2.	REPORTS TO ELEVATOR RECALL SYSTEM, DOES NOT TRIP MAIN	PDD = Photo. Duct Smt Det	RR = Rate of Rise Ht Det	C = Chime Only	DH = Door Holder
3.	ADJUSTED RETURN SPRING	IDD = Ion duct Smk Det	HT = Fixed Temp Heat Det	S = Spkr Only	FP = Fire Phone
4.	SWITCH HANGS UP-SHOULD BE REPLACED	DHS = Door Hldr & Smk Det	MD = Mercoid Heat Det	A/V = Audio Visual	PJ = Phone Jack
5.	NO ALTERNATE FLOOR RECALL	SSD = Sel Station Smk Det	FD = Flame Det	V = Visual Only	NCS = Nurse Call Station
6.	DOES NOT REPORT TO SYSTEM-WIRES THERE BUT T-TAPPED	BD = Beam Det			
7.	DEVICED T-TAPPED				
8.	NO PULL STATION AT LUNCH RM EMERGENCY EXIT				

CITY of CLEVELAND
DIVISION of FIRE

00602

Abatement Order

ADDRESS _____ DATE _____ BUILDING# _____
BUSINESS NAME _____ BUSINESS PHONE _____
OWNER'S NAME _____ OWNER'S PHONE _____
OCCUPANCY TYPE: _____ CONSTRUCTION TYPE I II III IV V STORY _____

A recent inspection of the subject location by Inspector _____ of the Division of Fire revealed the following violations of the Cleveland Codified Ordinances:

EGRESS
- ☐ CO 381.12: Exit lights not maintained.
- ☐ CO 381.12(a): Exit is obstructed.
- ☐ CO 381.12(d): Means of egress not maintained.
- ☐ CO 3111.01: Emergency lighting inoperable.
- ☐ CO 3111.01: No emergency lighting.

EXTINGUISHERS
- ☐ CO 389.35 (c) (1): Insufficient number of extinguishers.
- ☐ CO 389.35 (d) (2): Extinguishers not mounted.
- ☐ CO 389.35 (f) (1) & (2): Extinguishers not maintained

OCCUPANCY
- ☐ CO 3105.10: There is no Certificate of Occupancy for the premises.
- ☐ CO 3105.11(d): No approval for change of use.

For the above violations, property will be referred to the Division of Building and Housing.

STANDPIPE
- ☐ CO 389.12(b): Fire Department standpipe connection is inaccessible.
- ☐ CO 389.12(g): Fire Department standpipe connections are not properly marked.
- ☐ CO 389.16(a): No records of standpipe tests.
- ☐ CO 389.17(b): Standpipe system not maintained.

HOOD SYSTEM
- ☐ CO 3101.07 Ref. NFPA 96: No hood system as required.
- ☐ CO 3101.07 Ref. NFPA 96: Hood system is inoperable or shut off.
- ☐ CO 3101.07 Ref. NFPA 96: No records indicating hood system has been tested.

MANUAL FIRE ALARM
- ☐ CO 391.15: New fire alarm system not tested.
- ☐ CO 391.16: No monthly testing of fire alarm system.
- ☐ CO 391.17: Manual fire alarm not being maintained.

AUTOMATIC FIRE ALARM AND DETECTION
- ☐ CO 391.23 (c): New automatic fire alarm not tested.
- ☐ CO 391.23(d): No monthly tests of automatic fire alarm
- ☐ CO 391.23 (e): Automatic fire alarm not being maintained

SUPPRESSION SYSTEM
- ☐ CO 389.22: There is no automatic fire suppression system.
- ☐ CO 389.28(b): Sprinkler control valves are not properly marked.
- ☐ CO 389.29(d): Fire Department sprinkler connections are not properly marked.
- ☐ CO 389.29(a) No Fire Department connection.
- ☐ CO 389.34(a): Sprinkler system is inoperable or shut off.
- ☐ CO 389.94: No records indicating sprinkler system has been tested.
- ☐ CO 389.34(a): Sprinkler system not maintained.

STORAGE of HAZARDOUS MATERIALS / PERMITS
- ☐ CO 381.05: No permits for hazardous materials. (flammable liquids, combustible liquids, compressed gases, liquefied petroleum gases, corrosive liquids, flammable solids, highly toxic materials, oxidizers, poisonous gases, radioactive material, unstable (reactive) chemicals, cryogenic liquids, fumigants, fuel gases and explosives).
- ☐ CO 381.05(c): Permit(s) revoked.

OTHER CO#: _____ **Description of Violation(s) / Comments:** _____

You are hereby notified to abate the above violation(s) by thirty (30) days from the date of this letter. If you are aggrieved by this order, you may file an appeal with the Board of Building Standards & Building Appeals within thirty (30) days from the date of this letter.

Should an appeal of this order be filed with the Board of Building Appeals within thirty (30) days, a copy of the appeal statement and specific grounds for appeal shall be forwarded to the Cleveland Fire Prevention Bureau.

If you have any questions, please call the Cleveland Fire Prevention Bureau, (216) 664-6664. The Bureau's FAX is (216) 664-6681.

Fire Chief's Authorized Representative, Inspector _____ Date _____

Received by: _____ Print Name _____ Title _____

C of C 73-2211

Type of Inspection
Special Hazard ☐
Major ☐
Target ☑
Ordinary ☐
Violation notice issued _____
1st Reinspection Date _____
2nd Reinspection Date _____
Referred to the FPB _____

CLEVELAND FIRE DEPARTMENT

Date 12-6-00

Parcel # _____ Census Tr. 1111
Building No. ___ Station No. _____
Address 5340 HAMILTON
Owner's Name HOWARD MADORSKY
Owner's Phone _____
Last Inspection Date _____

Battalion No. 1
Company No. FPB
Companies Assisting _____

Business Name HOWARD MADORSKY INC Occupancy Type B - M - F1

Managers Name HOWARD MADORSKY Business Phone 831-2660 Emergency Phone 831-2660

Building Height 40 No. of Stories 3 Construction Type I (II) III IV Razed ___

Sprinkler Last Tested 9-00 Standpipe Last Tested N/A Fire Pump Last Tested N/A

General	Yes	No	Violations/Comments	Abated
Roof Openings Type + Number 3	✓		SKY LIGHT & VENTS	
Elevators Type + Number 1	✓		FREIGHT	
Exits provided and maintained \ No. 2	✓			
Stairways (Closed)\Open				
Extinguishers Maintained & Type	✓		NEED SERVICING	
Sprinkler System Type + O,S,&Y Location	✓		N/E (Wet) Dry Combination (Partial) 1ST FLOOR	
Standpipe Type + Location of Outlet		✓		
Fire Dept. Connections & Locations	✓		FRONT OF BLDG	
Fire Alarm Control Panel & Location		✓		
Other Fire Control Systems & Type	✓		SPRAY BOOTH 3RD FLOOR WOODSHOP	
Proper Wiring/Fuses & Electrical Shutoff Loc.	✓		1ST FLOOR WEST WALL	
Gas Shutoff Accessible\Location	✓		1ST FLOOR INSIDE N/W WALL	
S.A.R.A. Facility		✓		
E.H.S.		✓		

Storage Tanks Above Grade No. Used No. Unused Products Stored

Storage Tanks Below Grade No. Used No. Unused Products Stored

For each of the following an individual Hazardous Substance Permit is required. List the **Permit No.** and the **Expiration Date** for each that apply.

	Permit No.	Exp. Date		Permit No.	Exp. Date
1. Corrosives			7. Liquified Petroleum Gases		
2. Flammable Liquids			8. Oxidizers		
3. Combustible Liquids			9. Reactive Chemicals		
4. Flammable Solids			10. Nitrocellulose Film		
5. Compressed Gases			11. Pyroxlin Plastic		
6. Organic Peroxides			12. Radioactive		
13. Refinishing with Highly Flammable Liquids i.e., bowling alleys, other assemblies					
14. Dip Tanks, Spray Booths or Spray Rooms					
15. Other Substances					

Best Means of Entry FRONT DOOR

Special Hazards/Information OWNERS ADDRESS 24710 HAZELMERE RD BEECHWOOD 44122

Inspected By [signature] Shift 1531

C of C 73-1191 revised 11\95

Type of Inspection
Special Hazard ☐
Major ☐
Target ☑
Ordinary ☐
Violation notice issued _____
1st Reinspection Date _____
2nd Reinspection Date _____
Referred to the FPB _____

CLEVELAND FIRE DEPARTMENT

Date _____

Parcel # _____ Census Tr. _____
Building No. ___ Station No. _____
Address 5746 Hamilton
Owner's Name [illegible]
Owner's Phone _____
Last Inspection Date _____

Battalion No. _____
Company No. 506
Companies Assisting _____

Business Name [illegible] Occupancy Type [illegible]

Managers Name [illegible] Business Phone 331-2660 Emergency Phone [illegible]

Building Height 60 No. of Stories 3 Construction Type I II III IV Razed ___

Sprinkler Last Tested 9-00 Standpipe Last Tested N/A Fire Pump Last Tested N/A

General	Yes	No	Violations/Comments	Abated
Roof Openings Type + Number 3	✓		SKY LIGHT & VENTS	
Elevators Type + Number	✓		FREIGHT	
Exits provided and maintained \ No. 2	✓			
Stairways Closed\Open				
Extinguishers Maintained & Type	✓		USED SERVICING	
Sprinkler System Type + O,S,&Y Location	✓		W/S Wet, Dry, Combination, Partial	
Standpipe Type + Location of Outlet		✓		
Fire Dept. Connections & Locations	✓		FRONT OF BLDG	
Fire Alarm Control Panel & Location		✓		
Other Fire Control Systems & Type	✓		SPRAY BOOTH 3RD FLOOR [illegible]	
Proper Wiring/Fuses & Electrical Shutoff Loc.	✓		1ST FLOOR WEST WALL	
Gas Shutoff Accessible\Location	✓		1ST FLOOR INSIDE N/W WALL	
S.A.R.A. Facility		✓		
E.H.S.		✓		

Storage Tanks Above Grade No. Used No. Unused Products Stored

Storage Tanks Below Grade No. Used No. Unused Products Stored

For each of the following an individual Hazardous Substance Permit is required. List the **Permit No.** and the **Expiration Date** for each that apply.

	Permit No.	Exp. Date		Permit No.	Exp. Date
1. Corrosives			7. Liquified Petroleum Gases		
2. Flammable Liquids			8. Oxidizers		
3. Combustible Liquids			9. Reactive Chemicals		
4. Flammable Solids			10. Nitrocellulose Film		
5. Compressed Gases			11. Pyroxlin Plastic		
6. Organic Peroxides			12. Radioactive		

13. Refinishing with Highly Flammable Liquids i.e., bowling alleys, other assemblies _____
14. Dip Tanks, Spray Booths or Spray Rooms _____
15. Other Substances _____

Best Means of Entry FRONT DOOR

Special Hazards/Information [illegible]

Inspected By [illegible] Shift ___

C of C 73-1191 revised 11\95

KEEP THIS COMPLAINT CONFIDENTIAL

CITY OF CLEVELAND

Department of Public Safety – Division of Fire

FIRE PREVENTION BUREAU

Address Community Circle II 8925 Hough Date 11/20/02 19

Name Ella Williams 216 791-0808 Rec'd. by Pam

From Address Tel.

Nature of Complaint: Mgt. has been keeping residential exit doors locked electronically, claiming the doors are "stuck". ~~This is a recurring situation. Manager is Sonya White.~~ Specifically, Williams is referencing the "front door" onthe East 89th Street side of the building. Williams notes that the bldg. containshandicapped & elderly. She fears ~~retaliation - keep this confidential.~~

Occupancy (circle one): – Dwelling House; Dwelling Multi "A" – "B"; Business; Mercantile; Institutional "H" – "D"; Assembly; Educational; Storage; Industrial "NC" – "C"; High Hazard;

Owner NAME ADDRESS Tel.

Remarks: Called Ms. Williams 11-20-02 @ 1610. Lt. Redman informs me that doors are controlled w/ maglocks and lock will disengage when alarm is activated J M McKenna, Capt.

Date Reinspected Referred to

Date Abated 19 Inspector (SIGNATURE)

COF C73-230 F.P.B. REV. 4/27/67

1 23 79—2M

CITY OF CLEVELAND
Department of Public Safety – Division of Fire
FIRE PREVENTION BUREAU

Address Community Circle II 8925 Hough Date 11/20/02 19

Name Ella Williams 216 791-0808 Rec'd. by Pam

From Address Tel.

Nature of Complaint: Mgt. has been keeping residential exit doors locked electronically, claiming the doors are "stuck". ~~This is a recurring situation. Manager is Sonya White.~~ Specifically, Williams is referencing the "front door" onthe East 89th Street side of the building. Williams notes that the bldg. containshandicapped & elderly. She fears ~~retaliation - keep this confidential.~~

Occupancy (circle one): – Dwelling House; Dwelling Multi "A" – "B"; Business; Mercantile; Institutional "H" – "D"; Assembly; Educational; Storage; Industrial "NC" – "C"; High Hazard;

Owner NAME ADDRESS Tel.

Remarks:

Date Reinspected Referred to

Date Abated 19 Inspector (SIGNATURE)

COF C73-230 F.P.B. REV. 4/27/67

1/23/79—2M

July 1, 2002

Mr. Lee Peterson
City of Cleveland
Inspector/Legislative Officer
Fire Prevention Bureau
Division of Fire
1645 Superior Ave.
Cleveland, OH 44114

Dear Mr. Peterson:

The Fire Department was called to Community Circle II for the Alarm System. The concern was that no one was here to shut off alarms.

The answering service had the wrong phone number for the on call maintenance person. This problem was corrected. We confirmed that the answering service has the correct contact number for all on call persons.

Also, a Courtesy Officer is on site from 5:00 p.m. to 6:00 a.m. Monday through Sunday. The Courtesy Officer has keys to alarm system and the elevator therefore they are aware of how to control alarms as well as the elevators if needed.

If you have any questions regarding this matter please contact me at 216-759-3950.

Sincerely,

Debbie Stewart
Sr. Community Manager

Cc:
Dixie Pyne
Regional Property Manager

ch

Blue Dot

A/C • Heating • Plumbing • and more

(800) Blue-Dot
258-3368

"Breathing the Air you Breathe"

"America's Best Service Experience"

RESIDENTIAL • LICENSED • BONDED • INSURED • COMMERCIAL

VISA · DISCOVER · AMERICAN EXPRESS

CUSTOMER INFORMATION

NAME: Community Chiropractic II

ADDRESS: 795 Holiday Drive — NEAREST INTERSECTION:

CITY: Wauwatosa WI — ZIP CODE:

HOME PHONE: (414) 795-3050 — WORK PHONE: ( )

JOB SITE ADDRESS:

CITY: — ZIP CODE:

JOB SITE INFORMATION

FURNACE LOCATION: ☐ BASEMENT ☐ CRAWL SPACE ☐ ATTIC ☐ FIRST FLOOR

REGISTER TOTALS: ___ BASEMENT ___ FIRST FLOOR ___ SECOND FLOOR ___ THIRD FLOOR

TOTAL REGISTERS IN HOME _____

TOTAL SYSTEMS TO BE CLEANED _____

INCLUDED WITH YOUR CUSTOMIZED DUCT CLEANING PACKAGE

- ☐ CLEAN SUPPLY DUCTWORK
- ☐ CLEAN RETURN DUCTWORK
- ☐ CLEAN ALL REGISTERS
- ☐ VACUUM BLOWER COMPARTMENT
- ☐ VACUUM HEAT EXCHANGER
- ☐ VACUUM BURNERS
- ☐ INSTALL INSPECTION PLATES
- ☐ INSTALL ACCESS CAPS
- ☐ CLEAN EVAPORATOR COIL
- ☐ UTILIZATION OF DROP CLOTHES
- ☐ TECHNICIANS WEAR SHOE COVERS
- ☐ VACUUM MAIN TRAFFIC AREAS

ABATEMENT DUCT CLEANING

BASE PRICE (UP TO _____ TOTAL OPENINGS) $_____

ADDITIONAL OPENINGS ____@____ ..... $_____

ROTARY BRUSHING ..... $_____

SANITIZE DUCTWORK ..... $_____

SANITIZE BLOWER COMPARTMENT ..... $_____

CLEAN AND SANITIZE COOLING COIL ..... $_____

DRYER VENT CLEANING ..... $_____

ADDITIONAL SYSTEM ..... $_____

CRAWL/ATTIC HOOK-UP ..... $_____

REMOVE, WASH AND SANITIZE ALL REGISTERS $_____

ABATEMENT DUCT CLEANING SUBTOTAL .... $_____

ROTOBRUSH DUCT CLEANING

BASE PRICE (UP TO _____ TOTAL OPENINGS) . $_____

ADDITIONAL OPENINGS ____@____ ..... $_____

SANITIZE DUCTWORK ..... $_____

SANITIZE BLOWER COMPARTMENT ..... $_____

DRYER VENT CLEANING ..... $_____

ADDITIONAL SYSTEM ..... $_____

CRAWL/ATTIC HOOK-UP ..... $_____

ROTOBRUSH DUCT CLEANING SUBTOTAL ..... $_____

OPTIONS FOR YOUR INDOOR AIR QUALITY NEEDS

AIR CLEANERS	MODEL	PRICE
☐ ELECTRONIC	_____	$_____
☐ MECHANICAL	_____	$_____
☐ ELECTROSTATIC	_____	$_____
☐ AIR PURIFIER	_____	$_____

HUMIDIFICATION	MODEL	PRICE
☐ FAN POWERED	_____	$_____
☐ BY-PASS	_____	$_____

INCLUDED WITH OPTIONS: ☐ SHEET METAL ☐ FILTER RACK ☐ HUMIDISTAT ☐ WIRING ☐ DRAIN LINE ☐ 1 YEAR P&L

SUBTOTAL $_____ + OPTIONS $_____ +TAX 7% = TOTAL INVESTMENT $_____ – DEPOSIT $_____ = BALANCE $_____

PAYMENT: ☑ C.O.D. ☐ VISA ☐ MASTERCARD ☐ DISCOVER ☐ AMERICAN EXPRESS

TERMS: Bill promptly - Will run commercial

Michael Gotch — AUTHORIZED AGENT - BLUE DOT

2/28/02 — DATE OF AGREEMENT

ACCEPTANCE OF PROPOSAL

WHITE - OFFICE CANARY - CUSTOMER PINK - TECHNICIAN

JOHNSON CONTROLS	Tasking Schedule	Issue Date 8-1-00 Supersedes N/A	File Name 4-3
Schedule Type Operational Visit			Page: 1 of 1

Job Name: COMMUNITY CIRCLE II			Contract #:	
SSVR #	***Service Date*** 3-5-2002	***Service Agent*** JOE KARBAN	***Yrs in Service/Useful Life*** 2 /20	***Condition*** GOOD

State I.D :	54-18-371	Location:	MECH RM. BEHIND TRASH CHUTE
Manufacturer:	ADT/FIRELITE	Area Serving:	ALL
Model #:		System:	
Serial #:			

☐ Verify operation, record in test log.

Fire System Device Test Log

Device location	Device type	Zone/Address	Pass/Fail		Comments/Sensitivity
2 NORTH STWL	PSD	P15	☒	☐	
2 NORTH STWL	PS	M6	☒	☐	
2 NORTH STWL	H/V		☒	☐	
2 ELEVATOR LOBBY	PSD	P16	☒	☐	
2 ELEVATOR LOBBY	H/V		☒	☐	
2 TRASH ROOM	PSD	P17	☒	☐	
2 TRASH ROOM INSPECTOR TEST	WF	M31	☒	☐	
2 SOUTH STWL	PSD	P19	☒	☐	
2 SOUTH STWL	PS	M7	☒	☐	
2 SOUTH STWL	H/V		☒	☐	
==========			☐	☐	
1 EMPLOYEE REST ROOM	V		☒	☐	
1 UNISEX RESTROOM	V		☒	☐	
1 LIBRARY	PSD	P5	☒	☐	
1 MAIN ENTRANCE	PS	M4	☒	☐	
1 COMMUNITY ROOM	PS	M2	☒	☐	
1 COMMUNITY ROOM	H/V		☒	☐	
1 REAR TRASH ROOM	PSD	P9	☒	☐	
1 NORTH STWL	PSD	P1	☒	☐	
1 NORTH STWL	PS	M3	☒	☐	
1 NORTH STWL	H/V		☒	☐	
1 ELEVATOR LOBBY	PSD	P6	☒	☐	
1 ELEVATOR LOBBY	H/V		☒	☐	
1 FRONT TRASH ROOM	PSD	P8	☒	☐	
1 BY TRASH ROOM INSPECTOR TEST	WF	M30	☒	☐	
1 SOUTH STWL	PSD	P14	☒	☐	
1 SOUTH STWL	PS	M5	☒	☐	
1 SOUTH STWL	H/V		☒	☐	
1 KITCHEN	PSD	P3	☒	☐	
1 MECH ROOM	PSD	P4	☒	☐	
1 MIDDLE HALL	PSD	P10	☐	☐	
1 MAIN OFFICE	PSD	P11-12-13	☒	☐	3 DEVICES THIS LOCATION/TEST O.K.

Device Type Abbreviations;
PSD-Photoelectric smoke detector **ISD**-Ionization Smoke Detector **PDD**-Photoelectric duct detector **IDD**-Ionization duct detector **DHS**-Door holder & smoke detector **BD**-Beam smoke detector **MP**-Manual pull station **CPS**-Coded pull station **ROR**-Rate of Rise heat detector **FT**-Fixed temperature heat detector **A/V**-Audio visual **FD**-Flame detector **B**-Bell only **H**-Horn only **C**-Chime only **S**-Speaker only **TS**-Tamper switch **WF**-Water flow **DH**-Door holder **FP**-Fire phone

Completion Date:	Service Provider: JOE KARBAN	Material/tool reference

JOHNSON CONTROLS	Tasking Schedule	Issue Date 8-1-00 Supersedes N/A	File Name 7-6-5
Schedule Type Operational Visit			Page: 1 of 1

Job Name: COMMUNITY CIRCLE II			Contract #:	
SSVR #	*Service Date* 3-5-2002	*Service Agent* JOE KARBAN	*Yrs in Service/Useful Life* 2 /20	*Condition* GOOD

State I.D :	54-18-371	Location:	MECH RM. BEHIND TRASH CHUTE
Manufacturer:	ADT/FIRELITE	Area Serving:	ALL
Model #:		System:	
Serial #:			

☐ Verify operation, record in test log.

Fire System Device Test Log

Device location	Device type	Zone/Address	Pass/Fail		Comments/Sensitivity
4 NORTH STWL	PSD	P24	☒	☐	
4 NORTH STWL	PS	M10	☒	☐	
4 NORTH STWL	H/V		☒	☐	
4 ELEVATOR LOBBY	PSD	P25	☒	☐	
4 ELEVATOR LOBBY	H/V		☒	☐	
4 TRASH ROOM	PSD	P26	☒	☐	
4 TRASH ROOM INSPECTOR TEST	WF	M33	☒	☐	
4 SOUTH STWL	PSD	P27	☒	☐	
4 SOUTH STWL	PS	M11	☒	☐	
4 SOUTH STWL	H/V		☒	☐	
			☐	☐	
			☐	☐	
			☐	☐	
			☐	☐	
			☐	☐	
			☐	☐	
			☐	☐	
			☐	☐	
3 NORTH STWL	PSD	P20	☒	☐	
3 NORTH STWL	PS	M8	☒	☐	
3 NORTH STWL	H/V		☒	☐	
3 ELEVATOR LOBBY	PSD	P21	☒	☐	
3 ELEVATOR LOBBY	H/V		☒	☐	
3 TRASH ROOM	PSD	P22	☒	☐	
3 TRASH ROOM INSPECTOR TEST	WF	M32	☒	☐	
3 SOUTH STWL	PSD	P23	☒	☐	
3 SOUTH STWL	PS	M9	☒	☐	
3 SOUTH STWL	H/V		☒	☐	
			☐	☐	
			☐	☐	
			☐	☐	
			☐	☐	

Device Type Abbreviations;
PSD-Photoelectric smoke detector **ISD**-Ionization Smoke Detector **PDD**-Photoelectric duct detector **IDD**-Ionization duct detector **DHS**-Door holder & smoke detector **BD**-Beam smoke detector **MP**-Manual pull station **CPS**-Coded pull station **ROR**-Rate of Rise heat detector **FT**-Fixed temperature heat detector **A/V**-Audio visual **FD**-Flame detector **B**-Bell only **H**-Horn only **C**-Chime only **S**-Speaker only **TS**-Tamper switch **WF**-Water flow **DH**-Door holder **FP**-Fire phone

Completion Date:	Service Provider: JOE KARBAN	Material/tool reference

JOHNSON CONTROLS	Tasking Schedule	Issue Date 8-1-00 Supersedes N/A	File Name PH-9-8
Schedule Type Operational Visit			Page: 1 of 1

Job Name: COMMUNITY CIRCLE II			Contract #:	
SSVR #	***Service Date*** 3-5-2002	***Service Agent*** JOE KARBAN	***Yrs in Service/Useful Life*** 2 /20	***Condition*** GOOD

State I.D :	54-18-371	Location:	MECH RM. BEHIND TRASH CHUTE
Manufacturer:	ADT/FIRELITE	Area Serving:	ALL
Model #:		System:	
Serial #:			

☐ Verify operation, record in test log.

Fire System Device Test Log

Device location	Device type	Zone/Address	Pass/Fail		Comments/Sensitivity
7 NORTH STWL	PSD	P36	☒	☐	
7 NORTH STWL	PS	M16	☒	☐	
7 NORTH STWL	H/V		☒	☐	
7 ELEVATOR LOBBY	PSD	P37	☒	☐	
7 ELEVATOR LOBBY	H/V		☒	☐	
7 TRASH ROOM	PSD	P38	☒	☐	
6 NORTH STWL	PS	M14	☒	☐	
6 NORTH STWL	PSD	P32	☒	☐	
6 NORTH STWL	H/V		☒	☐	
6 ELEVATOR LOBBY	PSD	P33	☒	☐	
6 ELEVATOR LOBBY	H/V		☒	☐	
6 TRASH ROOM	PSD	P34	☒	☐	
6 TRASH ROOM INSPECTOR TEST	WF	M35	☒	☐	
6 SOUTH STWL	PSD	P35	☒	☐	
6 SOUTH STWL	PS	M15	☒	☐	
6 SOUTH STWL	H/V		☒	☐	
			☐	☐	
			☐	☐	
5 NORTH STWL	PSD	P28	☒	☐	
5 NORTH STWL	PS	M12	☒	☐	
5 NORTH STWL	H/V		☒	☐	
5 ELEVATOR LOBBY	PSD	P29	☒	☐	
5 ELEVATOR LOBBY	H/V		☒	☐	
5 TRASH ROOM	PSD	P30	☒	☐	
5 TRASH ROOM INSPECTOR TEST	WF	M34	☒	☐	
5 SOUTH STWL	PSD	P31	☒	☐	
5 SOUTH STWL	PS	M13	☒	☐	
5 SOUTH STWL	H/V		☒	☐	
7 TRASH ROOM INSPECTOR TEST	WF	M36	☒	☐	
7 SOUTH STWL	PSD	P39	☒	☐	
7 SOUTH STWL	PS	M17	☒	☐	
7 SOUTH STWL	H/V		☒	☐	

Device Type Abbreviations;
PSD-Photoelectric smoke detector **ISD**-Ionization Smoke Detector **PDD**-Photoelectric duct detector **IDD**-Ionization duct detector **DHS**-Door holder & smoke detector **BD**-Beam smoke detector **MP**-Manual pull station **CPS**-Coded pull station **ROR**-Rate of Rise heat detector **FT**-Fixed temperature heat detector **A/V**-Audio visual **FD**-Flame detector **B**-Bell only **H**-Horn only **C**-Chime only **S**-Speaker only **TS**-Tamper switch **WF**-Water flow **DH**-Door holder **FP**-Fire phone

Completion Date:	Service Provider: JOE KARBAN	Material/tool refererice

Automatic Sprinkler Systems

2

Inspection, Test, and Maintenance Forms

Form 2-A	General Information
Form 2-B	Weekly Inspection
Form 2-C	Monthly Inspection
Form 2-D	Quarterly Inspection and Tests
Form 2-E	Semi-Annual Inspection and Tests
Form 2-F	Annual Inspection and Tests
Form 2-G	5-Year Inspection
Form 2-H	3-Year Test
Form 2-I	5-, 20-, and 50-Year Tests
Form 2-J	Contractor's Material and Test Certificate for Aboveground Piping
Form 2-K	Contractor's Material and Test Certificate for Underground Piping

FORM 2-A

Automatic Sprinkler Systems

General Information

Date: 3-5-02 Inspector: MICHAEL O'HARA JIM VEBANEK System: SPRINKLER

Location:

General

System designation

Building COMMUNITY CIRCLE II

Location of sprinkler valve

Type of sprinkler system ☒ Wet ☐ Dry ☐ Deluge ☐ Preaction

Make and model of sprinkler valve

Is building fully sprinklered? ☒ Yes ☐ No

Is entire sprinkler system in service? ☒ Yes ☐ No

Has sprinkler system been modified since last inspection? ☐ Yes ☒ No

Valves

How are valves supervised? ☐ Seated ☒ Locked ☐ Tamper switch

Are valves indentified with signs? ☐ Yes ☒ No

Water Supply (See Chapter 9 of this manual.)

When was last water supply test made?

Are reservoirs, tanks, or pressure tanks in good condition? ☐ Yes ☒ No

Pumps (See Chapter 8 of this manual.)

Is fire pump ☐ Diesel ☒ Electric ☐ Gasoline ☐ None?

When was pump last inspected? SAME DAY 3-5-02

Is pump in good condition? ☒ Yes ☐ No

Fire Department Connections

Location REAR OF BLDG

Are identification signs provided? ☐ Yes ☐ No

Wet Systems

Is building adequately heated? ☒ Yes ☐ No

Is system hydraulically calculated? ☐ Yes ☐ No

If yes, is hydraulic information sign provided at valve? ☐ Yes ☐ No

Dry Systems

Is dry pipe valve in heated room? ☐ Yes ☐ No

Does heated room have low-temperature alarm? ☐ Yes ☐ No

Deluge System (See Chapter 1 of this manual for discussion of detection systems.)

Preaction System (See Chapter 1 of this manual for discussion of detection systems.)

Notes ALL WATER FLOWS TRIPPED WITH IN 30 TO 60 SECONDS 1 PER FLOOR

Copyright © 2000 National Fire Protection Association

FORM 2-F

Automatic Sprinkler Systems

Annual Inspection and Tests

Date: 3-5-02 **Inspector:** MICKEY O'HAIRE JIM WEBBER **System:**

Location: COMMUNITY CIRCLE II

Y = Satisfactory N = Unsatisfactory (explain on reverse) N/A = Not applicable	
General Condition Inspect sprinklers, sprinkler piping, pipe, hangers, and seismic braces to make sure they are in good condition.	Y
Verify supply of spare sprinklers.	Y
Freezing Before freezing weather, inspect building to assure exterior wall openings will not expose sprinkler piping to freezing temperatures.	Y
Test Antifreeze Wet pipe systems with antifreeze solution should have the solution checked for proper freeze level. Record freezing point.	N/A
Maintain Valves Valves should be maintained, including exercising each valve and lubricating each valve stem.	Y
Clean Strainers Shut the water supply valve and remove the strainer for thorough cleaning.	N/A
Dry Pipe System Trip test the dry pipe valve. Record the time from opening the inspector's test valve until the dry pipe valve trips.	N/A
Internally inspect dry pipe valve.	N/A
Test air pressure maintenance device.	N/A
Inspect/test low-temperature alarm in valve room (if provided).	N/A
Preaction Sprinkler System Trip test the preaction system. (Refer to manufacturer's instructions.)	N/A
Internally inspect preaction valve.	
Test automatic air pressure maintenance device (if provided) at time of trip test.	
Inspect/test low-temperature alarm in valve room (if provided).	
Deluge Sprinkler System Trip test the deluge system. (Refer to manufacturer's instructions.)	N/A
Record time from activation of detector until water is discharged.	
Check to see that water discharge pattern is adequate.	
Record water pressure at hydraulically most remote sprinkler.	
Record water pressure at deluge valve.	
Internally inspect deluge valve.	
Inspect/test low-temperature alarm (if provided).	
Cooking Equipment Sprinklers Replace sprinklers with fusible links.	N/A

Copyright © 2000 National Fire Protection Association

PUMP ACCEPTANCE TEST DATA

Refer to P&P F(A) 512.12 & DS 3-7N

FM 6/99

PROPERTY: COMMUNITY CIRCLE II		ACCOUNT NUMBER	INDEX NO.-A/C
CITY & STATE: 8925 HOUGH AVE		OPERATIONS (LOCATION)	FIELD ENG. (OPS. LOCATION).
CONFERRED WITH: TOMMY DICKERSON	TITLE: SUPER.	TESTED BY: JIM URBANEK MIKE O'NEIL	DATE: 3-05-2002

PUMP					
SHAFT: ☒ HORIZONTAL ☐ VERTICAL	MANUFACTURER: PEERLESS	APPROVED: ☒ YES ☐ NO	SHOP OR SERIAL NO.: 462636	MODEL OR TYPE: 4ABF10	
RATED GPM: 500	RATED HEAD-FT. (psi): 75	RATED RPM: 3450	SUCTION FROM: 6" CITY	TANK SIZE	TANK HEIGHT

IF VERTICAL TYPE					
VERTICAL DIST. DISCH. GUAGE TO WATER LEVEL	STATIC FT. / PUMPING FT.	RIGHT ANGLE GEAR DRIVE	MANUFACTURER	SHOP OR SERIAL NUMBER	APPROVED ☐ YES ☐ NO
			MODEL OR TYPE	PERFORMANCE ☐ SMOOTH ☐ ROUGH	

DRIVER							
MANUFACTURER: WESTINGHOUSE	APPROVED: ☒ YES ☐ NO	SHOP OR SERIAL NUMBER: 7412	MODEL OR TYPE: PTUDP	RATED H.P.: 30	RATED R.P.M.: 3540		
☒ ELECTRIC MOTOR	RATED VOLT.: 200	OPERATING VOLT.	RATED F.L. AMPS.: 84.2	AMPS. @ 150%:	PHASE: 3	CYCLES: 60	SERVICE FACTOR: 1.15
☐ DIESEL ENGINE	☐ GASOLINE ENGINE	☐ GAS ENGINE	☐ STEAM TURRINE	☐ PRESS. GOVERNOR BUILT IN	☐ INDEPENDENT	☐ TURBINE STEAM PRESSURE	

CONTROLLER				
MANUFACTURER: METRON	APPROVED: ☒ YES ☐ NO	START 90 psi	STOP 130 psi	JOCKEY PUMP
SHOP OR SERIAL NUMBER: CL-773312	MODEL OR TYPE: M30A-30-290	☐ MANUAL ☒ PRESS DROP	☐ MANUAL	☒ YES ON 100 psi
		☒ AUTO ☐ WATER FLW	☒ AUTOMATIC	☐ NO OFF 120 psi

SPEED R.P.M.	Discharge Pressure P.S.I.	SUCTION PRESSURE P.S.I.	NET HEAD P.S.I.	STREAMS NO.	STREAMS SIZE	STREAMS PITOT PRESS.	GALLONS PER MINUTE	% OF RATED CAPACITY	VOLTS	AMPS	STEAM PRESSURE THROTTLE	STEAM PRESSURE CHEST
3570	150	55	95	CHURN TEST				0%		54		
3545	135	50	85	1	1 3/4	25	444	75		87		
3530	100	35	65	2	1 3/4	19x2	774	150		105		

Readings marked + in suction column are heads above atmosphere, those marked - are lifts. For vertical shaft pumps, convert distance from pumping water level to discharge gage to psi and treat as negative (-) suction pressure.

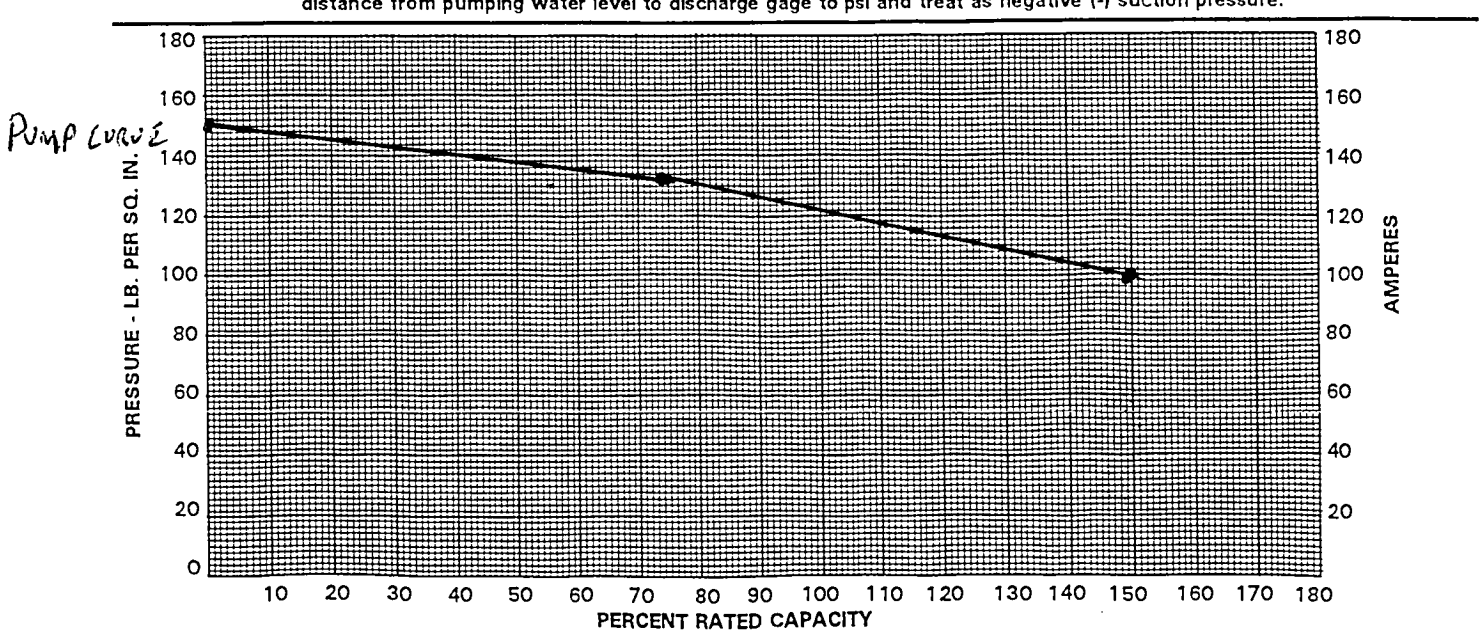

Plot discharge pressure and net head curves. For electric-driven pump, plot ampere curve also.

FORM 8-D

Fire Pumps

Annual Inspection

Date: 3-5-02 **Inspector:** MICHAEL O'HARA JIM VERBANEC **System:** _____

Location: COMMUNITY CIRCLE II

Y = Satisfactory N = Unsatisfactory (explain below) N/A = Not applicable	
All Pumps—Hydraulic System	
Suction pressure gauge: _____ psi (bar).	
Discharge pressure gauge: _____ psi (bar).	
Pump starting pressure from pressure switch in controller: _____ psi (bar).	
Pump run time from controller: _____ minutes.	
Suction line control valves are sealed open.	
Discharge line control valves are sealed open.	
Bypass line control valves are sealed open.	
All control valves are accessible.	
Suction reservoir is full.	
Pump shaft seals dripping water (1 drop per second).	
System is free of vibration or unusual noise when running.	
Packing boxes, bearings, and pump casing are free of overheating.	
Electric Fire Pumps Only	
Isolating switch is monitoring abnormal power.	✓
Normal-phase rotation pilot light is "on."	N/A
Reverse-phase pilot light is "off."	N/A
Oil level in vertical motor sight glass is in normal range.	N/A
Steam Fire Pumps Only	
Steam pressure gauge reading normal: _____ psi (bar).	
Record time to reach running speed: _____ min, _____ sec.	
Diesel Fire Pumps Only	
Diesel tank is $^2/_3$ full.	
Batteries are fully charged.	
Battery charger is operating properly.	
Battery terminals are clean.	
Battery state of charge is checked.	
Battery pilot lights are "on."	
Battery-failure pilot lights are "off."	
Engine-running-time meter is recording pump operation properly.	
Oil level in right-angle gear drive is normal.	
Diesel engine oil level is full.	

PAGE 1 of 2

Copyright © 2000 National Fire Protection Association

FORM 8-F

Fire Pumps

Annual Maintenance

Date: 3-5-02 **Inspector:** MICKEY SHARP JIM DRIANCE **System:** _____

Location: COMMUNITY CIRCLE II

Y = Satisfactory N = Unsatisfactory (explain below)	
Lubricate pump bearings.	Y
Lubricate coupling.	Y
Lubricate right-angle gear drive.	N/A
Grease motor bearings.	Y
Replace flexible hoses and connector.	N/A
Replace oil at 50 hours or annually.	N/A
Replace oil filter at 50 hours or annually.	N/A
Calibrate pressure switch settings.	Y
Check accuracy of pressure sensors.	Y
Clean pump room louvers.	Y
Replace circuit breakers or fuses (every 2 years or as needed).	N/A
Remove water and foreign material from diesel fuel tank.	N/A
Rod out the heat exchanger or cooling system.	N/A
Fire pump controller in service.	Y
Jockey pump controller in service.	Y
Fire alarm panel "normal."	Y

Notes _____

Copyright © 2000 National Fire Protection Association

FORM 8-I

Fire Pumps

Annual Performance Tests

Date: 3-5-2002 **Inspector:** MILLEY O'HAIRE JIM URBANIK **System:** _____

Location: _____

Y = Satisfactory N = Unsatisfactory (explain below)

Pump manufacturer and model: PEERLESS

Type: ☒ Centrifugal ☐ Turbine

Controller manufacturer and model: METRON

Rated capacity: 500 gpm (L/min)

Water supply source: CITY 6"

Rated pressure: 75 psi (bar) Rated speed: 3450 rpm

Power: ☒ Electric ☐ Diesel ☐ Steam

Automatic starts performed 6 times.	Y	Timer indicates total run time: 3 min.	Y
Automatic start functions properly.	Y	Timer reset and graph paper changed?	N/A
Automatic stop functions properly.	Y	Test data and flow charts completed. (Attach all water-flow charts, electrical power charts, performance curves, etc.)	Y
Automatic start: 90 psi (bar)	Y		
Automatic stop: 130 psi (bar)	Y	Fire pump electrical power readings recorded at each flow condition?	Y
Manual starts performed 6 times.	Y	Fire pump motor speed: _____ rpm	Y
Manual start functions properly.	Y	Fire pump discharge flow: _____ gpm (L/min)	Y
Manual stop functions properly.	Y		
Manual start: _____ psi (bar)	Y	Jockey pump operational.	Y
Manual stop: _____ psi (bar)	Y	Jockey pump appears properly aligned.	Y
Remote start functions properly.	N/A	Jockey pump valves open.	Y
Remote stop functions properly.	N/A	Jockey pump "turn-on": _____ psi (bar)	Y
Remote start: _____ psi (bar)	N/A	Jockey pump "turn-off": _____ psi (bar)	Y
Remote stop: _____ psi (bar)	N/A		

Notes SEE ATTACHED REPORT AND PUMP CURVE

Continue on reverse if necessary.

Copyright © 2000 National Fire Protection Association

FORM 8-J

Fire Pumps

Annual Test Summary Page

Date: 3-5-02 **Inspector:** MICKEY O'HAIRE JIM URBANEK **System:** _____

Location: _____

	Test 1	Test 2	Test 3
Approximate percent of rated pump discharge (gpm)/(L/min)	0	100%	150%
Nozzle size in inches (mm)	No flow		
Pitot pressure in psi (bar)	None		
Flow in gpm (L/min)	None		
Pump suction in psi (bar)	55	50	35
Pump discharge in psi (bar)	150	135	100
Net pump head (discharge pressure minus suction pressure)	95	85	65
Pump speed (rpm)	3570	3545	3530
Operate electric circuit breaker.			
Test emergency power supply.			
Check for excessive back pressure in exhaust system.			

Notes _____

Copyright © 2000 National Fire Protection Association

FORM 7-A

Standpipe and Hose Systems

General Information

Date: 3-5-02 **Inspector:** MICKEY O'HARE JIM URBANCE **System:** _____

Location: COMMUNITY CIRCLE FT

General

System designation _____

Building _____

Location of control valve TOP FLOOR

Type of system ☐ Class I ☐ Class II ☐ Class III

Length of hose provided ☐ None ☒ 50 ft (15 m) ☐ 75 ft (23 m) ☐ 100 ft (30 m)

Type of hose ☐ Rubber lined ☐ Unlined

(If unlined hose is presently installed, it may remain in use. However, when it requires replacement only lined hose should be used in accordance with NFPA 14.)

Are shutoff nozzles provided? ☐ Yes ☐ No

(If "no," nozzles should be replaced with shutoff type in accordance with NFPA 14.)

Are pressure regulating devices provided? ☐ Yes ☐ No

Type of regulating devices _____

Valves

How are valves supervised? ☐ Sealed ☒ Locked ☐ Tamper switch

Are valves identified with signs? ☐ Yes ☐ No

Water Supply

When was last water supply test made? _____

Are reservoirs, tanks, or pressure tanks in good condition? ☐ Yes ☐ No

Pumps (See Chapter 8 of this manual.)

Is fire pump ☐ Diesel ☒ Electric ☐ Gasoline ☐ None?

Is pump in good condition? ☒ Yes ☐ No

When was pump last tested? 3-5-02

Fire Department Connections

Location REAR BLDG

Are identification signs provided? ☐ Yes ☐ No

Notes _____

Copyright © 2000 National Fire Protection Association

FORM 7-B

Standpipe and Hose Systems

Standpipe Hydrostatic and Flow Test

Date: 3-5-02 **Inspector:** MICKEY SHARP JIM LABANIK **System:** _____

Location: COMMUNITY CIRCLE II

Standpipe System _____

Initial Test Pressure Record the hydrostatic test pressure at the start of the test. Test pressure should be 200 psi (13.8 bar) or 50 psi (3.4 bar) above normal pressure if normal pressure exceeds 150 psi (10.3 bar).	
Start Time Record the time at the start of the test after the test pressure is reached.	
End Time Record the time at the conclusion of the hydrostatic test. The system should hold the pressure for at least 2 hours.	
End Test Pressure Record the hydrostatic pressure at the conclusion of the test.	

Flow Test NORTH STAND PIPE

Flow water from the hydraulically most remote standpipe outlet.

Record:

Static pressure: 130 psi (bar)

Nozzle diameter: 13/4 in. (cm)

Flow: 502 gpm (L/min)

Residual pressure: _____ psi (bar)

Pitot pressure: 32 psi (bar)

Note: The minimum flow should be 500 gpm (1893 L/min) at 100 psi (6.9 bar) residual pressure for Class I or III systems and 100 gpm (379 L/min) at 65 psi (4.5 bar) for Class II systems.

Notes _____

SOUTH STAND PIPE

13/4" NOZZLE 26 PITOT PRESSURE = 452 GPM

Copyright © 2000 National Fire Protection Association

FORM 7-F

Standpipe and Hose Systems

Annual Inspection and Maintenance

Date: _____ **Inspector:** _____ **System:** _____

Location: _____

Hose Outlet Identify hose outlet location.	Top Floor
Check Nozzles Test hose nozzles to confirm: Waterway clear of obstructions	✓
No damage to tip	✓
Full operation of adjustments	✓
Proper operation of shutoff	✓
No missing parts	✓
Thread gasket in good condition	✓
If nozzles are in good condition, note "OK" in block. If not, see that corrections are made and briefly describe actions taken.	
Lubricate Swing-Out Racks Lubricate swing-out racks with graphite to assure they operate properly. Record "OK" in block if no problems are found.	
Rerack Hose Remove and rerack hose so that different parts of hose are located at bends. Check gaskets for deterioration and replace if necessary.	
Visually Inspect Dry Piping Visually inspect all accessible piping for damage and corrosion. If piping is in good condition, note "OK" in block. If not, see that corrections are made and briefly describe actions taken.	
Conduct Main Drain Test See Chapter 2 of this manual for conduct of main drain test.	

Notes _____

Copyright © 2000 National Fire Protection Association

ORDER INFO

customer's order no.	phone	date 3-01-03
name Community Credit [illegible]		
address [illegible]	[illegible]	
city, state, zip [illegible] Ohio		
sold by	cash ☐ charge ☐ c.o.d. ☐ on acct. ☐	shipping information

	quantity	description	price	amount
1			15 [illegible]	
2		¥ Cleaned Dryer Vent	100	
3		8 Dryers	+ 100	
4		3 hrs	= 200	
5	¥	¥ Recommend Cleaned Every	19.95	
6		6 months (Fire Hazard)		
7			19.95	
8		To bill from		
9		Office Thank You		
10		ABC		
11		Kevin + Jason		
12				
13		X Sarah White		
14				

received by

adams keep this slip for reference DC5808UV

Community Circle II
Apartments

8925 Haugh Avenue
Cleveland, OH 44106-1569
Tel: (216) 795-3950
Fax: (216) 795-1225

Professionally Managed by NHP Management Company

May 8, 2001

Lieutenant George Jenkins
Inspector
Fire Prevention Bureau
Division of Fire
1645 Superior Avenue E.
Cleveland, Ohio 44114

Re: Community Circle II Apartments
8925 Hough Avenue
CERTIFIED MAIL

Dear Lieutenant Jenkins:

This is in response to the letter dated April 10, 2001 from Captain Mark Scott, Fire Marshall in regards to the maintenance records for the sprinkler system, fire pump and wet standpipe system.

Enclosed you will find the records for the above mentioned items that have recently been conducted on our property. You should find everything in order.

If you have any questions or need further clarification, please don't hesitate to call me at (216) 795-3950.

Sincerely,

Cassandra Bell

Cassandra Bell
Community Manager

/enclosures

cc: Captain Mark J. Scott, Fire Marshal
Lieutenant Veselsky, FPB Chief Inspector
file

Report of Inspection & Testing
of Wet Standpipe System

ALL QUESTIONS ARE TO BE FULLY ANSWERED AND ALL BLANKS TO BE FILLED

Inspecting Firm: (Contractor) JOHNSON CONTROLS — Inspection Contract #

Name of Property: CIRCLE II APARTMENTS

Inspector Name: — Date:

Page of — **Date of Previous Internal Pipe Inspection**

Inspection Frequency: ☐ Monthly ☐ Quarterly ☒ Annually ☐ Other:

A-1.1	Supply Water Gauge	55 psi
A-1.2	System Water Gauge	142 psi
A-1.3	Top Floor Gauge:	N/A psi
A-1.6	Class of Service: I II III	
A-2.1	Hose Valve Size: 2 1/2 inch	
A-2.2	Hose Valve With Adapter Size: ___ X ___ inch	
A-2.3	Hose valve with 2 1/2 inch hose: 50' HOSE	
A-2.6	Type and size of Nozzle:	
	ADJUSTABLE	___ inch
✓	STRAIGHT STREAM	1 3/4 inch
	FOG	___ inch
	NON- ADJUSTABLE	___ inch
A-3.1	Indicate the Type and Record the information for the TOP FLOOR Hose Valve: SOUTH SIDE	
	Pressure Reducing Valves Inlet Pressure Set	___psi
	Pressure Reducing Valves Outlet Pressure Set	___psi
	Pressure Restricting Valve Inlet Pressure Set	___psi
	Pressure Restricting Valve Outlet Pressure Set	___psi
	Pressure Regulating Valve Inlet Pressure Set	___psi
	Pressure Regulating Valve Outlet Pressure Set	___psi
	(Attach supplemental sheet recording the GPM and Pressure Setting for EACH FLOOR Hose Valve.)	

		Y	N/A	N
A-4.1	System in Service on Inspection	✓		
A-4.2	System Equipped with Flow Switch:			
A-4.3	System Equipped with Alarm Check Valve:			
A-4.4	Trim Piping leak tight:			
A-5.1	Control Valves Sealed Open:			
A-5.2	Control Valves Locked/Tamper Open:			
A-5.6	Backflow Asmb. Valves Sealed Open:			
A-5.7	Backflow Asmb. Valves Locked/Tamper Open			
A-5.8	Backflow Assembly Operating OK:			
A-6.1	Wall Hydrant Sealed Open:			
A-6.2	Wall Hydrant Locked/Tamper Open			
A-6.6	Valve Area Clear of Obstructions:	✓		
A-6.7	Valve Area Accessible:	✓		
A-6.9	Wall Hydrant plainly visible:			
A-6.10	Wall Hydrant easily accessible:			
A-6.11	Wall Hydrant Identification Plate in place:			

		Y	N/A	N
A-6.12	Roof Manifold Control Valve Closed:	✓		
A-7.1	Tamper Switches appear Operational:			
A-7.2	Alarm Devices Appear Operational:			
A-7.5	Exterior of devices in good condition:	✓		
A-7.6	Exterior bells, gongs unobstructed:			
A-7.7	Exterior Fittings free of Water Leakage:			
	Main drain:			
	Alarm bell line:			
A-8.1	Hose Valve free of Physical Damage:			
A-8.2	Hose valve outlets with cap:			
A-8.3	Hose Valve outlet thread in good condition:			
A-8.6	System free of visible water leaks:	✓		
A-8.8	Hose valve outlets equipped with Reducing Hose Adapter:			
A-9.1	Inspection of Cabinet per NFPA 1962:			
A-9.2	Inspection of Hose per NFPA 1962:			
A-9.3	Inspection of Hose Nozzle per NFPA 1962:			
A-9.6	Wall Penetrations Caulked / Sealed:			
A-10.1	Roof Manifold Equipped with Hose Valves:			
A-10.2	Roof Manifold Hose Valve Caps in Place:			
A-10.3	Roof Manifold Swivel rotation is non-binding			
A-10.4	Roof Manifold valves good condition:			
A-10.5	Roof Manifold Ball Drip operational:			
A-11.1	Caps or Plugs on FDC:	✓		
A-11.2	FDC Swivel rotation nonbinding:			
A-11.3	FDC location plainly visible:			
A-11.4	FDC easily accessible:			
A-11.5	FDC Identification Plate in place:			
A-12.1	Piping Free of Physical Damage:	✓		
A-12.2	Piping (Exterior) is free of corrosion:	✓		
A-12.3	Piping appears to be leak tight:	✓		
A-12.6	Ball Drip drain drip tight:			
A-12.7	Main Drain at Supply ____ (inch) : ___ psi			
A-12.9	Signage / Identification Plates in Place:			
A-15.1	**ALARM PANEL CLEAR**	✓		
A-15.2	**ALL SYSTEMS IN SERVICE:**	✓		

A-16.1 COMMENTS:

26 PSI = 452 GPM

INSPECTOR'S INITIAL JMW + CLS (All "NO" answers to be fully explained.) OWNER/DESIGNATED REP. INITIAL _____ DATE 5/8/2021

(AFSA Form 94-108A)

Report of Inspection & Testing
of Wet Standpipe System

ALL QUESTIONS ARE TO BE FULLY ANSWERED AND ALL BLANKS TO BE FILLED

Inspecting Firm: (Contractor) JOHNSON CONTROLS — Inspection Contract #

Name of Property: CIRCLE II APARTMENTS

Inspector Name: — Date:

Page of — Date of Previous Internal Pipe Inspection

Inspection Frequency: ☐ Monthly ☐ Quarterly ☒ Annually ☐ Other:

A-1.1	Supply Water Gauge	55 psi
A-1.2	System Water Gauge	140 psi
A-1.3	Top Floor Gauge:	N/A psi
A-1.6	Class of Service: I II III	
A-2.1	Hose Valve Size: 2 1/2 inch	
A-2.2	Hose Valve With Adapter Size: ___ X ___ inch	
A-2.3	Hose valve with 2 1/2 inch hose: 50' HOSE	
A-2.6	Type and size of Nozzle:	
	ADJUSTABLE	___ inch
✓	STRAIGHT STREAM	1 3/4 inch
	FOG	___ inch
	NON- ADJUSTABLE	___ inch
A-3.1	Indicate the Type and Record the information for the TOP FLOOR Hose Valve: NORTH SIDE	
	Pressure Reducing Valves Inlet Pressure Set	___psi
	Pressure Reducing Valves Outlet Pressure Set	___psi
	Pressure Restricting Valve Inlet Pressure Set	___psi
	Pressure Restricting Valve Outlet Pressure Set	___psi
	Pressure Regulating Valve Inlet Pressure Set	___psi
	Pressure Regulating Valve Outlet Pressure Set	___psi
	(Attach supplemental sheet recording the GPM and Pressure Setting for EACH FLOOR Hose Valve.)	

		Y	N/A	N
A-4.1	System in Service on Inspection	✓		
A-4.2	System Equipped with Flow Switch:			
A-4.3	System Equipped with Alarm Check Valve:			
A-4.4	Trim Piping leak tight:			
A-5.1	Control Valves Sealed Open:			
A-5.2	Control Valves Locked/Tamper Open:			
A-5.6	Backflow Asmb. Valves Sealed Open:			
A-5.7	Backflow Asmb. Valves Locked/Tamper Open			
A-5.8	Backflow Assembly Operating OK:			
A-6.1	Wall Hydrant Sealed Open:			
A-6.2	Wall Hydrant Locked/Tamper Open			
A-6.6	Valve Area Clear of Obstructions:	✓		
A-6.7	Valve Area Accessibie:	✓		
A-6.9	Wall Hydrant plainly visible:			
A-6.10	Wall Hydrant easily accessible:			
A-6.11	Wall Hydrant Identification Plate in place:			

		Y	N/A	N
A-6.12	Roof Manifold Control Valve Closed:	✓		
A-7.1	Tamper Switches appear Operational:			
A-7.2	Alarm Devices Appear Operational:			
A-7.5	Exterior of devices in good condition:	✓		
A-7.6	Exterior bells, gongs unobstructed:			
A-7.7	Exterior Fittings free of Water Leakage:			
	Main drain:			
	Alarm bell line:			
A-8.1	Hose Valve free of Physical Damage:			
A-8.2	Hose valve outlets with cap:			
A-8.3	Hose Valve outlet thread in good condition:			
A-8.6	System free of visible water leaks:	✓		
A-8.8	Hose valve outlets equipped with Reducing Hose Adapter:			
A-9.1	Inspection of Cabinet per NFPA 1962:			
A-9.2	Inspection of Hose per NFPA 1962:			
A-9.3	Inspection of Hose Nozzle per NFPA 1962:			
A-9.6	Wall Penetrations Caulked / Sealed:			
A-10.1	Roof Manifold Equipped with Hose Valves:			
A-10.2	Roof Manifold Hose Valve Caps in Place:			
A-10.3	Roof Manifold Swivel rotation is non-binding			
A-10.4	Roof Manifold valves good condition:			
A-10.5	Roof Manifold Ball Drip operational:			
A-11.1	Caps or Plugs on FDC:	✓		
A-11.2	FDC Swivel rotation nonbinding:			
A-11.3	FDC location plainly visible:			
A-11.4	FDC easily accessible:			
A-11.5	FDC Identification Plate in place:			
A-12.1	Piping Free of Physical Damage:	✓		
A-12.2	Piping (Exterior) is free of corrosion:	✓		
A-12.3	Piping appears to be leak tight:	✓		
A-12.6	Ball Drip drain drip tight:			
A-12.7	Main Drain at Supply ____ (inch) : ___ psi			
A-12.9	Signage / Identification Plates in Place:			
A-15.1	**ALARM PANEL CLEAR**	✓		
A-15.2	**ALL SYSTEMS IN SERVICE:**	✓		

A-16.1 COMMENTS:

28 PSI = 469 GPM

INSPECTOR'S INITIAL JMW & CES — (All "NO" answers to be fully explained.) — OWNER/DESIGNATED REP. INITIAL _____ — DATE 5/8/2001

(AFSA Form 94-108A)

JOHNSON CONTROLS JOE CALBON 55# city 587-0100

PUMP ACCEPTANCE TEST DATA

Refer to P&P F(A) 512.12 & DS 3-7N

FM Global

PROPERTY: Community Circle 2		ACCOUNT NUMBER	INDEX NO.-A/C
CITY & STATE: 8925 Hough Cleveland Ohio		OPERATIONS (LOCATION)	FIELD ENG. (OPS. LOCATION)
CONFERRED WITH	TITLE	TESTED BY: B.R	DATE: 4-2-01

PUMP	SHAFT: ☑ HORIZONTAL ☐ VERTICAL	MANUFACTURER: Fairbanks	APPROVED: ☑ YES ☐ NO	SHOP OR SERIAL NO.: 462686	MODEL OR TYPE: 4ABF10
	RATED GPM: 500	RATED HEAD-FT. (psi): intake psi 75	RATED RPM: 3450	SUCTION FROM: 6" city	TANK SIZE: –
					TANK HEIGHT: –
IF VERTICAL TYPE	VERTICAL DIST. DISCH. GUAGE TO WATER LEVEL	STATIC FT. / PUMPING FT.	RIGHT ANGLE GEAR DRIVE	MANUFACTURER	SHOP OR SERIAL NUMBER
				MODEL OR TYPE	PERFORMANCE: ☐ SMOOTH ☐ ROUGH
					APPROVED: ☐ YES ☐ NO
DRIVER	MANUFACTURER: Westinghouse	APPROVED: ☐ YES ☐ NO	SHOP OR SERIAL NUMBER: 7412	MODEL OR TYPE: ~~TAF~~ PTUDP	RATED H.P.: 30
	☑ ELECTRIC MOTOR	RATED VOLT.: 200	OPERATING VOLT.	RATED F.L. AMPS.: 84.2	AMPS. @ 150%: PHASE: 3
					CYCLES: 60
					RATED R.P.M.: 3540
					SERVICE FACTOR: 1.15
	☐ DIESEL ENGINE ☐ GASOLINE ENGINE ☐ GAS ENGINE ☐ STEAM TURBINE	☐ PRESS. GOVERNOR BUILT IN	☐ INDEPENDENT	☐ TURBINE STEAM PRESSURE	
CONTROLLER	MANUFACTURER: Mactron	APPROVED: 7992 ☑ YES ☐ NO	START 80 psi ☑ MANUAL ☑ PRESS DROP ☑ AUTO ☐ WATER FLW	STOP ____ psi ☐ MANUAL ☐ AUTOMATIC	JOCKEY PUMP ☑ YES ON 90 psi ☐ NO OFF 120 psi
	SHOP OR SERIAL NUMBER: CL-773312	MODEL OR TYPE: M30A-30-200			

SPEED R.P.M.	Discharge Pressure P.S.I.	SUCTION PRESSURE P.S.I.	NET HEAD P.S.I.	STREAMS NO.	SIZE	PITOT PRESS.	GALLONS PER MINUTE	% OF RATED CAPACITY	VOLTS	AMPS	STEAM PRESSURE THROTTLE	CHEST
3570	150#	55#	95#	CHURN		TEST		0%		55		
3545	135#	50#	85#	1	1 3/4	26	460	75%				
3530	100#	35#	65#	2	1 3/4	18, 18	385, 385	150%				

Readings marked + in suction column are heads above atmosphere, those marked - are lifts. For vertical shaft pumps, convert distance from pumping water level to discharge gage to psi and treat as negative (-) suction pressure.

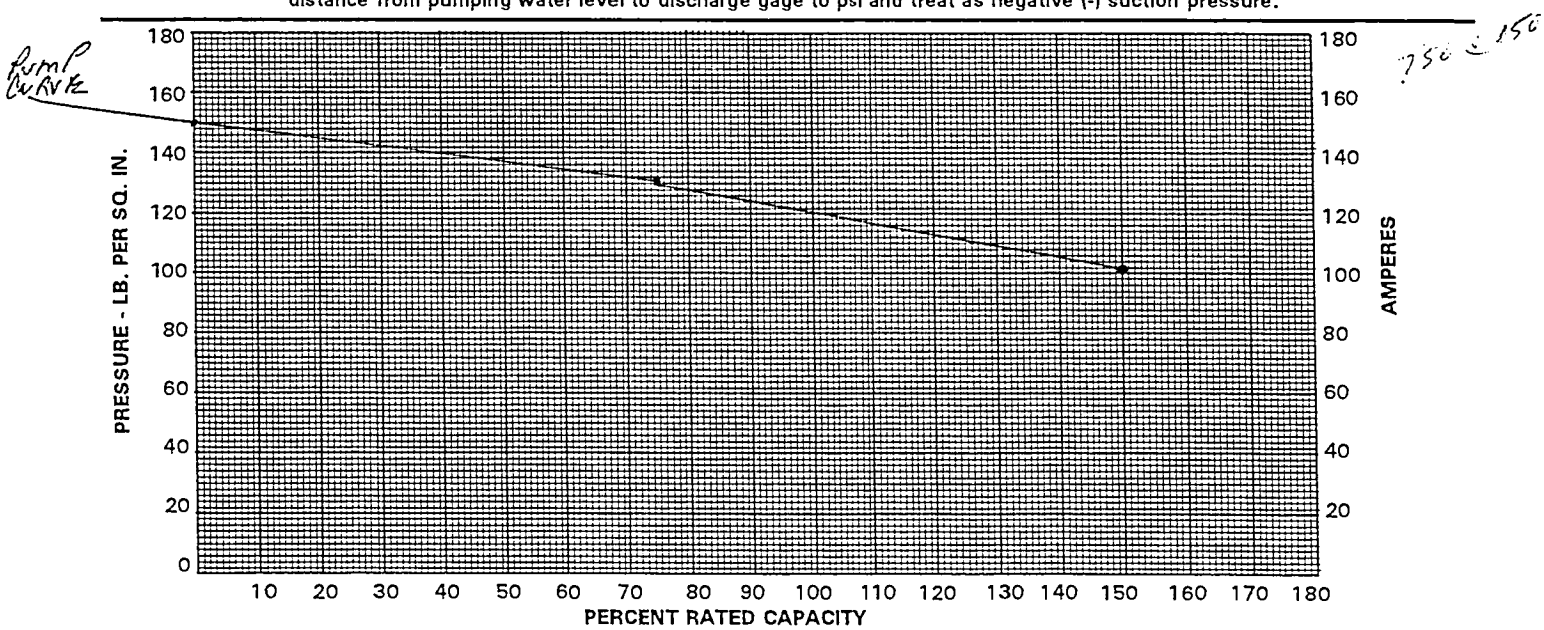

Plot discharge pressure and net head curves. For electric-driven pump, plot ampere curve also.

770 GPM @ 150%

L1-L2 - 213 VAC
L2-L3 - 212
L3-L1 - 213

Power Light is off (out) on Fire Pump Controller

Metron Low Suction cut out - Volts 120 - Verify audible O.K.
MOD# - A10455
S# - 18842

Jockey Pump - Marcoid Setting on 105# off 125#
3/4 H.P. 1Ø S.F = 1.15
MOD# - 9K862A
S# - 135717 (Part #)

Auto Verified
Run - Verified

Light for Power on Jockey out

375 GPM = 17/18 on Pito 1 3/4 Bore

500 GPM
250
750 GPM @ 150%

2 Hose 2 1/2 =

375
2)750
6
15
14
10

Pump Marcoid 100 on
135 - off > Actual 80# on

Radar
222001

	RPM	Suction	Discharge	Amps
	Churn. 3570	55	150	55
1-	3545	50	135	86.
2-	3530	32	100	102

26
18,18

Record of Completion for Fire Alarm Systems

Date	Time
11-29-00	10:00 AM

Record of Completion

Name of Property Protected: COMMUNITY CIRCLE II

Address: 8925 HOUGH AVE CLEVELAND OH 44106

Rep. of Protected Prop. (name/phone) SASANDRA BELL / 795-3950

Authority Having Jurisdiction: Robert Rose

Address/Phone Number 1640 SUPERIOR AV. 216 664-6669

Type(s) of System or Service

_____ NFPA 72, chapter 3 - local: If alarm is transmitted to location(s) off premises, list where received: _____

_____ NFPA 72, Chapter 3 - Emergency Voice/Alarm Service

Quantity of Voice/alarm channels: _____ Single: _____ Multiple: _____

Quantity of speakers installed: _____ Quantity of speakers zones: _____

Quantity of telephone jacks included in system: _____

_____ NFPA 72, Chapter 4 - Auxiliary

Indicate type of connection Local energy: _____ Shunt: _____ Parallel telephone: _____

Location and telephone number of receipt of signals: _____

_____ NFPA 72, Chapter 4 - Remote Stationz

Alarm: _____ Supervisory: _____

_____ NFPA 72, Chapter 4 - Proprietary: If alarms are transmitted to public fire service communications center or others, indicate location and telephone number of the organization receiving alarm: _____

Indicate how alarm is transmitted: _____

X NFPA 72, Chapter 4 - Central Station

The Prime Contractor: **ADT Security Services, Inc.**

Central Station Location: MADISON HGTS ILL.

Fundamentals of Fire Alarm Systems

Means of transmission of signals from the protected premises to the central station:

_____ McCullon _____ Muliplex _____ One-Way Radio X Digital Alarm Communicator

_____ Two-Way Radio _____ Others _____

Means of transmission of alarms to the public fire service communications center:

(a) _____ (b) _____

System Location: MAINTENANCE ROOM 1ST FLOOR

ADT

Fundamentals of Fire Alarm Systems (cont.)

	Organization Name/Phone	Representative Name/Phone
Installer	ADT SECURITY	SOUTH EAST SECURITY 1-888-420-8580
Supplier	ADT SECURITY	"
Service Organization:	ADT SECURITY.	"

Location of Record (As-Built) Drawings: MAINT. ROOM IN PANEL

Location of Owners Manuals: MAINT. ROOM IN PANEL.

Location of Test Reports: _____

A contract, dated 11-29, for test and inspection in accordance with NFPA standard(s) No(s), dated 11-29, is in effect.

Record of System Installation

(Fill out after installation is complete and wiring checked for opens, shorts, ground faults, and improper branching, but prior to conducting of operational acceptance tests.)

This system has been installed in accordance with the NFPA standards as shown below, was inspected by _____ on 11-29. Includes the devises shown below, and has been in service since 11-15-00

X NFPA 72. Chapters (1 3 4 5 6 7) (Circle all that apply)

X NFPA 70. National Electrical Code. Article 760: X Manufacturer's Instructions ____ Other (specify): ____

Signed: [signature] Date: 11-29-00

Organization: SOUTH EAST SECURITY (ADT)

Record of System Operation (Complete after operational acceptance test)

All operational features and functions of this system were tested by _____ on _____ found to be operating properly in accordance with the requirements of:

X NFPA 72. Chapters (1 3 4 5 6 7) (Circle all that apply)

____ NFPA 70. National Electrical Code. Article 760: ____ Manufacturer's Instructions X Other (specify): ____

Signed: X Date: X

Organization: X

Alarm - initiating Devises and Circuits (use blanks to indicate quantity of devises)

MANUAL

(a) 22 Manual Stations ____ Noncoded, Activating ____ Transmitters, ____ Coded

(b) ____ Combination Manual Fire Alarm and Guard's Tour Coded Stations

AUTOMATIC

Coverage types: X Complete ____ Partial

(a) 54 Smoke Detectors ____ Ion X Photo

(b) ____ Duct Detectors ____ Ion ____ Photo

(c) ____ Heat Detectors ____ FT ____ RR ____ FT/RR ____ RC

(d) 10 Sprinkler Waterflow Switches: ____ Transmitters X Noncoded, Activating ____ Coded

(e) ____ Other (list): _____

ADT

Supervisory Signal - Initiating Devises and circuits (use blanks to indicate quantity of devises)

GUARDS TOUR

(a) _____ Coded Stations

(b) _____ Noncoded Stations, Activating _____ Transmitters

(c) _____ Compulsory Guard Tour Comprised of

_____ Transmitter Stations and

_____ Intermediate Stations

Note: Combination devises recorded under 4(b) and 5(a).

SPRINKLER SYSTEM

(a) _____ Coded Valve Supervisory Signaling Attachments

Valve Supervisory Switches, Activating

_____ Transmitters

(b) _____ Building Temperature Points

(c) _____ Site Water Temperature Points

(d) _____ Site Water Supply Level Points

Electric Fire Pump:

(e) _____ Fire Pump Power

(f) _____ Fire Pump Running

(g) _____ Phase Reversal

Engine-Driven Fire Pump:

(h) _____ Selector in Auto Position

(i) _____ Engine or Control Panel Trouble

(j) _____ Fire Pump Running

Engine-Driven Generator:

(k) _____ Selector in Auto Position

(l) _____ Control Panel Trouble

(m) _____ Transfer Switches

(n) _____ Engine Running

Other Supervisory Function(s) (specify): _____

Alarm Notification Appliances and Circuits

Quantity of indicating appliance circuits connected to the system: 33

Types and quantities of alarm indicating appliances installed:

(a) _____ Bells Inch 80'

(b) _____ Speakers (c) 29 Horns

(d) _____ Chimes (e) _____ Other:

(f) 4 Visual Signals Type: STROBE

_____ with audible X w/o audible

(g) 1 Local Annunciator

Signaling Line Circuits

Quantity and Style (see NFPA 72, Table 3-6) of signaling line circuits connected to system:

Quantity: 1 Style: STYLE Y TYPE B

System Software

(a) Operating System Software Revision Level(s): V.3.01

(b) Application Software Revision Level(s): V.3.01

(c) Revision completed by: FIRE LITE SYSTEM

Comments

If system or test and inspections deviate from NFPA standards or if there are any other comments, please note and attach on a separate piece of paper.

System Power Supplies

(a) Primary (main): Nominal Voltage: 110V.

Current Rating: 20 AMP

Overcurrent Protection: Type: BREAKER

Current Rating: 20 AMP

Location: MAINT ROOM.

(b) Secondary (Standby):

Storage Battery: Amp-Hour Rating: 4 X 7AH

Calculating capacity to drive system, in hours: X 24 ____ 60

Engine-driven generator dedicated to fire alarm system: _____

Location of Fuel Storage: _____

(c) Emergency or standby System used as backup to primary Power Supply, instead of using a Secondary Power Supply:

____ Emergency System described in NFPA 70. Article 700

____ Legally Required Standby System described in NFPA 70. Article 701

____ Optional Standby System described in NFPA. Article 702, which also meets the performance requirements of Article 700 or 701

(Signed) for Central Station or Alarm Service Company Title Date

Community Circle II
Apartments

8925 Hough Avenue
Cleveland, OH 44106-1569
Tel: (216) 795-3950
Fax: (216) 795-1225

Professionally Managed by NHP Management Company

May 8, 2001

Lieutenant George Jenkins
Inspector
Fire Prevention Bureau
Division of Fire
1645 Superior Avenue E.
Cleveland, Ohio 44114

Re: Community Circle II Apartments
8925 Hough Avenue
CERTIFIED MAIL

Dear Lieutenant Jenkins:

This is in response to the letter dated April 10, 2001 from Captain Mark Scott, Fire Marshall in regards to the maintenance records for the sprinkler system, fire pump and wet standpipe system.

Enclosed you will find the records for the above mentioned items that have recently been conducted on our property. You should find everything in order.

If you have any questions or need further clarification, please don't hesitate to call me at (216) 795-3950.

Sincerely,

Cassandra Bell

Cassandra Bell
Community Manager

/enclosures

cc: Captain Mark J. Scott, Fire Marshal
Lieutenant Veselsky, FPB Chief Inspector
file

Report of Inspection & Testing
of Wet Standpipe System

ALL QUESTIONS ARE TO BE FULLY ANSWERED AND ALL BLANKS TO BE FILLED

Inspecting Firm: (Contractor) JOHNSON CONTROLS — Inspection Contract #

Name of Property: CIRCLE II APARTMENTS

Inspector Name: — Date:

Page of — **Date of Previous Internal Pipe Inspection**

Inspection Frequency: ☐ Monthly ☐ Quarterly ☑ Annually ☐ Other:

A-1.1	Supply Water Gauge	55 psi
A-1.2	System Water Gauge	140 psi
A-1.3	Top Floor Gauge:	N/A psi
A-1.6	Class of Service: I II III	
A-2.1	Hose Valve Size: 2 1/2 inch	
A-2.2	Hose Valve With Adapter Size: ___ X ___ inch	
A-2.3	Hose valve with 2 1/2 inch hose: 50' HOSE	
A-2.6	Type and size of Nozzle:	
	ADJUSTABLE ___ inch	
✓	STRAIGHT STREAM 1 3/4 inch	
	FOG ___ inch	
	NON-ADJUSTABLE ___ inch	
A-3.1	Indicate the Type and Record the information for the TOP FLOOR Hose Valve: SOUTH SIDE	
	Pressure Reducing Valves Inlet Pressure Set	___psi
	Pressure Reducing Valves Outlet Pressure Set	___psi
	Pressure Restricting Valve Inlet Pressure Set	___psi
	Pressure Restricting Valve Outlet Pressure Set	___psi
	Pressure Regulating Valve Inlet Pressure Set	___psi
	Pressure Regulating Valve Outlet Pressure Set	___psi
	(Attach supplemental sheet recording the GPM and Pressure Setting for EACH FLOOR Hose Valve.)	

		Y	N/A	N
A-4.1	System in Service on Inspection	✓		
A-4.2	System Equipped with Flow Switch:			
A-4.3	System Equipped with Alarm Check Valve:			
A-4.4	Trim Piping leak tight:			
A-5.1	Control Valves Sealed Open:			
A-5.2	Control Valves Locked/Tamper Open:			
A-5.6	Backflow Asmb. Valves Sealed Open:			
A-5.7	Backflow Asmb. Valves Locked/Tamper Open			
A-5.8	Backflow Assembly Operating OK:			
A-6.1	Wall Hydrant Sealed Open:			
A-6.2	Wall Hydrant Locked/Tamper Open			
A-6.6	Valve Area Clear of Obstructions:	✓		
A-6.7	Valve Area Accessible:	✓		
A-6.9	Wall Hydrant plainly visible:			
A-6.10	Wall Hydrant easily accessible:			
A-6.11	Wall Hydrant Identification Plate in place:			

		Y	N/A	N
A-6.12	Roof Manifold Control Valve Closed:	✓		
A-7.1	Tamper Switches appear Operational:			
A-7.2	Alarm Devices Appear Operational:			
A-7.5	Exterior of devices in good condition:	✓		
A-7.6	Exterior bells, gongs unobstructed:			
A-7.7	Exterior Fittings free of Water Leakage:			
	Main drain:			
	Alarm bell line:			
A-8.1	Hose Valve free of Physical Damage:			
A-8.2	Hose valve outlets with cap:			
A-8.3	Hose Valve outlet thread in good condition:			
A-8.6	System free of visible water leaks:	✓		
A-8.8	Hose valve outlets equipped with Reducing Hose Adapter:			
A-9.1	Inspection of Cabinet per NFPA 1962:			
A-9.2	Inspection of Hose per NFPA 1962:			
A-9.3	Inspection of Hose Nozzle per NFPA 1962:			
A-9.6	Wall Penetrations Caulked / Sealed:			
A-10.1	Roof Manifold Equipped with Hose Valves:			
A-10.2	Roof Manifold Hose Valve Caps in Place:			
A-10.3	Roof Manifold Swivel rotation is non-binding			
A-10.4	Roof Manifold valves good condition:			
A-10.5	Roof Manifold Ball Drip operational:			
A-11.1	Caps or Plugs on FDC:	✓		
A-11.2	FDC Swivel rotation nonbinding:			
A-11.3	FDC location plainly visible:			
A-11.4	FDC easily accessible:			
A-11.5	FDC Identification Plate in place:			
A-12.1	Piping Free of Physical Damage:	✓		
A-12.2	Piping (Exterior) is free of corrosion:	✓		
A-12.3	Piping appears to be leak tight:	✓		
A-12.6	Ball Drip drain drip tight:			
A-12.7	Main Drain at Supply ___ (inch) : ___ psi			
A-12.9	Signage / Identification Plates in Place:			
A-15.1	**ALARM PANEL CLEAR**	✓		
A-15.2	**ALL SYSTEMS IN SERVICE:**	✓		

A-16.1 COMMENTS:

26 PSI = 452 GPM

INSPECTOR'S INITIAL JMW + CLS — (All "NO" answers to be fully explained.) **OWNER/DESIGNATED REP. INITIAL** ___ **DATE** 5/8/2021

(AFSA Form 94-108A)

Report of Inspection & Testing
of Wet Standpipe System

ALL QUESTIONS ARE TO BE FULLY ANSWERED AND ALL BLANKS TO BE FILLED

Inspecting Firm: (Contractor) JOHNSON CONTROLS — Inspection Contract #

Name of Property: CIRCLE II APARTMENTS

Inspector Name: — Date:

Page of — Date of Previous Internal Pipe Inspection

Inspection Frequency: ☐ Monthly ☐ Quarterly ☒ Annually ☐ Other:

A-1.1	Supply Water Gauge	55 psi
A-1.2	System Water Gauge	140 psi
A-1.3	Top Floor Gauge:	N/A psi
A-1.6	Class of Service: I II III	
A-2.1	Hose Valve Size: 2 1/2 inch	
A-2.2	Hose Valve With Adapter Size: ___ X ___ inch	
A-2.3	Hose valve with 2 1/2 inch hose: 50' HOSE	
A-2.6	Type and size of Nozzle:	
	ADJUSTABLE	___ inch
✓	STRAIGHT STREAM	1 3/4 inch
	FOG	___ inch
	NON-ADJUSTABLE	___ inch
A-3.1	Indicate the Type and Record the information for the TOP FLOOR Hose Valve: NORTH SIDE	
	Pressure Reducing Valves Inlet Pressure Set	___psi
	Pressure Reducing Valves Outlet Pressure Set	___psi
	Pressure Restricting Valve Inlet Pressure Set	___psi
	Pressure Restricting Valve Outlet Pressure Set	___psi
	Pressure Regulating Valve Inlet Pressure Set	___psi
	Pressure Regulating Valve Outlet Pressure Set	___psi
	(Attach supplemental sheet recording the GPM and Pressure Setting for EACH FLOOR Hose Valve.)	

		Y	N/A	N
A-4.1	System in Service on Inspection	✓		
A-4.2	System Equipped with Flow Switch:			
A-4.3	System Equipped with Alarm Check Valve:			
A-4.4	Trim Piping leak tight:			
A-5.1	Control Valves Sealed Open:			
A-5.2	Control Valves Locked/Tamper Open:			
A-5.6	Backflow Asmb. Valves Sealed Open:			
A-5.7	Backflow Asmb. Valves Locked/Tamper Open			
A-5.8	Backflow Assembly Operating OK:			
A-6.1	Wall Hydrant Sealed Open:			
A-6.2	Wall Hydrant Locked/Tamper Open			
A-6.6	Valve Area Clear of Obstructions:	✓		
A-6.7	Valve Area Accessible:	✓		
A-6.9	Wall Hydrant plainly visible:			
A-6.10	Wall Hydrant easily accessible:			
A-6.11	Wall Hydrant Identification Plate in place:			

		Y	N/A	N
A-6.12	Roof Manifold Control Valve Closed:	✓		
A-7.1	Tamper Switches appear Operational:			
A-7.2	Alarm Devices Appear Operational:			
A-7.5	Exterior of devices in good condition:	✓		
A-7.6	Exterior bells, gongs unobstructed:			
A-7.7	Exterior Fittings free of Water Leakage:			
	Main drain:			
	Alarm bell line:			
A-8.1	Hose Valve free of Physical Damage:			
A-8.2	Hose valve outlets with cap:			
A-8.3	Hose Valve outlet thread in good condition:			
A-8.6	System free of visible water leaks:	✓		
A-8.8	Hose valve outlets equipped with Reducing Hose Adapter:			
A-9.1	Inspection of Cabinet per NFPA 1962:			
A-9.2	Inspection of Hose per NFPA 1962:			
A-9.3	Inspection of Hose Nozzle per NFPA 1962:			
A-9.6	Wall Penetrations Caulked / Sealed:			
A-10.1	Roof Manifold Equipped with Hose Valves:			
A-10.2	Roof Manifold Hose Valve Caps in Place:			
A-10.3	Roof Manifold Swivel rotation is non-binding			
A-10.4	Roof Manifold valves good condition:			
A-10.5	Roof Manifold Ball Drip operational:			
A-11.1	Caps or Plugs on FDC:	✓		
A-11.2	FDC Swivel rotation nonbinding:			
A-11.3	FDC location plainly visible:			
A-11.4	FDC easily accessible:			
A-11.5	FDC Identification Plate in place:			
A-12.1	Piping Free of Physical Damage:	✓		
A-12.2	Piping (Exterior) is free of corrosion:	✓		
A-12.3	Piping appears to be leak tight:	✓		
A-12.6	Ball Drip drain drip tight:			
A-12.7	Main Drain at Supply ____ (inch) : ___ psi			
A-12.9	Signage / Identification Plates in Place:			
A-15.1	**ALARM PANEL CLEAR**	✓		
A-15.2	**ALL SYSTEMS IN SERVICE:**	✓		

A-16.1 COMMENTS:

28 PSI = 469 GPM

INSPECTOR'S INITIAL JMW & CES — (All "NO" answers to be fully explained.) — OWNER/DESIGNATED REP. INITIAL _____ — DATE 5/8/2001

(AFSA Form 94-108A)

JOHNSON CONTROLS JOE CALBON 55# city 587-0100

PUMP ACCEPTANCE TEST DATA

Refer to P&P F(A) 512.12 & DS 3-7N

FM Global

PROPERTY: Community Circle 2		ACCOUNT NUMBER	INDEX NO.-A/C
CITY & STATE: 8925 Hough Cleveland Ohio		OPERATIONS (LOCATION)	FIELD ENG. (OPS. LOCATION).
CONFERRED WITH	TITLE	TESTED BY: B.R	DATE: 4-2-01

PUMP

SHAFT	MANUFACTURER	APPROVED	SHOP OR SERIAL NO.	MODEL OR TYPE
☑ HORIZONTAL ☐ VERTICAL	Paul Ross	☑ YES ☐ NO	462686	4ABF10

RATED GPM	RATED HEAD-FT. (psi)	RATED RPM	SUCTION FROM	TANK SIZE	TANK HEIGHT
500	intake psi 75	3450	6" city	–	–

IF VERTICAL TYPE

VERTICAL DIST. DISCH. GUAGE TO WATER LEVEL	STATIC FT.	PUMPING FT.	RIGHT ANGLE GEAR DRIVE	MANUFACTURER	SHOP OR SERIAL NUMBER	APPROVED
				MODEL OR TYPE	PERFORMANCE ☐ SMOOTH ☐ ROUGH	☐ YES ☐ NO

DRIVER

MANUFACTURER	APPROVED	SHOP OR SERIAL NUMBER	MODEL OR TYPE	RATED H.P.	RATED R.P.M.
Westinghouse	☐ YES ☐ NO	7412	~~TEFC~~ PTDP	30	3540

☑ ELECTRIC MOTOR	RATED VOLT.	OPERATING VOLT.	RATED F.L. AMPS.	AMPS. @ 150%	PHASE	CYCLES	SERVICE FACTOR
	200		84.2		3	60	1.15

☐ DIESEL ENGINE ☐ GASOLINE ENGINE ☐ GAS ENGINE ☐ STEAM TURRINE ☐ PRESS. GOVERNOR BUILT IN ☐ INDEPENDENT ☐ TURBINE STEAM PRESSURE

CONTROLLER

MANUFACTURER	APPROVED	START	STOP	JOCKEY PUMP
Mikatron	☑ YES ☐ NO 799L	80 psi ☑ MANUAL ☑ PRESS DROP ☑ AUTO ☐ WATER FLW	☐ MANUAL ☐ AUTOMATIC	☑ YES ON 90 psi ☐ NO OFF 120 psi
SHOP OR SERIAL NUMBER: CL-773312	MODEL OR TYPE: M30A-30-200			

SPEED R.P.M.	Discharge Pressure P.S.I.	SUCTION PRESSURE P.S.I.	NET HEAD P.S.I.	STREAMS NO.	STREAMS SIZE	STREAMS PITOT PRESS.	GALLONS PER MINUTE	% OF RATED CAPACITY	VOLTS	AMPS	STEAM PRESSURE THROTTLE	STEAM PRESSURE CHEST
3570	150#	55#	95#	CHURN		TEST		0%		55		
3545	135#	50#	85#	1	1 3/4	26	460	75%				
3530	100#	35#	65#	2	1 3/4	18, 18	385, 385	150%				

Readings marked + in suction column are heads above atmosphere, those marked - are lifts. For vertical shaft pumps, convert distance from pumping water level to discharge gage to psi and treat as negative (-) suction pressure.

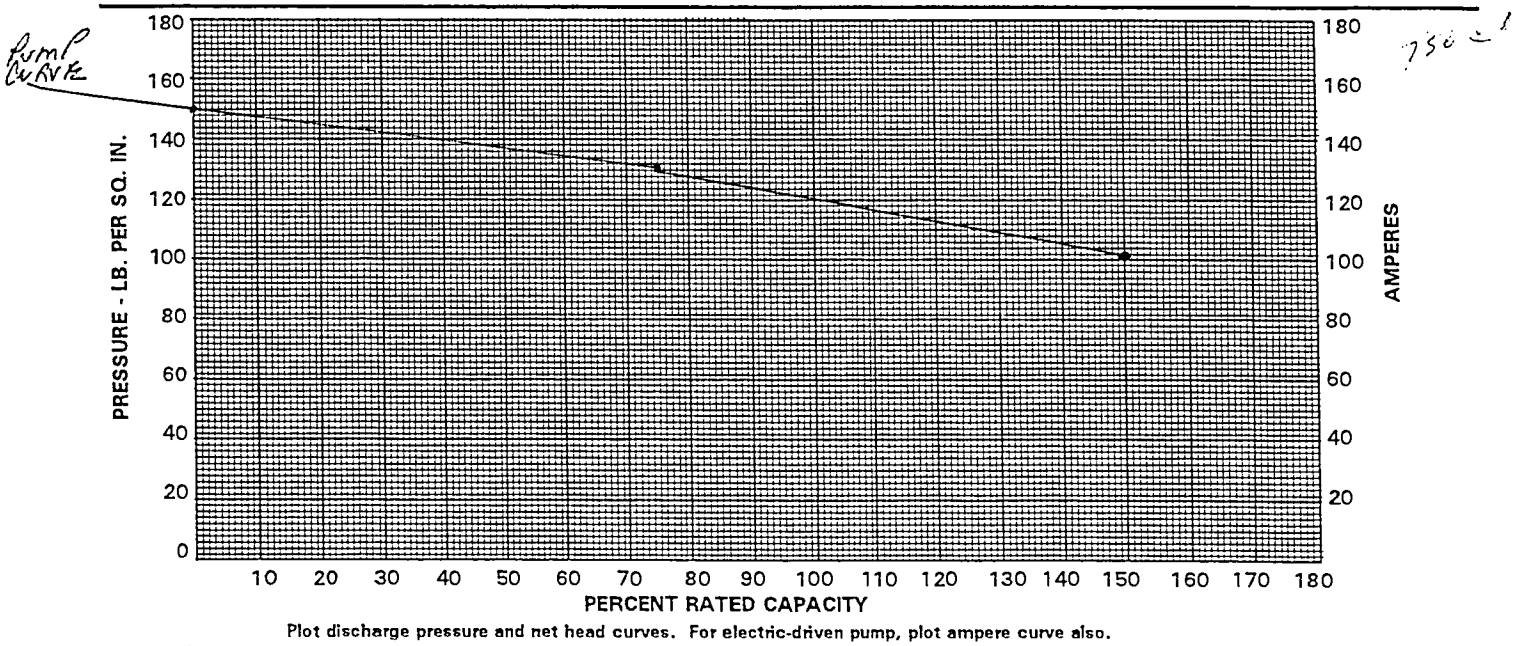

Plot discharge pressure and net head curves. For electric-driven pump, plot ampere curve also.

770 GPM @ 150%

L1-L2 - 213 VAC
L2-L3 - 212
L3-L1 - 213

POWER LIGHT IS OFF (OUT) ON FIRE PUMP CONTROLLER

METRON LOW SUCTION CUTOUT - VOLTS 120 - VERIFY AUDIBLE O.K.
MOD# - A10455
S# - 18842

SOCKEY PUMP - MARCOID SETTING ON 105# AUTO VERIFIED
3/4 H.P. 1Ø S.F = 1.15 OFF 125# RUN - VERIFIED
MOD# - 9K862A
S# - 135717 (PART #)

LIGHT FOR POWER ON SOCKEY OUT

375 GPM = 17/18 ON PITO 1 3/4 BORE

500 GPM
250
750 GPM @ 150%

2 HOSES 2 1/2 =

375
2) 750
6
15
14
10

PUMP MARCOID 100 ON
135 - OFF > ACTUAL 80# ON

REPAIR
222001

	RPM	SUCTION	DISCHARGE	AMPS
CHURN.	3570	55	150	55
1-	3545	50	135	86.
2-	3530	32	100	102

26
18,18

Record of Completion for Fire Alarm Systems

Date 11-29-00 Time 10:00 AM

Record of Completion

Name of Property Protected: COMMUNITY CIRCLE II

Address: 8925 HOUGH AVE CLEVELAND OH 44106

Rep. of Protected Prop. (name/phone) CASANDRA BELL / 795-3950

Authority Having Jurisdiction: X Robert Ryan

Address/Phone Number X 1640 SUPERIOR AV. 216 664 6669

Type(s) of System or Service

_____ NFPA 72, chapter 3 - local: If alarm is transmitted to location(s) off premises, list where received:

_____ NFPA 72, Chapter 3 - Emergency Voice/Alarm Service

Quantity of Voice/alarm channels: _____ Single: _____ Multiple: _____

Quantity of speakers installed: _____ Quantity of speakers zones: _____

Quantity of telephone jacks included in system: _____

_____ NFPA 72, Chapter 4 - Auxiliary

Indicate type of connection Local energy: _____ Shunt: _____ Parallel telephone: _____

Location and telephone number of receipt of signals: _____

_____ NFPA 72, Chapter 4 - Remote Stationz

Alarm: _____ Supervisory: _____

_____ NFPA 72, Chapter 4 - Proprietary: If alarms are transmitted to public fire service communications center or others, indicate location and telephone number of the organization receiving alarm: _____

Indicate how alarm is transmitted: _____

X NFPA 72, Chapter 4 - Central Station

The Prime Contractor: **ADT Security Services, Inc.**

Central Station Location: MADISON HGTS ILL.

Fundamentals of Fire Alarm Systems

Means of transmission of signals from the protected premises to the central station:

_____ McCullon _____ Muliplex _____ One-Way Radio X Digital Alarm Communicator

_____ Two-Way Radio _____ Others _____

Means of transmission of alarms to the public fire service communications center:

(a) _____ (b) _____

System Location: MAINT OFFICE ROOM 1ST FLOOR

Fundamentals of Fire Alarm Systems (cont.)

	Organization Name/Phone	Representative Name/Phone
Installer	ADT SECURITY	SOUTH EAST SECURITY 1-888-420-8580
Supplier	ADT SECURITY	"
Service Organization:	ADT SECURITY.	"

Location of Record (As-Built) Drawings: ~~[illegible]~~ MAINT. ROOM TN PANEL

Location of Owners Manuals: MAINT ROOM TN PANEL

Location of Test Reports: _____

A contract, dated 11-29, for test and inspection in accordance with NFPA standard(s) No(s), dated 11-29, is in effect.

Record of System Installation

(Fill out after installation is complete and wiring checked for opens, shorts, ground faults, and improper branching, but prior to conducting of operational acceptance tests.)

This system has been installed in accordance with the NFPA standards as shown below, was inspected by _____ on 11-29. Includes the devises shown below, and has been in service since 11-15-00

x NFPA 72. Chapters (1 3 4 5 6 7) (Circle all that apply)

x NFPA 70. National Electrical Code. Article 760: X Manufacturer's Instructions _____ Other (specify): _____

Signed: [illegible] Date: 11-29-00

Organization: SOUTH EAST SECURITY (ADT)

Record of System Operation (Complete after operational acceptance test)

All operational features and functions of this system were tested by _____ on _____ found to be operating properly in accordance with the requirements of:

X NFPA 72. Chapters (1 3 4 5 6 7) (Circle all that apply)

_____ NFPA 70. National Electrical Code. Article 760: _____ Manufacturer's Instructions X Other (specify): _____

Signed: x _____ Date: x _____

Organization: x _____

Alarm - initiating Devises and Circuits (use blanks to indicate quantity of devises)

MANUAL

(a) 22 Manual Stations _____ Noncoded, Activating _____ Transmitters, _____ Coded

(b) _____ Combination Manual Fire Alarm and Guard's Tour Coded Stations

AUTOMATIC

Coverage types: x Complete _____ Partial

(a) 54 Smoke Detectors _____ Ion X Photo

(b) _____ Duct Detectors _____ Ion _____ Photo

(c) _____ Heat Detectors _____ FT _____ RR _____ FT/RR _____ RC

(d) 10 Sprinkler Waterflow Switches: _____ Transmitters X Noncoded, Activating _____ Coded

(e) _____ Other (list): _____

ADT

Supervisory Signal - Initiating Devises and circuits (use blanks to indicate quantity of devises)

GUARDS TOUR

(a) _____ Coded Stations

(b) _____ Noncoded Stations, Activating _____ Transmitters

(c) _____ Compulsory Guard Tour Comprised of

_____ Transmitter Stations and

_____ Intermediate Stations

Note: Combination devises recorded under 4(b) and 5(a).

SPRINKLER SYSTEM

(a) _____ Coded Valve Supervisory Signaling Attachments

Valve Supervisory Switches, Activating

_____ Transmitters

(b) _____ Building Temperature Points

(c) _____ Site Water Temperature Points

(d) _____ Site Water Supply Level Points

Electric Fire Pump:

(e) _____ Fire Pump Power

(f) _____ Fire Pump Running

(g) _____ Phase Reversal

Engine-Driven Fire Pump:

(h) _____ Selector in Auto Position

(i) _____ Engine or Control Panel Trouble

(j) _____ Fire Pump Running

Engine-Driven Generator:

(k) _____ Selector in Auto Position

(l) _____ Control Panel Trouble

(m) _____ Transfer Switches

(n) _____ Engine Running

Other Supervisory Function(s) (specify): _____

Alarm Notification Appliances and Circuits

Quantity of indicating appliance circuits connected to the system: 33

Types and quantities of alarm indicating appliances installed:

(a) _____ Bells Inch 80'

(b) _____ Speakers (c) 29 Horns

(d) _____ Chimes (e) _____ Other:

(f) 4 Visual Signals Type: STROBE.

_____ with audible X w/o audible

(g) 1 Local Annunciator

Signaling Line Circuits

Quantity and Style (see NFPA 72, Table 3-6) of signaling line circuits connected to system:

Quantity: 1 Style: STYLE Y TYPE B

System Software

(a) Operating System Software Revision Level(s): V.3.01

(b) Application Software Revision Level(s): V.3.01

(c) Revision completed by: FIRE LITE SYSTEM.

Comments

If system or test and inspections deviate from NFPA standards or if there are any other comments, please note and attach on a separate piece of paper.

System Power Supplies

(a) Primary (main): Nominal Voltage: 110V.

Current Rating: 20 AMP

Overcurrent Protection: Type: BREAKER

Current Rating: 20 AMP

Location: MAINT ROOM.

(b) Secondary (Standby):

Storage Battery: Amp-Hour Rating: 4 X 7AH

Calculating capacity to drive system, in hours: X 24 ___ 60

Engine-driven generator dedicated to fire alarm system: _____

Location of Fuel Storage: _____

(c) Emergency or standby System used as backup to primary Power Supply, instead of using a Secondary Power Supply:

___ Emergency System described in NFPA 70. Article 700

___ Legally Required Standby System described in NFPA 70. Article 701

___ Optional Standby System described in NFPA. Article 702, which also meets the performance requirements of Article 700 or 701

(Signed) for Central Station or Alarm Service Company Title Date

Community Circle II
Apartments

8925 Hough Avenue
Cleveland, OH 44106-1569
Tel: (216) 795-3950
Fax: (216) 795-1225

Professionally Managed by NHP Management Company

May 8, 2001

Lieutenant George Jenkins
Inspector
Fire Prevention Bureau
Division of Fire
1645 Superior Avenue E.
Cleveland, Ohio 44114

Re: Community Circle II Apartments
8925 Hough Avenue
CERTIFIED MAIL

Dear Lieutenant Jenkins:

This is in response to the letter dated April 10, 2001 from Captain Mark Scott, Fire Marshall in regards to the maintenance records for the sprinkler system, fire pump and wet standpipe system.

Enclosed you will find the records for the above mentioned items that have recently been conducted on our property. You should find everything in order.

If you have any questions or need further clarification, please don't hesitate to call me at (216) 795-3950.

Sincerely,

Cassandra Bell

Cassandra Bell
Community Manager

/enclosures

cc: Captain Mark J. Scott, Fire Marshal
Lieutenant Veselsky, FPB Chief Inspector
file

JOHNSON CONTROLS JOE CALBON 55# city 587-0100

PUMP ACCEPTANCE TEST DATA

Refer to P&P F(A) 512.12 & DS 3-7N

FM Global

PROPERTY: Community Circle 2		ACCOUNT NUMBER	INDEX NO.-A/C
CITY & STATE: 8925 Hough Cleveland Ohio		OPERATIONS (LOCATION)	FIELD ENG. (OPS. LOCATION).
CONFERRED WITH	TITLE	TESTED BY: B.C	DATE: 4-2-01

PUMP

SHAFT	MANUFACTURER	APPROVED	SHOP OR SERIAL NO.	MODEL OR TYPE
☑ HORIZONTAL ☐ VERTICAL	Peerless	☑ YES ☐ NO	462686	4ABF10

RATED GPM	RATED HEAD-FT. (psi)	RATED RPM	SUCTION FROM	TANK SIZE	TANK HEIGHT
500	intake psi 75	3450	6" city	-	-

IF VERTICAL TYPE

VERTICAL DIST. DISCH. GUAGE TO WATER LEVEL	STATIC FT.	PUMPING FT.	RIGHT ANGLE GEAR DRIVE	MANUFACTURER	MODEL OR TYPE	SHOP OR SERIAL NUMBER	PERFORMANCE	APPROVED
							☐ SMOOTH ☐ ROUGH	☐ YES ☐ NO

DRIVER

MANUFACTURER	APPROVED	SHOP OR SERIAL NUMBER	MODEL OR TYPE	RATED H.P.	RATED R.P.M.
Westinghouse	☐ YES ☐ NO	7412	~~TAT~~ PTUDP	30	3540

☑ ELECTRIC MOTOR	RATED VOLT.	OPERATING VOLT.	RATED F.L. AMPS.	AMPS. @ 150%	PHASE	CYCLES	SERVICE FACTOR
	200		84.2		3	60	1.15

☐ DIESEL ENGINE ☐ GASOLINE ENGINE ☐ GAS ENGINE ☐ STEAM TURBINE ☐ PRESS. GOVERNOR BUILT IN ☐ INDEPENDENT ☐ TURBINE STEAM PRESSURE

CONTROLLER

MANUFACTURER	APPROVED	START	STOP	JOCKEY PUMP
Mikatron	☑ YES ☐ NO 799L	80 psi ☑ MANUAL ☑ PRESS DROP ☑ AUTO ☐ WATER FLW	☐ MANUAL ☐ AUTOMATIC	☑ YES ON 90 psi ☐ NO OFF 120 psi
SHOP OR SERIAL NUMBER: CL-773312	MODEL OR TYPE: M30A-30-200			

SPEED R.P.M.	Discharge Pressure P.S.I.	SUCTION PRESSURE P.S.I.	NET HEAD P.S.I.	STREAMS NO.	SIZE	PITOT PRESS.	GALLONS PER MINUTE	% OF RATED CAPACITY	VOLTS	AMPS	STEAM PRESSURE THROTTLE	CHEST
3570	150#	55#	95#	CHURN		TEST		0%		55		
3545	135#	50#	85#	1	1 3/4	26	460	75%				
3530	100#	35#	65#	2	1 3/4	18, 18	385, 385	150%				

Readings marked + in suction column are heads above atmosphere, those marked - are lifts. For vertical shaft pumps, convert distance from pumping water level to discharge gage to psi and treat as negative (-) suction pressure.

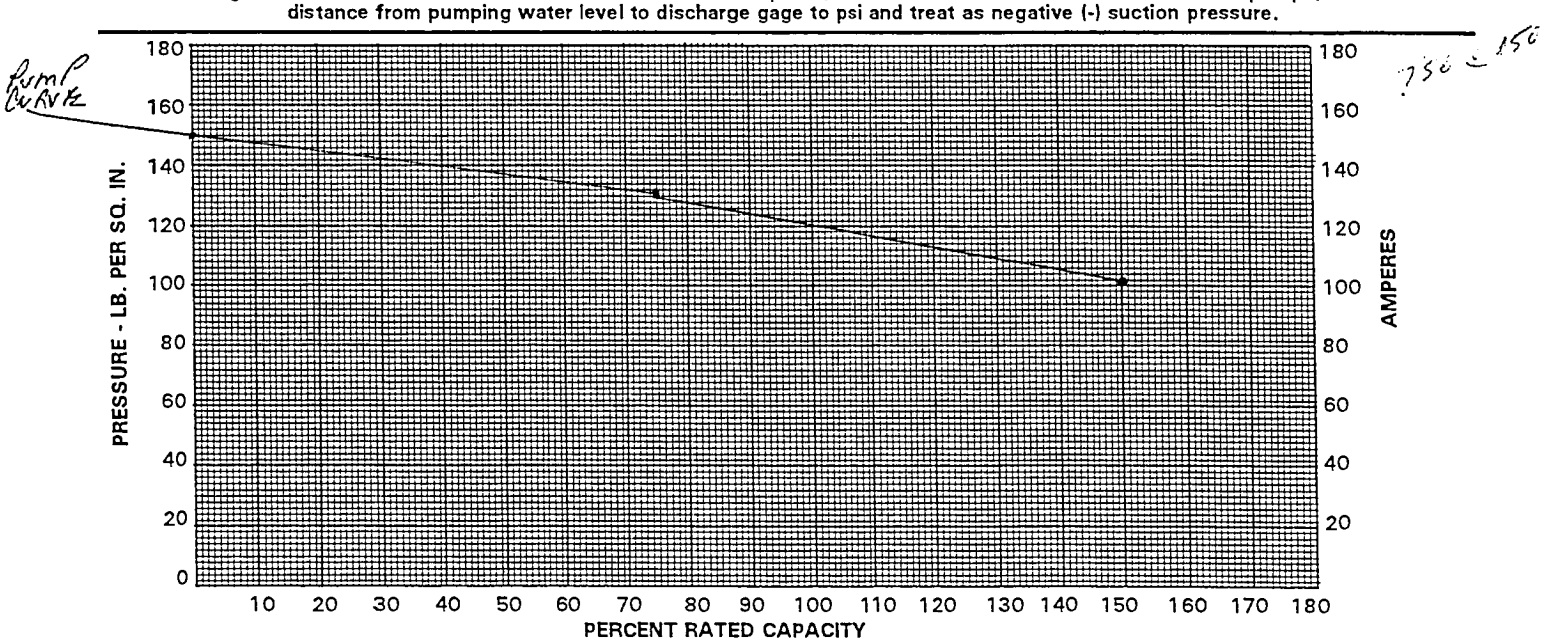

Plot discharge pressure and net head curves. For electric-driven pump, plot ampere curve also.

770 GPM @ 150%

L1-L2 - 213 VAC
L2-L3 - 212
L3-L1 - 213

POWER LIGHT IS OFF (OUT) ON FIRE PUMP CONTROLLER

METRON LOW SUCTION CUTOUT - VOLTS 120 - VERIFY AUDIBLE O.K.
MOD# - A10455
S# - 18842

SOCKEY PUMP - MARCOID SETTING ON 105# AUTO VERIFIED
3/4 H.P. 1Ø S.F = 1.15 OFF 125# RUN - VERIFIED
MOD# - GK862A
S# - 135717 (PART #)

LIGHT FOR POWER ON SOCKEY OUT

375 GPM = 17/18 ON PITO 1 3/4 BORE

500 GPM
250
750 GPM @ 150%

2 HOSES @ 2 1/2 =

375
2)750
6
15
14
10

PUMP MARCOID 100 ON
135 - OFF > ACTUAL 80# ON

REPAIR
222001

	RPM	SUCTION	DISCHARGE	AMPS
	CHARN. 3570	55	150	55
1-	3545	50	135	86.
2-	3530	32	100	102

26
18, 18

Report of Inspection & Testing
of Wet Standpipe System

ALL QUESTIONS ARE TO BE FULLY ANSWERED AND ALL BLANKS TO BE FILLED

Inspecting Firm: (Contractor) JOHNSON CONTROLS — Inspection Contract #

Name of Property: CIRCLE II APARTMENTS

Inspector Name: — Date:

Page of — Date of Previous Internal Pipe Inspection

Inspection Frequency: ☐ Monthly ☐ Quarterly ☒ Annually ☐ Other:

A-1.1	Supply Water Gauge	55 psi
A-1.2	System Water Gauge	140 psi
A-1.3	Top Floor Gauge:	N/A psi
A-1.6	Class of Service: I II III	
A-2.1	Hose Valve Size: 2 1/2 inch	
A-2.2	Hose Valve With Adapter Size: ___ X ___ inch	
A-2.3	Hose valve with 2 1/2 inch hose: 50' HOSE	
A-2.6	Type and size of Nozzle:	
	ADJUSTABLE	___ inch
✓	STRAIGHT STREAM	1 3/4 inch
	FOG	___ inch
	NON- ADJUSTABLE	___ inch
A-3.1	Indicate the Type and Record the information for the TOP FLOOR Hose Valve: SOUTH SIDE	
	Pressure Reducing Valves Inlet Pressure Set	___psi
	Pressure Reducing Valves Outlet Pressure Set	___psi
	Pressure Restricting Valve Inlet Pressure Set	___psi
	Pressure Restricting Valve Outlet Pressure Set	___psi
	Pressure Regulating Valve Inlet Pressure Set	___psi
	Pressure Regulating Valve Outlet Pressure Set	___psi
	(Attach supplemental sheet recording the GPM and Pressure Setting for EACH FLOOR Hose Valve.)	

		Y	N/A	N
A-4.1	System in Service on Inspection	✓		
A-4.2	System Equipped with Flow Switch:			
A-4.3	System Equipped with Alarm Check Valve:			
A-4.4	Trim Piping leak tight:			
A-5.1	Control Valves Sealed Open:			
A-5.2	Control Valves Locked/Tamper Open:			
A-5.6	Backflow Asmb. Valves Sealed Open:			
A-5.7	Backflow Asmb. Valves Locked/Tamper Open			
A-5.8	Backflow Assembly Operating OK:			
A-6.1	Wall Hydrant Sealed Open:			
A-6.2	Wall Hydrant Locked/Tamper Open			
A-6.6	Valve Area Clear of Obstructions:	✓		
A-6.7	Valve Area Accessible:	✓		
A-6.9	Wall Hydrant plainly visible:			
A-6.10	Wall Hydrant easily accessible:			
A-6.11	Wall Hydrant Identification Plate in place:			

		Y	N/A	N
A-6.12	Roof Manifold Control Valve Closed:	✓		
A-7.1	Tamper Swilches appear Operational:			
A-7.2	Alarm Devices Appear Operational:			
A-7.5	Exterior of devices in good condition:	✓		
A-7.6	Exterior bells, gongs unobstructed:			
A-7.7	Exterior Fittings free of Water Leakage:			
	Main drain:			
	Alarm bell line:			
A-8.1	Hose Valve free of Physical Damage:			
A-8.2	Hose valve outlets with cap:			
A-8.3	Hose Valve outlet thread in good condition:			
A-8.6	System free of visible water leaks:	✓		
A-8.8	Hose valve outlets equipped with Reducing Hose Adapter:			
A-9.1	Inspection of Cabinet per NFPA 1962:			
A-9.2	Inspection of Hose per NFPA 1962:			
A-9.3	Inspection of Hose Nozzle per NFPA 1962:			
A-9.6	Wall Penetrations Caulked / Sealed:			
A-10.1	Roof Manifold Equipped with Hose Valves:			
A-10.2	Roof Manifold Hose Valve Caps in Place:			
A-10.3	Roof Manifold Swivel rotation is non-binding			
A-10.4	Roof Manifold valves good condition:			
A-10.5	Roof Manifold Ball Drip operational:			
A-11.1	Caps or Plugs on FDC:	✓		
A-11.2	FDC Swivel rotation nonbinding:			
A-11.3	FDC location plainly visible:			
A-11.4	FDC easily accessible:			
A-11.5	FDC Identification Plate in place:			
A-12.1	Piping Free of Physical Damage:	✓		
A-12.2	Piping (Exterior) is free of corrosion:	✓		
A-12.3	Piping appears to be leak tight:	✓		
A-12.6	Ball Drip drain drip tight:			
A-12.7	Main Drain at Supply ___ (inch) : ___ psi			
A-12.9	Signage / Identification Plates in Place:			
A-15.1	**ALARM PANEL CLEAR**	✓		
A-15.2	**ALL SYSTEMS IN SERVICE:**	✓		

A-16.1 COMMENTS:

26 PSI = 452 GPM

(All "NO" answers to be fully explained.)

INSPECTOR'S INITIAL JMW + CLS — OWNER/DESIGNATED REP. INITIAL _____ — DATE 5/8/2021

(AFSA Form 94-108A)

Report of Inspection & Testing
of Wet Standpipe System

ALL QUESTIONS ARE TO BE FULLY ANSWERED AND ALL BLANKS TO BE FILLED

Inspecting Firm: (Contractor) JOHNSON CONTROLS — Inspection Contract #

Name of Property: CIRCLE II APARTMENTS

Inspector Name: — Date:

Page of — Date of Previous Internal Pipe Inspection

Inspection Frequency: ☐ Monthly ☐ Quarterly ☒ Annually ☐ Other:

A-1.1	Supply Water Gauge	55 psi
A-1.2	System Water Gauge	140 psi
A-1.3	Top Floor Gauge:	N/A psi
A-1.6	Class of Service: I II III	
A-2.1	Hose Valve Size: 2 1/2 inch	
A-2.2	Hose Valve With Adapter Size: ___ X ___ inch	
A-2.3	Hose valve with 2 1/2 inch hose: 50' HOSE	
A-2.6	Type and size of Nozzle:	
	ADJUSTABLE	___ inch
✓	STRAIGHT STREAM	1 3/4 inch
	FOG	___ inch
	NON- ADJUSTABLE	___ inch
A-3.1	Indicate the Type and Record the information for the TOP FLOOR Hose Valve: NORTH SIDE	
	Pressure Reducing Valves Inlet Pressure Set	___psi
	Pressure Reducing Valves Outlet Pressure Set	___psi
	Pressure Restricting Valve Inlet Pressure Set	___psi
	Pressure Restricting Valve Outlet Pressure Set	___psi
	Pressure Regulating Valve Inlet Pressure Set	___psi
	Pressure Regulating Valve Outlet Pressure Set	___psi
	(Attach supplemental sheet recording the GPM and Pressure Setting for EACH FLOOR Hose Valve.)	

		Y	N/A	N
A-4.1	System in Service on Inspection	✓		
A-4.2	System Equipped with Flow Switch:			
A-4.3	System Equipped with Alarm Check Valve:			
A-4.4	Trim Piping leak tight:			
A-5.1	Control Valves Sealed Open:			
A-5.2	Control Valves Locked/Tamper Open:			
A-5.6	Backflow Asmb. Valves Sealed Open:			
A-5.7	Backflow Asmb. Valves Locked/Tamper Open			
A-5.8	Backflow Assembly Operating OK:			
A-6.1	Wall Hydrant Sealed Open:			
A-6.2	Wall Hydrant Locked/Tamper Open			
A-6.6	Valve Area Clear of Obstructions:	✓		
A-6.7	Valve Area Accessible:	✓		
A-6.9	Wall Hydrant plainly visible:			
A-6.10	Wall Hydrant easily accessible:			
A-6.11	Wall Hydrant Identification Plate in place:			

		Y	N/A	N
A-6.12	Roof Manifold Control Valve Closed:	✓		
A-7.1	Tamper Switches appear Operational:			
A-7.2	Alarm Devices Appear Operational:			
A-7.5	Exterior of devices in good condition:	✓		
A-7.6	Exterior bells, gongs unobstructed:			
A-7.7	Exterior Fittings free of Water Leakage:			
	Main drain:			
	Alarm bell line:			
A-8.1	Hose Valve free of Physical Damage:			
A-8.2	Hose valve outlets with cap:			
A-8.3	Hose Valve outlet thread in good condition:			
A-8.6	System free of visible water leaks:	✓		
A-8.8	Hose valve outlets equipped with Reducing Hose Adapter:			
A-9.1	Inspection of Cabinet per NFPA 1962:			
A-9.2	Inspection of Hose per NFPA 1962:			
A-9.3	Inspection of Hose Nozzle per NFPA 1962:			
A-9.6	Wall Penetrations Caulked / Sealed:			
A-10.1	Roof Manifold Equipped with Hose Valves:			
A-10.2	Roof Manifold Hose Valve Caps in Place:			
A-10.3	Roof Manifold Swivel rotation is non-binding			
A-10.4	Roof Manifold valves good condition:			
A-10.5	Roof Manifold Ball Drip operational:			
A-11.1	Caps or Plugs on FDC:	✓		
A-11.2	FDC Swivel rotation nonbinding:			
A-11.3	FDC location plainly visible:			
A-11.4	FDC easily accessible:			
A-11.5	FDC Identification Plate in place:			
A-12.1	Piping Free of Physical Damage:	✓		
A-12.2	Piping (Exterior) is free of corrosion:	✓		
A-12.3	Piping appears to be leak tight:	✓		
A-12.6	Ball Drip drain drip tight:			
A-12.7	Main Drain at Supply ____ (inch) : ___ psi			
A-12.9	Signage / Identification Plates in Place:			
A-15.1	**ALARM PANEL CLEAR**	✓		
A-15.2	**ALL SYSTEMS IN SERVICE:**	✓		

A-16.1 COMMENTS:

28 PSI = 469 GPM

INSPECTOR'S INITIAL JMW LES — (All "NO" answers to be fully explained.) — OWNER/DESIGNATED REP. INITIAL _____ — DATE 5/8/2001

(AFSA Form 94-108A)

Community Circle II
Apartments

8925 Hough Avenue
Cleveland, OH 44106-1569
Tel: (216) 795-3950
Fax: (216) 795-1225

Professionally Managed by NHP Management Company

May 8, 2001

Lieutenant George Jenkins
Inspector
Fire Prevention Bureau
Division of Fire
1645 Superior Avenue E.
Cleveland, Ohio 44114

Re: Community Circle II Apartments
8925 Hough Avenue
CERTIFIED MAIL

Dear Lieutenant Jenkins:

This is in response to the letter dated April 10, 2001 from Captain Mark Scott, Fire Marshall in regards to the maintenance records for the sprinkler system, fire pump and wet standpipe system.

Enclosed you will find the records for the above mentioned items that have recently been conducted on our property. You should find everything in order.

If you have any questions or need further clarification, please don't hesitate to call me at (216) 795-3950.

Sincerely,

Cassandra Bell

Cassandra Bell
Community Manager

/enclosures

cc: Captain Mark J. Scott, Fire Marshal
Lieutenant Veselsky, FPB Chief Inspector
file

JOHNSON CONTROLS 55# city

PUMP ACCEPTANCE TEST DATA

JOE CARBON 587-0100

Refer to P&P F(A) 512.12 & DS 3-7N

FM Global

PROPERTY: Community Circle 2		ACCOUNT NUMBER	INDEX NO.-A/C
CITY & STATE: 8925 Hough Cleveland Ohio		OPERATIONS (LOCATION)	FIELD ENG. (OPS. LOCATION).
CONFERRED WITH	TITLE	TESTED BY: B.R	DATE: 4-2-01

PUMP

SHAFT	MANUFACTURER	APPROVED	SHOP OR SERIAL NO.	MODEL OR TYPE
☑ HORIZONTAL ☐ VERTICAL	Peerless	☑ YES ☐ NO	462686	4ABF10

RATED GPM	RATED HEAD-FT. (psi)	RATED RPM	SUCTION FROM	TANK SIZE	TANK HEIGHT
500	intake psi 75	3450	6" city	–	–

IF VERTICAL TYPE

VERTICAL DIST. DISCH. GUAGE TO WATER LEVEL	STATIC FT.	PUMPING FT.	RIGHT ANGLE GEAR DRIVE	MANUFACTURER	MODEL OR TYPE	SHOP OR SERIAL NUMBER	PERFORMANCE	APPROVED
							☐ SMOOTH ☐ ROUGH	☐ YES ☐ NO

DRIVER

MANUFACTURER	APPROVED	SHOP OR SERIAL NUMBER	MODEL OR TYPE	RATED H.P.	RATED R.P.M.
Westinghouse	☐ YES ☐ NO	7412	~~TOP~~ P TUDP	30	3540

☑ ELECTRIC MOTOR	RATED VOLT.	OPERATING VOLT.	RATED F.L. AMPS.	AMPS. @ 150%	PHASE	CYCLES	SERVICE FACTOR
	200		84.2		3	60	1.15

☐ DIESEL ENGINE ☐ GASOLINE ENGINE ☐ GAS ENGINE ☐ STEAM TURRINE ☐ PRESS. GOVERNOR BUILT IN ☐ INDEPENDENT ☐ TURBINE STEAM PRESSURE

CONTROLLER

MANUFACTURER	APPROVED	START	STOP	JOCKEY PUMP
Metron	☑ YES ☐ NO (79%L)	80 psi ☑ MANUAL ☑ PRESS DROP ☑ AUTO ☐ WATER FLW	☐ MANUAL ☐ AUTOMATIC	☑ YES ON 90 psi ☐ NO OFF 120 psi

SHOP OR SERIAL NUMBER: CL-773312 MODEL OR TYPE: M30A-30-200

SPEED R.P.M.	Discharge Pressure P.S.I.	SUCTION PRESSURE P.S.I.	NET HEAD P.S.I.	STREAMS NO.	STREAMS SIZE	STREAMS PITOT PRESS.	GALLONS PER MINUTE	% OF RATED CAPACITY	VOLTS	AMPS	STEAM PRESSURE THROTTLE	STEAM PRESSURE CHEST
3570	150#	55#	95#	CHURN		TEST		0%		55		
3545	135#	50#	85#	1	1 3/4	26	460	75%				
3530	100#	35#	65#	2	1 3/4	18, 18	385, 385	150%				

Readings marked + in suction column are heads above atmosphere, those marked - are lifts. For vertical shaft pumps, convert distance from pumping water level to discharge gage to psi and treat as negative (-) suction pressure.

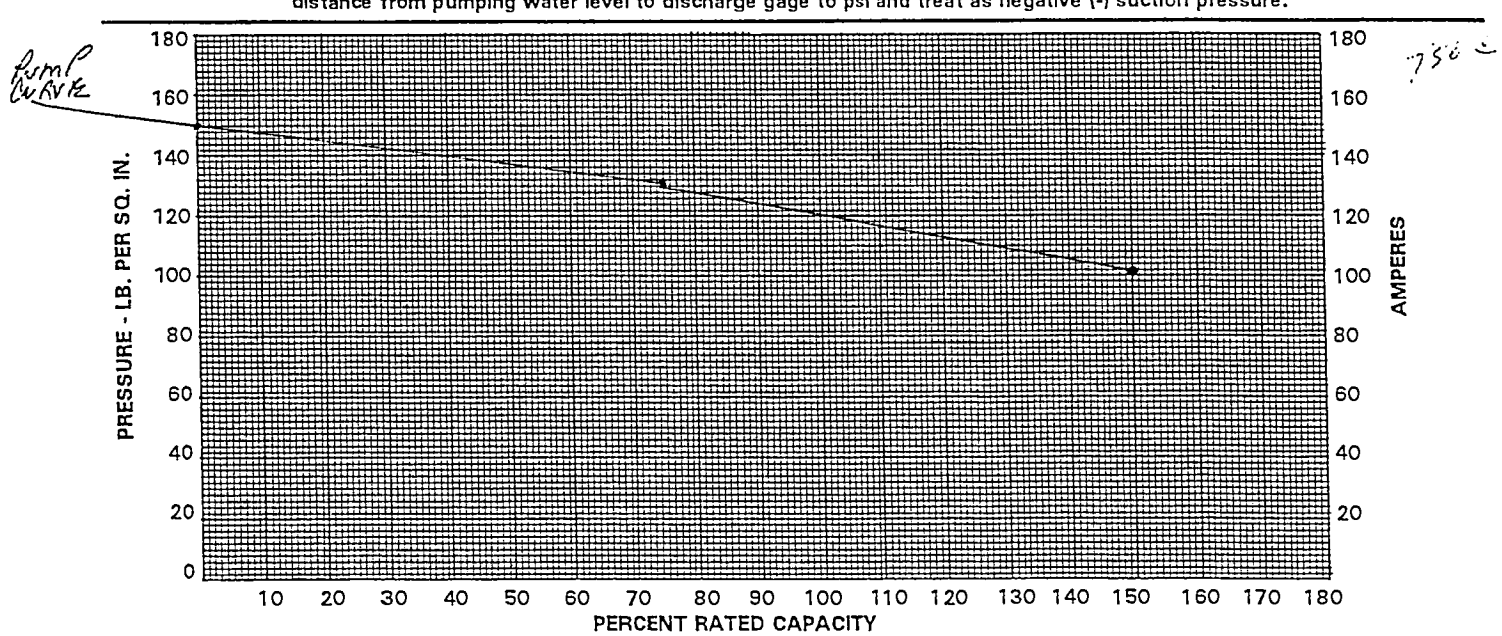

Plot discharge pressure and net head curves. For electric-driven pump, plot ampere curve also.

770 GPM @ 150%

Report of Inspection & Testing
of Wet Standpipe System

ALL QUESTIONS ARE TO BE FULLY ANSWERED AND ALL BLANKS TO BE FILLED

Inspecting Firm: (Contractor) JOHNSON CONTROLS — Inspection Contract #

Name of Property: CIRCLE II APARTMENTS

Inspector Name: — Date:

Page of — Date of Previous Internal Pipe Inspection

Inspection Frequency: ☐ Monthly ☐ Quarterly ☑ Annually ☐ Other:

A-1.1	Supply Water Gauge	55 psi
A-1.2	System Water Gauge	140 psi
A-1.3	Top Floor Gauge:	N/A psi
A-1.6	Class of Service: I II III	
A-2.1	Hose Valve Size: 2 1/2 inch	
A-2.2	Hose Valve With Adapter Size: ___ X ___ inch	
A-2.3	Hose valve with 2 1/2 inch hose: 50' HOSE	
A-2.6	Type and size of Nozzle:	
	ADJUSTABLE	___ inch
✓	STRAIGHT STREAM	13/4 inch
	FOG	___ inch
	NON- ADJUSTABLE	___ inch
A-3.1	Indicate the Type and Record the information for the TOP FLOOR Hose Valve: SOUTH SIDE	
	Pressure Reducing Valves Inlet Pressure Set	___psi
	Pressure Reducing Valves Outlet Pressure Set	___psi
	Pressure Restricting Valve Inlet Pressure Set	___psi
	Pressure Restricting Valve Outlet Pressure Set	___psi
	Pressure Regulating Valve Inlet Pressure Set	___psi
	Pressure Regulating Valve Outlet Pressure Set	___psi
	(Attach supplemental sheet recording the GPM and Pressure Setting for EACH FLOOR Hose Valve.)	

		Y	N/A	N
A-4.1	System in Service on Inspection	✓		
A-4.2	System Equipped with Flow Switch:			
A-4.3	System Equipped with Alarm Check Valve:			
A-4.4	Trim Piping leak tight:			
A-5.1	Control Valves Sealed Open:			
A-5.2	Control Valves Locked/Tamper Open:			
A-5.6	Backflow Asmb. Valves Sealed Open:			
A-5.7	Backflow Asmb. Valves Locked/Tamper Open			
A-5.8	Backflow Assembly Operating OK:			
A-6.1	Wall Hydrant Sealed Open:			
A-6.2	Wall Hydrant Locked/Tamper Open			
A-6.6	Valve Area Clear of Obstructions:	✓		
A-6.7	Valve Area Accessible:	✓		
A-6.9	Wall Hydrant plainly visible:			
A-6.10	Wall Hydrant easily accessible:			
A-6.11	Wall Hydrant Identification Plate in place:			

		Y	N/A	N
A-6.12	Roof Manifold Control Valve Closed:	✓		
A-7.1	Tamper Switches appear Operational:			
A-7.2	Alarm Devices Appear Operational:			
A-7.5	Exterior of devices in good condition:	✓		
A-7.6	Exterior bells, gongs unobstructed:			
A-7.7	Exterior Fittings free of Water Leakage:			
	Main drain:			
	Alarm bell line:			
A-8.1	Hose Valve free of Physical Damage:			
A-8.2	Hose valve outlets with cap:			
A-8.3	Hose Valve outlet thread in good condition:			
A-8.6	System free of visible water leaks:	✓		
A-8.8	Hose valve outlets equipped with Reducing Hose Adapter:			
A-9.1	Inspection of Cabinet per NFPA 1962:			
A-9.2	Inspection of Hose per NFPA 1962:			
A-9.3	Inspection of Hose Nozzle per NFPA 1962:			
A-9.6	Wall Penetrations Caulked / Sealed:			
A-10.1	Roof Manifold Equipped with Hose Valves:			
A-10.2	Roof Manifold Hose Valve Caps in Place:			
A-10.3	Roof Manifold Swivel rotation is non-binding			
A-10.4	Roof Manifold valves good condition:			
A-10.5	Roof Manifold Ball Drip operational:			
A-11.1	Caps or Plugs on FDC:	✓		
A-11.2	FDC Swivel rotation nonbinding:			
A-11.3	FDC location plainly visible:			
A-11.4	FDC easily accessible:			
A-11.5	FDC Identification Plate in place:			
A-12.1	Piping Free of Physical Damage:	✓		
A-12.2	Piping (Exterior) is free of corrosion:	✓		
A-12.3	Piping appears to be leak tight:	✓		
A-12.6	Ball Drip drain drip tight:			
A-12.7	Main Drain at Supply ____ (inch) : ___ psi			
A-12.9	Signage / Identification Plates in Place:			
A-15.1	ALARM PANEL CLEAR	✓		
A-15.2	ALL SYSTEMS IN SERVICE:	✓		

A-16.1 COMMENTS:

26 PSI = 452 GPM

INSPECTOR'S INITIAL JMW + CWS — (All "NO" answers to be fully explained.) — OWNER/DESIGNATED REP. INITIAL _____ — DATE 5/8/2021

(AFSA Form 94-108A)

Report of Inspection & Testing
of Wet Standpipe System

ALL QUESTIONS ARE TO BE FULLY ANSWERED AND ALL BLANKS TO BE FILLED

Inspecting Firm: (Contractor) JOHNSON CONTROLS — Inspection Contract #

Name of Property: CIRCLE II APARTMENTS

Inspector Name: — Date:

Page of — Date of Previous Internal Pipe Inspection

Inspection Frequency: ☐ Monthly ☐ Quarterly ☒ Annually ☐ Other:

A-1.1	Supply Water Gauge	55 psi
A-1.2	System Water Gauge	140 psi
A-1.3	Top Floor Gauge:	N/A psi
A-1.6	Class of Service: I II III	
A-2.1	Hose Valve Size: 2 1/2 inch	
A-2.2	Hose Valve With Adapter Size: ___ X ___ inch	
A-2.3	Hose valve with 2 1/2 inch hose: 50' HOSE	
A-2.6	Type and size of Nozzle:	
	ADJUSTABLE	___ inch
✓	STRAIGHT STREAM	1 3/4 inch
	FOG	___ inch
	NON- ADJUSTABLE	___ inch
A-3.1	Indicate the Type and Record the information for the TOP FLOOR Hose Valve: NORTH SIDE	
	Pressure Reducing Valves Inlet Pressure Set	___psi
	Pressure Reducing Valves Outlet Pressure Set	___psi
	Pressure Restricting Valve Inlet Pressure Set	___psi
	Pressure Restricting Valve Outlet Pressure Set	___psi
	Pressure Regulating Valve Inlet Pressure Set	___psi
	Pressure Regulating Valve Outlet Pressure Set	___psi
	(Attach supplemental sheet recording the GPM and Pressure Setting for EACH FLOOR Hose Valve.)	

		Y	N/A	N
A-4.1	System in Service on Inspection	✓		
A-4.2	System Equipped with Flow Switch:			
A-4.3	System Equipped with Alarm Check Valve:			
A-4.4	Trim Piping leak tight:			
A-5.1	Control Valves Sealed Open:			
A-5.2	Control Valves Locked/Tamper Open:			
A-5.6	Backflow Asmb. Valves Sealed Open:			
A-5.7	Backflow Asmb. Valves Locked/Tamper Open			
A-5.8	Backflow Assembly Operating OK:			
A-6.1	Wall Hydrant Sealed Open:			
A-6.2	Wall Hydrant Locked/Tamper Open			
A-6.6	Valve Area Clear of Obstructions:	✓		
A-6.7	Valve Area Accessible:	✓		
A-6.9	Wall Hydrant plainly visible:			
A-6.10	Wall Hydrant easily accessible:			
A-6.11	Wall Hydrant Identification Plate in place:			

		Y	N/A	N
A-6.12	Roof Manifold Control Valve Closed:	✓		
A-7.1	Tamper Switches appear Operational:			
A-7.2	Alarm Devices Appear Operational:			
A-7.5	Exterior of devices in good condition:	✓		
A-7.6	Exterior bells, gongs unobstructed:			
A-7.7	Exterior Fittings free of Water Leakage:			
	Main drain:			
	Alarm bell line:			
A-8.1	Hose Valve free of Physical Damage:			
A-8.2	Hose valve outlets with cap:			
A-8.3	Hose Valve outlet thread in good condition:			
A-8.6	System free of visible water leaks:	✓		
A-8.8	Hose valve outlets equipped with Reducing Hose Adapter:			
A-9.1	Inspection of Cabinet per NFPA 1962:			
A-9.2	Inspection of Hose per NFPA 1962:			
A-9.3	Inspection of Hose Nozzle per NFPA 1962:			
A-9.6	Wall Penetrations Caulked / Sealed:			
A-10.1	Roof Manifold Equipped with Hose Valves:			
A-10.2	Roof Manifold Hose Valve Caps in Place:			
A-10.3	Roof Manifold Swivel rotation is non-binding			
A-10.4	Roof Manifold valves good condition:			
A-10.5	Roof Manifold Ball Drip operational:			
A-11.1	Caps or Plugs on FDC:	✓		
A-11.2	FDC Swivel rotation nonbinding:			
A-11.3	FDC location plainly visible:			
A-11.4	FDC easily accessible:			
A-11.5	FDC Identification Plate in place:			
A-12.1	Piping Free of Physical Damage:	✓		
A-12.2	Piping (Exterior) is free of corrosion:	✓		
A-12.3	Piping appears to be leak tight:	✓		
A-12.6	Ball Drip drain drip tight:			
A-12.7	Main Drain at Supply ____ (inch) : ___ psi			
A-12.9	Signage / Identification Plates in Place:			
A-15.1	ALARM PANEL CLEAR	✓		
A-15.2	ALL SYSTEMS IN SERVICE:	✓		

A-16.1 COMMENTS:

28 PSI = 469 GPM

INSPECTOR'S INITIAL JMW (All "NO" answers to be fully explained.) OWNER/DESIGNATED REP. INITIAL _____ DATE 5/8/2001

(AFSA Form 94-108A

Record of Completion for Fire Alarm Systems

Date	Time
11-29-00	10:00 AM

Record of Completion

Name of Property Protected: COMMUNITY CIRCLE II

Address: 8925 HOUGH AVE CLEVELAND OH 44106

Rep. of Protected Prop. (name/phone) CASANDRA BELL / 795-3950

Authority Having Jurisdiction: Khott Fire

Address/Phone Number 1440 SUPERIOR AV. 216 664 6669

Type(s) of System or Service

_____ NFPA 72, chapter 3 - local: If alarm is transmitted to location(s) off premises, list where received: _____

_____ NFPA 72, Chapter 3 - Emergency Voice/Alarm Service

Quantity of Voice/alarm channels: _____ Single: _____ Multiple: _____

Quantity of speakers installed: _____ Quantity of speakers zones: _____

Quantity of telephone jacks Included in system: _____

_____ NFPA 72, Chapter 4 - Auxiliary

Indicate type of connection Local energy: _____ Shunt: _____ Parallel telephone: _____

Location and telephone number of receipt of signals: _____

_____ NFPA 72, Chapter 4 - Remote Stationz

Alarm: _____ Supervisory: _____

_____ NFPA 72, Chapter 4 - Proprietary: If alarms are transmitted to public fire service communications center or others, indicate location and telephone number of the organization receiving alarm: _____

Indicate how alarm is transmitted: _____

X NFPA 72, Chapter 4 - Central Station

The Prime Contractor: **ADT Security Services, Inc.**

Central Station Location: MADISON HGTS ILL.

Fundamentals of Fire Alarm Systems

Means of transmission of signals from the protected premises to the central station:

_____ McCullon _____ Muliplex _____ One-Way Radio X Digital Alarm Communicator

_____ Two-Way Radio _____ Others _____

Means of transmission of alarms to the public fire service communications center:

(a) _____ (b) _____

System Location: MAINTENANCE ROOM 1ST FLOOR

ADT

Fundamentals of Fire Alarm Systems (cont.)

	Organization Name/Phone	Representative Name/Phone
Installer	ADT SECURITY	SOUTH EAST SECURITY 1-888-420-8580
Supplier	ADT SECURITY	"
Service Organization:	ADT SECURITY.	"

Location of Record (As-Built) Drawings: MAINT. ROOM IN PANEL

Location of Owners Manuals: MAINT. ROOM IN PANEL.

Location of Test Reports: _____

A contract, dated 11-29, for test and inspection in accordance with NFPA standard(s) No(s), dated 11-29, is in effect.

Record of System Installation

(Fill out after installation is complete and wiring checked for opens, shorts, ground faults, and improper branching, but prior to conducting of operational acceptance tests.)

This system has been installed in accordance with the NFPA standards as shown below, was inspected by _____ on 11-29. Includes the devises shown below, and has been in service since 11-15-00

x NFPA 72. Chapters (1 3 4 5 6 7) (Circle all that apply)

x NFPA 70. National Electrical Code. Article 760: x Manufacturer's Instructions _____ Other (specify): _____

Signed: [signature] Date: 11-29-00

Organization: SOUTH EAST SECURITY (ADT)

Record of System Operation (Complete after operational acceptance test)

All operational features and functions of this system were tested by _____ on _____ found to be operating properly in accordance with the requirements of:

X NFPA 72. Chapters (1 3 4 5 6 7) (Circle all that apply)

_____ NFPA 70. National Electrical Code. Article 760: _____ Manufacturer's Instructions X Other (specify): _____

Signed: x Date: x

Organization: x

Alarm - initiating Devises and Circuits (use blanks to indicate quantity of devises)

MANUAL

(a) 22 Manual Stations _____ Noncoded, Activating _____ Transmitters, _____ Coded

(b) _____ Combination Manual Fire Alarm and Guard's Tour Coded Stations

AUTOMATIC

Coverage types: x Complete _____ Partial

(a) 54 Smoke Detectors _____ Ion X Photo

(b) _____ Duct Detectors _____ Ion _____ Photo

(c) _____ Heat Detectors _____ FT _____ RR _____ FT/RR _____ RC

(d) 10 Sprinkler Waterflow Switches: _____ Transmitters X Noncoded, Activating _____ Coded

(e) _____ Other (list): _____

ADT

Supervisory Signal - Initiating Devises and circuits (use blanks to indicate quantity of devises)

GUARDS TOUR

(a) _____ Coded Stations

(b) _____ Noncoded Stations, Activating _____ Transmitters

(c) _____ Compulsory Guard Tour Comprised of

_____ Transmitter Stations and

_____ Intermediate Stations

Note: Combination devises recorded under 4(b) and 5(a).

SPRINKLER SYSTEM

(a) _____ Coded Valve Supervisory Signaling Attachments

Valve Supervisory Switches, Activating

_____ Transmitters

(b) _____ Building Temperature Points

(c) _____ Site Water Temperature Points

(d) _____ Site Water Supply Level Points

Electric Fire Pump:

(e) _____ Fire Pump Power

(f) _____ Fire Pump Running

(g) _____ Phase Reversal

Engine-Driven Fire Pump:

(h) _____ Selector in Auto Position

(i) _____ Engine or Control Panel Trouble

(j) _____ Fire Pump Running

Engine-Driven Generator:

(k) _____ Selector in Auto Position

(l) _____ Control Panel Trouble

(m) _____ Transfer Switches

(n) _____ Engine Running

Other Supervisory Function(s) (specify): _____

Alarm Notification Appliances and Circuits

Quantity of indicating appliance circuits connected to the system: 33

Types and quantities of alarm indicating appliances installed:

(a) _____ Bells Inch 80'

(b) _____ Speakers (c) 29 Horns

(d) _____ Chimes (e) _____ Other:

(f) 4 Visual Signals Type: STROBE

_____ with audible X w/o audible

(g) 1 Local Annunciator

Signaling Line Circuits

Quantity and Style (see NFPA 72, Table 3-6) of signaling line circuits connected to system:

Quantity: 1 Style: STYLE Y TYPE B

System Software

(a) Operating System Software Revision Level(s): V.3.01

(b) Application Software Revision Level(s): V.3.01

(c) Revision completed by: FIRE LITE SYSTEM

Comments

If system or test and inspections deviate from NFPA standards or if there are any other comments, please note and attach on a separate piece of paper.

System Power Supplies

(a) Primary (main): Nominal Voltage: 110V.

Current Rating: 20 AMP

Overcurrent Protection: Type: BREAKER

Current Rating: 20 AMP

Location: MAINT ROOM.

(b) Secondary (Standby):

Storage Battery: Amp-Hour Rating: 4 X 7AH

Calculating capacity to drive system, in hours: X 24 ____ 60

Engine-driven generator dedicated to fire alarm system: _____

Location of Fuel Storage: _____

(c) Emergency or standby System used as backup to primary Power Supply, instead of using a Secondary Power Supply:

____ Emergency System described in NFPA 70. Article 700

____ Legally Required Standby System described in NFPA 70. Article 701

____ Optional Standby System described in NFPA. Article 702, which also meets the performance requirements of Article 700 or 701

(Signed) for Central Station or Alarm Service Company Title Date

Thyssen Dover Elevator

DOVER ELEVATORS

REPLY TO: 9200 Market Place
Broadview Hts, OH 44147
Lou Cozza
440-717-0080
440-717-0088 Fax

August 21, 2000

Community Circle II
8925 Hough Ave
Cleveland, Ohio 44115
Attn.: Pat Jackson

Re: Traction Elevator Modernization

Pat:

We propose to modernize the existing elevator equipment in accordance with the plans and specifications. This quotation is based upon the following:

Modernization of elevator controls, motor generator, hoist motor, drive, governor, door operator, door hardware and landing equipment for 2 elevators.

PRICE: One hundred fifty seven thousand four hundred and five -and 00/100 Dollars- $157,405.

A 33% down payment is required to order equipment.

Should this proposal meet with your approval, please execute one (1) copy and return same to the address listed at the top of this proposal.

Manufacturing Lead Times: **12 Weeks** Installation Time: **15 Weeks**

This proposal is submitted for acceptance within **Thirty (30)** days from date executed by us.

This proposal, together with the terms and conditions printed on the back hereof and which are expressly made a part of this proposal and agreed to, when signed and accepted by the Purchaser and approved by an officer or an authorized representative of Dover Elevator Company shall constitute exclusively and entirely the contract between the parties and all prior representation or agreements, whether written or verbal, not incorporated herein, are superseded. No changes in or additions to this agreement will be recognized unless made in writing and properly executed by both parties.

Respectfully submitted,

DOVER ELEVATOR COMPANY

SIGNED AND ACCEPTED IN DUPLICATE _____ 19 _____ BY: _____

APPROVED & ACCEPTED FOR DOVER ELEVATOR COMPANY Lou Cozza Modernization Sales 19 _____

PURCHASER _____

BY _____ 19 _____ BY _____

PURCHASE ORDER NUMBER (If required): _____

Form DC•64•E 10/97

Scope of Work

I. Machine Room

1. Controller: Replace existing controller with new TAC 50 microprocessor elevator controller. New controller includes all operations required by current elevator codes and ADA guidelines. The T IV controller provides smoother starts and stops, improved leveling, and quicker door response time.

2. Motor Generator Drive: Remove and dispose.

3. Hoist Motor: Remove and replace with new AC motor.

4. Drive: Replace with new VVVF Drive. The Dover VVVF drive is a high performance vector controlled, pulse width modulated AC motor drive system. The torque and speed are controlled precisely with fast response during acceleration, high speed, deceleration and leveling for an excellent ride. The Dover VVVF drive operated at a high power factor, typically 95%, regardless of the speed and load of the elevator. This means there is less current demand from the building AC supply.

5. Governor: Replace existing governor and governor rope with new.

6. Wiring: Supply new wiring and travel cord as needed.

II Hoistway

1. Leveling system: Install new tape leveling system to interface with controller.

2. Wiring / Conduit: Supply new hoistway wiring and travel cords as needed. All new wiring will conform to National Electric Code and ANSI A17.1 requirements.

III Door Operator

1. Door Operator: Replace existing door operator with new Dover door operator.

2. Hatch Door Equipment: Refurbish door interlocks, door tracks, door hangers and door closers. Reuse exiting hatch doors, frames, and sills.

3. Door Protection: Retain existing infrared safety edge.

IV Signal Fixtures

1. Car Signals:

a. Car Station: Reuse existing car station.

b. Car Riding Lantern: Replace existing with new.

c. Fire service fixtures: Install updated fire service fixture in side wall.

2. Hall Stations: Reuse existing hall call stations.

V **Ceiling grid:** Replace existing ceiling grid with new.

VI **Door Frames:** Replace existing aluminum door framing with new.

This proposal is subject to the following conditions and clarifications.

1. DOVER ELEVATOR STRONGLY RECOMMENDS THAT THE OWNER CONTACT THEIR STATE OF OHIO ELEVATOR INSPECTOR TO DETERMINE WHAT BUILDING UPGRADES WILL BE REQUIRED TO MEET CURRENT ELEVATOR CODES. ANY WORK DEEMED NECESSARY BY THE INSPECTOR AND NOT LISTED ABOVE IS NOT INCLUDED IN THIS PROPOSAL. PLEASE CONSULT THE ENCLOSED CODE CHECKLIST FOR ITEMS WHICH MAYBE IN QUESTION. Items in question include:

   a. Venting of hoistway to the outside air.
   b. Sump pit, sump pump, and non-combustible pit cover.
   c. Additional lighting in elevator machine room.
   d. Any piping or wiring unrelated to the elevator that may be in the machine room or hoistway.

2. The following items need to be provided by others and are not included in our proposal:

   a. Smoke sensors in each elevator lobby and the elevator machine room. Smoke sensors need to be wired back the elevator controller.
   b. Heating and air-conditioning in the machine room to maintain a temperature of 50° to 90° F.
   c. Self-closing, self-locking B-label machine room door.

3. If it is required to name the contractor, owner, architect, or others as additional insured it is with the understanding that the additional insured coverage shall not include for the acts, omissions or neglects of the additional insured.

4. It is expressly understood that we are not obligated to accept a contract at the quoted price, unless a mutually satisfactory job schedule can be established prior to the execution of a contract.

5. No addenda are included in our proposal.

6. This proposal is contingent upon Dover Elevator Company's contract department reviewing and approving the final contract document.

7. This proposal will become part of the contract for the elevator work.

8. We must have a change order signed by an authorized representative of your company in order to proceed with any additional work beyond the contract scope.

9. Our price will remain effective for thirty (30) days from the date offered if a time is not specified in the specifications.

10. This proposal does not include the Davis Bacon wage rates which requires that all employees working on this project be paid elevator mechanic scale.

11. Our proposal is based on one (1) elevator inspection. If a second inspection is required due to General Contractor or Owner violations, an additional fee of $800.00 will be charged for the inspection and labor to perform. **Thyssen Dover Elevator, Central Region, will perform work per *the approved contract.* The unit(s) shall not be released for use until all code requirements are satisfied, and the approval of the responsible inspection authority has been obtained.**

12. Includes NEMA 1 fixtures and controls.

13. Elevator electrical disconnect fuse size must be per Dover Elevator requirements. If battery operated lowering is provided per specification, a mechanical auxiliary contact shall be installed on the electrical disconnect switch for elevator. The auxiliary contact shall be configured as single pole single throw at 1AMP, 110 volt AC, and shall be open when the disconnect switch is in the open position. If a shunt trip circuit breaker is provided, an auxiliary contact shall be installed on the circuit breaker.

14. The telephone and/or communication system is not included in our proposal.

15. If the elevator is used for construction, protection must be provided by other trades and Dover Elevator's temporary acceptance must be signed, which includes an additional charge of $150.00 per week per elevator for hydraulic elevators and $200.00 per week per elevator for traction elevators to provide maintenance and warranty extension. If an elevator operator is required, the cost will be $124.00 per hour on regular time, and $248.00 per hour for overtime.

16. If additional work is required beyond the contract scope, our cost will be $208.00 per team hour on regular time and $416.00 per team hour for overtime.

17. Dover Elevator will perform its own cleaning on the jobsite. We will not accept any additional cleaning cost. If our cleaning is not adequate, we must be notified in writing so we may take corrective action.

Respectfully submitted,

Lou Cozza

HIGH RISE INSPECTION

ADDRESS: 8925 Hough

USE GROUP: R-2 NUMBER OF OCCUPANTS: 110

STRUCTURE KNOWN AS: Community Circle II

OWNER'S NAME National Housing Partners MANAGER'S NAME: Cassandra Bell

ADDRESS: 1225 Eye st Wash D.C. 2005 Suite #200 PHONE NO.: 795-3950

PHONE NO.: 202-216 2900

HEIGHT: 100 NUMBER OF FLOORS: 9 CONSTRUCTION TYPE: II

EMERGENCY POWER: YES ✓ NO ___ SOURCE: GENERATOR Diesel CEI/CPP ___ OTHER: ___ LOCATION: Maintenance Shop DATE TESTED: once weekly	EMERGENCY LIGHTING: SOURCE: GENERATOR Diesel CEI/CPP ___ BATTERY UNITS yes OTHER ___
FIRE SAFETY PLAN: DATE DRAFTED: 3/24/93 REVIEWED & APPROVED BY CFD yes DISTRIBUTED TO OCCUPANTS: YES ✓ NO ___ DATE OF LAST REVISION: 3/24/93	FIRE DEPARTMENT CONNECTION: STANDPIPE ✓ SPRINKLER ✓ COMBINATION ___ LOCATION South + North sides of Buildings
STANDPIPES: WET ✓ DRY: ___ NUMBER OF RISERS 2 LOCATION OF CONTROL VALVE(S)	SPRINKLERS: WET ✓ DRY: ___ NUMBER OF RISERS 2 LOCATION OF CONTROL VALVE(S) Maintenance Shop

ELEVATOR RECALL? YES ✓ NO ___

NO. OF EXITS 3

COMMENTS: Sprinkler no records
Standpipe no records
Fire pump

NOTICE ISSUED: YES ✓ NO ___ NUMBER 3

VERBAL ORDER: YES ___ NO ___ DATE FOR INSPECTION ___

DATE: 3/29/01 INSPECTOR Jenkins, Lt

Type of Inspection
Special Hazard ☐
Major ☐
Target ☐
Ordinary ☐
Violation notice issued _____
1st Reinspection Date _____
2nd Reinspection Date _____
Referred to the FPB _____

CLEVELAND FIRE DEPARTMENT

Date 1-6-97

Parcel # _____ Census Tr. _____
Building No. ___ Station No. _____
Address 8925 Hough
Owner's Name AMPCO
Owner's Phone _____
Last inspection Date _____

Battalion No. 1
Company No. #28
Companies Assisting _____

Business Name Community Circle II Apt Occupancy Type R
Managers Name Patrica Jackson Business Phone 795-3950 Emergency Phone _____
Building Height _____ No. of Stories 9 Construction Type I (II) III IV Razed ___
Sprinkler Last Tested 8/97 Standpipe Last Tested _____ Fire Pump Last Tested 8/97

General	Yes	No	Violations/Comments	Abated
Roof Openings H20 Type + Number 2	✓			
Elevators/F 1P Type + Number 2	✓		Recall / Need emergency sign	
Exits provided and maintained \ No. 5	✓			
Stairways Closed\Open	✓		Label / Levels	
Extinguishers Maintained & Type ABC	✓		1/97	
Sprinkler System Type + O,S,&Y Location	✓		Wet - Dry - Combination Partial Secure OSY per Floor Stairwell	
Standpipe Type + Location of Outlet Stair well	✓			
Fire Dept. Connections & Locations South East	✓			
Fire Alarm Control Panel & Location Lobby	✓			
Other Fire Control Systems & Type Smoke Det	✓			
Proper Wiring/Fuses & Electrical Shutoff Loc.	✓		Maintance Shop	
Gas Shutoff Accessible\Location	✓		Meter East side	
S.A.R.A. Facility	—			
E.H.S.	—			

Storage Tanks Above Grade No. Used No. Unused Products Stored _____
Storage Tanks Below Grade No. Used No. Unused Products Stored _____

For each of the following an individual Hazardous Substance Permit is required. List the **Permit No.** and the **Expiration Date** for each that apply.

	Permit No.	Exp. Date		Permit No.	Exp. Date
1. Corrosives			7. Liquified Petroleum Gases		
2. Flammable Liquids			8. Oxidizers		
3. Combustible Liquids			9. Reactive Chemicals		
4. Flammable Solids			10. Nitrocellulose Film		
5. Compressed Gases			11. Pyroxlin Plastic		
6. Organic Peroxides			12. Radioactive		
13. Refinishing with Highly Flammable Liquids i.e., bowling alleys, other assemblies					
14. Dip Tanks, Spray Booths or Spray Rooms					
15. Other Substances					

Best Means of Entry _____

Special Hazards/Information _____
Back-up Generator - Natural Gas

Inspected By C. McGrath Shift _____

C of C 73-1191 revised 11\95

NOTICE

CITY OF CLEVELAND

CLEVELAND FIRE DEPARTMENT
FIRE PREVENTION BUREAU

Telephone 621–1230

ADRIENNE YARBROUGH
Agent.

JAN 16 19 86

Your attention is called to the following violations of City Ordinances on the premises at 8925 Hough Ave of which you are the _____ Occupant ____ Owner ✓ Agent.

Sprinkler system out of services
MC 389.34

Repair Immediatly

You are hereby notified to remedy the conditions as stated above by LT. ROLAND HIPFL.
If at the expiration of this time, the same conditions exist, such further action will be taken as the law requires.

Re-insp. 24 hrs.
Received 1/16/86
Adrienne Yarbrough

Roland M. Hipfl Lt.
INSPECTOR

C OF C 73 - 227 11/1/63

3/1/72 — 1M

C OF C 73-1191

CLEVELAND FIRE DEPARTMENT

FEB 05 1986

Company No. _____

Name of Business COMMUNITY CIRCLE Date 1/14/86 Last Inspection Date _____

Address 8925 HOUGH Occupancy RESIDENTIAL/APARTMENT

Name of Owner/Manager ADRIAN YARBOUGH Emergency Phone No. 795-3950

Building Height 108 Dimensions L 80 W 210 Construction Type BRICK I☐ II☐ III☒ IV☐

GENERAL	Yes	No	VIOLATIONS/REMARKS
1. Roof Openings Type SKYLIGHT No. 1	✓		
2. Elevators Type PASSENGER No. 2	✓		
3. Exits Provided & Maintained No. 4	✓		
4. Stairways Provided & Maintained (Enclosed) 2 Open	✓		
5. Extinguishers Provided & Maintained Type A-B-C	✓		
6. Sprinkler System* Type WET O.S. & Y Location	✓		
7. Standpipe* Type WET Location of Outlet	✓		
8. Fire Department Connections* Location OUT SIDE EAST + WEST WALL	✓		
9. Fire Alarm Control Panel 1st FLOOR - LOBBY	✓		
10. Other Fire Control Systems* Type FLEX ALARM III	✓		
ELECTRICAL & HEATING			
1. Proper Wiring/Fuses	✓		
2. Proper Clearance for Heating Type	✓		
3. Proper Installation of Water Tank Type GAS	✓		
4. Gas Shutoff Accessible Location MAINT ROOM	✓		
5. Electrical Shutoff Provided Location MAINT ROOM EAST WALL	✓		
HOUSEKEEPING			
1. Good Housekeeping	✓		
2. Permits			
3. Proper Storage of Compressed Gases			
4. Proper Storage of Flammable Liquids		✓	NA
5. Proper Storage of Oily Rags			
6. Proper Storage of Corrosives			
7. Proper Storage of Oxidizers			
8. Proper Storage of Other Combustibles	✓		

*Requires Building Diagram

Violation Notice Issued _____ Reinspection Date _____

Referred to F.P.B. _____ Inspected By R. M. Nipple Lt.

Special Hazard☐ Major☐ Assist☐ Ordinary☐ Standard☐

Address _____ Box _____ Co's _____

Occupant _____ Occupancy _____

Name of Owner/Manager _____

Business Phone: _____ Phone (Emergency) _____

Type of Bldg: _____ No. Stories _____

Sprinklers: _____ Wet _____ Dry _____ Complete _____ Partial _____

Valve Loc: _____

Standpipe Loc: _____

Annunciator Loc: _____

Gas Shutoff Loc: _____

Electric Shutoff Loc: _____

Sprinkler Last Tested _____ Standpipe Last Tested _____

Type of Construction: _____ Roof Deck _____ Roof Supports _____

_____ Floor Deck _____ Floor Supports _____

Roof Openings _____

Best Means of Entry _____

Special Information: _____

_____

_____

_____

C OF C 73-1192

JOHNSON CONTROLS

FIRE ALARM TEST DOCUMENTATION PERIPHERAL SHEET

Name		Date 5\6\98 JLZ 54-18-2375	Service Ticket No. 178547	
COMMUNITY CIRCLR II				
8925 HOUGH AVE CLEVELAND OHIO			PG 1	OF 3

PERIPHERAL FUNCTION TEST

Device Type	Device Location	Alarm	Trouble	Node No.	Supervisory	Alarm Zone or Signal Zone	Device Type	Device Location	Alarm	Trouble	Node No.	Supervisory	Alarm Zone or Signal Zone
	PENTHOUSE						PSD	SOUTH CORRIDOR	X				Z-8
PS	BOILER ROOM	X				Z-10	PS	SOUTH CORRIDOR	X				Z-8
RR	BOILER ROOM	X		#1		Z-10	H	SOUTH CORRIDOR	X				
H	BOILER ROOM	X					PSD	ELEV LOBBY WEST	X		#2		
RR	ELEVATOR EQUIP RM	X		#3		Z-10	PSD	ELEV LOBBY EAST	X				Z-8
							WF	SOUTH STAIRS	X			16	Z-25
	FLOOR-9												
PSD	SOUTH CORRIDOR	X				Z-9		FLOOR-7					
PS	SOUTH CORRIDOR	X				Z-9	PSD	NORTH CORRIDOR	X				Z-7
H	SOUTH CORRIDOR	X					PS	NORTH CORRIDOR	X				Z-7
PSD	NORTH CORRIDOR	X				Z-9	H	NORTH CORRIDOR	X				
PS	NORTH CORRIDOR	X				Z-9	PSD	SOUTH CORRIDOR	X				Z-7
H	NORTH CORRIDOR	X					PS	SOUTH CORRIDOR	X				Z-7
PSD	ELEV LOBBY WEST	X		#2			H	SOUTH CORRIDOR	X				
PSD	ELEV LOBBY EAST	X				Z-9	PSD	ELEV LOBBY WEST	X				Z-7
WF	SOUTH STAIRS	X			16	Z-25	PSD	ELEV LOBBY EAST	X		#2		
							WF	SOUTH STAIRS	X			14	Z-25
	FLOOR-8							FLOOR-6					
PSD	NORTH CORRIDOR	X				Z-8	PSD	NORTH CORRIDOR	X				Z-6
PS	NORTH CORRIDOR	X				Z-8	PS	NORTH CORRIDOR	X				Z-6
H	NORTH CORRIDOR	X					H	NORTH CORRIDOR	X				

NOTATIONS

	FAILURES AND RECOMMENDATIONS ENCOUNTERED DURING TEST				
1	REPLACED HEAT, CHECKS OK.	PH- Photoelectric Smoke Det	PS- Manual Pull Station	D- Bell	TP- Tamper Switch
2	DOES NOT RECALL ELEVATOR. DOES TRIP SYSTEM.	IH- Ionization Smoke Det	CPS- Central Pull Station	H- Horn Only	WF- Flow Switch
3		PSD- Photo Duct Smk Det	RR- Rate of Rise Heat Det	C- Chime Only	DH- Door Holder
4		IDD- Ion Duct Smk Det	HT- Fixed Temp Heat Det	S- Strobe Only	FP- Fire Phone
5		DHS- Door Holder Smoke	ND- Non-Cold Heat Det	A/V- Audio/Visual	TF- Water Tank
6		SSD- Single Station Smoke	FD- Flow Det	V- Visual Only	WS- Water Switch
7.		SP- Sprnkl Monitor Det	PIV- POST INDICATOR VALVE	AD- AUTOMATIC DOORS	
8.					

JOHNSON CONTROLS

FIRE ALARM TEST DOCUMENTATION PERIPHERAL SHEET

Name	Date 5\6\98 JLZ 54-18-2375	Service Ticket No.
COMMUNITY CIRCLE II		178547
8925 HOUGH AVE CLEVELAND OHIO		PG 2 OF 3

PERIPHERAL FUNCTION TEST

Device Type	Device Location	Alarm	Trouble	Note No.	Sys Addr	Alarm Zone or Signal Zone	Device Type	Device Location	Alarm	Trouble	Note No.	Sys Addr	Alarm Zone or Signal Zone
====	==== FL-6 CONT. ====	==	==	==	==	======	====	==== FLOOR-4 ====	==	==	==	==	======
PSD	SOUTH CORRIDOR	X				Z-6	PSD	NORTH CORRIDOR	X				Z-4
PS	SOUTH CORRIDOR	X					PS	NORTH CORRIDOR	X				Z-4
H	SOUTH CORRIDOR	X					H	NORTH CORRIDOR	X				
PSD	ELEV LOBBY WEST	X		#2			PSD	SOUTH CORRIDOR	X				Z-4
PSD	ELEV LOBBY EAST	X				Z-6	PS	SOUTH CORRIDOR	X				Z-4
WF	SOUTH STAIRS	X			15	Z-25	H	SOUTH CORRIDOR	X				
							PSD	ELEV LOBBY WEST	X		#2		
							PSD	ELEV LOBBY EAST	X				Z-4
====	==== FLOOR 5 ====	==	==	==	==	======	WF	SOUTH STAIRS	X			15	Z-25
PSD	NORTH CORRIDOR	X				Z-5							
PS	NORTH CORRIDOR	X				Z-5							
H	NORTH CORRIDOR	X					====	==== FLOOR-3 ====	==	==	==	==	======
PSD	SOUTH CORRIDOR	X				Z-5	PSD	NORTH CORRIDOR	X				Z-3
PS	SOUTH CORRIDOR	X				Z-5	PS	NORTH CORRIDOR	X				Z-3
H	SOUTH CORRIDOR	X					H	NORTH CORRIDOR	X				
PSD	ELEV LOBBY WEST	X		#2			PSD	SOUTH CORRIDOR	X				Z-3
PSD	ELEV LOBBY EAST	X				Z-5	PS	SOUTH CORRIDOR	X				Z-3
WF	SOUTH STAIRS	X			0	Z-25	H	SOUTH CORRIDOR	X				
							PSD	ELEV LOBBY WEST	X		#2		
							PSD	ELEV LOBBY EAST	X				Z-3
							WF	SOUTH STAIRS	X			15	Z-25

NOTATIONS

	FAILURES AND RECOMMENDATIONS ENCOUNTERED DURING TEST
1.	
2.	NOT TIED TO SYSTEM, FOR RECALL ONLY.
3.	
4.	
5.	
6.	
7.	

PSD- Photoelectric Smoke Det	PS- Manual Pull Station	W- Bell	TP- Tamper Switch
DSD- Ionization Smoke Det	CPS- Ceiling Pull Station	H- Horn Only	WF- Flow Switch
PSD- Photo Duct Smoke Det	RK- Key Pull Flow Det	C- Chime Only	DH- Door Holder
IDD- Ion Duct Smoke Det	HF- Fixed Temp Heat Det	S- Speaker Only	FP- Fire Phone
DHS- Door Holder Smoke	MD- Manual Pull Det	A/V- Audio Visual	PJ- Phone Jack
SSD- Single Station Smoke	FD- Flame Det	V- Visual Only	PS- Flow Switch
DSD- Duct Smoke Det	FV- FLAT INDICATOR VALVE	AD- AUTOMATIC DOORS	

PERIPHERAL FUNCTION TEST

Device Type	Device Location	Alarm	Trouble	Note No.	Test Priority	Alarm Zone or Signal Zone	Device Type	Device Location	Alarm	Trouble	Note No.	Test Priority	Alarm Zone or Signal Zone
	FLOOR-2							MECH ROOM					
PSD	NORTH CORRIDOR	X				Z-2	RR	ABOVE FIRE PUMP	X				Z-1
PS	NORTH CORRIDOR	X				Z-2	RR	ABOVE TRASH COMP	X				Z-1
H	NORTH CORRIDOR	X											
PSD	SOUTH CORRIDOR	X				Z-2							
PS	SOUTH CORRIDOR	X				Z-2							
H	SOUTH CORRIDOR	X											
PSD	ELEV LOBBY WEST	X		#2									
PSD	ELEV LOBBY EAST	X				Z 2							
WF	SOUTH STAIRS	X			16	Z-25							
	FLOOR-1												
PSD	NORTH CORRIDOR	X				Z-1							
PS	NORTH CORRIDOR	X				Z-1							
H	NORTH CORRIDOR	X											
PSD	SOUTH CORRIDOR	X				Z-1							
PS	SOUTH CORRIDOR	X				Z-1							
H	SOUTH CORRIDOR	X											
PS	ENTRANCE	X				Z-1							
PSD	ELEV LOBBY EAST	X											
WF	SOUTH STAIRS	X			14	Z-25							

NOTATIONS

	FAILURES AND RECOMMENDATIONS ENCOUNTERED DURING TEST
1.	
2.	NOT TIED TO SYSTEM, FOR RECALL ONLY.
3.	
4.	
5.	
6.	
7.	
8.	

PSD= Photoelectric Smoke Det	PS = Manual Pull Station	B = Bell	TH = Temper Switch
HD= Heat Detector Det	CPS = Pedal Pull Station	H = Horn Only	WF = Flow Switch
PHD= Photo Heat Det	RA = Rate of Rise Heat Det	C = Chime Only	DH = Door Holder
IDD= Ion Duct Smk Det	FH= Fixed Temp Heat Det	S = Speaker Only	FP = Fire Phone
DHSM= Door Holder Smoke	MD = Manual Fire Det	A/V= Audio Visual	FT = Phone Jack
SSD= Single Station Smoke	FD = Flame Det	V= Visual Only	NCB = Non Coded
DSM= Duct Smoke Det	FVI = FLOW INDICATOR VALVE	AD = ALTERNATING DEVICE	

CITY OF CLEVELAND

DEPARTMENT OF PUBLIC SAFETY
DIVISION OF FIRE
FIRE PREVENTION BUREAU

FILE

11-13 19 98

ADDRESS 8925 Hough
Community Circle Apts

A REINSPECTION OF THE ABOVE LOCATION
HAS REVEALED THE FOLLOWING: Standpipe, fire pump and fire alarm were tested (see attached). Sprinkler documentation has not been forwarded as requested. Rich Hudson states the report will be forthcoming.

[ ] ALL VIOLATIONS ABATED AT THIS TIME

[ ] FUTHER ACTION REQUIRED

INSPECTOR

CITY OF CLEVELAND

DEPARTMENT OF PUBLIC SAFETY
DIVISION OF FIRE
FIRE PREVENTION BUREAU

FILE

11-30 19 98

ADDRESS 8925 Hough
Community Circle Apts.

A REINSPECTION OF THE ABOVE LOCATION
HAS REVEALED THE FOLLOWING: Rich Hudson of Johnson Controls stated that sprinkler system was inspected and tested and he would forward report via fax.

[ ] ALL VIOLATIONS ABATED AT THIS TIME
[✓] FUTHER ACTION REQUIRED

INSPECTOR [signature]

Type of Inspection
Special Hazard ☐
Major ☐
Target ☐
Ordinary ☐
Violation notice issued _____
1st Reinspection Date _____
2nd Reinspection Date _____
Referred to the FPB _____

CLEVELAND FIRE DEPARTMENT

Date 2-25-01

Parcel # _____ Census Tr. 1126
Building No. ___ Station No. _____
Address 8925 Hough
Owner's Name Nat. Housing Partners
Owner's Phone 202-216-2960
Last inspection Date 522-4058 William Lixey

Battalion No. 1
Company No. FPB
Companies Assisting _____

Business Name Community Circle II Occupancy Type R

Managers Name Sonja White Business Phone 795-3950 Emergency Phone _____

Building Height 108' No. of Stories 9 Construction Type (I) II III IV Razed ___

Sprinkler Last Tested * Standpipe Last Tested * Fire Pump Last Tested *

General	Yes	No	Violations/Comments	Abated
Roof Openings Type + Number	✓		1 Hatch 1 mandoor top of stairwells	
Elevators Type + Number	✓		1 pass 1 freight	
Exits provided and maintained \ No.	✓		6 mandoors	
Stairways Closed\Open	✓		2 closed	
Extinguishers Maintained & Type	✓		ABC dry chem	
Sprinkler System Type + O.S.&Y Location	✓		1st fl mech Rm fire pump	
Standpipe Type + Location of Outlet	✓		Wet stairs	
Fire Dept. Connections & Locations	✓		N+S exterior	
Fire Alarm Control Panel & Location	✓		1st fl lobby mech Rm	
Other Fire Control Systems & Type		✓		
Proper Wiring/Fuses & Electrical Shutoff Loc.	✓		1st fl mech rm	
Gas Shutoff Accessible\Location	✓		1st fl mech rm & exterior	
S.A.R.A. Facility				
E.H.S.				

Storage Tanks Above Grade No. Used No. Unused Products Stored

Storage Tanks Below Grade No. Used No. Unused Products Stored

For each of the following an individual Hazardous Substance Permit is required. List the **Permit No.** and the **Expiration Date** for each that apply.

	Permit No.	Exp. Date		Permit No.	Exp. Date
1. Corrosives			7. Liquified Petroleum Gases		
2. Flammable Liquids			8. Oxidizers		
3. Combustible Liquids			9. Reactive Chemicals		
4. Flammable Solids			10. Nitrocellulose Film		
5. Compressed Gases			11. Pyroxlin Plastic		
6. Organic Peroxides			12. Radioactive		
13. Refinishing with Highly Flammable Liquids i.e., bowling alleys, other assemblies					
14. Dip Tanks, Spray Booths or Spray Rooms					
15. Other Substances					

Best Means of Entry W parking lot

Special Hazards/Information *Scheduled for 3-4-02

Inspected By J. Cleveland Shift 1669

C of C 73-1191 revised 11\95

7-27-00 to Robinson

CITY OF CLEVELAND

Department of Public Safety – Division of Fire

FIRE PREVENTION BUREAU

Address 8925 Hough Ave. Date 7.27. 19 2000

Name Community Circle II Rec'd. by K. Kosnik

From Mary Young Address 8925 Hough Ave. Tel. 229-8308

Nature of Complaint: doors tied with hangers, cords, ect. no wheel chair handicap exits, elevator doesn't work

Occupancy (circle one): – Dwelling House; Dwelling Multi "A" – "B"; Business; Mercantile; Institutional "H" – "D"; Assembly; Educational; Storage; Industrial "NC" – "C"; High Hazard;

Owner _____ Tel. _____
NAME ADDRESS

Remarks: _____

Date Reinspected _____ Referred to _____

Date Abated _____ 19 _____ Inspector _____
(SIGNATURE)

COF C73-230 F.P.B. REV. 4/27/67

1/23/79—2M

CLEVELAND FIRE DEPARTMENT

Date 8-7-00

Type of Inspection
Special Hazard ☐
Major ☐
Target ☒
Ordinary ☐
Violation notice issued _____
1st Reinspection Date _____
2nd Reinspection Date _____
Referred to the FPB _____

Parcel # _____ Census Tr. _____
Building No. ___ Station No. _____
Address 8925 Hough St
Owner's Name _____
Owner's Phone _____
Last inspection Date _____

Battalion No. 1
Company No. FPB
Companies Assisting _____

Business Name Community Circle II Occupancy Type R-2

Managers Name Pat Jackson Business Phone 795 3950 Emergency Phone 795 3950

Building Height 100' No. of Stories 9 Construction Type I ☒ III IV Razed ___

Sprinkler Last Tested 5-24 99 Standpipe Last Tested 11-12-98 Fire Pump Last Tested 11-12-98

General	Yes	No	Violations/Comments	Abated
Roof Openings Type + Number	/		MANDOOR & SKYLIGHTS	
Elevators Type + Number	/		2 PASSENGER	
Exits provided and maintained \ No.	/			
Stairways ~~Closed~~\Open	/			
Extinguishers Maintained & Type	/			
Sprinkler System Type + O,S,&Y Location	/		~~Wet~~ - Dry - Combination - Partial BOILER ROOM	
Standpipe Type + Location of Outlet	/		STAIRWELLS - WET SYSTEM	
Fire Dept. Connections & Locations	/			
Fire Alarm Control Panel & Location	/		FRONT LOBBY	
Other Fire Control Systems & Type		/	PARKING LOT REAR OF BLD	
Proper Wiring/Fuses & Electrical Shutoff Loc.	/		BOILER ROOM MAIN SWITCH	
Gas Shutoff Accessible\Location	/		REAR PARKING LOT	
S.A.R.A. Facility				
E.H.S.				

Storage Tanks Above Grade ~~No. Used~~ N/A No. Unused Products Stored N/A

Storage Tanks Below Grade No. Used No. Unused Products Stored

For each of the following an individual Hazardous Substance Permit is required. List the **Permit No.** and the **Expiration Date** for each that apply.

	Permit No.	Exp. Date		Permit No.	Exp. Date
1. Corrosives			7. Liquified Petroleum Gases		
2. Flammable Liquids			8. Oxidizers		
3. Combustible Liquids			9. Reactive Chemicals		
4. Flammable Solids	N/A		10. Nitrocellulose Film	N/A	
5. Compressed Gases			11. Pyroxlin Plastic		
6. Organic Peroxides			12. Radioactive		
13. Refinishing with Highly Flammable Liquids i.e., bowling alleys, other assemblies					
14. Dip Tanks, Spray Booths or Spray Rooms					
15. Other Substances					

Best Means of Entry 89TH STREET

Special Hazards/Information SPRINKLER & FIRE PUMP TEST NEEDED

Inspected By [signature] Shift 1670

C of C 73-1191 revised 11\95

DIVISION OF BUILDING AND HOUSING
INITIAL INVESTIGATION REPORT

File No. 489
Census Tract

Investigated 4-9-2001

LOCATION 8925 Hough ave

RESPONSIBLE PARTY Aimco Mgmt. co. RELATIONSHIP Management Co. CASSANDRA BELL 795-3950

ADDRESS 8925 Hough ave Cleveland OH.

OCCUPANCY/USE R-2 ELEVATOR

BUILDING TYPE I, II, III, IV, A, B, C DESCRIPTION Elevator Recall

CERTIFICATE OF OCCUPANCY DATE R-2 Elevator

REFERENCE City #-4758 4759 PERMIT NUMBER L-300729 L-300725

RESULT OF INVESTIGATION One elevator is out of service due to a modnernization job. The new elevator is currently out of service due to contractual disagreement between mgmt. co. and Dover Elevator. Dover Elevator Co. is switching recall fire service back to old elevator today, 4-9-01. Elevator recall will be left on old elevator system untill contractual agreement is resolved. Once this has been cleared up the recall system will be switched to new elevator and the old elevator will be taken out of service for modernization. When old elevator is completed both units will be on recall fire service. Please feel free to contact me if any clarification is necessary. 1, Thomas R. Tullar
Elevator Inspector
664-3634
2, Andy Valek
Elevator Inspector
664-3634

COMMENTS
664-3634

Thomas R. Tullar

Submitted _____, 19____ Inspector

CITY OF CLEVELAND
Department of Public Safety – Division of Fire

Fire Prevention Bureau
Phone [216] 664-6664 FAX: [216] 664-6681

TO: Code Services Center, – Fax: 664-4006

Bldg/Hsg O Electrical O Elevators. X Plmg.O **DATE:** March 28, 2001

Hvac O - Fax No. 420-8419 Other O_____ **FILE NO:** 41-01

REFERRING INSPECTOR AND PHONE EXT: Lt. George Jenkins, 664-6664

ADDRESS OF REFERRAL: 8925 Hough Ave.

WARD: 7 **CENSUS TRACT:** 1126

USE OR OCCUPANCY GROUP: R-2

REASON FOR REFERRAL: The elevator recall service is not operating correctly. One of the two passenger elevators is out of service.

PRIORITY: STANDARD: X **HIGH:** O

FIRE VIOLATION ISSUED: Yes / No **DATE ISSUED** _____

OWNER/AGENT: National Housing Partners
OWNER/AGENT ADDRESS: 1225 Eye St. Washington D.C. 2205, Suite 200
TELEPHONE: 202-216-2900

Mark J. Scott, Capt.
Mark J. Scott, Captain
Fire Marshal

PLEASE FAX ENTIRE FORM, INCLUDING DISPOSITION BELOW, TO THE F.P.B. @ 664-6681

FROM: Thomas R. Tullar EXT.: 3634 DATE: _____

REGARDING THE ABOVE, THE Elevator Inspector ~~DEPARTMENT/DIVISION~~ TOOK THE FOLLOWING ACTION: See Attached Report

VIOLATION NOTICE ISSUED? YES/NO DATE: 4-9-01

Thomas R. Tullar Jr.
Inspector

C of C 73-218 FPB REV. 2/7/01 jds 4/27/67-3M

UNITED STATES POSTAL SERVICE

CLEVELAND OH PM

First-Class Mail
Postage & Fees Paid
USPS
Permit No. G-10

• Sender: Please print your name, address, and ZIP+4 in this box •

FIRE PREVENTION BUREAU
CLEVELAND FIRE DEPARTMENT
1645 SUPERIOR AVENUE
CLEVELAND, OHIO 44114-2984
Lt. Jenkins

44114+2984

SENDER: *COMPLETE THIS SECTION*

- Complete items 1, 2, and 3. Also complete item 4 if Restricted Delivery is desired.
- Print your name and address on the reverse so that we can return the card to you.
- Attach this card to the back of the mailpiece, or on the front if space permits.

1. Article Addressed to:

Ms. Cassandra Bell,
Property Manager
c/o Community Circle II
8925 Hough Ave.
Cleveland, Ohio 44106

COMPLETE THIS SECTION ON DELIVERY

A. Received by *(Please Print Clearly)*

B. Date of Delivery 4/13/01

C. Signature
X C Bell
☐ Agent
☐ Addressee

D. Is delivery address different from item 1? ☐ Yes
If YES, enter delivery address below: ☐ No

APR 13 2001

3. Service Type
☒ Certified Mail ☐ Express Mail
☐ Registered ☐ Return Receipt for Merchandise
☐ Insured Mail ☐ C.O.D.

4. Restricted Delivery? *(Extra Fee)* ☐ Yes

2. Article Number *(Copy from service label)* 7000 1670 0011 4592 5554

PS Form 3811, July 1999 Domestic Return Receipt 102595-00-M-0952

U.S. Postal Service
CERTIFIED MAIL RECEIPT
(Domestic Mail Only; No Insurance Coverage Provided)

7000 1670 0011 4592 5554

Postage	$
Certified Fee	
Return Receipt Fee (Endorsement Required)	
Restricted Delivery Fee (Endorsement Required)	
Total Postage & Fees	$

Postmark Here

Ms. Cassandra Bell,
Property Manager
c/o Community Circle II
8925 Hough Ave.
Cleveland, Ohio 44106

See for instructions

CLEVELAND FIRE DEPARTMENT	APPARATUS MAINTE

DAILY	SUN	MON	TUE	WED	THU	FRI	SA
OIL							
GAS							
WATER							
PRIMER OIL							
BOOSTER TANK							
BATTERIES							
TIRES							
LIGHTS & DEVICES							
LADDERS							
HOOKS & AXES							
EXTINGUISHERS							
MASKS							
ENGINE							
CHASSIS							
BODY							
OPERATOR							
OFFICER							

C OF C 73-308

FIRE PREVENTION BUREAU

Company Disposition

664-6664 FAX: 664-6681

DATE: March 28, 2001

TO: **B/C Johnny Brewington, Engine 17**

FROM: Lt. George Jenkins, Inspector
Fire Prevention Bureau

SUBJECT: ***Disposition of Referral to F.P.B.***

Referral dated: March 20, 2001

Location: 8925 Hough Ave.

Violation or Situation Referred: Elevator recall service not operating correctly. One of the two passenger elevators is out of service.

Disposition as of: Thyssen Dover Elevator has proposed to modernize the existing elevator equipment in accordance with plans and specification. Modernization of elevator controls, motor generator, hoist motor, drives, governor, door operator, door hardware, and landing equipment for two elevators.

The Bureau will advise you of any final determination, as information becomes available.

George Jenkins, Lt
Inspector's Signature & Rank
Cleveland Fire Prevention Bureau

cc: Lt. Jenkins, Inspector
file

C of C 73-204 F.P.B. 4/19/67

CITY OF CLEVELAND
Department of Public Safety – Division of Fire

Fire Prevention Bureau
Phone [216] 664-6664 FAX: [216] 664-6681

TO: Code Services Center, – Fax: 664-4006

Bldg/Hsg **O** Electrical. **O** **Elevators. X** Plmg.**O** **DATE:** March 28, 2001

Hvac.**O** - Fax No. 420-8419 Other **O**_____ **FILE NO:** 41-01

REFERRING INSPECTOR AND PHONE EXT: Lt. George Jenkins, 664-6664

ADDRESS OF REFERRAL: 8925 Hough Ave.

WARD: 7 CENSUS TRACT: 1126

USE OR OCCUPANCY GROUP: R-2

REASON FOR REFERRAL: The elevator recall service is not operating correctly. One of the two passenger elevators is out of service.

PRIORITY: STANDARD: X HIGH: O

FIRE VIOLATION ISSUED: Yes / No DATE ISSUED _____

OWNER/AGENT: National Housing Partners
OWNER/AGENT ADDRESS: 1225 Eye St. Washington D.C. 2205, Suite 200
TELEPHONE: 202-216-2900

Mark J. Scott, Captain
Fire Marshal

PLEASE FAX ENTIRE FORM, INCLUDING DISPOSITION BELOW, TO THE F.P.B. @ 664-6681

FROM: _____ EXT.: _____ DATE: _____

REGARDING THE ABOVE, THE _____DEPARTMENT/DIVISION TOOK THE FOLLOWING ACTION:

_____

_____

_____VIOLATION NOTICE ISSUED? YES/NO; DATE: _____

_____
Inspector

C of C 73-81R

CITY OF CLEVELAND

DEPARTMENT OF PUBLIC SAFETY
DIVISION OF FIRE

Battalion No. 1 Date: March 20, 2001

FIRE PROTECTION SYSTEM REFERRAL

Address: 8925 Hough Ave. Facility: Community Circle II Apt.s

This facility is being referred to the Fire Prevention Bureau for the following reason(s):

Elevator recall service not operating correctly. Incident # 11428 on this date at 2003 hours. One of the two passenger elevators out of service.

Inspector: [signature], BC
Signature/Rank

attachments:
[ ] C of C 73-1191, rev. 11\95
[ ] C of C 73-227 (Violation Notice)
[ ] Other

City of Cleveland
Michael R. White, Mayor

Department of Public Safety
Division of Fire
Kevin G. Gerrity, Chief
1645 Superior Avenue
Cleveland, Ohio 44114-2984
216/664-6800 • Fax 216/664-6816

April 10, 2001

Ms. Cassandra Bell, Property Manager
c/o Community Circle II
8925 Hough Ave.
Cleveland, Ohio 44106

RE: 8925 Hough Ave.
Community Circle II Apts.
CERTIFIED MAIL

Dear Ms. Bell:

A recent inspection of the subject location by Lieutenant Jenkins, of the Division of Fire, revealed the following violation(s) of the Municipal Code(s) and the method(s) for correcting them:

1. There are no maintenance records for the sprinkler and fire pump systems. Municipal Code 389.34(a)(b)(c). Submit proper maintenance records for these water-based systems to the Cleveland Fire Prevention Bureau, attention Lieutenant Jenkins.

2. There are no maintenance records for the wet standpipe system. Municipal Code 389.16(a). Submit maintenance records for the wet standpipe system to the Cleveland Fire Prevention Bureau, attention Lieutenant Jenkins.

You are hereby notified to abate the above violation(s) by 30 days from the date of this letter. If you are aggrieved by this order, you may file an appeal with the Board of Building Standards & Building Appeals, Room #516, City Hall within 30 days from the date of this letter. ***If there are any questions, please call Lieutenant Jenkins at 664-6664.***

Should an appeal of this order be filed with the Board of Building Standards & Building Appeals within 30 days, a copy of the appeal statement and specific grounds for appeal shall be forwarded to the Fire Prevention Bureau.

Sincerely,

Mark J. Scott, Captain
Fire Marshal

MJS/jds

cc: Lieutenant Veselsky, FPB Chief Inspector,
Lieutenant Jenkins, Inspector FPB
file

An Equal Opportunity Employer

FIRE PREVENTION BUREAU

Company Disposition

664-6664 FAX: 664-6681

DATE: February 13, 2001

TO: **B/C Gary Vene, B-1**

FROM: Lt. George Jenkins, Inspector
Fire Prevention Bureau

SUBJECT: ***Disposition of Referral to F.P.B.***

Referral dated: January 30, 2001

Location: 8925 Hough / Community Circle II

Violation or Situation Referred: No elevator keys on site (F.D.)

Disposition as of: Management has acquired Fire Dept keys at this time. Keys are available.

The Bureau will advise you of any final determination, as information becomes available.

George Allan Jenkins Lt

Inspector's Signature & Rank
Cleveland Fire Prevention Bureau

cc: Lt. Jenkins, Inspector
file

C of C 73-204 F.P.B. 4/19/67

Record of Completion for Fire Alarm Systems

FINAL TEST 01-25-01

(FAIL TEST)

Date	Time
11-21-00	[illegible]

Record of Completion

Name of Property Protected: COMMUNITY CIRCLE II

Address: 8925 HOUGH AVE CLEVELAND OH 44106

Rep. of Protected Prop. (name/phone) [illegible] / 795-3950

Authority Having Jurisdiction: [illegible]

Address/Phone Number [illegible]

Type(s) of System or Service

_____ NFPA 72, chapter 3 - local: If alarm is transmitted to location(s) off premises, list where received: _____

_____ NFPA 72, Chapter 3 - Emergency Voice/Alarm Service

Quantity of Voice/alarm channels: _____ Single: _____ Multiple: _____

Quantity of speakers installed: _____ Quantity of speakers zones: _____

Quantity of telephone jacks included in system: _____

_____ NFPA 72, Chapter 4 - Auxiliary

Indicate type of connection Local energy: _____ Shunt: _____ Parallel telephone: _____

Location and telephone number of receipt of signals: _____

_____ NFPA 72, Chapter 4 - Remote Stationz

Alarm: _____ Supervisory: _____

_____ NFPA 72, Chapter 4 - Proprietary: If alarms are transmitted to public fire service communications center or others, indicate location and telephone number of the organization receiving alarm: _____

Indicate how alarm is transmitted: _____

X NFPA 72, Chapter 4 - Central Station

The Prime Contractor: **ADT Security Services, Inc.**

Central Station Location: MAINSEV HGTS ILL

Fundamentals of Fire Alarm Systems

Means of transmission of signals from the protected premises to the central station:

_____ McCullon _____ Muliplex _____ One-Way Radio X Digital Alarm Communicator

_____ Two-Way Radio _____ Others _____

Means of transmission of alarms to the public fire service communications center:

(a) _____ (b) _____

System Location: [illegible]

ADT

Fundamentals of Fire Alarm Systems (cont.)

	Organization Name/Phone	Representative Name/Phone
Installer	ADT SECURITY	SOUTH EAST SECURITY [illegible]
Supplier	ADT SECURITY	"
Service Organization:	ADT SECURITY	"

Location of Record (As-Built) Drawings: [illegible] MAINT. ROOM FA PANEL

Location of Owners Manuals: MAINT. ROOM FA PANEL

Location of Test Reports: _____

A contract, dated [illegible], for test and inspection in accordance with NFPA standard(s) No(s), dated [illegible], is in effect.

Record of System Installation

(Fill out after installation is complete and wiring checked for opens, shorts, ground faults, and improper branching, but prior to conducting of operational acceptance tests.)

This system has been installed in accordance with the NFPA standards as shown below, was inspected by _____ on [illegible]. Includes the devises shown below, and has been in service since [illegible]

X NFPA 72. Chapters 1 3 4 5 6 7 (Circle all that apply)

X NFPA 70. National Electrical Code. Article 760: X Manufacturer's Instructions _____ Other (specify): _____

Signed: [illegible] Date: [illegible]

Organization: SOUTH EAST SECURITY (ADT)

Record of System Operation (Complete after operational acceptance test)

All operational features and functions of this system were tested by _____ on _____ found to be operating properly in accordance with the requirements of:

X NFPA 72. Chapters 1 3 4 5 6 7 (Circle all that apply)

_____ NFPA 70. National Electrical Code. Article 760: _____ Manufacturer's Instructions X Other (specify): _____

Signed: _____ Date: _____

Organization: _____

Alarm - initiating Devises and Circuits (use blanks to indicate quantity of devises)

MANUAL

(a) 22 Manual Stations _____ Noncoded, Activating _____ Transmitters, _____ Coded

(b) _____ Combination Manual Fire Alarm and Guard's Tour Coded Stations

AUTOMATIC

Coverage types: X Complete _____ Partial

(a) 57 Smoke Detectors _____ Ion X Photo

(b) _____ Duct Detectors _____ Ion _____ Photo

(c) _____ Heat Detectors _____ FT _____ RR _____ FT/RR _____ RC

(d) 10 Sprinkler Waterflow Switches: _____ Transmitters X Noncoded, Activating _____ Coded

(e) _____ Other (list): _____

ADT

Supervisory Signal - Initiating Devises and circuits (use blanks to indicate quantity of devises)

GUARDS TOUR

(a) _____ Coded Stations

(b) _____ Noncoded Stations, Activating _____ Transmitters

(c) _____ Compulsory Guard Tour Comprised of

_____ Transmitter Stations and

_____ Intermediate Stations

Note: Combination devises recorded under 4(b) and 5(a).

SPRINKLER SYSTEM

(a) _____ Coded Valve Supervisory Signaling Attachments

Valve Supervisory Switches, Activating

_____ Transmitters

(b) _____ Building Temperature Points

(c) _____ Site Water Temperature Points

(d) _____ Site Water Supply Level Points

Electric Fire Pump:

(e) _____ Fire Pump Power

(f) _____ Fire Pump Running

(g) _____ Phase Reversal

Engine-Driven Fire Pump:

(h) _____ Selector in Auto Position

(i) _____ Engine or Control Panel Trouble

(j) _____ Fire Pump Running

Engine-Driven Generator:

(k) _____ Selector in Auto Position

(l) _____ Control Panel Trouble

(m) _____ Transfer Switches

(n) _____ Engine Running

Other Supervisory Function(s) (specify): _____

Alarm Notification Appliances and Circuits

Quantity of indicating appliance circuits connected to the system: [illegible]

Types and quantities of alarm indicating appliances installed:

(a) _____ Bells Inch [illegible]

(b) _____ Speakers (c) [illegible] Horns

(d) _____ Chimes (e) _____ Other:

(f) 4 Visual Signals Type: [illegible]

_____ with audible X w/o audible

(g) 1 Local Annunciator

Signaling Line Circuits

Quantity and Style (see NFPA 72, Table 3-6) of signaling line circuits connected to system:

Quantity: 1 Style: [illegible]

System Software

(a) Operating System Software Revision Level(s): [illegible]

(b) Application Software Revision Level(s): [illegible]

(c) Revision completed by: [illegible]

Comments

If system or test and inspections deviate from NFPA standards or if there are any other comments, please note and attach on a separate piece of paper.

System Power Supplies

(a) Primary (main): Nominal Voltage: [illegible]

Current Rating: [illegible]

Overcurrent Protection: Type: [illegible]

Current Rating: [illegible]

Location: [illegible]

(b) Secondary (Standby):

Storage Battery: Amp-Hour Rating: [illegible]

Calculating capacity to drive system, in hours: X 24 ____ 60

Engine-driven generator dedicated to fire alarm system: _____

Location of Fuel Storage: _____

(c) Emergency or standby System used as backup to primary Power Supply, instead of using a Secondary Power Supply:

____ Emergency System described in NFPA 70. Article 700

____ Legally Required Standby System described in NFPA 70. Article 701

____ Optional Standby System described in NFPA. Article 702, which also meets the performance requirements of Article 700 or 701

(Signed) for Central Station or Alarm Service Company Title Date

CITY OF CLEVELAND

DEPARTMENT OF PUBLIC SAFETY
DIVISION OF FIRE
FIRE PREVENTION BUREAU

Fire Alarm Test

01-25-01 #

Permit #: 12315

Business: COMMUNITY CIRCLE II
Address: 8925 MOUGH
F. A. Company: R.O.T.
Representative: _____ Certification #: _____

#	TYPE of DEVICE	ACTION	FLOOR	ZONE	REMARKS
	S/O - IIII		9		
	P/S - II				
	S/O - IIII		8		
	P/S - II				
	S/O IIII		7		
	P/S II				
			6		
	S/O IIII				
	P/S II				
	S/O IIII		5		
	P/S II				
	S/O IIII		4		
	P/S II				
	S/O IIII		3		
	P/S II				

Pass _____ Fail _____ Test Date: 1-25-01

PAGE 1 OF 2

Inspector R GRACE, FGF
Inspector T PRYOR, LT.

CITY OF CLEVELAND

DEPARTMENT OF PUBLIC SAFETY
DIVISION OF FIRE
FIRE PREVENTION BUREAU

Fire Alarm Test

01-25-01 19__

Permit #: 12315

Business: COMMUNITY CIRCLE II
Address: 8925 HOUGH
F. A. Company:
Representative: Certification #:

#	TYPE of DEVICE	ACTION	FLOOR	ZONE	REMARKS
	S/D ~~IIII~~		2		
	P/S IIII				
	S/D ~~IIII~~ ~~IIII~~		1		
	P/S IIII				

Pass _____ Fail _____ Test Date: 01-25-01

PAGE 2 OF 2

Inspector R GRACE, FCF
Inspector T PRYOR, LT.

C of C 73-81R

CITY OF CLEVELAND
DEPARTMENT OF PUBLIC SAFETY
DIVISION OF FIRE

Battalion No. 1 Date: 1/30/09

FIRE PROTECTION SYSTEM REFERRAL

Address: 8925 Hough Facility: Community Circle II

This facility is being referred to the Fire Prevention Bureau for the following reason(s):

No Elevator Keys onsite (F.D.)
Community Circle II,
Fireman Services, Keys

Inspector: B Vera BC
Signature/ Rank

attachments:
[ ] C of C 73-1191, rev. 11\95
[ ] C of C 73-227 (Violation Notice)
[ ] Other

CITY OF CLEVELAND

DEPARTMENT OF PUBLIC SAFETY

DIVISION OF FIRE

FIRE PREVENTION BUREAU

12-7-00 19

TO: LT. ANTHONY LOKE L-10

FROM: LT HAROLD T. REDMAN
Fire Prevention Bureau

SUBJECT: Disposition of Referral to F.P.B.

Referral dated: 11-18-00

Location: 8925 HOUGH

Violation or Situation Referred: SMOKE TOWER DOORS ~~[illegible]~~ UNMARKED, DOORS TIED OPEN, STORAGE IN FRONT OF ELECTRICAL PANEL

Disposition as of: 12-7-00

• STORAGE REMOVED, DOOR TO BE MARKED. WORKING ON SPRINKLER ABATEMENTS, ELEVATOR KEYS ON LOCATION, FIRE ALARM TESTED 12-6-00 UPDATING FIRE EVACUATION PLAN

The Bureau will adivse you of any final determination as this information becomes available.

C OF C 73-10

CITY OF CLEVELAND

DEPARTMENT OF PUBLIC SAFETY
DIVISION OF FIRE

H&L CO. NO. 10

November 18 19 2000

TO Kevin G. Gerrity (NAME) — Chief of Division (TITLE OR RANK)

FROM Anthony P. Luke (NAME) — Lieutenant (RANK OR GRADE)

SUBJECT F.P.B. Referral - Life Safety Hazard

SIR:

I respectfully submit that I am referring the Community Circle Apts. located at 8925 Hough Ave. to the F.P.B. for life safety hazard violations. The violations are as follows:

1) Fire doors to exterior in smoke towers on 1st floor tied shut with rope.
2) Fire doors on individual floors to interior in smoke towers unmarked with floor designation.
3) Heavy storage in front of main electrical panel and shut-offs.

Building maintenance was notified of violations but I am not confident that corrections will be made.

Signed,
Anthony P. Luke, Lt
Anthony P. Luke, Lt.

* SIAMESE HAD JUNK INSIDE AND MISSING CAPS
* STAND PIPE MISSING CAPS
* LOCATION OF ELEVATOR KEYS
* FIRE EVACUATION PLANS
* CHAIN ALL SHUT OFFS IN OPEN POSITION
* BUILDING OWNER INFORMATION
* TESTING INFORMATION SPRINKLER (ANNUAL) STAND PIPE (BI) FIRE ALARM 100% DEVICE CHECK ANNUAL

RESPECTFULLY SUBMITTED AND FORWARDED THROUGH Arthur Jackson CHIEF 1 BATTALION

BY Anthony Missig CAPTAIN, COMMANDING H&L CO. NO. 10

TO
APPROVED AND FORWARDED THRU Kevin G. Gerrity CHIEF OF DIVISION

BY [signature] CHIEF 1 BATTALION

C OF C 73-10

CITY OF CLEVELAND

FILE

DEPARTMENT OF PUBLIC SAFETY
DIVISION OF FIRE

H&L CO. NO. 10

November 18 19 2000

TO Kevin G. Gerrity (NAME) — Chief of Division (TITLE OR RANK)

FROM Anthony P. Luke (NAME) — Lieutenant (RANK OR GRADE)

SUBJECT F.P.B. Referral - Life Safety Hazard

SIR:

I respectfully submit that I am referring the Community Circle Apts. located at 8925 Hough Ave. to the F.P.B. for life safety hazard violations. The violations are as follows:

1) Fire doors to exterior in smoke towers on 1st floor tied shut with rope.
2) Fire doors on individual floors to interior in smoke towers unmarked with floor designation.
3) Heavy storage in front of main electrical panel and shut-offs.

Building maintenance was notified of violations but I am not confident that corrections will be made.

Signed,
Anthony P. Luke, Lt.
Anthony P. Luke, Lt.

RESPECTFULLY SUBMITTED AND FORWARDED THROUGH Arthur Jackson CHIEF 1 BATTALION

BY Anthony Missig CAPTAIN, COMMANDING H&L CO. NO. 10

TO
APPROVED AND FORWARDED THRU Kevin G. Gerrity CHIEF OF DIVISION

BY [illegible] CHIEF ____ BATTALION

HIGH RISE INSPECTION

ADDRESS: 8925 HOOCH

USE GROUP: R-2 NUMBER OF OCCUPANTS: 170

STRUCTURE KNOWN AS: COMMUNITY CIRCLE APARTMENT

OWNER'S NAME AIMCO (MANAGEMENT CORP) MANAGER'S NAME: CASANDRA BECC.

ADDRESS: 1225 EYE STREET NW PHONE NO.: 795-3950

SUITE 200

PHONE NO.: WASHINGTON DC 20005

202-216-2900

HEIGHT: 120 NUMBER OF FLOORS: 9 CONSTRUCTION TYPE: 1

EMERGENCY POWER: YES ✓ NO ____ SOURCE: GENERATOR NATURAL GAS CEI/CPP. ____ OTHER: ____ LOCATION: ____ DATE TESTED: 00	EMERGENCY LIGHTING: SOURCE: GENERATOR NATURAL GAS CEI/CPP ____ BATTERY UNITS NO OTHER ____
FIRE SAFETY PLAN: DATE DRAFTED: YES ? REVIEWED & APPROVED BY CFD NEEDS UPDATING DISTRIBUTED TO OCCUPANTS: YES ____ NO ✓ DATE OF LAST REVISION: ?	FIRE DEPARTMENT CONNECTION: STANDPIPE YES SPRINKLER YES COMBINATION YES LOCATION REAR BLDG
STANDPIPES: WET ✓ DRY: ____ NUMBER OF RISERS 2 LOCATION OF CONTROL VALVE(S) NORTH & SOUTH STAIRWELL	SPRINKLERS: WET ✓ DRY: ____ NUMBER OF RISERS ____ LOCATION OF CONTROL VALVE(S) MAINT ROOM 1ST FLOOR

ELEVATOR RECALL? YES ✓ NO ____

NO. OF EXITS 3

COMMENTS: SYSTEMS TESTER REPORTS TO FOLLOW

NATIONAL HOUSING PARTNERSHIP (OWNERS)

NOTICE ISSUED: YES ____ NO ✓ NUMBER ____

VERBAL ORDER: YES ____ NO ✓ DATE FOR INSPECTION 12-5-00

DATE: ____ INSPECTOR [signature]

CITY OF CLEVELAND

DEPARTMENT OF PUBLIC SAFETY
DIVISION OF FIRE

FIRE PREVENTION BUREAU

12-6-00 19

8925 HOUGH REPORT

COMMUNITY CIRCLE APTS

I MET WITH MS CASANDRA BELL THE MANAGER WHO PROVIDED ME WITH A COPY OF THE EVACUATION PLAN. I GAVE HE A COPY OF OUR CURRENT GUIDE LINES AND WE DISCUSSED THE NEED TO UPDATE THE EVACUATION PLAN THE CLUTTER HAS BEEN REMOVED IN FRONT OF THE ELECTRICAL SHUT-OFFS, THE FIRE PUMP, OSY. THE FLOOR NUMBERS CAN BE STENCILED OR STICKERS PLACED ON HALLWAY DOORS. THE SPRINKLER AND STANDPIPE REPORTS WILL BE FOWARDED. THE SYSTEM WAS TESTED IN JUNE OR JULY OF 2000.

Inspector: [signature]

3/15/78 30M

CITY OF CLEVELAND

DEPARTMENT OF PUBLIC SAFETY
DIVISION OF FIRE
FIRE PREVENTION BUREAU

11/29/00

FIRE ALARM TEST RESULTS

BUSINESS ADDRESS : 8925 Hough
BUSINESS NAME : Community Circle II Apt
AREA :
ELECTRIC CONT. : A.D.T.
PERMIT # 12315
DEVICES 53 : SD
22 PS
29/4 AV
DD
DH
10 WF
TS
BD

DISPOSITION : Will Reschedule For Dec. 7, 2000
COMMENTS : Started Testing Devices, But stopped Because tenants started complaining About noise. Told mgmt to post signs & Alert All tenant of Dec. 7, 2000 Testing Date.

- ☐ Is F/A control panel ~~Approved for commercial use~~
- ☐ Is F/A panel protected
- ☐ Record of Completion
- ☐ Service contract in Effect
- ☐ Is panel Being monitered
- ☐ Are Two phone lines installed

- Owner's manual
- ~~Installation instructions~~
- As-Built Drawings
- ~~Sequence of operations~~
- Testing + maintenance schedule

J.D. Smith Lt.
SIGANATURE

DIXON DELI

Type of Inspection
Special Hazard ☐
Major ☐
Target ☑
Ordinary ☐
Violation notice issued _____
1st Reinspection Date _____
2nd Reinspection Date _____
Referred to the FPB _____

CLEVELAND FIRE DEPARTMENT

Date 12-5-00

Parcel # _____ Census Tr. 1126
Building No. ___ Station No. _____
Address 4925 HOOCH
Owner's Name ALMED MANAGEMENT
Owner's Phone 202-216-2940
Last Inspection Date _____

Battalion No. 1
Company No. FPB
Companies Assisting _____

Business Name COMMUNITY CIRCLE ARTS Occupancy Type R-2

Managers Name CASANDRA BELL Business Phone 799-3950 Emergency Phone _____

Building Height 120 No. of Stories 9 Construction Type (I) II III IV Razed ___

Sprinkler Last Tested NEED Standpipe Last Tested NEED Fire Pump Last Tested _____

General	Yes	No	Violations/Comments	Abated
Roof Openings Type + Number				
Elevators Type + Number 3	✓			
Exits provided and maintained \ No. 3	✓			
Stairways (Closed) \ Open	✓			
Extinguishers Maintained & Type ABC	✓			
Sprinkler System Type + O,S,&Y Location	✓		(Wet) - Dry - Combination - Partial MAINT ROOM	
Standpipe Type + Location of Outlet	✓		NORTH & SOUTH STAIRWAY	
Fire Dept. Connections & Locations	✓		REAR BLDG	
Fire Alarm Control Panel & Location	✓		FRONT DOOR	
Other Fire Control Systems & Type		✓		
Proper Wiring/Fuses & Electrical Shutoff Loc.	✓		MAINT ROOM REAR BLDG	
Gas Shutoff Accessible\Location	✓		REAR BLDG	
S.A.R.A. Facility		✓		
E.H.S.		✓		

Storage Tanks Above Grade No. Used No. Unused Products Stored

Storage Tanks Below Grade No. Used No. Unused Products Stored

For each of the following an individual Hazardous Substance Permit is required. List the **Permit No.** and the **Expiration Date** for each that apply.

	Permit No.	Exp. Date		Permit No.	Exp. Date
1. Corrosives			7. Liquified Petroleum Gases		
2. Flammable Liquids			8. Oxidizers		
3. Combustible Liquids			9. Reactive Chemicals		
4. Flammable Solids			10. Nitrocellulose Film		
5. Compressed Gases			11. Pyroxlin Plastic		
6. Organic Peroxides			12. Radioactive		

13. Refinishing with Highly Flammable Liquids i.e., bowling alleys, other assemblies _____
14. Dip Tanks, Spray Booths or Spray Rooms _____
15. Other Substances _____

Best Means of Entry FRONT DOOR

Special Hazards/Information REST OF INFORMATION TO FOLLOW, ALL SYSTEMS TESTED

1225 E STREED N.W. SUITE 200, WASHINGTON D.C 20005

NATIONAL HOUSING PARTNERSHIP OWNER Inspected By [signature] Shift 1531

C of C 73-1191 revised 11\95

HIGH RISE INSPECTION

ADDRESS: 5925 Hewitt

USE GROUP R-2 NUMBER OF OCCUPANTS: 165

STRUCTURE KNOWN AS: Community Circle II

OWNER'S NAME _____ MANAGER'S NAME: Patricia Jackson
ADDRESS: 3000 L Court St. PHONE: 795-3950
PHONE: 824

HEIGHT: 110 NUMBER OF FLOORS: 9 CONSTRUCTION TYPE: I
Const. I

EMERGENCY POWER: YES___ NO___ SOURECE: natural GENERATOR 985 - 50KW CEI/CPP CEI OTHER _____ LOCATION: maintenance area DATE TESTED: 1-92	EMERGENCY LIGHTING: SOURCE: GENERATOR yes CEI/CPP same BATTERY UNITS no OTHER _____
FIRE SAFETY PLAN: DATE DRAFTED _____ REVIEWED & APPROVED BY CFD no DISTRIBUTED TO OCCUPANTS: YES____ NO ✓ DATE OF LAST REVISION: _____	FIRE DEPARTMENT CONNECTION: STANDPIPE yes SPRINKLER yes COMBINATION yes LOCATION Rear of Bldg.
STANDPIPES: WET ✓ DRY____ NUMBER OF RISERS 2 LOCATION OF CONTROL VALVE(S) North and South stairwell DATE TESTED 11-92	SPRINKLERS: WET ✓ DRY___ NUMBER OF RISERS 1 LOCATION OF CONTROL VALVE(S) Shop area 1st Floor South stairwell DATE TESTED 11-92

EGRESS, DESCRIPTION: 2 enclosed stairwells - north and south - 1 has elevator recal

NOTICE ISSUED: YES____ NO____ NUMBER _____
VERBAL ORDER: YES ✓ NO____ DATE FOR INSPECTION _____

DATE 3-12-93 INSPECTOR [signature]

√ # 0401894573

No 12315

Report to
Fire Prevention
Bureau

—

Credit General Fund

—

$ 111.75

On Account
Fire Protection
Detection or Fire Alarm
Systems

—

Name

Community Circle II Limite

8925 Hough Ave

SEPARATE ELECTRICAL PERMIT
REQUIRED FOR
FIRE ALARM SYSTEM

CITY OF CLEVELAND
DEPARTMENT OF PUBLIC SAFETY
DIVISION OF FIRE

8.50
3.25 TAX
11.75

Permit No. 12315 Date Approved: 10-3-00 Fee $

APPLICATION TO INSTALL: Sprinklers ____ Standpipe ____ Combined Sprinkler ____
-Standpipe ____ Yard Hydrants ____ Fire Alarm ____ Fire Detection ____
Combined Fire Alarm-Detection ✓ Other ____

Address: 8925 HOUGH AVE Occupancy ____
Business Name: COMMUNITY CIRCLE II LIMITED Owner ____
Areas to be Protected: GROUND FLOOR 2ND THRU 9TH FLOORS, PENTHOUSE

STANDPIPE-SPRINKLER
Wet ____ Dry ____ City Main Size ____in.

Water available in gallons per minute at 20 PSI ____ Attach water flow graph sheet.

Siamese connections, No. ____ Size ____

Pumps, No. ____ Size ____ GPM at ____PSI

Hydraulically designed ____ Pipe schedule designed ____

Risers, No. ____ Size ____
Heads, No., Type & Temperature ____ Density, ____GPM/sq. ft.

Complies with NFPA 13 ____ NFPA 14 ____ NFPA 20 ____

YARD HYDRANTS
City main size ____in.; Supply size ____ Water available in gallons per minute at 20 PSI ____ Attach water flow graph sheet.

Pumps, No. ____ Size ____ GPM at ____ PSI. Hydrant type and size ____

____ Complies with NFPA 20 ____ NFPA 24 ____

FIRE ALARM/DETECTION Make: UNIMODE 200
Coded ____ Non-coded ____ Pre-Signal ____ General Evacuation ✓
Zone Evacuation ____ Smoke Control System ____ Closed Circuit ____
Open Circuit ____ Central Station ✓ Annunciator 1 Location FRONT LOBBY
____ Trouble Signal ____ Location ____
Audible Signals, No., 29 Visual Signals, No.. 33 Pull Stations, No. 22
Duct Detector, No. ____

Heat detectors (fixed temperature), No. ____
Heat detectors (rate of rise), No. ____
Smoke detectors (photoelectric), No. 53
Smoke detectors (ion), No. ____
Supervisory devices, No. ____

OTHER DEVICES (EXPLAIN) CONNECTION TO (10) WATERFLOW SWITCHES

Source of Supply 120 VAC

Second Source of Supply 60 HOUR BACK-UP BATTERY

Disconnect Location CIRCUIT BREAKER IN ELECTRICAL RM.

Complies with NFPA 70 ✓ NFPA 72 ✓

OTHER SUPPRESSION SYSTEMS:

Halogenated system _____ Pounds of Agent _____ Complies with NFPA 12A _____

NFPA 12B _____ CO_2 System _____ Pounds of Agent _____ Complies with NFPA 12 _____

Dry Chemical System _____ Pounds of Agent _____ Complies with NFPA 17 _____

Wet Chemical System _____ Pounds of Agent _____ Complies with NFPA 17A _____

Systems not previously listed, DESCRIBE: _____

GENERAL INFORMATION: **Installed by:** ADT SECURITY SERVICES

Address: 9100 MARKET PLACE BROADVIEW HTS 44147 Phone: (717-5702)

Estimated Cost: $31,000 Remarks: THIS IS A RETROFIT OF EXISTING SYSTEM.

The acceptance of the permit herein applied for shall constitute an agreement on (my) (our) part to abide by all the conditions herein contained, and to comply with all Ordinances of the City of Cleveland, the laws of the State of Ohio, and all the rules and regulations of the State Fire Marshal, the Chief of the Division of Fire and the Board of Building Standards & Building Appeals, relating to the installation of Fire Protection, Detection or Fire System.

Application JOHN SOWINSKI

1. I have examined the specifications and drawings for the proposed installations and find that said installation meets with the requirements of the Division and the Ohio Basic Building Code.

_____, Chief

Per _____

Fire Prevention Bureau

2. I have examined the specifications and drawings for the proposed installations and find that said installation meets with the requirements of the Ohio Basic Building Code.

Building Permit No. _____ 10/4/00

State Certified Plans Examiner

FEE $ 111.75

CITY OF CLEVELAND

DEPARTMENT OF PUBLIC SAFETY

DIVISION OF FIRE

№ 12315

Date OCTOBER 6 19 2000

PERMIT to Install, or Alter Fire Protection, Detection or Fire Alarm Systems

Herewith grants a permit to install or alter FIRE ALARM SYSTEM

at the following location 8925 HOUGH AVE./ COMMUNITY CIRCLE II LIMITED

Owner COMMUNITY CIRCLE II LIMITED Address

Applicant ADT SECURITY SERVICES Address 9100 MARKET PLACE BROADVIEW HTS

Installed by SAME AS ABOVE. Address SAME AS ABOVE.

The acceptance of this permit shall constitute an agreement on (my) (our) part to abide by all the conditions contained in the application and in the specifications.

Date Issued:

Approved by Kevin G Gerrity Chief Division of Fire

To be POSTED in a CONSPICUOUS place

C OF C 73-270 FPB

√ # 2806

No. 1511

Report to
Fire Prevention
Bureau

Credit General Fund

$ 50.00

On Account
STORAGE TANKS
For
HAZARDOUS SUBSTANCES

Name

Community Circle II
8925 Hough ave
Cleveland

Total Fee $ 50.00

CITY OF CLEVELAND
Department of Public Safety
Division of Fire

Permit # 1511

Date of Application 7-28-99

APPLICATION to REMOVE 1 TANKS for ALL SUBSTANCES, other than water, above ground ____ underground ✓ inside ____ outside ✓ other ____

Community Circle II 8925 Hough Ave. Cleveland Tank spec's ASME ____ API ____ ICC ____ UL ____ Other ____
(LOCATION) (OCCUPANT)

PUMPS: type ____ submerged ____ inline ____ remate ✓. Valves req'd; ____ relief ____ excess flow ____ impact ____ internal check ____
other ____ swing line ____

UNDERGROUND: Depth of fill cover (circle) 1½'; 2'; 2½'; (3'); 4'. Type of fill cover; Sand Sand bed & fill, 6"; 12".
ABOVE GROUND: Dikes (state dimensions, capacity & material) ____

Grounding arrangement: ____ support protection: ____

1 Tank(s) cap. 550 gallons size 4'x6' gauge ____. Vent size 2", 2" (normal, emrg.), arrestor req. ____ fill size 3" Fee $ ____
type ____
Distances to, lot line 60' street line 75' between tanks 0 building 10'. Contents Gasoline ident. ____

____ Tank(s) cap. ____ size ____ gauge ____. Vent size ____, ____ (normal, emrg.), arrestor req. ____ fill size ____ Fee $ ____
type ____
Distances to, lot line ____ street line ____ between tanks ____ building ____. Contents ____ ident. ____

____ Tank(s) cap. ____ size ____ gauge ____. Vent size ____, ____ (normal, emrg.), arrestor req. ____ fill size ____ Fee $ ____
type ____
Distances to, lot line ____ street line ____ between tanks ____ building ____. Contents ____ ident. ____

The acceptance of the permit herein applied for shall constitute an agreement on (my) (our) part to abide by all the conditions herein contained and to comply with all the ordinances of the City of Cleveland, the laws of the State of Ohio and all the rules and regulations of the State Fire Marshall, the Chief of the Division of Fire and the Board of Building Standards and Building Appeals, relating to the Storage of hazardous Substances.

Applicant David Rottrel
SIGNATURE

Chief Kevin G. Gentry Zoning: Map ____ Sh ____ –

per Guy Gifford Use ____
FIRE PREVENTION BUREAU

Removed by ____ Tel: ____

Remarks ____

C OF C 73-226 "B" F.P.B. 4/1/89

SITUATION PLAN

* * * *

Show all lot, building, other storage above or below grade, street lines and distances.

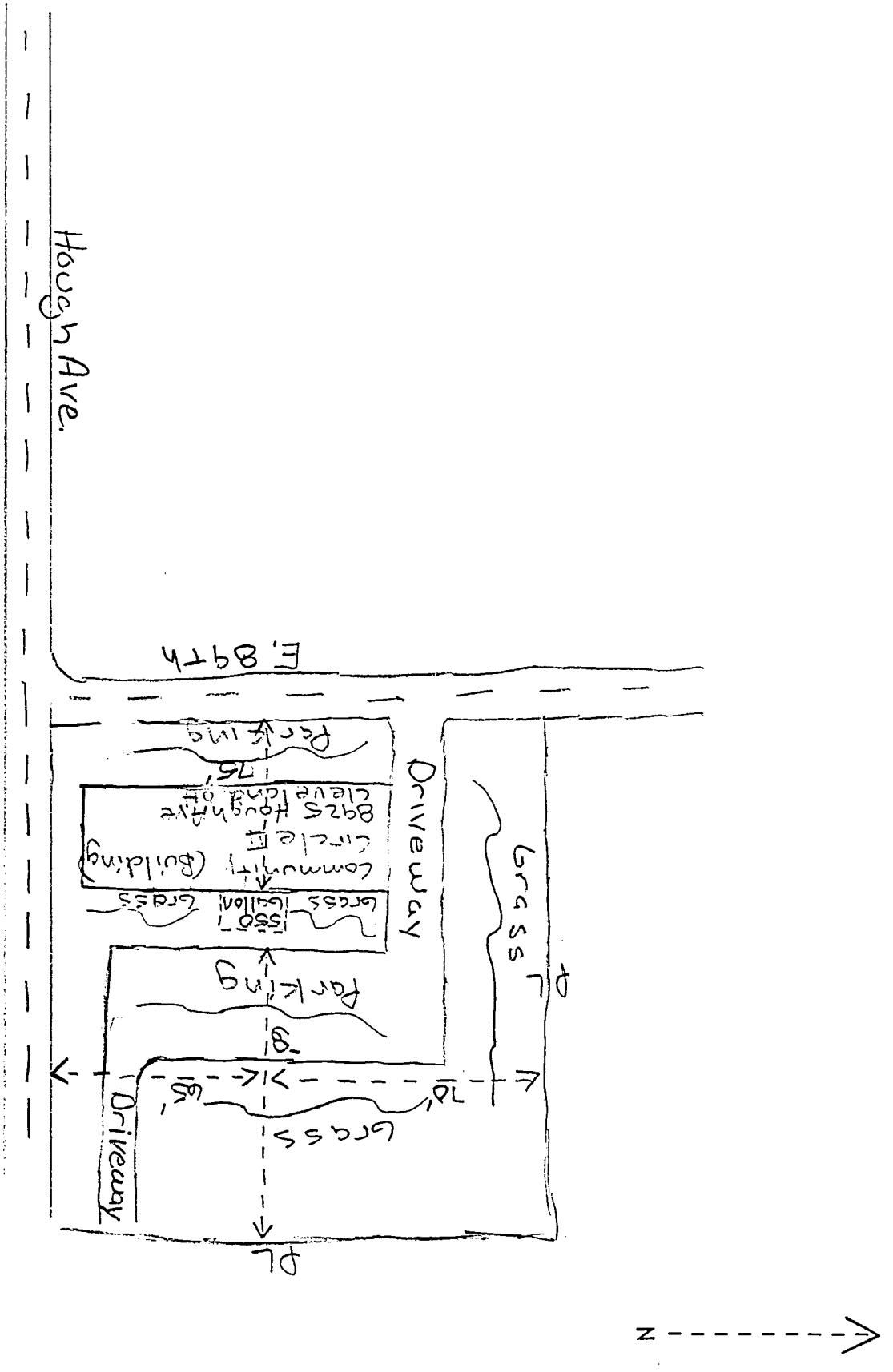

FEE $ 50.00

№ 1511

CITY OF CLEVELAND
DEPARTMENT OF PUBLIC SAFETY
DIVISION OF FIRE

PERMIT for the REMOVAL of STORAGE TANKS for HAZARDOUS SUBSTANCES

LOCATION 8925 HOUGH AVE,CLEVELAND/COMMUNITY CIRCLE

Owner COMMUNITY CIRCLE Address 8925 HOUGH AVE, CLEVELAND OHIO 44106

Installer ADVANCED CONTAINMENT Address 201 PASADENA AVE, ELYRIA OHIO 44035

Number and Capacity of tanks 1-550/GALLON

Contents GASOLINE

The aceptance of this permit shall constitute an agreement on (my) (our) part to abide by all the conditions contained in the application and in the specifications.

Date issued JULY 28 19 99 Expires JULY 27 19 2000

Installation approved by

Approved by Kevin G Gerrity Chief Division of Fire

To be POSTED in a CONSPICUOUS place

C OF C 73-275

City of Cleveland
Michael R. White, Mayor

Department of Public Safety
Division of Fire
Kevin G. Gerrity, Chief
1645 Superior Avenue
Cleveland, Ohio 44114-2984
216/664-6800 • Fax 216/664-6816

April 20, 1999

Ms. Patricia Jackson
Community Circle II Apartments
8925 Hough Avenue
Cleveland, Ohio 44106

RE: 8925 Hough Avenue

Dear Madam:

A recent inspection of the subject location by Inspector Cleveland, of the Division of Fire, revealed the following violation of the Municipal Code and the method for correcting it:

1. There is no documentation of a sprinkler inspection, servicing and testing. Municipal Code 381.04(b). Have the sprinkler system inspected, scrviced and tested by a certified sprinklcr contractor and forward documentation to Inspector Cleveland.

You are hereby notified to abate the above violation(s) by thirty (30) days from the date of this letter. If you are aggrieved by this order, you may file an appeal with the Board of Building Standards & Building Appeals, Room 516, City Hall, within thirty (30) days from the date of this letter.

Should an appeal of this Order be filed with the Board of Building Standards & Building Appeals within thirty (30) days, a copy of the appeal statement and specific grounds for appeal shall be forwarded to the Fire Prevention Bureau.

If you have any questions, please call Inspector Cleveland at the Cleveland Fire Prevention Bureau, [216] 664-6664. The Bureau's FAX is [216] 664-6681.

Sincerely,

Mark J. Scott, Captain
Fire Marshal

MJS/lvg

cc: Captain Kebbel, FPB Suppression Survey
Lieutenant Austin, FPB Suppression Specialist
Inspector Cleveland, FPB
File

CITY OF CLEVELAND

DEPARTMENT OF PUBLIC SAFETY
DIVISION OF FIRE
FIRE PREVENTION BUREAU

8-25-98

Report

RE: 8925 Hough
Community Circle II Apts

Partial inspection for sprinkler survey revealed that fire alarm and fire pump was tested. The manager states that the sprinkler and standpipe was tested but no report was given to her. I instructed her to obtain and forward copies to this office by the end of the week.

G. Mansfield / Beatty Cleveland

Ohio Department of Commerce

Richard F. Celeste, Governor

Division of State Fire Marshal • Bureau of Underground Storage Tank Regulations
7510 E. Main St., P.O. Box 525 • Reynoldsburg, OH 43068-3395 • (614) 752-8200

Linda K. Page, Director

September 7, 1989

Community Circle III
8925 Hough Ave.
Cleveland, Ohio 44106

Dear Tank Owner:

It has come to our attention that you are the owner of an underground storage tank(s) and that you may / may not have registered these tanks with the State Fire Marshal. According to the Administrative Code section 1301:7-7-35(c), you are required to register your underground storage tanks (UST's) if they were not excluded by the regulation. You can find a listing of excluded tanks on the back of the application, which is also included in this package.

Remember, you must:

1. Submit the new registration as soon as possible, since the initial deadline was January 31, 1989;

2. Submit a signed registration application for each separate facility; and,

3. Submit a fee of $20.00 per tank, payable to the State Fire Marshal, to accompany the application.

If you have already completed this form, please submit a copy to our office. If you have any questions, please call (614) 752-8200.

Sincerely,

Gregory Jay White

Gregory Jay White
Fire Inspector II
Bureau of Underground
Storage Tank Regulations

GJW/lf

enclosure

cc:file

COPY

COM 5008

Inspector Cleveland

8925 HOUSH

Report of Inspection & Testing

of Water Based Fire Protection Systems

Monthly Items To Be Reviewed

ALL QUESTIONS ARE TO BE FULLY ANSWERED AND ALL BLANKS TO BE FILLED

(Weekly Inspection tasks are included in this report.)

(THERE IS NOT A SCHEDULED MONTHLY TESTING TASK REQUIREMENT SEE THE QUARTERLY SCHEDULE)

Inspecting Firm: (Contractor) JOHNSON CONTROLS Inspection Contract #

Name of Property: COMMUNITY CIRCLE II

Inspector Name: JIM URBANEK Date:

Page of

Inspection Frequency: ☐ Monthly ☐ Quarterly ☒ Annually ☐ Other:

Wet Sprinkler System Inspection

A-1.1 Spkr. Supply Gauge psi 55

A-1.2 Spkr. System Gauge psi 125

		Y	N/A	N
A-2.0	System in Service on Inspection:	✓		
A-2.1	Spkr. Control Va. Locked/Tamper Open:			✓
A-2.2	StPipe Control Va.Locked/Tamper Open:			✓
A-2.3	Backflow Va. Locked Open/Tamper:			✓
A-2.4	Anti-freeze sys. Va. Locked/Tamper open:		✓	
A-2.8	Tamper switches appear operational:		✓	
A-3.1	Valve area accessible:	✓		
A-3.2	Control Valves accessible:	✓		
A-4.1	Pressure Regulating valve is open:	✓		
A-4.2	Pressure Regulating Va. in good condition:	✓		
A-4.3	Pressure Reg. Valve leak tight:	✓		
A-4.4	Pressure Reg. Valve maintaining downstream pressure per design criteria:	✓		
A-5.1	Pressure Relief Va. in closed position except when operational:	✓		
A-5.2	Pressure Relief Va. in good condition:	✓		
A-5.3	Pressure Relief Va. leak tight:	✓		
A-5.4	Pressure Relief Va. maintaining up-stream pressure per design criteria:	✓		
A-6.1	Main Check Valve holding pressure:	✓		
A-6.2	Alarm check Va. Exterior free of damage:	✓		
A-6.3	Water flow switch operational:	✓		
A-7.1	Trim Piping leak tight:	✓		
A-7.2	Retard Chamber drip tight:		✓	
A-7.3	Alarm drain drip tight when not operational:	✓		
A-8.1	Trim valves in appropriate position:	✓		
A-8.2	Alarm Test line valve closed:	✓		

		Y
A-9.1	FDC plainly visible:	✓
A-9.2	FDC easily accessible:	✓
A-9.5	FDC swivels non-binding rotation:	✓
A-9.6	FDC Caps /Plugs in place:	✓
A-9.7	FDC gaskets / signs in place:	✓
A-9.10	FDC check valve drip free:	✓
A-9.11	FDC ball drip drain drip free:	✓
A-10.1	Exterior Alarms properly identified:	✓
A-10.2	Exterior alarms appear operational:	✓
A-10.5	Interior alarms appear operational:	✓
A-11.1	Extra Heads in Spare head cabinet:	
A-11.2	Heads appear of proper temperature:	
A-11.3	Head Wrench for each type of Head:	
A-11.6	Head in Cooler appears free of ice, corrosion:	
A-11.7	Head appears free of leakage or damage:	
A-11.8	Head appears free of paint:	
A-11.9	Heads appear free of non-approved coverings:	
A-12.0	Standard Head less than 50 year:	
A-13.0	Residential Head less than 20 year:	
A-14.0	Wall Hydrant plainly visible:	✓
A-14.1	Wall Hydrant easily accessible:	✓
A-14.2	Wall Hydrant Identification Plate in place:	✓
A-15.1	Hose/Hydrant House free of damage:	✓
A-15.2	Hose/Hydrant House fully equipped:	✓
A-15.3	Hose/Hydrant House is accessible:	✓
A-16.1	Wet pipe areas appear properly heated:	✓
A-17.0	ALARM PANEL CLEAR	✓
A-18.0	SYSTEM LEFT IN SERVICE:	✓

A-20.0 COMMENTS:

CUST WILL PUT SPRINKLER HEA
ON PUT ON JOB SITE
CUST WILL CHANGE DOWN MA
VALVE ON SYSTEM

(All "NO" answers to be fully explained.)

INSPECTOR'S INITIAL JMU OWNER/DESIGNATED REP. INITIAL _____ DATE 5/24/99

(AFSA For

Report of [redacted]ing
of Water B[redacted]
Quarterly and Annual Items
ALL QUESTIONS ARE TO BE FULLY ANSWERED AND [redacted]

Inspection Contract #

Inspecting Firm: (Contractor) JOHNSON CONTROLS

Name of Property: COMMUNITY CIRCLE II Date:

Inspector Name: JIM URBANEK

Page of

Inspection Frequency: ☐ Monthly ☐ Quarterly ☒ Annually ☐ Other:

QUARTERLY REPORT OF INSPECTION OF WET SPRINKLER SYSTEM

(For a Quarterly Inspection, complete all items listed on FORM 94-106A "Report of Inspection—Monthly Items To Be Reviewed" AND the items listed below.)

		Y	N/A	N
B-1.1	Hydraulic nameplate attached:		✓	
B-1.2	Strainers and Filters Cleaned:		✓	
B-1.3	Exterior Alarms properly identified:	✓		
B-2.0	ALARM PANEL CLEAR	✓		
B-3.0	SYSTEM LEFT IN SERVICE:	✓		

B-20.0 COMMENTS:

QUARTERLY TESTING REQUIREMENTS FOR WET SPRINKLER SYSTEM

		Y	N/A	
C-1.1	Main Drain flow test with 2" inch valve full open:	✓		
C-2.1	Spkr. Supply Gauge			psi 5
C-2.2	Spkr. Supply Gauge 2 Main drain flow:			psi 4
C-3.1	Spkr. System Gauge			psi 12
C-3.2	Spkr. System Gauge with Main drain flow:			psi 12

		Y	N/A	
C-4.1	Water flow alarm devices activated:	✓	✓	
C-4.2	Interior Bldg. Alarms operating:	✓	✓	
C-4.3	Exterior alarms operating:	✓		
C-5.1	Inspectors Test Flow:			psi 13
C-6.1	Time to ring Alarm from Alarm Check Valve			min.
C-7.1	Time to ring Alarm from Flow Switch			min.
C-8.1	Time to ring Alarm from Pressure Switch			min.

		Y	N/A
C-9.1	Guages appear operating properly:	✓	✓
C-10.1	Did alarm Supervisory Company receive signal properly:	✓	✓
C-10.2	Did Alarm Panel reset properly:	✓	✓
C-11.0	ALARM PANEL CLEAR	✓	
C-12.0	SYSTEM LEFT IN SERVICE:	✓	

C-20.0 COMMENTS:

SOUTH STATE INSPECTION'S TEST FLOW

(All "NO" answers to be fully explained.)

INSPECTOR'S INITIAL JMV OWNER/DESIGNATED REP. INITIAL _____ DATE 5/24/99 (AFSA For

Report of Inspection & Testing of Water Based Fire Protection Systems (Quarterly & Annual Items to be reviewed), ...continued

ANNUAL REPORT OF INSPECTION OF WET SPRINKLER SYSTEM

(DESCRIPTION OF THIS FORM: These tasks are in addition to the Monthly and Quarterly tasks. Complete the Monthly and Quarterly Reports AND this report as required for a total Annual Report of Inspection. Visual inspection is defined as what can be observed from the floor level by an inspector. The use of binoculars is recommended for visual inspections in high buildings.)

		Y	N/A	N
D-1.1	Prior to freezing season, Owner is responsible for Bldg. to be in secure condition and properly heated:	✓		
D-2.1	Visual inspection: Hanger/Seismic Bracing appear attached and secure:	✓	✓	
D-3.1	Visual inspection: "exposed" piping appear in good condition:	✓	✓	
D-3.2	Piping appears free of mechanical damage:	✓	✓	
D-3.3	Piping appears free of leakage:	✓	✓	
D-3.4	Piping appears free of corrosion:	✓	✓	
D-3.5	Piping appears properly aligned:	✓	✓	
D-3.6	Piping appears free of external loads:	✓	✓	
D-4.1	Sprinklers appear free of corrosion:	✓	✓	
D-4.2	Sprinklers appear properly positioned:	✓	✓	
D-4.3	Sprinklers appear properly spaced:	✓	✓	
D-4.4	Sprinklers appear free of foreign material:	✓	✓	
D-4.5	Sprinkler spray patterns appear free of obstructions:	✓	✓	
D-10.0	ALARM PANEL CLEAR	✓	✓	
D-11.0	SYSTEM IN SERVICE:	✓	✓	

D-20.0 COMMENTS

***Provide additional pages if necessary to record the:*
Volume of Flow ___gpm,
Supply Side Pressure ___psi,
System Side Pressure ___psi.

ANNUAL TESTING & MAINTENAN TASKS THAT ARE IN ADDITION OTHER FREQUENCY TASKS — F WET SPRINKLER SYSTEM

		Y	N/A
E-1.1	Control valve Lubricated:	✓	✓
E-2.1	Control valve operated to Closed position and returned to Open position:	✓	✓
F-1.1	Backflow Assembly Control Valves Lubricated:	✓	✓
F-1.2	Backflow Assemble Valve Operated and returned to Open Position:	✓	
G-1.1	Post indicator valve operated with number of turns recorded: _____		✓
G-1.2	Post indicator valve returned to open position: (Valves left 1/4 turn from wide open)		✓
H-1.1	Antifreeze Solution checked to provide adequate freeze protection: (Protection Temp:_____degree)		✓
	TEST FREQUENCY ITEMS OF 5 YEARS OR GRE		
H-2.0	Internal Inspection last Date (5 years): _____		
H-2.1	Alarm Check Valve:		
H2.15	Flow Tested Pressure Regulating Control Valves***		
H-2.2	Make		
H-2.3	Model		
H-2.4	Size 10" Date		
H-2.5	Check Valve:	✓	
H-2.6	Strainers:	✓	
H-2.7	Filters:		
H-2.8	Trim Orifices:		
H-2.9	Other:		
H-3.0	Gauge Maintenance: Date Last Tested (5 year		
H-3.1	Replaced Date:		
H-3.2	Calibrated Date:		
J-1.0	Sprinkler Maintenance Test: (5 year)		
J-1.1	High Temp. Date: _____ (20 year, then 10 year thereafter)		
J-1.2	Fast Response Date: _____		
J-1.3	Residential Head 20 year (50 year, then 10 year thereafter)		
J-1.4	Standard Sprinkler Date:		

J-20.0 COMMENTS:

INSPECTOR'S INITIAL JMJ (All "NO" answers to be fully explained.) OWNER/DESIGNATED REP. INITIAL _____ DATE 5/24/99 (AFSA Fo

CITY OF CLEVELAND

DEPARTMENT OF PUBLIC SAFETY

DIVISION OF FIRE

FIRE PREVENTION BUREAU

FILE

5-17-99

ADDRESS 8925 Hough
Circle II Apts.

A REINSPECTION OF THE ABOVE LOCATION

HAS REVEALED THE FOLLOWING: The sprinkler system has not been tested. Patricia Jackson states that the contractor has been waiting to find out what form was needed. She contacted the contractor and he was informed that the system should be inspected, tested and maintained according to NFPA 25.

Mrs. Jackson stated that the contractor would perform the work this week.

[ ] ALL VIOLATIONS ABATED AT THIS TIME

[ ] FURTHER ACTION REQUIRED

FIRE ALARM TEST
PANEL TEST COPY

Branch	Contract No.	Date	Service Ticket No.
CLEVELAND		5-6-98	178547

Name	MTHLY	QRTLY	SEMI-AN	ANNUAL
COMMUNITY CIRCLE II	☐	☐	☐	☒

Address (or attn. of	Customer Purchase Order	And/Or Customer Contact Name (Print)	FINAL
			☐

Address	City	State	Zip
8925 HOUGH AVE	CLEVELAND	OH	

CONTROL PANEL

Manufacturer	Model No.	Serial No.	Wiring Diag. No.	Locked Cir Brkr.	Dedicated Cir.
GAMEWELL	FLEX-III	NA	NA	YES	YES

TYPE OF SIGNALING				POWER SOURCE	
General Alarm	Selective Signals	Coded	Pre-Signal	Cr. Brkr. Location	No.
X	☐	☐	☐	BOILER ROOM	

Batteries	Norm	TROUBLE CONDITIONS	RESPONSE TO:	Signal Trouble	AC/OP Power Loss	Earth Ground	Module Comm Loss
Voltage w/Charger	☐ N/A		Zone Trouble	Norm	Norm	Norm	☐Norm
Voltage w/o Charger	☐ Note #1		Norm	Note # 2	☐Note #2	☐Note #2	☐Note #2
			Note # 2				

Customer Operating Instructions Provided To:	Ser Rep. JLZ
Customer Signature	License No. - State Certification No. 54 18 2375

PER CUSTOMER REQUEST, WERE SIGNALS SOUNDED? YES

AUXILIARY FUNCTIONS

ANNUNCIATOR	Manufacturer:	Serial:	DOOR HOLDERS	Door Release Devices, Including Closers and Latches
		NA		☐ NORM ☐ NOTE # ☐ N/A
Model	Wiring Diagram		ELEVATOR FIRE RECALL	Recall to Primary Floor
NA	NA			☒ NORM ☐ NOTE # ☐ N/A

TYPE:		Voltage	No. of Zones	Unused Points	Recall to Alternate Floor	Elevators Restart From Fire Svc. Automatically	Recall to alternate floor
☐Incand	☐Graphic				NORM ☐ NOTE # 3	X N Note # 3	Norm ☐ N/A
☐CRT	LED				☐ N/A		☐ Note # 3
☐ Neon							

AUX FUNCTIONS			Additional Notes #	HVAC SHUTDOWN	
☐ Lamp Test	☐ Remote Reset			☐ NORM ☐ NOTE #	
☐ Drill Switch	☐ Remote Ack			Air handlers restart from shutdown automatically ☐ Y ☐ N	

CITY CONNECTION OR CENTRAL MONITORING STATION

Response to Alarm	Official Contacted
NORM ☐ NOTE #	
Response to Trouble	Time of Day
NORM ☐ NOTE #	☐ Out of Service ☐ In Service
Local Fire Department/Central Station Name	FD Business Phone No./Central Station
NOT MONITORED	NOT MONITORED

FAILURES AND RECOMENDATIONS ENCOUNTERED DURING TEST

1) SYSTEM DOES NOT HAVE STANDBY BATTERIES.

2) SYSTEM TROUBLE SOUNDER DOES NOT FUNCTION, REPLACEMENT PARTS NOT AVAILABLE. REPLACEMENT ADVISED.

3) PRIMARY RECALL FLOORS 2-9 WORKING PROPERLY, NO ALTERNATE FLOOR-1 INSTALLED. ALSO RECALL SMOKES NOT TIED TO SYTEM FOR SUPERVISION.

4) SYSTEM NOT TIED TO MONOTORING SYSTEM.

5) FOUND SEVERAL SPRINKLER VALVES NOT CHAINED OPEN. MUST BE SECURED OR SUPERVISED BY FIRE PANEL.

OTHER EQUIPMENT

TYPE	LOCATION	TESTED	PROBLEMS NOTED
1.			
2.			
3.			
4.			
5.			
6.			
7.			
8.			

NOTATIONS - FAILURES AND RECOMMENDATIONS ENCOUNTERED DURING TEST

CONTROLS

FIRE ALARM TEST DOCUMENTATION PERIPHERAL SHEET

Name		Date 5\6\98 JLZ 54-18-2375	Service Ticket No.
COMMUNITY CIRCLR II			178547
8925 HOUGH AVE CLEVELAND OHIO			PG 1 OF 3

PERIPHERAL FUNCTION TEST

Device Type	Device Location	Alarm	Trouble	Note No.	Sensitivity	Alarm Zone or Signal Zone	Device Type	Device Location	Alarm	Trouble	Note No.	Sensitivity	Alarm Zone or Signal Zone
═══	═══ PENTHOUSE ═══	═	═	═	═	═══	PSD	SOUTH CORRIDOR	X				Z-8
PS	BOILER ROOM	X				Z-10	PS	SOUTH CORRIDOR	X				Z-8
RR	BOILER ROOM	X		#1		Z-10	H	SOUTH CORRIDOR	X				
H	BOILER ROOM	X					PSD	ELEV LOBBY WEST	X		#2		
RR	ELEVATOR EQUIP RM	X		#3		Z-10	PSD	ELEV LOBBY EAST	X				Z-8
							WF	SOUTH STAIRS	X			16	Z-25
═══	═══ FLOOR-9 ═══	═	═	═	═	═══							
PSD	SOUTH CORRIDOR	X				Z-9	═══	═══ FLOOR-7 ═══	═	═	═	═	═══
PS	SOUTH CORRIDOR	X				Z-9	PSD	NORTH CORRIDOR	X				Z-7
H	SOUTH CORRIDOR	X					PS	NORTH CORRIDOR	X				Z-7
PSD	NORTH CORRIDOR	X				Z-9	H	NORTH CORRIDOR	X				
PS	NORTH CORRIDOR	X				Z-9	PSD	SOUTH CORRIDOR	X				Z-7
H	NORTH CORRIDOR	X					PS	SOUTH CORRIDOR	X				Z-7
PSD	ELEV LOBBY WEST	X		#2			H	SOUTH CORRIDOR	X				
PSD	ELEV LOBBY EAST	X				Z-9	PSD	ELEV LOBBY WEST	X				Z-7
WF	SOUTH STAIRS	X			16	Z-25	PSD	ELEV LOBBY EAST	X		#2		
							WF	SOUTH STAIRS	X			14	Z-25
═══	═══ FLOOR-8 ═══	═	═	═	═	═══	═══	═══ FLOOR-6 ═══	═	═	═	═	═══
PSD	NORTH CORRIDOR	X				Z-8	PSD	NORTH CORRIDOR	X				Z-6
PS	NORTH CORRIDOR	X				Z-8	PS	NORTH CORRIDOR	X				Z-6
H	NORTH CORRIDOR	X					H	NORTH CORRIDOR	X				

NOTATIONS

	FAILURES AND RECOMMENDATIONS ENCOUNTERED DURING TEST	PSD= Photoelectric Smoke Det	PS= Manual Pull Station	B= Bell	TS= Tamper Switch
1.	REPLACED HEAT, CHECKS OK.	ISD= Ionization Smk Det	CPS= Coded Pull Station	H= Horn Only	WF= Flow Switch
2.	DOES NOT RECALL ELEVATOR, DOES TRIP SYSTEM.	PDD= Photo Duct Smt Det	RR= Rate of Rise Heat Det	C= Chime Only	DH = Door Holder
3.		IDD= Ion Duct Smk Det	HT= Fixed Temp Heat Det	S= Speaker Only	FP = Fire Phone
4.		DHS= Door Holder Smoke	MD= Mercoid Heat Det	A/V= Audio Visual	PJ = Phone Jack
5.		SSD= Single Station Smoke	FD= Flame Det	V= Visual Only	NCS= Nurse Station
6.		BD= Beam Smoke Det	PIV = POST INDICATOR VALVE	AD = AUOMATED DOORS	
7.					
8.					

CONTROLS

FIRE ALARM TEST DOCUMENTATION PERIPHERAL SHEET

Name		Date 5\6\98 JLZ 54-18-2375	Service Ticket No.
COMMUNITY CIRCLR II			178547
8925 HOUGH AVE CLEVELAND OHIO			PG 2 OF 3

PERIPHERAL FUNCTION TEST

Device Type	Device Location	Alarm	Trouble	Note No.	Sensitivity	Alarm Zone or Signal Zone	Device Type	Device Location	Alarm	Trouble	Note No.	Sensitivity	Alarm Zone or Signal Zone
	FL-6 CONT.							FLOOR-4					
PSD	SOUTH CORRIDOR	X				Z-6	PSD	NORTH CORRIDOR	X				Z-4
PS	SOUTH CORRIDOR	X					PS	NORTH CORRIDOR	X				Z-4
H	SOUTH CORRIDOR	X					H	NORTH CORRIDOR	X				
PSD	ELEV LOBBY WEST	X		#2			PSD	SOUTH CORRIDOR	X				Z-4
PSD	ELEV LOBBY EAST	X				Z-6	PS	SOUTH CORRIDOR	X				Z-4
WF	SOUTH STAIRS	X			15	Z-25	H	SOUTH CORRIDOR	X				
							PSD	ELEV LOBBY WEST	X		#2		
							PSD	ELEV LOBBY EAST	X				Z-4
	FLOOR-5						WF	SOUTH STAIRS	X			15	Z-25
PSD	NORTH CORRIDOR	X				Z-5							
PS	NORTH CORRIDOR	X				Z-5							
H	NORTH CORRIDOR	X						FLOOR-3					
PSD	SOUTH CORRIDOR	X				Z-5	PSD	NORTH CORRIDOR	X				Z-3
PS	SOUTH CORRIDOR	X				Z-5	PS	NORTH CORRIDOR	X				Z-3
H	SOUTH CORRIDOR	X					H	NORTH CORRIDOR	X				
PSD	ELEV LOBBY WEST	X		#2			PSD	SOUTH CORRIDOR	X				Z-3
PSD	ELEV LOBBY EAST	X				Z-5	PS	SOUTH CORRIDOR	X				Z-3
WF	SOUTH STAIRS	X			0	Z-25	H	SOUTH CORRIDOR	X				
							PSD	ELEV LOBBY WEST	X		#2		
							PSD	ELEV LOBBY EAST	X				Z-3
							WF	SOUTH STAIRS	X			15	Z-25

NOTATIONS

	FAILURES AND RECOMMENDATIONS ENCOUNTERED DURING TEST	PSD= Photoelectric Smoke Det	PS= Manual Pull Station	B= Bell	TS= Tamper Switch
1.		ISD= Ionization Smk Det	CPS= Coded Pull Station	H= Horn Only	WF= Flow Switch
2.	NOT TIED TO SYSTEM, FOR RECALL ONLY.	PDD= Photo Duct Smt Det	RR= Rate of Rise Heat Det	C= Chime Only	DH = Door Holder
3.		IDD= Ion Duct Smk Det	HT= Fixed Temp Heat Det	S= Speaker Only	FP = Fire Phone
4.		DHS= Door Holder Smoke	MD= Mercoid Heat Det	A/V= Audio Visual	PJ = Phone Jack
5.		SSD= Single Station Smoke	FD= Flame Det	V= Visual Only	NCS= Nurse Station
6.		BD= Beam Smoke Det	PIV = POST INDICATOR VALVE	AD = AUOMATED DOORS	
7.					
8.					

JOHNSON CONTROLS

FIRE ALARM TEST DOCUMENTATION PERIPHERAL SHEET

Name COMMUNITY CIRCLE II		Date 5\6\98 JLZ 54-18-2375	Service Ticket No. 178547	
			PG 3	OF 3

PERIPHERAL FUNCTION TEST

Device Type	Device Location	Alarm	Trouble	Note No.	Sensitivity	Alarm Zone or Signal Zone	Device Type	Device Location	Alarm	Trouble	Note No.	Sensitivity	Alarm Zone or Signal Zone
====	==== FLOOR-2 ====	==	==	==	==	=====	====	==== MECH ROOM====	==	==	==	==	=====
PSD	NORTH CORRIDOR	X				Z-2	RR	ABOVE FIRE PUMP	X				Z-1
PS	NORTH CORRIDOR	X				Z-2	RR	ABOVE TRASH COMP	X				Z-1
H	NORTH CORRIDOR	X											
PSD	SOUTH CORRIDOR	X				Z-2							
PS	SOUTH CORRIDOR	X				Z-2							
H	SOUTH CORRIDOR	X											
PSD	ELEV LOBBY WEST	X		#2									
PSD	ELEV LOBBY EAST	X				Z-2							
WF	SOUTH STAIRS	X			16	Z-25							
====	==== FLOOR-1 ====	==	==	==	==	=====							
PSD	NORTH CORRIDOR	X				Z-1							
PS	NORTH CORRIDOR	X				Z-1							
H	NORTH CORRIDOR	X											
PSD	SOUTH CORRIDOR	X				Z-1							
PS	SOUTH CORRIDOR	X				Z-1							
H	SOUTH CORRIDOR	X											
PS	ENTRANCE	X				Z-1							
PSD	ELEV LOBBY EAST	X											
WF	SOUTH STAIRS	X			14	Z-25							

NOTATIONS

	FAILURES AND RECOMMENDATIONS ENCOUNTERED DURING TEST	PSD= Photoelectric Smoke Det	PS= Manual Pull Station	B= Bell	TS= Tamper Switch
1.		ISD= Ionization Smk Det	CPS= Coded Pull Station	H= Horn Only	WF= Flow Switch
2.	NOT TIED TO SYSTEM, FOR RECALL ONLY.	PDD= Photo Duct Smt Det	RR= Rate of Rise Heat Det	C= Chime Only	DH = Door Holder
3.		IDD= Ion Duct Smk Det	HT= Fixed Temp Heat Det	S= Speaker Only	FP = Fire Phone
4.		DHS= Door Holder Smoke	MD= Mercoid Heat Det	A/V= Audio Visual	PJ = Phone Jack
5.		SSD= Single Station Smoke	FD= Flame Det	V= Visual Only	NCS= Nurse Station
6.		BD= Beam Smoke Det	PIV = POST INDICATOR VALVE	AD = AUOMATED DOORS	
7.					
8.					

CONTROLS

Systems and Services Division
FEDERAL ID. NO. 39-0380010

6645

Direct All Inquiries To:
9797 MIDWEST AV
GARFIELD HEIGHTS OH 44125
GARFIELD HEIGHTS
216/587-0100

Invoice

Mail Checks with Remittance CopyTo:
DRAWER 242
MILWAUKEE, WI 53278

Sold To:
COMMUNITY CIRCLE II
8925 HOUGH AVENUE
CLEVELAND OH 44106

Branch-Account No.	Invoice No.	Invoice Date
014-1111699-01	44478469	05/13/98

Terms: Due Upon Receipt
As Per Conditions Noted Below

Name And Location Of Project/Service	JCI Contract/Order Number	Customer Order Number
COMMUNITY CIRCLE II 8925 HOUGH AVE.	0178547	PAT JACKSON

FIRE ALARM TEST. ALSO REPLACED 1 HEAT DETECTOR IN PENTHOUSE. SEE REPORT

1	BP-999999	CAN OF AIR 70 P	23.36	23.36
1	BP-999999	HEAT DETECTOR	20.49	20.49
1	BP-999999	MISC MATERIAL	20.25	20.25
		SUBTOTAL		64.10
		SERVICES		636.00
		EXPENSES		24.00
		SUBTOTAL		724.10
		TOTAL AMOUNT DUE		$724.10

PROP #	VENDOR ID	BATCH #
369	JOH242	037
INVOICE #		AMOUNT
44478469		724.10
PROPERTY MGR'S INITIALS		DATE
PJ		5-18-98

PLEASE FORWARD PAYMENTS FOR THIS SYSTEMS & SERVICES DIVISION INVOICE TO ADDRESS LISTED ABOVE. FOR PROMPT APPLICATION, SEND REMITTANCE COPY OF INVOICE AND LIST INVOICE NUMBER ON YOUR PAYMENT.

SRB011-01 34-035-0000 4

"We hereby certify that these goods were produced in compliance with all applicable requirements of sections 6,7 and 12 of the Fair Labor Standards Act of 1938, as amended, and of regulations and orders of the Administrator of the Wage and Hour Division issued under section 14 thereof."

"All banks receiving remittances are acting as our clearing agencies without authority to determine whether or not the amount remitted constitutes payment or settlement of items noted thereon. Notwithstanding any notation regarding payment in full or settlement, the bank shall deposit such remittance and such deposit shall not indicate our acceptance of the remittance as payment in full or settlement."

ORIGINAL INVOICE

Please Return Remittance Copy With Your Check

Form 2051 REV. 6/96

CONTROLS

FEDERAL ID. NO. 39-0380010

Direct All Inquiries To:
9797 MIDWEST AV
GARFIELD HEIGHTS OH 44125
GARFIELD HEIGHTS
216/587-0100

Invoice

Mail Checks with Remittance CopyTo:
DRAWER 242
MILWAUKEE, WI 53278

Sold To:
COMMUNITY CIRCLE II
8925 HOUGH AVENUE
CLEVELAND OH 44106

Branch-Account No.	Invoice No.	Invoice Date
014-1111699-01	44537531	05/27/98

Terms: Due Upon Receipt
As Per Conditions Noted Below

Name And Location Of Project/Service	JCI Contract/Order Number	Customer Order Number
COMMUNITY CIRCLE II 8925 HOUGH AVE.	0178897	PAT JACKSON

FIRE PUMP TEST. CHECK OPERATION
DOCUMENT FLOW.

SERVICES	600.00
EXPENSES	40.00
SUBTOTAL	640.00
TOTAL AMOUNT DUE	$640.00

PROP #	VENDOR ID	BATCH #
369	JOH 242	041
INVOICE #		AMOUNT
44537531		640.00
PROPERTY MGR'S INITIALS		DATE
		6-17-98

JOH 242

PLEASE FORWARD PAYMENTS FOR THIS SYSTEMS & SERVICES DIVISION INVOICE TO ADDRESS LISTED ABOVE. FOR PROMPT APPLICATION, SEND REMITTANCE COPY OF INVOICE AND LIST INVOICE NUMBER ON YOUR PAYMENT.

SRB011-01 34-035-0000 1

PAGE 20

"We hereby certify that these goods were produced in compliance with all applicable requirements of sections 6,7 and 12 of the Fair Labor Standards Act of 1938, as amended, and of regulations and orders of the Administrator of the Wage and Hour Division issued under section 14 thereof."

"All banks receiving remittances are acting as our clearing agencies without authority to determine whether or not the amount remitted constitutes payment or settlement of items noted thereon. Notwithstanding any notation regarding payment in full or settlement, the bank shall deposit such remittance and such deposit shall not indicate our acceptance of the remittance as payment in full or settlement."

ORIGINAL INVOICE

Please Return Remittance Copy With Your Check

Form 2051 REV. 6/96

HIGH RISE INSPECTION

ADDRESS: 8925 HOUGH

USE GROUP R-2 NUMBER OF OCCUPANTS: 105

STRUCTURE KNOWN AS: COMMUNITY CIRCLE II

OWNER'S NAME A.A.H.P. PROP. MANAGEMENT
ADDRESS: 3000 LOCUST
PHONE: 824 - 1644
(417)

MANAGER'S NAME: MIS JACKSON
PHONE: 795-3950
EMERG 795-3950

HEIGHT: 110 NUMBER OF FLOORS: 9 CONSTRUCTION TYPE: II / 1922

EMERGENCY POWER: YES___ NO___ SOURECE: GENERATOR NATURAL GAS, 50 KW CEI/CPP C.E.I. OTHER LOCATION: MAIN. SHOP. DATE TESTED: 1-92	EMERGENCY LIGHTING: SOURCE: GENERATOR YES CEI/CPP BATTERY UNITS NO OTHER STAIRWELL / CORRIDOR
FIRE SAFETY PLAN: DATE DRAFTED REVIEWED & APPROVED BY CFD NO DISTRIBUTED TO OCCUPANTS: YES___ NO ✓ DATE OF LAST REVISION:	FIRE DEPARTMENT CONNECTION: STANDPIPE SPRINKLER COMBINATION YES LOCATION REAR OF BUILDING
STANDPIPES: WET ✓ DRY___ NUMBER OF RISERS LOCATION OF CONTROL VALVE(S) STAIRWELL NORTH-SOUTH TESTED 11-92	SPRINKLERS: WET ✓ DRY___ NUMBER OF RISERS (1) ONE LOCATION OF CONTROL VALVE(S) TOTAL SPRINKLER BUILDING SOUTH STAIR TESTED 11-92

EGRESS, DESCRIPTION: TWO ENCLOSED STAIR NORTH-SOUTH

NOTICE ISSUED: YES___ NO___
VERBAL ORDER: YES ✓ NO___

NUMBER
DATE FOR INSPECTION 3-12-93

① NO FIRE SAFETY PLAN

DATE

INSPECTOR

DEPARTMENT OF COMMERCE, DIVISION OF STATE FIRE MARSHAL
BUREAU OF UNDERGROUND STORAGE TANK REGULATIONS
P.O. BOX 687
REYNOLDSBURG, OHIO 43068-9009
614-752-7938

INSPECTION FIELD REPORT

[ ] Preliminary/follow-up

[X] Final Inspection

Permit No: 151[illegible]

Issue Date: 7-[illegible]

I. OWNERSHIP OF TANK	II. LOCATION OF TANK
Community Circle Two 9925 Rough Ave. Cleveland, Ohio 44106 ATTN:Anthony Toler 216-795-3950	SAME

III. INSPECTION CODES 101 102 103 201 202 203 301 302 303 401 402 501 502 503 504 601 701

IV. INSTALLATION/REMOVAL

	TANK	TANK	TANK	TANK	TANK	TANK	TANK	TANK
Capacity	110							
Construction	Steel							
Product Stored	Gas							
LEL/02 Level	OK							
Inspection Code	103							
Tank Holes (Y or N)	N							
Piping Holes (Y or N)	N							

Release Detection Tank: No Piping No

Corrosion Protection: No Piping No

Spill & Overfill Protection: No (CIRCLE ONE) Drop Tube / Ball Float / Electronic

In Ground Test _____ Piping Test _____ Precision Test _____

V. TEMPORARY CLOSURE

Tanks Emptied Yes ____ No ____ Fill Pipe/Dispenser Secured Yes ____ No ____ Vent Lines Open Yes ____ No ____

VI. TANK LINING

Opening Cover Test _____ Method of Cutting _____ Positive Air Supply _____

Safety Precautions _____ Attendant _____ Protective Clothing _____

Lining Approved By _____ No. _____ Date _____

VII. SITE INFORMATION

Cavity I (Visible)

Tank Cavity* Clean Pipping Run* N/A Beneath Dispenser* N/A

Cavity II (Visible)

Tank Cavity* _____ Pipping Run* _____ Beneath Dispenser* _____

*Indicate O = Odor, W = Water, ST = Staining, FP = Free Product, SH = Sheen

Remarks: Witnessed the removal of said tank. Tank removed by Advanced Containment Systems 440-305-0567. Environmental work performed by same.

Start Time _____ End Time _____ Date _____	Start Time _____ End Time _____ Date _____

Certified Installer Name Gregory Sacchia No. 10-[illegible]-3213

Certified Inspector's Signature [illegible] No. 97-[illegible] Date 1-27-00

Revised 5/98 Distribution: White - Agency Copy Canary - Owner Copy Pink - Inspector Copy

DEPARTMENT OF COMMERCE, DIVISION OF STATE FIRE MARSHAL
BUREAU OF UNDERGROUND STORAGE TANK REGULATIONS
P.O. BOX 687
REYNOLDSBURG, OH 43068-0687

08210

DELEGATED PERMIT FOR UNDERGROUND STORAGE TANKS

Permit No:

Issue Date:

I. OWNERSHIP OF TANK	II. LOCATION OF TANK
Owner/Operator Name: Community Circle II	Facility Name: Community Circle II
Address: 8975 Hough Ave	Address: 8975 Hough Ave
City: Cleveland State: OH Zip: 44106	City: Cleveland State: OH Zip: 44106
Attn: (Contact Person): Anthony Toler Area Code - Phone: 216-795-3950	Area Code - Phone: 216-795-3950 County: Cuyahoga
III. CONTRACTOR	**IV. LOCAL FIRE DEPARTMENT**
Contractor's Name: Advanced Containment Sys	Fire Department Name: City of Cleveland
Contact Person: David Rothel Area Code - Phone: 440-365-0567	Address: 1645 Superior Ave
Address: 201 Pasadena Ave.	City: Cleveland State: OH Zip: 44114
City: Elyria State: OH Zip: 44035	

V. CONDITIONS: PERMIT EXPIRES SIX (6) MONTHS FROM DATE OF ISSUE. FEE IS NON-REFUNDABLE.

VI. PERMIT ISSUED FOR: SEE BELOW

Removals/Abandonments:

[101] Tank(s): 10 [102] Piping: [103] Total Systems: 1

Installations:

[201] Tank(s): [202] Piping: [203] Total Systems:

Replacement:

[301] Tank(s): [302] Piping: [303] Total Systems:

Repairs:

[401] Tank(s): [402] Piping:

Upgrades:

[501] Tank(s): [502] Piping: [503] Total Systems: [504] Leak Detection

[601] **Temporary Closure** [701] **Change in Service**

FIRE DEPARTMENT USE ONLY

Certified Installer Name: [illegible] No. [illegible]

Certified Inspector's Signature _____ No. _____ Date _____

COM 5210 Revised 2/97 Distribution: White-Owner Copy Canary-State Fire Marshal Copy Pink-Fire Department Copy

CITY OF CLEVELAND

DEPARTMENT OF PUBLIC SAFETY

DIVISION OF FIRE

FIRE PREVENTION BUREAU

FILE

6-4-99 19

ADDRESS 8925 Hough
Community Circle II

A REINSPECTION OF THE ABOVE LOCATION

HAS REVEALED THE FOLLOWING: Sprinkler system was inspected and tested (see attached). No other violations remain.

[✓] **ALL VIOLATIONS ABATED AT THIS TIME**

[ ] **FURTHER ACTION REQUIRED**

D. Cleveland

CITY OF CLEVELAND

DEPARTMENT OF PUBLIC SAFETY
DIVISION OF FIRE
FIRE PREVENTION BUREAU

FILE

9-4-98 19

ADDRESS 8925 Hough

A REINSPECTION OF THE ABOVE LOCATION

HAS REVEALED THE FOLLOWING: Sprinkler & Standpipe paperwork has not been submitted but a representative from Johnson Controls states that they will locate and submit to the FPB. Rich Hudson is the contact from Johnson controls 276-3514.

[ ] **ALL VIOLATIONS ABATED AT THIS TIME** Jeffrey Cleveland

[✓] **FURTHER ACTION REQUIRED**

CITY OF CLEVELAND

DEPARTMENT OF PUBLIC SAFETY

DIVISION OF FIRE

FIRE PREVENTION BUREAU

8-19-98

Report

RE: 8925 Hough
Community Circle

Spoke with maintenance manager who is to submit copies of inspection & testing of sprinkler, standpipe & fire alarm ~~[illegible]~~ systems.

Geoffrey Cleveland / Geoffrey Cleveland

CITY OF CLEVELAND

DEPARTMENT OF PUBLIC SAFETY
DIVISION OF FIRE

FIRE PREVENTION BUREAU

FILE

11-12-98 19

ADDRESS 7925 Hough
Community Circle Apts

A REINSPECTION OF THE ABOVE LOCATION

HAS REVEALED THE FOLLOWING: Fire pump & Standpipe was tested (see attached). Sprinkler is scheduled to be done.

[ ] **ALL VIOLATIONS ABATED AT THIS TIME** [illegible]

[✓] **FURTHER ACTION REQUIRED**

JOHNSON CONTROLS

SERVICE TICKET

SERVICE WORK ORDER

BRANCH: 19 CLEVELAND | SERVICE TICKET #

JOB LOCATION NAME: Community Center | JOB LOCATION ID

DATE SCHEDULED: 9-17-98 | CONTRACT | PAGE 1 OF

JOB LOCATION ADDRESS: 8125 Hughlake Cleveland | PHONE NO.

PERSON TO CONTACT: Bill | CUSTOMER P.O. #: | INITIATION:

SERVICE REP | BR | SALES PERSON | BILLABLE Y N

MAJOR PROBLEM TYPE: | PROBLEM SUBTYPE

QTY	MATERIAL PART NO	MATERIAL DESCRIPTION	STOCK LOC
1	CSM-1	Consumable Materials Charge	

LABOR TIME AND EXPENSE RECORD

DATE OF LABOR	REGULAR ON-SITE	REGULAR T.T.	OVERTIME ON-SITE	OVERTIME T.T.	TRAVEL DIST	EXPENSES	SERVICE REP ID	WORK DONE CODE
9-17	6.00				30		B.L.	
9-17	6.00				40		CKS	
TOTALS	12.00				70		IS WORK COMPLETE?	YES

REMARKS BY SERVICE REP

Test for North & South Tower Risers.
Actual water flow 6" risers 2.5" FDV
Fire Pump Operation & Activating others.
All pump data & all documents for Fire Pump
& Jockey Pump All valves for Fire Pump.

COMMENTS TO SERVICE REP: Related on Fire Pump & Submit Data
Also test on North Standpipe & South Standpipe

BRANCH FOLLOW/ON REQUISITIONS | MRA REFERENCES

DOCUMENT CTL. NO: 0596 | CUSTOMER SIGNATURE: J. Williams | PRINT: J. Williams | DATE: 9-17-98

FORM 2610 (11/96)

COPY 2-CUSTOMER

THIS IS NOT AN INVOICE

JOHNSON CONTROLS, INC.
FIRE PROTECTION SYSTEM DATA

STANDPIPE FLOW TEST RESULTS

PROJECT: Community Circle II

DATE: 9-17-98

LOCATION: 8925 Hough Ave Cleveland, Ohio

STANDPIPE RISER SIZE: 6" Riser Both North & South. 2.5" Valves

STATIC PRESSURE: 133# South 130# North

	NO.	FLOWING OUTLET SIZE	PITOT PRESSURE	GALLONS per MIN	RESIDUAL PSI
North	1	1.5" Straight Bore	42#	430	
South	2	1.5" Straight Bore	40#	450	
	3				
	4				

The is a WET Standpipe

Additional Notes

2 Wet Stand Pipes Tested at 5th Floor - Actual Water Flow

2.5" 2.5" Fire Hose

Tested By: Johnson Controls, Inc.

Bill Ryboton

9797 MIDWEST AVENUE • CLEVELAND, OH 44125 TEL: (216) 587-0100 • FAX: (216) 587-2256

Report of Inspection, Testing & Maintenance

of Fire Pumps

The following inspection, testing and maintenance tasks are to be performed at the indicated frequencies. The required weekly tasks are also included in this list.

ALL QUESTIONS ARE TO BE FULLY ANSWERED AND ALL BLANKS TO BE FILLED

Inspecting Firm: (Contractor) Johnson Controls — Inspection Contract #

Name of Property: Community Circle II 8925 Hough Ave Cleveland, Ohio 44106

Inspector Name: Bill Rickert III — Date: 9-17-98

Page of

Fire Pumps

	Y	N/A	N
A-1.0 INSPECTION OF PUMP ENCLOSURE:			
A-1.1 Pump enclosure secured:	✓		
A-1.2 Pump enclosure heated (40° F if diesel engine equipped with engine heater):			
A-1.3 Pump enclosure heated (70° F if diesel engine is not equipped with engine heater):			
A-1.4 Vent Louvers operate:			
A-1.5 Vent Louvers intake duct clean:		✓	
A-1.6 Pump enclosure Adequately Lighted:	✓		
A-2.0 ELECTRICAL PUMPS — MONTHLY INSPECTION AND MAINTENANCE:			
A-2.1 Isolating switch and circuit breaker exercised:	✓		
A-2.2 Inspect, check, clean, and test Circuit Breakers: (Replace as needed) (Replace Date: _____)			
A-3.0 DIESEL PUMPS — MONTHLY INSPECTION AND MAINTENANCE:			
A-3.1 Inspect and remove corrosion, battery case exterior clean and dry:			
A-3.2 Test specific or state of charge:			
A-3.3 Inspect charger and charger rate:			
A-3.4 Check equalize charge:			
A-4.0 DIESEL PUMPS — QUARTERLY INSPECTION AND MAINTENANCE:			
A-4.1 Service fuel strainer, filter and/or dirt leg:			
A-4.2 Clean or replace crankcase breather:			
A-4.3 Check and Clean water strainer:			
A-4.4 Inspect insulation and fire hazards:			
A-4.5 Inspect and check wire chafing where subject to movement:			

	Y	N/A	N
A-5.0 DIESEL PUMPS — SEMIANNUALLY INSPECTION AND MAINTENANCE:			
A-5.1 Test Antifreeze protection level:			
A-5.2 Inspect flexible exhaust section:			
A-5.3 Check and test operation of safeties and alarms:			
A-5.4 Clean boxes, panels and cabinets:			
A-6.0 MAINTENANCE TO BE PERFORMED ANNUALLY OR AS INDICATED:			
A-6.1 Lubrication of bearings performed:	✓		
A-6.2 Lubrication of coupling performed:			
A-6.3 Lubrication of right angle gear performed:			
A-6.4 Lubrication of Motor bearings performed:			✓
A-7.1 Accuracy of pressure sensors checked:			
A-7.2 Calibrate pressure switch settings:			
A-8.1 Change Oil (50 hours of operation):			
A-8.2 Change Oil Filter (50 hours of operation):			
A-17.0 Fire Pump Controller in service:	✓		
A-18.0 Jockey Pump Controller in service:	✓		
A-19.0 ALARM PANEL CLEAR	✓		
A-20.0 SYSTEM IN SERVICE	✓		

A-21.0 COMMENTS:

Install chain guards on Pump Motor

Coupling is rubber insert - check w/ insurance company if replacement is needed.

Also [illegible] is [illegible] - may need to delete - [illegible] with insurance company

(All "NO" answers to be fully explained.)

INSPECTOR'S INITIAL [illegible] — OWNER/DESIGNATED REP. INITIAL _____ — DATE 9-17-98

	Y	N/A	N
B-1.0 ANNUAL INSPECTION OF HYDRAULIC SYSTEM:			
B-1.1 Suction pressure Gauge: 50 psi			
B-1.2 Discharge pressure Gauge: _____ psi			
B-1.3 Pump starting pressure: _____ psi			
B-1.4 Suction line Control valves sealed Open:			✓
B-1.5 Discharge line Control valves sealed open:			✓
B-1.6 By-Pass line valves sealed open:			✓
B-1.7 All Control Valves accessible:			
B-1.8 Suction reservoir full:		✓	
B-1.9 Shaft seals dripping water properly: (1 drop per second)	✓		
B-1.10 System free of vibration or unusual noise:	✓		
B-1.11 Packing boxes, bearings, pump casing free of overheating:	✓		

COMMENTS:

Suction line - Discharge line & 2 Offset lines should be sealed open

Power on light for Pump Controller out. Cannot tell if Pump Power

	Y	N/A	N
B-2.0 ANNUAL INSPECTION OF ELECTRICAL PUMP SYSTEM:			
B-2.6 Isolating switch closed-standby emergency source:			
B-2.7 Normal phase rotation pilot light on"ON":			
B-2.8 Reverse phase alarm pilot light "OFF":			
B-2.9 Oil level in vertical motor sight glass is in the normal range:			

COMMENTS:

	Y	N/A	N
B-3.0 ANNUAL INSPECTION OF DIESEL ENGINE SYSTEM:			
B-3.1 Diesel tank ⅔ full:			
B-3.2 Batteries fully charged:			
B-3.3 Battery charger operating properly:			
B-3.4 Battery terminals clean:			
B-3.5 Battery state of charge checked:			
B-3.6 Battery pilot lights "ON":			
B-3.7 Battery failure pilot lights "OFF":			
B-3.8 Electrolyte level in batteries normal:			
B-3.9 All alarm pilot lights "OFF":			
B-3.10 Engine running time meter recording pump operation properly:			
B-3.11 Oil level in right angle gear drive normal:			
B-3.12 Diesel Engine Oil level full:			
B-3.13 Diesel Engine Water level full:			
B-3.14 Water Jacket Heater appears working properly:			
B-3.15 Water Jacket piping drip tight:			
B-3.16 Diesel Engine Water Hose good condition:			
B-3.17 Coolant Antifreeze Protection adequate:			
B-3.18 Cooling line Strainer clean:			
B-3.19 Solenoid valve operating correctly:			
B-3.20 Bearings and Valves Lubricated:			

COMMENTS:

	Y	N/A	N
B-4.0 ANNUAL INSPECTION OF STEAM PUMP SYSTEMS:			
B-4.1 Steam pressure gauge reading normal: _____ psi			
B-4.2 Record time required to reach running speed: _____ min. _____ sec.			
B-4.3 Weekly test conducted and results recorded:			

COMMENTS:

INSPECTOR'S INITIAL B.K. (All "NO" answers to be fully explained.) OWNER/DESIGNATED REP. INITIAL _____ DATE 9-17-98

	Y	N/A	N
C-1.0 ANNUAL TEST OF ELECTRIC PUMP SYSTEM:			
C-1.1 Electric pump Weekly 10 min. test run results recorded: (Water flow not required)			
C-1.2 Time controller on first step for reduced voltage or reduced current starting: _____ min. _____ sec.			
C-1.3 Record time pump runs after starting (for automatic stop controllers): _____ min. _____ sec.			
C-1.4 Time required for motor to reach full speed: _____ min. _____ sec.			

COMMENTS:

	Y	N/A	N
C-2.0 ANNUAL TEST OF DIESEL PUMP SYSTEM:			
C-2.1 Weekly Auto Start/Run 30 Minutes and results recorded: (Water flow not required)			
C-2.2 Auto. weekly test timer used for the starting procedure:			
C-2.3 Time required for engine to crank: _____ min. _____ sec			
C-2.4 Time required to reach running speed: _____ min. _____ sec			
C-2.5 Observations while Engine operating:			
Oil Pressure: _____ psi			
Speed indicator: _____ rpm			
Water temperature: _____degree F			
Oil Temperature: _____degree F			
C-2.6 Pump operational without abnormalities:			
C-2.7 Heat exchanger cooling water flow normal:			
C-2.8 Alarm company notified of test run:			
C-2.9 Pump run test performed satisfactorily:			

Fire Pump Test

Pump:
Make Peerless Pump
Type [illegible]
Rated Capacity 500 GPM
Rated Pressure 75 PSI
Rated RPM 3450

Controller:
Make METRON Model M30A-30-200
Listed [illegible]

Water Supply:
Source City Water

Power:
Type
Supervision

Electronic Characteristics:
200 - 30 H.P. 3φ 3w

Test Data:

Type of Test (Hydrant, Drain or Pump)	Static or Suction Pressure (PSI)	Residual or Discharge Pressure (PSI)	Net Pump Pressure (PSI)	Pump Speed (RPM)/ AMPS	Pitot Pressure	Dia. of Nozzle Openings Flowed	No. of Nozzle Openings Flowed	Flow at C=.90 C=.97 (GPM)	Opening Coefficient C=___	Actual Flow (GPM)
~~[illegible]~~	~~[illegible]~~					~~[illegible]~~				
[illegible]										
[illegible]	56 [illegible]	130		35[illegible]	—	[illegible]	[illegible]			0
	41 [illegible]	125		3540	55	[illegible]	1			500
	30	90		3590	[illegible]	[illegible]	2			850

Notes:

Remarks on Test

Signature and Title of Person Making Test [illegible] Company Name & Address [illegible] Controls

Witness (Owner or Designated Rep.) Date of Examination 9-17-98

INSPECTOR'S INITIAL E.R. (All "NO" answers to be fully explained.) OWNER/DESIGNATED REP. INITIAL _____ DATE 9-17-98

ANNUAL INSPECTION AND TEST OF FIRE PUMP COMPONENTS: CONDUCT THE INSPECTION AND TEST TASKS AND RECORD RESULTS AS APPLICABLE TO THE TYPE OF PUMP SYSTEM:

	Y	N/A	N
D-1.0 ANNUAL INSPECTION OF SYSTEM COMPONENTS:			
D-1.1 Pump in service on inspection:	✓		
D-1.2 Pump Identification No. #1			
D-1.3 Casing relief valve free of damage:	✓		
D-1.4 Pressure relief valve free of damage:	✓		
D-1.5 ALL Valves, fittings, pipe leak tight:	✓		
D-1.6 Condensate drain trap clean:	✓		
* D-2.1 Fire Pump Controller power "ON:"			
D-2.2 Transfer switch normal pilot light "ON":		✓	
D-3.1 Jockey Pump Operational:	✓		
* D-3.2 Jockey Pump Controller power "ON"			
D-3.3 Jockey Pump Controller set on "AUTO:"	✓		
D-4.1 Fire Pump shaft coupling appears properly aligned:	✓		
D-4.2 Packing Glands appear properly adjusted	✓		
D-5.1 Weekly test run records available:			✓
D-5.2 Date of last pump run test: _____			
D-5.3 Pump Peak Load at 150% Capacity: _____	✓		
D-6.1 Test Header control valve closed:	✓		
D-6.2 Test Header in good condition:	✓		
D-6.3 Test Header Valves and caps in good condition:	✓		
D-6.4 Test Header Valve Handles in good condition:			✓
D-6.5 Test Header Valve Swivels rotation is nonbinding:		✓	
D-7.1 By-Pass control valves open:	✓		
D-7.2 Control valves sealed / not tampered:			✓
D-7.3 Control Valves locked / tampered:			✓
D-7.4 Control Valves properly tagged and identified:			
D-7.5 Flow meter control valves closed:		✓	
D-8.1 Relief valve and cone operational:			
D-8.2 Relief Valve pressure appears properly adjusted	✓		
D-8.3 Suction gauge while flowing psi: _____		✓	
D-8.4 Fire Pump operating psi: AC	✓		
D-8.5 Discharge gauge flowing psi: _____			

	Y	N/A	N
D-9.1 Automatic Starts performed 10 times			
D-9.2 Automatic Start function properly:			
D-9.3 Automatic Stop function properly:			
D-9.4 Automatic Start psi: _____			
D-9.5 Automatic Stop psi: _____			
D-10.1 Manual Starts performed 10 times			
D-10.2 Manual Start function properly:			
D-10.3 Manual Stop function properly:			
D-10.4 Manual Start psi: _____			
D-10.5 Manual Stop psi: _____			
D-11.1 Remote Start function properly:			
D-11.2 Remote stop function properly:			
D-11.3 Remote Start psi: _____			
D-11.4 Remote Stop psi: _____			
D-12.1 Timer indicates total run time: _____ Min.:			
D-12.2 Timer Reset and Graph paper changed:			
D-12.3 Test data and Flow charts Completed: (Attach all water flow charts, electrical power charts, performance curves, etc.)			
D-12.4 Fire Pump Electrical Power readings recorded at each flow condition:			
D-12.5 Fire Pump motor speed: _____ rpm			
D-12.6 Fire Pump Discharge flow: _____ gpm			
D-13.1 Jockey pump operational:	✓		
D-13.2 Jockey Pump appears properly aligned:	✓		
D-13.3 Jockey pump valves open:	✓		
D-13.4 Jockey pump "turn-on" at _____ psi:			
D-13.5 Jockey pump "turn-off" _____ psi:			

D-20.0 COMMENTS:

NO VALVE HANDLES FOR 2-VALVES ON TEST HEADER

NOTE: Pump Performance Curve Should Be Plotted On Page 5 of 5.

* Pilot Lights for all indicated are on

INSPECTOR'S INITIAL B.R. (All "NO" answers to be fully explained.) OWNER/DESIGNATED REP. INITIAL _____ DATE 9.17.98

(AFSA Form 94-110A)

FIRE PUMP TEST SUMMARY SHEET

Date: 9-17-98 Time: 11:30 Cont. No.

Property Name: Community Circle II

Address: 8925 Height AVE

City/State/Zip: Cleveland, Ohio

Static Pressure: 58 psi | Flow @ 20 psi gpm

Type of Test (Hydrant, Drain or Pump),	Static or Suction Pressure (PSI)	Residual or Discharge Pressure (PSI)	Net Pump Pressure (PSI)	Pump Speed (RPM)/ AMPS	Pitot Pressure	Dia. of Nozzle Openings Flowed	No. of Nozzle Openings Flowed	Flow at C=.90 C=.97 (GPM)	Opening Coefficient C=___	Actual Flow (GPM)
Pump										
Other	5	1.2		3570	0	0	1			
	4	[illegible]		3540	55	1.5	1			500
	3.1	[illegible]		3520	40.49	1.5	2			850

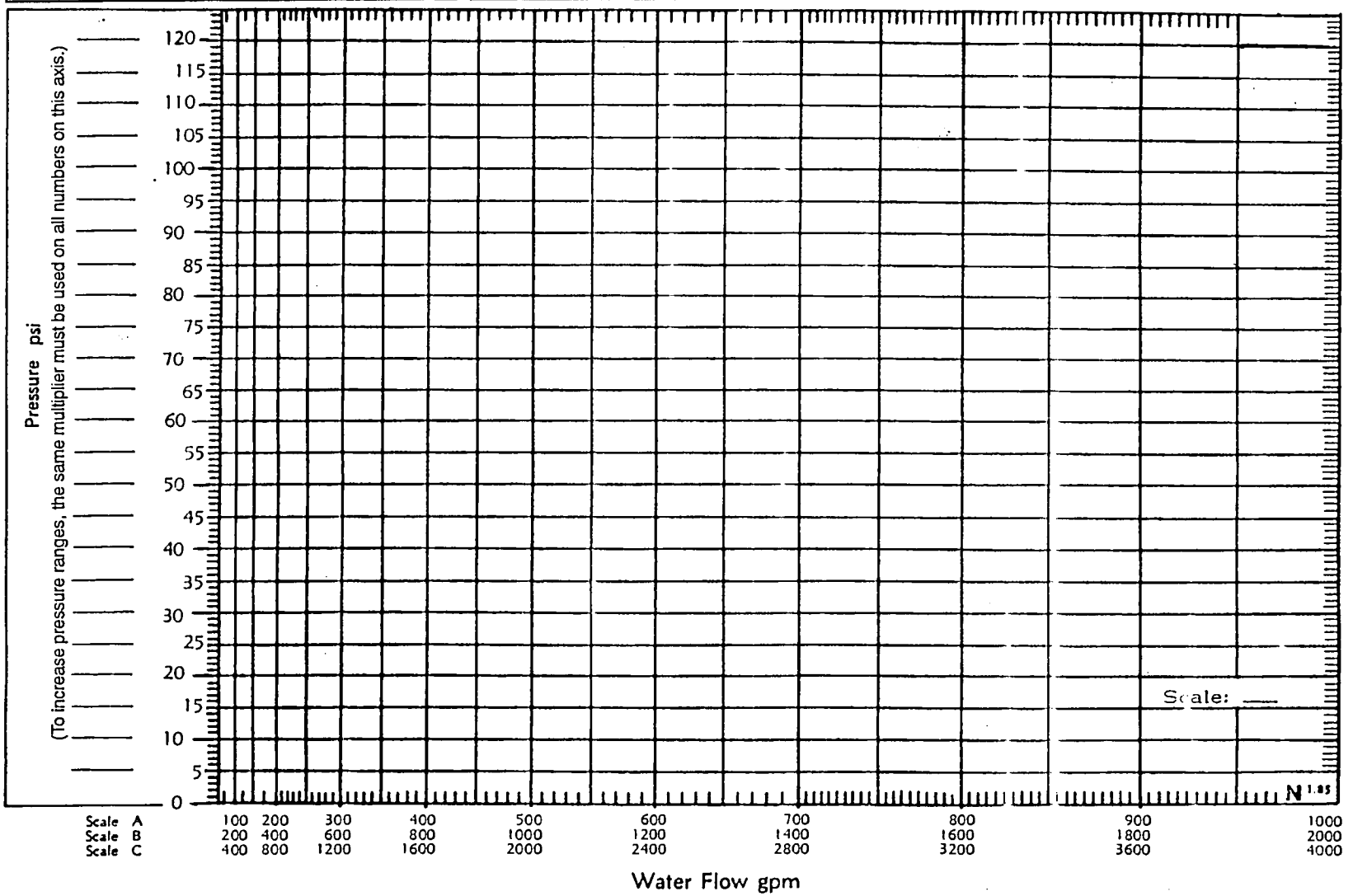

INSPECTOR'S INITIAL E.R. (All "NO" answers to be fully explained.)

OWNER/DESIGNATED REP. INITIAL ____

DATE 9-17-98

(AFSA Form 94-110A)

JOHNSON CONTROLS, INC.
FIRE PROCTECTION SYSTEM DATA
ANNUAL FIRE PUMP INSPECTION - TOWERS

JOCKEY PUMP
Make DAYTON Model SK[illegible] Type _____
Cut-In Pressure 105 Cut-Out Pressure 125
Rated GPM _____ Rated PSI _____

PUMP CONTROLLER U.L. Listed 791L FM Listed _____
Make MATRON Automatic ✓ Non-Automatic _____
Model M30A-30-200 Circuit Breaker Setting _____
Running Time _____ Cut-In PSI _____ Cut-Out PSI _____
Volts 200 H.P. 30 Hertz 60 3ϕ 3WIRE

PUMP ~~LOW LEVEL~~ U.L. Listed 921G FM Listed ✓ APPROVED
Make PEARLESS Horizontal ✓ Vertical _____
Model 4ABE10 Serial No 462656 Rated Capacity GPM 500
Rated PSI _____ Rated RPM 3450 Shutoff PSI _____ Net Pressure @ 150% _____

DRIVER U.L. Listed _____ FM Listed _____
Make WESTINGHOUSE Type STYLE - 680B956G37
Model TVOP
Rated RPM 3540 Rated HP 30 Volts 200 AMPS 84.2 Hertz 60

ALARMS
Local _____ Central Station _____ Other _____
Alarm Types: "RUNNING" _____ "POWER FAILURE" _____ "OVERSPEED" _____
"OVER CRANK" _____ "ENGINE TEMP" _____ "LOW OIL" _____
"PHASE REVERSAL" _____

WATER SUPPLY
Public City 6"
Static Pressure 58# Residual Pressure _____ GPM _____

POWER SUPPLY
Public ✓ Plant Generated _____ Lightning Protected _____
Batteries _____ How Many _____ Trickle Charger _____

* NOTE: Supplies by Emergency CEI Power also

9-17-98

PUMP ACCEPTANCE TEST DATA Refer to P & P F(A) – 512.12 & DS 3 – 7N

CLEVELAND

PROPERTY OF	Community Circle II	INDEX NO.	DIST
ADDRESS	8925 Hough Ave	TESTED BY B.R. Oks	DAT
CITY	Cleveland	STATE Ohio	PLACO / COD
SUBJECT	Pump Test	CONFERRED WITH	Willy (on sight)

PUMP

SHAFT ☑ HORIZONTAL ☐ VERTICAL	MANUFACTURER Peerless	APPROVED ☑ YES ☐ NO	SHOP OR SERIAL NO. 462686	MOI	
RATED GPM 500	RATED HEAD-FT. (psi)	RATED RPM 3550	SUCTION FROM CITY 6"	TANK SIZE	TAN

IF VERTICAL TYPE

VERTICAL DIST. DISCH. GAUGE TO WATER LEVEL	STATIC FT / PUMPING FT	RIGHT-ANGLE GEAR DRIVE	MANUFACTURER	SHOP OR SERIAL NO.
			MODEL OR TYPE	PERFORMANCE ☐ SMOOTH ☐ ROUGH

DRIVER

MANUFACTURER Westinghouse	APPROVED ☑ YES ☐ NO	SHOP OR SERIAL NO. 7412	MODEL OR TYPE TVDP	RATED H.P. 30	RATE 3540		
☑ ELECTRIC MOTOR	RATED VOLT. 200	OPERATING VOLT. 200	RATED F.L. AMPS 84.2	AMPS AT 150%	PHASE 3	CYCLES 60	SERV 1.15
☐ DIESEL ENGINE ☐ GASOLINE ENGINE ☐ GAS ENGINE ☐ STEAM TURBINE	☐ PRESS. GOVERNOR BUILT IN	☐ INDEPENDENT	☐ T S				

CONTROLLER

MANUFACTURER Metron	APPROVED ☑ YES ☐ NO	START ____ psi ☑ MANUAL ☑ PRESS DROP ☑ AUTO ☐ WATER FLOW	STOP ____ psi ☐ MANUAL ☐ AUTO	JOCKEY PUMP ☑ YES ON-165 ☐ NO OFF-125
SHOP OR SERIAL NO. CL-773512	MODEL OR TYPE M30A-30-200			

SPEED RPM	DISCHARGE PRESSURE PSI	SUCTION PRESSURE PSI	NET HEAD PSI	STREAMS NO.	STREAMS SIZE	STREAMS PITOT PRESSURE	GALLONS PER MINUTE	PERCENT OF RATED CAPACITY	VOLTS	AMPS	STI THR
3570	152	56	CHURN TEST								
3540	~~143~~ 135	46			1.5	55	500				
3520	90	30			1.5	40-40	850				

Readings marked (+) in suction column are heads above atmosphere, those marked (–) are lifts.
For vertical shaft pumps omit suction pressure and net head readings.

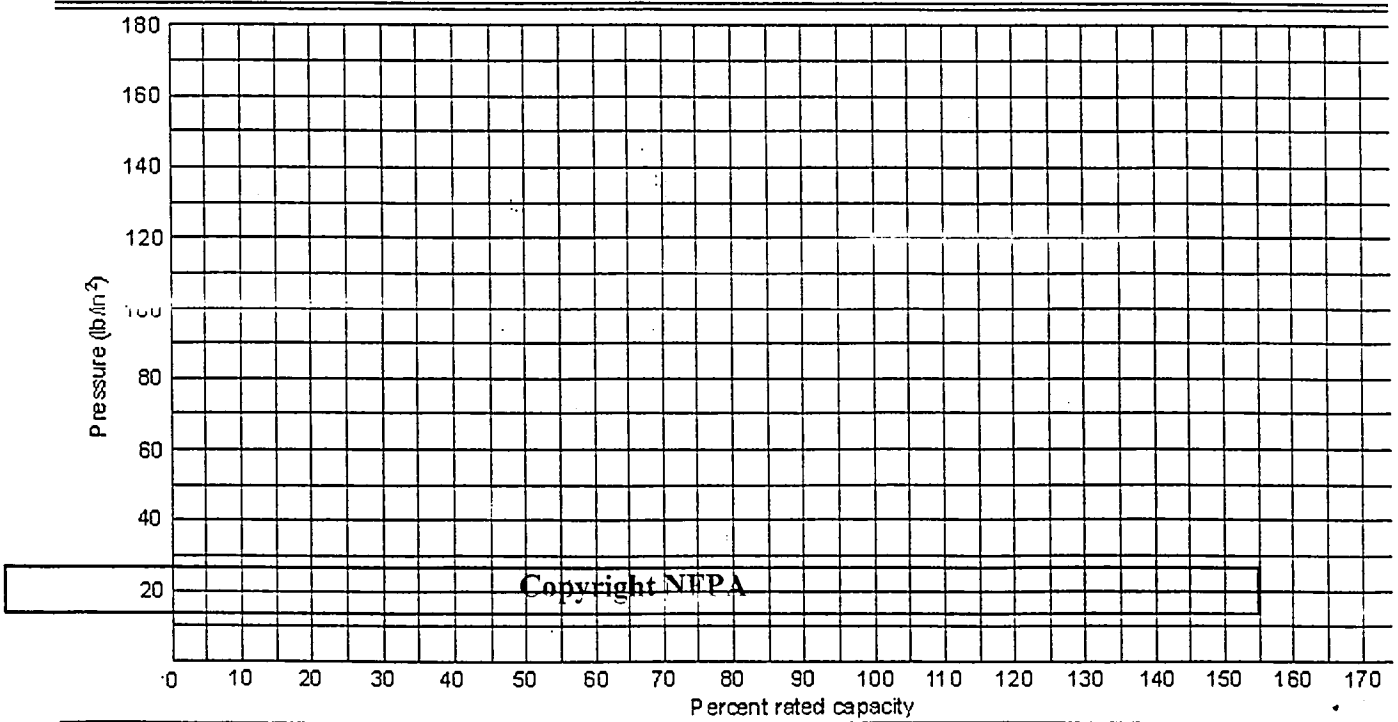

Copyright NFPA

Plot discharge pressure and net head curves for horizontal shaft pump. For vertical shaft pump, plot discharge pressure curve. For electric-driven pump, plot ampe

Items Found

Here

Type of Item : ✓ MICROFILM

Box Number: CLF083 Batch Number & Doc Number:

Case/Description 8925 HouGH

Acceptable Separation Distance (ASD) Electronic Assessment Tool

The Environmental Planning Division (EPD) has developed an electronic-based assessment tool that calculates the Acceptable Separation Distance (ASD) from stationary hazards. The ASD is the distance from above ground stationary containerized hazards of an explosive or fire prone nature, to where a HUD assisted project can be located. The ASD is consistent with the Department's standards of blast overpressure (0.5 psi-buildings) and thermal radiation (450 BTU/ft^2 - hr - people and 10,000 BTU/ft^2 - hr - buildings). Calculation of the ASD is the first step to assess site suitability for proposed HUD-assisted projects near stationary hazards. Additional guidance on ASDs is available in the Department's guidebook "Siting of HUD- Assisted Projects Near Hazardous Facilities" and the regulation 24 CFR Part 51, Subpart C, Sitting of HUD-Assisted Projects Near Hazardous Operations Handling Conventional Fuels or Chemicals of an Explosive or Flammable Nature.

Note: Tool tips, containing field specific information, have been added in this tool and may be accessed by hovering over the ASD result fields with the mouse.

Acceptable Separation Distance Assessment Tool

Is the container above ground?	**Yes:** ☑ **No:** ☐
Is the container under pressure?	**Yes:** ☐ **No:** ☑
Does the container hold a cryogenic liquified gas?	**Yes:** ☐ **No:** ☐
Is the container diked?	**Yes:** ☐ **No:** ☑
What is the volume (gal) of the container?	1850
What is the Diked Area Length (ft)?	
What is the Diked Area Width (ft)?	
Calculate Acceptable Separation Distance	
Diked Area (sqft)	
ASD for Blast Over Pressure (ASDBOP)	

ASD for Blast Over Pressure (ASDBOP)	
ASD for Thermal Radiation for People (ASDPPU)	357.36
ASD for Thermal Radiation for Buildings (ASDBPU)	66.82
ASD for Thermal Radiation for People (ASDPNPD)	
ASD for Thermal Radiation for Buildings (ASDBNPD)	

For mitigation options, please click on the following link: Mitigation Options **(/resource/3846/acceptable-separation-distance-asd-hazard-mitigation-options/)**

Providing Feedback & Corrections

After using the ASD Assessment Tool following the directions in this User Guide, users are encouraged to provide feedback on how the ASD Assessment Tool may be improved. Users are also encouraged to send comments or corrections for the improvement of the tool.

Please send comments or other input using the **Contact Us (https://www.hudexchange.info/contact-us/)** form.

Related Information

- **ASD User Guide (/resource/3839/acceptable-separation-distance-asd-assessment-tool-user-guide/)**
- **ASD Flow Chart (/resource/3840/acceptable-separation-distance-asd-flowchart/)**

Pipeline and Hazardous Materials Safety Administration

NATIONAL PIPELINE MAPPING SYSTEM

Legend

- Gas Transmission Pipelines
- Hazardous Liquid Pipelines

500 m
1000 ft

Pipelines depicted on this map represent gas transmission and hazardous liquid lines only. Gas gathering and gas distribution systems are not represented.

This map should never be used as a substitute for contacting a one-call center prior to excavation activities. Please call 811 before any digging occurs.

Questions regarding this map or its contents can be directed to npms@dot.gov.

Projection: Geographic

Datum: NAD83

Map produced by the Public Viewer application at www.npms.phmsa.dot.gov

World Imagery map service data is attributed to Esri, Maxar, Earthstar Geographics, and the GIS User Community.

Date Printed: Mar 18, 2025

Ohio Oil & Gas Wells

December 3, 2024

Statewide Parcels

Current Township

Land Subdivision

Counties

1:2,257

0 0.01 0.03 0.05 mi

0 0.02 0.04 0.09 km

Division of Drinking and Ground Waters, Ohio EPA, Maxar

ODNR - Division of Oil and Gas Resources Management

APPENDIX K

FARMLANDS PROTECTION

2020 Census

Urban Areas of the United States and Puerto Rico

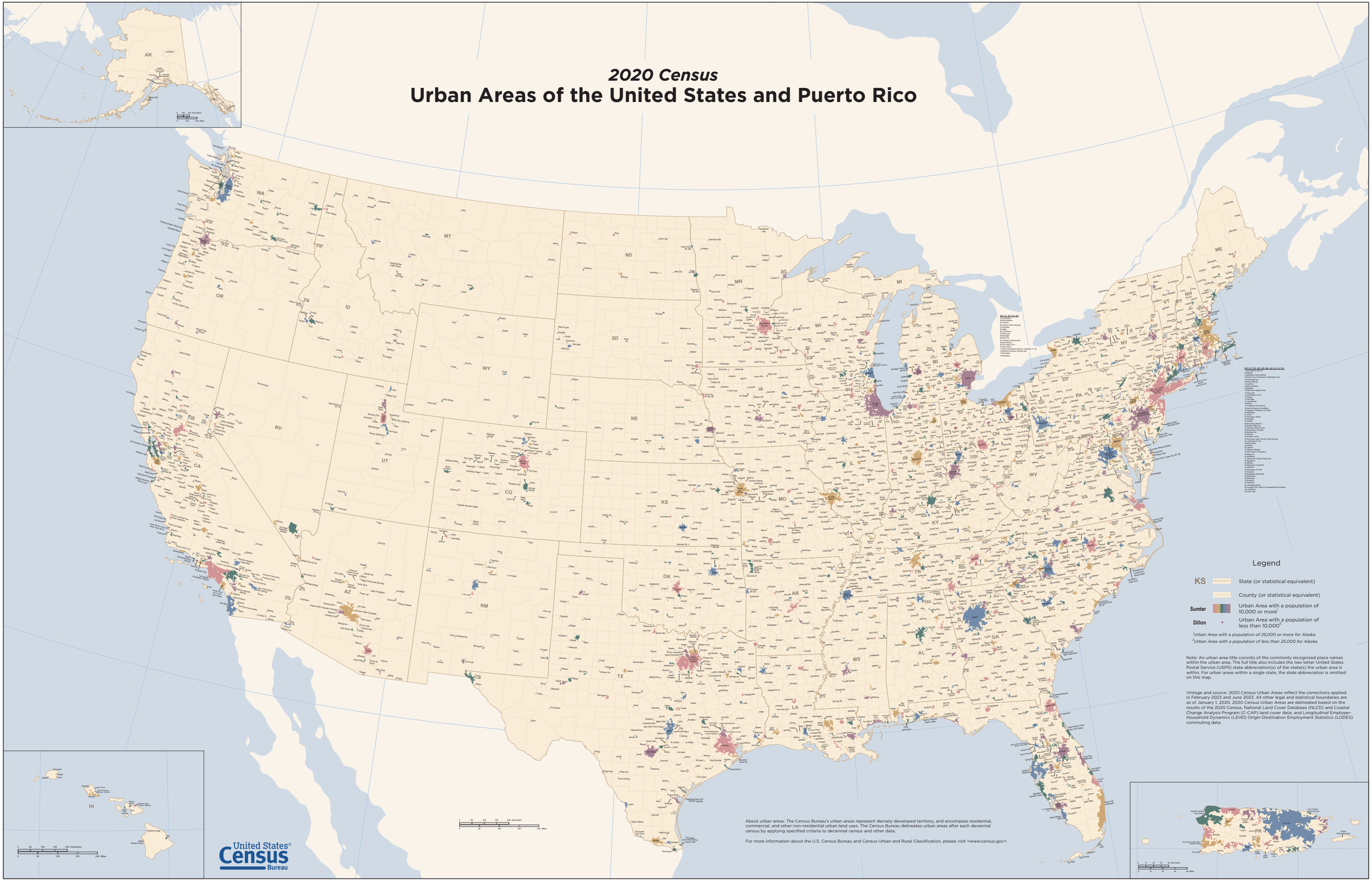

Prepared by the Geography Division, August 2023

APPENDIX L
FLOODPLAIN

National Flood Hazard Layer FIRMette

FEMA

81°37'46"W 41°30'48"N

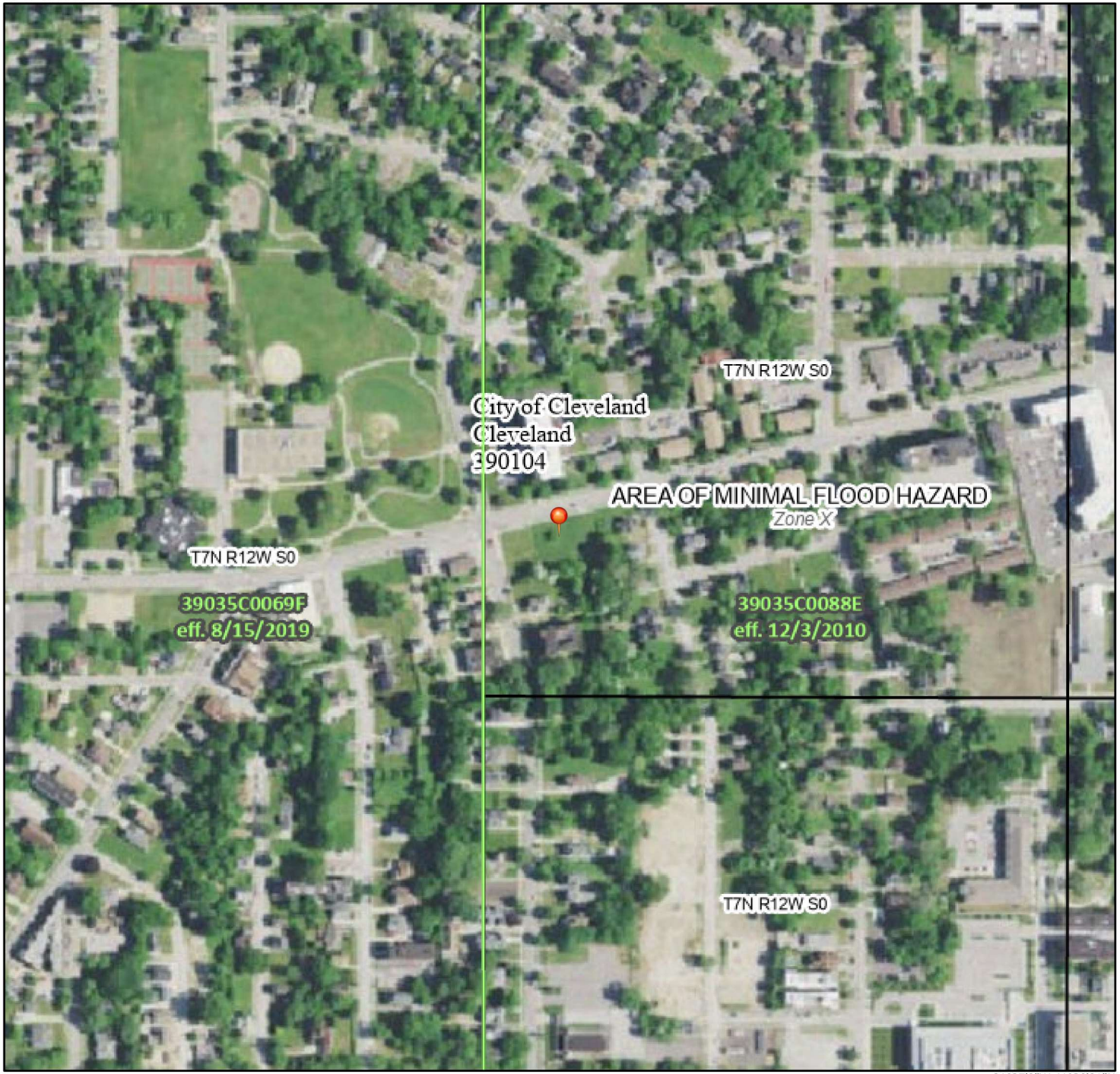

Feet

0 250 500 1,000 1,500 2,000

1:6,000

81°37'9"W 41°30'21"N

Basemap Imagery Source: USGS National Map 2023

Legend

SEE FIS REPORT FOR DETAILED LEGEND AND INDEX MAP FOR FIRM PANEL LAYOUT

SPECIAL FLOOD HAZARD AREAS

- Without Base Flood Elevation (BFE) *Zone A, V, A99*
- With BFE or Depth *Zone AE, AO, AH, VE, AR*
- Regulatory Floodway

OTHER AREAS OF FLOOD HAZARD

- 0.2% Annual Chance Flood Hazard, Areas of 1% annual chance flood with average depth less than one foot or with drainage areas of less than one square mile *Zone X*
- Future Conditions 1% Annual Chance Flood Hazard *Zone X*
- Area with Reduced Flood Risk due to Levee. See Notes. *Zone X*
- Area with Flood Risk due to Levee *Zone D*

OTHER AREAS

- NO SCREEN Area of Minimal Flood Hazard *Zone X*
- Effective LOMRs
- Area of Undetermined Flood Hazard *Zone D*

GENERAL STRUCTURES

- Channel, Culvert, or Storm Sewer
- Levee, Dike, or Floodwall

OTHER FEATURES

- B 20.2 / 17.5 Cross Sections with 1% Annual Chance Water Surface Elevation
- 8 Coastal Transect
- 513 Base Flood Elevation Line (BFE)
- Limit of Study
- Jurisdiction Boundary
- Coastal Transect Baseline
- Profile Baseline
- Hydrographic Feature

MAP PANELS

- Digital Data Available
- No Digital Data Available
- Unmapped

N

The pin displayed on the map is an approximate point selected by the user and does not represent an authoritative property location.

This map complies with FEMA's standards for the use of digital flood maps if it is not void as described below. The basemap shown complies with FEMA's basemap accuracy standards

The flood hazard information is derived directly from the authoritative NFHL web services provided by FEMA. This map was exported on 3/18/2025 at 12:07 AM and does not reflect changes or amendments subsequent to this date and time. The NFHL and effective information may change or become superseded by new data over time.

This map image is void if the one or more of the following map elements do not appear: basemap imagery, flood zone labels, legend, scale bar, map creation date, community identifiers, FIRM panel number, and FIRM effective date. Map images for unmapped and unmodernized areas cannot be used for regulatory purposes.

APPENDIX M

HISTORIC PRESERVATION

OHIO HISTORIC PRESERVATION OFFICE:
RESOURCE PROTECTION AND REVIEW

Section 106 Review - Project Summary Form

For projects requiring a license from the Federal Communications Commission, please use FCC Forms 620 or 621. DO NOT USE THIS FORM.

SECTION 1: GENERAL PROJECT INFORMATION

All contact information provided must include the name, address and phone number of the person listed. Email addresses should also be included, if available. Please refer to the Instructions or contact an OHPO reviewer (mailto:Section106@ohiohistory.org) if you need help completing this Form. Unless otherwise requested, we will contact the

Date: **7/3/2025**

Name/Affiliation of person submitting form: **Jeffrey Nagle, Project Historian, Mannik & Smith Group**

Mailing Address: **20600 Chagrin Blvd. Suite 500, Shaker Heights, Ohio 44122**

Phone/Fax/Email: **301-412-6365 / jnagle@manniksmithgroup.com**

person submitting this Form with questions or comments about this project.

A. Project Info:

1. This Form provides information about:
   New Project Submittal:
   YES NO

   Additional information relating to previously submitted project:
   YES **NO**

   OHPO/RPR Serial Number from previous submission:

2. Project Name (if applicable): **Hough Senior Independent Living**

3. Internal tracking or reference number used by Federal Agency, consultant, and/or applicant to identify this project (if applicable): **2300437.0029**

B. Project Address or vicinity: **8910 Hough Avenue**

C. City/Township: **Cleveland**

D. County: **Cuyahoga**

E. Federal Agency and Agency Contact. *If you do not know the federal agency involved in your project, please contact the party asking you to apply for Section 106 Review, not OHPO, for this information. HUD Entitlement Communities acting under delegated environmental review authority should list their own contact information.*

Housing & Urban Development

F. Type of Federal Assistance. *List all known federal sources of federal funding, approvals, and permits to avoid repeated reviews.*

HOME funds

G. State Agency and Contact Person (if applicable):

Ohio Housing Finance Agency
Rachel Nelson
Project Administration Section Chief
2600 Corporate Exchange Dr., Suite 300
Columbus, OH 43231
Ph: 614-644-7592
Fax: 614-644-5393
RNelson@ohiohome.org

H. Type of State Assistance:

I. Is this project being submitted at the direction of a state agency **solely** under Ohio Revised Code 149.53 or at the direction of a State Agency? *Answering yes to this question means that you are sure that no federal funding, permits or approvals will be used for any part of your project, and that you are seeking comments only under ORC 149.53.*

YES **NO**

J. Public Involvement- Describe how the public has been/will be informed about this project and its potential to affect historic properties. Please summarize how they will have an opportunity to provide comments about any effects to historic properties. (This step is required for all projects under 36 CFR § 800.2):

K. Please list other consulting parties that you have contacted/will contact about this project, such as Indian Tribes, Certified Local Governments, local officials, property owners, or preservation groups. (See 36 CFR § 800.2 for more information about involving other consulting parties). Please summarize how they will have an opportunity to provide comments: On June 4, 2025, the Ohio Department of Development sent letters to the following tribes requesting comment on the project: the Delaware Nation, the Eastern Shawnee Tribe of Oklahoma, the Forest County Potawatomi Community, the Hannahville Indian Community, the Little Traverse Bay Bands of Odawa Indians, the Miami Tribe of Oklahoma, the Ottawa Tribe of Oklahoma, the Seneca Nation of Indians, the Seneca-Cayuga Nation, and the Wyandotte Nation. To date, none of the tribes have responded.

SECTION 2: PROJECT DESCRIPTION AND AREA OF POTENTIAL EFFECTS (APE)

Provide a description of your project, its site, and geographical information. You will also describe your project's Area of Potential Effects (APE). Please refer to the Instructions or contact an OHPO reviewer if you need help with developing the APE or completing this form.

For challenging projects, provide as much information as possible in all sections, and then check the box in Section 5.A. to ask OHPO to offer preliminary comments or make recommendations about how to proceed with your project consultation. This is recommended if your project involves effects to significant historic properties or if there may be challenging procedural issues related to your project. Please note that providing information to complete all Sections will still be required and that asking OHPO for preliminary comments may tend to delay completion of the review process for some projects.

A. Does this project involve any Ground-Disturbing activity: **YES** NO
(If **Yes**, you must complete all of Section 2.A. If **No**, proceed directly to Section 2. B.)

1. General description of width, length and depth of proposed ground disturbing activity:
   The main part of the Project Area runs approximately 245 feet east to west and approximately 165 feet north to south at the southeastern corner of Hough Avenue and 89th Street, with a southeastern portion approximately 42 feet north to south extending approximately 130 feet east to 90th Street. Depth of ground disturbing activity will be concomitant to the foundation of a three-story structure without basement.

2. Narrative description of previous land use and past ground disturbances, if known:
   By the time the first detailed maps of the area were created at the end of the nineteenth century, the Project Area was in use as a multi-story apartment building with storefronts below. The Project Area continued to fill in; by 1936, three multi-story apartment buildings were present in the Project Area along Hough and three single-family houses present to the south, two on 89th and one on 90th, along with their outbuildings. The area remained densely urban into the 1970s, when two of the apartment buildings at the corner of Hough and 89th and a house along 89th were razed. Another apartment building along Hough in the northeast part of the Project Area was razed around 2011, and a house at the southwest corner at the Project Area was razed in 2018.

3. Narrative description of current land use and conditions:
   The Project Area is currently vacant, with grass and light tree cover.

4. Does the landowner know of any archaeological resources found on the property?
   YES **NO** If yes, please describe:

B. Submit the exact project site location on a USGS 7.5-minute topographic quadrangle map for all projects. Map sections, photocopies of map sections, and online versions of USGS maps are acceptable as long as the location is clearly marked. Show the project's Area of Potential Effects (APE). It should be clearly distinguished from other features shown on the map:

1. USGS Quad Map Name:
   Cleveland East
2. Township/City/Village Name:

Cleveland

C. Provide a street-level map indicating the location of the project site; road names must be identified and legible. Your map must show the exact location of the boundaries for the project site. Show the project's Area of Potential Effects (APE). It should be clearly distinguished from other features shown on the map: **See Figure 2**

D. Provide a verbal description of the APE, including a discussion of how the APE will include areas with the potential for direct and indirect effects from the project. Explain the steps taken to identify the project's APE, and your justification for the specific boundaries chosen:

The northwest corner of the APE is at the northwest corner of the Thurgood Marshall Recreation Center. It continues east to Kingsbury Tower, then turns south and proceeds east along the unnamed alley north of Hough to the northeast corner of 9001 Hough. It turns south and proceeds along the eastern property line of properties along E. 90th to Amesbury Ave, then continues further south to the southeast corner of 1789 E. 90th. It turns west and, jogging slightly north at 90th to proceed west along the southern boundary of 1782 E. 90th. It follows this line to the alley known as E. 88th Place, then proceeds north to Hough, then turns west and, at E. 86th, turns north to the starting point.

The APE includes the vacant parcel consisting the Project Area as well as surrounding residential, commercial, and institutional properties within view of the proposed new construction.

E. Provide a detailed description of the project. This is a critical part of your submission. Your description should be prepared for a cold reader who may not be an expert in this type of project. The information provided must help support your analysis of effects to historic properties, not other types of project impacts. Do not simply include copies of environmental documents or other types of specialized project reports. If there are multiple project alternatives, you should include information about all alternatives that are still under active consideration:

The Hough Senior Independent Living is a new construction senior housing development consisting of an approximately 47,000 square foot, multi-family 3-story apartment building with fifty-five (55) one-bedroom units, located in the Hough neighborhood on Cleveland's east side, between East 89th Street and East 90th Street (hereinafter referred to as the "Site"). Hough Senior Independent Living will provide a welcoming environment that is close in proximity to transportation, amenities, and medical services, including the Cleveland Clinic and University Hospitals, in the City of Cleveland. Common areas for the development will include a community room, pantry/kitchen, laundry rooms, lobby/lounge, outdoor patio, elevator, management office, and mailbox area, along with back-of-house support spaces. CHN Housing Partners will be the developer, owner, property manager, and supportive service provider for Hough Senior Independent Living.

SECTION 3: IDENTIFICATION OF HISTORIC PROPERTIES

Describe whether there are historic properties located within your project APE. To make that determination, use information generated from your own Background Research and Field Survey. Then choose one of the following options to report your findings. Please refer to the Instructions and/or contact an OHPO reviewer if you are unsure about how to identify historic properties for your project.

If you read the Instructions and you're still confused as to which reporting option best fits your project, or you are not sure if your project needs a survey, you may choose to skip this

section, but provide as much supporting documentation as possible in all other Sections, then check the box in Section 5.A. to request preliminary comments from OHPO. After reviewing the information provided, OHPO will then offer comments as to which reporting option is best suited to document historic properties for your project. Please note that providing information to complete this Section will still be required and that asking OHPO for preliminary comments may tend to delay completion of the review process for some projects.

Recording the Results of Background Research and Field Survey:

A. **Summary of discussions and/or consultation with OHPO** about this project that demonstrates how the Agency Official and OHPO have agreed that no Field Survey was necessary for this project (typically due to extreme ground disturbance or other special circumstances). Please **attach copies** of emails/correspondence that document this agreement. You must explain how the project's potential to affect both archaeological and historic resources were considered.

B. **A table that includes the minimum information** listed in the OHPO Section 106 Documentation Table (which is generally equivalent to the information found on an inventory form). This information must be printed and mailed with the Project Summary Form. To provide sufficient information to complete this Section, you must also include summary observations from your field survey, background research and eligibility determinations for each property that was evaluated in the project APE.

C. **OHI (Ohio Historic Inventory) or OAI (Ohio Archaeological Inventory) forms**- New or updated inventory forms may be prepared using the OHI pdf form with data population capabilities, the Internet IForm, or typed on archival quality inventory forms. To provide sufficient information to complete this Section, you must include summary observations from your field survey and background research. You must also include eligibility determinations for each property that was evaluated in the project APE

D. **A historic or archaeological survey report** prepared by a qualified consultant that meets professional standards. The survey report should meet the Secretary of the Interior's Standards and Guidelines for Identification and OHPO Archaeological Guidelines. You may also include new inventory forms with your survey, or update previous inventory forms. To complete this section, your survey report must include summary observations from your field survey, background research and eligibility determinations for each property that was evaluated within the APE.

E. **Project Findings**. Based on the conclusions you reached in completing Section 3, please choose one finding for your project. There are (mark one):

Historic Properties Present in the APE: The APE includes six properties that contribute to the East 89th Street National Register District: the Frank Finley House at 1762 E. 89th, the William Goodhue House at 1768 E. 89th, the Ernest Meyer House at 1769 E. 89th, the Emilie Reich House at 1772 E. 89th, Havyn Apartments at 1780 E. 89th, and the Bolton Manor Apartments at 1781 E. 89th. All are listed under Criterion C. One other property, 8812 Hough, is listed to the Ohio Historic Inventorry but has lost historic context through alteration, replacement of materials, and loss of setting and is unlikely to be found eligible for listing to the NRHP. No other properties are likely to be found eligible under Criteria A, B, or C. The area is unlikely to contribute to knowledge under Criterion D.

No Historic Properties Present in the APE:

SECTION 4: SUPPORTING DOCUMENTATION

This information must be provided for all projects.

A. Photographs must be keyed to a street-level map, and should be included as attachments to this application. Please label all forms, tables and CDs with the date of your submission and project name, as identified in Section 1. You must present enough documentation to clearly show existing conditions at your project site and convey details about the buildings, structures or sites that are described in your submission. Faxed or photocopied photographs are not acceptable. See Instructions for more info about photo submissions or 36 CFR § 800.11 for federal documentation standards.
    1. Provide photos of the entire project site and take photos to/from historic properties from/towards your project site to support your determination of effect in Section 5.
    2. Provide current photos of all buildings/structures/sites described.
B. Project plan, specifications, site drawings and any other media presentation that conveys detailed information about your project and its potential to affect historic properties.
C. Copies or summaries of any comments provided by consulting parties or the public.

SECTION 5: DETERMINATION OF EFFECT

A. **Request Preliminary Comments.** For challenging projects, provide as much information as possible in previous sections and ask OHPO to offer preliminary comments or make recommendations about how to proceed with your project consultation. This is recommended if your project involves effects to significant historic properties, if the public has concerns about your project's potential to affect historic properties, or if there may be challenging procedural issues related to your project. Please be aware that providing information in all Sections will still be required and that asking OHPO for preliminary comments may tend to delay completion of the review process for some projects.

    1. We request preliminary comments from OHPO about this project:
       YES **NO**

    2. Please specify as clearly as possible the particular issues that you would like OHPO to examine for your project (for example- help with developing an APE, addressing the concerns of consulting parties, survey methodology, etc.):

B. **Determination of Effect.** If you believe that you have gathered enough information to conclude the Section 106 process, you may be ready to make a determination of effect and ask OHPO for concurrence, while considering public comments. Please select and mark one of the following determinations, then explain the basis for your decision on an attached sheet of paper:

No historic properties will be affected based on 36 CFR § 800.4(d) (1). Please explain how you made this determination:

No Adverse Effect [36 CFR § 800.5(b)] on historic properties. This finding cannot be used if there are no historic properties present in your project APE. Please explain why the Criteria of Adverse Effect, [36 CFR Part 800.5(a) (1)], were found not to be applicable for your project: **The undertaking will have direct visual effect on six properties contributing to a National Register Historic District through the construction of a three-story apartment building at the southeast corner of Hough and E. 89th. The Project Area is currently a vacant lot,**

but its vacancy postdates both the period of significance for the district and, largely, the listing of the district; the razing of existing multi-story apartment buildings along Hough has contributed to some loss of context in setting for the district already. The undertaking is unlikely to further impact the setting. Additional visual and sound impacts will be temporary in nature and limited to the construction of the building.

Adverse Effect [36 CFR § 800.5(d) (2)] on historic properties. Please explain why the criteria of adverse effect, [36 CFR Part 800.5(a) (1)], were found to be applicable to your project. You may also include an explanation of how these adverse effects might be avoided, reduced or mitigated:

Please send completed form and supporting documentation to our office through the section106@ohiohistory.org e-mail address. Note that file size is limited to 30 MB. The Ohio SHPO has a federally mandated review time of 30 calendar day. To check your submission was received and logged in for our review, please visit https://www.ohiohistory.org/preserve/state-historic-preservation-office/hpreviews/section-106-project-status.

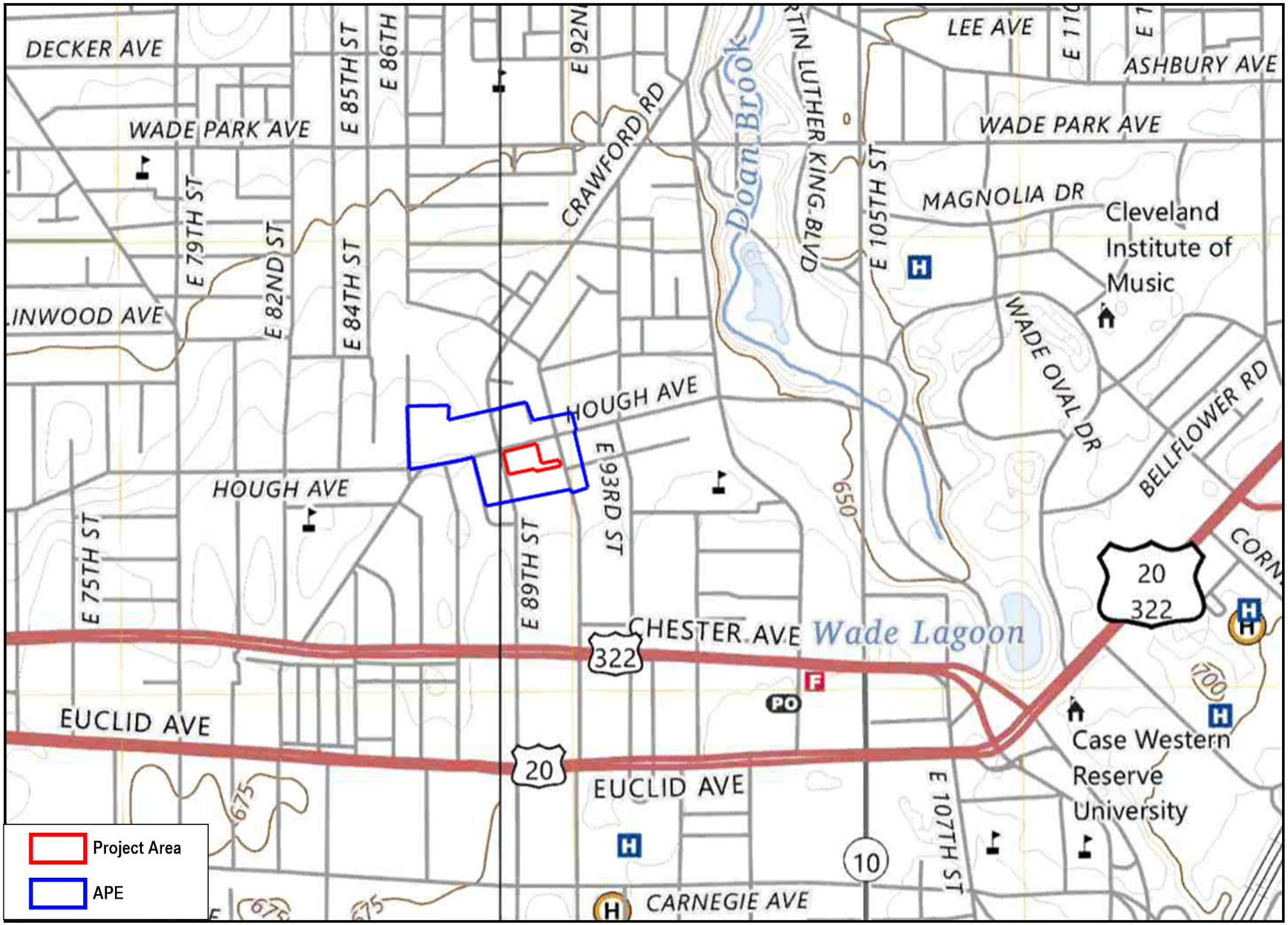

Mannik Smith GROUP

TECHNICAL SKILL. CREATIVE SPIRIT.

www.MannikSmithGroup.com

Figure 1
USGS Quad Map
Cleveland North 2023, Cleveland East 2023

N

TECHNICAL SKILL.
CREATIVE SPIRIT.

www.MannikSmithGroup.com

Figure 2
Area of Potential Effects

N

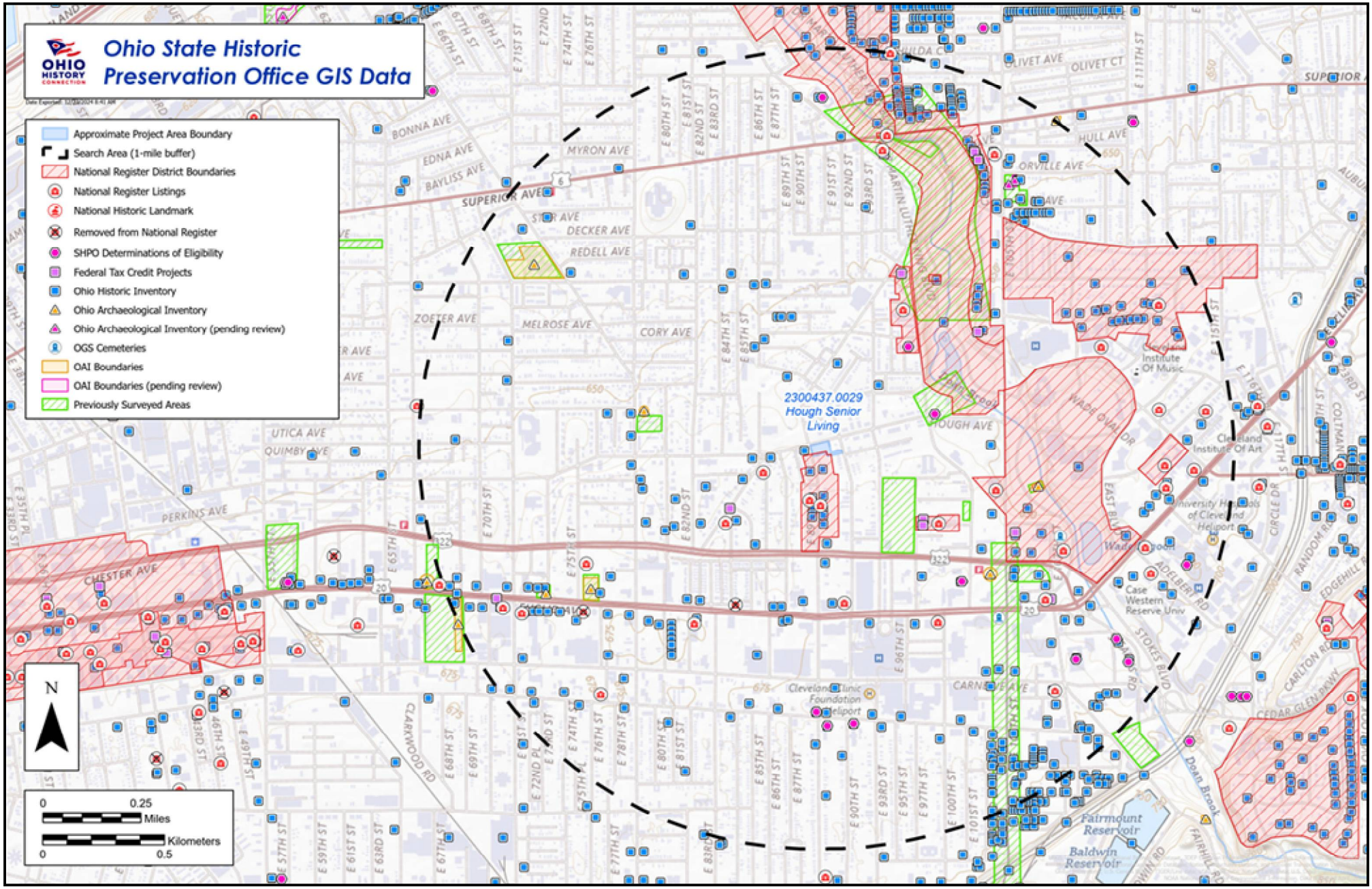

Mannik Smith GROUP

TECHNICAL SKILL. CREATIVE SPIRIT.

www.MannikSmithGroup.com

Figure 3
Literature Review Results

N

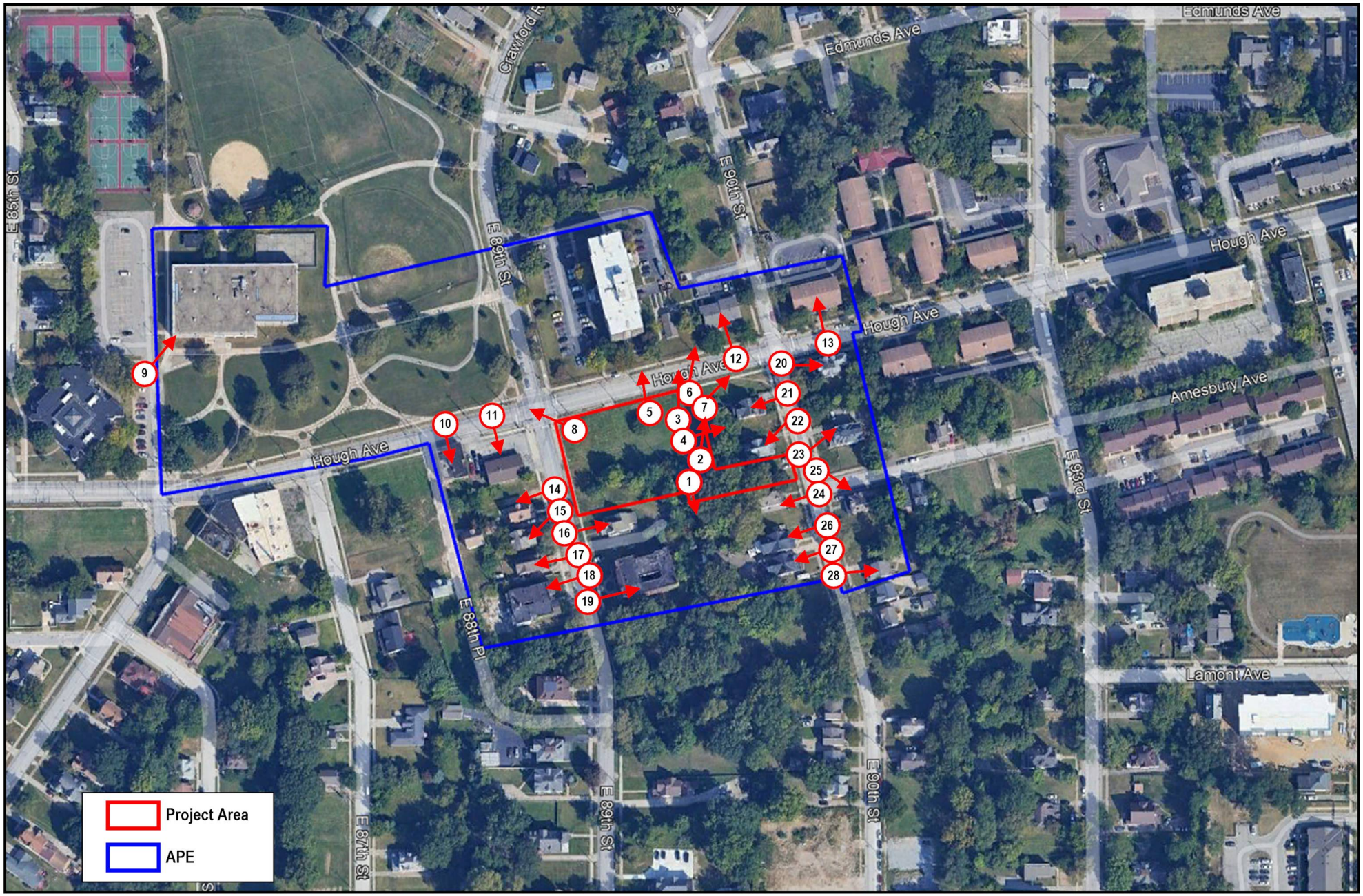

Mannik Smith GROUP

TECHNICAL SKILL.
CREATIVE SPIRIT.

www.MannikSmithGroup.com

Figure 4
Photo Locations

N

Table 1
Section 106 Documentation Table

Photo Reference Number	Address / Street Name	Common Name (if known)	OHI Number/Bridge Structure File Number	Date Inventoried	Date(s) of Construction / Alteration	Style & Type of Building Structure	Material	National Register Eligible (Y/N/Undetermined)	Applicable NR Criteria	Applicable Aspects of Integrity	Recommendation
9	8611 Hough Ave	Thurgood Marshall Recreation Center		4/11/2025	1970	Two-story municipal modern institutional	Brick, cast cement, enameled metal panels, fixed and casement metal windows	N	N/A	Location, design, materials, workmanship, setting, feeling, association	An unexceptional example of municipal Modern architecture, this property is unlikely to be found eligible for the NRHP under Criterion C. Preliminary resaerch found no notable associations with people or events eligible under Criteria A or B. It is not likely to provide information under Criterion D.
10	8806 Hough Ave	The Wilton Building/Smitty's Seaway Barber Shop		4/11/2025	c. 1900	Three-story Commercial Brick-style apartments over shops	Brick, limestone, metal panel, 1/1 double hung wood windows, fixed metal plate windows	N	N/A	Location, design, materials, workmanship, feeling	An example of Commercial Brick-style architecture that has lost integrity due to demolition and changes in setting, this property is unlikely to be found eligible for the NRHP under Criterion C. Preliminary research found no notable associations events or people eligible under Criteria A or B. Unlikely to provide information under Criterion D.
11	8812 Hough Ave	Pocahontas Oil Gas Station/C Town Food & Deli	CUY0275405	4/11/2025	1930	Single-story vernacular commerrcial	Rusticated block, cement block, aluminum siding, asphalt shingle, fixed metal plate windows	N	N/A	Location, design, workmanship	An unexceptional and altered example of vernacular commercial architecture, this property is unlikely to be found eligible for the NRHP under Criterion C. Preliminary research found no associations rising to the level of notability under Criteria A or B. Unlikely to provide information under Criterion D.
5	8925 Hough Ave	Kingsbury Tower		4/11/2025	1972	Nine-story modern apartment tower	Exposed aggregate concrete panels, stucco, metal sliding windows, fixed metal windows	N	N/A	Location, design, materials, workmanship, setting, feeling, association	An unexceptional example of a Modern apartment building, this property is unlikely to be found eligible for the NRHP under Criterion C. Preliminary research found no notable associations with people or events eligible under Criteria A or B. It is not likely to provide information under Criterion D.
12	8927-29 Hough Ave			4/11/2025	c. 1976	Two-story Garrison Colonial	Brick, vinyl siding, asphalt shingle, vinyl sliding windows	N	N/A	Location, design, materials, workmanship, setting, feeling, association	An unexceptional example of a Garrison Colonial townhouse, this property is unlikely to be found eligible for the NRHP under Criterion C. Preliminary research found no notable associations with people or events eligible under Criteria A or B. It is not likely to provide information under Criterion D.
12	8931-33 Hough Ave			4/11/2025	c. 1976	Two-story Garrison Colonial	Brick, vinyl siding, asphalt shingle, vinyl sliding windows	N	N/A	Location, design, materials, workmanship, setting, feeling, association	An unexceptional example of a Garrison Colonial townhouse, this property is unlikely to be found eligible for the NRHP under Criterion C. Preliminary research found no notable associations with people or events eligible under Criteria A or B. It is not likely to provide information under Criterion D.
13	9001 Hough Ave	Park Village Apartments		4/11/2025	c. 1966	Two-story vernacular Colonial Revival apartment building	Brick, asphalt shingle, sliding vinyl windows with false muntins	N	N/A	Location, design, materials, workmanship, setting, feeling, association	An unexceptional example of vernacular Colonial Revival apartments, this property is unlikely to be found eligible for the NRHP under Criterion C. Preliminary research found no notable associations with people or events eligible under Criteria A or B. It is not likely to provide information under Criterion D.
14	1762 E 89th St	Frank Finley House		4/11/2025	1895	Two-and-a-half story Queen Anne	Vinyl siding, asphalt shingle 1/1 double hung viny and sliding, rusticated ashlar foundation	Contributing	C	Location, design, workmanship, setting, feeling, association	This property was listed to the NRHP as a contributing property to the E 89th St Historic District in 1988 under Criterion C.It retains its general integrity. It was not found eligible under Criteria A or B and is not likely to provide information under Criterion D.
15	1768 E 89th St	William Goodhue House		4/11/2025	1895	Two-and-a-half story Queen Anne	Asphalt shingle, Insulbrick, aluminum siding, rusticated ashlar, brick chimneys, 16-light awning, 1/1 double hung wood	Contributing	C	Location, design, materials, workmanship, setting, feeling, association	This property was listed to the NRHP as a contributing property to the E 89th St Historic District in 1988 under Criterion C.It retains its general integrity from time of listing. It was not found eligible under Criteria A or B and is not likely to provide information under Criterion D.
16	1769 E 89th St	Ernest Meyer House		4/11/2025	1900	Two-and-a-half story Queen Anne	Asphalt shingle, brick, vinyl siding, 1/1 double hung vinyl with false muntins	Contributing	C	Location, design, workmanship, setting, feeling, association	This property was listed to the NRHP as a contributing property to the E 89th St Historic District in 1988 under Criterion C.It retains its general integrity from time of listing. It was not found eligible under Criteria A or B and is not likely to provide information under Criterion D.

Table 1
Section 106 Documentation Table

Photo Reference Number	Address / Street Name	Common Name (if known)	OHI Number/Bridge Structure File Number	Date Inventoried	Date(s) of Construction / Alteration	Style & Type of Building Structure	Material	National Register Eligible (Y/N/Undetermined)	Applicable NR Criteria	Applicable Aspects of Integrity	Recommendation
17	1772 E 89th St	Emilie Reich House		4/11/2025	1895	Two-and-a-half story Colonial Revival with Shingle Style influence	Asphalt shingle roof, asphalt shingled second story, vinyl siding lower story, 1/1 double hung vinyl with false muntins, 10/10 double hung wood, full porch with wood posts	Contributing	C	Location, design, materials, workmanship, setting, feeling, association	This property was listed to the NRHP as a contributing property to the E 89th St Historic District in 1988 under Criterion C.It retains its general integrity from time of listing. It was not found eligible under Criteria A or B and is not likely to provide information under Criterion D.
18	1780 E 89th St	Havyn Apartments	CUY0275505	4/11/2025	1910	Three-story Tudor Revival apartment building	Brick with limestone trim, central entrance flanked by porches off each level, porches topped with tile gable roofs, windows 1/1 double hung above, boarded below	Contributing	C	Location, design, materials, workmanship, setting, feeling, association	This property was listed to the NRHP as a contributing property to the E 89th St Historic District in 1988 under Criterion C.It retains its general integrity from time of listing. It was not found eligible under Criteria A or B and is not likely to provide information under Criterion D.
19	1781 E 89th St	Bolton Manor Apartments	CUY0024405	4/11/2025	1906	Four-story Neoclassical apartment building	Brick, two-story porch supported by columns baorded over with plywood, windows with splayed linels, remaining windows 5/1 double hung wood, tiled roof	Contributing	C	Location, design, materials, setting, feeling, association	This property was listed to the NRHP as a contributing property to the E 89th St Historic District in 1988 under Criterion C.It retains its general integrity from time of listing. It was not found eligible under Criteria A or B and is not likely to provide information under Criterion D.
20	1753 E 90th St			4/11/2025	c. 1900	Two-and-a-half story Queen Anne	Hipped asphalt shingle roof, wood siding, 1/1 double hung vinyl with false muntins, brick chimney, rusticated ashlar	N	N/A	Location, design, materials, workmanship, feeling, association	An example of Queen Anne-style architecture that has lost integrity due to demolition and subsequent loss of setting and association, this property is unlikely to be found eligible for the NRHP under Criterion C. Preliminary research found no notable associations events or people eligible under Criteria A or B. Unlikely to provide information under Criterion D.
21	1756 E 90th St			4/11/2025	c. 1900	Two-and-a-half story Queen Anne	Side gable asphalt shingle roof, wood siding, 1/1 double hung wood windows, brick chimney, turret, hipped roof gable, rusticated ashlar foundation	N	N/A	Location, design, materials, workmanship, feeling, association	An example of Queen Anne-style architecture that has lost integrity due to demolition and subsequent loss of setting and association, this property is unlikely to be found eligible for the NRHP under Criterion C. Preliminary research found no notable associations events or people eligible under Criteria A or B. Unlikely to provide information under Criterion D.
22	1762 E 90th St			4/11/2025	c. 1900	Two-and-a-half story Queen Anne	Cross gable asphalt shingle roof, wood siding, shed roof porch, 1/1 double hung vinyl windows, 1/1 wood gothic and roman arch windows	N	N/A	Location, design, materials, workmanship, feeling, association	An example of Queen Anne-style architecture that has lost integrity due to demolition and subsequent loss of setting and association, this property is unlikely to be found eligible for the NRHP under Criterion C. Preliminary research found no notable associations events or people eligible under Criteria A or B. Unlikely to provide information under Criterion D.
23	1763 E 90th St			4/11/2025	c. 1900	Two-and-a-half story Queen Anne	Hipped asphalt shingle roof, vinyl siding, 1/1 double hung vinyl windows with and without false muntins, flat roof porch with wood columns	N	N/A	Location, design, materials, workmanship, feeling	An example of Queen Anne-style architecture that has lost integrity due to demolition and subsequent loss of setting and association, this property is unlikely to be found eligible for the NRHP under Criterion C. Preliminary research found no notable associations events or people eligible under Criteria A or B. Unlikely to provide information under Criterion D.
24	1772 E 90th St			4/11/2025	c. 1900	Two-and-a-half story Queen Anne	Hipped asphalt shingle roof, vinyl siding, 1/1 double hung vinyl windows, flat roof porch with wood columns	N	N/A	Location, design, materials, workmanship, feeling	An example of Queen Anne-style architecture that has lost integrity due to demolition and subsequent loss of setting and association, this property is unlikely to be found eligible for the NRHP under Criterion C. Preliminary research found no notable associations events or people eligible under Criteria A or B. Unlikely to provide information under Criterion D.
25	1775 E 90th St			4/11/2025	c. 1900	Two-and-a-half story Queen Anne	Hipped asphalt shingle roof, insulbrick, rusticated cement block foundation, vinyl 1/1 double hung with 14-light sidelights and sliding	N	N/A	Location, design, materials, workmanship, feeling	An example of Queen Anne-style architecture that has lost integrity due to demolition and subsequent loss of setting and association, this property is unlikely to be found eligible for the NRHP under Criterion C. Preliminary research found no notable associations events or people eligible under Criteria A or B. Unlikely to provide information under Criterion D.

Table 1
Section 106 Documentation Table

Photo Reference Number	Address / Street Name	Common Name (if known)	OHI Number/Bridge Structure File Number	Date Inventoried	Date(s) of Construction / Alteration	Style & Type of Building Structure	Material	National Register Eligible (Y/N/Undetermined)	Applicable NR Criteria	Applicable Aspects of Integrity	Recommendation
26	1780 E 90th St			4/11/2025	c. 1900	Two-and-a-half story Queen Anne with Colonial Revival influence	Cross gable asphalt shingle roof, aluminum siding, hipped roof porch, 1/1 double hung vinyl windows, 1/1 vinyl roman arch windows	N	N/A	Location, design, materials, workmanship, feeling, association	A somewhat altered example of Queen Anne architecture that has lost context through demolition, this property is unlikely to be listed to the National Register under Criterion C. Preliminary research did not find connections under Criteria A or B. It is not likely to provide information under Criterion D.
27	1782 E 90th St			4/11/2025	c. 1900	Two-and-a-half story Queen Anne with Dutch Revival influence	Side gable asphalt shingle roof with full-height gambrel dormer, wood siding, 1/1 wooden windows with carved wood lintels and sills, rusticated ashlar foundation	N	N/A	Location, design, materials, workmanship, feeling, association	An example of Queen Anne-style architecture that has lost context through demolition, this property is unlikely to be found eligible for the NRHP under Criterion C. Preliminary research found no notable associations under Criteria A or B. Unlikely to provide information under Criterion D.

Photo 1: Center of Project Area, looking south.

Photo 2: Center of Project Area, looking north-northeast.

Photo 3: Center of Project Area, looking north.

Photo 4: Center of Project Area, looking east.

Photo 5: 8925 Hough, Kingsbury Tower, looking north.

Photo 6: Northeast corner of Project Area, looking north.

Photo 7: Northeast corner of Project Area, looking northeast.

Photo 8: Northwest corner of Project Area, looking northwest.

Photo 9: 8611 Hough, looking northeast.



Photo 10: 8806 Hough, looking south.



Photo 11: 8812 Hough, looking south.



Photo 12: 8927-8933 Hough, looking north.

Photo 13: 9001 Hough, looking north.

Photo 14: 1762 E. 89th, looking southwest.

Photo 15: 1768 E. 89th, looking southwest.

Photo 16: 1769 E. 89th, looking east.

Photo 17: 1772 E. 89th, looking west.

Photo 18: 1780 E. 89th, looking west-southwest.

Photo 19: 1781 E. 89th,. Looking east-northeast.

Photo 20: 1753 E. 90th St, looking west.

Photo 21: 1756 E. 90th, looking west-southwest.

Photo 22: 1762 E. 90th, looking southwest.

Photo 23: 1763 E. 90th, looking northeast.

Photo 24: 1772 E. 90th, looking west.

Photo 25: 1775 E. 90th, looking southeast.

Photo 26: 1780 E. 90th, looking southwest.

Photo 27: 1782 E. 90th, looking southwest.

Photo 28: 1789 E. 90th, c. 2008, looking east.

In reply refer to
2025-CUY-65635

July 21, 2025

Jeffrey Nagle, Project Historian
Mannik & Smith Group
20600 Chagrin Blvd, Suite 500
Shaker Heights, OH 44122
Email: jnagle@manniksmithgroup.com

RE: Section 106 Review
Hough Senior Independent Living
Project Number: 2300437.0029
Location: 8910 Hough Avenue, Cleveland, Cuyahoga County, Ohio

Dear Mr. Nagle:

This letter is in response to the correspondence received on July 3, 2025. The comments of the Ohio State Historic Preservation Office (SHPO) are made in accordance with the provisions of Section 106 of the National Historic Preservation Act of 1966, as amended (54 U.S.C. 306108 [36 CFR 800]).

The Ohio Housing Finance Agency is proposing to use HOME funds through the U.S. Department of Housing and Urban Development. The proposed undertaking includes the new construction of a 47,000 square foot multi-family 3-story senior housing development with fifty-five (55) one-bedroom units. You have requested the comments of SHPO regarding the effects of the proposed undertaking on historic properties.

A check of our records indicates that this property is not listed in the National Register of Historic Places or included in the Ohio Historic Inventory. It is our opinion that it does not meet the minimum criteria for inclusion in the National Register of Historic Places. However, our records indicate that the Area of Potential Effect overlaps the boundaries of the National Register listed East 89th Street Historic District (NR Ref #88000678) (hereinafter referred to as the "historic district"). Based on the information submitted, the proposed project will not have a direct impact on contributing resources within the boundaries of the historic district. The SHPO recommends that consideration should be taken during construction to avoid any temporary effects on the historic district, including staging equipment, materials, and soil stockpiling near the property. Following this, it is the SHPO's opinion that this project, as proposed, will have no effect on historic properties.

No further coordination is required for this project unless the scope of work changes or archaeological remains are discovered during the course of project construction. In such a situation, this office should be contacted as required by 36 CFR § 800.13.

If you have any questions concerning this review, please contact me at jmorneau@ohiohistory.org.

Thank you for your cooperation.

Sincerely,

JoLayne S. Morneau
Architecture Development Reviews Manager
State Historic Preservation Office

cc: Jasmin Walton, ODOD

"Please be advised that this is a Section 106 decision. This review decision may not extend to other SHPO programs."

RPR Serial No: 1109800

6/4/2025

Luke Heider
Forest County Potawatomi Community, Wisconsin
5320 Wensaut Ln.
Crandon, WI. 54520

Re: Hough Senior Independent Living
8900 Hough Avenue
Cleveland, Cuyahoga County

Dear Lora Nuckolls,

The Ohio Department of Development is considering funding the project listed above with federal funds from the U.S. Department of Housing and Urban Development (HUD). Under HUD regulation 24 CFR 58.4, the Ohio Department of Development has assumed HUD's environmental review responsibilities for the project, including tribal consultation related to historic properties. Historic properties include archeological sites, burial grounds, sacred landscapes or features, ceremonial areas, traditional cultural places and landscapes, plant and animal communities, and buildings and structures with significant tribal association.

The Ohio Department of Development will conduct a review of this project to comply with Section 106 of the National Historic Preservation Act and its implementing regulations 36 CFR Part 800. We would like to invite you to be a consulting party in this review to help identify historic properties in the project area that may have religious and cultural significance to your tribe, and if such properties exist, to help assess how the project might affect them. If the project might have an adverse effect, we would like to discuss possible ways to avoid, minimize or mitigate potential adverse effects.

A request to the Ohio State Historic Preservation Office Online Mapping System revealed the project is in the vicinity of six properties dating to the early twentieth century listed to a National Register of Historic Places district, none with recorded significant tribal association. There are no sites known to the Ohio SHPO to have significant tribal association in the project area, area of potential effects, or within a one-mile study radius.

To meet project timeframes, if you would like to be a consulting party on this project, can you please let us know of your interest within 30 days? If you have any initial concerns with impacts of the project on religious or cultural properties, can you please note them in your response?

Enclosed is a map that shows the project area and, if applicable, an additional area of potential indirect effects.

The project consists of a new construction senior housing development consisting of an approximately 47,000 square foot, multi-family 3-story apartment building with fifty-five (55) one-bedroom units, located in the Hough neighborhood on Cleveland's east side, between East 89th Street and East 90th Street. Hough Senior Independent Living will provide a welcoming environment that is close in proximity to transportation, amenities, and medical services, including the Cleveland Clinic and University Hospitals, in the City of Cleveland. Common areas for the development will include a community room, pantry/kitchen, laundry rooms, lobby/lounge, outdoor patio, elevator, management office, and mailbox area, along with back-of-house support spaces.

More information on the Section 106 review process is available at http://www.onecpd.info/environmental-review/historic-preservation/.

HUD's process for tribal consultation under Section 106 is described in a Notice available at https://www.onecpd.info/resource/2448/notice-cpd-12-006-tribal-consultation-under-24-cfr-part-58.

If you do not wish to consult on this project, can you please inform us? If you do wish to consult, can you please include in your reply the name and contact information for the tribe's principal representative in the consultation? Thank you very much. We value your assistance and look forward to consulting further if there are historic properties of religious and cultural significance to your tribe that may be affected by this project.

Sincerely,

Jennifer Griffin, Division Compliance Manager
Community Services Division

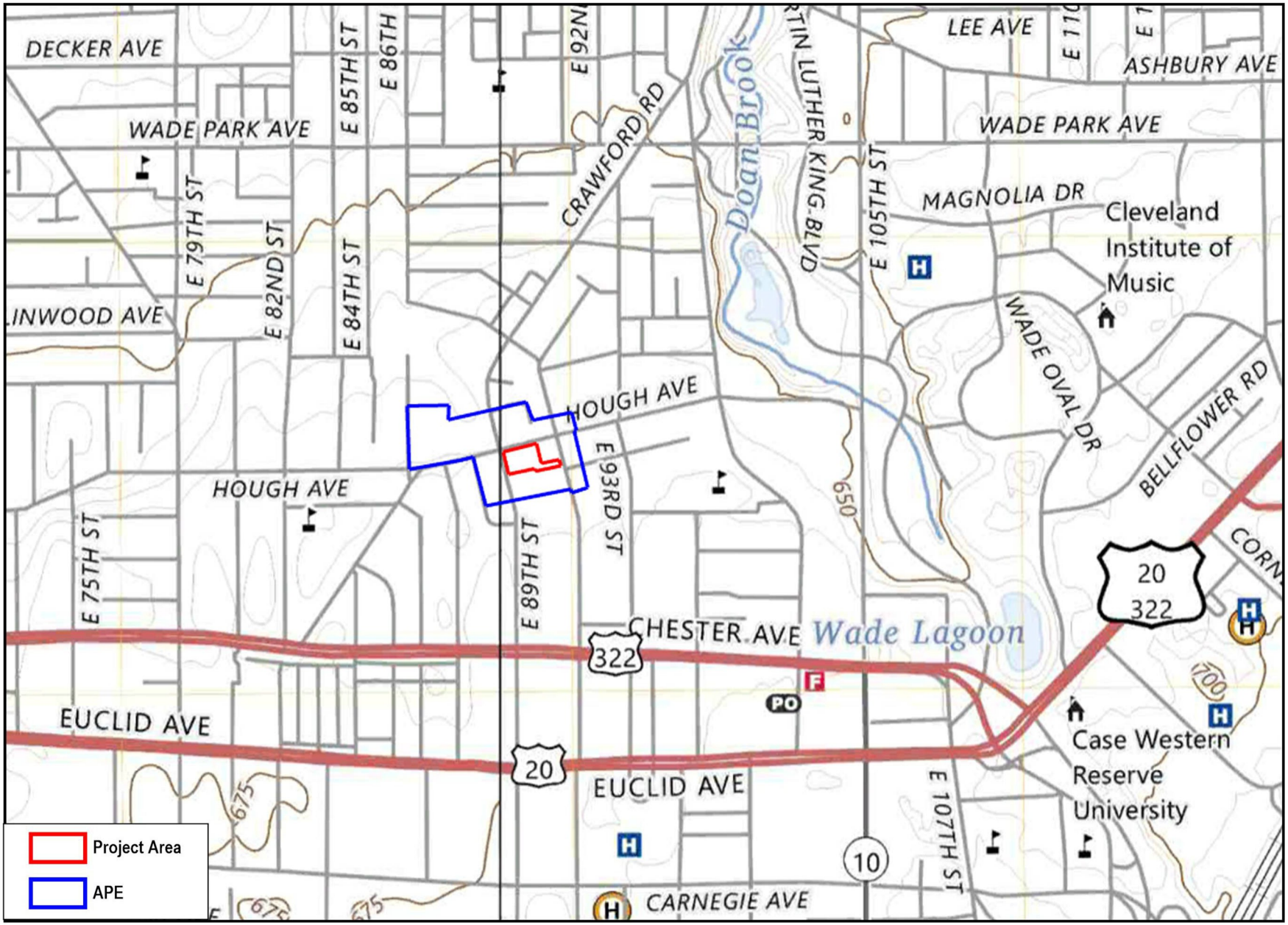

Mannik Smith GROUP

TECHNICAL SKILL. CREATIVE SPIRIT.

www.MannikSmithGroup.com

Figure 1
USGS Quad Map
Cleveland North 2023, Cleveland East 2023

N

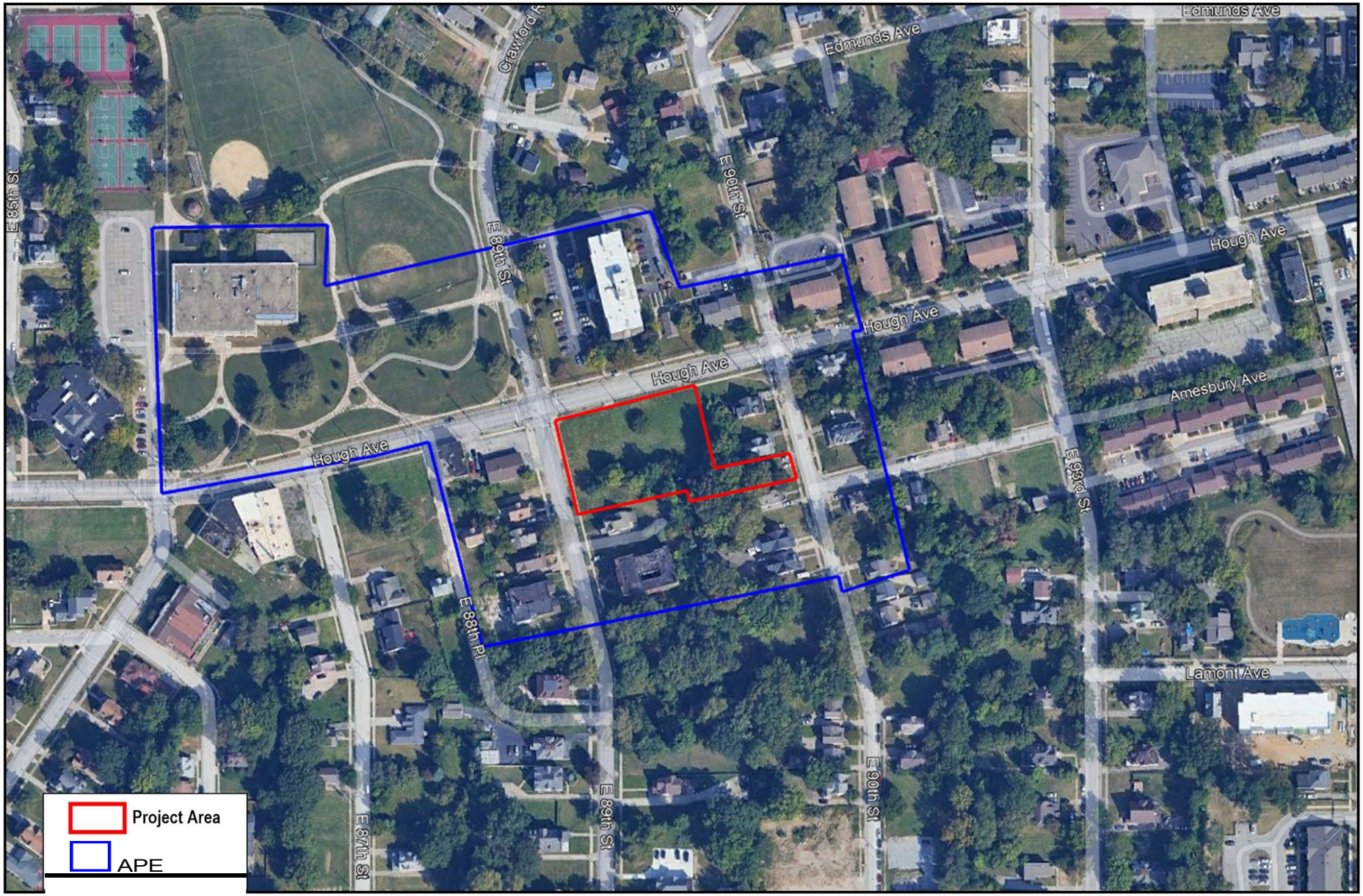

LMannik Sm.1th GROUP

TECHNICAL SKILL.
CREATIVE SPIRIT.

vvvvvv. Manni kSrn ithG r-ou p.com

Figure 2
Area of Potential Effects

N
A

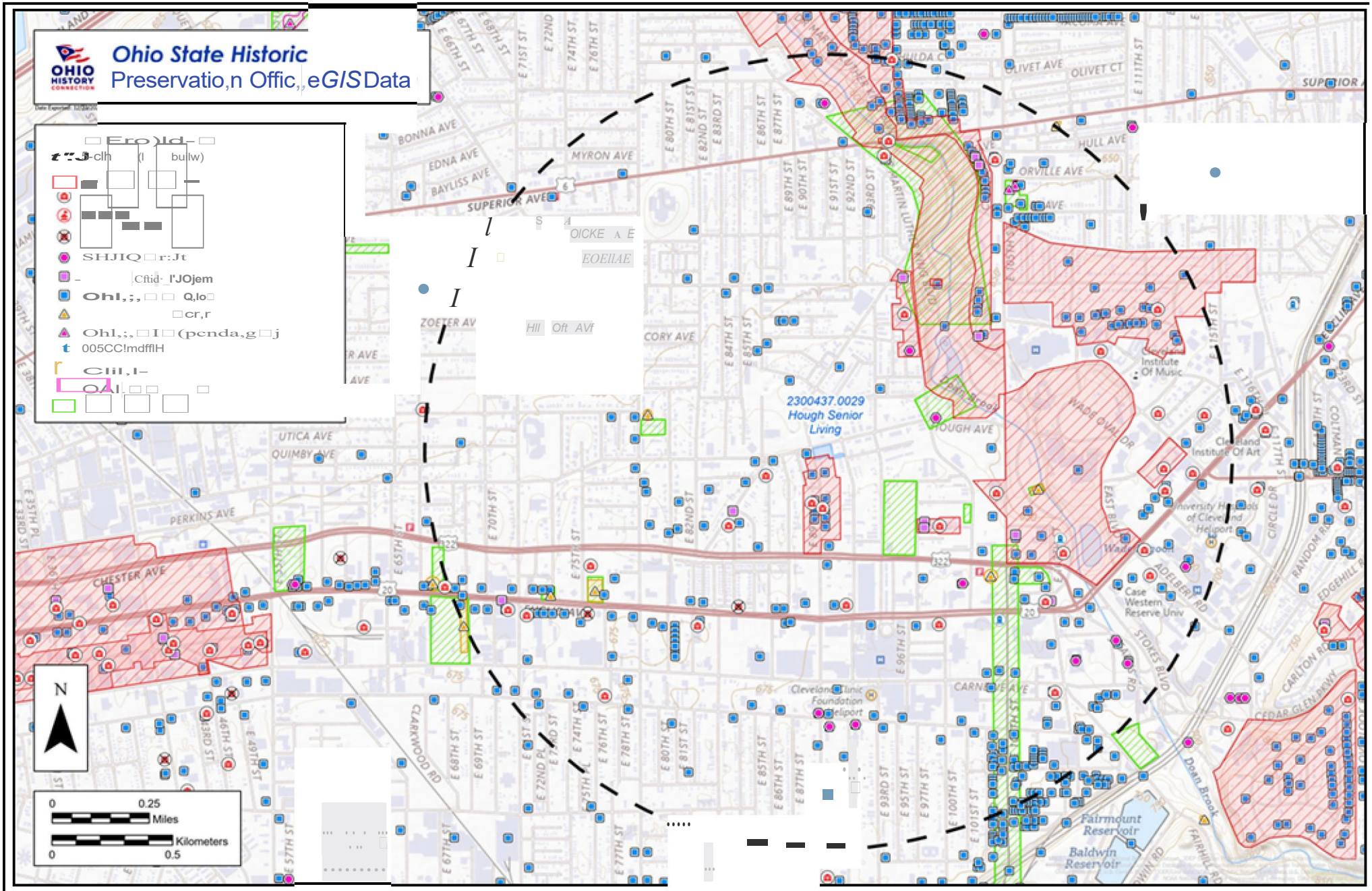

LMannik Smith GROUP

TECHNICAL SKILL.
CREATIVE SPIRIT.

vvvvvv. Manni kSrn ithG r-ou p.com

Figure 3
Literature Review Results

N

A

From:	Walton, Jasmin
To:	Luke Heider
Cc:	Griffin, Jennifer
Subject:	RE: Hough Senior - Tribal Consultation - Forest County Potawatomi Community, Wisconsin
Date:	Monday, July 14, 2025 2:04:00 PM
Attachments:	image001.png

Hi Luke,

Thank you for your response. We will add language in the standard mitigation section of the ERR stating:
"In the event an Inadvertent Discovery (ID) occurs at any phase of a project or undertaking as defined, and human remains, or archaeological materials are exposed as a result of project activities, work should cease immediately, and the Tribe(s) must be included with the SHPO in any consultation regarding treatment and disposition of the find."

Please let us know if you have any other questions or comments.

Ohio Department of Development

Jasmin Walton
Environmental Compliance Specialist
Office of Energy & Environment
77 South High Street
Columbus, Ohio 43215
614.466.3704
Jasmin.Walton@development.ohio.gov

Empowering Communities to Succeed.

Email to and from the Ohio Department of Development is open to public inspection under Ohio's public record law. Unless a legal exemption applies, this message and any response to it will be released if requested.

The State of Ohio is an Equal Opportunity Employer and Provider of ADA Services.

From: Luke Heider <Luke.Heider@fcp-nsn.gov>
Sent: Thursday, July 10, 2025 1:00 PM
To: Walton, Jasmin <Jasmin.Walton@development.ohio.gov>
Subject: RE: Hough Senior - Tribal Consultation - Forest County Potawatomi Community, Wisconsin

Pursuant to consultation under Section 106 of the National Historic Preservation Act (1966 as amended) the Forest County Potawatomi Community (FCPC), a Federally Recognized Native American Tribe, reserves the right to comment on Federal undertakings, as defined under the act.

The Tribal Historic Preservation Office (THPO) staff has reviewed the information you provided for the project. Upon review of site data and supplemental cultural history within our Office, the FCPC THPO is pleased to offer a finding of No Historic Properties affected of significance to the FCPC, however, **we do wish to remain as a consulting party for this project.**

As a standard caveat sent with each proposed project reviewed by the FCPC THPO, the following applies. In the event an Inadvertent Discovery (ID) occurs at any phase of a project or undertaking as defined, and human remains or archaeological materials are exposed as a result of project activities, work should cease immediately, and the Tribe(s) must be included with the SHPO in any consultation regarding treatment and disposition of the find.

Thank you for protecting cultural and historic properties and if you have any questions or concerns, please contact me at the email or number listed below.

Best,

Luke Heider | Tribal Historic Preservation Officer | Land & Natural Resources
Forest County Potawatomi | 5320 Wensaut Lane | PO Box 340, Crandon, WI 54520
P: 715-478-7354 | C: 715-889-0202 | Main: 715-478-7222
www.fcpotawatomi.com | luke.heider@fcp-nsn.gov
Please note the office hours are Monday – Thursday: 7:00 am – 5:00 pm. Our office is closed on Fridays

---

From: Jasmin.Walton@development.ohio.gov <Jasmin.Walton@development.ohio.gov>
Sent: Tuesday, June 10, 2025 4:15 PM
To: Luke Heider <Luke.Heider@fcp-nsn.gov>
Cc: Jennifer.Griffin@development.ohio.gov
Subject: Hough Senior - Tribal Consultation - Forest County Potawatomi Community, Wisconsin

Hello Luke,

Please find the THPO consultation letter for the Hough Senior Project in Cleveland, OH attached. Please let us know if you would like to consult on this project.

Thank you.

Ohio Department of Development

Jasmin Walton
Environmental Compliance Specialist
Office of Energy & Environment
77 South High Street
Columbus, Ohio 43215
614.466.3704
Jasmin.Walton@development.ohio.gov

Empowering Communities to Succeed.

Email to and from the Ohio Department of Development is open to public inspection under Ohio's public record law. Unless a legal exemption applies, this message and any response to it will be released if requested.

The State of Ohio is an Equal Opportunity Employer and Provider of ADA Services.

CAUTION: This is an external email and may not be safe. If the email looks suspicious, please do not click links or open attachments and forward the email to csc@ohio.gov or click the Phish Alert Button if available.

6/10/2025

Katelyn Lucas
Delaware Nation, Oklahoma
P.O. Box 825,
Anadarko, OK - 73005

Re: Hough Senior Independent Living
8900 Hough Avenue
Cleveland, Cuyahoga County

Dear Katelyn Lucas,

The Ohio Department of Development is considering funding the project listed above with federal funds from the U.S. Department of Housing and Urban Development (HUD). Under HUD regulation 24 CFR 58.4, the Ohio Department of Development has assumed HUD's environmental review responsibilities for the project, including tribal consultation related to historic properties. Historic properties include archeological sites, burial grounds, sacred landscapes or features, ceremonial areas, traditional cultural places and landscapes, plant and animal communities, and buildings and structures with significant tribal association.

The Ohio Department of Development will conduct a review of this project to comply with Section 106 of the National Historic Preservation Act and its implementing regulations 36 CFR Part 800. We would like to invite you to be a consulting party in this review to help identify historic properties in the project area that may have religious and cultural significance to your tribe, and if such properties exist, to help assess how the project might affect them. If the project might have an adverse effect, we would like to discuss possible ways to avoid, minimize or mitigate potential adverse effects.

A request to the Ohio State Historic Preservation Office Online Mapping System revealed the project is in the vicinity of six properties dating to the early twentieth century listed to a National Register of Historic Places district, none with recorded significant tribal association. There are no sites known to the Ohio SHPO to have significant tribal association in the project area, area of potential effects, or within a one-mile study radius.

To meet project timeframes, if you would like to be a consulting party on this project, can you please let us know of your interest within 30 days? If you have any initial concerns with impacts of the project on religious or cultural properties, can you please note them in your response?

Enclosed is a map that shows the project area and, if applicable, an additional area of potential indirect effects.

The project consists of a new construction senior housing development consisting of an approximately 47,000 square foot, multi-family 3-story apartment building with fifty-five (55) one-bedroom units, located in the Hough neighborhood on Cleveland's east side, between East 89th Street and East 90th Street. Hough Senior Independent Living will provide a welcoming environment that is close in proximity to transportation, amenities, and medical services, including the Cleveland Clinic and University Hospitals, in the City of Cleveland. Common areas for the development will include a community room, pantry/kitchen, laundry rooms, lobby/lounge, outdoor patio, elevator, management office, and mailbox area, along with back-of-house support spaces.

More information on the Section 106 review process is available at http://www.onecpd.info/environmental-review/historic-preservation/.

HUD's process for tribal consultation under Section 106 is described in a Notice available at https://www.onecpd.info/resource/2448/notice-cpd-12-006-tribal-consultation-under-24-cfr-part-58.

If you do not wish to consult on this project, can you please inform us? If you do wish to consult, can you please include in your reply the name and contact information for the tribe's principal representative in the consultation? Thank you very much. We value your assistance and look forward to consulting further if there are historic properties of religious and cultural significance to your tribe that may be affected by this project.

Sincerely,

Jennifer Griffin, Division Compliance Manager
Community Services Division

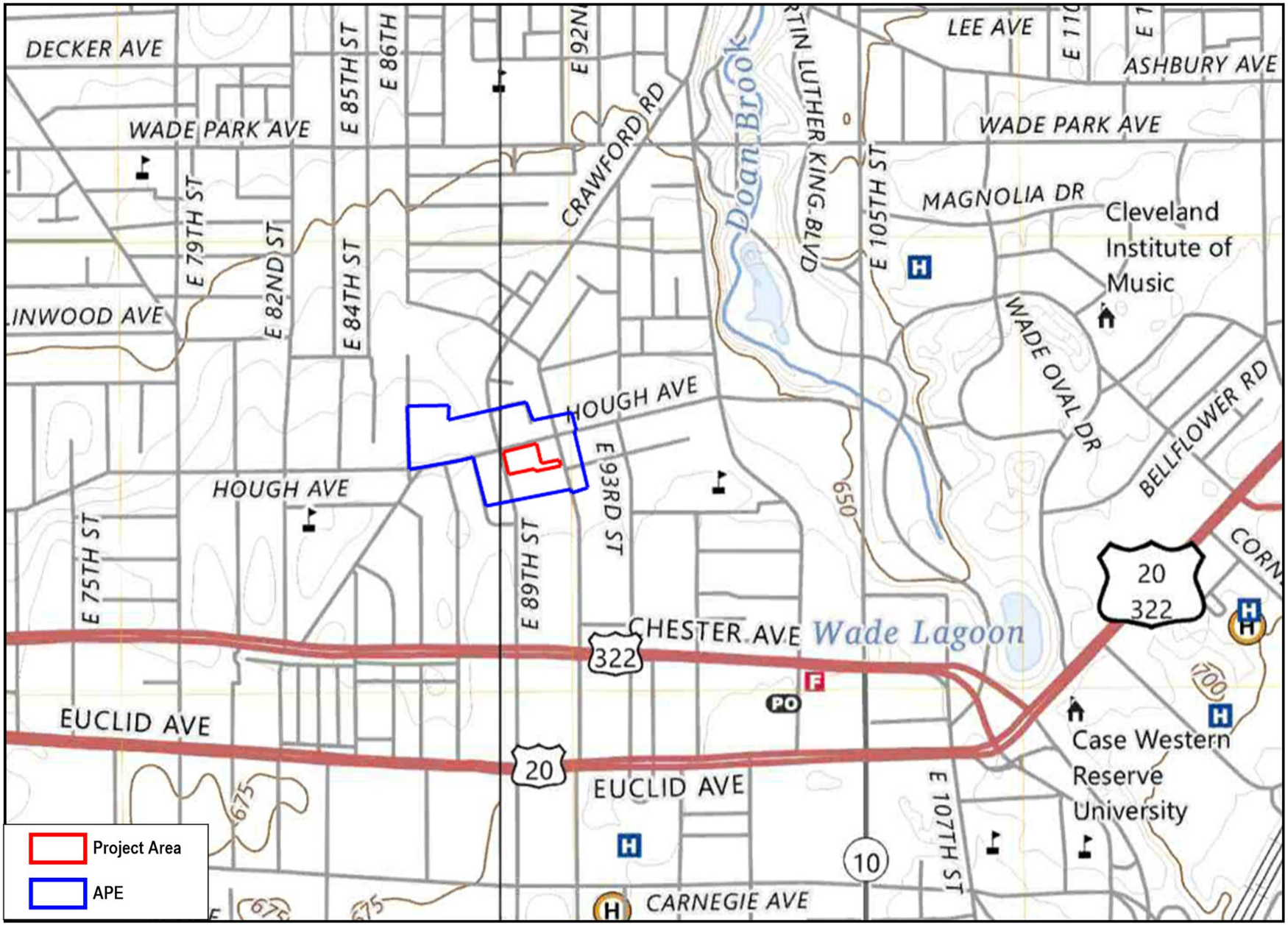

Mannik Smith GROUP

TECHNICAL SKILL. CREATIVE SPIRIT.

www.MannikSmithGroup.com

Figure 1
USGS Quad Map
Cleveland North 2023, Cleveland East 2023

N

TECHNICAL SKILL.
CREATIVE SPIRIT.

www.MannikSmithGroup.com

Figure 2
Area of Potential Effects

N

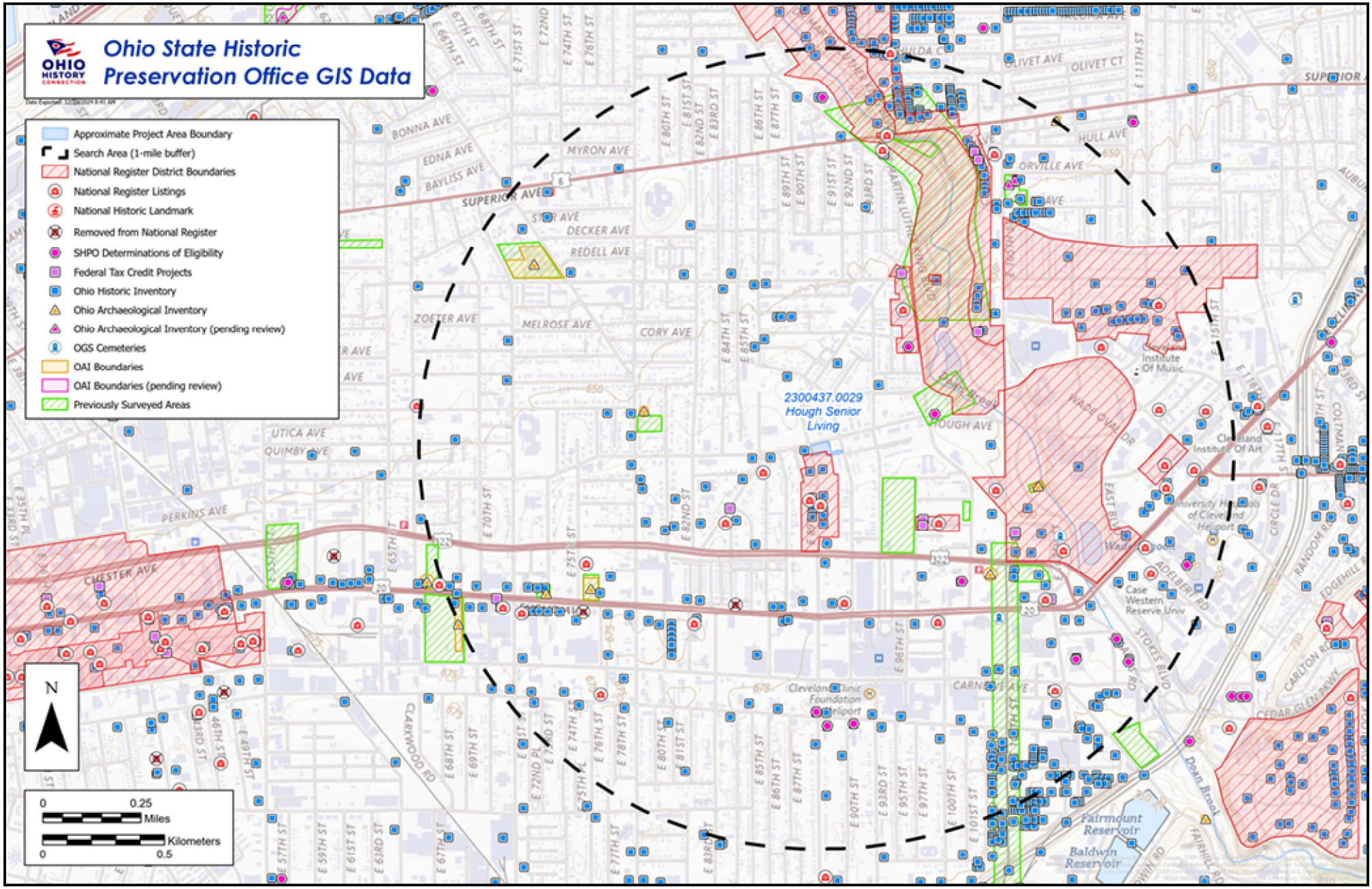

Mannik Smith GROUP

TECHNICAL SKILL. CREATIVE SPIRIT.

www.MannikSmithGroup.com

Figure 3
Literature Review Results

N

6/4/2025

Lora Nuckolls
Eastern Shawnee Tribe of Oklahoma
70500 E 128 Rd.
Wyandotte, OK. 74370

Re: Hough Senior Independent Living
8900 Hough Avenue
Cleveland, Cuyahoga County

Dear Lora Nuckolls,

The Ohio Department of Development is considering funding the project listed above with federal funds from the U.S. Department of Housing and Urban Development (HUD). Under HUD regulation 24 CFR 58.4, the Ohio Department of Development has assumed HUD's environmental review responsibilities for the project, including tribal consultation related to historic properties. Historic properties include archeological sites, burial grounds, sacred landscapes or features, ceremonial areas, traditional cultural places and landscapes, plant and animal communities, and buildings and structures with significant tribal association.

The Ohio Department of Development will conduct a review of this project to comply with Section 106 of the National Historic Preservation Act and its implementing regulations 36 CFR Part 800. We would like to invite you to be a consulting party in this review to help identify historic properties in the project area that may have religious and cultural significance to your tribe, and if such properties exist, to help assess how the project might affect them. If the project might have an adverse effect, we would like to discuss possible ways to avoid, minimize or mitigate potential adverse effects.

A request to the Ohio State Historic Preservation Office Online Mapping System revealed the project is in the vicinity of six properties dating to the early twentieth century listed to a National Register of Historic Places district, none with recorded significant tribal association. There are no sites known to the Ohio SHPO to have significant tribal association in the project area, area of potential effects, or within a one-mile study radius.

To meet project timeframes, if you would like to be a consulting party on this project, can you please let us know of your interest within 30 days? If you have any initial concerns with impacts of the project on religious or cultural properties, can you please note them in your response?

Enclosed is a map that shows the project area and, if applicable, an additional area of potential indirect effects.

The project consists of a new construction senior housing development consisting of an approximately 47,000 square foot, multi-family 3-story apartment building with fifty-five (55) one-bedroom units, located in the Hough neighborhood on Cleveland's east side, between East 89th Street and East 90th Street. Hough Senior Independent Living will provide a welcoming environment that is close in proximity to transportation, amenities, and medical services, including the Cleveland Clinic and University Hospitals, in the City of Cleveland. Common areas for the development will include a community room, pantry/kitchen, laundry rooms, lobby/lounge, outdoor patio, elevator, management office, and mailbox area, along with back-of-house support spaces.

More information on the Section 106 review process is available at http://www.onecpd.info/environmental-review/historic-preservation/.

HUD's process for tribal consultation under Section 106 is described in a Notice available at https://www.onecpd.info/resource/2448/notice-cpd-12-006-tribal-consultation-under-24-cfr-part-58.

If you do not wish to consult on this project, can you please inform us? If you do wish to consult, can you please include in your reply the name and contact information for the tribe's principal representative in the consultation? Thank you very much. We value your assistance and look forward to consulting further if there are historic properties of religious and cultural significance to your tribe that may be affected by this project.

Sincerely,

Jennifer Griffin, Division Compliance Manager
Community Services Division

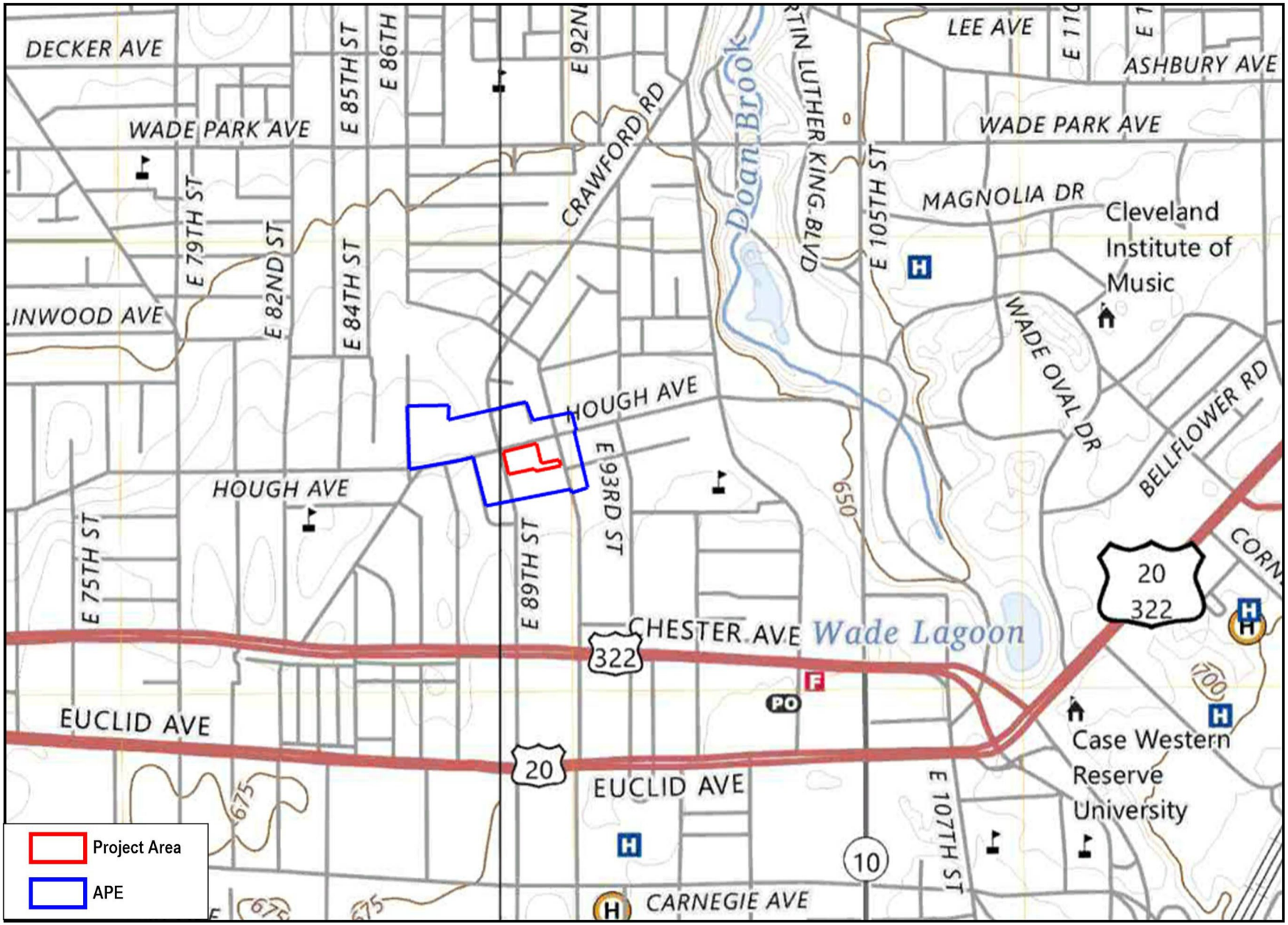

Mannik Smith GROUP

TECHNICAL SKILL. CREATIVE SPIRIT.

www.MannikSmithGroup.com

Figure 1
USGS Quad Map
Cleveland North 2023, Cleveland East 2023

N

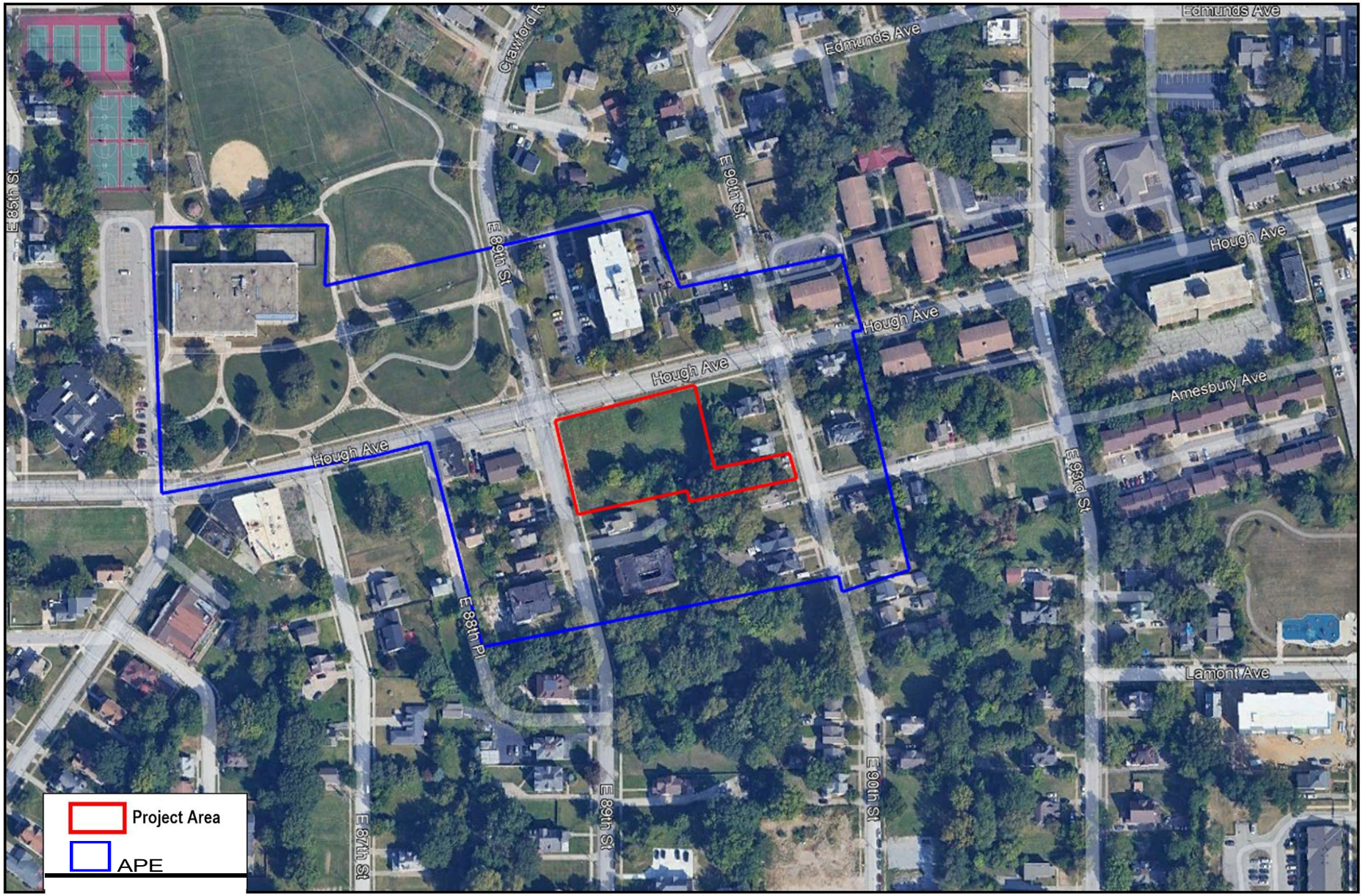

LMannik Sm.1th GROUP

TECHNICAL SKILL.
CREATIVE SPIRIT.

vvvvvv. Manni kSrn ithG r-ou p.com

Figure 2
Area of Potential Effects

N
A

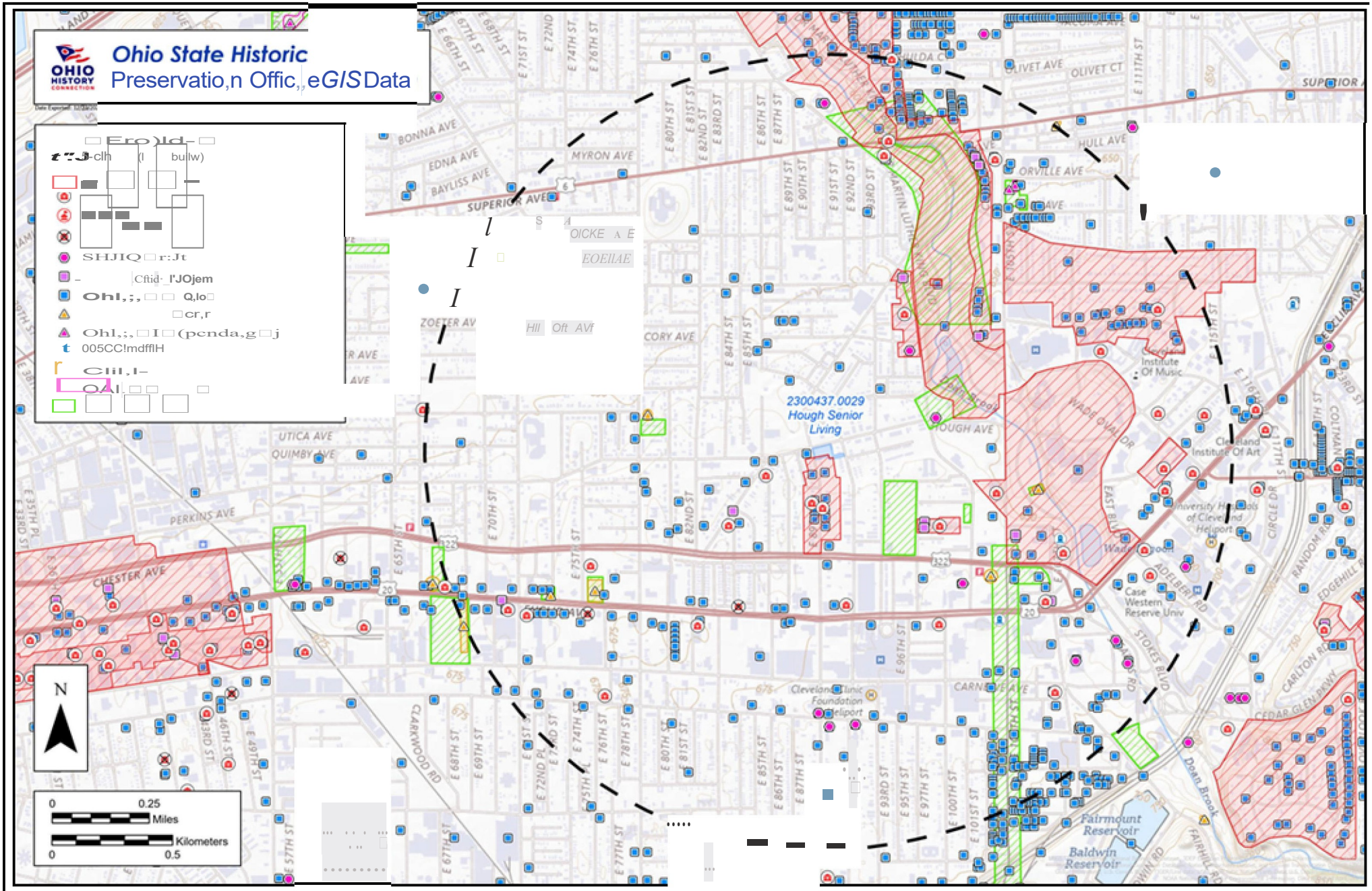

LMannik Smith GROUP

TECHNICAL SKILL.
CREATIVE SPIRIT.

vvvvvv. Manni kSrn ithG r-ou p.com

Figure 3
Literature Review Results

N

A

6/10/2025

Kenneth Meshigaud
Hannahville Indian Community, Michigan
N14911 Hannahville B1 Road
Wilson, MI - 49896

Re: Hough Senior Independent Living
8900 Hough Avenue
Cleveland, Cuyahoga County

Dear Kenneth Meshigaud,

The Ohio Department of Development is considering funding the project listed above with federal funds from the U.S. Department of Housing and Urban Development (HUD). Under HUD regulation 24 CFR 58.4, the Ohio Department of Development has assumed HUD's environmental review responsibilities for the project, including tribal consultation related to historic properties. Historic properties include archeological sites, burial grounds, sacred landscapes or features, ceremonial areas, traditional cultural places and landscapes, plant and animal communities, and buildings and structures with significant tribal association.

The Ohio Department of Development will conduct a review of this project to comply with Section 106 of the National Historic Preservation Act and its implementing regulations 36 CFR Part 800. We would like to invite you to be a consulting party in this review to help identify historic properties in the project area that may have religious and cultural significance to your tribe, and if such properties exist, to help assess how the project might affect them. If the project might have an adverse effect, we would like to discuss possible ways to avoid, minimize or mitigate potential adverse effects.

A request to the Ohio State Historic Preservation Office Online Mapping System revealed the project is in the vicinity of six properties dating to the early twentieth century listed to a National Register of Historic Places district, none with recorded significant tribal association. There are no sites known to the Ohio SHPO to have significant tribal association in the project area, area of potential effects, or within a one-mile study radius.

To meet project timeframes, if you would like to be a consulting party on this project, can you please let us know of your interest within 30 days? If you have any initial concerns with impacts of the project on religious or cultural properties, can you please note them in your response?

Enclosed is a map that shows the project area and, if applicable, an additional area of potential indirect effects.

The project consists of a new construction senior housing development consisting of an approximately 47,000 square foot, multi-family 3-story apartment building with fifty-five (55) one-bedroom units, located in the Hough neighborhood on Cleveland's east side, between East 89th Street and East 90th Street. Hough Senior Independent Living will provide a welcoming environment that is close in proximity to transportation, amenities, and medical services, including the Cleveland Clinic and University Hospitals, in the City of Cleveland. Common areas for the development will include a community room, pantry/kitchen, laundry rooms, lobby/lounge, outdoor patio, elevator, management office, and mailbox area, along with back-of-house support spaces.

More information on the Section 106 review process is available at http://www.onecpd.info/environmental-review/historic-preservation/.

HUD's process for tribal consultation under Section 106 is described in a Notice available at https://www.onecpd.info/resource/2448/notice-cpd-12-006-tribal-consultation-under-24-cfr-part-58.

If you do not wish to consult on this project, can you please inform us? If you do wish to consult, can you please include in your reply the name and contact information for the tribe's principal representative in the consultation? Thank you very much. We value your assistance and look forward to consulting further if there are historic properties of religious and cultural significance to your tribe that may be affected by this project.

Sincerely,

Jennifer Griffin, Division Compliance Manager
Community Services Division

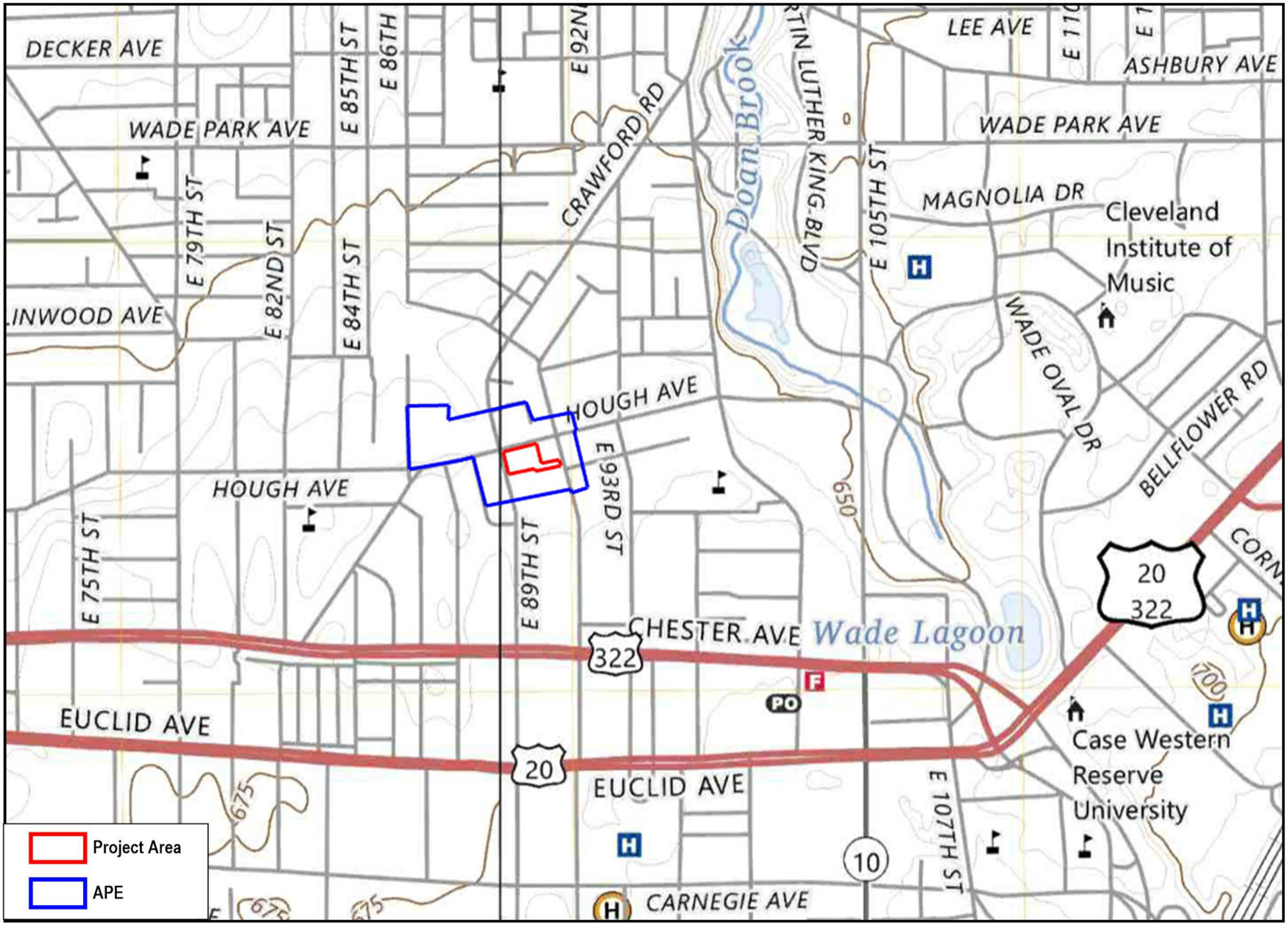

Mannik Smith GROUP

TECHNICAL SKILL. CREATIVE SPIRIT.

www.MannikSmithGroup.com

Figure 1
USGS Quad Map
Cleveland North 2023, Cleveland East 2023

N

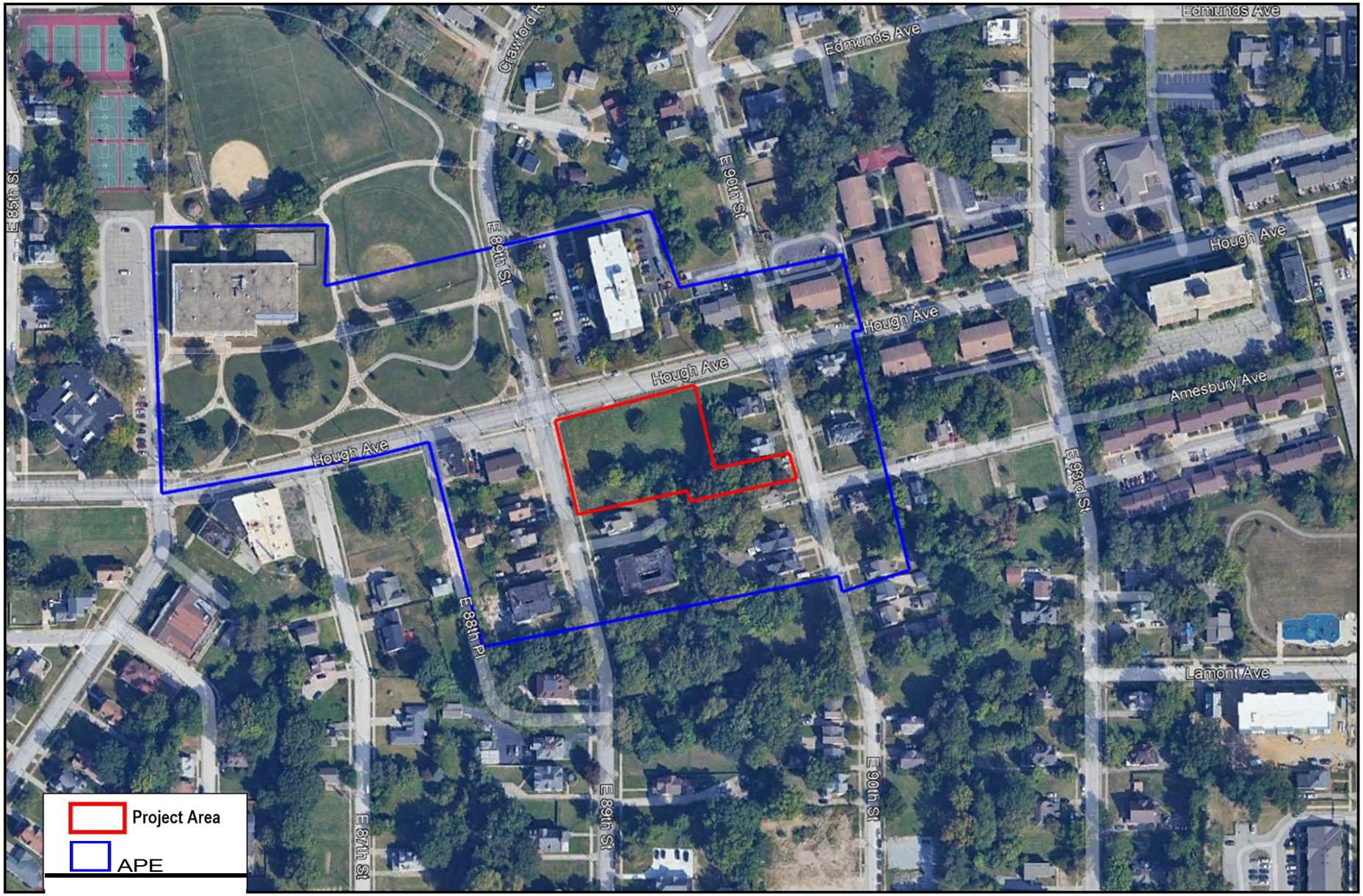

LMannik Sm.1th GROUP

TECHNICAL SKILL.
CREATIVE SPIRIT.

vvvvvv. Manni kSrn ithG r-ou p.com

Figure 2
Area of Potential Effects

N
A

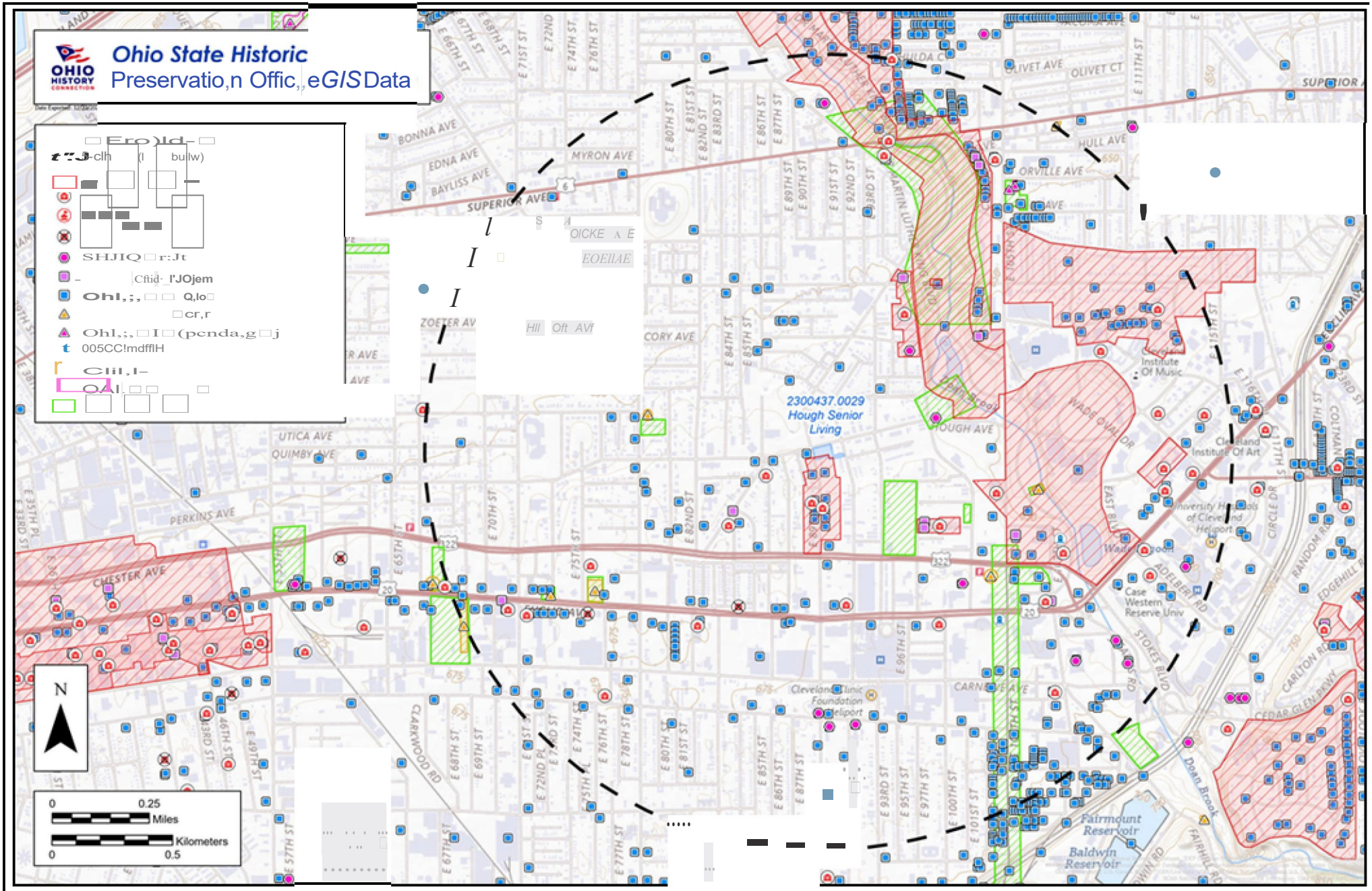

LMannik Smith GROUP

TECHNICAL SKILL.
CREATIVE SPIRIT.

vvvvvv. Manni kSrn ithG r-ou p.com

Figure 3
Literature Review Results

N

A

6/10/2025

Melissa Wiatrolik
Little Traverse Bay Bands of Odawa Indians, Michigan
7500 Odawa Circle
Harbor Springs, MI - 49740

Re: Hough Senior Independent Living
8900 Hough Avenue
Cleveland, Cuyahoga County

Dear Melissa Wiatrolik,

The Ohio Department of Development is considering funding the project listed above with federal funds from the U.S. Department of Housing and Urban Development (HUD). Under HUD regulation 24 CFR 58.4, the Ohio Department of Development has assumed HUD's environmental review responsibilities for the project, including tribal consultation related to historic properties. Historic properties include archeological sites, burial grounds, sacred landscapes or features, ceremonial areas, traditional cultural places and landscapes, plant and animal communities, and buildings and structures with significant tribal association.

The Ohio Department of Development will conduct a review of this project to comply with Section 106 of the National Historic Preservation Act and its implementing regulations 36 CFR Part 800. We would like to invite you to be a consulting party in this review to help identify historic properties in the project area that may have religious and cultural significance to your tribe, and if such properties exist, to help assess how the project might affect them. If the project might have an adverse effect, we would like to discuss possible ways to avoid, minimize or mitigate potential adverse effects.

A request to the Ohio State Historic Preservation Office Online Mapping System revealed the project is in the vicinity of six properties dating to the early twentieth century listed to a National Register of Historic Places district, none with recorded significant tribal association. There are no sites known to the Ohio SHPO to have significant tribal association in the project area, area of potential effects, or within a one-mile study radius.

To meet project timeframes, if you would like to be a consulting party on this project, can you please let us know of your interest within 30 days? If you have any initial concerns with impacts of the project on religious or cultural properties, can you please note them in your response?

Enclosed is a map that shows the project area and, if applicable, an additional area of potential indirect effects.

The project consists of a new construction senior housing development consisting of an approximately 47,000 square foot, multi-family 3-story apartment building with fifty-five (55) one-bedroom units, located in the Hough neighborhood on Cleveland's east side, between East 89th Street and East 90th Street. Hough Senior Independent Living will provide a welcoming environment that is close in proximity to transportation, amenities, and medical services, including the Cleveland Clinic and University Hospitals, in the City of Cleveland. Common areas for the development will include a community room, pantry/kitchen, laundry rooms, lobby/lounge, outdoor patio, elevator, management office, and mailbox area, along with back-of-house support spaces.

More information on the Section 106 review process is available at http://www.onecpd.info/environmental-review/historic-preservation/.

HUD's process for tribal consultation under Section 106 is described in a Notice available at https://www.onecpd.info/resource/2448/notice-cpd-12-006-tribal-consultation-under-24-cfr-part-58.

If you do not wish to consult on this project, can you please inform us? If you do wish to consult, can you please include in your reply the name and contact information for the tribe's principal representative in the consultation? Thank you very much. We value your assistance and look forward to consulting further if there are historic properties of religious and cultural significance to your tribe that may be affected by this project.

Sincerely,

Jennifer Griffin, Division Compliance Manager
Community Services Division

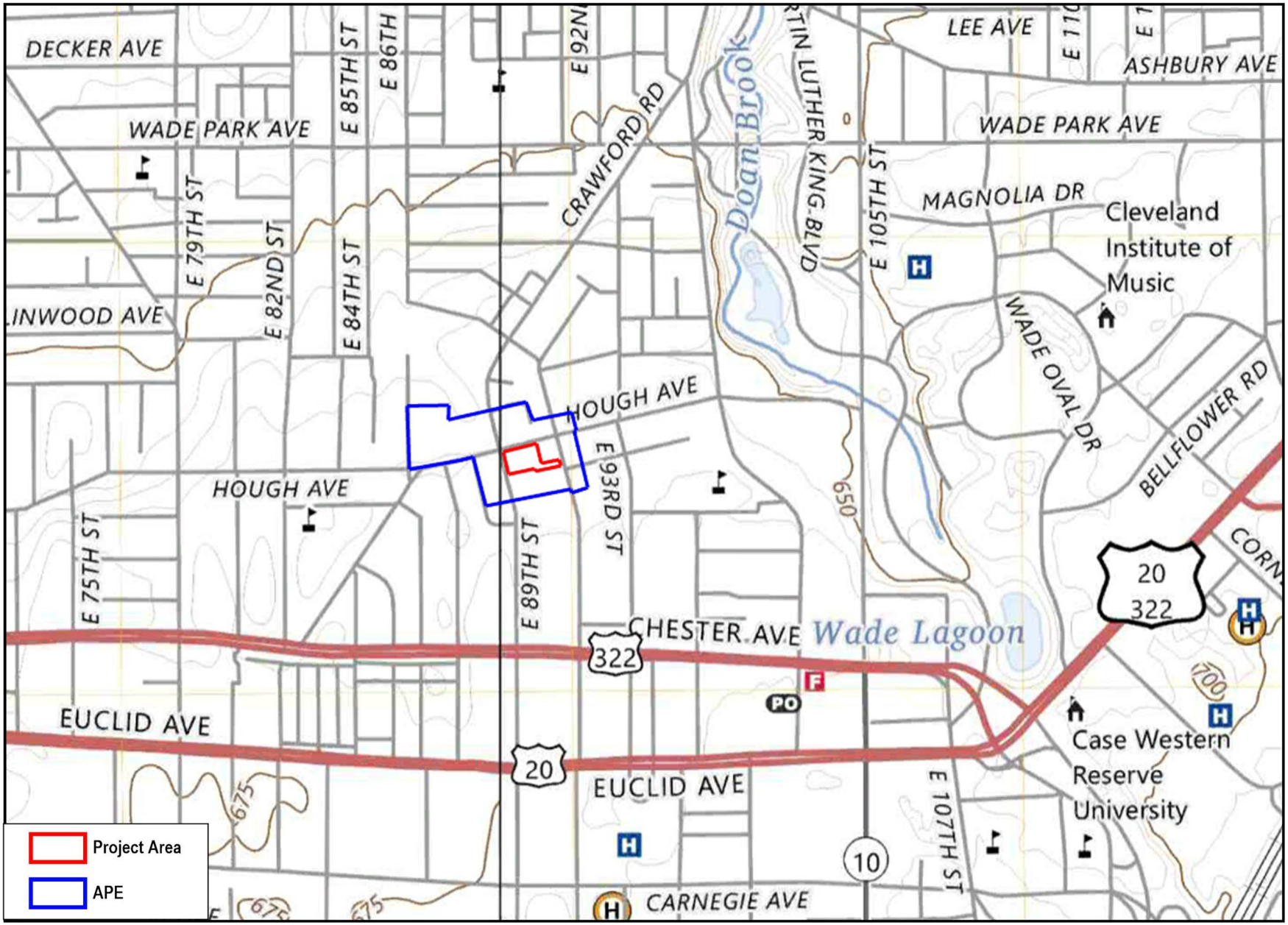

Mannik Smith GROUP

TECHNICAL SKILL. CREATIVE SPIRIT.

www.MannikSmithGroup.com

Figure 1
USGS Quad Map
Cleveland North 2023, Cleveland East 2023

N

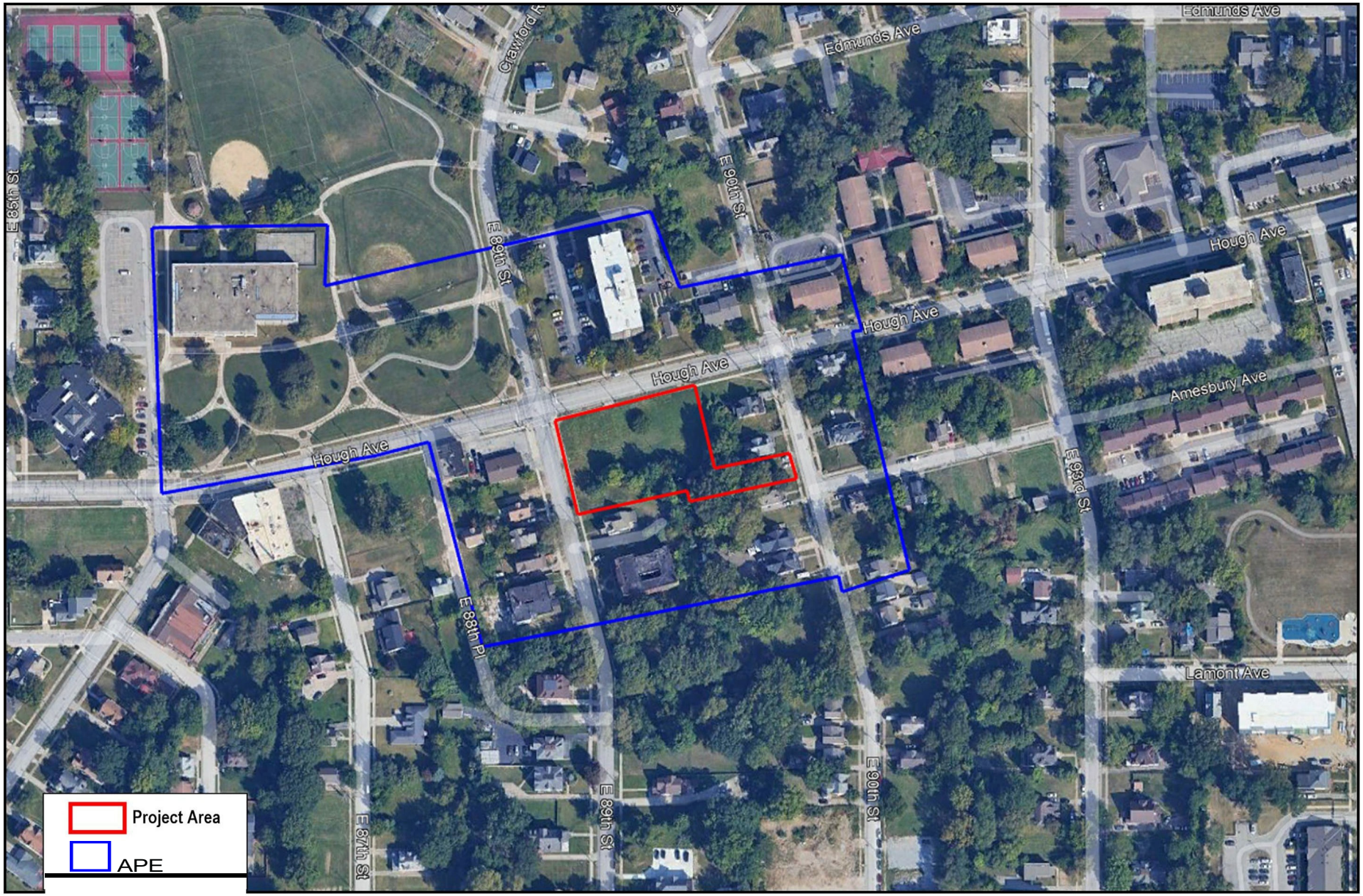

LMannik Sm.1th GROUP

TECHNICAL SKILL.
CREATIVE SPIRIT.

vvvvvv. Manni kSrn ithG r-ou p.com

Figure 2
Area of Potential Effects

N
A

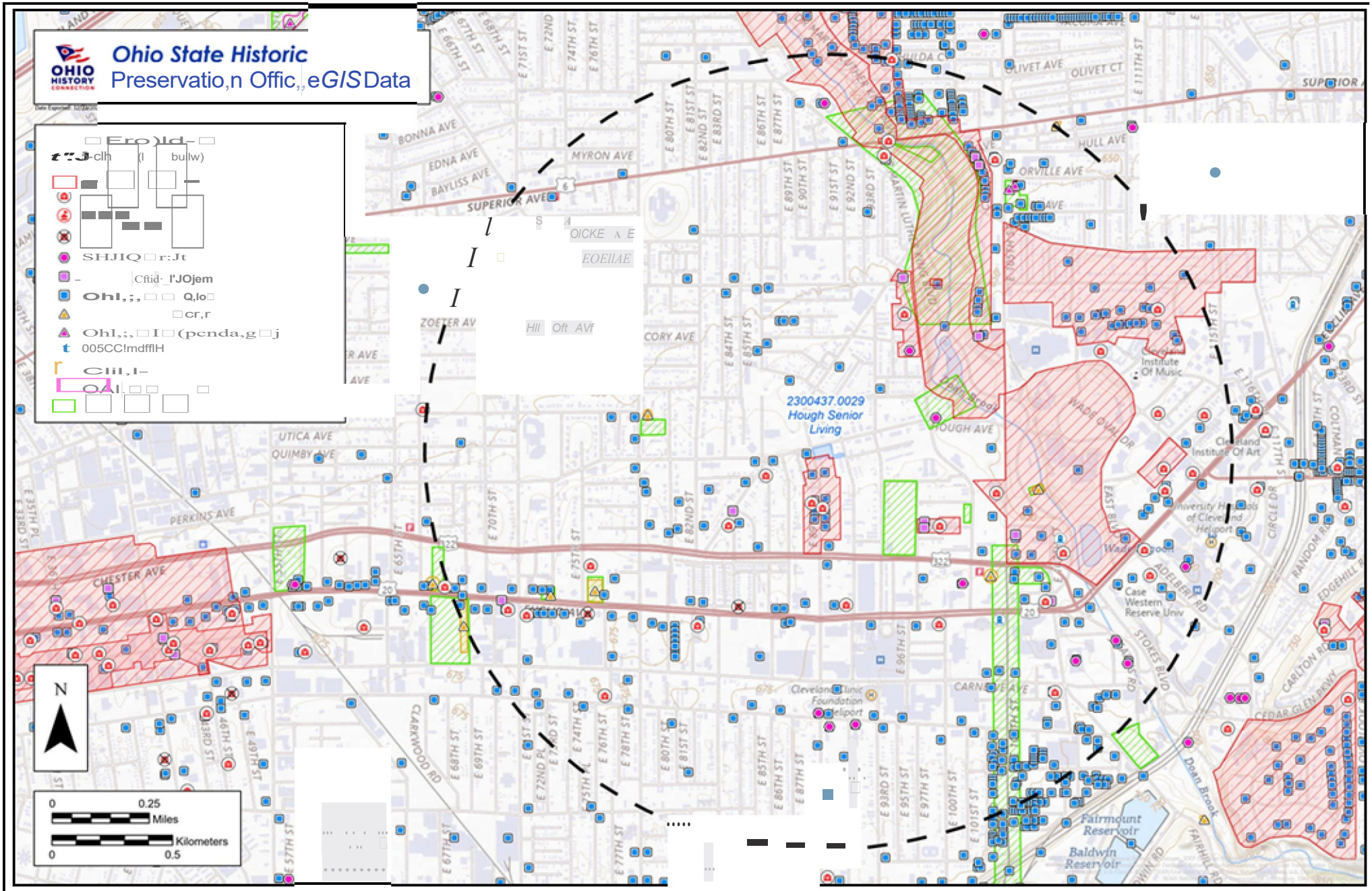

LMannik Smith GROUP

TECHNICAL SKILL.
CREATIVE SPIRIT.

vvvvvv. Manni kSrn ithG r-ou p.com

Figure 3
Literature Review Results

N

A

6/10/2025

Logan York
Miami Tribe of Oklahoma
P.O Box. 1326
Miami, OK – 74355

Re: Hough Senior Independent Living
8900 Hough Avenue
Cleveland, Cuyahoga County

Dear Logan York,

The Ohio Department of Development is considering funding the project listed above with federal funds from the U.S. Department of Housing and Urban Development (HUD). Under HUD regulation 24 CFR 58.4, the Ohio Department of Development has assumed HUD's environmental review responsibilities for the project, including tribal consultation related to historic properties. Historic properties include archeological sites, burial grounds, sacred landscapes or features, ceremonial areas, traditional cultural places and landscapes, plant and animal communities, and buildings and structures with significant tribal association.

The Ohio Department of Development will conduct a review of this project to comply with Section 106 of the National Historic Preservation Act and its implementing regulations 36 CFR Part 800. We would like to invite you to be a consulting party in this review to help identify historic properties in the project area that may have religious and cultural significance to your tribe, and if such properties exist, to help assess how the project might affect them. If the project might have an adverse effect, we would like to discuss possible ways to avoid, minimize or mitigate potential adverse effects.

A request to the Ohio State Historic Preservation Office Online Mapping System revealed the project is in the vicinity of six properties dating to the early twentieth century listed to a National Register of Historic Places district, none with recorded significant tribal association. There are no sites known to the Ohio SHPO to have significant tribal association in the project area, area of potential effects, or within a one-mile study radius.

To meet project timeframes, if you would like to be a consulting party on this project, can you please let us know of your interest within 30 days? If you have any initial concerns with impacts of the project on religious or cultural properties, can you please note them in your response?

Enclosed is a map that shows the project area and, if applicable, an additional area of potential indirect effects.

The project consists of a new construction senior housing development consisting of an approximately 47,000 square foot, multi-family 3-story apartment building with fifty-five (55) one-bedroom units, located in the Hough neighborhood on Cleveland's east side, between East 89th Street and East 90th Street. Hough Senior Independent Living will provide a welcoming environment that is close in proximity to transportation, amenities, and medical services, including the Cleveland Clinic and University Hospitals, in the City of Cleveland. Common areas for the development will include a community room, pantry/kitchen, laundry rooms, lobby/lounge, outdoor patio, elevator, management office, and mailbox area, along with back-of-house support spaces.

More information on the Section 106 review process is available at http://www.onecpd.info/environmental-review/historic-preservation/.

HUD's process for tribal consultation under Section 106 is described in a Notice available at https://www.onecpd.info/resource/2448/notice-cpd-12-006-tribal-consultation-under-24-cfr-part-58.

If you do not wish to consult on this project, can you please inform us? If you do wish to consult, can you please include in your reply the name and contact information for the tribe's principal representative in the consultation? Thank you very much. We value your assistance and look forward to consulting further if there are historic properties of religious and cultural significance to your tribe that may be affected by this project.

Sincerely,

Jennifer Griffin, Division Compliance Manager
Community Services Division

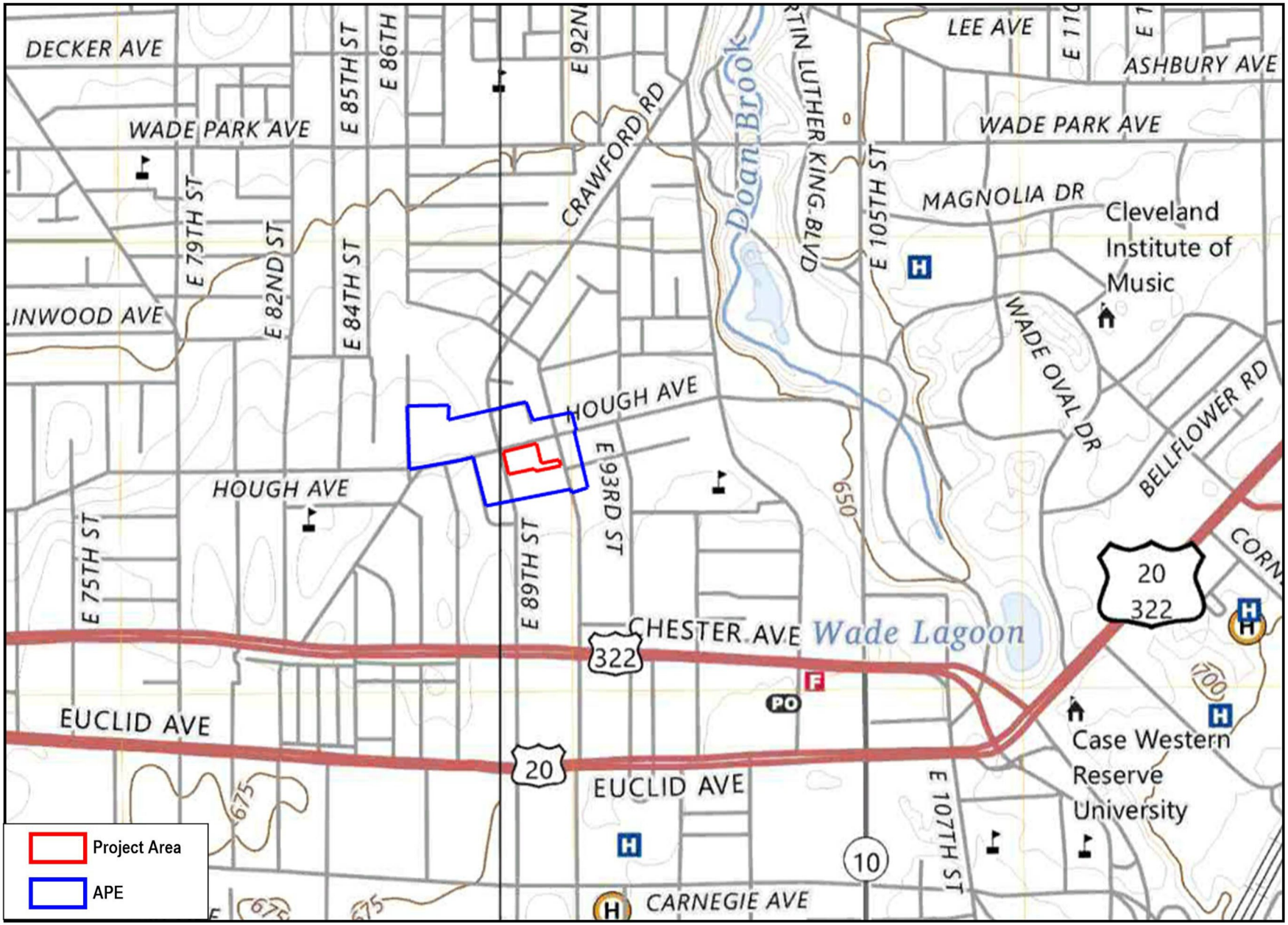

Mannik Smith GROUP

TECHNICAL SKILL. CREATIVE SPIRIT.

www.MannikSmithGroup.com

Figure 1
USGS Quad Map
Cleveland North 2023, Cleveland East 2023

N

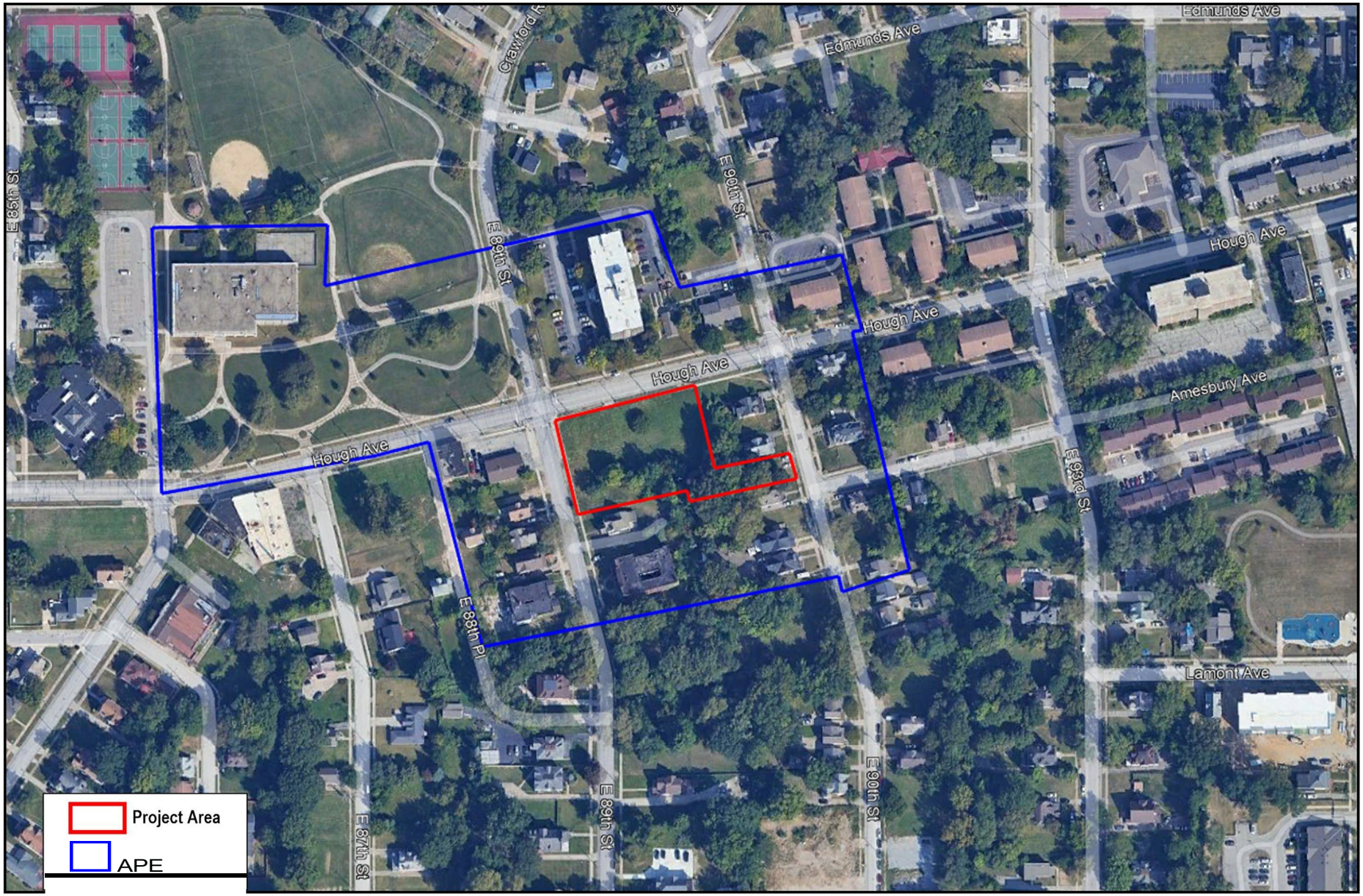

LMannik Sm.1th GROUP

TECHNICAL SKILL.
CREATIVE SPIRIT.

vvvvvv. Manni kSrn ithG r-ou p.com

Figure 2
Area of Potential Effects

N
A

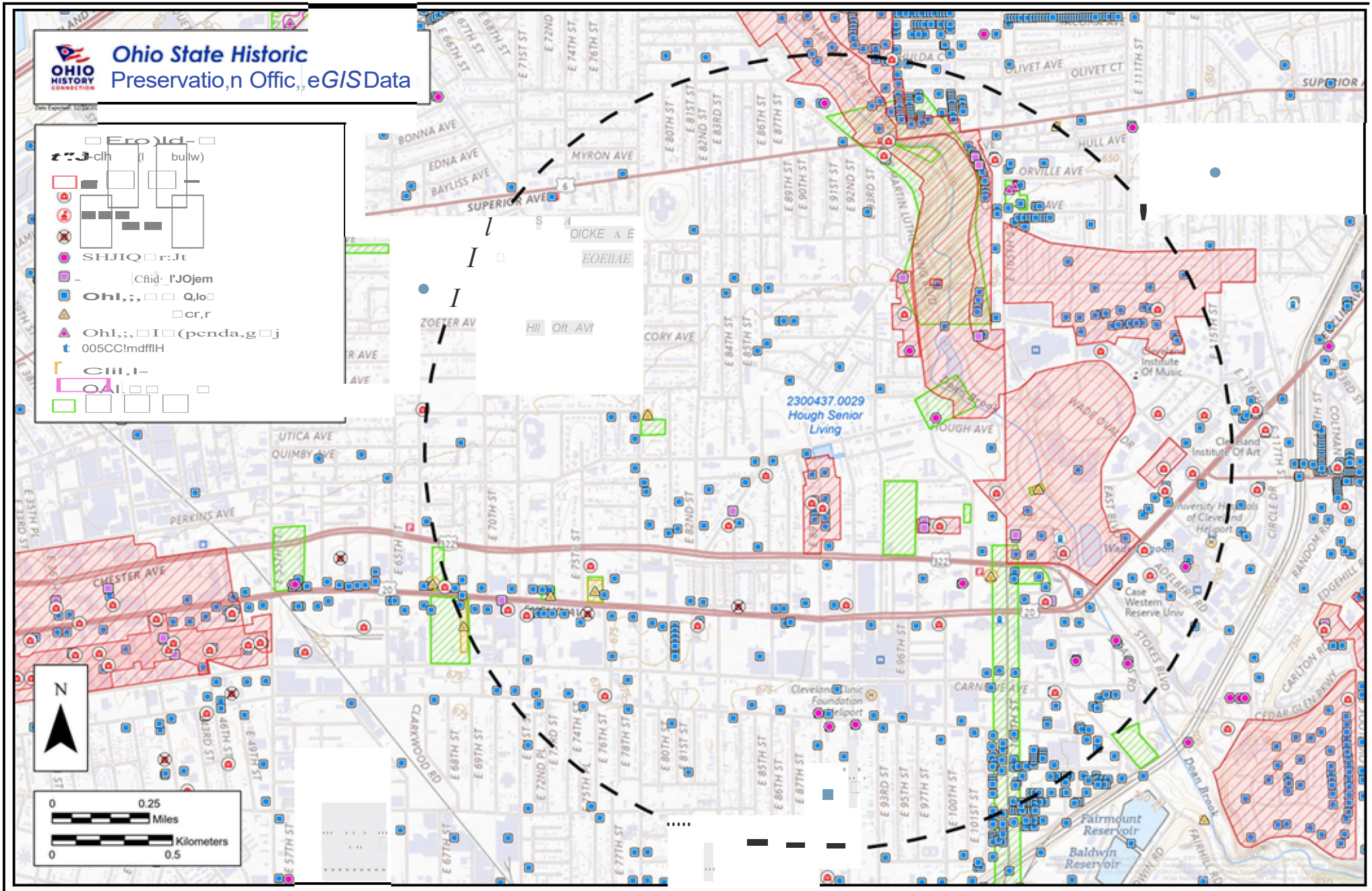

LMannik Smith GROUP

TECHNICAL SKILL.
CREATIVE SPIRIT.

vvvvvv. Manni kSrn ithG r-ou p.com

Figure 3
Literature Review Results

N

A

6/10/2025

Rhonda Hayworth
Ottawa Tribe of Oklahoma
13 S. 69a
Miami, OK – 74354

Re: Hough Senior Independent Living
8900 Hough Avenue
Cleveland, Cuyahoga County

Dear Rhonda Hayworth,

The Ohio Department of Development is considering funding the project listed above with federal funds from the U.S. Department of Housing and Urban Development (HUD). Under HUD regulation 24 CFR 58.4, the Ohio Department of Development has assumed HUD's environmental review responsibilities for the project, including tribal consultation related to historic properties. Historic properties include archeological sites, burial grounds, sacred landscapes or features, ceremonial areas, traditional cultural places and landscapes, plant and animal communities, and buildings and structures with significant tribal association.

The Ohio Department of Development will conduct a review of this project to comply with Section 106 of the National Historic Preservation Act and its implementing regulations 36 CFR Part 800. We would like to invite you to be a consulting party in this review to help identify historic properties in the project area that may have religious and cultural significance to your tribe, and if such properties exist, to help assess how the project might affect them. If the project might have an adverse effect, we would like to discuss possible ways to avoid, minimize or mitigate potential adverse effects.

A request to the Ohio State Historic Preservation Office Online Mapping System revealed the project is in the vicinity of six properties dating to the early twentieth century listed to a National Register of Historic Places district, none with recorded significant tribal association. There are no sites known to the Ohio SHPO to have significant tribal association in the project area, area of potential effects, or within a one-mile study radius.

To meet project timeframes, if you would like to be a consulting party on this project, can you please let us know of your interest within 30 days? If you have any initial concerns with impacts of the project on religious or cultural properties, can you please note them in your response?

Enclosed is a map that shows the project area and, if applicable, an additional area of potential indirect effects.

The project consists of a new construction senior housing development consisting of an approximately 47,000 square foot, multi-family 3-story apartment building with fifty-five (55) one-bedroom units, located in the Hough neighborhood on Cleveland's east side, between East 89th Street and East 90th Street. Hough Senior Independent Living will provide a welcoming environment that is close in proximity to transportation, amenities, and medical services, including the Cleveland Clinic and University Hospitals, in the City of Cleveland. Common areas for the development will include a community room, pantry/kitchen, laundry rooms, lobby/lounge, outdoor patio, elevator, management office, and mailbox area, along with back-of-house support spaces.

More information on the Section 106 review process is available at http://www.onecpd.info/environmental-review/historic-preservation/.

HUD's process for tribal consultation under Section 106 is described in a Notice available at https://www.onecpd.info/resource/2448/notice-cpd-12-006-tribal-consultation-under-24-cfr-part-58.

If you do not wish to consult on this project, can you please inform us? If you do wish to consult, can you please include in your reply the name and contact information for the tribe's principal representative in the consultation? Thank you very much. We value your assistance and look forward to consulting further if there are historic properties of religious and cultural significance to your tribe that may be affected by this project.

Sincerely,

Jennifer Griffin, Division Compliance Manager
Community Services Division

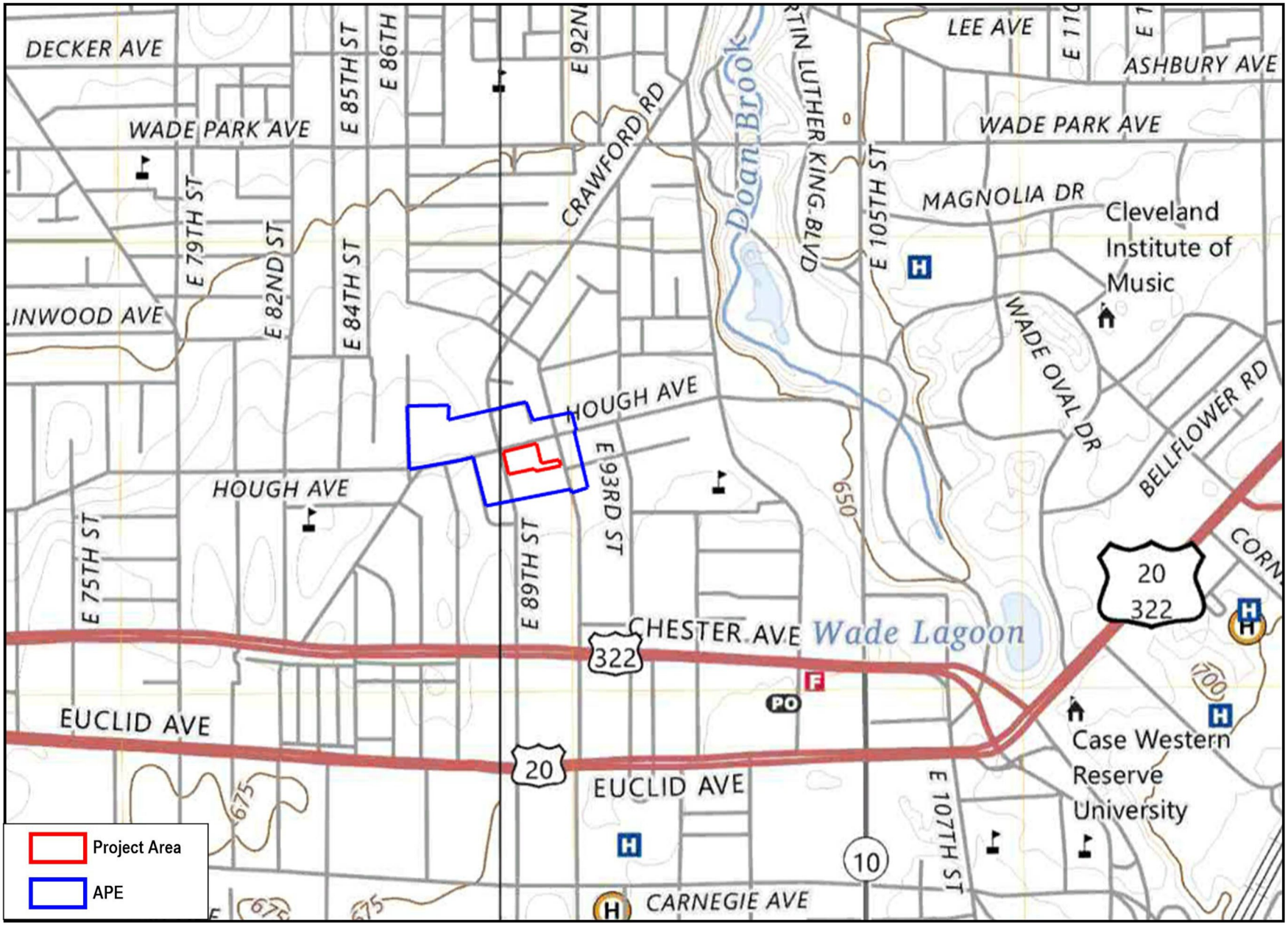

Mannik Smith GROUP

TECHNICAL SKILL. CREATIVE SPIRIT.

www.MannikSmithGroup.com

Figure 1
USGS Quad Map
Cleveland North 2023, Cleveland East 2023

N

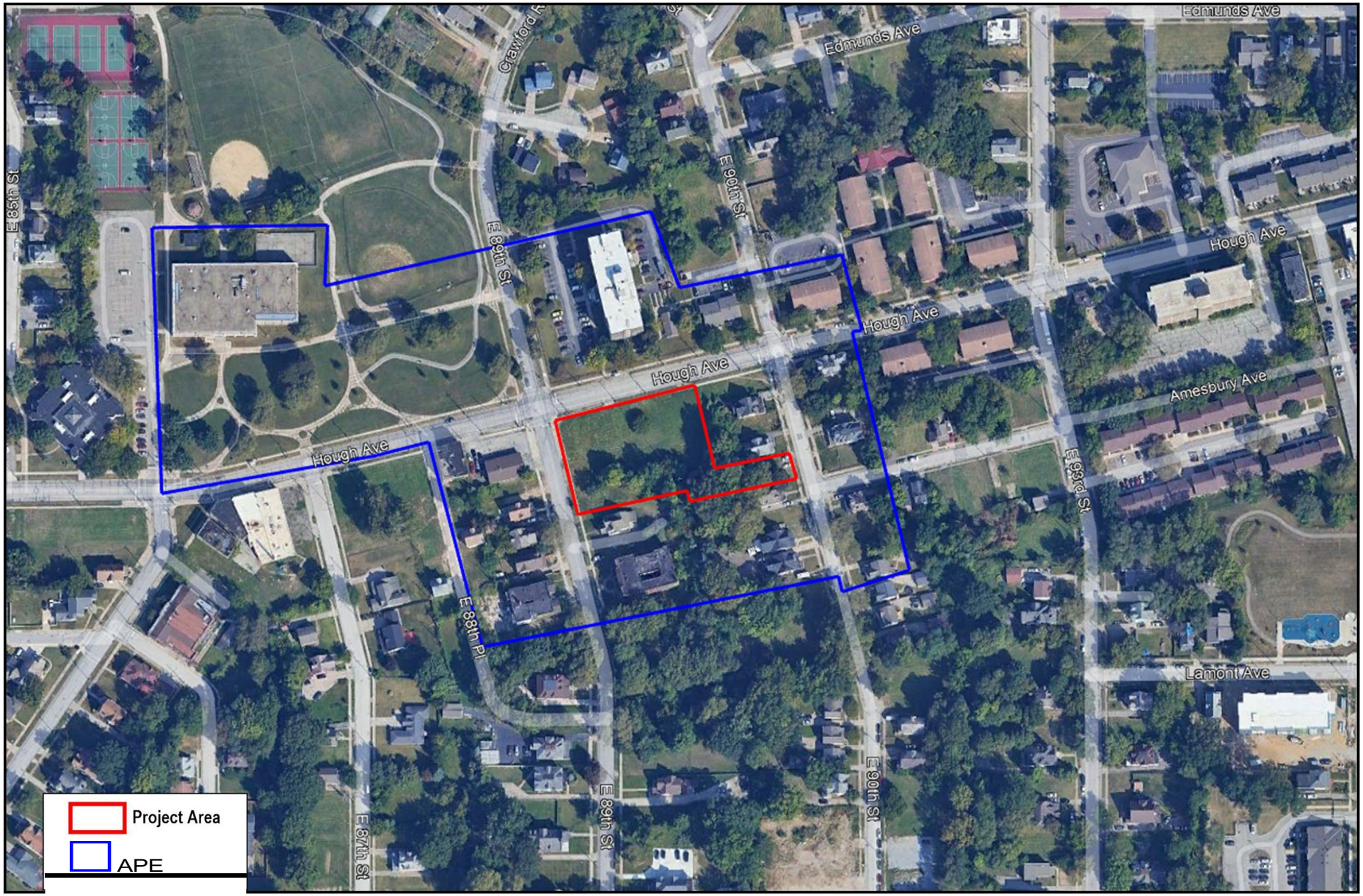

LMannik Sm.1th GROUP

TECHNICAL SKILL.
CREATIVE SPIRIT.

vvvvvv. Manni kSrn ithG r-ou p.com

Figure 2
Area of Potential Effects

N
A

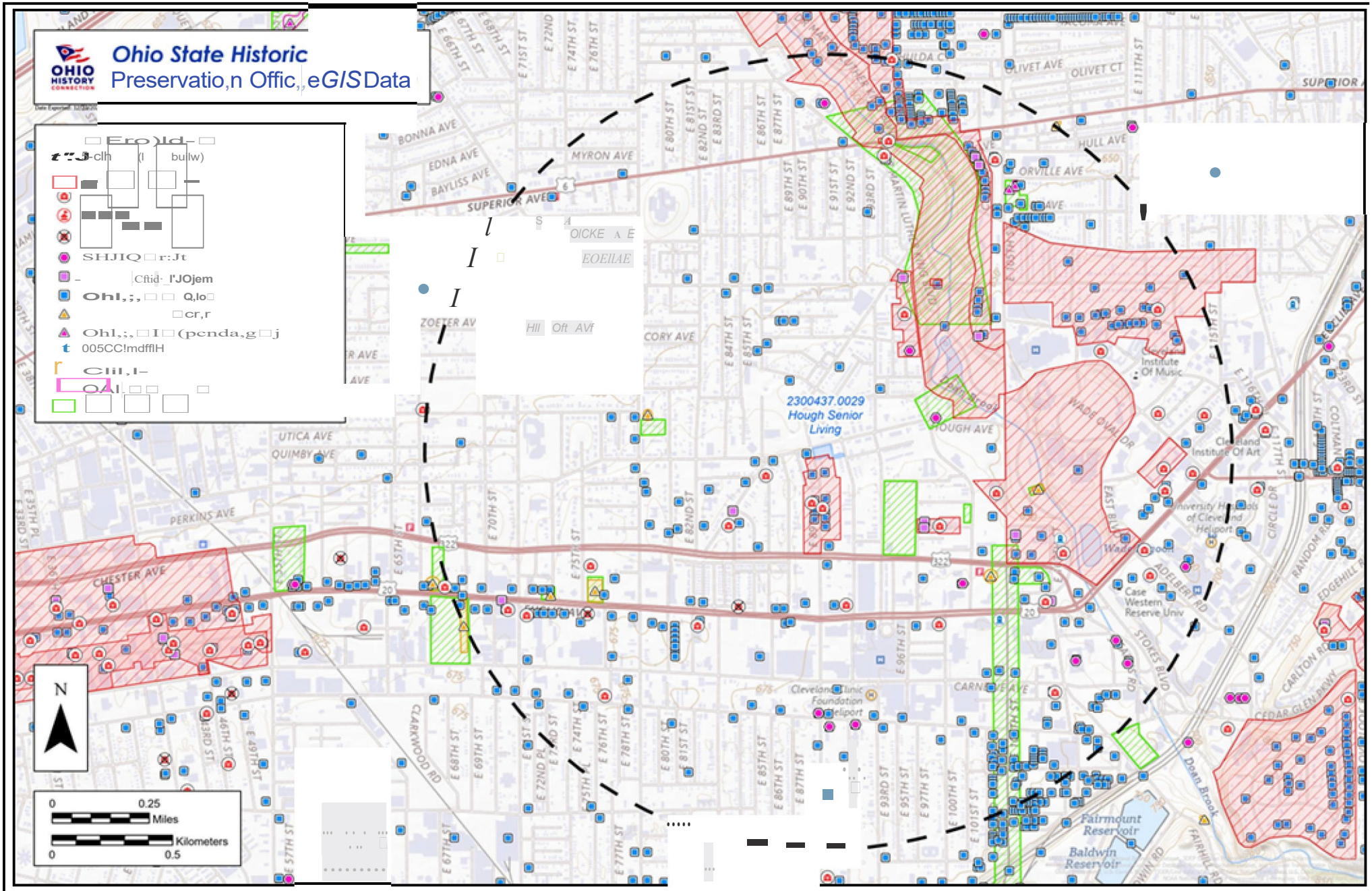

LMannik Smith GROUP

TECHNICAL SKILL.
CREATIVE SPIRIT.

vvvvvv. Manni kSrn ithG r-ou p.com

Figure 3
Literature Review Results

N

A

6/10/2025

Joe Stahlman
Seneca Nation of Indians
82 W. Hetzel St.
Salamanca, NY – 14779

Re: Hough Senior Independent Living
8900 Hough Avenue
Cleveland, Cuyahoga County

Dear Joe Stahlman,

The Ohio Department of Development is considering funding the project listed above with federal funds from the U.S. Department of Housing and Urban Development (HUD). Under HUD regulation 24 CFR 58.4, the Ohio Department of Development has assumed HUD's environmental review responsibilities for the project, including tribal consultation related to historic properties. Historic properties include archeological sites, burial grounds, sacred landscapes or features, ceremonial areas, traditional cultural places and landscapes, plant and animal communities, and buildings and structures with significant tribal association.

The Ohio Department of Development will conduct a review of this project to comply with Section 106 of the National Historic Preservation Act and its implementing regulations 36 CFR Part 800. We would like to invite you to be a consulting party in this review to help identify historic properties in the project area that may have religious and cultural significance to your tribe, and if such properties exist, to help assess how the project might affect them. If the project might have an adverse effect, we would like to discuss possible ways to avoid, minimize or mitigate potential adverse effects.

A request to the Ohio State Historic Preservation Office Online Mapping System revealed the project is in the vicinity of six properties dating to the early twentieth century listed to a National Register of Historic Places district, none with recorded significant tribal association. There are no sites known to the Ohio SHPO to have significant tribal association in the project area, area of potential effects, or within a one-mile study radius.

To meet project timeframes, if you would like to be a consulting party on this project, can you please let us know of your interest within 30 days? If you have any initial concerns with impacts of the project on religious or cultural properties, can you please note them in your response?

Enclosed is a map that shows the project area and, if applicable, an additional area of potential indirect effects.

The project consists of a new construction senior housing development consisting of an approximately 47,000 square foot, multi-family 3-story apartment building with fifty-five (55) one-bedroom units, located in the Hough neighborhood on Cleveland's east side, between East 89th Street and East 90th Street. Hough Senior Independent Living will provide a welcoming environment that is close in proximity to transportation, amenities, and medical services, including the Cleveland Clinic and University Hospitals, in the City of Cleveland. Common areas for the development will include a community room, pantry/kitchen, laundry rooms, lobby/lounge, outdoor patio, elevator, management office, and mailbox area, along with back-of-house support spaces.

More information on the Section 106 review process is available at http://www.onecpd.info/environmental-review/historic-preservation/.

HUD's process for tribal consultation under Section 106 is described in a Notice available at https://www.onecpd.info/resource/2448/notice-cpd-12-006-tribal-consultation-under-24-cfr-part-58.

If you do not wish to consult on this project, can you please inform us? If you do wish to consult, can you please include in your reply the name and contact information for the tribe's principal representative in the consultation? Thank you very much. We value your assistance and look forward to consulting further if there are historic properties of religious and cultural significance to your tribe that may be affected by this project.

Sincerely,

Jennifer Griffin, Division Compliance Manager
Community Services Division

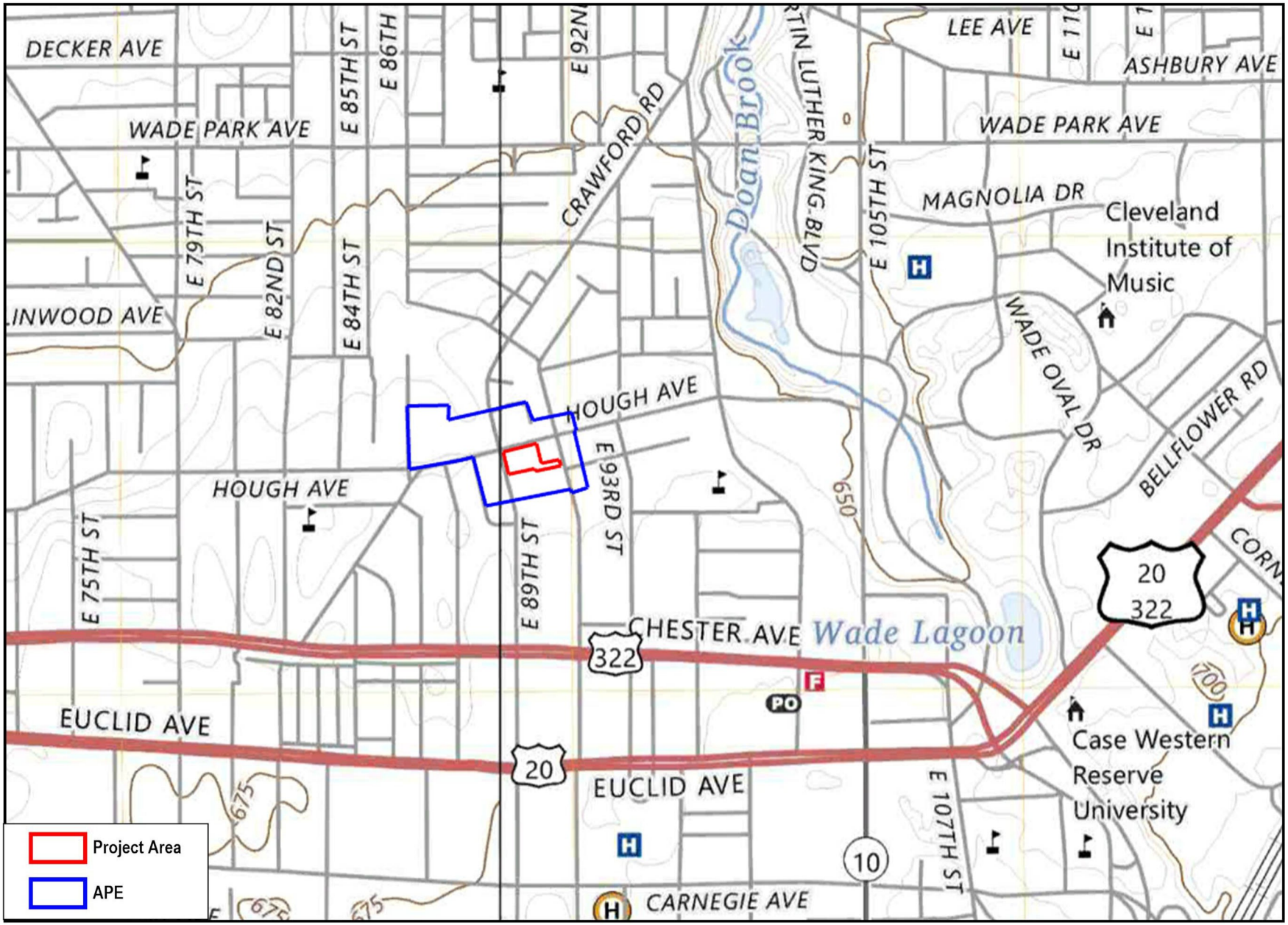

Mannik Smith GROUP

TECHNICAL SKILL. CREATIVE SPIRIT.

www.MannikSmithGroup.com

Figure 1
USGS Quad Map
Cleveland North 2023, Cleveland East 2023

N

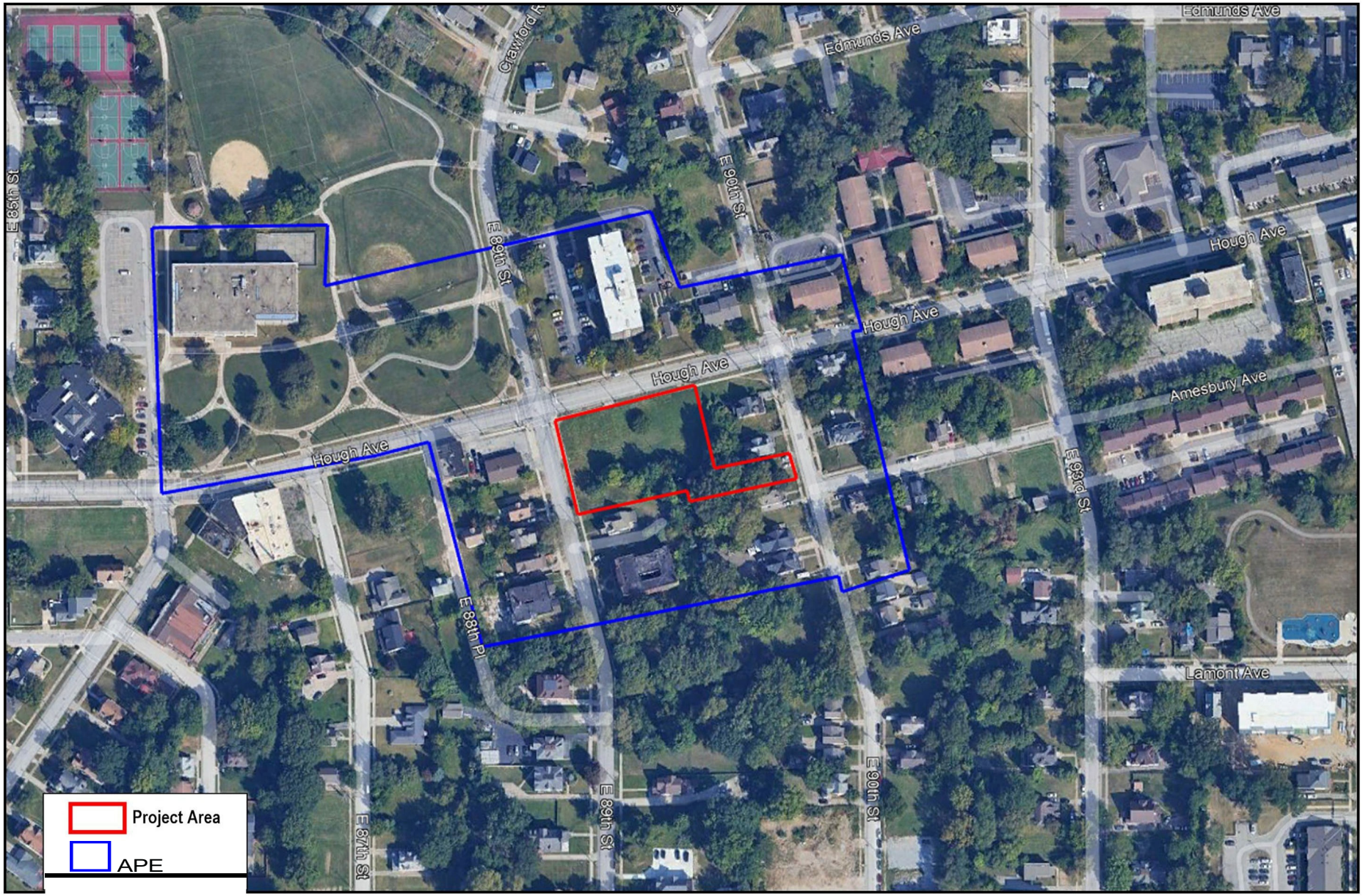

LMannik Sm.1th GROUP

TECHNICAL SKILL.
CREATIVE SPIRIT.

vvvvvv. Manni kSrn ithG r-ou p.com

Figure 2
Area of Potential Effects

N
A

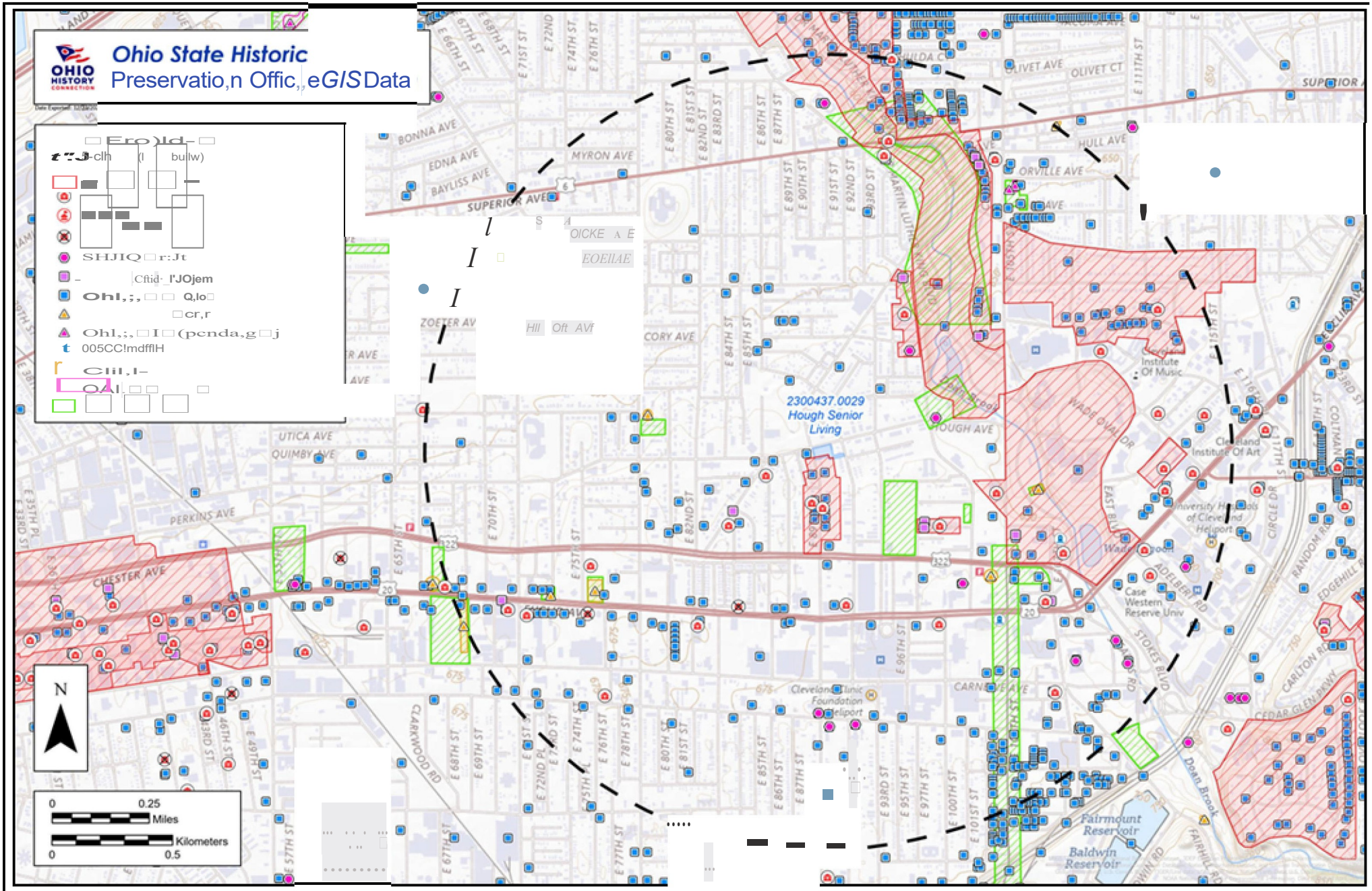

LMannik Smith GROUP

TECHNICAL SKILL.
CREATIVE SPIRIT.

vvvvvv. Manni kSrn ithG r-ou p.com

Figure 3
Literature Review Results

N

A

6/10/2025

William Tarrant
Seneca-Cayuga Nation
P.O Box 453220
Grove, OK - 74354

Re: Hough Senior Independent Living
8900 Hough Avenue
Cleveland, Cuyahoga County

Dear William Tarrant,

The Ohio Department of Development is considering funding the project listed above with federal funds from the U.S. Department of Housing and Urban Development (HUD). Under HUD regulation 24 CFR 58.4, the Ohio Department of Development has assumed HUD's environmental review responsibilities for the project, including tribal consultation related to historic properties. Historic properties include archeological sites, burial grounds, sacred landscapes or features, ceremonial areas, traditional cultural places and landscapes, plant and animal communities, and buildings and structures with significant tribal association.

The Ohio Department of Development will conduct a review of this project to comply with Section 106 of the National Historic Preservation Act and its implementing regulations 36 CFR Part 800. We would like to invite you to be a consulting party in this review to help identify historic properties in the project area that may have religious and cultural significance to your tribe, and if such properties exist, to help assess how the project might affect them. If the project might have an adverse effect, we would like to discuss possible ways to avoid, minimize or mitigate potential adverse effects.

A request to the Ohio State Historic Preservation Office Online Mapping System revealed the project is in the vicinity of six properties dating to the early twentieth century listed to a National Register of Historic Places district, none with recorded significant tribal association. There are no sites known to the Ohio SHPO to have significant tribal association in the project area, area of potential effects, or within a one-mile study radius.

To meet project timeframes, if you would like to be a consulting party on this project, can you please let us know of your interest within 30 days? If you have any initial concerns with impacts of the project on religious or cultural properties, can you please note them in your response?

Enclosed is a map that shows the project area and, if applicable, an additional area of potential indirect effects.

The project consists of a new construction senior housing development consisting of an approximately 47,000 square foot, multi-family 3-story apartment building with fifty-five (55) one-bedroom units, located in the Hough neighborhood on Cleveland's east side, between East 89th Street and East 90th Street. Hough Senior Independent Living will provide a welcoming environment that is close in proximity to transportation, amenities, and medical services, including the Cleveland Clinic and University Hospitals, in the City of Cleveland. Common areas for the development will include a community room, pantry/kitchen, laundry rooms, lobby/lounge, outdoor patio, elevator, management office, and mailbox area, along with back-of-house support spaces.

More information on the Section 106 review process is available at http://www.onecpd.info/environmental-review/historic-preservation/.

HUD's process for tribal consultation under Section 106 is described in a Notice available at https://www.onecpd.info/resource/2448/notice-cpd-12-006-tribal-consultation-under-24-cfr-part-58.

If you do not wish to consult on this project, can you please inform us? If you do wish to consult, can you please include in your reply the name and contact information for the tribe's principal representative in the consultation? Thank you very much. We value your assistance and look forward to consulting further if there are historic properties of religious and cultural significance to your tribe that may be affected by this project.

Sincerely,

Jennifer Griffin, Division Compliance Manager
Community Services Division

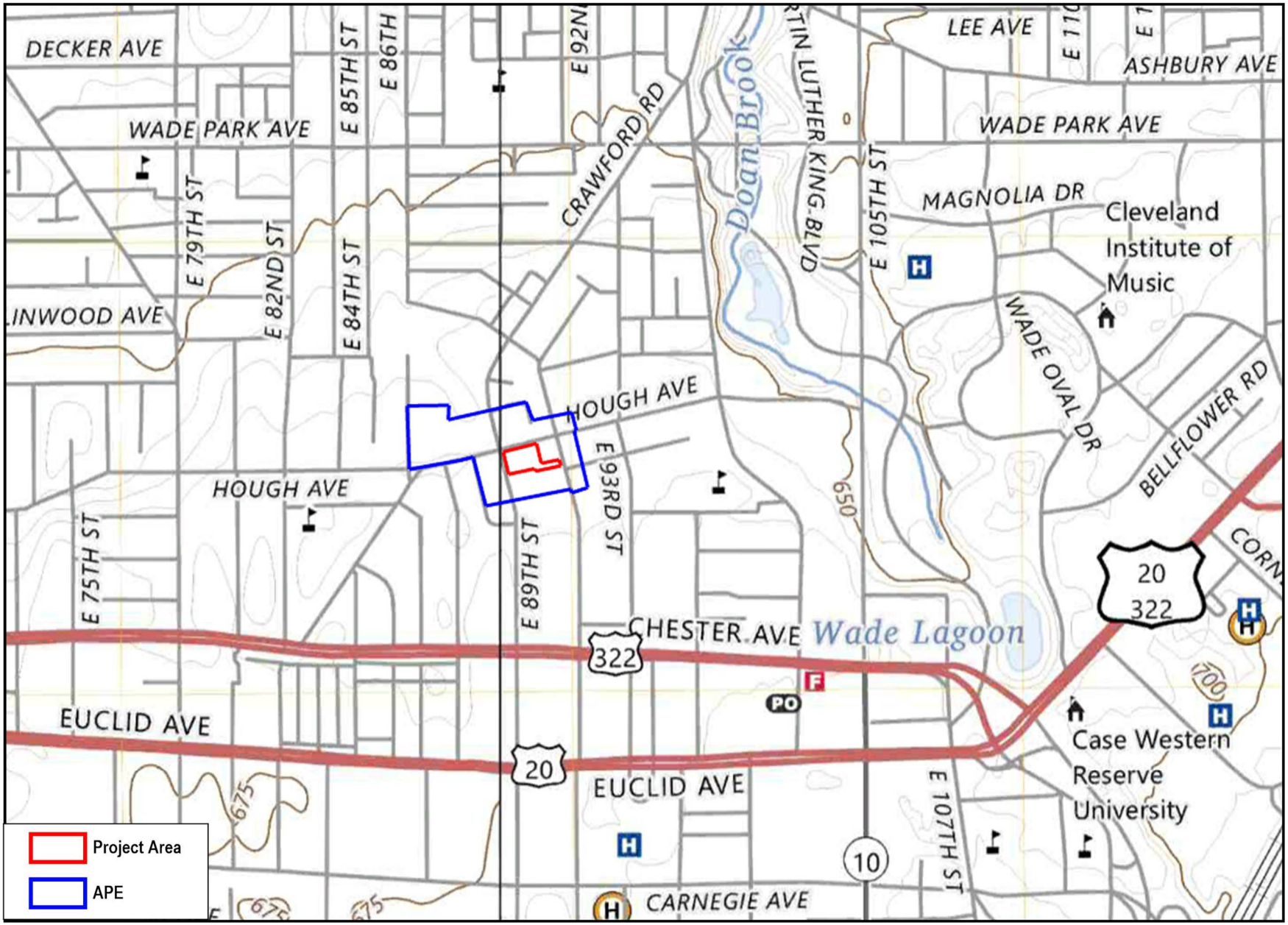

Mannik Smith GROUP

TECHNICAL SKILL. CREATIVE SPIRIT.

www.MannikSmithGroup.com

Figure 1
USGS Quad Map
Cleveland North 2023, Cleveland East 2023

N

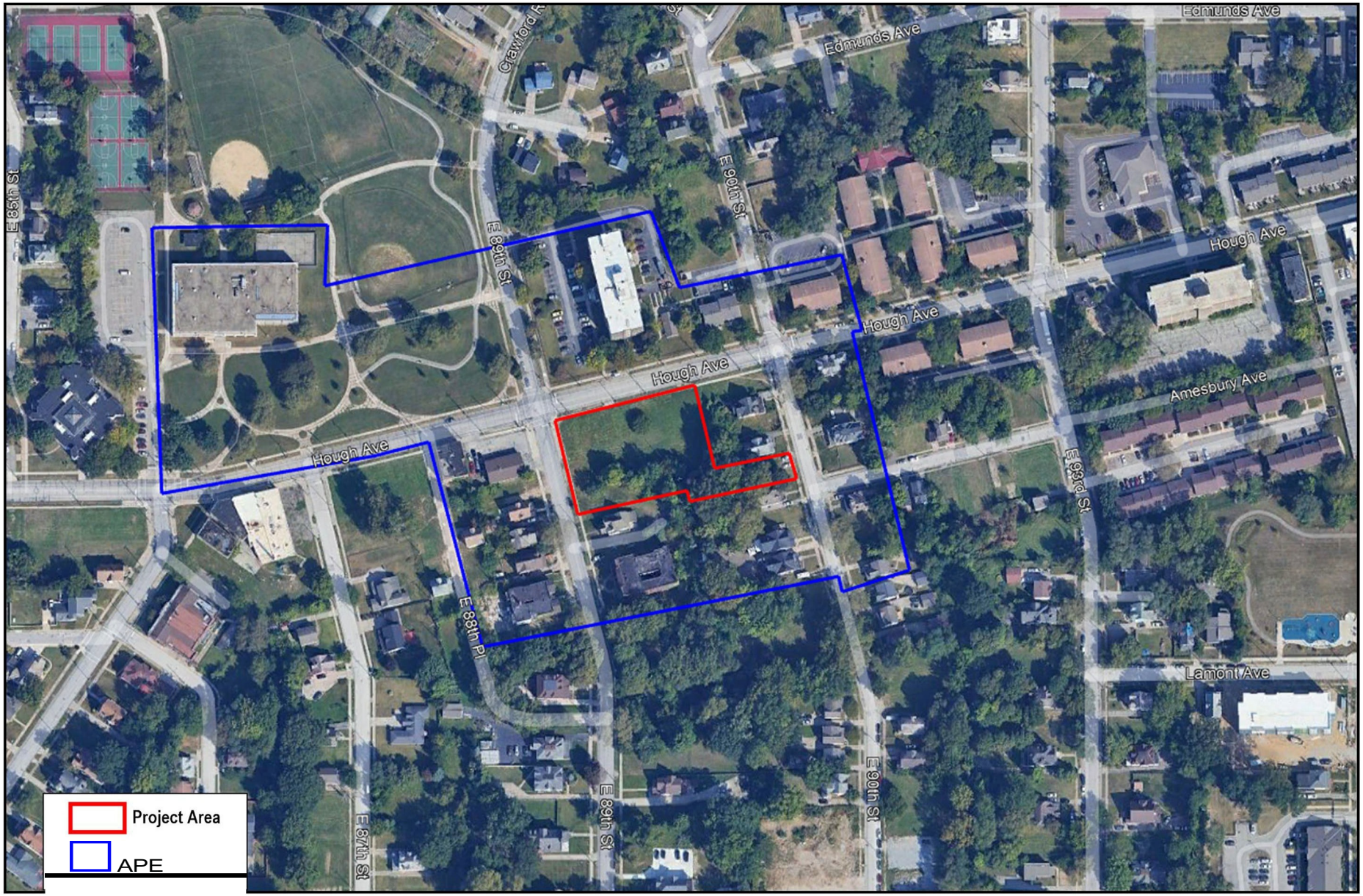

LMannik Sm.1th GROUP

TECHNICAL SKILL.
CREATIVE SPIRIT.

vvvvvv. Manni kSrn ithG r-ou p.com

Figure 2
Area of Potential Effects

N
A

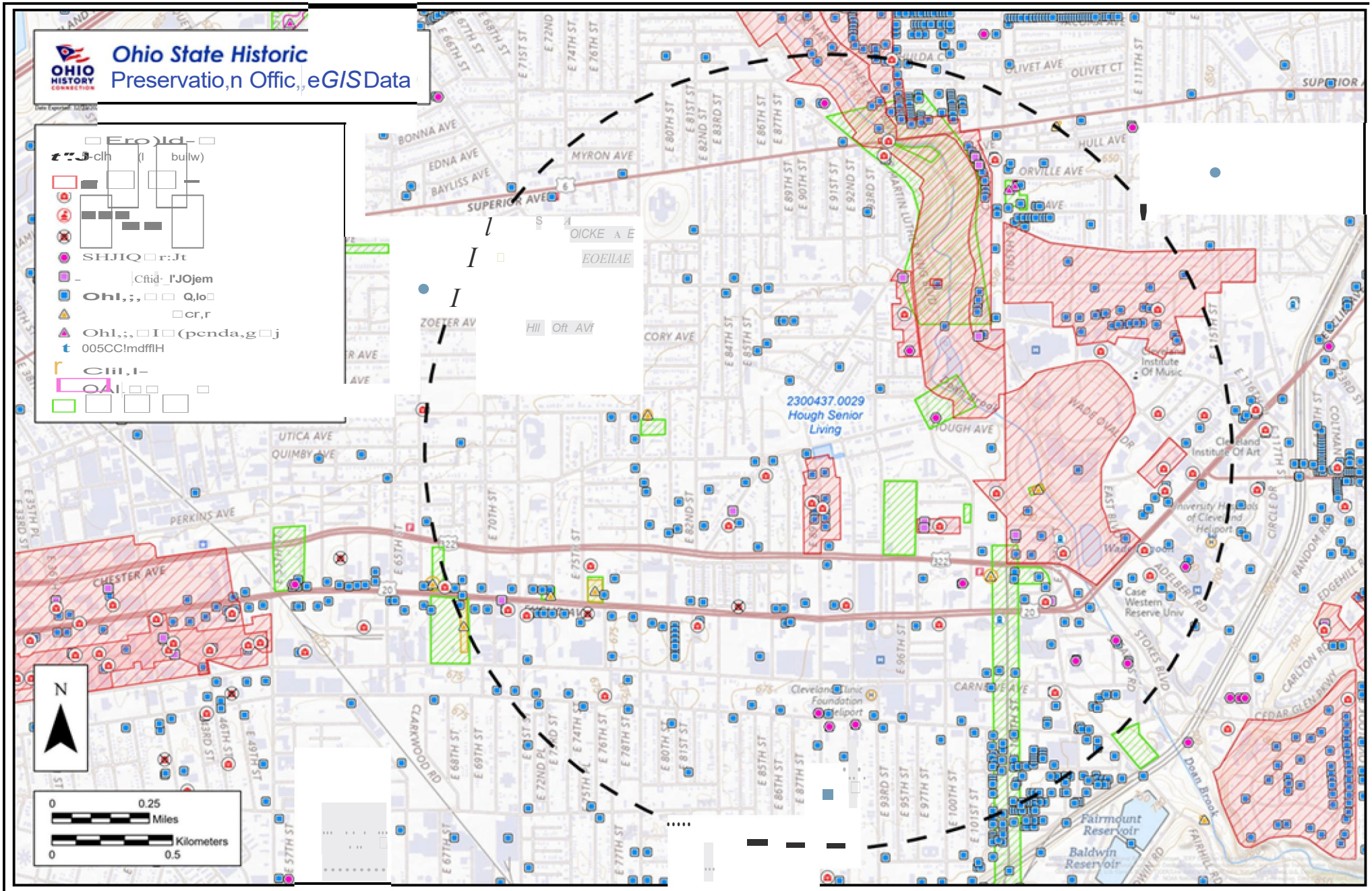

LMannik Smith GROUP

TECHNICAL SKILL.
CREATIVE SPIRIT.

vvvvvv. Manni kSrn ithG r-ou p.com

Figure 3
Literature Review Results

N

A

6/10/2025

Sherri Clemons
Wyandotte Nation
8 Turtle Drive
Wyandotte, OK - 74370

Re: Hough Senior Independent Living
8900 Hough Avenue
Cleveland, Cuyahoga County

Dear Sherri Clemons,

The Ohio Department of Development is considering funding the project listed above with federal funds from the U.S. Department of Housing and Urban Development (HUD). Under HUD regulation 24 CFR 58.4, the Ohio Department of Development has assumed HUD's environmental review responsibilities for the project, including tribal consultation related to historic properties. Historic properties include archeological sites, burial grounds, sacred landscapes or features, ceremonial areas, traditional cultural places and landscapes, plant and animal communities, and buildings and structures with significant tribal association.

The Ohio Department of Development will conduct a review of this project to comply with Section 106 of the National Historic Preservation Act and its implementing regulations 36 CFR Part 800. We would like to invite you to be a consulting party in this review to help identify historic properties in the project area that may have religious and cultural significance to your tribe, and if such properties exist, to help assess how the project might affect them. If the project might have an adverse effect, we would like to discuss possible ways to avoid, minimize or mitigate potential adverse effects.

A request to the Ohio State Historic Preservation Office Online Mapping System revealed the project is in the vicinity of six properties dating to the early twentieth century listed to a National Register of Historic Places district, none with recorded significant tribal association. There are no sites known to the Ohio SHPO to have significant tribal association in the project area, area of potential effects, or within a one-mile study radius.

To meet project timeframes, if you would like to be a consulting party on this project, can you please let us know of your interest within 30 days? If you have any initial concerns with impacts of the project on religious or cultural properties, can you please note them in your response?

Enclosed is a map that shows the project area and, if applicable, an additional area of potential indirect effects.

The project consists of a new construction senior housing development consisting of an approximately 47,000 square foot, multi-family 3-story apartment building with fifty-five (55) one-bedroom units, located in the Hough neighborhood on Cleveland's east side, between East 89th Street and East 90th Street. Hough Senior Independent Living will provide a welcoming environment that is close in proximity to transportation, amenities, and medical services, including the Cleveland Clinic and University Hospitals, in the City of Cleveland. Common areas for the development will include a community room, pantry/kitchen, laundry rooms, lobby/lounge, outdoor patio, elevator, management office, and mailbox area, along with back-of-house support spaces.

More information on the Section 106 review process is available at http://www.onecpd.info/environmental-review/historic-preservation/.

HUD's process for tribal consultation under Section 106 is described in a Notice available at https://www.onecpd.info/resource/2448/notice-cpd-12-006-tribal-consultation-under-24-cfr-part-58.

If you do not wish to consult on this project, can you please inform us? If you do wish to consult, can you please include in your reply the name and contact information for the tribe's principal representative in the consultation? Thank you very much. We value your assistance and look forward to consulting further if there are historic properties of religious and cultural significance to your tribe that may be affected by this project.

Sincerely,

Jennifer Griffin, Division Compliance Manager
Community Services Division

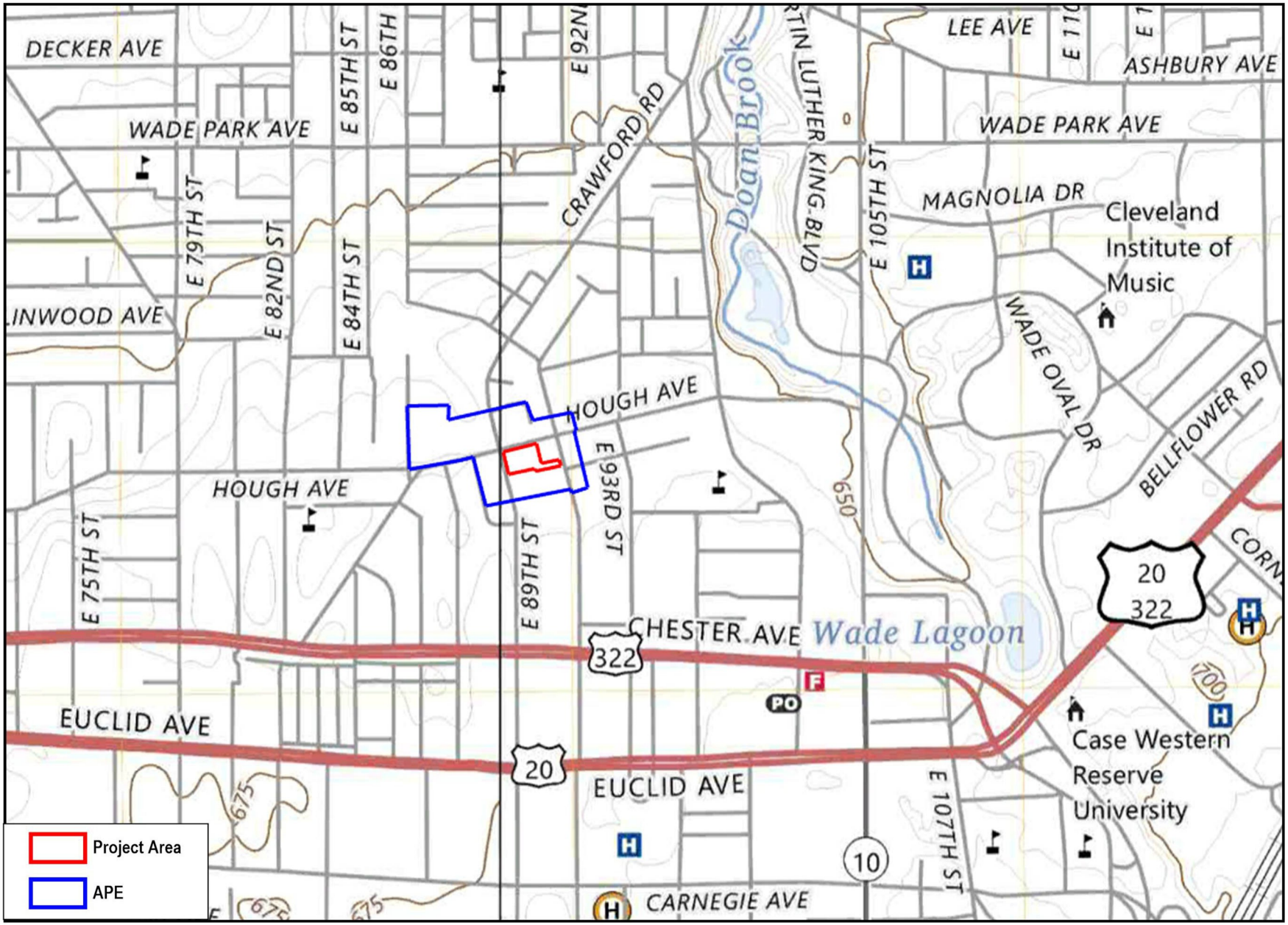

Mannik Smith GROUP

TECHNICAL SKILL. CREATIVE SPIRIT.

www.MannikSmithGroup.com

Figure 1
USGS Quad Map
Cleveland North 2023, Cleveland East 2023

N

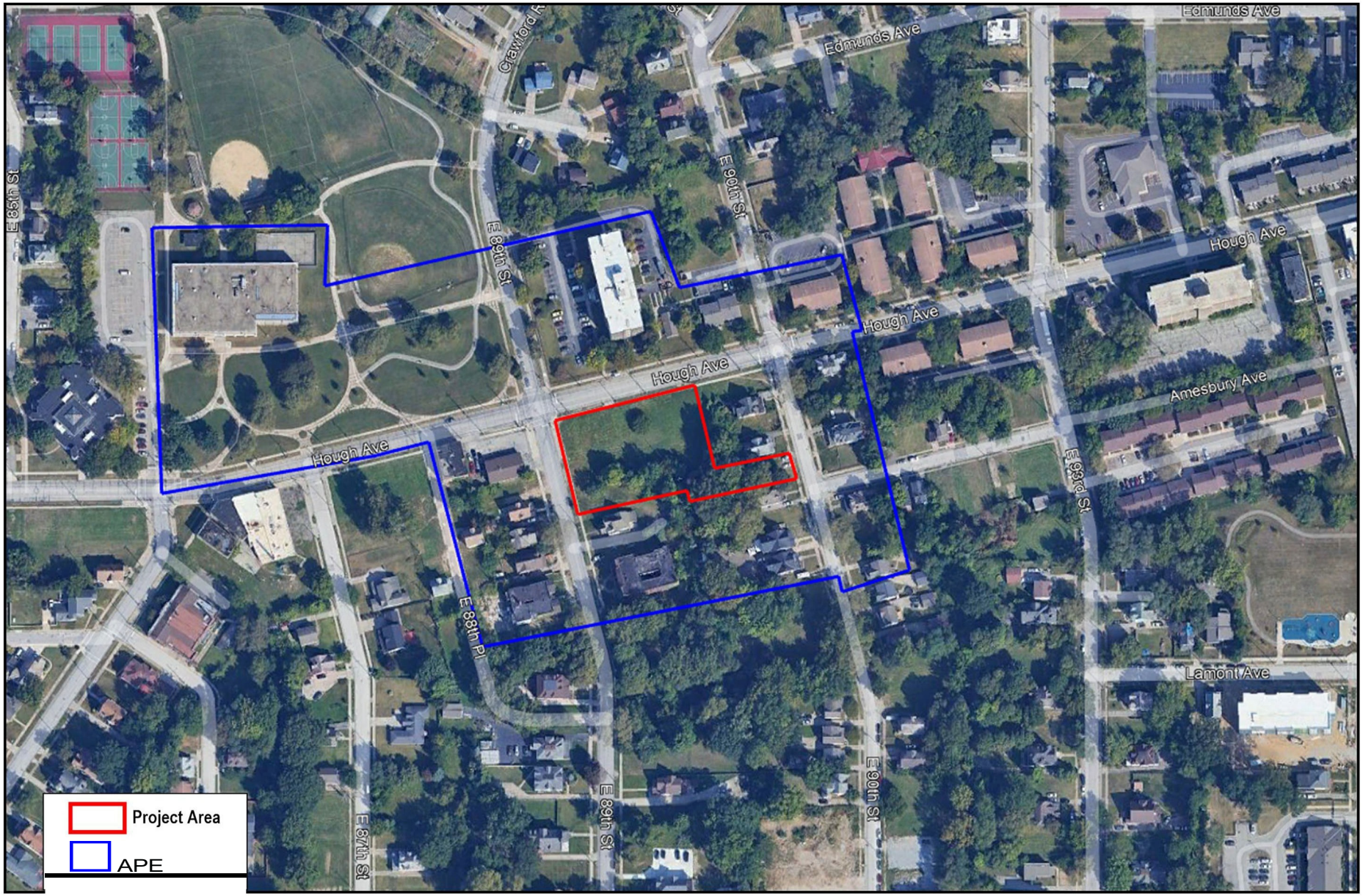

LMannik Sm.1th GROUP

TECHNICAL SKILL.
CREATIVE SPIRIT.

vvvvvv. Manni kSrn ithG r-ou p.com

Figure 2
Area of Potential Effects

N
A

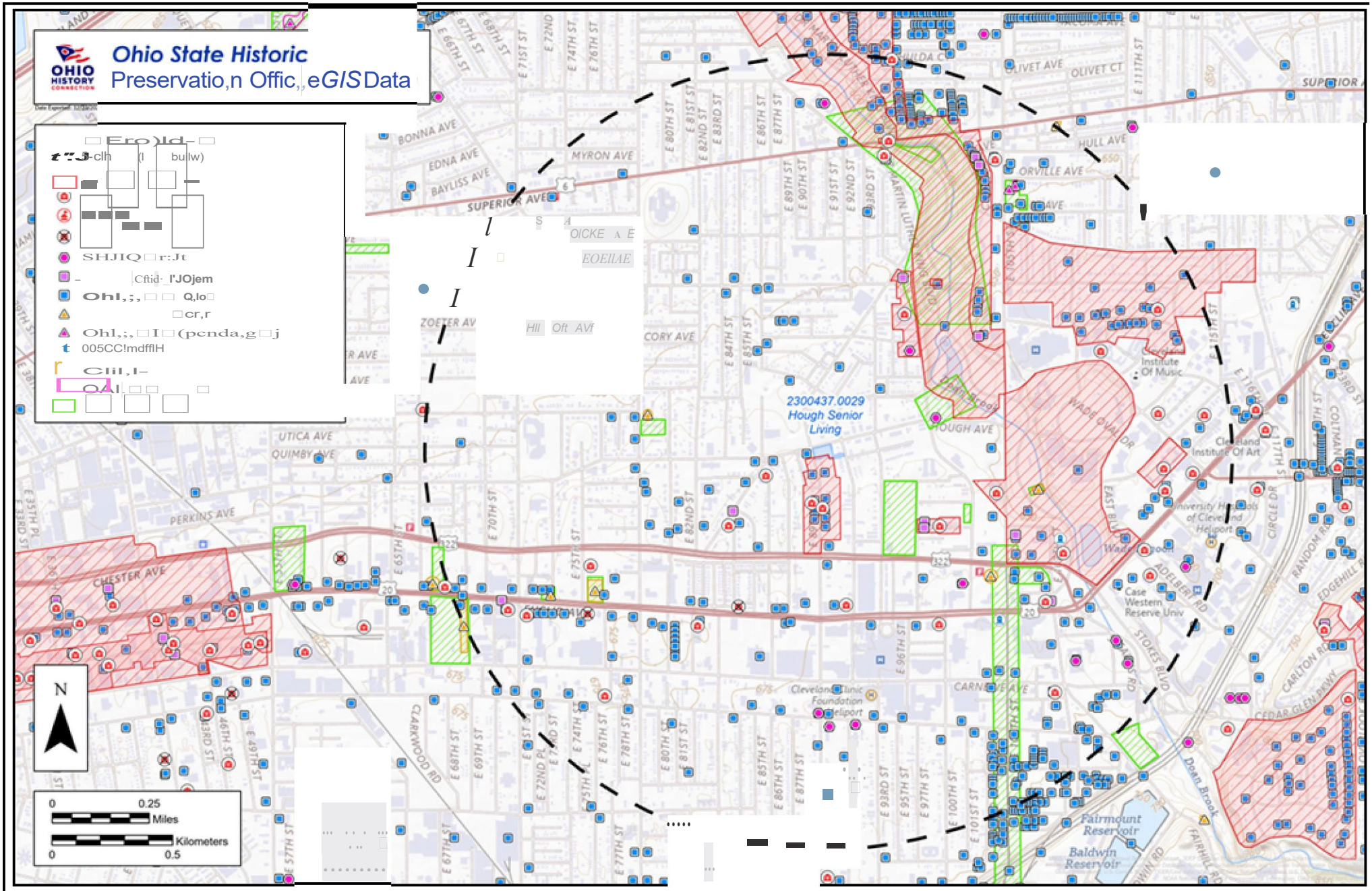

LMannik Smith GROUP

TECHNICAL SKILL.
CREATIVE SPIRIT.

vvvvvv. Manni kSrn ithG r-ou p.com

Figure 3
Literature Review Results

N

A

APPENDIX N

NOISE

Day/Night Noise Level (DNL) Calculator

The Day/Night Noise Level Calculator is an electronic assessment tool that calculates the Day/Night Noise Level (DNL) from roadway and railway traffic. For more information on using the DNL calculator, view the **Day/Night Noise Level Calculator Electronic Assessment Tool Overview (/programs/environmental-review/daynight-noise-level-electronic-assessment-tool/)**.

Guidelines

- To display the Road and/or Rail DNL calculator(s), click on the "Add Road Source" and/or "Add Rail Source" button(s) below.
- All Road and Rail input values must be positive non-decimal numbers.
- All Road and/or Rail DNL value(s) must be calculated separately before calculating the Site DNL.
- All checkboxes that apply must be checked for vehicles and trains in the tables' headers.
- **Note #1:** Tooltips, containing field specific information, have been added in this tool and may be accessed by hovering over all the respective data fields (site identification, roadway and railway assessment, DNL calculation results, roadway and railway input variables) with the mouse.
- **Note #2:** DNL Calculator assumes roadway data is always entered.

DNL Calculator

Site ID	2300437- Hough Senior
Record Date	05/28/2025
User's Name	Claire Cerne

Road # 1 Name:	**E. 93rd Street**

Road #1

Vehicle Type	**Cars** ☑	**Medium Trucks** ☑	**Heavy Trucks** ☑
Effective Distance	625	625	625
Distance to Stop Sign			
Average Speed	25	25	25
Average Daily Trips (ADT)	15473	130	143
Night Fraction of ADT	15	15	15
Road Gradient (%)			0
Vehicle DNL	46	36	48
Calculate Road #1 DNL	50	Reset	

Add Road Source | Add Rail Source

Airport Noise Level	
Loud Impulse Sounds?	○ **Yes** ◉ **No**

Combined DNL for all Road and Rail sources	**50**
Combined DNL including Airport	**N/A**
Site DNL with Loud Impulse Sound	

Calculate Reset

Mitigation Options

If your site DNL is in Excess of 65 decibels, your options are:

- **No Action Alternative**: Cancel the project at this location
- **Other Reasonable Alternatives**: Choose an alternate site
- **Mitigation**
  - **Contact your Field or Regional Environmental Officer (/programs/environmental-review/hud-environmental-staff-contacts/)**
  - Increase mitigation in the building walls (only effective if no outdoor, noise sensitive areas)
  - Reconfigure the site plan to increase the distance between the noise source and noise-sensitive uses
  - Incorporate natural or man-made barriers. See ***The Noise Guidebook (/resource/313/hud-noise-guidebook/)***
  - Construct noise barrier. See the **Barrier Performance Module (/programs/environmental-review/bpm-calculator/)**

Tools and Guidance

Day/Night Noise Level Assessment Tool User Guide (/resource/3822/day-night-noise-level-assessment-tool-user-guide/)

Day/Night Noise Level Assessment Tool Flowcharts (/resource/3823/day-night-noise-level-assessment-tool-flowcharts/)

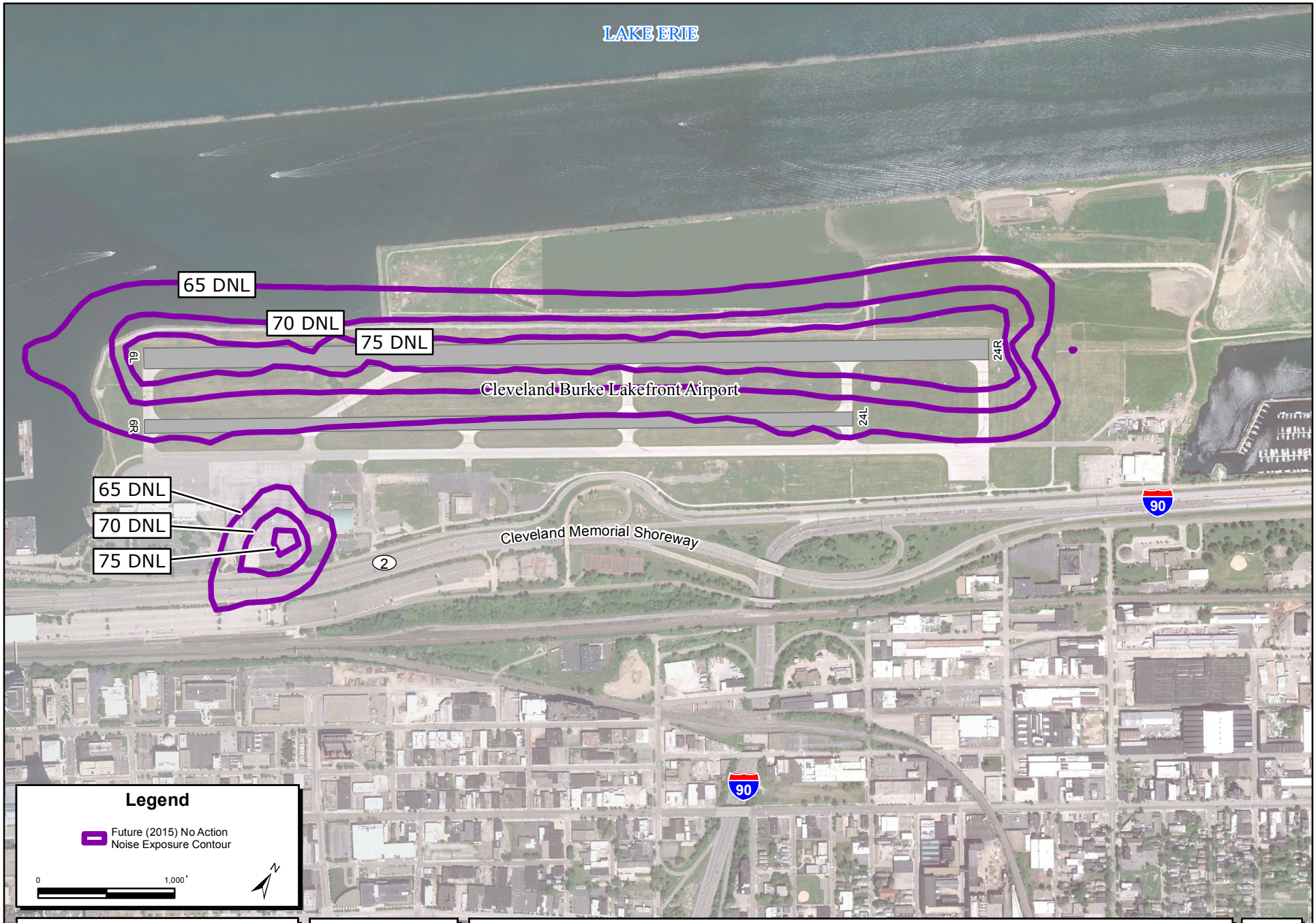

Runway 6L-24R RSA
Environmental Assessment
Cleveland Burke Lakefront Airport

FINAL

8/6/2012 Prepared by Landrum & Brown
Filename: Y:\CLE\2009 On-Call Contract\E-L&B Work Product\2-GIS\MXD\DOCUMENT\5-1_Future (2015) No Action Contour.mxd
Contour: bkl15na

Future (2015) No Action Noise Exposure Contour

Exhibit:
5-1

APPENDIX O
RADON

Variation of Geometric Mean Radon Concentrations in Zip codes of Cuyahoga County

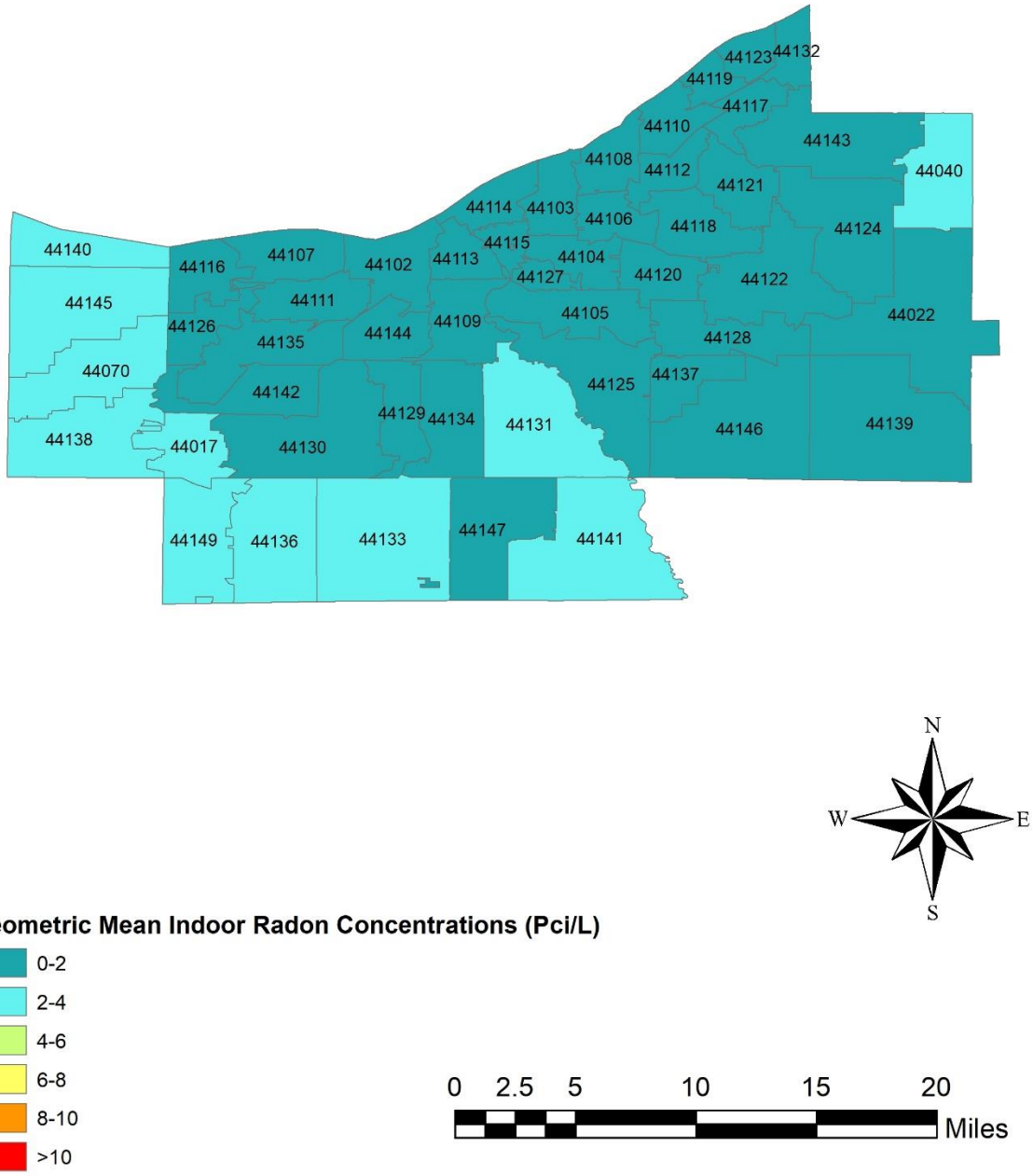

APPENDIX P

SOLE SOURCE AQUIFERS

Sole Source Aquifer

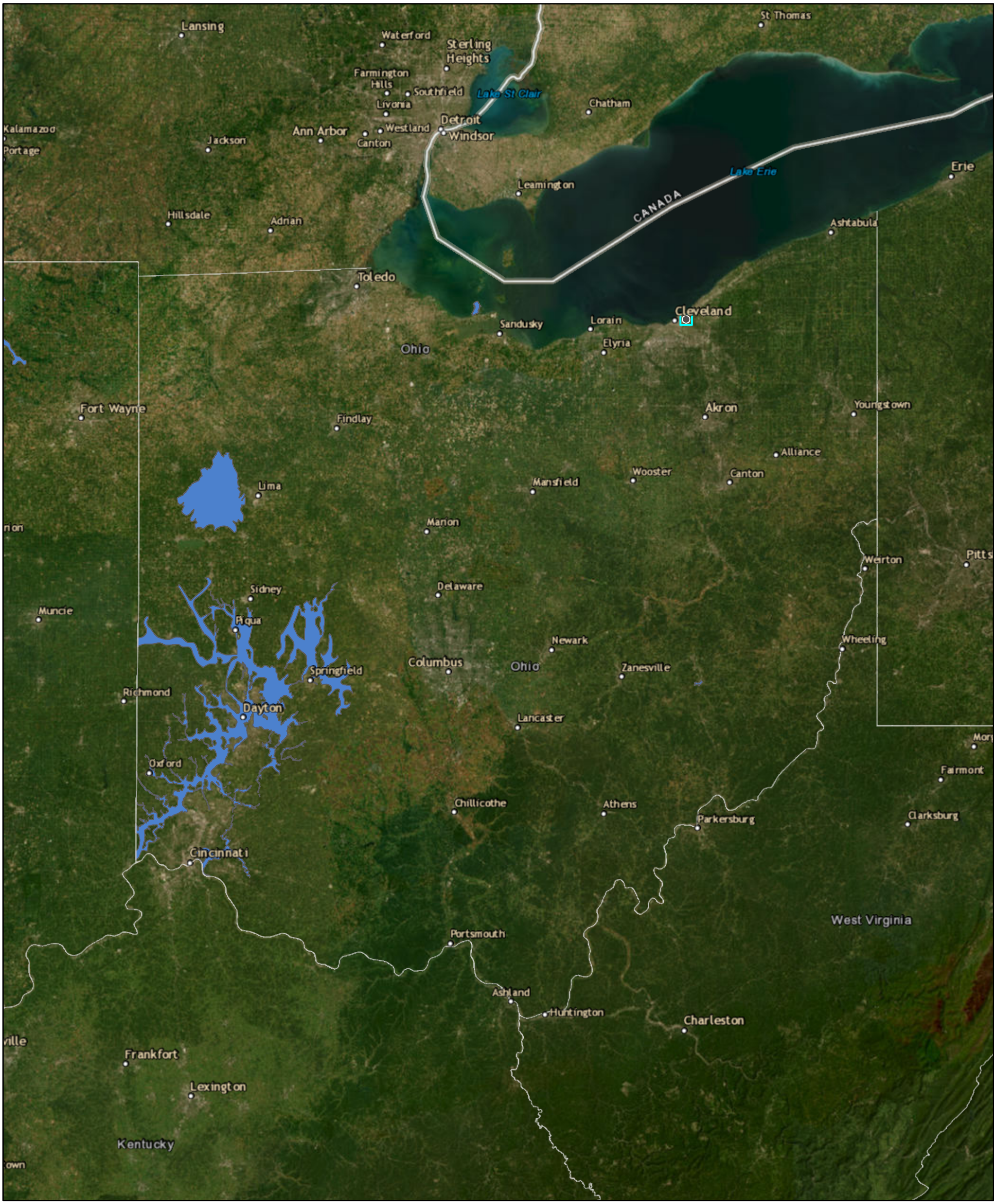

12/3/2024, 4:39:26 PM

Sole_Source_Aquifers

1:2,311,162

0 20 40 80 mi

0 30 60 120 km

Esri, HERE, Garmin, Earthstar Geographics

U.S. Environmental Protection Agency

APPENDIX Q

WETLANDS PROTECTION

U.S. Fish and Wildlife Service
National Wetlands Inventory

National Wetlands Inventory Map

March 18, 2025

Wetlands

- Estuarine and Marine Deepwater
- Estuarine and Marine Wetland
- Freshwater Emergent Wetland
- Freshwater Forested/Shrub Wetland
- Freshwater Pond
- Lake
- Other
- Riverine

This map is for general reference only. The US Fish and Wildlife Service is not responsible for the accuracy or currentness of the base data shown on this map. All wetlands related data should be used in accordance with the layer metadata found on the Wetlands Mapper web site.

National Wetlands Inventory (NWI)
This page was produced by the NWI mapper

APPENDIX R
WILD & SCENIC RIVERS

Wild & Scenic Rivers

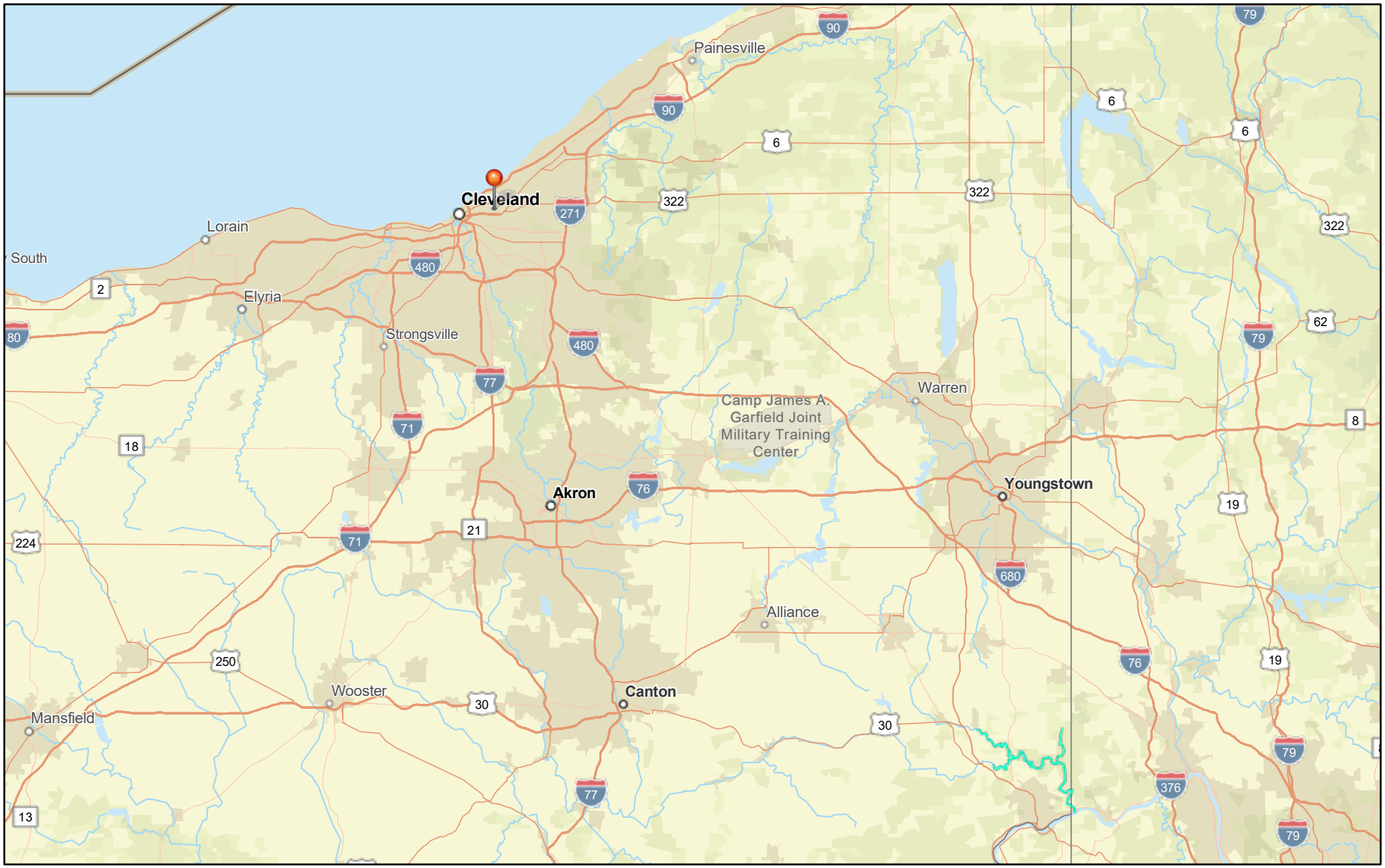

June 2, 2025

Site

Wild and Scenic Rivers

1:1,155,581

0 5 10 20 mi

0 10 20 40 km

Sources: Esri, TomTom, Garmin, FAO, NOAA, USGS, (c) OpenStreetMap contributors, and the GIS User Community

APPENDIX S
ZONING

40. Zoning

Zoning verification letter from the City of Cleveland is attached, demonstrating that the current zoning will permit the proposed development.

PPN	Address
119-09-014	1765 East 89th St., Cleveland, OH 44106
119-09-015	0 East 89th St., Cleveland, OH 44106
119-09-016	8910 Hough Ave., Cleveland, OH 44106
119-09-017	0 Hough Ave., Cleveland, OH 44106
119-09-018	8920 Hough Ave., Cleveland, OH 44106
119-09-019	8924 Hough Ave., Cleveland, OH 44106
119-09-024	1768 East 90th St., Cleveland, OH 44106

City of Cleveland
Justin Bibb, Mayor
City Planning Commission

Joyce Pan Huang, Director
Cleveland City Hall
601 Lakeside Avenue, Room 501
Cleveland, Ohio 44114
T: (216) 664-2210 F: (216) 664-3281 I http://planning.clevelandohio.gov

02/02/2024

RE:, 8910 Hough Avenue, 8920 Hough Avenue, 8924 Hough Avenue, 0 Hough Avenue, 1768 East 90th Street, 1765 East 89th Street, 0 East 89th Street, Cleveland, OH, 44106

Parcel # 119-09-014, 119-09-015, 119-09-016, 119-09-017, 119-09-018, 119-09-019, 119-09-024

Please be advised that the City Planning Commission staff has reviewed the City of Cleveland's Zoning Map with respect to **the parcel number listed above** in the City of Cleveland and I can now verify the following information:

The subject property at PPN # 119-09-016, 119-09-017, 119-09-018, 119-09-019 are zoned:

Zoning District:	**Multi-Family-MF**
Area District:	**C-Max Gross Floor Area-1/2 Lot Area**
Height District:	**1-35' Height Limit**

The subject property at PPN 119-09-014, 119-09-015, 119-09-024 are zoned:

Zoning District:	**Multi-Family-MF**
Area District:	**C-Max Gross Floor Area-1/2 Lot Area**
Height District:	**2-60' Height Limit**

Parcel #'s 119-09-016, 119-09-017, 119-09-018, 119-09-019 have an established ten (10) foot Specific Mapped Setback from the property line along Hough Avenue as indicated on the Building Zone Maps of the City. The Specific Mapped (or building line) is a required front yard space in which no structure may be located, except where specifically allowed by the Cleveland Zoning Code (§357.07).

Multi-Family Residential Districts: One family houses, two family houses, rooming houses, row houses, apartment houses, fraternities and sororities, etc. For a full description of the Multi-Family District you can go to the American Legal Publishing website (Section 337.08)

For Any Variances, Special Permits or Conditions contact the Board of Zoning Appeals – 216.664.2581.

For Code Violations, Certificates of Occupancy, Code Compliance and site plans contact the Cleveland Building & Housing Department at 216.664.2910 or buildingandhousing@city.cleveland.oh.us.

Sincerely,

Xavier Bay
Senior Assistant City Planner – Zoning & Technology Division

xbay@clevlandohio.gov
City of Cleveland Planning Commission
601 Lakeside Ave, Rm 501
Cleveland, OH 44114
P: 216.664.3815

APPENDIX T

PRELIMINARY PLAN SET

HOUGH SENIOR

INDEPENDENT LIVING

8910 HOUGH AVE.
CLEVELAND, OHIO 44106

MATERIAL INDEX

- EARTH
- POROUS OR GRANULAR FILL (GRAVEL)
- STRUCTURAL CONCRETE
- CONCRETE MASONRY UNIT
- BRICK
- METAL
- PLYWOOD
- WOOD FINISH
- WOOD ROUGH
- INSULATION - BATT
- INSULATION - RIGID
- GYPSUM WALL BOARD
- ACOUTSICAL TILE
- GLASS (IN ELEVATION)

GRAPHIC SYMBOLS

FINSIHED FLOOR 0'-0"	ELEVATION
1	REVISION
W#	WINDOW TYPE
1 — A	COLUMN REFERENCE
# A-###	SECTION
# A-###	DETAIL
ELEVATOR LOBBY & FIRE CONTROL CENTER 101	ROOM NAME/NUMBER
# A-###	ELEVATION REFERENCE
101 A	DOOR NUMBER
	NORTH ARROW
8'-0"	CEILING HEIGHT
1t	WALL TAG

DEVELOPMENT TEAM

ARCHITECT

HITI, DIFRANCESCO AND SIEBOLD, INC.

1939 WEST 25TH STREET, SUITE 300
CLEVELAND OHIO 44113
(216) 696-3460

OWNER

CHN HOUSING PARTNERS

2999 PAYNE AVE., SUITE 134
CLEVELAND, OH 44114
PH: (216) 574 - 7100

CIVIL ENGINEER

RIVERSTONE

3800 Lakeside Avenue, Suite 100
Cleveland, OH 44114
Ph: (216) 491-2000, Ext 211
Fx: (216) 491-9640

DEVELOPER

CHN HOUSING PARTNERS

2999 PAYNE AVE., SUITE 134
CLEVELAND, OH 44114
PH: (216) 574 - 7100

LANDSCAPE ARCHIECT

DERU LANDSCAPE ARCHITECTURE

812 HURON ROAD EAST, SUITE 411
CLEVELAND, OHIO 44115
(216) 466-4355

CONTRACTOR

CHN CONSTRUCTION

2999 PAYNE AVENUE, SUITE 134
CLEVELAND, OHIO 44114
441.114.4400

STRUCTURAL ENGINEER

BARBER & HOFFMAN, INC.

1100 West 9th Street
Cleveland, Ohio 44113
Tel: (216) 875-0100

MECHANICAL, PLUMBING, AND ELECTRICAL ENGINEERS

THORSON BAKER + ASSOCIATES

3030 WEST STREETSBORO
RICHFIELD, OHIO 44286
(330) 659-6688

STANDARD ABBREVIATIONS

A/C	AIR CONDITIONING	FA	FIRE ALARM	MAS	MASONRY	REINF	REINFORCEMENT (REINFORCING)
ADJ	ADJACENT	FB	FACE BRICK	MAX	MAXIMUM	REQ	REQUIRE(D)
AFF	ABOVE FINISH FLOOR	FCU	FAN COIL UNIT	MECH	MECHANICAL	RES	RESILIENT
ALT	ALTERNATE	F/F	FACE TO FACE	MFR	MANUFACTURER	RET	RETURN
ALUM	ALUMINUM	FD	FLOOR DRAIN	MH	MANHOLE	REV	REVISED (REVISION)
APPROX	APPROXIMATE	FDC	FIRE DEPARTMENT CONNECTION	MIN	MINIMUM	RH	RIGHT HAND
ARCH	ARCHITECTURAL	FE	FIRE EXTINGUISHER	MIR	MIRROR	RM	ROOM
AUTO	AUTOMATIC	FEC	FIRE EXTINGUISHER CABINET	MISC	MISCELLANEOUS	RO	ROUGH OPENING
BD	BOARD	FF	FINISHED FLOOR	MOD BIT	MODIFIED BITUMEN	SD	SMOKE DETECTOR
BLDG	BUILDING	FHC	FIRE HOSE CABINET	MO	MASONRY OPENING	SF	SQUARE FEET
BOT	BOTTOM	FIN	FINISH	MTD	MOUNTED	SI	SQUARE INCH
C/C	CENTER TO CENTER	FLR	FLUORESCENT	MTL	METAL	SIM	SIMILAR
CL	CENTER LINE	FR	FIRE RESISTANT	N/A	NOT APPLICABLE	SPEC	SPECIFICATIONS
CAB	CABINET	FT	FEET	NIC	NOT IN CONTRACT	SPKR	SPEAKER
CB	CATCH BASIN	FTG	FOOTING	NO	NUMBER	SQ	SQUARE
CG	CORNER GUARD	FVC	FIRE VALVE CABINET	NOM	NOMINAL	SS	STAINLESS STEEL
CJ	CONTROL JOINT	GA	GAUGE	NRC	NOISE REDUCTION COEFFICIENT	STC	SOUND TRANSMISSION COEFFICIENT
CLG	CEILING	GALV	GALVANIZED	NSF	NET SQUARE FEET	STD	STANDARD
CMU	CONCRETE MASONRY UNIT	GL	GLASS	NTS	NOT TO SCALE	STL	STEEL
COL	COLUMN	GSF	GROSS SQUARE FEET	OA	OVERALL	STOR	STORAGE
CONC	CONCRETE	GYP	GYPSUM	OC	ON CENTER	STRUC	STRUCTURE (STRUCTURAL)
CONT	CONTINUOUS	GWB	GYPSUM WALL BOARD	OD	OUTSIDE DIAMETER	SUSP	SUSPENDED
COORD	COORDINATE	HB	HOSE BIBB	OH	OVERHEAD	SY	SQUARE YARD
CPT	CARPET	HC	HOLLOW CORE	OF	OVERFLOW	SYS	SYSTEM
CT	CERAMIC TILE	HDBD	HARDBOARD	O/O	OUT TO OUT	T/G	TONGUE & GROOVE
CTR	CENTER	HDWD	HARDWOOD	OPP	OPPOSITE	TEL	TELEPHONE
D	DEPTH	HM	HOLLOW METAL	OZ	OUNCE	TEMP	TEMPORARY
DBL	DOUBLE	HOR	HORIZONTAL	PA	PUBLIC ADDRESS	TMPD	TEMPERED
DEG	DEGREES	HP	HIGH POINT	PBD	PARTICLE BOARD	THRES	THRESHHOLD
DEMO	DEMOLITION	HT	HEIGHT	PCF	POUNDS PER CUBIC FOOT	T.O.	TOP OF
DIA	DIAMETER	HVAC	HEATING, VENTILATING & AIR CONDITIONING	PL	PLATE	TPD	TOILET PAPER DISPENSER
DIM	DIMENSION	HW	HOT WATER	PLAM	PLASTIC LAMINATE	TYP	TYPICAL
DISP	DISPENSER	ID	INSIDE DIAMETER	PLAS	PLASTIC	U/G	UNDERGROUND
DN	DOWN	IN	INCH	PNL	PANEL	UNFIN	UNFINISHED
DO	DOOR OPENING	INCL	INCLUDE (INCLUSIVE)	PNT	PAINT	UNO	UNLESS NOTED OTHERWISE
DR	DOOR	INSUL	INSULATION	PREFIN	PREFINISHED	VAN	VANITY
DS	DOWNSPOUT	INT	INTERIOR	PREFAB	PREFABRICATED	VCT	VINYL COMPOSITION TILE
DET	DETAIL	JB	JOIST BEARING	PROP	PROPOSED	VERT	VERTICAL
DWG	DRAWING	JAN	JANITOR	PROJ	PROJECTION	VEST	VESTIBULE
DWR	DRAWER	JC	JANITOR'S CLOSET	PSF	POUNDS PER SQUARE FOOT	VIF	VERIFY IN FIELD
EA	EACH	KD	KNOCK DOWN	PSI	POUNDS PER SQUARE INCH	VWC	VINYL WALL COVERING
E.I.F.S.	EXTERIOR INSULATION & FINISH SYSTEM	KO	KNOCK OUT	PT	POINT	W/	WITH
EJ	EXPANSION JOINT	L	LENGTH(LONG)	PTD	PAINTED	W/O	WITHOUT
EL	ELEVATION	LAM	LAMINATE(D)	PTN	PARTITION	W/W	WALL TO WALL
ELEC	ELECTRIC(AL)	LAV	LAVATORY	PVC	POLYVINYLCHLORIDE	W	WIDTH
ELEV	ELEVATOR	LB	POUND	PVMT	PAVEMENT	WC	WATER CLOSET
EQ	EQUAL	LF	LINEAR FEET (FOOT)	QT	QUARRY TILE	WD	WOOD
EQUIP	EQUIPMENT	LH	LEFT HAND	QTY	QUANTITY	WIN	WINDOW
EW	EACH WAY	LP	LOW POINT	R	RISER	WG	WIRED GLASS
EWC	ELECTRIC WATER COOLER	LS	LAMINATED SAFETY	RA	RETURN AIR	WWF	WELDED WIRE FABRIC
EXH	EXHAUST			RAD	RADIUS		
EXIST	EXISTING			RAG	RETURN AIR		
EXP	EXPANSION			RD	ROOF DRAIN		
EXT	EXTERIOR			REF	REFRIGERATOR		

CODE

PROJECT SAFE HARBOR: ICC A117.1 & OBC
ALL WORK SHALL CONFORM TO 2024 OHIO BUILDING CODE (OBC) AND OTHER APPLICABLE FEDERAL, STATE AND LOCAL CODES

BUILDING/DWELLING CODE: 2024 OHIO BUILDING CODE (IBC 2021)
STRUCTURAL CODE: 2024 OHIO BUILDING CODE (IBC 2021)
PLUMBING CODE: 2024 OHIO PLUMBING CODE (IPC 2021)
MECHANICAL CODE: 2024 OHIO MECHANICAL CODE (IMC 2021)
ELECTRICAL CODE: 2024 OHIO NATIONAL ELECTRIC CODE - NFPA 70
FIRE/SAFETY CODE: 2024 OHIO FIRE CODE (IFC 2021)
ACCESSIBILITY CODE: 2024 OHIO BUILDING CODE (ICC/ANSI A117.1-2017) & UFAS
ENERGY CODE: ASHRAE 90.1-2019
GAS CODE: 2024 OHIO FUEL GAS CODE (IFGC 2021)
(OHIO ADMINISTRATIVE CODE 4101:5-3-01)

RESIDENTIAL BUILDING
USE GROUP: R-2 (UNCHANGED)
FIRE SUPPRESSION: NFPA 13 R
CONSTRUCTION TYPE: VA

BUILDING IS EQUIPPED WITH A FIRE ALARM SYSTEM (UNCHANGED)

FIRE RATED ASSEMBLIES
OBC 601 STRUCTURAL FRAME: 1 HRS
OBC 601 EXTERIOR LOAD BEARING WALLS: 1 HRS
OBC 601 INTERIOR LOAD BEARING WALLS: 1 HRS
OBC 601 EXTERIOR NON-LOAD BEARING WALLS: 0 HRS
OBC 601 FLOOR CONSTRUCTION: 1 HRS
OBC 601 ROOF CONSTRUCTION: 1 HR
OBC 508.2.5 LAUNDRY ROOM WALLS: 1 HR
OBC 1020.1 CORRIDORS: 0.5 HR
DIMISING UNIT SEPERATION: 1 HR
OBC 713.13.3 CHUTE ACCESS ROOM: 1 HR
OBC 713.13.3 CHUTE DISCHARGE ROOM: 1 HR
OBC 707 SHAFTS (STAIR, ELEVATOR, UTILITY): 1 HR

ZONING

PARKING
1 PARKING SPACE PER 2 DWELLING UNITS REQUIRED
55 DU / 2 - 27.5
PARKING SPACES REQUIRED: 28
PARKING SPACES PROVIDED: 42
INCLUDING 5 ACCESSIBLE SPACES

SITE INFO
ZONED: MF - C1 (MULTI-FAMILY)

OVERALL SITE AREA: 48,204 SQ.FT. (1.11 ACRES)

BUILDING SUMMARY

FLOOR AREAS

FLOOR LEVEL	AREA
1ST FLOOR	17,061
2ND FLOOR	16,059
3RD FLOOR	16,059
TOTAL AREA	49,179 SF

BUILDING GROSS AREAS

UNIT AREA:	34,616
COMMON AREA (PUBLIC):	3,130
CIRCULATION:	6,657
COMMON AREA (SOCIAL WORK/PROGRAMMATIC):	161
SUPPORT:	2,974
MAJOR VERTICAL PENETRATIONS:	1,641
TOTAL SQUARE FOOTAGE OF BUILDING:	**49,179 SF**

RESIDENTIAL GROSS AREAS

UNIT TYPE '1A' 612 SF (45 UNITS)
UNIT TYPE '1B' 612 SF (5 UNITS)
UNIT TYPE '1C' 662 SF (3 UNITS)
UNIT TYPE '1D' 824 SF (1 UNITS)
UNIT TYPE '1E' 824 SF (1 UNIT)

UNIT DISTRIBUTION

FLOOR	TYPE 'A' BR UNIT	TYPE 'B' BR MOBILITY UNIT	TYPE 'C' BR UNIT	TYPE 'D' BR MOBILITY UNIT	TYPE 'E' BR UNIT	TOTAL
1	12	2	1	0	0	15
2	17	1	1	0	1	20
3	16	2	1	1	0	20
TOTAL	45	5	3	1	1	55

47 ANSI A117.1 TYPE 'A' UNITS
2 (2% MIN.) TYPE 'A' UNITS WITH ACCESSIBLE FEATURES FOR PERSONS WITH HEARING OR VISION IMPAIRMENTS
6 (10% MIN.) TYPE 'B' MOBILITY UNITS

55 TOTAL ONE-BEDROOM UNITS

DRAWING INDEX

GENERAL	
G-001	TITLE PAGE
G-002	DESIGN AND CONSTRUCTION FEATURES FORM
G-003	DESIGN AND CONSTRUCTION FEATURES FORM
G-101	FIRST FLOOR LIFESAFETY PLAN
G-102	SECOND FLOOR LIFESAFETY PLAN
G-103	THIRD FLOOR LIFESAFETY PLAN
CIVIL	
C1.01	TITLE PAGE
C2.01	EXISTING CONDITIONS
C2.02	SITE DEMOLITION PLAN
C3.01	SITE PLAN
C4.01	UTILITY PLAN
C5.01	GRADING PLAN
LANDSCAPE	
L-100	LANDSCAPE PLAN
ARCHITECTURAL	
A-001	ARCHITECTURAL SITE PLAN
A-002	SITE PLAN DETAILS
A-020	ASSEMBLY TYPES
A-021	ASSEMBLY TYPES
A-030	DOOR SCHEDULE, DOOR AND FRAME TYPES, DOOR DETAILS
A-040	WINDOW TYPES AND DETAILS
A-041	STOREFRONT TYPES AND DETAILS
A-100	FIRST FLOOR PLAN
A-101	SECOND FLOOR PLAN
A-102	THIRD FLOOR PLAN
A-103	ROOF PLAN
A-104	ATTIC PLAN
A-150	ENLARGED FIRST FLOOR PLAN
A-200	FIRST FLOOR REFLECTED CEILING PLAN
A-201	SECOND FLOOR REFLECTED CEILING PLAN
A-202	THIRD FLOOR REFLECTED CEILING PLAN
A-300	EXTERIOR ELEVATIONS
A-301	EXTERIOR ELEVATIONS
A-400	BUILDING SECTION
A-450	STAIR A - SECTION AND DETAILS
A-451	STAIR B - SECTION AND DETAILS
A-452	ELEVATOR - SECTION AND DETAILS
A-453	TRASH CHUTE - SECTION AND DETAILS
A-500	EXTERIOR ENVELOPE SECTIONS
A-501	EXTERIOR ENVELOPE SECTIONS
A-502	CANOPY PLAN, SECTIONS & DETAILS
A-503	CANOPY SECTION & DETAILS
A-550	EXTERIOR ENVELOPE DETAILS
A-551	INTERIOR SECTION WALL DETAILS
A-600	ENLARGED UNIT PLANS & ELEVATIONS (1BR-TYPE A)
A-601	ENLARGED UNIT PLANS & ELEVATIONS (1BR-TYPE B)
A-602	ENLARGED UNIT PLANS & ELEVATIONS (1BR-TYPE C)
A-603	ENLARGED UNIT PLANS & ELEVATIONS (1BR-TYPE D)
A-604	ENLARGED UNIT PLANS & ELEVATIONS (1BR-TYPE E)
A-605	INTERIOR ELEVATIONS
A-606	INTERIOR ELEVATIONS
A-700	MILLWORK DETAILS
A-800	FINISH SCHEDULE, FINISH LEGEND, AND MILLWORK SCHEDULE
A-801	FIRST FLOOR FINISH PLAN
A-802	SECOND FLOOR FINISH PLAN
STRUCTURAL	
S-001	GENERAL NOTES
S-002	GENERAL NOTES
S-003	SPECIAL INSPECTIONS
S-004	SPECIAL INSPECTIONS
S-101	FOUNDATION PLAN
S-102	SECOND FLOOR FRAMING PLAN
S-103	THIRD FLOOR FRAMING PLAN
S-104	ROOF FRAMING PLAN
S-201	FOUNDATION SECTIONS

DRAWING INDEX

S-202	FRAMING SECTIONS
S-203	ROOF FRAMING SECTIONS
S-301	TYPICAL DETAILS
S-302	TYPICAL DETAILS
S-303	TYPICAL DETAILS
S-304	TYPICAL DETAILS
S-401	SHEAR WALL TYPICAL DETAILS
PLUMBING	
P-001	PLUMBING GENERAL NOTES AND LEGENDS
P-100	FIRST FLOOR PLUMBING DRAINAGE PLAN
P-101	FIRST FLOOR DOMESTIC WATER & GAS PLUMBING PLAN
P-102	SECOND FLOOR PLUMBING PLAN
P-103	THIRD FLOOR PLUMBING PLAN
P-104	ROOF-ATTIC PLUMBING PLAN
P-201	ENLARGED PLUMBING TYPICAL UNIT PLANS
P-202	ENLARGED PLUMBING TYPICAL UNIT PLANS
P-301	PLUMBING SCHEDULES
P-401	PLUMBING DETAILS
P-402	PLUMBING DETAILS
P-601	FIRST FLOOR DIMENSIONED PLUMBING PLAN
MECHANICAL	
M-001	HVAC GENERAL NOTES AND LEGENDS
M-101	FIRST FLOOR HVAC PLAN
M-102	SECOND FLOOR HVAC PLAN
M-103	THIRD FLOOR HVAC PLAN
M-104	ROOF-ATTIC HVAC PLAN
M-201	ENLARGED HVAC TYPICAL UNIT PLANS
M-301	HVAC SCHEDULES
M-401	HVAC DETAILS
FIRE PROTECTION	
FP-001	FIRE PROTECTION PLANS, SCHEDULES & DETAILS
ELECTRICAL	
E-001	ELECTRICAL SITE PLAN
E-101	FIRST FLOOR LIGHTING PLAN
E-102	SECOND FLOOR LOGHTING PLAN
E-103	THIRD FLOOR LIGHTING PLAN
E-201	FIRST FLOOR POWER PLAN
E-202	SECOND FLOOR POWER PLAN
E-203	THIRD FLOOR POWEER PLAN
E-301	FIRST FLOOR SYSTEMS PLAN
E-302	SECOND FLOOR SYSTEMS PLAN
E-303	THIRD FLOOR SYSTEMS PLAN
E-304	ROOF SYSTEMS PLAN
E-401	ENLARGED UNIT ELECTRICAL PLANS
E-402	ENLARGED UNIT ELECTRICAL PLANS
E-403	ENLARGED ELEVATOR ELECTRICAL PLANS, DETAILS, & NOTES
E-501	ELECTRICAL DETAILS, NOTES & SCHEDULES
E-502	ELECTRICAL DETAILS, NOTES & SCHEDULES
E-503	ELECTRICAL DETAILS, NOTES & SCHEDULES
E-504	ELECTRICAL DETAILS, NOTES & SCHEDULES
E-505	ELECTRICAL DETAILS, NOTES & SCHEDULES
E-506	ELECTRICAL DETAILS, NOTES & SCHEDULES
E-601	ELECTRICAL ONE-LINE DIAGRAM DETAILS, NOTES & SCHEDULES
E-602	ELECTRICAL ONE-LINE DIAGRAM
E-701	ELECTRICAL PANEL SCHEDULES & NOTES
E-702	ELECTRICAL PANEL SCHEDULES & NOTES
TECHNOLOGY	
T-001	TECHNOLOGY SITE PLAN
T-101	FIRST FLOOR TECHNOLOGY PLAN
T-102	SECOND FLOOR TECHNOLOGY PLAN
T-103	THIRD FLOOR TECHNOLOGY PLAN
T-201	ENLARGED UNIT TECHNOLOGY PLANS
T-202	E NLARGED TECHNOLOGY ROOM PLANS AND ELEVATIONS
T-300	TECHNOLOGY DETAILS
T-301	SECURITY DETAILS
T-302	UNIT TECHNOLOGY DETAILS
T-303	MATV SYSTEM ONE-LINE DIAGRAM

LOCATION MAP

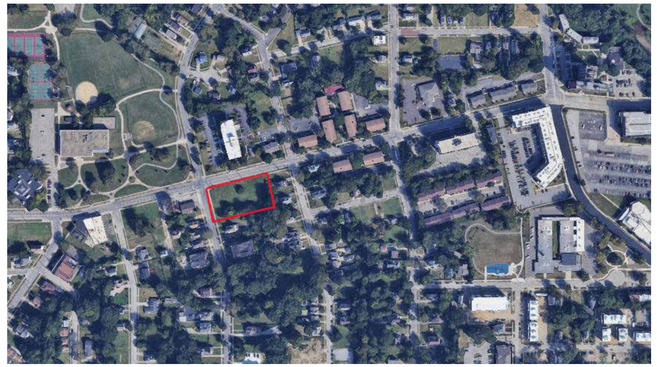

hd+s
HITI DIFRANCESCO +SIEBOLD
ARCHITECTURE + INTERIOR DESIGN + PLANNING
1939 West 25th Street, Suite 300
P 216.696.3460 F 216.696.1152
Cleveland, Ohio 44113
www.hidisiarch.com

MARK	DATE	PURPOSE

MARK	DATE	PURPOSE
	09/13/24	80% SET

HOUGH SENIOR
INDEPENDENT LIVING
8910 HOUGH AVE.
CLEVELAND, OHIO 44106

PRELIMINARY
NOT FOR CONSTRUCTION

PROJECT NO.: 2024.15

TITLE:
TITLE PAGE

DRAWING NUMBER:
G-001

© 2024 Hiti, DiFrancesco and Siebold, Inc.

OHIO HOUSING FINANCE AGENCY

Instructions

2024 Design and Construction Features Form

Project Name	Hough Senior Independent Living	Project Number	24-0055

Instructions

1. The architectural entity with whom the owner and developer contracted with to provide architectural services will complete the form and obtain all required signatures for the certifications.
2. The project applicant will submit the completed and signed form with the proposal application.
3. If funded, the project applicant will complete and submit the form again at final application with all changes from what was submitted at proposal application clearly identified.
4. A copy of the final, completed form must also be included in the 80% percent plan sets, copied onto the page(s) following the cover sheet, submitted at final application.

Both a signed PDF and the excel file are required for submission.

All communications related to the architectural review, including submission of architectural plans, must be sent to arch@ohiohome.org

Provide an answer for all sections, do not skip or leave blank any question. Use the "Not Applicable" (N/A) option if a question does not apply to your project. Use the following color-code to determine your response type:

- Unrestricted answer
- Drop-down or other restricted answer. Do not leave blank, select N/A.
- Formula, auto-populate, or other locked cell
- Formula, auto-populate, blank, or other unlocked cell where overriding the formula is allowable but very unlikely

Submission Requirements Checklist

Prelim.	Final	
☑	☑	**The completed, signed Certification.**
☑	☑	**The completed excel file of the DCF form.**
☑	☑	**Scope of Work form.** *(must also be completed at 8609)*
☐	☐	**Exception Request form(s), if applicable.**
	☐	**Asbestos, mold, lead-based paint considerations as required.**
	☐	**Items required to be completed per Phase I or II Environmental Site Assessment, or per applicable Environmental Review performed by OHFA.**
		Drawings/Plans, which must include all of the following:
☑	☑	Cover sheet with name of development, development address, development team, drawing index, code information, and table indicating unit schedule (including accessible, adaptable and sensory impaired units), types and sizes
☑	☑	Site plan
		Including adjacent parcel information (e.g. zoning, roads, railroad tracks, etc.)
		☑ clearly show the context of the neighborhood that the property will exist
		All site details, and parking data and layouts
☑	☑	Landscape intent
	☐	Demolition Plan
☐	☐	Historic features (adaptive reuse & historic rehabs) *including description at preliminary and plans at final*
☑	☑	Dimensioned floor plans with *preliminary including room designations and proposed finishes*
☑	☑	Exterior elevations with material notations
	☑	Interior elevations with material notations (casework, PGB and MR gypsum board locations, etc.)
☑		Schematic Drawings and/or specifications for HVAC, plumbing, and electrical or similar items included in the scope of work.
☑	☑	Wall sections (if applicable)
	☑	Structure (if applicable)
	☑	Finishes and schedules
	☑	Details
	☑	Mechanical Plans *[recommended to submit schematic or description of mechanical at preliminary submission]*

Drawings must have a dimensioned plumbing plan and control points located for rough-in site verification. All pipes-through-floor and the walls they are intended to be located within must be dimensioned relative to the foundation where they must align with walls and/or islands above.

OHFA strongly encourages a surveyor to locate wall and through-slab pipe penetrations. Foundation over dig must be filled with insulation or forms and then back filled

Prelim.	Final	
☑	☑	**Electronic format (pdf)**

Single PDF file for drawings including all site plans, dimensioned floor plans, elevations, wall sections, structure, finishes, details and mechanical plans.

Separate PDF file for specifications. *(no hard copy)*

☑ **Electronic format (AutoCAD)**

Dimensioned floor plans only, submitted in DXF or DWG AutoCAD R-14 format.

- Required to include the project architect's polylines used for the area calculations as required by BOMA.
- If drawings are externally referenced (xref), submissions must be bound (xbind) prior to creating files for OHFA.
- Proprietary authorship information such as title blocks, Architecture seals, etc. should be removed.
- DXF should be generated from the base file and not a plan sheet file.

☑ ☑ **Hard copy**

Full set of architectural plans, 11"x17" scaled to fit. **Full-size architectural plans will be rejected.**

- Do not submit printed set of specifications set with the drawings

OHIO HOUSING FINANCE AGENCY

Development Information

2024 Design and Construction Features Form

Project Name	Hough Senior Independent Living	Project Number	24-0055

Basic Project Information

Project Name	Hough Senior Independent Living
OHFA Project Number	24-0055
LIHTC Type	9% LIHTC
List other OHFA sources	HDL, HDAP
Address	8910 Hough Avenue
City or Township	Cleveland
Zip Code	44106
County	Cuyahoga
Construction Type	New Construction
Rehab Level *(if applicable)*	
Population Served	Seniors
Number of Buildings	1
Project Architect*	Hiti, DiFrancesco and Siebold, Inc.
General Contractor	CHN Construction
Lead Developer	CHN Housing Partners

** May use a Certified Engineer*

Project Narrative

Hough Senior Independent Living is a new construction senior housing development consisting of a single, approximately 47,000 square foot, multi-family 3-story apartment building with fifty-five (55) one-bedroom units, located in the Hough neighborhood on Cleveland's east side. Hough Senior Independent Living will provide a welcoming environment that is close in proximity to transportation, amenities, and medical services, including the Cleveland Clinic and University Hospitals, in the City of Cleveland.

Common areas for the development will include a community room, pantry/kitchen, laundry rooms, lobby/lounge, outdoor patio, elevator, management office, and mailbox area, along with back-of-house support spaces. CHN Housing Partners will be the developer, owner, property manager, and supportive service provider for Hough Senior Independent Living.

Design Exception Request Summary

Total Number of Design Exceptions Requested: 0

Provide the total number of exceptions for each category.

0 New Construction:

	Non-OHFA Requirement		Special Consideration		Supply Chain Issues

0 Rehabilitation or Adaptive Reuse:

	Universal Design		Accessibility		Replace Items with 75%+ RUL
	Durable Materials - Exterior		Main Entry		Outdoor Recreational Features
	Sidewalks		Durable Materials - Interior		Major Building Components
	Common Areas		Elevators		Interior Doors
	Floor Coverings		Unit Sizes		Bedroom Sizes
	Bathrooms		Kitchen & Appliances		Laundry Facilities
	Supply Chain Issues		Other:		

List of Exceptions Requested:

Summarize each exception requested with a short phrase (1-5 words each).

Wage Rate Requirements

If federal or state funds are utilized in the proposed development, select any regulations that apply to the proposed development.

☐ **Davis Bacon and related acts:**
Davis Bacon Act prevailing wage provisions apply to contractors and subcontractors performing on federally funded or assisted contracts in excess of $2,000 for construction, alteration or repair (including painting and decorating of public buildings or public works).

☐ **Ohio Prevailing Wage:**
Ohio's prevailing wage laws apply to all public improvements financed in whole or in part by public funds when the total overal project cost is fairely estimated to be more than $200,000 for new construction or $60,000 for reconstruction, enlargement, alteration, repair, remodeling, renovation, or painting.

☑ **HUD Section 3 Requirements:**
HUD Section 3 is a provision of the Housing and Urban Development (HUD) Act of 1968 requiring that recipients of certain HUD financial assistance, to the greatest extent feasible, provide job training, employment, and contracting opportunities for low- or very low-income residents in connection with projects and public works.

☐ **None of the above are applicable**

Sustainability

Are all energy efficiency requirements as stated in the **Ohio Building Code or Residential Code?**

☑ **Yes.** Development will meet all energy efficiency requirements as stated in the Ohio Building Code or Residential Code.
☐ **No.**

Third Party Certification selected:

Must specify full name of certification being sought. Exception requests must clearly articulate why the selected certification is equivalent or better to the three certifications.

☐ Enterprise Green Communities Certification or EGC Plus Certification
☑ LEED Residential - Silver Level Certification or higher — LEED Silver
☐ National Green Building Standard (NGBS) - Silver Level Certification or higher
With Energy Star Homes or Energy Star MFNC compliance verified by a HERS rater
☐ Exception for: *list the certification being selected.*

HERS Rater (organization): Sol Design and Consulting — Phone: 513-455-8228 — Email: samyogr@solconsults.com

OHIO HOUSING FINANCE AGENCY

Contact Information

2024 Design and Construction Features Form

Project Name	Hough Senior Independent Living	Project Number	24-0055

Project Contacts

Project Architect or Certified Engineer Information

Name:	Hiti, DiFrancesco and Siebold, Inc.		
Address:	1939 West 25th Street, Suite 300	Contact Name:	Brian Grambort
City:	Cleveland	Title:	Associate
County:	Cuyahoga	Telephone Number:	216-696-3460 x322
State:	Ohio	Cell Phone Number:	248-892-9652
Zip Code + 4:	44113-3474	E-Mail Address:	bgrambort@hidisiarch.com

General Contractor Information

Name:	CHN Construction		
Address:	2999 Payne Avenue, Suite 134	Contact Name:	Robin Holmes
City:	Cleveland	Title:	Vice President of Construction
County:	Cuyahoga	Telephone Number:	216-329-3767
State:	Ohio	Cell Phone Number:	216-554-7997
Zip Code + 4:	44114-4400	E-Mail Address:	rholmes@chnhousingpartners.org

Lead Developer Information

Name:	CHN Housing Partners		
Address:	2999 Payne Avenue, Suite 134	Contact Name:	Jennifer Chandler
City:	Cleveland	Title:	Real Estate Development Manager
County:	Cuyahoga	Telephone Number:	216-774-2355
State:	Ohio	Cell Phone Number:	216-774-2355
Zip Code + 4:	44114-4400	E-Mail Address:	jchandler@chnhousingpartners.org

Co-Developer Information (if applicable)

Name:	N/A		
Address:	N/A	Contact Name:	N/A
City:	N/A	Title:	N/A
County:	N/A	Telephone Number:	N/A
State:	N/A	Cell Phone Number:	N/A
Zip Code + 4:	N/A	E-Mail Address:	N/A

Co-Developer 2 Information (if applicable)

Name:	N/A		
Address:	N/A	Contact Name:	N/A
City:	N/A	Title:	N/A
County:	N/A	Telephone Number:	N/A
State:	N/A	Cell Phone Number:	N/A
Zip Code + 4:	N/A	E-Mail Address:	N/A

Development Consultant Information (if applicable)

Name:	N/A		
Address:	N/A	Contact Name:	N/A
City:	N/A	Title:	N/A
County:	N/A	Telephone Number:	N/A
State:	N/A	Cell Phone Number:	N/A
Zip Code + 4:	N/A	E-Mail Address:	N/A

Historic Consultant Information (if applicable)

Name:	N/A		
Address:	N/A	Contact Name:	N/A
City:	N/A	Title:	N/A
County:	N/A	Telephone Number:	N/A
State:	N/A	Cell Phone Number:	N/A
Zip Code + 4:	N/A	E-Mail Address:	N/A

OHIO HOUSING FINANCE AGENCY

Amenities & Scope of Work Summary

2024 Design and Construction Features Form

Project Name	Hough Senior Independent Living	Project Number	24-0055

Amenities

Amenities listed below are not required, and any amenities that are part of the project design must be identified below. Those required for competitive criteria are identified separately.

☐ Athletic Field	☐ Counseling Room(s)	☐ Indoor Play Area	☑ Security Gate(s)
☐ Basketball Court	☑ Covered Mailboxes	☑ Laundry Room(s)	☑ Service Coordinator Office
☑ Bike Racks	☐ Day Care	☐ Media/Library Room	☐ Splash Pads
☑ Bicycle Storage	☐ Dog Park(s)	☐ Outdoor Exercise Area	☐ Swimming Pool
☐ Clubhouse	☐ Exercise Room(s)	☑ Patio(s)	☐ Water Features
☐ Community Building	☐ Exterior Tenant Storage	☐ Playground Area(s)	☐ Walking Paths
☑ Community Room(s)	☐ Garage(s)	☐ Raised Garden Beds	☐ Wellness Center
☐ Computer Room(s)	☑ Gazebo/Pavilion	☐ Security Alarm System	

List any additional features that are included to benefit the population being served.

Covered outdoor space.

Design-Related Competitive Criteria *(for 9% LIHTC)*

Select the items below that the development is seeking competitive points for under the 2024 QAP.

☐ Property-wide Wi-Fi (no cost to residents)	☑ A minimum 400 sqft. Outdoor patio area for residents that is at least 50% covered
☐ Energy Star-certified washer and dryer in all units	☐ An outdoor playground area *(new affordability - general & preserved affordability)*
☑ Energy Star-certified dishwasher in all units	☐ Roll-in showers in at least 50% of the total units *(new affordability - senior)*
☐ Exercise Room	

Scope of Work Summary

Must also submit the Scope of Work Excel Workbook, available under the forms of the program webpage.

Provide an overview of the proposed improvements to be made involving site design, building design, mechanical and electrical systems and building components including building exterior, interior, and life safety items.

Site Design
- 6' high decorative metal perimeter fence and 6' high board-on-board fence to secure site and asphalt parking lot. 2 lots include 42 total parking spaces with the primary lot secured with decorative metal drive gates and boulevard entrance.
- Concrete sidewalks connecting all exterior building access to public right-of-way where indicated.
- Concrete patio and walks at designated outdoor recreation area. Outdoor areas of 400 SF minimum with minimum 200 SF of covered dedicated shelter space.

Building Design
- New construction 3-story, apartment building with wood framed walls at slab-on-grade areas and upper floors. Engineered wood truss floor structure. Exterior finish materials will include brick veneer, cast stone trim, vinyl siding and fiber cement siding.
- Exterior windows will be vinyl, single-hung and fixed sash, Energy Star certified with insulated glazing.
- Building will consist of 55 one-bedroom apartments, six of which will be ICC A117.1 type A wheelchair accessible with 2 typical units that will receive features for vision and hearing impaired persons.
- Building's occupancy is R-2 (Residential) as categorized by the Ohio Building Code.
- Ground floor areas include community room and kitchen, public toilet rooms, property manager and resident services offices, mail box area and back-of-house and

Address any issues raised in the Phase I Environmental Site Assessment (ESA) report(s) in the space provided below. Include information for all single-site and scattered-site proposals, as required by applicable program funding guidelines.

Per the potential RECs identified regarding a former dry cleaners on the property, as well as filling stations on adjacent properties, the development team will engage a consultant in a Limited Phase II Investigation to verify current status.

Additional Scope Information for Rehabs & Adaptive Reuse

For any developments involving acquisition and rehabilitation or adaptive reuse, provide a narrative describing the history of improvements made to the building(s) and/or units.

N/A

For any developments proposing adaptive reuse or rehabilitation with historic tax credits, specify any restrictions or requirements that will be used to determine compliance with the Ohio Historic Preservation Tax Credit and/or Federal Historic Preservation Tax Credit programs.

OHIO HOUSING FINANCE AGENCY

Amenities & Scope of Work Summary

2024 Design and Construction Features Form

Project Name	Hough Senior Independent Living	Project Number	24-0055

N/A

Address any issues raised in the Physical Capital Needs Assessment (PCNA) and Scope of Work report(s) in the space provided below. Include information for all developments proposing rehabilitation of existing units or the adaptive reuse of a building at proposal submission, especially where the scope of work and PCNA do not agree.

N/A

hd+s
HITI DIFRANCESCO +SIEBOLD
ARCHITECTURE + INTERIOR DESIGN + PLANNING
1939 West 25th Street, Suite 300
P 216.696.3460 F 216.696.1152
Cleveland, Ohio 44113
www.hidisiarch.com

MARK	DATE	PURPOSE

MARK	DATE	PURPOSE
	09/13/24	80% SET

HOUGH SENIOR
INDEPENDENT LIVING
8910 HOUGH AVE.
CLEVELAND, OHIO 44106

PRELIMINARY
NOT FOR CONSTRUCTION

PROJECT NO.: 2024.15

TITLE:
DESIGN AND CONSTRUCTION FEATURES FORM

DRAWING NUMBER:
G-002

© 2024 Hiti, DiFrancesco and Siebold, Inc.

OHIO HOUSING FINANCE AGENCY

Development Details & Floor Area Details

2024 Design and Construction Features Form

Project Name	Hough Senior Independent Living	Project Number	24-0055

Development Details

Number of sites:	1
Site Acreage:	1.25
Number of residential buildings:	1
Number of accessory buildings:	0
Total Number of units:	55
Low-income Units:	55
Date built:	

For proposals involving acquisition/rehabilitation or adaptive reuse, please specify the year the building(s) were originally constructed. For multiple building proposals, a range of dates may be provided.

Date first occupied:

Year development was or will be occupied. For multiple building proposals or scattered site projects, a range of dates may be provided.

Number of buildings that includes commerical space: 0

Number of Units:	
efficiency	0
one-bedroom	55
two bedroom	0
three-bedroom	0
four bedroom	0

List detrimental land uses sufficiently close to impair residents' use. Include remedy addressing the land use.

List building/zoning variances, and identify if requested, pending or received:

N/A

Floor Area Details

Total Number of Low Income Units	55

Space	GSF	Notes
Gross Square Footage of all Buildings	49,179	Measures from exterior face of exterior building; includes structured exterior spaces (stair, balcony, portico).
Commercial Space Condominium Areas	0	Legally separate space under control of another program or condominimized legal separation.
Commercial Areas and Fee-Driven Space	0	Includes spaces for which residents must pay a fee for use/access (garages, storage, etc.)
Market Rate Unit Area	0	Must include lofts, mezzanine and restricted headroom areas
Low Income Unit Area	34,616	Must include lofts, mezzanine and restricted headroom areas
Manager's Unit Area	0	Must include lofts, mezzanine and restricted headroom areas
Common Area (Public)	3,130	Public restrooms, community rooms, libaries, offices, meeting rooms, kitchens, car canopy, portico, fitness rooms, laundry, mailboxes.
Common Area (Circulation)	6,657	Public hallways, stairways, and corridors to residential units.
Dedicated Program Space	161	Counseling space, wellness and health clinic, day care centers, etc.
Limited Common Area (Private)	0	Exterior spaces with access only through residential unit, i.e. balcony/porch/deck (patios without roof are not included).
Support	2,974	Electrical, mechanical, elevator room, sprinkler room, janitorial, trash, maintenance, storage that is not for tenant use, free-standing maintenance buildings.
Tenant Storage	0	Tenant storage outside of unit.
Major Vertical Penetrations	1,641	Includes duct shafts, stair shaft, elevator shaft, space open to below
Structured Parking/Garage	0	Attached or detached garage that residents do not pay a fee for.
Basement	0	Includes spaces with a minimum of 7' clear head height. Spaces less than 7' clear head space are crawl spaces per RCO 305.
TOTALS		
Non Low-income Floor Area	0	Commercial Space Condo Areas + Commercial Areas + Market Rate Unit Area
Low Income Floor Area	41,273	LI Unit Area + Common Area (Circulation) + Limited Common Area (Private) + Tenant Storage
% Common Area	19.90%	Common Area (Public) + Common Area (Circulation) / Gross Square Footage
Net Rentable Square Footage	49,179	Gross Square Footage - Non Low-Income Floor Area
Average net Rentable SQFT per LI Unit	894.1636364	Net Rentable Square Footage / Total Number of Low-Income Units

OHIO HOUSING FINANCE AGENCY

Accessibility Information

2024 Design and Construction Features Form

Project Name	Hough Senior Independent Living	Project Number	24-0055

Adaptability & Accessibility

All developments must comply with all accessibility requirements as outlined in the Ohio Building Code, chapter 4101:1-11 for the design and construction of accessible project features, including site, common areas and units.

- ☑ Yes, the project will comply with the accessibility requirements as outlined in the Ohio Building Code.
- ☐ No.

Verify that the project will be designed and constructed to meet the requirements of the Fair Housing Act and that all units, other than the accessible units, will be designed and constructed as ANSI Type B units.

- ☑ Yes, the project will be designed and constructed to meet the requirements of the Fair Housing Act and all units, other than the accessible units, will be designed and constructed as ANSI Type B units.
- ☐ No.

504 Accessibility

All developments receiving OHFA funding must meet the accessibility requirements of Section 504. Identify the implementing standard the development will utilize to demonstrate compliance with Section 504 requirements (select one)

- ☐ Uniform Federal Accessibility Standards (UFAS)
- ☐ 2010 ADA Standards for Accessible Design under Title II of the ADA, except for certain specific identified provisions, as detailed in HUD's Notice on "Instructions for use of alternative accessibility standard," published in the Federal Register on May 23, 2014 ("Deeming Notice").
- ☑ An equivalent standard as defined in HUD's Deeming Notice (such as ICC/ANSI A117.1-2009 with ICB/OCB), specify: ICC A117.1-2017

	Required	Provided
504 Mobility Units*:	6	6
504 Sensory Units:	2	2

Number of accessible parking spaces: 4

** Providing twice the number that is federally mandated under Section 504 as accessible for persons with mobility disabilities. To calculate the number of 504-mobility units needed to meet this threshold standard, first multiply the total number of units by 5%, roundup to the nearest whole unit, and multiply the result by two.*

Exception(s) Reqested for technical infeasibility of full compliance with 504 accessibility. (adaptive reuse or rehabilitation only)

- ☐ Yes. Number of non-conforming accessible units: Reason:
- ☑ No.
- ☐ N/A.

OHIO HOUSING FINANCE AGENCY

Universal Design Information

2024 Design and Construction Features Form

Project Name	Hough Senior Independent Living	Project Number	24-0055

Universal Design Components

Select all of the below items that will be included in the development. Refer to the Design and Architectural Standards that are effective at the time application. Mandatory items are marked with an **R**; please identify "exception" under "page or note" if an exception was requested for the item. Exceptions for mandatory items must include two non-mandatory items.

Additionally, specify the architectural page reference, or if it will be covered by a general/universal plan note, mark "Note".

Entry

Included?	Page or Note	Item
R	A-030	36"-wide (minimum) entry door
		- On rehab/adaptative reuse only, not required on all units if infeasibility can be proven
R	A-030, Specs	Entry door with lever-style handle
R	A-601 to A-604	For primary entrance, minimum 5' x 5' level clear space inside and outside entry door
R	A-200 to A-203, E-100	Adequate non-glare lighting at walkways, accessible routes, and exterior spaces
R	A-200s, E-100s	Adequate lighting both inside and outside the building and unit entrance
R	A-300	High visibility address numbers (both building and exterior units)
R	A-300, A-301	Overhead weather protection at entrances
		- On rehab/adaptative reuse only, not required on all units if infeasibility can be proven
☑	A-601 to A-604	Built-in shelf/bench/ledge located outside the door
☐		Nonslip surfaces on walkways and entryways
☐		Primary unit entry with an accessible/dual peephole and backlit doorbell
☐		Door locks that are easy to operate, such as keyless locks with remote control or keypad
☐		No-step entry (1/2" or less threshold) at main entrance

Interior Stairs and Hallways

Included?	Page or Note	Item
R	A-200 to A-203, E-300s	Adequate lighting to illuminate all stairway(s), landings, and hallway(s)
R	A-601 to A-604	Hallways with a minimum width of 42"
R	A-800s	Anti-slip strips on front edge of steps in color-contrast material
☐		Color contrast between stair treads and risers
☑	A-450, A-451	Handrails on both sides of interior stairs

Interior Doors

Included?	Page or Note	Item
R	A-030, A-601 to A-604	34"-wide (minimum) doors leading to habitable room, allowing for a 32" minimum clearance
R	A-030, Specs	Lever-style door hardware on all interior doors
R	A-800s	Interior maximum door threshold of ¼ inch beveled or flush
☐		Pocket doors with easy-to-grip handles

Faucets

Included?	Page or Note	Item
R	P-301	Anti-scald faucets with lever handle for all sinks, bathtubs, and showers
R	P-301	Pressure balanced faucets

Electrical

Included?	Page or Note	Item
R	M-301	Thermostat and control panels that are easy to read and simple to operate
R	E-501	Rocker, touch light, or hands-free switches
R	E-401, E-402	Extra electrical outlets (for medical equipment or rechargeable items, etc.) placed 18" to 24" above finished floor (bedroom only)
☐		Lighted switches visible in the dark
☐		Switched outlets for lamps, etc. to be turned on with wall switch
☐		Electrical outlets, phone jacks, and data ports at least 18" above finished floor
☑	M-301, E-501	Light switches between 44"-48" above finished floor; thermostats no more than 48" above finished floor
☐		Clear access space of 30" by 48" in front of switches, outlets, and controls
☐		Audible and visual alarms for smoke/fire/carbon monoxide in all code-required accessible areas and all units

Universal Design Information

2024 Design and Construction Features Form

Project Name	Hough Senior Independent Living	Project Number	24-0055

Bathrooms

Included?	Page or Note	Item
R	A-700	Countertops with beveled/radiused corners. Outside corners are suggested to be a two-inch corner radius, waterfall edge with oneinch radius, o
R	A-601 to A-604, P-301	Adjustable-height showerhead (articulated arm or similar) or hand-held showerhead with flexible hose and easily operable controls
R	E-401, E-402	Non-glare lighting at vanities
☑	A-601 to A-604	A full- or half-bath on the main floor with clear floor space of 30" x 48"
☑	E-401, E-402	Overhead light fixture in tub/shower
☐		Mirror(s) placed for both standing and sitting, such as a full-length or tilting mirror
☐	A-601 to A-604	Toilet centered at least 18" from any side wall, tub, or cabinet
☐		In at least one bathroom per unit, including the following: - Low-threshold or curbless shower at least 5' x 3' OR ADA bathtub with seat - Clear knee space (at least 27" high) under sink. May be open knee space or achieved by means of removable vanity or fold-back or self-storing doors. Pipe protection panels must be provided to prevent contact with hot or sharp surfaces. - Grab bars, or wall-blocking for future installation of grab bars, in tub/shower, and toilet. Grab bars must be properly anchored and supported.

Kitchens

Included?	Page or Note	Item
R	A-601 to A-604	At least 15" clear space/"landing zone" on each side of stove and sink, and at least one side of refrigerator. This is countertop clear space and may be shared with another appliance and/or required work surface if applicable.
R	A-601 to A-604	Loop handles on drawers and cabinets
R	E-401, E-402	Non-glare task lighting to illuminate sink, stove, and work areas
☑	A-601 to A-604	Adjustable height shelves in wall cabinets
☐		Base cabinets with pull out drawers
☐		Pull-out work surface near the oven, refrigerator and/or microwave
☐		Visual contrast at front edge of countertop or between the countertop and the cabinets
☐		Side-by-side refrigerator-freezer
☑	A-601 to A-604, Spec	Cooktop/range with front or side-mounted controls (senior units only)
☐		Extra outlets for small appliances, electronics, etc.
☑	A-601 to A-604	Clear knee space (at least 27" high) under sink, counters, and/or cook tops. If under sink, pipes must have protection and may not be in the required knee space. May be open knee space or achieved by means of removable base cabinets or fold-back or self-storing doors.

Closets

Included?	Page or Note	Item
☑	E-401, E-402	Area is well-lit with a switch located outside the space
☑	A-601 to A-604	Doors and handles that are easy to operate. No bi-fold or accordion-type doors
☐		Adjustable-height shelving and/or closet rods OR clothes rods installed at multiple heights
☐		Pull out-shelves, rollout cabinets, and other easy to access storage components

OHIO HOUSING FINANCE AGENCY

Certifications

2024 Design and Construction Features Form

Project Name	Hough Senior Independent Living	Project Number	24-0055

Certifications

We represent, warrant and certify to OHFA that the following does and will apply to the proposed development:

The Development will be designed and constructed to meet the requirements of all applicable laws, codes, program guidelines, as well as the OHFA Design and Architectural Standards and specific features applicable to the project as outlined in this form. This includes any and all local, state, or federal accessibility laws that currently exist and apply to the project. Any additional cost of construction required for the Development to be in compliance with any of these laws has been included in the development budget.

By signing this document, the owner, architect, and general contractor certify that the plans, specifications, and features submitted as part of this application will become a minimum standard for the proposed development. This hereby becomes a binding agreement for the actual construction intent if the development is awarded OHFA funding.By signing this document, the owner, architect, and general contractor certify that the plans, specifications, and features submitted as part of this application will become a minimum standard for the proposed development. This hereby becomes a binding agreement for the actual construction intent if the development is awarded OHFA funding.

OHFA does not take responsibility for design, construction, and plan review or any other municipal or building department review or approval and in no way does this agreement supersede any requirement by such jurisdictions.

OHFA reserves the right to verify compliance with agreed-upon features including durability of materials, accessibility, universal design, green building requirements and energy efficiency components.

1. Architect or Professional Engineer

I certify that the plans, specifications, and scope of work for the Development meet, and will continue to meet, any and all requirements including those set forth in this form, the OHFA Design and Architectural Standards, and all other applicable laws, codes, program guidelines or policy documents.

I understand that I am contractually obligated to know the federal, state and local accessibility laws applicable to the Development and have applied them accordingly. To the best of my professional knowledge and belief, I agree that the Development as designed is in compliance with all applicable federal, state and local housing and accessibility laws and regulations.

Authorized Signatory	Date: 17-Sep-24
Brian Grambort Print Name (Authorized Signatory)	Associate Title
Hiti, DiFrancesco and Siebold, Inc. Organization	1215574 Registration Number

2. General Contractor

I certify that I have reviewed the plans, specifications, and scope of work for the Development and that the Development will be constructed in accordance with any and all requirements as set forth in this form, the OHFA Design and Architectural Standards, and all other applicable laws, codes, program guidelines or policy documents.

I understand that I am obligated to know the federal, state and local accessibility laws applicable to the Development and will build the project accordingly.

Authorized Signatory	Date
Mark E. Whipkey Print Name (Authorized Signatory)	Chief of Asset Management Title
CHN Housing Partners Organization	

3. Owner

I certify that I have reviewed the plans, specifications, and scope of work for the Development and that the Development shall be constructed in accordance with any and all requirements as set forth in this form, OHFA Design and Architectural Standards, and all other applicable laws, codes, program guidelines or policy documents.

The undersigned understands that any deviations from federal and state accessibility requirements are the responsibility of the Owner and, as such, Owner is responsible for such deviations.

Further, if for any reason, the features are not constructed in accordance with the requirements set forth above, the undersigned understands that OHFA may revoke or recapture the Development's funding and/or limit or prohibit the future participation of the undersigned, any subsidiaries or related entities in OHFA programs.

Authorized Signatory	Date
Mark E. Whipkey Print Name (Authorized Signatory)	Secretary of the General Partner Title
Hough Senior Independent Living L.P. Organization	

hd+s
HITI DIFRANCESCO +SIEBOLD
ARCHITECTURE + INTERIOR DESIGN + PLANNING
1939 West 25th Street, Suite 300
Cleveland, Ohio 44113
P 216.696.3460 F 216.696.1152
www.hidisiarch.com

MARK	DATE	PURPOSE

MARK	DATE	PURPOSE
	09/13/24	80% SET

HOUGH SENIOR
INDEPENDENT LIVING
8910 HOUGH AVE.
CLEVELAND, OHIO 44106

PRELIMINARY
NOT FOR CONSTRUCTION

PROJECT NO.: 2024.15

TITLE:
DESIGN AND CONSTRUCTION FEATURES FORM

DRAWING NUMBER:
G-003

© 2024 Hiti, DiFrancesco and Siebold, Inc.

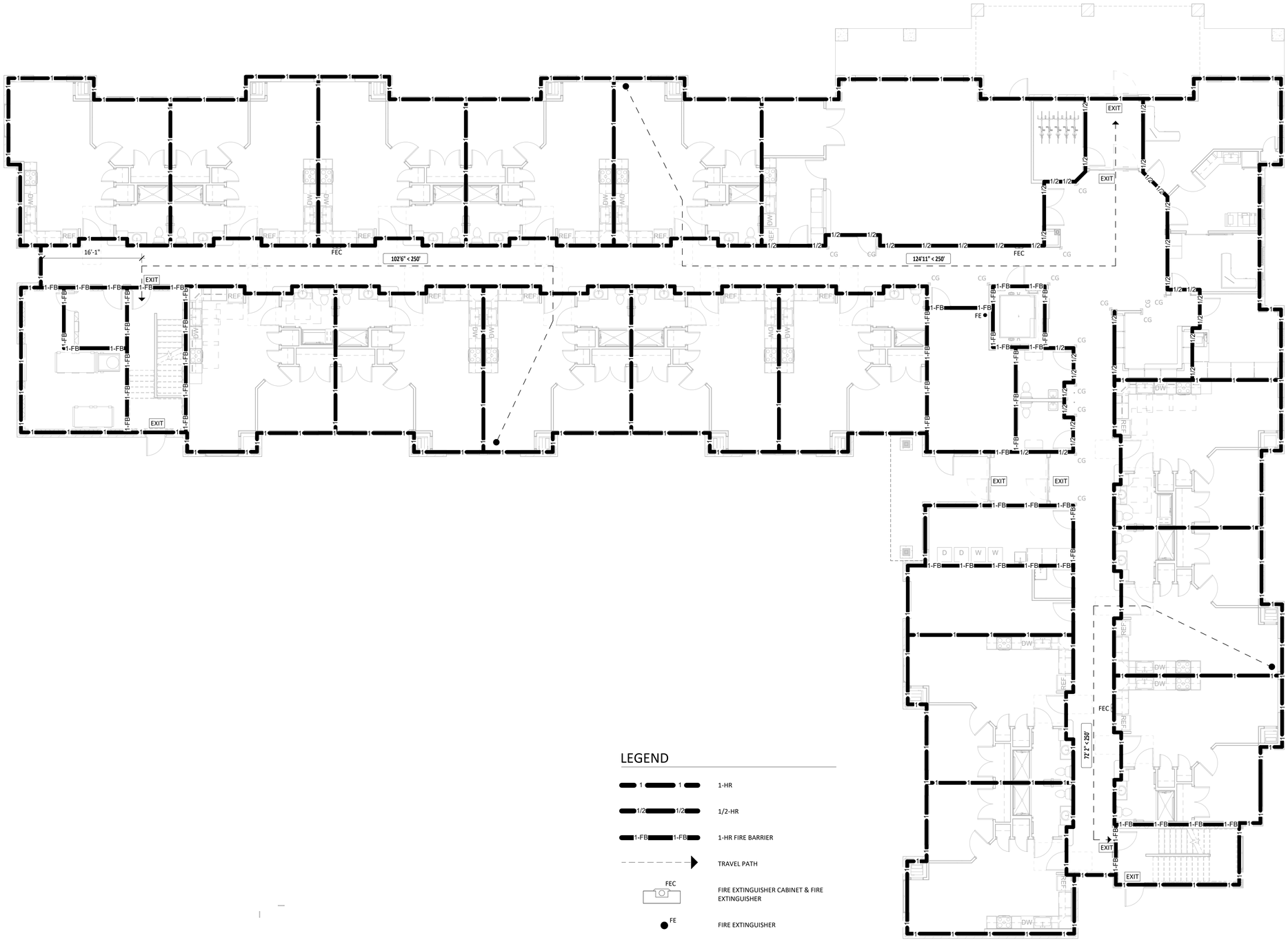

LEGEND

1 — 1	1-HR
1/2 — 1/2	1/2-HR
1-FB — 1-FB	1-HR FIRE BARRIER
	TRAVEL PATH
FEC	FIRE EXTINGUISHER CABINET & FIRE EXTINGUISHER
FE	FIRE EXTINGUISHER
EXIT	EXIT SIGN

1D FIRST FLOOR LIFE SAFETY PLAN

1/8" = 1'-0"

hd+s
HITI DIFRANCESCO +SIEBOLD
ARCHITECTURE + INTERIOR DESIGN + PLANNING
1939 West 25th Street, Suite 300
P 216.696.3460 F 216.696.1152
Cleveland, Ohio 44113
www.hidisiarch.com

MARK	DATE	PURPOSE

MARK	DATE	PURPOSE
	09/13/24	80% SET

HOUGH SENIOR
INDEPENDENT LIVING

8910 HOUGH AVE.
CLEVELAND, OHIO 44106

PRELIMINARY
NOT FOR CONSTRUCTION

PROJECT NO.: 2024.15

TITLE:
FIRST FLOOR
LIFESAFETY PLAN

DRAWING NUMBER:
G-101

© 2024 Hiti, DiFrancesco and Siebold, Inc.

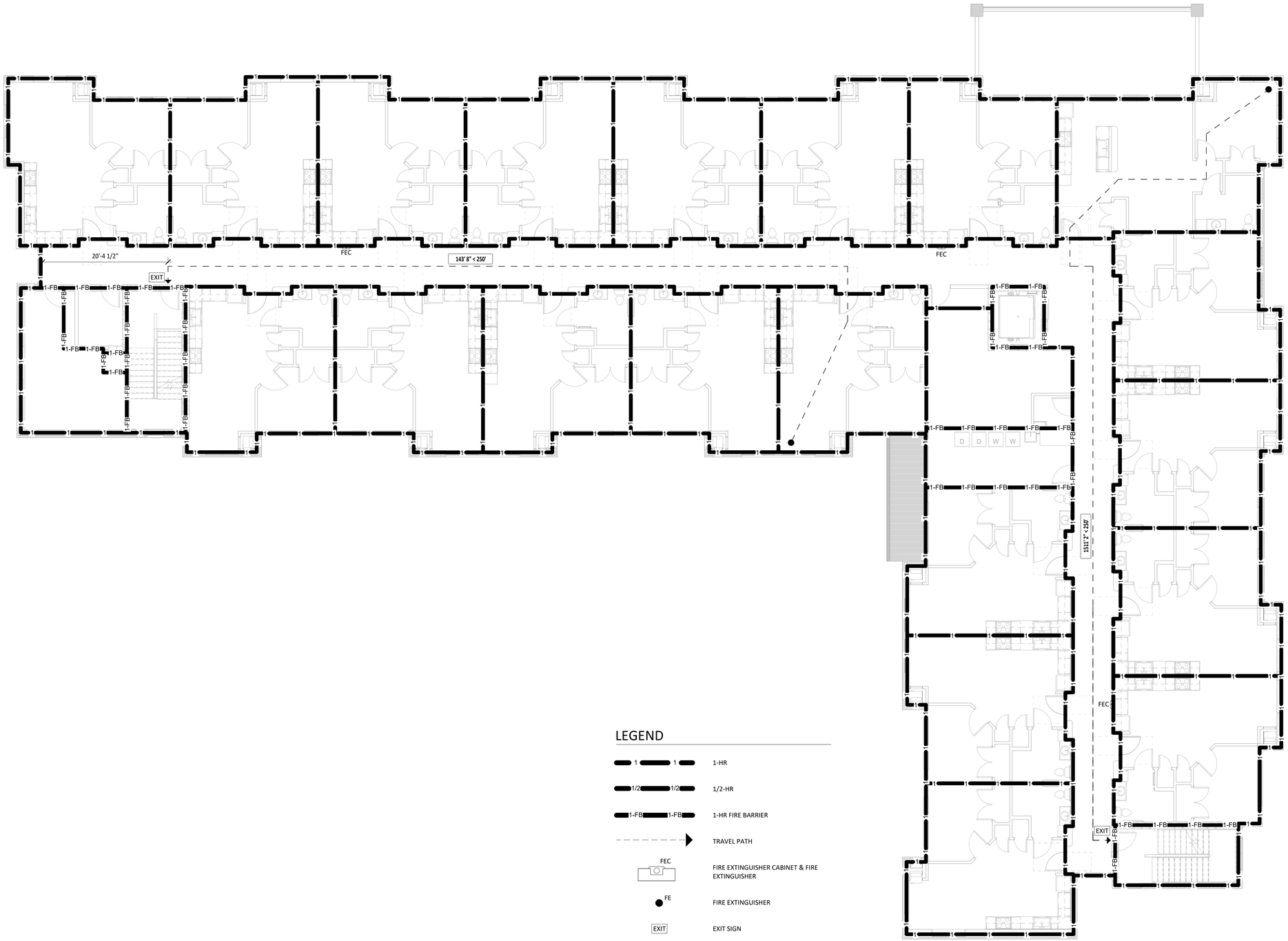

LEGEND

1 — 1	1-HR
1/2 — 1/2	1/2-HR
1-FB — 1-FB	1-HR FIRE BARRIER
	TRAVEL PATH
FEC	FIRE EXTINGUISHER CABINET & FIRE EXTINGUISHER
FE	FIRE EXTINGUISHER
EXIT	EXIT SIGN

1D SECOND FLOOR LIFE SAFETY PLAN
1/8" = 1'-0"

hd+s
HITI
DIFRANCESCO
+SIEBOLD
ARCHITECTURE + INTERIOR DESIGN + PLANNING
1939 West 25th Street, Suite 300
Cleveland, Ohio 44113
P 216.696.3460 F 216.696.1152
www.hidisiarch.com

MARK	DATE	PURPOSE

MARK	DATE	PURPOSE
	09/13/24	80% SET

HOUGH SENIOR
INDEPENDENT LIVING

8910 HOUGH AVE.
CLEVELAND, OHIO 44106

PRELIMINARY
NOT FOR CONSTRUCTION

PROJECT NO.: 2024.15

TITLE:
SECOND FLOOR
LIFESAFETY PLAN

DRAWING NUMBER:
G-102

© 2024 Hiti, DiFrancesco and Siebold, Inc.

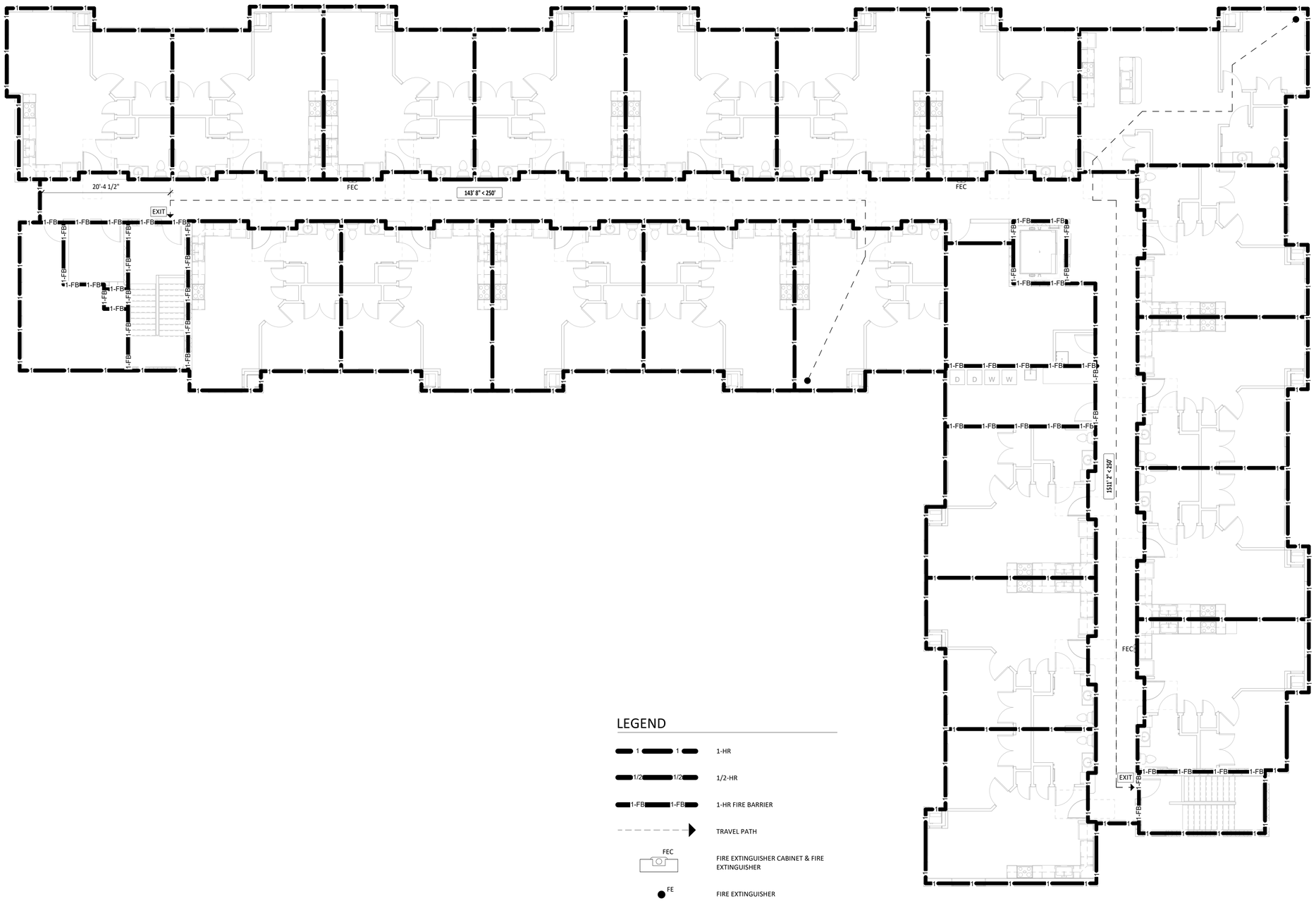

LEGEND

1 — 1	1-HR
1/2 — 1/2	1/2-HR
1-FB — 1-FB	1-HR FIRE BARRIER
	TRAVEL PATH
FEC	FIRE EXTINGUISHER CABINET & FIRE EXTINGUISHER
FE	FIRE EXTINGUISHER
EXIT	EXIT SIGN

1D THIRD FLOOR LIFE SAFETY PLAN
1/8" = 1'-0"

hd+s
HITI
DIFRANCESCO
+SIEBOLD
ARCHITECTURE + INTERIOR DESIGN + PLANNING
1939 West 25th Street, Suite 300
Cleveland, Ohio 44113
P 216.696.3460 F 216.696.1152
www.hidisiarch.com

MARK	DATE	PURPOSE

MARK	DATE	PURPOSE
	09/13/24	80% SET

HOUGH SENIOR
INDEPENDENT LIVING

8910 HOUGH AVE.
CLEVELAND, OHIO 44106

PRELIMINARY
NOT FOR CONSTRUCTION

PROJECT NO.: 2024.15

TITLE:
THIRD FLOOR
LIFESAFETY PLAN

DRAWING NUMBER:
G-103

© 2024 Hiti, DiFrancesco and Siebold, Inc.

Improvement Plans
For
Hough Senior Independent Living

The City Of Cleveland, County Of Cuyahoga And State Of Ohio

Index to Drawings

Title Page	C1.01
Existing Conditions	C2.01
Site Demolition Plan	C2.02
Site Plan	C3.01
Utility Plan	C4.01
Grading Plan	C5.01

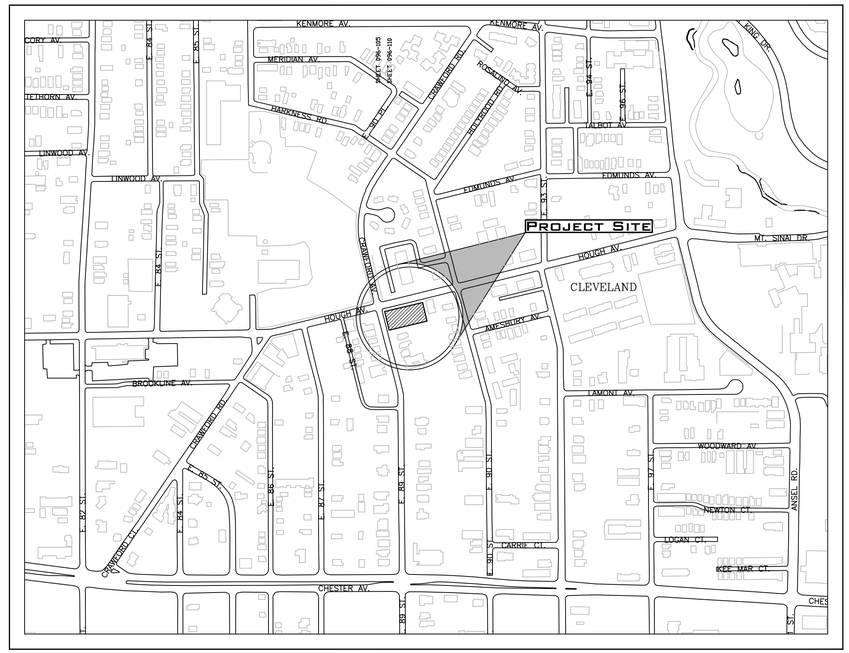

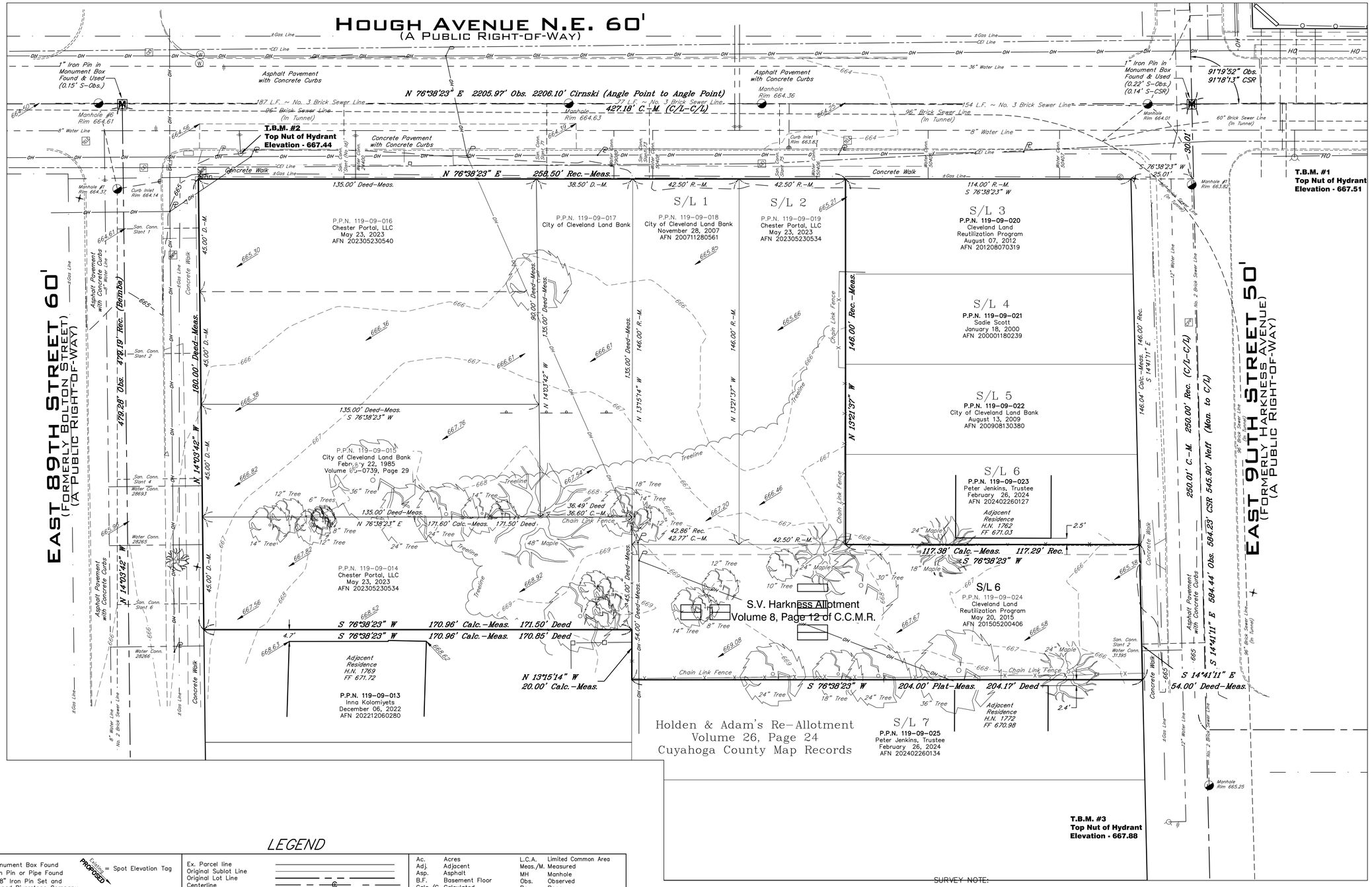

LEGEND

- M = Monument Box Found
- = Iron Pin or Pipe Found
- = 5/8" Iron Pin Set and Capped Riverstone Company Dudley PS6747
- = P.K. Nail
- = Gas Meter
- = Gas Valve
- = Utility Pole
- = Light Pole
- = Guy Anchor & Line
- = Telephone Box
- = Electric Box
- = Cable Box
- = Bollard
- Existing / PROPOSED = Spot Elevation Tag
- = Hydrant
- = Water Service Valve
- = Water Valve
- = Water Meter
- = Reducer
- = Storm Manhole
- = Sanitary Manhole
- = Curb Inlet
- = Catch Basin
- = Round Curb Inlet
- = Cleanout/Test Tee

Ex. Parcel line
Original Sublot Line
Original Lot Line
Centerline
Property Line
Right-of-way Line
Easement Line
Railroad Tracks
Electric Line
Gas Line
Sanitary/Combination Sewer
Storm Sewer
Waterline
Fence Line (Wooden)
Fence Line (Chain-Link)
Guardrail

Ac.	Acres	L.C.A.	Limited Common Area
Adj.	Adjacent	Meas./M.	Measured
Asp.	Asphalt	MH	Manhole
B.F.	Basement Floor	Obs.	Observed
Calc./C.	Calculated	Pg.	Page
CB	Catch Basin	P.P.N.	Permanent Parcel Number
C.C.M.R.	Cuyahoga County Map Records	℄	Property Line
℄	Centerline	Rec./R.	Record
C.L.F.	Chain-link Fence	R/W	Right-of-way
Clr.	Clears	San.	Sanitary
Conc.	Concrete	S.F.	Square Feet
Conn.	Connection	S/L	Sublot
D.H.	Drill Hole	Stm.	Storm
D.I.W.M.	Ductile Iron Water Main	T.B.M.	Temporary Bench Mark
Elec	Electric	TBR	To Be Removed
Encr.	Encroaches	Tele	Telephone
Ex.	Existing	T.F.	Top Footer
F.F.	Finished Floor	Vol.	Volume
		Wat	Water

CONTROL POINTS			
POINT #	NORTHING	EASTING	ELEVATION
73	10423.1820'	8528.4690'	664.77'
76	10290.8090'	8608.2190'	666.67'
77	10399.3910'	8763.6920'	666.64'
78	10460.5120'	8753.4770'	665.36'
79	10381.8860'	8585.5160'	665.73'

SURVEY NOTE:

EXISTING CONDITIONS SURVEY WAS COMPLETED ON XX/XX/XXXX BY THE RIVERSTONE COMPANY.

TBM #1 – TOP NUT OF HYDRANT EAST SIDE OF EAST 90TH STREET – ELEVATION 667.51

TBM #2 – TOP NUT OF HYDRANT SOUTH SIDE OF HOUGH AVENUE – ELEVATION 667.44

TBM #3 – TOP NUT OF HYDRANT WEST SIDE OF EAST 90TH STREET – ELEVATION 667.88

GRAPHIC SCALE

20 0 10 20 30

(IN FEET)
1 inch = 20 ft.

Preliminary
Not for Construction

RIVERSTONE
LAND SURVEYING - ENGINEERING - DESIGN
3800 LAKESIDE AVENUE, SUITE 100
CLEVELAND - OHIO - 44114
PHONE: (216) 491-2000 FAX: (216) 491-9640
WWW.RIVERSTONESURVEY.COM

2024-364

PLAN REVISIONS:

PAGE REVISIONS:

ISSUED FOR:
80% OHFA
9-13-2024
NOT FOR CONSTRUCTION

HOUGH SENIOR INDEPENDENT LIVING
8910 HOUGH AVENUE
CLEVELAND, OHIO

EXISTING CONDITIONS

Ohio Utilities Protection Service
Call 811 before you dig

OGPUPS
Ohio Oil & Gas Producers Underground Protection Service
Call (614) 715-2984 or 811

C2.01

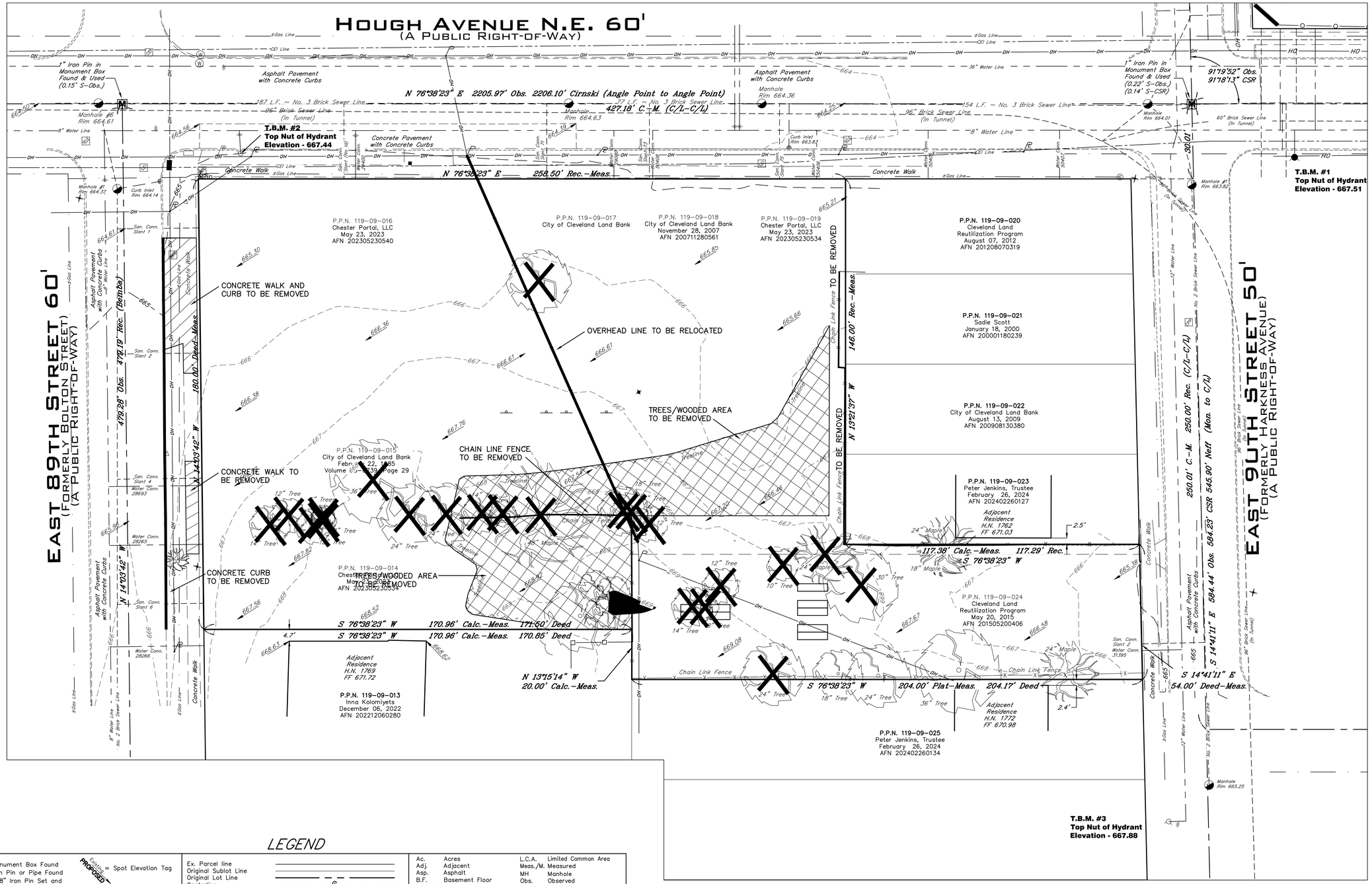

LEGEND

- M = Monument Box Found
- = Iron Pin or Pipe Found
- = 5/8" Iron Pin Set and Capped Riverstone Company Dudley PS6747
- = P.K. Nail
- = Gas Meter
- = Gas Valve
- = Utility Pole
- = Light Pole
- = Guy Anchor & Line
- = Telephone Box
- = Electric Box
- = Cable Box
- = Bollard
- Existing / PROPOSED = Spot Elevation Tag
- = Hydrant
- = Water Service Valve
- = Water Valve
- = Water Meter
- = Reducer
- = Storm Manhole
- = Sanitary Manhole
- = Curb Inlet
- = Catch Basin
- = Round Curb Inlet
- = Cleanout/Test Tee

Ex. Parcel line
Original Sublot Line
Original Lot Line
Centerline
Property Line
Right-of-way Line
Easement Line
Railroad Tracks
Electric Line
Gas Line
Sanitary/Combination Sewer
Storm Sewer
Waterline
Fence Line (Wooden)
Fence Line (Chain-Link)
Guardrail

Ac.	Acres	L.C.A.	Limited Common Area
Adj.	Adjacent	Meas./M.	Measured
Asp.	Asphalt	MH	Manhole
B.F.	Basement Floor	Obs.	Observed
Calc./C.	Calculated	Pg.	Page
CB	Catch Basin	P.P.N.	Permanent Parcel Number
C.C.M.R.	Cuyahoga County Map Records	℄	Property Line
℄	Centerline	Rec./R.	Record
C.L.F.	Chain-link Fence	R/W	Right-of-way
Clr.	Clears	San.	Sanitary
Conc.	Concrete	S.F.	Square Feet
Conn.	Connection	S/L	Sublot
D.H.	Drill Hole	Stm.	Storm
D.I.W.M.	Ductile Iron Water Main	T.B.M.	Temporary Bench Mark
Elec	Electric	TBR	To Be Removed
Encr.	Encroaches	Tele	Telephone
Ex.	Existing	T.F.	Top Footer
F.F.	Finished Floor	Vol.	Volume
		Wat	Water

Preliminary
Not for Construction

RIVERSTONE
LAND SURVEYING - ENGINEERING - DESIGN
3800 LAKESIDE AVENUE, SUITE 100
CLEVELAND - OHIO - 44114
PHONE: (216) 491-2000 FAX: (216) 491-9640
WWW.RIVERSTONESURVEY.COM

2024-364

Plan Revisions:

Page Revisions:

Issued For:
80% OHFA
9-13-2024
NOT FOR CONSTRUCTION

Hough Senior Independent Living
8910 Hough Avenue
Cleveland, Ohio

Site Demolition Plan

Ohio Utilities Protection Service
call 811 before you dig

OGPUPS
Ohio Oil & Gas Producers Underground Protection Service
Call (614) 715-2984 or 811

C2.02

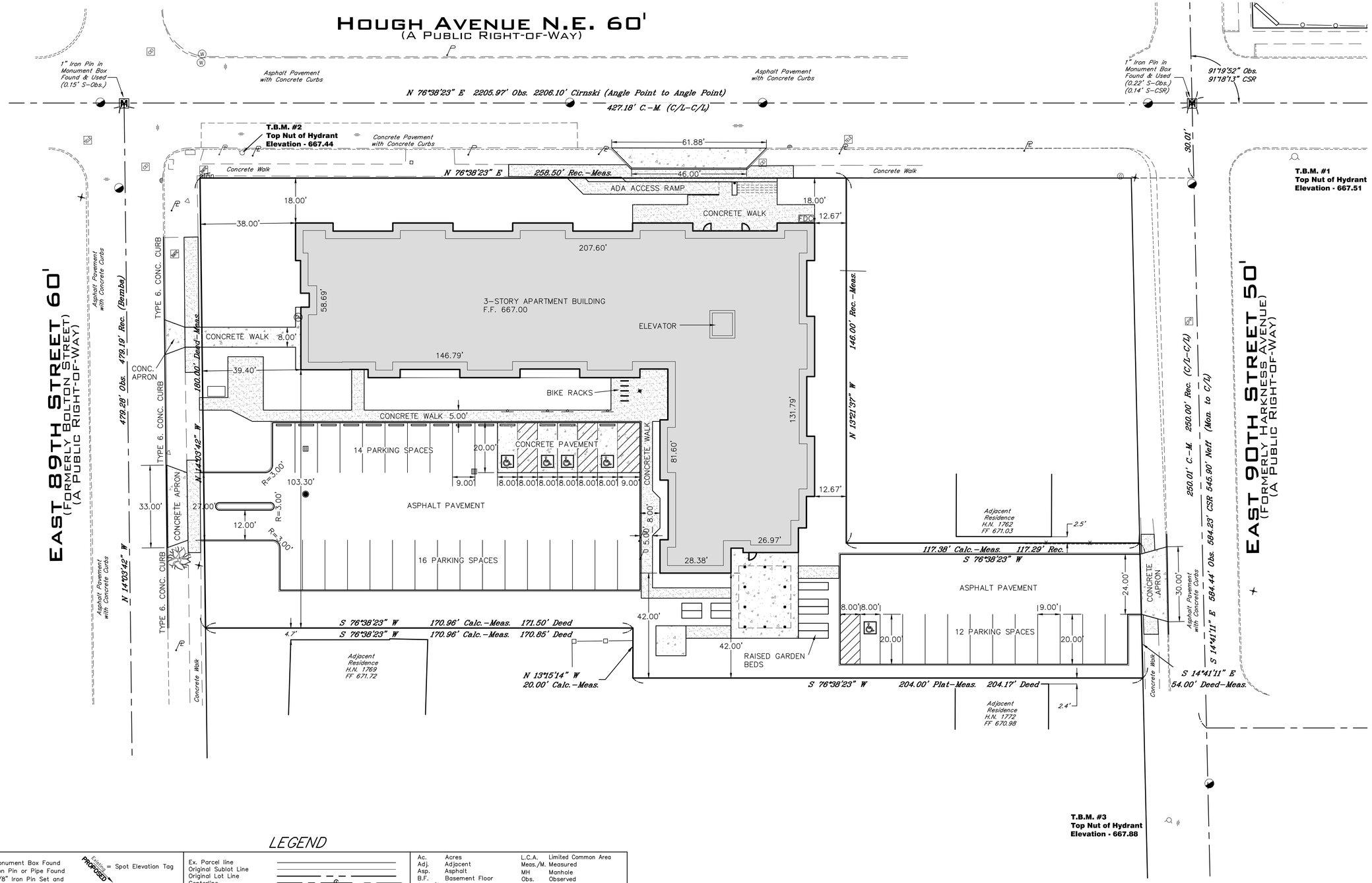

LEGEND

- M = Monument Box Found
- = Iron Pin or Pipe Found
- = 5/8" Iron Pin Set and Capped Riverstone Company Dudley PS6747
- = P.K. Nail
- = Gas Meter
- = Gas Valve
- = Utility Pole
- = Light Pole
- = Guy Anchor & Line
- = Telephone Box
- = Electric Box
- = Cable Box
- = Bollard
- Existing / PROPOSED = Spot Elevation Tag
- = Hydrant
- = Water Service Valve
- = Water Valve
- = Water Meter
- = Reducer
- = Storm Manhole
- = Sanitary Manhole
- = Curb Inlet
- = Catch Basin
- = Round Curb Inlet
- = Cleanout/Test Tee

Ex. Parcel line
Original Sublot Line
Original Lot Line
Centerline
Property Line
Right-of-way Line
Easement Line
Railroad Tracks
Electric Line
Gas Line
Sanitary/Combination Sewer
Storm Sewer
Waterline
Fence Line (Wooden)
Fence Line (Chain-Link)
Guardrail

Ac.	Acres	L.C.A.	Limited Common Area
Adj.	Adjacent	Meas./M.	Measured
Asp.	Asphalt	MH	Manhole
B.F.	Basement Floor	Obs.	Observed
Calc./C.	Calculated	Pg.	Page
CB	Catch Basin	P.P.N.	Permanent Parcel Number
C.C.M.R.	Cuyahoga County Map Records	℄	Property Line
℄	Centerline	Rec./R.	Record
C.L.F.	Chain-link Fence	R/W	Right-of-way
Clr.	Clears	San.	Sanitary
Conc.	Concrete	S.F.	Square Feet
Conn.	Connection	S/L	Sublot
D.H.	Drill Hole	Stm.	Storm
D.I.W.M.	Ductile Iron Water Main	T.B.M.	Temporary Bench Mark
Elec	Electric	TBR	To Be Removed
Encr.	Encroaches	Tele	Telephone
Ex.	Existing	T.F.	Top Footer
F.F.	Finished Floor	Vol.	Volume
		Wat	Water

GRAPHIC SCALE
20 0 10 20 30
(IN FEET)
1 inch = 20 ft.

Preliminary Not for Construction

RIVERSTONE
LAND SURVEYING - ENGINEERING - DESIGN
3800 LAKESIDE AVENUE SUITE 100
CLEVELAND - OHIO - 44114
PHONE: (216) 491-2000 FAX: (216) 491-9640
WWW.RIVERSTONESURVEY.COM

2024-364

PLAN REVISIONS:

PAGE REVISIONS:

ISSUED FOR:
80% OHFA
9-13-2024
NOT FOR CONSTRUCTION

HOUGH SENIOR INDEPENDENT LIVING
8910 HOUGH AVENUE
CLEVELAND, OHIO

SITE PLAN

Ohio Utilities Protection Service
Call 811 before you dig
OGPUPS
Ohio Oil & Gas Producers Underground Protection Service
Call (614) 715-2984 or 811

C3.01

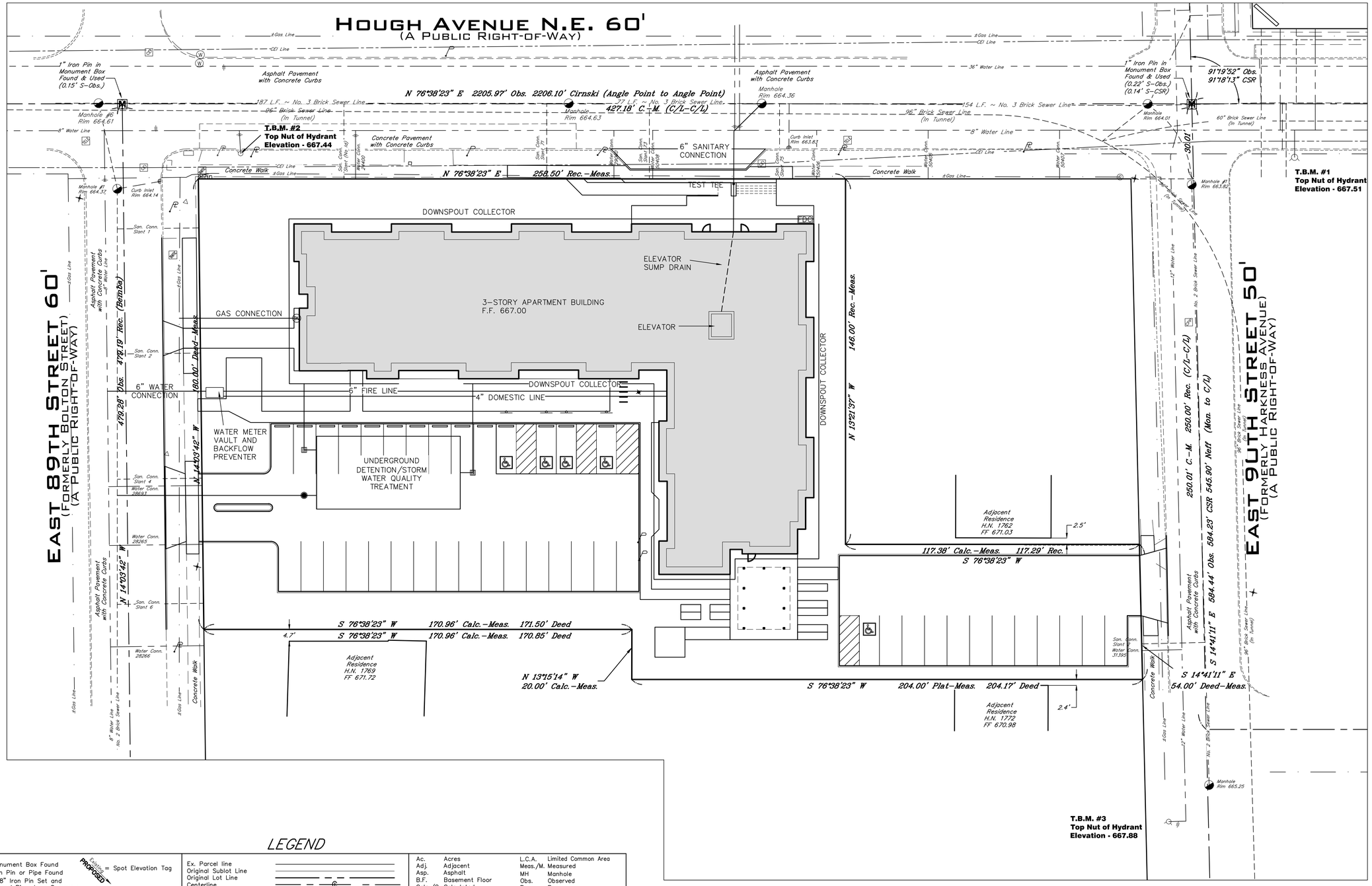

LEGEND

- M = Monument Box Found
- = Iron Pin or Pipe Found
- = 5/8" Iron Pin Set and Capped Riverstone Company Dudley PS6747
- = P.K. Nail
- = Gas Meter
- = Gas Valve
- = Utility Pole
- = Light Pole
- = Guy Anchor & Line
- = Telephone Box
- = Electric Box
- = Cable Box
- = Bollard
- Existing / PROPOSED = Spot Elevation Tag
- = Hydrant
- = Water Service Valve
- = Water Valve
- = Water Meter
- = Reducer
- = Storm Manhole
- = Sanitary Manhole
- = Curb Inlet
- = Catch Basin
- = Round Curb Inlet
- = Cleanout/Test Tee

Ex. Parcel line
Original Sublot Line
Original Lot Line
Centerline
Property Line
Right-of-way Line
Easement Line
Railroad Tracks
Electric Line
Gas Line
Sanitary/Combination Sewer
Storm Sewer
Waterline
Fence Line (Wooden)
Fence Line (Chain-Link)
Guardrail

Ac.	Acres	L.C.A.	Limited Common Area
Adj.	Adjacent	Meas./M.	Measured
Asp.	Asphalt	MH	Manhole
B.F.	Basement Floor	Obs.	Observed
Calc./C.	Calculated	Pg.	Page
CB	Catch Basin	P.P.N.	Permanent Parcel Number
C.C.M.R.	Cuyahoga County Map Records	℄	Property Line
℄	Centerline	Rec./R.	Record
C.L.F.	Chain-link Fence	R/W	Right-of-way
Clr.	Clears	San.	Sanitary
Conc.	Concrete	S.F.	Square Feet
Conn.	Connection	S/L	Sublot
D.H.	Drill Hole	Stm.	Storm
D.I.W.M.	Ductile Iron Water Main	T.B.M.	Temporary Bench Mark
Elec	Electric	TBR	To Be Removed
Encr.	Encroaches	Tele	Telephone
Ex.	Existing	T.F.	Top Footer
F.F.	Finished Floor	Vol.	Volume
		Wat	Water

GRAPHIC SCALE

20 0 10 20 30

(IN FEET)
1 inch = 20 ft.

Preliminary
Not for Construction

RIVERSTONE
LAND SURVEYING - ENGINEERING - DESIGN
3800 LAKESIDE AVENUE, SUITE 100
CLEVELAND - OHIO - 44114
PHONE: (216) 491-2000 FAX: (216) 491-9640
WWW.RIVERSTONESURVEY.COM

2024-364

Plan Revisions:

Page Revisions:

Issued For:
80% OHFA
9-13-2024
NOT FOR CONSTRUCTION

Hough Senior Independent Living
8910 Hough Avenue
Cleveland, Ohio

Utility Plan

Ohio Utilities Protection Service
Call 811 before you dig

OGPUPS
Ohio Oil & Gas Producers Underground Protection Service
Call (614) 715-2984 or 811

C4.01

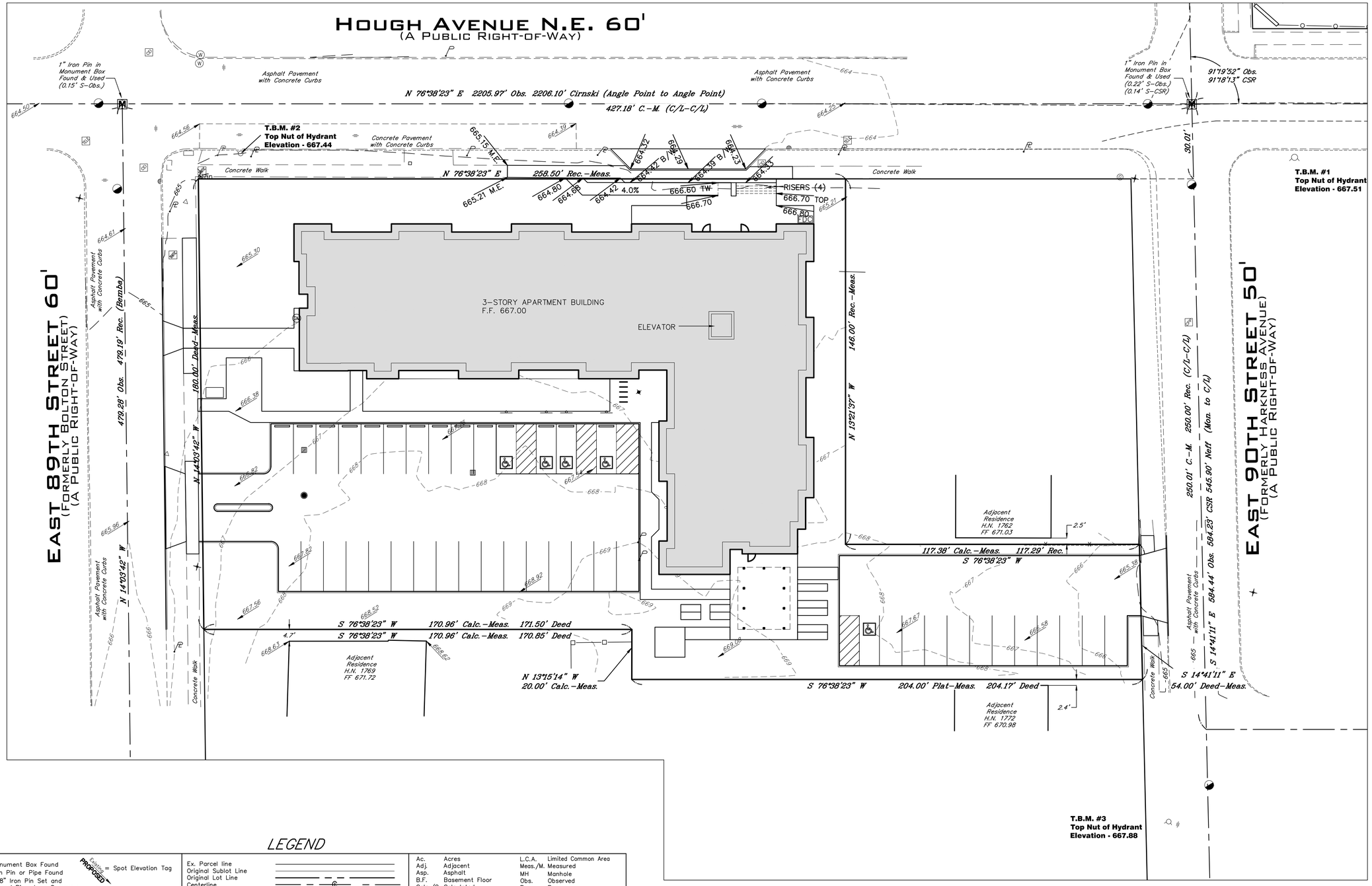

LEGEND

- M = Monument Box Found
- = Iron Pin or Pipe Found
- = 5/8" Iron Pin Set and Capped Riverstone Company Dudley PS6747
- = P.K. Nail
- = Gas Meter
- = Gas Valve
- = Utility Pole
- = Light Pole
- = Guy Anchor & Line
- = Telephone Box
- = Electric Box
- = Cable Box
- = Bollard
- Existing / PROPOSED = Spot Elevation Tag
- = Hydrant
- = Water Service Valve
- = Water Valve
- = Water Meter
- = Reducer
- = Storm Manhole
- = Sanitary Manhole
- = Curb Inlet
- = Catch Basin
- = Round Curb Inlet
- = Cleanout/Test Tee

Ex. Parcel line
Original Sublot Line
Original Lot Line
Centerline
Property Line
Right-of-way Line (R/W)
Easement Line
Railroad Tracks
Electric Line
Gas Line
Sanitary/Combination Sewer
Storm Sewer
Waterline
Fence Line (Wooden)
Fence Line (Chain-Link)
Guardrail

Ac.	Acres	L.C.A.	Limited Common Area
Adj.	Adjacent	Meas./M.	Measured
Asp.	Asphalt	MH	Manhole
B.F.	Basement Floor	Obs.	Observed
Calc./C.	Calculated	Pg.	Page
CB	Catch Basin	P.P.N.	Permanent Parcel Number
C.C.M.R.	Cuyahoga County Map Records	℄	Property Line
℄	Centerline	Rec./R.	Record
C.L.F.	Chain-link Fence	R/W	Right-of-way
Clr.	Clears	San.	Sanitary
Conc.	Concrete	S.F.	Square Feet
Conn.	Connection	S/L	Sublot
D.H.	Drill Hole	Stm.	Storm
D.I.W.M.	Ductile Iron Water Main	T.B.M.	Temporary Bench Mark
Elec	Electric	TBR	To Be Removed
Encr.	Encroaches	Tele	Telephone
Ex.	Existing	T.F.	Top Footer
F.F.	Finished Floor	Vol.	Volume
		Wat	Water

GRAPHIC SCALE
20 0 10 20 30
(IN FEET)
1 inch = 20 ft.

Preliminary Not for Construction

RIVERSTONE
LAND SURVEYING - ENGINEERING - DESIGN
3800 LAKESIDE AVENUE, SUITE 100
CLEVELAND - OHIO - 44114
PHONE: (216) 491-2000 FAX: (216) 491-9640
WWW.RIVERSTONESURVEY.COM

2024-364

Plan Revisions:

Page Revisions:

Issued For:
80% OHFA
9-13-2024
NOT FOR CONSTRUCTION

Hough Senior Independent Living
8910 Hough Avenue
Cleveland, Ohio

Grading Plan

Ohio Utilities Protection Service Call 811 before you dig

OGPUPS
Ohio Oil & Gas Producers Underground Protection Service
Call (614) 715-2984 or 811

C5.01

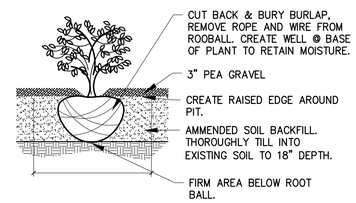

SHRUB PLANTING

Scale: 3/4" : 1'-0"

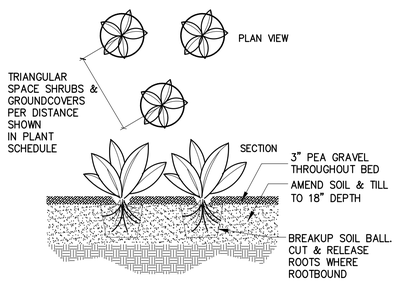

GROUNDCOVER/PERENNIAL PLANTING

Scale: 3/4" : 1'-0"

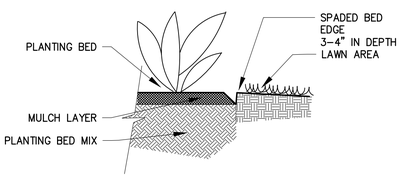

PLANTING BED EDGING

Scale: 3/4" : 1'-0"

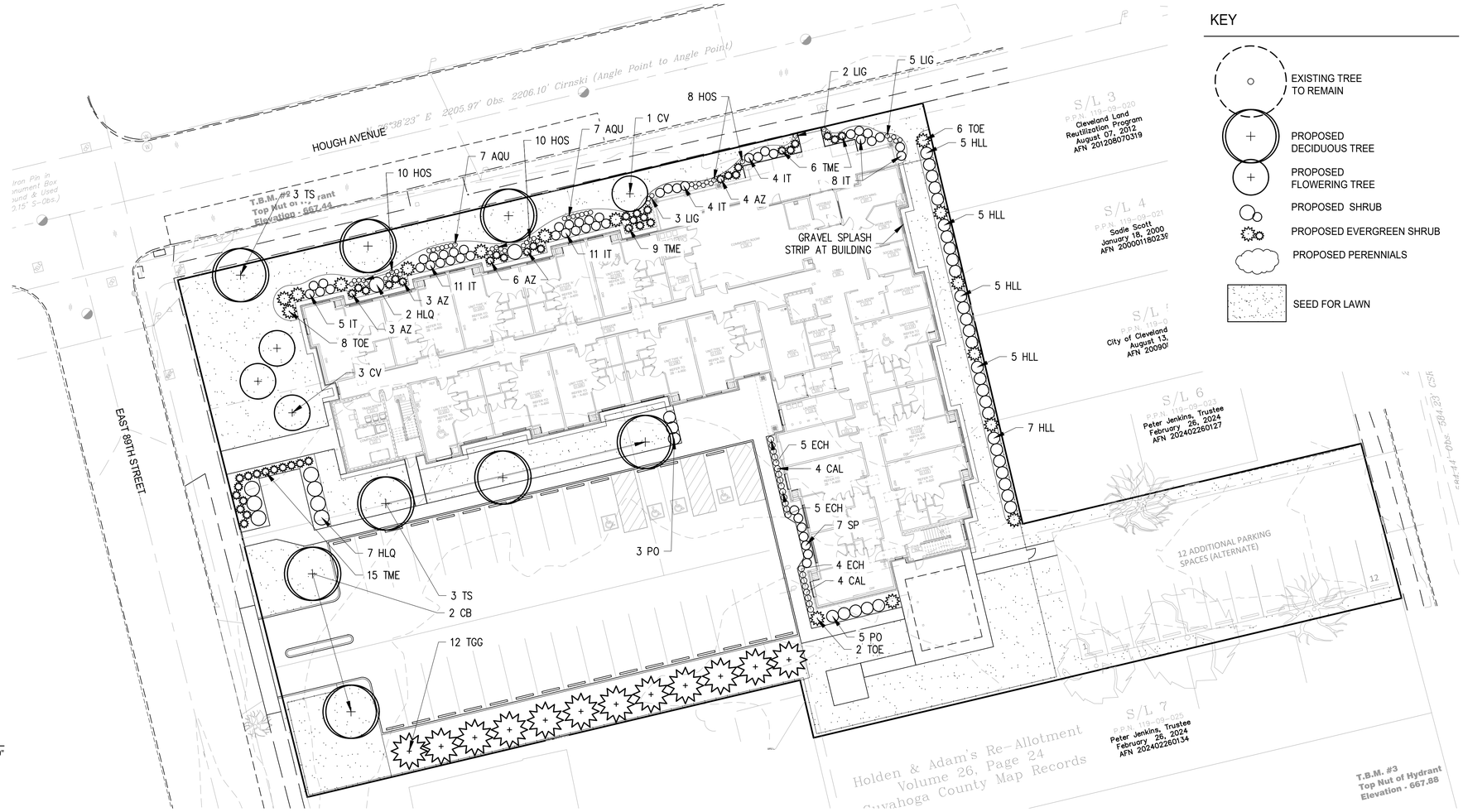

KEY

- EXISTING TREE TO REMAIN
- PROPOSED DECIDUOUS TREE
- PROPOSED FLOWERING TREE
- PROPOSED SHRUB
- PROPOSED EVERGREEN SHRUB
- PROPOSED PERENNIALS
- SEED FOR LAWN

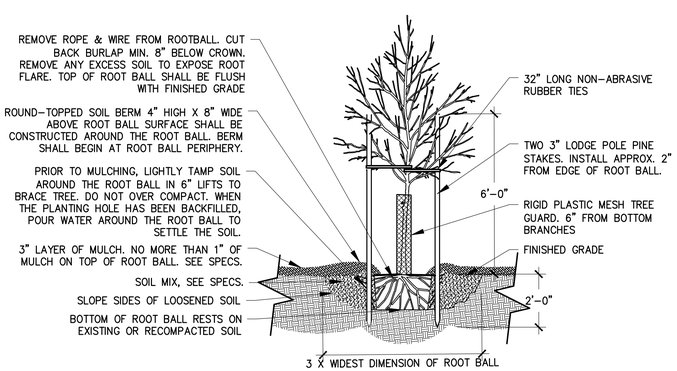

TREE PLANTING & STAKING

Scale: 3/8" : 1'-0"

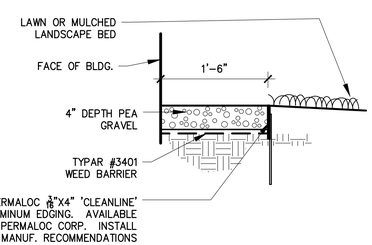

GRAVEL SPLASH STRIP

1" : 1'-0"

Plant Schedule

Key	Qty	Botanical / Common Name	Size	Cond.	Spacing
		Trees			
CB	2	Carpinus betulus / European Hornbeam	3 1/2" Cal.	B&B	40' O.C.
CV	4	Chionanthus virginicus / White Fringetree	4'	B&B	18' O.C.
TGG	12	Thuja plicata 'Green Giant' / Green Giant Western Arborvitae	8'	B&B	10' O.C.
TS	6	Tilia tomentosa 'Sterling' / Sterling Silver Linden	1 3/4"	B&B	35' O.C.
		Shrubs			
AZ	16	Azalea / Evergreen Girard's Fuchsia	24"	Cont #5	
HLL	27	Hydrangea p. "Little Lime" / Little Lime Hydrangea	24"	No.3	4' O.C.
HLQ	9	Hydrangea paniculata Little Quick Fire® /Little Quick Fire® Hydrangea	24"	Cont. #3	5' O.C.
IT	43	Itea virginica Little Henry® / Little Henry® Dwarf Sweetspire			3' O.C.
PO	8	Physocarpus opulifolius Tiny Wine® / Tiny Wine® Ninebark	24"	Cont #3	5' O.C.
SP	7	Spiraea x bumalda 'Anthony Waterer' / Anthony Waterer Spirea	18"	No. 3	3' O.C.
TME	30	Taxus x media 'Everlow' / Everlow Yew	36"	B&B	3' O.C.
TOE	16	Thuja occidentalis 'Elegantissima' / Elegantissima Arborvitae	6'	B&B	See Plan
		Grasses and Perennials			
AQU	14	Aquilegia canadensis 'McKana Hybrids' / Columbine	Clump	No. 2	18" O.C.
CAL	8	Calamagrostis acutifolia 'Karl Foerster' / Feather Reed Grass	Clump	No. 2	24" O.C.
ECH	14	Echinacea purpurea 'Glowing Dream' / Purple Coneflower	Clump	No. 2	24" O.C.
HOS	28	Hosta 'Great Expectations / Great Expectations Plantain Lily	Clump	No. 2	18" O.C.
LIG	10	Ligularia 'Britt Marie Crawford' / Leopard Plant	Clump	No. 2	18" O.C.
		Lawn			

NOTES

1. CONTRACTOR TO VERIFY CONDITIONS AND DIMENSIONS IN THE FIELD AND NOTIFY THE OWNER OR ARCHITECT OF DISCREPANCIES.
2. CONTRACTOR IS RESPONSIBLE FOR PROVIDING PLANT QUANTITIES DETAILED ON PLAN. SCHEDULE PROVIDED FOR REFERENCE ONLY.
3. PROVIDE A MIN. 3' DIAMETER MULCH BED AROUND EACH INDIVIDUAL TREE UNLESS TREES ARE INCORPORATED IN A PLANTING BED.
4. ANY PLANT MATERIAL SUBSTITUTIONS TO BE VERIFIED AND APPROVED BY OWNER OR CONSULTANT PRIOR TO INSTALLATION.

SCALE: 1" = 20–0"

0' 10' 20' 40'

2 WORKING DAYS BEFORE YOU DIG
CALL TOLL FREE 811
WWW.OUPS.ORG/IDIG
OHIO UTILITIES PROTECTION SERVICE

hd+s
HITI DIFRANCESCO +SIEBOLD
ARCHITECTURE + INTERIOR DESIGN + PLANNING
1939 West 25th Street, Suite 300
Cleveland, Ohio 44113
P 216.696.3460 F 216.696.1152
www.hidisiarch.com

MARK	DATE	PURPOSE

MARK	DATE	PURPOSE

HOUGH SENIOR

INDEPENDENT LIVING

8910 HOUGH AVE.
CLEVELAND, OHIO 44106

PRELIMINARY
NOT FOR CONSTRUCTION

PROJECT NO.: 2024.15

TITLE:
LANDSCAPE PLAN

DRAWING NUMBER:
L-100

© 2024 Hiti, DiFrancesco and Siebold, Inc.

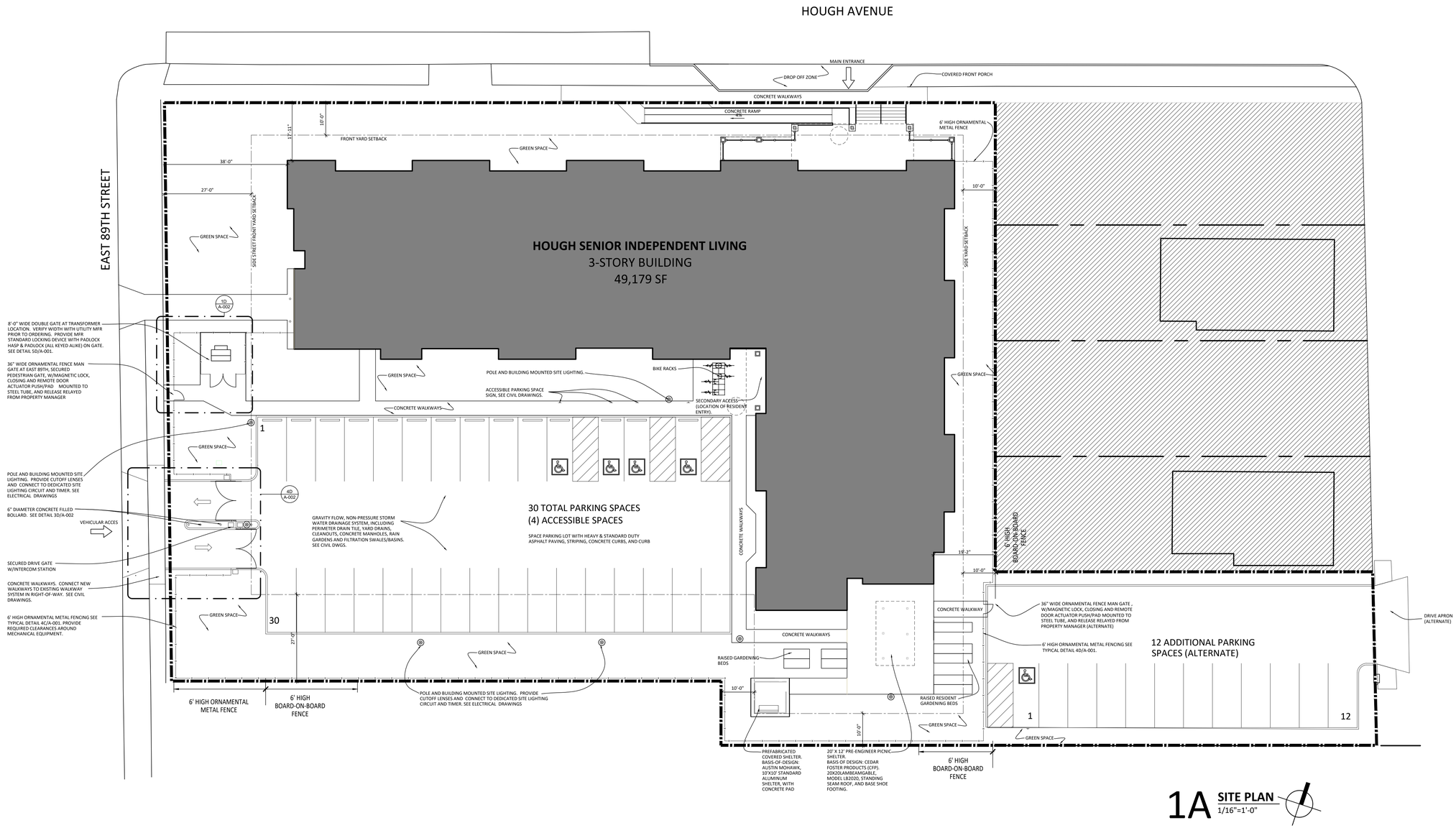

1A **SITE PLAN**
1/16"=1'-0"

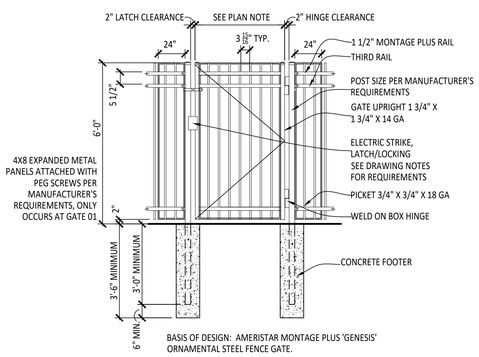

5D ORNAMENTAL STEEL MAN GATE
3/8"=1'-0"

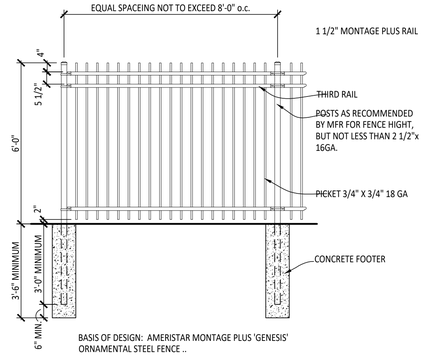

4D ORNAMENTAL STEEL FENCE - TYPICAL
3/8"=1'-0"

GENERAL NOTES

SEE LANDSCAPE DRAWINGS FOR LANDSCAPING AND LAWNS.

SEE CIVIL DRAWINGS FOR PAVEMENT, GRADING AND SITE UTILITIES

SEE ELECTRICAL DRAWINGS FOR SITE ELECTRICAL DRAWINGS.

PROVIDE FROST SLABS AT ALL EXTERIOR DOORS SEE STRUCTURAL DWGS FOR FROST SLAB DETAILS AND FLOOR PLANS FOR CONTROL JOINT LOCATIONS.

hd+s
HITI
DIFRANCESC
+SIEBOL
ARCHITECTURE + INTERIOR DESIGN + PLANNIN
1939 West 25th Street, Suite 300
Cleveland, Ohio 441
P 216.696.3460 F 216.696.1152
www.hidsarch.c

MARK	DATE	PURPOSE

MARK	DATE	PURPOSE
	09/13/24	80% SET

HOUGH SENIOR
INDEPENDENT LIVING

8910 HOUGH AVE.
CLEVELAND, OHIO 44106

PRELIMINARY
NOT FOR CONSTRUCTION

PROJECT NO.: 2024.15

TITLE:
ARCHITECTURAL SITE PLAN

DRAWING NUMBER:
A-001

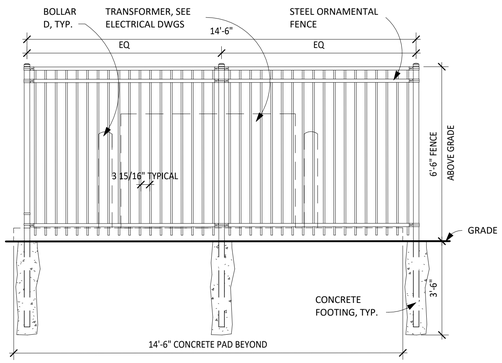

5A TRANSFORMER ELEVATION - NORTH
3/8" = 1'-0"

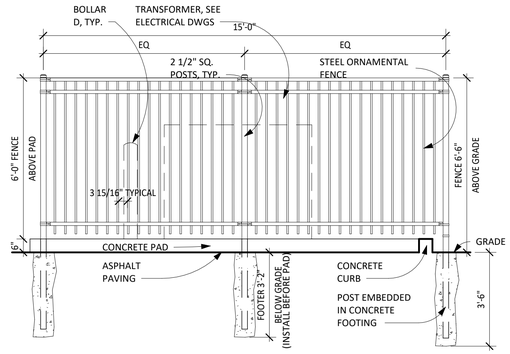

3A TRANSFOMER ELEVATION - EAST
3/8" = 1'-0"

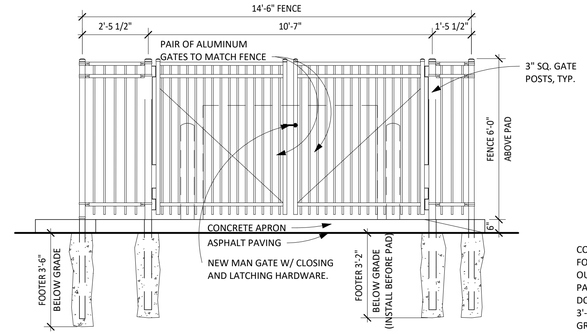

2A TRANSFORMER ELEVATOR - SOUTH
3/8" = 1'-0"

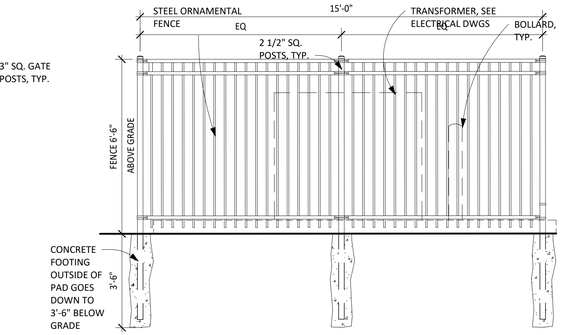

1A TRANSFORMER ELEVATOR - WEST
3/8" = 1'-0"

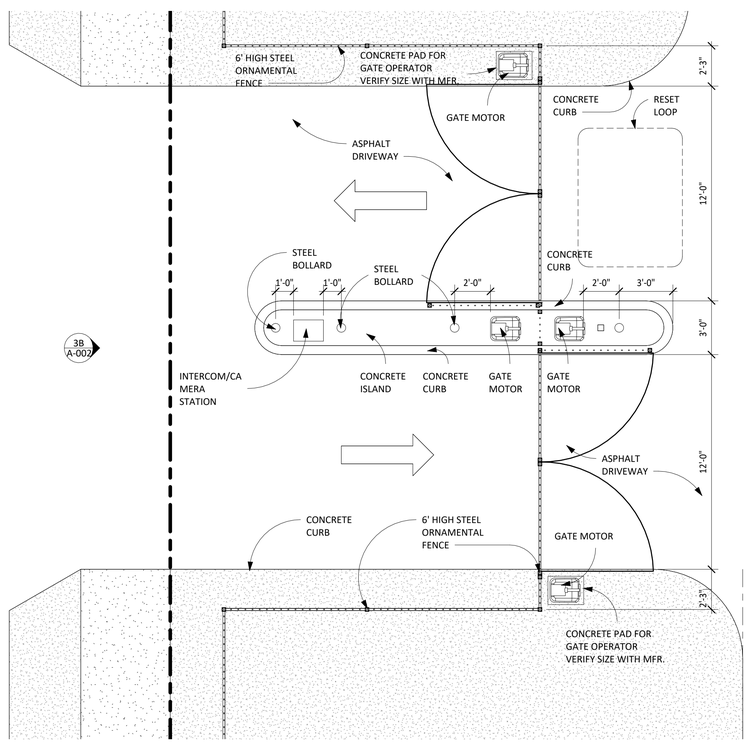

5D ENTRY DRIVE GATE PLAN
1/4" = 1'-0"

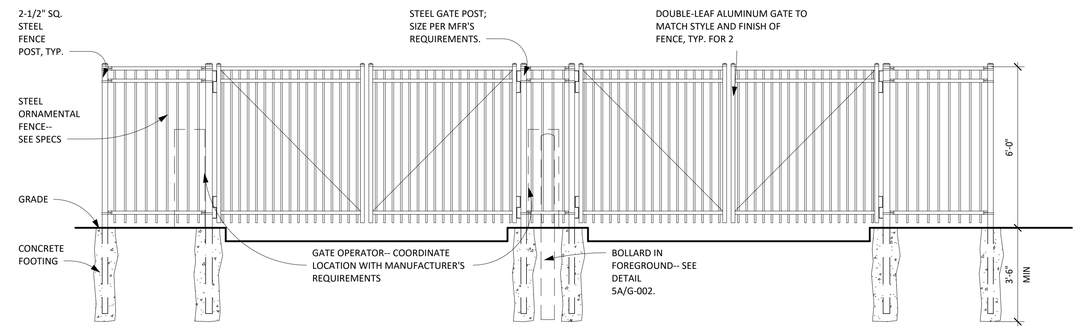

3B ENTRY DRIVE GATE ELEVATION
3/8" = 1'-0"

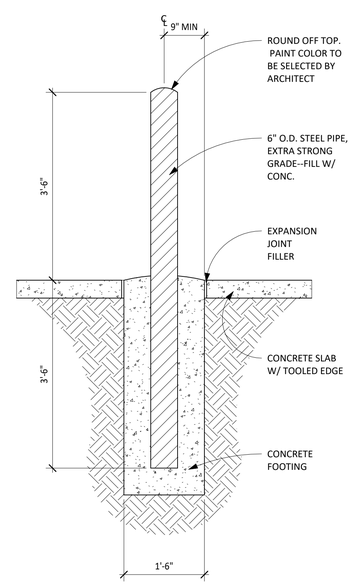

3D BOLLARD DETAIL
3/4" = 1'-0"

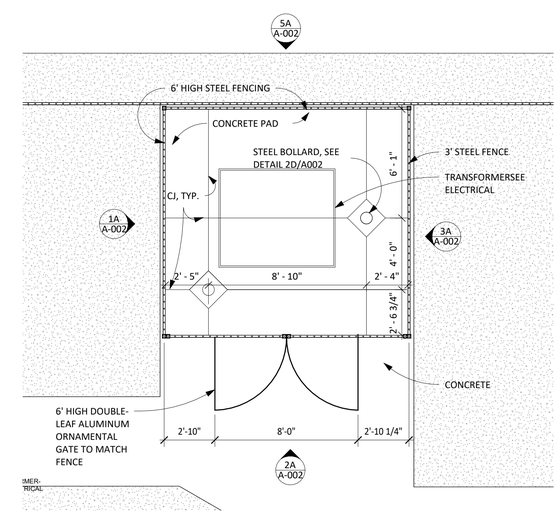

1D TRANSFORMER ENLARGED PLAN
1/4" = 1'-0"

hd+s
HITI DIFRANCESCO +SIEBOLD
ARCHITECTURE + INTERIOR DESIGN + PLANNING
1939 West 25th Street, Suite 300
Cleveland, Ohio 44113
P 216.696.3460 F 216.696.1152
www.hidisiarch.com

MARK	DATE	PURPOSE

MARK	DATE	PURPOSE
	09/13/24	80% SET

HOUGH SENIOR
INDEPENDENT LIVING
8910 HOUGH AVE.
CLEVELAND, OHIO 44106

PRELIMINARY
NOT FOR CONSTRUCTION

PROJECT NO.: 2024.15

TITLE:
SITE PLAN DETAILS

DRAWING NUMBER:
A-002

© 2024 Hiti, DiFrancesco and Siebold, Inc.

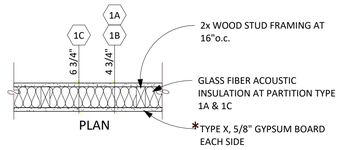

PLAN

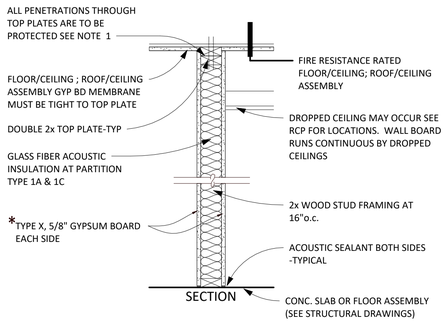

SECTION

1A NON-RATED PARTITION
* 5/8" TYPE 'X' GYPSUM BOARD EA SIDE OF 2X4 WD STUD FRAMING. W 3 1/2" ACOUSTIC GLASS BATT INSULATION

1B NON-RATED PARTITION
*5/8" TYPE 'X' GYPSUM BOARD EA SIDE OF 2X4 WD STUD FRAMING WITHOUT INSULATION

1C NON-RATED PARTITION
*5/8" TYPE 'X' GYPSUM BOARD EA SIDE OF 2X6 WD STUD FRAMING W 5 1/2" FIBERGLASS ACOUSTIC INSULATION.

1D NON-RATED PARTITION
*5/8" TYPE 'X' GYPSUM BOARD EA SIDE OF 2X6 WD STUD FRAMING WITHOUT INSULATION

NOTE:
* SEE GYPSUM BOARD NOTES SHEET NA-021 FOR LOCATIONS OF WATER RESISTANT TYPE GYPSUM BOARD, GLASS FACED GYPSUM BOARD AND CEMENT BOARD.

NON-RATED PARTITION

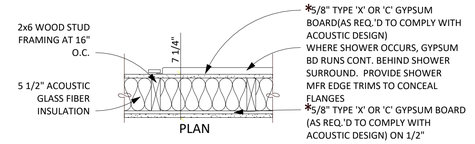

PLAN

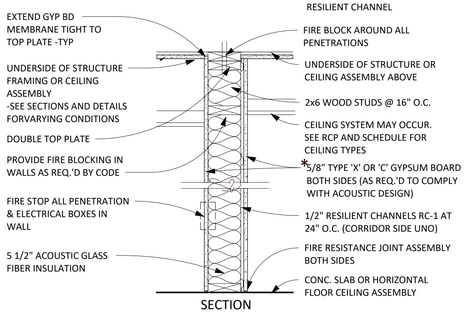

SECTION

2A 1 HR RATED PARTITION - UL DESIGN UL U305 STC RATED 51 (NGC 2011071)
* 5/8" TYPE 'X' OR 'C' GYPSUM BD TO COMPLY WITH DESIGN REQUIREMENTS ON 1/2" RESILIENT CHANNEL RC-1 AT 24" o.c. ON ONE SIDE 2X6 WOOD STUDS AT 16"o.c. AND ONE LAYER 5/8" TYPE 'X' OR 'C' GYPSUM ON THE OTHER SIDE WITH 5 1/2" ACOUSTIC GLASS FIBER INSULATION.

2B 1 HR RATED PARTITION - UL DESIGN UL U305 STC RATED 51 (NGC 2011071)
* 5/8" TYPE 'X' OR 'C' GYPSUM BD TO COMPLY WITH DESIGN REQUIREMENTS ON 1/2" RESILIENT CHANNEL RC-1 AT 24" o.c. ON ONE SIDE 2X6 WOOD STUDS AT 16"o.c. AND ONE LAYER 5/8" TYPE 'X' OR 'C' GYPSUM ON SHEAR WALL PLYWOOD PER STRUCTURAL DRAWINGS ON THE OTHER SIDE WITH 5 1/2" ACOUSTIC GLASS FIBER INSULATION.

2C 1 HR RATED PARTITION - UL DESIGN UL U305 STC RATED 51 (NGC 2011071)
* 5/8" TYPE 'X' OR 'C' GYPSUM BD TO COMPLY WITH DESIGN REQUIREMENTS ON 1/2" RESILIENT CHANNEL RC-1 AT 24" o.c. ON ONE SIDE 2X4 WOOD STUDS AT 16"o.c. AND ONE LAYER 5/8" TYPE 'X' OR 'C' GYPSUM ON THE OTHER SIDE WITH 3 1/2" ACOUSTIC GLASS FIBER INSULATION.

NOTE:
* SEE GYPSUM BOARD NOTES SHEET NA-021 FOR LOCATIONS OF WATER RESISTANT TYPE GYPSUM BOARD, GLASS FACED GYPSUM BOARD AND CEMENT BOARD.

1 HR RATED FIRE PARTITION CORRIDOR WALLS
(1 HOUR RATED BEARING WALL > 30 MINUTE FIRE RESISTANCE RATED AREA SEPARATION)

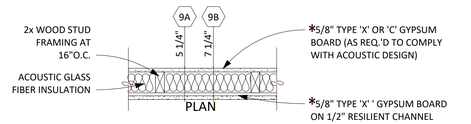

PLAN

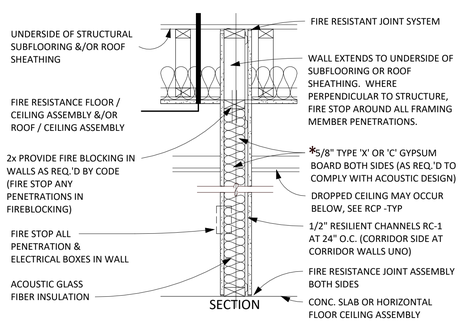

SECTION

3A 1 HR RATED PARTITION - UL DESIGN UL U305
ONE LAYER * 5/8" TYPE 'X' EACH SIDE OF 2X4 WOOD STUD WITH 3 1/2" ACOUSTIC GLASS FIBER INSULATION.

3B 1 HR RATED PARTITION - UL DESIGN UL U305
ONE LAYER 5/8" TYPE 'X' ON 1/2" RESILIENT CHANNEL RC-1 AT 24" o.c. ON ONE SIDE OF 2X6 WOOD STUD AND ONE LAYER 5/8" TYPE 'X' ON THE OTHER SIDE WITH 5 1/2" ACOUSTIC GLASS FIBER INSULATION.

3C 1 HR RATED PARTITION - UL DESIGN UL U305
ONE LAYER 5/8" TYPE 'X' EACH SIDE OF 2X6 WOOD STUD WITH 5 1/2" ACOUSTIC GLASS FIBER INSULATION.

* NOTE: WALLS 3A & 3B AT 3RD FLOOR TRASH ROOM STOPS AT UNDERSIDE OF FIRE RESISTANCE RATED ROOF/ CEILING ASSEMBLY AND DO NOT EXTEND TO UNDERSIDE OF ROOF DECK (3RD FLOOR TRASH ROOM TO HAVE A FIRE RATED HORIZONTAL SHAFT WALL ASSEMBLY LID SET 2" BELOW RATED ROOF/CEILING ASSEMBLY)

NOTE:
* SEE GYPSUM BOARD NOTES FOR LOCATIONS OF WATER RESISTANT TYPE GYPSUM BOARD, GLASS FACED GYPSUM BOARD AND CEMENT BOARD.

1 HR RATED FIRE BARRIER
(1 HOUR FIRE RESISTANCE RATED FIRE BARRIER)
(1 HOUR RATED BEARING WALL > 30 MINUTE FIRE RESISTANCE RATED AREA SEPARATION)

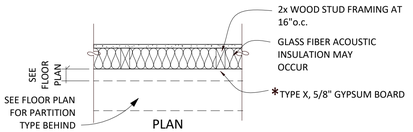

PLAN

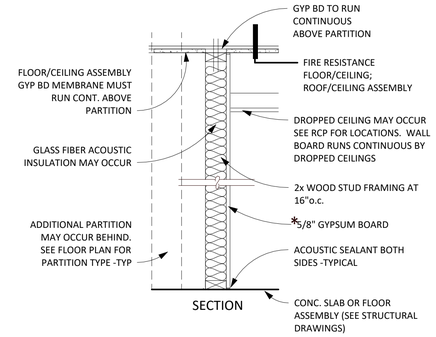

SECTION

4A NON-RATED PARTITION
* 5/8" GYPSUM BOARD ONE SIDE OF 2X4 WD STUD FRAMING AT 16"o.c. WITH 3 1/2" GLASS FIBER ACOUSTIC INSULATION.

4B NON-RATED PARTITION
* 5/8" GYPSUM BOARD ONE SIDE OF 2X6 WD STUD FRAMING AT 16"o.c. PROVIDE 2 1/2" GLASS FIBER ACOUSTIC INSULATION.

4C NON-RATED PARTITION
* 5/8" GYPSUM BOARD ONE SIDE OF 2X2 WD STUD FRAMING AT 16"o.c. BRACE STUD FRAMING BACK TO OTHER PARTITION AT 48" o.c. MAXIMUM

SEE GYPSUM BOARD NOTES SHEET NA-021 FOR LOCATIONS OF WATER RESISTANT TYPE GYPSUM BOARD, GLASS FACED GYPSUM BOARD AND CEMENT BOARD.

NON RATED PARTITION

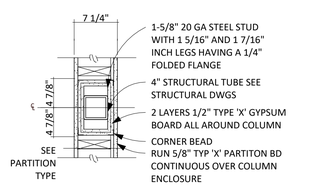

5C PLAN DETAIL 1 HR COLUMN ENCLOSURE UL X528
1 1/2"=1'-0"

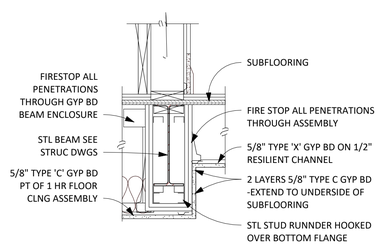

5D SECTION DETAIL 1 HR BEAM INDIVIDUAL ENCASEMENT - GA FILE BM 1137
1 1/2"=1'-0"

NOTE: WHERE INDICATED PROVIDE INDIVIDUAL ENCASEMENT OF STRUCTURAL STEEL BEAMS, WHICH OCCUR WITHING THE 1 HOUR FIRE RESISTANCE RATED FLOOR CEILING ASSEMBLY

TYPICAL ASSEMBLIES
COLUMN WRAP

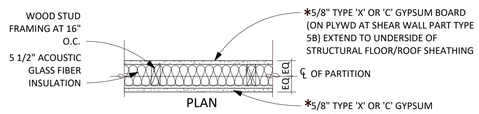

PLAN

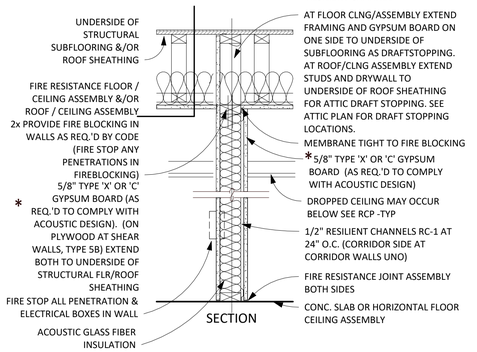

SECTION

5A 1 HR RATED PARTITION - UL DESIGN UL U305 STC RATED 51 (NGC 2011071)
* 5/8" TYPE 'X' OR 'C' GYPSUM BD TO COMPLY WITH DESIGN REQUIREMENTS ON 1/2" RESILIENT CHANNEL RC-1 AT 24" o.c. ON ONE SIDE 2X6 WOOD STUDS AT 16"o.c. AND ONE LAYER 5/8" TYPE 'X' ON THE OTHER SIDE WITH 5 1/2" ACOUSTIC GLASS FIBER INSULATION.

5B 1 HR RATED PARTITION (BEARING WALL)- UL DESIGN UL U305 STC RATED 51 (NGC 2011071)
* 5/8" TYPE 'X' OR 'C' GYPSUM BD TO COMPLY WITH DESIGN REQUIREMENTS ON 1/2" RESILIENT CHANNEL RC-1 AT 24" o.c. ON ONE SIDE 2X6 WOOD STUDS AT 16"o.c. AND ONE LAYER 5/8" TYPE 'X' ON THE OTHER SIDE WITH 5 1/2" ACOUSTIC GLASS FIBER INSULATION. SEE STRUCTURAL DRAWINGS FOR BEARING WALL PLYWD AND FASTENING PATTERN REQUIREMENTS.

NOTE:
* SEE GYPSUM BOARD NOTES SHEET NA-021 FOR LOCATIONS OF WATER RESISTANT TYPE GYPSUM BOARD, GLASS FACED GYPSUM BOARD AND CEMENT BOARD.

1 HR RATED FIRE PARTITION UNIT DEMISING WALLS
(1 HOUR FIRE RESISTANCE RATED AREA SEPARATION)

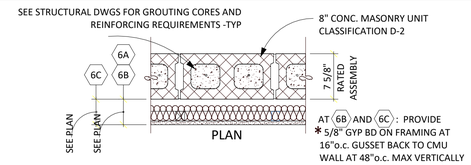

PLAN

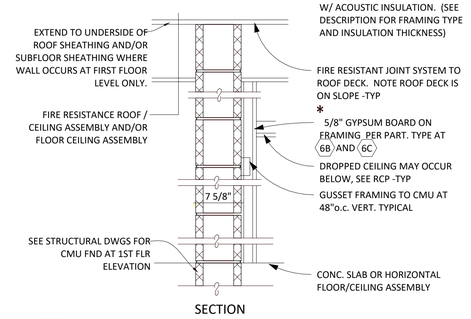

SECTION

6A 1 HR RATED PARTITION -
8" CONCRETE MASONRY WALL W/ * 5/8" GYPSUM BOARD ON 1/2" RESILIENT CHANNEL RC-1 AT 24" o.c. ON 2X4 WOOD STUDS AT 16"o.c.WITH 3 1/2" ACOUSTIC GLASS FIBER INSULATION. (SEE STRUCT. DWGS FOR CMU WALL GROUT AND AND REINFORCING)

6B 1 HR RATED PARTITION -
8" CONCRETE MASONRY WALL W/ 5/8" GYPSUM BOARD ON 2X4 WOOD STUDS AT 16"o.c.WITH 3 1/2" ACOUSTIC GLASS FIBER INSULATION. (SEE STRUCT. DWGS FOR CMU WALL GROUT AND AND REINFORCING)

6C 1 HR RATED PARTITION -
8" CONCRETE MASONRY WALL W/ 5/8" GYPSUM BOARD ON 2X6 WOOD STUDS AT 16"o.c.WITH 5 1/2" ACOUSTIC GLASS FIBER INSULATION. (SEE STRUCT. DWGS FOR CMU WALL GROUT AND AND REINFORCING)

6D 1 HR RATED PARTITION - UL DESIGN UL U905
8" CONCRETE MASONRY WALL (SEE STRUC. DWGS FOR CMU WALL GROUT AND AND REINFORCING.)

NOTE:
* SEE GYPSUM BOARD NOTES SHEET NA-021 FOR LOCATIONS OF WATER RESISTANT TYPE GYPSUM BOARD, GLASS FACED GYPSUM BOARD AND CEMENT BOARD.

FIRE BARRIER 1 HOUR
(NOTE: CMU WALL ESTABLISHES 2 HOUR FIRE RESISTANCE RATING. GYPSUM BOARD & FRAMING ARE FINISH ONLY AND NOT PART OF ASSEMBLY)

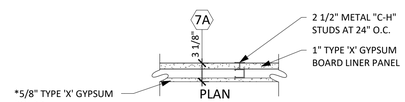

PLAN

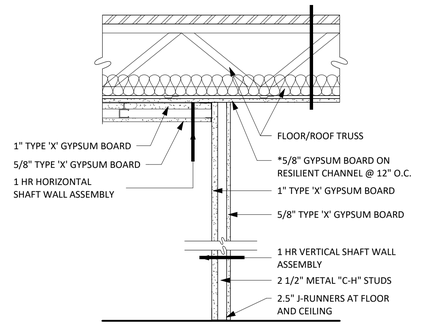

SECTION

7A 1 HR RATED SHAFT WALL - GA FILE NO. WP 7008
AS ABOVE. *5/8" TYPE 'X' GYPSUM ON 2 1/2" 20 GA. C-H STUDS W/1" GYPSUM LINER PANEL.

1HR RATED SHAFT WALL
(1 HOUR FIRE RESISTANCE RATED SHAFT WALL)

hd+s
HITI DIFRANCESCO +SIEBOLD
ARCHITECTURE + INTERIOR DESIGN + PLANNING
1939 West 25th Street, Suite 300 Cleveland, Ohio 44113
P 216.696.3460 F 216.696.1152 www.hidisiarch.com

MARK	DATE	PURPOSE

MARK	DATE	PURPOSE
	09/13/24	80% SET

HOUGH SENIOR
INDEPENDENT LIVING
8910 HOUGH AVE.
CLEVELAND, OHIO 44106

PRELIMINARY
NOT FOR CONSTRUCTION

PROJECT NO.: 2024.15

TITLE:
ASSEMBLY TYPES

DRAWING NUMBER:
A-020

© 2024 Hiti, DiFrancesco and Siebold, Inc.

GYPSUM BOARD NOTES

1. AT FIRE RESISTANCE RATED ASSEMBLIES PROVIDE TYPE X OR TYPE C AS REQUIRED BY FIRE RESISTANCE RATED ASSEMBLY TO ACHIEVE FIRE RESISTANCE RATING LISTED.
2. PROVIDE 5/8" FIBERGLASS FACED TILE BACKER BOARD WHERE WALL TILE IS INDICATED TO OCCUR. SEE SPECIFICATIONS FOR ADDITIONAL INFORMATION.
3. PROVIDE FIBERGLASS FACED 5/8" TYPE X GYPSUM BOARD IN TALL JANITOR CLOSETS. PROVIDE LEVEL 5 FINISH WHERE PAITN FINISH IS INDICATED
4. PAPERLESS GYPSUM BOARD TYPE SHALL BE USED AT MINIMUM IN THE FOLLOWING LOCATIONS:

   A. SHOWER WALLS WHERE THE PGB WILL NOT HAVE AN EXPOSED FINISH EXCEPT 6 INCHES BEYOND SHOWER AND TUB JAMBS (FLOOR TO TOP OF TUB SURROUND OR 6 INCHES ABOVE SHOWER NIPPLE AND THIS MAY BE CASED WITH WATER AND ROT-RESISTANT TRIM)

   B. BEHIND TOILETS AND THE SPACE BETWEEN A TUB/SHOWER ENCLOSURE AND TO THE TOP OF TOILET TANKS MUST BE COVERED AS IT IS A HIGH FAILURE POINT SPECIFICALLY COVERED BY PGB

GENERAL PARTITION NOTES

1. WHERE RATED ASSEMBLIES ARE INDICATED TO OCCUR, SEE REFERENCED FIRE TEST DESIGNATIONS FOR ASSEMBLY AND INSTALLATION REQUIREMENTS.
2. FIRE PARTITIONS: WHERE PARTITION IS INDICATED TO BE A FIRE PARTITION THE WALL ASSEMBLY SHALL EXTEND TO THE UNDERSIDE OF THE FIRE RESISTANCE RATED FLOOR CEILING ASSEMBLY AND/OR TO UNDERSIDE OF FLOOR/ROOF SHEATHING AS INDICATED. (DRAFT STOPPING OF ROOF TRUSS SHALL BE AS SHOWN ON ATTIC PLAN. DRAFT STOPPING OF FLOOR STRUCTURE SHALL OCCUR AT UNIT PERIMETERS).
3. FIRE BARRIER: WHERE PARTITION IS INDICATED TO BE A FIRE BARRIER THE WALL ASSEMBLY SHALL EXTEND THROUGH THE FRAMED CONCEALED SPACE TO THE UNDERSIDE OF THE ROOF AND/OR FLOOR SHEATHING UNLESS SPECIFICALLY DETAILED OTHERWISE.
4. FIRE STOP ALL DEVICES AND PENETRATIONS OCCURRING IN FIRE RESISTANCE RATED ASSEMBLIES. SEE TYPICAL FIRE STOPPING DETAILS, ELECTRICAL, MECHANICAL, AND PLUMBING DRAWINGS AND SPECIFICATIONS.
5. SEAL ALL PERIMETERS OF ALL RATED WALL ASSEMBLIES WITH FIRE RESISTANCE RATED JOINT ASSEMBLY. VERIFY NO GAPS OR VOIDS OCCUR.
6. WHERE FIRE RESISTANCE RATED WALL ASSEMBLIES OCCUR BEHIND FIBERGLASS SHOWERS, BATHTUBS, AND BATHTUB SURROUNDS IN APARTMENT UNITS. MAINTAIN CONTINUITY OF GYPSUM BOARD BY RUNNING CONTINUOUS BEHIND SHOWER. (USE MOISTURE RESISTANT TYPE). PROVIDE SHOWER MFR'S TRIMS DESIGNED TO CONCEAL INSTALLATION FLANGES OR PROVIDE ADDITIONAL LAYER ABOVE AND TO SIDES OF SHOWER SURROUNDS AS NEEDED TO COVER INSTALLATION FLANGES.
7. SEAL ALL UNIT PERIMETER DEMISING AND EXTERIOR FRAMING IN ACCORDANCE WITH THE SUSTAINABILITY SPECIFICATION REQUIREMENTS TO PASS BLOWER DOOR TESTING.
8. SEE STRUCTURAL DRAWINGS FOR SHEAR WALL AND BEARING WALLS LOCATIONS. PROVIDE FRAMING AND CONNECTION DETAILS PER STRUCTURAL DRAWINGS.

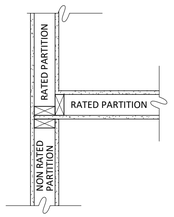

TYPICAL PLAN DETAIL
RATED PARTITION ABUTS NON-RATED PARTITION
1" = 1'-0"

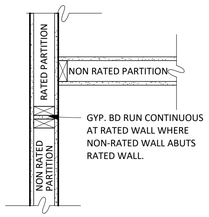

TYPICAL PLAN DETAIL
RATED PARTITION ABUTS NON-RATED PARTITION
1" = 1'-0"

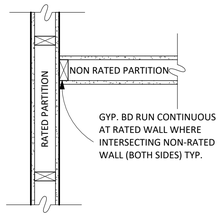

TYPICAL PLAN DETAIL
RATED PARTITION ABUTS NON-RATED PARTITION
1" = 1'-0"

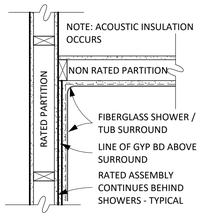

TYPICAL PLAN DETAIL
RATED PARTITION ABUTS NON-RATED PARTITION
1" = 1'-0"

TYPICAL PLAN DETAILS

TYPICAL PLAN DETAILS AT FIRE RESISTANCE RATED WALL TO NON RATED WALLS

hd+s
HITI DIFRANCESCO +SIEBOLD
ARCHITECTURE + INTERIOR DESIGN + PLANNING
1939 West 25th Street, Suite 300
P 216.696.3460 F 216.696.1152
Cleveland, Ohio 44113
www.hidisiarch.com

MARK	DATE	PURPOSE
	09/13/24	80% SET

MARK	DATE	PURPOSE

HOUGH SENIOR
INDEPENDENT LIVING
8910 HOUGH AVE.
CLEVELAND, OHIO 44106

PRELIMINARY
NOT FOR CONSTRUCTION

PROJECT NO.: 2024.15

TITLE:
ASSEMBLY TYPES

DRAWING NUMBER:
A-021

© 2024 Hiti, DiFrancesco and Siebold, Inc.

DOOR TYPES

NOTE: SEE SCHEDULE FOR DOOR MATERIAL, SIZE AND FIRE RESISTANCE RATING OF DOORS AND GLAZING

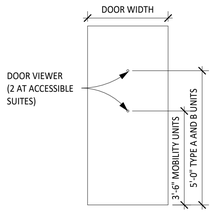

D1 FLUSH SOLID CORE WOOD SWING DOOR W/ VIEWER

D2 FLUSH SOLID CORE WOOD SWING DOOR

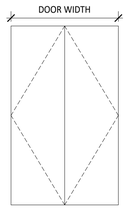

D3 FLUSH PAIR WOOD SWING DOOR

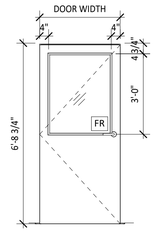

D4 FLUSH PAIR WOOD SWING DOOR

D7 FLUSH INSULATED HOLLOW METAL DOOR

D8 FLUSH HOLLOW METAL DOOR

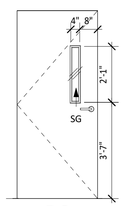

D6 FLUSH HOLLOW METAL DOOR W/ GLAZED LITE

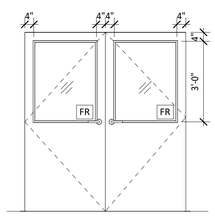

D9 FLUSH HOLLOW METAL DOOR W/ GLAZED LITE

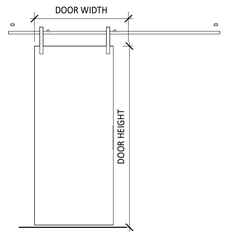

D5 FLUSH SOLID CORE WOOD BARN DOOR

AUTOMATIC SLIDING DOORS

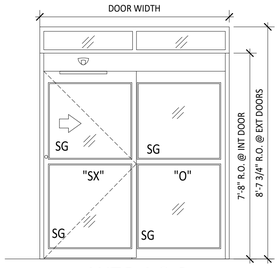

AUTO-1 & 2

AUTO-1: AUTOMATIC SLIDING DOOR W/ 1" INSULATING GLAZING AND TRANSOM
AUTO-2: AUTOMATIC SLIDING DOOR W/ 1/4" SAFTY GLASS (NO TRANSOM OCCUR)

OVERHEAD DOOR

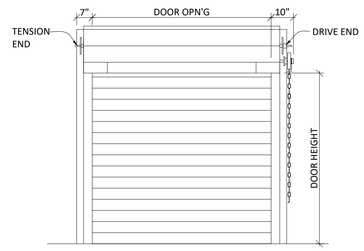

OH-1
INSULATED OVERHEAD COILING DOOR

FRAME TYPES

NOTE: SEE SCHEDULE FOR FRAME MATERIAL AND FIRE RESISTANCE RATING OF DOORS AND GLAZING

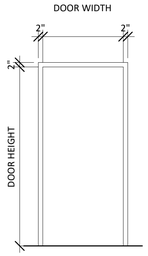

F1 HOLLOW METAL DOOR FRAME

F2 HOLLOW METAL INSULATED OR GROUTED SOLID

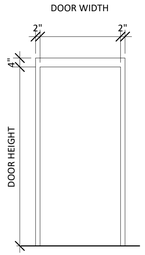

F3 HOLLOW METAL DOOR FRAME

F4 HOLLOW METAL INSULATED OR GROUTED SOLID

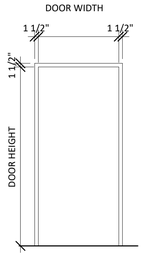

F5 PAINTED WOOD FRAME

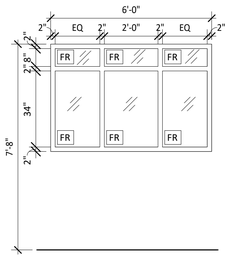

F6 BORROW LITE: HOLLOW METAL FRAME W/ GLAZING AT FIRE RATED PARTITIONS

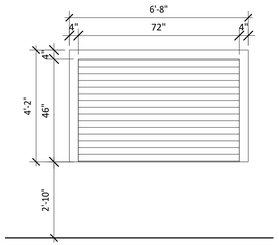

OH-2
OVERHEAD WOOD DOOR

DOOR SCHEDULE

DOOR NUMBER	ROOM NAME	OPENING WIDTH	OPENING HEIGHT	FIRE RATING	HARDWARE SET	DOOR MATERIAL	DOOR TYPE	DOOR FINISH	FRAME MATERIAL	FRAME TYPE	FRAME FINISH	DETAIL HEAD	DETAIL JAMB	REMARKS
UNITS														
U-1	ENTRY	3' - 0"	6' - 8"	20 MIN	20.0	SCWD	D1	STN	HM	F1	PNT	H1	J1	
U-2A	CL.	2' - 0"	6' - 8"		22.0	SCWD	D2	STN	WD	F5	PNT	H2	J2	
U-2B	BEDROOM CLOSET	5' - 0"	6' - 8"		24.0	SCWD	D3	STN	WD	F5	PNT	H2	J2	R1
U-2C	CLOSET	4' - 0"	6' - 8"		24.0	SCWD	D3	STN	WD	F5	PNT	H2	J2	R1
U-3	BATHROOM	3' - 0"	6' - 8"		23.0	SCWD	D2	STN	WD	F5	PNT	H2	J2	
U-4	BEDROOM	3' - 0"	6' - 8"		23.0	SCWD	D2	STN	WD	F5	PNT	H2	J2	
FIRST FLOOR														
101 A	VESTIBULE	7' - 8 1/2"	7' - 0"		1.0	AL/GL	AUTO-1	PF	AL	AUTO-1	PF	-	-	R2
101 B	VESTIBULE	7' - 8 1/2"	7' - 0"		1.0	AL/GL	AUTO-2	PF	AL	AUTO-2	PF	-	-	R2
102 A	VESTIBULE	6' - 8 1/2"	7' - 0"		1.0	AL/GL	AUTO-1	PF	AL	AUTO-1	PF	-	-	R2
102 B	VESTIBULE	6' - 8 1/2"	7' - 0"		1.0	AL/GL	AUTO-2	PF	AL	AUTO-2	PF	-	-	R2
107 A	PROPERTY MNG.	3' - 0"	6' - 8"	20 MIN	14.0	SCWD/GL	D4	STN	HM	F1	PNT	H1	J1	
107 B	PROPERTY MNG.	3' - 0"	6' - 8"		13.0	SCWD	D2	STN	HM	F1	PNT	H3	J3	
107 C	PROPERTY MNG.	6' - 0"	4' - 0"	20 MIN			-	-	HM	F6	PNT	-	-	
108 A	CL.	2' - 0"	6' - 8"		15.0	SCWD	D2	STN	HM	F1	PNT	H3	J3	
109A	WORK AREA	3' - 0"	6' - 8"	20 MIN	13.0	SCWD	D2	STN	HM	F1	PNT	H1	J1	
110 A	SOCIAL SERV.	3' - 0"	6' - 8"	20 MIN	14.0	SCWD	D2	STN	HM	F1	PNT	H1	J1	
110 B	SOCIAL SERV.	3' - 6"	6' - 8"		21.0	SCWD	D5	STN	HM	F3	PNT	H3	J3	
111 A	COMPUTER ROOM	3' - 0"	6' - 8"	20 MIN	18.0	SCWD/GL	D4	STN	HM	F1	PNT	H1	J1	
113 A	STAIR B	3' - 0"	7' - 0"	60 MIN	8.0	HM	D6	PNT	HM	F3	PNT	H5	J5	
113 B	STAIR B	3' - 0"	7' - 0"		3.0	HM	D7	PNT	HM	F4	PNT	H6	J6	
114 A	MAINTENANCE	3' - 0"	6' - 8"	20 MIN	10.0	HM	D8	PNT	HM	F1	PNT	H1	J1	
114 B	MAINTENANCE	6' - 0"	7' - 0"			-	OH-1	-	-	OH-1	-	H7	J7	
115 A	JC	3' - 0"	6' - 8"	20 MIN	14.0	HM	D8	PNT	HM	F1	PNT	H1	J1	
116 A	LAUNDRY	3' - 0"	6' - 8"	45 MIN	16.0	SCWD/GL	D4	STN	HM	F1	PNT	H1	J1	
117 A	WOMEN'S ROOM	3' - 0"	6' - 8"	20 MIN	17.0	SCWD	D2	STN	HM	F1	PNT	H1	J1	
118 A	MEN'S ROOM	3' - 0"	6' - 8"	20 MIN	17.0	SCWD	D2	STN	HM	F1	PNT	H1	J1	
119 A	MECH	3' - 0"	6' - 8"	45 MIN	12.0	HM	D8	PNT	HM	F1	PNT	H1	J1	
119 B	MECH	3' - 0"	6' - 8"		5.0	HM	D8	PNT	HM	F2	PNT	H4	J1	
120 A	STAIR A	3' - 0"	7' - 0"	60 MIN	8.0	HM	D6	PNT	HM	F3	PNT	H5	J5	
120 B	STAIR A	3' - 0"	7' - 0"		4.0	HM	D7	PNT	HM	F4	PNT	H6	J6	
121 A	TRASH ROOM	3' - 0"	7' - 0"	45 MIN	16.0	HM	D7	PNT	HM	F3	PNT	H5	J5	
122 A	COMPACTOR ROOM	3' - 0"	7' - 0"	45 MIN	11.0	HM	D7	PNT	HM	F3	PNT	H5	J5	
122 B	COMPACTOR ROOM	6' - 0"	7' - 0"			STL	OH-1	-	STL	OH-1	-	H7	J7	
123 A	ELEVATOR	3' - 0"	7' - 0"	45 MIN	14.0	HM	D7	PNT	HM	F4	PNT	H1	J1	
124 A	KITCHEN	3' - 0"	6' - 8"	20 MIN	14.0	SCWD	D2	STN	HM	F1	PNT	H1	J1	
124 B	KITCHEN	3' - 0"	6' - 8"		13.0	SCWD	D2	STN	HM	F1	PNT	H3	J3	
124 C	KITCHEN	6' - 0"	4' - 0"			WD	OH-2	STN	WD	OH-2	STN	-	-	
125 A	STORAGE	6' - 0"	6' - 8"		9.0	SCWD	D3	STN	HM	F1	PNT	H3	J3	
126 A	COMMUNITY ROOM	6' - 0"	6' - 8"	20 MIN	7.0	SCWD	D9	STN	HM	F1	PNT	H1	J1	
126 B	COMMUNITY ROOM	3' - 0"	6' - 8"	20 MIN	6.0	SCWD	D2	STN	HM	F1	PNT	H1	J1	
126 C	COMMUNITY ROOM	3' - 0"	7' - 0"		2.0	AL/GL	S2	PF	AL	S2	PF	-	-	
128 A	BIKE STORAGE	3' - 0"	6' - 8"	20 MIN	19.0	HM	D8	PNT	HM	F1	PNT	H1	J1	
SECOND FLOOR														
204 A	LAUNDRY	3' - 0"	6' - 8"	45 MIN	16.0	SCWD/GL	D4	STN	HM	F1	PNT	H1	J1	
205 A	JC	3' - 0"	6' - 8"	20 MIN	14.0	HM	D8	PNT	HM	F1	PNT	H1	J1	
206 A	MECHANICAL ROOM	3' - 0"	6' - 8"	20 MIN	12.0	HM	D8	PNT	HM	F1	PNT	H1	J1	
207 A	TRASH ROOM	3' - 0"	6' - 8"	45 MIN	16.0	HM	D8	PNT	HM	F1	PNT	H1	J1	
208 A	BUILDING STORAGE	3' - 0"	6' - 8"	20 MIN	10.0	HM	D8	PNT	HM	F1	PNT	H1	J1	
209 A	STAIR A	3' - 0"	7' - 0"	60 MIN	8.0	HM	D6	PNT	HM	F3	PNT	H5	J5	
210 A	STAIR B	3' - 0"	7' - 0"	60 MIN	8.0	HM	D6	PNT	HM	F3	PNT	H5	J5	
THIRD FLOOR														
304 A	LAUNDRY	3' - 0"	6' - 8"	45 MIN	16.0	SCWD/GL	D4	STN	HM	F1	PNT	H1	J1	
305 A	JC	3' - 0"	6' - 8"	20 MIN	14.0	MTL	D8	PNT	HM	F1	PNT	H1	J1	
306 A	TRASH ROOM	3' - 0"	6' - 8"	45 MIN	16.0	MTL	D8	PNT	HM	F1	PNT	H1	J1	
307 A	MECHANICAL ROOM	3' - 0"	6' - 8"	20 MIN	12.0	MTL	D8	PNT	HM	F1	PNT	H1	J1	
308 A	BUILDING STORAGE	3' - 0"	6' - 8"	20 MIN	10.0	MTL	D8	PNT	HM	F1	PNT	H1	J1	
309 A	STAIR A	3' - 0"	7' - 0"	60 MIN	8.0	MTL	D6	PNT	HM	F3	PNT	H5	J5	
310 A	STAIR B	3' - 0"	7' - 0"	60 MIN	8.0	MTL	D6	PNT	HM	F3	PNT	H5	J5	

DOOR SCHEDULE - REMARKS

R1	PAIR DOORS
R2	AUTOMATIC SLIDING DOORS WITH BREAK AWAY PANELS. SEE SPECIFICATION FOR ADDITIONAL REQUIREMENTS

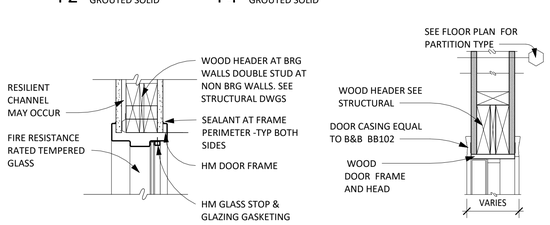

H1 HEAD DETAIL 1-1/2"=1'-0" — HM FRAME AT CORRIDOR WALL

H2 HEAD DETAIL 1-1/2"=1'-0" — WOOD FRAME AT INTERIOR STUD WALL

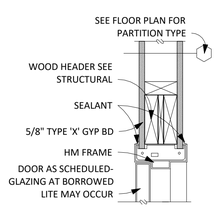

H3 HEAD DETAIL 1-1/2"=1'-0" — HM FRAME AT INTERIOR STUD WALL

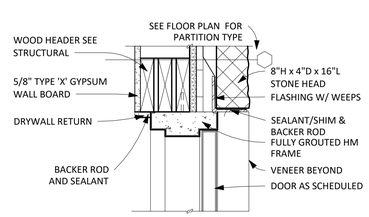

H4 HEAD DETAIL 1 1/2"=1'-0" — HM FRAME AT EXTERIOR STUD WALL WITH BRICK VENEER

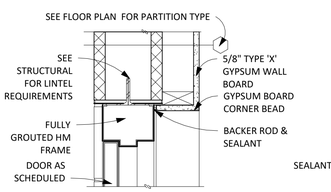

H5 HEAD DETAIL 1-1/2"=1'-0" — HM FRAME AT INTERIOR FURRED OUT CMU WALL

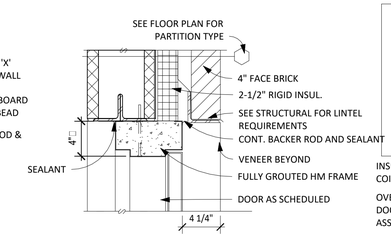

H6 HEAD DETAIL 1-1/2"=1'-0" — HM FRAME AT EXTERIOR CMU WALL WITH BRICK VENEER

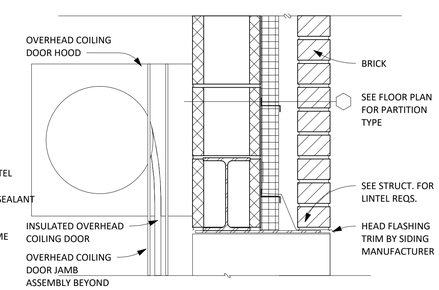

H7 HEAD DETAIL 1 1/2"=1'-0" — OVERHEAD DOOR

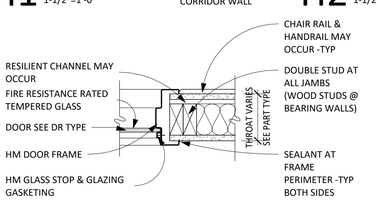

J1 JAMB DETAIL 1 1/2"=1'-0" — HM FRAME AT EXTERIOR STUD WALL WITH BRICK VENEER

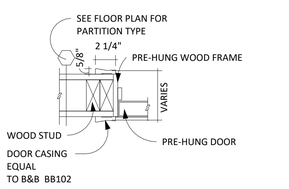

J2 JAMB DETAIL 1 1/2"=1'-0" — WOOD FRAME AT INTERIOR STUD WALL

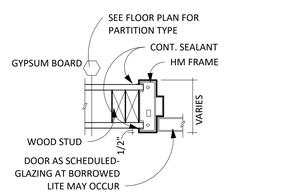

J3 JAMB DETAIL 1 1/2"=1'-0" — HM FRAME AT INTERIOR STUD WALL

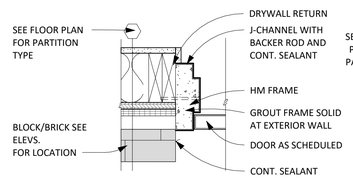

J4 JAMB DETAIL 1 1/2"=1'-0" — HM FRAME AT EXTERIOR STUD WALL WITH BRICK VENEER

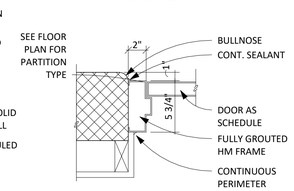

J5 JAMB DETAIL 1 1/2"=1'-0" — HM FRAME AT FURRED OUT CMU WALL

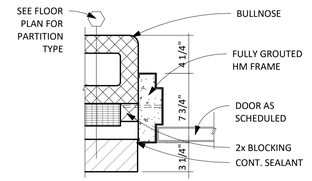

J6 JAMB DETAIL 1 1/2"=1'-0" — HM FRAME AT EXTERIOR CMU WALL WITH BRICK VENEER

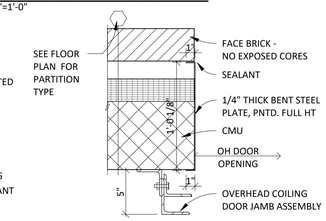

J7 JAMB DETAIL 1 1/2"=1'-0" — OVERHEAD DOOR

hd+s HITI DIFRANCESCO +SIEBOLD
ARCHITECTURE + INTERIOR DESIGN + PLANNING
1939 West 25th Street, Suite 300 Cleveland, Ohio 44113
P 216.696.3460 F 216.696.1152 www.hidisiarch.com

MARK	DATE	PURPOSE

MARK	DATE	PURPOSE
	09/13/24	80% SET

HOUGH SENIOR
INDEPENDENT LIVING
8910 HOUGH AVE.
CLEVELAND, OHIO 44106

PRELIMINARY
NOT FOR CONSTRUCTION

PROJECT NO.: 2024.15

TITLE:
DOOR SCHEDULE, DOOR AND FRAME TYPES, DOOR DETAILS

DRAWING NUMBER:
A-030

© 2024 Hiti, DiFrancesco and Siebold, Inc.

WINDOW TYPES

NOTE: SEE EXTERIOR ELEVATIONS FOR WINDOW LOCATIONS

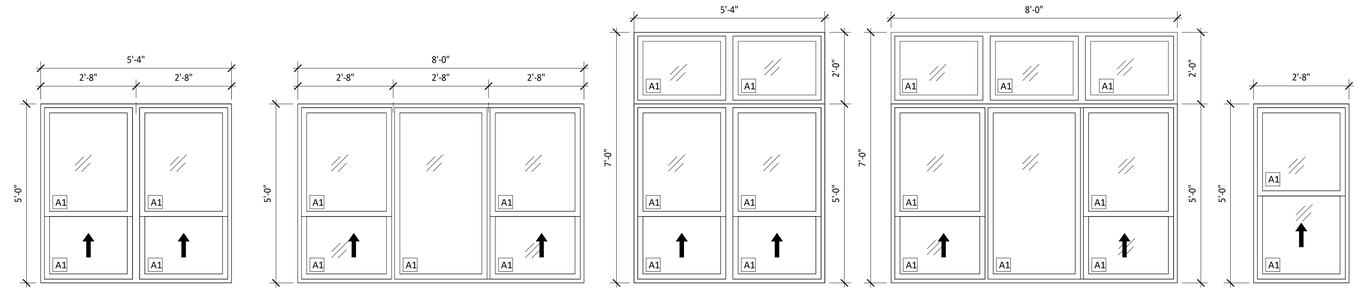

W1
VINYL SINGLE HUNG
WINDOW INSULATED
LOW-E ARGON GLAZING
PROVIDE 24" LOWER
SASH

W2
VINYL SINGLE HUNG
WINDOW INSULATED
LOW-E ARGON GLAZING
PROVIDE 24" LOWER
SASH

W3
VINYL SINGLE HUNG W/ TRANSOME
WINDOW INSULATED
LOW-E ARGON GLAZING
PROVIDE 24" LOWER
SASH

W4
VINYL SINGLE HUNG W/ TRANSOME
WINDOW INSULATED
LOW-E ARGON GLAZING
PROVIDE 24" LOWER
SASH

W5
VINYL SINGLE HUNG W/ TRANSOME
WINDOW INSULATED
LOW-E ARGON GLAZING

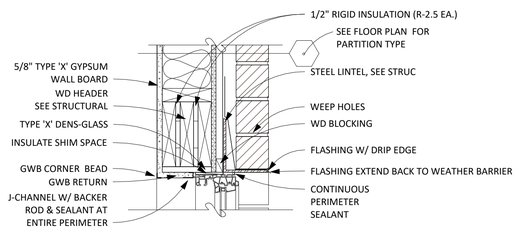

C1 HEAD DETAIL — 1 1/2"=1'-0" — SINGLE HUNG WINDOW AT EXTERIOR — STUD WALL WTH MASONRY VENEER

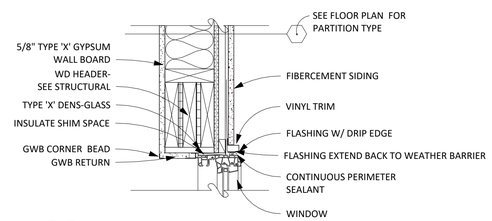

C2 HEAD DETAIL — 1 1/2"=1'-0" — SINGLE HUNG WINDOW AT EXTERIOR — STUD WALL WITH FIBER-CEMENT SIDING

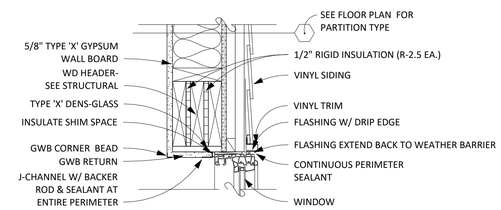

C3 HEAD DETAIL — 1 1/2"=1'-0" — SINGLE HUNG WINDOW AT EXTERIOR — STUD WALL WITH VINYL LAP SIDING

GLAZING LEGEND

A1	1" INSULATED ANNEALED LOW-E
A2	1/4" ANNEALED
T1	1" INSULATED TEMPERED LOW-E
T2	1/4" TEMPERED
FR	FIRE RESISTANCE RATED GLAZING - REFER TO DOOR SCHEDULE FOR RATING
SG	SAFETY GLAZING

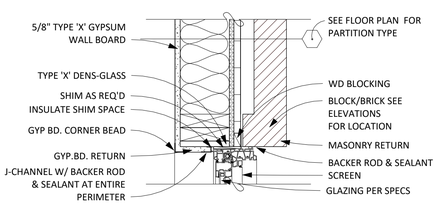

D1 JAMB DETAIL — 1 1/2"=1'-0" — SINGLE HUNG WINDOW AT EXTERIOR — STUD WALL WITH MASONRY VENEER

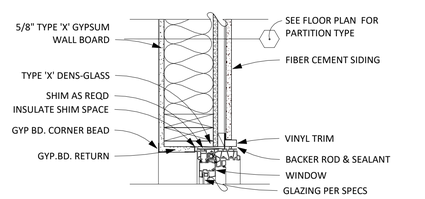

D2 JAMB DETAIL — 1 1/2"=1'-0" — SINGLE HUNG WINDOW AT EXTERIOR STUD WALL WITH FIBERCEMENT SIDING

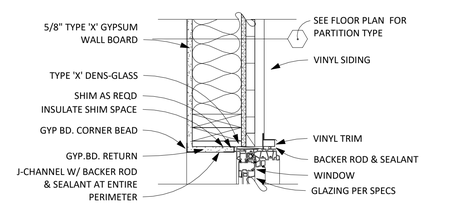

D3 JAMB DETAIL — 1 1/2"=1'-0" — SINGLE HUNG WINDOW AT EXTERIOR STUD WALL WITH VINYL LAP SIDING

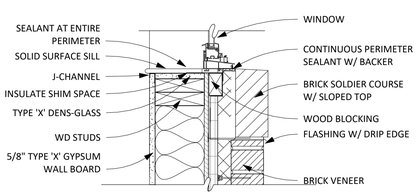

E1 SILL DETAIL — 1 1/2"=1'-0" — SINGLE HUNG WINDOW AT EXTERIOR — STUD WALL WITH MASONRY VENEER

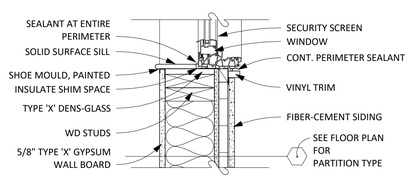

E2 SILL DETAIL — 1 1/2"=1'-0" — SINGLE HUNG WINDOW AT EXTERIOR — STUD WALL WITH VINYL FIBER CEMENT

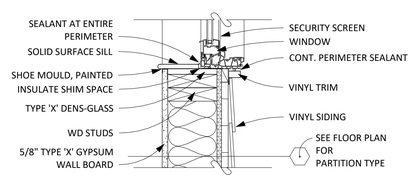

E3 SILL DETAIL — 1 1/2"=1'-0" — SINGLE HUNG WINDOW AT EXTERIOR — STUD WALL WITH VINYL LAP SIDING

hd+s
HITI DIFRANCESCO +SIEBOLD
ARCHITECTURE + INTERIOR DESIGN + PLANNING
1939 West 25th Street, Suite 300
P 216.696.3460 F 216.696.1152
Cleveland, Ohio 44113
www.hidisiarch.com

MARK	DATE	PURPOSE

MARK	DATE	PURPOSE
	09/13/24	80% SET

HOUGH SENIOR
INDEPENDENT LIVING
8910 HOUGH AVE.
CLEVELAND, OHIO 44106

PRELIMINARY
NOT FOR CONSTRUCTION

PROJECT NO.: 2024.15

TITLE:
WINDOW TYPES AND DETAILS

DRAWING NUMBER:
A-040

© 2024 Hiti, DiFrancesco and Siebold, Inc.

STOREFRONT TYPES

NOTE: SEE EXTERIOR ELEVATIONS FOR WINDOW LOCATIONS

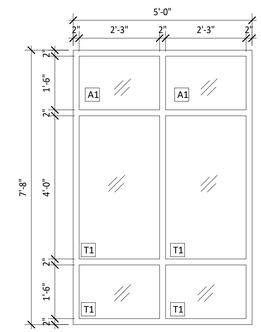

S1

ALUMINUM STOREFRONT WITH LOW-E GLAZING

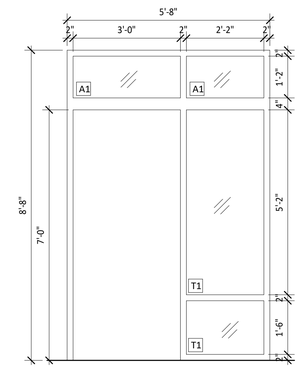

S2

ALUMINUM STOREFRONT WITH LOW-E GLAZING

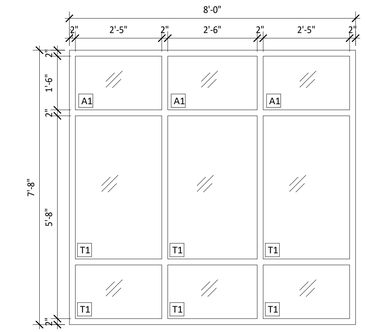

S3

ALUMINUM STOREFRONT WITH LOW-E GLAZING

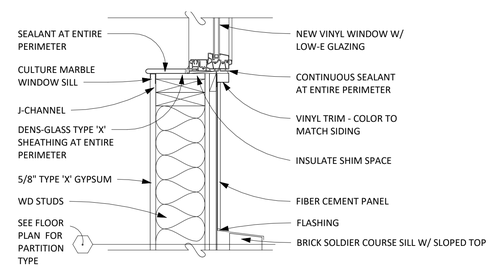

B5 SILL DETAIL
1 1/2"=1'-0"
STOREFRONT AT EXTERIOR WALL WITH FIBER CEMENT INFILL

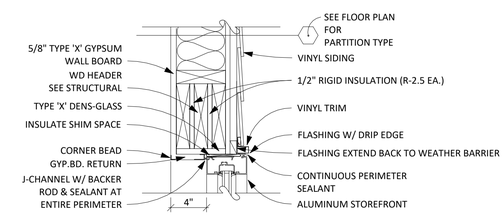

C4 HEAD DETAIL
1 1/2"=1'-0"
STOREFRONT AT EXTERIOR STUD WALL WITH VINYL LAP SIDING

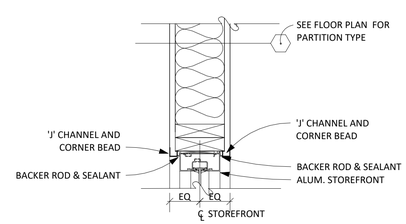

D5 JAMB DETAIL
1 1/2"=1'-0"
STOREFRONT AT INTERIOR WALL

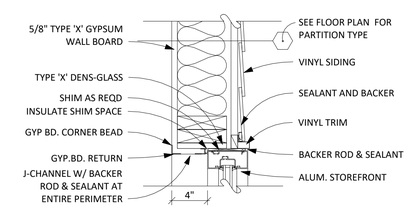

D4 JAMB DETAIL
1 1/2"=1'-0"
STOREFRONT AT EXTERIOR STUD WALL WITH VINYL LAP SIDING

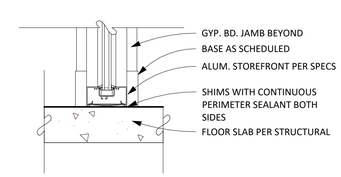

E5 SILL DETAIL
1 1/2"=1'-0"
STOREFRONT AT INTERIOR WALL

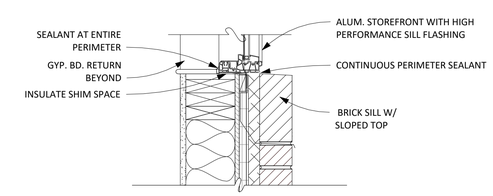

E4 SILL DETAIL
1 1/2"=1'-0"
STOREFRONT WITH SILL AT FINISH FLOOR

hd+s
HITI DIFRANCESCO +SIEBOLD
ARCHITECTURE + INTERIOR DESIGN + PLANNING
1939 West 25th Street, Suite 300
P 216.696.3460 F 216.696.1152
Cleveland, Ohio 44113
www.hidisiarch.com

MARK	DATE	PURPOSE

MARK	DATE	PURPOSE
	09/13/24	80% SET

HOUGH SENIOR
INDEPENDENT LIVING
8910 HOUGH AVE.
CLEVELAND, OHIO 44106

PRELIMINARY
NOT FOR CONSTRUCTION

PROJECT NO.: 2024.15

TITLE:
STOREFRONT TYPES AND DETAILS

DRAWING NUMBER:
A-041

© 2024 Hiti, DiFrancesco and Siebold, Inc.

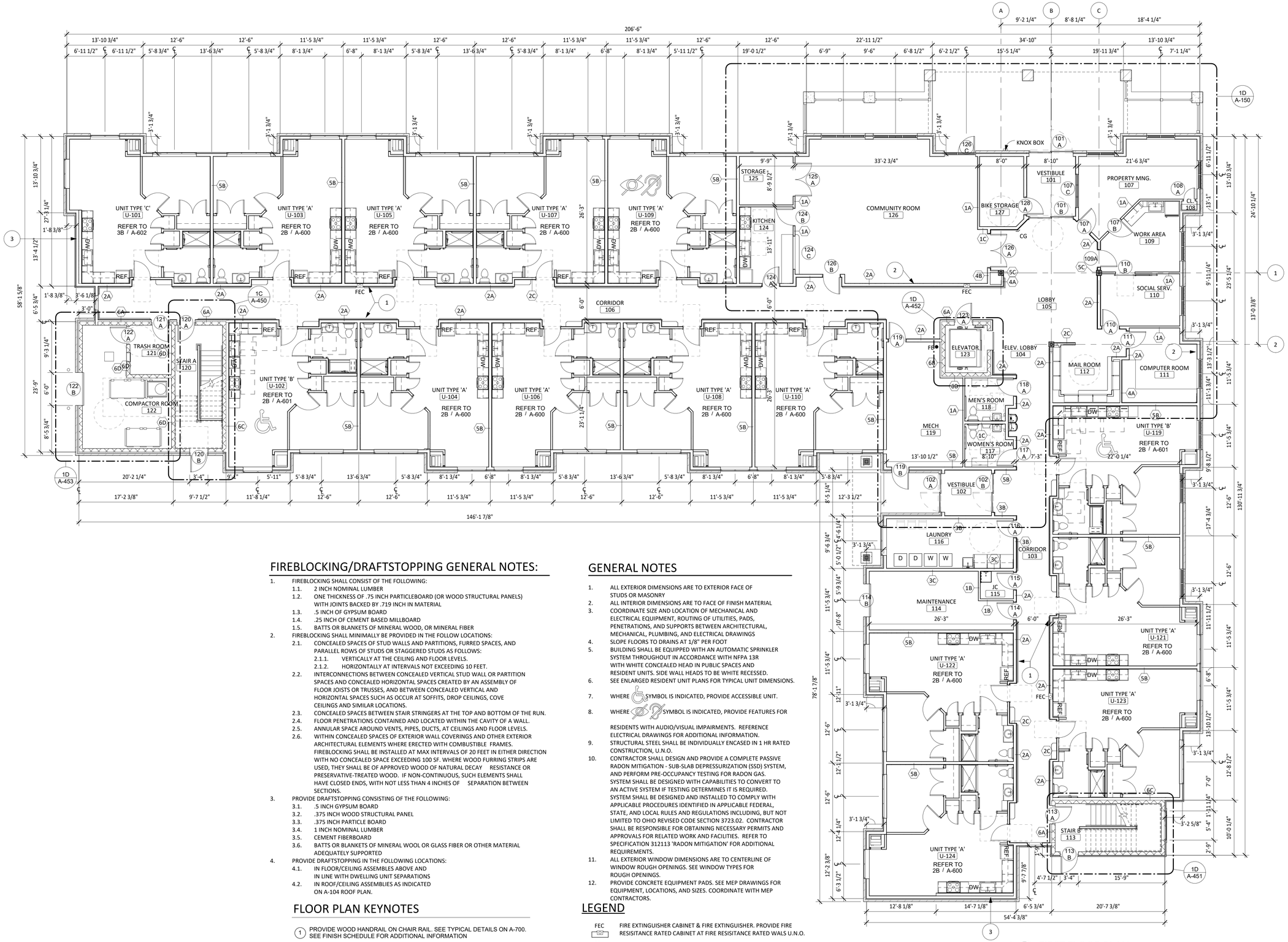

FIREBLOCKING/DRAFTSTOPPING GENERAL NOTES:

1. FIREBLOCKING SHALL CONSIST OF THE FOLLOWING:
   - 1.1. 2 INCH NOMINAL LUMBER
   - 1.2. ONE THICKNESS OF .75 INCH PARTICLEBOARD (OR WOOD STRUCTURAL PANELS) WITH JOINTS BACKED BY .719 INCH IN MATERIAL
   - 1.3. .5 INCH OF GYPSUM BOARD
   - 1.4. .25 INCH OF CEMENT BASED MILLBOARD
   - 1.5. BATTS OR BLANKETS OF MINERAL WOOD, OR MINERAL FIBER
2. FIREBLOCKING SHALL MINIMALLY BE PROVIDED IN THE FOLLOW LOCATIONS:
   - 2.1. CONCEALED SPACES OF STUD WALLS AND PARTITIONS, FURRED SPACES, AND PARALLEL ROWS OF STUDS OR STAGGERED STUDS AS FOLLOWS:
     - 2.1.1. VERTICALLY AT THE CEILING AND FLOOR LEVELS.
     - 2.1.2. HORIZONTALLY AT INTERVALS NOT EXCEEDING 10 FEET.
   - 2.2. INTERCONNECTIONS BETWEEN CONCEALED VERTICAL STUD WALL OR PARTITION SPACES AND CONCEALED HORIZONTAL SPACES CREATED BY AN ASSEMBLY OF FLOOR JOISTS OR TRUSSES, AND BETWEEN CONCEALED VERTICAL AND HORIZONTAL SPACES SUCH AS OCCUR AT SOFFITS, DROP CEILINGS, COVE CEILINGS AND SIMILAR LOCATIONS.
   - 2.3. CONCEALED SPACES BETWEEN STAIR STRINGERS AT THE TOP AND BOTTOM OF THE RUN.
   - 2.4. FLOOR PENETRATIONS CONTAINED AND LOCATED WITHIN THE CAVITY OF A WALL.
   - 2.5. ANNULAR SPACE AROUND VENTS, PIPES, DUCTS, AT CEILINGS AND FLOOR LEVELS.
   - 2.6. WITHIN CONCEALED SPACES OF EXTERIOR WALL COVERINGS AND OTHER EXTERIOR ARCHITECTURAL ELEMENTS WHERE ERECTED WITH COMBUSTIBLE FRAMES. FIREBLOCKING SHALL BE INSTALLED AT MAX INTERVALS OF 20 FEET IN EITHER DIRECTION WITH NO CONCEALED SPACE EXCEEDING 100 SF. WHERE WOOD FURRING STRIPS ARE USED, THEY SHALL BE OF APPROVED WOOD OF NATURAL DECAY RESISTANCE OR PRESERVATIVE-TREATED WOOD. IF NON-CONTINUOUS, SUCH ELEMENTS SHALL HAVE CLOSED ENDS, WITH NOT LESS THAN 4 INCHES OF SEPARATION BETWEEN SECTIONS.
3. PROVIDE DRAFTSTOPPING CONSISTING OF THE FOLLOWING:
   - 3.1. .5 INCH GYPSUM BOARD
   - 3.2. .375 INCH WOOD STRUCTURAL PANEL
   - 3.3. .375 INCH PARTICLE BOARD
   - 3.4. 1 INCH NOMINAL LUMBER
   - 3.5. CEMENT FIBERBOARD
   - 3.6. BATTS OR BLANKETS OF MINERAL WOOL OR GLASS FIBER OR OTHER MATERIAL ADEQUATELY SUPPORTED
4. PROVIDE DRAFTSTOPPING IN THE FOLLOWING LOCATIONS:
   - 4.1. IN FLOOR/CEILING ASSEMBLES ABOVE AND IN LINE WITH DWELLING UNIT SEPARATIONS
   - 4.2. IN ROOF/CEILING ASSEMBLIES AS INDICATED ON A-104 ROOF PLAN.

FLOOR PLAN KEYNOTES

1. PROVIDE WOOD HANDRAIL ON CHAIR RAIL. SEE TYPICAL DETAILS ON A-700. SEE FINISH SCHEDULE FOR ADDITIONAL INFORMATION
2. CHAIR RAIL EXTEND THROUGHOUT COMMON AREAS.SEE TYPICAL DETAILS ON A-700. SEE FINISH SCHEDULE FOR ADDITIONAL INFORMATION
3. DOUBLE STUD WALL

GENERAL NOTES

1. ALL EXTERIOR DIMENSIONS ARE TO EXTERIOR FACE OF STUDS OR MASONRY
2. ALL INTERIOR DIMENSIONS ARE TO FACE OF FINISH MATERIAL
3. COORDINATE SIZE AND LOCATION OF MECHANICAL AND ELECTRICAL EQUIPMENT, ROUTING OF UTILITIES, PADS, PENETRATIONS, AND SUPPORTS BETWEEN ARCHITECTURAL, MECHANICAL, PLUMBING, AND ELECTRICAL DRAWINGS
4. SLOPE FLOORS TO DRAINS AT 1/8" PER FOOT
5. BUILDING SHALL BE EQUIPPED WITH AN AUTOMATIC SPRINKLER SYSTEM THROUGHOUT IN ACCORDANCE WITH NFPA 13R WITH WHITE CONCEALED HEAD IN PUBLIC SPACES AND RESIDENT UNITS. SIDE WALL HEADS TO BE WHITE RECESSED.
6. SEE ENLARGED RESIDENT UNIT PLANS FOR TYPICAL UNIT DIMENSIONS.
7. WHERE SYMBOL IS INDICATED, PROVIDE ACCESSIBLE UNIT.
8. WHERE SYMBOL IS INDICATED, PROVIDE FEATURES FOR RESIDENTS WITH AUDIO/VISUAL IMPAIRMENTS. REFERENCE ELECTRICAL DRAWINGS FOR ADDITIONAL INFORMATION.
9. STRUCTURAL STEEL SHALL BE INDIVIDUALLY ENCASED IN 1 HR RATED CONSTRUCTION, U.N.O.
10. CONTRACTOR SHALL DESIGN AND PROVIDE A COMPLETE PASSIVE RADON MITIGATION - SUB-SLAB DEPRESSURIZATION (SSD) SYSTEM, AND PERFORM PRE-OCCUPANCY TESTING FOR RADON GAS. SYSTEM SHALL BE DESIGNED WITH CAPABILITIES TO CONVERT TO AN ACTIVE SYSTEM IF TESTING DETERMINES IT IS REQUIRED. SYSTEM SHALL BE DESIGNED AND INSTALLED TO COMPLY WITH APPLICABLE PROCEDURES IDENTIFIED IN APPLICABLE FEDERAL, STATE, AND LOCAL RULES AND REGULATIONS INCLUDING, BUT NOT LIMITED TO OHIO REVISED CODE SECTION 3723.02. CONTRACTOR SHALL BE RESPONSIBLE FOR OBTAINING NECESSARY PERMITS AND APPROVALS FOR RELATED WORK AND FACILITIES. REFER TO SPECIFICATION 312113 'RADON MITIGATION' FOR ADDITIONAL REQUIREMENTS.
11. ALL EXTERIOR WINDOW DIMENSIONS ARE TO CENTERLINE OF WINDOW ROUGH OPENINGS. SEE WINDOW TYPES FOR ROUGH OPENINGS.
12. PROVIDE CONCRETE EQUIPMENT PADS. SEE MEP DRAWINGS FOR EQUIPMENT, LOCATIONS, AND SIZES. COORDINATE WITH MEP CONTRACTORS.

LEGEND

FEC 107	FIRE EXTINGUISHER CABINET & FIRE EXTINGUISHER. PROVIDE FIRE RESISITANCE RATED CABINET AT FIRE RESISITANCE RATED WALS U.N.O.
FE	FIRE EXTINGUISHER - WALL MOUNTED

1D FIRST FLOOR PLAN

1/8" = 1'-0"

0' 4' 8' 16'

hd+s
HITI DIFRANCESCO +SIEBOLD
ARCHITECTURE + INTERIOR DESIGN + PLANNING
1939 West 25th Street, Suite 300
Cleveland, Ohio 44113
P 216.696.3460 F 216.696.1152
www.hidisiarch.com

MARK	DATE	PURPOSE

MARK	DATE	PURPOSE
	09/13/24	80% SET

HOUGH SENIOR
INDEPENDENT LIVING

8910 HOUGH AVE.
CLEVELAND, OHIO 44106

PRELIMINARY
NOT FOR CONSTRUCTION

PROJECT NO.: 2024.15

TITLE:
FIRST FLOOR PLAN

DRAWING NUMBER:
A-100

© 2024 Hiti, DiFrancesco and Siebold, Inc.

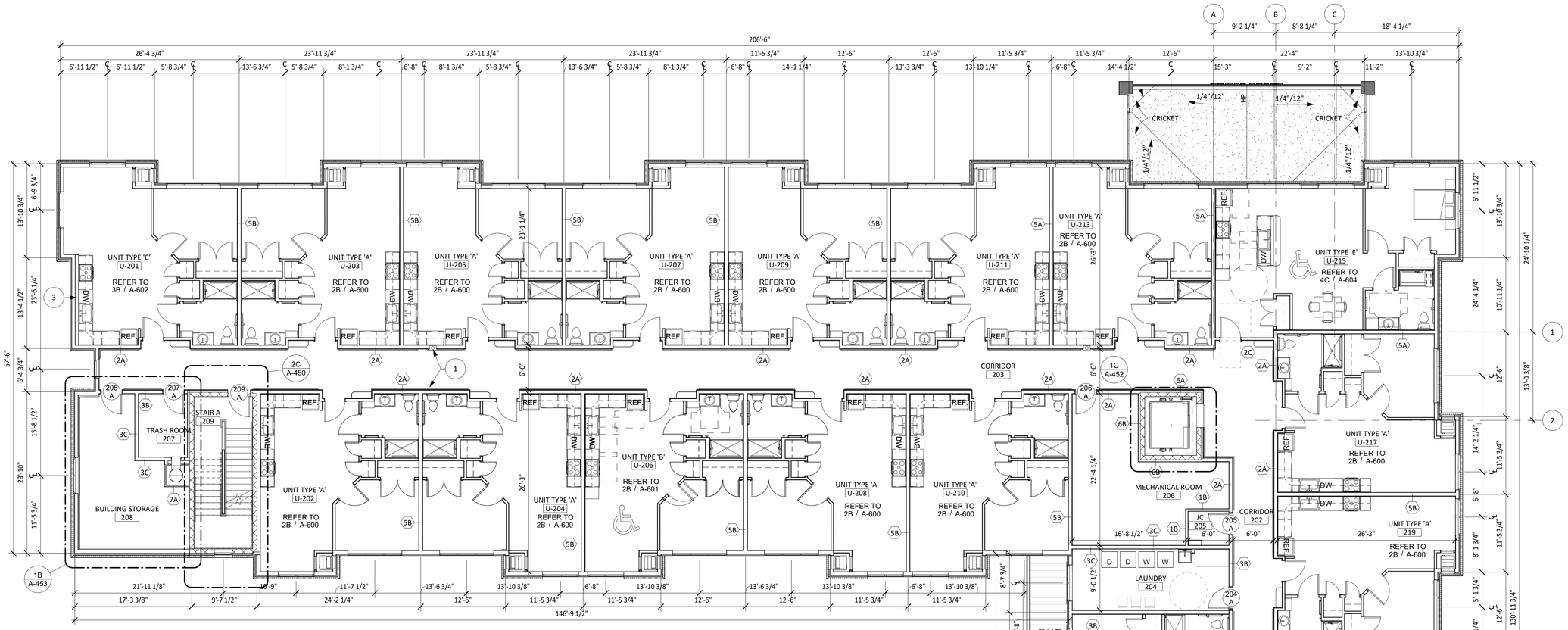

FIREBLOCKING/DRAFTSTOPPING GENERAL NOTES:

1. FIREBLOCKING SHALL CONSIST OF THE FOLLOWING:
   - 1.1. 2 INCH NOMINAL LUMBER
   - 1.2. ONE THICKNESS OF .75 INCH PARTICLEBOARD (OR WOOD STRUCTURAL PANELS) WITH JOINTS BACKED BY .719 INCH IN MATERIAL
   - 1.3. .5 INCH OF GYPSUM BOARD
   - 1.4. .25 INCH OF CEMENT BASED MILLBOARD
   - 1.5. BATTS OR BLANKETS OF MINERAL WOOD, OR MINERAL FIBER
2. FIREBLOCKING SHALL MINIMALLY BE PROVIDED IN THE FOLLOW LOCATIONS:
   - 2.1. CONCEALED SPACES OF STUD WALLS AND PARTITIONS, FURRED SPACES, AND PARALLEL ROWS OF STUDS OR STAGGERED STUDS AS FOLLOWS:
     - 2.1.1. VERTICALLY AT THE CEILING AND FLOOR LEVELS.
     - 2.1.2. HORIZONTALLY AT INTERVALS NOT EXCEEDING 10 FEET.
   - 2.2. INTERCONNECTIONS BETWEEN CONCEALED VERTICAL STUD WALL OR PARTITION SPACES AND CONCEALED HORIZONTAL SPACES CREATED BY AN ASSEMBLY OF FLOOR JOISTS OR TRUSSES, AND BETWEEN CONCEALED VERTICAL AND HORIZONTAL SPACES SUCH AS OCCUR AT SOFFITS, DROP CEILINGS, COVE CEILINGS AND SIMILAR LOCATIONS.
   - 2.3. CONCEALED SPACES BETWEEN STAIR STRINGERS AT THE TOP AND BOTTOM OF THE RUN.
   - 2.4. FLOOR PENETRATIONS CONTAINED AND LOCATED WITHIN THE CAVITY OF A WALL.
   - 2.5. ANNULAR SPACE AROUND VENTS, PIPES, DUCTS, AT CEILINGS AND FLOOR LEVELS.
   - 2.6. WITHIN CONCEALED SPACES OF EXTERIOR WALL COVERINGS AND OTHER EXTERIOR ARCHITECTURAL ELEMENTS WHERE ERECTED WITH COMBUSTIBLE FRAMES. FIREBLOCKING SHALL BE INSTALLED AT MAX INTERVALS OF 20 FEET IN EITHER DIRECTION WITH NO CONCEALED SPACE EXCEEDING 100 SF. WHERE WOOD FURRING STRIPS ARE USED, THEY SHALL BE OF APPROVED WOOD OF NATURAL DECAY RESISTANCE OR PRESERVATIVE-TREATED WOOD. IF NON-CONTINUOUS, SUCH ELEMENTS SHALL HAVE CLOSED ENDS, WITH NOT LESS THAN 4 INCHES OF SEPARATION BETWEEN SECTIONS.
3. PROVIDE DRAFTSTOPPING CONSISTING OF THE FOLLOWING:
   - 3.1. .5 INCH GYPSUM BOARD
   - 3.2. .375 INCH WOOD STRUCTURAL PANEL
   - 3.3. .375 INCH PARTICLE BOARD
   - 3.4. 1 INCH NOMINAL LUMBER
   - 3.5. CEMENT FIBERBOARD
   - 3.6. BATTS OR BLANKETS OF MINERAL WOOL OR GLASS FIBER OR OTHER MATERIAL ADEQUATELY SUPPORTED
4. PROVIDE DRAFTSTOPPING IN THE FOLLOWING LOCATIONS:
   - 4.1. IN FLOOR/CEILING ASSEMBLES ABOVE AND IN LINE WITH DWELLING UNIT SEPARATIONS
   - 4.2. IN ROOF/CEILING ASSEMBLIES AS INDICATED ON A-104 ROOF PLAN.

FLOOR PLAN KEYNOTES

1. PROVIDE WOOD HANDRAIL ON CHAIR RAIL. SEE TYPICAL DETAILS ON A-700. SEE FINISH SCHEDULE FOR ADDITIONAL INFORMATION
2. CHAIR RAIL EXTEND THROUGHOUT COMMON AREAS.SEE TYPICAL DETAILS ON A-700. SEE FINISH SCHEDULE FOR ADDITIONAL INFORMATION
3. DOUBLE STUD WALL

GENERAL NOTES

1. ALL EXTERIOR DIMENSIONS ARE TO EXTERIOR FACE OF STUDS OR MASONRY
2. ALL INTERIOR DIMENSIONS ARE TO FACE OF FINISH MATERIAL
3. COORDINATE SIZE AND LOCATION OF MECHANICAL AND ELECTRICAL EQUIPMENT, ROUTING OF UTILITIES, PADS, PENETRATIONS, AND SUPPORTS BETWEEN ARCHITECTURAL, MECHANICAL, PLUMBING, AND ELECTRICAL DRAWINGS
4. SLOPE FLOORS TO DRAINS AT 1/8" PER FOOT
5. BUILDING SHALL BE EQUIPPED WITH AN AUTOMATIC SPRINKLER SYSTEM THROUGHOUT IN ACCORDANCE WITH NFPA 13R WITH WHITE CONCEALED HEAD IN PUBLIC SPACES AND RESIDENT UNITS. SIDE WALL HEADS TO BE WHITE RECESSED.
6. SEE ENLARGED RESIDENT UNIT PLANS FOR TYPICAL UNIT DIMENSIONS.
7. WHERE SYMBOL IS INDICATED, PROVIDE ACCESSIBLE UNIT.
8. WHERE SYMBOL IS INDICATED, PROVIDE FEATURES FOR RESIDENTS WITH AUDIO/VISUAL IMPAIRMENTS. REFERENCE ELECTRICAL DRAWINGS FOR ADDITIONAL INFORMATION.
9. STRUCTURAL STEEL SHALL BE INDIVIDUALLY ENCASED IN 1 HR RATED CONSTRUCTION, U.N.O.
10. CONTRACTOR SHALL DESIGN AND PROVIDE A COMPLETE PASSIVE RADON MITIGATION - SUB-SLAB DEPRESSURIZATION (SSD) SYSTEM, AND PERFORM PRE-OCCUPANCY TESTING FOR RADON GAS. SYSTEM SHALL BE DESIGNED WITH CAPABILITIES TO CONVERT TO AN ACTIVE SYSTEM IF TESTING DETERMINES IT IS REQUIRED. SYSTEM SHALL BE DESIGNED AND INSTALLED TO COMPLY WITH APPLICABLE PROCEDURES IDENTIFIED IN APPLICABLE FEDERAL, STATE, AND LOCAL RULES AND REGULATIONS INCLUDING, BUT NOT LIMITED TO OHIO REVISED CODE SECTION 3723.02. CONTRACTOR SHALL BE RESPONSIBLE FOR OBTAINING NECESSARY PERMITS AND APPROVALS FOR RELATED WORK AND FACILITIES. REFER TO SPECIFICATION 312113 'RADON MITIGATION' FOR ADDITIONAL REQUIREMENTS.
11. ALL EXTERIOR WINDOW DIMENSIONS ARE TO CENTERLINE OF WINDOW ROUGH OPENINGS. SEE WINDOW TYPES FOR ROUGH OPENINGS.
12. PROVIDE CONCRETE EQUIPMENT PADS. SEE MEP DRAWINGS FOR EQUIPMENT, LOCATIONS, AND SIZES. COORDINATE WITH MEP CONTRACTORS.

LEGEND

FEC 30"	FIRE EXTINGUISHER CABINET & FIRE EXTINGUISHER. PROVIDE FIRE RESISITANCE RATED CABINET AT FIRE RESISITANCE RATED WALS U.N.O.
FE	FIRE EXTINGUISHER - WALL MOUNTED

1D SECOND FLOOR PLAN

1/8" = 1'-0"

0' 4' 8' 16'

hd+s
HITI DIFRANCESCO +SIEBOLD
ARCHITECTURE + INTERIOR DESIGN + PLANNING
1939 West 25th Street, Suite 300
P 216.696.3460 F 216.696.1152
Cleveland, Ohio 44113
www.hidisiarch.com

MARK	DATE	PURPOSE

MARK	DATE	PURPOSE
	09/13/24	80% SET

HOUGH SENIOR

INDEPENDENT LIVING

8910 HOUGH AVE.
CLEVELAND, OHIO 44106

PRELIMINARY
NOT FOR CONSTRUCTION

PROJECT NO.: 2024.15

TITLE:
SECOND FLOOR PLAN

DRAWING NUMBER:
A-101

© 2024 Hiti, DiFrancesco and Siebold, Inc.

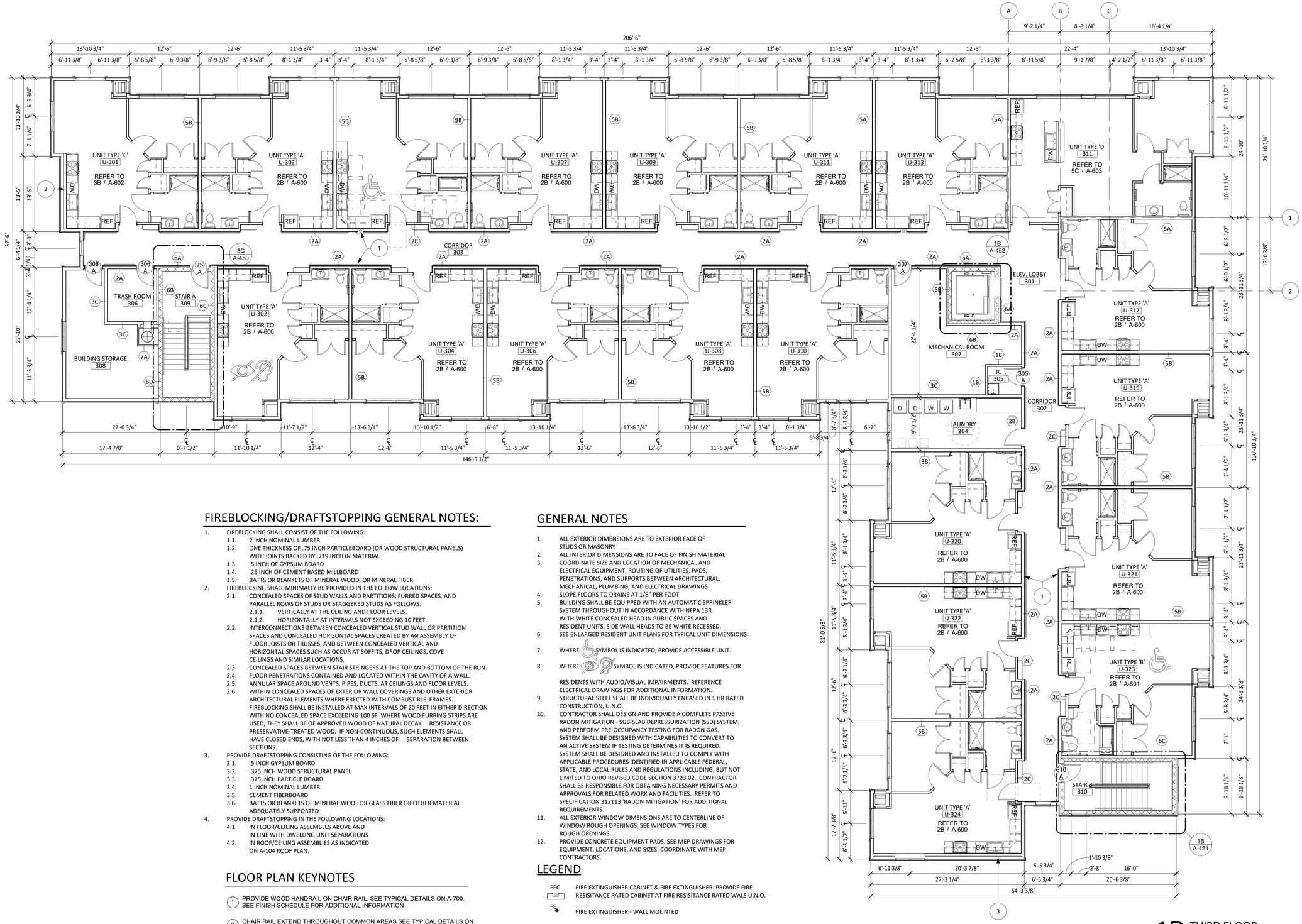

1D THIRD FLOOR
1/8" = 1'-0"

FIREBLOCKING/DRAFTSTOPPING GENERAL NOTES:

1. FIREBLOCKING SHALL CONSIST OF THE FOLLOWING:
   - 1.1. 2 INCH NOMINAL LUMBER
   - 1.2. ONE THICKNESS OF .75 INCH PARTICLEBOARD (OR WOOD STRUCTURAL PANELS) WITH JOINTS BACKED BY .719 INCH IN MATERIAL
   - 1.3. .5 INCH OF GYPSUM BOARD
   - 1.4. .25 INCH OF CEMENT BASED MILLBOARD
   - 1.5. BATTS OR BLANKETS OF MINERAL WOOD, OR MINERAL FIBER
2. FIREBLOCKING SHALL MINIMALLY BE PROVIDED IN THE FOLLOW LOCATIONS:
   - 2.1. CONCEALED SPACES OF STUD WALLS AND PARTITIONS, FURRED SPACES, AND PARALLEL ROWS OF STUDS OR STAGGERED STUDS AS FOLLOWS:
     - 2.1.1. VERTICALLY AT THE CEILING AND FLOOR LEVELS.
     - 2.1.2. HORIZONTALLY AT INTERVALS NOT EXCEEDING 10 FEET.
   - 2.2. INTERCONNECTIONS BETWEEN CONCEALED VERTICAL STUD WALL OR PARTITION SPACES AND CONCEALED HORIZONTAL SPACES CREATED BY AN ASSEMBLY OF FLOOR JOISTS OR TRUSSES, AND BETWEEN CONCEALED VERTICAL AND HORIZONTAL SPACES SUCH AS OCCUR AT SOFFITS, DROP CEILINGS, COVE CEILINGS AND SIMILAR LOCATIONS.
   - 2.3. CONCEALED SPACES BETWEEN STAIR STRINGERS AT THE TOP AND BOTTOM OF THE RUN.
   - 2.4. FLOOR PENETRATIONS CONTAINED AND LOCATED WITHIN THE CAVITY OF A WALL.
   - 2.5. ANNULAR SPACE AROUND VENTS, PIPES, DUCTS, AT CEILINGS AND FLOOR LEVELS.
   - 2.6. WITHIN CONCEALED SPACES OF EXTERIOR WALL COVERINGS AND OTHER EXTERIOR ARCHITECTURAL ELEMENTS WHERE ERECTED WITH COMBUSTIBLE FRAMES. FIREBLOCKING SHALL BE INSTALLED AT MAX INTERVALS OF 20 FEET IN EITHER DIRECTION WITH NO CONCEALED SPACE EXCEEDING 100 SF. WHERE WOOD FURRING STRIPS ARE USED, THEY SHALL BE OF APPROVED WOOD OF NATURAL DECAY RESISTANCE OR PRESERVATIVE-TREATED WOOD. IF NON-CONTINUOUS, SUCH ELEMENTS SHALL HAVE CLOSED ENDS, WITH NOT LESS THAN 4 INCHES OF SEPARATION BETWEEN SECTIONS.
3. PROVIDE DRAFTSTOPPING CONSISTING OF THE FOLLOWING:
   - 3.1. .5 INCH GYPSUM BOARD
   - 3.2. .375 INCH WOOD STRUCTURAL PANEL
   - 3.3. .375 INCH PARTICLE BOARD
   - 3.4. 1 INCH NOMINAL LUMBER
   - 3.5. CEMENT FIBERBOARD
   - 3.6. BATTS OR BLANKETS OF MINERAL WOOL OR GLASS FIBER OR OTHER MATERIAL ADEQUATELY SUPPORTED
4. PROVIDE DRAFTSTOPPING IN THE FOLLOWING LOCATIONS:
   - 4.1. IN FLOOR/CEILING ASSEMBLES ABOVE AND IN LINE WITH DWELLING UNIT SEPARATIONS
   - 4.2. IN ROOF/CEILING ASSEMBLIES AS INDICATED ON A-104 ROOF PLAN.

FLOOR PLAN KEYNOTES

1. PROVIDE WOOD HANDRAIL ON CHAIR RAIL. SEE TYPICAL DETAILS ON A-700. SEE FINISH SCHEDULE FOR ADDITIONAL INFORMATION
2. CHAIR RAIL EXTEND THROUGHOUT COMMON AREAS.SEE TYPICAL DETAILS ON A-700. SEE FINISH SCHEDULE FOR ADDITIONAL INFORMATION
3. DOUBLE STUD WALL

GENERAL NOTES

1. ALL EXTERIOR DIMENSIONS ARE TO EXTERIOR FACE OF STUDS OR MASONRY
2. ALL INTERIOR DIMENSIONS ARE TO FACE OF FINISH MATERIAL
3. COORDINATE SIZE AND LOCATION OF MECHANICAL AND ELECTRICAL EQUIPMENT, ROUTING OF UTILITIES, PADS, PENETRATIONS, AND SUPPORTS BETWEEN ARCHITECTURAL, MECHANICAL, PLUMBING, AND ELECTRICAL DRAWINGS
4. SLOPE FLOORS TO DRAINS AT 1/8" PER FOOT
5. BUILDING SHALL BE EQUIPPED WITH AN AUTOMATIC SPRINKLER SYSTEM THROUGHOUT IN ACCORDANCE WITH NFPA 13R WITH WHITE CONCEALED HEAD IN PUBLIC SPACES AND RESIDENT UNITS. SIDE WALL HEADS TO BE WHITE RECESSED.
6. SEE ENLARGED RESIDENT UNIT PLANS FOR TYPICAL UNIT DIMENSIONS.
7. WHERE SYMBOL IS INDICATED, PROVIDE ACCESSIBLE UNIT.
8. WHERE SYMBOL IS INDICATED, PROVIDE FEATURES FOR RESIDENTS WITH AUDIO/VISUAL IMPAIRMENTS. REFERENCE ELECTRICAL DRAWINGS FOR ADDITIONAL INFORMATION.
9. STRUCTURAL STEEL SHALL BE INDIVIDUALLY ENCASED IN 1 HR RATED CONSTRUCTION, U.N.O.
10. CONTRACTOR SHALL DESIGN AND PROVIDE A COMPLETE PASSIVE RADON MITIGATION - SUB-SLAB DEPRESSURIZATION (SSD) SYSTEM, AND PERFORM PRE-OCCUPANCY TESTING FOR RADON GAS. SYSTEM SHALL BE DESIGNED WITH CAPABILITIES TO CONVERT TO AN ACTIVE SYSTEM IF TESTING DETERMINES IT IS REQUIRED. SYSTEM SHALL BE DESIGNED AND INSTALLED TO COMPLY WITH APPLICABLE PROCEDURES IDENTIFIED IN APPLICABLE FEDERAL, STATE, AND LOCAL RULES AND REGULATIONS INCLUDING, BUT NOT LIMITED TO OHIO REVISED CODE SECTION 3723.02. CONTRACTOR SHALL BE RESPONSIBLE FOR OBTAINING NECESSARY PERMITS AND APPROVALS FOR RELATED WORK AND FACILITIES. REFER TO SPECIFICATION 312113 'RADON MITIGATION' FOR ADDITIONAL REQUIREMENTS.
11. ALL EXTERIOR WINDOW DIMENSIONS ARE TO CENTERLINE OF WINDOW ROUGH OPENINGS. SEE WINDOW TYPES FOR ROUGH OPENINGS.
12. PROVIDE CONCRETE EQUIPMENT PADS. SEE MEP DRAWINGS FOR EQUIPMENT, LOCATIONS, AND SIZES. COORDINATE WITH MEP CONTRACTORS.

LEGEND

FEC 107	FIRE EXTINGUISHER CABINET & FIRE EXTINGUISHER. PROVIDE FIRE RESISITANCE RATED CABINET AT FIRE RESISITANCE RATED WALS U.N.O.
FE	FIRE EXTINGUISHER - WALL MOUNTED

hd+s
HITI DIFRANCESCO +SIEBOLD
ARCHITECTURE + INTERIOR DESIGN + PLANNING
1939 West 25th Street, Suite 300
Cleveland, Ohio 44113
P 216.696.3460 F 216.696.1152
www.hidisiarch.com

MARK	DATE	PURPOSE

MARK	DATE	PURPOSE
	09/13/24	80% SET

HOUGH SENIOR
INDEPENDENT LIVING
8910 HOUGH AVE.
CLEVELAND, OHIO 44106

PRELIMINARY
NOT FOR CONSTRUCTION

PROJECT NO.: 2024.15

TITLE:
THIRD FLOOR PLAN

DRAWING NUMBER:
A-102

© 2024 Hiti, DiFrancesco and Siebold, Inc.

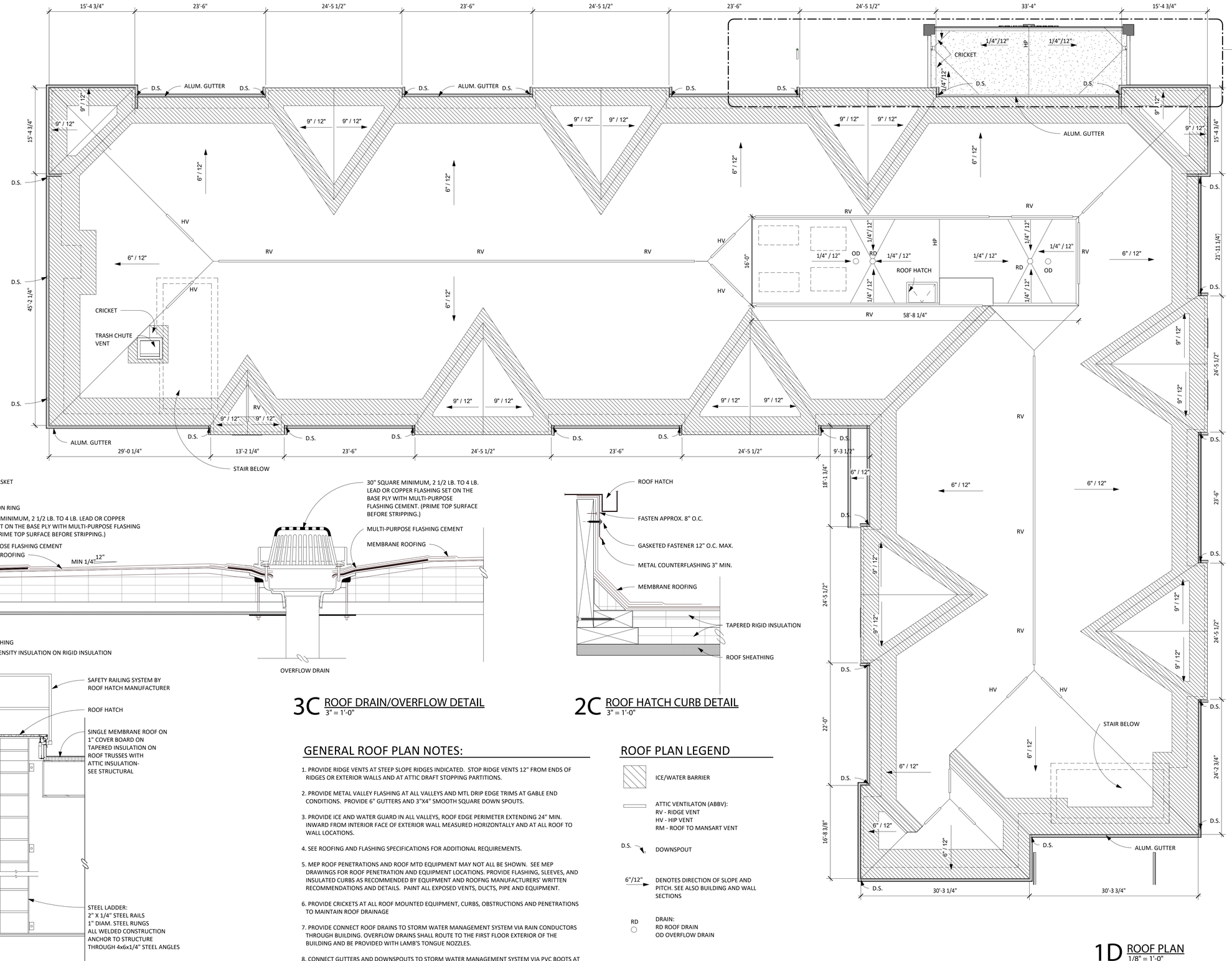

1D ROOF PLAN
1/8" = 1'-0"

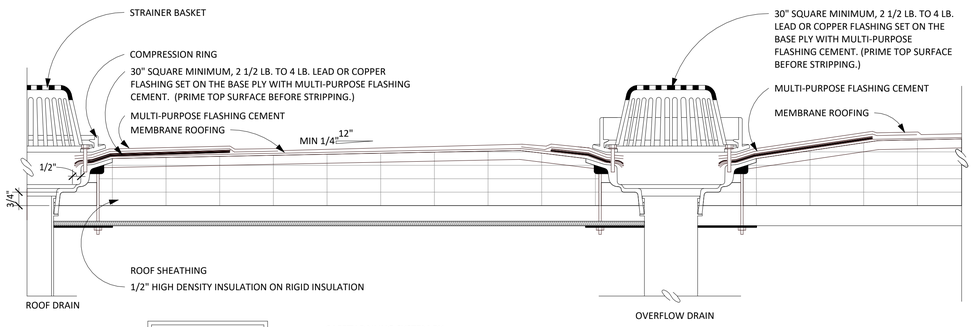

3C ROOF DRAIN/OVERFLOW DETAIL
3" = 1'-0"

2C ROOF HATCH CURB DETAIL
3" = 1'-0"

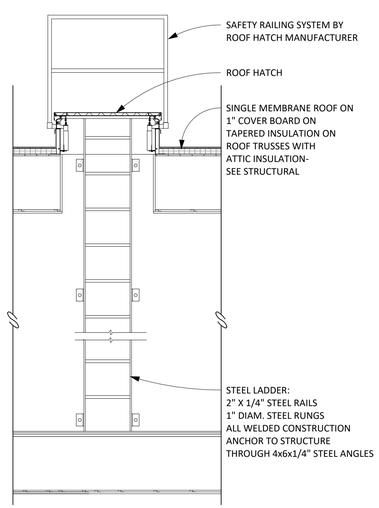

4D ROOF HATCH SECTION
1/2" = 1'-0"

GENERAL ROOF PLAN NOTES:

1. PROVIDE RIDGE VENTS AT STEEP SLOPE RIDGES INDICATED. STOP RIDGE VENTS 12" FROM ENDS OF RIDGES OR EXTERIOR WALLS AND AT ATTIC DRAFT STOPPING PARTITIONS.

2. PROVIDE METAL VALLEY FLASHING AT ALL VALLEYS AND MTL DRIP EDGE TRIMS AT GABLE END CONDITIONS. PROVIDE 6" GUTTERS AND 3"X4" SMOOTH SQUARE DOWN SPOUTS.

3. PROVIDE ICE AND WATER GUARD IN ALL VALLEYS, ROOF EDGE PERIMETER EXTENDING 24" MIN. INWARD FROM INTERIOR FACE OF EXTERIOR WALL MEASURED HORIZONTALLY AND AT ALL ROOF TO WALL LOCATIONS.

4. SEE ROOFING AND FLASHING SPECIFICATIONS FOR ADDITIONAL REQUIREMENTS.

5. MEP ROOF PENETRATIONS AND ROOF MTD EQUIPMENT MAY NOT ALL BE SHOWN. SEE MEP DRAWINGS FOR ROOF PENETRATION AND EQUIPMENT LOCATIONS. PROVIDE FLASHING, SLEEVES, AND INSULATED CURBS AS RECOMMENDED BY EQUIPMENT AND ROOFNG MANUFACTURERS' WRITTEN RECOMMENDATIONS AND DETAILS. PAINT ALL EXPOSED VENTS, DUCTS, PIPE AND EQUIPMENT.

6. PROVIDE CRICKETS AT ALL ROOF MOUNTED EQUIPMENT, CURBS, OBSTRUCTIONS AND PENETRATIONS TO MAINTAIN ROOF DRAINAGE

7. PROVIDE CONNECT ROOF DRAINS TO STORM WATER MANAGEMENT SYSTEM VIA RAIN CONDUCTORS THROUGH BUILDING. OVERFLOW DRAINS SHALL ROUTE TO THE FIRST FLOOR EXTERIOR OF THE BUILDING AND BE PROVIDED WITH LAMB'S TONGUE NOZZLES.

8. CONNECT GUTTERS AND DOWNSPOUTS TO STORM WATER MANAGEMENT SYSTEM VIA PVC BOOTS AT PERIMETER OF BUILDING.

9. PROVIDE MINIMUM SLOPE OF 1/4" PER FOOT AT LOW SLOPED ROOF. PROVIDE TAPERED INSULATION AS NEEDED TO ACHIEVE SLOPES TO DRAIN

ROOF PLAN LEGEND

- ICE/WATER BARRIER
- ATTIC VENTILATON (ABBV): RV - RIDGE VENT; HV - HIP VENT; RM - ROOF TO MANSART VENT
- D.S. — DOWNSPOUT
- 6"/12" — DENOTES DIRECTION OF SLOPE AND PITCH. SEE ALSO BUILDING AND WALL SECTIONS
- RD — DRAIN: RD ROOF DRAIN; OD OVERFLOW DRAIN

hd+s
HITI DIFRANCESCO +SIEBOLD
ARCHITECTURE + INTERIOR DESIGN + PLANNING
1939 West 25th Street, Suite 300
P 216.696.3460 F 216.696.1152
Cleveland, Ohio 44113
www.hidisiarch.com

MARK	DATE	PURPOSE

MARK	DATE	PURPOSE
	09/13/24	80% SET

HOUGH SENIOR
INDEPENDENT LIVING
8910 HOUGH AVE.
CLEVELAND, OHIO 44106

PRELIMINARY
NOT FOR CONSTRUCTION

PROJECT NO.: 2024.15

TITLE:
ROOF PLAN

DRAWING NUMBER:
A-103

© 2024 Hiti, DiFrancesco and Siebold, Inc.

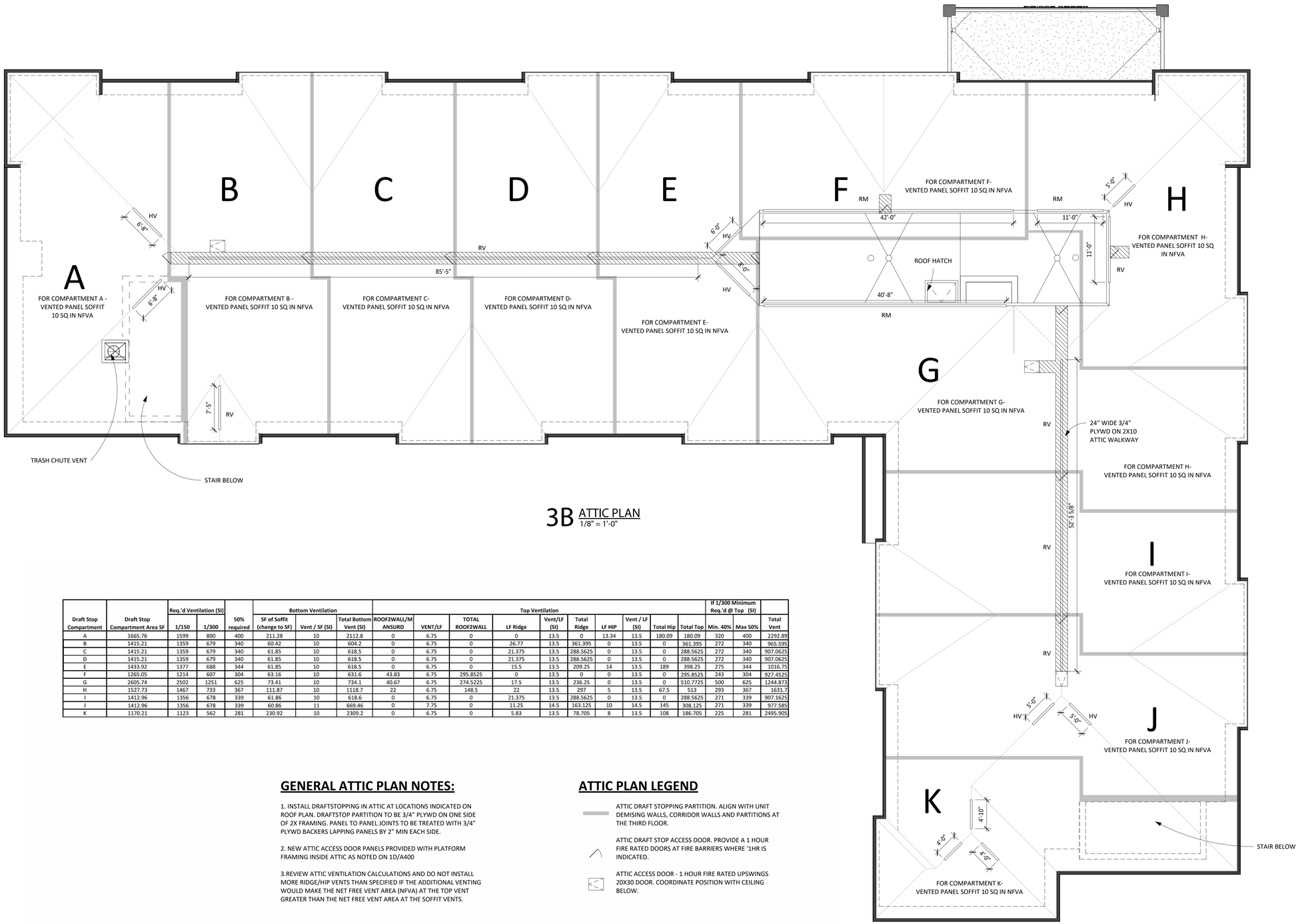

3B ATTIC PLAN
1/8" = 1'-0"

Draft Stop Compartment	Draft Stop Compartment Area SF	Req.'d Ventilation (SI) 1/150	Req.'d Ventilation (SI) 1/300	50% required	Bottom Ventilation: SF of Soffit (change to SF)	Bottom Ventilation: Vent / SF (SI)	Bottom Ventilation: Total Bottom Vent (SI)	Top Ventilation: ROOF2WALL/MANSURD	Top Ventilation: VENT/LF	Top Ventilation: TOTAL ROOF2WALL	Top Ventilation: LF Ridge	Top Ventilation: Vent/LF (SI)	Top Ventilation: Total Ridge	Top Ventilation: LF HIP	Top Ventilation: Vent / LF (SI)	Top Ventilation: Total Hip	Top Ventilation: Total Top	If 1/300 Minimum Req.'d @ Top (SI): Min. 40%	If 1/300 Minimum Req.'d @ Top (SI): Max 50%	Total Vent
A	1665.76	1599	800	400	211.28	10	2112.8	0	6.75	0	0	13.5	0	13.34	13.5	180.09	180.09	320	400	2292.89
B	1415.21	1359	679	340	60.42	10	604.2	0	6.75	0	26.77	13.5	361.395	0	13.5	0	361.395	272	340	965.595
C	1415.21	1359	679	340	61.85	10	618.5	0	6.75	0	21.375	13.5	288.5625	0	13.5	0	288.5625	272	340	907.0625
D	1415.21	1359	679	340	61.85	10	618.5	0	6.75	0	21.375	13.5	288.5625	0	13.5	0	288.5625	272	340	907.0625
E	1433.92	1377	688	344	61.85	10	618.5	0	6.75	0	15.5	13.5	209.25	14	13.5	189	398.25	275	344	1016.75
F	1265.05	1214	607	304	63.16	10	631.6	43.83	6.75	295.8525	0	13.5	0	0	13.5	0	295.8525	243	304	927.4525
G	2605.74	2502	1251	625	73.41	10	734.1	40.67	6.75	274.5225	17.5	13.5	236.25	0	13.5	0	510.7725	500	625	1244.873
H	1527.73	1467	733	367	111.87	10	1118.7	22	6.75	148.5	22	13.5	297	5	13.5	67.5	513	293	367	1631.7
I	1412.96	1356	678	339	61.86	10	618.6	0	6.75	0	21.375	13.5	288.5625	0	13.5	0	288.5625	271	339	907.1625
J	1412.96	1356	678	339	60.86	11	669.46	0	7.75	0	11.25	14.5	163.125	10	14.5	145	308.125	271	339	977.585
K	1170.21	1123	562	281	230.92	10	2309.2	0	6.75	0	5.83	13.5	78.705	8	13.5	108	186.705	225	281	2495.905

GENERAL ATTIC PLAN NOTES:

1. INSTALL DRAFTSTOPPING IN ATTIC AT LOCATIONS INDICATED ON ROOF PLAN. DRAFTSTOP PARTITION TO BE 3/4" PLYWD ON ONE SIDE OF 2X FRAMING. PANEL TO PANEL JOINTS TO BE TREATED WITH 3/4" PLYWD BACKERS LAPPING PANELS BY 2" MIN EACH SIDE.

2. NEW ATTIC ACCESS DOOR PANELS PROVIDED WITH PLATFORM FRAMING INSIDE ATTIC AS NOTED ON 1D/A400

3.REVIEW ATTIC VENTILATION CALCULATIONS AND DO NOT INSTALL MORE RIDGE/HIP VENTS THAN SPECIFIED IF THE ADDITIONAL VENTING WOULD MAKE THE NET FREE VENT AREA (NFVA) AT THE TOP VENT GREATER THAN THE NET FREE VENT AREA AT THE SOFFIT VENTS.

ATTIC PLAN LEGEND

ATTIC DRAFT STOPPING PARTITION. ALIGN WITH UNIT DEMISING WALLS, CORRIDOR WALLS AND PARTITIONS AT THE THIRD FLOOR.

ATTIC DRAFT STOP ACCESS DOOR. PROVIDE A 1 HOUR FIRE RATED DOORS AT FIRE BARRIERS WHERE '1HR IS INDICATED.

ATTIC ACCESS DOOR - 1 HOUR FIRE RATED UPSWINGS 20X30 DOOR. COORDINATE POSITION WITH CEILING BELOW.

hd+s
HITI DIFRANCESCO +SIEBOLD
ARCHITECTURE + INTERIOR DESIGN + PLANNING
1939 West 25th Street, Suite 300
P 216.696.3460 F 216.696.1152
Cleveland, Ohio 44113
www.hidisiarch.com

MARK	DATE	PURPOSE

MARK	DATE	PURPOSE
	09/13/24	80% SET

HOUGH SENIOR
INDEPENDENT LIVING
8910 HOUGH AVE.
CLEVELAND, OHIO 44106

PRELIMINARY
NOT FOR CONSTRUCTION

PROJECT NO.: 2024.15

TITLE:
ATTIC PLAN

DRAWING NUMBER:
A-104

© 2024 Hiti, DiFrancesco and Siebold, Inc.

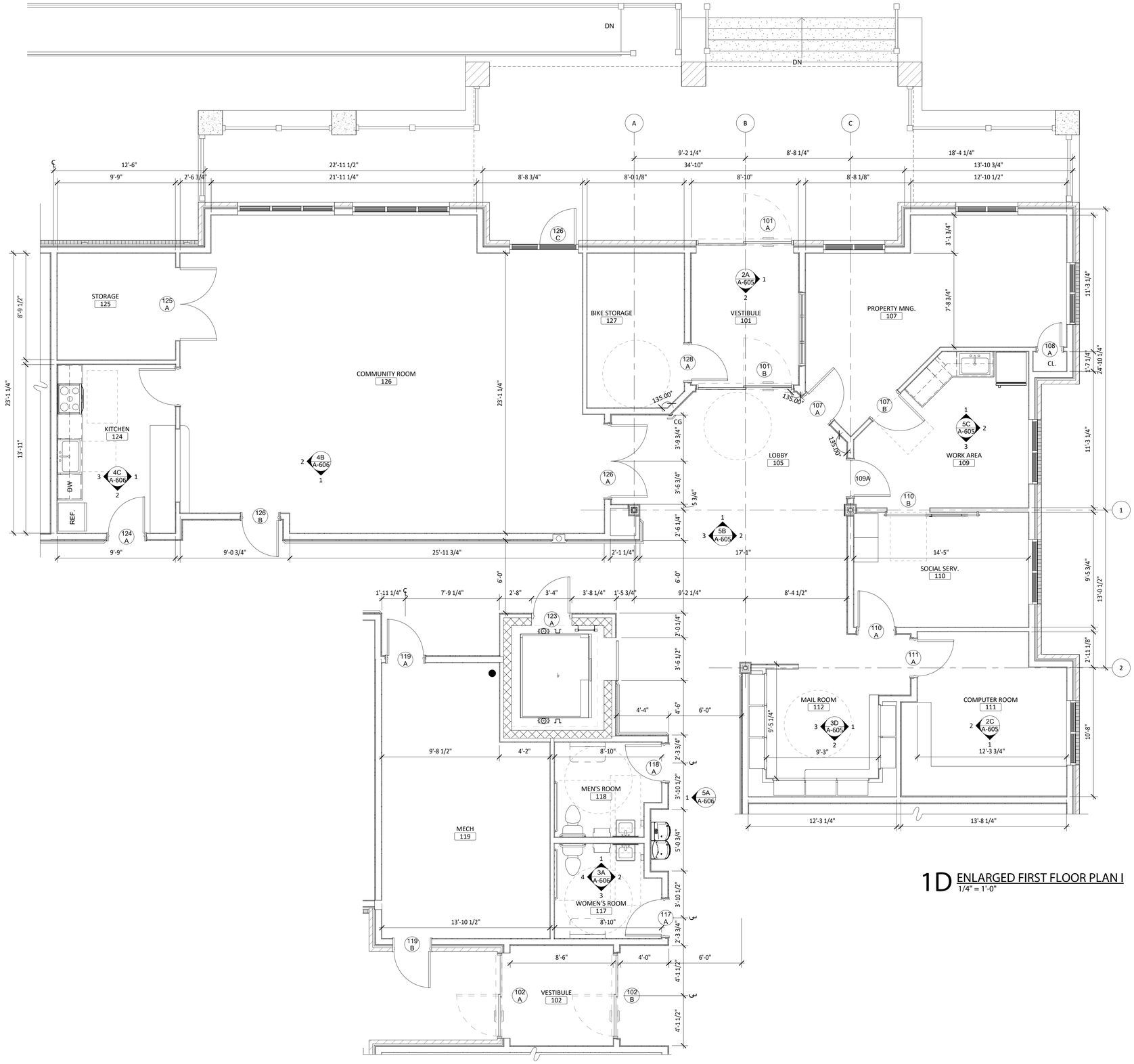

1D ENLARGED FIRST FLOOR PLAN I
1/4" = 1'-0"

hd+s
HITI DIFRANCESCO +SIEBOLD
ARCHITECTURE + INTERIOR DESIGN + PLANNING
1939 West 25th Street, Suite 300
P 216.696.3460 F 216.696.1152
Cleveland, Ohio 44113
www.hidisiarch.com

MARK	DATE	PURPOSE

MARK	DATE	PURPOSE
	09/13/24	80% SET

HOUGH SENIOR
INDEPENDENT LIVING

8910 HOUGH AVE.
CLEVELAND, OHIO 44106

PRELIMINARY
NOT FOR CONSTRUCTION

PROJECT NO.: 2024.15

TITLE:
ENLARGED FIRST FLOOR PLAN

DRAWING NUMBER:
A-150

© 2024 Hiti, DiFrancesco and Siebold, Inc.

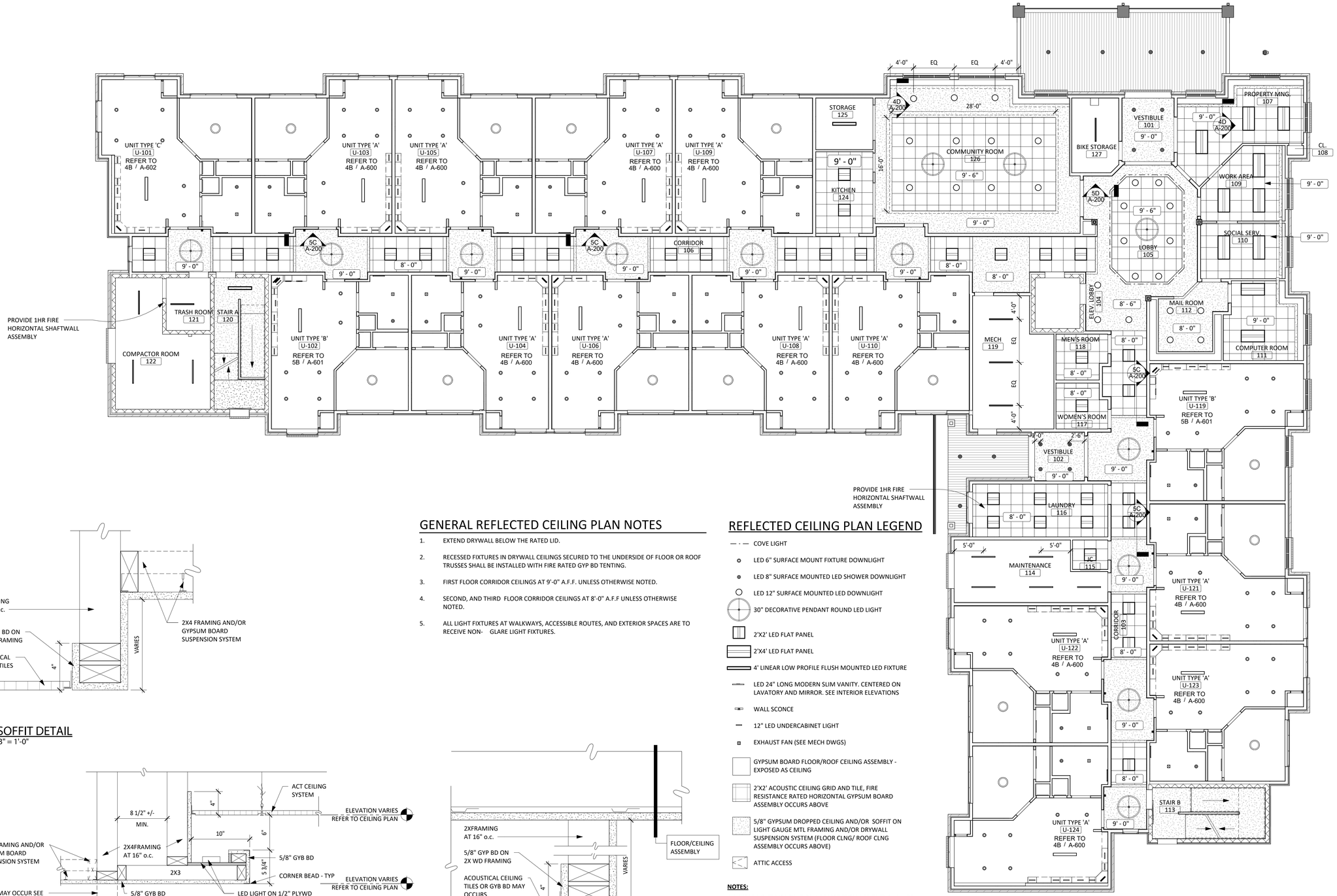

1D FIRST FLOOR REFLECTED CEILING PLAN
1/8" = 1'-0"

0' 4' 8' 16'

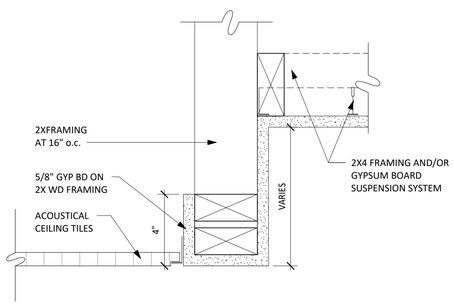

5C SOFFIT DETAIL
3" = 1'-0"

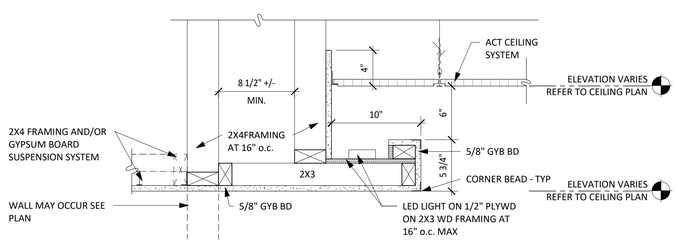

5D COVE LIGHT DETAIL
1 1/2" = 1'-0"

GENERAL REFLECTED CEILING PLAN NOTES

1. EXTEND DRYWALL BELOW THE RATED LID.
2. RECESSED FIXTURES IN DRYWALL CEILINGS SECURED TO THE UNDERSIDE OF FLOOR OR ROOF TRUSSES SHALL BE INSTALLED WITH FIRE RATED GYP BD TENTING.
3. FIRST FLOOR CORRIDOR CEILINGS AT 9'-0" A.F.F. UNLESS OTHERWISE NOTED.
4. SECOND, AND THIRD FLOOR CORRIDOR CEILINGS AT 8'-0" A.F.F UNLESS OTHERWISE NOTED.
5. ALL LIGHT FIXTURES AT WALKWAYS, ACCESSIBLE ROUTES, AND EXTERIOR SPACES ARE TO RECEIVE NON- GLARE LIGHT FIXTURES.

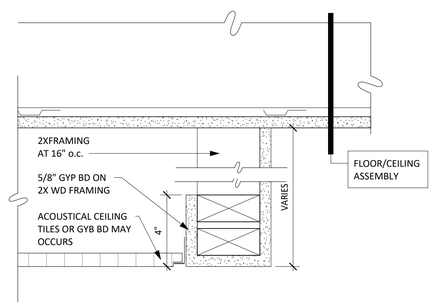

4D SOFFIT DETAIL
3" = 1'-0"

REFLECTED CEILING PLAN LEGEND

- COVE LIGHT
- LED 6" SURFACE MOUNT FIXTURE DOWNLIGHT
- LED 8" SURFACE MOUNTED LED SHOWER DOWNLIGHT
- LED 12" SURFACE MOUNTED LED DOWNLIGHT
- 30" DECORATIVE PENDANT ROUND LED LIGHT
- 2'X2' LED FLAT PANEL
- 2'X4' LED FLAT PANEL
- 4' LINEAR LOW PROFILE FLUSH MOUNTED LED FIXTURE
- LED 24" LONG MODERN SLIM VANITY. CENTERED ON LAVATORY AND MIRROR. SEE INTERIOR ELEVATIONS
- WALL SCONCE
- 12" LED UNDERCABINET LIGHT
- EXHAUST FAN (SEE MECH DWGS)
- GYPSUM BOARD FLOOR/ROOF CEILING ASSEMBLY - EXPOSED AS CEILING
- 2'X2' ACOUSTIC CEILING GRID AND TILE, FIRE RESISTANCE RATED HORIZONTAL GYPSUM BOARD ASSEMBLY OCCURS ABOVE
- 5/8" GYPSUM DROPPED CEILING AND/OR SOFFIT ON LIGHT GAUGE MTL FRAMING AND/OR DRYWALL SUSPENSION SYSTEM (FLOOR CLNG/ ROOF CLNG ASSEMBLY OCCURS ABOVE)
- ATTIC ACCESS

NOTES:

1. WHERE LIGHTING LOCATION ARE NOT PROVIDED THEY SHALL BE CENTERED IN THE ROOM.
2. ALL UNIT LIGHT FIXTURES ARE TO BE NON-GLARE LED FIXTURES

hd+s
HITI
DIFRANCESCO
+SIEBOLD
ARCHITECTURE + INTERIOR DESIGN + PLANNING
1939 West 25th Street, Suite 300
Cleveland, Ohio 44113
P 216.696.3460 F 216.696.1152
www.hidisiarch.com

MARK	DATE	PURPOSE

MARK	DATE	PURPOSE
	09/13/24	80% SET

HOUGH SENIOR
INDEPENDENT LIVING
8910 HOUGH AVE.
CLEVELAND, OHIO 44106

PRELIMINARY
NOT FOR CONSTRUCTION

PROJECT NO.: 2024.15

TITLE:
FIRST FLOOR
REFLECTED CEILING
PLAN

DRAWING NUMBER:
A-200

© 2024 Hiti, DiFrancesco and Siebold, Inc.

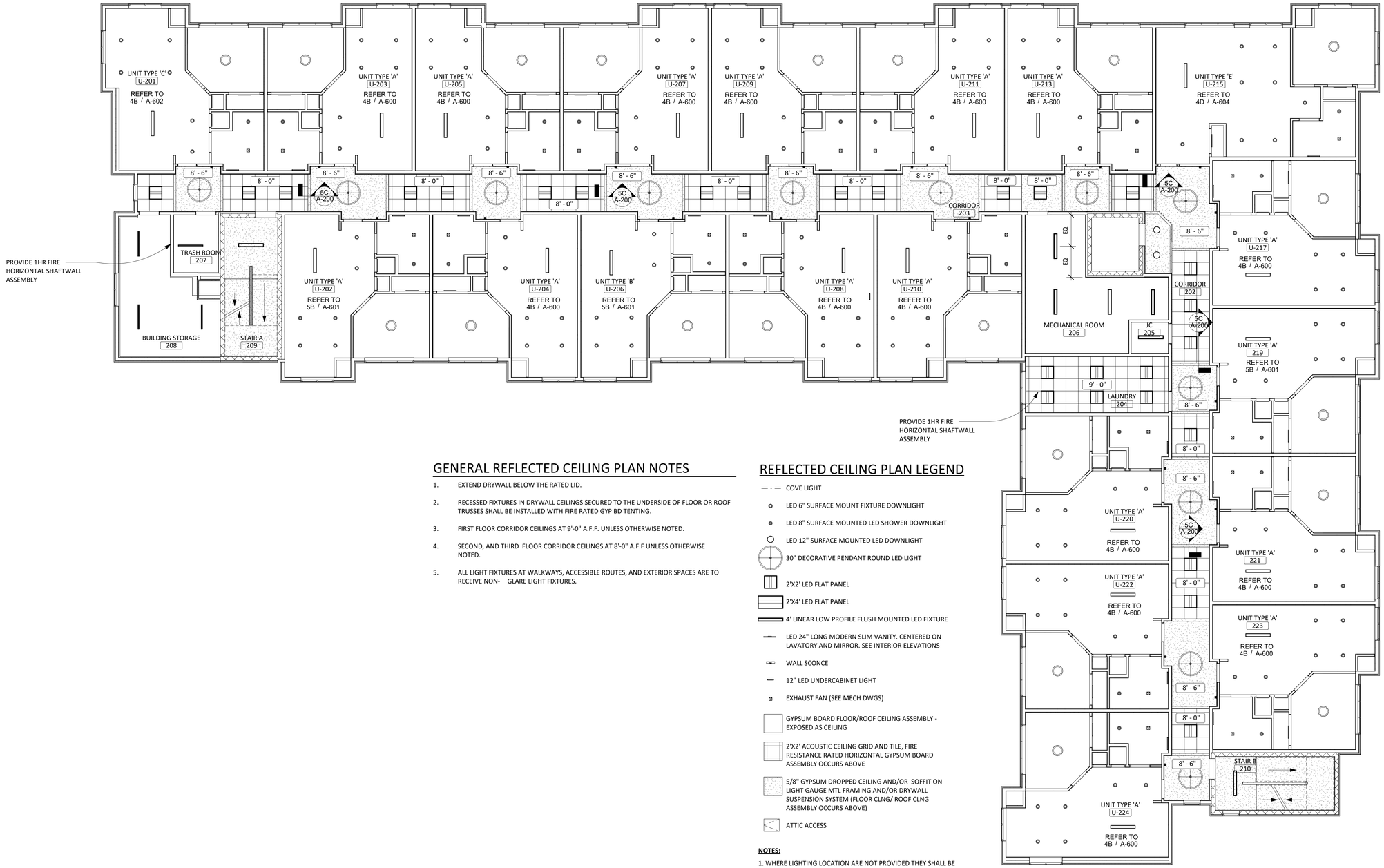

GENERAL REFLECTED CEILING PLAN NOTES

1. EXTEND DRYWALL BELOW THE RATED LID.
2. RECESSED FIXTURES IN DRYWALL CEILINGS SECURED TO THE UNDERSIDE OF FLOOR OR ROOF TRUSSES SHALL BE INSTALLED WITH FIRE RATED GYP BD TENTING.
3. FIRST FLOOR CORRIDOR CEILINGS AT 9'-0" A.F.F. UNLESS OTHERWISE NOTED.
4. SECOND, AND THIRD FLOOR CORRIDOR CEILINGS AT 8'-0" A.F.F UNLESS OTHERWISE NOTED.
5. ALL LIGHT FIXTURES AT WALKWAYS, ACCESSIBLE ROUTES, AND EXTERIOR SPACES ARE TO RECEIVE NON- GLARE LIGHT FIXTURES.

REFLECTED CEILING PLAN LEGEND

- COVE LIGHT
- LED 6" SURFACE MOUNT FIXTURE DOWNLIGHT
- LED 8" SURFACE MOUNTED LED SHOWER DOWNLIGHT
- LED 12" SURFACE MOUNTED LED DOWNLIGHT
- 30" DECORATIVE PENDANT ROUND LED LIGHT
- 2'X2' LED FLAT PANEL
- 2'X4' LED FLAT PANEL
- 4' LINEAR LOW PROFILE FLUSH MOUNTED LED FIXTURE
- LED 24" LONG MODERN SLIM VANITY. CENTERED ON LAVATORY AND MIRROR. SEE INTERIOR ELEVATIONS
- WALL SCONCE
- 12" LED UNDERCABINET LIGHT
- EXHAUST FAN (SEE MECH DWGS)
- GYPSUM BOARD FLOOR/ROOF CEILING ASSEMBLY - EXPOSED AS CEILING
- 2'X2' ACOUSTIC CEILING GRID AND TILE, FIRE RESISTANCE RATED HORIZONTAL GYPSUM BOARD ASSEMBLY OCCURS ABOVE
- 5/8" GYPSUM DROPPED CEILING AND/OR SOFFIT ON LIGHT GAUGE MTL FRAMING AND/OR DRYWALL SUSPENSION SYSTEM (FLOOR CLNG/ ROOF CLNG ASSEMBLY OCCURS ABOVE)
- ATTIC ACCESS

NOTES:

1. WHERE LIGHTING LOCATION ARE NOT PROVIDED THEY SHALL BE CENTERED IN THE ROOM.
2. ALL UNIT LIGHT FIXTURES ARE TO BE NON-GLARE LED FIXTURES

1D SECOND FLOOR REFLECTED CEILING PLAN
1/8" = 1'-0"
0' 4' 8' 16'

hd+s
HITI
DIFRANCESCO
+SIEBOLD
ARCHITECTURE + INTERIOR DESIGN + PLANNING
1939 West 25th Street, Suite 300
Cleveland, Ohio 44113
P 216.696.3460 F 216.696.1152
www.hidisiarch.com

MARK	DATE	PURPOSE

MARK	DATE	PURPOSE
	09/13/24	80% SET

HOUGH SENIOR
INDEPENDENT LIVING
8910 HOUGH AVE.
CLEVELAND, OHIO 44106

PRELIMINARY
NOT FOR CONSTRUCTION

PROJECT NO.: 2024.15

TITLE:
SECOND FLOOR REFLECTED CEILING PLAN

DRAWING NUMBER:
A-201

© 2024 Hiti, DiFrancesco and Siebold, Inc.

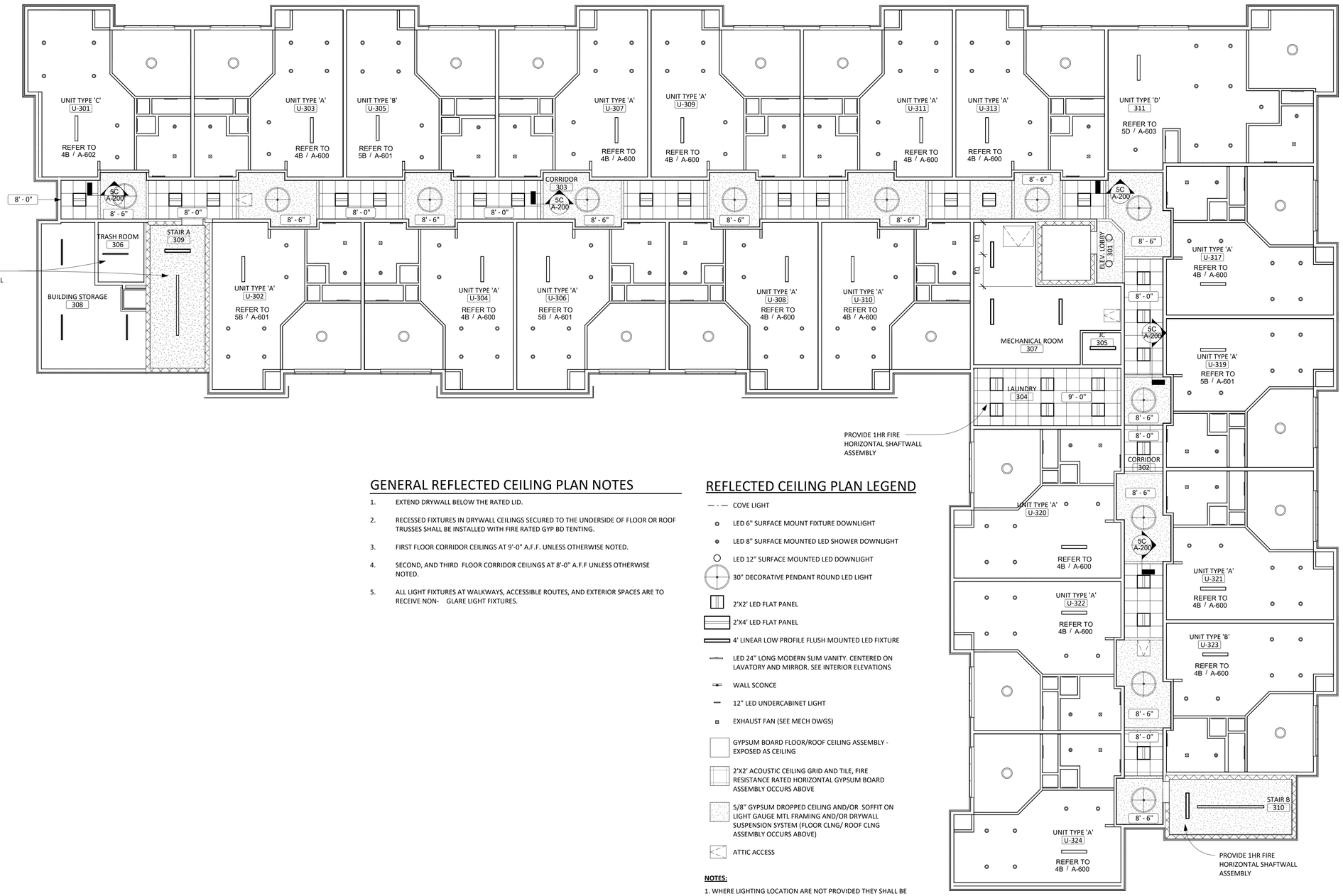

GENERAL REFLECTED CEILING PLAN NOTES

1. EXTEND DRYWALL BELOW THE RATED LID.
2. RECESSED FIXTURES IN DRYWALL CEILINGS SECURED TO THE UNDERSIDE OF FLOOR OR ROOF TRUSSES SHALL BE INSTALLED WITH FIRE RATED GYP BD TENTING.
3. FIRST FLOOR CORRIDOR CEILINGS AT 9'-0" A.F.F. UNLESS OTHERWISE NOTED.
4. SECOND, AND THIRD FLOOR CORRIDOR CEILINGS AT 8'-0" A.F.F UNLESS OTHERWISE NOTED.
5. ALL LIGHT FIXTURES AT WALKWAYS, ACCESSIBLE ROUTES, AND EXTERIOR SPACES ARE TO RECEIVE NON- GLARE LIGHT FIXTURES.

REFLECTED CEILING PLAN LEGEND

- COVE LIGHT
- LED 6" SURFACE MOUNT FIXTURE DOWNLIGHT
- LED 8" SURFACE MOUNTED LED SHOWER DOWNLIGHT
- LED 12" SURFACE MOUNTED LED DOWNLIGHT
- 30" DECORATIVE PENDANT ROUND LED LIGHT
- 2'X2' LED FLAT PANEL
- 2'X4' LED FLAT PANEL
- 4' LINEAR LOW PROFILE FLUSH MOUNTED LED FIXTURE
- LED 24" LONG MODERN SLIM VANITY. CENTERED ON LAVATORY AND MIRROR. SEE INTERIOR ELEVATIONS
- WALL SCONCE
- 12" LED UNDERCABINET LIGHT
- EXHAUST FAN (SEE MECH DWGS)
- GYPSUM BOARD FLOOR/ROOF CEILING ASSEMBLY - EXPOSED AS CEILING
- 2'X2' ACOUSTIC CEILING GRID AND TILE, FIRE RESISTANCE RATED HORIZONTAL GYPSUM BOARD ASSEMBLY OCCURS ABOVE
- 5/8" GYPSUM DROPPED CEILING AND/OR SOFFIT ON LIGHT GAUGE MTL FRAMING AND/OR DRYWALL SUSPENSION SYSTEM (FLOOR CLNG/ ROOF CLNG ASSEMBLY OCCURS ABOVE)
- ATTIC ACCESS

NOTES:

1. WHERE LIGHTING LOCATION ARE NOT PROVIDED THEY SHALL BE CENTERED IN THE ROOM.
2. ALL UNIT LIGHT FIXTURES ARE TO BE NON-GLARE LED FIXTURES

1D THIRD FLOOR REFLECTED CEILING PLAN

1/8" = 1'-0"

0' 4' 8' 16'

hd+s
HITI
DIFRANCESCO
+SIEBOLD
ARCHITECTURE + INTERIOR DESIGN + PLANNING
1939 West 25th Street, Suite 300
Cleveland, Ohio 44113
P 216.696.3460 F 216.696.1152
www.hidisiarch.com

MARK	DATE	PURPOSE

MARK	DATE	PURPOSE
	09/13/24	80% SET

HOUGH SENIOR
INDEPENDENT LIVING
8910 HOUGH AVE.
CLEVELAND, OHIO 44106

PRELIMINARY
NOT FOR CONSTRUCTION

PROJECT NO.: 2024.15

TITLE:
THIRD FLOOR REFLECTED CEILING PLAN

DRAWING NUMBER:
A-202

© 2024 Hiti, DiFrancesco and Siebold, Inc.

5A NORTH ELEVATION
1/8" = 1'-0"

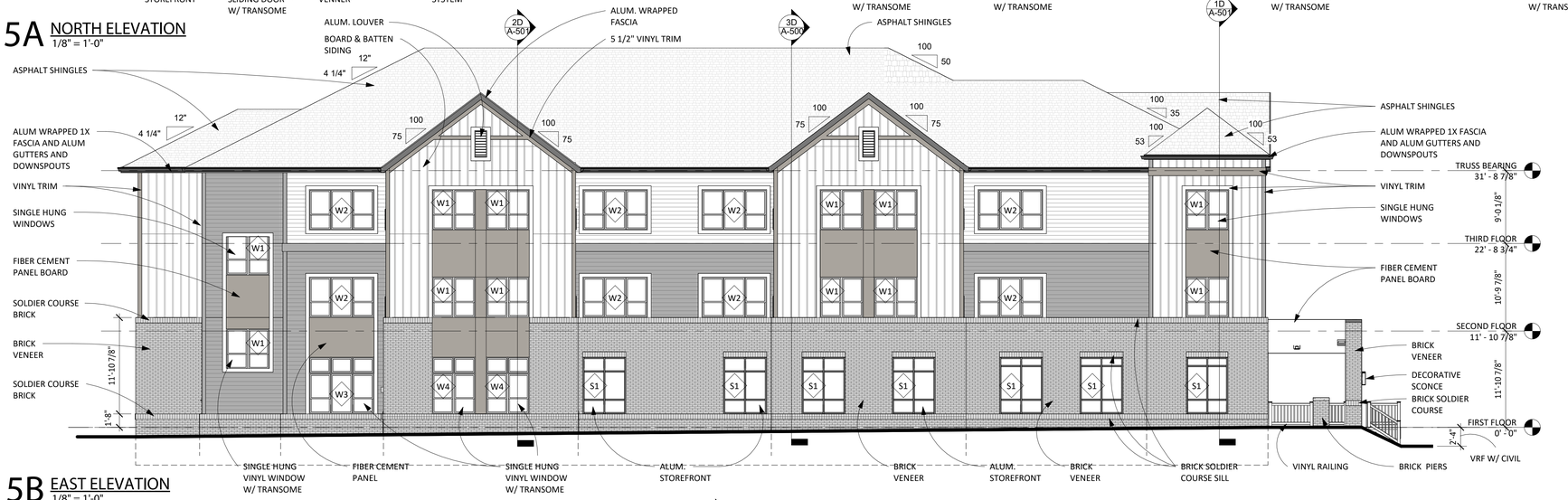

5B EAST ELEVATION
1/8" = 1'-0"

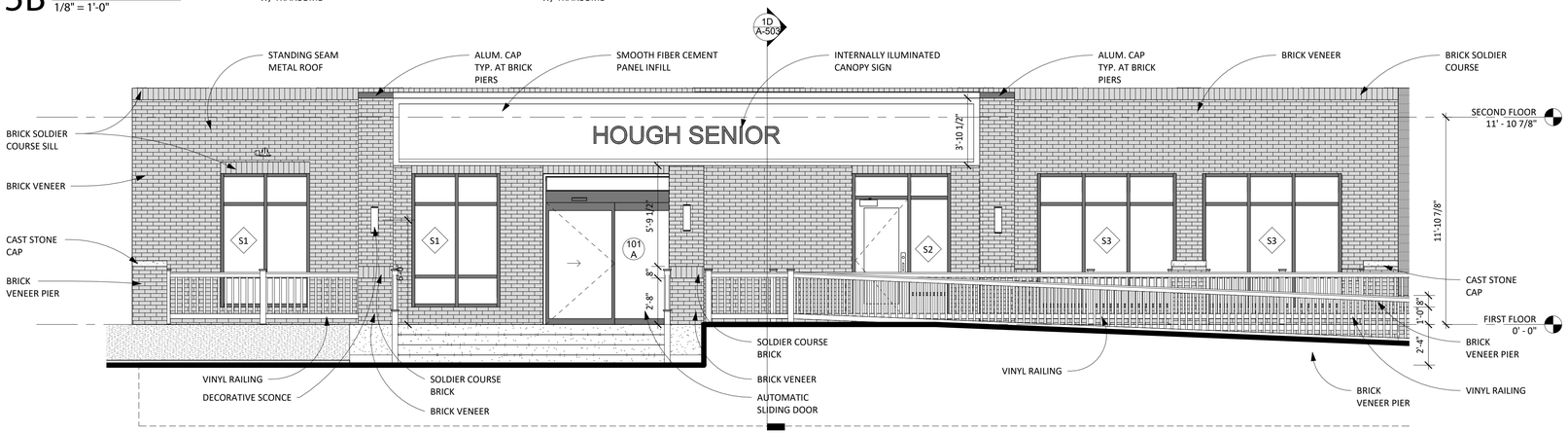

5D ENLARGED ELEVATION
1/4" = 1'-0"

MATERIAL LEGEND

- ASPHALT SHINGLES
- METAL STANDING SEAM
- BOARD & BATTEN VINYL SIDING - COLOR 1
- LAP VINYL SIDING - COLOR 1
- LAP VINYL SIDING - COLOR 2
- FIBER CEMENT PANEL - COLOR 1
- FIBER CEMENT PANEL - COLOR 3
- BRICK VENEER
- TRIM BOARD - MATCH ADJACENT SIDING COLOR AS INDICATED ON DRAWINGS
- FASCIA, DOWNSPOUT, AND GUTTER - COLOR 4
- W — WINDOW TYPE. SEE DRAWINGS A-020

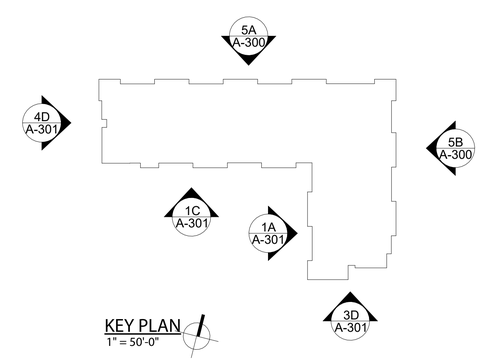

KEY PLAN
1" = 50'-0"

HITI DIFRANCESCO +SIEBOLD
ARCHITECTURE + INTERIOR DESIGN + PLANNING
1939 West 25th Street, Suite 300
Cleveland, Ohio 44113
P 216.696.3460 F 216.696.1152
www.hidisiarch.com

MARK	DATE	PURPOSE

MARK	DATE	PURPOSE
	09/13/24	80% SET

HOUGH SENIOR
INDEPENDENT LIVING
8910 HOUGH AVE.
CLEVELAND, OHIO 44106

PRELIMINARY
NOT FOR CONSTRUCTION

PROJECT NO.: 2024.15

TITLE:
EXTERIOR ELEVATIONS

DRAWING NUMBER:
A-300

© 2024 Hiti, DiFrancesco and Siebold, Inc.

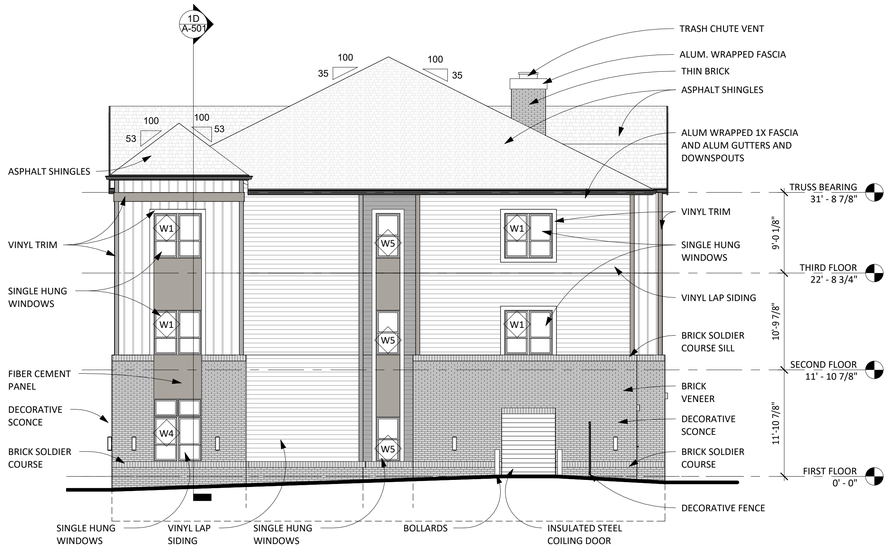

4D PARTIAL WEST ELEVATION
1/8" = 1'-0"

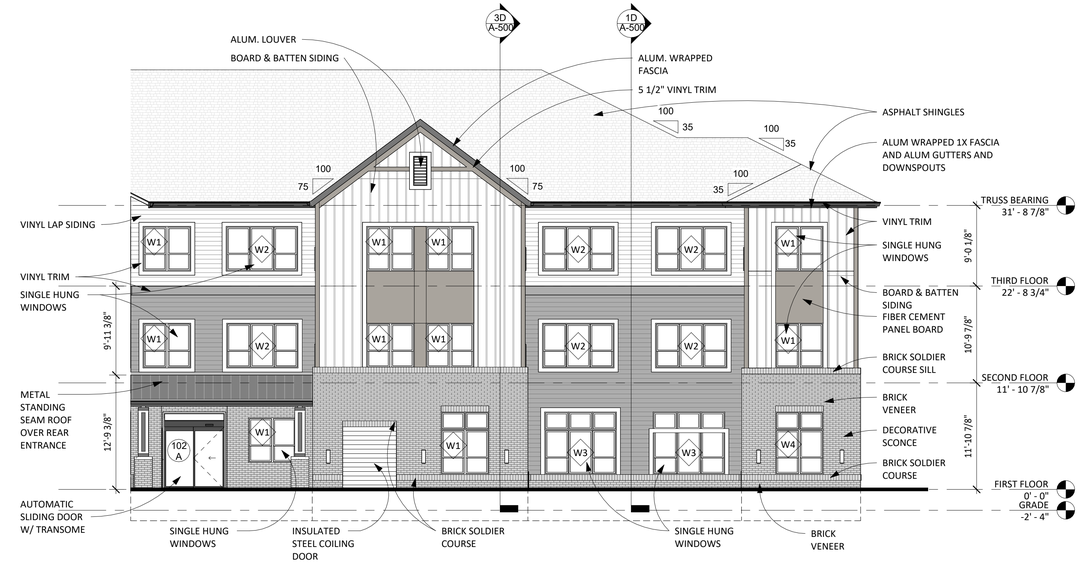

1A PARTIAL EAST ELEVATION
1/8" = 1'-0"

1C PARTIAL SOUTH ELEVATION
1/8" = 1'-0"

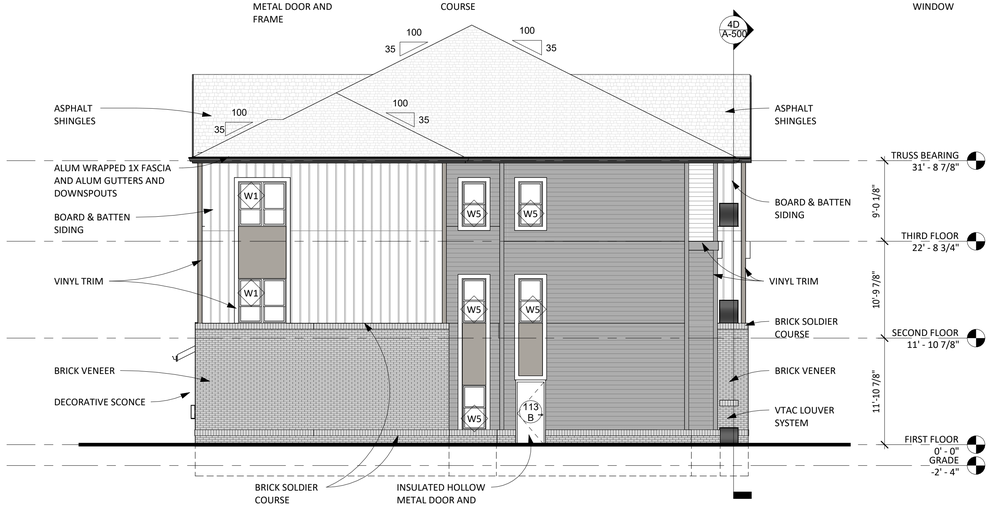

3D PARTIAL SOUTH ELEVATION
1/8" = 1'-0"

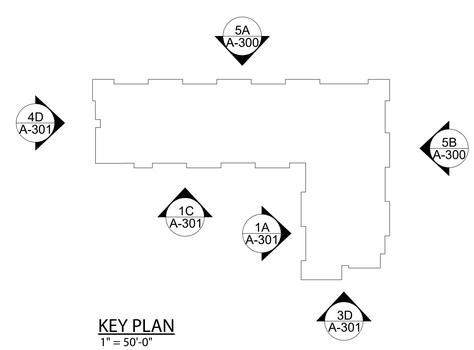

KEY PLAN
1" = 50'-0"

MATERIAL LEGEND

- ASPHALT SHINGLES
- METAL STANDING SEAM
- BOARD & BATTEN VINYL SIDING - COLOR 1
- LAP VINYL SIDING - COLOR 1
- LAP VINYL SIDING - COLOR 2
- FIBER CEMENT PANEL - COLOR 1
- FIBER CEMENT PANEL - COLOR 3
- BRICK VENEER
- TRIM BOARD - MATCH ADJACENT SIDING COLOR AS INDICATED ON DRAWINGS
- FASCIA, DOWNSPOT, AND GUTTER - COLOR 4
- W — WINDOW TYPE. SEE DRAWINGS A-020

hd+s
HITI DIFRANCESCO +SIEBOLD
ARCHITECTURE + INTERIOR DESIGN + PLANNING
1939 West 25th Street, Suite 300
P 216.696.3460 F 216.696.1152
Cleveland, Ohio 44113
www.hidisiarch.com

MARK	DATE	PURPOSE

MARK	DATE	PURPOSE
	09/13/24	80% SET

HOUGH SENIOR
INDEPENDENT LIVING
8910 HOUGH AVE.
CLEVELAND, OHIO 44106

PRELIMINARY
NOT FOR CONSTRUCTION

PROJECT NO.: 2024.15

TITLE:
EXTERIOR ELEVATIONS

DRAWING NUMBER:
A-301

© 2024 Hiti, DiFrancesco and Siebold, Inc.

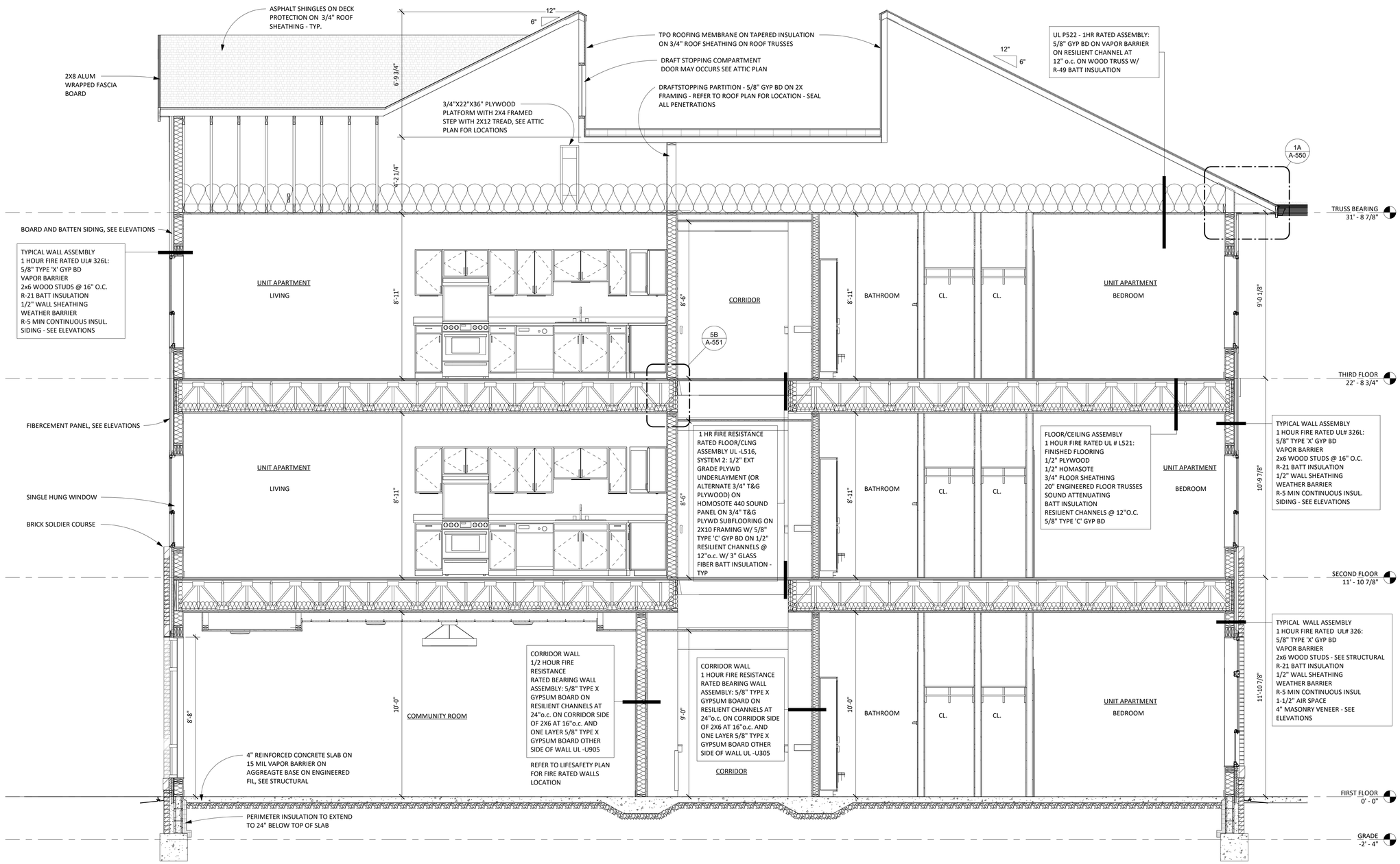

1D BUILDING SECTION I
3/8" = 1'-0"

hd+s
HITI DIFRANCESCO +SIEBOLD
ARCHITECTURE + INTERIOR DESIGN + PLANNING
1939 West 25th Street, Suite 300
P 216.696.3460 F 216.696.1152
Cleveland, Ohio 44113
www.hidisiarch.com

MARK	DATE	PURPOSE

MARK	DATE	PURPOSE
	09/13/24	80% SET

HOUGH SENIOR
INDEPENDENT LIVING
8910 HOUGH AVE.
CLEVELAND, OHIO 44106

PRELIMINARY
NOT FOR CONSTRUCTION

PROJECT NO.: 2024.15

TITLE:
BUILDING SECTION

DRAWING NUMBER:
A-400

© 2024 Hiti, DiFrancesco and Siebold, Inc.

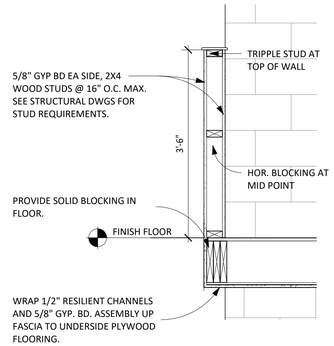

4A GUARDRAIL DETAIL TYPICAL
3/4" = 1'-0"

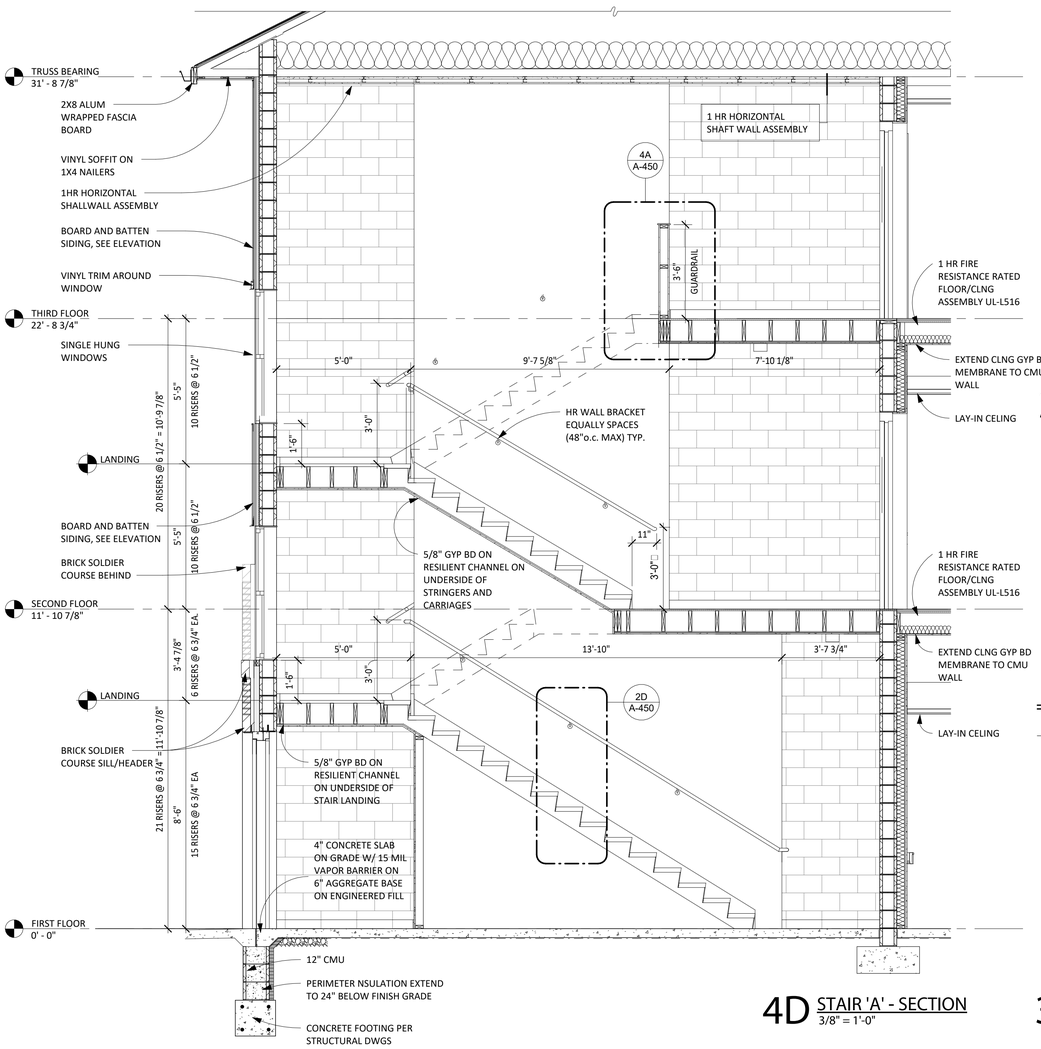

4D STAIR 'A' - SECTION
3/8" = 1'-0"

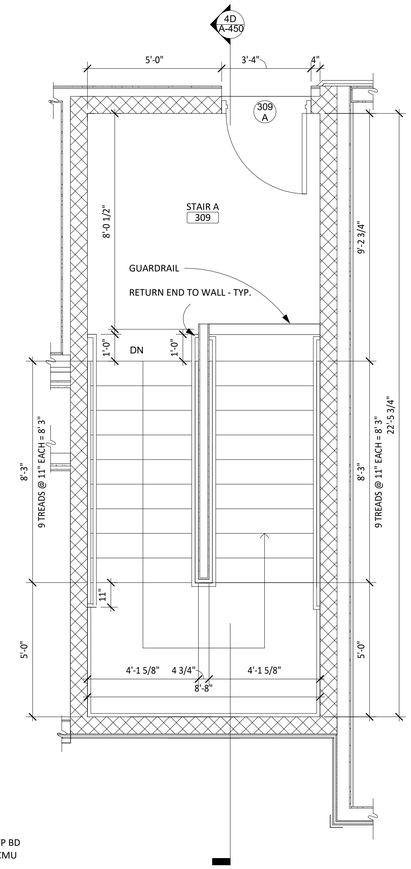

3C STAIR A - ENLARGED THIRD FLOOR PLAN
3/8" = 1'-0"

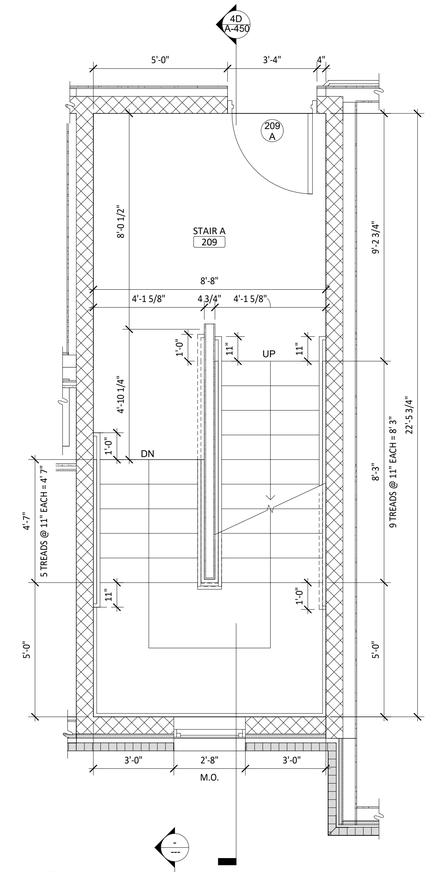

2C STAIR A - ENLARGED SECOND FLOOR PLAN
3/8" = 1'-0"

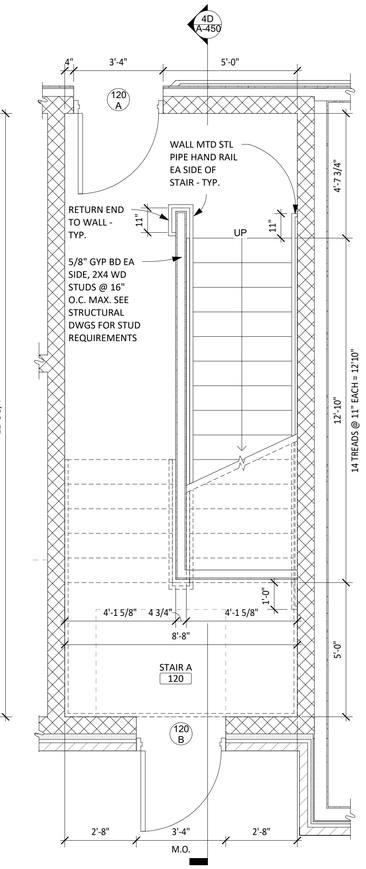

1C STAIR A - ENLARGED FIRST FLOOR PLAN
3/8" = 1'-0"

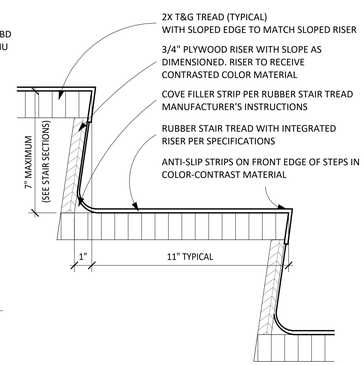

3D NOSING TYPICAL
3" = 1'-0"

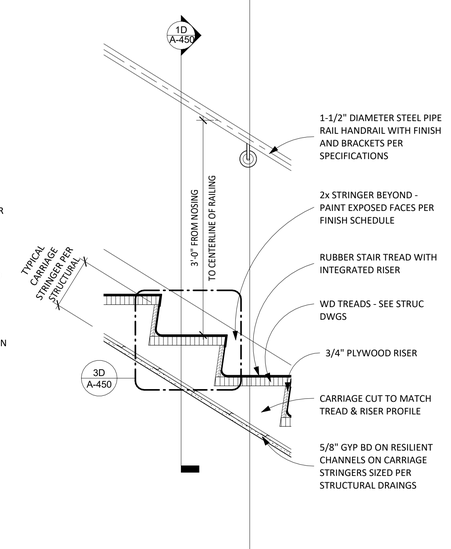

2D STAIR DETAIL SECTION - TYPICAL
1" = 1'-0"

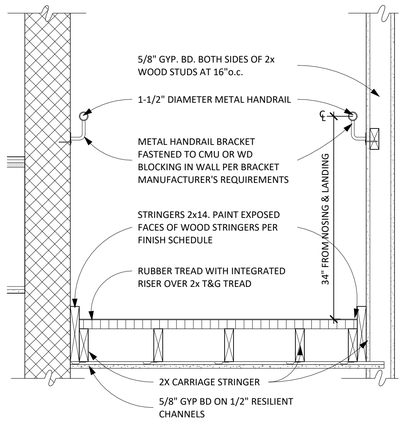

1D STAIR DETAIL - TYPICAL
1" = 1'-0"

hd+s
HITI DIFRANCESCO +SIEBOLD
ARCHITECTURE + INTERIOR DESIGN + PLANNING
1939 West 25th Street, Suite 300
Cleveland, Ohio 44113
P 216.696.3460 F 216.696.1152
www.hidisiarch.com

MARK	DATE	PURPOSE

MARK	DATE	PURPOSE
	09/13/24	80% SET

HOUGH SENIOR
INDEPENDENT LIVING

8910 HOUGH AVE.
CLEVELAND, OHIO 44106

PRELIMINARY
NOT FOR CONSTRUCTION

PROJECT NO.: 2024.15

TITLE:
STAIR A - SECTION AND DETAILS

DRAWING NUMBER:
A-450

© 2024 Hiti, DiFrancesco and Siebold, Inc.

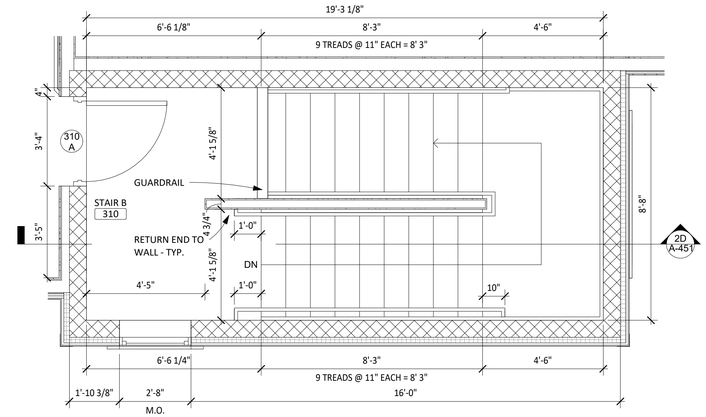

1B STAIR B - ENLARGED THIRD FLOOR PLAN
3/8" = 1'-0"

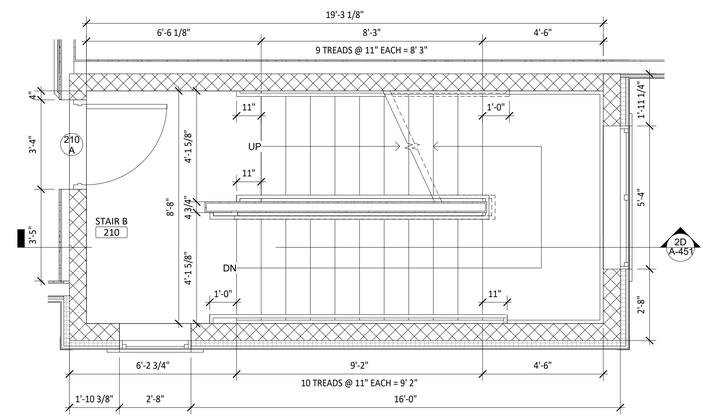

1C STAIR B - ENLARGED SECOND FLOOR PLAN
3/8" = 1'-0"

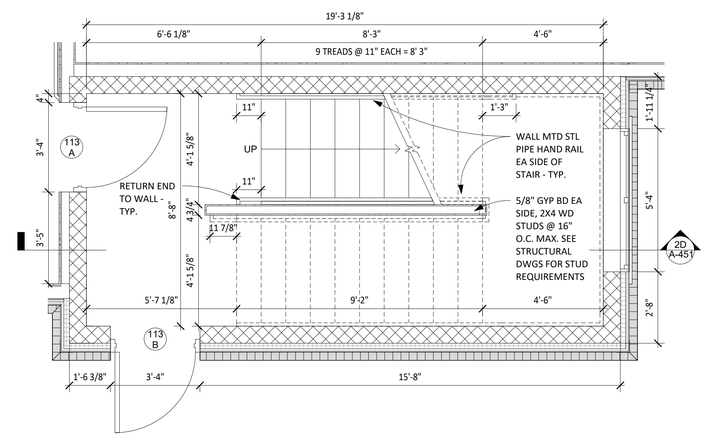

1D STAIR B - ENLARGED FIRST FLOOR PLAN
3/8" = 1'-0"

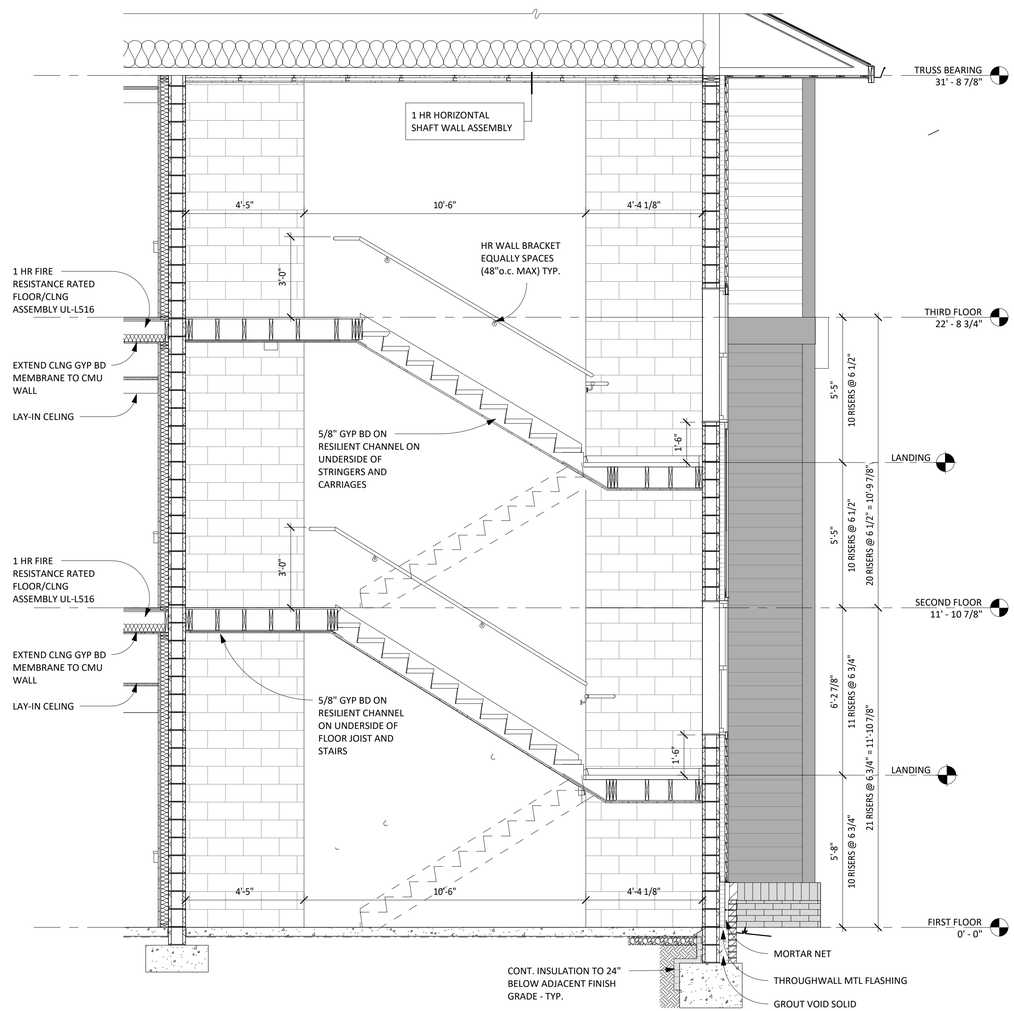

2D STAIR 'B' - SECTION
3/8" = 1'-0"

hd+s
HITI
DIFRANCESCO
+SIEBOLD
ARCHITECTURE + INTERIOR DESIGN + PLANNING
1939 West 25th Street, Suite 300
Cleveland, Ohio 44113
P 216.696.3460 F 216.696.1152
www.hidisiarch.com

MARK	DATE	PURPOSE

MARK	DATE	PURPOSE
	09/13/24	80% SET

HOUGH SENIOR
INDEPENDENT LIVING

8910 HOUGH AVE.
CLEVELAND, OHIO 44106

PRELIMINARY
NOT FOR CONSTRUCTION

PROJECT NO.: 2024.15

TITLE:
STAIR B - SECTION AND DETAILS

DRAWING NUMBER:
A-451

© 2024 Hiti, DiFrancesco and Siebold, Inc.

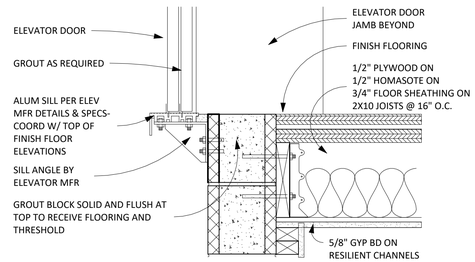

5A SECOND & THIRD FLOOR ELEVATOR SILL DETAIL
1 1/2" = 1'-0"

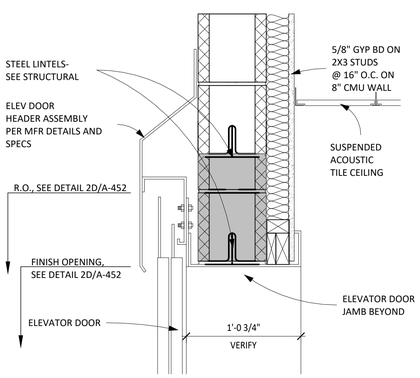

5C SECOND & THIRD FLOOR ELEVATOR HEAD DETAIL
1 1/2" = 1'-0"

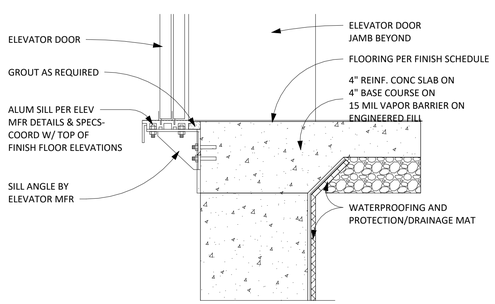

5D FIRST FLOOR SILL DETAIL
1 1/2" = 1'-0"

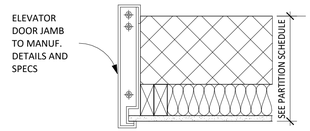

4A ELEVATOR DOOR JAMB DETAIL
1 1/2" = 1'-0"

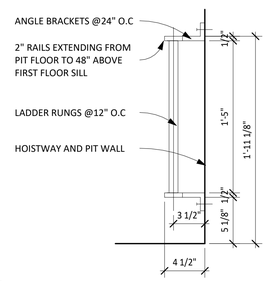

4B ELEVATOR PIT LADDER DETAIL
1 1/2" = 1'-0"

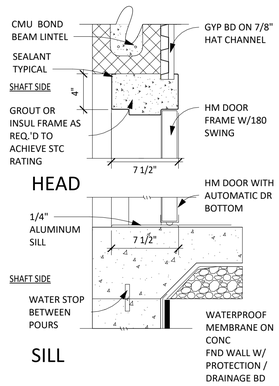

4C SILL / HEAD DETAIL
1 1/2" = 1'-0"

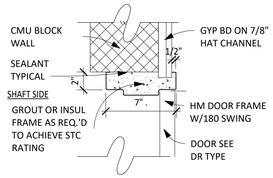

4D JAMB DETAIL
1 1/2" = 1'-0"

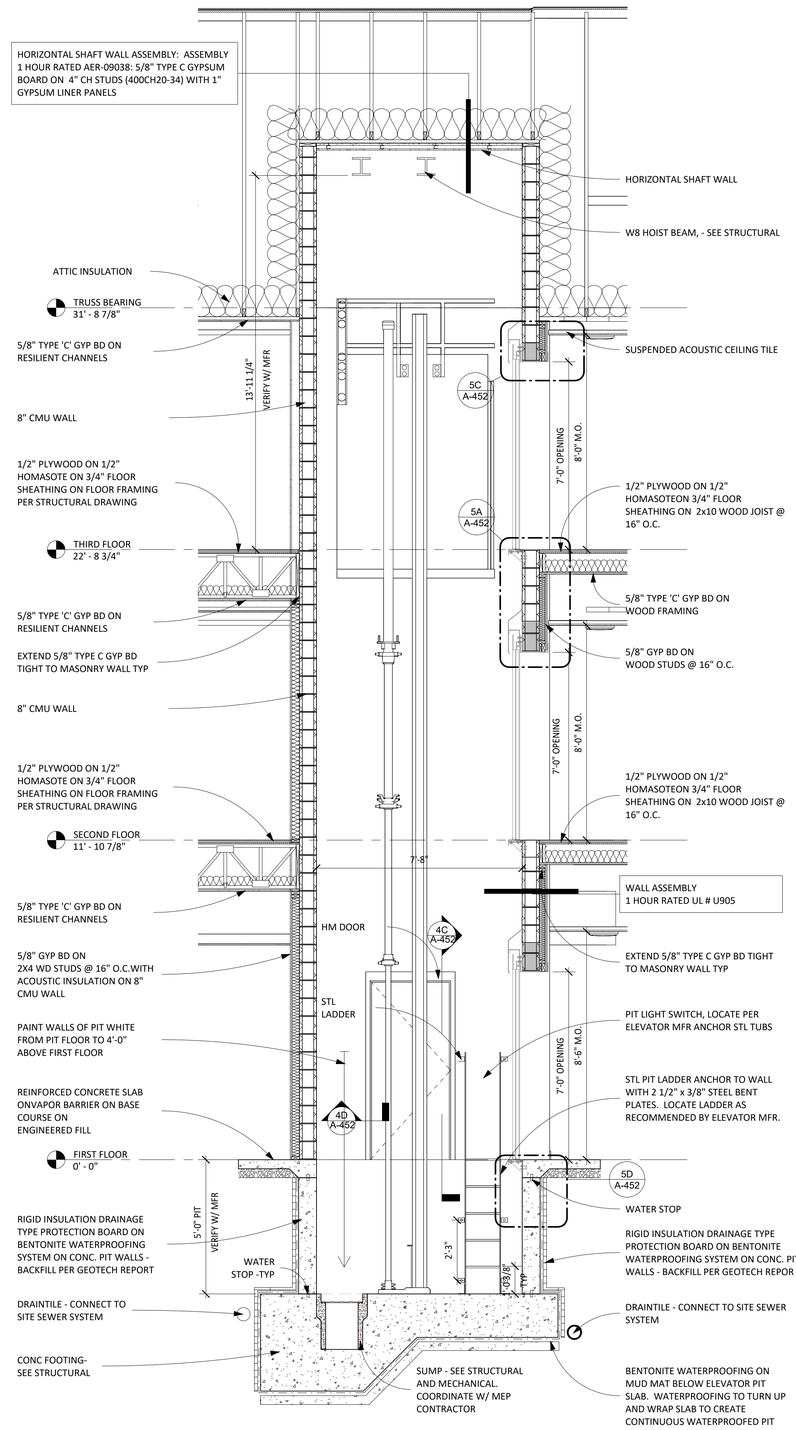

2D ELEVATOR SECTION
3/8" = 1'-0"

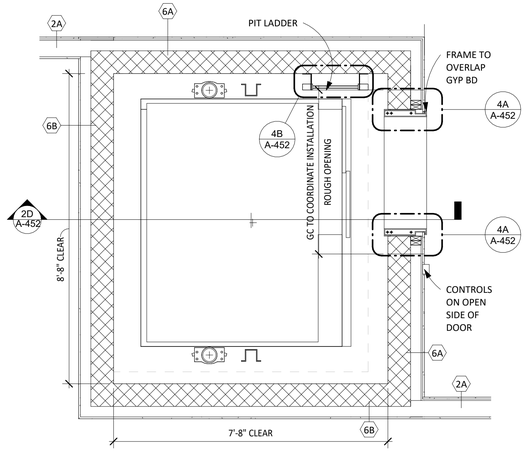

1A ELEVATOR - ENLARGED THIRD FLOOR PLAN
1/2" = 1'-0"

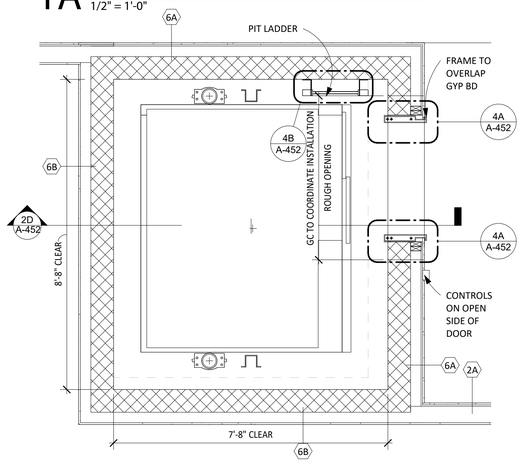

1C ELEVATOR - ENLARGED SECOND FLOOR PLAN
1/2" = 1'-0"

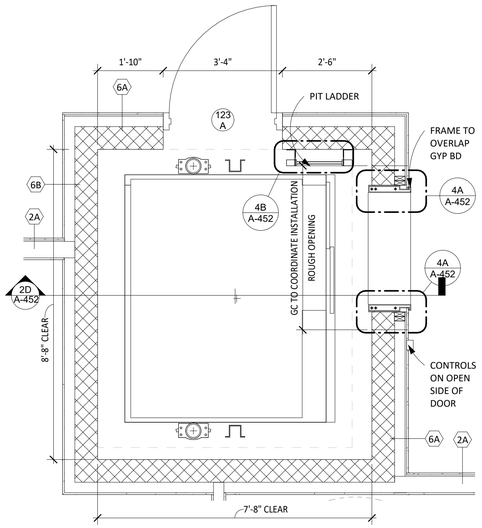

1D ELEVATOR - ENLARGED FIRST FLOOR PLAN
1/2" = 1'-0"

HITI DIFRANCESCO +SIEBOLD
ARCHITECTURE + INTERIOR DESIGN + PLANNING
1939 West 25th Street, Suite 300
Cleveland, Ohio 44113
P 216.696.3460 F 216.696.1152
www.hidisiarch.com

MARK	DATE	PURPOSE

MARK	DATE	PURPOSE
	09/13/24	80% SET

HOUGH SENIOR
INDEPENDENT LIVING
8910 HOUGH AVE.
CLEVELAND, OHIO 44106

PRELIMINARY
NOT FOR CONSTRUCTION

PROJECT NO.: 2024.15

TITLE:
ELEVATOR - SECTION AND DETAILS

DRAWING NUMBER:
A-452

© 2024 Hiti, DiFrancesco and Siebold, Inc.

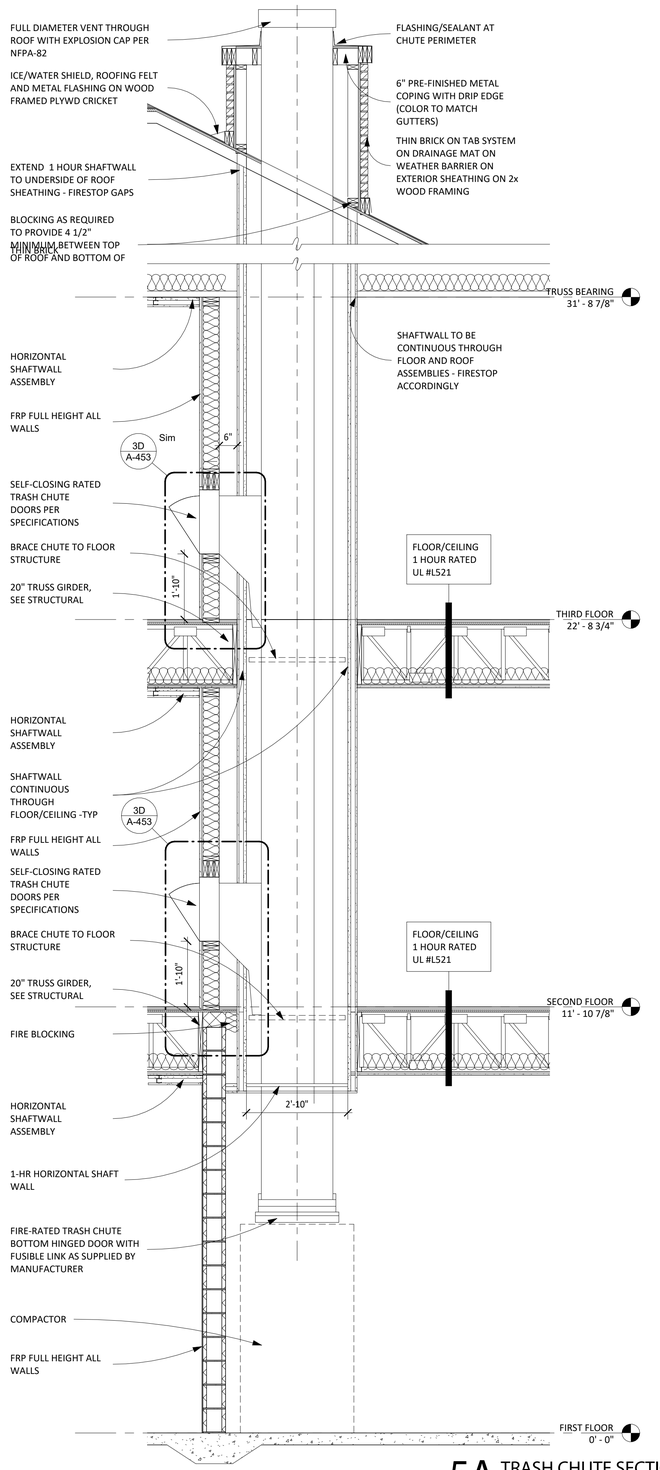

5A TRASH CHUTE SECTION
1/2" = 1'-0"

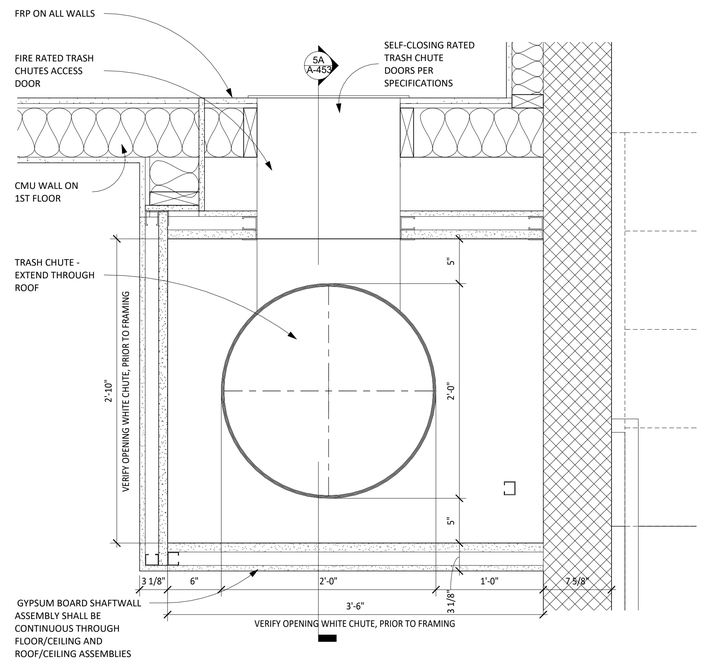

3B TRASH CHUTE ENLARGED PLAN
1 1/2" = 1'-0"

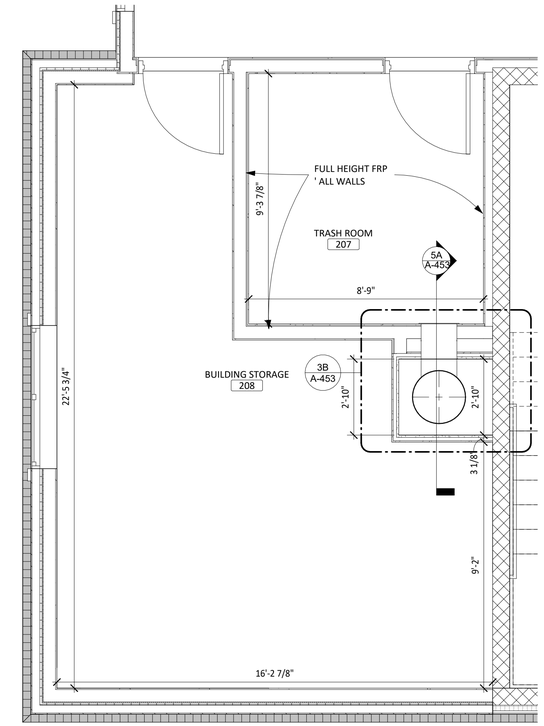

1B TRASH ROOM AND BUILDING STORAGE - SECOND FLOOR PLAN
3/8" = 1'-0"

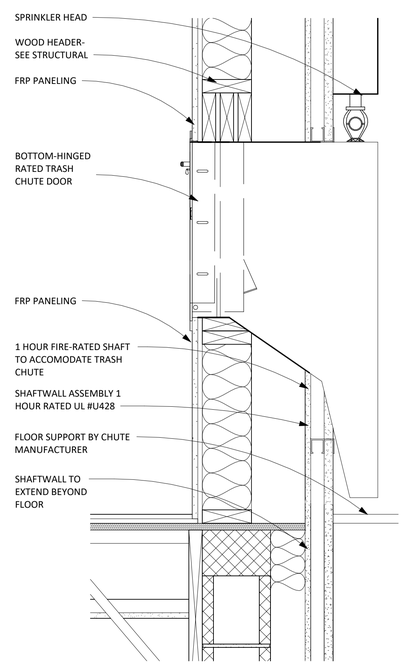

3D TRASH CHUTE ACCESS DOOR SECTION
1 1/2" = 1'-0"

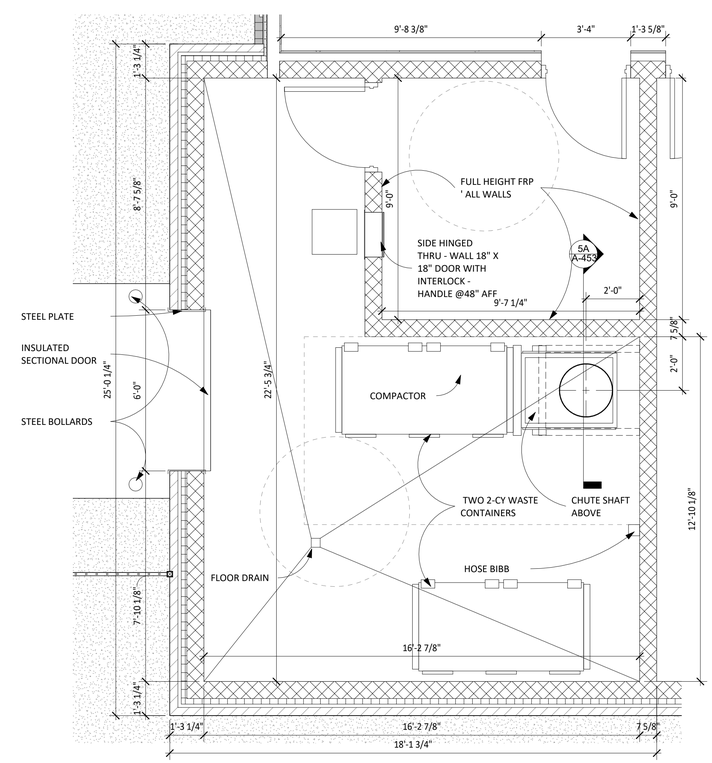

1D TRASH & COMPACTOR - ENLARGED PLAN
3/8" = 1'-0"

hd+s
HITI DIFRANCESCO +SIEBOLD
ARCHITECTURE + INTERIOR DESIGN + PLANNING
1939 West 25th Street, Suite 300
Cleveland, Ohio 44113
P 216.696.3460 F 216.696.1152
www.hidisiarch.com

MARK	DATE	PURPOSE

MARK	DATE	PURPOSE
	09/13/24	80% SET

HOUGH SENIOR
INDEPENDENT LIVING
8910 HOUGH AVE.
CLEVELAND, OHIO 44106

PRELIMINARY
NOT FOR CONSTRUCTION

PROJECT NO.: 2024.15

TITLE:
TRASH CHUTE - SECTION AND DETAILS

DRAWING NUMBER:
A-453

© 2024 Hiti, DiFrancesco and Siebold, Inc.

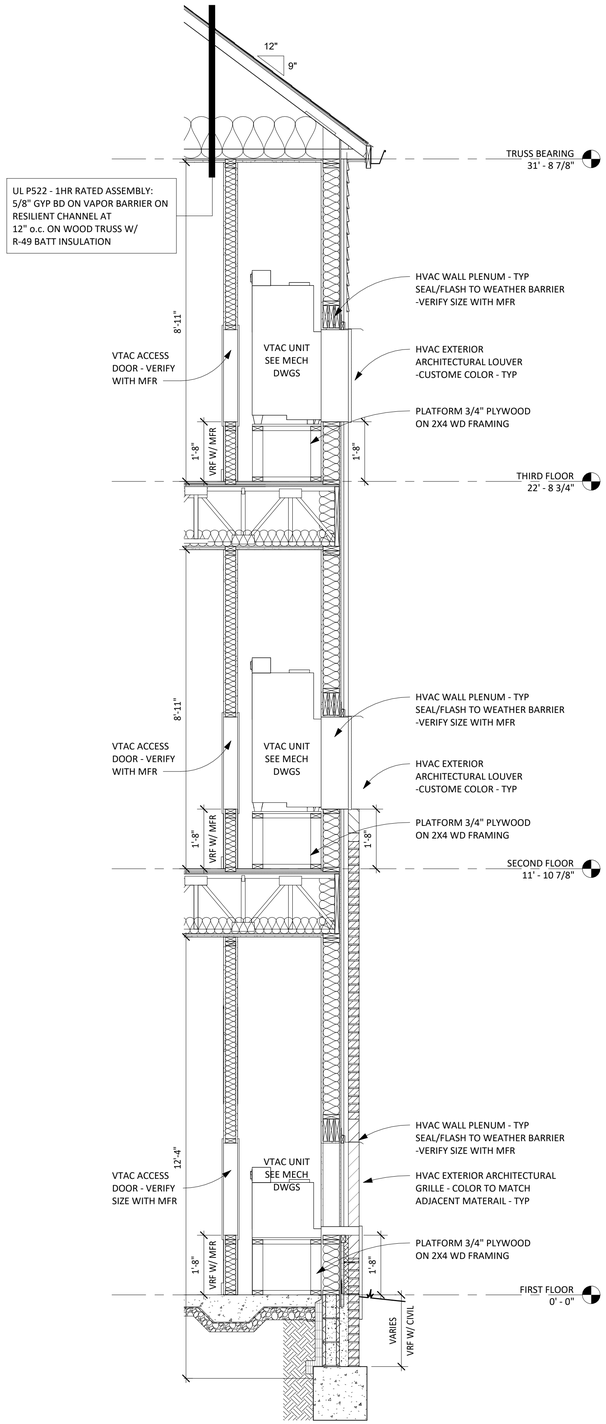

4D WALL SECTION
1/2" = 1'-0"

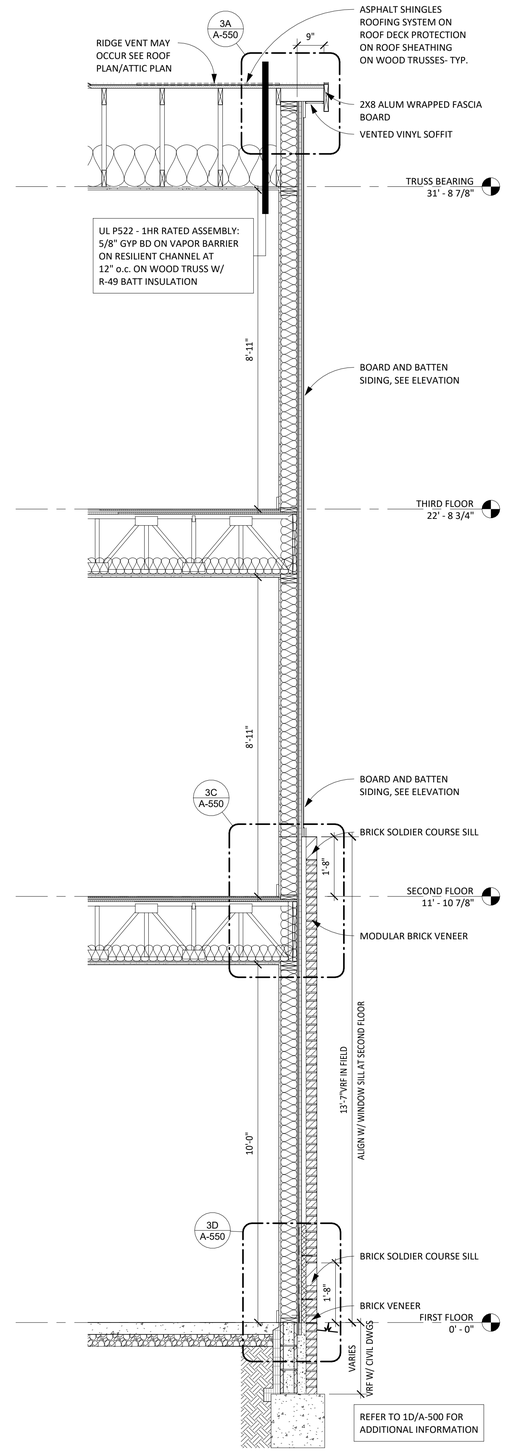

3D WALL SECTION
1/2" = 1'-0"

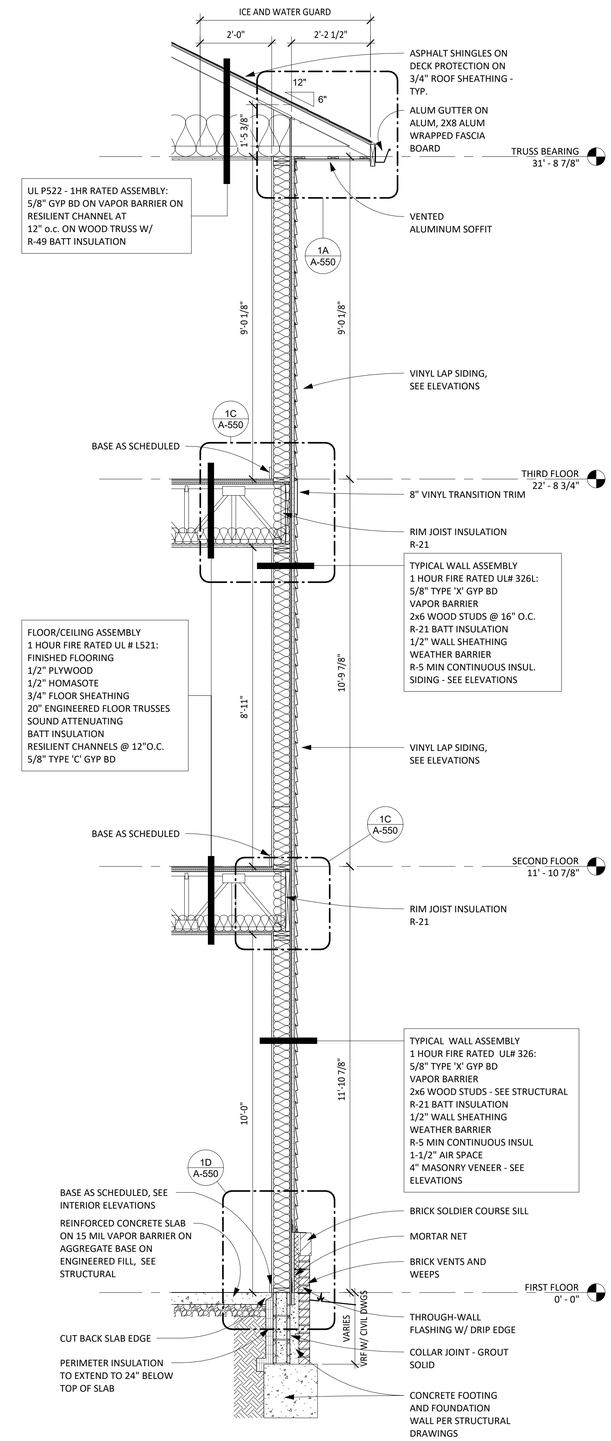

1D WALL SECTION
1/2" = 1'-0"

hd+s
HITI
DIFRANCESCO
+SIEBOLD
ARCHITECTURE + INTERIOR DESIGN + PLANNING
1939 West 25th Street, Suite 300
Cleveland, Ohio 44113
P 216.696.3460 F 216.696.1152
www.hidisiarch.com

MARK	DATE	PURPOSE

MARK	DATE	PURPOSE
	09/13/24	80% SET

HOUGH SENIOR
INDEPENDENT LIVING
8910 HOUGH AVE.
CLEVELAND, OHIO 44106

PRELIMINARY
NOT FOR CONSTRUCTION

PROJECT NO.: 2024.15

TITLE:
EXTERIOR
ENVELOPE
SECTIONS

DRAWING NUMBER:
A-500

© 2024 Hiti, DiFrancesco and Siebold, Inc.

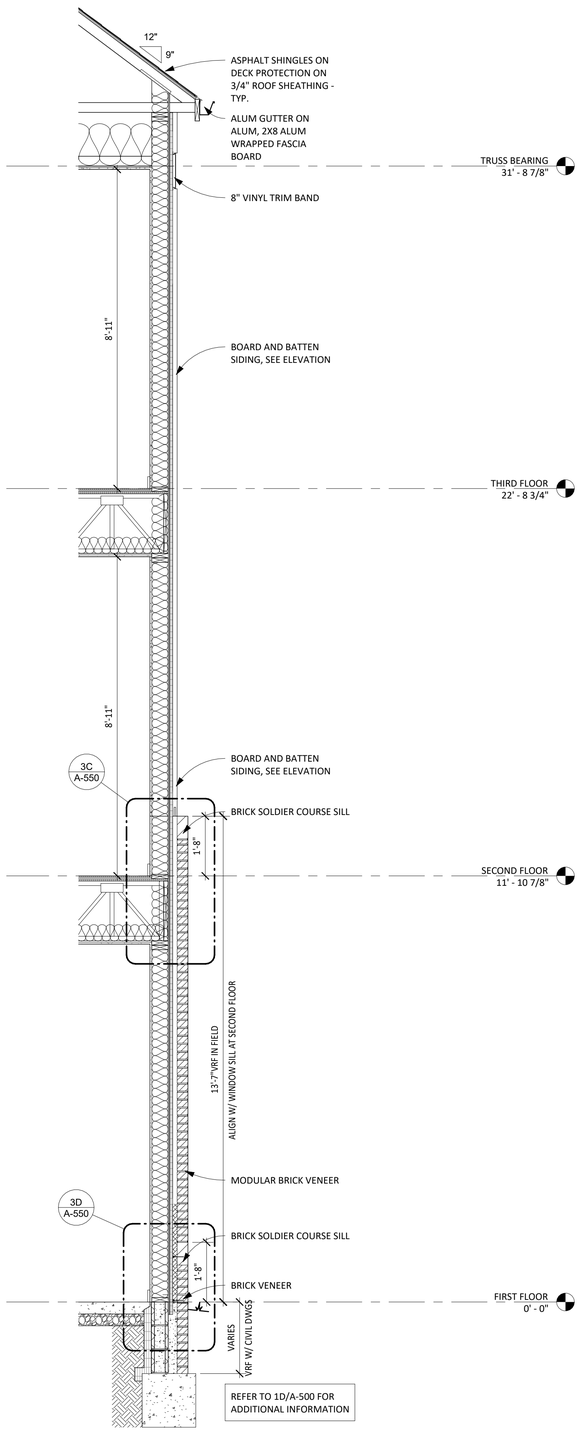

3D WALL SECTION
1/2" = 1'-0"

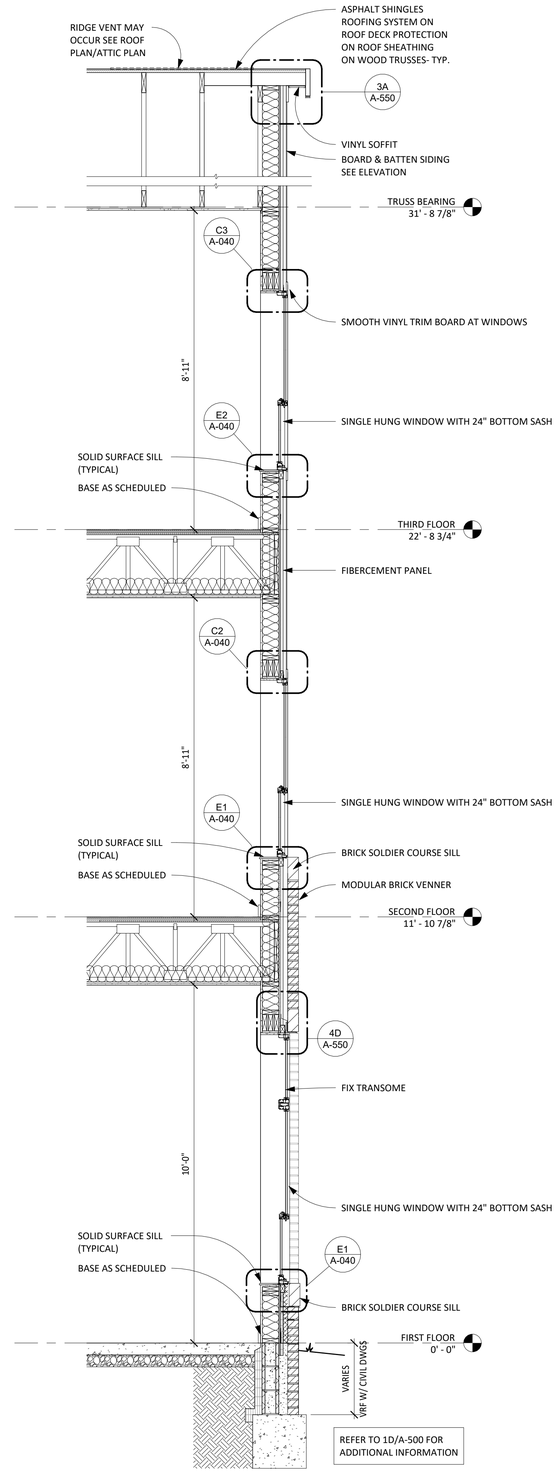

2D WALL SECTION
1/2" = 1'-0"

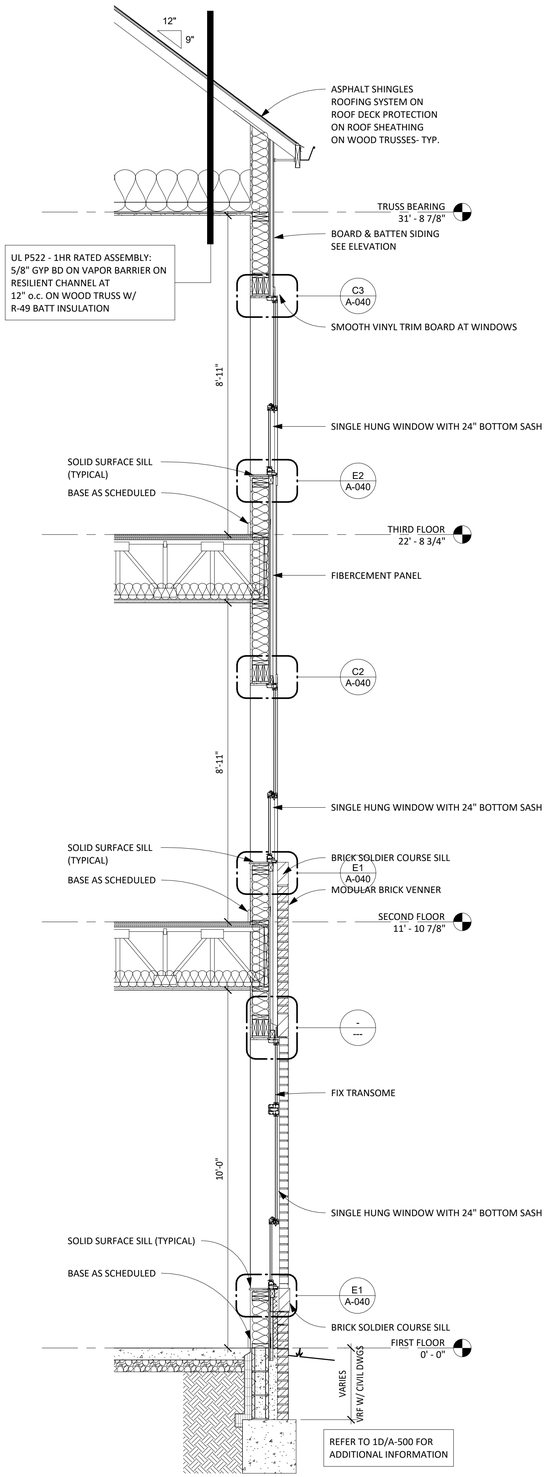

1D WALL SECTION
1/2" = 1'-0"

hd+s
HITI DIFRANCESCO +SIEBOLD
ARCHITECTURE + INTERIOR DESIGN + PLANNING
1939 West 25th Street, Suite 300
Cleveland, Ohio 44113
P 216.696.3460 F 216.696.1152
www.hidisiarch.com

MARK	DATE	PURPOSE

MARK	DATE	PURPOSE
	09/13/24	80% SET

HOUGH SENIOR
INDEPENDENT LIVING
8910 HOUGH AVE.
CLEVELAND, OHIO 44106

PRELIMINARY
NOT FOR CONSTRUCTION

PROJECT NO.: 2024.15

TITLE:
EXTERIOR ENVELOPE SECTIONS

DRAWING NUMBER:
A-501

© 2024 Hiti, DiFrancesco and Siebold, Inc.

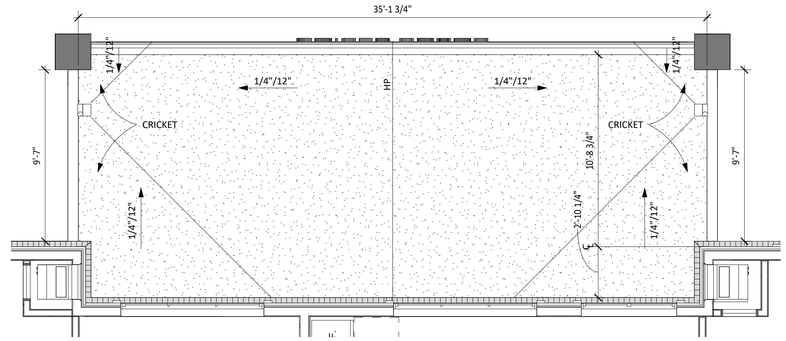

1A ENLARGED CANOPY ROOF PLAN
1/4" = 1'-0"

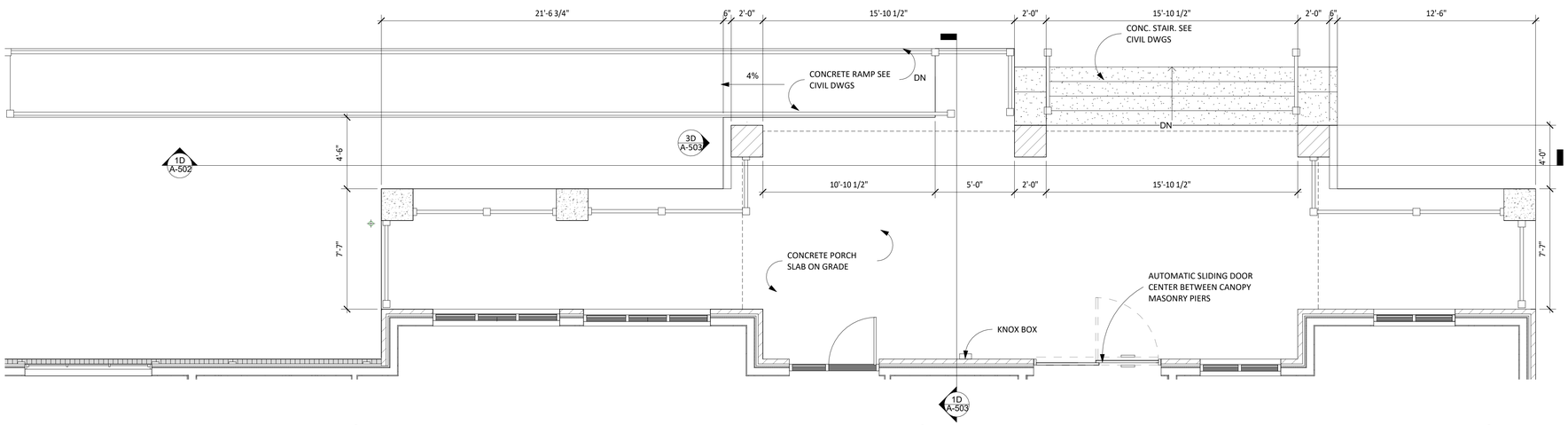

1B ENLARGED PLAN
1/4" = 1'-0"

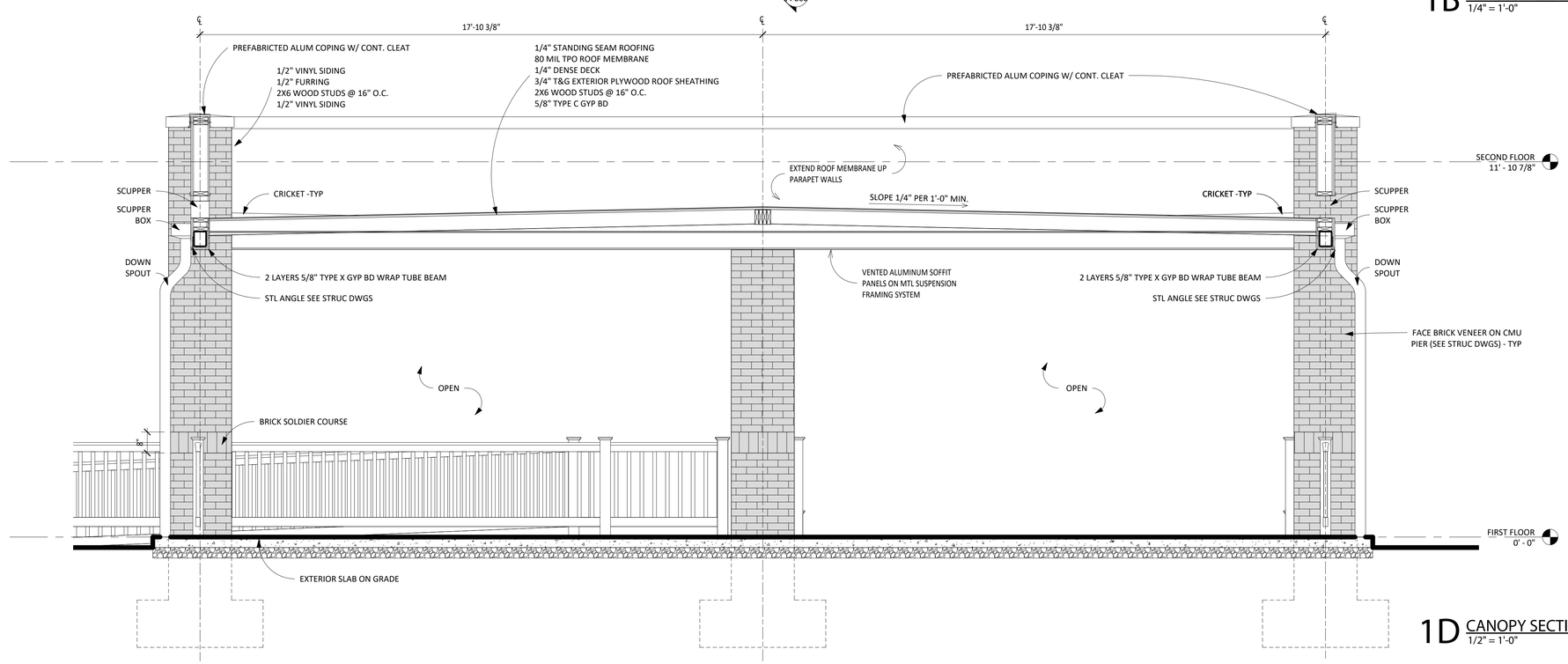

1D CANOPY SECTION
1/2" = 1'-0"

hd+s
HITI
DIFRANCESCO
+SIEBOLD
ARCHITECTURE + INTERIOR DESIGN + PLANNING
1939 West 25th Street, Suite 300
Cleveland, Ohio 44113
P 216.696.3460 F 216.696.1152
www.hidisiarch.com

MARK	DATE	PURPOSE

MARK	DATE	PURPOSE
	09/13/24	80% SET

HOUGH SENIOR
INDEPENDENT LIVING
8910 HOUGH AVE.
CLEVELAND, OHIO 44106

PRELIMINARY
NOT FOR CONSTRUCTION

PROJECT NO.: 2024.15

TITLE:
CANOPY PLAN, SECTIONS & DETAILS

DRAWING NUMBER:
A-502

© 2024 Hiti, DiFrancesco and Siebold, Inc.

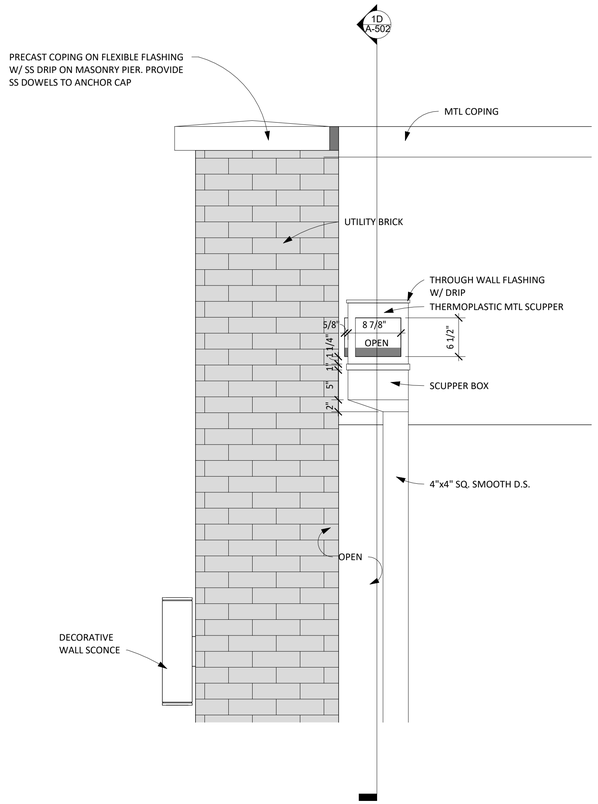

3D ENLARGED ELEVATION
1" = 1'-0"

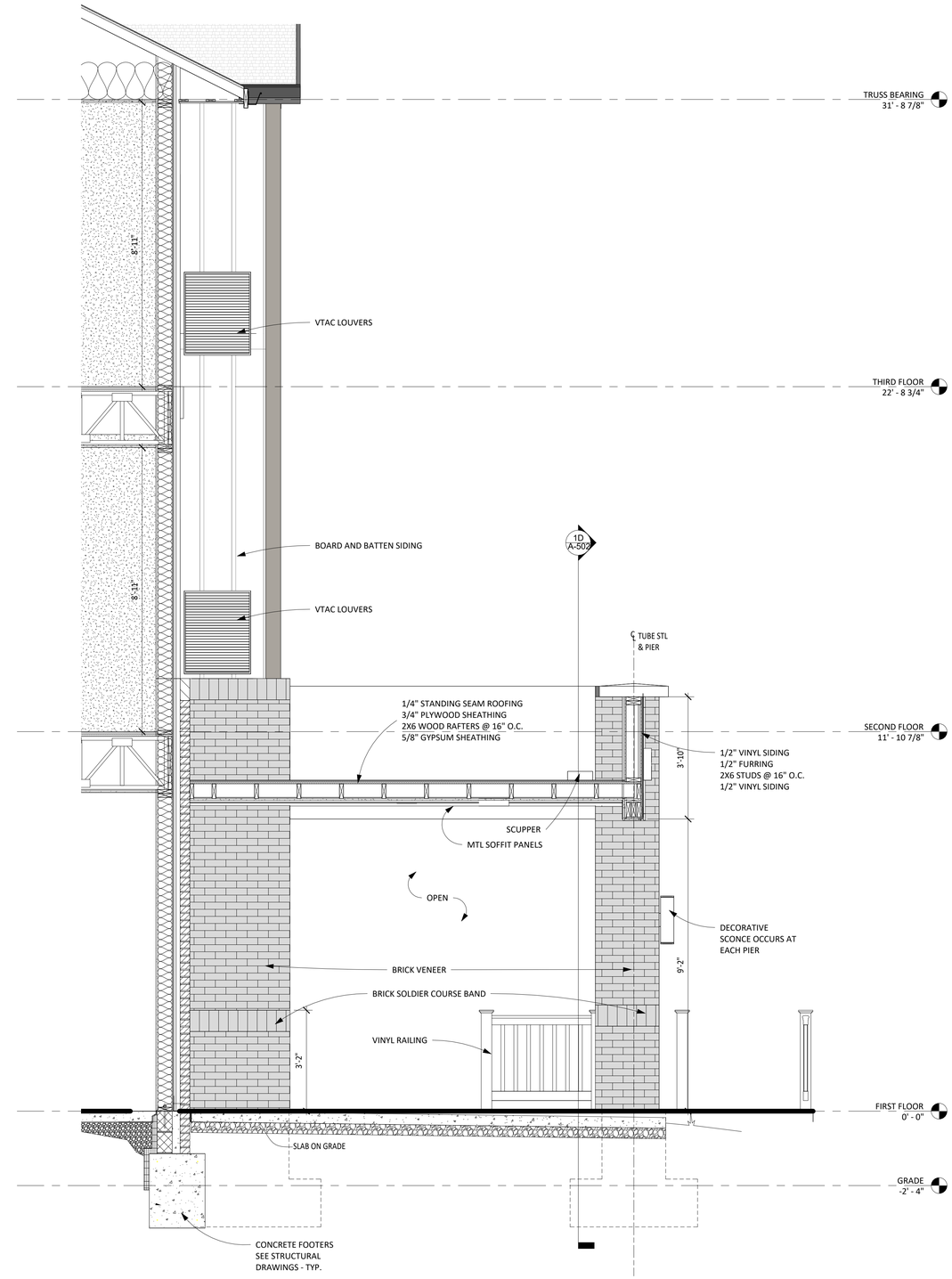

1D CANOPY SECTION
1/2" = 1'-0"

hd+s
HITI
DIFRANCESCO
+SIEBOLD
ARCHITECTURE + INTERIOR DESIGN + PLANNING
1939 West 25th Street, Suite 300
Cleveland, Ohio 44113
P 216.696.3460 F 216.696.1152
www.hidisiarch.com

MARK	DATE	PURPOSE

MARK	DATE	PURPOSE
	09/13/24	80% SET

HOUGH SENIOR
INDEPENDENT LIVING
8910 HOUGH AVE.
CLEVELAND, OHIO 44106

PRELIMINARY
NOT FOR CONSTRUCTION

PROJECT NO.: 2024.15

TITLE:
CANOPY SECTION & DETAILS

DRAWING NUMBER:
A-503

© 2024 Hiti, DiFrancesco and Siebold, Inc.

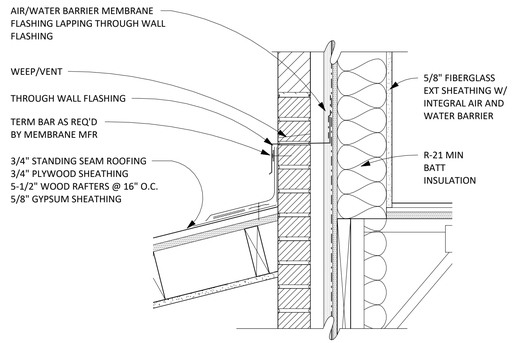

4A SECTION DETAIL - ROOF - BRICK
1 1/2" = 1'-0"

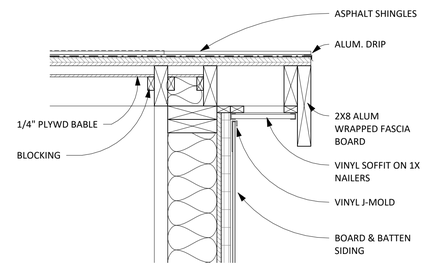

3A SECTION DETAIL - ROOF EDGE
1 1/2" = 1'-0"

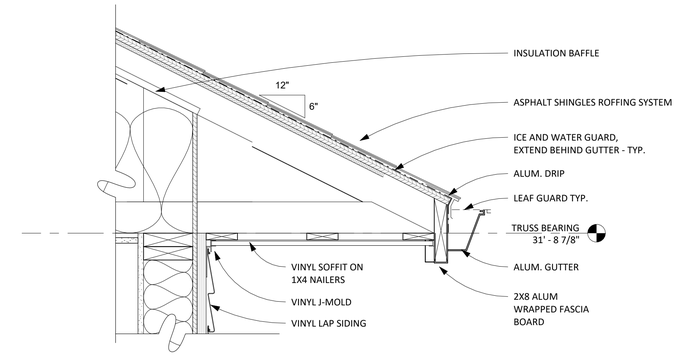

1A SECTION DETAIL
1 1/2" = 1'-0"

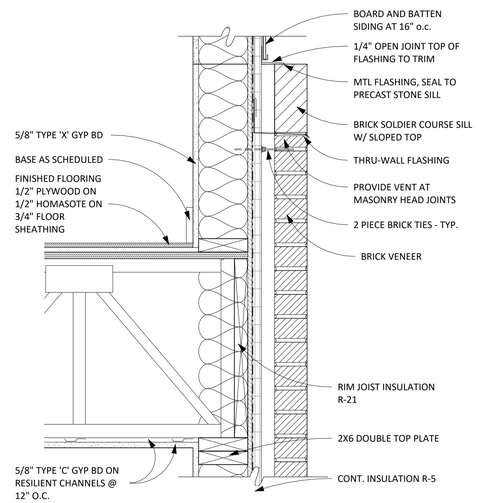

3C SECTION DETAIL
1 1/2" = 1'-0"

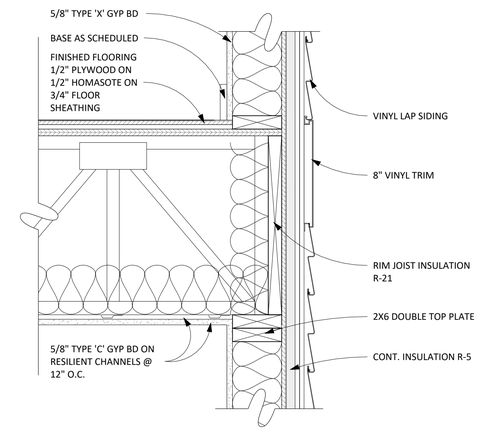

1C SECTION DETAIL
1 1/2" = 1'-0"

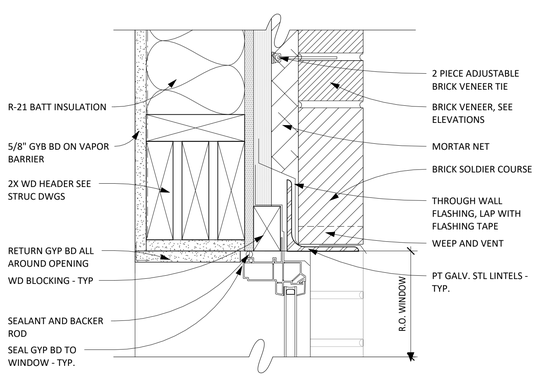

4D SECTION DETAIL - HEAD AT BRICK
3" = 1'-0"

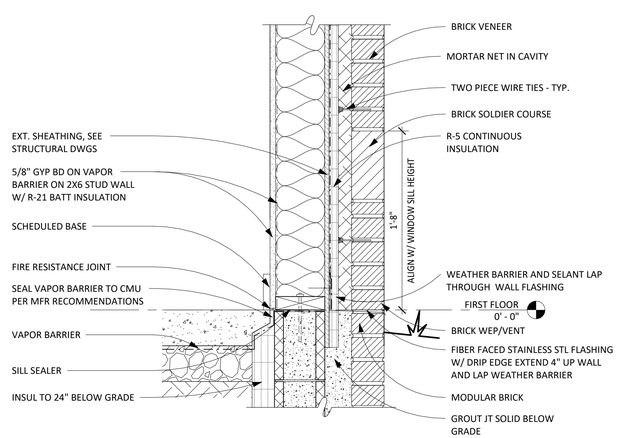

3D SECTION DETAIL
1 1/2" = 1'-0"

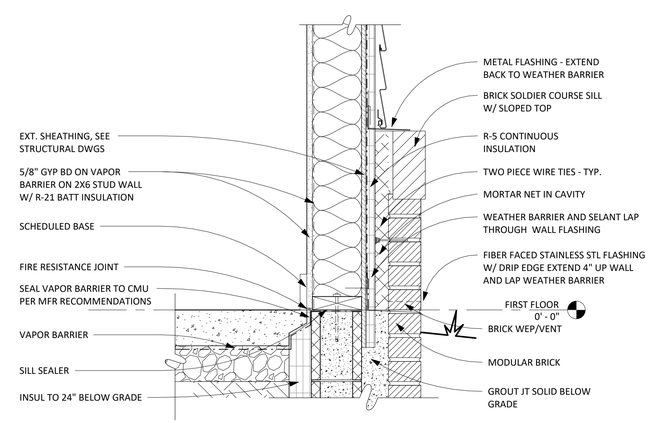

1D SECTION DETAIL
1 1/2" = 1'-0"

HITI
DIFRANCESCO
+SIEBOLD
ARCHITECTURE + INTERIOR DESIGN + PLANNING
1939 West 25th Street, Suite 300
Cleveland, Ohio 44113
P 216.696.3460 F 216.696.1152
www.hidisiarch.com

MARK	DATE	PURPOSE

MARK	DATE	PURPOSE
	09/13/24	80% SET

HOUGH SENIOR
INDEPENDENT LIVING
8910 HOUGH AVE.
CLEVELAND, OHIO 44106

PRELIMINARY
NOT FOR CONSTRUCTION

PROJECT NO.: 2024.15

TITLE:
EXTERIOR
ENVELOPE DETAILS

DRAWING NUMBER:
A-550

© 2024 Hiti, DiFrancesco and Siebold, Inc.

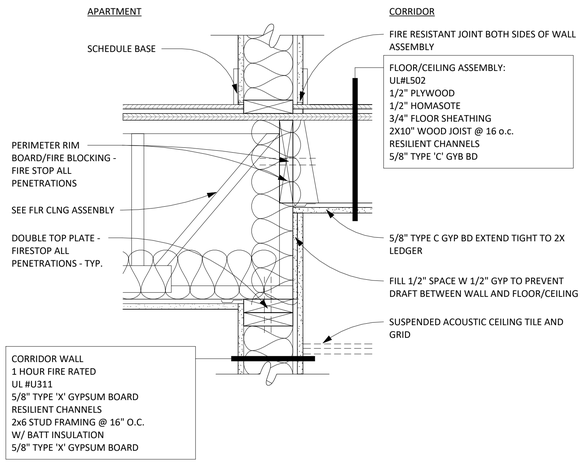

5B SECTION DETAIL - UPPER FLOOR CORRIDOR WALL
1 1/2" = 1'-0"

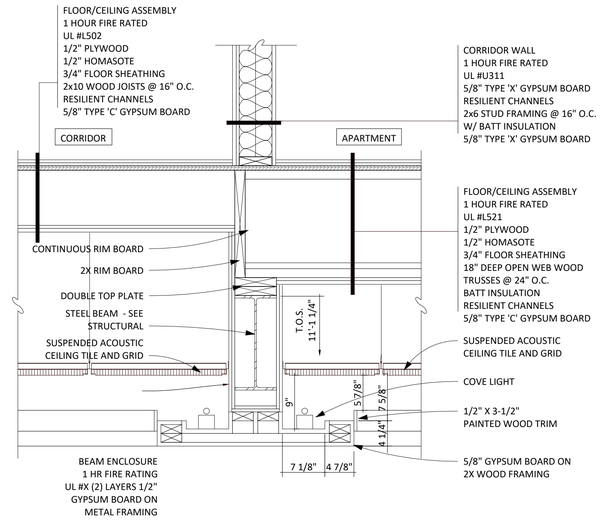

3B SECTION DETAIL - 2ND FLOOR AT LOBBY BEAM
1" = 1'-0"

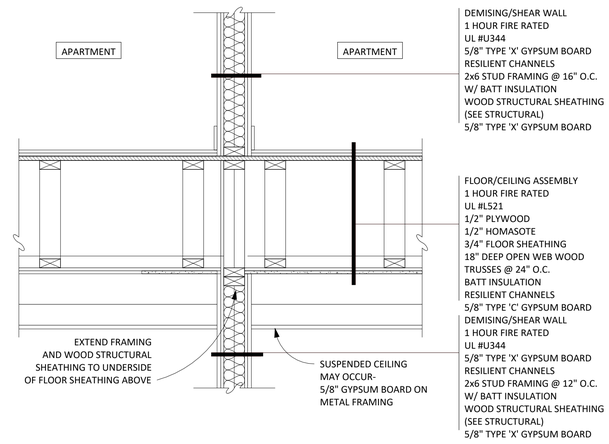

2B SECTION DETAIL - DEMISING AND SHEAR WALLS
1" = 1'-0"

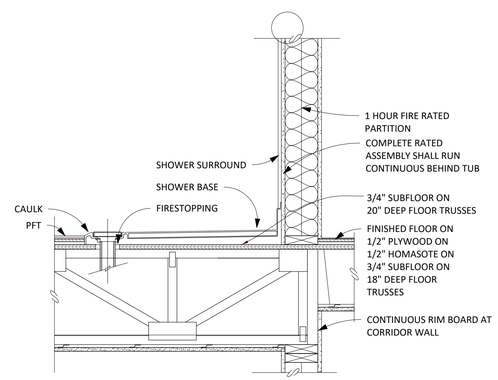

3C SECTION DETAIL - SHOWER BASE
1" = 1'-0"

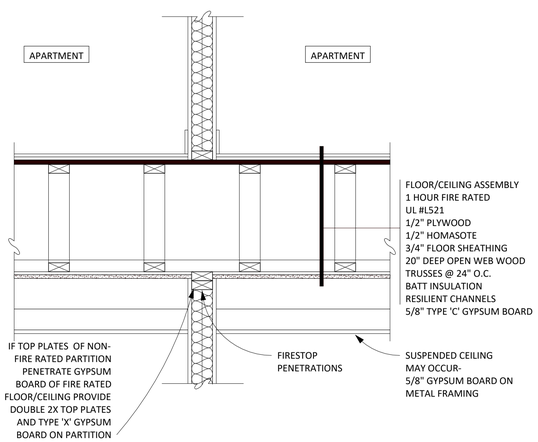

2C SECTION DETAIL - UPPER FLOOR AT NON-FIRE RATED PARTITION
1" = 1'-0"

hd+s
HITI DIFRANCESCO +SIEBOLD
ARCHITECTURE + INTERIOR DESIGN + PLANNING
1939 West 25th Street, Suite 300
Cleveland, Ohio 44113
P 216.696.3460 F 216.696.1152
www.hidisiarch.com

MARK	DATE	PURPOSE

MARK	DATE	PURPOSE
	09/13/24	80% SET

HOUGH SENIOR
INDEPENDENT LIVING
8910 HOUGH AVE.
CLEVELAND, OHIO 44106

PRELIMINARY
NOT FOR CONSTRUCTION

PROJECT NO.: 2024.15

TITLE:
INTERIOR SECTION WALL DETAILS

DRAWING NUMBER:
A-551

© 2024 Hiti, DiFrancesco and Siebold, Inc.

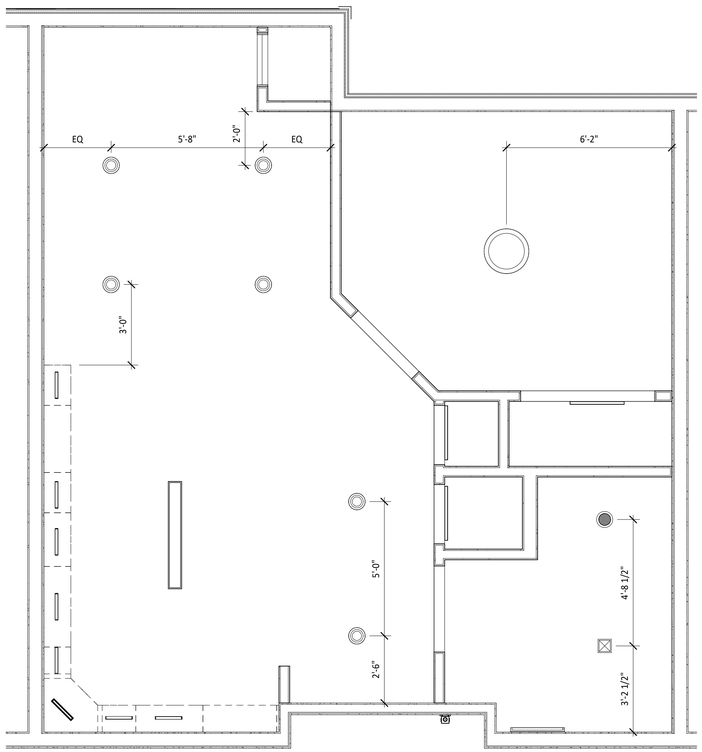

4B ENLARGED REFLECTIVE CEILING PLAN UNIT TYPE 'A'
3/8" = 1'-0"

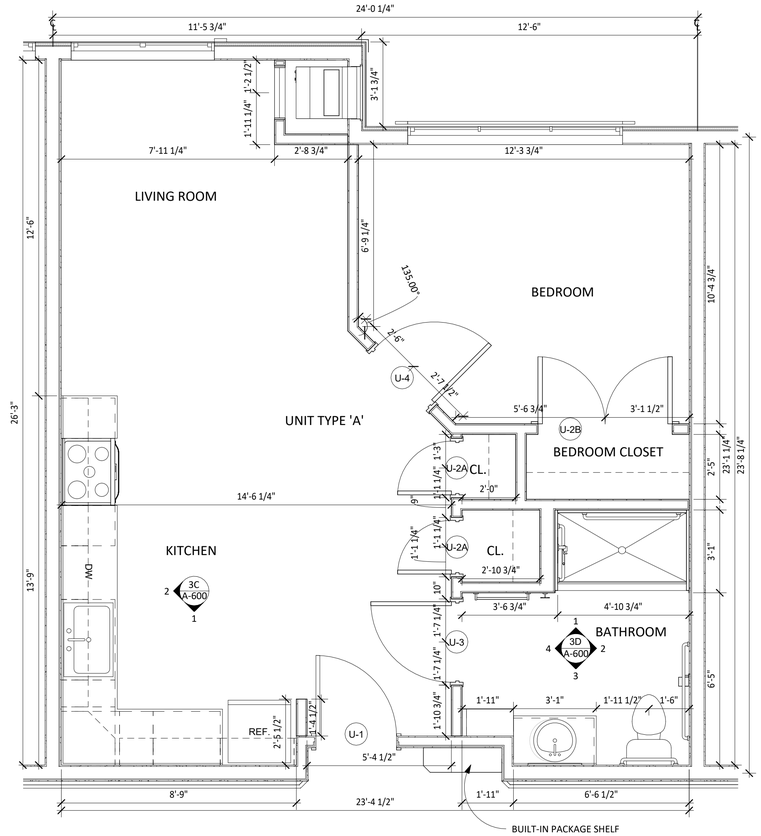

2B ENLARGED FLOOR PLAN UNIT TYPE 'A'
3/8" = 1'-0"

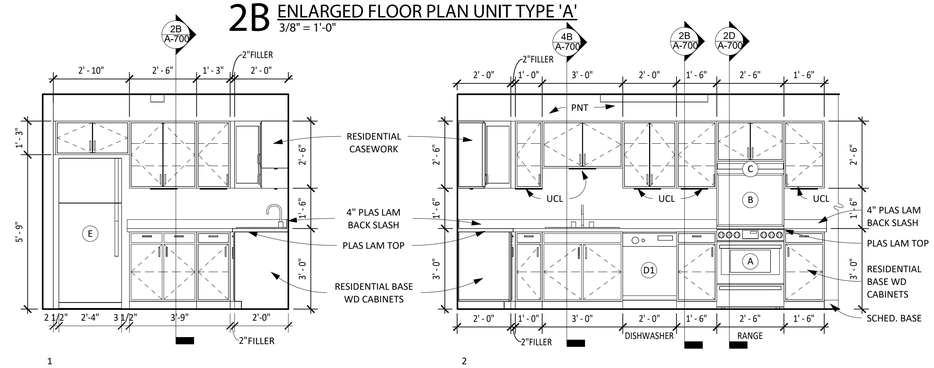

3C TYPICAL INTERIOR ELEVATION - TYPE 'A' UNIT KITCHEN
3/8" = 1'-0"

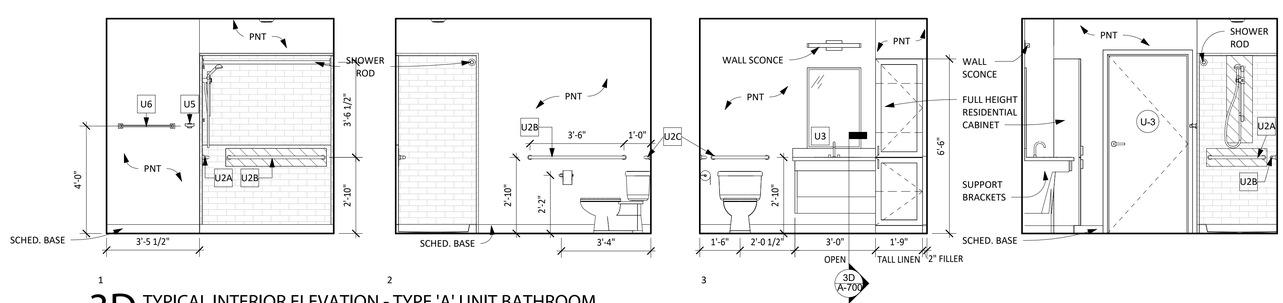

3D TYPICAL INTERIOR ELEVATION - TYPE 'A' UNIT BATHROOM
3/8" = 1'-0"

GENERAL NOTES:

1. SEE BUILDING FLOOR PLANS AND ELEVATIONS FOR WINDOW LOCATIONS AND QUANTITY AND TYPE.

2. EXTEND FINISH FLOORING WALL TO WALL (RUN UNDER CABINETS AND APPLIANCES)

3. AT TYPE B-AV UNITS, PROVIDE THE FOLLOWING:
   - VISUAL ALARMS THAT COMPLY WITH UFAS 4.28.4
   - OUTLET ADJACENT TO THE PHONE OUTLET FOR THE TELECOMMUNICATIONS DEVICE FOR THE DEAF (TDD)
   - DOOR BELL HARD WIRED TO A FLASHING LIGHT SIGNAL
   - UNIT SMOKE DETECTION SHALL HAVE BOTH AUDIBLE AND VISUAL NOTIFICATION PER ANSI A117.1
   - FIRE ALARM WIRING SHALL BE EXTENDED TO A POINT WITHIN THE UNIT IN THE VICINITY OF THE UNIT SMOKE DETECTION SYSTEM
   - PEEP HOLE IN UNIT ENTRY DOOR
4. UNITS ARE TO RECEIVE HIGH VISIBILITY SIGNAGE THAT DISPLAYS THE UNIT NUMBER.

5. ALL UNITS ARE TO RECEIVE ANTI-SCALD AND PRESSURE BALANCED FAUCETS WITH LEVER HANDLES FOR ALL SINKS, BATH TUBS, AND SHOWERS, SEE PLUMBING DWGS.

6. PROVIDE THERMOSTAT AND CONTROL PANELS THAT ARE EASY TO READ AND SIMPLE TO OPERATE, SEE MECHANICAL AND ELECTRICAL DWGS.

7. PROVIDE MULTIPLE CLOTHING RODS INSTALLED AT MULTIPLE HEIGHT IN THE ENTRY CLOSET AND BEDROOMS CLOSETS.

8. PROVIDE BLOCKING AT GRAB BARS AND SHOWER SEATS

REFLECTED CEILING PLAN LEGEND

- LED 6" SURFACE MOUNT FIXTURE DOWNLIGHT
- LED 8" SURFACE MOUNTED LED SHOWER DOWNLIGHT
- LED 18" SURFACE MOUNTED LED DOWNLIGHT
- 4' LINEAR LOW PROFILE FLUSH MOUNTED LED FIXTURE
- LED 24" LONG MODERN SLIM VANITY. CENTERED ON LAVATORY AND MIRROR. SEE INTERIOR ELEVATIONS
- SURFACE MTD LED STRIP FIXTURE ABOVE DOOR
- 12" LED UNDERCABINET LIGHT
- EXHAUST FAN (SEE MECH DWGS)
- GYPSUM BOARD FLOOR/ROOF CEILING ASSEMBLY - EXPOSED AS CEILING
- 5/8" GYPSUM DROPPED CEILING AND/OR SOFFIT ON LIGHT GAUGE MTL FRAMING AND/OR DRYWALL SUSPENSION SYSTEM (FLOOR CLNG/ ROOF CLNG ASSEMBLY OCCURS ABOVE)

NOTES:

1. WHERE LIGHTING LOCATION ARE NOT PROVIDED THEY SHALL BE CENTERED IN THE ROOM.
2. ALL UNIT LIGHT FIXTURES ARE TO BE NON-GLARE LED FIXTURES

RESIDENTIAL APPLIANCES

- (A) ELECTRIC FREESTANDING RANGE
- (B) MTL GREASE SHIELD
- (C) RANGE HOOD. SEE MECHANICAL & ELECTRICAL DRAWINGS FOR ADDITIONAL REQUIREMENTS. AT MOBILITY UNITS, RANGE HOOD IS TO BE WIRED TO A WALL SWITCH
- (D1) DISHWASHER
- (D2) DISHWASHER(MOBILITY UNITS)
- (E) 28" ENERGY STAR REFRIG/FREEZER

TOILET ACCESSORIES

- U1 TOILET PAPER DISPENSER
- U2A 24" GRAB BAR
- U2B 42" GRAB BAR
- U2C 36" GRAB BAR
- U3 FRAME-LESS MIRROR
- U5 ROBE HOOK
- U6 TOWEL BAR

hd+s
HITI DIFRANCESCO + SIEBOLD
ARCHITECTURE + INTERIOR DESIGN + PLANNING
1939 West 25th Street, Suite 300
P 216.696.3460 F 216.696.1152
Cleveland, Ohio 44113
www.hidisiarch.com

MARK	DATE	PURPOSE

MARK	DATE	PURPOSE
	09/13/24	80% SET

HOUGH SENIOR
INDEPENDENT LIVING
8910 HOUGH AVE.
CLEVELAND, OHIO 44106

PRELIMINARY
NOT FOR CONSTRUCTION

PROJECT NO.: 2024.15

TITLE:
ENLARGED UNIT PLANS & ELEVATIONS (1BR-TYPE A)

DRAWING NUMBER:
A-600

© 2024 Hiti, DiFrancesco and Siebold, Inc.

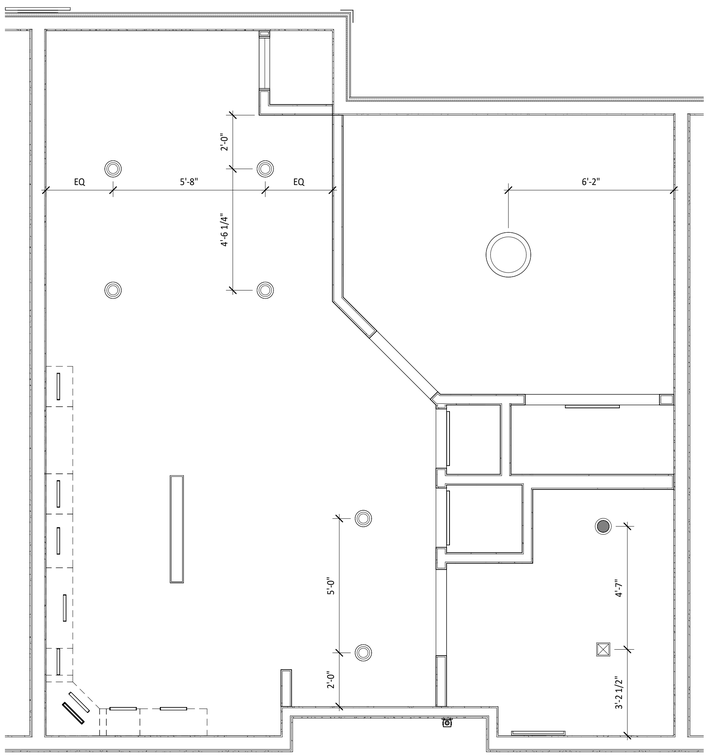

5B ENLARGED REFLECTIVE CEILING PLAN UNIT TYPE 'B'
3/8" = 1'-0"

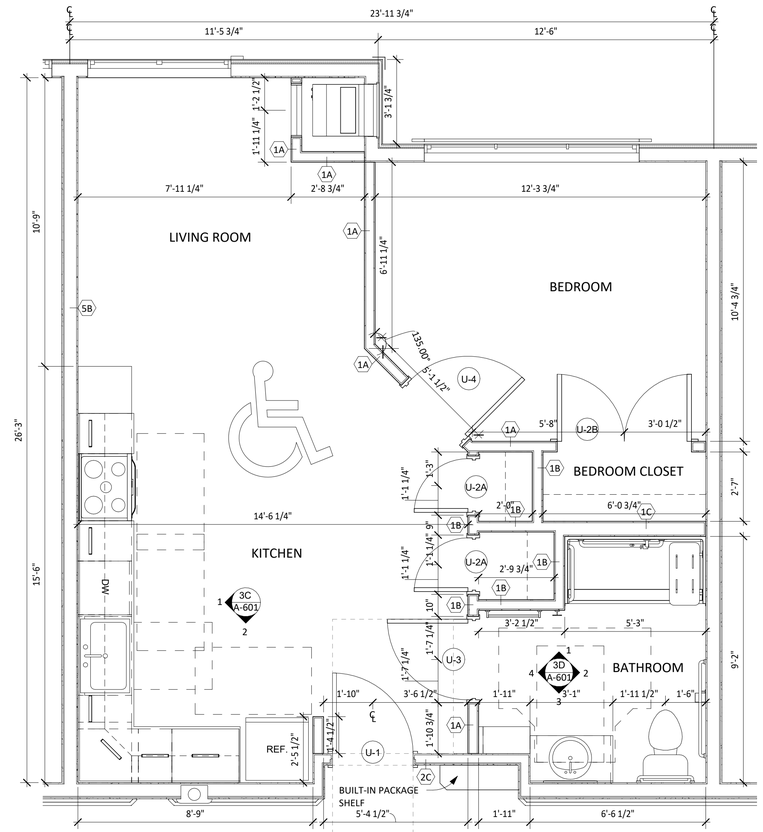

2B ENLARGED FLOOR PLAN UNIT TYPE 'B' - MOBILITY UNIT
3/8" = 1'-0"

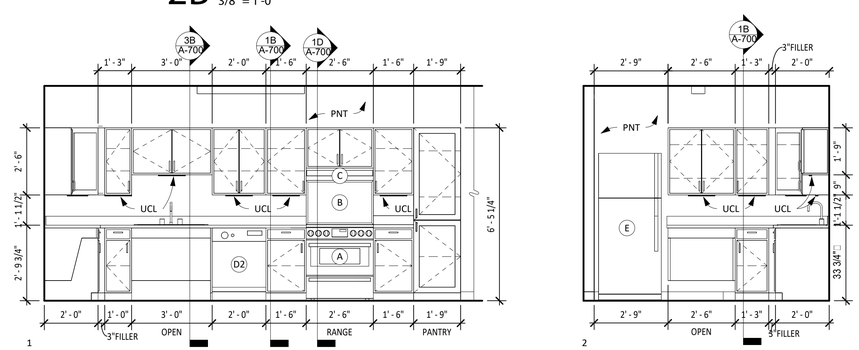

3C TYPICAL INTERIOR ELEVATION - TYPE 'B' MOBILITY UNIT KITCHEN
3/8" = 1'-0"

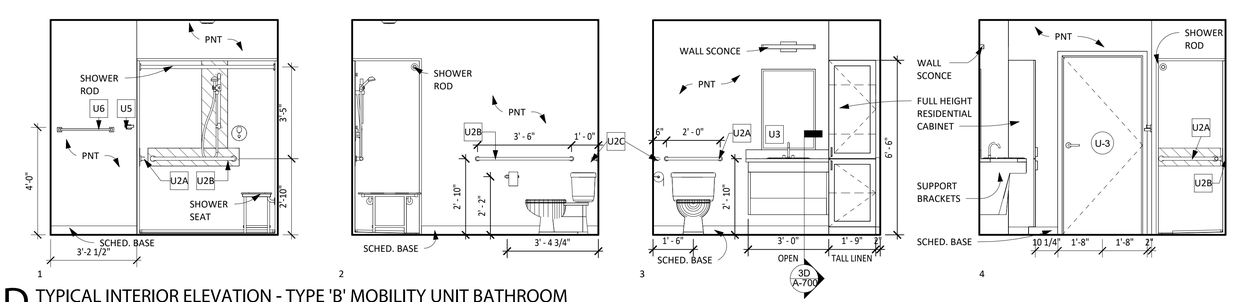

3D TYPICAL INTERIOR ELEVATION - TYPE 'B' MOBILITY UNIT BATHROOM
3/8" = 1'-0"

GENERAL NOTES:

1. SEE BUILDING FLOOR PLANS AND ELEVATIONS FOR WINDOW LOCATIONS AND QUANTITY AND TYPE.

2. EXTEND FINISH FLOORING WALL TO WALL (RUN UNDER CABINETS AND APPLIANCES)

3. AT TYPE B-AV UNITS, PROVIDE THE FOLLOWING:
   - VISUAL ALARMS THAT COMPLY WITH UFAS 4.28.4
   - OUTLET ADJACENT TO THE PHONE OUTLET FOR THE TELECOMMUNICATIONS DEVICE FOR THE DEAF (TDD)
   - DOOR BELL HARD WIRED TO A FLASHING LIGHT SIGNAL
   - UNIT SMOKE DETECTION SHALL HAVE BOTH AUDIBLE AND VISUAL NOTIFICATION PER ANSI A117.1
   - FIRE ALARM WIRING SHALL BE EXTENDED TO A POINT WITHIN THE UNIT IN THE VICINITY OF THE UNIT SMOKE DETECTION SYSTEM
   - PEEP HOLE IN UNIT ENTRY DOOR
4. UNITS ARE TO RECEIVE HIGH VISIBILITY SIGNAGE THAT DISPLAYS THE UNIT NUMBER.

5. ALL UNITS ARE TO RECEIVE ANTI-SCALD AND PRESSURE BALANCED FAUCETS WITH LEVER HANDLES FOR ALL SINKS, BATH TUBS, AND SHOWERS, SEE PLUMBING DWGS.

6. PROVIDE THERMOSTAT AND CONTROL PANELS THAT ARE EASY TO READ AND SIMPLE TO OPERATE, SEE MECHANICAL AND ELECTRICAL DWGS.

7. PROVIDE MULTIPLE CLOTHING RODS INSTALLED AT MULTIPLE HEIGHT IN THE ENTRY CLOSET AND BEDROOMS CLOSETS.

8. PROVIDE BLOCKING AT GRAB BARS AND SHOWER SEATS

REFLECTED CEILING PLAN LEGEND

- LED 6" SURFACE MOUNT FIXTURE DOWNLIGHT
- LED 8" SURFACE MOUNTED LED SHOWER DOWNLIGHT
- LED 18" SURFACE MOUNTED LED DOWNLIGHT
- 4' LINEAR LOW PROFILE FLUSH MOUNTED LED FIXTURE
- LED 24" LONG MODERN SLIM VANITY. CENTERED ON LAVATORY AND MIRROR. SEE INTERIOR ELEVATIONS
- SURFACE MTD LED STRIP FIXTURE ABOVE DOOR
- 12" LED UNDERCABINET LIGHT
- EXHAUST FAN (SEE MECH DWGS)
- GYPSUM BOARD FLOOR/ROOF CEILING ASSEMBLY - EXPOSED AS CEILING
- 5/8" GYPSUM DROPPED CEILING AND/OR SOFFIT ON LIGHT GAUGE MTL FRAMING AND/OR DRYWALL SUSPENSION SYSTEM (FLOOR CLNG/ ROOF CLNG ASSEMBLY OCCURS ABOVE)

NOTES:
1. WHERE LIGHTING LOCATION ARE NOT PROVIDED THEY SHALL BE CENTERED IN THE ROOM.
2. ALL UNIT LIGHT FIXTURES ARE TO BE NON-GLARE LED FIXTURES

RESIDENTIAL APPLIANCES

- (A) ELECTRIC FREESTANDING RANGE
- (B) MTL GREASE SHIELD
- (C) RANGE HOOD. SEE MECHANICAL & ELECTRICAL DRAWINGS FOR ADDITIONAL REQUIREMENTS. AT MOBILITY UNITS, RANGE HOOD IS TO BE WIRED TO A WALL SWITCH
- (D1) DISHWASHER
- (D2) DISHWASHER(MOBILITY UNITS)
- (E) 28" ENERGY STAR REFRIG/FREEZER

TOILET ACCESSORIES

- U1 TOILET PAPER DISPENSER
- U2A 24" GRAB BAR
- U2B 42" GRAB BAR
- U2C 36" GRAB BAR
- U3 FRAME-LESS MIRROR
- U5 ROBE HOOK
- U6 TOWEL BAR

hd+s
HITI DIFRANCESCO +SIEBOLD
ARCHITECTURE + INTERIOR DESIGN + PLANNING
1939 West 25th Street, Suite 300
Cleveland, Ohio 44113
P 216.696.3460 F 216.696.1152
www.hidisiarch.com

MARK	DATE	PURPOSE

MARK	DATE	PURPOSE
	09/13/24	80% SET

HOUGH SENIOR
INDEPENDENT LIVING
8910 HOUGH AVE.
CLEVELAND, OHIO 44106

PRELIMINARY
NOT FOR CONSTRUCTION

PROJECT NO.: 2024.15

TITLE:
ENLARGED UNIT PLANS & ELEVATIONS (1BR-TYPE B)

DRAWING NUMBER:
A-601

© 2024 Hiti, DiFrancesco and Siebold, Inc.

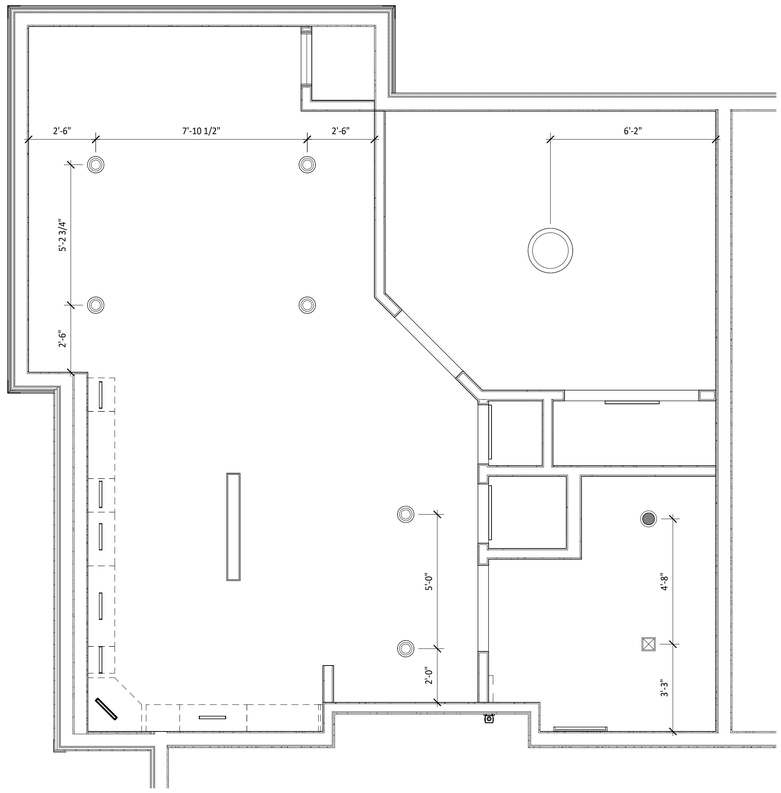

4B ENLARGED REFLECTIVE CEILING PLAN UNIT TYPE 'C'
3/8" = 1'-0"

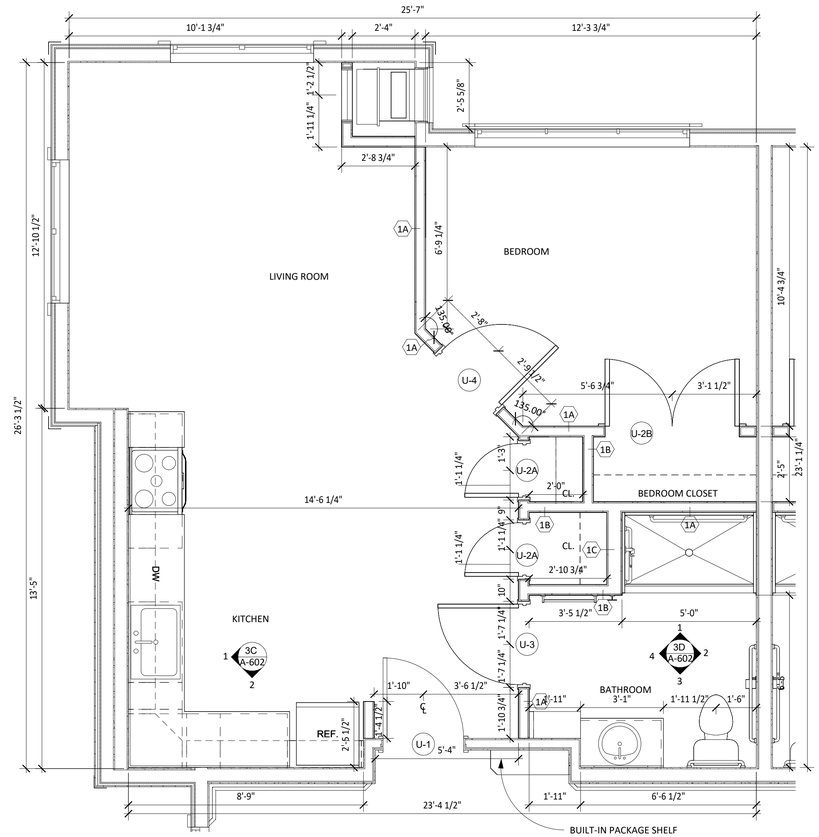

3B ENLARGED FLOOR PLAN UNIT TYPE 'C'
3/8" = 1'-0"

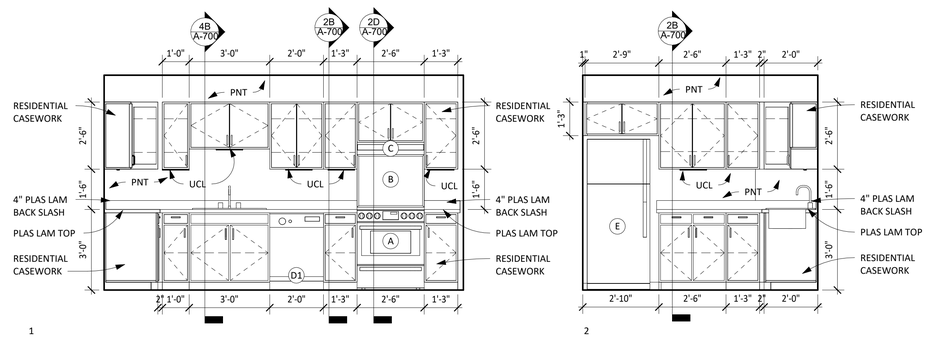

3C TYPICAL INTERIOR ELEVATION - TYPE 'C' UNIT KITCHEN
3/8" = 1'-0"

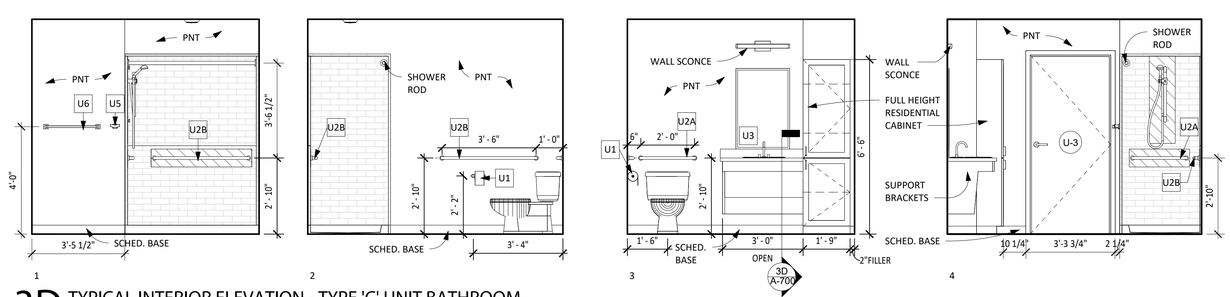

3D TYPICAL INTERIOR ELEVATION - TYPE 'C' UNIT BATHROOM
3/8" = 1'-0"

GENERAL NOTES:

1. SEE BUILDING FLOOR PLANS AND ELEVATIONS FOR WINDOW LOCATIONS AND QUANTITY AND TYPE.

2. EXTEND FINISH FLOORING WALL TO WALL (RUN UNDER CABINETS AND APPLIANCES)

3. AT TYPE B-AV UNITS, PROVIDE THE FOLLOWING:
   - VISUAL ALARMS THAT COMPLY WITH UFAS 4.28.4
   - OUTLET ADJACENT TO THE PHONE OUTLET FOR THE TELECOMMUNICATIONS DEVICE FOR THE DEAF (TDD)
   - DOOR BELL HARD WIRED TO A FLASHING LIGHT SIGNAL
   - UNIT SMOKE DETECTION SHALL HAVE BOTH AUDIBLE AND VISUAL NOTIFICATION PER ANSI A117.1
   - FIRE ALARM WIRING SHALL BE EXTENDED TO A POINT WITHIN THE UNIT IN THE VICINITY OF THE UNIT SMOKE DETECTION SYSTEM
   - PEEP HOLE IN UNIT ENTRY DOOR
4. UNITS ARE TO RECEIVE HIGH VISIBILITY SIGNAGE THAT DISPLAYS THE UNIT NUMBER.

5. ALL UNITS ARE TO RECEIVE ANTI-SCALD AND PRESSURE BALANCED FAUCETS WITH LEVER HANDLES FOR ALL SINKS, BATH TUBS, AND SHOWERS, SEE PLUMBING DWGS.

6. PROVIDE THERMOSTAT AND CONTROL PANELS THAT ARE EASY TO READ AND SIMPLE TO OPERATE, SEE MECHANICAL AND ELECTRICAL DWGS.

7. PROVIDE MULTIPLE CLOTHING RODS INSTALLED AT MULTIPLE HEIGHT IN THE ENTRY CLOSET AND BEDROOMS CLOSETS.

8. PROVIDE BLOCKING AT GRAB BARS AND SHOWER SEATS

REFLECTED CEILING PLAN LEGEND

- LED 6" SURFACE MOUNT FIXTURE DOWNLIGHT
- LED 8" SURFACE MOUNTED LED SHOWER DOWNLIGHT
- LED 18" SURFACE MOUNTED LED DOWNLIGHT
- 4' LINEAR LOW PROFILE FLUSH MOUNTED LED FIXTURE
- LED 24" LONG MODERN SLIM VANITY. CENTERED ON LAVATORY AND MIRROR. SEE INTERIOR ELEVATIONS
- SURFACE MTD LED STRIP FIXTURE ABOVE DOOR
- 12" LED UNDERCABINET LIGHT
- EXHAUST FAN (SEE MECH DWGS)
- GYPSUM BOARD FLOOR/ROOF CEILING ASSEMBLY - EXPOSED AS CEILING
- 5/8" GYPSUM DROPPED CEILING AND/OR SOFFIT ON LIGHT GAUGE MTL FRAMING AND/OR DRYWALL SUSPENSION SYSTEM (FLOOR CLNG/ ROOF CLNG ASSEMBLY OCCURS ABOVE)

NOTES:
1. WHERE LIGHTING LOCATION ARE NOT PROVIDED THEY SHALL BE CENTERED IN THE ROOM.
2. ALL UNIT LIGHT FIXTURES ARE TO BE NON-GLARE LED FIXTURES

RESIDENTIAL APPLIANCES

- (A) ELECTRIC FREESTANDING RANGE
- (B) MTL GREASE SHIELD
- (C) RANGE HOOD. SEE MECHANICAL & ELECTRICAL DRAWINGS FOR ADDITIONAL REQUIREMENTS. AT MOBILITY UNITS, RANGE HOOD IS TO BE WIRED TO A WALL SWITCH
- (D1) DISHWASHER
- (D2) DISHWASHER(MOBILITY UNITS)
- (E) 28" ENERGY STAR REFRIG/FREEZER

TOILET ACCESSORIES

- U1 TOILET PAPER DISPENSER
- U2A 24" GRAB BAR
- U2B 42" GRAB BAR
- U2C 36" GRAB BAR
- U3 FRAME-LESS MIRROR
- U5 ROBE HOOK
- U6 TOWEL BAR

hd+s
HITI DIFRANCESCO + SIEBOLD
ARCHITECTURE + INTERIOR DESIGN + PLANNING
1939 West 25th Street, Suite 300
Cleveland, Ohio 44113
P 216.696.3460 F 216.696.1152
www.hidisiarch.com

MARK	DATE	PURPOSE

MARK	DATE	PURPOSE
	09/13/24	80% SET

HOUGH SENIOR
INDEPENDENT LIVING
8910 HOUGH AVE.
CLEVELAND, OHIO 44106

PRELIMINARY
NOT FOR CONSTRUCTION

PROJECT NO.: 2024.15

TITLE:
ENLARGED UNIT PLANS & ELEVATIONS (1BR-TYPE C)

DRAWING NUMBER:
A-602

© 2024 Hiti, DiFrancesco and Siebold, Inc.

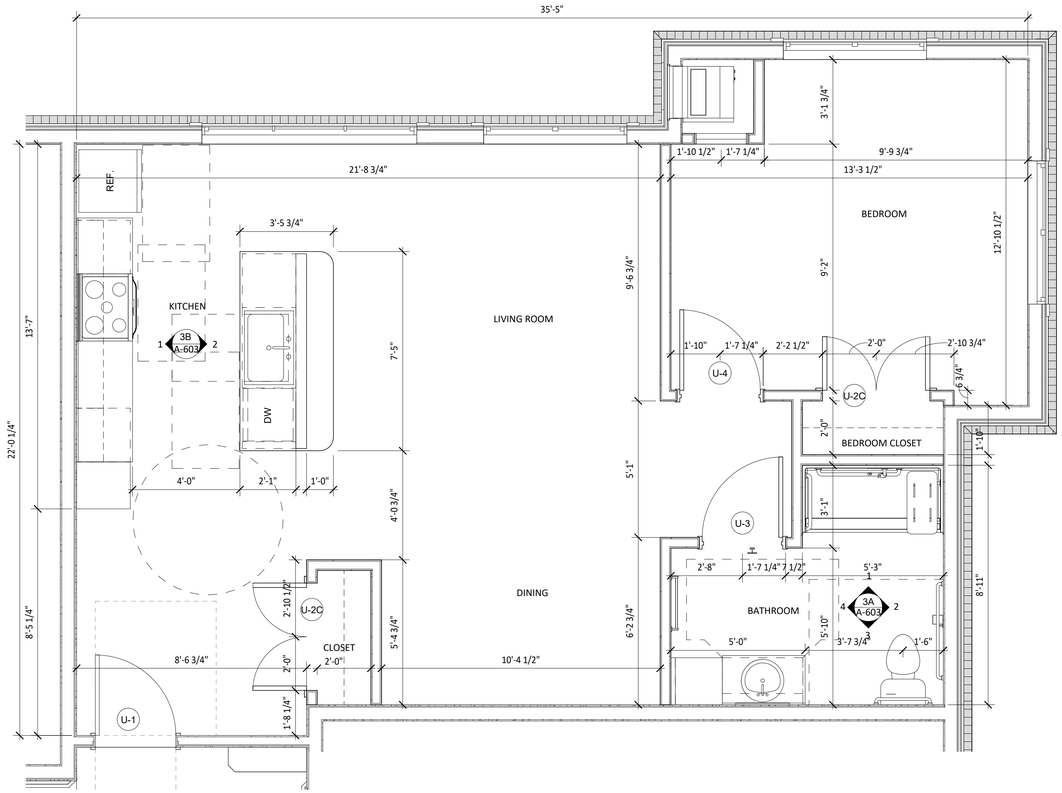

5C ENLARGED FLOOR PLAN UNIT TYPE 'D' - MOBILITY UNIT
3/8" = 1'-0"

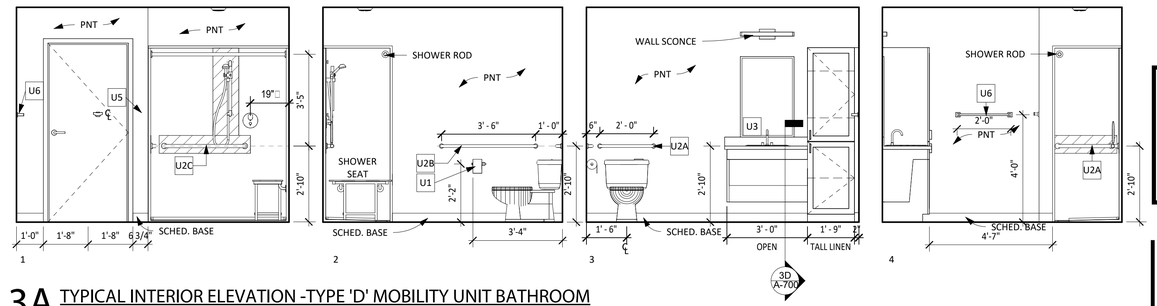

3A TYPICAL INTERIOR ELEVATION -TYPE 'D' MOBILITY UNIT BATHROOM
3/8" = 1'-0"

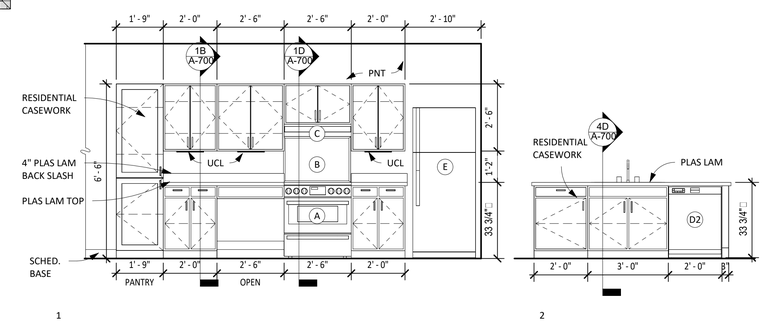

3B TYPICAL INTERIOR ELEVATION -TYPE 'D' MOBILITY UNIT KITCHEN
3/8" = 1'-0"

GENERAL NOTES:

1. SEE BUILDING FLOOR PLANS AND ELEVATIONS FOR WINDOW LOCATIONS AND QUANTITY AND TYPE.

2. EXTEND FINISH FLOORING WALL TO WALL (RUN UNDER CABINETS AND APPLIANCES)

3. AT TYPE B-AV UNITS, PROVIDE THE FOLLOWING:
   - VISUAL ALARMS THAT COMPLY WITH UFAS 4.28.4
   - OUTLET ADJACENT TO THE PHONE OUTLET FOR THE TELECOMMUNICATIONS DEVICE FOR THE DEAF (TDD)
   - DOOR BELL HARD WIRED TO A FLASHING LIGHT SIGNAL
   - UNIT SMOKE DETECTION SHALL HAVE BOTH AUDIBLE AND VISUAL NOTIFICATION PER ANSI A117.1
   - FIRE ALARM WIRING SHALL BE EXTENDED TO A POINT WITHIN THE UNIT IN THE VICINITY OF THE UNIT SMOKE DETECTION SYSTEM
   - PEEP HOLE IN UNIT ENTRY DOOR
4. UNITS ARE TO RECEIVE HIGH VISIBILITY SIGNAGE THAT DISPLAYS THE UNIT NUMBER.

5. ALL UNITS ARE TO RECEIVE ANTI-SCALD AND PRESSURE BALANCED FAUCETS WITH LEVER HANDLES FOR ALL SINKS, BATH TUBS, AND SHOWERS, SEE PLUMBING DWGS.

6. PROVIDE THERMOSTAT AND CONTROL PANELS THAT ARE EASY TO READ AND SIMPLE TO OPERATE, SEE MECHANICAL AND ELECTRICAL DWGS.

7. PROVIDE MULTIPLE CLOTHING RODS INSTALLED AT MULTIPLE HEIGHT IN THE ENTRY CLOSET AND BEDROOMS CLOSETS.

8. PROVIDE BLOCKING AT GRAB BARS AND SHOWER SEATS

RESIDENTIAL APPLIANCES

- (A) ELECTRIC FREESTANDING RANGE
- (B) MTL GREASE SHIELD
- (C) RANGE HOOD. SEE MECHANICAL & ELECTRICAL DRAWINGS FOR ADDITIONAL REQUIREMENTS. AT MOBILITY UNITS, RANGE HOOD IS TO BE WIRED TO A WALL SWITCH
- (D1) DISHWASHER
- (D2) DISHWASHER(MOBILITY UNITS)
- (E) 28" ENERGY STAR REFRIG/FREEZER

TOILET ACCESSORIES

- U1 TOILET PAPER DISPENSER
- U2A 24" GRAB BAR
- U2B 42" GRAB BAR
- U2C 36" GRAB BAR
- U3 FRAME-LESS MIRROR
- U5 ROBE HOOK
- U6 TOWEL BAR

REFLECTED CEILING PLAN LEGEND

- LED 6" SURFACE MOUNT FIXTURE DOWNLIGHT
- LED 8" SURFACE MOUNTED LED SHOWER DOWNLIGHT
- LED 18" SURFACE MOUNTED LED DOWNLIGHT
- 4' LINEAR LOW PROFILE FLUSH MOUNTED LED FIXTURE
- LED 24" LONG MODERN SLIM VANITY. CENTERED ON LAVATORY AND MIRROR. SEE INTERIOR ELEVATIONS
- SURFACE MTD LED STRIP FIXTURE ABOVE DOOR
- 12" LED UNDERCABINET LIGHT
- EXHAUST FAN (SEE MECH DWGS)
- GYPSUM BOARD FLOOR/ROOF CEILING ASSEMBLY - EXPOSED AS CEILING
- 5/8" GYPSUM DROPPED CEILING AND/OR SOFFIT ON LIGHT GAUGE MTL FRAMING AND/OR DRYWALL SUSPENSION SYSTEM (FLOOR CLNG/ ROOF CLNG ASSEMBLY OCCURS ABOVE)

NOTES:
1. WHERE LIGHTING LOCATION ARE NOT PROVIDED THEY SHALL BE CENTERED IN THE ROOM.
2. ALL UNIT LIGHT FIXTURES ARE TO BE NON-GLARE LED FIXTURES

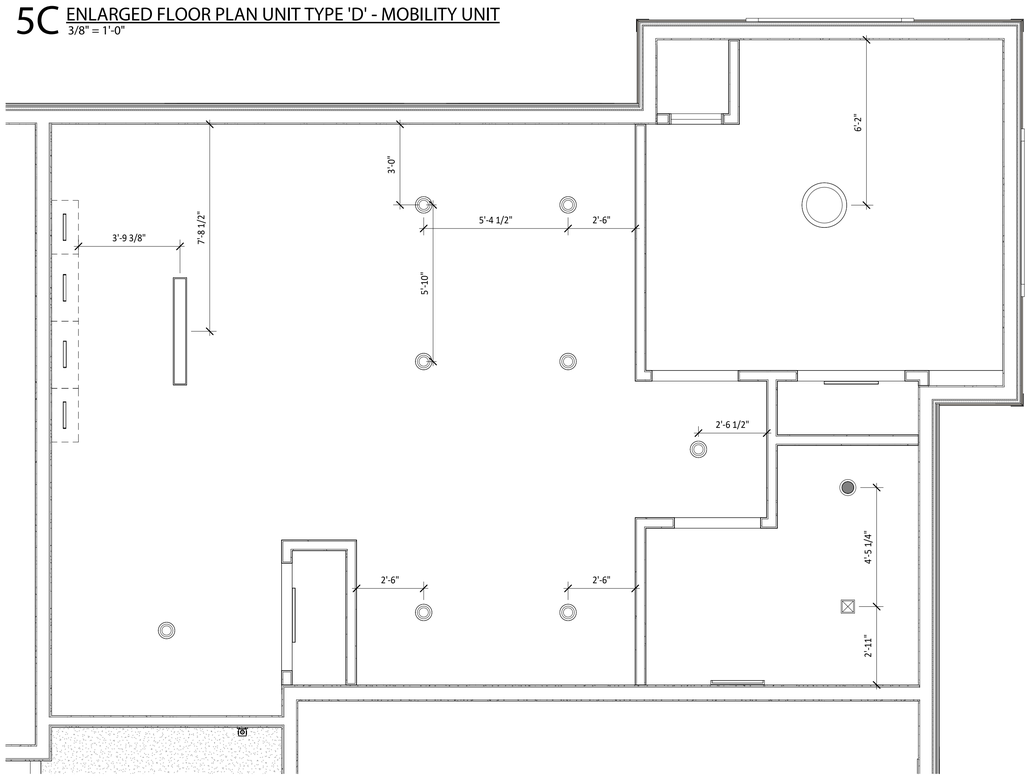

5D ENLARGED REFLECTIVE CEILING PLAN UNIT TYPE 'D'
3/8" = 1'-0"

hd+s
HITI DIFRANCESCO + SIEBOLD
ARCHITECTURE + INTERIOR DESIGN + PLANNING
1939 West 25th Street, Suite 300
Cleveland, Ohio 44113
P 216.696.3460 F 216.696.1152
www.hidisiarch.com

MARK	DATE	PURPOSE

MARK	DATE	PURPOSE
	09/13/24	80% SET

HOUGH SENIOR
INDEPENDENT LIVING
8910 HOUGH AVE.
CLEVELAND, OHIO 44106

PRELIMINARY
NOT FOR CONSTRUCTION

PROJECT NO.: 2024.15

TITLE:
ENLARGED UNIT PLANS & ELEVATIONS (1BR-TYPE D)

DRAWING NUMBER:
A-603

© 2024 Hiti, DiFrancesco and Siebold, Inc.

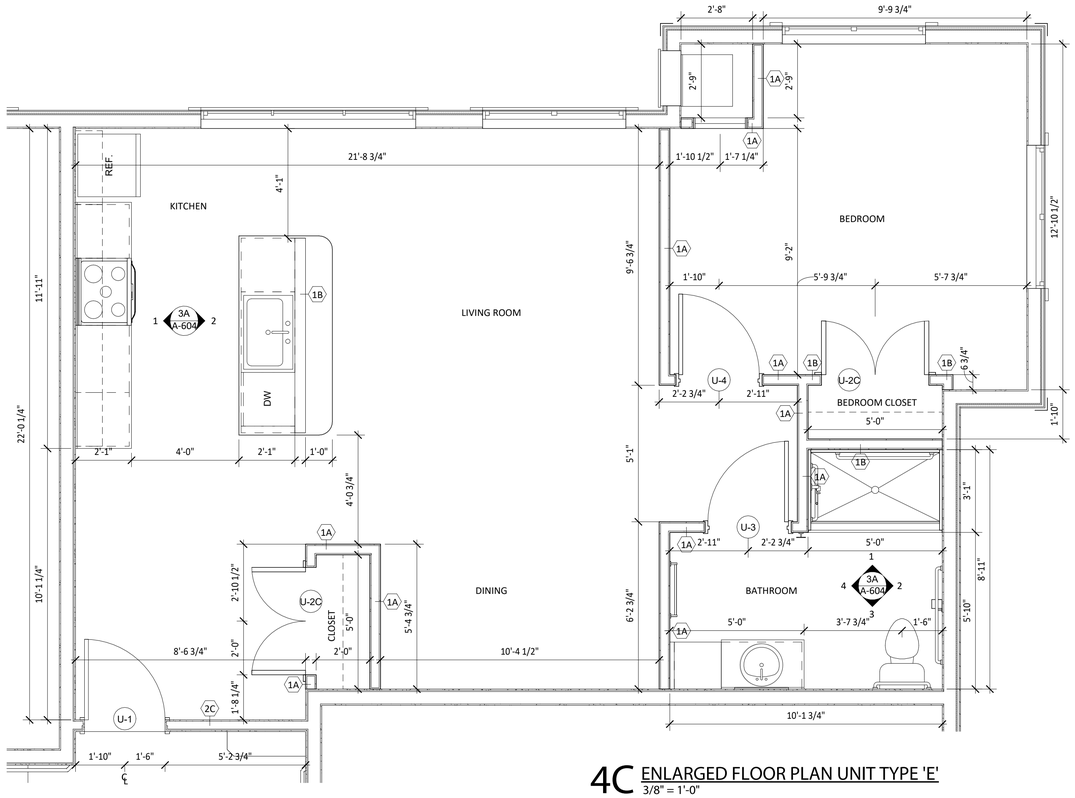

4C ENLARGED FLOOR PLAN UNIT TYPE 'E'
3/8" = 1'-0"

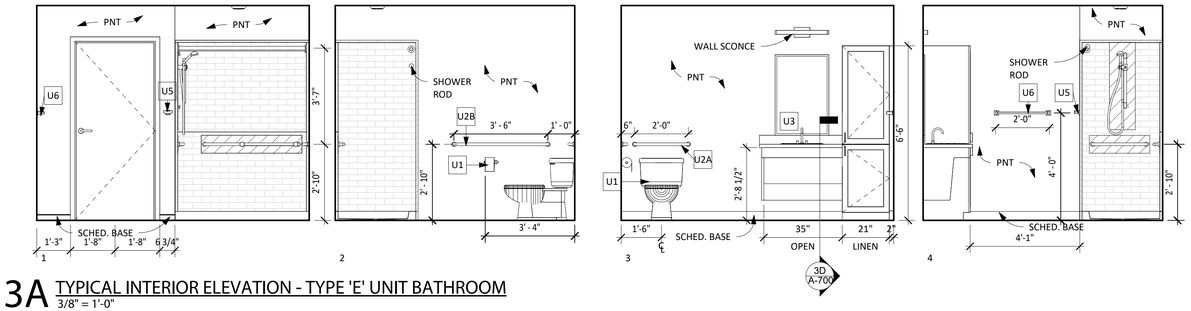

3A TYPICAL INTERIOR ELEVATION - TYPE 'E' UNIT BATHROOM
3/8" = 1'-0"

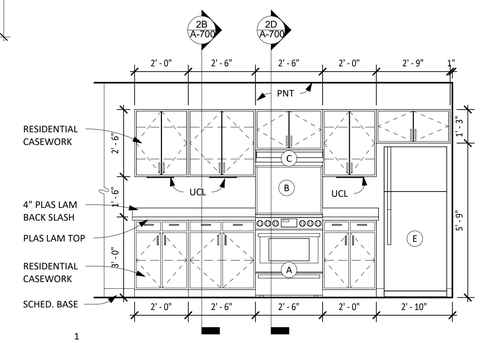

3B TYPICAL INTERIOR ELEVATION - TYPE 'E' UNIT KITCHEN
3/8" = 1'-0"

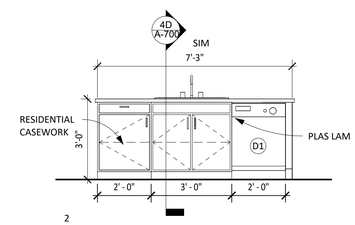

GENERAL NOTES:

1. SEE BUILDING FLOOR PLANS AND ELEVATIONS FOR WINDOW LOCATIONS AND QUANTITY AND TYPE.

2. EXTEND FINISH FLOORING WALL TO WALL (RUN UNDER CABINETS AND APPLIANCES)

3. AT TYPE B-AV UNITS, PROVIDE THE FOLLOWING:
   - VISUAL ALARMS THAT COMPLY WITH UFAS 4.28.4
   - OUTLET ADJACENT TO THE PHONE OUTLET FOR THE TELECOMMUNICATIONS DEVICE FOR THE DEAF (TDD)
   - DOOR BELL HARD WIRED TO A FLASHING LIGHT SIGNAL
   - UNIT SMOKE DETECTION SHALL HAVE BOTH AUDIBLE AND VISUAL NOTIFICATION PER ANSI A117.1
   - FIRE ALARM WIRING SHALL BE EXTENDED TO A POINT WITHIN THE UNIT IN THE VICINITY OF THE UNIT SMOKE DETECTION SYSTEM
   - PEEP HOLE IN UNIT ENTRY DOOR
4. UNITS ARE TO RECEIVE HIGH VISIBILITY SIGNAGE THAT DISPLAYS THE UNIT NUMBER.

5. ALL UNITS ARE TO RECEIVE ANTI-SCALD AND PRESSURE BALANCED FAUCETS WITH LEVER HANDLES FOR ALL SINKS, BATH TUBS, AND SHOWERS, SEE PLUMBING DWGS.

6. PROVIDE THERMOSTAT AND CONTROL PANELS THAT ARE EASY TO READ AND SIMPLE TO OPERATE, SEE MECHANICAL AND ELECTRICAL DWGS.

7. PROVIDE MULTIPLE CLOTHING RODS INSTALLED AT MULTIPLE HEIGHT IN THE ENTRY CLOSET AND BEDROOMS CLOSETS.

8. PROVIDE BLOCKING AT GRAB BARS AND SHOWER SEATS

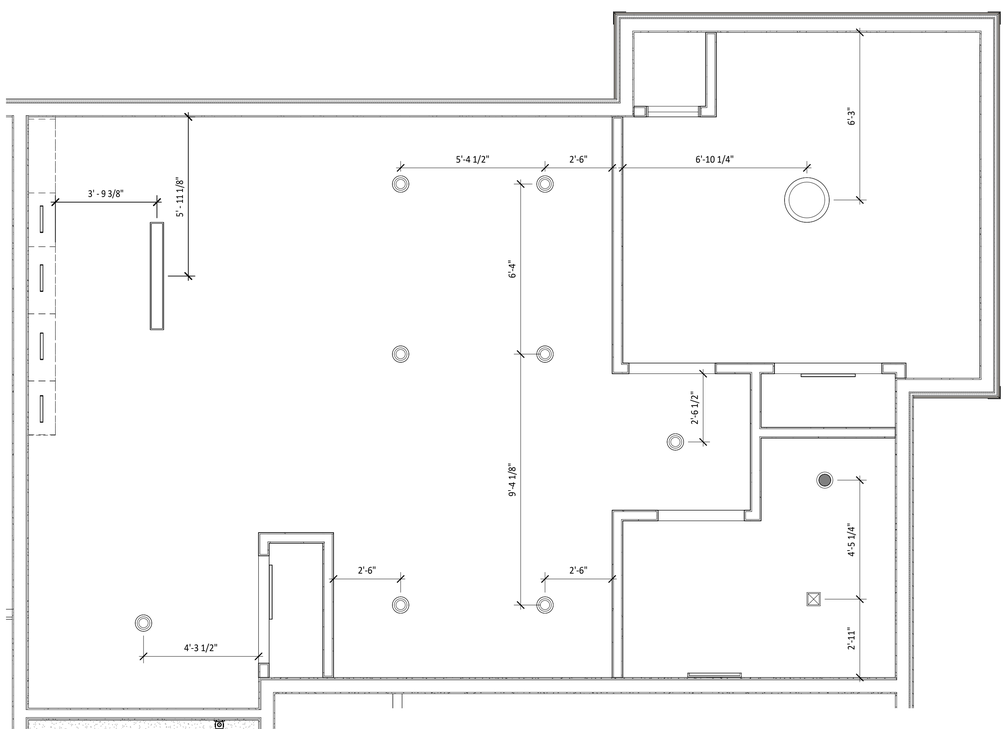

4D ENLARGED REFLECTIVE CEILING PLAN UNIT TYPE 'E'
3/8" = 1'-0"

RESIDENTIAL APPLIANCES

- (A) ELECTRIC FREESTANDING RANGE
- (B) MTL GREASE SHIELD
- (C) RANGE HOOD. SEE MECHANICAL & ELECTRICAL DRAWINGS FOR ADDITIONAL REQUIREMENTS. AT MOBILITY UNITS, RANGE HOOD IS TO BE WIRED TO A WALL SWITCH
- (D1) DISHWASHER
- (D2) DISHWASHER(MOBILITY UNITS)
- (E) 28" ENERGY STAR REFRIG/FREEZER

TOILET ACCESSORIES

- U1 TOILET PAPER DISPENSER
- U2A 24" GRAB BAR
- U2B 42" GRAB BAR
- U2C 36" GRAB BAR
- U3 FRAME-LESS MIRROR
- U5 ROBE HOOK
- U6 TOWEL BAR

REFLECTED CEILING PLAN LEGEND

- LED 6" SURFACE MOUNT FIXTURE DOWNLIGHT
- LED 8" SURFACE MOUNTED LED SHOWER DOWNLIGHT
- LED 18" SURFACE MOUNTED LED DOWNLIGHT
- 4' LINEAR LOW PROFILE FLUSH MOUNTED LED FIXTURE
- LED 24" LONG MODERN SLIM VANITY. CENTERED ON LAVATORY AND MIRROR. SEE INTERIOR ELEVATIONS
- SURFACE MTD LED STRIP FIXTURE ABOVE DOOR
- 12" LED UNDERCABINET LIGHT
- EXHAUST FAN (SEE MECH DWGS)
- GYPSUM BOARD FLOOR/ROOF CEILING ASSEMBLY - EXPOSED AS CEILING
- 5/8" GYPSUM DROPPED CEILING AND/OR SOFFIT ON LIGHT GAUGE MTL FRAMING AND/OR DRYWALL SUSPENSION SYSTEM (FLOOR CLNG/ ROOF CLNG ASSEMBLY OCCURS ABOVE)

NOTES:
1. WHERE LIGHTING LOCATION ARE NOT PROVIDED THEY SHALL BE CENTERED IN THE ROOM.
2. ALL UNIT LIGHT FIXTURES ARE TO BE NON-GLARE LED FIXTURES

hd+s
HITI DIFRANCESCO + SIEBOLD
ARCHITECTURE + INTERIOR DESIGN + PLANNING
1939 West 25th Street, Suite 300
Cleveland, Ohio 44113
P 216.696.3460 F 216.696.1152
www.hidisiarch.com

MARK	DATE	PURPOSE

MARK	DATE	PURPOSE
	09/13/24	80% SET

HOUGH SENIOR
INDEPENDENT LIVING
8910 HOUGH AVE.
CLEVELAND, OHIO 44106

PRELIMINARY
NOT FOR CONSTRUCTION

PROJECT NO.: 2024.15

TITLE:
ENLARGED UNIT PLANS & ELEVATIONS (1BR-TYPE E)

DRAWING NUMBER:
A-604

© 2024 Hiti, DiFrancesco and Siebold, Inc.

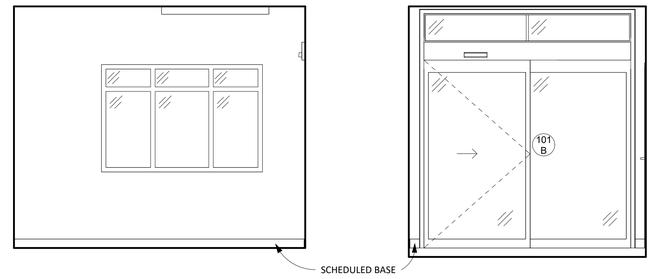

2A 101 - VESTIBULE
3/8" = 1'-0"

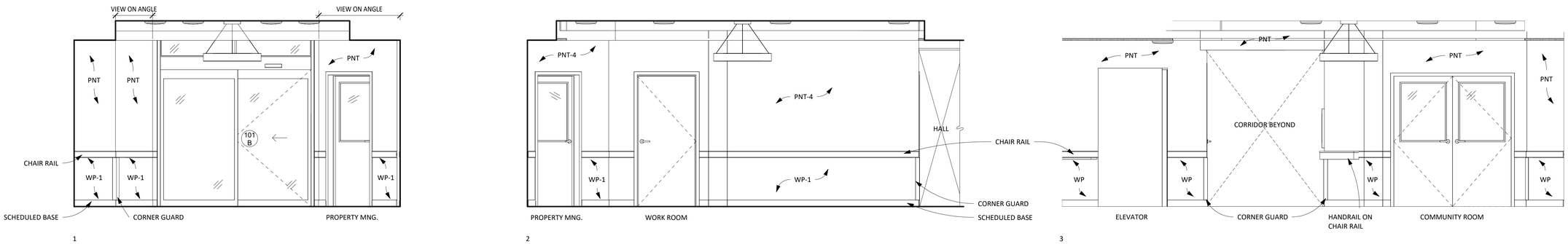

5B 105 - LOBBY
3/8" = 1'-0"

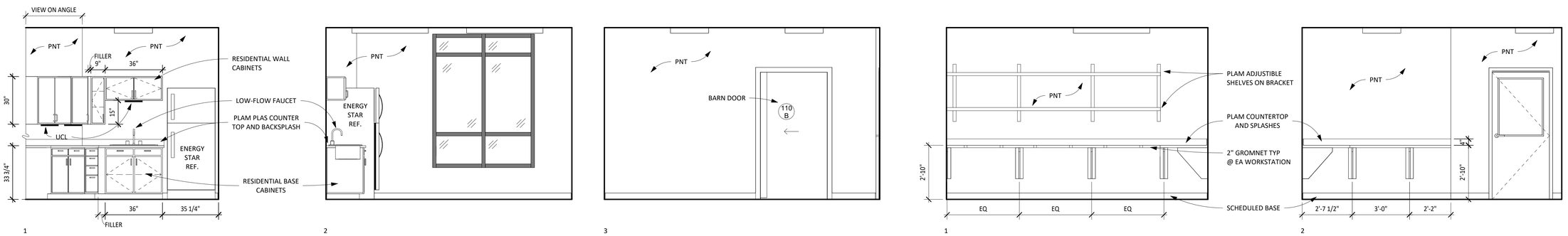

5C 109 - WORK AREA
3/8" = 1'-0"

2C 111 - COMPUTER ROOM
3/8" = 1'-0"

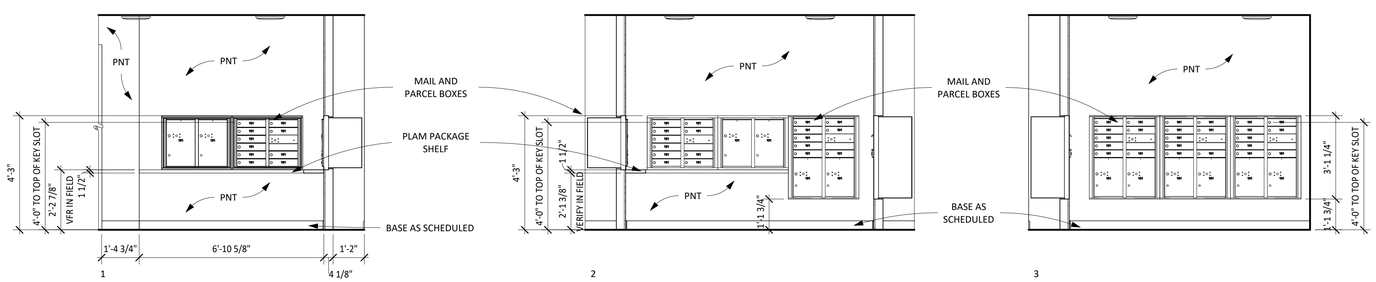

3D 112 - MAIL ROOM
3/8" = 1'-0"

hd+s
HITI
DIFRANCESCO
+SIEBOLD
ARCHITECTURE + INTERIOR DESIGN + PLANNING
1939 West 25th Street, Suite 300
Cleveland, Ohio 44113
P 216.696.3460 F 216.696.1152
www.hidisiarch.com

MARK	DATE	PURPOSE

MARK	DATE	PURPOSE
	09/13/24	80% SET

HOUGH SENIOR
INDEPENDENT LIVING

8910 HOUGH AVE.
CLEVELAND, OHIO 44106

PRELIMINARY
NOT FOR CONSTRUCTION

PROJECT NO.: 2024.15

TITLE:
INTERIOR
ELEVATIONS

DRAWING NUMBER:
A-605

© 2024 Hiti, DiFrancesco and Siebold, Inc.

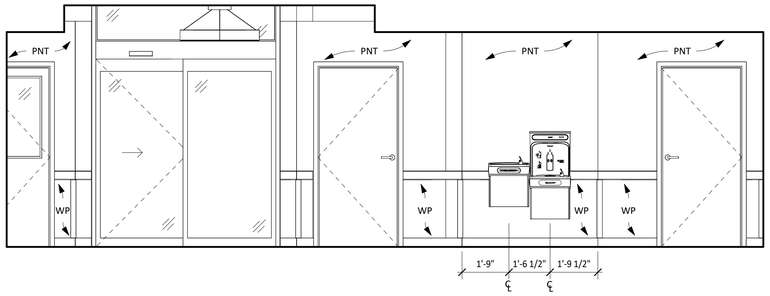

5A 103 - CORRIDOR
3/8" = 1'-0"

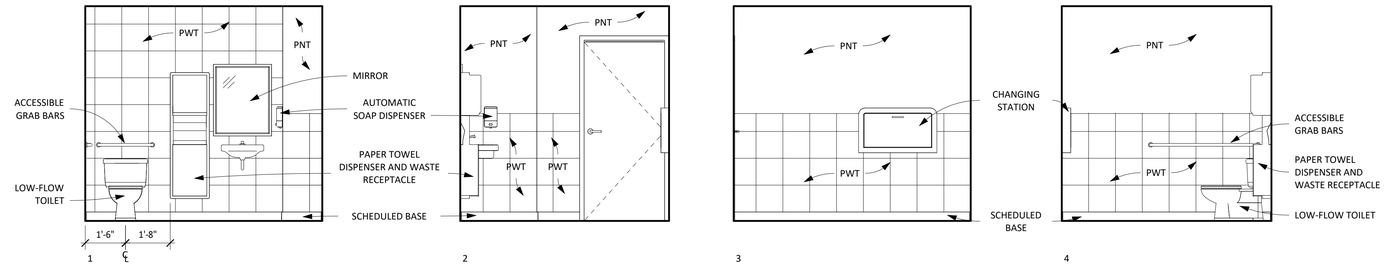

3A 117 - WOMEN'S RESTROOM
3/8" = 1'-0"

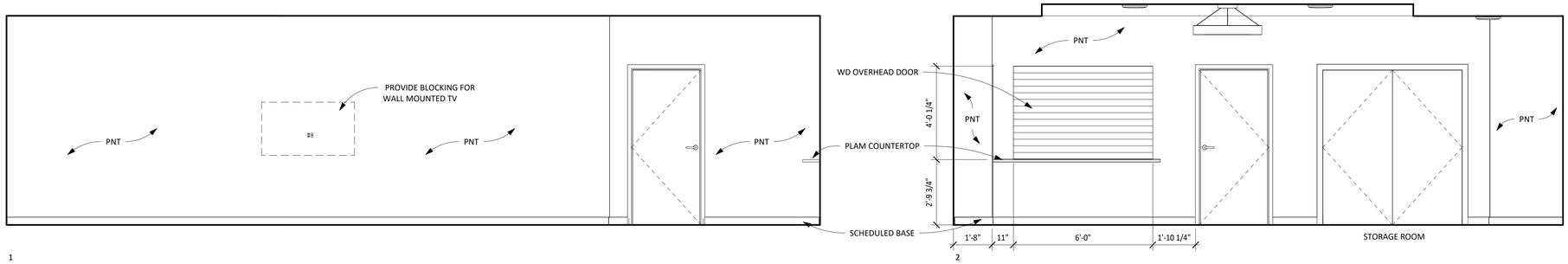

4B 126 - COMMUNITY ROOM
3/8" = 1'-0"

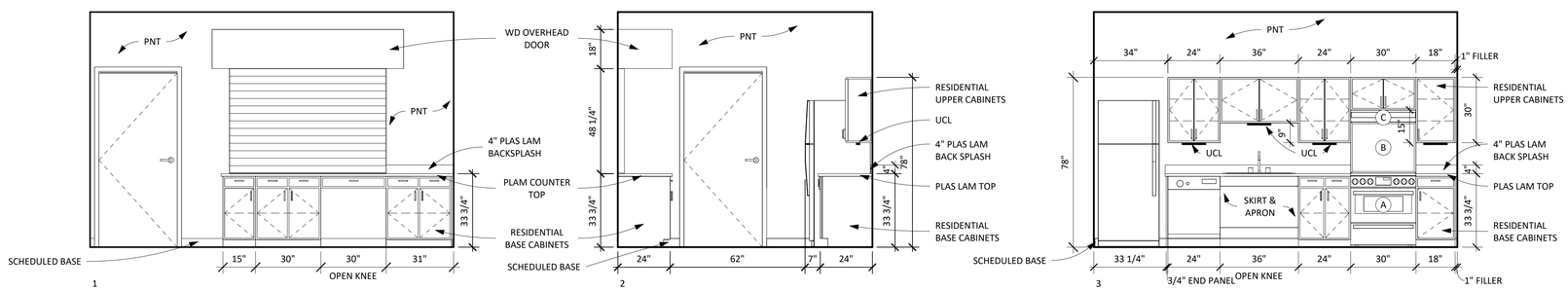

4C 124 - COMMUNITY ROOM KITCHEN
3/8" = 1'-0"

hd+s
HITI DIFRANCESCO +SIEBOLD
ARCHITECTURE + INTERIOR DESIGN + PLANNING
1939 West 25th Street, Suite 300
Cleveland, Ohio 44113
P 216.696.3460 F 216.696.1152
www.hidisiarch.com

MARK	DATE	PURPOSE

MARK	DATE	PURPOSE
	09/13/24	80% SET

HOUGH SENIOR
INDEPENDENT LIVING
8910 HOUGH AVE.
CLEVELAND, OHIO 44106

PRELIMINARY
NOT FOR CONSTRUCTION

PROJECT NO.: 2024.15

TITLE:
INTERIOR ELEVATIONS

DRAWING NUMBER:
A-606

© 2024 Hiti, DiFrancesco and Siebold, Inc.

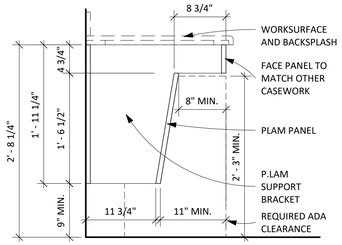

3A DETAIL - TYPICAL COUNTERTOP SUPPORT
1" = 1'-0"

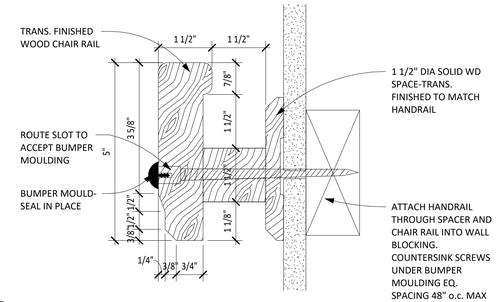

2A TYPICAL HANDRAIL ON CHAIR RAIL PROFILE
6" = 1'-0"

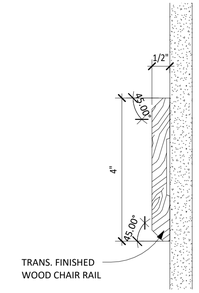

1A TYPICAL CHAIR RAIL PROFILE
6" = 1'-0"

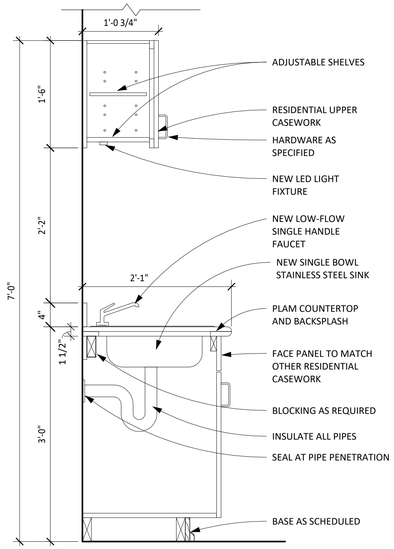

4B DETAIL - TYPICAL KITCKEN SINK
1" = 1'-0"

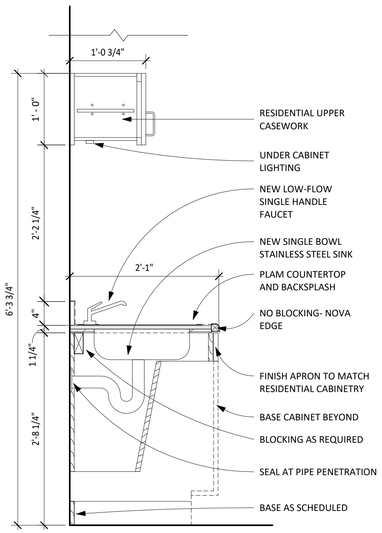

3B DETAIL - ACCESSIBLE KITCHEN SINK
1" = 1'-0"

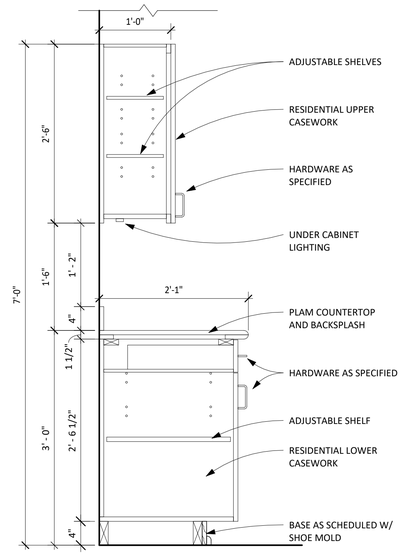

2B DETAIL - TYPICAL KITCHEN COUNTER
1" = 1'-0"

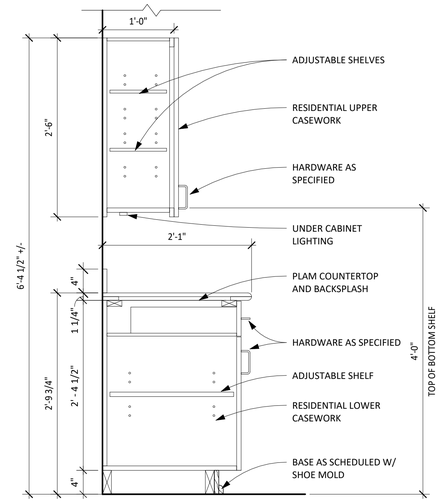

1B DETAIL - ACCESSIBLE KITCHEN COUNTER
1" = 1'-0"

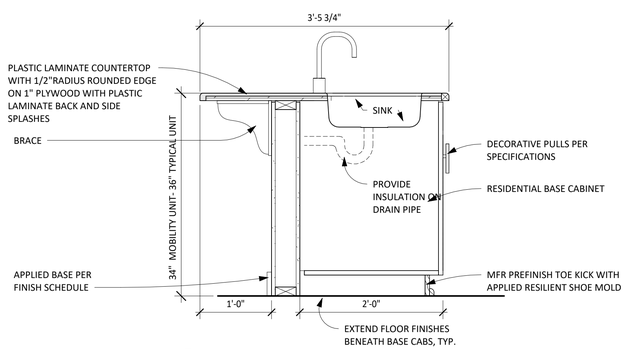

4D SECTION ISLAND SINK
1" = 1'-0"

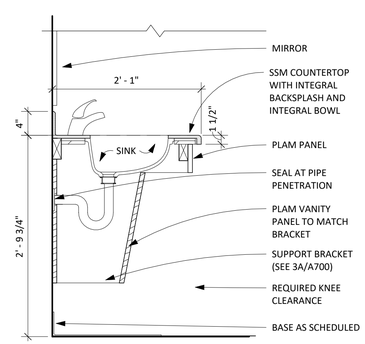

3D DETAIL - TYPICAL VANITY SINK
1" = 1'-0"

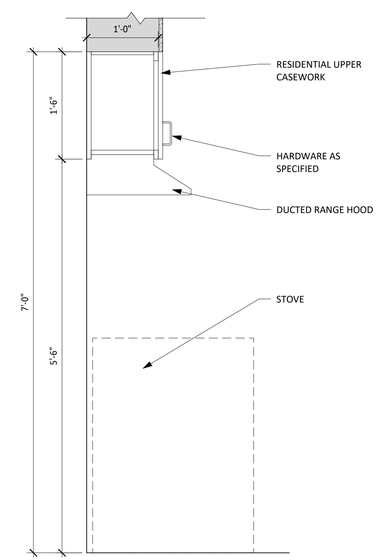

2D DETAIL - TYPICAL UPPER CABINET AT STOVE
1" = 1'-0"

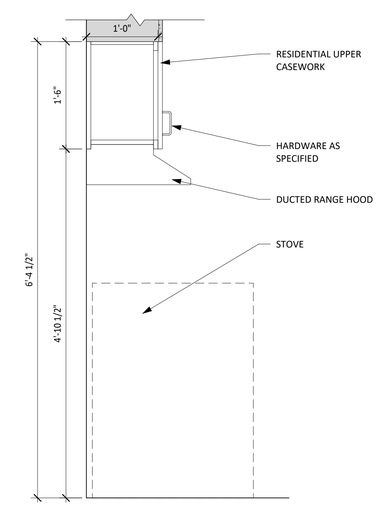

1D DETAIL - ACCESSIBLE UPPER CABINET AT STOVE
1" = 1'-0"

hd+s
HITI DIFRANCESCO +SIEBOLD
ARCHITECTURE + INTERIOR DESIGN + PLANNING
1939 West 25th Street, Suite 300
P 216.696.3460 F 216.696.1152
Cleveland, Ohio 44113
www.hidisiarch.com

MARK	DATE	PURPOSE

MARK	DATE	PURPOSE
	09/13/24	80% SET

HOUGH SENIOR
INDEPENDENT LIVING
8910 HOUGH AVE.
CLEVELAND, OHIO 44106

PRELIMINARY
NOT FOR CONSTRUCTION

PROJECT NO.: 2024.15

TITLE:
MILLWORK DETAILS

DRAWING NUMBER:
A-700

© 2024 Hiti, DiFrancesco and Siebold, Inc.

ALTERNATE DESIGN OPTIONS:

1. IN 2ND AND 3RD FLOOR RESIDENT UNIT BEDROOMS IN LIEU OF LVP FLOORING, PROVIDE CPT-1 BROADLOOM CARPET WITH TAMPERED METAL TRANSITION.

FINISH SCHEDULE

ROOM NUMBER	ROOM NAME	NORTH WALL	EAST WALL	SOUTH WALL	WEST WALL	BASE	FLOOR	CEILING	REMARKS
RESIDENT UNITS									
	BEDROOM	PNT-1	PNT-1	PNT-1	PNT-1	RWB-1	LVP-1	GYP	
	KITCHEN	PNT-3	PNT-3	PNT-3	PNT-3	RWB-1	LVP-1	GYP	
	BATHROOM	PNT-3	PNT-3	PNT-3	PNT-3	RWB-1	SV-1	GYP	
	LIVING	PNT-1	PNT-1	PNT-1	PNT-1	RWB-1	LVP-1	GYP	
	MECH. CLOSET	PNT-1	PNT-1	PNT-1	PNT-1	RWB-1	LVP-1	GYP	R7
	BEDROOM CLOSET	PNT-1	PNT-1	PNT-1	PNT-1	RWB-1	LVP-1	GYP	
	CLOSET(S)	PNT-1	PNT-1	PNT-1	PNT-1	RWB-1	LVP-1	GYP	
FIRST FLOOR									
101	VESTIBULE	PNT-4	PNT-4	PNT-4	PNT-4	RWB-5	WCPT-1	GYP	
102	VESTIBULE	PNT-4	PNT-4	PNT-4	PNT-4	RWB-5	WCPT-1	GYP	
103	CORRIDOR	PNT-4/WP-2	PNT-4/WP-2	PNT-4/WP-2	PNT-4/WP-2	RWB-2	LVP-2/LVP-3	GYP/ACT-1	R1, R8, R10
104	ELEV. LOBBY	N/A	N/A	WP-1	WP-1	RWB-2	LVP-2/LVP-3	GYP	R2, R8
105	LOBBY	PNT-4/WP-1	PNT-4/WP-1	PNT-4/WP-1	PNT-4/WP-1	RWB-2	LVP-2/LVP-3	GYP/ACT-1	R8
106	CORRIDOR	PNT-4/WP-2	PNT-4/WP-2	PNT-4/WP-2	PNT-4/WP-2	RWB-2	LVP-2/LVP-3	GYP/ACT-1	R1, R8
107	PROPERTY MNG.	PNT-8	PNT-7	PNT-7	PNT-7/PNT-8	RWB-2	LVP-2	GYP/ACT-1	R3
108	CL.	PNT-7	PNT-7	PNT-7	PNT-7	RWB-2	LVP-2	GYP	
109	WORK AREA	PNT-7	PNT-7	PNT-7	PNT-7	RWB-2	LVP-2	ACT-1	
110	SOCIAL SERV.	PNT-7	PNT-7	PNT-8	PNT-7	RWB-2	LVP-2	ACT-1	R3
111	COMPUTER ROOM	PNT-4	PNT-4	PNT-16	PNT-4/PNT-16	RWB-2	LVP-2	GYP/ACT-1	R3
112	MAIL ROOM	PNT-4/WP-1	PNT-4/WP-1	PNT-4/WP-1	PNT-4/WP-1	RWB-2	LVP-2	GYP	
113	STAIR B	PNT-4	PNT-4	PNT-4	PNT-4	RWB-4	LVP-2/RBT-1	GYP	R9
114	MAINTENANCE	PNT-4	PNT-4	PNT-4	PNT-4	RWB-4	SC	GYP	
115	JC	PNT-4/FRP-1	PNT-4	PNT-4	PNT-4/FRP-1	RWB-4	SC	ACT-1	R4
116	LAUNDRY	PNT-15	PNT-4	PNT-4	PNT-4	SV-2	SV-2	ACT-1	R3, R11
117	WOMEN'S ROOM	PWT-1	PNT-6/PWT-1	PNT-6/PWT-1	PNT-6/PWT-1	PFT-1	PFT-1	ACT-1	R5
118	MEN'S ROOM	PNT-6/PWT-1	PNT-6/PWT-1	PWT-1	PNT-6/PWT-1	PFT-1	PFT-1	ACT-1	R5
119	MECH	PNT-4	PNT-4	PNT-4	PNT-4	RWB-4	SC	GYP	
120	STAIR A	PNT-4	PNT-4	PNT-4	PNT-4	RWB-4	LVP-2/RBT-1	GYP	R9
121	TRASH ROOM	FRP-1	FRP-1	FRP-1	FRP-1	RWB-2	LVP-2	GYP	R6
122	COMPACTOR ROOM	PNT-4	PNT-4	PNT-4	PNT-4	RWB-4	SC	GYP	
124	KITCHEN	PNT-19	PNT-19	PNT-19	PNT-19	RWB-2	LVP-2	ACT-1	
125	STORAGE	PNT-4	PNT-4	PNT-4	PNT-4	RWB-2	LVP-2	GYP	
126	COMMUNITY ROOM	PNT-4	PNT-4	PNT-14	PNT-4	RWB-2	LVP-2/LVP-3	GYP/ACT-1	R3, R8
127	BIKE STORAGE	PNT-4	PNT-4	PNT-4	PNT-4	RWB-4	SC	GYP	
SECOND FLOOR									
201	ELEV. LOBBY	PNT-4/WP-3	PNT-4/WP-3	WP-1	WP-1	RWB-2	LVP-2/LVP-3	GYP	R2, R8
202	CORRIDOR	PNT-4/WP-3	PNT-4/WP-3	PNT-4/WP-3	PNT-4/WP-3	RWB-2	LVP-2/LVP-3	GYP/ACT-1	R1, R8
203	CORRIDOR	PNT-4/WP-3	PNT-4/WP-3	PNT-4/WP-3	PNT-4/WP-3	RWB-2	LVP-2/LVP-3	GYP/ACT-1	R1, R2, R8
204	LAUNDRY	PNT-4	PNT-4	PNT-15	PNT-4	SV-2	SV-2	ACT-1	R3, R11
205	JC	PNT-4	PNT-4	PNT-4/FRP-1	PNT-4/FRP-1	RWB-4	VCT-1	GYP	R4
206	MECHANICAL ROOM	PNT-4	PNT-4	PNT-4	PNT-4	RWB-4	VCT-1	GYP	
207	TRASH ROOM	FRP-1	FRP-1	FRP-1	FRP-1	RWB-2	LVP-2	GYP	
208	BUILDING STORAGE	PNT-4	PNT-4	PNT-4	PNT-4	RWB-4	VCT-1	GYP	
209	STAIR A	PNT-4	PNT-4	PNT-4	PNT-4	RWB-4	LVP-2/RBT-1	GYP	R9
210	STAIR B	PNT-4	PNT-4	PNT-4	PNT-4	RWB-4	LVP-2/RBT-1	GYP	R9
THIRD FLOOR									
301	ELEV. LOBBY	PNT-4/WP-4	PNT-4/WP-4	WP-1	WP-1	RWB-2	LVP-2/LVP-3	GYP	R1, R2, R8
302	CORRIDOR	PNT-4/WP-4	PNT-4/WP-4	PNT-4/WP-4	PNT-4/WP-4	RWB-2	LVP-2/LVP-3	GYP/ACT-1	R1, R8
303	CORRIDOR	PNT-4/WP-4	PNT-4/WP-4	PNT-4/WP-4	PNT-4/WP-4	RWB-2	LVP-2/LVP-3	GYP/ACT-1	R1, R8
304	LAUNDRY	PNT-4	PNT-4	PNT-15	PNT-4	SV-2	SV-2	ACT-1	R3, R11
305	JC	PNT-4	PNT-4	PNT-4/FRP-1	PNT-4/FRP-1	RWB-4	VCT-1	GYP	R4
306	TRASH ROOM	FRP-1	FRP-1	FRP-1	FRP-1	RWB-2	LVP-2	GYP	R6
307	MECHANICAL ROOM	PNT-4	PNT-4	PNT-4	PNT-4	RWB-4	VCT-1	GYP	
308	BUILDING STORAGE	PNT-4	PNT-4	PNT-4	PNT-4	RWB-4	VCT-1	GYP	
309	STAIR A	PNT-4	PNT-4	PNT-4	PNT-4	RWB-4	LVP-2/RBT-1	GYP	R9
310	STAIR B	PNT-4	PNT-4	PNT-4	PNT-4	RWB-4	LVP-2/RBT-1	GYP	R9

FINISH SCHEDULE REMARKS

1. ACCENT PAINT TO OCCUR FULL HEIGHT ON RESIDENT ENTRY NICHE BACK WALL ABOVE AND BELOW CHAIR RAIL. PNT-11 ON 1ST FLOOR, PNT-12 ON 2ND FLOOR, AND PNT-13 ON 3RD FLOOR.
2. FULL HEIGHT WALL PROTECTION TO OCCUR SURROUNDING ELEVATOR, SEE FINISH FLOOR PLAN FOR LOCATIONS. OUTSIDE CORNERS TO RECEIVE FULL HEIGHT CORNER GUARDS. NO CHAIR RAIL TO BE INSTALLED.
3. ACCENT PAINT TO OCCUR, SEE FINISH PLAN FOR LOCATION.
4. 4' WIDE, FULL HEIGHT FRP TO BE INSTALLED AT CORNER WHERE FLOOR SINK IS INSTALLED. ALL FRP CAPS AND TRIMS TO BE PROVIDED. REMAINDER OF WALL TO RECEIVE PNT.
5. FULL HEIGHT PWT TO BE INSTALLED ON SINK/TOILET WALL. 4' HIGH WAINSCOT OF PWT TO BE INSTALLED ON ALL OTHER WALLS WITH PNT ABOVE.
6. FULL HEIGHT FRP TO BE INSTALLED ON ALL WALLS. ALL CAPS AND TRIMS TO BE PROVIDED AS NEEDED. CAULK FRP AT TRASH CHUTE(S).
7. RESIDENT UNIT MECHANICAL CLOSETS ON FIRST FLOOR TO HAVE SEALED CONCRETE (SC) FLOORING. UPPER FLOOR CLOSETS TO RECEIVE LVP-1.
8. ACCENT INSET OF LVP-3 TO OCCUR, SEE FINISH FLOOR PLAN FOR SIZING AND LOCATIONS.
9. STAIR TREADS TO RECEIVE RBST-1. LANDINGS ADJACENT TO CORRIDORS TO RECEIVE LVP-2. INTERMEDIATE LANDINGS TO RECEIVE RBT-1.
10. FULL HEIGHT PWT-2 TO BE INSTALLED ON WALL BEHIND DRINKING FOUNTAIN. NO RWB SHALL BE INSTALLED WHERE TILE IS INSTALLED, SEAL PWT TO FLOOR.
11. 6" INTEGRAL FLASH COVED SHEET VINYL BASE INCLUDING TOP CAP.

MILLWORK GENERAL NOTES:

1. ALL CABINETRY TO INCLUDE KICK PLATE IN MATCHING FINISH AS BASE CABINET. SHOEMOULDING TO BE INSTALLED ON KICK PLATE.
2. ALL BACK AND SIDE SPLASHES TO MATCH COUNTERTOP MATERIAL.
3. ALL CABINETRY PULLS TO BE BERENSON CONTEMPORARY ADVANTAGE ONE 96CM, FINISH: TBD.

MILLWORK SCHEDULE

HEADERS	ROOM NUMBER	ROOM NAME	COUNTERTOP	LOWER CABINET	UPPER CABINET	NOTES
1ST FLOOR						
1ST FLOOR	109	WORK AREA	PLAM-1	WD-1	WD-1	
1ST FLOOR	111	COMPUTER ROOM	PLAM-1	N/A	N/A	
1ST FLOOR	112	MAIL ROOM	PLAM-1	N/A	N/A	
1ST FLOOR	116	LAUNDRY	PLAM-2	N/A	N/A	PLAM BRACES TO MATCH COUNTERTOP
1ST FLOOR	124	KITCHEN	PLAM-3	WD-1	WD-1	PLAM COUNTER TO EXTEND INTO COMMUNITY ROOM
2ND FLOOR						
2ND FLOOR	204	LAUNDRY	PLAM-2	N/A	N/A	PLAM BRACES TO MATCH COUNTERTOP
3RD FLOOR						
3RD FLOOR	304	LAUNDRY	PLAM-2	N/A	N/A	PLAM BRACES TO MATCH COUNTERTOP
RESIDENT UNITS						
RESIDENT UNITS		BATHROOM	SSM-1	WD-1	WD-1	
RESIDENT UNITS		KITCHEN	PLAM-4	WD-1	WD-1	
RESIDENT UNITS		PARCEL SHELF	PLAM-5/WD-2	N/A	N/A	PLAM TOP W/ WD EDGE, SEE DETAIL

FINISH LEGEND

ACT-1	ACOUSTIC CEILING TILE, MANUF: USG, STYLE: ECLIPSE 76575, SIZE: 24 x 24, COLOR: WHITE	
CG-1	CORNER GUARD, MANUF: ACROVYN, STYLE: 2" LEG SSM-20, COLOR: TO MATCH WP-1	
CG-2	CORNER GUARD, MANUF: ACROVYN, STYLE: 2" LEG SSM-20, COLOR: TO MATCH WP-2	
CG-3	CORNER GUARD, MANUF: ACROVYN, STYLE: 2" LEG SSM-20, COLOR: TO MATCH WP-3	
CG-4	CORNER GUARD, MANUF: ACROVYN, STYLE: 2" LEG SSM-20, COLOR: TO MATCH WP-4	
CPT-1	BROADLOOM CARPET, MANUF: SHAW CONTRACT, STYLE: FOSSIL, COLOR: TBD, INSTALLATION: STRETECHED IN WITH SYNTHETIC HUD APPROVED CARPET PAD	
FRP-1	FIBERGLASS REINFORCED PLASTIC, MANUF: TBD, COLOR: TBD, TO BE FULL HEIGHT WITH ALL TRIMS AND CAPS INCLUDED	
LVP-1	LUXURY VINYL PLANK, MANUF: MANNINGTON, STYLE: ONWARD 12MIL, COLOR: TBD, SIZE: 6" X 36", INSTALLATION: STAGGARED	
LVP-2	LUXURY VINYL PLANK, MANUF: MANNINGTON, STYLE: UPWARD 20MIL, COLOR: TBD, SIZE: 6" X 36", INSTALLATION: STAGGARED	
LVP-3	LUXURY VINYL PLANK, MANUF: MANNINGTON, STYLE: THE DRIFT COLLECTION ABSTRACT PAX, COLOR: TBD, SIZE: 12" X 24", INSTALLATION: STAGGARED	
PFT-1	PORCELAIN FLOOR TILE, MANUF: CROSSVILLE, STYLE: OWEN STONE, COLOR: TBD, SIZE: 12X24 WITH MATCHING 6X12 COVE BASE, INSTALLATION: HORIZONTAL STACK BOND, USE TEC POWER GROUT	
PLAM-1	PLASTIC LAMINATE, COLOR AND STYLE TO BE SELECTED FROM THE FULL RANGE OF PRODUCT FROM WILSONART, FORMICA, OR PIONITE	
PLAM-2	PLASTIC LAMINATE, COLOR AND STYLE TO BE SELECTED FROM THE FULL RANGE OF PRODUCT FROM WILSONART, FORMICA, OR PIONITE	
PLAM-3	PLASTIC LAMINATE, COLOR AND STYLE TO BE SELECTED FROM THE FULL RANGE OF PRODUCT FROM WILSONART, FORMICA, OR PIONITE	
PLAM-4	PLASTIC LAMINATE, COLOR AND STYLE TO BE SELECTED FROM THE FULL RANGE OF PRODUCT FROM WILSONART, FORMICA, OR PIONITE	
PLAM-5	PLASTIC LAMINATE, COLOR AND STYLE TO BE SELECTED FROM THE FULL RANGE OF PRODUCT FROM WILSONART, FORMICA, OR PIONITE	
PNT-1	PAINT, MANUF: SHERWIN WILLIAMS, COLOR: TBD, FINISH: SATIN/EG-SHEL	RESIDENT UNIT FIELD
PNT-2	PAINT, MANUF: SHERWIN WILLIAMS, COLOR: TBD, FINISH: FLAT	RESIDENT UNIT CEILING
PNT-3	PAINT, MANUF: SHERWIN WILLIAMS, COLOR: TBD, FINISH: SEMI-GLOSS	RESIDENT UNIT BATHROOM
PNT-4	PAINT, MANUF: SHERWIN WILLIAMS, COLOR: TBD, FINISH: SATIN/EG-SHEL	COMMON AREA FIELD
PNT-5	PAINT, MANUF: SHERWIN WILLIAMS, COLOR: TBD, FINISH: FLAT	COMMON AREA CEILING
PNT-6	PAINT, MANUF: SHERMIN WILLIAMS EPOXY PAINT, COLOR: TBD, FINISH: SEMI-GLOSS	COMMON AREA RESTROOM
PNT-7	PAINT, MANUF: SHERWIN WILLIAMS, COLOR: TBD, FINISH: SATIN/EG-SHEL	OFFICE FIELD
PNT-8	PAINT, MANUF: SHERWIN WILLIAMS, COLOR: TBD, FINISH: SATIN/EG-SHEL	OFFICE ACCENT
PNT-9	PAINT, MANUF: SHERWIN WILLIAMS, COLOR: TBD, FINISH: SEMI-GLOSS	HM DOORS & FRAMES
PNT-10	PAINT, MANUF: SHERWIN WILLIAMS, COLOR: TBD, FINISH: SEMI-GLOSS	STAFF RESTROOM
PNT-11	PAINT, MANUF: SHERWIN WILLIAMS, COLOR: TBD, FINISH: SATIN/EG-SHEL	1ST FLOOR CORRIDOR ACCENT
PNT-12	PAINT, MANUF: SHERWIN WILLIAMS, COLOR: TBD, FINISH: SATIN/EG-SHEL	2ND FLOOR CORRIDOR ACCENT
PNT-13	PAINT, MANUF: SHERWIN WILLIAMS, COLOR: TBD, FINISH: SATIN/EG-SHEL	3RD FLOOR CORRIDOR ACCENT
PNT-14	PAINT, MANUF: SHERWIN WILLIAMS, COLOR: TBD, FINISH: SATIN/EG-SHEL	COMMUNITY ROOM ACCENT
PNT-15	PAINT, MANUF: SHERWIN WILLIAMS, COLOR: TBD, FINISH: SATIN/EG-SHEL	LAUNDRY ACCENT
PNT-16	PAINT, MANUF: SHERWIN WILLIAMS, COLOR: TBD, FINISH: SATIN/EG-SHEL	COMPUTER ACCENT
PNT-17	PAINT, MANUF: SHERWIN WILLIAMS, COLOR: TBD, FINISH: SATIN/EG-SHEL	WET AREA CEILING
PNT-18	PAINT, MANUF: SHERWIN WILLIAMS, COLOR: TBD, FINISH: SATIN/EG-SHEL	STAIRWELL HANDRAILS & STRINGERS
PNT-19	PAINT, MANUF: SHERWIN WILLIAMS, COLOR: TBD, FINISH: SATIN/EG-SHEL	KITCHEN
PNT-20	PAINT, MANUF: SHERWIN WILLIAMS, COLOR: TBD, FINISH: SEMI-GLOSS	DOORS AND TRIM (RES UNITS)
PNT-21	PAINT, MANUF: SHERWIN WILLIAMS, COLOR: TBD, FINISH: SEMI-GLOSS	HANDRAIL AND DOOR TRIM (PUBLIC)
PWT-1	PORCELAIN WALL TILE, MANUF: CROSSVILLE, STYLE: NOTORIOUS, COLOR: TBD, SIZE: 12X24 WITH MATCHING 4X12 BULLNOSE, INSTALLATION: HORIZONTAL STACK BOND, USE TEC POWER GROUT	
RBST-1	RUBBER STAIR TREADS, MANUF: TARKETT, STYLE: RUBBER STAIR TREAD WITH INTEGRADED RISER FOR THE VISUALLY IMPAIRED, PATTERN: HAMMERED, COLOR: TBD	
RBT-1	RUBBER TILE FLOOR, MANUF: TARKETT, STYLE: TBD, TEXTURE: HAMMERED, COLOR: TBD, SIZE: TBD	
RWB-1	RUBBER WALL BASE, MANUF: TARKETT, STYLE: 4" PERCEPTIONS WITH TOE, COLOR: TBD	
RWB-2	RUBBER WALL BASE, MANUF: TARKETT, STYLE: 4" PERCEPTIONS WITH TOE, COLOR: TBD	
RWB-3	RUBBER WALL BASE, MANUF: TARKETT, STYLE: 4" PERCEPTIONS WITH TOE, COLOR: TBD	
RWB-4	RUBBER WALL BASE, MANUF: TARKETT, STYLE: 4" PERCEPTIONS WITH TOE, COLOR: TBD	
RWB-5	RUBBER WALL BASE, MANUF: TARKETT, STYLE: 4" PERCEPTIONS, COLOR: TBD	
SC	URETHANE SEALED CONCRETE, SEE SPEC.	
SM-1	RESILIENT SHOE MOULDING, MANUF: TARKETT, STYLE: SHOE MOULDING, COLOR: TBD, HEIGHT: 1.5", TO BE APPLIED TO ALL MILLWORK KICK PLATES	
SSM-1	SOLID SURFACE, MANUF: CORIAN, COLOR TO BE SELECTED FROM PRICE RANGE 1-3	
SSM-2	SOLID SURFACE, MANUF: CORIAN, COLOR TO BE SELECTED FROM PRICE RANGE 1-3	
SV-1	SHEET VINYL, MANUF: MANNINGTON, STYLE: SUBER, COLOR: TBD	
SV-2	SHEET VINYL, MANUF: MANNINGTON, STYLE: SUBER, COLOR: TBD	
TRN-1	TRANSITION FROM CPT TO SC, MANUF: TARKETT, STYLE: SLIM LINE TRANSITION SLT-XX-L, COLOR: TBD	
TRN-2	TRANSITION FROM CPT TO LVP, MANUF: TARKETT, STYLE: SLIM LINE TRANSITION SLT-XX-A, COLOR: TBD	
TRN-3	TRANSITION FROM PFT TO LVP, MANUF: SCHLUTER, STYLE: RENO-U, COLOR: TBD	
TRN-4	TRANSITION FROM LVP TO SV/VCT, MANUF: TARKETT, PROFILE: SLT-XX-B, COLOR: TBD	
TRN-5	TRANSITION FROM LVP TO SC, MANUF: TARKETT, PROFILE: SLT-XX-J, COLOR: TBD	
VCT-1	VINYL COMPOSITION TILE, MANUF: TARKETT, PRODUCT: VCT II, COLOR: TBD, INSTALL QUARETER TURNED.	
WCPT-1	WALK-OFF CARPET, MANUF: TARKETT, STYLE: ASSERTIVE STRIA, COLOR: TBD, INSTALLATION: ASHLAR	
WD-1	RESIDENTIAL CABINETRY, SMART CABINETRY, STYLE: LANSING, FINISH: TBD	
WD-2	PAINTED WOOD HAND RAIL, CHAIR RAIL, AND DOOR TRIM (COMMON AREAS)	
WP-1	WALL PROTECTION, MANUF: MOMENTUM, STYLE: TRANQUILITY, COLOR: TBD	
WP-2	WALL PROTECTION, MANUF: ACROVYN, STYLE: RIGID .040" WALL COVERING, COLOR: TBD	
WP-3	WALL PROTECTION, MANUF: ACROVYN, STYLE: RIGID .040" WALL COVERING, COLOR: TBD	
WP-4	WALL PROTECTION, MANUF: ACROVYN, STYLE: RIGID .040" WALL COVERING, COLOR: TBD	

GENERAL NOTES

1. ALL UNIT LIGHT FIXTURES ARE TO BE NON-GLARE LED FIXTURES.
2. ALL GROUT TO BE TEC POWER GROUT.
3. ACCENT WALL AND FLOORING FINISHES INDICATED ON FINISH PLANS IN A-800 SERIES. ALL OTHER FINISHES NOTED IN THE FINISH SCHEDULE.
4. TYPICAL GYPSUM BOARD CEILINGS AND SOFFITS TO BE PAINTED WITH FLAT PAINT UNLESS OTHERWISE NOTED.
5. ACCESS PANELS TO BE PAINTED THE SAME COLOR AS THE SURFACE IN WHICH THEY OCCUR.
6. SUBMIT COLOR SAMPLES FOR ALL ELECTRICAL DEVICES AND COVER PLATES FOR ARCHITECTS SELECTION.
7. ALL FINISHES TO BE INSTALLED ACCORDING TO MANUFACTURER'S WRITTEN INSTRUCTIONS.
8. ELEVATOR CAB FINISHES TO BE SELECTED BY ARCHITECT FROM STANDARD OFFERING.
9. WALL TILE TO HAVE SCHLUTER TRIMS AT OUTSIDE CORNER, WHERE THE BASE MEETS RESILIENT FLOORING, AND WHERE TILE TRANSITIONS TO PAINTED GYP BD. ARCHITECT TO SELECT COLOR AND PROFILE.
10. FLOORING IN CLOSETS TO BE THE SAME AS THE ROOM THAT IT OCCURS IN UNLESS OTHERWISE NOTED.
11. ALL TRANSITIONS BETWEEN DIFFERENT TYPES OF FLOOR FINISHES TO HAVE TRANSTIONS INSTALLED TO CREATE FLUSH CONDITION.
12. FLOORING TRANSITIONS BETWEEN ROOMS ARE TO OCCUR UNDERNEATH THE DOOR. IF THERE IS NOT A DOOR THEN TO OCCUR IN THE CENTER OF THE OPENING.
13. ALL SHEET VINYL FLOORING IS TO HAVE WELDED SEAMS.
14. ALL BATHROOMS, KITCHENS, AND OTHER WET AREAS TO RECIEVE PAINT WITH A SEMI GLOSS FINISH, UNO.
15. SEAMS ARE NOT TO OCCUR AT DRAIN LOCATIONS.
16. HAND RAIL, CHAIR RAIL, AND DOOR TRIM IN COMMON AREAS TO BE PAINTED PNT-21.
17. ALL DOORS AND TRIM IN RESIDENT UNITS TO BE PAINTED PNT-20.
18. HOLLOW METAL DOORS AND DOOR TRIM THAT OCCURS WITH HOLLOW METAL DOORS IS TO BE PAINTED PNT-9.
19. USE APPROPRIATE PAINTS AND PRIMERS WHERE BLOCK MASONRY WALLS ARE TO BE PAINTED.
20. ALL PRODUCTS THAT ARE PART OF A TILE INSTALLATION SYSTEM ARE TO BE FROM THE SAME MANUFACTURER.
21. CORNER GUARDS TO BE INSTALLED ON ALL COMMON AREA OUTSIDE CORNERS FROM TOP OF WALL BASE TO UNDERSIDE OF CHAIR RAIL OR 4'-0" AFF.
22. CORNER GUARDS TO BE INSTALLED ON ALL ACCESSIBLE RESIDENT UNIT OUTSIDE OCRNERS FROM TOP OF WALL BASE TO 4'-0" AFF.
23. ALL INTERIOR FINISHES TO HAVE CLASS A FIRE RATING.
24. PROVIDE RBST AT ALL STAIRS AND INTERMEDIATE RISERS.
25. WINDOW SILLS TO BE SSM-2.
26. ALL RESIDENT ENTRY NICHES TO HAVE ACCENT PAINT ABOVE AND BELOW CHAIR RAIL. ACCENT PAINTS VARY PER FLOOR, SEE FINISH LEGEND FOR COLOR PER FLOOR.
27. PROVIDE SEAMING DIAGRAMS FOR ALL FLOORING MATERIALS.
28. WHERE FRP & IFRK ARE TO BE INSTALLED, INSTALL FULL HEIGHT FROM TOP OF WALL BASE, INCLUDE ALL TRIM PIECES.
29. WALL PROTECTION TO OCCUR BELOW CHAIR RAIL. WALL PROTECTION VARIES PER FLOOR, SEE FINISH LEGEND FOR COLOR PER FLOOR.
30. SEE TYPICAL RESIDENT ROOM FINISH PLAN ON A-801. LVP TO BE INSTALLED PARALLEL TO THE COORDIOR DOOR OPENING.
31. STAIRWELL STRINGERS AND HANDRAIL TO BE PAINTED PNT-18.
32. WALL PROTECTION TO OCCUR UNDER CHAIR RAIL UNO.

hd+s HITI DIFRANCESCO +SIEBOLD
ARCHITECTURE + INTERIOR DESIGN + PLANNING
1939 West 25th Street, Suite 300
P 216.696.3460 F 216.696.1152
Cleveland, Ohio 44113
www.hidisiarch.com

MARK	DATE	PURPOSE

MARK	DATE	PURPOSE
	09/13/24	80% SET

HOUGH SENIOR
INDEPENDENT LIVING
8910 HOUGH AVE.
CLEVELAND, OHIO 44106

PRELIMINARY
NOT FOR CONSTRUCTION

PROJECT NO.: 2024.15

TITLE:
FINISH SCHEDULE, FINISH LEGEND, AND MILLWORK SCHEDULE

DRAWING NUMBER:
A-800

© 2024 Hiti, DiFrancesco and Siebold, Inc.

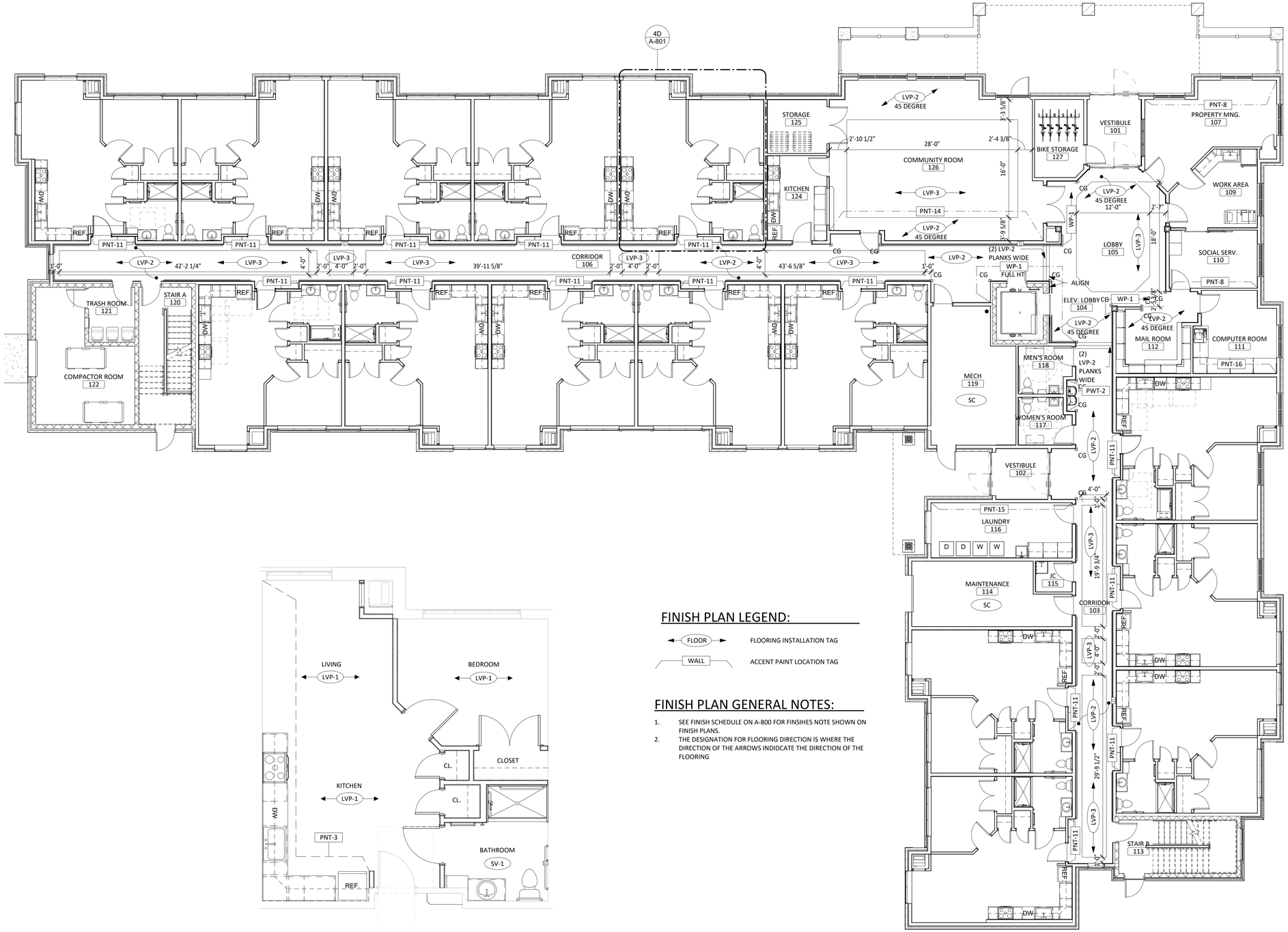

FINISH PLAN LEGEND:

FLOOR — FLOORING INSTALLATION TAG

WALL — ACCENT PAINT LOCATION TAG

FINISH PLAN GENERAL NOTES:

1. SEE FINISH SCHEDULE ON A-800 FOR FINSIHES NOTE SHOWN ON FINISH PLANS.
2. THE DESIGNATION FOR FLOORING DIRECTION IS WHERE THE DIRECTION OF THE ARROWS INDIDCATE THE DIRECTION OF THE FLOORING

4D RESIDENT UNIT FINISH PLAN - TYPICAL
1/4" = 1'-0"

1D FIRST FLOOR FINISH PLAN
1/8" = 1'-0"

hd+s
HITI DIFRANCESCO +SIEBOLD
ARCHITECTURE + INTERIOR DESIGN + PLANNING
1939 West 25th Street, Suite 300
Cleveland, Ohio 44113
P 216.696.3460 F 216.696.1152
www.hidisiarch.com

MARK	DATE	PURPOSE

MARK	DATE	PURPOSE
	09/13/24	80% SET

HOUGH SENIOR
INDEPENDENT LIVING
8910 HOUGH AVE.
CLEVELAND, OHIO 44106

PRELIMINARY
NOT FOR CONSTRUCTION

PROJECT NO.: 2024.15

TITLE:
FIRST FLOOR FINISH PLAN

DRAWING NUMBER:
A-801

© 2024 Hiti, DiFrancesco and Siebold, Inc.

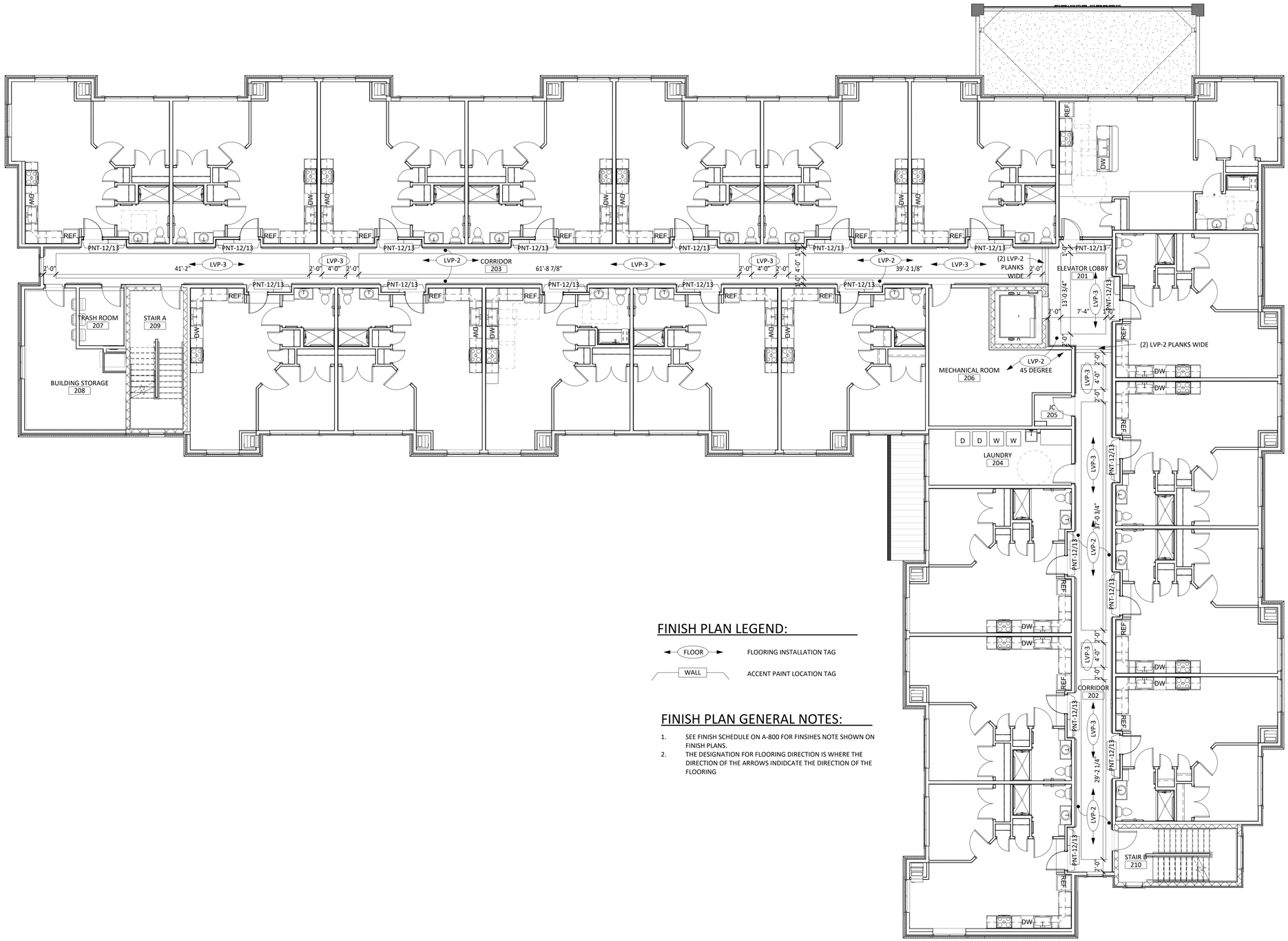

FINISH PLAN LEGEND:

FLOOR — FLOORING INSTALLATION TAG

WALL — ACCENT PAINT LOCATION TAG

FINISH PLAN GENERAL NOTES:

1. SEE FINISH SCHEDULE ON A-800 FOR FINSIHES NOTE SHOWN ON FINISH PLANS.
2. THE DESIGNATION FOR FLOORING DIRECTION IS WHERE THE DIRECTION OF THE ARROWS INDIDCATE THE DIRECTION OF THE FLOORING

1D SECOND FLOOR FINISH PLAN

1/8" = 1'-0"

*THIRD FLOOR FINISH PLAN SIMILAR

hd+s
HITI DIFRANCESCO +SIEBOLD
ARCHITECTURE + INTERIOR DESIGN + PLANNING
1939 West 25th Street, Suite 300
P 216.696.3460 F 216.696.1152
Cleveland, Ohio 44113
www.hidisiarch.com

MARK	DATE	PURPOSE

MARK	DATE	PURPOSE
	09/13/24	80% SET

HOUGH SENIOR
INDEPENDENT LIVING

8910 HOUGH AVE.
CLEVELAND, OHIO 44106

PRELIMINARY
NOT FOR CONSTRUCTION

PROJECT NO.: 2024.15

TITLE:
SECOND FLOOR FINISH PLAN

DRAWING NUMBER:
A-802

© 2024 Hiti, DiFrancesco and Siebold, Inc.

CODES AND STANDARDS

1. New construction has been designed to, and shall be constructed in accordance with the following building codes and standards:
   - A. 2024 Ohio Building Code (OBC 2024)
   - B. 2024 Ohio Existing Building Code (OEBC 2024)
   - C. City of Cleveland, Ohio, Code of Ordinances
   - D. ASCE 7-16, Minimum Design Loads and Associated Criteria for Buildings and Other Structures
2. Unless explicitly modified in the Contract Drawings and Specifications, the Contractor shall comply with provisions of:
   - A. ACI 301-20, Specifications for Structural Concrete
   - B. ACI 318-19, Building Code Requirements for Structural Concrete
   - C. TMS 402-16, Building Code Requirements for Masonry Structures
   - D. TMS 602-16, Specification for Masonry Structures
   - E. AISC 360-16, Specification for Structural Steel Buildings
   - F. AWS D1.1-15, Structural Welding Code - Steel
   - G. AWC NDS-2018, National Design Specification (NDS) for Wood Construction with 2018 Supplement
   - H. AWC SDWPS-21, Special Design Provisions for Wind and Seismic
   - I. TPI 1-2014, National Design Standard for Metal-plate-connected Wood Truss Construction
   - J. APA PDS-20, Panel Design Specification

DESIGN LOADS

Floor live load (unless otherwise noted)

Public Rooms & Corridors Serving Them	100 psf (1) (2)
Stairs & Exits	100 psf
Private Rooms & Corridors Serving Them	40 psf

(1) Live Loads are reduced per OBC section 1607.12 to a maximum reduction of 40%
(2) Plus 15 psf partition allowance, unreduced (OBC 1607.5)

Roof loads

Roof live load	psf
Rain Intensity (OBC Figure 1611.1)	i = in/hr
Rain Load (OBC 1611.1) ponded water	psf min.
	not critical (3) (4)
	OR xxx psf (3) (4)
Ponding Instability (OBC 1611.2)	not critical (5)

(3) Architect has provided scuppers and/or secondary drainage system
(4) Assumes primary drainage is blocked and rain accumulates to depth of overflow (see Architect's detail) at 62.4 pcf

Roof snow load data

Minimum roof snow load (City of Cleveland)	30 psf
Ground snow load (OBC 1608.2)	p_g = psf
Flat-roof snow load (ASCE 7, 7.3)	p_f = psf (6)
Minimum snow load (ASCE 7, 7.3.4)	p_m = psf
Rain-on-snow surcharge (ASCE 7, 7.10)	psf
Snow exposure factor (ASCE 7, Table 7.3-1)	C_e =
Snow importance factor (ASCE 7, Table 1.5-2)	I_s =
Thermal factor (ASCE 7, Table 7.3-2)	C_t =
Slope Factor (ASCE 7, Figure 7.4-1)	C_s =

(6) Increased for snow buildup / unbalanced per ASCE 7, 7.6 to 7.9

Wind design data

Minimum wind load	20 psf
Ultimate design wind speed (OBC Figure 1609.3)	V_{ult} = mph
Nominal design wind speed (OBC 1609.3.1)	V_{asd} = mph
Risk category (OBC, Table 1604.5)	
Exposure category (OBC 1609.4)	
Internal pressure coefficient (ASCE 7, Table 26.13-1)	GCpi = ±
Components and Cladding	
Effective Wind Area	ft^2 (7)
Zone 1 (Roof Interior)	+XX.X, -XX.X psf
Zone 1' (Roof Interior)	+XX.X, -XX.X psf
Zone 2 (Roof Edge)	+XX.X, -XX.X psf
Zone 3 (Roof Corner)	+XX.X, -XX.X psf
Zone 4 (Wall Interior)	+XX.X, -XX.X psf
Zone 5 (Wall Corner)	+XX.X, -XX.X psf

(+) Indicates pressure acting toward the surface
(-) Indicates pressure acting away from the surface
Edge and corner zones are defined as areas within X'-X" of edge or corners

Uplift on canopies and overhangs	psf

(7) Components and cladding engineer may calculate wind loads based on actual effective wind area per ASCE 7

Earthquake design data

Risk category (OBC, Table 1604.5)	
Seismic importance factor (ASCE 7, Table 1.5-2)	I_e =
Mapped spectral response acceleration parameters	
Short period	S_s = 0. g
1-second period	S_1 = 0. g
Site class (per Geotechnical Report)	
Design spectral response acceleration parameters	
Short period	S_{ds} = 0. g
1-second period	S_{d1} = 0. g
Seismic design category	
Basic seismic-force-resisting system (ASCE 7, Table 12.2-1)	
A. to H. and text	
1. to X. and text	
Design base shear (ASCE 7, 12.8-1)	V = Kips
Seismic response coefficient (ASCE 7, 12.8-2)	C_s =
Response modification factor (ASCE 7, Table 12.2-1)	R =
Analysis procedure	Equivalent lateral force procedure

DESIGN STRESSES

Concrete minimum compressive strength in 28 days:	
Footings	f'_c = 3,000 psi
Interior slabs on grade	f'_c = 4,000 psi
Structural concrete subject to freezing and thawing	f'_c = 5,000 psi
Reinforcing bars (ASTM A615, Grade 60)	F_y = 60,000 psi
Welded wire reinforcement (ASTM A1064)	F_y = 70,000 psi
Structural steel W, WT and S shapes (ASTM A992 or ASTM A572/50)	F_y = 50,000 psi
Structural steel other shapes (ASTM A36)	F_y = 36,000 psi
Anchor rods (ASTM F1554, Grade 55 weldable)	F_y = 55,000 psi
Hollow structural sections (ASTM A500, Grade C)	
Rectangular	F_y = 50,000 psi
Masonry	f'_m = 2,000 psi
Load-bearing CMU (ASTM C55 or C90)	
Mortar (ASTM C270)	Type M or S
Grout (ASTM C476)	3,000 psi
Soil bearing pressure for foundations	
(Engineer note: describe bearing strata)	psf

GENERAL

1. All new construction shall comply with the Contract Documents and the Building Code.
2. Typical details and general notes apply to all parts of the work except where specifically detailed or unless otherwise noted.
3. The structural drawings illustrate structural members. Refer to architectural, mechanical, and electrical drawings for non-structural items which require special provisions during the construction of the structural members.
4. Drawings are not to be scaled.
5. Refer to architectural plans for floor depressions, openings, slopes, drains, curbs, pads, embedded items, non-bearing partitions, etc. Refer to mechanical and electrical plans for sleeves, openings, and hangers for pipes, ducts, and equipment.
6. No pipes or ducts shall be embedded into structural members unless so shown on the plans or approved by the Engineer.
7. The Contractor shall verify and be responsible for all dimensions and conditions which impact the work. Field verify sizes, elevations, hole locations, etc., prior to fabrication.
8. The Contractor shall carefully review the drawings to identify the scope of work required, visit the site to relate the scope of work to existing conditions and determine the extent to which those conditions and physical surroundings will impact the work.
9. Locate existing underground utilities in areas of construction. Coordinate with utility companies for any shut-off requirements of still active lines.
10. The Contractor shall resolve any conflicts on the drawings or in the specifications with the Architect/Engineer before proceeding with the work.
11. Any deviation, modification, or substitution from the approved set of structural drawings shall be submitted to the Owner, Architect, and Engineer for review/approval prior to its use or inclusion on the shop drawings.
12. The Contractor shall provide all necessary shores, braces, and guys required to support all loads to which the building structure and components, soils, other structures, and utilities may be subjected during construction. Shoring systems shall be designed, signed, and sealed by a professional engineer licensed in the jurisdiction where the project is located.
13. The Contractor shall provide means, method, techniques, sequence, and procedure of construction as required.
14. The Contractor shall protect all work, materials, and equipment from damage and shall provide proper storage facilities for materials and equipment during construction.
15. Site visits performed by the Architect/Engineer do not constitute inspections of means and methods of construction performed by the Contractor.
16. Structural observations performed by the Architect/Engineer during construction are not the continuous and special inspection services and do not waive the responsibility for the inspections required of the Building Department Inspector or the testing agency. Observations also do not guarantee the Contractor's performance and shall not be considered as supervision of construction.
17. The Contractor shall review shop drawings for completeness and compliance with contract documents. The Contractor shall stamp shop drawings prior to submission to the Architect and Engineer.
18. Review of the shop drawings by the Architect's Engineers shall not be construed as an authorization to deviate from the Contract Documents.
19. Shop drawings will not be processed if they are incomplete, lack coordination with relevant portion of contract documents, lack calculations if required, or if deviations, modifications, and substitutions are indicated without prior written approval from the Architect/Engineer.
20. Existing conditions as shown on these plans are for reference only. The Contractor is required to field verify all existing conditions prior to construction.

FOUNDATIONS AND SLABS ON GROUND

1. Ground supported building components including foundations, slabs-on-grade, foundation walls, and retaining walls are designed in accordance with recommendations provided in the Geotechnical Report prepared by _____, Geotechnical Engineers, dated _____. The Geotechnical Report is provided for reference as the source of information used to design ground supported building components. The Structural Engineer is not responsible or liable for the accuracy of information presented in the Geotechnical Report.
2. Footings: Elevations given are to top of footings and grade beams.
3. Slab on ground, ramps and steps: Slab elevations given are to top of structural slab. See Architect's drawings for layout of ramps and steps.
4. All footings must be supported on undisturbed soil capable of achieving the design soil bearing pressure without appreciable settlement. Where additional excavation is required to attain the design bearing pressure, backfill the overexcavated area with CLSM or lean concrete up to the design bearing elevation.
5. Controlled Low Strength Material (CLSM) shall meet the following requirements, unless specifically stated in the Geotechnical Report:
   - A. Unit weight between 90 pcf and 120 pcf per ASTM D6023.
   - B. Flowability of a minimum of 8" per ASTM D6103.
   - C. Unconfined compression strength = 200 psi per ASTM D4832.
   - D. CLSM shall be protected and not loaded until meeting ASTM D6024.
6. Provide (2) #5 minimum continuous in all footings directly under masonry walls.
7. Unless otherwise noted, compact all engineered fills to 95% of the maximum dry density per ASTM D1557 Modified Proctor Method.
8. In granular soils (sands and gravel) the soil shall be mechanically tamped to a hard surface immediately prior to placing footing.
9. Existing foundations:
   - A. Existing foundations shown on drawings are approximate. Exact conditions must be verified at time of construction.
   - B. When new footings meet existing footings, they shall be stepped at a ratio of 2 horizontal to 1 vertical.
   - C. Unless otherwise noted, new footings shall not bear below existing footings.
10. Before backfill, all walls must be adequately braced. For backfill requirements, see specifications and/or geotechnical report.
11. Provide a minimum of (4) #5 vertical bars and #3@12" on center horizontal ties for concrete piers under columns or beams.
12. Bearing into shale: elevations given are approximate and shall be adjusted to suit field conditions.
13. When excavations approach the ground water level, the water level shall be lowered by an acceptable dewatering system so that the water level is maintained continuously a minimum of 2'-0" below the excavation.
14. Shale containing pyrites must be protected as indicated on the drawings or in the project specifications.
15. The bottom of foundations shall be protected against freezing until backfill or other permanent protective cover is in place.

CONCRETE CONSTRUCTION

1. All concrete construction shall be in accordance with the latest Building Code Requirements for Structural Concrete ACI 318 and ACI Detailing Manual, except that construction and removal of forms and reshoring shall be inspected by the Contractor's engineer.
2. Reinforcing steel shall have the following minimum coverage in accordance with the following table. Place bars as near to the concrete surface as these minima permit wherever possible, unless noted otherwise:

Concrete Exposure	Member	Reinforcement	Specified cover, in.
Cast against and permanently in contact with ground	All	All	3
Exposed to weather or in contact with ground	All	No. 6 through No. 18 bars	2
		No. 5 bar and smaller	1 1/2
Not exposed to weather or in contact with ground	Slabs, joists and walls	No. 14 and No. 18 bars	1 1/2
		No. 11 bar and smaller	3/4
	Beams, columns, pedestals, and tension ties	Primary reinforcement, stirrups, ties, spirals, and hoops	1 1/2

3. Welded wire reinforcement for slabs on ground shall have a minimum top coverage of 1" and a maximum top coverage of 1 1/2", unless otherwise noted. Reinforcement shall be positively supported and maintained in this position during placement of concrete.
4. Furnish bar supports where necessary during construction.
5. Provide plastic-coated (not plastic-tipped) or stainless steel chairs in all concrete exposed to view in completed structure.
6. Provide pipe sleeves and inserts in concrete work where required. See architectural and mechanical drawings.
7. Unless noted otherwise, provide the following minimum reinforcing:
   - A. Slabs on ground, slabs on deck, and toppings (2" minimum): 6x6-W1.4xW1.4 welded wire reinforcement in flat sheets.
8. Construction joints shall be positioned so as not to change the structural design requirements. Framed floors and roofs shall have construction joints so that the ratio of length to width of a single pour shall not exceed 2. The location and size of all construction joints shall be approved by the Engineer. Submit proposed pour layout for Engineer's review and approval two weeks prior to placing concrete.
9. Welding of reinforcing bars (including tack welding) is not permitted without permission of Engineer in writing. Where and when permitted, welded rebars shall comply with ASTM A706 (F_y=60 ksi) and welding shall conform to AWS D1.4. Welding shall be performed by certified welders.
10. Provide horizontal keyways in construction joints in beams, joists, supported slabs, walls, and wall footings; minimum 1 1/2" depth with height equal to one-third of member depth, unless otherwise shown or noted.
11. Unless noted otherwise in project specifications or drawings, all exposed concrete subjected to freezing and thawing shall have a minimum cement content of 610 pounds per yard, a maximum water/cement ratio of 0.40, and 6%±1.5% of entrained air.
12. At footing corners, innermost reinforcing shall have 1'-0" long hook at far face. For outer reinforcing, provide corner bars with lap length of 36 bar diameters (2'-0" minimum).
13. Provide foundation dowels for all walls, piers, and columns same size and spacing as vertical steel.
14. All bars interrupted by structural steel shall extend to within 1" of structural steel flange or web and have a 90° hook unless otherwise shown.
15. Drawings show typical reinforcing conditions. Contractor shall prepare detailed placement drawings of all conditions showing quantity, spacing, sizes, clearances, laps, intersections, and coverage required by the structural details, applicable code, and trade standards. Contractor shall notify reinforcing inspector of any adjustments from typical conditions which are proposed in placement drawings to facilitate field placement of reinforcing steel and concrete.
16. Bar bends shall be made cold. Bars shall not be bent after any portion of the bar is encased in concrete.
17. Splices (grade 60 deformed bars):
   - A. Lap all compression splices 30 bar diameters of the larger bar.
   - B. Lap all tension splices in accordance with the following tables. Provide Class B Tension Lap Splices unless otherwise noted.
   - C. Increase tension or compression splice lengths by the following factors. Increases are Cumulative:
     1. Epoxy-coated with clear cover less than 3 bar diameters or clear spacing less than 6 bar diameters: 1.5
     2. Epoxy-coated other bars: 1.2
   - D. Top bars are defined as horizontal bars with more than 12" of fresh concrete below.

Bar Size	Class B Tension Lap Splice					
	f'_c = 3,000 psi		f'_c = 4,000 psi		f'_c = 5,000 psi	
	Top	Other	Top	Other	Top	Other
#3	28"	22"	24"	19"	22"	17"
#4	37"	29"	33"	25"	29"	23"
#5	47"	36"	41"	31"	36"	28"
#6	56"	43"	49"	37"	43"	34"
#7	81"	63"	71"	54"	63"	49"

Bar Size	Class A Development Length, l_d					
	f'_c = 3,000 psi		f'_c = 4,000 psi		f'_c = 5,000 psi	
	Top	Other	Top	Other	Top	Other
#3	22"	17"	19"	15"	17"	13"
#4	29"	22"	25"	19"	23"	17"
#5	36"	28"	31"	24"	28"	22"
#6	43"	33"	37"	29"	34"	26"
#7	63"	48"	54"	42"	49"	38"

MASONRY CONSTRUCTION

1. Masonry walls shown on structural drawings have been designed in accordance with TMS 402, Building Code Requirements for Masonry Structures.
2. Masonry walls shall be constructed in accordance with TMS 602, Specifications for Masonry Structures, and the project specifications.
3. Determine compressive strength of masonry (f'm) by the unit strength method (Article 1.4.B.2 of TMS 602).
   - A. Mortar shall meet the Property Specifications' requirements of ASTM C270, and shall be field tested according to ASTM C780.
   - B. The strength of grout shall be determined by tests in accordance with ASTM C1019.
4. Intersecting walls shall be anchored by one of the following methods (does not apply at control joints or where non-load-bearing partitions abut bearing walls):
   - A. Fifty percent of the units at the intersection shall be laid in an overlapping masonry bonding pattern, with alternate units having a bearing of not less than 3" on the unit below.
   - B. Walls shall be tied by galvanized steel straps 1 1/2" x 1/4" x 24" with 2" bend at 90° each end. Grout straps solid into cores of block at 24" maximum vertical spacing.
5. Corners of bearing walls shall be built in running bond.
6. Provide corner bars in bond beams at wall intersections and corners to match bond beam reinforcing.
7. Provide a minimum of 8" of solid masonry under the bearing ends of loose lintels.
8. Unless otherwise noted, provide galvanized ladder type joint reinforcement at 16" on center vertically per ASTM A951.
9. Welding of reinforcing bars (including tack welding) is not permitted without permission of Engineer in writing.
10. Provide shop drawings which indicate size, spacing, bending details, and type of all reinforcing bars placed in masonry walls.
11. Wall reinforcing shall be held in position during grouting.
12. For bars at face of wall, maintain 1/2" clearance from inside face of CMU to reinforcing.
13. Provide bond beam with (1) #4 continuous reinforcing bar at sill of all openings, unless otherwise noted.
14. Splices:
   - A. Lap all splices in accordance with the following table.
   - B. Increase splice length by 50% for epoxy-coated reinforcing.

Bar Size	Reinforcing Centered in Wall Nominal Wall Width					Reinforcing at Face 2" cover
	f'_m = 2,000 psi					
	6"	8"	10"	12"	16"	
#3	15"	15"	15"	15"	15"	15"
#4	20"	20"	20"	20"	20"	22"
#5	28"	25"	25"	25"	25"	35"
#6	53"	38"	30"	30"	30"	64"

Bar Size	Reinforcing Centered in Wall Nominal Wall Width					Reinforcing at Face 2" cover
	f'_m = 3,000 psi					
	6"	8"	10"	12"	16"	
#3	15"	15"	15"	15"	15"	15"
#4	20"	20"	20"	20"	20"	20"
#5	25"	25"	25"	25"	25"	28"
#6	43"	31"	30"	30"	30"	53"

LOOSE LINTEL SCHEDULE

1. Interior lintels shall be shop painted. Lintels exposed to weather shall be 3/8" minimum thickness and hot-dip galvanized.
2. Bottom plates in beam/plate assemblies shall be 1/2" less in width than the supported masonry wall. Stop end of bottom plates 1/2" from edge of opening.
3. Weld bottom plates to lintels with continuous fillet welds (exterior side).
4. Steel lintels and lintel plates in exterior walls shall be fabricated, followed by hot-dip galvanizing of the complete assembly.
5. Lintels shall have minimum bearing at each end of 1" per foot of opening (6" minimum) except as detailed.
6. Lintels shall have 8" minimum solid masonry below bearing points and shall extend beyond the full bearing area.
7. Lintel bearing plates shall be held back 1/2" minimum from face of masonry at opening. Provide flexible caulk between lintel and masonry at this location. Match mortar color.
8. The following schedules apply to all non-bearing masonry walls and to bearing walls where lintels are not indicated on the structural drawings. See drawings for other lintels in bearing walls.
   - A. For 4", 8", 12", and 16" walls, provide one angle for each 4" of masonry wall thickness with 3 1/2" leg horizontal as follows:

Span Limits	Angle Size
0'-0" to 4'-0"	L3 x 3 1/2 x 1/4
4'-1" to 5'-6"	L4 x 3 1/2 x 5/16
5'-7" to 7'-6"	L5 x 3 1/2 x 5/16
7'-7" to 9'-6"	L6 x 3 1/2 x 3/8

hd+s
HITI DIFRANCESCO + SIEBOLD
ARCHITECTURE + INTERIOR DESIGN + PLANNING
1939 West 25th Street, Suite 300
Cleveland, Ohio 44113
P 216.696.3460 F 216.696.1152
www.hdsiarch.com

MARK	DATE	PURPOSE

HOUGH SENIOR
INDEPENDENT LIVING
8910 HOUGH AVE.
CLEVELAND, OHIO 44106

PRELIMINARY NOT FOR CONSTRUCTION

PROJECT NO.: 2024.15

TITLE:
GENERAL NOTES

2217 East 9th Street, Suite 350
Cleveland, OH 44115-1257
216-875-0100/ (F) 216-875-0111
www.barberhoffman.com
BARBER & HOFFMAN, INC.
Consulting Engineers

DRAWING NUMBER:
S-001

© 2024 Hiti, DiFrancesco and Siebold, Inc.

STEEL CONSTRUCTION

1. Steel detailing, fabrication, and erection shall conform to the AISC Specification for Structural Steel Buildings and Code of Standard Practice, and the AWS Structural Welding Code.
2. Stresses occurring during fabrication, shipment, and erection shall be temporary and not excessive. Stresses at all times shall be less than design and allowable stresses. The full design and load-carrying capacity of the steel work shall not be impaired due to fabrication, shipment, or erection procedures. Throughout the complete process, the stability of all individual members and assemblies shall be maintained.
3. The Contractor shall be responsible for the control of all erection procedures and sequences with relation to temperature differentials and weld shrinkage.
4. All additional steel required for erection purposes shall be provided at no additional cost and shall be removed unless approved by the Owner in writing.
5. Connections - welded or high strength bolted:
   - A. Bolts shall be ASTM F3125 and shall be installed in accordance with "Specifications for Structural Joints Using High-Strength Bolts".
   - B. Provide slip critical bolts for all moment connections, wind connections, hangers, and other connections as noted on drawings.
   - C. Provide bearing type connections with thread included in the shear plane for all connections other than slip critical connections.
   - D. Provide hardened washers under nuts at all high-strength bolts, except where plate washers are used per AISC Specifications.
   - E. Unless snug tight connections are noted on the drawings as being permitted, all bolts should be tightened to full pretensioning load.
   - F. Use standard holes with the following exceptions: oversize holes are permitted when bolts are loaded in tension; short slotted holes are permitted for shear loading perpendicular to the slot.
   - G. Provide beveled washers on all connections to sloping flanges of I sections and channels where slope exceeds 1:20.
   - H. Where minimum AISC fillet weld thickness requirement exceeds welds shown on details, or weld size is not specified, provide minimum AISC weld.
   - I. The length of connection shall not be less than one-half of the T distance of the beam web.
   - J. Where reaction is noted, develop same. Where not noted, for non-composite beams, connections shall develop one-half of the total uniform load capacity of the beam; for composite beams, see table listed in typical details.
6. Welding electrodes shall be E70XX except where other electrodes are required for compatibility with material being welded.
7. All slip connections shall be provided with a means of preventing the nuts from unthreading.
8. Shop drawings are required and shall note type of electrodes, size of all welds, and type and size of all bolts. Shop drawings shall be prepared under the supervision of a professional engineer licensed in the jurisdiction where the project is located.
9. Primer, see specifications.
10. Beams bearing on masonry shall have angle wall anchors and bear a minimum of 8" onto the wall. Masonry shall be built tightly around beam unless otherwise noted.
11. See all contract drawings for miscellaneous steel requirements.
12. All shop and field welding shall be performed by a recently certified welder.
13. All welding and high strength bolting must be inspected by a qualified testing laboratory. Laboratory shall be approved by the Architect and/or Engineer.
14. At column base plates, provide a minimum of 1" grout with (4) 3/4" diameter anchor bolts with 1'-0" embedment.
15. At roof beam bearing plates, provide a minimum of 3/4" grout with (2) 3/4" diameter anchor bolts with 1'-0" embedment.
16. Provide 1/4" closure plates at all open ends of HSS members.
17. Miscellaneous hanging loads such as stair stringers, pipes, mechanical units, etc., supported by steel members shall be applied in such a manner that no torsional forces are induced in the steel members, i.e., loads shall pass through the centerline of wide flange sections and through the shear center of channels.

POST-INSTALLED ANCHORS

1. Anchorage to hardened concrete or masonry shall include torque controlled expansion anchors and adhesive anchors of size, number and spacing as shown on the drawings.
2. All anchors shall be installed in accordance with the Manufacturer's Printed Installation Instructions (MPII).
3. Existing reinforcing bars in the concrete or masonry may conflict with specific anchor locations. Reinforcing bars shall not be cut unless specifically noted on the drawings or approved by the Engineer of Record. The contractor shall review the structural drawings and shall locate the position of reinforcing bars in the vicinity of the anchors, by ground penetrating radar (GPR), x-ray, or other means.
4. Anchors shall be installed in holes drilled with a rotary impact hammer drill. Core drilling of holes is not permitted. Holes and anchor shall be thoroughly cleaned per the MPII prior to installation of the anchor.
5. Stainless steel anchors shall be used at all exterior locations and where specifically noted on the drawings.
6. Remove and replace misplaced or malfunctioning anchors. Patch failed anchor locations with high-strength non-shrink, non-metallic grout.
7. Installed adhesive anchors shall be securely held in-place to prevent displacement while the adhesive cures.
8. All anchors supporting structural elements shall be enclosed with a fire-resistance-rated envelope or protected by approved fire-resistance rated materials.
9. Quality Control:
   - A. All anchors shall be periodically inspected to meet the requirements of MPII and the ICC-ES ESR report for the product.
   - B. All anchor installers shall be trained by the manufacturer or manufacturer's representative for each individual product being installed.
10. Submittals:
    - A. Technical product literature, highlighting each anchor and size to be used on the project.
    - B. Manufacturer's Printed Installation Instructions (MPII) for each anchor type.
    - C. Engineering Design Data: For each substitution request, provide calculations substantiating specified design requirements, sealed by a professional engineer licensed in the jurisdiction where project is located.
11. Where a specific type of anchorage is indicated on the drawings, substitution for a different type of anchorage shall meet the requirements of ACI 355.2 Category 1 or ACI 355.4 Category 1 for anchorage into concrete or shall have an ICC-ES ESR report for anchorage into masonry. Substitution shall not be permitted without prior written approval of the Engineer of Record.
12. Anchors to hardened concrete shall be supplied as an entire system and shall be as follows:
    - A. Torque Controlled Anchors (Expansion Anchors) in cracked and un-cracked concrete as indicated on the drawings shall be Hilti KWIK Bolt TZ2 Expansion Anchor (ICC-ES Evaluation Report: ESR# 4266).
    - B. Adhesive anchors in cracked and un-cracked concrete indicated on the drawings shall be Hilti HIT-HY 200 V3 Safe Set Adhesive Anchoring System (ICC-ES Evaluation Report: ESR# 4868). The following anchor rods shall be used with the system:
      1. Reinforcing bar meeting the requirements of ASTM A615/A706 Grade 60.
      2. All-threaded rod shall be Hilti HIT-Z rods.
13. Requirements and design parameters of post-installed anchors into hardened concrete:
    - A. Concrete shall have a minimum compressive strength of 2,500 psi and a minimum age of 21-days at the time of installation for adhesive anchors and 7-days for expansion anchors.
    - B. Concrete temperature at the time of installation of adhesive anchors shall be a minimum of 50ºF.
    - C. Concrete may be water saturated or dry; water filled holes shall not be allowed.
    - D. Embedment depth and anchor projection shall be as detailed on the drawings. Unless otherwise noted, minimum embedment depths, spacing, and edge distance shall be by the table below.
14. Anchors into masonry shall be supplied as an entire system and shall be as follows:
    - A. Torque Controlled Expansion Anchors (Expansion Anchors) in solid or grout filled masonry as indicated on the drawings shall be Hilti KWIK Bolt TZ2 Expansion Anchor (ICC-ES Evaluation Report: ESR# 4561).
    - B. Adhesive anchors in hollow, solid or grout filled masonry as indicated on the drawings shall be Hilti HIT-HY 270 Hybrid for Masonry Construction (ICC-ES Evaluation Report: ESR# 4143). Screen tubes shall be used for all connections to hollow masonry. The following anchor rods shall be used with the system:
      1. All-threaded rod shall be Hilti HAS-E rod.
      2. Stainless steel anchor rods shall be AISI Type 304 or 316.
15. Requirements and design parameters of post-installed anchors into masonry:
    - A. Masonry grout shall have a minimum compressive strength of 2,000 psi and a minimum age of 21-days at the time of installation for adhesive anchors and 7-days for expansion anchors.
    - B. Masonry temperature at the time of installation of adhesive anchors shall be between 41ºF, and 104ºF.
    - C. Masonry may be water saturated or dry; water filled holes shall not be allowed.
    - D. Embedment depth and anchor projection shall be as detailed on the drawings. Unless otherwise noted, minimum embedment depths, spacing, and edge distance shall be by the table below.

Post-installed Concrete Anchors						
	Torque-controlled Anchors			Adhesive Anchors		
Diameter	Minimum Embed.	Min. Edge Distance	Minimum Spacing	Minimum Embed.	Min. Edge Distance	Minimum Spacing
3/8" #3	2 1/2"	5"	6"	4 1/2"	4 1/2"	4 1/2"
1/2" #4	3 1/4"	6"	6"	6"	6"	6"
5/8" #5	4"	7"	7"	7 1/2"	7 1/2"	7 1/2"
3/4" #6	4 3/4"	12"	8"	8 1/2"	8 1/2"	8 1/2"
#7	-	-	-	10 1/2"	10 1/2"	10 1/2"
#8	-	-	-	12"	12"	12"
#9	-	-	-	13 1/2"	13 1/2"	13 1/2"

Post-installed Masonry Anchors						
	Torque-controlled Anchors			Adhesive Anchors		
Diameter	Minimum Embed.	Min. Edge Distance	Minimum Spacing	Minimum Embed.	Min. Edge Distance	Minimum Spacing
3/8"	2 1/2"	12"	10"	3 1/2"	12"	13 1/2"
1/2"	3 1/4"	12"	13"	4 1/2"	12"	18"
5/8"	4"	20"	16"	5 3/4"	20"	22 1/2"
3/4"	4 3/4"	20"	19"	6 3/4"	20"	27"

WOOD CONSTRUCTION

1. Framing plans are schematic; see architectural drawings for dimensions.
2. Wood stress grades:
   - A. Structural Sawn Lumber: (Spruce-Pine-Fir No.1/No.2)
     - F_b = 875 psi F_c = 425 psi
     - F_t = 450 psi $F_{c\perp}$ = 1,150 psi
     - F_v = 135 psi E = 1.4 x 10E6 psi
     - G = 0.42 E_{min} = 510,000 psi
   - B. Laminated Strand Lumber (LSL):
     - F_b = 1,700 psi F_t = 1,075 psi
     - E = 1.3 x 10E6 psi F_c = 710 psi
     - F_v = 425 psi $F_{c\perp}$ = 1,835 psi
   - C. Laminated Veneer Lumber (LVL):
     - F_b = 2,600 psi F_t = 1,555 psi
     - E = 2.0 x 10E6 psi F_c = 750 psi
     - F_v = 285 psi $F_{c\perp}$ = 2,510 psi
   - D. Parallel Strand Lumber (PSL):
     - F_b = 2,400 psi F_t = 1,755 psi
     - E = 1.8 x 10E6 psi F_c = 545 psi
     - F_v = 190 psi $F_{c\perp}$ = 2,500 psi
3. Construction shall conform to the National Design Specification (NDS) for Wood Construction.
4. See drawings for headers at bearing walls.
5. Studs in bearing and shear walls shall be 2x6 spaced at 16" on center maximum, unless otherwise noted.
6. Sheathing on bearing walls, exterior walls, and shear walls shall be lapped on a common stud or top and bottom plate.
7. Cutting of joists and beams for pipes shall not be permitted without the approval of the Engineer.
8. Bolts shall conform to ASTM A307 with 1/16" oversized holes. Standard plain washers shall be used on all bearings of heads and nuts against wood, unless otherwise noted.
9. All metal fasteners, connectors or other hardware exposed to weather or in direct contact with preservation treated lumber shall be stainless steel, or have galvanized coating (per ASTM A123 or A153)
10. Unless otherwise noted, wood sills shall be anchored with 5/8" diameter anchor rods with 12" embedment spaced at 4'-0" on center maximum with a minimum of two bolts per sill. Bolts shall be ASTM A307 with washers.
11. Double plates shall lap a minimum of 4'-0" at splices and be nailed with no less than (8) 16d nails except as otherwise noted or shown. All cuts in plates shall occur over a bearing.
12. At double plates, provide 16d nails at 16" on center unless noted otherwise.
13. Holes in wood sills or plates of shear and bearing walls shall be placed in the center of the piece and shall be no larger in diameter than one-third the width of the sill or plate. Notching is not allowed. Holes larger than noted above may be bored into the sill provided the sill is considered cut at the holes and anchor bolts are placed at each side of the holes.
14. Horizontal bridging for stud walls shall be installed in all walls and partitions where studs are greater than 8'-0" in height.
15. At stud walls intersecting with concrete or masonry walls, the end stud shall be bolted to the concrete or masonry wall with 1/2" diameter sleeve anchors at 4'-0" on center.
16. Joist hangers, sheet metal framing clips and angles, straps, etc. shall be as manufactured by the Simpson Company or other approved.
17. Ceiling joists with no attic live load:

Span Limits	Joist Size
0'-0" to 8'-0"	2 x 4 at 16" on center
8'-1" to 14'-0"	2 x 6 at 16" on center
14'-1" to 20'-0"	2 x 8 at 16" on center

18. Headers over openings in non-bearing walls (provide 3 members for 2 x 6 walls):

Span Limits	Header Size
0'-0" to 4'-0"	(2) 2 x 4
4'-1" to 6'-0"	(2) 2 x 6
6'-1" to 10'-0"	(2) 2 x 8
10'-1" to 12'-0"	(2) 2 x 10

19. Stud walls supporting wood beams or headers shall have posts under bearing. Provide one 2x stud at each end of wood beam or header for every 2'-8" of beam or header span, unless otherwise noted. Depth of post to match depth of the stud wall.

SHOP-FABRICATED WOOD TRUSS CONSTRUCTION

1. Trusses to be designed in accordance with ANSI/TPI 1 "National Design Standard for Metal Plate Connected Wood Truss Construction".
2. Truss manufacturer shall be an approved fabricator per Section 1704.2.5.1 of the Building Code.
3. Framing plans are schematic; see architectural drawings for dimensions, work points, overhangs, etc.
4. Trusses are to be spaced at 24" on center maximum. Web arrangement is to be the manufacturer's standard unless otherwise noted on drawings. Coordinate web arrangement with architectural and mechanical drawings.
5. Cutting of trusses for pipes, conduits, or other utilities shall not be permitted without the approval of the Engineer and must be in accordance with the manufacturer's requirements. Obtain approval in writing before proceeding. Notching of members is not allowed.
6. All connections shall be of galvanized steel and shall comply with the ANSI/TPI National Design Standard for Metal Plate Connected Wood Truss Construction. Trusses exposed to weather shall have connections of type 304 stainless steel.
7. Trusses shall be designed under the supervision of a professional engineer licensed in the jurisdiction where project is located.
8. All truss-to-truss connections shall be by truss manufacturer.
9. Do not install roof sheathing below piggyback trusses. Truss manufacturer shall indicate top chord blocking for the lower truss and piggyback attachment details.
10. Lower gable end trusses for construction of outrigger framing.
11. Truss manufacturer shall supply the following information for approval prior to fabrication:
    - A. Truss configuration, including span, pitch, and spacing of panel points, including piggyback, truss-to-truss, and falsework framing.
    - B. Species, stress grade, and nominal size of lumber used.
    - C. Design dead and live loads, including panel point loads and reactions.
    - D. Calculations of member axial forces and flexural stresses, including the design for combined loading, as applicable.
    - E. Joint and splice connection design and details.
    - F. Drawings to indicate truss layout, configuration, and permanent individual truss member restraint/bracing.
    - G. Calculations sealed by a professional engineer licensed in the jurisdiction where project is located.
    - H. Relevant sections of the Building Component Safety Information (BCSI) publications.
    - I. All referenced standard industry details.
12. Verify that supports are ready to receive trusses.
13. Install members level and plumb and within tolerances of ANSI/TPI 1.
14. Temporary bracing shall be provided as indicated in the latest Building Component Safety Information (BCSI).
15. Permanent/individual truss member restraint shall be installed as required by the truss manufacturer. Restraint/bracing shall follow BCSI-B3 - "Permanent restraint/bracing of chords and web members", unless the truss manufacturer specifies more stringent requirements.
16. The truss manufacturer shall provide design and details of temporary installation restraint/bracing and permanent individual truss member/restraint bracing for all trusses with clear spans 60 feet or greater. Calculations and drawings shall be sealed by a professional engineer licensed in the jurisdiction where the project is located.
17. Provide header/girder trusses at roof openings. Coordinate locations with architectural and mechanical drawings.
18. Frame openings between trusses with visually graded lumber.
19. See Design Loads section for required snow, wind and seismic design criteria. See below for minimum design loads (in addition to weight of truss) and maximum deflections, unless otherwise noted.
20. Roof trusses:
    - A. Top Chord
      - Dead Load ---------- 15 psf
      - Live Load ---------- 30 psf
    - B. Bottom Chord
      - Dead Load ---------- 10 psf
      - Live Load (non-concurrent w/ roof LL) ------ 20 psf
    - C. Deflection
      - 50% Dead Load + 100% Live Load --------- L/360, 3/4" max.
21. Floor trusses:
    - A. Top Chord
      - Dead Load ---------- 25 psf
      - Live Load ---------- As noted
    - B. Bottom Chord
      - Dead Load ---------- 5 psf
      - Live Load ---------- 0 psf
    - C. Deflection
      - Live Load ---------- L/480
      - Total Load ---------- L/360

hd+s
HITI DIFRANCESCO +SIEBOLD
ARCHITECTURE + INTERIOR DESIGN + PLANNING
1939 West 25th Street, Suite 300
P 216.696.3460 F 216.696.1152
Cleveland, Ohio 44113
www.hditsiarch.com

MARK	DATE	PURPOSE

MARK	DATE	PURPOSE

HOUGH SENIOR
INDEPENDENT LIVING
8910 HOUGH AVE.
CLEVELAND, OHIO 44106

PRELIMINARY NOT FOR CONSTRUCTION

PROJECT NO.: 2024.15

TITLE:
GENERAL NOTES

2217 East 9th Street, Suite 350
Cleveland, OH 44115-1257
216-875-0100/ (F) 216-875-0111
www.barberhoffman.com
BARBER & HOFFMAN, INC.
Consulting Engineers

DRAWING NUMBER:
S-002

© 2024 Hiti, DiFrancesco and Siebold, Inc.

STRUCTURAL TESTING AND SPECIAL INSPECTIONS

Structural testing and special inspections are required. The owner shall engage a qualified independent testing agency to conduct structural testing and special inspections. Special inspectors shall be employed or retained by the approved testing agency and have the recommended experience and certifications as summarized in Appendix C of the current International Code Counsel (ICC) Special Inspection Manual. The testing agency may employ or retain multiple special inspectors with differing areas of expertise as required for the project.

Structural observations performed by the Architect/Enginere during construction are not special inspection services and do not waive the responsibility of the inspections required of the Building Department Inspector or the testing agency. Obersavations by the Architect/Engineer do not guarantee the Contractor's performance and shall not be considered as supervision of construction.

At or before project completion, the qualified testing agency shall submit a written summary statement indicating that applicable structural testing and special inspections have been completed. The written summary statement shall clearly identify non-compliant test and inspection results. The written summary statement shall be sealed by the testing agencies supervising professional engineer and be submitted to the owner, building official, and design professionals. The required testing and inspections are indicated in the following table.

Description of Structural Special Inspection & Testing Requirements

Verification and Inspection	Frequency	Referenced Standard	BC Reference	Additional Notes
Soils: Foundation Bearing & Engineered Fill Placement				
Verify materials below shallow foundations are adequate to achieve the design bearing capacity.	Periodic	Geotechnical Report	N/A	
Verify excavations are extended to proper depth and have reached proper material.	Periodic	Geotechnical Report	N/A	
Perform classification and testing of compacted fill materials.	Periodic	Geotechnical Report	N/A	
Verify use of proper materials, densities and lift thicknesses during placement and compaction of compacted fill.	Continuous	Geotechnical Report	N/A	
Prior to placement of compacted fill, observe subgrade and verify that site has been prepared properly.	Periodic	Geotechnical Report	N/A	
Verify all requirements of geotechnical report are met.	Periodic	Geotechnical Report	N/A	
Controlled Low-Strength Material (CLSM) Placement				
Verify excavations are extended to proper depth and have reached proper material.	Periodic	Geotechnical Report	N/A	
Verify materials below CLSM are adequate to achieve the design bearing capacity.	Periodic	Geotechnical Report	N/A	
Sample fresh CLSM: One composite sample shall include four 6" diameter cylinders for strength, one flowability test, one air content test, and one unit weight test.	Obtain composite samples not less than once a day, nor less than once for each 150 cy.	ASTM D 5971	1803.5.9	
Obtain test cylinders of CLSM.	One set of four 6" diameter cylinders for each composite sample.	ASTM D 4832	1803.5.9	
Perform slump / flowability tests of CLSM.	One test at point of discharge for each composite sample.	ASTM D 6103	1803.5.9	
Perform air content tests of CLSM.	One test at point of discharge for each composite sample.	ASTM D6023	1803.5.9	
Determine the unit weight of fresh CLSM.	One test at point of discharge for each composite sample.	ASTM D6023	1803.5.9	
Laboratory test CLSM cylinders for compressive strength.	Two specimen tested at 7 days, two specimens tested at 28 days.	ASTM D 4832	1803.5.9	
Field test CLSM for suitability of load application.	Periodic	ASTM D 6024	1803.5.9	

Description of Structural Special Inspection & Testing Requirements

Verification and Inspection	Frequency	Referenced Standard	BC Reference	Additional Notes
Cast-In-Place Concrete				
Inspect reinforcing steel including prestressing tendons: a. Verify reinforcing bar grade. b. Verify reinforcing bars are free of dirt, excessive rust, and damage. c. Verify reinforcing bars are adequately tied, chaired, and supported to prevent displacement during concrete placement. d. Verify proper clear distances between bars and to surfaces of concrete. e. Verify reinforcing bar size and placement. f. Verify bar laps for proper length and stagger. g. Verify mechanical splices placement and attachment. h. Verify epoxy or galvanized coating and coating damage is repaired.	Periodic - Prior to each pour.	ACI 318: Ch 20, 25.2, 25.3, 26.1-26.6.3	1908.4	
Inspection of reinforcing steel welding: a. Verify weldabilty of reinforcing steel. b. Verify proper electrodes and storage of electrodes. c. Verify proper joint preparation. d. Inspect single- pass fillet welds, maximum 5/16". e. Inspect all other welds. f. Review welder certifications for both fabricator's shop staff and field erectors.	Periodic Periodic Continuous Periodic Continuous Each welder	AWS D1.4 ACI 318: 26.6.4		
Inspect embedments, bolts, headed bolts, and headed studs to be installed in concrete prior to and during concrete placement.	Periodic	ACI 318: 17.8.2	N/A	
Verify use of required mix design: a. Verify mixer truck trip ticket conforms to approved mix design. b. Verify that total water added to mix on site does not exceed that allowed by the concrete mix design. c. Verify that concrete quality is indicative of adequate mixing time, consistency, and relevant time limits.	Periodic - Prior to each pour.	ACI 318: 26.4.3 ACI 301	1904.1 1904.2 1908.2 1908.3	
Inspect formwork for cleanliness, shape, location and dimensions of the concrete member being formed.	Periodic - Prior to each pour.	ACI 318: 26.11.1.2(b)	N/A	
Inspect concrete and shotcrete placement for proper application techniques, including proper consolidation, reinforcement remains at proper location, and conveyance and depositing avoid segregation and contamination.	Continuous	ACI 318: 26.5	1908.6 1908.7 1908.8	
Sample fresh concrete:	Obtain one composite sample of each class of concrete placed each day shall be taken not less than once a day, nor less than once for each 150 cy. of concrete nor less than once for each 5,000 sqft. of surface area for slabs or walls. If the total volume of concrete is such that frequency of testing required would provide less than five composite samples for a given class of concrete, tests shall be made from at least five randomly selected batches (per ASTM D3665) or from each batch if fewer than five batches are used.	ACI 318: 26.4 ASTM C 172	1908.10	A composite sample shall consist of the following: five 4" diameter cylinders, or four 6" diameter cylinders.
Obtain test cylinders of concrete.	One set of five 4" diameter cylinders or four 6" diameter cylinders for each composite sample.	ACI 318: 26.12 ASTM C 31	N/A	Cast additional cylinders at contractor's request and expense for field cured specimens to determine shoring removal, early strength for post-tensioning, etc.
Obtain grout cubes for deferred placed concrete toppings	One set of three 2" molded-cube for each composite sample.	ASTM C 109	N/A	
Perform slump tests.	One test at point of discharge for each composite sample.	ASTM C 143	N/A	
Perform air content tests.	One test at point of discharge for each composite sample.	ASTM C 231, pressure method for normalweight concrete; ASTM C 173, volumetric method for lightweight concrete	N/A	
Determine the temperature of fresh concrete.	One test for each composite sample, and test hourly and when air temperature is below 40°F or when above 80°F.	ASTM C 1064	N/A	
Determine the unit weight of fresh lightweight concrete.	One test at point of discharge for each composite sample of lightweight concrete.	ASTM C567	N/A	
Review and inspect cold weather concrete procedures and placement.	Periodic - Prior to each pour.	ACI 306.1 ACI 318 26.5.4		
Review and inspect hot weather concrete procedures and placement.	Periodic - Prior to each pour.	ACI 305.1 ACI 318 26.5.5		
Inspect for maintenance of specified curing temperature and techniques.	Periodic - After each pour.	ACI 318: 26.5.3-26.5.5	1908.9	
Laboratory test concrete cylinders for compressive strength.	One specimen tested at 7 days, two specimens tested at 28 days, and one specimen retained in reserve for later testing if required.	ACI 318: 26.12 ASTM C 39	N/A	Three specimens shall be tested at 28 days if using 4" diameter cylinders. Test additional cylinders at contractor's request and expense.
Laboratory test concrete cubes for compressive strength for deferred placement toppings.	Test one set of three specimens at 28 days.	ASTM C 109	N/A	
Inspect anchors post- installed into hardened concrete a. Adhesive anchors installed in horizontally or upwardly inclined orientations to resist sustained tension loads. b. All other Mechanical anchors and adhesive anchors not defined in a.	Continuous Periodic	ACI 318: 17.8.2.4 ACI 318: 17.8.2	N/A	
Measure & report floor slab levelness (F_L) and flatness (F_F) for shored, non-cambered, and non-inclined surfaces.	Measure all floors within 24 hours of finishing.	ACI 117 4.8.5 ASTM E1155	N/A	
Measure & report floor slab flatness for cambered, unshored, and inclined surfaces.	Measure the gap under a freestanding (unleveled) 10 ft. straightedge.	ACI 117: 4.8.6	N/A	
Deferred placement floor toppings shall be tested for delamination by dragging a steel chain over the surface.	All floor areas after 28 days.	N/A	N/A	

Description of Structural Special Inspection & Testing Requirements

Verification and Inspection	Frequency		Referenced Standard	BC Reference	Additional Notes
Masonry					
Masonry Level of Inspection: Level 3 shall be used for Risk Category IV. See general notes for Risk Category.	**Level 2**	**Level 3**			
Verify compliance with approved submittals.	Periodic	Periodic	TMS 602: Art. 1.5	N/A	
Verification of f'_m and f'_{AAC} prior to construction.	Periodic	Periodic	TMS 602: Art. 1.4B	N/A	
Verify slump flow and VSI for self-consolidating grout delivered to the site.	Continuous	Continuous	TMS 602: Art. 1.5, 1.6.3	N/A	
Verification of f'_m and f'_{AAC} for every 5,000 sq. ft. of masonry.	N/A	Periodic	TMS 602: Art. 1.4B	N/A	
Verify proportions of materials as delivered for premixed or preblended mortar, and grout.	N/A	Periodic	TMS 602: Art. 1.4B	N/A	
As masonry construction begins, the following shall be verified to ensure compliance:					
Verify proportions of site-prepared mortar.	Periodic	Periodic	TMS 602: Art. 2.1, 2.6A, 2.6C	N/A	
Verify grade, type, and size of reinforcement, connectors, and anchor bolts.	Periodic	Periodic	TMS 602: Art. 3.4, 3.6A	N/A	
Verify properties of thin-bed mortar for AAC masonry	Continuous	Continuous	TMS 602: Art. 2.1 C.1	N/A	
Verify sample panel construction	Periodic	Continuous	TMS 602: Art. 1.6 D	N/A	
Prior to grouting, the following shall be verified to ensure compliance:					
Verify grout space is clean.	Periodic	Continuous	TMS 602: Art. 3.2 D, 3.2 F	N/A	
Verify placement of reinforcement, connectors, and anchor bolts.	Periodic	Continuous	TMS 602: Art. 3.2 E, 3.4	N/A	
Verify proportions of site-prepared grout.	Periodic	Periodic	TMS 602: Art. 2.6 B	N/A	
During construction the inspection program shall verify:					
Materials and procedures with the approved submittals	Periodic	Periodic	TMS 602: Art. 1.5	N/A	
Placement of masonry units and mortar joint construction	Periodic	Periodic	TMS 602: Art. 3.3 B	N/A	
Size and locations of structural members	Periodic	Periodic	TMS 602: Art. 3.3 F	N/A	
Type, size, and location of reinforcement and anchors, including other details of anchorage of masonry to structural members, frames, or other construction	Periodic	Continuous	TMS 402: Sec. 1.2.1 (e), 6.2.1, 6.3.1	N/A	
Verify welding of reinforcing bars.	Continuous	Continuous	TMS 402: Sec. 6.1.6.1.2	N/A	
Verify preparation, construction and protection of masonry during cold weather (temperature below 40°F)	Periodic	Periodic	TMS 602: Art. 1.8C	N/A	
Verify preparation, construction and protection of masonry during hot weather (temperature above 90°F)	Periodic	Periodic	TMS 602: Art. 1.8D	N/A	
Verify placement of grout and grouting procedures	Continuous	Continuous	TMS 602: Art. 3.5	N/A	
Verify placement of AAC masonry units and construction of thin-bed mortar joints	Continuous	Continuous	TMS 602: Art. 3.3 B.9, 3.3 F.1.b	N/A	
Observe preparation of grout specimens, mortar specimens and/or prisms.	Periodic	Continuous	TMS 602: Art. 1.4 B.2.a.3, 1.4 b.2.b.3, 1.4 B.2.c.3, 1.4 B.3, 1.4 B.4	N/A	

2217 East 9th Street, Suite 350
Cleveland, OH 44115-1257
216-875-0100/ (F) 216-875-0111
www.barberhoffman.com

BARBER & HOFFMAN, INC.
Consulting Engineers

hd+s HITI DIFRANCESCO +SIEBOLD
ARCHITECTURE + INTERIOR DESIGN + PLANNING
1939 West 25th Street, Suite 300 Cleveland, Ohio 44113
P 216.696.3460 F 216.696.1152 www.hditsiarch.com

MARK	DATE	PURPOSE

MARK	DATE	PURPOSE

HOUGH SENIOR
INDEPENDENT LIVING
8910 HOUGH AVE.
CLEVELAND, OHIO 44106

PRELIMINARY NOT FOR CONSTRUCTION

PROJECT NO.: 2024.15

TITLE:
SPECIAL INSPECTIONS

DRAWING NUMBER:
S-003

© 2024 Hiti, DiFrancesco and Siebold, Inc.

Description of Structural Special Inspection & Testing Requirements

Verification and Inspection	Frequency	Referenced Standard	BC Reference	Additional Notes
Structural Steel				
Inspection Tasks Prior to Welding:		AISC 360 Table N5.4-1	2204.1	
Welder qualification records and continuity records	Observe	AISC 360 Section N5.4		
Verify procedure specifications (WPS) available	Perform	AISC 360 Section N5.4		
Manufacturer certifications for welding consumables available	Perform	AISC 360 Section N5.4		
Material identification (type/grade)	Observe	AISC 360 Section N5.4		
Welder identification system	Observe	AISC 360 Section N5.4		
Fit up of groove welds and CJP welds of HSS joints (including joint geometry) a. Joint preparation b. Dimensions (alignment, root opening, root face, bevel) c. Cleanliness (condition of steel surface) d. Tacking (tack weld quality and location) e. Backing type and fit (if applicable)	Observe	AISC 360 Section N5.4		
Configuration and finish of access holes	Observe	AISC 360 Section N5.4		
Fit up of fillet welds a. Dimensions (alignment,gaps at root) b. Cleanliness (condition of steel surface) c. Tacking (tack weld quality and location)	Observe			
Inspection Tasks During Welding:		AISC 360 Table N5.4-2	2204.1	
Control and handling of welding consumables a. Packing b. Exposure control	Observe	AISC 360 Section N5.4		
No welding over cracked tack welds	Observe	AISC 360 Section N5.4		
Environmental conditions a. Wind speed within limits b. Precipitation and temperature	Observe	AISC 360 Section N5.4		
WPS followed a. Settings on welding equipment b. Travel speed c. Selected welding material d. Shielding gas type/flow rate e. Preheat applied f. Interpass temperature maintained g. Proper position (F,V,H,OH)	Observe	AISC 360 Section N5.4		
Welding techniques a. Interpass and final cleaning b. Each pass within profile limitations c. Each pass meets quality requirements	Observe	AISC 360 Section N5.4		
Inspection Tasks After Welding:		AISC 360 Table N5.4-3	2204.1	
Welds cleaned	Observe	AISC 360 Section N5.4		
Size,length and location of welds	Perform	AISC 360 Section N5.4		
Welds meet visual acceptance criteria a. Crack prohibition b. Weld/base-metal fusion c. Crater cross section d. Weld profiles e. Weld size f. Undercut g. Porosity	Perform	AISC 360 Section N5.4		
Arc strikes	Perform	AISC 360 Section N5.4		
k-Area (When welding of doubler plate, continuity plates or stiffeners in k-area, visually inspect the weld k-area for crack with in 3 in.)	Perform	AISC 360 Section N5.4		
Weld access holes in rolled heavy shapes and built-up heavy shapes (visually inspect the weld access hole for cracks)	Perform	AISC 360 Section N5.4		
Backing removed and weld tabs removed (if required)	Perform	AISC 360 Section N5.4		
Repair activities	Perform	AISC 360 Section N5.4		
Document acceptance or rejection of welded joint or member	Perform	AISC 360 Section N5.4		
No prohibited welds have been added without the approval of the EOR	Observe	AISC 360 Section N5.4		
Inspection of Welding in Field and in Non AISC Certified Shops: a. Complete joint penetration groove welds subject to transversely applied tension loading in butt, T and corner joints with materials 5/16 inches or thicker. b. Welder qualifications.	Test 100% of welds by ultrasonic testing for risk category III or IV. Test 10% of welds by ultrasonic testing for risk category II.	AISC 360 Section N5.5		All welds subject to non-destructive testing shall also meet visual acceptance criteria per AWS Table 6.1.
Inspection Tasks Prior to Bolting:		AISC 360 Table N5.6-1	2204.2	
Manufacturer's certifications available for fastener materials	Perform	AISC 360 Section N5.6		
Fasteners marked in accordance with ASTM requirements	Observe	AISC 360 Section N5.6		
Correct fasteners selected for the joint detail (grade, type, bolt length if threads are to be excluded from shear plane)	Observe	AISC 360 Section N5.6		
Correct bolting procedure selected for joint detail	Observe	AISC 360 Section N5.6		
Connecting elements, including the appropriate faying surface condition and hole preparation, if specified, meet applicable requirements	Observe	AISC 360 Section N5.6		
Pre-Installation verification testing by installation personnel observed and documented for fastener assemblies and methods used	Observe	AISC 360 Section N5.6		
Protected storage provided for bolts,nuts washers and other fastener components	Observe	AISC 360 Section N5.6		
Inspection Tasks During Bolting:		AISC 360 Table N5.6-2	2204.2	
Fastener assemblies, of suitable condition, placed in all holes and washers (if required) are positioned as required	Observe	AISC 360 Section N5.6		
Joint brought to the snug- tight condition prior to the pretensioning operation	Observe	AISC 360 Section N5.6		
Fastener component not turned by the wrench prevented from rotating	Observe	AISC 360 Section N5.6		
Fasteners are pretensioned in accordance with the RCSC specification, progressing systematically from the most rigid point toward the free edges	Observe	AISC 360 Section N5.6 AISC 348		
Inspection Tasks After Bolting:		AISC 360 Table N5.6-3	2204.2	
Document acceptance or rejection of bolted connections	Perform	AISC 360 Section N5.6		
Inspection of Steel Frame: a. Verify installation of all members. b. Verify proper application of details to each joint and connection. c. Verify bracing and stiffening of framing members. d. Verify members and detail critical to frame stability.	Perform	AISC 360 Section N5.8		
Verify Material Grade of Structural Steel: a. Verify identification markings conform to AISC 360 for materials specified in the approved construction documents. b. Manufacturer's certificate of compliance required.	Observe	AISC 360 Section N5.8		
Inspection of anchor rods and other embedments supporting structural steel: a. Verify the diameter, grade, type and length of anchor rod or embedded item b. Verify the extent or depth of embedment into concrete prior to placement of concrete.	Observe	AISC 360 Section N5.8		
Inspection of Welding and Bolting in AISC Certified Shop: a. Review Fabricator's Certificate of Compliance for certified fabricators shop.	Once for Each Fabricator	AISC 360 Section N6	1704.2	

Description of Structural Special Inspection & Testing Requirements

Verification and Inspection	Frequency	Referenced Standard	BC Reference	Additional Notes
Wood Construction				
Review manufacturer's Certificate of Compliance for certified fabricators.	Once per manufacturer.	N/A	1704.2	Shop inspection is required if the manufacturer is not certified.
Verify temporary installation restraint/bracing and permanent individual truss member restraint/bracing.	Continuous for truss spans greater than 60'-0"	N/A	1705.5.2	
Verify drag struts, braces, and shear wall strapping, hold-downs, end posts, sheathing thickness, attachment size, quantity, and pattern.	Continuous	N/A	1705.5.1	

hd+s
HITI
DIFRANCESCO
+SIEBOLD
ARCHITECTURE + INTERIOR DESIGN + PLANNING
1939 West 25th Street, Suite 300
P 216.696.3460 F 216.696.1152
Cleveland, Ohio 44113
www.hditsiarch.com

MARK	DATE	PURPOSE

MARK	DATE	PURPOSE

HOUGH SENIOR
INDEPENDENT LIVING
8910 HOUGH AVE.
CLEVELAND, OHIO 44106

PRELIMINARY
NOT FOR
CONSTRUCTION

PROJECT NO.: 2024.15

TITLE:
SPECIAL
INSPECTIONS

2217 East 9th Street, Suite 350
Cleveland, OH 44115-1257
216-875-0100/ (F) 216-875-0111
www.barberhoffman.com
BARBER & HOFFMAN, INC.
Consulting Engineers

DRAWING NUMBER:
S-004

© 2024 Hiti, DiFrancesco and Siebold, Inc.

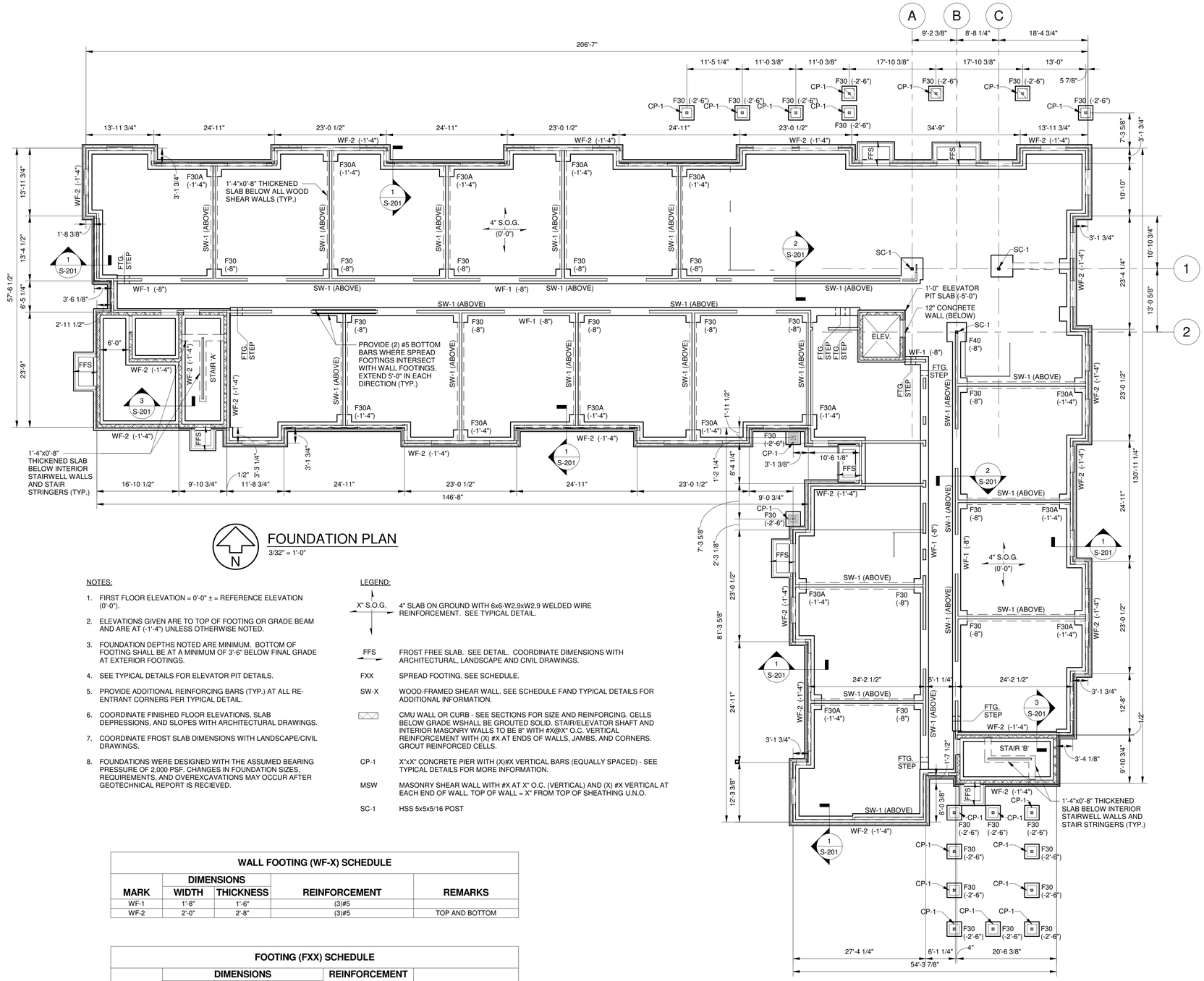

FOUNDATION PLAN

3/32" = 1'-0"

NOTES:

1. FIRST FLOOR ELEVATION = 0'-0" ± = REFERENCE ELEVATION (0'-0").
2. ELEVATIONS GIVEN ARE TO TOP OF FOOTING OR GRADE BEAM AND ARE AT (-1'-4") UNLESS OTHERWISE NOTED.
3. FOUNDATION DEPTHS NOTED ARE MINIMUM. BOTTOM OF FOOTING SHALL BE AT A MINIMUM OF 3'-6" BELOW FINAL GRADE AT EXTERIOR FOOTINGS.
4. SEE TYPICAL DETAILS FOR ELEVATOR PIT DETAILS.
5. PROVIDE ADDITIONAL REINFORCING BARS (TYP.) AT ALL RE-ENTRANT CORNERS PER TYPICAL DETAIL.
6. COORDINATE FINISHED FLOOR ELEVATIONS, SLAB DEPRESSIONS, AND SLOPES WITH ARCHITECTURAL DRAWINGS.
7. COORDINATE FROST SLAB DIMENSIONS WITH LANDSCAPE/CIVIL DRAWINGS.
8. FOUNDATIONS WERE DESIGNED WITH THE ASSUMED BEARING PRESSURE OF 2,000 PSF. CHANGES IN FOUNDATION SIZES, REQUIREMENTS, AND OVEREXCAVATIONS MAY OCCUR AFTER GEOTECHNICAL REPORT IS RECIEVED.

LEGEND:

X" S.O.G.	4" SLAB ON GROUND WITH 6x6-W2.9xW2.9 WELDED WIRE REINFORCEMENT. SEE TYPICAL DETAIL.
FFS	FROST FREE SLAB. SEE DETAIL. COORDINATE DIMENSIONS WITH ARCHITECTURAL, LANDSCAPE AND CIVIL DRAWINGS.
FXX	SPREAD FOOTING. SEE SCHEDULE.
SW-X	WOOD-FRAMED SHEAR WALL. SEE SCHEDULE FAND TYPICAL DETAILS FOR ADDITIONAL INFORMATION.
	CMU WALL OR CURB - SEE SECTIONS FOR SIZE AND REINFORCING. CELLS BELOW GRADE WSHALL BE GROUTED SOLID. STAIR/ELEVATOR SHAFT AND INTERIOR MASONRY WALLS TO BE 8" WITH #X@X" O.C. VERTICAL REINFORCEMENT WITH (X) #X AT ENDS OF WALLS, JAMBS, AND CORNERS. GROUT REINFORCED CELLS.
CP-1	X"xX" CONCRETE PIER WITH (X)#X VERTICAL BARS (EQUALLY SPACED) - SEE TYPICAL DETAILS FOR MORE INFORMATION.
MSW	MASONRY SHEAR WALL WITH #X AT X" O.C. (VERTICAL) AND (X) #X VERTICAL AT EACH END OF WALL. TOP OF WALL = X" FROM TOP OF SHEATHING U.N.O.
SC-1	HSS 5x5x5/16 POST

WALL FOOTING (WF-X) SCHEDULE

MARK	DIMENSIONS WIDTH	DIMENSIONS THICKNESS	REINFORCEMENT	REMARKS
WF-1	1'-8"	1'-6"	(3)#5	
WF-2	2'-0"	2'-8"	(3)#5	TOP AND BOTTOM

FOOTING (FXX) SCHEDULE

MARK	DIMENSIONS WIDTH	DIMENSIONS LENGTH	DIMENSIONS THICKNESS	REINFORCEMENT BOTTOM (EACH WAY)	REMARKS
F30	3'-0"	3'-0"	1'-6"	(3) #4	
F30A	3'-0"	3'-0"	2'-8"	(3) #4	TOP AND BOTTOM
F40	4'-0"	4'-0"	1'-6"	(4) #4	
F45	4'-6"	4'-6"	1'-6"	(5) #4	

hd+s
HITI DIFRANCESCO + SIEBOLD
ARCHITECTURE + INTERIOR DESIGN + PLANNING
1939 West 25th Street, Suite 300
P 216.696.3460 F 216.696.1152
Cleveland, Ohio 44113
www.hdsiarch.com

MARK	DATE	PURPOSE

MARK	DATE	PURPOSE

HOUGH SENIOR
INDEPENDENT LIVING
8910 HOUGH AVE.
CLEVELAND, OHIO 44106

PRELIMINARY NOT FOR CONSTRUCTION

PROJECT NO.: 2024.15

TITLE:
FOUNDATION PLAN

BARBER & HOFFMAN, INC.
Consulting Engineers
2217 East 9th Street, Suite 350
Cleveland, OH 44115-1257
216-875-0100/ (F) 216-875-0111
www.barberhoffman.com

DRAWING NUMBER:
S-101

© 2024 Hiti, DiFrancesco and Siebold, Inc.

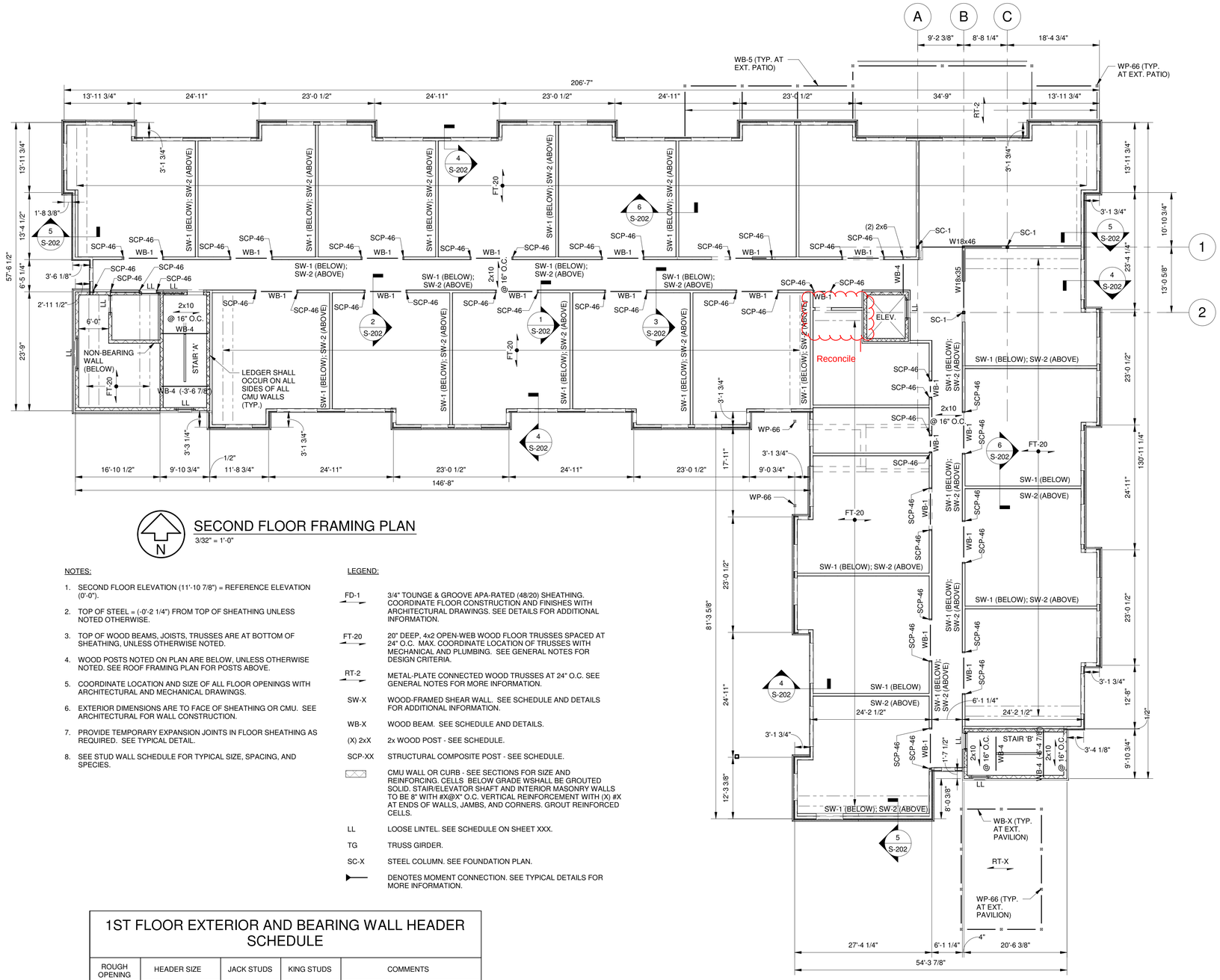

SECOND FLOOR FRAMING PLAN

3/32" = 1'-0"

NOTES:

1. SECOND FLOOR ELEVATION (11'-10 7/8") = REFERENCE ELEVATION (0'-0").
2. TOP OF STEEL = (-0'-2 1/4") FROM TOP OF SHEATHING UNLESS NOTED OTHERWISE.
3. TOP OF WOOD BEAMS, JOISTS, TRUSSES ARE AT BOTTOM OF SHEATHING, UNLESS OTHERWISE NOTED.
4. WOOD POSTS NOTED ON PLAN ARE BELOW, UNLESS OTHERWISE NOTED. SEE ROOF FRAMING PLAN FOR POSTS ABOVE.
5. COORDINATE LOCATION AND SIZE OF ALL FLOOR OPENINGS WITH ARCHITECTURAL AND MECHANICAL DRAWINGS.
6. EXTERIOR DIMENSIONS ARE TO FACE OF SHEATHING OR CMU. SEE ARCHITECTURAL FOR WALL CONSTRUCTION.
7. PROVIDE TEMPORARY EXPANSION JOINTS IN FLOOR SHEATHING AS REQUIRED. SEE TYPICAL DETAIL.
8. SEE STUD WALL SCHEDULE FOR TYPICAL SIZE, SPACING, AND SPECIES.

LEGEND:

FD-1	3/4" TOUNGE & GROOVE APA-RATED (48/20) SHEATHING. COORDINATE FLOOR CONSTRUCTION AND FINISHES WITH ARCHITECTURAL DRAWINGS. SEE DETAILS FOR ADDITIONAL INFORMATION.
FT-20	20" DEEP, 4x2 OPEN-WEB WOOD FLOOR TRUSSES SPACED AT 24" O.C. MAX. COORDINATE LOCATION OF TRUSSES WITH MECHANICAL AND PLUMBING. SEE GENERAL NOTES FOR DESIGN CRITERIA.
RT-2	METAL-PLATE CONNECTED WOOD TRUSSES AT 24" O.C. SEE GENERAL NOTES FOR MORE INFORMATION.
SW-X	WOOD-FRAMED SHEAR WALL. SEE SCHEDULE AND DETAILS FOR ADDITIONAL INFORMATION.
WB-X	WOOD BEAM. SEE SCHEDULE AND DETAILS.
(X) 2xX	2x WOOD POST - SEE SCHEDULE.
SCP-XX	STRUCTURAL COMPOSITE POST - SEE SCHEDULE.
	CMU WALL OR CURB - SEE SECTIONS FOR SIZE AND REINFORCING. CELLS BELOW GRADE WSHALL BE GROUTED SOLID. STAIR/ELEVATOR SHAFT AND INTERIOR MASONRY WALLS TO BE 8" WITH #X@X" O.C. VERTICAL REINFORCEMENT WITH (X) #X AT ENDS OF WALLS, JAMBS, AND CORNERS. GROUT REINFORCED CELLS.
LL	LOOSE LINTEL. SEE SCHEDULE ON SHEET XXX.
TG	TRUSS GIRDER.
SC-X	STEEL COLUMN. SEE FOUNDATION PLAN.
	DENOTES MOMENT CONNECTION. SEE TYPICAL DETAILS FOR MORE INFORMATION.

1ST FLOOR EXTERIOR AND BEARING WALL HEADER SCHEDULE

ROUGH OPENING	HEADER SIZE	JACK STUDS	KING STUDS	COMMENTS
< 4'-0"	(3) 2x8	(2) 2x6	(1) 2x6	
< 5'-0"	(3) 2x10	(2) 2x6	(2) 2x6	
< 13'-0"	(3) 1 3/4"x18" LVL	3.5x5 1/4 PSL	(3) 2x6	DENOTED AS H-1

NOTES:

1. JACK AND KING STUD DEPTHS TO MATCH TYPICAL WALL STUDS, U.O.N.
2. PROVIDE SOLID BLOCKING ABOVE HEADER TO MATCH JACK STUDS ABOVE.
3. PROVIDE STUD PACKS AT FLOOR FRAMING, PACKS TO MATCH WIDTH OF POST ABOVE.
4. DOUBLE RIM BOARD SHALL NOT BE SPLICED OVER OPENINGS.
5. WHERE DOUBLE RIM BOARD OCCURS, KING STUDS TO EXTEND TO UNDERSIDE OF DOUBLE TOP PLATE AT EACH END OF OPENINGS.
6. WHERE INTERIOR OPENING IS ADJACENT TO SHEAR WALL END POST, THE HEADER SHALL FRAME DIRECTLY INTO THE SHEAR WALL END POST WITH A SIMPSON 'HUC210-3-SDS' FACE-MOUNT HANGER.

hd+s
HITI DIFRANCESCO + SIEBOLD
ARCHITECTURE + INTERIOR DESIGN + PLANNING
1939 West 25th Street, Suite 300
Cleveland, Ohio 44113
P 216.696.3460 F 216.696.1152
www.hdsisarch.com

MARK	DATE	PURPOSE

MARK	DATE	PURPOSE

HOUGH SENIOR

INDEPENDENT LIVING
8910 HOUGH AVE.
CLEVELAND, OHIO 44106

PRELIMINARY NOT FOR CONSTRUCTION

PROJECT NO.: 2024.15

TITLE:
SECOND FLOOR FRAMING PLAN

DRAWING NUMBER:
S-102

2217 East 9th Street, Suite 350
Cleveland, OH 44115-1257
216-875-0100/ (F) 216-875-0111
www.barberhoffman.com
BARBER & HOFFMAN, INC.
Consulting Engineers

© 2024 Hiti, DiFrancesco and Siebold, Inc.

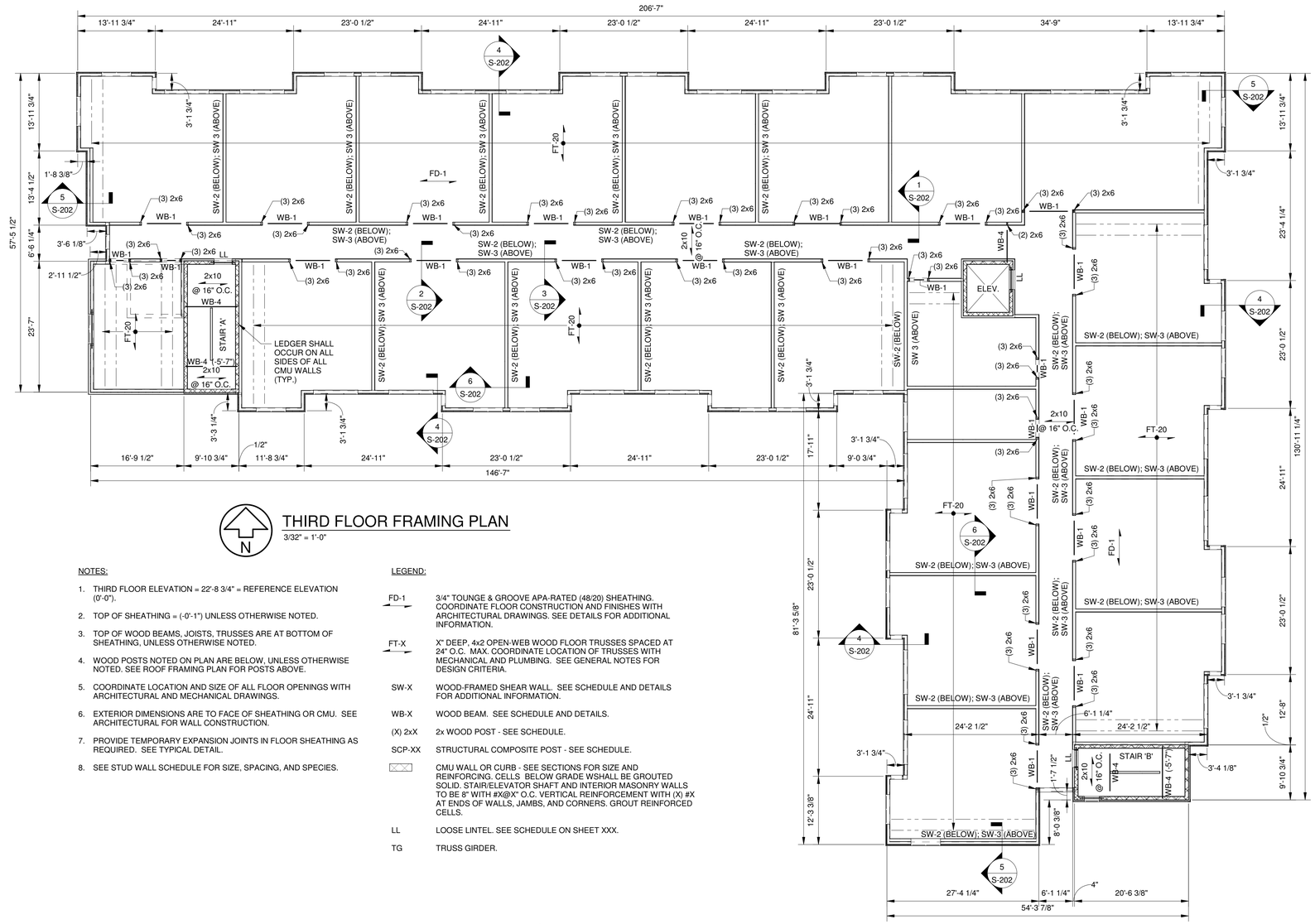

THIRD FLOOR FRAMING PLAN

3/32" = 1'-0"

NOTES:

1. THIRD FLOOR ELEVATION = 22'-8 3/4" = REFERENCE ELEVATION (0'-0").
2. TOP OF SHEATHING = (-0'-1") UNLESS OTHERWISE NOTED.
3. TOP OF WOOD BEAMS, JOISTS, TRUSSES ARE AT BOTTOM OF SHEATHING, UNLESS OTHERWISE NOTED.
4. WOOD POSTS NOTED ON PLAN ARE BELOW, UNLESS OTHERWISE NOTED. SEE ROOF FRAMING PLAN FOR POSTS ABOVE.
5. COORDINATE LOCATION AND SIZE OF ALL FLOOR OPENINGS WITH ARCHITECTURAL AND MECHANICAL DRAWINGS.
6. EXTERIOR DIMENSIONS ARE TO FACE OF SHEATHING OR CMU. SEE ARCHITECTURAL FOR WALL CONSTRUCTION.
7. PROVIDE TEMPORARY EXPANSION JOINTS IN FLOOR SHEATHING AS REQUIRED. SEE TYPICAL DETAIL.
8. SEE STUD WALL SCHEDULE FOR SIZE, SPACING, AND SPECIES.

LEGEND:

FD-1	3/4" TOUNGE & GROOVE APA-RATED (48/20) SHEATHING. COORDINATE FLOOR CONSTRUCTION AND FINISHES WITH ARCHITECTURAL DRAWINGS. SEE DETAILS FOR ADDITIONAL INFORMATION.
FT-X	X" DEEP, 4x2 OPEN-WEB WOOD FLOOR TRUSSES SPACED AT 24" O.C. MAX. COORDINATE LOCATION OF TRUSSES WITH MECHANICAL AND PLUMBING. SEE GENERAL NOTES FOR DESIGN CRITERIA.
SW-X	WOOD-FRAMED SHEAR WALL. SEE SCHEDULE AND DETAILS FOR ADDITIONAL INFORMATION.
WB-X	WOOD BEAM. SEE SCHEDULE AND DETAILS.
(X) 2xX	2x WOOD POST - SEE SCHEDULE.
SCP-XX	STRUCTURAL COMPOSITE POST - SEE SCHEDULE.
	CMU WALL OR CURB - SEE SECTIONS FOR SIZE AND REINFORCING. CELLS BELOW GRADE WSHALL BE GROUTED SOLID. STAIR/ELEVATOR SHAFT AND INTERIOR MASONRY WALLS TO BE 8" WITH #X@X" O.C. VERTICAL REINFORCEMENT WITH (X) #X AT ENDS OF WALLS, JAMBS, AND CORNERS. GROUT REINFORCED CELLS.
LL	LOOSE LINTEL. SEE SCHEDULE ON SHEET XXX.
TG	TRUSS GIRDER.

2ND FLOOR EXTERIOR AND BEARING WALL HEADER SCHEDULE

ROUGH OPENING	HEADER SIZE	JACK STUDS	KING STUDS	COMMENTS
< 4'-0"	(3) 2x8	(2) 2x6	(1) 2x6	
< 5'-0"	(3) 2x10	(2) 2x6	(1) 2x6	

NOTES:

1. JACK AND KING STUD DEPTHS TO MATCH TYPICAL WALL STUDS, U.O.N.
2. PROVIDE SOLID BLOCKING ABOVE HEADER TO MATCH JACK STUDS ABOVE.
3. PROVIDE STUD PACKS AT FLOOR FRAMING, PACKS TO MATCH WIDTH OF POST ABOVE.
4. DOUBLE RIM BOARD SHALL NOT BE SPLICED OVER OPENINGS.
5. WHERE DOUBLE RIM BOARD OCCURS, KING STUDS TO EXTEND TO UNDERSIDE OF DOUBLE TOP PLATE AT EACH END OF OPENINGS.
6. WHERE INTERIOR OPENING IS ADJACENT TO SHEAR WALL END POST, THE HEADER SHALL FRAME DIRECTLY INTO THE SHEAR WALL END POST WITH A SIMPSON 'HUC210-3-SDS' FACE-MOUNT HANGER.

hd+s
HITI DIFRANCESCO +SIEBOLD
ARCHITECTURE + INTERIOR DESIGN + PLANNING
1939 West 25th Street, Suite 300
Cleveland, Ohio 44113
P 216.696.3460 F 216.696.1152
www.hditsiarch.com

MARK	DATE	PURPOSE

MARK	DATE	PURPOSE

HOUGH SENIOR

INDEPENDENT LIVING
8910 HOUGH AVE.
CLEVELAND, OHIO 44106

PRELIMINARY NOT FOR CONSTRUCTION

PROJECT NO.: 2024.15

TITLE:
THIRD FLOOR FRAMING PLAN

DRAWING NUMBER:
S-103

BARBER & HOFFMAN, INC.
Consulting Engineers
2217 East 9th Street, Suite 350
Cleveland, OH 44115-1257
216-875-0100/ (F) 216-875-0111
www.barberhoffman.com

© 2024 Hiti, DiFrancesco and Siebold, Inc.

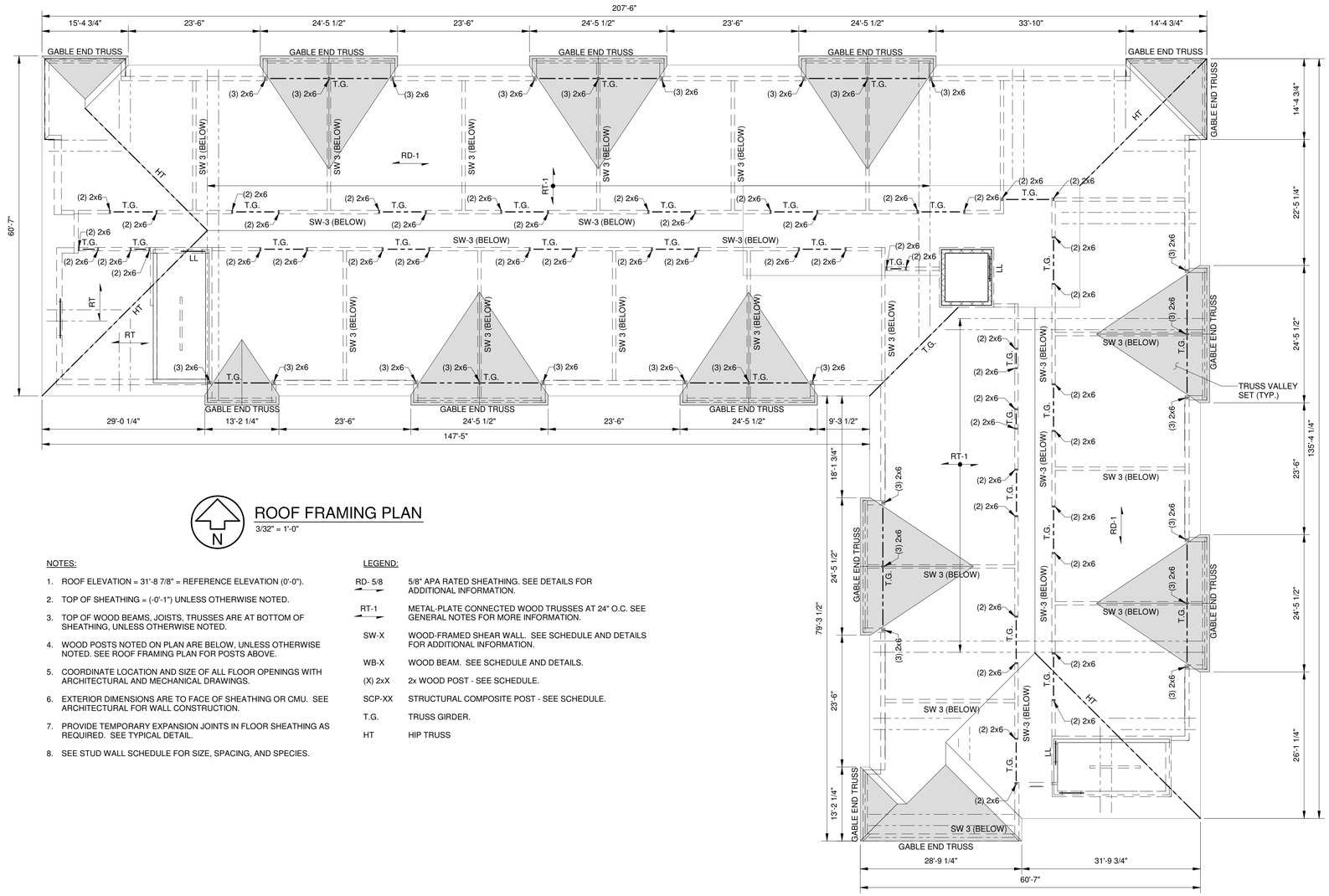

ROOF FRAMING PLAN

3/32" = 1'-0"

NOTES:

1. ROOF ELEVATION = 31'-8 7/8" = REFERENCE ELEVATION (0'-0").
2. TOP OF SHEATHING = (-0'-1") UNLESS OTHERWISE NOTED.
3. TOP OF WOOD BEAMS, JOISTS, TRUSSES ARE AT BOTTOM OF SHEATHING, UNLESS OTHERWISE NOTED.
4. WOOD POSTS NOTED ON PLAN ARE BELOW, UNLESS OTHERWISE NOTED. SEE ROOF FRAMING PLAN FOR POSTS ABOVE.
5. COORDINATE LOCATION AND SIZE OF ALL FLOOR OPENINGS WITH ARCHITECTURAL AND MECHANICAL DRAWINGS.
6. EXTERIOR DIMENSIONS ARE TO FACE OF SHEATHING OR CMU. SEE ARCHITECTURAL FOR WALL CONSTRUCTION.
7. PROVIDE TEMPORARY EXPANSION JOINTS IN FLOOR SHEATHING AS REQUIRED. SEE TYPICAL DETAIL.
8. SEE STUD WALL SCHEDULE FOR SIZE, SPACING, AND SPECIES.

LEGEND:

RD- 5/8	5/8" APA RATED SHEATHING. SEE DETAILS FOR ADDITIONAL INFORMATION.
RT-1	METAL-PLATE CONNECTED WOOD TRUSSES AT 24" O.C. SEE GENERAL NOTES FOR MORE INFORMATION.
SW-X	WOOD-FRAMED SHEAR WALL. SEE SCHEDULE AND DETAILS FOR ADDITIONAL INFORMATION.
WB-X	WOOD BEAM. SEE SCHEDULE AND DETAILS.
(X) 2xX	2x WOOD POST - SEE SCHEDULE.
SCP-XX	STRUCTURAL COMPOSITE POST - SEE SCHEDULE.
T.G.	TRUSS GIRDER.
HT	HIP TRUSS

3RD FLOOR EXTERIOR AND BEARING WALL HEADER SCHEDULE

ROUGH OPENING	HEADER SIZE	JACK STUDS	KING STUDS	COMMENTS
< 4'-0"	(3) 2x8	(2) 2x6	(1) 2x6	
< 5'-0"	(3) 2x10	(2) 2x6	(2) 2x6	

NOTES:

1. JACK AND KING STUD DEPTHS TO MATCH TYPICAL WALL STUDS, U.O.N.
2. PROVIDE SOLID BLOCKING ABOVE HEADER TO MATCH KING STUDS ABOVE.
3. PROVIDE STUD PACKS AT FLOOR FRAMING, PACKS TO MATCH WIDTH OF POST ABOVE.
4. DOUBLE RIM BOARD SHALL NOT BE SPLICED OVER OPENINGS.
5. WHERE DOUBLE RIM BOARD OCCURS, KING STUDS TO EXTEND TO UNDERSIDE OF DOUBLE TOP PLATE AT EACH END OF OPENINGS.
6. WHERE INTERIOR OPENING IS ADJACENT TO SHEAR WALL END POST, THE HEADER SHALL FRAME DIRECTLY INTO THE SHEAR WALL END POST WITH A SIMPSON 'HUC210-3-SDS' FACE-MOUNT HANGER.

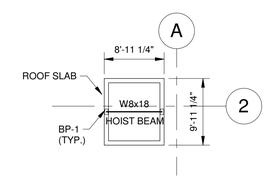

ELEVATOR ROOF FRAMING PLAN

3/32" = 1'-0"

NOTES:

1. ELEVATOR ROOF ELEVATION = 43'-6 7/8" = REFERENCE ELEVATION (0'-0").
2. TOP OF STEEL = (-0'-4") UNLESS OTHERWISE NOTED.
3. COORDINATE LOCATION AND SIZE OF ALL FLOOR OPENINGS WITH ARCHITECTURAL AND MECHANICAL DRAWINGS.
4. EXTERIOR DIMENSIONS ARE TO FACE OF SHEATHING OR CMU. SEE ARCHITECTURAL FOR WALL CONSTRUCTION.

hd+s
HITI DIFRANCESCO +SIEBOLD
ARCHITECTURE + INTERIOR DESIGN + PLANNING
1939 West 25th Street, Suite 300
Cleveland, Ohio 44113
P 216.696.3460 F 216.696.1152
www.hditsiarch.com

MARK	DATE	PURPOSE

MARK	DATE	PURPOSE

HOUGH SENIOR

INDEPENDENT LIVING
8910 HOUGH AVE.
CLEVELAND, OHIO 44106

PRELIMINARY NOT FOR CONSTRUCTION

PROJECT NO.: 2024.15

TITLE:
ROOF FRAMING PLAN

DRAWING NUMBER:
S-104

2217 East 9th Street, Suite 350
Cleveland, OH 44115-1257
216-875-0100/ (F) 216-875-0111
www.barberhoffman.com
BARBER & HOFFMAN, INC.
Consulting Engineers

© 2024 Hiti, DiFrancesco and Siebold, Inc.

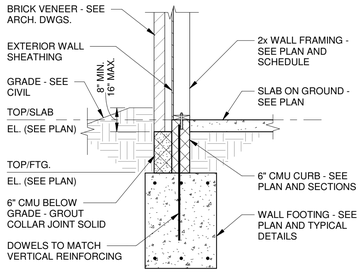

SECTION 1

1/2" = 1'-0"

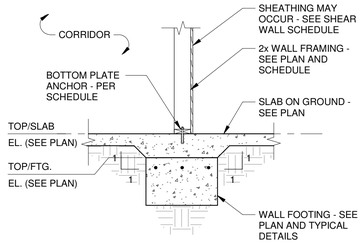

SECTION 2

1/2" = 1'-0"

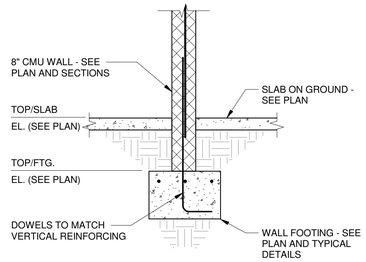

SECTION 3

1/2" = 1'-0"

hd+s
HITI
DIFRANCESCO
+SIEBOLD
ARCHITECTURE + INTERIOR DESIGN + PLANNING
1939 West 25th Street, Suite 300
Cleveland, Ohio 44113
P 216.696.3460 F 216.696.1152
www.hditsiarch.com

MARK	DATE	PURPOSE

MARK	DATE	PURPOSE

HOUGH SENIOR

INDEPENDENT LIVING

8910 HOUGH AVE.
CLEVELAND, OHIO 44106

PRELIMINARY
NOT FOR
CONSTRUCTION

PROJECT NO.: 2024.15

TITLE:
FOUNDATION
SECTIONS

2217 East 9th Street, Suite 350
Cleveland, OH 44115-1257
216-875-0100/ (F) 216-875-0111
www.barberhoffman.com

BARBER & HOFFMAN, INC.
Consulting Engineers

DRAWING NUMBER:
S-201

© 2024 Hiti, DiFrancesco and Siebold, Inc.

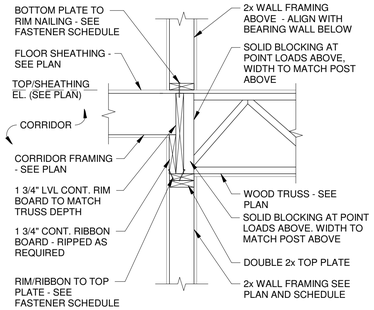

SECTION 1

3/4" = 1'-0"

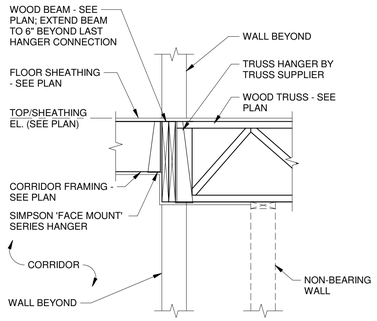

SECTION 2

3/4" = 1'-0"

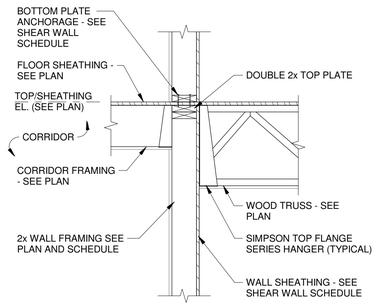

SECTION 3

3/4" = 1'-0"

(WHEN CORRIDOR WALL IS ALSO A SHEAR WALL)

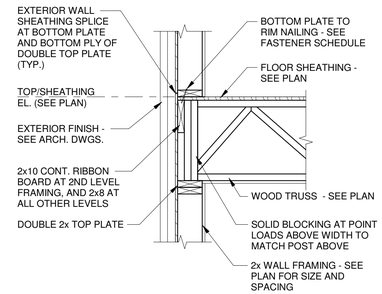

SECTION 4

3/4" = 1'-0"

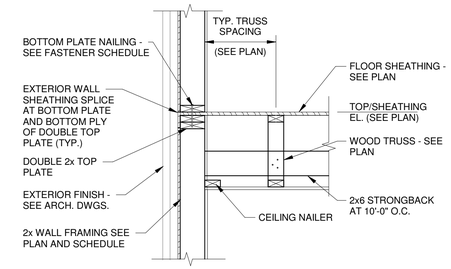

SECTION 5

3/4" = 1'-0"

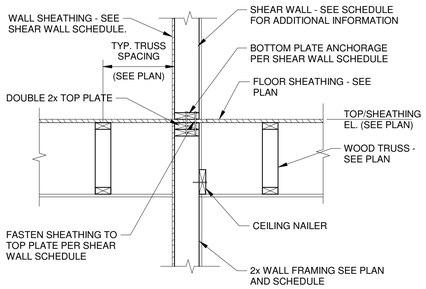

SECTION 6

3/4" = 1'-0"

hd+s
HITI DIFRANCESCO +SIEBOLD
ARCHITECTURE + INTERIOR DESIGN + PLANNING
1939 West 25th Street, Suite 300
Cleveland, Ohio 44113
P 216.696.3460 F 216.696.1152
www.hditsiarch.com

MARK	DATE	PURPOSE

MARK	DATE	PURPOSE

HOUGH SENIOR

INDEPENDENT LIVING

8910 HOUGH AVE.
CLEVELAND, OHIO 44106

PRELIMINARY NOT FOR CONSTRUCTION

PROJECT NO.: 2024.15

TITLE:
FRAMING SECTIONS

2217 East 9th Street, Suite 350
Cleveland, OH 44115-1257
216-875-0100/ (F) 216-875-0111
www.barberhoffman.com

BARBER & HOFFMAN, INC.
Consulting Engineers

DRAWING NUMBER:
S-202

© 2024 Hiti, DiFrancesco and Siebold, Inc.

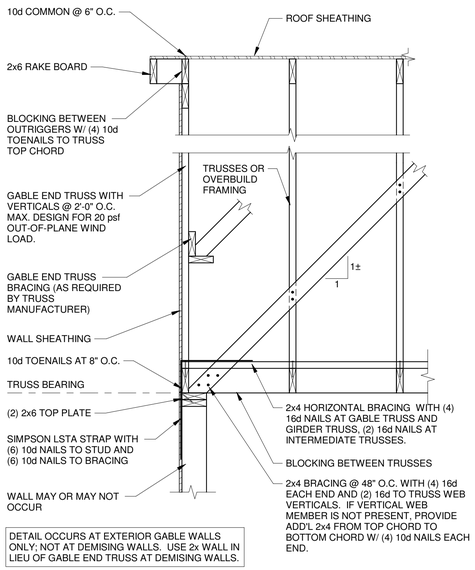

SECTION 1

3/4" = 1'-0"

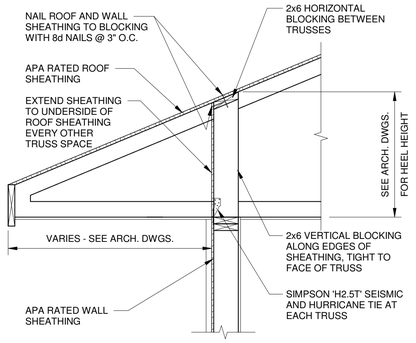

SECTION 2

3/4" = 1'-0"

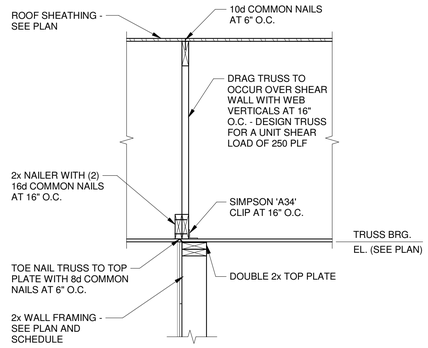

SECTION 3

3/4" = 1'-0"

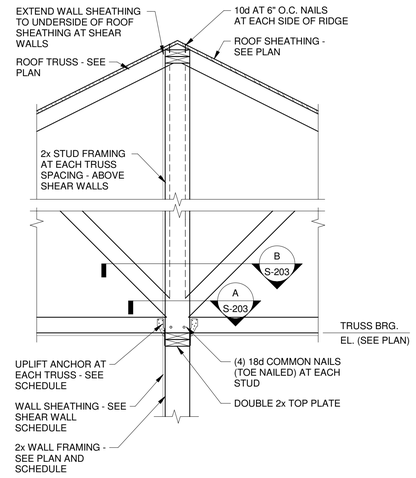

SECTION 4

3/4" = 1'-0"

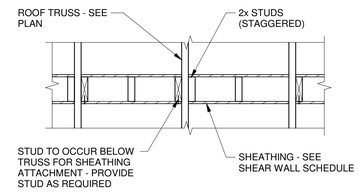

SECTION A

3/4" = 1'-0"

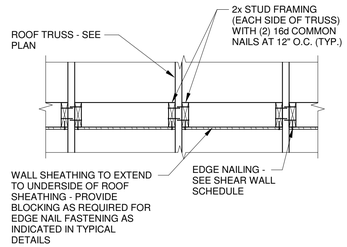

SECTION B

3/4" = 1'-0"

hd+s
HITI DIFRANCESCO +SIEBOLD
ARCHITECTURE + INTERIOR DESIGN + PLANNING
1939 West 25th Street, Suite 300
Cleveland, Ohio 44113
P 216.696.3460 F 216.696.1152
www.hdsiarch.com

MARK	DATE	PURPOSE

MARK	DATE	PURPOSE

HOUGH SENIOR

INDEPENDENT LIVING
8910 HOUGH AVE.
CLEVELAND, OHIO 44106

PRELIMINARY NOT FOR CONSTRUCTION

PROJECT NO.: 2024.15

TITLE:
ROOF FRAMING SECTIONS

2217 East 9th Street, Suite 350
Cleveland, OH 44115-1257
216-875-0100/ (F) 216-875-0111
www.barberhoffman.com
BARBER & HOFFMAN, INC.
Consulting Engineers

DRAWING NUMBER:
S-203

© 2024 Hiti, DiFrancesco and Siebold, Inc.

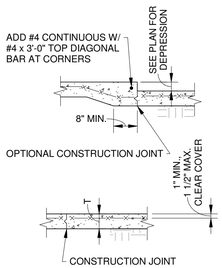

CONSTRUCTION JOINT

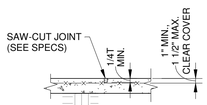

SAWED CONTRACTION JOINT

NOTES:
1. CONTRACTION JOINTS SHALL BE INSTALLED IN SLABS ON GROUND AT A MAXIMUM SPACING IN FEET OF 3 TIMES THE SLAB THICKNESS IN INCHES IN EACH DIRECTION (15'-0" MAXIMUM) BY EITHER OF THE METHODS SHOWN. MAXIMUM LENGTH OF ANY SLAB ON GROUND POUR TO BE 50'-0" BETWEEN CONSTRUCTION JOINTS. THIS SPACING OF JOINTS SHALL APPLY UNLESS SPECIFICALLY SHOWN OTHERWISE ON DRAWINGS.
2. REINFORCING TO BE DISCONTINUOUS THROUGH CONSTRUCTION JOINTS.

SLAB ON GROUND JOINTS

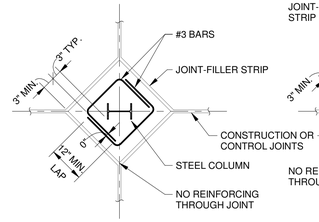

PLAN

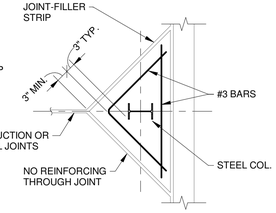

PLAN

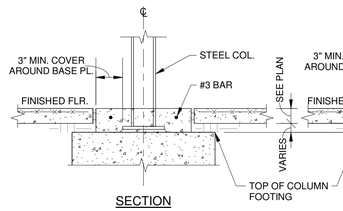

SECTION

TYPICAL INTERIOR COLUMN

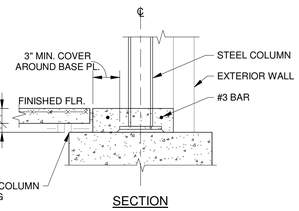

SECTION

TYPICAL EXTERIOR COLUMN

SLAB ON GROUND - ISOLATION JOINTS WITH STEEL COLUMNS

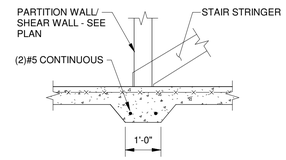

THICKENED SLAB DETAIL UNDER CMU PARTITION WALLS, SHEAR WALLS, AND STAIR STRINGERS/CENTER WALLS

NOTE:
SEE TYPICAL SLAB ON GROUND JOINT DETAILS, SLAB REINFORCING DETAILS, AND SPECIFICATIONS FOR ADDITIONAL REQUIREMENTS.

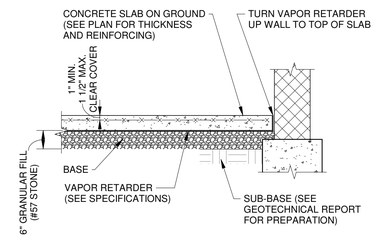

SLAB ON GROUND DETAIL

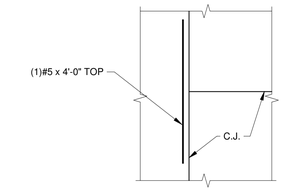

AT DISCONTINUOUS JOINTS

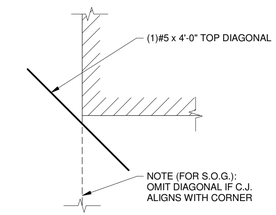

AT INSIDE CORNERS

SLAB REINFORCING DETAILS

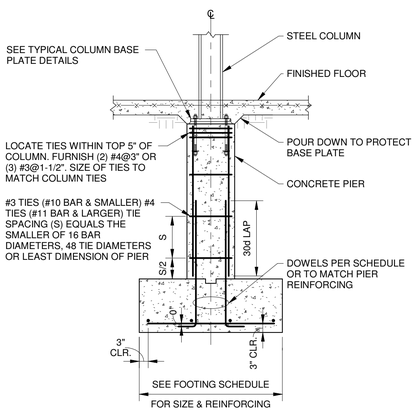

STEEL COLUMN, PIER AND FOOTING DETAIL

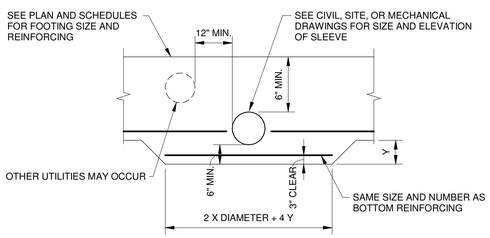

NOTE:
IF DIRECT PENETRATION OF PIPE IS REQUIRED IN LIEU OF SLEEVE, PROVIDE 2" COMPRESSIBLE FILLER, PLACED UNIFORMLY AROUND PIPE.

FOOTING REINFORCING DETAIL FOR PENETRATIONS OR SLEEVES

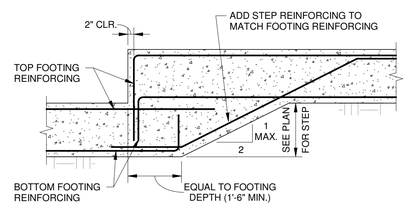

TYPICAL STEPPED FOOTING DETAIL

(2 LAYERS OF REINFORCING)

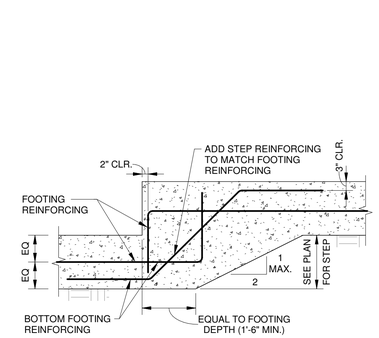

TYPICAL STEPPED FOOTING DETAIL

(1 LAYER OF REINFORCING)

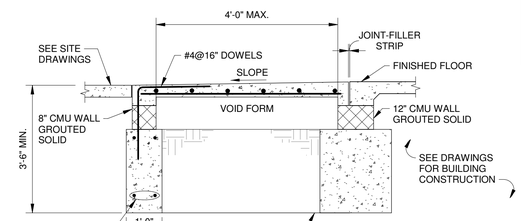

NOTES:
1. SLAB TO BE 5" MINIMUM (INCLUDING FORM) REINFORCED WITH #4@8" O.C. BOTTOM AND #4@12" O.C. TEMPERATURE. FORM TO BE CORRUGATED GALVANIZED STEEL FORM DECK (GAUGE AS REQUIRED TO SUPPORT WET WEIGHT OF CONCRETE PLUS CONSTRUCTION LOADS. MAXIMUM DEFLECTION OF DECK TO BE 1/240 OF THE SPAN.).
2. SEE ARCHITECTURAL DRAWINGS FOR DIMENSIONS, SLOPE AND DEPRESSION OF SLAB.

FROST FREE SLAB DETAIL

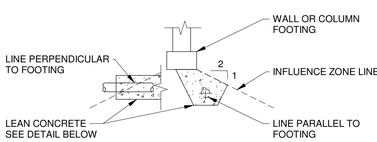

INFLUENCE ZONE

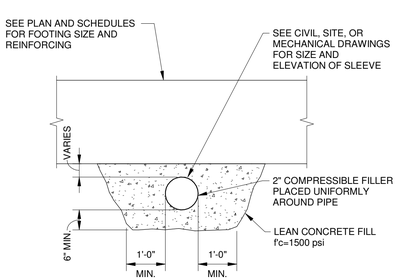

NOTE: PROVIDE CONCRETE PROTECTION AROUND UTILITY LINE WHEN LINE IS WITHIN FOOTING INFLUENCE ZONE. SEE DETAIL ABOVE FOR INFLUENCE ZONE DEFINITION

FOOTING DETAIL WITH UTILITY LINES BELOW

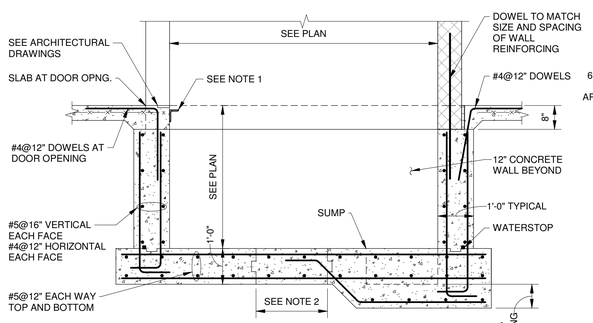

NOTES:
1. SILL ANGLE BY ELEVATOR MANUFACTURER. GENERAL OR CONCRETE CONTRACTOR TO PROVIDE MEANS OF ATTACHMENT TO STRUCTURE.
2. WHEN REQUIRED, PLACE AFTER ELEVATOR EQUIPMENT IS INSTALLED. COORDINATE WITH ELEVATOR MANUFACTURER.
3. SLOPE ELEVATOR PIT SLAB TO SUMP.

ELEVATOR PIT DETAIL

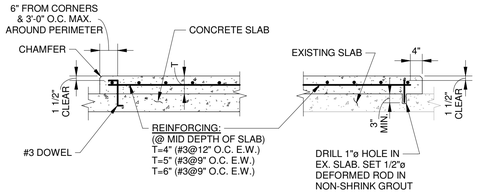

NEW CONSTRUCTION

EXISTING CONSTRUCTION

NOTES:
1. BASE SLAB PREPARATION:
   A. NEW: CLEAN & WET SLAB PRIOR TO POURING PAD.
   B. EXISTING: CLEAN & ROUGHEN SLAB AND APPLY BONDING AGENT PER MANUFACTURER'S WRITTEN DIRECTIONS.
2. CONCRETE MIX:
   SAME CONCRETE AS USED ELSEWHERE ON PROJECT BUT NOT LESS THAN, 3,000 PSI (MAX 4" SLUMP).
3. CURING - CURE FOR 7 DAYS BY EITHER OF THE FOLLOWING METHODS:
   A. COVER W/ BURLAP & KEEP CONTINUOUSLY WET.
   B. COVER W/ 6 MIL. VISQUEEN. TAPE TO BASE SLAB AND ALL JOINTS.

MECHANICAL HOUSKEEPING PAD DETAIL

hd+s
HITI DIFRANCESCO + SIEBOLD
ARCHITECTURE + INTERIOR DESIGN + PLANNING
1939 West 25th Street, Suite 300
Cleveland, Ohio 44113
P 216.696.3460 F 216.696.1152
www.hidisiarch.com

MARK	DATE	PURPOSE

MARK	DATE	PURPOSE

HOUGH SENIOR
INDEPENDENT LIVING
8910 HOUGH AVE.
CLEVELAND, OHIO 44106

PRELIMINARY NOT FOR CONSTRUCTION

PROJECT NO.: 2024.15

TITLE:
TYPICAL DETAILS

2217 East 9th Street, Suite 350
Cleveland, OH 44115-1257
216-875-0100/ (F) 216-875-0111
www.barberhoffman.com
BARBER & HOFFMAN, INC.
Consulting Engineers

DRAWING NUMBER:
S-301

© 2024 Hiti, DiFrancesco and Siebold, Inc.

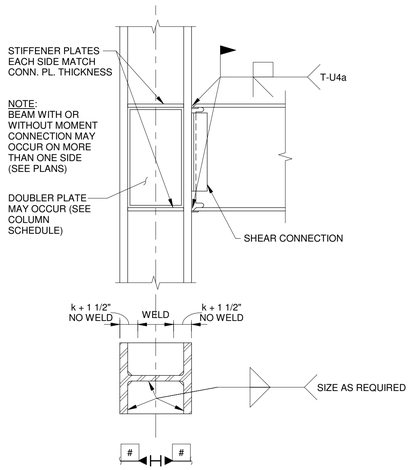

TYPICAL MOMENT CONNECTION DETAIL - BEAM TO COLUMN FLANGE (WELDED)

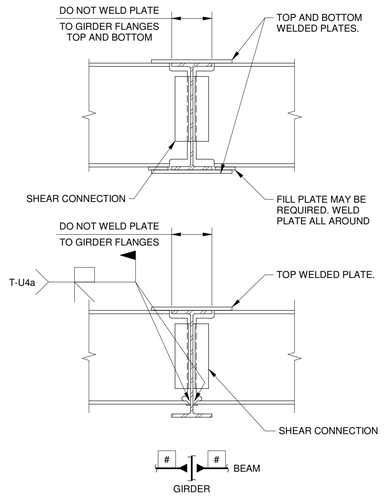

TYPICAL MOMENT CONNECTION DETAIL - BEAM TO GIRDER

MOMENT CONNECTION NOTES:

1. THIS BUILDING HAS BEEN DESIGNED UNDER THE AISC 360-05 SPECIFICATION FOR STRUCTURAL STEEL BUILDINGS (ALLOWABLE STRENGTH DESIGN) WITH FULLY RESTRAINED (FR) MOMENT CONNECTIONS.
2. THE DESIGN OF MOMENT CONNECTIONS, INCLUDING ANY REQUIRED BEAM OR COLUMN REINFORCING, IS THE RESPONSIBILITY OF THE STRUCTURAL STEEL FABRICATOR. SUPPORTING CALCULATIONS, SEALED BY A PROFESSIONAL ENGINEER LICENSED IN THE JURISDICTION WHERE THE PROJECT IS LOCATED, SHALL BE SUBMITTED FOR REVIEW AND APPROVAL 2 WEEKS PRIOR TO THE CREATION/SUBMISSION OF SHOP DRAWINGS.
3. THE (UNFACTORED) DESIGN MOMENTS FOR THESE CONNECTIONS ARE INDICATED. WHERE NOT INDICATED, MOMENT CONNECTIONS SHALL DEVELOP THE FULL FLEXURAL CAPACITY OF THE BEAM.
4. AT CANTILEVERED MOMENT CONDITIONS, DESIGN MOMENTS SHALL BE ASSUMED TO ACT IN OPPOSITE DIRECTIONS ON EACH SIDE OF THE SUPPORT.
5. FOR MOMENT CONNECTIONS TO COLUMNS, DESIGN MOMENTS SHALL BE ASSUMED TO ACT IN THE SAME DIRECTION ON EACH SIDE OF THE COLUMN FOR COLUMN PANEL ZONE SHEAR CHECKS. DESIGN MOMENTS SHALL BE ASSUMED TO ACT IN OPPOSITE DIRECTIONS ON EACH SIDE OF THE COLUMN FOR COLUMN STIFFENER CHECKS.
6. UNLESS SPECIFICALLY NOTED TO BE A SLIP-CRITICAL JOINT, BOLTED MOMENT CONNECTIONS SHALL MEET THE REQUIREMENTS OF FULLY PRETENSIONED JOINTS. BOLTED MOMENT CONNECTIONS MAY BE PROPORTIONED AS BEARING-TYPE CONNECTIONS.
7. FOR BEARING-TYPE MOMENT CONNECTIONS, OVERSIZED HOLES OR SLOTS PARALLEL TO THE LINE OF FORCE ARE NOT PERMITTED UNLESS MOMENT CONNECTIONS ARE PROPORTIONED AS SLIP-CRITICAL ON THE BASIS OF SLIP AS A STRENGTH LIMIT STATE.
8. THE SHEAR PORTION OF MOMENT CONNECTION JOINTS SHALL BE DESIGNED FOR THE SHEAR VALUES INDICATED, OR AS DEFINED IN THE STEEL CONSTRUCTION GENERAL NOTES. SHEAR CONNECTIONS THAT ARE PART OF A MOMENT CONNECITON JOINT MAY BE PROPORTIONED AS BEARING-TYPE CONNECTIONS.

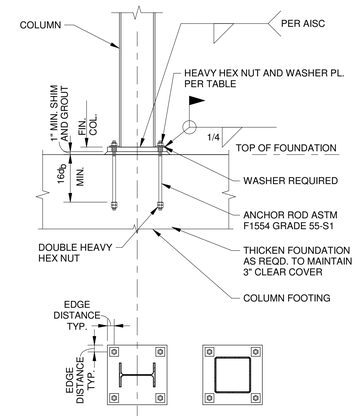

NOTES:

1. GROUT TO BE 5000 psi MIN., NON-SHRINK, NON-METALLIC.
2. LEVELING PLATES OR LEVELING NUTS CAN BE USED AT CONTRACTOR'S DISCRETION.
3. SEE COLUMN SCHEDULE FOR BASE PLATE AND ANCHOR RODS.

COLUMN BASE PLATE DETAIL

ROD ø	BASE PLATE HOLE ø	WASHER PLATE	EDGE DISTANCE
3/4"	1 5/16"	2"x2"x1/4"	1 3/4"
7/8"	1 9/16"	2 1/2"x2 1/2"x5/16"	2"
1"	1 13/16"	3"x3"x3/8"	2 1/4"

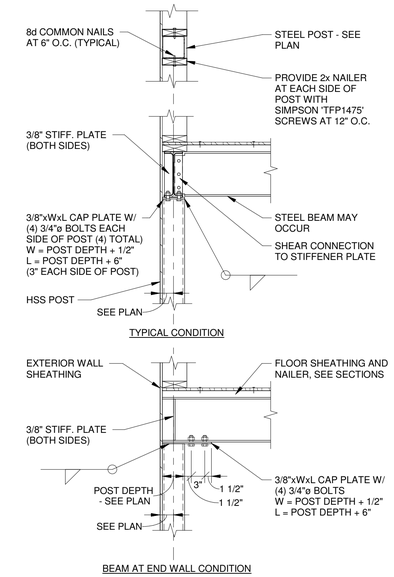

TYPICAL HSS POST TO BEAM CONNECTION

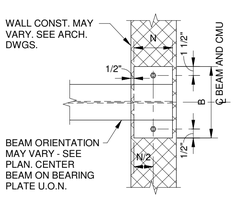

PLAN DETAIL (PERPENDICULAR TO WALL)

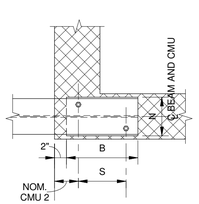

PLAN DETAIL (PARALLEL TO WALL)

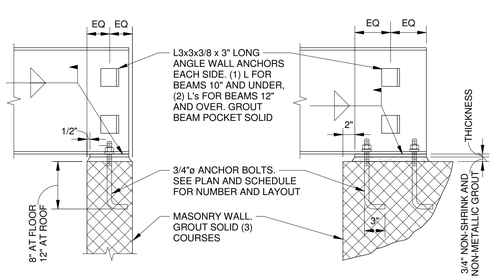

ELEVATION DETAIL (PERPENDICULAR TO WALL)

ELEVATION DETAIL (PARALLEL TO WALL)

TYPICAL BEAM BEARING PLATE DETAILS

BEARING PLATE SCHEDULE (SIZE & REINFORCING)

MARK	SIZE (THICKNESSxNxB)	# ANCHORS	(S)	MASONRY PIER REINFORCING*
BP-1	T"xN"xB"	(#)	X"±	TYPICAL WALL REINFORCING
BP-2	T"xN"xB"	(#)	X"±	TYPICAL WALL REINFORCING
BP-3	T"xN"xB"	(#)	X"±	TYPICAL WALL REINFORCING

* GROUT REINFORCED CELLS SOLID FOR FULL HEIGHT OF WALL -TYPICAL

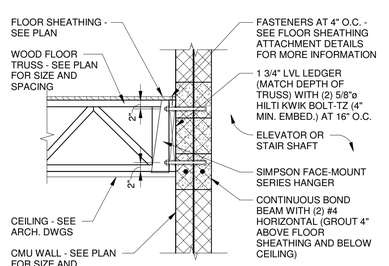

TRUSS BEARING ON WALL CONDITION

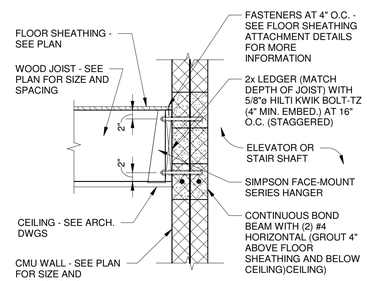

JOIST BEARING ON WALL CONDITION

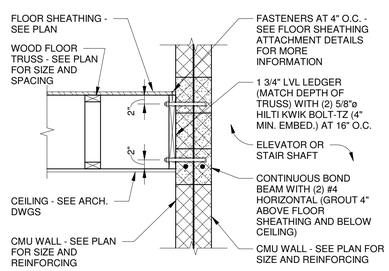

TRUSS PARALLEL TO WALL CONDITION

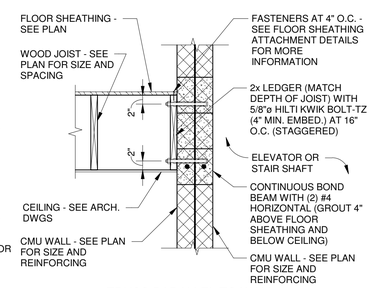

TRUSS PARALLEL TO WALL CONDITION

TYPICAL WOOD LEDGER TO CMU WALL CONNECTION DETAIL

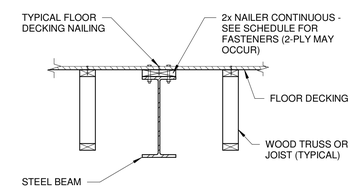

WOOD FRAMING PARALLEL TO STEEL BEAM

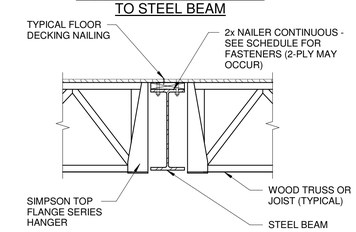

WOOD FRAMING PERPENDICULAR TO STEEL BEAM

NAILER-TO-BEAM FASTENER SCHEDULE

FASTENER	SPACING	FLANGE THICKNESS	COMMENTS
HILTI X-U 47	4" O.C.	3/8" MAX.	PROVIDE STEEL WASHER
1/2"ø (A307) BOLT	2'-8" O.C.	3/8" MIN.	STAGGERED W/ COUNTERSUNK HEAD

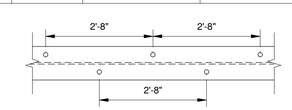

TYPICAL STAGGERED PATTERN

TYPICAL NAILER TO STEEL BEAM ATTACHMENT DETAIL

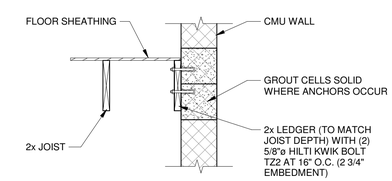

JOISTS PARALLEL TO CMU WALL

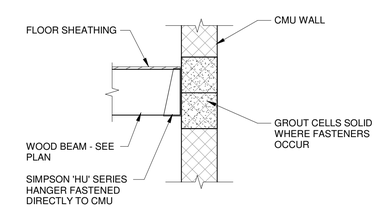

WOOD BEAM TO CMU WALL

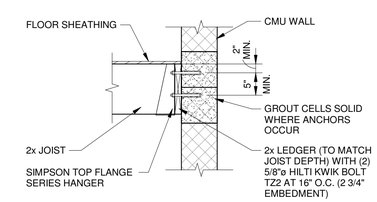

JOISTS PERPENDICULAR TO CMU WALL

TYPICAL STAIR LANDING FRAMING DETAILS

2217 East 9th Street, Suite 350
Cleveland, OH 44115-1257
216-875-0100/ (F) 216-875-0111
www.barberhoffman.com

BARBER & HOFFMAN, INC.
Consulting Engineers

hd+s
HITI DIFRANCESCO +SIEBOLD
ARCHITECTURE + INTERIOR DESIGN + PLANNING
1939 West 25th Street, Suite 300
Cleveland, Ohio 44113
P 216.696.3460 F 216.696.1152
www.hidisiarch.com

MARK	DATE	PURPOSE

MARK	DATE	PURPOSE

HOUGH SENIOR
INDEPENDENT LIVING
8910 HOUGH AVE.
CLEVELAND, OHIO 44106

PRELIMINARY NOT FOR CONSTRUCTION

PROJECT NO.: 2024.15

TITLE:
TYPICAL DETAILS

DRAWING NUMBER:
S-302

© 2024 Hiti, DiFrancesco and Siebold, Inc.

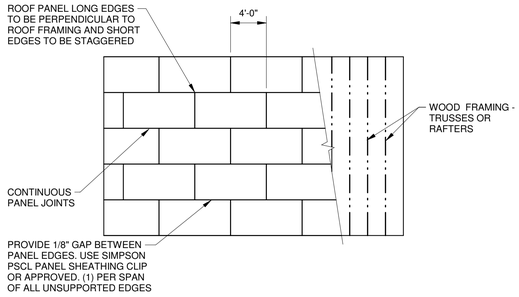

DIAPHRAGM TYPE : UNBLOCKED DIAPHRAGM (EXCEPT BLOCKING ALONG THE RIDGES)

ROOF SHEATHING : 19/32" MIN. APA RATED SHEATHING EXPOSURE I (40/20 SPAN RATING)

NAILING PATTERN : 10d COMMON NAILS (1 1/2" PENETRATION) AT 6" (MAX.) ALONG ALL SUPPORTED EDGES AND 12" (MAX.) ALONG ALL INTERMEDIATE FRAMING MEMBERS

SHEATHING TO BE CONTINUOUS UNDER FALSEWORK. SEE ARCHITECTURAL DRAWINGS FOR OPENINGS BENEATH FALSEWORK FOR VENTILATION

TYPICAL ROOF SHEATHING ATTACHMENT

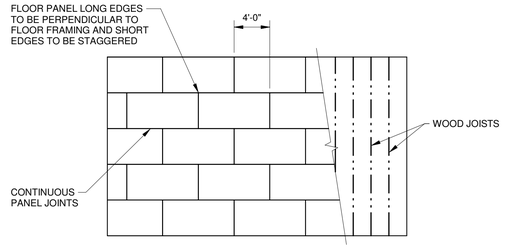

DIAPHRAGM TYPE : UNBLOCKED DIAPHRAGM

FLOOR SHEATHING : 23/32" MIN. APA RATED TONGUE AND GROOVE SHEATHING EXPOSURE I (48/24SPAN RATING)

NAILING PATTERN : 10d COMMON NAILS (1 1/2" PENETRATION) AT 6" (MAX.) ALONG ALL SUPPORTED EDGES AND 12" (MAX.) ALONG ALL INTERMEDIATE FRAMING MEMBERS

GLUE: PROVIDE CONTINUOUS BEAD OF GLUE (SEE SPECS) ALONG TOP OF ALL FLOOR JOISTS AND BEAMS

TYPICAL FLOOR SHEATHING ATTACHMENT

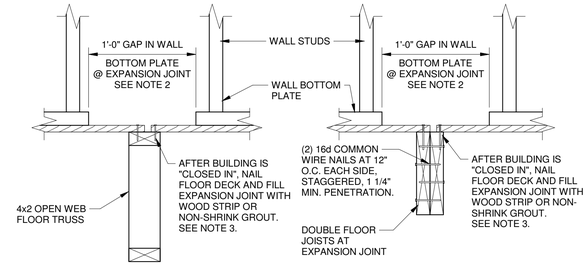

NOTES:
1. LOCATIONS OF TEMPORARY EXPANSION JOINTS ARE RECOMMENDED AT 80'-0" O.C. CONTRACTOR IS RESPONSIBLE FOR MEANS AND METHODS TO ACHIEVE A PLUMB BUILDING
2. AFTER BUILDING IS "CLOSED IN", INSTALL BOTTOM PLATE FILLER BLOCK AND DOUBLER TO SPLICE BOTTOM PLATE.
3. PROVIDE 1/8" SPACING AT ALL PANEL ENDS AND EDGES.

TEMPORARY FLOOR EXPANSION JOINT DETAIL

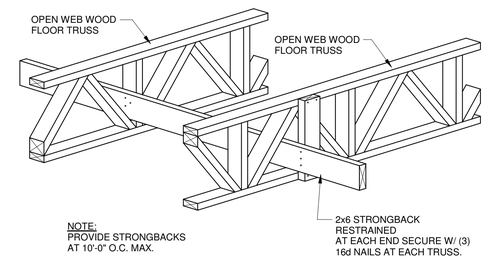

TYPICAL OPEN WEB WOOD FLOOR TRUSS STRONGBACK DETAIL

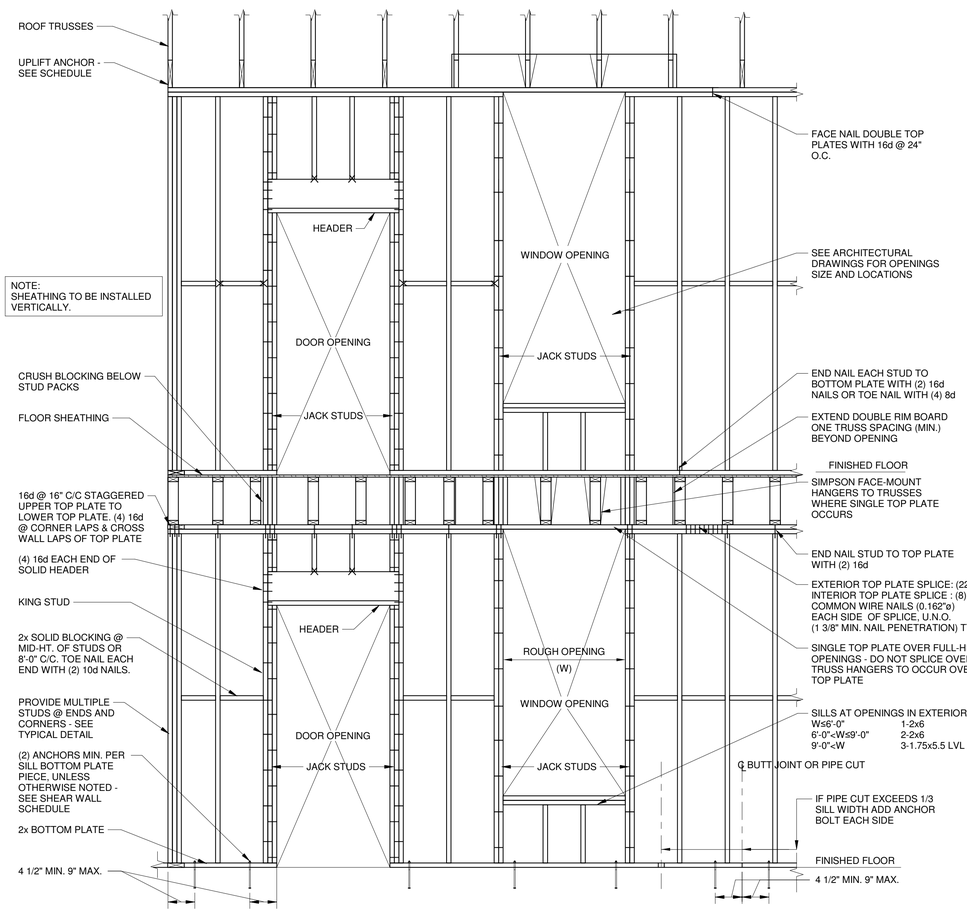

TYPICAL BEARING WALL FRAMING ELEVATION

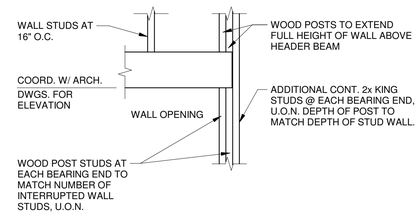

TYPICAL DETAIL AT HEADER BEAM BEARING

DEPTH	A	B
20"	14 1/2"x12"	14"

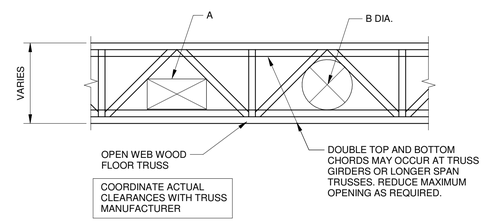

TYPICAL MECHANICAL SERVICE CLEARANCES

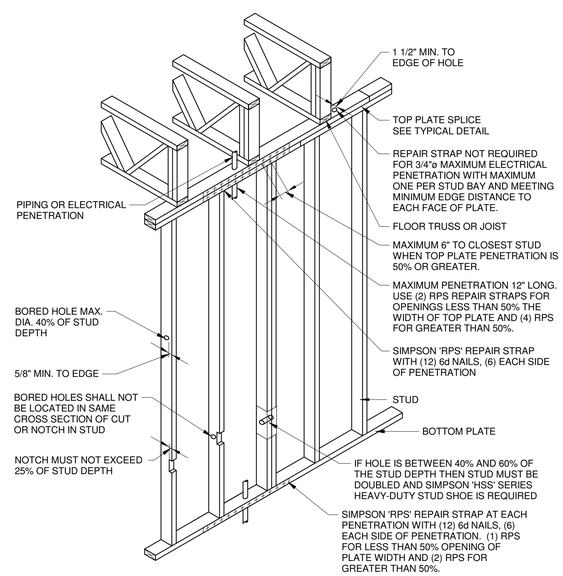

EXTERIOR AND BEARING WALL HOLE & NOTCH REQUIREMENTS

STUD SIZE	% OF STUD SIZE			
	25%	40%	50%	60%
2x4	7/8"	1 3/8"	1 3/4"	2 1/8"
2x6	1 3/8"	2 3/16"	2 3/4"	3 1/4"
2x8	1 3/4"	2 7/8"	3 5/8"	4 3/8"

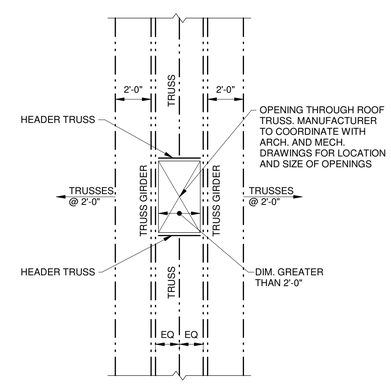

TYPICAL PLAN DETAIL AT ROOF OPENING THROUGH TRUSSES

2217 East 9th Street, Suite 350
Cleveland, OH 44115-1257
216-875-0100/ (F) 216-875-0111
www.barberhoffman.com

BARBER & HOFFMAN, INC.
Consulting Engineers

hd+s
HITI DIFRANCESCO +SIEBOLD
ARCHITECTURE + INTERIOR DESIGN + PLANNING
1939 West 25th Street, Suite 300
P 216.696.3460 F 216.696.1152
Cleveland, Ohio 44113
www.hidisiarch.com

MARK	DATE	PURPOSE

MARK	DATE	PURPOSE

HOUGH SENIOR
INDEPENDENT LIVING
8910 HOUGH AVE.
CLEVELAND, OHIO 44106

PRELIMINARY NOT FOR CONSTRUCTION

PROJECT NO.: 2024.15

TITLE:
TYPICAL DETAILS

DRAWING NUMBER:
S-303

© 2024 Hiti, DiFrancesco and Siebold, Inc.

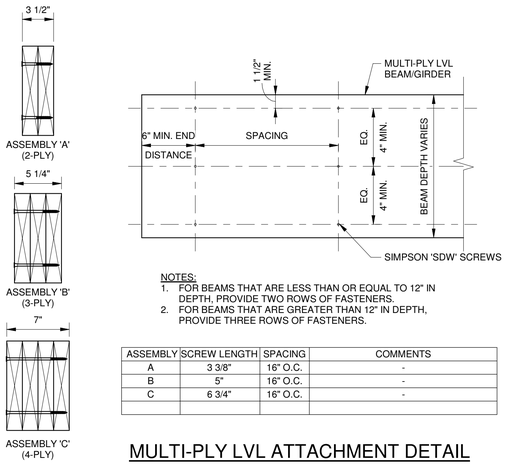

NOTES:
1. FOR BEAMS THAT ARE LESS THAN OR EQUAL TO 12" IN DEPTH, PROVIDE TWO ROWS OF FASTENERS.
2. FOR BEAMS THAT ARE GREATER THAN 12" IN DEPTH, PROVIDE THREE ROWS OF FASTENERS.

ASSEMBLY	SCREW LENGTH	SPACING	COMMENTS
A	3 3/8"	16" O.C.	-
B	5"	16" O.C.	-
C	6 3/4"	16" O.C.	-

MULTI-PLY LVL ATTACHMENT DETAIL

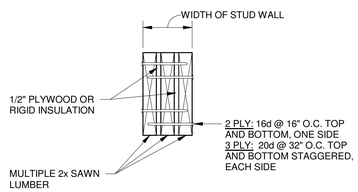

MULTI-PLY SOLID SAWN LUMBER ATTACHMENT

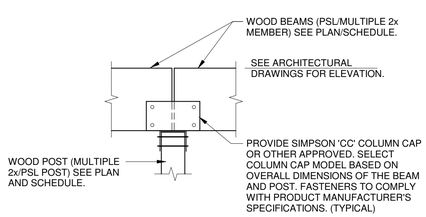

BEAMS BEARING ON INTERIOR WOOD POST

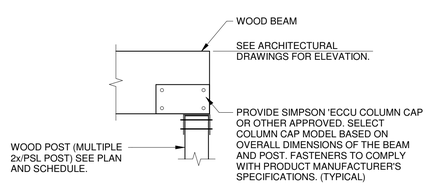

BEAMS BEARING ON END WOOD POST

TYPICAL BEAM AND POST DETAILS

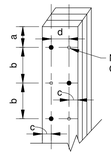

	MIN.	MAX.
a	15D	18D
b	20D	9"
c	5D	20D
d	10D	20D

NOTES:
1. "D" IN TABLE ABOVE DENOTES NAIL DIAMETER.
2. ALL NAILS TO BE COMMON WIRE.
3. PROVIDE SINGLE ROW OF NAILS, STAGGERED FOR 2x4 CONSTRUCTION AND A MINIMUM OF TWO ROWS OF NAILS FOR 2x6 (OR GREATER) CONSTRUCTION.
4. ADJACENT NAILS ARE TO BE DRIVEN FROM OPPOSITE SIDES OF COLUMN.
5. ALL NAILS MUST PENETRATE AT LEAST 3/4 OF THE THICKNESS OF THE LAST LAMINATION.

TYPICAL BUILT-UP COLUMN NAILING DETAIL

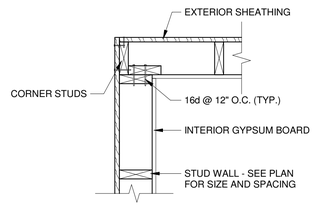

AT CORNER

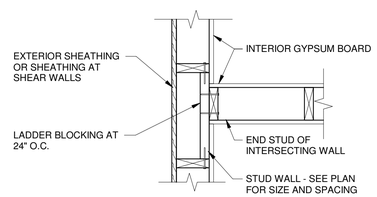

AT INTERSECTION

TYPICAL PLAN VIEWS OF STUD WALLS DETAIL

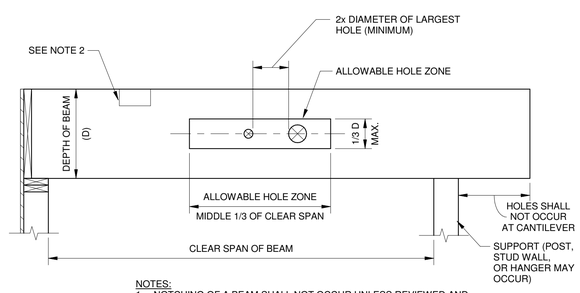

NOTES:
1. NOTCHING OF A BEAM SHALL NOT OCCUR UNLESS REVIEWED AND APPROVED BY THE ENGINEER IN WRITING.
2. ALL PENETRATIONS SHALL BE DRILLED (NO RECTANGULAR OR SQUARE PENETRATIONS ALLOWED UNLESS REVIEWED AND APPROVED BY THE ENGINEER IN WRITING).

TYPICAL HOLE PENETRATION THROUGH LVL AND WOOD BEAMS DETAIL

WOOD POST SCHEDULE

MARK	SIZE AND QUANTITY	COMMENTS
(2) 2xX	(2) 2x	WIDTH TO MATCH WALL STUDS
(3) 2xX	(3) 2x	WIDTH TO MATCH WALL STUDS
(4) 2xX	(4) 2x	WIDTH TO MATCH WALL STUDS
WP-44	4x4 SOLID WOOD POST	
WP-46	4x6 SOLID WOOD POST	
WP-66	6x6 SOLID WOOD POST	
WP-68	6x8 SOLID WOOD POST	
WP-88	8x8 SOLID WOOD POST	
SCP-44	3 1/2 x 3 1/2 PSL	
SCP-46	3 1/2 x 5 1/4 PSL	
SCP-66	5 1/4 x 5 1/4 PSL	
SCP-68	5 1/4 x 7 PSL	
SCP-88	7 x 7 PSL	

WOOD POST SCHEDULE NOTES:
1. SPECIES OF SAWN LUMBER TO MATCH SPECIES OF STUD WALL - SEE STUD WALL SCHEDULE.
2. SEE TYPICAL BUILT-UP COLUMN NAILING DETAIL FOR FASTENING OF PLY'S.
3. WHERE A WOOD POST IS INDICATED, EQUIVALENT POSTS SHALL OCCUR AT ALL LEVELS OF FRAMING BELOW UNLESS OTHERWISE NOTED.
4. BLOCKING SHALL OCCUR AT FLOOR FRAMING (BELOW WOOD POST) WITH A WIDTH EQUAL TO OR GREATER THAN THE POST ABOVE.
5. TOP AND BOTTOM PLATES TO BE DISCONTINUED WHERE PSL POSTS OCCUR. PROVIDE SIMPSON 'RPS' STRAPS AT EACH TOP AND BOTTOM PLATE LOCATION.
6. WHERE SOLID WOOD POSTS ARE SPECIFIED, SUBSTITUTING MULTI-PLY BUILT-UP POSTS IS NOT PERMITTED WITHOUT THE APPROVAL OF THE ENGINEER.

WOOD BEAM SCHEDULE

MARK	SIZE	COMMENTS
WB-1	(2) 1 3/4"x20" LVL	-
WB-2	(3) 1 3/4"x20" LVL	-
WB-3	(4) 1 3/4"x20" LVL	-
WB-4	(2) 1 3/4" x 9 1/4" LVL	-
WB-5	(3) 2x12	-

WOOD BEAM SCHEDULE NOTES:
1. SPECIES OF SAWN LUMBER SHALL BE A MINIMUM OF SPRUCE-PINE-FIR NO. 1/NO. 2 UNLESS NOTED OTHERWISE.
2. SPECIES OF WOOD BEAMS WITHIN WALL FRAMING SHALL MATCH THE SPECIES OF WALL FRAMING.
3. SEE TYPICAL POST DETAILS FOR CONNECTION TO POST.
4. SEE TYPICAL DETAIL FOR WOOD MULTI-PLY ATTACHMENT.

STUD WALL SCHEDULE

	EXTERIOR WALLS		INTERIOR WALLS		
FLOOR	SIZE/SPACING	SPECIES	SIZE/SPACING	SPECIES	LOCATIONS
3RD TO ROOF	2x6 AT 16" O.C.	SPRUCE-PINE-FIR NO. 1/N...	2x6 AT 16" O.C.	SPRUCE-PINE-FIR NO. 1/NO. 2	TYP. AT FLOOR
2ND TO 3RD	2x6 AT 16" O.C.	SPRUCE-PINE-FIR NO. 1/N...	2x6 AT 16" O.C.	SPRUCE-PINE-FIR NO. 1/NO. 2	TYP. AT FLOOR
1ST TO 2ND	2x6 AT 16" O.C.	SPRUCE-PINE-FIR NO. 1/NO.	2x6 AT 16" O.C.	SPRUCE-PINE-FIR NO. 1/NO.	TYP. AT FLOOR

STUD WALL SCHEDULE NOTES:
1. SEE SHEAR WALL ELEVATIONS, NOTES AND SCHEDULES FOR FRAMING INFORMATION.
2. STUD WALLS ARE PER SCHEDULE, UNLESS OTHERWISE NOTED.

WOOD FASTENER SCHEDULE

CONNECTION TYPE	NUMBER, TYPE, SPACING OF FASTENER	APPLICATION
RIM BOARD TO TOP PLATE	3" x 0.131" NAILS AT 6" O.C.	TOE NAIL
FRAMING MEMBER TO TOP PLATE	(3) 3" x 0.131" NAILS	TOE NAIL
ROOF FRAMING MEMBER TO TOP PLATE	(4) 3" x 0.131" NAILS	TOE NAIL
BLOCKING BETWEEN FRAMING MEMBERS TO TOP...	(3) 3" x 0.131" NAILS	EACH END / TOE NAIL
BRIDGING OR BLOCKING TO FRAMING MEMBER	(2) 3" x 0.131" NAILS OR 3" x 0.131 NAILS	EACH END / TOE NAIL
STUD TO STUD AT INTERSECTING WALL CORNERS	3" x 0.131" NAILS AT 12" O.C.	FACE NAIL
CONTINUOUS HEADER TO STUD	(4) 3" x 0.131" NAILS	TOE NAIL
TOP PLATE TO TOP PLATE	3" x 0.131" NAILS AT 12" O.C.	FACE NAIL (STAGGERED)
TOP PLATE TO TOP PLATE LAP	(12) 3" x 0.131" NAILS	FACE NAIL AT 4'-0" MIN. SPLICE
STUD TO TOP OR BOTTOM PLATE	(4) 3" x 0.131" NAILS OR (3) 3" x 0.131 NAILS	TOE NAIL / END NAIL
TOP PLATE TO TOP PLATE AT END JOINTS	(12) 3" x 0.131" NAILS	EACH SIDE OF END JOINT
TOP PLATE LAPS AT CORNERS AND INTERSECTIONS	(3) 3" x 0.131" NAILS	FACE NAIL
STUDS AT ADJACENT PANELIZED WALL SECTIONS	(2) 1/4"ø x 3" SIMPSON SDS SCREWS AT 12"...	FACE NAIL
BOTTOM PLATE TO RIM BOARD	(4) 3" x 0.131" NAILS AT 16" O.C.	FACE NAIL
KING STUDS TO HEADER	(6) 3" x 0.131" NAILS	FACE NAIL
JACK STUD TO KING STUD	(2) 3" x 0.131" NAILS AT 12" O.C.	FACE NAIL
FLOOR / ROOF SHEATHING TO RIM BOARD	3" x 0.131" NAILS AT 3" O.C.	FACE NAIL
BOTTOM PLATE TO TOP OF CMU OR CONCRETE	1/2"ø SIMPSON TITEN HD AT 16" O.C.	4 1/2" MIN. EMBED

NOTES:
1. AT APPLICATIONS (NOT LISTED IN THIS SCHEDULE) WHERE 16d COMMON NAILS ARE DESIGNATED, THE INSTALLER MAY SUBSTITUTE 16d COMMON NAILS WITH 3" x 0.131" NAILS GIVEN ONE OF THE FOLLOWING CRITERIA ARE FOLLOWED:
   A. THE QUANTITY OF 3" x 0.131" NAILS EQUALS 1.5x THE QUANTITY OF 16d COMMON NAILS LISTED.
   B. THE SPACING OF 3" x 0.131" NAILS EQUALS 0.67x THE SPACING OF THE 16d COMMON NAILS LISTED.
2. ALL HANGER CONNECTIONS LISTED IN THE PROJECT WERE DESIGNED FOR FULL CAPACITIES LISTED BY THE MANUFACTURER. REDUCED NAIL LENGTHS AND DIAMETERS AT CONNECTIONS SHALL NOT BE USED UNLESS APPROVED.

UPLIFT ANCHOR SCHEDULE

STRAP OR TIE DESIGNATION	SIZE	COMMENTS
MITEK RT7A	510 LBS	
MITEK (2) RT7A	1,020 LBS	2 1/2" MIN. THICKNESS OF FRAMING...
SIMPSON H2.5A	535 LBS	UPLIFT CAPACITY REDUCED TO 260 LBS WHEN 1 1/2 ;PMG FASTEMER IS USED
SIMPSON (2) H2.5A	1,070 LBS	2 1/2" MIN. THICKNESS OF FRAMING...
SIMPSON TSP	875 LBS	3" LONG FASTENERS TO TOP PLATE
SIMPSON (2) TSP	1,750 LBS	2 1/2" MIN. THICKNESS OF FRAMING...

1. UPLIFT CAPACITIES ASSUME SPRUCE-PINE-FIR NO. 1/NO. 2 OCCURS AT TOP PLATE AND AT FRAMING MEMBER.
2. UPLIFT CAPACITIES FACTOR A DURATION FACTOR (6) OF 1.6 AND SHALL NOT BE INCREASED.
3. UPLIFT CAPACITIES ASSUME ANCHORAGE TO DOUBLE TOP PLATE. REDUCTIONS MAY OCCUR AT SINGLE PLY NAILER.

UPLIFT SCHEDULE NOTES:
1. FASTENER SIZE AND LENGTHS ARE PER MANUFACTURER'S SPECIFICATIONS.
2. THE ENGINEER SHALL BE NOTIFIED IF UPLIFT VALUES EXCEED THE MAXIMUM UPLIFT CAPACITY GIVEN IN THIS TABLE.

2217 East 9th Street, Suite 350
Cleveland, OH 44115-1257
216-875-0100/ (F) 216-875-0111
www.barberhoffman.com
BARBER & HOFFMAN, INC.
Consulting Engineers

hd+s
HITI DIFRANCESCO +SIEBOLD
ARCHITECTURE + INTERIOR DESIGN + PLANNING
1939 West 25th Street, Suite 300
Cleveland, Ohio 44113
P 216.696.3460 F 216.696.1152
www.hidisiarch.com

MARK	DATE	PURPOSE

MARK	DATE	PURPOSE

HOUGH SENIOR
INDEPENDENT LIVING
8910 HOUGH AVE.
CLEVELAND, OHIO 44106

PRELIMINARY NOT FOR CONSTRUCTION

PROJECT NO.: 2024.15

TITLE:
TYPICAL DETAILS

DRAWING NUMBER:
S-304

© 2024 Hiti, DiFrancesco and Siebold, Inc.

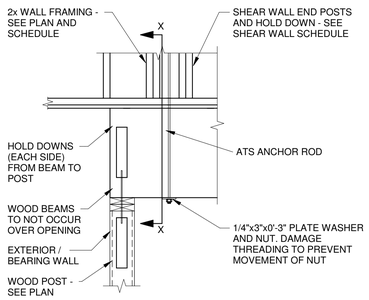

ATS TO WOOD BEAM

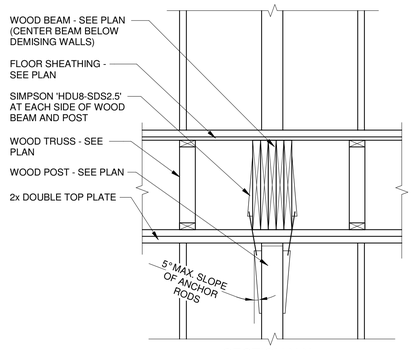

SECTION X-X
WOOD BEAM TOP POST

ATS ANCHOR TO WOOD BEAM DETAIL

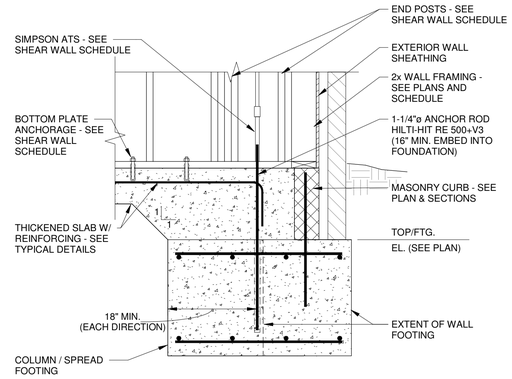

POST INSTALL ATS ANCHOR TO FOUNDATION DETAIL

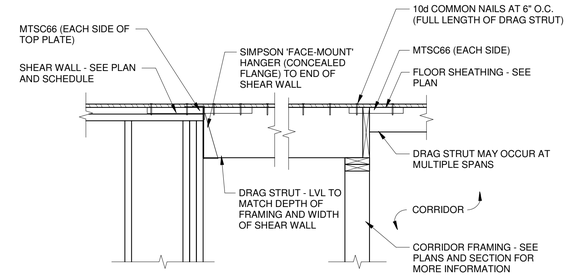

TYPICAL DRAG STRUT DETAIL

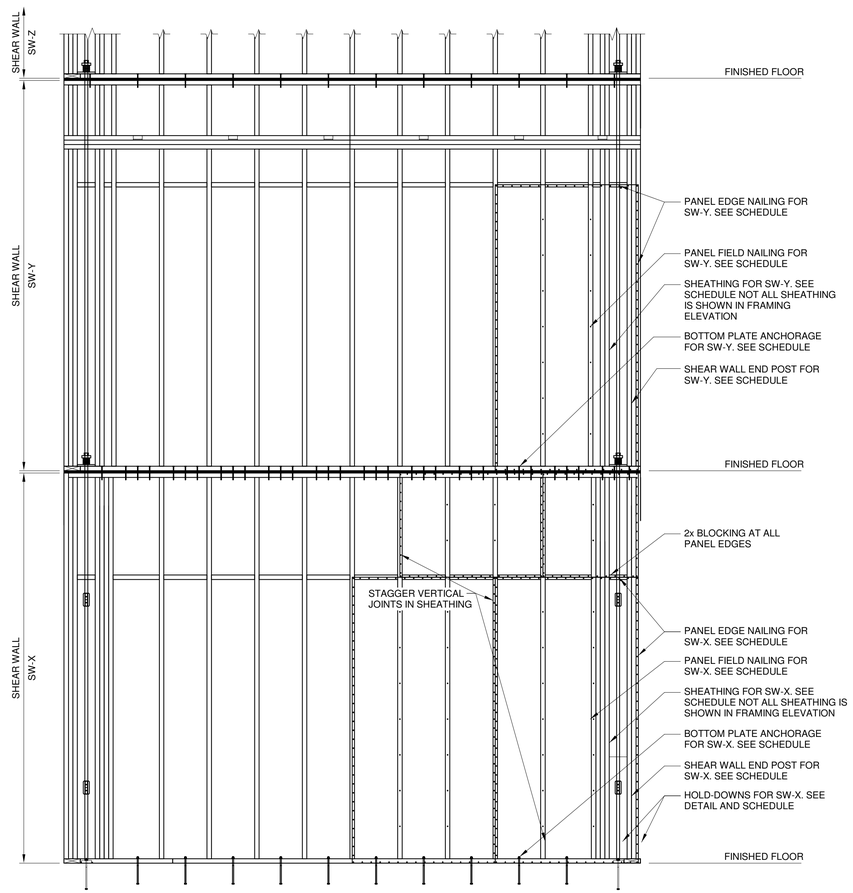

TYPICAL MULTI-STORY SHEAR WALL FRAMING ELEVATION

SHEAR WALL SCHEDULE NOTES:

1. ALL LUMBER FOR SHEAR WALLS, INCLUDING BOTTOM PLATE, BLOCKING, BRIDGING, STUDS, TOP PLATES, ETC. SHALL BE SPRUCE-PINE-FIR NO. 1/NO. 2 UNLESS OTHERWISE NOTED.
2. ALL NAILS FROM SHEATHING INTO STUDS ARE TO BE 8d (0.131"ø) COMMON WIRE NAILS WITH A 1 3/8" MINIMUM PENETRATION.
3. WHERE MULTIPLE 2x END POSTS ARE SPECIFIED, PLIES SHALL BE FACE NAILED TOGETHER WITH (2) 16d (0.162"ø) COMMON WIRE NAILS AT 6" O.C.
4. WHERE STUD EDGE NAILING OCCURS WITH 10d NAILS AT ANY SPACING, OR 8d NAILS AT SPACING LESS THAN 3" O.C., STUDS AND BOTTOM PLATE SHALL BE 3x MEMBERS OR DOUBLE 2x MEMBERS FACE NAILED (2) 16d (0.162"ø) COMMON WIRE NAILS AT 6" O.C.

SIMPSON STRONG-ROD ANCHOR TIEDOWN SYSTEM (ATS) NOTES:

1. ATS IS AN ASSEMBLAGE OF STEEL COMPONENTS, WHICH INCLUDE RODS, PLATES, COUPLER NUTS, TAKE-UP DEVICES AND NUTS. NO SUBSTITUTION OF PIECES IS PERMITTED WITHOUT WRITTEN APPROVAL OF THE ENGINEER OF RECORD.
2. FOLLOW ALL COMPONENT MANUFACTURER'S INSTALLATION INSTRUCTIONS.
3. DO NOT WELD TO ANY ATS ASSEMBLAGE COMPONENTS UNLESS SPECIFICALLY SHOWN ON THE STRUCTURAL DRAWINGS.
4. THE MAXIMUM CUT OF PLUMB OF STRONG-ROD SHALL BE 2" FROM FLOOR TO FLOOR.
5. FULLY ENGAGE EACH ROD INTO THE SPECIFIED COUPLING NUT OR TAKE UP THE DEVICE UNTIL EACH ROD CAN BE SEEN FULLY IN THE WITNESS HOLES.
6. INSTALL NUTS AND ISOLATOR NUTS SNUG TIGHT, PLUS AN ADDITIONAL 1/2 TURN.
7. NO SPLICE IN TOP PLATE IS PERMITTED WITHIN 8" OF EDGE OF STRONG-ROD TAKE UP DEVICE.
8. SOLID BLOCKING IS REQUIRED AT FLOOR ASSEMBLIES TO MATCH THE STUD QUANTITY, SIZE AND SPECIES OF THE END POST BELOW.
9. END POSTS COMPRISE OF A MINIMUM OF (4) STUDS. ASYMMETRIC STUD PLACEMENT HAS BEEN DESIGNED. PROVIDE (2) STUDS AT END OF SHEAR WALL, AND BALANCE OF STUDS ON OTHER SIDE OF STRONG ROD.
10. SHEAR WALL EDGE NAILING SHALL OCCUR ON EACH OF THE (2) STUDS ON EACH SIDE OF THE STRONG-ROD. NAILING TO ADDITIONAL STUDS OF THE END POSTS SHALL BE AT 12" O.C.

ALTERNATE TIEDOWN SYSTEM NOTES:

1. AN ALTERNATE TIEDOWN SYSTEM MAY BE INSTALLED IN LIEU OF THE SIMPSON ATS SYSTEM, GIVEN SEALED CALCULATIONS CAN BE PROVIDED (FOR REVIEW BY THE ENGINEER) BASED ON THE FOLLOWING ALLOWABLE (ASD) CUMULATIVE TENSION LOADS (KIPS) AND CRITERIA:

CUMULATIVE TENSION LOAD (KIPS) PER LEVEL				
WALL	4TH	3RD	2ND	1ST
SW-1	5.0	8.0	12.0	16.0
SW-1A	7.0	13.0	19.0	-

SIMPSON ATS SHEAR WALL SCHEDULE

MARK	SHEATHING	FASTENERS	END POST	HOLD DOWN	BOTTOM PLATE ANCHORAGE	REMARKS
SW-1	15/32 APA-RATED EXPOSURE I, ONE SIDE	EDGES: 3" O.C. FIELD: 12" O.C.	(2) + (4) 2x6	SIMPSON ATS	1/2"ø HILTI KWIK HUS-EZ AT 12" O.C. W/ 3-1/2" MIN. EMBED	10d COMMON NAILS FOR SHEATHING
SW-2	15/32 APA-RATED EXPOSURE I, ONE SIDE	EDGES: 4" O.C. FIELD: 12" O.C.	(2) + (3) 2x6	SIMPSON ATS	(2) 1/4"øx4 1/2" LONG SIMPSON SDS AT 12" O.C.	10d COMMON NAILS FOR SHEATHING
SW-3	15/32 APA-RATED EXPOSURE I, ONE SIDE	EDGES: 4" O.C. FIELD: 12" O.C.	(2) + (2) 2x6	SIMPSON ATS	(2) 1/4"øx4 1/2" LONG SIMPSON SDS AT 16" O.C.	-

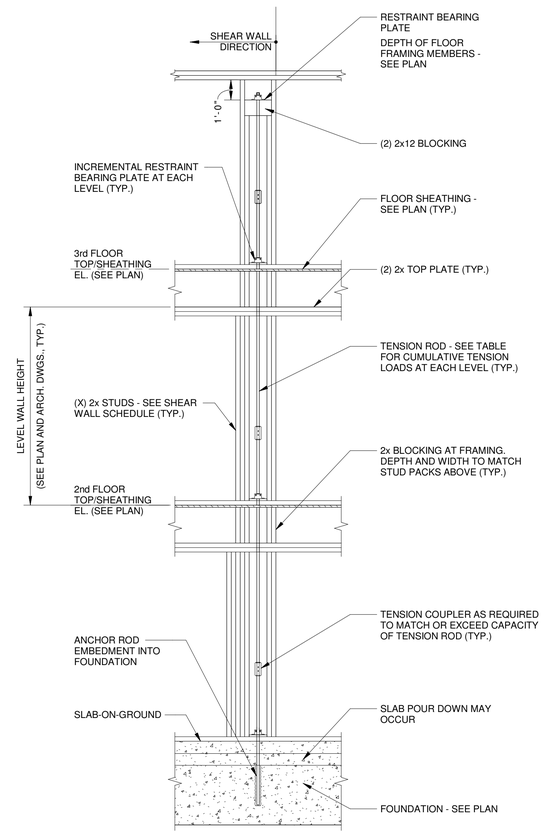

SHEAR WALL / ATS REFERENCE ELEVATION

hd+s
HITI DIFRANCESCO + SIEBOLD
ARCHITECTURE + INTERIOR DESIGN + PLANNING
1939 West 25th Street, Suite 300
Cleveland, Ohio 44113
P 216.696.3460 F 216.696.1152
www.hidisarch.com

MARK	DATE	PURPOSE

MARK	DATE	PURPOSE

HOUGH SENIOR
INDEPENDENT LIVING
8910 HOUGH AVE.
CLEVELAND, OHIO 44106

PRELIMINARY NOT FOR CONSTRUCTION

PROJECT NO.: 2024.15

TITLE:
SHEAR WALL TYPICAL DETAILS

2217 East 9th Street, Suite 350
Cleveland, OH 44115-1257
216-875-0100/ (F) 216-875-0111
www.barberhoffman.com
BARBER & HOFFMAN, INC.
Consulting Engineers

DRAWING NUMBER:
S-401

© 2024 Hiti, DiFrancesco and Siebold, Inc.

SHOP DRAWING SCHEDULE

SUBMITTAL	NOTES ON SUBMISSION	RESPONSIBLE PARTY
MEP COORDINATION DRAWINGS – SHEETMETAL HVAC EQUIPMENT PLUMBING PIPING SPRINKLER PIPING CONDUIT, PANELS & J-BOXES CRITICAL STRUCTURAL...	DRAWN TO SCALE, SHOWING AT MINIMUM ELEVATIONS, ACCESS AND SERVICE CLEARANCES, STRUCTURAL AND ELECTRICAL (LIGHTING AND CONDUIT) MEMBERS FOR COORDINATION, ACCESS PANELS AND ANY POTENTIAL COORDINATION ISSUES THAT NEED TO BE ADDRESSED.	MECHANICAL CONTRACTOR ELECTRICAL CONTRACTOR PLUMBING CONTRACTOR SPRINKLER CONTRACTOR GENERAL CONTRACTOR
PLUMBING FIXTURES AND EQUIPMENT	TO BE SUBMITTED IN ONE COMBINED PACKAGE (NOT INDIVIDUAL FIXTURE COMPONENTS) WITH FIXTURES INDIVIDUALLY LABELED AS INDICATED IN THE DRAWING DOCUMENTS.	PLUMBING CONTRACTOR
PLUMBING PIPING AND INSULATION MATERIALS	MARKED WITH EQUIPMENT OR FIXTURE TAGS AND APPLICABLE SPECIFICATION FOR REFERENCE. PROVIDE INSOLATION THICKNESS.	PLUMBING CONTRACTOR

NOTES:

1. PREPARE SUBMITTALS AS PDF PACKAGE, INCORPORATING COMPLETE INFORMATION INTO EACH PDF FILE. NAME PDF FILE WITH SUBMITTAL NUMBER. ALL SUBMITTALS FOR A GROUP OF FIXTURES SHALL BE PROVIDED IN A SINGLE REVIEWABLE DOCUMENT, NOT MULTIPLE PACKAGES, FOR REVIEW.
2. EACH SUBMITTAL SHALL BE PROVIDED WITH A COVER IDENTIFYING THE FOLLOWING:...
   a. NAME OF THE JOB
   b. LOCATION OF THE JOB, ADDRESS, CITY AND STATE.
   c. NAME AND ADDRESS OF THE COMPANY ISSUING THE SUBMITTAL.
   d. DATE OF THE SUBMITTAL
   e. GENERAL CONTRACTOR'S REVIEW AND APPROVAL STAMP
3. SHOP DRAWINGS WILL NOT BE REVIEWED BY THE ENGINEER UNLESS THE GC'S APPROVAL IS NOTED AND COVER SHEET WITH ITEMS INDICATED ABOVE ARE COMPLETE. CATALOG CUT SHEETS THAT DO NOT IDENTIFY SPECIFIC ITEMS WILL NOT BE REVIEWED. DO NOT START WORK OR FABRICATION UNTIL SHOP DRAWINGS HAVE BEEN REVIEWED BY THE ENGINEER AND RETURNED TO THE CONTRACTOR.
4. THE CONTRACTOR IS RESPONSIBLE TO HIGHLIGHT (IN BOLD TEXT OR HIGHLIGHTED COLOR) TO THE DESIGN TEAM ANY DIFFERENCES IN PERFORMANCE, DIMENSION, WEIGHT, POWER REQUIREMENTS, ACCESS ETC. BETWEEN THE BASIS OF DESIGN OR SCHEDULED EQUIPMENT AND THE SUBMITTED EQUIPMENT.
5. SUBMITTALS WILL BE REVIEWED ONLY FOR GENERAL COMPLIANCE WITH THE CONTRACT DOCUMENTS AND NOT FOR DIMENSIONS, SERVICE, ACCESS OR QUANTITIES. THE DESIGN TEAM WILL MAKE EVERY EFFORT TO DETECT AND NOTE ERRORS, OMISSIONS, AND/OR INACCURACIES IN SUBMITTED SHOP DRAWINGS, BUT THE FAILURE TO DETECT ERRORS, OMISSIONS, AND/OR INACCURACIES SHALL NOT RELIEVE THE CONTRACTOR OF RESPONSIBILITY FOR THE PROPER AND COMPLETE PERFORMANCE, APPLICATION AND INSTALLATION IN ACCORDANCE WITH THE INTENT OF THE CONTRACT DOCUMENTS. THE SUBMITTAL REVIEW SHALL NOT RELIEVE THE CONTRACTOR OF RESPONSIBILITY FOR PURCHASE OF ANY ITEM IN FULL COMPLIANCE WITH THE CONTRACT DOCUMENTS OR ITS COMPLETE AND PROPER INSTALLATION AND PERFORMANCE.
6. EACH CONTRACTOR MUST CHECK THE APPLICATION OF THEIR SUBMITTED EQUIPMENT AND CERTIFY AT TIME OF SHOP DRAWING SUBMITTAL THAT THE EQUIPMENT OR PRODUCT SPECIFIED HAS BEEN PROPERLY APPLIED AND CAN BE INSTALLED, SERVICED, AND MAINTAINED WHERE INDICATED ON THE DRAWINGS. ADVISE THE ENGINEER IN WRITING WITH SUBMITTAL DRAWINGS OF ANY POTENTIAL PROBLEMS. THE CONTRACTOR SHALL BE RESPONSIBLE FOR ANY FIELD CHANGES THAT MIGHT BE NECESSARY BECAUSE OF PHYSICAL CHARACTERISTICS OF EQUIPMENT THAT HAVE NOT BEEN CALLED TO THE ENGINEER'S ATTENTION AT THE TIME OF SUBMITTAL.
7. IF SUBSTITUTIONS ARE SUBMITTED, NOTIFY ALL OTHER CONTRACTORS, SUBCONTRACTORS, ETC., AFFECTED BY THE SUBSTITUTION AND FULLY COORDINATE WITH THEM. ANY ADDITIONAL COSTS RESULTING FROM SUBSTITUTION, WHETHER BY THIS CONTRACTOR OR OTHERS, SHALL BE THE RESPONSIBILITY OF AND PAID FOR BY THE SUBSTITUTING CONTRACTOR. SUBMITTED AND REVIEWED SHOP DRAWINGS DO NOT ABSOLVE THIS CONTRACTOR FROM THIS RESPONSIBILITY.

PLUMBING LEGEND

CW	DOMESTIC COLD WATER PIPING
HW	DOMESTIC HOT WATER PIPING
RHW	DOMESTIC RECIRCULATING HOT WATER PIPING
G	GAS PIPING
PD	PUMP DISCHARGE PIPING
SAN	SANITARY SEWER PIPING
ST	STORM PIPING
V	VENT PIPING
	PIPING ABOVE GRADE/FLOOR
	PIPING BELOW GRADE/FLOOR
	VALVE - BALANCE VALVE
	VALVE - SHUTOFF VALVE
M	UTILITY METER
	POINT OF CONNECTION
XX / XX	EQUIPMENT TAG
℄	CENTERLINE

ABBREVIATIONS

A	AMPS	HORIZ	HORIZONTAL
ADD'L	ADDITIONAL	HP	HORSEPOWER
AFF	ABOVE FINISH FLOOR	HVAC	HEATING, VENTILATION, AIR CONDITIONING
ARCH	ARCHITECTURAL	IE	INVERT ELEVATION
BDD	BACKDRAFT DAMPER	KHE	KITCHEN HOOD EXHAUST
BLDG	BUILDING	KVA	KILOVOLT AMPERE
BT	BATHTUB	KW	KILOWATT
CD	CEILING DIFFUSER	L	LOUVER
CFH	CUBIC FEET PER HOUR	LAV	LAVATORY
CFM	CUBIC FEET PER MINUTE	LT	LAUNDRY TUB
CLG	CEILING	MA	MAKE-UP AIR
CO	CLEANOUT / CARBON MONOXIDE	MAU	MAKE-UP AIR UNIT
CO2	CARBON DIOXIDE	MAX	MAXIMUM
CONST	CONSTRUCTION	MB	MOP BASIN
CONT	CONTINUOUS	MBH	1,000 BTUH
CONTR	CONTRACTOR	MC	MECHANICAL CONTRACTOR
CTX	CONNECT TO EXISTING	MECH	MECHANICAL
CU	CONDENSING UNIT	MFR	MANUFACTURER
CUH	CABINET UNIT HEATER	MIN	MINIMUM
D	DAMPER	MTD	MOUNTED
DET	DETAIL	NEC	NATIONAL ELECTRIC CODE
DIA(ø)	DIAMETER	NFPA	NATIONAL FIRE PROTECTION ASSOCIATION
DN	DOWN	NIC	NOT IN CONTRACT
DS	DOWN SPOUT	NTS	NOT TO SCALE
DSW	DISCONNECT SWITCH	OA	OUTSIDE AIR
DWG	DRAWING	OD	OVERFLOW DRAIN
DWH	DOMESTIC WATER HEATER	P	PUMP
EA	EXHAUST AIR	PH (Ø)1	PHASE
EBB	ELECTRIC BASEBOARD	PNL	PANEL
EC	ELECTRICAL CONTRACTOR	PVC	POLYVINYL CHLORIDE
EF	EXHAUST FAN	PSI	POUNDS/SQUARE INCH
EG	EXHAUST GRILLE	RA	RETURN AIR
EH	ELECTRIC HEATER	RAD	RADIUS
EL	ELEVATION	RD	ROOF DRAIN
ELEC	ELECTRICAL	REQ'D	REQUIRED
ELEV	ELEVATOR	RG	RETURN GRILLE
EM	EMERGENCY	RPZ	REDUCED PRESSURE ZONE ASSEMBLY
EQ	EQUIPMENT	SA	SUPPLY AIR
EUH	ELECTRIC UNIT HEATER	SG	SUPPLY GRILLE
EWC	ELECTRIC WATER COOLER	SH	SHOWER
EXP	EXPANSION	SK	SINK
F	FURNACE	SOVB	SHUT-OFF VALVE BOX
FA	FIRE ALARM	TPV	TRAP PRIMER VALVE
FCO	FLOOR CLEAN-OUT	TYP	TYPICAL
FD	FLOOR DRAIN / FIRE DAMPER	UH	UNIT HEATER
FFE	FINISH FLOOR ELEVATION	V	VOLTS
FPC	FIRE PROTECTION CONTRACTOR	VAV	VARIABLE AIR VOLUME BOX
FT	FEET	VD	VOLUME DAMPER
G	GRILLE (EXHAUST, RETURN, OR TRANSFER)	VERT	VERTICAL
GC	GENERAL CONTRACTOR	VTR	VENT THRU ROOF
GCO	GRADE CLEANOUT	W	WATTS
GE	GENERAL EXHAUST	W/	WITH
GND	GROUND	WC	WATER CLOSET
GWH	GAS WATER HEATER	WCO	WALL CLEANOUT
HB	HOSE BIBB	WH	WALL HYDRANT

DESIGN CRITERIA

1. Applicable Building Codes
   A. Building: Ohio Building Code 2024
      a. Construction classification type: TYPE VA
      b. Primary use and occupancy classification:
         • Residential: Groups R-2
   B. Mechanical: Ohio Mechanical Code 2024
   C. Plumbing: Ohio Plumbing Code 2024
   D. Fire Protection: Ohio Fire Code 2024
      A. Fully suppressed with wet sprinkler system.
   E. Electrical: National Electric Code 2024
   F. Energy: ASHRAE 90.1 - 2019
   G. Gas: Ohio Fuel Gas Code 2024
   H. NFPA: latest edition 13R
   I. Local Building Code and Revisions.
2. ASHRAE Design Requirements
   A. Heating/Cooling Loads
      a. Heating
         • Outside air temperatures: 1.0 degrees F DB (ASHRAE 99.6%).
      b. Cooling
         • Outside air temperatures: 86.3 degrees F DB / 72.4 degrees F WB (ASHRAE 99%).
   B. Building Design
      a. ASHRAE and Energy Code guidelines.
      b. Indoor relative humidity at 50 percent RH for cooling loads only.
         • Humidity is not being controlled or maintained in the heating or cooling equipment modes.

GENERAL

1. The term General Contractor (GC), as used in these documents, refers to the Contractor / Construction Manager in responsible charge of the project in terms of coordination, scheduling, subcontractor coordination, etc. This term refers to, but is not limited to, General Contractor, Construction Manager, Design Build Contractor, Prime Contractor, etc. The term is referencing the entity that coordinates the work of other trades.
2. These drawings are diagrammatic and indicate the general extent of the work. The contractor shall be responsible for the coordination and proper installation of all mechanical systems. The contractor shall provide all necessary offsets and fittings which may be required due to space constraints or other conditions.
3. The mechanical systems or its modifications are designed to be a complete operating system and stable after the building or its modifications are fully completed. It is solely the contractor's responsibility to determine construction, installation, and programming procedures and sequences to have a complete and working system and to insure the safety of the construction personnel, public, building and its component parts, and adjacent buildings and properties. This includes the addition of whatever temporary or permanent bracing, etc. that may be necessary to brace new or existing construction, walls, and framing to remain so that the structure is braced for construction loads, etc. and that no horizontal or vertical settlement or any damage occurs to the adjacent new or permanent supports and bracing that are installed. Design of these supports shall be provided by the contractor. Provide all materials, labor, equipment, and accessories required to furnish and install the systems identified in specifications and drawings.
4. It is the contractor's responsibility to enforce all applicable safety codes and regulations during all phases of construction.
5. Construction loads shall not exceed structural design live loads. The contractor shall be responsible for all design required to support construction equipment used in constructing this project. Verify and coordinate with structural drawings.
6. The contractor shall perform all construction for the project in a manner and sequence that are based on accepted industry standards that recognize the interaction of the components that comprise the systems, without causing distress, unanticipated movements or irregular load paths as a result of the construction means and methods employed.
7. The contractor shall provide all miscellaneous supporting steel, etc. for the proper installation of all mechanical systems.
8. Before fabrication and/or installing any work, contractor shall see that it does not interfere with clearance required for finish on beams, columns, pilasters, walls, or other structural or architectural members, as shown on architectural drawings. If any work is so installed and it later develops that architectural design cannot be followed, contractor shall, at his own expense, make such changes in his work as architect may direct to permit completion of architectural work in accordance with plans and specifications.
9. All piping shall be protected as required by the applicable Mechanical, Plumbing, Fire Protection and Building Codes: " General Regulations" and other Code Chapters.
10. Pipes passing through or under walls shall be protected from breakage. Pipes passing through studs, joist, rafters or similar members less than 1-1/2" from the nearest edge of the members shall be protected by steel shield plates.
11. Piping shall be installed to prevent strains and stresses that exceed the structural strength of the pipe. Where necessary, provisions shall be made to protect piping from the damage resulting from pipe expansion and contraction and structural/soil settlement. Expansion joint fittings shall be used where necessary to provide for expansion and contraction of the pipes. Sleeved openings shall be sized appropriately to accommodate pipe movement and structural/soil settlement. Expansion joint fittings shall be of the typical material suitable for use with the type of piping in which fittings are installed. At a minimum install rubber mechanical joint couplings or CSA-certified expansion joints on all vertical piping at every other floor of the building and rigidly support the stack pipe on alternating floors to direct any movement into the appropriate expansion compensator. Design of these expansion fittings shall be provided by the contractor. Any analysis which requires additional support or expansion detailing shall be shared with the mechanical design professional and any stresses or point loads created by the engineered system shall be shared with the structural designer for review.
12. Install additional offsets on piping or ductwork where required to obtain maximum headroom or to avoid conflict with other work without additional cost to owner.
13. Report any interferences between work under this division and that of any other contractors to architect as soon as they are discovered. Architect will determine which equipment shall be relocated, regardless of which was first installed, and his decision shall be final.
14. The contractor shall coordinate floor, wall, and roof penetrations, louver sizes, etc. with general trades.
15. Principal openings on these drawings through the framing are shown on the structural drawings. The mechanical contractor shall examine the structural and mechanical drawings for the required openings and shall verify size and location of all openings with the general contractor. General contractor shall provide all openings required through the framing by the mechanical, electrical, plumbing, or other trades, whether or not shown on the structural drawings. Any deviation from the openings shown on the structural drawings shall be brought to the engineer's attention for review.
16. All mechanical and electrical work: Ductwork, plumbing, piping, wiring, lighting, etc. and all architectural items that need to be removed during the modification of or reinforcing of, existing structure shall be replaced in kind by the respective contractor. The contractors shall keep all existing systems in operation during the construction phase of the project.
17. All contractors are required to examine the drawings and specifications carefully, visit the site and fully inform themselves as to all existing conditions and limitations, prior to agreeing to perform the work. Failure to visit the site and familiarize themselves with the existing conditions and limitations will in no way relieve the contractor from furnishing any materials or performing any work in accordance with drawings and specification without additional cost to the owner to have a complete and working system.
18. Details labeled "Typical Details" or "Typical" on drawings apply to situations occurring on the whole project that are the same or similar to those specifically detailed. Such details apply whether or not details are referenced at each location on drawings. Notify engineer for clarifications regarding applicability of "Typical Details".
19. Work and coordinate these drawings with architectural, civil, structural, mechanical, plumbing, fire protection, electrical, and technology drawings.
20. Do not scale drawings.
21. Any discrepancies between mechanical and architectural drawings shall be brought to the attention of the architect and mechanical engineer.
22. Should any of the general notes conflict with any details or instructions on plans, or in the specifications, the strictest provision shall govern.
23. Shop drawings and submittals
    A. Shop drawings and submittals shall be checked and coordinated with other materials and contracts by the general, mechanical and electrical contractors and shop drawings and submittals shall bear the prime contractor's review stamp with the checker's initials before being submitted to the architect for approval.
    B. When the contractor has been authorized to use the architect and engineer's drawings as construction coordination drawings, the contractor must remove all title blocks, professional seals and any other references to the architect and engineer from those drawings. The contractors name and title shall be placed on the drawings.
    C. Where voltage, amp draw, dimensions and elevations of existing construction could affect the new construction, it is the contractor's responsibility to make field verifications and measurements in time for their incorporation into the shop drawings.
24. Refer to architectural and electrical reflected ceiling plans for exact location of light fixtures. Contractors to coordinate locations of lighting, speakers, air diffusers, grilles, sprinkler heads and the like, with reflected ceiling lay-outs as required and directed by the architect.
25. Ductwork or piping shall not be located over the top of any electrical panels or equipment.
26. Contractor shall include in his bid all cutting, trenching, and patching associated with the installation of this projects work.
24. Cutting, Patching and Drilling
    A. All cutting and patching of the building construction floor for this work shall be by this contractor unless shown on architectural drawings and confirmed as to size and location prior to new construction. Cutting shall be in a neat and workmanlike manner.
    B. Neatly saw cut all rectangular openings, set sleeve through opening, and finish patch or provide trim flange around opening.
    C. Neatly saw cut floors and patch floor to match existing, including floor covering.
    D. Contractor shall field verify slab-on-grade or supported floor construction type prior to cutting. Under no circumstances shall this contractor cut a floor thicker than 4 inches, a structural floor slab, whether on grade or supported, without prior written approval from the architect. If floor slab indicated to be cut on mechanical plans is found to be structural in nature, do not cut. Contact architect immediately for further directions.
    E. Core drill and sleeve all round openings.
    F. Do not cut any structural components without architect's written approval, including, but not limited to roof joists, columns, floor joists, beams, girders, structural floor slabs, rebar, etc.
    G. Patch, and finish to match adjacent areas that have been cut, damaged or modified as a result of the installation of the mechanical systems. Fire-stop all penetrations of fire rated construction in a code approved manner.
    H. All contractors shall confirm with owner, prior to bid, times available for noise producing work such as cutting and core drilling of floors, walls, etc. as well as times for work which requires access into adjoining tenant spaces. Include any premium time in bid.
    I. Exact location of roof top air conditioning units shall be approved by the structural engineer. Mechanical contractor shall furnish and install all supplemental support steel for equipment and roof penetrations after approval of structural engineer.
    J. The mechanical contractor shall coordinate work with the general contractor prior to construction. The mechanical contractor shall provide information regarding openings in walls, floors, etc., concrete equipment pads and foundations to the general contractor. If the mechanical contractor fails to comply with this request, or if incorrect information is given, the necessary cutting and patching will be performed by the general contractor at the mechanical contractor's expense.
    K. All openings required for this branch of work shall be accomplished in time to be incorporated in, and be compatible with the construction program; otherwise this contractor shall be responsible and pay for all changes made necessary for his failure to do so. Pipe holes in floors and walls shall be core drilled if not sleeved during construction.
    L. Existing slabs shall be core drilled at reentrant corners of new floor openings to prevent overcutting.
25. Refer to mechanical, plumbing, fire protection, and electrical plans for location of mechanical, plumbing, and electrical equipment. Coordinate location of disconnect switch associated with each piece of mechanical and plumbing equipment with electrical contractor.
26. Installation requirements for all HVAC, plumbing, and fire protection systems shall be reviewed and coordinated with all other trades involved prior to rough-in. Give equipment shop drawings from installer/supplier/contractor equipment, as required, for review and coordination to all other trades involved. Contact architect/engineer with any discrepancies found between construction drawings and equipment being furnished prior to rough-in.
27. The contractor shall furnish all access panels or doors in hard ceilings and walls with a size as required for servicing and testing, for equipment, valves and/or devices furnished under this contract. The general contractor shall install access panels. The contractor shall coordinate the size and location of each access panel with the architect and general contractor prior to rough-in.
28. Firestopping
    A. The contractor shall review all architectural drawings for type of walls, fire ratings, & firestopping details and shall provide all fire dampers and firestopping required for these walls whether shown or not on the mechanical plans.
    B. All penetrations through fire rated walls associated with the installation shall be sleeved and fire-stopped using a UL approved method. UL approved method shall meet or exceed fire rating of structure being penetrated. Reference architectural plans for fire rated structures. If shown, reference architectural, mechanical and electrical drawings for penetration details.
    C. All openings through fire rated walls, floors, and/or roofs for ductwork, piping, conduit, etc., shall be fire sealed with a calcium salicate, silicone "RTV" foam, "3M" fire rated sealants, Hilti Firestop Systems, or approved equal to maintain the intended fire rating and associated UL ratings as recommended by the architect and/or sealant manufacturer.
    D. All fire stopping sealants shall be thixotropic so as not so slump or sag and shall be trowelable. Fire stopping sealants shall be intumescent and shall be free of asbestos, halogens, and volatile solvents.
    E. Fire stopping materials shall be classified in the Underwriters Laboratories (UL) fire resistance directory or listed in the Warnock Hersey International Directory.
29. All equipment and devices for this project must be UL listed. Devices, equipment, systems shall be installed per National Electrical Code requirements and manufacturer's instructions.
30. All conduit and cabling shall be properly supported as required by the National Electrical Code. For existing installations, the contractor shall be responsible to replace and/or rework existing conduit and/or cabling that is not in compliance with this requirement.
31. All materials and work in the return air plenum shall be approved for plenum rated application in accordance to the current building code. Where open wiring methods for low voltage systems is permitted by the contract documents and local authority, the conductor insulation must be plenum rated.
32. Shop Areas and Material Storage
    A. No plumbing or mechanical trade is permitted to use as shop working area, any concrete slab that is to receive metallic waterproofing, asphalt tile, plastic tile, etc., except by express permission of the architect.
    B. The contractor shall make provisions for the delivery and safe storage of his materials and equipment in coordination with the work of others. Materials and equipment shall be delivered at such stages of the work as will expedite the work as a whole and shall be marked and stored in such a way as to be easily checked and inspected. The arrival and placing of large equipment items shall be scheduled early enough to permit entry and setting when there is no restriction or problem due to size and weight.
33. Temporary Heat
    A. The HVAC contractor under this division shall set up temporary heat and other services as may be required and/or requested by the general contractor. See "General Conditions" and "Special Conditions." This contractor shall pay expenses resulting from temporary heat and services used solely by him.

EXCAVATING / BACKFILLING

1. The contractor shall familiarize himself with the survey and the geotechnical investigation report before starting construction. All underground work shall be in accordance with the recommendations of the geotechnical report except where noted otherwise on drawings or specifications.
2. All building pad preparation and patching shall follow the recommendations of the geotechnical report and the structural drawings and architectural drawings (uno).
3. All objectionable materials encountered are to be removed from excavated areas of the site per the geotechnical report.
4. If unstable subgrade sectors cannot be stabilized by excavation and re-compaction, then crushed stone or similar coarse aggregate materials shall be rolled into the subgrade until a firm subgrade reaction is achieved.
5. The geotechnical engineer shall determine on site or off site imported material that can be used for engineered fill. All fill material shall be approved by the geotechnical engineer.
6. The proposed engineered fill materials are to be placed in lifts not exceeding eight (8) inches in loose measured thickness. Each lift is to be compacted as follows:
   A. Slab on grade: Minimum of 95 percent maximum density by ASTM D698.
7. All fill materials shall be free of organic contaminations and other deleterious matter.
8. For back fill against basement walls, retaining walls, footings, etc., place in 8 inch thick layers, with each lift compacted at near optimum moisture content, until a minimum in place density of 95 percent of the maximum density as determined by ASTM D698 is achieved.
9. All soil surrounding and under footing shall be protected from frost action and freezing during the course of construction.
10. Notify structural engineer of any unusual soil conditions that are in variance with the geotechnical report.

CONCRETE PADS

1. This contractor shall provide to the general contractor, dimensions for the concrete foundations or bases under all equipment that rests on floors in mechanical equipment rooms or outside on grade. He shall follow drawings and/or manufacturer's literature with regard to design and construction of same. In the absence of more specific information, either on drawings or manufacturer's literature, the bases shall be level, shall have a minimum height above finished floor of 4 inches and extend 3 inches beyond the skids, feet or bed plate of the item of equipment.
2. Concrete pedestals and/or saddles for support of piping and/or tanks shall be designed to withstand stresses to which they may be subjected and to distribute properly the load and impact over building areas.
3. Concrete shall be a of mix producing compressive strength after 28 days of 3,000 psi minimum reinforcing and bolts shall be provided as required and work shall be done in accordance with applicable articles covering concrete work.
4. Space approximately 1 inch thick between bottom of equipment and top of concrete foundation or base which remains after shimming, shall be filled completely with grouting. Grout shall be made up with sand and cement designed for the purpose which does not shrink on setting up. Exposed surface of grouting shall be finished to make a neat appearance.

hd+s HITI DIFRANCESCO + SIEBOLD
ARCHITECTURE + INTERIOR DESIGN + PLANNING
1939 West 25th Street, Suite 300 Cleveland, Ohio 44113
P 216.696.3460 F 216.696.1152 www.hdsisarch.com

MARK	DATE	PURPOSE
MARK	DATE	PURPOSE
	09.13.24	80% SET

HOUGH SENIOR
INDEPENDENT LIVING
8910 HOUGH AVE.
CLEVELAND, OHIO 44106

PROGRESS NOT FOR CONSTRUCTION 09/13/2024

PROJECT NO.: 2024.09

TITLE:
PLUMBING GENERAL NOTES AND LEGENDS

Thorson • Baker + Associates
CONSULTING ENGINEERS
3030 West Streetsboro Road Richfield, Ohio 44286
(330) 659-6688 Ph. (330) 659-6675 Fax

DRAWING NUMBER:
P-001

© 2022 Hiti, DiFrancesco and Siebold, Inc.

9/13/2024 12:20:54 PM \\Tbs-projects24\2024\2024-0764\TBA-Cad-Revit\MEP\1Revit Users\MEP_jah\2024-0764_MEP_jah_R24.rvt

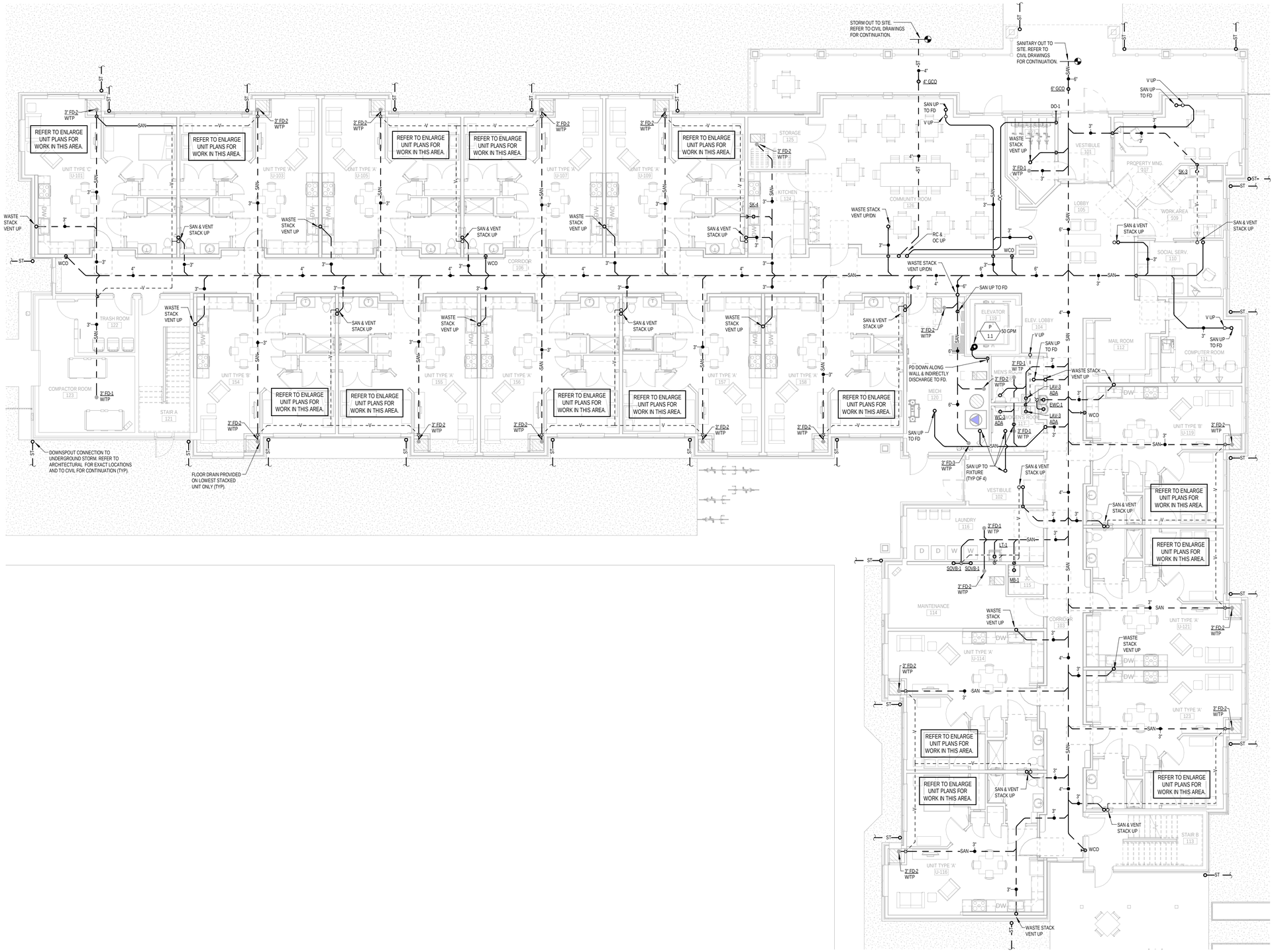

FIRST FLOOR PLUMBING DRAINAGE PLAN

1/8" = 1'-0"

hd+s
HITI DIFRANCESCO + SIEBOLD
ARCHITECTURE + INTERIOR DESIGN + PLANNING
1939 West 25th Street, Suite 300
Cleveland, Ohio 44113
P 216.696.3460 F 216.696.1152
www.hdsisarch.com

MARK	DATE	PURPOSE

MARK	DATE	PURPOSE
	09.13.24	80% SET

HOUGH SENIOR

INDEPENDENT LIVING

8910 HOUGH AVE.
CLEVELAND, OHIO 44106

PROGRESS NOT FOR CONSTRUCTION 09/13/2024

PROJECT NO.: 2024.09

TITLE:
FIRST FLOOR PLUMBING DRAINAGE PLAN

DRAWING NUMBER:
P-100

TBA
Thorson • Baker + Associates
CONSULTING ENGINEERS
3030 West Streetsboro Road
Richfield, Ohio 44286
(330) 659-6688 Ph.
(330) 659-6675 Fax

© 2022 Hiti, DiFrancesco and Siebold, Inc.

9/13/2024 12:21:17 PM \\Tbs-projects2\2024\2024-0764\TBA-Cad-Revit\MEP\Revit Users\MEP_jah\2024-0764_MEP_jah_R24.rvt

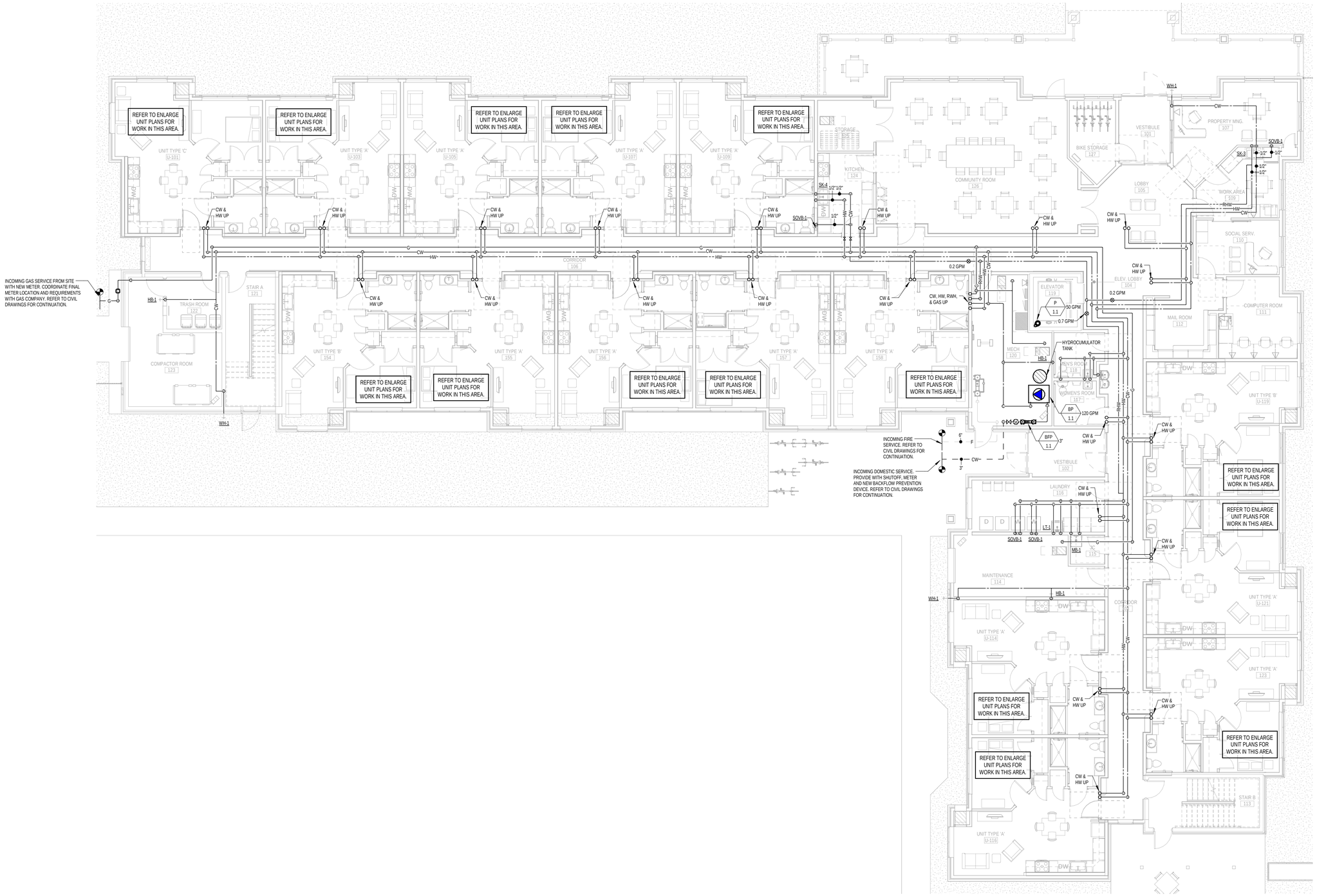

FIRST FLOOR DOMESTIC WATER & GAS PLUMBING PLAN

1/8" = 1'-0"

hd+s
HITI DIFRANCESCO + SIEBOLD
ARCHITECTURE + INTERIOR DESIGN + PLANNING
1939 West 25th Street, Suite 300
Cleveland, Ohio 44113
P 216.696.3460 F 216.696.1152
www.hidisarch.com

MARK	DATE	PURPOSE

MARK	DATE	PURPOSE
	09.13.24	80% SET

HOUGH SENIOR

INDEPENDENT LIVING

8910 HOUGH AVE.
CLEVELAND, OHIO 44106

PROGRESS NOT FOR CONSTRUCTION 09/13/2024

PROJECT NO.: 2024.09

TITLE:
FIRST FLOOR DOMESTIC WATER & GAS PLUMBING PLAN

DRAWING NUMBER:
P-101

Thorson • Baker + Associates
CONSULTING ENGINEERS
3030 West Streetsboro Road
Richfield, Ohio 44286
(330) 659-6688 Ph.
(330) 659-6675 Fax

© 2022 Hiti, DiFrancesco and Siebold, Inc.

9/13/2024 12:21:37 PM \\Tbs-projects24\2024\2024-0764\TBA-Cad-Revit\MEPT\Revit Users\MEP_jah\2024-0764_MEP_jah_R24.rvt

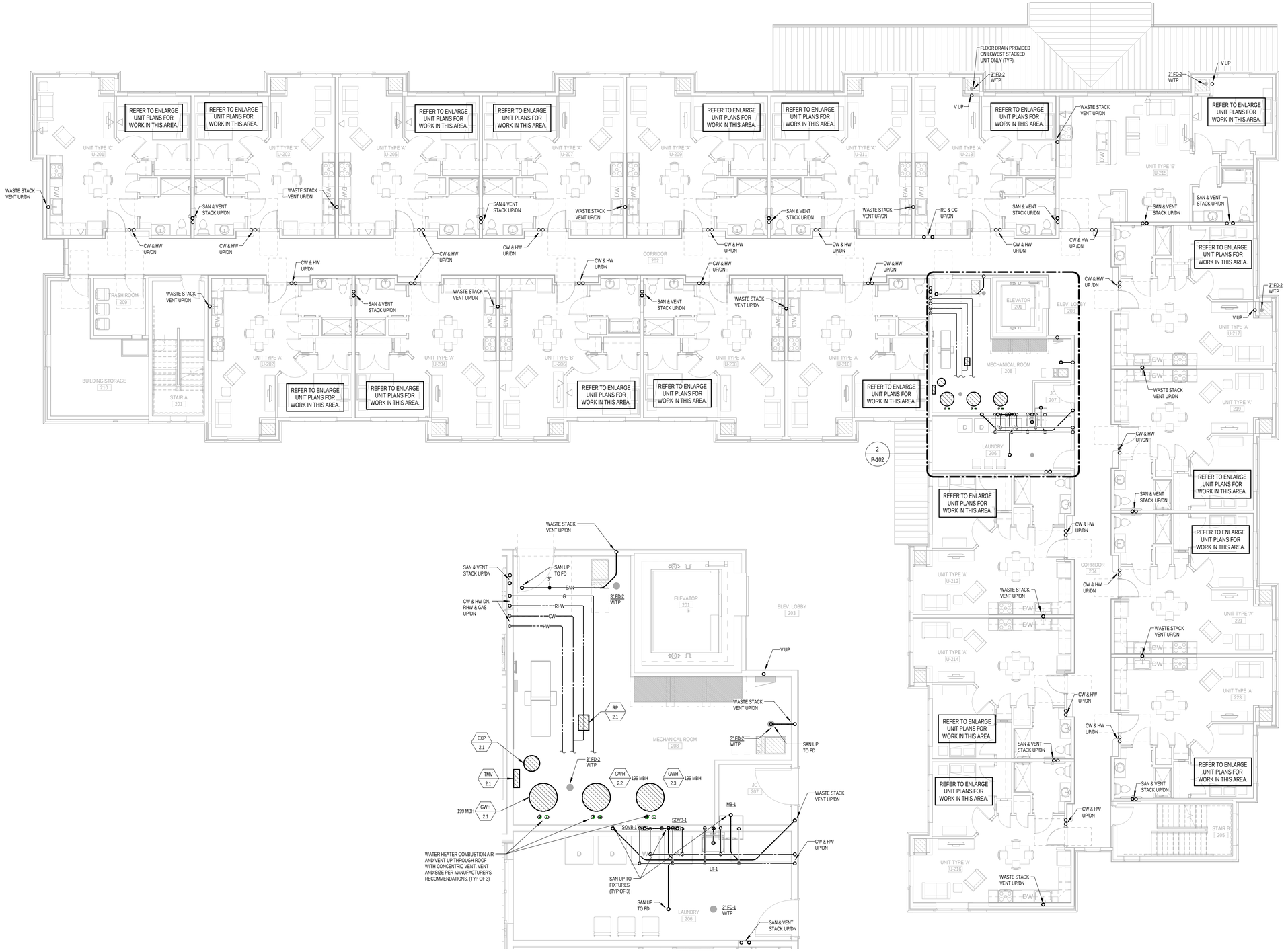

2 P-102 SECOND FLOOR PLUMBING PLAN
1/8" = 1'-0"

2 P-102 SECOND FLOOR ENLARGED PLUMBING PLAN
1/4" = 1'-0"

hd+s
HITI DIFRANCESCO +SIEBOLD
ARCHITECTURE + INTERIOR DESIGN + PLANNING
1939 West 25th Street, Suite 300
Cleveland, Ohio 44113
P 216.696.3460 F 216.696.1152
www.hidisarch.com

MARK	DATE	PURPOSE

MARK	DATE	PURPOSE
	09.13.24	80% SET

HOUGH SENIOR
INDEPENDENT LIVING
8910 HOUGH AVE.
CLEVELAND, OHIO 44106

PROGRESS NOT FOR CONSTRUCTION 09/13/2024

PROJECT NO.: 2024.09

TITLE:
SECOND FLOOR PLUMBING PLAN

Thorson Baker + Associates
CONSULTING ENGINEERS
3030 West Streetsboro Road
Richfield, Ohio 44286
(330) 659-6688 Ph.
(330) 659-6675 Fax

DRAWING NUMBER:
P-102

© 2022 Hiti, DiFrancesco and Siebold, Inc.

9/13/2024 12:48:38 PM \\Tbs-projects2\2024\2024-0764\TBA-Cad-Revit\MEP\Revit Users\MEP_jah\2024-0764_MEP_jah_R24.rvt

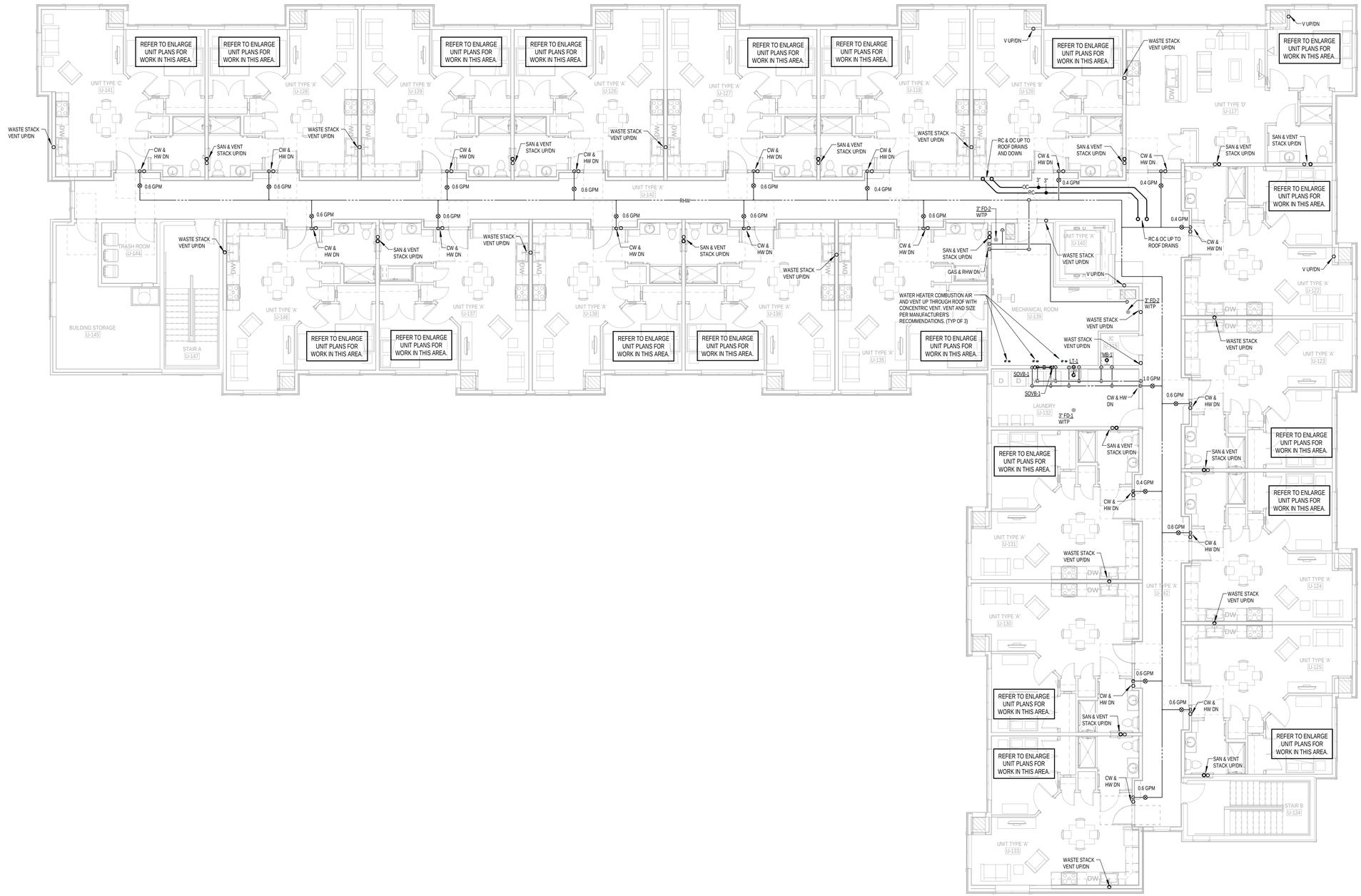

THIRD FLOOR PLUMBING PLAN

1/8" = 1'-0"

hd+s
HITI DIFRANCESCO +SIEBOLD
ARCHITECTURE + INTERIOR DESIGN + PLANNING
1939 West 25th Street, Suite 300
Cleveland, Ohio 44113
P 216.696.3460 F 216.696.1152
www.hditsiarch.com

MARK	DATE	PURPOSE

MARK	DATE	PURPOSE
	09.13.24	80% SET

HOUGH SENIOR

INDEPENDENT LIVING

8910 HOUGH AVE.
CLEVELAND, OHIO 44106

PROGRESS NOT FOR CONSTRUCTION 09/13/2024

PROJECT NO.: 2024.09

TITLE:
THIRD FLOOR PLUMBING PLAN

TBA
Thorson Baker + Associates
CONSULTING ENGINEERS
3030 West Streetsboro Road
Richfield, Ohio 44286
(330) 659-6688 Ph.
(330) 659-6675 Fax

DRAWING NUMBER:
P-103

© 2022 Hiti, DiFrancesco and Siebold, Inc.

9/13/2024 12:22:22 PM \\Tbs-projects2\2024\2024\2024-0764\TBA-Cad-Revit\MEP\Revit Users\MEP_jah\2024-0764_MEP_jah_R24.rvt

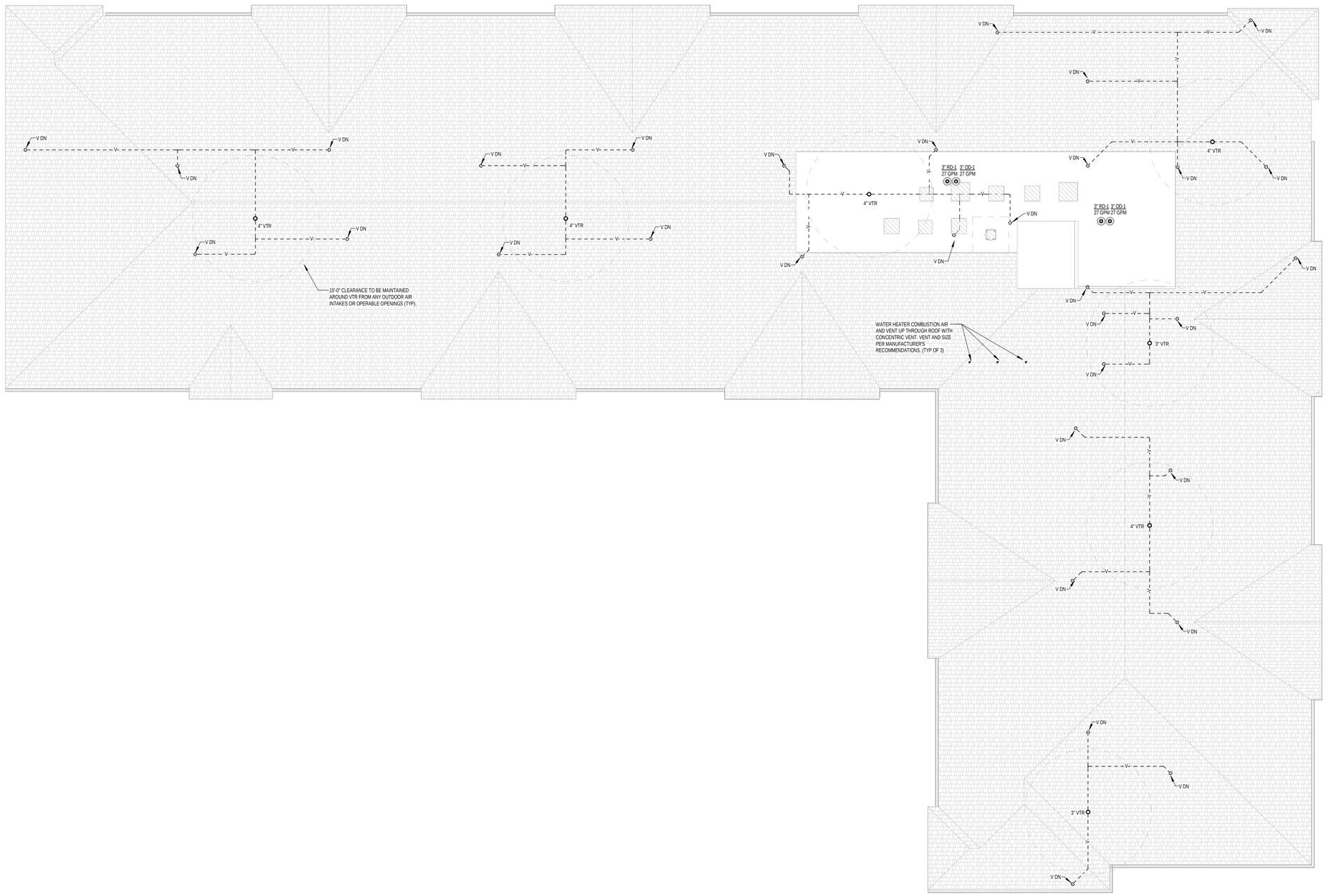

ROOF-ATTIC PLUMBING PLAN

1/8" = 1'-0"

hd+s
HITI DIFRANCESCO + SIEBOLD
ARCHITECTURE + INTERIOR DESIGN + PLANNING
1939 West 25th Street, Suite 300
Cleveland, Ohio 44113
P 216.696.3460 F 216.696.1152
www.hidisarch.com

MARK	DATE	PURPOSE
	09.13.24	80% SET

MARK	DATE	PURPOSE

HOUGH SENIOR

INDEPENDENT LIVING

8910 HOUGH AVE.
CLEVELAND, OHIO 44106

PROGRESS NOT FOR CONSTRUCTION 09/13/2024

PROJECT NO.: 2024.09

TITLE:
ROOF-ATTIC PLUMBING PLAN

Thorson • Baker + Associates
CONSULTING ENGINEERS
3030 West Streetsboro Road
Richfield, Ohio 44286
(330) 659-6688 Ph.
(330) 659-6675 Fax

DRAWING NUMBER:
P-104

© 2022 Hiti, DiFrancesco and Siebold, Inc.

9/13/2024 12:22:40 PM \\Tbs-projects2\2024\2024-0764\TBA-Cad-Revit\MEP\Revit Users\MEP_jah\2024-0764_MEP_jah_R24.rvt

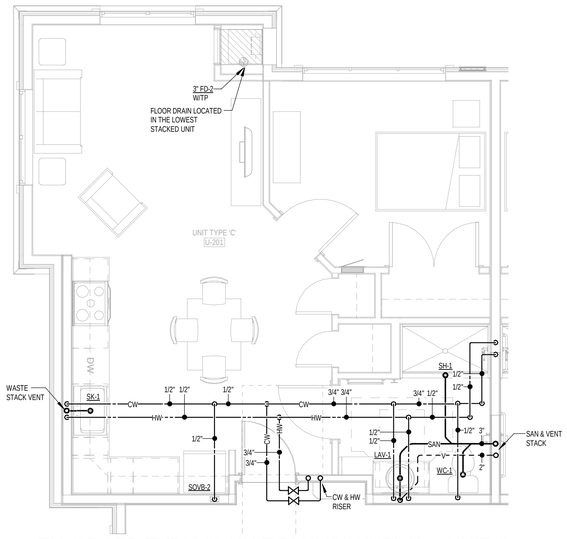

ENLARGED TYPICAL UNIT PLUMBING PLAN - UNIT C

1/4" = 1'-0"

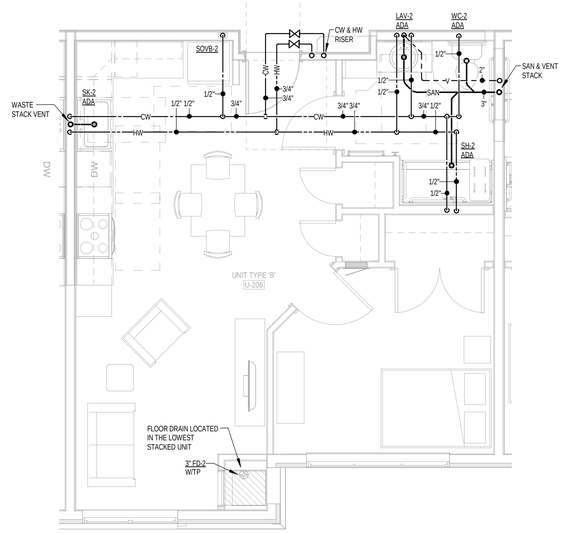

ENLARGED TYPICAL UNIT PLUMBING PLAN - UNIT B

1/4" = 1'-0"

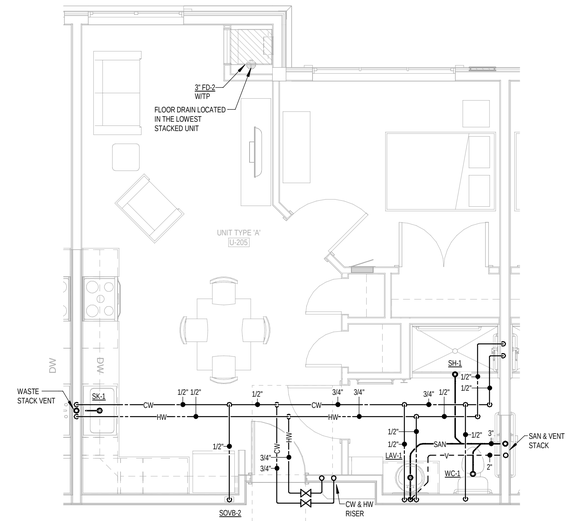

ENLARGED TYPICAL UNIT PLUMBING PLAN - UNIT A

1/4" = 1'-0"

hd+s
HITI
DIFRANCESCO
+SIEBOLD
ARCHITECTURE + INTERIOR DESIGN + PLANNING
1939 West 25th Street, Suite 300
P 216.696.3460 F 216.696.1152
Cleveland, Ohio 44113
www.hidisarch.com

MARK	DATE	PURPOSE

MARK	DATE	PURPOSE
	09.13.24	80% SET

HOUGH SENIOR
INDEPENDENT LIVING
8910 HOUGH AVE.
CLEVELAND, OHIO 44106

PROGRESS
NOT FOR
CONSTRUCTION
09/13/2024

PROJECT NO.: 2024.09

TITLE:
ENLARGED
PLUMBING TYPICAL
UNIT PLANS

TBA
Thorson Baker + Associates
CONSULTING ENGINEERS
3030 West Streetsboro Road
Richfield, Ohio 44286
(330) 659-6688 Ph.
(330) 659-6675 Fax

DRAWING NUMBER:
P-201

© 2022 Hiti, DiFrancesco and Siebold, Inc.

9/13/2024 12:22:56 PM \\Tbs-projects2\2024\2024-0764\TBA-Cad-Revit\MEPT\Revit Users\MEP_jah\2024-0764_MEP_jah_R24.rvt

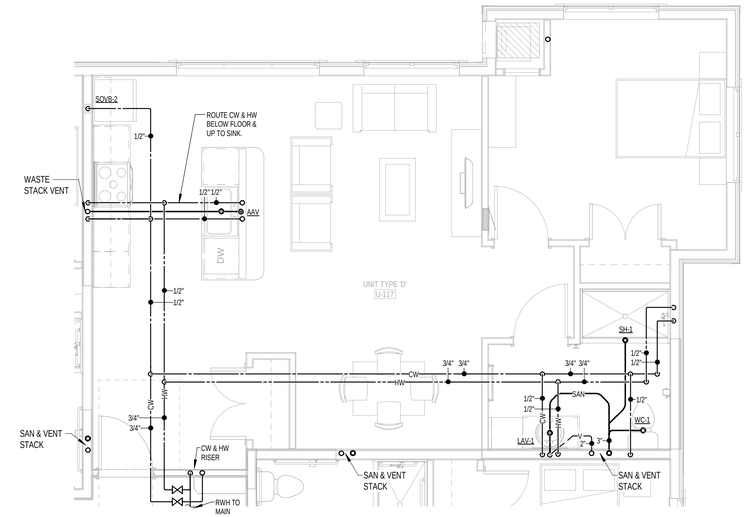

ENLARGED TYPICAL UNIT PLUMBING PLAN - UNIT D

1/4" = 1'-0"

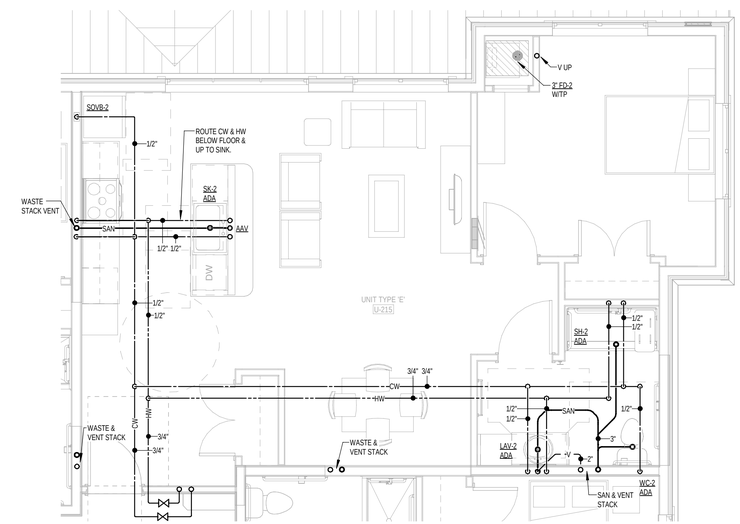

ENLARGED TYPICAL UNIT PLUMBING PLAN - UNIT E

1/4" = 1'-0"

hd+s
HITI DIFRANCESCO +SIEBOLD
ARCHITECTURE + INTERIOR DESIGN + PLANNING
1939 West 25th Street, Suite 300
P 216.696.3460 F 216.696.1152
Cleveland, Ohio 44113
www.hiditsarch.com

MARK	DATE	PURPOSE

MARK	DATE	PURPOSE
	09.13.24	80% SET

HOUGH SENIOR

INDEPENDENT LIVING

8910 HOUGH AVE.
CLEVELAND, OHIO 44106

PROGRESS NOT FOR CONSTRUCTION 09/13/2024

PROJECT NO.: 2024.09

TITLE:
ENLARGED PLUMBING TYPICAL UNIT PLANS

TBA
Thorson • Baker + Associates
CONSULTING ENGINEERS
3030 West Streetsboro Road
Richfield, Ohio 44286
(330) 659-6688 Ph.
(330) 659-6675 Fax

DRAWING NUMBER:
P-202

© 2022 Hiti, DiFrancesco and Siebold, Inc.

9/13/2024 12:23:14 PM \\Tbs-projects24\2024\2024-0764\TBA-Cad-Revit\MEP\Revit Users\MEP_jah\2024-0764_MEP_jah_R24.rvt

DOMESTIC WATER HEATER SCHEDULE (GAS-FIRED)

MARK		MANUFACTURER	MODEL	STORAGE TEMPERATURE (°F)	FUEL	INPUT (MBH)	AFUE %	GAS MIN / MAX OPERATING PRESSURE ("WC)	RECOVERY AT 100°F (GPH)	STORAGE (GAL)	RELIEF VALVE SETTING (PSI)	FLUE SIZE (IN.)	ELECTRICAL VOLT.	ELECTRICAL PH.	REMARKS
GWH	2.1	A.O. SMITH	BTH-199	140	NAT. GAS	199	97	3.5 / 14.0	235	100	150	4	120	1	1,2,3
GWH	2.2	A.O. SMITH	BTH-199	140	NAT. GAS	199	97	3.5 / 14.0	235	100	150	4	120	1	1,2,3
GWH	2.3	A.O. SMITH	BTH-199	140	NAT. GAS	199	97	3.5 / 14.0	235	100	150	4	120	1	1,2,3

REMARKS:
1. REFER TO SPECIFICATIONS FOR APPROVED MANUFACTURERS.
2. RECOVERY RATE BASED ON 40ºF ENTERING WATER TEMPERATURE.
3. PROVIDE WITH AUTOMATIC WATER SHUTOFF VALVES, CONCENTRIC VENT KIT, AND CONDENSATE NEUTRALIZATION KIT.

PUMP SCHEDULE

MARK		MANUFACTURER	MODEL	SIZE	TYPE	SERVICE	GPM	TOTAL HEAD (FT.)	BOOST PRESSURE (PSI)	MINIMUM SUCTION PRESSURE (PSI)	SYSTEM PRESSURE (PSI)	HP	RPM	ELECTRICAL VOLT.	ELECTRICAL PH.	REMARKS
BP	1.1	SYNCROFLO	LT0-22DC05XXX-3V-XX-SWF44-3	3"	BOOSTER	DOMESTIC	120	92	35	39	74	2 @ 5	3500	208	3	1,2,3
P	1.1	WEIL	1411	2"	SUMP	ELEVATOR	50	20	-	-	-	1/2	1750	115	1	1,4

REMARKS:
1. REFER TO SPECIFICATIONS FOR APPROVED MANUFACTURERS.
2. PUMP HEAD INCLUDES SKID INTERNAL LOSSES.
3. PROVIDE WITH (2) SYNCROFLOW NSF CERTIFIED END SUCTION PUMPS, (2) SUCTION SIDE ISOLATING BUTTERFLY VALVES, (2) DISCHARGE SIDE ISOLATING BUTTERFLY VALVES, 304 STAINLESS STEEL SUCTION HEADER, 304 STAINLESS STEEL DISCHARGE HEADER, FORMED STAINLESS STEEL SYSTEM SKID AND PANEL STAND, MODEL 132 HYDROCUMULATOR TANK, CHECK VALVE WAFER STYLE, MECHANICAL THERMAL PURGE VALVE, GLYCERIN FILLED PRESSURE GAUGE, DIGITAL PRESSURE TRANSMITTER, HUMAN MACHINE INTERFACE MODEL GT145S AND D800 SERIES VARIABLE FREQUENCY DRIVE.
4. PROVIDE OIL SMART SYSTEM (OSS), PIGGYBACK SWITCH, WILL SHUT DOWN PUMP SYSTEM IF HYDROCARBONS ARE DETECTED.

RECIRCULATING PUMP SCHEDULE

MARK		MANUFACTURER	MODEL	SIZE	TYPE	SERVICE	GPM	TOTAL HEAD (FT.)	ELECTRICAL VOLT.	ELECTRICAL PH.	SHIP. WT. (LBS)	REMARKS
RP	2.1	TACO	1911ecm	1"	CIRCULATOR	DOMESTIC RHW	13.1	10	120	1	32	1

REMARKS:
1. REFER TO SPECIFICATIONS FOR APPROVED MANUFACTURERS.

EXPANSION TANK SCHEDULE

MARK		MANUFACTURER	MODEL	SERVICE	TYPE	CAPACITY (GAL)	SIZE (Ø" x "H")	PRV SETTING (PSIG)	OPER. WT. (LBS)	REMARKS
EXP	2.1	AMTROL	ST-30VC-DD	DOMESTIC	DIAGPHRAGM	16.5	15 x 25	150	185	1

REMARKS:
1. REFER TO SPECIFICATIONS FOR APPROVED MANUFACTURERS.

THERMOSTATIC MIXING VALVE SCHEDULE

MARK		MANUFACTURER	MODEL	SERVICE	GPM	MINIMUM FLOW (GPM)	PRESSURE DROP (PSI)	INLET TEMPERATURE (COLD / HOT WATER °F)	OUTLET TEMPERATURE (HOT WATER °F)	REMARKS
TMV	2.1	LEONARD	TM-2020B-LF-DT	DOMESTIC	75	1.0	10	50 / 140	120	1,2

REMARKS:
1. REFER TO SPECIFICATIONS FOR APPROVED MANUFACTURERS.
2. PROVIDE HIGH-LOW SYSTEM WITH INLET MANIFOLD PIPING AND INLET THERMOMETER.

BACKFLOW PREVENTER SCHEDULE

MARK		MANUFACTURER	MODEL	SERVICE	TYPE	SIZE	REMARKS
BFP	1.1	WATTS	957	DOMESTIC	RPZ	3"	1,2

REMARKS:
1. REFER TO SPECIFICATIONS FOR APPROVED MANUFACTURERS.
2. PROVIDE AIR GAP FITTING WITH INDIRECT CONNECTION TO FLOOR DRAIN.

PLUMBING FIXTURE CONNECTION SCHEDULE

DESIGNATION	MANUFACTURER	MODEL	CW	HW	SAN	VENT	DESCRIPTION
AIR ADMITTANCE VALVE							
AAV	OATEY	39228	-	-	-	1-1/2"	20 BRANCH, 8 STACK CFU SURE-VENT, 1-1/2" IN, WITH PVC SCHEDULE 40 ADAPTER.
WATER CLOSET							
WC-1	AMERICAN STANDARD	"CADET PRO" 215CA.104	1/2"	-	4"	2"	VITREOUS CHINA, ELONGATED BOWL, SIPHON JET FLUSH ACTION, 1.28 GPF, WATER SENSE LABELED, FLOOR MOUNTED, CHURCH MODEL 585CEC000 HEAVY DUTY PLASTIC, CLOSED FRONT SEAT WITH COVER AND SELF-SUSTAINING CHECK HINGE.
WC-2 ADA	AMERICAN STANDARD	"CADET PRO" 215AA.104	1/2"	-	4"	2"	VITREOUS CHINA, ELONGATED BOWL, SIPHON JET FLUSH ACTION, 1.28 GPF, WATER SENSE LABELED, FLOOR MOUNTED, CHURCH MODEL 585CEC000 HEAVY DUTY PLASTIC, CLOSED FRONT SEAT WITH COVER AND SELF-SUSTAINING CHECK HINGE FIXTURE TO CONFORM TO ADA REQUIREMENTS.
WC-3 ADA	AMERICAN STANDARD	"MADERA" 3043.001	1-1/4"	-	4"	2"	VITREOUS CHINA, WALL MOUNTED, ELONGATED BOWL WATER COSET, TOP SPUD. AMERICAN STANDARD SELECTRONIC MODEL 6065.121.002 EXPOSED, SENSOR-OPERATED FLUSH VALVE, FACTORY INSTALLED CR-P2 LITHIUM BATTERY, SELF-CLEANING PISTON, MANUAL OVERRIDE BUTTON, 1.28 GPF, WATERSENSE LABELED. CHURCH MODEL 295SSCT HEAVY DUTY PLASTIC, OPEN FRONT SEAT LESS COVER. FIXTURE TO CONFORM TO ADA REQUIRMENTS.
LAVATORY							
LAV-1	AMERICAN STANDARD	"AQUALYN" 0476.028	1/2"	1/2"	1-1/2"	1-1/2"	VITREOUS CHINA, 20" x 17" COUNTERTOP SELF-RIMMING LAVATORY, AMERICAN STANDARD MODEL 7385.003-V10 DECK MOUNTED SINGLE LEVER FAUCET, 1.0 GPM, WATERSENSE LABELED. PROVIDE WITH POP UP DRAIN.
LAV-2 ADA	AMERICAN STANDARD	"AQUALYN" 0476.028	1/2"	1/2"	1-1/2"	1-1/2"	VITREOUS CHINA, 20" x 17" COUNTERTOP SELF-RIMMING LAVATORY, AMERICAN STANDARD MODEL 7385.003-V10 DECK MOUNTED SINGLE LEVER FAUCET, 1.0 GPM, PROVIDE WITH POP UP DRAIN. INSULATE ALL EXPOSED WAST AND WATER SUPPLY PIPING UNDER LAVATORY WITH SAFETY COVERINGS PER ADA REQUIREMENTS AS MANUFACTURED BY PLUMBEREX, MCGUIRE, OR TRUEBRO. MOUNT FIXTURE AT HANDICAP HEIGHT.
LAV-3 ADA	AMERICAN STANDARD	"LUCERNE" 0355.012	1/2"	1/2"	1-1/2"	1-1/2"	VITREOUS CHINA, 20" X 18" WALL HUNG LAVATORY BACK DRILLED FOR CONCEALED ARMCHAIR CARRIER, SLOAN MODEL OPTIMA EBF-650 BATTERY POWERED DECK MOUNTED FAUCET, 0.5 GPM, WATERSENSE LABELED. PROVIDE WITH GRID DRAIN AND TAILPIECE. INSULATE ALL EXPOSED WASTE AND WATER SUPPLY PIPING UNDER LAVATORY WITH SAFETY COVERS PER ADA REQUIREMENTS AS MANUFACTURED BY PLUMBEREX, MCGUIRE, OR TRUEBRO. PROVIDE ASSE-1070 TEMPERING VALVE SET AT 90°. MOUNT FIXTURE AT HANDICAP HEIGHT.
SHOWER							
SH-1	BEST BATH	5LRS26036FB75FTB	1/2"	1/2"	2"	1-1/2"	60" x 36" x 81-1/4" MOLDED, FIVE-PIECE GELCOAT/FIBERGLASS SHOWER, 3/4" THRESHOLD, FRONT TRENCH DRAIN, TILE WALL PATERN FINISH. PROVIDE WITH MOEN MODEL 52710EP15 HANDHELD SHOWER ASSEMBLY WITH 30" SLIDE BAR AND 72" HOSE, PRESSURE BALANCING MIXING VALVE, CHROME FINISH, 1.50 GPM WATERSENSE.
SH-2 ADA	BEST BATH	5LRS26032FB75FTB	1/2"	1/2"	2"	1-1/2"	60" x 32" x 81-1/4" MOLDE, FIVE PIECE GELCOAT/FIBERGLASS SHOWER, 3/4" THRESHOLD, FRONT TRECH DRAIN, TILE WALL PATERN FINISH. PROVIDE WITH ONE 24" SIDE WALL AND ONE 40" BACK WALL PRE-INSTALLED DESIGNER GRAB BARS AND SEAT. PROVIDE WITH MOEN MODEL 52710EP15 HANDHELD SHOWER ASSEMBLY WITH 30" SLIDE BAR AND 72" HOSE, PRESSURE BALANCING MIXING VALVE, CHROME FINISH, 1.50 GPM, WATERSENSE LABELED.
SINK							
SK-1	JUST	SL2133A-J	1/2"	1/2"	1-1/2"	1-1/2"	33" x 22" x 7-5/8" TYPE 304 STAINLESS STEEL SINK, SINGLE BOWL, 3 HOLES ON 8" CENTER, SELF-RIMMING, INSTALL IN COUNTERTOP, JUST J-ADA-35 STAINLESS STEEL CRUMB CUP, CHICAGO MODEL 431-ABCP DECK MOUNTED SINGLE LEVER FAUCET, 1.5 GPM.
SK-2 ADA	JUST	SLADA2133A453-J	1/2"	1/2"	1-1/2"	1-1/2"	33" x 22" x 4-1/2" TYPE 304 STAINLESS STEEL SINK, SINGLE BOWL, 3 HOLES ON 8" CENTER, SELF RIMMING, INSTALL IN COUNTERTOP, JUST J-ADA-35 STAINLESS STEEL CRUMB CUP, CHICAGO MODEL 431-ABCP DECK MOUNTED SINGLE LEVER FAUCET, 1.5 GPM. FIXTURE TO CONFORM TO ADA REQUIREMENTS.
SK-3	JUST	SLX2133A-J	1/2"	1/2"	1-1/2"	1-1/2"	31"x 22" x 7-5/8" TYPE 304 STAINLESS STEEL SINK, SINGLE BOWL, 3 HOLES ON 8" CENTER, SELF-RIMMING, INSTALL IN COUNTERTOP, JUST J-ADA-35 STAINLESS STEEL CRUMB CUP, CHICAGO MODEL 431-ABCP DECK MOUNTED SINGLE LEVER FAUCET, 1.5 GPM.
SK-4	JUST	SL2133A-J	1/2"	1/2"	1-1/2"	1-1/2"	33" x 22" x 7-5/8" TYPE 304 STAINLESS STEEL SINK, SINGLE BOWL, 3 HOLES ON 8" CENTER, SELF-RIMMING, INSTALL IN COUNTERTOP, JUST J-ADA-35 STAINLESS STEEL CRUMB CUP, CHICAGO MODEL 431-ABCP DECK MOUNTED SINGLE LEVER FAUCET, 1.5 GPM.
WATER COOLER							
EWC-1	HAWS	1202SF	1/2"	-	1-1/2"	1-1/2"	BI-LEVEL WALL MOUNTED COOLER WITH .45 GPM SELF-REGULATING ANTI-ROTATIONAL BUBBLER, 3000 GALLON FILTRATION SYSTEM, STAINLESS STEEL FINISH.
MOP BASIN							
MB-1	FIAT	MSB-2424	1/2"	1/2"	3"	1-1/2"	MOLDED STONE BASIN WITH TILING FLANGES, STAINLESS STEEL SPLASH PANELS, MOP HANGER, HOSE WITH WALL HOOK, 3" DRAIN WITH DOME STRAINER AND LINT BASKET, CHICAGO MODEL 897 FAUCET WITH VACUUM BREAKER SPOUT, ADJUSTABLE WALL BRACE, PAIL HOOK AND 3/4" HOSE THREAD OUTLET.
SINK							
LT-1	MUSTEE	14CP	1/2"	1/2"	1-1/2"	1-1/2"	23" x 25" x 13" SINGLE BASIN COMBO LAUNDRY/UTILITY TUB, 20 GALLON CAPACITY. PROVIDE WITH MUSTEE LAUNDRY TUB FAUCET93.600, CHROME FINISH, 4" CENTER SET FAUCET, 7" SWING SPOUNT WITH 1.5 GPM AERATOR.
SHUT OFF VALVE BOX							
SOVB-1	OATEY	38540	1/2"	1/2"	2"	1-1/2"	LAUNDRY SUPPLY AND DRAIN UNITWITH SINGLE LEVER BRASS SHUT-OFF, 3/4" HOSE END FITTINGS, 2" DRAIN.
SOVB-2	OATEY	38688	1/2"	-	-	-	METAL ICE MAKER OUTLET BOX, 1/4" TURN BRASS BALL HAMMER VALVE-COPPER SWEAT. SUPPLY LINES SHALL BE MOUNTED FROM TOP OR BOTTOM ON THE LEFT OR RIGHT SIDE.
HYDRANT							
WH-1	J.R. SMITH	5509QT	3/4"	-	-	-	CONCEALED, CHROME PLATED QUARTER TURN NON-FREEZE HYDRANT WITH 3/4" HOSE CONNECTION, BACKER PLATE, VACUUM BREAKER, "T" HANDLE KEY.
HOSE BIBB							
HB-1	CHICAGO	952-XKCP	3/4"	-	-	-	EXPOSED INTERIOR HOSE BIBB, 3/4" HOSE THREAD, INTERNAL VACUUM BREAKER, REMOVABLE "T" HANDLE, POLISHED CHROME FINISH.
ROOF DRAIN							
OD-1	J.R. SMITH	1080	-	-	-	-	DUCO CAST IRON BODY, FLASHING CLAMP AND GRAVEL STOP, UNDERDECK CLAMP, SUMP RECEIVER, CAST IRON WATER DAM, CAST IRON DOME.
RD-1	J.R. SMITH	1015	-	-	-	-	DUCO CAST IRON BODY WITH ADJUSTABLE EXTENSION SLEEVE, REVERSIBLE COLLAR, COMBINED FLASHING CLAMP AND GRAVEL STOP, UNDERDECK CLAMP, SUMP RECEIVER, CAST IRON DOME.
DRAIN OUTLET							
DO-1	J.R. SMITH	1770	-	-	-	-	CAST BRONZE BODY, REMOVABLE STAINLESS STEEL BIRD SCREEN.
FLOOR DRAIN							
FD-1	J.R. SMITH	2005	-	-	SEE PLANS	SEE PLANS	DUCO CAST IRON BODY WITH FLASHING COLLAR AND ADJUSTABLE ROUND NICKEL BRONZE STRAINER HEAD, TRAP PRIMER CONNECTION.
FD-2	J.R. SMITH	2005-F37	-	-	SEE PLANS	SEE PLANS	DUCO CAST IRON BODY WITH FLASHING COLLAR AND ADJUSTABLE ROUND NICKEL BRONZE STRAINER TOP ANTIFLOOD RIM STRAINER HEAD, TRAP PRIMER CONNECTION.
FD-3	J.R. SMITH	2320	-	-	SEE PLANS	SEE PLANS	DUCO CAST IRON BODY WITH FLASHING COLLAR WITH TOP AND TRACTOR GRATE, TRAP PRIMER CONNECTION.
CLEANOUT							
GCO	J.R. SMITH	4250	-	-	SEE PLANS	SEE PLANS	DUCO CAST IRON CLEANOUT AND DOUCLE FLANGED HOUSING WITH HEAVY DUTY SECURED SCORIATED CAST IRON COVER WITH LIFTING DEWICE.
WCO	J.R. SMITH	4402	-	-	SEE PLANS	SEE PLANS	DUCO CAST IRON CAULK FERRULE AND CAST IRON LEAD SEAL PLUG WITH STAINLESS STEEL ROUND COVER AND SCREW.

REMARKS:
1. REFER TO SPECIFICATIONS FOR APPROVED MANUFACTURERS.

hd+s
HITI DIFRANCESCO + SIEBOLD
ARCHITECTURE + INTERIOR DESIGN + PLANNING
1939 West 25th Street, Suite 300
P 216.696.3460 F 216.696.1152
Cleveland, Ohio 44113
www.hdsisarch.com

MARK	DATE	PURPOSE

MARK	DATE	PURPOSE
	09.13.24	80% SET

HOUGH SENIOR
INDEPENDENT LIVING
8910 HOUGH AVE.
CLEVELAND, OHIO 44106

PROGRESS NOT FOR CONSTRUCTION 09/13/2024

PROJECT NO.: 2024.09

TITLE:
PLUMBING SCHEDULES

TBA
Thorson • Baker + Associates
CONSULTING ENGINEERS
3030 West Streetsboro Road
Richfield, Ohio 44286
(330) 659-6688 Ph.
(330) 659-6675 Fax

DRAWING NUMBER:
P-301

© 2022 Hiti, DiFrancesco and Siebold, Inc.

9/13/2024 12:23:19 PM \\Tbs-projects24\2024\2024-0764\TBA-Cad-Revit\Revit Users\MEP_jah\2024-0764_MEP_jah_R24.rvt

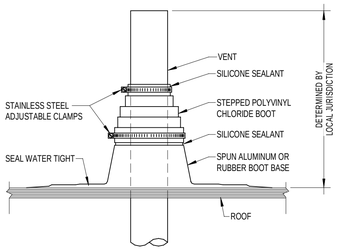

VENT THRU ROOF DETAIL
N.T.S.

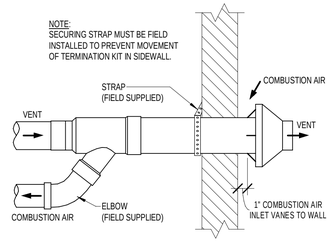

SIDEWALL CONCENTRIC PVC VENT DETAIL
N.T.S.

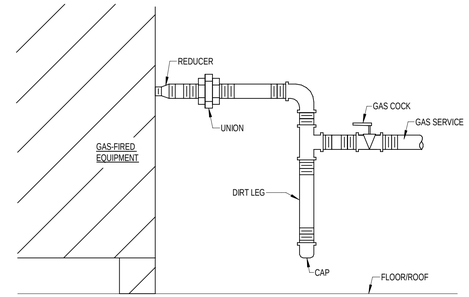

GAS LOW PRESSURE PIPING CONNECTION DETAIL
N.T.S.

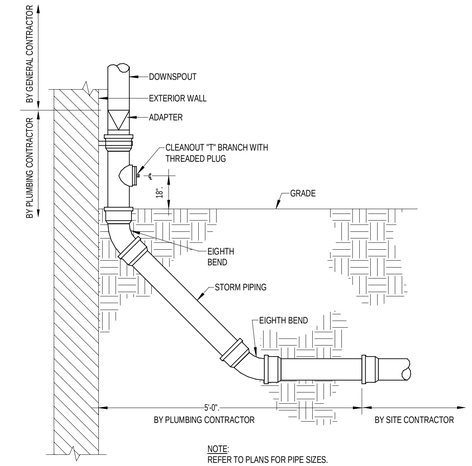

DOWNSPOUT DETAIL
N.T.S.

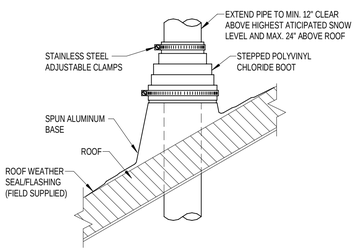

VENT THRU ROOF DETAIL (PITCHED ROOF)
N.T.S.

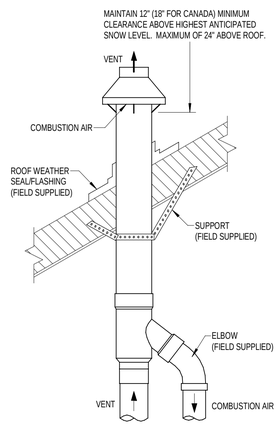

ROOF CONCENTRIC PVC VENT DETAIL
N.T.S.

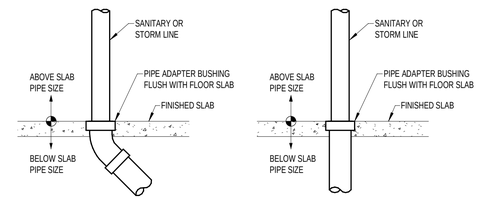

PIPE SLAB PENETRATION DETAIL
N.T.S.

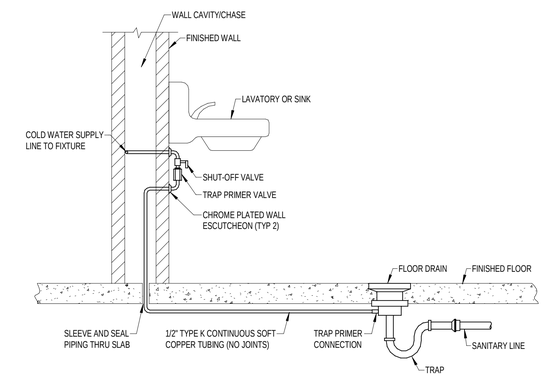

TRAP PRIMER DETAIL (SINGLE DRAIN)
N.T.S.

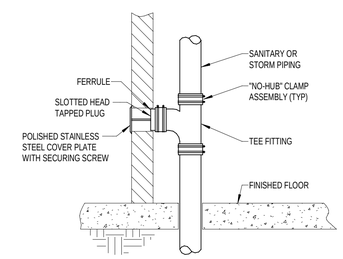

WALL CLEANOUT DETAIL
N.T.S.

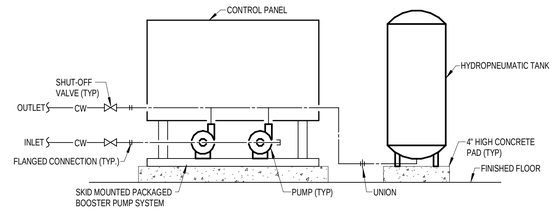

PACKAGED BOOSTER PUMP PIPING DIAGRAM
N.T.S.

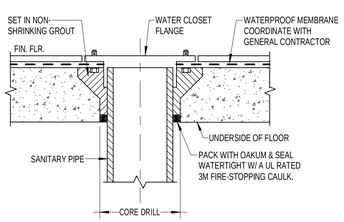

WATER CLOSET

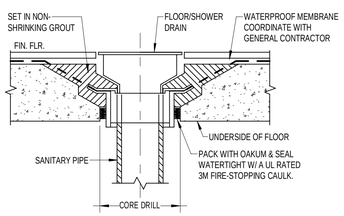

FLOOR/SHOWER DRAIN

UPPER FLOOR SANITARY PIPE PENETRATION DETAIL
N.T.S.

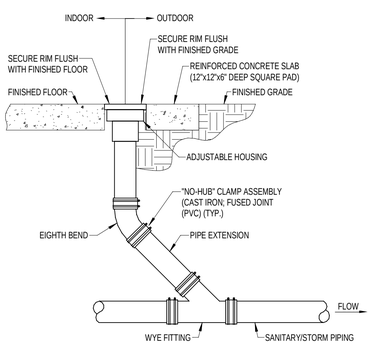

NOTE:
CLEANOUT SHALL BE THE SAME SIZE AS THE PIPE TO WHICH IT IS CONNECTED UP TO 4". FOR PIPES LARGER THAN 4", THE MINIMUM SIZE OF THE CLEANOUT IS 4".

FLOOR/GRADE CLEANOUT DETAIL
N.T.S.

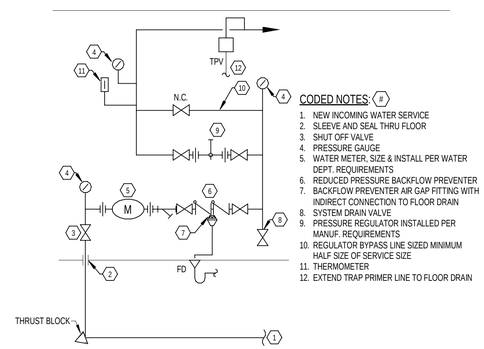

CODED NOTES: (#)

1. NEW INCOMING WATER SERVICE
2. SLEEVE AND SEAL THRU FLOOR
3. SHUT OFF VALVE
4. PRESSURE GAUGE
5. WATER METER, SIZE & INSTALL PER WATER DEPT. REQUIREMENTS
6. REDUCED PRESSURE BACKFLOW PREVENTER
7. BACKFLOW PREVENTER AIR GAP FITTING WITH INDIRECT CONNECTION TO FLOOR DRAIN
8. SYSTEM DRAIN VALVE
9. PRESSURE REGULATOR INSTALLED PER MANUF. REQUIREMENTS
10. REGULATOR BYPASS LINE SIZED MINIMUM HALF SIZE OF SERVICE SIZE
11. THERMOMETER
12. EXTEND TRAP PRIMER LINE TO FLOOR DRAIN

INCOMING WATER SERVICE PIPING DIAGRAM
N.T.S.

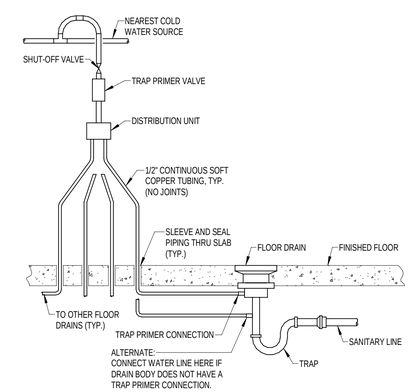

TRAP PRIMER DETAIL (MULTIPLE DRAINS)
N.T.S.

hd+s
HITI DIFRANCESCO +SIEBOLD
ARCHITECTURE + INTERIOR DESIGN + PLANNING
1939 West 25th Street, Suite 300
Cleveland, Ohio 44113
P 216.696.3460 F 216.696.1152
www.hidisiarch.com

MARK	DATE	PURPOSE

MARK	DATE	PURPOSE
	09.13.24	80% SET

HOUGH SENIOR
INDEPENDENT LIVING
8910 HOUGH AVE.
CLEVELAND, OHIO 44106

PROGRESS NOT FOR CONSTRUCTION 09/13/2024

PROJECT NO.: 2024.09

TITLE:
PLUMBING DETAILS

Thorson Baker + Associates
CONSULTING ENGINEERS
3030 West Streetsboro Road
Richfield, Ohio 44286
(330) 659-6688 Ph.
(330) 659-6675 Fax

DRAWING NUMBER:
P-401

© 2022 Hiti, DiFrancesco and Siebold, Inc.

9/13/2024 12:23:22 PM \\Tbs-projects240\2024\2024-0764\TBA-Cad-Revit\MEP\Revit Users\MEP_jah\2024-0764_MEP_jah_R24.rvt

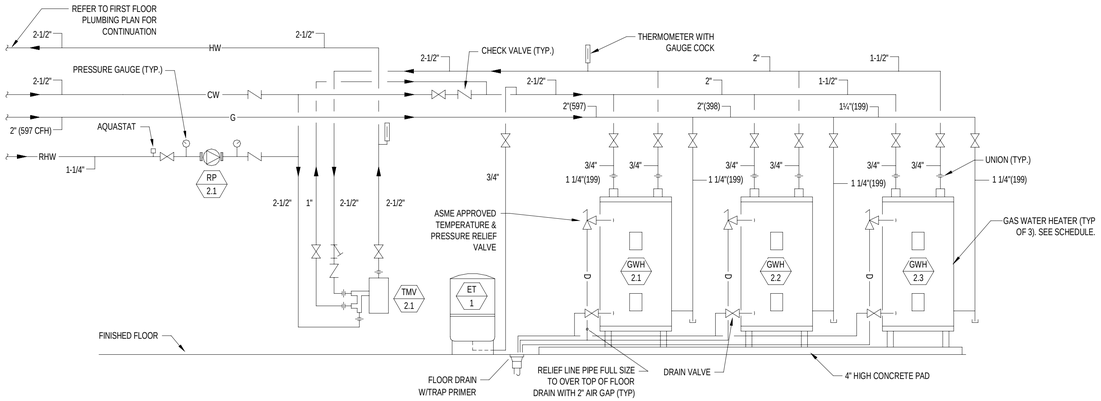

GAS FIRED WATER HEATER DETAIL (WITH RECIRCULATING PUMP)

N.T.S.

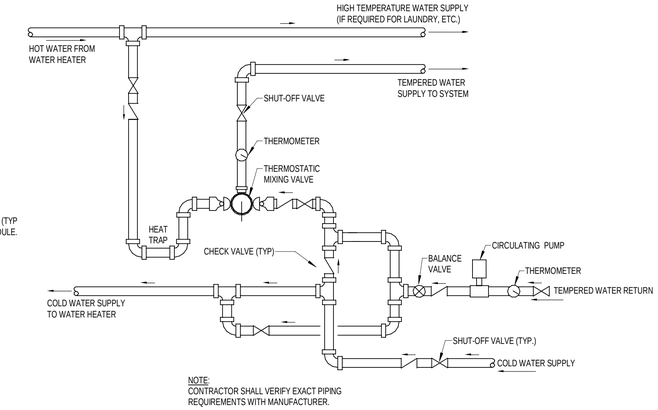

THERMOSTATIC MIXING VALVE WITH RECIRCULATING PUMP DETAIL

N.T.S.

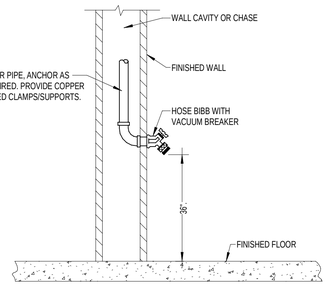

HOSE BIBB DETAIL

N.T.S.

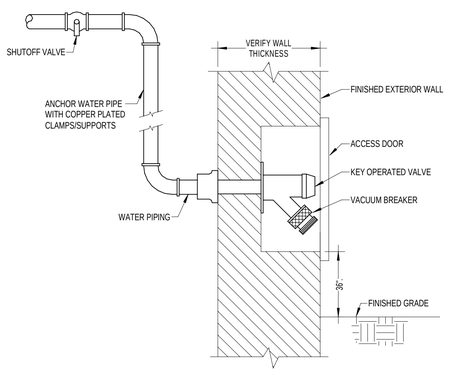

WALL HYDRANT DETAIL

N.T.S.

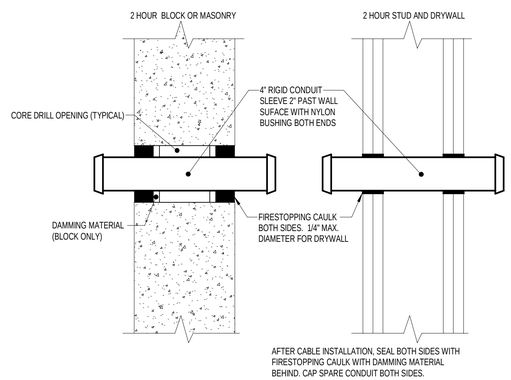

FIRESTOPPING DETAIL (WALL)

N.T.S.

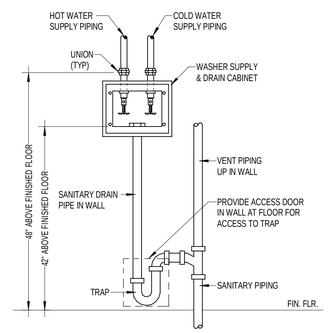

CLOTHES WASHER SUPPLY & DRAIN CABINET DETAIL

N.T.S.

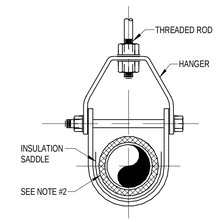

SECTION "A"

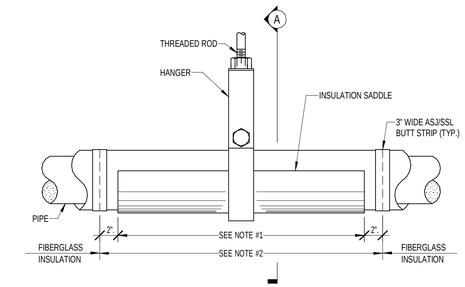

NOTES:
1. SADDLE FOR PIPE SIZES OF 3" OR SMALLER SHALL BE 18 GAUGE, 12" LONG. SADDLE FOR PIPE SIZES OF 4" OR LARGER SHALL BE 16 GAUGE, AND 3 TIMES PIPE DIAMETER LONG.
2. FIBERGLASS INSULATION FOR PIPES 2 1/2" IN. DIAMETER AND SMALLER. HIGH DENSITY INSULATION INSERT FOR PIPES 3" IN DIAMETER AND LARGER.

INSULATED PIPE SADDLE DETAIL

N.T.S.

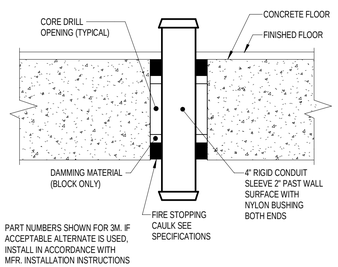

FIRESTOPPING DETAIL (FLOOR)

N.T.S.

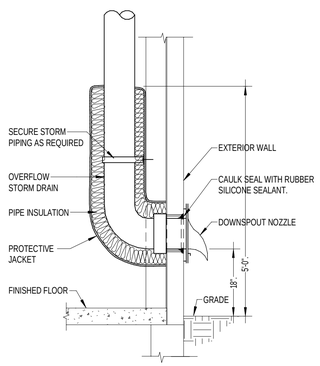

STORM OVERFLOW DRAIN OUTLET DETAIL

N.T.S.

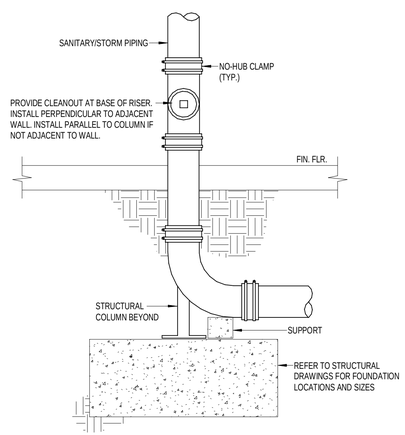

BELOW GRADE PIPING SUPPORT DETAIL

N.T.S.

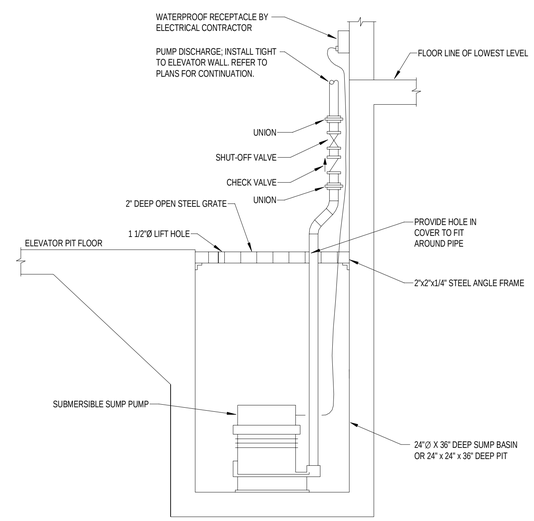

ELEVATOR PIT SUMP PUMP DETAIL

N.T.S.

hd+s
HITI DIFRANCESCO + SIEBOLD
ARCHITECTURE + INTERIOR DESIGN + PLANNING
1939 West 25th Street, Suite 300
Cleveland, Ohio 44113
P 216.696.3460 F 216.696.1152
www.hidisiarch.com

MARK	DATE	PURPOSE

MARK	DATE	PURPOSE
	09.13.24	80% SET

HOUGH SENIOR
INDEPENDENT LIVING
8910 HOUGH AVE.
CLEVELAND, OHIO 44106

PROGRESS NOT FOR CONSTRUCTION 09/13/2024

PROJECT NO.: 2024.09

TITLE:
PLUMBING DETAILS

Thorson • Baker + Associates
CONSULTING ENGINEERS
3030 West Streetsboro Road
Richfield, Ohio 44286
(330) 659-6688 Ph.
(330) 659-6675 Fax

DRAWING NUMBER:
P-402

© 2022 Hiti, DiFrancesco and Siebold, Inc.

9/13/2024 12:23:28 PM \\Tbs-projects2\2024\2024-0764\TBA-Cad-Revit\MEP\Revit Users\MEP_jah\2024-0764_MEP_jah_R24.rvt

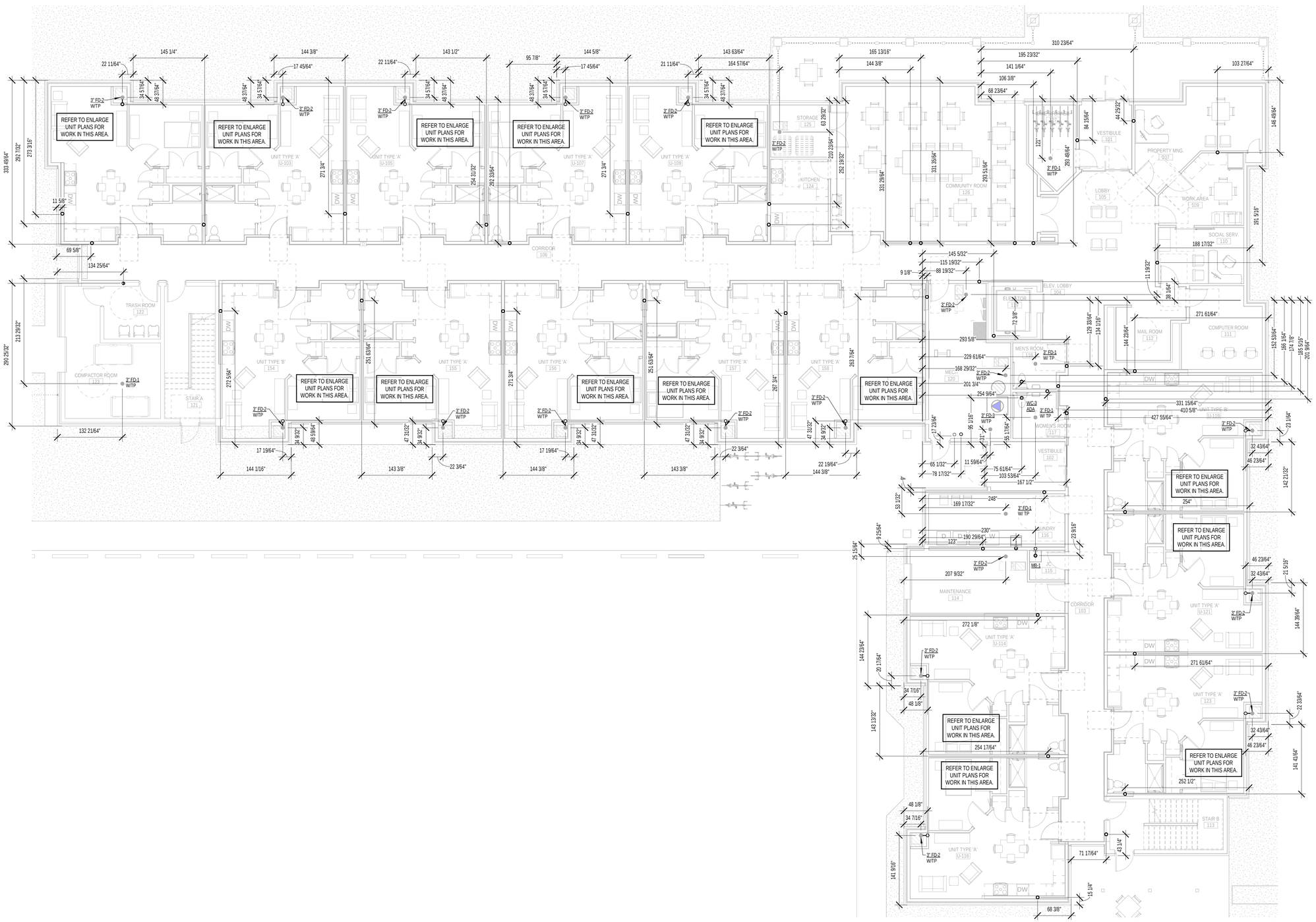

FIRST FLOOR DIMENSIONED PLUMBING PLAN

1/8" = 1'-0"

NOTE: DIMENSIONS ARE SHOWN FOR REFERENCE ONLY. THE PLUMBING CONTRACTOR SHALL VERIFY ALL ROUGH-INS PRIOR TO INSTALLING SANITARY PIPING AND WATER PIPING TO PLUMBING FIXTURES.

hd+s
HITI DIFRANCESCO +SIEBOLD
ARCHITECTURE + INTERIOR DESIGN + PLANNING
1939 West 25th Street, Suite 300
P 216.696.3460 F 216.696.1152
Cleveland, Ohio 44113
www.hidisarch.com

MARK	DATE	PURPOSE

MARK	DATE	PURPOSE
	09.13.24	80% SET

HOUGH SENIOR

INDEPENDENT LIVING

8910 HOUGH AVE.
CLEVELAND, OHIO 44106

PROGRESS NOT FOR CONSTRUCTION 09/13/2024

PROJECT NO.: 2024.09

TITLE:
FIRST FLOOR DIMENSIONED PLUMBING PLAN

DRAWING NUMBER:
P-601

Thorson Baker + Associates
CONSULTING ENGINEERS
3030 West Streetsboro Road
Richfield, Ohio 44286
(330) 659-6688 Ph.
(330) 659-6675 Fax

© 2022 Hiti, DiFrancesco and Siebold, Inc.

9/13/2024 12:23:57 PM \\Tbs-projects24\2024\2024-0764\TBA-Cad-Revit\MEP\Revit Users\MEP_jah\2024-0764_MEP_jah_R24.rvt

SHOP DRAWING SCHEDULE

SUBMITTAL	NOTES ON SUBMISSION	RESPONSIBLE PARTY
MEP COORDINATION DRAWINGS – SHEETMETAL HVAC EQUIPMENT PLUMBING PIPING SPRINKLER PIPING CONDUIT, PANELS & J-BOXES CRITICAL STRUCTURAL...	DRAWN TO SCALE, SHOWING AT MINIMUM ELEVATIONS, ACCESS AND SERVICE CLEARANCES, STRUCTURAL AND ELECTRICAL (LIGHTING AND CONDUIT) MEMBERS FOR COORDINATION, ACCESS PANELS AND ANY POTENTIAL COORDINATION ISSUES THAT NEED TO BE ADDRESSED.	MECHANICAL CONTRACTOR ELECTRICAL CONTRACTOR PLUMBING CONTRACTOR SPRINKLER CONTRACTOR GENERAL CONTRACTOR
MECHANICAL EQUIPMENT	MARKED WITH EQUIPMENT TAGS AND NOTE ALL REQUIRED OPERATING CHARACTERISTICS, DIMENSIONS, AND SERVICE CLEARANCES FOR EACH ITEM.	MECHANICAL CONTRACTOR
MECHANICAL PIPING AND INSULATION MATERIALS	MARKED WITH APPLICABLE SPECIFICATION SECTION FOR REFERENCE. PROVIDE INSOLATION THICKNESS.	MECHANICAL CONTRACTOR
HVAC CONTROLS	SHALL INCLUDE CONTROL DRAWINGS, SEQUENCE OF OPERATIONS AND POINTS LIST WHERE APPLICABLE.	HVAC CONTROLS CONTRACTOR

NOTES:

1. PREPARE SUBMITTALS AS PDF PACKAGE, INCORPORATING COMPLETE INFORMATION INTO EACH PDF FILE. NAME PDF FILE WITH SUBMITTAL NUMBER. ALL SUBMITTALS FOR A GROUP OF FIXTURES SHALL BE PROVIDED IN A SINGLE REVIEWABLE DOCUMENT, NOT MULTIPLE PACKAGES, FOR REVIEW.
2. EACH SUBMITTAL SHALL BE PROVIDED WITH A COVER IDENTIFYING THE FOLLOWING:...
   a. NAME OF THE JOB
   b. LOCATION OF THE JOB, ADDRESS, CITY AND STATE.
   c. NAME AND ADDRESS OF THE COMPANY ISSUING THE SUBMITTAL.
   d. DATE OF THE SUBMITTAL
   e. GENERAL CONTRACTOR'S REVIEW AND APPROVAL STAMP
3. SHOP DRAWINGS WILL NOT BE REVIEWED BY THE ENGINEER UNLESS THE GC'S APPROVAL IS NOTED AND COVER SHEET WITH ITEMS INDICATED ABOVE ARE COMPLETE. CATALOG CUT SHEETS THAT DO NOT IDENTIFY SPECIFIC ITEMS WILL NOT BE REVIEWED. DO NOT START WORK OR FABRICATION UNTIL SHOP DRAWINGS HAVE BEEN REVIEWED BY THE ENGINEER AND RETURNED TO THE CONTRACTOR.
4. THE CONTRACTOR IS RESPONSIBLE TO HIGHLIGHT (IN BOLD TEXT OR HIGHLIGHTED COLOR) TO THE DESIGN TEAM ANY DIFFERENCES IN PERFORMANCE, DIMENSION, WEIGHT, POWER REQUIREMENTS, ACCESS ETC. BETWEEN THE BASIS OF DESIGN OR SCHEDULED EQUIPMENT AND THE SUBMITTED EQUIPMENT.
5. SUBMITTALS WILL BE REVIEWED ONLY FOR GENERAL COMPLIANCE WITH THE CONTRACT DOCUMENTS AND NOT FOR DIMENSIONS, SERVICE, ACCESS OR QUANTITIES. THE DESIGN TEAM WILL MAKE EVERY EFFORT TO DETECT AND NOTE ERRORS, OMISSIONS, AND/OR INACCURACIES IN SUBMITTED SHOP DRAWINGS, BUT THE FAILURE TO DETECT ERRORS, OMISSIONS, AND/OR INACCURACIES SHALL NOT RELIEVE THE CONTRACTOR OF RESPONSIBILITY FOR THE PROPER AND COMPLETE PERFORMANCE, APPLICATION AND INSTALLATION IN ACCORDANCE WITH THE INTENT OF THE CONTRACT DOCUMENTS. THE SUBMITTAL REVIEW SHALL NOT RELIEVE THE CONTRACTOR OF RESPONSIBILITY FOR PURCHASE OF ANY ITEM IN FULL COMPLIANCE WITH THE CONTRACT DOCUMENTS OR ITS COMPLETE AND PROPER INSTALLATION AND PERFORMANCE.
6. EACH CONTRACTOR MUST CHECK THE APPLICATION OF THEIR SUBMITTED EQUIPMENT AND CERTIFY AT TIME OF SHOP DRAWING SUBMITTAL THAT THE EQUIPMENT OR PRODUCT SPECIFIED HAS BEEN PROPERLY APPLIED AND CAN BE INSTALLED, SERVICED, AND MAINTAINED WHERE INDICATED ON THE DRAWINGS. ADVISE THE ENGINEER IN WRITING WITH SUBMITTAL DRAWINGS OF ANY POTENTIAL PROBLEMS. THE CONTRACTOR SHALL BE RESPONSIBLE FOR ANY FIELD CHANGES THAT MIGHT BE NECESSARY BECAUSE OF PHYSICAL CHARACTERISTICS OF EQUIPMENT THAT HAVE NOT BEEN CALLED TO THE ENGINEER'S ATTENTION AT THE TIME OF SUBMITTAL.
7. IF SUBSTITUTIONS ARE SUBMITTED, NOTIFY ALL OTHER CONTRACTORS, SUBCONTRACTORS, ETC., AFFECTED BY THE SUBSTITUTION AND FULLY COORDINATE WITH THEM. ANY ADDITIONAL COSTS RESULTING FROM SUBSTITUTION, WHETHER BY THIS CONTRACTOR OR OTHERS, SHALL BE THE RESPONSIBILITY OF AND PAID FOR BY THE SUBSTITUTING CONTRACTOR. SUBMITTED AND REVIEWED SHOP DRAWINGS DO NOT ABSOLVE THIS CONTRACTOR FROM THIS RESPONSIBILITY.

MECHANICAL LEGEND

ROOMS OR AREAS SHOWN SHADED ON THIS PLAN, WITH THE FOLLOWING SHADING TYPE ARE DEDICATED FOR A SPECIFIC USE. EXAMPLES INCLUDE ELECTRICAL ROOMS, TECHNOLOGY/DATA CLOSETS, EXIT STAIRWELLS, AND ELEVATOR EQUIPMENT ROOMS. UNDER NO CIRCUMSTANCES SHALL PIPING, DUCTWORK, OR EQUIPMENT BE INSTALLED IN OR ROUTED THROUGH THESE ROOMS OR AREAS EXCEPT FOR BRANCH PIPING OR DUCTWORK SPECIFICALLY SERVING THE ROOM OR AREA. DEDICATED SPACE SHALL EXTEND VERTICALLY FROM FLOOR TO STRUCTURAL CEILING.

S1 — DUCT-TYPE SMOKE DETECTOR WITH REMOTE TEST STATION AND AUXILIARY RELAY FURNISHED AND WIRED BY ELECTRICAL CONTRACTOR; INSTALLED IN DUCTWORK BY MECHANICAL CONTRACTOR PER CODE. COORDINATE EXACT LOCATION WITH MECHANICAL CONTRACTOR AND MANUFACTURER. PROVIDE CONDUIT AND WIRING NECESSARY TO SHUT DOWN HVAC UNIT UPON ACTIVATION OF SMOKE DETECTOR.

T / AC-1 — THERMOSTAT, MOUNT 48" AFF, UNLESS OTHERWISE NOTED

POINT OF CONNECTION

XX / XX — EQUIPMENT TAG

SUPPLY OR OUTDOOR AIR DUCT

RETURN OR EXHAUST DUCT

CD — CONDENSATE DRAIN PIPING

PIPING ABOVE GRADE/FLOOR

PIPING BELOW GRADE/FLOOR

CRD — CEILING RADIATION DAMPER

MFSD — MOTORIZED FIRE/SMOKE DAMPER

FD — FIRE DAMPER

SD — SMOKE DAMPER

MOD — MOTOR OPERATED DAMPER

BDD — BACKDRAFT DAMPER

DUCT UP

DUCT DOWN

AIRFLOW DIRECTION

UC — 3/4" DOOR UNDERCUT

TRANSFER AIR

DIFFUSER BLANK-OFF

℄ — CENTERLINE

ABBREVIATIONS

A	AMPS	HORIZ	HORIZONTAL
ADD'L	ADDITIONAL	HP	HORSEPOWER
AFF	ABOVE FINISH FLOOR	HVAC	HEATING, VENTILATION, AIR CONDITIONING
ARCH	ARCHITECTURAL	IE	INVERT ELEVATION
BDD	BACKDRAFT DAMPER	KHE	KITCHEN HOOD EXHAUST
BLDG	BUILDING	KVA	KILOVOLT AMPERE
BT	BATHTUB	KW	KILOWATT
CD	CEILING DIFFUSER	L	LOUVER
CFH	CUBIC FEET PER HOUR	LAV	LAVATORY
CFM	CUBIC FEET PER MINUTE	LT	LAUNDRY TUB
CLG	CEILING	MA	MAKE-UP AIR
CO	CLEANOUT / CARBON MONOXIDE	MAU	MAKE-UP AIR UNIT
CO2	CARBON DIOXIDE	MAX	MAXIMUM
CONST	CONSTRUCTION	MB	MOP BASIN
CONT	CONTINUOUS	MBH	1,000 BTUH
CONTR	CONTRACTOR	MC	MECHANICAL CONTRACTOR
CTX	CONNECT TO EXISTING	MECH	MECHANICAL
CU	CONDENSING UNIT	MFR	MANUFACTURER
CUH	CABINET UNIT HEATER	MIN	MINIMUM
D	DAMPER	MTD	MOUNTED
DET	DETAIL	NEC	NATIONAL ELECTRIC CODE
DIA(ø)	DIAMETER	NFPA	NATIONAL FIRE PROTECTION ASSOCIATION
DN	DOWN	NIC	NOT IN CONTRACT
DS	DOWN SPOUT	NTS	NOT TO SCALE
DSW	DISCONNECT SWITCH	OA	OUTSIDE AIR
DWG	DRAWING	OD	OVERFLOW DRAIN
DWH	DOMESTIC WATER HEATER	P	PUMP
EA	EXHAUST AIR	PH (Ø)1	PHASE
EBB	ELECTRIC BASEBOARD	PNL	PANEL
EC	ELECTRICAL CONTRACTOR	PVC	POLYVINYL CHLORIDE
EF	EXHAUST FAN	PSI	POUNDS/SQUARE INCH
EG	EXHAUST GRILLE	RA	RETURN AIR
EH	ELECTRIC HEATER	RAD	RADIUS
EL	ELEVATION	RD	ROOF DRAIN
ELEC	ELECTRICAL	REQ'D	REQUIRED
ELEV	ELEVATOR	RG	RETURN GRILLE
EM	EMERGENCY	RPZ	REDUCED PRESSURE ZONE ASSEMBLY
EQ	EQUIPMENT	SA	SUPPLY AIR
EUH	ELECTRIC UNIT HEATER	SG	SUPPLY GRILLE
EWC	ELECTRIC WATER COOLER	SH	SHOWER
EXP	EXPANSION	SK	SINK
F	FURNACE	SOVB	SHUT-OFF VALVE BOX
FA	FIRE ALARM	TPV	TRAP PRIMER VALVE
FCO	FLOOR CLEAN-OUT	TYP	TYPICAL
FD	FLOOR DRAIN / FIRE DAMPER	UH	UNIT HEATER
FFE	FINISH FLOOR ELEVATION	V	VOLTS
FPC	FIRE PROTECTION CONTRACTOR	VAV	VARIABLE AIR VOLUME BOX
FT	FEET	VD	VOLUME DAMPER
G	GRILLE (EXHAUST, RETURN, OR TRANSFER)	VERT	VERTICAL
GC	GENERAL CONTRACTOR	VTR	VENT THRU ROOF
GCO	GRADE CLEANOUT	W	WATTS
GE	GENERAL EXHAUST	W/	WITH
GND	GROUND	WC	WATER CLOSET
GWH	GAS WATER HEATER	WCO	WALL CLEANOUT
HB	HOSE BIBB	WH	WALL HYDRANT

FOR ALL IN UNIT SPACES DURING INSTALLATION, SEAL ALL PERMANENT DUCTS AND VENTS TO MINIMIZE CONTAMINATION FROM CONSTRUCTION. REMOVE SEALS AFTER ALL PHASES OF CONSTRUCTION ARE COMPLETE AND FLUSH THE SPACE WITH FRESH AIR. SEE SPECIFICATIONS FOR DETAILED INSTRUCTIONS.

ALL DUCTS AND DUCT BOOTS TO BE SEALED AT ALL JOINTS, CORNERS, SEAMS, AND CONNECTIONS, OR AT INTERFACES WITH ANOTHER MATERIAL.

ALL HEATING, COOLING, AND VENTILATION SYSTEMS TO BE COMMISSIONED BY A TECHNICIAN WITH NORTH AMERICAN TECHNICIAN EXCELLENCE CERTIFICATION, HVAC CONTRACTOR CREDENTIALED BY AN EPA-RECOGNIZED HVAC QUALITY INSTALLATION TRAINING AND OVERSIGHT ORGANIZATION.

DESIGN CRITERIA

1. Applicable Building Codes
   A. Building: Ohio Building Code 2024
      a. Construction classification type: TYPE VA
      b. Primary use and occupancy classification:
         - Residential: Groups R-2
   B. Mechanical: Ohio Mechanical Code 2024
   C. Plumbing: Ohio Plumbing Code 2024
   D. Fire Protection: Ohio Fire Code 2024
      A. Fully suppressed with wet sprinkler system.
   E. Electrical: National Electric Code 2024
   F. Energy: ASHRAE 90.1 - 2019
   G. Gas: Ohio Fuel Gas Code 2024
   H. NFPA: latest edition 13R
   I. Local Building Code and Revisions.
2. ASHRAE Design Requirements
   A. Heating/Cooling Loads
      a. Heating
         - Outside air temperatures: 1.0 degrees F DB (ASHRAE 99.6%).
      b. Cooling
         - Outside air temperatures: 86.3 degrees F DB / 72.4 degrees F WB (ASHRAE 99%).
   B. Building Design
      a. ASHRAE and Energy Code guidelines.
      b. Indoor relative humidity at 50 percent RH for cooling loads only.
         - Humidity is not being controlled or maintained in the heating or cooling equipment modes.
3. Design Ventilation
   A. Use State of Ohio Code.
   B. See Ventilation Schedule on drawings.

GENERAL

1. The term General Contractor (GC), as used in these documents, refers to the Contractor / Construction Manager in responsible charge of the project in terms of coordination, scheduling, subcontractor coordination, etc. This term refers to, but is not limited to, General Contractor, Construction Manager, Design Build Contractor, Prime Contractor, etc. The term is referencing the entity that coordinates the work of other trades.
2. These drawings are diagrammatic and indicate the general extent of the work. The contractor shall be responsible for the coordination and proper installation of all mechanical systems. The contractor shall provide all necessary offsets and fittings which may be required due to space constraints or other conditions.
3. The mechanical systems or its modifications are designed to be a complete operating system and stable after the building or its modifications are fully completed. It is solely the contractor's responsibility to determine construction, installation, and programming procedures and sequences to have a complete and working system and to insure the safety of the construction personnel, public, building and its component parts, and adjacent buildings and properties. This includes the addition of whatever temporary or permanent bracing, etc. that may be necessary to brace new or existing construction, walls, and framing to remain so that the structure is braced for construction loads, etc. and that no horizontal or vertical settlement or any damage occurs to the adjacent new or permanent supports and bracing that are installed. Design of these supports shall be provided by the contractor. Provide all materials, labor, equipment, and accessories required to furnish and install the systems identified in specifications and drawings.
4. It is the contractor's responsibility to enforce all applicable safety codes and regulations during all phases of construction.
5. Construction loads shall not exceed structural design live loads. The contractor shall be responsible for all design required to support construction equipment used in constructing this project. Verify and coordinate with structural drawings.
6. The contractor shall perform all construction for the project in a manner and sequence that are based on accepted industry standards that recognize the interaction of the components that comprise the systems, without causing distress, unanticipated movements or irregular load paths as a result of the construction means and methods employed.
7. The contractor shall provide all miscellaneous supporting steel, etc. for the proper installation of all mechanical systems.
8. Before fabrication and/or installing any work, contractor shall see that it does not interfere with clearance required for finish on beams, columns, pilasters, walls, or other structural or architectural members, as shown on architectural drawings. If any work is so installed and it later develops that architectural design cannot be followed, contractor shall, at his own expense, make such changes in his work as architect may direct to permit completion of architectural work in accordance with plans and specifications.
9. All piping shall be protected as required by the applicable Mechanical, Plumbing, Fire Protection and Building Codes: " General Regulations" and other Code Chapters.
10. Pipes passing through or under walls shall be protected from breakage. Pipes passing through studs, joist, rafters or similar members less than 1-1/2" from the nearest edge of the members shall be protected by steel shield plates.
11. Piping shall be installed to prevent strains and stresses that exceed the structural strength of the pipe. Where necessary, provisions shall be made to protect piping from the damage resulting from pipe expansion and contraction and structural/soil settlement. Expansion joint fittings shall be used where necessary to provide for expansion and contraction of the pipes. Sleeved openings shall be sized appropriately to accommodate pipe movement and structural/soil settlement. Expansion joint fittings shall be of the typical material suitable for use with the type of piping in which fittings are installed. At a minimum install rubber mechanical joint couplings or CSA-certified expansion joints on all vertical piping at every other floor of the building and rigidly support the stack pipe on alternating floors to direct any movement into the appropriate expansion compensator. Design of these expansion fittings shall be provided by the contractor. Any analysis which requires additional support or expansion detailing shall be shared with the mechanical design professional and any stresses or point loads created by the engineered system shall be shared with the structural designer for review.
12. Install additional offsets on piping or ductwork where required to obtain maximum headroom or to avoid conflict with other work without additional cost to owner.
13. Report any interferences between work under this division and that of any other contractors to architect as soon as they are discovered. Architect will determine which equipment shall be relocated, regardless of which was first installed, and his decision shall be final.
14. The contractor shall coordinate floor, wall, and roof penetrations, louver sizes, etc. with general trades.
15. Principal openings on these drawings through the framing are shown on the structural drawings. The mechanical contractor shall examine the structural and mechanical drawings for the required openings and shall verify size and location of all openings with the general contractor. General contractor shall provide all openings required through the framing by the mechanical, electrical, plumbing, or other trades, whether or not shown on the structural drawings. Any deviation from the openings shown on the structural drawings shall be brought to the engineer's attention for review.
16. All mechanical and electrical work: Ductwork, plumbing, piping, wiring, lighting, etc. and all architectural items that need to be removed during the modification of or reinforcing of, existing structure shall be replaced in kind by the respective contractor. The contractors shall keep all existing systems in operation during the construction phase of the project.
17. All contractors are required to examine the drawings and specifications carefully, visit the site and fully inform themselves as to all existing conditions and limitations, prior to agreeing to perform the work. Failure to visit the site and familiarize themselves with the existing conditions and limitations will in no way relieve the contractor from furnishing any materials or performing any work in accordance with drawings and specification without additional cost to the owner to have a complete and working system.
18. Details labeled "Typical Details" or "Typical" on drawings apply to situations occurring on the whole project that are the same or similar to those specifically detailed. Such details apply whether or not details are referenced at each location on drawings. Notify engineer for clarifications regarding applicability of "Typical Details".
19. Work and coordinate these drawings with architectural, civil, structural, mechanical, plumbing, fire protection, electrical, and technology drawings.
20. Do not scale drawings.
21. Any discrepancies between mechanical and architectural drawings shall be brought to the attention of the architect and mechanical engineer.
22. Should any of the general notes conflict with any details or instructions on plans, or in the specifications, the strictest provision shall govern.
23. Shop drawings and submittals
    A. Shop drawings and submittals shall be checked and coordinated with other materials and contracts by the general, mechanical and electrical contractors and shop drawings and submittals shall bear the prime contractor's review stamp with the checker's initials before being submitted to the architect for approval.
    B. When the contractor has been authorized to use the architect and engineer's drawings as construction coordination drawings, the contractor must remove all title blocks, professional seals and any other references to the architect and engineer from those drawings. The contractors name and title shall be placed on the drawings.
    C. Where voltage, amp draw, dimensions and elevations of existing construction could affect the new construction, it is the contractor's responsibility to make field verifications and measurements in time for their incorporation into the shop drawings.
24. Refer to architectural and electrical reflected ceiling plans for exact location of light fixtures. Contractors to coordinate locations of lighting, speakers, air diffusers, grilles, sprinkler heads and the like, with reflected ceiling lay-outs as required and directed by the architect.
25. Ductwork or piping shall not be located over the top of any electrical panels or equipment.
26. Contractor shall include in his bid all cutting, trenching, and patching associated with the installation of this projects work.
24. Cutting, Patching and Drilling
    A. All cutting and patching of the building construction required for this work shall be by this contractor unless shown on architectural drawings and confirmed as to size and location prior to new construction. Cutting shall be in a neat and workmanlike manner.
    B. Neatly saw cut all rectangular openings, set sleeve through opening, and finish patch or provide trim flange around opening.
    C. Neatly saw cut floors and patch floor to match existing, including floor covering.
    D. Contractor shall field verify slab-on-grade or supported floor construction type prior to cutting. Under no circumstances shall this contractor cut a floor thicker than 4 inches, a structural floor slab, whether on grade or supported, without prior written approval from the architect. If floor slab indicated to be cut on mechanical plans is found to be structural in nature, do not cut. Contact architect immediately for further directions.
    E. Core drill and sleeve all round openings.
    F. Do not cut any structural components without architect's written approval, including, but not limited to roof joists, columns, floor joists, beams, girders, structural floor slabs, rebar, etc.
    G. Patch, and finish to match adjacent areas that have been cut, damaged or modified as a result of the installation of the mechanical systems. Fire-stop all penetrations of fire rated construction in a code approved manner.
    H. All contractors shall confirm with owner, prior to bid, times available for noise producing work such as cutting and core drilling of floors, walls, etc. as well as times for work which requires access into adjoining tenant spaces. Include any premium time in bid.
    I. Exact location of roof top air conditioning units shall be approved by the structural engineer. Mechanical contractor shall furnish and install all supplemental support steel for equipment and roof penetrations after approval of structural engineer.
    J. The mechanical contractor shall coordinate work with the general contractor prior to construction. The mechanical contractor shall provide information regarding openings in walls, floors, etc., concrete equipment pads and foundations to the general contractor. If the mechanical contractor fails to comply with this request, or if incorrect information is given, the necessary cutting and patching will be performed by the general contractor at the mechanical contractor's expense.
    K. All openings required for this branch of work shall be accomplished in time to be incorporated in, and be compatible with the construction program; otherwise this contractor shall be responsible and pay for all changes made necessary for his failure to do so. Pipe holes in floors and walls shall be core drilled if not sleeved during construction.
    L. Existing slabs shall be core drilled at reentrant corners of new floor openings to prevent overcutting.
25. Refer to mechanical, plumbing, fire protection, and electrical plans for location of mechanical, plumbing, and electrical equipment. Coordinate location of disconnect switch associated with each piece of mechanical and plumbing equipment with electrical contractor.
26. Installation requirements for all HVAC, plumbing, and fire protection systems shall be reviewed and coordinated with all other trades involved prior to rough-in. Give equipment shop drawings from installer/supplier/contractor equipment, as required, for review and coordination to all other trades involved. Contact architect/engineer with any discrepancies found between construction drawings and equipment being furnished prior to rough-in.
27. The contractor shall furnish all access panels or doors in hard ceilings and walls with a size as required for servicing and testing, for equipment, valves and/or devices furnished under this contract. The general contractor shall install access panels. The contractor shall coordinate the size and location of each access panel with the architect and general contractor prior to rough-in.
28. Firestopping
    A. The contractor shall review all architectural drawings for type of walls, fire ratings, & firestopping details and shall provide all fire dampers and firestopping required for these walls whether shown or not on the mechanical plans.
    B. All penetrations through fire rated walls associated with the installation shall be sleeved and fire-stopped using a UL approved method. UL approved method shall meet or exceed fire rating of structure being penetrated. Reference architectural plans for fire rated structures. If shown, reference architectural, mechanical and electrical drawings for penetration details.
    C. All openings through fire rated walls, floors, and/or roofs for ductwork, piping, conduit, etc., shall be fire sealed with a calcium salicate, silicone "RTV" foam, "3M" fire rated sealants, Hilti Firestop Systems, or approved equal to maintain the intended fire rating and associated UL ratings as recommended by the architect and/or sealant manufacturer.
    D. All fire stopping sealants shall be thixotropic so as not so slump or sag and shall be trowelable. Fire stopping sealants shall be intumescent and shall be free of asbestos, halogens, and volatile solvents.
    E. Fire stopping materials shall be classified in the Underwriters Laboratories (UL) fire resistance directory or listed in the Warnock Hersey International Directory.
29. All equipment and devices for this project must be UL listed. Devices, equipment, systems shall be installed per National Electrical Code requirements and manufacturer's instructions.
30. All conduit and cabling shall be properly supported as required by the National Electrical Code. For existing installations, the contractor shall be responsible to replace and/or rework existing conduit and/or cabling that is not in compliance with this requirement.
31. All materials and work in the return air plenum shall be approved for plenum rated application in accordance to the current building code. Where open wiring methods for low voltage systems is permitted by the contract documents and local authority, the conductor insulation must be plenum rated.
32. Shop Areas and Material Storage
    A. No plumbing or mechanical trade is permitted to use as shop working area, any concrete slab that is to receive metallic waterproofing, asphalt tile, plastic tile, etc., except by express permission of the architect.
    B. The contractor shall make provisions for the delivery and safe storage of his materials and equipment in coordination with the work of others. Materials and equipment shall be delivered at such stages of the work as will expedite the work as a whole and shall be marked and stored in such a way as to be easily checked and inspected. The arrival and placing of large equipment items shall be scheduled early enough to permit entry and setting when there is no restriction or problem due to size and weight.
33. Temporary Heat
    A. The HVAC contractor under this division shall set up temporary heat and other services as may be required and/or requested by the general contractor. See "General Conditions" and "Special Conditions." This contractor shall pay expenses resulting from temporary heat and services used solely by him.

EXCAVATING / BACKFILLING

1. The contractor shall familiarize himself with the survey and the geotechnical investigation report before starting construction. All underground work shall be in accordance with the recommendations of the geotechnical report except where noted otherwise on drawings or specifications.
2. All building pad preparation and patching shall follow the recommendations of the geotechnical report and the structural drawings and architectural drawings (uno).
3. All objectionable materials encountered are to be removed from excavated areas of the site per the geotechnical report.
4. If unstable subgrade sectors cannot be stabilized by excavation and re-compaction, then crushed stone or similar coarse aggregate materials shall be rolled into the subgrade until a firm subgrade reaction is achieved.
5. The geotechnical engineer shall determine on site or off site imported material that can be used for engineered fill. All fill material shall be approved by the geotechnical engineer.
6. The proposed engineered fill materials are to be placed in lifts not exceeding eight (8) inches in loose measured thickness. Each lift is to be compacted as follows:
   A. Slab on grade: Minimum of 95 percent maximum density by ASTM D698.
7. All fill materials shall be free of organic contaminations and other deleterious matter.
8. For back fill against basement walls, retaining walls, footings, etc., place in 8 inch thick layers, with each lift compacted at near optimum moisture content, until a minimum in place density of 95 percent of the maximum density as determined by ASTM D698 is achieved.
9. All soil surrounding and under footing shall be protected from frost action and freezing during the course of construction.
10. Notify structural engineer of any unusual soil conditions that are in variance with the geotechnical report.

CONCRETE PADS

1. This contractor shall provide to the general contractor, dimensions for the concrete foundations or bases under all equipment that rests on floors in mechanical equipment rooms or outside on grade. He shall follow drawings and/or manufacturer's literature with regard to design and construction of same. In the absence of more specific information, either on drawings or manufacturer's literature, the bases shall be level, shall have a minimum height above finished floor of 4 inches and extend 3 inches beyond the skids, feet or bed plate of the item of equipment.
2. Concrete pedestals and/or saddles for support of piping and/or tanks shall be designed to withstand stresses to which they may be subjected and to distribute properly the load and impact over building areas.
3. Concrete shall be a of mix producing compressive strength after 28 days of 3,000 psi minimum reinforcing and bolts shall be provided as required and work shall be done in accordance with applicable articles covering concrete work.
4. Space approximately 1 inch thick between bottom of equipment and top of concrete foundation or base which remains after shimming, shall be filled completely with grouting. Grout shall be made up with sand and cement designed for the purpose which does not shrink on setting up. Exposed surface of grouting shall be finished to make a neat appearance.

hd+s
HITI DIFRANCESCO + SIEBOLD
ARCHITECTURE + INTERIOR DESIGN + PLANNING
1939 West 25th Street, Suite 300
P 216.696.3460 F 216.696.1152
Cleveland, Ohio 44113
www.hdsisarch.com

MARK	DATE	PURPOSE

MARK	DATE	PURPOSE
	09.13.24	80% SET

HOUGH SENIOR
INDEPENDENT LIVING
8910 HOUGH AVE.
CLEVELAND, OHIO 44106

PROGRESS NOT FOR CONSTRUCTION 09/13/2024

PROJECT NO.: 2024.09

TITLE:
HVAC GENERAL NOTES AND LEGENDS

DRAWING NUMBER:
M-001

TBA
Thorson • Baker + Associates
CONSULTING ENGINEERS
3030 West Streetsboro Road
Richfield, Ohio 44286
(330) 659-6688 Ph.
(330) 659-6675 Fax

© 2022 Hiti, DiFrancesco and Siebold, Inc.

9/13/2024 12:19:05 PM \\Tbs-projects240\2024\2024-0764\TBA-Cad-Revit\MEP\Revit Users\MEP_jah\2024-0764_MEP_jah_R24.rvt

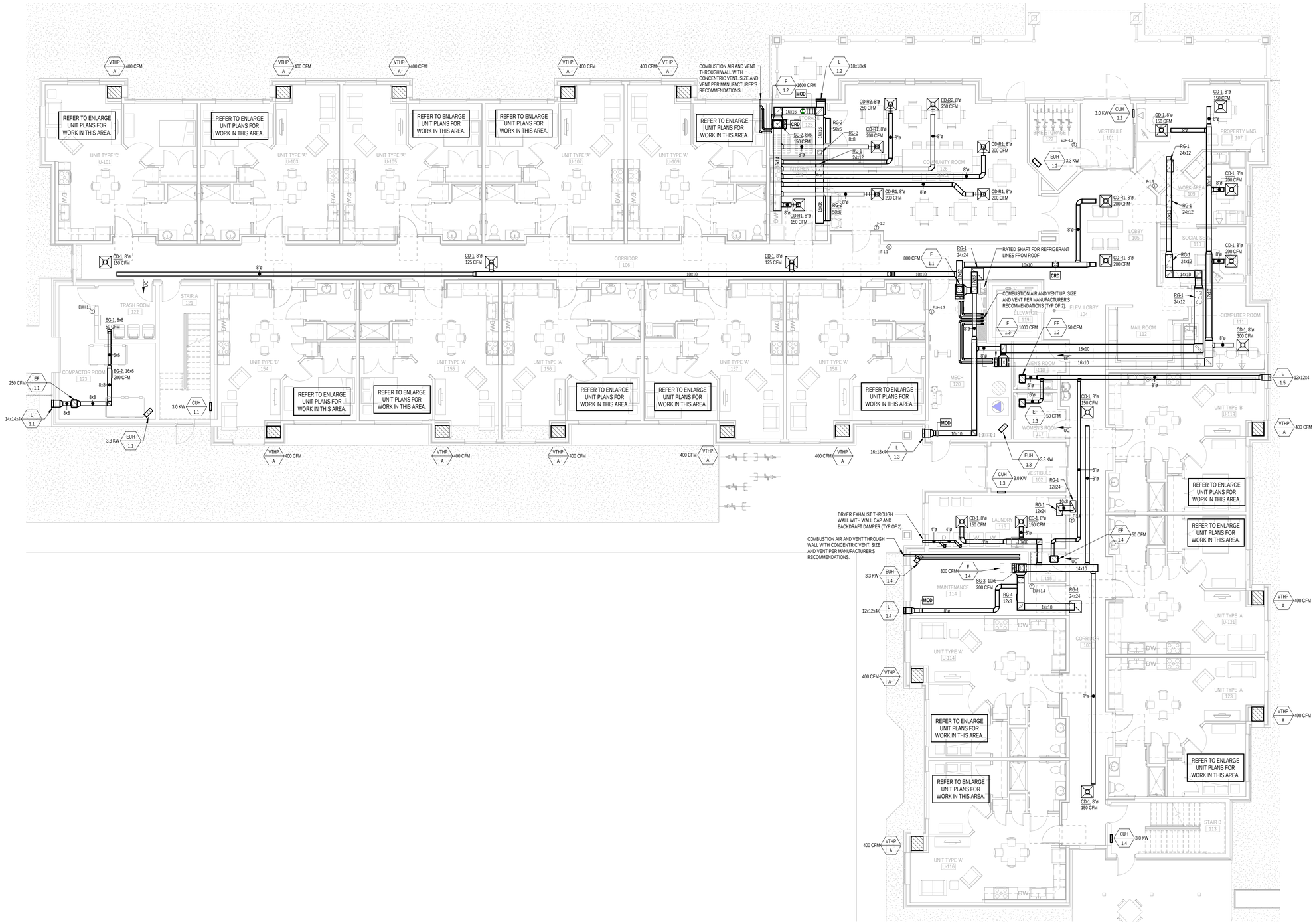

FIRST FLOOR HVAC PLAN

1/8" = 1'-0"

RATED WALL LEGEND

- 1 HR FIRE WALL
- 2 HR FIRE WALL

Thorson Baker + Associates
CONSULTING ENGINEERS
3030 West Streetsboro Road
Richfield, Ohio 44286
(330) 659-6688 Ph.
(330) 659-6675 Fax

hd+s
HITI DIFRANCESCO + SIEBOLD
ARCHITECTURE + INTERIOR DESIGN + PLANNING
1939 West 25th Street, Suite 300
Cleveland, Ohio 44113
www.hidisarch.com

MARK	DATE	PURPOSE

MARK	DATE	PURPOSE
	09.13.24	80% SET

HOUGH SENIOR

INDEPENDENT LIVING

8910 HOUGH AVE.
CLEVELAND, OHIO 44106

PROGRESS NOT FOR CONSTRUCTION 09/13/2024

PROJECT NO.: 2024.09

TITLE:
FIRST FLOOR HVAC PLAN

DRAWING NUMBER:
M-101

© 2022 Hiti, DiFrancesco and Siebold, Inc.

9/13/2024 12:19:35 PM \\Tbs-projects24\2024\2024-0764\TBA-Cad-Revit\MEP\Revit Users\MEP_jah\2024-0764_MEP_jah_R24.rvt

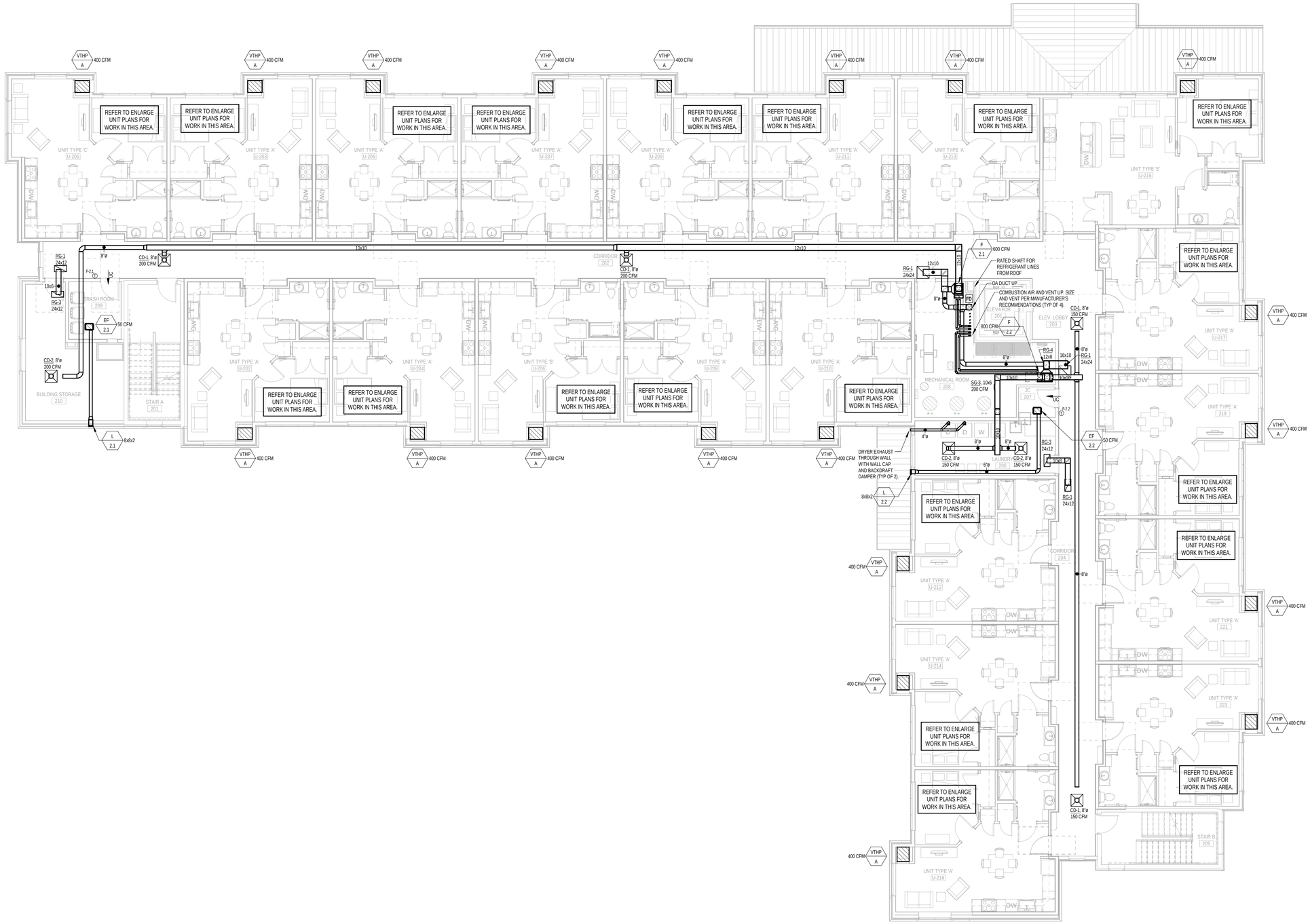

SECOND FLOOR HVAC PLAN

1/8" = 1'-0"

RATED WALL LEGEND

1 HR FIRE WALL

2 HR FIRE WALL

Thorson • Baker + Associates
CONSULTING ENGINEERS
3030 West Streetsboro Road
Richfield, Ohio 44286
(330) 659-6688 Ph.
(330) 659-6675 Fax

hd+s
HITI DIFRANCESCO + SIEBOLD
ARCHITECTURE • INTERIOR DESIGN • PLANNING
1939 West 25th Street, Suite 300
Cleveland, Ohio 44113
P 216.696.3460 F 216.696.1152
www.hdidsiarch.com

MARK	DATE	PURPOSE

MARK	DATE	PURPOSE
	09.13.24	80% SET

HOUGH SENIOR

INDEPENDENT LIVING

8910 HOUGH AVE.
CLEVELAND, OHIO 44106

PROGRESS NOT FOR CONSTRUCTION 09/13/2024

PROJECT NO.: 2024.09

TITLE:
SECOND FLOOR HVAC PLAN

DRAWING NUMBER:
M-102

© 2022 Hiti, DiFrancesco and Siebold, Inc.

9/13/2024 12:48:20 PM \\ths-projects24\2024\2024-0764\TBA-Cad-Revit\MEP\Revit Users\MEP_jah\2024-0764_MEP_jah_R24.rvt

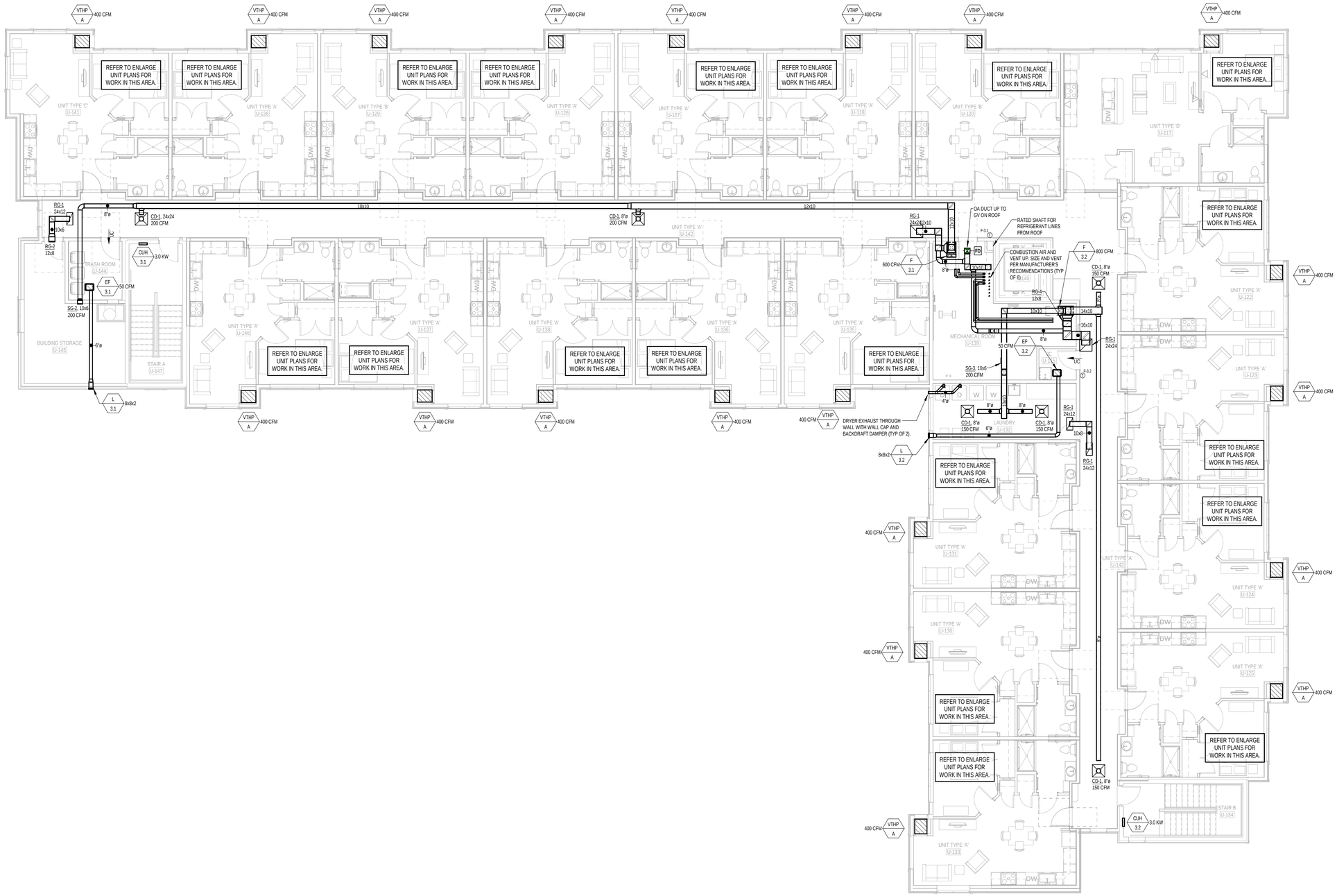

THIRD FLOOR HVAC PLAN

1/8" = 1'-0"

RATED WALL LEGEND

1 HR FIRE WALL

2 HR FIRE WALL

Thorson • Baker + Associates
CONSULTING ENGINEERS
3030 West Streetsboro Road
Richfield, Ohio 44286
(330) 659-6688 Ph.
(330) 659-6675 Fax

hd+s
HITI DIFRANCESCO + SIEBOLD
ARCHITECTURE + INTERIOR DESIGN + PLANNING
1939 West 25th Street, Suite 300
Cleveland, Ohio 44113
P 216.696.3460 F 216.696.1152
www.hdidsiarch.com

MARK	DATE	PURPOSE

MARK	DATE	PURPOSE
	09.13.24	80% SET

HOUGH SENIOR

INDEPENDENT LIVING

8910 HOUGH AVE.
CLEVELAND, OHIO 44106

PROGRESS NOT FOR CONSTRUCTION 09/13/2024

PROJECT NO.: 2024.09

TITLE:
THIRD FLOOR HVAC PLAN

DRAWING NUMBER:
M-103

© 2022 Hiti, DiFrancesco and Siebold, Inc.

9/13/2024 12:20:03 PM \\Tbs-projects2\2024\2024-0764\TBA-Cad-Revit\MEP\Revit Users\MEP_jah\2024-0764_MEP_jah_R24.rvt

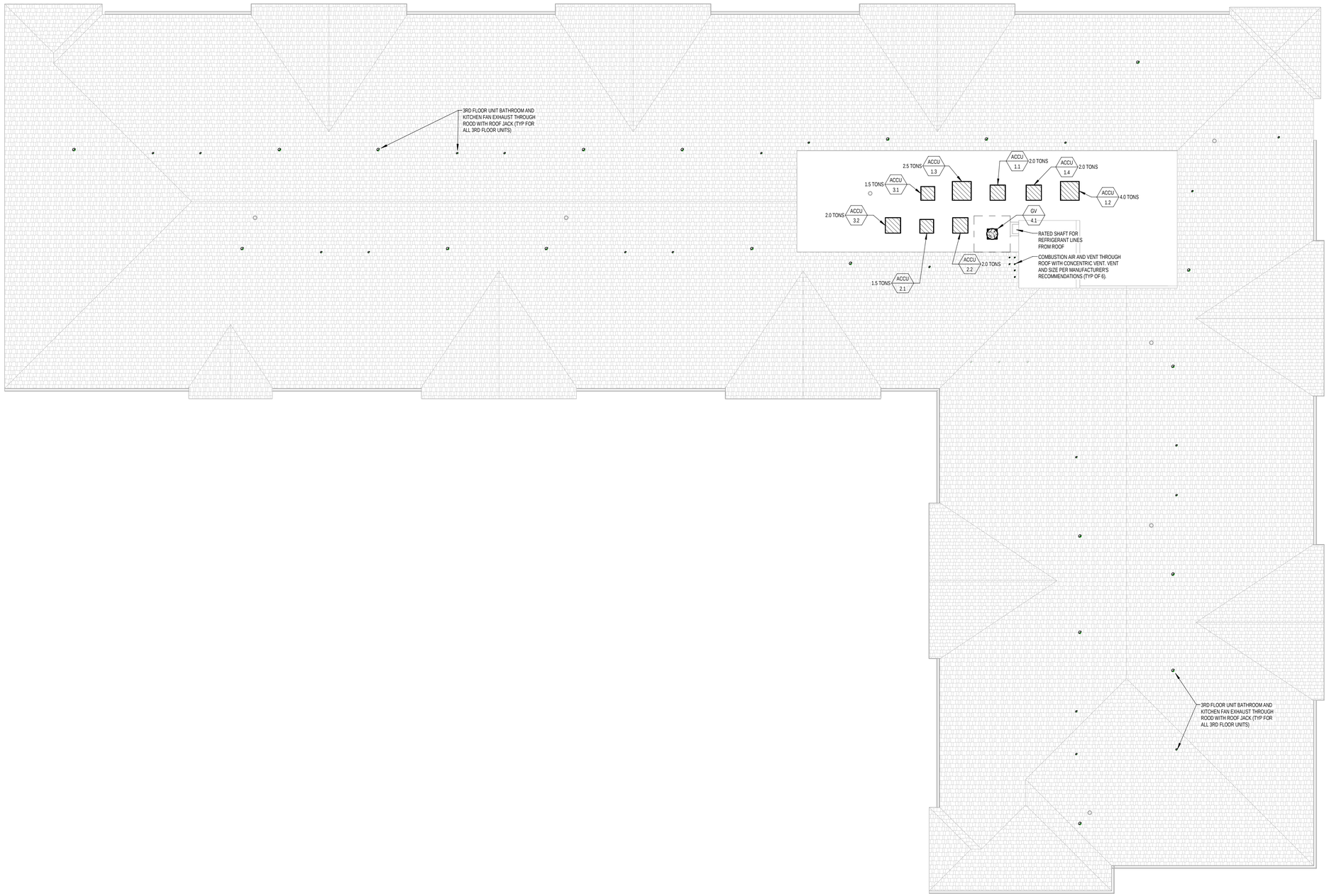

ROOF-ATTIC HVAC PLAN

1/8" = 1'-0"

hd+s
HITI DIFRANCESCO +SIEBOLD
ARCHITECTURE + INTERIOR DESIGN + PLANNING
1939 West 25th Street, Suite 300
P 216.696.3460 F 216.696.1152
Cleveland, Ohio 44113
www.hditisarch.com

MARK	DATE	PURPOSE

MARK	DATE	PURPOSE
	09.13.24	80% SET

HOUGH SENIOR

INDEPENDENT LIVING

8910 HOUGH AVE.
CLEVELAND, OHIO 44106

PROGRESS NOT FOR CONSTRUCTION 09/13/2024

PROJECT NO.: 2024.09

TITLE:
ROOF-ATTIC HVAC PLAN

TBA
Thorson • Baker + Associates
CONSULTING ENGINEERS
3030 West Streetsboro Road
Richfield, Ohio 44286
(330) 659-6688 Ph.
(330) 659-6675 Fax

DRAWING NUMBER:
M-104

© 2022 Hiti, DiFrancesco and Siebold, Inc.

9/13/2024 12:20:15 PM \\Tbs-projects24\2024\2024-0764\TBA-Cad-Revit\MEP\Revit Users\MEP_jah\2024-0764_MEP_jah_R24.rvt

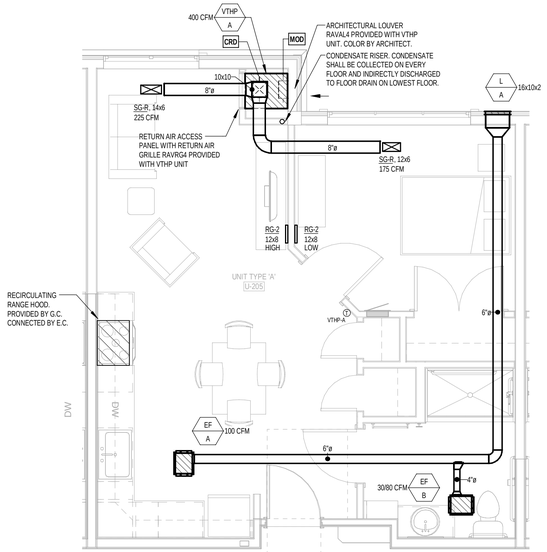

ENLARGED TYPICAL UNIT HVAC PLAN - UNIT A

1/4" = 1'-0"

NOTE: ENLARGED UNIT PLAN IS SIMILAR TO UNIT B. REFER TO GENERAL NOTE ON THIS DRAWING FOR CLARIFICATION ON UNIT TYPE VARIATIONS.

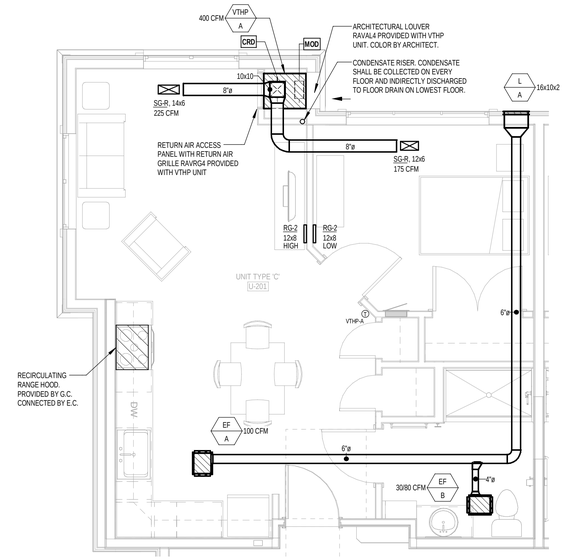

ENLARGED TYPICAL UNIT HVAC PLAN - UNIT C

1/4" = 1'-0"

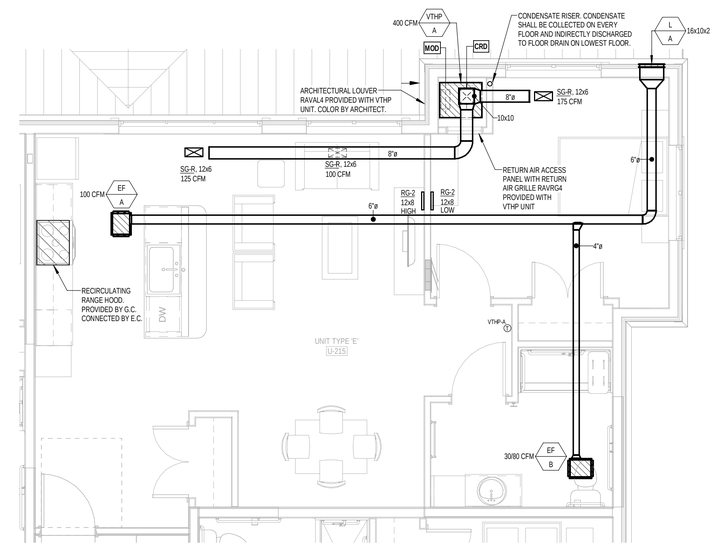

ENLARGED TYPICAL UNIT HVAC PLAN - UNIT E

1/4" = 1'-0"

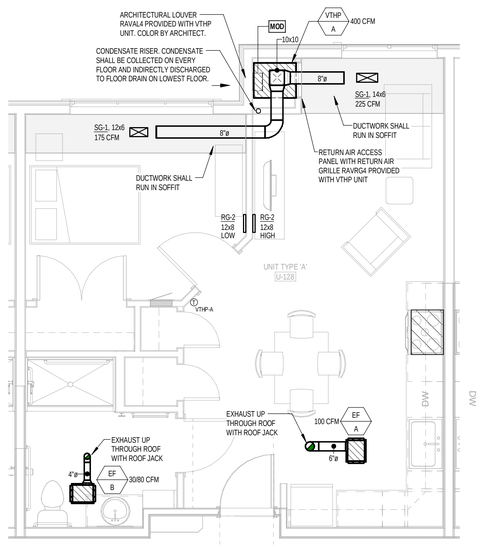

ENLARGED TYPICAL 3RD FLOOR UNIT HVAC PLAN - UNIT A

1/4" = 1'-0"

NOTE: ENLARGED UNIT PLAN IS SIMILAR TO 3RD FLOOR UNIT B. REFER TO GENERAL NOTE ON THIS DRAWING FOR CLARIFICATION ON UNIT TYPE VARIATIONS.

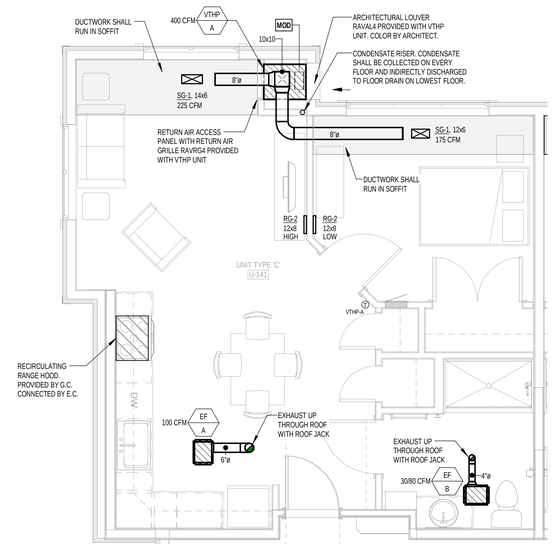

ENLARGED TYPICAL 3RD FLOOR UNIT HVAC PLAN - UNIT C

1/4" = 1'-0"

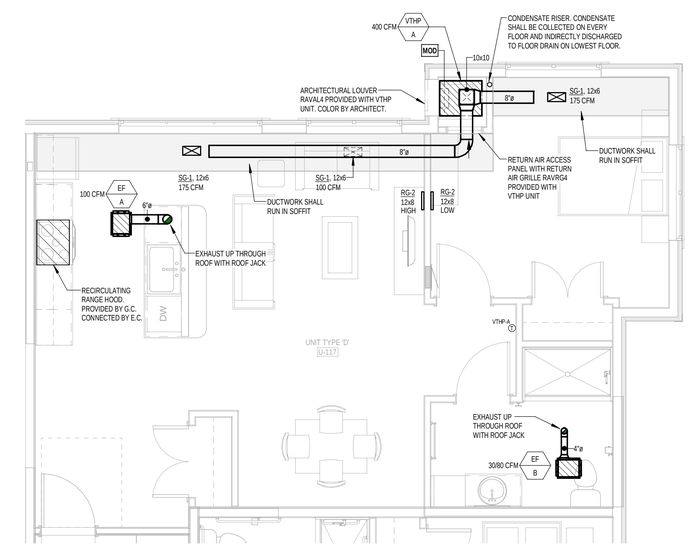

ENLARGED TYPICAL 3RD FLOOR UNIT HVAC PLAN - UNIT D

1/4" = 1'-0"

NOTE:
THE ENLARGED TYPICAL UNIT PLANS SHOWN ON THIS DRAWING ARE REPRESENTATIVE OF THE PROJECT'S UNIT TYPES. WHERE VARIATIONS OCCUR WITHIN A SPECIFIC SPACE OR UNIT TYPE THAT ARE NOT CAPTURED BY THE REPRESENTATIVE ENLARGED TYPICAL UNIT PLANS, FURNISH AND INSTALL ALL NECESSARY LABOR AND MATERIALS TO MAINTAIN THE CONSISTENCY BETWEEN SIMIALR SPACE AND UNIT TYPES. SUBMIT COORDINATED INSTALLATION DRAWINGS SHOWING PROPOSED LOCATION OF EQUIPMENT AS WELL AS ASSOCIATED DUCTWORK FOR DESIGN TEAM'S REVIEW AND COMMENT PRIOR TO PROCEEDING WITH WORK.

Thorson Baker + Associates
CONSULTING ENGINEERS
3030 West Streetsboro Road
Richfield, Ohio 44286
(330) 659-6688 Ph.
(330) 659-6675 Fax

hd+s
HITI DIFRANCESCO + SIEBOLD
ARCHITECTURE + INTERIOR DESIGN + PLANNING
1939 West 25th Street, Suite 300
Cleveland, Ohio 44113
P 216.696.3460 F 216.696.1152
www.hdsisarch.com

MARK	DATE	PURPOSE

MARK	DATE	PURPOSE
	09.13.24	80% SET

HOUGH SENIOR
INDEPENDENT LIVING
8910 HOUGH AVE.
CLEVELAND, OHIO 44106

PROGRESS NOT FOR CONSTRUCTION 09/13/2024

PROJECT NO.: 2024.09

TITLE:
ENLARGED HVAC TYPICAL UNIT PLANS

DRAWING NUMBER:
M-201

© 2022 Hiti, DiFrancesco and Siebold, Inc.

9/13/2024 12:20:41 PM \\Tbs-projects2\2024\2024-0764\TBA-Cad-Revit\MEPT\Revit Users\MEP_jah\2024-0764_MEP_jah_R24.rvt

DUCT MATERIAL, LINING, AND INSULATION SCHEDULE

TYPE NO.	DESCRIPTION	SMACNA PRESSURE CLASSIFICATION	DUCT MATERIAL	INSULATION	REMARKS
GENERAL DUCTWORK:					
1	SUPPLY AIR	RECTANGULAR - 2" ROUND - 4"	GALVANIZED STEEL (SPIRAL WHERE EXPOSED TO VIEW)	1" THICK INTERNAL LINING TO 10' DOWNSTREAM OF EQUIPMENT, EXTERNAL FIELD APPLIED 1" THICK FLEXIBLE INSULATION WHERE NOT INTERNALLY LINED. (INTERNALLY LINED WHERE EXPOSED TO VIEW)	1, 4
2	RETURN AIR	2"	GALVANIZED STEEL	1" THICK INTERNAL LINING WITHIN 10' OF EQUIPMENT	2,4
3	EXHAUST AIR	2"	GALVANIZED STEEL	1/2" THICK INTERNAL LINING TO 10' UPSTREAM OF ROOF FAN	2,3,4
4	OUTSIDE AIR	4"	GALVANIZED STEEL	EXTERNAL FIELD APPLIED 2" THICK FLEXIBLE INSULATION	2,3,6

GENERAL NOTE:
- DUCTWORK SHALL BE CONSTRUCTED & INSULATED AS NOTED IN THIS SCHEDULE. SEE SPECIFICATIONS FOR ADDITIONAL INFORMATION, FOR ANY DUCTS NOT LISTED IN SCHEDULE, AND FOR DUCT CONNECTION THAT REQUIRE A HIGHER PRESSURE AND BETTER INSULATION VALUE.
- INSULATE EQUIPMENT (DUCT FURNACE, ETC.), THAT IS NOT INSULATED BY THE MANUFACTURE WITH INSULATION SHOWN IN SCHEDULE ABOVE FOR DUCTWORK.

REMARKS:
1. ALL EXPOSED SUPPLY AND RETURN DUCTWORK SHALL BE PAINTED A COLOR SELECTED BY THE ARCHITECT.
2. SIZES OF INTERNALLY LINED DUCTWORK INDICATED ON THE PLANS ARE INSIDE CLEAR DIMENSIONS.
3. INSULATE ALL DUCTWORK BETWEEN MOTOR OPERATED DAMPERS (MOD) AND BUILDING ENVELOPE (ROOF LINE OR EXTERIOR WALL).
4. DUCTWORK EXPOSED TO EXTERIOR (OUTDOOR) TEMPERATURES EITHER IN UNCONDITIONAL SPACE OR OUTSIDE SHALL BE WRAPPED WITH A MINIMUM 2" THICK FIBERGLASS INSULATION. DUCTS EXPOSED TO WEATHER SHALL BE WRAPPED WITH VENTURECLAD ALUMINUM FACING.

VIBRATION ISOLATION SCHEDULE

EQUIPMENT TYPE	HP AND OTHER	RPM	FLOOR SPAN UP TO 20 FT: BASE TYPE	ISOLATOR TYPE	MIN. DEFLECTION (IN.)	REMARKS
CENTRIFUGAL FANS						
UP TO 22 IN. DIAMETER	ALL	ALL	B	1	0.75	1,2
HEAT PUMPS, FAN-COILS, AND CEILING HUNG COMPUTER ROOM AC UNITS						
ALL	ALL	ALL	A	1	0.75	
CONDENSING UNITS						
ALL	ALL	ALL	A	2	0.75	

BASE TYPES:
A. NO BASE, ISOLATORS ATTACHED DIRECTLY TO EQUIPMENT
B. STRUCTURAL STEEL RAILS OR BASE

ISOLATOR TYPES:
1. SPRING FLOOR ISOLATOR OR HANGER
2. RESTRAINED SPRING ISOLATOR

REMARKS:
1. TO LIMIT UNDESIRABLE MOVEMENT, THRUST RESTRAINTS (TYPE 5) ARE REQUIRED FOR ALL CEILING-SUSPENDED AND FLOOR-MOUNTED UNITS OPERATING AT 2 IN. OF WATER OR MORE TOTAL STATIC PRESSURE.
2. CONSIDER THE FOLLOWING WHEN SELECTING ISOLATION SYSTEMS FOR FANS AND AIR-HANDLING EQUIPMENT:
   A. FANS WITH WHEEL DIAMETERS OF 22 IN. AND LESS AND ALL FANS OPERATING AT SPEEDS UP TO 300 RPM DO NOT GENERATE LARGE VIBRATORY FORCES. FOR FANS OPERATING UNDER 300 RPM, SELECT ISOLATOR DEFLECTION SO THE ISOLATOR NATURAL FREQUENCY IS 40% OR LESS THAN THE FAN SPEED. FOR EXAMPLE, FOR A FAN OPERATING AT 275 RPM, 0.4 x 275 = 110 RPM. THEREFORE, AN ISOLATOR NATURAL FREQUENCY OF 110 RPM OR LOWER IS REQUIRED. THIS CAN BE ACCOMPLISHED WITH A 3 IN. DEFLECTION ISOLATOR (TYPE 3).
   B. FLEXIBLE DUCT CONNECTORS SHOULD BE INSTALLED AT THE INTAKE AND DISCHARGE OF ALL FANS AND AIR-HANDLING EQUIPMENT TO REDUCE VIBRATION TRANSMISSION TO AIR DUCT STRUCTURES.
   C. INERTIA BASES (TYPE C) ARE RECOMMENDED FOR ALL CLASS 2 AND 3 FANS AND AIR-HANDLING EQUIPMENT BECAUSE EXTRA MASS ALLOWS THE USE OF STIFFER SPRINGS, WHICH LIMIT HEAVING MOVEMENTS.
   D. THRUST RESTRAINTS (TYPE 5) THAT INCORPORATE THE SAME DEFLECTION AS ISOLATORS SHOULD BE USED FOR ALL FAN HEADS, ALL SUSPENDED FANS, AND ALL BASE-MOUNTED AND SUSPENDED AIR-HANDLING EQUIPMENT OPERATING AT 2 IN. TOTAL OR MORE STATIC PRESSURE. RESTRAINT MOVEMENT ADJUSTMENT MUST BE MADE UNDER NORMAL OPERATIONAL STATIC PRESSURES.

PART 1 - VERTICAL DUCTS

MAXIMUM SIDE OF RECTANGULAR DUCT	METAL STRAP OR ANGLE BRACKET	MAXIMUM DIAMETER OF ROUND DUCTS	STRAPS
24"	1" x 1/8" (STRAP)[1]	10"	0.047" (NO. 18 GAGE) GALVANIZED STEEL 2" WIDE[1]
36"	1" x 1" x 1/8" ANGLE[1]	20"	0.058" (NO. 18 GAGE) GALVANIZED STEEL 2" WIDE[1]

PART 2 - HORIZONTAL DUCTS

18"	1" x 18 GAGE[2]	10"	SAME GAGE AS GALVANIZED STEEL DUCT. 1" WIDE OR (NO. 18 GAGE GALVANIZED STEEL WIRE) ON 10' CENTERS
30"	1" x 18 GAGE[2]		

NOTES:
1. SPACED VERTICALLY NOT MORE THAN 12 FEET ON CENTERS
2. SPACED HORIZONTALLY NOT MORE THAN 10 FEET ON CENTERS

GRILLE AND DIFFUSER SCHEDULE

MARK	MANUFACTURER	MODEL	FRAME OR BORDER TYPE	MODULE SIZE	DAMPER MODEL NUMBER	FINISH	REMARKS
SUPPLY							
CD-1	PRICE	SPD	LAY-IN	SEE PLANS	OBD	BY ARCH	1,2
CD-2	PRICE	SPD	SURFACE	SEE PLANS	OBD	BY ARCH	1,2
CD-R1	PRICE	SPD	LAY-IN	SEE PLANS	OBD	BY ARCH	1,2,3
CD-R2	PRICE	SPD	SURFACE	SEE PLANS	OBD	BY ARCH	1,2,3
SG-1	PRICE	520	SURFACE	SEE PLANS	OBD	BY ARCH	1
SG-2	PRICE	520	SURFACE	SEE PLANS	OBD	BY ARCH	1
SG-3	PRICE	520	DUCT MOUNTED	SEE PLANS	OBD	BY ARCH	1
SG-R	PRICE	520	SURFACE	SEE PLANS	OBD	BY ARCH	1,3
RETURN							
RG-1	PRICE	530	LAY-IN	SEE PLANS	-	BY ARCH	1
RG-2	PRICE	530	SURFACE	SEE PLANS	-	BY ARCH	1
RG-3	PRICE	530	SURFACE	SEE PLANS	-	BY ARCH	1
RG-4	PRICE	530	DUCT MOUNTED		-	BY ARCH	1
EXHAUST							
EG-1	PRICE	530	SURFACE	SEE PLANS	OBD	BY ARCH	1
EG-2	PRICE	530	DUCT MOUNTED	SEE PLANS	OBD	BY ARCH	1

REMARKS:
1. REFER TO SPECIFICATIONS FOR APPROVED MANUFACTURERS.
2. ALL CEILING DIFFUSERS ARE 4-WAY THROW UNLESS INDICATED OTHERWISE ON PLAN.
3. PROVIDE WITH CEILING RADIATION DAMPER.

VERTICAL TERMINAL HEAT PUMP UNIT SCHEDULE (ELECTRIC HEAT)

MARK		MANUFACTURER	MODEL	NOMINAL TONS	FAN CFM (COOLING/HEATING)	MIN. OUTDOOR AIR (CFM)	SENSIBLE COOLING CAPACITY (MBH)	TOTAL COOLING CAPACITY (MBH)	HEAT PUMP HEATING CAPACITY (MBH)	HEATER MODEL NUMER	SUPPLEMENTAL ELECTRIC HEAT @ 208V (KW)	EER2	SEER2	HSPF2	COP (47°F)	FILTER TYPE	ELECTRICAL MCA	MOCP	VOLT.	PH.	REMARKS
VTHP	A	GENERAL ELECTRIC	AZ9VH12DBM	1.0	400	30	9.08	12.1	11.7	RAK330D	4.09	11.6	15.5	6.5	3.6	MERV 8	30.00	40	208	1	1,2,3,4

REMARKS:
1. REFER TO SPECIFICATIONS FOR APPROVED EQUAL MANUFACTURERS.
2. PROVIDE WITH AN ADJUSTABLE FRESH AIR DAMPER, EXTERIOR WALL ADAPTER, DISCONNECT SWITCH, ARCHITECTURAL LOUVER RAVAL4 (COLOR BY ARCHITECT), ACCESS PANEL/RETURN GRILLE RAVRG4, TELESCOPING PLENUM (RAVWPT15B), DRAIN PLATFORM (RAVDPLAT), AND ELECTRIC HEATING COIL (REFER TO SCHEDULE FOR MODEL NUMBER).
3. PROVIDE WITH RAK330D POWER CONNECTION KIT.
4. PROVIDE WITH REMOTE WALL MOUNTED THERMOSTAT THAT INCORPORATES TEMPERATURE LOCKOUT CONTROL.

FURNACE SCHEDULE (GAS)

MARK		NOMINAL TONS	MANUFACTURER	MODEL	SERVICE	TYPE	MINIMUM OUTDOOR AIR (CFM)	FAN (CFM)	FAN EXT. STATIC PRESSURE ("WC)	FAN RPM	HP	FUEL TYPE	INPUT (MBH)	OUTPUT (MBH)	FILTER TYPE	MINIMUM EFFICIENCY (%)	ELECTRICAL MCA	MOCP	VOLT.	PH.	REMARKS
F	1.1	2.0	DAIKIN	DM96VC0403BN	1ST FLOOR WEST CORRIDOR	UPFLOW	195	800	0.5	1075	0.5	NAT. GAS	40	38.4	MERV 8	96	7.80	15	115	1	1,2,3
F	1.2	4.0	DAIKIN	DM96VC0403BN	COMMUNITY ROOM & KITCHEN	UPFLOW	410	1600	0.5	1075	1.0	NAT. GAS	40	38.4	MERV 8	96	7.80	15	115	1	1,2,3
F	1.3	2.5	DAIKIN	DM96VC0403BN	OFFICES	UPFLOW	155	1000	0.5	1075	0.5	NAT. GAS	40	38.4	MERV 8	96	7.80	15	115	1	1,2,3
F	1.4	2.0	DAIKIN	DM96VC0403BN	1ST FLOOR EAST CORRIDOR, LAUNDRY, MAINT.	UPFLOW	135	800	0.5	1075	0.5	NAT. GAS	40	38.4	MERV 8	96	7.80	15	115	1	1,2,3
F	2.1	1.5	DAIKIN	DM96VC0403BN	2ND FLOOR WEST CORRIDOR, STORAGE	UPFLOW	120	600	0.5	1075	0.5	NAT. GAS	40	38.4	MERV 8	96	7.80	15	115	1	1,2,3
F	2.2	2.0	DAIKIN	DM96VC0403BN	2ND FLOOR EAST CORRIDOR, LAUNDRY	UPFLOW	120	800	0.5	1075	0.5	NAT. GAS	40	38.4	MERV 8	96	7.80	15	115	1	1,2,3
F	3.1	1.5	DAIKIN	DM96VC0403BN	3RD FLOOR WEST CORRIDOR, STORAGE	UPFLOW	120	600	0.5	1075	0.5	NAT. GAS	40	38.4	MERV 8	96	7.80	15	115	1	1,2,3
F	3.2	2.0	DAIKIN	DM96VC0403BN	3RD FLOOR EAST CORRIDOR, LAUNDRY	UPFLOW	120	800	0.5	1075	0.5	NAT. GAS	40	38.4	MERV 8	96	7.80	15	115	1	1,2,3

REMARKS:
1. REFER TO SPECIFICATIONS FOR APPROVED EQUAL MANUFACTURERS.
2. PROVIDE WITH CONCENTRIC VENT KIT, INTEGRATION KIT AND REMOTE WALL MOUNTED THERMOSTAT
3. COORDINATE REFRIGERANT RUNS WITH MANUFACTURER PRIOR TO INSTALLATION. REFRIGERANT TO BE INSTALLED IN FIRE RATED ENCLOSURE PER NEW REGRIGERANT REQUIREMENTS. REFER TO ARCHITECTURAL PLANS FOR SHAFT ENCLOSURE LOCATION AND DETAILS.

AIR COOLED CONDENSING UNIT SCHEDULE

MARK		NOMINAL TONS	MANUFACTURER	MODEL	LOCATION	SERVICE	CAPACITY (MBH)	AMBIENT TEMPERATURE (°F)	REFRIGERANT TYPE	EER2	SEER2	ELECTRICAL MCA	MOCP	VOLT.	PH.	OPER. WT. (LBS)	REMARKS
ACCU	1.1	2.0	DAIKIN	DC4SEA2410	ROOF MTD	F-1.1	23.6	95	R-32	11.7	14.3	13.50	15	208	1	136	1,2,3
ACCU	1.2	4.0	DAIKIN	DC4SEA4810	ROOF MTD	F-1.2	46.0	95	R-32	11.7	13.8	25.19	40	208	1	210	1,2,3
ACCU	1.3	2.5	DAIKIN	DC4SEA30130	ROOF MTD	F-1.3	28.4	95	R-32	11.7	14.3	15.30	25	208	1	151	1,2,3
ACCU	1.4	2.0	DAIKIN	DC4SEA2410	ROOF MTD	F-1.4	23.6	95	R-32	11.7	14.3	13.50	15	208	1	136	1,2,3
ACCU	2.1	1.5	DAIKIN	DC4SEA1810	ROOF MTD	F-2.1	17.6	95	R-32	11.7	14.3	11.10	15	208	1	129	1,2,3
ACCU	2.2	2.0	DAIKIN	DC4SEA2410	ROOF MTD	F-2.2	23.6	95	R-32	11.7	14.3	13.50	15	208	1	136	1,2,3
ACCU	3.1	1.5	DAIKIN	DC4SEA1810	ROOF MTD	F-3.1	17.6	95	R-32	11.7	14.3	11.10	15	208	1	129	1,2,3
ACCU	3.2	2.0	DAIKIN	DC4SEA2410	ROOF MTD	F-3.2	23.6	95	R-32	11.7	14.3	13.50	15	208	1	136	1,2,3

REMARKS:
1. REFER TO SPECIFICATIONS FOR APPROVED EQUAL MANUFACTURERS.
2. MOUNT UNIT ON PREFABRICATED CONDENSING UNIT STAND SIMILAR TO BIGFOOT, QUICK-SLING OR EQUAL.
3. COORDINATE REFRIGERANT RUNS WITH MANUFACTURER PRIOR TO INSTALLATION. REFRIGERANT TO BE INSTALLED IN FIRE RATED ENCLOSURE PER NEW REGRIGERANT REQUIREMENTS. REFER TO ARCHITECTURAL PLANS FOR SHAFT ENCLOSURE LOCATION AND DETAILS.

FAN SCHEDULE

MARK		MANUFACTURER	MODEL	SERVICE	TYPE	CAPACITY (CFM)	RPM	STATIC PRESSURE (WC")	DRIVE	MOTOR POWER (HP OR WATTS)	ELECTRICAL VOLT.	PH.	OPER. WT. (LBS)	REMARKS
EF	1.1	GREENHECK	CSP-A390-VG	1ST FLOOR COMPACTOR & TRASH	INLINE	250	1284	0.5	DIRECT	53 W	115	1	24	1,2,7,8
EF	1.2	GREENHECK	SP-B80	MEN'S ROOM	CEILING MTD	50	900	0.3	DIRECT	18 W	115	1	17	1,2,6
EF	1.3	GREENHECK	SP-B80	WOMEN'S ROOM	CEILING MTD	50	900	0.3	DIRECT	18 W	115	1	17	1,2,6
EF	1.4	GREENHECK	SP-B80	1ST FLOOR JC	CEILING MTD	50	900	0.3	DIRECT	18 W	115	1	17	1,2,8
EF	2.1	GREENHECK	SP-B80	2ND FLOOR TRASH	CEILING MTD	50	900	0.3	DIRECT	18 W	115	1	17	1,2,8
EF	2.2	GREENHECK	SP-B80	2ND FLOOR JC	CEILING MTD	50	900	0.3	DIRECT	18 W	115	1	17	1,2,8
EF	3.1	GREENHECK	SP-B80	3RD FLOOR TRASH	CEILING MTD	50	900	0.3	DIRECT	18 W	115	1	17	1,2,8
EF	3.2	GREENHECK	SP-B80	3RD FLOOR JC	CEILING MTD	50	900	0.3	DIRECT	18 W	115	1	17	1,2,8
EF	A	GREENHECK	SP-80-VG	SUITE KITCHEN	CEILING MTD	100	894	0.25	DIRECT	8 W	115	1	16	1,2,3,4,6
EF	B	GREENHECK	SP-LP0810W	SUITE BATHROOM	CEILING MTD	30/80	799	0.25	DIRECT	10 W	115	1	16	1,2,3,4,5

REMARKS:
1. REFER TO SPECIFICATIONS FOR APPROVED EQUAL MANUFACTURERS.
2. PROVIDE WITH BACKDRAFT DAMPER AND DISCONNECT SWITCH.
3. PROVIDE FAN WITH CEILING RADIATION DAMPER.
4. FAN SHALL BE ENERGY STAR RATED.
5. FAN SHALL HAVE TWO-SPEED OPERATION AND RUN CONTINUOUSLY AT LOW SPEED, WALL SWITCH TO INITIATE HIGH SPEED OPERATION. WALL SWITCH PROVIDED AND WIRED BY E.C.
6. FAN SHALL BE CONTROLLED BY WALL SWITCH.
7. FAN SHALL BE CONTROLLED WITH INTEGRAL SPEED CONTROLLER.
8. FAN SHALL OPERATE CONTINUOUSLY DURING OCCUPIED HOURS.

LOUVER SCHEDULE

MARK		MANUFACTURER	MODEL	SERVICE	INTAKE/EXHAUST	SIZE (W"xH"xD")	MAX. AIRFLOW (CFM)	MIN. FREE AREA (FT²)	THROUGH VELOCITY (FPM)	REMARKS
L	1.1	GREENHECK	ESD-435	1ST FLOOR COMPACTOR & TRASH	EXHAUST	14x14x4	250	0.36	700	1,2
L	1.2	GREENHECK	ESD-435	F-1.2 OA	INTAKE	18x18x4	410	0.82	500	1,2,3
L	1.3	GREENHECK	ESD-435	F-1.1 & F-1.3 OA	INTAKE	16x18x4	350	0.70	500	1,2,3
L	1.4	GREENHECK	ESD-435	F-1.4 OA	INTAKE	12x12x4	135	0.27	500	1,2,3
L	1.5	GREENHECK	ESD-435	1ST FLOOR MENS, WOMENS, JC EXHAUST	EXHAUST	12x12x4	150	0.21	700	1,2
L	2.1	GREENHECK	ESD-202	2ND FLOOR TRASH	EXHAUST	8x8x2	50	0.07	700	1,2
L	2.2	GREENHECK	ESD-202	2ND FLOOR JC	EXHAUST	8x8x2	50	0.07	700	1,2
L	3.1	GREENHECK	ESD-202	3RD FLOOR TRASH	EXHAUST	8x8x2	50	0.07	700	1,2
L	3.2	GREENHECK	ESD-202	3RD FLOOR JC	EXHAUST	8x8x2	50	0.07	700	1,2
L	A	GREENHECK	ESD-202	SUITE EXHAUST	EXHAUST	16x10x2	180	0.26	700	1,2

*NOTE: COORDINATE LOUVER LOCATIONS WITH BUILDING ELEVATIONS.

REMARKS:
1. REFER TO SPECIFICATIONS FOR APPROVED MANUFACTURERS.
2. COLOR SHALL BE BY ARCHITECT.
3. PROVIDE WITH INSECT SCREEN.

GRAVITY VENTILATOR SCHEDULE

MARK		MANUFACTURER	MODEL	SERVICE	MAXIMUM AIRFLOW (CFM)	THROAT AREA (SQ. FT.)	THROAT VELOCITY (FPM)	PRESSURE DROP ("WC)	OPERATING WEIGHT (LBS)	REMARKS
GV	4.1	GREENHECK	GRSI-10	F-2.1, 2.2, 3.1, 3.2 OA	480	1.0	842	0.118	8	1,2

REMARKS:
1. REFER TO SPECIFICATIONS FOR APPROVED MANUFACTURERS.
2. PROVIDE WITH 14" ROOF CURB, BIRD SCREEN, INSECT SCREEN, & GRAVITY BACKDRAFTER DAMPER.

CABINET UNIT HEATER SCHEDULE (ELECTRIC)

MARK		MANUFACTURER	MODEL	TYPE	LOCATION	CAPACITY (KW)	ELECTRICAL MCA	MOCP	VOLT.	PH.	REMARKS
CUH	1.1	MARKEL	HF3326TD-RP	WALL MOUNTED	STAIR A [120]	3.0	14.40	20	208	1	1,2,3
CUH	1.2	MARKEL	HF3326TD-RP	WALL MOUNTED	VESTIBULE [101]	3.0	14.40	20	208	1	1,2,3
CUH	1.3	MARKEL	HF3326TD-RP	WALL MOUNTED	VESTIBULE [102]	3.0	14.40	20	208	1	1,2,3
CUH	1.4	MARKEL	HF3326TD-RP	WALL MOUNTED	STAIR B [113]	3.0	14.40	20	208	1	1,2,3
CUH	3.1	MARKEL	HF3326TD-RP	WALL MOUNTED	STAIR A [309]	3.0	14.40	20	208	1	1,2,3
CUH	3.2	MARKEL	HF3326TD-RP	WALL MOUNTED	STAIR B [310]	3.0	14.40	20	208	1	1,2,3

REMARKS:
1. REFER TO SPECIFICATIONS FOR APPROVED MANUFACTURERS.
2. PROVIDE WITH INTEGRAL THERMOSTAT AND DISCONNECT SWITCH.
3. PROVIDE WITH RECESSED TRIM KIT.

ELECTRIC UNIT HEATER SCHEDULE

MARK		MANUFACTURER	MODEL	LOCATION	FAN CFM	HEATING CAPACITY (KW)	ELECTRICAL MCA	MOCP	VOLT.	PH.	REMARKS
EUH	1.1	MARKEL	F2F5103N	COMPACTOR ROOM [122]	400	3.3	15.90	20	208	1	1,2
EUH	1.2	MARKEL	F2F5103N	BIKE STORAGE [127]	400	3.3	15.90	20	208	1	1,2
EUH	1.3	MARKEL	F2F5103N	MECH [119]	400	3.3	15.90	20	208	1	1,2
EUH	1.4	MARKEL	F2F5103N	MAINTENANCE [114]	400	3.3	15.90	20	208	1	1,2

REMARKS:
1. REFER TO SPECIFICATIONS FOR APPROVED MANUFACTURERS.
2. PROVIDE WITH REMOTE WALL-MOUNTED THERMOSTAT, WALL MOUNTING BRACKETS MODEL A5105, & DISCONNECT SWITCH.

Thorson Baker + Associates
CONSULTING ENGINEERS
3030 West Streetsboro Road
Richfield, Ohio 44286
(330) 659-6688 Ph.
(330) 659-6675 Fax

hd+s
HITI DIFRANCESCO + SIEBOLD
ARCHITECTURE + INTERIOR DESIGN + PLANNING
1939 West 25th Street, Suite 300
Cleveland, Ohio 44113
P 216.696.3460 F 216.696.1152
www.hdsisarch.com

MARK	DATE	PURPOSE
MARK	DATE	PURPOSE
	09.13.24	80%SET

HOUGH SENIOR
INDEPENDENT LIVING
8910 HOUGH AVE.
CLEVELAND, OHIO 44106

PROGRESS NOT FOR CONSTRUCTION 09/13/2024

PROJECT NO.: 2024.09

TITLE:
HVAC SCHEDULES

DRAWING NUMBER:
M-301

© 2022 Hiti, DiFrancesco and Siebold, Inc.

9/13/2024 12:48:27 PM \\Tbs-projects24\2024\2024-0764\TBA-Cad-Revit\MEP\Revit Users\MEP_jah\2024-0764_MEP_jah_R24.rvt

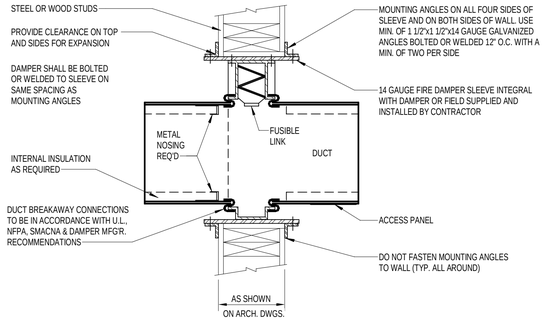

WALL MOUNTED FIRE DAMPER DETAIL

N.T.S.

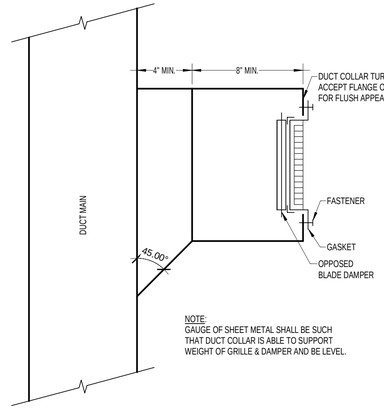

NOTE:
GAUGE OF SHEET METAL SHALL BE SUCH THAT DUCT COLLAR IS ABLE TO SUPPORT WEIGHT OF GRILLE & DAMPER AND BE LEVEL.

SUPPLY REGISTER DUCT CONNECTION DETAIL

N.T.S.

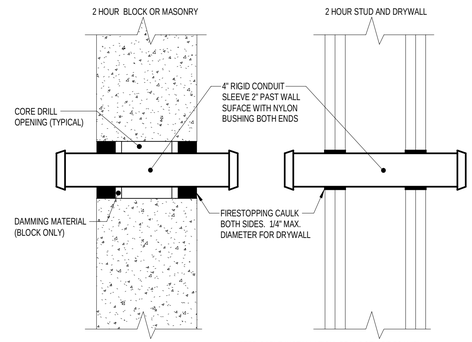

FIRESTOPPING DETAIL (WALL)

N.T.S.

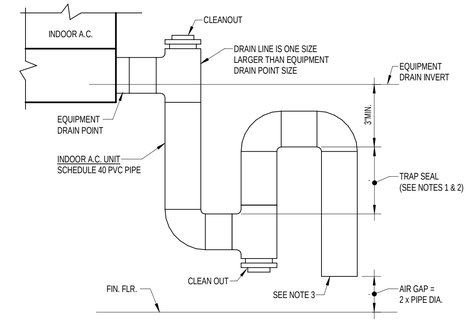

NOTES:
1. FOR DRAINS ON SUCTION SIDE OF FAN USE 3"MIN. TRAP SEAL OR MAX. FAN SUCTION PRESSURE PLUS 1" WHICHEVER IS GREATER.
2. FOR DRAINS ON DISCHARGE SIDE OF FAN USE 6" MIN. TRAP SEAL OR MAX. FAN DISCHARGE PRESSURE PLUS 1" WHICHEVER IS GREATER.
3. DISCHARGE OVER FLOOR DRAIN IN FINISHED FLOOR.

CONDENSATE DRAIN FLOOR DETAIL

N.T.S.

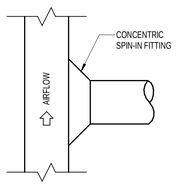

RECTANGULAR TO ROUND DUCT

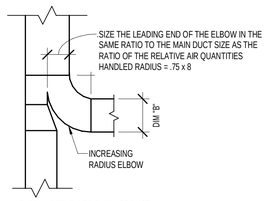

SUPPLY, RETURN OR EXHAUST DUCT

FOR USE WHEN A BRANCH TAKE-OFF IS TO HANDLE MORE THAN 25% OF THE AIR HANDLED BY THE MAIN DUCT

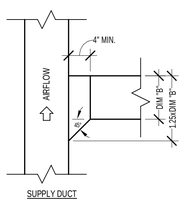

SUPPLY DUCT

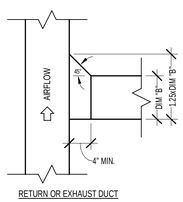

RETURN OR EXHAUST DUCT

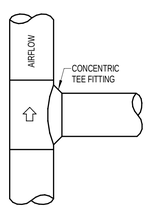

SUPPLY DUCT

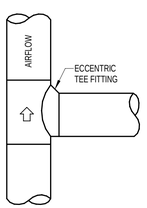

RETURN OR EXHAUST DUCT

FLAT OVAL DUCT BRANCH TAKE-OFF SIMILAR

DUCT BRANCH TAKE-OFF DETAILS

N.T.S.

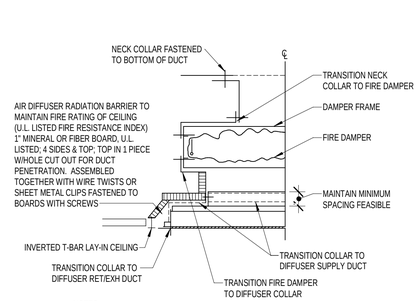

NOTES:
1. USE SEALING COMPOUND & SEALING TAPE AT ALL TRANSITION JOINTS.
2. SUPPLY & RETURN DUCT ASSEMBLIES TO BE COVERED.

CEILING RADIATION DAMPER DETAIL

N.T.S.

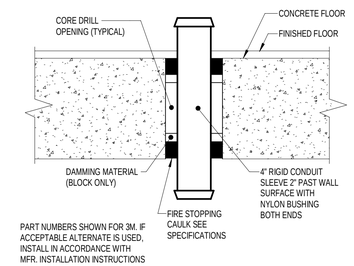

FIRESTOPPING DETAIL (FLOOR)

N.T.S.

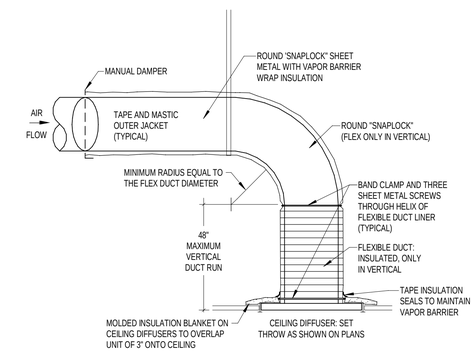

CEILING DIFFUSER CONNECTION DETAIL (LAY-IN)

N.T.S.

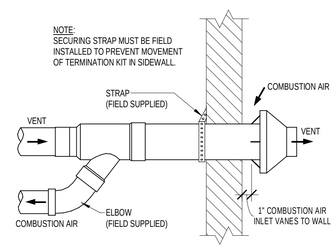

SIDEWALL CONCENTRIC PVC VENT DETAIL

N.T.S.

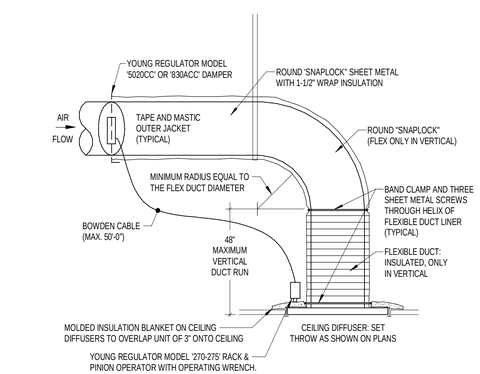

CEILING DIFFUSER CONNECTION DETAIL (THRU FACE)

N.T.S.

ROUND DUCT TAKE-OFF DETAIL

N.T.S.

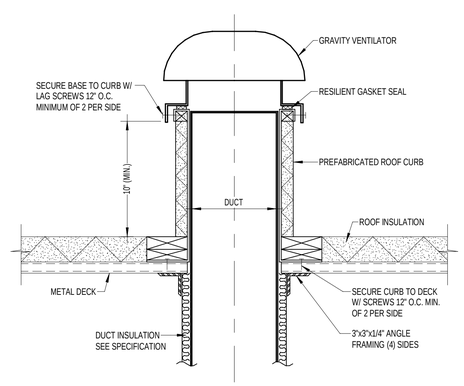

NOTES:
1. H.V.A.C. CONTRACTOR TO COORDINATE INSTALLATION WITH ROOFER FOR PROPER SEQUENCE TO PERMIT FLASHING AND COUNTERFLASHING INSTALLATION.
2. SEE GRAVITY VENTILATOR SCHEDULE FOR VENTILATOR SIZE

GRAVITY VENTILATOR DETAIL

N.T.S.

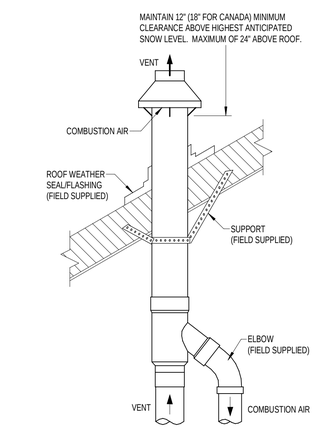

ROOF CONCENTRIC PVC VENT DETAIL

N.T.S.

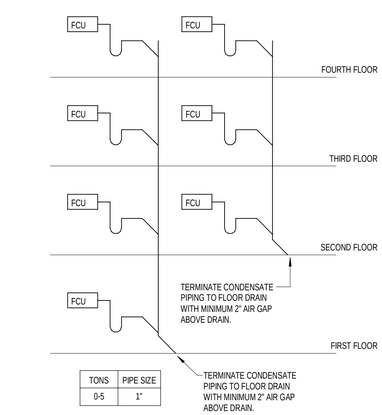

TONS	PIPE SIZE
0-5	1"

VTHP CONDENSATE RISER DETAIL

N.T.S.

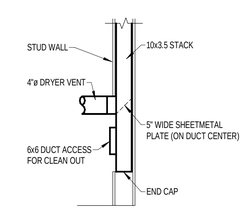

CLOTHES DRYER EXHAUST CONNECTION DETAIL

N.T.S.

hd+s
HITI DIFRANCESCO + SIEBOLD
ARCHITECTURE + INTERIOR DESIGN + PLANNING
1939 West 25th Street, Suite 300
Cleveland, Ohio 44113
P 216.696.3460 F 216.696.1152
www.hidisiarch.com

MARK	DATE	PURPOSE

MARK	DATE	PURPOSE
	09.13.24	80% SET

HOUGH SENIOR
INDEPENDENT LIVING
8910 HOUGH AVE.
CLEVELAND, OHIO 44106

PROGRESS NOT FOR CONSTRUCTION 09/13/2024

PROJECT NO.: 2024.09

TITLE:
HVAC DETAILS

Thorson • Baker + Associates
CONSULTING ENGINEERS
3030 West Streetsboro Road
Richfield, Ohio 44286
(330) 659-6688 Ph.
(330) 659-6675 Fax

DRAWING NUMBER:
M-401

© 2022 Hiti, DiFrancesco and Siebold, Inc.

9/13/2024 12:20:50 PM \\Tbs-projects24\2024\2024-0764\TBA-Cad-Revit\MEP\Revit Users\MEP_jah\2024-0764_MEP_jah_R24.rvt

GENERAL NOTES:

1. THESE DRAWINGS ARE DIAGRAMMATIC AND INDICATE THE GENERAL EXTENT OF WORK. THE CONTRACTOR SHALL BE RESPONSIBLE FOR THE COORDINATION AND PROPER INSTALLATION OF ALL FIRE PROTECTION SYSTEMS.
2. THE CONTRACTOR SHALL PROVIDE ALL MISCELLANEOUS SUPPORTING STEEL ETC. FOR THE PROPER INSTALLATION OF ALL FIRE PROTECTION SYSTEMS.
3. THE CONTRACTOR SHALL COORDINATE FLOOR, WALL AND ROOF PENETRATIONS WITH THE GENERAL TRADES CONTRACTOR.
4. PIPING SHALL NOT BE LOCATED OVER THE TOP OF ANY ELECTRICAL PANELS OR EQUIPMENT.
5. THE CONTRACTOR SHALL COORDINATE THE LOCATION OF SPRINKLER HEADS WITH THE ARCHITECTURAL REFLECTED CEILING PLANS. ALL SPRINKLER HEADS ARE TO BE LOCATED IN THE CENTER OF CEILING TILES IN LAY-IN AREAS UNLESS OTHERWISE INDICATED.
6. PROVIDE GUARDS FOR SPRINKLERS IN STORAGE OR HAZARDOUS AREAS.
7. SPRINKLER HEADS ARE SHOWN FOR COORDINATION ONLY. A REGISTERED SPRINKLER CONTRACTOR SHALL BE RESPONSIBLE FOR FINAL DESIGN AND INSTALLATION OF COMPLETE SPRINKLER SYSTEM ALL IN ACCORDANCE WITH NFPA-13R AND LOCAL FIRE PREVENTION AUTHORITY. REFER TO ARCHITECTURAL CEILING DEVICE PLAN TO LOCATE SPRINKLER HEADS.
8. FIRE PROTECTION CONTRACTOR SHALL VERIFY EXACT LOCATION OF ALL OBSTRUCTIONS INCLUDING: PIPING, STRUCTURAL STEEL, CONDUIT, DUCTWORK, EQUIPMENT AND MISCELLANEOUS ITEMS BEFORE INSTALLATION OF SPRINKLER SYSTEM TO AVOID INTERFERENCES.
9. FABRICATION, ERECTION AND TESTING OF ALL PIPING SYSTEMS SHALL BE IN ACCORDANCE WITH OWNERS' GENERAL REQUIREMENTS, NFPA-13R AND LOCAL CODE & AUTHORITIES.
10. FIRE PROTECTION CONTRACTOR SHALL MAKE ALL DRAWINGS, SUBMITTALS, TEST CERTIFICATE SUBMITTALS AND PAY ALL REQUIRED FEES TO THE OWNERS INSURING AGENT AND LOCAL AUTHORITIES FOR REQUIRED PERMITS.
11. FIRE SPRINKLER SYSTEM TO PROVIDE COVERAGE BELOW CEILINGS IN ALL AREAS PER THE STATE AND LOCAL FIRE MARSHALL.
12. CONTRACTOR TO PROVIDE SHOP DRAWINGS AND CALCULATIONS FOR BUILDING DEPARTMENT APPROVAL PRIOR TO INSTALLATION OF SPRINKLER SYSTEM. FIRE SPRINKLER SYSTEM TO MEET REQUIREMENTS OF OWNER, NFPA-13R, THE STATE AND LOCAL FIRE MARSHALL OR WHICHEVER IS MORE STRINGENT.
13. FIRE PROTECTION PLANS (SPRINKLER DRAWINGS) MUST BE ENGINEERED AND WET SEALED BY A LICENSED REGISTERED FIRE PROTECTION CONTRACTOR IN THE LOCAL JURISDICTION.
14. ALL PIPE, FITTINGS, VALVES, HANGER MATERIAL, ALARM DEVICES, AND SPRINKLER DEVICES SHALL BE INSTALLED PER NFPA-13R AND LOCAL CODE REQUIREMENTS.
15. TESTING OF THE SPRINKLER SYSTEM SHALL CONFORM WITH NFPA-13R REQUIREMENTS.
16. ALL PIPE 2" AND SMALLER SHALL BE SCHEDULE 40 WITH SCREWED CAST IRON FITTINGS.
17. ALL PIPE 2-1/2" AND LARGER SHALL BE SCHEDULE 10 WITH GROOVED FITTINGS AND GROOVED RIGID COUPLINGS.
18. ALARMS SHALL BE INSTALLED PER LOCAL CODE REQUIREMENTS.
19. FIRE CAULK ALL PENETRATIONS THROUGH FIRE RATED ASSEMBLIES.

THIS DRAWINGS IS FOR REFERENCE ONLY. FIRE PROTECTION CONTRACTOR FOR THIS PROJECT SHALL PROVIDE FULLY DETAILED SPRINKLER PLANS AND CALCULATIONS.

APPROVAL IS CONTINGENT UPON LOCAL FIRE MARSHAL AND OWNER'S INSURANCE UNDERWRITER'S APPROVAL.

FIRE PROTECTION LEGEND

SPR	WET SPRINKLER PIPING
FDC	FIRE DEPARTMENT CONNECTION PIPING
F(UG)	UNDERGROUND FIRELINE PIPING
TS	SHUT-OFF VALVE WITH TAMPER SWITCH
FS	SPRINKLER FLOW SWITCH
	CHECK VALVE
	SPRINKLER RISER ASSEMBLY - WET
	FIRE HYDRANT
	FIRE DEPARTMENT HOSE VALVE
	POST TYPE FIRE DEPARTMENT CONNECTION
	FIRE DEPARTMENT CONNECTION
AFF	ABOVE FINISHED FLOOR
CTX	CONNECT TO EXISTING
EC	ELECTRICAL CONTRACTOR
ETR	EXISTING TO REMAIN
FH	FIRE HYDRANT
FPC	FIRE PROTECTION CONTRACTOR
GC	GENERAL CONTRACTOR
PC	PLUMBING CONTRACTOR
PIV	POST INDICATOR VALVE
TS	TAMPER SWITCH
WIV	WALL INDICATOR VALVE

FLOW AND PRESSURE TEST	
DATE AND TIME OF TEST:	03/01/2019 AT 1:30 PM
COMPLETED BY:	CLEVELAND WATER
LOCATION OF TEST:	HOUGH AVENUE
STATIC PRESSURE (PSI):	55
RESIDUAL PRESSURE (PSI):	44
FLOW (GPM):	3858
DATE AND TIME OF TEST:	08/16/2024 AT 1:30 PM
COMPLETED BY:	CLEVELAND WATER
LOCATION OF TEST:	E 89TH STREET
STATIC PRESSURE (PSI):	54
RESIDUAL PRESSURE (PSI):	44
FLOW (GPM):	2681

NOTE:
FIRE SPRINKLER CONTRACTOR TO VERIFY FLOW TEST INFORMATION IS CURRENT AND WATER PRESSURE ON SITE IS ADEQUATE TO MEET THE DEMAND OF THE FIRE SPRINKLER SYSTEM. IF PRESSURE IS NOT ADEQUATE, FIRE SPRINKLER CONTRACTOR SHALL PROVIDE AN ALTERNATE TO ADD A FIRE PUMP IN THE BIDDING PHASE AND NOTIFY THE ENGINEER ON RECORD IMMEDIATELY.

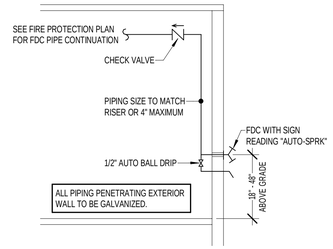

NOTE:
FIRE DEPARTMENT CONNECTION LOCATION AND TYPE TO BE APPROVED BY LOCAL FIRE MARSHAL. FINISH TO BE APPROVED BY ARCHITECT.

REMOTE FIRE DEPARTMENT CONNECTION DETAIL

N.T.S.

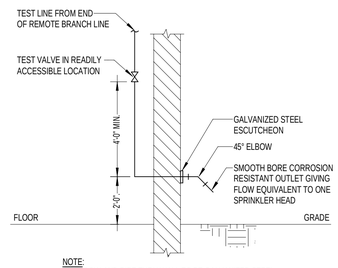

NOTE:
45° ELBOW AND PIPE THRU WALL TO BE GALVANIZED STEEL.

REMOTE INSPECTOR'S TEST CONNECTION DETAIL

N.T.S.

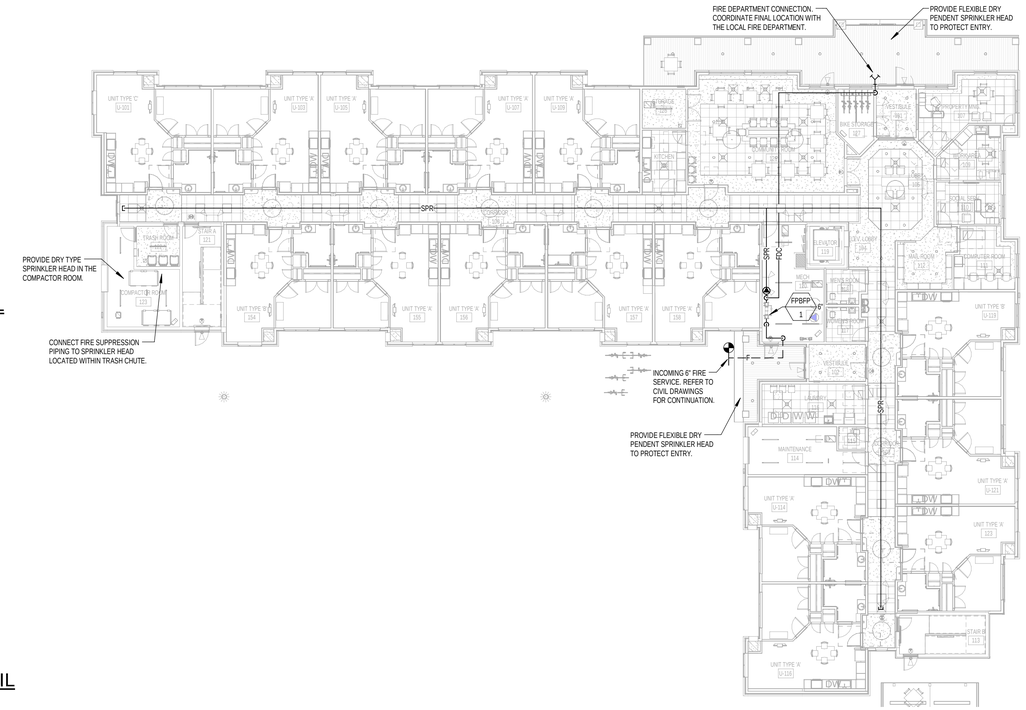

FIRST FLOOR FIRE PROTECTION PLAN

1/16" = 1'-0"

FIRE PROTECTION BACKFLOW PREVENTER SCHEDULE

MARK		MANUFACTURER	MODEL	SERVICE	TYPE	SIZE	REMARKS
FPBFP	1	WATTS	757DCDA	FIRE	DCDA	6"	1

REMARKS:
1. ACCEPTABLE MANUFACTURERS: AMES, CONBRACO, FEBCO, WATTS OR ZURIN.

SHOP DRAWING SCHEDULE

SUBMITTAL	NOTES ON SUBMISSION	RESPONSIBLE PARTY
MEP COORDINATION DRAWINGS – SHEETMETAL HVAC EQUIPMENT PLUMBING PIPING SPRINKLER PIPING CONDUIT, PANELS & J-BOXES CRITICAL STRUCTURAL....	DRAWN TO SCALE, SHOWING AT MINIMUM ELEVATIONS, ACCESS AND SERVICE CLEARANCES, STRUCTURAL AND ELECTRICAL (LIGHTING AND CONDUIT) MEMBERS FOR COORDINATION, ACCESS PANELS AND ANY POTENTIAL COORDINATION ISSUES THAT NEED TO BE ADDRESSED.	MECHANICAL CONTRACTOR ELECTRICAL CONTRACTOR PLUMBING CONTRACTOR SPRINKLER CONTRACTOR GENERAL CONTRACTOR
SPRINKLER SHOP DRAWINGS	DRAWN TO SCALE, SHOWING AT MINIMUM ELEVATIONS WITH ALL HEAD LOCATIONS AND TYPES NOTED. PROVIDE HYDRAULIC CALCULATIONS FOR REVIEW.	SPRINKLER CONTRACTOR

NOTES:
1. PREPARE SUBMITTALS AS PDF PACKAGE, INCORPORATING COMPLETE INFORMATION INTO EACH PDF FILE. NAME PDF FILE WITH SUBMITTAL NUMBER. ALL SUBMITTALS FOR A GROUP OF FIXTURES SHALL BE PROVIDED IN A SINGLE REVIEWABLE DOCUMENT, NOT MULTIPLE PACKAGES, FOR REVIEW.
2. EACH SUBMITTAL SHALL BE PROVIDED WITH A COVER IDENTIFYING THE FOLLOWING:...
   a. NAME OF THE JOB
   b. LOCATION OF THE JOB, ADDRESS, CITY AND STATE.
   c. NAME AND ADDRESS OF THE COMPANY ISSUING THE SUBMITTAL.
   d. DATE OF THE SUBMITTAL
   e. GENERAL CONTRACTOR'S REVIEW AND APPROVAL STAMP
3. SHOP DRAWINGS WILL NOT BE REVIEWED BY THE ENGINEER UNLESS THE GC'S APPROVAL IS NOTED AND COVER SHEET WITH ITEMS INDICATED ABOVE ARE COMPLETE. CATALOG CUT SHEETS THAT DO NOT IDENTIFY SPECIFIC ITEMS WILL NOT BE REVIEWED. DO NOT START WORK OR FABRICATION UNTIL SHOP DRAWINGS HAVE BEEN REVIEWED BY THE ENGINEER AND RETURNED TO THE CONTRACTOR.
4. THE CONTRACTOR IS RESPONSIBLE TO HIGHLIGHT (IN BOLD TEXT OR HIGHLIGHTED COLOR) TO THE DESIGN TEAM ANY DIFFERENCES IN PERFORMANCE, DIMENSION, WEIGHT, POWER REQUIREMENTS, ACCESS ETC. BETWEEN THE BASIS OF DESIGN OR SCHEDULED EQUIPMENT AND THE SUBMITTED EQUIPMENT.
5. SUBMITTALS WILL BE REVIEWED ONLY FOR GENERAL COMPLIANCE WITH THE CONTRACT DOCUMENTS AND NOT FOR DIMENSIONS, SERVICE, ACCESS OR QUANTITIES. THE DESIGN TEAM WILL MAKE EVERY EFFORT TO DETECT AND NOTE ERRORS, OMISSIONS, AND/OR INACCURACIES IN SUBMITTED SHOP DRAWINGS, BUT THE FAILURE TO DETECT ERRORS, OMISSIONS, AND/OR INACCURACIES SHALL NOT RELIEVE THE CONTRACTOR OF RESPONSIBILITY FOR THE PROPER AND COMPLETE PERFORMANCE, APPLICATION AND INSTALLATION IN ACCORDANCE WITH THE INTENT OF THE CONTRACT DOCUMENTS. THE SUBMITTAL REVIEW SHALL NOT RELIEVE THE CONTRACTOR OF RESPONSIBILITY FOR PURCHASE OF ANY ITEM IN FULL COMPLIANCE WITH THE CONTRACT DOCUMENTS OR ITS COMPLETE AND PROPER INSTALLATION AND PERFORMANCE.
6. EACH CONTRACTOR MUST CHECK THE APPLICATION OF THEIR SUBMITTED EQUIPMENT AND CERTIFY AT TIME OF SHOP DRAWING SUBMITTAL THAT THE EQUIPMENT OR PRODUCT SPECIFIED HAS BEEN PROPERLY APPLIED AND CAN BE INSTALLED, SERVICED, AND MAINTAINED WHERE INDICATED ON THE DRAWINGS. ADVISE THE ENGINEER IN WRITING WITH SUBMITTAL DRAWINGS OF ANY POTENTIAL PROBLEMS. THE CONTRACTOR SHALL BE RESPONSIBLE FOR ANY FIELD CHANGES THAT MIGHT BE NECESSARY BECAUSE OF PHYSICAL CHARACTERISTICS OF EQUIPMENT THAT HAVE NOT BEEN CALLED TO THE ENGINEER'S ATTENTION AT THE TIME OF SUBMITTAL.
7. IF SUBSTITUTIONS ARE SUBMITTED, NOTIFY ALL OTHER CONTRACTORS, SUBCONTRACTORS, ETC., AFFECTED BY THE SUBSTITUTION AND FULLY COORDINATE WITH THEM. ANY ADDITIONAL COSTS RESULTING FROM SUBSTITUTION, WHETHER BY THIS CONTRACTOR OR OTHERS, SHALL BE THE RESPONSIBILITY OF AND PAID FOR BY THE SUBSTITUTING CONTRACTOR. SUBMITTED AND REVIEWED SHOP DRAWINGS DO NOT ABSOLVE THIS CONTRACTOR FROM THIS RESPONSIBILITY.

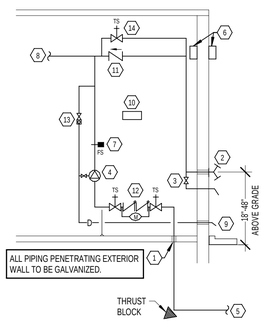

CODED NOTES: (#)

1. SLEEVE AND SEAL THROUGH FLOOR.
2. FDC WITH SIGN READING "AUTO-SPRK". VERIFY MOUNTING HEIGHT WITH FIRE DEPARTMENT.
3. 1/2" AUTO BALL DRIP
4. UL-LISTED ALARM CHECK VALVE.
5. INCOMING FIRE PROTECTION WATER SUPPLY. FIRE PROTECTION WATER SERVICE SIZE TO BE DETERMINED BY FIRE PROTECTION CONTRACTOR BY HYDRAULIC CALCULATIONS PRIOR TO START OF WORK.
6. INTERIOR AND EXTERIOR BELL/HORN STROBE.
7. FLOW SWITCH WIRED BY EC.
8. TO FIRE PROTECTION SYSTEM.
9. SYSTEM DRAIN PIPED THROUGH EXTERIOR WALL AND TURNED DOWN 45° TO SPLASH BLOCK.
10. SPARE SPRINKLER HEAD CABINET WITH SPRINKLER HEAD WRENCH, SUPPLIED PER NFPA.
11. CHECK VALVE.
12. DOUBLE CHECK DETECTOR ASSEMBLY BACKFLOW PREVENTER WITH TAMPER SWITCH ON SHUT-OFF VALVES.
13. TEST & DRAIN VALVE WITH SIGHT GLASS. SIGN INDICATING FIRE INSPECTOR'S TEST SHALL BE PROVIDED.
14. NORMALLY CLOSED VALVE ON BYPASS USED FOR FORWARD FLOW TESTING OF BACKFLOW PREVENTER.

DESIGNER NOTE: ONLY REQUIRED IF SPRINKLER SYSTEM DOES NOT HAVE MEANS TO PROVIDE SYSTEM DEMAND FLOW. STANDPIPE HOSE VALVES AND/OR FIRE PUMP TEST HEADER ACCEPTABLE MEANS TO PROVIDE FULL FLOW.

NOTE:
FLOW & TAMPER SWITCHES TO BE PROVIDED & INSTALLED BY FPC, WIRED BY EC AT EACH RISER. VERIFY REQUIREMENTS PRIOR TO START OF WORK.

NOTE:
FIRE DEPARTMENT CONNECTION LOCATION AND TYPE TO BE APPROVED BY LOCAL FIRE MARSHAL. FINISH TO BE APPROVED BY ARCHITECT.

INCOMING FIRE PROTECTION SERVICE PIPING DIAGRAM

N.T.S.

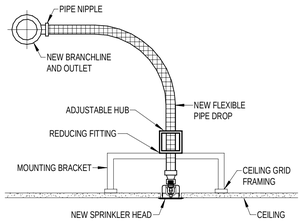

FLEXIBLE SPRINKLER HEAD PIPING DETAIL

N.T.S.

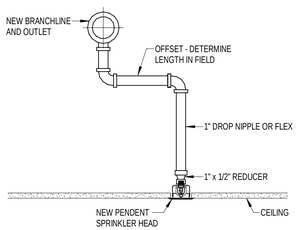

ARMOVER HEAD PIPING DETAIL (NEW PENDENT)

N.T.S.

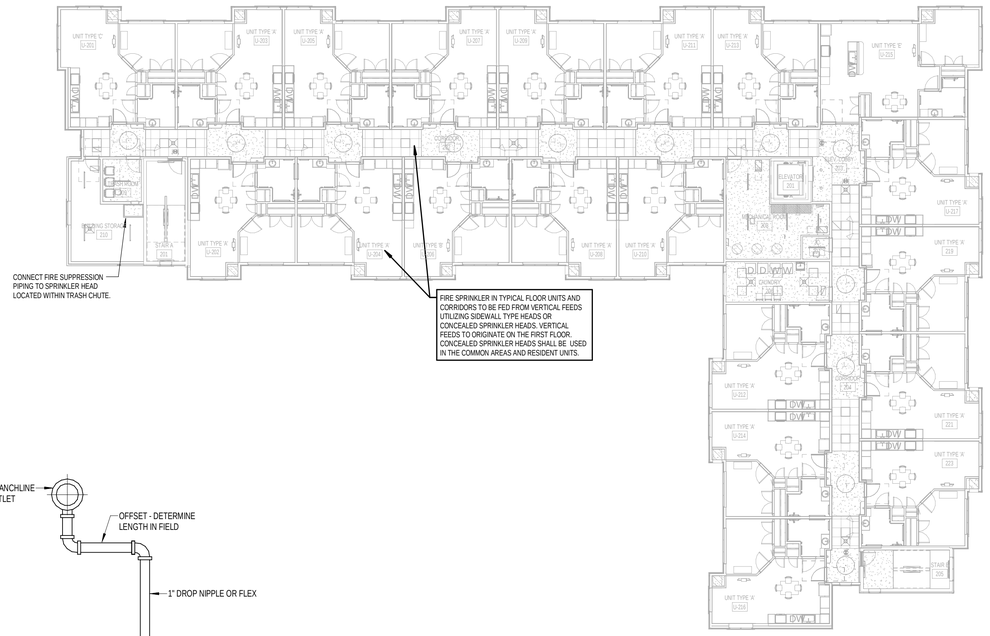

SECOND FLOOR FIRE PROTECTION PLAN

1/16" = 1'-0"

NOTE: THIRD FLOOR IS SIMILAR.

hd+s
HITI DIFRANCESCO + SIEBOLD
ARCHITECTURE + INTERIOR DESIGN + PLANNING
1939 West 25th Street, Suite 300
Cleveland, Ohio 44113
P 216.696.3460 F 216.696.1152
www.hidisiarch.com

MARK	DATE	PURPOSE

MARK	DATE	PURPOSE
	09.13.24	80% SET

HOUGH SENIOR

INDEPENDENT LIVING

8910 HOUGH AVE.
CLEVELAND, OHIO 44106

PROGRESS NOT FOR CONSTRUCTION 09/13/2024

PROJECT NO.: 2024.09

TITLE:
FIRE PROTECTION PLANS, SCHEDULES, & DETAILS

Thorson Baker + Associates
CONSULTING ENGINEERS
3030 West Streetsboro Road
Richfield, Ohio 44286
(330) 659-6688 Ph.
(330) 659-6675 Fax

DRAWING NUMBER:
FP-001

© 2022 Hiti, DiFrancesco and Siebold, Inc.

9/13/2024 12:47:54 PM \\Tbs-projects2\2024\2024-0764\TBA-Cad-Revit\MEP\Revit Users\MEP_jah\2024-0764_MEP_jah_R24.rvt

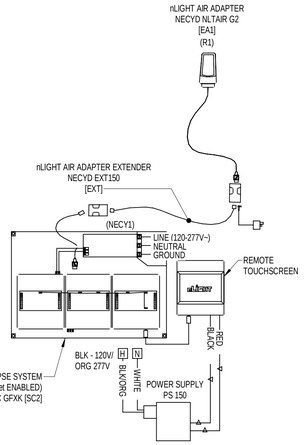

WIRELESS SITE LIGHTING CONTROL DIAGRAM

nLIGHT AIR SYSTEM NOTES:

1. nLIGHT IS SHOWN AS THE BASIS OF DESIGN. REFER TO SPECIFICATIONS FOR ADDITIONAL INFORMATION AND OTHER ACCEPTABLE MANUFACTURERS. IF ANY OF THE OTHER ACCEPTABLE MANUFACTURERS ARE USED, NOTE THAT THEIR EXACT REQUIREMENTS, COMPONENTS AND WIRING WILL LIKELY DIFFER AND THE CONTRACTOR IS RESPONSIBLE TO PROVIDE A COMPLETE, OPERATIONAL SYSTEM EQUIVALENT TO THAT SHOWN.
2. WIRING DIAGRAMS ARE DIAGRAMMATIC AND SHOWN FOR REFERENCE ONLY. REFER TO MANUFACTURER'S WIRING DIAGRAMS FOR ALL REQUIRED COMPONENTS AND WIRING.
3. INSTALL LOW VOLTAGE WIRING IN 3/4" CONDUIT (MIN.).
4. REFER TO MANUFACTURER'S LATEST LITERATURE FOR REQUIRED WIRING SIZES. INCREASE AS REQUIRED FOR VOLTAGE DROP.
5. MOUNT POWER PACK IN DEEP JUNCTION BOX IF REQUIRED PER LOCAL AHJ. LOCATE POWER PACKS ABOVE ACCESSIBLE CEILING (NOT SHOWN ON PLANS).
6. LOW VOLTAGE WIRING IS NOT SHOWN ON PLANS AND NOT ALL LINE VOLTAGE WIRING IS SHOWN ON PLANS. PROVIDE ALL REQUIRED LINE AND LOW VOLTAGE WIRING FOR A COMPLETE, FUNCTIONAL SYSTEM.
7. INITIAL NETWORKED NLIGHT AIR DEVICES SHOULD BE LOCATED WITHIN 100 FEET OF AN NLIGHT AIR ADAPTER IN INDOOR APPLICATIONS, UNLESS A SITE SURVEY HAS BEEN DONE TO CONFIRM OTHERWISE.
8. FOR MAXIMUM RANGE, THE NLIGHT AIR ADAPTER, WHICH IS USED FOR NETWORK COMMUNICATION, SHOULD BE MOUNTED IN AN OPEN INDOOR AREA (SUCH AS A CORRIDOR) AND SHOULD NOT BE LOCATED IN AN ENCLOSED SPACE (SUCH AS AN ELECTRICAL CLOSET).
9. A MAXIMUM 1,000-FOOT, LINE-OF-SIGHT DISTANCE SHOULD BE USED FOR OUTDOOR APPLICATIONS WHERE LINE OF SIGHT IS AVAILABLE BETWEEN THE NLIGHT AIR ADAPTER AND DEVICES RECEIVING AN INITIAL BROADCAST.
10. AN NLIGHT ECLYPSE WITH CONNECTED NLIGHT AIR ADAPTER CAN SUPPORT 750 DEVICES TOTAL. STANDALONE NLIGHT AIR GROUPS CAN CONTAIN UP TO 128 NLIGHT AIR DEVICES, AND ALL DEVICES SHOULD BE LOCATED WITHIN A MAXIMUM OF 1,000 FEET CLEAR LINE-OF-SIGHT OF EACH DEVICE WITHIN THE GROUP.
11. NLIGHT AIR DEVICES MUST BE PROGRAMMED THROUGH THE CLARITY PRO MOBILE APPLICATION BEFORE THEY CAN BE CONTROLLED OR NETWORKED TO AN NLIGHT ECLYPSE WITH CORRESPONDING NLIGHT AIR ADAPTER.

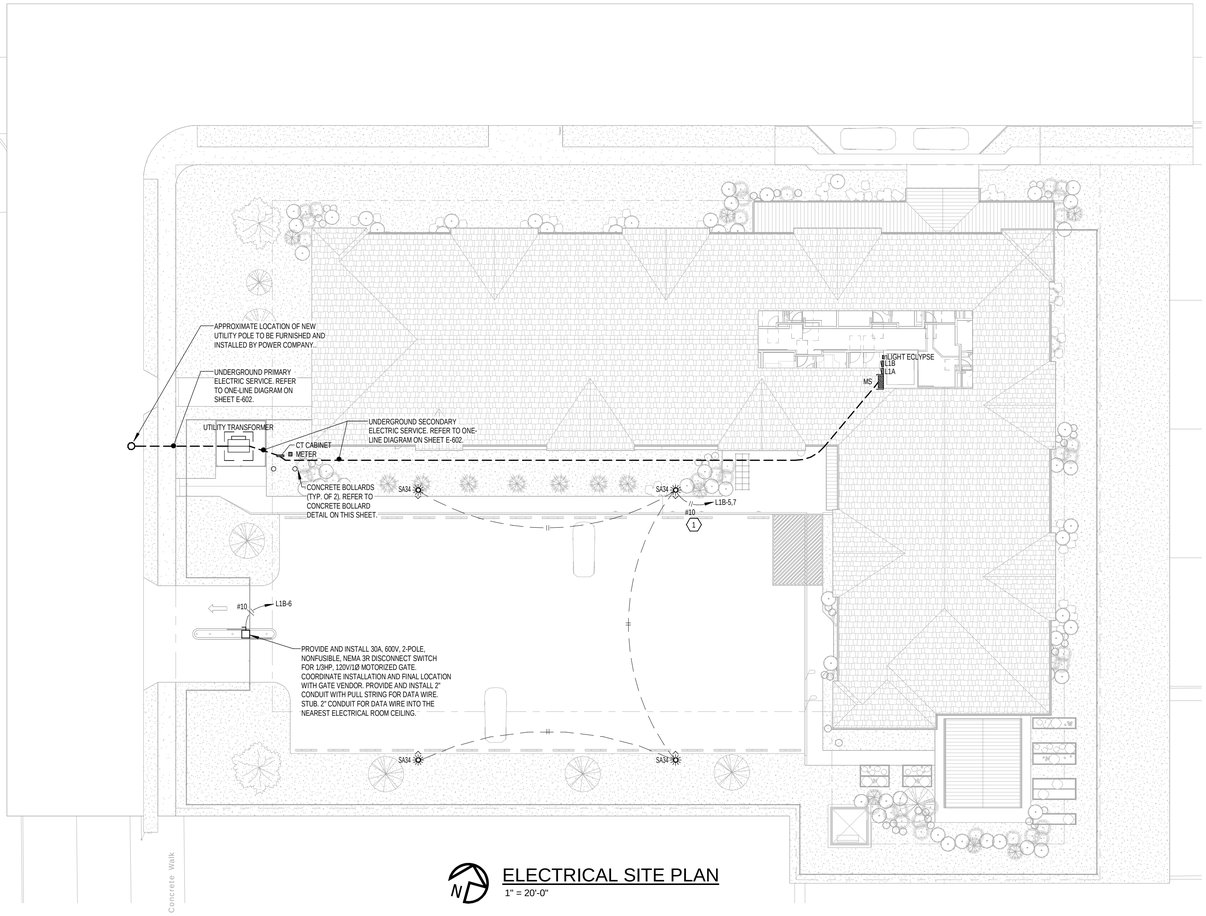

ELECTRICAL SITE PLAN

1" = 20'-0"

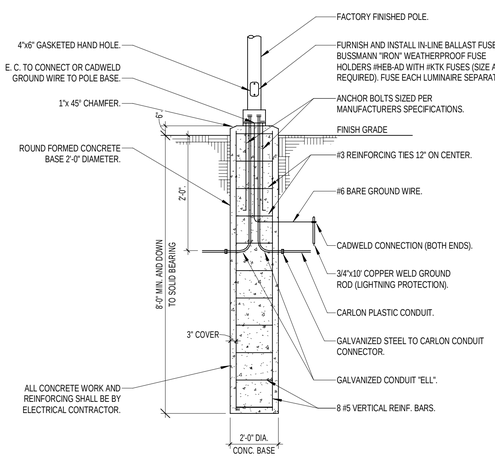

NOTES:

1. 3500 P.S.I. MIN. 28 DAY COMPRESSIVE STRENGTH CONCRETE WITH GRADE 60 REINFORCING STEEL.
2. IF WATER IS PRESENT IN HOLE, REMOVE BEFORE POURING CONCRETE.
3. FOUNDATION EXCAVATION SHALL BE BY 24" AUGER IN UNDISTURBED OR PROPERLY COMPACTED FILL PER SPECIFICATIONS. USE TEMPORARY SLEEVE IF REQUIRED.
4. FOUNDATION SHALL HAVE A MINIMUM ALLOWABLE END BEARING OF 2000 P.S.F. (TO BE VERIFIED BY ON-SITE GEOTECH). INCREASE BASE DEPTH AS REQUIRED.
5. THIS POLE BASE DETAIL MUST BE REVIEWED AND APPROVED BY THE STRUCTURAL ENGINEER PRIOR TO INSTALLATION.

POLE BASE DETAIL- TYPE SA34

N.T.S.

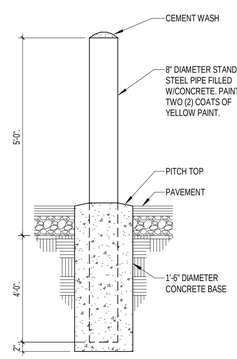

BOLLARD DETAIL

N.T.S.

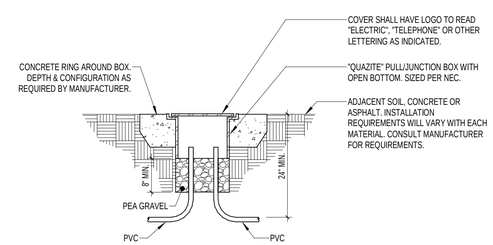

NOTES:

1. SPLICES SHALL BE AVOIDED WHERE POSSIBLE. WHERE REQUIRED, SPLICES SHALL BE MADE WITH WATERPROOF CONNECTORS.
2. CONCRETE ENCASEMENT TO BE 3,000 PSI MINIMUM.
3. DO NOT LOCATE BOXES IN HIGH VOLUME TRAFFIC APPLICATIONS.
4. COMPACT SOIL AROUND BOX TO MANUFACTURERS RECOMMENDATIONS.
5. THIS DETAIL IS INTENDED TO SHOW GENERAL DESIGN INTENT ONLY. THE ELECTRICAL CONTRACTOR MUST VERIFY ALL INSTALLATION REQUIREMENTS WITH THE MANUFACTURER PRIOR TO THE BIDDING AND INSTALL ALL BOXES ACCORDINGLY.

IN-GRADE PULL/JUNCTION BOX DETAIL

N.T.S.

SITE PLAN GENERAL NOTES:

1. REFERENCE ARCHITECTURAL DRAWINGS FOR ADDITIONAL INFORMATION RELATED TO THE ELECTRICAL INSTALLATION.
2. REFERENCE MECHANICAL, PLUMBING, FIRE PROTECTION DRAWINGS FOR ADDITIONAL INFORMATION. COORDINATE ELECTRICAL WORK WITH OTHER TRADES.
3. WHERE THE UTILITY TRANSFORMER, SWITCHING AND/OR METERING EQUIPMENT SHALL BE INSTALLED PAD-MOUNTED IN OR NEAR A PAVED AREA ACCESSIBLE TO VEHICULAR TRAFFIC, THE ELECTRICAL CONTRACTOR SHALL FURNISH AND INSTALL CONCRETE FILLED BOLLARDS AROUND ALL SUCH ELECTRICAL EQUIPMENT. PROVIDE BOLLARDS AT ALL ACCESSIBLE CORNERS OF EQUIPMENT WITH ADDITIONAL BOLLARDS IN BETWEEN AS REQUIRED FOR A MAXIMUM SPACING OF 4'-0" O.C. VERIFY EXACT LOCATION OF BOLLARDS WITH ENGINEER PRIOR TO INSTALLATION. MAINTAIN ALL REQUIRED CLEARANCE AND ACCESS REQUIREMENTS PER POWER COMPANY, CODE AND LOCAL AUTHORITY HAVING JURISDICTION. REFER TO DETAIL ON THIS SHEET.
4. MINIMUM UNDERGROUND CONDUIT SIZE SHALL BE 1 INCH, UNLESS OTHERWISE INDICATED.
5. TELEPHONE, DATA, CABLE TV, AND ELECTRIC SERVICE DUCT BANKS SHALL BE INSTALLED PER RESPECTIVE UTILITY COMPANY'S REQUIREMENTS.
6. CAP ALL SPARE OR EMPTY CONDUIT STUBS AND MARK ENDS WITH IRON PINS.
7. PROVIDE PULL-WIRE IN ALL DUCT BANKS.
8. PROVIDE METALLIC MARKING TAPE OVER ALL DUCT BANKS.
9. TOP OF ELECTRICAL UNDERGROUND DUCT BANKS SHALL BE A MINIMUM OF 36" BELOW FINISHED GRADE. TOP OF TELEPHONE, DATA, CABLE TV (COMMUNICATIONS) UNDERGROUND DUCT BANKS SHALL BE A MINIMUM OF 24" BELOW FINISHED GRADE, UNLESS OTHERWISE REQUIRED BY RESPECTIVE UTILITY COMPANIES.
10. CONCRETE ENCASE DUCT BANKS AND/OR CONDUIT WHERE ROUTED UNDER DRIVEWAYS, ROADWAYS OR PARKING AREAS.
11. COORDINATE ROUTING AND INSTALLATION OF PROPOSED ELECTRIC PRIMARY, ELECTRIC SECONDARY, AND COMMUNICATION DUCT BANKS. WHERE DUCT BANKS CROSS PATHS MAKE NECESSARY ADJUSTMENTS TO BURIAL DEPTH AND DUCT BANK CONFIGURATION TO MAINTAIN CODE REQUIRED DEPTHS FROM TOP OF DUCT BANK TO FINISHED GRADE.
12. WHERE NEW UNDERGROUND CONDUITS ARE INDICATED CROSSING EXISTING WALKWAYS, DRIVEWAYS, OR ROADWAYS, THIS CONTRACTOR SHALL PROVIDE AN ALTERNATE PRICE TO OWNER TO BORE CONDUITS UNDER EXISTING CONDITIONS IN LIEU OF CUTTING AND PATCHING.
13. WHERE NEW WORK IS TO BE PERFORMED IN EXISTING AREAS TO REMAIN, THE CONTRACTORS SHALL RETURN THE EXISTING AREAS BACK TO ITS ORIGINAL CONDITIONS.
14. CONTRACTOR SHALL OBTAIN THE SERVICES OF A LICENSED SURVEYOR TO IDENTIFY, COORDINATE AND RECORD EXACT LOCATIONS OF UNDERGROUND UTILITIES. RECORD DRAWINGS (HARD COPIES AND ELECTRONIC CAD FILES) SHALL BE PROVIDED TO OWNER.
15. REFERENCE CIVIL UTILITY PLANS FOR SITE UTILITY DESIGN INFORMATION. COORDINATE WORK WITH OTHER TRADES.
16. ALL TRENCHING AND BACKFILLING ASSOCIATED WITH ELECTRICAL WORK SHALL BE INCLUDED IN THE ELECTRICAL CONTRACTORS BID.
17. WHERE DEVICES AND EQUIPMENT ARE SUBJECT TO WATER AND OR MOISTURE, THE DEVICE OR ASSOCIATED CIRCUIT SHALL BE GFI PROTECTED. EQUIPMENT ENCLOSURES SHALL BE NEMA 3R RATED AT A MINIMUM.
18. REFERENCE SITE ELECTRICAL NOTES, ON THIS SHEET.
19. COORDINATE FINAL LOCATION OF ALL ELECTRICAL DEVICES AND EQUIPMENT WITHIN LANDSCAPED AND HARDSCAPED AREAS WITH ARCHITECT AND LANDSCAPE/HARDSCAPE ARCHITECT DRAWINGS PRIOR TO INSTALLATION.
20. REFER TO ONE-LINE DIAGRAM ON SHEET E-602 FOR CONDUIT SIZES AND QUANTITIES ASSOCIATED WITH THE UNDERGROUND PRIMARY AND SECONDARY SERVICE LATERAL DUCT BANKS.
21. ALL CONDUIT IN UNDERGROUND DUCT BANKS SHALL BE SUPPORTED WITH BASE AND INTERMEDIATE DUCT SPACERS.

SITE LOW VOLTAGE/TECHNOLOGY SYSTEM PATHWAY REQUIREMENTS:

1. CONDUIT RUNS FOR UNDERGROUND DUCT BANKS MAY EXTEND 300 FEET (MAX) BEFORE A PULL BOX, HAND HOLE OR MANHOLE IS REQUIRED.
2. PROVIDE PULL BOX, HAND HOLE OR MANHOLE AFTER EVERY TWO (2) 90 DEGREE BENDS OR 180 DEGREES OF BENDS, INCLUDING OFFSETS.
3. BENDS TO BE LONG-SWEEP BENDS, BUT IN NO CASE SHALL A BEND BE LESS THAN 10 TIMES OUTSIDE DIAMETER OF CONDUIT.
4. ALL 90 DEGREE BENDS TO BE EITHER PVC CONCRETE ENCASED OR GALVANIZED RIGID STEEL.
5. SLOPE CONDUITS AWAY FROM BUILDING TOWARD MANHOLE OR HAND HOLE.
6. PVC DUCT SHALL STOP 5 FEET FROM CONCRETE MANHOLE AND TRANSITION TO RIGID GALVANIZED STEEL CONDUIT TO PENETRATE MANHOLE. ALTERNATIVELY, IF PVC CONDUIT PROCEEDS TO MANHOLE, CONCRETE DUCT SHALL BE PINNED WITH REBAR TO MANHOLE FACE TO PREVENT SHEARING OR SEPARATION OF DUCT FROM MANHOLE.
7. CONCRETE DUCT ENCASING CONDUIT SHALL BE PINNED TO FOUNDATION WALL TO PREVENT SHEARING.
8. WHERE SMALLER HAND HOLES ARE USED, CONCRETE AND PINNING ARE NOT REQUIRED.
9. FLEXIBLE NONMETALLIC INNERDUCT AND FITTINGS SHALL BE USED;
   A. TO SEGMENT CONDUITS
   B. AS PROTECTION TO FIBER OPTIC CABLES WHEN INSTALLED IN CABLE TRAY OR BUILDING STRUCTURE.
   C. AS PROTECTION TO FIBER OPTIC CABLES WITHIN MDF AND TRS
10. INNERDUCT SHALL EXTEND TO EQUIPMENT RACKS AT SYSTEM ENDPOINTS.
11. WHERE NOT INSTALLED IN CONTINUOUS LENGTH, SPLICE INNERDUCT SEGMENTS USING COUPLINGS DESIGNED FOR THAT PURPOSE.
12. EMPTY INNERDUCT SHALL BE EQUIPPED WITH PULL CORD AND CAPPED AT BOTH ENDS. PULL CORD TO EXTEND BEYOND CAP FOR ACCESSIBILITY. PULL CORD TO BE LABELED AT EACH END.

CODED NOTES: (#)

1. WIRE SIZE TO RUN THROUGH ENTIRE LENGTH OF CIRCUIT.

SITE ELECTRICAL NOTES

1. EXACT LOCATIONS OF PARKING LOT LIGHTING FIXTURES SHALL BE COORDINATED WITH APPROVED ARCHITECTURAL SITE PLAN AND PARKING LOT LAYOUT.
2. ALL LIGHTING FIXTURES PROJECTING TOWARD ADJACENT RESIDENTIAL AREAS MUST BE PROPERLY SHIELDED TO PREVENT LIGHT SOURCE FROM EXTENDING INTO THIS AREA.
3. THE LUMINAIRE MANUFACTURER SHALL PROVIDE COMPUTER GENERATED POINT BY POINT FOOTCANDLE CALCULATIONS ALONG WITH THEIR SHOP DRAWINGS SUBMITTAL. THE FORMAT OF THIS POINT BY POINT CALCULATION SHALL BE IN THE FORM OF AN OVERLAY OF THE ENTIRE PARKING AREA WITH CALCULATED POINTS 25 FEET ON CENTER.
4. ALL SITE LIGHTING POLES SHALL BE DESIGNED TO WITHSTAND WIND LOADS SPECIFIED BY THE APPLICABLE BUILDING CODES AND / OR LOCAL JURISDICTION.
5. ELECTRICAL CONTRACTOR SHALL INSTALL EACH LIGHTING POLE PLUMB AND TRUE. ELECTRICAL CONTRACTOR SHALL PROVIDE NECESSARY LEVELING SHIMS.
6. ELECTRICAL CONTRACTOR SHALL BACKFILL ALL ELECTRICAL TRENCHES USING CLEAN FILL MATERIAL FREE OF ORGANIC CONTAMINATIONS AND OTHER DELETERIOUS MATTER. PLACE BACKFILL MATERIAL IN 8" THICK LAYERS WITH EACH LIFT COMPACTED AT NEAR OPTIMUM MOISTURE CONTENT . COMPACT LIFTS TO ACHIEVE A MINIMUM IN PLACE DENSITY OF 95% OF THE MAXIMUM DENSITY AS DETERMINED BY ASTM D698.
7. ELECTRICAL CONTRACTOR SHALL COORDINATE LOCATION OF EASEMENTS, UNDERGROUND UTILITIES, AND DRAINAGE PRIOR TO TRENCHING OR AUGERING FOR POLE BASE (TYPICAL).

Know what's below. Call before you dig.

Thorson Baker + Associates
CONSULTING ENGINEERS
3030 West Streetsboro Road
Richfield, Ohio 44286
(330) 659-6688 Ph.
(330) 659-6675 Fax

hd+s
HITI DIFRANCESCO + SIEBOLD
ARCHITECTURE + INTERIOR DESIGN + PLANNING
1939 West 25th Street, Suite 300
Cleveland, Ohio 44113
P 216.696.3460 F 216.696.1152
www.hidisiarch.com

MARK	DATE	PURPOSE

MARK	DATE	PURPOSE
	09.13.24	80% SET

HOUGH SENIOR
INDEPENDENT LIVING
8910 HOUGH AVE.
CLEVELAND, OHIO 44106

PROGRESS NOT FOR CONSTRUCTION 09/13/2024

PROJECT NO.: 2024.09

TITLE: ELECTRICAL SITE PLAN

DRAWING NUMBER: E-001

© 2022 Hiti, DiFrancesco and Siebold, Inc.

9/13/2024 3:32:06 PM \\Tbs-projects\2402\2024\2024-0764\TBA-Cad-Revit\MEP\Revit Users\MEP_jh\2024-0764_MEP_jh_R24.rvt

FIRST FLOOR LIGHTING PLAN

3/32" = 1'-0"

LIGHTING PLAN GENERAL NOTES:

1. REFERENCE ARCHITECTURAL DRAWINGS FOR ADDITIONAL INFORMATION RELATED TO THE ELECTRICAL INSTALLATION. COORDINATE LIGHT FIXTURE LOCATIONS AND MOUNTING OPTIONS WITH CEILING TYPE BEING INSTALLED.
2. ARCHITECTURAL DRAWINGS HAVE PRIORITY OVER MEP DRAWINGS WITH REGARD TO LOCATIONS OF ALL VISIBLE ELEMENTS AND DEVICES. COORDINATE EXACT DEVICE LOCATION WITH ARCHITECTURAL DRAWINGS.
3. REFERENCE MECHANICAL, PLUMBING, FIRE PROTECTION DRAWINGS FOR ADDITIONAL INFORMATION. COORDINATE ELECTRICAL CONDUIT, WIRE, LIGHT FIXTURE AND EQUIPMENT LOCATIONS WITH MECHANICAL, PLUMBING AND FIRE PROTECTION EQUIPMENT.
4. WHERE EMERGENCY AND EXIT FIXTURES WITH AN INTEGRAL BATTERY PACK ARE USED, WIRE FIXTURES AHEAD OF ALL SWITCHING ON CIRCUIT INDICATED. EMERGENCY BATTERY BALLAST'S ASSOCIATED WITH THE LIGHT FIXTURES SHALL BE WIRED FOR SWITCHED OPERATION, UNLESS INDICATED OTHERWISE. PROVIDE AN ADDITIONAL HOT WIRE TO EMERGENCY BALLAST FOR SWITCHED OPERATION.
5. LIGHT FIXTURES DESIGNATED AS NIGHT LIGHTS (NL) SHALL BE WIRED FOR 24 HOUR OPERATION (NON-SWITCHED).
6. FURNISH AND INSTALL OCCUPANCY SENSORS PER MANUFACTURER'S RECOMMENDATIONS. COORDINATE WITH THE G.C., OWNER AND/OR OWNER'S REPRESENTATIVE TO COMMISSION AND ADJUST THE SETTINGS OF EACH SENSOR.
7. PROVIDE TEMPORARY POWER AND TEMPORARY EMERGENCY, EXIT AND GENERAL LIGHTING FOR ALL AREAS OF CONSTRUCTION AS REQUIRED. COORDINATE REQUIREMENTS WITH GENERAL CONTRACTOR.
8. REFERENCE LIGHTING CONTROL DETAILS AND NOTES, DRAWINGS E-502 THRU E-503.

CODED NOTES: (#)

1. REFERENCE ENLARGED UNIT PLANS ON E4 SERIES DRAWINGS FOR ELECTRICAL WORK WITHIN DWELLING UNIT.
2. STAIRWELL LIGHT FIXTURES TO BE CONTROLLED BY INTEGRAL OCCUPANCY SENSOR. REFER TO FIXTURE SCHEDULE ON SHEET E-502 FOR MORE INFORMATION.
3. EXTERIOR LIGHTING / EXTERIOR SIGNAGE CONTROLLED VIA PHOTOCELL AND TIME OF DAY THROUGH #LIGHT LIGHTING CONTROL SYSTEM. E.C. SHALL PROVIDE ALL COMPONENTS REQUIRED FOR INTERCONNECTION OF FIXTURE TO LIGHTING CONTROL SYSTEM. REFER TO LIGHTING CONTROL DIAGRAM "X" ON SHEET E-502.

LIGHTING FIXTURE TAG LEGEND

XX / XX — DETAIL/DIAGRAM CALL-OUT. TOP TEXT INDICATES DESIGNATION OF DETAIL OR DIAGRAM . BOTTOM TEXT INDICATES SHEET LOCATION OF DETAIL OR DIAGRAM .

SHADING OF REPRESENTATIVE GENERAL LIGHTING FIXTURE SYMBOLS BELOW INDICATE FIXTURE POWERED FROM EMERGENCY BATTERY PACK UPON LOSS OF NORMAL POWER AND/OR FIXTURE OPERATES AS A NIGHT LIGHT (NOT CONTROLLED). WIRE FIXTURES' EMERGENCY BATTERY PACK AND/OR FIXTURE DESIGNATED AS NIGHT LIGHT AHEAD OF RESPECTIVE AREA LIGHTING CONTROLS.

- FIXTURE DESIGNATION
- LOCAL SWITCH/CONTROL (BLANK=ROOM LIGHTING CONTROLS, NL=NIGHT LIGHT)
- AA.a (+XX) — MOUNTING ELEVATION TO BOTTOM OF FIXTURE AFF
- X-X LCP.a — PANEL-CIRCUIT; LCP ZONE OR SWITCH
- LIGHTING CONTROL PANEL (LCP)

WALL MOUNTED EXIT SIGN LIGHT FIXTURE. SHADING INDICATES NUMBER OF FACES, DIRECTION ARROWS AS INDICATED. WIRE FIXTURES AHEAD OF LIGHTING CONTROLLER.

CEILING MOUNTED EXIT SIGN LIGHT FIXTURE. SHADING INDICATES NUMBER OF FACES. DIRECTION ARROWS AS INDICATED. WIRE FIXTURES AHEAD OF LIGHTING CONTROLLER.

WALL MOUNTED EMERGENCY LIGHT FIXTURE. WIRE FIXTURES AHEAD OF LIGHTING CONTROLLER.

CEILING MOUNTED EMERGENCY LIGHT FIXTURE. WIRE FIXTURES AHEAD OF LIGHTING CONTROLLER.

EXTERIOR EMERGENCY LIGHT FIXTURES (SINGLE & DOUBLE HEAD. WIRE FIXTURES AHEAD OF LIGHTING CONTROLLER.

hd+s
HITI DIFRANCESCO + SIEBOLD
ARCHITECTURE + INTERIOR DESIGN + PLANNING
1939 West 25th Street, Suite 300
Cleveland, Ohio 44113
P 216.696.3460 F 216.696.1152
www.hidisiarch.com

MARK	DATE	PURPOSE

MARK	DATE	PURPOSE
	09.13.24	80% SET

HOUGH SENIOR
INDEPENDENT LIVING
8910 HOUGH AVE.
CLEVELAND, OHIO 44106

PROGRESS NOT FOR CONSTRUCTION 09/13/2024

PROJECT NO.: 2024.09

TITLE:
FIRST FLOOR LIGHTING PLAN

Thorson • Baker + Associates
CONSULTING ENGINEERS
3030 West Streetsboro Road
Richfield, Ohio 44286
(330) 659-6688 Ph.
(330) 659-6675 Fax

DRAWING NUMBER:
E-101

© 2022 Hiti, DiFrancesco and Siebold, Inc.

9/13/2024 3:32:14 PM \\Tbs-projects24\2024\2024-0764\TBA-Cad-Revit\MEP\Revit Users\MEP_jh\2024-0764_MEP_jh_R24.rvt

SECOND FLOOR LIGHTING PLAN

3/32" = 1'-0"

LIGHTING PLAN GENERAL NOTES:

1. REFERENCE ARCHITECTURAL DRAWINGS FOR ADDITIONAL INFORMATION RELATED TO THE ELECTRICAL INSTALLATION. COORDINATE LIGHT FIXTURE LOCATIONS AND MOUNTING OPTIONS WITH CEILING TYPE BEING INSTALLED.
2. ARCHITECTURAL DRAWINGS HAVE PRIORITY OVER MEP DRAWINGS WITH REGARD TO LOCATIONS OF ALL VISIBLE ELEMENTS AND DEVICES. COORDINATE EXACT DEVICE LOCATION WITH ARCHITECTURAL DRAWINGS.
3. REFERENCE MECHANICAL, PLUMBING, FIRE PROTECTION DRAWINGS FOR ADDITIONAL INFORMATION. COORDINATE ELECTRICAL CONDUIT, WIRE, LIGHT FIXTURE AND EQUIPMENT LOCATIONS WITH MECHANICAL, PLUMBING AND FIRE PROTECTION EQUIPMENT.
4. WHERE EMERGENCY AND EXIT FIXTURES WITH AN INTEGRAL BATTERY PACK ARE USED, WIRE FIXTURES AHEAD OF ALL SWITCHING ON CIRCUIT INDICATED. EMERGENCY BATTERY BALLAST'S ASSOCIATED WITH THE LIGHT FIXTURES SHALL BE WIRED FOR SWITCHED OPERATION, UNLESS INDICATED OTHERWISE. PROVIDE AN ADDITIONAL HOT WIRE TO EMERGENCY BALLAST FOR SWITCHED OPERATION.
5. LIGHT FIXTURES DESIGNATED AS NIGHT LIGHTS (NL) SHALL BE WIRED FOR 24 HOUR OPERATION (NON-SWITCHED).
6. FURNISH AND INSTALL OCCUPANCY SENSORS PER MANUFACTURER'S RECOMMENDATIONS. COORDINATE WITH THE G.C., OWNER AND/OR OWNER'S REPRESENTATIVE TO COMMISSION AND ADJUST THE SETTINGS OF EACH SENSOR.
7. PROVIDE TEMPORARY POWER AND TEMPORARY EMERGENCY, EXIT AND GENERAL LIGHTING FOR ALL AREAS OF CONSTRUCTION AS REQUIRED. COORDINATE REQUIREMENTS WITH GENERAL CONTRACTOR.
8. REFERENCE LIGHTING CONTROL DETAILS AND NOTES, DRAWINGS E-502 THRU E-503.

CODED NOTES: (#)

1. REFERENCE ENLARGED UNIT PLANS ON E4 SERIES DRAWINGS FOR ELECTRICAL WORK WITHIN DWELLING UNIT.
2. STAIRWELL LIGHT FIXTURES TO BE CONTROLLED BY INTEGRAL OCCUPANCY SENSOR. REFER TO FIXTURE SCHEDULE ON SHEET E-502 FOR MORE INFORMATION.

LIGHTING FIXTURE TAG LEGEND

XX/XX — DETAIL/DIAGRAM CALL-OUT. TOP TEXT INDICATES DESIGNATION OF DETAIL OR DIAGRAM . BOTTOM TEXT INDICATES SHEET LOCATION OF DETAIL OR DIAGRAM .

SHADING OF REPRESENTATIVE GENERAL LIGHTING FIXTURE SYMBOLS BELOW INDICATE FIXTURE POWERED FROM EMERGENCY BATTERY PACK UPON LOSS OF NORMAL POWER AND/OR FIXTURE OPERATES AS A NIGHT LIGHT (NOT CONTROLLED). WIRE FIXTURES' EMERGENCY BATTERY PACK AND/OR FIXTURE DESIGNATED AS NIGHT LIGHT AHEAD OF RESPECTIVE AREA LIGHTING CONTROLS.

- FIXTURE DESIGNATION
- LOCAL SWITCH/CONTROL (BLANK=ROOM LIGHTING CONTROLS. NL=NIGHT LIGHT)
- AA.a (+XX) — MOUNTING ELEVATION TO BOTTOM OF FIXTURE AFF
- X-X — PANEL-CIRCUIT
- LCP.a — LCP ZONE OR SWITCH
- LIGHTING CONTROL PANEL (LCP)

WALL MOUNTED EXIT SIGN LIGHT FIXTURE, SHADING INDICATES NUMBER OF FACES, DIRECTION ARROWS AS INDICATED. WIRE FIXTURES AHEAD OF LIGHTING CONTROLLER.

CEILING MOUNTED EXIT SIGN LIGHT FIXTURE, SHADING INDICATES NUMBER OF FACES, DIRECTION ARROWS AS INDICATED. WIRE FIXTURES AHEAD OF LIGHTING CONTROLLER.

WALL MOUNTED EMERGENCY LIGHT FIXTURE. WIRE FIXTURES AHEAD OF LIGHTING CONTROLLER.

CEILING MOUNTED EMERGENCY LIGHT FIXTURE. WIRE FIXTURES AHEAD OF LIGHTING CONTROLLER.

EXTERIOR EMERGENCY LIGHT FIXTURES (SINGLE & DOUBLE HEAD. WIRE FIXTURES AHEAD OF LIGHTING CONTROLLER.

hd+s
HITI DIFRANCESCO + SIEBOLD
ARCHITECTURE + INTERIOR DESIGN + PLANNING
1939 West 25th Street, Suite 300 Cleveland, Ohio 44113
P 216.696.3460 F 216.696.1152 www.hdsiarch.com

MARK	DATE	PURPOSE

MARK	DATE	PURPOSE
	09.13.24	80% SET

HOUGH SENIOR

INDEPENDENT LIVING

8910 HOUGH AVE.
CLEVELAND, OHIO 44106

PROGRESS NOT FOR CONSTRUCTION 09/13/2024

PROJECT NO.: 2024.09

TITLE:
SECOND FLOOR LIGHTING PLAN

TBA
Thorson • Baker + Associates
CONSULTING ENGINEERS
3030 West Streetsboro Road
Richfield, Ohio 44286
(330) 659-6688 Ph.
(330) 659-6675 Fax

DRAWING NUMBER:
E-102

© 2022 Hiti, DiFrancesco and Siebold, Inc.

9/13/2024 3:32:20 PM \\Tbs-projects2\2024\2024-0764\TBA-Cad-Revit\MEP\Revit Users\MEP_jh\2024-0764_MEP_jh_R24.rvt

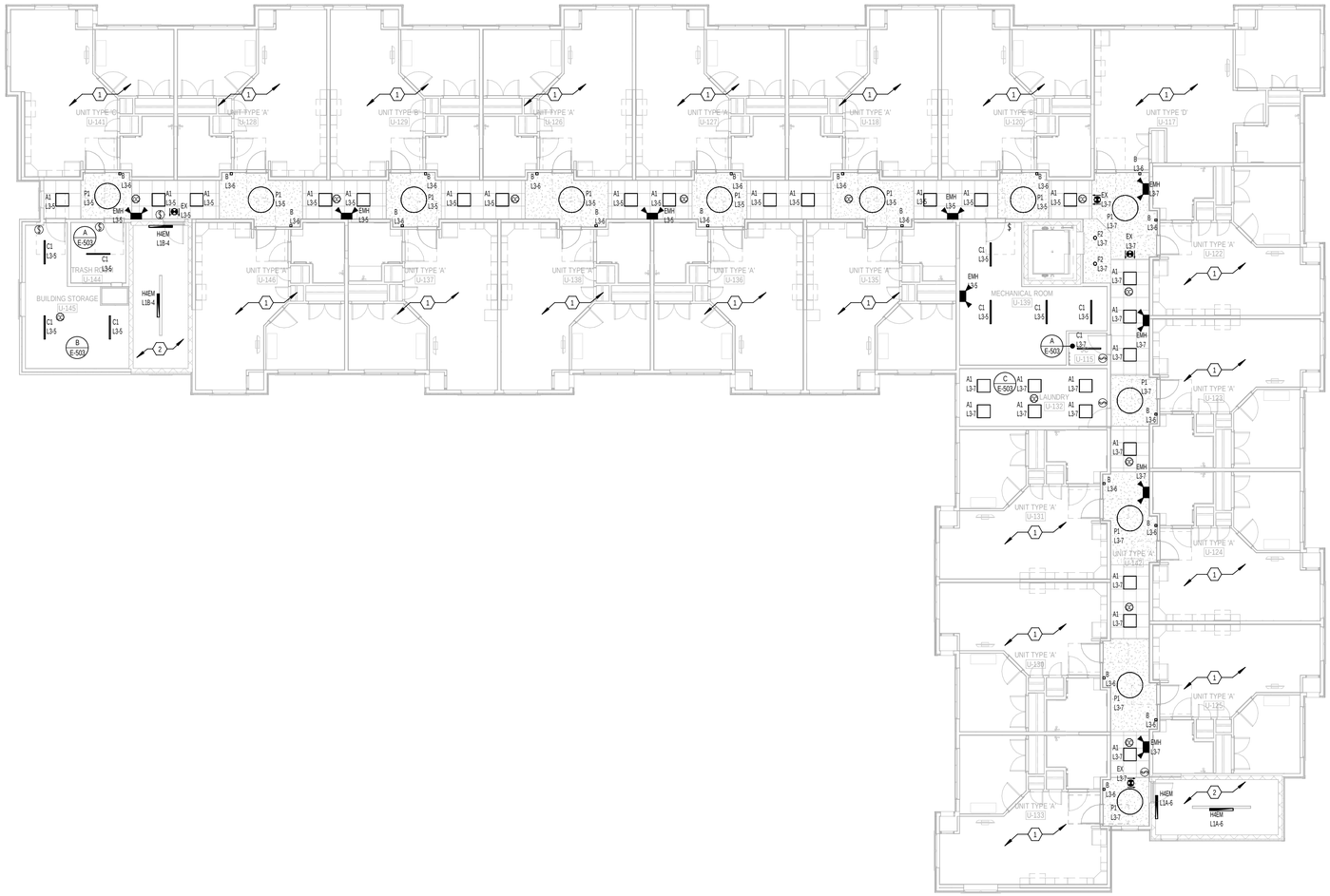

THIRD FLOOR LIGHTING PLAN

3/32" = 1'-0"

LIGHTING PLAN GENERAL NOTES:

1. REFERENCE ARCHITECTURAL DRAWINGS FOR ADDITIONAL INFORMATION RELATED TO THE ELECTRICAL INSTALLATION. COORDINATE LIGHT FIXTURE LOCATIONS AND MOUNTING OPTIONS WITH CEILING TYPE BEING INSTALLED.
2. ARCHITECTURAL DRAWINGS HAVE PRIORITY OVER MEP DRAWINGS WITH REGARD TO LOCATIONS OF ALL VISIBLE ELEMENTS AND DEVICES. COORDINATE EXACT DEVICE LOCATION WITH ARCHITECTURAL DRAWINGS.
3. REFERENCE MECHANICAL, PLUMBING, FIRE PROTECTION DRAWINGS FOR ADDITIONAL INFORMATION. COORDINATE ELECTRICAL CONDUIT, WIRE, LIGHT FIXTURE AND EQUIPMENT LOCATIONS WITH MECHANICAL, PLUMBING AND FIRE PROTECTION EQUIPMENT.
4. WHERE EMERGENCY AND EXIT FIXTURES WITH AN INTEGRAL BATTERY PACK ARE USED, WIRE FIXTURES AHEAD OF ALL SWITCHING ON CIRCUIT INDICATED. EMERGENCY BATTERY BALLAST'S ASSOCIATED WITH THE LIGHT FIXTURES SHALL BE WIRED FOR SWITCHED OPERATION, UNLESS INDICATED OTHERWISE. PROVIDE AN ADDITIONAL HOT WIRE TO EMERGENCY BALLAST FOR SWITCHED OPERATION.
5. LIGHT FIXTURES DESIGNATED AS NIGHT LIGHTS (NL) SHALL BE WIRED FOR 24 HOUR OPERATION (NON-SWITCHED).
6. FURNISH AND INSTALL OCCUPANCY SENSORS PER MANUFACTURER'S RECOMMENDATIONS. COORDINATE WITH THE G.C., OWNER AND/OR OWNER'S REPRESENTATIVE TO COMMISSION AND ADJUST THE SETTINGS OF EACH SENSOR.
7. PROVIDE TEMPORARY POWER AND TEMPORARY EMERGENCY, EXIT AND GENERAL LIGHTING FOR ALL AREAS OF CONSTRUCTION AS REQUIRED. COORDINATE REQUIREMENTS WITH GENERAL CONTRACTOR.
8. REFERENCE LIGHTING CONTROL DETAILS AND NOTES, DRAWINGS E-502 THRU E-503.

CODED NOTES: (#)

1. REFERENCE ENLARGED UNIT PLANS ON E4 SERIES DRAWINGS FOR ELECTRICAL WORK WITHIN DWELLING UNIT.
2. STAIRWELL LIGHT FIXTURES TO BE CONTROLLED BY INTEGRAL OCCUPANCY SENSOR. REFER TO FIXTURE SCHEDULE ON SHEET E-502 FOR MORE INFORMATION.

LIGHTING FIXTURE TAG LEGEND

XX / XX — DETAIL/DIAGRAM CALL-OUT. TOP TEXT INDICATES DESIGNATION OF DETAIL OR DIAGRAM . BOTTOM TEXT INDICATES SHEET LOCATION OF DETAIL OR DIAGRAM .

SHADING OF REPRESENTATIVE GENERAL LIGHTING FIXTURE SYMBOLS BELOW INDICATE FIXTURE POWERED FROM EMERGENCY BATTERY PACK UPON LOSS OF NORMAL POWER AND/OR FIXTURE OPERATES AS A NIGHT LIGHT (NOT CONTROLLED). WIRE FIXTURES' EMERGENCY BATTERY PACK AND/OR FIXTURE DESIGNATED AS NIGHT LIGHT AHEAD OF RESPECTIVE AREA LIGHTING CONTROLS.

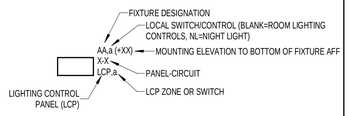

WALL MOUNTED EXIT SIGN LIGHT FIXTURE. SHADING INDICATES NUMBER OF FACES, DIRECTION ARROWS AS INDICATED. WIRE FIXTURES AHEAD OF LIGHTING CONTROLLER.

CEILING MOUNTED EXIT SIGN LIGHT FIXTURE. SHADING INDICATES NUMBER OF FACES. DIRECTION ARROWS AS INDICATED. WIRE FIXTURES AHEAD OF LIGHTING CONTROLLER.

WALL MOUNTED EMERGENCY LIGHT FIXTURE. WIRE FIXTURES AHEAD OF LIGHTING CONTROLLER.

CEILING MOUNTED EMERGENCY LIGHT FIXTURE. WIRE FIXTURES AHEAD OF LIGHTING CONTROLLER.

EXTERIOR EMERGENCY LIGHT FIXTURES (SINGLE & DOUBLE HEAD. WIRE FIXTURES AHEAD OF LIGHTING CONTROLLER.

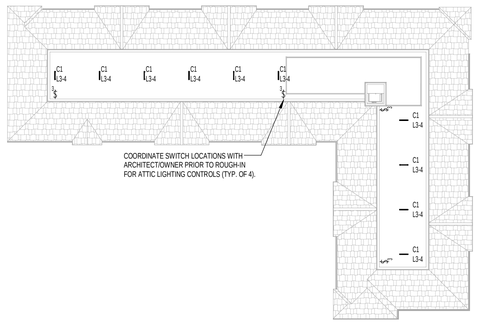

ATTIC LIGHTING PLAN

1/32" = 1'-0"

hd+s
HITI DIFRANCESCO + SIEBOLD
ARCHITECTURE + INTERIOR DESIGN + PLANNING
1939 West 25th Street, Suite 300
Cleveland, Ohio 44113
P 216.696.3460 F 216.696.1152
www.hidisiarch.com

MARK	DATE	PURPOSE

MARK	DATE	PURPOSE
	09.13.24	80% SET

HOUGH SENIOR
INDEPENDENT LIVING
8910 HOUGH AVE.
CLEVELAND, OHIO 44106

PROGRESS NOT FOR CONSTRUCTION 09/13/2024

PROJECT NO.: 2024.09

TITLE:
THIRD FLOOR & ATTIC LIGHTING PLANS

TBA
Thorson • Baker + Associates
CONSULTING ENGINEERS
3030 West Streetsboro Road
Richfield, Ohio 44286
(330) 659-6688 Ph.
(330) 659-6675 Fax

DRAWING NUMBER:
E-103

© 2022 Hiti, DiFrancesco and Siebold, Inc.

9/13/2024 3:32:32 PM \\Tbs-projects2\2024\2024-0764\TBA-Cad-Revit\MEP\Revit Users\MEP_jh\2024-0764_MEP_jh_R24.rvt

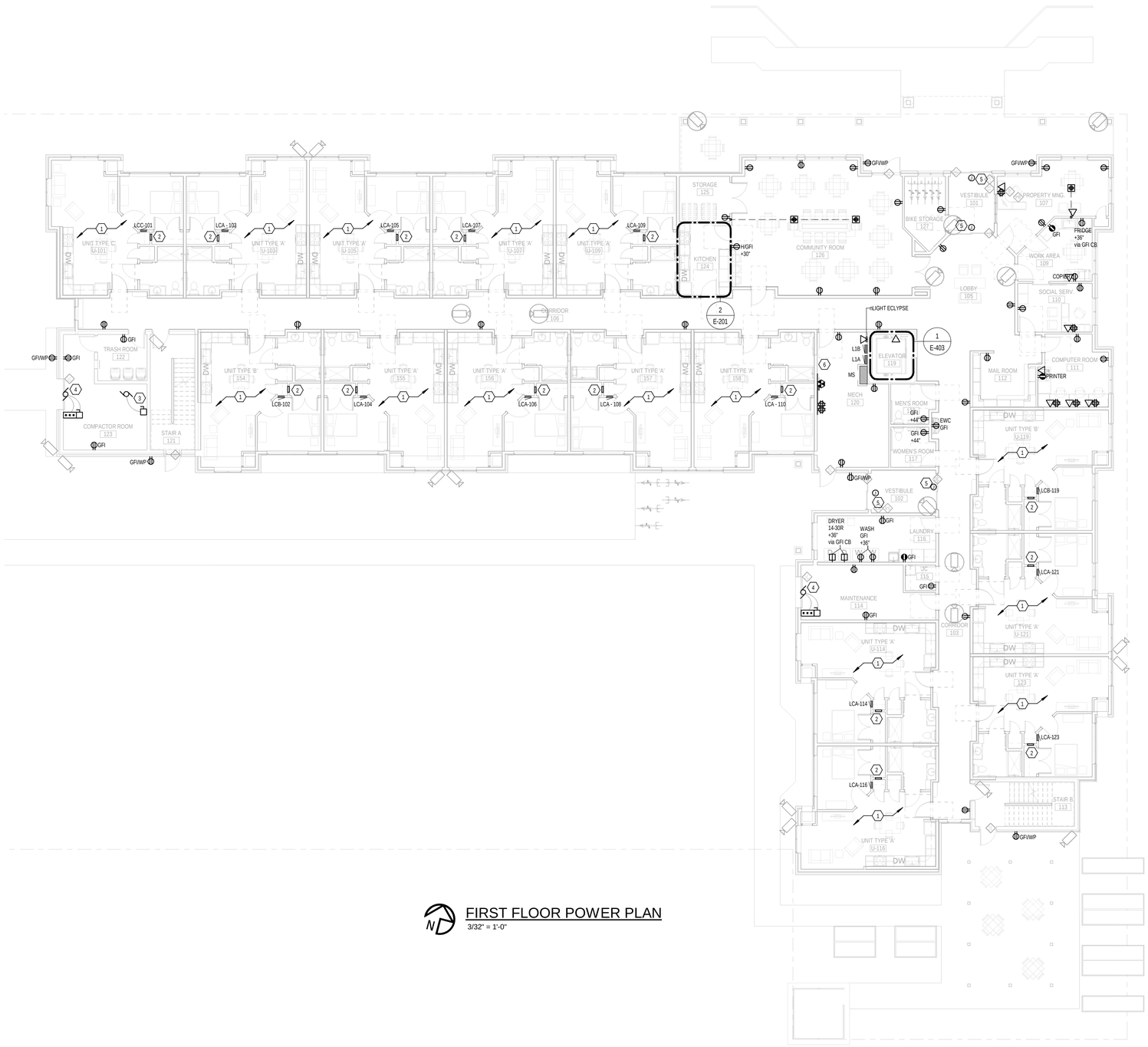

FIRST FLOOR POWER PLAN

3/32" = 1'-0"

POWER PLAN GENERAL NOTES:

1. REFERENCE ARCHITECTURAL DRAWINGS FOR ADDITIONAL INFORMATION RELATED TO THE ELECTRICAL INSTALLATION. COORDINATE FLOOR BOX AND DEVICE LOCATIONS WITH SYSTEMS FURNITURE AND EQUIPMENT BEING PROVIDED OTHERS.
2. ARCHITECTURAL DRAWINGS HAVE PRIORITY OVER MEP DRAWINGS WITH REGARD TO LOCATIONS OF ALL VISIBLE ELEMENTS AND DEVICES. COORDINATE EXACT DEVICE LOCATIONS WITH ARCHITECTURAL DRAWINGS. REFERENCE ARCHITECTURAL ELEVATIONS AND TYPICAL DEVICE MOUNTING DETAILS AND NOTES.
3. REFERENCE MECHANICAL, PLUMBING, FIRE PROTECTION DRAWINGS FOR ADDITIONAL INFORMATION. COORDINATE ELECTRICAL CONDUIT, WIRE, LIGHT FIXTURES AND EQUIPMENT LOCATIONS WITH MECHANICAL, PLUMBING AND FIRE PROTECTION EQUIPMENT.
4. REFER TO "T" SERIES DRAWINGS FOR ADDITIONAL INFORMATION. COORDINATE ROUGH-IN LOCATIONS PRIOR TO INSTALLATION.
5. PRIOR TO ROUGH-IN, COORDINATE EXACT POWER REQUIREMENTS AND LOW VOLTAGE ROUGH-IN REQUIREMENTS FOR EQUIPMENT AND SYSTEMS FURNISHED BY THE OWNER.
6. NEW CONDUIT/RACEWAY BEING INSTALLED SHALL BE CONCEALED WITHIN NEW CONSTRUCTION. WHEN THERE IS NO AVAILABLE OPTION BUT TO SURFACE MOUNT A VISIBLE CONDUIT/ RACEWAY, CONSULT ARCHITECT/ENGINEER FOR APPROVAL PRIOR TO INSTALLATION.
7. PROVIDE TEMPORARY POWER AND TEMPORARY EMERGENCY, EXIT AND GENERAL LIGHTING FOR AREAS OF CONSTRUCTION, AS REQUIRED.

CODED NOTES: (#)

1. REFERENCE ENLARGED UNIT PLANS ON E4 SERIES DRAWINGS FOR ELECTRICAL WORK WITHIN DWELLING UNIT.
2. PROPOSED LOCATION OF TECHNOLOGY CENTRAL WIRING PANEL WITHIN DWELLING UNIT.
3. TRASH COMPACTOR. PROVIDE POWER AND CONTROL WIRING PER MANUFACTURER'S INSTRUCTIONS. VERIFY RATINGS PRIOR TO ROUGH-IN. BASIS OF DESIGN: 5HP, 208V, 3Ø.
4. OVERHEAD DOOR MOTOR. PROVIDE POWER AND CONTROL WIRING PER MANUFACTURER'S INSTRUCTIONS. VERIFY RATINGS PRIOR TO ROUGH-IN. BASIS OF DESIGN: 1HP, 208V, 3Ø
5. PROVIDE 120V POWER AT JUNCTION BOX ABOVE ACCESSIBLE CEILING FOR POWER TO DOOR HARDWARE. COORDINATE REQUIREMENTS AND LOCATIONS WITH SECURITY VENDOR PRIOR TO ROUGH-IN.
6. SPACE ALLOWED FOR SOLAR PV EQUIPMENT, DESIGNED BY OTHERS. REFER TO SOLAR SOLAR PHOTOVOLTAIC VENDER DRAWINGS. PROVIDE AND INSTALL SETS OF (2) 2" CONDUITS FROM THIS LOCATION TO 3RD FLOOR PULL BOX ON SHEET E-203. VERIFY CONDUIT SIZE AND QTY PRIOR TO ROUGH-IN.

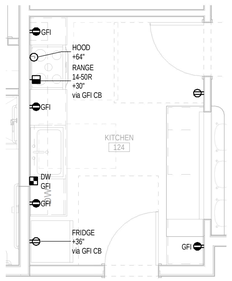

2 E-201 ENLARGED KITCHEN POWER PLAN

1/4" = 1'-0"

KITCHEN ELECTRICAL NOTES:

1. ALL COVERPLATES IN KITCHEN AREA SHALL BE WHITE.
2. ALL ELECTRICAL WORK FOR FOOD SERVICE EQUIPMENT SHALL BE COMPLETELY INTERWIRED BY ELECTRICAL CONTRACTOR. FINAL CONNECTIONS TO EQUIPMENT JUNCTION BOX OR PULL BOX, AND ALL ELECTRICAL WORK FROM PANEL BOARDS, TO BE BY THE ELECTRICAL CONTRACTOR.
3. THE ELECTRICAL CONTRACTOR SHALL PROVIDE ALL ROUGH-IN AND FINAL CONNECTION TO THE FOOD SERVICE EQUIPMENT. ALL WORK TO BE IN COMPLIANCE WITH ALL NATIONAL, STATE AND LOCAL CODES APPLICABLE.
4. VERIFY OUTLET RATING AND CONFIGURATION WITH EQUIPMENT SUPPLIER PRIOR TO ROUGH-IN.
5. VERIFY EXACT LOCATION AND MOUNTING HEIGHTS OF ALL OUTLETS WITH EQUIPMENT SUPPLIER PRIOR TO ROUGH-IN.
6. ELECTRICAL CONTRACTOR TO FURNISH AND INSTALL ALL PLUGS AND CORDS REQUIRED. ALL CORDS SHALL BE NEMA RATED AND UL APPROVED FOR MANUFACTURER AND EQUIPMENT.
7. ELECTRICAL CONTRACTOR TO FURNISH AND INSTALL ALL JUNCTION BOXES, PVC OR METAL CONDUIT, CONVENIENCE OUTLETS WITH COVERS, SWITCHES CONNECTORS, CONTROLS, AND OTHER ACCESSORIES THAT ARE NOT AN INTEGRAL PART OF THE FOOD SERVICE EQUIPMENT AS REQUIRED TO MAKE FINAL CONNECTIONS TO THE FOOD SERVICE EQUIPMENT FOR A COMPLETE AND FUNCTIONAL OPERATION MEETING ALL APPLICABLE NATIONAL, STATE, AND LOCAL CODES AND ORDINANCES.
8. ELECTRICAL CONTRACTOR TO FURNISH AND INSTALL ALL DISCONNECTS OR CIRCUIT BREAKERS AS REQUIRED BY CODES FOR EACH CONNECTION. COORDINATE LOCATION WITH THE KITCHEN EQUIPMENT CONTRACTOR.
9. ALL SINGLE-PHASE RECEPTACLES RATED 150 VOLTS TO GROUND OR LESS, 50 AMPERES OR LESS AND THREE PHASE RECEPTACLES RATED 150 VOLTS TO GROUND OR LESS, 100 AMPERES OR LESS INSTALLED IN THE KITCHEN AREA SHALL HAVE GROUND-FAULT CIRCUIT-INTERRUPTER PROTECTION FOR PERSONNEL PER N.E.C. 210-8(B). WHERE DEVICE IS READILY ACCESSIBLE, THE DEVICE SHALL BE PROVIDED WITH INTEGRAL GROUND FAULT PROTECTION. WHERE THE DEVICE IS NOT READILY ACCESSIBLE AND/OR NOT AVAILABLE WITH INTEGRAL GROUND FAULT PROTECTION, THE BRANCH CIRCUIT BREAKER SERVING THE DEVICE(S) SHALL BE GROUND FAULT TYPE.

hd+s
HITI DIFRANCESCO +SIEBOLD
ARCHITECTURE + INTERIOR DESIGN + PLANNING
1939 West 25th Street, Suite 300
Cleveland, Ohio 44113
P 216.696.3460 F 216.696.1152
www.hidisiarch.com

MARK	DATE	PURPOSE

MARK	DATE	PURPOSE
	09.13.24	80% SET

HOUGH SENIOR

INDEPENDENT LIVING

8910 HOUGH AVE.
CLEVELAND, OHIO 44106

PROGRESS NOT FOR CONSTRUCTION 09/13/2024

PROJECT NO.: 2024.09

TITLE:
FIRST FLOOR POWER PLAN

Thorson Baker + Associates
CONSULTING ENGINEERS
3030 West Streetsboro Road
Richfield, Ohio 44286
(330) 659-6688 Ph.
(330) 659-6675 Fax

DRAWING NUMBER:
E-201

© 2022 Hiti, DiFrancesco and Siebold, Inc.

9/13/2024 3:35:28 PM \\Tbs-projects24\2024\2024-0764\TBA-Cad-Revit\MEP\Revit Users\MEP_jh\2024-0764_MEP_Jh_R24.rvt

SECOND FLOOR POWER PLAN

3/32" = 1'-0"

POWER PLAN GENERAL NOTES:

1. REFERENCE ARCHITECTURAL DRAWINGS FOR ADDITIONAL INFORMATION RELATED TO THE ELECTRICAL INSTALLATION. COORDINATE FLOOR BOX AND DEVICE LOCATIONS WITH SYSTEMS FURNITURE AND EQUIPMENT BEING PROVIDED OTHERS.
2. ARCHITECTURAL DRAWINGS HAVE PRIORITY OVER MEP DRAWINGS WITH REGARD TO LOCATIONS OF ALL VISIBLE ELEMENTS AND DEVICES. COORDINATE EXACT DEVICE LOCATIONS WITH ARCHITECTURAL DRAWINGS. REFERENCE ARCHITECTURAL ELEVATIONS AND TYPICAL DEVICE MOUNTING DETAILS AND NOTES.
3. REFERENCE MECHANICAL, PLUMBING, FIRE PROTECTION DRAWINGS FOR ADDITIONAL INFORMATION. COORDINATE ELECTRICAL CONDUIT, WIRE, LIGHT FIXTURES AND EQUIPMENT LOCATIONS WITH MECHANICAL, PLUMBING AND FIRE PROTECTION EQUIPMENT.
4. REFER TO "T" SERIES DRAWINGS FOR ADDITIONAL INFORMATION. COORDINATE ROUGH-IN LOCATIONS PRIOR TO INSTALLATION.
5. PRIOR TO ROUGH-IN, COORDINATE EXACT POWER REQUIREMENTS AND LOW VOLTAGE ROUGH-IN REQUIREMENTS FOR EQUIPMENT AND SYSTEMS FURNISHED BY THE OWNER.
6. NEW CONDUIT/RACEWAY BEING INSTALLED SHALL BE CONCEALED WITHIN NEW CONSTRUCTION. WHEN THERE IS NO AVAILABLE OPTION BUT TO SURFACE MOUNT A VISIBLE CONDUIT/ RACEWAY, CONSULT ARCHITECT/ENGINEER FOR APPROVAL PRIOR TO INSTALLATION.
7. PROVIDE TEMPORARY POWER AND TEMPORARY EMERGENCY, EXIT AND GENERAL LIGHTING FOR AREAS OF CONSTRUCTION, AS REQUIRED.

CODED NOTES: (#)

1. REFERENCE ENLARGED UNIT PLANS ON E4 SERIES DRAWINGS FOR ELECTRICAL WORK WITHIN DWELLING UNIT.
2. PROPOSED LOCATION OF TECHNOLOGY CENTRAL WIRING PANEL WITHIN DWELLING UNIT.

hd+s
HITI DIFRANCESCO +SIEBOLD
ARCHITECTURE + INTERIOR DESIGN + PLANNING
1939 West 25th Street, Suite 300
Cleveland, Ohio 44113
P 216.696.3460 F 216.696.1152
www.hidisiarch.com

MARK	DATE	PURPOSE

MARK	DATE	PURPOSE
	09.13.24	80% SET

HOUGH SENIOR
INDEPENDENT LIVING
8910 HOUGH AVE.
CLEVELAND, OHIO 44106

PROGRESS
NOT FOR
CONSTRUCTION
09/13/2024

PROJECT NO.: 2024.09

TITLE:
SECOND FLOOR
POWER PLAN

Thorson • Baker + Associates
CONSULTING ENGINEERS
3030 West Streetsboro Road
Richfield, Ohio 44286
(330) 659-6688 Ph.
(330) 659-6675 Fax

DRAWING NUMBER:
E-202

© 2022 Hiti, DiFrancesco and Siebold, Inc.

9/13/2024 3:32:48 PM \\Tbs-projects24\2024\2024-0764\TBA-Cad-Revit\MEP\Revit Users\MEP_jh\2024-0764_MEP_jh_R24.rvt

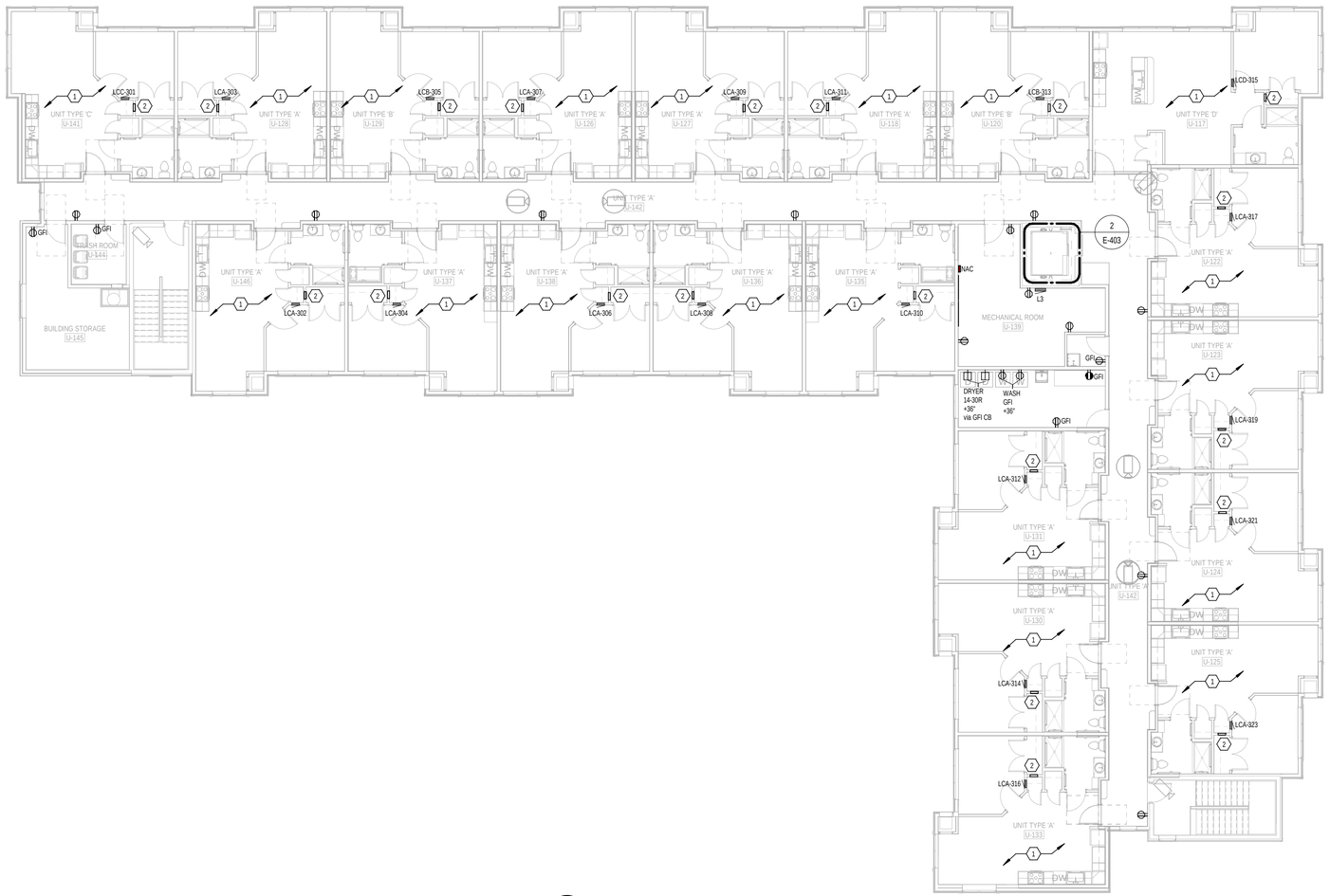

N

THIRD FLOOR POWER PLAN
3/32" = 1'-0"

POWER PLAN GENERAL NOTES:

1. REFERENCE ARCHITECTURAL DRAWINGS FOR ADDITIONAL INFORMATION RELATED TO THE ELECTRICAL INSTALLATION. COORDINATE FLOOR BOX AND DEVICE LOCATIONS WITH SYSTEMS FURNITURE AND EQUIPMENT BEING PROVIDED OTHERS.
2. ARCHITECTURAL DRAWINGS HAVE PRIORITY OVER MEP DRAWINGS WITH REGARD TO LOCATIONS OF ALL VISIBLE ELEMENTS AND DEVICES. COORDINATE EXACT DEVICE LOCATIONS WITH ARCHITECTURAL DRAWINGS. REFERENCE ARCHITECTURAL ELEVATIONS AND TYPICAL DEVICE MOUNTING DETAILS AND NOTES.
3. REFERENCE MECHANICAL, PLUMBING, FIRE PROTECTION DRAWINGS FOR ADDITIONAL INFORMATION. COORDINATE ELECTRICAL CONDUIT, WIRE, LIGHT FIXTURES AND EQUIPMENT LOCATIONS WITH MECHANICAL, PLUMBING AND FIRE PROTECTION EQUIPMENT.
4. REFER TO "7" SERIES DRAWINGS FOR ADDITIONAL INFORMATION. COORDINATE ROUGH-IN LOCATIONS PRIOR TO INSTALLATION.
5. PRIOR TO ROUGH-IN, COORDINATE EXACT POWER REQUIREMENTS AND LOW VOLTAGE ROUGH-IN REQUIREMENTS FOR EQUIPMENT AND SYSTEMS FURNISHED BY THE OWNER.
6. NEW CONDUIT/RACEWAY BEING INSTALLED SHALL BE CONCEALED WITHIN NEW CONSTRUCTION. WHEN THERE IS NO AVAILABLE OPTION BUT TO SURFACE MOUNT A VISIBLE CONDUIT/ RACEWAY, CONSULT ARCHITECT/ENGINEER FOR APPROVAL PRIOR TO INSTALLATION.
7. PROVIDE TEMPORARY POWER AND TEMPORARY EMERGENCY, EXIT AND GENERAL LIGHTING FOR AREAS OF CONSTRUCTION, AS REQUIRED.

CODED NOTES: (#)

1. REFERENCE ENLARGED UNIT PLANS ON E4 SERIES DRAWINGS FOR ELECTRICAL WORK WITHIN DWELLING UNIT.
2. PROPOSED LOCATION OF TECHNOLOGY CENTRAL WIRING PANEL WITHIN DWELLING UNIT.

hd+s
HITI
DIFRANCESCO
+SIEBOLD
ARCHITECTURE + INTERIOR DESIGN + PLANNING
1939 West 25th Street, Suite 300
Cleveland, Ohio 44113
P 216.696.3460 F 216.696.1152
www.hidisiarch.com

MARK	DATE	PURPOSE

MARK	DATE	PURPOSE
	09.13.24	80% SET

HOUGH SENIOR

INDEPENDENT LIVING

8910 HOUGH AVE.
CLEVELAND, OHIO 44106

PROGRESS
NOT FOR
CONSTRUCTION
09/13/2024

PROJECT NO.: 2024.09

TITLE:
THIRD FLOOR
POWER PLAN

TBA
Thorson • Baker + Associates
CONSULTING ENGINEERS
3030 West Streetsboro Road
Richfield, Ohio 44286
(330) 659-6688 Ph.
(330) 659-6675 Fax

DRAWING NUMBER:
E-203

© 2022 Hiti, DiFrancesco and Siebold, Inc.

9/13/2024 3:32:54 PM \\Tbs-projects2\2024\2024-0764\TBA-Cad-Revit\MEP\Revit Users\MEP_jh\2024-0764_MEP_jh_R24.rvt

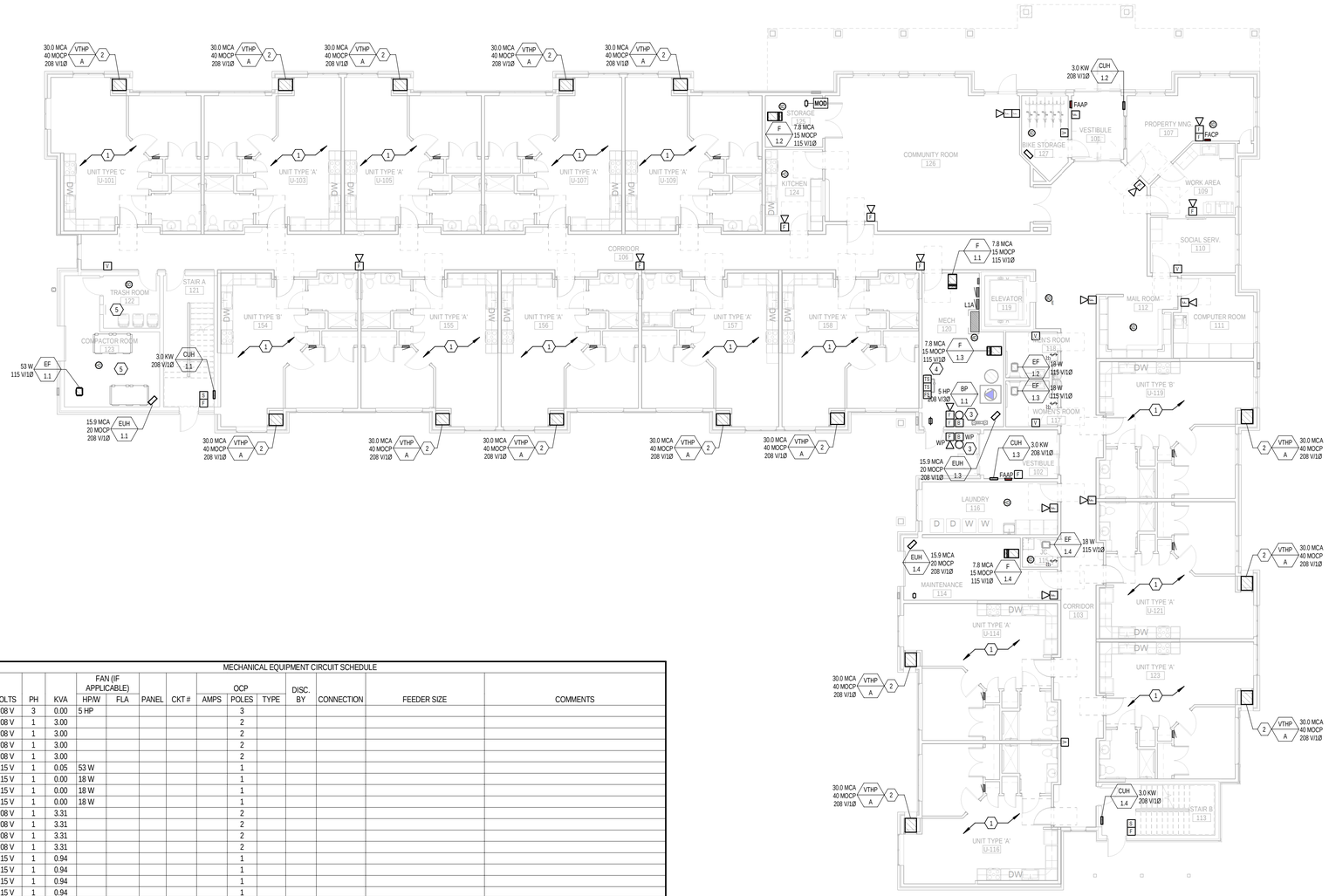

MECHANICAL EQUIPMENT CIRCUIT SCHEDULE														
MARK					FAN (IF APPLICABLE)				OCP					
		VOLTS	PH	KVA	HP/W	FLA	PANEL	CKT #	AMPS	POLES	TYPE	DISC. BY	CONNECTION	FEEDER SIZE	COMMENTS
BP	1.1	208 V	3	0.00	5 HP					3					
CUH	1.1	208 V	1	3.00						2					
CUH	1.2	208 V	1	3.00						2					
CUH	1.3	208 V	1	3.00						2					
CUH	1.4	208 V	1	3.00						2					
EF	1.1	115 V	1	0.05	53 W					1					
EF	1.2	115 V	1	0.00	18 W					1					
EF	1.3	115 V	1	0.00	18 W					1					
EF	1.4	115 V	1	0.00	18 W					1					
EUH	1.1	208 V	1	3.31						2					
EUH	1.2	208 V	1	3.31						2					
EUH	1.3	208 V	1	3.31						2					
EUH	1.4	208 V	1	3.31						2					
F	1.1	115 V	1	0.94						1					
F	1.2	115 V	1	0.94						1					
F	1.3	115 V	1	0.94						1					
F	1.4	115 V	1	0.94						1					
VTHP	A	208 V	1	6.24						2					

FIRST FLOOR SYSTEMS PLAN

3/32" = 1'-0"

SYSTEMS PLAN GENERAL NOTES:

1. REFERENCE ARCHITECTURAL DRAWINGS FOR ADDITIONAL INFORMATION RELATED TO THE ELECTRICAL INSTALLATION. COORDINATE DEVICE LOCATIONS WITH FURNITURE AND EQUIPMENT BEING PROVIDED.
2. ARCHITECTURAL DRAWINGS HAVE PRIORITY OVER MEP DRAWINGS WITH REGARD TO LOCATIONS OF ALL VISIBLE ELEMENTS AND DEVICES. COORDINATE EXACT DEVICE LOCATIONS WITH DIMENSIONS INDICATED ON ARCHITECTURAL DRAWINGS. REFERENCE ARCHITECTURAL ELEVATIONS AND TYPICAL DEVICE MOUNTING DETAILS AND NOTES.
3. REFERENCE MECHANICAL, PLUMBING AND FIRE PROTECTION DRAWINGS FOR ADDITIONAL INFORMATION. COORDINATE ELECTRICAL CONDUIT, WIRE, LIGHT FIXTURES, DEVICES AND EQUIPMENT LOCATIONS WITH MECHANICAL, PLUMBING AND FIRE PROTECTION EQUIPMENT.
4. PRIOR TO ROUGH-IN, COORDINATE EXACT POWER REQUIREMENTS AND LOW VOLTAGE ROUGH-IN REQUIREMENTS FOR ALL EQUIPMENT AND SYSTEMS BEING FURNISHED BY OWNER AND OTHER TRADES.
5. REFERENCE FIRE ALARM SYSTEM DETAILS, DIAGRAMS AND NOTES, SHEET E-504.
6. REFER TO MECHANICAL DRAWINGS FOR EXACT LOCATIONS OF THERMOSTATS AND SENSORS. E.C. SHALL PROVIDE CONDUIT AND ROUGH-IN AS REQUIRED BY M.C..

CODED NOTES: (E)

1. REFERENCE ENLARGED UNIT PLANS ON E4 SERIES DRAWINGS FOR ELECTRICAL WORK WITHIN DWELLING UNIT.
2. POWER SUPPLIED FROM RESPECTIVE DWELLING UNIT LOAD CENTER PANEL. CONTROL BRANCH CIRCUIT WITHIN BUILDING AND WALL CONSTRUCTION. REFERENCE MECHANICAL EQUIPMENT ELECTRICAL CONNECTION SCHEDULE.
3. EXTERIOR AND INTERIOR SPRINKLER ALARM BELL FURNISHED AND INSTALLED BY FIRE PROTECTION CONTRACTOR, WIRED BY E.C. COORDINATE EXACT LOCATION AND ELECTRICAL REQUIERMENTS PRIOR TO ROUGH-IN.
4. VERIFY EXACT QUANTITY AND LOCATION WITH FIRE PROTECTION CONTRACTOR.
5. COORDINATE TRASH CHUTE INSTALLATION REQUIREMENTS WITH G.C. REFERENCE TRASH CHUTE SHOP DRAWINGS FOR INTERCONNECTION OF TRASH CHUTE SYSTEM TO BUILDING FIRE ALARM SYSTEM AS REQUIRED. E.C. TO PROVIDE ALL WORK AS REQUIRED.
6. LOCATE ADJACENT TO HVAC EQUIPMENT'S FIRST SUPPLY DIFFUSER. COORDINATE WITH M.C. ASSOCIATED UNIT SHALL BE SHUT DOWN UPON DETECTION OF CARBON MONOXIDE WITH TROUBLE ALARM AT FACP. VERIFY REQUIREMENTS WITH AHJ.

hd+s
HITI DIFRANCESCO +SIEBOLD
ARCHITECTURE + INTERIOR DESIGN + PLANNING
1939 West 25th Street, Suite 300
Cleveland, Ohio 44113
P 216.696.3460 F 216.696.1152
www.hidisiarch.com

MARK	DATE	PURPOSE
MARK	DATE	PURPOSE
	09.13.24	80% SET

HOUGH SENIOR

INDEPENDENT LIVING

8910 HOUGH AVE.
CLEVELAND, OHIO 44106

PROGRESS NOT FOR CONSTRUCTION 09/13/2024

PROJECT NO.: 2024.09

TITLE:
FIRST FLOOR SYSTEMS PLAN

Thorson • Baker + Associates
CONSULTING ENGINEERS
3030 West Streetsboro Road
Richfield, Ohio 44286
(330) 659-6688 Ph.
(330) 659-6675 Fax

DRAWING NUMBER:
E-301

© 2022 Hiti, DiFrancesco and Siebold, Inc.

9/13/2024 3:36:10 PM \\Tbs-projects24\2024\2024-0764\TBA-Cad-Revit\MEP\Revit Users\MEP_jh\2024-0764_MEP_jh_R24.rvt

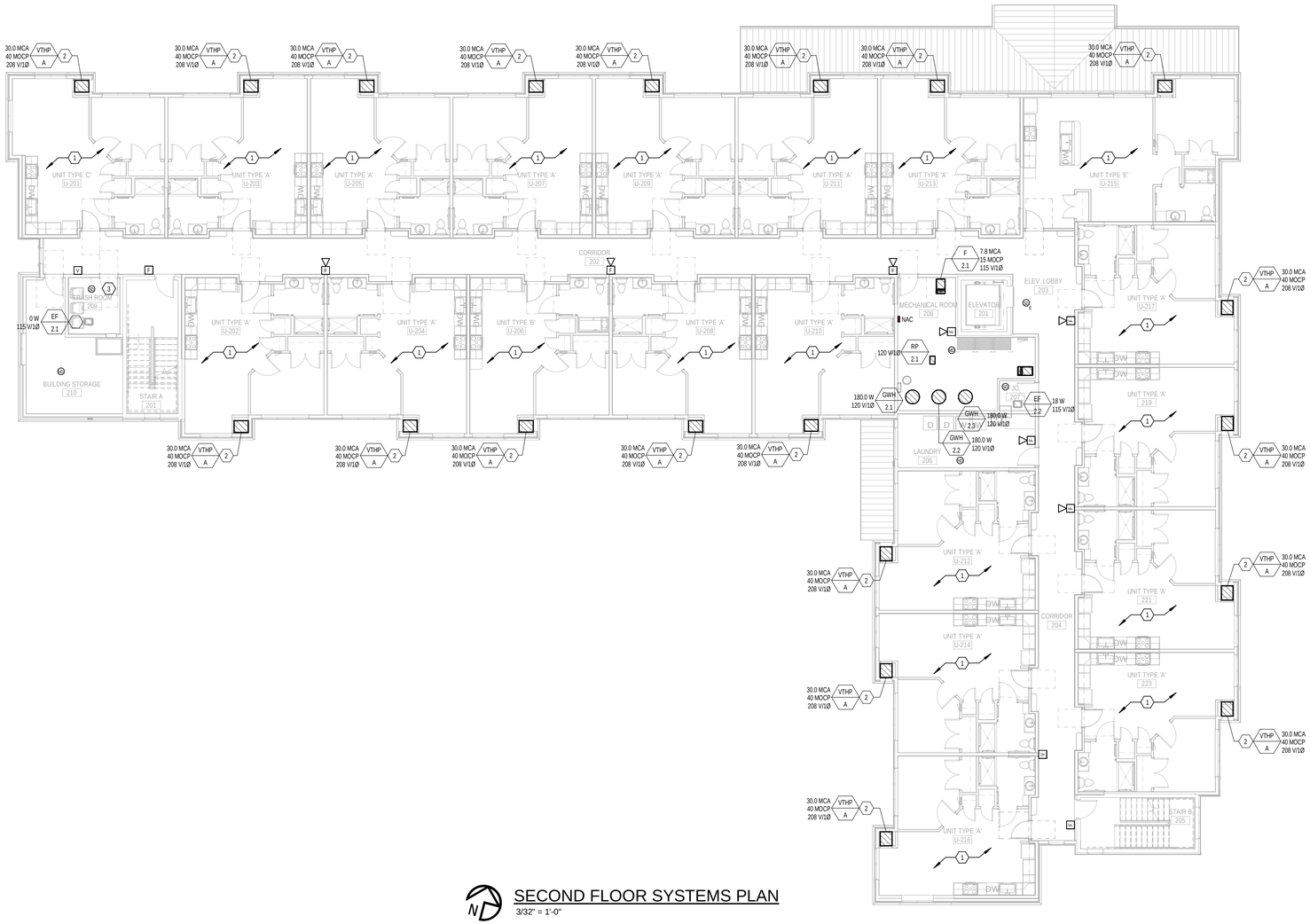

SECOND FLOOR SYSTEMS PLAN

3/32" = 1'-0"

MECHANICAL EQUIPMENT CIRCUIT SCHEDULE															
MARK					FAN (IF APPLICABLE)				OCP			DISC. BY			
		VOLTS	PH	KVA	HP	FLA	PANEL	CKT #	AMPS	POLES	TYPE		CONNECTION	FEEDER SIZE	COMMENTS
EF	2.2	115 V	1	0.00						1					
F	2.1	115 V	1	0.94						1					
F	2.2	115 V	1	0.94						1					
GWH	2.1	120 V	1	0.18						1					
GWH	2.2	120 V	1	0.18						1					
GWH	2.3	120 V	1	0.18						1					
RP	2.1	120 V	1	0.10						1					

VTHP	A	208 V	1	6.24						2					

SYSTEMS PLAN GENERAL NOTES:

1. REFERENCE ARCHITECTURAL DRAWINGS FOR ADDITIONAL INFORMATION RELATED TO THE ELECTRICAL INSTALLATION. COORDINATE DEVICE LOCATIONS WITH FURNITURE AND EQUIPMENT BEING PROVIDED.
2. ARCHITECTURAL DRAWINGS HAVE PRIORITY OVER MEP DRAWINGS WITH REGARD TO LOCATIONS OF ALL VISIBLE ELEMENTS AND DEVICES. COORDINATE EXACT DEVICE LOCATIONS WITH DIMENSIONS INDICATED ON ARCHITECTURAL DRAWINGS. REFERENCE ARCHITECTURAL ELEVATIONS AND TYPICAL DEVICE MOUNTING DETAILS AND NOTES.
3. REFERENCE MECHANICAL, PLUMBING AND FIRE PROTECTION DRAWINGS FOR ADDITIONAL INFORMATION. COORDINATE ELECTRICAL CONDUIT, WIRE, LIGHT FIXTURES, DEVICES AND EQUIPMENT LOCATIONS WITH MECHANICAL, PLUMBING AND FIRE PROTECTION EQUIPMENT.
4. PRIOR TO ROUGH-IN, COORDINATE EXACT POWER REQUIREMENTS AND LOW VOLTAGE ROUGH-IN REQUIREMENTS FOR ALL EQUIPMENT AND SYSTEMS BEING FURNISHED BY OWNER AND OTHER TRADES.
5. REFERENCE FIRE ALARM SYSTEM DETAILS, DIAGRAMS AND NOTES, SHEET E-504.
6. REFER TO MECHANICAL DRAWINGS FOR EXACT LOCATIONS OF THERMOSTATS AND SENSORS. E.C. SHALL PROVIDE CONDUIT AND ROUGH-IN AS REQUIRED BY M.C..

CODED NOTES: (#)

1. REFERENCE ENLARGED UNIT PLANS ON E4 SERIES DRAWINGS FOR ELECTRICAL WORK WITHIN DWELLING UNIT.
2. POWER SUPPLIED FROM RESPECTIVE DWELLING UNIT LOAD CENTER PANEL. CONTROL BRANCH CIRCUIT WITHIN BUILDING AND WALL CONSTRUCTION. REFERENCE MECHANICAL EQUIPMENT ELECTRICAL CONNECTION SCHEDULE.
3. COORDINATE TRASH CHUTE INSTALLATION REQUIREMENTS WITH G.C. REFERENCE TRASH CHUTE SHOP DRAWINGS FOR INTERCONNECTION OF TRASH CHUTE SYSTEM TO BUILDING FIRE ALARM SYSTEM AS REQUIRED. E.C. TO PROVIDE ALL WORK AS REQUIRED.
4. LOCATE ADJACENT TO HVAC EQUIPMENT'S FIRST SUPPLY DIFFUSER. COORDINATE WITH M.C.. ASSOCIATED UNIT SHALL BE SHUT DOWN UPON DETECTION OF CARBON MONOXIDE WITH TROUBLE ALARM AT FACP. VERIFY REQUIREMENTS WITH AHJ.

hd+s
HITI DIFRANCESCO + SIEBOLD
ARCHITECTURE + INTERIOR DESIGN + PLANNING
1939 West 25th Street, Suite 300
Cleveland, Ohio 44113
P 216.696.3460 F 216.696.1152
www.hidisarch.com

MARK	DATE	PURPOSE

MARK	DATE	PURPOSE
	09.13.24	80% SET

HOUGH SENIOR

INDEPENDENT LIVING

8910 HOUGH AVE.
CLEVELAND, OHIO 44106

PROGRESS NOT FOR CONSTRUCTION 09/13/2024

PROJECT NO.: 2024.09

TITLE:
SECOND FLOOR SYSTEMS PLAN

Thorson • Baker + Associates
CONSULTING ENGINEERS
3030 West Streetsboro Road
Richfield, Ohio 44286
(330) 659-6688 Ph.
(330) 659-6675 Fax

DRAWING NUMBER:
E-302

© 2022 Hiti, DiFrancesco and Siebold, Inc.

9/13/2024 3:33:08 PM \\Tbs-projects24\2024\2024-0764\TBA-Cad\Revit\MEP\Revit Users\MEP_jh\2024-0764_MEP_jh_R24.rvt

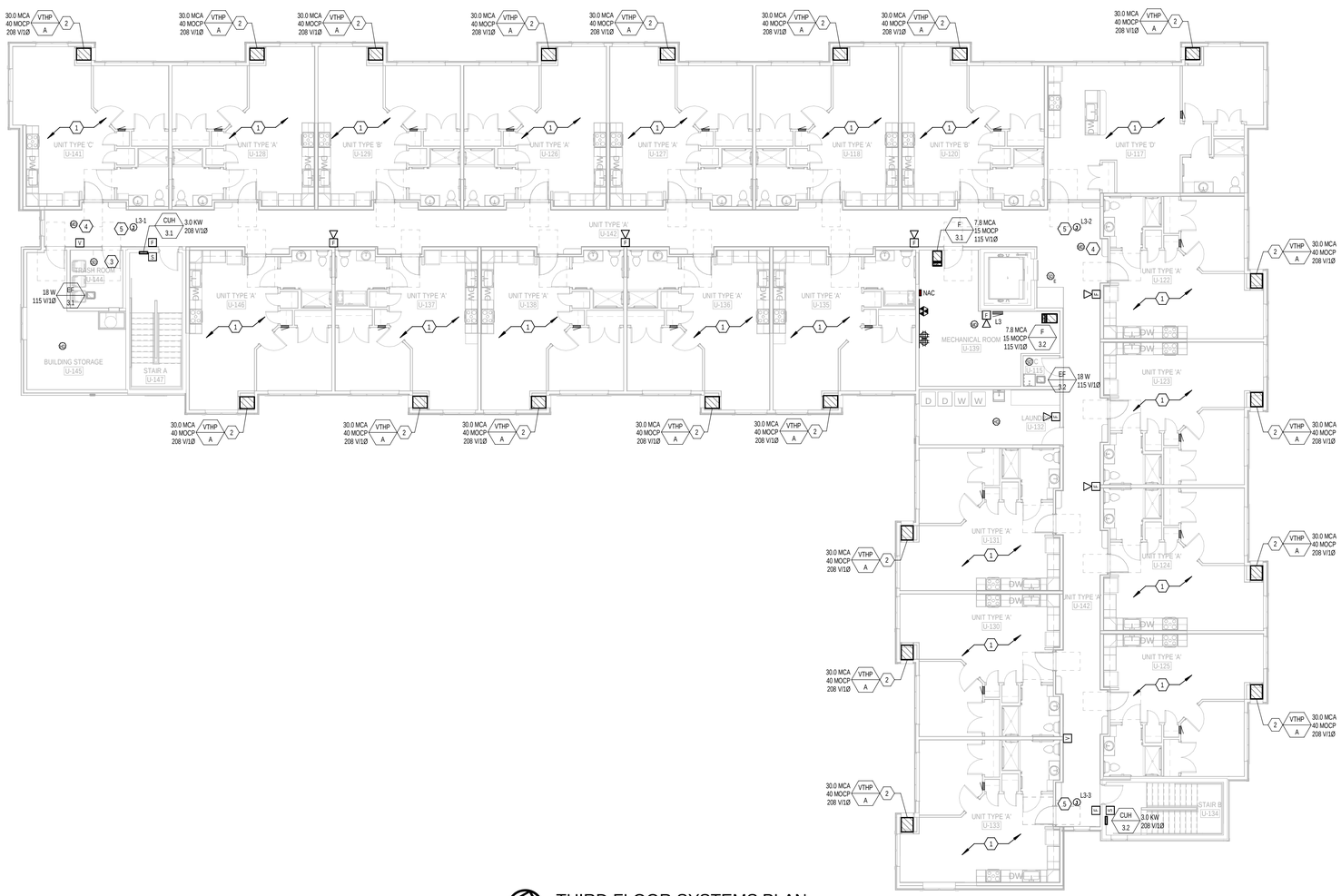

THIRD FLOOR SYSTEMS PLAN

3/32" = 1'-0"

MECHANICAL EQUIPMENT CIRCUIT SCHEDULE															
MARK		VOLTS	PH	KVA	FAN (IF APPLICABLE) HP	FAN (IF APPLICABLE) FLA	PANEL	CKT #	OCP AMPS	OCP POLES	OCP TYPE	DISC. BY	CONNECTION	FEEDER SIZE	COMMENTS
CUH	3.1	208 V	1	3.00						2					
CUH	3.2	208 V	1	3.00						2					
EF	3.1	115 V	1	0.00						1					
EF	3.2	115 V	1	0.00						1					
F	3.1	115 V	1	0.94						1					
F	3.2	115 V	1	0.94						1					
VTHP	A	208 V	1	6.24						2					

SYSTEMS PLAN GENERAL NOTES:

1. REFERENCE ARCHITECTURAL DRAWINGS FOR ADDITIONAL INFORMATION RELATED TO THE ELECTRICAL INSTALLATION. COORDINATE DEVICE LOCATIONS WITH FURNITURE AND EQUIPMENT BEING PROVIDED.
2. ARCHITECTURAL DRAWINGS HAVE PRIORITY OVER MEP DRAWINGS WITH REGARD TO LOCATIONS OF ALL VISIBLE ELEMENTS AND DEVICES. COORDINATE EXACT DEVICE LOCATIONS WITH DIMENSIONS INDICATED ON ARCHITECTURAL DRAWINGS. REFERENCE ARCHITECTURAL ELEVATIONS AND TYPICAL DEVICE MOUNTING DETAILS AND NOTES.
3. REFERENCE MECHANICAL, PLUMBING AND FIRE PROTECTION DRAWINGS FOR ADDITIONAL INFORMATION. COORDINATE ELECTRICAL CONDUIT, WIRE, LIGHT FIXTURES, DEVICES AND EQUIPMENT LOCATIONS WITH MECHANICAL, PLUMBING AND FIRE PROTECTION EQUIPMENT.
4. PRIOR TO ROUGH-IN, COORDINATE EXACT POWER REQUIREMENTS AND LOW VOLTAGE ROUGH-IN REQUIREMENTS FOR ALL EQUIPMENT AND SYSTEMS BEING FURNISHED BY OWNER AND OTHER TRADES.
5. REFERENCE FIRE ALARM SYSTEM DETAILS, DIAGRAMS AND NOTES, SHEET E-504.
6. REFER TO MECHANICAL DRAWINGS FOR EXACT LOCATIONS OF THERMOSTATS AND SENSORS. E.C. SHALL PROVIDE CONDUIT AND ROUGH-IN AS REQUIRED BY M.C..

CODED NOTES: (E)

1. REFERENCE ENLARGED UNIT PLANS ON E4 SERIES DRAWINGS FOR ELECTRICAL WORK WITHIN DWELLING UNIT.
2. POWER SUPPLIED FROM RESPECTIVE DWELLING UNIT LOAD CENTER PANEL. CONTROL BRANCH CIRCUIT WITHIN BUILDING AND WALL CONSTRUCTION. REFERENCE MECHANICAL EQUIPMENT ELECTRICAL CONNECTION SCHEDULE.
3. COORDINATE TRASH CHUTE INSTALLATION REQUIREMENTS WITH G.C. REFERENCE TRASH CHUTE SHOP DRAWINGS FOR INTERCONNECTION OF TRASH CHUTE SYSTEM TO BUILDING FIRE ALARM SYSTEM AS REQUIRED. E.C. TO PROVIDE ALL WORK AS REQUIRED.
4. LOCATE ADJACENT TO HVAC EQUIPMENT'S FIRST SUPPLY DIFFUSER. COORDINATE WITH M.C. ASSOCIATED UNIT SHALL BE SHUT DOWN UPON DETECTION OF CARBON MONOXIDE WITH TROUBLE ALARM AT FACP. VERIFY REQUIREMENTS WITH AHJ.
5. 120V POWER FOR FUTURE RADON FAN SYSTEM LOCATED WITHIN ATTIC SPACE. VERIFY EXACT LOCATION AND REQUIREMENTS IN FIELD PRIOR TO ROUGH-IN.

hd+s
HITI DIFRANCESCO +SIEBOLD
ARCHITECTURE + INTERIOR DESIGN + PLANNING
1939 West 25th Street, Suite 300
P 216.696.3460 F 216.696.1152
Cleveland, Ohio 44113
www.hidisarch.com

MARK	DATE	PURPOSE

MARK	DATE	PURPOSE
	09.13.24	80% SET

HOUGH SENIOR

INDEPENDENT LIVING

8910 HOUGH AVE.
CLEVELAND, OHIO 44106

PROGRESS NOT FOR CONSTRUCTION 09/13/2024

PROJECT NO.: 2024.09

TITLE:
THIRD FLOOR SYSTEMS PLAN

Thorson Baker + Associates
CONSULTING ENGINEERS
3030 West Streetsboro Road
Richfield, Ohio 44286
(330) 659-6688 Ph.
(330) 659-6675 Fax

DRAWING NUMBER:
E-303

© 2022 Hiti, DiFrancesco and Siebold, Inc.

9/13/2024 3:33:16 PM \\Tbs-projects24\2024\2024-0764\TBA-Cad-Revit\MEP\Revit Users\MEP_jh\2024-0764_MEP_jh_R24.rvt

SYSTEMS PLAN GENERAL NOTES:

1. REFERENCE ARCHITECTURAL DRAWINGS FOR ADDITIONAL INFORMATION RELATED TO THE ELECTRICAL INSTALLATION. COORDINATE DEVICE LOCATIONS WITH FURNITURE AND EQUIPMENT BEING PROVIDED.
2. ARCHITECTURAL DRAWINGS HAVE PRIORITY OVER MEP DRAWINGS WITH REGARD TO LOCATIONS OF ALL VISIBLE ELEMENTS AND DEVICES. COORDINATE EXACT DEVICE LOCATIONS WITH DIMENSIONS INDICATED ON ARCHITECTURAL DRAWINGS. REFERENCE ARCHITECTURAL ELEVATIONS AND TYPICAL DEVICE MOUNTING DETAILS AND NOTES.
3. REFERENCE MECHANICAL, PLUMBING AND FIRE PROTECTION DRAWINGS FOR ADDITIONAL INFORMATION. COORDINATE ELECTRICAL CONDUIT, WIRE, LIGHT FIXTURES, DEVICES AND EQUIPMENT LOCATIONS WITH MECHANICAL, PLUMBING AND FIRE PROTECTION EQUIPMENT.
4. PRIOR TO ROUGH-IN, COORDINATE EXACT POWER REQUIREMENTS AND LOW VOLTAGE ROUGH-IN REQUIREMENTS FOR ALL EQUIPMENT AND SYSTEMS BEING FURNISHED BY OWNER AND OTHER TRADES.
5. REFERENCE FIRE ALARM SYSTEM DETAILS, DIAGRAMS AND NOTES, SHEET E-504.
6. REFER TO MECHANICAL DRAWINGS FOR EXACT LOCATIONS OF THERMOSTATS AND SENSORS. E.C. SHALL PROVIDE CONDUIT AND ROUGH-IN AS REQUIRED BY M.C..

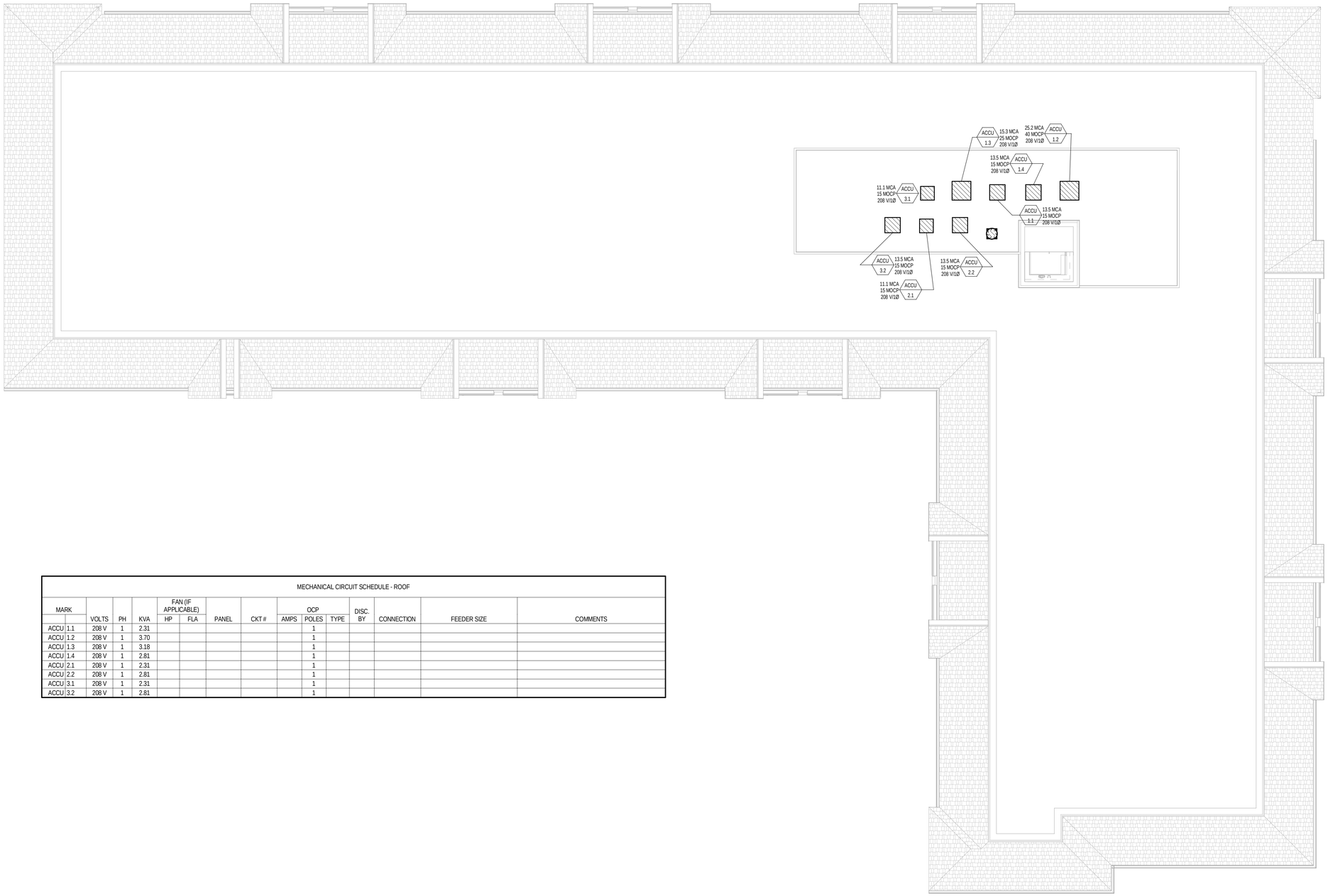

MECHANICAL CIRCUIT SCHEDULE - ROOF

MARK	VOLTS	PH	KVA	FAN (IF APPLICABLE) HP	FAN (IF APPLICABLE) FLA	PANEL	CKT #	OCP AMPS	OCP POLES	OCP TYPE	DISC. BY	CONNECTION	FEEDER SIZE	COMMENTS
ACCU 1.1	208 V	1	2.31						1					
ACCU 1.2	208 V	1	3.70						1					
ACCU 1.3	208 V	1	3.18						1					
ACCU 1.4	208 V	1	2.81						1					
ACCU 2.1	208 V	1	2.31						1					
ACCU 2.2	208 V	1	2.81						1					
ACCU 3.1	208 V	1	2.31						1					
ACCU 3.2	208 V	1	2.81						1					

ROOF SYSTEMS PLAN
1/8" = 1'-0"

hd+s
HITI DIFRANCESCO +SIEBOLD
ARCHITECTURE + INTERIOR DESIGN + PLANNING
1939 West 25th Street, Suite 300
P 216.696.3460 F 216.696.1152
Cleveland, Ohio 44113
www.hidisarch.com

MARK	DATE	PURPOSE

MARK	DATE	PURPOSE
	09.13.24	80% SET

HOUGH SENIOR

INDEPENDENT LIVING

8910 HOUGH AVE.
CLEVELAND, OHIO 44106

PROGRESS NOT FOR CONSTRUCTION 09/13/2024

PROJECT NO.: 2024.09

TITLE:
ROOF SYSTEMS PLAN

Thorson Baker + Associates
CONSULTING ENGINEERS
3030 West Streetsboro Road
Richfield, Ohio 44286
(330) 659-6688 Ph.
(330) 659-6675 Fax

DRAWING NUMBER:
E-304

© 2022 Hiti, DiFrancesco and Siebold, Inc.

9/13/2024 3:33:21 PM \\Tbs-projects2\2024\2024-0764\TBA-Cad-Revit\MEP\Revit Users\MEP_jh\2024-0764_MEP_jh_R24.rvt

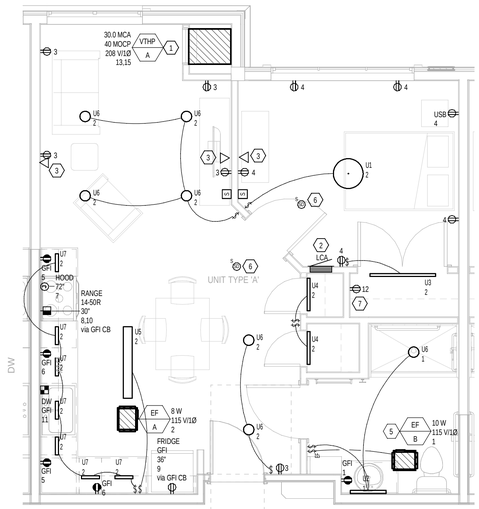

ENLARGED ELECTRICAL UNIT PLAN - TYPE A

1/4" = 1'-0"

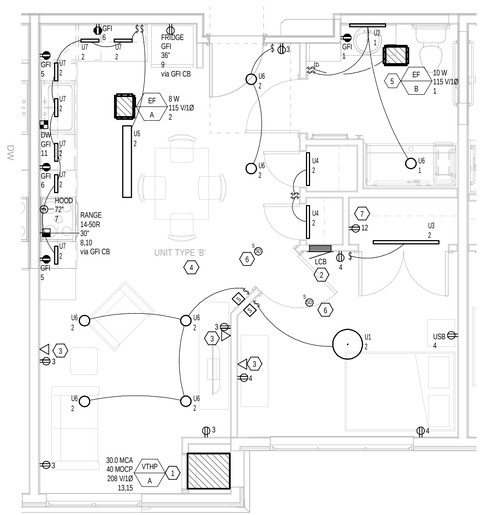

ENLARGED ELECTRICAL UNIT PLAN - TYPE B

1/4" = 1'-0"

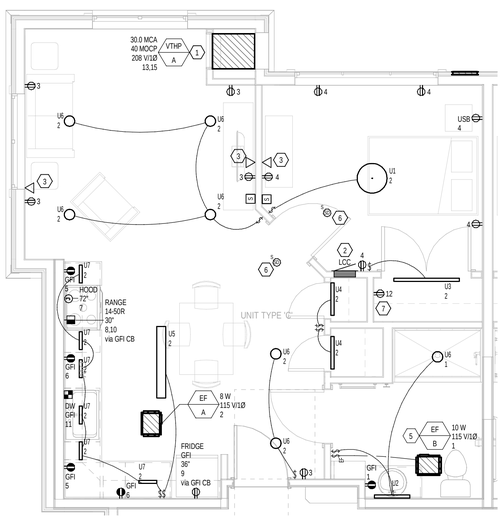

ENLARGED ELECTRICAL UNIT PLAN - TYPE C

1/4" = 1'-0"

SYMBOL	DESCRIPTION
HI	PUSH BUTTON FOR THE (HEARING IMPAIRED) DOOR ALARM ACTIVATING FLASHING LIGHT IN ROOM.
HI	HEARING IMPAIRED LOW VOLTAGE FLASHING AMBER STROBE LOCATED ABOVE DOOR SHALL FLASH WHEN ACTIVATED BY PUSH BUTTON AT HALLWAY DOOR.
HI	DOOR ALARM CONTROL SWITCH FOR TURNING ANNUNCIATOR SYSTEM ON OR OFF.

VERIFY ALL HEARING IMPAIRED ROOM LOCATIONS WITH ARCHITECTURAL DRAWINGS. PROVIDE DOOR ANNUNCIATOR SYSTEM FOR EACH UNIT.

- ACCESSIBLE UNITS (PER ARCHITECT): U-104, U-122, U-211, U-218, U-311, U-318, U-411, U-418
- HEARING IMPAIRED UNITS (PER ARCHITECT): U-XXX

HEARING IMPAIRED DOOR ANNUNCIATOR SYSTEM DETAIL NOTES:

STOBE:
THE EDWARDS #89STR ADAPTA BEACON SERIES IS A BRIGHT 150 CANDELA, LOW CURRENT, STROBE FOR INDOOR USE. THE STROBE HAS BEEN DESIGNED FOR FLUSH MOUNTING. THE LAMP IS RATED AT 1,000 HOURS. THE HOUSING IS GRAY THERMOPLASTIC. THE LENS IS CLEAR. THE STROBE MOUNTS TO A STANDARD SINGLE GANG, 2" DEEP BOX VIA SPECIAL (SUPPLIED) MOUNTING PLATE.

TRANSFORMER:
TRANSFORMER HAS GROUNDING WIRE, PRE-STRIPPED PIGTAILS, AND SCREW TERMINAL CONNECTIONS ON THE SECONDARY. PRIMARY VOLTAGE IS 120V AC, AND THE SECONDARY VOLTAGE IS 24V AC. IT CAN BE MOUNTED TO PLASTIC OR METAL BACK BOXES. CAN ALSO BE USED WITH THE EDWARDS #593 MOUNTING PLATE FOR ENCLOSED MOUNTING IN A STANDARD TWO GANG OUTLET BOX.

PUSH BUTTON AND PLATE:
THE PUSH BUTTON IS MOMENTARY CONTACT TYPE AND IS FASTENED TO A STAINLESS STEEL PLATE DESIGNED FOR MOUNTING TO A SINGLE GANG BOX. THE PLATE IS 2 3/4" WIDE AND 4 1/2" HIGH. THE TEXT ON THE PLATE ABOVE THE PUSH BUTTON READS: ROOM FOR HANDICAPPED. THE TEXT BELOW THE PUSH BUTTON READS: PLEASE DEPRESS BUTTON FOR 5 SECONDS.

DOOR ALARM CONTROL SWITCH:
A STANDARD WHITE COLORED SINGLE POLE TOGGLE SWITCH TO BE USED FOR TURNING THE HEARING IMPAIRED ANNUNCIATOR SYSTEM ON OR OFF INSIDE THE GUEST ROOM. IT SHALL BE LOCATED ADJACENT TO THE DOOR AND LOCATED WITHIN THE ROOM. THE COVER PLATE SHALL BE ETCHED WITH THE FOLLOWING TEXT: "HEARING IMPAIRED DOOR ALARM CONTROL"

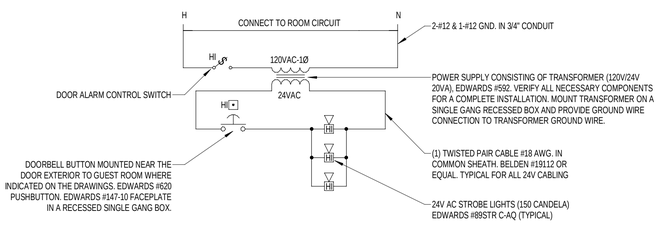

HEARING IMPAIRED DOOR ANNUNCIATOR SYSTEM DETAIL

MECHANICAL CIRCUIT SCHEDULE - ENLARGED UNIT ROOMS														
MARK		VOLTS	PH	KVA	MCA	FAN (IF APPLICABLE) HP	FLA	PANEL-CIRCUIT	OCP AMPS	POLES	TYPE	DISC. BY	CONNECTION	FEEDER SIZE	COMMENTS
EF	A	115 V	1	0.01						1					
EF	B	115 V	1	0.01						1					
VTHP	A	208 V	1	6.24	30.0					2					

UNIT PLAN GENERAL NOTES:

1. WHEN POSSIBLE, GANG SWITCHES, RECEPTACLES OR COMBINATION OF BOTH UNDER ONE COVERPLATE.
2. REFERENCE ARCHITECTURAL DETAILS, SECTIONS AND PLANS FOR MOUNTING LOCATIONS AND INSTALLATION REQUIREMENTS OF DEVICES AND LIGHT FIXTURES.
3. PLANS ARE DIAGRAMMATIC, THE INSTALLATION OF RECEPTACLES SHALL COMPLY WITH THE NEC SPACING REQUIREMENTS. FOR UNITS DESIGNATED AS ADA ACCESSIBLE OR HEARING IMPAIRED, DEVICES WITHIN UNITS SHALL COMPLY WITH ADA REQUIREMENTS FOR DEVICE LOCATIONS AND MOUNTING HEIGHTS. REFERENCE ARCHITECTURAL PLANS FOR QUANTITY AND LOCATION OF ADA AND HEARING IMPAIRED UNIT.
4. COORDINATE EXACT LOCATION OF DEVICES SERVING APPLIANCES BEING FURNISHED. MOUNT DEVICE AT LOCATION AS REQUIRED BY MANUFACTURER'S INSTRUCTIONS.
5. ALL RECEPTACLES IN DWELLING UNIT SHALL BE ARC-FAULT PROTECTED, EXCEPT AS STATED BY NEC 210.12 (BATHROOMS). FURNISH AND INSTALL ARC-FAULT BREAKERS FOR ALL DWELLING UNIT RECEPTACLE AND LIGHTING CIRCUITS.
6. ALL RECEPTACLES IN DWELLING UNITS SHALL BE TAMPER RESISTANT RATED.
7. ALL TELEPHONE/DATA/CATV CABLING HOMERUNS FROM DEVICE TO DWELLING UNIT HALL CLOSET STRUCTURED MEDIA ENCLOSURE SHALL BE WITHIN 1"CONDUIT, UNLESS OTHERWISE NOTED.
8. MINIMUM WIRE SIZE SHALL BE #12 AWG. MINIMUM DEVICE RATING SHALL BE 20A.
9. FOR DWELLING UNITS IDENTIFIED ON ARCHITECTURAL PLANS AS BEING ADA ACCESSIBLE AND/OR HEARING IMPAIRED UNITS, PROVIDE FIRE ALARM AND SINGLE STATION DEVICES WITH VISUAL NOTIFICATION DEVICES AS REQUIRED BY CODE, FIRE ALARM VISUAL NOTIFICATION DEVICES IN BATHROOMS AS REQUIRED BY CODE. PROVIDE VISUAL NOTIFICATION DOORBELL/ENTRY SYSTEM, PER DETAIL ON THIS SHEET.
10. SMOKE DETECTORS AND HORN/STROBES FOR SLEEPING AREAS SHALL UTILIZE A LOW FREQUENCY SOUNDER WITH A 520HZ(+/-10%) SQUARE WAVE IN COMPLIANCE WITH NFPA 72 SECTION 18.4.5.
11. REFER TO MECHANICAL DRAWINGS FOR EXACT LOCATIONS OF THERMOSTATS AND SENSORS. E.C. SHALL PROVIDE CONDUIT AND ROUGH-IN AS REQUIRED BY M.C..

UNIT PLAN CODED NOTES: #

1. POWER BRANCH WIRING TO EQUIPMENT SUPPLIED FROM RESPECTIVE UNIT PANEL. VERIFY EQUIPMENT LOCATION, DESIGNATION AND ELECTRICAL RATINGS WITH MECHANICAL DRAWINGS AND CONTRACTOR. INSTALLATION PER MANUFACTURER'S INSTRUCTIONS.
2. FACTORY PAINT LOAD CENTER & TECHNOLOGY PANEL COVER TO BE WHITE. COORDINATE COLOR SELECTION AND SHEEN WITH ARCHITECT PRIOR TO ORDERING. E.C. TO COORDINATE DEPTH OF WALL WITH G.C. TO ACCOMMODATE RECESSED PANEL. RECESSED PANEL SHALL BE MOUNTED SO THAT TOP-MOST OVERCURRENT DEVICE IS NO MORE THAN 48" A.F.F. COMPLY WITH ALL NEC AND ADA REQUIREMENTS.
3. EACH TELEPHONE, DATA, AND CABLE TV OUTLET, LOCATED WITHIN DWELLING UNITS, SHALL BE RUN AS OPEN CABLING CONCEALED WITHIN WALLS TO THE STRUCTURED MEDIA ENCLOSURE LOCATED IN THE BEDROOM CLOSET OF EACH RESPECTIVE UNIT. STUB 1" ENT CONDUIT FROM THE STRUCTURED MEDIA ENCLOSURE IN THE BEDROOM TO THE RESPECTIVE MDF/IDF FOR COMMUNICATIONS CABLING INSTALLATION. ALL CABLING IS TO TERMINATE IN THE STRUCTURED MEDIA ENCLOSURE. REFER TO TECHNOLOGY DRAWINGS T-202, T-304.
4. FOR TYPE "A" ADA UNITS, E.C. SHALL PROVIDE ADA RANGE HOOD CONTROLS LOCATED ABOVE COUNTERTOP. REFERENCE ARCHITECTURAL ELEVATIONS AND APPLIANCE SPECIFICATIONS FOR ADDITIONAL INFORMATION. VERIFY LOCATION PRIOR TO ROUGH-IN.
5. THE BATHROOM EXHAUST FAN SHALL BE CONNECTED TO AN UNSWITCHED LIGHTING CIRCUIT. THE EXHAUST FAN IS A 2-SPEED HI-LOW FAN THAT SHALL OPERATE CONTINUOUSLY ON LOW SPEED. WHEN THE EXHAUST FAN SWITCH IS FLIPPED ON THE "ON" POSITION, THE FAN IS TO OPERATE AT ITS HIGH SPEED. WHEN THE EXHAUST FAN IS IN THE "OFF" POSITION, THE FAN WILL OPERATE AT ITS LOW SPEED. FURNISH AND INSTALL SWITCHING DEVICE TO COMPLY WITH THE ABOVE OPERATIONAL REQUIREMENTS AND EXHAUST FAN MANUFACTURER'S WIRING DIAGRAMS. COORDINATE REQUIREMENTS WITH MECHANICAL CONTRACTOR AND CONFIRM MAKE AND MODEL OF EXHAUST FAN BEING FURNISHED FOR THIS PROJECT.
6. CIRCUIT COMBINATION SMOKE / CO DETECTOR TO UNIT LIGHTING CIRCUIT. ALL SMOKE / CO DETECTORS WITHIN UNIT TO BE INTERCONNECTED PER MANUFACTURER'S INSTRUCTIONS.
7. RECEPTACLE FURNISHED AND INSTALLED BY E.C. SHALL BE SURGE PROTECTION STYLE, MOUNTED WITHIN TECHNOLOGY PANEL

"DECORA"-STYLE DEVICES AND FACEPLATES SHALL BE FURNISHED AND INSTALLED WITHIN DWELLING UNITS. COLOR/FINISH OF DEVICES AND FACEPLATES AS REQUIRED BY ARCHITECT.

REPRESENTATIVE UNIT TYPES GENERAL NOTE:
THE ENLARGED DWELLING UNIT PLANS SHOWN ON THIS DRAWING ARE REPRESENTATIVE OF THE PROJECT'S UNIT TYPES. WHERE VARIATIONS OCCUR WITHIN A SPECIFIC SPACE OR UNIT TYPE THAT ARE NOT CAPTURED BY THE REPRESENTATIVE ENLARGED DWELLING UNIT PLANS, FURNISH AND INSTALL ALL NECESSARY LABOR AND MATERIALS TO COMPLY WITH NEC DEVICE SPACING REQUIREMENTS AND ALSO MAINTAIN THE CONSISTENCY BETWEEN SIMILAR SPACE AND UNIT TYPES. SUBMIT COORDINATED INSTALLATION DRAWINGS SHOWING PROPOSED LOCATION OF DEVICES AND EQUIPMENT AS WELL AS ASSOCIATED BRANCH WIRING FOR DESIGN TEAM'S REVIEW AND COMMENT PRIOR TO PROCEEDING WITH WORK.

CIRCUITING NOTE:
NUMBERS NEXT TO ELECTRICAL DEVICES AND LIGHT FIXTURES INDICATE CIRCUIT THAT EQUIPMENT OR FIXTURE IS CONNECTED TO IN ITS UNIT'S RESPECTIVE LOAD CENTER. REFER TO UNIT ELECTRICAL PANEL SCHEDULES ON SHEET E-702 (TYPICAL FOR ALL DWELLING UNITS)

hd+s
HITI DIFRANCESCO + SIEBOLD
ARCHITECTURE + INTERIOR DESIGN + PLANNING
1939 West 25th Street, Suite 300
Cleveland, Ohio 44113
P 216.696.3460 F 216.696.1152
www.hidisiarch.com

MARK	DATE	PURPOSE

MARK	DATE	PURPOSE
	09.13.24	80% SET

HOUGH SENIOR
INDEPENDENT LIVING
8910 HOUGH AVE.
CLEVELAND, OHIO 44106

PROGRESS NOT FOR CONSTRUCTION 09/13/2024

PROJECT NO.: 2024.09

TITLE:
ENLARGED UNIT ELECTRICAL PLANS

Thorson Baker + Associates
CONSULTING ENGINEERS
3030 West Streetsboro Road
Richfield, Ohio 44286
(330) 659-6688 Ph.
(330) 659-6675 Fax

DRAWING NUMBER:
E-401

© 2022 Hiti, DiFrancesco and Siebold, Inc.

9/13/2024 3:33:23 PM \\Tbs-projects2\2024\2024-0764\TBA-Cad-Revit\MEP\Revit Users\MEP_jh\2024-0764_MEP_jh_R24.rvt

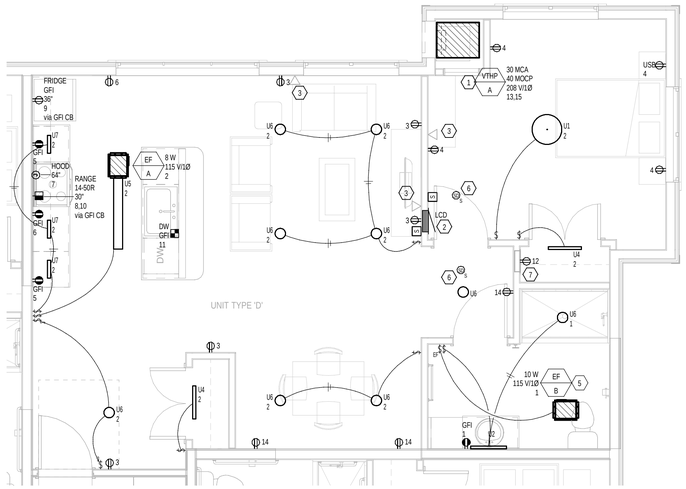

ENLARGED ELECTRICAL UNIT PLAN - TYPE D

1/4" = 1'-0"

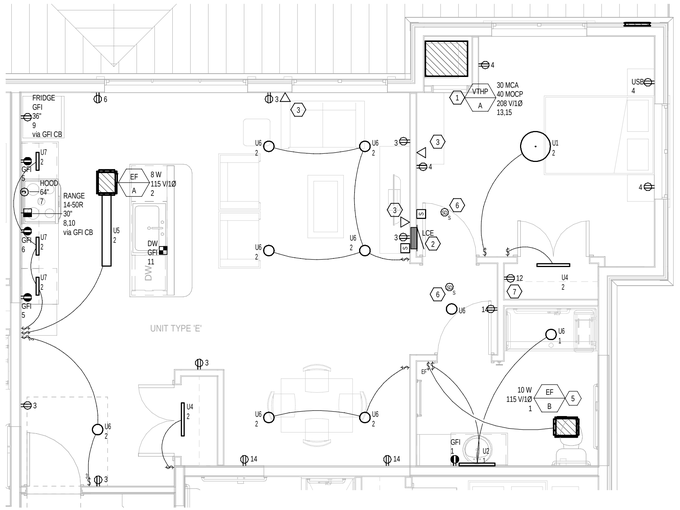

ENLARGED ELECTRICAL UNIT PLAN - TYPE E

1/4" = 1'-0"

MECHANICAL CIRCUIT SCHEDULE - ENLARGED UNIT ROOMS

MARK		VOLTS	PH	KVA	MCA	FAN (IF APPLICABLE) HP	FLA	PANEL-CIRCUIT	OCP AMPS	POLES	TYPE	DISC. BY	CONNECTION	FEEDER SIZE	COMMENTS
EF	A	115 V	1	0.01						1					
EF	B	115 V	1	0.01						1					
VTHP	A	208 V	1	6.24	30.0					2					

UNIT PLAN GENERAL NOTES:

1. WHEN POSSIBLE, GANG SWITCHES, RECEPTACLES OR COMBINATION OF BOTH UNDER ONE COVERPLATE.
2. REFERENCE ARCHITECTURAL DETAILS, SECTIONS AND PLANS FOR MOUNTING LOCATIONS AND INSTALLATION REQUIREMENTS OF DEVICES AND LIGHT FIXTURES.
3. PLANS ARE DIAGRAMMATIC, THE INSTALLATION OF RECEPTACLES SHALL COMPLY WITH THE NEC SPACING REQUIREMENTS. FOR UNITS DESIGNATED AS ADA ACCESSIBLE OR HEARING IMPAIRED, DEVICES WITHIN UNITS SHALL COMPLY WITH ADA REQUIREMENTS FOR DEVICE LOCATIONS AND MOUNTING HEIGHTS. REFERENCE ARCHITECTURAL PLANS FOR QUANTITY AND LOCATION OF ADA AND HEARING IMPAIRED UNIT.
4. COORDINATE EXACT LOCATION OF DEVICES SERVING APPLIANCES BEING FURNISHED. MOUNT DEVICE AT LOCATION AS REQUIRED BY MANUFACTURER'S INSTRUCTIONS.
5. ALL RECEPTACLES IN DWELLING UNIT SHALL BE ARC-FAULT PROTECTED, EXCEPT AS STATED BY NEC 210.12 (BATHROOMS). FURNISH AND INSTALL ARC-FAULT BREAKERS FOR ALL DWELLING UNIT RECEPTACLE AND LIGHTING CIRCUITS.
6. ALL RECEPTACLES IN DWELLING UNITS SHALL BE TAMPER RESISTANT RATED.
7. ALL TELEPHONE/DATA/CATV CABLING HOMERUNS FROM DEVICE TO DWELLING UNIT HALL CLOSET STRUCTURED MEDIA ENCLOSURE SHALL BE WITHIN 1"CONDUIT, UNLESS OTHERWISE NOTED.
8. MINIMUM WIRE SIZE SHALL BE #12 AWG. MINIMUM DEVICE RATING SHALL BE 20A.
9. FOR DWELLING UNITS IDENTIFIED ON ARCHITECTURAL PLANS AS BEING ADA ACCESSIBLE AND/OR HEARING IMPAIRED UNITS, PROVIDE FIRE ALARM AND SINGLE STATION DEVICES WITH VISUAL NOTIFICATION DEVICES AS REQUIRED BY CODE, FIRE ALARM VISUAL NOTIFICATION DEVICES IN BATHROOMS AS REQUIRED BY CODE. PROVIDE VISUAL NOTIFICATION DOORBELL/ENTRY SYSTEM, PER DETAIL ON THIS SHEET.
10. SMOKE DETECTORS AND HORN/STROBES FOR SLEEPING AREAS SHALL UTILIZE A LOW FREQUENCY SOUNDER WITH A 520HZ(+/-10%) SQUARE WAVE IN COMPLIANCE WITH NFPA 72 SECTION 18.4.5.
11. REFER TO MECHANICAL DRAWINGS FOR EXACT LOCATIONS OF THERMOSTATS AND SENSORS. E.C. SHALL PROVIDE CONDUIT AND ROUGH-IN AS REQUIRED BY M.C..

UNIT PLAN CODED NOTES: #

1. POWER BRANCH WIRING TO EQUIPMENT SUPPLIED FROM RESPECTIVE UNIT PANEL. VERIFY EQUIPMENT LOCATION, DESIGNATION AND ELECTRICAL RATINGS WITH MECHANICAL DRAWINGS AND CONTRACTOR. INSTALLATION PER MANUFACTURER'S INSTRUCTIONS.
2. FACTORY PAINT LOAD CENTER & TECHNOLOGY PANEL COVER TO BE WHITE. COORDINATE COLOR SELECTION AND SHEEN WITH ARCHITECT PRIOR TO ORDERING. E.C. TO COORDINATE DEPTH OF WALL WITH G.C. TO ACCOMMODATE RECESSED PANEL. RECESSED PANEL SHALL BE MOUNTED SO THAT TOP-MOST OVERCURRENT DEVICE IS NO MORE THAN 48" A.F.F. COMPLY WITH ALL NEC AND ADA REQUIREMENTS.
3. EACH TELEPHONE, DATA, AND CABLE TV OUTLET, LOCATED WITHIN DWELLING UNITS, SHALL BE RUN AS OPEN CABLING CONCEALED WITHIN WALLS TO THE STRUCTURED MEDIA ENCLOSURE LOCATED IN THE BEDROOM CLOSET OF EACH RESPECTIVE UNIT. STUB 1" ENT CONDUIT FROM THE STRUCTURED MEDIA ENCLOSURE IN THE BEDROOM TO THE RESPECTIVE MDF/IDF FOR COMMUNICATIONS CABLING INSTALLATION. ALL CABLING IS TO TERMINATE IN THE STRUCTURED MEDIA ENCLOSURE. REFER TO TECHNOLOGY DRAWINGS T-202, T-304.
4. FOR TYPE "A" ADA UNITS, E.C. SHALL PROVIDE ADA RANGE HOOD CONTROLS LOCATED ABOVE COUNTERTOP. REFERENCE ARCHITECTURAL ELEVATIONS AND APPLIANCE SPECIFICATIONS FOR ADDITIONAL INFORMATION, VERIFY LOCATION PRIOR TO ROUGH-IN.
5. THE BATHROOM EXHAUST FAN SHALL BE CONNECTED TO AN UNSWITCHED LIGHTING CIRCUIT. THE EXHAUST FAN IS A 2-SPEED HI-LOW FAN THAT SHALL OPERATE CONTINUOUSLY ON LOW SPEED. WHEN THE EXHAUST FAN SWITCH IS FLIPPED ON THE "ON" POSITION, THE FAN IS TO OPERATE AT ITS HIGH SPEED. WHEN THE EXHAUST FAN IS IN THE "OFF" POSITION, THE FAN WILL OPERATE AT ITS LOW SPEED. FURNISH AND INSTALL SWITCHING DEVICE TO COMPLY WITH THE ABOVE OPERATIONAL REQUIREMENTS AND EXHAUST FAN MANUFACTURER'S WIRING DIAGRAMS. COORDINATE REQUIREMENTS WITH MECHANICAL CONTRACTOR AND CONFIRM MAKE AND MODEL OF EXHAUST FAN BEING FURNISHED FOR THIS PROJECT.
6. CIRCUIT COMBINATION SMOKE / CO DETECTOR TO UNIT LIGHTING CIRCUIT. ALL SMOKE / CO DETECTORS WITHIN UNIT TO BE INTERCONNECTED PER MANUFACTURER'S INSTRUCTIONS.
7. RECEPTACLE FURNISHED AND INSTALLED BY E.C. SHALL BE SURGE PROTECTION STYLE, MOUNTED WITHIN TECHNOLOGY PANEL

"DECORA"-STYLE DEVICES AND FACEPLATES SHALL BE FURNISHED AND INSTALLED WITHIN DWELLING UNITS. COLOR/FINISH OF DEVICES AND FACEPLATES AS REQUIRED BY ARCHITECT.

REPRESENTATIVE UNIT TYPES GENERAL NOTE:
THE ENLARGED DWELLING UNIT PLANS SHOWN ON THIS DRAWING ARE REPRESENTATIVE OF THE PROJECT'S UNIT TYPES. WHERE VARIATIONS OCCUR WITHIN A SPECIFIC SPACE OR UNIT TYPE THAT ARE NOT CAPTURED BY THE REPRESENTATIVE ENLARGED DWELLING UNIT PLANS, FURNISH AND INSTALL ALL NECESSARY LABOR AND MATERIALS TO COMPLY WITH NEC DEVICE SPACING REQUIREMENTS AND ALSO MAINTAIN THE CONSISTENCY BETWEEN SIMILAR SPACE AND UNIT TYPES. SUBMIT COORDINATED INSTALLATION DRAWINGS SHOWING PROPOSED LOCATION OF DEVICES AND EQUIPMENT AS WELL AS ASSOCIATED BRANCH WIRING FOR DESIGN TEAM'S REVIEW AND COMMENT PRIOR TO PROCEEDING WITH WORK.

CIRCUITING NOTE:
NUMBERS NEXT TO ELECTRICAL DEVICES AND LIGHT FIXTURES INDICATE CIRCUIT THAT EQUIPMENT OR FIXTURE IS CONNECTED TO IN ITS UNIT'S RESPECTIVE LOAD CENTER. REFER TO UNIT ELECTRICAL PANEL SCHEDULES ON SHEET E-702 (TYPICAL FOR ALL DWELLING UNITS)

hd+s
HITI DIFRANCESCO + SIEBOLD
ARCHITECTURE + INTERIOR DESIGN + PLANNING
1939 West 25th Street, Suite 300
Cleveland, Ohio 44113
P 216.696.3460 F 216.696.1152
www.hdidsiarch.com

MARK	DATE	PURPOSE

MARK	DATE	PURPOSE
	09.13.24	80% SET

HOUGH SENIOR
INDEPENDENT LIVING
8910 HOUGH AVE.
CLEVELAND, OHIO 44106

PROGRESS
NOT FOR
CONSTRUCTION
09/13/2024

PROJECT NO.: 2024.09

TITLE:
ENLARGED UNIT
ELECTRICAL PLANS

TBA
Thorson Baker + Associates
CONSULTING ENGINEERS
3030 West Streetsboro Road
Richfield, Ohio 44286
(330) 659-6688 Ph.
(330) 659-6675 Fax

DRAWING NUMBER:
E-402

© 2022 Hiti, DiFrancesco and Siebold, Inc.

9/13/2024 3:33:25 PM \\Tbs-projects2\2024\2024-0764\TBA-Cad-Revit\MEP\Revit Users\MEP_jh\2024-0764_MEP_jh_R24.rvt

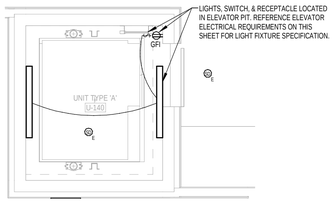

2 ELEVATOR TOP OF HOISTWAY ELECTRICAL PLAN
E-203 1/4" = 1'-0"

NOTE:
THE ELECTRICAL CONTRACTOR MUST VERIFY THE ELECTRICAL REQUIREMENTS & ROUGH-IN LOCATIONS OF THE ELEVATOR EQUIPMENT WITH THE ELEVATOR SUPPLIER PRIOR TO ROUGH-IN.

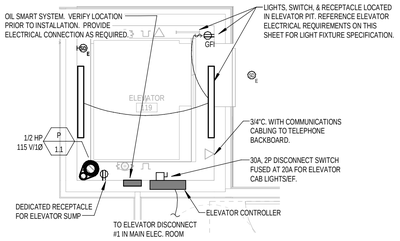

1 ELEVATOR PIT/LOBBY ELECTRICAL PLAN
E-201 1/4" = 1'-0"

NOTE:
THE ELECTRICAL CONTRACTOR MUST VERIFY THE ELECTRICAL REQUIREMENTS & ROUGH-IN LOCATIONS OF THE ELEVATOR EQUIPMENT WITH THE ELEVATOR SUPPLIER PRIOR TO ROUGH-IN.

MECHANICAL CIRCUIT SCHEDULE

MARK		VOLTS	PH	KVA	FAN (IF APPLICABLE) HP	FAN (IF APPLICABLE) FLA	PANEL-CIRCUIT	OCP AMPS	OCP POLES	OCP TYPE	DISC. BY	CONNECTION	FEEDER SIZE	COMMENTS
P	1.1	115 V	1	1.33	1/2				1					

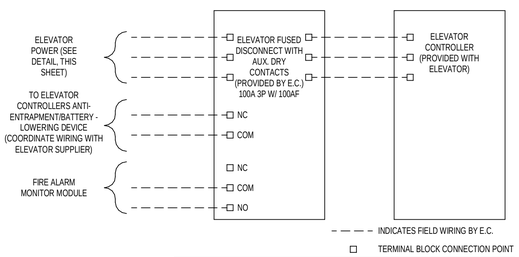

ELEVATOR SWITCH GENERAL NOTE:
VERIFY AND COORDINATE RATINGS OF ELEVATOR AND REQUIRED INTERFACES OF SYSTEM PRIOR TO FURNISHING AND INSTALLING ELEVATOR SWITCHES. THE ABOVE INFORMATION IS FOR BIDDING PURPOSES ONLY. SWITCHES TO BE FURNISHED WITH REQUIRED RATINGS AND ACCESSORIES FOR ELEVATORS AND EQUIPMENT BEING FURNISHED.

ELEVATOR CONTROL SWITCH DIAGRAM
N.T.S.

ELEVATOR SCHEDULE

ELEVATOR DESIGNATION	ELEVATOR HP	VOLTAGE	SWITCH SPECIFICATION	FUSE SIZE	FEEDER SIZE	PANEL DESIGNATION
ELEVATOR #1	25 HP	208V /3Ø	PER DETAIL	PER DETAIL	(4) #1 & (1) #6 GND. IN 2"C.	SEE PLAN & PANEL SCHEDULES

NOTES:
- ELEVATOR DISCONNECT SWITCH CONTACTOR COIL VOLTAGE SHOULD MATCH RELAY OUTPUT OF THE FIRE ALARM PANEL. ELECTRICAL CONTRACTOR SHALL COORDINATE WITH FIRE ALARM VENDOR PRIOR TO ORDERING.
- THE ELECTRICAL CONTRACTOR MUST VERIFY THE ELECTRICAL REQUIREMENTS & ROUGH-IN LOCATIONS OF THE ELEVATOR EQUIPMENT WITH THE ELEVATOR SUPPLIER PRIOR TO ROUGH-IN.
- COORDINATE TECHNOLOGY CABLING REQUIREMENTS WITHIN ELEVATOR TRAVELER CABLE WITH GC, OWNER, AND TECHNOLOGY ENGINEER / VENDOR.
- CONTRACTORS TO FURNISH AND INSTALL TEMPORARY POWER AND LIGHTING PER ELEVATOR MANUFACTURER'S REQUIREMENTS

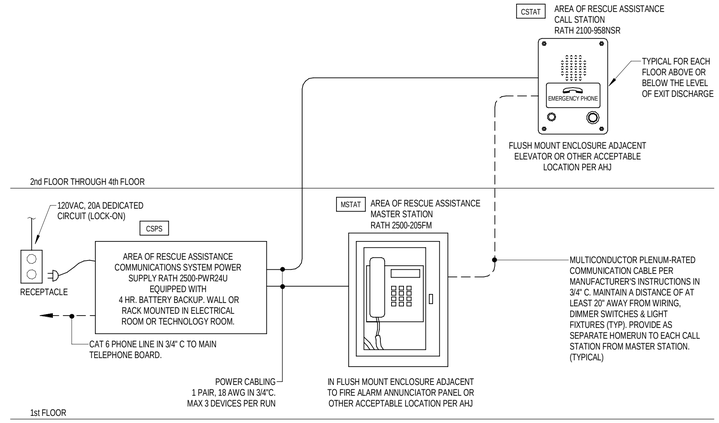

AREA OF RESCUE ASSISTANCE NOTES:
1. THE CONTRACTOR SHALL BE RESPONSIBLE TO FURNISH AND INSTALL A COMPLETE TWO-WAY COMMUNICATION SYSTEM BETWEEN EACH ELEVATOR LANDING (OTHER THAN THE LEVEL OF EXIT DISCHARGE AND ONE PER ELEVATOR LOBBY) AND THE CENTRAL CONTROL POINT MASTER STATION. IN ADDITION, THE CONTRACTOR MUST FURNISH AND INSTALL A COMPLETE TWO-WAY COMMUNICATION SYSTEM BETWEEN EACH AREA OF REFUGE AND THE CONTROL POINT MASTER SYSTEM. REFER TO ARCHITECTURAL PLANS FOR LOCATIONS OF AREAS OF REFUGE.
2. THE CONTRACTOR MUST COORDINATE THE LOCATION OF THE CENTRAL CONTROL POINT MASTER STATION WITH THE LOCAL FIRE DEPARTMENT PRIOR TO ROUGH-IN.
3. THE CONTRACTOR MUST SUBMIT SYSTEM SHOP DRAWINGS INCLUDING FLOOR PLANS AND WIRING DIAGRAMS SIMULTANEOUSLY WITH THE FIRE ALARM SHOP DRAWINGS.
4. THE TWO-WAY COMMUNICATION SYSTEM MUST INCLUDE BOTH AUDIBLE AND VISUAL SIGNALS.
5. THE TWO-WAY COMMUNICATION SYSTEM MUST BE CAPABLE OF TWO-WAY OFF-SITE PERSON TO PERSON VOICE COMMUNICATION VIA LANDLINE **AND** CELLULAR DEVICE OR IP. CONFIRM FINAL CONNECTION REQUIREMENTS WITH OWNER. CONTRACTOR SHALL PROVIDE ADDITIONAL COMPONENTS AS REQUIRED.
6. EACH SYSTEM DEVICE MUST BE RATED FOR THE ENVIRONMENT WHICH IT IS INSTALLED. (I.E. COMPONENTS LOCATED IN UNHEATED AREAS MUST BE RATED ACCORDINGLY.) FURNISH AND INSTALL CONDUIT SEALS WHERE RACEWAYS PASS BETWEEN CONDITIONED AND UNCONDITIONED SPACES.
7. THIS DETAIL IS BASED ON THE USE OF RATH AS THE SYSTEM MANUFACTURER. SYSTEMS MANUFACTURED BY CORNELL OR JERON ARE ALSO ACCEPTABLE PROVIDED THEY MEET OR EXCEED THE REQUIREMENTS OF THIS DETAIL AND THE PERFORMANCE & QUALITY OF THE RATH SYSTEM IDENTIFIED AS THE BASIS OF DESIGN. THE CONTRACTOR SHALL BE RESPONSIBLE TO CONFIRM ALL ROUGH-IN AND CABLING REQUIREMENTS WITH THE MANUFACTURER THEY INTEND TO USE PRIOR TO BIDDING AND INCLUDE ALL COSTS FOR A COMPLETE SYSTEM IN THEIR BASE BID.
8. THIS PLAN IS FOR REFERENCE ONLY AND IS NOT INTENDED TO SHOW EXACT QUANTITIES. VERIFY EXACT LOCATIONS AND QUANTITIES WITH PLAN DRAWINGS AND/OR ARCHITECT PRIOR TO BID.
9. THE CONTRACTOR SHALL CONFIRM AND PROVIDE ALL SIGNAGE AS REQUIRED BY AUTHORITY HAVING JURISDICTION. INCLUDE A MINIMUM OF (1) 120/277V ILLUMINATED SIGN AND ASSOCIATED POWER FROM NEAREST EXIT SIGN FOR EACH STATION IN THE BASE BID.

AREA OF RESCUE ASSISTANCE (TWO-WAY COMMUNICATION) SYSTEM DIAGRAM
N.T.S.

ELEVATOR ELECTRICAL REQUIREMENTS

GENERAL REQUIREMENTS
THE ELECTRICAL CONTRACTOR SHALL FURNISH AND INSTALL ALL LABOR & MATERIALS REQUIRED FOR THE COMPLETE ELECTRICAL INSTALLATION OF THE ELEVATOR(S) ELECTRICAL EQUIPMENT PER NEC ARTICLE 620, ASME A17.1 ELEVATOR CODE, NFPA 72, & ALL APPLICABLE FEDERAL, STATE, & LOCAL CODES. ELECTRICAL DEVICE & EQUIPMENT LOCATIONS & REQUIREMENTS SHALL BE VERIFIED WITH THE ELEVATOR EQUIPMENT MANUFACTURER'S SHOP DRAWINGS PRIOR TO ROUGHING IN OR PLACING FINAL PURCHASE ORDERS FOR ANY ELECTRICAL DEVICES, EQUIPMENT, ETC.

1. PROVIDE A SEPARATE BRANCH CIRCUIT FOR CAR LIGHTS, RECEPTACLE(S), AUXILIARY LIGHTING POWER SOURCE, & VENTILATION FOR EACH ELEVATOR CAR, VIA A 30A-2P LOCKABLE DISCONNECT SWITCH WITH (1) 20A FUSE. MOUNT THE DISCONNECT SWITCH(ES) IN THE ELEVATOR MACHINE ROOM/MACHINERY SPACE PER NEC & MANUFACTURER'S REQUIREMENTS, & SHALL BE LOCATED WHERE IT IS READILY ACCESSIBLE TO QUALIFIED PERSONS, NEAR THE JAMB SIDE OF THE MACHINE ROOM/MACHINERY SPACE DOOR. PROVIDE A MINIMUM OF ONE (1) 120VAC, 20A, 1Ø GFI TYPE DUPLEX RECEPTACLE FOR THE TOP OF EACH ELEVATOR CAR, UNLESS PROVIDED WITH THE ELEVATOR.
2. PROVIDE A SEPARATE BRANCH CIRCUIT FOR THE AIR CONDITIONING & HEAT UNITS ON EACH ELEVATOR CAR AS APPLICABLE. VERIFY THE DISCONNECT & FUSE SIZES PER THE ELEVATOR SHOP DRAWINGS & MOUNT THE DISCONNECT SWITCH(ES) IN THE ELEVATOR MACHINE ROOM/MACHINERY SPACE PER NEC & MANUFACTURER'S REQUIREMENTS.
3. PROVIDE A SEPARATE BRANCH CIRCUIT FOR THE MACHINE ROOM/MACHINERY SPACE LIGHTING. PROVIDE A WALL MOUNTED TOGGLE STYLE 120VAC, 20A WALL SWITCH TO CONTROL THE LIGHTING AT THE POINT OF ENTRY TO THE MACHINE ROOM/MACHINERY SPACE.
4. PROVIDE A SEPARATE BRANCH CIRCUIT FOR THE MACHINE ROOM/MACHINERY SPACE RECEPTACLES. PROVIDE A MINIMUM OF ONE (1) 120VAC, 20A, 1Ø GFI TYPE DUPLEX RECEPTACLE IN EACH MACHINE ROOM/MACHINERY SPACE.
5. PROVIDE A SEPARATE BRANCH CIRCUIT TO SUPPLY THE HOISTWAY PIT LIGHTING. PROVIDE A WALL MOUNTED 120VAC, 20A WALL SWITCH LOCATED SO AS TO BE READILY ACCESSIBLE FROM THE PIT ACCESS DOOR ADJACENT TO THE PIT LADDER FOR HOISTWAY PIT LIGHTING. PROVIDE (2) LED WALL MOUNTED VAPORTITE FIXTURE WITH 6000 LUMENS, 3500K, MEDIUM DISTRIBUTION, 15% DR INTERNAL PRISMATIC LENS, ENCLOSED AND GASKETED HOUSING, WET LOCATION LISTED AND 0-10V DIMMING DRIVER, METALUX #4VT2-LD4-6-DR-UNV-L835-CD1-WL OR EQUAL. REQUIRED LIGHTING SHALL NOT BE CONNECTED TO THE LOAD SIDE OF THE GROUND FAULT INTERRUPTER. EXACT LOCATIONS OF LIGHT FIXTURES SHALL BE COORDINATED WITH THE ELEVATOR MANUFACTURER AS TO NOT INTERFERE WITH EQUIPMENT, ETC., CLEARANCES.
6. PROVIDE A SEPARATE BRANCH CIRCUIT TO SUPPLY THE HOISTWAY PIT RECEPTACLE. PROVIDE A MINIMUM OF ONE (1) 120VAC, 20A, 1Ø GFI TYPE DUPLEX RECEPTACLE IN THE HOISTWAY PIT.
7. PROVIDE A SEPARATE BRANCH CIRCUIT TO SUPPLY THE TOP HOISTWAY LIGHTING. PROVIDE A WALL MOUNTED 120VAC, 20A WALL SWITCH LOCATED SO AS TO BE READILY ACCESSIBLE FROM THE ACCESS DOOR ADJACENT TO THE LADDER FOR HOISTWAY LIGHTING. PROVIDE LED WALL MOUNTED VAPORTITE FIXTURE WITH 6000 LUMENS, 3500K, MEDIUM DISTRIBUTION, 15% DR INTERNAL PRISMATIC LENS, ENCLOSED AND GASKETED HOUSING, WET LOCATION LISTED AND 0-10V DIMMING DRIVER, METALUX #4VT2-LD4-6-DR-UNV-L835-CD1-WL OR EQUAL. REQUIRED LIGHTING SHALL NOT BE CONNECTED TO THE LOAD SIDE OF THE GROUND FAULT INTERRUPTER. EXACT LOCATIONS OF LIGHT FIXTURES SHALL BE COORDINATED WITH THE ELEVATOR MANUFACTURER AS TO NOT INTERFERE WITH EQUIPMENT, ETC., CLEARANCES.
8. HOISTWAY LIGHTING: WHEN FIREFIGHTERS' EMERGENCY OPERATION IS ACTIVE, THE ENTIRE HEIGHT OF THE HOISTWAY SHALL BE ILLUMINATED AT NOT LESS THAN 1 FOOT-CANDLE (11 LUX) AS MEASURED FROM THE TOP OF THE CAR OF EACH FIRE SERVICE ACCESS ELEVATOR. FOR ELEVATORS SERVING THREE STORIES OR MORE, PROVIDE INTERMEDIATE HOISTWAY LIGHTING AT EVERY OTHER FLOOR.
9. PROVIDE A SEPARATE BRANCH CIRCUIT FOR A HYDRAULIC FLUID TANK STRIP HEATER AND/OR OIL COOLER. VERIFY THE DISCONNECT & FUSE SIZES PER THE ELEVATOR SHOP DRAWINGS & MOUNT THE DISCONNECT SWITCH(ES) IN THE ELEVATOR MACHINE ROOM/MACHINERY SPACE PER NEC & MANUFACTURER'S REQUIREMENTS.
10. PROVIDE A LOCKABLE MEANS OF DISCONNECT IN THE MACHINE ROOM/ MACHINERY SPACE FOR THE MAIN POWER SUPPLY TO THE ELEVATOR CONTROLLER. THE MEANS OF DISCONNECT SHALL BE SIZED PER THE ELEVATOR MANUFACTURER'S REQUIREMENTS, & SHALL BE LOCATED WHERE IT IS READILY ACCESSIBLE TO QUALIFIED PERSONS, NEAR THE JAMB SIDE OF THE MACHINE ROOM/MACHINERY SPACE DOOR.
11. PROVIDE A DOUBLE-GANG DEEP JUNCTION BOX WITH SINGLE GANG PLASTER RING MOUNTED AT 48" AFF WITH A 3/4"C. CONDUIT WITH PULLWIRE STUBBED INTO THE NEAREST ACCESSIBLE CEILING SPACE FOR A TELEPHONE CONNECTION BY OTHERS. FIELD LOCATE THE EXACT ROUGH-IN LOCATION WITHIN THE MACHINE ROOM/MACHINERY SPACE & COORDINATE WITH OTHER EQUIPMENT LOCATIONS.
12. PROVIDE FIRE ALARM SYSTEM SMOKE DETECTORS DEDICATED FOR ELEVATOR RECALL PER NFPA 72 PART 3-8.14, PROPERLY LOCATED IN THE FOLLOWING AREAS:
    A. ELEVATOR LOBBY (EACH FLOOR)
    B. ELEVATOR MACHINE ROOM/MACHINERY SPACE
    C. EACH SMOKE DETECTOR DEDICATED FOR ELEVATOR RECALL SHALL BE CONNECTED TO THE BUILDING FIRE ALARM SYSTEM OR DEDICATED SUPERVISORY ALARM SYSTEM CONTROL PANEL. SMOKE DETECTORS SHALL NOT BE INSTALLED WITHIN 3' OF HVAC SUPPLY OR RETURN DIFFUSERS.
13. PROVIDE FIRE ADDRESSABLE RELAYS AT THE ELEVATOR CONTROLLER FOR EACH ELEVATOR.
14. PROVIDE ONE ADDRESSABLE RELAY NEAR THE TOP OF THE ELEVATOR SHAFT TO CONTROL MOTORIZED DAMPER.

CITY OF CLEVELAND FIRE DEPARTMENT ELEVATOR REQUIREMENTS (AMENDMENTS):

1. SPRINKLERS SHALL NOT BE INSTALLED IN THE ELEVATOR SHAFTS.
2. THE ELEVATOR BELTS SHALL ALL BE NFPA FIRE RATED. THE ELEVATOR INSPECTOR WILL NOT BE LOOKING FOR THE SHAFT TO BE SPRINKLED.
3. SMOKE DETECTORS ONLY SHOULD BE INSTALLED IN THE ELEVATOR SHAFT. NO SHUNT TRIP BREAKERS/SWITCHES OR HEAT DETECTORS CAN BE USED.

hd+s
HITI DIFRANCESCO +SIEBOLD
ARCHITECTURE + INTERIOR DESIGN + PLANNING
1939 West 25th Street, Suite 300
Cleveland, Ohio 44113
P 216.696.3460 F 216.696.1152
www.hidisiarch.com

MARK	DATE	PURPOSE

MARK	DATE	PURPOSE
	09.13.24	80% SET

HOUGH SENIOR
INDEPENDENT LIVING
8910 HOUGH AVE.
CLEVELAND, OHIO 44106

PROGRESS NOT FOR CONSTRUCTION 09/13/2024

PROJECT NO.: 2024.09

TITLE:
ENLARGED ELEVATOR ELECTRICAL PLANS, DETAILS, & NOTES

DRAWING NUMBER:
E-403

Thorson Baker + Associates
CONSULTING ENGINEERS
3030 West Streetsboro Road
Richfield, Ohio 44286
(330) 659-6688 Ph.
(330) 659-6675 Fax

© 2022 Hiti, DiFrancesco and Siebold, Inc.

9/13/2024 3:33:27 PM \\Tbs-projects2\2024\2024-0764\TBA-Cad-Revit\MEP\Revit Users\MEP_jh\2024-0764_MEP_jh_R24.rvt

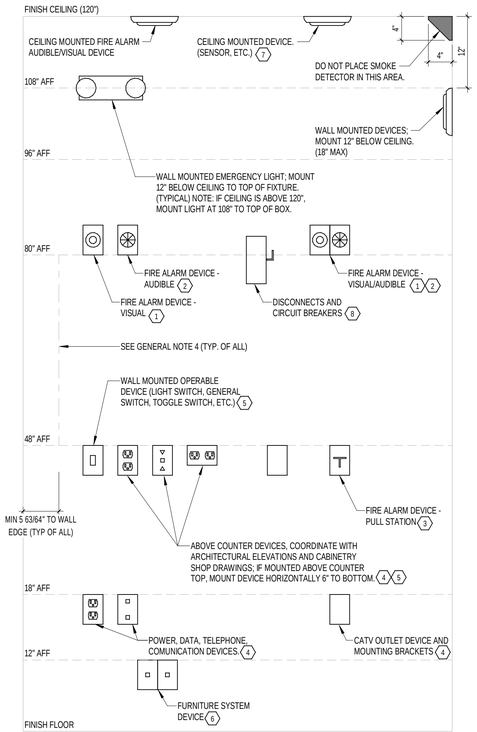

GENERAL NOTES:

1. MOUNTING HEIGHT SHOWN ON THIS DETAIL ARE TYPICAL UNLESS OTHERWISE NOTED ON THE PLANS.
2. SEE ARCHITECTURAL ELEVATIONS FOR SPECIAL CONDITIONS. NOTIFY ARCHITECT/ENGINEER IMMEDIATELY OF ANY CONFLICTS.
3. ALL INSTALLATIONS SHALL COMPLY WITH ADA GUIDELINES.
4. IF POSSIBLE; WHEN DEVICES ARE STACKED, ALIGN DEVICES VERTICALLY ON WALL FOR THE AESTHETICS OF FINISHING. IF CMU OR TILE WALL, ALIGN DEVICES WITH GROUT LINES.
5. SEE ELECTRICAL SYMBOL LEGEND FOR ADDITIONAL INFORMATION.
6. ALL DEVICES MAY NOT APPLY TO THIS PROJECT.

CODED NOTES: #

1. VISUAL FIRE ALARM NOTIFICATION DEVICES - LOCATE DEVICE SO THE BOTTOM OF DEVICE IS BETWEEN 80" AFF AND 96" AFF (NFPA) OR 6" BELOW FINISHED CEILING, WHICHEVER IS LOWER. (ADA)
2. AUDIBLE FIRE ALARM NOTIFICATION DEVICES - LOCATE DEVICE SO THE BOTTOM OF DEVICE IS AT 80" AFF OR NOT LESS THAN 6" BELOW FINISHED CEILING. (NFPA)
3. MANUAL ACTIVATION DEVICE (PULL STATION) - LOCATE SO THE TOP OF DEVICE IS NOT MORE THAN 48" AFF (ADA) AND NOT LESS THAN 42" AFF (NFPA)
4. POWER, DATA, TELEPHONE, COMMUNICATION DEVICES - OUTLETS SHALL BE 18" AFF TO TOP OF BOX. ABOVE COUNTER DEVICES TO BE MOUNTED 6" ABOVE TOP OF COUNTER/BACKSPLASH TO THE TOP OF BOX. VERIFY WITH ARCHITECTURAL DETAILS AND ELEVATIONS.
5. WALL MOUNTED OPERABLE DEVICES - OPERABLE DEVICES SHALL BE LOCATED NOT GREATER THAN 48" AFF TO TOP OF BOX. WALL MOUNTED OPERABLE DEVICES INCLUDE, BUT ARE NOT LIMITED TO THE FOLLOWING:
   - LIGHT SWITCH, DIMMERS, CONTROLS, ETC.
   - PUSH BUTTONS
   - OTHER CONTROL OR "CALL" DEVICES
   - CARD READER
   - ADA PUSH BUTTONS
6. FURNITURE SYSTEM DEVICE - MOUNT DEVICE 12" AFF TO TOP OF BOX. VERIFY WITH MANUFACTURER.
7. CEILING MOUNTED DEVICE - DO NOT INSTALL SENSORS WITHIN 36" OF ANY SUPPLY OR RETURN GRILLE.
8. DISCONNECTS/BREAKERS - DISCONNECTS AND CIRCUIT BREAKERS SHALL NOT BE HIGHER THAN 6 7" AFF TO CENTER OF HANDLE/BREAKER IN THE TOP MOST POSITION. THE SAME APPLIES TO COMMERCIAL PANELBOARDS/DISTRIBUTION CENTERS. FOR DWELLING OCCUPANCIES, ADA REQUIRES 48" AFF MAX.

TYPICAL DEVICE MOUNTING & PLACEMENT DETAIL

N.T.S.

WIRE SIZE GUIDELINES FOR 20A/1Ø CIRCUITS

THE FOLLOWING ARE WIRE SIZE GUIDELINES FOR 20A/1Ø, 120V CIRCUITS. THE FOLLOWING SCHEDULE ASSUMES COPPER CONDUCTORS WITH 75° RATING USED AND 20A BRANCH CIRCUITS ARE LOADED TO 80% OF THE OVER-CURRENT PROTECTIVE DEVICE RATING. THE ELECTRICAL CONTRACTOR MAY, AT HIS OPTION, CALCULATE THE WIRE SIZE REQUIRED TO MAINTAIN VOLTAGE DROP TO 3% OR LESS FOR EACH 20A/1P BRANCH CIRCUIT BASED ON THE ACTUAL/NEC LOAD CONNECTED PLUS 25% SPARE CAPACITY ON A SPECIFIC CIRCUIT OR 10 AMPS MINIMUM, WHICHEVER LOADING IS MORE STRINGENT.

120 VOLT:

A. #12 AWG FOR BRANCH CIRCUITS UP TO 55 FEET.
B. #10 AWG FOR BRANCH CIRCUITS OVER 55 FEET AND UP TO 90 FEET.
C. #8 AWG FOR BRANCH CIRCUITS OVER 90 FEET AND UP TO 145 FEET.
D. #6 AWG FOR BRANCH CIRCUITS OVER 145 FEET AND UP TO 230 FEET.
E. #4 AWG FOR BRANCH CIRCUITS OVER 230 FEET AND UP TO 375 FEET.
F. #3 AWG FOR BRANCH CIRCUITS OVER 375 FEET AND UP TO 460 FEET.
G. #2 AWG FOR BRANCH CIRCUITS OVER 460 FEET AND UP TO 580 FEET.

SHOULD A BRANCH CIRCUIT LENGTH EXCEED 500 FEET, THE BRANCH CIRCUIT WIRING SHALL BE SIZED TO LIMIT THE VOLTAGE DROP TO 3%.

ELECTRICAL SYMBOL LEGEND

SYMBOL	DESCRIPTION
$M	MANUAL MOTOR STARTER TOGGLE SWITCH WITH THERMAL OVERLOAD PROTECTION - TYPE AND RATING PER EQUIPMENT BEING SERVED. PROVIDE ENCLOSURE WITH LOCK-OUT ACCESSORY. THERMAL OVERLOADS SIZED PER EQUIPMENT NAMEPLATE RATING.
U	DISCONNECT SWITCH - TYPE AND RATING AS INDICATED ON PLANS
U	COMBINATION MAGNETIC STARTER/FUSED DISCONNECT SWITCH WITH HAND-OFF-AUTO SWITCH, (2) NO & (2) NC CONTACTS - TYPE AND RATING AS REQUIRED FOR EQUIPMENT BEING SERVED.
C	CONTACTOR - TYPE AND RATING AS INDICATED ON PLANS. REFER TO CONTACTOR SCHEDULE.
	MOTOR - TYPE AND RATING AS INDICATED ON PLANS
MOD	MOTOR OPERATED DAMPER - FURNISHED AND INSTALLED BY MECHANICAL CONTRACTOR AND WIRED BY ELECTRICAL CONTACTOR. TYPE AND RATING AS INDICATED ON PLANS. SEE MECHANICAL PLANS FOR CONTROL REQUIREMENTS. E.C. SHALL PROVIDE 120V/1P CIRCUIT.
T	THERMOSTAT - COORDINATE INSTALLATION REQUIREMENTS WITH MECHANICAL CONTRACTOR AT THE START OF PROJECT. PROVIDE ROUGH-IN OF J-BOX WITH CONDUIT STUBBED UP TO ABOVE ACCESSIBLE CEILING. LOW VOLTAGE CABLING BY MECHANICAL CONTRACTOR. IF THERMOSTAT IS LINE VOLTAGE CONTROLLED, FURNISH AND INSTALL WIRING FROM THERMOSTAT TO EQUIPMENT BEING SERVED. REFERENCE MECHANICAL PLANS, SCHEDULES AND NOTES.
FACP	FIRE ALARM CONTROL PANEL - RECESSED MOUNTED IN WALL
FAAP	FIRE ALARM ANNUNCIATOR PANEL - RECESSED MOUNTED IN WALL
NAC	FIRE ALARM NOTIFICATION APPLIANCE CIRCUIT (NAC) EXTENDER PANEL - SURFACE MOUNTED ON WALL
F	FIRE ALARM MANUAL PULL STATION MOUNTED 48" AFF TO TOP.
V	FIRE ALARM VISUAL (STROBE) NOTIFICATION APPLIANCE MOUNTED FLUSH IN FINISHED WALL AT THE LESSOR OF 80" AFF TO BOTTOM OR 6" BELOW FINISHED CEILING.
S	FIRE ALARM AUDIO (HORN) NOTIFICATION APPLIANCE MOUNTED FLUSH IN FINISHED WALL AT THE LESSOR OF 80" AFF TO BOTTOM OR 6" BELOW FINISHED CEILING.
F	FIRE ALARM AUDIO/VISUAL (HORN/STROBE) NOTIFICATION APPLIANCE MOUNTED FLUSH IN FINISHED WALL AT THE LESSOR OF 80" AFF TO BOTTOM OR 6" BELOW FINISHED CEILING.
SD	SMOKE DETECTOR - SURFACE MOUNTED ON CEILING.
SD E	SMOKE DETECTOR - SURFACE MOUNTED ON CEILING. PROGRAM FIRE ALARM SYSTEM, AS REQUIRED, TO ACTUATE FIRE ALARM RELAY MODULE LOCATED AT ELEVATOR CONTROL PANEL FOR ELEVATOR RECALL.
SD S	SINGLE STATION COMBINATION SMOKE AND CO DETECTOR WITH SOUNDER BASE. WIRE DEVICES WITHIN EACH DWELLING UNIT SUCH THAT ACTIVATION OF ONE DEVICE WILL ACTUATE ALL DEVICES WITHIN DWELLING UNIT. SMOKE DETECTOR SHALL BE WIRED FOR 120V OPERATION AND BE BATTERY BACKED-UP. WHERE LOCATED WITHIN A HANDICAP ACCESSIBLE DWELLING UNIT, DETECTOR SHALL BE FURNISHED WITH VISUAL ALARM NOTIFICATION IN ADDITION TO SPECIFIED FEATURES. DEVICE SHALL BE UL 217 LISTED AND MARKED FOR LOW FREQUENCY NOTIFICATION.
RA	DUCT-TYPE SMOKE DETECTOR WITH REMOTE TEST STATION AND AUXILIARY RELAY FURNISHED AND WIRED BY ELECTRICAL CONTRACTOR; INSTALLED IN DUCTWORK BY MECHANICAL CONTRACTOR PER CODE. COORDINATE EXACT LOCATION WITH MECHANICAL CONTRACTOR AND MANUFACTURER. PROVIDE CONDUIT AND WIRING NECESSARY TO SHUT DOWN HVAC UNIT UPON ACTIVATION OF SMOKE DETECTOR.
MD	MULTI-CRITERIA DETECTOR (SMOKE, HEAT, CARBON MONOXIDE) WITH AUXILIARY RELAY AND WHERE REQUIRED, SOUNDER BASE. DETECTOR CEILING MOUNTED AND UL 268 AND UL 2075 LISTED. FURNISHED AND INSTALLED PER CODE. COORDINATE LOCATION WITH MECHANICAL CONTRACTOR AND FIRE ALARM VENDOR. IN GENERAL, LOCATE IN ROOMS OR AREAS CONTAINING EQUIPMENT OR APPLIANCES SUPPLIED BY GASEOUS FUELS. LOCATE ADJACENT TO FIRST SUPPLY DIFFUSER OFF OF EQUIPMENTS' MAIN DUCT RUN. PROVIDE CONDUIT,WIRING, FIRE ALARM MODULES, AND SYSTEM PROGRAMMING NECESSARY TO SHUT DOWN HVAC UNITS UPON ALARM SIGNAL FROM DETECTOR.
MSTAT	TWO-WAY COMMUNICATION / AREA OF RESCUE ASSISTANCE MASTER STATION. MOUNT ADJACENT TO MAIN ENTRY OR AS REQUIRED BY LOCAL AUTHORITY HAVING JURISDICTION.
CSTAT	TWO-WAY COMMUNICATION / AREA OF RESCUE ASSISTANCE CALL STATION. MOUNT AT EACH LOBBY AND/OR AREA OF RESCUE ASSISTANCE ABOVE OR BELOW GRADE OF ADA EGRESS, OR AS REQUIRED BY LOCAL AUTHORITY HAVING JURISDICTION.
$EF	20A - 120V/277V SINGLE POLE "DECORA-STYLE" ROCKER SWITCH MOUNTED 48" AFF TO TOP OF BOX, UNLESS NOTED OTHERWISE, FOR CONTROL OF ASSOCIATED EXHAUST FAN ONLY.
$x	20A - 120V/277V SINGLE POLE "DECORA-STYLE" ROCKER SWITCH MOUNTED 48" AFF TO TOP OF BOX, UNLESS NOTED OTHERWISE. IF APPLICABLE, LOWER CASE SUBSCRIPT "x" - KEYS SWITCH TO FIXTURES BEING CONTROLLED (TYPICAL OF ALL SWITCH SYMBOLS)
$3	20A - 120V/277V THREE WAY "DECORA-STYLE" ROCKER SWITCH MOUNTED 48" AFF TO TOP OF BOX, UNLESS NOTED OTHERWISE.
$4	20A - 120V/277V FOUR WAY "DECORA-STYLE" ROCKER SWITCH MOUNTED 48" AFF TO TOP OF BOX, UNLESS NOTED OTHERWISE.
$D	DESIGNER GRADE PRESET DIMMER SWITCH MOUNTED 48" AFF TO TOP OF BOX, UNLESS NOTED OTHERWISE. SWITCH SHALL BE RATED PER LOAD BEING SERVED. INSTALL PER MANUFACTURER'S INSTRUCTIONS. ADJUST SETTINGS AND COMMISSION PER OWNER REQUIREMENTS. BASIS OF DESIGN IS LUTRON "DIVA" OR "MAESTRO" SERIES. DE-RATING SHALL BE PER MANUFACTURER'S REQUIREMENTS.
$OC	LINE VOLTAGE PASSIVE INFRARED WALL SWITCH OCCUPANCY SENSOR MOUNTED 48"AFF TO TOP OF BOX, UNLESS NOTED OTHERWISE (OC2 = DUAL RELAY). MANUFACTURER SHALL BE WATTSTOPPER, HUBBELL, SENSOR SWITCH, COOPER CONTROLS, OR LUTRON.
OC x	LOW VOLTAGE CEILING MOUNTED OCCUPANCY SENSOR. LOCATE AS DIRECTED PER MANUFACTURER AND PROVIDE STANDARD VS. EXTENDED COVERAGE RANGE AS DIRECTED BY MANUFACTURER. REFER TO TYPICAL LOW VOLTAGE LIGHTING CONTROL DETAILS ON SHEETS E-502 & E-503 FOR MORE INFORMATION.
$x $Kx	LOW VOLTAGE SWITCH FOR LIGHTING CONTROL SYSTEM MOUNTED 48" AFF TO TOP OF BOX, NUMBER OF BUTTONS PER GANG AND NUMBER OF GANGS AS REQUIRED FOR SWITCHES (X) INDICATED. REFER TO TYPICAL LOW VOLTAGE LIGHTING CONTROL DETAILS ON SHEETS E-502 & E-503 FOR MORE INFORMATION. (x = AREA CONTROLLED, Kx = KEYSWITCH STYLE)
B	BELL ASSEMBLY. MOUNTING, TYPE, RATINGS AS INDICATED ON PLANS. MAKE CONNECTIONS PER MANUFACTURER'S INSTRUCTIONS.
	OPEN/CLOSE/STOP SWITCH ASSEMBLY MOUNTED AT 48" AFF TO TOP OF BOX. TYPE AND RATINGS PER LOAD BEING SERVED. MAKE CONNECTIONS TO EQUIPMENT PER MANUFACTURER'S INSTRUCTIONS.
	EPO (EMERGENCY POWER OFF) BUTTON MOUNTED AT 48" AFF TO TOP OF BOX. TYPE AND RATINGS PER LOAD BEING SERVED. INTERCONNECT DEVICE WIRING TO DEACTIVATE POWER TO EQUIPMENT BEING SERVED. MAKE CONNECTIONS TO EQUIPMENT PER MANUFACTURER'S INSTRUCTIONS. PROVIDE WITH HAND GUARD OR COVER.
T	LOW VOLTAGE TRANSFORMER MOUNTED IN J-BOX SIZED PER NEC. TYPE AND RATINGS PER LOAD BEING SERVED.
TC	TIME CLOCK WITH ENCLOSURE RATED FOR APPLICATION. PROVIDE 120V CIRCUIT TO POWER EQUIPMENT. INSTALL AND WIRE PER MANUFACTURER'S INSTRUCTIONS. TYPE AND RATINGS AS INDICATED ON PLANS. ADJUST SETTINGS PER OWNER'S REQUIREMENTS.
PC	PHOTOCELL MOUNTED ON ROOF OF BUILDING AND RATED FOR APPLICATION. INSTALL AND WIRE PER MANUFACTURER'S INSTRUCTIONS. TYPE AND RATINGS AS INDICATED ON PLANS. ADJUST SETTINGS PER OWNER'S REQUIREMENTS.

ELECTRICAL SYMBOL LEGEND

SYMBOL	DESCRIPTION
	SWITCHBOARD FLOOR MOUNTED ON 4" HIGH CONCRETE HOUSING KEEPING PAD. SEE SPECIFICATIONS, PANEL SCHEDULES AND ONE-LINE DIAGRAM FOR ADDITIONAL INFORMATION.
	PANELBOARD RECESSED MOUNTED 6'-6" TO TOP. SEE PANEL SPECIFICATIONS, PANEL SCHEDULES AND ONE-LINE DIAGRAM FOR ADDITIONAL INFORMATION.
	PANELBOARD SURFACE MOUNTED 6'-6" TO TOP. SEE SPECIFICATIONS, PANEL SCHEDULES AND ONE-LINE DIAGRAM FOR ADDITIONAL INFORMATION.
	CONDUIT WITH WIRING RUN CONCEALED IN OR ABOVE CEILING OR WALL, OR RUN EXPOSED IN UNFINISHED AREAS. CROSS HATCHING INDICATES NUMBER OF CONDUCTORS (#12 AWG - MINIMUM). PROVIDE A CODE-SIZED GROUND WIRE IN ALL CONDUITS IN ADDITION TO THE CONDUCTORS SHOWN.
	CONDUIT WITH WIRING RUN CONCEALED BELOW FLOOR. CROSS HATCHING INDICATES NUMBER OF CONDUCTORS (#12 AWG - MINUMUM). PROVIDE A CODE-SIZED GROUND WIRE IN ALL CONDUITS IN ADDITION TO THE CONDUCTORS SHOWN.
	20A - 125V GROUNDING TYPE SIMPLEX RECEPTACLE MOUNTED 18" AFF TO TOP OF BOX, UNLESS NOTED OTHERWISE
	20A - 125V GROUNDING TYPE DUPLEX RECEPTACLE MOUNTED 18" AFF TO TOP OF BOX, UNLESS NOTED OTHERWISE
	20A - 125V GROUNDING TYPE QUADRAPLEX RECEPTACLE MOUNTED 18" AFF TO TOP OF BOX, UNLESS NOTED OTHERWISE
GFIWP	20A - 125V GROUND FAULT INTERRUPTING TYPE DUPLEX RECEPTACLE, WEATHER RESISTANT LISTED WITH DIE-CAST ALUMINUM "WHILE IN-USE COVER" AND MOUNTED 18" AFF TO TOP OF BOX, UNLESS NOTED OTHERWISE
GFI	20A - 125V GROUND FAULT INTERRUPTING TYPE DUPLEX RECEPTACLE MOUNTED 6" ABOVE TOP OF COUNTER/BACKSPLASH TO TOP OF BOX, UNLESS NOTED OTHERWISE. COORDINATE LOCATION WITH INTERIOR ELEVATIONS INDICATED ON ARCHITECTURAL PLANS.
	20A - 125V GROUNDING TYPE DUPLEX RECEPTACLE MOUNTED 6" ABOVE TOP OF COUNTER/BACKSPLASH TO TOP OF BOX, UNLESS NOTED OTHERWISE. COORDINATE LOCATION WITH INTERIOR ELEVATIONS INDICATED ON ARCHITECTURAL PLANS.
USB	20A - 125V GROUNDING TYPE DUPLEX RECEPTACLE WITH (2) USB PORTS MOUNTED 18" AFF TO TOP OF BOX, UNLESS NOTED OTHERWISE. VERIFY TYPE & QUANTITY OF USB PORTS WITH OWNER PRIOR TO ORDERING.
	20A - 125V GROUND FAULT INTERRUPTING TYPE DUPLEX RECEPTACLE FOR MICROWAVE. MOUNT RECEPTACLE RECESSED IN REAR WALL OF ABOVE CABINET AND PROVIDE EXTENSION RING AS REQUIRED. COORDINATE LOCATION WITH INTERIOR ELEVATIONS INDICATED ON ARCHITECTURAL PLANS.
	30A - 250V GROUNDING TYPE SIMPLEX RECEPTACLE FOR DRYER MOUNTED 36" AFF TO TOP OF BOX, UNLESS OTHERWISE NOTED. VERIFY EXACT MOUNTING HEIGHT AND LOCATION OF DEVICE WITH DRYER MANUFACTURER'S INSTALLATION INSTRUCTIONS PRIOR TO ROUGH-IN. FURNISH AND INSTALL MATCHING CORD AND PLUG.
	50A - 250V GROUNDING TYPE SIMPLEX RECEPTACLE FOR RANGE MOUNTED 30" AFF TO TOP OF BOX, UNLESS OTHERWISE NOTED. VERIFY EXACT MOUNTING HEIGHT AND LOCATION OF DEVICE WITH RANGE MANUFACTURER'S INSTALLATION INSTRUCTIONS PRIOR TO ROUGH-IN. FURNISH AND INSTALL MATCHING CORD AND PLUG.
	20A - 125V GROUND FAULT INTERRUPTING TYPE DUPLEX RECEPTACLE FOR DISHWASHER MOUNTED 18" AFF TO TOP OF BOX, UNLESS OTHERWISE NOTED. VERIFY EXACT MOUNTING HEIGHT AND LOCATION OF DEVICE WITH DISHWASHER MANUFACTURER'S INSTALLATION INSTRUCTIONS PRIOR TO ROUGH-IN. FURNISH AND INSTALL MATCHING CORD AND PLUG.
$	20A - 125V GROUND FAULT INTERRUPTING TYPE DUPLEX RECEPTACLE FOR DISPOSAL WITH DISPOSAL SWITCH LOCATED 6" ABOVE THE TOP OF THE COUNTER/BACKSPLASH TO TOP OF DEVICE. FURNISH AND INSTALL MATCHING CORD AND PLUG. COORDINATE LOCATIONS OF DEVICES WITH INTERIOR ELEVATIONS INDICATED ON ARCHITECTURAL PLANS.
	SPECIAL PURPOSE RECEPTACLE - RATING AND NEMA CONFIGURATION AS REQUIRED FOR EQUIPMENT BEING PROVIDED. MOUNT 18" AFF, UNLESS OTHERWISE NOTED.
	BACKBOX FOR TELEPHONE AND DATA DEVICE(S) MOUNTED 18" AFF TO TOP OF BOX, UNLESS NOTED OTHERWISE. PROVIDE 1"C WITH PULLWIRE FROM J-BOX WITH SINGLE GANG PLASTER RING TO ACCESSIBLE CEILING SPACE. FURNISH AND INSTALL CONDUIT BUSHINGS. IF MOUNTED NEXT TO A RECEPTACLE, SWITCH, ETC MOUNT BOTH DEVICES AT THE SAME HEIGHT.
W	BACKBOX FOR TELEPHONE DEVICE MOUNTED 54" AFF TO TOP OF BOX, UNLESS NOTED OTHERWISE. PROVIDE 1"C WITH PULLWIRE FROM J-BOX WITH SINGLE GANG PLASTER RING TO ACCESSIBLE CEILING SPACE. FURNISH AND INSTALL CONDUIT BUSHINGS. IF MOUNTED NEXT TO A RECEPTACLE, SWITCH, ETC MOUNT BOTH DEVICES AT THE SAME HEIGHT.
	BACKBOX FOR DATA DEVICE(S) MOUNTED 18" AFF TO TOP OF BOX, UNLESS NOTED OTHERWISE. PROVIDE 1"C WITH PULLWIRE FROM J-BOX WITH SINGLE GANG PLASTER RING TO ACCESSIBLE CEILING SPACE. FURNISH AND INSTALL CONDUIT BUSHINGS. IF MOUNTED NEXT TO A RECEPTACLE, SWITCH, ETC MOUNT BOTH DEVICES AT THE SAME HEIGHT.
TV	BACKBOX FOR TV DEVICE(S) MOUNTED 18" AFF TO TOP OF BOX, UNLESS NOTED OTHERWISE. PROVIDE 1"C WITH PULLWIRE FROM J-BOX WITH SINGLE GANG PLASTER RING TO ACCESSIBLE CEILING SPACE. FURNISH AND INSTALL CONDUIT BUSHINGS. REFERENCE AUDIO/VISUAL VENDOR DRAWINGS FOR EXACT ROUGH-IN REQUIREMENTS. IF MOUNTED NEXT TO A RECEPTACLE, SWITCH, ETC MOUNT BOTH DEVICES AT THE SAME HEIGHT.
AV	BACKBOX FOR AV DEVICE(S) MOUNTED 18" AFF TO TOP OF BOX, UNLESS NOTED OTHERWISE. PROVIDE 1"C WITH PULLWIRE FROM J-BOX WITH SINGLE GANG PLASTER RING TO ACCESSIBLE CEILING SPACE. FURNISH AND INSTALL CONDUIT BUSHINGS. REFERENCE AUDIO/VISUAL VENDOR DRAWINGS FOR EXACT ROUGH-IN REQUIREMENTS. IF MOUNTED NEXT TO A RECEPTACLE, SWITCH, ETC MOUNT BOTH DEVICES AT THE SAME HEIGHT.
J	J-BOX - TYPE AND SIZE AS REQUIRED BY NEC
	FURNISH AND INSTALL A COMPLETE FLOOR BOX SYSTEM WHICH INCLUDES, BUT IS NOT LIMITED TO THE FOLLOWING: 2-GANG, CAST IRON, FULLY ADJUSTABLE FLOOR BOX RECESSED IN CONCRETE FLOOR SLAB WITH (2) 20A DUPLEX RECEPTACLES AND FLUSH ALUMINUM FINISHED CARPET FLANGE AND COVERS. FOR TILE FLOOR INSTALLATION, PROVIDE APPROPRIATE FLANGE SO THAT TOP COVER OF FLOOR BOX IS FLUSH WITH TILE. COORDINATE EXACT LOCATION WITH ARCHITECT PRIOR TO INSTALLATION. FLOOR BOX IS CAPABLE OF ACCEPTING MULTIPLE 1"CONDUITS. FURNISH AND INSTALL SYSTEM PER MANUFACTURER'S INSTRUCTIONS. WIREMOLD #880CS2-1, #828TCAL, #828R-TCAL.

GENERAL NOTES

1. FINAL CONNECTIONS TO LIGHT FIXTURES SHALL BE MADE WITH GREENFIELD FLEXIBLE CONDUIT. MAXIMUM LENGTH OF FLEXIBLE CONDUIT SHALL BE 6'-0".
2. REFER TO ARCHITECTURAL REFLECTED CEILING PLANS FOR EXACT LOCATION OF LIGHT FIXTURES. CONTRACTORS TO COORDINATE LOCATIONS OF LIGHTING, SPEAKERS, AIR DIFFUSERS, GRILLES, SPRINKLER HEADS, ETC., WITH REFLECTED CEILING LAY-OUTS AS REQUIRED & DIRECTED BY THE ARCHITECT.
3. ALL DEVICES, EQUIPMENT, FIXTURES, ETC. MUST BE GROUNDED BY USE OF A PROPERLY SIZED GROUNDING CONDUCTOR. MECHANICAL/ELECTRICAL BONDS OF THE METALLIC RACEWAY SYSTEM SHALL ALSO BE MAINTAINED.
4. REFER TO MECHANICAL, PLUMBING, AND FIRE PROTECTION PLANS FOR EXACT LOCATION OF MECHANICAL AND PLUMBING EQUIPMENT. COORDINATE LOCATION OF DISCONNECT SWITCH ASSOCIATED WITH EACH PIECE OF EQUIPMENT WITH RESPECTIVE CONTRACTOR AND INSTALL IN ACCORDANCE WITH THE NEC.
5. REFER TO DIVISION 21, 22 & 23 SPECIFICATIONS, HVAC, PLUMBING & FIRE PROTECTION PLANS FOR ADDITIONAL ELECTRICAL WORK REQUIREMENTS & COORDINATION.
6. ALL RECEPTACLES SHOWN BACK-TO-BACK IN WALLS SHALL BE SEPARATED HORIZONTALLY BY 8" MINIMUM.
7. WHERE OPEN WIRING METHODS FOR LOW VOLTAGE SYSTEMS ARE PERMITTED BY THE CONTRACT DOCUMENTS, OWNER AND LOCAL AUTHORITY, THE CABLE/CONDUCTOR INSULATION SHALL BE RATED PER NEC FOR ENVIRONMENT (I.E. PLENUM RATED, ETC.) BEING INSTALLED.
8. BRANCH CIRCUIT CONDUCTOR SIZES (& CONDUITS) SHALL BE INCREASED FROM THOSE INDICATED ON THE PLANS TO PREVENT EXCESSIVE VOLTAGE DROP. BRANCH CIRCUITS SHALL BE INSTALLED WITH WIRES OF SUFFICIENT SIZE SO THAT VOLTAGE DROP BETWEEN THE PANEL & THE LOADS DO NOT EXCEED A LIMIT OF 3%.
9. REGARDLESS OF THE TEMPERATURE RATING OF THE CONDUCTOR INSULATION, ALL CONDUCTOR AMPACITY RATINGS FOR THIS PROJECT SHALL BE DETERMINED FROM THE 75°C CONDUCTOR TEMPERATURE RATINGS INDICATED IN THE NEC TABLES. WHERE EQUIPMENT OR DEVICES ARE PROVIDED WITH TERMINALS/LUGS RATED FOR 90°C, THE AMPACITY RATING OF THE 75°C CONDUCTOR SHALL BE LIMITED TO ITS ASSOCIATED 60°C RATING AS INDICATED IN THE NEC TABLES. THE ELECTRICAL CONTRACTOR SHALL BE RESPONSIBLE TO INCREASE THE CONDUCTORS AND CONDUIT SIZE AS REQUIRED.
10. ALL 120V BRANCH CIRCUITS SHALL BE PROVIDED WITH SEPARATE NEUTRAL CONDUCTORS. SHARED NEUTRALS WILL NOT BE PERMITTED FOR MULTI-CIRCUIT INSTALLATIONS. WHERE MULTIPLE CIRCUITS ARE RUN IN A COMMON RACEWAY, THE AMPACITY OF THE CONDUCTORS SHALL BE PROPERLY DERATED & CONDUIT SHALL BE SIZED PER CODE. UNDER NO CIRCUMSTANCES SHALL MORE THAN SIX (6) CURRENT CARRYING CONDUCTORS BE RUN IN A SINGLE CONDUIT. REFERENCE NEC ARTICLE AND TABLE 310.15(B)(3)(a).
11. ALL CONDUITS SHALL CONTAIN A GROUND CONDUCTOR SIZED PER NEC TABLE #250.122. IN ADDITION, WHERE AN ISOLATED, INSULATED GROUND IS REQUIRED, A SEPARATE GROUND CONDUCTOR WITH GREEN INSULATION SHALL BE RUN FROM THE PANEL GROUND BUS TO THE ISOLATED GROUND CONNECTION OF THE DEVICE. IN NO CASE SHALL THE SYSTEM GROUND (CONDUCTOR & ASSOCIATED OUTLET BOXES, CONDUIT & BUILDING STEEL) BE ALLOWED TO CONTACT THE ISOLATED GROUND (CONDUCTOR & DEVICE). WHERE CIRCUIT CONDUCTORS ARE INCREASED IN SIZE FOR ANY REASON (I.E. VOLTAGE DROP, DERATING, ETC.), THE GROUND CONDUCTOR SIZE SHALL BE INCREASED PROPORTIONATELY (ACCORDING TO CIRCULAR MIL AREA) FROM THE SIZE REQUIRED BY NEC TABLE #250.122.
12. ELECTRICAL INSTALLATION REQUIREMENTS FOR ALL HVAC, PLUMBING, FIRE PROTECTION, SPECIAL SYSTEMS AND OWNER EQUIPMENT BEING FURNISHED BY OTHERS SHALL BE REVIEWED AND COORDINATED WITH OTHER TRADES PRIOR TO ROUGH-IN. OBTAIN EQUIPMENT SHOP DRAWINGS FROM INSTALLER/SUPPLIER/CONTRACTOR/OWNER FURNISHING EQUIPMENT, AS REQUIRED, FOR REVIEW AND COORDINATION. CONTACT ARCHITECT/ENGINEER WITH ANY DISCREPANCIES FOUND BETWEEN CONSTRUCTION DRAWINGS AND EQUIPMENT BEING FURNISHED PRIOR TO ROUGH-IN.
13. THE ELECTRICAL CONTRACTOR SHALL FURNISH ALL ACCESS PANELS, AS REQUIRED FOR SERVICING AND TESTING, FOR EQUIPMENT AND/OR DEVICES FURNISHED UNDER HIS CONTRACT. THE GENERAL CONTRACTOR SHALL INSTALL ACCESS PANELS. THE ELECTRICAL CONTRACTOR SHALL COORDINATE THE SIZE AND LOCATION OF EACH ACCESS PANEL WITH THE ARCHITECT AND GENERAL CONTRACTOR PRIOR TO ROUGH-IN.
14. ELECTRICAL CONTRACTOR SHALL INCLUDE IN HIS BID ALL CUTTING, TRENCHING AND PATCHING ASSOCIATED WITH THE ELECTRICAL INSTALLATION.
15. ALL PENETRATIONS IN OR THROUGH FIRE RATED ASSEMBLIES ASSOCIATED WITH THE ELECTRICAL INSTALLATION SHALL BE FIRE-STOPPED USING A UL APPROVED METHOD. FURNISH AND INSTALL UL LISTED FIRE RATED MATERIALS AND EQUIPMENT SUCH AS BOXES, PUDDY PADS, ENDOTHERMIC MAT, LIGHT FIXTURES WITH RATED ENCLOSURES, ETC... TO COMPLY WITH CODE FOR PROJECT CONDITIONS. FURNISH AND INSTALL SLEEVES, WHERE REQUIRED. UL APPROVED METHOD FOR FIRE STOPPING SHALL MEET OR EXCEED FIRE RATING OF STRUCTURE BEING PENETRATED. REFERENCE ARCHITECTURAL PLANS FOR FIRE RATED STRUCTURES.
16. NO CONDUIT, BOXES, WIRING, OR CABLES SHALL BE INSTALLED WITHIN 1 1/2" OF THE LOWEST POINT OF THE UNDERSIDE OF THE ROOF DECKING, NOR SHALL THEY BE INSTALLED CONCEALED WITHIN METAL-CORRUGATED ROOF DECKING. FOR EXISTING INSTALLATIONS, THE ELECTRICAL CONTRACTOR SHALL BE RESPONSIBLE TO REPLACE AND/OR REWORK EXISTING CONDUIT, BOXES, WIRING, AND CABLING THAT IS NOT IN COMPLIANCE WITH THIS REQUIREMENT.
17. ALL ELECTRICAL EQUIPMENT AND DEVICES FOR THIS PROJECT MUST BE UL LISTED. DEVICES, EQUIPMENT, SYSTEMS SHALL BE INSTALLED PER N.E.C. REQUIREMENTS AND MANUFACTURER'S INSTRUCTIONS.
18. THE DESIGN INTENT IS ALL DEVICES SHALL BE RECESSED MOUNTED, UNLESS OTHERWISE NOTED. THE DEVICE BACK-BOX AND RACEWAY BEING FURNISHED SHALL BE RATED TO COMPLY WITH NEC PER THE APPLICATION. WHERE MOUNTED WITHIN A FIRE RATED WALL OR STRUCTURE, FURNISH AND INSTALL UL APPROVED FIRE STOPPING ASSEMBLIES AND MATERIALS TO MAINTAIN RATING OF WALL OR STRUCTURE. WHEN THERE IS NO AVAILABLE OPTION BUT TO INSTALL A SURFACE MOUNTED DEVICE, CONSULT ARCHITECT/ENGINEER FOR AP

LIGHTING CONTROL SYSTEM GENERAL NOTES

1. BASIS-OF-DESIGN: ACUITY BRANDS nLIGHT CONTROLS. ALTERNATE LIGHTING CONTROLS PACKAGE MAY BE SUBMITTED PROVIDED THAT THE LIGHTING CONTROLS SUBMITTED MEET OR EXCEED THE QUALITY, PERFORMANCE, AND AESTHETICS OF THE BASIS-OF-DESIGN LIGHTING CONTROLS. LIGHTING CONTROLS MUST BE REVIEWED & APPROVED BY THE ENGINEER, ARCHITECT, & OWNER PRIOR TO ACCEPTANCE. DEVICE PLACEMENT / LAYOUT DRAWINGS MAY BE REQUIRED TO CONFIRM PERFORMANCE OF ALTERNATE LIGHTING CONTROLS. IF AN ALTERNATE LIGHTING CONTROLS PACKAGE IS USED, THEIR EXACT REQUIREMENTS, COMPONENTS, AND WIRING WILL LIKELY DIFFER AND THE CONTRACTOR IS RESPONSIBLE TO PROVIDE A COMPLETE & OPERATIONAL SYSTEM EQUIVALENT TO THAT SHOWN.
2. LIGHTING CONTROL DIAGRAMS SHOW GENERAL INTENT ONLY. E.C. SHALL PROVIDE QUANTITY & TYPES OF DEVICES AS REQUIRED TO ACCOMMODATE FUNCTIONALITY & NUMBER OF ZONES SHOWN ON PLANS. REFER TO MANUFACTURER'S WIRING DIAGRAMS FOR ALL REQUIRED COMPONENTS AND WIRING.
3. FURNISH AND INSTALL SYSTEM PER MANUFACTURER'S INSTRUCTIONS. OBTAIN THE SERVICES OF THE MANUFACTURER'S REPRESENTATIVE TO PROGRAM, COMMISSION, TEST SYSTEM AND TRAIN OWNER'S PERSONNEL.
4. LOW VOLTAGE WIRING IS NOT SHOWN ON PLANS AND NOT ALL LINE VOLTAGE WIRING IS SHOWN ON PLANS. PROVIDE ALL REQUIRED LINE AND LOW VOLTAGE WIRING FOR A COMPLETE, FUNCTIONAL SYSTEM.
5. EXIT LIGHTING, EMERGENCY LIGHTING UNITS, AND NIGHT LIGHTS SHALL NOT BE CONTROLLED BY THE LOW VOLTAGE LIGHTING CONTROL SYSTEM. PROVIDE UNSWITCHED HOT LEG AND WIRE AHEAD OF ALL CONTROLS.
6. AFTER HOURS, TIMECLOCK SHALL REPEATEDLY SWEEP OFF LIGHTING EVERY TWO HOURS.
7. DURATION OF TIME BETWEEN FLICK WARN AND OFF SWEEP BY TIMECLOCK SHALL BE AS DESIGNATED BY OWNER. OVERRIDE SWITCHES TO BE LOCATED IN COMMON AREA AT SECURED LOCATION.
8. LIGHTING CONTROL SYSTEM SHALL INCLUDE, BUT NOT LIMITED TO POWER PACKS, DIMMING AND NON-DIMMING RELAY MODULES, WALL STATIONS, SENSORS, TIME CONTROLLER, INTERFACES, BRIDGES, PROGRAMMING AND ALL REQUIRED COMPONENTS AND WIRING TO ACCOMMODATE DESIGN INTENT OF LIGHTING CONTROL SYSTEM.

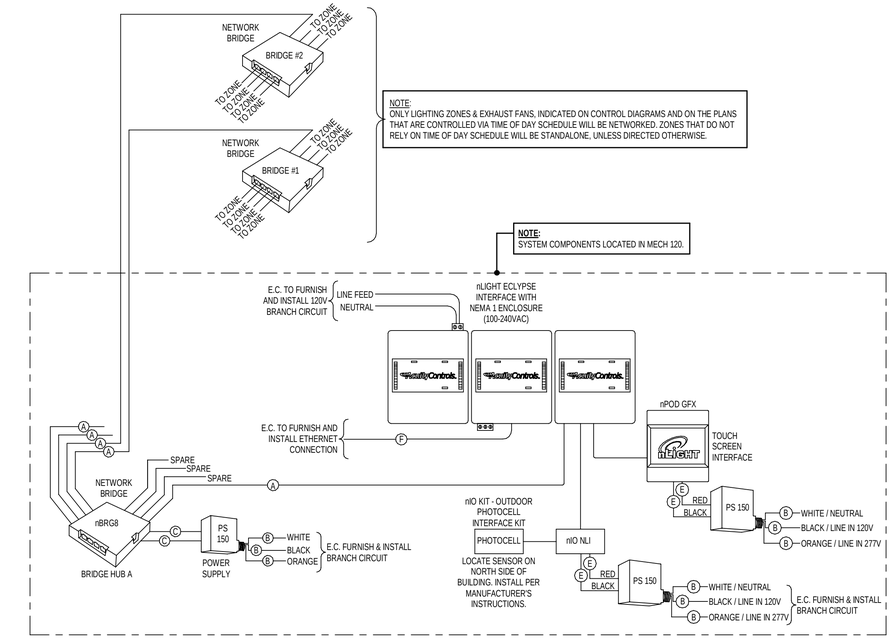

A
E-502
LIGHTING CONTROL NETWORK BACKBONE DIAGRAM (ACUITY BRANDS nLIGHT CONTROLS)

NOTE:
DIAGRAM SHOWS GENERAL INTENT ONLY. E.C. SHALL PROVIDE QUANTITY & TYPES OF DEVICES AND NETWORK BRIDGES AS REQUIRED TO ACCOMODATE FUNCTIONALITY & NUMBER OF ZONES SHOWN ON PLANS.

LIGHTING FIXTURE SCHEDULE NOTES

1. REFER TO ARCHITECTURAL REFLECTED CEILING PLAN AND/OR ROOM FINISH SCHEDULE TO DETERMINE PROPER TYPE OF LIGHT FIXTURE REQUIRED FOR THE CEILING CONSTRUCTION PRIOR TO ORDERING THE FIXTURES & PROVIDE FIXTURES THAT ARE COMPATIBLE WITH THE CEILING SYSTEM.
2. REFER TO ARCHITECTURAL INTERIOR AND EXTERIOR ELEVATIONS FOR EXACT LOCATIONS AND MOUNTING HEIGHTS OF LIGHT FIXTURES.
3. PROJECT-SPECIFIC PHOTOMETRIC CALCULATIONS MAY BE REQUIRED FOR SOME FIXTURE TYPES AS PART OF SHOP DRAWING SUBMITTALS AS DETERMINED BY THE ENGINEER.
4. BASIS-OF-DESIGN LIGHT FIXTURE PACKAGE IS INDICATED IN LIGHTING FIXTURE SCHEDULE. UNLESS OTHERWISE NOTED, AN ALTERNATE LIGHT FIXTURE PACKAGE MAY BE SUBMITTED PROVIDED THAT THE LIGHT FIXTURES SUBMITTED MEET OR EXCEED THE QUALITY, PERFORMANCE, AND AESTHETICS OF THE BASIS-OF-DESIGN LIGHT FIXTURES AS DETERMINED BY ENGINEER AND ARCHITECT. LIGHT FIXTURES MUST BE REVIEWED AND APPROVED BY THE ENGINEER, ARCHITECT, AND OWNER PRIOR TO ACCEPTANCE. PROJECT-SPECIFIC PHOTOMETRIC CALCULATIONS PLANS MAY BE REQUIRED TO CONFIRM PERFORMANCE OF ALTERNATE LIGHT FIXTURE PACKAGE.
5. WHERE LIGHT FIXTURES ARE NOTED TO HAVE EMERGENCY BACKUP, THE EMERGENCY BACKUP SHALL PROVIDE A MINIMUM OF NINETY (90) MINUTES OF CODE REQUIRED EMERGENCY LIGHTING. EACH EMERGENCY BACKUP PROVIDED SHALL PRODUCE THE MAXIMUM LUMEN OUTPUT AVAILABLE FOR THE FIXTURE.
6. WHERE APPLICABLE, ALL EMERGENCY BACKUP CONFIGURATIONS SHALL INCLUDE AN INDEPENDENT SECONDARY DRIVER WITH AN INTEGRAL RELAY TO IMMEDIATELY DETECT AC POWER LOSS, MEETING INTERPRETATIONS OF NEC - 700.16.
7. VERIFY VOLTAGE REQUIREMENTS WITH RESPECT TO PLAN CIRCUITING, PANEL SCHEDULES, REMOTE POWER SUPPLIES, AND CONTROLS.
8. COORDINATE DIMMING DRIVER TYPE WITH LIGHTING CONTROLS PRIOR TO ORDERING. DIMMING DRIVERS SHALL BE CAPABLE OF DIMMING DOWN TO 1% UNLESS OTHERWISE NOTED.
9. ALL FIXTURE FINISHES ARE TO BE SELECTED BY ARCHITECT.
10. ALL LIGHTING FIXTURES ARE TO BE PROVIDED WITH REQUIRED HARDWARE FOR MOUNTING AND ANY AUXILIARY DRIVERS/DEVICES/ACCESSORIES FOR A FULLY FUNCTIONING LIGHT FIXTURE.
11. ALL PENETRATIONS IN OR THROUGH FIRE RATED ASSEMBLIES ASSOCIATED WITH THE ELECTRICAL INSTALLATION (INCLUDING LIGHT FIXTURES) SHALL BE FIRE-STOPPED USING A UL LISTED APPROVED METHOD (MEETING OR EXCEEDING RATING OF STRUCTURE PENETRATED AS INDICATED ON ARCHITECTURAL PLANS) TO COMPLY WITH CODE FOR PROJECT CONDITIONS.

SCOPE NOTE:
CONTRACTOR SHALL FURNISH, INSTALL, AND WIRE ADDITIONAL EXIT SIGNS TYPE "EX" AND EMERGENCY LIGHTING FIXTURE TYPES "EMH" FOR ADDITIONAL FIXTURES THAT MAY BE REQUIRED BY THE AUTHORITY HAVING JURISDICTION. TURNOVER ANY UNUSED FIXTURES TO THE OWNER. QUANTITY OF ADDITIONAL FIXTURES SHALL BE 5% OF EACH TYPE, MINIMUM OF ONE (1) OF EACH TYPE.

LIGHTING FIXTURE SCHEDULE

TYPE	APPARENT LOAD	VOLTAGE	LAMP(S) NO.	LAMP(S) LAMP	COLOR TEMP (K)	LUMENS	DIMMING	TBA CRI	MANUFACTURER	CATALOG NUMBER	DESCRIPTION
	0 VA	120 V	3								
A1	29 VA	120 V	-	LED	3500	3400	0-10V (DOWN TO 10%)	80	COOPER METALUX OR ARCHITECT / OWNER / ENGINEER APPROVED EQUAL.	22EN-LD2-34-UNV-L835-CD-1-U	2' x 2' LED RECESSED ARCHITECTURAL TROFFER WITH ALUMINUM HOUSING, ACRYLIC LENS WITH WAVESTREAM TECHNOLOGY, WHITE FINISH, AND INTEGRAL 0-10V (DOWN TO 1%) DIMMING DRIVER.
A2	34 VA	120 V	-	LED	3500	4000	0-10V (DOWN TO 10%)	80	COOPER METALUX OR ARCHITECT / OWNER / ENGINEER APPROVED EQUAL.	24EN-LD2-40-UNV-L835-CD-1-U	2' x 4' LED RECESSED ARCHITECTURAL TROFFER WITH ALUMINUM HOUSING, ACRYLIC LENS WITH WAVESTREAM TECHNOLOGY, WHITE FINISH, AND INTEGRAL 0-10V (DOWN TO 1%) DIMMING DRIVER.
B	18 VA	120 V	-	LED	3000	1,093	ELV DIMMING	80	MODERN FORMS	WS-3115-XX	5"W x 15"H x 3"D LED WALL SCONCE WITH OPAL GLASS DIFFUSER AND INTEGRAL ELV DIMMING. COORDINATE FINISH WITH ARCHITECT PRIOR TO ORDERING.
C1	33 VA	120 V	-	LED	3500	5000	0-10V (DOWN TO 10%)	80	H.E. WILLIAMS OR ARCHITECT / OWNER / ENGINEER APPROVED EQUAL.	75R-4-L50-8-35-DIM-120	2.75"W x 2"D x 4'L LED SURFACE MOUNT STRIP FIXTURE WITH STEEL HOUSING, DIFFUSE ACRYLIC LENS, WHITE FINISH, AND INTEGRAL 0-10V (DOWN TO 10%) DIMMING DRIVER. NOTE: PROVIDE MOUNTING OPTIONS AS REQUIRED FOR CEILING CONDITIONS SHOWN ON PLANS. COORDINATE EXACT LOCATION AND MOUNTING HEIGHT WITH OTHER TRADES & EQUIPMENT, DUCTWORK, PIPING, ETC. PRIOR TO ROUGH-IN.
EMH	10 VA	120 V	-	LED	-	550 PER HEAD	-	-	EMERGILITE	EL-2RHL-AD	WALL MOUNTED EMERGENCY LIGHT WITH BATTERY PACK AND FLOOD LAMPS.
EX	2 VA	120 V	-	LED	-		-	-	EMERGILITE OR ARCHITECT / OWNER / ENGINEER APPROVED EQUAL.	LXN-X-N-R-M-X-C	LED EDGE-LIT EXIT SIGN WITH RECESSED SATIN ALUMINUM HOUSING, RED LETTERS ON MIRROR FACE, FIELD-APPLIED CHEVRONS, UNIVERSAL MOUNTING, AND NICKEL CADMIUM BATTERY. NOTE: MOUNTING, NUMBER OF FACES, AND CHEVRONS AS INDICATED ON PLANS. VERIFY PRIOR TO ORDERING.
F2	28 VA	120 V	-	LED	3500	2000	0-10V (DOWN TO 1%)	80	NORA LIGHTING	NLCB-651-20-35-DW MODULE WITH NHICB-6-20-LE1 HOUSING	6" DIA. LED RECESSED DOWNLIGHT WITH ROUND REFLECTOR, DIFFUSED FINISH, WHITE TRIM, NEW CONSTRUCTION HOUSING, AND INTEGRAL 0-10V (DOWN TO 10%) DIMMING DRIVER. ENERGY STAR LISTED. WET LOCATION LISTED.
H4EM	58 VA	120 V	-	LED 3500°K 5000 LUMENS	3500	5200	0-10V (DOWN TO 10%)	80	H.E. WILLIAMS OR ARCHITECT / OWNER / ENGINEER APPROVED EQUAL.	SLF-4-L52-835-HIA-EM/10W-OCCSS-S BR-10-SD50-120	4'L LED SURFACE MOUNT FIXTURE WITH INTEGRAL 360° PIR OCCUPANCY SENSOR, HIGH IMPACT ACRYLIC DIFFUSER, STEEL HOUSING, BAKED WHITE ENAMEL FINISH, INTEGRAL EMERGENCY BATTERY PACK, AND INTEGRAL STEP DIMMING DRIVER. FIXTURE SHALL AUTOMATICALLY DIM TO 50% WHEN UNOCCUPIED AND HAVE FAIL-TO-ON CAPABILITY. NOTE: COORDINATE EXACT LOCATION AND MOUNTING HEIGHT WITH OTHER TRADES & EQUIPMENT, DUCTWORK, PIPING, ETC. PRIOR TO ROUGH-IN.
P1	70 VA	120 V	-	LED	3500	5,300 DOWN/2,400 UP	0-10V (DOWN TO 1%)	80	BETA-CALCO	TMRP2P04-LMA0530-LMB0240	48" DECORATIVE LED PENDANT.
SA34	96 VA	208 V	-	LED	4000	8,500	0-10V (DOWN TO 10%)	80	COOPER LIGHTING OR ARCHITECT / OWNER / ENGINEER APPROVED EQUAL	FIXTURE: ARB-B3-LED-D1-T4-XX XX = FINISH AS SPECIFIED BY ARCHITECT POLE: ARP-5-M-4-18-A-XX-V-G XX = FINISH AS SPECIFIED BY ARCHITECT.	ONE ARCHITECTURAL LED POST TOP LUMINAIRE WITH FULL CUT-OFF, DIE-CAST ALUMINUM HOUSING AND DOOR FRAME, INTEGRAL HEAT SINK, DOUBLE FUSING, ACRYLIC LENS, DOOR GASKETING, INTEGRAL DRIVER, AND TYPE IV LIGHT DISTRIBUTION ON A ROUND STRAIGHT 18'-0" ALUMINUM POLE WITH VIBRATION DAMPENER, BASE PLATE, HANDHOLE COVER, ANCHOR BOLTS, FULL BASE COVER, AND GROUNDING PROVISIONS. ARCHITECT TO SELECT FIXTURE AND POLE FINISH.
U1	21 VA	120 V	-	LED	3000	1,574	0-10V (DOWN TO 10%)	80	AFX LIGHTING	EGRF0609L30D1WH	12" DIA. SURFACE MOUNTED DOWNLIGHT, DIFFUSED FINISH, WHITE TRIM, NEW CONSTRUCTION HOUSING, AND INTEGRAL 0-10V (DOWN TO 10%) DIMMING DRIVER. ENERGY STAR LISTED.
U2	19 VA	120 V	-	LED	3000	1,420	-	80	KICHLER	8300K-11146NILED	4.75"H x 25.75"W LED DECORATIVE VANITY FIXTURE WITH WHITE ACRYLIC DIFFUSER, BRUSHED NICKEL FINISH, DECORATIVE BANDING, AND INTEGRAL DIMMING DRIVER. ENERGY STAR LISTED. DAMP LOCATION LISTED.
U3	35 VA	120 V	-	LED	-	-	-	80	TO BE DETERMINED	TO BE DETERMINED	44" SURFACE MOUNTED LINEAR - CLOSET LIGHT
U4	35 VA	120 V	-	LED	3000	3,400	-	80	LITHONIA LIGHTING	FMMCL-18-840-PIR	18"L LED FLUSH MOUNT LOW-PROFILE LINEAR FIXTURE WITH WHITE ACRYLIC DIFFUSER, WHITE FINISH, AND INTEGRAL DRIVER. ENERGY STAR LISTED.
U5	18 VA	120 V	-	LED	3000	3,400	-	80	LITHONIA LIGHTING	FMLL-9-30830	9.25"W x 3.25"D x 48"L LED FLUSH MOUNT LOW-PROFILE LINEAR FIXTURE WITH WHITE ACRYLIC DIFFUSER, WHITE FINISH, AND INTEGRAL DRIVER. ENERGY STAR LISTED.
U6	14 VA	120 V	-	LED	3000	1,000	ELV DIMMING	80	NORA LIGHTING	NLOS-R72L-30-WW	7" DIA. x 7/8"D LED JUNCTION BOX MOUNTED DISK FIXTURE WITH DIFFUSE LENS, WHITE TRIM, AND INTEGRAL ELV DIMMING DRIVER. ENERGY STAR LISTED. WET LOCATION LISTED.
U7	5 VA	120 V	-	LED	3000	337	ELV DIMMING	80	NORA LIGHTING	NUD-88-11-30-WH	3.5"W x 1"D x 11"L LED UNDERCABINET FIXTURE WITH WHITE ACRYLIC DIFFUSER, WHITE FINISH, INTEGRAL ROCKER SWITCH, AND INTEGRAL DIMMING DRIVER. ENERGY STAR LISTED.
XP-8'	70 VA	120 V	-	LED	3000	7,190	0-10V (DOWN TO 10%)	80	FAIL-SAFE	HVL8-8-LD4-1-STD-30-UNV-O-EDC-1-S-XX	8'L LED SURFACE MOUNTED LINEAR, VANDAL RESISTANT, 3000K, 7,190 LUMENS, AND WET LOCATION LISTED. FIXTURE TO BE MOUNTED TO BOTTOM OF TRUSS. COORDINATE WITH ARCHITECT EXACT FINISH WITH ARCHITECT PRIOR TO ORDERING.
XR	15 VA	120 V	-	LED	6350	405	-	-	DUAL-LITE	PG-XX-HTR	11"X7" SURFACE MOUNTED EMERGENCY EGRESS FIXTURE WITH LED LAMPS, FULL CUT-OFF SHIELD, DIE-CAST ALUMINUM HOUSING, FINISH AS SELECTED BY ARCHITECT, BATTERY HEATER, AND INTEGRAL NICKEL CADMIUM BATTERY. WET LOCATION LISTED. NOTE: REFER TO ARCHITECTURAL ELEVATIONS FOR EXACT LOCATION & MOUNTING HEIGHT.

hd+s
HITI DIFRANCESCO + SIEBOLD
ARCHITECTURE + INTERIOR DESIGN + PLANNING
1939 West 25th Street, Suite 300
P 216.696.3460 F 216.696.1152
Cleveland, Ohio 44113
www.hidisiarch.com

MARK	DATE	PURPOSE

MARK	DATE	PURPOSE
	09.13.24	80% SET

HOUGH SENIOR
INDEPENDENT LIVING
8910 HOUGH AVE.
CLEVELAND, OHIO 44106

PROGRESS NOT FOR CONSTRUCTION 09/13/2024

PROJECT NO.: 2024.09

TITLE:
ELECTRICAL DETAILS, NOTES, & SCHEDULES

Thorson Baker + Associates
CONSULTING ENGINEERS
3030 West Streetsboro Road
Richfield, Ohio 44286
(330) 659-6688 Ph.
(330) 659-6675 Fax

DRAWING NUMBER:
E-502

© 2022 Hiti, DiFrancesco and Siebold, Inc.

9/13/2024 3:33:30 PM \\tbs-projects24\2024\2024-0764\TBA-Cad-Revit\MEP\Revit Users\MEP_jh\2024-0764_MEP_jh_R24.rvt

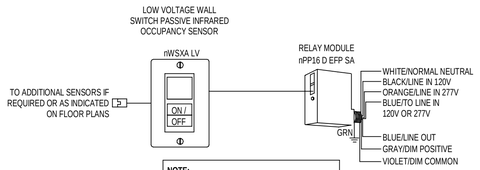

NOTE:
CONNECT TO 120VAC OR 277VAC LINE IN. CAP OFF UNUSED WIRE. NORMAL (SENSE ONLY)

A / E-503 NON-DIMMING WITH WALL-MOUNT OCCUPANCY SENSOR LIGHTING CONTROL DIAGRAM

NOTE:
MANUAL ON / AUTOMATIC OFF (30 MINUTE TIME DELAY)

NOTE:
FOR RESTROOMS ONLY: AUTOMATIC ON / AUTOMATIC OFF (30 MINUTE TIME DELAY)

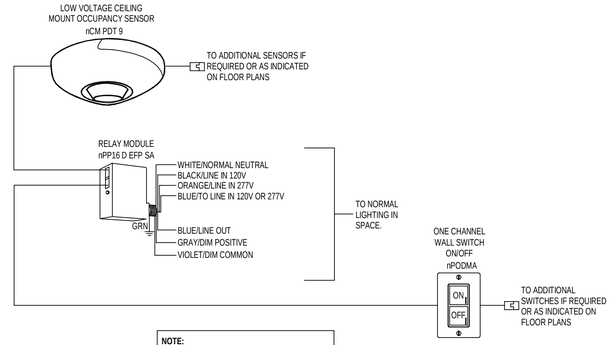

NOTE:
CONNECT TO 120VAC OR 277VAC LINE IN. CAP OFF UNUSED WIRE. NORMAL (SENSE ONLY)

B / E-503 NON-DIMMING WITH CEILING MOUNT OCCUPANCY SENSOR LIGHTING CONTROL DIAGRAM

NOTE:
MANUAL ON / AUTOMATIC OFF (30 MINUTE TIME DELAY)

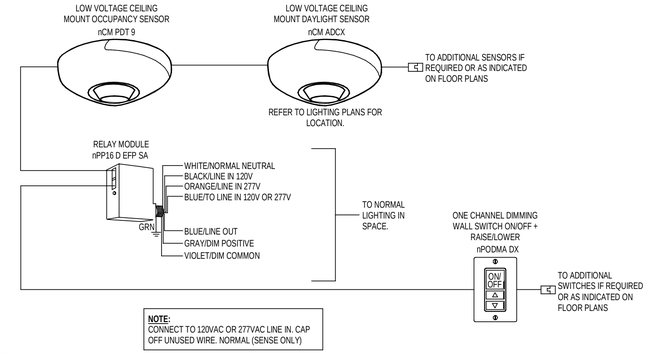

NOTE:
CONNECT TO 120VAC OR 277VAC LINE IN. CAP OFF UNUSED WIRE. NORMAL (SENSE ONLY)

C / E-503 DIMMING WITH CEILING MOUNT OCCUPANCY SENSOR LIGHTING CONTROL DIAGRAM

NOTE:
MANUAL ON / AUTOMATIC OFF (30 MINUTE TIME DELAY)

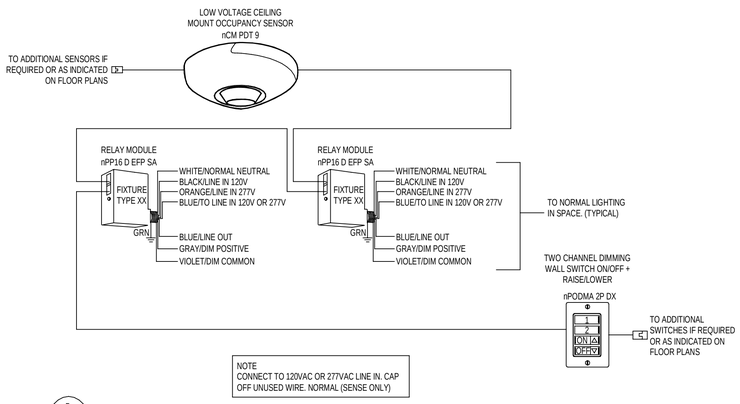

NOTE
CONNECT TO 120VAC OR 277VAC LINE IN. CAP OFF UNUSED WIRE. NORMAL (SENSE ONLY)

D / E-503 TYPICAL SMALL CONFERENCE ROOM LIGHTING CONTROL DIAGRAM

NOTE
MANUAL ON / AUTOMATIC OFF (30 MINUTE TIME DELAY)

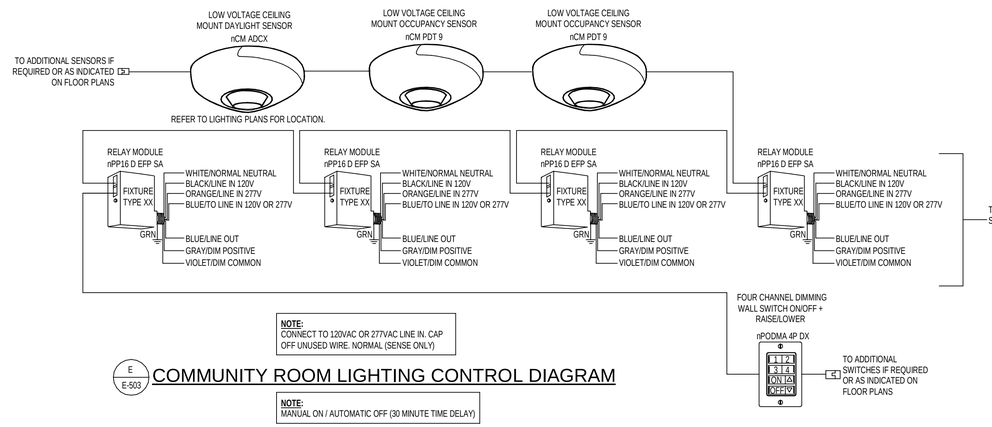

NOTE:
CONNECT TO 120VAC OR 277VAC LINE IN. CAP OFF UNUSED WIRE. NORMAL (SENSE ONLY)

E / E-503 COMMUNITY ROOM LIGHTING CONTROL DIAGRAM

NOTE:
MANUAL ON / AUTOMATIC OFF (30 MINUTE TIME DELAY)

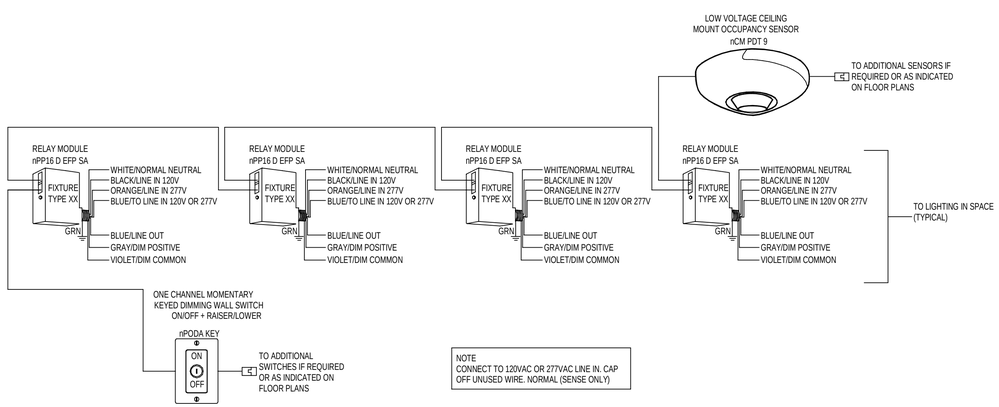

NOTE
CONNECT TO 120VAC OR 277VAC LINE IN. CAP OFF UNUSED WIRE. NORMAL (SENSE ONLY)

F / E-503 TYPICAL CORRIDOR LIGHTING CONTROL DIAGRAM

NOTE:
FACILITY OPERATES 24 HOURS/7 DAYS A WEEK. CORRIDOR LIGHTS TO DIM TO 50% VIA OCCUPANCY SENSORS WHEN NOT OCCUPIED. KEY SWITCHES ARE FOR FACILITY PERSONAL OVERRIDE ONLY.

NOTE (ALL DIAGRAMS):
DIAGRAMS SHOW GENERAL INTENT ONLY. E.C. SHALL PROVIDE QUANTITY & TYPES OF DEVICES AS REQUIRED TO ACCOMMODATE FUNCTIONALITY & NUMBER OF ZONES SHOWN ON PLANS.

hd+s
HITI DIFRANCESCO + SIEBOLD
ARCHITECTURE + INTERIOR DESIGN + PLANNING
1939 West 25th Street, Suite 300 Cleveland, Ohio 44113
P 216.696.3460 F 216.696.1152 www.hidisiarch.com

MARK	DATE	PURPOSE

MARK	DATE	PURPOSE
	09.13.24	80% SET

HOUGH SENIOR
INDEPENDENT LIVING
8910 HOUGH AVE.
CLEVELAND, OHIO 44106

PROGRESS NOT FOR CONSTRUCTION 09/13/2024

PROJECT NO.: 2024.09

TITLE:
ELECTRICAL DETAILS, NOTES, & SCHEDULES

Thorson • Baker + Associates
CONSULTING ENGINEERS
3030 West Streetsboro Road
Richfield, Ohio 44286
(330) 659-6688 Ph.
(330) 659-6675 Fax

DRAWING NUMBER:
E-503

© 2022 Hiti, DiFrancesco and Siebold, Inc.

9/13/2024 3:33:31 PM \\Tbs-projects2410\2024\2024-0764\TBA-Cad-Revit\MEP\Revit Users\MEP_jh\2024-0764_MEP_jh_R24.rvt

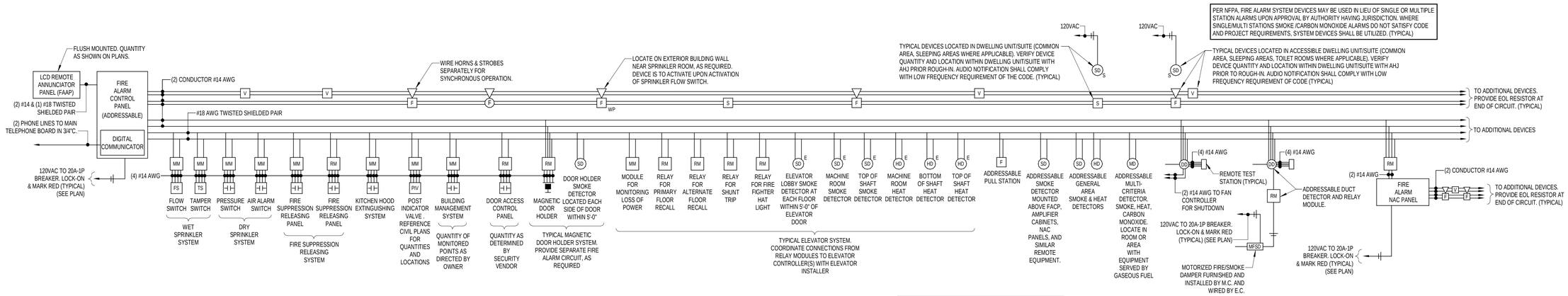

TYPICAL FIRE ALARM DEVICE WIRING DIAGRAM

N.T.S.

NOTE:
NOT ALL SYMBOLS AND NOTES MAY APPLY TO THIS PROJECT.

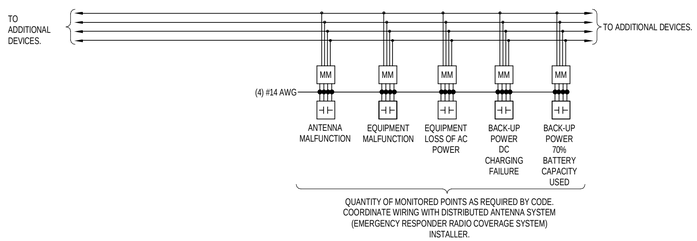

TYPICAL FIRE ALARM DEVICES FOR DISTRIBUTED ANTENNA SYSTEM / EMERGENCY RESPONDER RADIO COVERAGE SYSTEM MONITORING

N.T.S.

FURNISH AND INSTALL AN EMERGENCY RESPONDER RADIO COVERAGE SYSTEM FOR THIS PROJECT PER OBC 916.1 AND OFC 510.THE SYSTEM SHALL BE DESIGNED, INSTALLED, TESTED AND COMMISSIONED BY A COMPANY THAT SPECIALIZES IN SUCH SYSTEMS TO COMPLY WITH CODE REQUIREMENTS. THE QUALIFIED/CERTIFIED COMPANY SHALL PREPARE AND SUBMIT SYSTEM INSTALLATION/SHOP DRAWINGS INCLUDING REQUIRED CALCULATIONS TO THE AUTHORITY HAVING JURISDICTION FOR REVIEW AND APPROVAL OF SYSTEM PRIOR TO START OF WORK.

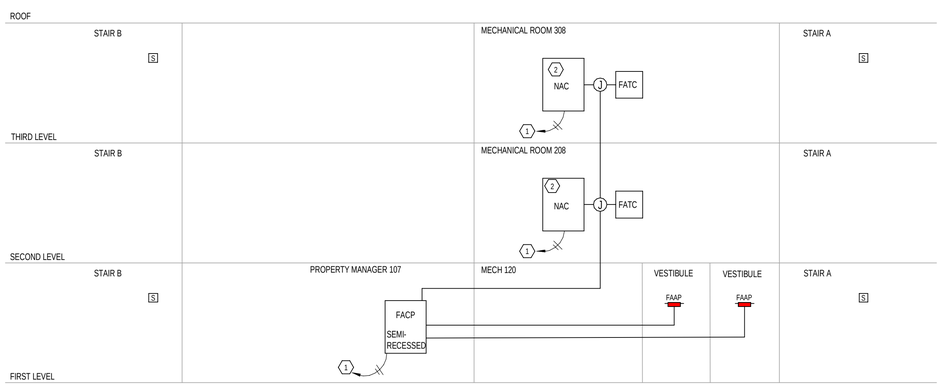

FIRE ALARM RISER DIAGRAM

N.T.S.

CODED NOTES:

1. FURNISH AND INSTALL A 20A, 120V CIRCUIT.
2. FURNISH AND INSTALL ANCILLARY EQUIPMENT AS REQUIRED FOR COMPLETE AND CODE COMPLIANT SYSTEM.

FIRE ALARM RISER DIAGRAM GENERAL NOTES:

1. REFERENCE FIRE ALARM SYSTEM NOTES, ON THIS SHEET.
2. PROVIDE ALL REQUIRED WIRING. INITIATING DEVICE CIRCUIT CARDS, RELAYS, PROGRAMMING, POWER EXTENDERS, POWER SUPPLIES, ANCILLARY DEVICES, ETC. PER MANUFACTURER'S DIRECTION FOR A COMPLETE FUNCTIONING SYSTEM.
3. ALL WIRING SHALL BE INSTALLED IN EMT CONDUIT, 3/4" MINIMUM, UNLESS OTHERWISE NOTED.
4. ALL FIRE ALARM A/V DEVICES SHALL BE WHITE IN COLOR, UNLESS DIRECTED OTHERWISE BY LOCAL AUTHORITY HAVING JURISDICTION. WHERE SUBJECT TO EXTERIOR ENVIRONMENT, A/V DEVICES SHALL BE RATED AND BE CONTAINED WITHIN RATED WEATHERPROOF ENCLOSURES. PROVIDE ANY AND ALL ANCILLARY DEVICES REQUIRED DUE TO ENVIRONMENTAL CONDITIONS.
5. LICENSED FIRE ALARM DESIGNER/CONTRACTOR SHALL COORDINATE AND SELECT FINAL DEVICE LOCATIONS AND QUANTITIES PER BEST DESIGN PRACTICES AND PERFORMANCE DATA OF SYSTEM EQUIPMENT BEING PROVIDED CONSTRUCTION DRAWINGS SHOW EQUIPMENT AND DEVICES FOR DESIGN INTENT ONLY.

ELECTRICAL SYMBOL LEGEND

SYMBOL	DESCRIPTION
FACP	FIRE ALARM CONTROL PANEL - RECESSED MOUNTED ON WALL
FAAP	FIRE ALARM ANNUNCIATOR PANEL - RECESSED MOUNTED IN WALL
FATP	FIRE ALARM TRANSPONDER PANEL WITH POWER SUPPLIES, NACs, FATCs - SURFACE MOUNTED ON WALL
NAC	FIRE ALARM NOTIFICATION APPLIANCE CIRCUIT (NAC) EXTENDER PANEL - SURFACE MOUNTED ON WALL
FATC	FIRE ALARM TERMINAL CABINET - SURFACE MOUNTED ON WALL

FIRE ALARM SYSTEM NOTES:

1. THE FIRE ALARM SYSTEM MUST BE INSTALLED IN ACCORDANCE WITH PLANS AND SPECIFICATIONS AND MUST MEET ALL STATE & LOCAL CODE REQUIREMENTS. THE ELECTRICAL CONTRACTOR SHALL BE RESPONSIBLE TO PROVIDE ALL CODE REQUIRED DOCUMENTS INCLUDING, BUT NOT LIMITED TO THE FOLLOWING:
   A. A FLOOR PLAN WHICH INDICATES THE USE OF ALL ROOMS.
   B. LOCATIONS OF ALARM-INITIATING AND NOTIFICATION APPLIANCES.
   C. ALARM CONTROL AND TROUBLE SIGNALING EQUIPMENT.
   D. ANNUNCIATION.
   E. POWER CONNECTION.
   F. BATTERY CALCULATIONS.
   G. CONDUCTOR TYPE AND SIZES.
   H. VOLTAGE DROP CALCULATIONS.
   I. MANUFACTURERS, MODEL NUMBERS AND LISTING INFORMATION FOR EQUIPMENT, DEVICES AND MATERIALS.
   J. DETAILS OF CEILING HEIGHT AND CONSTRUCTION.
   K. THE INTERFACE OF FIRE SAFETY CONTROL FUNCTIONS.
   - THESE DOCUMENTS MUST BE PREPARED BY A CERTIFIED FIRE ALARM DESIGNER AND MUST BE SUBMITTED TO THE LOCAL AUTHORITIES FOR REVIEW AND APPROVAL PRIOR TO START OF WORK.
2. A STAMPED SET OF APPROVED FIRE ALARM DRAWINGS SHALL BE AT THE JOB SITE AND SHALL BE USED FOR INSTALLATION.
3. UPDATE AN AS-BUILT DRAWING SET DAILY WITH JOB PROGRESS. PROVIDE AN AS-BUILT DRAWING SET TO OWNER NO LATER THAN 7 DAYS AFTER FINAL TEST.
4. EQUIPMENT: WHERE THE PROJECT REQUIRES NON-ALARM AUDIO SYSTEMS (MUSIC, PAGING OR THE LIKE) TO BE INTERCONNECTED TO THE FIRE ALARM SYSTEM, FURNISH AND INSTALL ALL REQUIRED STANDARD AND OPTIONAL FIRE ALARM SYSTEM EQUIPMENT AND PROGRAMMING TO SUPPORT AND FUNCTION WITH SUCH SYSTEMS. PROVIDE THE REQUIRED CONSTANT SUPERVISION MODULES, INTERFACES AND SYSTEM WIRING AND INTERCONNECTIONS AS REQUIRED. COORDINATE INTEGRATION OF SUCH SYSTEMS WITH RESPECTIVE SYSTEM INSTALLERS AND VENDORS PRIOR TO START OF WORK.
5. EQUIPMENT: ZONING OF THE AUDIO NOTIFICATION APPLIANCES SHALL COMPLY WITH CODE AND LOCAL AUTHORITY REQUIREMENTS. CONFIRM ZONING OF SYSTEM WITH OWNER'S PROJECT REQUIREMENTS FOR NON-ALARM AUDIO SYSTEMS, IF APPLICABLE, AND WITH AUTHORITY HAVING JURISDICTION PRIOR TO DRAWING SUBMISSION TO LOCAL AUTHORITY AND START OF WORK.
6. EQUIPMENT: WHERE THE PROJECT INCLUDES BUT IS NOT LIMITED TO THE FOLLOWING: HOIST-WAY PRESSURIZATION, STAIRWELL PRESSURIZATION, CONTROL AND MONITORING OF HVAC DAMPERS, MONITORING OF GENERATOR, MONITORING OF FIRE PUMP, CONTROL OF HVAC DAMPERS, CONTROL OF ACCESS CONTROL AND SECURITY SYSTEMS, AND SMOKE CONTROL SYSTEMS TO BE INTEGRATED INTO THE FIRE ALARM SYSTEM, FURNISH AND INSTALL ALL REQUIRED STANDARD AND OPTIONAL FIRE ALARM SYSTEM EQUIPMENT AND PROGRAMMING TO SUPPORT AND FUNCTION WITH SUCH SYSTEMS.
7. EQUIPMENT: WHERE THE PROJECT INCLUDES BUT IS NOT LIMITED TO THE FOLLOWING: CONTROL AND MONITORING OF DISTRIBUTED ANTENNA SYSTEM / EMERGENCY RESPONDER RADIO COVERAGE SYSTEM, CONTROL AND MONITORING OF FIRE FIGHTERS WIRED 2-WAY COMMUNICATIONS TO BE INTEGRATED INTO THE FIRE ALARM SYSTEM, FURNISH AND INSTALL ALL REQUIRED STANDARD AND OPTIONAL FIRE ALARM SYSTEM EQUIPMENT AND PROGRAMMING TO SUPPORT AND FUNCTION WITH SUCH SYSTEMS.
8. EQUIPMENT: ALL DEVICES, COMBINATIONS OF DEVICES, APPLIANCES AND EQUIPMENT SHALL BE LISTED FOR THE PURPOSE FOR WHICH THEY ARE USED AND SHALL BE INSTALLED IN COMPLIANCE WITH APPLICABLE CODES, STANDARDS AND MANUFACTURER'S INSTRUCTIONS.
9. SYSTEM DEVICES, BACK-BOXES, AND ENCLOSURES MUST BE RATED FOR THE ENVIRONMENT WHICH IT IS INSTALLED. FURNISH AND INSTALL CONDUIT SEALS WHERE RACEWAYS PASS BETWEEN CONDITIONED AND UNCONDITIONED SPACES.
10. NOTIFICATION DEVICE COVERS SHALL BE WHITE WITH RED LETTERING, UNLESS OTHERWISE REQUIRED.
11. ALL WIRING SHALL BE IN CONDUIT, UNLESS DIRECTED OTHERWISE. DO NOT RUN ANY OTHER WIRING IN THE SAME CONDUIT WITH ALARM WIRING. DO NOT RUN 120VAC WIRING WITH ALARM WIRING. ALL WIRE TO BE SHIELDED CABLE. ALL J-BOXES ASSOCIATED WITH THE FIRE ALARM SYSTEM SHALL BE SPRAY PAINTED "FIRE ENGINE" RED.
12. OPEN WIRING METHODS ARE ACCEPTABLE FOR FIRE ALARM SYSTEM WIRING WHERE PERMITTED BY CODE, AHJ, OWNER, AND PROJECT. OPEN WIRING METHODS MAY BE USED WHERE WIRING IS ACCESSIBLE, NOT SUBJECT TO PHYSICAL DAMAGE OR VISIBLE TO SIGHT. THE CONDUCTOR INSULATION FOR OPEN WIRING SHALL BE RATED PER APPLICATION & ENVIRONMENT BEING INSTALLED. PROVIDE BACK-BOXES AND CONDUIT STUB-UPS TO NEAR UNDERSIDE OF STRUCTURE, ABOVE ACCESSIBLE CEILINGS, FOR ALL WALL MOUNTED DEVICES. FIRE ALARM WIRING SHALL BE INSTALLED IN CONDUIT WHERE ROUTED UNDERGROUND, THROUGH FLOOR SLABS, AND FROM FINISHED FLOOR TO A HEIGHT OF 10'-0" ABOVE FINISHED FLOOR.
13. FIRE ALARM SYSTEM WIRING SHALL BE INSTALLED IN CONDUIT WHERE OPEN WIRING IS NOT ACCESSIBLE, OR IS SUBJECT TO PHYSICAL DAMAGE, OR IS VISIBLE TO SIGHT. IF LOCATED IN FINISHED AREAS, CONDUIT SHALL BE PAINTED TO MATCH FINISHED AREA. DO NOT RUN ANY OTHER WIRING IN THE SAME CONDUIT WITH FIRE ALARM WIRING. DO NOT RUN 120VAC WIRING WITH FIRE ALARM WIRING. ALL WIRE TO BE SHIELDED CABLE. ALL J-BOXES ASSOCIATED WITH THE FIRE ALARM SYSTEM SHALL BE SPRAY PAINTED "FIRE ENGINE" RED.
14. ALL WIRE & CABLE MUST BE RATED PER THE LATEST REVISION OF THE NATIONAL ELECTRIC CODE SECTION 760.
15. CONFIRM ALL WIRING REQUIREMENTS WITH THE MANUFACTURER OF THE PROPOSED FIRE ALARM EQUIPMENT BEING FURNISHED PRIOR TO BID AND PROVIDE IN ACCORDANCE THEREWITH. WIRING SHOWN ON THIS DIAGRAM REPRESENTS THE MINIMUM SIZE REQUIRED. WIRE SIZES SHALL BE INCREASED AS REQUIRED FOR VOLTAGE DROP.
16. FIRE ALARM CIRCUITS SHALL BE IDENTIFIED IN ACCORDANCE WITH APPROPRIATE SECTION OF NEC 760. MARK ALL FIRE ALARM WIRES IN ACCORDANCE WITH NEC 760 SECTIONS FOR POWER LIMITED AND NON-POWER LIMITED WIRE.
17. WIRING SHALL BE CONTINUOUS FROM ONE DEVICE TO THE NEXT. SPLICING IS PROHIBITED.
18. THE TYPICAL WIRING DIAGRAM IS NOT INTENDED TO SHOW QUANTITIES OF DEVICES. REFER TO PLANS FOR QUANTITIES.
19. WHERE PROPOSED ROUTING OF SYSTEM CONDUIT AND WIRING IS INDICATED ON PLANS, DETAILS AND DIAGRAMS, SAID ROUTING IS DIAGRAMMATIC. EXACT ROUTING OF CONDUITS AND WIRING TO BE DETERMINED IN THE FIELD BY THE INSTALLING CONTRACTOR TO SUIT CONDITIONS. INSTALLATION SHALL COMPLY WITH CODE AND PROJECT REQUIREMENTS. ALL MODIFICATIONS SHALL BE CLEARLY INDICATED ON THE RECORD DRAWINGS.
20. PROTECTION OF SYSTEM WIRING AND CABLING: VERTICAL RISER WIRING AND CABLING SHALL BE PROTECTED BY CONSTRUCTION HAVING A MINIMUM 2-HOUR FIRE-RESISTANCE RATING OR SHALL BE UL LISTED CABLING HAVING A MINIMUM 2-HOUR FIRE-RESISTANCE RATING..

FIRE ALARM SYSTEM NOTES CONTINUED:

21. ALL CONDUCTORS INCLUDING SHIELDS MUST TEST FREE OF OPENS, SHORTS & GROUNDS BEFORE MAKING CONNECTIONS TO THE FIRE ALARM CONTROL PANEL.
22. EACH FIRE ALARM PANEL AND ANCILLARY EQUIPMENT REQUIRES A DEDICATED 120VAC CIRCUIT. RUN 3-#12 (INCLUDES THE GREEN GROUND WIRE) FROM A 20 AMP CIRCUIT BREAKER. PROVIDE A LOCK-ON CLIP & RED MARKING ON THE BREAKER AND IDENTIFY AS "FIRE ALARM CIRCUIT CONTROL." THE LOCATION OF THE CIRCUIT DISCONNECTING MEANS (CIRCUIT BREAKER) SHALL BE PERMANENTLY IDENTIFIED AT THE FIRE ALARM CONTROL PANEL AND ANCILLARY EQUIPMENT.
23. DO NOT APPLY POWER TO SYSTEM EXCEPT IN THE PRESENCE OF A FACTORY TRAINED TECHNICAL REPRESENTATIVE.
24. INSTALLATION OF SYSTEM DEVICES SHALL BE IN ACCORDANCE WITH MANUFACTURER'S INSTRUCTIONS. POWER LIMITED AND NON-POWER LIMITED FIELD WIRING MUST BE INSTALLED WITHIN EQUIPMENT ENCLOSURES IN ACCORDANCE WITH MANUFACTURER'S INSTRUCTIONS AND NEC
25. SMOKE DETECTOR SOUNDER BASES AND HORN/STROBES FOR SLEEPING AREAS SHALL UTILIZE A LOW FREQUENCY SOUNDER WITH A 520HZ(+/-10%) SQUARE WAVE IN COMPLIANCE WITH NFPA 72 SECTION 18.4.5.
26. IN GROUP R-2 OCCUPANCIES REQUIRED TO HAVE A FIRE ALARM SYSTEM, ALL DWELLING UNITS AND SLEEPING UNITS SHALL BE PROVIDED WITH THE CAPABILITY TO SUPPORT VISIBLE ALARM NOTIFICATION APPLIANCES, IN ACCORDANCE WITH APPLICABLE CODE. SUCH CAPABILITY SHALL BE PERMITTED TO INCLUDE THE POTENTIAL FOR FUTURE INTERCONNECTION OF THE BUILDING FIRE ALARM SYSTEM WITH THE UNIT SMOKE ALARMS, REPLACEMENT OF AUDIBLE APPLIANCES WITH COMBINATION AUDIBLE/VISIBLE APPLIANCES, OR FUTURE EXTENSION OF THE EXISTING WIRING FROM THE UNIT SMOKE ALARM LOCATIONS TO REQUIRED LOCATIONS FOR VISIBLE APPLIANCES.
27. STROBES SHALL BE WIRED SEPARATELY FOR SYNCHRONOUS OPERATION. PROVIDE SYNCHRONIZATION MODULES AS REQUIRED TO COMPLY WITH CODE.
28. SMOKE DETECTOR HEADS MUST BE INSTALLED FREE OF DUST OR ANY OTHER CONTAMINATION. SMOKE DETECTORS SHALL NOT BE MOUNTED WITHIN 3'-0" OF A SUPPLY OR RETURN AIR GRILLE. COORDINATE SMOKE DETECTOR LOCATIONS WITH MECHANICAL CONTRACTOR PRIOR TO INSTALLATION.
29. IN ALL ROOMS REQUIRING SMOKE DETECTION, IF THERE IS NOT A SMOOTH, FLAT CEILING, THEN DETECTION SHALL BE SPACED PER NFPA 72. IF THERE ARE BEAM DEPTHS LESS THAN 10% OF THE CEILING HEIGHT (0.1 X H), SMOOTH CEILING SPACES SHALL BE PERMITTED. IF THERE ARE BEAM DEPTHS EQUAL OR GREATER THAN 10% OF THE CEILING HEIGHT (0.1 X H), AND THE BEAM SPACING IS EQUAL TO OR GREATER THAN 40% OF THE CEILING HEIGHT (0.4 X H), SPOT SMOKE DETECTORS SHALL BE LOCATED ON THE CEILING IN EACH BEAM POCKET PER NFPA 72 2007, 5.7.3.2.4.
30. DUCT DETECTORS SHALL HAVE REMOTE TEST STATIONS INSTALLED IN AN ACCESSIBLE LOCATION AND BE CLEARLY LABELED TO INDICATE THEIR FUNCTION AND THE MECHANICAL UNIT ASSOCIATED WITH EACH DETECTOR. DUCT DETECTOR TEST STATIONS SHALL BE LOCATED AS CLOSE TO THE APPLIANCES AS POSSIBLE FOR EASE IN LOCATING AND UNLESS ASSOCIATED WITH ROOF TOP MECHANICAL UNITS
    A. IF THERE IS A DROP CEILING, THE REMOTE TEST STATIONS SHALL BE MOUNTED IN CEILING TILES BELOW THE DUCT DETECTORS.
    B. IF THERE IS A HARD CEILING, THE REMOTE TEST STATIONS SHALL BE LOCATED IN THE CEILING NEXT TO A MINIMUM OF A 2'x4' OR 3'x3' ACCESS PANEL LOCATED BELOW THE DUCT DETECTOR.
    C. IF THERE IS NO CEILING, THE REMOTE TEST STATIONS SHALL BE MOUNTED ON A PILLAR OR WALL AS CLOSE TO THE DEVICE AS POSSIBLE.
31. THE LOCATION OF ALL DETECTORS IN AIR DUCT SYSTEMS SHALL BE PERMANENTLY AND CLEARLY IDENTIFIED AND RECORDED.
32. ALL DETECTORS NOT ACCESSIBLE STANDING AT FINISHED FLOOR SHALL BE PROVIDED WITH A REMOTE TEST SWITCH WITH INDICATOR LIGHT. LOCATIONS OF ALL FIRE ALARM REMOTE TEST STATIONS SHALL BE LABELED PER LOCAL LOCAL AUTHORITY REQUIREMENTS. TEST STATION LOCATIONS SHALL BE FIELD VERIFIED WITH LOCAL AUTHORITY PRIOR TO ROUGH-IN.
33. DUCT DETECTORS SHALL BE INSTALLED AND POSITIONED TO ALLOW EASY ACCESS FOR PERIODIC INSPECTION AND TESTING.
34. FURNISH AND INSTALL A KNOX BOX AS REQUIRED BY LOCAL FIRE DEPARTMENT. EXACT QUANTITIES AND LOCATIONS AS DETERMINED BY LOCAL AUTHORITY. KNOX BOX MANUFACTURER SHALL BE AS REQUIRED BY LOCAL AUTHORITY. PROVIDE AN ADDRESSABLE MONITOR MODULE WHEN REQUIRED.
35. THE FIRE ALARM SUPPLIER SHALL PROVIDE A COPY OF THE PROGRAMMING CODES AND OPERATION MANUALS IN A SLEEVED BINDER ATTACHED TO THE FIRE ALARM CONTROL PANEL.
36. PROVIDE CONNECTION TO REMOTE SUPERVISION AS DIRECTED FOR SUPERVISION OF SYSTEM IN COMPLIANCE WITH LOCAL AUTHORITY & OWNER. PROVIDE ALL INTERFACE REQUIRED TO INITIATE REMOTE SUPERVISION.
37. PROVIDE & INSTALL A CEILING MOUNTED SMOKE DETECTOR IN FRONT OF FIRE ALARM CONTROL PANEL AND EACH REMOTE MOUNTED AUXILIARY PANEL IN ADDITION TO THE DEVICES SHOWN ON THE FLOOR PLANS.
38. PROVIDE & INSTALL MANUAL STATIONS WHERE REQUIRED BY LOCAL AUTHORITIES TO MEET THE REQUIREMENTS OF NFPA-72 SECTION 3-8.1.2 IN ADDITION TO THE DEVICES SHOWN ON THE PLANS. VERIFY WITH LOCAL AUTHORITY PRIOR TO BIDDING & INDICATE COST IN BID PRICE.
39. INCLUDE ON-SITE SERVICES OF A CERTIFIED TECHNICIAN TO PROVIDE TECHNICAL INSTALLATION SUPPORT FOR EQUIPMENT START UP, PROGRAM EDITING, TROUBLESHOOTING OF THE SYSTEM, AND ASSISTANCE TO THE INSTALLER FOR ONE COMPLETE FINAL SYSTEM CHECKOUT.
40. THE COMPLETED FIRE ALARM SYSTEM SHALL BE FULLY TESTED IN ACCORDANCE WITH NFPA-72, AND LOCAL AND STATE CODE REQUIREMENTS, BY THE INSTALLER, IN THE PRESENCE OF THE G.C., OWNER'S REPRESENTATIVE AND AUTHORITY HAVING JURISDICTION. UPON COMPLETION OF A SUCCESSFUL TEST, THE INSTALLER SHALL SO CERTIFY, IN WRITING, TO THE OWNER AND GENERAL CONTRACTOR.

hd+s
HITI DIFRANCESCO + SIEBOLD
ARCHITECTURE + INTERIOR DESIGN + PLANNING
1939 West 25th Street, Suite 300
Cleveland, Ohio 44113
www.hdsisarch.com
P 216.696.3460 F 216.696.1152

MARK	DATE	PURPOSE

MARK	DATE	PURPOSE
	09.13.24	80% SET

HOUGH SENIOR
INDEPENDENT LIVING
8910 HOUGH AVE.
CLEVELAND, OHIO 44106

PROGRESS NOT FOR CONSTRUCTION 09/13/2024

PROJECT NO.: 2024.09

TITLE:
ELECTRICAL DETAILS, NOTES, & SCHEDULES

TBA
Thorson Baker + Associates
CONSULTING ENGINEERS
3030 West Streetsboro Road
Richfield, Ohio 44286
(330) 659-6688 Ph.
(330) 659-6675 Fax

DRAWING NUMBER:
E-504

© 2022 Hiti, DiFrancesco and Siebold, Inc.

9/13/2024 3:33:32 PM \\Tbs-projects2\2024\2024-0764\TBA-Cad-Revit\MEP\Revit Users\MEP_jh\2024-0764_MEP_jh_R24.rvt

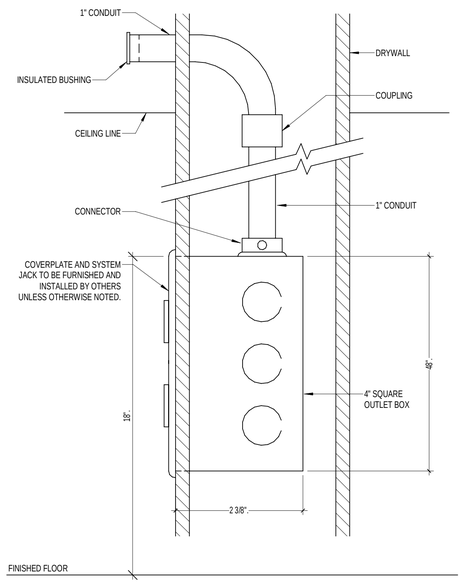

TYPICAL DATA/TELEPHONE/TV/OUTLET DETAIL

N.T.S.

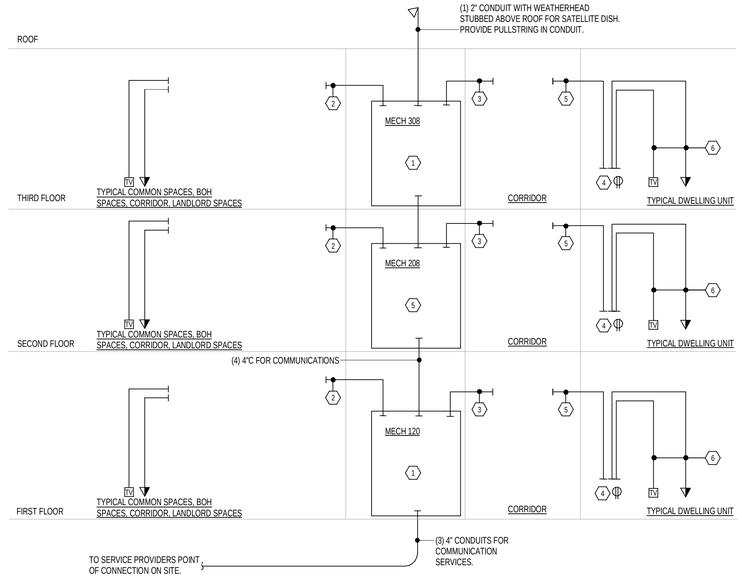

COMMUNICATIONS AND TV ROUGH-IN ONE-LINE DIAGRAM

N.T.S.

REFER TO TECHNOLOGY DRAWINGS FOR ADDITIONAL INFORMATION.

CODED NOTES: (#)

1. FIRE RETARDANT PLYWOOD BACKBOARD FROM FINISHED FLOOR TO 8'-0" AFF BY E.C. REFERENCE PLANS FOR LOCATIONS.
2. (2) 2" CONDUIT SLEEVES FOR COMMUNICATION AND TV CABLING. SLEEVE LENGTH TO BE FROM BACKBOARD AND STUBBED UP TO ABOVE ACCESSIBLE CEILING. PROVIDE PLASTIC BUSHINGS ON ENDS OF SLEEVES.
3. (4) 2" CONDUIT SLEEVES FROM UTILITY ROOM TO CORRIDOR. PROVIDE PLASTIC BUSHINGS ON ENDS OF SLEEVES. FIRESTOP PENETRATION THRU PARTITION WALL.
4. PROVIDE A 120V DUPLEX RECEPTACLE AT 18" AFF IN UNIT HALL CLOSET.
5. (1) 1"C. FROM UNIT HALL CLOSET TO ABOVE ACCESSIBLE COMMON PUBLIC CORRIDOR CEILING.
6. QUANTITY & LOCATIONS SHALL BE VERIFIED WITH OWNER PRIOR TO INSTALLATION. PROVIDE PATHWAYS FROM DEVICES TO UNIT HALL CLOSET. COORDINATE WITH TECHNOLOGY CONTRACTOR.

GENERAL NOTES - TECHNOLOGY SYSTEMS ROUGH-IN:

1. PROVIDE SLEEVES, J-HOOKS, PATHWAYS, BASKET TRAY FOR LOW VOLTAGE CABLING AND SYSTEMS FROM DEVICE TO SOURCE, UNLESS NOTED OR DIRECTED OTHERWISE. COORDINATE ROUTING AND PATHWAY SYSTEM WITH OWNER / OWNER'S VENDOR / TECHNOLOGY INSTALLER AND OTHER TRADES PRIOR TO ROUGH-IN. QUALIFY EXTENT OF PATHWAY SYSTEM BEING PROVIDED IN BID PROPOSAL.
2. WHERE CEILINGS DO NOT EXIST TO STUB CONDUITS ABOVE, CONDUITS SHALL BE STUBBED UP TO ABOVE STRUCTURE. IN FINISHED AREAS, PROVIDE COMPLETE CONDUIT PATHWAYS, INCLUDING PULL-BOXES, UNLESS OTHERWISE DIRECTED. CONDUIT, J-BOXES AND THE LIKE SHALL BE PAINTED TO MATCH AREA FINISHES.
3. WHERE HARD INACCESSIBLE CEILINGS EXIST, PROVIDE COMPLETE CONTINUOUS CONDUIT PATHWAYS, INCLUDING PULL-BOXES, ACCESS PANELS, UNLESS OTHERWISE DIRECTED. PROVIDE CONDUIT SLEEVES TRAVERSING OVER INACCESSIBLE CEILINGS BETWEEN AREAS WITH ACCESSIBLE CEILINGS, AS REQUIRED.
4. MAXIMUM SPACING OF J-HOOKS SHALL BE 5'-0" SPACING. SLEEVES AND ASSOCIATED FIRE STOPPING SHALL BE PROVIDED FROM ROOM TO ROOM TO ACCOMMODATE PATHWAYS FROM DEVICES TO SOURCE. SLEEVE SIZES SHALL EITHER BE 2" OR 4" DEPENDING ON THE CONCENTRATION OF CABLING IN THE AREA. ALLOW FOR AT LEAST (1) SPARE SLEEVE FOR FUTURE USE AT EACH LOCATION OF PENETRATION. FIRE STOP AND PROVIDE TEMPORARY SEAL FOR SPARE SLEEVES.

ELECTRICAL NOTES FOR TECHNOLOGY SYSTEMS

1. THE TERM "TECHNOLOGY" IMPLIES TELEPHONE/DATA SYSTEMS, AUDIO/VISUAL SYSTEM, CCTV SYSTEM, SECURITY/ACCESS CONTROL SYSTEM, PA SYSTEM, MUSAK/NOISECANCELING SYSTEM, EMERGENCY COMMUNICATION SYSTEMS, INTERCOM SYSTEM, ENTRY CALL SYSTEM, NURSE CALL SYSTEM AND THE LIKE.
2. COORDINATE SCOPE OF WORK WITH OWNER AND OWNER'S TECHNOLOGY SYSTEMS VENDORS. REFERENCE TECHNOLOGY DRAWINGS AND SPECIFICATIONS FOR INSTALLATION AND ROUGH-IN REQUIREMENTS OF SYSTEMS. THE TECHNOLOGY DRAWINGS AND SPECIFICATIONS SHALL BE CONSIDERED PART OF THE ELECTRICAL CONSTRUCTION DOCUMENTS.
3. E.C. TO PROVIDE TECHNOLOGY GROUNDING SYSTEM INCLUDING, BUT NOT LIMITED TO, GROUND CONDUCTORS, COPPER BUS BARS AND ALL ASSOCIATED HARDWARE REQUIRED FOR A COMPLETE GROUNDING SYSTEM.
4. E.C. TO PROVIDE BONDING OF ENTIRE CABLE TRAY & LADDER RACK SYSTEMS TO THE BUILDING ELECTRICAL GROUNDING SYSTEM, INCLUDING BUT NOT LIMITED TO, BONDING JUMPERS BETWEEN CABLE TRAY & LADDER RACK SECTIONS NECESSARY TO PROVIDE ELECTRICAL CONTINUITY.
5. E.C. TO PROVIDE BONDING OF ALL TECHNOLOGY RACKS & EQUIPMENT INCLUDING, BUT NOT LIMITED TO, BONDING JUMPERS AND ASSOCIATED HARDWARE.
6. E.C. TO FURNISH AND INSTALL CABLE TRAY, LADDER RACK AND J-HOOK SYSTEM THROUGH-OUT PROJECT AREA FOR TECHNOLOGY SYSTEMS.
7. E.C. TO PROVIDE SLEEVES AND CONDUIT PATHWAYS. WHETHER OR NOT INDICATED ON THE DOCUMENTS, CONDUIT SLEEVES MUST BE PROVIDED FOR EACH ROOM CONTAINING TECHNOLOGY DEVICES OR OUTLETS. THE SLEEVES SHALL EXTEND FROM THE ROOM SERVED TO THE CABLE TRAY, SLEEVES CROSSING HARD INACCESSIBLE CEILINGS OR ABOVE THE CORRIDOR ACCESSIBLE CEILING SPACE. COORDINATE SLEEVE REQUIREMENT AND LOCATIONS WITH TECHNOLOGY CONTRACTOR(S) PRIOR TO ROUGH-IN.
8. E.C. SHALL PROVIDE COMPLETE CONDUIT PATHWAY SYSTEM FROM BUILDING DMARK TO SERVER ROOM, AND FLOOR TO FLOOR PATHWAYS.
9. PATHWAY SYSTEM SHALL INCLUDE, BUT NOT BE LIMITED TO, CONDUIT, PULL BOXES, J-BOXES, OUTLET BOXES, PLASTER RINGS, BUSHINGS, PULL WIRES, ETC.
10. E.C. SHALL PROVIDE FIRE-RATED PLYWOOD BACKBOARDS FOR TECHNOLOGY USE.
11. E.C. SHALL PROVIDE BLANK FACEPLATES FOR TECHNOLOGY OUTLETS IDENTIFIED AS "FUTURE USE", "ROUGH-IN ONLY", OR SIMILAR NOTATION.
12. E.C. SHALL PROVIDE FLOOR BOXES AND ASSOCIATED FLOOR BOX MOUNTING HARDWARE FOR TECHNOLOGY DEVICES. COORDINATE TECHNOLOGY DEVICE QUANTITIES AND CONFIGURATIONS WITH TECHNOLOGY CONTRACTORS PRIOR TO ORDERING MATERIALS.
13. ALL CORING FOR INSTALLATION OF TECHNOLOGY PATHWAYS AND FLOOR BOXES TO BE COMPLETED BY E.C.
14. ALL POWER DEVICES, AND ASSOCIATED BRANCH CIRCUITS SERVING TECHNOLOGY EQUIPMENT SHALL BE FURNISHED AND INSTALLED BY E.C.
15. PROVIDE SLEEVES, J-HOOKS, PATHWAYS, BASKET TRAY FOR LOW VOLTAGE CABLING AND SYSTEMS FROM DEVICE TO SOURCE, UNLESS NOTED OR DIRECTED OTHERWISE. COORDINATE ROUTING AND PATHWAY SYSTEM WITH OWNER / OWNER'S VENDOR / TECHNOLOGY INSTALLER AND OTHER TRADES PRIOR TO ROUGH-IN. QUALIFY EXTENT OF PATHWAY SYSTEM BEING PROVIDED IN BID PROPOSAL.
16. WHERE CEILINGS DO NOT EXIST TO STUB CONDUITS ABOVE, CONDUITS SHALL BE STUBBED UP TO ABOVE STRUCTURE. IN FINISHED AREAS, PROVIDE COMPLETE CONDUIT PATHWAYS, INCLUDING PULL-BOXES, UNLESS OTHERWISE DIRECTED. CONDUIT, J-BOXES AND THE LIKE SHALL BE PAINTED TO MATCH AREA FINISHES.
17. WHERE HARD INACCESSIBLE CEILINGS EXIST, PROVIDE COMPLETE CONTINUOUS CONDUIT PATHWAYS, INCLUDING PULL-BOXES, ACCESS PANELS, UNLESS OTHERWISE DIRECTED. PROVIDE CONDUIT SLEEVES TRAVERSING OVER INACCESSIBLE CEILINGS BETWEEN AREAS WITH ACCESSIBLE CEILINGS, AS REQUIRED.
18. MAXIMUM SPACING OF J-HOOKS SHALL BE 5'-0" SPACING. SLEEVES AND ASSOCIATED FIRE STOPPING SHALL BE PROVIDED FROM ROOM TO ROOM TO ACCOMMODATE PATHWAYS FROM DEVICES TO SOURCE. SLEEVE SIZES SHALL EITHER BE 2" OR 4" DEPENDING ON THE CONCENTRATION OF CABLING IN THE AREA. ALLOW FOR AT LEAST (1) SPARE SLEEVE FOR FUTURE USE AT EACH LOCATION OF PENETRATION. FIRE STOP AND PROVIDE TEMPORARY SEAL FOR SPARE SLEEVES.

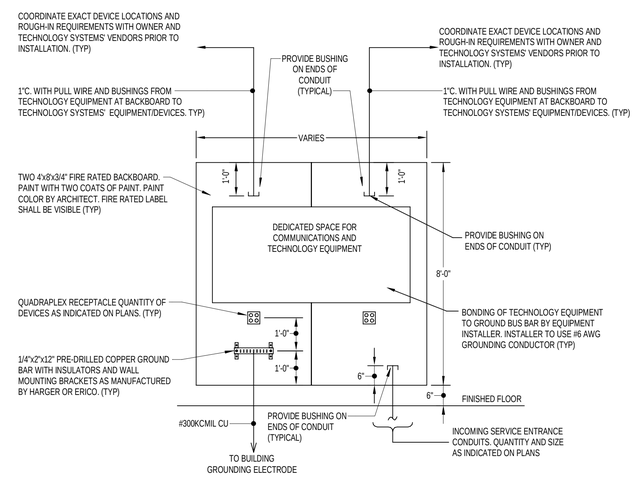

COMMUNICATIONS BACKBOARD DETAIL (MDF)

N.T.S.

hd+s
HITI DIFRANCESCO + SIEBOLD
ARCHITECTURE + INTERIOR DESIGN + PLANNING
1939 West 25th Street, Suite 300
Cleveland, Ohio 44113
P 216.696.3460 F 216.696.1152
www.hdsisarch.com

MARK	DATE	PURPOSE

MARK	DATE	PURPOSE
	09.13.24	80% SET

HOUGH SENIOR
INDEPENDENT LIVING
8910 HOUGH AVE.
CLEVELAND, OHIO 44106

PROGRESS NOT FOR CONSTRUCTION 09/13/2024

PROJECT NO.: 2024.09

TITLE:
ELECTRICAL DETAILS, NOTES, & SCHEDULES

Thorson Baker + Associates
CONSULTING ENGINEERS
3030 West Streetsboro Road
Richfield, Ohio 44286
(330) 659-6688 Ph.
(330) 659-6675 Fax

DRAWING NUMBER:
E-505

© 2022 Hiti, DiFrancesco and Siebold, Inc.

9/13/2024 3:33:32 PM \\Tbs-projects2\2024\2024-0764\TBA-Cad-Revit\MEP\Revit Users\MEP_jh\2024-0764_MEP_jh_R24.rvt

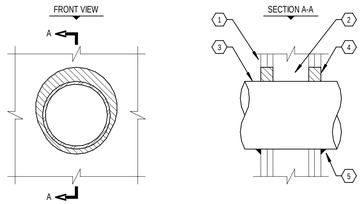

CODED NOTES: #

1. GYPSUM WALL ASSEMBLY (UL/ULC CLASSIFIED U300 OR U400 SERIES) (1-HR. OR 2-HR. FIRE-RATING, 2-HR. SHOWN).
2. (NOT SHOWN). WOOD STUDS TO CONSIST OF NOMINAL 2" x 4" LUMBER. STEEL STUDS TO BE MINIMUM 2-1/2" WIDE.
3. PENETRATING ITEM TO BE ONE OF THE FOLLOWING :
   a. MAXIMUM 30" DIAMETER STEEL PIPE (SCHEDULE 10 OR HEAVIER).
   b. MAXIMUM 30" DIAMETER CAST IRON PIPE.
   c. MAXIMUM 6" NOMINAL DIAMETER COPPER PIPE.
   d. MAXIMUM 6" NOMINAL DIAMETER STEEL CONDUIT.
   e. MAXIMUM 4" NOMINAL DIAMETER EMT.
4. HILTI FS-ONE HIGH PERFORMANCE INTUMESCENT FIRESTOP SEALANT :
   a. MINIMUM 5/8", FOR A 1-HR. FIRE-RATING.
   b. MINIMUM 1-1/4" DEPTH, FOR A 2-HR. FIRE-RATING.
5. MINIMUM 1/2" BEAD HILTI FS-ONE HIGH PERFORMANCE INTUMESCENT FIRESTOP SEALANT AT POINT OF CONTACT.

GENERAL NOTES:

1. MAXIMUM DIAMETER OF OPENING :
   a. 32-1/4" FOR STEEL STUD WALLS.
   b. 14-1/2" FOR WOOD STUD WALLS.
2. ANNULAR SPACE = MINIMUM 0", MAXIMUM 2-1/2".

UL/cUL SYSTEM NO. W-L-1054

F-RATING = 1-HR. OR 2-HR.
T-RATING = 0-HR.
L-RATING AT AMBIENT = LESS THAN 1 CFM/SQ.
FT. L-RATING AT 400°F = 4 CFM/SQ. FT.

METAL PIPE THROUGH GYPSUM WALL ASSEMBLY

N.T.S.

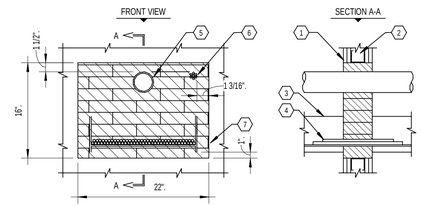

CODED NOTES: #

1. GYPSUM WALL ASSEMBLY (UL/ULC CLASSIFIED U300 OR U400 SERIES) (1-HR. OR 2-HR. FIRE-RATING) (2-HR. SHOWN).
2. (NOT SHOWN). WOOD STUDS TO CONSIST OF NOMINAL 2" x 4" LUMBER. STEEL STUDS TO BE MINIMUM 2-1/2" WIDE.
3. OPEN LADDER CABLE TRAY (MAXIMUM 18" x 6", STEEL OR ALUMINUM).
4. ANY OF THE FOLLOWING CABLES MAY BE USED WITH MAXIMUM 30% FILL OF CABLE TRAY :
   a. MAXIMUM 350 KCMIL SINGLE CONDUCTOR POWER CABLE.
   b. MAXIMUM 7/C NO. 12 AWG COPPER CONDUCTOR CABLE.
   c. MAXIMUM 100 PAIR NO. 24 AWG TELEPHONE CABLE.
5. MAX. 3" NOMINAL DIAMETER PVC PLASTIC PIPE (SCHEDULE 40) (CLOSED OR VENTED PIPING SYSTEM) (SEE NOTE NO. 1 BELOW).
6. MAXIMUM 1-1/2" DIAMETER CABLE BUNDLE TO CONSIST OF ANY OF THE FOLLOWING :
   a. FIBER-OPTIC CABLE (24 FIBER).
   b. RG 59 COAXIAL CABLE.
   c. MAX. 25 PAIR NO. 24 AWG TELEPHONE CABLE
   d. MAX. 7/C NO. 12 AWG COPPER CONDUCTOR.
7. HILTI FS 657 FIRE BLOCKS (2" THICK x 8" WIDE x 5" DEEP, REFERENCE : FRONT VIEW).

GENEAL NOTES:

1. (NOT SHOWN). PENETRATING ITEMS MAY ALSO INCLUDE A MAX. 6" NOM. DIA. STEEL PIPE, MAX. 6" NOM. DIA. STEEL CONDUIT; MAX. 4" NOM. DIA. COPPER PIPE, OR MAX. 4" NOM. DIA. EMT.
2. (NOT SHOWN): MAX. 1-1/2" GLASS-FIBER INSULATION MAY BE USED ON ANY OR ALL METALLIC PIPES.
3. ANNULAR SPACE = MINIMUM 1", MAXIMUM 9-1/4".
4. APPLY HILTI FS-ONE INTUMESCENT FIRESTOP SEALANT IN ANY VOID THAT MAY EXIST (AROUND PENETRANTS, INTO INTERSTICES OF CABLES, BETWEEN CABLES AND CABLE TRAY, OR BETWEEN FIRE BLOCKS) TO MAXIMUM EXTENT POSSIBLE.

UL/cUL SYSTEM NO. W-L-8013

L-RATING AT AMBIENT = 5 CFM/SQ. FT.
2-HR. L-RATING AT 400°F = 2 CFM/SQ. FT.
F-RATING = 1-HR. OR T-RATING = 0-HR.

MULTIPLE PENETRATIONS THROUGH 1-HOUR OR 2-HOUR GYPSUM WALL ASSEMBLY

N.T.S.

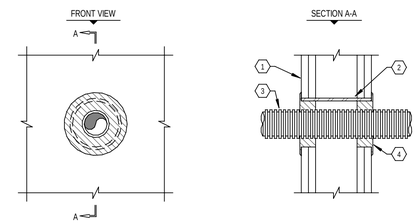

CODED NOTES: #

1. GYPSUM WALL ASSEMBLY (U.L. CLASSIFIED U300 OR U400 SERIES) (1-HR OR 2-HR FIRE-RATING, 2-HR SHOWN).
2. OPTIONAL: MAXIMUM 4" NOMINAL DIAMETER STEEL PIPE SLEEVE (SCHEDULE 40 OR THINNER).
3. MAXIMUM 2" NOMINAL DIAMETER ENT.
4. HILTI FS-ONE INTUMESCENT FIRESTOP SEALANT:
   a. MINIMUM 5/8" DEPTH, FOR A 1-HR FIRE-RATING.
   b. MINIMUM 1-1/4" DEPTH, FOR A 2-HR FIRE-RATING.

GENERAL NOTES:

1. MAXIMUM DIAMETER OF OPENING = 4".
2. ANNULAR SPACE = 3/4".

U.L. SYSTEM NO. WL2075

F-RATING = 1-HR. AND 2-HR.
T-RATING = 0-HR. AND 2-HR. (FOR 1-HR. AND 2-HR. WALLS,
RESPECTIVELY) L RATING AT AMBIENT = LESS THAN 1 CFM/SQ. FT.
L RATING AT 400°F = 4 CFM/SQ. FT.

ENT THROUGH GYPSUM WALL ASSEMBLY

N.T.S.

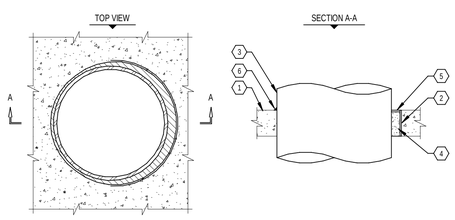

CODED NOTES: #

1. CONCRETE FLOOR OR WALL ASSEMBLY (3-HR FIRE-RATING):
   a. LIGHTWEIGHT OR NORMAL WEIGHT CONCRETE FLOOR OR WALL (MIN. 4-1/2" THICK).
   b. ANY UL/ULC CLASSIFIED CONCRETE BLOCK WALL.
2. OPTIONAL: MAXIMUM 32" NOMINAL DIAMETER STEEL PIPE SLEEVE (SCHEDULE 40 OR HEAVIER).
3. PENETRATING ITEM TO BE ONE OF THE FOLLOWING:
   a. MAXIMUM 30" NOMINAL DIAMETER STEEL PIPE (SCHEDULE 10 OR HEAVIER).
   b. MAXIMUM 30" NOMINAL DIAMETER CAST IRON PIPE.
   c. MAXIMUM 6" NOMINAL DIAMETER COPPER PIPE.
   d. MAXIMUM 6" NOMINAL DIAMETER STEEL CONDUIT.
   e. MAXIMUM 4" NOMINAL DIAMETER EMT.
4. MINIMUM 4" THICKNESS MINERAL WOOL (MIN. 4 PCF DENSITY) TIGHTLY PACKED.
5. MINIMUM 1/4" DEPTH HILTI FS-ONE INTUMESCENT FIRESTOP SEALANT.
6. MINIMUM 1/4" CROWN HILTI FS-ONE INTUMESCENT FIRESTOP SEALANT APPLIED AT POINT OF CONTACT.

GENERAL NOTES:

1. MAXIMUM DIAMETER OF OPENING = 32".
2. ANNULAR SPACE = MINIMUM 0", MAXIMUM 1-7/8".
3. MINIMUM 1/4" DEPTH HILTI FS-ONE INTUMESCENT FIRESTOP SEALANT IS REQUIRED ON BOTH SIDES OF A WALL ASSEMBLY.

UL/cUL SYSTEM NO. CAJ1226

F-RATING = 3-HR.
T-RATING = 0-HR.
L-RATING AT AMBIENT = LESS THAN 1 CFM/SQ. FT.
L-RATING AT 400° F = 4 CFM/SQ. FT.

METAL PIPE THROUGH SLEEVE IN CONCRETE FLOOR/WALL OR BLOCK WALL

N.T.S.

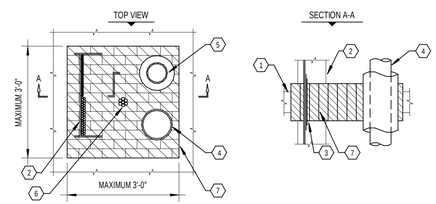

CODED NOTES: #

1. CONCRETE FLOOR OR WALL ASSEMBLY (3-HR FIRE-RATING):
   a. LIGHTWEIGHT OR NORMAL WEIGHT CONCRETE FLOOR OR WALL (MIN. 4-1/2" THICK).
   b. ANY UL/ULC CLASSIFIED CONCRETE BLOCK WALL.
2. MAXIMUM 18" x 6" ALUMINUM OR STEEL OPEN LADDER CABLE TRAY.
3. ANY COMBINATION OF THE FOLLOWING CABLES MAY BE USED WITHIN THE CABLE TRAY (SEE NOTE NO. 4 BELOW):
   a. 7/C NO. 12 AWG COPPER CONDUCTOR CABLE.
   b. MAX. 500 KCMIL SINGLE CONDUCTOR CABLE.
   c. MAX. 300 PAIR NO. 24 AWG TELEPHONE CABLE.
   d. 24 FIBER-OPTIC CABLE (MAX. 1/2" DIAMETER).
4. PENETRATING ITEMS TO BE ANY OF THE FOLLOWING: MAXIMUM 6" NOMINAL DIAMETER STEEL PIPE OR STEEL CONDUIT; MAXIMUM 6" NOMINAL DIAMETER CAST IRON PIPE; OR MAXIMUM 4" NOMINAL DIAMETER COPPER PIPE OR EMT.
5. MAXIMUM 1-1/2" GLASS FIBER INSULATION.
6. MAXIMUM 2" CABLE BUNDLE TO BE A COMBINATION OF ANY OF THE FOLLOWING:
   a. 7/C NO. 12 AWG CABLE.
   b. 25 PAIR NO. 24 AWG TELEPHONE CABLE.
   c. ROMEX (2/C NO. 10 +GND).
   d. 3/C NO. 8 ALUMINUM CLAD CABLE.
   e. RG 62A COAXIAL CABLE.
   f. 24 FIBER-OPTIC CABLE (MAX. 1/2" DIA.).
7. HILTI FS 657 FIRE BLOCK (2" THICK x 5" WIDE x 8" DEEP, REF. TOP VIEW).

GENERAL NOTES:

1. MAXIMUM AREA OF OPENING = 1296 SQUARE INCHES, WITH MAXIMUM DIMENSION OF 36 INCHES
2. ANNULAR SPACE FOR CABLE TRAY = MINIMUM 1-1/2", MAXIMUM 4-1/2".
3. ANNULAR SPACE FOR PIPE AND CABLE PENETRATIONS = MINIMUM 1", MAXIMUM 4-1/2".
4. MAXIMUM AREA OF CABLES EQUALS 30% OF CROSS-SECTIONAL AREA OF CABLE TRAY.
5. APPLY HILTI FS-ONE INTUMESCENT FIRESTOP SEALANT INTO INTERSTICES OF CABLES, BETWEEN CABLES AND CABLE TRAY, AND ANY VOIDS TO MAXIMUM EXTENT POSSIBLE.
6. WIRE MESH (NOT SHOWN), WHEN THE ANNULAR SPACE EXCEEDS 4-1/2", A NOMINAL 2 IN. SQ., NO. 16 SWG WIRE MESH SHALL BE USED TO KEEP THE HILTI FS 657 FIRE BLOCKS IN PLACE.

UL/cUL SYSTEM NO. CAJ8056

F-RATING = 3-HR. L-RATING AT AMBIENT = 5 CFM/SQ. FT.
T-RATING = 0-HR. L-RATING AT 400°F = 2 CFM/SQ. FT.

MULTIPLE PENETRATING ITEMS THROUGH CONCRETE FLOOR/WALL OR BLOCK WALL

N.T.S.

hd+s
HITI
DIFRANCESCO
+SIEBOLD
ARCHITECTURE + INTERIOR DESIGN + PLANNING
1939 West 25th Street, Suite 300
Cleveland, Ohio 44113
P 216.696.3460 F 216.696.1152
www.hidisiarch.com

MARK	DATE	PURPOSE

MARK	DATE	PURPOSE
	09.13.24	80% SET

HOUGH SENIOR
INDEPENDENT LIVING
8910 HOUGH AVE.
CLEVELAND, OHIO 44106

PROGRESS NOT FOR CONSTRUCTION 09/13/2024

PROJECT NO.: 2024.09

TITLE:
ELECTRICAL DETAILS, NOTES, & SCHEDULES

Thorson Baker + Associates
CONSULTING ENGINEERS
3030 West Streetsboro Road
Richfield, Ohio 44286
(330) 659-6688 Ph.
(330) 659-6675 Fax

DRAWING NUMBER:
E-506

© 2022 Hiti, DiFrancesco and Siebold, Inc.

9/13/2024 3:33:33 PM \\Tbs-projects24\2024\2024-0764\TBA-Cad-Revit\MEP\Revit Users\MEP_jh\2024-0764_MEP_jh_R24.rvt

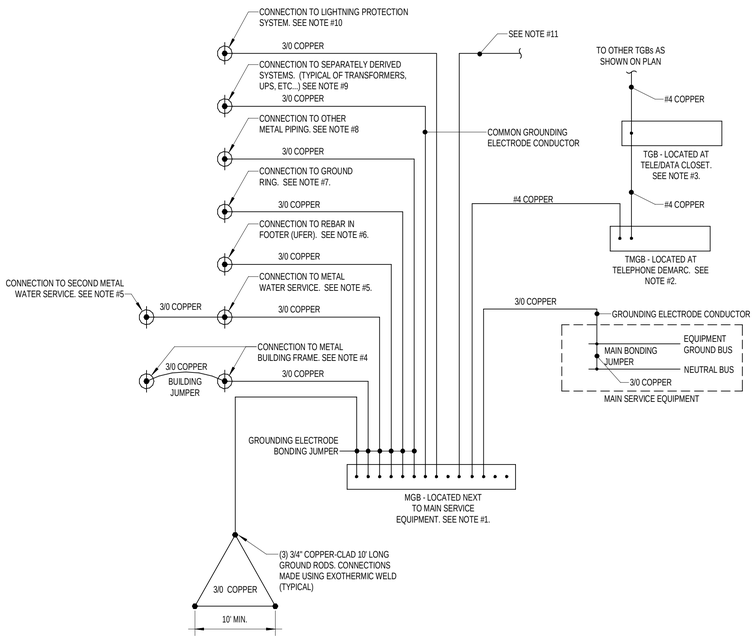

GROUNDING DETAIL
N.T.S.

GROUNDING DETAIL REFERENCED NOTES:

1. MGB (MAIN GROUND BAR) SHALL BE ERICO #EGBA14412- - (INCLUDES MOUNTING BRACKET AND INSULATORS; HOLE PATTERN AS REQUIRED FOR INSTALLATION, INCLUDING SPARE HOLES FOR FUTURE USE.) OR EQUAL BY HARGER. USE COMPRESSION CONNECTORS (LISTED FOR GROUNDING) TO CONNECT COPPER WIRE TO MGB.
2. TMGB (TELECOMMUNICATION MAIN GROUND BAR) SHALL BE ERICO #TMGBA12L15PT (INCLUDES MOUNTING BRACKET AND INSULATORS) OR EQUAL BY HARGER. USE COMPRESSION CONNECTORS (LISTED FOR GROUNDING) TO CONNECT COPPER WIRE TO TMGB.
3. TGB (TELECOMMUNICATION GROUND BAR) SHALL BE ERICO #TGBA12L06PT (INCLUDES MOUNTING BRACKET AND INSULATORS) OR EQUAL BY HARGER. USE PRESSURE CONNECTORS (LISTED FOR GROUNDING) TO CONNECT COPPER WIRE TO TGB.
4. METAL BUILDING FRAME MUST BE USED AS A GROUNDING ELECTRODE WHERE IT IS EFFECTIVELY GROUNDED PER NEC SECTION 250.52. PROVIDE #3/0 BONDING JUMPERS AS REQUIRED TO PROVIDE CONTINUOUS CONDUCTIVITY WHERE BUILDING FRAME IS SEPARATED INTO ELECTRICALLY ISOLATED SECTIONS AS MAY OCCUR FROM EXPANSION JOINTS, BUILDING ADDITIONS, BUILDING ELEVATION CHANGES, AND THE LIKE.
5. WHERE A WATER METER OR FILTERING EQUIPMENT IS IN THIS METAL WATER PIPING SYSTEM, IT MUST BE BONDED AROUND TO MAINTAIN CONTINUITY EVEN IF THE WATER METER OR FILTER IS REMOVED PER NEC SECTION 250.52.
6. THE REBAR MUST NOT BE LESS THAN 20 FEET IN LENGTH AND 1/2" IN DIAMETER OR 20 FEET OR MORE OF BARE COPPER CONDUCTOR NOT SMALLER THAN NO. 4 IN THE BOTTOM OF THE FOOTER PER NEC SECTION 250.52.
7. GROUND RING SHALL BE A BARE COPPER CONDUCTOR, NOT SMALLER THAN NO. 2 AND AT LEAST 20 FEET LONG. THE CONDUCTOR MUST "ENCIRCLE" THE BUILDING OR STRUCTURE AND BE BURIED NOT LESS THAN 2-1/2 FEET DEEP PER NEC SECTION 250.52.
8. IF INSTALLED IN OR ATTACHED TO A BUILDING OR STRUCTURE, METAL PIPING SYSTEM(S), INCLUDING GAS PIPING, THAT IS LIKELY TO BECOME ENERGIZED SHALL BE BONDED PER NEC 250.104 (B). THE BONDING CONDUCTOR(S) OR JUMPER(S) SHALL BE SIZED IN ACCORDANCE WITH TABLE 250.122, AND EQUIPMENT GROUNDING CONDUCTORS SHALL BE SIZED IN ACCORDANCE WITH TABLE 250.122 USING THE RATING OF THE CIRCUIT THAT IS LIKELY TO ENERGIZE THE PIPING SYSTEM(S). THE POINTS OF ATTACHMENT OF THE BONDING JUMPER(S) SHALL BE ACCESSIBLE.
9. THE METAL FRAME OF THE BUILDING SHALL BE USED AS A COMMON GROUNDING ELECTRODE CONDUCTOR. IF BUILDING DOES NOT HAVE A METAL FRAME, A #3/0 COMMON GROUNDING ELECTRODE CONDUCTOR SHALL BE RUN FROM THE MAIN GROUND BAR FOR ALL SEPARATELY DERIVED SYSTEMS. MULTIPLE SEPARATELY DERIVED SYSTEMS MAY BE CONNECTED TO THE GROUNDING ELECTRODE SYSTEM BY INDIVIDUAL CONDUCTORS OR A COMMON CONDUCTOR WITH TAPS. THE GROUNDING ELECTRODE TAP CONDUCTOR FOR EACH SYSTEM SHALL BE CONNECTED TO THE COMMON GROUNDING ELECTRODE CONDUCTOR WITH THE CONNECTION IN AN ACCESSIBLE LOCATION.
10. IF INCLUDED AS PART OF THE PROJECT, THE LIGHTNING PROTECTION SYSTEM SHALL BE BONDED TO THE GROUNDING ELECTRODE SYSTEM AT THE MAIN GROUND BAR. INTERCONNECTIONS AND SIZING OF THE BONDING CONDUCTOR(S) SHALL BE INSTALLED PER NFPA 780 AND AS REQUIRED BY THE DELEGATED DESIGN FOR THE UL MASTER LABELED LIGHTNING PROTECTION SYSTEM.
11. GROUNDING CONDUCTORS TO ADDITIONAL EQUIPMENT AS REQUIRED BY NEC 250 AND SPECIFICATIONS.

GROUNDING DETAIL GENERAL NOTES:

1. ALL GROUNDING WORK AND MATERIALS SHALL BE FURNISHED AND INSTALLED IN ACCORDANCE WITH REQUIREMENTS IN NEC 250.
2. ALL GROUNDING CONDUCTORS SHALL BE COPPER. PROVIDE INSULATED CONDUCTORS FOR INTERIOR INSTALLATIONS AND BARE COPPER FOR EXTERIOR INSTALLATIONS.
3. ALL UNDERGROUND CONNECTIONS TO ELECTRODES AND CONDUCTORS SHALL BE MADE BY EXOTHERMIC WELDING.
4. CONDUCTOR CONNECTIONS TO MAIN GROUND BAR SHALL BE MADE WITH COMPRESSION CONNECTORS LISTED FOR GROUNDING.
5. GROUNDING ELECTRODE AND BONDING JUMPERS SHALL BE INSTALLED SO THAT THEY ARE NOT ANY LONGER THAN NECESSARY AND ANY UNNECESSARY BENDS AND LOOPS ARE AVOIDED.
6. REFERENCE ONE-LINE DIAGRAM FOR CONDUCTOR SIZE OF THE SUPPLY SIDE BONDING JUMPER AND GROUNDING ELECTRODE TAP CONDUCTOR SERVING SEPARATELY DERIVED SYSTEM(S).
7. REFERENCE ONE-LINE DIAGRAM FOR CONDUCTOR SIZE OF THE EQUIPMENT GROUNDING CONDUCTOR SERVING ELECTRICAL DISTRIBUTION EQUIPMENT.
8. INSTALL SLEEVES. SLEEVE SEALS, FIRE STOPPING, RACEWAYS TO PROTECT AGAINST PHYSICAL DAMAGE AND ENVIRONMENTAL CONDITIONS WHERE REQUIRED. FURNISH AND INSTALL BONDING BUSHINGS WHERE FERROUS METALLIC RACEWAYS ARE UTILIZED.
9. GROUND ELECTRODE CONDUCTORS (GECS) AND BONDING JUMPERS ARE PERMITTED TO BE SIZED BASED ON THE ELECTRODES TO WHICH THEY CONNECT, AS SPECIFIED IN NEC 250.66(A), (B), OR (C). HOWEVER, IF THE GEC OR BONDING JUMPER EXTENDS FROM THIS CONNECTION TO AN ELECTRODE THAT IS NOT SPECIFIED IN NEC 250.66(A), (B), OR (C), IT MUST BE SIZED PER NEC TABLE 250.66. THE USE OF BONDING JUMPERS OR GECS LARGER THAN REQUIRED BY NEC 250.66 IS NOT PROHIBITED.

ELECTRICAL DISTRIBUTION EQUIPMENT SURGE SUPPRESSION GUIDELINES

- 320KA FOR SERVICE ENTRANCE EQUIPMENT (SWITCHGEAR);
- 240KA OR 250KA FOR SERVICE ENTRANCE EQUIPMENT (SWITCHBOARDS)
- 140KA OR 150KA FOR DISTRIBUTION PANELS;
- 80KA FOR BRANCH / SUB-PANELS.

PROVIDE A DISCONNECTING MEANS FOR EACH SURGE SUPPRESSION DEVICE FOR MAINTENANCE.

REFERENCE SPECIFICATIONS FOR ADDITIONAL REQUIREMENTS.

FAULT CURRENT NOTE:
THE AVAILABLE FAULT CURRENT RATINGS ARE UNKNOWN AT THIS TIME AS THE POWER COMPANY IS IN THE PROCESS OF DESIGNING THE ELECTRICAL DISTRIBUTION SYSTEM FOR THE PROJECT AREA. THE ELECTRICAL CONTRACTOR SHALL OBTAIN THE AVAILABLE FAULT CURRENT FROM THE POWER COMPANY. THE ELECTRICAL CONTRACTOR SHALL UTILIZE THE EQUIPMENT MANUFACTURER TO PERFORM A FAULT CURRENT STUDY BASED ON THE AVAILABLE FAULT CURRENT PROVIDED BY THE UTILITY COMPANY, ACTUAL FEEDER SIZES, ACTUAL FEEDER LENGTHS, AND ACTUAL EQUIPMENT PROVIDED. SUBMIT FAULT CURRENT STUDY WITH SHOP DRAWING SUBMITTAL. THE ELECTRICAL CONTRACTOR SHALL PROVIDE EQUIPMENT RATED TO MEET OR EXCEED THE LEVELS INDICATED IN THE FAULT CURRENT STUDY. **NO ELECTRICAL DISTRIBUTION SHALL BE PURCHASED UNTIL AVAILABLE FAULT CURRENT IS CONFIRMED.**

ONE-LINE DIAGRAM NOTES

1. THE ELECTRICAL CONTRACTOR SHALL VERIFY ALL POWER COMPANY REQUIREMENTS PRIOR TO BIDDING & INCLUDE THE COST OF ALL ASSOCIATED LABOR, MATERIALS, & CHARGES IN HIS BID.
2. THE ELECTRICAL CONTRACTOR SHALL VERIFY THE AVAILABLE FAULT CURRENT WITH THE UTILITY COMPANY PRIOR TO BIDDING AND PROVIDE EQUIPMENT RATED ACCORDINGLY. SUBMIT FAULT CURRENT CALCULATIONS WITH SHOP DRAWING SUBMITTAL.
3. ALL BUSSING SHALL BE COPPER.
4. PROVIDE FULL LENGTH VERTICAL BUSSING IN ALL SWITCHBOARDS, DISTRIBUTION PANELS, & PANELBOARDS.
5. PROVIDE FULL SIZE HORIZONTAL BUSSING IN ALL SWITCHBOARDS.
6. ALL CIRCUIT BREAKERS SHALL BE BOLT-ON TYPE.
7. ALL WALL-MOUNTED EQUIPMENT SHALL BE MOUNTED ON 3/4" FIRE RATED BACKBOARD.
8. ALL FLOOR-MOUNTED EQUIPMENT SHALL BE MOUNTED ON 4" HIGH CONCRETE HOUSEKEEPING PAD.
9. PROVIDE NAMEPLATES PER NAMEPLATE DETAIL ON THIS SHEET.
10. COORDINATE SPACE WITH ALL OTHER TRADES TO MAINTAIN ALL CODE- REQUIRED CLEARANCES.
11. REFER TO ELECTRICAL SPECIFICATIONS FOR ADDITIONAL REQUIREMENTS.
12. THE ELECTRICAL CONTRACTOR SHALL PROVIDE FINAL SETTINGS REQUIRED FOR ALL ADJUSTABLE/ELECTRONIC TYPE CIRCUIT BREAKERS WITH LONGTIME, SHORT TIME, GF, INSTANTANEOUS, ETC. THE ELECTRICAL CONTRACTOR SHALL PROVIDE FINAL COORDINATION STUDY.
13. PROVIDE ARC ENERGY REDUCTION AS APPLICABLE:
    - WHERE BREAKERS ARE UTILIZED WITHIN ELECTRICAL DISTRIBUTION EQUIPMENT, THE ELECTRICAL CONTRACTOR SHALL PROVIDE BREAKERS EQUIPPED WITH ADJUSTABLE INSTANTANEOUS TRIP SETTING TO COMPLY WITH NEC 240.87 ARC ENERGY REDUCTION. THE ADJUSTABLE INSTANTANEOUS TRIP SETTING OPTION SHALL BE PROVIDED WHERE THE HIGHEST CONTINUOUS TRIP SETTING FOR WHICH THE ACTUAL OVERCURRENT DEVICE INSTALLED IN A CIRCUIT BREAKER IS RATED OR CAN BE ADJUSTED IS 1200A OR HIGHER.
    - WHERE FUSES ARE UTILIZED WITHIN ELECTRICAL DISTRIBUTION EQUIPMENT, THE ELECTRICAL CONTRACTOR SHALL PROVIDE FUSES EQUIPPED WITH CLEARING TIME OF 0.07 SECONDS OR LESS AT AVAILABLE ARCING CURRENT TO COMPLY WITH NEC 240.67 ARC ENERGY REDUCTION. THIS SHALL BE PROVIDED WHERE THE FUSE IS RATED AT 1200A OR HIGHER.
    - PROVIDE PERFORMANCE TESTING PER NEC FOR ARC ENERGY REDUCTION SYSTEM. ENGAGE A FACTORY AUTHORIZED SERVICE REPRESENTATIVE TO PERFORM TESTING AND PROVIDE REQUIRED DOCUMENTATION. PROVIDE COPY OF TESTING AND DOCUMENTATION TO EOR AND LOCAL AHJ.
14. THE ELECTRICAL CONTRACTOR SHALL COMPLY WITH NEC ARTICLE 110.16 FOR LABELING OF PANELS FOR ARC FLASH HAZARD WARNING AS WELL AS FOLLOWING REQUIRED SAFETY PRECAUTIONS WHEN SERVICING OR MAINTAINING ELECTRICAL EQUIPMENT.
15. HVAC CIRCUIT BREAKERS TO BE "HACR" TYPE WHERE REQUIRED BY EQUIPMENT NAMEPLATE PER NEC.
16. ELECTRICAL CONTRACTOR SHALL BALANCE PANELS AND ELECTRICAL EQUIPMENT TO ±10% BETWEEN PHASES: A/B, B/C, A/C REGARDLESS OF CIRCUITING INDICATED.
17. PROPER CLEARANCE MUST BE MAINTAINED ABOUT ELECTRICAL EQUIPMENT PER NEC. FIELD VERIFY EXACT MOUNTING SPACE AVAILABLE IN ELECTRICAL ROOM / AREA PRIOR TO INSTALLATION OF ELECTRICAL EQUIPMENT.
18. ELECTRICAL CONTRACTOR SHALL MAKE FINAL ELECTRICAL CONNECTIONS FOR A COMPLETE ELECTRICAL DISTRIBUTION SYSTEM.
19. EXTERIOR MOUNTED ELECTRICAL EQUIPMENT SHALL BE NEMA 3R RATED AND BE FURNISHED WITH HEATERS, THERMOSTAT AND DISCONNECTING MEANS INTEGRAL TO EQUIPMENT.
20. GROUNDING ELECTRODE SYSTEM CONDUCTORS SHALL BE COPPER.
21. CONDUCTORS SHALL BE COPPER, UNLESS NOTED OTHERWISE.
22. FEEDER ROUTING IS DIAGRAMMATIC ONLY. ACTUAL ROUTING OF FEEDERS (OVERHEAD OR UNDERGROUND) IS THE RESPONSIBILITY OF THE ELECTRICAL CONTRACTOR.

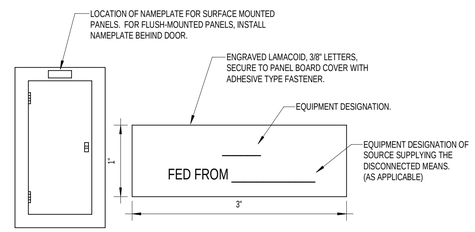

NOTE:
NAMEPLATES ARE REQUIRED ON ALL SWITCHBOARDS, DISTRIBUTION PANELS, PANELBOARDS, ENCLOSURES AND ELECTRICAL CABINETS, ACCESS DOORS/PANELS FOR CONCEALED ELECTRICAL EQUIPMENT, EMERGENCY SYSTEMS/BOXES, MOTOR CONTROL CENTERS, ENCLOSED SWITCHES/CIRCUIT BREAKERS/CONTROLLERS, POWER-TRANSFER DEVICES, PUSH-BUTTONS, CONTACTORS, LIGHTING CONTROL SYSTEMS, INVERTERS, GENERATORS, UPS, MONITORING EQUIPMENT, STARTERS, DISCONNECT SWITCHES, METER SOCKETS, RELAYS, TRANSFORMERS, AND JUNCTION BOXES GREATER THAN 4 11/16" SQUARE. ALSO PROVIDE NAMEPLATES ON BRANCH SWITCHES/BREAKERS OF SWITCHBOARDS AND DISTRIBUTION PANELS.

STANDARD COLORS:
1. NORMAL POWER - WHITE BACKGROUND, BLACK LETTERS
2. EMERGENCY POWER - RED BACKGROUND, WHITE LETTERING
3. IN ADDITION TO THE FUNCTION NAMEPLATE, PROVIDE NAMEPLATES IDENTIFYING ALL "MAIN SERVICE NAMEPLATE DISCONNECTS" - RED BACKGROUND - WHITE LETTERING

NAMEPLATE DETAIL
N.T.S.

FEEDER NOTES

1. ALL FEEDER AND BRANCH CIRCUIT CONDUCTORS INDICATED ON THE PLANS AND ONE-LINE DIAGRAM(S) ARE BASED UPON THE USE OF COPPER CONDUCTORS, UNLESS NOTED OTHERWISE. "(AL)" - WITHIN THE FEEDER SIZE INDICATES ALUMINUM CONDUCTORS SPECIFIED.
2. IF APPROVED FOR USE BY THE OWNER, LANDLORD, AUTHORITY HAVING JURISDICTION, AND POWER COMPANY, THE CONTRACTOR MAY FURNISH AND INSTALL ALUMINUM CONDUCTORS FOR THE FOLLOWING:
   a. SECONDARY ELECTRIC SERVICE LATERALS.
   b. FEEDERS RATED 100A AND LARGER.
3. ALUMINUM CONDUCTORS ARE PROHIBITED FROM BEING USED TO SERVE ANY EQUIPMENT THAT SPECIFICALLY CALLS FOR THE USE OF COPPER CONDUCTORS OR PROHIBITS THE USE OF ALUMINUM CONDUCTORS WITHIN THE EQUIPMENTS' RESPECTIVE WRITTEN INSTALLATION INSTRUCTIONS.
4. CONDUCTORS: ALUMINUM, COMPLYING WITH ASTM B800 AND ASTM B801.
5. CONDUCTOR INSULATION: TYPE THHN AND TYPE THWN-2: COMPLY WITH UL 83; TYPE XHHW-2: COMPLY WITH UL 44.
6. CONDUCTOR INSULATION, APPLICATIONS AND WIRING METHODS:
   a. SERVICE ENTRANCE: TYPE XHHW-2, SINGLE CONDUCTORS IN RACEWAY;
   b. FEEDERS: TYPE THHN/THWN-2, SINGLE CONDUCTORS IN RACEWAY.
7. CONNECTORS AND SPLICES: FACTORY-FABRICATED CONNECTORS, SPLICES, AND LUGS OF SIZE, AMPACITY RATING, MATERIAL, TYPE, AND CLASS FOR APPLICATION AND SERVICE INDICATED; LISTED AND LABELED AS DEFINED IN NFPA 70, BY A QUALIFIED TESTING AGENCY, AND MARKED FOR INTENDED LOCATION AND USE.
8. LUGS: ONE PIECE, SEAMLESS, DESIGNED TO TERMINATE CONDUCTORS BEING FURNISHED.
   a. APPLICATION: CONNECTIONS TO SERVICE ENTRANCE ELECTRICAL DISTRIBUTION EQUIPMENT AND DEVICES, VIBRATING EQUIPMENT, GENERATORS, BUS BARS.
   b. MATERIAL: COPPER/ALUMINUM.
   c. TYPE: ONE OR TWO HOLE WITH STANDARD OR LONG BARRELS, CONFIGURATION PER APPLICATION.
   d. TERMINATION: COMPRESSION.
9. LUGS: ONE PIECE, SEAMLESS, DESIGNED TO TERMINATE CONDUCTORS BEING FURNISHED.
   a. APPLICATION: CONNECTIONS OF FEEDERS TO ELECTRICAL DISTRIBUTION EQUIPMENT AND DEVICES THAT ARE NOT SERVICE ENTRANCE RATED.
   b. MATERIAL: COPPER/ALUMINUM.
   c. TYPE: SET SCREW.
   d. TERMINATION: MECHANICAL.
10. CONNECTIONS: TIGHTEN ELECTRICAL CONNECTORS AND TERMINALS ACCORDING TO MANUFACTURER'S PUBLISHED TORQUE-TIGHTENING VALUES. SUBMIT FIELD QUALITY REPORT SHOWING PUBLISHED TORQUE-TIGHTENING VALUES AND INSTALLED TORQUE VALUES.
11. CONNECTIONS: MAKE SPLICES, TERMINATIONS, AND TAPS THAT ARE COMPATIBLE WITH CONDUCTOR MATERIAL AND THAT POSSESS EQUIVALENT OR BETTER MECHANICAL STRENGTH AND INSULATION RATINGS THAN UNSPLICED CONDUCTORS.
    a. WHERE RECOMMENDED BY WIRE AND/OR TERMINATION MANUFACTURERS, FURNISH AND INSTALL OXIDE INHIBITOR AT TERMINATIONS, SPLICES, AND TAPS.
12. THE GROUNDING ELECTRODE SYSTEM SHALL UTILIZE COPPER CONDUCTORS.
13. IF ALUMINUM CONDUCTORS ARE UTILIZED, BASED ON THE ABOVE CRITERIA, THE ALUMINUM CONDUCTOR SIZES BEING FURNISHED SHALL BE INCREASED TO MEET OR EXCEED THE RATINGS OF THE SPECIFIED COPPER FEEDER CHARACTERISTICS, SUCH AS AMPERAGE AND VOLTAGE DROP. THE CONDUIT, ASSOCIATED WITH EACH OF THE FURNISHED ALUMINUM FEEDERS, SHALL ALSO BE INCREASED TO COMPLY WITH CODE FOR THE QUANTITY AND SIZE OF ALUMINUM CONDUCTORS BEING UTILIZED. E.C. SHALL VERIFY THE EQUIPMENT/DISTRIBUTION LUGS ARE ADEQUATELY SIZED AND RATED TO ACCEPT THE SPECIFIED ALUMINUM CONDUCTORS, AND THE SHORT CIRCUIT RATINGS OF THE ELECTRICAL DISTRIBUTION EQUIPMENT SHALL BE INCREASED, AS REQUIRED, TO ACCOMMODATE THE HIGHER AVAILABLE SHORT CIRCUIT RATING AT THE RESPECTIVE EQUIPMENT'S TERMINALS DUE TO ALUMINUM CONDUCTORS BEING UTILIZED. IF EQUIPMENT/DISTRIBUTION MUST INCREASE IN SIZE TO ACCOMMODATE THE SPECIFIED ALUMINUM CONDUCTORS, THE E.C. SHALL BE RESPONSIBLE TO VERIFY ALL CLEARANCES PER N.E.C. ARE MAINTAINED.

hd+s
HITI DIFRANCESCO + SIEBOLD
ARCHITECTURE + INTERIOR DESIGN + PLANNING
1939 West 25th Street, Suite 300
Cleveland, Ohio 44113
P 216.696.3460 F 216.696.1152
www.hidisiarch.com

MARK	DATE	PURPOSE

MARK	DATE	PURPOSE
	09.13.24	80% SET

HOUGH SENIOR
INDEPENDENT LIVING
8910 HOUGH AVE.
CLEVELAND, OHIO 44106

PROGRESS NOT FOR CONSTRUCTION 09/13/2024

PROJECT NO.: 2024.09

TITLE:
ELECTRICAL
ONE-LINE DIAGRAM
DETAILS, NOTES, &
SCHEDULES

DRAWING NUMBER:
E-601

Thorson Baker + Associates
CONSULTING ENGINEERS
3030 West Streetsboro Road
Richfield, Ohio 44286
(330) 659-6688 Ph.
(330) 659-6675 Fax

© 2022 Hiti, DiFrancesco and Siebold, Inc.

9/13/2024 3:33:34 PM \\Tbs-projects2\2024\2024-0764\TBA-Cad-Revit\MEP\Revit Users\MEP_jh\2024-0764_MEP_jh_R24.rvt

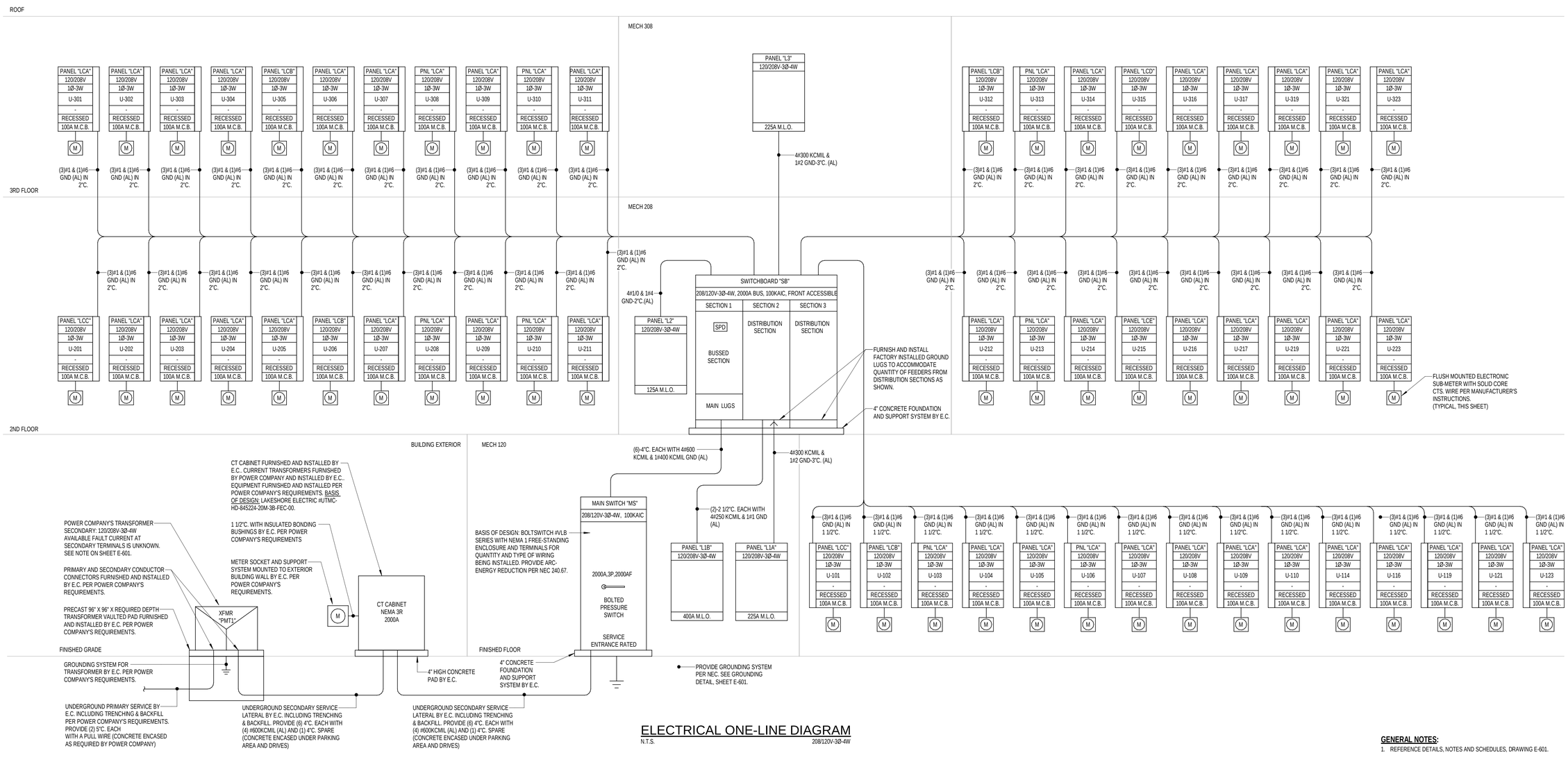

ELECTRICAL ONE-LINE DIAGRAM

N.T.S. 208/120V-3Ø-4W

GENERAL NOTES:

1. REFERENCE DETAILS, NOTES AND SCHEDULES, DRAWING E-601.

ELECTRONIC SUBMETERING SYSTEM:

1. E.C. SHALL FURNISH AND INSTALL A COMPLETE AND OPERATIONAL NETWORKED ELECTRONIC SUB-METERING SYSTEM. REFERENCE ONE-LINE DIAGRAMS AND SPECIFICATIONS. REFER TO SPECIFICATION SECTION 262713 "ELECTRICITY METERING" FOR ADDITIONAL INFORMATION.
2. SYSTEMS OR AREAS TO BE SUB-METERED: EACH DWELLING UNIT PANELBOARD
3. COORDINATE SUB-METERING SYSTEM WITH PLUMBING AND MECHANICAL CONTRACTORS. WHERE REQUIRED BY OWNER, WATER SUB-METERING SHALL BE INCORPORATED INTO THE SUB-METERING SYSTEM FURNISHED BY THE ELECTRICAL CONTRACTOR. THE MECHANICAL AND PLUMBING CONTRACTORS SHALL BE RESPONSIBLE TO FURNISH AND INSTALL THEIR RESPECTIVE WATER SUB-METERS FOR THE SYSTEM. WIRING/CABLE INTERCONNECTIONS FROM THE WATER SUB-METERS SHALL BE BY THE ELECTRICAL CONTRACTOR.
4. THE SUB-METERING SYSTEM SHALL BE PROVIDED WITH SOFTWARE TO ENABLE VIEWING OVER THE OWNER'S NETWORK. ALLOW FOR REMOTE READING CAPABILITY.
5. E.C. SHALL PROVIDE ALL SYSTEM EQUIPMENT, WIRING, ANCILLARY DEVICES AND REQUIREMENTS PER SYSTEM MANUFACTURER'S INSTALLATION REQUIREMENTS AND RECOMMENDATIONS
6. E.C. SHALL TEST/COMMISSION EACH METER IN THE PRESENCE OF THE OWNER'S REPRESENTATIVE. INSTALL SYSTEM PER MANUFACTURER'S INSTRUCTIONS.

SOLAR PV SYSTEM COORDINATION NOTE:

BUILDING WILL HAVE A SOLAR PV SYSTEM ON THE ROOF, TO BE DESIGNED AND INSTALLED BY OTHERS. E.C. TO PROVIDE PATHWAYS AND PULL BOX FROM ROOF TO MAIN ELECTRICAL ROOM AS SHOWN ON PLANS, FOR FUTURE CONNECTION. COORDINATE ALL REQUIREMENTS WITH SOLAR PV DRAWINGS AND SOLAR PV INSTALLER PRIOR TO ANY ROUGH-IN.

Thorson • Baker + Associates
CONSULTING ENGINEERS
3030 West Streetsboro Road
Richfield, Ohio 44286
(330) 659-6688 Ph.
(330) 659-6675 Fax

hd+s
HITI
DIFRANCESCO
+SIEBOLD
ARCHITECTURE + INTERIOR DESIGN + PLANNING
1939 West 25th Street, Suite 300
Cleveland, Ohio 44113
P 216.696.3460 F 216.696.1152
www.hidisiarch.com

MARK	DATE	PURPOSE

MARK	DATE	PURPOSE
	09.13.24	80% SET

HOUGH SENIOR
INDEPENDENT LIVING
8910 HOUGH AVE.
CLEVELAND, OHIO 44106

PROGRESS
NOT FOR
CONSTRUCTION
09/13/2024

PROJECT NO.: 2024.09

TITLE:
ELECTRICAL
ONE-LINE DIAGRAM

DRAWING NUMBER:
E-602

© 2022 Hiti, DiFrancesco and Siebold, Inc.

9/13/2024 3:33:35 PM \\Tbs-projects\2402\2024\2024-0764\TBA-Cad-Revit\MEP\Revit Users\MEP_jh\2024-0764_MEP_jh_R24.rvt

PANELBOARD DESIGNATION: L1A

LOCATION: MECH 120 | VOLTS: 120/208 Wye | A.I.C. RATING: 22K (MINIMUM)
SUPPLY FROM: SB | PHASES: 3 | MAINS TYPE: MLO
MOUNTING: SURFACE | WIRES: 4 | MAINS RATING: 225A
SPECIAL REQUIREMENTS: | BUS RATING: 225A

NOTE	CKT	DESCRIPTION	-A	-P	A		B		C		-P	-A	DESCRIPTION	CKT	NOTE
	1	LIGHTING	20	1	0.4	0.3					1	20	LTG - 1ST FLR ENTRY SCONCES	2	
	3	LTG - 103/114/115/116/117/118	20	1			1.0	0.9			1	20	LTG - OFFICES/COMMUNITY RM	4	
	5	LTG - LOBBY/VESTIBULE	20	1					0.6	0.5	1	20	LTG - STAIR B	6	
	7	SPARE	20	1	0.0	0.0					1	20	SPARE	8	
	9	SPARE	20	1			0.0	0.0			1	20	SPARE	10	
	11	SPARE	20	1					0.0	0.0	1	20	SPARE	12	
	13	SPARE	20	1	0.0	0.0					1	20	SPARE	14	
	15	SPARE	20	1			0.0	0.0			1	20	SPARE	16	
	17	SPARE	20	1					0.0	0.0	1	20	SPARE	18	
	19	SPARE	20	1	0.0	0.0					1	20	SPARE	20	
	21	SPARE	20	1			0.0	0.0			1	20	SPARE	22	
	23	SPARE	20	1					0.0	0.0	1	20	SPARE	24	
	25	SPARE	20	1	0.0	0.0					1	20	SPARE	26	
	27	SPARE	20	1			0.0	0.0			1	20	SPARE	28	
	29	SPARE	20	1					0.0	0.0	1	20	SPARE	30	
	31	SPARE	20	1	0.0	0.0					1	20	SPARE	32	
	33	SPARE	20	1			0.0	0.0			1	20	SPARE	34	
	35	SPARE	20	1					0.0	0.0	1	20	SPARE	36	
	37	SPARE	20	1	0.0	0.0					1	20	SPARE	38	
	39	SPARE	20	1			0.0	0.0			1	20	SPARE	40	
	41	SPARE	20	1					0.0	0.0	1	20	SPARE	42	
		KVA SUB TOTALS			0.7		2.0		1.1						
		AMPS SUB TOTALS			6		17		10						

LOAD CLASSIFICATION	CONNECTED LOAD	NEC FACTOR	ESTIMATED DEMAND	PANEL TOTALS	
Lighting	3741 VA	X 1.25	4676 VA		
Receptacle	0 VA	1ST 10KW X 1.0 + REMAINING X 0.5	0 VA	CONNECTED LOAD:	3741 VA
HVAC	0 VA	X 1.0	0 VA	ESTIMATED DEMAND LOAD:	4676 VA
Motor	0 VA	X 1.25 LARGEST MOTOR	0 VA	CONNECTED CURRENT:	10 A
Misc. Power	0 VA	X 1.0	0 VA	ESTIMATED DEMAND CURRENT:	13 A

PANELBOARD DESIGNATION: L1B

LOCATION: MECH 120 | VOLTS: 120/208 Wye | A.I.C. RATING: 22K (MINMUM)
SUPPLY FROM: SB | PHASES: 3 | MAINS TYPE: MLO
MOUNTING: SURFACE | WIRES: 4 | MAINS RATING: 400A
SPECIAL REQUIREMENTS: | BUS RATING: 400A

NOTE	CKT	DESCRIPTION	-A	-P	A		B		C		-P	-A	DESCRIPTION	CKT	NOTE
	1	NLIGHT ECLYPSE	20	1	0.5	0.4					1	20	LTG - CANOPIES	2	
	3	LTG/106/120/122/123	20	1			1.3	0.5			1	20	LTG - STAIR A	4	
	5	LTG - SITE	20	2					0.2	0.5	1	20	MOTORIZED GATE	6	
--	7	--	--	--	0.2	0.5					1	20	SIGNAGE	8	
	9	SPARE	20	1			0.0	0.0			1	20	SPARE	10	
	11	SPARE	20	1					0.0	0.0	1	20	SPARE	12	
	13	SPARE	20	1	0.0	0.0					1	20	SPARE	14	
	15	SPARE	20	1			0.0	0.0			1	20	SPARE	16	
	17	SPARE	20	1					0.0	0.0	1	20	SPARE	18	
	19	SPARE	20	1	0.0	0.0					1	20	SPARE	20	
	21	SPARE	20	1			0.0	0.0			1	20	SPARE	22	
	23	SPARE	20	1					0.0	0.0	1	20	SPARE	24	
	25	SPARE	20	1	0.0	0.0					1	20	SPARE	26	
	27	SPARE	20	1			0.0	0.0			1	20	SPARE	28	
	29	SPARE	20	1					0.0	0.0	1	20	SPARE	30	
	31	SPARE	20	1	0.0	0.0					1	20	SPARE	32	
	33	SPARE	20	1			0.0	0.0			1	20	SPARE	34	
	35	SPARE	20	1					0.0	0.0	1	20	SPARE	36	
	37	SPARE	20	1	0.0	0.0					1	20	SPARE	38	
	39	SPARE	20	1			0.0	0.0			1	20	SPARE	40	
	41	SPARE	20	1					0.0	0.0	1	20	SPARE	42	
		KVA SUB TOTALS			1.5		1.8		0.7						
		AMPS SUB TOTALS			14		16		6						

LOAD CLASSIFICATION	CONNECTED LOAD	NEC FACTOR	ESTIMATED DEMAND	PANEL TOTALS	
Lighting	2531 VA	X 1.25	3164 VA		
Receptacle	0 VA	1ST 10KW X 1.0 + REMAINING X 0.5	0 VA	CONNECTED LOAD:	3531 VA
HVAC	0 VA	X 1.0	0 VA	ESTIMATED DEMAND LOAD:	4164 VA
Motor	0 VA	X 1.25 LARGEST MOTOR	0 VA	CONNECTED CURRENT:	10 A
Misc. Power	1000 VA	X 1.0	1000 VA	ESTIMATED DEMAND CURRENT:	12 A

SWITCHBOARD: SB

LOCATION: MECHANICAL... | VOLTS: 120/208 Wye | A.I.C. RATING: 100K (MINIMUM)
SUPPLY FROM: | PHASES: 3 | MAIN TYPE: MLO
MOUNTING: FLOOR | WIRES: 4 | MAINS RATING: 2000
ENCLOSURE: NEMA 1 | BUS RATING: 2000

NOTES:

CIRCUIT DESCRIPTION	CKT#	SECTION NO.	# OF POLES	FRAME SIZE	TRIP RATING	LOAD	REMARKS	COMMENTS
MAIN LUGS	-	1	-	-	-	-		
SPD (SURGE PROTECTION DEVICE)	-	1	-	-	-	-		
DIGITAL MULTIMETER	-	1	-	-	-	Load		
L1A	1	2	3	225 A	225 A	3741.0 VA	1, 2, 3, 5, 6	
L1B	2	2	3	400 A	400 A	4031.0 VA	1, 2, 3, 5, 6	
L2	3	2	3	125 A	125 A	2394.5 VA	1, 2, 3, 5, 6	
L3	4	2	3	225 A	225 A	4232.5 VA	1, 2, 3, 5, 6	
LCC-101	5	2	2	100 A	100 A	24682.8 VA	1, 2, 3, 5, 6	
LCA - 103	6	2	2	100 A	100 A	24682.8 VA	1, 2, 3, 5, 6	
LCA-105	7	2	2	100 A	100 A	24682.8 VA	1, 2, 3, 5, 6	
LCA-107	8	2	2	100 A	100 A	24682.8 VA	1, 2, 3, 5, 6	
LCA-109	9	2	2	100 A	100 A	24682.8 VA	1, 2, 3, 5, 6	
LCB-102	10	2	2	100 A	100 A	24682.8 VA	1, 2, 3, 5, 6	
LCA-104	11	2	2	100 A	100 A	24682.8 VA	1, 2, 3, 5, 6	
LCA-106	12	2	2	100 A	100 A	24682.8 VA	1, 2, 3, 5, 6	
LCA - 108	13	2	2	100 A	100 A	24682.8 VA	1, 2, 3, 5, 6	
LCA - 110	14	2	2	100 A	100 A	24682.8 VA	1, 2, 3, 5, 6	
LCA-114	15	2	2	100 A	100 A	24682.8 VA	1, 2, 3, 5, 6	
LCA-116	16	2	2	100 A	100 A	24682.8 VA	1, 2, 3, 5, 6	
LCA-123	17	2	2	100 A	100 A	24682.8 VA	1, 2, 3, 5, 6	
LCA-121	18	2	2	100 A	100 A	24682.8 VA	1, 2, 3, 5, 6	
LCB-119	19	2	2	100 A	100 A	24682.8 VA	1, 2, 3, 5, 6	
LCC-201	20	2	2	100 A	100 A	24682.8 VA	1, 2, 3, 5, 6	
LCA-203	21	2	2	100 A	100 A	24682.8 VA	1, 2, 3, 5, 6	
LCA-205	22	2	2	100 A	100 A	24682.8 VA	1, 2, 3, 5, 6	
LCA-207	23	2	2	100 A	100 A	24682.8 VA	1, 2, 3, 5, 6	
LCA-209	24	2	2	100 A	100 A	24682.8 VA	1, 2, 3, 5, 6	
LCA-211	25	2	2	100 A	100 A	24682.8 VA	1, 2, 3, 5, 6	
LCA-213	26	2	2	100 A	100 A	24682.8 VA	1, 2, 3, 5, 6	
LCE-215	27	2	2	100 A	100 A	24682.8 VA	1, 2, 3, 5, 6	
LCA-217	28	2	2	100 A	100 A	24682.8 VA	1, 2, 3, 5, 6	
LCA-219	29	2	2	100 A	100 A	24682.8 VA	1, 2, 3, 5, 6	
LCA-221	30	2	2	100 A	100 A	24682.8 VA	1, 2, 3, 5, 6	
LCA-223	31	3	2	100 A	100 A	24682.8 VA	1, 2, 3, 5, 6	
LCA-216	32	3	2	100 A	100 A	24682.8 VA	1, 2, 3, 5, 6	
LCA-214	33	3	2	100 A	100 A	24682.8 VA	1, 2, 3, 5, 6	
LCA-212	34	3	2	100 A	100 A	24682.8 VA	1, 2, 3, 5, 6	
LCA-210	35	3	2	100 A	100 A	24682.8 VA	1, 2, 3, 5, 6	
LCA-208	36	3	2	100 A	100 A	24682.8 VA	1, 2, 3, 5, 6	
LCB-206	37	3	2	100 A	100 A	24682.8 VA	1, 2, 3, 5, 6	
LCA-204	38	3	2	100 A	100 A	24682.8 VA	1, 2, 3, 5, 6	
LCA-202	39	3	2	100 A	100 A	24682.8 VA	1, 2, 3, 5, 6	
LCC-301	40	3	2	100 A	100 A	24682.8 VA	1, 2, 3, 5, 6	
LCA-303	41	3	2	100 A	100 A	24682.8 VA	1, 2, 3, 5, 6	
LCB-305	42	3	2	100 A	100 A	24682.8 VA	1, 2, 3, 5, 6	
LCA-307	43	3	2	100 A	100 A	24682.8 VA	1, 2, 3, 5, 6	
LCA-309	44	3	2	100 A	100 A	24682.8 VA	1, 2, 3, 5, 6	
LCA-311	45	3	2	100 A	100 A	24682.8 VA	1, 2, 3, 5, 6	
LCB-313	46	3	2	100 A	100 A	24682.8 VA	1, 2, 3, 5, 6	
LCD-315	47	3	2	100 A	100 A	24682.8 VA	1, 2, 3, 5, 6	
LCA-317	48	3	2	100 A	100 A	24682.8 VA	1, 2, 3, 5, 6	
LCA-319	49	3	2	100 A	100 A	24682.8 VA	1, 2, 3, 5, 6	
LCA-321	50	3	2	100 A	100 A	24682.8 VA	1, 2, 3, 5, 6	
LCA-323	51	3	2	100 A	100 A	24682.8 VA	1, 2, 3, 5, 6	
LCA-316	52	3	2	100 A	100 A	24682.8 VA	1, 2, 3, 5, 6	
LCA-314	53	3	2	100 A	100 A	24682.8 VA	1, 2, 3, 5, 6	
LCA-312	54	3	2	100 A	100 A	24682.8 VA	1, 2, 3, 5, 6	
LCA-310	55	3	2	100 A	100 A	24682.8 VA	1, 2, 3, 5, 6	
LCA-308	56	3	2	100 A	100 A	24682.8 VA	1, 2, 3, 5, 6	
LCA-306	57	3	2	100 A	100 A	24682.8 VA	1, 2, 3, 5, 6	
LCA-304	58	3	2	100 A	100 A	24682.8 VA	1, 2, 3, 5, 6	
LCA-302	59	3	2	100 A	100 A	24682.8 VA	1, 2, 3, 5, 6	
SPACE	60	--	3	--	--	--		
SPACE	61	--	3	--	--	--		
SPACE	62	--	3	--	--	--		
SPACE	63	--	3	--	--	--		
SPACE	64	--	3	--	--	--		
SPACE	65	--	3	--	--	--		
SPACE	66	--	3	--	--	--		
SPACE	67	--	3	--	--	--		
SPACE	68	--	3	--	--	--		
SPACE	69	--	3	--	--	--		
SPACE	70	--	3	--	--	--		
				TOTAL CONNECTED LOAD:		1371453.0 VA		
				TOTAL AMPS:		3807 A		

LOAD CLASSIFICATION	CONNECTED LOAD	NEC FACTOR	ESTIMATED DEMAND	PANEL TOTALS	
Dwelling Fixed Appliance	110000 VA		83500 VA		
Dwelling HVAC	418704 VA		418704 VA	CONNECTED LOAD:	1371453 VA
Dwelling Lighting	306350 VA		90538 VA	OPTIONAL DEMAND LOAD:	396864 VA
Dwelling Range	522500 VA		94050 VA	CONNECTED CURRENT:	3807 A
Lighting	11399 VA		14249 VA	OPTIONAL DEMAND CURRENT:	989 A
Misc. Power	2500 VA		2500 VA		

REMARKS:

1. AIC RATING OF OVERCURRENT DEVICE TO MEET OR EXCEED THE AVAILABLE FAULT CURRENT.
2. OVERCURRENT DEVICE TO BE LOCKABLE.
3. DEPTH OF SWITCHBOARD SECTION SHALL ACCOMMODATE TOP/BOTTOM EXIT WIRING.
4. SERVICE ENTRANCE RATED.
5. PROVIDE ADJUSTABLE ELECTONIC TRIP CIRCUIT BREAKER, RATINGS SHALL BE ADJUSTED PER COORDINATION STUDY
6. E.C. SHALL FURNISH AND INSTALL NAMEPLATES FOR EQUIPMENT AND EACH DEVICE

PANELBOARD DESIGNATION: L2

LOCATION: MECHANICAL ROOM 208 | VOLTS: 120/208 Wye | A.I.C. RATING: 22K (MINIMUM)
SUPPLY FROM: SB | PHASES: 3 | MAINS TYPE: MLO
MOUNTING: SURFACE | WIRES: 4 | MAINS RATING: 125A
SPECIAL REQUIREMENTS: | BUS RATING: 125A

NOTE	CKT	DESCRIPTION	-A	-P	A		B		C		-P	-A	DESCRIPTION	CKT	NOTE
	1	LTG - 2ND FLR CORR/STORAGE	20	1	1.2	0.4					1	20	LTG - 2ND FLR ENTRY SCONCES	2	
	3	LTG - 2ND FLR CORR/LAUNDRY	20	1			0.8	0.0			1	20	SPARE	4	
	5	SPARE	20	1					0.0	0.0	1	20	SPARE	6	
	7	SPARE	20	1	0.0	0.0					1	20	SPARE	8	
	9	SPARE	20	1			0.0	0.0			1	20	SPARE	10	
	11	SPARE	20	1					0.0	0.0	1	20	SPARE	12	
	13	SPARE	20	1	0.0	0.0					1	20	SPARE	14	
	15	SPARE	20	1			0.0	0.0			1	20	SPARE	16	
	17	SPARE	20	1					0.0	0.0	1	20	SPARE	18	
	19	SPARE	20	1	0.0	0.0					1	20	SPARE	20	
	21	SPARE	20	1			0.0	0.0			1	20	SPARE	22	
	23	SPARE	20	1					0.0	0.0	1	20	SPARE	24	
	25	SPARE	20	1	0.0	0.0					1	20	SPARE	26	
	27	SPARE	20	1			0.0	0.0			1	20	SPARE	28	
	29	SPARE	20	1					0.0	0.0	1	20	SPARE	30	
	31	SPARE	20	1	0.0	0.0					1	20	SPARE	32	
	33	SPARE	20	1			0.0	0.0			1	20	SPARE	34	
	35	SPARE	20	1					0.0	0.0	1	20	SPARE	36	
	37	SPARE	20	1	0.0	0.0					1	20	SPARE	38	
	39	SPARE	20	1			0.0	0.0			1	20	SPARE	40	
	41	SPARE	20	1					0.0	0.0	1	20	SPARE	42	
		KVA SUB TOTALS			1.5		0.8		0.0						
		AMPS SUB TOTALS			14		8		0						

LOAD CLASSIFICATION	CONNECTED LOAD	NEC FACTOR	ESTIMATED DEMAND	PANEL TOTALS	
Lighting	2395 VA	X 1.25	2993 VA		
Receptacle	0 VA	1ST 10KW X 1.0 + REMAINING X 0.5	0 VA	CONNECTED LOAD:	2395 VA
HVAC	0 VA	X 1.0	0 VA	ESTIMATED DEMAND LOAD:	2993 VA
Motor	0 VA	X 1.25 LARGEST MOTOR	0 VA	CONNECTED CURRENT:	7 A
Misc. Power	0 VA	X 1.0	0 VA	ESTIMATED DEMAND CURRENT:	8 A

PANELBOARD DESIGNATION: L3

LOCATION: MECHANICAL ROOM U-139 | VOLTS: 120/208 Wye | A.I.C. RATING: 22K (MINIMUM)
SUPPLY FROM: SB | PHASES: 3 | MAINS TYPE: MLO
MOUNTING: SURFACE | WIRES: 4 | MAINS RATING: 225A
SPECIAL REQUIREMENTS: | BUS RATING: 225A

NOTE	CKT	DESCRIPTION	-A	-P	A		B		C		-P	-A	DESCRIPTION	CKT	NOTE
	1	RADON SYSTEM	20	1	0.5	0.5					1	20	RADON SYSTEM	2	
	3	RADON SYSTEM	20	1			0.5	0.3			1	20	LTG - ATTIC	4	
	5	LTG - 3RD FLR CORR/STORAGE	20	1					1.2	0.4	1	20	LTG - 3RD FLR ENTRY SCONCES	6	
	7	LTG - 3RD FLR CORR/LAUNDRY	20	1	0.8	0.0					1	20	SPARE	8	
	9	SPARE	20	1			0.0	0.0			1	20	SPARE	10	
	11	SPARE	20	1					0.0	0.0	1	20	SPARE	12	
	13	SPARE	20	1	0.0	0.0					1	20	SPARE	14	
	15	SPARE	20	1			0.0	0.0			1	20	SPARE	16	
	17	SPARE	20	1					0.0	0.0	1	20	SPARE	18	
	19	SPARE	20	1	0.0	0.0					1	20	SPARE	20	
	21	SPARE	20	1			0.0	0.0			1	20	SPARE	22	
	23	SPARE	20	1					0.0	0.0	1	20	SPARE	24	
	25	SPARE	20	1	0.0	0.0					1	20	SPARE	26	
	27	SPARE	20	1			0.0	0.0			1	20	SPARE	28	
	29	SPARE	20	1					0.0	0.0	1	20	SPARE	30	
	31	SPARE	20	1	0.0	0.0					1	20	SPARE	32	
	33	SPARE	20	1			0.0	0.0			1	20	SPARE	34	
	35	SPARE	20	1					0.0	0.0	1	20	SPARE	36	
	37	SPARE	20	1	0.0	0.0					1	20	SPARE	38	
	39	SPARE	20	1			0.0	0.0			1	20	SPARE	40	
	41	SPARE	20	1					0.0	0.0	1	20	SPARE	42	
		KVA SUB TOTALS			1.8		0.8		1.6						
		AMPS SUB TOTALS			16		7		14						

LOAD CLASSIFICATION	CONNECTED LOAD	NEC FACTOR	ESTIMATED DEMAND	PANEL TOTALS	
Lighting	2733 VA	X 1.25	3416 VA		
Receptacle	0 VA	1ST 10KW X 1.0 + REMAINING X 0.5	0 VA	CONNECTED LOAD:	4233 VA
HVAC	0 VA	X 1.0	0 VA	ESTIMATED DEMAND LOAD:	4916 VA
Motor	0 VA	X 1.25 LARGEST MOTOR	0 VA	CONNECTED CURRENT:	12 A
Misc. Power	1500 VA	X 1.0	1500 VA	ESTIMATED DEMAND CURRENT:	14 A

PANELBOARD SCHEDULE CIRCUIT BREAKER NOTES

- ALL BREAKERS SHALL BE "HACR" RATED.
- NOT ALL NOTES MAY APPLY TO THIS PROJECT.

GFI - 5mA "GFI" TYPE FOR PERSONNEL PROTECTION
GFE - 30mA "GFI" TYPE FOR EQUIPMENT PROTECTION
AF - "ARC-FAULT" TYPE
AFG - COMBINATION "ARC-FAULT / 5mA GFI" TYPE
ST - SHUNT-TRIP TYPE
ET - ELECTRONIC TRIP TYPE
L - BREAKER TO HAVE LOCK-ON CLIP
L/R - BREAKER TO HAVE LOCK-ON CLIP AND RED MARKING
HT - FURNISH AND INSTALL HANDLE TIES FOR MULTIPLEX CIRCUITS
EB - EXISTING BREAKER WITH NEW CIRCUIT. EXISTING BREAKER ASSUMED TO BE SPARE OR EXISTING CIRCUIT ASSUMED DEMOLISHED DURING SCOPE OF THIS PROJECT. FIELD VERIFY.
NB - FURNISH AND INSTALL NEW BREAKER. BREAKER SHALL MATCH EXISTING PANELBOARD MANUFACTURER, TYPE AND AIC RATING.
ETR - EXISTING CIRCUIT TO REMAIN. LOAD SHOWN BASED UPON EXISTING DRAWINGS OR 80% OF FULLY LOADED BREAKER AMPACITY.

WHERE ROOM NAME/NUMBER IS INDICATED FOR CIRCUIT DESCRIPTION, CONTRACTOR IS RESPONSIBLE FOR COORDINATING EXACT NAME/NUMBER WITH ARCHITECTURAL PLANS PRIOR TO INSTALLING CIRCUIT DIRECTORY.

hd+s HITI DIFRANCESCO +SIEBOLD
ARCHITECTURE + INTERIOR DESIGN + PLANNING
1939 West 25th Street, Suite 300 Cleveland, Ohio 44113
P 216.696.3460 F 216.696.1152 www.hidisiarch.com

MARK	DATE	PURPOSE
	09.13.24	80% SET

MARK	DATE	PURPOSE

HOUGH SENIOR
INDEPENDENT LIVING
8910 HOUGH AVE.
CLEVELAND, OHIO 44106

PROGRESS NOT FOR CONSTRUCTION 09/13/2024

PROJECT NO.: 2024.09

TITLE: ELECTRICAL PANEL SCHEDULES & NOTES

DRAWING NUMBER: E-701

Thorson Baker + Associates
CONSULTING ENGINEERS
3030 West Streetsboro Road (330) 659-6688 Ph.
Richfield, Ohio 44286 (330) 659-6675 Fax

© 2022 Hiti, DiFrancesco and Siebold, Inc.

9/13/2024 3:33:39 PM \\Tbs-projects240\2024\2024-0764\TBA-Cad-Revit\Revit Users\MEP_jh\2024-0764_MEP_jh_R24.rvt

PANELBOARD DESIGNATION: LCA

LOCATION: UNIT TYPE 'A' U-205
SUPPLY FROM:
MOUNTING: RECESSED
SPECIAL REQUIREMENTS:

VOLTS: 120/208 Single
PHASES: 1
WIRES: 3

A.I.C. RATING: 22K (MINIMUM)
MAINS TYPE: MCB
MAINS RATING: 100A
BUS RATING: 100A

NOTE	CKT	DESCRIPTION	-A	-P	A		B		-P	-A	DESCRIPTION	CKT	NOTE
	1	LTG/REC/EF - BATHROOM	20	1	0.2	0.3			1	20	UNIT LIGHTING	2	AF
AF	3	REC - LIVING ROOM	20	1			0.9	1.1	1	20	REC - BEDROOM	4	AF
AF	5	REC - KITCHEN	20	1	0.4	0.4			1	20	REC - KITCHEN	6	AF
AF	7	RANGE HOOD	20	1			0.1	2.5	2	50	RANGE	8	GFI
AF/G	9	REC - REFRIGERATOR	20	1	1.5	2.5			--	--	--	10	--
AF/G	11	REC - DISHWASHER	20	1			1.2	0.2	1	20	REC - TECH PANEL	12	AF
	13	VTHP - UNIT HVAC	40	2	3.1	0.0			1	20	SPARE	14	AF
--	15	--	--	--			3.1	0.0	1	20	SPARE	16	AF
	17	SPACE	--	1	--	0.0			1	20	SPARE	18	AF
	19	SPACE	--	1			--	--	1	--	SPACE	20	
		KVA SUB TOTALS			8.3		9.1						
		AMPS SUB TOTALS			80		86						

LOAD CLASSIFICATION	CONNECTED LOAD	NEC FACTOR	ESTIMATED DEMAND	PANEL TOTALS	
Dwelling Lighting (3VA*s.f.)	6356 VA	1ST 3KW @ 100% + 3KW-120KW @ 35% + REMAINDER @ 25%	3125 VA		
Dwelling Small Appliance(2*1500VA)	3000 VA				
Dwelling HVAC	6256 VA	100%	6256 VA	CONNECTED LOAD:	17412 VA
Dwelling Range	5000 VA	NEC TABLE 220.55 COLUMN B	4000 VA	ESTIMATED DEMAND LOAD:	16181 VA
Dwelling Fixed Appliance	1300 VA	100%	1300 VA	ESTIMATED DEMAND CURRENT:	78 A

OPTIONAL CALCULATION FOR RESIDENTIAL (SINGLE DWELLING UNIT)

NEC 220.82(C) HVAC CONNECTED	NEC 220.82(B) FIRST 10KVA @100%	NEC 220.82(B) Remaining @ 40%
6256 VA	10000 VA	462 VA

TOTAL DEMAND LOAD: 16718 VA
TOTAL DEMAND CURRENT: 80 A

PANELBOARD DESIGNATION: LCB

LOCATION: UNIT TYPE 'B' U-206
SUPPLY FROM:
MOUNTING: RECESSED
SPECIAL REQUIREMENTS:

VOLTS: 120/208 Single
PHASES: 1
WIRES: 3

A.I.C. RATING: 22K (MINIMUM)
MAINS TYPE: MCB
MAINS RATING: 100A
BUS RATING: 100A

NOTE	CKT	DESCRIPTION	-A	-P	A		B		-P	-A	DESCRIPTION	CKT	NOTE
	1	LTG/REC/EF - BATHROOM	20	1	0.2	0.3			1	20	UNIT LIGHTING	2	AF
AF	3	REC - LIVING ROOM	20	1			0.9	0.7	1	20	REC - BEDROOM	4	AF
AF	5	REC - KITCHEN	20	1	0.4	0.4			1	20	REC - KITCHEN	6	AF
AF	7	RANGE HOOD	20	1			0.1	2.5	2	50	RANGE	8	GFI
AF/G	9	REC - REFRIGERATOR	20	1	1.5	2.5			--	--	--	10	--
AF/G	11	REC - DISHWASHER	20	1			1.2	0.2	1	20	REC - TECH PANEL	12	AF
	13	VTHP - UNIT HVAC	40	2	3.1	0.0			1	20	SPARE	14	AF
--	15	--	--	--			3.1	0.0	1	20	SPARE	16	AF
	17	SPACE	--	1	--	0.0			1	20	SPARE	18	AF
	19	SPACE	--	1			--	--	1	--	SPACE	20	
		KVA SUB TOTALS			8.3		8.7						
		AMPS SUB TOTALS			80		83						

LOAD CLASSIFICATION	CONNECTED LOAD	NEC FACTOR	ESTIMATED DEMAND	PANEL TOTALS	
Dwelling Lighting (3VA*s.f.)	5996 VA	1ST 3KW @ 100% + 3KW-120KW @ 35% + REMAINDER @ 25%	2996 VA		
Dwelling Small Appliance(2*1500VA)	3000 VA				
Dwelling HVAC	6256 VA	100%	6256 VA	CONNECTED LOAD:	17052 VA
Dwelling Range	5000 VA	NEC TABLE 220.55 COLUMN B	4000 VA	ESTIMATED DEMAND LOAD:	16052 VA
Dwelling Fixed Appliance	1300 VA	100%	1300 VA	ESTIMATED DEMAND CURRENT:	77 A

OPTIONAL CALCULATION FOR RESIDENTIAL (SINGLE DWELLING UNIT)

NEC 220.82(C) HVAC CONNECTED	NEC 220.82(B) FIRST 10KVA @100%	NEC 220.82(B) Remaining @ 40%
6256 VA	10000 VA	318 VA

TOTAL DEMAND LOAD: 16574 VA
TOTAL DEMAND CURRENT: 80 A

PANELBOARD DESIGNATION: LCC

LOCATION: UNIT TYPE 'C' U-201
SUPPLY FROM:
MOUNTING: RECESSED
SPECIAL REQUIREMENTS:

VOLTS: 120/208 Single
PHASES: 1
WIRES: 3

A.I.C. RATING: 22K (MINIMUM)
MAINS TYPE: MCB
MAINS RATING: 100A
BUS RATING: 100A

NOTE	CKT	DESCRIPTION	-A	-P	A		B		-P	-A	DESCRIPTION	CKT	NOTE
	1	LTG/REC/EF - BATHROOM	20	1	0.2	0.3			1	20	UNIT LIGHTING	2	AF
AF	3	REC - LIVING ROOM	20	1			0.9	1.1	1	20	REC - BEDROOM	4	AF
AF	5	REC - KITCHEN	20	1	0.4	0.4			1	20	REC - KITCHEN	6	AF
AF	7	RANGE HOOD	20	1			0.1	2.5	2	50	RANGE	8	GFI
AF/G	9	REC - REFRIGERATOR	20	1	1.5	2.5			--	--	--	10	--
AF/G	11	REC - DISHWASHER	20	1			1.2	0.2	1	20	REC - TECH PANEL	12	AF
	13	VTHP - UNIT HVAC	40	2	3.1	0.0			1	20	SPARE	14	AF
--	15	--	--	--			3.1	0.0	1	20	SPARE	16	AF
	17	SPACE	--	1	--	0.0			1	20	SPARE	18	AF
	19	SPACE	--	1			--	--	1	--	SPACE	20	
		KVA SUB TOTALS			8.3		9.1						
		AMPS SUB TOTALS			80		86						

LOAD CLASSIFICATION	CONNECTED LOAD	NEC FACTOR	ESTIMATED DEMAND	PANEL TOTALS	
Dwelling Lighting (3VA*s.f.)	6351 VA	1ST 3KW @ 100% + 3KW-120KW @ 35% + REMAINDER @ 25%	3123 VA		
Dwelling Small Appliance(2*1500VA)	3000 VA				
Dwelling HVAC	6256 VA	100%	6256 VA	CONNECTED LOAD:	17407 VA
Dwelling Range	5000 VA	NEC TABLE 220.55 COLUMN B	4000 VA	ESTIMATED DEMAND LOAD:	16179 VA
Dwelling Fixed Appliance	1300 VA	100%	1300 VA	ESTIMATED DEMAND CURRENT:	78 A

OPTIONAL CALCULATION FOR RESIDENTIAL (SINGLE DWELLING UNIT)

NEC 220.82(C) HVAC CONNECTED	NEC 220.82(B) FIRST 10KVA @100%	NEC 220.82(B) Remaining @ 40%
6256 VA	10000 VA	460 VA

TOTAL DEMAND LOAD: 16716 VA
TOTAL DEMAND CURRENT: 80 A

PANELBOARD DESIGNATION: LCD

LOCATION: UNIT TYPE 'D' U-117
SUPPLY FROM:
MOUNTING: RECESSED
SPECIAL REQUIREMENTS:

VOLTS: 120/208 Single
PHASES: 1
WIRES: 3

A.I.C. RATING: 22K (MINIMUM)
MAINS TYPE: MCB
MAINS RATING: 100A
BUS RATING: 100A

NOTE	CKT	DESCRIPTION	-A	-P	A		B		-P	-A	DESCRIPTION	CKT	NOTE
	1	LTG/REC/EF - BATHROOM	20	1	0.2	0.2			1	20	UNIT LIGHTING	2	AF
AF	3	REC - LIVING ROOM	20	1			0.9	0.7	1	20	REC - BEDROOM	4	AF
AF	5	REC - KITCHEN	20	1	0.4	0.4			1	20	REC - KITCHEN	6	AF
AF	7	RANGE HOOD	20	1			0.1	2.5	2	50	RANGE	8	GFI
AF/G	9	REC - REFRIGERATOR	20	1	1.5	2.5			--	--	--	10	--
AF/G	11	REC - DISHWASHER	20	1			1.2	0.2	1	20	REC - TECH PANEL	12	AF
	13	VTHP - UNIT HVAC	40	2	3.1	0.5			1	20	REC - DINING	14	AF
--	15	--	--	--			3.1	0.0	1	20	SPARE	16	AF
	17	SPACE	--	1	--	0.0			1	20	SPARE	18	AF
	19	SPACE	--	1			--	0.0	1	20	SPARE	20	AF
		KVA SUB TOTALS			8.8		8.7						
		AMPS SUB TOTALS			85		84						

LOAD CLASSIFICATION	CONNECTED LOAD	NEC FACTOR	ESTIMATED DEMAND	PANEL TOTALS	
Dwelling Lighting (3VA*s.f.)	6495 VA	1ST 3KW @ 100% + 3KW-120KW @ 35% + REMAINDER @ 25%	3173 VA		
Dwelling Small Appliance(2*1500VA)	3000 VA				
Dwelling HVAC	6258 VA	100%	6258 VA	CONNECTED LOAD:	17553 VA
Dwelling Range	5000 VA	NEC TABLE 220.55 COLUMN B	4000 VA	ESTIMATED DEMAND LOAD:	16231 VA
Dwelling Fixed Appliance	1300 VA	100%	1300 VA	ESTIMATED DEMAND CURRENT:	78 A

OPTIONAL CALCULATION FOR RESIDENTIAL (SINGLE DWELLING UNIT)

NEC 220.82(C) HVAC CONNECTED	NEC 220.82(B) FIRST 10KVA @100%	NEC 220.82(B) Remaining @ 40%
6258 VA	10000 VA	518 VA

TOTAL DEMAND LOAD: 16776 VA
TOTAL DEMAND CURRENT: 81 A

PANELBOARD DESIGNATION: LCE

LOCATION: UNIT TYPE 'E' U-215
SUPPLY FROM:
MOUNTING: RECESSED
SPECIAL REQUIREMENTS:

VOLTS: 120/208 Single
PHASES: 1
WIRES: 3

A.I.C. RATING: 22K (MINIMUM)
MAINS TYPE: MCB
MAINS RATING: 100A
BUS RATING: 100A

NOTE	CKT	DESCRIPTION	-A	-P	A		B		-P	-A	DESCRIPTION	CKT	NOTE
	1	LTG/REC/EF - BATHROOM	20	1	0.2	0.2			1	20	UNIT LIGHTING	2	AF
AF	3	REC - LIVING ROOM	20	1			1.1	0.7	1	20	REC - BEDROOM	4	AF
AF	5	REC - KITCHEN	20	1	0.4	0.4			1	20	REC - KITCHEN	6	AF
AF	7	RANGE HOOD	20	1			0.1	2.5	2	50	RANGE	8	GFI
AF/G	9	REC - REFRIGERATOR	20	1	1.5	2.5			--	--	--	10	--
AF/G	11	REC - DISHWASHER	20	1			1.2	0.2	1	20	REC - TECH PANEL	12	AF
	13	VTHP - UNIT HVAC	40	2	3.1	0.5			1	20	REC - DINING	14	AF
--	15	--	--	--			3.1	0.0	1	20	SPARE	16	AF
	17	SPACE	--	1	--	0.0			1	20	SPARE	18	AF
	19	SPACE	--	1			--	0.0	1	20	SPARE	20	AF
		KVA SUB TOTALS			8.8		8.9						
		AMPS SUB TOTALS			85		85						

LOAD CLASSIFICATION	CONNECTED LOAD	NEC FACTOR	ESTIMATED DEMAND	PANEL TOTALS	
Dwelling Lighting (3VA*s.f.)	6675 VA	1ST 3KW @ 100% + 3KW-120KW @ 35% + REMAINDER @ 25%	3236 VA		
Dwelling Small Appliance(2*1500VA)	3000 VA				
Dwelling HVAC	6256 VA	100%	6256 VA	CONNECTED LOAD:	17731 VA
Dwelling Range	5000 VA	NEC TABLE 220.55 COLUMN B	4000 VA	ESTIMATED DEMAND LOAD:	16292 VA
Dwelling Fixed Appliance	1300 VA	100%	1300 VA	ESTIMATED DEMAND CURRENT:	78 A

OPTIONAL CALCULATION FOR RESIDENTIAL (SINGLE DWELLING UNIT)

NEC 220.82(C) HVAC CONNECTED	NEC 220.82(B) FIRST 10KVA @100%	NEC 220.82(B) Remaining @ 40%
6256 VA	10000 VA	590 VA

TOTAL DEMAND LOAD: 16846 VA
TOTAL DEMAND CURRENT: 81 A

PANELBOARD SCHEDULE CIRCUIT BREAKER NOTES

- ALL BREAKERS SHALL BE "HACR" RATED.
- NOT ALL NOTES MAY APPLY TO THIS PROJECT.

GFI - 5mA "GFI" TYPE FOR PERSONNEL PROTECTION
GFE - 30mA "GFI" TYPE FOR EQUIPMENT PROTECTION
AF - "ARC-FAULT" TYPE
AF/G - COMBINATION "ARC-FAULT / 5mA GFI" TYPE
ST - SHUNT-TRIP TYPE
ET - ELECTRONIC TRIP TYPE
L - BREAKER TO HAVE LOCK-ON CLIP
L/R - BREAKER TO HAVE LOCK-ON CLIP AND RED MARKING
HT - FURNISH AND INSTALL HANDLE TIES FOR MULTIPLEX CIRCUITS
EB - EXISTING BREAKER WITH NEW CIRCUIT. EXISTING BREAKER ASSUMED TO BE SPARE OR EXISTING CIRCUIT ASSUMED DEMOLISHED DURING SCOPE OF THIS PROJECT. FIELD VERIFY.
NB -FURNISH AND INSTALL NEW BREAKER. BREAKER SHALL MATCH EXISTING PANELBOARD MANUFACTURER, TYPE AND AIC RATING.
ETR - EXISTING CIRCUIT TO REMAIN. LOAD SHOWN BASED UPON EXISTING DRAWINGS OR 80% OF FULLY LOADED BREAKER AMPACITY.

WHERE ROOM NAME/NUMBER IS INDICATED FOR CIRCUIT DESCRIPTION, CONTRACTOR IS RESPONSIBLE FOR COORDINATING EXACT NAME/NUMBER WITH ARCHITECTURAL PLANS PRIOR TO INSTALLING CIRCUIT DIRECTORY.

hd+s
HITI DIFRANCESCO + SIEBOLD
ARCHITECTURE + INTERIOR DESIGN + PLANNING
1939 West 25th Street, Suite 300
Cleveland, Ohio 44113
P 216.696.3460 F 216.696.1152
www.hdsisarch.com

MARK	DATE	PURPOSE

MARK	DATE	PURPOSE
	09.13.24	80% SET

HOUGH SENIOR
INDEPENDENT LIVING
8910 HOUGH AVE.
CLEVELAND, OHIO 44106

PROGRESS NOT FOR CONSTRUCTION 09/13/2024

PROJECT NO.: 2024.09

TITLE:
ELECTRICAL PANEL SCHEDULES & NOTES

TBA
Thorson Baker + Associates
CONSULTING ENGINEERS
3030 West Streetsboro Road
Richfield, Ohio 44286
(330) 659-6688 Ph.
(330) 659-6675 Fax

DRAWING NUMBER:
E-702

© 2022 Hiti, DiFrancesco and Siebold, Inc.

9/13/2024 3:33:40 PM \\Tbs-projects2\2024\2024-0764\TBA-Cad-Revit\MEP\Revit Users\MEP_jh\2024-0764_MEP_jh_R24.rvt

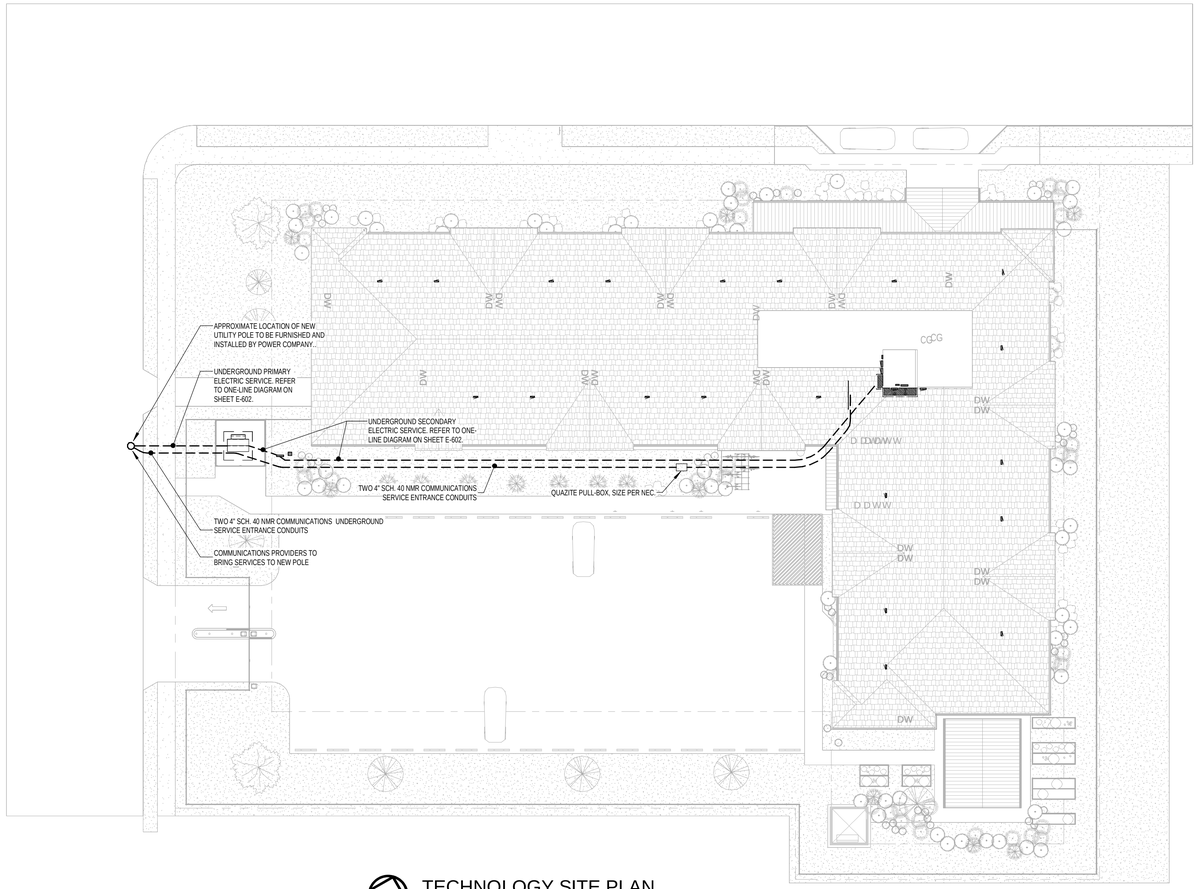

TECHNOLOGY SITE PLAN

1" = 20'-0"

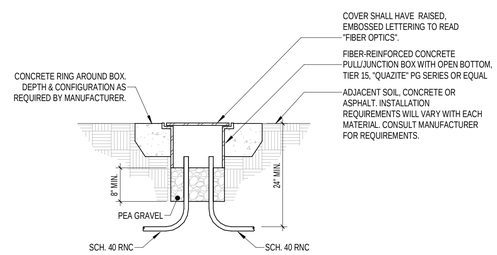

NOTES:

1. SPLICES SHALL BE AVOIDED WHERE POSSIBLE. WHERE REQUIRED, SPLICES SHALL BE MADE WITH WATERPROOF CONNECTORS.
2. CONCRETE ENCASEMENT TO BE 3,000 PSI MINIMUM.
3. DO NOT LOCATE BOXES IN HIGH VOLUME TRAFFIC APPLICATIONS.
4. COMPACT SOIL AROUND BOX TO MANUFACTURERS RECOMMENDATIONS.
5. THIS DETAIL IS INTENDED TO SHOW GENERAL DESIGN INTENT ONLY. THE ELECTRICAL CONTRACTOR MUST VERIFY ALL INSTALLATION REQUIREMENTS WITH THE MANUFACTURER PRIOR TO THE BIDDING AND INSTALL ALL BOXES ACCORDINGLY.

IN-GRADE PULL/JUNCTION BOX DETAIL

N.T.S.

hd+s
HITI DIFRANCESCO +SIEBOLD
ARCHITECTURE + INTERIOR DESIGN + PLANNING
1939 West 25th Street, Suite 300
P 216.696.3460 F 216.696.1152
Cleveland, Ohio 44113
www.hidisarch.com

MARK	DATE	PURPOSE
	09.13.24	80% SET

MARK	DATE	PURPOSE

HOUGH SENIOR

INDEPENDENT LIVING

8910 HOUGH AVE.
CLEVELAND, OHIO 44106

PROGRESS NOT FOR CONSTRUCTION 09/13/2024

PROJECT NO.: 2024.09

TITLE:
TECHNOLOGY SITE PLAN

Thorson Baker + Associates
CONSULTING ENGINEERS
3030 West Streetsboro Road
Richfield, Ohio 44286
(330) 659-6688 Ph.
(330) 659-6675 Fax

DRAWING NUMBER:
T-001

© 2022 Hiti, DiFrancesco and Siebold, Inc.

9/13/2024 2:43:19 PM \\Tbs-projects24\2024\2024-0764\TBA-Cad-Revit\MEP\Revit Users\MEP_jr\2024-0764_MEP_JR_R24.rvt

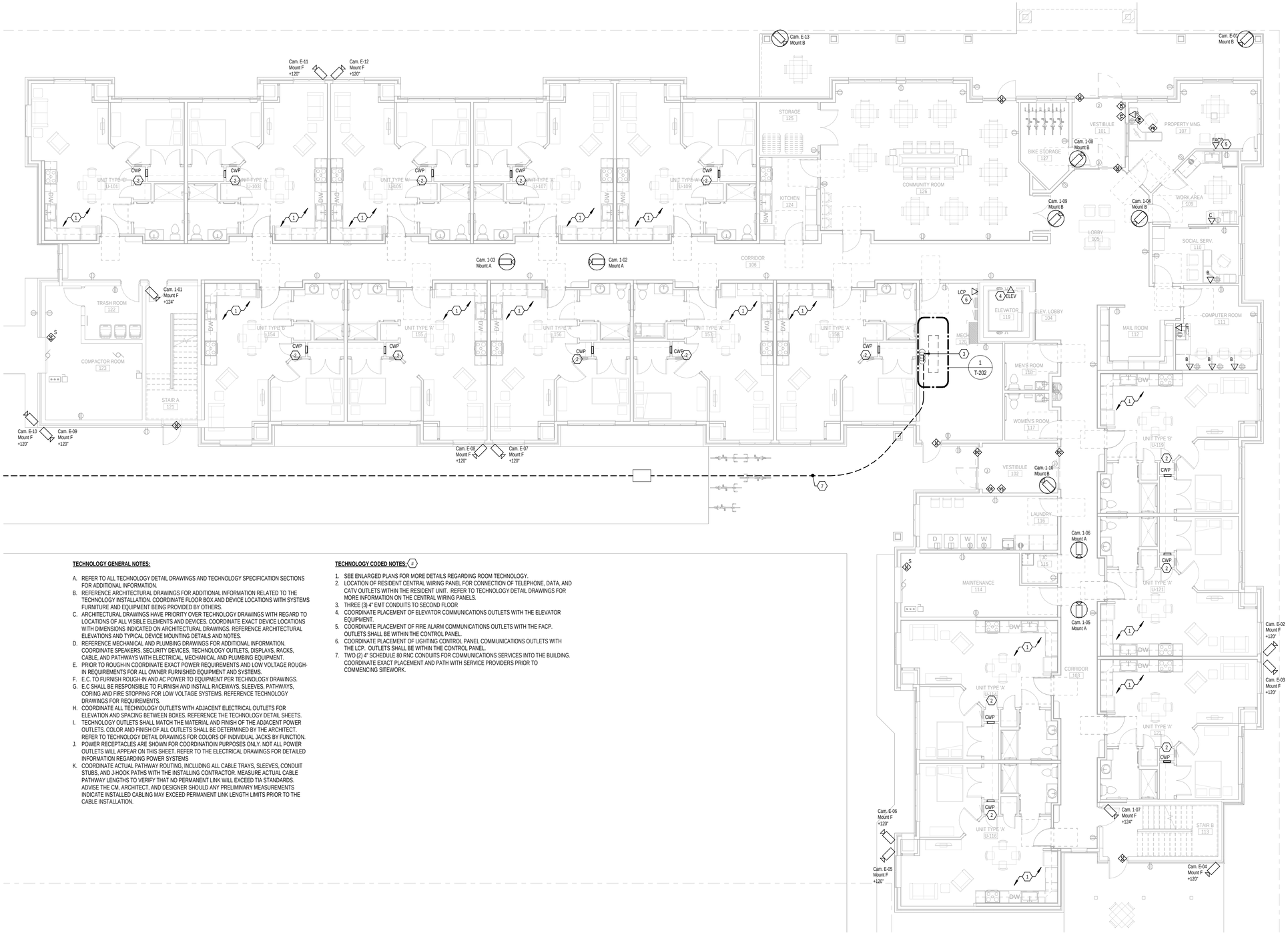

TECHNOLOGY GENERAL NOTES:

A. REFER TO ALL TECHNOLOGY DETAIL DRAWINGS AND TECHNOLOGY SPECIFICATION SECTIONS FOR ADDITIONAL INFORMATION.
B. REFERENCE ARCHITECTURAL DRAWINGS FOR ADDITIONAL INFORMATION RELATED TO THE TECHNOLOGY INSTALLATION. COORDINATE FLOOR BOX AND DEVICE LOCATIONS WITH SYSTEMS FURNITURE AND EQUIPMENT BEING PROVIDED BY OTHERS.
C. ARCHITECTURAL DRAWINGS HAVE PRIORITY OVER TECHNOLOGY DRAWINGS WITH REGARD TO LOCATIONS OF ALL VISIBLE ELEMENTS AND DEVICES. COORDINATE EXACT DEVICE LOCATIONS WITH DIMENSIONS INDICATED ON ARCHITECTURAL DRAWINGS. REFERENCE ARCHITECTURAL ELEVATIONS AND TYPICAL DEVICE MOUNTING DETAILS AND NOTES.
D. REFERENCE MECHANICAL AND PLUMBING DRAWINGS FOR ADDITIONAL INFORMATION. COORDINATE SPEAKERS, SECURITY DEVICES, TECHNOLOGY OUTLETS, DISPLAYS, RACKS, CABLE, AND PATHWAYS WITH ELECTRICAL, MECHANICAL AND PLUMBING EQUIPMENT.
E. PRIOR TO ROUGH-IN COORDINATE EXACT POWER REQUIREMENTS AND LOW VOLTAGE ROUGH-IN REQUIREMENTS FOR ALL OWNER FURNISHED EQUIPMENT AND SYSTEMS.
F. E.C. TO FURNISH ROUGH-IN AND AC POWER TO EQUIPMENT PER TECHNOLOGY DRAWINGS.
G. E.C SHALL BE RESPONSIBLE TO FURNISH AND INSTALL RACEWAYS, SLEEVES, PATHWAYS, CORING AND FIRE STOPPING FOR LOW VOLTAGE SYSTEMS. REFERENCE TECHNOLOGY DRAWINGS FOR REQUIREMENTS.
H. COORDINATE ALL TECHNOLOGY OUTLETS WITH ADJACENT ELECTRICAL OUTLETS FOR ELEVATION AND SPACING BETWEEN BOXES. REFERENCE THE TECHNOLOGY DETAIL SHEETS.
I. TECHNOLOGY OUTLETS SHALL MATCH THE MATERIAL AND FINISH OF THE ADJACENT POWER OUTLETS. COLOR AND FINISH OF ALL OUTLETS SHALL BE DETERMINED BY THE ARCHITECT. REFER TO TECHNOLOGY DETAIL DRAWINGS FOR COLORS OF INDIVIDUAL JACKS BY FUNCTION.
J. POWER RECEPTACLES ARE SHOWN FOR COORDINATIOIN PURPOSES ONLY. NOT ALL POWER OUTLETS WILL APPEAR ON THIS SHEET. REFER TO THE ELECTRICAL DRAWINGS FOR DETAILED INFORMATION REGARDING POWER SYSTEMS
K. COORDINATE ACTUAL PATHWAY ROUTING, INCLUDING ALL CABLE TRAYS, SLEEVES, CONDUIT STUBS, AND J-HOOK PATHS WITH THE INSTALLING CONTRACTOR. MEASURE ACTUAL CABLE PATHWAY LENGTHS TO VERIFY THAT NO PERMANENT LINK WILL EXCEED TIA STANDARDS. ADVISE THE CM, ARCHITECT, AND DESIGNER SHOULD ANY PRELIMINARY MEASUREMENTS INDICATE INSTALLED CABLING MAY EXCEED PERMANENT LINK LENGTH LIMITS PRIOR TO THE CABLE INSTALLATION.

TECHNOLOGY CODED NOTES: (#)

1. SEE ENLARGED PLANS FOR MORE DETAILS REGARDING ROOM TECHNOLOGY.
2. LOCATION OF RESIDENT CENTRAL WIRING PANEL FOR CONNECTION OF TELEPHONE, DATA, AND CATV OUTLETS WITHIN THE RESIDENT UNIT. REFER TO TECHNOLOGY DETAIL DRAWINGS FOR MORE INFORMATION ON THE CENTRAL WIRING PANELS.
3. THREE (3) 4" EMT CONDUITS TO SECOND FLOOR
4. COORDINATE PLACEMENT OF ELEVATOR COMMUNICATIONS OUTLETS WITH THE ELEVATOR EQUIPMENT.
5. COORDINATE PLACEMENT OF FIRE ALARM COMMUNICATIONS OUTLETS WITH THE FACP. OUTLETS SHALL BE WITHIN THE CONTROL PANEL.
6. COORDINATE PLACEMENT OF LIGHTING CONTROL PANEL COMMUNICATIONS OUTLETS WITH THE LCP. OUTLETS SHALL BE WITHIN THE CONTROL PANEL.
7. TWO (2) 4" SCHEDULE 80 RNC CONDUITS FOR COMMUNICATIONS SERVICES INTO THE BUILDING. COORDINATE EXACT PLACEMENT AND PATH WITH SERVICE PROVIDERS PRIOR TO COMMENCING SITEWORK.

FIRST FLOOR TECHNOLOGY PLAN

1/8" = 1'-0"

hd+s
HITI DIFRANCESCO + SIEBOLD
ARCHITECTURE + INTERIOR DESIGN + PLANNING
1939 West 25th Street, Suite 300
Cleveland, Ohio 44113
P 216.696.3460 F 216.696.1152
www.hidisiarch.com

MARK	DATE	PURPOSE

MARK	DATE	PURPOSE
	09.13.24	80% SET

HOUGH SENIOR
INDEPENDENT LIVING
8910 HOUGH AVE.
CLEVELAND, OHIO 44106

PROGRESS
NOT FOR
CONSTRUCTION
09/13/2024

PROJECT NO.: 2024.09

TITLE:
FIRST FLOOR
TECHNOLOGY PLAN

Thorson Baker + Associates
CONSULTING ENGINEERS
3030 West Streetsboro Road
Richfield, Ohio 44286
(330) 659-6688 Ph.
(330) 659-6675 Fax

DRAWING NUMBER:
T-101

© 2022 Hiti, DiFrancesco and Siebold, Inc.

9/13/2024 2:37:42 PM \\Tbs-projects2\2024\2024-0764\TBA-Cad\-Revit\MEP\Revit Users\MEP_jr\2024-0764_MEP_JR_R24.rvt

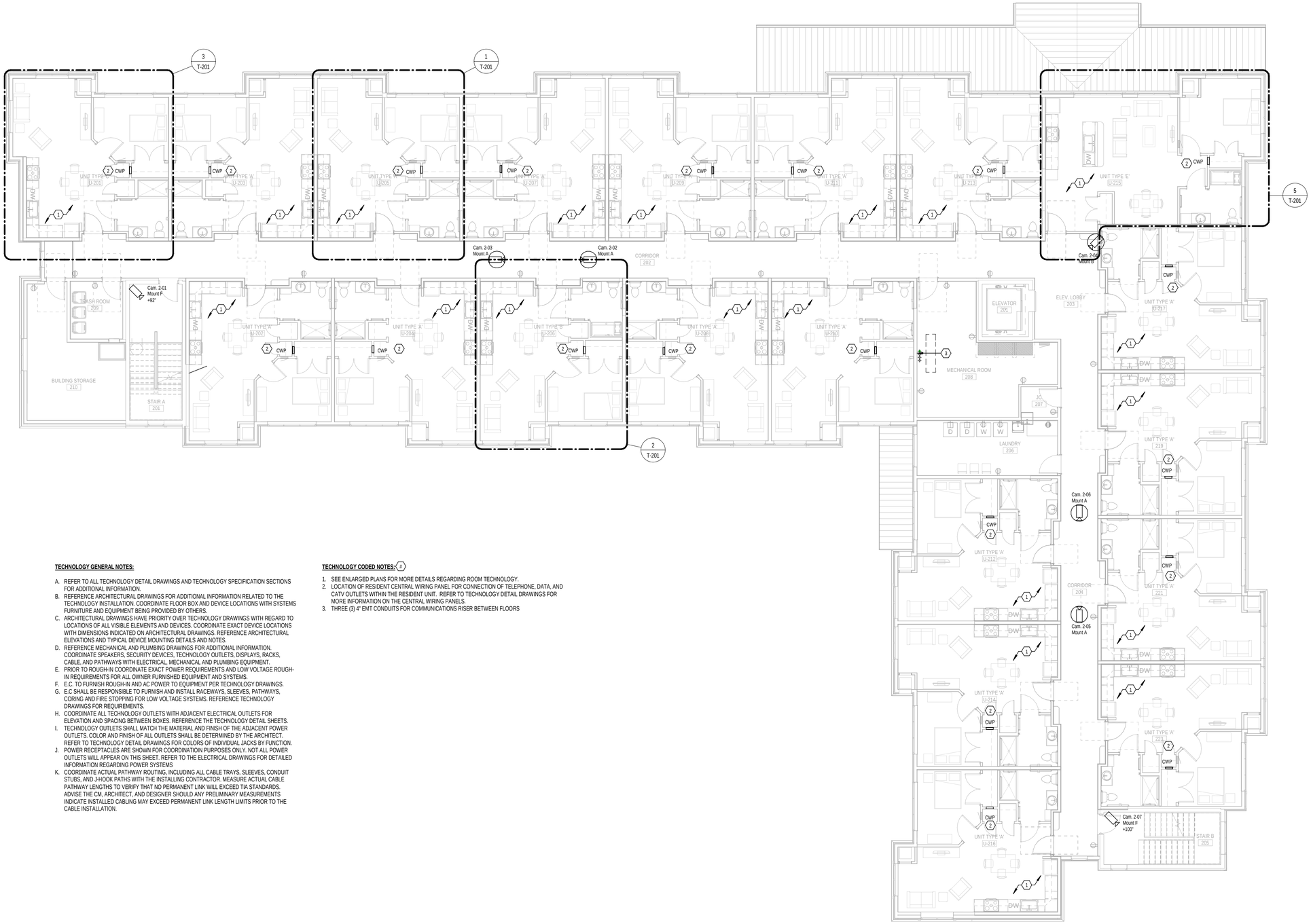

TECHNOLOGY GENERAL NOTES:

A. REFER TO ALL TECHNOLOGY DETAIL DRAWINGS AND TECHNOLOGY SPECIFICATION SECTIONS FOR ADDITIONAL INFORMATION.
B. REFERENCE ARCHITECTURAL DRAWINGS FOR ADDITIONAL INFORMATION RELATED TO THE TECHNOLOGY INSTALLATION. COORDINATE FLOOR BOX AND DEVICE LOCATIONS WITH SYSTEMS FURNITURE AND EQUIPMENT BEING PROVIDED BY OTHERS.
C. ARCHITECTURAL DRAWINGS HAVE PRIORITY OVER TECHNOLOGY DRAWINGS WITH REGARD TO LOCATIONS OF ALL VISIBLE ELEMENTS AND DEVICES. COORDINATE EXACT DEVICE LOCATIONS WITH DIMENSIONS INDICATED ON ARCHITECTURAL DRAWINGS. REFERENCE ARCHITECTURAL ELEVATIONS AND TYPICAL DEVICE MOUNTING DETAILS AND NOTES.
D. REFERENCE MECHANICAL AND PLUMBING DRAWINGS FOR ADDITIONAL INFORMATION. COORDINATE SPEAKERS, SECURITY DEVICES, TECHNOLOGY OUTLETS, DISPLAYS, RACKS, CABLE, AND PATHWAYS WITH ELECTRICAL, MECHANICAL AND PLUMBING EQUIPMENT.
E. PRIOR TO ROUGH-IN COORDINATE EXACT POWER REQUIREMENTS AND LOW VOLTAGE ROUGH-IN REQUIREMENTS FOR ALL OWNER FURNISHED EQUIPMENT AND SYSTEMS.
F. E.C. TO FURNISH ROUGH-IN AND AC POWER TO EQUIPMENT PER TECHNOLOGY DRAWINGS.
G. E.C SHALL BE RESPONSIBLE TO FURNISH AND INSTALL RACEWAYS, SLEEVES, PATHWAYS, CORING AND FIRE STOPPING FOR LOW VOLTAGE SYSTEMS. REFERENCE TECHNOLOGY DRAWINGS FOR REQUIREMENTS.
H. COORDINATE ALL TECHNOLOGY OUTLETS WITH ADJACENT ELECTRICAL OUTLETS FOR ELEVATION AND SPACING BETWEEN BOXES. REFERENCE THE TECHNOLOGY DETAIL SHEETS.
I. TECHNOLOGY OUTLETS SHALL MATCH THE MATERIAL AND FINISH OF THE ADJACENT POWER OUTLETS. COLOR AND FINISH OF ALL OUTLETS SHALL BE DETERMINED BY THE ARCHITECT. REFER TO TECHNOLOGY DETAIL DRAWINGS FOR COLORS OF INDIVIDUAL JACKS BY FUNCTION.
J. POWER RECEPTACLES ARE SHOWN FOR COORDINATION PURPOSES ONLY. NOT ALL POWER OUTLETS WILL APPEAR ON THIS SHEET. REFER TO THE ELECTRICAL DRAWINGS FOR DETAILED INFORMATION REGARDING POWER SYSTEMS
K. COORDINATE ACTUAL PATHWAY ROUTING, INCLUDING ALL CABLE TRAYS, SLEEVES, CONDUIT STUBS, AND J-HOOK PATHS WITH THE INSTALLING CONTRACTOR. MEASURE ACTUAL CABLE PATHWAY LENGTHS TO VERIFY THAT NO PERMANENT LINK WILL EXCEED TIA STANDARDS. ADVISE THE CM, ARCHITECT, AND DESIGNER SHOULD ANY PRELIMINARY MEASUREMENTS INDICATE INSTALLED CABLING MAY EXCEED PERMANENT LINK LENGTH LIMITS PRIOR TO THE CABLE INSTALLATION.

TECHNOLOGY CODED NOTES: (#)

1. SEE ENLARGED PLANS FOR MORE DETAILS REGARDING ROOM TECHNOLOGY.
2. LOCATION OF RESIDENT CENTRAL WIRING PANEL FOR CONNECTION OF TELEPHONE, DATA, AND CATV OUTLETS WITHIN THE RESIDENT UNIT. REFER TO TECHNOLOGY DETAIL DRAWINGS FOR MORE INFORMATION ON THE CENTRAL WIRING PANELS.
3. THREE (3) 4" EMT CONDUITS FOR COMMUNICATIONS RISER BETWEEN FLOORS

SECOND FLOOR TECHNOLOGY PLAN

1/8" = 1'-0"

hd+s
HITI
DIFRANCESCO
+SIEBOLD
ARCHITECTURE + INTERIOR DESIGN + PLANNING
1939 West 25th Street, Suite 300
Cleveland, Ohio 44113
P 216.696.3460 F 216.696.1152
www.hiditsarch.com

MARK	DATE	PURPOSE

MARK	DATE	PURPOSE
	09.13.24	80% SET

HOUGH SENIOR

INDEPENDENT LIVING

8910 HOUGH AVE.
CLEVELAND, OHIO 44106

PROGRESS
NOT FOR
CONSTRUCTION
09/13/2024

PROJECT NO.: 2024.09

TITLE:
SECOND FLOOR
TECHNOLOGY PLAN

Thorson • Baker + Associates
CONSULTING ENGINEERS
3030 West Streetsboro Road
Richfield, Ohio 44286
(330) 659-6688 Ph.
(330) 659-6675 Fax

DRAWING NUMBER:
T-102

© 2022 Hiti, DiFrancesco and Siebold, Inc.

9/13/2024 2:37:54 PM \\Tbs-projects24\2024\2024-0764\TBA-Cad-Revit\MEP\Revit Users\MEP_jr\2024-0764_MEP_JR_R24.rvt

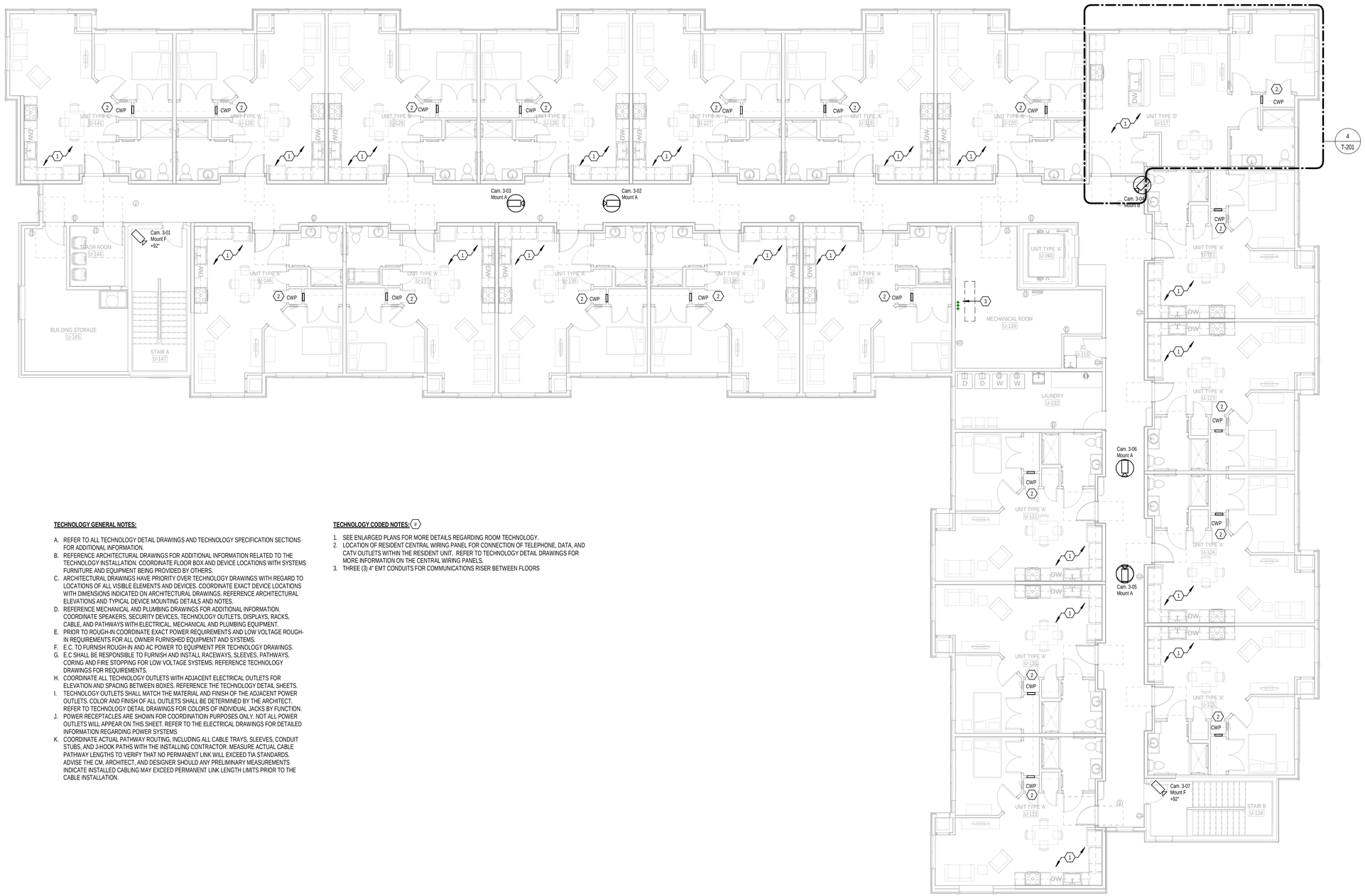

THIRD FLOOR TECHNOLOGY PLAN
1/8" = 1'-0"

TECHNOLOGY GENERAL NOTES:

A. REFER TO ALL TECHNOLOGY DETAIL DRAWINGS AND TECHNOLOGY SPECIFICATION SECTIONS FOR ADDITIONAL INFORMATION.
B. REFERENCE ARCHITECTURAL DRAWINGS FOR ADDITIONAL INFORMATION RELATED TO THE TECHNOLOGY INSTALLATION. COORDINATE FLOOR BOX AND DEVICE LOCATIONS WITH SYSTEMS FURNITURE AND EQUIPMENT BEING PROVIDED BY OTHERS.
C. ARCHITECTURAL DRAWINGS HAVE PRIORITY OVER TECHNOLOGY DRAWINGS WITH REGARD TO LOCATIONS OF ALL VISIBLE ELEMENTS AND DEVICES. COORDINATE EXACT DEVICE LOCATIONS WITH DIMENSIONS INDICATED ON ARCHITECTURAL DRAWINGS. REFERENCE ARCHITECTURAL ELEVATIONS AND TYPICAL DEVICE MOUNTING DETAILS AND NOTES.
D. REFERENCE MECHANICAL AND PLUMBING DRAWINGS FOR ADDITIONAL INFORMATION. COORDINATE SPEAKERS, SECURITY DEVICES, TECHNOLOGY OUTLETS, DISPLAYS, RACKS, CABLE, AND PATHWAYS WITH ELECTRICAL, MECHANICAL AND PLUMBING EQUIPMENT.
E. PRIOR TO ROUGH-IN COORDINATE EXACT POWER REQUIREMENTS AND LOW VOLTAGE ROUGH-IN REQUIREMENTS FOR ALL OWNER FURNISHED EQUIPMENT AND SYSTEMS.
F. E.C. TO FURNISH ROUGH-IN AND AC POWER TO EQUIPMENT PER TECHNOLOGY DRAWINGS.
G. E.C SHALL BE RESPONSIBLE TO FURNISH AND INSTALL RACEWAYS, SLEEVES, PATHWAYS, CORING AND FIRE STOPPING FOR LOW VOLTAGE SYSTEMS. REFERENCE TECHNOLOGY DRAWINGS FOR REQUIREMENTS.
H. COORDINATE ALL TECHNOLOGY OUTLETS WITH ADJACENT ELECTRICAL OUTLETS FOR ELEVATION AND SPACING BETWEEN BOXES. REFERENCE THE TECHNOLOGY DETAIL SHEETS.
I. TECHNOLOGY OUTLETS SHALL MATCH THE MATERIAL AND FINISH OF THE ADJACENT POWER OUTLETS. COLOR AND FINISH OF ALL OUTLETS SHALL BE DETERMINED BY THE ARCHITECT. REFER TO TECHNOLOGY DETAIL DRAWINGS FOR COLORS OF INDIVIDUAL JACKS BY FUNCTION.
J. POWER RECEPTACLES ARE SHOWN FOR COORDINATIOIN PURPOSES ONLY. NOT ALL POWER OUTLETS WILL APPEAR ON THIS SHEET. REFER TO THE ELECTRICAL DRAWINGS FOR DETAILED INFORMATION REGARDING POWER SYSTEMS
K. COORDINATE ACTUAL PATHWAY ROUTING, INCLUDING ALL CABLE TRAYS, SLEEVES, CONDUIT STUBS, AND J-HOOK PATHS WITH THE INSTALLING CONTRACTOR. MEASURE ACTUAL CABLE PATHWAY LENGTHS TO VERIFY THAT NO PERMANENT LINK WILL EXCEED TIA STANDARDS. ADVISE THE CM, ARCHITECT, AND DESIGNER SHOULD ANY PRELIMINARY MEASUREMENTS INDICATE INSTALLED CABLING MAY EXCEED PERMANENT LINK LENGTH LIMITS PRIOR TO THE CABLE INSTALLATION.

TECHNOLOGY CODED NOTES: #

1. SEE ENLARGED PLANS FOR MORE DETAILS REGARDING ROOM TECHNOLOGY.
2. LOCATION OF RESIDENT CENTRAL WIRING PANEL FOR CONNECTION OF TELEPHONE, DATA, AND CATV OUTLETS WITHIN THE RESIDENT UNIT. REFER TO TECHNOLOGY DETAIL DRAWINGS FOR MORE INFORMATION ON THE CENTRAL WIRING PANELS.
3. THREE (3) 4" EMT CONDUITS FOR COMMUNICATIONS RISER BETWEEN FLOORS

hd+s
HITI
DIFRANCESCO
+SIEBOLD
ARCHITECTURE + INTERIOR DESIGN + PLANNING
1939 West 25th Street, Suite 300
P 216.696.3460 F 216.696.1152
Cleveland, Ohio 44113
www.hidisiarch.com

MARK	DATE	PURPOSE

MARK	DATE	PURPOSE
	09.13.24	80% SET

HOUGH SENIOR
INDEPENDENT LIVING
8910 HOUGH AVE.
CLEVELAND, OHIO 44106

PROGRESS
NOT FOR
CONSTRUCTION
09/13/2024

PROJECT NO.: 2024.09

TITLE:
THIRD FLOOR
TECHNOLOGY PLAN

TBA
Thorson Baker + Associates
CONSULTING ENGINEERS
3030 West Streetsboro Road
Richfield, Ohio 44286
(330) 659-6688 Ph.
(330) 659-6675 Fax

DRAWING NUMBER:
T-103

© 2022 Hiti, DiFrancesco and Siebold, Inc.

9/13/2024 2:38:05 PM \\Tbs-projects2\2024\2024-0764\TBA-Cad-Revit\MEP\Revit Users\MEP_jr\2024-0764_MEP_JR_R24.rvt

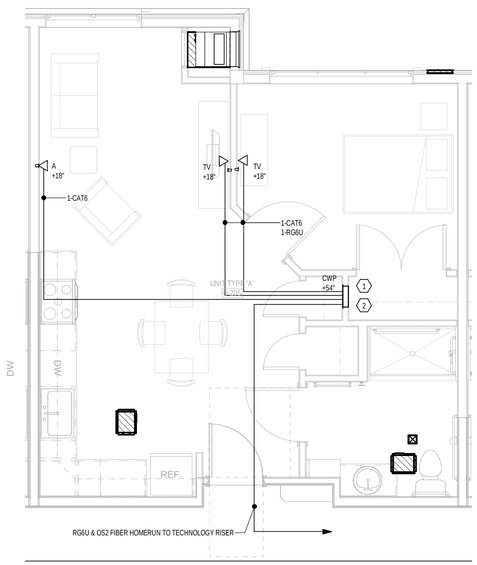

1 T-102 ENLARGED TECH - UNIT A
1/4" = 1'-0"

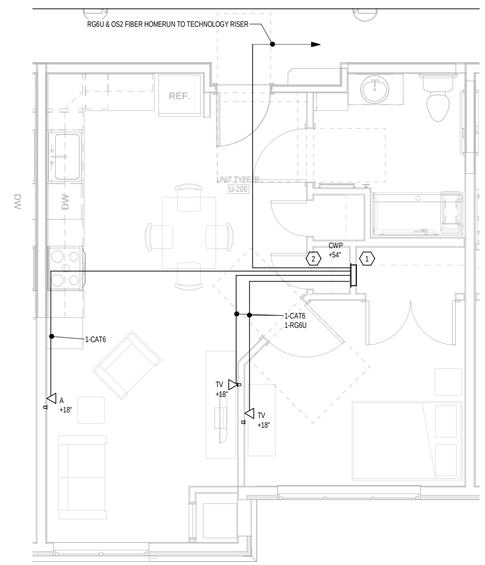

2 T-102 ENLARGED TECH - UNIT B
1/4" = 1'-0"

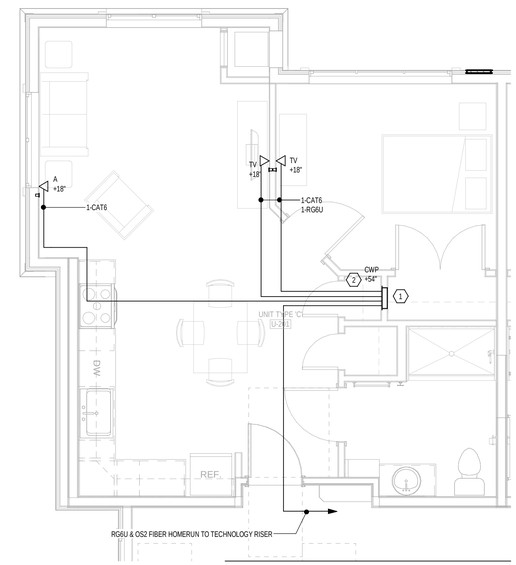

3 T-102 ENLARGED TECH - UNIT C
1/4" = 1'-0"

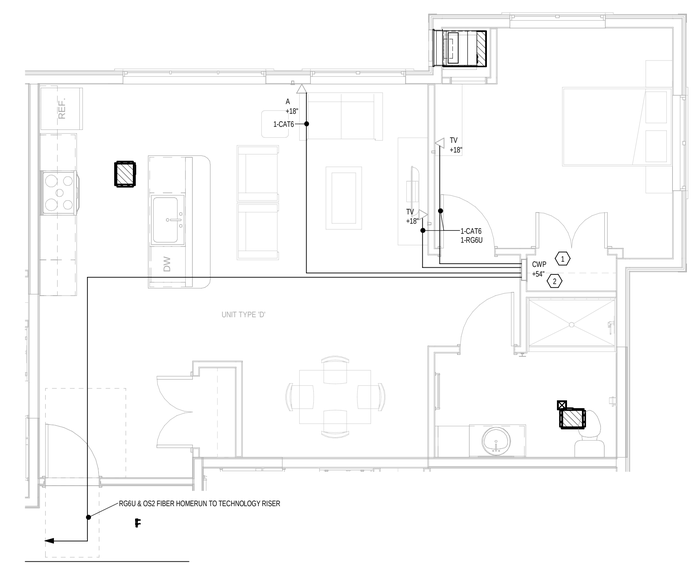

4 T-103 ENLARGED TECH - UNIT D
1/4" = 1'-0"

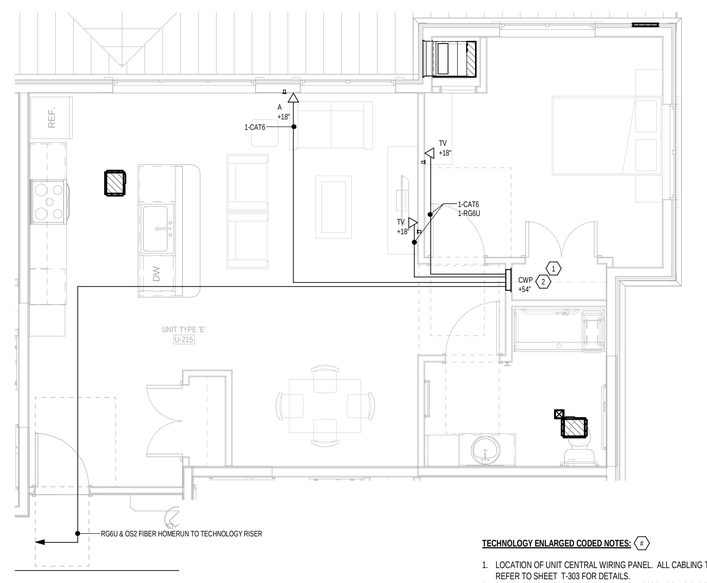

5 T-102 ENLARGED TECH - UNIT E
1/4" = 1'-0"

TECHNOLOGY ENLARGED CODED NOTES: (#)

1. LOCATION OF UNIT CENTRAL WIRING PANEL. ALL CABLING TERMINATES TO THIS LOCATION. REFER TO SHEET T-303 FOR DETAILS.
2. SURGE SUPPRESSOR OUTLET, LEVITON 47605-ACS, LOCATED INSIDE OF CENTRAL WIRING PANEL. PROVIDED BY TECHNOLOGY CONTRACTOR, INSTALLED BY ELECTRICAL CONTRACTOR.
3. 1" ELECTRICAL NON-METALLIC TUBING FROM CENTRAL WIRING PANEL TO ACCESSIBLE CEILING IN CORRIDOR. ONE RG6U COAXIAL CABLE AND ONE SINGLE-MODE FIBER OPTIC CABLE TO EXTEND FROM THE CENTRL WIRING PANEL TO THE BACKBOARD LOCATED IN THE MECH/ELEC ROOM. FIBER-OPTIC CABLES ARE TO TERMINATE TO SC-APC CONNECTORS ON EACH END.

Thorson Baker + Associates
CONSULTING ENGINEERS
3030 West Streetsboro Road
Richfield, Ohio 44286
(330) 659-6688 Ph.
(330) 659-6675 Fax

hd+s
HITI
DIFRANCESCO
+SIEBOLD
ARCHITECTURE + INTERIOR DESIGN + PLANNING
1939 West 25th Street, Suite 300
P 216.696.3460 F 216.696.1152
Cleveland, Ohio 44113
www.hidisarch.com

MARK	DATE	PURPOSE

MARK	DATE	PURPOSE
	09.13.24	80% SET

HOUGH SENIOR
INDEPENDENT LIVING
8910 HOUGH AVE.
CLEVELAND, OHIO 44106

PROGRESS
NOT FOR
CONSTRUCTION
09/13/2024

PROJECT NO.: 2024.09

TITLE:
ENLARGED UNIT
TECHNOLOGY PLANS

DRAWING NUMBER:
T-201

© 2022 Hiti, DiFrancesco and Siebold, Inc.

9/13/2024 2:38:20 PM \\Tbs-projects2\2024\2024-0764\TBA-Cad-Revit\MEP\Revit Users\MEP_jrl\2024-0764_MEP_JR_R24.rvt

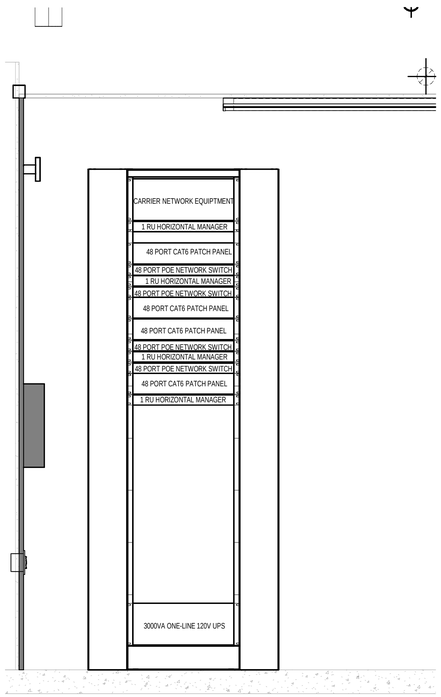

TECHNOLOGY ROOM RACK ELEVATION

1" = 1'-0"

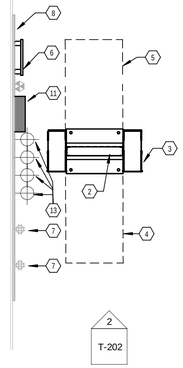

TECHNOLOGY ROOM PLAN

1/2" = 1'-0"

ENLARGED PLAN / ELEVATION CODED NOTES:

1. 3/4" FIRE-RATED PLYWOOD BACKBOARD, 96" HIGH, AROUND PERIMETER OF ROOM. PAINTED, COLOR TO BE DETERMINED BY ARCHITECT.
2. 2-POST OPEN FRAME DATA RACK, 45RU, BLACK POWDER-COAT FINISH.
3. 6" DOUBLE-SIDED VERTICAL CABLE MANAGER, 84" HIGH
4. 36" FRONT RACK CLEARANCE
5. 36" REAR RACK CLEARANCE
6. 120VAC, 30A, L6-20R RECEPTACLE FROM GENERATOR CIRCUIT
7. 120VAC, 20A QUADRUPLEX RECEPTACLE
8. PRIMARY BONDING BUSBAR AT 84" AFF
9. SECONDARY BONDING BUSBAR AT 84" AFF
10. CABLE RUNWAY, 12" WIDE, 90" AFF.
11. ACCESS CONTROL PANEL
12. MATV DISTRIBUTION
13. FOUR (4) 4" EMT RISER CONDUITS WITH INSULATING BUSHINGS TO UPPER FLOORS

hd+s
HITI
DIFRANCESCO
+SIEBOLD
ARCHITECTURE + INTERIOR DESIGN + PLANNING
1939 West 25th Street, Suite 300
Cleveland, Ohio 44113
P 216.696.3460 F 216.696.1152
www.hidisarch.com

MARK	DATE	PURPOSE

MARK	DATE	PURPOSE
	09.13.24	80% SET

HOUGH SENIOR
INDEPENDENT LIVING
8910 HOUGH AVE.
CLEVELAND, OHIO 44106

PROGRESS
NOT FOR
CONSTRUCTION
09/13/2024

PROJECT NO.: 2024.09

TITLE:
ENLARGED TECHNOLOGY ROOM PLANS AND ELEVATIONS

DRAWING NUMBER:
T-202

Thorson Baker + Associates
CONSULTING ENGINEERS
3030 West Streetsboro Road
Richfield, Ohio 44286
(330) 659-6688 Ph.
(330) 659-6675 Fax

© 2022 Hiti, DiFrancesco and Siebold, Inc.

9/13/2024 2:50:33 PM \\Tbs-projects\2420\2024\2024-0764\TBA-Cad-Revit\MEP\Revit Users\MEP_jr\2024-0764_MEP_JR_R24.rvt

TECHNOLOGY ABBREVIATIONS

AC ---------- ABOVE COUNTER.
ACP ---------- ACCESS CONTROL PANEL
ADA ---------- AMERICANS WITH DISABILITY ACT.
AFF ---------- ABOVE FINISH FLOOR.
AV ---------- AUDIO-VISUAL.
BFC ---------- BELOW FINISHED CEILING.
BICSI ---------- BUILDING INDUSTRY CONSULTING SERVICE INTERNATIONAL.
BMS ---------- BUILDING MANAGEMENT SYSTEM.
CATV ---------- COMMUNITY ANTENNA TELEVISION (CABLE TELEVISION).
CBC ---------- COUPLED BONDING CONDUCTOR.
CCTV ---------- CLOSED CIRCUIT TELEVISION (VIDEO SURVEILLANCE).
CM ---------- CONSTRUCTION MANAGER.
CSRS ---------- CLASSROOM SOUND REINFORCEMENT SYSTEM.
CT ---------- CABLE TRAY.
DAS ---------- DISTRIBUTED ANTENNA SYSTEM.
DVR ---------- DIGITAL VIDEO RECORDER.
EC ---------- ELECTRICAL CONTRACTOR.
EIA ---------- ELECTRONICS INDUSTRIES ASSOCIATION.
EMT ---------- ELECTRICAL METALLIC TUBING.
ER ---------- EQUIPMENT ROOM.
ET ---------- ELAPSED TIME.
ETR ---------- EXISTING DEVICE TO REMAIN.
FPD ---------- FLAT PANEL DISPLAY.
FR ---------- FIRE RATED.
GC ---------- GENERAL CONTRACTOR.
HC ---------- HORIZONTAL CROSS CONNECT.
HVAC ---------- HEATING, VENTILATING, AND AIR CONDITIONING.
IC ---------- INTERCOM
ICC ---------- INTERMEDIATE CROSS CONNECT.
IG ---------- ISOLATED GROUND.
IP ---------- INTERNET PROTOCOL.
LAN ---------- LOCAL AREA NETWORK.
LCR ---------- LIGHTING CONTROL RELAY.
MATV ---------- MASTER ANTENNA TELEVISION SYSTEM.
MCC ---------- MAIN CROSS CONNECT.
MM ---------- MULTIMODE FIBER OPTIC CABLE.
MUTOA ---------- MULTI-USER TELECOMMUNICATIONS OUTLET ASSEMBLY.
NEC ---------- NATIONAL ELECTRICAL CODE.
NESC ---------- NATIONAL ELECTRICAL SAFETY CODE.
NFPA ---------- NATIONAL FIRE PROTECTION ASSOCIATION.
NI ---------- NETWORK INTERFACE.
NTS ---------- NOT TO SCALE.
NVR ---------- NETWORK VIDEO RECORDER.
OBC ---------- OHIO BUILDING CODE.
OFE ---------- OWNER FURNISHED EQUIPMENT.
OSP ---------- OUTSIDE PLANT.
PA ---------- PUBLIC ADDRESS.
PBB ---------- PRIMARY BONDING BUSBAR
PoE ---------- POWER OVER ETHERNET.
PTZ ---------- PAN, TILT, ZOOM.
RCDD ---------- REGISTERED COMMUNICATIONS DISTRIBUTION DESIGNER.
RF ---------- RADIO FREQUENCY.
RR ---------- REMOVE AND RELOCATE EXISTING TECHNOLOGY DEVICE AS SHOWN OR AS NOTED ON DRAWINGS.
RX ---------- REMOVE EXISTING TECHNOLOGY DEVICE ALONG WITH RELATED CONDUIT AND CABLING, UON.
SBB ---------- SECONDARY BONDING BUSBAR
SM ---------- SINGLE MODE FIBER OPTIC CABLE.
SR ---------- SOUND REINFORCEMENT.
STP ---------- SHIELDED TWISTED PAIR.
TC ---------- TELECOMMUNICATIONS CONTRACTOR.
TIA ---------- TELECOMMUNICATIONS INDUSTRY ASSOCIATION.
TR ---------- TELECOMMUNICATION ROOM.
UG ---------- UNDERGROUND.
UL ---------- UNDERWRITER'S LABORATORIES.
UON ---------- UNLESS OTHERWISE NOTED.
UPS ---------- UNINTERRUPTIBLE POWER SUPPLY.
UTP ---------- UNSHIELDED TWISTED PAIR.
VoIP ---------- VOICE OVER INTERNET PROTOCOL.
V ---------- VIDEO PROJECTOR.
WAP ---------- WIRELESS ACCESS POINT.
WAN ---------- WIDE AREA NETWORK
WP ---------- WEATHERPROOF.

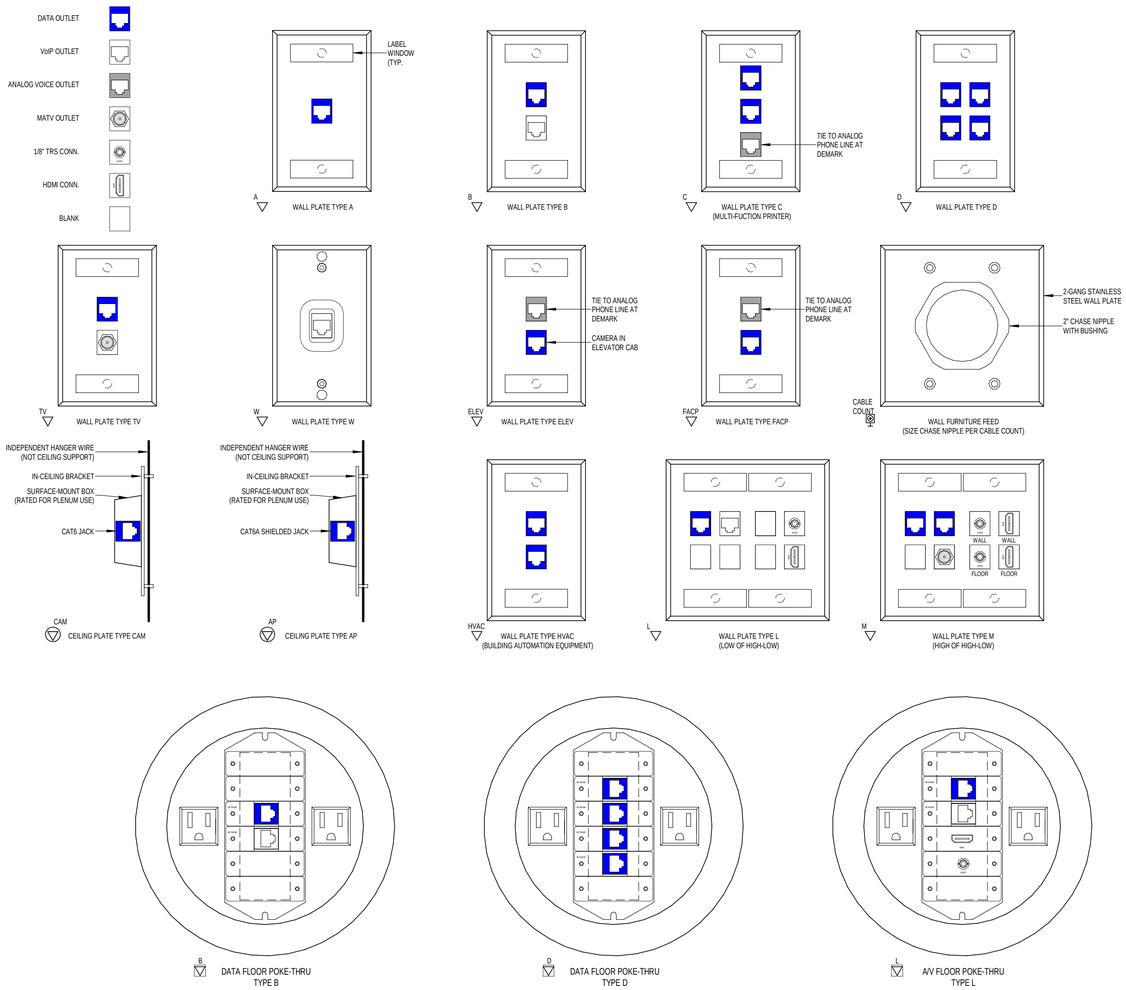

NOTE: NOT ALL TYPES MAY BE USED ON THIS PROJECT

TECHNOLOGY OUTLET PLATE DETAILS

N.T.S.

TECHNOLOGY SYMBOL LEGEND

SYMBOL	DESCRIPTION
XX	TECHNOLOGY / SYSTEM CODED NOTE
RI	INDICATES THAT THE DEVICE IS TO BE ROUGHED-IN FOR FUTURE INSTALLATION. PROVIDE BLANK FACEPLATE.
▽	A DEVICE BY ITSELF IS A WALL MOUNTED DEVICE. THE DEVICE IS TO MOUNTED SO THAT THE CENTER OF THE DEVICE IS 18" AFF UNLESS OTHERWISE NOTED. REFER TO THE SECURITY, SOUND, AV, AND TECHNOLOGY DEVICE LEGENDS FOR OTHER SYMBOLS THAT MAY BE USED IN THIS PROJECT.
▽	A DEVICE WITHIN A CIRCLE IS A CEILING MOUNTED DEVICE. REFER TO THE SECURITY, SOUND, AV, AND TECHNOLOGY DEVICE LEGENDS FOR OTHER SYMBOLS THAT MAY APPEAR WITHIN A CIRCLE.
▽	A DEVICE WITHIN A SQUARE IS A FLOOR MOUNTED DEVICE. REFER TO THE SECURITY, SOUND, AV, AND TECHNOLOGY DEVICE LEGENDS FOR OTHER SYMBOLS THAT MAY APPEAR WITHIN A SQUARE.
	FURNITURE SYSTEM WALL DATA FEED. 4-11/16" BOX WITH 1-GANG RING. PROVIDE BLANK SS PLATE WITH GROMMET OR CHASE NIPPLE SIZED FOR THE QUANTITY OF CABLES. PROTECT CABLES USING SPLIT-LOOM OR SPIRAL WRAP, BLACK IN COLOR, FROM WALL PLATE TO SYSTEM. PROVIDE SUFFICIENT CABLE AT BOX TO REACH FARTHEST OUTLET IN FURNITURE SYSTEM.

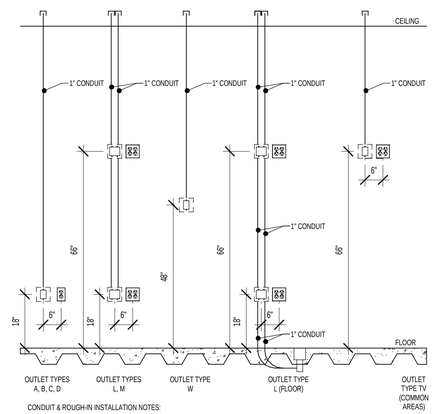

CONDUIT & ROUGH-IN INSTALLATION NOTES:

A. CONDUIT & ROUGH-IN INSTALLATION IS THE RESPONSIBILITY OF THE ELECTRICAL CONTRACTOR.
B. ELECTRICAL CONTRACTOR SHALL PLACE PULL STRINGS IN ALL CONDUITS.
C. ALL CONDUITS SHALL HAVE BUSHINGS INSTALLED AT CONDUIT ENDS AND AT ALL BOX FITTINGS.
D. CONDUITS SHALL EXTEND TO ACCESSIBLE CEILING AREAS.
E. TYPICAL ELEVATIONS ARE SHOWN. VERIFY ACTUAL ELEVATIONS WITH PLAN DRAWINGS.
F. TECHNOLOGY OUTLETS ARE TO BE COORDINATED WITH ASSOCIATED POWER OUTLETS WHERE REQUIRED.

TECHNOLOGY BACKBOX AND CONDUIT DETAILS

N.T.S.

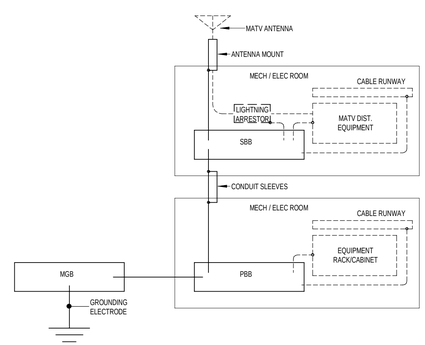

DETAIL NOTES:

1. EACH INDIVIDUAL EQUIPMENT RACK SHALL BE GROUNDED TO THE BUSBAR (PBB, SBB) VIA ITS OWN HOMERUN. NO DAISY CHAINING WILL BE ALLOWED!
2. ALL GROUNDING CONDUCTORS SHALL BE TAGGED AT THE PRIMARY BONDING BUSBAR (PBB).
3. USE PAINT PIERCING HARDWARE ON ALL RACKS, CABLE TRAY, LADDER RACK AND MOUNTING RAILS.
4. ALL CONNECTORS SHALL BE DOUBLE LUG COMPRESSION STYLE FITTINGS.
5. BUSBARS SHOWN ARE FOR ILLUSTRATION PURPOSES ONLY. ACTUAL SIZE IS DETERMINED BY THE SPECIFICATIONS AND INDIVIDUAL TECHNOLOGY ROOM REQUIREMENTS
6. ALL MATERIALS AND TERMINATIONS FROM THE GROUNDING BUSBARS TO THE TECHNOLOGY ROOM DEVICES ARE THE RESPONSIBILITY OF THE TECHNOLOGY CONTRACTOR

WORK BY EC

WORK BY TC (MIN GROUNDING CONDUCTOR #6 AWG. ADJUST GROUNDING CONDUCTOR SIZE PER NEC REQUIREMENTS)

TECHNOLOGY GROUNDING & BONDING DETAIL

N.T.S.

hd+s
HITI DIFRANCESCO + SIEBOLD
ARCHITECTURE + INTERIOR DESIGN + PLANNING
1939 West 25th Street, Suite 300
Cleveland, Ohio 44113
P 216.696.3460 F 216.696.1152
www.hidisiarch.com

MARK	DATE	PURPOSE

MARK	DATE	PURPOSE
	09.13.24	80% SET

HOUGH SENIOR
INDEPENDENT LIVING
8910 HOUGH AVE.
CLEVELAND, OHIO 44106

PROGRESS NOT FOR CONSTRUCTION 09/13/2024

PROJECT NO.: 2024.09

TITLE:
TECHNOLOGY DETAILS

Thorson Baker + Associates
CONSULTING ENGINEERS
3030 West Streetsboro Road
Richfield, Ohio 44286
(330) 659-6688 Ph.
(330) 659-6675 Fax

DRAWING NUMBER:
T-300

© 2022 Hiti, DiFrancesco and Siebold, Inc.

9/13/2024 2:38:27 PM \\Tbs-projects24\2024\2024-0764\TBA-Cad-Revit\MEP\Revit Users\MEP_jr\2024-0764_MEP_JR_R24.rvt

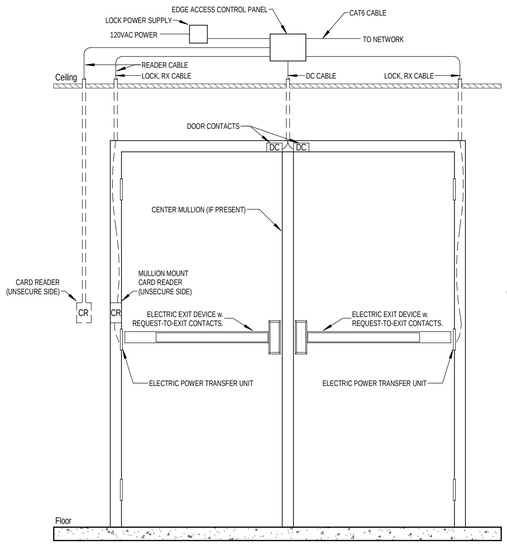

NOTE: WHERE DOOR IS INTEGRATED WITH AN ADA DOOR OPERATOR, VALID USE OF CARD READER OUTSIDE WILL ELECTRONICALLY RETRACT LATCH OF EXIT DEVICE. OUTSIDE ADA ACTUATOR SWITCH WILL NOT CYCLE AUTOMATIC OPERATOR UNLESS LATCH BOLT IS RETRACTED (MAY UTILIZE LATCH BOLT SENSOR SWITCH FOR THIS FUNCTION). INSIDE ADA ACTUATOR SWITCH PROVIDES A CONTACT CLOSURE TO ACCESS CONTROL BOARD TO RETRACT LATCHBOLT AND SHUNT ANY ALARM. ONCE LATCH OF EXIT DEVICE RETRACTS, AUTOMATIC OPERATOR CYCLES. **FREE EGRESS IS ALWAYS PERMITTED.**

DOUBLE CONTROLLED EXTERIOR DOOR

N.T.S.

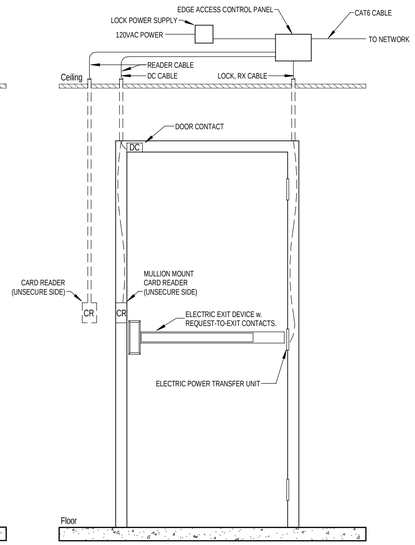

SINGLE CONTROLLED EXTERIOR DOOR

N.T.S.

VIDEO SURVEILLANCE CAMERAS

Camera Label	Manufacturer/Model	Mount Type	Mounting Height	FOV Pan Angle	FOV Tilt Angle	FOV Focal Length (mm)	PoE Class	Corridor View	Comments
1-01	AXIS P3265-LV	F	124"	45.00°	37.00°	3.40	Class 3	No	
1-02	AXIS P3268-LV	A	96"	270.00°	28.50°	4.30	Class 3	Yes	
1-03	AXIS P3268-LV	A	96"	90.00°	28.50°	4.30	Class 3	Yes	
1-04	AXIS P3265-LV	B	102"	225.00°	37.00°	3.40	Class 3	No	
1-05	AXIS P3268-LV	A	96"	0.00°	28.50°	4.30	Class 3	Yes	
1-06	AXIS P3268-LV	A	96"	180.00°	28.50°	4.30	Class 3	Yes	
1-07	AXIS P3265-LV	F	124"	315.00°	37.00°	3.40	Class 3	No	
1-08	AXIS P3265-LV	B	108"	45.00°	37.00°	3.40	Class 3	No	
1-09	AXIS P3265-LV	B	102"	45.00°	37.00°	3.40	Class 3	No	
1-10	AXIS P3265-LV	B	102"	315.00°	37.00°	3.40	Class 3	No	
2-01	AXIS P3265-LV	F	92"	45.00°	37.00°	3.40	Class 3	No	
2-02	AXIS P3268-LV	A	96"	270.00°	28.50°	4.30	Class 3	Yes	
2-03	AXIS P3268-LV	A	96"	90.00°	28.50°	4.30	Class 3	Yes	
2-04	AXIS P3265-LV	B	102"	225.00°	37.00°	3.40	Class 3	No	
2-05	AXIS P3268-LV	A	96"	0.00°	28.50°	4.30	Class 3	Yes	
2-06	AXIS P3268-LV	A	96"	180.00°	28.50°	4.30	Class 3	Yes	
2-07	AXIS P3265-LV	F	100"	315.00°	37.00°	3.40	Class 3	No	
3-01	AXIS P3265-LV	F	92"	45.00°	37.00°	3.40	Class 3	No	
3-02	AXIS P3268-LV	A	96"	270.00°	28.50°	4.30	Class 3	Yes	
3-03	AXIS P3268-LV	A	96"	90.00°	28.50°	4.30	Class 3	Yes	
3-04	AXIS P3265-LV	B	102"	225.00°	37.00°	3.40	Class 3	No	
3-05	AXIS P3268-LV	A	96"	0.00°	28.50°	4.30	Class 3	Yes	
3-06	AXIS P3268-LV	A	96"	180.00°	28.50°	4.30	Class 3	Yes	
3-07	AXIS P3265-LV	F	92"	315.00°	37.00°	3.40	Class 3	No	
E-01	AXIS P3268-LVE	B	108"	225.00°	35.00°	4.30	Class 3	No	
E-02	AXIS P3268-LVE	F	120"	315.00°	35.00°	4.30	Class 3	No	
E-03	AXIS P3268-LVE	F	120"	45.00°	35.00°	4.30	Class 3	No	
E-04	AXIS P3268-LVE	F	120"	45.00°	35.00°	4.30	Class 3	No	
E-05	AXIS P3268-LVE	F	120"	315.00°	35.00°	4.30	Class 3	No	
E-06	AXIS P3268-LVE	F	120"	45.00°	35.00°	4.30	Class 3	No	
E-07	AXIS P3268-LVE	F	120"	315.00°	35.00°	4.30	Class 3	No	
E-08	AXIS P3268-LVE	F	120"	45.00°	35.00°	4.30	Class 3	No	
E-09	AXIS P3268-LVE	F	120"	315.00°	35.00°	4.30	Class 3	No	
E-10	AXIS P3268-LVE	F	120"	45.00°	35.00°	4.30	Class 3	No	
E-11	AXIS P3268-LVE	F	120"	315.00°	35.00°	4.30	Class 3	No	
E-12	AXIS P3268-LVE	F	120"	45.00°	35.00°	4.30	Class 3	No	
E-13	AXIS P3268-LVE	B	106"	135.00°	35.00°	4.30	Class 3	No	
TOTAL CAMERAS: 37									

SECURITY DEVICE LEGEND

SYMBOL	DESCRIPTION
CR	CARD READER - MOUNT TO 1-GANG BOX AT 48" AFF. STUB UP TO ACCESSIBLE CEILING
CR K	CARD READER w. KEYPAD - MOUNT TO 1-GANG BOX AT 48" AFF. STUB UP TO ACCESSIBLE CEILING
CR M	CARD READER MULLION MOUNT - MOUNT TO DOOR MULLION AT 48" AFF. STUB UP TO ACCESSIBLE CEILING
DC	DOOR CONTACT - MOUNT IN DOOR FRAME AND STUB UP TO ACCESSIBLE CEILING
DC S	DOOR CONTACT, SURFACE MOUNT - MOUNT TO DOOR PANEL & TRACK, STUB UP TO ACCESSIBLE CEILING
DR	DOOR RELEASE - MOUNT TO 1-GANG BOX AT 48" AFF. STUB UP TO ACCESSIBLE CEILING
EL	ELECTRIC LOCKSET - SUPPLIED UNDER DIVISION 08 CONTRACT, COORDINATE REQUIREMENTS
EP	ELECTRIC PANIC w. LATCH RETRACTION & REQUEST-TO-EXIT - SUPPLIED UNDER DIVISION 08 CONTRACT, COORDINATE REQUIREMENTS
ES	ELECTRIC STRIKE - SUPPLIED UNDER DIVISION 08 CONTRACT, COORDINATE REQUIREMENTS
KP	KEYPAD - INTRUSION DETECTION SYSTEM. MOUNT TO 3-GANG BOX AT 48" AFF.
KS	KEYSWITCH - MOUNT TO 1-GANG BOX AT 48" AFF. LOCK CORE SUPPLIED UNDER DIVISION 08 CONTRACT, COORDINATE REQUIREMENTS AND DIMENSIONS.
MS	MOTION SENSOR - MOUNTS TO 1-GANG BOX MOUNTED AT ELEVATION NOTED
PB	PANIC BUTTON - MOUNT UNDER COUNTER, WIRE TO 1-GANG BOX AT 18" AFF. STUB UP TO ACCESSIBLE CEILING
PT	ELECTRIC POWER TRANSFER - SUPPLIED UNDER DIVISION 08 CONTRACT, COORDINATE REQUIREMENTS
RX	REQUEST -TO-EXIT - MOUNT TO 1-GANG BOX, HORIZONTAL ABOVE DOOR AT AT 96" AFF UON.
MS	CEILING MOTION SENSOR - MOUNTS TO 3-1/2" OCTAGON BOX ON TILE SUPPORT
VM	VIDEO INTERCOM MASTER, DESK MOUNT - CONNECTS TO DEDICATED DATA OUTLET UNDER COUNTER AT 18" AFF.
VS	VIDEO INTERCOM SUBSTATION, FLUSH MOUNT - MOUNT WITH CALL BUTTON BELOW 48" AFF. IN PROVIDED BACKBOX. REQUIRES ONE (1) CAT6 CABLE HOME-RUN TO DATA RACK. PROVIDE DOOR RELEAZE CABLING FROM SUBSTATION TO ADJACENT CONTROLLED DOOR TO PERMIT DOOR RELEASE FROM IC MASTER.
MOUNT TYPE	CEILING MOUNTED IP CAMERA. REFER TO CAMERA SCHEDULE FOR MORE INFORMATION. CAMERAS REQUIRE ONE (1) CAT6 NETWORK CABLE. RECEIVE POWER OVER ETHERNET.
MOUNT TYPE ELEVATION	WALL MOUNTED CAMERA. REFER TO CAMERA SCHEDULE FOR MORE INFORMATION. CAMERAS REQUIRE ONE (1) CAT6 NETWORK CABLE. RECEIVE POWER OVER ETHERNET. EXTERIOR CAMERAS REQUIRE IN-LINE LIGHTNING/SURGE SUPPRESSION AT POINT OF ENTRY, GROUNDED TO BUILDING STEEL. SEE VIDEO SURVEILLANCE SPECIFICATIONS FOR MORE INFORMATION.

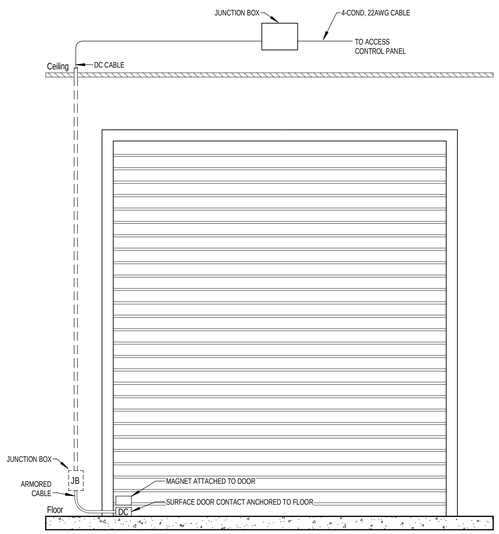

NOTE: USE OF INTERNAL AUXUILIARY CONTACTS WHICH ARE PART OF THE OVEHEAD DOOR OPERATOR ARE ACCEPTABLE FOR USE AS POSITION SENSORS IF INTENDED FOR THAT PURPOSE

OVERHEAD MONITORED DOOR

N.T.S.

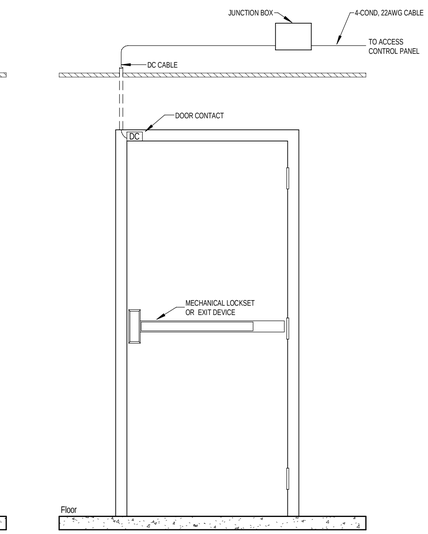

SINGLE MONITORED EXTERIOR DOOR

N.T.S.

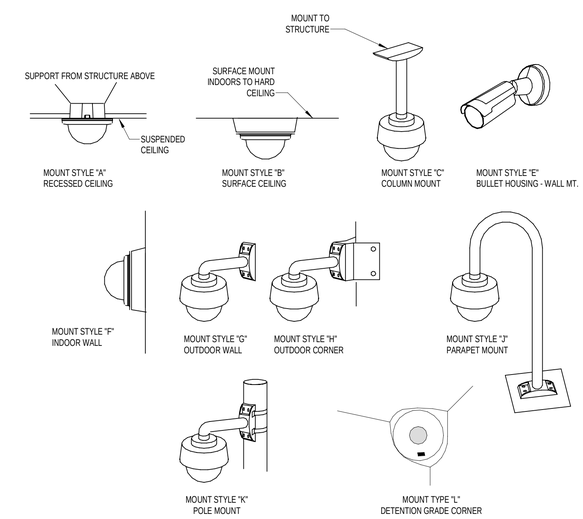

CAMERA MOUNT TYPE

N.T.S.

hd+s
HITI DIFRANCESCO + SIEBOLD
ARCHITECTURE + INTERIOR DESIGN + PLANNING
1939 West 25th Street, Suite 300
Cleveland, Ohio 44113
P 216.696.3460 F 216.696.1152
www.hidisiarch.com

MARK	DATE	PURPOSE

MARK	DATE	PURPOSE
	09.13.24	80% SET

HOUGH SENIOR
INDEPENDENT LIVING
8910 HOUGH AVE.
CLEVELAND, OHIO 44106

PROGRESS NOT FOR CONSTRUCTION 09/13/2024

PROJECT NO.: 2024.09

TITLE:
SECURITY DETAILS

Thorson Baker + Associates
CONSULTING ENGINEERS
3030 West Streetsboro Road
Richfield, Ohio 44286
(330) 659-6688 Ph.
(330) 659-6675 Fax

DRAWING NUMBER:
T-301

© 2022 Hiti, DiFrancesco and Siebold, Inc.

9/13/2024 2:38:29 PM \\Tbs-projects2\2024\2024-0764\TBA-Cad-Revit\MEP\Revit Users\MEP_jr\2024-0764_MEP_JR_R24.rvt

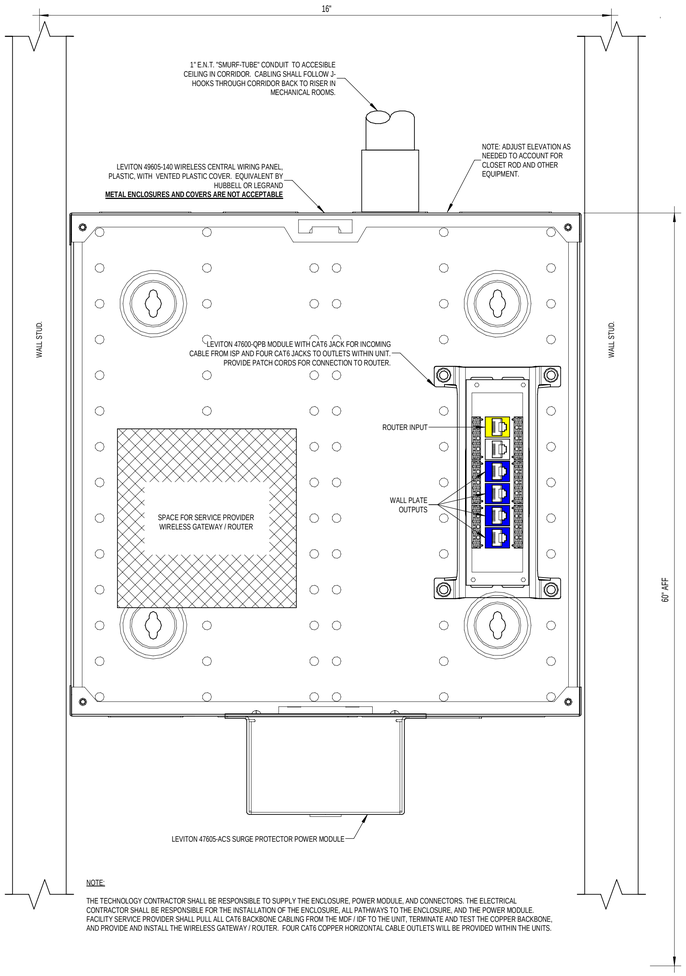

NOTE:

THE TECHNOLOGY CONTRACTOR SHALL BE RESPONSIBLE TO SUPPLY THE ENCLOSURE, POWER MODULE, AND CONNECTORS. THE ELECTRICAL CONTRACTOR SHALL BE RESPONSIBLE FOR THE INSTALLATION OF THE ENCLOSURE, ALL PATHWAYS TO THE ENCLOSURE, AND THE POWER MODULE. FACILITY SERVICE PROVIDER SHALL PULL ALL CAT6 BACKBONE CABLING FROM THE MDF / IDF TO THE UNIT, TERMINATE AND TEST THE COPPER BACKBONE, AND PROVIDE AND INSTALL THE WIRELESS GATEWAY / ROUTER. FOUR CAT6 COPPER HORIZONTAL CABLE OUTLETS WILL BE PROVIDED WITHIN THE UNITS.

CENTRAL WIRING PANEL DETAIL

N.T.S.

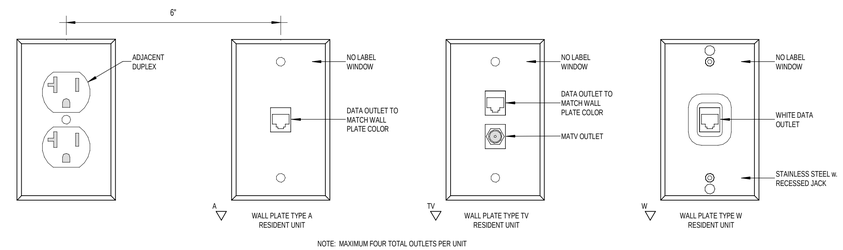

NOTE: MAXIMUM FOUR TOTAL OUTLETS PER UNIT

TECHNOLOGY OUTLET PLATE DETAILS -RESIDENT UNIT

N.T.S.

hd+s
HITI
DIFRANCESCO
+SIEBOLD
ARCHITECTURE + INTERIOR DESIGN + PLANNING
1939 West 25th Street, Suite 300
P 216.696.3460 F 216.696.1152
Cleveland, Ohio 44113
www.hidisiarch.com

MARK	DATE	PURPOSE

MARK	DATE	PURPOSE
	09.13.24	80% SET

HOUGH SENIOR

INDEPENDENT LIVING

8910 HOUGH AVE.
CLEVELAND, OHIO 44106

PROGRESS NOT FOR CONSTRUCTION 09/13/2024

PROJECT NO.: 2024.09

TITLE:
UNIT TECHNOLOGY DETAILS

TBA
Thorson Baker + Associates
CONSULTING ENGINEERS
3030 West Streetsboro Road
Richfield, Ohio 44286
(330) 659-6688 Ph.
(330) 659-6675 Fax

DRAWING NUMBER:
T-302

© 2022 Hiti, DiFrancesco and Siebold, Inc.

9/13/2024 2:38:30 PM \\Tbs-projects2\2024\2024-0764\TBA-Cad-Revit\MEP\Revit Users\MEP_jr\2024-0764_MEP_JR_R24.rvt

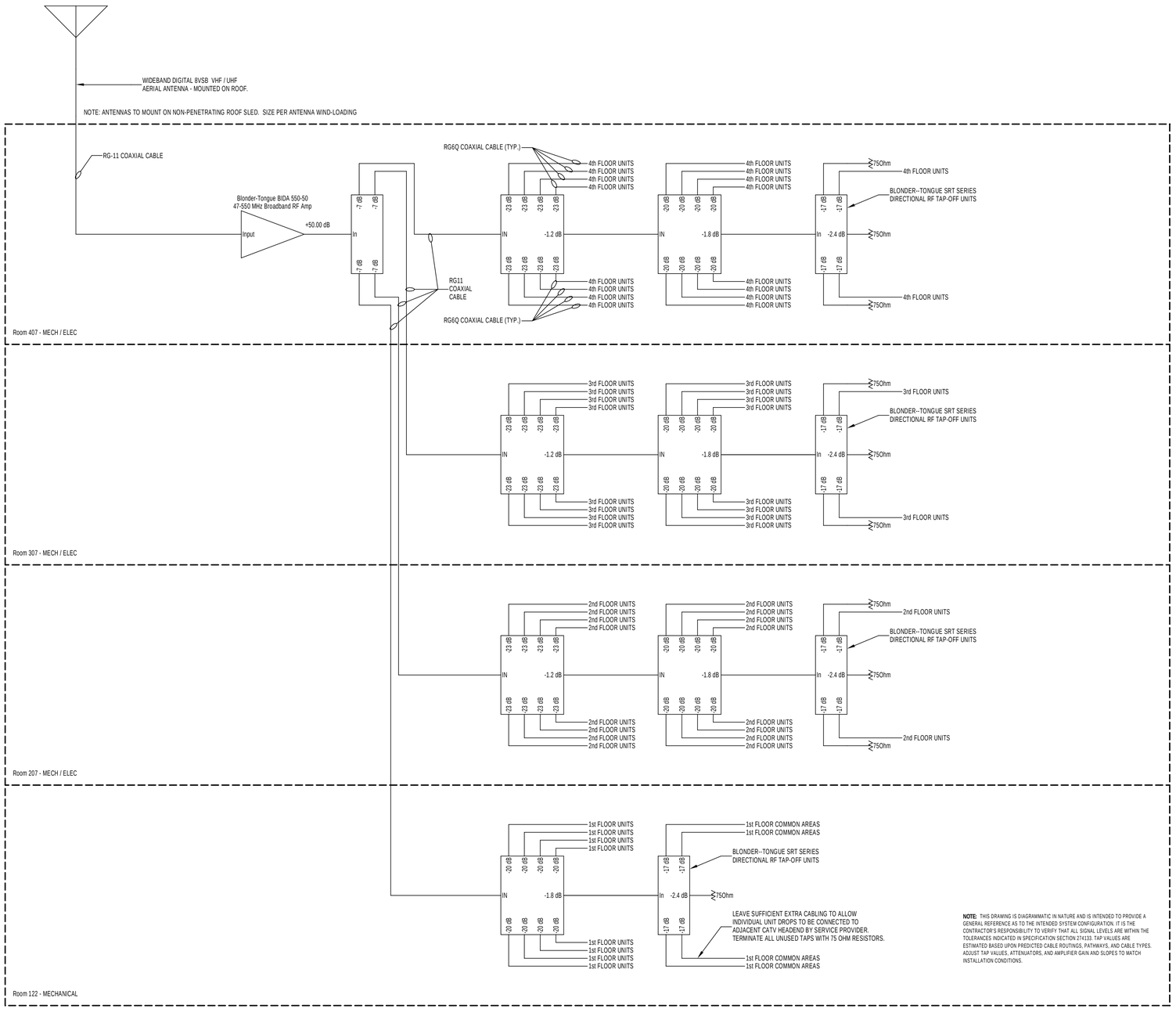

NOTE: THIS DRAWING IS DIAGRAMMATIC IN NATURE AND IS INTENDED TO PROVIDE A GENERAL REFERENCE AS TO THE INTENDED SYSTEM CONFIGURATION. IT IS THE CONTRACTOR'S RESPONSIBILITY TO VERIFY THAT ALL SIGNAL LEVELS ARE WITHIN THE TOLERANCES INDICATED IN SPECIFICATION SECTION 274133. TAP VALUES ARE ESTIMATED BASED UPON PREDICTED CABLE ROUTINGS, PATHWAYS, AND CABLE TYPES. ADJUST TAP VALUES, ATTENUATORS, AND AMPLIFIER GAIN AND SLOPES TO MATCH INSTALLATION CONDITIONS.

MATV SYSTEM ONE-LINE DIAGRAM

N.T.S.

hd+s
HITI
DIFRANCESCO
+SIEBOLD
ARCHITECTURE + INTERIOR DESIGN + PLANNING
1939 West 25th Street, Suite 300
Cleveland, Ohio 44113
P 216.696.3460 F 216.696.1152
www.hidisiarch.com

MARK	DATE	PURPOSE

MARK	DATE	PURPOSE
	09.13.24	80% SET

HOUGH SENIOR
INDEPENDENT LIVING
8910 HOUGH AVE.
CLEVELAND, OHIO 44106

PROGRESS
NOT FOR
CONSTRUCTION
09/13/2024

PROJECT NO.: 2024.09

TITLE:
MATV SYSTEM
ONE-LINE DIAGRAM

TBA
Thorson Baker + Associates
CONSULTING ENGINEERS
3030 West Streetsboro Road
Richfield, Ohio 44286
(330) 659-6688 Ph.
(330) 659-6675 Fax

DRAWING NUMBER:
T-303

© 2022 Hiti, DiFrancesco and Siebold, Inc.

9/13/2024 2:38:31 PM \\Tbs-projects24\2024\2024-0764\TBA-Cad-Revit\MEP\Revit Users\MEP_jy\2024-0764_MEP_JR_R24.rvt

APPENDIX U
SIGNATURE PAGE

Signature of Responsible Individuals, Hough Senior Independent Living

Determination of the Ohio Department of Development:

On the basis of the environmental assessment of the above project, I have made the following finding:

☐ Finding of No Significant Impact (FONSI) [24 CFR 58.40(g)(1); 40 CFR 1508.27]
The project will not result in a significant impact on the quality of the human environment.

☐ Finding of Significant Impact [24 CFR 58.40(g)(2); 40 CFR 1508.28]
The project may significantly affect the quality of the human environment.

CEO Name: Lydia L. Mihalik
Director, Ohio Department of Development

Address: 77 South High Street
Columbus, Ohio 43215

Signature: _____

Date: _____